o	LI	PF
Los Angeles	0	0	2240009900	0.000	0.000	0.000	0.000	Shortfall of Sites	0.172	Public Facilities	[Q]PF-1-CDO	0	0	0	153.741	0.000		Miscellaneous - Government Owned Property, 0	177B153 552		Van Nuys - North Sherman Oaks	No		PF
Los Angeles	6464 SYLMAR AVE	91401	2237022900	0.132	0.132	0.000	0.000	Shortfall of Sites	0.172	Public Facilities	[Q]PF-1XL	0	0	0	153.741	0.265		Miscellaneous - Government Owned Property, 0	180B149 685		Van Nuys - North Sherman Oaks	No	LI	PF
Los Angeles	6464 SYLMAR AVE	91401	2237022900	0.132	0.132	0.000	0.000	Shortfall of Sites	0.172	Public Facilities	[Q]PF-1XL	0	0	0	153.741	0.265		Miscellaneous - Government Owned Property, 0	180B153 804		Van Nuys - North Sherman Oaks	No	LI	PF
Los Angeles	1777 E 97TH ST	90002	6048031050	0.000	0.000	0.000	0.265	Shortfall of Sites	0.057	Low II Residential	[Q]R4-1	0	0	0	102.494	0.265		Institutional - Church - One Story, 0	093A213 379		Southeast Los Angeles	No	ABMI	FBO
Los Angeles	6464 SYLMAR AVE	91401	2237022900	0.132	0.132	0.000	0.000	Shortfall of Sites	0.172	Public Facilities	[Q]PF-1XL	0	0	0	153.741	0.265		Miscellaneous - Government Owned Property, 0	180B149 686		Van Nuys - North Sherman Oaks	No	LI	PF

Jurisdiction Name	Site Address/Intersection	5 Digit ZIP Code	Assessor Parcel Number	Very Low-Income	Low-Income	Moderate-Income	Above Moderate-Income	Type of Shortfall	Parcel Size (Acres)	Current General Plan Designation	Current Zoning	Proposed General Plan (GP) Designation	Proposed Zoning	Minimum Density Allowed	Maximum Density Allowed	Total Capacity	Vacant/ Nonvacant	Description of Existing Uses	PIN	Base Density Per Acre	Community Plan Area	Rent Stabalization Ordinance	Income Category	Applicable Rezoning Program (Program informing values in Column Q listed first)
Los Angeles	0	0	2240009900	0.000	0.000	0.000	0.000	Shortfall of Sites	0.172	Public Facilities	[Q]PF-1-CDO	0	0	0	153.741	0.000		Miscellaneous - Government Owned Property, 0	177B153 553		Van Nuys - North Sherman Oaks	No		PF
Los Angeles	6464 SYLMAR AVE	91401	2237022900	0.132	0.132	0.000	0.000	Shortfall of Sites	0.172	Public Facilities	[Q]PF-1XL	0	0	0	153.741	0.265		Miscellaneous - Government Owned Property, 0	180B153 805		Van Nuys - North Sherman Oaks	No	LI	PF
Los Angeles	6464 SYLMAR AVE	91401	2237022900	0.132	0.132	0.000	0.000	Shortfall of Sites	0.172	Public Facilities	[Q]PF-1XL	0	0	0	153.741	0.265		Miscellaneous - Government Owned Property, 0	180B149 687		Van Nuys - North Sherman Oaks	No	LI	PF
Los Angeles	6464 SYLMAR AVE	91401	2237022900	0.132	0.132	0.000	0.000	Shortfall of Sites	0.172	Public Facilities	[Q]PF-1XL	0	0	0	153.741	0.265		Miscellaneous - Government Owned Property, 0	180B149 688		Van Nuys - North Sherman Oaks	No	LI	PF
Los Angeles	6464 SYLMAR AVE	91401	2237022900	0.132	0.132	0.000	0.000	Shortfall of Sites	0.172	Public Facilities	[Q]PF-1XL	0	0	0	153.741	0.265		Miscellaneous - Government Owned Property, 0	180B153 806		Van Nuys - North Sherman Oaks	No	LI	PF
Los Angeles	4833 GAYNOR AVE	91436	2261021045	0.000	0.000	0.000	0.265	Shortfall of Sites	0.115	Low II Residential	RE9-1	0	0	0	66.287	0.265		Residential - Single Family Residence, 1	168B141 409	1 per lot	Encino - Tarzana	No	ABMI	AHO , ENC CPU
Los Angeles	6464 SYLMAR AVE	91401	2237022900	0.132	0.132	0.000	0.000	Shortfall of Sites	0.172	Public Facilities	[Q]PF-1XL	0	0	0	153.741	0.265		Miscellaneous - Government Owned Property, 0	180B153 807		Van Nuys - North Sherman Oaks	No	LI	PF
Los Angeles	6464 SYLMAR AVE	91401	2237022900	0.132	0.132	0.000	0.000	Shortfall of Sites	0.172	Public Facilities	[Q]PF-1XL	0	0	0	153.741	0.265		Miscellaneous - Government Owned Property, 0	180B153 808		Van Nuys - North Sherman Oaks	No	LI	PF
Los Angeles	6464 SYLMAR AVE	91401	2237022900	0.132	0.132	0.000	0.000	Shortfall of Sites	0.172	Public Facilities	[Q]PF-1XL	0	0	0	153.741	0.265		Miscellaneous - Government Owned Property, 0	180B153 809		Van Nuys - North Sherman Oaks	No	LI	PF
Los Angeles	7824 LANKERSHIM BLVD	91605	2311015008	0.000	0.000	0.000	0.265	Shortfall of Sites	0.057	Neighborhood Office Commercial	C2-1VL-CUGU	0	0	0	102.494	0.265		Institutional - Church - One Story, 0	189B169 632		Sun Valley - La Tuna Canyon	No	ABMI	FBO
Los Angeles	7824 LANKERSHIM BLVD	91605	2311015008	0.000	0.000	0.000	0.265	Shortfall of Sites	0.057	Neighborhood Office Commercial	C2-1VL-CUGU	0	0	0	102.494	0.265		Institutional - Church - One Story, 0	189B169 645		Sun Valley - La Tuna Canyon	No	ABMI	FBO
Los Angeles	7824 LANKERSHIM BLVD	91605	2311015008	0.000	0.000	0.000	0.265	Shortfall of Sites	0.057	Neighborhood Office Commercial	C2-1VL-CUGU	0	0	0	102.494	0.265		Institutional - Church - One Story, 0	189B169 618		Sun Valley - La Tuna Canyon	No	ABMI	FBO
Los Angeles	9122 S SAN PEDRO ST	90003	6041028035	0.000	0.000	0.000	0.265	Shortfall of Sites	0.057	Low Medium II Residential	[Q]R4-1	0	0	0	102.494	0.265		Institutional - Church - One Story, 0	094-5A205 259		Southeast Los Angeles	No	ABMI	FBO
Los Angeles	9122 S SAN PEDRO ST	90003	6041028035	0.000	0.000	0.000	0.265	Shortfall of Sites	0.057	Low Medium II Residential	[Q]R4-1	0	0	0	102.494	0.265		Institutional - Church - One Story, 0	094-5A205 261		Southeast Los Angeles	No	ABMI	FBO
Los Angeles	2312 CHARLOTTE ST	90033	5202007906	0.132	0.132	0.000	0.000	Shortfall of Sites	0.172	Public Facilities	PF-1	0	0	0	153.741	0.265		Residential - Single Family Residence, 0	132A225 161		Northeast Los Angeles	No	LI	PF
Los Angeles	9218 S SAN PEDRO ST	90003	6052024002	0.000	0.000	0.000	0.264	Shortfall of Sites	0.057	Low Medium II Residential	[Q]R4-1	0	0	0	102.494	0.264		Institutional - Church - One Story, 0	094-5A205 361		Southeast Los Angeles	No	ABMI	FBO
Los Angeles	0	0	5306015901	0.000	0.000	0.000	0.000	Shortfall of Sites	0.172	Public Facilities	PF-1	0	0	0	153.741	0.000		Miscellaneous - Government Owned Property, 0	144A233 313		Northeast Los Angeles	No		PF
Los Angeles	4520 EAGLE ROCK BLVD	90041	5474004005	0.000	0.000	0.000	0.265	Shortfall of Sites	0.149	General Commercial	[Q]C2-1VL	0	0	0	1.847	0.265		Commercial - Store Combination - Store and Residential Combination - One Story, 0	157-5A221 116		Northeast Los Angeles	No	ABMI	ARO
Los Angeles	1732 MAPLE AVE	90015	5127021009	0.000	0.000	0.000	0.265	Shortfall of Sites	0.175	Community Commercial	C2-2D-O-CPIO	0	0	0	1.891	0.265		Industrial - Light Manufacturing - One Story, 0	123A207 211		Southeast Los Angeles	No	ABMI	ARO
Los Angeles	7018 PETIT AVE	91406	2225012031	0.000	0.000	0.000	0.265	Shortfall of Sites	0.216	Low Residential	R1-1	0	0	0	66.287	0.265		Residential - Single Family Residence - Pool and Misc., 2	183B137 218	1 per lot	Reseda - West Van Nuys	Yes	ABMI	AHO , RES CPU
Los Angeles	313 N FIGUEROA ST	90012	5161002908	0.132	0.132	0.000	0.000	Shortfall of Sites	0.172	Public Facilities	PF-2D	0	0	0	153.741	0.264		Miscellaneous - Government Owned Property, 0	133-5A211 166		Central City	No	LI	PF
Los Angeles	20436 BLYTHE ST	91306	2107024055	0.000	0.000	0.000	0.264	Shortfall of Sites	0.119	Low Residential	R1-1	0	0	0	66.287	0.264		Residential - Single Family Residence - Pool, 1	189B109 541	1 per lot	Canoga Park - Winnetka - Woodland Hills - West Hills	No	ABMI	AHO , CPK CPU
Los Angeles	820 N AVENUE 54	90042	5478017900	0.132	0.132	0.000	0.000	Shortfall of Sites	0.143	Public Facilities	PF-1	0	0	0	153.741	0.264		Miscellaneous - Government Owned Property, 0	153A227 16		Northeast Los Angeles	No	LI	PF
Los Angeles	10811 KALMIA ST	90059	6068007003	0.000	0.000	0.000	0.264	Shortfall of Sites	0.057	Low II Residential	R1-1	0	0	0	102.494	0.264		Institutional - Church - One Story, 0	088-5A217 248		Southeast Los Angeles	No	ABMI	FBO
Los Angeles	10811 KALMIA ST	90059	6068007003	0.000	0.000	0.000	0.264	Shortfall of Sites	0.057	Low II Residential	R1-1	0	0	0	102.494	0.264		Institutional - Church - One Story, 0	088-5A217 255		Southeast Los Angeles	No	ABMI	FBO
Los Angeles	9165 WOODMAN AVE	91331	2639031008	0.000	0.000	0.000	0.264	Shortfall of Sites	0.057	Low Medium I Residential	RA-1	0	0	0	102.494	0.264		Institutional - Church - One Story, 0	198B153 859		Mission Hills - Panorama City - North Hills	No	ABMI	FBO
Los Angeles	301 W 103RD ST	90003	6053029006	0.000	0.000	0.000	0.264	Shortfall of Sites	0.145	Neighborhood Commercial	C2-1VL-CPIO	0	0	0	2.539	0.264		Commercial - Store Combination - Store and Residential Combination - One Story, 0	091-5A203 315		Southeast Los Angeles	Yes	ABMI	ARO
Los Angeles	147 N AVENUE 18	90031	5447019009	0.000	0.000	0.000	0.264	Shortfall of Sites	0.094	Hybrid Industrial	UV(CA)	0	0	0	3.499	0.264		Industrial - Light Manufacturing - One Story, 0	138A219 14		Northeast Los Angeles	No	ABMI	ARO
Los Angeles	1111 JAMES M WOOD BLVD	90015	5143003016	0.000	0.000	0.000	0.264	Shortfall of Sites	0.049	Community Commercial	CW	0	0	0	6.803	0.264		Commercial - Office Building, 0	129A207 98		Westlake	No	ABMI	ARO
Los Angeles	147 N AVENUE 18	90031	5447019009	0.000	0.000	0.000	0.264	Shortfall of Sites	0.075	Hybrid Industrial	UV(CA)	0	0	0	4.413	0.264		Industrial - Light Manufacturing - One Story, 0	139-5A219 148		Northeast Los Angeles	No	ABMI	ARO
Los Angeles	605 N BOYLE AVE	90033	5174004900	0.132	0.132	0.000	0.000	Shortfall of Sites	0.172	Public Facilities	PF-1XL-RIO-CUGU	0	0	0	153.741	0.264		Miscellaneous - Government Owned Property, 0	130-5A221 107		Boyle Heights	No	LI	PF
Los Angeles	9218 S SAN PEDRO ST	90003	6052024002	0.000	0.000	0.000	0.264	Shortfall of Sites	0.057	Low Medium II Residential	[Q]R4-1	0	0	0	102.494	0.264		Institutional - Church - One Story, 0	094-5A205 361		Southeast Los Angeles	No	ABMI	FBO
Los Angeles	0	0	5306015901	0.000	0.000	0.000	0.000	Shortfall of Sites	0.172	Public Facilities	PF-1	0	0	0	153.741	0.000		Miscellaneous - Government Owned Property, 0	144A233 318		Northeast Los Angeles	No		PF
Los Angeles	0	0	2240009900	0.000	0.000	0.000	0.000	Shortfall of Sites	0.172	Public Facilities	[Q]PF-1-CDO	0	0	0	153.741	0.000		Miscellaneous - Government Owned Property, 0	177B153 536		Van Nuys - North Sherman Oaks	No		PF
Los Angeles	313 N FIGUEROA ST	90012	5161002908	0.132	0.132	0.000	0.000	Shortfall of Sites	0.172	Public Facilities	PF-2D	0	0	0	153.741	0.264		Miscellaneous - Government Owned Property, 0	133-5A211 171		Central City	No	LI	PF
Los Angeles	6919 S FIGUEROA ST	90003	6013022027	0.000	0.000	0.000	0.264	Shortfall of Sites	0.110	Neighborhood Commercial	C2-1VL-CPIO	0	0	0	2.998	0.264		Commercial - Hotel and Motel - Motel - Under 50 Rooms - One Story, 0	102B201 497		South Los Angeles	No	ABMI	ARO
Los Angeles	7907 ETIWANDA AVE	91335	2102015042	0.000	0.000	0.000	0.264	Shortfall of Sites	0.119	Low Residential	R1-1	0	0	0	66.287	0.264		Residential - Single Family Residence, 1	189B125 501	1 per lot	Reseda - West Van Nuys	No	ABMI	AHO , RES CPU
Los Angeles	7919 ETIWANDA AVE	91335	2102015040	0.000	0.000	0.000	0.264	Shortfall of Sites	0.119	Low Residential	R1-1	0	0	0	66.287	0.264		Residential - Single Family Residence, 1	189B125 477	1 per lot	Reseda - West Van Nuys	No	ABMI	AHO , RES CPU
Los Angeles	7913 ETIWANDA AVE	91335	2102015041	0.000	0.000	0.000	0.264	Shortfall of Sites	0.119	Low Residential	R1-1	0	0	0	66.287	0.264		Residential - Single Family Residence, 1	189B125 484	1 per lot	Reseda - West Van Nuys	No	ABMI	AHO , RES CPU
Los Angeles	2821 E 7TH ST	90023	5189004900	0.132	0.132	0.000	0.000	Shortfall of Sites	0.172	Public Facilities	PF-1XL-CUGU	0	0	0	153.741	0.264		Miscellaneous - Government Owned Property, 0	123A223 328		Boyle Heights	No	LI	PF
Los Angeles	313 N FIGUEROA ST	90012	5161002908	0.132	0.132	0.000	0.000	Shortfall of Sites	0.172	Public Facilities	PF-2D	0	0	0	153.741	0.264		Miscellaneous - Government Owned Property, 0	133-5A211 175		Central City	No	LI	PF
Los Angeles	1615 S LA CIENEGA BLVD	90035	4303028027	0.000	0.000	0.000	0.264	Shortfall of Sites	0.081	General Commercial	C2-1-O	0	0	0	3.721	0.264		Commercial - Store Combination - Store and Residential Combination - One Story, 0	129B173 962		Wilshire	Yes	ABMI	ARO
Los Angeles	20307 INGOMAR ST	91306	2107014044	0.000	0.000	0.000	0.264	Shortfall of Sites	0.119	Low Residential	R1-1	0	0	0	66.287	0.264		Residential - Single Family Residence, 1	189B113 1109	1 per lot	Canoga Park - Winnetka - Woodland Hills - West Hills	No	ABMI	AHO , CPK CPU
Los Angeles	0	0	5409021900	0.000	0.000	0.000	0.000	Shortfall of Sites	0.172	Public Facilities	PF-1XL-RIO	0	0	0	153.741	0.000		Miscellaneous - Government Owned Property, 0	132A217 134		Central City North	No		PF
Los Angeles	5563 W WASHINGTON BLVD	90016	5064018033	0.000	0.000	0.000	0.264	Shortfall of Sites	0.089	Neighborhood Commercial	C2-1VL-CPIO	0	0	0	3.712	0.264		Industrial - Light Manufacturing - One Story, 0	123B177 89		West Adams - Baldwin Hills - Leimert	No	ABMI	ARO
Los Angeles	16206 MORRISON ST	91436	2260013008	0.000	0.000	0.000	0.264	Shortfall of Sites	0.021	Low II Residential	RE9-1	0	0	0	66.287	0.264		Residential - Single Family Residence - Pool, 0	168B137 138	1 per lot	Encino - Tarzana	No	ABMI	AHO , ENC CPU
Los Angeles	2730 GANAHL ST	90033	5177010904	0.132	0.132	0.000	0.000	Shortfall of Sites	0.172	Public Facilities	PF-1XL-CUGU	0	0	0	153.741	0.264		Miscellaneous - Government Owned Property - Public School - General, 0	130-5A227 144		Boyle Heights	No	LI	PF
Los Angeles	7422 S VERMONT AVE	90044	6020005005	0.000	0.000	0.000	0.264	Shortfall of Sites	0.129	Neighborhood Commercial	C2-1VL-CPIO	0	0	0	2.563	0.264		Commercial - Store Combination - Store and Residential Combination - One Story, 0	102B197 1664		South Los Angeles	No	ABMI	ARO
Los Angeles	5420 FERNWOOD AVE	90027	5544031022	0.000	0.000	0.000	0.264	Shortfall of Sites	0.088	Highway Oriented Commercial	C2-1	0	0	0	102.494	0.264		Institutional - Church - One Story, 0	147A193 252		Hollywood	No	ABMI	FBO
Los Angeles	18019 VALLEY VISTA BLVD	91316	2181026026	0.000	0.000	0.000	0.264	Shortfall of Sites	0.115	Low II Residential	R1-1	0	0	0	66.287	0.264		Residential - Single Family Residence, 1	168B125 264	1 per lot	Encino - Tarzana	No	ABMI	AHO , ENC CPU
Los Angeles	0	0	5070013904	0.132	0.132	0.000	0.000	Shortfall of Sites	0.143	Public Facilities	[Q]PF-1XL-O	0	0	0	153.741	0.263		Miscellaneous - Government Owned Property, 0	129B181 1039		Wilshire	No	LI	PF
Los Angeles	2720 S LA CIENEGA BLVD	90034	5065012003	0.000	0.000	0.000	0.263	Shortfall of Sites	0.057	Hybrid Industrial	[Q]CM-1VL	0	0	0	5.738	0.263		Commercial - Office Building - One Story, 0	123B173 637		West Adams - Baldwin Hills - Leimert	No	ABMI	ARO
Los Angeles	10435 S CENTRAL AVE	90002	6051011039	0.000	0.000	0.000	0.263	Shortfall of Sites	0.088	Community Commercial	C2-2D-CPIO	0	0	0	102.494	0.263		Institutional - Church - One Story, 0	090B209 942		Southeast Los Angeles	No	ABMI	FBO
Los Angeles	1570 W 7TH ST	90732	7559034900	0.132	0.132	0.000	0.000	Shortfall of Sites	0.143	Public Facilities	[Q]PF-1XL	0	0	0	153.741	0.263		Miscellaneous - Government Owned Property, 0	015B193 261		San Pedro	No	LI	PF
Los Angeles	20242 INGOMAR ST	91306	2107012058	0.000	0.000	0.000	0.263	Shortfall of Sites	0.119	Low Residential	R1-1	0	0	0	66.287	0.263		Residential - Single Family Residence - Pool, 1	189B113 1142	1 per lot	Canoga Park - Winnetka - Woodland Hills - West Hills	No	ABMI	AHO , CPK CPU
Los Angeles	6959 DE CELIS PL	91406	2225006030	0.000	0.000	0.000	0.263	Shortfall of Sites	0.119	Low Residential	R1-1	0	0	0	66.287	0.263		Residential - Single Family Residence, 1	183B137 283	1 per lot	Reseda - West Van Nuys	No	ABMI	AHO , RES CPU
Los Angeles	1353 E 20TH ST	90011	5129004907	0.132	0.132	0.000	0.000	Shortfall of Sites	0.171	Public Facilities	PF-1	0	0	0	153.741	0.263	Vacant	Commercial - Commercial - Vacant Land, 0	120A211 159		Southeast Los Angeles	No	LI	PF
Los Angeles	19714 LULL ST	91306	2106033030	0.000	0.000	0.000	0.263	Shortfall of Sites	0.119	Low Residential	R1-1	0	0	0	66.287	0.263		Residential - Single Family Residence, 1	186B117 156	1 per lot	Canoga Park - Winnetka - Woodland Hills - West Hills	No	ABMI	AHO , CPK CPU
Los Angeles	520 W 23RD ST	90007	5126005001	0.000	0.000	0.000	0.263	Shortfall of Sites	0.014	Community Commercial	C2-2D-O-CPIO	0	0	0	36.225	0.263		Commercial - Office Building - One Story, 0	123A203 193		Southeast Los Angeles	No	ABMI	ARO
Los Angeles	0	0	6075028030	0.000	0.000	0.000	0.263	Shortfall of Sites	0.110	Community Commercial	C2-2D-CPIO	0	0	0	3.325	0.263		Commercial - Store Combination - Store and Residential Combination - One Story, 0	087A201 119		South Los Angeles	Yes	ABMI	ARO
Los Angeles	6001 TOPEKA DR	91356	2156014045	0.000	0.000	0.000	0.263	Shortfall of Sites	0.028	Low II Residential	R1-1	0	0	0	66.287	0.263		Residential - Double, Duplex, or Two Units - 4 Stories or Less, 0	177B121 662	1 per lot	Encino - Tarzana	Yes	ABMI	AHO , ENC CPU
Los Angeles	701 N ALVARADO ST	90026	5402038006	0.000	0.000	0.000	0.263	Shortfall of Sites	0.106	Community Commercial	C2-1VL	0	0	0	3.112	0.263		Commercial - Office Building - One Story, 0	138A207 52		Silver Lake - Echo Park - Elysian Valley	No	ABMI	ARO
Los Angeles	524 E 31ST ST	90011	5120019009	0.000	0.000	0.000	0.263	Shortfall of Sites	0.115	Hybrid Industrial	CM-1-CPIO	0	0	0	20.431	0.263		Industrial - Light Manufacturing - One Story, 1	118-5A207 287		Southeast Los Angeles	No	ABMI	ARO
Los Angeles	7147 CAPISTRANO AVE	91307	2024018049	0.000	0.000	0.000	0.263	Shortfall of Sites	0.119	Low Residential	R1-1	0	0	0	66.287	0.263		Residential - Single Family Residence, 1	183B097 163	1 per lot	Canoga Park - Winnetka - Woodland Hills - West Hills	No	ABMI	AHO , CPK CPU
Los Angeles	7332 DONNA AVE	91335	2104025011	0.000	0.000	0.000	0.263	Shortfall of Sites	0.119	Low Residential	R1-1	0	0	0	66.287	0.263		Residential - Single Family Residence - Pool, 1	186B121 798	1 per lot	Reseda - West Van Nuys	No	ABMI	AHO , RES CPU

Jurisdiction Name	Site Address/Intersection	5 Digit ZIP Code	Assessor Parcel Number	Very Low-Income	Low-Income	Moderate-Income	Above Moderate-Income	Type of Shortfall	Parcel Size (Acres)	Current General Plan Designation	Current Zoning	Proposed General Plan (GP) Designation	Proposed Zoning	Minimum Density Allowed	Maximum Density Allowed	Total Capacity	Vacant/ Nonvacant	Description of Existing Uses	PIN	Base Density Per Acre	Community Plan Area	Rent Stabalization Ordinance	Income Category	Applicable Rezoning Program (Program informing values in Column Q listed first)
Los Angeles	8301 S MAIN ST	90003	6031036014	0.000	0.000	0.000	0.263	Shortfall of Sites	0.044	Neighborhood Commercial	C2-1VL-CPIO	0	0	0	13.450	0.263		Commercial - Store Combination - Store and Residential Combination - One Story, 0	099B201 1231		Southeast Los Angeles	Yes	ABMI	ARO
Los Angeles	2730 GANAHL ST	90033	5177010904	0.131	0.131	0.000	0.000	Shortfall of Sites	0.171	Public Facilities	PF-1XL-CUGU	0	0	0	153.741	0.263		Miscellaneous - Government Owned Property - Public School - General, 0	130-5A227 194		Boyle Heights	No	LI	PF
Los Angeles	10443 MAGNOLIA BLVD	91601	2417017006	0.000	0.000	0.000	0.263	Shortfall of Sites	0.046	Neighborhood Office Commercial	[Q]C2-1VL	0	0	0	7.158	0.263		Commercial - Store Combination - Store and Residential Combination - One Story, 0	171B177 632		North Hollywood - Valley Village	No	ABMI	ARO
Los Angeles	4203 W JEFFERSON BLVD	90016	5050025058	0.000	0.000	0.000	0.263	Shortfall of Sites	0.172	Hybrid Industrial	CM-1VL-CPIO	0	0	0	1.904	0.263		Industrial - Light Manufacturing - One Story, 0	120B181 692		West Adams - Baldwin Hills - Leimert	No	ABMI	ARO
Los Angeles	2828 FLETCHER DR	90039	5436032037	0.000	0.000	0.000	0.263	Shortfall of Sites	0.088	General Commercial	[Q]C2-1VL-RIO	0	0	0	3.711	0.263		Industrial - Light Manufacturing - One Story, 0	153B209 1174		Northeast Los Angeles	No	ABMI	ARO
Los Angeles	2828 FLETCHER DR	90039	5436032037	0.000	0.000	0.000	0.263	Shortfall of Sites	0.124	General Commercial	[Q]C2-1VL-RIO	0	0	0	2.649	0.263		Industrial - Light Manufacturing - One Story, 0	153B209 1182		Northeast Los Angeles	No	ABMI	ARO
Los Angeles	1841 W SUNSET BLVD	90026	5419031017	0.000	0.000	0.263	0.000	Shortfall of Sites	0.146	Community Commercial	[Q]C2-1VL-CDO	0	0	0	19.744	0.263		Commercial - Store Combination - Store and Residential Combination - One Story, 1	139-5A209 31		Silver Lake - Echo Park - Elysian Valley	Yes	MI	ARO
Los Angeles	0	0	2258028901	0.000	0.000	0.000	0.263	Shortfall of Sites	0.021	Very Low I Residential	RA-1	0	0	0	66.287	0.263		Miscellaneous - Government Owned Property, 0	171B133 271	1 per lot	Encino - Tarzana	No	ABMI	AHO , ENC CPU
Los Angeles	2730 GANAHL ST	90033	5177010904	0.131	0.131	0.000	0.000	Shortfall of Sites	0.171	Public Facilities	PF-1XL-CUGU	0	0	0	153.741	0.263		Miscellaneous - Government Owned Property - Public School - General, 0	130-5A227 225		Boyle Heights	No	LI	PF
Los Angeles	1306 EDGECLIFFE DR	90026	5427023002	0.000	0.000	0.263	0.000	Shortfall of Sites	0.130	Low Medium I Residential	R2-1VL	0	0	0	30.720	0.263		Residential - Double, Duplex, or Two Units - 4 Stories or Less, 2	144A203 4		Silver Lake - Echo Park - Elysian Valley	Yes	MI	R2RD
Los Angeles	1519 N AVENUE 46	90041	5474011008	0.000	0.000	0.263	0.000	Shortfall of Sites	0.172	Low Medium I Residential	R2-1	0	0	0	23.232	0.263		Residential - Double, Duplex, or Two Units - 4 Stories or Less - Pool, 2	156A221 6		Northeast Los Angeles	Yes	MI	R2RD
Los Angeles	2417 PATRICIA AVE	90064	4318002026	0.000	0.000	0.263	0.000	Shortfall of Sites	0.164	Low Medium I Residential	R2-1-O	0	0	0	24.365	0.263		Residential - Four Units (Any Combination) - 4 Stories or Less, 4	126B161 6		West Los Angeles	Yes	MI	R2RD
Los Angeles	2231 LAS COLINAS AVE	90041	5685016016	0.000	0.000	0.263	0.000	Shortfall of Sites	0.137	Low Medium II Residential	RD1.5-1	0	0	0	29.218	0.263		Residential - Double, Duplex, or Two Units - 4 Stories or Less, 2	159A221 10		Northeast Los Angeles	Yes	MI	R2RD
Los Angeles	953 LUCILE AVE	90026	5427012005	0.000	0.000	0.263	0.000	Shortfall of Sites	0.172	Low Medium II Residential	RD2-1VL	0	0	0	23.275	0.263		Residential - Double, Duplex, or Two Units - 4 Stories or Less, 2	142-5A201 10		Silver Lake - Echo Park - Elysian Valley	Yes	MI	R2RD
Los Angeles	2433 PATRICIA AVE	90064	4318005023	0.000	0.000	0.263	0.000	Shortfall of Sites	0.143	Low Medium I Residential	R2-1-O	0	0	0	27.878	0.263		Residential - Three Units (Any Combination) - 4 Stories or Less, 3	126B161 10		West Los Angeles	Yes	MI	R2RD
Los Angeles	2225 LAS COLINAS AVE	90041	5685016015	0.000	0.000	0.263	0.000	Shortfall of Sites	0.131	Low Medium II Residential	RD1.5-1	0	0	0	30.440	0.263		Residential - Double, Duplex, or Two Units - 4 Stories or Less, 2	159A221 11		Northeast Los Angeles	Yes	MI	R2RD
Los Angeles	969 EDGECLIFFE DR	90026	5427017016	0.000	0.000	0.263	0.000	Shortfall of Sites	0.170	Low Medium II Residential	RD2-1VL	0	0	0	23.481	0.263		Residential - Five or More Units or Apartments (Any Combination) · 4 Stories or Less, 5	142-5A201 11		Silver Lake - Echo Park - Elysian Valley	Yes	MI	R2RD
Los Angeles	2437 PATRICIA AVE	90064	4318005024	0.000	0.000	0.263	0.000	Shortfall of Sites	0.143	Low Medium I Residential	R2-1-O	0	0	0	27.878	0.263		Residential - Double, Duplex, or Two Units - 4 Stories or Less, 2	126B161 11		West Los Angeles	Yes	MI	R2RD
Los Angeles	10506 AYRES AVE	90064	4318005001	0.000	0.000	0.263	0.000	Shortfall of Sites	0.171	Low Medium I Residential	R2-1-O	0	0	0	23.428	0.263		Residential - Double, Duplex, or Two Units - 4 Stories or Less, 2	126B161 12		West Los Angeles	Yes	MI	R2RD
Los Angeles	842 HYPERION AVE	90029	5427012021	0.000	0.000	0.263	0.000	Shortfall of Sites	0.175	Low Medium II Residential	RD2-1VL	0	0	0	22.908	0.263		Residential - Four Units (Any Combination) - 4 Stories or Less, 4	142-5A201 13		Silver Lake - Echo Park - Elysian Valley	Yes	MI	R2RD
Los Angeles	869 N DILLON ST	90026	5426015004	0.000	0.000	0.263	0.000	Shortfall of Sites	0.138	Low Medium I Residential	R2-1VL	0	0	0	29.055	0.263		Residential - Four Units (Any Combination) - 4 Stories or Less, 4	141A203 13		Silver Lake - Echo Park - Elysian Valley	Yes	MI	R2RD
Los Angeles	4552 ELLENWOOD DR	90041	5473036014	0.000	0.000	0.263	0.000	Shortfall of Sites	0.127	Low Medium II Residential	RD2-1	0	0	0	31.531	0.263		Residential - Double, Duplex, or Two Units - 4 Stories or Less, 2	157-5A221 14		Northeast Los Angeles	Yes	MI	R2RD
Los Angeles	1245 HYPERION AVE	90029	5429012031	0.000	0.000	0.263	0.000	Shortfall of Sites	0.106	Low Medium I Residential	R2-1VL	0	0	0	37.871	0.263		Residential - Double, Duplex, or Two Units - 4 Stories or Less, 2	145-5A203 15		Silver Lake - Echo Park - Elysian Valley	Yes	MI	R2RD
Los Angeles	1703 N AVENUE 46	90041	5474003016	0.000	0.000	0.263	0.000	Shortfall of Sites	0.188	Low Medium I Residential	R2-1	0	0	0	21.311	0.263		Residential - Double, Duplex, or Two Units - 4 Stories or Less, 2	157-5A221 16		Northeast Los Angeles	Yes	MI	R2RD
Los Angeles	943 LUCILE AVE	90026	5427012006	0.000	0.000	0.263	0.000	Shortfall of Sites	0.172	Low Medium II Residential	RD2-1VL	0	0	0	23.233	0.263		Residential - Five or More Units or Apartments (Any Combination) · 4 Stories or Less, 6	142-5A201 16		Silver Lake - Echo Park - Elysian Valley	Yes	MI	R2RD
Los Angeles	8154 W 4TH ST	90048	5511041015	0.000	0.000	0.263	0.000	Shortfall of Sites	0.241	Low Medium I Residential	R2-1-O	0	0	0	16.614	0.263		Residential - Double, Duplex, or Two Units - 4 Stories or Less, 2	135B173 16		Wilshire	Yes	MI	R2RD
Los Angeles	1965 N BRONSON AVE	90068	5586014067	0.000	0.000	0.263	0.000	Shortfall of Sites	0.087	Low Medium II Residential	RD1.5-1XL	0	0	0	45.952	0.263		Residential - Four Units (Any Combination) - 4 Stories or Less, 4	150A191 17		Hollywood	Yes	MI	R2RD
Los Angeles	1220 MANZANITA ST	90029	5429011027	0.000	0.000	0.263	0.000	Shortfall of Sites	0.117	Low Medium II Residential	RD2-1VL	0	0	0	34.067	0.263		Residential - Four Units (Any Combination) - 4 Stories or Less, 4	145-5A203 17		Silver Lake - Echo Park - Elysian Valley	Yes	MI	R2RD
Los Angeles	861 N DILLON ST	90026	5426015003	0.000	0.000	0.263	0.000	Shortfall of Sites	0.150	Low Medium I Residential	R2-1VL	0	0	0	26.616	0.263		Residential - Five or More Units or Apartments (Any Combination) · 4 Stories or Less, 8	141A203 17		Silver Lake - Echo Park - Elysian Valley	Yes	MI	R2RD
Los Angeles	851 N DILLON ST	90026	5426015001	0.000	0.000	0.263	0.000	Shortfall of Sites	0.176	Low Medium I Residential	R2-1VL	0	0	0	22.681	0.263		Residential - Five or More Units or Apartments (Any Combination) · 4 Stories or Less, 5	141A203 18		Silver Lake - Echo Park - Elysian Valley	Yes	MI	R2RD
Los Angeles	4530 EDGEWOOD PL	90019	5082005005	0.000	0.000	0.263	0.000	Shortfall of Sites	0.085	Low Medium II Residential	RD1.5-1-O	0	0	0	47.039	0.263		Residential - Double, Duplex, or Two Units - 4 Stories or Less, 2	129B185 18		Wilshire	Yes	MI	R2RD
Los Angeles	1169 S HIGHLAND AVE	90019	5084022014	0.000	0.000	0.263	0.000	Shortfall of Sites	0.147	Low Medium I Residential	R2-1-O	0	0	0	27.296	0.263		Residential - Double, Duplex, or Two Units - 4 Stories or Less, 2	129B181 18		Wilshire	Yes	MI	R2RD
Los Angeles	836 HYPERION AVE	90029	5427012020	0.000	0.000	0.263	0.000	Shortfall of Sites	0.173	Low Medium II Residential	RD2-1VL	0	0	0	23.186	0.263		Residential - Three Units (Any Combination) - 4 Stories or Less, 3	142-5A201 19		Silver Lake - Echo Park - Elysian Valley	Yes	MI	R2RD
Los Angeles	1625 LA FAYETTE RD	90019	5071009056	0.000	0.000	0.263	0.000	Shortfall of Sites	0.112	Low Medium II Residential	[Q]RD1.5-1-O	0	0	0	35.799	0.263		Residential - Double, Duplex, or Two Units - 4 Stories or Less, 2	126B185 19		West Adams - Baldwin Hills - Leimert	Yes	MI	R2RD
Los Angeles	4547 CORLISS ST	90041	5474003017	0.000	0.000	0.263	0.000	Shortfall of Sites	0.165	Low Medium I Residential	R2-1	0	0	0	24.189	0.263		Residential - Double, Duplex, or Two Units - 4 Stories or Less, 2	157-5A221 20		Northeast Los Angeles	Yes	MI	R2RD
Los Angeles	847 N ORANGE GROVE AVE	90046	5527002025	0.000	0.000	0.263	0.000	Shortfall of Sites	0.138	Low Medium I Residential	R2-1XL	0	0	0	29.035	0.263		Residential - Double, Duplex, or Two Units - 4 Stories or Less, 2	141B177 20		Hollywood	Yes	MI	R2RD
Los Angeles	855 N DILLON ST	90026	5426015002	0.000	0.000	0.263	0.000	Shortfall of Sites	0.157	Low Medium I Residential	R2-1VL	0	0	0	25.406	0.263		Residential - Four Units (Any Combination) - 4 Stories or Less, 4	141A203 20		Silver Lake - Echo Park - Elysian Valley	Yes	MI	R2RD
Los Angeles	1118 S RIMPAU BLVD	90019	5083010016	0.000	0.000	0.263	0.000	Shortfall of Sites	0.173	Low Medium I Residential	R2-1-O	0	0	0	23.154	0.263		Residential - Double, Duplex, or Two Units - 4 Stories or Less, 2	129B185 20		Wilshire	Yes	MI	R2RD
Los Angeles	4548 ELLENWOOD DR	90041	5473036013	0.000	0.000	0.263	0.000	Shortfall of Sites	0.120	Low Medium II Residential	RD2-1	0	0	0	33.278	0.263		Residential - Three Units (Any Combination) - 4 Stories or Less, 3	157-5A221 21		Northeast Los Angeles	Yes	MI	R2RD
Los Angeles	1313 MALTMAN AVE	90026	5427023004	0.000	0.000	0.263	0.000	Shortfall of Sites	0.169	Low Medium I Residential	R2-1VL	0	0	0	23.613	0.263		Residential - Double, Duplex, or Two Units - 4 Stories or Less, 2	142-5A203 21		Silver Lake - Echo Park - Elysian Valley	Yes	MI	R2RD
Los Angeles	617 N VENDOME ST	90026	5401022012	0.000	0.000	0.263	0.000	Shortfall of Sites	0.150	Low Medium II Residential	RD2-1VL	0	0	0	26.703	0.263		Residential - Double, Duplex, or Two Units - 4 Stories or Less, 2	139-5A203 21		Silver Lake - Echo Park - Elysian Valley	Yes	MI	R2RD
Los Angeles	8122 W 4TH ST	90048	5511041021	0.000	0.000	0.263	0.000	Shortfall of Sites	0.144	Low Medium I Residential	R2-1-O	0	0	0	27.685	0.263		Residential - Double, Duplex, or Two Units - 4 Stories or Less, 2	135B177 21		Wilshire	Yes	MI	R2RD
Los Angeles	1158 S TREMAINE AVE	90019	5083007034	0.000	0.000	0.263	0.000	Shortfall of Sites	0.151	Low Medium I Residential	R2-1-O	0	0	0	26.539	0.263		Residential - Double, Duplex, or Two Units - 4 Stories or Less, 2	129B185 21		Wilshire	Yes	MI	R2RD
Los Angeles	1513 N AVENUE 46	90041	5474011009	0.000	0.000	0.263	0.000	Shortfall of Sites	0.172	Low Medium I Residential	R2-1	0	0	0	23.232	0.263		Residential - Double, Duplex, or Two Units - 4 Stories or Less, 2	156A221 22		Northeast Los Angeles	Yes	MI	R2RD
Los Angeles	5307 LINCOLN AVE	90042	5478004021	0.000	0.000	0.263	0.000	Shortfall of Sites	0.124	Low Medium II Residential	RD2-1	0	0	0	32.244	0.263		Residential - Four Units (Any Combination) - 4 Stories or Less, 4	154-5A227 22		Northeast Los Angeles	Yes	MI	R2RD
Los Angeles	3531 VERDUGO RD	90065	5457027007	0.000	0.000	0.263	0.000	Shortfall of Sites	0.146	Low Medium II Residential	RD2-1-CDO	0	0	0	27.384	0.263		Residential - Four Units (Any Combination) - 4 Stories or Less, 4	153A215 22		Northeast Los Angeles	Yes	MI	R2RD
Los Angeles	1209 MANZANITA ST	90029	5429011012	0.000	0.000	0.263	0.000	Shortfall of Sites	0.110	Low Medium II Residential	RD2-1VL	0	0	0	36.297	0.263		Residential - Double, Duplex, or Two Units - 4 Stories or Less, 2	145-5A203 22		Silver Lake - Echo Park - Elysian Valley	Yes	MI	R2RD
Los Angeles	851 N OGDEN DR	90046	5527003024	0.000	0.000	0.263	0.000	Shortfall of Sites	0.149	Low Medium I Residential	R2-1XL	0	0	0	26.814	0.263		Residential - Double, Duplex, or Two Units - 4 Stories or Less - Pool, 2	141B177 22		Hollywood	Yes	MI	R2RD
Los Angeles	849 N VISTA ST	90046	5526004024	0.000	0.000	0.263	0.000	Shortfall of Sites	0.143	Low Medium I Residential	R2-1XL	0	0	0	27.932	0.263		Residential - Double, Duplex, or Two Units - 4 Stories or Less, 2	141B181 22		Hollywood	Yes	MI	R2RD
Los Angeles	406 N ORANGE DR	90036	5524029011	0.000	0.000	0.263	0.000	Shortfall of Sites	0.171	Low Medium I Residential	R2-1	0	0	0	23.459	0.263		Residential - Double, Duplex, or Two Units - 4 Stories or Less, 2	138B181 22		Wilshire	Yes	MI	R2RD
Los Angeles	8148 W 4TH ST	90048	5511041030	0.000	0.000	0.263	0.000	Shortfall of Sites	0.143	Low Medium I Residential	R2-1-O	0	0	0	27.879	0.263		Residential - Double, Duplex, or Two Units - 4 Stories or Less, 2	135B173 22		Wilshire	Yes	MI	R2RD
Los Angeles	8118 W 4TH ST	90048	5511041022	0.000	0.000	0.263	0.000	Shortfall of Sites	0.144	Low Medium I Residential	R2-1-O	0	0	0	27.873	0.263		Residential - Double, Duplex, or Two Units - 4 Stories or Less, 2	135B177 22		Wilshire	Yes	MI	R2RD
Los Angeles	2827 W AVENUE 34	90065	5457025017	0.000	0.000	0.263	0.000	Shortfall of Sites	0.138	Low Medium II Residential	RD2-1-CDO	0	0	0	28.960	0.263		Residential - Double, Duplex, or Two Units - 4 Stories or Less, 2	153A215 23		Northeast Los Angeles	Yes	MI	R2RD
Los Angeles	846 N OGDEN DR	90046	5527004003	0.000	0.000	0.263	0.000	Shortfall of Sites	0.149	Low Medium I Residential	R2-1XL	0	0	0	26.813	0.263		Residential - Double, Duplex, or Two Units - 4 Stories or Less, 2	141B177 23		Hollywood	Yes	MI	R2RD
Los Angeles	848 N VISTA ST	90046	5526005015	0.000	0.000	0.263	0.000	Shortfall of Sites	0.162	Low Medium I Residential	R2-1XL	0	0	0	24.763	0.263		Residential - Double, Duplex, or Two Units - 4 Stories or Less, 2	141B181 23		Hollywood	Yes	MI	R2RD
Los Angeles	1142 S MULLEN AVE	90019	5083011025	0.000	0.000	0.263	0.000	Shortfall of Sites	0.142	Low Medium I Residential	R2-1-O	0	0	0	28.102	0.263		Residential - Four Units (Any Combination) - 4 Stories or Less, 4	129B185 23		Wilshire	Yes	MI	R2RD
Los Angeles	5309 LINCOLN AVE	90042	5478004022	0.000	0.000	0.263	0.000	Shortfall of Sites	0.124	Low Medium II Residential	RD2-1	0	0	0	32.243	0.263		Residential - Four Units (Any Combination) - 4 Stories or Less, 4	154-5A227 24		Northeast Los Angeles	Yes	MI	R2RD
Los Angeles	1225 SANBORN AVE	90029	5429011039	0.000	0.000	0.263	0.000	Shortfall of Sites	0.110	Low Medium II Residential	RD2-1VL	0	0	0	36.279	0.263		Residential - Double, Duplex, or Two Units - 4 Stories or Less, 2	145-5A203 24		Silver Lake - Echo Park - Elysian Valley	Yes	MI	R2RD
Los Angeles	1629 SELBY AVE	90024	4325025029	0.000	0.000	0.263	0.000	Shortfall of Sites	0.135	Low Medium II Residential	[Q]RD1.5-1	0	0	0	29.572	0.263		Residential - Three Units (Any Combination) - 4 Stories or Less, 3	129B153 24		Westwood	Yes	MI	R2RD
Los Angeles	4526 EDGEWOOD PL	90019	5082005006	0.000	0.000	0.263	0.000	Shortfall of Sites	0.084	Low Medium II Residential	RD1.5-1-O	0	0	0	47.764	0.263		Residential - Five or More Units or Apartments (Any Combination) · 4 Stories or Less, 8	129B185 24		Wilshire	Yes	MI	R2RD
Los Angeles	1957 BENECIA AVE	90025	4319008025	0.000	0.000	0.263	0.000	Shortfall of Sites	0.150	Low Medium I Residential	R2-1-O	0	0	0	26.651	0.263		Residential - Double, Duplex, or Two Units - 4 Stories or Less, 2	129B157 25		West Los Angeles	Yes	MI	R2RD
Los Angeles	1216 MANZANITA ST	90029	5429011028	0.000	0.000	0.263	0.000	Shortfall of Sites	0.115	Low Medium II Residential	RD2-1VL	0	0	0	34.839	0.263		Residential - Four Units (Any Combination) - 4 Stories or Less, 4	145-5A203 26		Silver Lake - Echo Park - Elysian Valley	Yes	MI	R2RD

Jurisdiction Name	Site Address/Intersection	5 Digit ZIP Code	Assessor Parcel Number	Very Low-Income	Low-Income	Moderate-Income	Above Moderate-Income	Type of Shortfall	Parcel Size (Acres)	Current General Plan Designation	Current Zoning	Proposed General Plan (GP) Designation	Proposed Zoning	Minimum Density Allowed	Maximum Density Allowed	Total Capacity	Vacant/ Nonvacant	Description of Existing Uses	PIN	Base Density Per Acre	Community Plan Area	Rent Stabalization Ordinance	Income Category	Applicable Rezoning Program (Program informing values in Column Q listed first)
Los Angeles	832 HYPERION AVE	90029	5427012019	0.000	0.000	0.263	0.000	Shortfall of Sites	0.175	Low Medium II Residential	RD2-1VL	0	0	0	22.798	0.263		Residential - Five or More Units or Apartments (Any Combination) · 4 Stories or Less, 6	142-5A201 26		Silver Lake - Echo Park - Elysian Valley	Yes	MI	R2RD
Los Angeles	834 ROBINSON ST	90026	5426014001	0.000	0.000	0.263	0.000	Shortfall of Sites	0.150	Low Medium I Residential	R2-1VL	0	0	0	26.663	0.263		Residential - Double, Duplex, or Two Units - 4 Stories or Less, 2	141A203 26		Silver Lake - Echo Park - Elysian Valley	Yes	MI	R2RD
Los Angeles	8142 W 4TH ST	90048	5511041017	0.000	0.000	0.263	0.000	Shortfall of Sites	0.143	Low Medium I Residential	R2-1-O	0	0	0	27.878	0.263		Residential - Double, Duplex, or Two Units - 4 Stories or Less, 2	135B173 26		Wilshire	Yes	MI	R2RD
Los Angeles	1160 KENISTON AVE	90019	5083008029	0.000	0.000	0.263	0.000	Shortfall of Sites	0.171	Low Medium I Residential	R2-1-O	0	0	0	23.455	0.263		Residential - Double, Duplex, or Two Units - 4 Stories or Less, 2	129B185 26		Wilshire	Yes	MI	R2RD
Los Angeles	4521 COLFAX AVE	91602	2364007040	0.000	0.000	0.263	0.000	Shortfall of Sites	0.132	Low Medium Residential	[Q]RD1.5-1-RIO	0	0	0	30.297	0.263		Residential - Five or More Units or Apartments (Any Combination) · 4 Stories or Less - Pool, 20	165B169 27		Sherman Oaks - Studio City - Toluca Lake - Cahuenga Pass	Yes	MI	R2RD
Los Angeles	3506 CASITAS AVE	90039	5436005012	0.000	0.000	0.263	0.000	Shortfall of Sites	0.156	Low Medium I Residential	RD3-1-RIO	0	0	0	25.672	0.263		Residential - Double, Duplex, or Two Units - 4 Stories or Less, 2	153B209 27		Northeast Los Angeles	Yes	MI	R2RD
Los Angeles	1248 HYPERION AVE	90029	5429015019	0.000	0.000	0.263	0.000	Shortfall of Sites	0.092	Low Medium II Residential	RD1.5-1VL	0	0	0	43.393	0.263		Residential - Double, Duplex, or Two Units - 4 Stories or Less, 2	145-5A203 27		Silver Lake - Echo Park - Elysian Valley	Yes	MI	R2RD
Los Angeles	849 N SPAULDING AVE	90046	5527005025	0.000	0.000	0.263	0.000	Shortfall of Sites	0.149	Low Medium I Residential	R2-1XL	0	0	0	26.892	0.263		Residential - Three Units (Any Combination) - 4 Stories or Less, 3	141B177 27		Hollywood	Yes	MI	R2RD
Los Angeles	823 ROBINSON ST	90026	5426011017	0.000	0.000	0.263	0.000	Shortfall of Sites	0.168	Low Medium I Residential	R2-1VL	0	0	0	23.860	0.263		Residential - Four Units (Any Combination) - 4 Stories or Less, 4	141A203 27		Silver Lake - Echo Park - Elysian Valley	Yes	MI	R2RD
Los Angeles	1125 S RIMPAU BLVD	90019	5083009007	0.000	0.000	0.263	0.000	Shortfall of Sites	0.167	Low Medium I Residential	R2-1-O	0	0	0	23.901	0.263		Residential - Double, Duplex, or Two Units - 4 Stories or Less, 2	129B185 27		Wilshire	Yes	MI	R2RD
Los Angeles	1556 S CARMELINA AVE	90025	4267030028	0.000	0.000	0.263	0.000	Shortfall of Sites	0.160	Low Medium I Residential	R2-1	0	0	0	24.966	0.263		Residential - Double, Duplex, or Two Units - 4 Stories or Less, 2	123B145 27		West Los Angeles	Yes	MI	R2RD
Los Angeles	11530 MISSISSIPPI AVE	90025	4260005001	0.000	0.000	0.263	0.000	Shortfall of Sites	0.135	Low Medium I Residential	R2-1	0	0	0	29.599	0.263		Residential - Double, Duplex, or Two Units - 4 Stories or Less, 2	123B149 28		West Los Angeles	Yes	MI	R2RD
Los Angeles	2840 W AVENUE 34	90065	5457024010	0.000	0.000	0.263	0.000	Shortfall of Sites	0.133	Low Medium II Residential	RD2-1-CDO	0	0	0	30.010	0.263		Residential - Double, Duplex, or Two Units - 4 Stories or Less, 2	153A215 29		Northeast Los Angeles	Yes	MI	R2RD
Los Angeles	408 N ALTA VISTA BLVD	90036	5525026017	0.000	0.000	0.263	0.000	Shortfall of Sites	0.177	Low Medium I Residential	R2-1	0	0	0	22.630	0.263		Residential - Double, Duplex, or Two Units - 4 Stories or Less, 2	138B181 29		Wilshire	Yes	MI	R2RD
Los Angeles	409 N HARPER AVE	90048	5514004056	0.000	0.000	0.263	0.000	Shortfall of Sites	0.145	Low Medium I Residential	R2-1	0	0	0	27.587	0.263		Residential - Double, Duplex, or Two Units - 4 Stories or Less, 2	138B173 29		Wilshire	Yes	MI	R2RD
Los Angeles	2821 W AVENUE 34	90065	5457025018	0.000	0.000	0.263	0.000	Shortfall of Sites	0.134	Low Medium II Residential	RD2-1-CDO	0	0	0	29.785	0.263		Residential - Double, Duplex, or Two Units - 4 Stories or Less, 2	153A215 30		Northeast Los Angeles	Yes	MI	R2RD
Los Angeles	409 N ALTA VISTA BLVD	90036	5525025018	0.000	0.000	0.263	0.000	Shortfall of Sites	0.177	Low Medium I Residential	R2-1	0	0	0	22.570	0.263		Residential - Double, Duplex, or Two Units - 4 Stories or Less, 2	138B181 30		Wilshire	Yes	MI	R2RD
Los Angeles	1149 S HUDSON AVE	90019	5083008010	0.000	0.000	0.263	0.000	Shortfall of Sites	0.171	Low Medium I Residential	R2-1-O	0	0	0	23.414	0.263		Residential - Double, Duplex, or Two Units - 4 Stories or Less, 2	129B185 30		Wilshire	Yes	MI	R2RD
Los Angeles	14340 CHANDLER BLVD	91401	2248015023	0.000	0.000	0.263	0.000	Shortfall of Sites	0.066	Low Medium II Residential	[Q]RD1.5-1	0	0	0	60.365	0.263		Residential - Five or More Units or Apartments (Any Combination) · 4 Stories or Less - Pool, 23	172-5A151 31		Van Nuys - North Sherman Oaks	Yes	MI	R2RD
Los Angeles	2139 LAS COLINAS AVE	90041	5685017029	0.000	0.000	0.263	0.000	Shortfall of Sites	0.171	Low Residential	R2-1	0	0	0	23.426	0.263		Residential - Double, Duplex, or Two Units - 4 Stories or Less, 2	159A221 31		Northeast Los Angeles	Yes	MI	R2RD
Los Angeles	3525 VERDUGO RD	90065	5457027006	0.000	0.000	0.263	0.000	Shortfall of Sites	0.146	Low Medium II Residential	RD2-1-CDO	0	0	0	27.404	0.263		Residential - Three Units (Any Combination) - 4 Stories or Less, 3	153A215 31		Northeast Los Angeles	Yes	MI	R2RD
Los Angeles	1235 HYPERION AVE	90029	5429012029	0.000	0.000	0.263	0.000	Shortfall of Sites	0.110	Low Medium I Residential	R2-1VL	0	0	0	36.268	0.263		Residential - Double, Duplex, or Two Units - 4 Stories or Less, 2	145-5A203 31		Silver Lake - Echo Park - Elysian Valley	Yes	MI	R2RD
Los Angeles	1447 LUCILE AVE	90026	5427014028	0.000	0.000	0.263	0.000	Shortfall of Sites	0.169	Neighborhood Commercial	RD2-1VL	0	0	0	23.705	0.263		Residential - Three Units (Any Combination) - 4 Stories or Less, 3	144A203 31		Silver Lake - Echo Park - Elysian Valley	Yes	MI	R2RD
Los Angeles	801 MICHELTORENA ST	90026	5427031024	0.000	0.000	0.263	0.000	Shortfall of Sites	0.185	Low Medium I Residential	R2-1VL	0	0	0	21.619	0.263		Residential - Five or More Units or Apartments (Any Combination) · 4 Stories or Less, 8	141A203 31		Silver Lake - Echo Park - Elysian Valley	Yes	MI	R2RD
Los Angeles	4524 EDGEWOOD PL	90019	5082005007	0.000	0.000	0.263	0.000	Shortfall of Sites	0.083	Low Medium II Residential	RD1.5-1-O	0	0	0	48.015	0.263		Residential - Five or More Units or Apartments (Any Combination) · 4 Stories or Less, 8	129B185 31		Wilshire	Yes	MI	R2RD
Los Angeles	1221 SANBORN AVE	90029	5429011038	0.000	0.000	0.263	0.000	Shortfall of Sites	0.115	Low Medium II Residential	RD2-1VL	0	0	0	34.809	0.263		Residential - Double, Duplex, or Two Units - 4 Stories or Less, 3	145-5A203 32		Silver Lake - Echo Park - Elysian Valley	Yes	MI	R2RD
Los Angeles	848 N STANLEY AVE	90046	5526001018	0.000	0.000	0.263	0.000	Shortfall of Sites	0.149	Low Medium I Residential	R2-1XL	0	0	0	26.801	0.263		Residential - Double, Duplex, or Two Units - 4 Stories or Less, 2	141B177 32		Hollywood	Yes	MI	R2RD
Los Angeles	410 N POINSETTIA PL	90036	5525025024	0.000	0.000	0.263	0.000	Shortfall of Sites	0.177	Low Medium I Residential	R2-1	0	0	0	22.570	0.263		Residential - Double, Duplex, or Two Units - 4 Stories or Less, 2	138B181 32		Wilshire	Yes	MI	R2RD
Los Angeles	8132 W 4TH ST	90048	5511041019	0.000	0.000	0.263	0.000	Shortfall of Sites	0.143	Low Medium I Residential	R2-1-O	0	0	0	27.878	0.263		Residential - Double, Duplex, or Two Units - 4 Stories or Less, 2	135B173 32		Wilshire	Yes	MI	R2RD
Los Angeles	1930 HOLMBY AVE	90025	4317001019	0.000	0.000	0.263	0.000	Shortfall of Sites	0.126	Low Medium II Residential	RD1.5-1-O	0	0	0	31.628	0.263		Residential - Five or More Units or Apartments (Any Combination) · 4 Stories or Less, 5	129B157 32		West Los Angeles	Yes	MI	R2RD
Los Angeles	845 N KILKEA DR	90046	5529016053	0.000	0.000	0.263	0.000	Shortfall of Sites	0.150	Low Medium I Residential	R2-1XL	0	0	0	26.602	0.263		Residential - Double, Duplex, or Two Units - 4 Stories or Less, 2	141B173 33		Hollywood	Yes	MI	R2RD
Los Angeles	847 N CITRUS AVE	90038	5524002024	0.000	0.000	0.263	0.000	Shortfall of Sites	0.138	Low Medium I Residential	R2-1XL	0	0	0	28.954	0.263		Residential - Double, Duplex, or Two Units - 4 Stories or Less, 2	141B181 33		Hollywood	Yes	MI	R2RD
Los Angeles	409 N POINSETTIA PL	90036	5526035014	0.000	0.000	0.263	0.000	Shortfall of Sites	0.169	Low Medium I Residential	R2-1-O	0	0	0	23.707	0.263		Residential - Three Units (Any Combination) - 4 Stories or Less, 2	138B181 33		Wilshire	Yes	MI	R2RD
Los Angeles	1212 MANZANITA ST	90029	5429011029	0.000	0.000	0.263	0.000	Shortfall of Sites	0.115	Low Medium II Residential	RD2-1VL	0	0	0	34.848	0.263		Residential - Double, Duplex, or Two Units - 4 Stories or Less, 2	145-5A203 34		Silver Lake - Echo Park - Elysian Valley	Yes	MI	R2RD
Los Angeles	844 N LA JOLLA AVE	90046	5529016004	0.000	0.000	0.263	0.000	Shortfall of Sites	0.150	Low Medium I Residential	R2-1XL	0	0	0	26.606	0.263		Residential - Double, Duplex, or Two Units - 4 Stories or Less, 2	141B173 34		Hollywood	Yes	MI	R2RD
Los Angeles	846 N MANSFIELD AVE	90038	5524002003	0.000	0.000	0.263	0.000	Shortfall of Sites	0.138	Low Medium I Residential	R2-1XL	0	0	0	28.955	0.263		Residential - Double, Duplex, or Two Units - 4 Stories or Less, 2	141B181 34		Hollywood	Yes	MI	R2RD
Los Angeles	1138 S HUDSON AVE	90019	5083009021	0.000	0.000	0.263	0.000	Shortfall of Sites	0.157	Low Medium I Residential	R2-1-O	0	0	0	25.423	0.263		Residential - Double, Duplex, or Two Units - 4 Stories or Less, 2	129B185 34		Wilshire	Yes	MI	R2RD
Los Angeles	2525 W AVENUE 33	90065	5456001033	0.000	0.000	0.263	0.000	Shortfall of Sites	0.217	Low Medium I Residential	RD3-1	0	0	0	18.456	0.263		Residential - Double, Duplex, or Two Units - 4 Stories or Less, 2	150B213 35		Northeast Los Angeles	Yes	MI	R2RD
Los Angeles	845 N LA JOLLA AVE	90046	5529010048	0.000	0.000	0.263	0.000	Shortfall of Sites	0.150	Low Medium I Residential	R2-1XL	0	0	0	26.606	0.263		Residential - Double, Duplex, or Two Units - 4 Stories or Less, 2	141B173 35		Hollywood	Yes	MI	R2RD
Los Angeles	1307 MALTMAN AVE	90026	5427023005	0.000	0.000	0.263	0.000	Shortfall of Sites	0.169	Low Medium I Residential	R2-1VL	0	0	0	23.704	0.263		Residential - Five or More Units or Apartments (Any Combination) · 4 Stories or Less, 5	142-5A203 35		Silver Lake - Echo Park - Elysian Valley	Yes	MI	R2RD
Los Angeles	611 N VENDOME ST	90026	5401022013	0.000	0.000	0.263	0.000	Shortfall of Sites	0.134	Low Medium II Residential	RD2-1VL	0	0	0	29.938	0.263		Residential - Three Units (Any Combination) - 4 Stories or Less, 3	139-5A203 35		Silver Lake - Echo Park - Elysian Valley	Yes	MI	R2RD
Los Angeles	8000 W 4TH ST	90048	5511040007	0.000	0.000	0.263	0.000	Shortfall of Sites	0.129	Low Medium I Residential	R2-1-O	0	0	0	30.976	0.263		Residential - Three Units (Any Combination) - 4 Stories or Less, 2	135B177 35		Wilshire	Yes	MI	R2RD
Los Angeles	1444 CARDIFF AVE	90035	4306005014	0.000	0.000	0.263	0.000	Shortfall of Sites	0.165	Low Medium I Residential	R2-1-O	0	0	0	24.230	0.263		Residential - Double, Duplex, or Two Units - 4 Stories or Less, 2	129B169 35		West Los Angeles	Yes	MI	R2RD
Los Angeles	1174 S HIGHLAND AVE	90019	5084023017	0.000	0.000	0.263	0.000	Shortfall of Sites	0.154	Low Medium I Residential	R2-1-O	0	0	0	25.955	0.263		Residential - Double, Duplex, or Two Units - 4 Stories or Less, 2	129B181 35		Wilshire	Yes	MI	R2RD
Los Angeles	2836 W AVENUE 34	90065	5457024009	0.000	0.000	0.263	0.000	Shortfall of Sites	0.133	Low Medium II Residential	RD2-1-CDO	0	0	0	29.992	0.263		Residential - Double, Duplex, or Two Units - 4 Stories or Less, 2	153A215 36		Northeast Los Angeles	Yes	MI	R2RD
Los Angeles	849 N MANSFIELD AVE	90038	5524001024	0.000	0.000	0.263	0.000	Shortfall of Sites	0.138	Low Medium I Residential	R2-1XL	0	0	0	28.923	0.263		Residential - Double, Duplex, or Two Units - 4 Stories or Less, 2	141B181 36		Hollywood	Yes	MI	R2RD
Los Angeles	974 EDGECLIFFE DR	90026	5427017026	0.000	0.000	0.263	0.000	Shortfall of Sites	0.071	Low Medium I Residential	R2-1VL	0	0	0	56.388	0.263		Residential - Double, Duplex, or Two Units - 4 Stories or Less, 2	142-5A203 36		Silver Lake - Echo Park - Elysian Valley	Yes	MI	R2RD
Los Angeles	223 S MANSFIELD AVE	90036	5513025022	0.000	0.000	0.263	0.000	Shortfall of Sites	0.167	Low Medium I Residential	R2-1	0	0	0	23.901	0.263		Residential - Double, Duplex, or Two Units - 4 Stories or Less, 2	135B181 36		Wilshire	Yes	MI	R2RD
Los Angeles	1172 S LONGWOOD AVE	90019	5083006031	0.000	0.000	0.263	0.000	Shortfall of Sites	0.156	Low Medium I Residential	R2-1-O	0	0	0	25.577	0.263		Residential - Double, Duplex, or Two Units - 4 Stories or Less, 2	129B185 36		Wilshire	Yes	MI	R2RD
Los Angeles	2817 W AVENUE 34	90065	5457025019	0.000	0.000	0.263	0.000	Shortfall of Sites	0.134	Low Medium II Residential	RD2-1-CDO	0	0	0	29.785	0.263		Residential - Three Units (Any Combination) - 4 Stories or Less, 3	153A215 37		Northeast Los Angeles	Yes	MI	R2RD
Los Angeles	1747 GRIFFITH PARK BLVD	90026	5429015029	0.000	0.000	0.263	0.000	Shortfall of Sites	0.083	Low Medium II Residential	RD1.5-1VL	0	0	0	48.300	0.263		Residential - Double, Duplex, or Two Units - 4 Stories or Less, 2	145-5A203 37		Silver Lake - Echo Park - Elysian Valley	Yes	MI	R2RD
Los Angeles	847 N SIERRA BONITA AVE	90046	5526002013	0.000	0.000	0.263	0.000	Shortfall of Sites	0.149	Low Medium I Residential	R2-1XL	0	0	0	26.766	0.263		Residential - Double, Duplex, or Two Units - 4 Stories or Less, 2	141B177 37		Hollywood	Yes	MI	R2RD
Los Angeles	222 S ORANGE DR	90036	5513025005	0.000	0.000	0.263	0.000	Shortfall of Sites	0.167	Low Medium I Residential	R2-1	0	0	0	23.900	0.263		Residential - Double, Duplex, or Two Units - 4 Stories or Less, 2	135B181 37		Wilshire	Yes	MI	R2RD
Los Angeles	7972 W 4TH ST	90048	5511039014	0.000	0.000	0.263	0.000	Shortfall of Sites	0.143	Low Medium I Residential	R2-1-O	0	0	0	27.878	0.263		Residential - Double, Duplex, or Two Units - 4 Stories or Less - Pool, 2	135B177 37		Wilshire	Yes	MI	R2RD
Los Angeles	12315 IDAHO AVE	90025	4267030014	0.000	0.000	0.263	0.000	Shortfall of Sites	0.178	Low Medium I Residential	R2-1	0	0	0	22.475	0.263		Residential - Double, Duplex, or Two Units - 4 Stories or Less, 2	123B145 37		West Los Angeles	Yes	MI	R2RD
Los Angeles	849 N ORANGE DR	90038	5525006026	0.000	0.000	0.263	0.000	Shortfall of Sites	0.172	Low Medium I Residential	R2-1XL	0	0	0	23.323	0.263		Residential - Double, Duplex, or Two Units - 4 Stories or Less, 2	141B181 38		Hollywood	Yes	MI	R2RD
Los Angeles	7968 W 4TH ST	90048	5511039033	0.000	0.000	0.263	0.000	Shortfall of Sites	0.143	Low Medium I Residential	R2-1-O	0	0	0	27.878	0.263		Residential - Double, Duplex, or Two Units - 4 Stories or Less, 2	135B177 38		Wilshire	Yes	MI	R2RD
Los Angeles	4520 EDGEWOOD PL	90019	5082005008	0.000	0.000	0.263	0.000	Shortfall of Sites	0.080	Low Medium II Residential	RD1.5-1-O	0	0	0	50.073	0.263		Residential - Four Units (Any Combination) - 4 Stories or Less, 4	129B185 38		Wilshire	Yes	MI	R2RD
Los Angeles	3502 CASITAS AVE	90039	5436005013	0.000	0.000	0.263	0.000	Shortfall of Sites	0.155	Low Medium I Residential	RD3-1-RIO	0	0	0	25.787	0.263		Residential - Three Units (Any Combination) - 4 Stories or Less, 3	153B209 39		Northeast Los Angeles	Yes	MI	R2RD
Los Angeles	3521 VERDUGO RD	90065	5457027005	0.000	0.000	0.263	0.000	Shortfall of Sites	0.146	Low Medium II Residential	RD2-1-CDO	0	0	0	27.425	0.263		Residential - Three Units (Any Combination) - 4 Stories or Less, 3	153A215 39		Northeast Los Angeles	Yes	MI	R2RD
Los Angeles	1443 LUCILE AVE	90026	5427014027	0.000	0.000	0.263	0.000	Shortfall of Sites	0.169	Low Medium II Residential	RD2-1VL	0	0	0	23.705	0.263		Residential - Double, Duplex, or Two Units - 4 Stories or Less, 2	144A203 39		Silver Lake - Echo Park - Elysian Valley	Yes	MI	R2RD
Los Angeles	846 N SYCAMORE AVE	90038	5525006004	0.000	0.000	0.263	0.000	Shortfall of Sites	0.171	Low Medium I Residential	R2-1XL	0	0	0	23.333	0.263		Residential - Five or More Units or Apartments (Any Combination) · 4 Stories or Less, 10	141B181 39		Hollywood	Yes	MI	R2RD
Los Angeles	1173 KENISTON AVE	90019	5083007041	0.000	0.000	0.263	0.000	Shortfall of Sites	0.149	Low Medium I Residential	R2-1-O	0	0	0	26.801	0.263		Residential - Double, Duplex, or Two Units - 4 Stories or Less, 2	129B185 39		Wilshire	Yes	MI	R2RD
Los Angeles	2011 FAIR PARK AVE	90041	5686017017	0.000	0.000	0.263	0.000	Shortfall of Sites	0.129	Low Medium I Residential	RD3-1	0	0	0	30.985	0.263		Residential - Double, Duplex, or Two Units - 4 Stories or Less, 2	160-5A223 40		Northeast Los Angeles	Yes	MI	R2RD
Los Angeles	1720 N AVENUE 45	90041	5473035014	0.000	0.000	0.263	0.000	Shortfall of Sites	0.172	Low Medium II Residential	RD2-1	0	0	0	23.232	0.263		Residential - Four Units (Any Combination) - 4 Stories or Less, 4	157-5A219 40		Northeast Los Angeles	Yes	MI	R2RD

Jurisdiction Name	Site Address/Intersection	5 Digit ZIP Code	Assessor Parcel Number	Very Low-Income	Low-Income	Moderate-Income	Above Moderate-Income	Type of Shortfall	Parcel Size (Acres)	Current General Plan Designation	Current Zoning	Proposed General Plan (GP) Designation	Proposed Zoning	Minimum Density Allowed	Maximum Density Allowed	Total Capacity	Vacant/ Nonvacant	Description of Existing Uses	PIN	Base Density Per Acre	Community Plan Area	Rent Stabalization Ordinance	Income Category	Applicable Rezoning Program (Program informing values in Column Q listed first)
Los Angeles	1516 TALMADGE ST	90027	5430022027	0.000	0.000	0.263	0.000	Shortfall of Sites	0.190	Low Medium I Residential	R2-1XL	0	0	0	21.041	0.263		Residential - Three Units (Any Combination) - 4 Stories or Less, 3	147A201 40		Hollywood	Yes	MI	R2RD
Los Angeles	849 N GARDNER ST	90046	5526003010	0.000	0.000	0.263	0.000	Shortfall of Sites	0.150	Low Medium I Residential	R2-1XL	0	0	0	26.733	0.263		Residential - Double, Duplex, or Two Units - 4 Stories or Less, 2	141B177 40		Hollywood	Yes	MI	R2RD
Los Angeles	830 ROBINSON ST	90026	5426012008	0.000	0.000	0.263	0.000	Shortfall of Sites	0.135	Low Medium I Residential	RD3-1VL	0	0	0	29.579	0.263		Residential - Double, Duplex, or Two Units - 4 Stories or Less, 2	141A203 40		Silver Lake - Echo Park - Elysian Valley	Yes	MI	R2RD
Los Angeles	7958 W 4TH ST	90048	5511039019	0.000	0.000	0.263	0.000	Shortfall of Sites	0.143	Low Medium I Residential	R2-1-O	0	0	0	27.878	0.263		Residential - Double, Duplex, or Two Units - 4 Stories or Less, 2	135B177 40		Wilshire	Yes	MI	R2RD
Los Angeles	1122 S RIMPAU BLVD	90019	5083010017	0.000	0.000	0.263	0.000	Shortfall of Sites	0.172	Low Medium I Residential	R2-1-O	0	0	0	23.220	0.263		Residential - Double, Duplex, or Two Units - 4 Stories or Less, 2	129B185 40		Wilshire	Yes	MI	R2RD
Los Angeles	5370 CIRCLE DR	91401	2248014009	0.000	0.000	0.263	0.000	Shortfall of Sites	0.119	Low Medium II Residential	[Q]RD1.5-1	0	0	0	33.755	0.263		Residential - Three Units (Any Combination) - 4 Stories or Less, 3	172-5A151 41		Van Nuys - North Sherman Oaks	Yes	MI	R2RD
Los Angeles	849 N SYCAMORE AVE	90038	5525005020	0.000	0.000	0.263	0.000	Shortfall of Sites	0.187	Low Medium I Residential	R2-1XL	0	0	0	21.342	0.263		Residential - Three Units (Any Combination) - 4 Stories or Less, 3	141B181 41		Hollywood	Yes	MI	R2RD
Los Angeles	1151 S MULLEN AVE	90019	5083010003	0.000	0.000	0.263	0.000	Shortfall of Sites	0.143	Low Medium I Residential	R2-1-O	0	0	0	27.899	0.263		Residential - Double, Duplex, or Two Units - 4 Stories or Less, 2	129B185 41		Wilshire	Yes	MI	R2RD
Los Angeles	5366 CIRCLE DR	91401	2248014010	0.000	0.000	0.263	0.000	Shortfall of Sites	0.109	Low Medium II Residential	[Q]RD1.5-1	0	0	0	36.720	0.263		Residential - Three Units (Any Combination) - 4 Stories or Less, 3	172-5A151 42		Van Nuys - North Sherman Oaks	Yes	MI	R2RD
Los Angeles	1712 N AVENUE 45	90041	5473035012	0.000	0.000	0.263	0.000	Shortfall of Sites	0.154	Low Medium II Residential	RD2-1	0	0	0	25.995	0.263		Residential - Double, Duplex, or Two Units - 4 Stories or Less, 2	157-5A221 42		Northeast Los Angeles	Yes	MI	R2RD
Los Angeles	411 N ALFRED ST	90048	5514001026	0.000	0.000	0.263	0.000	Shortfall of Sites	0.178	Low Medium I Residential	R2-1-O	0	0	0	22.438	0.263		Residential - Double, Duplex, or Two Units - 4 Stories or Less, 2	138B173 42		Wilshire	Yes	MI	R2RD
Los Angeles	1164 S TREMAINE AVE	90019	5083007035	0.000	0.000	0.263	0.000	Shortfall of Sites	0.150	Low Medium I Residential	R2-1-O	0	0	0	26.683	0.263		Residential - Double, Duplex, or Two Units - 4 Stories or Less, 2	129B185 42		Wilshire	Yes	MI	R2RD
Los Angeles	1231 HYPERION AVE	90029	5429012028	0.000	0.000	0.263	0.000	Shortfall of Sites	0.110	Low Medium I Residential	R2-1VL	0	0	0	36.300	0.263		Residential - Double, Duplex, or Two Units - 4 Stories or Less, 2	145-5A203 43		Silver Lake - Echo Park - Elysian Valley	Yes	MI	R2RD
Los Angeles	1030 HYPERION AVE	90029	5427014010	0.000	0.000	0.263	0.000	Shortfall of Sites	0.169	Low Medium II Residential	RD2-1VL	0	0	0	23.711	0.263		Residential - Double, Duplex, or Two Units - 4 Stories or Less, 2	144A203 43		Silver Lake - Echo Park - Elysian Valley	Yes	MI	R2RD
Los Angeles	3616 MARCIA DR	90026	5427017035	0.000	0.000	0.263	0.000	Shortfall of Sites	0.118	Low Medium II Residential	R2-1VL	0	0	0	33.995	0.263		Residential - Four Units (Any Combination) - 4 Stories or Less, 4	142-5A203 43		Silver Lake - Echo Park - Elysian Valley	Yes	MI	R2RD
Los Angeles	607 N VENDOME ST	90026	5401022015	0.000	0.000	0.263	0.000	Shortfall of Sites	0.161	Low Medium II Residential	RD2-1VL	0	0	0	24.891	0.263		Residential - Double, Duplex, or Two Units - 4 Stories or Less, 2	139-5A203 43		Silver Lake - Echo Park - Elysian Valley	Yes	MI	R2RD
Los Angeles	7948 W 4TH ST	90048	5511039021	0.000	0.000	0.263	0.000	Shortfall of Sites	0.143	Low Medium I Residential	R2-1-O	0	0	0	27.878	0.263		Residential - Double, Duplex, or Two Units - 4 Stories or Less, 2	135B177 43		Wilshire	Yes	MI	R2RD
Los Angeles	1143 S MUIRFIELD RD	90019	5083011001	0.000	0.000	0.263	0.000	Shortfall of Sites	0.142	Low Medium I Residential	R2-1-O	0	0	0	28.101	0.263		Residential - Double, Duplex, or Two Units - 4 Stories or Less, 2	129B185 43		Wilshire	Yes	MI	R2RD
Los Angeles	4105 EFFIE ST	90029	5429011010	0.000	0.000	0.263	0.000	Shortfall of Sites	0.110	Low Medium II Residential	RD2-1VL	0	0	0	36.324	0.263		Residential - Five or More Units or Apartments (Any Combination) - 4 Stories or Less, 5	145-5A203 45		Silver Lake - Echo Park - Elysian Valley	Yes	MI	R2RD
Los Angeles	843 N ORANGE GROVE AVE	90046	5527002024	0.000	0.000	0.263	0.000	Shortfall of Sites	0.138	Low Medium I Residential	R2-1XL	0	0	0	29.035	0.263		Residential - Double, Duplex, or Two Units - 4 Stories or Less, 2	141B177 45		Hollywood	Yes	MI	R2RD
Los Angeles	7944 W 4TH ST	90048	5511039022	0.000	0.000	0.263	0.000	Shortfall of Sites	0.143	Low Medium I Residential	R2-1-O	0	0	0	27.878	0.263		Residential - Double, Duplex, or Two Units - 4 Stories or Less, 2	135B177 45		Wilshire	Yes	MI	R2RD
Los Angeles	2830 W AVENUE 34	90065	5457024008	0.000	0.000	0.263	0.000	Shortfall of Sites	0.133	Low Medium II Residential	RD2-1-CDO	0	0	0	29.973	0.263		Residential - Double, Duplex, or Two Units - 4 Stories or Less, 2	153A215 46		Northeast Los Angeles	Yes	MI	R2RD
Los Angeles	842 N ORANGE GROVE AVE	90046	5527003027	0.000	0.000	0.263	0.000	Shortfall of Sites	0.149	Low Medium I Residential	R2-1XL	0	0	0	26.806	0.263		Residential - Double, Duplex, or Two Units - 4 Stories or Less, 2	141B177 46		Hollywood	Yes	MI	R2RD
Los Angeles	3452 DESCANSO DR	90026	5427029001	0.000	0.000	0.263	0.000	Shortfall of Sites	0.060	Low Medium I Residential	R2-1VL	0	0	0	66.259	0.263		Residential - Double, Duplex, or Two Units - 4 Stories or Less, 2	142-5A203 46		Silver Lake - Echo Park - Elysian Valley	Yes	MI	R2RD
Los Angeles	1706 N AVENUE 45	90041	5473035011	0.000	0.000	0.263	0.000	Shortfall of Sites	0.155	Low Medium II Residential	RD2-1	0	0	0	25.801	0.263		Residential - Double, Duplex, or Two Units - 4 Stories or Less, 2	157-5A221 47		Northeast Los Angeles	Yes	MI	R2RD
Los Angeles	1208 MANZANITA ST	90029	5429011030	0.000	0.000	0.263	0.000	Shortfall of Sites	0.115	Low Medium II Residential	RD2-1VL	0	0	0	34.849	0.263		Residential - Four Units (Any Combination) - 4 Stories or Less, 4	145-5A203 47		Silver Lake - Echo Park - Elysian Valley	Yes	MI	R2RD
Los Angeles	843 N OGDEN DR	90046	5527003023	0.000	0.000	0.263	0.000	Shortfall of Sites	0.149	Low Medium I Residential	R2-1XL	0	0	0	26.814	0.263		Residential - Double, Duplex, or Two Units - 4 Stories or Less, 2	141B177 47		Hollywood	Yes	MI	R2RD
Los Angeles	3441 DESCANSO DR	90026	5427028007	0.000	0.000	0.263	0.000	Shortfall of Sites	0.080	Low Medium II Residential	RD1.5-1VL	0	0	0	49.716	0.263		Residential - Double, Duplex, or Two Units - 4 Stories or Less, 2	142-5A203 47		Silver Lake - Echo Park - Elysian Valley	Yes	MI	R2RD
Los Angeles	7938 W 4TH ST	90048	5511039023	0.000	0.000	0.263	0.000	Shortfall of Sites	0.143	Low Medium I Residential	R2-1-O	0	0	0	27.878	0.263		Residential - Double, Duplex, or Two Units - 4 Stories or Less, 2	135B177 47		Wilshire	Yes	MI	R2RD
Los Angeles	838 N KILKEA DR	90046	5529016029	0.000	0.000	0.263	0.000	Shortfall of Sites	0.150	Low Medium I Residential	R2-1XL	0	0	0	26.600	0.263		Residential - Double, Duplex, or Two Units - 4 Stories or Less, 2	141B173 48		Hollywood	Yes	MI	R2RD
Los Angeles	1437 LUCILE AVE	90026	5427014026	0.000	0.000	0.263	0.000	Shortfall of Sites	0.169	Low Medium II Residential	RD2-1VL	0	0	0	23.705	0.263		Residential - Four Units (Any Combination) - 4 Stories or Less, 4	144A203 49		Silver Lake - Echo Park - Elysian Valley	Yes	MI	R2RD
Los Angeles	400 N ORANGE DR	90036	5524029026	0.000	0.000	0.263	0.000	Shortfall of Sites	0.177	Low Medium I Residential	R2-1	0	0	0	22.636	0.263		Residential - Double, Duplex, or Two Units - 4 Stories or Less, 2	138B181 49		Wilshire	Yes	MI	R2RD
Los Angeles	7932 W 4TH ST	90048	5511039024	0.000	0.000	0.263	0.000	Shortfall of Sites	0.143	Low Medium I Residential	R2-1-O	0	0	0	27.878	0.263		Residential - Double, Duplex, or Two Units - 4 Stories or Less, 2	135B177 49		Wilshire	Yes	MI	R2RD
Los Angeles	3464 CASITAS AVE	90039	5436005014	0.000	0.000	0.263	0.000	Shortfall of Sites	0.155	Low Medium I Residential	RD3-1-RIO	0	0	0	25.789	0.263		Residential - Three Units (Any Combination) - 4 Stories or Less, 3	153B209 50		Northeast Los Angeles	Yes	MI	R2RD
Los Angeles	841 N KILKEA DR	90046	5529016021	0.000	0.000	0.263	0.000	Shortfall of Sites	0.150	Low Medium I Residential	R2-1XL	0	0	0	26.612	0.263		Residential - Double, Duplex, or Two Units - 4 Stories or Less, 2	141B173 50		Hollywood	Yes	MI	R2RD
Los Angeles	1166 KENISTON AVE	90019	5083008030	0.000	0.000	0.263	0.000	Shortfall of Sites	0.167	Low Medium I Residential	R2-1-O	0	0	0	23.883	0.263		Residential - Double, Duplex, or Two Units - 4 Stories or Less, 2	129B185 50		Wilshire	Yes	MI	R2RD
Los Angeles	4526 ELLENWOOD DR	90041	5473036008	0.000	0.000	0.263	0.000	Shortfall of Sites	0.137	Low Medium II Residential	RD2-1	0	0	0	29.185	0.263		Residential - Double, Duplex, or Two Units - 4 Stories or Less, 2	157-5A221 51		Northeast Los Angeles	Yes	MI	R2RD
Los Angeles	1314 MALTMAN AVE	90026	5427022009	0.000	0.000	0.263	0.000	Shortfall of Sites	0.176	Low Medium II Residential	RD2-1VL	0	0	0	22.721	0.263		Residential - Five or More Units or Apartments (Any Combination) - 4 Stories or Less, 7	142-5A203 51		Silver Lake - Echo Park - Elysian Valley	Yes	MI	R2RD
Los Angeles	826 HYPERION AVE	90029	5427012018	0.000	0.000	0.263	0.000	Shortfall of Sites	0.173	Low Medium II Residential	RD2-1VL	0	0	0	23.088	0.263		Residential - Five or More Units or Apartments (Any Combination) - 4 Stories or Less, 6	142-5A201 51		Silver Lake - Echo Park - Elysian Valley	Yes	MI	R2RD
Los Angeles	824 ROBINSON ST	90026	5426012022	0.000	0.000	0.263	0.000	Shortfall of Sites	0.141	Low Medium I Residential	RD3-1VL	0	0	0	28.379	0.263		Residential - Double, Duplex, or Two Units - 4 Stories or Less, 2	141A203 51		Silver Lake - Echo Park - Elysian Valley	Yes	MI	R2RD
Los Angeles	7928 W 4TH ST	90048	5511039025	0.000	0.000	0.263	0.000	Shortfall of Sites	0.143	Low Medium I Residential	R2-1-O	0	0	0	27.878	0.263		Residential - Double, Duplex, or Two Units - 4 Stories or Less, 2	135B177 51		Wilshire	Yes	MI	R2RD
Los Angeles	1938 HOLMBY AVE	90025	4317001020	0.000	0.000	0.263	0.000	Shortfall of Sites	0.127	Low Medium II Residential	RD1.5-1-O	0	0	0	31.445	0.263		Residential - Four Units (Any Combination) - 4 Stories or Less, 4	129B157 51		West Los Angeles	Yes	MI	R2RD
Los Angeles	842 N GENESEE AVE	90046	5527005004	0.000	0.000	0.263	0.000	Shortfall of Sites	0.149	Low Medium I Residential	R2-1XL	0	0	0	26.812	0.263		Residential - Double, Duplex, or Two Units - 4 Stories or Less, 2	141B177 52		Hollywood	Yes	MI	R2RD
Los Angeles	3610 MARCIA DR	90026	5427017034	0.000	0.000	0.263	0.000	Shortfall of Sites	0.125	Low Medium I Residential	R2-1VL	0	0	0	31.992	0.263		Residential - Four Units (Any Combination) - 4 Stories or Less, 4	142-5A203 52		Silver Lake - Echo Park - Elysian Valley	Yes	MI	R2RD
Los Angeles	1171 S TREMAINE AVE	90019	5083006014	0.000	0.000	0.263	0.000	Shortfall of Sites	0.139	Low Medium I Residential	R2-1-O	0	0	0	28.820	0.263		Residential - Double, Duplex, or Two Units - 4 Stories or Less, 2	129B185 52		Wilshire	Yes	MI	R2RD
Los Angeles	3403 WINSLOW DR	90026	5427027022	0.000	0.000	0.263	0.000	Shortfall of Sites	0.115	Low Medium II Residential	RD1.5-1VL	0	0	0	34.707	0.263		Residential - Double, Duplex, or Two Units - 4 Stories or Less, 2	142-5A203 53		Silver Lake - Echo Park - Elysian Valley	Yes	MI	R2RD
Los Angeles	931 LUCILE AVE	90026	5427012008	0.000	0.000	0.263	0.000	Shortfall of Sites	0.174	Low Medium II Residential	RD2-1VL	0	0	0	23.002	0.263		Residential - Double, Duplex, or Two Units - 4 Stories or Less, 2	142-5A201 53		Silver Lake - Echo Park - Elysian Valley	Yes	MI	R2RD
Los Angeles	1133 S RIMPAU BLVD	90019	5083009008	0.000	0.000	0.263	0.000	Shortfall of Sites	0.168	Low Medium I Residential	R2-1-O	0	0	0	23.856	0.263		Residential - Double, Duplex, or Two Units - 4 Stories or Less, 2	129B185 53		Wilshire	Yes	MI	R2RD
Los Angeles	2826 W AVENUE 34	90065	5457024007	0.000	0.000	0.263	0.000	Shortfall of Sites	0.134	Low Medium II Residential	RD2-1-CDO	0	0	0	29.955	0.263		Residential - Double, Duplex, or Two Units - 4 Stories or Less, 2	153A215 54		Northeast Los Angeles	Yes	MI	R2RD
Los Angeles	1229 HYPERION AVE	90029	5429012027	0.000	0.000	0.263	0.000	Shortfall of Sites	0.110	Low Medium II Residential	R2-1VL	0	0	0	36.301	0.263		Residential - Double, Duplex, or Two Units - 4 Stories or Less, 2	145-5A203 54		Silver Lake - Echo Park - Elysian Valley	Yes	MI	R2RD
Los Angeles	840 N HARPER AVE	90046	5529010032	0.000	0.000	0.263	0.000	Shortfall of Sites	0.150	Low Medium I Residential	R2-1XL	0	0	0	26.604	0.263		Residential - Double, Duplex, or Two Units - 4 Stories or Less, 2	141B173 54		Hollywood	Yes	MI	R2RD
Los Angeles	612 N VENDOME ST	90026	5401021010	0.000	0.000	0.263	0.000	Shortfall of Sites	0.161	Low Medium II Residential	RD2-1VL	0	0	0	24.892	0.263		Residential - Three Units (Any Combination) - 4 Stories or Less, 3	139-5A203 54		Silver Lake - Echo Park - Elysian Valley	Yes	MI	R2RD
Los Angeles	7924 W 4TH ST	90048	5511039026	0.000	0.000	0.263	0.000	Shortfall of Sites	0.143	Low Medium I Residential	R2-1-O	0	0	0	27.878	0.263		Residential - Double, Duplex, or Two Units - 4 Stories or Less, 2	135B177 54		Wilshire	Yes	MI	R2RD
Los Angeles	1153 S HUDSON AVE	90019	5083008011	0.000	0.000	0.263	0.000	Shortfall of Sites	0.167	Low Medium I Residential	R2-1-O	0	0	0	23.900	0.263		Residential - Double, Duplex, or Two Units - 4 Stories or Less, 2	129B185 54		Wilshire	Yes	MI	R2RD
Los Angeles	9017 OLIN ST	90034	4301005028	0.000	0.000	0.263	0.000	Shortfall of Sites	0.138	Low Medium I Residential	R2-1	0	0	0	29.019	0.263		Residential - Double, Duplex, or Two Units - 4 Stories or Less, 2	123B169 54		West Adams - Baldwin Hills - Leimert	Yes	MI	R2RD
Los Angeles	3446 DESCANSO DR	90026	5427029002	0.000	0.000	0.263	0.000	Shortfall of Sites	0.125	Low Medium I Residential	R2-1VL	0	0	0	31.909	0.263		Residential - Double, Duplex, or Two Units - 4 Stories or Less, 2	142-5A203 55		Silver Lake - Echo Park - Elysian Valley	Yes	MI	R2RD
Los Angeles	4945 N MAYWOOD AVE	90041	5686017016	0.000	0.000	0.263	0.000	Shortfall of Sites	0.069	Low Medium I Residential	RD3-1	0	0	0	58.100	0.263		Residential - Five or More Units or Apartments (Any Combination) - 4 Stories or Less, 5	160-5A223 56		Northeast Los Angeles	Yes	MI	R2RD
Los Angeles	4520 ELLENWOOD DR	90041	5473036007	0.000	0.000	0.263	0.000	Shortfall of Sites	0.144	Low Medium II Residential	RD2-1	0	0	0	27.706	0.263		Residential - Double, Duplex, or Two Units - 4 Stories or Less, 2	157-5A221 56		Northeast Los Angeles	Yes	MI	R2RD
Los Angeles	3511 VERDUGO RD	90065	5457027003	0.000	0.000	0.263	0.000	Shortfall of Sites	0.133	Low Medium II Residential	RD2-1-CDO	0	0	0	30.079	0.263		Residential - Double, Duplex, or Two Units - 4 Stories or Less, 2	153A215 56		Northeast Los Angeles	Yes	MI	R2RD
Los Angeles	841 N HARPER AVE	90046	5529010022	0.000	0.000	0.263	0.000	Shortfall of Sites	0.155	Low Medium I Residential	R2-1XL	0	0	0	25.813	0.263		Residential - Three Units (Any Combination) - 4 Stories or Less, 3	141B173 56		Hollywood	Yes	MI	R2RD
Los Angeles	4940 WOODMAN AVE	91423	2359017018	0.000	0.000	0.263	0.000	Shortfall of Sites	0.401	Low Residential	R1-1-RIO, [Q]RD1.5-1-RIO	0	0	0	9.986	0.263		Residential - Five or More Units or Apartments (Any Combination) - 4 Stories or Less - Pool, 10	168B157 57		Van Nuys - North Sherman Oaks	Yes	MI	R2RD
Los Angeles	1442 LUCILE AVE	90026	5427015005	0.000	0.000	0.263	0.000	Shortfall of Sites	0.084	Low Medium I Residential	R2-1VL	0	0	0	47.413	0.263		Residential - Five or More Units or Apartments (Any Combination) - 4 Stories or Less, 12	144A203 57		Silver Lake - Echo Park - Elysian Valley	Yes	MI	R2RD

Jurisdiction Name	Site Address/Intersection	5 Digit ZIP Code	Assessor Parcel Number	Very Low-Income	Low-Income	Moderate-Income	Above Moderate-Income	Type of Shortfall	Parcel Size (Acres)	Current General Plan Designation	Current Zoning	Proposed General Plan (GP) Designation	Proposed Zoning	Minimum Density Allowed	Maximum Density Allowed	Total Capacity	Vacant/ Nonvacant	Description of Existing Uses	PIN	Base Density Per Acre	Community Plan Area	Rent Stabalization Ordinance	Income Category	Applicable Rezoning Program (Program informing values in Column Q listed first)
Los Angeles	843 N CITRUS AVE	90038	5524002023	0.000	0.000	0.263	0.000	Shortfall of Sites	0.138	Low Medium I Residential	R2-1XL	0	0	0	29.032	0.263		Residential - Double, Duplex, or Two Units - 4 Stories or Less, 2	141B181 57		Hollywood	Yes	MI	R2RD
Los Angeles	910 N VENDOME ST	90026	5426018023	0.000	0.000	0.263	0.000	Shortfall of Sites	0.115	Low Medium I Residential	R2-1VL	0	0	0	34.846	0.263		Residential - Double, Duplex, or Two Units - 4 Stories or Less, 2	141A203 57		Silver Lake - Echo Park - Elysian Valley	Yes	MI	R2RD
Los Angeles	402 N ALTA VISTA BLVD	90036	5525026016	0.000	0.000	0.263	0.000	Shortfall of Sites	0.206	Low Medium I Residential	R2-1	0	0	0	19.408	0.263		Residential - Three Units (Any Combination) - 4 Stories or Less, 3	138B181 57		Wilshire	Yes	MI	R2RD
Los Angeles	1178 S HIGHLAND AVE	90019	5084023018	0.000	0.000	0.263	0.000	Shortfall of Sites	0.154	Low Medium I Residential	R2-1-O	0	0	0	26.001	0.263		Residential - Double, Duplex, or Two Units - 4 Stories or Less, 2	129B181 57		Wilshire	Yes	MI	R2RD
Los Angeles	229 S MANSFIELD AVE	90036	5513025021	0.000	0.000	0.263	0.000	Shortfall of Sites	0.167	Low Medium I Residential	R2-1	0	0	0	23.901	0.263		Residential - Double, Duplex, or Two Units - 4 Stories or Less, 2	135B181 58		Wilshire	Yes	MI	R2RD
Los Angeles	1673 N AVENUE 46	90041	5474004031	0.000	0.000	0.263	0.000	Shortfall of Sites	0.172	Low Medium I Residential	R2-1	0	0	0	23.233	0.263		Residential - Double, Duplex, or Two Units - 4 Stories or Less, 2	157-5A221 59		Northeast Los Angeles	Yes	MI	R2RD
Los Angeles	1204 MANZANITA ST	90029	5429011031	0.000	0.000	0.263	0.000	Shortfall of Sites	0.115	Low Medium II Residential	RD2-1VL	0	0	0	34.848	0.263		Residential - Double, Duplex, or Two Units - 4 Stories or Less, 2	145-5A203 59		Silver Lake - Echo Park - Elysian Valley	Yes	MI	R2RD
Los Angeles	228 S ORANGE DR	90036	5513025006	0.000	0.000	0.263	0.000	Shortfall of Sites	0.167	Low Medium I Residential	R2-1	0	0	0	23.900	0.263		Residential - Double, Duplex, or Two Units - 4 Stories or Less, 2	135B181 59		Wilshire	Yes	MI	R2RD
Los Angeles	4603 ST CHARLES PL	90019	5071018036	0.000	0.000	0.263	0.000	Shortfall of Sites	0.118	Low Medium II Residential	RD1.5-1-O	0	0	0	33.778	0.263		Residential - Four Units (Any Combination) - 4 Stories or Less, 4	126B185 59		West Adams - Baldwin Hills - Leimert	Yes	MI	R2RD
Los Angeles	229 S ORANGE DR	90036	5513024018	0.000	0.000	0.263	0.000	Shortfall of Sites	0.167	Low Medium I Residential	R2-1	0	0	0	23.901	0.263		Residential - Double, Duplex, or Two Units - 4 Stories or Less, 2	135B181 60		Wilshire	Yes	MI	R2RD
Los Angeles	1146 S HUDSON AVE	90019	5083009022	0.000	0.000	0.263	0.000	Shortfall of Sites	0.168	Low Medium I Residential	R2-1-O	0	0	0	23.802	0.263		Residential - Double, Duplex, or Two Units - 4 Stories or Less, 2	129B185 60		Wilshire	Yes	MI	R2RD
Los Angeles	1181 S LONGWOOD AVE	90019	5084023046	0.000	0.000	0.263	0.000	Shortfall of Sites	0.146	Low Medium I Residential	R2-1-O	0	0	0	27.345	0.263		Residential - Double, Duplex, or Two Units - 4 Stories or Less, 2	129B181 60		Wilshire	Yes	MI	R2RD
Los Angeles	2822 W AVENUE 34	90065	5457024006	0.000	0.000	0.263	0.000	Shortfall of Sites	0.134	Low Medium II Residential	RD2-1-CDO	0	0	0	29.937	0.263		Residential - Double, Duplex, or Two Units - 4 Stories or Less, 2	153A215 61		Northeast Los Angeles	Yes	MI	R2RD
Los Angeles	842 N CURSON AVE	90046	5526002020	0.000	0.000	0.263	0.000	Shortfall of Sites	0.149	Low Medium I Residential	R2-1XL	0	0	0	26.806	0.263		Residential - Double, Duplex, or Two Units - 4 Stories or Less, 2	141B177 61		Hollywood	Yes	MI	R2RD
Los Angeles	842 N ORANGE DR	90038	5524001005	0.000	0.000	0.263	0.000	Shortfall of Sites	0.138	Low Medium I Residential	R2-1XL	0	0	0	29.040	0.263		Residential - Three Units (Any Combination) - 4 Stories or Less, 3	141B181 61		Hollywood	Yes	MI	R2RD
Los Angeles	1450 CARDIFF AVE	90035	4306005015	0.000	0.000	0.263	0.000	Shortfall of Sites	0.165	Low Medium I Residential	R2-1-O	0	0	0	24.229	0.263		Residential - Double, Duplex, or Two Units - 4 Stories or Less, 2	129B169 61		West Los Angeles	Yes	MI	R2RD
Los Angeles	1179 S HIGHLAND AVE	90019	5084022016	0.000	0.000	0.263	0.000	Shortfall of Sites	0.246	Low Medium I Residential	R2-1-O	0	0	0	16.261	0.263		Residential - Four Units (Any Combination) - 4 Stories or Less, 4	129B181 61		Wilshire	Yes	MI	R2RD
Los Angeles	843 N ORANGE DR	90038	5525006025	0.000	0.000	0.263	0.000	Shortfall of Sites	0.171	Low Medium I Residential	R2-1XL	0	0	0	23.451	0.263		Residential - Five or More Units or Apartments (Any Combination) · 4 Stories or Less, 7	141B181 62		Hollywood	Yes	MI	R2RD
Los Angeles	3600 MARCIA DR	90026	5427017033	0.000	0.000	0.263	0.000	Shortfall of Sites	0.073	Low Medium I Residential	R2-1VL	0	0	0	55.017	0.263		Residential - Double, Duplex, or Two Units - 4 Stories or Less, 2	142-5A203 62		Silver Lake - Echo Park - Elysian Valley	Yes	MI	R2RD
Los Angeles	927 LUCILE AVE	90026	5427012009	0.000	0.000	0.263	0.000	Shortfall of Sites	0.172	Low Medium II Residential	RD2-1VL	0	0	0	23.231	0.263		Residential - Double, Duplex, or Two Units - 4 Stories or Less, 2	142-5A201 62		Silver Lake - Echo Park - Elysian Valley	Yes	MI	R2RD
Los Angeles	601 N VENDOME ST	90026	5401022016	0.000	0.000	0.263	0.000	Shortfall of Sites	0.103	Low Medium II Residential	RD2-1VL	0	0	0	38.720	0.263		Residential - Double, Duplex, or Two Units - 4 Stories or Less, 2	139-5A203 62		Silver Lake - Echo Park - Elysian Valley	Yes	MI	R2RD
Los Angeles	1637 LA FAYETTE RD	90019	5071009054	0.000	0.000	0.263	0.000	Shortfall of Sites	0.082	Low Medium II Residential	[Q]RD1.5-1-O	0	0	0	48.631	0.263		Residential - Double, Duplex, or Two Units - 4 Stories or Less, 2	126B185 62		West Adams - Baldwin Hills - Leimert	Yes	MI	R2RD
Los Angeles	4418 LINCOLN AVE	90041	5474024013	0.000	0.000	0.263	0.000	Shortfall of Sites	0.135	Low Medium II Residential	RD1.5-1	0	0	0	29.653	0.263		Residential - Double, Duplex, or Two Units - 4 Stories or Less, 2	156A219 63		Northeast Los Angeles	Yes	MI	R2RD
Los Angeles	1431 LUCILE AVE	90026	5427014025	0.000	0.000	0.263	0.000	Shortfall of Sites	0.169	Low Medium II Residential	RD2-1VL	0	0	0	23.705	0.263		Residential - Four Units (Any Combination) - 4 Stories or Less, 4	144A203 63		Silver Lake - Echo Park - Elysian Valley	Yes	MI	R2RD
Los Angeles	842 N SYCAMORE AVE	90038	5525006005	0.000	0.000	0.263	0.000	Shortfall of Sites	0.170	Low Medium I Residential	R2-1XL	0	0	0	23.467	0.263		Residential - Five or More Units or Apartments (Any Combination) · 4 Stories or Less, 7	141B181 63		Hollywood	Yes	MI	R2RD
Los Angeles	936 LUCILE AVE	90026	5427017010	0.000	0.000	0.263	0.000	Shortfall of Sites	0.172	Low Medium I Residential	R2-1VL	0	0	0	23.232	0.263		Residential - Five or More Units or Apartments (Any Combination) · 4 Stories or Less, 5	142-5A201 63		Silver Lake - Echo Park - Elysian Valley	Yes	MI	R2RD
Los Angeles	1176 S LONGWOOD AVE	90019	5083006037	0.000	0.000	0.263	0.000	Shortfall of Sites	0.151	Low Medium I Residential	R2-1-O	0	0	0	26.439	0.263		Residential - Double, Duplex, or Two Units - 4 Stories or Less, 2	129B185 63		Wilshire	Yes	MI	R2RD
Los Angeles	4107 SUNSET DR	90027	5430022012	0.000	0.000	0.263	0.000	Shortfall of Sites	0.123	Low Medium II Residential	RD1.5-1XL	0	0	0	32.516	0.263		Residential - Five or More Units or Apartments (Any Combination) · 4 Stories or Less, 8	147A201 64		Hollywood	Yes	MI	R2RD
Los Angeles	1737 GRIFFITH PARK BLVD	90026	5429015022	0.000	0.000	0.263	0.000	Shortfall of Sites	0.072	Low Medium II Residential	RD1.5-1VL	0	0	0	55.625	0.263		Residential - Double, Duplex, or Two Units - 4 Stories or Less, 2	145-5A203 64		Silver Lake - Echo Park - Elysian Valley	Yes	MI	R2RD
Los Angeles	404 N POINSETTIA PL	90036	5525025023	0.000	0.000	0.263	0.000	Shortfall of Sites	0.140	Low Medium I Residential	R2-1	0	0	0	28.630	0.263		Residential - Double, Duplex, or Two Units - 4 Stories or Less, 2	138B181 64		Wilshire	Yes	MI	R2RD
Los Angeles	1225 HYPERION AVE	90029	5429012026	0.000	0.000	0.263	0.000	Shortfall of Sites	0.110	Low Medium I Residential	R2-1VL	0	0	0	36.300	0.263		Residential - Double, Duplex, or Two Units - 4 Stories or Less, 3	145-5A203 65		Silver Lake - Echo Park - Elysian Valley	Yes	MI	R2RD
Los Angeles	1126 S RIMPAU BLVD	90019	5083010018	0.000	0.000	0.263	0.000	Shortfall of Sites	0.172	Low Medium I Residential	R2-1-O	0	0	0	23.220	0.263		Residential - Double, Duplex, or Two Units - 4 Stories or Less, 2	129B185 65		Wilshire	Yes	MI	R2RD
Los Angeles	4111 SUNSET DR	90027	5430022011	0.000	0.000	0.263	0.000	Shortfall of Sites	0.123	Low Medium II Residential	RD1.5-1XL	0	0	0	32.516	0.263		Residential - Five or More Units or Apartments (Any Combination) · 4 Stories or Less, 6	147A201 66		Hollywood	Yes	MI	R2RD
Los Angeles	1209 SANBORN AVE	90029	5429011035	0.000	0.000	0.263	0.000	Shortfall of Sites	0.115	Low Medium II Residential	RD2-1VL	0	0	0	34.857	0.263		Residential - Double, Duplex, or Two Units - 4 Stories or Less, 2	145-5A203 66		Silver Lake - Echo Park - Elysian Valley	Yes	MI	R2RD
Los Angeles	1022 HYPERION AVE	90029	5427014012	0.000	0.000	0.263	0.000	Shortfall of Sites	0.167	Low Medium II Residential	RD2-1VL	0	0	0	23.994	0.263		Residential - Double, Duplex, or Two Units - 4 Stories or Less, 2	144A203 66		Silver Lake - Echo Park - Elysian Valley	Yes	MI	R2RD
Los Angeles	964 EDGECLIFFE DR	90026	5427017019	0.000	0.000	0.263	0.000	Shortfall of Sites	0.136	Low Medium I Residential	R2-1VL	0	0	0	29.307	0.263		Residential - Double, Duplex, or Two Units - 4 Stories or Less, 2	142-5A203 66		Silver Lake - Echo Park - Elysian Valley	Yes	MI	R2RD
Los Angeles	606 N VENDOME ST	90026	5401021011	0.000	0.000	0.263	0.000	Shortfall of Sites	0.161	Low Medium II Residential	RD2-1VL	0	0	0	24.892	0.263		Residential - Double, Duplex, or Two Units - 4 Stories or Less, 2	139-5A203 66		Silver Lake - Echo Park - Elysian Valley	Yes	MI	R2RD
Los Angeles	3452 CASITAS AVE	90039	5436006002	0.000	0.000	0.263	0.000	Shortfall of Sites	0.155	Low Medium I Residential	RD3-1-RIO	0	0	0	25.792	0.263		Residential - Double, Duplex, or Two Units - 4 Stories or Less, 2	153B209 67		Northeast Los Angeles	Yes	MI	R2RD
Los Angeles	1232 HYPERION AVE	90029	5429015024	0.000	0.000	0.263	0.000	Shortfall of Sites	0.129	Low Medium II Residential	RD1.5-1VL	0	0	0	30.989	0.263		Residential - Double, Duplex, or Two Units - 4 Stories or Less, 2	145-5A203 67		Silver Lake - Echo Park - Elysian Valley	Yes	MI	R2RD
Los Angeles	832 N KILKEA DR	90046	5529016030	0.000	0.000	0.263	0.000	Shortfall of Sites	0.150	Low Medium I Residential	R2-1XL	0	0	0	26.599	0.263		Residential - Double, Duplex, or Two Units - 4 Stories or Less, 2	141B173 67		Hollywood	Yes	MI	R2RD
Los Angeles	807 ROBINSON ST	90026	5426011024	0.000	0.000	0.263	0.000	Shortfall of Sites	0.166	Low Medium I Residential	R2-1VL	0	0	0	24.047	0.263		Residential - Double, Duplex, or Two Units - 4 Stories or Less, 2	141A203 67		Silver Lake - Echo Park - Elysian Valley	Yes	MI	R2RD
Los Angeles	4506 ELLENWOOD DR	90041	5473036022	0.000	0.000	0.263	0.000	Shortfall of Sites	0.118	Low Medium II Residential	RD2-1	0	0	0	34.032	0.263		Residential - Four Units (Any Combination) - 4 Stories or Less, 4	157-5A221 68		Northeast Los Angeles	Yes	MI	R2RD
Los Angeles	842 N CITRUS AVE	90038	5524003004	0.000	0.000	0.263	0.000	Shortfall of Sites	0.138	Low Medium I Residential	R2-1XL	0	0	0	29.040	0.263		Residential - Double, Duplex, or Two Units - 4 Stories or Less, 2	141B185 68		Hollywood	Yes	MI	R2RD
Los Angeles	900 N VENDOME ST	90026	5426018022	0.000	0.000	0.263	0.000	Shortfall of Sites	0.115	Low Medium I Residential	R2-1VL	0	0	0	34.846	0.263		Residential - Four Units (Any Combination) - 4 Stories or Less, 4	141A203 68		Silver Lake - Echo Park - Elysian Valley	Yes	MI	R2RD
Los Angeles	1168 S TREMAINE AVE	90019	5083007036	0.000	0.000	0.263	0.000	Shortfall of Sites	0.149	Low Medium I Residential	R2-1-O	0	0	0	26.792	0.263		Residential - Double, Duplex, or Two Units - 4 Stories or Less, 2	129B185 68		Wilshire	Yes	MI	R2RD
Los Angeles	4115 SUNSET DR	90027	5430022010	0.000	0.000	0.263	0.000	Shortfall of Sites	0.123	Low Medium II Residential	RD1.5-1XL	0	0	0	32.516	0.263		Residential - Five or More Units or Apartments (Any Combination) · 4 Stories or Less, 5	147A201 69		Hollywood	Yes	MI	R2RD
Los Angeles	1147 S MUIRFIELD RD	90019	5083011002	0.000	0.000	0.263	0.000	Shortfall of Sites	0.142	Low Medium I Residential	R2-1-O	0	0	0	28.102	0.263		Residential - Double, Duplex, or Two Units - 4 Stories or Less, 2	129B185 69		Wilshire	Yes	MI	R2RD
Los Angeles	4522 CORLISS ST	90041	5474004036	0.000	0.000	0.263	0.000	Shortfall of Sites	0.172	Low Medium I Residential	R2-1	0	0	0	23.237	0.263		Residential - Double, Duplex, or Two Units - 4 Stories or Less, 2	157-5A221 70		Northeast Los Angeles	Yes	MI	R2RD
Los Angeles	1200 MANZANITA ST	90029	5429011032	0.000	0.000	0.263	0.000	Shortfall of Sites	0.115	Low Medium II Residential	RD2-1VL	0	0	0	34.848	0.263		Residential - Three Units (Any Combination) - 4 Stories or Less, 3	145-5A203 70		Silver Lake - Echo Park - Elysian Valley	Yes	MI	R2RD
Los Angeles	837 N VISTA ST	90046	5526004022	0.000	0.000	0.263	0.000	Shortfall of Sites	0.142	Low Medium I Residential	R2-1XL	0	0	0	28.088	0.263		Residential - Double, Duplex, or Two Units - 4 Stories or Less, 2	141B181 70		Hollywood	Yes	MI	R2RD
Los Angeles	8461 OAKWOOD AVE	90048	5514001027	0.000	0.000	0.263	0.000	Shortfall of Sites	0.095	Low Medium I Residential	R2-1-O	0	0	0	42.240	0.263		Residential - Double, Duplex, or Two Units - 4 Stories or Less, 2	138B173 70		Wilshire	Yes	MI	R2RD
Los Angeles	837 N ORANGE GROVE AVE	90046	5527002023	0.000	0.000	0.263	0.000	Shortfall of Sites	0.138	Low Medium I Residential	R2-1XL	0	0	0	29.035	0.263		Residential - Three Units (Any Combination) - 4 Stories or Less, 3	141B177 71		Hollywood	Yes	MI	R2RD
Los Angeles	836 N VISTA ST	90046	5526005017	0.000	0.000	0.263	0.000	Shortfall of Sites	0.161	Low Medium I Residential	R2-1XL	0	0	0	24.891	0.263		Residential - Double, Duplex, or Two Units - 4 Stories or Less, 2	141B181 71		Hollywood	Yes	MI	R2RD
Los Angeles	8465 OAKWOOD AVE	90048	5514001028	0.000	0.000	0.263	0.000	Shortfall of Sites	0.088	Low Medium I Residential	R2-1-O	0	0	0	45.246	0.263		Residential - Double, Duplex, or Two Units - 4 Stories or Less, 2	138B173 71		Wilshire	Yes	MI	R2RD
Los Angeles	8707 BEVERLYWOOD ST	90034	4301024039	0.000	0.000	0.263	0.000	Shortfall of Sites	0.125	Low Medium II Residential	RD2-1	0	0	0	31.873	0.263		Residential - Five or More Units or Apartments (Any Combination) · 4 Stories or Less, 6	123B169 71		West Adams - Baldwin Hills - Leimert	Yes	MI	R2RD
Los Angeles	838 N ORANGE GROVE AVE	90046	5527003006	0.000	0.000	0.263	0.000	Shortfall of Sites	0.149	Low Medium I Residential	R2-1XL	0	0	0	26.806	0.263		Residential - Double, Duplex, or Two Units - 4 Stories or Less, 2	141B177 72		Hollywood	Yes	MI	R2RD
Los Angeles	932 LUCILE AVE	90026	5427017011	0.000	0.000	0.263	0.000	Shortfall of Sites	0.172	Low Medium I Residential	R2-1VL	0	0	0	23.232	0.263		Residential - Double, Duplex, or Two Units - 4 Stories or Less, 2	142-5A201 72		Silver Lake - Echo Park - Elysian Valley	Yes	MI	R2RD
Los Angeles	1942 HOLMBY AVE	90025	4317001021	0.000	0.000	0.263	0.000	Shortfall of Sites	0.126	Low Medium II Residential	RD1.5-1-O	0	0	0	31.625	0.263		Residential - Four Units (Any Combination) - 4 Stories or Less, 4	129B157 72		West Los Angeles	Yes	MI	R2RD
Los Angeles	1152 S MULLEN AVE	90019	5083011023	0.000	0.000	0.263	0.000	Shortfall of Sites	0.142	Low Medium I Residential	R2-1-O	0	0	0	28.103	0.263		Residential - Double, Duplex, or Two Units - 4 Stories or Less, 2	129B185 72		Wilshire	Yes	MI	R2RD
Los Angeles	1188 S LONGWOOD AVE	90019	5083006036	0.000	0.000	0.263	0.000	Shortfall of Sites	0.230	Low Medium I Residential	R2-1-O	0	0	0	17.384	0.263		Residential - Double, Duplex, or Two Units - 4 Stories or Less, 2	129B181 72		Wilshire	Yes	MI	R2RD
Los Angeles	4133 SUNSET DR	90027	5430022007	0.000	0.000	0.263	0.000	Shortfall of Sites	0.121	Low Medium II Residential	RD1.5-1XL	0	0	0	33.126	0.263		Residential - Three Units (Any Combination) - 4 Stories or Less, 3	147A201 73		Hollywood	Yes	MI	R2RD
Los Angeles	835 N LA JOLLA AVE	90046	5529010046	0.000	0.000	0.263	0.000	Shortfall of Sites	0.150	Low Medium I Residential	R2-1XL	0	0	0	26.602	0.263		Residential - Double, Duplex, or Two Units - 4 Stories or Less, 2	141B173 73		Hollywood	Yes	MI	R2RD

Jurisdiction Name	Site Address/Intersection	5 Digit ZIP Code	Assessor Parcel Number	Very Low-Income	Low-Income	Moderate-Income	Above Moderate-Income	Type of Shortfall	Parcel Size (Acres)	Current General Plan Designation	Current Zoning	Proposed General Plan (GP) Designation	Proposed Zoning	Minimum Density Allowed	Maximum Density Allowed	Total Capacity	Vacant/ Nonvacant	Description of Existing Uses	PIN	Base Density Per Acre	Community Plan Area	Rent Stabalization Ordinance	Income Category	Applicable Rezoning Program (Program informing values in Column Q listed first)
Los Angeles	3004 DEL MONTE DR	90026	5426018029	0.000	0.000	0.263	0.000	Shortfall of Sites	0.082	Low Medium I Residential	R2-1VL	0	0	0	49.078	0.263		Residential - Double, Duplex, or Two Units - 4 Stories or Less, 2	141A203 73		Silver Lake - Echo Park - Elysian Valley	Yes	MI	R2RD
Los Angeles	974 MANZANITA ST	90029	5427005002	0.000	0.000	0.263	0.000	Shortfall of Sites	0.138	Low Medium II Residential	[Q]RD1.5-1D	0	0	0	29.040	0.263		Residential - Double, Duplex, or Two Units - 4 Stories or Less, 2	144A201 74		Silver Lake - Echo Park - Elysian Valley	Yes	MI	R2RD
Los Angeles	1440 LUCILE AVE	90026	5427015006	0.000	0.000	0.263	0.000	Shortfall of Sites	0.169	Low Medium I Residential	R2-1VL	0	0	0	23.706	0.263		Residential - Double, Duplex, or Two Units - 4 Stories or Less, 2	144A203 74		Silver Lake - Echo Park - Elysian Valley	Yes	MI	R2RD
Los Angeles	834 N HARPER AVE	90046	5529010033	0.000	0.000	0.263	0.000	Shortfall of Sites	0.150	Low Medium I Residential	R2-1XL	0	0	0	26.603	0.263		Residential - Double, Duplex, or Two Units - 4 Stories or Less - Pool, 2	141B173 74		Hollywood	Yes	MI	R2RD
Los Angeles	842 N DILLON ST	90026	5426013010	0.000	0.000	0.263	0.000	Shortfall of Sites	0.129	Low Medium II Residential	[Q]RD1.5-1D	0	0	0	30.891	0.263		Residential - Double, Duplex, or Two Units - 4 Stories or Less, 2	141A203 74		Silver Lake - Echo Park - Elysian Valley	Yes	MI	R2RD
Los Angeles	4112 EFFIE ST	90029	5429009012	0.000	0.000	0.263	0.000	Shortfall of Sites	0.057	Low Medium II Residential	RD1.5-1VL	0	0	0	69.696	0.263		Residential - Five or More Units or Apartments (Any Combination) · 4 Stories or Less, 5	145-5A201 75		Silver Lake - Echo Park - Elysian Valley	Yes	MI	R2RD
Los Angeles	833 N HARPER AVE	90046	5529010028	0.000	0.000	0.263	0.000	Shortfall of Sites	0.155	Low Medium I Residential	R2-1XL	0	0	0	25.813	0.263		Residential - Double, Duplex, or Two Units - 4 Stories or Less, 2	141B173 75		Hollywood	Yes	MI	R2RD
Los Angeles	4516 CORLISS ST	90041	5474004016	0.000	0.000	0.263	0.000	Shortfall of Sites	0.172	Low Medium I Residential	R2-1	0	0	0	23.246	0.263		Residential - Double, Duplex, or Two Units - 4 Stories or Less, 2	157-5A221 76		Northeast Los Angeles	Yes	MI	R2RD
Los Angeles	3001 BELLEVUE AVE	90026	5401021012	0.000	0.000	0.263	0.000	Shortfall of Sites	0.161	Low Medium II Residential	RD2-1VL	0	0	0	24.892	0.263		Residential - Five or More Units or Apartments (Any Combination) · 4 Stories or Less, 7	139-5A203 77		Silver Lake - Echo Park - Elysian Valley	Yes	MI	R2RD
Los Angeles	1170 KENISTON AVE	90019	5083008031	0.000	0.000	0.263	0.000	Shortfall of Sites	0.168	Low Medium I Residential	R2-1-O	0	0	0	23.842	0.263		Residential - Double, Duplex, or Two Units - 4 Stories or Less, 2	129B185 77		Wilshire	Yes	MI	R2RD
Los Angeles	6117 S LA CIENEGA BLVD	90056	4101017029	0.000	0.000	0.263	0.000	Shortfall of Sites	0.207	Low Medium I Residential	R2-1	0	0	0	19.295	0.263		Residential - Double, Duplex, or Two Units - 4 Stories or Less, 2	105B173 77		Westchester - Playa del Rey	Yes	MI	R2RD
Los Angeles	8325 DUNBARTON AVE	90045	4112031002	0.000	0.000	0.263	0.000	Shortfall of Sites	0.140	Low Medium I Residential	R2-1	0	0	0	28.636	0.263		Residential - Double, Duplex, or Two Units - 4 Stories or Less - Pool, 2	096B161 77		Westchester - Playa del Rey	Yes	MI	R2RD
Los Angeles	1632 N AVENUE 45	90041	5473036002	0.000	0.000	0.263	0.000	Shortfall of Sites	0.172	Low Medium II Residential	RD2-1	0	0	0	23.232	0.263		Residential - Double, Duplex, or Two Units - 4 Stories or Less, 2	157-5A221 78		Northeast Los Angeles	Yes	MI	R2RD
Los Angeles	4217 SUNSET DR	90027	5430022002	0.000	0.000	0.263	0.000	Shortfall of Sites	0.151	Low Medium I Residential	R2-1XL	0	0	0	26.501	0.263		Residential - Double, Duplex, or Two Units - 4 Stories or Less, 2	147A201 78		Hollywood	Yes	MI	R2RD
Los Angeles	1221 HYPERION AVE	90029	5429012025	0.000	0.000	0.263	0.000	Shortfall of Sites	0.110	Low Medium I Residential	R2-1VL	0	0	0	36.300	0.263		Residential - Double, Duplex, or Two Units - 4 Stories or Less, 2	145-5A203 78		Silver Lake - Echo Park - Elysian Valley	Yes	MI	R2RD
Los Angeles	836 N GENESEE AVE	90046	5527005005	0.000	0.000	0.263	0.000	Shortfall of Sites	0.149	Low Medium I Residential	R2-1XL	0	0	0	26.812	0.263		Residential - Double, Duplex, or Two Units - 4 Stories or Less, 2	141B177 78		Hollywood	Yes	MI	R2RD
Los Angeles	235 S MANSFIELD AVE	90036	5513025020	0.000	0.000	0.263	0.000	Shortfall of Sites	0.167	Low Medium I Residential	R2-1	0	0	0	23.901	0.263		Residential - Double, Duplex, or Two Units - 4 Stories or Less, 2	135B181 78		Wilshire	Yes	MI	R2RD
Los Angeles	4512 CORLISS ST	90041	5474004017	0.000	0.000	0.263	0.000	Shortfall of Sites	0.214	Low Medium I Residential	R2-1	0	0	0	18.693	0.263		Residential - Three Units (Any Combination) - 4 Stories or Less, 3	157-5A221 79		Northeast Los Angeles	Yes	MI	R2RD
Los Angeles	3448 CASITAS AVE	90039	5436006003	0.000	0.000	0.263	0.000	Shortfall of Sites	0.155	Low Medium I Residential	RD3-1-RIO	0	0	0	25.793	0.263		Residential - Double, Duplex, or Two Units - 4 Stories or Less, 2	153B209 79		Northeast Los Angeles	Yes	MI	R2RD
Los Angeles	1510 TALMADGE ST	90027	5430022001	0.000	0.000	0.263	0.000	Shortfall of Sites	0.187	Low Medium I Residential	R2-1XL	0	0	0	21.383	0.263		Residential - Five or More Units or Apartments (Any Combination) · 4 Stories or Less, 12	147A201 79		Hollywood	Yes	MI	R2RD
Los Angeles	234 S ORANGE DR	90036	5513025007	0.000	0.000	0.263	0.000	Shortfall of Sites	0.167	Low Medium I Residential	R2-1	0	0	0	23.900	0.263		Residential - Double, Duplex, or Two Units - 4 Stories or Less, 2	135B181 79		Wilshire	Yes	MI	R2RD
Los Angeles	1141 S RIMPAU BLVD	90019	5083009009	0.000	0.000	0.263	0.000	Shortfall of Sites	0.193	Low Medium I Residential	R2-1-O	0	0	0	20.769	0.263		Residential - Double, Duplex, or Two Units - 4 Stories or Less, 2	129B185 79		Wilshire	Yes	MI	R2RD
Los Angeles	2751 W AVENUE 35	90065	5457027001	0.000	0.000	0.263	0.000	Shortfall of Sites	0.126	Low Medium II Residential	RD2-1-CDO	0	0	0	31.842	0.263		Residential - Four Units (Any Combination) - 4 Stories or Less, 4	153A215 80		Northeast Los Angeles	Yes	MI	R2RD
Los Angeles	965 MALTMAN AVE	90026	5427017031	0.000	0.000	0.263	0.000	Shortfall of Sites	0.193	Low Medium I Residential	R2-1VL	0	0	0	20.696	0.263		Residential - Double, Duplex, or Two Units - 4 Stories or Less, 2	142-5A203 80		Silver Lake - Echo Park - Elysian Valley	Yes	MI	R2RD
Los Angeles	235 S ORANGE DR	90036	5513024017	0.000	0.000	0.263	0.000	Shortfall of Sites	0.167	Low Medium I Residential	R2-1	0	0	0	23.901	0.263		Residential - Double, Duplex, or Two Units - 4 Stories or Less, 2	135B181 80		Wilshire	Yes	MI	R2RD
Los Angeles	4539 ABBEY PL	90019	5082005016	0.000	0.000	0.263	0.000	Shortfall of Sites	0.086	Low Medium II Residential	RD1.5-1-O	0	0	0	46.380	0.263		Residential - Double, Duplex, or Two Units - 4 Stories or Less, 2	129B185 80		Wilshire	Yes	MI	R2RD
Los Angeles	12401 IDAHO AVE	90025	4267029014	0.000	0.000	0.263	0.000	Shortfall of Sites	0.174	Low Medium I Residential	R2-1	0	0	0	22.964	0.263		Residential - Double, Duplex, or Two Units - 4 Stories or Less, 2	123B145 80		West Los Angeles	Yes	MI	R2RD
Los Angeles	1663 N AVENUE 46	90041	5474004029	0.000	0.000	0.263	0.000	Shortfall of Sites	0.172	Low Medium I Residential	R2-1	0	0	0	23.233	0.263		Residential - Three Units (Any Combination) - 4 Stories or Less, 3	157-5A221 81		Northeast Los Angeles	Yes	MI	R2RD
Los Angeles	837 N CITRUS AVE	90038	5524002022	0.000	0.000	0.263	0.000	Shortfall of Sites	0.138	Low Medium I Residential	R2-1XL	0	0	0	29.031	0.263		Residential - Double, Duplex, or Two Units - 4 Stories or Less, 2	141B181 81		Hollywood	Yes	MI	R2RD
Los Angeles	801 ROBINSON ST	90026	5426011001	0.000	0.000	0.263	0.000	Shortfall of Sites	0.165	Low Medium I Residential	R2-1VL	0	0	0	24.234	0.263		Residential - Four Units (Any Combination) - 4 Stories or Less, 4	141A203 81		Silver Lake - Echo Park - Elysian Valley	Yes	MI	R2RD
Los Angeles	607 PARKMAN AVE	90026	5401021014	0.000	0.000	0.263	0.000	Shortfall of Sites	0.171	Low Medium II Residential	RD2-1VL	0	0	0	23.403	0.263		Residential - Five or More Units or Apartments (Any Combination) · 4 Stories or Less, 8	139-5A203 81		Silver Lake - Echo Park - Elysian Valley	Yes	MI	R2RD
Los Angeles	2814 W AVENUE 34	90065	5457024004	0.000	0.000	0.263	0.000	Shortfall of Sites	0.134	Low Medium II Residential	RD2-1-CDO	0	0	0	29.900	0.263		Residential - Double, Duplex, or Two Units - 4 Stories or Less, 2	153A215 82		Northeast Los Angeles	Yes	MI	R2RD
Los Angeles	1212 SANBORN AVE	90029	5429012014	0.000	0.000	0.263	0.000	Shortfall of Sites	0.110	Low Medium I Residential	R2-1VL	0	0	0	36.304	0.263		Residential - Four Units (Any Combination) - 4 Stories or Less, 4	145-5A203 82		Silver Lake - Echo Park - Elysian Valley	Yes	MI	R2RD
Los Angeles	1441 EDGECLIFFE DR	90026	5427015024	0.000	0.000	0.263	0.000	Shortfall of Sites	0.169	Low Medium I Residential	R2-1VL	0	0	0	23.701	0.263		Residential - Five or More Units or Apartments (Any Combination) · 4 Stories or Less, 16	144A203 82		Silver Lake - Echo Park - Elysian Valley	Yes	MI	R2RD
Los Angeles	826 N DILLON ST	90026	5426013008	0.000	0.000	0.263	0.000	Shortfall of Sites	0.070	Low Medium II Residential	[Q]RD1.5-1D	0	0	0	57.289	0.263		Residential - Three Units (Any Combination) - 4 Stories or Less, 3	141A203 82		Silver Lake - Echo Park - Elysian Valley	Yes	MI	R2RD
Los Angeles	364 N MANSFIELD AVE	90036	5524039027	0.000	0.000	0.263	0.000	Shortfall of Sites	0.161	Low Medium I Residential	R2-1	0	0	0	24.857	0.263		Residential - Double, Duplex, or Two Units - 4 Stories or Less, 2	138B181 82		Wilshire	Yes	MI	R2RD
Los Angeles	2144 LAS COLINAS AVE	90041	5685025007	0.000	0.000	0.263	0.000	Shortfall of Sites	0.155	Low Residential	R2-1	0	0	0	25.815	0.263		Residential - Double, Duplex, or Two Units - 4 Stories or Less, 2	159A221 83		Northeast Los Angeles	Yes	MI	R2RD
Los Angeles	1636 N AVENUE 45	90041	5473036004	0.000	0.000	0.263	0.000	Shortfall of Sites	0.103	Low Medium II Residential	RD2-1	0	0	0	38.721	0.263		Residential - Double, Duplex, or Two Units - 4 Stories or Less, 2	157-5A221 83		Northeast Los Angeles	Yes	MI	R2RD
Los Angeles	367 N MANSFIELD AVE	90036	5524040015	0.000	0.000	0.263	0.000	Shortfall of Sites	0.161	Low Medium I Residential	R2-1	0	0	0	24.877	0.263		Residential - Double, Duplex, or Two Units - 4 Stories or Less, 2	138B181 83		Wilshire	Yes	MI	R2RD
Los Angeles	2150 LAS COLINAS AVE	90041	5685025006	0.000	0.000	0.263	0.000	Shortfall of Sites	0.155	Low Residential	R2-1	0	0	0	25.816	0.263		Residential - Double, Duplex, or Two Units - 4 Stories or Less, 2	159A221 84		Northeast Los Angeles	Yes	MI	R2RD
Los Angeles	1630 N AVENUE 45	90041	5473036001	0.000	0.000	0.263	0.000	Shortfall of Sites	0.172	Low Medium II Residential	RD2-1	0	0	0	23.232	0.263		Residential - Double, Duplex, or Two Units - 4 Stories or Less, 2	157-5A221 84		Northeast Los Angeles	Yes	MI	R2RD
Los Angeles	839 N MANSFIELD AVE	90038	5524001022	0.000	0.000	0.263	0.000	Shortfall of Sites	0.138	Low Medium I Residential	R2-1XL	0	0	0	29.025	0.263		Residential - Double, Duplex, or Two Units - 4 Stories or Less, 2	141B181 84		Hollywood	Yes	MI	R2RD
Los Angeles	364 N ORANGE DR	90036	5524040001	0.000	0.000	0.263	0.000	Shortfall of Sites	0.161	Low Medium I Residential	R2-1	0	0	0	24.874	0.263		Residential - Double, Duplex, or Two Units - 4 Stories or Less - Pool, 2	138B181 84		Wilshire	Yes	MI	R2RD
Los Angeles	1150 S HUDSON AVE	90019	5083009023	0.000	0.000	0.263	0.000	Shortfall of Sites	0.168	Low Medium I Residential	R2-1-O	0	0	0	23.764	0.263		Residential - Double, Duplex, or Two Units - 4 Stories or Less, 2	129B185 84		Wilshire	Yes	MI	R2RD
Los Angeles	2154 LAS COLINAS AVE	90041	5685025005	0.000	0.000	0.263	0.000	Shortfall of Sites	0.155	Low Residential	R2-1	0	0	0	25.817	0.263		Residential - Three Units (Any Combination) - 4 Stories or Less, 3	159A221 85		Northeast Los Angeles	Yes	MI	R2RD
Los Angeles	367 N ORANGE DR	90036	5525031022	0.000	0.000	0.263	0.000	Shortfall of Sites	0.161	Low Medium I Residential	R2-1	0	0	0	24.896	0.263		Residential - Double, Duplex, or Two Units - 4 Stories or Less, 2	138B181 85		Wilshire	Yes	MI	R2RD
Los Angeles	1217 HYPERION AVE	90029	5429012024	0.000	0.000	0.263	0.000	Shortfall of Sites	0.110	Low Medium I Residential	R2-1VL	0	0	0	36.301	0.263		Residential - Double, Duplex, or Two Units - 4 Stories or Less, 2	145-5A203 86		Silver Lake - Echo Park - Elysian Valley	Yes	MI	R2RD
Los Angeles	1423 LUCILE AVE	90026	5427014023	0.000	0.000	0.263	0.000	Shortfall of Sites	0.169	Low Medium II Residential	RD2-1VL	0	0	0	23.705	0.263		Residential - Four Units (Any Combination) - 4 Stories or Less, 4	144A203 86		Silver Lake - Echo Park - Elysian Valley	Yes	MI	R2RD
Los Angeles	1180 S LONGWOOD AVE	90019	5083006035	0.000	0.000	0.263	0.000	Shortfall of Sites	0.151	Low Medium I Residential	R2-1-O	0	0	0	26.561	0.263		Residential - Double, Duplex, or Two Units - 4 Stories or Less, 2	129B185 86		Wilshire	Yes	MI	R2RD
Los Angeles	838 N CURSON AVE	90046	5526002034	0.000	0.000	0.263	0.000	Shortfall of Sites	0.149	Low Medium I Residential	R2-1XL	0	0	0	26.807	0.263		Residential - Double, Duplex, or Two Units - 4 Stories or Less, 2	141B177 87		Hollywood	Yes	MI	R2RD
Los Angeles	836 N SYCAMORE AVE	90038	5525006006	0.000	0.000	0.263	0.000	Shortfall of Sites	0.170	Low Medium I Residential	R2-1XL	0	0	0	23.467	0.263		Residential - Four Units (Any Combination) - 4 Stories or Less, 4	141B181 87		Hollywood	Yes	MI	R2RD
Los Angeles	1454 CARDIFF AVE	90035	4306005016	0.000	0.000	0.263	0.000	Shortfall of Sites	0.165	Low Medium I Residential	R2-1-O	0	0	0	24.228	0.263		Residential - Double, Duplex, or Two Units - 4 Stories or Less, 2	129B169 87		West Los Angeles	Yes	MI	R2RD
Los Angeles	839 N SIERRA BONITA AVE	90046	5526002011	0.000	0.000	0.263	0.000	Shortfall of Sites	0.149	Low Medium I Residential	R2-1XL	0	0	0	26.801	0.263		Residential - Double, Duplex, or Two Units - 4 Stories or Less, 2	141B177 88		Hollywood	Yes	MI	R2RD
Los Angeles	829 N KILKEA DR	90046	5529016019	0.000	0.000	0.263	0.000	Shortfall of Sites	0.150	Low Medium I Residential	R2-1XL	0	0	0	26.613	0.263		Residential - Double, Duplex, or Two Units - 4 Stories or Less, 2	141B173 88		Hollywood	Yes	MI	R2RD
Los Angeles	1185 KENISTON AVE	90019	5083007018	0.000	0.000	0.263	0.000	Shortfall of Sites	0.149	Low Medium I Residential	R2-1-O	0	0	0	26.806	0.263		Residential - Double, Duplex, or Two Units - 4 Stories or Less, 2	129B185 88		Wilshire	Yes	MI	R2RD
Los Angeles	1641 LA FAYETTE RD	90019	5071009053	0.000	0.000	0.263	0.000	Shortfall of Sites	0.109	Low Medium II Residential	[Q]RD1.5-1-O	0	0	0	36.662	0.263		Residential - Three Units (Any Combination) - 4 Stories or Less, 3	126B185 88		West Adams - Baldwin Hills - Leimert	Yes	MI	R2RD
Los Angeles	4569 PAULHAN AVE	90041	5474004026	0.000	0.000	0.263	0.000	Shortfall of Sites	0.172	Low Medium I Residential	R2-1	0	0	0	23.232	0.263		Residential - Double, Duplex, or Two Units - 4 Stories or Less, 2	157-5A221 89		Northeast Los Angeles	Yes	MI	R2RD
Los Angeles	3444 CASITAS AVE	90039	5436006004	0.000	0.000	0.263	0.000	Shortfall of Sites	0.155	Low Medium I Residential	RD3-1-RIO	0	0	0	25.794	0.263		Residential - Three Units (Any Combination) - 4 Stories or Less, 2	153B209 89		Northeast Los Angeles	Yes	MI	R2RD
Los Angeles	1430 LUCILE AVE	90026	5427015007	0.000	0.000	0.263	0.000	Shortfall of Sites	0.169	Low Medium I Residential	R2-1VL	0	0	0	23.706	0.263		Residential - Five or More Units or Apartments (Any Combination) · 4 Stories or Less, 9	144A203 89		Silver Lake - Echo Park - Elysian Valley	Yes	MI	R2RD
Los Angeles	830 N LA JOLLA AVE	90046	5529016007	0.000	0.000	0.263	0.000	Shortfall of Sites	0.150	Low Medium I Residential	R2-1XL	0	0	0	26.602	0.263		Residential - Three Units (Any Combination) - 4 Stories or Less, 3	141B173 89		Hollywood	Yes	MI	R2RD
Los Angeles	833 N VENDOME ST	90026	5426013018	0.000	0.000	0.263	0.000	Shortfall of Sites	0.125	Low Medium II Residential	[Q]RD1.5-1D	0	0	0	32.075	0.263		Residential - Four Units (Any Combination) - 4 Stories or Less, 3	141A203 89		Silver Lake - Echo Park - Elysian Valley	Yes	MI	R2RD
Los Angeles	1134 S RIMPAU BLVD	90019	5083010019	0.000	0.000	0.263	0.000	Shortfall of Sites	0.172	Low Medium I Residential	R2-1-O	0	0	0	23.221	0.263		Residential - Double, Duplex, or Two Units - 4 Stories or Less, 2	129B185 89		Wilshire	Yes	MI	R2RD
Los Angeles	6125 S LA CIENEGA BLVD	90056	4101017021	0.000	0.000	0.263	0.000	Shortfall of Sites	0.202	Low Medium I Residential	R2-1	0	0	0	19.756	0.263		Residential - Double, Duplex, or Two Units - 4 Stories or Less, 2	105B173 89		Westchester - Playa del Rey	Yes	MI	R2RD
Los Angeles	5328 CIRCLE DR	91401	2248014019	0.000	0.000	0.263	0.000	Shortfall of Sites	0.107	Low Medium II Residential	[Q]RD1.5-1	0	0	0	37.349	0.263		Residential - Double, Duplex, or Two Units - 4 Stories or Less, 2	172-5A151 90		Van Nuys - North Sherman Oaks	Yes	MI	R2RD

Jurisdiction Name	Site Address/Intersection	5 Digit ZIP Code	Assessor Parcel Number	Very Low-Income	Low-Income	Moderate-Income	Above Moderate-Income	Type of Shortfall	Parcel Size (Acres)	Current General Plan Designation	Current Zoning	Proposed General Plan (GP) Designation	Proposed Zoning	Minimum Density Allowed	Maximum Density Allowed	Total Capacity	Vacant/ Nonvacant	Description of Existing Uses	PIN	Base Density Per Acre	Community Plan Area	Rent Stabalization Ordinance	Income Category	Applicable Rezoning Program (Program informing values in Column Q listed first)
Los Angeles	364 N DETROIT ST	90036	5525033026	0.000	0.000	0.263	0.000	Shortfall of Sites	0.177	Low Medium I Residential	R2-1	0	0	0	22.642	0.263		Residential - Double, Duplex, or Two Units - 4 Stories or Less, 2	138B181 90		Wilshire	Yes	MI	R2RD
Los Angeles	1163 S MULLEN AVE	90019	5083010005	0.000	0.000	0.263	0.000	Shortfall of Sites	0.142	Low Medium I Residential	R2-1-O	0	0	0	28.103	0.263		Residential - Double, Duplex, or Two Units - 4 Stories or Less, 2	129B185 90		Wilshire	Yes	MI	R2RD
Los Angeles	10439 ORO VISTA AVE	91040	2560006025	0.000	0.000	0.263	0.000	Shortfall of Sites	0.137	Low Medium II Residential	RD2-1	0	0	0	29.283	0.263		Residential - Four Units (Any Combination) - 4 Stories or Less, 4	204B189 91		Sunland - Tujunga - Lake View Terrace - Shadow Hills - East La Tuna Canyon	Yes	MI	R2RD
Los Angeles	4934 WOODMAN AVE	91423	2359017019	0.000	0.000	0.263	0.000	Shortfall of Sites	0.200	Low Residential	R1-1-RIO, [Q]RD1.5-1-RIO	0	0	0	20.027	0.263		Residential - Five or More Units or Apartments (Any Combination) · 4 Stories or Less, 8	168B157 91		Van Nuys - North Sherman Oaks	Yes	MI	R2RD
Los Angeles	4563 PAULHAN AVE	90041	5474004025	0.000	0.000	0.263	0.000	Shortfall of Sites	0.172	Low Medium I Residential	R2-1	0	0	0	23.232	0.263		Residential - Double, Duplex, or Two Units - 4 Stories or Less, 2	157-5A221 91		Northeast Los Angeles	Yes	MI	R2RD
Los Angeles	829 N LA JOLLA AVE	90046	5529010045	0.000	0.000	0.263	0.000	Shortfall of Sites	0.150	Low Medium I Residential	R2-1XL	0	0	0	26.602	0.263		Residential - Double, Duplex, or Two Units - 4 Stories or Less, 2	141B173 91		Hollywood	Yes	MI	R2RD
Los Angeles	844 N VENDOME ST	90026	5426018015	0.000	0.000	0.263	0.000	Shortfall of Sites	0.115	Low Medium I Residential	R2-1VL	0	0	0	34.851	0.263		Residential - Three Units (Any Combination) - 4 Stories or Less, 3	141A203 91		Silver Lake - Echo Park - Elysian Valley	Yes	MI	R2RD
Los Angeles	365 N DETROIT ST	90036	5525034001	0.000	0.000	0.263	0.000	Shortfall of Sites	0.181	Low Medium I Residential	R2-1	0	0	0	22.060	0.263		Residential - Double, Duplex, or Two Units - 4 Stories or Less, 2	138B181 91		Wilshire	Yes	MI	R2RD
Los Angeles	2810 W AVENUE 34	90065	5457024003	0.000	0.000	0.263	0.000	Shortfall of Sites	0.141	Low Medium II Residential	RD2-1-CDO	0	0	0	28.309	0.263		Residential - Three Units (Any Combination) - 4 Stories or Less, 3	153A215 92		Northeast Los Angeles	Yes	MI	R2RD
Los Angeles	1721 GRIFFITH PARK BLVD	90026	5429015026	0.000	0.000	0.263	0.000	Shortfall of Sites	0.098	Low Medium II Residential	RD1.5-1VL	0	0	0	40.613	0.263		Residential - Five or More Units or Apartments (Any Combination) · 4 Stories or Less, 6	145-5A203 92		Silver Lake - Echo Park - Elysian Valley	Yes	MI	R2RD
Los Angeles	838 N CITRUS AVE	90038	5524003005	0.000	0.000	0.263	0.000	Shortfall of Sites	0.138	Low Medium I Residential	R2-1XL	0	0	0	29.040	0.263		Residential - Double, Duplex, or Two Units - 4 Stories or Less, 2	141B185 92		Hollywood	Yes	MI	R2RD
Los Angeles	829 N HARPER AVE	90046	5529010019	0.000	0.000	0.263	0.000	Shortfall of Sites	0.155	Low Medium I Residential	R2-1XL	0	0	0	25.814	0.263		Residential - Double, Duplex, or Two Units - 4 Stories or Less, 2	141B173 93		Hollywood	Yes	MI	R2RD
Los Angeles	830 N GARDNER ST	90046	5526004007	0.000	0.000	0.263	0.000	Shortfall of Sites	0.138	Low Medium I Residential	R2-1XL	0	0	0	29.040	0.263		Residential - Four Units (Any Combination) - 4 Stories or Less, 4	141B181 93		Hollywood	Yes	MI	R2RD
Los Angeles	3001 JEWEL ST	90026	5426018030	0.000	0.000	0.263	0.000	Shortfall of Sites	0.075	Low Medium I Residential	R2-1VL	0	0	0	53.608	0.263		Residential - Double, Duplex, or Two Units - 4 Stories or Less, 2	141A203 93		Silver Lake - Echo Park - Elysian Valley	Yes	MI	R2RD
Los Angeles	5322 CIRCLE DR	91401	2248014062	0.000	0.000	0.263	0.000	Shortfall of Sites	0.107	Low Medium II Residential	[Q]RD1.5-1	0	0	0	37.359	0.263		Residential - Five or More Units or Apartments (Any Combination) · 4 Stories or Less, 7	172-5A151 94		Van Nuys - North Sherman Oaks	Yes	MI	R2RD
Los Angeles	10817 HUSTON ST	91601	2421009020	0.000	0.000	0.263	0.000	Shortfall of Sites	0.103	Low Medium II Residential	RD1.5-1	0	0	0	38.889	0.263		Residential - Three Units (Any Combination) - 4 Stories or Less, 3	168B173 94		North Hollywood - Valley Village	Yes	MI	R2RD
Los Angeles	1946 HOLMBY AVE	90025	4317001022	0.000	0.000	0.263	0.000	Shortfall of Sites	0.126	Low Medium II Residential	RD1.5-1-O	0	0	0	31.624	0.263		Residential - Three Units (Any Combination) - 4 Stories or Less, 3	129B157 94		West Los Angeles	Yes	MI	R2RD
Los Angeles	4575 PAULHAN AVE	90041	5474004027	0.000	0.000	0.263	0.000	Shortfall of Sites	0.172	Low Medium I Residential	R2-1	0	0	0	23.233	0.263		Residential - Three Units (Any Combination) - 4 Stories or Less, 3	157-5A221 95		Northeast Los Angeles	Yes	MI	R2RD
Los Angeles	1012 HYPERION AVE	90029	5427014015	0.000	0.000	0.263	0.000	Shortfall of Sites	0.169	Low Medium II Residential	RD2-1VL	0	0	0	23.707	0.263		Residential - Four Units (Any Combination) - 4 Stories or Less, 4	144A203 95		Silver Lake - Echo Park - Elysian Valley	Yes	MI	R2RD
Los Angeles	961 MALTMAN AVE	90026	5427017030	0.000	0.000	0.263	0.000	Shortfall of Sites	0.181	Low Medium I Residential	R2-1VL	0	0	0	22.064	0.263		Residential - Double, Duplex, or Two Units - 4 Stories or Less, 2	142-5A203 95		Silver Lake - Echo Park - Elysian Valley	Yes	MI	R2RD
Los Angeles	3839 PORTOLA AVE	90032	5307013012	0.000	0.000	0.263	0.000	Shortfall of Sites	0.150	Low Medium I Residential	RD3-1	0	0	0	26.657	0.263		Residential - Five or More Units or Apartments (Any Combination) · 4 Stories or Less, 6	144A235 96		Northeast Los Angeles	Yes	MI	R2RD
Los Angeles	1215 HYPERION AVE	90029	5429012023	0.000	0.000	0.263	0.000	Shortfall of Sites	0.110	Low Medium I Residential	R2-1VL	0	0	0	36.300	0.263		Residential - Double, Duplex, or Two Units - 4 Stories or Less, 2	145-5A203 97		Silver Lake - Echo Park - Elysian Valley	Yes	MI	R2RD
Los Angeles	238 S MANSFIELD AVE	90036	5513026008	0.000	0.000	0.263	0.000	Shortfall of Sites	0.167	Low Medium I Residential	R2-1	0	0	0	23.900	0.263		Residential - Double, Duplex, or Two Units - 4 Stories or Less, 2	135B181 97		Wilshire	Yes	MI	R2RD
Los Angeles	1181 S TREMAINE AVE	90019	5083006016	0.000	0.000	0.263	0.000	Shortfall of Sites	0.141	Low Medium I Residential	R2-1-O	0	0	0	28.398	0.263		Residential - Double, Duplex, or Two Units - 4 Stories or Less, 2	129B185 97		Wilshire	Yes	MI	R2RD
Los Angeles	3438 CASITAS AVE	90039	5436006005	0.000	0.000	0.263	0.000	Shortfall of Sites	0.155	Low Medium I Residential	RD3-1-RIO	0	0	0	25.795	0.263		Residential - Double, Duplex, or Two Units - 4 Stories or Less, 2	153B209 98		Northeast Los Angeles	Yes	MI	R2RD
Los Angeles	1334 MICHELTORENA ST	90026	5426008007	0.000	0.000	0.263	0.000	Shortfall of Sites	0.099	Low Medium I Residential	R2-1VL	0	0	0	40.600	0.263		Residential - Four Units (Any Combination) - 4 Stories or Less, 3	142-5A203 98		Silver Lake - Echo Park - Elysian Valley	Yes	MI	R2RD
Los Angeles	239 S MANSFIELD AVE	90036	5513025019	0.000	0.000	0.263	0.000	Shortfall of Sites	0.167	Low Medium I Residential	R2-1	0	0	0	23.901	0.263		Residential - Double, Duplex, or Two Units - 4 Stories or Less, 2	135B181 98		Wilshire	Yes	MI	R2RD
Los Angeles	1156 S MULLEN AVE	90019	5083011022	0.000	0.000	0.263	0.000	Shortfall of Sites	0.142	Low Medium I Residential	R2-1-O	0	0	0	28.103	0.263		Residential - Double, Duplex, or Two Units - 4 Stories or Less, 2	129B185 98		Wilshire	Yes	MI	R2RD
Los Angeles	1437 EDGECLIFFE DR	90026	5427015023	0.000	0.000	0.263	0.000	Shortfall of Sites	0.169	Low Medium I Residential	R2-1VL	0	0	0	23.699	0.263		Residential - Double, Duplex, or Two Units - 4 Stories or Less, 2	144A203 99		Silver Lake - Echo Park - Elysian Valley	Yes	MI	R2RD
Los Angeles	240 S ORANGE DR	90036	5513025008	0.000	0.000	0.263	0.000	Shortfall of Sites	0.167	Low Medium I Residential	R2-1	0	0	0	23.900	0.263		Residential - Double, Duplex, or Two Units - 4 Stories or Less, 2	135B181 99		Wilshire	Yes	MI	R2RD
Los Angeles	8329 DUNBARTON AVE	90045	4112031021	0.000	0.000	0.263	0.000	Shortfall of Sites	0.056	Low Medium I Residential	R2-1	0	0	0	71.890	0.263		Residential - Double, Duplex, or Two Units - 4 Stories or Less, 2	096B161 99		Westchester - Playa del Rey	Yes	MI	R2RD
Los Angeles	4557 PAULHAN AVE	90041	5474004015	0.000	0.000	0.263	0.000	Shortfall of Sites	0.172	Low Medium I Residential	R2-1	0	0	0	23.232	0.263		Residential - Double, Duplex, or Two Units - 4 Stories or Less, 2	157-5A221 100		Northeast Los Angeles	Yes	MI	R2RD
Los Angeles	8438 OAKWOOD AVE	90048	5514011012	0.000	0.000	0.263	0.000	Shortfall of Sites	0.164	Low Medium I Residential	R2-1-O	0	0	0	24.368	0.263		Residential - Four Units (Any Combination) - 4 Stories or Less, 4	138B173 100		Wilshire	Yes	MI	R2RD
Los Angeles	1201 S HIGHLAND AVE	90019	5084027001	0.000	0.000	0.263	0.000	Shortfall of Sites	0.140	Low Medium I Residential	R2-1-O	0	0	0	28.632	0.263		Residential - Double, Duplex, or Two Units - 4 Stories or Less, 2	129B181 100		Wilshire	Yes	MI	R2RD
Los Angeles	8450 OAKWOOD AVE	90048	5514011001	0.000	0.000	0.263	0.000	Shortfall of Sites	0.178	Low Medium I Residential	R2-1-O	0	0	0	22.464	0.263		Residential - Double, Duplex, or Two Units - 4 Stories or Less, 2	138B173 101		Wilshire	Yes	MI	R2RD
Los Angeles	239 S ORANGE DR	90036	5513024016	0.000	0.000	0.263	0.000	Shortfall of Sites	0.167	Low Medium I Residential	R2-1	0	0	0	23.901	0.263		Residential - Double, Duplex, or Two Units - 4 Stories or Less, 2	135B181 101		Wilshire	Yes	MI	R2RD
Los Angeles	4204 SUNSET DR	90027	5430031001	0.000	0.000	0.263	0.000	Shortfall of Sites	0.134	Low Medium II Residential	RD1.5-1XL	0	0	0	29.763	0.263		Residential - Five or More Units or Apartments (Any Combination) · 4 Stories or Less, 5	147A201 102		Hollywood	Yes	MI	R2RD
Los Angeles	922 LUCILE AVE	90026	5427017013	0.000	0.000	0.263	0.000	Shortfall of Sites	0.172	Low Medium I Residential	R2-1VL	0	0	0	23.232	0.263		Residential - Double, Duplex, or Two Units - 4 Stories or Less, 2	142-5A201 102		Silver Lake - Echo Park - Elysian Valley	Yes	MI	R2RD
Los Angeles	838 N VENDOME ST	90026	5426018014	0.000	0.000	0.263	0.000	Shortfall of Sites	0.115	Low Medium I Residential	R2-1VL	0	0	0	34.845	0.263		Residential - Double, Duplex, or Two Units - 4 Stories or Less, 2	141A203 102		Silver Lake - Echo Park - Elysian Valley	Yes	MI	R2RD
Los Angeles	4930 WOODMAN AVE	91423	2359018020	0.000	0.000	0.263	0.000	Shortfall of Sites	0.454	Low Residential	R1-1-RIO, [Q]RD1.5-1-RIO	0	0	0	8.813	0.263		Residential - Five or More Units or Apartments (Any Combination) · 4 Stories or Less, 15	168B157 103		Van Nuys - North Sherman Oaks	Yes	MI	R2RD
Los Angeles	4214 SUNSET DR	90027	5430031019	0.000	0.000	0.263	0.000	Shortfall of Sites	0.063	Low Medium I Residential	R2-1XL	0	0	0	63.227	0.263		Residential - Five or More Units or Apartments (Any Combination) · 4 Stories or Less, 8	147A201 103		Hollywood	Yes	MI	R2RD
Los Angeles	4549 PAULHAN AVE	90041	5474004014	0.000	0.000	0.263	0.000	Shortfall of Sites	0.207	Low Medium I Residential	R2-1	0	0	0	19.361	0.263		Residential - Double, Duplex, or Two Units - 4 Stories or Less, 2	157-5A221 104		Northeast Los Angeles	Yes	MI	R2RD
Los Angeles	832 N GENESEE AVE	90046	5527005006	0.000	0.000	0.263	0.000	Shortfall of Sites	0.149	Low Medium I Residential	R2-1XL	0	0	0	26.812	0.263		Residential - Double, Duplex, or Two Units - 4 Stories or Less, 2	141B177 104		Hollywood	Yes	MI	R2RD
Los Angeles	916 LUCILE AVE	90026	5427017014	0.000	0.000	0.263	0.000	Shortfall of Sites	0.172	Low Medium I Residential	R2-1VL	0	0	0	23.232	0.263		Residential - Double, Duplex, or Two Units - 4 Stories or Less, 2	142-5A201 104		Silver Lake - Echo Park - Elysian Valley	Yes	MI	R2RD
Los Angeles	8472 OAKWOOD AVE	90048	5514012011	0.000	0.000	0.263	0.000	Shortfall of Sites	0.079	Low Medium I Residential	R2-1-O	0	0	0	50.801	0.263		Residential - Double, Duplex, or Two Units - 4 Stories or Less, 2	138B173 104		Wilshire	Yes	MI	R2RD
Los Angeles	1461 S CREST DR	90035	4305008007	0.000	0.000	0.263	0.000	Shortfall of Sites	0.132	Low Medium I Residential	R2-1-O	0	0	0	30.247	0.263		Residential - Double, Duplex, or Two Units - 4 Stories or Less, 2	129B169 104		Wilshire	Yes	MI	R2RD
Los Angeles	4939 CAHUENGA BLVD	91601	2421001014	0.000	0.000	0.263	0.000	Shortfall of Sites	0.115	Low Medium II Residential	RD1.5-1	0	0	0	34.855	0.263		Residential - Five or More Units or Apartments (Any Combination) · 4 Stories or Less, 6	168B177 105		North Hollywood - Valley Village	Yes	MI	R2RD
Los Angeles	5523 BUCHANAN ST	90042	5478023017	0.000	0.000	0.263	0.000	Shortfall of Sites	0.138	Low Medium II Residential	RD2-1	0	0	0	29.085	0.263		Residential - Double, Duplex, or Two Units - 4 Stories or Less, 2	154-5A227 105		Northeast Los Angeles	Yes	MI	R2RD
Los Angeles	1715 GRIFFITH PARK BLVD	90026	5429015027	0.000	0.000	0.263	0.000	Shortfall of Sites	0.083	Low Medium II Residential	RD1.5-1VL	0	0	0	48.077	0.263		Residential - Double, Duplex, or Two Units - 4 Stories or Less, 2	145-5A203 105		Silver Lake - Echo Park - Elysian Valley	Yes	MI	R2RD
Los Angeles	1426 LUCILE AVE	90026	5427015008	0.000	0.000	0.263	0.000	Shortfall of Sites	0.169	Low Medium I Residential	R2-1VL	0	0	0	23.706	0.263		Residential - Double, Duplex, or Two Units - 4 Stories or Less, 2	144A203 105		Silver Lake - Echo Park - Elysian Valley	Yes	MI	R2RD
Los Angeles	833 N CITRUS AVE	90038	5524002021	0.000	0.000	0.263	0.000	Shortfall of Sites	0.138	Low Medium I Residential	R2-1XL	0	0	0	29.029	0.263		Residential - Three Units (Any Combination) - 4 Stories or Less, 3	141B181 105		Hollywood	Yes	MI	R2RD
Los Angeles	3429 DESCANSO DR	90026	5427029010	0.000	0.000	0.263	0.000	Shortfall of Sites	0.080	Low Medium II Residential	RD1.5-1VL	0	0	0	50.172	0.263		Residential - Double, Duplex, or Two Units - 4 Stories or Less, 2	142-5A203 105		Silver Lake - Echo Park - Elysian Valley	Yes	MI	R2RD
Los Angeles	1143 S RIMPAU BLVD	90019	5083009010	0.000	0.000	0.263	0.000	Shortfall of Sites	0.168	Low Medium I Residential	R2-1-O	0	0	0	23.770	0.263		Residential - Double, Duplex, or Two Units - 4 Stories or Less, 2	129B185 105		Wilshire	Yes	MI	R2RD
Los Angeles	6133 S LA CIENEGA BLVD	90056	4101017022	0.000	0.000	0.263	0.000	Shortfall of Sites	0.206	Low Medium I Residential	R2-1	0	0	0	19.403	0.263		Residential - Double, Duplex, or Two Units - 4 Stories or Less, 2	105B173 105		Westchester - Playa del Rey	Yes	MI	R2RD
Los Angeles	4910 W 12TH ST	90019	5084024017	0.000	0.000	0.263	0.000	Shortfall of Sites	0.058	Low Medium I Residential	R2-1-O	0	0	0	68.749	0.263		Residential - Double, Duplex, or Two Units - 4 Stories or Less, 2	129B181 106		Wilshire	Yes	MI	R2RD
Los Angeles	5311 SYLMAR AVE	91401	2248014028	0.000	0.000	0.263	0.000	Shortfall of Sites	0.136	Low Medium II Residential	[Q]RD1.5-1	0	0	0	29.398	0.263		Residential - Three Units (Any Combination) - 4 Stories or Less, 3	172-5A151 107		Van Nuys - North Sherman Oaks	Yes	MI	R2RD
Los Angeles	1209 HYPERION AVE	90029	5429012022	0.000	0.000	0.263	0.000	Shortfall of Sites	0.110	Low Medium I Residential	R2-1VL	0	0	0	36.300	0.263		Residential - Four Units (Any Combination) - 4 Stories or Less, 4	145-5A203 107		Silver Lake - Echo Park - Elysian Valley	Yes	MI	R2RD
Los Angeles	912 LUCILE AVE	90026	5427018002	0.000	0.000	0.263	0.000	Shortfall of Sites	0.172	Low Medium I Residential	R2-1VL	0	0	0	23.232	0.263		Residential - Double, Duplex, or Two Units - 4 Stories or Less, 2	142-5A201 107		Silver Lake - Echo Park - Elysian Valley	Yes	MI	R2RD
Los Angeles	360 N MANSFIELD AVE	90036	5524039002	0.000	0.000	0.263	0.000	Shortfall of Sites	0.164	Low Medium I Residential	R2-1	0	0	0	24.340	0.263		Residential - Three Units (Any Combination) - 4 Stories or Less, 3	138B181 107		Wilshire	Yes	MI	R2RD
Los Angeles	833 N MANSFIELD AVE	90038	5524001034	0.000	0.000	0.263	0.000	Shortfall of Sites	0.138	Low Medium I Residential	R2-1XL	0	0	0	29.027	0.263		Residential - Double, Duplex, or Two Units - 4 Stories or Less, 2	141B181 108		Hollywood	Yes	MI	R2RD

Jurisdiction Name	Site Address/Intersection	5 Digit ZIP Code	Assessor Parcel Number	Very Low-Income	Low-Income	Moderate-Income	Above Moderate-Income	Type of Shortfall	Parcel Size (Acres)	Current General Plan Designation	Current Zoning	Proposed General Plan (GP) Designation	Proposed Zoning	Minimum Density Allowed	Maximum Density Allowed	Total Capacity	Vacant/ Nonvacant	Description of Existing Uses	PIN	Base Density Per Acre	Community Plan Area	Rent Stabalization Ordinance	Income Category	Applicable Rezoning Program (Program informing values in Column Q listed first)
Los Angeles	955 MALTMAN AVE	90026	5427017029	0.000	0.000	0.263	0.000	Shortfall of Sites	0.167	Low Medium I Residential	R2-1VL	0	0	0	23.931	0.263		Residential - Three Units (Any Combination) - 4 Stories or Less, 3	142-5A203 108		Silver Lake - Echo Park - Elysian Valley	Yes	MI	R2RD
Los Angeles	361 N MANSFIELD AVE	90036	5524040016	0.000	0.000	0.263	0.000	Shortfall of Sites	0.164	Low Medium I Residential	R2-1	0	0	0	24.345	0.263		Residential - Double, Duplex, or Two Units - 4 Stories or Less, 2	138B181 108		Wilshire	Yes	MI	R2RD
Los Angeles	960 MANZANITA ST	90029	5427005005	0.000	0.000	0.263	0.000	Shortfall of Sites	0.115	Low Medium II Residential	[Q]RD1.5-1D	0	0	0	34.848	0.263		Residential - Double, Duplex, or Two Units - 4 Stories or Less, 2	144A201 109		Silver Lake - Echo Park - Elysian Valley	Yes	MI	R2RD
Los Angeles	832 N ORANGE DR	90038	5524001031	0.000	0.000	0.263	0.000	Shortfall of Sites	0.138	Low Medium I Residential	R2-1XL	0	0	0	29.040	0.263		Residential - Double, Duplex, or Two Units - 4 Stories or Less, 2	141B181 109		Hollywood	Yes	MI	R2RD
Los Angeles	3300 MARATHON ST	90026	5401016023	0.000	0.000	0.263	0.000	Shortfall of Sites	0.144	Low Medium II Residential	RD2-1VL	0	0	0	27.754	0.263		Residential - Five or More Units or Apartments (Any Combination) - 4 Stories or Less, 11	141A203 109		Silver Lake - Echo Park - Elysian Valley	Yes	MI	R2RD
Los Angeles	2426 ARTHUR ST	90065	5456001014	0.000	0.000	0.263	0.000	Shortfall of Sites	0.077	Low Medium I Residential	RD3-1	0	0	0	52.235	0.263		Residential - Double, Duplex, or Two Units - 4 Stories or Less, 2	151-5A217 110		Northeast Los Angeles	Yes	MI	R2RD
Los Angeles	832 N STANLEY AVE	90046	5526001033	0.000	0.000	0.263	0.000	Shortfall of Sites	0.149	Low Medium I Residential	R2-1XL	0	0	0	26.803	0.263		Residential - Four Units (Any Combination) - 4 Stories or Less, 4	141B177 110		Hollywood	Yes	MI	R2RD
Los Angeles	833 N ORANGE DR	90038	5525006023	0.000	0.000	0.263	0.000	Shortfall of Sites	0.171	Low Medium I Residential	R2-1XL	0	0	0	23.451	0.263		Residential - Double, Duplex, or Two Units - 4 Stories or Less, 2	141B181 110		Hollywood	Yes	MI	R2RD
Los Angeles	823 N LA JOLLA AVE	90046	5529010044	0.000	0.000	0.263	0.000	Shortfall of Sites	0.150	Low Medium I Residential	R2-1XL	0	0	0	26.602	0.263		Residential - Double, Duplex, or Two Units - 4 Stories or Less, 2	141B173 110		Hollywood	Yes	MI	R2RD
Los Angeles	358 N ORANGE DR	90036	5524040002	0.000	0.000	0.263	0.000	Shortfall of Sites	0.164	Low Medium I Residential	R2-1	0	0	0	24.345	0.263		Residential - Double, Duplex, or Two Units - 4 Stories or Less, 2	138B181 110		Wilshire	Yes	MI	R2RD
Los Angeles	1156 S HUDSON AVE	90019	5083009024	0.000	0.000	0.263	0.000	Shortfall of Sites	0.160	Low Medium I Residential	R2-1-O	0	0	0	25.013	0.263		Residential - Double, Duplex, or Two Units - 4 Stories or Less, 2	129B185 110		Wilshire	Yes	MI	R2RD
Los Angeles	832 N SYCAMORE AVE	90038	5525006007	0.000	0.000	0.263	0.000	Shortfall of Sites	0.170	Low Medium I Residential	R2-1XL	0	0	0	23.467	0.263		Residential - Double, Duplex, or Two Units - 4 Stories or Less, 2	141B181 111		Hollywood	Yes	MI	R2RD
Los Angeles	822 N HARPER AVE	90046	5529010035	0.000	0.000	0.263	0.000	Shortfall of Sites	0.150	Low Medium I Residential	R2-1XL	0	0	0	26.601	0.263		Residential - Three Units (Any Combination) - 4 Stories or Less, 3	141B173 111		Hollywood	Yes	MI	R2RD
Los Angeles	904 LUCILE AVE	90026	5427018003	0.000	0.000	0.263	0.000	Shortfall of Sites	0.172	Low Medium I Residential	R2-1VL	0	0	0	23.232	0.263		Residential - Five or More Units or Apartments (Any Combination) - 4 Stories or Less, 5	142-5A201 111		Silver Lake - Echo Park - Elysian Valley	Yes	MI	R2RD
Los Angeles	825 N VENDOME ST	90026	5426013016	0.000	0.000	0.263	0.000	Shortfall of Sites	0.063	Low Medium II Residential	[Q]RD1.5-1D	0	0	0	63.552	0.263		Residential - Double, Duplex, or Two Units - 4 Stories or Less, 2	141A203 111		Silver Lake - Echo Park - Elysian Valley	Yes	MI	R2RD
Los Angeles	361 N ORANGE DR	90036	5525031021	0.000	0.000	0.263	0.000	Shortfall of Sites	0.164	Low Medium I Residential	R2-1	0	0	0	24.352	0.263		Residential - Double, Duplex, or Two Units - 4 Stories or Less, 2	138B181 111		Wilshire	Yes	MI	R2RD
Los Angeles	823 N HARPER AVE	90046	5529010018	0.000	0.000	0.263	0.000	Shortfall of Sites	0.155	Low Medium I Residential	R2-1XL	0	0	0	25.813	0.263		Residential - Double, Duplex, or Two Units - 4 Stories or Less, 2	141B173 112		Hollywood	Yes	MI	R2RD
Los Angeles	910 MALTMAN AVE	90026	5427020016	0.000	0.000	0.263	0.000	Shortfall of Sites	0.172	Low Medium II Residential	RD2-1VL	0	0	0	23.196	0.263		Residential - Three Units (Any Combination) - 4 Stories or Less, 3	142-5A201 112		Silver Lake - Echo Park - Elysian Valley	Yes	MI	R2RD
Los Angeles	1189 KENISTON AVE	90019	5083007019	0.000	0.000	0.263	0.000	Shortfall of Sites	0.149	Low Medium I Residential	R2-1-O	0	0	0	26.806	0.263		Residential - Double, Duplex, or Two Units - 4 Stories or Less, 2	129B185 112		Wilshire	Yes	MI	R2RD
Los Angeles	10430 QUILL AVE	91040	2560006008	0.000	0.000	0.263	0.000	Shortfall of Sites	0.137	Low Medium II Residential	RD2-1	0	0	0	29.263	0.263		Residential - Double, Duplex, or Two Units - 4 Stories or Less, 2	204B189 113		Sunland - Tujunga - Lake View Terrace - Shadow Hills - East La Tuna Canyon	Yes	MI	R2RD
Los Angeles	1652 N HOOVER ST	90027	5430001002	0.000	0.000	0.263	0.000	Shortfall of Sites	0.129	Low Medium I Residential	R2-1XL	0	0	0	30.977	0.263		Residential - Double, Duplex, or Two Units - 4 Stories or Less, 2	148-5A201 113		Hollywood	Yes	MI	R2RD
Los Angeles	360 N DETROIT ST	90036	5525033029	0.000	0.000	0.263	0.000	Shortfall of Sites	0.148	Low Medium I Residential	R2-1	0	0	0	27.096	0.263		Residential - Double, Duplex, or Two Units - 4 Stories or Less, 2	138B181 113		Wilshire	Yes	MI	R2RD
Los Angeles	244 S MANSFIELD AVE	90036	5513026009	0.000	0.000	0.263	0.000	Shortfall of Sites	0.167	Low Medium I Residential	R2-1	0	0	0	23.900	0.263		Residential - Double, Duplex, or Two Units - 4 Stories or Less, 2	135B181 113		Wilshire	Yes	MI	R2RD
Los Angeles	1180 S TREMAINE AVE	90019	5083007038	0.000	0.000	0.263	0.000	Shortfall of Sites	0.163	Low Medium I Residential	R2-1-O	0	0	0	24.558	0.263		Residential - Double, Duplex, or Two Units - 4 Stories or Less, 2	129B185 113		Wilshire	Yes	MI	R2RD
Los Angeles	10429 ORO VISTA AVE	91040	2560006023	0.000	0.000	0.263	0.000	Shortfall of Sites	0.137	Low Medium II Residential	RD2-1	0	0	0	29.254	0.263		Residential - Three Units (Any Combination) - 4 Stories or Less, 3	204B189 114		Sunland - Tujunga - Lake View Terrace - Shadow Hills - East La Tuna Canyon	Yes	MI	R2RD
Los Angeles	1652 TALMADGE ST	90027	5430002020	0.000	0.000	0.263	0.000	Shortfall of Sites	0.103	Low Medium I Residential	R2-1XL	0	0	0	38.875	0.263		Residential - Double, Duplex, or Two Units - 4 Stories or Less, 2	148-5A201 114		Hollywood	Yes	MI	R2RD
Los Angeles	3827 PORTOLA AVE	90032	5307013010	0.000	0.000	0.263	0.000	Shortfall of Sites	0.170	Low Medium I Residential	RD3-1	0	0	0	23.581	0.263		Residential - Three Units (Any Combination) - 4 Stories or Less, 3	144A235 114		Northeast Los Angeles	Yes	MI	R2RD
Los Angeles	361 N DETROIT ST	90036	5525034002	0.000	0.000	0.263	0.000	Shortfall of Sites	0.152	Low Medium I Residential	R2-1	0	0	0	26.399	0.263		Residential - Double, Duplex, or Two Units - 4 Stories or Less, 2	138B181 114		Wilshire	Yes	MI	R2RD
Los Angeles	245 S MANSFIELD AVE	90036	5513025018	0.000	0.000	0.263	0.000	Shortfall of Sites	0.167	Low Medium I Residential	R2-1	0	0	0	23.901	0.263		Residential - Double, Duplex, or Two Units - 4 Stories or Less, 2	135B181 114		Wilshire	Yes	MI	R2RD
Los Angeles	2326 RIDGEVIEW AVE	90041	5685027025	0.000	0.000	0.263	0.000	Shortfall of Sites	0.076	Low Medium II Residential	RD1.5-1	0	0	0	52.782	0.263		Residential - Double, Duplex, or Two Units - 4 Stories or Less, 2	159A221 115		Northeast Los Angeles	Yes	MI	R2RD
Los Angeles	4531 PAULHAN AVE	90041	5474004011	0.000	0.000	0.263	0.000	Shortfall of Sites	0.172	Low Medium I Residential	R2-1	0	0	0	23.232	0.263		Residential - Double, Duplex, or Two Units - 4 Stories or Less, 2	157-5A221 115		Northeast Los Angeles	Yes	MI	R2RD
Los Angeles	3317 CARLYLE ST	90065	5456001011	0.000	0.000	0.263	0.000	Shortfall of Sites	0.173	Low Medium I Residential	RD3-1	0	0	0	23.096	0.263		Residential - Four Units (Any Combination) - 4 Stories or Less, 4	151-5A217 115		Northeast Los Angeles	Yes	MI	R2RD
Los Angeles	1000 HYPERION AVE	90029	5427014017	0.000	0.000	0.263	0.000	Shortfall of Sites	0.169	Low Medium II Residential	RD2-1VL	0	0	0	23.706	0.263		Residential - Three Units (Any Combination) - 4 Stories or Less, 3	144A201 115		Silver Lake - Echo Park - Elysian Valley	Yes	MI	R2RD
Los Angeles	3234 LARISSA DR	90026	5426008017	0.000	0.000	0.263	0.000	Shortfall of Sites	0.131	Low Medium I Residential	R2-1VL	0	0	0	30.607	0.263		Residential - Double, Duplex, or Two Units - 4 Stories or Less, 2	142-5A203 115		Silver Lake - Echo Park - Elysian Valley	Yes	MI	R2RD
Los Angeles	244 S ORANGE DR	90036	5513025009	0.000	0.000	0.263	0.000	Shortfall of Sites	0.167	Low Medium I Residential	R2-1	0	0	0	23.900	0.263		Residential - Double, Duplex, or Two Units - 4 Stories or Less, 2	135B181 115		Wilshire	Yes	MI	R2RD
Los Angeles	1138 S RIMPAU BLVD	90019	5083010020	0.000	0.000	0.263	0.000	Shortfall of Sites	0.172	Low Medium I Residential	R2-1-O	0	0	0	23.221	0.263		Residential - Double, Duplex, or Two Units - 4 Stories or Less, 2	129B185 115		Wilshire	Yes	MI	R2RD
Los Angeles	1651 LA FAYETTE RD	90019	5071009052	0.000	0.000	0.263	0.000	Shortfall of Sites	0.114	Low Medium II Residential	[Q]RD1.5-1-O	0	0	0	35.091	0.263		Residential - Double, Duplex, or Two Units - 4 Stories or Less, 2	126B185 115		West Adams - Baldwin Hills - Leimert	Yes	MI	R2RD
Los Angeles	4926 N MAYWOOD AVE	90041	5686015022	0.000	0.000	0.263	0.000	Shortfall of Sites	0.172	Low Medium I Residential	RD3-1	0	0	0	23.248	0.263		Residential - Five or More Units or Apartments (Any Combination) - 4 Stories or Less, 6	160-5A223 116		Northeast Los Angeles	Yes	MI	R2RD
Los Angeles	245 S ORANGE DR	90036	5513024015	0.000	0.000	0.263	0.000	Shortfall of Sites	0.167	Low Medium I Residential	R2-1	0	0	0	23.901	0.263		Residential - Double, Duplex, or Two Units - 4 Stories or Less, 2	135B181 116		Wilshire	Yes	MI	R2RD
Los Angeles	1167 S MULLEN AVE	90019	5083010006	0.000	0.000	0.263	0.000	Shortfall of Sites	0.142	Low Medium I Residential	R2-1-O	0	0	0	28.103	0.263		Residential - Double, Duplex, or Two Units - 4 Stories or Less, 2	129B185 116		Wilshire	Yes	MI	R2RD
Los Angeles	3426 CASITAS AVE	90039	5436006007	0.000	0.000	0.263	0.000	Shortfall of Sites	0.155	Low Medium I Residential	RD3-1-RIO	0	0	0	25.798	0.263		Residential - Double, Duplex, or Two Units - 4 Stories or Less, 2	153B209 118		Northeast Los Angeles	Yes	MI	R2RD
Los Angeles	1646 TALMADGE ST	90027	5430002021	0.000	0.000	0.263	0.000	Shortfall of Sites	0.077	Low Medium I Residential	R2-1XL	0	0	0	51.718	0.263		Residential - Double, Duplex, or Two Units - 4 Stories or Less, 2	148-5A201 118		Hollywood	Yes	MI	R2RD
Los Angeles	3002 JEWEL ST	90026	5426018021	0.000	0.000	0.263	0.000	Shortfall of Sites	0.115	Low Medium I Residential	R2-1VL	0	0	0	34.836	0.263		Residential - Double, Duplex, or Two Units - 4 Stories or Less, 2	141A203 118		Silver Lake - Echo Park - Elysian Valley	Yes	MI	R2RD
Los Angeles	830 N CITRUS AVE	90038	5524003006	0.000	0.000	0.263	0.000	Shortfall of Sites	0.138	Low Medium I Residential	R2-1XL	0	0	0	29.040	0.263		Residential - Three Units (Any Combination) - 4 Stories or Less, 3	141B185 119		Hollywood	Yes	MI	R2RD
Los Angeles	1958 HOLMBY AVE	90025	4317001023	0.000	0.000	0.263	0.000	Shortfall of Sites	0.126	Low Medium II Residential	RD1.5-1-O	0	0	0	31.623	0.263		Residential - Three Units (Any Combination) - 4 Stories or Less, 3	129B157 119		West Los Angeles	Yes	MI	R2RD
Los Angeles	1185 S TREMAINE AVE	90019	5083006017	0.000	0.000	0.263	0.000	Shortfall of Sites	0.193	Low Medium I Residential	R2-1-O	0	0	0	20.716	0.263		Residential - Three Units (Any Combination) - 4 Stories or Less, 3	129B185 119		Wilshire	Yes	MI	R2RD
Los Angeles	4864 W 12TH ST	90019	5083019017	0.000	0.000	0.263	0.000	Shortfall of Sites	0.111	Low Medium I Residential	R2-1-O	0	0	0	36.116	0.263		Residential - Double, Duplex, or Two Units - 4 Stories or Less, 2	129B181 119		Wilshire	Yes	MI	R2RD
Los Angeles	4110 MANOR CT	90065	5473007004	0.000	0.000	0.263	0.000	Shortfall of Sites	0.076	Low Medium II Residential	RD2-1-CDO	0	0	0	52.405	0.263		Residential - Double, Duplex, or Two Units - 4 Stories or Less, 2	156A219 120		Northeast Los Angeles	Yes	MI	R2RD
Los Angeles	747 ROBINSON ST	90026	5401016022	0.000	0.000	0.263	0.000	Shortfall of Sites	0.152	Low Medium II Residential	RD2-1VL	0	0	0	26.336	0.263		Residential - Double, Duplex, or Two Units - 4 Stories or Less, 2	141A203 121		Silver Lake - Echo Park - Elysian Valley	Yes	MI	R2RD
Los Angeles	1425 EDGECLIFFE DR	90026	5427015021	0.000	0.000	0.263	0.000	Shortfall of Sites	0.169	Low Medium I Residential	R2-1VL	0	0	0	23.696	0.263		Residential - Five or More Units or Apartments (Any Combination) - 4 Stories or Less, 5	144A203 122		Silver Lake - Echo Park - Elysian Valley	Yes	MI	R2RD
Los Angeles	818 N KILKEA DR	90046	5529016033	0.000	0.000	0.263	0.000	Shortfall of Sites	0.150	Low Medium I Residential	R2-1XL	0	0	0	26.598	0.263		Residential - Double, Duplex, or Two Units - 4 Stories or Less, 2	141B173 122		Hollywood	Yes	MI	R2RD
Los Angeles	1464 S CREST DR	90035	4305013007	0.000	0.000	0.263	0.000	Shortfall of Sites	0.147	Low Medium I Residential	R2-1-O	0	0	0	27.223	0.263		Residential - Double, Duplex, or Two Units - 4 Stories or Less, 2	129B169 122		Wilshire	Yes	MI	R2RD
Los Angeles	1162 S MULLEN AVE	90019	5083011021	0.000	0.000	0.263	0.000	Shortfall of Sites	0.142	Low Medium I Residential	R2-1-O	0	0	0	28.103	0.263		Residential - Double, Duplex, or Two Units - 4 Stories or Less, 2	129B185 122		Wilshire	Yes	MI	R2RD
Los Angeles	3838 W AVENUE 41	90065	5473007012	0.000	0.000	0.263	0.000	Shortfall of Sites	0.110	Low Medium II Residential	RD2-1-CDO	0	0	0	36.378	0.263		Residential - Double, Duplex, or Two Units - 4 Stories or Less, 2	156A217 124		Northeast Los Angeles	Yes	MI	R2RD
Los Angeles	829 N ORANGE GROVE AVE	90046	5527002021	0.000	0.000	0.263	0.000	Shortfall of Sites	0.138	Low Medium I Residential	R2-1XL	0	0	0	29.035	0.263		Residential - Double, Duplex, or Two Units - 4 Stories or Less, 2	141B177 124		Hollywood	Yes	MI	R2RD
Los Angeles	819 N KILKEA DR	90046	5529016017	0.000	0.000	0.263	0.000	Shortfall of Sites	0.150	Low Medium I Residential	R2-1XL	0	0	0	26.614	0.263		Residential - Double, Duplex, or Two Units - 4 Stories or Less - Pool, 2	141B173 124		Hollywood	Yes	MI	R2RD
Los Angeles	821 N VENDOME ST	90026	5426013015	0.000	0.000	0.263	0.000	Shortfall of Sites	0.095	Low Medium II Residential	[Q]RD1.5-1D	0	0	0	41.982	0.263		Residential - Five or More Units or Apartments (Any Combination) - 4 Stories or Less, 16	141A203 124		Silver Lake - Echo Park - Elysian Valley	Yes	MI	R2RD
Los Angeles	3823 PORTOLA AVE	90032	5307013009	0.000	0.000	0.263	0.000	Shortfall of Sites	0.170	Low Medium I Residential	RD3-1	0	0	0	23.583	0.263		Residential - Double, Duplex, or Two Units - 4 Stories or Less, 2	144A235 125		Northeast Los Angeles	Yes	MI	R2RD
Los Angeles	826 N ORANGE GROVE AVE	90046	5527003028	0.000	0.000	0.263	0.000	Shortfall of Sites	0.149	Low Medium I Residential	R2-1XL	0	0	0	26.806	0.263		Residential - Double, Duplex, or Two Units - 4 Stories or Less, 2	141B177 125		Hollywood	Yes	MI	R2RD
Los Angeles	816 N LA JOLLA AVE	90046	5529016009	0.000	0.000	0.263	0.000	Shortfall of Sites	0.150	Low Medium I Residential	R2-1XL	0	0	0	26.601	0.263		Residential - Double, Duplex, or Two Units - 4 Stories or Less, 2	141B173 125		Hollywood	Yes	MI	R2RD
Los Angeles	965 TULAROSA DR	90026	5427022005	0.000	0.000	0.263	0.000	Shortfall of Sites	0.090	Low Medium II Residential	RD2-1VL	0	0	0	44.599	0.263		Residential - Double, Duplex, or Two Units - 4 Stories or Less, 2	142-5A203 125		Silver Lake - Echo Park - Elysian Valley	Yes	MI	R2RD
Los Angeles	1180 KENISTON AVE	90019	5083008033	0.000	0.000	0.263	0.000	Shortfall of Sites	0.152	Low Medium I Residential	R2-1-O	0	0	0	26.350	0.263		Residential - Double, Duplex, or Two Units - 4 Stories or Less, 2	129B185 125		Wilshire	Yes	MI	R2RD
Los Angeles	829 N OGDEN DR	90046	5527003029	0.000	0.000	0.263	0.000	Shortfall of Sites	0.149	Low Medium I Residential	R2-1XL	0	0	0	26.813	0.263		Residential - Double, Duplex, or Two Units - 4 Stories or Less, 2	141B177 126		Hollywood	Yes	MI	R2RD
Los Angeles	1169 S HUDSON AVE	90019	5083008014	0.000	0.000	0.263	0.000	Shortfall of Sites	0.151	Low Medium I Residential	R2-1-O	0	0	0	26.439	0.263		Residential - Double, Duplex, or Two Units - 4 Stories or Less, 2	129B185 126		Wilshire	Yes	MI	R2RD
Los Angeles	4860 W 12TH ST	90019	5083019016	0.000	0.000	0.263	0.000	Shortfall of Sites	0.091	Low Medium I Residential	R2-1-O	0	0	0	43.725	0.263		Residential - Double, Duplex, or Two Units - 4 Stories or Less, 2	129B181 126		Wilshire	Yes	MI	R2RD

Jurisdiction Name	Site Address/Intersection	5 Digit ZIP Code	Assessor Parcel Number	Very Low-Income	Low-Income	Moderate-Income	Above Moderate-Income	Type of Shortfall	Parcel Size (Acres)	Current General Plan Designation	Current Zoning	Proposed General Plan (GP) Designation	Proposed Zoning	Minimum Density Allowed	Maximum Density Allowed	Total Capacity	Vacant/ Nonvacant	Description of Existing Uses	PIN	Base Density Per Acre	Community Plan Area	Rent Stabalization Ordinance	Income Category	Applicable Rezoning Program (Program informing values in Column Q listed first)
Los Angeles	3422 CASITAS AVE	90039	5436006008	0.000	0.000	0.263	0.000	Shortfall of Sites	0.155	Low Medium I Residential	RD3-1-RIO	0	0	0	25.799	0.263	Residential - Five or More Units or Apartments (Any Combination) - 4 Stories or Less, 7	153B209 127		Northeast Los Angeles	Yes	MI	R2RD
Los Angeles	828 N OGDEN DR	90046	5527004007	0.000	0.000	0.263	0.000	Shortfall of Sites	0.149	Low Medium I Residential	R2-1XL	0	0	0	26.810	0.263	Residential - Double, Duplex, or Two Units - 4 Stories or Less, 2	141B177 127		Hollywood	Yes	MI	R2RD
Los Angeles	3021 FANITA ST	90026	5426018012	0.000	0.000	0.263	0.000	Shortfall of Sites	0.115	Low Medium I Residential	R2-1VL	0	0	0	34.845	0.263	Residential - Three Units (Any Combination) - 4 Stories or Less, 3	141A203 127		Silver Lake - Echo Park - Elysian Valley	Yes	MI	R2RD
Los Angeles	8333 DUNBARTON AVE	90045	4112031005	0.000	0.000	0.263	0.000	Shortfall of Sites	0.111	Low Medium I Residential	R2-1	0	0	0	36.196	0.263	Residential - Double, Duplex, or Two Units - 4 Stories or Less, 2	096B161 127		Westchester - Playa del Rey	Yes	MI	R2RD
Los Angeles	5307 SYLMAR AVE	91401	2248014029	0.000	0.000	0.263	0.000	Shortfall of Sites	0.136	Low Medium II Residential	[Q]RD1.5-1	0	0	0	29.398	0.263	Residential - Double, Duplex, or Two Units - 4 Stories or Less, 2	172-5A151 128		Van Nuys - North Sherman Oaks	Yes	MI	R2RD
Los Angeles	4516 AVOCADO ST	90027	5590003020	0.000	0.000	0.263	0.000	Shortfall of Sites	0.129	Low Medium II Residential	RD1.5-1XL	0	0	0	31.036	0.263	Residential - Five or More Units or Apartments (Any Combination) - 4 Stories or Less, 5	150B197 128		Hollywood	Yes	MI	R2RD
Los Angeles	1422 TALMADGE ST	90027	5430031022	0.000	0.000	0.263	0.000	Shortfall of Sites	0.156	Low Medium I Residential	R2-1XL	0	0	0	25.650	0.263	Residential - Five or More Units or Apartments (Any Combination) - 4 Stories or Less, 8	147A201 128		Hollywood	Yes	MI	R2RD
Los Angeles	829 N GENESEE AVE	90046	5527004019	0.000	0.000	0.263	0.000	Shortfall of Sites	0.149	Low Medium I Residential	R2-1XL	0	0	0	26.806	0.263	Residential - Double, Duplex, or Two Units - 4 Stories or Less, 2	141B177 128		Hollywood	Yes	MI	R2RD
Los Angeles	818 N HARPER AVE	90046	5529010036	0.000	0.000	0.263	0.000	Shortfall of Sites	0.150	Low Medium I Residential	R2-1XL	0	0	0	26.600	0.263	Residential - Double, Duplex, or Two Units - 4 Stories or Less, 2	141B173 128		Hollywood	Yes	MI	R2RD
Los Angeles	805 N DILLON ST	90026	5426012010	0.000	0.000	0.263	0.000	Shortfall of Sites	0.105	Low Medium I Residential	RD3-1VL	0	0	0	37.980	0.263	Residential - Double, Duplex, or Two Units - 4 Stories or Less, 2	141A203 128		Silver Lake - Echo Park - Elysian Valley	Yes	MI	R2RD
Los Angeles	4522 AVOCADO ST	90027	5590003021	0.000	0.000	0.263	0.000	Shortfall of Sites	0.128	Low Medium II Residential	RD1.5-1XL	0	0	0	31.130	0.263	Residential - Double, Duplex, or Two Units - 4 Stories or Less, 2	150B197 129		Hollywood	Yes	MI	R2RD
Los Angeles	982 HYPERION AVE	90029	5427013028	0.000	0.000	0.263	0.000	Shortfall of Sites	0.169	Low Medium II Residential	RD2-1VL	0	0	0	23.703	0.263	Residential - Three Units (Any Combination) - 4 Stories or Less, 3	144A201 129		Silver Lake - Echo Park - Elysian Valley	Yes	MI	R2RD
Los Angeles	827 N CITRUS AVE	90038	5524002020	0.000	0.000	0.263	0.000	Shortfall of Sites	0.138	Low Medium I Residential	R2-1XL	0	0	0	29.027	0.263	Residential - Three Units (Any Combination) - 4 Stories or Less, 3	141B181 129		Hollywood	Yes	MI	R2RD
Los Angeles	819 N HARPER AVE	90046	5529010017	0.000	0.000	0.263	0.000	Shortfall of Sites	0.155	Low Medium I Residential	R2-1XL	0	0	0	25.813	0.263	Residential - Double, Duplex, or Two Units - 4 Stories or Less - Pool, 2	141B173 129		Hollywood	Yes	MI	R2RD
Los Angeles	3230 LARISSA DR	90026	5426008016	0.000	0.000	0.263	0.000	Shortfall of Sites	0.141	Low Medium I Residential	R2-1VL	0	0	0	28.375	0.263	Residential - Double, Duplex, or Two Units - 4 Stories or Less, 2	142-5A203 129		Silver Lake - Echo Park - Elysian Valley	Yes	MI	R2RD
Los Angeles	3013 FANITA ST	90026	5426018016	0.000	0.000	0.263	0.000	Shortfall of Sites	0.114	Low Medium I Residential	R2-1VL	0	0	0	35.162	0.263	Residential - Three Units (Any Combination) - 4 Stories or Less, 3	141A203 129		Silver Lake - Echo Park - Elysian Valley	Yes	MI	R2RD
Los Angeles	361 N CROFT AVE	90048	5514011013	0.000	0.000	0.263	0.000	Shortfall of Sites	0.149	Low Medium I Residential	R2-1-O	0	0	0	26.792	0.263	Residential - Double, Duplex, or Two Units - 4 Stories or Less, 2	138B173 129		Wilshire	Yes	MI	R2RD
Los Angeles	250 S MANSFIELD AVE	90036	5513026010	0.000	0.000	0.263	0.000	Shortfall of Sites	0.167	Low Medium I Residential	R2-1	0	0	0	23.900	0.263	Residential - Double, Duplex, or Two Units - 4 Stories or Less, 2	135B181 129		Wilshire	Yes	MI	R2RD
Los Angeles	1467 S CREST DR	90035	4305008008	0.000	0.000	0.263	0.000	Shortfall of Sites	0.147	Low Medium I Residential	R2-1-O	0	0	0	27.222	0.263	Residential - Double, Duplex, or Two Units - 4 Stories or Less, 2	129B169 129		Wilshire	Yes	MI	R2RD
Los Angeles	4922 N MAYWOOD AVE	90041	5686015021	0.000	0.000	0.263	0.000	Shortfall of Sites	0.172	Low Medium I Residential	RD3-1	0	0	0	23.254	0.263	Residential - Five or More Units or Apartments (Any Combination) - 4 Stories or Less, 6	160-5A223 130		Northeast Los Angeles	Yes	MI	R2RD
Los Angeles	4112 MANOR CT	90065	5473007021	0.000	0.000	0.263	0.000	Shortfall of Sites	0.115	Low Medium II Residential	RD2-1-CDO	0	0	0	34.932	0.263	Residential - Double, Duplex, or Two Units - 4 Stories or Less, 2	156A219 130		Northeast Los Angeles	Yes	MI	R2RD
Los Angeles	944 MANZANITA ST	90029	5427005009	0.000	0.000	0.263	0.000	Shortfall of Sites	0.131	Low Medium II Residential	[Q]RD1.5-1D	0	0	0	30.605	0.263	Residential - Four Units (Any Combination) - 4 Stories or Less, 4	144A201 130		Silver Lake - Echo Park - Elysian Valley	Yes	MI	R2RD
Los Angeles	828 N GENESEE AVE	90046	5527005007	0.000	0.000	0.263	0.000	Shortfall of Sites	0.149	Low Medium I Residential	R2-1XL	0	0	0	26.811	0.263	Residential - Double, Duplex, or Two Units - 4 Stories or Less, 2	141B177 130		Hollywood	Yes	MI	R2RD
Los Angeles	251 S MANSFIELD AVE	90036	5513025017	0.000	0.000	0.263	0.000	Shortfall of Sites	0.167	Low Medium I Residential	R2-1	0	0	0	23.900	0.263	Residential - Double, Duplex, or Two Units - 4 Stories or Less, 2	135B181 130		Wilshire	Yes	MI	R2RD
Los Angeles	1149 S RIMPAU BLVD	90019	5083009011	0.000	0.000	0.263	0.000	Shortfall of Sites	0.169	Low Medium I Residential	R2-1-O	0	0	0	23.676	0.263	Residential - Double, Duplex, or Two Units - 4 Stories or Less, 2	129B185 130		Wilshire	Yes	MI	R2RD
Los Angeles	900 LUCILE AVE	90026	5427018004	0.000	0.000	0.263	0.000	Shortfall of Sites	0.172	Low Medium I Residential	R2-1VL	0	0	0	23.232	0.263	Residential - Three Units (Any Combination) - 4 Stories or Less, 3	142-5A201 131		Silver Lake - Echo Park - Elysian Valley	Yes	MI	R2RD
Los Angeles	250 S ORANGE DR	90036	5513025010	0.000	0.000	0.263	0.000	Shortfall of Sites	0.167	Low Medium I Residential	R2-1	0	0	0	23.900	0.263	Residential - Double, Duplex, or Two Units - 4 Stories or Less, 2	135B181 131		Wilshire	Yes	MI	R2RD
Los Angeles	1628 WEST BLVD	90019	5071009069	0.000	0.000	0.263	0.000	Shortfall of Sites	0.115	Low Medium II Residential	[Q]RD1.5-1-O	0	0	0	34.652	0.263	Residential - Five or More Units or Apartments (Any Combination) - 4 Stories or Less, 13	126B185 131		West Adams - Baldwin Hills - Leimert	Yes	MI	R2RD
Los Angeles	14405 WEDDINGTON ST	91401	2248014030	0.000	0.000	0.263	0.000	Shortfall of Sites	0.136	Low Medium II Residential	[Q]RD1.5-1	0	0	0	29.398	0.263	Residential - Double, Duplex, or Two Units - 4 Stories or Less, 2	172-5A151 132		Van Nuys - North Sherman Oaks	Yes	MI	R2RD
Los Angeles	4536 AVOCADO ST	90027	5590003024	0.000	0.000	0.263	0.000	Shortfall of Sites	0.127	Low Medium II Residential	RD1.5-1XL	0	0	0	31.416	0.263	Residential - Three Units (Any Combination) - 4 Stories or Less, 3	150B197 132		Hollywood	Yes	MI	R2RD
Los Angeles	354 N MANSFIELD AVE	90036	5524039003	0.000	0.000	0.263	0.000	Shortfall of Sites	0.164	Low Medium I Residential	R2-1	0	0	0	24.340	0.263	Residential - Double, Duplex, or Two Units - 4 Stories or Less, 2	138B181 132		Wilshire	Yes	MI	R2RD
Los Angeles	2120 RODNEY DR	90027	5590003026	0.000	0.000	0.263	0.000	Shortfall of Sites	0.134	Low Medium II Residential	RD1.5-1XL	0	0	0	29.823	0.263	Residential - Five or More Units or Apartments (Any Combination) - 4 Stories or Less, 6	150B197 134		Hollywood	Yes	MI	R2RD
Los Angeles	355 N MANSFIELD AVE	90036	5524040017	0.000	0.000	0.263	0.000	Shortfall of Sites	0.164	Low Medium I Residential	R2-1	0	0	0	24.345	0.263	Residential - Double, Duplex, or Two Units - 4 Stories or Less, 2	138B181 134		Wilshire	Yes	MI	R2RD
Los Angeles	4532 ABBEY PL	90019	5082005011	0.000	0.000	0.263	0.000	Shortfall of Sites	0.115	Low Medium II Residential	RD1.5-1-O	0	0	0	34.848	0.263	Residential - Three Units (Any Combination) - 4 Stories or Less, 3	129B185 134		Wilshire	Yes	MI	R2RD
Los Angeles	828 N SYCAMORE AVE	90038	5525006008	0.000	0.000	0.263	0.000	Shortfall of Sites	0.170	Low Medium I Residential	R2-1XL	0	0	0	23.467	0.263	Residential - Double, Duplex, or Two Units - 4 Stories or Less, 2	141B181 135		Hollywood	Yes	MI	R2RD
Los Angeles	354 N ORANGE DR	90036	5524040030	0.000	0.000	0.263	0.000	Shortfall of Sites	0.164	Low Medium I Residential	R2-1	0	0	0	24.346	0.263	Residential - Double, Duplex, or Two Units - 4 Stories or Less, 2	138B181 135		Wilshire	Yes	MI	R2RD
Los Angeles	1186 S TREMAINE AVE	90019	5083007039	0.000	0.000	0.263	0.000	Shortfall of Sites	0.165	Low Medium I Residential	R2-1-O	0	0	0	24.277	0.263	Residential - Double, Duplex, or Two Units - 4 Stories or Less, 2	129B185 135		Wilshire	Yes	MI	R2RD
Los Angeles	10427 ORO VISTA AVE	91040	2560006022	0.000	0.000	0.263	0.000	Shortfall of Sites	0.137	Low Medium II Residential	RD2-1	0	0	0	29.239	0.263	Residential - Three Units (Any Combination) - 4 Stories or Less, 3	204B189 136		Sunland - Tujunga - Lake View Terrace - Shadow Hills - East La Tuna Canyon	Yes	MI	R2RD
Los Angeles	828 N STANLEY AVE	90046	5526001032	0.000	0.000	0.263	0.000	Shortfall of Sites	0.149	Low Medium I Residential	R2-1XL	0	0	0	26.804	0.263	Residential - Double, Duplex, or Two Units - 4 Stories or Less, 2	141B177 136		Hollywood	Yes	MI	R2RD
Los Angeles	1195 KENISTON AVE	90019	5083007020	0.000	0.000	0.263	0.000	Shortfall of Sites	0.194	Low Medium I Residential	R2-1-O	0	0	0	20.642	0.263	Residential - Double, Duplex, or Two Units - 4 Stories or Less, 2	129B185 136		Wilshire	Yes	MI	R2RD
Los Angeles	4932 RIVERTON AVE	91601	2421004006	0.000	0.000	0.263	0.000	Shortfall of Sites	0.154	Low Medium II Residential	RD2-1	0	0	0	25.912	0.263	Residential - Double, Duplex, or Two Units - 4 Stories or Less, 2	168B177 137		North Hollywood - Valley Village	Yes	MI	R2RD
Los Angeles	1410 TALMADGE ST	90027	5430031024	0.000	0.000	0.263	0.000	Shortfall of Sites	0.156	Low Medium I Residential	R2-1XL	0	0	0	25.656	0.263	Residential - Double, Duplex, or Two Units - 4 Stories or Less, 2	147A201 137		Hollywood	Yes	MI	R2RD
Los Angeles	1401 LUCILE AVE	90026	5427014019	0.000	0.000	0.263	0.000	Shortfall of Sites	0.169	Low Medium II Residential	RD2-1VL	0	0	0	23.705	0.263	Residential - Five or More Units or Apartments (Any Combination) - 4 Stories or Less, 5	144A203 137		Silver Lake - Echo Park - Elysian Valley	Yes	MI	R2RD
Los Angeles	827 N SYCAMORE AVE	90038	5525005016	0.000	0.000	0.263	0.000	Shortfall of Sites	0.187	Low Medium I Residential	R2-1XL	0	0	0	21.361	0.263	Residential - Three Units (Any Combination) - 4 Stories or Less, 3	141B181 137		Hollywood	Yes	MI	R2RD
Los Angeles	811 N VENDOME ST	90026	5426013014	0.000	0.000	0.263	0.000	Shortfall of Sites	0.124	Low Medium II Residential	[Q]RD1.5-1D	0	0	0	32.362	0.263	Residential - Double, Duplex, or Two Units - 4 Stories or Less, 2	141A203 137		Silver Lake - Echo Park - Elysian Valley	Yes	MI	R2RD
Los Angeles	356 N DETROIT ST	90036	5525033028	0.000	0.000	0.263	0.000	Shortfall of Sites	0.148	Low Medium I Residential	R2-1	0	0	0	27.097	0.263	Residential - Double, Duplex, or Two Units - 4 Stories or Less, 2	138B181 137		Wilshire	Yes	MI	R2RD
Los Angeles	3418 CASITAS AVE	90039	5436006009	0.000	0.000	0.263	0.000	Shortfall of Sites	0.155	Low Medium I Residential	RD3-1-RIO	0	0	0	25.801	0.263	Residential - Double, Duplex, or Two Units - 4 Stories or Less, 2	153B209 138		Northeast Los Angeles	Yes	MI	R2RD
Los Angeles	3009 FANITA ST	90026	5426018017	0.000	0.000	0.263	0.000	Shortfall of Sites	0.115	Low Medium I Residential	R2-1VL	0	0	0	34.845	0.263	Residential - Double, Duplex, or Two Units - 4 Stories or Less, 2	141A203 138		Silver Lake - Echo Park - Elysian Valley	Yes	MI	R2RD
Los Angeles	355 N DETROIT ST	90036	5525034003	0.000	0.000	0.263	0.000	Shortfall of Sites	0.152	Low Medium I Residential	R2-1	0	0	0	26.399	0.263	Residential - Double, Duplex, or Two Units - 4 Stories or Less, 2	138B181 138		Wilshire	Yes	MI	R2RD
Los Angeles	1142 S RIMPAU BLVD	90019	5083010021	0.000	0.000	0.263	0.000	Shortfall of Sites	0.172	Low Medium I Residential	R2-1-O	0	0	0	23.221	0.263	Residential - Double, Duplex, or Two Units - 4 Stories or Less, 2	129B185 138		Wilshire	Yes	MI	R2RD
Los Angeles	4558 PAULHAN AVE	90041	5474007038	0.000	0.000	0.263	0.000	Shortfall of Sites	0.172	Low Medium I Residential	R2-1	0	0	0	23.232	0.263	Residential - Four Units (Any Combination) - 4 Stories or Less, 4	157-5A221 139		Northeast Los Angeles	Yes	MI	R2RD
Los Angeles	1206 S LONGWOOD AVE	90019	5083019018	0.000	0.000	0.263	0.000	Shortfall of Sites	0.170	Low Medium I Residential	R2-1-O	0	0	0	23.535	0.263	Residential - Double, Duplex, or Two Units - 4 Stories or Less, 2	129B181 139		Wilshire	Yes	MI	R2RD

Jurisdiction Name	Site Address/Intersection	5 Digit ZIP Code	Assessor Parcel Number	Very Low-Income	Low-Income	Moderate-Income	Above Moderate-Income	Type of Shortfall	Parcel Size (Acres)	Current General Plan Designation	Current Zoning	Proposed General Plan (GP) Designation	Proposed Zoning	Minimum Density Allowed	Maximum Density Allowed	Total Capacity	Vacant/ Nonvacant	Description of Existing Uses	PIN	Base Density Per Acre	Community Plan Area	Rent Stabalization Ordinance	Income Category	Applicable Rezoning Program (Program informing values in Column Q listed first)
Los Angeles	1617 N AVENUE 46	90041	5474007033	0.000	0.000	0.263	0.000	Shortfall of Sites	0.172	Low Medium I Residential	R2-1	0	0	0	23.233	0.263		Residential - Double, Duplex, or Two Units - 4 Stories or Less, 2	157-5A221 140		Northeast Los Angeles	Yes	MI	R2RD
Los Angeles	828 N CURSON AVE	90046	5526002032	0.000	0.000	0.263	0.000	Shortfall of Sites	0.149	Low Medium I Residential	R2-1XL	0	0	0	26.806	0.263		Residential - Double, Duplex, or Two Units - 4 Stories or Less, 2	141B177 140		Hollywood	Yes	MI	R2RD
Los Angeles	10427 SCOVILLE AVE	91040	2560008022	0.000	0.000	0.263	0.000	Shortfall of Sites	0.101	Low Medium II Residential	RD2-1	0	0	0	39.523	0.263		Residential - Double, Duplex, or Two Units - 4 Stories or Less, 2	204B189 141		Sunland - Tujunga - Lake View Terrace - Shadow Hills - East La Tuna Canyon	Yes	MI	R2RD
Los Angeles	822 N GARDNER ST	90046	5526004027	0.000	0.000	0.263	0.000	Shortfall of Sites	0.138	Low Medium I Residential	R2-1XL	0	0	0	29.040	0.263		Residential - Double, Duplex, or Two Units - 4 Stories or Less, 2	141B181 141		Hollywood	Yes	MI	R2RD
Los Angeles	961 TULAROSA DR	90026	5427022006	0.000	0.000	0.263	0.000	Shortfall of Sites	0.110	Low Medium II Residential	RD2-1VL	0	0	0	36.282	0.263		Residential - Double, Duplex, or Two Units - 4 Stories or Less, 2	142-5A203 141		Silver Lake - Echo Park - Elysian Valley	Yes	MI	R2RD
Los Angeles	756 HYPERION AVE	90029	5427011026	0.000	0.000	0.263	0.000	Shortfall of Sites	0.172	Low Medium II Residential	RD2-1VL	0	0	0	23.194	0.263		Residential - Four Units (Any Combination) - 4 Stories or Less, 4	142-5A201 141		Silver Lake - Echo Park - Elysian Valley	Yes	MI	R2RD
Los Angeles	5082 GLEN IRIS AVE	90041	5686007008	0.000	0.000	0.263	0.000	Shortfall of Sites	0.064	Low Medium II Residential	RD1.5-1	0	0	0	62.710	0.263		Residential - Double, Duplex, or Two Units - 4 Stories or Less, 2	162A223 142		Northeast Los Angeles	Yes	MI	R2RD
Los Angeles	3003 FANITA ST	90026	5426018018	0.000	0.000	0.263	0.000	Shortfall of Sites	0.115	Low Medium I Residential	R2-1VL	0	0	0	34.845	0.263		Residential - Double, Duplex, or Two Units - 4 Stories or Less, 2	141A203 142		Silver Lake - Echo Park - Elysian Valley	Yes	MI	R2RD
Los Angeles	4918 N MAYWOOD AVE	90041	5686015020	0.000	0.000	0.263	0.000	Shortfall of Sites	0.172	Low Medium I Residential	RD3-1	0	0	0	23.260	0.263		Residential - Five or More Units or Apartments (Any Combination) - 4 Stories or Less, 6	160-5A223 143		Northeast Los Angeles	Yes	MI	R2RD
Los Angeles	256 S MANSFIELD AVE	90036	5513026011	0.000	0.000	0.263	0.000	Shortfall of Sites	0.167	Low Medium I Residential	R2-1	0	0	0	23.899	0.263		Residential - Double, Duplex, or Two Units - 4 Stories or Less, 2	135B181 143		Wilshire	Yes	MI	R2RD
Los Angeles	1229 SMITHWOOD DR	90035	4330025014	0.000	0.000	0.263	0.000	Shortfall of Sites	0.126	Medium Residential	RD1.5-1-O	0	0	0	31.680	0.263		Residential - Three Units (Any Combination) - 4 Stories or Less, 3	132A167 143		West Los Angeles	Yes	MI	R2RD
Los Angeles	4528 ABBEY PL	90019	5082005012	0.000	0.000	0.263	0.000	Shortfall of Sites	0.115	Low Medium II Residential	RD1.5-1-O	0	0	0	34.848	0.263		Residential - Double, Duplex, or Two Units - 4 Stories or Less, 2	129B185 143		Wilshire	Yes	MI	R2RD
Los Angeles	1215 S LONGWOOD AVE	90019	5084024020	0.000	0.000	0.263	0.000	Shortfall of Sites	0.182	Low Medium II Residential	R2-1-O	0	0	0	21.957	0.263		Residential - Double, Duplex, or Two Units - 4 Stories or Less, 2	129B181 143		Wilshire	Yes	MI	R2RD
Los Angeles	255 S MANSFIELD AVE	90036	5513025016	0.000	0.000	0.263	0.000	Shortfall of Sites	0.167	Low Medium I Residential	R2-1	0	0	0	23.900	0.263		Residential - Double, Duplex, or Two Units - 4 Stories or Less, 2	135B181 144		Wilshire	Yes	MI	R2RD
Los Angeles	1166 S MULLEN AVE	90019	5083011020	0.000	0.000	0.263	0.000	Shortfall of Sites	0.142	Low Medium I Residential	R2-1-O	0	0	0	28.103	0.263		Residential - Double, Duplex, or Two Units - 4 Stories or Less, 2	129B185 144		Wilshire	Yes	MI	R2RD
Los Angeles	3410 CASITAS AVE	90039	5436006010	0.000	0.000	0.263	0.000	Shortfall of Sites	0.155	Low Medium I Residential	RD3-1-RIO	0	0	0	25.802	0.263		Residential - Double, Duplex, or Two Units - 4 Stories or Less, 2	153B209 145		Northeast Los Angeles	Yes	MI	R2RD
Los Angeles	256 S ORANGE DR	90036	5513025011	0.000	0.000	0.263	0.000	Shortfall of Sites	0.167	Low Medium I Residential	R2-1	0	0	0	23.900	0.263		Residential - Double, Duplex, or Two Units - 4 Stories or Less, 2	135B181 145		Wilshire	Yes	MI	R2RD
Los Angeles	1156 S MUIRFIELD RD	90019	5083012024	0.000	0.000	0.263	0.000	Shortfall of Sites	0.139	Low Medium I Residential	R2-1-O	0	0	0	28.800	0.263		Residential - Double, Duplex, or Two Units - 4 Stories or Less, 2	129B185 145		Wilshire	Yes	MI	R2RD
Los Angeles	10421 ORO VISTA AVE	91040	2560006021	0.000	0.000	0.263	0.000	Shortfall of Sites	0.137	Low Medium II Residential	RD2-1	0	0	0	29.225	0.263		Residential - Three Units (Any Combination) - 4 Stories or Less, 3	204B189 146		Sunland - Tujunga - Lake View Terrace - Shadow Hills - East La Tuna Canyon	Yes	MI	R2RD
Los Angeles	4546 PAULHAN AVE	90041	5474007021	0.000	0.000	0.263	0.000	Shortfall of Sites	0.207	Low Medium I Residential	R2-1	0	0	0	19.360	0.263		Residential - Double, Duplex, or Two Units - 4 Stories or Less, 2	157-5A221 147		Northeast Los Angeles	Yes	MI	R2RD
Los Angeles	737 ROBINSON ST	90026	5401016020	0.000	0.000	0.263	0.000	Shortfall of Sites	0.152	Low Medium II Residential	RD2-1VL	0	0	0	26.338	0.263		Residential - Double, Duplex, or Two Units - 4 Stories or Less, 2	141A203 147		Silver Lake - Echo Park - Elysian Valley	Yes	MI	R2RD
Los Angeles	1188 KENISTON AVE	90019	5083008034	0.000	0.000	0.263	0.000	Shortfall of Sites	0.245	Low Medium I Residential	R2-1-O	0	0	0	16.348	0.263		Residential - Four Units (Any Combination) - 4 Stories or Less, 4	129B185 147		Wilshire	Yes	MI	R2RD
Los Angeles	4511 PAULHAN AVE	90041	5474004010	0.000	0.000	0.263	0.000	Shortfall of Sites	0.090	Low Medium I Residential	R2-1	0	0	0	44.657	0.263		Residential - Double, Duplex, or Two Units - 4 Stories or Less, 2	157-5A221 148		Northeast Los Angeles	Yes	MI	R2RD
Los Angeles	813 N HARPER AVE	90046	5529010027	0.000	0.000	0.263	0.000	Shortfall of Sites	0.155	Low Medium I Residential	R2-1XL	0	0	0	25.814	0.263		Residential - Three Units (Any Combination) - 4 Stories or Less, 3	141B173 148		Hollywood	Yes	MI	R2RD
Los Angeles	746 ROBINSON ST	90026	5401017003	0.000	0.000	0.263	0.000	Shortfall of Sites	0.152	Low Medium II Residential	RD2-1VL	0	0	0	26.336	0.263		Residential - Three Units (Any Combination) - 4 Stories or Less, 3	141A203 148		Silver Lake - Echo Park - Elysian Valley	Yes	MI	R2RD
Los Angeles	4761 W 12TH ST	90019	5083008015	0.000	0.000	0.263	0.000	Shortfall of Sites	0.127	Low Medium I Residential	R2-1-O	0	0	0	31.428	0.263		Residential - Double, Duplex, or Two Units - 4 Stories or Less, 2	129B185 148		Wilshire	Yes	MI	R2RD
Los Angeles	4522 ABBEY PL	90019	5082005013	0.000	0.000	0.263	0.000	Shortfall of Sites	0.115	Low Medium II Residential	RD1.5-1-O	0	0	0	34.848	0.263		Residential - Double, Duplex, or Two Units - 4 Stories or Less, 2	129B185 149		Wilshire	Yes	MI	R2RD
Los Angeles	10421 SCOVILLE AVE	91040	2560008021	0.000	0.000	0.263	0.000	Shortfall of Sites	0.101	Low Medium II Residential	RD2-1	0	0	0	39.524	0.263		Residential - Double, Duplex, or Two Units - 4 Stories or Less, 2	204B189 150		Sunland - Tujunga - Lake View Terrace - Shadow Hills - East La Tuna Canyon	Yes	MI	R2RD
Los Angeles	4639 LINCOLN AVE	90041	5474018032	0.000	0.000	0.263	0.000	Shortfall of Sites	0.123	Low Medium I Residential	RD3-1	0	0	0	32.420	0.263		Residential - Four Units (Any Combination) - 4 Stories or Less, 4	156A221 150		Northeast Los Angeles	Yes	MI	R2RD
Los Angeles	1400 TALMADGE ST	90027	5430031038	0.000	0.000	0.263	0.000	Shortfall of Sites	0.154	Low Medium I Residential	R2-1XL	0	0	0	26.047	0.263		Residential - Five or More Units or Apartments (Any Combination) - 4 Stories or Less, 9	147A201 150		Hollywood	Yes	MI	R2RD
Los Angeles	5256 TILDEN AVE	91401	2248012001	0.000	0.000	0.263	0.000	Shortfall of Sites	0.136	Low Medium II Residential	RD1.5-1	0	0	0	29.402	0.263		Residential - Double, Duplex, or Two Units - 4 Stories or Less, 2	172-5A151 151		Van Nuys - North Sherman Oaks	Yes	MI	R2RD
Los Angeles	3815 W AVENUE 41	90065	5473004054	0.000	0.000	0.263	0.000	Shortfall of Sites	0.155	Low Medium II Residential	RD2-1-CDO	0	0	0	25.816	0.263		Residential - Three Units (Any Combination) - 4 Stories or Less, 3	156A217 151		Northeast Los Angeles	Yes	MI	R2RD
Los Angeles	3410 DESCANSO DR	90026	5427030029	0.000	0.000	0.263	0.000	Shortfall of Sites	0.151	Low Medium I Residential	R2-1VL	0	0	0	26.548	0.263		Residential - Five or More Units or Apartments (Any Combination) - 4 Stories or Less, 9	142-5A203 151		Silver Lake - Echo Park - Elysian Valley	Yes	MI	R2RD
Los Angeles	1155 S RIMPAU BLVD	90019	5083009012	0.000	0.000	0.263	0.000	Shortfall of Sites	0.169	Low Medium I Residential	R2-1-O	0	0	0	23.731	0.263		, 2	129B185 151		Wilshire	Yes	MI	R2RD
Los Angeles	4540 PAULHAN AVE	90041	5474007022	0.000	0.000	0.263	0.000	Shortfall of Sites	0.172	Low Medium I Residential	R2-1	0	0	0	23.232	0.263		Residential - Double, Duplex, or Two Units - 4 Stories or Less, 2	157-5A221 152		Northeast Los Angeles	Yes	MI	R2RD
Los Angeles	822 N ORANGE GROVE AVE	90046	5527003009	0.000	0.000	0.263	0.000	Shortfall of Sites	0.149	Low Medium I Residential	R2-1XL	0	0	0	26.806	0.263		Residential - Double, Duplex, or Two Units - 4 Stories or Less, 2	141B177 152		Hollywood	Yes	MI	R2RD
Los Angeles	4651 LINCOLN AVE	90041	5474018008	0.000	0.000	0.263	0.000	Shortfall of Sites	0.123	Low Medium I Residential	RD3-1	0	0	0	32.391	0.263		Residential - Three Units (Any Combination) - 4 Stories or Less, 3	156A221 153		Northeast Los Angeles	Yes	MI	R2RD
Los Angeles	1644 TALMADGE ST	90027	5430002022	0.000	0.000	0.263	0.000	Shortfall of Sites	0.103	Low Medium I Residential	R2-1XL	0	0	0	38.906	0.263		Residential - Double, Duplex, or Two Units - 4 Stories or Less, 2	148-5A201 153		Hollywood	Yes	MI	R2RD
Los Angeles	823 N OGDEN DR	90046	5527003019	0.000	0.000	0.263	0.000	Shortfall of Sites	0.149	Low Medium I Residential	R2-1XL	0	0	0	26.813	0.263		Residential - Double, Duplex, or Two Units - 4 Stories or Less, 2	141B177 153		Hollywood	Yes	MI	R2RD
Los Angeles	10325 ASHTON AVE	90024	4327013022	0.000	0.000	0.263	0.000	Shortfall of Sites	0.099	Low Medium II Residential	[Q]RD1.5-1XL	0	0	0	40.219	0.263		Residential - Four Units (Any Combination) - 4 Stories or Less, 4	135B157 153		Westwood	Yes	MI	R2RD
Los Angeles	1233 SMITHWOOD DR	90035	4330025013	0.000	0.000	0.263	0.000	Shortfall of Sites	0.126	Medium Residential	RD1.5-1-O	0	0	0	31.680	0.263		Residential - Three Units (Any Combination) - 4 Stories or Less, 3	132A167 153		West Los Angeles	Yes	MI	R2RD
Los Angeles	9012 OLIN ST	90034	4301004019	0.000	0.000	0.263	0.000	Shortfall of Sites	0.138	Low Medium I Residential	R2-1	0	0	0	29.002	0.263		Residential - Double, Duplex, or Two Units - 4 Stories or Less, 2	123B169 153		West Adams - Baldwin Hills - Leimert	Yes	MI	R2RD
Los Angeles	1404 LUCILE AVE	90026	5427015012	0.000	0.000	0.263	0.000	Shortfall of Sites	0.169	Low Medium I Residential	R2-1VL	0	0	0	23.706	0.263		Residential - Double, Duplex, or Two Units - 4 Stories or Less, 2	144A203 154		Silver Lake - Echo Park - Elysian Valley	Yes	MI	R2RD
Los Angeles	976 HYPERION AVE	90029	5427013027	0.000	0.000	0.263	0.000	Shortfall of Sites	0.169	Low Medium II Residential	RD2-1VL	0	0	0	23.702	0.263		Residential - Three Units (Any Combination) - 4 Stories or Less, 3	144A201 154		Silver Lake - Echo Park - Elysian Valley	Yes	MI	R2RD
Los Angeles	260 S MANSFIELD AVE	90036	5513026012	0.000	0.000	0.263	0.000	Shortfall of Sites	0.167	Low Medium I Residential	R2-1	0	0	0	23.900	0.263		Residential - Double, Duplex, or Two Units - 4 Stories or Less, 2	135B181 154		Wilshire	Yes	MI	R2RD
Los Angeles	1175 S HUDSON AVE	90019	5083008016	0.000	0.000	0.263	0.000	Shortfall of Sites	0.165	Low Medium I Residential	R2-1-O	0	0	0	24.237	0.263		Residential - Double, Duplex, or Two Units - 4 Stories or Less, 2	129B185 154		Wilshire	Yes	MI	R2RD
Los Angeles	8337 DUNBARTON AVE	90045	4112031006	0.000	0.000	0.263	0.000	Shortfall of Sites	0.139	Low Medium I Residential	R2-1	0	0	0	28.689	0.263		Residential - Double, Duplex, or Two Units - 4 Stories or Less, 2	096B161 154		Westchester - Playa del Rey	Yes	MI	R2RD
Los Angeles	8401 BELFORD AVE	90045	4125007008	0.000	0.000	0.263	0.000	Shortfall of Sites	0.133	Low Medium I Residential	R2-1	0	0	0	30.052	0.263		, 2	096B169 154		Westchester - Playa del Rey	Yes	MI	R2RD
Los Angeles	822 N OGDEN DR	90046	5527004008	0.000	0.000	0.263	0.000	Shortfall of Sites	0.149	Low Medium I Residential	R2-1XL	0	0	0	26.809	0.263		Residential - Double, Duplex, or Two Units - 4 Stories or Less, 2	141B177 155		Hollywood	Yes	MI	R2RD
Los Angeles	822 N MANSFIELD AVE	90038	5524002008	0.000	0.000	0.263	0.000	Shortfall of Sites	0.138	Low Medium I Residential	R2-1XL	0	0	0	29.040	0.263		Residential - Double, Duplex, or Two Units - 4 Stories or Less, 2	141B181 155		Hollywood	Yes	MI	R2RD
Los Angeles	261 S MANSFIELD AVE	90036	5513025015	0.000	0.000	0.263	0.000	Shortfall of Sites	0.167	Low Medium I Residential	R2-1	0	0	0	23.900	0.263		Residential - Double, Duplex, or Two Units - 4 Stories or Less, 2	135B181 155		Wilshire	Yes	MI	R2RD
Los Angeles	1166 S HUDSON AVE	90019	5083009026	0.000	0.000	0.263	0.000	Shortfall of Sites	0.161	Low Medium I Residential	R2-1-O	0	0	0	24.903	0.263		Residential - Double, Duplex, or Two Units - 4 Stories or Less, 2	129B185 155		Wilshire	Yes	MI	R2RD
Los Angeles	4910 N MAYWOOD AVE	90041	5686015019	0.000	0.000	0.263	0.000	Shortfall of Sites	0.172	Low Medium I Residential	RD3-1	0	0	0	23.265	0.263		Residential - Five or More Units or Apartments (Any Combination) - 4 Stories or Less, 7	160-5A223 156		Northeast Los Angeles	Yes	MI	R2RD
Los Angeles	4536 PAULHAN AVE	90041	5474007023	0.000	0.000	0.263	0.000	Shortfall of Sites	0.172	Low Medium I Residential	R2-1	0	0	0	23.232	0.263		Residential - Double, Duplex, or Two Units - 4 Stories or Less, 2	157-5A221 156		Northeast Los Angeles	Yes	MI	R2RD
Los Angeles	262 S ORANGE DR	90036	5513025012	0.000	0.000	0.263	0.000	Shortfall of Sites	0.167	Low Medium I Residential	R2-1	0	0	0	23.900	0.263		Residential - Double, Duplex, or Two Units - 4 Stories or Less, 2	135B181 156		Wilshire	Yes	MI	R2RD
Los Angeles	10331 ASHTON AVE	90024	4327013021	0.000	0.000	0.263	0.000	Shortfall of Sites	0.120	Low Medium II Residential	[Q]RD1.5-1XL	0	0	0	33.355	0.263		Residential - Four Units (Any Combination) - 4 Stories or Less, 4	135B157 156		Westwood	Yes	MI	R2RD
Los Angeles	5252 TILDEN AVE	91401	2248012002	0.000	0.000	0.263	0.000	Shortfall of Sites	0.136	Low Medium II Residential	RD1.5-1	0	0	0	29.513	0.263		Residential - Three Units (Any Combination) - 4 Stories or Less, 3	172-5A151 157		Van Nuys - North Sherman Oaks	Yes	MI	R2RD
Los Angeles	355 N CROFT AVE	90048	5514011014	0.000	0.000	0.263	0.000	Shortfall of Sites	0.149	Low Medium I Residential	R2-1-O	0	0	0	26.792	0.263		Residential - Double, Duplex, or Two Units - 4 Stories or Less, 2	138B173 157		Wilshire	Yes	MI	R2RD
Los Angeles	4518 ABBEY PL	90019	5082005014	0.000	0.000	0.263	0.000	Shortfall of Sites	0.110	Low Medium II Residential	RD1.5-1-O	0	0	0	36.414	0.263		Residential - Double, Duplex, or Two Units - 4 Stories or Less, 2	129B185 157		Wilshire	Yes	MI	R2RD
Los Angeles	822 N ORANGE DR	90038	5524001010	0.000	0.000	0.263	0.000	Shortfall of Sites	0.138	Low Medium I Residential	R2-1XL	0	0	0	29.040	0.263		Residential - Double, Duplex, or Two Units - 4 Stories or Less, 2	141B181 158		Hollywood	Yes	MI	R2RD
Los Angeles	349 N MANSFIELD AVE	90036	5524040018	0.000	0.000	0.263	0.000	Shortfall of Sites	0.164	Low Medium I Residential	R2-1	0	0	0	24.345	0.263		Residential - Double, Duplex, or Two Units - 4 Stories or Less, 2	138B181 158		Wilshire	Yes	MI	R2RD
Los Angeles	4571 ALUMNI AVE	90041	5474007029	0.000	0.000	0.263	0.000	Shortfall of Sites	0.172	Low Medium I Residential	R2-1	0	0	0	23.278	0.263		Residential - Three Units (Any Combination) - 4 Stories or Less, 3	157-5A221 159		Northeast Los Angeles	Yes	MI	R2RD
Los Angeles	1640 TALMADGE ST	90027	5430002023	0.000	0.000	0.263	0.000	Shortfall of Sites	0.103	Low Medium I Residential	R2-1XL	0	0	0	38.924	0.263		Residential - Double, Duplex, or Two Units - 4 Stories or Less, 2	148-5A201 159		Hollywood	Yes	MI	R2RD
Los Angeles	1383 LUCILE AVE	90026	5427013001	0.000	0.000	0.263	0.000	Shortfall of Sites	0.084	Low Medium II Residential	RD2-1VL	0	0	0	47.412	0.263		Residential - Three Units (Any Combination) - 4 Stories or Less, 3	144A203 159		Silver Lake - Echo Park - Elysian Valley	Yes	MI	R2RD

Jurisdiction Name	Site Address/Intersection	5 Digit ZIP Code	Assessor Parcel Number	Very Low-Income	Low-Income	Moderate-Income	Above Moderate-Income	Type of Shortfall	Parcel Size (Acres)	Current General Plan Designation	Current Zoning	Proposed General Plan (GP) Designation	Proposed Zoning	Minimum Density Allowed	Maximum Density Allowed	Total Capacity	Vacant/ Nonvacant	Description of Existing Uses	PIN	Base Density Per Acre	Community Plan Area	Rent Stabalization Ordinance	Income Category	Applicable Rezoning Program (Program informing values in Column Q listed first)
Los Angeles	823 N SPAULDING AVE	90046	5527005020	0.000	0.000	0.263	0.000	Shortfall of Sites	0.149	Low Medium I Residential	R2-1XL	0	0	0	26.806	0.263		Residential - Three Units (Any Combination) - 4 Stories or Less, 3	141B177 159		Hollywood	Yes	MI	R2RD
Los Angeles	823 N ORANGE DR	90038	5525006021	0.000	0.000	0.263	0.000	Shortfall of Sites	0.171	Low Medium I Residential	R2-1XL	0	0	0	23.451	0.263		Residential - Double, Duplex, or Two Units - 4 Stories or Less, 2	141B181 159		Hollywood	Yes	MI	R2RD
Los Angeles	955 TULAROSA DR	90026	5427022013	0.000	0.000	0.263	0.000	Shortfall of Sites	0.128	Low Medium II Residential	RD2-1VL	0	0	0	31.132	0.263		Residential - Double, Duplex, or Two Units - 4 Stories or Less, 2	142-5A203 159		Silver Lake - Echo Park - Elysian Valley	Yes	MI	R2RD
Los Angeles	4912 WOODMAN AVE	91423	2359018019	0.000	0.000	0.263	0.000	Shortfall of Sites	0.403	Low Residential	R1-1-RIO, [Q]RD1.5-1-RIO	0	0	0	9.920	0.263		Residential - Five or More Units or Apartments (Any Combination) - 4 Stories or Less - Pool, 12	168B157 160		Van Nuys - North Sherman Oaks	Yes	MI	R2RD
Los Angeles	1639 TALMADGE ST	90027	5430001028	0.000	0.000	0.263	0.000	Shortfall of Sites	0.130	Low Medium I Residential	R2-1XL	0	0	0	30.745	0.263		Residential - Five or More Units or Apartments (Any Combination) - 4 Stories or Less, 6	148-5A201 160		Hollywood	Yes	MI	R2RD
Los Angeles	808 N KILKEA DR	90046	5529016035	0.000	0.000	0.263	0.000	Shortfall of Sites	0.150	Low Medium I Residential	R2-1XL	0	0	0	26.599	0.263		Residential - Double, Duplex, or Two Units - 4 Stories or Less, 2	141B173 160		Hollywood	Yes	MI	R2RD
Los Angeles	733 ROBINSON ST	90026	5401016019	0.000	0.000	0.263	0.000	Shortfall of Sites	0.152	Low Medium II Residential	RD2-1VL	0	0	0	26.340	0.263		Residential - Four Units (Any Combination) - 4 Stories or Less, 4	141A203 160		Silver Lake - Echo Park - Elysian Valley	Yes	MI	R2RD
Los Angeles	1148 S RIMPAU BLVD	90019	5083010022	0.000	0.000	0.263	0.000	Shortfall of Sites	0.172	Low Medium I Residential	R2-1-O	0	0	0	23.221	0.263		Residential - Double, Duplex, or Two Units - 4 Stories or Less, 2	129B185 160		Wilshire	Yes	MI	R2RD
Los Angeles	1212 S LONGWOOD AVE	90019	5083019019	0.000	0.000	0.263	0.000	Shortfall of Sites	0.170	Low Medium I Residential	R2-1-O	0	0	0	23.535	0.263		Residential - Double, Duplex, or Two Units - 4 Stories or Less, 2	129B181 160		Wilshire	Yes	MI	R2RD
Los Angeles	1601 N AVENUE 46	90041	5474007032	0.000	0.000	0.263	0.000	Shortfall of Sites	0.115	Low Medium I Residential	R2-1	0	0	0	34.923	0.263		Residential - Double, Duplex, or Two Units - 4 Stories or Less, 2	157-5A221 161		Northeast Los Angeles	Yes	MI	R2RD
Los Angeles	350 N DETROIT ST	90036	5525033022	0.000	0.000	0.263	0.000	Shortfall of Sites	0.148	Low Medium I Residential	R2-1	0	0	0	27.097	0.263		Residential - Double, Duplex, or Two Units - 4 Stories or Less, 2	138B181 161		Wilshire	Yes	MI	R2RD
Los Angeles	10341 ASHTON AVE	90024	4327013020	0.000	0.000	0.263	0.000	Shortfall of Sites	0.111	Low Medium II Residential	[Q]RD1.5-1XL	0	0	0	36.002	0.263		Residential - Three Units (Any Combination) - 4 Stories or Less, 3	135B157 161		Westwood	Yes	MI	R2RD
Los Angeles	4567 ALUMNI AVE	90041	5474007028	0.000	0.000	0.263	0.000	Shortfall of Sites	0.172	Low Medium I Residential	R2-1	0	0	0	23.272	0.263		Residential - Double, Duplex, or Two Units - 4 Stories or Less, 2	157-5A221 162		Northeast Los Angeles	Yes	MI	R2RD
Los Angeles	4507 AMBROSE AVE	90027	5590003035	0.000	0.000	0.263	0.000	Shortfall of Sites	0.130	Low Medium II Residential	RD1.5-1XL	0	0	0	30.849	0.263		Residential - Three Units (Any Combination) - 4 Stories or Less, 3	150B197 162		Hollywood	Yes	MI	R2RD
Los Angeles	4014 SUNSET DR	90027	5430028017	0.000	0.000	0.263	0.000	Shortfall of Sites	0.120	Low Medium II Residential	RD1.5-1XL	0	0	0	33.326	0.263		Residential - Three Units (Any Combination) - 4 Stories or Less, 3	147A203 162		Hollywood	Yes	MI	R2RD
Los Angeles	936 MANZANITA ST	90029	5427005011	0.000	0.000	0.263	0.000	Shortfall of Sites	0.135	Low Medium II Residential	[Q]RD1.5-1D	0	0	0	29.609	0.263		Residential - Double, Duplex, or Two Units - 4 Stories or Less, 2	144A201 162		Silver Lake - Echo Park - Elysian Valley	Yes	MI	R2RD
Los Angeles	823 N SYCAMORE AVE	90038	5525005015	0.000	0.000	0.263	0.000	Shortfall of Sites	0.187	Low Medium I Residential	R2-1XL	0	0	0	21.361	0.263		Residential - Three Units (Any Combination) - 4 Stories or Less, 3	141B181 162		Hollywood	Yes	MI	R2RD
Los Angeles	808 N LA JOLLA AVE	90046	5529016011	0.000	0.000	0.263	0.000	Shortfall of Sites	0.150	Low Medium I Residential	R2-1XL	0	0	0	26.601	0.263		Residential - Double, Duplex, or Two Units - 4 Stories or Less, 2	141B173 162		Hollywood	Yes	MI	R2RD
Los Angeles	349 N DETROIT ST	90036	5525034004	0.000	0.000	0.263	0.000	Shortfall of Sites	0.152	Low Medium I Residential	R2-1	0	0	0	26.399	0.263		Residential - Double, Duplex, or Two Units - 4 Stories or Less, 2	138B181 162		Wilshire	Yes	MI	R2RD
Los Angeles	4511 AMBROSE AVE	90027	5590003034	0.000	0.000	0.263	0.000	Shortfall of Sites	0.129	Low Medium II Residential	RD1.5-1XL	0	0	0	30.942	0.263		Residential - Double, Duplex, or Two Units - 4 Stories or Less, 2	150B197 163		Hollywood	Yes	MI	R2RD
Los Angeles	972 HYPERION AVE	90029	5427013026	0.000	0.000	0.263	0.000	Shortfall of Sites	0.169	Low Medium II Residential	RD2-1VL	0	0	0	23.702	0.263		Residential - Three Units (Any Combination) - 4 Stories or Less, 3	144A201 163		Silver Lake - Echo Park - Elysian Valley	Yes	MI	R2RD
Los Angeles	809 N LA JOLLA AVE	90046	5529010041	0.000	0.000	0.263	0.000	Shortfall of Sites	0.150	Low Medium I Residential	R2-1XL	0	0	0	26.602	0.263		Residential - Double, Duplex, or Two Units - 4 Stories or Less, 2	141B173 163		Hollywood	Yes	MI	R2RD
Los Angeles	10417 ORO VISTA AVE	91040	2560006020	0.000	0.000	0.263	0.000	Shortfall of Sites	0.137	Low Medium II Residential	RD2-1	0	0	0	29.210	0.263		Residential - Double, Duplex, or Two Units - 4 Stories or Less, 2	204B189 164		Sunland - Tujunga - Lake View Terrace - Shadow Hills - East La Tuna Canyon	Yes	MI	R2RD
Los Angeles	5247 TILDEN AVE	91401	2248013019	0.000	0.000	0.263	0.000	Shortfall of Sites	0.122	Low Medium II Residential	RD1.5-1	0	0	0	32.911	0.263		Residential - Three Units (Any Combination) - 4 Stories or Less, 3	172-5A151 164		Van Nuys - North Sherman Oaks	Yes	MI	R2RD
Los Angeles	4577 ALUMNI AVE	90041	5474007031	0.000	0.000	0.263	0.000	Shortfall of Sites	0.119	Low Medium I Residential	R2-1	0	0	0	33.616	0.263		Residential - Double, Duplex, or Two Units - 4 Stories or Less, 2	157-5A221 164		Northeast Los Angeles	Yes	MI	R2RD
Los Angeles	3419 TYBURN ST	90039	5436006012	0.000	0.000	0.263	0.000	Shortfall of Sites	0.088	Low Medium I Residential	RD3-1-RIO	0	0	0	45.258	0.263		Residential - Double, Duplex, or Two Units - 4 Stories or Less, 2	153B209 164		Northeast Los Angeles	Yes	MI	R2RD
Los Angeles	822 N STANLEY AVE	90046	5526001023	0.000	0.000	0.263	0.000	Shortfall of Sites	0.149	Low Medium I Residential	R2-1XL	0	0	0	26.804	0.263		Residential - Double, Duplex, or Two Units - 4 Stories or Less, 2	141B177 164		Hollywood	Yes	MI	R2RD
Los Angeles	808 N HARPER AVE	90046	5529010038	0.000	0.000	0.263	0.000	Shortfall of Sites	0.150	Low Medium I Residential	R2-1XL	0	0	0	26.598	0.263		Residential - Double, Duplex, or Two Units - 4 Stories or Less, 2	141B173 164		Hollywood	Yes	MI	R2RD
Los Angeles	1170 S MULLEN AVE	90019	5083011019	0.000	0.000	0.263	0.000	Shortfall of Sites	0.128	Low Medium I Residential	R2-1-O	0	0	0	31.226	0.263		Residential - Double, Duplex, or Two Units - 4 Stories or Less, 2	129B185 164		Wilshire	Yes	MI	R2RD
Los Angeles	4515 AMBROSE AVE	90027	5590003033	0.000	0.000	0.263	0.000	Shortfall of Sites	0.129	Low Medium II Residential	RD1.5-1XL	0	0	0	31.036	0.263		Residential - Three Units (Any Combination) - 4 Stories or Less, 3	150B197 165		Hollywood	Yes	MI	R2RD
Los Angeles	1162 S MUIRFIELD RD	90019	5083012023	0.000	0.000	0.263	0.000	Shortfall of Sites	0.139	Low Medium I Residential	R2-1-O	0	0	0	28.800	0.263		Residential - Five or More Units or Apartments (Any Combination) - 4 Stories or Less, 6	129B185 165		Wilshire	Yes	MI	R2RD
Los Angeles	10807 HUSTON ST	91601	2421009022	0.000	0.000	0.263	0.000	Shortfall of Sites	0.135	Low Medium II Residential	RD1.5-1	0	0	0	29.631	0.263		Residential - Double, Duplex, or Two Units - 4 Stories or Less, 2	168B177 166		North Hollywood - Valley Village	Yes	MI	R2RD
Los Angeles	4563 ALUMNI AVE	90041	5474007027	0.000	0.000	0.263	0.000	Shortfall of Sites	0.172	Low Medium I Residential	R2-1	0	0	0	23.266	0.263		Residential - Three Units (Any Combination) - 4 Stories or Less, 3	157-5A221 166		Northeast Los Angeles	Yes	MI	R2RD
Los Angeles	4523 AMBROSE AVE	90027	5590003032	0.000	0.000	0.263	0.000	Shortfall of Sites	0.128	Low Medium II Residential	RD1.5-1XL	0	0	0	31.130	0.263		Residential - Three Units (Any Combination) - 4 Stories or Less, 3	150B197 166		Hollywood	Yes	MI	R2RD
Los Angeles	822 N CITRUS AVE	90038	5524003008	0.000	0.000	0.263	0.000	Shortfall of Sites	0.138	Low Medium I Residential	R2-1XL	0	0	0	29.040	0.263		Residential - Double, Duplex, or Two Units - 4 Stories or Less, 2	141B185 166		Hollywood	Yes	MI	R2RD
Los Angeles	809 N HARPER AVE	90046	5529010014	0.000	0.000	0.263	0.000	Shortfall of Sites	0.155	Low Medium I Residential	R2-1XL	0	0	0	25.813	0.263		Residential - Double, Duplex, or Two Units - 4 Stories or Less, 2	141B173 166		Hollywood	Yes	MI	R2RD
Los Angeles	3218 LARISSA DR	90026	5426008014	0.000	0.000	0.263	0.000	Shortfall of Sites	0.161	Low Medium I Residential	R2-1VL	0	0	0	24.842	0.263		Residential - Double, Duplex, or Two Units - 4 Stories or Less, 2	142-5A203 166		Silver Lake - Echo Park - Elysian Valley	Yes	MI	R2RD
Los Angeles	747 N DILLON ST	90026	5401017024	0.000	0.000	0.263	0.000	Shortfall of Sites	0.152	Low Medium II Residential	RD2-1VL	0	0	0	26.342	0.263		Residential - Double, Duplex, or Two Units - 4 Stories or Less, 2	141A203 166		Silver Lake - Echo Park - Elysian Valley	Yes	MI	R2RD
Los Angeles	4522 PAULHAN AVE	90041	5474007007	0.000	0.000	0.263	0.000	Shortfall of Sites	0.172	Low Medium I Residential	R2-1	0	0	0	23.232	0.263		Residential - Double, Duplex, or Two Units - 4 Stories or Less, 2	157-5A221 167		Northeast Los Angeles	Yes	MI	R2RD
Los Angeles	1629 TALMADGE ST	90027	5430001020	0.000	0.000	0.263	0.000	Shortfall of Sites	0.130	Low Medium I Residential	R2-1XL	0	0	0	30.776	0.263		Residential - Five or More Units or Apartments (Any Combination) - 4 Stories or Less, 7	148-5A201 167		Hollywood	Yes	MI	R2RD
Los Angeles	932 MANZANITA ST	90029	5427005012	0.000	0.000	0.263	0.000	Shortfall of Sites	0.114	Low Medium II Residential	[Q]RD1.5-1D	0	0	0	35.200	0.263		Residential - Three Units (Any Combination) - 4 Stories or Less, 3	144A201 167		Silver Lake - Echo Park - Elysian Valley	Yes	MI	R2RD
Los Angeles	818 N GARDNER ST	90046	5526004010	0.000	0.000	0.263	0.000	Shortfall of Sites	0.138	Low Medium I Residential	R2-1XL	0	0	0	29.040	0.263		Residential - Double, Duplex, or Two Units - 4 Stories or Less, 2	141B181 167		Hollywood	Yes	MI	R2RD
Los Angeles	1308 MICHELTORENA ST	90026	5426008002	0.000	0.000	0.263	0.000	Shortfall of Sites	0.154	Low Medium I Residential	R2-1VL	0	0	0	25.918	0.263		Residential - Double, Duplex, or Two Units - 4 Stories or Less, 2	142-5A203 167		Silver Lake - Echo Park - Elysian Valley	Yes	MI	R2RD
Los Angeles	812 N VENDOME ST	90026	5426018006	0.000	0.000	0.263	0.000	Shortfall of Sites	0.115	Low Medium I Residential	R2-1VL	0	0	0	34.848	0.263		Residential - Four Units (Any Combination) - 4 Stories or Less, 4	141A203 167		Silver Lake - Echo Park - Elysian Valley	Yes	MI	R2RD
Los Angeles	10417 SCOVILLE AVE	91040	2560008020	0.000	0.000	0.263	0.000	Shortfall of Sites	0.101	Low Medium II Residential	RD2-1	0	0	0	39.525	0.263		Residential - Double, Duplex, or Two Units - 4 Stories or Less, 2	204B189 168		Sunland - Tujunga - Lake View Terrace - Shadow Hills - East La Tuna Canyon	Yes	MI	R2RD
Los Angeles	4533 AMBROSE AVE	90027	5590003030	0.000	0.000	0.263	0.000	Shortfall of Sites	0.128	Low Medium II Residential	RD1.5-1XL	0	0	0	31.320	0.263		Residential - Three Units (Any Combination) - 4 Stories or Less, 3	150B197 168		Hollywood	Yes	MI	R2RD
Los Angeles	4537 AMBROSE AVE	90027	5590003029	0.000	0.000	0.263	0.000	Shortfall of Sites	0.127	Low Medium II Residential	RD1.5-1XL	0	0	0	31.416	0.263		Residential - Three Units (Any Combination) - 4 Stories or Less, 3	150B197 169		Hollywood	Yes	MI	R2RD
Los Angeles	952 VENANGO AVE	90029	5427008039	0.000	0.000	0.263	0.000	Shortfall of Sites	0.107	Low Medium II Residential	[Q]RD1.5-1D	0	0	0	37.453	0.263		Residential - Double, Duplex, or Two Units - 4 Stories or Less, 2	144A201 169		Silver Lake - Echo Park - Elysian Valley	Yes	MI	R2RD
Los Angeles	933 MALTMAN AVE	90026	5427019002	0.000	0.000	0.263	0.000	Shortfall of Sites	0.108	Low Medium I Residential	R2-1VL	0	0	0	36.927	0.263		Residential - Three Units (Any Combination) - 4 Stories or Less, 3	142-5A203 169		Silver Lake - Echo Park - Elysian Valley	Yes	MI	R2RD
Los Angeles	3016 FANITA ST	90026	5426018009	0.000	0.000	0.263	0.000	Shortfall of Sites	0.114	Low Medium I Residential	R2-1VL	0	0	0	35.175	0.263		Residential - Three Units (Any Combination) - 4 Stories or Less, 4	141A203 169		Silver Lake - Echo Park - Elysian Valley	Yes	MI	R2RD
Los Angeles	4541 AMBROSE AVE	90027	5590003028	0.000	0.000	0.263	0.000	Shortfall of Sites	0.127	Low Medium II Residential	RD1.5-1XL	0	0	0	31.512	0.263		Residential - Double, Duplex, or Two Units - 4 Stories or Less, 2	150B197 170		Hollywood	Yes	MI	R2RD
Los Angeles	968 HYPERION AVE	90029	5427013025	0.000	0.000	0.263	0.000	Shortfall of Sites	0.169	Low Medium II Residential	RD2-1VL	0	0	0	23.701	0.263		Residential - Double, Duplex, or Two Units - 4 Stories or Less, 2	144A201 170		Silver Lake - Echo Park - Elysian Valley	Yes	MI	R2RD
Los Angeles	722 MICHELTORENA ST	90026	5401016008	0.000	0.000	0.263	0.000	Shortfall of Sites	0.152	Low Medium II Residential	RD2-1VL	0	0	0	26.332	0.263		Residential - Double, Duplex, or Two Units - 4 Stories or Less, 2	141A203 170		Silver Lake - Echo Park - Elysian Valley	Yes	MI	R2RD
Los Angeles	4906 N MAYWOOD AVE	90041	5686015018	0.000	0.000	0.263	0.000	Shortfall of Sites	0.138	Low Medium I Residential	RD3-1	0	0	0	29.087	0.263		Residential - Double, Duplex, or Two Units - 4 Stories or Less, 2	160-5A223 171		Northeast Los Angeles	Yes	MI	R2RD
Los Angeles	4518 PAULHAN AVE	90041	5474007006	0.000	0.000	0.263	0.000	Shortfall of Sites	0.172	Low Medium I Residential	R2-1	0	0	0	23.233	0.263		Residential - Double, Duplex, or Two Units - 4 Stories or Less, 2	157-5A221 171		Northeast Los Angeles	Yes	MI	R2RD
Los Angeles	1444 HAZELWOOD AVE	90041	5474028018	0.000	0.000	0.263	0.000	Shortfall of Sites	0.178	Low Medium I Residential	RD3-1	0	0	0	22.447	0.263		Residential - Four Units (Any Combination) - 4 Stories or Less, 4	156A221 171		Northeast Los Angeles	Yes	MI	R2RD
Los Angeles	2100 RODNEY DR	90027	5590003027	0.000	0.000	0.263	0.000	Shortfall of Sites	0.134	Low Medium II Residential	RD1.5-1XL	0	0	0	29.823	0.263		Residential - Three Units (Any Combination) - 4 Stories or Less, 3	150B197 171		Hollywood	Yes	MI	R2RD

Jurisdiction Name	Site Address/Intersection	5 Digit ZIP Code	Assessor Parcel Number	Very Low-Income	Low-Income	Moderate-Income	Above Moderate-Income	Type of Shortfall	Parcel Size (Acres)	Current General Plan Designation	Current Zoning	Proposed General Plan (GP) Designation	Proposed Zoning	Minimum Density Allowed	Maximum Density Allowed	Total Capacity	Vacant/ Nonvacant	Description of Existing Uses	PIN	Base Density Per Acre	Community Plan Area	Rent Stabalization Ordinance	Income Category	Applicable Rezoning Program (Program informing values in Column Q listed first)
Los Angeles	727 ROBINSON ST	90026	5401016018	0.000	0.000	0.263	0.000	Shortfall of Sites	0.152	Low Medium II Residential	RD2-1VL	0	0	0	26.341	0.263		Residential - Three Units (Any Combination) - 4 Stories or Less, 3	141A203 171		Silver Lake - Echo Park - Elysian Valley	Yes	MI	R2RD
Los Angeles	1472 S CREST DR	90035	4305013005	0.000	0.000	0.263	0.000	Shortfall of Sites	0.132	Low Medium I Residential	R2-1-O	0	0	0	30.248	0.263		Residential - Three Units (Any Combination) - 4 Stories or Less, 3	129B169 171		Wilshire	Yes	MI	R2RD
Los Angeles	1161 S RIMPAU BLVD	90019	5083009013	0.000	0.000	0.263	0.000	Shortfall of Sites	0.229	Low Medium I Residential	R2-1-O	0	0	0	17.473	0.263		Residential - Four Units (Any Combination) - 4 Stories or Less, 4	129B185 171		Wilshire	Yes	MI	R2RD
Los Angeles	1663 LA FAYETTE RD	90019	5071009051	0.000	0.000	0.263	0.000	Shortfall of Sites	0.093	Low Medium II Residential	[Q]RD1.5-1-O	0	0	0	42.902	0.263		Residential - Double, Duplex, or Two Units - 4 Stories or Less, 2	126B185 171		West Adams - Baldwin Hills - Leimert	Yes	MI	R2RD
Los Angeles	4512 PAULHAN AVE	90041	5474007005	0.000	0.000	0.263	0.000	Shortfall of Sites	0.172	Low Medium I Residential	R2-1	0	0	0	23.232	0.263		Residential - Double, Duplex, or Two Units - 4 Stories or Less, 2	157-5A221 173		Northeast Los Angeles	Yes	MI	R2RD
Los Angeles	1203 S TREMAINE AVE	90019	5083019001	0.000	0.000	0.263	0.000	Shortfall of Sites	0.179	Low Medium I Residential	R2-1-O	0	0	0	22.376	0.263		Residential - Double, Duplex, or Two Units - 4 Stories or Less - Pool, 2	129B185 173		Wilshire	Yes	MI	R2RD
Los Angeles	10353 ASHTON AVE	90024	4327013019	0.000	0.000	0.263	0.000	Shortfall of Sites	0.098	Low Medium II Residential	[Q]RD1.5-1XL	0	0	0	40.992	0.263		Residential - Four Units (Any Combination) - 4 Stories or Less, 4	135B157 174		Westwood	Yes	MI	R2RD
Los Angeles	1172 S HUDSON AVE	90019	5083009027	0.000	0.000	0.263	0.000	Shortfall of Sites	0.176	Low Medium I Residential	R2-1-O	0	0	0	22.732	0.263		Residential - Four Units (Any Combination) - 4 Stories or Less, 4	129B185 174		Wilshire	Yes	MI	R2RD
Los Angeles	5243 TILDEN AVE	91401	2248013018	0.000	0.000	0.263	0.000	Shortfall of Sites	0.133	Low Medium II Residential	RD1.5-1	0	0	0	30.028	0.263		Residential - Three Units (Any Combination) - 4 Stories or Less, 3	172-5A151 175		Van Nuys - North Sherman Oaks	Yes	MI	R2RD
Los Angeles	14933 MOORPARK ST	91403	2264018001	0.000	0.000	0.263	0.000	Shortfall of Sites	0.124	Low Medium Residential	[Q]RD1.5-1	0	0	0	32.268	0.263		Residential - Four Units (Any Combination) - 4 Stories or Less, 4	168A149 175		Sherman Oaks - Studio City - Toluca Lake - Cahuenga Pass	Yes	MI	R2RD
Los Angeles	1326 TALMADGE ST	90027	5430031029	0.000	0.000	0.263	0.000	Shortfall of Sites	0.156	Low Medium I Residential	R2-1XL	0	0	0	25.673	0.263		Residential - Three Units (Any Combination) - 4 Stories or Less, 3	147A201 175		Hollywood	Yes	MI	R2RD
Los Angeles	1377 LUCILE AVE	90026	5427013002	0.000	0.000	0.263	0.000	Shortfall of Sites	0.169	Low Medium II Residential	RD2-1VL	0	0	0	23.710	0.263		Residential - Double, Duplex, or Two Units - 4 Stories or Less, 2	144A203 175		Silver Lake - Echo Park - Elysian Valley	Yes	MI	R2RD
Los Angeles	901 MALTMAN AVE	90026	5427019008	0.000	0.000	0.263	0.000	Shortfall of Sites	0.059	Low Medium I Residential	R2-1VL	0	0	0	68.109	0.263		Residential - Double, Duplex, or Two Units - 4 Stories or Less, 2	142-5A201 176		Silver Lake - Echo Park - Elysian Valley	Yes	MI	R2RD
Los Angeles	1245 SMITHWOOD DR	90035	4330025017	0.000	0.000	0.263	0.000	Shortfall of Sites	0.126	Medium Residential	RD1.5-1-O	0	0	0	31.680	0.263		Residential - Five or More Units or Apartments (Any Combination) · 4 Stories or Less - Pool, 14	132A167 176		West Los Angeles	Yes	MI	R2RD
Los Angeles	817 N ORANGE GROVE AVE	90046	5527002019	0.000	0.000	0.263	0.000	Shortfall of Sites	0.138	Low Medium I Residential	R2-1XL	0	0	0	29.035	0.263		Residential - Double, Duplex, or Two Units - 4 Stories or Less, 2	141B177 177		Hollywood	Yes	MI	R2RD
Los Angeles	841 LUCILE AVE	90026	5427011007	0.000	0.000	0.263	0.000	Shortfall of Sites	0.172	Low Medium II Residential	RD2-1VL	0	0	0	23.232	0.263		Residential - Five or More Units or Apartments (Any Combination) · 4 Stories or Less, 5	142-5A201 177		Silver Lake - Echo Park - Elysian Valley	Yes	MI	R2RD
Los Angeles	741 N DILLON ST	90026	5401017023	0.000	0.000	0.263	0.000	Shortfall of Sites	0.152	Low Medium II Residential	RD2-1VL	0	0	0	26.345	0.263		Residential - Double, Duplex, or Two Units - 4 Stories or Less, 2	141A203 177		Silver Lake - Echo Park - Elysian Valley	Yes	MI	R2RD
Los Angeles	1152 S RIMPAU BLVD	90019	5083010023	0.000	0.000	0.263	0.000	Shortfall of Sites	0.172	Low Medium I Residential	R2-1-O	0	0	0	23.222	0.263		Residential - Double, Duplex, or Two Units - 4 Stories or Less, 2	129B185 177		Wilshire	Yes	MI	R2RD
Los Angeles	5074 SHEARIN AVE	90041	5686006012	0.000	0.000	0.263	0.000	Shortfall of Sites	0.076	Low Medium II Residential	RD1.5-1	0	0	0	52.405	0.263		Residential - Double, Duplex, or Two Units - 4 Stories or Less, 2	162A223 178		Northeast Los Angeles	Yes	MI	R2RD
Los Angeles	808 N VENDOME ST	90026	5426018005	0.000	0.000	0.263	0.000	Shortfall of Sites	0.115	Low Medium I Residential	R2-1VL	0	0	0	34.849	0.263		Residential - Three Units (Any Combination) - 4 Stories or Less, 3	141A203 178		Silver Lake - Echo Park - Elysian Valley	Yes	MI	R2RD
Los Angeles	10357 ASHTON AVE	90024	4327013018	0.000	0.000	0.263	0.000	Shortfall of Sites	0.098	Low Medium II Residential	[Q]RD1.5-1XL	0	0	0	40.994	0.263		Residential - Four Units (Any Combination) - 4 Stories or Less, 4	135B157 178		Westwood	Yes	MI	R2RD
Los Angeles	5071 HERMOSA AVE	90041	5686008012	0.000	0.000	0.263	0.000	Shortfall of Sites	0.129	Low Medium II Residential	RD1.5-1	0	0	0	31.118	0.263		Residential - Four Units (Any Combination) - 4 Stories or Less, 4	162A225 179		Northeast Los Angeles	Yes	MI	R2RD
Los Angeles	8115 WARING AVE	90046	5529016037	0.000	0.000	0.263	0.000	Shortfall of Sites	0.063	Low Medium I Residential	R2-1XL	0	0	0	63.359	0.263		Residential - Double, Duplex, or Two Units - 4 Stories or Less, 2	141B173 179		Hollywood	Yes	MI	R2RD
Los Angeles	954 TULAROSA DR	90026	5427030025	0.000	0.000	0.263	0.000	Shortfall of Sites	0.194	Low Medium I Residential	R2-1VL	0	0	0	20.596	0.263		Residential - Four Units (Any Combination) - 4 Stories or Less, 4	142-5A203 179		Silver Lake - Echo Park - Elysian Valley	Yes	MI	R2RD
Los Angeles	1173 S MUIRFIELD RD	90019	5083011007	0.000	0.000	0.263	0.000	Shortfall of Sites	0.128	Low Medium I Residential	R2-1-O	0	0	0	31.224	0.263		Residential - Double, Duplex, or Two Units - 4 Stories or Less, 2	129B185 179		Wilshire	Yes	MI	R2RD
Los Angeles	21317 COSTANSO ST	91364	2167002034	0.000	0.000	0.263	0.000	Shortfall of Sites	0.143	General Commercial	R2-1	0	0	0	27.875	0.263		Residential - Five or More Units or Apartments (Any Combination) · 4 Stories or Less, 5	171B105 180		Canoga Park - Winnetka - Woodland Hills - West Hills	Yes	MI	R2RD
Los Angeles	4543 ALUMNI AVE	90041	5474007017	0.000	0.000	0.263	0.000	Shortfall of Sites	0.172	Low Medium I Residential	R2-1	0	0	0	23.240	0.263		Residential - Five or More Units or Apartments (Any Combination) · 4 Stories or Less, 5	157-5A221 180		Northeast Los Angeles	Yes	MI	R2RD
Los Angeles	819 N OGDEN DR	90046	5527003018	0.000	0.000	0.263	0.000	Shortfall of Sites	0.149	Low Medium I Residential	R2-1XL	0	0	0	26.812	0.263		Residential - Double, Duplex, or Two Units - 4 Stories or Less, 2	141B177 180		Hollywood	Yes	MI	R2RD
Los Angeles	816 N MANSFIELD AVE	90038	5524002027	0.000	0.000	0.263	0.000	Shortfall of Sites	0.138	Low Medium I Residential	R2-1XL	0	0	0	29.040	0.263		Residential - Double, Duplex, or Two Units - 4 Stories or Less, 2	141B181 180		Hollywood	Yes	MI	R2RD
Los Angeles	1300 MICHELTORENA ST	90026	5426008001	0.000	0.000	0.263	0.000	Shortfall of Sites	0.155	Low Medium I Residential	R2-1VL	0	0	0	25.741	0.263		Residential - Double, Duplex, or Two Units - 4 Stories or Less, 2	142-5A203 180		Silver Lake - Echo Park - Elysian Valley	Yes	MI	R2RD
Los Angeles	734 HYPERION AVE	90029	5427011022	0.000	0.000	0.263	0.000	Shortfall of Sites	0.172	Low Medium II Residential	RD2-1VL	0	0	0	23.236	0.263		Residential - Four Units (Any Combination) - 4 Stories or Less, 4	142-5A201 180		Silver Lake - Echo Park - Elysian Valley	Yes	MI	R2RD
Los Angeles	10842 HUSTON ST	91601	2421012004	0.000	0.000	0.263	0.000	Shortfall of Sites	0.096	Low Medium II Residential	RD1.5-1	0	0	0	41.487	0.263		Residential - Five or More Units or Apartments (Any Combination) · 4 Stories or Less, 6	168B173 181		North Hollywood - Valley Village	Yes	MI	R2RD
Los Angeles	818 N OGDEN DR	90046	5527004009	0.000	0.000	0.263	0.000	Shortfall of Sites	0.149	Low Medium I Residential	R2-1XL	0	0	0	26.808	0.263		Residential - Double, Duplex, or Two Units - 4 Stories or Less, 2	141B177 181		Hollywood	Yes	MI	R2RD
Los Angeles	801 N KILKEA DR	90046	5529016014	0.000	0.000	0.263	0.000	Shortfall of Sites	0.121	Low Medium I Residential	R2-1XL	0	0	0	33.107	0.263		Residential - Double, Duplex, or Two Units - 4 Stories or Less, 2	141B173 181		Hollywood	Yes	MI	R2RD
Los Angeles	3212 LARISSA DR	90026	5426008013	0.000	0.000	0.263	0.000	Shortfall of Sites	0.147	Low Medium I Residential	R2-1VL	0	0	0	27.260	0.263		Residential - Double, Duplex, or Two Units - 4 Stories or Less, 2	142-5A203 181		Silver Lake - Echo Park - Elysian Valley	Yes	MI	R2RD
Los Angeles	340 N MANSFIELD AVE	90036	5524039005	0.000	0.000	0.263	0.000	Shortfall of Sites	0.164	Low Medium I Residential	R2-1	0	0	0	24.340	0.263		Residential - Double, Duplex, or Two Units - 4 Stories or Less - Pool, 2	138B181 181		Wilshire	Yes	MI	R2RD
Los Angeles	10361 ASHTON AVE	90024	4327013017	0.000	0.000	0.263	0.000	Shortfall of Sites	0.098	Low Medium II Residential	[Q]RD1.5-1XL	0	0	0	40.994	0.263		Residential - Five or More Units or Apartments (Any Combination) · 4 Stories or Less, 5	135B157 181		Westwood	Yes	MI	R2RD
Los Angeles	1176 S MULLEN AVE	90019	5083011018	0.000	0.000	0.263	0.000	Shortfall of Sites	0.128	Low Medium I Residential	R2-1-O	0	0	0	31.226	0.263		Residential - Double, Duplex, or Two Units - 4 Stories or Less, 2	129B185 181		Wilshire	Yes	MI	R2RD
Los Angeles	13549 HUSTON ST	91423	2359015009	0.000	0.000	0.263	0.000	Shortfall of Sites	0.160	Low Medium I Residential	R2-1-RIO	0	0	0	25.067	0.263		Residential - Double, Duplex, or Two Units - 4 Stories or Less, 2	168B157 182		Van Nuys - North Sherman Oaks	Yes	MI	R2RD
Los Angeles	5068 HERMOSA AVE	90041	5686009010	0.000	0.000	0.263	0.000	Shortfall of Sites	0.120	Low Medium II Residential	RD1.5-1	0	0	0	33.284	0.263		Residential - Double, Duplex, or Two Units - 4 Stories or Less, 2	162A225 182		Northeast Los Angeles	Yes	MI	R2RD
Los Angeles	817 N GENESEE AVE	90046	5527004017	0.000	0.000	0.263	0.000	Shortfall of Sites	0.149	Low Medium I Residential	R2-1XL	0	0	0	26.806	0.263		Residential - Double, Duplex, or Two Units - 4 Stories or Less, 2	141B177 182		Hollywood	Yes	MI	R2RD
Los Angeles	351 N CROFT AVE	90048	5514011015	0.000	0.000	0.263	0.000	Shortfall of Sites	0.149	Low Medium I Residential	R2-1-O	0	0	0	26.792	0.263		Residential - Double, Duplex, or Two Units - 4 Stories or Less, 2	138B173 182		Wilshire	Yes	MI	R2RD
Los Angeles	1216 S LONGWOOD AVE	90019	5083019020	0.000	0.000	0.263	0.000	Shortfall of Sites	0.170	Low Medium I Residential	R2-1-O	0	0	0	23.540	0.263		Residential - Double, Duplex, or Two Units - 4 Stories or Less, 2	129B181 182		Wilshire	Yes	MI	R2RD
Los Angeles	13543 HUSTON ST	91423	2359015008	0.000	0.000	0.263	0.000	Shortfall of Sites	0.174	Low Medium I Residential	R2-1-RIO	0	0	0	23.021	0.263		Residential - Double, Duplex, or Two Units - 4 Stories or Less, 2	168B157 183		Van Nuys - North Sherman Oaks	Yes	MI	R2RD
Los Angeles	10848 HUSTON ST	91601	2421012003	0.000	0.000	0.263	0.000	Shortfall of Sites	0.129	Low Medium II Residential	RD1.5-1	0	0	0	31.115	0.263		Residential - Three Units (Any Combination) - 4 Stories or Less, 3	168B173 183		North Hollywood - Valley Village	Yes	MI	R2RD
Los Angeles	4537 ALUMNI AVE	90041	5474007016	0.000	0.000	0.263	0.000	Shortfall of Sites	0.172	Low Medium I Residential	R2-1	0	0	0	23.234	0.263		Residential - Double, Duplex, or Two Units - 4 Stories or Less - Pool, 2	157-5A221 183		Northeast Los Angeles	Yes	MI	R2RD
Los Angeles	800 N LA JOLLA AVE	90046	5529016012	0.000	0.000	0.263	0.000	Shortfall of Sites	0.170	Low Medium I Residential	R2-1XL	0	0	0	23.474	0.263		Residential - Three Units (Any Combination) - 4 Stories or Less, 3	141B173 183		Hollywood	Yes	MI	R2RD
Los Angeles	723 ROBINSON ST	90026	5401016017	0.000	0.000	0.263	0.000	Shortfall of Sites	0.152	Low Medium II Residential	RD2-1VL	0	0	0	26.342	0.263		Residential - Double, Duplex, or Two Units - 4 Stories or Less, 2	141A203 183		Silver Lake - Echo Park - Elysian Valley	Yes	MI	R2RD
Los Angeles	350 N ALFRED ST	90048	5514011004	0.000	0.000	0.263	0.000	Shortfall of Sites	0.164	Low Medium I Residential	R2-1-O	0	0	0	24.317	0.263		Residential - Double, Duplex, or Two Units - 4 Stories or Less, 2	138B173 183		Wilshire	Yes	MI	R2RD
Los Angeles	342 N ORANGE DR	90036	5524040006	0.000	0.000	0.263	0.000	Shortfall of Sites	0.164	Low Medium I Residential	R2-1	0	0	0	24.346	0.263		Residential - Double, Duplex, or Two Units - 4 Stories or Less, 2	138B181 183		Wilshire	Yes	MI	R2RD
Los Angeles	10367 ASHTON AVE	90024	4327013016	0.000	0.000	0.263	0.000	Shortfall of Sites	0.098	Low Medium II Residential	[Q]RD1.5-1XL	0	0	0	40.996	0.263		Residential - Three Units (Any Combination) - 4 Stories or Less, 3	135B157 183		Westwood	Yes	MI	R2RD
Los Angeles	1168 S MUIRFIELD RD	90019	5083012022	0.000	0.000	0.263	0.000	Shortfall of Sites	0.139	Low Medium I Residential	R2-1-O	0	0	0	28.800	0.263		Residential - Three Units (Any Combination) - 4 Stories or Less, 3	129B185 183		Wilshire	Yes	MI	R2RD
Los Angeles	13537 HUSTON ST	91423	2359015007	0.000	0.000	0.263	0.000	Shortfall of Sites	0.174	Low Medium I Residential	R2-1-RIO	0	0	0	23.024	0.263		Residential - Double, Duplex, or Two Units - 4 Stories or Less, 2	168B157 184		Van Nuys - North Sherman Oaks	Yes	MI	R2RD
Los Angeles	4657 LINCOLN AVE	90041	5474018028	0.000	0.000	0.263	0.000	Shortfall of Sites	0.069	Low Medium I Residential	RD3-1	0	0	0	57.649	0.263		Residential - Five or More Units or Apartments (Any Combination) · 4 Stories or Less, 5	156A223 184		Northeast Los Angeles	Yes	MI	R2RD
Los Angeles	946 VENANGO CIR	90029	5427008038	0.000	0.000	0.263	0.000	Shortfall of Sites	0.091	Low Medium II Residential	[Q]RD1.5-1D	0	0	0	43.800	0.263		Residential - Double, Duplex, or Two Units - 4 Stories or Less, 2	144A201 184		Silver Lake - Echo Park - Elysian Valley	Yes	MI	R2RD
Los Angeles	818 N GENESEE AVE	90046	5527005009	0.000	0.000	0.263	0.000	Shortfall of Sites	0.149	Low Medium I Residential	R2-1XL	0	0	0	26.811	0.263		Residential - Double, Duplex, or Two Units - 4 Stories or Less, 2	141B177 184		Hollywood	Yes	MI	R2RD
Los Angeles	801 N LA JOLLA AVE	90046	5529010040	0.000	0.000	0.263	0.000	Shortfall of Sites	0.171	Low Medium I Residential	R2-1XL	0	0	0	23.460	0.263		Residential - Double, Duplex, or Two Units - 4 Stories or Less, 2	141B173 184		Hollywood	Yes	MI	R2RD
Los Angeles	732 ROBINSON ST	90026	5401017006	0.000	0.000	0.263	0.000	Shortfall of Sites	0.152	Low Medium II Residential	RD2-1VL	0	0	0	26.336	0.263		Residential - Four Units (Any Combination) - 4 Stories or Less, 4	141A203 184		Silver Lake - Echo Park - Elysian Valley	Yes	MI	R2RD

Jurisdiction Name	Site Address/Intersection	5 Digit ZIP Code	Assessor Parcel Number	Very Low-Income	Low-Income	Moderate-Income	Above Moderate-Income	Type of Shortfall	Parcel Size (Acres)	Current General Plan Designation	Current Zoning	Proposed General Plan (GP) Designation	Proposed Zoning	Minimum Density Allowed	Maximum Density Allowed	Total Capacity	Vacant/ Nonvacant	Description of Existing Uses	PIN	Base Density Per Acre	Community Plan Area	Rent Stabalization Ordinance	Income Category	Applicable Rezoning Program (Program informing values in Column Q listed first)
Los Angeles	343 N ORANGE DR	90036	5525031018	0.000	0.000	0.263	0.000	Shortfall of Sites	0.164	Low Medium I Residential	R2-1	0	0	0	24.352	0.263		Residential - Double, Duplex, or Two Units - 4 Stories or Less, 2	138B181 184		Wilshire	Yes	MI	R2RD
Los Angeles	4826 W 12TH ST	90019	5083018017	0.000	0.000	0.263	0.000	Shortfall of Sites	0.100	Low Medium I Residential	R2-1-O	0	0	0	39.921	0.263		Residential - Double, Duplex, or Two Units - 4 Stories or Less, 2	129B185 184		Wilshire	Yes	MI	R2RD
Los Angeles	1221 S HIGHLAND AVE	90019	5084027005	0.000	0.000	0.263	0.000	Shortfall of Sites	0.138	Low Medium I Residential	R2-1-O	0	0	0	29.040	0.263		Residential - Double, Duplex, or Two Units - 4 Stories or Less, 2	129B181 184		Wilshire	Yes	MI	R2RD
Los Angeles	13531 HUSTON ST	91423	2359015006	0.000	0.000	0.263	0.000	Shortfall of Sites	0.174	Low Medium I Residential	R2-1-RIO	0	0	0	23.027	0.263		Residential - Double, Duplex, or Two Units - 4 Stories or Less, 2	168B157 185		Van Nuys - North Sherman Oaks	Yes	MI	R2RD
Los Angeles	819 N SPAULDING AVE	90046	5527005019	0.000	0.000	0.263	0.000	Shortfall of Sites	0.149	Low Medium I Residential	R2-1XL	0	0	0	26.806	0.263		Residential - Double, Duplex, or Two Units - 4 Stories or Less, 2	141B177 185		Hollywood	Yes	MI	R2RD
Los Angeles	816 N SYCAMORE AVE	90038	5525006011	0.000	0.000	0.263	0.000	Shortfall of Sites	0.170	Low Medium I Residential	R2-1XL	0	0	0	23.467	0.263		Residential - Double, Duplex, or Two Units - 4 Stories or Less, 2	141B181 185		Hollywood	Yes	MI	R2RD
Los Angeles	730 HYPERION AVE	90029	5427011021	0.000	0.000	0.263	0.000	Shortfall of Sites	0.172	Low Medium II Residential	RD2-1VL	0	0	0	23.246	0.263		Residential - Double, Duplex, or Two Units - 4 Stories or Less, 2	142-5A201 185		Silver Lake - Echo Park - Elysian Valley	Yes	MI	R2RD
Los Angeles	344 N DETROIT ST	90036	5525033021	0.000	0.000	0.263	0.000	Shortfall of Sites	0.148	Low Medium I Residential	R2-1	0	0	0	27.098	0.263		Residential - Double, Duplex, or Two Units - 4 Stories or Less, 2	138B181 185		Wilshire	Yes	MI	R2RD
Los Angeles	1373 LUCILE AVE	90026	5427013003	0.000	0.000	0.263	0.000	Shortfall of Sites	0.169	Low Medium II Residential	RD2-1VL	0	0	0	23.711	0.263		Residential - Three Units (Any Combination) - 4 Stories or Less - Pool, 3	144A203 186		Silver Lake - Echo Park - Elysian Valley	Yes	MI	R2RD
Los Angeles	801 N HARPER AVE	90046	5529010013	0.000	0.000	0.263	0.000	Shortfall of Sites	0.176	Low Medium I Residential	R2-1XL	0	0	0	22.739	0.263		Residential - Double, Duplex, or Two Units - 4 Stories or Less, 2	141B173 186		Hollywood	Yes	MI	R2RD
Los Angeles	345 N DETROIT ST	90036	5525034030	0.000	0.000	0.263	0.000	Shortfall of Sites	0.152	Low Medium I Residential	R2-1	0	0	0	26.399	0.263		Residential - Double, Duplex, or Two Units - 4 Stories or Less, 2	138B181 186		Wilshire	Yes	MI	R2RD
Los Angeles	4818 W 12TH ST	90019	5083018016	0.000	0.000	0.263	0.000	Shortfall of Sites	0.102	Low Medium I Residential	R2-1-O	0	0	0	39.297	0.263		Residential - Double, Duplex, or Two Units - 4 Stories or Less, 2	129B185 186		Wilshire	Yes	MI	R2RD
Los Angeles	1225 S LONGWOOD AVE	90019	5084024022	0.000	0.000	0.263	0.000	Shortfall of Sites	0.181	Low Medium I Residential	R2-1-O	0	0	0	22.111	0.263		Residential - Double, Duplex, or Two Units - 4 Stories or Less, 2	129B181 186		Wilshire	Yes	MI	R2RD
Los Angeles	13519 HUSTON ST	91423	2359015004	0.000	0.000	0.263	0.000	Shortfall of Sites	0.174	Low Residential	R1-1-RIO, R2-1-RIO	0	0	0	23.033	0.263		Residential - Double, Duplex, or Two Units - 4 Stories or Less, 2	168B157 187		Van Nuys - North Sherman Oaks	Yes	MI	R2RD
Los Angeles	1232 DEVON AVE	90024	4327014001	0.000	0.000	0.263	0.000	Shortfall of Sites	0.117	Low Medium II Residential	[Q]RD1.5-1XL	0	0	0	34.077	0.263		Residential - Three Units (Any Combination) - 4 Stories or Less, 3	135B157 187		Westwood	Yes	MI	R2RD
Los Angeles	1209 S TREMAINE AVE	90019	5083019002	0.000	0.000	0.263	0.000	Shortfall of Sites	0.161	Low Medium I Residential	R2-1-O	0	0	0	24.785	0.263		Residential - Double, Duplex, or Two Units - 4 Stories or Less, 2	129B185 187		Wilshire	Yes	MI	R2RD
Los Angeles	2332 LANGDALE AVE	90041	5473042013	0.000	0.000	0.263	0.000	Shortfall of Sites	0.159	Low Medium II Residential	RD2-1	0	0	0	25.212	0.263		Residential - Double, Duplex, or Two Units - 4 Stories or Less, 2	159A221 188		Northeast Los Angeles	Yes	MI	R2RD
Los Angeles	1616 TALMADGE ST	90027	5430003001	0.000	0.000	0.263	0.000	Shortfall of Sites	0.122	Low Medium I Residential	R2-1XL	0	0	0	32.876	0.263		Residential - Five or More Units or Apartments (Any Combination) · 4 Stories or Less, 8	148-5A201 188		Hollywood	Yes	MI	R2RD
Los Angeles	10371 ASHTON AVE	90024	4327013015	0.000	0.000	0.263	0.000	Shortfall of Sites	0.098	Low Medium II Residential	[Q]RD1.5-1XL	0	0	0	40.996	0.263		Residential - Double, Duplex, or Two Units - 4 Stories or Less, 3	135B157 188		Westwood	Yes	MI	R2RD
Los Angeles	10408 ORO VISTA AVE	91040	2560007009	0.000	0.000	0.263	0.000	Shortfall of Sites	0.101	Low Medium II Residential	RD2-1	0	0	0	39.510	0.263		Residential - Double, Duplex, or Two Units - 4 Stories or Less, 2	204B189 189		Sunland - Tujunga - Lake View Terrace - Shadow Hills - East La Tuna Canyon	Yes	MI	R2RD
Los Angeles	4922 RIVERTON AVE	91601	2421004014	0.000	0.000	0.263	0.000	Shortfall of Sites	0.155	Low Medium II Residential	RD2-1	0	0	0	25.805	0.263		Residential - Double, Duplex, or Two Units - 4 Stories or Less, 2	168B177 189		North Hollywood - Valley Village	Yes	MI	R2RD
Los Angeles	737 N DILLON ST	90026	5401017022	0.000	0.000	0.263	0.000	Shortfall of Sites	0.152	Low Medium II Residential	RD2-1VL	0	0	0	26.347	0.263		Residential - Five or More Units or Apartments (Any Combination) · 4 Stories or Less, 6	141A203 189		Silver Lake - Echo Park - Elysian Valley	Yes	MI	R2RD
Los Angeles	1185 S MULLEN AVE	90019	5083010010	0.000	0.000	0.263	0.000	Shortfall of Sites	0.128	Low Medium I Residential	R2-1-O	0	0	0	31.226	0.263		Residential - Double, Duplex, or Two Units - 4 Stories or Less, 2	129B185 189		Wilshire	Yes	MI	R2RD
Los Angeles	1216 S HIGHLAND AVE	90019	5084024007	0.000	0.000	0.263	0.000	Shortfall of Sites	0.138	Low Medium I Residential	R2-1-O	0	0	0	29.040	0.263		Residential - Double, Duplex, or Two Units - 4 Stories or Less, 2	129B181 189		Wilshire	Yes	MI	R2RD
Los Angeles	10411 ELDORA AVE	91040	2560007014	0.000	0.000	0.263	0.000	Shortfall of Sites	0.101	Low Medium II Residential	RD2-1	0	0	0	39.510	0.263		Residential - Three Units (Any Combination) - 4 Stories or Less, 3	204B189 190		Sunland - Tujunga - Lake View Terrace - Shadow Hills - East La Tuna Canyon	Yes	MI	R2RD
Los Angeles	3019 MARATHON ST	90026	5426018004	0.000	0.000	0.263	0.000	Shortfall of Sites	0.115	Low Medium I Residential	R2-1VL	0	0	0	34.848	0.263		Residential - Three Units (Any Combination) - 4 Stories or Less - Other Improvements Only, 3	141A203 190		Silver Lake - Echo Park - Elysian Valley	Yes	MI	R2RD
Los Angeles	1201 KENISTON AVE	90019	5083018001	0.000	0.000	0.263	0.000	Shortfall of Sites	0.174	Low Medium I Residential	R2-1-O	0	0	0	23.031	0.263		Residential - Double, Duplex, or Two Units - 4 Stories or Less, 2	129B185 190		Wilshire	Yes	MI	R2RD
Los Angeles	5238 TILDEN AVE	91401	2248012005	0.000	0.000	0.263	0.000	Shortfall of Sites	0.136	Low Medium II Residential	RD1.5-1	0	0	0	29.513	0.263		Residential - Four Units (Any Combination) - 4 Stories or Less, 4	172-5A151 191		Van Nuys - North Sherman Oaks	Yes	MI	R2RD
Los Angeles	812 N GARDNER ST	90046	5526004011	0.000	0.000	0.263	0.000	Shortfall of Sites	0.138	Low Medium I Residential	R2-1XL	0	0	0	29.040	0.263		Residential - Double, Duplex, or Two Units - 4 Stories or Less, 2	141B181 191		Hollywood	Yes	MI	R2RD
Los Angeles	3013 MARATHON ST	90026	5426018003	0.000	0.000	0.263	0.000	Shortfall of Sites	0.114	Low Medium I Residential	R2-1VL	0	0	0	35.185	0.263		Residential - Double, Duplex, or Two Units - 4 Stories or Less, 2	141A203 191		Silver Lake - Echo Park - Elysian Valley	Yes	MI	R2RD
Los Angeles	1316 TALMADGE ST	90027	5430031035	0.000	0.000	0.263	0.000	Shortfall of Sites	0.152	Low Medium I Residential	R2-1XL	0	0	0	26.261	0.263		Residential - Four Units (Any Combination) - 4 Stories or Less, 4	147A201 192		Hollywood	Yes	MI	R2RD
Los Angeles	10375 ASHTON AVE	90024	4327013014	0.000	0.000	0.263	0.000	Shortfall of Sites	0.097	Low Medium II Residential	[Q]RD1.5-1XL	0	0	0	41.205	0.263		Residential - Double, Duplex, or Two Units - 4 Stories or Less, 2	135B157 192		Westwood	Yes	MI	R2RD
Los Angeles	812 N VISTA ST	90046	5526005023	0.000	0.000	0.263	0.000	Shortfall of Sites	0.161	Low Medium I Residential	R2-1XL	0	0	0	24.892	0.263		Residential - Double, Duplex, or Two Units - 4 Stories or Less, 2	141B181 193		Hollywood	Yes	MI	R2RD
Los Angeles	1236 DEVON AVE	90024	4327014002	0.000	0.000	0.263	0.000	Shortfall of Sites	0.122	Low Medium II Residential	[Q]RD1.5-1XL	0	0	0	32.865	0.263		Residential - Four Units (Any Combination) - 4 Stories or Less, 4	135B157 193		Westwood	Yes	MI	R2RD
Los Angeles	962 HYPERION AVE	90029	5427013024	0.000	0.000	0.263	0.000	Shortfall of Sites	0.169	Low Medium II Residential	RD2-1VL	0	0	0	23.701	0.263		Residential - Three Units (Any Combination) - 4 Stories or Less, 3	144A201 194		Silver Lake - Echo Park - Elysian Valley	Yes	MI	R2RD
Los Angeles	819 N SIERRA BONITA AVE	90046	5526002033	0.000	0.000	0.263	0.000	Shortfall of Sites	0.149	Low Medium I Residential	R2-1XL	0	0	0	26.801	0.263		Residential - Double, Duplex, or Two Units - 4 Stories or Less, 2	141B177 194		Hollywood	Yes	MI	R2RD
Los Angeles	4624 ELLENWOOD DR	90041	5473042017	0.000	0.000	0.263	0.000	Shortfall of Sites	0.170	Low Medium II Residential	RD2-1	0	0	0	23.512	0.263		Residential - Three Units (Any Combination) - 4 Stories or Less, 3	159A221 195		Northeast Los Angeles	Yes	MI	R2RD
Los Angeles	5427 BALTIMORE ST	90042	5478009065	0.000	0.000	0.263	0.000	Shortfall of Sites	0.151	Low Medium I Residential	R2-1	0	0	0	26.506	0.263		Residential - Double, Duplex, or Two Units - 4 Stories or Less, 2	154-5A227 195		Northeast Los Angeles	Yes	MI	R2RD
Los Angeles	1315 TALMADGE ST	90027	5430032023	0.000	0.000	0.263	0.000	Shortfall of Sites	0.143	Low Medium I Residential	R2-1XL	0	0	0	27.879	0.263		Residential - Three Units (Any Combination) - 4 Stories or Less, 3	147A201 195		Hollywood	Yes	MI	R2RD
Los Angeles	3208 LARISSA DR	90026	5426008012	0.000	0.000	0.263	0.000	Shortfall of Sites	0.139	Low Medium I Residential	R2-1VL	0	0	0	28.818	0.263		Residential - Three Units (Any Combination) - 4 Stories or Less, 3	142-5A203 195		Silver Lake - Echo Park - Elysian Valley	Yes	MI	R2RD
Los Angeles	717 ROBINSON ST	90026	5401016016	0.000	0.000	0.263	0.000	Shortfall of Sites	0.152	Low Medium II Residential	RD2-1VL	0	0	0	26.343	0.263		Residential - Double, Duplex, or Two Units - 4 Stories or Less, 2	141A203 195		Silver Lake - Echo Park - Elysian Valley	Yes	MI	R2RD
Los Angeles	1158 S RIMPAU BLVD	90019	5083010024	0.000	0.000	0.263	0.000	Shortfall of Sites	0.132	Low Medium I Residential	R2-1-O	0	0	0	30.358	0.263		Residential - Double, Duplex, or Two Units - 4 Stories or Less, 2	129B185 195		Wilshire	Yes	MI	R2RD
Los Angeles	818 N SIERRA BONITA AVE	90046	5526003022	0.000	0.000	0.263	0.000	Shortfall of Sites	0.149	Low Medium I Residential	R2-1XL	0	0	0	26.806	0.263		Residential - Three Units (Any Combination) - 4 Stories or Less, 3	141B177 196		Hollywood	Yes	MI	R2RD
Los Angeles	1479 S CREST DR	90035	4305008011	0.000	0.000	0.263	0.000	Shortfall of Sites	0.147	Low Medium I Residential	R2-1-O	0	0	0	27.222	0.263		Residential - Double, Duplex, or Two Units - 4 Stories or Less, 2	129B169 196		Wilshire	Yes	MI	R2RD
Los Angeles	922 MANZANITA ST	90029	5427005014	0.000	0.000	0.263	0.000	Shortfall of Sites	0.114	Low Medium II Residential	[Q]RD1.5-1D	0	0	0	35.200	0.263		Residential - Double, Duplex, or Two Units - 4 Stories or Less, 2	144A201 197		Silver Lake - Echo Park - Elysian Valley	Yes	MI	R2RD
Los Angeles	10407 ORO VISTA AVE	91040	2560006018	0.000	0.000	0.263	0.000	Shortfall of Sites	0.137	Low Medium II Residential	RD2-1	0	0	0	29.181	0.263		Residential - Double, Duplex, or Two Units - 4 Stories or Less, 2	204B189 198		Sunland - Tujunga - Lake View Terrace - Shadow Hills - East La Tuna Canyon	Yes	MI	R2RD
Los Angeles	4517 ALUMNI AVE	90041	5474007011	0.000	0.000	0.263	0.000	Shortfall of Sites	0.172	Low Medium I Residential	R2-1	0	0	0	23.210	0.263		Residential - Double, Duplex, or Two Units - 4 Stories or Less, 2	157-5A221 198		Northeast Los Angeles	Yes	MI	R2RD
Los Angeles	1439 N AVENUE 47	90042	5474028012	0.000	0.000	0.263	0.000	Shortfall of Sites	0.237	Low Medium I Residential	RD3-1	0	0	0	16.843	0.263		Residential - Three Units (Any Combination) - 4 Stories or Less, 3	156A221 198		Northeast Los Angeles	Yes	MI	R2RD
Los Angeles	3007 MARATHON ST	90026	5426018002	0.000	0.000	0.263	0.000	Shortfall of Sites	0.115	Low Medium I Residential	R2-1VL	0	0	0	34.868	0.263		Residential - Double, Duplex, or Two Units - 4 Stories or Less, 2	141A203 198		Silver Lake - Echo Park - Elysian Valley	Yes	MI	R2RD
Los Angeles	1206 S TREMAINE AVE	90019	5083018018	0.000	0.000	0.263	0.000	Shortfall of Sites	0.169	Low Medium I Residential	R2-1-O	0	0	0	23.632	0.263		Residential - Double, Duplex, or Two Units - 4 Stories or Less, 2	129B185 198		Wilshire	Yes	MI	R2RD
Los Angeles	5415 BALTIMORE ST	90042	5478009068	0.000	0.000	0.263	0.000	Shortfall of Sites	0.142	Low Medium I Residential	R2-1	0	0	0	28.076	0.263		Residential - Double, Duplex, or Two Units - 4 Stories or Less, 2	154-5A227 199		Northeast Los Angeles	Yes	MI	R2RD
Los Angeles	1312 TALMADGE ST	90027	5430031032	0.000	0.000	0.263	0.000	Shortfall of Sites	0.156	Low Medium I Residential	R2-1XL	0	0	0	25.683	0.263		Residential - Double, Duplex, or Two Units - 4 Stories or Less, 2	147A201 200		Hollywood	Yes	MI	R2RD
Los Angeles	1478 S CREST DR	90035	4305013004	0.000	0.000	0.263	0.000	Shortfall of Sites	0.147	Low Medium I Residential	R2-1-O	0	0	0	27.223	0.263		Residential - Double, Duplex, or Two Units - 4 Stories or Less, 2	129B169 200		Wilshire	Yes	MI	R2RD
Los Angeles	731 N DILLON ST	90026	5401017026	0.000	0.000	0.263	0.000	Shortfall of Sites	0.152	Low Medium II Residential	RD2-1VL	0	0	0	26.350	0.263		Residential - Four Units (Any Combination) - 4 Stories or Less, 4	141A203 201		Silver Lake - Echo Park - Elysian Valley	Yes	MI	R2RD
Los Angeles	1231 DEVON AVE	90024	4327012001	0.000	0.000	0.263	0.000	Shortfall of Sites	0.119	Low Medium II Residential	[Q]RD1.5-1XL	0	0	0	33.688	0.263		Residential - Three Units (Any Combination) - 4 Stories or Less, 3	135B157 201		Westwood	Yes	MI	R2RD
Los Angeles	14938 MOORPARK ST	91403	2264016036	0.000	0.000	0.263	0.000	Shortfall of Sites	0.135	Medium Residential	RD1.5-1	0	0	0	29.611	0.263		Residential - Five or More Units or Apartments (Any Combination) · 4 Stories or Less, 7	168A149 202		Sherman Oaks - Studio City - Toluca Lake - Cahuenga Pass	Yes	MI	R2RD
Los Angeles	5061 HERMOSA AVE	90041	5686008010	0.000	0.000	0.263	0.000	Shortfall of Sites	0.129	Low Medium II Residential	RD1.5-1	0	0	0	31.120	0.263		Residential - Double, Duplex, or Two Units - 4 Stories or Less, 2	162A225 202		Northeast Los Angeles	Yes	MI	R2RD
Los Angeles	4568 ALUMNI AVE	90041	5474011026	0.000	0.000	0.263	0.000	Shortfall of Sites	0.216	Low Medium I Residential	R2-1	0	0	0	18.521	0.263		Residential - Double, Duplex, or Two Units - 4 Stories or Less, 2	157-5A221 202		Northeast Los Angeles	Yes	MI	R2RD
Los Angeles	3200 LARISSA DR	90026	5426008011	0.000	0.000	0.263	0.000	Shortfall of Sites	0.164	Low Medium I Residential	R2-1VL	0	0	0	24.444	0.263		Residential - Four Units (Any Combination) - 4 Stories or Less, 4	142-5A203 202		Silver Lake - Echo Park - Elysian Valley	Yes	MI	R2RD
Los Angeles	1242 DEVON AVE	90024	4327014003	0.000	0.000	0.263	0.000	Shortfall of Sites	0.122	Low Medium II Residential	[Q]RD1.5-1XL	0	0	0	32.863	0.263		Residential - Three Units (Any Combination) - 4 Stories or Less, 3	135B157 202		Westwood	Yes	MI	R2RD
Los Angeles	4768 W 12TH ST	90019	5083017014	0.000	0.000	0.263	0.000	Shortfall of Sites	0.209	Low Medium I Residential	R2-1-O	0	0	0	19.127	0.263		Residential - Four Units (Any Combination) - 4 Stories or Less, 4	129B185 202		Wilshire	Yes	MI	R2RD

Jurisdiction Name	Site Address/Intersection	5 Digit ZIP Code	Assessor Parcel Number	Very Low-Income	Low-Income	Moderate-Income	Above Moderate-Income	Type of Shortfall	Parcel Size (Acres)	Current General Plan Designation	Current Zoning	Proposed General Plan (GP) Designation	Proposed Zoning	Minimum Density Allowed	Maximum Density Allowed	Total Capacity	Vacant/ Nonvacant	Description of Existing Uses	PIN	Base Density Per Acre	Community Plan Area	Rent Stabalization Ordinance	Income Category	Applicable Rezoning Program (Program informing values in Column Q listed first)
Los Angeles	811 N CITRUS AVE	90038	5524002017	0.000	0.000	0.263	0.000	Shortfall of Sites	0.138	Low Medium I Residential	R2-1XL	0	0	0	29.021	0.263		Residential - Double, Duplex, or Two Units - 4 Stories or Less, 2	141B181 203		Hollywood	Yes	MI	R2RD
Los Angeles	1222 S LONGWOOD AVE	90019	5083019021	0.000	0.000	0.263	0.000	Shortfall of Sites	0.170	Low Medium I Residential	R2-1-O	0	0	0	23.546	0.263		Residential - Double, Duplex, or Two Units - 4 Stories or Less, 2	129B181 203		Wilshire	Yes	MI	R2RD
Los Angeles	4811 LENNOX AVE	91423	2248004015	0.000	0.000	0.263	0.000	Shortfall of Sites	0.062	Low Medium II Residential	[Q]RD1.5-1-RIO	0	0	0	64.138	0.263		Residential - Four Units (Any Combination) - 4 Stories or Less, 4	169-5A151 204		Van Nuys - North Sherman Oaks	Yes	MI	R2RD
Los Angeles	1420 MALTMAN AVE	90026	5427025004	0.000	0.000	0.263	0.000	Shortfall of Sites	0.120	Low Medium I Residential	R2-1VL	0	0	0	33.355	0.263		Residential - Three Units (Any Combination) - 4 Stories or Less, 3	144A203 204		Silver Lake - Echo Park - Elysian Valley	Yes	MI	R2RD
Los Angeles	813 N ORANGE GROVE AVE	90046	5527002018	0.000	0.000	0.263	0.000	Shortfall of Sites	0.138	Low Medium I Residential	R2-1XL	0	0	0	29.035	0.263		Residential - Double, Duplex, or Two Units - 4 Stories or Less, 2	141B177 204		Hollywood	Yes	MI	R2RD
Los Angeles	812 N MANSFIELD AVE	90038	5524002011	0.000	0.000	0.263	0.000	Shortfall of Sites	0.138	Low Medium I Residential	R2-1XL	0	0	0	29.040	0.263		Residential - Double, Duplex, or Two Units - 4 Stories or Less, 2	141B181 204		Hollywood	Yes	MI	R2RD
Los Angeles	1215 S TREMAINE AVE	90019	5083019003	0.000	0.000	0.263	0.000	Shortfall of Sites	0.170	Low Medium I Residential	R2-1-O	0	0	0	23.546	0.263		Residential - Double, Duplex, or Two Units - 4 Stories or Less, 2	129B185 204		Wilshire	Yes	MI	R2RD
Los Angeles	812 N ORANGE GROVE AVE	90046	5527003011	0.000	0.000	0.263	0.000	Shortfall of Sites	0.149	Low Medium I Residential	R2-1XL	0	0	0	26.806	0.263		Residential - Double, Duplex, or Two Units - 4 Stories or Less, 2	141B177 205		Hollywood	Yes	MI	R2RD
Los Angeles	8120 WARING AVE	90046	5528007001	0.000	0.000	0.263	0.000	Shortfall of Sites	0.151	Low Medium I Residential	R2-1XL	0	0	0	26.480	0.263		Residential - Double, Duplex, or Two Units - 4 Stories or Less, 2	141B173 205		Hollywood	Yes	MI	R2RD
Los Angeles	336 N MANSFIELD AVE	90036	5524039006	0.000	0.000	0.263	0.000	Shortfall of Sites	0.164	Low Medium I Residential	R2-1	0	0	0	24.341	0.263		Residential - Double, Duplex, or Two Units - 4 Stories or Less, 2	138B181 205		Wilshire	Yes	MI	R2RD
Los Angeles	1209 KENISTON AVE	90019	5083018002	0.000	0.000	0.263	0.000	Shortfall of Sites	0.144	Low Medium I Residential	R2-1-O	0	0	0	27.700	0.263		Residential - Double, Duplex, or Two Units - 4 Stories or Less, 2	129B185 205		Wilshire	Yes	MI	R2RD
Los Angeles	813 N OGDEN DR	90046	5527003032	0.000	0.000	0.263	0.000	Shortfall of Sites	0.149	Low Medium I Residential	R2-1XL	0	0	0	26.812	0.263		Residential - Double, Duplex, or Two Units - 4 Stories or Less, 2	141B177 206		Hollywood	Yes	MI	R2RD
Los Angeles	813 N MANSFIELD AVE	90038	5524001017	0.000	0.000	0.263	0.000	Shortfall of Sites	0.138	Low Medium I Residential	R2-1XL	0	0	0	29.034	0.263		Residential - Double, Duplex, or Two Units - 4 Stories or Less, 2	141B181 206		Hollywood	Yes	MI	R2RD
Los Angeles	755 N KILKEA DR	90046	5528006024	0.000	0.000	0.263	0.000	Shortfall of Sites	0.150	Low Medium I Residential	R2-1XL	0	0	0	26.602	0.263		Residential - Four Units (Any Combination) - 4 Stories or Less, 4	141B173 206		Hollywood	Yes	MI	R2RD
Los Angeles	827 LUCILE AVE	90026	5427011010	0.000	0.000	0.263	0.000	Shortfall of Sites	0.172	Low Medium II Residential	RD2-1VL	0	0	0	23.232	0.263		Residential - Four Units (Any Combination) - 4 Stories or Less, 4	142-5A201 206		Silver Lake - Echo Park - Elysian Valley	Yes	MI	R2RD
Los Angeles	339 N MANSFIELD AVE	90036	5524040020	0.000	0.000	0.263	0.000	Shortfall of Sites	0.164	Low Medium I Residential	R2-1	0	0	0	24.345	0.263		Residential - Double, Duplex, or Two Units - 4 Stories or Less, 2	138B181 206		Wilshire	Yes	MI	R2RD
Los Angeles	10354 ASHTON AVE	90024	4327012002	0.000	0.000	0.263	0.000	Shortfall of Sites	0.110	Low Medium II Residential	[Q]RD1.5-1XL	0	0	0	36.417	0.263		Residential - Three Units (Any Combination) - 4 Stories or Less, 3	135B157 206		Westwood	Yes	MI	R2RD
Los Angeles	5228 TILDEN AVE	91401	2248012007	0.000	0.000	0.263	0.000	Shortfall of Sites	0.136	Low Medium II Residential	RD1.5-1	0	0	0	29.513	0.263		Residential - Three Units (Any Combination) - 4 Stories or Less, 3	172-5A151 207		Van Nuys - North Sherman Oaks	Yes	MI	R2RD
Los Angeles	14916 MOORPARK ST	91403	2264016040	0.000	0.000	0.263	0.000	Shortfall of Sites	0.135	Medium Residential	RD1.5-1	0	0	0	29.618	0.263		Residential - Five or More Units or Apartments (Any Combination) - 4 Stories or Less, 5	168A149 207		Sherman Oaks - Studio City - Toluca Lake - Cahuenga Pass	Yes	MI	R2RD
Los Angeles	1623 TALMADGE ST	90027	5430001019	0.000	0.000	0.263	0.000	Shortfall of Sites	0.130	Low Medium I Residential	R2-1XL	0	0	0	30.791	0.263		Residential - Four Units (Any Combination) - 4 Stories or Less, 4	148-5A201 207		Hollywood	Yes	MI	R2RD
Los Angeles	336 N ORANGE DR	90036	5524040007	0.000	0.000	0.263	0.000	Shortfall of Sites	0.164	Low Medium I Residential	R2-1	0	0	0	24.347	0.263		Residential - Double, Duplex, or Two Units - 4 Stories or Less, 2	138B181 207		Wilshire	Yes	MI	R2RD
Los Angeles	1189 S MULLEN AVE	90019	5083010011	0.000	0.000	0.263	0.000	Shortfall of Sites	0.114	Low Medium I Residential	R2-1-O	0	0	0	35.129	0.263		Residential - Double, Duplex, or Two Units - 4 Stories or Less, 2	129B185 207		Wilshire	Yes	MI	R2RD
Los Angeles	1229 S LONGWOOD AVE	90019	5084024023	0.000	0.000	0.263	0.000	Shortfall of Sites	0.180	Low Medium I Residential	R2-1-O	0	0	0	22.188	0.263		Residential - Double, Duplex, or Two Units - 4 Stories or Less, 2	129B181 207		Wilshire	Yes	MI	R2RD
Los Angeles	1403 S LELAND ST	90731	7458022026	0.000	0.000	0.263	0.000	Shortfall of Sites	0.069	Low Medium II Residential	RD1.5-1XL	0	0	0	58.073	0.263		Residential - Five or More Units or Apartments (Any Combination) - 4 Stories or Less, 5	012B193 207		San Pedro	Yes	MI	R2RD
Los Angeles	1372 LUCILE AVE	90026	5427016034	0.000	0.000	0.263	0.000	Shortfall of Sites	0.169	Low Medium I Residential	R2-1VL	0	0	0	23.702	0.263		Residential - Double, Duplex, or Two Units - 4 Stories or Less, 2	144A203 208		Silver Lake - Echo Park - Elysian Valley	Yes	MI	R2RD
Los Angeles	812 N OGDEN DR	90046	5527004010	0.000	0.000	0.263	0.000	Shortfall of Sites	0.149	Low Medium I Residential	R2-1XL	0	0	0	26.807	0.263		Residential - Double, Duplex, or Two Units - 4 Stories or Less, 2	141B177 208		Hollywood	Yes	MI	R2RD
Los Angeles	833 MALTMAN AVE	90026	5427019011	0.000	0.000	0.263	0.000	Shortfall of Sites	0.061	Low Medium I Residential	R2-1VL	0	0	0	65.652	0.263		Residential - Double, Duplex, or Two Units - 4 Stories or Less, 2	142-5A201 208		Silver Lake - Echo Park - Elysian Valley	Yes	MI	R2RD
Los Angeles	347 N CROFT AVE	90048	5514011016	0.000	0.000	0.263	0.000	Shortfall of Sites	0.149	Low Medium I Residential	R2-1-O	0	0	0	26.792	0.263		Residential - Double, Duplex, or Two Units - 4 Stories or Less, 2	138B173 208		Wilshire	Yes	MI	R2RD
Los Angeles	339 N ORANGE DR	90036	5525031017	0.000	0.000	0.263	0.000	Shortfall of Sites	0.164	Low Medium I Residential	R2-1	0	0	0	24.352	0.263		Residential - Double, Duplex, or Two Units - 4 Stories or Less, 2	138B181 208		Wilshire	Yes	MI	R2RD
Los Angeles	4535 W 11TH PL	90019	5082005022	0.000	0.000	0.263	0.000	Shortfall of Sites	0.114	Low Medium II Residential	RD1.5-1-O	0	0	0	35.132	0.263		Residential - Five or More Units or Apartments (Any Combination) - 4 Stories or Less, 5	129B185 208		Wilshire	Yes	MI	R2RD
Los Angeles	4501 ALUMNI AVE	90041	5474007014	0.000	0.000	0.263	0.000	Shortfall of Sites	0.063	Low Medium I Residential	R2-1	0	0	0	63.197	0.263		Residential - Three Units (Any Combination) - 4 Stories or Less, 3	157-5A221 209		Northeast Los Angeles	Yes	MI	R2RD
Los Angeles	813 N GENESEE AVE	90046	5527004016	0.000	0.000	0.263	0.000	Shortfall of Sites	0.149	Low Medium I Residential	R2-1XL	0	0	0	26.806	0.263		Residential - Double, Duplex, or Two Units - 4 Stories or Less, 2	141B177 209		Hollywood	Yes	MI	R2RD
Los Angeles	812 N SYCAMORE AVE	90038	5525006012	0.000	0.000	0.263	0.000	Shortfall of Sites	0.170	Low Medium I Residential	R2-1XL	0	0	0	23.467	0.263		Residential - Three Units (Any Combination) - 4 Stories or Less, 3	141B181 209		Hollywood	Yes	MI	R2RD
Los Angeles	722 ROBINSON ST	90026	5401017008	0.000	0.000	0.263	0.000	Shortfall of Sites	0.152	Low Medium II Residential	RD2-1VL	0	0	0	26.336	0.263		Residential - Three Units (Any Combination) - 4 Stories or Less, 3	141A203 209		Silver Lake - Echo Park - Elysian Valley	Yes	MI	R2RD
Los Angeles	346 N ALFRED ST	90048	5514011005	0.000	0.000	0.263	0.000	Shortfall of Sites	0.165	Low Medium I Residential	R2-1-O	0	0	0	24.195	0.263		Residential - Double, Duplex, or Two Units - 4 Stories or Less, 2	138B173 209		Wilshire	Yes	MI	R2RD
Los Angeles	340 N DETROIT ST	90036	5525033020	0.000	0.000	0.263	0.000	Shortfall of Sites	0.148	Low Medium I Residential	R2-1	0	0	0	27.099	0.263		Residential - Double, Duplex, or Two Units - 4 Stories or Less, 2	138B181 209		Wilshire	Yes	MI	R2RD
Los Angeles	1201 S HUDSON AVE	90019	5083017001	0.000	0.000	0.263	0.000	Shortfall of Sites	0.208	Low Medium I Residential	R2-1-O	0	0	0	19.265	0.263		Residential - Three Units (Any Combination) - 4 Stories or Less, 3	129B185 209		Wilshire	Yes	MI	R2RD
Los Angeles	1220 S HIGHLAND AVE	90019	5084024009	0.000	0.000	0.263	0.000	Shortfall of Sites	0.138	Low Medium I Residential	R2-1-O	0	0	0	29.040	0.263		Residential - Double, Duplex, or Two Units - 4 Stories or Less, 2	129B181 209		Wilshire	Yes	MI	R2RD
Los Angeles	1435 N AVENUE 47	90042	5474028011	0.000	0.000	0.263	0.000	Shortfall of Sites	0.237	Low Medium I Residential	RD3-1	0	0	0	16.844	0.263		Residential - Five or More Units or Apartments (Any Combination) - 4 Stories or Less, 11	156A221 210		Northeast Los Angeles	Yes	MI	R2RD
Los Angeles	341 S DETROIT ST	90036	5525034006	0.000	0.000	0.263	0.000	Shortfall of Sites	0.152	Low Medium I Residential	R2-1	0	0	0	26.400	0.263		Residential - Double, Duplex, or Two Units - 4 Stories or Less, 2	138B181 210		Wilshire	Yes	MI	R2RD
Los Angeles	10360 ASHTON AVE	90024	4327012003	0.000	0.000	0.263	0.000	Shortfall of Sites	0.110	Low Medium II Residential	[Q]RD1.5-1XL	0	0	0	36.417	0.263		Residential - Five or More Units or Apartments (Any Combination) - 4 Stories or Less, 5	135B157 210		Westwood	Yes	MI	R2RD
Los Angeles	3614 KELTON AVE	90034	4252024033	0.000	0.000	0.263	0.000	Shortfall of Sites	0.107	Low Medium Residential	RD2-1	0	0	0	37.380	0.263		Residential - Double, Duplex, or Two Units - 4 Stories or Less, 2	117B161 210		Palms - Mar Vista - Del Rey	Yes	MI	R2RD
Los Angeles	10404 ORO VISTA AVE	91040	2560007010	0.000	0.000	0.263	0.000	Shortfall of Sites	0.101	Low Medium II Residential	RD2-1	0	0	0	39.509	0.263		Residential - Double, Duplex, or Two Units - 4 Stories or Less, 2	204B189 211		Sunland - Tujunga - Lake View Terrace - Shadow Hills - East La Tuna Canyon	Yes	MI	R2RD
Los Angeles	1306 TALMADGE ST	90027	5430031033	0.000	0.000	0.263	0.000	Shortfall of Sites	0.156	Low Medium I Residential	R2-1XL	0	0	0	25.687	0.263		Residential - Four Units (Any Combination) - 4 Stories or Less, 4	147A201 211		Hollywood	Yes	MI	R2RD
Los Angeles	812 N GENESEE AVE	90046	5527005029	0.000	0.000	0.263	0.000	Shortfall of Sites	0.149	Low Medium I Residential	R2-1XL	0	0	0	26.810	0.263		Residential - Double, Duplex, or Two Units - 4 Stories or Less, 2	141B177 211		Hollywood	Yes	MI	R2RD
Los Angeles	813 N SYCAMORE AVE	90038	5525005012	0.000	0.000	0.263	0.000	Shortfall of Sites	0.187	Low Medium I Residential	R2-1XL	0	0	0	21.361	0.263		Residential - Double, Duplex, or Two Units - 4 Stories or Less, 2	141B181 211		Hollywood	Yes	MI	R2RD
Los Angeles	754 N HARPER AVE	90046	5528006026	0.000	0.000	0.263	0.000	Shortfall of Sites	0.150	Low Medium I Residential	R2-1XL	0	0	0	26.602	0.263		Residential - Double, Duplex, or Two Units - 4 Stories or Less, 2	141B173 211		Hollywood	Yes	MI	R2RD
Los Angeles	727 N DILLON ST	90026	5401017018	0.000	0.000	0.263	0.000	Shortfall of Sites	0.152	Low Medium II Residential	RD2-1VL	0	0	0	26.352	0.263		Residential - Double, Duplex, or Two Units - 4 Stories or Less, 2	141A203 211		Silver Lake - Echo Park - Elysian Valley	Yes	MI	R2RD
Los Angeles	4615 W 12TH ST	90019	5083010025	0.000	0.000	0.263	0.000	Shortfall of Sites	0.075	Low Medium I Residential	R2-1-O	0	0	0	53.037	0.263		Residential - Double, Duplex, or Two Units - 4 Stories or Less, 2	129B185 211		Wilshire	Yes	MI	R2RD
Los Angeles	1619 TALMADGE ST	90027	5430001018	0.000	0.000	0.263	0.000	Shortfall of Sites	0.130	Low Medium I Residential	R2-1XL	0	0	0	30.806	0.263		Residential - Double, Duplex, or Two Units - 4 Stories or Less, 2	148-5A201 212		Hollywood	Yes	MI	R2RD
Los Angeles	836 MALTMAN AVE	90026	5427020027	0.000	0.000	0.263	0.000	Shortfall of Sites	0.160	Low Medium II Residential	RD2-1VL	0	0	0	24.981	0.263		Residential - Double, Duplex, or Two Units - 4 Stories or Less, 2	142-5A201 212		Silver Lake - Echo Park - Elysian Valley	Yes	MI	R2RD
Los Angeles	1246 DEVON AVE	90024	4327014004	0.000	0.000	0.263	0.000	Shortfall of Sites	0.122	Low Medium II Residential	[Q]RD1.5-1XL	0	0	0	32.862	0.263		Residential - Four Units (Any Combination) - 4 Stories or Less, 4	135B157 212		Westwood	Yes	MI	R2RD
Los Angeles	10402 ELDORA AVE	91040	2560008016	0.000	0.000	0.263	0.000	Shortfall of Sites	0.101	Low Medium II Residential	RD2-1	0	0	0	39.528	0.263		Residential - Double, Duplex, or Two Units - 4 Stories or Less, 2	204B189 213		Sunland - Tujunga - Lake View Terrace - Shadow Hills - East La Tuna Canyon	Yes	MI	R2RD
Los Angeles	4556 ALUMNI AVE	90041	5474011024	0.000	0.000	0.263	0.000	Shortfall of Sites	0.173	Low Medium I Residential	R2-1	0	0	0	23.132	0.263		Residential - Double, Duplex, or Two Units - 4 Stories or Less, 2	157-5A221 213		Northeast Los Angeles	Yes	MI	R2RD
Los Angeles	3611 VERDUGO RD	90065	5457028009	0.000	0.000	0.263	0.000	Shortfall of Sites	0.143	Low Medium II Residential	RD2-1-CDO	0	0	0	27.877	0.263		Residential - Double, Duplex, or Two Units - 4 Stories or Less, 2	154-5A217 213		Northeast Los Angeles	Yes	MI	R2RD
Los Angeles	755 N HARPER AVE	90046	5528003052	0.000	0.000	0.263	0.000	Shortfall of Sites	0.173	Low Medium I Residential	R2-1XL	0	0	0	23.180	0.263		Residential - Double, Duplex, or Two Units - 4 Stories or Less, 2	141B173 213		Hollywood	Yes	MI	R2RD
Los Angeles	3215 DESCANSO DR	90026	5426009026	0.000	0.000	0.263	0.000	Shortfall of Sites	0.157	Low Medium I Residential	R2-1VL	0	0	0	25.495	0.263		Residential - Double, Duplex, or Two Units - 4 Stories or Less, 2	142-5A203 213		Silver Lake - Echo Park - Elysian Valley	Yes	MI	R2RD
Los Angeles	718 N HOOVER ST	90029	5427011019	0.000	0.000	0.263	0.000	Shortfall of Sites	0.132	Low Medium II Residential	RD2-1VL	0	0	0	30.338	0.263		Residential - Four Units (Any Combination) - 4 Stories or Less, 4	142-5A201 213		Silver Lake - Echo Park - Elysian Valley	Yes	MI	R2RD
Los Angeles	4900 WOODMAN AVE	91423	2359018018	0.000	0.000	0.263	0.000	Shortfall of Sites	0.419	Low Residential	R1-1-RIO, [Q]RD1.5-1-RIO	0	0	0	9.556	0.263		Residential - Five or More Units or Apartments (Any Combination) - 4 Stories or Less, 12	168B157 214		Van Nuys - North Sherman Oaks	Yes	MI	R2RD
Los Angeles	5057 HERMOSA AVE	90041	5686008009	0.000	0.000	0.263	0.000	Shortfall of Sites	0.128	Low Medium II Residential	RD1.5-1	0	0	0	31.143	0.263		Residential - Double, Duplex, or Two Units - 4 Stories or Less, 2	162A225 214		Northeast Los Angeles	Yes	MI	R2RD
Los Angeles	823 LUCILE AVE	90026	5427011011	0.000	0.000	0.263	0.000	Shortfall of Sites	0.172	Low Medium II Residential	RD2-1VL	0	0	0	23.232	0.263		Residential - Three Units (Any Combination) - 4 Stories or Less, 3	142-5A201 214		Silver Lake - Echo Park - Elysian Valley	Yes	MI	R2RD
Los Angeles	10366 ASHTON AVE	90024	4327012004	0.000	0.000	0.263	0.000	Shortfall of Sites	0.110	Low Medium II Residential	[Q]RD1.5-1XL	0	0	0	36.416	0.263		Residential - Four Units (Any Combination) - 4 Stories or Less, 4	135B157 214		Westwood	Yes	MI	R2RD
Los Angeles	1184 S MULLEN AVE	90019	5083011027	0.000	0.000	0.263	0.000	Shortfall of Sites	0.128	Low Medium I Residential	R2-1-O	0	0	0	31.225	0.263		Residential - Double, Duplex, or Two Units - 4 Stories or Less, 2	129B185 214		Wilshire	Yes	MI	R2RD
Los Angeles	8345 DUNBARTON AVE	90045	4112031009	0.000	0.000	0.263	0.000	Shortfall of Sites	0.084	Low Medium I Residential	R2-1	0	0	0	47.828	0.263		Residential - Double, Duplex, or Two Units - 4 Stories or Less, 2	096B161 214		Westchester - Playa del Rey	Yes	MI	R2RD
Los Angeles	810 N CITRUS AVE	90038	5524003010	0.000	0.000	0.263	0.000	Shortfall of Sites	0.138	Low Medium I Residential	R2-1XL	0	0	0	29.040	0.263		Residential - Four Units (Any Combination) - 4 Stories or Less, 4	141B185 215		Hollywood	Yes	MI	R2RD

Jurisdiction Name	Site Address/Intersection	5 Digit ZIP Code	Assessor Parcel Number	Very Low-Income	Low-Income	Moderate-Income	Above Moderate-Income	Type of Shortfall	Parcel Size (Acres)	Current General Plan Designation	Current Zoning	Proposed General Plan (GP) Designation	Proposed Zoning	Minimum Density Allowed	Maximum Density Allowed	Total Capacity	Vacant/ Nonvacant	Description of Existing Uses	PIN	Base Density Per Acre	Community Plan Area	Rent Stabalization Ordinance	Income Category	Applicable Rezoning Program (Program informing values in Column Q listed first)
Los Angeles	10370 ASHTON AVE	90024	4327012005	0.000	0.000	0.263	0.000	Shortfall of Sites	0.110	Low Medium II Residential	[Q]RD1.5-1XL	0	0	0	36.416	0.263		Residential - Four Units (Any Combination) - 4 Stories or Less, 4	135B157 216		Westwood	Yes	MI	R2RD
Los Angeles	1431 N AVENUE 47	90042	5474028010	0.000	0.000	0.263	0.000	Shortfall of Sites	0.255	Low Medium I Residential	RD3-1	0	0	0	15.698	0.263		Residential - Double, Duplex, or Two Units - 4 Stories or Less, 2	156A221 217		Northeast Los Angeles	Yes	MI	R2RD
Los Angeles	806 N VISTA ST	90046	5526005024	0.000	0.000	0.263	0.000	Shortfall of Sites	0.161	Low Medium I Residential	R2-1XL	0	0	0	24.891	0.263		Residential - Double, Duplex, or Two Units - 4 Stories or Less, 2	141B181 217		Hollywood	Yes	MI	R2RD
Los Angeles	4531 W 11TH PL	90019	5082005023	0.000	0.000	0.263	0.000	Shortfall of Sites	0.095	Low Medium II Residential	RD1.5-1-O	0	0	0	42.176	0.263		Residential - Double, Duplex, or Two Units - 4 Stories or Less, 2	129B185 217		Wilshire	Yes	MI	R2RD
Los Angeles	952 HYPERION AVE	90029	5427013022	0.000	0.000	0.263	0.000	Shortfall of Sites	0.169	Low Medium II Residential	RD2-1VL	0	0	0	23.700	0.263		Residential - Five or More Units or Apartments (Any Combination) - 4 Stories or Less, 5	144A201 218		Silver Lake - Echo Park - Elysian Valley	Yes	MI	R2RD
Los Angeles	1368 LUCILE AVE	90026	5427016033	0.000	0.000	0.263	0.000	Shortfall of Sites	0.169	Low Medium I Residential	R2-1VL	0	0	0	23.700	0.263		Residential - Four Units (Any Combination) - 4 Stories or Less, 4	144A203 218		Silver Lake - Echo Park - Elysian Valley	Yes	MI	R2RD
Los Angeles	813 N CURSON AVE	90046	5526001003	0.000	0.000	0.263	0.000	Shortfall of Sites	0.149	Low Medium I Residential	R2-1XL	0	0	0	26.786	0.263		Residential - Double, Duplex, or Two Units - 4 Stories or Less, 2	141B177 218		Hollywood	Yes	MI	R2RD
Los Angeles	8407 WYNGATE ST	91040	2560006017	0.000	0.000	0.263	0.000	Shortfall of Sites	0.132	Low Medium II Residential	RD2-1	0	0	0	30.414	0.263		Residential - Four Units (Any Combination) - 4 Stories or Less, 4	204B189 219		Sunland - Tujunga - Lake View Terrace - Shadow Hills - East La Tuna Canyon	Yes	MI	R2RD
Los Angeles	3376 DESCANSO DR	90026	5426010024	0.000	0.000	0.263	0.000	Shortfall of Sites	0.121	Low Medium I Residential	R2-1VL	0	0	0	33.018	0.263		Residential - Five or More Units or Apartments (Any Combination) - 4 Stories or Less, 7	142-5A203 219		Silver Lake - Echo Park - Elysian Valley	Yes	MI	R2RD
Los Angeles	1206 KENISTON AVE	90019	5083017015	0.000	0.000	0.263	0.000	Shortfall of Sites	0.170	Low Medium I Residential	R2-1-O	0	0	0	23.547	0.263		Residential - Double, Duplex, or Two Units - 4 Stories or Less, 2	129B185 219		Wilshire	Yes	MI	R2RD
Los Angeles	1382 EDGECLIFFE DR	90026	5427024038	0.000	0.000	0.263	0.000	Shortfall of Sites	0.084	Low Medium II Residential	RD1.5-1VL	0	0	0	47.387	0.263		Residential - Five or More Units or Apartments (Any Combination) - 4 Stories or Less, 12	144A203 220		Silver Lake - Echo Park - Elysian Valley	Yes	MI	R2RD
Los Angeles	810 N CURSON AVE	90046	5526002036	0.000	0.000	0.263	0.000	Shortfall of Sites	0.149	Low Medium I Residential	R2-1XL	0	0	0	26.806	0.263		Residential - Double, Duplex, or Two Units - 4 Stories or Less, 2	141B177 220		Hollywood	Yes	MI	R2RD
Los Angeles	1176 S MUIRFIELD RD	90019	5083012020	0.000	0.000	0.263	0.000	Shortfall of Sites	0.125	Low Medium I Residential	R2-1-O	0	0	0	32.000	0.263		Residential - Double, Duplex, or Two Units - 4 Stories or Less, 2	129B185 220		Wilshire	Yes	MI	R2RD
Los Angeles	811 N SIERRA BONITA AVE	90046	5526002005	0.000	0.000	0.263	0.000	Shortfall of Sites	0.149	Low Medium I Residential	R2-1XL	0	0	0	26.801	0.263		Residential - Three Units (Any Combination) - 4 Stories or Less, 3	141B177 221		Hollywood	Yes	MI	R2RD
Los Angeles	340 N HARPER AVE	90048	5514008006	0.000	0.000	0.263	0.000	Shortfall of Sites	0.142	Low Medium I Residential	R2-1	0	0	0	28.200	0.263		Residential - Double, Duplex, or Two Units - 4 Stories or Less, 2	138B173 221		Wilshire	Yes	MI	R2RD
Los Angeles	10374 ASHTON AVE	90024	4327012006	0.000	0.000	0.263	0.000	Shortfall of Sites	0.109	Low Medium II Residential	[Q]RD1.5-1XL	0	0	0	36.579	0.263		Residential - Double, Duplex, or Two Units - 4 Stories or Less, 2	135B157 221		Westwood	Yes	MI	R2RD
Los Angeles	1212 S TREMAINE AVE	90019	5083018019	0.000	0.000	0.263	0.000	Shortfall of Sites	0.170	Low Medium I Residential	R2-1-O	0	0	0	23.546	0.263		Residential - Double, Duplex, or Two Units - 4 Stories or Less, 2	129B185 221		Wilshire	Yes	MI	R2RD
Los Angeles	712 N HOOVER ST	90029	5427011018	0.000	0.000	0.263	0.000	Shortfall of Sites	0.102	Low Medium II Residential	RD2-1VL	0	0	0	39.368	0.263		Residential - Four Units (Any Combination) - 4 Stories or Less, 4	142-5A201 222		Silver Lake - Echo Park - Elysian Valley	Yes	MI	R2RD
Los Angeles	734 N DILLON ST	90026	5401019006	0.000	0.000	0.263	0.000	Shortfall of Sites	0.145	Low Medium I Residential	R2-1VL	0	0	0	27.650	0.263		Residential - Double, Duplex, or Two Units - 4 Stories or Less, 2	141A203 222		Silver Lake - Echo Park - Elysian Valley	Yes	MI	R2RD
Los Angeles	5222 TILDEN AVE	91401	2248012008	0.000	0.000	0.263	0.000	Shortfall of Sites	0.136	Low Medium II Residential	RD1.5-1	0	0	0	29.513	0.263		Residential - Three Units (Any Combination) - 4 Stories or Less, 3	172-5A151 223		Van Nuys - North Sherman Oaks	Yes	MI	R2RD
Los Angeles	817 LUCILE AVE	90026	5427011012	0.000	0.000	0.263	0.000	Shortfall of Sites	0.172	Low Medium II Residential	RD2-1VL	0	0	0	23.232	0.263		Residential - Four Units (Any Combination) - 4 Stories or Less, 4	142-5A201 223		Silver Lake - Echo Park - Elysian Valley	Yes	MI	R2RD
Los Angeles	4724 W 12TH ST	90019	5083016014	0.000	0.000	0.263	0.000	Shortfall of Sites	0.221	Low Medium I Residential	R2-1-O	0	0	0	18.076	0.263		Residential - Double, Duplex, or Two Units - 4 Stories or Less, 2	129B185 223		Wilshire	Yes	MI	R2RD
Los Angeles	1945 CHICKASAW AVE	90041	5686006017	0.000	0.000	0.263	0.000	Shortfall of Sites	0.059	Low Medium II Residential	RD1.5-1	0	0	0	68.331	0.263		Residential - Double, Duplex, or Two Units - 4 Stories or Less, 2	162A223 224		Northeast Los Angeles	Yes	MI	R2RD
Los Angeles	932 VENANGO CIR	90029	5427008035	0.000	0.000	0.263	0.000	Shortfall of Sites	0.059	Low Medium II Residential	[Q]RD1.5-1D	0	0	0	68.278	0.263		Residential - Double, Duplex, or Two Units - 4 Stories or Less, 2	144A201 224		Silver Lake - Echo Park - Elysian Valley	Yes	MI	R2RD
Los Angeles	813 N GARDNER ST	90046	5526003003	0.000	0.000	0.263	0.000	Shortfall of Sites	0.149	Low Medium I Residential	R2-1XL	0	0	0	26.791	0.263		Residential - Double, Duplex, or Two Units - 4 Stories or Less - Pool and Misc., 2	141B177 224		Hollywood	Yes	MI	R2RD
Los Angeles	1252 DEVON AVE	90024	4327014005	0.000	0.000	0.263	0.000	Shortfall of Sites	0.119	Low Medium II Residential	[Q]RD1.5-1XL	0	0	0	33.716	0.263		Residential - Four Units (Any Combination) - 4 Stories or Less, 4	135B157 224		Westwood	Yes	MI	R2RD
Los Angeles	1213 KENISTON AVE	90019	5083018030	0.000	0.000	0.263	0.000	Shortfall of Sites	0.170	Low Medium I Residential	R2-1-O	0	0	0	23.546	0.263		Residential - Double, Duplex, or Two Units - 4 Stories or Less, 2	129B185 224		Wilshire	Yes	MI	R2RD
Los Angeles	10403 ELDORA AVE	91040	2560007012	0.000	0.000	0.263	0.000	Shortfall of Sites	0.101	Low Medium II Residential	RD2-1	0	0	0	39.507	0.263		Residential - Double, Duplex, or Two Units - 4 Stories or Less, 2	204B189 225		Sunland - Tujunga - Lake View Terrace - Shadow Hills - East La Tuna Canyon	Yes	MI	R2RD
Los Angeles	4684 LINCOLN AVE	90041	5474028014	0.000	0.000	0.263	0.000	Shortfall of Sites	0.062	Low Medium I Residential	RD3-1	0	0	0	64.074	0.263		Residential - Double, Duplex, or Two Units - 4 Stories or Less, 2	156A223 225		Northeast Los Angeles	Yes	MI	R2RD
Los Angeles	1357 LUCILE AVE	90026	5427013006	0.000	0.000	0.263	0.000	Shortfall of Sites	0.169	Low Medium II Residential	RD2-1VL	0	0	0	23.711	0.263		Residential - Three Units (Any Combination) - 4 Stories or Less, 3	144A201 225		Silver Lake - Echo Park - Elysian Valley	Yes	MI	R2RD
Los Angeles	1247 DEVON AVE	90024	4327012027	0.000	0.000	0.263	0.000	Shortfall of Sites	0.113	Low Medium II Residential	[Q]RD1.5-1XL	0	0	0	35.310	0.263		Residential - Three Units (Any Combination) - 4 Stories or Less, 3	135B157 225		Westwood	Yes	MI	R2RD
Los Angeles	4527 W 11TH PL	90019	5082005024	0.000	0.000	0.263	0.000	Shortfall of Sites	0.095	Low Medium II Residential	RD1.5-1-O	0	0	0	41.990	0.263		Residential - Double, Duplex, or Two Units - 4 Stories or Less, 2	129B185 225		Wilshire	Yes	MI	R2RD
Los Angeles	1226 S LONGWOOD AVE	90019	5083019022	0.000	0.000	0.263	0.000	Shortfall of Sites	0.170	Low Medium I Residential	R2-1-O	0	0	0	23.546	0.263		Residential - Double, Duplex, or Two Units - 4 Stories or Less, 2	129B181 225		Wilshire	Yes	MI	R2RD
Los Angeles	3620 KELTON AVE	90034	4252024032	0.000	0.000	0.263	0.000	Shortfall of Sites	0.107	Low Medium Residential	RD2-1	0	0	0	37.380	0.263		Residential - Double, Duplex, or Two Units - 4 Stories or Less, 2	117B161 225		Palms - Mar Vista - Del Rey	Yes	MI	R2RD
Los Angeles	4401 WESTDALE AVE	90041	5473040018	0.000	0.000	0.263	0.000	Shortfall of Sites	0.092	Low Medium II Residential	RD2-1	0	0	0	43.310	0.263		Residential - Five or More Units or Apartments (Any Combination) - 4 Stories or Less, 5	159A221 226		Northeast Los Angeles	Yes	MI	R2RD
Los Angeles	1362 LUCILE AVE	90026	5427016032	0.000	0.000	0.263	0.000	Shortfall of Sites	0.126	Low Medium I Residential	R2-1VL	0	0	0	31.667	0.263		Residential - Four Units (Any Combination) - 4 Stories or Less, 4	144A203 226		Silver Lake - Echo Park - Elysian Valley	Yes	MI	R2RD
Los Angeles	1229 S HIGHLAND AVE	90019	5084027007	0.000	0.000	0.263	0.000	Shortfall of Sites	0.138	Low Medium I Residential	R2-1-O	0	0	0	29.040	0.263		Residential - Double, Duplex, or Two Units - 4 Stories or Less, 2	129B181 226		Wilshire	Yes	MI	R2RD
Los Angeles	807 N CITRUS AVE	90038	5524002016	0.000	0.000	0.263	0.000	Shortfall of Sites	0.138	Low Medium I Residential	R2-1XL	0	0	0	29.020	0.263		Residential - Double, Duplex, or Two Units - 4 Stories or Less, 2	141B181 227		Hollywood	Yes	MI	R2RD
Los Angeles	3214 DESCANSO DR	90026	5426016020	0.000	0.000	0.263	0.000	Shortfall of Sites	0.057	Low Medium I Residential	R2-1VL	0	0	0	70.503	0.263		Residential - Double, Duplex, or Two Units - 4 Stories or Less, 2	142-5A203 227		Silver Lake - Echo Park - Elysian Valley	Yes	MI	R2RD
Los Angeles	3309 ELLSWORTH ST	90026	5401016013	0.000	0.000	0.263	0.000	Shortfall of Sites	0.076	Low Medium II Residential	RD2-1VL	0	0	0	52.691	0.263		Residential - Five or More Units or Apartments (Any Combination) - 4 Stories or Less, 6	141A203 227		Silver Lake - Echo Park - Elysian Valley	Yes	MI	R2RD
Los Angeles	1219 S TREMAINE AVE	90019	5083019004	0.000	0.000	0.263	0.000	Shortfall of Sites	0.170	Low Medium I Residential	R2-1-O	0	0	0	23.546	0.263		Residential - Double, Duplex, or Two Units - 4 Stories or Less, 2	129B185 227		Wilshire	Yes	MI	R2RD
Los Angeles	946 HYPERION AVE	90029	5427013021	0.000	0.000	0.263	0.000	Shortfall of Sites	0.169	Low Medium II Residential	RD2-1VL	0	0	0	23.699	0.263		Residential - Four Units (Any Combination) - 4 Stories or Less, 4	144A201 228		Silver Lake - Echo Park - Elysian Valley	Yes	MI	R2RD
Los Angeles	1404 MALTMAN AVE	90026	5427025007	0.000	0.000	0.263	0.000	Shortfall of Sites	0.170	Low Medium I Residential	R2-1VL	0	0	0	23.564	0.263		Residential - Four Units (Any Combination) - 4 Stories or Less, 4	144A203 228		Silver Lake - Echo Park - Elysian Valley	Yes	MI	R2RD
Los Angeles	1235 S LONGWOOD AVE	90019	5084024024	0.000	0.000	0.263	0.000	Shortfall of Sites	0.180	Low Medium I Residential	R2-1-O	0	0	0	22.267	0.263		Residential - Double, Duplex, or Two Units - 4 Stories or Less, 2	129B181 228		Wilshire	Yes	MI	R2RD
Los Angeles	336 N DETROIT ST	90036	5525033019	0.000	0.000	0.263	0.000	Shortfall of Sites	0.148	Low Medium I Residential	R2-1	0	0	0	27.100	0.263		Residential - Double, Duplex, or Two Units - 4 Stories or Less, 2	138B181 229		Wilshire	Yes	MI	R2RD
Los Angeles	5218 TILDEN AVE	91401	2248012009	0.000	0.000	0.263	0.000	Shortfall of Sites	0.136	Low Medium II Residential	RD1.5-1	0	0	0	29.513	0.263		Residential - Three Units (Any Combination) - 4 Stories or Less, 3	172-5A151 230		Van Nuys - North Sherman Oaks	Yes	MI	R2RD
Los Angeles	4522 ALUMNI AVE	90041	5474010002	0.000	0.000	0.263	0.000	Shortfall of Sites	0.177	Low Medium I Residential	R2-1	0	0	0	22.591	0.263		Residential - Double, Duplex, or Two Units - 4 Stories or Less, 2	157-5A221 230		Northeast Los Angeles	Yes	MI	R2RD
Los Angeles	1429 N AVENUE 47	90042	5474028009	0.000	0.000	0.263	0.000	Shortfall of Sites	0.255	Low Medium I Residential	RD3-1	0	0	0	15.698	0.263		Residential - Three Units (Any Combination) - 4 Stories or Less, 3	156A221 230		Northeast Los Angeles	Yes	MI	R2RD
Los Angeles	2414 W AVENUE 33	90065	5456002024	0.000	0.000	0.263	0.000	Shortfall of Sites	0.168	Low Medium I Residential	RD3-1	0	0	0	23.843	0.263		Residential - Three Units (Any Combination) - 4 Stories or Less, 3	151-5A217 230		Northeast Los Angeles	Yes	MI	R2RD
Los Angeles	3601 VERDUGO RD	90065	5457028007	0.000	0.000	0.263	0.000	Shortfall of Sites	0.146	Low Medium II Residential	RD2-1-CDO	0	0	0	27.464	0.263		Residential - Three Units (Any Combination) - 4 Stories or Less, 3	154-5A217 231		Northeast Los Angeles	Yes	MI	R2RD
Los Angeles	2434 W AVENUE 33	90065	5456002018	0.000	0.000	0.263	0.000	Shortfall of Sites	0.151	Low Medium I Residential	R2-1	0	0	0	26.484	0.263		Residential - Double, Duplex, or Two Units - 4 Stories or Less, 2	150B213 231		Northeast Los Angeles	Yes	MI	R2RD
Los Angeles	806 N ORANGE DR	90038	5524001013	0.000	0.000	0.263	0.000	Shortfall of Sites	0.138	Low Medium I Residential	R2-1XL	0	0	0	29.040	0.263		Residential - Double, Duplex, or Two Units - 4 Stories or Less, 2	141B181 231		Hollywood	Yes	MI	R2RD
Los Angeles	826 MALTMAN AVE	90026	5427020001	0.000	0.000	0.263	0.000	Shortfall of Sites	0.158	Low Medium II Residential	RD2-1VL	0	0	0	25.245	0.263		Residential - Four Units (Any Combination) - 4 Stories or Less, 4	142-5A201 231		Silver Lake - Echo Park - Elysian Valley	Yes	MI	R2RD
Los Angeles	712 ROBINSON ST	90026	5401017010	0.000	0.000	0.263	0.000	Shortfall of Sites	0.152	Low Medium II Residential	RD2-1VL	0	0	0	26.336	0.263		Residential - Three Units (Any Combination) - 4 Stories or Less, 3	141A203 231		Silver Lake - Echo Park - Elysian Valley	Yes	MI	R2RD
Los Angeles	332 N MANSFIELD AVE	90036	5524039007	0.000	0.000	0.263	0.000	Shortfall of Sites	0.164	Low Medium I Residential	R2-1	0	0	0	24.341	0.263		Residential - Double, Duplex, or Two Units - 4 Stories or Less, 2	138B181 231		Wilshire	Yes	MI	R2RD
Los Angeles	728 N DILLON ST	90026	5401019005	0.000	0.000	0.263	0.000	Shortfall of Sites	0.145	Low Medium I Residential	R2-1VL	0	0	0	27.649	0.263		Residential - Double, Duplex, or Two Units - 4 Stories or Less, 2	141A203 232		Silver Lake - Echo Park - Elysian Valley	Yes	MI	R2RD
Los Angeles	1353 LUCILE AVE	90026	5427013007	0.000	0.000	0.263	0.000	Shortfall of Sites	0.169	Low Medium II Residential	RD2-1VL	0	0	0	23.706	0.263		Residential - Three Units (Any Combination) - 4 Stories or Less, 3	144A201 233		Silver Lake - Echo Park - Elysian Valley	Yes	MI	R2RD
Los Angeles	1367 EDGECLIFFE DR	90026	5427016009	0.000	0.000	0.263	0.000	Shortfall of Sites	0.169	Low Medium I Residential	R2-1VL	0	0	0	23.687	0.263		Residential - Three Units (Any Combination) - 4 Stories or Less, 3	144A203 233		Silver Lake - Echo Park - Elysian Valley	Yes	MI	R2RD
Los Angeles	806 N ORANGE GROVE AVE	90046	5527003012	0.000	0.000	0.263	0.000	Shortfall of Sites	0.149	Low Medium I Residential	R2-1XL	0	0	0	26.806	0.263		Residential - Three Units (Any Combination) - 4 Stories or Less, 3	141B177 233		Hollywood	Yes	MI	R2RD

Jurisdiction Name	Site Address/Intersection	5 Digit ZIP Code	Assessor Parcel Number	Very Low-Income	Low-Income	Moderate-Income	Above Moderate-Income	Type of Shortfall	Parcel Size (Acres)	Current General Plan Designation	Current Zoning	Proposed General Plan (GP) Designation	Proposed Zoning	Minimum Density Allowed	Maximum Density Allowed	Total Capacity	Vacant/ Nonvacant	Description of Existing Uses	PIN	Base Density Per Acre	Community Plan Area	Rent Stabalization Ordinance	Income Category	Applicable Rezoning Program (Program informing values in Column Q listed first)
Los Angeles	806 N SYCAMORE AVE	90038	5525006013	0.000	0.000	0.263	0.000	Shortfall of Sites	0.170	Low Medium I Residential	R2-1XL	0	0	0	23.467	0.263		Residential - Five or More Units or Apartments (Any Combination) · 4 Stories or Less, 8	141B181 233		Hollywood	Yes	MI	R2RD
Los Angeles	749 N KILKEA DR	90046	5528006023	0.000	0.000	0.263	0.000	Shortfall of Sites	0.150	Low Medium I Residential	R2-1XL	0	0	0	26.602	0.263		Residential - Double, Duplex, or Two Units - 4 Stories or Less, 2	141B173 233		Hollywood	Yes	MI	R2RD
Los Angeles	831 KODAK DR	90026	5427020004	0.000	0.000	0.263	0.000	Shortfall of Sites	0.149	Low Medium II Residential	RD2-1VL	0	0	0	26.903	0.263		Residential - Four Units (Any Combination) - 4 Stories or Less, 4	142-5A201 233		Silver Lake - Echo Park - Elysian Valley	Yes	MI	R2RD
Los Angeles	337 N DETROIT ST	90036	5525034007	0.000	0.000	0.263	0.000	Shortfall of Sites	0.152	Low Medium I Residential	R2-1	0	0	0	26.399	0.263		Residential - Double, Duplex, or Two Units - 4 Stories or Less, 2	138B181 233		Wilshire	Yes	MI	R2RD
Los Angeles	748 N LA JOLLA AVE	90046	5528006003	0.000	0.000	0.263	0.000	Shortfall of Sites	0.150	Low Medium I Residential	R2-1XL	0	0	0	26.613	0.263		Residential - Double, Duplex, or Two Units - 4 Stories or Less, 2	141B173 234		Hollywood	Yes	MI	R2RD
Los Angeles	4521 W 11TH PL	90019	5082005025	0.000	0.000	0.263	0.000	Shortfall of Sites	0.088	Low Medium II Residential	RD1.5-1-O	0	0	0	45.350	0.263		Residential - Double, Duplex, or Two Units - 4 Stories or Less, 2	129B185 234		Wilshire	Yes	MI	R2RD
Los Angeles	4616 ELLENWOOD DR	90041	5473040017	0.000	0.000	0.263	0.000	Shortfall of Sites	0.154	Low Medium II Residential	RD2-1	0	0	0	25.965	0.263		Residential - Five or More Units or Apartments (Any Combination) · 4 Stories or Less, 7	159A221 235		Northeast Los Angeles	Yes	MI	R2RD
Los Angeles	1418 HAZELWOOD AVE	90041	5474028023	0.000	0.000	0.263	0.000	Shortfall of Sites	0.213	Low Medium I Residential	RD3-1	0	0	0	18.766	0.263		Residential - Four Units (Any Combination) - 4 Stories or Less, 4	156A221 235		Northeast Los Angeles	Yes	MI	R2RD
Los Angeles	749 N LA JOLLA AVE	90046	5528006047	0.000	0.000	0.263	0.000	Shortfall of Sites	0.150	Low Medium I Residential	R2-1XL	0	0	0	26.597	0.263		Residential - Double, Duplex, or Two Units - 4 Stories or Less, 2	141B173 235		Hollywood	Yes	MI	R2RD
Los Angeles	3370 DESCANSO DR	90026	5426010023	0.000	0.000	0.263	0.000	Shortfall of Sites	0.125	Low Medium I Residential	R2-1VL	0	0	0	31.949	0.263		Residential - Four Units (Any Combination) - 4 Stories or Less, 4	142-5A203 235		Silver Lake - Echo Park - Elysian Valley	Yes	MI	R2RD
Los Angeles	341 N CROFT AVE	90048	5514011017	0.000	0.000	0.263	0.000	Shortfall of Sites	0.149	Low Medium I Residential	R2-1-O	0	0	0	26.792	0.263		Residential - Double, Duplex, or Two Units - 4 Stories or Less, 2	138B173 235		Wilshire	Yes	MI	R2RD
Los Angeles	333 N MANSFIELD AVE	90036	5524040021	0.000	0.000	0.263	0.000	Shortfall of Sites	0.164	Low Medium I Residential	R2-1	0	0	0	24.345	0.263		Residential - Double, Duplex, or Two Units - 4 Stories or Less, 2	138B181 235		Wilshire	Yes	MI	R2RD
Los Angeles	1256 DEVON AVE	90024	4327014006	0.000	0.000	0.263	0.000	Shortfall of Sites	0.111	Low Medium II Residential	[Q]RD1.5-1XL	0	0	0	36.002	0.263		Residential - Three Units (Any Combination) - 4 Stories or Less, 3	135B157 235		Westwood	Yes	MI	R2RD
Los Angeles	4912 RIVERTON AVE	91601	2421004016	0.000	0.000	0.263	0.000	Shortfall of Sites	0.155	Low Medium II Residential	RD2-1	0	0	0	25.805	0.263		Residential - Double, Duplex, or Two Units - 4 Stories or Less - Pool, 2	168B177 236		North Hollywood - Valley Village	Yes	MI	R2RD
Los Angeles	804 N OGDEN DR	90046	5527004011	0.000	0.000	0.263	0.000	Shortfall of Sites	0.149	Low Medium I Residential	R2-1XL	0	0	0	26.806	0.263		Residential - Double, Duplex, or Two Units - 4 Stories or Less, 2	141B177 236		Hollywood	Yes	MI	R2RD
Los Angeles	1188 S MULLEN AVE	90019	5083011015	0.000	0.000	0.263	0.000	Shortfall of Sites	0.114	Low Medium I Residential	R2-1-O	0	0	0	35.129	0.263		Residential - Double, Duplex, or Two Units - 4 Stories or Less, 2	129B185 236		Wilshire	Yes	MI	R2RD
Los Angeles	3611 KELTON AVE	90034	4252021003	0.000	0.000	0.263	0.000	Shortfall of Sites	0.107	Low Medium Residential	RD2-1	0	0	0	37.361	0.263		Residential - Double, Duplex, or Two Units - 4 Stories or Less, 2	117B161 236		Palms - Mar Vista - Del Rey	Yes	MI	R2RD
Los Angeles	3591 VERDUGO RD	90065	5457028006	0.000	0.000	0.263	0.000	Shortfall of Sites	0.146	Low Medium II Residential	RD2-1-CDO	0	0	0	27.447	0.263		Residential - Double, Duplex, or Two Units - 4 Stories or Less, 2	154-5A217 237		Northeast Los Angeles	Yes	MI	R2RD
Los Angeles	942 HYPERION AVE	90029	5427013020	0.000	0.000	0.263	0.000	Shortfall of Sites	0.169	Low Medium II Residential	RD2-1VL	0	0	0	23.699	0.263		Residential - Four Units (Any Combination) - 4 Stories or Less, 4	144A201 237		Silver Lake - Echo Park - Elysian Valley	Yes	MI	R2RD
Los Angeles	951 ROBINSON ST	90026	5426010028	0.000	0.000	0.263	0.000	Shortfall of Sites	0.220	Low Medium I Residential	R2-1VL	0	0	0	18.192	0.263		Residential - Double, Duplex, or Two Units - 4 Stories or Less, 2	142-5A203 237		Silver Lake - Echo Park - Elysian Valley	Yes	MI	R2RD
Los Angeles	332 N ORANGE DR	90036	5524040008	0.000	0.000	0.263	0.000	Shortfall of Sites	0.164	Low Medium I Residential	R2-1	0	0	0	24.347	0.263		Residential - Double, Duplex, or Two Units - 4 Stories or Less, 2	138B181 237		Wilshire	Yes	MI	R2RD
Los Angeles	5214 TILDEN AVE	91401	2248012010	0.000	0.000	0.263	0.000	Shortfall of Sites	0.136	Low Medium II Residential	RD1.5-1	0	0	0	29.513	0.263		Residential - Three Units (Any Combination) - 4 Stories or Less, 3	172-5A151 238		Van Nuys - North Sherman Oaks	Yes	MI	R2RD
Los Angeles	10843 PEACH GROVE ST	91601	2421012021	0.000	0.000	0.263	0.000	Shortfall of Sites	0.096	Low Medium II Residential	RD1.5-1	0	0	0	41.456	0.263		Residential - Three Units (Any Combination) - 4 Stories or Less, 3	168B173 238		North Hollywood - Valley Village	Yes	MI	R2RD
Los Angeles	749 N HARPER AVE	90046	5528003051	0.000	0.000	0.263	0.000	Shortfall of Sites	0.173	Low Medium I Residential	R2-1XL	0	0	0	23.172	0.263		Residential - Double, Duplex, or Two Units - 4 Stories or Less, 2	141B173 238		Hollywood	Yes	MI	R2RD
Los Angeles	1255 DEVON AVE	90024	4327012026	0.000	0.000	0.263	0.000	Shortfall of Sites	0.124	Low Medium II Residential	[Q]RD1.5-1XL	0	0	0	32.265	0.263		Residential - Four Units (Any Combination) - 4 Stories or Less, 4	135B157 238		Westwood	Yes	MI	R2RD
Los Angeles	742 MORENO AVE	90049	4264007011	0.000	0.000	0.263	0.000	Shortfall of Sites	0.207	Low Medium I Residential	R2-1	0	0	0	19.360	0.263		Residential - Double, Duplex, or Two Units - 4 Stories or Less, 2	126B141 238		Brentwood - Pacific Palisades	Yes	MI	R2RD
Los Angeles	4506 ALUMNI AVE	90041	5474010018	0.000	0.000	0.263	0.000	Shortfall of Sites	0.159	Low Medium I Residential	R2-1	0	0	0	25.232	0.263		Residential - Double, Duplex, or Two Units - 4 Stories or Less, 2	157-5A221 239		Northeast Los Angeles	Yes	MI	R2RD
Los Angeles	806 N CITRUS AVE	90038	5524003011	0.000	0.000	0.263	0.000	Shortfall of Sites	0.138	Low Medium I Residential	R2-1XL	0	0	0	29.041	0.263		Residential - Three Units (Any Combination) - 4 Stories or Less, 3	141B185 239		Hollywood	Yes	MI	R2RD
Los Angeles	921 TULAROSA DR	90026	5427022016	0.000	0.000	0.263	0.000	Shortfall of Sites	0.131	Low Medium II Residential	RD2-1VL	0	0	0	30.473	0.263		Residential - Five or More Units or Apartments (Any Combination) · 4 Stories or Less, 6	142-5A203 239		Silver Lake - Echo Park - Elysian Valley	Yes	MI	R2RD
Los Angeles	333 N ORANGE DR	90036	5525031016	0.000	0.000	0.263	0.000	Shortfall of Sites	0.164	Low Medium I Residential	R2-1	0	0	0	24.352	0.263		Residential - Double, Duplex, or Two Units - 4 Stories or Less, 2	138B181 239		Wilshire	Yes	MI	R2RD
Los Angeles	4517 W 11TH PL	90019	5082005026	0.000	0.000	0.263	0.000	Shortfall of Sites	0.133	Low Medium II Residential	RD1.5-1-O	0	0	0	30.007	0.263		Residential - Double, Duplex, or Two Units - 4 Stories or Less, 2	129B185 240		Wilshire	Yes	MI	R2RD
Los Angeles	801 N VISTA ST	90046	5526004015	0.000	0.000	0.263	0.000	Shortfall of Sites	0.156	Low Medium I Residential	R2-1XL	0	0	0	25.594	0.263		Residential - Double, Duplex, or Two Units - 4 Stories or Less, 2	141B181 241		Hollywood	Yes	MI	R2RD
Los Angeles	1675 LA FAYETTE RD	90019	5071009048	0.000	0.000	0.263	0.000	Shortfall of Sites	0.079	Low Medium II Residential	[Q]RD1.5-1-O	0	0	0	50.498	0.263		Residential - Double, Duplex, or Two Units - 4 Stories or Less, 2	126B185 241		West Adams - Baldwin Hills - Leimert	Yes	MI	R2RD
Los Angeles	2432 W AVENUE 33	90065	5456002019	0.000	0.000	0.263	0.000	Shortfall of Sites	0.144	Low Medium I Residential	R2-1	0	0	0	27.733	0.263		Residential - Double, Duplex, or Two Units - 4 Stories or Less, 2	150B213 242		Northeast Los Angeles	Yes	MI	R2RD
Los Angeles	800 N VISTA ST	90046	5526005027	0.000	0.000	0.263	0.000	Shortfall of Sites	0.176	Low Medium I Residential	R2-1XL	0	0	0	22.731	0.263		Residential - Three Units (Any Combination) - 4 Stories or Less, 3	141B181 242		Hollywood	Yes	MI	R2RD
Los Angeles	3222 DESCANSO DR	90026	5426016005	0.000	0.000	0.263	0.000	Shortfall of Sites	0.066	Low Medium I Residential	R2-1VL	0	0	0	60.346	0.263		Residential - Double, Duplex, or Two Units - 4 Stories or Less, 2	142-5A203 242		Silver Lake - Echo Park - Elysian Valley	Yes	MI	R2RD
Los Angeles	724 N DILLON ST	90026	5401019004	0.000	0.000	0.263	0.000	Shortfall of Sites	0.145	Low Medium I Residential	R2-1VL	0	0	0	27.649	0.263		Residential - Three Units (Any Combination) - 4 Stories or Less, 3	141A203 243		Silver Lake - Echo Park - Elysian Valley	Yes	MI	R2RD
Los Angeles	1854 CHICKASAW AVE	90041	5686010024	0.000	0.000	0.263	0.000	Shortfall of Sites	0.115	Low Medium I Residential	RD3-1	0	0	0	34.849	0.263		Residential - Five or More Units or Apartments (Any Combination) · 4 Stories or Less, 6	162A223 244		Northeast Los Angeles	Yes	MI	R2RD
Los Angeles	1352 LUCILE AVE	90026	5427016030	0.000	0.000	0.263	0.000	Shortfall of Sites	0.169	Low Medium I Residential	R2-1VL	0	0	0	23.696	0.263		Residential - Five or More Units or Apartments (Any Combination) · 4 Stories or Less, 5	144A203 244		Silver Lake - Echo Park - Elysian Valley	Yes	MI	R2RD
Los Angeles	1216 S TREMAINE AVE	90019	5083018020	0.000	0.000	0.263	0.000	Shortfall of Sites	0.170	Low Medium I Residential	R2-1-O	0	0	0	23.545	0.263		Residential - Double, Duplex, or Two Units - 4 Stories or Less, 2	129B185 244		Wilshire	Yes	MI	R2RD
Los Angeles	1860 CHICKASAW AVE	90041	5686010022	0.000	0.000	0.263	0.000	Shortfall of Sites	0.063	Low Medium I Residential	RD3-1	0	0	0	63.361	0.263		Residential - Double, Duplex, or Two Units - 4 Stories or Less, 2	162A223 245		Northeast Los Angeles	Yes	MI	R2RD
Los Angeles	807 N STANLEY AVE	90046	5527006003	0.000	0.000	0.263	0.000	Shortfall of Sites	0.146	Low Medium I Residential	R2-1XL	0	0	0	27.340	0.263		Residential - Double, Duplex, or Two Units - 4 Stories or Less, 2	141B177 245		Hollywood	Yes	MI	R2RD
Los Angeles	1206 S HUDSON AVE	90019	5083016015	0.000	0.000	0.263	0.000	Shortfall of Sites	0.170	Low Medium I Residential	R2-1-O	0	0	0	23.538	0.263		Residential - Double, Duplex, or Two Units - 4 Stories or Less, 2	129B185 245		Wilshire	Yes	MI	R2RD
Los Angeles	4413 WESTDALE AVE	90041	5473041004	0.000	0.000	0.263	0.000	Shortfall of Sites	0.151	Low Medium II Residential	RD2-1	0	0	0	26.481	0.263		Residential - Three Units (Any Combination) - 4 Stories or Less, 3	159A221 246		Northeast Los Angeles	Yes	MI	R2RD
Los Angeles	1232 S LONGWOOD AVE	90019	5083019023	0.000	0.000	0.263	0.000	Shortfall of Sites	0.170	Low Medium I Residential	R2-1-O	0	0	0	23.546	0.263		Residential - Double, Duplex, or Two Units - 4 Stories or Less, 2	129B181 246		Wilshire	Yes	MI	R2RD
Los Angeles	4642 W 17TH ST	90019	5071020042	0.000	0.000	0.263	0.000	Shortfall of Sites	0.161	Low Medium II Residential	RD2-1-O	0	0	0	24.902	0.263		Residential - Double, Duplex, or Two Units - 4 Stories or Less - Pool, 2	126B185 246		West Adams - Baldwin Hills - Leimert	Yes	MI	R2RD
Los Angeles	1872 CHICKASAW AVE	90041	5686010020	0.000	0.000	0.263	0.000	Shortfall of Sites	0.055	Low Medium I Residential	RD3-1	0	0	0	72.428	0.263		Residential - Three Units (Any Combination) - 4 Stories or Less, 3	162A223 247		Northeast Los Angeles	Yes	MI	R2RD
Los Angeles	3359 DESCANSO DR	90026	5426009002	0.000	0.000	0.263	0.000	Shortfall of Sites	0.155	Low Medium I Residential	R2-1VL	0	0	0	25.796	0.263		Residential - Four Units (Any Combination) - 4 Stories or Less, 4	142-5A203 247		Silver Lake - Echo Park - Elysian Valley	Yes	MI	R2RD
Los Angeles	706 N HOOVER ST	90029	5427011017	0.000	0.000	0.263	0.000	Shortfall of Sites	0.071	Low Medium II Residential	RD2-1VL	0	0	0	56.057	0.263		Residential - Five or More Units or Apartments (Any Combination) · 4 Stories or Less, 6	142-5A201 247		Silver Lake - Echo Park - Elysian Valley	Yes	MI	R2RD
Los Angeles	1357 EDGECLIFFE DR	90026	5427016011	0.000	0.000	0.263	0.000	Shortfall of Sites	0.169	Low Medium I Residential	R2-1VL	0	0	0	23.687	0.263		Residential - Five or More Units or Apartments (Any Combination) · 4 Stories or Less, 5	144A203 248		Silver Lake - Echo Park - Elysian Valley	Yes	MI	R2RD
Los Angeles	813 LUCILE AVE	90026	5427011013	0.000	0.000	0.263	0.000	Shortfall of Sites	0.143	Low Medium II Residential	RD2-1VL	0	0	0	27.879	0.263		Residential - Five or More Units or Apartments (Any Combination) · 4 Stories or Less, 8	142-5A201 248		Silver Lake - Echo Park - Elysian Valley	Yes	MI	R2RD
Los Angeles	334 N HARPER AVE	90048	5514008007	0.000	0.000	0.263	0.000	Shortfall of Sites	0.142	Low Medium I Residential	R2-1	0	0	0	28.163	0.263		Residential - Double, Duplex, or Two Units - 4 Stories or Less, 2	138B173 248		Wilshire	Yes	MI	R2RD
Los Angeles	1259 DEVON AVE	90024	4327012025	0.000	0.000	0.263	0.000	Shortfall of Sites	0.124	Low Medium II Residential	[Q]RD1.5-1XL	0	0	0	32.265	0.263		Residential - Four Units (Any Combination) - 4 Stories or Less, 4	135B157 248		Westwood	Yes	MI	R2RD
Los Angeles	1219 KENISTON AVE	90019	5083018005	0.000	0.000	0.263	0.000	Shortfall of Sites	0.170	Low Medium I Residential	R2-1-O	0	0	0	23.546	0.263		Residential - Double, Duplex, or Two Units - 4 Stories or Less, 2	129B185 248		Wilshire	Yes	MI	R2RD
Los Angeles	3577 VERDUGO RD	90065	5457028003	0.000	0.000	0.263	0.000	Shortfall of Sites	0.149	Low Medium II Residential	RD2-1-CDO	0	0	0	26.860	0.263		Residential - Double, Duplex, or Two Units - 4 Stories or Less, 2	154-5A217 249		Northeast Los Angeles	Yes	MI	R2RD
Los Angeles	3366 DESCANSO DR	90026	5426010022	0.000	0.000	0.263	0.000	Shortfall of Sites	0.127	Low Medium I Residential	R2-1VL	0	0	0	31.536	0.263		Residential - Five or More Units or Apartments (Any Combination) · 4 Stories or Less, 7	142-5A203 249		Silver Lake - Echo Park - Elysian Valley	Yes	MI	R2RD
Los Angeles	8352 WYNGATE ST	91040	2560013001	0.000	0.000	0.263	0.000	Shortfall of Sites	0.101	Low Medium I Residential	RD3-1	0	0	0	39.513	0.263		Residential - Double, Duplex, or Two Units - 4 Stories or Less, 2	204B189 250		Sunland - Tujunga - Lake View Terrace - Shadow Hills - East La Tuna Canyon	Yes	MI	R2RD
Los Angeles	4409 WESTDALE AVE	90041	5473041005	0.000	0.000	0.263	0.000	Shortfall of Sites	0.141	Low Medium II Residential	RD2-1	0	0	0	28.335	0.263		Residential - Three Units (Any Combination) - 4 Stories or Less, 3	159A221 250		Northeast Los Angeles	Yes	MI	R2RD
Los Angeles	807 N CURSON AVE	90046	5526001002	0.000	0.000	0.263	0.000	Shortfall of Sites	0.149	Low Medium I Residential	R2-1XL	0	0	0	26.784	0.263		Residential - Double, Duplex, or Two Units - 4 Stories or Less, 2	141B177 250		Hollywood	Yes	MI	R2RD
Los Angeles	744 N KILKEA DR	90046	5528007003	0.000	0.000	0.263	0.000	Shortfall of Sites	0.150	Low Medium I Residential	R2-1XL	0	0	0	26.594	0.263		Residential - Double, Duplex, or Two Units - 4 Stories or Less, 2	141B173 250		Hollywood	Yes	MI	R2RD
Los Angeles	948 MICHELTORENA ST	90026	5426010018	0.000	0.000	0.263	0.000	Shortfall of Sites	0.083	Low Medium I Residential	R2-1VL	0	0	0	47.926	0.263		Residential - Double, Duplex, or Two Units - 4 Stories or Less, 2	142-5A203 251		Silver Lake - Echo Park - Elysian Valley	Yes	MI	R2RD
Los Angeles	820 MALTMAN AVE	90026	5427020003	0.000	0.000	0.263	0.000	Shortfall of Sites	0.157	Low Medium II Residential	RD2-1VL	0	0	0	25.426	0.263		Residential - Five or More Units or Apartments (Any Combination) · 4 Stories or Less, 6	142-5A201 251		Silver Lake - Echo Park - Elysian Valley	Yes	MI	R2RD

Jurisdiction Name	Site Address/Intersection	5 Digit ZIP Code	Assessor Parcel Number	Very Low-Income	Low-Income	Moderate-Income	Above Moderate-Income	Type of Shortfall	Parcel Size (Acres)	Current General Plan Designation	Current Zoning	Proposed General Plan (GP) Designation	Proposed Zoning	Minimum Density Allowed	Maximum Density Allowed	Total Capacity	Vacant/ Nonvacant	Description of Existing Uses	PIN	Base Density Per Acre	Community Plan Area	Rent Stabalization Ordinance	Income Category	Applicable Rezoning Program (Program informing values in Column Q listed first)
Los Angeles	1264 DEVON AVE	90024	4327014029	0.000	0.000	0.263	0.000	Shortfall of Sites	0.136	Low Medium II Residential	[Q]RD1.5-1XL	0	0	0	29.321	0.263		Residential - Three Units (Any Combination) - 4 Stories or Less, 3	135B157 251		Westwood	Yes	MI	R2RD
Los Angeles	1416 HAZELWOOD AVE	90041	5474028024	0.000	0.000	0.263	0.000	Shortfall of Sites	0.220	Low Medium I Residential	RD3-1	0	0	0	18.147	0.263		Residential - Double, Duplex, or Two Units - 4 Stories or Less, 2	156A221 252		Northeast Los Angeles	Yes	MI	R2RD
Los Angeles	806 N CURSON AVE	90046	5526002029	0.000	0.000	0.263	0.000	Shortfall of Sites	0.149	Low Medium I Residential	R2-1XL	0	0	0	26.806	0.263		Residential - Double, Duplex, or Two Units - 4 Stories or Less, 2	141B177 252		Hollywood	Yes	MI	R2RD
Los Angeles	720 N DILLON ST	90026	5401019003	0.000	0.000	0.263	0.000	Shortfall of Sites	0.145	Low Medium I Residential	R2-1VL	0	0	0	27.649	0.263		Residential - Three Units (Any Combination) - 4 Stories or Less, 3	141A203 252		Silver Lake - Echo Park - Elysian Valley	Yes	MI	R2RD
Los Angeles	1346 LUCILE AVE	90026	5427016029	0.000	0.000	0.263	0.000	Shortfall of Sites	0.169	Low Medium I Residential	R2-1VL	0	0	0	23.694	0.263		Residential - Double, Duplex, or Two Units - 4 Stories or Less, 2	144A203 253		Silver Lake - Echo Park - Elysian Valley	Yes	MI	R2RD
Los Angeles	807 N SIERRA BONITA AVE	90046	5526002039	0.000	0.000	0.263	0.000	Shortfall of Sites	0.149	Low Medium I Residential	R2-1XL	0	0	0	26.801	0.263		Residential - Double, Duplex, or Two Units - 4 Stories or Less, 2	141B177 253		Hollywood	Yes	MI	R2RD
Los Angeles	1225 S TREMAINE AVE	90019	5083019005	0.000	0.000	0.263	0.000	Shortfall of Sites	0.170	Low Medium I Residential	R2-1-O	0	0	0	23.540	0.263		Residential - Double, Duplex, or Two Units - 4 Stories or Less, 2	129B185 253		Wilshire	Yes	MI	R2RD
Los Angeles	1226 S HIGHLAND AVE	90019	5084024011	0.000	0.000	0.263	0.000	Shortfall of Sites	0.138	Low Medium I Residential	R2-1-O	0	0	0	29.040	0.263		Residential - Double, Duplex, or Two Units - 4 Stories or Less, 2	129B181 253		Wilshire	Yes	MI	R2RD
Los Angeles	1913 OAK TREE DR	90041	5686010015	0.000	0.000	0.263	0.000	Shortfall of Sites	0.103	Low Medium I Residential	RD3-1	0	0	0	38.799	0.263		Residential - Five or More Units or Apartments (Any Combination) · 4 Stories or Less, 6	162A223 254		Northeast Los Angeles	Yes	MI	R2RD
Los Angeles	2428 W AVENUE 33	90065	5456002020	0.000	0.000	0.263	0.000	Shortfall of Sites	0.137	Low Medium I Residential	R2-1	0	0	0	29.099	0.263		Residential - Double, Duplex, or Two Units - 4 Stories or Less, 2	150B213 254		Northeast Los Angeles	Yes	MI	R2RD
Los Angeles	745 N LA JOLLA AVE	90046	5528006046	0.000	0.000	0.263	0.000	Shortfall of Sites	0.150	Low Medium I Residential	R2-1XL	0	0	0	26.597	0.263		Residential - Double, Duplex, or Two Units - 4 Stories or Less, 2	141B173 254		Hollywood	Yes	MI	R2RD
Los Angeles	700 ROBINSON ST	90026	5401017012	0.000	0.000	0.263	0.000	Shortfall of Sites	0.152	Low Medium II Residential	RD2-1VL	0	0	0	26.336	0.263		Residential - Five or More Units or Apartments (Any Combination) · 4 Stories or Less, 8	141A203 254		Silver Lake - Echo Park - Elysian Valley	Yes	MI	R2RD
Los Angeles	330 N DETROIT ST	90036	5525033018	0.000	0.000	0.263	0.000	Shortfall of Sites	0.148	Low Medium I Residential	R2-1	0	0	0	27.101	0.263		Residential - Double, Duplex, or Two Units - 4 Stories or Less, 2	138B181 254		Wilshire	Yes	MI	R2RD
Los Angeles	3617 KELTON AVE	90034	4252021004	0.000	0.000	0.263	0.000	Shortfall of Sites	0.107	Low Medium Residential	RD2-1	0	0	0	37.361	0.263		Residential - Double, Duplex, or Two Units - 4 Stories or Less, 2	117B161 254		Palms - Mar Vista - Del Rey	Yes	MI	R2RD
Los Angeles	744 N HARPER AVE	90046	5528006028	0.000	0.000	0.263	0.000	Shortfall of Sites	0.150	Low Medium I Residential	R2-1XL	0	0	0	26.602	0.263		Residential - Double, Duplex, or Two Units - 4 Stories or Less, 2	141B173 255		Hollywood	Yes	MI	R2RD
Los Angeles	3228 DESCANSO DR	90026	5426016004	0.000	0.000	0.263	0.000	Shortfall of Sites	0.077	Low Medium I Residential	R2-1VL	0	0	0	51.827	0.263		Residential - Double, Duplex, or Two Units - 4 Stories or Less, 2	142-5A203 255		Silver Lake - Echo Park - Elysian Valley	Yes	MI	R2RD
Los Angeles	333 N DETROIT ST	90036	5525034008	0.000	0.000	0.263	0.000	Shortfall of Sites	0.152	Low Medium I Residential	R2-1	0	0	0	26.399	0.263		Residential - Double, Duplex, or Two Units - 4 Stories or Less, 2	138B181 255		Wilshire	Yes	MI	R2RD
Los Angeles	1200 S RIMPAU BLVD	90019	5083015015	0.000	0.000	0.263	0.000	Shortfall of Sites	0.116	Low Medium I Residential	R2-1-O	0	0	0	34.565	0.263		Residential - Double, Duplex, or Two Units - 4 Stories or Less, 2	129B185 255		Wilshire	Yes	MI	R2RD
Los Angeles	807 N GARDNER ST	90046	5526003002	0.000	0.000	0.263	0.000	Shortfall of Sites	0.149	Low Medium I Residential	R2-1XL	0	0	0	26.790	0.263		Residential - Double, Duplex, or Two Units - 4 Stories or Less, 2	141B177 256		Hollywood	Yes	MI	R2RD
Los Angeles	807 LUCILE AVE	90026	5427011014	0.000	0.000	0.263	0.000	Shortfall of Sites	0.121	Low Medium II Residential	RD2-1VL	0	0	0	33.188	0.263		Residential - Double, Duplex, or Two Units - 4 Stories or Less, 2	142-5A201 256		Silver Lake - Echo Park - Elysian Valley	Yes	MI	R2RD
Los Angeles	1263 DEVON AVE	90024	4327012024	0.000	0.000	0.263	0.000	Shortfall of Sites	0.124	Low Medium II Residential	[Q]RD1.5-1XL	0	0	0	32.265	0.263		Residential - Four Units (Any Combination) - 4 Stories or Less, 4	135B157 256		Westwood	Yes	MI	R2RD
Los Angeles	1194 S MULLEN AVE	90019	5083011013	0.000	0.000	0.263	0.000	Shortfall of Sites	0.128	Low Medium I Residential	R2-1-O	0	0	0	31.226	0.263		Residential - Three Units (Any Combination) - 4 Stories or Less, 3	129B185 256		Wilshire	Yes	MI	R2RD
Los Angeles	707 N DILLON ST	90026	5401017014	0.000	0.000	0.263	0.000	Shortfall of Sites	0.152	Low Medium II Residential	RD2-1VL	0	0	0	26.362	0.263		Residential - Double, Duplex, or Two Units - 4 Stories or Less, 2	141A203 257		Silver Lake - Echo Park - Elysian Valley	Yes	MI	R2RD
Los Angeles	1189 S MUIRFIELD RD	90019	5083011011	0.000	0.000	0.263	0.000	Shortfall of Sites	0.114	Low Medium I Residential	R2-1-O	0	0	0	35.127	0.263		Residential - Double, Duplex, or Two Units - 4 Stories or Less, 2	129B185 257		Wilshire	Yes	MI	R2RD
Los Angeles	1415 N AVENUE 47	90042	5474028007	0.000	0.000	0.263	0.000	Shortfall of Sites	0.189	Low Medium I Residential	RD3-1	0	0	0	21.161	0.263		Residential - Double, Duplex, or Two Units - 4 Stories or Less, 2	156A221 258		Northeast Los Angeles	Yes	MI	R2RD
Los Angeles	1353 EDGECLIFFE DR	90026	5427016012	0.000	0.000	0.263	0.000	Shortfall of Sites	0.169	Low Medium I Residential	R2-1VL	0	0	0	23.687	0.263		Residential - Five or More Units or Apartments (Any Combination) · 4 Stories or Less, 6	144A203 258		Silver Lake - Echo Park - Elysian Valley	Yes	MI	R2RD
Los Angeles	901 KODAK DR	90026	5427020019	0.000	0.000	0.263	0.000	Shortfall of Sites	0.139	Low Medium II Residential	RD2-1VL	0	0	0	28.689	0.263		Residential - Five or More Units or Apartments (Any Combination) · 4 Stories or Less, 13	142-5A203 258		Silver Lake - Echo Park - Elysian Valley	Yes	MI	R2RD
Los Angeles	806 N SPAULDING AVE	90046	5527006028	0.000	0.000	0.263	0.000	Shortfall of Sites	0.119	Low Medium I Residential	R2-1XL	0	0	0	33.507	0.263		Residential - Double, Duplex, or Two Units - 4 Stories or Less, 2	141B177 259		Hollywood	Yes	MI	R2RD
Los Angeles	4640 W 17TH ST	90019	5071020032	0.000	0.000	0.263	0.000	Shortfall of Sites	0.161	Low Medium II Residential	RD2-1-O	0	0	0	24.881	0.263		Residential - Five or More Units or Apartments (Any Combination) · 4 Stories or Less, 8	126B185 259		West Adams - Baldwin Hills - Leimert	Yes	MI	R2RD
Los Angeles	714 N DILLON ST	90026	5401019002	0.000	0.000	0.263	0.000	Shortfall of Sites	0.145	Low Medium I Residential	R2-1VL	0	0	0	27.649	0.263		Residential - Three Units (Any Combination) - 4 Stories or Less, 3	141A203 260		Silver Lake - Echo Park - Elysian Valley	Yes	MI	R2RD
Los Angeles	326 N MANSFIELD AVE	90036	5524039008	0.000	0.000	0.263	0.000	Shortfall of Sites	0.164	Low Medium I Residential	R2-1	0	0	0	24.341	0.263		Residential - Double, Duplex, or Two Units - 4 Stories or Less, 2	138B181 260		Wilshire	Yes	MI	R2RD
Los Angeles	3124 HALLETT AVE	90065	5457014019	0.000	0.000	0.263	0.000	Shortfall of Sites	0.183	Low Medium I Residential	RD3-1-CDO	0	0	0	21.843	0.263		Residential - Double, Duplex, or Two Units - 4 Stories or Less, 2	150B213 261		Northeast Los Angeles	Yes	MI	R2RD
Los Angeles	920 SANBORN AVE	90029	5427008031	0.000	0.000	0.263	0.000	Shortfall of Sites	0.117	Low Medium II Residential	[Q]RD1.5-1D	0	0	0	34.052	0.263		Residential - Three Units (Any Combination) - 4 Stories or Less, 3	144A201 261		Silver Lake - Echo Park - Elysian Valley	Yes	MI	R2RD
Los Angeles	801 N CITRUS AVE	90038	5524002015	0.000	0.000	0.263	0.000	Shortfall of Sites	0.151	Low Medium I Residential	R2-1XL	0	0	0	26.442	0.263		Residential - Double, Duplex, or Two Units - 4 Stories or Less, 2	141B181 261		Hollywood	Yes	MI	R2RD
Los Angeles	327 N MANSFIELD AVE	90036	5524040022	0.000	0.000	0.263	0.000	Shortfall of Sites	0.164	Low Medium I Residential	R2-1	0	0	0	24.345	0.263		Residential - Double, Duplex, or Two Units - 4 Stories or Less, 2	138B181 261		Wilshire	Yes	MI	R2RD
Los Angeles	10734 ZELZAH AVE	91344	2712030001	0.000	0.000	0.263	0.000	Shortfall of Sites	0.162	Low Medium I Residential	R2-1	0	0	0	24.708	0.263		Residential - Double, Duplex, or Two Units - 4 Stories or Less, 2	207B129 262		Granada Hills - Knollwood	Yes	MI	R2RD
Los Angeles	1942 CHICKASAW AVE	90041	5686016025	0.000	0.000	0.263	0.000	Shortfall of Sites	0.238	Low Medium I Residential	RD3-1	0	0	0	16.828	0.263		Residential - Double, Duplex, or Two Units - 4 Stories or Less, 2	162A223 262		Northeast Los Angeles	Yes	MI	R2RD
Los Angeles	800 N MANSFIELD AVE	90038	5524002014	0.000	0.000	0.263	0.000	Shortfall of Sites	0.151	Low Medium I Residential	R2-1XL	0	0	0	26.463	0.263		Residential - Three Units (Any Combination) - 4 Stories or Less, 3	141B181 262		Hollywood	Yes	MI	R2RD
Los Angeles	337 N CROFT AVE	90048	5514011018	0.000	0.000	0.263	0.000	Shortfall of Sites	0.149	Low Medium I Residential	R2-1-O	0	0	0	26.792	0.263		Residential - Double, Duplex, or Two Units - 4 Stories or Less, 2	138B173 262		Wilshire	Yes	MI	R2RD
Los Angeles	1270 DEVON AVE	90024	4327014030	0.000	0.000	0.263	0.000	Shortfall of Sites	0.114	Low Medium II Residential	[Q]RD1.5-1XL	0	0	0	35.196	0.263		Residential - Three Units (Any Combination) - 4 Stories or Less, 3	135B157 262		Westwood	Yes	MI	R2RD
Los Angeles	1528 N AVENUE 45	90041	5474010016	0.000	0.000	0.263	0.000	Shortfall of Sites	0.227	Low Medium I Residential	R2-1	0	0	0	17.646	0.263		Residential - Double, Duplex, or Two Units - 4 Stories or Less, 2	157-5A221 263		Northeast Los Angeles	Yes	MI	R2RD
Los Angeles	953 ROBINSON ST	90026	5426010021	0.000	0.000	0.263	0.000	Shortfall of Sites	0.127	Low Medium I Residential	R2-1VL	0	0	0	31.566	0.263		Residential - Five or More Units or Apartments (Any Combination) · 4 Stories or Less, 8	142-5A203 263		Silver Lake - Echo Park - Elysian Valley	Yes	MI	R2RD
Los Angeles	326 N ORANGE DR	90036	5524040009	0.000	0.000	0.263	0.000	Shortfall of Sites	0.164	Low Medium I Residential	R2-1	0	0	0	24.347	0.263		Residential - Double, Duplex, or Two Units - 4 Stories or Less, 2	138B181 263		Wilshire	Yes	MI	R2RD
Los Angeles	8353 DUNBARTON AVE	90045	4112030013	0.000	0.000	0.263	0.000	Shortfall of Sites	0.147	Low Medium I Residential	R2-1	0	0	0	27.134	0.263		Residential - Double, Duplex, or Two Units - 4 Stories or Less, 2	096B161 263		Westchester - Playa del Rey	Yes	MI	R2RD
Los Angeles	1406 GOLDEN GATE AVE	90026	5427026002	0.000	0.000	0.263	0.000	Shortfall of Sites	0.063	Low Medium II Residential	RD1.5-1VL	0	0	0	63.918	0.263		Residential - Three Units (Any Combination) - 4 Stories or Less, 3	144A203 264		Silver Lake - Echo Park - Elysian Valley	Yes	MI	R2RD
Los Angeles	803 N MANSFIELD AVE	90038	5524001015	0.000	0.000	0.263	0.000	Shortfall of Sites	0.151	Low Medium I Residential	R2-1XL	0	0	0	26.461	0.263		Residential - Double, Duplex, or Two Units - 4 Stories or Less, 2	141B181 264		Hollywood	Yes	MI	R2RD
Los Angeles	3355 DESCANSO DR	90026	5426009003	0.000	0.000	0.263	0.000	Shortfall of Sites	0.149	Low Medium I Residential	R2-1VL	0	0	0	26.788	0.263		Residential - Three Units (Any Combination) - 4 Stories or Less, 3	142-5A203 264		Silver Lake - Echo Park - Elysian Valley	Yes	MI	R2RD
Los Angeles	3612 VETERAN AVE	90034	4252021032	0.000	0.000	0.263	0.000	Shortfall of Sites	0.107	Low Medium Residential	RD2-1	0	0	0	37.374	0.263		Residential - Three Units (Any Combination) - 4 Stories or Less, 3	117B161 264		Palms - Mar Vista - Del Rey	Yes	MI	R2RD
Los Angeles	1958 CHICKASAW AVE	90041	5686016023	0.000	0.000	0.263	0.000	Shortfall of Sites	0.121	Low Medium I Residential	RD3-1	0	0	0	33.073	0.263		Residential - Double, Duplex, or Two Units - 4 Stories or Less, 2	162A223 265		Northeast Los Angeles	Yes	MI	R2RD
Los Angeles	4645 TOLAND WAY	90041	5474028002	0.000	0.000	0.263	0.000	Shortfall of Sites	0.112	Low Medium I Residential	RD3-1	0	0	0	35.631	0.263		Residential - Double, Duplex, or Two Units - 4 Stories or Less, 2	156A221 265		Northeast Los Angeles	Yes	MI	R2RD
Los Angeles	3571 VERDUGO RD	90065	5457028002	0.000	0.000	0.263	0.000	Shortfall of Sites	0.138	Low Medium II Residential	RD2-1-CDO	0	0	0	28.954	0.263		Residential - Five or More Units or Apartments (Any Combination) · 4 Stories or Less, 5	154-5A215 265		Northeast Los Angeles	Yes	MI	R2RD
Los Angeles	800 N ORANGE GROVE AVE	90046	5527003013	0.000	0.000	0.263	0.000	Shortfall of Sites	0.114	Low Medium I Residential	R2-1XL	0	0	0	35.240	0.263		Residential - Double, Duplex, or Two Units - 4 Stories or Less, 2	141B177 265		Hollywood	Yes	MI	R2RD
Los Angeles	6915 WARING AVE	90038	5524001014	0.000	0.000	0.263	0.000	Shortfall of Sites	0.151	Low Medium I Residential	R2-1XL	0	0	0	26.463	0.263		Residential - Three Units (Any Combination) - 4 Stories or Less, 3	141B181 265		Hollywood	Yes	MI	R2RD
Los Angeles	3805 MELROSE AVE	90029	5427011015	0.000	0.000	0.263	0.000	Shortfall of Sites	0.172	Low Medium II Residential	RD2-1VL	0	0	0	23.233	0.263		Residential - Five or More Units or Apartments (Any Combination) · 4 Stories or Less, 8	142-5A201 265		Silver Lake - Echo Park - Elysian Valley	Yes	MI	R2RD
Los Angeles	327 N ORANGE DR	90036	5525031015	0.000	0.000	0.263	0.000	Shortfall of Sites	0.164	Low Medium I Residential	R2-1	0	0	0	24.352	0.263		Residential - Double, Duplex, or Two Units - 4 Stories or Less, 2	138B181 265		Wilshire	Yes	MI	R2RD
Los Angeles	1216 KENISTON AVE	90019	5083017017	0.000	0.000	0.263	0.000	Shortfall of Sites	0.170	Low Medium I Residential	R2-1-O	0	0	0	23.564	0.263		Residential - Double, Duplex, or Two Units - 4 Stories or Less, 2	129B185 265		Wilshire	Yes	MI	R2RD
Los Angeles	745 MORENO AVE	90049	4264007026	0.000	0.000	0.263	0.000	Shortfall of Sites	0.227	Low Medium I Residential	R2-1	0	0	0	17.586	0.263		Residential - Double, Duplex, or Two Units - 4 Stories or Less, 2	126B141 265		Brentwood - Pacific Palisades	Yes	MI	R2RD
Los Angeles	1538 TONAWANDA AVE	90041	5474011019	0.000	0.000	0.263	0.000	Shortfall of Sites	0.172	Low Medium I Residential	R2-1	0	0	0	23.276	0.263		Residential - Double, Duplex, or Two Units - 4 Stories or Less, 2	157-5A221 266		Northeast Los Angeles	Yes	MI	R2RD
Los Angeles	2626 W AVENUE 32	90065	5457014017	0.000	0.000	0.263	0.000	Shortfall of Sites	0.270	Low Medium I Residential	RD3-1-CDO	0	0	0	14.827	0.263		Residential - Four Units (Any Combination) - 4 Stories or Less, 4	150B213 266		Northeast Los Angeles	Yes	MI	R2RD
Los Angeles	7811 WARING AVE	90046	5527003015	0.000	0.000	0.263	0.000	Shortfall of Sites	0.152	Low Medium I Residential	R2-1XL	0	0	0	26.314	0.263		Residential - Double, Duplex, or Two Units - 4 Stories or Less, 2	141B177 266		Hollywood	Yes	MI	R2RD
Los Angeles	821 KODAK DR	90026	5427020008	0.000	0.000	0.263	0.000	Shortfall of Sites	0.149	Low Medium II Residential	RD2-1VL	0	0	0	26.847	0.263		Residential - Double, Duplex, or Two Units - 4 Stories or Less, 2	142-5A201 266		Silver Lake - Echo Park - Elysian Valley	Yes	MI	R2RD
Los Angeles	1267 DEVON AVE	90024	4327012023	0.000	0.000	0.263	0.000	Shortfall of Sites	0.124	Low Medium II Residential	[Q]RD1.5-1XL	0	0	0	32.265	0.263		Residential - Four Units (Any Combination) - 4 Stories or Less, 4	135B157 266		Westwood	Yes	MI	R2RD
Los Angeles	1222 S TREMAINE AVE	90019	5083018021	0.000	0.000	0.263	0.000	Shortfall of Sites	0.170	Low Medium I Residential	R2-1-O	0	0	0	23.544	0.263		Residential - Double, Duplex, or Two Units - 4 Stories or Less, 2	129B185 266		Wilshire	Yes	MI	R2RD
Los Angeles	4400 WESTDALE AVE	90041	5473040025	0.000	0.000	0.263	0.000	Shortfall of Sites	0.081	Low Medium II Residential	RD2-1	0	0	0	49.098	0.263		Residential - Five or More Units or Apartments (Any Combination) · 4 Stories or Less - Pool, 19	159A221 267		Northeast Los Angeles	Yes	MI	R2RD
Los Angeles	3035 DIVISION ST	90065	5456014012	0.000	0.000	0.263	0.000	Shortfall of Sites	0.180	Low Medium II Residential	RD2-1	0	0	0	22.185	0.263		Residential - Four Units (Any Combination) - 4 Stories or Less, 4	150B213 267		Northeast Los Angeles	Yes	MI	R2RD

Jurisdiction Name	Site Address/Intersection	5 Digit ZIP Code	Assessor Parcel Number	Very Low-Income	Low-Income	Moderate-Income	Above Moderate-Income	Type of Shortfall	Parcel Size (Acres)	Current General Plan Designation	Current Zoning	Proposed General Plan (GP) Designation	Proposed Zoning	Minimum Density Allowed	Maximum Density Allowed	Total Capacity	Vacant/ Nonvacant	Description of Existing Uses	PIN	Base Density Per Acre	Community Plan Area	Rent Stabalization Ordinance	Income Category	Applicable Rezoning Program (Program informing values in Column Q listed first)
Los Angeles	3453 LARISSA DR	90026	5427026001	0.000	0.000	0.263	0.000	Shortfall of Sites	0.074	Low Medium II Residential	RD1.5-1VL	0	0	0	54.146	0.263		Residential - Double, Duplex, or Two Units - 4 Stories or Less, 2	144A203 267		Silver Lake - Echo Park - Elysian Valley	Yes	MI	R2RD
Los Angeles	1212 S HUDSON AVE	90019	5083016016	0.000	0.000	0.263	0.000	Shortfall of Sites	0.170	Low Medium I Residential	R2-1-O	0	0	0	23.538	0.263		Residential - Double, Duplex, or Two Units - 4 Stories or Less, 2	129B185 267		Wilshire	Yes	MI	R2RD
Los Angeles	2354 FAIR PARK AVE	90041	5686022026	0.000	0.000	0.263	0.000	Shortfall of Sites	0.177	Low Medium I Residential	RD3-1	0	0	0	22.541	0.263		Residential - Double, Duplex, or Two Units - 4 Stories or Less, 2	162A221 268		Northeast Los Angeles	Yes	MI	R2RD
Los Angeles	810 MALTMAN AVE	90026	5427020007	0.000	0.000	0.263	0.000	Shortfall of Sites	0.150	Low Medium II Residential	RD2-1VL	0	0	0	26.620	0.263		Residential - Five or More Units or Apartments (Any Combination) - 4 Stories or Less, 5	142-5A201 268		Silver Lake - Echo Park - Elysian Valley	Yes	MI	R2RD
Los Angeles	1236 S LONGWOOD AVE	90019	5083019024	0.000	0.000	0.263	0.000	Shortfall of Sites	0.170	Low Medium I Residential	R2-1-O	0	0	0	23.546	0.263		Residential - Double, Duplex, or Two Units - 4 Stories or Less, 2	129B181 268		Wilshire	Yes	MI	R2RD
Los Angeles	17808 LOS ALIMOS ST	91344	2712030027	0.000	0.000	0.263	0.000	Shortfall of Sites	0.126	Low Medium I Residential	R2-1	0	0	0	31.705	0.263		Residential - Double, Duplex, or Two Units - 4 Stories or Less, 2	207B129 269		Granada Hills - Knollwood	Yes	MI	R2RD
Los Angeles	2350 FAIR PARK AVE	90041	5686022027	0.000	0.000	0.263	0.000	Shortfall of Sites	0.177	Low Medium I Residential	RD3-1	0	0	0	22.546	0.263		Residential - Three Units (Any Combination) - 4 Stories or Less, 3	162A221 269		Northeast Los Angeles	Yes	MI	R2RD
Los Angeles	1531 TONAWANDA AVE	90041	5474010005	0.000	0.000	0.263	0.000	Shortfall of Sites	0.136	Low Medium I Residential	R2-1	0	0	0	29.383	0.263		Residential - Double, Duplex, or Two Units - 4 Stories or Less, 2	157-5A221 269		Northeast Los Angeles	Yes	MI	R2RD
Los Angeles	2855 W AVENUE 34	90065	5457025011	0.000	0.000	0.263	0.000	Shortfall of Sites	0.134	Low Medium II Residential	RD2-1-CDO	0	0	0	29.785	0.263		Residential - Three Units (Any Combination) - 4 Stories or Less, 3	154-5A215 269		Northeast Los Angeles	Yes	MI	R2RD
Los Angeles	3211 CARLYLE ST	90065	5456002026	0.000	0.000	0.263	0.000	Shortfall of Sites	0.172	Low Medium I Residential	RD3-1	0	0	0	23.220	0.263		Residential - Double, Duplex, or Two Units - 4 Stories or Less, 2	151-5A217 269		Northeast Los Angeles	Yes	MI	R2RD
Los Angeles	800 N SYCAMORE AVE	90038	5525006029	0.000	0.000	0.263	0.000	Shortfall of Sites	0.187	Low Medium I Residential	R2-1XL	0	0	0	21.384	0.263		Residential - Four Units (Any Combination) - 4 Stories or Less, 4	141B181 269		Hollywood	Yes	MI	R2RD
Los Angeles	918 TULAROSA DR	90026	5427030017	0.000	0.000	0.263	0.000	Shortfall of Sites	0.166	Low Medium I Residential	R2-1VL	0	0	0	24.145	0.263		Residential - Double, Duplex, or Two Units - 4 Stories or Less, 2	142-5A203 269		Silver Lake - Echo Park - Elysian Valley	Yes	MI	R2RD
Los Angeles	807 MALTMAN AVE	90026	5427019016	0.000	0.000	0.263	0.000	Shortfall of Sites	0.100	Low Medium I Residential	R2-1VL	0	0	0	40.201	0.263		Residential - Double, Duplex, or Two Units - 4 Stories or Less, 2	142-5A201 269		Silver Lake - Echo Park - Elysian Valley	Yes	MI	R2RD
Los Angeles	708 N DILLON ST	90026	5401019001	0.000	0.000	0.263	0.000	Shortfall of Sites	0.145	Low Medium I Residential	R2-1VL	0	0	0	27.649	0.263		Residential - Five or More Units or Apartments (Any Combination) - 4 Stories or Less, 7	141A203 269		Silver Lake - Echo Park - Elysian Valley	Yes	MI	R2RD
Los Angeles	1237 S HIGHLAND AVE	90019	5084027009	0.000	0.000	0.263	0.000	Shortfall of Sites	0.138	Low Medium I Residential	R2-1-O	0	0	0	29.040	0.263		Residential - Double, Duplex, or Two Units - 4 Stories or Less, 2	129B181 269		Wilshire	Yes	MI	R2RD
Los Angeles	3623 KELTON AVE	90034	4252021005	0.000	0.000	0.263	0.000	Shortfall of Sites	0.107	Low Medium Residential	RD2-1	0	0	0	37.360	0.263		Residential - Four Units (Any Combination) - 4 Stories or Less, 4	117B161 269		Palms - Mar Vista - Del Rey	Yes	MI	R2RD
Los Angeles	2426 W AVENUE 33	90065	5456002021	0.000	0.000	0.263	0.000	Shortfall of Sites	0.164	Low Medium I Residential	R2-1	0	0	0	24.376	0.263		Residential - Double, Duplex, or Two Units - 4 Stories or Less, 2	150B213 270		Northeast Los Angeles	Yes	MI	R2RD
Los Angeles	905 SANBORN AVE	90029	5427005022	0.000	0.000	0.263	0.000	Shortfall of Sites	0.125	Low Medium II Residential	[Q]RD1.5-1D	0	0	0	31.901	0.263		Residential - Five or More Units or Apartments (Any Combination) - 4 Stories or Less, 8	144A201 270		Silver Lake - Echo Park - Elysian Valley	Yes	MI	R2RD
Los Angeles	811 KODAK DR	90026	5427020012	0.000	0.000	0.263	0.000	Shortfall of Sites	0.145	Low Medium II Residential	RD2-1VL	0	0	0	27.593	0.263		Residential - Five or More Units or Apartments (Any Combination) - 4 Stories or Less, 14	142-5A201 270		Silver Lake - Echo Park - Elysian Valley	Yes	MI	R2RD
Los Angeles	17802 LOS ALIMOS ST	91344	2712030026	0.000	0.000	0.263	0.000	Shortfall of Sites	0.138	Low Medium I Residential	R2-1	0	0	0	28.925	0.263		Residential - Four Units (Any Combination) - 4 Stories or Less, 4	207B129 271		Granada Hills - Knollwood	Yes	MI	R2RD
Los Angeles	10354 ORO VISTA AVE	91040	2560013002	0.000	0.000	0.263	0.000	Shortfall of Sites	0.101	Low Medium I Residential	RD3-1	0	0	0	39.513	0.263		Residential - Double, Duplex, or Two Units - 4 Stories or Less, 2	204B189 271		Sunland - Tujunga - Lake View Terrace - Shadow Hills - East La Tuna Canyon	Yes	MI	R2RD
Los Angeles	800 N GENESEE AVE	90046	5527005013	0.000	0.000	0.263	0.000	Shortfall of Sites	0.109	Low Medium I Residential	R2-1XL	0	0	0	36.852	0.263		Residential - Double, Duplex, or Two Units - 4 Stories or Less, 2	141B177 271		Hollywood	Yes	MI	R2RD
Los Angeles	803 N SYCAMORE AVE	90038	5525005010	0.000	0.000	0.263	0.000	Shortfall of Sites	0.205	Low Medium I Residential	R2-1XL	0	0	0	19.465	0.263		Residential - Four Units (Any Combination) - 4 Stories or Less, 4	141B181 271		Hollywood	Yes	MI	R2RD
Los Angeles	738 N KILKEA DR	90046	5528007024	0.000	0.000	0.263	0.000	Shortfall of Sites	0.150	Low Medium I Residential	R2-1XL	0	0	0	26.593	0.263		Residential - Double, Duplex, or Two Units - 4 Stories or Less, 2	141B173 271		Hollywood	Yes	MI	R2RD
Los Angeles	1491 S CREST DR	90035	4305008014	0.000	0.000	0.263	0.000	Shortfall of Sites	0.152	Low Medium I Residential	R2-1-O	0	0	0	26.304	0.263		Residential - Double, Duplex, or Two Units - 4 Stories or Less, 2	129B169 271		Wilshire	Yes	MI	R2RD
Los Angeles	1223 KENISTON AVE	90019	5083018006	0.000	0.000	0.263	0.000	Shortfall of Sites	0.170	Low Medium I Residential	R2-1-O	0	0	0	23.546	0.263		Residential - Double, Duplex, or Two Units - 4 Stories or Less, 2	129B185 271		Wilshire	Yes	MI	R2RD
Los Angeles	1245 S LONGWOOD AVE	90019	5084024026	0.000	0.000	0.263	0.000	Shortfall of Sites	0.178	Low Medium I Residential	R2-1-O	0	0	0	22.424	0.263		Residential - Double, Duplex, or Two Units - 4 Stories or Less, 2	129B181 271		Wilshire	Yes	MI	R2RD
Los Angeles	10513 AYRES AVE	90064	4318002024	0.000	0.000	0.263	0.000	Shortfall of Sites	0.140	Low Medium I Residential	R2-1-O	0	0	0	28.557	0.263		Residential - Double, Duplex, or Two Units - 4 Stories or Less, 2	126B157 271		West Los Angeles	Yes	MI	R2RD
Los Angeles	17744 LOS ALIMOS ST	91344	2712029001	0.000	0.000	0.263	0.000	Shortfall of Sites	0.151	Low Medium I Residential	R2-1	0	0	0	26.515	0.263		Residential - Double, Duplex, or Two Units - 4 Stories or Less, 2	207B129 272		Granada Hills - Knollwood	Yes	MI	R2RD
Los Angeles	14707 MAGNOLIA BLVD	91403	2249020019	0.000	0.000	0.263	0.000	Shortfall of Sites	0.424	Low Medium II Residential	R1-1, [Q]RD1.5-1	0	0	0	9.444	0.263		Residential - Five or More Units or Apartments (Any Combination) - 4 Stories or Less, 16	172-5A149 272		Van Nuys - North Sherman Oaks	Yes	MI	R2RD
Los Angeles	3567 VERDUGO RD	90065	5457028001	0.000	0.000	0.263	0.000	Shortfall of Sites	0.146	Low Medium II Residential	RD2-1-CDO	0	0	0	27.389	0.263		Residential - Double, Duplex, or Two Units - 4 Stories or Less, 2	154-5A215 272		Northeast Los Angeles	Yes	MI	R2RD
Los Angeles	739 N KILKEA DR	90046	5528006021	0.000	0.000	0.263	0.000	Shortfall of Sites	0.150	Low Medium I Residential	R2-1XL	0	0	0	26.601	0.263		Residential - Double, Duplex, or Two Units - 4 Stories or Less - Pool, 2	141B173 272		Hollywood	Yes	MI	R2RD
Los Angeles	3234 DESCANSO DR	90026	5426016001	0.000	0.000	0.263	0.000	Shortfall of Sites	0.163	Low Medium I Residential	R2-1VL	0	0	0	24.496	0.263		Residential - Five or More Units or Apartments (Any Combination) - 4 Stories or Less, 13	142-5A203 272		Silver Lake - Echo Park - Elysian Valley	Yes	MI	R2RD
Los Angeles	17738 LOS ALIMOS ST	91344	2712029003	0.000	0.000	0.263	0.000	Shortfall of Sites	0.126	Low Medium I Residential	R2-1	0	0	0	31.705	0.263		Residential - Double, Duplex, or Two Units - 4 Stories or Less, 2	207B129 273		Granada Hills - Knollwood	Yes	MI	R2RD
Los Angeles	5201 CEDROS AVE	91411	2249020020	0.000	0.000	0.263	0.000	Shortfall of Sites	0.205	Low Medium II Residential	R1-1, [Q]RD1.5-1	0	0	0	19.474	0.263		Residential - Five or More Units or Apartments (Any Combination) - 4 Stories or Less, 6	172-5A149 273		Van Nuys - North Sherman Oaks	Yes	MI	R2RD
Los Angeles	738 N LA JOLLA AVE	90046	5528006005	0.000	0.000	0.263	0.000	Shortfall of Sites	0.150	Low Medium I Residential	R2-1XL	0	0	0	26.611	0.263		Residential - Double, Duplex, or Two Units - 4 Stories or Less, 2	141B173 273		Hollywood	Yes	MI	R2RD
Los Angeles	645 ROBINSON ST	90026	5401015011	0.000	0.000	0.263	0.000	Shortfall of Sites	0.152	Low Medium II Residential	RD2-1VL	0	0	0	26.338	0.263		Residential - Three Units (Any Combination) - 4 Stories or Less, 3	141A203 273		Silver Lake - Echo Park - Elysian Valley	Yes	MI	R2RD
Los Angeles	1276 DEVON AVE	90024	4327014008	0.000	0.000	0.263	0.000	Shortfall of Sites	0.126	Low Medium II Residential	[Q]RD1.5-1XL	0	0	0	31.780	0.263		Residential - Three Units (Any Combination) - 4 Stories or Less, 3	135B157 273		Westwood	Yes	MI	R2RD
Los Angeles	1336 LUCILE AVE	90026	5427016027	0.000	0.000	0.263	0.000	Shortfall of Sites	0.169	Low Medium I Residential	R2-1VL	0	0	0	23.699	0.263		Residential - Five or More Units or Apartments (Any Combination) - 4 Stories or Less, 8	144A203 274		Silver Lake - Echo Park - Elysian Valley	Yes	MI	R2RD
Los Angeles	804 MALTMAN AVE	90026	5427020029	0.000	0.000	0.263	0.000	Shortfall of Sites	0.141	Low Medium II Residential	RD2-1VL	0	0	0	28.374	0.263		Residential - Five or More Units or Apartments (Any Combination) - 4 Stories or Less, 6	142-5A201 274		Silver Lake - Echo Park - Elysian Valley	Yes	MI	R2RD
Los Angeles	1232 S HIGHLAND AVE	90019	5084024012	0.000	0.000	0.263	0.000	Shortfall of Sites	0.138	Low Medium I Residential	R2-1-O	0	0	0	29.040	0.263		Residential - Double, Duplex, or Two Units - 4 Stories or Less, 2	129B181 274		Wilshire	Yes	MI	R2RD
Los Angeles	2328 FAIR PARK AVE	90041	5686022031	0.000	0.000	0.263	0.000	Shortfall of Sites	0.266	Low Medium I Residential	RD3-1	0	0	0	15.041	0.263		Residential - Double, Duplex, or Two Units - 4 Stories or Less, 2	162A221 275		Northeast Los Angeles	Yes	MI	R2RD
Los Angeles	1532 TONAWANDA AVE	90041	5474011018	0.000	0.000	0.263	0.000	Shortfall of Sites	0.172	Low Medium I Residential	R2-1	0	0	0	23.269	0.263		Residential - Three Units (Any Combination) - 4 Stories or Less, 3	157-5A221 275		Northeast Los Angeles	Yes	MI	R2RD
Los Angeles	739 N LA JOLLA AVE	90046	5528006045	0.000	0.000	0.263	0.000	Shortfall of Sites	0.150	Low Medium I Residential	R2-1XL	0	0	0	26.598	0.263		Residential - Double, Duplex, or Two Units - 4 Stories or Less, 2	141B173 275		Hollywood	Yes	MI	R2RD
Los Angeles	1271 DEVON AVE	90024	4327012022	0.000	0.000	0.263	0.000	Shortfall of Sites	0.120	Low Medium II Residential	[Q]RD1.5-1XL	0	0	0	33.356	0.263		Residential - Five or More Units or Apartments (Any Combination) - 4 Stories or Less, 9	135B157 275		Westwood	Yes	MI	R2RD
Los Angeles	10930 CHARNOCK RD	90034	4252018001	0.000	0.000	0.263	0.000	Shortfall of Sites	0.114	Low Medium Residential	RD2-1	0	0	0	35.137	0.263		Residential - Four Units (Any Combination) - 4 Stories or Less, 4	117B161 275		Palms - Mar Vista - Del Rey	Yes	MI	R2RD
Los Angeles	1527 TONAWANDA AVE	90041	5474010006	0.000	0.000	0.263	0.000	Shortfall of Sites	0.172	Low Medium I Residential	R2-1	0	0	0	23.232	0.263		Residential - Double, Duplex, or Two Units - 4 Stories or Less, 2	157-5A221 276		Northeast Los Angeles	Yes	MI	R2RD
Los Angeles	2108 W AVENUE 31	90065	5456014016	0.000	0.000	0.263	0.000	Shortfall of Sites	0.063	Low Medium II Residential	RD2-1	0	0	0	63.203	0.263		Residential - Double, Duplex, or Two Units - 4 Stories or Less, 2	150A217 276		Northeast Los Angeles	Yes	MI	R2RD
Los Angeles	910 SANBORN AVE	90029	5427008023	0.000	0.000	0.263	0.000	Shortfall of Sites	0.074	Low Medium II Residential	[Q]RD1.5-1D	0	0	0	54.384	0.263		Residential - Three Units (Any Combination) - 4 Stories or Less, 2	144A201 276		Silver Lake - Echo Park - Elysian Valley	Yes	MI	R2RD
Los Angeles	1219 S HUDSON AVE	90019	5083017004	0.000	0.000	0.263	0.000	Shortfall of Sites	0.170	Low Medium I Residential	R2-1-O	0	0	0	23.546	0.263		Residential - Double, Duplex, or Two Units - 4 Stories or Less, 2	129B185 276		Wilshire	Yes	MI	R2RD
Los Angeles	801 N STANLEY AVE	90046	5527006002	0.000	0.000	0.263	0.000	Shortfall of Sites	0.111	Low Medium I Residential	R2-1XL	0	0	0	35.988	0.263		Residential - Double, Duplex, or Two Units - 4 Stories or Less, 2	141B177 277		Hollywood	Yes	MI	R2RD
Los Angeles	739 N HARPER AVE	90046	5528003049	0.000	0.000	0.263	0.000	Shortfall of Sites	0.173	Low Medium I Residential	R2-1XL	0	0	0	23.177	0.263		Residential - Double, Duplex, or Two Units - 4 Stories or Less, 2	141B173 277		Hollywood	Yes	MI	R2RD
Los Angeles	9015 CASHIO ST	90035	4305013001	0.000	0.000	0.263	0.000	Shortfall of Sites	0.142	Low Medium I Residential	R2-1-O	0	0	0	28.208	0.263		Residential - Three Units (Any Combination) - 4 Stories or Less, 3	129B169 277		Wilshire	Yes	MI	R2RD
Los Angeles	10419 MOUNT GLEASON AVE	91040	2559011021	0.000	0.000	0.263	0.000	Shortfall of Sites	0.124	Low Medium II Residential	RD2-1	0	0	0	32.343	0.263		Residential - Five or More Units or Apartments (Any Combination) - 4 Stories or Less, 14	204B193 278		Sunland - Tujunga - Lake View Terrace - Shadow Hills - East La Tuna Canyon	Yes	MI	R2RD
Los Angeles	3464 LARISSA DR	90026	5427027008	0.000	0.000	0.263	0.000	Shortfall of Sites	0.130	Low Medium II Residential	RD1.5-1VL	0	0	0	30.844	0.263		Residential - Five or More Units or Apartments (Any Combination) - 4 Stories or Less, 9	144A203 278		Silver Lake - Echo Park - Elysian Valley	Yes	MI	R2RD
Los Angeles	704 N DILLON ST	90026	5401018012	0.000	0.000	0.263	0.000	Shortfall of Sites	0.145	Low Medium I Residential	R2-1VL	0	0	0	27.649	0.263		Residential - Double, Duplex, or Two Units - 4 Stories or Less, 2	141A203 278		Silver Lake - Echo Park - Elysian Valley	Yes	MI	R2RD
Los Angeles	3449 LARISSA DR	90026	5427026003	0.000	0.000	0.263	0.000	Shortfall of Sites	0.065	Low Medium II Residential	RD1.5-1VL	0	0	0	61.164	0.263		Residential - Double, Duplex, or Two Units - 4 Stories or Less, 2	144A203 279		Silver Lake - Echo Park - Elysian Valley	Yes	MI	R2RD
Los Angeles	328 N DETROIT ST	90036	5525033017	0.000	0.000	0.263	0.000	Shortfall of Sites	0.148	Low Medium I Residential	R2-1	0	0	0	27.102	0.263		Residential - Double, Duplex, or Two Units - 4 Stories or Less, 2	138B181 279		Wilshire	Yes	MI	R2RD
Los Angeles	3561 VERDUGO RD	90065	5457027011	0.000	0.000	0.263	0.000	Shortfall of Sites	0.148	Low Medium II Residential	RD2-1-CDO	0	0	0	27.066	0.263		Residential - Five or More Units or Apartments (Any Combination) - 4 Stories or Less, 5	154-5A215 280		Northeast Los Angeles	Yes	MI	R2RD
Los Angeles	803 N CURSON AVE	90046	5526001001	0.000	0.000	0.263	0.000	Shortfall of Sites	0.164	Low Medium I Residential	R2-1XL	0	0	0	24.405	0.263		Residential - Double, Duplex, or Two Units - 4 Stories or Less, 2	141B177 280		Hollywood	Yes	MI	R2RD
Los Angeles	327 N DETROIT ST	90036	5525034009	0.000	0.000	0.263	0.000	Shortfall of Sites	0.152	Low Medium I Residential	R2-1	0	0	0	26.399	0.263		Residential - Double, Duplex, or Two Units - 4 Stories or Less, 2	138B181 280		Wilshire	Yes	MI	R2RD
Los Angeles	1204 S RIMPAU BLVD	90019	5083015016	0.000	0.000	0.263	0.000	Shortfall of Sites	0.172	Low Medium I Residential	R2-1-O	0	0	0	23.214	0.263		Residential - Double, Duplex, or Two Units - 4 Stories or Less, 2	129B185 280		Wilshire	Yes	MI	R2RD
Los Angeles	3636 KELTON AVE	90034	4252024029	0.000	0.000	0.263	0.000	Shortfall of Sites	0.115	Low Medium Residential	RD2-1	0	0	0	34.888	0.263		Residential - Four Units (Any Combination) - 4 Stories or Less, 4	117B161 280		Palms - Mar Vista - Del Rey	Yes	MI	R2RD
Los Angeles	2471 W AVENUE 32	90065	5456002031	0.000	0.000	0.263	0.000	Shortfall of Sites	0.100	Low Medium II Residential	RD2-1-CDO	0	0	0	39.875	0.263		Residential - Double, Duplex, or Two Units - 4 Stories or Less, 2	150B213 281		Northeast Los Angeles	Yes	MI	R2RD

Jurisdiction Name	Site Address/Intersection	5 Digit ZIP Code	Assessor Parcel Number	Very Low-Income	Low-Income	Moderate-Income	Above Moderate-Income	Type of Shortfall	Parcel Size (Acres)	Current General Plan Designation	Current Zoning	Proposed General Plan (GP) Designation	Proposed Zoning	Minimum Density Allowed	Maximum Density Allowed	Total Capacity	Vacant/ Nonvacant	Description of Existing Uses	PIN	Base Density Per Acre	Community Plan Area	Rent Stabalization Ordinance	Income Category	Applicable Rezoning Program (Program informing values in Column Q listed first)
Los Angeles	1333 LUCILE AVE	90026	5427013011	0.000	0.000	0.263	0.000	Shortfall of Sites	0.169	Low Medium II Residential	RD2-1VL	0	0	0	23.706	0.263		Residential - Double, Duplex, or Two Units - 4 Stories or Less, 2	144A201 281		Silver Lake - Echo Park - Elysian Valley	Yes	MI	R2RD
Los Angeles	1201 S MULLEN AVE	90019	5083015001	0.000	0.000	0.263	0.000	Shortfall of Sites	0.142	Low Medium I Residential	R2-1-O	0	0	0	28.168	0.263		Residential - Five or More Units or Apartments (Any Combination) · 4 Stories or Less, 12	129B185 281		Wilshire	Yes	MI	R2RD
Los Angeles	4622 W 17TH ST	90019	5071020035	0.000	0.000	0.263	0.000	Shortfall of Sites	0.161	Low Medium II Residential	RD2-1-O	0	0	0	24.880	0.263		Residential - Double, Duplex, or Two Units - 4 Stories or Less, 2	126B185 281		West Adams - Baldwin Hills - Leimert	Yes	MI	R2RD
Los Angeles	2318 FAIR PARK AVE	90041	5686022040	0.000	0.000	0.263	0.000	Shortfall of Sites	0.163	Low Medium I Residential	RD3-1	0	0	0	24.608	0.263		Residential - Three Units (Any Combination) - 4 Stories or Less, 3	162A221 282		Northeast Los Angeles	Yes	MI	R2RD
Los Angeles	2447 W AVENUE 32	90065	5456002009	0.000	0.000	0.263	0.000	Shortfall of Sites	0.226	Low Medium I Residential	R2-1	0	0	0	17.700	0.263		Residential - Double, Duplex, or Two Units - 4 Stories or Less, 2	150B213 282		Northeast Los Angeles	Yes	MI	R2RD
Los Angeles	639 ROBINSON ST	90026	5401015010	0.000	0.000	0.263	0.000	Shortfall of Sites	0.152	Low Medium II Residential	RD2-1VL	0	0	0	26.339	0.263		Residential - Five or More Units or Apartments (Any Combination) · 4 Stories or Less, 6	141A203 282		Silver Lake - Echo Park - Elysian Valley	Yes	MI	R2RD
Los Angeles	1229 S TREMAINE AVE	90019	5083019030	0.000	0.000	0.263	0.000	Shortfall of Sites	0.170	Low Medium I Residential	R2-1-O	0	0	0	23.536	0.263		Residential - Double, Duplex, or Two Units - 4 Stories or Less, 2	129B185 282		Wilshire	Yes	MI	R2RD
Los Angeles	3045 DIVISION ST	90065	5456014015	0.000	0.000	0.263	0.000	Shortfall of Sites	0.063	Low Medium II Residential	RD2-1	0	0	0	63.267	0.263		Residential - Double, Duplex, or Two Units - 4 Stories or Less, 2	150A217 283		Northeast Los Angeles	Yes	MI	R2RD
Los Angeles	801 N SIERRA BONITA AVE	90046	5526002037	0.000	0.000	0.263	0.000	Shortfall of Sites	0.113	Low Medium I Residential	R2-1XL	0	0	0	35.274	0.263		Residential - Three Units (Any Combination) - 4 Stories or Less, 3	141B177 283		Hollywood	Yes	MI	R2RD
Los Angeles	1280 DEVON AVE	90024	4327014009	0.000	0.000	0.263	0.000	Shortfall of Sites	0.127	Low Medium II Residential	[Q]RD1.5-1XL	0	0	0	31.402	0.263		Residential - Three Units (Any Combination) - 4 Stories or Less, 3	135B157 283		Westwood	Yes	MI	R2RD
Los Angeles	2312 FAIR PARK AVE	90041	5686022039	0.000	0.000	0.263	0.000	Shortfall of Sites	0.163	Low Medium I Residential	RD3-1	0	0	0	24.601	0.263		Residential - Double, Duplex, or Two Units - 4 Stories or Less, 2	162A221 284		Northeast Los Angeles	Yes	MI	R2RD
Los Angeles	920 HYPERION AVE	90029	5427013016	0.000	0.000	0.263	0.000	Shortfall of Sites	0.169	Low Medium II Residential	RD2-1VL	0	0	0	23.697	0.263		Residential - Double, Duplex, or Two Units - 4 Stories or Less, 2	144A201 284		Silver Lake - Echo Park - Elysian Valley	Yes	MI	R2RD
Los Angeles	3349 DESCANSO DR	90026	5426009004	0.000	0.000	0.263	0.000	Shortfall of Sites	0.145	Low Medium I Residential	R2-1VL	0	0	0	27.562	0.263		Residential - Double, Duplex, or Two Units - 4 Stories or Less, 2	142-5A203 284		Silver Lake - Echo Park - Elysian Valley	Yes	MI	R2RD
Los Angeles	908 RECTOR PL	90029	5427008028	0.000	0.000	0.263	0.000	Shortfall of Sites	0.098	Low Medium II Residential	[Q]RD1.5-1D	0	0	0	40.936	0.263		Residential - Double, Duplex, or Two Units - 4 Stories or Less, 2	144A201 285		Silver Lake - Echo Park - Elysian Valley	Yes	MI	R2RD
Los Angeles	700 N DILLON ST	90026	5401018011	0.000	0.000	0.263	0.000	Shortfall of Sites	0.145	Low Medium I Residential	R2-1VL	0	0	0	27.649	0.263		Residential - Three Units (Any Combination) - 4 Stories or Less, 3	141A203 285		Silver Lake - Echo Park - Elysian Valley	Yes	MI	R2RD
Los Angeles	4900 RIVERTON AVE	91601	2421004018	0.000	0.000	0.263	0.000	Shortfall of Sites	0.155	Low Medium II Residential	RD2-1	0	0	0	25.805	0.263		Residential - Three Units (Any Combination) - 4 Stories or Less, 3	168B177 286		North Hollywood - Valley Village	Yes	MI	R2RD
Los Angeles	1526 TONAWANDA AVE	90041	5474011017	0.000	0.000	0.263	0.000	Shortfall of Sites	0.172	Low Medium I Residential	R2-1	0	0	0	23.262	0.263		Residential - Three Units (Any Combination) - 4 Stories or Less, 3	157-5A221 286		Northeast Los Angeles	Yes	MI	R2RD
Los Angeles	3051 DIVISION ST	90065	5456014013	0.000	0.000	0.263	0.000	Shortfall of Sites	0.167	Low Medium II Residential	RD2-1	0	0	0	23.900	0.263		Residential - Three Units (Any Combination) - 4 Stories or Less, 3	150A217 286		Northeast Los Angeles	Yes	MI	R2RD
Los Angeles	7505 WARING AVE	90046	5526003001	0.000	0.000	0.263	0.000	Shortfall of Sites	0.164	Low Medium I Residential	R2-1XL	0	0	0	24.412	0.263		Residential - Double, Duplex, or Two Units - 4 Stories or Less, 2	141B177 286		Hollywood	Yes	MI	R2RD
Los Angeles	2300 FAIR PARK AVE	90041	5686022037	0.000	0.000	0.263	0.000	Shortfall of Sites	0.163	Low Medium I Residential	RD3-1	0	0	0	24.615	0.263		Residential - Four Units (Any Combination) - 4 Stories or Less, 4	162A221 287		Northeast Los Angeles	Yes	MI	R2RD
Los Angeles	1523 TONAWANDA AVE	90041	5474010007	0.000	0.000	0.263	0.000	Shortfall of Sites	0.172	Low Medium I Residential	R2-1	0	0	0	23.232	0.263		Residential - Double, Duplex, or Two Units - 4 Stories or Less, 2	157-5A221 287		Northeast Los Angeles	Yes	MI	R2RD
Los Angeles	3210 ELLSWORTH ST	90026	5401014021	0.000	0.000	0.263	0.000	Shortfall of Sites	0.152	Low Medium I Residential	R2-1VL	0	0	0	26.353	0.263		Residential - Five or More Units or Apartments (Any Combination) · 4 Stories or Less, 7	141A203 287		Silver Lake - Echo Park - Elysian Valley	Yes	MI	R2RD
Los Angeles	332 N CROFT AVE	90048	5514011033	0.000	0.000	0.263	0.000	Shortfall of Sites	0.149	Low Medium I Residential	R2-1-O	0	0	0	26.788	0.263		Residential - Double, Duplex, or Two Units - 4 Stories or Less, 2	138B173 287		Wilshire	Yes	MI	R2RD
Los Angeles	904 SANBORN AVE	90029	5427008024	0.000	0.000	0.263	0.000	Shortfall of Sites	0.084	Low Medium II Residential	[Q]RD1.5-1D	0	0	0	47.802	0.263		Residential - Double, Duplex, or Two Units - 4 Stories or Less, 2	144A201 288		Silver Lake - Echo Park - Elysian Valley	Yes	MI	R2RD
Los Angeles	735 N KILKEA DR	90046	5528006020	0.000	0.000	0.263	0.000	Shortfall of Sites	0.150	Low Medium I Residential	R2-1XL	0	0	0	26.602	0.263		Residential - Double, Duplex, or Two Units - 4 Stories or Less, 2	141B173 288		Hollywood	Yes	MI	R2RD
Los Angeles	322 N MANSFIELD AVE	90036	5524039009	0.000	0.000	0.263	0.000	Shortfall of Sites	0.164	Low Medium I Residential	R2-1	0	0	0	24.341	0.263		Residential - Double, Duplex, or Two Units - 4 Stories or Less, 2	138B181 288		Wilshire	Yes	MI	R2RD
Los Angeles	3039 DIVISION ST	90065	5456014059	0.000	0.000	0.263	0.000	Shortfall of Sites	0.063	Low Medium II Residential	RD2-1	0	0	0	63.514	0.263		Residential - Five or More Units or Apartments (Any Combination) · 4 Stories or Less, 6	150A217 289		Northeast Los Angeles	Yes	MI	R2RD
Los Angeles	3236 DESCANSO DR	90026	5426016002	0.000	0.000	0.263	0.000	Shortfall of Sites	0.184	Low Medium I Residential	R2-1VL	0	0	0	21.737	0.263		Residential - Five or More Units or Apartments (Any Combination) · 4 Stories or Less, 8	142-5A203 289		Silver Lake - Echo Park - Elysian Valley	Yes	MI	R2RD
Los Angeles	1242 S LONGWOOD AVE	90019	5083019025	0.000	0.000	0.263	0.000	Shortfall of Sites	0.170	Low Medium I Residential	R2-1-O	0	0	0	23.546	0.263		Residential - Double, Duplex, or Two Units - 4 Stories or Less, 2	129B181 289		Wilshire	Yes	MI	R2RD
Los Angeles	5020 GLEN IRIS AVE	90041	5686010013	0.000	0.000	0.263	0.000	Shortfall of Sites	0.119	Low Medium I Residential	RD3-1	0	0	0	33.637	0.263		Residential - Three Units (Any Combination) - 4 Stories or Less, 3	162A223 290		Northeast Los Angeles	Yes	MI	R2RD
Los Angeles	2270 FAIR PARK AVE	90041	5686022036	0.000	0.000	0.263	0.000	Shortfall of Sites	0.162	Low Medium I Residential	RD3-1	0	0	0	24.620	0.263		Residential - Four Units (Any Combination) - 4 Stories or Less, 4	162A221 290		Northeast Los Angeles	Yes	MI	R2RD
Los Angeles	2620 W AVENUE 32	90065	5457014016	0.000	0.000	0.263	0.000	Shortfall of Sites	0.230	Low Medium I Residential	RD3-1-CDO	0	0	0	17.423	0.263		Residential - Double, Duplex, or Two Units - 4 Stories or Less, 2	150B213 290		Northeast Los Angeles	Yes	MI	R2RD
Los Angeles	735 N LA JOLLA AVE	90046	5528006044	0.000	0.000	0.263	0.000	Shortfall of Sites	0.150	Low Medium I Residential	R2-1XL	0	0	0	26.598	0.263		Residential - Double, Duplex, or Two Units - 4 Stories or Less - Pool, 2	141B173 290		Hollywood	Yes	MI	R2RD
Los Angeles	323 N MANSFIELD AVE	90036	5524040023	0.000	0.000	0.263	0.000	Shortfall of Sites	0.164	Low Medium I Residential	R2-1	0	0	0	24.345	0.263		Residential - Double, Duplex, or Two Units - 4 Stories or Less, 2	138B181 290		Wilshire	Yes	MI	R2RD
Los Angeles	734 N HARPER AVE	90046	5528006030	0.000	0.000	0.263	0.000	Shortfall of Sites	0.150	Low Medium I Residential	R2-1XL	0	0	0	26.602	0.263		Residential - Double, Duplex, or Two Units - 4 Stories or Less, 2	141B173 291		Hollywood	Yes	MI	R2RD
Los Angeles	320 N ORANGE DR	90036	5524040010	0.000	0.000	0.263	0.000	Shortfall of Sites	0.164	Low Medium I Residential	R2-1	0	0	0	24.347	0.263		Residential - Double, Duplex, or Two Units - 4 Stories or Less, 2	138B181 291		Wilshire	Yes	MI	R2RD
Los Angeles	4514 W 11TH PL	90019	5082007014	0.000	0.000	0.263	0.000	Shortfall of Sites	0.115	Low Medium II Residential	RD1.5-1-O	0	0	0	34.768	0.263		Residential - Double, Duplex, or Two Units - 4 Stories or Less, 2	129B185 291		Wilshire	Yes	MI	R2RD
Los Angeles	8010 WARING AVE	90046	5527014027	0.000	0.000	0.263	0.000	Shortfall of Sites	0.135	Low Medium II Residential	RD1.5-1XL	0	0	0	29.557	0.263		Residential - Three Units (Any Combination) - 4 Stories or Less, 3	141B177 292		Hollywood	Yes	MI	R2RD
Los Angeles	800 MALTMAN AVE	90026	5427020011	0.000	0.000	0.263	0.000	Shortfall of Sites	0.115	Low Medium II Residential	RD2-1VL	0	0	0	34.786	0.263		Residential - Five or More Units or Apartments (Any Combination) · 4 Stories or Less, 5	142-5A201 292		Silver Lake - Echo Park - Elysian Valley	Yes	MI	R2RD
Los Angeles	1249 S LONGWOOD AVE	90019	5084024027	0.000	0.000	0.263	0.000	Shortfall of Sites	0.178	Low Medium I Residential	R2-1-O	0	0	0	22.504	0.263		Residential - Double, Duplex, or Two Units - 4 Stories or Less, 2	129B181 292		Wilshire	Yes	MI	R2RD
Los Angeles	648 ROBINSON ST	90026	5401014003	0.000	0.000	0.263	0.000	Shortfall of Sites	0.151	Low Medium I Residential	R2-1VL	0	0	0	26.437	0.263		Residential - Three Units (Any Combination) - 4 Stories or Less, 3	141A203 293		Silver Lake - Echo Park - Elysian Valley	Yes	MI	R2RD
Los Angeles	1220 KENISTON AVE	90019	5083017018	0.000	0.000	0.263	0.000	Shortfall of Sites	0.170	Low Medium I Residential	R2-1-O	0	0	0	23.564	0.263		Residential - Double, Duplex, or Two Units - 4 Stories or Less, 2	129B185 293		Wilshire	Yes	MI	R2RD
Los Angeles	2839 W AVENUE 34	90065	5457025014	0.000	0.000	0.263	0.000	Shortfall of Sites	0.134	Low Medium II Residential	RD2-1-CDO	0	0	0	29.785	0.263		Residential - Double, Duplex, or Two Units - 4 Stories or Less, 2	154-5A215 294		Northeast Los Angeles	Yes	MI	R2RD
Los Angeles	805 KODAK DR	90026	5427020013	0.000	0.000	0.263	0.000	Shortfall of Sites	0.128	Low Medium II Residential	RD2-1VL	0	0	0	31.325	0.263		Residential - Five or More Units or Apartments (Any Combination) · 4 Stories or Less, 6	142-5A201 294		Silver Lake - Echo Park - Elysian Valley	Yes	MI	R2RD
Los Angeles	1226 S TREMAINE AVE	90019	5083018022	0.000	0.000	0.263	0.000	Shortfall of Sites	0.170	Low Medium I Residential	R2-1-O	0	0	0	23.543	0.263		Residential - Double, Duplex, or Two Units - 4 Stories or Less, 2	129B185 294		Wilshire	Yes	MI	R2RD
Los Angeles	4927 ELLENWOOD DR	90041	5686022033	0.000	0.000	0.263	0.000	Shortfall of Sites	0.081	Low Medium I Residential	RD3-1	0	0	0	49.213	0.263		Residential - Three Units (Any Combination) - 4 Stories or Less, 3	162A221 295		Northeast Los Angeles	Yes	MI	R2RD
Los Angeles	724 SILVER LAKE BLVD	90026	5401020002	0.000	0.000	0.263	0.000	Shortfall of Sites	0.123	Low Medium II Residential	RD1.5-1VL	0	0	0	32.418	0.263		Residential - Five or More Units or Apartments (Any Combination) · 4 Stories or Less, 6	141A203 295		Silver Lake - Echo Park - Elysian Valley	Yes	MI	R2RD
Los Angeles	1216 S HUDSON AVE	90019	5083016017	0.000	0.000	0.263	0.000	Shortfall of Sites	0.170	Low Medium I Residential	R2-1-O	0	0	0	23.538	0.263		Residential - Double, Duplex, or Two Units - 4 Stories or Less, 2	129B185 295		Wilshire	Yes	MI	R2RD
Los Angeles	1245 S TREMAINE AVE	90019	5083019010	0.000	0.000	0.263	0.000	Shortfall of Sites	0.170	Low Medium I Residential	R2-1-O	0	0	0	23.583	0.263		Residential - Double, Duplex, or Two Units - 4 Stories or Less, 2	129B181 295		Wilshire	Yes	MI	R2RD
Los Angeles	3638 KELTON AVE	90034	4252024028	0.000	0.000	0.263	0.000	Shortfall of Sites	0.115	Low Medium Residential	RD2-1	0	0	0	34.888	0.263		Residential - Double, Duplex, or Two Units - 4 Stories or Less, 2	117B161 295		Palms - Mar Vista - Del Rey	Yes	MI	R2RD
Los Angeles	323 N ORANGE DR	90036	5525031014	0.000	0.000	0.263	0.000	Shortfall of Sites	0.158	Low Medium I Residential	R2-1	0	0	0	25.306	0.263		Residential - Double, Duplex, or Two Units - 4 Stories or Less, 2	138B181 296		Wilshire	Yes	MI	R2RD
Los Angeles	10521 AYRES AVE	90064	4318002022	0.000	0.000	0.263	0.000	Shortfall of Sites	0.138	Low Medium I Residential	R2-1-O	0	0	0	29.040	0.263		Residential - Three Units (Any Combination) - 4 Stories or Less, 3	126B157 297		West Los Angeles	Yes	MI	R2RD
Los Angeles	3622 VETERAN AVE	90034	4252021030	0.000	0.000	0.263	0.000	Shortfall of Sites	0.115	Low Medium Residential	RD2-1	0	0	0	34.882	0.263		Residential - Double, Duplex, or Two Units - 4 Stories or Less, 2	117B161 297		Palms - Mar Vista - Del Rey	Yes	MI	R2RD
Los Angeles	8365 DUNBARTON AVE	90045	4112030016	0.000	0.000	0.263	0.000	Shortfall of Sites	0.141	Low Medium I Residential	R2-1	0	0	0	28.422	0.263		Residential - Double, Duplex, or Two Units - 4 Stories or Less, 2	096B165 297		Westchester - Playa del Rey	Yes	MI	R2RD
Los Angeles	1522 TONAWANDA AVE	90041	5474011016	0.000	0.000	0.263	0.000	Shortfall of Sites	0.172	Low Medium I Residential	R2-1	0	0	0	23.255	0.263		Residential - Double, Duplex, or Two Units - 4 Stories or Less, 2	157-5A221 298		Northeast Los Angeles	Yes	MI	R2RD
Los Angeles	651 N DILLON ST	90026	5401014020	0.000	0.000	0.263	0.000	Shortfall of Sites	0.151	Low Medium I Residential	R2-1VL	0	0	0	26.441	0.263		Residential - Double, Duplex, or Two Units - 4 Stories or Less, 2	141A203 298		Silver Lake - Echo Park - Elysian Valley	Yes	MI	R2RD
Los Angeles	1281 DEVON AVE	90024	4327012021	0.000	0.000	0.263	0.000	Shortfall of Sites	0.111	Low Medium II Residential	[Q]RD1.5-1XL	0	0	0	35.974	0.263		Residential - Three Units (Any Combination) - 4 Stories or Less, 4	135B157 298		Westwood	Yes	MI	R2RD
Los Angeles	3551 VERDUGO RD	90065	5457027009	0.000	0.000	0.263	0.000	Shortfall of Sites	0.148	Low Medium II Residential	RD2-1-CDO	0	0	0	27.097	0.263		Residential - Double, Duplex, or Two Units - 4 Stories or Less, 2	154-5A215 299		Northeast Los Angeles	Yes	MI	R2RD
Los Angeles	2854 W AVENUE 34	90065	5457024013	0.000	0.000	0.263	0.000	Shortfall of Sites	0.133	Low Medium II Residential	RD2-1-CDO	0	0	0	30.065	0.263		Residential - Double, Duplex, or Two Units - 4 Stories or Less, 2	154-5A215 300		Northeast Los Angeles	Yes	MI	R2RD
Los Angeles	1327 LUCILE AVE	90026	5427013012	0.000	0.000	0.263	0.000	Shortfall of Sites	0.169	Low Medium II Residential	RD2-1VL	0	0	0	23.706	0.263		Residential - Double, Duplex, or Two Units - 4 Stories or Less, 2	144A201 300		Silver Lake - Echo Park - Elysian Valley	Yes	MI	R2RD
Los Angeles	3517 MARATHON ST	90026	5427020014	0.000	0.000	0.263	0.000	Shortfall of Sites	0.119	Low Medium II Residential	RD2-1VL	0	0	0	33.527	0.263		Residential - Five or More Units or Apartments (Any Combination) · 4 Stories or Less, 10	142-5A201 300		Silver Lake - Echo Park - Elysian Valley	Yes	MI	R2RD

Jurisdiction Name	Site Address/Intersection	5 Digit ZIP Code	Assessor Parcel Number	Very Low-Income	Low-Income	Moderate-Income	Above Moderate-Income	Type of Shortfall	Parcel Size (Acres)	Current General Plan Designation	Current Zoning	Proposed General Plan (GP) Designation	Proposed Zoning	Minimum Density Allowed	Maximum Density Allowed	Total Capacity	Vacant/ Nonvacant	Description of Existing Uses	PIN	Base Density Per Acre	Community Plan Area	Rent Stabalization Ordinance	Income Category	Applicable Rezoning Program (Program informing values in Column Q listed first)
Los Angeles	1284 DEVON AVE	90024	4327014010	0.000	0.000	0.263	0.000	Shortfall of Sites	0.127	Low Medium II Residential	[Q]RD1.5-1XL	0	0	0	31.401	0.263		Residential - Three Units (Any Combination) - 4 Stories or Less, 4	135B157 300		Westwood	Yes	MI	R2RD
Los Angeles	2835 W AVENUE 34	90065	5457025015	0.000	0.000	0.263	0.000	Shortfall of Sites	0.134	Low Medium II Residential	RD2-1-CDO	0	0	0	29.785	0.263		Residential - Three Units (Any Combination) - 4 Stories or Less, 3	154-5A215 301		Northeast Los Angeles	Yes	MI	R2RD
Los Angeles	629 ROBINSON ST	90026	5401015008	0.000	0.000	0.263	0.000	Shortfall of Sites	0.152	Low Medium II Residential	RD2-1VL	0	0	0	26.342	0.263		Residential - Three Units (Any Combination) - 4 Stories or Less, 3	141A203 302		Silver Lake - Echo Park - Elysian Valley	Yes	MI	R2RD
Los Angeles	1223 S HUDSON AVE	90019	5083017005	0.000	0.000	0.263	0.000	Shortfall of Sites	0.170	Low Medium I Residential	R2-1-O	0	0	0	23.546	0.263		Residential - Double, Duplex, or Two Units - 4 Stories or Less, 2	129B185 302		Wilshire	Yes	MI	R2RD
Los Angeles	916 HYPERION AVE	90029	5427013015	0.000	0.000	0.263	0.000	Shortfall of Sites	0.169	Low Medium II Residential	RD2-1VL	0	0	0	23.696	0.263		Residential - Double, Duplex, or Two Units - 4 Stories or Less - Pool, 2	144A201 303		Silver Lake - Echo Park - Elysian Valley	Yes	MI	R2RD
Los Angeles	1210 S RIMPAU BLVD	90019	5083015017	0.000	0.000	0.263	0.000	Shortfall of Sites	0.172	Low Medium I Residential	R2-1-O	0	0	0	23.224	0.263		Residential - Double, Duplex, or Two Units - 4 Stories or Less, 2	129B185 303		Wilshire	Yes	MI	R2RD
Los Angeles	2435 W AVENUE 32	90065	5456002007	0.000	0.000	0.263	0.000	Shortfall of Sites	0.226	Low Medium I Residential	R2-1	0	0	0	17.689	0.263		Residential - Three Units (Any Combination) - 4 Stories or Less, 3	150B213 304		Northeast Los Angeles	Yes	MI	R2RD
Los Angeles	932 MICHELTORENA ST	90026	5426010009	0.000	0.000	0.263	0.000	Shortfall of Sites	0.075	Low Medium I Residential	R2-1VL	0	0	0	53.123	0.263		Residential - Double, Duplex, or Two Units - 4 Stories or Less, 2	142-5A203 304		Silver Lake - Echo Park - Elysian Valley	Yes	MI	R2RD
Los Angeles	1706 KELTON AVE	90024	4324028001	0.000	0.000	0.263	0.000	Shortfall of Sites	0.233	Low Medium I Residential	[Q]R2-1-O	0	0	0	17.162	0.263		Residential - Double, Duplex, or Two Units - 4 Stories or Less, 2	129B153 304		Westwood	Yes	MI	R2RD
Los Angeles	9131 CATTARAUGUS AVE	90034	4301003049	0.000	0.000	0.263	0.000	Shortfall of Sites	0.124	Low Medium I Residential	RD2-1	0	0	0	32.142	0.263		Residential - Five or More Units or Apartments (Any Combination) - 4 Stories or Less, 13	123B169 304		West Adams - Baldwin Hills - Leimert	Yes	MI	R2RD
Los Angeles	2616 W AVENUE 32	90065	5457014015	0.000	0.000	0.263	0.000	Shortfall of Sites	0.230	Low Medium I Residential	RD3-1-CDO	0	0	0	17.422	0.263		Residential - Double, Duplex, or Two Units - 4 Stories or Less, 2	150B213 305		Northeast Los Angeles	Yes	MI	R2RD
Los Angeles	900 SANBORN AVE	90029	5427008025	0.000	0.000	0.263	0.000	Shortfall of Sites	0.101	Low Medium II Residential	[Q]RD1.5-1D	0	0	0	39.614	0.263		Residential - Double, Duplex, or Two Units - 4 Stories or Less, 2	144A201 305		Silver Lake - Echo Park - Elysian Valley	Yes	MI	R2RD
Los Angeles	318 S DETROIT ST	90036	5525033016	0.000	0.000	0.263	0.000	Shortfall of Sites	0.148	Low Medium I Residential	R2-1	0	0	0	27.103	0.263		Residential - Double, Duplex, or Two Units - 4 Stories or Less, 2	138B181 305		Wilshire	Yes	MI	R2RD
Los Angeles	1235 S TREMAINE AVE	90019	5083019008	0.000	0.000	0.263	0.000	Shortfall of Sites	0.170	Low Medium I Residential	R2-1-O	0	0	0	23.536	0.263		Residential - Double, Duplex, or Two Units - 4 Stories or Less, 2	129B185 305		Wilshire	Yes	MI	R2RD
Los Angeles	10346 ORO VISTA AVE	91040	2560013004	0.000	0.000	0.263	0.000	Shortfall of Sites	0.101	Low Medium I Residential	RD3-1	0	0	0	39.515	0.263		Residential - Double, Duplex, or Two Units - 4 Stories or Less, 2	204B189 306		Sunland - Tujunga - Lake View Terrace - Shadow Hills - East La Tuna Canyon	Yes	MI	R2RD
Los Angeles	321 N DETROIT ST	90036	5525034011	0.000	0.000	0.263	0.000	Shortfall of Sites	0.152	Low Medium I Residential	R2-1	0	0	0	26.399	0.263		Residential - Double, Duplex, or Two Units - 4 Stories or Less, 2	138B181 306		Wilshire	Yes	MI	R2RD
Los Angeles	1287 DEVON AVE	90024	4327012020	0.000	0.000	0.263	0.000	Shortfall of Sites	0.111	Low Medium II Residential	[Q]RD1.5-1XL	0	0	0	35.961	0.263		Residential - Double, Duplex, or Two Units - 4 Stories or Less, 2	135B157 306		Westwood	Yes	MI	R2RD
Los Angeles	4525 W 12TH ST	90019	5083012016	0.000	0.000	0.263	0.000	Shortfall of Sites	0.125	Low Medium I Residential	R2-1-O	0	0	0	32.000	0.263		Residential - Double, Duplex, or Two Units - 4 Stories or Less, 2	129B185 306		Wilshire	Yes	MI	R2RD
Los Angeles	3633 KELTON AVE	90034	4252021007	0.000	0.000	0.263	0.000	Shortfall of Sites	0.115	Low Medium Residential	RD2-1	0	0	0	34.869	0.263		Residential - Four Units (Any Combination) - 4 Stories or Less, 4	117B161 306		Palms - Mar Vista - Del Rey	Yes	MI	R2RD
Los Angeles	904 RECTOR PL	90029	5427008027	0.000	0.000	0.263	0.000	Shortfall of Sites	0.091	Low Medium II Residential	[Q]RD1.5-1D	0	0	0	44.168	0.263		Residential - Double, Duplex, or Two Units - 4 Stories or Less, 2	144A201 307		Silver Lake - Echo Park - Elysian Valley	Yes	MI	R2RD
Los Angeles	915 MICHELTORENA ST	90026	5427030013	0.000	0.000	0.263	0.000	Shortfall of Sites	0.205	Low Medium I Residential	R2-1VL	0	0	0	19.516	0.263		Residential - Double, Duplex, or Two Units - 4 Stories or Less, 2	142-5A203 307		Silver Lake - Echo Park - Elysian Valley	Yes	MI	R2RD
Los Angeles	647 N DILLON ST	90026	5401014019	0.000	0.000	0.263	0.000	Shortfall of Sites	0.151	Low Medium I Residential	R2-1VL	0	0	0	26.443	0.263		Residential - Double, Duplex, or Two Units - 4 Stories or Less, 2	141A203 307		Silver Lake - Echo Park - Elysian Valley	Yes	MI	R2RD
Los Angeles	10525 AYRES AVE	90064	4318002021	0.000	0.000	0.263	0.000	Shortfall of Sites	0.138	Low Medium I Residential	R2-1-O	0	0	0	29.040	0.263		Residential - Double, Duplex, or Two Units - 4 Stories or Less, 2	126B157 308		West Los Angeles	Yes	MI	R2RD
Los Angeles	1701 KELTON AVE	90024	4324029032	0.000	0.000	0.263	0.000	Shortfall of Sites	0.231	Low Medium I Residential	[Q]R2-1-O	0	0	0	17.305	0.263		Residential - Double, Duplex, or Two Units - 4 Stories or Less, 2	129B153 309		Westwood	Yes	MI	R2RD
Los Angeles	1342 EDGECLIFFE DR	90026	5427023021	0.000	0.000	0.263	0.000	Shortfall of Sites	0.169	Low Medium I Residential	R2-1VL	0	0	0	23.696	0.263		Residential - Double, Duplex, or Two Units - 4 Stories or Less, 2	144A203 310		Silver Lake - Echo Park - Elysian Valley	Yes	MI	R2RD
Los Angeles	1288 DEVON AVE	90024	4327014011	0.000	0.000	0.263	0.000	Shortfall of Sites	0.127	Low Medium II Residential	[Q]RD1.5-1XL	0	0	0	31.400	0.263		Residential - Three Units (Any Combination) - 4 Stories or Less, 4	135B157 310		Westwood	Yes	MI	R2RD
Los Angeles	1246 S LONGWOOD AVE	90019	5083019026	0.000	0.000	0.263	0.000	Shortfall of Sites	0.170	Low Medium I Residential	R2-1-O	0	0	0	23.546	0.263		Residential - Double, Duplex, or Two Units - 4 Stories or Less, 2	129B181 310		Wilshire	Yes	MI	R2RD
Los Angeles	3613 VETERAN AVE	90034	4252018003	0.000	0.000	0.263	0.000	Shortfall of Sites	0.107	Low Medium Residential	RD2-1	0	0	0	37.407	0.263		Residential - Three Units (Any Combination) - 4 Stories or Less, 3	117B161 310		Palms - Mar Vista - Del Rey	Yes	MI	R2RD
Los Angeles	4858 RIVERTON AVE	91601	2421008016	0.000	0.000	0.263	0.000	Shortfall of Sites	0.154	Low Medium II Residential	RD2-1	0	0	0	25.905	0.263		Residential - Four Units (Any Combination) - 4 Stories or Less, 4	168B177 311		North Hollywood - Valley Village	Yes	MI	R2RD
Los Angeles	1749 N AVENUE 46	90041	5474002012	0.000	0.000	0.263	0.000	Shortfall of Sites	0.170	Low Medium I Residential	R2-1	0	0	0	23.462	0.263		Residential - Double, Duplex, or Two Units - 4 Stories or Less, 2	159A221 311		Northeast Los Angeles	Yes	MI	R2RD
Los Angeles	726 N LA JOLLA AVE	90046	5528006007	0.000	0.000	0.263	0.000	Shortfall of Sites	0.150	Low Medium I Residential	R2-1XL	0	0	0	26.608	0.263		Residential - Double, Duplex, or Two Units - 4 Stories or Less, 2	141B173 311		Hollywood	Yes	MI	R2RD
Los Angeles	1245 S HIGHLAND AVE	90019	5084027011	0.000	0.000	0.263	0.000	Shortfall of Sites	0.138	Low Medium I Residential	R2-1-O	0	0	0	29.040	0.263		Residential - Double, Duplex, or Two Units - 4 Stories or Less, 2	129B181 311		Wilshire	Yes	MI	R2RD
Los Angeles	5016 N MAYWOOD AVE	90041	5686016003	0.000	0.000	0.263	0.000	Shortfall of Sites	0.207	Low Medium I Residential	RD3-1	0	0	0	19.326	0.263		Residential - Three Units (Any Combination) - 4 Stories or Less, 3	162A223 312		Northeast Los Angeles	Yes	MI	R2RD
Los Angeles	636 ROBINSON ST	90026	5401014005	0.000	0.000	0.263	0.000	Shortfall of Sites	0.151	Low Medium I Residential	R2-1VL	0	0	0	26.437	0.263		Residential - Five or More Units or Apartments (Any Combination) - 4 Stories or Less, 6	141A203 312		Silver Lake - Echo Park - Elysian Valley	Yes	MI	R2RD
Los Angeles	4579 ELLENWOOD DR	90041	5473034030	0.000	0.000	0.263	0.000	Shortfall of Sites	0.182	Low Medium II Residential	RD2-1	0	0	0	21.976	0.263		Residential - Three Units (Any Combination) - 4 Stories or Less, 3	159A221 313		Northeast Los Angeles	Yes	MI	R2RD
Los Angeles	2433 W AVENUE 32	90065	5456002006	0.000	0.000	0.263	0.000	Shortfall of Sites	0.207	Low Medium I Residential	R2-1	0	0	0	19.347	0.263		Residential - Double, Duplex, or Two Units - 4 Stories or Less, 2	150B213 313		Northeast Los Angeles	Yes	MI	R2RD
Los Angeles	7114 WARING AVE	90046	5525009011	0.000	0.000	0.263	0.000	Shortfall of Sites	0.080	Low Medium I Residential	R2-1XL	0	0	0	49.918	0.263		Residential - Double, Duplex, or Two Units - 4 Stories or Less, 2	141B181 313		Hollywood	Yes	MI	R2RD
Los Angeles	652 N DILLON ST	90026	5401018008	0.000	0.000	0.263	0.000	Shortfall of Sites	0.132	Low Medium I Residential	R2-1VL	0	0	0	30.303	0.263		Residential - Five or More Units or Apartments (Any Combination) - 4 Stories or Less, 5	141A203 313		Silver Lake - Echo Park - Elysian Valley	Yes	MI	R2RD
Los Angeles	1253 S LONGWOOD AVE	90019	5084024028	0.000	0.000	0.263	0.000	Shortfall of Sites	0.177	Low Medium I Residential	R2-1-O	0	0	0	22.584	0.263		Residential - Double, Duplex, or Two Units - 4 Stories or Less, 2	129B181 313		Wilshire	Yes	MI	R2RD
Los Angeles	4854 RIVERTON AVE	91601	2421008015	0.000	0.000	0.263	0.000	Shortfall of Sites	0.155	Low Medium II Residential	RD2-1	0	0	0	25.817	0.263		Residential - Double, Duplex, or Two Units - 4 Stories or Less, 2	168B177 314		North Hollywood - Valley Village	Yes	MI	R2RD
Los Angeles	1240 S HIGHLAND AVE	90019	5084024014	0.000	0.000	0.263	0.000	Shortfall of Sites	0.138	Low Medium I Residential	R2-1-O	0	0	0	29.040	0.263		Residential - Double, Duplex, or Two Units - 4 Stories or Less, 2	129B181 314		Wilshire	Yes	MI	R2RD
Los Angeles	1317 LUCILE AVE	90026	5427013013	0.000	0.000	0.263	0.000	Shortfall of Sites	0.118	Low Medium II Residential	RD2-1VL	0	0	0	33.866	0.263		Residential - Five or More Units or Apartments (Any Combination) - 4 Stories or Less, 14	144A201 315		Silver Lake - Echo Park - Elysian Valley	Yes	MI	R2RD
Los Angeles	729 N HARPER AVE	90046	5528003047	0.000	0.000	0.263	0.000	Shortfall of Sites	0.173	Low Medium I Residential	R2-1XL	0	0	0	23.182	0.263		Residential - Three Units (Any Combination) - 4 Stories or Less, 3	141B173 315		Hollywood	Yes	MI	R2RD
Los Angeles	1226 KENISTON AVE	90019	5083017019	0.000	0.000	0.263	0.000	Shortfall of Sites	0.170	Low Medium I Residential	R2-1-O	0	0	0	23.564	0.263		Residential - Double, Duplex, or Two Units - 4 Stories or Less, 2	129B185 315		Wilshire	Yes	MI	R2RD
Los Angeles	1249 S TREMAINE AVE	90019	5083019011	0.000	0.000	0.263	0.000	Shortfall of Sites	0.170	Low Medium I Residential	R2-1-O	0	0	0	23.536	0.263		Residential - Double, Duplex, or Two Units - 4 Stories or Less, 2	129B181 315		Wilshire	Yes	MI	R2RD
Los Angeles	3626 VETERAN AVE	90034	4252021029	0.000	0.000	0.263	0.000	Shortfall of Sites	0.115	Low Medium Residential	RD2-1	0	0	0	34.883	0.263		Residential - Double, Duplex, or Two Units - 4 Stories or Less, 2	117B161 315		Palms - Mar Vista - Del Rey	Yes	MI	R2RD
Los Angeles	3429 LARISSA DR	90026	5427026019	0.000	0.000	0.263	0.000	Shortfall of Sites	0.070	Low Medium II Residential	RD1.5-1VL	0	0	0	56.969	0.263		Residential - Double, Duplex, or Two Units - 4 Stories or Less, 2	144A203 316		Silver Lake - Echo Park - Elysian Valley	Yes	MI	R2RD
Los Angeles	645 N DILLON ST	90026	5401014018	0.000	0.000	0.263	0.000	Shortfall of Sites	0.151	Low Medium I Residential	R2-1VL	0	0	0	26.446	0.263		Residential - Double, Duplex, or Two Units - 4 Stories or Less, 2	141A203 316		Silver Lake - Echo Park - Elysian Valley	Yes	MI	R2RD
Los Angeles	1232 S TREMAINE AVE	90019	5083018023	0.000	0.000	0.263	0.000	Shortfall of Sites	0.170	Low Medium I Residential	R2-1-O	0	0	0	23.542	0.263		Residential - Double, Duplex, or Two Units - 4 Stories or Less, 2	129B185 316		Wilshire	Yes	MI	R2RD
Los Angeles	1291 DEVON AVE	90024	4327012019	0.000	0.000	0.263	0.000	Shortfall of Sites	0.111	Low Medium II Residential	[Q]RD1.5-1XL	0	0	0	35.949	0.263		Residential - Double, Duplex, or Two Units - 4 Stories or Less, 2	135B157 317		Westwood	Yes	MI	R2RD
Los Angeles	1222 S HUDSON AVE	90019	5083016018	0.000	0.000	0.263	0.000	Shortfall of Sites	0.170	Low Medium I Residential	R2-1-O	0	0	0	23.538	0.263		Residential - Double, Duplex, or Two Units - 4 Stories or Less, 2	129B185 317		Wilshire	Yes	MI	R2RD
Los Angeles	2610 W AVENUE 32	90065	5457014020	0.000	0.000	0.263	0.000	Shortfall of Sites	0.230	Low Medium I Residential	RD3-1-CDO	0	0	0	17.420	0.263		Residential - Double, Duplex, or Two Units - 4 Stories or Less, 3	150B213 318		Northeast Los Angeles	Yes	MI	R2RD
Los Angeles	10407 MOUNT GLEASON AVE	91040	2559011022	0.000	0.000	0.263	0.000	Shortfall of Sites	0.124	Low Medium II Residential	RD2-1	0	0	0	32.345	0.263		Residential - Five or More Units or Apartments (Any Combination) - 4 Stories or Less, 14	204B193 319		Sunland - Tujunga - Lake View Terrace - Shadow Hills - East La Tuna Canyon	Yes	MI	R2RD
Los Angeles	3339 DESCANSO DR	90026	5426009006	0.000	0.000	0.263	0.000	Shortfall of Sites	0.131	Low Medium I Residential	R2-1VL	0	0	0	30.644	0.263		Residential - Double, Duplex, or Two Units - 4 Stories or Less, 2	142-5A203 319		Silver Lake - Echo Park - Elysian Valley	Yes	MI	R2RD
Los Angeles	4217 CUMBERLAND AVE	90027	5430020003	0.000	0.000	0.263	0.000	Shortfall of Sites	0.151	Low Medium I Residential	R2-1XL	0	0	0	26.501	0.263		Residential - Double, Duplex, or Two Units - 4 Stories or Less, 2	148-5A201 320		Hollywood	Yes	MI	R2RD
Los Angeles	902 TULAROSA DR	90026	5427031012	0.000	0.000	0.263	0.000	Shortfall of Sites	0.163	Low Medium I Residential	R2-1VL	0	0	0	24.574	0.263		Residential - Double, Duplex, or Two Units - 4 Stories or Less, 2	142-5A203 320		Silver Lake - Echo Park - Elysian Valley	Yes	MI	R2RD
Los Angeles	316 N MANSFIELD AVE	90036	5524039010	0.000	0.000	0.263	0.000	Shortfall of Sites	0.164	Low Medium I Residential	R2-1	0	0	0	24.342	0.263		Residential - Double, Duplex, or Two Units - 4 Stories or Less, 2	138B181 320		Wilshire	Yes	MI	R2RD
Los Angeles	1292 DEVON AVE	90024	4327014012	0.000	0.000	0.263	0.000	Shortfall of Sites	0.127	Low Medium II Residential	[Q]RD1.5-1XL	0	0	0	31.399	0.263		Residential - Five or More Units or Apartments (Any Combination) - 4 Stories or Less, 7	135B157 320		Westwood	Yes	MI	R2RD
Los Angeles	1304 YOSEMITE DR	90041	5480021013	0.000	0.000	0.263	0.000	Shortfall of Sites	0.145	Low Medium I Residential	R2-1	0	0	0	27.545	0.263		Residential - Five or More Units or Apartments (Any Combination) - 4 Stories or Less, 6	160-5A229 321		Northeast Los Angeles	Yes	MI	R2RD
Los Angeles	1554 TALMADGE ST	90027	5430020001	0.000	0.000	0.263	0.000	Shortfall of Sites	0.102	Low Medium I Residential	R2-1XL	0	0	0	39.337	0.263		Residential - Three Units (Any Combination) - 4 Stories or Less, 3	148-5A201 321		Hollywood	Yes	MI	R2RD

Jurisdiction Name	Site Address/Intersection	5 Digit ZIP Code	Assessor Parcel Number	Very Low-Income	Low-Income	Moderate-Income	Above Moderate-Income	Type of Shortfall	Parcel Size (Acres)	Current General Plan Designation	Current Zoning	Proposed General Plan (GP) Designation	Proposed Zoning	Minimum Density Allowed	Maximum Density Allowed	Total Capacity	Vacant/ Nonvacant	Description of Existing Uses	PIN	Base Density Per Acre	Community Plan Area	Rent Stabalization Ordinance	Income Category	Applicable Rezoning Program (Program informing values in Column Q listed first)
Los Angeles	926 MICHELTORENA ST	90026	5426010007	0.000	0.000	0.263	0.000	Shortfall of Sites	0.157	Low Medium I Residential	R2-1VL	0	0	0	25.511	0.263		Residential - Double, Duplex, or Two Units - 4 Stories or Less, 2	142-5A203	321	Silver Lake - Echo Park - Elysian Valley	Yes	MI	R2RD
Los Angeles	1233 KENISTON AVE	90019	5083018008	0.000	0.000	0.263	0.000	Shortfall of Sites	0.170	Low Medium I Residential	R2-1-O	0	0	0	23.546	0.263		Residential - Double, Duplex, or Two Units - 4 Stories or Less, 2	129B185	321	Wilshire	Yes	MI	R2RD
Los Angeles	1747 N AVENUE 46	90041	5474002013	0.000	0.000	0.263	0.000	Shortfall of Sites	0.171	Low Medium I Residential	R2-1	0	0	0	23.444	0.263		Residential - Double, Duplex, or Two Units - 4 Stories or Less, 2	159A221	322	Northeast Los Angeles	Yes	MI	R2RD
Los Angeles	317 N MANSFIELD AVE	90036	5524040024	0.000	0.000	0.263	0.000	Shortfall of Sites	0.164	Low Medium I Residential	R2-1	0	0	0	24.345	0.263		Residential - Double, Duplex, or Two Units - 4 Stories or Less, 2	138B181	322	Wilshire	Yes	MI	R2RD
Los Angeles	10527 AYRES AVE	90064	4318002020	0.000	0.000	0.263	0.000	Shortfall of Sites	0.152	Low Medium I Residential	R2-1-O	0	0	0	26.400	0.263		Residential - Four Units (Any Combination) - 4 Stories or Less, 4	126B157	322	West Los Angeles	Yes	MI	R2RD
Los Angeles	2425 W AVENUE 32	90065	5456002005	0.000	0.000	0.263	0.000	Shortfall of Sites	0.187	Low Medium I Residential	R2-1	0	0	0	21.398	0.263		Residential - Double, Duplex, or Two Units - 4 Stories or Less, 2	150B213	323	Northeast Los Angeles	Yes	MI	R2RD
Los Angeles	316 N ORANGE DR	90036	5524040011	0.000	0.000	0.263	0.000	Shortfall of Sites	0.164	Low Medium I Residential	R2-1	0	0	0	24.348	0.263		Residential - Double, Duplex, or Two Units - 4 Stories or Less, 2	138B181	323	Wilshire	Yes	MI	R2RD
Los Angeles	1295 DEVON AVE	90024	4327012018	0.000	0.000	0.263	0.000	Shortfall of Sites	0.111	Low Medium II Residential	[Q]RD1.5-1XL	0	0	0	36.193	0.263		Residential - Three Units (Any Combination) - 4 Stories or Less, 4	135B157	323	Westwood	Yes	MI	R2RD
Los Angeles	1327 EDGECLIFFE DR	90026	5427016018	0.000	0.000	0.263	0.000	Shortfall of Sites	0.169	Low Medium I Residential	R2-1VL	0	0	0	23.706	0.263		Residential - Three Units (Any Combination) - 4 Stories or Less, 3	144A203	324	Silver Lake - Echo Park - Elysian Valley	Yes	MI	R2RD
Los Angeles	1227 S HUDSON AVE	90019	5083017006	0.000	0.000	0.263	0.000	Shortfall of Sites	0.170	Low Medium I Residential	R2-1-O	0	0	0	23.546	0.263		Residential - Double, Duplex, or Two Units - 4 Stories or Less, 2	129B185	324	Wilshire	Yes	MI	R2RD
Los Angeles	9014 HARGIS ST	90034	4301003019	0.000	0.000	0.263	0.000	Shortfall of Sites	0.165	Low Medium I Residential	R2-1	0	0	0	24.278	0.263		Residential - Double, Duplex, or Two Units - 4 Stories or Less, 2	123B169	324	West Adams - Baldwin Hills - Leimert	Yes	MI	R2RD
Los Angeles	317 N ORANGE DR	90036	5525031013	0.000	0.000	0.263	0.000	Shortfall of Sites	0.164	Low Medium I Residential	R2-1	0	0	0	24.352	0.263		Residential - Double, Duplex, or Two Units - 4 Stories or Less, 2	138B181	325	Wilshire	Yes	MI	R2RD
Los Angeles	10726 ZELZAH AVE	91344	2712030002	0.000	0.000	0.263	0.000	Shortfall of Sites	0.120	Low Medium I Residential	R2-1	0	0	0	33.225	0.263		Residential - Double, Duplex, or Two Units - 4 Stories or Less, 2	207B129	326	Granada Hills - Knollwood	Yes	MI	R2RD
Los Angeles	2606 W AVENUE 32	90065	5457014021	0.000	0.000	0.263	0.000	Shortfall of Sites	0.230	Low Medium I Residential	RD3-1-CDO	0	0	0	17.419	0.263		Residential - Three Units (Any Combination) - 4 Stories or Less, 2	150B213	326	Northeast Los Angeles	Yes	MI	R2RD
Los Angeles	745 N FORMOSA AVE	90046	5525011003	0.000	0.000	0.263	0.000	Shortfall of Sites	0.177	Low II Residential	R2-1	0	0	0	22.629	0.263		Residential - Double, Duplex, or Two Units - 4 Stories or Less, 2	141B181	326	Hollywood	Yes	MI	R2RD
Los Angeles	805 TULAROSA DR	90026	5427021016	0.000	0.000	0.263	0.000	Shortfall of Sites	0.068	Low Medium I Residential	R2-1VL	0	0	0	58.605	0.263		Residential - Double, Duplex, or Two Units - 4 Stories or Less, 2	142-5A201	326	Silver Lake - Echo Park - Elysian Valley	Yes	MI	R2RD
Los Angeles	723 N KILKEA DR	90046	5528006018	0.000	0.000	0.263	0.000	Shortfall of Sites	0.150	Low Medium I Residential	R2-1XL	0	0	0	26.602	0.263		Residential - Double, Duplex, or Two Units - 4 Stories or Less, 2	141B173	327	Hollywood	Yes	MI	R2RD
Los Angeles	1209 S MULLEN AVE	90019	5083015002	0.000	0.000	0.263	0.000	Shortfall of Sites	0.128	Low Medium I Residential	R2-1-O	0	0	0	31.266	0.263		Residential - Double, Duplex, or Two Units - 4 Stories or Less, 2	129B185	327	Wilshire	Yes	MI	R2RD
Los Angeles	8373 DUNBARTON AVE	90045	4112030018	0.000	0.000	0.263	0.000	Shortfall of Sites	0.090	Low Medium I Residential	R2-1	0	0	0	44.533	0.263		Residential - Double, Duplex, or Two Units - 4 Stories or Less, 2	096B165	327	Westchester - Playa del Rey	Yes	MI	R2RD
Los Angeles	4584 ELLENWOOD DR	90041	5473040002	0.000	0.000	0.263	0.000	Shortfall of Sites	0.110	Low Medium II Residential	RD2-1	0	0	0	36.301	0.263		Residential - Three Units (Any Combination) - 4 Stories or Less, 3	159A221	328	Northeast Los Angeles	Yes	MI	R2RD
Los Angeles	1239 S TREMAINE AVE	90019	5083019009	0.000	0.000	0.263	0.000	Shortfall of Sites	0.170	Low Medium I Residential	R2-1-O	0	0	0	23.537	0.263		Residential - Double, Duplex, or Two Units - 4 Stories or Less, 2	129B185	328	Wilshire	Yes	MI	R2RD
Los Angeles	1250 S LONGWOOD AVE	90019	5083019027	0.000	0.000	0.263	0.000	Shortfall of Sites	0.170	Low Medium I Residential	R2-1-O	0	0	0	23.546	0.263		Residential - Double, Duplex, or Two Units - 4 Stories or Less, 2	129B181	328	Wilshire	Yes	MI	R2RD
Los Angeles	9119 CATTARAUGUS AVE	90034	4301003043	0.000	0.000	0.263	0.000	Shortfall of Sites	0.135	Low Medium II Residential	RD2-1	0	0	0	29.671	0.263		Residential - Four Units (Any Combination) - 4 Stories or Less, 4	123B169	328	West Adams - Baldwin Hills - Leimert	Yes	MI	R2RD
Los Angeles	10725 YARMOUTH AVE	91344	2712030029	0.000	0.000	0.263	0.000	Shortfall of Sites	0.057	Low Medium I Residential	R2-1	0	0	0	69.702	0.263		Residential - Double, Duplex, or Two Units - 4 Stories or Less, 2	207B129	329	Granada Hills - Knollwood	Yes	MI	R2RD
Los Angeles	1328 MANZANITA ST	90027	5430028027	0.000	0.000	0.263	0.000	Shortfall of Sites	0.065	Low Medium II Residential	RD1.5-1XL	0	0	0	61.783	0.263		Residential - Double, Duplex, or Two Units - 4 Stories or Less, 2	147A203	329	Hollywood	Yes	MI	R2RD
Los Angeles	908 HYPERION AVE	90029	5427013033	0.000	0.000	0.263	0.000	Shortfall of Sites	0.169	Low Medium II Residential	RD2-1VL	0	0	0	23.695	0.263		Residential - Five or More Units or Apartments (Any Combination) · 4 Stories or Less, 5	144A201	329	Silver Lake - Echo Park - Elysian Valley	Yes	MI	R2RD
Los Angeles	1343 MALTMAN AVE	90026	5427023009	0.000	0.000	0.263	0.000	Shortfall of Sites	0.088	Low Medium I Residential	R2-1VL	0	0	0	45.210	0.263		Residential - Five or More Units or Apartments (Any Combination) · 4 Stories or Less, 10	144A203	329	Silver Lake - Echo Park - Elysian Valley	Yes	MI	R2RD
Los Angeles	725 N LA JOLLA AVE	90046	5528006042	0.000	0.000	0.263	0.000	Shortfall of Sites	0.150	Low Medium I Residential	R2-1XL	0	0	0	26.599	0.263		Residential - Double, Duplex, or Two Units - 4 Stories or Less, 2	141B173	329	Hollywood	Yes	MI	R2RD
Los Angeles	637 N DILLON ST	90026	5401014017	0.000	0.000	0.263	0.000	Shortfall of Sites	0.151	Low Medium I Residential	R2-1VL	0	0	0	26.448	0.263		Residential - Double, Duplex, or Two Units - 4 Stories or Less, 2	141A203	330	Silver Lake - Echo Park - Elysian Valley	Yes	MI	R2RD
Los Angeles	1201 S MUIRFIELD RD	90019	5083014001	0.000	0.000	0.263	0.000	Shortfall of Sites	0.142	Low Medium I Residential	R2-1-O	0	0	0	28.165	0.263		Residential - Five or More Units or Apartments (Any Combination) · 4 Stories or Less, 12	129B185	330	Wilshire	Yes	MI	R2RD
Los Angeles	4903 DOCKWEILER ST	90019	5084027012	0.000	0.000	0.263	0.000	Shortfall of Sites	0.064	Low Medium I Residential	R2-1-O	0	0	0	62.229	0.263		Residential - Double, Duplex, or Two Units - 4 Stories or Less, 2	129B181	330	Wilshire	Yes	MI	R2RD
Los Angeles	724 N HARPER AVE	90046	5528006032	0.000	0.000	0.263	0.000	Shortfall of Sites	0.150	Low Medium I Residential	R2-1XL	0	0	0	26.602	0.263		Residential - Double, Duplex, or Two Units - 4 Stories or Less, 2	141B173	331	Hollywood	Yes	MI	R2RD
Los Angeles	3337 DESCANSO DR	90026	5426009007	0.000	0.000	0.263	0.000	Shortfall of Sites	0.125	Low Medium I Residential	R2-1VL	0	0	0	32.111	0.263		Residential - Double, Duplex, or Two Units - 4 Stories or Less, 2	142-5A203	331	Silver Lake - Echo Park - Elysian Valley	Yes	MI	R2RD
Los Angeles	10342 ORO VISTA AVE	91040	2560013005	0.000	0.000	0.263	0.000	Shortfall of Sites	0.101	Low Medium I Residential	RD3-1	0	0	0	39.516	0.263		Residential - Double, Duplex, or Two Units - 4 Stories or Less, 2	204B189	332	Sunland - Tujunga - Lake View Terrace - Shadow Hills - East La Tuna Canyon	Yes	MI	R2RD
Los Angeles	4419 CORLISS ST	90041	5473039001	0.000	0.000	0.263	0.000	Shortfall of Sites	0.074	Low Medium II Residential	RD2-1	0	0	0	54.026	0.263		Residential - Double, Duplex, or Two Units - 4 Stories or Less, 2	159A221	332	Northeast Los Angeles	Yes	MI	R2RD
Los Angeles	965 N VENDOME ST	90026	5426016012	0.000	0.000	0.263	0.000	Shortfall of Sites	0.178	Low Medium I Residential	R2-1VL	0	0	0	22.423	0.263		Residential - Five or More Units or Apartments (Any Combination) · 4 Stories or Less, 21	142-5A203	332	Silver Lake - Echo Park - Elysian Valley	Yes	MI	R2RD
Los Angeles	312 S DETROIT ST	90036	5525033015	0.000	0.000	0.263	0.000	Shortfall of Sites	0.168	Low Medium I Residential	R2-1	0	0	0	23.826	0.263		Residential - Double, Duplex, or Two Units - 4 Stories or Less, 2	138B181	332	Wilshire	Yes	MI	R2RD
Los Angeles	1911 S BEDFORD ST	90034	4302021007	0.000	0.000	0.263	0.000	Shortfall of Sites	0.171	Low Medium II Residential	RD2-1	0	0	0	23.413	0.263		Residential - Double, Duplex, or Two Units - 4 Stories or Less, 2	126B169	332	West Adams - Baldwin Hills - Leimert	Yes	MI	R2RD
Los Angeles	3648 KELTON AVE	90034	4252024026	0.000	0.000	0.263	0.000	Shortfall of Sites	0.115	Low Medium Residential	RD2-1	0	0	0	34.888	0.263		Residential - Three Units (Any Combination) - 4 Stories or Less, 3	117B161	332	Palms - Mar Vista - Del Rey	Yes	MI	R2RD
Los Angeles	315 N DETROIT ST	90036	5525034012	0.000	0.000	0.263	0.000	Shortfall of Sites	0.171	Low Medium I Residential	R2-1	0	0	0	23.389	0.263		Residential - Double, Duplex, or Two Units - 4 Stories or Less, 2	138B181	333	Wilshire	Yes	MI	R2RD
Los Angeles	1204 S MULLEN AVE	90019	5083014027	0.000	0.000	0.263	0.000	Shortfall of Sites	0.142	Low Medium I Residential	R2-1-O	0	0	0	28.101	0.263		Residential - Double, Duplex, or Two Units - 4 Stories or Less, 2	129B185	333	Wilshire	Yes	MI	R2RD
Los Angeles	1259 S LONGWOOD AVE	90019	5084024033	0.000	0.000	0.263	0.000	Shortfall of Sites	0.176	Low Medium I Residential	R2-1-O	0	0	0	22.665	0.263		Residential - Double, Duplex, or Two Units - 4 Stories or Less - Pool, 2	129B181	333	Wilshire	Yes	MI	R2RD
Los Angeles	9115 CATTARAUGUS AVE	90034	4301003042	0.000	0.000	0.263	0.000	Shortfall of Sites	0.137	Low Medium II Residential	RD2-1	0	0	0	29.111	0.263		Residential - Three Units (Any Combination) - 4 Stories or Less, 3	123B169	333	West Adams - Baldwin Hills - Leimert	Yes	MI	R2RD
Los Angeles	4383 KRAFT AVE	91604	2365016006	0.000	0.000	0.263	0.000	Shortfall of Sites	0.155	Low Medium Residential	RD2-1-RIO	0	0	0	25.813	0.263		Residential - Double, Duplex, or Two Units - 4 Stories or Less, 2	165B169	334	Sherman Oaks - Studio City - Toluca Lake - Cahuenga Pass	Yes	MI	R2RD
Los Angeles	1301 DEVON AVE	90024	4327012017	0.000	0.000	0.263	0.000	Shortfall of Sites	0.133	Low Medium II Residential	[Q]RD1.5-1XL	0	0	0	30.098	0.263		Residential - Five or More Units or Apartments (Any Combination) · 4 Stories or Less, 6	135B157	334	Westwood	Yes	MI	R2RD
Los Angeles	1244 S HIGHLAND AVE	90019	5084024015	0.000	0.000	0.263	0.000	Shortfall of Sites	0.138	Low Medium I Residential	R2-1-O	0	0	0	29.040	0.263		Residential - Double, Duplex, or Two Units - 4 Stories or Less, 2	129B181	334	Wilshire	Yes	MI	R2RD
Los Angeles	1320 LUCILE AVE	90026	5427016024	0.000	0.000	0.263	0.000	Shortfall of Sites	0.169	Low Medium I Residential	R2-1VL	0	0	0	23.706	0.263		Residential - Five or More Units or Apartments (Any Combination) · 4 Stories or Less, 10	144A201	335	Silver Lake - Echo Park - Elysian Valley	Yes	MI	R2RD
Los Angeles	725 N HARPER AVE	90046	5528003046	0.000	0.000	0.263	0.000	Shortfall of Sites	0.173	Low Medium I Residential	R2-1XL	0	0	0	23.185	0.263		Residential - Double, Duplex, or Two Units - 4 Stories or Less, 2	141B173	335	Hollywood	Yes	MI	R2RD
Los Angeles	1255 S TREMAINE AVE	90019	5083019012	0.000	0.000	0.263	0.000	Shortfall of Sites	0.156	Low Medium I Residential	R2-1-O	0	0	0	25.583	0.263		Residential - Double, Duplex, or Two Units - 4 Stories or Less, 2	129B181	335	Wilshire	Yes	MI	R2RD
Los Angeles	2551 W AVENUE 31	90065	5457014002	0.000	0.000	0.263	0.000	Shortfall of Sites	0.172	Low Medium I Residential	RD3-1-CDO	0	0	0	23.232	0.263		Residential - Three Units (Any Combination) - 4 Stories or Less, 3	150B213	336	Northeast Los Angeles	Yes	MI	R2RD
Los Angeles	901 MICHELTORENA ST	90026	5427031013	0.000	0.000	0.263	0.000	Shortfall of Sites	0.198	Low Medium I Residential	R2-1VL	0	0	0	20.230	0.263		Residential - Five or More Units or Apartments (Any Combination) · 4 Stories or Less, 5	142-5A203	336	Silver Lake - Echo Park - Elysian Valley	Yes	MI	R2RD
Los Angeles	3255 DESCANSO DR	90026	5426009018	0.000	0.000	0.263	0.000	Shortfall of Sites	0.139	Low Medium I Residential	R2-1VL	0	0	0	28.696	0.263		Residential - Double, Duplex, or Two Units - 4 Stories or Less, 2	142-5A203	337	Silver Lake - Echo Park - Elysian Valley	Yes	MI	R2RD
Los Angeles	1232 KENISTON AVE	90019	5083017020	0.000	0.000	0.263	0.000	Shortfall of Sites	0.170	Low Medium I Residential	R2-1-O	0	0	0	23.563	0.263		Residential - Double, Duplex, or Two Units - 4 Stories or Less, 2	129B185	337	Wilshire	Yes	MI	R2RD
Los Angeles	9111 CATTARAUGUS AVE	90034	4301003041	0.000	0.000	0.263	0.000	Shortfall of Sites	0.140	Low Medium II Residential	RD2-1	0	0	0	28.573	0.263		Residential - Three Units (Any Combination) - 4 Stories or Less, 3	123B169	337	West Adams - Baldwin Hills - Leimert	Yes	MI	R2RD
Los Angeles	1361 YOSEMITE DR	90041	5690018002	0.000	0.000	0.263	0.000	Shortfall of Sites	0.163	Low Medium I Residential	R2-1	0	0	0	24.548	0.263		Residential - Five or More Units or Apartments (Any Combination) · 4 Stories or Less, 7	160-5A227	338	Northeast Los Angeles	Yes	MI	R2RD
Los Angeles	4407 CORLISS ST	90041	5473040001	0.000	0.000	0.263	0.000	Shortfall of Sites	0.111	Low Medium II Residential	RD2-1	0	0	0	36.167	0.263		Residential - Double, Duplex, or Two Units - 4 Stories or Less, 2	159A221	338	Northeast Los Angeles	Yes	MI	R2RD
Los Angeles	3612 GREENFIELD AVE	90034	4252018032	0.000	0.000	0.263	0.000	Shortfall of Sites	0.107	Low Medium Residential	RD2-1	0	0	0	37.373	0.263		Residential - Double, Duplex, or Two Units - 4 Stories or Less, 2	117B161	338	Palms - Mar Vista - Del Rey	Yes	MI	R2RD
Los Angeles	1236 S TREMAINE AVE	90019	5083018024	0.000	0.000	0.263	0.000	Shortfall of Sites	0.170	Low Medium I Residential	R2-1-O	0	0	0	23.541	0.263		Residential - Double, Duplex, or Two Units - 4 Stories or Less, 2	129B185	339	Wilshire	Yes	MI	R2RD
Los Angeles	322 N CROFT AVE	90048	5514011035	0.000	0.000	0.263	0.000	Shortfall of Sites	0.149	Low Medium I Residential	R2-1-O	0	0	0	26.788	0.263		Residential - Double, Duplex, or Two Units - 4 Stories or Less, 2	138B173	340	Wilshire	Yes	MI	R2RD
Los Angeles	1226 S HUDSON AVE	90019	5083016019	0.000	0.000	0.263	0.000	Shortfall of Sites	0.170	Low Medium I Residential	R2-1-O	0	0	0	23.538	0.263		Residential - Double, Duplex, or Two Units - 4 Stories or Less, 2	129B185	340	Wilshire	Yes	MI	R2RD
Los Angeles	1247 S HIGHLAND AVE	90019	5084027013	0.000	0.000	0.263	0.000	Shortfall of Sites	0.073	Low Medium I Residential	R2-1-O	0	0	0	54.818	0.263		Residential - Double, Duplex, or Two Units - 4 Stories or Less, 2	129B181	340	Wilshire	Yes	MI	R2RD
Los Angeles	1613 6TH AVE	90019	5072016001	0.000	0.000	0.263	0.000	Shortfall of Sites	0.145	Low Medium II Residential	RD2-1XL-O-CPIO	0	0	0	27.558	0.263		Residential - Double, Duplex, or Two Units - 4 Stories or Less, 2	126B189	340	West Adams - Baldwin Hills - Leimert	Yes	MI	R2RD
Los Angeles	3641 KELTON AVE	90034	4252021009	0.000	0.000	0.263	0.000	Shortfall of Sites	0.115	Low Medium Residential	RD2-1	0	0	0	34.868	0.263		Residential - Four Units (Any Combination) - 4 Stories or Less, 4	117B161	340	Palms - Mar Vista - Del Rey	Yes	MI	R2RD
Los Angeles	10722 ZELZAH AVE	91344	2712030003	0.000	0.000	0.263	0.000	Shortfall of Sites	0.139	Low Medium I Residential	R2-1	0	0	0	28.809	0.263		Residential - Double, Duplex, or Two Units - 4 Stories or Less, 2	207B129	341	Granada Hills - Knollwood	Yes	MI	R2RD

Jurisdiction Name	Site Address/Intersection	5 Digit ZIP Code	Assessor Parcel Number	Very Low-Income	Low-Income	Moderate-Income	Above Moderate-Income	Type of Shortfall	Parcel Size (Acres)	Current General Plan Designation	Current Zoning	Proposed General Plan (GP) Designation	Proposed Zoning	Minimum Density Allowed	Maximum Density Allowed	Total Capacity	Vacant/ Nonvacant	Description of Existing Uses	PIN	Base Density Per Acre	Community Plan Area	Rent Stabalization Ordinance	Income Category	Applicable Rezoning Program (Program informing values in Column Q listed first)
Los Angeles	836 KODAK DR	90026	5427021002	0.000	0.000	0.263	0.000	Shortfall of Sites	0.067	Low Medium I Residential	R2-1VL	0	0	0	59.443	0.263		Residential - Double, Duplex, or Two Units - 4 Stories or Less, 2	142-5A203 341		Silver Lake - Echo Park - Elysian Valley	Yes	MI	R2RD
Los Angeles	850 TULAROSA DR	90026	5427031010	0.000	0.000	0.263	0.000	Shortfall of Sites	0.174	Low Medium I Residential	R2-1VL	0	0	0	22.951	0.263		Residential - Four Units (Any Combination) - 4 Stories or Less, 4	142-5A203 342		Silver Lake - Echo Park - Elysian Valley	Yes	MI	R2RD
Los Angeles	9107 CATTARAUGUS AVE	90034	4301003040	0.000	0.000	0.263	0.000	Shortfall of Sites	0.143	Low Medium II Residential	RD2-1	0	0	0	28.053	0.263		Residential - Three Units (Any Combination) - 4 Stories or Less, 3	123B169 342		West Adams - Baldwin Hills - Leimert	Yes	MI	R2RD
Los Angeles	1337 MALTMAN AVE	90026	5427023010	0.000	0.000	0.263	0.000	Shortfall of Sites	0.169	Low Medium I Residential	R2-1VL	0	0	0	23.681	0.263		Residential - Three Units (Any Combination) - 4 Stories or Less, 3	144A203 343		Silver Lake - Echo Park - Elysian Valley	Yes	MI	R2RD
Los Angeles	1239 KENISTON AVE	90019	5083018009	0.000	0.000	0.263	0.000	Shortfall of Sites	0.170	Low Medium I Residential	R2-1-O	0	0	0	23.546	0.263		Residential - Double, Duplex, or Two Units - 4 Stories or Less, 2	129B185 343		Wilshire	Yes	MI	R2RD
Los Angeles	10721 YARMOUTH AVE	91344	2712030030	0.000	0.000	0.263	0.000	Shortfall of Sites	0.057	Low Medium I Residential	R2-1	0	0	0	69.702	0.263		Residential - Double, Duplex, or Two Units - 4 Stories or Less, 2	207B129 344		Granada Hills - Knollwood	Yes	MI	R2RD
Los Angeles	3421 LARISSA DR	90026	5427026017	0.000	0.000	0.263	0.000	Shortfall of Sites	0.069	Low Medium II Residential	RD1.5-1VL	0	0	0	58.066	0.263		Residential - Five or More Units or Apartments (Any Combination) · 4 Stories or Less, 10	144A203 345		Silver Lake - Echo Park - Elysian Valley	Yes	MI	R2RD
Los Angeles	1213 S MULLEN AVE	90019	5083015003	0.000	0.000	0.263	0.000	Shortfall of Sites	0.128	Low Medium I Residential	R2-1-O	0	0	0	31.226	0.263		Residential - Double, Duplex, or Two Units - 4 Stories or Less, 2	129B185 346		Wilshire	Yes	MI	R2RD
Los Angeles	312 N MANSFIELD AVE	90036	5524039011	0.000	0.000	0.263	0.000	Shortfall of Sites	0.164	Low Medium I Residential	R2-1	0	0	0	24.342	0.263		Residential - Double, Duplex, or Two Units - 4 Stories or Less, 2	138B181 347		Wilshire	Yes	MI	R2RD
Los Angeles	1233 S HUDSON AVE	90019	5083017007	0.000	0.000	0.263	0.000	Shortfall of Sites	0.170	Low Medium I Residential	R2-1-O	0	0	0	23.546	0.263		Residential - Double, Duplex, or Two Units - 4 Stories or Less, 2	129B185 347		Wilshire	Yes	MI	R2RD
Los Angeles	957 N VENDOME ST	90026	5426016011	0.000	0.000	0.263	0.000	Shortfall of Sites	0.169	Low Medium I Residential	R2-1VL	0	0	0	23.705	0.263		Residential - Five or More Units or Apartments (Any Combination) · 4 Stories or Less, 8	142-5A203 348		Silver Lake - Echo Park - Elysian Valley	Yes	MI	R2RD
Los Angeles	311 N MANSFIELD AVE	90036	5524040025	0.000	0.000	0.263	0.000	Shortfall of Sites	0.164	Low Medium I Residential	R2-1	0	0	0	24.345	0.263		Residential - Double, Duplex, or Two Units - 4 Stories or Less, 2	138B181 348		Wilshire	Yes	MI	R2RD
Los Angeles	1222 S RIMPAU BLVD	90019	5083015019	0.000	0.000	0.263	0.000	Shortfall of Sites	0.172	Low Medium I Residential	R2-1-O	0	0	0	23.224	0.263		Residential - Double, Duplex, or Two Units - 4 Stories or Less, 2	129B185 348		Wilshire	Yes	MI	R2RD
Los Angeles	9103 CATTARAUGUS AVE	90034	4301003039	0.000	0.000	0.263	0.000	Shortfall of Sites	0.145	Low Medium II Residential	RD2-1	0	0	0	27.553	0.263		Residential - Double, Duplex, or Two Units - 4 Stories or Less, 2	123B169 348		West Adams - Baldwin Hills - Leimert	Yes	MI	R2RD
Los Angeles	1735 N AVENUE 46	90041	5474002015	0.000	0.000	0.263	0.000	Shortfall of Sites	0.171	Low Medium I Residential	R2-1	0	0	0	23.411	0.263		Residential - Double, Duplex, or Two Units - 4 Stories or Less, 2	159A221 349		Northeast Los Angeles	Yes	MI	R2RD
Los Angeles	310 N ORANGE DR	90036	5524040012	0.000	0.000	0.263	0.000	Shortfall of Sites	0.164	Low Medium I Residential	R2-1	0	0	0	24.348	0.263		Residential - Double, Duplex, or Two Units - 4 Stories or Less, 2	138B181 349		Wilshire	Yes	MI	R2RD
Los Angeles	1254 S LONGWOOD AVE	90019	5083019028	0.000	0.000	0.263	0.000	Shortfall of Sites	0.151	Low Medium I Residential	R2-1-O	0	0	0	26.456	0.263		Residential - Double, Duplex, or Two Units - 4 Stories or Less, 2	129B181 349		Wilshire	Yes	MI	R2RD
Los Angeles	10956 CHARNOCK RD	90034	4252015001	0.000	0.000	0.263	0.000	Shortfall of Sites	0.108	Low Medium Residential	RD2-1	0	0	0	36.868	0.263		Residential - Three Units (Any Combination) - 4 Stories or Less, 3	117B161 349		Palms - Mar Vista - Del Rey	Yes	MI	R2RD
Los Angeles	718 N LA JOLLA AVE	90046	5528006009	0.000	0.000	0.263	0.000	Shortfall of Sites	0.135	Low Medium I Residential	R2-1XL	0	0	0	29.562	0.263		Residential - Double, Duplex, or Two Units - 4 Stories or Less, 2	141B173 350		Hollywood	Yes	MI	R2RD
Los Angeles	3330 DESCANSO DR	90026	5426014025	0.000	0.000	0.263	0.000	Shortfall of Sites	0.144	Low Medium I Residential	R2-1VL	0	0	0	27.780	0.263		Residential - Double, Duplex, or Two Units - 4 Stories or Less, 2	142-5A203 350		Silver Lake - Echo Park - Elysian Valley	Yes	MI	R2RD
Los Angeles	1259 S TREMAINE AVE	90019	5083019013	0.000	0.000	0.263	0.000	Shortfall of Sites	0.157	Low Medium I Residential	R2-1-O	0	0	0	25.519	0.263		Residential - Double, Duplex, or Two Units - 4 Stories or Less, 2	129B181 351		Wilshire	Yes	MI	R2RD
Los Angeles	8377 DUNBARTON AVE	90045	4112030019	0.000	0.000	0.263	0.000	Shortfall of Sites	0.140	Low Medium I Residential	R2-1	0	0	0	28.485	0.263		Residential - Double, Duplex, or Two Units - 4 Stories or Less, 2	096B165 351		Westchester - Playa del Rey	Yes	MI	R2RD
Los Angeles	1326 EDGECLIFFE DR	90026	5427023017	0.000	0.000	0.263	0.000	Shortfall of Sites	0.169	Low Medium I Residential	R2-1VL	0	0	0	23.696	0.263		Residential - Five or More Units or Apartments (Any Combination) · 4 Stories or Less, 6	144A203 352		Silver Lake - Echo Park - Elysian Valley	Yes	MI	R2RD
Los Angeles	719 N LA JOLLA AVE	90046	5528006041	0.000	0.000	0.263	0.000	Shortfall of Sites	0.135	Low Medium I Residential	R2-1XL	0	0	0	29.555	0.263		Residential - Double, Duplex, or Two Units - 4 Stories or Less, 2	141B173 352		Hollywood	Yes	MI	R2RD
Los Angeles	837 TULAROSA DR	90026	5427021001	0.000	0.000	0.263	0.000	Shortfall of Sites	0.076	Low Medium I Residential	R2-1VL	0	0	0	52.391	0.263		Residential - Double, Duplex, or Two Units - 4 Stories or Less, 2	142-5A203 353		Silver Lake - Echo Park - Elysian Valley	Yes	MI	R2RD
Los Angeles	718 N HARPER AVE	90046	5528006033	0.000	0.000	0.263	0.000	Shortfall of Sites	0.135	Low Medium I Residential	R2-1XL	0	0	0	29.557	0.263		Residential - Double, Duplex, or Two Units - 4 Stories or Less, 2	141B173 354		Hollywood	Yes	MI	R2RD
Los Angeles	1200 S MUIRFIELD RD	90019	5083013031	0.000	0.000	0.263	0.000	Shortfall of Sites	0.111	Low Medium I Residential	R2-1-O	0	0	0	36.096	0.263		Residential - Four Units (Any Combination) - 4 Stories or Less, 4	129B185 354		Wilshire	Yes	MI	R2RD
Los Angeles	1267 S LONGWOOD AVE	90019	5084024031	0.000	0.000	0.263	0.000	Shortfall of Sites	0.267	Low Medium I Residential	R2-1-O	0	0	0	14.986	0.263		Residential - Four Units (Any Combination) - 4 Stories or Less, 4	129B181 354		Wilshire	Yes	MI	R2RD
Los Angeles	12016 RHODE ISLAND AVE	90025	4263024024	0.000	0.000	0.263	0.000	Shortfall of Sites	0.096	Medium Residential	R2-1	0	0	0	41.665	0.263		Residential - Double, Duplex, or Two Units - 4 Stories or Less, 2	126B145 354		West Los Angeles	Yes	MI	R2RD
Los Angeles	6236 S FAIRFAX AVE	90056	4002007001	0.000	0.000	0.263	0.000	Shortfall of Sites	0.163	Low Medium I Residential	R2-1XL	0	0	0	24.473	0.263		Residential - Double, Duplex, or Two Units - 4 Stories or Less, 2	105B177 354		Westchester - Playa del Rey	Yes	MI	R2RD
Los Angeles	4378 KRAFT AVE	91604	2365015016	0.000	0.000	0.263	0.000	Shortfall of Sites	0.138	Low Medium Residential	RD2-1-RIO	0	0	0	29.016	0.263		Residential - Three Units (Any Combination) - 4 Stories or Less, 3	165B169 355		Sherman Oaks - Studio City - Toluca Lake - Cahuenga Pass	Yes	MI	R2RD
Los Angeles	719 N HARPER AVE	90046	5528003045	0.000	0.000	0.263	0.000	Shortfall of Sites	0.155	Low Medium I Residential	R2-1XL	0	0	0	25.764	0.263		Residential - Four Units (Any Combination) - 4 Stories or Less, 4	141B173 355		Hollywood	Yes	MI	R2RD
Los Angeles	6237 S FAIRFAX AVE	90056	4002005006	0.000	0.000	0.263	0.000	Shortfall of Sites	0.178	Low Medium I Residential	R2-1XL	0	0	0	22.500	0.263		Residential - Double, Duplex, or Two Units - 4 Stories or Less, 2	105B177 355		Westchester - Playa del Rey	Yes	MI	R2RD
Los Angeles	4572 ELLENWOOD DR	90041	5473036019	0.000	0.000	0.263	0.000	Shortfall of Sites	0.117	Low Medium II Residential	RD2-1	0	0	0	34.201	0.263		Residential - Double, Duplex, or Two Units - 4 Stories or Less, 2	159A221 356		Northeast Los Angeles	Yes	MI	R2RD
Los Angeles	2541 W AVENUE 31	90065	5457014004	0.000	0.000	0.263	0.000	Shortfall of Sites	0.172	Low Medium I Residential	RD3-1-CDO	0	0	0	23.232	0.263		Residential - Three Units (Any Combination) - 4 Stories or Less, 3	150B213 356		Northeast Los Angeles	Yes	MI	R2RD
Los Angeles	1248 S HIGHLAND AVE	90019	5084024016	0.000	0.000	0.263	0.000	Shortfall of Sites	0.137	Low Medium I Residential	R2-1-O	0	0	0	29.144	0.263		Residential - Three Units (Any Combination) - 4 Stories or Less, 3	129B181 356		Wilshire	Yes	MI	R2RD
Los Angeles	1233 S RIMPAU BLVD	90019	5083016008	0.000	0.000	0.263	0.000	Shortfall of Sites	0.170	Low Medium I Residential	R2-1-O	0	0	0	23.546	0.263		Residential - Double, Duplex, or Two Units - 4 Stories or Less, 2	129B185 358		Wilshire	Yes	MI	R2RD
Los Angeles	1333 MALTMAN AVE	90026	5427023011	0.000	0.000	0.263	0.000	Shortfall of Sites	0.169	Low Medium I Residential	R2-1VL	0	0	0	23.675	0.263		Residential - Three Units (Any Combination) - 4 Stories or Less, 3	144A203 360		Silver Lake - Echo Park - Elysian Valley	Yes	MI	R2RD
Los Angeles	306 N MANSFIELD AVE	90036	5524039012	0.000	0.000	0.263	0.000	Shortfall of Sites	0.164	Low Medium I Residential	R2-1	0	0	0	24.342	0.263		Residential - Double, Duplex, or Two Units - 4 Stories or Less, 2	138B181 360		Wilshire	Yes	MI	R2RD
Los Angeles	1236 KENISTON AVE	90019	5083017021	0.000	0.000	0.263	0.000	Shortfall of Sites	0.170	Low Medium I Residential	R2-1-O	0	0	0	23.564	0.263		Residential - Double, Duplex, or Two Units - 4 Stories or Less, 2	129B185 360		Wilshire	Yes	MI	R2RD
Los Angeles	307 N MANSFIELD AVE	90036	5524040029	0.000	0.000	0.263	0.000	Shortfall of Sites	0.164	Low Medium I Residential	R2-1	0	0	0	24.345	0.263		Residential - Double, Duplex, or Two Units - 4 Stories or Less, 2	138B181 361		Wilshire	Yes	MI	R2RD
Los Angeles	1240 S TREMAINE AVE	90019	5083018025	0.000	0.000	0.263	0.000	Shortfall of Sites	0.153	Low Medium I Residential	R2-1-O	0	0	0	26.156	0.263		Residential - Double, Duplex, or Two Units - 4 Stories or Less, 2	129B185 361		Wilshire	Yes	MI	R2RD
Los Angeles	3620 GREENFIELD AVE	90034	4252018031	0.000	0.000	0.263	0.000	Shortfall of Sites	0.107	Low Medium Residential	RD2-1	0	0	0	37.374	0.263		Residential - Double, Duplex, or Two Units - 4 Stories or Less, 2	117B161 361		Palms - Mar Vista - Del Rey	Yes	MI	R2RD
Los Angeles	1313 EDGECLIFFE DR	90026	5427016021	0.000	0.000	0.263	0.000	Shortfall of Sites	0.169	Low Medium I Residential	R2-1VL	0	0	0	23.717	0.263		Residential - Double, Duplex, or Two Units - 4 Stories or Less, 3	144A203 362		Silver Lake - Echo Park - Elysian Valley	Yes	MI	R2RD
Los Angeles	304 N ORANGE DR	90036	5524040013	0.000	0.000	0.263	0.000	Shortfall of Sites	0.164	Low Medium I Residential	R2-1	0	0	0	24.348	0.263		Residential - Double, Duplex, or Two Units - 4 Stories or Less, 2	138B181 362		Wilshire	Yes	MI	R2RD
Los Angeles	1232 S HUDSON AVE	90019	5083016020	0.000	0.000	0.263	0.000	Shortfall of Sites	0.170	Low Medium I Residential	R2-1-O	0	0	0	23.538	0.263		Residential - Double, Duplex, or Two Units - 4 Stories or Less, 2	129B185 363		Wilshire	Yes	MI	R2RD
Los Angeles	714 N KILKEA DR	90046	5528007010	0.000	0.000	0.263	0.000	Shortfall of Sites	0.125	Low Medium I Residential	R2-1XL	0	0	0	32.093	0.263		Residential - Three Units (Any Combination) - 4 Stories or Less, 3	141B173 364		Hollywood	Yes	MI	R2RD
Los Angeles	916 ROBINSON ST	90026	5426014008	0.000	0.000	0.263	0.000	Shortfall of Sites	0.153	Low Medium I Residential	R2-1VL	0	0	0	26.073	0.263		Residential - Four Units (Any Combination) - 4 Stories or Less, 4	142-5A203 364		Silver Lake - Echo Park - Elysian Valley	Yes	MI	R2RD
Los Angeles	9059 CATTARAUGUS AVE	90034	4301003036	0.000	0.000	0.263	0.000	Shortfall of Sites	0.153	Low Medium II Residential	RD2-1	0	0	0	26.152	0.263		Residential - Three Units (Any Combination) - 4 Stories or Less, 3	123B169 364		West Adams - Baldwin Hills - Leimert	Yes	MI	R2RD
Los Angeles	3645 KELTON AVE	90034	4252021010	0.000	0.000	0.263	0.000	Shortfall of Sites	0.115	Low Medium Residential	RD2-1	0	0	0	34.868	0.263		Residential - Four Units (Any Combination) - 4 Stories or Less, 4	117B161 364		Palms - Mar Vista - Del Rey	Yes	MI	R2RD
Los Angeles	953 N VENDOME ST	90026	5426016010	0.000	0.000	0.263	0.000	Shortfall of Sites	0.159	Low Medium I Residential	R2-1VL	0	0	0	25.142	0.263		Residential - Five or More Units or Apartments (Any Combination) · 4 Stories or Less, 7	142-5A203 366		Silver Lake - Echo Park - Elysian Valley	Yes	MI	R2RD
Los Angeles	1217 S MULLEN AVE	90019	5083015004	0.000	0.000	0.263	0.000	Shortfall of Sites	0.128	Low Medium I Residential	R2-1-O	0	0	0	31.226	0.263		Residential - Five or More Units or Apartments (Any Combination) · 4 Stories or Less, 6	129B185 366		Wilshire	Yes	MI	R2RD
Los Angeles	1619 6TH AVE	90019	5072016002	0.000	0.000	0.263	0.000	Shortfall of Sites	0.145	Low Medium II Residential	RD2-1XL-O-CPIO	0	0	0	27.563	0.263		Residential - Double, Duplex, or Two Units - 4 Stories or Less, 2	126B189 366		West Adams - Baldwin Hills - Leimert	Yes	MI	R2RD
Los Angeles	316 N CROFT AVE	90048	5514011036	0.000	0.000	0.263	0.000	Shortfall of Sites	0.149	Low Medium I Residential	R2-1-O	0	0	0	26.788	0.263		Residential - Double, Duplex, or Two Units - 4 Stories or Less, 2	138B173 367		Wilshire	Yes	MI	R2RD
Los Angeles	1243 KENISTON AVE	90019	5083018010	0.000	0.000	0.263	0.000	Shortfall of Sites	0.170	Low Medium I Residential	R2-1-O	0	0	0	23.546	0.263		Residential - Double, Duplex, or Two Units - 4 Stories or Less, 2	129B185 367		Wilshire	Yes	MI	R2RD
Los Angeles	10520 AYRES AVE	90064	4318005004	0.000	0.000	0.263	0.000	Shortfall of Sites	0.144	Low Medium I Residential	R2-1-O	0	0	0	27.869	0.263		Residential - Double, Duplex, or Two Units - 4 Stories or Less, 2	126B157 367		West Los Angeles	Yes	MI	R2RD
Los Angeles	3627 VETERAN AVE	90034	4252018006	0.000	0.000	0.263	0.000	Shortfall of Sites	0.115	Low Medium Residential	RD2-1	0	0	0	34.910	0.263		Residential - Double, Duplex, or Two Units - 4 Stories or Less, 2	117B161 367		Palms - Mar Vista - Del Rey	Yes	MI	R2RD
Los Angeles	714 N LA JOLLA AVE	90046	5528006010	0.000	0.000	0.263	0.000	Shortfall of Sites	0.125	Low Medium I Residential	R2-1XL	0	0	0	32.065	0.263		Residential - Double, Duplex, or Two Units - 4 Stories or Less, 2	141B173 368		Hollywood	Yes	MI	R2RD
Los Angeles	4372 KRAFT AVE	91604	2365015017	0.000	0.000	0.263	0.000	Shortfall of Sites	0.124	Low Medium Residential	RD2-1-RIO	0	0	0	32.237	0.263		Residential - Three Units (Any Combination) - 4 Stories or Less, 3	165B169 369		Sherman Oaks - Studio City - Toluca Lake - Cahuenga Pass	Yes	MI	R2RD
Los Angeles	836 TULAROSA DR	90026	5427031008	0.000	0.000	0.263	0.000	Shortfall of Sites	0.184	Low Medium I Residential	R2-1VL	0	0	0	21.747	0.263		Residential - Double, Duplex, or Two Units - 4 Stories or Less, 2	142-5A203 369		Silver Lake - Echo Park - Elysian Valley	Yes	MI	R2RD
Los Angeles	1239 S HUDSON AVE	90019	5083017008	0.000	0.000	0.263	0.000	Shortfall of Sites	0.194	Low Medium I Residential	R2-1-O	0	0	0	20.654	0.263		Residential - Double, Duplex, or Two Units - 4 Stories or Less, 2	129B185 369		Wilshire	Yes	MI	R2RD
Los Angeles	715 N LA JOLLA AVE	90046	5528006040	0.000	0.000	0.263	0.000	Shortfall of Sites	0.125	Low Medium I Residential	R2-1XL	0	0	0	32.103	0.263		Residential - Double, Duplex, or Two Units - 4 Stories or Less, 2	141B173 370		Hollywood	Yes	MI	R2RD
Los Angeles	1306 DEVON AVE	90024	4327011002	0.000	0.000	0.263	0.000	Shortfall of Sites	0.111	Low Medium II Residential	[Q]RD1.5-1XL	0	0	0	35.993	0.263		Residential - Three Units (Any Combination) - 4 Stories or Less, 3	135B157 370		Westwood	Yes	MI	R2RD
Los Angeles	1226 S RIMPAU BLVD	90019	5083015020	0.000	0.000	0.263	0.000	Shortfall of Sites	0.172	Low Medium I Residential	R2-1-O	0	0	0	23.224	0.263		Residential - Double, Duplex, or Two Units - 4 Stories or Less, 2	129B185 370		Wilshire	Yes	MI	R2RD
Los Angeles	3260 DESCANSO DR	90026	5426016032	0.000	0.000	0.263	0.000	Shortfall of Sites	0.110	Low Medium I Residential	R2-1VL	0	0	0	36.450	0.263		Residential - Five or More Units or Apartments (Any Combination) · 4 Stories or Less, 6	142-5A203 371		Silver Lake - Echo Park - Elysian Valley	Yes	MI	R2RD
Los Angeles	1262 S LONGWOOD AVE	90019	5083019029	0.000	0.000	0.263	0.000	Shortfall of Sites	0.179	Low Medium I Residential	R2-1-O	0	0	0	22.402	0.263		Residential - Double, Duplex, or Two Units - 4 Stories or Less, 2	129B181 371		Wilshire	Yes	MI	R2RD

Jurisdiction Name	Site Address/Intersection	5 Digit ZIP Code	Assessor Parcel Number	Very Low-Income	Low-Income	Moderate-Income	Above Moderate-Income	Type of Shortfall	Parcel Size (Acres)	Current General Plan Designation	Current Zoning	Proposed General Plan (GP) Designation	Proposed Zoning	Minimum Density Allowed	Maximum Density Allowed	Total Capacity	Vacant/ Nonvacant	Description of Existing Uses	PIN	Base Density Per Acre	Community Plan Area	Rent Stabalization Ordinance	Income Category	Applicable Rezoning Program (Program informing values in Column Q listed first)
Los Angeles	9055 CATTARAUGUS AVE	90034	4301003035	0.000	0.000	0.263	0.000	Shortfall of Sites	0.156	Low Medium II Residential	RD2-1	0	0	0	25.716	0.263		Residential - Three Units (Any Combination) - 4 Stories or Less, 3	123B169 371		West Adams - Baldwin Hills - Leimert	Yes	MI	R2RD
Los Angeles	6242 S FAIRFAX AVE	90056	4002007002	0.000	0.000	0.263	0.000	Shortfall of Sites	0.164	Low Medium I Residential	R2-1XL	0	0	0	24.402	0.263		Residential - Double, Duplex, or Two Units - 4 Stories or Less, 2	105B177 371		Westchester - Playa del Rey	Yes	MI	R2RD
Los Angeles	714 N HARPER AVE	90046	5528006034	0.000	0.000	0.263	0.000	Shortfall of Sites	0.124	Low Medium I Residential	R2-1XL	0	0	0	32.145	0.263		Residential - Double, Duplex, or Two Units - 4 Stories or Less, 2	141B173 372		Hollywood	Yes	MI	R2RD
Los Angeles	1209 S MUIRFIELD RD	90019	5083014002	0.000	0.000	0.263	0.000	Shortfall of Sites	0.128	Low Medium I Residential	R2-1-O	0	0	0	31.226	0.263		Residential - Three Units (Any Combination) - 4 Stories or Less, 3	129B185 372		Wilshire	Yes	MI	R2RD
Los Angeles	4809 DOCKWEILER ST	90019	5083019015	0.000	0.000	0.263	0.000	Shortfall of Sites	0.082	Low Medium I Residential	R2-1-O	0	0	0	48.849	0.263		Residential - Double, Duplex, or Two Units - 4 Stories or Less, 2	129B181 372		Wilshire	Yes	MI	R2RD
Los Angeles	715 N HARPER AVE	90046	5528003044	0.000	0.000	0.263	0.000	Shortfall of Sites	0.142	Low Medium I Residential	R2-1XL	0	0	0	28.150	0.263		Residential - Double, Duplex, or Two Units - 4 Stories or Less, 2	141B173 373		Hollywood	Yes	MI	R2RD
Los Angeles	827 TULAROSA DR	90026	5427021005	0.000	0.000	0.263	0.000	Shortfall of Sites	0.074	Low Medium I Residential	R2-1VL	0	0	0	54.028	0.263		Residential - Double, Duplex, or Two Units - 4 Stories or Less, 2	142-5A203 374		Silver Lake - Echo Park - Elysian Valley	Yes	MI	R2RD
Los Angeles	9051 CATTARAUGUS AVE	90034	4301003034	0.000	0.000	0.263	0.000	Shortfall of Sites	0.178	Low Medium II Residential	RD2-1	0	0	0	22.461	0.263		Residential - Five or More Units or Apartments (Any Combination) · 4 Stories or Less, 6	123B169 376		West Adams - Baldwin Hills - Leimert	Yes	MI	R2RD
Los Angeles	5428 MERIDIAN ST	90042	5478024003	0.000	0.000	0.263	0.000	Shortfall of Sites	0.075	Low Medium II Residential	RD2-1	0	0	0	53.257	0.263		Residential - Double, Duplex, or Two Units - 4 Stories or Less, 2	156A227 377		Northeast Los Angeles	Yes	MI	R2RD
Los Angeles	4900 DOCKWEILER ST	90019	5084026001	0.000	0.000	0.263	0.000	Shortfall of Sites	0.137	Low Medium I Residential	R2-1-O	0	0	0	29.147	0.263		Residential - Double, Duplex, or Two Units - 4 Stories or Less, 2	129B181 377		Wilshire	Yes	MI	R2RD
Los Angeles	1305 EDGECLIFFE DR	90026	5427016002	0.000	0.000	0.263	0.000	Shortfall of Sites	0.169	Low Medium I Residential	R2-1VL	0	0	0	23.724	0.263		Residential - Double, Duplex, or Two Units - 4 Stories or Less, 2	144A203 378		Silver Lake - Echo Park - Elysian Valley	Yes	MI	R2RD
Los Angeles	1210 S MULLEN AVE	90019	5083014025	0.000	0.000	0.263	0.000	Shortfall of Sites	0.128	Low Medium I Residential	R2-1-O	0	0	0	31.224	0.263		Residential - Double, Duplex, or Two Units - 4 Stories or Less, 2	129B185 378		Wilshire	Yes	MI	R2RD
Los Angeles	10543 AYRES AVE	90064	4318002016	0.000	0.000	0.263	0.000	Shortfall of Sites	0.138	Low Medium I Residential	R2-1-O	0	0	0	29.040	0.263		Residential - Double, Duplex, or Two Units - 4 Stories or Less, 2	126B157 378		West Los Angeles	Yes	MI	R2RD
Los Angeles	6241 S FAIRFAX AVE	90056	4002005005	0.000	0.000	0.263	0.000	Shortfall of Sites	0.167	Low Medium I Residential	R2-1XL	0	0	0	23.933	0.263		Residential - Double, Duplex, or Two Units - 4 Stories or Less, 2	105B177 378		Westchester - Playa del Rey	Yes	MI	R2RD
Los Angeles	1265 S TREMAINE AVE	90019	5083019014	0.000	0.000	0.263	0.000	Shortfall of Sites	0.130	Low Medium I Residential	R2-1-O	0	0	0	30.745	0.263		Residential - Double, Duplex, or Two Units - 4 Stories or Less, 2	129B181 379		Wilshire	Yes	MI	R2RD
Los Angeles	9045 CATTARAUGUS AVE	90034	4301003033	0.000	0.000	0.263	0.000	Shortfall of Sites	0.181	Low Medium II Residential	RD2-1	0	0	0	22.055	0.263		Residential - Double, Duplex, or Two Units - 4 Stories or Less, 2	123B169 380		West Adams - Baldwin Hills - Leimert	Yes	MI	R2RD
Los Angeles	834 TULAROSA DR	90026	5427031007	0.000	0.000	0.263	0.000	Shortfall of Sites	0.186	Low Medium I Residential	R2-1VL	0	0	0	21.489	0.263		Residential - Three Units (Any Combination) - 4 Stories or Less, 3	142-5A203 381		Silver Lake - Echo Park - Elysian Valley	Yes	MI	R2RD
Los Angeles	1715 VINEYARD AVE	90019	5071020044	0.000	0.000	0.263	0.000	Shortfall of Sites	0.080	Low Medium II Residential	RD2-1-O	0	0	0	49.783	0.263		Residential - Four Units (Any Combination) - 4 Stories or Less, 4	126B185 381		West Adams - Baldwin Hills - Leimert	Yes	MI	R2RD
Los Angeles	947 N VENDOME ST	90026	5426016031	0.000	0.000	0.263	0.000	Shortfall of Sites	0.149	Low Medium I Residential	R2-1VL	0	0	0	26.765	0.263		Residential - Four Units (Any Combination) - 4 Stories or Less, 4	142-5A203 382		Silver Lake - Echo Park - Elysian Valley	Yes	MI	R2RD
Los Angeles	1312 DEVON AVE	90024	4327011003	0.000	0.000	0.263	0.000	Shortfall of Sites	0.111	Low Medium II Residential	[Q]RD1.5-1XL	0	0	0	36.183	0.263		Residential - Four Units (Any Combination) - 4 Stories or Less, 4	135B157 382		Westwood	Yes	MI	R2RD
Los Angeles	1244 S TREMAINE AVE	90019	5083018026	0.000	0.000	0.263	0.000	Shortfall of Sites	0.153	Low Medium I Residential	R2-1-O	0	0	0	26.154	0.263		Residential - Double, Duplex, or Two Units - 4 Stories or Less, 2	129B185 382		Wilshire	Yes	MI	R2RD
Los Angeles	707 S LELAND ST	90731	7458003023	0.000	0.000	0.263	0.000	Shortfall of Sites	0.128	Low Medium II Residential	RD1.5-1XL	0	0	0	31.371	0.263		Residential - Double, Duplex, or Two Units - 4 Stories or Less, 2	015B193 382		San Pedro	Yes	MI	R2RD
Los Angeles	3622 GREENFIELD AVE	90034	4252018030	0.000	0.000	0.263	0.000	Shortfall of Sites	0.115	Low Medium Residential	RD2-1	0	0	0	34.882	0.263		Residential - Four Units (Any Combination) - 4 Stories or Less, 4	117B161 383		Palms - Mar Vista - Del Rey	Yes	MI	R2RD
Los Angeles	4368 KRAFT AVE	91604	2365015018	0.000	0.000	0.263	0.000	Shortfall of Sites	0.124	Low Medium Residential	RD2-1-RIO	0	0	0	32.236	0.263		Residential - Three Units (Any Combination) - 4 Stories or Less, 3	165B169 384		Sherman Oaks - Studio City - Toluca Lake - Cahuenga Pass	Yes	MI	R2RD
Los Angeles	1303 LUCILE AVE	90026	5427013030	0.000	0.000	0.263	0.000	Shortfall of Sites	0.169	Low Medium II Residential	RD2-1VL	0	0	0	23.708	0.263		Residential - Four Units (Any Combination) - 4 Stories or Less, 4	144A201 384		Silver Lake - Echo Park - Elysian Valley	Yes	MI	R2RD
Los Angeles	908 ROBINSON ST	90026	5426014007	0.000	0.000	0.263	0.000	Shortfall of Sites	0.165	Low Medium I Residential	R2-1VL	0	0	0	24.261	0.263		Residential - Double, Duplex, or Two Units - 4 Stories or Less, 3	142-5A203 384		Silver Lake - Echo Park - Elysian Valley	Yes	MI	R2RD
Los Angeles	1237 S RIMPAU BLVD	90019	5083016009	0.000	0.000	0.263	0.000	Shortfall of Sites	0.170	Low Medium I Residential	R2-1-O	0	0	0	23.546	0.263		Residential - Double, Duplex, or Two Units - 4 Stories or Less, 2	129B185 384		Wilshire	Yes	MI	R2RD
Los Angeles	8381 DUNBARTON AVE	90045	4112030020	0.000	0.000	0.263	0.000	Shortfall of Sites	0.149	Low Medium I Residential	R2-1	0	0	0	26.812	0.263		Residential - Double, Duplex, or Two Units - 4 Stories or Less, 2	096B165 386		Westchester - Playa del Rey	Yes	MI	R2RD
Los Angeles	6246 S FAIRFAX AVE	90056	4002007003	0.000	0.000	0.263	0.000	Shortfall of Sites	0.164	Low Medium I Residential	R2-1XL	0	0	0	24.402	0.263		Residential - Double, Duplex, or Two Units - 4 Stories or Less, 2	105B177 387		Westchester - Playa del Rey	Yes	MI	R2RD
Los Angeles	3266 DESCANSO DR	90026	5426015015	0.000	0.000	0.263	0.000	Shortfall of Sites	0.120	Low Medium I Residential	R2-1VL	0	0	0	33.303	0.263		Residential - Three Units (Any Combination) - 4 Stories or Less, 3	142-5A203 388		Silver Lake - Echo Park - Elysian Valley	Yes	MI	R2RD
Los Angeles	1242 KENISTON AVE	90019	5083017022	0.000	0.000	0.263	0.000	Shortfall of Sites	0.170	Low Medium I Residential	R2-1-O	0	0	0	23.563	0.263		Residential - Double, Duplex, or Two Units - 4 Stories or Less, 2	129B185 388		Wilshire	Yes	MI	R2RD
Los Angeles	866 HYPERION AVE	90029	5427012026	0.000	0.000	0.263	0.000	Shortfall of Sites	0.158	Low Medium II Residential	RD2-1VL	0	0	0	25.294	0.263		Residential - Double, Duplex, or Two Units - 4 Stories or Less, 2	144A201 389		Silver Lake - Echo Park - Elysian Valley	Yes	MI	R2RD
Los Angeles	8118 WILLOUGHBY AVE	90046	5529016026	0.000	0.000	0.263	0.000	Shortfall of Sites	0.063	Low Medium I Residential	R2-1XL	0	0	0	63.457	0.263		Residential - Double, Duplex, or Two Units - 4 Stories or Less, 2	144B173 389		Hollywood	Yes	MI	R2RD
Los Angeles	3522 CASITAS AVE	90039	5436005024	0.000	0.000	0.263	0.000	Shortfall of Sites	0.155	Low Medium I Residential	RD3-1-RIO	0	0	0	25.814	0.263		Residential - Double, Duplex, or Two Units - 4 Stories or Less, 2	156B209 390		Northeast Los Angeles	Yes	MI	R2RD
Los Angeles	8122 WILLOUGHBY AVE	90046	5529016025	0.000	0.000	0.263	0.000	Shortfall of Sites	0.102	Low Medium I Residential	R2-1XL	0	0	0	39.111	0.263		Residential - Three Units (Any Combination) - 4 Stories or Less, 3	144B173 390		Hollywood	Yes	MI	R2RD
Los Angeles	1236 S HUDSON AVE	90019	5083016021	0.000	0.000	0.263	0.000	Shortfall of Sites	0.170	Low Medium I Residential	R2-1-O	0	0	0	23.538	0.263		Residential - Double, Duplex, or Two Units - 4 Stories or Less, 2	129B185 390		Wilshire	Yes	MI	R2RD
Los Angeles	3633 VETERAN AVE	90034	4252018007	0.000	0.000	0.263	0.000	Shortfall of Sites	0.115	Low Medium Residential	RD2-1	0	0	0	34.908	0.263		Residential - Four Units (Any Combination) - 4 Stories or Less, 4	117B161 391		Palms - Mar Vista - Del Rey	Yes	MI	R2RD
Los Angeles	4385 ALLOTT AVE	91423	2360007017	0.000	0.000	0.263	0.000	Shortfall of Sites	0.083	Low Residential	(Q)RD5-1-RIO	0	0	0	48.401	0.263		Residential - Double, Duplex, or Two Units - 4 Stories or Less, 2	165B157 392		Sherman Oaks - Studio City - Toluca Lake - Cahuenga Pass	Yes	MI	R2RD
Los Angeles	1308 LUCILE AVE	90026	5427016001	0.000	0.000	0.263	0.000	Shortfall of Sites	0.133	Low Medium I Residential	R2-1VL	0	0	0	30.016	0.263		Residential - Three Units (Any Combination) - 4 Stories or Less, 3	144A201 392		Silver Lake - Echo Park - Elysian Valley	Yes	MI	R2RD
Los Angeles	837 MICHELTORENA ST	90026	5427031017	0.000	0.000	0.263	0.000	Shortfall of Sites	0.185	Low Medium I Residential	R2-1VL	0	0	0	21.634	0.263		Residential - Three Units (Any Combination) - 4 Stories or Less, 3	142-5A203 392		Silver Lake - Echo Park - Elysian Valley	Yes	MI	R2RD
Los Angeles	975 LUCILE AVE	90026	5427012001	0.000	0.000	0.263	0.000	Shortfall of Sites	0.162	Low Medium II Residential	RD2-1VL	0	0	0	24.656	0.263		Residential - Four Units (Any Combination) - 4 Stories or Less, 4	144A201 393		Silver Lake - Echo Park - Elysian Valley	Yes	MI	R2RD
Los Angeles	6247 S FAIRFAX AVE	90056	4002005004	0.000	0.000	0.263	0.000	Shortfall of Sites	0.167	Low Medium I Residential	R2-1XL	0	0	0	23.933	0.263		Residential - Double, Duplex, or Two Units - 4 Stories or Less, 2	105B177 393		Westchester - Playa del Rey	Yes	MI	R2RD
Los Angeles	855 N LA JOLLA AVE	90046	5529010051	0.000	0.000	0.263	0.000	Shortfall of Sites	0.095	Low Medium I Residential	R2-1XL	0	0	0	42.240	0.263		Residential - Double, Duplex, or Two Units - 4 Stories or Less, 2	144B173 394		Hollywood	Yes	MI	R2RD
Los Angeles	733 N FORMOSA AVE	90046	5525011006	0.000	0.000	0.263	0.000	Shortfall of Sites	0.177	Low II Residential	R2-1	0	0	0	22.629	0.263		Residential - Double, Duplex, or Two Units - 4 Stories or Less, 2	141B181 394		Hollywood	Yes	MI	R2RD
Los Angeles	1213 S MUIRFIELD RD	90019	5083014003	0.000	0.000	0.263	0.000	Shortfall of Sites	0.128	Low Medium I Residential	R2-1-O	0	0	0	31.226	0.263		Residential - Three Units (Any Combination) - 4 Stories or Less, 3	129B185 394		Wilshire	Yes	MI	R2RD
Los Angeles	862 HYPERION AVE	90029	5427012025	0.000	0.000	0.263	0.000	Shortfall of Sites	0.172	Low Medium II Residential	RD2-1VL	0	0	0	23.189	0.263		Residential - Five or More Units or Apartments (Any Combination) · 4 Stories or Less, 10	144A201 395		Silver Lake - Echo Park - Elysian Valley	Yes	MI	R2RD
Los Angeles	8210 WILLOUGHBY AVE	90046	5529010050	0.000	0.000	0.263	0.000	Shortfall of Sites	0.071	Low Medium I Residential	R2-1XL	0	0	0	56.572	0.263		Residential - Double, Duplex, or Two Units - 4 Stories or Less, 2	144B173 395		Hollywood	Yes	MI	R2RD
Los Angeles	3277 DESCANSO DR	90026	5426009014	0.000	0.000	0.263	0.000	Shortfall of Sites	0.072	Low Medium I Residential	R2-1VL	0	0	0	55.904	0.263		Residential - Double, Duplex, or Two Units - 4 Stories or Less, 2	142-5A203 395		Silver Lake - Echo Park - Elysian Valley	Yes	MI	R2RD
Los Angeles	1135 N AVENUE 56	90042	5478025011	0.000	0.000	0.263	0.000	Shortfall of Sites	0.111	Low Medium II Residential	RD2-1	0	0	0	36.065	0.263		Residential - Double, Duplex, or Two Units - 4 Stories or Less, 2	156A227 396		Northeast Los Angeles	Yes	MI	R2RD
Los Angeles	854 N HARPER AVE	90046	5529010029	0.000	0.000	0.263	0.000	Shortfall of Sites	0.159	Low Medium I Residential	R2-1XL	0	0	0	25.094	0.263		Residential - Three Units (Any Combination) - 4 Stories or Less, 3	144B173 396		Hollywood	Yes	MI	R2RD
Los Angeles	1216 S MULLEN AVE	90019	5083014024	0.000	0.000	0.263	0.000	Shortfall of Sites	0.128	Low Medium I Residential	R2-1-O	0	0	0	31.224	0.263		Residential - Four Units (Any Combination) - 4 Stories or Less, 4	129B185 396		Wilshire	Yes	MI	R2RD
Los Angeles	3401 LARISSA DR	90026	5427026015	0.000	0.000	0.263	0.000	Shortfall of Sites	0.084	Low Medium II Residential	RD1.5-1VL	0	0	0	47.716	0.263		Residential - Double, Duplex, or Two Units - 4 Stories or Less, 2	144A203 397		Silver Lake - Echo Park - Elysian Valley	Yes	MI	R2RD
Los Angeles	1230 S RIMPAU BLVD	90019	5083015021	0.000	0.000	0.263	0.000	Shortfall of Sites	0.172	Low Medium I Residential	R2-1-O	0	0	0	23.225	0.263		Residential - Double, Duplex, or Two Units - 4 Stories or Less, 2	129B185 397		Wilshire	Yes	MI	R2RD
Los Angeles	2521 W AVENUE 31	90065	5457014008	0.000	0.000	0.263	0.000	Shortfall of Sites	0.172	Low Medium I Residential	RD3-1-CDO	0	0	0	23.232	0.263		Residential - Double, Duplex, or Two Units - 4 Stories or Less, 2	150B213 398		Northeast Los Angeles	Yes	MI	R2RD
Los Angeles	830 TULAROSA DR	90026	5427031006	0.000	0.000	0.263	0.000	Shortfall of Sites	0.188	Low Medium I Residential	R2-1VL	0	0	0	21.251	0.263		Residential - Three Units (Any Combination) - 4 Stories or Less, 3	142-5A203 398		Silver Lake - Echo Park - Elysian Valley	Yes	MI	R2RD
Los Angeles	967 LUCILE AVE	90026	5427012002	0.000	0.000	0.263	0.000	Shortfall of Sites	0.150	Low Medium II Residential	RD2-1VL	0	0	0	26.712	0.263		Residential - Three Units (Any Combination) - 4 Stories or Less, 3	144A201 399		Silver Lake - Echo Park - Elysian Valley	Yes	MI	R2RD
Los Angeles	4834 RIVERTON AVE	91601	2421008011	0.000	0.000	0.263	0.000	Shortfall of Sites	0.155	Low Medium II Residential	RD2-1	0	0	0	25.839	0.263		Residential - Three Units (Any Combination) - 4 Stories or Less, 3	168B177 400		North Hollywood - Valley Village	Yes	MI	R2RD
Los Angeles	3415 WINSLOW DR	90026	5427027020	0.000	0.000	0.263	0.000	Shortfall of Sites	0.132	Low Medium II Residential	RD1.5-1VL	0	0	0	30.313	0.263		Residential - Double, Duplex, or Two Units - 4 Stories or Less, 2	144A203 400		Silver Lake - Echo Park - Elysian Valley	Yes	MI	R2RD
Los Angeles	903 ROBINSON ST	90026	5426011023	0.000	0.000	0.263	0.000	Shortfall of Sites	0.140	Low Medium I Residential	R2-1VL	0	0	0	28.668	0.263		Residential - Four Units (Any Combination) - 4 Stories or Less, 4	142-5A203 400		Silver Lake - Echo Park - Elysian Valley	Yes	MI	R2RD
Los Angeles	1252 S HIGHLAND AVE	90019	5084025001	0.000	0.000	0.263	0.000	Shortfall of Sites	0.137	Low Medium I Residential	R2-1-O	0	0	0	29.144	0.263		Residential - Double, Duplex, or Two Units - 4 Stories or Less, 2	129B181 400		Wilshire	Yes	MI	R2RD
Los Angeles	1237 W 7TH ST	90731	7459021016	0.000	0.000	0.263	0.000	Shortfall of Sites	0.134	Low Medium II Residential	RD1.5-1XL	0	0	0	29.918	0.263		Residential - Five or More Units or Apartments (Any Combination) · 4 Stories or Less, 8	015B193 400		San Pedro	Yes	MI	R2RD
Los Angeles	4383 ALLOTT AVE	91423	2360007018	0.000	0.000	0.263	0.000	Shortfall of Sites	0.296	Low Residential	(Q)RD5-1-RIO	0	0	0	13.507	0.263		Residential - Double, Duplex, or Two Units - 4 Stories or Less, 2	165B157 401		Sherman Oaks - Studio City - Toluca Lake - Cahuenga Pass	Yes	MI	R2RD

Jurisdiction Name	Site Address/Intersection	5 Digit ZIP Code	Assessor Parcel Number	Very Low-Income	Low-Income	Moderate-Income	Above Moderate-Income	Type of Shortfall	Parcel Size (Acres)	Current General Plan Designation	Current Zoning	Proposed General Plan (GP) Designation	Proposed Zoning	Minimum Density Allowed	Maximum Density Allowed	Total Capacity	Vacant/ Nonvacant	Description of Existing Uses	PIN	Base Density Per Acre	Community Plan Area	Rent Stabalization Ordinance	Income Category	Applicable Rezoning Program (Program informing values in Column Q listed first)
Los Angeles	941 N VENDOME ST	90026	5426015009	0.000	0.000	0.263	0.000	Shortfall of Sites	0.145	Low Medium I Residential	R2-1VL	0	0	0	27.658	0.263		Residential - Five or More Units or Apartments (Any Combination) · 4 Stories or Less, 8	142-5A203 401		Silver Lake - Echo Park - Elysian Valley	Yes	MI	R2RD
Los Angeles	1245 S HUDSON AVE	90019	5083017009	0.000	0.000	0.263	0.000	Shortfall of Sites	0.198	Low Medium I Residential	R2-1-O	0	0	0	20.204	0.263		Residential - Double, Duplex, or Two Units - 4 Stories or Less, 2	129B185 401		Wilshire	Yes	MI	R2RD
Los Angeles	5506 MERIDIAN ST	90042	5478025021	0.000	0.000	0.263	0.000	Shortfall of Sites	0.096	Low Medium II Residential	RD2-1	0	0	0	41.486	0.263		Residential - Five or More Units or Apartments (Any Combination) · 4 Stories or Less, 11	156A227 402		Northeast Los Angeles	Yes	MI	R2RD
Los Angeles	3270 DESCANSO DR	90026	5426015014	0.000	0.000	0.263	0.000	Shortfall of Sites	0.139	Low Medium I Residential	R2-1VL	0	0	0	28.746	0.263		Residential - Double, Duplex, or Two Units - 4 Stories or Less, 2	142-5A203 403		Silver Lake - Echo Park - Elysian Valley	Yes	MI	R2RD
Los Angeles	3518 CASITAS AVE	90039	5436005010	0.000	0.000	0.263	0.000	Shortfall of Sites	0.155	Low Medium I Residential	RD3-1-RIO	0	0	0	25.814	0.263		Residential - Double, Duplex, or Two Units - 4 Stories or Less, 2	156B209 404		Northeast Los Angeles	Yes	MI	R2RD
Los Angeles	6250 S FAIRFAX AVE	90056	4002007004	0.000	0.000	0.263	0.000	Shortfall of Sites	0.164	Low Medium I Residential	R2-1XL	0	0	0	24.402	0.263		Residential - Double, Duplex, or Two Units - 4 Stories or Less, 2	105B177 404		Westchester - Playa del Rey	Yes	MI	R2RD
Los Angeles	1715 N AVENUE 46	90041	5474003014	0.000	0.000	0.263	0.000	Shortfall of Sites	0.142	Low Medium I Residential	R2-1	0	0	0	28.168	0.263		Residential - Double, Duplex, or Two Units - 4 Stories or Less, 2	159A221 405		Northeast Los Angeles	Yes	MI	R2RD
Los Angeles	1933 S BEDFORD ST	90034	4302021042	0.000	0.000	0.263	0.000	Shortfall of Sites	0.145	Low Medium II Residential	RD2-1	0	0	0	27.613	0.263		Residential - Five or More Units or Apartments (Any Combination) · 4 Stories or Less, 16	126B169 406		West Adams - Baldwin Hills - Leimert	Yes	MI	R2RD
Los Angeles	3662 KELTON AVE	90034	4252024023	0.000	0.000	0.263	0.000	Shortfall of Sites	0.115	Low Medium Residential	RD2-1	0	0	0	34.888	0.263		Residential - Four Units (Any Combination) - 4 Stories or Less, 4	117B161 407		Palms - Mar Vista - Del Rey	Yes	MI	R2RD
Los Angeles	2041 N COMMONWEALTH AVE	90027	5590008035	0.000	0.000	0.263	0.000	Shortfall of Sites	0.124	Low Medium I Residential	R2-1XL	0	0	0	32.266	0.263		Residential - Five or More Units or Apartments (Any Combination) · 4 Stories or Less - Pool, 42	150B201 409		Hollywood	Yes	MI	R2RD
Los Angeles	1243 S RIMPAU BLVD	90019	5083016010	0.000	0.000	0.263	0.000	Shortfall of Sites	0.170	Low Medium I Residential	R2-1-O	0	0	0	23.546	0.263		Residential - Double, Duplex, or Two Units - 4 Stories or Less, 2	129B185 409		Wilshire	Yes	MI	R2RD
Los Angeles	6253 S FAIRFAX AVE	90056	4002005033	0.000	0.000	0.263	0.000	Shortfall of Sites	0.167	Low Medium I Residential	R2-1XL	0	0	0	23.933	0.263		Residential - Double, Duplex, or Two Units - 4 Stories or Less, 2	105B177 409		Westchester - Playa del Rey	Yes	MI	R2RD
Los Angeles	11666 MAGNOLIA BLVD	91601	2354005028	0.000	0.000	0.263	0.000	Shortfall of Sites	0.103	Low Medium II Residential	RD1.5-1	0	0	0	38.742	0.263		Residential - Five or More Units or Apartments (Any Combination) · 4 Stories or Less, 10	171B169 411		North Hollywood - Valley Village	Yes	MI	R2RD
Los Angeles	3626 GREENFIELD AVE	90034	4252018029	0.000	0.000	0.263	0.000	Shortfall of Sites	0.115	Low Medium Residential	RD2-1	0	0	0	34.882	0.263		Residential - Double, Duplex, or Two Units - 4 Stories or Less, 2	117B161 411		Palms - Mar Vista - Del Rey	Yes	MI	R2RD
Los Angeles	4360 KRAFT AVE	91604	2365015020	0.000	0.000	0.263	0.000	Shortfall of Sites	0.138	Low Medium Residential	RD2-1-RIO	0	0	0	29.008	0.263		Residential - Three Units (Any Combination) - 4 Stories or Less, 3	165B169 412		Sherman Oaks - Studio City - Toluca Lake - Cahuenga Pass	Yes	MI	R2RD
Los Angeles	1261 S HIGHLAND AVE	90019	5084026003	0.000	0.000	0.263	0.000	Shortfall of Sites	0.138	Low Medium I Residential	R2-1-O	0	0	0	29.045	0.263		Residential - Double, Duplex, or Two Units - 4 Stories or Less, 2	129B181 412		Wilshire	Yes	MI	R2RD
Los Angeles	11672 MAGNOLIA BLVD	91601	2354005029	0.000	0.000	0.263	0.000	Shortfall of Sites	0.103	Low Medium II Residential	RD1.5-1	0	0	0	38.746	0.263		Residential - Five or More Units or Apartments (Any Combination) · 4 Stories or Less, 8	171B169 413		North Hollywood - Valley Village	Yes	MI	R2RD
Los Angeles	1310 N AVENUE 54	90042	5478024012	0.000	0.000	0.263	0.000	Shortfall of Sites	0.161	Low Medium II Residential	RD2-1	0	0	0	24.769	0.263		Residential - Double, Duplex, or Two Units - 4 Stories or Less, 2	156A227 413		Northeast Los Angeles	Yes	MI	R2RD
Los Angeles	4417 PRICE ST	90027	5590008014	0.000	0.000	0.263	0.000	Shortfall of Sites	0.149	Low Medium I Residential	R2-1XL	0	0	0	26.889	0.263		Residential - Three Units (Any Combination) - 4 Stories or Less, 3	150B201 413		Hollywood	Yes	MI	R2RD
Los Angeles	1242 S HUDSON AVE	90019	5083016022	0.000	0.000	0.263	0.000	Shortfall of Sites	0.170	Low Medium I Residential	R2-1-O	0	0	0	23.538	0.263		Residential - Double, Duplex, or Two Units - 4 Stories or Less, 2	129B185 413		Wilshire	Yes	MI	R2RD
Los Angeles	848 N KILKEA DR	90046	5529016027	0.000	0.000	0.263	0.000	Shortfall of Sites	0.150	Low Medium I Residential	R2-1XL	0	0	0	26.664	0.263		Residential - Double, Duplex, or Two Units - 4 Stories or Less, 2	144B173 414		Hollywood	Yes	MI	R2RD
Los Angeles	4858 DOCKWEILER ST	90019	5084025013	0.000	0.000	0.263	0.000	Shortfall of Sites	0.060	Low Medium I Residential	R2-1-O	0	0	0	66.552	0.263		Residential - Double, Duplex, or Two Units - 4 Stories or Less, 2	129B181 414		Wilshire	Yes	MI	R2RD
Los Angeles	10355 MOUNT GLEASON AVE	91040	2559013011	0.000	0.000	0.263	0.000	Shortfall of Sites	0.124	Low Medium II Residential	RD2-1	0	0	0	32.349	0.263		Residential - Three Units (Any Combination) - 4 Stories or Less, 3	204B193 415		Sunland - Tujunga - Lake View Terrace - Shadow Hills - East La Tuna Canyon	Yes	MI	R2RD
Los Angeles	1217 S MUIRFIELD RD	90019	5083014031	0.000	0.000	0.263	0.000	Shortfall of Sites	0.128	Low Medium I Residential	R2-1-O	0	0	0	31.225	0.263		Residential - Three Units (Any Combination) - 4 Stories or Less, 3	129B185 415		Wilshire	Yes	MI	R2RD
Los Angeles	4429 PRICE ST	90027	5590008012	0.000	0.000	0.263	0.000	Shortfall of Sites	0.164	Low Medium I Residential	R2-1XL	0	0	0	24.353	0.263		Residential - Five or More Units or Apartments (Any Combination) · 4 Stories or Less, 8	150B201 416		Hollywood	Yes	MI	R2RD
Los Angeles	848 N LA JOLLA AVE	90046	5529016003	0.000	0.000	0.263	0.000	Shortfall of Sites	0.150	Low Medium I Residential	R2-1XL	0	0	0	26.616	0.263		Residential - Three Units (Any Combination) - 4 Stories or Less, 3	144B173 416		Hollywood	Yes	MI	R2RD
Los Angeles	3512 CASITAS AVE	90039	5436005011	0.000	0.000	0.263	0.000	Shortfall of Sites	0.155	Low Medium I Residential	RD3-1-RIO	0	0	0	25.814	0.263		Residential - Double, Duplex, or Two Units - 4 Stories or Less, 2	156B209 417		Northeast Los Angeles	Yes	MI	R2RD
Los Angeles	4433 PRICE ST	90027	5590008011	0.000	0.000	0.263	0.000	Shortfall of Sites	0.160	Low Medium I Residential	R2-1XL	0	0	0	25.047	0.263		Residential - Five or More Units or Apartments (Any Combination) · 4 Stories or Less, 5	150B201 417		Hollywood	Yes	MI	R2RD
Los Angeles	727 N FORMOSA AVE	90046	5525011007	0.000	0.000	0.263	0.000	Shortfall of Sites	0.177	Low II Residential	R2-1	0	0	0	22.629	0.263		Residential - Three Units (Any Combination) - 4 Stories or Less, 3	141B181 417		Hollywood	Yes	MI	R2RD
Los Angeles	1252 S REDONDO BLVD	90019	5070005029	0.000	0.000	0.263	0.000	Shortfall of Sites	0.159	Low Medium I Residential	R2-1-O	0	0	0	25.150	0.263		Residential - Five or More Units or Apartments (Any Combination) · 4 Stories or Less, 5	129B181 417		Wilshire	Yes	MI	R2RD
Los Angeles	935 N VENDOME ST	90026	5426015008	0.000	0.000	0.263	0.000	Shortfall of Sites	0.139	Low Medium I Residential	R2-1VL	0	0	0	28.860	0.263		Residential - Five or More Units or Apartments (Any Combination) · 4 Stories or Less, 6	142-5A203 418		Silver Lake - Echo Park - Elysian Valley	Yes	MI	R2RD
Los Angeles	1236 S RIMPAU BLVD	90019	5083015022	0.000	0.000	0.263	0.000	Shortfall of Sites	0.172	Low Medium I Residential	R2-1-O	0	0	0	23.225	0.263		Residential - Double, Duplex, or Two Units - 4 Stories or Less, 2	129B185 418		Wilshire	Yes	MI	R2RD
Los Angeles	1249 S HUDSON AVE	90019	5083017010	0.000	0.000	0.263	0.000	Shortfall of Sites	0.153	Low Medium I Residential	R2-1-O	0	0	0	26.162	0.263		Residential - Double, Duplex, or Two Units - 4 Stories or Less, 2	129B185 419		Wilshire	Yes	MI	R2RD
Los Angeles	1256 S HIGHLAND AVE	90019	5084025002	0.000	0.000	0.263	0.000	Shortfall of Sites	0.138	Low Medium I Residential	R2-1-O	0	0	0	29.040	0.263		Residential - Double, Duplex, or Two Units - 4 Stories or Less - Other Improvements Only, 2	129B181 419		Wilshire	Yes	MI	R2RD
Los Angeles	849 N HARPER AVE	90046	5529010024	0.000	0.000	0.263	0.000	Shortfall of Sites	0.155	Low Medium I Residential	R2-1XL	0	0	0	25.815	0.263		Residential - Double, Duplex, or Two Units - 4 Stories or Less, 2	144B173 420		Hollywood	Yes	MI	R2RD
Los Angeles	3274 DESCANSO DR	90026	5426015013	0.000	0.000	0.263	0.000	Shortfall of Sites	0.174	Low Medium I Residential	R2-1VL	0	0	0	22.982	0.263		Residential - Five or More Units or Apartments (Any Combination) · 4 Stories or Less, 6	142-5A203 420		Silver Lake - Echo Park - Elysian Valley	Yes	MI	R2RD
Los Angeles	3615 GREENFIELD AVE	90034	4252015004	0.000	0.000	0.263	0.000	Shortfall of Sites	0.115	Low Medium Residential	RD2-1	0	0	0	34.846	0.263		Residential - Four Units (Any Combination) - 4 Stories or Less, 4	117B161 421		Palms - Mar Vista - Del Rey	Yes	MI	R2RD
Los Angeles	10330 ORO VISTA AVE	91040	2560013008	0.000	0.000	0.263	0.000	Shortfall of Sites	0.101	Low Medium I Residential	RD3-1	0	0	0	39.518	0.263		Residential - Double, Duplex, or Two Units - 4 Stories or Less, 2	204B189 423		Sunland - Tujunga - Lake View Terrace - Shadow Hills - East La Tuna Canyon	Yes	MI	R2RD
Los Angeles	1254 S TREMAINE AVE	90019	5083018028	0.000	0.000	0.263	0.000	Shortfall of Sites	0.149	Low Medium I Residential	R2-1-O	0	0	0	26.863	0.263		Residential - Double, Duplex, or Two Units - 4 Stories or Less, 2	129B185 423		Wilshire	Yes	MI	R2RD
Los Angeles	1302 S LONGWOOD AVE	90019	5083020011	0.000	0.000	0.263	0.000	Shortfall of Sites	0.234	Low Medium I Residential	R2-1-O	0	0	0	17.095	0.263		Residential - Double, Duplex, or Two Units - 4 Stories or Less, 2	129B181 423		Wilshire	Yes	MI	R2RD
Los Angeles	10329 ELDORA AVE	91040	2560013021	0.000	0.000	0.263	0.000	Shortfall of Sites	0.101	Low Medium I Residential	RD3-1	0	0	0	39.519	0.263		Residential - Double, Duplex, or Two Units - 4 Stories or Less, 2	204B189 424		Sunland - Tujunga - Lake View Terrace - Shadow Hills - East La Tuna Canyon	Yes	MI	R2RD
Los Angeles	2425 PROSSER AVE	90064	4318003026	0.000	0.000	0.263	0.000	Shortfall of Sites	0.138	Low Medium I Residential	R2-1-O	0	0	0	29.040	0.263		Residential - Double, Duplex, or Two Units - 4 Stories or Less, 2	126B157 424		West Los Angeles	Yes	MI	R2RD
Los Angeles	852 HYPERION AVE	90029	5427012023	0.000	0.000	0.263	0.000	Shortfall of Sites	0.173	Low Medium II Residential	RD2-1VL	0	0	0	23.166	0.263		Residential - Four Units (Any Combination) - 4 Stories or Less, 4	144A201 425		Silver Lake - Echo Park - Elysian Valley	Yes	MI	R2RD
Los Angeles	3308 DESCANSO DR	90026	5426014031	0.000	0.000	0.263	0.000	Shortfall of Sites	0.099	Low Medium I Residential	R2-1VL	0	0	0	40.468	0.263		Residential - Double, Duplex, or Two Units - 4 Stories or Less, 2	142-5A203 425		Silver Lake - Echo Park - Elysian Valley	Yes	MI	R2RD
Los Angeles	4808 DOCKWEILER ST	90019	5083020001	0.000	0.000	0.263	0.000	Shortfall of Sites	0.074	Low Medium I Residential	R2-1-O	0	0	0	53.694	0.263		Residential - Double, Duplex, or Two Units - 4 Stories or Less, 2	129B181 426		Wilshire	Yes	MI	R2RD
Los Angeles	1928 S BEDFORD ST	90034	4302024016	0.000	0.000	0.263	0.000	Shortfall of Sites	0.145	Low Medium II Residential	RD2-1	0	0	0	27.655	0.263		Residential - Five or More Units or Apartments (Any Combination) · 4 Stories or Less, 6	126B169 426		West Adams - Baldwin Hills - Leimert	Yes	MI	R2RD
Los Angeles	1247 S RIMPAU BLVD	90019	5083016011	0.000	0.000	0.263	0.000	Shortfall of Sites	0.170	Low Medium I Residential	R2-1-O	0	0	0	23.546	0.263		Residential - Double, Duplex, or Two Units - 4 Stories or Less, 2	129B185 427		Wilshire	Yes	MI	R2RD
Los Angeles	1307 S LONGWOOD AVE	90019	5084025015	0.000	0.000	0.263	0.000	Shortfall of Sites	0.133	Low Medium I Residential	R2-1-O	0	0	0	30.069	0.263		Residential - Double, Duplex, or Two Units - 4 Stories or Less, 2	129B181 428		Wilshire	Yes	MI	R2RD
Los Angeles	842 S GRETNA GREEN WAY	90049	4264010018	0.000	0.000	0.263	0.000	Shortfall of Sites	0.188	Low Medium I Residential	R2-1	0	0	0	21.259	0.263		Residential - Three Units (Any Combination) - 4 Stories or Less, 3	129B141 428		Brentwood - Pacific Palisades	Yes	MI	R2RD
Los Angeles	732 N DETROIT ST	90046	5525009017	0.000	0.000	0.263	0.000	Shortfall of Sites	0.153	Low Medium I Residential	R2-1XL	0	0	0	26.141	0.263		Residential - Double, Duplex, or Two Units - 4 Stories or Less, 2	141B181 429		Hollywood	Yes	MI	R2RD
Los Angeles	1221 S MUIRFIELD RD	90019	5083014005	0.000	0.000	0.263	0.000	Shortfall of Sites	0.128	Low Medium I Residential	R2-1-O	0	0	0	31.226	0.263		Residential - Double, Duplex, or Two Units - 4 Stories or Less, 2	129B185 429		Wilshire	Yes	MI	R2RD
Los Angeles	1303 S TREMAINE AVE	90019	5083020002	0.000	0.000	0.263	0.000	Shortfall of Sites	0.162	Low Medium I Residential	R2-1-O	0	0	0	24.732	0.263		Residential - Double, Duplex, or Two Units - 4 Stories or Less, 2	129B181 430		Wilshire	Yes	MI	R2RD
Los Angeles	6256 S FAIRFAX AVE	90056	4002007023	0.000	0.000	0.263	0.000	Shortfall of Sites	0.164	Low Medium I Residential	R2-1XL	0	0	0	24.402	0.263		Residential - Double, Duplex, or Two Units - 4 Stories or Less, 2	105B177 430		Westchester - Playa del Rey	Yes	MI	R2RD
Los Angeles	1246 S HUDSON AVE	90019	5083016023	0.000	0.000	0.263	0.000	Shortfall of Sites	0.153	Low Medium I Residential	R2-1-O	0	0	0	26.153	0.263		Residential - Double, Duplex, or Two Units - 4 Stories or Less, 2	129B185 431		Wilshire	Yes	MI	R2RD
Los Angeles	1224 S MULLEN AVE	90019	5083014022	0.000	0.000	0.263	0.000	Shortfall of Sites	0.114	Low Medium I Residential	R2-1-O	0	0	0	35.127	0.263		Residential - Three Units (Any Combination) - 4 Stories or Less, 3	129B185 432		Wilshire	Yes	MI	R2RD
Los Angeles	848 S GRETNA GREEN WAY	90049	4264010017	0.000	0.000	0.263	0.000	Shortfall of Sites	0.181	Low Medium I Residential	R2-1	0	0	0	22.055	0.263		Residential - Double, Duplex, or Two Units - 4 Stories or Less, 2	129B141 432		Brentwood - Pacific Palisades	Yes	MI	R2RD
Los Angeles	3300 DESCANSO DR	90026	5426015010	0.000	0.000	0.263	0.000	Shortfall of Sites	0.233	Low Medium I Residential	R2-1VL	0	0	0	17.193	0.263		Residential - Double, Duplex, or Two Units - 4 Stories or Less, 2	142-5A203 433		Silver Lake - Echo Park - Elysian Valley	Yes	MI	R2RD
Los Angeles	3648 VETERAN AVE	90034	4252021024	0.000	0.000	0.263	0.000	Shortfall of Sites	0.115	Low Medium Residential	RD2-1	0	0	0	34.882	0.263		Residential - Four Units (Any Combination) - 4 Stories or Less, 4	117B161 433		Palms - Mar Vista - Del Rey	Yes	MI	R2RD
Los Angeles	848 HYPERION AVE	90029	5427012022	0.000	0.000	0.263	0.000	Shortfall of Sites	0.172	Low Medium II Residential	RD2-1VL	0	0	0	23.197	0.263		Residential - Double, Duplex, or Two Units - 4 Stories or Less, 2	144A201 434		Silver Lake - Echo Park - Elysian Valley	Yes	MI	R2RD
Los Angeles	1242 S RIMPAU BLVD	90019	5083015023	0.000	0.000	0.263	0.000	Shortfall of Sites	0.172	Low Medium I Residential	R2-1-O	0	0	0	23.226	0.263		Residential - Double, Duplex, or Two Units - 4 Stories or Less, 2	129B185 434		Wilshire	Yes	MI	R2RD

Jurisdiction Name	Site Address/Intersection	5 Digit ZIP Code	Assessor Parcel Number	Very Low-Income	Low-Income	Moderate-Income	Above Moderate-Income	Type of Shortfall	Parcel Size (Acres)	Current General Plan Designation	Current Zoning	Proposed General Plan (GP) Designation	Proposed Zoning	Minimum Density Allowed	Maximum Density Allowed	Total Capacity	Vacant/ Nonvacant	Description of Existing Uses	PIN	Base Density Per Acre	Community Plan Area	Rent Stabalization Ordinance	Income Category	Applicable Rezoning Program (Program informing values in Column Q listed first)
Los Angeles	1633 6TH AVE	90019	5072016005	0.000	0.000	0.263	0.000	Shortfall of Sites	0.145	Low Medium II Residential	RD2-1XL-O-CPIO	0	0	0	27.576	0.263		Residential - Three Units (Any Combination) - 4 Stories or Less, 3	126B189 434		West Adams - Baldwin Hills - Leimert	Yes	MI	R2RD
Los Angeles	3632 GREENFIELD AVE	90034	4252018028	0.000	0.000	0.263	0.000	Shortfall of Sites	0.115	Low Medium Residential	RD2-1	0	0	0	34.882	0.263		Residential - Four Units (Any Combination) - 4 Stories or Less, 4	117B161 434		Palms - Mar Vista - Del Rey	Yes	MI	R2RD
Los Angeles	6255 S FAIRFAX AVE	90056	4002005002	0.000	0.000	0.263	0.000	Shortfall of Sites	0.167	Low Medium I Residential	R2-1XL	0	0	0	23.933	0.263		Residential - Double, Duplex, or Two Units - 4 Stories or Less, 2	105B177 434		Westchester - Playa del Rey	Yes	MI	R2RD
Los Angeles	921 N VENDOME ST	90026	5426015007	0.000	0.000	0.263	0.000	Shortfall of Sites	0.136	Low Medium I Residential	R2-1VL	0	0	0	29.371	0.263		Residential - Double, Duplex, or Two Units - 4 Stories or Less, 2	142-5A203 436		Silver Lake - Echo Park - Elysian Valley	Yes	MI	R2RD
Los Angeles	7801 FLIGHT AVE	90045	4105013004	0.000	0.000	0.263	0.000	Shortfall of Sites	0.183	Low Medium I Residential	R2-1	0	0	0	21.857	0.263		Residential - Double, Duplex, or Two Units - 4 Stories or Less, 2	099B169 436		Westchester - Playa del Rey	Yes	MI	R2RD
Los Angeles	1231 S MULLEN AVE	90019	5083015007	0.000	0.000	0.263	0.000	Shortfall of Sites	0.114	Low Medium I Residential	R2-1-O	0	0	0	35.078	0.263		Residential - Double, Duplex, or Two Units - 4 Stories or Less, 2	129B185 437		Wilshire	Yes	MI	R2RD
Los Angeles	1218 S MUIRFIELD RD	90019	5083013026	0.000	0.000	0.263	0.000	Shortfall of Sites	0.111	Low Medium I Residential	R2-1-O	0	0	0	36.000	0.263		Residential - Five or More Units or Apartments (Any Combination) · 4 Stories or Less, 6	129B185 438		Wilshire	Yes	MI	R2RD
Los Angeles	10553 AYRES AVE	90064	4318003025	0.000	0.000	0.263	0.000	Shortfall of Sites	0.138	Low Medium I Residential	R2-1-O	0	0	0	29.039	0.263		Residential - Double, Duplex, or Two Units - 4 Stories or Less, 2	126B157 438		West Los Angeles	Yes	MI	R2RD
Los Angeles	721 N FORMOSA AVE	90046	5525011008	0.000	0.000	0.263	0.000	Shortfall of Sites	0.141	Low II Residential	R2-1	0	0	0	28.286	0.263		Residential - Double, Duplex, or Two Units - 4 Stories or Less, 2	141B181 439		Hollywood	Yes	MI	R2RD
Los Angeles	3659 KELTON AVE	90034	4252021013	0.000	0.000	0.263	0.000	Shortfall of Sites	0.115	Low Medium Residential	RD2-1	0	0	0	34.867	0.263		Residential - Four Units (Any Combination) - 4 Stories or Less, 4	117B161 439		Palms - Mar Vista - Del Rey	Yes	MI	R2RD
Los Angeles	4820 AGNES AVE	91607	2355010039	0.000	0.000	0.263	0.000	Shortfall of Sites	0.134	Low Medium II Residential	RD2-1	0	0	0	29.796	0.263		Residential - Three Units (Any Combination) - 4 Stories or Less, 3	168B165 440		North Hollywood - Valley Village	Yes	MI	R2RD
Los Angeles	1260 S TREMAINE AVE	90019	5083018029	0.000	0.000	0.263	0.000	Shortfall of Sites	0.192	Low Medium I Residential	R2-1-O	0	0	0	20.780	0.263		Residential - Double, Duplex, or Two Units - 4 Stories or Less, 2	129B185 440		Wilshire	Yes	MI	R2RD
Los Angeles	1933 S SHERBOURNE DR	90034	4302024042	0.000	0.000	0.263	0.000	Shortfall of Sites	0.145	Low Medium II Residential	RD2-1	0	0	0	27.648	0.263		Residential - Five or More Units or Apartments (Any Combination) · 4 Stories or Less - Pool, 15	126B169 440		West Adams - Baldwin Hills - Leimert	Yes	MI	R2RD
Los Angeles	14306 RIVERSIDE DR	91423	2248002010	0.000	0.000	0.263	0.000	Shortfall of Sites	0.134	Low Medium II Residential	RD1.5-1-RIO	0	0	0	29.772	0.263		Residential - Five or More Units or Apartments (Any Combination) · 4 Stories or Less - Pool, 14	168B153 441		Van Nuys - North Sherman Oaks	Yes	MI	R2RD
Los Angeles	5158 SAN VICENTE BLVD	90019	5070005019	0.000	0.000	0.263	0.000	Shortfall of Sites	0.078	Low Medium I Residential	R2-1-O	0	0	0	51.435	0.263		Residential - Double, Duplex, or Two Units - 4 Stories or Less, 2	129B181 441		Wilshire	Yes	MI	R2RD
Los Angeles	1260 S HIGHLAND AVE	90019	5084025003	0.000	0.000	0.263	0.000	Shortfall of Sites	0.138	Low Medium I Residential	R2-1-O	0	0	0	29.040	0.263		Residential - Double, Duplex, or Two Units - 4 Stories or Less, 2	129B181 442		Wilshire	Yes	MI	R2RD
Los Angeles	806 TULAROSA DR	90026	5427031003	0.000	0.000	0.263	0.000	Shortfall of Sites	0.098	Low Medium I Residential	R2-1VL	0	0	0	40.971	0.263		Residential - Five or More Units or Apartments (Any Combination) · 4 Stories or Less, 12	142-5A203 444		Silver Lake - Echo Park - Elysian Valley	Yes	MI	R2RD
Los Angeles	1930 S BEDFORD ST	90034	4302024017	0.000	0.000	0.263	0.000	Shortfall of Sites	0.145	Low Medium II Residential	RD2-1	0	0	0	27.656	0.263		Residential - Four Units (Any Combination) - 4 Stories or Less, 4	126B169 444		West Adams - Baldwin Hills - Leimert	Yes	MI	R2RD
Los Angeles	3621 GREENFIELD AVE	90034	4252015005	0.000	0.000	0.263	0.000	Shortfall of Sites	0.115	Low Medium Residential	RD2-1	0	0	0	34.848	0.263		Residential - Double, Duplex, or Two Units - 4 Stories or Less, 2	117B161 444		Palms - Mar Vista - Del Rey	Yes	MI	R2RD
Los Angeles	962 LUCILE AVE	90026	5427017005	0.000	0.000	0.263	0.000	Shortfall of Sites	0.172	Low Medium I Residential	R2-1VL	0	0	0	23.231	0.263		Residential - Double, Duplex, or Two Units - 4 Stories or Less, 2	144A201 445		Silver Lake - Echo Park - Elysian Valley	Yes	MI	R2RD
Los Angeles	852 SAYRE LN	90026	5426014033	0.000	0.000	0.263	0.000	Shortfall of Sites	0.103	Low Medium I Residential	R2-1VL	0	0	0	38.935	0.263		Residential - Double, Duplex, or Two Units - 4 Stories or Less, 2	142-5A203 446		Silver Lake - Echo Park - Elysian Valley	Yes	MI	R2RD
Los Angeles	1252 S HUDSON AVE	90019	5083016027	0.000	0.000	0.263	0.000	Shortfall of Sites	0.151	Low Medium I Residential	R2-1-O	0	0	0	26.492	0.263		Residential - Double, Duplex, or Two Units - 4 Stories or Less, 2	129B185 446		Wilshire	Yes	MI	R2RD
Los Angeles	1258 S REDONDO BLVD	90019	5070005030	0.000	0.000	0.263	0.000	Shortfall of Sites	0.147	Low Medium I Residential	R2-1-O	0	0	0	27.193	0.263		Residential - Double, Duplex, or Two Units - 4 Stories or Less, 2	129B181 446		Wilshire	Yes	MI	R2RD
Los Angeles	12231 GORHAM AVE	90049	4264011019	0.000	0.000	0.263	0.000	Shortfall of Sites	0.172	Low Medium I Residential	R2-1	0	0	0	23.232	0.263		Residential - Four Units (Any Combination) - 4 Stories or Less, 4	129B141 446		Brentwood - Pacific Palisades	Yes	MI	R2RD
Los Angeles	1937 S BEDFORD ST	90034	4302021036	0.000	0.000	0.263	0.000	Shortfall of Sites	0.145	Low Medium II Residential	RD2-1	0	0	0	27.652	0.263		Residential - Five or More Units or Apartments (Any Combination) · 4 Stories or Less, 6	126B169 446		West Adams - Baldwin Hills - Leimert	Yes	MI	R2RD
Los Angeles	1253 S RIMPAU BLVD	90019	5083016012	0.000	0.000	0.263	0.000	Shortfall of Sites	0.170	Low Medium I Residential	R2-1-O	0	0	0	23.546	0.263		Residential - Double, Duplex, or Two Units - 4 Stories or Less, 2	129B185 447		Wilshire	Yes	MI	R2RD
Los Angeles	870 S GRETNA GREEN WAY	90049	4264010013	0.000	0.000	0.263	0.000	Shortfall of Sites	0.174	Low Medium I Residential	R2-1	0	0	0	22.986	0.263		Residential - Double, Duplex, or Two Units - 4 Stories or Less, 2	129B141 447		Brentwood - Pacific Palisades	Yes	MI	R2RD
Los Angeles	1306 S LONGWOOD AVE	90019	5083020012	0.000	0.000	0.263	0.000	Shortfall of Sites	0.136	Low Medium I Residential	R2-1-O	0	0	0	29.432	0.263		Residential - Double, Duplex, or Two Units - 4 Stories or Less, 2	129B181 448		Wilshire	Yes	MI	R2RD
Los Angeles	1258 KENISTON AVE	90019	5083017025	0.000	0.000	0.263	0.000	Shortfall of Sites	0.224	Low Medium I Residential	R2-1-O	0	0	0	17.838	0.263		Residential - Double, Duplex, or Two Units - 4 Stories or Less, 2	129B185 449		Wilshire	Yes	MI	R2RD
Los Angeles	821 MICHELTORENA ST	90026	5427031021	0.000	0.000	0.263	0.000	Shortfall of Sites	0.185	Low Medium I Residential	R2-1VL	0	0	0	21.634	0.263		Residential - Double, Duplex, or Two Units - 4 Stories or Less, 2	142-5A203 450		Silver Lake - Echo Park - Elysian Valley	Yes	MI	R2RD
Los Angeles	7805 FLIGHT AVE	90045	4105013005	0.000	0.000	0.263	0.000	Shortfall of Sites	0.117	Low Medium I Residential	R2-1	0	0	0	34.167	0.263		Residential - Double, Duplex, or Two Units - 4 Stories or Less, 2	099B169 450		Westchester - Playa del Rey	Yes	MI	R2RD
Los Angeles	726 N DETROIT ST	90046	5525009018	0.000	0.000	0.263	0.000	Shortfall of Sites	0.138	Low Medium I Residential	R2-1XL	0	0	0	29.045	0.263		Residential - Double, Duplex, or Two Units - 4 Stories or Less, 2	141B181 451		Hollywood	Yes	MI	R2RD
Los Angeles	1315 S LONGWOOD AVE	90019	5084025016	0.000	0.000	0.263	0.000	Shortfall of Sites	0.104	Low Medium I Residential	R2-1-O	0	0	0	38.532	0.263		Residential - Double, Duplex, or Two Units - 4 Stories or Less, 2	129B181 451		Wilshire	Yes	MI	R2RD
Los Angeles	844 ROBINSON ST	90026	5426014003	0.000	0.000	0.263	0.000	Shortfall of Sites	0.169	Low Medium I Residential	R2-1VL	0	0	0	23.629	0.263		Residential - Double, Duplex, or Two Units - 4 Stories or Less, 2	142-5A203 452		Silver Lake - Echo Park - Elysian Valley	Yes	MI	R2RD
Los Angeles	1263 KENISTON AVE	90019	5083018014	0.000	0.000	0.263	0.000	Shortfall of Sites	0.125	Low Medium I Residential	R2-1-O	0	0	0	31.956	0.263		Residential - Double, Duplex, or Two Units - 4 Stories or Less, 2	129B185 452		Wilshire	Yes	MI	R2RD
Los Angeles	1263 S SYCAMORE AVE	90019	5070005018	0.000	0.000	0.263	0.000	Shortfall of Sites	0.086	Low Medium I Residential	R2-1-O	0	0	0	46.497	0.263		Residential - Double, Duplex, or Two Units - 4 Stories or Less, 2	129B181 452		Wilshire	Yes	MI	R2RD
Los Angeles	12239 GORHAM AVE	90049	4264011021	0.000	0.000	0.263	0.000	Shortfall of Sites	0.172	Low Medium I Residential	R2-1	0	0	0	23.232	0.263		Residential - Three Units (Any Combination) - 4 Stories or Less, 3	129B141 452		Brentwood - Pacific Palisades	Yes	MI	R2RD
Los Angeles	1246 S RIMPAU BLVD	90019	5083015024	0.000	0.000	0.263	0.000	Shortfall of Sites	0.172	Low Medium I Residential	R2-1-O	0	0	0	23.226	0.263		Residential - Double, Duplex, or Two Units - 4 Stories or Less, 2	129B185 453		Wilshire	Yes	MI	R2RD
Los Angeles	10557 AYRES AVE	90064	4318003024	0.000	0.000	0.263	0.000	Shortfall of Sites	0.138	Low Medium I Residential	R2-1-O	0	0	0	29.040	0.263		Residential - Four Units (Any Combination) - 4 Stories or Less, 4	126B157 453		West Los Angeles	Yes	MI	R2RD
Los Angeles	8389 DUNBARTON AVE	90045	4112030022	0.000	0.000	0.263	0.000	Shortfall of Sites	0.094	Low Medium I Residential	R2-1	0	0	0	42.748	0.263		Residential - Double, Duplex, or Two Units - 4 Stories or Less, 2	096B165 453		Westchester - Playa del Rey	Yes	MI	R2RD
Los Angeles	10544 AYRES AVE	90064	4318005010	0.000	0.000	0.263	0.000	Shortfall of Sites	0.144	Low Medium I Residential	R2-1-O	0	0	0	27.870	0.263		Residential - Double, Duplex, or Two Units - 4 Stories or Less, 2	126B157 454		West Los Angeles	Yes	MI	R2RD
Los Angeles	3652 VETERAN AVE	90034	4252021023	0.000	0.000	0.263	0.000	Shortfall of Sites	0.115	Low Medium Residential	RD2-1	0	0	0	34.882	0.263		Residential - Double, Duplex, or Two Units - 4 Stories or Less, 2	117B161 455		Palms - Mar Vista - Del Rey	Yes	MI	R2RD
Los Angeles	6262 S FAIRFAX AVE	90056	4002007007	0.000	0.000	0.263	0.000	Shortfall of Sites	0.164	Low Medium I Residential	R2-1XL	0	0	0	24.358	0.263		Residential - Double, Duplex, or Two Units - 4 Stories or Less, 2	105B177 455		Westchester - Playa del Rey	Yes	MI	R2RD
Los Angeles	12243 GORHAM AVE	90049	4264011022	0.000	0.000	0.263	0.000	Shortfall of Sites	0.172	Low Medium I Residential	R2-1	0	0	0	23.232	0.263		Residential - Double, Duplex, or Two Units - 4 Stories or Less, 2	129B141 456		Brentwood - Pacific Palisades	Yes	MI	R2RD
Los Angeles	3636 GREENFIELD AVE	90034	4252018027	0.000	0.000	0.263	0.000	Shortfall of Sites	0.115	Low Medium Residential	RD2-1	0	0	0	34.882	0.263		Residential - Four Units (Any Combination) - 4 Stories or Less, 4	117B161 456		Palms - Mar Vista - Del Rey	Yes	MI	R2RD
Los Angeles	4709 DOCKWEILER ST	90019	5083017013	0.000	0.000	0.263	0.000	Shortfall of Sites	0.116	Low Medium I Residential	R2-1-O	0	0	0	34.599	0.263		Residential - Double, Duplex, or Two Units - 4 Stories or Less, 2	129B185 457		Wilshire	Yes	MI	R2RD
Los Angeles	811 MICHELTORENA ST	90026	5427031022	0.000	0.000	0.263	0.000	Shortfall of Sites	0.185	Low Medium I Residential	R2-1VL	0	0	0	21.611	0.263		Residential - Double, Duplex, or Two Units - 4 Stories or Less, 2	142-5A203 458		Silver Lake - Echo Park - Elysian Valley	Yes	MI	R2RD
Los Angeles	10347 MOUNT GLEASON AVE	91040	2559013009	0.000	0.000	0.263	0.000	Shortfall of Sites	0.124	Low Medium II Residential	RD2-1	0	0	0	32.351	0.263		Residential - Double, Duplex, or Two Units - 4 Stories or Less, 2	204B193 459		Sunland - Tujunga - Lake View Terrace - Shadow Hills - East La Tuna Canyon	Yes	MI	R2RD
Los Angeles	717 N FORMOSA AVE	90046	5525011009	0.000	0.000	0.263	0.000	Shortfall of Sites	0.141	Low II Residential	R2-1	0	0	0	28.286	0.263		Residential - Double, Duplex, or Two Units - 4 Stories or Less, 2	141B181 459		Hollywood	Yes	MI	R2RD
Los Angeles	1227 S MUIRFIELD RD	90019	5083014007	0.000	0.000	0.263	0.000	Shortfall of Sites	0.114	Low Medium I Residential	R2-1-O	0	0	0	35.128	0.263		Residential - Double, Duplex, or Two Units - 4 Stories or Less, 2	129B185 460		Wilshire	Yes	MI	R2RD
Los Angeles	12251 GORHAM AVE	90049	4264011024	0.000	0.000	0.263	0.000	Shortfall of Sites	0.172	Low Medium I Residential	R2-1	0	0	0	23.232	0.263		Residential - Double, Duplex, or Two Units - 4 Stories or Less, 2	129B141 460		Brentwood - Pacific Palisades	Yes	MI	R2RD
Los Angeles	11460 RIVERSIDE DR	91602	2354015064	0.000	0.000	0.263	0.000	Shortfall of Sites	0.135	Low Medium II Residential	RD1.5-1	0	0	0	29.643	0.263		Residential - Five or More Units or Apartments (Any Combination) · 4 Stories or Less - Pool, 25	168B169 461		North Hollywood - Valley Village	Yes	MI	R2RD
Los Angeles	822 MICHELTORENA ST	90026	5426011006	0.000	0.000	0.263	0.000	Shortfall of Sites	0.159	Low Medium I Residential	R2-1VL	0	0	0	25.138	0.263		Residential - Double, Duplex, or Two Units - 4 Stories or Less, 2	142-5A203 461		Silver Lake - Echo Park - Elysian Valley	Yes	MI	R2RD
Los Angeles	1259 S HUDSON AVE	90019	5083017012	0.000	0.000	0.263	0.000	Shortfall of Sites	0.103	Low Medium I Residential	R2-1-O	0	0	0	38.663	0.263		Residential - Double, Duplex, or Two Units - 4 Stories or Less, 2	129B185 461		Wilshire	Yes	MI	R2RD
Los Angeles	1269 S HIGHLAND AVE	90019	5084026005	0.000	0.000	0.263	0.000	Shortfall of Sites	0.138	Low Medium I Residential	R2-1-O	0	0	0	29.047	0.263		Residential - Double, Duplex, or Two Units - 4 Stories or Less, 2	129B181 461		Wilshire	Yes	MI	R2RD
Los Angeles	1258 S HUDSON AVE	90019	5083016026	0.000	0.000	0.263	0.000	Shortfall of Sites	0.192	Low Medium I Residential	R2-1-O	0	0	0	20.855	0.263		Residential - Double, Duplex, or Two Units - 4 Stories or Less, 2	129B185 462		Wilshire	Yes	MI	R2RD
Los Angeles	722 N DETROIT ST	90046	5525009019	0.000	0.000	0.263	0.000	Shortfall of Sites	0.122	Low Medium I Residential	R2-1XL	0	0	0	32.676	0.263		Residential - Double, Duplex, or Two Units - 4 Stories or Less, 2	141B181 463		Hollywood	Yes	MI	R2RD
Los Angeles	12255 GORHAM AVE	90049	4264011025	0.000	0.000	0.263	0.000	Shortfall of Sites	0.172	Low Medium I Residential	R2-1	0	0	0	23.232	0.263		Residential - Double, Duplex, or Two Units - 4 Stories or Less, 2	129B141 463		Brentwood - Pacific Palisades	Yes	MI	R2RD
Los Angeles	1938 S BEDFORD ST	90034	4302024018	0.000	0.000	0.263	0.000	Shortfall of Sites	0.145	Low Medium II Residential	RD2-1	0	0	0	27.656	0.263		Residential - Five or More Units or Apartments (Any Combination) · 4 Stories or Less, 6	126B169 463		West Adams - Baldwin Hills - Leimert	Yes	MI	R2RD
Los Angeles	3645 VETERAN AVE	90034	4252018010	0.000	0.000	0.263	0.000	Shortfall of Sites	0.115	Low Medium Residential	RD2-1	0	0	0	34.904	0.263		Residential - Four Units (Any Combination) - 4 Stories or Less, 4	117B161 463		Palms - Mar Vista - Del Rey	Yes	MI	R2RD
Los Angeles	4346 KRAFT AVE	91604	2365015023	0.000	0.000	0.263	0.000	Shortfall of Sites	0.139	Low Medium Residential	RD2-1-RIO	0	0	0	28.822	0.263		Residential - Five or More Units or Apartments (Any Combination) · 4 Stories or Less, 6	165B169 464		Sherman Oaks - Studio City - Toluca Lake - Cahuenga Pass	Yes	MI	R2RD
Los Angeles	840 ROBINSON ST	90026	5426014002	0.000	0.000	0.263	0.000	Shortfall of Sites	0.159	Low Medium I Residential	R2-1VL	0	0	0	25.160	0.263		Residential - Double, Duplex, or Two Units - 4 Stories or Less, 2	142-5A203 464		Silver Lake - Echo Park - Elysian Valley	Yes	MI	R2RD
Los Angeles	1257 S RIMPAU BLVD	90019	5083016013	0.000	0.000	0.263	0.000	Shortfall of Sites	0.211	Low Medium I Residential	R2-1-O	0	0	0	18.972	0.263		Residential - Double, Duplex, or Two Units - 4 Stories or Less, 2	129B185 464		Wilshire	Yes	MI	R2RD
Los Angeles	1941 S BEDFORD ST	90034	4302021035	0.000	0.000	0.263	0.000	Shortfall of Sites	0.145	Low Medium II Residential	RD2-1	0	0	0	27.651	0.263		Residential - Four Units (Any Combination) - 4 Stories or Less, 4	126B169 464		West Adams - Baldwin Hills - Leimert	Yes	MI	R2RD
Los Angeles	1264 S HIGHLAND AVE	90019	5084025004	0.000	0.000	0.263	0.000	Shortfall of Sites	0.138	Low Medium I Residential	R2-1-O	0	0	0	29.040	0.263		Residential - Double, Duplex, or Two Units - 4 Stories or Less, 2	129B181 465		Wilshire	Yes	MI	R2RD
Los Angeles	8393 DUNBARTON AVE	90045	4112030023	0.000	0.000	0.263	0.000	Shortfall of Sites	0.145	Low Medium I Residential	R2-1	0	0	0	27.669	0.263		Residential - Double, Duplex, or Two Units - 4 Stories or Less, 2	096B165 466		Westchester - Playa del Rey	Yes	MI	R2RD
Los Angeles	1239 S MULLEN AVE	90019	5083015009	0.000	0.000	0.263	0.000	Shortfall of Sites	0.114	Low Medium I Residential	R2-1-O	0	0	0	35.129	0.263		Residential - Double, Duplex, or Two Units - 4 Stories or Less, 2	129B185 467		Wilshire	Yes	MI	R2RD
Los Angeles	1224 S MUIRFIELD RD	90019	5083013025	0.000	0.000	0.263	0.000	Shortfall of Sites	0.111	Low Medium I Residential	R2-1-O	0	0	0	36.000	0.263		Residential - Five or More Units or Apartments (Any Combination) · 4 Stories or Less, 5	129B185 468		Wilshire	Yes	MI	R2RD

Jurisdiction Name	Site Address/Intersection	5 Digit ZIP Code	Assessor Parcel Number	Very Low-Income	Low-Income	Moderate-Income	Above Moderate-Income	Type of Shortfall	Parcel Size (Acres)	Current General Plan Designation	Current Zoning	Proposed General Plan (GP) Designation	Proposed Zoning	Minimum Density Allowed	Maximum Density Allowed	Total Capacity	Vacant/ Nonvacant	Description of Existing Uses	PIN	Base Density Per Acre	Community Plan Area	Rent Stabalization Ordinance	Income Category	Applicable Rezoning Program (Program informing values in Column Q listed first)
Los Angeles	11905 WOODBRIDGE ST	91604	2368009006	0.000	0.000	0.263	0.000	Shortfall of Sites	0.112	Low Medium Residential	[Q]RD1.5-1-RIO	0	0	0	35.620	0.263	Residential - Five or More Units or Apartments (Any Combination) · 4 Stories or Less, 10	165B169 469		Sherman Oaks - Studio City - Toluca Lake - Cahuenga Pass	Yes	MI	R2RD
Los Angeles	10548 AYRES AVE	90064	4318005011	0.000	0.000	0.263	0.000	Shortfall of Sites	0.144	Low Medium I Residential	R2-1-O	0	0	0	27.870	0.263	Residential - Double, Duplex, or Two Units - 4 Stories or Less, 2	126B157 469		West Los Angeles	Yes	MI	R2RD
Los Angeles	11522 RIVERSIDE DR	91602	2354015031	0.000	0.000	0.263	0.000	Shortfall of Sites	0.103	Low Medium II Residential	RD1.5-1	0	0	0	38.712	0.263	Residential - Five or More Units or Apartments (Any Combination) · 4 Stories or Less, 10	168B169 470		North Hollywood - Valley Village	Yes	MI	R2RD
Los Angeles	1264 S REDONDO BLVD	90019	5070005031	0.000	0.000	0.263	0.000	Shortfall of Sites	0.162	Low Medium I Residential	R2-1-O	0	0	0	24.721	0.263	Residential - Double, Duplex, or Two Units - 4 Stories or Less, 2	129B181 470		Wilshire	Yes	MI	R2RD
Los Angeles	6268 S FAIRFAX AVE	90056	4002007008	0.000	0.000	0.263	0.000	Shortfall of Sites	0.159	Low Medium I Residential	R2-1XL	0	0	0	25.098	0.263	Residential - Double, Duplex, or Two Units - 4 Stories or Less, 2	105B177 470		Westchester - Playa del Rey	Yes	MI	R2RD
Los Angeles	818 MICHELTORENA ST	90026	5426011005	0.000	0.000	0.263	0.000	Shortfall of Sites	0.160	Low Medium I Residential	R2-1VL	0	0	0	24.946	0.263	Residential - Double, Duplex, or Two Units - 4 Stories or Less, 2	142-5A203 471		Silver Lake - Echo Park - Elysian Valley	Yes	MI	R2RD
Los Angeles	1250 S RIMPAU BLVD	90019	5083015025	0.000	0.000	0.263	0.000	Shortfall of Sites	0.173	Low Medium I Residential	R2-1-O	0	0	0	23.083	0.263	Residential - Double, Duplex, or Two Units - 4 Stories or Less, 2	129B185 471		Wilshire	Yes	MI	R2RD
Los Angeles	1267 S SYCAMORE AVE	90019	5070005038	0.000	0.000	0.263	0.000	Shortfall of Sites	0.147	Low Medium I Residential	R2-1-O	0	0	0	27.215	0.263	Residential - Double, Duplex, or Two Units - 4 Stories or Less, 2	129B181 471		Wilshire	Yes	MI	R2RD
Los Angeles	3011 DEL MONTE DR	90026	5426017005	0.000	0.000	0.263	0.000	Shortfall of Sites	0.126	Low Medium I Residential	R2-1VL	0	0	0	31.680	0.263	Residential - Double, Duplex, or Two Units - 4 Stories or Less, 2	141A203 472		Silver Lake - Echo Park - Elysian Valley	Yes	MI	R2RD
Los Angeles	3419 MARATHON ST	90026	5427031001	0.000	0.000	0.263	0.000	Shortfall of Sites	0.100	Low Medium I Residential	R2-1VL	0	0	0	40.160	0.263	Residential - Four Units (Any Combination) - 4 Stories or Less, 4	142-5A203 473		Silver Lake - Echo Park - Elysian Valley	Yes	MI	R2RD
Los Angeles	1231 S MUIRFIELD RD	90019	5083014008	0.000	0.000	0.263	0.000	Shortfall of Sites	0.114	Low Medium I Residential	R2-1-O	0	0	0	35.130	0.263	Residential - Double, Duplex, or Two Units - 4 Stories or Less, 2	129B185 473		Wilshire	Yes	MI	R2RD
Los Angeles	1319 S LONGWOOD AVE	90019	5084025017	0.000	0.000	0.263	0.000	Shortfall of Sites	0.069	Low Medium I Residential	R2-1-O	0	0	0	57.988	0.263	Residential - Double, Duplex, or Two Units - 4 Stories or Less, 2	129B181 473		Wilshire	Yes	MI	R2RD
Los Angeles	12259 GORHAM AVE	90049	4264011026	0.000	0.000	0.263	0.000	Shortfall of Sites	0.124	Low Medium I Residential	R2-1	0	0	0	32.266	0.263	Residential - Double, Duplex, or Two Units - 4 Stories or Less, 2	129B141 473		Brentwood - Pacific Palisades	Yes	MI	R2RD
Los Angeles	3676 KELTON AVE	90034	4252024020	0.000	0.000	0.263	0.000	Shortfall of Sites	0.116	Low Medium Residential	RD2-1	0	0	0	34.476	0.263	Residential - Double, Duplex, or Two Units - 4 Stories or Less, 2	117B161 474		Palms - Mar Vista - Del Rey	Yes	MI	R2RD
Los Angeles	4400 PRICE ST	90027	5590009001	0.000	0.000	0.263	0.000	Shortfall of Sites	0.144	Low Medium I Residential	R2-1XL	0	0	0	27.684	0.263	Residential - Five or More Units or Apartments (Any Combination) · 4 Stories or Less, 5	150B201 477		Hollywood	Yes	MI	R2RD
Los Angeles	5114 SAN VICENTE BLVD	90019	5070005009	0.000	0.000	0.263	0.000	Shortfall of Sites	0.143	Low Medium I Residential	R2-1-O	0	0	0	28.037	0.263	Residential - Four Units (Any Combination) - 4 Stories or Less, 4	129B181 477		Wilshire	Yes	MI	R2RD
Los Angeles	1939 S SHERBOURNE DR	90034	4302024040	0.000	0.000	0.263	0.000	Shortfall of Sites	0.145	Low Medium II Residential	RD2-1	0	0	0	27.649	0.263	Residential - Five or More Units or Apartments (Any Combination) · 4 Stories or Less - Pool, 15	126B169 477		West Adams - Baldwin Hills - Leimert	Yes	MI	R2RD
Los Angeles	7809 FLIGHT AVE	90045	4105013006	0.000	0.000	0.263	0.000	Shortfall of Sites	0.096	Low Medium I Residential	R2-1	0	0	0	41.491	0.263	Residential - Double, Duplex, or Two Units - 4 Stories or Less, 2	099B169 477		Westchester - Playa del Rey	Yes	MI	R2RD
Los Angeles	4404 PRICE ST	90027	5590009002	0.000	0.000	0.263	0.000	Shortfall of Sites	0.140	Low Medium I Residential	R2-1XL	0	0	0	28.586	0.263	Residential - Five or More Units or Apartments (Any Combination) · 4 Stories or Less, 7	150B201 478		Hollywood	Yes	MI	R2RD
Los Angeles	1228 S MUIRFIELD RD	90019	5083013024	0.000	0.000	0.263	0.000	Shortfall of Sites	0.111	Low Medium I Residential	R2-1-O	0	0	0	36.000	0.263	Residential - Five or More Units or Apartments (Any Combination) · 4 Stories or Less, 5	129B185 478		Wilshire	Yes	MI	R2RD
Los Angeles	715 N FORMOSA AVE	90046	5525011010	0.000	0.000	0.263	0.000	Shortfall of Sites	0.141	Low II Residential	R2-1	0	0	0	28.286	0.263	Residential - Double, Duplex, or Two Units - 4 Stories or Less, 2	141B181 479		Hollywood	Yes	MI	R2RD
Los Angeles	4414 PRICE ST	90027	5590009003	0.000	0.000	0.263	0.000	Shortfall of Sites	0.078	Low Medium I Residential	R2-1XL	0	0	0	51.455	0.263	Residential - Three Units (Any Combination) - 4 Stories or Less, 3	150B201 480		Hollywood	Yes	MI	R2RD
Los Angeles	178 N MANSFIELD AVE	90036	5513006002	0.000	0.000	0.263	0.000	Shortfall of Sites	0.164	Low Medium I Residential	R2-1	0	0	0	24.348	0.263	Residential - Double, Duplex, or Two Units - 4 Stories or Less, 2	138B181 480		Wilshire	Yes	MI	R2RD
Los Angeles	177 N MANSFIELD AVE	90036	5513005035	0.000	0.000	0.263	0.000	Shortfall of Sites	0.164	Low Medium I Residential	R2-1	0	0	0	24.350	0.263	Residential - Double, Duplex, or Two Units - 4 Stories or Less, 2	138B181 481		Wilshire	Yes	MI	R2RD
Los Angeles	4420 PRICE ST	90027	5590009004	0.000	0.000	0.263	0.000	Shortfall of Sites	0.155	Low Medium I Residential	R2-1XL	0	0	0	25.728	0.263	Residential - Five or More Units or Apartments (Any Combination) · 4 Stories or Less, 8	150B201 482		Hollywood	Yes	MI	R2RD
Los Angeles	176 N ORANGE DR	90036	5513005002	0.000	0.000	0.263	0.000	Shortfall of Sites	0.164	Low Medium I Residential	R2-1	0	0	0	24.347	0.263	Residential - Double, Duplex, or Two Units - 4 Stories or Less - Pool, 2	138B181 482		Wilshire	Yes	MI	R2RD
Los Angeles	10565 AYRES AVE	90064	4318003021	0.000	0.000	0.263	0.000	Shortfall of Sites	0.138	Low Medium I Residential	R2-1-O	0	0	0	29.040	0.263	Residential - Double, Duplex, or Two Units - 4 Stories or Less, 2	126B157 482		West Los Angeles	Yes	MI	R2RD
Los Angeles	1947 S BEDFORD ST	90034	4302021034	0.000	0.000	0.263	0.000	Shortfall of Sites	0.145	Low Medium II Residential	RD2-1	0	0	0	27.650	0.263	Residential - Double, Duplex, or Two Units - 4 Stories or Less, 2	126B169 482		West Adams - Baldwin Hills - Leimert	Yes	MI	R2RD
Los Angeles	2608 GRANVILLE AVE	90064	4257008016	0.000	0.000	0.263	0.000	Shortfall of Sites	0.130	Low Medium Residential	RD1.5-1	0	0	0	30.688	0.263	Residential - Three Units (Any Combination) - 4 Stories or Less, 4	120B153 482		Palms - Mar Vista - Del Rey	Yes	MI	R2RD
Los Angeles	12225 RIVERSIDE DR	91607	2356009023	0.000	0.000	0.263	0.000	Shortfall of Sites	0.072	Low Medium II Residential	RD1.5-1	0	0	0	55.775	0.263	Residential - Five or More Units or Apartments (Any Combination) · 4 Stories or Less - Pool, 27	168B165 483		North Hollywood - Valley Village	Yes	MI	R2RD
Los Angeles	4426 PRICE ST	90027	5590009005	0.000	0.000	0.263	0.000	Shortfall of Sites	0.155	Low Medium I Residential	R2-1XL	0	0	0	25.728	0.263	Residential - Four Units (Any Combination) - 4 Stories or Less, 4	150B201 483		Hollywood	Yes	MI	R2RD
Los Angeles	3647 VETERAN AVE	90034	4252018011	0.000	0.000	0.263	0.000	Shortfall of Sites	0.115	Low Medium Residential	RD2-1	0	0	0	34.903	0.263	Residential - Double, Duplex, or Two Units - 4 Stories or Less, 2	117B161 483		Palms - Mar Vista - Del Rey	Yes	MI	R2RD
Los Angeles	4430 PRICE ST	90027	5590009006	0.000	0.000	0.263	0.000	Shortfall of Sites	0.155	Low Medium I Residential	R2-1XL	0	0	0	25.728	0.263	Residential - Five or More Units or Apartments (Any Combination) · 4 Stories or Less, 12	150B201 484		Hollywood	Yes	MI	R2RD
Los Angeles	1236 S MULLEN AVE	90019	5083014018	0.000	0.000	0.263	0.000	Shortfall of Sites	0.114	Low Medium I Residential	R2-1-O	0	0	0	35.127	0.263	Residential - Double, Duplex, or Two Units - 4 Stories or Less, 2	129B185 484		Wilshire	Yes	MI	R2RD
Los Angeles	3633 GREENFIELD AVE	90034	4252015007	0.000	0.000	0.263	0.000	Shortfall of Sites	0.115	Low Medium Residential	RD2-1	0	0	0	34.851	0.263	Residential - Double, Duplex, or Two Units - 4 Stories or Less, 2	117B161 484		Palms - Mar Vista - Del Rey	Yes	MI	R2RD
Los Angeles	4434 PRICE ST	90027	5590009007	0.000	0.000	0.263	0.000	Shortfall of Sites	0.155	Low Medium I Residential	R2-1XL	0	0	0	25.728	0.263	Residential - Four Units (Any Combination) - 4 Stories or Less, 4	150B201 485		Hollywood	Yes	MI	R2RD
Los Angeles	1258 S RIMPAU BLVD	90019	5083015026	0.000	0.000	0.263	0.000	Shortfall of Sites	0.170	Low Medium I Residential	R2-1-O	0	0	0	23.494	0.263	Residential - Three Units (Any Combination) - 4 Stories or Less, 3	129B185 485		Wilshire	Yes	MI	R2RD
Los Angeles	1275 S HIGHLAND AVE	90019	5084026006	0.000	0.000	0.263	0.000	Shortfall of Sites	0.138	Low Medium I Residential	R2-1-O	0	0	0	29.048	0.263	Residential - Double, Duplex, or Two Units - 4 Stories or Less, 2	129B181 485		Wilshire	Yes	MI	R2RD
Los Angeles	6300 S FAIRFAX AVE	90056	4002007009	0.000	0.000	0.263	0.000	Shortfall of Sites	0.155	Low Medium I Residential	R2-1XL	0	0	0	25.754	0.263	Residential - Double, Duplex, or Two Units - 4 Stories or Less, 2	105B177 485		Westchester - Playa del Rey	Yes	MI	R2RD
Los Angeles	4438 PRICE ST	90027	5590009008	0.000	0.000	0.263	0.000	Shortfall of Sites	0.155	Low Medium I Residential	R2-1XL	0	0	0	25.728	0.263	Residential - Three Units (Any Combination) - 4 Stories or Less, 3	150B201 486		Hollywood	Yes	MI	R2RD
Los Angeles	1235 S MUIRFIELD RD	90019	5083014009	0.000	0.000	0.263	0.000	Shortfall of Sites	0.114	Low Medium I Residential	R2-1-O	0	0	0	35.128	0.263	Residential - Three Units (Any Combination) - 4 Stories or Less, 3	129B185 487		Wilshire	Yes	MI	R2RD
Los Angeles	4446 PRICE ST	90027	5590009024	0.000	0.000	0.263	0.000	Shortfall of Sites	0.155	Low Medium I Residential	R2-1XL	0	0	0	25.728	0.263	Residential - Three Units (Any Combination) - 4 Stories or Less, 3	150B201 488		Hollywood	Yes	MI	R2RD
Los Angeles	4774 DOCKWEILER ST	90019	5083022013	0.000	0.000	0.263	0.000	Shortfall of Sites	0.116	Low Medium I Residential	R2-1-O	0	0	0	34.519	0.263	Residential - Double, Duplex, or Two Units - 4 Stories or Less, 2	129B185 488		Wilshire	Yes	MI	R2RD
Los Angeles	1268 S HIGHLAND AVE	90019	5084025005	0.000	0.000	0.263	0.000	Shortfall of Sites	0.138	Low Medium I Residential	R2-1-O	0	0	0	29.040	0.263	Residential - Double, Duplex, or Two Units - 4 Stories or Less, 2	129B181 488		Wilshire	Yes	MI	R2RD
Los Angeles	858 N OGDEN DR	90046	5527004001	0.000	0.000	0.263	0.000	Shortfall of Sites	0.152	Low Medium I Residential	R2-1XL	0	0	0	26.255	0.263	Residential - Double, Duplex, or Two Units - 4 Stories or Less, 2	144B177 489		Hollywood	Yes	MI	R2RD
Los Angeles	170 N MANSFIELD AVE	90036	5513006003	0.000	0.000	0.263	0.000	Shortfall of Sites	0.164	Low Medium I Residential	R2-1	0	0	0	24.348	0.263	Residential - Double, Duplex, or Two Units - 4 Stories or Less, 2	138B181 489		Wilshire	Yes	MI	R2RD
Los Angeles	1642 7TH AVE	90019	5072016023	0.000	0.000	0.263	0.000	Shortfall of Sites	0.125	Low Medium II Residential	RD2-1XL-O-CPIO	0	0	0	31.912	0.263	Residential - Double, Duplex, or Two Units - 4 Stories or Less, 2	126B189 489		West Adams - Baldwin Hills - Leimert	Yes	MI	R2RD
Los Angeles	171 N MANSFIELD AVE	90036	5513005034	0.000	0.000	0.263	0.000	Shortfall of Sites	0.164	Low Medium I Residential	R2-1	0	0	0	24.348	0.263	Residential - Double, Duplex, or Two Units - 4 Stories or Less, 2	138B181 490		Wilshire	Yes	MI	R2RD
Los Angeles	170 N ORANGE DR	90036	5513005003	0.000	0.000	0.263	0.000	Shortfall of Sites	0.164	Low Medium I Residential	R2-1	0	0	0	24.347	0.263	Residential - Double, Duplex, or Two Units - 4 Stories or Less, 2	138B181 491		Wilshire	Yes	MI	R2RD
Los Angeles	171 N ORANGE DR	90036	5513004029	0.000	0.000	0.263	0.000	Shortfall of Sites	0.164	Low Medium I Residential	R2-1	0	0	0	24.352	0.263	Residential - Double, Duplex, or Two Units - 4 Stories or Less, 2	138B181 492		Wilshire	Yes	MI	R2RD
Los Angeles	1245 S MULLEN AVE	90019	5083015011	0.000	0.000	0.263	0.000	Shortfall of Sites	0.114	Low Medium I Residential	R2-1-O	0	0	0	35.129	0.263	Residential - Double, Duplex, or Two Units - 4 Stories or Less, 2	129B185 492		Wilshire	Yes	MI	R2RD
Los Angeles	1271 S SYCAMORE AVE	90019	5070005022	0.000	0.000	0.263	0.000	Shortfall of Sites	0.147	Low Medium I Residential	R2-1-O	0	0	0	27.214	0.263	Residential - Three Units (Any Combination) - 4 Stories or Less, 5	129B181 492		Wilshire	Yes	MI	R2RD
Los Angeles	1257 HYPERION AVE	90029	5429012034	0.000	0.000	0.263	0.000	Shortfall of Sites	0.106	Low Medium I Residential	R2-1VL	0	0	0	37.877	0.263	Residential - Double, Duplex, or Two Units - 4 Stories or Less, 2	147A203 493		Silver Lake - Echo Park - Elysian Valley	Yes	MI	R2RD
Los Angeles	1270 S REDONDO BLVD	90019	5070005032	0.000	0.000	0.263	0.000	Shortfall of Sites	0.162	Low Medium I Residential	R2-1-O	0	0	0	24.721	0.263	Residential - Double, Duplex, or Two Units - 4 Stories or Less, 2	129B181 493		Wilshire	Yes	MI	R2RD
Los Angeles	10319 ELDORA AVE	91040	2560013018	0.000	0.000	0.263	0.000	Shortfall of Sites	0.101	Low Medium I Residential	RD3-1	0	0	0	39.521	0.263	Residential - Double, Duplex, or Two Units - 4 Stories or Less, 2	204B189 494		Sunland - Tujunga - Lake View Terrace - Shadow Hills - East La Tuna Canyon	Yes	MI	R2RD
Los Angeles	7714 WILLOUGHBY AVE	90046	5527005001	0.000	0.000	0.263	0.000	Shortfall of Sites	0.152	Low Medium I Residential	R2-1XL	0	0	0	26.258	0.263	Residential - Double, Duplex, or Two Units - 4 Stories or Less, 2	144B177 494		Hollywood	Yes	MI	R2RD
Los Angeles	6306 S FAIRFAX AVE	90056	4002007010	0.000	0.000	0.263	0.000	Shortfall of Sites	0.160	Low Medium I Residential	R2-1XL	0	0	0	24.939	0.263	Residential - Double, Duplex, or Two Units - 4 Stories or Less, 2	105B177 494		Westchester - Playa del Rey	Yes	MI	R2RD
Los Angeles	10569 AYRES AVE	90064	4318003020	0.000	0.000	0.263	0.000	Shortfall of Sites	0.138	Low Medium I Residential	R2-1-O	0	0	0	29.039	0.263	Residential - Double, Duplex, or Two Units - 4 Stories or Less, 2	126B157 495		West Los Angeles	Yes	MI	R2RD
Los Angeles	730 S PATTON AVE	90731	7459021003	0.000	0.000	0.263	0.000	Shortfall of Sites	0.063	Low Medium II Residential	RD1.5-1XL	0	0	0	63.352	0.263	Residential - Five or More Units or Apartments (Any Combination) · 4 Stories or Less, 6	015B193 496		San Pedro	Yes	MI	R2RD
Los Angeles	713 N EDINBURGH AVE	90046	5527014016	0.000	0.000	0.263	0.000	Shortfall of Sites	0.125	Low Medium II Residential	RD1.5-1XL	0	0	0	31.895	0.263	Residential - Three Units (Any Combination) - 4 Stories or Less, 3	141B177 497		Hollywood	Yes	MI	R2RD
Los Angeles	711 N FORMOSA AVE	90046	5525011011	0.000	0.000	0.263	0.000	Shortfall of Sites	0.129	Low II Residential	R2-1	0	0	0	31.082	0.263	Residential - Double, Duplex, or Two Units - 4 Stories or Less, 2	141B181 497		Hollywood	Yes	MI	R2RD
Los Angeles	1302 KENISTON AVE	90019	5083024014	0.000	0.000	0.263	0.000	Shortfall of Sites	0.155	Low Medium I Residential	R2-1-O	0	0	0	25.880	0.263	Residential - Double, Duplex, or Two Units - 4 Stories or Less, 2	129B185 498		Wilshire	Yes	MI	R2RD
Los Angeles	3644 GREENFIELD AVE	90034	4252018025	0.000	0.000	0.263	0.000	Shortfall of Sites	0.115	Low Medium Residential	RD2-1	0	0	0	34.882	0.263	Residential - Double, Duplex, or Two Units - 4 Stories or Less, 2	117B161 498		Palms - Mar Vista - Del Rey	Yes	MI	R2RD
Los Angeles	7813 FLIGHT AVE	90045	4105013007	0.000	0.000	0.263	0.000	Shortfall of Sites	0.076	Low Medium I Residential	R2-1	0	0	0	52.811	0.263	Residential - Double, Duplex, or Two Units - 4 Stories or Less, 2	099B169 498		Westchester - Playa del Rey	Yes	MI	R2RD

Jurisdiction Name	Site Address/Intersection	5 Digit ZIP Code	Assessor Parcel Number	Very Low-Income	Low-Income	Moderate-Income	Above Moderate-Income	Type of Shortfall	Parcel Size (Acres)	Current General Plan Designation	Current Zoning	Proposed General Plan (GP) Designation	Proposed Zoning	Minimum Density Allowed	Maximum Density Allowed	Total Capacity	Vacant/ Nonvacant	Description of Existing Uses	PIN	Base Density Per Acre	Community Plan Area	Rent Stabalization Ordinance	Income Category	Applicable Rezoning Program (Program informing values in Column Q listed first)
Los Angeles	1767 GRIFFITH PARK BLVD	90026	5429015015	0.000	0.000	0.263	0.000	Shortfall of Sites	0.088	Low Medium II Residential	RD1.5-1VL	0	0	0	45.669	0.263		Residential - Four Units (Any Combination) - 4 Stories or Less, 4	147A203 499		Silver Lake - Echo Park - Elysian Valley	Yes	MI	R2RD
Los Angeles	5104 SAN VICENTE BLVD	90019	5070005001	0.000	0.000	0.263	0.000	Shortfall of Sites	0.245	Low Medium I Residential	R2-1-O	0	0	0	16.295	0.263		Residential - Four Units (Any Combination) - 4 Stories or Less, 4	129B181 499		Wilshire	Yes	MI	R2RD
Los Angeles	1946 S BEDFORD ST	90034	4302024044	0.000	0.000	0.263	0.000	Shortfall of Sites	0.145	Low Medium II Residential	RD2-1	0	0	0	27.657	0.263		Residential - Five or More Units or Apartments (Any Combination) · 4 Stories or Less, 16	126B169 500		West Adams - Baldwin Hills - Leimert	Yes	MI	R2RD
Los Angeles	1253 HYPERION AVE	90029	5429012033	0.000	0.000	0.263	0.000	Shortfall of Sites	0.106	Low Medium I Residential	R2-1VL	0	0	0	37.876	0.263		Residential - Three Units (Any Combination) - 4 Stories or Less, 3	147A203 501		Silver Lake - Echo Park - Elysian Valley	Yes	MI	R2RD
Los Angeles	1240 S MULLEN AVE	90019	5083014017	0.000	0.000	0.263	0.000	Shortfall of Sites	0.114	Low Medium I Residential	R2-1-O	0	0	0	35.127	0.263		Residential - Double, Duplex, or Two Units - 4 Stories or Less, 2	129B185 501		Wilshire	Yes	MI	R2RD
Los Angeles	10550 AYRES AVE	90064	4318004001	0.000	0.000	0.263	0.000	Shortfall of Sites	0.144	Low Medium I Residential	R2-1-O	0	0	0	27.870	0.263		Residential - Three Units (Any Combination) - 4 Stories or Less, 4	126B157 501		West Los Angeles	Yes	MI	R2RD
Los Angeles	1949 S BEDFORD ST	90034	4302021033	0.000	0.000	0.263	0.000	Shortfall of Sites	0.145	Low Medium II Residential	RD2-1	0	0	0	27.649	0.263		Residential - Three Units (Any Combination) - 4 Stories or Less, 3	126B169 501		West Adams - Baldwin Hills - Leimert	Yes	MI	R2RD
Los Angeles	1230 MANZANITA ST	90029	5429011025	0.000	0.000	0.263	0.000	Shortfall of Sites	0.110	Low Medium II Residential	RD2-1VL	0	0	0	36.300	0.263		Residential - Double, Duplex, or Two Units - 4 Stories or Less, 2	147A203 502		Silver Lake - Echo Park - Elysian Valley	Yes	MI	R2RD
Los Angeles	138 N HARPER AVE	90048	5511007001	0.000	0.000	0.263	0.000	Shortfall of Sites	0.141	Low Medium I Residential	R2-1-O	0	0	0	28.421	0.263		Residential - Double, Duplex, or Two Units - 4 Stories or Less, 2	138B173 502		Wilshire	Yes	MI	R2RD
Los Angeles	1239 S MUIRFIELD RD	90019	5083014010	0.000	0.000	0.263	0.000	Shortfall of Sites	0.114	Low Medium I Residential	R2-1-O	0	0	0	35.129	0.263		Residential - Double, Duplex, or Two Units - 4 Stories or Less, 2	129B185 502		Wilshire	Yes	MI	R2RD
Los Angeles	4716 DOCKWEILER ST	90019	5083024013	0.000	0.000	0.263	0.000	Shortfall of Sites	0.087	Low Medium I Residential	R2-1-O	0	0	0	46.024	0.263		Residential - Double, Duplex, or Two Units - 4 Stories or Less, 2	129B185 503		Wilshire	Yes	MI	R2RD
Los Angeles	3653 VETERAN AVE	90034	4252018012	0.000	0.000	0.263	0.000	Shortfall of Sites	0.115	Low Medium Residential	RD2-1	0	0	0	34.901	0.263		Residential - Five or More Units or Apartments (Any Combination) · 4 Stories or Less, 5	117B161 504		Palms - Mar Vista - Del Rey	Yes	MI	R2RD
Los Angeles	4708 DOCKWEILER ST	90019	5083024001	0.000	0.000	0.263	0.000	Shortfall of Sites	0.082	Low Medium I Residential	R2-1-O	0	0	0	48.570	0.263		Residential - Double, Duplex, or Two Units - 4 Stories or Less, 2	129B185 505		Wilshire	Yes	MI	R2RD
Los Angeles	1984 PALMERSTON PL	90027	5589017033	0.000	0.000	0.263	0.000	Shortfall of Sites	0.155	Low Medium I Residential	R2-1XL	0	0	0	25.775	0.263		Residential - Double, Duplex, or Two Units - 4 Stories or Less, 2	150B197 506		Hollywood	Yes	MI	R2RD
Los Angeles	1301 S HUDSON AVE	90019	5083024002	0.000	0.000	0.263	0.000	Shortfall of Sites	0.142	Low Medium I Residential	R2-1-O	0	0	0	28.117	0.263		Residential - Double, Duplex, or Two Units - 4 Stories or Less, 2	129B185 506		Wilshire	Yes	MI	R2RD
Los Angeles	1279 S HIGHLAND AVE	90019	5084026007	0.000	0.000	0.263	0.000	Shortfall of Sites	0.138	Low Medium I Residential	R2-1-O	0	0	0	29.049	0.263		Residential - Double, Duplex, or Two Units - 4 Stories or Less, 2	129B181 506		Wilshire	Yes	MI	R2RD
Los Angeles	1763 GRIFFITH PARK BLVD	90026	5429015014	0.000	0.000	0.263	0.000	Shortfall of Sites	0.080	Low Medium II Residential	RD1.5-1VL	0	0	0	49.901	0.263		Residential - Three Units (Any Combination) - 4 Stories or Less, 3	147A203 507		Silver Lake - Echo Park - Elysian Valley	Yes	MI	R2RD
Los Angeles	1274 S HIGHLAND AVE	90019	5084025006	0.000	0.000	0.263	0.000	Shortfall of Sites	0.138	Low Medium I Residential	R2-1-O	0	0	0	29.040	0.263		Residential - Double, Duplex, or Two Units - 4 Stories or Less, 2	129B181 508		Wilshire	Yes	MI	R2RD
Los Angeles	1234 S MUIRFIELD RD	90019	5083013022	0.000	0.000	0.263	0.000	Shortfall of Sites	0.111	Low Medium I Residential	R2-1-O	0	0	0	36.000	0.263		Residential - Three Units (Any Combination) - 4 Stories or Less, 3	129B185 509		Wilshire	Yes	MI	R2RD
Los Angeles	1323 S TREMAINE AVE	90019	5083020006	0.000	0.000	0.263	0.000	Shortfall of Sites	0.136	Low Medium I Residential	R2-1-O	0	0	0	29.428	0.263		Residential - Double, Duplex, or Two Units - 4 Stories or Less, 2	129B181 510		Wilshire	Yes	MI	R2RD
Los Angeles	7570 WILLOUGHBY AVE	90046	5526002017	0.000	0.000	0.263	0.000	Shortfall of Sites	0.149	Low Medium I Residential	R2-1XL	0	0	0	26.806	0.263		Residential - Double, Duplex, or Two Units - 4 Stories or Less, 2	144B177 511		Hollywood	Yes	MI	R2RD
Los Angeles	7558 WILLOUGHBY AVE	90046	5526002016	0.000	0.000	0.263	0.000	Shortfall of Sites	0.062	Low Medium I Residential	R2-1XL	0	0	0	64.569	0.263		Residential - Double, Duplex, or Two Units - 4 Stories or Less, 2	144B177 512		Hollywood	Yes	MI	R2RD
Los Angeles	1977 N KENMORE AVE	90027	5589017048	0.000	0.000	0.263	0.000	Shortfall of Sites	0.161	Low Medium I Residential	R2-1XL	0	0	0	24.910	0.263		Residential - Three Units (Any Combination) - 4 Stories or Less, 3	150B197 513		Hollywood	Yes	MI	R2RD
Los Angeles	1274 S REDONDO BLVD	90019	5070005033	0.000	0.000	0.263	0.000	Shortfall of Sites	0.147	Low Medium I Residential	R2-1-O	0	0	0	27.193	0.263		Residential - Double, Duplex, or Two Units - 4 Stories or Less, 2	129B181 513		Wilshire	Yes	MI	R2RD
Los Angeles	1302 S HUDSON AVE	90019	5083026013	0.000	0.000	0.263	0.000	Shortfall of Sites	0.139	Low Medium I Residential	R2-1-O	0	0	0	28.835	0.263		Residential - Double, Duplex, or Two Units - 4 Stories or Less, 2	129B185 514		Wilshire	Yes	MI	R2RD
Los Angeles	1329 S LONGWOOD AVE	90019	5084025019	0.000	0.000	0.263	0.000	Shortfall of Sites	0.137	Low Medium I Residential	R2-1-O	0	0	0	29.230	0.263		Residential - Double, Duplex, or Two Units - 4 Stories or Less, 2	129B181 514		Wilshire	Yes	MI	R2RD
Los Angeles	7518 WILLOUGHBY AVE	90046	5526003014	0.000	0.000	0.263	0.000	Shortfall of Sites	0.149	Low Medium I Residential	R2-1XL	0	0	0	26.806	0.263		Residential - Three Units (Any Combination) - 4 Stories or Less, 3	144B177 515		Hollywood	Yes	MI	R2RD
Los Angeles	166 N MANSFIELD AVE	90036	5513006040	0.000	0.000	0.263	0.000	Shortfall of Sites	0.164	Low Medium I Residential	R2-1	0	0	0	24.349	0.263		Residential - Double, Duplex, or Two Units - 4 Stories or Less, 2	138B181 516		Wilshire	Yes	MI	R2RD
Los Angeles	1272 S SYCAMORE AVE	90019	5070005011	0.000	0.000	0.263	0.000	Shortfall of Sites	0.158	Low Medium I Residential	R2-1-O	0	0	0	25.340	0.263		Residential - Double, Duplex, or Two Units - 4 Stories or Less, 2	129B181 516		Wilshire	Yes	MI	R2RD
Los Angeles	4668 DOCKWEILER ST	90019	5083026012	0.000	0.000	0.263	0.000	Shortfall of Sites	0.102	Low Medium I Residential	R2-1-O	0	0	0	39.083	0.263		Residential - Double, Duplex, or Two Units - 4 Stories or Less, 2	129B185 517		Wilshire	Yes	MI	R2RD
Los Angeles	1947 S SHERBOURNE DR	90034	4302024035	0.000	0.000	0.263	0.000	Shortfall of Sites	0.145	Low Medium II Residential	RD2-1	0	0	0	27.650	0.263		Residential - Five or More Units or Apartments (Any Combination) · 4 Stories or Less, 6	126B169 517		West Adams - Baldwin Hills - Leimert	Yes	MI	R2RD
Los Angeles	1258 HYPERION AVE	90029	5429015009	0.000	0.000	0.263	0.000	Shortfall of Sites	0.093	Low Medium II Residential	RD1.5-1VL	0	0	0	42.992	0.263		Residential - Double, Duplex, or Two Units - 4 Stories or Less, 2	147A203 518		Silver Lake - Echo Park - Elysian Valley	Yes	MI	R2RD
Los Angeles	165 N MANSFIELD AVE	90036	5513005033	0.000	0.000	0.263	0.000	Shortfall of Sites	0.164	Low Medium I Residential	R2-1	0	0	0	24.348	0.263		Residential - Double, Duplex, or Two Units - 4 Stories or Less - Pool, 2	138B181 518		Wilshire	Yes	MI	R2RD
Los Angeles	132 N HARPER AVE	90048	5511007002	0.000	0.000	0.263	0.000	Shortfall of Sites	0.141	Low Medium I Residential	R2-1-O	0	0	0	28.384	0.263		Residential - Double, Duplex, or Two Units - 4 Stories or Less, 2	138B173 518		Wilshire	Yes	MI	R2RD
Los Angeles	12333 GORHAM AVE	90049	4264015025	0.000	0.000	0.263	0.000	Shortfall of Sites	0.172	Low Medium I Residential	R2-1	0	0	0	23.232	0.263		Residential - Double, Duplex, or Two Units - 4 Stories or Less, 2	129B141 518		Brentwood - Pacific Palisades	Yes	MI	R2RD
Los Angeles	1214 W 8TH ST	90731	7459021019	0.000	0.000	0.263	0.000	Shortfall of Sites	0.117	Low Medium II Residential	RD1.5-1XL	0	0	0	34.160	0.263		Residential - Double, Duplex, or Two Units - 4 Stories or Less, 2	015B193 518		San Pedro	Yes	MI	R2RD
Los Angeles	1217 MANZANITA ST	90029	5429011014	0.000	0.000	0.263	0.000	Shortfall of Sites	0.110	Low Medium II Residential	RD2-1VL	0	0	0	36.300	0.263		Residential - Four Units (Any Combination) - 4 Stories or Less, 4	147A203 519		Silver Lake - Echo Park - Elysian Valley	Yes	MI	R2RD
Los Angeles	1249 HYPERION AVE	90029	5429012032	0.000	0.000	0.263	0.000	Shortfall of Sites	0.106	Low Medium I Residential	R2-1VL	0	0	0	37.868	0.263		Residential - Double, Duplex, or Two Units - 4 Stories or Less, 2	147A203 520		Silver Lake - Echo Park - Elysian Valley	Yes	MI	R2RD
Los Angeles	166 N ORANGE DR	90036	5513005004	0.000	0.000	0.263	0.000	Shortfall of Sites	0.164	Low Medium I Residential	R2-1	0	0	0	24.348	0.263		Residential - Double, Duplex, or Two Units - 4 Stories or Less, 2	138B181 520		Wilshire	Yes	MI	R2RD
Los Angeles	1301 S RIMPAU BLVD	90019	5083026022	0.000	0.000	0.263	0.000	Shortfall of Sites	0.164	Low Medium I Residential	R2-1-O	0	0	0	24.454	0.263		Residential - Double, Duplex, or Two Units - 4 Stories or Less, 2	129B185 520		Wilshire	Yes	MI	R2RD
Los Angeles	1955 S BEDFORD ST	90034	4302021032	0.000	0.000	0.263	0.000	Shortfall of Sites	0.145	Low Medium II Residential	RD2-1	0	0	0	27.648	0.263		Residential - Five or More Units or Apartments (Any Combination) · 4 Stories or Less, 6	126B169 520		West Adams - Baldwin Hills - Leimert	Yes	MI	R2RD
Los Angeles	850 N ORANGE GROVE AVE	90046	5527003002	0.000	0.000	0.263	0.000	Shortfall of Sites	0.149	Low Medium I Residential	R2-1XL	0	0	0	26.876	0.263		Residential - Double, Duplex, or Two Units - 4 Stories or Less, 2	144B177 522		Hollywood	Yes	MI	R2RD
Los Angeles	165 N ORANGE DR	90036	5513004028	0.000	0.000	0.263	0.000	Shortfall of Sites	0.164	Low Medium I Residential	R2-1	0	0	0	24.352	0.263		Residential - Double, Duplex, or Two Units - 4 Stories or Less, 2	138B181 522		Wilshire	Yes	MI	R2RD
Los Angeles	1241 S MUIRFIELD RD	90019	5083014011	0.000	0.000	0.263	0.000	Shortfall of Sites	0.114	Low Medium I Residential	R2-1-O	0	0	0	35.129	0.263		Residential - Double, Duplex, or Two Units - 4 Stories or Less, 2	129B185 522		Wilshire	Yes	MI	R2RD
Los Angeles	852 N OGDEN DR	90046	5527004002	0.000	0.000	0.263	0.000	Shortfall of Sites	0.149	Low Medium I Residential	R2-1XL	0	0	0	26.884	0.263		Residential - Double, Duplex, or Two Units - 4 Stories or Less, 2	144B177 524		Hollywood	Yes	MI	R2RD
Los Angeles	1310 S TREMAINE AVE	90019	5083022015	0.000	0.000	0.263	0.000	Shortfall of Sites	0.136	Low Medium I Residential	R2-1-O	0	0	0	29.416	0.263		Residential - Double, Duplex, or Two Units - 4 Stories or Less, 2	129B185 524		Wilshire	Yes	MI	R2RD
Los Angeles	1283 S HIGHLAND AVE	90019	5084026008	0.000	0.000	0.263	0.000	Shortfall of Sites	0.138	Low Medium I Residential	R2-1-O	0	0	0	29.049	0.263		Residential - Double, Duplex, or Two Units - 4 Stories or Less, 2	129B181 524		Wilshire	Yes	MI	R2RD
Los Angeles	10313 ELDORA AVE	91040	2560013017	0.000	0.000	0.263	0.000	Shortfall of Sites	0.101	Low Medium I Residential	RD3-1	0	0	0	39.521	0.263		Residential - Double, Duplex, or Two Units - 4 Stories or Less, 2	204B189 525		Sunland - Tujunga - Lake View Terrace - Shadow Hills - East La Tuna Canyon	Yes	MI	R2RD
Los Angeles	1761 GRIFFITH PARK BLVD	90026	5429015013	0.000	0.000	0.263	0.000	Shortfall of Sites	0.075	Low Medium II Residential	RD1.5-1VL	0	0	0	53.257	0.263		Residential - Three Units (Any Combination) - 4 Stories or Less, 3	147A203 525		Silver Lake - Echo Park - Elysian Valley	Yes	MI	R2RD
Los Angeles	1327 S TREMAINE AVE	90019	5083020007	0.000	0.000	0.263	0.000	Shortfall of Sites	0.136	Low Medium I Residential	R2-1-O	0	0	0	29.428	0.263		Residential - Double, Duplex, or Two Units - 4 Stories or Less, 2	129B181 525		Wilshire	Yes	MI	R2RD
Los Angeles	1306 KENISTON AVE	90019	5083024015	0.000	0.000	0.263	0.000	Shortfall of Sites	0.153	Low Medium I Residential	R2-1-O	0	0	0	26.171	0.263		Residential - Double, Duplex, or Two Units - 4 Stories or Less, 2	129B185 526		Wilshire	Yes	MI	R2RD
Los Angeles	812 WELLESLEY AVE	90049	4264015006	0.000	0.000	0.263	0.000	Shortfall of Sites	0.128	Low Medium I Residential	R2-1	0	0	0	31.183	0.263		Residential - Double, Duplex, or Two Units - 4 Stories or Less, 2	129B141 526		Brentwood - Pacific Palisades	Yes	MI	R2RD
Los Angeles	1978 PALMERSTON PL	90027	5589017034	0.000	0.000	0.263	0.000	Shortfall of Sites	0.176	Low Medium I Residential	R2-1XL	0	0	0	22.790	0.263		Residential - Double, Duplex, or Two Units - 4 Stories or Less, 2	150B197 527		Hollywood	Yes	MI	R2RD
Los Angeles	1278 S HIGHLAND AVE	90019	5084025007	0.000	0.000	0.263	0.000	Shortfall of Sites	0.138	Low Medium I Residential	R2-1-O	0	0	0	29.040	0.263		Residential - Double, Duplex, or Two Units - 4 Stories or Less, 2	129B181 527		Wilshire	Yes	MI	R2RD
Los Angeles	853 N SPAULDING AVE	90046	5527005026	0.000	0.000	0.263	0.000	Shortfall of Sites	0.149	Low Medium I Residential	R2-1XL	0	0	0	26.806	0.263		Residential - Three Units (Any Combination) - 4 Stories or Less, 3	144B177 528		Hollywood	Yes	MI	R2RD
Los Angeles	852 N SPAULDING AVE	90046	5527006017	0.000	0.000	0.263	0.000	Shortfall of Sites	0.149	Low Medium I Residential	R2-1XL	0	0	0	26.803	0.263		Residential - Double, Duplex, or Two Units - 4 Stories or Less - Pool, 2	144B177 530		Hollywood	Yes	MI	R2RD
Los Angeles	1751 GRIFFITH PARK BLVD	90026	5429015011	0.000	0.000	0.263	0.000	Shortfall of Sites	0.092	Low Medium II Residential	RD1.5-1VL	0	0	0	43.440	0.263		Residential - Four Units (Any Combination) - 4 Stories or Less, 4	147A203 531		Silver Lake - Echo Park - Elysian Valley	Yes	MI	R2RD
Los Angeles	211 W 64TH ST	90302	4002007011	0.000	0.000	0.263	0.000	Shortfall of Sites	0.105	Low Medium I Residential	R2-1XL	0	0	0	37.978	0.263		Residential - Double, Duplex, or Two Units - 4 Stories or Less, 2	105B177 531		Westchester - Playa del Rey	Yes	MI	R2RD
Los Angeles	1307 S RIMPAU BLVD	90019	5083026003	0.000	0.000	0.263	0.000	Shortfall of Sites	0.153	Low Medium I Residential	R2-1-O	0	0	0	26.162	0.263		Residential - Double, Duplex, or Two Units - 4 Stories or Less, 2	129B185 532		Wilshire	Yes	MI	R2RD
Los Angeles	853 N CURSON AVE	90046	5526001012	0.000	0.000	0.263	0.000	Shortfall of Sites	0.149	Low Medium I Residential	R2-1XL	0	0	0	26.801	0.263		Residential - Double, Duplex, or Two Units - 4 Stories or Less, 2	144B177 534		Hollywood	Yes	MI	R2RD
Los Angeles	128 N HARPER AVE	90048	5511007028	0.000	0.000	0.263	0.000	Shortfall of Sites	0.141	Low Medium I Residential	R2-1-O	0	0	0	28.347	0.263		Residential - Double, Duplex, or Two Units - 4 Stories or Less, 2	138B173 534		Wilshire	Yes	MI	R2RD
Los Angeles	1302 S RIMPAU BLVD	90019	5083031065	0.000	0.000	0.263	0.000	Shortfall of Sites	0.084	Low Medium I Residential	R2-1-O	0	0	0	47.616	0.263		Residential - Double, Duplex, or Two Units - 4 Stories or Less, 2	129B185 534		Wilshire	Yes	MI	R2RD
Los Angeles	1306 S HUDSON AVE	90019	5083026014	0.000	0.000	0.263	0.000	Shortfall of Sites	0.136	Low Medium I Residential	R2-1-O	0	0	0	29.423	0.263		Residential - Double, Duplex, or Two Units - 4 Stories or Less, 2	129B185 535		Wilshire	Yes	MI	R2RD
Los Angeles	1280 S REDONDO BLVD	90019	5070005034	0.000	0.000	0.263	0.000	Shortfall of Sites	0.147	Low Medium I Residential	R2-1-O	0	0	0	27.193	0.263		Residential - Double, Duplex, or Two Units - 4 Stories or Less - Pool, 2	129B181 535		Wilshire	Yes	MI	R2RD
Los Angeles	828 WELLESLEY AVE	90049	4264015003	0.000	0.000	0.263	0.000	Shortfall of Sites	0.160	Low Medium I Residential	R2-1	0	0	0	25.068	0.263		Residential - Three Units (Any Combination) - 4 Stories or Less, 3	129B141 535		Brentwood - Pacific Palisades	Yes	MI	R2RD
Los Angeles	1951 S SHERBOURNE DR	90034	4302024034	0.000	0.000	0.263	0.000	Shortfall of Sites	0.145	Low Medium II Residential	RD2-1	0	0	0	27.651	0.263		Residential - Five or More Units or Apartments (Any Combination) · 4 Stories or Less, 5	126B169 535		West Adams - Baldwin Hills - Leimert	Yes	MI	R2RD

Jurisdiction Name	Site Address/Intersection	5 Digit ZIP Code	Assessor Parcel Number	Very Low-Income	Low-Income	Moderate-Income	Above Moderate-Income	Type of Shortfall	Parcel Size (Acres)	Current General Plan Designation	Current Zoning	Proposed General Plan (GP) Designation	Proposed Zoning	Minimum Density Allowed	Maximum Density Allowed	Total Capacity	Vacant/ Nonvacant	Description of Existing Uses	PIN	Base Density Per Acre	Community Plan Area	Rent Stabalization Ordinance	Income Category	Applicable Rezoning Program (Program informing values in Column Q listed first)
Los Angeles	3668 VETERAN AVE	90034	4252021019	0.000	0.000	0.263	0.000	Shortfall of Sites	0.115	Low Medium Residential	RD2-1	0	0	0	34.882	0.263		Residential - Four Units (Any Combination) - 4 Stories or Less, 4	117B161 535		Palms - Mar Vista - Del Rey	Yes	MI	R2RD
Los Angeles	1307 S ORANGE DR	90019	5070005002	0.000	0.000	0.263	0.000	Shortfall of Sites	0.158	Low Medium I Residential	R2-1-O	0	0	0	25.254	0.263		Residential - Double, Duplex, or Two Units - 4 Stories or Less, 2	129B181 536		Wilshire	Yes	MI	R2RD
Los Angeles	851 N SIERRA BONITA AVE	90046	5526002014	0.000	0.000	0.263	0.000	Shortfall of Sites	0.149	Low Medium I Residential	R2-1XL	0	0	0	26.801	0.263		Residential - Three Units (Any Combination) - 4 Stories or Less, 3	144B177 537		Hollywood	Yes	MI	R2RD
Los Angeles	1300 S ORANGE DR	90019	5070003019	0.000	0.000	0.263	0.000	Shortfall of Sites	0.152	Low Medium I Residential	R2-1-O	0	0	0	26.324	0.263		Residential - Three Units (Any Combination) - 4 Stories or Less, 3	129B181 537		Wilshire	Yes	MI	R2RD
Los Angeles	11710 HARTSOOK ST	91607	2355005054	0.000	0.000	0.263	0.000	Shortfall of Sites	0.080	Low Medium II Residential	RD1.5-1	0	0	0	49.707	0.263		Residential - Double, Duplex, or Two Units - 4 Stories or Less, 2	171B169 538		North Hollywood - Valley Village	Yes	MI	R2RD
Los Angeles	1972 N KENMORE AVE	90027	5589017002	0.000	0.000	0.263	0.000	Shortfall of Sites	0.145	Low Medium I Residential	R2-1XL	0	0	0	27.630	0.263		Residential - Five or More Units or Apartments (Any Combination) · 4 Stories or Less, 6	150B197 538		Hollywood	Yes	MI	R2RD
Los Angeles	1333 S LONGWOOD AVE	90019	5084025020	0.000	0.000	0.263	0.000	Shortfall of Sites	0.102	Low Medium I Residential	R2-1-O	0	0	0	39.103	0.263		Residential - Double, Duplex, or Two Units - 4 Stories or Less, 2	129B181 538		Wilshire	Yes	MI	R2RD
Los Angeles	800 ORO TER	90731	7458003012	0.000	0.000	0.263	0.000	Shortfall of Sites	0.120	Low Medium II Residential	RD1.5-1XL	0	0	0	33.205	0.263		Residential - Double, Duplex, or Two Units - 4 Stories or Less, 2	015B193 538		San Pedro	Yes	MI	R2RD
Los Angeles	1115 S LA PEER DR	90035	4332008044	0.000	0.000	0.263	0.000	Shortfall of Sites	0.146	Low Medium I Residential	R2-1-O	0	0	0	27.369	0.263		Residential - Double, Duplex, or Two Units - 4 Stories or Less, 2	132B169 539		Wilshire	Yes	MI	R2RD
Los Angeles	1954 S BEDFORD ST	90034	4302024045	0.000	0.000	0.263	0.000	Shortfall of Sites	0.145	Low Medium II Residential	RD2-1	0	0	0	27.658	0.263		Residential - Five or More Units or Apartments (Any Combination) · 4 Stories or Less, 16	126B169 539		West Adams - Baldwin Hills - Leimert	Yes	MI	R2RD
Los Angeles	1330 S LONGWOOD AVE	90019	5083020017	0.000	0.000	0.263	0.000	Shortfall of Sites	0.068	Low Medium I Residential	R2-1-O	0	0	0	58.882	0.263		Residential - Double, Duplex, or Two Units - 4 Stories or Less, 2	129B181 540		Wilshire	Yes	MI	R2RD
Los Angeles	4407 FINLEY AVE	90027	5590009021	0.000	0.000	0.263	0.000	Shortfall of Sites	0.141	Low Medium I Residential	R2-1XL	0	0	0	28.297	0.263		Residential - Four Units (Any Combination) - 4 Stories or Less, 4	150B201 541		Hollywood	Yes	MI	R2RD
Los Angeles	1969 N KENMORE AVE	90027	5589017047	0.000	0.000	0.263	0.000	Shortfall of Sites	0.152	Low Medium I Residential	R2-1XL	0	0	0	26.346	0.263		Residential - Double, Duplex, or Two Units - 4 Stories or Less, 2	150B197 541		Hollywood	Yes	MI	R2RD
Los Angeles	853 N GARDNER ST	90046	5526003030	0.000	0.000	0.263	0.000	Shortfall of Sites	0.149	Low Medium I Residential	R2-1XL	0	0	0	26.798	0.263		Residential - Double, Duplex, or Two Units - 4 Stories or Less, 2	144B177 541		Hollywood	Yes	MI	R2RD
Los Angeles	1959 S BEDFORD ST	90034	4302021031	0.000	0.000	0.263	0.000	Shortfall of Sites	0.145	Low Medium II Residential	RD2-1	0	0	0	27.647	0.263		Residential - Five or More Units or Apartments (Any Combination) · 4 Stories or Less, 6	126B169 541		West Adams - Baldwin Hills - Leimert	Yes	MI	R2RD
Los Angeles	4411 FINLEY AVE	90027	5590009020	0.000	0.000	0.263	0.000	Shortfall of Sites	0.157	Low Medium I Residential	R2-1XL	0	0	0	25.495	0.263		Residential - Four Units (Any Combination) - 4 Stories or Less, 4	150B201 542		Hollywood	Yes	MI	R2RD
Los Angeles	1977 PALMERSTON PL	90027	5589014033	0.000	0.000	0.263	0.000	Shortfall of Sites	0.154	Low Medium I Residential	R2-1XL	0	0	0	26.056	0.263		Residential - Double, Duplex, or Two Units - 4 Stories or Less, 2	150B197 542		Hollywood	Yes	MI	R2RD
Los Angeles	4419 FINLEY AVE	90027	5590009019	0.000	0.000	0.263	0.000	Shortfall of Sites	0.157	Low Medium I Residential	R2-1XL	0	0	0	25.525	0.263		Residential - Four Units (Any Combination) - 4 Stories or Less, 4	150B201 544		Hollywood	Yes	MI	R2RD
Los Angeles	1310 KENISTON AVE	90019	5083024016	0.000	0.000	0.263	0.000	Shortfall of Sites	0.136	Low Medium I Residential	R2-1-O	0	0	0	29.452	0.263		Residential - Double, Duplex, or Two Units - 4 Stories or Less, 2	129B185 544		Wilshire	Yes	MI	R2RD
Los Angeles	4427 FINLEY AVE	90027	5590009017	0.000	0.000	0.263	0.000	Shortfall of Sites	0.156	Low Medium I Residential	R2-1XL	0	0	0	25.585	0.263		Residential - Five or More Units or Apartments (Any Combination) · 4 Stories or Less, 5	150B201 546		Hollywood	Yes	MI	R2RD
Los Angeles	160 N MANSFIELD AVE	90036	5513006005	0.000	0.000	0.263	0.000	Shortfall of Sites	0.164	Low Medium I Residential	R2-1	0	0	0	24.349	0.263		Residential - Double, Duplex, or Two Units - 4 Stories or Less, 2	138B181 546		Wilshire	Yes	MI	R2RD
Los Angeles	1313 S HUDSON AVE	90019	5083024004	0.000	0.000	0.263	0.000	Shortfall of Sites	0.136	Low Medium I Residential	R2-1-O	0	0	0	29.432	0.263		Residential - Double, Duplex, or Two Units - 4 Stories or Less, 2	129B185 546		Wilshire	Yes	MI	R2RD
Los Angeles	4431 FINLEY AVE	90027	5590009016	0.000	0.000	0.263	0.000	Shortfall of Sites	0.156	Low Medium I Residential	R2-1XL	0	0	0	25.614	0.263		Residential - Five or More Units or Apartments (Any Combination) · 4 Stories or Less, 8	150B201 547		Hollywood	Yes	MI	R2RD
Los Angeles	1240 S MUIRFIELD RD	90019	5083013020	0.000	0.000	0.263	0.000	Shortfall of Sites	0.111	Low Medium I Residential	R2-1-O	0	0	0	36.000	0.263		Residential - Three Units (Any Combination) - 4 Stories or Less, 3	129B185 547		Wilshire	Yes	MI	R2RD
Los Angeles	1331 S TREMAINE AVE	90019	5083020008	0.000	0.000	0.263	0.000	Shortfall of Sites	0.102	Low Medium I Residential	R2-1-O	0	0	0	39.237	0.263		Residential - Double, Duplex, or Two Units - 4 Stories or Less, 2	129B181 547		Wilshire	Yes	MI	R2RD
Los Angeles	161 N MANSFIELD AVE	90036	5513005042	0.000	0.000	0.263	0.000	Shortfall of Sites	0.164	Low Medium I Residential	R2-1	0	0	0	24.348	0.263		Residential - Double, Duplex, or Two Units - 4 Stories or Less, 2	138B181 548		Wilshire	Yes	MI	R2RD
Los Angeles	10656 CAMARILLO ST	91602	2421018002	0.000	0.000	0.263	0.000	Shortfall of Sites	0.124	Low Medium II Residential	RD1.5-1	0	0	0	32.270	0.263		Residential - Five or More Units or Apartments (Any Combination) · 4 Stories or Less - Pool, 8	168B177 549		North Hollywood - Valley Village	Yes	MI	R2RD
Los Angeles	1282 S HIGHLAND AVE	90019	5084025008	0.000	0.000	0.263	0.000	Shortfall of Sites	0.138	Low Medium I Residential	R2-1-O	0	0	0	29.040	0.263		Residential - Double, Duplex, or Two Units - 4 Stories or Less, 2	129B181 549		Wilshire	Yes	MI	R2RD
Los Angeles	4447 FINLEY AVE	90027	5590009013	0.000	0.000	0.263	0.000	Shortfall of Sites	0.156	Low Medium I Residential	R2-1XL	0	0	0	25.704	0.263		Residential - Four Units (Any Combination) - 4 Stories or Less, 4	150B201 550		Hollywood	Yes	MI	R2RD
Los Angeles	160 N ORANGE DR	90036	5513005005	0.000	0.000	0.263	0.000	Shortfall of Sites	0.164	Low Medium I Residential	R2-1	0	0	0	24.348	0.263		Residential - Double, Duplex, or Two Units - 4 Stories or Less, 2	138B181 550		Wilshire	Yes	MI	R2RD
Los Angeles	1305 W 8TH ST	90732	7459019023	0.000	0.000	0.263	0.000	Shortfall of Sites	0.131	Low Medium II Residential	RD1.5-1XL	0	0	0	30.544	0.263		Residential - Double, Duplex, or Two Units - 4 Stories or Less, 2	015B193 550		San Pedro	Yes	MI	R2RD
Los Angeles	1966 N KENMORE AVE	90027	5589017003	0.000	0.000	0.263	0.000	Shortfall of Sites	0.142	Low Medium I Residential	R2-1XL	0	0	0	28.129	0.263		Residential - Double, Duplex, or Two Units - 4 Stories or Less, 2	150B197 551		Hollywood	Yes	MI	R2RD
Los Angeles	122 N HARPER AVE	90048	5511007004	0.000	0.000	0.263	0.000	Shortfall of Sites	0.141	Low Medium I Residential	R2-1-O	0	0	0	28.311	0.263		Residential - Double, Duplex, or Two Units - 4 Stories or Less, 2	138B173 551		Wilshire	Yes	MI	R2RD
Los Angeles	1306 S RIMPAU BLVD	90019	5083031067	0.000	0.000	0.263	0.000	Shortfall of Sites	0.138	Low Medium I Residential	R2-1-O	0	0	0	29.034	0.263		Residential - Double, Duplex, or Two Units - 4 Stories or Less, 2	129B185 551		Wilshire	Yes	MI	R2RD
Los Angeles	838 WELLESLEY AVE	90049	4264015001	0.000	0.000	0.263	0.000	Shortfall of Sites	0.149	Low Medium I Residential	R2-1	0	0	0	26.905	0.263		Residential - Double, Duplex, or Two Units - 4 Stories or Less, 2	129B141 551		Brentwood - Pacific Palisades	Yes	MI	R2RD
Los Angeles	159 N ORANGE DR	90036	5513004032	0.000	0.000	0.263	0.000	Shortfall of Sites	0.164	Low Medium I Residential	R2-1	0	0	0	24.352	0.263		Residential - Double, Duplex, or Two Units - 4 Stories or Less, 2	138B181 552		Wilshire	Yes	MI	R2RD
Los Angeles	1955 S SHERBOURNE DR	90034	4302024043	0.000	0.000	0.263	0.000	Shortfall of Sites	0.145	Low Medium II Residential	RD2-1	0	0	0	27.652	0.263		Residential - Five or More Units or Apartments (Any Combination) · 4 Stories or Less - Pool, 15	126B169 552		West Adams - Baldwin Hills - Leimert	Yes	MI	R2RD
Los Angeles	11653 BLIX ST	91602	2354017026	0.000	0.000	0.263	0.000	Shortfall of Sites	0.096	Low Medium II Residential	RD1.5-1	0	0	0	41.485	0.263		Residential - Five or More Units or Apartments (Any Combination) · 4 Stories or Less, 8	168B169 553		North Hollywood - Valley Village	Yes	MI	R2RD
Los Angeles	4319 ALCOVE AVE	91604	2375008012	0.000	0.000	0.263	0.000	Shortfall of Sites	0.115	Low Medium Residential	RD1.5-1-RIO	0	0	0	34.849	0.263		Residential - Double, Duplex, or Two Units - 4 Stories or Less, 2	165B161 553		Sherman Oaks - Studio City - Toluca Lake - Cahuenga Pass	Yes	MI	R2RD
Los Angeles	1972 PALMERSTON PL	90027	5589017035	0.000	0.000	0.263	0.000	Shortfall of Sites	0.163	Low Medium I Residential	R2-1XL	0	0	0	24.590	0.263		Residential - Five or More Units or Apartments (Any Combination) · 4 Stories or Less, 8	150B197 554		Hollywood	Yes	MI	R2RD
Los Angeles	1283 S SYCAMORE AVE	90019	5070005025	0.000	0.000	0.263	0.000	Shortfall of Sites	0.147	Low Medium I Residential	R2-1-O	0	0	0	27.210	0.263		Residential - Double, Duplex, or Two Units - 4 Stories or Less, 2	129B181 555		Wilshire	Yes	MI	R2RD
Los Angeles	1311 S RIMPAU BLVD	90019	5083026004	0.000	0.000	0.263	0.000	Shortfall of Sites	0.136	Low Medium I Residential	R2-1-O	0	0	0	29.432	0.263		Residential - Double, Duplex, or Two Units - 4 Stories or Less, 2	129B185 556		Wilshire	Yes	MI	R2RD
Los Angeles	1306 S ORANGE DR	90019	5070003020	0.000	0.000	0.263	0.000	Shortfall of Sites	0.151	Low Medium I Residential	R2-1-O	0	0	0	26.564	0.263		Residential - Double, Duplex, or Two Units - 4 Stories or Less, 2	129B181 556		Wilshire	Yes	MI	R2RD
Los Angeles	1963 S BEDFORD ST	90034	4302021039	0.000	0.000	0.263	0.000	Shortfall of Sites	0.145	Low Medium II Residential	RD2-1	0	0	0	27.646	0.263		Residential - Five or More Units or Apartments (Any Combination) · 4 Stories or Less, 16	126B169 556		West Adams - Baldwin Hills - Leimert	Yes	MI	R2RD
Los Angeles	1286 S REDONDO BLVD	90019	5070005035	0.000	0.000	0.263	0.000	Shortfall of Sites	0.147	Low Medium I Residential	R2-1-O	0	0	0	27.193	0.263		Residential - Double, Duplex, or Two Units - 4 Stories or Less, 2	129B181 557		Wilshire	Yes	MI	R2RD
Los Angeles	3674 VETERAN AVE	90034	4252021018	0.000	0.000	0.263	0.000	Shortfall of Sites	0.116	Low Medium Residential	RD2-1	0	0	0	34.572	0.263		Residential - Five or More Units or Apartments (Any Combination) · 4 Stories or Less, 5	117B161 557		Palms - Mar Vista - Del Rey	Yes	MI	R2RD
Los Angeles	10665 ENCINO AVE	91344	2733018001	0.000	0.000	0.263	0.000	Shortfall of Sites	0.117	Low Medium I Residential	R2-1	0	0	0	34.075	0.263		Residential - Double, Duplex, or Two Units - 4 Stories or Less, 2	207B129 559		Granada Hills - Knollwood	Yes	MI	R2RD
Los Angeles	1963 N KENMORE AVE	90027	5589017046	0.000	0.000	0.263	0.000	Shortfall of Sites	0.153	Low Medium I Residential	R2-1XL	0	0	0	26.122	0.263		Residential - Three Units (Any Combination) - 4 Stories or Less, 3	150B197 559		Hollywood	Yes	MI	R2RD
Los Angeles	1339 S LONGWOOD AVE	90019	5084025021	0.000	0.000	0.263	0.000	Shortfall of Sites	0.068	Low Medium I Residential	R2-1-O	0	0	0	58.851	0.263		Residential - Double, Duplex, or Two Units - 4 Stories or Less, 2	129B181 559		Wilshire	Yes	MI	R2RD
Los Angeles	1971 PALMERSTON PL	90027	5589014032	0.000	0.000	0.263	0.000	Shortfall of Sites	0.161	Low Medium I Residential	R2-1XL	0	0	0	24.874	0.263		Residential - Four Units (Any Combination) - 4 Stories or Less, 4	150B197 561		Hollywood	Yes	MI	R2RD
Los Angeles	5114 COLFAX AVE	91601	2354005041	0.000	0.000	0.263	0.000	Shortfall of Sites	0.114	Low Medium II Residential	RD1.5-1	0	0	0	35.232	0.263		Residential - Five or More Units or Apartments (Any Combination) · 4 Stories or Less, 9	171B169 562		North Hollywood - Valley Village	Yes	MI	R2RD
Los Angeles	1312 S HUDSON AVE	90019	5083026015	0.000	0.000	0.263	0.000	Shortfall of Sites	0.102	Low Medium I Residential	R2-1-O	0	0	0	39.231	0.263		Residential - Three Units (Any Combination) - 4 Stories or Less, 3	129B185 563		Wilshire	Yes	MI	R2RD
Los Angeles	3667 VETERAN AVE	90034	4252018015	0.000	0.000	0.263	0.000	Shortfall of Sites	0.115	Low Medium Residential	RD2-1	0	0	0	34.896	0.263		Residential - Four Units (Any Combination) - 4 Stories or Less, 4	117B161 565		Palms - Mar Vista - Del Rey	Yes	MI	R2RD
Los Angeles	118 N HARPER AVE	90048	5511007005	0.000	0.000	0.263	0.000	Shortfall of Sites	0.141	Low Medium I Residential	R2-1-O	0	0	0	28.274	0.263		Residential - Double, Duplex, or Two Units - 4 Stories or Less, 2	138B173 566		Wilshire	Yes	MI	R2RD
Los Angeles	1960 N KENMORE AVE	90027	5589017004	0.000	0.000	0.263	0.000	Shortfall of Sites	0.146	Low Medium I Residential	R2-1XL	0	0	0	27.490	0.263		Residential - Three Units (Any Combination) - 4 Stories or Less, 3	150B197 569		Hollywood	Yes	MI	R2RD
Los Angeles	7100 W 85TH ST	90045	4113013026	0.000	0.000	0.263	0.000	Shortfall of Sites	0.132	Low Medium II Residential	RD1.5-1	0	0	0	30.414	0.263		Residential - Five or More Units or Apartments (Any Combination) · 4 Stories or Less, 11	096B161 569		Westchester - Playa del Rey	Yes	MI	R2RD
Los Angeles	1963 N ALEXANDRIA AVE	90027	5589012030	0.000	0.000	0.263	0.000	Shortfall of Sites	0.230	Low Medium I Residential	R2-1XL	0	0	0	17.371	0.263		Residential - Three Units (Any Combination) - 4 Stories or Less, 3	150B197 570		Hollywood	Yes	MI	R2RD
Los Angeles	1118 S LA PEER DR	90035	4332011046	0.000	0.000	0.263	0.000	Shortfall of Sites	0.129	Low Medium I Residential	R2-1-O	0	0	0	31.063	0.263		Residential - Three Units (Any Combination) - 4 Stories or Less, 3	132B169 570		Wilshire	Yes	MI	R2RD
Los Angeles	11812 GATEWAY BLVD	90064	4257007056	0.000	0.000	0.263	0.000	Shortfall of Sites	0.126	Low Medium Residential	RD1.5-1	0	0	0	31.679	0.263		Residential - Five or More Units or Apartments (Any Combination) · 4 Stories or Less, 7	120B153 570		Palms - Mar Vista - Del Rey	Yes	MI	R2RD
Los Angeles	10319 MOUNT GLEASON AVE	91040	2559013004	0.000	0.000	0.263	0.000	Shortfall of Sites	0.124	Low Medium II Residential	RD2-1	0	0	0	32.355	0.263		Residential - Three Units (Any Combination) - 4 Stories or Less, 3	204B193 571		Sunland - Tujunga - Lake View Terrace - Shadow Hills - East La Tuna Canyon	Yes	MI	R2RD
Los Angeles	1314 KENISTON AVE	90019	5083024017	0.000	0.000	0.263	0.000	Shortfall of Sites	0.102	Low Medium I Residential	R2-1-O	0	0	0	39.269	0.263		Residential - Double, Duplex, or Two Units - 4 Stories or Less, 2	129B185 571		Wilshire	Yes	MI	R2RD
Los Angeles	1958 DRACENA DR	90027	5590013012	0.000	0.000	0.263	0.000	Shortfall of Sites	0.206	Low Medium I Residential	R2-1XL	0	0	0	19.376	0.263		Residential - Four Units (Any Combination) - 4 Stories or Less, 4	150B197 573		Hollywood	Yes	MI	R2RD
Los Angeles	1319 S HUDSON AVE	90019	5083024005	0.000	0.000	0.263	0.000	Shortfall of Sites	0.102	Low Medium I Residential	R2-1-O	0	0	0	39.243	0.263		Residential - Double, Duplex, or Two Units - 4 Stories or Less, 2	129B185 573		Wilshire	Yes	MI	R2RD
Los Angeles	1966 N ALEXANDRIA AVE	90027	5589014005	0.000	0.000	0.263	0.000	Shortfall of Sites	0.168	Low Medium I Residential	R2-1XL	0	0	0	23.804	0.263		Residential - Four Units (Any Combination) - 4 Stories or Less, 4	150B197 574		Hollywood	Yes	MI	R2RD
Los Angeles	1310 S RIMPAU BLVD	90019	5083031068	0.000	0.000	0.263	0.000	Shortfall of Sites	0.138	Low Medium I Residential	R2-1-O	0	0	0	29.035	0.263		Residential - Double, Duplex, or Two Units - 4 Stories or Less, 2	129B185 574		Wilshire	Yes	MI	R2RD
Los Angeles	1286 S HIGHLAND AVE	90019	5084025009	0.000	0.000	0.263	0.000	Shortfall of Sites	0.138	Low Medium I Residential	R2-1-O	0	0	0	29.040	0.263		Residential - Double, Duplex, or Two Units - 4 Stories or Less, 2	129B181 574		Wilshire	Yes	MI	R2RD

Jurisdiction Name	Site Address/Intersection	5 Digit ZIP Code	Assessor Parcel Number	Very Low-Income	Low-Income	Moderate-Income	Above Moderate-Income	Type of Shortfall	Parcel Size (Acres)	Current General Plan Designation	Current Zoning	Proposed General Plan (GP) Designation	Proposed Zoning	Minimum Density Allowed	Maximum Density Allowed	Total Capacity	Vacant/ Nonvacant	Description of Existing Uses	PIN	Base Density Per Acre	Community Plan Area	Rent Stabalization Ordinance	Income Category	Applicable Rezoning Program (Program informing values in Column Q listed first)
Los Angeles	1964 S BEDFORD ST	90034	4302024024	0.000	0.000	0.263	0.000	Shortfall of Sites	0.145	Low Medium II Residential	RD2-1	0	0	0	27.659	0.263	Residential - Five or More Units or Apartments (Any Combination) - 4 Stories or Less, 6	126B169 574		West Adams - Baldwin Hills - Leimert	Yes	MI	R2RD
Los Angeles	154 N MANSFIELD AVE	90036	5513006006	0.000	0.000	0.263	0.000	Shortfall of Sites	0.164	Low Medium I Residential	R2-1	0	0	0	24.349	0.263	Residential - Double, Duplex, or Two Units - 4 Stories or Less, 2	138B181 575		Wilshire	Yes	MI	R2RD
Los Angeles	3662 GREENFIELD AVE	90034	4252018021	0.000	0.000	0.263	0.000	Shortfall of Sites	0.115	Low Medium Residential	RD2-1	0	0	0	34.882	0.263	Residential - Double, Duplex, or Two Units - 4 Stories or Less, 2	117B161 576		Palms - Mar Vista - Del Rey	Yes	MI	R2RD
Los Angeles	4617 CLARISSA AVE	90027	5590014010	0.000	0.000	0.263	0.000	Shortfall of Sites	0.122	Low Medium I Residential	R2-1XL	0	0	0	32.858	0.263	Residential - Double, Duplex, or Two Units - 4 Stories or Less, 2	150B197 577		Hollywood	Yes	MI	R2RD
Los Angeles	7134 W 85TH ST	90045	4113013022	0.000	0.000	0.263	0.000	Shortfall of Sites	0.111	Low Medium II Residential	RD1.5-1	0	0	0	36.072	0.263	Residential - Three Units (Any Combination) - 4 Stories or Less, 3	096B161 577		Westchester - Playa del Rey	Yes	MI	R2RD
Los Angeles	4623 CLARISSA AVE	90027	5590014009	0.000	0.000	0.263	0.000	Shortfall of Sites	0.122	Low Medium I Residential	R2-1XL	0	0	0	32.861	0.263	Residential - Three Units (Any Combination) - 4 Stories or Less, 3	150B197 578		Hollywood	Yes	MI	R2RD
Los Angeles	157 N MANSFIELD AVE	90036	5513005041	0.000	0.000	0.263	0.000	Shortfall of Sites	0.164	Low Medium I Residential	R2-1	0	0	0	24.348	0.263	Residential - Double, Duplex, or Two Units - 4 Stories or Less, 2	138B181 578		Wilshire	Yes	MI	R2RD
Los Angeles	4629 CLARISSA AVE	90027	5590014008	0.000	0.000	0.263	0.000	Shortfall of Sites	0.122	Low Medium I Residential	R2-1XL	0	0	0	32.865	0.263	Residential - Four Units (Any Combination) - 4 Stories or Less, 4	150B197 579		Hollywood	Yes	MI	R2RD
Los Angeles	154 N ORANGE DR	90036	5513005006	0.000	0.000	0.263	0.000	Shortfall of Sites	0.164	Low Medium I Residential	R2-1	0	0	0	24.348	0.263	Residential - Double, Duplex, or Two Units - 4 Stories or Less, 2	138B181 579		Wilshire	Yes	MI	R2RD
Los Angeles	7150 W 85TH ST	90045	4113013024	0.000	0.000	0.263	0.000	Shortfall of Sites	0.111	Low Medium II Residential	RD1.5-1	0	0	0	36.072	0.263	Residential - Five or More Units or Apartments (Any Combination) - 4 Stories or Less, 6	096B161 579		Westchester - Playa del Rey	Yes	MI	R2RD
Los Angeles	155 N ORANGE DR	90036	5513004025	0.000	0.000	0.263	0.000	Shortfall of Sites	0.164	Low Medium I Residential	R2-1	0	0	0	24.352	0.263	Residential - Double, Duplex, or Two Units - 4 Stories or Less - Pool, 2	138B181 580		Wilshire	Yes	MI	R2RD
Los Angeles	1964 PALMERSTON PL	90027	5589017036	0.000	0.000	0.263	0.000	Shortfall of Sites	0.155	Low Medium I Residential	R2-1XL	0	0	0	25.807	0.263	Residential - Double, Duplex, or Two Units - 4 Stories or Less, 2	150B197 581		Hollywood	Yes	MI	R2RD
Los Angeles	112 N HARPER AVE	90048	5511007006	0.000	0.000	0.263	0.000	Shortfall of Sites	0.142	Low Medium I Residential	R2-1-O	0	0	0	28.238	0.263	Residential - Double, Duplex, or Two Units - 4 Stories or Less, 2	138B173 582		Wilshire	Yes	MI	R2RD
Los Angeles	1957 N KENMORE AVE	90027	5589017045	0.000	0.000	0.263	0.000	Shortfall of Sites	0.149	Low Medium I Residential	R2-1XL	0	0	0	26.883	0.263	Residential - Three Units (Any Combination) - 4 Stories or Less, 3	150B197 583		Hollywood	Yes	MI	R2RD
Los Angeles	1312 S ORANGE DR	90019	5070003021	0.000	0.000	0.263	0.000	Shortfall of Sites	0.159	Low Medium I Residential	R2-1-O	0	0	0	25.223	0.263	Residential - Double, Duplex, or Two Units - 4 Stories or Less, 2	129B181 583		Wilshire	Yes	MI	R2RD
Los Angeles	805 S LELAND ST	90731	7458003011	0.000	0.000	0.263	0.000	Shortfall of Sites	0.138	Low Medium II Residential	RD1.5-1XL	0	0	0	29.054	0.263	Residential - Double, Duplex, or Two Units - 4 Stories or Less, 2	015B193 583		San Pedro	Yes	MI	R2RD
Los Angeles	1319 S RIMPAU BLVD	90019	5083026005	0.000	0.000	0.263	0.000	Shortfall of Sites	0.119	Low Medium I Residential	R2-1-O	0	0	0	33.637	0.263	Residential - Double, Duplex, or Two Units - 4 Stories or Less - Pool, 2	129B185 584		Wilshire	Yes	MI	R2RD
Los Angeles	1255 S MULLEN AVE	90019	5083031051	0.000	0.000	0.263	0.000	Shortfall of Sites	0.128	Low Medium I Residential	R2-1-O	0	0	0	31.226	0.263	Residential - Three Units (Any Combination) - 4 Stories or Less, 3	129B185 585		Wilshire	Yes	MI	R2RD
Los Angeles	1319 S ORANGE DR	90019	5070005004	0.000	0.000	0.263	0.000	Shortfall of Sites	0.159	Low Medium I Residential	R2-1-O	0	0	0	25.194	0.263	Residential - Double, Duplex, or Two Units - 4 Stories or Less, 2	129B181 585		Wilshire	Yes	MI	R2RD
Los Angeles	1659 6TH AVE	90019	5072016013	0.000	0.000	0.263	0.000	Shortfall of Sites	0.138	Low Medium II Residential	RD2-1XL-O-CPIO	0	0	0	28.885	0.263	Residential - Double, Duplex, or Two Units - 4 Stories or Less, 2	126B189 585		West Adams - Baldwin Hills - Leimert	Yes	MI	R2RD
Los Angeles	1284 S SYCAMORE AVE	90019	5070005014	0.000	0.000	0.263	0.000	Shortfall of Sites	0.159	Low Medium I Residential	R2-1-O	0	0	0	25.221	0.263	Residential - Double, Duplex, or Two Units - 4 Stories or Less, 2	129B181 587		Wilshire	Yes	MI	R2RD
Los Angeles	10662 SHOSHONE AVE	91344	2733018025	0.000	0.000	0.263	0.000	Shortfall of Sites	0.057	Low Medium I Residential	R2-1	0	0	0	69.695	0.263	Residential - Double, Duplex, or Two Units - 4 Stories or Less, 2	207B129 589		Granada Hills - Knollwood	Yes	MI	R2RD
Los Angeles	10304 ORO VISTA AVE	91040	2560013014	0.000	0.000	0.263	0.000	Shortfall of Sites	0.101	Low Medium I Residential	RD3-1	0	0	0	39.523	0.263	Residential - Double, Duplex, or Two Units - 4 Stories or Less, 2	204B189 589		Sunland - Tujunga - Lake View Terrace - Shadow Hills - East La Tuna Canyon	Yes	MI	R2RD
Los Angeles	1316 S HUDSON AVE	90019	5083026016	0.000	0.000	0.263	0.000	Shortfall of Sites	0.068	Low Medium I Residential	R2-1-O	0	0	0	58.847	0.263	Residential - Double, Duplex, or Two Units - 4 Stories or Less, 2	129B185 589		Wilshire	Yes	MI	R2RD
Los Angeles	17547 KINGSBURY ST	91344	2733018022	0.000	0.000	0.263	0.000	Shortfall of Sites	0.166	Low Medium I Residential	R2-1	0	0	0	24.034	0.263	Residential - Three Units (Any Combination) - 4 Stories or Less, 3	207B129 591		Granada Hills - Knollwood	Yes	MI	R2RD
Los Angeles	1250 S MULLEN AVE	90019	5083031048	0.000	0.000	0.263	0.000	Shortfall of Sites	0.128	Low Medium I Residential	R2-1-O	0	0	0	31.224	0.263	Residential - Double, Duplex, or Two Units - 4 Stories or Less, 2	129B185 591		Wilshire	Yes	MI	R2RD
Los Angeles	1965 S SHERBOURNE DR	90034	4302024031	0.000	0.000	0.263	0.000	Shortfall of Sites	0.145	Low Medium II Residential	RD2-1	0	0	0	27.653	0.263	Residential - Five or More Units or Apartments (Any Combination) - 4 Stories or Less, 6	126B169 592		West Adams - Baldwin Hills - Leimert	Yes	MI	R2RD
Los Angeles	11341 BLIX ST	91602	2353028004	0.000	0.000	0.263	0.000	Shortfall of Sites	0.161	Low Medium II Residential	RD2-1	0	0	0	24.892	0.263	Residential - Five or More Units or Apartments (Any Combination) - 4 Stories or Less, 6	168B173 593		North Hollywood - Valley Village	Yes	MI	R2RD
Los Angeles	4521 DOCKWEILER ST	90019	5083013018	0.000	0.000	0.263	0.000	Shortfall of Sites	0.111	Low Medium I Residential	R2-1-O	0	0	0	36.000	0.263	Residential - Three Units (Any Combination) - 4 Stories or Less, 3	129B185 593		Wilshire	Yes	MI	R2RD
Los Angeles	3666 S GREENFIELD AVE	90034	4252018020	0.000	0.000	0.263	0.000	Shortfall of Sites	0.115	Low Medium Residential	RD2-1	0	0	0	34.882	0.263	Residential - Four Units (Any Combination) - 4 Stories or Less, 4	117B161 594		Palms - Mar Vista - Del Rey	Yes	MI	R2RD
Los Angeles	17807 KINGSBURY ST	91344	2733005030	0.000	0.000	0.263	0.000	Shortfall of Sites	0.134	Low Medium I Residential	R2-1	0	0	0	29.787	0.263	Residential - Double, Duplex, or Two Units - 4 Stories or Less, 2	207B129 595		Granada Hills - Knollwood	Yes	MI	R2RD
Los Angeles	1965 PALMERSTON PL	91344	5589014031	0.000	0.000	0.263	0.000	Shortfall of Sites	0.171	Low Medium I Residential	R2-1XL	0	0	0	23.342	0.263	Residential - Three Units (Any Combination) - 4 Stories or Less, 3	150B197 595		Hollywood	Yes	MI	R2RD
Los Angeles	108 N HARPER AVE	90048	5511007007	0.000	0.000	0.263	0.000	Shortfall of Sites	0.142	Low Medium I Residential	R2-1-O	0	0	0	28.202	0.263	Residential - Double, Duplex, or Two Units - 4 Stories or Less, 2	138B173 596		Wilshire	Yes	MI	R2RD
Los Angeles	1125 S LA PEER DR	90035	4332008008	0.000	0.000	0.263	0.000	Shortfall of Sites	0.146	Low Medium I Residential	R2-1-O	0	0	0	27.367	0.263	Residential - Double, Duplex, or Two Units - 4 Stories or Less, 2	132B169 596		Wilshire	Yes	MI	R2RD
Los Angeles	1290 S HIGHLAND AVE	90019	5084025010	0.000	0.000	0.263	0.000	Shortfall of Sites	0.124	Low Medium I Residential	R2-1-O	0	0	0	32.266	0.263	Residential - Double, Duplex, or Two Units - 4 Stories or Less, 2	129B181 596		Wilshire	Yes	MI	R2RD
Los Angeles	1903 CORINTH AVE	90025	4261029004	0.000	0.000	0.263	0.000	Shortfall of Sites	0.121	Low Medium I Residential	R2-1	0	0	0	33.171	0.263	Residential - Four Units (Any Combination) - 4 Stories or Less, 4	126B149 596		West Los Angeles	Yes	MI	R2RD
Los Angeles	815 S PATTON AVE	90731	7459019021	0.000	0.000	0.263	0.000	Shortfall of Sites	0.098	Low Medium II Residential	RD1.5-1XL	0	0	0	40.753	0.263	Residential - Double, Duplex, or Two Units - 4 Stories or Less, 2	015B193 596		San Pedro	Yes	MI	R2RD
Los Angeles	17801 KINGSBURY ST	91344	2733005029	0.000	0.000	0.263	0.000	Shortfall of Sites	0.147	Low Medium I Residential	R2-1	0	0	0	27.170	0.263	Residential - Double, Duplex, or Two Units - 4 Stories or Less, 2	207B129 597		Granada Hills - Knollwood	Yes	MI	R2RD
Los Angeles	1957 N ALEXANDRIA AVE	90027	5589012028	0.000	0.000	0.263	0.000	Shortfall of Sites	0.196	Low Medium I Residential	R2-1XL	0	0	0	20.445	0.263	Residential - Double, Duplex, or Two Units - 4 Stories or Less, 2	150B197 597		Hollywood	Yes	MI	R2RD
Los Angeles	1314 S RIMPAU BLVD	90019	5083031069	0.000	0.000	0.263	0.000	Shortfall of Sites	0.138	Low Medium I Residential	R2-1-O	0	0	0	29.035	0.263	Residential - Double, Duplex, or Two Units - 4 Stories or Less, 2	129B185 597		Wilshire	Yes	MI	R2RD
Los Angeles	1973 S BEDFORD ST	90034	4302021040	0.000	0.000	0.263	0.000	Shortfall of Sites	0.145	Low Medium II Residential	RD2-1	0	0	0	27.645	0.263	Residential - Five or More Units or Apartments (Any Combination) - 4 Stories or Less, 16	126B169 597		West Adams - Baldwin Hills - Leimert	Yes	MI	R2RD
Los Angeles	1954 N KENMORE AVE	90027	5589017005	0.000	0.000	0.263	0.000	Shortfall of Sites	0.144	Low Medium I Residential	R2-1XL	0	0	0	27.824	0.263	Residential - Five or More Units or Apartments (Any Combination) - 4 Stories or Less, 7	150B197 598		Hollywood	Yes	MI	R2RD
Los Angeles	2356 W AVENUE 31	90065	5456012028	0.000	0.000	0.263	0.000	Shortfall of Sites	0.110	Low Medium II Residential	RD2-1-CDO	0	0	0	36.301	0.263	Residential - Double, Duplex, or Two Units - 4 Stories or Less, 2	150B213 598		Northeast Los Angeles	Yes	MI	R2RD
Los Angeles	1952 DRACENA DR	90027	5590013011	0.000	0.000	0.263	0.000	Shortfall of Sites	0.184	Low Medium I Residential	R2-1XL	0	0	0	21.688	0.263	Residential - Double, Duplex, or Two Units - 4 Stories or Less, 2	150B197 600		Hollywood	Yes	MI	R2RD
Los Angeles	1293 S SYCAMORE AVE	90019	5070005027	0.000	0.000	0.263	0.000	Shortfall of Sites	0.147	Low Medium I Residential	R2-1-O	0	0	0	27.207	0.263	Residential - Double, Duplex, or Two Units - 4 Stories or Less, 2	129B181 600		Wilshire	Yes	MI	R2RD
Los Angeles	17509 KINGSBURY ST	91344	2733018028	0.000	0.000	0.263	0.000	Shortfall of Sites	0.179	Low Medium I Residential	R2-1	0	0	0	22.339	0.263	Residential - Double, Duplex, or Two Units - 4 Stories or Less, 2	207B129 602		Granada Hills - Knollwood	Yes	MI	R2RD
Los Angeles	1300 S MANSFIELD AVE	90019	5070002032	0.000	0.000	0.263	0.000	Shortfall of Sites	0.162	Low Medium II Residential	RD2-1-O	0	0	0	24.750	0.263	Residential - Five or More Units or Apartments (Any Combination) - 4 Stories or Less, 6	129B181 602		Wilshire	Yes	MI	R2RD
Los Angeles	3657 GREENFIELD AVE	90034	4252015013	0.000	0.000	0.263	0.000	Shortfall of Sites	0.115	Low Medium Residential	RD2-1	0	0	0	34.859	0.263	Residential - Double, Duplex, or Two Units - 4 Stories or Less, 2	117B161 602		Palms - Mar Vista - Del Rey	Yes	MI	R2RD
Los Angeles	1962 N ALEXANDRIA AVE	90027	5589014009	0.000	0.000	0.263	0.000	Shortfall of Sites	0.183	Low Medium I Residential	R2-1XL	0	0	0	21.837	0.263	Residential - Five or More Units or Apartments (Any Combination) - 4 Stories or Less, 6	150B197 603		Hollywood	Yes	MI	R2RD
Los Angeles	150 N MANSFIELD AVE	90036	5513006007	0.000	0.000	0.263	0.000	Shortfall of Sites	0.164	Low Medium I Residential	R2-1	0	0	0	24.349	0.263	Residential - Double, Duplex, or Two Units - 4 Stories or Less, 2	138B181 603		Wilshire	Yes	MI	R2RD
Los Angeles	1325 S HUDSON AVE	90019	5083024006	0.000	0.000	0.263	0.000	Shortfall of Sites	0.068	Low Medium I Residential	R2-1-O	0	0	0	58.865	0.263	Residential - Double, Duplex, or Two Units - 4 Stories or Less, 2	129B185 603		Wilshire	Yes	MI	R2RD
Los Angeles	17745 KINGSBURY ST	91344	2733006023	0.000	0.000	0.263	0.000	Shortfall of Sites	0.137	Low Medium I Residential	R2-1	0	0	0	29.147	0.263	Residential - Double, Duplex, or Two Units - 4 Stories or Less, 2	207B129 604		Granada Hills - Knollwood	Yes	MI	R2RD
Los Angeles	1960 PALMERSTON PL	90027	5589017037	0.000	0.000	0.263	0.000	Shortfall of Sites	0.145	Low Medium I Residential	R2-1XL	0	0	0	27.667	0.263	Residential - Double, Duplex, or Two Units - 4 Stories or Less, 2	150B197 604		Hollywood	Yes	MI	R2RD
Los Angeles	149 N MANSFIELD AVE	90036	5513005040	0.000	0.000	0.263	0.000	Shortfall of Sites	0.164	Low Medium I Residential	R2-1	0	0	0	24.348	0.263	Residential - Double, Duplex, or Two Units - 4 Stories or Less, 2	138B181 604		Wilshire	Yes	MI	R2RD
Los Angeles	1299 S HIGHLAND AVE	90019	5084026012	0.000	0.000	0.263	0.000	Shortfall of Sites	0.117	Low Medium I Residential	R2-1-O	0	0	0	34.238	0.263	Residential - Double, Duplex, or Two Units - 4 Stories or Less, 2	129B181 604		Wilshire	Yes	MI	R2RD
Los Angeles	2340 W AVENUE 31	90065	5456012017	0.000	0.000	0.263	0.000	Shortfall of Sites	0.155	Low Medium II Residential	RD2-1	0	0	0	25.729	0.263	Residential - Double, Duplex, or Two Units - 4 Stories or Less, 2	150B213 605		Northeast Los Angeles	Yes	MI	R2RD
Los Angeles	150 N ORANGE DR	90036	5513005007	0.000	0.000	0.263	0.000	Shortfall of Sites	0.164	Low Medium I Residential	R2-1	0	0	0	24.349	0.263	Residential - Double, Duplex, or Two Units - 4 Stories or Less, 2	138B181 605		Wilshire	Yes	MI	R2RD
Los Angeles	1316 S ORANGE DR	90019	5070003022	0.000	0.000	0.263	0.000	Shortfall of Sites	0.159	Low Medium I Residential	R2-1-O	0	0	0	25.225	0.263	Residential - Double, Duplex, or Two Units - 4 Stories or Less, 2	129B181 605		Wilshire	Yes	MI	R2RD
Los Angeles	1953 N KENMORE AVE	90027	5589017044	0.000	0.000	0.263	0.000	Shortfall of Sites	0.150	Low Medium I Residential	R2-1XL	0	0	0	26.649	0.263	Residential - Double, Duplex, or Two Units - 4 Stories or Less, 2	150B197 606		Hollywood	Yes	MI	R2RD
Los Angeles	149 N ORANGE DR	90036	5513004024	0.000	0.000	0.263	0.000	Shortfall of Sites	0.164	Low Medium I Residential	R2-1	0	0	0	24.352	0.263	Residential - Double, Duplex, or Two Units - 4 Stories or Less, 2	138B181 606		Wilshire	Yes	MI	R2RD
Los Angeles	1259 S MULLEN AVE	90019	5083031052	0.000	0.000	0.263	0.000	Shortfall of Sites	0.142	Low Medium I Residential	R2-1-O	0	0	0	28.103	0.263	Residential - Three Units (Any Combination) - 4 Stories or Less, 3	129B185 610		Wilshire	Yes	MI	R2RD
Los Angeles	1327 S RIMPAU BLVD	90019	5083026006	0.000	0.000	0.263	0.000	Shortfall of Sites	0.085	Low Medium I Residential	R2-1-O	0	0	0	47.091	0.263	Residential - Double, Duplex, or Two Units - 4 Stories or Less, 2	129B185 611		Wilshire	Yes	MI	R2RD
Los Angeles	8751 GUTHRIE AVE	90034	4302024041	0.000	0.000	0.263	0.000	Shortfall of Sites	0.145	Low Medium II Residential	RD2-1	0	0	0	27.654	0.263	Residential - Five or More Units or Apartments (Any Combination) - 4 Stories or Less - Pool, 22	126B169 611		West Adams - Baldwin Hills - Leimert	Yes	MI	R2RD
Los Angeles	11342 MISSOURI AVE	90025	4261029028	0.000	0.000	0.263	0.000	Shortfall of Sites	0.121	Low Medium I Residential	R2-1	0	0	0	33.015	0.263	Residential - Double, Duplex, or Two Units - 4 Stories or Less, 2	126B149 613		West Los Angeles	Yes	MI	R2RD
Los Angeles	2380 W AVENUE 31	90065	5456012035	0.000	0.000	0.263	0.000	Shortfall of Sites	0.140	Low Medium II Residential	RD2-1-CDO	0	0	0	28.471	0.263	Residential - Three Units (Any Combination) - 4 Stories or Less, 2	150B213 614		Northeast Los Angeles	Yes	MI	R2RD
Los Angeles	1251 S MUIRFIELD RD	90019	5083031021	0.000	0.000	0.263	0.000	Shortfall of Sites	0.114	Low Medium I Residential	R2-1-O	0	0	0	35.129	0.263	Residential - Three Units (Any Combination) - 4 Stories or Less, 3	129B185 614		Wilshire	Yes	MI	R2RD
Los Angeles	3670 GREENFIELD AVE	90034	4252018019	0.000	0.000	0.263	0.000	Shortfall of Sites	0.115	Low Medium Residential	RD2-1	0	0	0	34.882	0.263	Residential - Four Units (Any Combination) - 4 Stories or Less, 4	117B161 615		Palms - Mar Vista - Del Rey	Yes	MI	R2RD
Los Angeles	1342 S TREMAINE AVE	90019	5083022023	0.000	0.000	0.263	0.000	Shortfall of Sites	0.136	Low Medium I Residential	R2-1-O	0	0	0	29.411	0.263	Residential - Double, Duplex, or Two Units - 4 Stories or Less, 2	129B181 616		Wilshire	Yes	MI	R2RD

Jurisdiction Name	Site Address/Intersection	5 Digit ZIP Code	Assessor Parcel Number	Very Low-Income	Low-Income	Moderate-Income	Above Moderate-Income	Type of Shortfall	Parcel Size (Acres)	Current General Plan Designation	Current Zoning	Proposed General Plan (GP) Designation	Proposed Zoning	Minimum Density Allowed	Maximum Density Allowed	Total Capacity	Vacant/ Nonvacant	Description of Existing Uses	PIN	Base Density Per Acre	Community Plan Area	Rent Stabalization Ordinance	Income Category	Applicable Rezoning Program (Program informing values in Column Q listed first)
Los Angeles	1961 PALMERSTON PL	90027	5589014030	0.000	0.000	0.263	0.000	Shortfall of Sites	0.174	Low Medium I Residential	R2-1XL	0	0	0	22.960	0.263		Residential - Five or More Units or Apartments (Any Combination) · 4 Stories or Less, 10	150B197 617		Hollywood	Yes	MI	R2RD
Los Angeles	1131 S SWALL DR	90035	4332011034	0.000	0.000	0.263	0.000	Shortfall of Sites	0.188	Low Medium I Residential	R2-1-O	0	0	0	21.274	0.263		Residential - Double, Duplex, or Two Units - 4 Stories or Less, 2	132B169 617		Wilshire	Yes	MI	R2RD
Los Angeles	1970 S BEDFORD ST	90034	4302024026	0.000	0.000	0.263	0.000	Shortfall of Sites	0.145	Low Medium II Residential	RD2-1	0	0	0	27.660	0.263		Residential - Three Units (Any Combination) - 4 Stories or Less, 3	126B169 617		West Adams - Baldwin Hills - Leimert	Yes	MI	R2RD
Los Angeles	17551 KINGSBURY ST	91344	2733018026	0.000	0.000	0.263	0.000	Shortfall of Sites	0.109	Low Medium I Residential	R2-1	0	0	0	36.851	0.263		Residential - Four Units (Any Combination) - 4 Stories or Less, 4	207B129 618		Granada Hills - Knollwood	Yes	MI	R2RD
Los Angeles	1953 N ALEXANDRIA AVE	90027	5589012027	0.000	0.000	0.263	0.000	Shortfall of Sites	0.123	Low Medium I Residential	R2-1XL	0	0	0	32.643	0.263		Residential - Double, Duplex, or Two Units - 4 Stories or Less, 2	150B197 618		Hollywood	Yes	MI	R2RD
Los Angeles	104 N HARPER AVE	90048	5511007027	0.000	0.000	0.263	0.000	Shortfall of Sites	0.142	Low Medium I Residential	R2-1-O	0	0	0	28.165	0.263		Residential - Double, Duplex, or Two Units - 4 Stories or Less, 2	138B173 618		Wilshire	Yes	MI	R2RD
Los Angeles	1294 S HIGHLAND AVE	90019	5084025011	0.000	0.000	0.263	0.000	Shortfall of Sites	0.124	Low Medium I Residential	R2-1-O	0	0	0	32.266	0.263		Residential - Double, Duplex, or Two Units - 4 Stories or Less, 2	129B181 618		Wilshire	Yes	MI	R2RD
Los Angeles	1350 W 9TH ST	90732	7459019024	0.000	0.000	0.263	0.000	Shortfall of Sites	0.132	Low Medium II Residential	RD1.5-1XL	0	0	0	30.299	0.263		Residential - Five or More Units or Apartments (Any Combination) · 4 Stories or Less, 15	015B193 621		San Pedro	Yes	MI	R2RD
Los Angeles	1952 PALMERSTON PL	90027	5589017038	0.000	0.000	0.263	0.000	Shortfall of Sites	0.142	Low Medium I Residential	R2-1XL	0	0	0	28.226	0.263		Residential - Double, Duplex, or Two Units - 4 Stories or Less, 2	150B197 623		Hollywood	Yes	MI	R2RD
Los Angeles	1944 N KENMORE AVE	90027	5589017006	0.000	0.000	0.263	0.000	Shortfall of Sites	0.146	Low Medium I Residential	R2-1XL	0	0	0	27.403	0.263		Residential - Five or More Units or Apartments (Any Combination) · 4 Stories or Less, 8	150B197 624		Hollywood	Yes	MI	R2RD
Los Angeles	1320 S RIMPAU BLVD	90019	5083031070	0.000	0.000	0.263	0.000	Shortfall of Sites	0.103	Low Medium I Residential	R2-1-O	0	0	0	38.714	0.263		Residential - Double, Duplex, or Two Units - 4 Stories or Less, 2	129B185 624		Wilshire	Yes	MI	R2RD
Los Angeles	1930 CORINTH AVE	90025	4261030011	0.000	0.000	0.263	0.000	Shortfall of Sites	0.208	Low Medium I Residential	R2-1	0	0	0	19.208	0.263		Residential - Double, Duplex, or Two Units - 4 Stories or Less, 2	126B153 624		West Los Angeles	Yes	MI	R2RD
Los Angeles	1701 6TH AVE	90019	5072015001	0.000	0.000	0.263	0.000	Shortfall of Sites	0.174	Low Medium II Residential	RD2-1XL-O-CPIO	0	0	0	23.046	0.263		Residential - Five or More Units or Apartments (Any Combination) · 4 Stories or Less, 5	126B189 624		West Adams - Baldwin Hills - Leimert	Yes	MI	R2RD
Los Angeles	1322 W 9TH ST	90732	7459019026	0.000	0.000	0.263	0.000	Shortfall of Sites	0.132	Low Medium II Residential	RD1.5-1XL	0	0	0	30.298	0.263		Residential - Five or More Units or Apartments (Any Combination) · 4 Stories or Less, 15	015B193 624		San Pedro	Yes	MI	R2RD
Los Angeles	11350 MISSOURI AVE	90025	4261029002	0.000	0.000	0.263	0.000	Shortfall of Sites	0.121	Low Medium I Residential	R2-1	0	0	0	33.031	0.263		Residential - Double, Duplex, or Two Units - 4 Stories or Less, 2	126B149 625		West Los Angeles	Yes	MI	R2RD
Los Angeles	1700 7TH AVE	90019	5072015019	0.000	0.000	0.263	0.000	Shortfall of Sites	0.173	Low Medium II Residential	RD2-1XL-O-CPIO	0	0	0	23.106	0.263		Residential - Four Units (Any Combination) - 4 Stories or Less, 4	126B189 625		West Adams - Baldwin Hills - Leimert	Yes	MI	R2RD
Los Angeles	1956 N ALEXANDRIA AVE	90027	5589014010	0.000	0.000	0.263	0.000	Shortfall of Sites	0.176	Low Medium I Residential	R2-1XL	0	0	0	22.737	0.263		Residential - Five or More Units or Apartments (Any Combination) · 4 Stories or Less, 6	150B197 627		Hollywood	Yes	MI	R2RD
Los Angeles	144 N MANSFIELD AVE	90036	5513006008	0.000	0.000	0.263	0.000	Shortfall of Sites	0.164	Low Medium I Residential	R2-1	0	0	0	24.350	0.263		Residential - Double, Duplex, or Two Units - 4 Stories or Less, 2	138B181 627		Wilshire	Yes	MI	R2RD
Los Angeles	1315 S MANSFIELD AVE	90019	5070003003	0.000	0.000	0.263	0.000	Shortfall of Sites	0.159	Low Medium II Residential	RD2-1-O	0	0	0	25.235	0.263		Residential - Four Units (Any Combination) - 4 Stories or Less, 4	129B181 627		Wilshire	Yes	MI	R2RD
Los Angeles	100 N HARPER AVE	90048	5511007009	0.000	0.000	0.263	0.000	Shortfall of Sites	0.142	Low Medium I Residential	R2-1-O	0	0	0	28.079	0.263		Residential - Double, Duplex, or Two Units - 4 Stories or Less, 2	138B173 628		Wilshire	Yes	MI	R2RD
Los Angeles	145 N ORANGE DR	90036	5513004023	0.000	0.000	0.263	0.000	Shortfall of Sites	0.164	Low Medium I Residential	R2-1	0	0	0	24.352	0.263		Residential - Double, Duplex, or Two Units - 4 Stories or Less, 2	138B181 630		Wilshire	Yes	MI	R2RD
Los Angeles	3672 GREENFIELD AVE	90034	4252018018	0.000	0.000	0.263	0.000	Shortfall of Sites	0.115	Low Medium Residential	RD2-1	0	0	0	34.882	0.263		Residential - Double, Duplex, or Two Units - 4 Stories or Less, 2	117B161 630		Palms - Mar Vista - Del Rey	Yes	MI	R2RD
Los Angeles	1348 S LONGWOOD AVE	90019	5083021008	0.000	0.000	0.263	0.000	Shortfall of Sites	0.102	Low Medium I Residential	R2-1-O	0	0	0	39.248	0.263		Residential - Double, Duplex, or Two Units - 4 Stories or Less, 2	129B181 631		Wilshire	Yes	MI	R2RD
Los Angeles	5800 W 78TH PL	90045	4105014021	0.000	0.000	0.263	0.000	Shortfall of Sites	0.134	Low Medium II Residential	RD1.5-1	0	0	0	29.796	0.263		Residential - Four Units (Any Combination) - 4 Stories or Less, 4	099B169 632		Westchester - Playa del Rey	Yes	MI	R2RD
Los Angeles	4400 FINLEY AVE	90027	5590010001	0.000	0.000	0.263	0.000	Shortfall of Sites	0.088	Low Medium I Residential	R2-1XL	0	0	0	45.482	0.263		Residential - Four Units (Any Combination) - 4 Stories or Less, 4	150B201 633		Hollywood	Yes	MI	R2RD
Los Angeles	1294 S SYCAMORE AVE	90019	5070005016	0.000	0.000	0.263	0.000	Shortfall of Sites	0.159	Low Medium I Residential	R2-1-O	0	0	0	25.221	0.263		Residential - Double, Duplex, or Two Units - 4 Stories or Less, 2	129B181 633		Wilshire	Yes	MI	R2RD
Los Angeles	1244 W 9TH ST	90731	7459022013	0.000	0.000	0.263	0.000	Shortfall of Sites	0.132	Low Medium II Residential	RD1.5-1XL	0	0	0	30.299	0.263		Residential - Five or More Units or Apartments (Any Combination) · 4 Stories or Less, 8	015B193 633		San Pedro	Yes	MI	R2RD
Los Angeles	4406 FINLEY AVE	90027	5590010003	0.000	0.000	0.263	0.000	Shortfall of Sites	0.139	Low Medium I Residential	R2-1XL	0	0	0	28.872	0.263		Residential - Double, Duplex, or Two Units - 4 Stories or Less, 2	150B201 634		Hollywood	Yes	MI	R2RD
Los Angeles	4412 FINLEY AVE	90027	5590010004	0.000	0.000	0.263	0.000	Shortfall of Sites	0.154	Low Medium I Residential	R2-1XL	0	0	0	25.977	0.263		Residential - Five or More Units or Apartments (Any Combination) · 4 Stories or Less, 8	150B201 635		Hollywood	Yes	MI	R2RD
Los Angeles	1346 S TREMAINE AVE	90019	5083023006	0.000	0.000	0.263	0.000	Shortfall of Sites	0.136	Low Medium I Residential	R2-1-O	0	0	0	29.410	0.263		Residential - Double, Duplex, or Two Units - 4 Stories or Less, 2	129B181 635		Wilshire	Yes	MI	R2RD
Los Angeles	8771 GUTHRIE AVE	90034	4302024027	0.000	0.000	0.263	0.000	Shortfall of Sites	0.145	Low Medium II Residential	RD2-1	0	0	0	27.660	0.263		Residential - Five or More Units or Apartments (Any Combination) · 4 Stories or Less, 6	126B169 635		West Adams - Baldwin Hills - Leimert	Yes	MI	R2RD
Los Angeles	4414 FINLEY AVE	90027	5590010005	0.000	0.000	0.263	0.000	Shortfall of Sites	0.154	Low Medium I Residential	R2-1XL	0	0	0	25.969	0.263		Residential - Four Units (Any Combination) - 4 Stories or Less, 4	150B201 636		Hollywood	Yes	MI	R2RD
Los Angeles	1255 S MUIRFIELD RD	90019	5083031022	0.000	0.000	0.263	0.000	Shortfall of Sites	0.114	Low Medium I Residential	R2-1-O	0	0	0	35.129	0.263		Residential - Four Units (Any Combination) - 4 Stories or Less, 4	129B185 636		Wilshire	Yes	MI	R2RD
Los Angeles	5958 W 86TH PL	90045	4123013008	0.000	0.000	0.263	0.000	Shortfall of Sites	0.147	Low Residential	R2-1	0	0	0	27.285	0.263		Residential - Double, Duplex, or Two Units - 4 Stories or Less, 2	096B169 636		Westchester - Playa del Rey	Yes	MI	R2RD
Los Angeles	4422 FINLEY AVE	90027	5590010006	0.000	0.000	0.263	0.000	Shortfall of Sites	0.154	Low Medium I Residential	R2-1XL	0	0	0	25.960	0.263		Residential - Five or More Units or Apartments (Any Combination) · 4 Stories or Less, 8	150B201 637		Hollywood	Yes	MI	R2RD
Los Angeles	1945 N KENMORE AVE	90027	5589017043	0.000	0.000	0.263	0.000	Shortfall of Sites	0.153	Low Medium I Residential	R2-1XL	0	0	0	26.180	0.263		Residential - Three Units (Any Combination) - 4 Stories or Less, 3	150B197 637		Hollywood	Yes	MI	R2RD
Los Angeles	5966 W 86TH PL	90045	4123013007	0.000	0.000	0.263	0.000	Shortfall of Sites	0.147	Low Residential	R2-1	0	0	0	27.175	0.263		Residential - Double, Duplex, or Two Units - 4 Stories or Less, 2	096B169 637		Westchester - Playa del Rey	Yes	MI	R2RD
Los Angeles	4426 FINLEY AVE	90027	5590010007	0.000	0.000	0.263	0.000	Shortfall of Sites	0.154	Low Medium I Residential	R2-1XL	0	0	0	25.952	0.263		Residential - Three Units (Any Combination) - 4 Stories or Less, 3	150B201 638		Hollywood	Yes	MI	R2RD
Los Angeles	3667 GREENFIELD AVE	90034	4252015015	0.000	0.000	0.263	0.000	Shortfall of Sites	0.115	Low Medium Residential	RD2-1	0	0	0	34.862	0.263		Residential - Double, Duplex, or Two Units - 4 Stories or Less, 2	117B161 638		Palms - Mar Vista - Del Rey	Yes	MI	R2RD
Los Angeles	5972 W 86TH PL	90045	4123013006	0.000	0.000	0.263	0.000	Shortfall of Sites	0.147	Low Residential	R2-1	0	0	0	27.179	0.263		Residential - Double, Duplex, or Two Units - 4 Stories or Less, 2	096B169 638		Westchester - Playa del Rey	Yes	MI	R2RD
Los Angeles	1947 N MARIPOSA AVE	90027	5589012024	0.000	0.000	0.263	0.000	Shortfall of Sites	0.151	Low Medium I Residential	R2-1XL	0	0	0	26.512	0.263		Residential - Double, Duplex, or Two Units - 4 Stories or Less, 2	150B197 639		Hollywood	Yes	MI	R2RD
Los Angeles	1298 S HIGHLAND AVE	90019	5084025012	0.000	0.000	0.263	0.000	Shortfall of Sites	0.137	Low Medium I Residential	R2-1-O	0	0	0	29.284	0.263		Residential - Double, Duplex, or Two Units - 4 Stories or Less, 2	129B181 639		Wilshire	Yes	MI	R2RD
Los Angeles	6000 W 86TH PL	90045	4123013005	0.000	0.000	0.263	0.000	Shortfall of Sites	0.147	Low Residential	R2-1	0	0	0	27.183	0.263		Residential - Double, Duplex, or Two Units - 4 Stories or Less, 2	096B169 639		Westchester - Playa del Rey	Yes	MI	R2RD
Los Angeles	1953 PALMERSTON PL	90027	5589014029	0.000	0.000	0.263	0.000	Shortfall of Sites	0.154	Low Medium I Residential	R2-1XL	0	0	0	25.909	0.263		Residential - Five or More Units or Apartments (Any Combination) · 4 Stories or Less, 7	150B197 640		Hollywood	Yes	MI	R2RD
Los Angeles	11356 MISSOURI AVE	90025	4261029001	0.000	0.000	0.263	0.000	Shortfall of Sites	0.143	Low Medium I Residential	R2-1	0	0	0	27.906	0.263		Residential - Three Units (Any Combination) - 4 Stories or Less, 3	126B149 640		West Los Angeles	Yes	MI	R2RD
Los Angeles	6006 W 86TH PL	90045	4123013004	0.000	0.000	0.263	0.000	Shortfall of Sites	0.150	Low Residential	R2-1	0	0	0	26.656	0.263		Residential - Double, Duplex, or Two Units - 4 Stories or Less, 2	096B169 640		Westchester - Playa del Rey	Yes	MI	R2RD
Los Angeles	817 S AVERILL AVE	90732	7459002050	0.000	0.000	0.263	0.000	Shortfall of Sites	0.137	Low Medium II Residential	RD1.5-1XL	0	0	0	29.188	0.263		Residential - Five or More Units or Apartments (Any Combination) · 4 Stories or Less, 8	015B193 640		San Pedro	Yes	MI	R2RD
Los Angeles	1944 PALMERSTON PL	90027	5589017039	0.000	0.000	0.263	0.000	Shortfall of Sites	0.139	Low Medium I Residential	R2-1XL	0	0	0	28.792	0.263		Residential - Four Units (Any Combination) - 4 Stories or Less, 4	150B197 641		Hollywood	Yes	MI	R2RD
Los Angeles	6012 W 86TH PL	90045	4123013003	0.000	0.000	0.263	0.000	Shortfall of Sites	0.177	Low Residential	R2-1	0	0	0	22.657	0.263		Residential - Double, Duplex, or Two Units - 4 Stories or Less, 2	096B169 641		Westchester - Playa del Rey	Yes	MI	R2RD
Los Angeles	4562 ST ELMO DR	90019	5071021021	0.000	0.000	0.263	0.000	Shortfall of Sites	0.129	Low Medium II Residential	RD1.5-1-O	0	0	0	31.104	0.263		Residential - Double, Duplex, or Two Units - 4 Stories or Less, 2	126B185 642		West Adams - Baldwin Hills - Leimert	Yes	MI	R2RD
Los Angeles	1328 S HUDSON AVE	90019	5083026018	0.000	0.000	0.263	0.000	Shortfall of Sites	0.136	Low Medium I Residential	R2-1-O	0	0	0	29.423	0.263		Residential - Double, Duplex, or Two Units - 4 Stories or Less, 2	129B185 643		Wilshire	Yes	MI	R2RD
Los Angeles	6018 W 86TH PL	90045	4123013002	0.000	0.000	0.263	0.000	Shortfall of Sites	0.183	Low Residential	R2-1	0	0	0	21.900	0.263		Residential - Double, Duplex, or Two Units - 4 Stories or Less, 2	096B169 643		Westchester - Playa del Rey	Yes	MI	R2RD
Los Angeles	6024 W 86TH PL	90045	4123013001	0.000	0.000	0.263	0.000	Shortfall of Sites	0.143	Low Residential	R2-1	0	0	0	27.994	0.263		Residential - Double, Duplex, or Two Units - 4 Stories or Less, 2	096B169 644		Westchester - Playa del Rey	Yes	MI	R2RD
Los Angeles	6400 W 86TH PL	90045	4122006007	0.000	0.000	0.263	0.000	Shortfall of Sites	0.146	Low Medium I Residential	R2-1	0	0	0	27.459	0.263		Residential - Three Units (Any Combination) - 4 Stories or Less, 3	096B165 645		Westchester - Playa del Rey	Yes	MI	R2RD
Los Angeles	4612 CLARISSA AVE	90027	5590014015	0.000	0.000	0.263	0.000	Shortfall of Sites	0.122	Low Medium I Residential	R2-1XL	0	0	0	32.889	0.263		Residential - Three Units (Any Combination) - 4 Stories or Less, 3	150B197 646		Hollywood	Yes	MI	R2RD
Los Angeles	6406 W 86TH PL	90045	4122006006	0.000	0.000	0.263	0.000	Shortfall of Sites	0.143	Low Medium I Residential	R2-1	0	0	0	27.913	0.263		Residential - Double, Duplex, or Two Units - 4 Stories or Less, 2	096B165 646		Westchester - Playa del Rey	Yes	MI	R2RD
Los Angeles	1948 N ALEXANDRIA AVE	90027	5589014011	0.000	0.000	0.263	0.000	Shortfall of Sites	0.178	Low Medium I Residential	R2-1XL	0	0	0	22.508	0.263		Residential - Five or More Units or Apartments (Any Combination) · 4 Stories or Less, 6	150B197 647		Hollywood	Yes	MI	R2RD
Los Angeles	6412 W 86TH PL	90045	4122006005	0.000	0.000	0.263	0.000	Shortfall of Sites	0.149	Low Medium I Residential	R2-1	0	0	0	26.897	0.263		Residential - Double, Duplex, or Two Units - 4 Stories or Less, 2	096B165 647		Westchester - Playa del Rey	Yes	MI	R2RD
Los Angeles	1352 S LONGWOOD AVE	90019	5083021009	0.000	0.000	0.263	0.000	Shortfall of Sites	0.160	Low Medium I Residential	R2-1-O	0	0	0	25.037	0.263		Residential - Double, Duplex, or Two Units - 4 Stories or Less, 2	129B181 648		Wilshire	Yes	MI	R2RD
Los Angeles	6416 W 86TH PL	90045	4122006004	0.000	0.000	0.263	0.000	Shortfall of Sites	0.152	Low Medium I Residential	R2-1	0	0	0	26.364	0.263		Residential - Double, Duplex, or Two Units - 4 Stories or Less, 2	096B165 648		Westchester - Playa del Rey	Yes	MI	R2RD
Los Angeles	4622 CLARISSA AVE	90027	5590014017	0.000	0.000	0.263	0.000	Shortfall of Sites	0.122	Low Medium I Residential	R2-1XL	0	0	0	32.885	0.263		Residential - Double, Duplex, or Two Units - 4 Stories or Less, 2	150B197 649		Hollywood	Yes	MI	R2RD
Los Angeles	138 N MANSFIELD AVE	90036	5513006009	0.000	0.000	0.263	0.000	Shortfall of Sites	0.164	Low Medium I Residential	R2-1	0	0	0	24.350	0.263		Residential - Double, Duplex, or Two Units - 4 Stories or Less, 2	138B181 649		Wilshire	Yes	MI	R2RD
Los Angeles	6422 W 86TH PL	90045	4122006003	0.000	0.000	0.263	0.000	Shortfall of Sites	0.155	Low Medium I Residential	R2-1	0	0	0	25.852	0.263		Residential - Double, Duplex, or Two Units - 4 Stories or Less, 2	096B165 649		Westchester - Playa del Rey	Yes	MI	R2RD
Los Angeles	4628 CLARISSA AVE	90027	5590014018	0.000	0.000	0.263	0.000	Shortfall of Sites	0.122	Low Medium I Residential	R2-1XL	0	0	0	32.883	0.263		Residential - Double, Duplex, or Two Units - 4 Stories or Less, 2	150B197 650		Hollywood	Yes	MI	R2RD
Los Angeles	1319 S MANSFIELD AVE	90019	5070003004	0.000	0.000	0.263	0.000	Shortfall of Sites	0.159	Low Medium II Residential	RD2-1-O	0	0	0	25.235	0.263		Residential - Three Units (Any Combination) - 4 Stories or Less, 3	129B181 650		Wilshire	Yes	MI	R2RD
Los Angeles	6426 W 86TH PL	90045	4122006002	0.000	0.000	0.263	0.000	Shortfall of Sites	0.158	Low Medium I Residential	R2-1	0	0	0	25.359	0.263		Residential - Double, Duplex, or Two Units - 4 Stories or Less, 2	096B165 650		Westchester - Playa del Rey	Yes	MI	R2RD
Los Angeles	1324 S RIMPAU BLVD	90019	5083031071	0.000	0.000	0.263	0.000	Shortfall of Sites	0.069	Low Medium I Residential	R2-1-O	0	0	0	58.073	0.263		Residential - Four Units (Any Combination) - 4 Stories or Less, 4	129B185 651		Wilshire	Yes	MI	R2RD
Los Angeles	6430 W 86TH PL	90045	4122006001	0.000	0.000	0.263	0.000	Shortfall of Sites	0.173	Low Medium I Residential	R2-1	0	0	0	23.084	0.263		Residential - Double, Duplex, or Two Units - 4 Stories or Less, 2	096B165 651		Westchester - Playa del Rey	Yes	MI	R2RD
Los Angeles	139 N ORANGE DR	90036	5513004022	0.000	0.000	0.263	0.000	Shortfall of Sites	0.164	Low Medium I Residential	R2-1	0	0	0	24.352	0.263		Residential - Double, Duplex, or Two Units - 4 Stories or Less, 2	138B181 652		Wilshire	Yes	MI	R2RD
Los Angeles	1133 S LA PEER DR	90035	4332008006	0.000	0.000	0.263	0.000	Shortfall of Sites	0.146	Low Medium I Residential	R2-1-O	0	0	0	27.366	0.263		Residential - Double, Duplex, or Two Units - 4 Stories or Less, 2	132B169 652		Wilshire	Yes	MI	R2RD
Los Angeles	1603 S WOOSTER ST	90035	4303003032	0.000	0.000	0.263	0.000	Shortfall of Sites	0.170	Low Medium I Residential	R2-1-O	0	0	0	23.523	0.263		Residential - Four Units (Any Combination) - 4 Stories or Less, 4	129B169 652		Wilshire	Yes	MI	R2RD

Jurisdiction Name	Site Address/Intersection	5 Digit ZIP Code	Assessor Parcel Number	Very Low-Income	Low-Income	Moderate-Income	Above Moderate-Income	Type of Shortfall	Parcel Size (Acres)	Current General Plan Designation	Current Zoning	Proposed General Plan (GP) Designation	Proposed Zoning	Minimum Density Allowed	Maximum Density Allowed	Total Capacity	Vacant/ Nonvacant	Description of Existing Uses	PIN	Base Density Per Acre	Community Plan Area	Rent Stabalization Ordinance	Income Category	Applicable Rezoning Program (Program informing values in Column Q listed first)
Los Angeles	6440 W 86TH PL	90045	4122007011	0.000	0.000	0.263	0.000	Shortfall of Sites	0.177	Low Medium I Residential	R2-1	0	0	0	22.603	0.263		Residential - Double, Duplex, or Two Units - 4 Stories or Less, 2	096B165 652		Westchester - Playa del Rey	Yes	MI	R2RD
Los Angeles	100 S HARPER AVE	90048	5511019032	0.000	0.000	0.263	0.000	Shortfall of Sites	0.143	Low Medium I Residential	R2-1-O	0	0	0	28.058	0.263		Residential - Double, Duplex, or Two Units - 4 Stories or Less, 2	138B173 653		Wilshire	Yes	MI	R2RD
Los Angeles	6446 W 86TH PL	90045	4122007022	0.000	0.000	0.263	0.000	Shortfall of Sites	0.168	Low Medium I Residential	R2-1	0	0	0	23.825	0.263		Residential - Double, Duplex, or Two Units - 4 Stories or Less, 2	096B165 653		Westchester - Playa del Rey	Yes	MI	R2RD
Los Angeles	1350 S TREMAINE AVE	90019	5083023007	0.000	0.000	0.263	0.000	Shortfall of Sites	0.136	Low Medium I Residential	R2-1-O	0	0	0	29.409	0.263		Residential - Double, Duplex, or Two Units - 4 Stories or Less, 2	129B181 654		Wilshire	Yes	MI	R2RD
Los Angeles	6450 W 86TH PL	90045	4122007008	0.000	0.000	0.263	0.000	Shortfall of Sites	0.164	Low Medium I Residential	R2-1	0	0	0	24.397	0.263		Residential - Double, Duplex, or Two Units - 4 Stories or Less, 2	096B165 654		Westchester - Playa del Rey	Yes	MI	R2RD
Los Angeles	1132 S LA PEER DR	90035	4332011049	0.000	0.000	0.263	0.000	Shortfall of Sites	0.129	Low Medium I Residential	R2-1-O	0	0	0	31.028	0.263		Residential - Double, Duplex, or Two Units - 4 Stories or Less, 2	132B169 655		Wilshire	Yes	MI	R2RD
Los Angeles	6456 W 86TH PL	90045	4122007007	0.000	0.000	0.263	0.000	Shortfall of Sites	0.160	Low Medium I Residential	R2-1	0	0	0	24.996	0.263		Residential - Double, Duplex, or Two Units - 4 Stories or Less, 2	096B165 655		Westchester - Playa del Rey	Yes	MI	R2RD
Los Angeles	1298 S SYCAMORE AVE	90019	5070005017	0.000	0.000	0.263	0.000	Shortfall of Sites	0.158	Low Medium I Residential	R2-1-O	0	0	0	25.300	0.263		Residential - Double, Duplex, or Two Units - 4 Stories or Less, 2	129B181 656		Wilshire	Yes	MI	R2RD
Los Angeles	6460 W 86TH PL	90045	4122007006	0.000	0.000	0.263	0.000	Shortfall of Sites	0.156	Low Medium I Residential	R2-1	0	0	0	25.626	0.263		Residential - Double, Duplex, or Two Units - 4 Stories or Less, 2	096B165 656		Westchester - Playa del Rey	Yes	MI	R2RD
Los Angeles	6500 W 86TH PL	90045	4122007024	0.000	0.000	0.263	0.000	Shortfall of Sites	0.157	Low Medium I Residential	R2-1	0	0	0	25.451	0.263		Residential - Double, Duplex, or Two Units - 4 Stories or Less, 2	096B165 657		Westchester - Playa del Rey	Yes	MI	R2RD
Los Angeles	1333 S HUDSON AVE	90019	5083024008	0.000	0.000	0.263	0.000	Shortfall of Sites	0.136	Low Medium I Residential	R2-1-O	0	0	0	29.432	0.263		Residential - Double, Duplex, or Two Units - 4 Stories or Less, 2	129B185 658		Wilshire	Yes	MI	R2RD
Los Angeles	6504 W 86TH PL	90045	4122007023	0.000	0.000	0.263	0.000	Shortfall of Sites	0.153	Low Medium I Residential	R2-1	0	0	0	26.150	0.263		Residential - Double, Duplex, or Two Units - 4 Stories or Less, 2	096B165 658		Westchester - Playa del Rey	Yes	MI	R2RD
Los Angeles	1300 S REDONDO BLVD	90019	5070006014	0.000	0.000	0.263	0.000	Shortfall of Sites	0.080	Low Medium I Residential	R2-1-O	0	0	0	50.090	0.263		Residential - Double, Duplex, or Two Units - 4 Stories or Less, 2	129B181 659		Wilshire	Yes	MI	R2RD
Los Angeles	6510 W 86TH PL	90045	4122007001	0.000	0.000	0.263	0.000	Shortfall of Sites	0.151	Low Medium I Residential	R2-1	0	0	0	26.467	0.263		Residential - Double, Duplex, or Two Units - 4 Stories or Less, 2	096B165 659		Westchester - Playa del Rey	Yes	MI	R2RD
Los Angeles	1259 S MUIRFIELD RD	90019	5083031023	0.000	0.000	0.263	0.000	Shortfall of Sites	0.114	Low Medium I Residential	R2-1-O	0	0	0	35.129	0.263		Residential - Four Units (Any Combination) - 4 Stories or Less, 4	129B185 660		Wilshire	Yes	MI	R2RD
Los Angeles	6514 W 86TH PL	90045	4122008008	0.000	0.000	0.263	0.000	Shortfall of Sites	0.147	Low Medium I Residential	R2-1	0	0	0	27.249	0.263		Residential - Double, Duplex, or Two Units - 4 Stories or Less, 2	096B165 660		Westchester - Playa del Rey	Yes	MI	R2RD
Los Angeles	6520 W 86TH PL	90045	4122008007	0.000	0.000	0.263	0.000	Shortfall of Sites	0.145	Low Medium I Residential	R2-1	0	0	0	27.657	0.263		Residential - Double, Duplex, or Two Units - 4 Stories or Less, 2	096B165 661		Westchester - Playa del Rey	Yes	MI	R2RD
Los Angeles	7835 FLIGHT AVE	90045	4105014022	0.000	0.000	0.263	0.000	Shortfall of Sites	0.124	Low Medium II Residential	RD1.5-1	0	0	0	32.304	0.263		Residential - Three Units (Any Combination) - 4 Stories or Less, 3	099B169 662		Westchester - Playa del Rey	Yes	MI	R2RD
Los Angeles	6526 W 86TH PL	90045	4122008006	0.000	0.000	0.263	0.000	Shortfall of Sites	0.145	Low Medium I Residential	R2-1	0	0	0	27.658	0.263		Residential - Double, Duplex, or Two Units - 4 Stories or Less, 2	096B165 662		Westchester - Playa del Rey	Yes	MI	R2RD
Los Angeles	1267 S MULLEN AVE	90019	5083031054	0.000	0.000	0.263	0.000	Shortfall of Sites	0.142	Low Medium I Residential	R2-1-O	0	0	0	28.103	0.263		Residential - Double, Duplex, or Two Units - 4 Stories or Less, 2	129B185 663		Wilshire	Yes	MI	R2RD
Los Angeles	6532 W 86TH PL	90045	4122008016	0.000	0.000	0.263	0.000	Shortfall of Sites	0.145	Low Medium I Residential	R2-1	0	0	0	27.658	0.263		Residential - Double, Duplex, or Two Units - 4 Stories or Less, 2	096B165 663		Westchester - Playa del Rey	Yes	MI	R2RD
Los Angeles	3294 ATWATER AVE	90039	5436021003	0.000	0.000	0.263	0.000	Shortfall of Sites	0.124	Low Medium II Residential	RD2-1-RIO	0	0	0	32.245	0.263		Residential - Double, Duplex, or Two Units - 4 Stories or Less, 2	153B209 664		Northeast Los Angeles	Yes	MI	R2RD
Los Angeles	5360 CLINTON ST	90004	5523030001	0.000	0.000	0.263	0.000	Shortfall of Sites	0.128	Low Medium I Residential	R2-1	0	0	0	31.166	0.263		Residential - Four Units (Any Combination) - 4 Stories or Less, 4	141B189 664		Wilshire	Yes	MI	R2RD
Los Angeles	6536 W 86TH PL	90045	4122008003	0.000	0.000	0.263	0.000	Shortfall of Sites	0.145	Low Medium I Residential	R2-1	0	0	0	27.658	0.263		Residential - Double, Duplex, or Two Units - 4 Stories or Less, 2	096B165 664		Westchester - Playa del Rey	Yes	MI	R2RD
Los Angeles	5402 CLINTON ST	90004	5523029020	0.000	0.000	0.263	0.000	Shortfall of Sites	0.117	Low Medium I Residential	R2-1	0	0	0	34.263	0.263		Residential - Three Units (Any Combination) - 4 Stories or Less, 3	141B189 665		Wilshire	Yes	MI	R2RD
Los Angeles	1910 PURDUE AVE	90025	4261029019	0.000	0.000	0.263	0.000	Shortfall of Sites	0.153	Low Medium I Residential	R2-1	0	0	0	26.152	0.263		Residential - Double, Duplex, or Two Units - 4 Stories or Less, 2	126B149 665		West Los Angeles	Yes	MI	R2RD
Los Angeles	6542 W 86TH PL	90045	4122008002	0.000	0.000	0.263	0.000	Shortfall of Sites	0.145	Low Medium I Residential	R2-1	0	0	0	27.656	0.263		Residential - Double, Duplex, or Two Units - 4 Stories or Less, 2	096B165 665		Westchester - Playa del Rey	Yes	MI	R2RD
Los Angeles	1940 N NORMANDIE AVE	90027	5589012047	0.000	0.000	0.263	0.000	Shortfall of Sites	0.207	Low Medium I Residential	R2-1XL	0	0	0	19.335	0.263		Residential - Four Units (Any Combination) - 4 Stories or Less, 4	150B197 666		Hollywood	Yes	MI	R2RD
Los Angeles	1713 6TH AVE	90019	5072015003	0.000	0.000	0.263	0.000	Shortfall of Sites	0.172	Low Medium II Residential	RD2-1XL-O-CPIO	0	0	0	23.204	0.263		Residential - Double, Duplex, or Two Units - 4 Stories or Less, 2	126B189 666		West Adams - Baldwin Hills - Leimert	Yes	MI	R2RD
Los Angeles	6550 W 86TH PL	90045	4122008001	0.000	0.000	0.263	0.000	Shortfall of Sites	0.160	Low Medium I Residential	R2-1	0	0	0	25.019	0.263		Residential - Double, Duplex, or Two Units - 4 Stories or Less, 2	096B165 666		Westchester - Playa del Rey	Yes	MI	R2RD
Los Angeles	1262 S MULLEN AVE	90019	5083031045	0.000	0.000	0.263	0.000	Shortfall of Sites	0.142	Low Medium I Residential	R2-1-O	0	0	0	28.102	0.263		Residential - Double, Duplex, or Two Units - 4 Stories or Less, 2	129B185 667		Wilshire	Yes	MI	R2RD
Los Angeles	1944 N ALEXANDRIA AVE	90027	5589014012	0.000	0.000	0.263	0.000	Shortfall of Sites	0.164	Low Medium I Residential	R2-1XL	0	0	0	24.411	0.263		Residential - Double, Duplex, or Two Units - 4 Stories or Less, 2	150B197 668		Hollywood	Yes	MI	R2RD
Los Angeles	104 S HARPER AVE	90048	5511019003	0.000	0.000	0.263	0.000	Shortfall of Sites	0.143	Low Medium I Residential	R2-1-O	0	0	0	28.021	0.263		Residential - Double, Duplex, or Two Units - 4 Stories or Less, 2	138B173 668		Wilshire	Yes	MI	R2RD
Los Angeles	5112 PACKARD ST	90019	5070006015	0.000	0.000	0.263	0.000	Shortfall of Sites	0.067	Low Medium I Residential	R2-1-O	0	0	0	59.927	0.263		Residential - Double, Duplex, or Two Units - 4 Stories or Less, 2	129B181 668		Wilshire	Yes	MI	R2RD
Los Angeles	1949 PALMERSTON PL	90027	5589014028	0.000	0.000	0.263	0.000	Shortfall of Sites	0.144	Low Medium I Residential	R2-1XL	0	0	0	27.821	0.263		Residential - Four Units (Any Combination) - 4 Stories or Less, 4	150B197 669		Hollywood	Yes	MI	R2RD
Los Angeles	3704 GREENFIELD AVE	90034	4252019035	0.000	0.000	0.263	0.000	Shortfall of Sites	0.113	Low Medium Residential	RD2-1	0	0	0	35.345	0.263		Residential - Double, Duplex, or Two Units - 4 Stories or Less, 2	117B161 669		Palms - Mar Vista - Del Rey	Yes	MI	R2RD
Los Angeles	4217 SUNNYSLOPE AVE	91423	2360008022	0.000	0.000	0.263	0.000	Shortfall of Sites	0.108	Low Medium Residential	RD1.5-1-RIO	0	0	0	37.027	0.263		Residential - Double, Duplex, or Two Units - 4 Stories or Less, 2	165B157 670		Sherman Oaks - Studio City - Toluca Lake - Cahuenga Pass	Yes	MI	R2RD
Los Angeles	1334 S HUDSON AVE	90019	5083026019	0.000	0.000	0.263	0.000	Shortfall of Sites	0.102	Low Medium I Residential	R2-1-O	0	0	0	39.231	0.263		Residential - Double, Duplex, or Two Units - 4 Stories or Less, 2	129B185 670		Wilshire	Yes	MI	R2RD
Los Angeles	1941 N MARIPOSA AVE	90027	5589012023	0.000	0.000	0.263	0.000	Shortfall of Sites	0.131	Low Medium I Residential	R2-1XL	0	0	0	30.585	0.263		Residential - Double, Duplex, or Two Units - 4 Stories or Less, 2	150B197 671		Hollywood	Yes	MI	R2RD
Los Angeles	1137 S SWALL DR	90035	4332011036	0.000	0.000	0.263	0.000	Shortfall of Sites	0.188	Low Medium I Residential	R2-1-O	0	0	0	21.225	0.263		Residential - Five or More Units or Apartments (Any Combination) · 4 Stories or Less, 6	132B169 671		Wilshire	Yes	MI	R2RD
Los Angeles	1361 S TREMAINE AVE	90019	5083021016	0.000	0.000	0.263	0.000	Shortfall of Sites	0.198	Low Medium I Residential	R2-1-O	0	0	0	20.212	0.263		Residential - Three Units (Any Combination) - 4 Stories or Less, 3	129B181 671		Wilshire	Yes	MI	R2RD
Los Angeles	1939 N KENMORE AVE	90027	5589017040	0.000	0.000	0.263	0.000	Shortfall of Sites	0.129	Low Medium I Residential	R2-1XL	0	0	0	31.067	0.263		Residential - Five or More Units or Apartments (Any Combination) · 4 Stories or Less, 17	150B197 672		Hollywood	Yes	MI	R2RD
Los Angeles	3027 CARLYLE ST	90065	5456012033	0.000	0.000	0.263	0.000	Shortfall of Sites	0.169	Low Medium II Residential	RD2-1	0	0	0	23.731	0.263		Residential - Five or More Units or Apartments (Any Combination) · 4 Stories or Less, 13	150B213 672		Northeast Los Angeles	Yes	MI	R2RD
Los Angeles	1325 S MANSFIELD AVE	90019	5070003005	0.000	0.000	0.263	0.000	Shortfall of Sites	0.159	Low Medium II Residential	RD2-1-O	0	0	0	25.236	0.263		Residential - Double, Duplex, or Two Units - 4 Stories or Less, 2	129B181 672		Wilshire	Yes	MI	R2RD
Los Angeles	1938 N KENMORE AVE	90027	5589017007	0.000	0.000	0.263	0.000	Shortfall of Sites	0.151	Low Medium I Residential	R2-1XL	0	0	0	26.479	0.263		Residential - Four Units (Any Combination) - 4 Stories or Less, 4	150B197 676		Hollywood	Yes	MI	R2RD
Los Angeles	132 N MANSFIELD AVE	90036	5513006010	0.000	0.000	0.263	0.000	Shortfall of Sites	0.164	Low Medium I Residential	R2-1	0	0	0	24.350	0.263		Residential - Double, Duplex, or Two Units - 4 Stories or Less, 2	138B181 676		Wilshire	Yes	MI	R2RD
Los Angeles	1339 S ORANGE DR	90019	5070005008	0.000	0.000	0.263	0.000	Shortfall of Sites	0.158	Low Medium I Residential	R2-1-O	0	0	0	25.276	0.263		Residential - Double, Duplex, or Two Units - 4 Stories or Less, 2	129B181 676		Wilshire	Yes	MI	R2RD
Los Angeles	3288 ATWATER AVE	90039	5436021004	0.000	0.000	0.263	0.000	Shortfall of Sites	0.155	Low Medium II Residential	RD2-1-RIO	0	0	0	25.794	0.263		Residential - Five or More Units or Apartments (Any Combination) · 4 Stories or Less, 6	153B209 677		Northeast Los Angeles	Yes	MI	R2RD
Los Angeles	1936 N ALEXANDRIA AVE	90027	5589014013	0.000	0.000	0.263	0.000	Shortfall of Sites	0.151	Low Medium I Residential	R2-1XL	0	0	0	26.501	0.263		Residential - Four Units (Any Combination) - 4 Stories or Less, 4	150B197 678		Hollywood	Yes	MI	R2RD
Los Angeles	1600 S WOOSTER ST	90035	4303009001	0.000	0.000	0.263	0.000	Shortfall of Sites	0.158	Low Medium I Residential	R2-1-O	0	0	0	25.379	0.263		Residential - Four Units (Any Combination) - 4 Stories or Less, 4	129B169 678		Wilshire	Yes	MI	R2RD
Los Angeles	133 N ORANGE DR	90036	5513004021	0.000	0.000	0.263	0.000	Shortfall of Sites	0.164	Low Medium I Residential	R2-1	0	0	0	24.352	0.263		Residential - Double, Duplex, or Two Units - 4 Stories or Less, 2	138B181 679		Wilshire	Yes	MI	R2RD
Los Angeles	1306 S REDONDO BLVD	90019	5070006016	0.000	0.000	0.263	0.000	Shortfall of Sites	0.147	Low Medium I Residential	R2-1-O	0	0	0	27.193	0.263		Residential - Double, Duplex, or Two Units - 4 Stories or Less, 2	129B181 681		Wilshire	Yes	MI	R2RD
Los Angeles	1935 N ALEXANDRIA AVE	90027	5589014037	0.000	0.000	0.263	0.000	Shortfall of Sites	0.163	Low Medium I Residential	R2-1XL	0	0	0	24.571	0.263		Residential - Four Units (Any Combination) - 4 Stories or Less, 4	150B197 682		Hollywood	Yes	MI	R2RD
Los Angeles	3055 CARLYLE ST	90065	5456012010	0.000	0.000	0.263	0.000	Shortfall of Sites	0.075	Low Medium II Residential	RD2-1	0	0	0	53.172	0.263		Residential - Double, Duplex, or Two Units - 4 Stories or Less, 2	150B213 682		Northeast Los Angeles	Yes	MI	R2RD
Los Angeles	1607 S WOOSTER ST	90035	4303003031	0.000	0.000	0.263	0.000	Shortfall of Sites	0.149	Low Medium I Residential	R2-1-O	0	0	0	26.806	0.263		Residential - Double, Duplex, or Two Units - 4 Stories or Less, 2	129B169 684		Wilshire	Yes	MI	R2RD
Los Angeles	108 S HARPER AVE	90048	5511019004	0.000	0.000	0.263	0.000	Shortfall of Sites	0.143	Low Medium I Residential	R2-1-O	0	0	0	27.986	0.263		Residential - Double, Duplex, or Two Units - 4 Stories or Less, 2	138B173 685		Wilshire	Yes	MI	R2RD
Los Angeles	1136 S LA PEER DR	90035	4332011050	0.000	0.000	0.263	0.000	Shortfall of Sites	0.129	Low Medium I Residential	R2-1-O	0	0	0	31.015	0.263		Residential - Double, Duplex, or Two Units - 4 Stories or Less, 2	132B169 685		Wilshire	Yes	MI	R2RD
Los Angeles	1343 KENISTON AVE	90019	5083022010	0.000	0.000	0.263	0.000	Shortfall of Sites	0.068	Low Medium I Residential	R2-1-O	0	0	0	58.865	0.263		Residential - Double, Duplex, or Two Units - 4 Stories or Less, 2	129B185 686		Wilshire	Yes	MI	R2RD
Los Angeles	1943 PALMERSTON PL	90027	5589014027	0.000	0.000	0.263	0.000	Shortfall of Sites	0.144	Low Medium I Residential	R2-1XL	0	0	0	27.757	0.263		Residential - Five or More Units or Apartments (Any Combination) · 4 Stories or Less, 6	150B197 687		Hollywood	Yes	MI	R2RD
Los Angeles	12852 WOODBRIDGE ST	91604	2375010022	0.000	0.000	0.263	0.000	Shortfall of Sites	0.137	Low Medium Residential	RD1.5-1-RIO	0	0	0	29.172	0.263		Residential - Four Units (Any Combination) - 4 Stories or Less, 4	165B161 689		Sherman Oaks - Studio City - Toluca Lake - Cahuenga Pass	Yes	MI	R2RD
Los Angeles	1337 S RIMPAU BLVD	90019	5083026009	0.000	0.000	0.263	0.000	Shortfall of Sites	0.119	Low Medium I Residential	R2-1-O	0	0	0	33.637	0.263		Residential - Double, Duplex, or Two Units - 4 Stories or Less, 2	129B185 690		Wilshire	Yes	MI	R2RD
Los Angeles	1937 N MARIPOSA AVE	90027	5589012021	0.000	0.000	0.263	0.000	Shortfall of Sites	0.159	Low Medium I Residential	R2-1XL	0	0	0	25.226	0.263		Residential - Double, Duplex, or Two Units - 4 Stories or Less, 2	150B197 693		Hollywood	Yes	MI	R2RD
Los Angeles	584 N WINDSOR BLVD	90004	5523030002	0.000	0.000	0.263	0.000	Shortfall of Sites	0.128	Low Medium I Residential	R2-1	0	0	0	31.163	0.263		Residential - Double, Duplex, or Two Units - 4 Stories or Less, 2	141B189 693		Wilshire	Yes	MI	R2RD
Los Angeles	1918 PURDUE AVE	90025	4261029017	0.000	0.000	0.263	0.000	Shortfall of Sites	0.153	Low Medium I Residential	R2-1	0	0	0	26.152	0.263		Residential - Double, Duplex, or Two Units - 4 Stories or Less, 2	126B149 693		West Los Angeles	Yes	MI	R2RD
Los Angeles	1934 N NORMANDIE AVE	90027	5589012007	0.000	0.000	0.263	0.000	Shortfall of Sites	0.158	Low Medium I Residential	R2-1XL	0	0	0	25.324	0.263		Residential - Three Units (Any Combination) - 4 Stories or Less, 3	150B197 694		Hollywood	Yes	MI	R2RD
Los Angeles	585 N WINDSOR BLVD	90004	5523029021	0.000	0.000	0.263	0.000	Shortfall of Sites	0.117	Low Medium I Residential	R2-1	0	0	0	34.261	0.263		Residential - Double, Duplex, or Two Units - 4 Stories or Less, 2	141B189 694		Wilshire	Yes	MI	R2RD
Los Angeles	4601 WELCH PL	90027	5590014024	0.000	0.000	0.263	0.000	Shortfall of Sites	0.122	Low Medium I Residential	R2-1XL	0	0	0	32.876	0.263		Residential - Double, Duplex, or Two Units - 4 Stories or Less, 2	150B197 695		Hollywood	Yes	MI	R2RD
Los Angeles	1360 S TREMAINE AVE	90019	5083023009	0.000	0.000	0.263	0.000	Shortfall of Sites	0.119	Low Medium I Residential	R2-1-O	0	0	0	33.608	0.263		Residential - Double, Duplex, or Two Units - 4 Stories or Less, 2	129B181 695		Wilshire	Yes	MI	R2RD
Los Angeles	1934 DRACENA DR	90027	5590013007	0.000	0.000	0.263	0.000	Shortfall of Sites	0.152	Low Medium I Residential	R2-1XL	0	0	0	26.375	0.263		Residential - Double, Duplex, or Two Units - 4 Stories or Less, 2	150B197 696		Hollywood	Yes	MI	R2RD
Los Angeles	632 N ORANGE DR	90036	5524015019	0.000	0.000	0.263	0.000	Shortfall of Sites	0.115	Low Medium II Residential	RD1.5-1XL	0	0	0	34.797	0.263		Residential - Five or More Units or Apartments (Any Combination) · 4 Stories or Less, 8	141B181 696		Hollywood	Yes	MI	R2RD
Los Angeles	1717 6TH AVE	90019	5072015004	0.000	0.000	0.263	0.000	Shortfall of Sites	0.172	Low Medium II Residential	RD2-1XL-O-CPIO	0	0	0	23.208	0.263		Residential - Four Units (Any Combination) - 4 Stories or Less, 4	126B189 697		West Adams - Baldwin Hills - Leimert	Yes	MI	R2RD
Los Angeles	112 S HARPER AVE	90048	5511019005	0.000	0.000	0.263	0.000	Shortfall of Sites	0.143	Low Medium I Residential	R2-1-O	0	0	0	27.951	0.263		Residential - Double, Duplex, or Two Units - 4 Stories or Less, 2	138B173 698		Wilshire	Yes	MI	R2RD
Los Angeles	1606 S WOOSTER ST	90035	4303009002	0.000	0.000	0.263	0.000	Shortfall of Sites	0.149	Low Medium I Residential	R2-1-O	0	0	0	26.790	0.263		Residential - Double, Duplex, or Two Units - 4 Stories or Less, 2	129B169 698		Wilshire	Yes	MI	R2RD
Los Angeles	1714 7TH AVE	90019	5072015016	0.000	0.000	0.263	0.000	Shortfall of Sites	0.172	Low Medium II Residential	RD2-1XL-O-CPIO	0	0	0	23.232	0.263		Residential - Five or More Units or Apartments (Any Combination) · 4 Stories or Less, 6	126B189 698		West Adams - Baldwin Hills - Leimert	Yes	MI	R2RD
Los Angeles	128 N MANSFIELD AVE	90036	5513006011	0.000	0.000	0.263	0.000	Shortfall of Sites	0.164	Low Medium I Residential	R2-1	0	0	0	24.350	0.263		Residential - Double, Duplex, or Two Units - 4 Stories or Less, 2	138B181 700		Wilshire	Yes	MI	R2RD
Los Angeles	6656 W 86TH PL	90045	4122015001	0.000	0.000	0.263	0.000	Shortfall of Sites	0.093	Low Medium II Residential	[Q]RD1.5-1	0	0	0	42.808	0.263		Residential - Five or More Units or Apartments (Any Combination) · 4 Stories or Less, 8	096B161 700		Westchester - Playa del Rey	Yes	MI	R2RD
Los Angeles	129 N MANSFIELD AVE	90036	5513005024	0.000	0.000	0.263	0.000	Shortfall of Sites	0.164	Low Medium I Residential	R2-1	0	0	0	24.348	0.263		Residential - Double, Duplex, or Two Units - 4 Stories or Less, 2	138B181 701		Wilshire	Yes	MI	R2RD

Jurisdiction Name	Site Address/Intersection	5 Digit ZIP Code	Assessor Parcel Number	Very Low-Income	Low-Income	Moderate-Income	Above Moderate-Income	Type of Shortfall	Parcel Size (Acres)	Current General Plan Designation	Current Zoning	Proposed General Plan (GP) Designation	Proposed Zoning	Minimum Density Allowed	Maximum Density Allowed	Total Capacity	Vacant/ Nonvacant	Description of Existing Uses	PIN	Base Density Per Acre	Community Plan Area	Rent Stabalization Ordinance	Income Category	Applicable Rezoning Program (Program informing values in Column Q listed first)
Los Angeles	1935 N KENMORE AVE	90027	5589017041	0.000	0.000	0.263	0.000	Shortfall of Sites	0.071	Low Medium I Residential	R2-1XL	0	0	0	56.174	0.263		Residential - Five or More Units or Apartments (Any Combination) · 4 Stories or Less, 10	150B197 702		Hollywood	Yes	MI	R2RD
Los Angeles	128 N ORANGE DR	90036	5513005012	0.000	0.000	0.263	0.000	Shortfall of Sites	0.164	Low Medium I Residential	R2-1	0	0	0	24.350	0.263		Residential - Double, Duplex, or Two Units - 4 Stories or Less - Pool, 2	138B181 702		Wilshire	Yes	MI	R2RD
Los Angeles	129 N ORANGE DR	90036	5513004020	0.000	0.000	0.263	0.000	Shortfall of Sites	0.164	Low Medium I Residential	R2-1	0	0	0	24.352	0.263		Residential - Double, Duplex, or Two Units - 4 Stories or Less, 2	138B181 703		Wilshire	Yes	MI	R2RD
Los Angeles	1265 S MUIRFIELD RD	90019	5083031025	0.000	0.000	0.263	0.000	Shortfall of Sites	0.114	Low Medium I Residential	R2-1-O	0	0	0	35.128	0.263		Residential - Double, Duplex, or Two Units - 4 Stories or Less, 2	129B185 703		Wilshire	Yes	MI	R2RD
Los Angeles	1305 S SYCAMORE AVE	90019	5070006003	0.000	0.000	0.263	0.000	Shortfall of Sites	0.147	Low Medium I Residential	R2-1-O	0	0	0	27.202	0.263		Residential - Double, Duplex, or Two Units - 4 Stories or Less, 2	129B181 703		Wilshire	Yes	MI	R2RD
Los Angeles	1932 N ALEXANDRIA AVE	90027	5589014014	0.000	0.000	0.263	0.000	Shortfall of Sites	0.147	Low Medium I Residential	R2-1XL	0	0	0	27.135	0.263		Residential - Four Units (Any Combination) - 4 Stories or Less, 4	150B197 704		Hollywood	Yes	MI	R2RD
Los Angeles	210 N ST ANDREWS PL	90004	5516027013	0.000	0.000	0.263	0.000	Shortfall of Sites	0.158	Low Medium I Residential	R2-1	0	0	0	25.299	0.263		Residential - Five or More Units or Apartments (Any Combination) · 4 Stories or Less, 8	138B193 704		Wilshire	Yes	MI	R2RD
Los Angeles	1325 W 9TH ST	90732	7459018016	0.000	0.000	0.263	0.000	Shortfall of Sites	0.132	Low Medium II Residential	RD1.5-1XL	0	0	0	30.298	0.263		Residential - Five or More Units or Apartments (Any Combination) · 4 Stories or Less, 8	015B193 704		San Pedro	Yes	MI	R2RD
Los Angeles	1028 KENISTON AVE	90019	5083003018	0.000	0.000	0.263	0.000	Shortfall of Sites	0.162	Low Medium I Residential	R2-1-O	0	0	0	24.713	0.263		Residential - Double, Duplex, or Two Units - 4 Stories or Less, 2	132B185 705		Wilshire	Yes	MI	R2RD
Los Angeles	1336 S RIMPAU BLVD	90019	5083031073	0.000	0.000	0.263	0.000	Shortfall of Sites	0.138	Low Medium I Residential	R2-1-O	0	0	0	29.037	0.263		Residential - Double, Duplex, or Two Units - 4 Stories or Less, 2	129B185 705		Wilshire	Yes	MI	R2RD
Los Angeles	3712 GREENFIELD AVE	90034	4252019033	0.000	0.000	0.263	0.000	Shortfall of Sites	0.115	Low Medium Residential	RD2-1	0	0	0	34.882	0.263		Residential - Double, Duplex, or Two Units - 4 Stories or Less, 2	117B161 706		Palms - Mar Vista - Del Rey	Yes	MI	R2RD
Los Angeles	1930 N KENMORE AVE	90027	5589017008	0.000	0.000	0.263	0.000	Shortfall of Sites	0.150	Low Medium I Residential	R2-1XL	0	0	0	26.601	0.263		Residential - Four Units (Any Combination) - 4 Stories or Less, 4	150B197 707		Hollywood	Yes	MI	R2RD
Los Angeles	1312 S REDONDO BLVD	90019	5070006017	0.000	0.000	0.263	0.000	Shortfall of Sites	0.147	Low Medium I Residential	R2-1-O	0	0	0	27.193	0.263		Residential - Double, Duplex, or Two Units - 4 Stories or Less, 2	129B181 707		Wilshire	Yes	MI	R2RD
Los Angeles	3276 ATWATER AVE	90039	5436021047	0.000	0.000	0.263	0.000	Shortfall of Sites	0.155	Low Medium II Residential	RD2-1-RIO	0	0	0	25.792	0.263		Residential - Double, Duplex, or Two Units - 4 Stories or Less, 2	153B209 710		Northeast Los Angeles	Yes	MI	R2RD
Los Angeles	4401 CLARISSA AVE	90027	5590010025	0.000	0.000	0.263	0.000	Shortfall of Sites	0.152	Low Medium I Residential	R2-1XL	0	0	0	26.349	0.263		Residential - Four Units (Any Combination) - 4 Stories or Less, 4	150B201 710		Hollywood	Yes	MI	R2RD
Los Angeles	1171 W 9TH ST	90731	7458009009	0.000	0.000	0.263	0.000	Shortfall of Sites	0.132	Low Medium II Residential	RD1.5-1XL	0	0	0	30.285	0.263		Residential - Five or More Units or Apartments (Any Combination) · 4 Stories or Less, 7	015B193 710		San Pedro	Yes	MI	R2RD
Los Angeles	4407 CLARISSA AVE	90027	5590010024	0.000	0.000	0.263	0.000	Shortfall of Sites	0.129	Low Medium I Residential	R2-1XL	0	0	0	30.993	0.263		Residential - Double, Duplex, or Two Units - 4 Stories or Less, 2	150B201 711		Hollywood	Yes	MI	R2RD
Los Angeles	5068 PACKARD ST	90019	5070006042	0.000	0.000	0.263	0.000	Shortfall of Sites	0.158	Low Medium I Residential	R2-1-O	0	0	0	25.279	0.263		Residential - Four Units (Any Combination) - 4 Stories or Less, 4	129B181 711		Wilshire	Yes	MI	R2RD
Los Angeles	4413 CLARISSA AVE	90027	5590010023	0.000	0.000	0.263	0.000	Shortfall of Sites	0.127	Low Medium I Residential	R2-1XL	0	0	0	31.599	0.263		Residential - Double, Duplex, or Two Units - 4 Stories or Less, 2	150B201 712		Hollywood	Yes	MI	R2RD
Los Angeles	3721 VETERAN AVE	90034	4252019005	0.000	0.000	0.263	0.000	Shortfall of Sites	0.115	Low Medium Residential	RD2-1	0	0	0	34.885	0.263		Residential - Double, Duplex, or Two Units - 4 Stories or Less, 2	117B161 712		Palms - Mar Vista - Del Rey	Yes	MI	R2RD
Los Angeles	4417 CLARISSA AVE	90027	5590010022	0.000	0.000	0.263	0.000	Shortfall of Sites	0.127	Low Medium I Residential	R2-1XL	0	0	0	31.589	0.263		Residential - Three Units (Any Combination) - 4 Stories or Less, 3	150B201 713		Hollywood	Yes	MI	R2RD
Los Angeles	4423 CLARISSA AVE	90027	5590010021	0.000	0.000	0.263	0.000	Shortfall of Sites	0.127	Low Medium I Residential	R2-1XL	0	0	0	31.580	0.263		Residential - Double, Duplex, or Two Units - 4 Stories or Less, 2	150B201 714		Hollywood	Yes	MI	R2RD
Los Angeles	1937 PALMERSTON PL	90027	5589014026	0.000	0.000	0.263	0.000	Shortfall of Sites	0.147	Low Medium I Residential	R2-1XL	0	0	0	27.226	0.263		Residential - Five or More Units or Apartments (Any Combination) · 4 Stories or Less, 6	150B197 714		Hollywood	Yes	MI	R2RD
Los Angeles	1259 WEST BLVD	90019	5083031001	0.000	0.000	0.263	0.000	Shortfall of Sites	0.802	Medium Residential	R2-1-O, R3-1	0	0	0	4.988	0.263		Residential - Five or More Units or Apartments (Any Combination) · 4 Stories or Less, 32	129B185 714		Wilshire	Yes	MI	R2RD
Los Angeles	4429 CLARISSA AVE	90027	5590010020	0.000	0.000	0.263	0.000	Shortfall of Sites	0.127	Low Medium I Residential	R2-1XL	0	0	0	31.571	0.263		Residential - Double, Duplex, or Two Units - 4 Stories or Less, 2	150B201 715		Hollywood	Yes	MI	R2RD
Los Angeles	1931 N ALEXANDRIA AVE	90027	5589014049	0.000	0.000	0.263	0.000	Shortfall of Sites	0.077	Low Medium I Residential	R2-1XL	0	0	0	52.112	0.263		Residential - Double, Duplex, or Two Units - 4 Stories or Less, 2	150B197 715		Hollywood	Yes	MI	R2RD
Los Angeles	3705 GREENFIELD AVE	90034	4252014001	0.000	0.000	0.263	0.000	Shortfall of Sites	0.113	Low Medium Residential	RD2-1	0	0	0	35.307	0.263		Residential - Four Units (Any Combination) - 4 Stories or Less, 4	117B161 715		Palms - Mar Vista - Del Rey	Yes	MI	R2RD
Los Angeles	1931 N MARIPOSA AVE	90027	5589012020	0.000	0.000	0.263	0.000	Shortfall of Sites	0.159	Low Medium I Residential	R2-1XL	0	0	0	25.232	0.263		Residential - Double, Duplex, or Two Units - 4 Stories or Less, 2	150B197 716		Hollywood	Yes	MI	R2RD
Los Angeles	1601 S BEDFORD ST	90035	4303013001	0.000	0.000	0.263	0.000	Shortfall of Sites	0.170	Low Medium I Residential	R2-1-O	0	0	0	23.483	0.263		Residential - Double, Duplex, or Two Units - 4 Stories or Less, 2	129B169 716		Wilshire	Yes	MI	R2RD
Los Angeles	4433 CLARISSA AVE	90027	5590010019	0.000	0.000	0.263	0.000	Shortfall of Sites	0.127	Low Medium I Residential	R2-1XL	0	0	0	31.562	0.263		Residential - Double, Duplex, or Two Units - 4 Stories or Less, 2	150B201 717		Hollywood	Yes	MI	R2RD
Los Angeles	1930 N NORMANDIE AVE	90027	5589012008	0.000	0.000	0.263	0.000	Shortfall of Sites	0.158	Low Medium I Residential	R2-1XL	0	0	0	25.317	0.263		Residential - Double, Duplex, or Two Units - 4 Stories or Less, 2	150B197 717		Hollywood	Yes	MI	R2RD
Los Angeles	630 N ORANGE DR	90036	5524015018	0.000	0.000	0.263	0.000	Shortfall of Sites	0.124	Low Medium II Residential	RD1.5-1XL	0	0	0	32.267	0.263		Residential - Four Units (Any Combination) - 4 Stories or Less, 4	141B181 717		Hollywood	Yes	MI	R2RD
Los Angeles	580 N WINDSOR BLVD	90004	5523030003	0.000	0.000	0.263	0.000	Shortfall of Sites	0.128	Low Medium I Residential	R2-1	0	0	0	31.161	0.263		Residential - Double, Duplex, or Two Units - 4 Stories or Less, 2	141B189 717		Wilshire	Yes	MI	R2RD
Los Angeles	1721 6TH AVE	90019	5072015005	0.000	0.000	0.263	0.000	Shortfall of Sites	0.172	Low Medium II Residential	RD2-1XL-O-CPIO	0	0	0	23.212	0.263		Residential - Four Units (Any Combination) - 4 Stories or Less, 4	126B189 717		West Adams - Baldwin Hills - Leimert	Yes	MI	R2RD
Los Angeles	4439 CLARISSA AVE	90027	5590010018	0.000	0.000	0.263	0.000	Shortfall of Sites	0.127	Low Medium I Residential	R2-1XL	0	0	0	31.552	0.263		Residential - Double, Duplex, or Two Units - 4 Stories or Less, 2	150B201 718		Hollywood	Yes	MI	R2RD
Los Angeles	581 N WINDSOR BLVD	90004	5523029022	0.000	0.000	0.263	0.000	Shortfall of Sites	0.117	Low Medium I Residential	R2-1	0	0	0	34.260	0.263		Residential - Four Units (Any Combination) - 4 Stories or Less, 4	141B189 718		Wilshire	Yes	MI	R2RD
Los Angeles	1142 S LA PEER DR	90035	4332011051	0.000	0.000	0.263	0.000	Shortfall of Sites	0.129	Low Medium I Residential	R2-1-O	0	0	0	31.004	0.263		Residential - Double, Duplex, or Two Units - 4 Stories or Less, 2	132B169 718		Wilshire	Yes	MI	R2RD
Los Angeles	1720 7TH AVE	90019	5072015015	0.000	0.000	0.263	0.000	Shortfall of Sites	0.172	Low Medium II Residential	RD2-1XL-O-CPIO	0	0	0	23.232	0.263		Residential - Four Units (Any Combination) - 4 Stories or Less, 4	126B189 718		West Adams - Baldwin Hills - Leimert	Yes	MI	R2RD
Los Angeles	1920 PALMERSTON PL	90027	5589017042	0.000	0.000	0.263	0.000	Shortfall of Sites	0.058	Low Medium I Residential	R2-1XL	0	0	0	69.562	0.263		Residential - Five or More Units or Apartments (Any Combination) · 4 Stories or Less, 9	150B197 719		Hollywood	Yes	MI	R2RD
Los Angeles	1364 S TREMAINE AVE	90019	5083023010	0.000	0.000	0.263	0.000	Shortfall of Sites	0.196	Low Medium I Residential	R2-1-O	0	0	0	20.381	0.263		Residential - Three Units (Any Combination) - 4 Stories or Less, 3	129B181 719		Wilshire	Yes	MI	R2RD
Los Angeles	4443 CLARISSA AVE	90027	5590010017	0.000	0.000	0.263	0.000	Shortfall of Sites	0.127	Low Medium I Residential	R2-1XL	0	0	0	31.543	0.263		Residential - Four Units (Any Combination) - 4 Stories or Less, 4	150B201 720		Hollywood	Yes	MI	R2RD
Los Angeles	1037 S HUDSON AVE	90019	5083003007	0.000	0.000	0.263	0.000	Shortfall of Sites	0.162	Low Medium I Residential	R2-1-O	0	0	0	24.659	0.263		Residential - Double, Duplex, or Two Units - 4 Stories or Less, 2	132B185 720		Wilshire	Yes	MI	R2RD
Los Angeles	1343 S RIMPAU BLVD	90019	5083026010	0.000	0.000	0.263	0.000	Shortfall of Sites	0.085	Low Medium I Residential	R2-1-O	0	0	0	47.092	0.263		Residential - Double, Duplex, or Two Units - 4 Stories or Less, 2	129B185 720		Wilshire	Yes	MI	R2RD
Los Angeles	1928 DRACENA DR	90027	5590013006	0.000	0.000	0.263	0.000	Shortfall of Sites	0.152	Low Medium I Residential	R2-1XL	0	0	0	26.386	0.263		Residential - Five or More Units or Apartments (Any Combination) · 4 Stories or Less, 7	150B197 721		Hollywood	Yes	MI	R2RD
Los Angeles	1269 S MUIRFIELD RD	90019	5083031026	0.000	0.000	0.263	0.000	Shortfall of Sites	0.114	Low Medium I Residential	R2-1-O	0	0	0	35.129	0.263		Residential - Double, Duplex, or Two Units - 4 Stories or Less, 2	129B185 722		Wilshire	Yes	MI	R2RD
Los Angeles	8961 CADILLAC AVE	90034	4302018009	0.000	0.000	0.263	0.000	Shortfall of Sites	0.059	Low Medium II Residential	RD1.5-1	0	0	0	67.968	0.263		Residential - Double, Duplex, or Two Units - 4 Stories or Less, 2	126B169 722		West Adams - Baldwin Hills - Leimert	Yes	MI	R2RD
Los Angeles	1951 CORINTH AVE	90025	4261029025	0.000	0.000	0.263	0.000	Shortfall of Sites	0.152	Low Medium II Residential	R2-1	0	0	0	26.305	0.263		Residential - Double, Duplex, or Two Units - 4 Stories or Less, 2	126B153 722		West Los Angeles	Yes	MI	R2RD
Los Angeles	122 N MANSFIELD AVE	90036	5513006012	0.000	0.000	0.263	0.000	Shortfall of Sites	0.164	Low Medium I Residential	R2-1	0	0	0	24.351	0.263		Residential - Double, Duplex, or Two Units - 4 Stories or Less, 2	138B181 724		Wilshire	Yes	MI	R2RD
Los Angeles	123 N MANSFIELD AVE	90036	5513005023	0.000	0.000	0.263	0.000	Shortfall of Sites	0.164	Low Medium I Residential	R2-1	0	0	0	24.348	0.263		Residential - Double, Duplex, or Two Units - 4 Stories or Less, 2	138B181 725		Wilshire	Yes	MI	R2RD
Los Angeles	1035 S RIMPAU BLVD	90019	5083002007	0.000	0.000	0.263	0.000	Shortfall of Sites	0.163	Low Medium I Residential	R2-1-O	0	0	0	24.595	0.263		Residential - Double, Duplex, or Two Units - 4 Stories or Less, 2	132B185 725		Wilshire	Yes	MI	R2RD
Los Angeles	120 N ORANGE DR	90036	5513005013	0.000	0.000	0.263	0.000	Shortfall of Sites	0.164	Low Medium I Residential	R2-1	0	0	0	24.350	0.263		Residential - Double, Duplex, or Two Units - 4 Stories or Less, 2	138B181 726		Wilshire	Yes	MI	R2RD
Los Angeles	3272 ATWATER AVE	90039	5436021007	0.000	0.000	0.263	0.000	Shortfall of Sites	0.155	Low Medium II Residential	RD2-1-RIO	0	0	0	25.791	0.263		Residential - Five or More Units or Apartments (Any Combination) · 4 Stories or Less, 8	153B209 727		Northeast Los Angeles	Yes	MI	R2RD
Los Angeles	123 N ORANGE DR	90036	5513004019	0.000	0.000	0.263	0.000	Shortfall of Sites	0.164	Low Medium I Residential	R2-1	0	0	0	24.352	0.263		Residential - Double, Duplex, or Two Units - 4 Stories or Less, 2	138B181 727		Wilshire	Yes	MI	R2RD
Los Angeles	1030 S HUDSON AVE	90019	5083002023	0.000	0.000	0.263	0.000	Shortfall of Sites	0.163	Low Medium I Residential	R2-1-O	0	0	0	24.570	0.263		Residential - Double, Duplex, or Two Units - 4 Stories or Less, 2	132B185 727		Wilshire	Yes	MI	R2RD
Los Angeles	1311 S SYCAMORE AVE	90019	5070006030	0.000	0.000	0.263	0.000	Shortfall of Sites	0.147	Low Medium I Residential	R2-1-O	0	0	0	27.200	0.263		Residential - Double, Duplex, or Two Units - 4 Stories or Less, 2	129B181 727		Wilshire	Yes	MI	R2RD
Los Angeles	883 S BUNDY DR	90049	4264010009	0.000	0.000	0.263	0.000	Shortfall of Sites	0.172	Low Medium I Residential	R2-1	0	0	0	23.249	0.263		Residential - Double, Duplex, or Two Units - 4 Stories or Less, 2	129B145 727		Brentwood - Pacific Palisades	Yes	MI	R2RD
Los Angeles	1731 WEST BLVD	90019	5071021033	0.000	0.000	0.263	0.000	Shortfall of Sites	0.082	Low Medium II Residential	RD1.5-1-O	0	0	0	48.595	0.263		Residential - Double, Duplex, or Two Units - 4 Stories or Less, 2	126B185 729		West Adams - Baldwin Hills - Leimert	Yes	MI	R2RD
Los Angeles	1353 S ORANGE DR	90019	5070006031	0.000	0.000	0.263	0.000	Shortfall of Sites	0.158	Low Medium I Residential	R2-1-O	0	0	0	25.300	0.263		Residential - Double, Duplex, or Two Units - 4 Stories or Less, 2	129B181 730		Wilshire	Yes	MI	R2RD
Los Angeles	122 S HARPER AVE	90048	5511019007	0.000	0.000	0.263	0.000	Shortfall of Sites	0.143	Low Medium I Residential	R2-1-O	0	0	0	27.879	0.263		Residential - Double, Duplex, or Two Units - 4 Stories or Less, 2	138B173 731		Wilshire	Yes	MI	R2RD
Los Angeles	1926 N ALEXANDRIA AVE	90027	5589014015	0.000	0.000	0.263	0.000	Shortfall of Sites	0.143	Low Medium I Residential	R2-1XL	0	0	0	28.067	0.263		Residential - Four Units (Any Combination) - 4 Stories or Less, 4	150B197 732		Hollywood	Yes	MI	R2RD
Los Angeles	1926 N MARIPOSA AVE	90027	5589014038	0.000	0.000	0.263	0.000	Shortfall of Sites	0.113	Low Medium I Residential	R2-1XL	0	0	0	35.347	0.263		Residential - Double, Duplex, or Two Units - 4 Stories or Less, 2	150B197 734		Hollywood	Yes	MI	R2RD
Los Angeles	1338 S RIMPAU BLVD	90019	5083031074	0.000	0.000	0.263	0.000	Shortfall of Sites	0.103	Low Medium I Residential	R2-1-O	0	0	0	38.716	0.263		Residential - Double, Duplex, or Two Units - 4 Stories or Less, 2	129B185 734		Wilshire	Yes	MI	R2RD
Los Angeles	1926 N KENMORE AVE	90027	5589017009	0.000	0.000	0.263	0.000	Shortfall of Sites	0.152	Low Medium I Residential	R2-1XL	0	0	0	26.291	0.263		Residential - Five or More Units or Apartments (Any Combination) · 4 Stories or Less, 8	150B197 735		Hollywood	Yes	MI	R2RD
Los Angeles	206 N ST ANDREWS PL	90004	5516027012	0.000	0.000	0.263	0.000	Shortfall of Sites	0.158	Low Medium I Residential	R2-1	0	0	0	25.299	0.263		Residential - Five or More Units or Apartments (Any Combination) · 4 Stories or Less, 7	138B193 735		Wilshire	Yes	MI	R2RD
Los Angeles	1041 S HUDSON AVE	90019	5083003008	0.000	0.000	0.263	0.000	Shortfall of Sites	0.163	Low Medium I Residential	R2-1-O	0	0	0	24.615	0.263		Residential - Double, Duplex, or Two Units - 4 Stories or Less, 2	132B185 735		Wilshire	Yes	MI	R2RD
Los Angeles	1727 6TH AVE	90019	5072015006	0.000	0.000	0.263	0.000	Shortfall of Sites	0.172	Low Medium II Residential	RD2-1XL-O-CPIO	0	0	0	23.216	0.263		Residential - Four Units (Any Combination) - 4 Stories or Less, 4	126B189 735		West Adams - Baldwin Hills - Leimert	Yes	MI	R2RD
Los Angeles	1931 PALMERSTON PL	90027	5589014025	0.000	0.000	0.263	0.000	Shortfall of Sites	0.150	Low Medium I Residential	R2-1XL	0	0	0	26.715	0.263		Residential - Five or More Units or Apartments (Any Combination) · 4 Stories or Less, 5	150B197 736		Hollywood	Yes	MI	R2RD
Los Angeles	1728 7TH AVE	90019	5072015014	0.000	0.000	0.263	0.000	Shortfall of Sites	0.172	Low Medium II Residential	RD2-1XL-O-CPIO	0	0	0	23.232	0.263		Residential - Double, Duplex, or Two Units - 4 Stories or Less, 2	126B189 736		West Adams - Baldwin Hills - Leimert	Yes	MI	R2RD
Los Angeles	3050 CARLYLE ST	90065	5456013009	0.000	0.000	0.263	0.000	Shortfall of Sites	0.155	Low Medium II Residential	RD2-1	0	0	0	25.863	0.263		Residential - Double, Duplex, or Two Units - 4 Stories or Less, 2	150B213 737		Northeast Los Angeles	Yes	MI	R2RD
Los Angeles	1036 KENISTON AVE	90019	5083003020	0.000	0.000	0.263	0.000	Shortfall of Sites	0.162	Low Medium I Residential	R2-1-O	0	0	0	24.617	0.263		Residential - Double, Duplex, or Two Units - 4 Stories or Less, 2	132B185 737		Wilshire	Yes	MI	R2RD
Los Angeles	3720 GREENFIELD AVE	90034	4252019031	0.000	0.000	0.263	0.000	Shortfall of Sites	0.115	Low Medium Residential	RD2-1	0	0	0	34.882	0.263		Residential - Double, Duplex, or Two Units - 4 Stories or Less, 2	117B161 737		Palms - Mar Vista - Del Rey	Yes	MI	R2RD
Los Angeles	1279 S MULLEN AVE	90019	5083031057	0.000	0.000	0.263	0.000	Shortfall of Sites	0.114	Low Medium I Residential	R2-1-O	0	0	0	35.129	0.263		Residential - Double, Duplex, or Two Units - 4 Stories or Less, 2	129B185 738		Wilshire	Yes	MI	R2RD

Jurisdiction Name	Site Address/Intersection	5 Digit ZIP Code	Assessor Parcel Number	Very Low-Income	Low-Income	Moderate-Income	Above Moderate-Income	Type of Shortfall	Parcel Size (Acres)	Current General Plan Designation	Current Zoning	Proposed General Plan (GP) Designation	Proposed Zoning	Minimum Density Allowed	Maximum Density Allowed	Total Capacity	Vacant/ Nonvacant	Description of Existing Uses	PIN	Base Density Per Acre	Community Plan Area	Rent Stabalization Ordinance	Income Category	Applicable Rezoning Program (Program informing values in Column Q listed first)
Los Angeles	1730 S BARRINGTON AVE	90025	4262018025	0.000	0.000	0.263	0.000	Shortfall of Sites	0.091	Low Medium II Residential	[Q]RD1.5-1	0	0	0	43.745	0.263		Residential - Five or More Units or Apartments (Any Combination) - 4 Stories or Less, 9	126B149 738		West Los Angeles	Yes	MI	R2RD
Los Angeles	8700 EL MANOR AVE	90045	4122002008	0.000	0.000	0.263	0.000	Shortfall of Sites	0.141	Low Medium I Residential	R2-1	0	0	0	28.428	0.263		Residential - Double, Duplex, or Two Units - 4 Stories or Less, 2	096B165 738		Westchester - Playa del Rey	Yes	MI	R2RD
Los Angeles	1925 N MARIPOSA AVE	90027	5589012019	0.000	0.000	0.263	0.000	Shortfall of Sites	0.158	Low Medium I Residential	R2-1XL	0	0	0	25.238	0.263		Residential - Double, Duplex, or Two Units - 4 Stories or Less, 2	150B197 739		Hollywood	Yes	MI	R2RD
Los Angeles	131 S HARPER AVE	90048	5511018016	0.000	0.000	0.263	0.000	Shortfall of Sites	0.134	Low Medium II Residential	RD1.5-1-O	0	0	0	29.806	0.263		Residential - Four Units (Any Combination) - 4 Stories or Less, 4	138B173 739		Wilshire	Yes	MI	R2RD
Los Angeles	1266 S MUIRFIELD RD	90019	5083031017	0.000	0.000	0.263	0.000	Shortfall of Sites	0.134	Low Medium I Residential	R2-1-O	0	0	0	29.931	0.263		Residential - Four Units (Any Combination) - 4 Stories or Less, 4	129B185 739		Wilshire	Yes	MI	R2RD
Los Angeles	3268 ATWATER AVE	90039	5436021008	0.000	0.000	0.263	0.000	Shortfall of Sites	0.155	Low Medium II Residential	RD2-1-RIO	0	0	0	25.789	0.263		Residential - Double, Duplex, or Two Units - 4 Stories or Less, 2	153B209 740		Northeast Los Angeles	Yes	MI	R2RD
Los Angeles	3023 CARLYLE ST	90065	5456012002	0.000	0.000	0.263	0.000	Shortfall of Sites	0.147	Low Medium II Residential	RD2-1	0	0	0	27.266	0.263		Residential - Three Units (Any Combination) - 4 Stories or Less, 3	150B213 740		Northeast Los Angeles	Yes	MI	R2RD
Los Angeles	574 N WINDSOR BLVD	90004	5523030004	0.000	0.000	0.263	0.000	Shortfall of Sites	0.128	Low Medium I Residential	R2-1	0	0	0	31.158	0.263		Residential - Double, Duplex, or Two Units - 4 Stories or Less, 2	141B189 740		Wilshire	Yes	MI	R2RD
Los Angeles	1036 S HUDSON AVE	90019	5083002024	0.000	0.000	0.263	0.000	Shortfall of Sites	0.163	Low Medium I Residential	R2-1-O	0	0	0	24.522	0.263		Residential - Double, Duplex, or Two Units - 4 Stories or Less, 2	132B185 740		Wilshire	Yes	MI	R2RD
Los Angeles	1272 S MULLEN AVE	90019	5083031042	0.000	0.000	0.263	0.000	Shortfall of Sites	0.114	Low Medium I Residential	R2-1-O	0	0	0	35.127	0.263		Residential - Five or More Units or Apartments (Any Combination) - 4 Stories or Less, 10	129B185 740		Wilshire	Yes	MI	R2RD
Los Angeles	3704 MILITARY AVE	90034	4252014035	0.000	0.000	0.263	0.000	Shortfall of Sites	0.113	Low Medium Residential	RD2-1	0	0	0	35.306	0.263		Residential - Five or More Units or Apartments (Any Combination) - 4 Stories or Less, 5	117B161 740		Palms - Mar Vista - Del Rey	Yes	MI	R2RD
Los Angeles	575 N WINDSOR BLVD	90004	5523029023	0.000	0.000	0.263	0.000	Shortfall of Sites	0.117	Low Medium I Residential	R2-1	0	0	0	34.258	0.263		Residential - Three Units (Any Combination) - 4 Stories or Less, 3	141B189 741		Wilshire	Yes	MI	R2RD
Los Angeles	8575 PICKFORD ST	90035	4303031034	0.000	0.000	0.263	0.000	Shortfall of Sites	0.138	Low Medium II Residential	[Q]RD1.5-1-O	0	0	0	29.032	0.263		Residential - Four Units (Any Combination) - 4 Stories or Less, 4	129B173 741		Wilshire	Yes	MI	R2RD
Los Angeles	1614 S WOOSTER ST	90035	4303009004	0.000	0.000	0.263	0.000	Shortfall of Sites	0.134	Low Medium I Residential	R2-1-O	0	0	0	29.768	0.263		Residential - Three Units (Any Combination) - 4 Stories or Less, 3	129B169 741		Wilshire	Yes	MI	R2RD
Los Angeles	1922 DRACENA DR	90027	5590013005	0.000	0.000	0.263	0.000	Shortfall of Sites	0.152	Low Medium I Residential	R2-1XL	0	0	0	26.398	0.263		Residential - Double, Duplex, or Two Units - 4 Stories or Less, 2	150B197 742		Hollywood	Yes	MI	R2RD
Los Angeles	1355 KENISTON AVE	90019	5083023001	0.000	0.000	0.263	0.000	Shortfall of Sites	0.136	Low Medium I Residential	R2-1-O	0	0	0	29.432	0.263		Residential - Double, Duplex, or Two Units - 4 Stories or Less, 2	129B185 742		Wilshire	Yes	MI	R2RD
Los Angeles	1635 S DURANGO AVE	90035	4305004005	0.000	0.000	0.263	0.000	Shortfall of Sites	0.121	Low Medium I Residential	R2-1	0	0	0	33.013	0.263		Residential - Double, Duplex, or Two Units - 4 Stories or Less, 2	129B169 746		West Los Angeles	Yes	MI	R2RD
Los Angeles	8567 PICKFORD ST	90035	4303031033	0.000	0.000	0.263	0.000	Shortfall of Sites	0.138	Low Medium II Residential	[Q]RD1.5-1-O	0	0	0	29.032	0.263		Residential - Double, Duplex, or Two Units - 4 Stories or Less, 2	129B173 747		Wilshire	Yes	MI	R2RD
Los Angeles	1045 S HUDSON AVE	90019	5083003009	0.000	0.000	0.263	0.000	Shortfall of Sites	0.163	Low Medium I Residential	R2-1-O	0	0	0	24.571	0.263		Residential - Double, Duplex, or Two Units - 4 Stories or Less, 2	132B185 748		Wilshire	Yes	MI	R2RD
Los Angeles	1042 KENISTON AVE	90019	5083003021	0.000	0.000	0.263	0.000	Shortfall of Sites	0.164	Low Medium I Residential	R2-1-O	0	0	0	24.348	0.263		Residential - Double, Duplex, or Two Units - 4 Stories or Less, 2	132B185 749		Wilshire	Yes	MI	R2RD
Los Angeles	116 N MANSFIELD AVE	90036	5513006013	0.000	0.000	0.263	0.000	Shortfall of Sites	0.164	Low Medium I Residential	R2-1	0	0	0	24.351	0.263		Residential - Double, Duplex, or Two Units - 4 Stories or Less, 2	138B181 750		Wilshire	Yes	MI	R2RD
Los Angeles	1732 7TH AVE	90019	5072015013	0.000	0.000	0.263	0.000	Shortfall of Sites	0.172	Low Medium II Residential	RD2-1XL-O-CPIO	0	0	0	23.232	0.263		Residential - Three Units (Any Combination) - 4 Stories or Less, 3	126B189 750		West Adams - Baldwin Hills - Leimert	Yes	MI	R2RD
Los Angeles	1920 N ALEXANDRIA AVE	90027	5589014016	0.000	0.000	0.263	0.000	Shortfall of Sites	0.138	Low Medium I Residential	R2-1XL	0	0	0	29.090	0.263		Residential - Four Units (Any Combination) - 4 Stories or Less, 4	150B197 751		Hollywood	Yes	MI	R2RD
Los Angeles	117 N MANSFIELD AVE	90036	5513005043	0.000	0.000	0.263	0.000	Shortfall of Sites	0.164	Low Medium I Residential	R2-1	0	0	0	24.348	0.263		Residential - Double, Duplex, or Two Units - 4 Stories or Less, 2	138B181 751		Wilshire	Yes	MI	R2RD
Los Angeles	1045 S RIMPAU BLVD	90019	5083002009	0.000	0.000	0.263	0.000	Shortfall of Sites	0.163	Low Medium I Residential	R2-1-O	0	0	0	24.518	0.263		Residential - Double, Duplex, or Two Units - 4 Stories or Less, 2	132B185 751		Wilshire	Yes	MI	R2RD
Los Angeles	1322 S REDONDO BLVD	90019	5070006019	0.000	0.000	0.263	0.000	Shortfall of Sites	0.147	Low Medium I Residential	R2-1-O	0	0	0	27.193	0.263		Residential - Double, Duplex, or Two Units - 4 Stories or Less, 2	129B181 751		Wilshire	Yes	MI	R2RD
Los Angeles	1923 N ALEXANDRIA AVE	90027	5589014047	0.000	0.000	0.263	0.000	Shortfall of Sites	0.102	Low Medium I Residential	R2-1XL	0	0	0	39.034	0.263		Residential - Double, Duplex, or Two Units - 4 Stories or Less, 2	150B197 752		Hollywood	Yes	MI	R2RD
Los Angeles	116 N ORANGE DR	90036	5513005014	0.000	0.000	0.263	0.000	Shortfall of Sites	0.164	Low Medium I Residential	R2-1	0	0	0	24.350	0.263		Residential - Double, Duplex, or Two Units - 4 Stories or Less, 2	138B181 752		Wilshire	Yes	MI	R2RD
Los Angeles	1040 S HUDSON AVE	90019	5083002025	0.000	0.000	0.263	0.000	Shortfall of Sites	0.163	Low Medium I Residential	R2-1-O	0	0	0	24.474	0.263		Residential - Double, Duplex, or Two Units - 4 Stories or Less, 3	132B185 752		Wilshire	Yes	MI	R2RD
Los Angeles	1357 S ORANGE DR	90019	5070006032	0.000	0.000	0.263	0.000	Shortfall of Sites	0.143	Low Medium I Residential	R2-1-O	0	0	0	28.023	0.263		Residential - Double, Duplex, or Two Units - 4 Stories or Less, 2	129B181 752		Wilshire	Yes	MI	R2RD
Los Angeles	1925 PALMERSTON PL	90027	5589014024	0.000	0.000	0.263	0.000	Shortfall of Sites	0.135	Low Medium I Residential	R2-1XL	0	0	0	29.727	0.263		Residential - Five or More Units or Apartments (Any Combination) - 4 Stories or Less, 6	150B197 753		Hollywood	Yes	MI	R2RD
Los Angeles	117 N ORANGE DR	90036	5513004018	0.000	0.000	0.263	0.000	Shortfall of Sites	0.164	Low Medium I Residential	R2-1	0	0	0	24.352	0.263		Residential - Double, Duplex, or Two Units - 4 Stories or Less, 2	138B181 753		Wilshire	Yes	MI	R2RD
Los Angeles	1920 N KENMORE AVE	90027	5589017010	0.000	0.000	0.263	0.000	Shortfall of Sites	0.159	Low Medium I Residential	R2-1XL	0	0	0	25.226	0.263		Residential - Four Units (Any Combination) - 4 Stories or Less, 4	150B197 754		Hollywood	Yes	MI	R2RD
Los Angeles	128 S HARPER AVE	90048	5511019008	0.000	0.000	0.263	0.000	Shortfall of Sites	0.144	Low Medium I Residential	R2-1-O	0	0	0	27.844	0.263		Residential - Double, Duplex, or Two Units - 4 Stories or Less, 2	138B173 754		Wilshire	Yes	MI	R2RD
Los Angeles	1636 S DURANGO AVE	90035	4305010001	0.000	0.000	0.263	0.000	Shortfall of Sites	0.122	Low Medium I Residential	R2-1	0	0	0	32.661	0.263		Residential - Double, Duplex, or Two Units - 4 Stories or Less, 2	129B169 754		Wilshire	Yes	MI	R2RD
Los Angeles	1056 WEST BLVD	90019	5082001002	0.000	0.000	0.263	0.000	Shortfall of Sites	0.158	Low Medium I Residential	R2-1-O	0	0	0	25.344	0.263		Residential - Double, Duplex, or Two Units - 4 Stories or Less, 2	132B185 755		Wilshire	Yes	MI	R2RD
Los Angeles	5149 CAHUENGA BLVD	91601	2419016011	0.000	0.000	0.263	0.000	Shortfall of Sites	0.078	Low Medium II Residential	RD1.5-1	0	0	0	51.044	0.263		Residential - Five or More Units or Apartments (Any Combination) - 4 Stories or Less, 6	171B177 756		North Hollywood - Valley Village	Yes	MI	R2RD
Los Angeles	3722 GREENFIELD AVE	90034	4252019030	0.000	0.000	0.263	0.000	Shortfall of Sites	0.115	Low Medium Residential	RD2-1	0	0	0	34.882	0.263		Residential - Four Units (Any Combination) - 4 Stories or Less, 4	117B161 756		Palms - Mar Vista - Del Rey	Yes	MI	R2RD
Los Angeles	2008 CORINTH AVE	90025	4261033007	0.000	0.000	0.263	0.000	Shortfall of Sites	0.179	Low Medium I Residential	R2-1	0	0	0	22.394	0.263		Residential - Double, Duplex, or Two Units - 4 Stories or Less, 2	126B153 757		West Los Angeles	Yes	MI	R2RD
Los Angeles	3708 MILITARY AVE	90034	4252014034	0.000	0.000	0.263	0.000	Shortfall of Sites	0.115	Low Medium Residential	RD2-1	0	0	0	34.882	0.263		Residential - Four Units (Any Combination) - 4 Stories or Less, 4	117B161 757		Palms - Mar Vista - Del Rey	Yes	MI	R2RD
Los Angeles	1053 S HUDSON AVE	90019	5083003010	0.000	0.000	0.263	0.000	Shortfall of Sites	0.165	Low Medium I Residential	R2-1-O	0	0	0	24.307	0.263		Residential - Double, Duplex, or Two Units - 4 Stories or Less, 2	132B185 758		Wilshire	Yes	MI	R2RD
Los Angeles	1615 S SHENANDOAH ST	90035	4303009024	0.000	0.000	0.263	0.000	Shortfall of Sites	0.149	Low Medium I Residential	R2-1-O	0	0	0	26.806	0.263		Residential - Double, Duplex, or Two Units - 4 Stories or Less, 2	129B169 758		Wilshire	Yes	MI	R2RD
Los Angeles	1739 WEST BLVD	90019	5071021034	0.000	0.000	0.263	0.000	Shortfall of Sites	0.078	Low Medium II Residential	RD1.5-1-O	0	0	0	50.977	0.263		Residential - Double, Duplex, or Two Units - 4 Stories or Less, 2	126B185 758		West Adams - Baldwin Hills - Leimert	Yes	MI	R2RD
Los Angeles	1048 KENISTON AVE	90019	5083003022	0.000	0.000	0.263	0.000	Shortfall of Sites	0.101	Low Medium I Residential	R2-1-O	0	0	0	39.502	0.263		Residential - Double, Duplex, or Two Units - 4 Stories or Less, 2	132B185 759		Wilshire	Yes	MI	R2RD
Los Angeles	1920 N MARIPOSA AVE	90027	5589014039	0.000	0.000	0.263	0.000	Shortfall of Sites	0.121	Low Medium I Residential	R2-1XL	0	0	0	33.060	0.263		Residential - Double, Duplex, or Two Units - 4 Stories or Less, 2	150B197 760		Hollywood	Yes	MI	R2RD
Los Angeles	8553 PICKFORD ST	90035	4303031031	0.000	0.000	0.263	0.000	Shortfall of Sites	0.138	Low Medium II Residential	[Q]RD1.5-1-O	0	0	0	29.033	0.263		Residential - Double, Duplex, or Two Units - 4 Stories or Less, 2	129B173 760		Wilshire	Yes	MI	R2RD
Los Angeles	1914 BUTLER AVE	90025	4261028008	0.000	0.000	0.263	0.000	Shortfall of Sites	0.139	Low Medium I Residential	R2-1	0	0	0	28.811	0.263		Residential - Double, Duplex, or Two Units - 4 Stories or Less, 2	126B149 760		West Los Angeles	Yes	MI	R2RD
Los Angeles	1921 N MARIPOSA AVE	90027	5589012018	0.000	0.000	0.263	0.000	Shortfall of Sites	0.158	Low Medium I Residential	R2-1XL	0	0	0	25.244	0.263		Residential - Double, Duplex, or Two Units - 4 Stories or Less, 2	150B197 761		Hollywood	Yes	MI	R2RD
Los Angeles	4617 COUNCIL ST	90004	5516027011	0.000	0.000	0.263	0.000	Shortfall of Sites	0.170	Low Medium I Residential	R2-1	0	0	0	23.492	0.263		Residential - Five or More Units or Apartments (Any Combination) - 4 Stories or Less, 8	138B193 761		Wilshire	Yes	MI	R2RD
Los Angeles	1920 N NORMANDIE AVE	90027	5589012010	0.000	0.000	0.263	0.000	Shortfall of Sites	0.158	Low Medium I Residential	R2-1XL	0	0	0	25.303	0.263		Residential - Double, Duplex, or Two Units - 4 Stories or Less, 2	150B197 762		Hollywood	Yes	MI	R2RD
Los Angeles	4651 COUNCIL ST	90004	5516020010	0.000	0.000	0.263	0.000	Shortfall of Sites	0.170	Low Medium I Residential	R2-1	0	0	0	23.466	0.263		Residential - Five or More Units or Apartments (Any Combination) - 4 Stories or Less, 7	138B193 762		Wilshire	Yes	MI	R2RD
Los Angeles	1046 S HUDSON AVE	90019	5083002026	0.000	0.000	0.263	0.000	Shortfall of Sites	0.164	Low Medium I Residential	R2-1-O	0	0	0	24.426	0.263		Residential - Double, Duplex, or Two Units - 4 Stories or Less, 2	132B185 762		Wilshire	Yes	MI	R2RD
Los Angeles	9121 AIRDROME ST	90035	4305010002	0.000	0.000	0.263	0.000	Shortfall of Sites	0.098	Low Medium I Residential	R2-1	0	0	0	40.778	0.263		Residential - Double, Duplex, or Two Units - 4 Stories or Less, 2	129B169 762		Wilshire	Yes	MI	R2RD
Los Angeles	568 N WINDSOR BLVD	90004	5523030005	0.000	0.000	0.263	0.000	Shortfall of Sites	0.128	Low Medium I Residential	R2-1	0	0	0	31.156	0.263		Residential - Double, Duplex, or Two Units - 4 Stories or Less, 2	141B189 763		Wilshire	Yes	MI	R2RD
Los Angeles	1346 S RIMPAU BLVD	90019	5083031075	0.000	0.000	0.263	0.000	Shortfall of Sites	0.069	Low Medium I Residential	R2-1-O	0	0	0	58.077	0.263		Residential - Double, Duplex, or Two Units - 4 Stories or Less, 2	129B185 763		Wilshire	Yes	MI	R2RD
Los Angeles	8933 CADILLAC AVE	90034	4302018031	0.000	0.000	0.263	0.000	Shortfall of Sites	0.060	Low Medium II Residential	RD1.5-1	0	0	0	66.767	0.263		Residential - Four Units (Any Combination) - 4 Stories or Less, 4	126B169 763		West Adams - Baldwin Hills - Leimert	Yes	MI	R2RD
Los Angeles	571 N WINDSOR BLVD	90004	5523029041	0.000	0.000	0.263	0.000	Shortfall of Sites	0.117	Low Medium I Residential	R2-1	0	0	0	34.256	0.263		Residential - Double, Duplex, or Two Units - 4 Stories or Less, 2	141B189 764		Wilshire	Yes	MI	R2RD
Los Angeles	2220 W AVENUE 31	90065	5456013003	0.000	0.000	0.263	0.000	Shortfall of Sites	0.110	Low Medium II Residential	RD2-1	0	0	0	36.339	0.263		Residential - Double, Duplex, or Two Units - 4 Stories or Less, 2	150B213 765		Northeast Los Angeles	Yes	MI	R2RD
Los Angeles	620 N ORANGE DR	90036	5524015016	0.000	0.000	0.263	0.000	Shortfall of Sites	0.124	Low Medium II Residential	RD1.5-1XL	0	0	0	32.267	0.263		Residential - Double, Duplex, or Two Units - 4 Stories or Less, 2	141B181 765		Hollywood	Yes	MI	R2RD
Los Angeles	3715 GREENFIELD AVE	90034	4252014004	0.000	0.000	0.263	0.000	Shortfall of Sites	0.115	Low Medium Residential	RD2-1	0	0	0	34.872	0.263		Residential - Double, Duplex, or Two Units - 4 Stories or Less, 2	117B161 765		Palms - Mar Vista - Del Rey	Yes	MI	R2RD
Los Angeles	4616 WELCH PL	90027	5590014028	0.000	0.000	0.263	0.000	Shortfall of Sites	0.122	Low Medium I Residential	R2-1XL	0	0	0	32.849	0.263		Residential - Four Units (Any Combination) - 4 Stories or Less, 4	150B197 766		Hollywood	Yes	MI	R2RD
Los Angeles	2033 S SHENANDOAH ST	90034	4302018033	0.000	0.000	0.263	0.000	Shortfall of Sites	0.110	Low Medium II Residential	RD1.5-1	0	0	0	36.263	0.263		Residential - Four Units (Any Combination) - 4 Stories or Less, 4	126B169 766		West Adams - Baldwin Hills - Leimert	Yes	MI	R2RD
Los Angeles	5020 EDGEWOOD PL	90019	5084023020	0.000	0.000	0.263	0.000	Shortfall of Sites	0.215	Low Medium I Residential	R2-1-O	0	0	0	18.615	0.263		Residential - Three Units (Any Combination) - 4 Stories or Less, 3	132B185 767		Wilshire	Yes	MI	R2RD
Los Angeles	9117 AIRDROME ST	90035	4305010003	0.000	0.000	0.263	0.000	Shortfall of Sites	0.098	Low Medium I Residential	R2-1	0	0	0	40.747	0.263		Residential - Double, Duplex, or Two Units - 4 Stories or Less, 2	129B169 767		Wilshire	Yes	MI	R2RD
Los Angeles	5019 WESTPARK DR	91601	2354003018	0.000	0.000	0.263	0.000	Shortfall of Sites	0.115	Low Medium II Residential	RD1.5-1	0	0	0	34.855	0.263		Residential - Double, Duplex, or Two Units - 4 Stories or Less, 2	171B169 768		North Hollywood - Valley Village	Yes	MI	R2RD
Los Angeles	1060 WEST BLVD	90019	5082001003	0.000	0.000	0.263	0.000	Shortfall of Sites	0.158	Low Medium I Residential	R2-1-O	0	0	0	25.344	0.263		Residential - Double, Duplex, or Two Units - 4 Stories or Less, 2	132B185 768		Wilshire	Yes	MI	R2RD
Los Angeles	1170 W 10TH ST	90731	7458009008	0.000	0.000	0.263	0.000	Shortfall of Sites	0.155	Low Medium II Residential	RD2-1XL	0	0	0	25.810	0.263		Residential - Three Units (Any Combination) - 4 Stories or Less, 3	015B193 768		San Pedro	Yes	MI	R2RD
Los Angeles	4827 EDGEWOOD PL	90019	5083003023	0.000	0.000	0.263	0.000	Shortfall of Sites	0.105	Low Medium I Residential	R2-1-O	0	0	0	37.999	0.263		Residential - Double, Duplex, or Two Units - 4 Stories or Less, 2	132B185 769		Wilshire	Yes	MI	R2RD
Los Angeles	1611 S BEDFORD ST	90035	4303013029	0.000	0.000	0.263	0.000	Shortfall of Sites	0.149	Low Medium I Residential	R2-1-O	0	0	0	26.806	0.263		Residential - Double, Duplex, or Two Units - 4 Stories or Less, 2	129B169 769		Wilshire	Yes	MI	R2RD
Los Angeles	1277 S MUIRFIELD RD	90019	5083031028	0.000	0.000	0.263	0.000	Shortfall of Sites	0.114	Low Medium I Residential	R2-1-O	0	0	0	35.129	0.263		Residential - Double, Duplex, or Two Units - 4 Stories or Less, 2	129B185 769		Wilshire	Yes	MI	R2RD
Los Angeles	1160 W 10TH ST	90731	7458009010	0.000	0.000	0.263	0.000	Shortfall of Sites	0.155	Low Medium II Residential	RD2-1XL	0	0	0	25.810	0.263		Residential - Four Units (Any Combination) - 4 Stories or Less, 4	015B193 769		San Pedro	Yes	MI	R2RD
Los Angeles	1918 DRACENA DR	90027	5590013004	0.000	0.000	0.263	0.000	Shortfall of Sites	0.151	Low Medium I Residential	R2-1XL	0	0	0	26.409	0.263		, 2	150B197 770		Hollywood	Yes	MI	R2RD
Los Angeles	1100 LONGWOOD PL	90019	5084023039	0.000	0.000	0.263	0.000	Shortfall of Sites	0.126	Low Medium I Residential	R2-1-O	0	0	0	31.841	0.263		Residential - Double, Duplex, or Two Units - 4 Stories or Less, 2	132B185 770		Wilshire	Yes	MI	R2RD
Los Angeles	9113 AIRDROME ST	90035	4305010004	0.000	0.000	0.263	0.000	Shortfall of Sites	0.098	Low Medium I Residential	R2-1	0	0	0	40.716	0.263		Residential - Double, Duplex, or Two Units - 4 Stories or Less, 2	129B169 770		Wilshire	Yes	MI	R2RD
Los Angeles	1361 KENISTON AVE	90019	5083023002	0.000	0.000	0.263	0.000	Shortfall of Sites	0.102	Low Medium I Residential	R2-1-O	0	0	0	39.243	0.263		Residential - Double, Duplex, or Two Units - 4 Stories or Less, 2	129B185 770		Wilshire	Yes	MI	R2RD

Jurisdiction Name	Site Address/Intersection	5 Digit ZIP Code	Assessor Parcel Number	Very Low-Income	Low-Income	Moderate-Income	Above Moderate-Income	Type of Shortfall	Parcel Size (Acres)	Current General Plan Designation	Current Zoning	Proposed General Plan (GP) Designation	Proposed Zoning	Minimum Density Allowed	Maximum Density Allowed	Total Capacity	Vacant/ Nonvacant	Description of Existing Uses	PIN	Base Density Per Acre	Community Plan Area	Rent Stabalization Ordinance	Income Category	Applicable Rezoning Program (Program informing values in Column Q listed first)
Los Angeles	2439 FEDERAL AVE	90064	4260032040	0.000	0.000	0.263	0.000	Shortfall of Sites	0.124	Low Medium Residential	RD1.5-1	0	0	0	32.266	0.263		Residential - Three Units (Any Combination) - 4 Stories or Less, 6	123B153 770		Palms - Mar Vista - Del Rey	Yes	MI	R2RD
Los Angeles	1101 KENISTON AVE	90019	5083007001	0.000	0.000	0.263	0.000	Shortfall of Sites	0.145	Low Medium I Residential	R2-1-O	0	0	0	27.666	0.263		Residential - Double, Duplex, or Two Units - 4 Stories or Less, 2	132B185 771		Wilshire	Yes	MI	R2RD
Los Angeles	1600 S SHERBOURNE DR	90035	4303013054	0.000	0.000	0.263	0.000	Shortfall of Sites	0.147	Low Medium I Residential	R2-1-O	0	0	0	27.236	0.263		Residential - Double, Duplex, or Two Units - 4 Stories or Less, 2	129B169 771		Wilshire	Yes	MI	R2RD
Los Angeles	1102 S LONGWOOD AVE	90019	5083006019	0.000	0.000	0.263	0.000	Shortfall of Sites	0.117	Low Medium I Residential	R2-1-O	0	0	0	34.172	0.263		Residential - Double, Duplex, or Two Units - 4 Stories or Less, 2	132B185 772		Wilshire	Yes	MI	R2RD
Los Angeles	1136 W 10TH ST	90731	7458009016	0.000	0.000	0.263	0.000	Shortfall of Sites	0.155	Low Medium II Residential	RD2-1XL	0	0	0	25.810	0.263		Residential - Four Units (Any Combination) - 4 Stories or Less, 4	015B193 772		San Pedro	Yes	MI	R2RD
Los Angeles	4912 EDGEWOOD PL	90019	5083006018	0.000	0.000	0.263	0.000	Shortfall of Sites	0.101	Low Medium I Residential	R2-1-O	0	0	0	39.555	0.263		Residential - Double, Duplex, or Two Units - 4 Stories or Less, 2	132B185 773		Wilshire	Yes	MI	R2RD
Los Angeles	1319 S SYCAMORE AVE	90019	5070006006	0.000	0.000	0.263	0.000	Shortfall of Sites	0.147	Low Medium I Residential	R2-1-O	0	0	0	27.198	0.263		Residential - Four Units (Any Combination) - 4 Stories or Less, 4	129B181 773		Wilshire	Yes	MI	R2RD
Los Angeles	3258 ATWATER AVE	90039	5436021010	0.000	0.000	0.263	0.000	Shortfall of Sites	0.155	Low Medium II Residential	RD2-1-RIO	0	0	0	25.787	0.263		Residential - Double, Duplex, or Two Units - 4 Stories or Less, 2	153B209 774		Northeast Los Angeles	Yes	MI	R2RD
Los Angeles	112 N MANSFIELD AVE	90036	5513006041	0.000	0.000	0.263	0.000	Shortfall of Sites	0.159	Low Medium I Residential	R2-1	0	0	0	25.109	0.263		Residential - Double, Duplex, or Two Units - 4 Stories or Less, 2	138B181 774		Wilshire	Yes	MI	R2RD
Los Angeles	111 N MANSFIELD AVE	90036	5513005021	0.000	0.000	0.263	0.000	Shortfall of Sites	0.164	Low Medium I Residential	R2-1	0	0	0	24.348	0.263		Residential - Double, Duplex, or Two Units - 4 Stories or Less, 2	138B181 775		Wilshire	Yes	MI	R2RD
Los Angeles	132 S HARPER AVE	90048	5511019009	0.000	0.000	0.263	0.000	Shortfall of Sites	0.133	Low Medium I Residential	R2-1-O	0	0	0	30.057	0.263		Residential - Four Units (Any Combination) - 4 Stories or Less, 4	138B173 775		Wilshire	Yes	MI	R2RD
Los Angeles	110 N ORANGE DR	90036	5513005015	0.000	0.000	0.263	0.000	Shortfall of Sites	0.164	Low Medium I Residential	R2-1	0	0	0	24.351	0.263		Residential - Double, Duplex, or Two Units - 4 Stories or Less, 2	138B181 776		Wilshire	Yes	MI	R2RD
Los Angeles	2010 CORINTH AVE	90025	4261033008	0.000	0.000	0.263	0.000	Shortfall of Sites	0.139	Low Medium I Residential	R2-1	0	0	0	28.811	0.263		Residential - Double, Duplex, or Two Units - 4 Stories or Less, 2	126B153 776		West Los Angeles	Yes	MI	R2RD
Los Angeles	113 N ORANGE DR	90036	5513004017	0.000	0.000	0.263	0.000	Shortfall of Sites	0.164	Low Medium I Residential	R2-1	0	0	0	24.352	0.263		Residential - Double, Duplex, or Two Units - 4 Stories or Less, 2	138B181 777		Wilshire	Yes	MI	R2RD
Los Angeles	1055 S RIMPAU BLVD	90019	5083002011	0.000	0.000	0.263	0.000	Shortfall of Sites	0.164	Low Medium I Residential	R2-1-O	0	0	0	24.441	0.263		Residential - Double, Duplex, or Two Units - 4 Stories or Less, 2	132B185 778		Wilshire	Yes	MI	R2RD
Los Angeles	1272 S MUIRFIELD RD	90019	5083031016	0.000	0.000	0.263	0.000	Shortfall of Sites	0.134	Low Medium I Residential	R2-1-O	0	0	0	29.942	0.263		Residential - Double, Duplex, or Two Units - 4 Stories or Less, 2	129B185 778		Wilshire	Yes	MI	R2RD
Los Angeles	1912 N ALEXANDRIA AVE	90027	5589014017	0.000	0.000	0.263	0.000	Shortfall of Sites	0.173	Low Medium I Residential	R2-1XL	0	0	0	23.105	0.263		Residential - Five or More Units or Apartments (Any Combination) · 4 Stories or Less, 6	150B197 779		Hollywood	Yes	MI	R2RD
Los Angeles	1052 S HUDSON AVE	90019	5083002027	0.000	0.000	0.263	0.000	Shortfall of Sites	0.164	Low Medium I Residential	R2-1-O	0	0	0	24.378	0.263		Residential - Double, Duplex, or Two Units - 4 Stories or Less, 2	132B185 779		Wilshire	Yes	MI	R2RD
Los Angeles	1917 PALMERSTON PL	90027	5589014023	0.000	0.000	0.263	0.000	Shortfall of Sites	0.155	Low Medium I Residential	R2-1XL	0	0	0	25.762	0.263		Residential - Five or More Units or Apartments (Any Combination) · 4 Stories or Less, 10	150B197 780		Hollywood	Yes	MI	R2RD
Los Angeles	1101 S TREMAINE AVE	90019	5083006001	0.000	0.000	0.263	0.000	Shortfall of Sites	0.115	Low Medium I Residential	R2-1-O	0	0	0	34.844	0.263		Residential - Double, Duplex, or Two Units - 4 Stories or Less, 2	132B185 780		Wilshire	Yes	MI	R2RD
Los Angeles	1917 N ALEXANDRIA AVE	90027	5589014046	0.000	0.000	0.263	0.000	Shortfall of Sites	0.136	Low Medium I Residential	R2-1XL	0	0	0	29.425	0.263		Residential - Double, Duplex, or Two Units - 4 Stories or Less, 2	150B197 781		Hollywood	Yes	MI	R2RD
Los Angeles	143 S HARPER AVE	90048	5511018018	0.000	0.000	0.263	0.000	Shortfall of Sites	0.137	Low Medium II Residential	RD1.5-1-O	0	0	0	29.105	0.263		Residential - Four Units (Any Combination) - 4 Stories or Less, 4	138B173 781		Wilshire	Yes	MI	R2RD
Los Angeles	1735 6TH AVE	90019	5072015008	0.000	0.000	0.263	0.000	Shortfall of Sites	0.172	Low Medium II Residential	RD2-1XL-O-CPIO	0	0	0	23.224	0.263		Residential - Five or More Units or Apartments (Any Combination) · 4 Stories or Less, 8	126B189 781		West Adams - Baldwin Hills - Leimert	Yes	MI	R2RD
Los Angeles	5135 CAHUENGA BLVD	91601	2419016009	0.000	0.000	0.263	0.000	Shortfall of Sites	0.057	Low Medium II Residential	RD1.5-1	0	0	0	69.678	0.263		Residential - Five or More Units or Apartments (Any Combination) · 4 Stories or Less, 10	171B177 782		North Hollywood - Valley Village	Yes	MI	R2RD
Los Angeles	1914 N MARIPOSA AVE	90027	5589014040	0.000	0.000	0.263	0.000	Shortfall of Sites	0.138	Low Medium I Residential	R2-1XL	0	0	0	29.040	0.263		Residential - Three Units (Any Combination) - 4 Stories or Less, 3	150B197 782		Hollywood	Yes	MI	R2RD
Los Angeles	1314 S SYCAMORE AVE	90019	5070006045	0.000	0.000	0.263	0.000	Shortfall of Sites	0.159	Low Medium I Residential	R2-1-O	0	0	0	25.204	0.263		Residential - Double, Duplex, or Two Units - 4 Stories or Less, 2	129B181 782		Wilshire	Yes	MI	R2RD
Los Angeles	1738 7TH AVE	90019	5072015012	0.000	0.000	0.263	0.000	Shortfall of Sites	0.172	Low Medium II Residential	RD2-1XL-O-CPIO	0	0	0	23.232	0.263		Residential - Three Units (Any Combination) - 4 Stories or Less, 3	126B189 782		West Adams - Baldwin Hills - Leimert	Yes	MI	R2RD
Los Angeles	3705 MILITARY AVE	90034	4252013001	0.000	0.000	0.263	0.000	Shortfall of Sites	0.112	Low Medium Residential	RD2-1	0	0	0	35.753	0.263		Residential - Four Units (Any Combination) - 4 Stories or Less, 4	117B161 782		Palms - Mar Vista - Del Rey	Yes	MI	R2RD
Los Angeles	1914 N KENMORE AVE	90027	5589017011	0.000	0.000	0.263	0.000	Shortfall of Sites	0.181	Low Medium I Residential	R2-1XL	0	0	0	22.156	0.263		Residential - Double, Duplex, or Two Units - 4 Stories or Less, 2	150B197 783		Hollywood	Yes	MI	R2RD
Los Angeles	1917 N MARIPOSA AVE	90027	5589012017	0.000	0.000	0.263	0.000	Shortfall of Sites	0.158	Low Medium I Residential	R2-1XL	0	0	0	25.249	0.263		Residential - Three Units (Any Combination) - 4 Stories or Less, 3	150B197 784		Hollywood	Yes	MI	R2RD
Los Angeles	4868 EDGEWOOD PL	90019	5083007021	0.000	0.000	0.263	0.000	Shortfall of Sites	0.074	Low Medium I Residential	R2-1-O	0	0	0	54.052	0.263		Residential - Double, Duplex, or Two Units - 4 Stories or Less, 2	132B185 784		Wilshire	Yes	MI	R2RD
Los Angeles	616 N ORANGE DR	90036	5524015015	0.000	0.000	0.263	0.000	Shortfall of Sites	0.124	Low Medium II Residential	RD1.5-1XL	0	0	0	32.267	0.263		Residential - Double, Duplex, or Two Units - 4 Stories or Less, 2	141B181 785		Hollywood	Yes	MI	R2RD
Los Angeles	8974 CADILLAC AVE	90034	4302017006	0.000	0.000	0.263	0.000	Shortfall of Sites	0.110	Low Medium II Residential	RD2-1	0	0	0	36.397	0.263		Residential - Five or More Units or Apartments (Any Combination) · 4 Stories or Less, 5	126B169 785		West Adams - Baldwin Hills - Leimert	Yes	MI	R2RD
Los Angeles	564 N WINDSOR BLVD	90004	5523030006	0.000	0.000	0.263	0.000	Shortfall of Sites	0.128	Low Medium I Residential	R2-1	0	0	0	31.153	0.263		Residential - Double, Duplex, or Two Units - 4 Stories or Less, 2	141B189 787		Wilshire	Yes	MI	R2RD
Los Angeles	1066 WEST BLVD	90019	5082001004	0.000	0.000	0.263	0.000	Shortfall of Sites	0.158	Low Medium I Residential	R2-1-O	0	0	0	25.344	0.263		Residential - Double, Duplex, or Two Units - 4 Stories or Less - Pool, 2	132B185 787		Wilshire	Yes	MI	R2RD
Los Angeles	1601 S HOLT AVE	90035	4303013079	0.000	0.000	0.263	0.000	Shortfall of Sites	0.169	Low Medium I Residential	R2-1-O	0	0	0	23.621	0.263		Residential - Double, Duplex, or Two Units - 4 Stories or Less, 2	129B173 787		Wilshire	Yes	MI	R2RD
Los Angeles	1278 S MULLEN AVE	90019	5083031040	0.000	0.000	0.263	0.000	Shortfall of Sites	0.114	Low Medium I Residential	R2-1-O	0	0	0	35.127	0.263		Residential - Three Units (Any Combination) - 4 Stories or Less, 3	129B185 787		Wilshire	Yes	MI	R2RD
Los Angeles	4400 CLARISSA AVE	90027	5590011029	0.000	0.000	0.263	0.000	Shortfall of Sites	0.187	Low Medium I Residential	R2-1XL	0	0	0	21.385	0.263		Residential - Five or More Units or Apartments (Any Combination) · 4 Stories or Less, 5	150B201 788		Hollywood	Yes	MI	R2RD
Los Angeles	565 N WINDSOR BLVD	90004	5523029026	0.000	0.000	0.263	0.000	Shortfall of Sites	0.117	Low Medium I Residential	R2-1	0	0	0	34.254	0.263		Residential - Double, Duplex, or Two Units - 4 Stories or Less, 2	141B189 788		Wilshire	Yes	MI	R2RD
Los Angeles	1109 S LONGWOOD AVE	90019	5084023044	0.000	0.000	0.263	0.000	Shortfall of Sites	0.126	Low Medium I Residential	R2-1-O	0	0	0	31.782	0.263		Residential - Double, Duplex, or Two Units - 4 Stories or Less, 2	132B185 788		Wilshire	Yes	MI	R2RD
Los Angeles	1929 PURDUE AVE	90025	4261028029	0.000	0.000	0.263	0.000	Shortfall of Sites	0.208	Low Medium I Residential	R2-1	0	0	0	19.210	0.263		Residential - Double, Duplex, or Two Units - 4 Stories or Less, 2	126B149 788		West Los Angeles	Yes	MI	R2RD
Los Angeles	1944 ROSALIA RD	90027	5590011028	0.000	0.000	0.263	0.000	Shortfall of Sites	0.179	Low Medium I Residential	R2-1XL	0	0	0	22.339	0.263		Residential - Double, Duplex, or Two Units - 4 Stories or Less, 2	150B201 789		Hollywood	Yes	MI	R2RD
Los Angeles	931 S WALKER AVE	90731	7459023020	0.000	0.000	0.263	0.000	Shortfall of Sites	0.155	Low Medium II Residential	RD2-1XL	0	0	0	25.810	0.263		Residential - Four Units (Any Combination) - 4 Stories or Less, 4	015B193 789		San Pedro	Yes	MI	R2RD
Los Angeles	1945 ROSALIA RD	90027	5590011011	0.000	0.000	0.263	0.000	Shortfall of Sites	0.179	Low Medium I Residential	R2-1XL	0	0	0	22.295	0.263		Residential - Four Units (Any Combination) - 4 Stories or Less, 4	150B201 790		Hollywood	Yes	MI	R2RD
Los Angeles	1065 S HUDSON AVE	90019	5083003012	0.000	0.000	0.263	0.000	Shortfall of Sites	0.211	Low Medium I Residential	R2-1-O	0	0	0	18.950	0.263		Residential - Three Units (Any Combination) - 4 Stories or Less, 3	132B185 790		Wilshire	Yes	MI	R2RD
Los Angeles	7908 AIRPORT BLVD	90045	4105016005	0.000	0.000	0.263	0.000	Shortfall of Sites	0.131	Low Medium II Residential	RD1.5-1	0	0	0	30.528	0.263		Residential - Double, Duplex, or Two Units - 4 Stories or Less, 2	099B169 790		Westchester - Playa del Rey	Yes	MI	R2RD
Los Angeles	928 S WALKER AVE	90731	7458009004	0.000	0.000	0.263	0.000	Shortfall of Sites	0.155	Low Medium II Residential	RD2-1XL	0	0	0	25.810	0.263		Residential - Double, Duplex, or Two Units - 4 Stories or Less, 2	015B193 790		San Pedro	Yes	MI	R2RD
Los Angeles	1629 S WOOSTER ST	90035	4303003026	0.000	0.000	0.263	0.000	Shortfall of Sites	0.149	Low Medium I Residential	R2-1-O	0	0	0	26.806	0.263		Residential - Double, Duplex, or Two Units - 4 Stories or Less, 2	129B169 791		Wilshire	Yes	MI	R2RD
Los Angeles	2041 S SHENANDOAH ST	90034	4302018032	0.000	0.000	0.263	0.000	Shortfall of Sites	0.070	Low Medium II Residential	RD1.5-1	0	0	0	57.475	0.263		Residential - Four Units (Any Combination) - 4 Stories or Less, 4	126B169 791		West Adams - Baldwin Hills - Leimert	Yes	MI	R2RD
Los Angeles	1102 KENISTON AVE	90019	5083008018	0.000	0.000	0.263	0.000	Shortfall of Sites	0.117	Low Medium I Residential	R2-1-O	0	0	0	34.305	0.263		Residential - Double, Duplex, or Two Units - 4 Stories or Less, 2	132B185 792		Wilshire	Yes	MI	R2RD
Los Angeles	3254 ATWATER AVE	90039	5436021014	0.000	0.000	0.263	0.000	Shortfall of Sites	0.121	Low Medium II Residential	RD2-1-RIO	0	0	0	33.142	0.263		Commercial - Store Combination - Store and Residential Combination - One Story, 3	153B209 793		Northeast Los Angeles	Yes	MI	R2RD
Los Angeles	1107 S TREMAINE AVE	90019	5083006002	0.000	0.000	0.263	0.000	Shortfall of Sites	0.124	Low Medium I Residential	R2-1-O	0	0	0	32.320	0.263		Residential - Double, Duplex, or Two Units - 4 Stories or Less, 2	132B185 793		Wilshire	Yes	MI	R2RD
Los Angeles	9071 AIRDROME ST	90035	4305011002	0.000	0.000	0.263	0.000	Shortfall of Sites	0.099	Low Medium I Residential	R2-1	0	0	0	40.555	0.263		Residential - Double, Duplex, or Two Units - 4 Stories or Less, 2	129B169 793		Wilshire	Yes	MI	R2RD
Los Angeles	140 S HARPER AVE	90048	5511019010	0.000	0.000	0.263	0.000	Shortfall of Sites	0.142	Low Medium I Residential	R2-1-O	0	0	0	28.152	0.263		Residential - Four Units (Any Combination) - 4 Stories or Less, 4	138B173 794		Wilshire	Yes	MI	R2RD
Los Angeles	1606 S SHERBOURNE DR	90035	4303013055	0.000	0.000	0.263	0.000	Shortfall of Sites	0.149	Low Medium I Residential	R2-1-O	0	0	0	26.806	0.263		Residential - Double, Duplex, or Two Units - 4 Stories or Less, 2	129B169 794		Wilshire	Yes	MI	R2RD
Los Angeles	1061 S RIMPAU BLVD	90019	5083002012	0.000	0.000	0.263	0.000	Shortfall of Sites	0.164	Low Medium I Residential	R2-1-O	0	0	0	24.402	0.263		Residential - Double, Duplex, or Two Units - 4 Stories or Less, 2	132B185 795		Wilshire	Yes	MI	R2RD
Los Angeles	1058 S HUDSON AVE	90019	5083002028	0.000	0.000	0.263	0.000	Shortfall of Sites	0.164	Low Medium I Residential	R2-1-O	0	0	0	24.330	0.263		Residential - Double, Duplex, or Two Units - 4 Stories or Less, 2	132B185 796		Wilshire	Yes	MI	R2RD
Los Angeles	1113 KENISTON AVE	90019	5083007003	0.000	0.000	0.263	0.000	Shortfall of Sites	0.161	Low Medium I Residential	R2-1-O	0	0	0	24.773	0.263		Residential - Double, Duplex, or Two Units - 4 Stories or Less, 2	132B185 797		Wilshire	Yes	MI	R2RD
Los Angeles	9067 AIRDROME ST	90035	4305011026	0.000	0.000	0.263	0.000	Shortfall of Sites	0.099	Low Medium I Residential	R2-1	0	0	0	40.524	0.263		Residential - Double, Duplex, or Two Units - 4 Stories or Less, 2	129B169 797		Wilshire	Yes	MI	R2RD
Los Angeles	1279 S MUIRFIELD RD	90019	5083031029	0.000	0.000	0.263	0.000	Shortfall of Sites	0.114	Low Medium I Residential	R2-1-O	0	0	0	35.129	0.263		Residential - Double, Duplex, or Two Units - 4 Stories or Less, 2	129B185 798		Wilshire	Yes	MI	R2RD
Los Angeles	3707 MILITARY AVE	90034	4252013002	0.000	0.000	0.263	0.000	Shortfall of Sites	0.113	Low Medium Residential	RD2-1	0	0	0	35.354	0.263		Residential - Four Units (Any Combination) - 4 Stories or Less, 4	117B161 798		Palms - Mar Vista - Del Rey	Yes	MI	R2RD
Los Angeles	1108 S LONGWOOD AVE	90019	5083006020	0.000	0.000	0.263	0.000	Shortfall of Sites	0.130	Low Medium I Residential	R2-1-O	0	0	0	30.819	0.263		Residential - Double, Duplex, or Two Units - 4 Stories or Less, 2	132B185 799		Wilshire	Yes	MI	R2RD
Los Angeles	1323 S SYCAMORE AVE	90019	5070006007	0.000	0.000	0.263	0.000	Shortfall of Sites	0.147	Low Medium I Residential	R2-1-O	0	0	0	27.196	0.263		Residential - Double, Duplex, or Two Units - 4 Stories or Less, 2	129B181 799		Wilshire	Yes	MI	R2RD
Los Angeles	107 N MANSFIELD AVE	90036	5513005039	0.000	0.000	0.263	0.000	Shortfall of Sites	0.164	Low Medium I Residential	R2-1	0	0	0	24.348	0.263		Residential - Double, Duplex, or Two Units - 4 Stories or Less - Pool, 2	138B181 800		Wilshire	Yes	MI	R2RD
Los Angeles	1365 KENISTON AVE	90019	5083023003	0.000	0.000	0.263	0.000	Shortfall of Sites	0.068	Low Medium I Residential	R2-1-O	0	0	0	58.865	0.263		Residential - Double, Duplex, or Two Units - 4 Stories or Less, 2	129B185 800		Wilshire	Yes	MI	R2RD
Los Angeles	106 N ORANGE DR	90036	5513005016	0.000	0.000	0.263	0.000	Shortfall of Sites	0.164	Low Medium I Residential	R2-1	0	0	0	24.351	0.263		Residential - Double, Duplex, or Two Units - 4 Stories or Less, 2	138B181 801		Wilshire	Yes	MI	R2RD
Los Angeles	9063 AIRDROME ST	90035	4305011005	0.000	0.000	0.263	0.000	Shortfall of Sites	0.099	Low Medium I Residential	R2-1	0	0	0	40.494	0.263		Residential - Double, Duplex, or Two Units - 4 Stories or Less, 2	129B169 801		Wilshire	Yes	MI	R2RD
Los Angeles	1332 S REDONDO BLVD	90019	5070006021	0.000	0.000	0.263	0.000	Shortfall of Sites	0.147	Low Medium I Residential	R2-1-O	0	0	0	27.193	0.263		Residential - Double, Duplex, or Two Units - 4 Stories or Less, 2	129B181 802		Wilshire	Yes	MI	R2RD
Los Angeles	1909 BUTLER AVE	90025	4261027004	0.000	0.000	0.263	0.000	Shortfall of Sites	0.103	Low Medium I Residential	R2-1	0	0	0	38.743	0.263		Residential - Double, Duplex, or Two Units - 4 Stories or Less, 2	126B149 802		West Los Angeles	Yes	MI	R2RD
Los Angeles	2016 CORINTH AVE	90025	4261033010	0.000	0.000	0.263	0.000	Shortfall of Sites	0.139	Low Medium I Residential	R2-1	0	0	0	28.812	0.263		Residential - Double, Duplex, or Two Units - 4 Stories or Less, 2	126B153 802		West Los Angeles	Yes	MI	R2RD
Los Angeles	1623 S SHENANDOAH ST	90035	4303009022	0.000	0.000	0.263	0.000	Shortfall of Sites	0.149	Low Medium I Residential	R2-1-O	0	0	0	26.806	0.263		Residential - Double, Duplex, or Two Units - 4 Stories or Less, 2	129B169 803		Wilshire	Yes	MI	R2RD
Los Angeles	1070 WEST BLVD	90019	5082001005	0.000	0.000	0.263	0.000	Shortfall of Sites	0.158	Low Medium I Residential	R2-1-O	0	0	0	25.344	0.263		Residential - Double, Duplex, or Two Units - 4 Stories or Less, 2	132B185 804		Wilshire	Yes	MI	R2RD
Los Angeles	1318 S SYCAMORE AVE	90019	5070006046	0.000	0.000	0.263	0.000	Shortfall of Sites	0.143	Low Medium I Residential	R2-1-O	0	0	0	28.005	0.263		Residential - Double, Duplex, or Two Units - 4 Stories or Less, 2	129B181 804		Wilshire	Yes	MI	R2RD
Los Angeles	148 N ST ANDREWS PL	90004	5516026020	0.000	0.000	0.263	0.000	Shortfall of Sites	0.179	Low Medium I Residential	R2-1	0	0	0	22.306	0.263		Residential - Five or More Units or Apartments (Any Combination) · 4 Stories or Less, 18	138B193 805		Wilshire	Yes	MI	R2RD
Los Angeles	9057 AIRDROME ST	90035	4305011006	0.000	0.000	0.263	0.000	Shortfall of Sites	0.099	Low Medium I Residential	R2-1	0	0	0	40.463	0.263		Residential - Double, Duplex, or Two Units - 4 Stories or Less, 2	129B169 805		Wilshire	Yes	MI	R2RD
Los Angeles	1111 S TREMAINE AVE	90019	5083006003	0.000	0.000	0.263	0.000	Shortfall of Sites	0.124	Low Medium I Residential	R2-1-O	0	0	0	32.321	0.263		Residential - Double, Duplex, or Two Units - 4 Stories or Less, 2	132B185 806		Wilshire	Yes	MI	R2RD

Jurisdiction Name	Site Address/Intersection	5 Digit ZIP Code	Assessor Parcel Number	Very Low-Income	Low-Income	Moderate-Income	Above Moderate-Income	Type of Shortfall	Parcel Size (Acres)	Current General Plan Designation	Current Zoning	Proposed General Plan (GP) Designation	Proposed Zoning	Minimum Density Allowed	Maximum Density Allowed	Total Capacity	Vacant/ Nonvacant	Description of Existing Uses	PIN	Base Density Per Acre	Community Plan Area	Rent Stabalization Ordinance	Income Category	Applicable Rezoning Program (Program informing values in Column Q listed first)
Los Angeles	1926 BUTLER AVE	90025	4261028011	0.000	0.000	0.263	0.000	Shortfall of Sites	0.208	Low Medium I Residential	R2-1	0	0	0	19.208	0.263		Residential - Double, Duplex, or Two Units - 4 Stories or Less, 2	126B149 807		West Los Angeles	Yes	MI	R2RD
Los Angeles	4265 COLDWATER CANYON AVE	91604	2375019013	0.000	0.000	0.263	0.000	Shortfall of Sites	0.126	Low Medium Residential	RD1.5-1-RIO	0	0	0	31.681	0.263		Residential - Five or More Units or Apartments (Any Combination) · 4 Stories or Less - Pool, 12	165B161 808		Sherman Oaks - Studio City - Toluca Lake - Cahuenga Pass	Yes	MI	R2RD
Los Angeles	1067 S RIMPAU BLVD	90019	5083002013	0.000	0.000	0.263	0.000	Shortfall of Sites	0.164	Low Medium I Residential	R2-1-O	0	0	0	24.364	0.263		Residential - Double, Duplex, or Two Units - 4 Stories or Less - Pool, 2	132B185 808		Wilshire	Yes	MI	R2RD
Los Angeles	9053 AIRDROME ST	90035	4305011007	0.000	0.000	0.263	0.000	Shortfall of Sites	0.062	Low Medium I Residential	R2-1	0	0	0	64.701	0.263		Residential - Double, Duplex, or Two Units - 4 Stories or Less, 2	129B169 808		Wilshire	Yes	MI	R2RD
Los Angeles	1287 S MULLEN AVE	90019	5083031060	0.000	0.000	0.263	0.000	Shortfall of Sites	0.114	Low Medium I Residential	R2-1-O	0	0	0	35.129	0.263		Residential - Three Units (Any Combination) - 4 Stories or Less, 3	129B185 808		Wilshire	Yes	MI	R2RD
Los Angeles	7874 FLIGHT PL	90045	4106030006	0.000	0.000	0.263	0.000	Shortfall of Sites	0.136	Low Medium II Residential	RD2-1	0	0	0	29.392	0.263		Residential - Double, Duplex, or Two Units - 4 Stories or Less, 2	099B169 808		Westchester - Playa del Rey	Yes	MI	R2RD
Los Angeles	1062 S HUDSON AVE	90019	5083002029	0.000	0.000	0.263	0.000	Shortfall of Sites	0.165	Low Medium I Residential	R2-1-O	0	0	0	24.283	0.263		Residential - Double, Duplex, or Two Units - 4 Stories or Less, 2	132B185 809		Wilshire	Yes	MI	R2RD
Los Angeles	612 N ORANGE DR	90036	5524015014	0.000	0.000	0.263	0.000	Shortfall of Sites	0.138	Low Medium II Residential	RD1.5-1XL	0	0	0	29.040	0.263		Residential - Five or More Units or Apartments (Any Combination) · 4 Stories or Less, 8	141B181 810		Hollywood	Yes	MI	R2RD
Los Angeles	560 N WINDSOR BLVD	90004	5523030007	0.000	0.000	0.263	0.000	Shortfall of Sites	0.128	Low Medium I Residential	R2-1	0	0	0	31.151	0.263		Residential - Double, Duplex, or Two Units - 4 Stories or Less, 2	141B189 811		Wilshire	Yes	MI	R2RD
Los Angeles	1117 KENISTON AVE	90019	5083007004	0.000	0.000	0.263	0.000	Shortfall of Sites	0.162	Low Medium I Residential	R2-1-O	0	0	0	24.762	0.263		Residential - Double, Duplex, or Two Units - 4 Stories or Less, 2	132B185 811		Wilshire	Yes	MI	R2RD
Los Angeles	1114 S LONGWOOD AVE	90019	5083006021	0.000	0.000	0.263	0.000	Shortfall of Sites	0.167	Low Medium I Residential	R2-1-O	0	0	0	23.890	0.263		Residential - Double, Duplex, or Two Units - 4 Stories or Less, 2	132B185 812		Wilshire	Yes	MI	R2RD
Los Angeles	11516 MISSOURI AVE	90025	4261027002	0.000	0.000	0.263	0.000	Shortfall of Sites	0.161	Low Medium I Residential	R2-1	0	0	0	24.853	0.263		Residential - Double, Duplex, or Two Units - 4 Stories or Less, 2	126B149 812		West Los Angeles	Yes	MI	R2RD
Los Angeles	1180 W 10TH ST	90731	7458009001	0.000	0.000	0.263	0.000	Shortfall of Sites	0.055	Low Medium II Residential	RD2-1XL	0	0	0	72.536	0.263		Residential - Double, Duplex, or Two Units - 4 Stories or Less, 2	015B193 812		San Pedro	Yes	MI	R2RD
Los Angeles	559 N WINDSOR BLVD	90004	5523029027	0.000	0.000	0.263	0.000	Shortfall of Sites	0.117	Low Medium I Residential	R2-1	0	0	0	34.253	0.263		Residential - Double, Duplex, or Two Units - 4 Stories or Less, 2	141B189 814		Wilshire	Yes	MI	R2RD
Los Angeles	1360 KENISTON AVE	90019	5083025007	0.000	0.000	0.263	0.000	Shortfall of Sites	0.136	Low Medium I Residential	R2-1-O	0	0	0	29.449	0.263		Residential - Double, Duplex, or Two Units - 4 Stories or Less, 2	129B185 814		Wilshire	Yes	MI	R2RD
Los Angeles	1621 S BEDFORD ST	90035	4303013006	0.000	0.000	0.263	0.000	Shortfall of Sites	0.149	Low Medium I Residential	R2-1-O	0	0	0	26.806	0.263		Residential - Three Units (Any Combination) - 4 Stories or Less, 3	129B169 814		Wilshire	Yes	MI	R2RD
Los Angeles	1650 LIVONIA AVE	90035	4305020014	0.000	0.000	0.263	0.000	Shortfall of Sites	0.188	Low Medium I Residential	R2-1	0	0	0	21.309	0.263		Residential - Five or More Units or Apartments (Any Combination) · 4 Stories or Less, 8	129B169 815		Wilshire	Yes	MI	R2RD
Los Angeles	1939 N COMMONWEALTH AVE	90027	5590011030	0.000	0.000	0.263	0.000	Shortfall of Sites	0.157	Low Medium I Residential	R2-1XL	0	0	0	25.542	0.263		Residential - Double, Duplex, or Two Units - 4 Stories or Less, 2	150B201 817		Hollywood	Yes	MI	R2RD
Los Angeles	1900 N KENMORE AVE	90027	5589017012	0.000	0.000	0.263	0.000	Shortfall of Sites	0.156	Low Medium I Residential	R2-1XL	0	0	0	25.637	0.263		Residential - Five or More Units or Apartments (Any Combination) · 4 Stories or Less, 8	150B197 817		Hollywood	Yes	MI	R2RD
Los Angeles	1363 S HUDSON AVE	90019	5083025002	0.000	0.000	0.263	0.000	Shortfall of Sites	0.136	Low Medium I Residential	R2-1-O	0	0	0	29.432	0.263		Residential - Double, Duplex, or Two Units - 4 Stories or Less, 2	129B185 817		Wilshire	Yes	MI	R2RD
Los Angeles	859 N VISTA ST	90046	5526004026	0.000	0.000	0.263	0.000	Shortfall of Sites	0.142	Low Medium I Residential	R2-1XL	0	0	0	28.090	0.263		Residential - Double, Duplex, or Two Units - 4 Stories or Less, 2	144B181 818		Hollywood	Yes	MI	R2RD
Los Angeles	1110 KENISTON AVE	90019	5083008019	0.000	0.000	0.263	0.000	Shortfall of Sites	0.164	Low Medium I Residential	R2-1-O	0	0	0	24.358	0.263		Residential - Double, Duplex, or Two Units - 4 Stories or Less, 2	132B185 818		Wilshire	Yes	MI	R2RD
Los Angeles	860 N VISTA ST	90046	5526005013	0.000	0.000	0.263	0.000	Shortfall of Sites	0.161	Low Medium I Residential	R2-1XL	0	0	0	24.891	0.263		Residential - Double, Duplex, or Two Units - 4 Stories or Less, 3	144B181 819		Hollywood	Yes	MI	R2RD
Los Angeles	8911 CADILLAC AVE	90034	4302022008	0.000	0.000	0.263	0.000	Shortfall of Sites	0.084	Low Medium II Residential	RD1.5-1	0	0	0	47.622	0.263		Residential - Double, Duplex, or Two Units - 4 Stories or Less, 2	126B169 819		West Adams - Baldwin Hills - Leimert	Yes	MI	R2RD
Los Angeles	1124 LONGWOOD PL	90019	5084023035	0.000	0.000	0.263	0.000	Shortfall of Sites	0.158	Low Medium I Residential	R2-1-O	0	0	0	25.287	0.263		Residential - Double, Duplex, or Two Units - 4 Stories or Less, 2	132B185 820		Wilshire	Yes	MI	R2RD
Los Angeles	1115 S TREMAINE AVE	90019	5083006004	0.000	0.000	0.263	0.000	Shortfall of Sites	0.126	Low Medium I Residential	R2-1-O	0	0	0	31.761	0.263		Residential - Double, Duplex, or Two Units - 4 Stories or Less, 2	132B185 821		Wilshire	Yes	MI	R2RD
Los Angeles	1327 S SYCAMORE AVE	90019	5070006008	0.000	0.000	0.263	0.000	Shortfall of Sites	0.147	Low Medium I Residential	R2-1-O	0	0	0	27.195	0.263		Residential - Double, Duplex, or Two Units - 4 Stories or Less, 2	129B181 821		Wilshire	Yes	MI	R2RD
Los Angeles	100 N MANSFIELD AVE	90036	5513006016	0.000	0.000	0.263	0.000	Shortfall of Sites	0.180	Low Medium I Residential	R2-1	0	0	0	22.252	0.263		Residential - Double, Duplex, or Two Units - 4 Stories or Less, 2	138B181 822		Wilshire	Yes	MI	R2RD
Los Angeles	1624 S SHENANDOAH ST	90035	4303013020	0.000	0.000	0.263	0.000	Shortfall of Sites	0.149	Low Medium I Residential	R2-1-O	0	0	0	26.799	0.263		Residential - Double, Duplex, or Two Units - 4 Stories or Less, 2	129B169 822		Wilshire	Yes	MI	R2RD
Los Angeles	4971 FRANKLIN AVE	90027	5589014019	0.000	0.000	0.263	0.000	Shortfall of Sites	0.153	Low Medium I Residential	R2-1XL	0	0	0	26.086	0.263		Residential - Five or More Units or Apartments (Any Combination) · 4 Stories or Less, 10	150B197 823		Hollywood	Yes	MI	R2RD
Los Angeles	103 N MANSFIELD AVE	90036	5513005018	0.000	0.000	0.263	0.000	Shortfall of Sites	0.180	Low Medium I Residential	R2-1	0	0	0	22.245	0.263		Residential - Double, Duplex, or Two Units - 4 Stories or Less, 2	138B181 823		Wilshire	Yes	MI	R2RD
Los Angeles	1118 S LONGWOOD AVE	90019	5083006022	0.000	0.000	0.263	0.000	Shortfall of Sites	0.223	Low Medium I Residential	R2-1-O	0	0	0	17.951	0.263		Residential - Double, Duplex, or Two Units - 4 Stories or Less, 2	132B185 823		Wilshire	Yes	MI	R2RD
Los Angeles	1360 S RIMPAU BLVD	90019	5083031077	0.000	0.000	0.263	0.000	Shortfall of Sites	0.218	Low Medium I Residential	R2-1-O	0	0	0	18.317	0.263		Residential - Double, Duplex, or Two Units - 4 Stories or Less, 2	129B185 823		Wilshire	Yes	MI	R2RD
Los Angeles	100 N ORANGE DR	90036	5513005017	0.000	0.000	0.263	0.000	Shortfall of Sites	0.180	Low Medium I Residential	R2-1	0	0	0	22.251	0.263		Residential - Double, Duplex, or Two Units - 4 Stories or Less - Pool, 2	138B181 824		Wilshire	Yes	MI	R2RD
Los Angeles	1103 S HUDSON AVE	90019	5083008001	0.000	0.000	0.263	0.000	Shortfall of Sites	0.227	Low Medium I Residential	R2-1-O	0	0	0	17.606	0.263		Residential - Double, Duplex, or Two Units - 4 Stories or Less, 2	132B185 824		Wilshire	Yes	MI	R2RD
Los Angeles	1360 S HUDSON AVE	90019	5083027007	0.000	0.000	0.263	0.000	Shortfall of Sites	0.127	Low Medium I Residential	R2-1-O	0	0	0	31.395	0.263		Residential - Double, Duplex, or Two Units - 4 Stories or Less, 2	129B185 824		Wilshire	Yes	MI	R2RD
Los Angeles	3740 GREENFIELD AVE	90034	4252019026	0.000	0.000	0.263	0.000	Shortfall of Sites	0.115	Low Medium Residential	RD2-1	0	0	0	34.882	0.263		Residential - Five or More Units or Apartments (Any Combination) · 4 Stories or Less, 4	117B161 824		Palms - Mar Vista - Del Rey	Yes	MI	R2RD
Los Angeles	1071 S RIMPAU BLVD	90019	5083002014	0.000	0.000	0.263	0.000	Shortfall of Sites	0.155	Low Medium I Residential	R2-1-O	0	0	0	25.858	0.263		Residential - Double, Duplex, or Two Units - 4 Stories or Less, 2	132B185 825		Wilshire	Yes	MI	R2RD
Los Angeles	1322 S SYCAMORE AVE	90019	5070006047	0.000	0.000	0.263	0.000	Shortfall of Sites	0.143	Low Medium I Residential	R2-1-O	0	0	0	28.006	0.263		Residential - Double, Duplex, or Two Units - 4 Stories or Less, 2	129B181 825		Wilshire	Yes	MI	R2RD
Los Angeles	2024 CORINTH AVE	90025	4261033016	0.000	0.000	0.263	0.000	Shortfall of Sites	0.139	Low Medium I Residential	R2-1	0	0	0	28.832	0.263		Residential - Double, Duplex, or Two Units - 4 Stories or Less, 2	126B153 825		West Los Angeles	Yes	MI	R2RD
Los Angeles	1338 S REDONDO BLVD	90019	5070006022	0.000	0.000	0.263	0.000	Shortfall of Sites	0.147	Low Medium I Residential	R2-1-O	0	0	0	27.193	0.263		Residential - Double, Duplex, or Two Units - 4 Stories or Less, 2	129B181 826		Wilshire	Yes	MI	R2RD
Los Angeles	1906 DRACENA DR	90027	5590013002	0.000	0.000	0.263	0.000	Shortfall of Sites	0.151	Low Medium I Residential	R2-1XL	0	0	0	26.432	0.263		Residential - Double, Duplex, or Two Units - 4 Stories or Less, 2	150B197 827		Hollywood	Yes	MI	R2RD
Los Angeles	1123 KENISTON AVE	90019	5083007005	0.000	0.000	0.263	0.000	Shortfall of Sites	0.161	Low Medium I Residential	R2-1-O	0	0	0	24.804	0.263		Residential - Double, Duplex, or Two Units - 4 Stories or Less, 2	132B185 827		Wilshire	Yes	MI	R2RD
Los Angeles	4765 EDGEWOOD PL	90019	5083002033	0.000	0.000	0.263	0.000	Shortfall of Sites	0.226	Low Medium I Residential	R2-1-O	0	0	0	17.728	0.263		Residential - Four Units (Any Combination) - 4 Stories or Less, 4	132B185 828		Wilshire	Yes	MI	R2RD
Los Angeles	1291 S MULLEN AVE	90019	5083031061	0.000	0.000	0.263	0.000	Shortfall of Sites	0.114	Low Medium I Residential	R2-1-O	0	0	0	35.127	0.263		Residential - Double, Duplex, or Two Units - 4 Stories or Less, 2	129B185 828		Wilshire	Yes	MI	R2RD
Los Angeles	7878 FLIGHT PL	90045	4106030005	0.000	0.000	0.263	0.000	Shortfall of Sites	0.146	Low Medium II Residential	RD2-1	0	0	0	27.378	0.263		Residential - Double, Duplex, or Two Units - 4 Stories or Less, 2	099B169 830		Westchester - Playa del Rey	Yes	MI	R2RD
Los Angeles	1606 S HOLT AVE	90035	4303030002	0.000	0.000	0.263	0.000	Shortfall of Sites	0.144	Low Medium I Residential	R2-1-O	0	0	0	27.868	0.263		Residential - Double, Duplex, or Two Units - 4 Stories or Less, 2	129B173 831		Wilshire	Yes	MI	R2RD
Los Angeles	1930 BUTLER AVE	90025	4261028012	0.000	0.000	0.263	0.000	Shortfall of Sites	0.208	Low Medium I Residential	R2-1	0	0	0	19.208	0.263		Residential - Double, Duplex, or Two Units - 4 Stories or Less, 2	126B149 831		West Los Angeles	Yes	MI	R2RD
Los Angeles	3749 VETERAN AVE	90034	4252019012	0.000	0.000	0.263	0.000	Shortfall of Sites	0.107	Low Medium Residential	RD2-1	0	0	0	37.367	0.263		Residential - Five or More Units or Apartments (Any Combination) · 4 Stories or Less, 5	117B161 831		Palms - Mar Vista - Del Rey	Yes	MI	R2RD
Los Angeles	7917 AIRPORT BLVD	90045	4106030019	0.000	0.000	0.263	0.000	Shortfall of Sites	0.140	Low Medium II Residential	RD2-1	0	0	0	28.544	0.263		Residential - Double, Duplex, or Two Units - 4 Stories or Less, 2	099B169 831		Westchester - Playa del Rey	Yes	MI	R2RD
Los Angeles	8123 W 4TH ST	90048	5511036029	0.000	0.000	0.263	0.000	Shortfall of Sites	0.143	Low Medium I Residential	R2-1-O	0	0	0	27.901	0.263		Residential - Double, Duplex, or Two Units - 4 Stories or Less, 2	138B177 833		Wilshire	Yes	MI	R2RD
Los Angeles	3717 MILITARY AVE	90034	4252013004	0.000	0.000	0.263	0.000	Shortfall of Sites	0.113	Low Medium Residential	RD2-1	0	0	0	35.397	0.263		Residential - Double, Duplex, or Two Units - 4 Stories or Less, 2	117B161 833		Palms - Mar Vista - Del Rey	Yes	MI	R2RD
Los Angeles	1114 KENISTON AVE	90019	5083008020	0.000	0.000	0.263	0.000	Shortfall of Sites	0.165	Low Medium I Residential	R2-1-O	0	0	0	24.314	0.263		Residential - Double, Duplex, or Two Units - 4 Stories or Less, 2	132B185 834		Wilshire	Yes	MI	R2RD
Los Angeles	1625 S BEDFORD ST	90035	4303013007	0.000	0.000	0.263	0.000	Shortfall of Sites	0.149	Low Medium I Residential	R2-1-O	0	0	0	26.806	0.263		Residential - Double, Duplex, or Two Units - 4 Stories or Less, 2	129B169 834		Wilshire	Yes	MI	R2RD
Los Angeles	1654 LIVONIA AVE	90035	4305020015	0.000	0.000	0.263	0.000	Shortfall of Sites	0.105	Low Medium I Residential	R2-1	0	0	0	38.168	0.263		Residential - Four Units (Any Combination) - 4 Stories or Less, 4	129B169 835		Wilshire	Yes	MI	R2RD
Los Angeles	8117 W 4TH ST	90048	5511036004	0.000	0.000	0.263	0.000	Shortfall of Sites	0.144	Low Medium I Residential	R2-1-O	0	0	0	27.862	0.263		Residential - Double, Duplex, or Two Units - 4 Stories or Less, 2	138B177 836		Wilshire	Yes	MI	R2RD
Los Angeles	1375 S ORANGE DR	90019	5070006036	0.000	0.000	0.263	0.000	Shortfall of Sites	0.143	Low Medium I Residential	R2-1-O	0	0	0	28.023	0.263		Residential - Double, Duplex, or Two Units - 4 Stories or Less, 2	129B181 837		Wilshire	Yes	MI	R2RD
Los Angeles	9021 AIRDROME ST	90035	4305020016	0.000	0.000	0.263	0.000	Shortfall of Sites	0.113	Low Medium I Residential	R2-1	0	0	0	35.306	0.263		Residential - Double, Duplex, or Two Units - 4 Stories or Less, 2	129B169 839		Wilshire	Yes	MI	R2RD
Los Angeles	2026 CORINTH AVE	90025	4261033017	0.000	0.000	0.263	0.000	Shortfall of Sites	0.139	Low Medium I Residential	R2-1	0	0	0	28.834	0.263		Residential - Double, Duplex, or Two Units - 4 Stories or Less, 2	126B153 839		West Los Angeles	Yes	MI	R2RD
Los Angeles	1616 S SHERBOURNE DR	90035	4303013057	0.000	0.000	0.263	0.000	Shortfall of Sites	0.149	Low Medium I Residential	R2-1-O	0	0	0	26.806	0.263		Residential - Double, Duplex, or Two Units - 4 Stories or Less, 2	129B169 840		Wilshire	Yes	MI	R2RD
Los Angeles	1080 WEST BLVD	90019	5082001007	0.000	0.000	0.263	0.000	Shortfall of Sites	0.143	Low Medium I Residential	R2-1-O	0	0	0	27.878	0.263		Residential - Double, Duplex, or Two Units - 4 Stories or Less, 2	132B185 841		Wilshire	Yes	MI	R2RD
Los Angeles	1628 S SHENANDOAH ST	90035	4303013021	0.000	0.000	0.263	0.000	Shortfall of Sites	0.149	Low Medium I Residential	R2-1-O	0	0	0	26.799	0.263		Residential - Double, Duplex, or Two Units - 4 Stories or Less, 2	129B169 842		Wilshire	Yes	MI	R2RD
Los Angeles	1075 S RIMPAU BLVD	90019	5083002015	0.000	0.000	0.263	0.000	Shortfall of Sites	0.156	Low Medium I Residential	R2-1-O	0	0	0	25.570	0.263		Residential - Double, Duplex, or Two Units - 4 Stories or Less, 2	132B185 843		Wilshire	Yes	MI	R2RD
Los Angeles	1278 S MUIRFIELD RD	90019	5083031014	0.000	0.000	0.263	0.000	Shortfall of Sites	0.139	Low Medium I Residential	R2-1-O	0	0	0	28.800	0.263		Residential - Three Units (Any Combination) - 4 Stories or Less, 3	129B185 843		Wilshire	Yes	MI	R2RD
Los Angeles	1331 S SYCAMORE AVE	90019	5070006009	0.000	0.000	0.263	0.000	Shortfall of Sites	0.147	Low Medium I Residential	R2-1-O	0	0	0	27.194	0.263		Residential - Double, Duplex, or Two Units - 4 Stories or Less, 2	129B181 843		Wilshire	Yes	MI	R2RD
Los Angeles	3753 VETERAN AVE	90034	4252019013	0.000	0.000	0.263	0.000	Shortfall of Sites	0.107	Low Medium Residential	RD2-1	0	0	0	37.366	0.263		Residential - Five or More Units or Apartments (Any Combination) · 4 Stories or Less, 4	117B161 843		Palms - Mar Vista - Del Rey	Yes	MI	R2RD
Los Angeles	1126 S LONGWOOD AVE	90019	5083006023	0.000	0.000	0.263	0.000	Shortfall of Sites	0.234	Low Medium I Residential	R2-1-O	0	0	0	17.104	0.263		Residential - Double, Duplex, or Two Units - 4 Stories or Less - Pool and Misc., 2	132B185 844		Wilshire	Yes	MI	R2RD
Los Angeles	1621 S SHERBOURNE DR	90035	4303013049	0.000	0.000	0.263	0.000	Shortfall of Sites	0.149	Low Medium I Residential	R2-1-O	0	0	0	26.806	0.263		Residential - Double, Duplex, or Two Units - 4 Stories or Less, 2	129B169 845		Wilshire	Yes	MI	R2RD
Los Angeles	1820 VINEYARD AVE	90019	5071024041	0.000	0.000	0.263	0.000	Shortfall of Sites	0.063	Low Medium II Residential	RD1.5-1-O	0	0	0	63.371	0.263		Residential - Double, Duplex, or Two Units - 4 Stories or Less, 2	126B185 845		West Adams - Baldwin Hills - Leimert	Yes	MI	R2RD
Los Angeles	2454 BARRY AVE	90064	4260032034	0.000	0.000	0.263	0.000	Shortfall of Sites	0.124	Low Medium Residential	RD1.5-1	0	0	0	32.266	0.263		Residential - Double, Duplex, or Two Units - 4 Stories or Less, 2	123B153 845		Palms - Mar Vista - Del Rey	Yes	MI	R2RD
Los Angeles	5137 DENNY AVE	91601	2419009021	0.000	0.000	0.263	0.000	Shortfall of Sites	0.073	Low Medium II Residential	RD1.5-1VL	0	0	0	54.426	0.263		Residential - Five or More Units or Apartments (Any Combination) · 4 Stories or Less, 12	171B177 846		North Hollywood - Valley Village	Yes	MI	R2RD
Los Angeles	859 N CITRUS AVE	90038	5524002026	0.000	0.000	0.263	0.000	Shortfall of Sites	0.138	Low Medium I Residential	R2-1XL	0	0	0	29.017	0.263		Residential - Double, Duplex, or Two Units - 4 Stories or Less, 2	144B181 846		Hollywood	Yes	MI	R2RD
Los Angeles	100 S MANSFIELD AVE	90036	5513015001	0.000	0.000	0.263	0.000	Shortfall of Sites	0.185	Low Medium I Residential	R2-1	0	0	0	21.669	0.263		Residential - Double, Duplex, or Two Units - 4 Stories or Less, 2	138B181 846		Wilshire	Yes	MI	R2RD
Los Angeles	2017 CORINTH AVE	90025	4261034004	0.000	0.000	0.263	0.000	Shortfall of Sites	0.149	Low Medium I Residential	R2-1	0	0	0	26.865	0.263		Residential - Double, Duplex, or Two Units - 4 Stories or Less, 2	126B153 846		West Los Angeles	Yes	MI	R2RD
Los Angeles	103 S MANSFIELD AVE	90036	5513016035	0.000	0.000	0.263	0.000	Shortfall of Sites	0.185	Low Medium I Residential	R2-1	0	0	0	21.672	0.263		Residential - Double, Duplex, or Two Units - 4 Stories or Less, 2	138B181 847		Wilshire	Yes	MI	R2RD

Jurisdiction Name	Site Address/Intersection	5 Digit ZIP Code	Assessor Parcel Number	Very Low-Income	Low-Income	Moderate-Income	Above Moderate-Income	Type of Shortfall	Parcel Size (Acres)	Current General Plan Designation	Current Zoning	Proposed General Plan (GP) Designation	Proposed Zoning	Minimum Density Allowed	Maximum Density Allowed	Total Capacity	Vacant/ Nonvacant	Description of Existing Uses	PIN	Base Density Per Acre	Community Plan Area	Rent Stabalization Ordinance	Income Category	Applicable Rezoning Program (Program informing values in Column Q listed first)
Los Angeles	1116 S TREMAINE AVE	90019	5083007025	0.000	0.000	0.263	0.000	Shortfall of Sites	0.145	Low Medium I Residential	R2-1-O	0	0	0	27.524	0.263		Residential - Double, Duplex, or Two Units - 4 Stories or Less, 2	132B185 847		Wilshire	Yes	MI	R2RD
Los Angeles	1295 S MULLEN AVE	90019	5083031062	0.000	0.000	0.263	0.000	Shortfall of Sites	0.151	Low Medium I Residential	R2-1-O	0	0	0	26.440	0.263		Residential - Double, Duplex, or Two Units - 4 Stories or Less, 2	129B185 847		Wilshire	Yes	MI	R2RD
Los Angeles	3721 MILITARY AVE	90034	4252013005	0.000	0.000	0.263	0.000	Shortfall of Sites	0.113	Low Medium Residential	RD2-1	0	0	0	35.416	0.263		Residential - Double, Duplex, or Two Units - 4 Stories or Less, 2	117B161 847		Palms - Mar Vista - Del Rey	Yes	MI	R2RD
Los Angeles	100 S ORANGE DR	90036	5513016001	0.000	0.000	0.263	0.000	Shortfall of Sites	0.185	Low Medium I Residential	R2-1	0	0	0	21.662	0.263		Residential - Double, Duplex, or Two Units - 4 Stories or Less, 2	138B181 848		Wilshire	Yes	MI	R2RD
Los Angeles	1900 DRACENA DR	90027	5590013001	0.000	0.000	0.263	0.000	Shortfall of Sites	0.151	Low Medium I Residential	R2-1XL	0	0	0	26.443	0.263		Residential - Five or More Units or Apartments (Any Combination) - 4 Stories or Less, 8	150B197 849		Hollywood	Yes	MI	R2RD
Los Angeles	101 S ORANGE DR	90036	5513017030	0.000	0.000	0.263	0.000	Shortfall of Sites	0.185	Low Medium I Residential	R2-1	0	0	0	21.666	0.263		Residential - Double, Duplex, or Two Units - 4 Stories or Less, 2	138B181 849		Wilshire	Yes	MI	R2RD
Los Angeles	1368 KENISTON AVE	90019	5083025009	0.000	0.000	0.263	0.000	Shortfall of Sites	0.119	Low Medium I Residential	R2-1-O	0	0	0	33.656	0.263		Residential - Double, Duplex, or Two Units - 4 Stories or Less, 2	129B185 849		Wilshire	Yes	MI	R2RD
Los Angeles	8017 W 4TH ST	90048	5511037005	0.000	0.000	0.263	0.000	Shortfall of Sites	0.143	Low Medium I Residential	R2-1-O	0	0	0	27.880	0.263		Residential - Double, Duplex, or Two Units - 4 Stories or Less, 2	138B177 850		Wilshire	Yes	MI	R2RD
Los Angeles	1272 QUEEN ANNE PL	90019	5082010022	0.000	0.000	0.263	0.000	Shortfall of Sites	0.079	Low Medium II Residential	RD1.5-1-O	0	0	0	50.893	0.263		Residential - Three Units (Any Combination) - 4 Stories or Less, 3	129B185 850		Wilshire	Yes	MI	R2RD
Los Angeles	1910 COLBY AVE	90025	4261027006	0.000	0.000	0.263	0.000	Shortfall of Sites	0.140	Low Medium I Residential	R2-1	0	0	0	28.587	0.263		Residential - Double, Duplex, or Two Units - 4 Stories or Less, 2	126B149 850		West Los Angeles	Yes	MI	R2RD
Los Angeles	859 N MANSFIELD AVE	90038	5524001029	0.000	0.000	0.263	0.000	Shortfall of Sites	0.138	Low Medium I Residential	R2-1XL	0	0	0	29.042	0.263		Residential - Double, Duplex, or Two Units - 4 Stories or Less, 2	144B181 851		Hollywood	Yes	MI	R2RD
Los Angeles	8013 W 4TH ST	90048	5511037003	0.000	0.000	0.263	0.000	Shortfall of Sites	0.143	Low Medium I Residential	R2-1-O	0	0	0	27.880	0.263		Residential - Double, Duplex, or Two Units - 4 Stories or Less, 2	138B177 851		Wilshire	Yes	MI	R2RD
Los Angeles	1375 KENISTON AVE	90019	5083023005	0.000	0.000	0.263	0.000	Shortfall of Sites	0.131	Low Medium I Residential	R2-1-O	0	0	0	30.456	0.263		Residential - Double, Duplex, or Two Units - 4 Stories or Less, 2	129B185 851		Wilshire	Yes	MI	R2RD
Los Angeles	1921 BUTLER AVE	90025	4261027009	0.000	0.000	0.263	0.000	Shortfall of Sites	0.082	Low Medium I Residential	R2-1	0	0	0	48.783	0.263		Residential - Double, Duplex, or Two Units - 4 Stories or Less, 2	126B149 851		West Los Angeles	Yes	MI	R2RD
Los Angeles	7880 FLIGHT PL	90045	4106030004	0.000	0.000	0.263	0.000	Shortfall of Sites	0.176	Low Medium II Residential	RD2-1	0	0	0	22.710	0.263		Residential - Three Units (Any Combination) - 4 Stories or Less, 3	099B169 851		Westchester - Playa del Rey	Yes	MI	R2RD
Los Angeles	1935 N COMMONWEALTH AVE	90027	5590011031	0.000	0.000	0.263	0.000	Shortfall of Sites	0.156	Low Medium I Residential	R2-1XL	0	0	0	25.683	0.263		Residential - Three Units (Any Combination) - 4 Stories or Less, 3	150B201 852		Hollywood	Yes	MI	R2RD
Los Angeles	6918 WILLOUGHBY AVE	90038	5524001030	0.000	0.000	0.263	0.000	Shortfall of Sites	0.138	Low Medium I Residential	R2-1XL	0	0	0	29.040	0.263		Residential - Double, Duplex, or Two Units - 4 Stories or Less, 2	144B181 852		Hollywood	Yes	MI	R2RD
Los Angeles	555 N WINDSOR BLVD	90004	5523029028	0.000	0.000	0.263	0.000	Shortfall of Sites	0.117	Low Medium I Residential	R2-1	0	0	0	34.251	0.263		Residential - Double, Duplex, or Two Units - 4 Stories or Less, 2	141B189 852		Wilshire	Yes	MI	R2RD
Los Angeles	1120 KENISTON AVE	90019	5083008021	0.000	0.000	0.263	0.000	Shortfall of Sites	0.165	Low Medium I Residential	R2-1-O	0	0	0	24.271	0.263		Residential - Double, Duplex, or Two Units - 4 Stories or Less, 2	132B185 852		Wilshire	Yes	MI	R2RD
Los Angeles	1938 BUTLER AVE	90025	4261028020	0.000	0.000	0.263	0.000	Shortfall of Sites	0.139	Low Medium I Residential	R2-1	0	0	0	28.812	0.263		Residential - Double, Duplex, or Two Units - 4 Stories or Less, 2	126B149 852		West Los Angeles	Yes	MI	R2RD
Los Angeles	1934 ROSALIA RD	90027	5590011026	0.000	0.000	0.263	0.000	Shortfall of Sites	0.149	Low Medium I Residential	R2-1XL	0	0	0	26.807	0.263		Residential - Double, Duplex, or Two Units - 4 Stories or Less, 2	150B201 853		Hollywood	Yes	MI	R2RD
Los Angeles	8001 W 4TH ST	90048	5511037001	0.000	0.000	0.263	0.000	Shortfall of Sites	0.143	Low Medium I Residential	R2-1-O	0	0	0	27.879	0.263		Residential - Double, Duplex, or Two Units - 4 Stories or Less, 2	138B177 853		Wilshire	Yes	MI	R2RD
Los Angeles	7923 AIRPORT BLVD	90045	4106030011	0.000	0.000	0.263	0.000	Shortfall of Sites	0.170	Low Medium II Residential	RD2-1	0	0	0	23.550	0.263		Residential - Double, Duplex, or Two Units - 4 Stories or Less, 2	099B169 853		Westchester - Playa del Rey	Yes	MI	R2RD
Los Angeles	8720 EL MANOR AVE	90045	4122002003	0.000	0.000	0.263	0.000	Shortfall of Sites	0.141	Low Medium I Residential	R2-1	0	0	0	28.443	0.263		Residential - Double, Duplex, or Two Units - 4 Stories or Less, 2	096B165 853		Westchester - Playa del Rey	Yes	MI	R2RD
Los Angeles	4514 FRANKLIN AVE	90027	5590016012	0.000	0.000	0.263	0.000	Shortfall of Sites	0.155	Low Medium I Residential	R2-1XL	0	0	0	25.776	0.263		Residential - Five or More Units or Apartments (Any Combination) - 4 Stories or Less, 8	150B197 854		Hollywood	Yes	MI	R2RD
Los Angeles	7973 W 4TH ST	90048	5511038012	0.000	0.000	0.263	0.000	Shortfall of Sites	0.143	Low Medium I Residential	R2-1-O	0	0	0	27.878	0.263		Residential - Double, Duplex, or Two Units - 4 Stories or Less, 2	138B177 855		Wilshire	Yes	MI	R2RD
Los Angeles	1373 S HUDSON AVE	90019	5083025004	0.000	0.000	0.263	0.000	Shortfall of Sites	0.244	Low Medium I Residential	R2-1-O	0	0	0	16.366	0.263		Residential - Three Units (Any Combination) - 4 Stories or Less, 3	129B185 855		Wilshire	Yes	MI	R2RD
Los Angeles	1612 S HOLT AVE	90035	4303030003	0.000	0.000	0.263	0.000	Shortfall of Sites	0.144	Low Medium I Residential	R2-1-O	0	0	0	27.869	0.263		Residential - Double, Duplex, or Two Units - 4 Stories or Less, 2	129B173 856		Wilshire	Yes	MI	R2RD
Los Angeles	138 N ST ANDREWS PL	90004	5516026017	0.000	0.000	0.263	0.000	Shortfall of Sites	0.152	Low Medium I Residential	R2-1	0	0	0	26.301	0.263		Residential - Five or More Units or Apartments (Any Combination) - 4 Stories or Less, 7	138B193 857		Wilshire	Yes	MI	R2RD
Los Angeles	1107 S HUDSON AVE	90019	5083008002	0.000	0.000	0.263	0.000	Shortfall of Sites	0.165	Low Medium I Residential	R2-1-O	0	0	0	24.263	0.263		Residential - Double, Duplex, or Two Units - 4 Stories or Less, 2	132B185 857		Wilshire	Yes	MI	R2RD
Los Angeles	1086 WEST BLVD	90019	5082001008	0.000	0.000	0.263	0.000	Shortfall of Sites	0.143	Low Medium I Residential	R2-1-O	0	0	0	27.878	0.263		Residential - Double, Duplex, or Two Units - 4 Stories or Less, 2	132B185 858		Wilshire	Yes	MI	R2RD
Los Angeles	4563 PICKFORD ST	90019	5071024040	0.000	0.000	0.263	0.000	Shortfall of Sites	0.129	Low Medium II Residential	RD1.5-1-O	0	0	0	31.116	0.263		Residential - Double, Duplex, or Two Units - 4 Stories or Less, 2	126B185 858		West Adams - Baldwin Hills - Leimert	Yes	MI	R2RD
Los Angeles	7957 W 4TH ST	90048	5511038009	0.000	0.000	0.263	0.000	Shortfall of Sites	0.143	Low Medium I Residential	R2-1-O	0	0	0	27.878	0.263		Residential - Double, Duplex, or Two Units - 4 Stories or Less, 2	138B177 859		Wilshire	Yes	MI	R2RD
Los Angeles	1379 S ORANGE DR	90019	5070006037	0.000	0.000	0.263	0.000	Shortfall of Sites	0.143	Low Medium I Residential	R2-1-O	0	0	0	28.023	0.263		Residential - Double, Duplex, or Two Units - 4 Stories or Less, 2	129B181 859		Wilshire	Yes	MI	R2RD
Los Angeles	3757 VETERAN AVE	90034	4252019014	0.000	0.000	0.263	0.000	Shortfall of Sites	0.107	Low Medium Residential	RD2-1	0	0	0	37.364	0.263		Residential - Five or More Units or Apartments (Any Combination) - 4 Stories or Less, 5	117B161 859		Palms - Mar Vista - Del Rey	Yes	MI	R2RD
Los Angeles	9100 AIRDROME ST	90035	4305023002	0.000	0.000	0.263	0.000	Shortfall of Sites	0.147	Low Medium I Residential	R2-1	0	0	0	27.300	0.263		Residential - Three Units (Any Combination) - 4 Stories or Less, 3	129B169 860		Wilshire	Yes	MI	R2RD
Los Angeles	11808 IOWA AVE	90025	4262015001	0.000	0.000	0.263	0.000	Shortfall of Sites	0.127	Low Medium II Residential	[Q]RD1.5-1	0	0	0	31.398	0.263		Residential - Five or More Units or Apartments (Any Combination) - 4 Stories or Less, 7	126B149 860		West Los Angeles	Yes	MI	R2RD
Los Angeles	1185 W 10TH ST	90731	7458010010	0.000	0.000	0.263	0.000	Shortfall of Sites	0.062	Low Medium II Residential	RD2-1XL	0	0	0	64.525	0.263		Residential - Three Units (Any Combination) - 4 Stories or Less, 3	015B193 860		San Pedro	Yes	MI	R2RD
Los Angeles	602 N ORANGE DR	90036	5524015012	0.000	0.000	0.263	0.000	Shortfall of Sites	0.138	Low Medium II Residential	RD1.5-1XL	0	0	0	29.040	0.263		Residential - Double, Duplex, or Two Units - 4 Stories or Less, 2	141B181 861		Hollywood	Yes	MI	R2RD
Los Angeles	7953 W 4TH ST	90048	5511038008	0.000	0.000	0.263	0.000	Shortfall of Sites	0.144	Low Medium I Residential	R2-1-O	0	0	0	27.825	0.263		Residential - Double, Duplex, or Two Units - 4 Stories or Less, 2	138B177 861		Wilshire	Yes	MI	R2RD
Los Angeles	1081 S RIMPAU BLVD	90019	5083002016	0.000	0.000	0.263	0.000	Shortfall of Sites	0.194	Low Medium I Residential	R2-1-O	0	0	0	20.661	0.263		Residential - Double, Duplex, or Two Units - 4 Stories or Less, 2	132B185 861		Wilshire	Yes	MI	R2RD
Los Angeles	2025 CORINTH AVE	90025	4261034010	0.000	0.000	0.263	0.000	Shortfall of Sites	0.139	Low Medium I Residential	R2-1	0	0	0	28.827	0.263		Residential - Double, Duplex, or Two Units - 4 Stories or Less, 2	126B153 861		West Los Angeles	Yes	MI	R2RD
Los Angeles	1133 KENISTON AVE	90019	5083007007	0.000	0.000	0.263	0.000	Shortfall of Sites	0.161	Low Medium I Residential	R2-1-O	0	0	0	24.837	0.263		Residential - Double, Duplex, or Two Units - 4 Stories or Less, 2	132B185 862		Wilshire	Yes	MI	R2RD
Los Angeles	1127 S TREMAINE AVE	90019	5083006006	0.000	0.000	0.263	0.000	Shortfall of Sites	0.149	Low Medium I Residential	R2-1-O	0	0	0	26.856	0.263		Residential - Double, Duplex, or Two Units - 4 Stories or Less, 2	132B185 863		Wilshire	Yes	MI	R2RD
Los Angeles	1330 S SYCAMORE AVE	90019	5070006049	0.000	0.000	0.263	0.000	Shortfall of Sites	0.143	Low Medium I Residential	R2-1-O	0	0	0	28.008	0.263		Residential - Three Units (Any Combination) - 4 Stories or Less, 3	129B181 863		Wilshire	Yes	MI	R2RD
Los Angeles	1122 S TREMAINE AVE	90019	5083007026	0.000	0.000	0.263	0.000	Shortfall of Sites	0.145	Low Medium I Residential	R2-1-O	0	0	0	27.657	0.263		Residential - Double, Duplex, or Two Units - 4 Stories or Less, 2	132B185 864		Wilshire	Yes	MI	R2RD
Los Angeles	1335 S SYCAMORE AVE	90019	5070006010	0.000	0.000	0.263	0.000	Shortfall of Sites	0.129	Low Medium I Residential	R2-1-O	0	0	0	31.120	0.263		Residential - Double, Duplex, or Two Units - 4 Stories or Less, 2	129B181 865		Wilshire	Yes	MI	R2RD
Los Angeles	1149 W 10TH ST	90731	7458010022	0.000	0.000	0.263	0.000	Shortfall of Sites	0.172	Low Medium II Residential	RD2-1XL	0	0	0	23.229	0.263		Residential - Three Units (Any Combination) - 4 Stories or Less, 3	015B193 865		San Pedro	Yes	MI	R2RD
Los Angeles	1134 S LONGWOOD AVE	90019	5083006024	0.000	0.000	0.263	0.000	Shortfall of Sites	0.198	Low Medium I Residential	R2-1-O	0	0	0	20.154	0.263		Residential - Double, Duplex, or Two Units - 4 Stories or Less, 2	132B185 866		Wilshire	Yes	MI	R2RD
Los Angeles	1348 S REDONDO BLVD	90019	5070006024	0.000	0.000	0.263	0.000	Shortfall of Sites	0.130	Low Medium I Residential	R2-1-O	0	0	0	30.863	0.263		Residential - Double, Duplex, or Two Units - 4 Stories or Less, 2	129B181 867		Wilshire	Yes	MI	R2RD
Los Angeles	1143 W 10TH ST	90731	7458010024	0.000	0.000	0.263	0.000	Shortfall of Sites	0.155	Low Medium II Residential	RD2-1XL	0	0	0	25.810	0.263		Residential - Three Units (Any Combination) - 4 Stories or Less, 3	015B193 867		San Pedro	Yes	MI	R2RD
Los Angeles	4764 EDGEWOOD PL	90019	5083009014	0.000	0.000	0.263	0.000	Shortfall of Sites	0.193	Low Medium I Residential	R2-1-O	0	0	0	20.695	0.263		Residential - Four Units (Any Combination) - 4 Stories or Less, 4	132B185 869		Wilshire	Yes	MI	R2RD
Los Angeles	1126 KENISTON AVE	90019	5083008022	0.000	0.000	0.263	0.000	Shortfall of Sites	0.165	Low Medium I Residential	R2-1-O	0	0	0	24.228	0.263		Residential - Double, Duplex, or Two Units - 4 Stories or Less, 2	132B185 870		Wilshire	Yes	MI	R2RD
Los Angeles	1292 S MULLEN AVE	90019	5083031037	0.000	0.000	0.263	0.000	Shortfall of Sites	0.101	Low Medium I Residential	R2-1-O	0	0	0	39.685	0.263		Residential - Double, Duplex, or Two Units - 4 Stories or Less, 2	129B185 871		Wilshire	Yes	MI	R2RD
Los Angeles	1927 BUTLER AVE	90025	4261027010	0.000	0.000	0.263	0.000	Shortfall of Sites	0.152	Low Medium I Residential	R2-1	0	0	0	26.342	0.263		Residential - Double, Duplex, or Two Units - 4 Stories or Less, 2	126B149 871		West Los Angeles	Yes	MI	R2RD
Los Angeles	1374 KENISTON AVE	90019	5083025010	0.000	0.000	0.263	0.000	Shortfall of Sites	0.134	Low Medium I Residential	R2-1-O	0	0	0	29.956	0.263		Residential - Double, Duplex, or Two Units - 4 Stories or Less, 2	129B185 872		Wilshire	Yes	MI	R2RD
Los Angeles	1630 S BEDFORD ST	90035	4303013037	0.000	0.000	0.263	0.000	Shortfall of Sites	0.149	Low Medium I Residential	R2-1-O	0	0	0	26.804	0.263		Residential - Double, Duplex, or Two Units - 4 Stories or Less, 2	129B169 872		Wilshire	Yes	MI	R2RD
Los Angeles	4567 PICKFORD ST	90019	5071024042	0.000	0.000	0.263	0.000	Shortfall of Sites	0.098	Low Medium II Residential	RD1.5-1-O	0	0	0	40.997	0.263		Residential - Five or More Units or Apartments (Any Combination) - 4 Stories or Less, 10	126B185 873		West Adams - Baldwin Hills - Leimert	Yes	MI	R2RD
Los Angeles	550 N WINDSOR BLVD	90004	5523030009	0.000	0.000	0.263	0.000	Shortfall of Sites	0.114	Low Medium I Residential	R2-1	0	0	0	35.106	0.263		Residential - Double, Duplex, or Two Units - 4 Stories or Less, 2	141B189 874		Wilshire	Yes	MI	R2RD
Los Angeles	106 S MANSFIELD AVE	90036	5513015002	0.000	0.000	0.263	0.000	Shortfall of Sites	0.164	Low Medium I Residential	R2-1	0	0	0	24.348	0.263		Residential - Double, Duplex, or Two Units - 4 Stories or Less, 2	138B181 874		Wilshire	Yes	MI	R2RD
Los Angeles	3752 GREENFIELD AVE	90034	4252019023	0.000	0.000	0.263	0.000	Shortfall of Sites	0.107	Low Medium Residential	RD2-1	0	0	0	37.374	0.263		Residential - Four Units (Any Combination) - 4 Stories or Less, 4	117B161 874		Palms - Mar Vista - Del Rey	Yes	MI	R2RD
Los Angeles	551 N WINDSOR BLVD	90004	5523029030	0.000	0.000	0.263	0.000	Shortfall of Sites	0.104	Low Medium I Residential	R2-1	0	0	0	38.604	0.263		Residential - Double, Duplex, or Two Units - 4 Stories or Less, 2	141B189 875		Wilshire	Yes	MI	R2RD
Los Angeles	1090 WEST BLVD	90019	5082001009	0.000	0.000	0.263	0.000	Shortfall of Sites	0.143	Low Medium I Residential	R2-1-O	0	0	0	27.878	0.263		Residential - Double, Duplex, or Two Units - 4 Stories or Less, 2	132B185 876		Wilshire	Yes	MI	R2RD
Los Angeles	853 N CITRUS AVE	90038	5524002025	0.000	0.000	0.263	0.000	Shortfall of Sites	0.138	Low Medium I Residential	R2-1XL	0	0	0	29.009	0.263		Residential - Three Units (Any Combination) - 4 Stories or Less, 3	144B181 877		Hollywood	Yes	MI	R2RD
Los Angeles	107 S MANSFIELD AVE	90036	5513016034	0.000	0.000	0.263	0.000	Shortfall of Sites	0.164	Low Medium I Residential	R2-1	0	0	0	24.352	0.263		Residential - Double, Duplex, or Two Units - 4 Stories or Less, 2	138B181 877		Wilshire	Yes	MI	R2RD
Los Angeles	1137 KENISTON AVE	90019	5083007008	0.000	0.000	0.263	0.000	Shortfall of Sites	0.161	Low Medium I Residential	R2-1-O	0	0	0	24.854	0.263		Residential - Double, Duplex, or Two Units - 4 Stories or Less, 2	132B185 877		Wilshire	Yes	MI	R2RD
Los Angeles	2020 PURDUE AVE	90025	4261034006	0.000	0.000	0.263	0.000	Shortfall of Sites	0.149	Low Medium I Residential	R2-1	0	0	0	26.847	0.263		Residential - Double, Duplex, or Two Units - 4 Stories or Less, 2	126B153 877		West Los Angeles	Yes	MI	R2RD
Los Angeles	8724 EL MANOR AVE	90045	4122002002	0.000	0.000	0.263	0.000	Shortfall of Sites	0.162	Low Medium I Residential	R2-1	0	0	0	24.736	0.263		Residential - Double, Duplex, or Two Units - 4 Stories or Less, 2	096B165 877		Westchester - Playa del Rey	Yes	MI	R2RD
Los Angeles	1928 ROSALIA RD	90027	5590011025	0.000	0.000	0.263	0.000	Shortfall of Sites	0.149	Low Medium I Residential	R2-1XL	0	0	0	26.806	0.263		Residential - Four Units (Any Combination) - 4 Stories or Less, 4	150B201 878		Hollywood	Yes	MI	R2RD
Los Angeles	852 N MANSFIELD AVE	90038	5524002002	0.000	0.000	0.263	0.000	Shortfall of Sites	0.138	Low Medium I Residential	R2-1XL	0	0	0	29.040	0.263		Residential - Double, Duplex, or Two Units - 4 Stories or Less, 2	144B181 878		Hollywood	Yes	MI	R2RD
Los Angeles	1819 BARRY AVE	90025	4262021005	0.000	0.000	0.263	0.000	Shortfall of Sites	0.136	Low Medium II Residential	[Q]RD1.5-1	0	0	0	29.322	0.263		Residential - Double, Duplex, or Two Units - 4 Stories or Less, 2	126B149 878		West Los Angeles	Yes	MI	R2RD
Los Angeles	106 S ORANGE DR	90036	5513016002	0.000	0.000	0.263	0.000	Shortfall of Sites	0.164	Low Medium I Residential	R2-1	0	0	0	24.348	0.263		Residential - Double, Duplex, or Two Units - 4 Stories or Less, 2	138B181 879		Wilshire	Yes	MI	R2RD
Los Angeles	1041 S HIGHLAND AVE	90019	5084009028	0.000	0.000	0.263	0.000	Shortfall of Sites	0.156	Low Medium I Residential	R2-1	0	0	0	25.639	0.263		Residential - Double, Duplex, or Two Units - 4 Stories or Less, 2	132B181 879		Wilshire	Yes	MI	R2RD
Los Angeles	1128 S TREMAINE AVE	90019	5083007040	0.000	0.000	0.263	0.000	Shortfall of Sites	0.144	Low Medium I Residential	R2-1-O	0	0	0	27.790	0.263		Residential - Double, Duplex, or Two Units - 4 Stories or Less, 2	132B185 879		Wilshire	Yes	MI	R2RD
Los Angeles	1929 ROSALIA RD	90027	5590011014	0.000	0.000	0.263	0.000	Shortfall of Sites	0.149	Low Medium I Residential	R2-1XL	0	0	0	26.806	0.263		Residential - Three Units (Any Combination) - 4 Stories or Less, 3	150B201 880		Hollywood	Yes	MI	R2RD

Jurisdiction Name	Site Address/Intersection	5 Digit ZIP Code	Assessor Parcel Number	Very Low-Income	Low-Income	Moderate-Income	Above Moderate-Income	Type of Shortfall	Parcel Size (Acres)	Current General Plan Designation	Current Zoning	Proposed General Plan (GP) Designation	Proposed Zoning	Minimum Density Allowed	Maximum Density Allowed	Total Capacity	Vacant/ Nonvacant	Description of Existing Uses	PIN	Base Density Per Acre	Community Plan Area	Rent Stabalization Ordinance	Income Category	Applicable Rezoning Program (Program informing values in Column Q listed first)
Los Angeles	3040 CAZADOR ST	90065	5456014024	0.000	0.000	0.263	0.000	Shortfall of Sites	0.130	Low Medium II Residential	RD2-1	0	0	0	30.795	0.263		Residential - Four Units (Any Combination) - 4 Stories or Less, 4	150B213 880		Northeast Los Angeles	Yes	MI	R2RD
Los Angeles	853 N MANSFIELD AVE	90038	5524001032	0.000	0.000	0.263	0.000	Shortfall of Sites	0.138	Low Medium I Residential	R2-1XL	0	0	0	29.042	0.263		Residential - Three Units (Any Combination) - 4 Stories or Less, 3	144B181 880		Hollywood	Yes	MI	R2RD
Los Angeles	1385 S ORANGE DR	90019	5070006038	0.000	0.000	0.263	0.000	Shortfall of Sites	0.143	Low Medium I Residential	R2-1-O	0	0	0	28.023	0.263		Residential - Double, Duplex, or Two Units - 4 Stories or Less, 2	129B181 880		Wilshire	Yes	MI	R2RD
Los Angeles	1707 GRANVILLE AVE	90025	4262015002	0.000	0.000	0.263	0.000	Shortfall of Sites	0.109	Low Medium II Residential	[Q]RD1.5-1	0	0	0	36.736	0.263		Residential - Double, Duplex, or Two Units - 4 Stories or Less, 2	126B149 880		West Los Angeles	Yes	MI	R2RD
Los Angeles	4776 FRANKLIN AVE	90027	5589029013	0.000	0.000	0.263	0.000	Shortfall of Sites	0.088	Low Medium II Residential	RD1.5-1XL	0	0	0	45.396	0.263		Residential - Five or More Units or Apartments (Any Combination) - 4 Stories or Less, 8	150B197 881		Hollywood	Yes	MI	R2RD
Los Angeles	854 N ORANGE DR	90038	5524001003	0.000	0.000	0.263	0.000	Shortfall of Sites	0.138	Low Medium I Residential	R2-1XL	0	0	0	29.040	0.263		Residential - Double, Duplex, or Two Units - 4 Stories or Less, 2	144B181 881		Hollywood	Yes	MI	R2RD
Los Angeles	107 S ORANGE DR	90036	5513017029	0.000	0.000	0.263	0.000	Shortfall of Sites	0.164	Low Medium I Residential	R2-1	0	0	0	24.352	0.263		Residential - Double, Duplex, or Two Units - 4 Stories or Less, 2	138B181 881		Wilshire	Yes	MI	R2RD
Los Angeles	1616 S HOLT AVE	90035	4303030004	0.000	0.000	0.263	0.000	Shortfall of Sites	0.144	Low Medium I Residential	R2-1-O	0	0	0	27.869	0.263		Residential - Double, Duplex, or Two Units - 4 Stories or Less, 2	129B173 881		Wilshire	Yes	MI	R2RD
Los Angeles	1278 QUEEN ANNE PL	90019	5082010023	0.000	0.000	0.263	0.000	Shortfall of Sites	0.138	Low Medium II Residential	RD1.5-1-O	0	0	0	29.033	0.263		Residential - Four Units (Any Combination) - 4 Stories or Less, 4	129B185 882		Wilshire	Yes	MI	R2RD
Los Angeles	2031 CORINTH AVE	90025	4261034012	0.000	0.000	0.263	0.000	Shortfall of Sites	0.139	Low Medium I Residential	R2-1	0	0	0	28.820	0.263		Residential - Double, Duplex, or Two Units - 4 Stories or Less, 2	126B153 882		West Los Angeles	Yes	MI	R2RD
Los Angeles	1130 KENISTON AVE	90019	5083008023	0.000	0.000	0.263	0.000	Shortfall of Sites	0.165	Low Medium I Residential	R2-1-O	0	0	0	24.185	0.263		Residential - Double, Duplex, or Two Units - 4 Stories or Less, 2	132B185 883		Wilshire	Yes	MI	R2RD
Los Angeles	2047 S BEDFORD ST	90034	4302022026	0.000	0.000	0.263	0.000	Shortfall of Sites	0.117	Low Medium II Residential	RD1.5-1	0	0	0	34.063	0.263		Residential - Double, Duplex, or Two Units - 4 Stories or Less, 2	126B169 883		West Adams - Baldwin Hills - Leimert	Yes	MI	R2RD
Los Angeles	1140 S LONGWOOD AVE	90019	5083006025	0.000	0.000	0.263	0.000	Shortfall of Sites	0.168	Low Medium I Residential	R2-1-O	0	0	0	23.811	0.263		Residential - Double, Duplex, or Two Units - 4 Stories or Less, 2	132B185 884		Wilshire	Yes	MI	R2RD
Los Angeles	1922 COLBY AVE	90025	4261027008	0.000	0.000	0.263	0.000	Shortfall of Sites	0.082	Low Medium I Residential	R2-1	0	0	0	48.703	0.263		Residential - Double, Duplex, or Two Units - 4 Stories or Less, 2	126B149 884		West Los Angeles	Yes	MI	R2RD
Los Angeles	1931 BUTLER AVE	90025	4261027011	0.000	0.000	0.263	0.000	Shortfall of Sites	0.152	Low Medium I Residential	R2-1	0	0	0	26.340	0.263		Residential - Double, Duplex, or Two Units - 4 Stories or Less, 2	126B149 885		West Los Angeles	Yes	MI	R2RD
Los Angeles	3727 MILITARY AVE	90034	4252013007	0.000	0.000	0.263	0.000	Shortfall of Sites	0.113	Low Medium Residential	RD2-1	0	0	0	35.454	0.263		Residential - Double, Duplex, or Two Units - 4 Stories or Less, 2	117B161 885		Palms - Mar Vista - Del Rey	Yes	MI	R2RD
Los Angeles	1013 S LELAND ST	90731	7458010031	0.000	0.000	0.263	0.000	Shortfall of Sites	0.155	Low Medium II Residential	RD2-1XL	0	0	0	25.810	0.263		Residential - Three Units (Any Combination) - 4 Stories or Less, 3	015B193 885		San Pedro	Yes	MI	R2RD
Los Angeles	3032 CAZADOR ST	90065	5456014025	0.000	0.000	0.263	0.000	Shortfall of Sites	0.144	Low Medium II Residential	RD2-1	0	0	0	27.873	0.263		Residential - Four Units (Any Combination) - 4 Stories or Less, 4	150B213 887		Northeast Los Angeles	Yes	MI	R2RD
Los Angeles	1117 S HUDSON AVE	90019	5083008004	0.000	0.000	0.263	0.000	Shortfall of Sites	0.165	Low Medium I Residential	R2-1-O	0	0	0	24.175	0.263		Residential - Double, Duplex, or Two Units - 4 Stories or Less, 2	132B185 887		Wilshire	Yes	MI	R2RD
Los Angeles	1643 S SHENANDOAH ST	90035	4303009018	0.000	0.000	0.263	0.000	Shortfall of Sites	0.149	Low Medium I Residential	R2-1-O	0	0	0	26.806	0.263		Residential - Three Units (Any Combination) - 4 Stories or Less, 3	129B169 887		Wilshire	Yes	MI	R2RD
Los Angeles	1629 S SHERBOURNE DR	90035	4303013047	0.000	0.000	0.263	0.000	Shortfall of Sites	0.149	Low Medium I Residential	R2-1-O	0	0	0	26.806	0.263		Residential - Double, Duplex, or Two Units - 4 Stories or Less, 2	129B169 889		Wilshire	Yes	MI	R2RD
Los Angeles	1096 WEST BLVD	90019	5082001010	0.000	0.000	0.263	0.000	Shortfall of Sites	0.155	Low Medium I Residential	R2-1-O	0	0	0	25.887	0.263		Residential - Four Units (Any Combination) - 4 Stories or Less, 4	132B185 890		Wilshire	Yes	MI	R2RD
Los Angeles	1108 S HUDSON AVE	90019	5083009015	0.000	0.000	0.263	0.000	Shortfall of Sites	0.166	Low Medium I Residential	R2-1-O	0	0	0	24.087	0.263		Residential - Double, Duplex, or Two Units - 4 Stories or Less, 2	132B185 892		Wilshire	Yes	MI	R2RD
Los Angeles	15023 MOORPARK ST	91403	2264015041	0.000	0.000	0.263	0.000	Shortfall of Sites	0.119	Low Medium Residential	[Q]RD1.5-1	0	0	0	33.754	0.263		Residential - Double, Duplex, or Two Units - 4 Stories or Less, 2	168B145 893		Sherman Oaks - Studio City - Toluca Lake - Cahuenga Pass	Yes	MI	R2RD
Los Angeles	4756 EDGEWOOD PL	90019	5083009001	0.000	0.000	0.263	0.000	Shortfall of Sites	0.226	Low Medium I Residential	R2-1-O	0	0	0	17.724	0.263		Residential - Four Units (Any Combination) - 4 Stories or Less, 4	132B185 893		Wilshire	Yes	MI	R2RD
Los Angeles	1334 S SYCAMORE AVE	90019	5070006050	0.000	0.000	0.263	0.000	Shortfall of Sites	0.121	Low Medium I Residential	R2-1-O	0	0	0	33.138	0.263		Residential - Three Units (Any Combination) - 4 Stories or Less, 3	129B181 893		Wilshire	Yes	MI	R2RD
Los Angeles	3028 CAZADOR ST	90065	5456014026	0.000	0.000	0.263	0.000	Shortfall of Sites	0.131	Low Medium II Residential	RD2-1	0	0	0	30.573	0.263		Residential - Double, Duplex, or Two Units - 4 Stories or Less, 2	150B213 894		Northeast Los Angeles	Yes	MI	R2RD
Los Angeles	1143 KENISTON AVE	90019	5083007009	0.000	0.000	0.263	0.000	Shortfall of Sites	0.161	Low Medium I Residential	R2-1-O	0	0	0	24.870	0.263		Residential - Double, Duplex, or Two Units - 4 Stories or Less, 2	132B185 894		Wilshire	Yes	MI	R2RD
Los Angeles	1636 S BEDFORD ST	90035	4303013038	0.000	0.000	0.263	0.000	Shortfall of Sites	0.149	Low Medium I Residential	R2-1-O	0	0	0	26.803	0.263		Residential - Double, Duplex, or Two Units - 4 Stories or Less, 2	129B169 894		Wilshire	Yes	MI	R2RD
Los Angeles	1139 S TREMAINE AVE	90019	5083006008	0.000	0.000	0.263	0.000	Shortfall of Sites	0.223	Low Medium I Residential	R2-1-O	0	0	0	17.903	0.263		Residential - Double, Duplex, or Two Units - 4 Stories or Less, 2	132B185 895		Wilshire	Yes	MI	R2RD
Los Angeles	1339 S SYCAMORE AVE	90019	5070006011	0.000	0.000	0.263	0.000	Shortfall of Sites	0.174	Low Medium I Residential	R2-1-O	0	0	0	23.003	0.263		Residential - Five or More Units or Apartments (Any Combination) - 4 Stories or Less, 11	129B181 895		Wilshire	Yes	MI	R2RD
Los Angeles	547 N WINDSOR BLVD	90004	5523029031	0.000	0.000	0.263	0.000	Shortfall of Sites	0.103	Low Medium I Residential	R2-1	0	0	0	38.918	0.263		Residential - Four Units (Any Combination) - 4 Stories or Less, 4	141B189 896		Wilshire	Yes	MI	R2RD
Los Angeles	1132 S TREMAINE AVE	90019	5083007029	0.000	0.000	0.263	0.000	Shortfall of Sites	0.143	Low Medium I Residential	R2-1-O	0	0	0	27.925	0.263		Residential - Double, Duplex, or Two Units - 4 Stories or Less, 2	132B185 896		Wilshire	Yes	MI	R2RD
Los Angeles	3733 MILITARY AVE	90034	4252013008	0.000	0.000	0.263	0.000	Shortfall of Sites	0.113	Low Medium Residential	RD2-1	0	0	0	35.473	0.263		Residential - Four Units (Any Combination) - 4 Stories or Less, 4	117B161 896		Palms - Mar Vista - Del Rey	Yes	MI	R2RD
Los Angeles	1711 GRANVILLE AVE	90025	4262015029	0.000	0.000	0.263	0.000	Shortfall of Sites	0.135	Low Medium II Residential	[Q]RD1.5-1	0	0	0	29.546	0.263		Residential - Five or More Units or Apartments (Any Combination) - 4 Stories or Less, 14	126B149 897		West Los Angeles	Yes	MI	R2RD
Los Angeles	3760 GREENFIELD AVE	90034	4252019021	0.000	0.000	0.263	0.000	Shortfall of Sites	0.107	Low Medium Residential	RD2-1	0	0	0	37.374	0.263		Residential - Double, Duplex, or Two Units - 4 Stories or Less, 2	117B161 897		Palms - Mar Vista - Del Rey	Yes	MI	R2RD
Los Angeles	1134 KENISTON AVE	90019	5083008024	0.000	0.000	0.263	0.000	Shortfall of Sites	0.166	Low Medium I Residential	R2-1-O	0	0	0	24.142	0.263		Residential - Double, Duplex, or Two Units - 4 Stories or Less, 2	132B185 899		Wilshire	Yes	MI	R2RD
Los Angeles	8759 AIRDROME ST	90035	4303003019	0.000	0.000	0.263	0.000	Shortfall of Sites	0.069	Low Medium I Residential	R2-1-O	0	0	0	58.078	0.263		Residential - Double, Duplex, or Two Units - 4 Stories or Less, 2	129B169 899		Wilshire	Yes	MI	R2RD
Los Angeles	11321 MISSISSIPPI AVE	90025	4261033024	0.000	0.000	0.263	0.000	Shortfall of Sites	0.111	Low Medium I Residential	R2-1	0	0	0	35.902	0.263		Residential - Three Units (Any Combination) - 4 Stories or Less, 3	126B153 899		West Los Angeles	Yes	MI	R2RD
Los Angeles	3024 CAZADOR ST	90065	5456014027	0.000	0.000	0.263	0.000	Shortfall of Sites	0.058	Low Medium II Residential	RD2-1	0	0	0	68.798	0.263		Residential - Double, Duplex, or Two Units - 4 Stories or Less, 2	150B213 900		Northeast Los Angeles	Yes	MI	R2RD
Los Angeles	1926 COLBY AVE	90025	4261027012	0.000	0.000	0.263	0.000	Shortfall of Sites	0.152	Low Medium I Residential	R2-1	0	0	0	26.300	0.263		Residential - Double, Duplex, or Two Units - 4 Stories or Less, 2	126B149 900		West Los Angeles	Yes	MI	R2RD
Los Angeles	1045 S HIGHLAND AVE	90019	5084009013	0.000	0.000	0.263	0.000	Shortfall of Sites	0.133	Low Medium I Residential	R2-1	0	0	0	30.092	0.263		Residential - Double, Duplex, or Two Units - 4 Stories or Less, 2	132B181 902		Wilshire	Yes	MI	R2RD
Los Angeles	1937 BUTLER AVE	90025	4261027017	0.000	0.000	0.263	0.000	Shortfall of Sites	0.191	Low Medium I Residential	R2-1	0	0	0	20.905	0.263		Residential - Three Units (Any Combination) - 4 Stories or Less, 3	126B149 902		West Los Angeles	Yes	MI	R2RD
Los Angeles	2026 PURDUE AVE	90025	4261034008	0.000	0.000	0.263	0.000	Shortfall of Sites	0.139	Low Medium I Residential	R2-1	0	0	0	28.817	0.263		Residential - Double, Duplex, or Two Units - 4 Stories or Less, 2	126B153 902		West Los Angeles	Yes	MI	R2RD
Los Angeles	7888 FLIGHT PL	90045	4106030002	0.000	0.000	0.263	0.000	Shortfall of Sites	0.177	Low Medium II Residential	RD2-1	0	0	0	22.659	0.263		Residential - Double, Duplex, or Two Units - 4 Stories or Less, 2	099B169 902		Westchester - Playa del Rey	Yes	MI	R2RD
Los Angeles	1700 LIVONIA AVE	90035	4305021001	0.000	0.000	0.263	0.000	Shortfall of Sites	0.144	Low Medium I Residential	R2-1	0	0	0	27.794	0.263		Residential - Double, Duplex, or Two Units - 4 Stories or Less, 2	129B169 903		Wilshire	Yes	MI	R2RD
Los Angeles	1925 N COMMONWEALTH AVE	90027	5590011033	0.000	0.000	0.263	0.000	Shortfall of Sites	0.156	Low Medium I Residential	R2-1XL	0	0	0	25.703	0.263		Residential - Double, Duplex, or Two Units - 4 Stories or Less, 2	150B201 905		Hollywood	Yes	MI	R2RD
Los Angeles	110 S MANSFIELD AVE	90036	5513015003	0.000	0.000	0.263	0.000	Shortfall of Sites	0.164	Low Medium I Residential	R2-1	0	0	0	24.348	0.263		Residential - Double, Duplex, or Two Units - 4 Stories or Less, 2	138B181 905		Wilshire	Yes	MI	R2RD
Los Angeles	1144 S LONGWOOD AVE	90019	5083006026	0.000	0.000	0.263	0.000	Shortfall of Sites	0.155	Low Medium I Residential	R2-1-O	0	0	0	25.872	0.263		Residential - Double, Duplex, or Two Units - 4 Stories or Less, 2	132B185 905		Wilshire	Yes	MI	R2RD
Los Angeles	1354 S REDONDO BLVD	90019	5070006025	0.000	0.000	0.263	0.000	Shortfall of Sites	0.129	Low Medium I Residential	R2-1-O	0	0	0	31.063	0.263		Residential - Four Units (Any Combination) - 4 Stories or Less, 4	129B185 905		Wilshire	Yes	MI	R2RD
Los Angeles	1121 S HUDSON AVE	90019	5083008005	0.000	0.000	0.263	0.000	Shortfall of Sites	0.166	Low Medium I Residential	R2-1-O	0	0	0	24.131	0.263		Residential - Double, Duplex, or Two Units - 4 Stories or Less, 2	132B185 906		Wilshire	Yes	MI	R2RD
Los Angeles	1630 S SHERBOURNE DR	90035	4303013060	0.000	0.000	0.263	0.000	Shortfall of Sites	0.149	Low Medium I Residential	R2-1-O	0	0	0	26.806	0.263		Residential - Three Units (Any Combination) - 4 Stories or Less, 3	129B169 906		Wilshire	Yes	MI	R2RD
Los Angeles	3753 GREENFIELD AVE	90034	4252014013	0.000	0.000	0.263	0.000	Shortfall of Sites	0.107	Low Medium Residential	RD2-1	0	0	0	37.376	0.263		Residential - Five or More Units or Apartments (Any Combination) - 4 Stories or Less, 5	117B161 906		Palms - Mar Vista - Del Rey	Yes	MI	R2RD
Los Angeles	8505 FENWICK ST	91040	2555029008	0.000	0.000	0.263	0.000	Shortfall of Sites	0.207	Low Medium I Residential	R2-1	0	0	0	19.361	0.263		Residential - Double, Duplex, or Two Units - 4 Stories or Less, 2	207B189 907		Sunland - Tujunga - Lake View Terrace - Shadow Hills - East La Tuna Canyon	Yes	MI	R2RD
Los Angeles	1840 PANDORA AVE	90025	4317001011	0.000	0.000	0.263	0.000	Shortfall of Sites	0.126	Low Medium II Residential	RD1.5-1-O	0	0	0	31.647	0.263		Residential - Four Units (Any Combination) - 4 Stories or Less, 4	132B157 907		West Los Angeles	Yes	MI	R2RD
Los Angeles	1642 S SHENANDOAH ST	90035	4303013024	0.000	0.000	0.263	0.000	Shortfall of Sites	0.134	Low Medium I Residential	R2-1-O	0	0	0	29.776	0.263		Residential - Single Family Residence - Condo Conversion, 2	129B169 907		Wilshire	Yes	MI	R2RD
Los Angeles	8511 FENWICK ST	91040	2555029007	0.000	0.000	0.263	0.000	Shortfall of Sites	0.207	Low Medium I Residential	R2-1	0	0	0	19.361	0.263		Residential - Double, Duplex, or Two Units - 4 Stories or Less, 2	207B189 908		Sunland - Tujunga - Lake View Terrace - Shadow Hills - East La Tuna Canyon	Yes	MI	R2RD
Los Angeles	5111 CAHUENGA BLVD	91601	2419016002	0.000	0.000	0.263	0.000	Shortfall of Sites	0.057	Low Medium II Residential	RD1.5-1	0	0	0	69.685	0.263		Residential - Five or More Units or Apartments (Any Combination) - 4 Stories or Less, 6	171B177 908		North Hollywood - Valley Village	Yes	MI	R2RD
Los Angeles	1112 S HUDSON AVE	90019	5083009016	0.000	0.000	0.263	0.000	Shortfall of Sites	0.166	Low Medium I Residential	R2-1-O	0	0	0	24.047	0.263		Residential - Double, Duplex, or Two Units - 4 Stories or Less, 2	132B185 908		Wilshire	Yes	MI	R2RD
Los Angeles	8904 CADILLAC AVE	90034	4302017020	0.000	0.000	0.263	0.000	Shortfall of Sites	0.179	Low Medium II Residential	RD2-1	0	0	0	22.356	0.263		Residential - Four Units (Any Combination) - 4 Stories or Less, 4	126B169 908		West Adams - Baldwin Hills - Leimert	Yes	MI	R2RD
Los Angeles	8515 FENWICK ST	91040	2555029006	0.000	0.000	0.263	0.000	Shortfall of Sites	0.207	Low Medium I Residential	R2-1	0	0	0	19.361	0.263		Residential - Double, Duplex, or Two Units - 4 Stories or Less, 2	207B189 909		Sunland - Tujunga - Lake View Terrace - Shadow Hills - East La Tuna Canyon	Yes	MI	R2RD
Los Angeles	110 S ORANGE DR	90036	5513016003	0.000	0.000	0.263	0.000	Shortfall of Sites	0.164	Low Medium I Residential	R2-1	0	0	0	24.348	0.263		Residential - Double, Duplex, or Two Units - 4 Stories or Less, 2	138B181 909		Wilshire	Yes	MI	R2RD
Los Angeles	1147 KENISTON AVE	90019	5083007010	0.000	0.000	0.263	0.000	Shortfall of Sites	0.161	Low Medium I Residential	R2-1-O	0	0	0	24.886	0.263		Residential - Double, Duplex, or Two Units - 4 Stories or Less, 2	132B185 910		Wilshire	Yes	MI	R2RD
Los Angeles	113 S ORANGE DR	90036	5513017028	0.000	0.000	0.263	0.000	Shortfall of Sites	0.164	Low Medium I Residential	R2-1	0	0	0	24.352	0.263		Residential - Double, Duplex, or Two Units - 4 Stories or Less, 2	138B181 911		Wilshire	Yes	MI	R2RD
Los Angeles	1138 S TREMAINE AVE	90019	5083007030	0.000	0.000	0.263	0.000	Shortfall of Sites	0.154	Low Medium I Residential	R2-1-O	0	0	0	25.991	0.263		Residential - Double, Duplex, or Two Units - 4 Stories or Less, 2	132B185 912		Wilshire	Yes	MI	R2RD
Los Angeles	1627 S HOLT AVE	90035	4303013074	0.000	0.000	0.263	0.000	Shortfall of Sites	0.149	Low Medium I Residential	R2-1-O	0	0	0	26.818	0.263		Residential - Double, Duplex, or Two Units - 4 Stories or Less, 2	129B173 913		Wilshire	Yes	MI	R2RD
Los Angeles	1140 KENISTON AVE	90019	5083008025	0.000	0.000	0.263	0.000	Shortfall of Sites	0.166	Low Medium I Residential	R2-1-O	0	0	0	24.099	0.263		Residential - Double, Duplex, or Two Units - 4 Stories or Less, 2	132B185 914		Wilshire	Yes	MI	R2RD
Los Angeles	1389 S ORANGE DR	90019	5070006039	0.000	0.000	0.263	0.000	Shortfall of Sites	0.190	Low Medium I Residential	R2-1-O	0	0	0	21.073	0.263		Residential - Double, Duplex, or Two Units - 4 Stories or Less, 2	129B181 915		Wilshire	Yes	MI	R2RD
Los Angeles	1930 COLBY AVE	90025	4261027013	0.000	0.000	0.263	0.000	Shortfall of Sites	0.152	Low Medium I Residential	R2-1	0	0	0	26.300	0.263		Residential - Double, Duplex, or Two Units - 4 Stories or Less, 2	126B149 916		West Los Angeles	Yes	MI	R2RD
Los Angeles	14961 MOORPARK ST	91403	2264018006	0.000	0.000	0.263	0.000	Shortfall of Sites	0.124	Low Medium Residential	[Q]RD1.5-1	0	0	0	32.260	0.263		Residential - Three Units (Any Combination) - 4 Stories or Less, 3	168B145 917		Sherman Oaks - Studio City - Toluca Lake - Cahuenga Pass	Yes	MI	R2RD

Jurisdiction Name	Site Address/Intersection	5 Digit ZIP Code	Assessor Parcel Number	Very Low-Income	Low-Income	Moderate-Income	Above Moderate-Income	Type of Shortfall	Parcel Size (Acres)	Current General Plan Designation	Current Zoning	Proposed General Plan (GP) Designation	Proposed Zoning	Minimum Density Allowed	Maximum Density Allowed	Total Capacity	Vacant/ Nonvacant	Description of Existing Uses	PIN	Base Density Per Acre	Community Plan Area	Rent Stabalization Ordinance	Income Category	Applicable Rezoning Program (Program informing values in Column Q listed first)
Los Angeles	1145 S TREMAINE AVE	90019	5083006009	0.000	0.000	0.263	0.000	Shortfall of Sites	0.149	Low Medium I Residential	R2-1-O	0	0	0	26.853	0.263		Residential - Double, Duplex, or Two Units - 4 Stories or Less, 2	132B185 917		Wilshire	Yes	MI	R2RD
Los Angeles	1919 COLBY AVE	90025	4261026023	0.000	0.000	0.263	0.000	Shortfall of Sites	0.211	Low Medium I Residential	R2-1	0	0	0	18.990	0.263		Residential - Double, Duplex, or Two Units - 4 Stories or Less, 2	126B149 917		West Los Angeles	Yes	MI	R2RD
Los Angeles	542 N WINDSOR BLVD	90004	5523030011	0.000	0.000	0.263	0.000	Shortfall of Sites	0.113	Low Medium I Residential	R2-1	0	0	0	35.388	0.263		Residential - Double, Duplex, or Two Units - 4 Stories or Less, 2	141B189 918		Wilshire	Yes	MI	R2RD
Los Angeles	1107 S RIMPAU BLVD	90019	5083009002	0.000	0.000	0.263	0.000	Shortfall of Sites	0.166	Low Medium I Residential	R2-1-O	0	0	0	24.086	0.263		Residential - Double, Duplex, or Two Units - 4 Stories or Less, 2	132B185 918		Wilshire	Yes	MI	R2RD
Los Angeles	1338 S SYCAMORE AVE	90019	5070006051	0.000	0.000	0.263	0.000	Shortfall of Sites	0.125	Low Medium I Residential	R2-1-O	0	0	0	32.060	0.263		Residential - Double, Duplex, or Two Units - 4 Stories or Less, 2	129B181 918		Wilshire	Yes	MI	R2RD
Los Angeles	11826 IOWA AVE	90025	4262015006	0.000	0.000	0.263	0.000	Shortfall of Sites	0.125	Low Medium II Residential	[Q]RD1.5-1	0	0	0	32.051	0.263		Residential - Double, Duplex, or Two Units - 4 Stories or Less, 2	126B149 918		West Los Angeles	Yes	MI	R2RD
Los Angeles	1127 S HUDSON AVE	90019	5083008006	0.000	0.000	0.263	0.000	Shortfall of Sites	0.166	Low Medium I Residential	R2-1-O	0	0	0	24.087	0.263		Residential - Double, Duplex, or Two Units - 4 Stories or Less, 2	132B185 919		Wilshire	Yes	MI	R2RD
Los Angeles	543 N WINDSOR BLVD	90004	5523029032	0.000	0.000	0.263	0.000	Shortfall of Sites	0.103	Low Medium I Residential	R2-1	0	0	0	38.916	0.263		Residential - Four Units (Any Combination) - 4 Stories or Less, 4	141B189 920		Wilshire	Yes	MI	R2RD
Los Angeles	5063 EDGEWOOD PL	90019	5084009015	0.000	0.000	0.263	0.000	Shortfall of Sites	0.081	Low Medium I Residential	R2-1	0	0	0	49.610	0.263		Residential - Double, Duplex, or Two Units - 4 Stories or Less, 2	132B181 921		Wilshire	Yes	MI	R2RD
Los Angeles	1118 S HUDSON AVE	90019	5083009017	0.000	0.000	0.263	0.000	Shortfall of Sites	0.167	Low Medium I Residential	R2-1-O	0	0	0	24.007	0.263		Residential - Double, Duplex, or Two Units - 4 Stories or Less, 2	132B185 921		Wilshire	Yes	MI	R2RD
Los Angeles	1640 S BEDFORD ST	90035	4303013039	0.000	0.000	0.263	0.000	Shortfall of Sites	0.149	Low Medium I Residential	R2-1-O	0	0	0	26.804	0.263		Residential - Double, Duplex, or Two Units - 4 Stories or Less, 2	129B169 921		Wilshire	Yes	MI	R2RD
Los Angeles	1906 FEDERAL AVE	90025	4261026001	0.000	0.000	0.263	0.000	Shortfall of Sites	0.123	Low Medium I Residential	R2-1	0	0	0	32.554	0.263		Residential - Double, Duplex, or Two Units - 4 Stories or Less, 2	126B149 921		West Los Angeles	Yes	MI	R2RD
Los Angeles	5057 EDGEWOOD PL	90019	5084009014	0.000	0.000	0.263	0.000	Shortfall of Sites	0.079	Low Medium I Residential	R2-1	0	0	0	50.674	0.263		Residential - Double, Duplex, or Two Units - 4 Stories or Less, 2	132B181 922		Wilshire	Yes	MI	R2RD
Los Angeles	1282 QUEEN ANNE PL	90019	5082010024	0.000	0.000	0.263	0.000	Shortfall of Sites	0.072	Low Medium II Residential	RD1.5-1-O	0	0	0	55.731	0.263		Residential - Four Units (Any Combination) - 4 Stories or Less, 4	129B185 922		Wilshire	Yes	MI	R2RD
Los Angeles	1943 BUTLER AVE	90025	4261027018	0.000	0.000	0.263	0.000	Shortfall of Sites	0.182	Low Medium I Residential	R2-1	0	0	0	21.949	0.263		Residential - Double, Duplex, or Two Units - 4 Stories or Less, 2	126B149 922		West Los Angeles	Yes	MI	R2RD
Los Angeles	2128 W AVENUE 30	90065	5456014036	0.000	0.000	0.263	0.000	Shortfall of Sites	0.147	Low Medium II Residential	RD2-1-CDO	0	0	0	27.182	0.263		Residential - Five or More Units or Apartments (Any Combination) · 4 Stories or Less, 7	150B213 923		Northeast Los Angeles	Yes	MI	R2RD
Los Angeles	1153 KENISTON AVE	90019	5083007011	0.000	0.000	0.263	0.000	Shortfall of Sites	0.149	Low Medium I Residential	R2-1-O	0	0	0	26.836	0.263		Residential - Double, Duplex, or Two Units - 4 Stories or Less, 2	132B185 924		Wilshire	Yes	MI	R2RD
Los Angeles	1851 N ALEXANDRIA AVE	90027	5589034016	0.000	0.000	0.263	0.000	Shortfall of Sites	0.065	Low Medium II Residential	RD1.5-1XL	0	0	0	61.514	0.263		Residential - Double, Duplex, or Two Units - 4 Stories or Less, 2	150B197 925		Hollywood	Yes	MI	R2RD
Los Angeles	2001 PURDUE AVE	90025	4261035025	0.000	0.000	0.263	0.000	Shortfall of Sites	0.188	Low Medium I Residential	R2-1	0	0	0	21.288	0.263		Residential - Four Units (Any Combination) - 4 Stories or Less, 4	126B149 925		West Los Angeles	Yes	MI	R2RD
Los Angeles	11337 MISSISSIPPI AVE	90025	4261034015	0.000	0.000	0.263	0.000	Shortfall of Sites	0.152	Low Medium I Residential	R2-1	0	0	0	26.298	0.263		Residential - Double, Duplex, or Two Units - 4 Stories or Less, 2	126B153 925		West Los Angeles	Yes	MI	R2RD
Los Angeles	1842 PANDORA AVE	90025	4317001012	0.000	0.000	0.263	0.000	Shortfall of Sites	0.126	Low Medium II Residential	RD1.5-1-O	0	0	0	31.645	0.263		Residential - Three Units (Any Combination) - 4 Stories or Less, 3	132B157 926		West Los Angeles	Yes	MI	R2RD
Los Angeles	1144 S TREMAINE AVE	90019	5083007031	0.000	0.000	0.263	0.000	Shortfall of Sites	0.153	Low Medium I Residential	R2-1-O	0	0	0	26.122	0.263		Residential - Double, Duplex, or Two Units - 4 Stories or Less, 2	132B185 928		Wilshire	Yes	MI	R2RD
Los Angeles	1138 W 11TH ST	90731	7458010023	0.000	0.000	0.263	0.000	Shortfall of Sites	0.155	Low Medium II Residential	RD2-1XL	0	0	0	25.805	0.263		Residential - Double, Duplex, or Two Units - 4 Stories or Less, 2	015B193 929		San Pedro	Yes	MI	R2RD
Los Angeles	1146 KENISTON AVE	90019	5083008026	0.000	0.000	0.263	0.000	Shortfall of Sites	0.166	Low Medium I Residential	R2-1-O	0	0	0	24.056	0.263		Residential - Double, Duplex, or Two Units - 4 Stories or Less, 2	132B185 930		Wilshire	Yes	MI	R2RD
Los Angeles	1473 WELLESLEY AVE	90025	4267031024	0.000	0.000	0.263	0.000	Shortfall of Sites	0.167	Low Medium I Residential	R2-1	0	0	0	24.005	0.263		Residential - Double, Duplex, or Two Units - 4 Stories or Less, 2	126B145 930		West Los Angeles	Yes	MI	R2RD
Los Angeles	1714 S WESTGATE AVE	90025	4262015010	0.000	0.000	0.263	0.000	Shortfall of Sites	0.135	Low Medium II Residential	[Q]RD1.5-1	0	0	0	29.524	0.263		Residential - Five or More Units or Apartments (Any Combination) · 4 Stories or Less, 5	126B149 931		West Los Angeles	Yes	MI	R2RD
Los Angeles	1031 S WALKER AVE	90731	7459024011	0.000	0.000	0.263	0.000	Shortfall of Sites	0.155	Low Medium II Residential	RD2-1XL	0	0	0	25.810	0.263		Residential - Double, Duplex, or Two Units - 4 Stories or Less, 2	015B193 932		San Pedro	Yes	MI	R2RD
Los Angeles	1151 S TREMAINE AVE	90019	5083006010	0.000	0.000	0.263	0.000	Shortfall of Sites	0.149	Low Medium I Residential	R2-1-O	0	0	0	26.852	0.263		Residential - Double, Duplex, or Two Units - 4 Stories or Less, 2	132B185 933		Wilshire	Yes	MI	R2RD
Los Angeles	116 S MANSFIELD AVE	90036	5513015004	0.000	0.000	0.263	0.000	Shortfall of Sites	0.164	Low Medium I Residential	R2-1	0	0	0	24.349	0.263		Residential - Double, Duplex, or Two Units - 4 Stories or Less, 2	138B181 934		Wilshire	Yes	MI	R2RD
Los Angeles	1113 S RIMPAU BLVD	90019	5083009003	0.000	0.000	0.263	0.000	Shortfall of Sites	0.166	Low Medium I Residential	R2-1-O	0	0	0	24.040	0.263		Residential - Double, Duplex, or Two Units - 4 Stories or Less, 2	132B185 934		Wilshire	Yes	MI	R2RD
Los Angeles	1050 S CITRUS AVE	90019	5084009025	0.000	0.000	0.263	0.000	Shortfall of Sites	0.156	Low Medium I Residential	R2-1	0	0	0	25.569	0.263		Residential - Double, Duplex, or Two Units - 4 Stories or Less, 2	132B181 935		Wilshire	Yes	MI	R2RD
Los Angeles	1131 S HUDSON AVE	90019	5083008007	0.000	0.000	0.263	0.000	Shortfall of Sites	0.166	Low Medium I Residential	R2-1-O	0	0	0	24.044	0.263		Residential - Double, Duplex, or Two Units - 4 Stories or Less, 2	132B185 935		Wilshire	Yes	MI	R2RD
Los Angeles	119 S MANSFIELD AVE	90036	5513016043	0.000	0.000	0.263	0.000	Shortfall of Sites	0.164	Low Medium I Residential	R2-1	0	0	0	24.352	0.263		Residential - Double, Duplex, or Two Units - 4 Stories or Less, 2	138B181 936		Wilshire	Yes	MI	R2RD
Los Angeles	1154 S LONGWOOD AVE	90019	5083006028	0.000	0.000	0.263	0.000	Shortfall of Sites	0.140	Low Medium I Residential	R2-1-O	0	0	0	28.557	0.263		Residential - Double, Duplex, or Two Units - 4 Stories or Less, 2	132B185 937		Wilshire	Yes	MI	R2RD
Los Angeles	1918 ROSALIA RD	90027	5590011023	0.000	0.000	0.263	0.000	Shortfall of Sites	0.149	Low Medium I Residential	R2-1XL	0	0	0	26.806	0.263		Residential - Four Units (Any Combination) - 4 Stories or Less, 4	150B201 938		Hollywood	Yes	MI	R2RD
Los Angeles	116 S ORANGE DR	90036	5513016004	0.000	0.000	0.263	0.000	Shortfall of Sites	0.164	Low Medium I Residential	R2-1	0	0	0	24.348	0.263		Residential - Double, Duplex, or Two Units - 4 Stories or Less, 2	138B181 938		Wilshire	Yes	MI	R2RD
Los Angeles	119 S ORANGE DR	90036	5513017027	0.000	0.000	0.263	0.000	Shortfall of Sites	0.164	Low Medium I Residential	R2-1	0	0	0	24.352	0.263		Residential - Double, Duplex, or Two Units - 4 Stories or Less, 2	138B181 939		Wilshire	Yes	MI	R2RD
Los Angeles	2005 PURDUE AVE	90025	4261035002	0.000	0.000	0.263	0.000	Shortfall of Sites	0.169	Low Medium I Residential	R2-1	0	0	0	23.630	0.263		Residential - Double, Duplex, or Two Units - 4 Stories or Less, 2	126B149 939		West Los Angeles	Yes	MI	R2RD
Los Angeles	1512 WELLESLEY AVE	90025	4263039019	0.000	0.000	0.263	0.000	Shortfall of Sites	0.139	Low Medium I Residential	R2-1	0	0	0	28.766	0.263		Residential - Double, Duplex, or Two Units - 4 Stories or Less, 2	126B145 939		West Los Angeles	Yes	MI	R2RD
Los Angeles	1124 S HUDSON AVE	90019	5083009018	0.000	0.000	0.263	0.000	Shortfall of Sites	0.167	Low Medium I Residential	R2-1-O	0	0	0	23.968	0.263		Residential - Double, Duplex, or Two Units - 4 Stories or Less, 2	132B185 940		Wilshire	Yes	MI	R2RD
Los Angeles	1653 S SHENANDOAH ST	90035	4303009016	0.000	0.000	0.263	0.000	Shortfall of Sites	0.149	Low Medium I Residential	R2-1-O	0	0	0	26.806	0.263		Residential - Double, Duplex, or Two Units - 4 Stories or Less, 2	129B169 940		Wilshire	Yes	MI	R2RD
Los Angeles	11320 MISSISSIPPI AVE	90025	4260002023	0.000	0.000	0.263	0.000	Shortfall of Sites	0.118	Low Medium I Residential	R2-1	0	0	0	33.888	0.263		Residential - Double, Duplex, or Two Units - 4 Stories or Less, 2	126B153 940		West Los Angeles	Yes	MI	R2RD
Los Angeles	2473 BARRY AVE	90064	4260032043	0.000	0.000	0.263	0.000	Shortfall of Sites	0.138	Low Medium Residential	RD1.5-1	0	0	0	29.033	0.263		Residential - Four Units (Any Combination) - 4 Stories or Less, 4	123B153 940		Palms - Mar Vista - Del Rey	Yes	MI	R2RD
Los Angeles	542 N ORANGE DR	90036	5524028020	0.000	0.000	0.263	0.000	Shortfall of Sites	0.138	Low Medium II Residential	RD1.5-1XL	0	0	0	29.040	0.263		Residential - Three Units (Any Combination) - 4 Stories or Less, 3	141B181 941		Hollywood	Yes	MI	R2RD
Los Angeles	5103 CAHUENGA BLVD	91601	2419016001	0.000	0.000	0.263	0.000	Shortfall of Sites	0.057	Low Medium II Residential	RD1.5-1	0	0	0	69.687	0.263		Residential - Five or More Units or Apartments (Any Combination) · 4 Stories or Less, 12	171B177 942		North Hollywood - Valley Village	Yes	MI	R2RD
Los Angeles	1057 S CITRUS AVE	90019	5084010011	0.000	0.000	0.263	0.000	Shortfall of Sites	0.157	Low Medium I Residential	R2-1	0	0	0	25.416	0.263		Residential - Double, Duplex, or Two Units - 4 Stories or Less, 2	132B181 942		Wilshire	Yes	MI	R2RD
Los Angeles	1106 S RIMPAU BLVD	90019	5083010026	0.000	0.000	0.263	0.000	Shortfall of Sites	0.172	Low Medium I Residential	R2-1-O	0	0	0	23.232	0.263		Residential - Three Units (Any Combination) - 4 Stories or Less, 3	132B185 943		Wilshire	Yes	MI	R2RD
Los Angeles	1148 S TREMAINE AVE	90019	5083007032	0.000	0.000	0.263	0.000	Shortfall of Sites	0.152	Low Medium I Residential	R2-1-O	0	0	0	26.259	0.263		Residential - Double, Duplex, or Two Units - 4 Stories or Less, 2	132B185 944		Wilshire	Yes	MI	R2RD
Los Angeles	10742 SARAH ST	91602	2421031007	0.000	0.000	0.263	0.000	Shortfall of Sites	0.115	Low Medium II Residential	RD1.5-1	0	0	0	34.835	0.263		Residential - Three Units (Any Combination) - 4 Stories or Less, 3	168B177 945		North Hollywood - Valley Village	Yes	MI	R2RD
Los Angeles	1850 PANDORA AVE	90025	4317001013	0.000	0.000	0.263	0.000	Shortfall of Sites	0.126	Low Medium II Residential	RD1.5-1-O	0	0	0	31.644	0.263		Residential - Five or More Units or Apartments (Any Combination) · 4 Stories or Less, 5	132B157 945		West Los Angeles	Yes	MI	R2RD
Los Angeles	1920 FEDERAL AVE	90025	4261026025	0.000	0.000	0.263	0.000	Shortfall of Sites	0.140	Low Medium I Residential	R2-1	0	0	0	28.581	0.263		Residential - Double, Duplex, or Two Units - 4 Stories or Less, 2	126B149 945		West Los Angeles	Yes	MI	R2RD
Los Angeles	4549 DENNY AVE	91602	2421031008	0.000	0.000	0.263	0.000	Shortfall of Sites	0.115	Low Medium II Residential	RD1.5-1	0	0	0	34.830	0.263		Residential - Three Units (Any Combination) - 4 Stories or Less, 3	168B177 946		North Hollywood - Valley Village	Yes	MI	R2RD
Los Angeles	536 N WINDSOR BLVD	90004	5523030012	0.000	0.000	0.263	0.000	Shortfall of Sites	0.128	Low Medium I Residential	R2-1	0	0	0	31.139	0.263		Residential - Four Units (Any Combination) - 4 Stories or Less, 4	141B189 946		Wilshire	Yes	MI	R2RD
Los Angeles	1063 S MANSFIELD AVE	90019	5084011012	0.000	0.000	0.263	0.000	Shortfall of Sites	0.140	Low Medium I Residential	R2-1	0	0	0	28.601	0.263		Residential - Double, Duplex, or Two Units - 4 Stories or Less, 2	132B181 947		Wilshire	Yes	MI	R2RD
Los Angeles	1903 FEDERAL AVE	90025	4262027022	0.000	0.000	0.263	0.000	Shortfall of Sites	0.206	Low Medium I Residential	R2-1	0	0	0	19.432	0.263		Residential - Double, Duplex, or Two Units - 4 Stories or Less, 2	126B149 947		West Los Angeles	Yes	MI	R2RD
Los Angeles	537 N WINDSOR BLVD	90004	5523029033	0.000	0.000	0.263	0.000	Shortfall of Sites	0.117	Low Medium I Residential	R2-1	0	0	0	34.245	0.263		Residential - Double, Duplex, or Two Units - 4 Stories or Less, 2	141B189 948		Wilshire	Yes	MI	R2RD
Los Angeles	1150 KENISTON AVE	90019	5083008027	0.000	0.000	0.263	0.000	Shortfall of Sites	0.167	Low Medium I Residential	R2-1-O	0	0	0	24.014	0.263		Residential - Double, Duplex, or Two Units - 4 Stories or Less, 2	132B185 949		Wilshire	Yes	MI	R2RD
Los Angeles	1415 LIVONIA AVE	90035	4305013025	0.000	0.000	0.263	0.000	Shortfall of Sites	0.130	Low II Residential	R2-1-O	0	0	0	30.752	0.263		Residential - Double, Duplex, or Two Units - 4 Stories or Less, 2	132B169 950		Wilshire	Yes	MI	R2RD
Los Angeles	1155 S TREMAINE AVE	90019	5083006011	0.000	0.000	0.263	0.000	Shortfall of Sites	0.149	Low Medium I Residential	R2-1-O	0	0	0	26.851	0.263		Residential - Double, Duplex, or Two Units - 4 Stories or Less, 2	132B185 950		Wilshire	Yes	MI	R2RD
Los Angeles	1644 S BEDFORD ST	90035	4303013040	0.000	0.000	0.263	0.000	Shortfall of Sites	0.169	Low Medium I Residential	R2-1-O	0	0	0	23.726	0.263		Residential - Double, Duplex, or Two Units - 4 Stories or Less, 2	129B169 950		Wilshire	Yes	MI	R2RD
Los Angeles	5073 EDGEWOOD PL	90019	5084009026	0.000	0.000	0.263	0.000	Shortfall of Sites	0.093	Low Medium I Residential	R2-1	0	0	0	43.196	0.263		Residential - Double, Duplex, or Two Units - 4 Stories or Less, 2	132B181 951		Wilshire	Yes	MI	R2RD
Los Angeles	1416 S CREST DR	90035	4305013018	0.000	0.000	0.263	0.000	Shortfall of Sites	0.140	Low Medium I Residential	R2-1-O	0	0	0	28.500	0.263		Residential - Four Units (Any Combination) - 4 Stories or Less, 4	132B169 951		Wilshire	Yes	MI	R2RD
Los Angeles	4553 CAHUENGA BLVD	91602	2421034013	0.000	0.000	0.263	0.000	Shortfall of Sites	0.149	Low Medium II Residential	RD2-1	0	0	0	26.812	0.263		Residential - Five or More Units or Apartments (Any Combination) · 4 Stories or Less, 6	168B177 952		North Hollywood - Valley Village	Yes	MI	R2RD
Los Angeles	1849 PANDORA AVE	90025	4317002020	0.000	0.000	0.263	0.000	Shortfall of Sites	0.131	Low Medium II Residential	RD1.5-1-O	0	0	0	30.609	0.263		Residential - Three Units (Any Combination) - 4 Stories or Less, 3	132B157 952		West Los Angeles	Yes	MI	R2RD
Los Angeles	1117 S RIMPAU BLVD	90019	5083009004	0.000	0.000	0.263	0.000	Shortfall of Sites	0.167	Low Medium I Residential	R2-1-O	0	0	0	23.994	0.263		Residential - Double, Duplex, or Two Units - 4 Stories or Less, 2	132B185 952		Wilshire	Yes	MI	R2RD
Los Angeles	1137 S HUDSON AVE	90019	5083008008	0.000	0.000	0.263	0.000	Shortfall of Sites	0.167	Low Medium I Residential	R2-1-O	0	0	0	24.001	0.263		Residential - Double, Duplex, or Two Units - 4 Stories or Less, 2	132B185 953		Wilshire	Yes	MI	R2RD
Los Angeles	2479 BARRY AVE	90064	4260032047	0.000	0.000	0.263	0.000	Shortfall of Sites	0.070	Low Medium Residential	RD1.5-1	0	0	0	57.412	0.263		Residential - Four Units (Any Combination) - 4 Stories or Less, 4	123B153 953		Palms - Mar Vista - Del Rey	Yes	MI	R2RD
Los Angeles	5911 WHITSETT AVE	91607	2341002011	0.000	0.000	0.263	0.000	Shortfall of Sites	0.280	Low Residential	R1-1, RD1.5-1	0	0	0	14.307	0.263		Residential - Five or More Units or Apartments (Any Combination) · 4 Stories or Less - Pool, 12	177B165 954		North Hollywood - Valley Village	Yes	MI	R2RD
Los Angeles	1160 S LONGWOOD AVE	90019	5083006029	0.000	0.000	0.263	0.000	Shortfall of Sites	0.134	Low Medium I Residential	R2-1-O	0	0	0	29.927	0.263		Residential - Double, Duplex, or Two Units - 4 Stories or Less, 2	132B185 954		Wilshire	Yes	MI	R2RD
Los Angeles	1637 S HOLT AVE	90035	4303013072	0.000	0.000	0.263	0.000	Shortfall of Sites	0.149	Low Medium I Residential	R2-1-O	0	0	0	26.792	0.263		Residential - Double, Duplex, or Two Units - 4 Stories or Less, 2	129B169 954		Wilshire	Yes	MI	R2RD
Los Angeles	1516 WELLESLEY AVE	90025	4263039018	0.000	0.000	0.263	0.000	Shortfall of Sites	0.145	Low Medium I Residential	R2-1	0	0	0	27.610	0.263		Residential - Double, Duplex, or Two Units - 4 Stories or Less, 2	126B145 954		West Los Angeles	Yes	MI	R2RD
Los Angeles	1033 S WALKER AVE	90731	7459024010	0.000	0.000	0.263	0.000	Shortfall of Sites	0.155	Low Medium II Residential	RD2-1XL	0	0	0	25.810	0.263		Residential - Four Units (Any Combination) - 4 Stories or Less, 4	015B193 954		San Pedro	Yes	MI	R2RD
Los Angeles	1128 S HUDSON AVE	90019	5083009019	0.000	0.000	0.263	0.000	Shortfall of Sites	0.167	Low Medium I Residential	R2-1-O	0	0	0	23.929	0.263		Residential - Double, Duplex, or Two Units - 4 Stories or Less, 2	132B185 955		Wilshire	Yes	MI	R2RD
Los Angeles	11324 MISSISSIPPI AVE	90025	4260002018	0.000	0.000	0.263	0.000	Shortfall of Sites	0.242	Low Medium I Residential	R2-1	0	0	0	16.515	0.263		Residential - Three Units (Any Combination) - 4 Stories or Less, 3	126B153 955		West Los Angeles	Yes	MI	R2RD
Los Angeles	1100 S HIGHLAND AVE	90019	5084023001	0.000	0.000	0.263	0.000	Shortfall of Sites	0.123	Low Medium I Residential	R2-1-O	0	0	0	32.409	0.263		Residential - Double, Duplex, or Two Units - 4 Stories or Less, 2	132B181 956		Wilshire	Yes	MI	R2RD
Los Angeles	1286 QUEEN ANNE PL	90019	5082010025	0.000	0.000	0.263	0.000	Shortfall of Sites	0.125	Low Medium II Residential	RD1.5-1-O	0	0	0	31.964	0.263		Residential - Four Units (Any Combination) - 4 Stories or Less, 4	129B185 957		Wilshire	Yes	MI	R2RD
Los Angeles	3011 DIVISION ST	90065	5456014008	0.000	0.000	0.263	0.000	Shortfall of Sites	0.168	Low Medium II Residential	RD2-1	0	0	0	23.846	0.263		Residential - Double, Duplex, or Two Units - 4 Stories or Less, 2	150B213 959		Northeast Los Angeles	Yes	MI	R2RD
Los Angeles	1812 WEST BLVD	90019	5071011049	0.000	0.000	0.263	0.000	Shortfall of Sites	0.056	Low Medium II Residential	RD1.5-1XL-O	0	0	0	72.011	0.263		Residential - Double, Duplex, or Two Units - 4 Stories or Less, 2	126B185 959		West Adams - Baldwin Hills - Leimert	Yes	MI	R2RD

Jurisdiction Name	Site Address/Intersection	5 Digit ZIP Code	Assessor Parcel Number	Very Low-Income	Low-Income	Moderate-Income	Above Moderate-Income	Type of Shortfall	Parcel Size (Acres)	Current General Plan Designation	Current Zoning	Proposed General Plan (GP) Designation	Proposed Zoning	Minimum Density Allowed	Maximum Density Allowed	Total Capacity	Vacant/ Nonvacant	Description of Existing Uses	PIN	Base Density Per Acre	Community Plan Area	Rent Stabalization Ordinance	Income Category	Applicable Rezoning Program (Program informing values in Column Q listed first)
Los Angeles	122 S MANSFIELD AVE	90036	5513015005	0.000	0.000	0.263	0.000	Shortfall of Sites	0.164	Low Medium I Residential	R2-1	0	0	0	24.349	0.263		Residential - Double, Duplex, or Two Units - 4 Stories or Less - Other Improvements Only, 2	1388181 960		Wilshire	Yes	MI	R2RD
Los Angeles	5044 EDGEWOOD PL	90019	5084023002	0.000	0.000	0.263	0.000	Shortfall of Sites	0.066	Low Medium I Residential	R2-1-O	0	0	0	60.304	0.263		Residential - Double, Duplex, or Two Units - 4 Stories or Less, 2	1328181 960		Wilshire	Yes	MI	R2RD
Los Angeles	1163 KENISTON AVE	90019	5083007013	0.000	0.000	0.263	0.000	Shortfall of Sites	0.149	Low Medium I Residential	R2-1-O	0	0	0	26.800	0.263		Residential - Double, Duplex, or Two Units - 4 Stories or Less, 2	1328185 960		Wilshire	Yes	MI	R2RD
Los Angeles	123 S MANSFIELD AVE	90036	5513016030	0.000	0.000	0.263	0.000	Shortfall of Sites	0.164	Low Medium I Residential	R2-1	0	0	0	24.352	0.263		Residential - Double, Duplex, or Two Units - 4 Stories or Less, 2	1388181 961		Wilshire	Yes	MI	R2RD
Los Angeles	1112 S RIMPAU BLVD	90019	5083010015	0.000	0.000	0.263	0.000	Shortfall of Sites	0.172	Low Medium I Residential	R2-1-O	0	0	0	23.232	0.263		Residential - Double, Duplex, or Two Units - 4 Stories or Less, 2	1328185 961		Wilshire	Yes	MI	R2RD
Los Angeles	1922 FEDERAL AVE	90025	4261026026	0.000	0.000	0.263	0.000	Shortfall of Sites	0.140	Low Medium I Residential	R2-1	0	0	0	28.471	0.263		Residential - Double, Duplex, or Two Units - 4 Stories or Less, 2	1268149 961		West Los Angeles	Yes	MI	R2RD
Los Angeles	10830 OTSEGO ST	91601	2419006022	0.000	0.000	0.263	0.000	Shortfall of Sites	0.124	Low Medium II Residential	RD1.5-1	0	0	0	32.267	0.263		Residential - Double, Duplex, or Two Units - 4 Stories or Less, 2	1718173 962		North Hollywood - Valley Village	Yes	MI	R2RD
Los Angeles	122 S ORANGE DR	90036	5513016005	0.000	0.000	0.263	0.000	Shortfall of Sites	0.164	Low Medium I Residential	R2-1	0	0	0	24.348	0.263		Residential - Double, Duplex, or Two Units - 4 Stories or Less, 2	1388181 962		Wilshire	Yes	MI	R2RD
Los Angeles	1141 S MULLEN AVE	90019	5083010001	0.000	0.000	0.263	0.000	Shortfall of Sites	0.142	Low Medium I Residential	R2-1-O	0	0	0	28.081	0.263		Residential - Four Units (Any Combination) - 4 Stories or Less, 4	1328185 962		Wilshire	Yes	MI	R2RD
Los Angeles	10836 OTSEGO ST	91601	2419006021	0.000	0.000	0.263	0.000	Shortfall of Sites	0.124	Low Medium II Residential	RD1.5-1	0	0	0	32.268	0.263		Residential - Double, Duplex, or Two Units - 4 Stories or Less, 2	1718173 963		North Hollywood - Valley Village	Yes	MI	R2RD
Los Angeles	1848 N MARIPOSA AVE	90027	5589034010	0.000	0.000	0.263	0.000	Shortfall of Sites	0.127	Low Medium II Residential	RD1.5-1XL	0	0	0	31.566	0.263		Residential - Five or More Units or Apartments (Any Combination) · 4 Stories or Less, 12	1508197 964		Hollywood	Yes	MI	R2RD
Los Angeles	1154 S TREMAINE AVE	90019	5083007033	0.000	0.000	0.263	0.000	Shortfall of Sites	0.154	Low Medium I Residential	R2-1-O	0	0	0	25.976	0.263		Residential - Double, Duplex, or Two Units - 4 Stories or Less, 2	1328185 964		Wilshire	Yes	MI	R2RD
Los Angeles	1913 N COMMONWEALTH AVE	90027	5590011035	0.000	0.000	0.263	0.000	Shortfall of Sites	0.156	Low Medium I Residential	R2-1XL	0	0	0	25.723	0.263		Residential - Double, Duplex, or Two Units - 4 Stories or Less, 2	1508201 965		Hollywood	Yes	MI	R2RD
Los Angeles	1058 S CITRUS AVE	90019	5084009027	0.000	0.000	0.263	0.000	Shortfall of Sites	0.147	Low Medium I Residential	R2-1	0	0	0	27.250	0.263		Residential - Double, Duplex, or Two Units - 4 Stories or Less, 2	1328181 965		Wilshire	Yes	MI	R2RD
Los Angeles	11355 MISSISSIPPI AVE	90025	4261034018	0.000	0.000	0.263	0.000	Shortfall of Sites	0.152	Low Medium I Residential	R2-1	0	0	0	26.298	0.263		Residential - Double, Duplex, or Two Units - 4 Stories or Less, 2	1268153 965		West Los Angeles	Yes	MI	R2RD
Los Angeles	10848 OTSEGO ST	91601	2419006018	0.000	0.000	0.263	0.000	Shortfall of Sites	0.124	Low Medium II Residential	RD1.5-1	0	0	0	32.267	0.263		Residential - Double, Duplex, or Two Units - 4 Stories or Less, 2	1718173 966		North Hollywood - Valley Village	Yes	MI	R2RD
Los Angeles	1657 S SHENANDOAH ST	90035	4303009015	0.000	0.000	0.263	0.000	Shortfall of Sites	0.155	Low Medium I Residential	R2-1-O	0	0	0	25.850	0.263		Residential - Double, Duplex, or Two Units - 4 Stories or Less, 2	1298169 966		Wilshire	Yes	MI	R2RD
Los Angeles	11612 MISSOURI AVE	90025	4262027023	0.000	0.000	0.263	0.000	Shortfall of Sites	0.151	Low Medium I Residential	R2-1	0	0	0	26.424	0.263		Residential - Double, Duplex, or Two Units - 4 Stories or Less, 2	1268149 966		West Los Angeles	Yes	MI	R2RD
Los Angeles	1912 ROSALIA RD	90027	5590011022	0.000	0.000	0.263	0.000	Shortfall of Sites	0.149	Low Medium I Residential	R2-1XL	0	0	0	26.807	0.263		Residential - Four Units (Any Combination) - 4 Stories or Less, 4	1508201 967		Hollywood	Yes	MI	R2RD
Los Angeles	536 N ORANGE DR	90036	5524028019	0.000	0.000	0.263	0.000	Shortfall of Sites	0.138	Low Medium II Residential	RD1.5-1XL	0	0	0	29.040	0.263		Residential - Four Units (Any Combination) - 4 Stories or Less, 4	1418181 967		Hollywood	Yes	MI	R2RD
Los Angeles	1061 S CITRUS AVE	90019	5084010012	0.000	0.000	0.263	0.000	Shortfall of Sites	0.157	Low Medium I Residential	R2-1	0	0	0	25.415	0.263		Residential - Double, Duplex, or Two Units - 4 Stories or Less, 2	1328181 967		Wilshire	Yes	MI	R2RD
Los Angeles	1503 WELLESLEY AVE	90025	4267030027	0.000	0.000	0.263	0.000	Shortfall of Sites	0.143	Low Medium I Residential	R2-1	0	0	0	28.046	0.263		Residential - Double, Duplex, or Two Units - 4 Stories or Less, 2	1268145 967		West Los Angeles	Yes	MI	R2RD
Los Angeles	1913 ROSALIA RD	90027	5590011017	0.000	0.000	0.263	0.000	Shortfall of Sites	0.149	Low Medium I Residential	R2-1XL	0	0	0	26.807	0.263		Residential - Double, Duplex, or Two Units - 4 Stories or Less, 2	1508201 968		Hollywood	Yes	MI	R2RD
Los Angeles	1069 S MANSFIELD AVE	90019	5084011013	0.000	0.000	0.263	0.000	Shortfall of Sites	0.159	Low Medium I Residential	R2-1	0	0	0	25.233	0.263		Residential - Double, Duplex, or Two Units - 4 Stories or Less, 2	1328181 968		Wilshire	Yes	MI	R2RD
Los Angeles	1854 PANDORA AVE	90025	4317001014	0.000	0.000	0.263	0.000	Shortfall of Sites	0.126	Low Medium II Residential	RD1.5-1-O	0	0	0	31.642	0.263		Residential - Double, Duplex, or Two Units - 4 Stories or Less, 2	1328157 968		West Los Angeles	Yes	MI	R2RD
Los Angeles	1955 BUTLER AVE	90025	4261027021	0.000	0.000	0.263	0.000	Shortfall of Sites	0.161	Low Medium I Residential	R2-1	0	0	0	24.846	0.263		Residential - Double, Duplex, or Two Units - 4 Stories or Less, 2	1268149 968		West Los Angeles	Yes	MI	R2RD
Los Angeles	15000 MOORPARK ST	91403	2264016022	0.000	0.000	0.263	0.000	Shortfall of Sites	0.138	Medium Residential	RD1.5-1	0	0	0	29.034	0.263		Residential - Five or More Units or Apartments (Any Combination) · 4 Stories or Less, 17	1688145 969		Sherman Oaks - Studio City - Toluca Lake - Cahuenga Pass	Yes	MI	R2RD
Los Angeles	530 N WINDSOR BLVD	90004	5523030013	0.000	0.000	0.263	0.000	Shortfall of Sites	0.128	Low Medium I Residential	R2-1	0	0	0	31.137	0.263		Residential - Double, Duplex, or Two Units - 4 Stories or Less, 2	1418189 969		Wilshire	Yes	MI	R2RD
Los Angeles	110 N ST ANDREWS PL	90004	5516026012	0.000	0.000	0.263	0.000	Shortfall of Sites	0.152	Low Medium I Residential	R2-1	0	0	0	26.301	0.263		Residential - Double, Duplex, or Two Units - 4 Stories or Less, 2	1388193 969		Wilshire	Yes	MI	R2RD
Los Angeles	1156 KENISTON AVE	90019	5083008028	0.000	0.000	0.263	0.000	Shortfall of Sites	0.167	Low Medium I Residential	R2-1-O	0	0	0	23.971	0.263		Residential - Double, Duplex, or Two Units - 4 Stories or Less, 2	1328185 969		Wilshire	Yes	MI	R2RD
Los Angeles	3005 DIVISION ST	90065	5456014007	0.000	0.000	0.263	0.000	Shortfall of Sites	0.168	Low Medium II Residential	RD2-1	0	0	0	23.839	0.263		Residential - Three Units (Any Combination) - 4 Stories or Less, 3	1508213 970		Northeast Los Angeles	Yes	MI	R2RD
Los Angeles	5065 CARTWRIGHT AVE	91601	2419011026	0.000	0.000	0.263	0.000	Shortfall of Sites	0.064	Low Medium I Residential	R2-1VL	0	0	0	62.140	0.263		Residential - Five or More Units or Apartments (Any Combination) · 4 Stories or Less, 5	1718177 971		North Hollywood - Valley Village	Yes	MI	R2RD
Los Angeles	533 N WINDSOR BLVD	90004	5523029034	0.000	0.000	0.263	0.000	Shortfall of Sites	0.117	Low Medium I Residential	R2-1	0	0	0	34.243	0.263		Residential - Three Units (Any Combination) - 4 Stories or Less, 3	1418189 971		Wilshire	Yes	MI	R2RD
Los Angeles	1161 S TREMAINE AVE	90019	5083006012	0.000	0.000	0.263	0.000	Shortfall of Sites	0.152	Low Medium I Residential	R2-1-O	0	0	0	26.352	0.263		Residential - Double, Duplex, or Two Units - 4 Stories or Less, 2	1328185 971		Wilshire	Yes	MI	R2RD
Los Angeles	1522 WELLESLEY AVE	90025	4263039017	0.000	0.000	0.263	0.000	Shortfall of Sites	0.138	Low Medium I Residential	R2-1	0	0	0	29.058	0.263		Residential - Double, Duplex, or Two Units - 4 Stories or Less, 2	1268145 971		West Los Angeles	Yes	MI	R2RD
Los Angeles	1857 PANDORA AVE	90025	4317002019	0.000	0.000	0.263	0.000	Shortfall of Sites	0.137	Low Medium II Residential	RD1.5-1-O	0	0	0	29.103	0.263		Residential - Five or More Units or Apartments (Any Combination) · 4 Stories or Less, 6	1328157 972		West Los Angeles	Yes	MI	R2RD
Los Angeles	1466 S CARMELINA AVE	90025	4267031023	0.000	0.000	0.263	0.000	Shortfall of Sites	0.168	Low Medium I Residential	R2-1	0	0	0	23.870	0.263		Residential - Double, Duplex, or Two Units - 4 Stories or Less, 2	1268145 973		West Los Angeles	Yes	MI	R2RD
Los Angeles	1121 W 11TH ST	90731	7458015011	0.000	0.000	0.263	0.000	Shortfall of Sites	0.135	Low Medium II Residential	RD2-1XL	0	0	0	29.686	0.263		Residential - Four Units (Any Combination) - 4 Stories or Less, 4	1015B193 973		San Pedro	Yes	MI	R2RD
Los Angeles	1121 S RIMPAU BLVD	90019	5083009028	0.000	0.000	0.263	0.000	Shortfall of Sites	0.169	Low Medium I Residential	R2-1-O	0	0	0	23.733	0.263		Residential - Double, Duplex, or Two Units - 4 Stories or Less, 2	1328185 974		Wilshire	Yes	MI	R2RD
Los Angeles	1143 S HUDSON AVE	90019	5083008009	0.000	0.000	0.263	0.000	Shortfall of Sites	0.167	Low Medium I Residential	R2-1-O	0	0	0	23.963	0.263		Residential - Double, Duplex, or Two Units - 4 Stories or Less, 2	1328185 975		Wilshire	Yes	MI	R2RD
Los Angeles	1106 S HIGHLAND AVE	90019	5084023045	0.000	0.000	0.263	0.000	Shortfall of Sites	0.157	Low Medium I Residential	R2-1-O	0	0	0	25.495	0.263		Residential - Double, Duplex, or Two Units - 4 Stories or Less, 2	1328181 976		Wilshire	Yes	MI	R2RD
Los Angeles	2024 BUTLER AVE	90025	4261035011	0.000	0.000	0.263	0.000	Shortfall of Sites	0.205	Low Medium I Residential	R2-1	0	0	0	19.516	0.263		Residential - Double, Duplex, or Two Units - 4 Stories or Less, 2	1268153 977		West Los Angeles	Yes	MI	R2RD
Los Angeles	1505 WELLESLEY AVE	90025	4267030026	0.000	0.000	0.263	0.000	Shortfall of Sites	0.178	Low Medium I Residential	R2-1	0	0	0	22.434	0.263		Residential - Three Units (Any Combination) - 4 Stories or Less, 3	1268145 977		West Los Angeles	Yes	MI	R2RD
Los Angeles	1103 S HIGHLAND AVE	90019	5084022001	0.000	0.000	0.263	0.000	Shortfall of Sites	0.210	Low Medium I Residential	R2-1-O	0	0	0	19.074	0.263		Residential - Double, Duplex, or Two Units - 4 Stories or Less, 2	1328181 979		Wilshire	Yes	MI	R2RD
Los Angeles	3001 DIVISION ST	90065	5456014006	0.000	0.000	0.263	0.000	Shortfall of Sites	0.168	Low Medium II Residential	RD2-1	0	0	0	23.831	0.263		Residential - Double, Duplex, or Two Units - 4 Stories or Less, 2	1508213 980		Northeast Los Angeles	Yes	MI	R2RD
Los Angeles	1169 KENISTON AVE	90019	5083007014	0.000	0.000	0.263	0.000	Shortfall of Sites	0.153	Low Medium I Residential	R2-1-O	0	0	0	26.207	0.263		Residential - Double, Duplex, or Two Units - 4 Stories or Less, 2	1328185 980		Wilshire	Yes	MI	R2RD
Los Angeles	1851 BARRY AVE	90025	4262021012	0.000	0.000	0.263	0.000	Shortfall of Sites	0.136	Low Medium II Residential	RD1.5-1	0	0	0	29.325	0.263		Residential - Double, Duplex, or Two Units - 4 Stories or Less, 2	1268149 980		West Los Angeles	Yes	MI	R2RD
Los Angeles	1842 HOLMBY AVE	90025	4317002013	0.000	0.000	0.263	0.000	Shortfall of Sites	0.137	Low Medium II Residential	RD1.5-1-O	0	0	0	29.116	0.263		Residential - Three Units (Any Combination) - 4 Stories or Less, 3	1328157 981		West Los Angeles	Yes	MI	R2RD
Los Angeles	1530 WELLESLEY AVE	90025	4263039016	0.000	0.000	0.263	0.000	Shortfall of Sites	0.138	Low Medium I Residential	R2-1	0	0	0	29.058	0.263		Residential - Double, Duplex, or Two Units - 4 Stories or Less, 2	1268145 981		West Los Angeles	Yes	MI	R2RD
Los Angeles	14954 MOORPARK ST	91403	2264016033	0.000	0.000	0.263	0.000	Shortfall of Sites	0.135	Medium Residential	RD1.5-1	0	0	0	29.615	0.263		Residential - Five or More Units or Apartments (Any Combination) · 4 Stories or Less, 6	1688145 982		Sherman Oaks - Studio City - Toluca Lake - Cahuenga Pass	Yes	MI	R2RD
Los Angeles	1842 N MARIPOSA AVE	90027	5589034009	0.000	0.000	0.263	0.000	Shortfall of Sites	0.126	Low Medium II Residential	RD1.5-1XL	0	0	0	31.680	0.263		Residential - Four Units (Any Combination) - 4 Stories or Less, 4	1508197 982		Hollywood	Yes	MI	R2RD
Los Angeles	1147 S MULLEN AVE	90019	5083010002	0.000	0.000	0.263	0.000	Shortfall of Sites	0.143	Low Medium I Residential	R2-1-O	0	0	0	28.057	0.263		Residential - Double, Duplex, or Two Units - 4 Stories or Less, 2	1328185 982		Wilshire	Yes	MI	R2RD
Los Angeles	11620 MISSOURI AVE	90025	4262027024	0.000	0.000	0.263	0.000	Shortfall of Sites	0.181	Low Medium I Residential	R2-1	0	0	0	22.080	0.263		Residential - Three Units (Any Combination) - 4 Stories or Less, 3	1268149 982		West Los Angeles	Yes	MI	R2RD
Los Angeles	126 S MANSFIELD AVE	90036	5513015006	0.000	0.000	0.263	0.000	Shortfall of Sites	0.164	Low Medium I Residential	R2-1	0	0	0	24.349	0.263		Residential - Double, Duplex, or Two Units - 4 Stories or Less, 2	1388181 984		Wilshire	Yes	MI	R2RD
Los Angeles	129 S MANSFIELD AVE	90036	5513016028	0.000	0.000	0.263	0.000	Shortfall of Sites	0.164	Low Medium I Residential	R2-1	0	0	0	24.352	0.263		Residential - Double, Duplex, or Two Units - 4 Stories or Less, 2	1388181 985		Wilshire	Yes	MI	R2RD
Los Angeles	5061 CARTWRIGHT AVE	91601	2419011002	0.000	0.000	0.263	0.000	Shortfall of Sites	0.147	Low Medium I Residential	RD1.5-1VL, R2-1VL	0	0	0	27.170	0.263		Residential - Double, Duplex, or Two Units - 4 Stories or Less, 2	1718177 986		North Hollywood - Valley Village	Yes	MI	R2RD
Los Angeles	126 S ORANGE DR	90036	5513016046	0.000	0.000	0.263	0.000	Shortfall of Sites	0.082	Low Medium I Residential	R2-1	0	0	0	48.698	0.263		Residential - Double, Duplex, or Two Units - 4 Stories or Less - Pool, 2	1388181 986		Wilshire	Yes	MI	R2RD
Los Angeles	8657 AIRDROME ST	90035	4303013041	0.000	0.000	0.263	0.000	Shortfall of Sites	0.112	Low Medium I Residential	R2-1-O	0	0	0	35.794	0.263		Residential - Double, Duplex, or Two Units - 4 Stories or Less, 2	1298169 987		Wilshire	Yes	MI	R2RD
Los Angeles	5108 RIVERTON AVE	91601	2419010019	0.000	0.000	0.263	0.000	Shortfall of Sites	0.076	Low Medium II Residential	RD1.5-1VL	0	0	0	52.890	0.263		Residential - Double, Duplex, or Two Units - 4 Stories or Less, 2	1718177 988		North Hollywood - Valley Village	Yes	MI	R2RD
Los Angeles	1065 S CITRUS AVE	90019	5084010013	0.000	0.000	0.263	0.000	Shortfall of Sites	0.157	Low Medium I Residential	R2-1	0	0	0	25.415	0.263		Residential - Double, Duplex, or Two Units - 4 Stories or Less, 2	1328181 988		Wilshire	Yes	MI	R2RD
Los Angeles	1858 PANDORA AVE	90025	4317001015	0.000	0.000	0.263	0.000	Shortfall of Sites	0.126	Low Medium II Residential	RD1.5-1-O	0	0	0	31.641	0.263		Residential - Three Units (Any Combination) - 4 Stories or Less, 3	1328157 988		West Los Angeles	Yes	MI	R2RD
Los Angeles	526 N WINDSOR BLVD	90004	5523030014	0.000	0.000	0.263	0.000	Shortfall of Sites	0.128	Low Medium I Residential	R2-1	0	0	0	31.134	0.263		Residential - Three Units (Any Combination) - 4 Stories or Less, 3	1418189 989		Wilshire	Yes	MI	R2RD
Los Angeles	1073 S MANSFIELD AVE	90019	5084011014	0.000	0.000	0.263	0.000	Shortfall of Sites	0.155	Low Medium I Residential	R2-1	0	0	0	25.733	0.263		Residential - Double, Duplex, or Two Units - 4 Stories or Less, 2	1328181 989		Wilshire	Yes	MI	R2RD
Los Angeles	1511 WELLESLEY AVE	90025	4267030025	0.000	0.000	0.263	0.000	Shortfall of Sites	0.178	Low Medium I Residential	R2-1	0	0	0	22.432	0.263		Residential - Four Units (Any Combination) - 4 Stories or Less, 4	1268145 989		West Los Angeles	Yes	MI	R2RD
Los Angeles	532 N ORANGE DR	90036	5524028018	0.000	0.000	0.263	0.000	Shortfall of Sites	0.138	Low Medium II Residential	RD1.5-1XL	0	0	0	29.040	0.263		Residential - Three Units (Any Combination) - 4 Stories or Less, 3	1418181 991		Hollywood	Yes	MI	R2RD
Los Angeles	1835 N KENMORE AVE	90027	5589033035	0.000	0.000	0.263	0.000	Shortfall of Sites	0.084	Low Medium II Residential	RD1.5-1XL	0	0	0	47.654	0.263		Residential - Five or More Units or Apartments (Any Combination) · 4 Stories or Less, 12	1508197 996		Hollywood	Yes	MI	R2RD
Los Angeles	1623 SELBY AVE	90024	4325025030	0.000	0.000	0.263	0.000	Shortfall of Sites	0.121	Low Medium II Residential	[Q]RD1.5-1	0	0	0	32.961	0.263		Residential - Five or More Units or Apartments (Any Combination) · 4 Stories or Less, 5	1328153 996		Westwood	Yes	MI	R2RD
Los Angeles	1184 W 11TH ST	90731	7458010003	0.000	0.000	0.263	0.000	Shortfall of Sites	0.072	Low Medium II Residential	RD2-1XL	0	0	0	55.750	0.263		Residential - Five or More Units or Apartments (Any Combination) · 4 Stories or Less, 8	1015B193 997		San Pedro	Yes	MI	R2RD
Los Angeles	1834 N MARIPOSA AVE	90027	5589034008	0.000	0.000	0.263	0.000	Shortfall of Sites	0.138	Low Medium II Residential	RD1.5-1XL	0	0	0	29.040	0.263		Residential - Double, Duplex, or Two Units - 4 Stories or Less, 2	1508197 998		Hollywood	Yes	MI	R2RD

Jurisdiction Name	Site Address/Intersection	5 Digit ZIP Code	Assessor Parcel Number	Very Low-Income	Low-Income	Moderate-Income	Above Moderate-Income	Type of Shortfall	Parcel Size (Acres)	Current General Plan Designation	Current Zoning	Proposed General Plan (GP) Designation	Proposed Zoning	Minimum Density Allowed	Maximum Density Allowed	Total Capacity	Vacant/ Nonvacant	Description of Existing Uses	PIN	Base Density Per Acre	Community Plan Area	Rent Stabalization Ordinance	Income Category	Applicable Rezoning Program (Program informing values in Column Q listed first)
Los Angeles	2032 BUTLER AVE	90025	4261035012	0.000	0.000	0.263	0.000	Shortfall of Sites	0.169	Low Medium I Residential	R2-1	0	0	0	23.622	0.263		Residential - Double, Duplex, or Two Units - 4 Stories or Less, 2	126B153 998		West Los Angeles	Yes	MI	R2RD
Los Angeles	1909 N COMMONWEALTH AVE	90027	5590011036	0.000	0.000	0.263	0.000	Shortfall of Sites	0.155	Low Medium I Residential	R2-1XL	0	0	0	25.733	0.263		Residential - Five or More Units or Apartments (Any Combination) · 4 Stories or Less, 8	150B201 999		Hollywood	Yes	MI	R2RD
Los Angeles	1062 S MANSFIELD AVE	90019	5084010031	0.000	0.000	0.263	0.000	Shortfall of Sites	0.157	Low Medium I Residential	R2-1	0	0	0	25.420	0.263		Residential - Double, Duplex, or Two Units - 4 Stories or Less, 2	132B181 1000		Wilshire	Yes	MI	R2RD
Los Angeles	1906 BARRY AVE	90025	4262027025	0.000	0.000	0.263	0.000	Shortfall of Sites	0.176	Low Medium I Residential	R2-1	0	0	0	22.717	0.263		Residential - Double, Duplex, or Two Units - 4 Stories or Less, 2	126B149 1000		West Los Angeles	Yes	MI	R2RD
Los Angeles	1517 WELLESLEY AVE	90025	4267030024	0.000	0.000	0.263	0.000	Shortfall of Sites	0.178	Low Medium I Residential	R2-1	0	0	0	22.430	0.263		Residential - Three Units (Any Combination) - 4 Stories or Less, 3	126B145 1001		West Los Angeles	Yes	MI	R2RD
Los Angeles	1117 LONGWOOD PL	90019	5084023048	0.000	0.000	0.263	0.000	Shortfall of Sites	0.118	Low Medium I Residential	R2-1-O	0	0	0	33.932	0.263		Residential - Double, Duplex, or Two Units - 4 Stories or Less, 2	132B181 1002		Wilshire	Yes	MI	R2RD
Los Angeles	1850 HOLMBY AVE	90025	4317002014	0.000	0.000	0.263	0.000	Shortfall of Sites	0.134	Low Medium II Residential	RD1.5-1-O	0	0	0	29.950	0.263		Residential - Double, Duplex, or Two Units - 4 Stories or Less, 2	132B157 1002		West Los Angeles	Yes	MI	R2RD
Los Angeles	1921 FEDERAL AVE	90025	4262027029	0.000	0.000	0.263	0.000	Shortfall of Sites	0.208	Low Medium I Residential	R2-1	0	0	0	19.209	0.263		Residential - Double, Duplex, or Two Units - 4 Stories or Less, 2	126B149 1004		West Los Angeles	Yes	MI	R2RD
Los Angeles	1502 S CARMELINA AVE	90025	4267030001	0.000	0.000	0.263	0.000	Shortfall of Sites	0.143	Low Medium I Residential	R2-1	0	0	0	28.049	0.263		Residential - Four Units (Any Combination) - 4 Stories or Less, 4	126B145 1004		West Los Angeles	Yes	MI	R2RD
Los Angeles	1647 S HOLT AVE	90035	4303013070	0.000	0.000	0.263	0.000	Shortfall of Sites	0.145	Low Medium I Residential	R2-1-O	0	0	0	27.580	0.263		Residential - Double, Duplex, or Two Units - 4 Stories or Less, 2	129B169 1005		Wilshire	Yes	MI	R2RD
Los Angeles	1089 S MANSFIELD AVE	90019	5084011015	0.000	0.000	0.263	0.000	Shortfall of Sites	0.158	Low Medium I Residential	R2-1	0	0	0	25.278	0.263		Residential - Double, Duplex, or Two Units - 4 Stories or Less, 2	132B181 1009		Wilshire	Yes	MI	R2RD
Los Angeles	1864 PANDORA AVE	90025	4317001016	0.000	0.000	0.263	0.000	Shortfall of Sites	0.126	Low Medium II Residential	RD1.5-1-O	0	0	0	31.640	0.263		Residential - Double, Duplex, or Two Units - 4 Stories or Less, 2	132B157 1009		West Los Angeles	Yes	MI	R2RD
Los Angeles	132 S MANSFIELD AVE	90036	5513015007	0.000	0.000	0.263	0.000	Shortfall of Sites	0.164	Low Medium I Residential	R2-1	0	0	0	24.349	0.263		Residential - Double, Duplex, or Two Units - 4 Stories or Less, 2	138B181 1011		Wilshire	Yes	MI	R2RD
Los Angeles	133 S MANSFIELD AVE	90036	5513016041	0.000	0.000	0.263	0.000	Shortfall of Sites	0.164	Low Medium I Residential	R2-1	0	0	0	24.352	0.263		Residential - Double, Duplex, or Two Units - 4 Stories or Less, 2	138B181 1012		Wilshire	Yes	MI	R2RD
Los Angeles	5101 EDGEWOOD PL	90019	5084010014	0.000	0.000	0.263	0.000	Shortfall of Sites	0.108	Low Medium I Residential	R2-1	0	0	0	37.066	0.263		Residential - Double, Duplex, or Two Units - 4 Stories or Less, 2	132B181 1012		Wilshire	Yes	MI	R2RD
Los Angeles	4601 W 1ST ST	90004	5516021008	0.000	0.000	0.263	0.000	Shortfall of Sites	0.208	Low Medium I Residential	R2-1	0	0	0	19.220	0.263		Residential - Five or More Units or Apartments (Any Combination) · 4 Stories or Less, 10	138B193 1013		Wilshire	Yes	MI	R2RD
Los Angeles	134 S ORANGE DR	90036	5513016047	0.000	0.000	0.263	0.000	Shortfall of Sites	0.164	Low Medium I Residential	R2-1	0	0	0	24.349	0.263		Residential - Double, Duplex, or Two Units - 4 Stories or Less, 2	138B181 1013		Wilshire	Yes	MI	R2RD
Los Angeles	5051 CAHUENGA BLVD	91601	2419015022	0.000	0.000	0.263	0.000	Shortfall of Sites	0.115	Low Medium II Residential	RD1.5-1	0	0	0	34.847	0.263		Residential - Five or More Units or Apartments (Any Combination) · 4 Stories or Less, 6	171B177 1014		North Hollywood - Valley Village	Yes	MI	R2RD
Los Angeles	135 S ORANGE DR	90036	5513017024	0.000	0.000	0.263	0.000	Shortfall of Sites	0.164	Low Medium I Residential	R2-1	0	0	0	24.352	0.263		Residential - Double, Duplex, or Two Units - 4 Stories or Less, 2	138B181 1014		Wilshire	Yes	MI	R2RD
Los Angeles	14518 KILLION ST	91411	2249002007	0.000	0.000	0.263	0.000	Shortfall of Sites	0.155	Low Medium II Residential	[Q]RD2-1	0	0	0	25.791	0.263		Residential - Three Units (Any Combination) - 4 Stories or Less, 3	174B149 1015		Van Nuys - North Sherman Oaks	Yes	MI	R2RD
Los Angeles	528 N BRONSON AVE	90004	5522025012	0.000	0.000	0.263	0.000	Shortfall of Sites	0.098	Low Medium I Residential	R2-1	0	0	0	40.779	0.263		Residential - Double, Duplex, or Two Units - 4 Stories or Less, 2	141B189 1017		Wilshire	Yes	MI	R2RD
Los Angeles	4573 W 1ST ST	90004	5516026010	0.000	0.000	0.263	0.000	Shortfall of Sites	0.179	Low Medium I Residential	R2-1	0	0	0	22.383	0.263		Residential - Five or More Units or Apartments (Any Combination) · 4 Stories or Less, 10	138B193 1017		Wilshire	Yes	MI	R2RD
Los Angeles	2122 CORINTH AVE	90025	4260002015	0.000	0.000	0.263	0.000	Shortfall of Sites	0.137	Low Medium I Residential	R2-1	0	0	0	29.139	0.263		Residential - Double, Duplex, or Two Units - 4 Stories or Less, 2	126B153 1017		West Los Angeles	Yes	MI	R2RD
Los Angeles	1116 S HIGHLAND AVE	90019	5084023006	0.000	0.000	0.263	0.000	Shortfall of Sites	0.160	Low Medium I Residential	R2-1-O	0	0	0	25.057	0.263		Residential - Double, Duplex, or Two Units - 4 Stories or Less - Pool and Misc., 2	132B181 1020		Wilshire	Yes	MI	R2RD
Los Angeles	522 N WINDSOR BLVD	90004	5523030015	0.000	0.000	0.263	0.000	Shortfall of Sites	0.128	Low Medium I Residential	R2-1	0	0	0	31.131	0.263		Residential - Double, Duplex, or Two Units - 4 Stories or Less, 2	141B189 1022		Wilshire	Yes	MI	R2RD
Los Angeles	2049 PURDUE AVE	90025	4261035019	0.000	0.000	0.263	0.000	Shortfall of Sites	0.179	Low Medium I Residential	R2-1	0	0	0	22.394	0.263		Residential - Double, Duplex, or Two Units - 4 Stories or Less, 2	126B153 1022		West Los Angeles	Yes	MI	R2RD
Los Angeles	523 N WINDSOR BLVD	90004	5523029036	0.000	0.000	0.263	0.000	Shortfall of Sites	0.117	Low Medium I Residential	R2-1	0	0	0	34.240	0.263		Residential - Double, Duplex, or Two Units - 4 Stories or Less, 2	141B189 1023		Wilshire	Yes	MI	R2RD
Los Angeles	1070 S MANSFIELD AVE	90019	5084010032	0.000	0.000	0.263	0.000	Shortfall of Sites	0.157	Low Medium I Residential	R2-1	0	0	0	25.414	0.263		Residential - Double, Duplex, or Two Units - 4 Stories or Less, 2	132B181 1024		Wilshire	Yes	MI	R2RD
Los Angeles	1901 N COMMONWEALTH AVE	90027	5590011037	0.000	0.000	0.263	0.000	Shortfall of Sites	0.186	Low Medium I Residential	R2-1XL	0	0	0	21.454	0.263		Residential - Five or More Units or Apartments (Any Combination) · 4 Stories or Less, 12	150B201 1025		Hollywood	Yes	MI	R2RD
Los Angeles	1925 FEDERAL AVE	90025	4262027030	0.000	0.000	0.263	0.000	Shortfall of Sites	0.208	Low Medium I Residential	R2-1	0	0	0	19.210	0.263		Residential - Double, Duplex, or Two Units - 4 Stories or Less, 2	126B149 1025		West Los Angeles	Yes	MI	R2RD
Los Angeles	8822 CADILLAC AVE	90034	4301020027	0.000	0.000	0.263	0.000	Shortfall of Sites	0.127	Low Medium II Residential	RD2-1	0	0	0	31.433	0.263		Residential - Five or More Units or Apartments (Any Combination) · 4 Stories or Less - Pool, 15	126B169 1027		West Adams - Baldwin Hills - Leimert	Yes	MI	R2RD
Los Angeles	2005 BUTLER AVE	90025	4261036003	0.000	0.000	0.263	0.000	Shortfall of Sites	0.152	Low Medium I Residential	R2-1	0	0	0	26.320	0.263		Residential - Three Units (Any Combination) - 4 Stories or Less, 3	126B149 1027		West Los Angeles	Yes	MI	R2RD
Los Angeles	2126 CORINTH AVE	90025	4260002014	0.000	0.000	0.263	0.000	Shortfall of Sites	0.142	Low Medium I Residential	R2-1	0	0	0	28.167	0.263		Residential - Double, Duplex, or Two Units - 4 Stories or Less, 2	126B153 1030		West Los Angeles	Yes	MI	R2RD
Los Angeles	9014 W 24TH ST	90034	4302012037	0.000	0.000	0.263	0.000	Shortfall of Sites	0.111	Low Medium I Residential	R2-1-O	0	0	0	35.896	0.263		Residential - Double, Duplex, or Two Units - 4 Stories or Less, 2	126B169 1031		West Adams - Baldwin Hills - Leimert	Yes	MI	R2RD
Los Angeles	12401 OHIO AVE	90025	4267031013	0.000	0.000	0.263	0.000	Shortfall of Sites	0.164	Low Medium I Residential	R2-1	0	0	0	24.340	0.263		Residential - Three Units (Any Combination) - 4 Stories or Less, 3	126B145 1031		West Los Angeles	Yes	MI	R2RD
Los Angeles	5053 CARTWRIGHT AVE	91601	2419011006	0.000	0.000	0.263	0.000	Shortfall of Sites	0.235	Low Medium I Residential	RD1.5-1VL, R2-1VL	0	0	0	17.039	0.263		Residential - Five or More Units or Apartments (Any Combination) · 4 Stories or Less, 12	171B177 1032		North Hollywood - Valley Village	Yes	MI	R2RD
Los Angeles	526 N BRONSON AVE	90004	5522025011	0.000	0.000	0.263	0.000	Shortfall of Sites	0.095	Low Medium I Residential	R2-1	0	0	0	42.087	0.263		Residential - Three Units (Any Combination) - 4 Stories or Less, 3	141B189 1032		Wilshire	Yes	MI	R2RD
Los Angeles	5047 CAHUENGA BLVD	91601	2419015021	0.000	0.000	0.263	0.000	Shortfall of Sites	0.115	Low Medium II Residential	RD1.5-1	0	0	0	34.848	0.263		Residential - Five or More Units or Apartments (Any Combination) · 4 Stories or Less, 6	171B177 1036		North Hollywood - Valley Village	Yes	MI	R2RD
Los Angeles	139 S MANSFIELD AVE	90036	5513016044	0.000	0.000	0.263	0.000	Shortfall of Sites	0.164	Low Medium I Residential	R2-1	0	0	0	24.352	0.263		Residential - Double, Duplex, or Two Units - 4 Stories or Less, 2	138B181 1036		Wilshire	Yes	MI	R2RD
Los Angeles	140 S ORANGE DR	90036	5513016008	0.000	0.000	0.263	0.000	Shortfall of Sites	0.164	Low Medium I Residential	R2-1	0	0	0	24.349	0.263		Residential - Double, Duplex, or Two Units - 4 Stories or Less, 2	138B181 1037		Wilshire	Yes	MI	R2RD
Los Angeles	139 S ORANGE DR	90036	5513017023	0.000	0.000	0.263	0.000	Shortfall of Sites	0.164	Low Medium I Residential	R2-1	0	0	0	24.352	0.263		Residential - Double, Duplex, or Two Units - 4 Stories or Less, 2	138B181 1038		Wilshire	Yes	MI	R2RD
Los Angeles	10841 HESBY ST	91601	2419006029	0.000	0.000	0.263	0.000	Shortfall of Sites	0.124	Low Medium II Residential	RD1.5-1	0	0	0	32.256	0.263		Residential - Five or More Units or Apartments (Any Combination) · 4 Stories or Less - Pool, 10	171B173 1040		North Hollywood - Valley Village	Yes	MI	R2RD
Los Angeles	522 N ORANGE DR	90036	5524028016	0.000	0.000	0.263	0.000	Shortfall of Sites	0.110	Low Medium II Residential	RD1.5-1XL	0	0	0	36.300	0.263		Residential - Three Units (Any Combination) - 4 Stories or Less, 3	141B181 1040		Hollywood	Yes	MI	R2RD
Los Angeles	1076 S MANSFIELD AVE	90019	5084010033	0.000	0.000	0.263	0.000	Shortfall of Sites	0.157	Low Medium I Residential	R2-1	0	0	0	25.407	0.263		Residential - Double, Duplex, or Two Units - 4 Stories or Less, 2	132B181 1041		Wilshire	Yes	MI	R2RD
Los Angeles	10849 HESBY ST	91601	2419006011	0.000	0.000	0.263	0.000	Shortfall of Sites	0.124	Low Medium II Residential	RD1.5-1	0	0	0	32.257	0.263		Residential - Double, Duplex, or Two Units - 4 Stories or Less, 2	171B173 1042		North Hollywood - Valley Village	Yes	MI	R2RD
Los Angeles	524 N SYCAMORE AVE	90036	5525019017	0.000	0.000	0.263	0.000	Shortfall of Sites	0.136	Low Medium II Residential	RD1.5-1XL	0	0	0	29.313	0.263		Residential - Double, Duplex, or Two Units - 4 Stories or Less, 2	141B181 1042		Hollywood	Yes	MI	R2RD
Los Angeles	1420 S REDONDO BLVD	90019	5070016007	0.000	0.000	0.263	0.000	Shortfall of Sites	0.131	Low Medium II Residential	RD1.5-1-O	0	0	0	30.488	0.263		Residential - Double, Duplex, or Two Units - 4 Stories or Less, 3	129B181 1044		Wilshire	Yes	MI	R2RD
Los Angeles	1122 S HIGHLAND AVE	90019	5084023007	0.000	0.000	0.263	0.000	Shortfall of Sites	0.161	Low Medium I Residential	R2-1-O	0	0	0	24.844	0.263		Residential - Double, Duplex, or Two Units - 4 Stories or Less, 2	132B181 1045		Wilshire	Yes	MI	R2RD
Los Angeles	1518 S CARMELINA AVE	90025	4267030004	0.000	0.000	0.263	0.000	Shortfall of Sites	0.178	Low Medium I Residential	R2-1	0	0	0	22.439	0.263		Residential - Double, Duplex, or Two Units - 4 Stories or Less, 2	126B145 1045		West Los Angeles	Yes	MI	R2RD
Los Angeles	516 N WINDSOR BLVD	90004	5523030016	0.000	0.000	0.263	0.000	Shortfall of Sites	0.128	Low Medium I Residential	R2-1	0	0	0	31.129	0.263		Residential - Double, Duplex, or Two Units - 4 Stories or Less, 3	141B189 1047		Wilshire	Yes	MI	R2RD
Los Angeles	1117 S HIGHLAND AVE	90019	5084022003	0.000	0.000	0.263	0.000	Shortfall of Sites	0.142	Low Medium I Residential	R2-1-O	0	0	0	28.187	0.263		Residential - Double, Duplex, or Two Units - 4 Stories or Less, 2	132B181 1047		Wilshire	Yes	MI	R2RD
Los Angeles	1957 COLBY AVE	90025	4261026018	0.000	0.000	0.263	0.000	Shortfall of Sites	0.198	Low Medium I Residential	R2-1	0	0	0	20.183	0.263		Residential - Double, Duplex, or Two Units - 4 Stories or Less, 2	126B149 1047		West Los Angeles	Yes	MI	R2RD
Los Angeles	517 N WINDSOR BLVD	90004	5523029037	0.000	0.000	0.263	0.000	Shortfall of Sites	0.117	Low Medium I Residential	R2-1	0	0	0	34.238	0.263		Residential - Four Units (Any Combination) - 4 Stories or Less, 4	141B189 1049		Wilshire	Yes	MI	R2RD
Los Angeles	1826 N MARIPOSA AVE	90027	5589034006	0.000	0.000	0.263	0.000	Shortfall of Sites	0.126	Low Medium II Residential	RD1.5-1XL	0	0	0	31.681	0.263		Residential - Double, Duplex, or Two Units - 4 Stories or Less, 2	150B197 1050		Hollywood	Yes	MI	R2RD
Los Angeles	1874 PANDORA AVE	90025	4317001018	0.000	0.000	0.263	0.000	Shortfall of Sites	0.126	Low Medium II Residential	RD1.5-1-O	0	0	0	31.637	0.263		Residential - Four Units (Any Combination) - 4 Stories or Less, 4	132B157 1051		West Los Angeles	Yes	MI	R2RD
Los Angeles	2008 COLBY AVE	90025	4261036016	0.000	0.000	0.263	0.000	Shortfall of Sites	0.152	Low Medium I Residential	R2-1	0	0	0	26.314	0.263		Residential - Double, Duplex, or Two Units - 4 Stories or Less, 2	126B149 1053		West Los Angeles	Yes	MI	R2RD
Los Angeles	1127 LONGWOOD PL	90019	5084023026	0.000	0.000	0.263	0.000	Shortfall of Sites	0.118	Low Medium I Residential	R2-1-O	0	0	0	33.787	0.263		Residential - Double, Duplex, or Two Units - 4 Stories or Less, 2	132B181 1055		Wilshire	Yes	MI	R2RD
Los Angeles	1430 CARDIFF AVE	90035	4306005012	0.000	0.000	0.263	0.000	Shortfall of Sites	0.170	Low Medium I Residential	R2-1-O	0	0	0	23.461	0.263		Residential - Double, Duplex, or Two Units - 4 Stories or Less, 2	132B169 1055		West Los Angeles	Yes	MI	R2RD
Los Angeles	1437 CARDIFF AVE	90035	4306006024	0.000	0.000	0.263	0.000	Shortfall of Sites	0.166	Low Medium I Residential	R2-1-O	0	0	0	24.028	0.263		Residential - Three Units (Any Combination) - 4 Stories or Less, 3	132B169 1056		West Los Angeles	Yes	MI	R2RD
Los Angeles	8603 AIRDROME ST	90035	4303013069	0.000	0.000	0.263	0.000	Shortfall of Sites	0.112	Low Medium I Residential	R2-1-O	0	0	0	35.691	0.263		Residential - Three Units (Any Combination) - 4 Stories or Less, 3	129B169 1056		Wilshire	Yes	MI	R2RD
Los Angeles	142 S MANSFIELD AVE	90036	5513015009	0.000	0.000	0.263	0.000	Shortfall of Sites	0.164	Low Medium I Residential	R2-1	0	0	0	24.350	0.263		Residential - Double, Duplex, or Two Units - 4 Stories or Less - Pool, 2	138B181 1057		Wilshire	Yes	MI	R2RD
Los Angeles	143 S MANSFIELD AVE	90036	5513016025	0.000	0.000	0.263	0.000	Shortfall of Sites	0.164	Low Medium I Residential	R2-1	0	0	0	24.352	0.263		Residential - Double, Duplex, or Two Units - 4 Stories or Less, 2	138B181 1058		Wilshire	Yes	MI	R2RD
Los Angeles	142 S ORANGE DR	90036	5513016009	0.000	0.000	0.263	0.000	Shortfall of Sites	0.164	Low Medium I Residential	R2-1	0	0	0	24.350	0.263		Residential - Double, Duplex, or Two Units - 4 Stories or Less, 2	138B181 1059		Wilshire	Yes	MI	R2RD
Los Angeles	143 S ORANGE DR	90036	5513017022	0.000	0.000	0.263	0.000	Shortfall of Sites	0.164	Low Medium I Residential	R2-1	0	0	0	24.352	0.263		Residential - Four Units (Any Combination) - 4 Stories or Less, 4	138B181 1061		Wilshire	Yes	MI	R2RD
Los Angeles	5121 EDGEWOOD PL	90019	5084010034	0.000	0.000	0.263	0.000	Shortfall of Sites	0.088	Low Medium I Residential	R2-1	0	0	0	45.295	0.263		Residential - Double, Duplex, or Two Units - 4 Stories or Less, 2	132B181 1061		Wilshire	Yes	MI	R2RD
Los Angeles	14545 ALBERS ST	91411	2249002014	0.000	0.000	0.263	0.000	Shortfall of Sites	0.155	Low Medium II Residential	[Q]RD2-1	0	0	0	25.814	0.263		Residential - Five or More Units or Apartments (Any Combination) · 4 Stories or Less, 8	174B149 1064		Van Nuys - North Sherman Oaks	Yes	MI	R2RD
Los Angeles	520 N SYCAMORE AVE	90036	5525019016	0.000	0.000	0.263	0.000	Shortfall of Sites	0.136	Low Medium II Residential	RD1.5-1XL	0	0	0	29.313	0.263		Residential - Four Units (Any Combination) - 4 Stories or Less, 4	141B181 1065		Hollywood	Yes	MI	R2RD
Los Angeles	1819 N KENMORE AVE	90027	5589033050	0.000	0.000	0.263	0.000	Shortfall of Sites	0.084	Low Medium II Residential	RD1.5-1XL	0	0	0	47.715	0.263		Residential - Five or More Units or Apartments (Any Combination) · 4 Stories or Less, 16	150B197 1066		Hollywood	Yes	MI	R2RD
Los Angeles	1562 WELLESLEY AVE	90025	4263039010	0.000	0.000	0.263	0.000	Shortfall of Sites	0.158	Low Medium I Residential	R2-1	0	0	0	25.388	0.263		Residential - Double, Duplex, or Two Units - 4 Stories or Less, 2	126B145 1066		West Los Angeles	Yes	MI	R2RD

Jurisdiction Name	Site Address/Intersection	5 Digit ZIP Code	Assessor Parcel Number	Very Low-Income	Low-Income	Moderate-Income	Above Moderate-Income	Type of Shortfall	Parcel Size (Acres)	Current General Plan Designation	Current Zoning	Proposed General Plan (GP) Designation	Proposed Zoning	Minimum Density Allowed	Maximum Density Allowed	Total Capacity	Vacant/ Nonvacant	Description of Existing Uses	PIN	Base Density Per Acre	Community Plan Area	Rent Stabalization Ordinance	Income Category	Applicable Rezoning Program (Program informing values in Column Q listed first)
Los Angeles	14529 ALBERS ST	91411	2249002011	0.000	0.000	0.263	0.000	Shortfall of Sites	0.155	Low Medium II Residential	[Q]RD2-1	0	0	0	25.814	0.263	Residential - Five or More Units or Apartments (Any Combination) · 4 Stories or Less, 5	174B149 1067		Van Nuys - North Sherman Oaks	Yes	MI	R2RD
Los Angeles	14525 ALBERS ST	91411	2249002010	0.000	0.000	0.263	0.000	Shortfall of Sites	0.155	Low Medium II Residential	[Q]RD2-1	0	0	0	25.814	0.263	Residential - Five or More Units or Apartments (Any Combination) · 4 Stories or Less, 7	174B149 1068		Van Nuys - North Sherman Oaks	Yes	MI	R2RD
Los Angeles	1126 S HIGHLAND AVE	90019	5084023008	0.000	0.000	0.263	0.000	Shortfall of Sites	0.162	Low Medium I Residential	R2-1-O	0	0	0	24.634	0.263	Residential - Double, Duplex, or Two Units - 4 Stories or Less, 2	132B181 1069		Wilshire	Yes	MI	R2RD
Los Angeles	1933 BENECIA AVE	90025	4319008030	0.000	0.000	0.263	0.000	Shortfall of Sites	0.132	Low Medium I Residential	R2-1-O	0	0	0	30.302	0.263	Residential - Double, Duplex, or Two Units - 4 Stories or Less, 2	132B157 1069		West Los Angeles	Yes	MI	R2RD
Los Angeles	12400 OHIO AVE	90025	4267029028	0.000	0.000	0.263	0.000	Shortfall of Sites	0.140	Low Medium I Residential	R2-1	0	0	0	28.600	0.263	Residential - Double, Duplex, or Two Units - 4 Stories or Less, 2	126B145 1069		West Los Angeles	Yes	MI	R2RD
Los Angeles	10804 OTSEGO ST	91601	2419006027	0.000	0.000	0.263	0.000	Shortfall of Sites	0.124	Low Medium II Residential	RD1.5-1	0	0	0	32.267	0.263	Residential - Five or More Units or Apartments (Any Combination) · 4 Stories or Less, 8	171B177 1070		North Hollywood - Valley Village	Yes	MI	R2RD
Los Angeles	11647 BLIX ST	91602	2354017027	0.000	0.000	0.263	0.000	Shortfall of Sites	0.096	Low Medium II Residential	RD1.5-1	0	0	0	41.486	0.263	Residential - Five or More Units or Apartments (Any Combination) · 4 Stories or Less, 8	168B169 1070		North Hollywood - Valley Village	Yes	MI	R2RD
Los Angeles	512 N WINDSOR BLVD	90004	5523030040	0.000	0.000	0.263	0.000	Shortfall of Sites	0.129	Low Medium I Residential	R2-1	0	0	0	31.126	0.263	Residential - Double, Duplex, or Two Units - 4 Stories or Less, 2	141B189 1070		Wilshire	Yes	MI	R2RD
Los Angeles	1121 S HIGHLAND AVE	90019	5084022004	0.000	0.000	0.263	0.000	Shortfall of Sites	0.141	Low Medium I Residential	R2-1-O	0	0	0	28.399	0.263	Residential - Double, Duplex, or Two Units - 4 Stories or Less, 2	132B181 1070		Wilshire	Yes	MI	R2RD
Los Angeles	513 N WINDSOR BLVD	90004	5523029038	0.000	0.000	0.263	0.000	Shortfall of Sites	0.117	Low Medium I Residential	R2-1	0	0	0	34.236	0.263	Residential - Double, Duplex, or Two Units - 4 Stories or Less, 2	141B189 1071		Wilshire	Yes	MI	R2RD
Los Angeles	8323 W 4TH ST	90048	5511034005	0.000	0.000	0.263	0.000	Shortfall of Sites	0.143	Low Medium I Residential	R2-1	0	0	0	27.879	0.263	Residential - Double, Duplex, or Two Units - 4 Stories or Less, 2	138B173 1071		Wilshire	Yes	MI	R2RD
Los Angeles	1441 CARDIFF AVE	90035	4306006023	0.000	0.000	0.263	0.000	Shortfall of Sites	0.155	Low Medium I Residential	R2-1-O	0	0	0	25.786	0.263	Residential - Double, Duplex, or Two Units - 4 Stories or Less, 2	132B169 1075		West Los Angeles	Yes	MI	R2RD
Los Angeles	5129 EDGEWOOD PL	90019	5084010035	0.000	0.000	0.263	0.000	Shortfall of Sites	0.145	Low Medium I Residential	R2-1	0	0	0	27.586	0.263	Residential - Double, Duplex, or Two Units - 4 Stories or Less, 2	132B181 1076		Wilshire	Yes	MI	R2RD
Los Angeles	4465 VICTORIA PARK DR	90019	5082012023	0.000	0.000	0.263	0.000	Shortfall of Sites	0.190	Low Medium I Residential	R2-1-O	0	0	0	21.036	0.263	Residential - Double, Duplex, or Two Units - 4 Stories or Less, 2	129B185 1076		West Adams - Baldwin Hills - Leimert	Yes	MI	R2RD
Los Angeles	11577 LA GRANGE AVE	90025	4261026021	0.000	0.000	0.263	0.000	Shortfall of Sites	0.171	Low Medium I Residential	R2-1	0	0	0	23.436	0.263	Residential - Double, Duplex, or Two Units - 4 Stories or Less, 2	126B149 1076		West Los Angeles	Yes	MI	R2RD
Los Angeles	1440 CARDIFF AVE	90035	4306005013	0.000	0.000	0.263	0.000	Shortfall of Sites	0.165	Low Medium I Residential	R2-1-O	0	0	0	24.197	0.263	Residential - Double, Duplex, or Two Units - 4 Stories or Less, 2	132B169 1077		West Los Angeles	Yes	MI	R2RD
Los Angeles	4459 VICTORIA PARK DR	90019	5082012022	0.000	0.000	0.263	0.000	Shortfall of Sites	0.206	Low Medium I Residential	R2-1-O	0	0	0	19.372	0.263	Residential - Double, Duplex, or Two Units - 4 Stories or Less, 2	129B185 1078		West Adams - Baldwin Hills - Leimert	Yes	MI	R2RD
Los Angeles	8307 W 4TH ST	90048	5511034002	0.000	0.000	0.263	0.000	Shortfall of Sites	0.143	Low Medium I Residential	R2-1	0	0	0	27.879	0.263	Residential - Double, Duplex, or Two Units - 4 Stories or Less, 2	138B173 1079		Wilshire	Yes	MI	R2RD
Los Angeles	8301 W 4TH ST	90048	5511034001	0.000	0.000	0.263	0.000	Shortfall of Sites	0.143	Low Medium I Residential	R2-1	0	0	0	27.883	0.263	Residential - Double, Duplex, or Two Units - 4 Stories or Less, 2	138B173 1081		Wilshire	Yes	MI	R2RD
Los Angeles	4455 VICTORIA PARK DR	90019	5082012021	0.000	0.000	0.263	0.000	Shortfall of Sites	0.210	Low Medium I Residential	R2-1-O	0	0	0	19.007	0.263	Residential - Double, Duplex, or Two Units - 4 Stories or Less, 2	129B185 1081		West Adams - Baldwin Hills - Leimert	Yes	MI	R2RD
Los Angeles	148 S MANSFIELD AVE	90036	5513015010	0.000	0.000	0.263	0.000	Shortfall of Sites	0.164	Low Medium I Residential	R2-1	0	0	0	24.350	0.263	Residential - Double, Duplex, or Two Units - 4 Stories or Less, 2	138B181 1083		Wilshire	Yes	MI	R2RD
Los Angeles	149 S MANSFIELD AVE	90036	5513016024	0.000	0.000	0.263	0.000	Shortfall of Sites	0.164	Low Medium I Residential	R2-1	0	0	0	24.352	0.263	Residential - Double, Duplex, or Two Units - 4 Stories or Less, 2	138B181 1084		Wilshire	Yes	MI	R2RD
Los Angeles	1127 S HIGHLAND AVE	90019	5084022005	0.000	0.000	0.263	0.000	Shortfall of Sites	0.140	Low Medium I Residential	R2-1-O	0	0	0	28.562	0.263	Residential - Double, Duplex, or Two Units - 4 Stories or Less, 2	132B181 1084		Wilshire	Yes	MI	R2RD
Los Angeles	4451 VICTORIA PARK DR	90019	5082012020	0.000	0.000	0.263	0.000	Shortfall of Sites	0.226	Low Medium I Residential	R2-1-O	0	0	0	17.690	0.263	Residential - Double, Duplex, or Two Units - 4 Stories or Less, 2	129B185 1084		West Adams - Baldwin Hills - Leimert	Yes	MI	R2RD
Los Angeles	148 S ORANGE DR	90036	5513016010	0.000	0.000	0.263	0.000	Shortfall of Sites	0.164	Low Medium I Residential	R2-1	0	0	0	24.350	0.263	Residential - Double, Duplex, or Two Units - 4 Stories or Less, 2	138B181 1085		Wilshire	Yes	MI	R2RD
Los Angeles	2304 S HALM AVE	90034	4301021039	0.000	0.000	0.263	0.000	Shortfall of Sites	0.058	Low Medium II Residential	RD2-1	0	0	0	68.908	0.263	Residential - Five or More Units or Apartments (Any Combination) · 4 Stories or Less, 8	126B169 1085		West Adams - Baldwin Hills - Leimert	Yes	MI	R2RD
Los Angeles	149 S ORANGE DR	90036	5513017021	0.000	0.000	0.263	0.000	Shortfall of Sites	0.164	Low Medium I Residential	R2-1	0	0	0	24.352	0.263	Residential - Double, Duplex, or Two Units - 4 Stories or Less, 2	138B181 1086		Wilshire	Yes	MI	R2RD
Los Angeles	4447 VICTORIA PARK DR	90019	5082012019	0.000	0.000	0.263	0.000	Shortfall of Sites	0.243	Low Medium I Residential	R2-1-O	0	0	0	16.485	0.263	Residential - Double, Duplex, or Two Units - 4 Stories or Less, 2	129B185 1086		West Adams - Baldwin Hills - Leimert	Yes	MI	R2RD
Los Angeles	1132 S HIGHLAND AVE	90019	5084023009	0.000	0.000	0.263	0.000	Shortfall of Sites	0.164	Low Medium I Residential	R2-1-O	0	0	0	24.428	0.263	Residential - Double, Duplex, or Two Units - 4 Stories or Less, 2	132B181 1087		Wilshire	Yes	MI	R2RD
Los Angeles	1446 S CREST DR	90035	4305013011	0.000	0.000	0.263	0.000	Shortfall of Sites	0.147	Low Medium I Residential	R2-1-O	0	0	0	27.219	0.263	Residential - Double, Duplex, or Two Units - 4 Stories or Less, 2	132B169 1087		Wilshire	Yes	MI	R2RD
Los Angeles	4443 VICTORIA PARK DR	90019	5082012018	0.000	0.000	0.263	0.000	Shortfall of Sites	0.264	Low Medium I Residential	R2-1-O	0	0	0	15.148	0.263	Residential - Double, Duplex, or Two Units - 4 Stories or Less, 2	129B185 1088		West Adams - Baldwin Hills - Leimert	Yes	MI	R2RD
Los Angeles	516 N SYCAMORE AVE	90036	5525019015	0.000	0.000	0.263	0.000	Shortfall of Sites	0.136	Low Medium II Residential	RD1.5-1XL	0	0	0	29.313	0.263	Residential - Double, Duplex, or Two Units - 4 Stories or Less, 2	141B181 1090		Hollywood	Yes	MI	R2RD
Los Angeles	4433 VICTORIA PARK DR	90019	5082012016	0.000	0.000	0.263	0.000	Shortfall of Sites	0.224	Low Medium I Residential	R2-1-O	0	0	0	17.844	0.263	Residential - Double, Duplex, or Two Units - 4 Stories or Less, 2	129B185 1090		West Adams - Baldwin Hills - Leimert	Yes	MI	R2RD
Los Angeles	506 N WINDSOR BLVD	90004	5523030019	0.000	0.000	0.263	0.000	Shortfall of Sites	0.129	Low Medium I Residential	R2-1	0	0	0	31.124	0.263	Residential - Double, Duplex, or Two Units - 4 Stories or Less, 2	141B189 1091		Wilshire	Yes	MI	R2RD
Los Angeles	507 N WINDSOR BLVD	90004	5523029039	0.000	0.000	0.263	0.000	Shortfall of Sites	0.117	Low Medium I Residential	R2-1	0	0	0	34.235	0.263	Residential - Double, Duplex, or Two Units - 4 Stories or Less, 2	141B189 1092		Wilshire	Yes	MI	R2RD
Los Angeles	8281 W 4TH ST	90048	5511035015	0.000	0.000	0.263	0.000	Shortfall of Sites	0.144	Low Medium I Residential	R2-1-O	0	0	0	27.864	0.263	Residential - Double, Duplex, or Two Units - 4 Stories or Less - Pool, 2	138B173 1092		Wilshire	Yes	MI	R2RD
Los Angeles	5037 CARTWRIGHT AVE	91601	2419011010	0.000	0.000	0.263	0.000	Shortfall of Sites	0.208	Low Medium I Residential	R2-1VL	0	0	0	19.257	0.263	Residential - Five or More Units or Apartments (Any Combination) · 4 Stories or Less, 8	171B177 1093		North Hollywood - Valley Village	Yes	MI	R2RD
Los Angeles	1551 WELLESLEY AVE	90025	4267030017	0.000	0.000	0.263	0.000	Shortfall of Sites	0.161	Low Medium I Residential	R2-1	0	0	0	24.870	0.263	Residential - Double, Duplex, or Two Units - 4 Stories or Less, 2	126B145 1093		West Los Angeles	Yes	MI	R2RD
Los Angeles	8275 W 4TH ST	90048	5511035014	0.000	0.000	0.263	0.000	Shortfall of Sites	0.144	Low Medium I Residential	R2-1-O	0	0	0	27.871	0.263	Residential - Double, Duplex, or Two Units - 4 Stories or Less, 2	138B173 1095		Wilshire	Yes	MI	R2RD
Los Angeles	1434 S REDONDO BLVD	90019	5070016010	0.000	0.000	0.263	0.000	Shortfall of Sites	0.137	Low Medium II Residential	RD1.5-1-O	0	0	0	29.284	0.263	Residential - Five or More Units or Apartments (Any Combination) · 4 Stories or Less, 8	129B181 1095		Wilshire	Yes	MI	R2RD
Los Angeles	1923 BARRY AVE	90025	4262027009	0.000	0.000	0.263	0.000	Shortfall of Sites	0.271	Low Medium II Residential	R2-1	0	0	0	14.768	0.263	Residential - Five or More Units or Apartments (Any Combination) · 4 Stories or Less, 8	126B149 1095		West Los Angeles	Yes	MI	R2RD
Los Angeles	1133 S HIGHLAND AVE	90019	5084022006	0.000	0.000	0.263	0.000	Shortfall of Sites	0.138	Low Medium I Residential	R2-1-O	0	0	0	28.885	0.263	Residential - Double, Duplex, or Two Units - 4 Stories or Less, 2	132B181 1097		Wilshire	Yes	MI	R2RD
Los Angeles	8271 W 4TH ST	90048	5511035013	0.000	0.000	0.263	0.000	Shortfall of Sites	0.144	Low Medium I Residential	R2-1-O	0	0	0	27.871	0.263	Residential - Double, Duplex, or Two Units - 4 Stories or Less, 2	138B173 1098		Wilshire	Yes	MI	R2RD
Los Angeles	8265 W 4TH ST	90048	5511035012	0.000	0.000	0.263	0.000	Shortfall of Sites	0.144	Low Medium I Residential	R2-1-O	0	0	0	27.871	0.263	Residential - Double, Duplex, or Two Units - 4 Stories or Less, 2	138B173 1101		Wilshire	Yes	MI	R2RD
Los Angeles	1138 S HIGHLAND AVE	90019	5084023010	0.000	0.000	0.263	0.000	Shortfall of Sites	0.165	Low Medium I Residential	R2-1-O	0	0	0	24.225	0.263	Residential - Double, Duplex, or Two Units - 4 Stories or Less, 2	132B181 1103		Wilshire	Yes	MI	R2RD
Los Angeles	8261 W 4TH ST	90048	5511035011	0.000	0.000	0.263	0.000	Shortfall of Sites	0.144	Low Medium I Residential	R2-1-O	0	0	0	27.871	0.263	Residential - Double, Duplex, or Two Units - 4 Stories or Less, 2	138B173 1105		Wilshire	Yes	MI	R2RD
Los Angeles	8271 ROSEWOOD AVE	90048	5528004068	0.000	0.000	0.263	0.000	Shortfall of Sites	0.083	Low Medium II Residential	RD1.5-1XL	0	0	0	48.025	0.263	Residential - Double, Duplex, or Two Units - 4 Stories or Less, 2	141B173 1107		Hollywood	Yes	MI	R2RD
Los Angeles	154 S MANSFIELD AVE	90036	5513015011	0.000	0.000	0.263	0.000	Shortfall of Sites	0.164	Low Medium I Residential	R2-1	0	0	0	24.350	0.263	Residential - Double, Duplex, or Two Units - 4 Stories or Less, 2	138B181 1107		Wilshire	Yes	MI	R2RD
Los Angeles	155 S MANSFIELD AVE	90036	5513016023	0.000	0.000	0.263	0.000	Shortfall of Sites	0.164	Low Medium I Residential	R2-1	0	0	0	24.352	0.263	Residential - Double, Duplex, or Two Units - 4 Stories or Less, 2	138B181 1108		Wilshire	Yes	MI	R2RD
Los Angeles	4432 FRANKLIN AVE	90027	5590017008	0.000	0.000	0.263	0.000	Shortfall of Sites	0.140	Low Medium I Residential	R2-1XL	0	0	0	28.572	0.263	Residential - Five or More Units or Apartments (Any Combination) · 4 Stories or Less, 8	150B201 1109		Hollywood	Yes	MI	R2RD
Los Angeles	154 S ORANGE DR	90036	5513016011	0.000	0.000	0.263	0.000	Shortfall of Sites	0.164	Low Medium I Residential	R2-1	0	0	0	24.350	0.263	Residential - Double, Duplex, or Two Units - 4 Stories or Less, 2	138B181 1109		Wilshire	Yes	MI	R2RD
Los Angeles	1540 S CARMELINA AVE	90025	4267030009	0.000	0.000	0.263	0.000	Shortfall of Sites	0.161	Low Medium I Residential	R2-1	0	0	0	24.888	0.263	Residential - Three Units (Any Combination) - 4 Stories or Less - Pool, 3	126B145 1109		West Los Angeles	Yes	MI	R2RD
Los Angeles	155 S ORANGE DR	90036	5513017020	0.000	0.000	0.263	0.000	Shortfall of Sites	0.164	Low Medium I Residential	R2-1	0	0	0	24.352	0.263	Residential - Double, Duplex, or Two Units - 4 Stories or Less, 2	138B181 1110		Wilshire	Yes	MI	R2RD
Los Angeles	8255 W 4TH ST	90048	5511035010	0.000	0.000	0.263	0.000	Shortfall of Sites	0.144	Low Medium I Residential	R2-1-O	0	0	0	27.871	0.263	Residential - Double, Duplex, or Two Units - 4 Stories or Less, 2	138B173 1110		Wilshire	Yes	MI	R2RD
Los Angeles	510 N ORANGE DR	90036	5524028014	0.000	0.000	0.263	0.000	Shortfall of Sites	0.138	Low Medium II Residential	RD1.5-1XL	0	0	0	29.040	0.263	Residential - Five or More Units or Apartments (Any Combination) · 4 Stories or Less, 6	141B181 1111		Hollywood	Yes	MI	R2RD
Los Angeles	1317 S VICTORIA AVE	90019	5082015009	0.000	0.000	0.263	0.000	Shortfall of Sites	0.247	Low Medium I Residential	R2-1-O	0	0	0	16.186	0.263	Residential - Double, Duplex, or Two Units - 4 Stories or Less, 2	129B185 1112		West Adams - Baldwin Hills - Leimert	Yes	MI	R2RD
Los Angeles	8251 W 4TH ST	90048	5511035009	0.000	0.000	0.263	0.000	Shortfall of Sites	0.144	Low Medium I Residential	R2-1-O	0	0	0	27.871	0.263	Residential - Double, Duplex, or Two Units - 4 Stories or Less, 2	138B173 1114		Wilshire	Yes	MI	R2RD
Los Angeles	1139 S HIGHLAND AVE	90019	5084022007	0.000	0.000	0.263	0.000	Shortfall of Sites	0.138	Low Medium I Residential	R2-1-O	0	0	0	29.055	0.263	Residential - Double, Duplex, or Two Units - 4 Stories or Less, 2	132B181 1114		Wilshire	Yes	MI	R2RD
Los Angeles	5029 CARTWRIGHT AVE	91601	2419011011	0.000	0.000	0.263	0.000	Shortfall of Sites	0.208	Low Medium I Residential	R2-1VL	0	0	0	19.257	0.263	Residential - Five or More Units or Apartments (Any Combination) · 4 Stories or Less, 6	171B177 1116		North Hollywood - Valley Village	Yes	MI	R2RD
Los Angeles	4474 VICTORIA PARK DR	90019	5082013020	0.000	0.000	0.263	0.000	Shortfall of Sites	0.197	Low Medium I Residential	R2-1-O	0	0	0	20.346	0.263	Residential - Double, Duplex, or Two Units - 4 Stories or Less, 2	129B185 1118		West Adams - Baldwin Hills - Leimert	Yes	MI	R2RD
Los Angeles	2041 BUTLER AVE	90025	4261036034	0.000	0.000	0.263	0.000	Shortfall of Sites	0.137	Low Medium I Residential	R2-1	0	0	0	29.244	0.263	Residential - Double, Duplex, or Two Units - 4 Stories or Less, 2	126B149 1118		West Los Angeles	Yes	MI	R2RD
Los Angeles	506 N BRONSON AVE	90004	5522025007	0.000	0.000	0.263	0.000	Shortfall of Sites	0.095	Low Medium I Residential	R2-1	0	0	0	42.087	0.263	Residential - Double, Duplex, or Two Units - 4 Stories or Less, 2	141B189 1120		Wilshire	Yes	MI	R2RD
Los Angeles	8241 W 4TH ST	90048	5511035007	0.000	0.000	0.263	0.000	Shortfall of Sites	0.144	Low Medium I Residential	R2-1-O	0	0	0	27.871	0.263	Residential - Double, Duplex, or Two Units - 4 Stories or Less, 2	138B173 1120		Wilshire	Yes	MI	R2RD
Los Angeles	4466 VICTORIA PARK DR	90019	5082013011	0.000	0.000	0.263	0.000	Shortfall of Sites	0.171	Low Medium I Residential	R2-1-O	0	0	0	23.409	0.263	Residential - Double, Duplex, or Two Units - 4 Stories or Less, 2	129B185 1120		West Adams - Baldwin Hills - Leimert	Yes	MI	R2RD
Los Angeles	1121 S SWALL DR	90035	4332011032	0.000	0.000	0.263	0.000	Shortfall of Sites	0.169	Low Medium I Residential	R2-1-O	0	0	0	23.686	0.263	Residential - Double, Duplex, or Two Units - 4 Stories or Less, 2	132B169 1121		Wilshire	Yes	MI	R2RD
Los Angeles	1142 S HIGHLAND AVE	90019	5084023011	0.000	0.000	0.263	0.000	Shortfall of Sites	0.166	Low Medium I Residential	R2-1-O	0	0	0	24.026	0.263	Residential - Double, Duplex, or Two Units - 4 Stories or Less, 2	132B181 1121		Wilshire	Yes	MI	R2RD
Los Angeles	2032 COLBY AVE	90025	4261036010	0.000	0.000	0.263	0.000	Shortfall of Sites	0.122	Low Medium I Residential	R2-1	0	0	0	32.887	0.263	Residential - Double, Duplex, or Two Units - 4 Stories or Less, 2	126B149 1121		West Los Angeles	Yes	MI	R2RD
Los Angeles	462 N HARPER AVE	90048	5514005001	0.000	0.000	0.263	0.000	Shortfall of Sites	0.209	Low Medium I Residential	R2-1	0	0	0	19.123	0.263	Residential - Four Units (Any Combination) - 4 Stories or Less, 4	141B173 1122		Wilshire	Yes	MI	R2RD
Los Angeles	10844 HESBY ST	91601	2419005005	0.000	0.000	0.263	0.000	Shortfall of Sites	0.124	Low Medium II Residential	RD1.5-1	0	0	0	32.268	0.263	Residential - Single Family Residence, 3	171B173 1123		North Hollywood - Valley Village	Yes	MI	R2RD

Jurisdiction Name	Site Address/Intersection	5 Digit ZIP Code	Assessor Parcel Number	Very Low-Income	Low-Income	Moderate-Income	Above Moderate-Income	Type of Shortfall	Parcel Size (Acres)	Current General Plan Designation	Current Zoning	Proposed General Plan (GP) Designation	Proposed Zoning	Minimum Density Allowed	Maximum Density Allowed	Total Capacity	Vacant/ Nonvacant	Description of Existing Uses	PIN	Base Density Per Acre	Community Plan Area	Rent Stabalization Ordinance	Income Category	Applicable Rezoning Program (Program informing values in Column Q listed first)
Los Angeles	2121 PURDUE AVE	90025	4260004023	0.000	0.000	0.263	0.000	Shortfall of Sites	0.146	Low Medium I Residential	R2-1	0	0	0	27.471	0.263		Residential - Double, Duplex, or Two Units - 4 Stories or Less, 2	126B153 1123		West Los Angeles	Yes	MI	R2RD
Los Angeles	8231 W 4TH ST	90048	5511035005	0.000	0.000	0.263	0.000	Shortfall of Sites	0.144	Low Medium I Residential	R2-1-O	0	0	0	27.871	0.263		Residential - Double, Duplex, or Two Units - 4 Stories or Less, 2	138B173 1124		Wilshire	Yes	MI	R2RD
Los Angeles	1947 BENECIA AVE	90025	4319008027	0.000	0.000	0.263	0.000	Shortfall of Sites	0.132	Low Medium I Residential	R2-1-O	0	0	0	30.302	0.263		Residential - Double, Duplex, or Two Units - 4 Stories or Less, 2	132B157 1126		West Los Angeles	Yes	MI	R2RD
Los Angeles	500 N WINDSOR BLVD	90004	5523030020	0.000	0.000	0.263	0.000	Shortfall of Sites	0.127	Low Medium I Residential	R2-1	0	0	0	31.391	0.263		Residential - Double, Duplex, or Two Units - 4 Stories or Less, 2	141B189 1127		Wilshire	Yes	MI	R2RD
Los Angeles	8225 W 4TH ST	90048	5511035004	0.000	0.000	0.263	0.000	Shortfall of Sites	0.144	Low Medium I Residential	R2-1-O	0	0	0	27.871	0.263		Residential - Three Units (Any Combination) - 4 Stories or Less, 3	138B173 1127		Wilshire	Yes	MI	R2RD
Los Angeles	4329 VICTORIA PARK DR	90019	5082015025	0.000	0.000	0.263	0.000	Shortfall of Sites	0.278	Low Medium I Residential	R2-1-O	0	0	0	14.407	0.263		Residential - Double, Duplex, or Two Units - 4 Stories or Less, 2	129B185 1127		West Adams - Baldwin Hills - Leimert	Yes	MI	R2RD
Los Angeles	501 N WINDSOR BLVD	90004	5523029040	0.000	0.000	0.263	0.000	Shortfall of Sites	0.117	Low Medium I Residential	R2-1	0	0	0	34.305	0.263		Residential - Double, Duplex, or Two Units - 4 Stories or Less, 2	141B189 1128		Wilshire	Yes	MI	R2RD
Los Angeles	2045 BUTLER AVE	90025	4261036035	0.000	0.000	0.263	0.000	Shortfall of Sites	0.137	Low Medium I Residential	R2-1	0	0	0	29.244	0.263		Residential - Double, Duplex, or Two Units - 4 Stories or Less, 2	126B149 1128		West Los Angeles	Yes	MI	R2RD
Los Angeles	8221 W 4TH ST	90048	5511035003	0.000	0.000	0.263	0.000	Shortfall of Sites	0.144	Low Medium I Residential	R2-1-O	0	0	0	27.871	0.263		Residential - Three Units (Any Combination) - 4 Stories or Less, 2	138B173 1130		Wilshire	Yes	MI	R2RD
Los Angeles	160 S MANSFIELD AVE	90036	5513015012	0.000	0.000	0.263	0.000	Shortfall of Sites	0.164	Low Medium I Residential	R2-1	0	0	0	24.351	0.263		Residential - Double, Duplex, or Two Units - 4 Stories or Less, 2	138B181 1131		Wilshire	Yes	MI	R2RD
Los Angeles	2034 COLBY AVE	90025	4261036024	0.000	0.000	0.263	0.000	Shortfall of Sites	0.137	Low Medium I Residential	R2-1	0	0	0	29.232	0.263		Residential - Double, Duplex, or Two Units - 4 Stories or Less, 2	126B149 1131		West Los Angeles	Yes	MI	R2RD
Los Angeles	159 S MANSFIELD AVE	90036	5513016022	0.000	0.000	0.263	0.000	Shortfall of Sites	0.164	Low Medium I Residential	R2-1	0	0	0	24.352	0.263		Residential - Double, Duplex, or Two Units - 4 Stories or Less, 2	138B181 1132		Wilshire	Yes	MI	R2RD
Los Angeles	160 S ORANGE DR	90036	5513016012	0.000	0.000	0.263	0.000	Shortfall of Sites	0.164	Low Medium I Residential	R2-1	0	0	0	24.351	0.263		Residential - Double, Duplex, or Two Units - 4 Stories or Less, 2	138B181 1133		Wilshire	Yes	MI	R2RD
Los Angeles	468 N ALFRED ST	90048	5514002001	0.000	0.000	0.263	0.000	Shortfall of Sites	0.126	Low Medium I Residential	R2-1-O	0	0	0	31.865	0.263		Residential - Double, Duplex, or Two Units - 4 Stories or Less, 2	141B173 1134		Wilshire	Yes	MI	R2RD
Los Angeles	161 S ORANGE DR	90036	5513017034	0.000	0.000	0.263	0.000	Shortfall of Sites	0.164	Low Medium I Residential	R2-1	0	0	0	24.352	0.263		Residential - Double, Duplex, or Two Units - 4 Stories or Less, 2	138B181 1134		Wilshire	Yes	MI	R2RD
Los Angeles	8215 W 4TH ST	90048	5511035002	0.000	0.000	0.263	0.000	Shortfall of Sites	0.144	Low Medium I Residential	R2-1-O	0	0	0	27.871	0.263		Residential - Double, Duplex, or Two Units - 4 Stories or Less, 2	138B173 1134		Wilshire	Yes	MI	R2RD
Los Angeles	8464 ROSEWOOD AVE	90048	5514001014	0.000	0.000	0.263	0.000	Shortfall of Sites	0.151	Low Medium I Residential	R2-1-O	0	0	0	26.569	0.263		Residential - Double, Duplex, or Two Units - 4 Stories or Less - Pool, 2	141B173 1135		Wilshire	Yes	MI	R2RD
Los Angeles	506 N ORANGE DR	90036	5524028013	0.000	0.000	0.263	0.000	Shortfall of Sites	0.138	Low Medium II Residential	RD1.5-1XL	0	0	0	29.040	0.263		Residential - Double, Duplex, or Two Units - 4 Stories or Less, 2	141B181 1137		Hollywood	Yes	MI	R2RD
Los Angeles	1146 S HIGHLAND AVE	90019	5084023012	0.000	0.000	0.263	0.000	Shortfall of Sites	0.168	Low Medium I Residential	R2-1-O	0	0	0	23.829	0.263		Residential - Double, Duplex, or Two Units - 4 Stories or Less, 2	132B181 1138		Wilshire	Yes	MI	R2RD
Los Angeles	1149 S HIGHLAND AVE	90019	5084022009	0.000	0.000	0.263	0.000	Shortfall of Sites	0.150	Low Medium I Residential	R2-1-O	0	0	0	26.587	0.263		Residential - Double, Duplex, or Two Units - 4 Stories or Less, 2	132B181 1140		Wilshire	Yes	MI	R2RD
Los Angeles	2049 BUTLER AVE	90025	4261036029	0.000	0.000	0.263	0.000	Shortfall of Sites	0.137	Low Medium I Residential	R2-1	0	0	0	29.244	0.263		Residential - Double, Duplex, or Two Units - 4 Stories or Less, 2	126B149 1140		West Los Angeles	Yes	MI	R2RD
Los Angeles	500 N BRONSON AVE	90004	5522025006	0.000	0.000	0.263	0.000	Shortfall of Sites	0.114	Low Medium I Residential	R2-1	0	0	0	35.200	0.263		Residential - Four Units (Any Combination) - 4 Stories or Less, 4	141B189 1144		Wilshire	Yes	MI	R2RD
Los Angeles	374 S LA JOLLA AVE	90048	5511036014	0.000	0.000	0.263	0.000	Shortfall of Sites	0.222	Low Medium I Residential	R2-1-O	0	0	0	18.025	0.263		Residential - Three Units (Any Combination) - 4 Stories or Less, 3	138B173 1144		Wilshire	Yes	MI	R2RD
Los Angeles	1418 WEST BLVD	90019	5082013022	0.000	0.000	0.263	0.000	Shortfall of Sites	0.193	Low Medium I Residential	R2-1-O	0	0	0	20.701	0.263		Residential - Double, Duplex, or Two Units - 4 Stories or Less, 2	129B185 1144		West Adams - Baldwin Hills - Leimert	Yes	MI	R2RD
Los Angeles	2038 COLBY AVE	90025	4261036023	0.000	0.000	0.263	0.000	Shortfall of Sites	0.137	Low Medium I Residential	R2-1	0	0	0	29.232	0.263		Residential - Double, Duplex, or Two Units - 4 Stories or Less, 2	126B149 1145		West Los Angeles	Yes	MI	R2RD
Los Angeles	1953 BENECIA AVE	90025	4319008026	0.000	0.000	0.263	0.000	Shortfall of Sites	0.132	Low Medium I Residential	R2-1-O	0	0	0	30.302	0.263		Residential - Double, Duplex, or Two Units - 4 Stories or Less, 2	132B157 1149		West Los Angeles	Yes	MI	R2RD
Los Angeles	1448 S REDONDO BLVD	90019	5070016013	0.000	0.000	0.263	0.000	Shortfall of Sites	0.131	Low Medium II Residential	RD1.5-1-O	0	0	0	30.488	0.263		Residential - Three Units (Any Combination) - 4 Stories or Less, 3	129B181 1152		Wilshire	Yes	MI	R2RD
Los Angeles	5025 CARTWRIGHT AVE	91601	2419011014	0.000	0.000	0.263	0.000	Shortfall of Sites	0.229	Low Medium I Residential	R2-1VL	0	0	0	17.470	0.263		Residential - Double, Duplex, or Two Units - 4 Stories or Less, 2	171B177 1153		North Hollywood - Valley Village	Yes	MI	R2RD
Los Angeles	11507 MISSISSIPPI AVE	90025	4261036030	0.000	0.000	0.263	0.000	Shortfall of Sites	0.146	Low Medium I Residential	R2-1	0	0	0	27.331	0.263		Residential - Double, Duplex, or Two Units - 4 Stories or Less, 2	126B149 1153		West Los Angeles	Yes	MI	R2RD
Los Angeles	465 N ALFRED ST	90048	5514001015	0.000	0.000	0.263	0.000	Shortfall of Sites	0.160	Low Medium I Residential	R2-1-O	0	0	0	24.973	0.263		Residential - Double, Duplex, or Two Units - 4 Stories or Less, 2	141B173 1154		Wilshire	Yes	MI	R2RD
Los Angeles	1415 NADEAU DR	90019	5082013014	0.000	0.000	0.263	0.000	Shortfall of Sites	0.193	Low Medium I Residential	R2-1-O	0	0	0	20.743	0.263		Residential - Double, Duplex, or Two Units - 4 Stories or Less, 2	129B185 1155		West Adams - Baldwin Hills - Leimert	Yes	MI	R2RD
Los Angeles	2044 COLBY AVE	90025	4261036022	0.000	0.000	0.263	0.000	Shortfall of Sites	0.137	Low Medium I Residential	R2-1	0	0	0	29.231	0.263		Residential - Double, Duplex, or Two Units - 4 Stories or Less, 2	126B149 1155		West Los Angeles	Yes	MI	R2RD
Los Angeles	164 S MANSFIELD AVE	90036	5513015013	0.000	0.000	0.263	0.000	Shortfall of Sites	0.164	Low Medium I Residential	R2-1	0	0	0	24.351	0.263		Residential - Double, Duplex, or Two Units - 4 Stories or Less, 2	138B181 1157		Wilshire	Yes	MI	R2RD
Los Angeles	167 S MANSFIELD AVE	90036	5513016021	0.000	0.000	0.263	0.000	Shortfall of Sites	0.164	Low Medium I Residential	R2-1	0	0	0	24.352	0.263		Residential - Double, Duplex, or Two Units - 4 Stories or Less, 2	138B181 1158		Wilshire	Yes	MI	R2RD
Los Angeles	164 S ORANGE DR	90036	5513016013	0.000	0.000	0.263	0.000	Shortfall of Sites	0.164	Low Medium I Residential	R2-1	0	0	0	24.351	0.263		Residential - Double, Duplex, or Two Units - 4 Stories or Less, 2	138B181 1159		Wilshire	Yes	MI	R2RD
Los Angeles	165 S ORANGE DR	90036	5513017018	0.000	0.000	0.263	0.000	Shortfall of Sites	0.164	Low Medium I Residential	R2-1	0	0	0	24.352	0.263		Residential - Double, Duplex, or Two Units - 4 Stories or Less - Pool, 2	138B181 1160		Wilshire	Yes	MI	R2RD
Los Angeles	500 N ORANGE DR	90036	5524028012	0.000	0.000	0.263	0.000	Shortfall of Sites	0.137	Low Medium II Residential	RD1.5-1XL	0	0	0	29.186	0.263		Residential - Three Units (Any Combination) - 4 Stories or Less, 3	141B181 1163		Hollywood	Yes	MI	R2RD
Los Angeles	8133 W 4TH ST	90048	5511036027	0.000	0.000	0.263	0.000	Shortfall of Sites	0.143	Low Medium I Residential	R2-1-O	0	0	0	27.881	0.263		Residential - Double, Duplex, or Two Units - 4 Stories or Less - Pool, 2	138B173 1164		Wilshire	Yes	MI	R2RD
Los Angeles	458 N HARPER AVE	90048	5514005002	0.000	0.000	0.263	0.000	Shortfall of Sites	0.146	Low Medium I Residential	R2-1	0	0	0	27.486	0.263		Residential - Double, Duplex, or Two Units - 4 Stories or Less, 2	141B173 1165		Wilshire	Yes	MI	R2RD
Los Angeles	4409 RUSSELL AVE	90027	5590017022	0.000	0.000	0.263	0.000	Shortfall of Sites	0.155	Low Medium I Residential	R2-1XL	0	0	0	25.813	0.263		Residential - Double, Duplex, or Two Units - 4 Stories or Less, 2	150B201 1170		Hollywood	Yes	MI	R2RD
Los Angeles	4411 RUSSELL AVE	90027	5590017021	0.000	0.000	0.263	0.000	Shortfall of Sites	0.155	Low Medium I Residential	R2-1XL	0	0	0	25.814	0.263		Residential - Double, Duplex, or Two Units - 4 Stories or Less, 2	150B201 1171		Hollywood	Yes	MI	R2RD
Los Angeles	2048 COLBY AVE	90025	4261036033	0.000	0.000	0.263	0.000	Shortfall of Sites	0.137	Low Medium I Residential	R2-1	0	0	0	29.230	0.263		Residential - Double, Duplex, or Two Units - 4 Stories or Less, 2	126B149 1171		West Los Angeles	Yes	MI	R2RD
Los Angeles	4419 RUSSELL AVE	90027	5590017020	0.000	0.000	0.263	0.000	Shortfall of Sites	0.155	Low Medium I Residential	R2-1XL	0	0	0	25.813	0.263		Residential - Double, Duplex, or Two Units - 4 Stories or Less, 2	150B201 1172		Hollywood	Yes	MI	R2RD
Los Angeles	4425 RUSSELL AVE	90027	5590017019	0.000	0.000	0.263	0.000	Shortfall of Sites	0.155	Low Medium I Residential	R2-1XL	0	0	0	25.814	0.263		Residential - Double, Duplex, or Two Units - 4 Stories or Less, 2	150B201 1173		Hollywood	Yes	MI	R2RD
Los Angeles	5061 ELMWOOD AVE	90004	5522025004	0.000	0.000	0.263	0.000	Shortfall of Sites	0.140	Low Medium I Residential	R2-1	0	0	0	28.471	0.263		Residential - Double, Duplex, or Two Units - 4 Stories or Less, 2	141B189 1173		Wilshire	Yes	MI	R2RD
Los Angeles	408 N BRONSON AVE	90004	5522025005	0.000	0.000	0.263	0.000	Shortfall of Sites	0.140	Low Medium I Residential	R2-1	0	0	0	28.471	0.263		Residential - Three Units (Any Combination) - 4 Stories or Less, 3	141B189 1174		Wilshire	Yes	MI	R2RD
Los Angeles	4433 RUSSELL AVE	90027	5590017017	0.000	0.000	0.263	0.000	Shortfall of Sites	0.155	Low Medium I Residential	R2-1XL	0	0	0	25.814	0.263		Residential - Five or More Units or Apartments (Any Combination) · 4 Stories or Less, 6	150B201 1175		Hollywood	Yes	MI	R2RD
Los Angeles	1153 S HIGHLAND AVE	90019	5084022034	0.000	0.000	0.263	0.000	Shortfall of Sites	0.149	Low Medium I Residential	R2-1-O	0	0	0	26.824	0.263		Residential - Three Units (Any Combination) - 4 Stories or Less, 3	132B181 1175		Wilshire	Yes	MI	R2RD
Los Angeles	4437 RUSSELL AVE	90027	5590017016	0.000	0.000	0.263	0.000	Shortfall of Sites	0.155	Low Medium I Residential	R2-1XL	0	0	0	25.813	0.263		Residential - Five or More Units or Apartments (Any Combination) · 4 Stories or Less, 5	150B201 1176		Hollywood	Yes	MI	R2RD
Los Angeles	4443 RUSSELL AVE	90027	5590017015	0.000	0.000	0.263	0.000	Shortfall of Sites	0.155	Low Medium I Residential	R2-1XL	0	0	0	25.814	0.263		Residential - Double, Duplex, or Two Units - 4 Stories or Less, 2	150B201 1177		Hollywood	Yes	MI	R2RD
Los Angeles	170 S MANSFIELD AVE	90036	5513015014	0.000	0.000	0.263	0.000	Shortfall of Sites	0.164	Low Medium I Residential	R2-1	0	0	0	24.351	0.263		Residential - Double, Duplex, or Two Units - 4 Stories or Less, 2	138B181 1181		Wilshire	Yes	MI	R2RD
Los Angeles	459 N ALFRED ST	90048	5514001016	0.000	0.000	0.263	0.000	Shortfall of Sites	0.160	Low Medium I Residential	R2-1-O	0	0	0	24.968	0.263		Residential - Four Units (Any Combination) - 4 Stories or Less, 4	141B173 1182		Wilshire	Yes	MI	R2RD
Los Angeles	171 S MANSFIELD AVE	90036	5513016042	0.000	0.000	0.263	0.000	Shortfall of Sites	0.164	Low Medium I Residential	R2-1	0	0	0	24.352	0.263		Residential - Double, Duplex, or Two Units - 4 Stories or Less, 2	138B181 1182		Wilshire	Yes	MI	R2RD
Los Angeles	170 S ORANGE DR	90036	5513016014	0.000	0.000	0.263	0.000	Shortfall of Sites	0.164	Low Medium I Residential	R2-1	0	0	0	24.351	0.263		Residential - Double, Duplex, or Two Units - 4 Stories or Less, 2	138B181 1183		Wilshire	Yes	MI	R2RD
Los Angeles	171 S ORANGE DR	90036	5513017033	0.000	0.000	0.263	0.000	Shortfall of Sites	0.164	Low Medium I Residential	R2-1	0	0	0	24.352	0.263		Residential - Double, Duplex, or Two Units - 4 Stories or Less, 2	138B181 1184		Wilshire	Yes	MI	R2RD
Los Angeles	8254 W 4TH ST	90048	5511042039	0.000	0.000	0.263	0.000	Shortfall of Sites	0.143	Low Medium I Residential	R2-1-O	0	0	0	27.875	0.263		Residential - Double, Duplex, or Two Units - 4 Stories or Less, 2	138B173 1189		Wilshire	Yes	MI	R2RD
Los Angeles	1156 S HIGHLAND AVE	90019	5084023014	0.000	0.000	0.263	0.000	Shortfall of Sites	0.171	Low Medium I Residential	R2-1-O	0	0	0	23.446	0.263		Residential - Double, Duplex, or Two Units - 4 Stories or Less, 2	132B181 1189		Wilshire	Yes	MI	R2RD
Los Angeles	1515 S SYCAMORE AVE	90019	5070016028	0.000	0.000	0.263	0.000	Shortfall of Sites	0.126	Low Medium II Residential	RD1.5-1-O	0	0	0	31.795	0.263		Residential - Three Units (Any Combination) - 4 Stories or Less, 3	129B181 1191		Wilshire	Yes	MI	R2RD
Los Angeles	1159 S HIGHLAND AVE	90019	5084022012	0.000	0.000	0.263	0.000	Shortfall of Sites	0.152	Low Medium I Residential	R2-1-O	0	0	0	26.268	0.263		Residential - Double, Duplex, or Two Units - 4 Stories or Less, 2	132B181 1192		Wilshire	Yes	MI	R2RD
Los Angeles	5005 CAHUENGA BLVD	91601	2419015014	0.000	0.000	0.263	0.000	Shortfall of Sites	0.115	Low Medium II Residential	RD1.5-1	0	0	0	34.853	0.263		Residential - Five or More Units or Apartments (Any Combination) · 4 Stories or Less, 6	171B177 1193		North Hollywood - Valley Village	Yes	MI	R2RD
Los Angeles	8244 W 4TH ST	90048	5511042027	0.000	0.000	0.263	0.000	Shortfall of Sites	0.144	Low Medium I Residential	R2-1-O	0	0	0	27.875	0.263		Residential - Double, Duplex, or Two Units - 4 Stories or Less, 2	138B173 1193		Wilshire	Yes	MI	R2RD
Los Angeles	1502 S REDONDO BLVD	90019	5070016040	0.000	0.000	0.263	0.000	Shortfall of Sites	0.131	Low Medium II Residential	RD1.5-1-O	0	0	0	30.488	0.263		Residential - Four Units (Any Combination) - 4 Stories or Less, 4	129B181 1193		Wilshire	Yes	MI	R2RD
Los Angeles	8234 W 4TH ST	90048	5511042029	0.000	0.000	0.263	0.000	Shortfall of Sites	0.143	Low Medium I Residential	R2-1-O	0	0	0	27.875	0.263		Residential - Double, Duplex, or Two Units - 4 Stories or Less, 2	138B173 1197		Wilshire	Yes	MI	R2RD
Los Angeles	462 N ORANGE DR	90036	5524029001	0.000	0.000	0.263	0.000	Shortfall of Sites	0.176	Low Medium I Residential	R2-1	0	0	0	22.693	0.263		Residential - Double, Duplex, or Two Units - 4 Stories or Less, 2	141B181 1198		Wilshire	Yes	MI	R2RD
Los Angeles	463 N ORANGE DR	90036	5525030024	0.000	0.000	0.263	0.000	Shortfall of Sites	0.175	Low Medium I Residential	R2-1	0	0	0	22.808	0.263		Residential - Three Units (Any Combination) - 4 Stories or Less, 3	141B181 1199		Wilshire	Yes	MI	R2RD
Los Angeles	174 S MANSFIELD AVE	90036	5513015015	0.000	0.000	0.263	0.000	Shortfall of Sites	0.164	Low Medium I Residential	R2-1	0	0	0	24.351	0.263		Residential - Double, Duplex, or Two Units - 4 Stories or Less, 2	138B181 1205		Wilshire	Yes	MI	R2RD
Los Angeles	175 S MANSFIELD AVE	90036	5513016018	0.000	0.000	0.263	0.000	Shortfall of Sites	0.164	Low Medium I Residential	R2-1	0	0	0	24.352	0.263		Residential - Double, Duplex, or Two Units - 4 Stories or Less, 2	138B181 1206		Wilshire	Yes	MI	R2RD
Los Angeles	174 S ORANGE DR	90036	5513016015	0.000	0.000	0.263	0.000	Shortfall of Sites	0.164	Low Medium I Residential	R2-1	0	0	0	24.352	0.263		Residential - Double, Duplex, or Two Units - 4 Stories or Less, 2	138B181 1207		Wilshire	Yes	MI	R2RD
Los Angeles	175 S ORANGE DR	90036	5513017016	0.000	0.000	0.263	0.000	Shortfall of Sites	0.164	Low Medium I Residential	R2-1	0	0	0	24.352	0.263		Residential - Double, Duplex, or Two Units - 4 Stories or Less, 2	138B181 1208		Wilshire	Yes	MI	R2RD
Los Angeles	9014 W 25TH ST	90034	4302013040	0.000	0.000	0.263	0.000	Shortfall of Sites	0.112	Low Medium I Residential	R2-1-O	0	0	0	35.872	0.263		Residential - Three Units (Any Combination) - 4 Stories or Less, 3	126B169 1208		West Adams - Baldwin Hills - Leimert	Yes	MI	R2RD
Los Angeles	8220 W 4TH ST	90048	5511042032	0.000	0.000	0.263	0.000	Shortfall of Sites	0.144	Low Medium I Residential	R2-1-O	0	0	0	27.874	0.263		Residential - Double, Duplex, or Two Units - 4 Stories or Less, 2	138B173 1210		Wilshire	Yes	MI	R2RD
Los Angeles	1163 S HIGHLAND AVE	90019	5084022013	0.000	0.000	0.263	0.000	Shortfall of Sites	0.148	Low Medium I Residential	R2-1-O	0	0	0	27.061	0.263		Residential - Double, Duplex, or Two Units - 4 Stories or Less, 2	132B181 1211		Wilshire	Yes	MI	R2RD

Jurisdiction Name	Site Address/Intersection	5 Digit ZIP Code	Assessor Parcel Number	Very Low-Income	Low-Income	Moderate-Income	Above Moderate-Income	Type of Shortfall	Parcel Size (Acres)	Current General Plan Designation	Current Zoning	Proposed General Plan (GP) Designation	Proposed Zoning	Minimum Density Allowed	Maximum Density Allowed	Total Capacity	Vacant/ Nonvacant	Description of Existing Uses	PIN	Base Density Per Acre	Community Plan Area	Rent Stabalization Ordinance	Income Category	Applicable Rezoning Program (Program informing values in Column Q listed first)
Los Angeles	2305 S CORNING ST	90034	4301024006	0.000	0.000	0.263	0.000	Shortfall of Sites	0.070	Low Medium II Residential	RD1.5-1	0	0	0	56.931	0.263		Residential - Double, Duplex, or Two Units - 4 Stories or Less, 2	126B169 1211		West Adams - Baldwin Hills - Leimert	Yes	MI	R2RD
Los Angeles	8216 W 4TH ST	90048	5511042033	0.000	0.000	0.263	0.000	Shortfall of Sites	0.143	Low Medium I Residential	R2-1-O	0	0	0	27.875	0.263		Residential - Double, Duplex, or Two Units - 4 Stories or Less, 2	138B173 1212		Wilshire	Yes	MI	R2RD
Los Angeles	8210 W 4TH ST	90048	5511042034	0.000	0.000	0.263	0.000	Shortfall of Sites	0.143	Low Medium I Residential	R2-1-O	0	0	0	27.875	0.263		Residential - Double, Duplex, or Two Units - 4 Stories or Less, 2	138B173 1214		Wilshire	Yes	MI	R2RD
Los Angeles	7256 ROSEWOOD AVE	90036	5525025001	0.000	0.000	0.263	0.000	Shortfall of Sites	0.131	Low Medium I Residential	R2-1	0	0	0	30.497	0.263		Residential - Double, Duplex, or Two Units - 4 Stories or Less, 2	141B181 1215		Wilshire	Yes	MI	R2RD
Los Angeles	4619 LOMITA ST	90019	5071017029	0.000	0.000	0.263	0.000	Shortfall of Sites	0.057	Low Medium II Residential	RD1.5-1-O	0	0	0	69.695	0.263		Residential - Five or More Units or Apartments (Any Combination) - 4 Stories or Less, 12	129B185 1215		West Adams - Baldwin Hills - Leimert	Yes	MI	R2RD
Los Angeles	10800 HESBY ST	91601	2419005014	0.000	0.000	0.263	0.000	Shortfall of Sites	0.124	Low Medium II Residential	RD1.5-1	0	0	0	32.267	0.263		Residential - Five or More Units or Apartments (Any Combination) - 4 Stories or Less, 10	171B177 1216		North Hollywood - Valley Village	Yes	MI	R2RD
Los Angeles	8204 W 4TH ST	90048	5511042035	0.000	0.000	0.263	0.000	Shortfall of Sites	0.144	Low Medium I Residential	R2-1-O	0	0	0	27.874	0.263		Residential - Double, Duplex, or Two Units - 4 Stories or Less, 2	138B173 1216		Wilshire	Yes	MI	R2RD
Los Angeles	464 N POINSETTIA PL	90036	5525025036	0.000	0.000	0.263	0.000	Shortfall of Sites	0.127	Low Medium I Residential	R2-1	0	0	0	31.460	0.263		Residential - Double, Duplex, or Two Units - 4 Stories or Less, 2	141B181 1218		Wilshire	Yes	MI	R2RD
Los Angeles	465 N POINSETTIA PL	90036	5526035001	0.000	0.000	0.263	0.000	Shortfall of Sites	0.197	Low Medium I Residential	R2-1-O	0	0	0	20.306	0.263		Residential - Double, Duplex, or Two Units - 4 Stories or Less, 2	141B181 1219		Wilshire	Yes	MI	R2RD
Los Angeles	1514 S SYCAMORE AVE	90019	5070017017	0.000	0.000	0.263	0.000	Shortfall of Sites	0.126	Low Medium II Residential	RD1.5-1-O	0	0	0	31.795	0.263		Residential - Four Units (Any Combination) - 4 Stories or Less, 5	129B181 1221		Wilshire	Yes	MI	R2RD
Los Angeles	6614 WILLOUGHBY AVE	90038	5524006023	0.000	0.000	0.263	0.000	Shortfall of Sites	0.076	Low Medium II Residential	RD1.5-1XL	0	0	0	52.801	0.263		Residential - Three Units (Any Combination) - 4 Stories or Less, 3	144B185 1223		Hollywood	Yes	MI	R2RD
Los Angeles	858 N LAS PALMAS AVE	90038	5524006024	0.000	0.000	0.263	0.000	Shortfall of Sites	0.070	Low Medium II Residential	RD1.5-1XL	0	0	0	57.127	0.263		Residential - Double, Duplex, or Two Units - 4 Stories or Less, 2	144B185 1224		Hollywood	Yes	MI	R2RD
Los Angeles	1523 S SYCAMORE AVE	90019	5070016026	0.000	0.000	0.263	0.000	Shortfall of Sites	0.126	Low Medium II Residential	RD1.5-1-O	0	0	0	31.795	0.263		Residential - Four Units (Any Combination) - 4 Stories or Less, 4	129B181 1225		Wilshire	Yes	MI	R2RD
Los Angeles	446 N ALFRED ST	90048	5514002005	0.000	0.000	0.263	0.000	Shortfall of Sites	0.153	Low Medium I Residential	R2-1-O	0	0	0	26.204	0.263		Residential - Double, Duplex, or Two Units - 4 Stories or Less - Pool, 2	141B173 1227		Wilshire	Yes	MI	R2RD
Los Angeles	180 S MANSFIELD AVE	90036	5513015016	0.000	0.000	0.263	0.000	Shortfall of Sites	0.183	Low Medium I Residential	R2-1	0	0	0	21.875	0.263		Residential - Double, Duplex, or Two Units - 4 Stories or Less, 2	138B181 1229		Wilshire	Yes	MI	R2RD
Los Angeles	183 S MANSFIELD AVE	90036	5513016017	0.000	0.000	0.263	0.000	Shortfall of Sites	0.183	Low Medium I Residential	R2-1	0	0	0	21.872	0.263		Residential - Double, Duplex, or Two Units - 4 Stories or Less, 2	138B181 1230		Wilshire	Yes	MI	R2RD
Los Angeles	180 S ORANGE DR	90036	5513016016	0.000	0.000	0.263	0.000	Shortfall of Sites	0.183	Low Medium I Residential	R2-1	0	0	0	21.875	0.263		Residential - Double, Duplex, or Two Units - 4 Stories or Less, 2	138B181 1231		Wilshire	Yes	MI	R2RD
Los Angeles	183 S ORANGE DR	90036	5513017015	0.000	0.000	0.263	0.000	Shortfall of Sites	0.183	Low Medium I Residential	R2-1	0	0	0	21.872	0.263		Residential - Double, Duplex, or Two Units - 4 Stories or Less, 2	138B181 1232		Wilshire	Yes	MI	R2RD
Los Angeles	10769 ADDISON ST	91601	2419010001	0.000	0.000	0.263	0.000	Shortfall of Sites	0.095	Low Medium II Residential	RD1.5-1VL	0	0	0	42.155	0.263		Residential - Three Units (Any Combination) - 4 Stories or Less, 3	171B177 1233		North Hollywood - Valley Village	Yes	MI	R2RD
Los Angeles	456 N ORANGE DR	90036	5524029002	0.000	0.000	0.263	0.000	Shortfall of Sites	0.171	Low Medium I Residential	R2-1	0	0	0	23.452	0.263		Residential - Three Units (Any Combination) - 4 Stories or Less, 3	141B181 1236		Wilshire	Yes	MI	R2RD
Los Angeles	457 N ORANGE DR	90036	5525030023	0.000	0.000	0.263	0.000	Shortfall of Sites	0.170	Low Medium I Residential	R2-1	0	0	0	23.467	0.263		Residential - Double, Duplex, or Two Units - 4 Stories or Less, 2	141B181 1237		Wilshire	Yes	MI	R2RD
Los Angeles	8968 W 25TH ST	90034	4302014007	0.000	0.000	0.263	0.000	Shortfall of Sites	0.115	Low Medium I Residential	R2-1	0	0	0	34.848	0.263		Residential - Double, Duplex, or Two Units - 4 Stories or Less, 2	126B169 1244		West Adams - Baldwin Hills - Leimert	Yes	MI	R2RD
Los Angeles	458 N ALTA VISTA BLVD	90036	5525026029	0.000	0.000	0.263	0.000	Shortfall of Sites	0.177	Low Medium I Residential	R2-1	0	0	0	22.629	0.263		Residential - Double, Duplex, or Two Units - 4 Stories or Less, 2	141B181 1245		Wilshire	Yes	MI	R2RD
Los Angeles	459 N ALTA VISTA BLVD	90036	5525025041	0.000	0.000	0.263	0.000	Shortfall of Sites	0.177	Low Medium I Residential	R2-1	0	0	0	22.579	0.263		Residential - Double, Duplex, or Two Units - 4 Stories or Less, 2	141B181 1246		Wilshire	Yes	MI	R2RD
Los Angeles	459 N POINSETTIA PL	90036	5526035002	0.000	0.000	0.263	0.000	Shortfall of Sites	0.169	Low Medium I Residential	R2-1-O	0	0	0	23.676	0.263		Residential - Double, Duplex, or Two Units - 4 Stories or Less, 2	141B181 1248		Wilshire	Yes	MI	R2RD
Los Angeles	1512 S REDONDO BLVD	90019	5070016019	0.000	0.000	0.263	0.000	Shortfall of Sites	0.117	Low Medium II Residential	RD1.5-1-O	0	0	0	34.299	0.263		Residential - Four Units (Any Combination) - 4 Stories or Less, 4	129B181 1254		Wilshire	Yes	MI	R2RD
Los Angeles	8656 CADILLAC AVE	90034	4301025007	0.000	0.000	0.263	0.000	Shortfall of Sites	0.057	Low Medium II Residential	RD2-1	0	0	0	69.741	0.263		Residential - Four Units (Any Combination) - 4 Stories or Less, 4	126B169 1254		West Adams - Baldwin Hills - Leimert	Yes	MI	R2RD
Los Angeles	852 N LAS PALMAS AVE	90038	5524006022	0.000	0.000	0.263	0.000	Shortfall of Sites	0.106	Low Medium II Residential	RD1.5-1XL	0	0	0	37.819	0.263		Residential - Double, Duplex, or Two Units - 4 Stories or Less, 2	144B185 1256		Hollywood	Yes	MI	R2RD
Los Angeles	201 S MANSFIELD AVE	90036	5513025026	0.000	0.000	0.263	0.000	Shortfall of Sites	0.180	Low Medium I Residential	R2-1	0	0	0	22.252	0.263		Residential - Double, Duplex, or Two Units - 4 Stories or Less, 2	138B181 1260		Wilshire	Yes	MI	R2RD
Los Angeles	450 N ORANGE DR	90036	5524029003	0.000	0.000	0.263	0.000	Shortfall of Sites	0.171	Low Medium I Residential	R2-1	0	0	0	23.453	0.263		Residential - Double, Duplex, or Two Units - 4 Stories or Less, 2	141B181 1261		Wilshire	Yes	MI	R2RD
Los Angeles	200 S ORANGE DR	90036	5513025001	0.000	0.000	0.263	0.000	Shortfall of Sites	0.180	Low Medium I Residential	R2-1	0	0	0	22.249	0.263		Residential - Three Units (Any Combination) - 4 Stories or Less - Pool, 3	138B181 1261		Wilshire	Yes	MI	R2RD
Los Angeles	203 S ORANGE DR	90036	5513024023	0.000	0.000	0.263	0.000	Shortfall of Sites	0.180	Low Medium I Residential	R2-1	0	0	0	22.252	0.263		Residential - Three Units (Any Combination) - 4 Stories or Less, 3	138B181 1262		Wilshire	Yes	MI	R2RD
Los Angeles	451 N ORANGE DR	90036	5525030022	0.000	0.000	0.263	0.000	Shortfall of Sites	0.170	Low Medium I Residential	R2-1	0	0	0	23.467	0.263		Residential - Double, Duplex, or Two Units - 4 Stories or Less, 2	141B181 1263		Wilshire	Yes	MI	R2RD
Los Angeles	8652 CADILLAC AVE	90034	4301025008	0.000	0.000	0.263	0.000	Shortfall of Sites	0.057	Low Medium II Residential	RD2-1	0	0	0	69.742	0.263		Residential - Double, Duplex, or Two Units - 4 Stories or Less, 2	126B169 1264		West Adams - Baldwin Hills - Leimert	Yes	MI	R2RD
Los Angeles	4400 RUSSELL AVE	90027	5590018014	0.000	0.000	0.263	0.000	Shortfall of Sites	0.155	Low Medium I Residential	R2-1XL	0	0	0	25.764	0.263		Residential - Five or More Units or Apartments (Any Combination) - 4 Stories or Less, 6	150B201 1266		Hollywood	Yes	MI	R2RD
Los Angeles	4408 RUSSELL AVE	90027	5590018013	0.000	0.000	0.263	0.000	Shortfall of Sites	0.155	Low Medium I Residential	R2-1XL	0	0	0	25.739	0.263		Residential - Five or More Units or Apartments (Any Combination) - 4 Stories or Less, 7	150B201 1267		Hollywood	Yes	MI	R2RD
Los Angeles	454 N ALTA VISTA BLVD	90036	5525026028	0.000	0.000	0.263	0.000	Shortfall of Sites	0.177	Low Medium I Residential	R2-1	0	0	0	22.629	0.263		Residential - Double, Duplex, or Two Units - 4 Stories or Less, 2	141B181 1267		Wilshire	Yes	MI	R2RD
Los Angeles	4414 RUSSELL AVE	90027	5590018012	0.000	0.000	0.263	0.000	Shortfall of Sites	0.155	Low Medium I Residential	R2-1XL	0	0	0	25.740	0.263		Residential - Double, Duplex, or Two Units - 4 Stories or Less, 2	150B201 1268		Hollywood	Yes	MI	R2RD
Los Angeles	440 N HARPER AVE	90048	5514005006	0.000	0.000	0.263	0.000	Shortfall of Sites	0.139	Low Medium I Residential	R2-1	0	0	0	28.778	0.263		Residential - Double, Duplex, or Two Units - 4 Stories or Less, 2	141B173 1268		Wilshire	Yes	MI	R2RD
Los Angeles	454 N POINSETTIA PL	90036	5525025033	0.000	0.000	0.263	0.000	Shortfall of Sites	0.177	Low Medium I Residential	R2-1	0	0	0	22.584	0.263		Residential - Double, Duplex, or Two Units - 4 Stories or Less, 2	141B181 1269		Wilshire	Yes	MI	R2RD
Los Angeles	4422 RUSSELL AVE	90027	5590018010	0.000	0.000	0.263	0.000	Shortfall of Sites	0.155	Low Medium I Residential	R2-1XL	0	0	0	25.743	0.263		Residential - Double, Duplex, or Two Units - 4 Stories or Less, 2	150B201 1270		Hollywood	Yes	MI	R2RD
Los Angeles	4436 RUSSELL AVE	90027	5590018007	0.000	0.000	0.263	0.000	Shortfall of Sites	0.155	Low Medium I Residential	R2-1XL	0	0	0	25.746	0.263		Residential - Double, Duplex, or Two Units - 4 Stories or Less, 2	150B201 1273		Hollywood	Yes	MI	R2RD
Los Angeles	4958 RIVERTON AVE	91601	2421004001	0.000	0.000	0.263	0.000	Shortfall of Sites	0.155	Low Medium II Residential	RD2-1	0	0	0	25.811	0.263		Residential - Five or More Units or Apartments (Any Combination) - 4 Stories or Less, 6	171B177 1287		North Hollywood - Valley Village	Yes	MI	R2RD
Los Angeles	448 N ALTA VISTA BLVD	90036	5525026027	0.000	0.000	0.263	0.000	Shortfall of Sites	0.177	Low Medium I Residential	R2-1	0	0	0	22.629	0.263		Residential - Double, Duplex, or Two Units - 4 Stories or Less, 2	141B181 1288		Wilshire	Yes	MI	R2RD
Los Angeles	446 N ORANGE DR	90036	5524029004	0.000	0.000	0.263	0.000	Shortfall of Sites	0.171	Low Medium I Residential	R2-1	0	0	0	23.454	0.263		Residential - Double, Duplex, or Two Units - 4 Stories or Less, 2	141B181 1290		Wilshire	Yes	MI	R2RD
Los Angeles	449 N ALTA VISTA BLVD	90036	5525025007	0.000	0.000	0.263	0.000	Shortfall of Sites	0.177	Low Medium I Residential	R2-1	0	0	0	22.579	0.263		Residential - Double, Duplex, or Two Units - 4 Stories or Less, 2	141B181 1291		Wilshire	Yes	MI	R2RD
Los Angeles	4489 W 16TH PL	90019	5071009059	0.000	0.000	0.263	0.000	Shortfall of Sites	0.103	Low Medium II Residential	[Q]RD1.5-1-O	0	0	0	38.878	0.263		Residential - Three Units (Any Combination) - 4 Stories or Less, 3	129B185 1291		West Adams - Baldwin Hills - Leimert	Yes	MI	R2RD
Los Angeles	445 N ORANGE DR	90036	5525030021	0.000	0.000	0.263	0.000	Shortfall of Sites	0.170	Low Medium I Residential	R2-1	0	0	0	23.467	0.263		Residential - Double, Duplex, or Two Units - 4 Stories or Less - Pool and Misc., 2	141B181 1292		Wilshire	Yes	MI	R2RD
Los Angeles	206 S MANSFIELD AVE	90036	5513026002	0.000	0.000	0.263	0.000	Shortfall of Sites	0.167	Low Medium I Residential	R2-1	0	0	0	23.902	0.263		Residential - Double, Duplex, or Two Units - 4 Stories or Less, 2	138B181 1292		Wilshire	Yes	MI	R2RD
Los Angeles	448 N POINSETTIA PL	90036	5525025032	0.000	0.000	0.263	0.000	Shortfall of Sites	0.177	Low Medium I Residential	R2-1	0	0	0	22.585	0.263		Residential - Double, Duplex, or Two Units - 4 Stories or Less, 2	141B181 1293		Wilshire	Yes	MI	R2RD
Los Angeles	434 N HARPER AVE	90048	5514005007	0.000	0.000	0.263	0.000	Shortfall of Sites	0.139	Low Medium I Residential	R2-1	0	0	0	28.740	0.263		Residential - Double, Duplex, or Two Units - 4 Stories or Less, 2	141B173 1294		Wilshire	Yes	MI	R2RD
Los Angeles	208 S ORANGE DR	90036	5513025002	0.000	0.000	0.263	0.000	Shortfall of Sites	0.167	Low Medium I Residential	R2-1	0	0	0	23.902	0.263		Residential - Double, Duplex, or Two Units - 4 Stories or Less, 2	138B181 1294		Wilshire	Yes	MI	R2RD
Los Angeles	435 N HARPER AVE	90048	5514004051	0.000	0.000	0.263	0.000	Shortfall of Sites	0.146	Low Medium I Residential	R2-1	0	0	0	27.427	0.263		Residential - Double, Duplex, or Two Units - 4 Stories or Less, 2	141B173 1296		Wilshire	Yes	MI	R2RD
Los Angeles	207 S ORANGE DR	90036	5513024022	0.000	0.000	0.263	0.000	Shortfall of Sites	0.167	Low Medium I Residential	R2-1	0	0	0	23.901	0.263		Residential - Double, Duplex, or Two Units - 4 Stories or Less, 2	138B181 1296		Wilshire	Yes	MI	R2RD
Los Angeles	8965 BEVERLYWOOD ST	90034	4302014033	0.000	0.000	0.263	0.000	Shortfall of Sites	0.115	Low Medium I Residential	R2-1	0	0	0	34.873	0.263		Residential - Double, Duplex, or Two Units - 4 Stories or Less, 2	126B169 1296		West Adams - Baldwin Hills - Leimert	Yes	MI	R2RD
Los Angeles	2329 S CORNING ST	90034	4301024038	0.000	0.000	0.263	0.000	Shortfall of Sites	0.138	Low Medium II Residential	RD2-1	0	0	0	28.956	0.263		Residential - Five or More Units or Apartments (Any Combination) - 4 Stories or Less, 60	126B169 1299		West Adams - Baldwin Hills - Leimert	Yes	MI	R2RD
Los Angeles	435 N ALFRED ST	90048	5514001021	0.000	0.000	0.263	0.000	Shortfall of Sites	0.178	Low Medium I Residential	R2-1-O	0	0	0	22.474	0.263		Residential - Double, Duplex, or Two Units - 4 Stories or Less, 2	141B173 1310		Wilshire	Yes	MI	R2RD
Los Angeles	444 N ALTA VISTA BLVD	90036	5525026026	0.000	0.000	0.263	0.000	Shortfall of Sites	0.177	Low Medium I Residential	R2-1	0	0	0	22.629	0.263		Residential - Double, Duplex, or Two Units - 4 Stories or Less, 2	141B181 1311		Wilshire	Yes	MI	R2RD
Los Angeles	445 N ALTA VISTA BLVD	90036	5525025039	0.000	0.000	0.263	0.000	Shortfall of Sites	0.177	Low Medium I Residential	R2-1	0	0	0	22.579	0.263		Residential - Double, Duplex, or Two Units - 4 Stories or Less, 2	141B181 1313		Wilshire	Yes	MI	R2RD
Los Angeles	1346 N STANLEY AVE	90046	5550028025	0.000	0.000	0.263	0.000	Shortfall of Sites	0.110	Low Medium II Residential	RD1.5-1XL	0	0	0	36.409	0.263		Residential - Five or More Units or Apartments (Any Combination) - 4 Stories or Less, 9	147B177 1314		Hollywood	Yes	MI	R2RD
Los Angeles	444 N POINSETTIA PL	90036	5525025031	0.000	0.000	0.263	0.000	Shortfall of Sites	0.177	Low Medium I Residential	R2-1	0	0	0	22.585	0.263		Residential - Double, Duplex, or Two Units - 4 Stories or Less, 2	141B181 1314		Wilshire	Yes	MI	R2RD
Los Angeles	445 N POINSETTIA PL	90036	5526035005	0.000	0.000	0.263	0.000	Shortfall of Sites	0.169	Low Medium I Residential	R2-1-O	0	0	0	23.674	0.263		Residential - Double, Duplex, or Two Units - 4 Stories or Less, 2	141B181 1315		Wilshire	Yes	MI	R2RD
Los Angeles	212 S MANSFIELD AVE	90036	5513026003	0.000	0.000	0.263	0.000	Shortfall of Sites	0.167	Low Medium I Residential	R2-1	0	0	0	23.902	0.263		Residential - Double, Duplex, or Two Units - 4 Stories or Less, 2	138B181 1317		Wilshire	Yes	MI	R2RD
Los Angeles	215 S MANSFIELD AVE	90036	5513025024	0.000	0.000	0.263	0.000	Shortfall of Sites	0.167	Low Medium I Residential	R2-1	0	0	0	23.901	0.263		Residential - Double, Duplex, or Two Units - 4 Stories or Less, 2	138B181 1319		Wilshire	Yes	MI	R2RD
Los Angeles	428 N HARPER AVE	90048	5514005008	0.000	0.000	0.263	0.000	Shortfall of Sites	0.139	Low Medium I Residential	R2-1	0	0	0	28.701	0.263		Residential - Double, Duplex, or Two Units - 4 Stories or Less, 2	141B173 1320		Wilshire	Yes	MI	R2RD
Los Angeles	440 N ORANGE DR	90036	5524029005	0.000	0.000	0.263	0.000	Shortfall of Sites	0.171	Low Medium I Residential	R2-1	0	0	0	23.456	0.263		Residential - Double, Duplex, or Two Units - 4 Stories or Less, 2	141B181 1321		Wilshire	Yes	MI	R2RD
Los Angeles	441 N ORANGE DR	90036	5525030020	0.000	0.000	0.263	0.000	Shortfall of Sites	0.170	Low Medium I Residential	R2-1	0	0	0	23.467	0.263		Residential - Double, Duplex, or Two Units - 4 Stories or Less, 2	141B181 1322		Wilshire	Yes	MI	R2RD
Los Angeles	212 S ORANGE DR	90036	5513025003	0.000	0.000	0.263	0.000	Shortfall of Sites	0.167	Low Medium I Residential	R2-1	0	0	0	23.902	0.263		Residential - Double, Duplex, or Two Units - 4 Stories or Less, 2	138B181 1322		Wilshire	Yes	MI	R2RD
Los Angeles	211 S ORANGE DR	90036	5513024021	0.000	0.000	0.263	0.000	Shortfall of Sites	0.167	Low Medium I Residential	R2-1	0	0	0	23.901	0.263		Residential - Double, Duplex, or Two Units - 4 Stories or Less, 2	138B181 1323		Wilshire	Yes	MI	R2RD
Los Angeles	1602 WEST BLVD	90019	5071009063	0.000	0.000	0.263	0.000	Shortfall of Sites	0.116	Low III Residential	RD6-1-O	0	0	0	34.380	0.263		Residential - Double, Duplex, or Two Units - 4 Stories or Less, 2	129B185 1325		West Adams - Baldwin Hills - Leimert	Yes	MI	R2RD
Los Angeles	430 N ALFRED ST	90048	5514002009	0.000	0.000	0.263	0.000	Shortfall of Sites	0.156	Low Medium I Residential	R2-1-O	0	0	0	25.647	0.263		Residential - Double, Duplex, or Two Units - 4 Stories or Less, 2	141B173 1334		Wilshire	Yes	MI	R2RD

Jurisdiction Name	Site Address/Intersection	5 Digit ZIP Code	Assessor Parcel Number	Very Low-Income	Low-Income	Moderate-Income	Above Moderate-Income	Type of Shortfall	Parcel Size (Acres)	Current General Plan Designation	Current Zoning	Proposed General Plan (GP) Designation	Proposed Zoning	Minimum Density Allowed	Maximum Density Allowed	Total Capacity	Vacant/ Nonvacant	Description of Existing Uses	PIN	Base Density Per Acre	Community Plan Area	Rent Stabalization Ordinance	Income Category	Applicable Rezoning Program (Program informing values in Column Q listed first)
Los Angeles	438 N ALTA VISTA BLVD	90036	5525026033	0.000	0.000	0.263	0.000	Shortfall of Sites	0.177	Low Medium I Residential	R2-1	0	0	0	22.629	0.263		Residential - Double, Duplex, or Two Units - 4 Stories or Less - Pool, 2	141B181 1336		Wilshire	Yes	MI	R2RD
Los Angeles	439 N ALTA VISTA BLVD	90036	5525025009	0.000	0.000	0.263	0.000	Shortfall of Sites	0.177	Low Medium I Residential	R2-1	0	0	0	22.579	0.263		Residential - Double, Duplex, or Two Units - 4 Stories or Less, 2	141B181 1337		Wilshire	Yes	MI	R2RD
Los Angeles	438 N POINSETTIA PL	90036	5525025030	0.000	0.000	0.263	0.000	Shortfall of Sites	0.177	Low Medium I Residential	R2-1	0	0	0	22.586	0.263		Residential - Double, Duplex, or Two Units - 4 Stories or Less, 2	141B181 1338		Wilshire	Yes	MI	R2RD
Los Angeles	439 N POINSETTIA PL	90036	5526035006	0.000	0.000	0.263	0.000	Shortfall of Sites	0.169	Low Medium I Residential	R2-1-O	0	0	0	23.673	0.263		Residential - Double, Duplex, or Two Units - 4 Stories or Less, 2	141B181 1339		Wilshire	Yes	MI	R2RD
Los Angeles	216 S MANSFIELD AVE	90036	5513026004	0.000	0.000	0.263	0.000	Shortfall of Sites	0.168	Low Medium I Residential	R2-1	0	0	0	23.856	0.263		Residential - Five or More Units or Apartments (Any Combination) - 4 Stories or Less, 5	138B181 1342		Wilshire	Yes	MI	R2RD
Los Angeles	217 S MANSFIELD AVE	90036	5513025023	0.000	0.000	0.263	0.000	Shortfall of Sites	0.168	Low Medium I Residential	R2-1	0	0	0	23.858	0.263		Residential - Double, Duplex, or Two Units - 4 Stories or Less, 2	138B181 1343		Wilshire	Yes	MI	R2RD
Los Angeles	4401 MELBOURNE AVE	90027	5590018023	0.000	0.000	0.263	0.000	Shortfall of Sites	0.155	Low Medium I Residential	R2-1XL	0	0	0	25.759	0.263		Residential - Double, Duplex, or Two Units - 4 Stories or Less, 2	150B201 1345		Hollywood	Yes	MI	R2RD
Los Angeles	217 S ORANGE DR	90036	5513024020	0.000	0.000	0.263	0.000	Shortfall of Sites	0.168	Low Medium I Residential	R2-1	0	0	0	23.857	0.263		Residential - Double, Duplex, or Two Units - 4 Stories or Less, 2	138B181 1345		Wilshire	Yes	MI	R2RD
Los Angeles	1621 LA FAYETTE RD	90019	5071009058	0.000	0.000	0.263	0.000	Shortfall of Sites	0.087	Low Medium II Residential	[Q]RD1.5-1-O	0	0	0	46.130	0.263		Residential - Double, Duplex, or Two Units - 4 Stories or Less, 2	129B185 1345		West Adams - Baldwin Hills - Leimert	Yes	MI	R2RD
Los Angeles	4405 MELBOURNE AVE	90027	5590018022	0.000	0.000	0.263	0.000	Shortfall of Sites	0.155	Low Medium I Residential	R2-1XL	0	0	0	25.813	0.263		Residential - Four Units (Any Combination) - 4 Stories or Less, 4	150B201 1346		Hollywood	Yes	MI	R2RD
Los Angeles	4411 MELBOURNE AVE	90027	5590018021	0.000	0.000	0.263	0.000	Shortfall of Sites	0.155	Low Medium I Residential	R2-1XL	0	0	0	25.814	0.263		Residential - Five or More Units or Apartments (Any Combination) - 4 Stories or Less, 6	150B201 1347		Hollywood	Yes	MI	R2RD
Los Angeles	216 S ORANGE DR	90036	5513025029	0.000	0.000	0.263	0.000	Shortfall of Sites	0.155	Low Medium I Residential	R2-1	0	0	0	25.763	0.263		Residential - Double, Duplex, or Two Units - 4 Stories or Less, 2	138B181 1347		Wilshire	Yes	MI	R2RD
Los Angeles	4417 MELBOURNE AVE	90027	5590018020	0.000	0.000	0.263	0.000	Shortfall of Sites	0.155	Low Medium I Residential	R2-1XL	0	0	0	25.814	0.263		Residential - Five or More Units or Apartments (Any Combination) - 4 Stories or Less, 6	150B201 1348		Hollywood	Yes	MI	R2RD
Los Angeles	434 N ORANGE DR	90036	5524029006	0.000	0.000	0.263	0.000	Shortfall of Sites	0.171	Low Medium I Residential	R2-1	0	0	0	23.457	0.263		Residential - Double, Duplex, or Two Units - 4 Stories or Less, 2	141B181 1350		Wilshire	Yes	MI	R2RD
Los Angeles	435 N ORANGE DR	90036	5525030019	0.000	0.000	0.263	0.000	Shortfall of Sites	0.170	Low Medium I Residential	R2-1	0	0	0	23.467	0.263		Residential - Double, Duplex, or Two Units - 4 Stories or Less, 2	141B181 1351		Wilshire	Yes	MI	R2RD
Los Angeles	1173 S HIGHLAND AVE	90019	5084022015	0.000	0.000	0.263	0.000	Shortfall of Sites	0.149	Low Medium I Residential	R2-1-O	0	0	0	26.835	0.263		Residential - Double, Duplex, or Two Units - 4 Stories or Less, 2	129B181 1355		Wilshire	Yes	MI	R2RD
Los Angeles	434 N ALTA VISTA BLVD	90036	5525026023	0.000	0.000	0.263	0.000	Shortfall of Sites	0.177	Low Medium I Residential	R2-1	0	0	0	22.629	0.263		Residential - Double, Duplex, or Two Units - 4 Stories or Less, 2	141B181 1361		Wilshire	Yes	MI	R2RD
Los Angeles	435 N ALTA VISTA BLVD	90036	5525025040	0.000	0.000	0.263	0.000	Shortfall of Sites	0.177	Low Medium I Residential	R2-1	0	0	0	22.579	0.263		Residential - Three Units (Any Combination) - 4 Stories or Less, 3	141B181 1362		Wilshire	Yes	MI	R2RD
Los Angeles	435 N POINSETTIA PL	90036	5526035007	0.000	0.000	0.263	0.000	Shortfall of Sites	0.169	Low Medium I Residential	R2-1-O	0	0	0	23.672	0.263		Residential - Double, Duplex, or Two Units - 4 Stories or Less, 2	141B181 1364		Wilshire	Yes	MI	R2RD
Los Angeles	418 N HARPER AVE	90048	5514005010	0.000	0.000	0.263	0.000	Shortfall of Sites	0.140	Low Medium I Residential	R2-1	0	0	0	28.625	0.263		Residential - Three Units (Any Combination) - 4 Stories or Less, 3	141B173 1371		Wilshire	Yes	MI	R2RD
Los Angeles	428 N ORANGE DR	90036	5524029007	0.000	0.000	0.263	0.000	Shortfall of Sites	0.171	Low Medium I Residential	R2-1	0	0	0	23.458	0.263		Residential - Double, Duplex, or Two Units - 4 Stories or Less, 2	141B181 1374		Wilshire	Yes	MI	R2RD
Los Angeles	429 N ORANGE DR	90036	5525030018	0.000	0.000	0.263	0.000	Shortfall of Sites	0.170	Low Medium I Residential	R2-1	0	0	0	23.467	0.263		Residential - Double, Duplex, or Two Units - 4 Stories or Less, 2	141B181 1375		Wilshire	Yes	MI	R2RD
Los Angeles	428 N ALTA VISTA BLVD	90036	5525026022	0.000	0.000	0.263	0.000	Shortfall of Sites	0.177	Low Medium I Residential	R2-1	0	0	0	22.629	0.263		Residential - Three Units (Any Combination) - 4 Stories or Less, 3	141B181 1385		Wilshire	Yes	MI	R2RD
Los Angeles	429 N ALTA VISTA BLVD	90036	5525025012	0.000	0.000	0.263	0.000	Shortfall of Sites	0.177	Low Medium I Residential	R2-1	0	0	0	22.579	0.263		Residential - Double, Duplex, or Two Units - 4 Stories or Less, 2	141B181 1386		Wilshire	Yes	MI	R2RD
Los Angeles	418 N ALFRED ST	90048	5514002011	0.000	0.000	0.263	0.000	Shortfall of Sites	0.158	Low Medium I Residential	R2-1-O	0	0	0	25.377	0.263		Residential - Double, Duplex, or Two Units - 4 Stories or Less, 2	141B173 1387		Wilshire	Yes	MI	R2RD
Los Angeles	429 N POINSETTIA PL	90036	5526035008	0.000	0.000	0.263	0.000	Shortfall of Sites	0.169	Low Medium I Residential	R2-1-O	0	0	0	23.672	0.263		Residential - Double, Duplex, or Two Units - 4 Stories or Less, 2	141B181 1388		Wilshire	Yes	MI	R2RD
Los Angeles	9015 GIBSON ST	90034	4301006006	0.000	0.000	0.263	0.000	Shortfall of Sites	0.112	Low Medium I Residential	R2-1	0	0	0	35.811	0.263		Residential - Double, Duplex, or Two Units - 4 Stories or Less, 2	126B169 1395		West Adams - Baldwin Hills - Leimert	Yes	MI	R2RD
Los Angeles	414 N HARPER AVE	90048	5514005011	0.000	0.000	0.263	0.000	Shortfall of Sites	0.140	Low Medium I Residential	R2-1	0	0	0	28.587	0.263		Residential - Double, Duplex, or Two Units - 4 Stories or Less, 2	141B173 1398		Wilshire	Yes	MI	R2RD
Los Angeles	424 N ORANGE DR	90036	5524029008	0.000	0.000	0.263	0.000	Shortfall of Sites	0.171	Low Medium I Residential	R2-1	0	0	0	23.460	0.263		Residential - Double, Duplex, or Two Units - 4 Stories or Less, 2	141B181 1399		Wilshire	Yes	MI	R2RD
Los Angeles	423 N ORANGE DR	90036	5525030017	0.000	0.000	0.263	0.000	Shortfall of Sites	0.170	Low Medium I Residential	R2-1	0	0	0	23.467	0.263		Residential - Double, Duplex, or Two Units - 4 Stories or Less - Pool, 2	141B181 1400		Wilshire	Yes	MI	R2RD
Los Angeles	424 N ALTA VISTA BLVD	90036	5525026021	0.000	0.000	0.263	0.000	Shortfall of Sites	0.177	Low Medium I Residential	R2-1	0	0	0	22.630	0.263		Residential - Four Units (Any Combination) - 4 Stories or Less, 4	141B181 1407		Wilshire	Yes	MI	R2RD
Los Angeles	425 N ALTA VISTA BLVD	90036	5525025013	0.000	0.000	0.263	0.000	Shortfall of Sites	0.177	Low Medium I Residential	R2-1	0	0	0	22.579	0.263		Residential - Double, Duplex, or Two Units - 4 Stories or Less, 2	141B181 1409		Wilshire	Yes	MI	R2RD
Los Angeles	424 N POINSETTIA PL	90036	5525025027	0.000	0.000	0.263	0.000	Shortfall of Sites	0.177	Low Medium I Residential	R2-1	0	0	0	22.587	0.263		Residential - Double, Duplex, or Two Units - 4 Stories or Less, 2	141B181 1410		Wilshire	Yes	MI	R2RD
Los Angeles	425 N POINSETTIA PL	90036	5526035009	0.000	0.000	0.263	0.000	Shortfall of Sites	0.169	Low Medium I Residential	R2-1-O	0	0	0	23.671	0.263		Residential - Double, Duplex, or Two Units - 4 Stories or Less, 2	141B181 1411		Wilshire	Yes	MI	R2RD
Los Angeles	414 N ALFRED ST	90048	5514002012	0.000	0.000	0.263	0.000	Shortfall of Sites	0.158	Low Medium I Residential	R2-1-O	0	0	0	25.244	0.263		Residential - Double, Duplex, or Two Units - 4 Stories or Less, 2	141B173 1411		Wilshire	Yes	MI	R2RD
Los Angeles	4534 EDGEWOOD PL	90019	5082005001	0.000	0.000	0.263	0.000	Shortfall of Sites	0.128	Low Medium II Residential	RD1.5-1-O	0	0	0	31.275	0.263		Residential - Double, Duplex, or Two Units - 4 Stories or Less, 2	129B185 1412		Wilshire	Yes	MI	R2RD
Los Angeles	418 N ORANGE DR	90036	5524029009	0.000	0.000	0.263	0.000	Shortfall of Sites	0.170	Low Medium I Residential	R2-1	0	0	0	23.461	0.263		Residential - Double, Duplex, or Two Units - 4 Stories or Less, 2	141B181 1424		Wilshire	Yes	MI	R2RD
Los Angeles	417 N ORANGE DR	90036	5525030027	0.000	0.000	0.263	0.000	Shortfall of Sites	0.170	Low Medium I Residential	R2-1	0	0	0	23.467	0.263		Residential - Double, Duplex, or Two Units - 4 Stories or Less - Pool, 2	141B181 1425		Wilshire	Yes	MI	R2RD
Los Angeles	416 N ALTA VISTA BLVD	90036	5525026034	0.000	0.000	0.263	0.000	Shortfall of Sites	0.177	Low Medium I Residential	R2-1	0	0	0	22.630	0.263		Residential - Double, Duplex, or Two Units - 4 Stories or Less, 2	141B181 1432		Wilshire	Yes	MI	R2RD
Los Angeles	417 N ALTA VISTA BLVD	90036	5525025043	0.000	0.000	0.263	0.000	Shortfall of Sites	0.177	Low Medium I Residential	R2-1	0	0	0	22.579	0.263		Residential - Double, Duplex, or Two Units - 4 Stories or Less, 2	141B181 1433		Wilshire	Yes	MI	R2RD
Los Angeles	419 N POINSETTIA PL	90036	5526035032	0.000	0.000	0.263	0.000	Shortfall of Sites	0.169	Low Medium I Residential	R2-1-O	0	0	0	23.670	0.263		Residential - Double, Duplex, or Two Units - 4 Stories or Less, 2	141B181 1435		Wilshire	Yes	MI	R2RD
Los Angeles	412 N ORANGE DR	90036	5524029010	0.000	0.000	0.263	0.000	Shortfall of Sites	0.171	Low Medium I Residential	R2-1	0	0	0	23.428	0.263		Residential - Double, Duplex, or Two Units - 4 Stories or Less, 2	141B181 1450		Wilshire	Yes	MI	R2RD
Los Angeles	8961 GIBSON ST	90034	4301007025	0.000	0.000	0.263	0.000	Shortfall of Sites	0.135	Low Medium I Residential	R2-1	0	0	0	29.681	0.263		Residential - Double, Duplex, or Two Units - 4 Stories or Less, 2	126B169 1452		West Adams - Baldwin Hills - Leimert	Yes	MI	R2RD
Los Angeles	412 N ALTA VISTA BLVD	90036	5525026018	0.000	0.000	0.263	0.000	Shortfall of Sites	0.177	Low Medium I Residential	R2-1	0	0	0	22.565	0.263		Residential - Double, Duplex, or Two Units - 4 Stories or Less, 2	141B181 1457		Wilshire	Yes	MI	R2RD
Los Angeles	413 N ALTA VISTA BLVD	90036	5525025044	0.000	0.000	0.263	0.000	Shortfall of Sites	0.178	Low Medium I Residential	R2-1	0	0	0	22.504	0.263		Residential - Double, Duplex, or Two Units - 4 Stories or Less, 2	141B181 1458		Wilshire	Yes	MI	R2RD
Los Angeles	414 N POINSETTIA PL	90036	5525025025	0.000	0.000	0.263	0.000	Shortfall of Sites	0.178	Low Medium I Residential	R2-1	0	0	0	22.505	0.263		Residential - Double, Duplex, or Two Units - 4 Stories or Less, 2	141B181 1460		Wilshire	Yes	MI	R2RD
Los Angeles	415 N POINSETTIA PL	90036	5526035013	0.000	0.000	0.263	0.000	Shortfall of Sites	0.169	Low Medium I Residential	R2-1-O	0	0	0	23.606	0.263		Residential - Double, Duplex, or Two Units - 4 Stories or Less, 2	141B181 1461		Wilshire	Yes	MI	R2RD
Los Angeles	9014 GIBSON ST	90034	4301005019	0.000	0.000	0.263	0.000	Shortfall of Sites	0.138	Low Medium I Residential	R2-1	0	0	0	29.024	0.263		Residential - Double, Duplex, or Two Units - 4 Stories or Less, 2	126B169 1497		West Adams - Baldwin Hills - Leimert	Yes	MI	R2RD
Los Angeles	1130 W MARTIN LUTHER KING JR BLVD	90037	5020017007	0.000	0.000	0.000	0.262	Shortfall of Sites	0.147	Community Commercial	C2-1-CPIO	0	0	0	2.233	0.262		Commercial - Store Combination - Store and Residential Combination - One Story, 0	114B197 246		South Los Angeles	No	ABMI	ARO
Los Angeles	3015 CRENSHAW BLVD	90016	5050031061	0.000	0.000	0.000	0.262	Shortfall of Sites	0.159	Neighborhood Commercial	C2-1-SP	0	0	0	2.064	0.262		Commercial - Professional Building - One Story, 0	120B185 496		West Adams - Baldwin Hills - Leimert	No	ABMI	ARO
Los Angeles	19815 HATTON ST	91306	2106011071	0.000	0.000	0.000	0.262	Shortfall of Sites	0.119	Low Residential	R1-1	0	0	0	66.287	0.262		Residential - Single Family Residence, 1	186B113 23	1 per lot	Canoga Park - Winnetka - Woodland Hills - West Hills	No	ABMI	AHO , CPK CPU
Los Angeles	7816 QUARTZ AVE	91306	2106029017	0.000	0.000	0.000	0.262	Shortfall of Sites	0.119	Low Residential	R1-1	0	0	0	66.287	0.262		Residential - Single Family Residence - Pool, 1	189B117 744	1 per lot	Canoga Park - Winnetka - Woodland Hills - West Hills	No	ABMI	AHO , CPK CPU
Los Angeles	4967 W ADAMS BLVD	90016	5049008040	0.000	0.000	0.000	0.262	Shortfall of Sites	0.062	Neighborhood Commercial	C2-1VL-CPIO	0	0	0	5.830	0.262		Commercial - Store Combination - Store and Residential Combination - One Story, 0	123B181 984		West Adams - Baldwin Hills - Leimert	Yes	ABMI	ARO
Los Angeles	3264 MOTOR AVE	90034	4314024005	0.000	0.000	0.000	0.262	Shortfall of Sites	0.066	Hybrid Industrial	NI(EC)	0	0	0	4.538	0.262		Commercial - Store Combination - Store and Residential Combination - One Story, 0	123B161 940		West Los Angeles	Yes	ABMI	ARO
Los Angeles	3264 MOTOR AVE	90034	4314024005	0.000	0.000	0.000	0.262	Shortfall of Sites	0.005	Hybrid Industrial	NI(EC)	0	0	0	59.648	0.262		Commercial - Store Combination - Store and Residential Combination - One Story, 0	123B161 1319		West Los Angeles	Yes	ABMI	ARO
Los Angeles	3301 W FLORENCE AVE	90043	4006032018	0.000	0.000	0.000	0.262	Shortfall of Sites	0.164	Neighborhood Commercial	C2-1-SP	0	0	0	1.992	0.262		Commercial - Supermarket - Small Food Store - Less than 6,000 SF - One Story, 0	102B185 779		West Adams - Baldwin Hills - Leimert	No	ABMI	ARO
Los Angeles	2730 GANAHL ST	90033	5177012908	0.131	0.131	0.000	0.000	Shortfall of Sites	0.170	Open Space	PF-1XL-CUGU	0	0	0	153.741	0.262		Miscellaneous - Government Owned Property - Public School - General, 0	130-5A227 307		Boyle Heights	No	LI	PF
Los Angeles	1808 GRIFFIN AVE	90031	5210016900	0.131	0.131	0.000	0.000	Shortfall of Sites	0.170	Public Facilities	PF-1	0	0	0	153.741	0.262		Miscellaneous - Government Owned Property, 0	135A223 97		Northeast Los Angeles	No	LI	PF
Los Angeles	1162 N ST ANDREWS PL	90038	5536008012	0.000	0.000	0.000	0.262	Shortfall of Sites	0.063	Neighborhood Office Commercial	R4-1VL	0	0	0	102.494	0.262		Institutional - Church - One Story, 0	144B193 514		Hollywood	Yes	ABMI	FBO
Los Angeles	2730 GANAHL ST	90033	5177012908	0.131	0.131	0.000	0.000	Shortfall of Sites	0.170	Open Space	PF-1XL-CUGU	0	0	0	153.741	0.262		Miscellaneous - Government Owned Property - Public School - General, 0	130-5A227 301		Boyle Heights	No	LI	PF
Los Angeles	827 E MANCHESTER AVE	90001	6029030001	0.000	0.000	0.000	0.262	Shortfall of Sites	0.092	Hybrid Industrial	CM-1-CPIO	0	0	0	3.571	0.262		Industrial - Light Manufacturing - One Story, 0	097-5A209 242		Southeast Los Angeles	No	ABMI	ARO
Los Angeles	605 N BOYLE AVE	90033	5174004900	0.131	0.131	0.000	0.000	Shortfall of Sites	0.170	Public Facilities	PF-1XL-RIO-CUGU	0	0	0	153.741	0.262		Miscellaneous - Government Owned Property, 0	130-5A221 106		Boyle Heights	No	LI	PF
Los Angeles	17443 ENADIA WAY	91406	2228020069	0.000	0.000	0.000	0.262	Shortfall of Sites	0.125	Low Residential	R1-1	0	0	0	66.287	0.262		Residential - Single Family Residence, 1	183B129 1110	1 per lot	Reseda - West Van Nuys	No	ABMI	AHO , RES CPU
Los Angeles	1717 7TH AVE	90019	5072014902	0.131	0.131	0.000	0.000	Shortfall of Sites	0.142	Public Facilities	PF-1-O	0	0	0	153.741	0.262		Miscellaneous - Government Owned Property, 0	126B185 953		West Adams - Baldwin Hills - Leimert	No	LI	PF
Los Angeles	1162 N ST ANDREWS PL	90038	5536008012	0.000	0.000	0.000	0.262	Shortfall of Sites	0.063	Neighborhood Office Commercial	R4-1VL	0	0	0	102.494	0.262		Institutional - Church - One Story, 0	144B193 515		Hollywood	Yes	ABMI	FBO
Los Angeles	3151 LOS FELIZ BLVD	90039	5594005020	0.000	0.000	0.000	0.262	Shortfall of Sites	0.135	Neighborhood Commercial	[Q]C4-1XL-RIO-POD	0	0	0	2.416	0.262		Commercial - Professional Building - One Story, 0	157-5A205 179		Northeast Los Angeles	No	ABMI	ARO
Los Angeles	8767 PARTHENIA PL	91343	2654012026	0.000	0.000	0.000	0.262	Shortfall of Sites	0.440	Community Commercial	C2-1	0	0	0	0.743	0.262		Commercial - Office Building - One Story, 0	195B145 445		Mission Hills - Panorama City - North Hills	No	ABMI	ARO
Los Angeles	17459 ENADIA WAY	91406	2228020065	0.000	0.000	0.000	0.262	Shortfall of Sites	0.125	Low Residential	R1-1	0	0	0	66.287	0.262		Residential - Single Family Residence, 1	183B129 1106	1 per lot	Reseda - West Van Nuys	No	ABMI	AHO , RES CPU

Jurisdiction Name	Site Address/Intersection	5 Digit ZIP Code	Assessor Parcel Number	Very Low-Income	Low-Income	Moderate-Income	Above Moderate-Income	Type of Shortfall	Parcel Size (Acres)	Current General Plan Designation	Current Zoning	Proposed General Plan (GP) Designation	Proposed Zoning	Minimum Density Allowed	Maximum Density Allowed	Total Capacity	Vacant/ Nonvacant	Description of Existing Uses	PIN	Base Density Per Acre	Community Plan Area	Rent Stabalization Ordinance	Income Category	Applicable Rezoning Program (Program informing values in Column Q listed first)
Los Angeles	3350 FLETCHER DR	90065	5458022900	0.131	0.131	0.000	0.000	Shortfall of Sites	0.170	Public Facilities	PF-1-CDO	0	0	0	153.741	0.262		Miscellaneous - Government Owned Property, 0	154-5A215 212		Northeast Los Angeles	No	LI	PF
Los Angeles	4101 MELROSE AVE	90029	5539021009	0.000	0.000	0.000	0.262	Shortfall of Sites	0.214	Neighborhood Office Commercial	C4-1VL	0	0	0	1.528	0.262		Industrial - Light Manufacturing - One Story, 0	1418197 421		Hollywood	No	ABMI	ARO
Los Angeles	17455 ENADIA WAY	91406	2228020066	0.000	0.000	0.000	0.262	Shortfall of Sites	0.125	Low Residential	R1-1	0	0	0	66.287	0.262		Residential - Single Family Residence, 1	183B129 1107	1 per lot	Reseda - West Van Nuys	No	ABMI	AHO , RES CPU
Los Angeles	16010 DICKENS ST	91436	2283012029	0.000	0.000	0.000	0.262	Shortfall of Sites	0.115	Low II Residential	R1-1	0	0	0	66.287	0.262		Residential - Single Family Residence - Pool, 1	168B141 711	1 per lot	Encino - Tarzana	No	ABMI	AHO , ENC CPU
Los Angeles	1475 W JEFFERSON BLVD	90007	5040001003	0.000	0.000	0.000	0.262	Shortfall of Sites	0.057	Neighborhood Commercial	C2-1VL-O-CPIO	0	0	0	102.494	0.262		Institutional - Church - One Story, 0	120B197 628		South Los Angeles	No	ABMI	FBO
Los Angeles	6024 DONNA AVE	91356	2156014039	0.000	0.000	0.000	0.262	Shortfall of Sites	0.119	Low II Residential	R1-1	0	0	0	66.287	0.262		Residential - Single Family Residence, 1	177B121 597	1 per lot	Encino - Tarzana	No	ABMI	AHO , ENC CPU
Los Angeles	17451 ENADIA WAY	91406	2228020067	0.000	0.000	0.000	0.261	Shortfall of Sites	0.125	Low Residential	R1-1	0	0	0	66.287	0.261		Residential - Single Family Residence, 1	183B129 1108	1 per lot	Reseda - West Van Nuys	No	ABMI	AHO , RES CPU
Los Angeles	8001 QUAKERTOWN AVE	91306	2106002082	0.000	0.000	0.000	0.261	Shortfall of Sites	0.119	Low Residential	R1-1	0	0	0	66.287	0.261		Residential - Single Family Residence, 1	189B113 465	1 per lot	Canoga Park - Winnetka - Woodland Hills - West Hills	No	ABMI	AHO , CPK CPU
Los Angeles	17447 ENADIA WAY	91406	2228020068	0.000	0.000	0.000	0.261	Shortfall of Sites	0.125	Low Residential	R1-1	0	0	0	66.287	0.261		Residential - Single Family Residence, 1	183B129 1109	1 per lot	Reseda - West Van Nuys	No	ABMI	AHO , RES CPU
Los Angeles	7809 GOLDMINE LN	91406	2204023015	0.000	0.000	0.000	0.261	Shortfall of Sites	0.115	Low Residential	R1-1	0	0	0	66.287	0.261		Residential - Single Family Residence, 1	189B133 734	1 per lot	Reseda - West Van Nuys	No	ABMI	AHO , RES CPU
Los Angeles	20459 ELKWOOD ST	91306	2107013086	0.000	0.000	0.000	0.261	Shortfall of Sites	0.119	Low Residential	R1-1	0	0	0	66.287	0.261		Residential - Single Family Residence, 1	189B109 779	1 per lot	Canoga Park - Winnetka - Woodland Hills - West Hills	No	ABMI	AHO , CPK CPU
Los Angeles	126 S CHICAGO ST	90033	5183009902	0.000	0.000	0.000	0.000	Shortfall of Sites	0.170	Public Facilities	PF-1XL-CUGU	0	0	0	153.741	0.000		Miscellaneous - Government Owned Property - Government Services - Library, 0	127-5A223 167		Boyle Heights	No		PF
Los Angeles	702 E MANCHESTER AVE	90001	6042002031	0.000	0.000	0.000	0.261	Shortfall of Sites	0.101	Neighborhood Commercial	C2-1-CPIO	0	0	0	3.232	0.261		Commercial - Store Combination - Store and Residential Combination - One Story, 0	097-5A207 308		Southeast Los Angeles	No	ABMI	ARO
Los Angeles	2415 OCEAN FRONT WALK	90291	5056025911	0.131	0.131	0.000	0.000	Shortfall of Sites	0.170	Public Facilities	PF-1	0	0	0	153.741	0.261		Commercial - Parking Lot (Commercial Use Property) - Lots - Patron or Employee - One Story, 0	126B197 807		South Los Angeles	No	LI	PF
Los Angeles	22100 DUMETZ RD	91364	2170013032	0.000	0.000	0.000	0.261	Shortfall of Sites	0.115	Low Residential	R1-1	0	0	0	66.287	0.261		Residential - Single Family Residence, 1	168B101 503	1 per lot	Canoga Park - Winnetka - Woodland Hills - West Hills	No	ABMI	AHO , CPK CPU
Los Angeles	120 S CHICAGO ST	90033	5183009903	0.000	0.000	0.000	0.000	Shortfall of Sites	0.170	Public Facilities	PF-1XL-CUGU	0	0	0	153.741	0.000		Residential - Single Family Residence, 0	127-5A223 158		Boyle Heights	No		PF
Los Angeles	0	0	5183009901	0.000	0.000	0.000	0.000	Shortfall of Sites	0.170	Public Facilities	PF-1XL-CUGU	0	0	0	153.741	0.000		Miscellaneous - Government Owned Property, 0	127-5A223 149		Boyle Heights	No		PF
Los Angeles	5657 MERIDIAN ST	90042	5485010905	0.131	0.131	0.000	0.000	Shortfall of Sites	0.170	Public Facilities	PF-1	0	0	0	153.741	0.261		Miscellaneous - Government Owned Property, 0	156A229 369		Northeast Los Angeles	No	LI	PF
Los Angeles	7817 QUARTZ AVE	91306	2106030005	0.000	0.000	0.000	0.261	Shortfall of Sites	0.119	Low Residential	R1-1	0	0	0	66.287	0.261		Residential - Single Family Residence, 1	189B117 745	1 per lot	Canoga Park - Winnetka - Woodland Hills - West Hills	No	ABMI	AHO , CPK CPU
Los Angeles	375 N LA CIENEGA BLVD	90048	4337012067	0.000	0.000	0.000	0.261	Shortfall of Sites	0.028	Neighborhood Commercial	[Q]P-1VL-O	0	0	0	94.696	0.261		Residential - Five or More Units or Apartments (Any Combination) - 5 Stories or More, 0	141B173 1754		Wilshire	No	ABMI	P
Los Angeles	8229 AMIGO AVE	91335	2103005061	0.000	0.000	0.000	0.261	Shortfall of Sites	0.125	Low Residential	(T)R1-1	0	0	0	66.287	0.261		Residential - Single Family Residence, 1	192B121 1016	1 per lot	Reseda - West Van Nuys	No	ABMI	AHO , RES CPU
Los Angeles	9401 S SAN PEDRO ST	90003	6052011035	0.000	0.000	0.000	0.261	Shortfall of Sites	0.057	Low Medium II Residential	[Q]R4-1	0	0	0	102.494	0.261		Institutional - Church - One Story, 0	094-5A205 492		Southeast Los Angeles	No	ABMI	FBO
Los Angeles	20058 LANARK ST	91306	2106028022	0.000	0.000	0.000	0.261	Shortfall of Sites	0.119	Low Residential	R1-1	0	0	0	66.287	0.261		Residential - Single Family Residence, 1	189B113 129	1 per lot	Canoga Park - Winnetka - Woodland Hills - West Hills	No	ABMI	AHO , CPK CPU
Los Angeles	22100 BUENA VENTURA ST	91364	2170016037	0.000	0.000	0.000	0.261	Shortfall of Sites	0.115	Low Residential	R1-1	0	0	0	66.287	0.261		Residential - Single Family Residence, 1	168B101 716	1 per lot	Canoga Park - Winnetka - Woodland Hills - West Hills	No	ABMI	AHO , CPK CPU
Los Angeles	820 TOWNE AVE	90021	5146024901	0.130	0.130	0.000	0.000	Shortfall of Sites	0.170	Public Facilities	PF-2D	0	0	0	153.741	0.261		Miscellaneous - Government Owned Property, 0	124-5A211 156		Central City	No	LI	PF
Los Angeles	15703 MILBANK ST	91436	2261009026	0.000	0.000	0.000	0.261	Shortfall of Sites	0.119	Low II Residential	R1-1	0	0	0	66.287	0.261		Residential - Single Family Residence, 1	168B141 965	1 per lot	Encino - Tarzana	No	ABMI	AHO , ENC CPU
Los Angeles	2000 S VERMONT AVE	90007	5056030904	0.130	0.130	0.000	0.000	Shortfall of Sites	0.170	Public Facilities	PF-1	0	0	0	153.741	0.261		Commercial - Auto, Recreation Equipment, Construction Equipment Sales and Service - Auto Body Repair Shop - One Story, 0	126B197 1063		South Los Angeles	No	LI	PF
Los Angeles	2000 S VERMONT AVE	90007	5056030904	0.130	0.130	0.000	0.000	Shortfall of Sites	0.170	Public Facilities	PF-1	0	0	0	153.741	0.261		Commercial - Auto, Recreation Equipment, Construction Equipment Sales and Service - Auto Body Repair Shop - One Story, 0	126B197 1061		South Los Angeles	No	LI	PF
Los Angeles	1647 BLAKE AVE	90031	5445002023	0.000	0.000	0.000	0.261	Shortfall of Sites	0.106	Commercial Manufacturing	[Q]CM-1XL-RIO	0	0	0	3.090	0.261		Industrial - Light Manufacturing - One Story, 0	144B213 33		Silver Lake - Echo Park - Elysian Valley	No	ABMI	ARO
Los Angeles	1579 E 22ND ST	90011	5118004020	0.000	0.000	0.000	0.261	Shortfall of Sites	0.131	Hybrid Industrial	CM-1-CPIO	0	0	0	2.498	0.261		Industrial - Light Manufacturing - One Story, 0	118-5A213 222		Southeast Los Angeles	No	ABMI	ARO
Los Angeles	6080 W PICO BLVD	90035	5068002004	0.000	0.000	0.000	0.261	Shortfall of Sites	0.064	General Commercial	C4-1-O	0	0	0	5.127	0.261		Commercial - Office Building - One Story, 0	129B173 257		Wilshire	No	ABMI	ARO
Los Angeles	6080 W PICO BLVD	90035	5068002004	0.000	0.000	0.000	0.261	Shortfall of Sites	0.064	General Commercial	C4-1-O	0	0	0	5.117	0.261		Commercial - Office Building - One Story, 0	129B173 263		Wilshire	No	ABMI	ARO
Los Angeles	119 W 23RD ST	90007	5126033008	0.000	0.000	0.000	0.261	Shortfall of Sites	0.076	Community Commercial	C2-2D-O-CPIO	0	0	0	4.267	0.261		Industrial - Light Manufacturing - One Story, 0	121-5A205 309		Southeast Los Angeles	No	ABMI	ARO
Los Angeles	2909 BEVERLY BLVD	90057	5156019025	0.000	0.000	0.000	0.261	Shortfall of Sites	0.106	Highway Oriented Commercial	C2-1	0	0	0	3.069	0.261		Commercial - Store Combination - Store and Office Combination - One Story, 0	138A201 310		Westlake	No	ABMI	ARO
Los Angeles	119 W 23RD ST	90007	5126033008	0.000	0.000	0.000	0.261	Shortfall of Sites	0.076	Community Commercial	C2-2D-O-CPIO	0	0	0	4.317	0.261		Industrial - Light Manufacturing - One Story, 0	121-5A205 310		Southeast Los Angeles	No	ABMI	ARO
Los Angeles	2909 BEVERLY BLVD	90057	5156019025	0.000	0.000	0.000	0.261	Shortfall of Sites	0.106	Highway Oriented Commercial	C2-1	0	0	0	3.072	0.261		Commercial - Store Combination - Store and Office Combination - One Story, 0	138A203 384		Westlake	No	ABMI	ARO
Los Angeles	5047 W JEFFERSON BLVD	90016	5049034018	0.000	0.000	0.000	0.261	Shortfall of Sites	0.092	Hybrid Industrial	CM-2D-CPIO	0	0	0	3.551	0.261		Industrial - Light Manufacturing - One Story, 0	120B177 719		West Adams - Baldwin Hills - Leimert	No	ABMI	ARO
Los Angeles	3400 S LA BREA AVE	90016	5046012041	0.000	0.000	0.000	0.261	Shortfall of Sites	0.292	Hybrid Industrial	CM-2D-CPIO	0	0	0	1.116	0.261		Commercial - Professional Building - Medical Dental Building - One Story, 0	120B177 758		West Adams - Baldwin Hills - Leimert	No	ABMI	ARO
Los Angeles	5037 EXPOSITION BLVD	90016	5046012018	0.000	0.000	0.000	0.261	Shortfall of Sites	0.082	Hybrid Industrial	CM-2D-CPIO	0	0	0	3.971	0.261		Industrial - Light Manufacturing - One Story, 0	120B177 801		West Adams - Baldwin Hills - Leimert	No	ABMI	ARO
Los Angeles	3707 W JEFFERSON BLVD	90016	5050030059	0.000	0.000	0.000	0.261	Shortfall of Sites	0.143	Neighborhood Commercial	C2-1VL-CPIO	0	0	0	2.273	0.261		Industrial - Light Manufacturing - One Story, 0	120B185 811		West Adams - Baldwin Hills - Leimert	No	ABMI	ARO
Los Angeles	6346 CRENSHAW BLVD	90043	4006010021	0.000	0.000	0.000	0.261	Shortfall of Sites	0.247	Neighborhood Commercial	C2-2D-SP	0	0	0	1.319	0.261		Commercial - Wholesale and Manufacturing Outlet - One Story, 0	105B185 1055		West Adams - Baldwin Hills - Leimert	No	ABMI	ARO
Los Angeles	956 W 81ST ST	90044	6032005900	0.000	0.000	0.000	0.261	Shortfall of Sites	0.219	Community Commercial	C2-1-CPIO	0	0	0	1.487	0.261		Commercial - Professional Building - One Story, 0	099B197 1057		South Los Angeles	No	ABMI	ARO
Los Angeles	7418 S WESTERN AVE	90047	6018016006	0.000	0.000	0.000	0.261	Shortfall of Sites	0.063	Neighborhood Commercial	C2-1VL-CPIO	0	0	0	5.158	0.261		Commercial - Store Combination - Store and Residential Combination - One Story, 0	102B193 1856		South Los Angeles	No	ABMI	ARO
Los Angeles	3808 BAGLEY AVE	90232	4206030003	0.000	0.000	0.000	0.261	Shortfall of Sites	0.058	Community Commercial	MU(EC)	0	0	0	4.710	0.261		Commercial - Supermarket - Small Food Store - Less than 6,000 SF - One Story, 0	120B165 772		Palms - Mar Vista - Del Rey	No	ABMI	ARO
Los Angeles	22101 VISCANIO RD	91364	2170013016	0.000	0.000	0.000	0.261	Shortfall of Sites	0.115	Low Residential	R1-1	0	0	0	66.287	0.261		Residential - Single Family Residence, 1	168B101 546	1 per lot	Canoga Park - Winnetka - Woodland Hills - West Hills	No	ABMI	AHO , CPK CPU
Los Angeles	22101 BUENA VENTURA ST	91364	2170014015	0.000	0.000	0.000	0.261	Shortfall of Sites	0.115	Low Residential	R1-1	0	0	0	66.287	0.261		Residential - Single Family Residence, 1	168B101 658	1 per lot	Canoga Park - Winnetka - Woodland Hills - West Hills	No	ABMI	AHO , CPK CPU
Los Angeles	22101 YBARRA RD	91364	2170016015	0.000	0.000	0.000	0.261	Shortfall of Sites	0.115	Low Residential	R1-1	0	0	0	66.287	0.261		Residential - Single Family Residence, 1	168B101 770	1 per lot	Canoga Park - Winnetka - Woodland Hills - West Hills	No	ABMI	AHO , CPK CPU
Los Angeles	21907 DUMETZ RD	91364	2171016047	0.000	0.000	0.000	0.261	Shortfall of Sites	0.115	Low Residential	R1-1	0	0	0	66.287	0.261		Residential - Single Family Residence, 1	168B101 474	1 per lot	Canoga Park - Winnetka - Woodland Hills - West Hills	No	ABMI	AHO , CPK CPU
Los Angeles	21901 DUMETZ RD	91364	2171016048	0.000	0.000	0.000	0.261	Shortfall of Sites	0.115	Low Residential	R1-1	0	0	0	66.287	0.261		Residential - Single Family Residence, 1	168B101 475	1 per lot	Canoga Park - Winnetka - Woodland Hills - West Hills	No	ABMI	AHO , CPK CPU
Los Angeles	2510 E 6TH ST	90023	5185025908	0.130	0.130	0.000	0.000	Shortfall of Sites	0.170	Public Facilities	PF-1XL-CUGU	0	0	0	153.741	0.261		Miscellaneous - Government Owned Property, 0	124-5A223 164		Boyle Heights	No	LI	PF
Los Angeles	22070 MARTINEZ ST	91364	2169011019	0.000	0.000	0.000	0.261	Shortfall of Sites	0.115	Low Residential	R1-1	0	0	0	66.287	0.261		Residential - Single Family Residence, 1	171B101 954	1 per lot	Canoga Park - Winnetka - Woodland Hills - West Hills	No	ABMI	AHO , CPK CPU
Los Angeles	1017 W 47TH ST	90037	5017030909	0.130	0.130	0.000	0.000	Shortfall of Sites	0.170	Public Facilities	PF-1	0	0	0	153.741	0.261		Commercial - Parking Lot (Commercial Use Property) - Lots - Patron or Employee - One Story, 0	111B197 536		South Los Angeles	No	LI	PF
Los Angeles	820 TOWNE AVE	90021	5146024902	0.130	0.130	0.000	0.000	Shortfall of Sites	0.170	Public Facilities	PF-2D	0	0	0	153.741	0.261	Vacant	Industrial - Industrial - Vacant Land, 0	124-5A211 41		Central City	No	LI	PF
Los Angeles	2807 STANFORD AVE	90011	5128016910	0.130	0.130	0.000	0.000	Shortfall of Sites	0.170	Public Facilities	PF-1	0	0	0	153.741	0.261		Miscellaneous - Government Owned Property, 0	118-5A209 140		Southeast Los Angeles	No	LI	PF
Los Angeles	19706 HATTON ST	91306	2106011041	0.000	0.000	0.000	0.261	Shortfall of Sites	0.119	Low Residential	R1-1	0	0	0	66.287	0.261		Residential - Single Family Residence - Pool, 1	186B117 66	1 per lot	Canoga Park - Winnetka - Woodland Hills - West Hills	No	ABMI	AHO , CPK CPU
Los Angeles	0	0	2632026017	0.000	0.000	0.000	0.261	Shortfall of Sites	0.028	Light Manufacturing	[Q]P-1-CDO-CUGU	0	0	0	94.696	0.261	Vacant	Industrial - Industrial - Vacant Land, 0	192B173 497		Sun Valley - La Tuna Canyon	No	ABMI	P
Los Angeles	7136 MCLENNAN AVE	91406	2225018030	0.000	0.000	0.000	0.261	Shortfall of Sites	0.119	Low Residential	R1-1	0	0	0	66.287	0.261		Residential - Single Family Residence, 1	183B133 218	1 per lot	Reseda - West Van Nuys	No	ABMI	AHO , RES CPU
Los Angeles	1021 S MOTT ST	90023	5189008908	0.000	0.000	0.000	0.000	Shortfall of Sites	0.169	Public Facilities	PF-1XL-CUGU	0	0	0	153.741	0.000		Miscellaneous - Government Owned Property, 0	123A221 152		Boyle Heights	No		PF
Los Angeles	7701 COMANCHE AVE	91306	2107021057	0.000	0.000	0.000	0.260	Shortfall of Sites	0.119	Low Residential	R1-1	0	0	0	66.287	0.260		Residential - Single Family Residence, 1	189B113 1223	1 per lot	Canoga Park - Winnetka - Woodland Hills - West Hills	No	ABMI	AHO , CPK CPU

Jurisdiction Name	Site Address/Intersection	5 Digit ZIP Code	Assessor Parcel Number	Very Low-Income	Low-Income	Moderate-Income	Above Moderate-Income	Type of Shortfall	Parcel Size (Acres)	Current General Plan Designation	Current Zoning	Proposed General Plan (GP) Designation	Proposed Zoning	Minimum Density Allowed	Maximum Density Allowed	Total Capacity	Vacant/ Nonvacant	Description of Existing Uses	PIN	Base Density Per Acre	Community Plan Area	Rent Stabalization Ordinance	Income Category	Applicable Rezoning Program (Program informing values in Column Q listed first)
Los Angeles	7721 COMANCHE AVE	91306	2107021061	0.000	0.000	0.000	0.260	Shortfall of Sites	0.119	Low Residential	R1-1	0	0	0	66.287	0.260		Residential - Single Family Residence - Pool, 1	189B113 1144	1 per lot	Canoga Park - Winnetka - Woodland Hills - West Hills	No	ABMI	AHO , CPK CPU
Los Angeles	7701 FOOTHILL BLVD	91042	2558008015	0.000	0.000	0.000	0.260	Shortfall of Sites	0.037	General Commercial	C2-1VL	0	0	0	13.439	0.260		Commercial - Professional Building - One Story, 0	204B193 500		Sunland - Tujunga - Lake View Terrace - Shadow Hills - East La Tuna Canyon	No	ABMI	ARO
Los Angeles	0	0	5132023901	0.000	0.000	0.000	0.000	Shortfall of Sites	0.169	Public Facilities	PF-2D	0	0	0	153.741	0.000		Miscellaneous - Government Owned Property, 0	121-5A213 55		Central City	No		PF
Los Angeles	5701 S FIGUEROA ST	90037	5001017013	0.000	0.000	0.000	0.260	Shortfall of Sites	0.145	Neighborhood Commercial	C2-1VL-CPIO	0	0	0	2.249	0.260		Industrial - Light Manufacturing - One Story, 0	108B201 1140		South Los Angeles	No	ABMI	ARO
Los Angeles	0	0	5017030907	0.130	0.130	0.000	0.000	Shortfall of Sites	0.169	Public Facilities	PF-1	0	0	0	153.741	0.260	Vacant	Commercial - Commercial - Vacant Land, 0	111B197 556		South Los Angeles	No	LI	PF
Los Angeles	1640 W 3RD ST	90017	5153007009	0.000	0.000	0.000	0.260	Shortfall of Sites	0.127	Highway Oriented Commercial	C2-1	0	0	0	2.559	0.260		Commercial - Professional Building - One Story, 0	133-5A207 177		Westlake	No	ABMI	ARO
Los Angeles	7025 VASSAR AVE	91303	2138002022	0.130	0.130	0.000	0.000	Shortfall of Sites	0.323	Medium Residential	R3-1-RIO	0	0	0	71.228	0.260		Residential - Five or More Units or Apartments (Any Combination) · 4 Stories or Less, 18	183B101 280	43	Canoga Park - Winnetka - Woodland Hills - West Hills	No	LI	CPK CPU ,
Los Angeles	407 N CONCORD ST	90063	5178024024	0.000	0.000	0.000	0.260	Shortfall of Sites	0.066	Highway Oriented and Limited Commercial	C2-1-CUGU	0	0	0	45.327	0.260		Commercial - Store Combination - Store and Residential Combination - One Story, 2	126A227 9	54	Boyle Heights	No	ABMI	BH CPU , ARO
Los Angeles	2323 E 1ST ST	90033	5183005002	0.000	0.000	0.000	0.260	Shortfall of Sites	0.031	Highway Oriented and Limited Commercial	C2-1-CUGU	0	0	0	97.331	0.260		Commercial - Store Combination - Store and Office Combination - One Story, 2	127-5A223 133	108	Boyle Heights	No	ABMI	BH CPU , ARO
Los Angeles	201 S DACOTAH ST	90063	5179004068	0.000	0.000	0.260	0.000	Shortfall of Sites	0.181	Low Medium I Residential	R2-1-CUGU	0	0	0	16.595	0.260		Institutional - School (Private) - One Story, 2	126A225 318	21	Boyle Heights	No	MI	BH CPU , R2RD
Los Angeles	935 S FRESNO ST	90023	5189002035	0.000	0.000	0.000	0.260	Shortfall of Sites	0.116	Low Medium I Residential	R2-1-CUGU	0	0	0	25.925	0.260		Residential - Double, Duplex, or Two Units - 4 Stories or Less, 2	121-5A225 14	29	Boyle Heights	No	ABMI	BH CPU , R2RD
Los Angeles	963 S DACOTAH ST	90023	5189003046	0.000	0.000	0.000	0.260	Shortfall of Sites	0.128	Low Medium I Residential	R2-1-CUGU	0	0	0	23.392	0.260		Residential - Double, Duplex, or Two Units - 4 Stories or Less, 2	121-5A225 22	29	Boyle Heights	No	ABMI	BH CPU , R2RD
Los Angeles	921 CALZONA ST	90023	5188012026	0.000	0.000	0.000	0.260	Shortfall of Sites	0.115	Low Medium I Residential	R2-1-CUGU	0	0	0	26.136	0.260		Residential - Double, Duplex, or Two Units - 4 Stories or Less, 2	120A229 40	29	Boyle Heights	No	ABMI	BH CPU , R2RD
Los Angeles	936 S GRANDE VISTA AVE	90023	5188023047	0.000	0.000	0.260	0.000	Shortfall of Sites	0.180	Low Medium I Residential	R2-1-CUGU	0	0	0	16.646	0.260		Residential - Single Family Residence, 2	121-5A225 67	21	Boyle Heights	No	MI	BH CPU , R2RD
Los Angeles	2940 MARENGO ST	90033	5229003031	0.000	0.000	0.000	0.260	Shortfall of Sites	0.146	Low Medium I Residential	R2-1-CUGU	0	0	0	20.559	0.260		Residential - Double, Duplex, or Two Units - 4 Stories or Less, 2	132A229 75	21	Boyle Heights	No	ABMI	BH CPU , R2RD
Los Angeles	3430 EAGLE ST	90063	5186012016	0.000	0.000	0.000	0.260	Shortfall of Sites	0.129	Low Medium I Residential	R2-1-CUGU	0	0	0	23.260	0.260		, 2	123A227 77	29	Boyle Heights	No	ABMI	BH CPU , R2RD
Los Angeles	3123 E 2ND ST	90063	5179006022	0.000	0.000	0.000	0.260	Shortfall of Sites	0.141	Low Medium I Residential	R2-1-CUGU	0	0	0	21.233	0.260		Residential - Double, Duplex, or Two Units - 4 Stories or Less, 2	126A227 83	21	Boyle Heights	No	ABMI	BH CPU , R2RD
Los Angeles	941 S CONCORD ST	90023	5188023031	0.000	0.000	0.260	0.000	Shortfall of Sites	0.176	Low Medium I Residential	R2-1-CUGU	0	0	0	17.039	0.260		Residential - Double, Duplex, or Two Units - 4 Stories or Less, 2	121-5A225 89	21	Boyle Heights	No	MI	BH CPU , R2RD
Los Angeles	1423 MITCHELL PL	90033	5174003029	0.000	0.000	0.260	0.000	Shortfall of Sites	0.179	Low Medium I Residential	R2-1-RIO-CUGU	0	0	0	16.714	0.260		Residential - Double, Duplex, or Two Units - 4 Stories or Less - Pool, 2	132A221 130	21	Boyle Heights	No	MI	BH CPU , R2RD
Los Angeles	814 N ST LOUIS ST	90033	5175019004	0.000	0.000	0.000	0.260	Shortfall of Sites	0.115	Low Medium I Residential	R2-1-CUGU	0	0	0	26.136	0.260		Residential - Double, Duplex, or Two Units - 4 Stories or Less, 2	130-5A223 145	29	Boyle Heights	No	ABMI	BH CPU , R2RD
Los Angeles	2140 JUDSON ST	90033	5175019021	0.000	0.000	0.000	0.260	Shortfall of Sites	0.131	Low Medium I Residential	R2-1-CUGU	0	0	0	22.818	0.260		Residential - Double, Duplex, or Two Units - 4 Stories or Less, 2	130-5A225 147	29	Boyle Heights	No	ABMI	BH CPU , R2RD
Los Angeles	1053 CALZONA ST	90023	5188012006	0.000	0.000	0.000	0.260	Shortfall of Sites	0.115	Low Medium I Residential	R2-1-CUGU	0	0	0	26.135	0.260		Residential - Double, Duplex, or Two Units - 4 Stories or Less, 2	120A227 170	29	Boyle Heights	No	ABMI	BH CPU , R2RD
Los Angeles	3040 FOLSOM ST	90063	5178020032	0.000	0.000	0.260	0.000	Shortfall of Sites	0.169	Low Medium I Residential	R2-1-CUGU	0	0	0	17.780	0.260		Residential - Double, Duplex, or Two Units - 4 Stories or Less, 2	127-5A227 175	21	Boyle Heights	No	MI	BH CPU , R2RD
Los Angeles	1057 CALZONA ST	90023	5188012005	0.000	0.000	0.000	0.260	Shortfall of Sites	0.115	Low Medium I Residential	R2-1-CUGU	0	0	0	26.135	0.260		Residential - Double, Duplex, or Two Units - 4 Stories or Less, 2	120A227 176	29	Boyle Heights	No	ABMI	BH CPU , R2RD
Los Angeles	3435 LANFRANCO ST	90063	5186013029	0.000	0.000	0.000	0.260	Shortfall of Sites	0.129	Low Medium I Residential	R2-1-CUGU	0	0	0	23.237	0.260		, 2	123A227 214	29	Boyle Heights	No	ABMI	BH CPU , R2RD
Los Angeles	3060 EAGLE ST	90063	5186001030	0.000	0.000	0.000	0.260	Shortfall of Sites	0.143	Low Medium I Residential	R2-1-CUGU	0	0	0	20.931	0.260		, 2	124-5A225 232	21	Boyle Heights	No	ABMI	BH CPU , R2RD
Los Angeles	419 S GRANDE VISTA AVE	90063	5186005036	0.000	0.000	0.000	0.260	Shortfall of Sites	0.145	Low Medium I Residential	R2-1-CUGU	0	0	0	20.741	0.260		Residential - Double, Duplex, or Two Units - 4 Stories or Less, 2	124-5A227 250	21	Boyle Heights	No	ABMI	BH CPU , R2RD
Los Angeles	964 MARIETTA ST	90023	5189007021	0.000	0.000	0.000	0.260	Shortfall of Sites	0.128	Low Medium I Residential	R2-1-CUGU	0	0	0	23.359	0.260		, 2	123A223 266	29	Boyle Heights	No	ABMI	BH CPU , R2RD
Los Angeles	220 N CUMMINGS ST	90033	5183007032	0.000	0.000	0.000	0.260	Shortfall of Sites	0.072	Low Medium II Residential	RD1.5-1-CUGU	0	0	0	41.893	0.260		Residential - Double, Duplex, or Two Units - 4 Stories or Less, 2	129A223 298	54	Boyle Heights	No	ABMI	BH CPU , R2RD
Los Angeles	2750 BOULDER ST	90033	5177030018	0.000	0.000	0.000	0.260	Shortfall of Sites	0.134	Low Medium I Residential	R2-1-CUGU	0	0	0	22.354	0.260		Residential - Double, Duplex, or Two Units - 4 Stories or Less, 2	129A227 329	29	Boyle Heights	No	ABMI	BH CPU , R2RD
Los Angeles	2924 MICHIGAN AVE	90033	5180020006	0.000	0.000	0.000	0.260	Shortfall of Sites	0.124	Low Medium I Residential	R2-1-CUGU	0	0	0	24.227	0.260		Residential - Double, Duplex, or Two Units - 4 Stories or Less, 2	127-5A225 361	29	Boyle Heights	No	ABMI	BH CPU , R2RD
Los Angeles	609 N CUMMINGS ST	90033	5175031001	0.000	0.000	0.000	0.260	Shortfall of Sites	0.129	Low Medium I Residential	R2-1-CUGU	0	0	0	23.243	0.260		Residential - Double, Duplex, or Two Units - 4 Stories or Less, 2	130-5A223 372	29	Boyle Heights	No	ABMI	BH CPU , R2RD
Los Angeles	2746 FOLSOM ST	90033	5177031017	0.000	0.000	0.000	0.260	Shortfall of Sites	0.135	Low Medium I Residential	R2-1-CUGU	0	0	0	22.168	0.260		Residential - Double, Duplex, or Two Units - 4 Stories or Less, 2	129A225 376	29	Boyle Heights	No	ABMI	BH CPU , R2RD
Los Angeles	544 BRITTANIA ST	90033	5175030017	0.000	0.000	0.000	0.260	Shortfall of Sites	0.129	Low Medium I Residential	R2-1-CUGU	0	0	0	23.321	0.260		Residential - Double, Duplex, or Two Units - 4 Stories or Less, 2	130-5A223 390	29	Boyle Heights	No	ABMI	BH CPU , R2RD
Los Angeles	914 S FRESNO ST	90023	5189002040	0.000	0.000	0.000	0.260	Shortfall of Sites	0.126	Low Medium I Residential	R2-1-CUGU	0	0	0	23.777	0.260		Residential - Double, Duplex, or Two Units - 4 Stories or Less, 2	123A225 470	29	Boyle Heights	No	ABMI	BH CPU , R2RD
Los Angeles	2923 E 2ND ST	90033	5180021017	0.000	0.000	0.000	0.260	Shortfall of Sites	0.110	Low Medium I Residential	R2-1-CUGU	0	0	0	27.225	0.260		Institutional - Church - One Story, 2	126A225 170	29	Boyle Heights	No	ABMI	BH CPU, FBO, R2RD
Los Angeles	805 N EVERGREEN AVE	90033	5178009028	0.000	0.000	0.000	0.260	Shortfall of Sites	0.134	Low Medium I Residential	R2-1-CUGU	0	0	0	22.328	0.260		Institutional - Church - One Story, 2	129A227 177	29	Boyle Heights	No	ABMI	BH CPU, FBO, R2RD
Los Angeles	607 S SOTO ST	90023	5183024041	0.000	0.000	0.000	0.260	Shortfall of Sites	0.035	Low Medium II Residential	RD1.5-1-CUGU	0	0	0	85.187	0.260		Commercial - Store Combination - Store and Residential Combination - One Story, 2	126A223 293	108	Boyle Heights	No	ABMI	BH CPU
Los Angeles	3209 E CESAR E CHAVEZ AVE	90063	5178023015	0.000	0.000	0.000	0.260	Shortfall of Sites	0.060	Highway Oriented and Limited Commercial	C2-1-CUGU	0	0	0	49.783	0.260		Residential - Double, Duplex, or Two Units - 4 Stories or Less, 2	127-5A227 403	54	Boyle Heights	No	ABMI	BH CPU
Los Angeles	21720 COHASSET ST	91303	2111009007	0.000	0.000	0.000	0.260	Shortfall of Sites	0.069	Low Residential	R1-1	0	0	0	43.504	0.260		, 2	186B105 372	10	Canoga Park - Winnetka - Woodland Hills - West Hills	No	ABMI	CPK CPU ,
Los Angeles	4711 MELROSE AVE	90029	5535035011	0.000	0.000	0.000	0.260	Shortfall of Sites	0.065	Highway Oriented Commercial	C2-1D	0	0	0	46.501	0.260		Commercial - Store Combination - Store and Residential Combination - One Story, 2	141B193 573	54	Hollywood	No	ABMI	HWD CPU , ARO, AHO
Los Angeles	8227 SUNLAND BLVD	91352	2632024028	0.000	0.000	0.000	0.260	Shortfall of Sites	0.052	Neighborhood Office Commercial	[Q]C2-1VL-CDO-CUGU	0	0	0	6.293	0.260		Commercial - Office Building - One Story, 0	192B173 658		Sun Valley - La Tuna Canyon	No	ABMI	ARO
Los Angeles	927 FRANCISCO ST	90015	5138005008	0.000	0.000	0.000	0.260	Shortfall of Sites	0.002	Regional Center Commercial	C2-4D	0	0	0	290.361	0.260		Commercial - Office Building - One Story, 0	129A207 261	No Max	Central City	No	ABMI	ARO , DT CPU
Los Angeles	1550 W WASHINGTON BLVD	90007	5056024901	0.130	0.130	0.000	0.000	Shortfall of Sites	0.169	Public Facilities	PF-1	0	0	0	153.741	0.260		Industrial - Light Manufacturing - One Story, 0	126B197 840		South Los Angeles	No	LI	PF
Los Angeles	151 W 30TH ST	90007	5122003900	0.130	0.130	0.000	0.000	Shortfall of Sites	0.169	Public Facilities	PF-1	0	0	0	153.741	0.260		Miscellaneous - Government Owned Property, 0	120A205 106		Southeast Los Angeles	No	LI	PF
Los Angeles	0	0	2664023034	0.130	0.130	0.000	0.000	Shortfall of Sites	0.169	Public Facilities	PF-1XL	0	0	0	153.741	0.260	Vacant	Residential - Single Family Residence - Vacant Land, 0	213B149 958		Mission Hills - Panorama City - North Hills	No	LI	PF
Los Angeles	0	0	5409021900	0.000	0.000	0.000	0.000	Shortfall of Sites	0.169	Public Facilities	PF-1XL-RIO	0	0	0	153.741	0.000		Miscellaneous - Government Owned Property, 0	132A217 140		Central City North	No		PF
Los Angeles	7820 MASON AVE	91306	2107013082	0.000	0.000	0.000	0.260	Shortfall of Sites	0.125	Low Residential	R1-1	0	0	0	66.287	0.260		Residential - Single Family Residence, 1	189B109 1110	1 per lot	Canoga Park - Winnetka - Woodland Hills - West Hills	No	ABMI	AHO , CPK CPU
Los Angeles	2211 W AVENUE 30	90065	5456013900	0.130	0.130	0.000	0.000	Shortfall of Sites	0.141	Public Facilities	PF-1	0	0	0	153.741	0.260		Miscellaneous - Government Owned Property, 0	150B213 802		Northeast Los Angeles	No	LI	PF
Los Angeles	511 W 84TH ST	90044	6032020006	0.000	0.000	0.000	0.260	Shortfall of Sites	0.189	Neighborhood Commercial	C2-1VL-CPIO	0	0	0	1.715	0.260		Commercial - Store Combination - Store and Residential Combination - One Story, 0	097-5A201 94		South Los Angeles	No	ABMI	ARO
Los Angeles	0	0	5686001029	0.000	0.000	0.000	0.260	Shortfall of Sites	0.172	Community Commercial	[Q]C4-2D	0	0	0	1.715	0.260		Commercial - Store Combination - Store and Residential Combination - One Story, 0	162A221 77		Northeast Los Angeles	Yes	ABMI	ARO , TOPP C
Los Angeles	8000 QUAKERTOWN AVE	91306	2106002081	0.000	0.000	0.000	0.260	Shortfall of Sites	0.119	Low Residential	R1-1	0	0	0	66.287	0.260		Residential - Single Family Residence, 1	189B113 464	1 per lot	Canoga Park - Winnetka - Woodland Hills - West Hills	No	ABMI	AHO , CPK CPU
Los Angeles	270 N OCCIDENTAL BLVD	90026	5156023013	0.000	0.000	0.000	0.260	Shortfall of Sites	0.006	Highway Oriented Commercial	C2-1	0	0	0	77.773	0.260		Industrial - Light Manufacturing - One Story, 0	138A203 631		Westlake	No	ABMI	ARO
Los Angeles	845 GREEN AVE	90017	5142018009	0.000	0.000	0.000	0.260	Shortfall of Sites	0.087	Highway Oriented Commercial	C2-2D	0	0	0	102.494	0.260		Institutional - Church - One Story, 0	130-5A205 270		Westlake	No	ABMI	FBO
Los Angeles	19901 CANTARA ST	91306	2106001027	0.000	0.000	0.000	0.260	Shortfall of Sites	0.119	Low Residential	R1-1	0	0	0	66.287	0.260		Residential - Single Family Residence - Pool, 1	192B113 653	1 per lot	Canoga Park - Winnetka - Woodland Hills - West Hills	No	ABMI	AHO , CPK CPU
Los Angeles	1919 BEVERLY BLVD	90057	5157027001	0.000	0.000	0.000	0.260	Shortfall of Sites	0.147	Highway Oriented Commercial	C2-1	0	0	0	2.205	0.260		Commercial - Office Building - One Story, 0	135A205 12		Westlake	No	ABMI	ARO
Los Angeles	22100 VISCANIO RD	91364	2170014034	0.000	0.000	0.000	0.260	Shortfall of Sites	0.115	Low Residential	R1-1	0	0	0	66.287	0.260		Residential - Single Family Residence, 1	168B101 602	1 per lot	Canoga Park - Winnetka - Woodland Hills - West Hills	No	ABMI	AHO , CPK CPU
Los Angeles	0	0	5593029900	0.000	0.000	0.000	0.000	Shortfall of Sites	0.169	Public Facilities	PF-1-RIO	0	0	0	153.741	0.000		Miscellaneous - Government Owned Property, 0	162B205 217		Northeast Los Angeles	No		PF
Los Angeles	21914 DUMETZ RD	91364	2171016071	0.000	0.000	0.000	0.260	Shortfall of Sites	0.115	Low Residential	R1-1	0	0	0	66.287	0.260		Residential - Single Family Residence, 1	168B101 519	1 per lot	Canoga Park - Winnetka - Woodland Hills - West Hills	No	ABMI	AHO , CPK CPU
Los Angeles	1711 MONTANA ST	90026	5419030900	0.130	0.130	0.000	0.000	Shortfall of Sites	0.169	Public Facilities	PF-1XL	0	0	0	153.741	0.260		Miscellaneous - Government Owned Property, 0	139-5A209 74		Silver Lake - Echo Park - Elysian Valley	No	LI	PF
Los Angeles	845 GREEN AVE	90017	5142018009	0.000	0.000	0.000	0.259	Shortfall of Sites	0.087	Highway Oriented Commercial	C2-2D	0	0	0	102.494	0.259		Institutional - Church - One Story, 0	130-5A205 264		Westlake	No	ABMI	FBO
Los Angeles	845 GREEN AVE	90017	5142018009	0.000	0.000	0.000	0.259	Shortfall of Sites	0.087	Highway Oriented Commercial	C2-2D	0	0	0	102.494	0.259		Institutional - Church - One Story, 0	130-5A205 259		Westlake	No	ABMI	FBO
Los Angeles	7736 NESTLE AVE	91335	2102020023	0.000	0.000	0.000	0.259	Shortfall of Sites	0.119	Low Residential	R1-1	0	0	0	66.287	0.259		Residential - Single Family Residence, 1	189B125 816	1 per lot	Reseda - West Van Nuys	No	ABMI	AHO , RES CPU
Los Angeles	4607 S MAIN ST	90037	5110007901	0.000	0.000	0.000	0.000	Shortfall of Sites	0.169	Public Facilities	PF-1	0	0	0	153.741	0.000		Industrial - Food Processing Plant - Other - One Story, 0	112-5A203 287		Southeast Los Angeles	No		PF
Los Angeles	21902 DUMETZ RD	91364	2171016069	0.000	0.000	0.000	0.259	Shortfall of Sites	0.115	Low Residential	R1-1	0	0	0	66.287	0.259		Residential - Single Family Residence, 1	168B101 523	1 per lot	Canoga Park - Winnetka - Woodland Hills - West Hills	No	ABMI	AHO , CPK CPU
Los Angeles	20058 LORNE ST	91306	2106028026	0.000	0.000	0.000	0.259	Shortfall of Sites	0.119	Low Residential	R1-1	0	0	0	66.287	0.259		Residential - Single Family Residence, 1	189B113 229	1 per lot	Canoga Park - Winnetka - Woodland Hills - West Hills	No	ABMI	AHO , CPK CPU
Los Angeles	7014 S VERMONT AVE	90044	6013003020	0.000	0.000	0.000	0.259	Shortfall of Sites	0.057	Community Commercial	C2-2D-CPIO	0	0	0	6.287	0.259		Commercial - Store Combination - Store and Residential Combination - One Story, 0	102B197 911		South Los Angeles	Yes	ABMI	ARO

Jurisdiction Name	Site Address/Intersection	5 Digit ZIP Code	Assessor Parcel Number	Very Low-Income	Low-Income	Moderate-Income	Above Moderate-Income	Type of Shortfall	Parcel Size (Acres)	Current General Plan Designation	Current Zoning	Proposed General Plan (GP) Designation	Proposed Zoning	Minimum Density Allowed	Maximum Density Allowed	Total Capacity	Vacant/ Nonvacant	Description of Existing Uses	PIN	Base Density Per Acre	Community Plan Area	Rent Stabalization Ordinance	Income Category	Applicable Rezoning Program (Program informing values in Column Q listed first)
Los Angeles	21860 DUMETZ RD	91364	2171016068	0.000	0.000	0.000	0.259	Shortfall of Sites	0.115	Low Residential	R1-1	0	0	0	66.287	0.259		Residential - Single Family Residence, 1	168B101 524	1 per lot	Canoga Park - Winnetka - Woodland Hills - West Hills	No	ABMI	AHO , CPK CPU
Los Angeles	12103 VENTURA PL	91604	2368002014	0.000	0.000	0.000	0.259	Shortfall of Sites	0.115	Community Commercial	C2-1L-RIO	0	0	0	2.339	0.259		Commercial - Office Building - One Story, 0	165B165 1211		Sherman Oaks - Studio City - Toluca Lake - Cahuenga Pass	No	ABMI	ARO
Los Angeles	5856 WEST BLVD	90043	4004006001	0.000	0.000	0.000	0.259	Shortfall of Sites	0.086	Neighborhood Commercial	C2-1VL-SP	0	0	0	102.494	0.259		Institutional - Church - One Story, 0	108B185 1090		West Adams - Baldwin Hills - Leimert	No	ABMI	FBO
Los Angeles	21856 DUMETZ RD	91364	2171016067	0.000	0.000	0.000	0.259	Shortfall of Sites	0.115	Low Residential	R1-1	0	0	0	66.287	0.259		Residential - Single Family Residence, 1	168B101 525	1 per lot	Canoga Park - Winnetka - Woodland Hills - West Hills	No	ABMI	AHO , CPK CPU
Los Angeles	21217 MARTINEZ ST	91364	2167004052	0.000	0.000	0.000	0.259	Shortfall of Sites	0.115	Low Residential	R1-1	0	0	0	66.287	0.259		Residential - Single Family Residence, 1	171B105 679	1 per lot	Canoga Park - Winnetka - Woodland Hills - West Hills	No	ABMI	AHO , CPK CPU
Los Angeles	1413 S VERMONT AVE	90006	5075001014	0.000	0.000	0.000	0.259	Shortfall of Sites	0.115	Community Commercial	C2-2D-CPIO	0	0	0	2.814	0.259		Commercial - Store Combination - Store and Residential Combination - One Story, 0	129B197 1338		South Los Angeles	No	ABMI	ARO
Los Angeles	840 YALE ST	90012	5408033904	0.129	0.129	0.000	0.000	Shortfall of Sites	0.168	Public Facilities	PF-1XL	0	0	0	153.741	0.259		Miscellaneous - Government Owned Property, 0	135A215 228		Central City North	No	LI	PF
Los Angeles	130 W MANCHESTER AVE	90003	6040012028	0.000	0.000	0.000	0.259	Shortfall of Sites	0.090	Community Commercial	C2-1-CPIO	0	0	0	3.594	0.259		Commercial - Professional Building - Medical Dental Building - One Story, 0	097-5A203 338		Southeast Los Angeles	No	ABMI	ARO
Los Angeles	480 S SAN VICENTE BLVD	90048	5510005036	0.000	0.000	0.000	0.259	Shortfall of Sites	0.109	General Commercial	C2-1VL-O	0	0	0	2.482	0.259		Commercial - Office Building - One Story, 0	135B173 207		Wilshire	No	ABMI	ARO
Los Angeles	10507 BURBANK BLVD	91601	2415026002	0.000	0.000	0.000	0.259	Shortfall of Sites	0.060	Highway Oriented Commercial	C2-1VL	0	0	0	5.364	0.259		Industrial - Warehousing, Distribution, Storage - Warehousing, Distribution, Under 10,000 SF - One Story, 0	174B177 534		North Hollywood - Valley Village	No	ABMI	ARO
Los Angeles	219 N CHICAGO ST	90033	5183002035	0.000	0.000	0.000	0.259	Shortfall of Sites	0.062	Medium Residential	[Q]R4-1-CUGU	0	0	0	102.494	0.259		Institutional - Church - One Story, 0	129A223 307		Boyle Heights	Yes	ABMI	FBO
Los Angeles	2020 OAK ST	90007	5124021906	0.129	0.129	0.000	0.000	Shortfall of Sites	0.168	Public Facilities	PF-1-O-HPOZ	0	0	0	153.741	0.259		Miscellaneous - Government Owned Property, 0	124-5A203 184		South Los Angeles	No	LI	PF
Los Angeles	2020 OAK ST	90007	5124021906	0.129	0.129	0.000	0.000	Shortfall of Sites	0.168	Public Facilities	PF-1-O-HPOZ	0	0	0	153.741	0.259		Miscellaneous - Government Owned Property, 0	124-5A203 195		South Los Angeles	No	LI	PF
Los Angeles	2116 W 54TH ST	90062	5005010018	0.000	0.000	0.000	0.259	Shortfall of Sites	0.075	Neighborhood Commercial	C2-1VL	0	0	0	4.815	0.259		Commercial - Store Combination - Store and Residential Combination - One Story, 0	108B189 638		South Los Angeles	Yes	ABMI	ARO
Los Angeles	1403 FAIRBURN AVE	90024	4326016900	0.129	0.129	0.000	0.000	Shortfall of Sites	0.140	Public Facilities	[Q]PF-1XL-O	0	0	0	153.741	0.259		Miscellaneous - Government Owned Property, 0	132B157 521		Westwood	No	LI	PF
Los Angeles	5400 FLEMISH LN	90029	5536010014	0.000	0.000	0.000	0.259	Shortfall of Sites	0.011	Neighborhood Office Commercial	C4-1VL	0	0	0	54.698	0.259		Commercial - Store Combination - Store and Residential Combination - One Story, 0	144B193 717	54	Hollywood	Yes	ABMI	ARO , HWD CPU, AHO
Los Angeles	0	0	5546033900	0.000	0.000	0.000	0.000	Shortfall of Sites	0.140	Public Facilities	PF-1XL	0	0	0	153.741	0.000		Miscellaneous - Government Owned Property, 0	150A189 274		Hollywood	No		PF
Los Angeles	8600 VENICE BLVD	90034	5065002025	0.000	0.000	0.000	0.259	Shortfall of Sites	0.063	Neighborhood Commercial	C2-1VL-CPIO	0	0	0	5.146	0.259		Commercial - Office Building - One Story, 0	123B169 719		West Adams - Baldwin Hills - Leimert	No	ABMI	ARO
Los Angeles	8600 VENICE BLVD	90034	5065002025	0.000	0.000	0.000	0.259	Shortfall of Sites	0.060	Neighborhood Commercial	C2-1VL-CPIO	0	0	0	5.404	0.259		Commercial - Office Building - One Story, 0	123B169 727		West Adams - Baldwin Hills - Leimert	No	ABMI	ARO
Los Angeles	20326 HEMMINGWAY ST	91306	2107010041	0.000	0.000	0.000	0.259	Shortfall of Sites	0.119	Low Residential	R1-1	0	0	0	66.287	0.259		Residential - Single Family Residence, 1	189B113 789	1 per lot	Canoga Park - Winnetka - Woodland Hills - West Hills	No	ABMI	AHO , CPK CPU
Los Angeles	5856 WEST BLVD	90043	4004006001	0.000	0.000	0.000	0.258	Shortfall of Sites	0.086	Neighborhood Commercial	C2-1VL-SP	0	0	0	102.494	0.258		Institutional - Church - One Story, 0	108B185 1087		West Adams - Baldwin Hills - Leimert	No	ABMI	FBO
Los Angeles	4117 W WASHINGTON BLVD	90018	5072013900	0.000	0.000	0.000	0.000	Shortfall of Sites	0.140	Public Facilities	PF-1-O	0	0	0	153.741	0.000		Commercial - Store - One Story, 0	126B185 946		West Adams - Baldwin Hills - Leimert	No		PF
Los Angeles	15451 MORRISON ST	91403	2261033009	0.000	0.000	0.000	0.258	Shortfall of Sites	0.024	Low II Residential	R1-1	0	0	0	66.287	0.258		Residential - Single Family Residence - Guesthouse, 0	168B145 78	1 per lot	Encino - Tarzana	No	ABMI	AHO , ENC CPU
Los Angeles	7823 S BROADWAY	90003	6031021019	0.000	0.000	0.000	0.258	Shortfall of Sites	0.155	Neighborhood Commercial	C2-1VL-CPIO	0	0	0	2.081	0.258		Commercial - Store Combination - Store and Residential Combination - One Story, 0	099B201 540		Southeast Los Angeles	No	ABMI	ARO
Los Angeles	2319 W 54TH ST	90043	5005004014	0.000	0.000	0.000	0.258	Shortfall of Sites	0.069	Neighborhood Commercial	C2-1VL-CPIO	0	0	0	4.688	0.258		Commercial - Store Combination - Store and Residential Combination - One Story, 0	108B189 573		West Adams - Baldwin Hills - Leimert	No	ABMI	ARO
Los Angeles	2943 WESTWOOD BLVD	90064	4254003002	0.000	0.000	0.000	0.258	Shortfall of Sites	0.107	General Commercial	C2-1VL	0	0	0	2.525	0.258		Commercial - Office Building - One Story, 0	123B157 1041		West Los Angeles	No	ABMI	ARO
Los Angeles	1200 S KENMORE AVE	90006	5078032025	0.000	0.000	0.000	0.258	Shortfall of Sites	0.056	Medium Residential	R3-1	0	0	0	102.494	0.258		Institutional - Church - One Story, 0	129B197 809		Wilshire	No	ABMI	FBO
Los Angeles	6577 W MANCHESTER AVE	90045	4108018026	0.000	0.000	0.000	0.258	Shortfall of Sites	0.032	General Commercial	[Q]C2-1VL	0	0	0	54.450	0.258		Residential - Single Family Residence - Townhouse Format - Condominium, 1	096B165 1154		Westchester - Playa del Rey	No	ABMI	OPP C
Los Angeles	6581 W MANCHESTER AVE	90045	4108018024	0.000	0.000	0.000	0.258	Shortfall of Sites	0.032	General Commercial	[Q]C2-1VL	0	0	0	54.450	0.258		Residential - Single Family Residence - Townhouse Format - Condominium, 1	096B165 1152		Westchester - Playa del Rey	No	ABMI	OPP C
Los Angeles	6579 W MANCHESTER AVE	90045	4108018025	0.000	0.000	0.000	0.258	Shortfall of Sites	0.032	General Commercial	[Q]C2-1VL	0	0	0	54.450	0.258		Residential - Single Family Residence - Townhouse Format - Condominium, 1	096B165 1153		Westchester - Playa del Rey	No	ABMI	OPP C
Los Angeles	6583 W MANCHESTER AVE	90045	4108018023	0.000	0.000	0.000	0.258	Shortfall of Sites	0.032	General Commercial	[Q]C2-1VL	0	0	0	54.450	0.258		Residential - Single Family Residence - Townhouse Format - Condominium, 1	096B165 1151		Westchester - Playa del Rey	No	ABMI	OPP C
Los Angeles	5430 WOODLAKE AVE	91367	2042007060	0.000	0.000	0.000	0.258	Shortfall of Sites	0.213	Low Residential	RS-1	0	0	0	66.287	0.258		, 2	174B093 536	1 per lot	Canoga Park - Winnetka - Woodland Hills - West Hills	No	ABMI	AHO , CPK CPU
Los Angeles	605 N BOYLE AVE	90033	5174004900	0.129	0.129	0.000	0.000	Shortfall of Sites	0.168	Public Facilities	PF-1XL-RIO-CUGU	0	0	0	153.741	0.258		Miscellaneous - Government Owned Property, 0	130-5A221 81		Boyle Heights	No	LI	PF
Los Angeles	4607 S VERMONT AVE	90037	5017030903	0.129	0.129	0.000	0.000	Shortfall of Sites	0.168	Public Facilities	PF-1	0	0	0	153.741	0.258		Commercial - Store - One Story, 0	111B197 472		South Los Angeles	No	LI	PF
Los Angeles	5856 WEST BLVD	90043	4004006001	0.000	0.000	0.000	0.258	Shortfall of Sites	0.086	Neighborhood Commercial	C2-1VL-SP	0	0	0	102.494	0.258		Institutional - Church - One Story, 0	105B185 29		West Adams - Baldwin Hills - Leimert	No	ABMI	FBO
Los Angeles	0	0	2261030902	0.000	0.000	0.000	0.258	Shortfall of Sites	0.020	Low II Residential	R1-1	0	0	0	66.287	0.258		Miscellaneous - Government Owned Property, 0	168B141 360	1 per lot	Encino - Tarzana	No	ABMI	AHO , ENC CPU
Los Angeles	5856 WEST BLVD	90043	4004006001	0.000	0.000	0.000	0.258	Shortfall of Sites	0.086	Neighborhood Commercial	C2-1VL-SP	0	0	0	102.494	0.258		Institutional - Church - One Story, 0	105B185 11		West Adams - Baldwin Hills - Leimert	No	ABMI	FBO
Los Angeles	2274 COLORADO BLVD	90041	5686001016	0.000	0.000	0.000	0.258	Shortfall of Sites	0.172	Community Commercial	[Q]C4-2D	0	0	0	1.562	0.258		Commercial - Store Combination - Store and Residential Combination - One Story, 0	162A221 97		Northeast Los Angeles	No	ABMI	ARO , TOPP C
Los Angeles	6572 W 85TH PL	90045	4108018029	0.000	0.000	0.000	0.258	Shortfall of Sites	0.032	General Commercial	[Q]C2-1VL	0	0	0	54.450	0.258		Residential - Single Family Residence - Townhouse Format - Condominium, 1	096B165 1157		Westchester - Playa del Rey	No	ABMI	OPP C
Los Angeles	6570 W 85TH PL	90045	4108018030	0.000	0.000	0.000	0.258	Shortfall of Sites	0.032	General Commercial	[Q]C2-1VL	0	0	0	54.450	0.258		Residential - Single Family Residence - Small Lot, 1	096B165 1158		Westchester - Playa del Rey	No	ABMI	OPP C
Los Angeles	6568 W 85TH PL	90045	4108018031	0.000	0.000	0.000	0.258	Shortfall of Sites	0.032	General Commercial	[Q]C2-1VL	0	0	0	54.450	0.258		Residential - Single Family Residence - Small Lot, 1	096B165 1159		Westchester - Playa del Rey	No	ABMI	OPP C
Los Angeles	6566 W 85TH PL	90045	4108018032	0.000	0.000	0.000	0.258	Shortfall of Sites	0.032	General Commercial	[Q]C2-1VL	0	0	0	54.450	0.258		Residential - Single Family Residence - Small Lot, 1	096B165 1160		Westchester - Playa del Rey	No	ABMI	OPP C
Los Angeles	3323 BEVERLY BLVD	90004	5501005020	0.000	0.000	0.000	0.258	Shortfall of Sites	0.081	General Commercial	C2-1	0	0	0	3.309	0.258		Commercial - Office Building - One Story, 0	138A201 107		Wilshire	No	ABMI	ARO
Los Angeles	7147 ASMAN AVE	91307	2024018032	0.000	0.000	0.000	0.258	Shortfall of Sites	0.119	Low Residential	R1-1	0	0	0	66.287	0.258		Residential - Single Family Residence, 1	183B101 136	1 per lot	Canoga Park - Winnetka - Woodland Hills - West Hills	No	ABMI	AHO , CPK CPU
Los Angeles	0	0	5546033900	0.000	0.000	0.000	0.000	Shortfall of Sites	0.140	Public Facilities	PF-1XL	0	0	0	153.741	0.000		Miscellaneous - Government Owned Property, 0	150A189 272		Hollywood	No		PF
Los Angeles	647 W GARDENA BLVD	90247	6120022900	0.129	0.129	0.000	0.000	Shortfall of Sites	0.168	Public Facilities	[Q]PF-1XL	0	0	0	153.741	0.258		Miscellaneous - Government Owned Property, 0	069B201 342		Harbor Gateway	No	LI	PF
Los Angeles	5059 YORK BLVD	90042	5476016016	0.000	0.000	0.000	0.258	Shortfall of Sites	0.010	Neighborhood Commercial	[Q]C4-1XL	0	0	0	51.911	0.258		Commercial - Professional Building - Medical Dental Building - One Story, 0	156A225 503		Northeast Los Angeles	No	ABMI	ARO
Los Angeles	8810 S CENTRAL AVE	90002	6043004016	0.000	0.000	0.000	0.258	Shortfall of Sites	0.092	Neighborhood Commercial	C2-1VL-CPIO	0	0	0	3.508	0.258		Industrial - Light Manufacturing - One Story, 0	096A209 167		Southeast Los Angeles	No	ABMI	ARO
Los Angeles	13291 PHILLIPPI AVE	91342	2504015900	0.129	0.129	0.000	0.000	Shortfall of Sites	0.168	Public Facilities	PF-1VL-K	0	0	0	153.741	0.258		Miscellaneous - Government Owned Property - Public School - General, 0	225B149 331		Sylmar	No	LI	PF
Los Angeles	1315 N CHEROKEE AVE	90028	5547031004	0.000	0.000	0.000	0.258	Shortfall of Sites	0.119	Low Medium II Residential	RD1.5-1XL	0	0	0	66.287	0.258		Residential - Single Family Residence, 1	144B185 40		Hollywood	No	ABMI	AHO , HWD CPU, R2RD
Los Angeles	13840 VENTURA BLVD	91423	2266018003	0.000	0.000	0.000	0.258	Shortfall of Sites	0.063	General Commercial	C2-1VL	0	0	0	4.249	0.258		Commercial - Store Combination - Store and Office Combination - One Story, 0	165B153 588		Sherman Oaks - Studio City - Toluca Lake - Cahuenga Pass	No	ABMI	ARO
Los Angeles	4900 CRENSHAW BLVD	90043	5013020032	0.000	0.000	0.000	0.257	Shortfall of Sites	0.175	Community Commercial	C2-2D-SP	0	0	0	2.044	0.257		Commercial - Store Combination - Store and Residential Combination - One Story, 0	111B185 416		West Adams - Baldwin Hills - Leimert	Yes	ABMI	ARO
Los Angeles	6612 DE LONGPRE AVE	90028	5547029002	0.000	0.000	0.000	0.257	Shortfall of Sites	0.027	Low Medium II Residential	RD1.5-1XL	0	0	0	66.287	0.257		Residential - Five or More Units or Apartments (Any Combination) - 4 Stories or Less, 0	147A185 269		Hollywood	Yes	ABMI	AHO , HWD CPU
Los Angeles	0	0	5409021900	0.000	0.000	0.000	0.000	Shortfall of Sites	0.167	Public Facilities	PF-1XL-RIO	0	0	0	153.741	0.000		Miscellaneous - Government Owned Property, 0	132A217 150		Central City North	No		PF
Los Angeles	4449 YORK BLVD	90041	5474009901	0.000	0.000	0.000	0.000	Shortfall of Sites	0.140	Public Facilities	PF-1	0	0	0	153.741	0.000		Miscellaneous - Government Owned Property, 0	157-5A221 299		Northeast Los Angeles	No		PF
Los Angeles	6616 RESEDA BLVD	91335	2125013009	0.000	0.000	0.000	0.257	Shortfall of Sites	0.399	General Commercial	[Q]C2-1VL-CDO-RIO	0	0	0	0.806	0.257		Commercial - Store Combination - Store and Office Combination - One Story, 0	180B125 372		Reseda - West Van Nuys	No	ABMI	ARO
Los Angeles	503 N CROFT AVE	90048	5528018900	0.129	0.129	0.000	0.000	Shortfall of Sites	0.140	Public Facilities	[Q]PF-1XL-O	0	0	0	153.741	0.257		Miscellaneous - Government Owned Property, 0	141B173 1702		Wilshire	No	LI	PF
Los Angeles	1260 W 36TH PL	90007	5040016908	0.129	0.129	0.000	0.000	Shortfall of Sites	0.167	Public Facilities	PF-1	0	0	0	153.741	0.257		Miscellaneous - Government Owned Property, 0	120B197 1062		South Los Angeles	No	LI	PF
Los Angeles	503 N CROFT AVE	90048	5528018900	0.129	0.129	0.000	0.000	Shortfall of Sites	0.139	Public Facilities	[Q]PF-1XL-O	0	0	0	153.741	0.257		Miscellaneous - Government Owned Property, 0	141B173 1095		Wilshire	No	LI	PF
Los Angeles	220 S HOBART BLVD	90004	5517014900	0.129	0.129	0.000	0.000	Shortfall of Sites	0.167	Public Facilities	[Q]PF-1XL	0	0	0	153.741	0.257		Miscellaneous - Government Owned Property, 0	138B193 1392		Wilshire	No	LI	PF

Jurisdiction Name	Site Address/Intersection	5 Digit ZIP Code	Assessor Parcel Number	Very Low-Income	Low-Income	Moderate-Income	Above Moderate-Income	Type of Shortfall	Parcel Size (Acres)	Current General Plan Designation	Current Zoning	Proposed General Plan (GP) Designation	Proposed Zoning	Minimum Density Allowed	Maximum Density Allowed	Total Capacity	Vacant/ Nonvacant	Description of Existing Uses	PIN	Base Density Per Acre	Community Plan Area	Rent Stabalization Ordinance	Income Category	Applicable Rezoning Program (Program informing values in Column Q listed first)
Los Angeles	7756 FOOTHILL BLVD	91042	2558004012	0.000	0.000	0.000	0.257	Shortfall of Sites	0.030	General Commercial	C2-1VL	0	0	0	8.864	0.257		Commercial - Office Building - One Story, 0	204B193 367		Sunland - Tujunga - Lake View Terrace - Shadow Hills - East La Tuna Canyon	No	ABMI	ARO
Los Angeles	7756 FOOTHILL BLVD	91042	2558004012	0.000	0.000	0.000	0.257	Shortfall of Sites	0.030	General Commercial	C2-1VL	0	0	0	8.864	0.257		Commercial - Office Building - One Story, 0	204B193 368		Sunland - Tujunga - Lake View Terrace - Shadow Hills - East La Tuna Canyon	No	ABMI	ARO
Los Angeles	7756 FOOTHILL BLVD	91042	2558004012	0.000	0.000	0.000	0.257	Shortfall of Sites	0.034	General Commercial	C2-1VL	0	0	0	7.870	0.257		Commercial - Office Building - One Story, 0	204B193 369		Sunland - Tujunga - Lake View Terrace - Shadow Hills - East La Tuna Canyon	No	ABMI	ARO
Los Angeles	2519 S GRAND AVE	90007	5126018923	0.129	0.129	0.000	0.000	Shortfall of Sites	0.167	Public Facilities	PF-1-O	0	0	0	153.741	0.257		Miscellaneous - Government Owned Property - Public School - General, 0	121-5A205 153		Southeast Los Angeles	No	LI	PF
Los Angeles	7109 SALE AVENUE	91307	2024040031	0.000	0.000	0.000	0.257	Shortfall of Sites	0.125	Low Residential	R1-1	0	0	0	66.287	0.257		Residential - Single Family Residence, 1	183B097 865	1 per lot	Canoga Park - Winnetka - Woodland Hills - West Hills	No	ABMI	AHO , CPK CPU
Los Angeles	1208 PLEASANT AVE	90033	5174015032	0.000	0.000	0.000	0.257	Shortfall of Sites	0.001	Medium Residential	[Q]CM-1-RIO-CUGU	0	0	0	394.651	0.257		Commercial - Office Building - One Story, 0	130-5A219 239		Boyle Heights	No	ABMI	ARO
Los Angeles	1208 PLEASANT AVE	90033	5174015032	0.000	0.000	0.000	0.257	Shortfall of Sites	0.001	Medium Residential	[Q]CM-1-RIO-CUGU	0	0	0	512.031	0.257		Commercial - Office Building - One Story, 0	130-5A219 276		Boyle Heights	No	ABMI	ARO
Los Angeles	220 S HOBART BLVD	90004	5517014900	0.128	0.128	0.000	0.000	Shortfall of Sites	0.167	Public Facilities	[Q]PF-1XL	0	0	0	153.741	0.257		Miscellaneous - Government Owned Property, 0	138B193 1372		Wilshire	No	LI	PF
Los Angeles	8795 AVALON BLVD	90003	6041020914	0.128	0.128	0.000	0.000	Shortfall of Sites	0.167	Public Facilities	PF-1	0	0	0	153.741	0.257		Industrial - Industrial - Miscellaneous Industrial - One Story, 0	096A207 104		Southeast Los Angeles	No	LI	PF
Los Angeles	8805 AVALON BLVD	90003	6041020915	0.128	0.128	0.000	0.000	Shortfall of Sites	0.167	Public Facilities	PF-1	0	0	0	153.741	0.257		Industrial - Light Manufacturing - One Story, 0	096A207 109		Southeast Los Angeles	No	LI	PF
Los Angeles	5414 S WESTERN AVE	90062	5003020010	0.000	0.000	0.000	0.257	Shortfall of Sites	0.126	Neighborhood Commercial	C2-1VL-CPIO	0	0	0	2.539	0.257		Commercial - Store Combination - Store and Office Combination - One Story, 0	108B193 599		South Los Angeles	No	ABMI	ARO
Los Angeles	3336 S ROBERTSON BLVD	90034	4312012024	0.000	0.000	0.000	0.257	Shortfall of Sites	0.179	Hybrid Industrial	NI(EC)	0	0	0	1.496	0.257		Commercial - Office Building - One Story, 0	123B169 1381		Palms - Mar Vista - Del Rey	No	ABMI	ARO
Los Angeles	4861 VENICE BLVD	90019	5070013905	0.128	0.128	0.000	0.000	Shortfall of Sites	0.139	Public Facilities	[Q]PF-1XL-O	0	0	0	153.741	0.257		Miscellaneous - Government Owned Property, 0	129B181 1114		Wilshire	No	LI	PF
Los Angeles	6407 S NORMANDIE AVE	90044	6015001031	0.000	0.000	0.000	0.257	Shortfall of Sites	0.056	Neighborhood Commercial	C2-1VL-CPIO	0	0	0	102.494	0.257		Institutional - Church - One Story, 0	105B193 1238		South Los Angeles	No	ABMI	FBO
Los Angeles	7045 SALE AVE	91307	2024041010	0.000	0.000	0.000	0.257	Shortfall of Sites	0.125	Low Residential	R1-1	0	0	0	66.287	0.257		Residential - Single Family Residence, 1	183B101 840	1 per lot	Canoga Park - Winnetka - Woodland Hills - West Hills	No	ABMI	AHO , CPK CPU
Los Angeles	4823 DEMPSEY AVE	91436	2261006021	0.000	0.000	0.000	0.257	Shortfall of Sites	0.020	Low II Residential	R1-1	0	0	0	66.287	0.257		Residential - Single Family Residence, 0	168B141 923	1 per lot	Encino - Tarzana	No	ABMI	AHO , ENC CPU
Los Angeles	3010 ESTARA AVE	90065	5458018903	0.128	0.128	0.000	0.000	Shortfall of Sites	0.167	Public Facilities	PF-1-CDO	0	0	0	153.741	0.257		Miscellaneous - Government Owned Property, 0	154-5A213 181		Northeast Los Angeles	No	LI	PF
Los Angeles	6109 VESPER AVE	91411	2241022024	0.000	0.000	0.000	0.257	Shortfall of Sites	0.069	Commercial Manufacturing	CM-1VL	0	0	0	4.676	0.257		Industrial - Light Manufacturing - One Story, 0	177A151 50		Van Nuys - North Sherman Oaks	No	ABMI	ARO
Los Angeles	5569 W WASHINGTON BLVD	90016	5064018034	0.000	0.000	0.000	0.256	Shortfall of Sites	0.033	Neighborhood Commercial	C2-1VL-CPIO	0	0	0	15.171	0.256		Industrial - Light Manufacturing - One Story, 0	123B177 112		West Adams - Baldwin Hills - Leimert	No	ABMI	ARO
Los Angeles	0	0	2290011012	0.000	0.000	0.000	0.256	Shortfall of Sites	0.020	Very Low I Residential	RA-1	0	0	0	66.287	0.256	Vacant	Residential - Single Family Residence - Vacant Land, 0	168B129 385	1 per lot	Encino - Tarzana	No	ABMI	AHO , ENC CPU
Los Angeles	615 N ALVARADO ST	90026	5402039003	0.000	0.000	0.000	0.256	Shortfall of Sites	0.041	Commercial Manufacturing	CM-1VL	0	0	0	11.937	0.256		Commercial - Office Building - One Story, 0	138A207 91		Silver Lake - Echo Park - Elysian Valley	No	ABMI	ARO
Los Angeles	615 N ALVARADO ST	90026	5402039003	0.000	0.000	0.000	0.256	Shortfall of Sites	0.042	Commercial Manufacturing	CM-1VL	0	0	0	11.760	0.256		Commercial - Office Building - One Story, 0	138A207 94		Silver Lake - Echo Park - Elysian Valley	No	ABMI	ARO
Los Angeles	0	0	4262032901	0.000	0.000	0.000	0.000	Shortfall of Sites	0.139	Public Facilities	PF-1XL	0	0	0	153.741	0.000		Miscellaneous - Government Owned Property, 0	123B149 314		West Los Angeles	No		PF
Los Angeles	10223 S CENTRAL AVE	90002	6049026006	0.000	0.000	0.000	0.256	Shortfall of Sites	0.069	Neighborhood Commercial	C2-1VL-CPIO	0	0	0	4.651	0.256		Commercial - Store Combination - Store and Office Combination - One Story, 0	090B209 520		Southeast Los Angeles	No	ABMI	ARO
Los Angeles	10223 S CENTRAL AVE	90002	6049026006	0.000	0.000	0.000	0.256	Shortfall of Sites	0.089	Neighborhood Commercial	C2-1VL-CPIO	0	0	0	3.579	0.256		Commercial - Store Combination - Store and Office Combination - One Story, 0	090B209 521		Southeast Los Angeles	No	ABMI	ARO
Los Angeles	6424 S VERMONT AVE	90044	6013013018	0.000	0.000	0.000	0.256	Shortfall of Sites	0.160	Community Commercial	C2-1-CPIO	0	0	0	2.227	0.256		Commercial - Store Combination - Store and Residential Combination - One Story, 0	105B197 1513		South Los Angeles	Yes	ABMI	ARO
Los Angeles	0	0	4262032901	0.000	0.000	0.000	0.000	Shortfall of Sites	0.139	Public Facilities	PF-1XL	0	0	0	153.741	0.000		Miscellaneous - Government Owned Property, 0	123B149 296		West Los Angeles	No		PF
Los Angeles	0	0	4262032901	0.000	0.000	0.000	0.000	Shortfall of Sites	0.139	Public Facilities	PF-1XL	0	0	0	153.741	0.000		Miscellaneous - Government Owned Property, 0	123B149 304		West Los Angeles	No		PF
Los Angeles	1739 GRIFFIN AVE	90031	5210014903	0.128	0.128	0.000	0.000	Shortfall of Sites	0.167	Public Facilities	PF-1	0	0	0	153.741	0.256		Miscellaneous - Government Owned Property, 0	135A223 236		Northeast Los Angeles	No	LI	PF
Los Angeles	4961 MELROSE AVE	90029	5535018902	0.000	0.000	0.000	0.000	Shortfall of Sites	0.166	Public Facilities	PF-1XL	0	0	0	153.741	0.000	Vacant	Residential - Single Family Residence - Vacant Land, 0	141B193 525		Hollywood	No		PF
Los Angeles	4607 S MAIN ST	90037	5110007901	0.000	0.000	0.000	0.000	Shortfall of Sites	0.166	Public Facilities	PF-1	0	0	0	153.741	0.000		Industrial - Food Processing Plant - Other - One Story, 0	112-5A203 245		Southeast Los Angeles	No		PF
Los Angeles	1570 W 7TH ST	90732	7559034900	0.128	0.128	0.000	0.000	Shortfall of Sites	0.139	Public Facilities	[Q]PF-1XL	0	0	0	153.741	0.256		Miscellaneous - Government Owned Property, 0	015B193 235		San Pedro	No	LI	PF
Los Angeles	7915 OSO AVE	91306	2107025050	0.000	0.000	0.000	0.256	Shortfall of Sites	0.118	Low Residential	R1-1	0	0	0	66.287	0.256		Residential - Single Family Residence, 1	189B113 687	1 per lot	Canoga Park - Winnetka - Woodland Hills - West Hills	No	ABMI	AHO , CPK CPU
Los Angeles	1550 W WASHINGTON BLVD	90007	5056024901	0.128	0.128	0.000	0.000	Shortfall of Sites	0.166	Public Facilities	PF-1	0	0	0	153.741	0.256		Industrial - Light Manufacturing - One Story, 0	126B197 931		South Los Angeles	No	LI	PF
Los Angeles	1550 W WASHINGTON BLVD	90007	5056024901	0.128	0.128	0.000	0.000	Shortfall of Sites	0.166	Public Facilities	PF-1	0	0	0	153.741	0.256		Industrial - Light Manufacturing - One Story, 0	126B197 930		South Los Angeles	No	LI	PF
Los Angeles	421 ROSEMONT AVE	90026	5157015907	0.128	0.128	0.000	0.000	Shortfall of Sites	0.166	Public Facilities	PF-1XL	0	0	0	153.741	0.256		Miscellaneous - Government Owned Property - Miscellaneous - Government Property and Possessory Interest Not Classified in Any of the Above, 0	138A205 245		Silver Lake - Echo Park - Elysian Valley	No	LI	PF
Los Angeles	1617 COLORADO BLVD	90041	5669016013	0.000	0.000	0.000	0.256	Shortfall of Sites	0.072	Neighborhood Commercial	[Q]C4-1XL	0	0	0	3.713	0.256		Commercial - Office Building - One Story, 0	162A225 51		Northeast Los Angeles	No	ABMI	ARO , TOPP C
Los Angeles	1617 COLORADO BLVD	90041	5669016013	0.000	0.000	0.000	0.256	Shortfall of Sites	0.072	Neighborhood Commercial	[Q]C4-1XL	0	0	0	3.713	0.256		Commercial - Office Building - One Story, 0	162A225 52		Northeast Los Angeles	No	ABMI	ARO , TOPP C
Los Angeles	0	0	2111029905	0.128	0.128	0.000	0.000	Shortfall of Sites	0.166	Public Facilities	PF-1XL-RIO	0	0	0	153.741	0.256		Miscellaneous - Government Owned Property, 0	183B105 967		Canoga Park - Winnetka - Woodland Hills - West Hills	No	LI	PF
Los Angeles	11562 RICHLAND AVE	90064	4258005900	0.128	0.128	0.000	0.000	Shortfall of Sites	0.139	Public Facilities	[Q]PF-1XL	0	0	0	153.741	0.256		Miscellaneous - Government Owned Property, 0	120B153 92		Palms - Mar Vista - Del Rey	No	LI	PF
Los Angeles	2312 CHARLOTTE ST	90033	5202007906	0.128	0.128	0.000	0.000	Shortfall of Sites	0.166	Public Facilities	PF-1	0	0	0	153.741	0.256		Residential - Single Family Residence, 0	132A225 261		Northeast Los Angeles	No	LI	PF
Los Angeles	7211 CLYBOURN AVE	91352	2410021010	0.000	0.000	0.000	0.256	Shortfall of Sites	0.126	Limited Manufacturing	[Q]C2-1	0	0	0	2.532	0.256		Industrial - Light Manufacturing - One Story, 0	183B177 37		Sun Valley - La Tuna Canyon	No	ABMI	ARO
Los Angeles	8359 SAN FERNANDO RD	91352	2632002007	0.000	0.000	0.000	0.256	Shortfall of Sites	0.799	Commercial Manufacturing	[Q]C2-1-CDO-CUGU	0	0	0	0.400	0.256		Commercial - Store Combination - Store and Residential Combination - One Story, 0	192B173 473		Sun Valley - La Tuna Canyon	No	ABMI	ARO
Los Angeles	6110 S BROADWAY	90003	6005018015	0.000	0.000	0.000	0.256	Shortfall of Sites	0.117	Neighborhood Commercial	C2-1VL-CPIO	0	0	0	2.729	0.256		Commercial - Store Combination - Store and Residential Combination - One Story, 0	105B201 775		Southeast Los Angeles	No	ABMI	ARO
Los Angeles	5755 W ADAMS BLVD	90016	5048005056	0.000	0.000	0.000	0.256	Shortfall of Sites	0.045	Neighborhood Commercial	C2-1VL-CPIO	0	0	0	7.069	0.256		Commercial - Store Combination - Store and Residential Combination - One Story, 0	123B173 842		West Adams - Baldwin Hills - Leimert	No	ABMI	ARO
Los Angeles	18534 PARTHENIA ST	91324	2785004016	0.000	0.000	0.000	0.256	Shortfall of Sites	0.119	Limited Manufacturing	[Q]CM-1VL	0	0	0	2.693	0.256		Industrial - Light Manufacturing - One Story, 0	195B125 895		Northridge	No	ABMI	ARO
Los Angeles	2817 FLETCHER DR	90039	5436010001	0.000	0.000	0.000	0.256	Shortfall of Sites	0.139	General Commercial	[Q]C2-1VL-RIO	0	0	0	2.292	0.256		Commercial - Store Combination - Store and Residential Combination - One Story, 0	153B209 1099		Northeast Los Angeles	No	ABMI	ARO
Los Angeles	2817 FLETCHER DR	90039	5436010001	0.000	0.000	0.000	0.256	Shortfall of Sites	0.111	General Commercial	[Q]C2-1VL-RIO	0	0	0	2.892	0.256		Commercial - Store Combination - Store and Residential Combination - One Story, 0	153B209 1116		Northeast Los Angeles	No	ABMI	ARO
Los Angeles	11562 RICHLAND AVE	90064	4258005900	0.128	0.128	0.000	0.000	Shortfall of Sites	0.139	Public Facilities	[Q]PF-1XL	0	0	0	153.741	0.256		Miscellaneous - Government Owned Property, 0	120B153 116		Palms - Mar Vista - Del Rey	No	LI	PF
Los Angeles	585 S FAIRFAX AVE	90036	5510019044	0.000	0.000	0.000	0.256	Shortfall of Sites	0.116	Neighborhood Office Commercial	C2-1VL-O	0	0	0	2.294	0.256		Commercial - Professional Building - Medical Dental Building - One Story, 0	135B177 396		Wilshire	No	ABMI	ARO
Los Angeles	4861 VENICE BLVD	90019	5070013905	0.128	0.128	0.000	0.000	Shortfall of Sites	0.138	Public Facilities	[Q]PF-1XL-O	0	0	0	153.741	0.256		Miscellaneous - Government Owned Property, 0	129B181 1169		Wilshire	No	LI	PF
Los Angeles	13844 VENTURA BLVD	91423	2266018002	0.000	0.000	0.000	0.255	Shortfall of Sites	0.063	General Commercial	C2-1VL	0	0	0	4.214	0.255		Commercial - Store Combination - Store and Office Combination - One Story, 0	165B153 584		Sherman Oaks - Studio City - Toluca Lake - Cahuenga Pass	No	ABMI	ARO
Los Angeles	4607 S MAIN ST	90037	5110007901	0.000	0.000	0.000	0.000	Shortfall of Sites	0.166	Public Facilities	PF-1	0	0	0	153.741	0.000		Industrial - Food Processing Plant - Other - One Story, 0	112-5A203 244		Southeast Los Angeles	No		PF
Los Angeles	1711 N VAN NESS AVE	90028	5586030020	0.000	0.000	0.000	0.255	Shortfall of Sites	0.046	High Density Residential	R3-2	0	0	0	102.494	0.255		Institutional - Church - One Story, 0	148-5A191 97		Hollywood	No	ABMI	FBO
Los Angeles	4861 VENICE BLVD	90019	5070013905	0.128	0.128	0.000	0.000	Shortfall of Sites	0.138	Public Facilities	[Q]PF-1XL-O	0	0	0	153.741	0.255		Miscellaneous - Government Owned Property, 0	129B181 1096		Wilshire	No	LI	PF
Los Angeles	6117 VINELAND AVE	91606	2336036016	0.000	0.000	0.000	0.255	Shortfall of Sites	0.054	Highway Oriented Commercial	C2-1VL	0	0	0	6.524	0.255		Commercial - Store Combination - Store and Residential Combination - One Story, 0	177B173 704		North Hollywood - Valley Village	Yes	ABMI	ARO
Los Angeles	6117 VINELAND AVE	91606	2336036016	0.000	0.000	0.000	0.255	Shortfall of Sites	0.054	Highway Oriented Commercial	C2-1VL	0	0	0	6.524	0.255		Commercial - Store Combination - Store and Residential Combination - One Story, 0	177B173 737		North Hollywood - Valley Village	Yes	ABMI	ARO
Los Angeles	313 N FIGUEROA ST	90012	5161002908	0.128	0.128	0.000	0.000	Shortfall of Sites	0.166	Public Facilities	PF-2D	0	0	0	153.741	0.255		Miscellaneous - Government Owned Property, 0	133-5A211 111		Central City	No	LI	PF
Los Angeles	13291 PHILLIPPI AVE	91342	2504015900	0.128	0.128	0.000	0.000	Shortfall of Sites	0.166	Public Facilities	PF-1VL-K	0	0	0	153.741	0.255		Miscellaneous - Government Owned Property - Public School - General, 0	225B149 378		Sylmar	No	LI	PF

Jurisdiction Name	Site Address/Intersection	5 Digit ZIP Code	Assessor Parcel Number	Very Low-Income	Low-Income	Moderate-Income	Above Moderate-Income	Type of Shortfall	Parcel Size (Acres)	Current General Plan Designation	Current Zoning	Proposed General Plan (GP) Designation	Proposed Zoning	Minimum Density Allowed	Maximum Density Allowed	Total Capacity	Vacant/ Nonvacant	Description of Existing Uses	PIN	Base Density Per Acre	Community Plan Area	Rent Stabalization Ordinance	Income Category	Applicable Rezoning Program (Program informing values in Column Q listed first)
Los Angeles	19829 HATTON ST	91306	2106011079	0.000	0.000	0.000	0.255	Shortfall of Sites	0.118	Low Residential	R1-1	0	0	0	66.287	0.255		Residential - Single Family Residence, 1	186B113 25	1 per lot	Canoga Park - Winnetka - Woodland Hills - West Hills	No	ABMI	AHO , CPK CPU
Los Angeles	5420 FERNWOOD AVE	90027	5544031022	0.000	0.000	0.000	0.255	Shortfall of Sites	0.055	High Density Residential	R4-2	0	0	0	102.494	0.255		Institutional - Church - One Story, 0	147A193 232		Hollywood	No	ABMI	FBO
Los Angeles	7252 SEPULVEDA BLVD	91405	2221018032	0.000	0.000	0.000	0.255	Shortfall of Sites	0.084	General Commercial	C2-1VL	0	0	0	4.207	0.255		Commercial - Store Combination - Store and Residential Combination - One Story, 0	186B145 819		Van Nuys - North Sherman Oaks	Yes	ABMI	ARO
Los Angeles	7252 SEPULVEDA BLVD	91405	2221018032	0.000	0.000	0.000	0.255	Shortfall of Sites	0.083	General Commercial	C2-1VL	0	0	0	4.285	0.255		Commercial - Store Combination - Store and Residential Combination - One Story, 0	186B145 820		Van Nuys - North Sherman Oaks	Yes	ABMI	ARO
Los Angeles	1000 GRATTAN ST	90015	5137014903	0.127	0.127	0.000	0.000	Shortfall of Sites	0.166	Public Facilities	PF-1XL	0	0	0	153.741	0.255		Miscellaneous - Government Owned Property, 0	129A205 266		Westlake	No	LI	PF
Los Angeles	3717 WHITTIER BLVD	90023	5188008024	0.000	0.000	0.000	0.255	Shortfall of Sites	0.006	Highway Oriented and Limited Commercial	[Q]C2-1-CUGU	0	0	0	101.590	0.255		Commercial - Store Combination - Store and Residential Combination - One Story, 0	120A229 11		Boyle Heights	Yes	ABMI	ARO
Los Angeles	2211 S GENESEE AVE	90016	5064029001	0.000	0.000	0.000	0.255	Shortfall of Sites	0.184	Public Facilities	PF-1	0	0	0	153.741	0.255		Residential - Five or More Units or Apartments (Any Combination) · 4 Stories or Less, 0	126B173 3014		West Adams - Baldwin Hills - Leimert	Yes	ABMI	PF
Los Angeles	2646 LA CIENEGA AVE	90034	5065006013	0.000	0.000	0.000	0.255	Shortfall of Sites	0.057	Community Commercial	C2-2D-CPIO	0	0	0	10.083	0.255		Commercial - Store Combination - Store and Residential Combination - One Story, 0	123B173 719		West Adams - Baldwin Hills - Leimert	Yes	ABMI	ARO
Los Angeles	2646 LA CIENEGA AVE	90034	5065006013	0.000	0.000	0.000	0.255	Shortfall of Sites	0.057	Community Commercial	C2-2D-CPIO	0	0	0	10.083	0.255		Commercial - Store Combination - Store and Residential Combination - One Story, 0	123B173 735		West Adams - Baldwin Hills - Leimert	Yes	ABMI	ARO
Los Angeles	8468 MELROSE PL	90069	5528017026	0.000	0.000	0.000	0.255	Shortfall of Sites	0.096	Neighborhood Office Commercial	C4-1XL	0	0	0	2.751	0.255		Commercial - Office Building - One Story, 0	141B173 514		Hollywood	No	ABMI	ARO
Los Angeles	7868 OSO AVE	91306	2107011069	0.000	0.000	0.000	0.255	Shortfall of Sites	0.118	Low Residential	R1-1	0	0	0	66.287	0.255		Residential - Single Family Residence - Pool, 1	189B113 796	1 per lot	Canoga Park - Winnetka - Woodland Hills - West Hills	No	ABMI	AHO , CPK CPU
Los Angeles	7862 OSO AVE	91306	2107011121	0.000	0.000	0.000	0.255	Shortfall of Sites	0.118	Low Residential	R1-1	0	0	0	66.287	0.255		Residential - Single Family Residence - Pool, 1	189B113 804	1 per lot	Canoga Park - Winnetka - Woodland Hills - West Hills	No	ABMI	AHO , CPK CPU
Los Angeles	7944 OSO AVE	91306	2107019078	0.000	0.000	0.000	0.255	Shortfall of Sites	0.118	Low Residential	R1-1	0	0	0	66.287	0.255		Residential - Single Family Residence, 1	189B113 547	1 per lot	Canoga Park - Winnetka - Woodland Hills - West Hills	No	ABMI	AHO , CPK CPU
Los Angeles	7918 OSO AVE	91306	2107011041	0.000	0.000	0.000	0.255	Shortfall of Sites	0.118	Low Residential	R1-1	0	0	0	66.287	0.255		Residential - Single Family Residence, 1	189B113 675	1 per lot	Canoga Park - Winnetka - Woodland Hills - West Hills	No	ABMI	AHO , CPK CPU
Los Angeles	7950 OSO AVE	91306	2107019077	0.000	0.000	0.000	0.255	Shortfall of Sites	0.118	Low Residential	R1-1	0	0	0	66.287	0.255		Residential - Single Family Residence, 1	189B113 538	1 per lot	Canoga Park - Winnetka - Woodland Hills - West Hills	No	ABMI	AHO , CPK CPU
Los Angeles	7940 OSO AVE	91306	2107019079	0.000	0.000	0.000	0.255	Shortfall of Sites	0.118	Low Residential	R1-1	0	0	0	66.287	0.255		Residential - Single Family Residence, 1	189B113 599	1 per lot	Canoga Park - Winnetka - Woodland Hills - West Hills	No	ABMI	AHO , CPK CPU
Los Angeles	7856 OSO AVE	91306	2107011120	0.000	0.000	0.000	0.255	Shortfall of Sites	0.118	Low Residential	R1-1	0	0	0	66.287	0.255		Residential - Single Family Residence - Therapy Pool (Spa), 1	189B113 853	1 per lot	Canoga Park - Winnetka - Woodland Hills - West Hills	No	ABMI	AHO , CPK CPU
Los Angeles	7712 OSO AVE	91306	2107012045	0.000	0.000	0.000	0.254	Shortfall of Sites	0.118	Low Residential	R1-1	0	0	0	66.287	0.254		Residential - Single Family Residence, 1	189B113 1178	1 per lot	Canoga Park - Winnetka - Woodland Hills - West Hills	No	ABMI	AHO , CPK CPU
Los Angeles	7808 OSO AVE	91306	2107022075	0.000	0.000	0.000	0.254	Shortfall of Sites	0.118	Low Residential	R1-1	0	0	0	66.287	0.254		Residential - Single Family Residence, 1	189B113 1049	1 per lot	Canoga Park - Winnetka - Woodland Hills - West Hills	No	ABMI	AHO , CPK CPU
Los Angeles	7706 OSO AVE	91306	2107012046	0.000	0.000	0.000	0.254	Shortfall of Sites	0.118	Low Residential	R1-1	0	0	0	66.287	0.254		Residential - Single Family Residence - Pool, 1	189B113 1209	1 per lot	Canoga Park - Winnetka - Woodland Hills - West Hills	No	ABMI	AHO , CPK CPU
Los Angeles	7802 OSO AVE	91306	2107022074	0.000	0.000	0.000	0.254	Shortfall of Sites	0.118	Low Residential	R1-1	0	0	0	66.287	0.254		Residential - Single Family Residence, 1	189B113 1055	1 per lot	Canoga Park - Winnetka - Woodland Hills - West Hills	No	ABMI	AHO , CPK CPU
Los Angeles	4861 VENICE BLVD	90019	5070013905	0.127	0.127	0.000	0.000	Shortfall of Sites	0.138	Public Facilities	[Q]PF-1XL-O	0	0	0	153.741	0.254		Miscellaneous - Government Owned Property, 0	129B181 1147		Wilshire	No	LI	PF
Los Angeles	0	0	2505011900	0.000	0.000	0.000	0.000	Shortfall of Sites	0.166	Public Facilities	PF-1XL-CPIO	0	0	0	153.741	0.000		Miscellaneous - Government Owned Property, 0	222B149 215		Sylmar	No		PF
Los Angeles	4765 W ADAMS BLVD	90016	5057003002	0.000	0.000	0.000	0.254	Shortfall of Sites	0.105	Neighborhood Commercial	C2-1VL-CPIO	0	0	0	3.039	0.254		Commercial - Store Combination - Store and Residential Combination - One Story, 0	123B181 952		West Adams - Baldwin Hills - Leimert	No	ABMI	ARO
Los Angeles	4829 DENSMORE AVE	91436	2261012024	0.000	0.000	0.000	0.254	Shortfall of Sites	0.020	Low II Residential	RE9-1	0	0	0	66.287	0.254		Residential - Single Family Residence - Pool, 0	168B141 441	1 per lot	Encino - Tarzana	No	ABMI	AHO , ENC CPU
Los Angeles	7901 ETIWANDA AVE	91335	2102015043	0.000	0.000	0.000	0.254	Shortfall of Sites	0.118	Low Residential	R1-1	0	0	0	66.287	0.254		Residential - Single Family Residence, 1	189B125 508	1 per lot	Reseda - West Van Nuys	No	ABMI	AHO , RES CPU
Los Angeles	7093 N SALE AVE	91307	2024040037	0.000	0.000	0.000	0.254	Shortfall of Sites	0.124	Low Residential	R1-1	0	0	0	66.287	0.254		Residential - Single Family Residence, 1	183B097 867	1 per lot	Canoga Park - Winnetka - Woodland Hills - West Hills	No	ABMI	AHO , CPK CPU
Los Angeles	8111 SAN FERNANDO RD	91352	2409003004	0.000	0.000	0.000	0.254	Shortfall of Sites	0.037	General Commercial	[Q]C2-2L-CDO-CUGU	0	0	0	13.317	0.254		Commercial - Office Building - One Story, 0	189B173 90		Sun Valley - La Tuna Canyon	No	ABMI	ARO
Los Angeles	2925 VIRGINIA RD	90016	5050022900	0.127	0.127	0.000	0.000	Shortfall of Sites	0.165	Public Facilities	PF-1	0	0	0	153.741	0.254		Miscellaneous - Government Owned Property, 0	123B181 1693		West Adams - Baldwin Hills - Leimert	No	LI	PF
Los Angeles	20450 HEMMINGWAY ST	91306	2107010079	0.000	0.000	0.000	0.254	Shortfall of Sites	0.118	Low Residential	R1-1	0	0	0	66.287	0.254		Residential - Single Family Residence - Pool, 1	189B109 656	1 per lot	Canoga Park - Winnetka - Woodland Hills - West Hills	No	ABMI	AHO , CPK CPU
Los Angeles	1717 7TH AVE	90019	5072012917	0.127	0.127	0.000	0.000	Shortfall of Sites	0.138	Public Facilities	PF-1-O	0	0	0	153.741	0.254		Miscellaneous - Government Owned Property - Miscellaneous - Government Property and Possessory Interest Not Classified in Any of the Above, 0	126B185 691		West Adams - Baldwin Hills - Leimert	No	LI	PF
Los Angeles	1717 7TH AVE	90019	5072012917	0.127	0.127	0.000	0.000	Shortfall of Sites	0.138	Public Facilities	PF-1-O	0	0	0	153.741	0.254		Miscellaneous - Government Owned Property - Miscellaneous - Government Property and Possessory Interest Not Classified in Any of the Above, 0	126B185 629		West Adams - Baldwin Hills - Leimert	No	LI	PF
Los Angeles	1717 7TH AVE	90019	5072012917	0.127	0.127	0.000	0.000	Shortfall of Sites	0.138	Public Facilities	PF-1-O	0	0	0	153.741	0.254		Miscellaneous - Government Owned Property - Miscellaneous - Government Property and Possessory Interest Not Classified in Any of the Above, 0	126B185 713		West Adams - Baldwin Hills - Leimert	No	LI	PF
Los Angeles	1717 7TH AVE	90019	5072012917	0.127	0.127	0.000	0.000	Shortfall of Sites	0.138	Public Facilities	PF-1-O	0	0	0	153.741	0.254		Miscellaneous - Government Owned Property - Miscellaneous - Government Property and Possessory Interest Not Classified in Any of the Above, 0	126B185 673		West Adams - Baldwin Hills - Leimert	No	LI	PF
Los Angeles	1717 7TH AVE	90019	5072012917	0.127	0.127	0.000	0.000	Shortfall of Sites	0.138	Public Facilities	PF-1-O	0	0	0	153.741	0.254		Miscellaneous - Government Owned Property - Miscellaneous - Government Property and Possessory Interest Not Classified in Any of the Above, 0	126B185 610		West Adams - Baldwin Hills - Leimert	No	LI	PF
Los Angeles	1717 7TH AVE	90019	5072012917	0.127	0.127	0.000	0.000	Shortfall of Sites	0.138	Public Facilities	PF-1-O	0	0	0	153.741	0.254		Miscellaneous - Government Owned Property - Miscellaneous - Government Property and Possessory Interest Not Classified in Any of the Above, 0	126B185 652		West Adams - Baldwin Hills - Leimert	No	LI	PF
Los Angeles	1717 7TH AVE	90019	5072012917	0.127	0.127	0.000	0.000	Shortfall of Sites	0.138	Public Facilities	PF-1-O	0	0	0	153.741	0.254		Miscellaneous - Government Owned Property - Miscellaneous - Government Property and Possessory Interest Not Classified in Any of the Above, 0	126B185 589		West Adams - Baldwin Hills - Leimert	No	LI	PF
Los Angeles	1717 7TH AVE	90019	5072012917	0.127	0.127	0.000	0.000	Shortfall of Sites	0.138	Public Facilities	PF-1-O	0	0	0	153.741	0.254		Miscellaneous - Government Owned Property - Miscellaneous - Government Property and Possessory Interest Not Classified in Any of the Above, 0	126B185 547		West Adams - Baldwin Hills - Leimert	No	LI	PF
Los Angeles	1717 7TH AVE	90019	5072012917	0.127	0.127	0.000	0.000	Shortfall of Sites	0.138	Public Facilities	PF-1-O	0	0	0	153.741	0.254		Miscellaneous - Government Owned Property - Miscellaneous - Government Property and Possessory Interest Not Classified in Any of the Above, 0	126B185 570		West Adams - Baldwin Hills - Leimert	No	LI	PF
Los Angeles	1717 7TH AVE	90019	5072012917	0.127	0.127	0.000	0.000	Shortfall of Sites	0.138	Public Facilities	PF-1-O	0	0	0	153.741	0.254		Miscellaneous - Government Owned Property - Miscellaneous - Government Property and Possessory Interest Not Classified in Any of the Above, 0	126B185 527		West Adams - Baldwin Hills - Leimert	No	LI	PF
Los Angeles	7700 COMANCHE AVE	91306	2107021062	0.000	0.000	0.000	0.254	Shortfall of Sites	0.118	Low Residential	R1-1	0	0	0	66.287	0.254		Residential - Single Family Residence, 1	189B113 1224	1 per lot	Canoga Park - Winnetka - Woodland Hills - West Hills	No	ABMI	AHO , CPK CPU
Los Angeles	7907 OSO AVE	91306	2107025051	0.000	0.000	0.000	0.254	Shortfall of Sites	0.118	Low Residential	R1-1	0	0	0	66.287	0.254		Residential - Single Family Residence, 1	189B113 735	1 per lot	Canoga Park - Winnetka - Woodland Hills - West Hills	No	ABMI	AHO , CPK CPU
Los Angeles	7941 OSO AVE	91306	2107025029	0.000	0.000	0.000	0.254	Shortfall of Sites	0.118	Low Residential	R1-1	0	0	0	66.287	0.254		Residential - Single Family Residence, 1	189B113 591	1 per lot	Canoga Park - Winnetka - Woodland Hills - West Hills	No	ABMI	AHO , CPK CPU
Los Angeles	7945 OSO AVE	91306	2107025028	0.000	0.000	0.000	0.254	Shortfall of Sites	0.118	Low Residential	R1-1	0	0	0	66.287	0.254		Residential - Single Family Residence, 1	189B113 540	1 per lot	Canoga Park - Winnetka - Woodland Hills - West Hills	No	ABMI	AHO , CPK CPU
Los Angeles	11562 RICHLAND AVE	90064	4258005900	0.127	0.127	0.000	0.000	Shortfall of Sites	0.138	Public Facilities	[Q]PF-1XL	0	0	0	153.741	0.254		Miscellaneous - Government Owned Property, 0	120B153 159		Palms - Mar Vista - Del Rey	No	LI	PF

Jurisdiction Name	Site Address/Intersection	5 Digit ZIP Code	Assessor Parcel Number	Very Low-Income	Low-Income	Moderate-Income	Above Moderate-Income	Type of Shortfall	Parcel Size (Acres)	Current General Plan Designation	Current Zoning	Proposed General Plan (GP) Designation	Proposed Zoning	Minimum Density Allowed	Maximum Density Allowed	Total Capacity	Vacant/ Nonvacant	Description of Existing Uses	PIN	Base Density Per Acre	Community Plan Area	Rent Stabalization Ordinance	Income Category	Applicable Rezoning Program (Program informing values in Column Q listed first)
Los Angeles	6620 11TH AVE	90043	4006014900	0.127	0.127	0.000	0.000	Shortfall of Sites	0.165	Public Facilities	PF-1	0	0	0	153.741	0.254		Miscellaneous - Government Owned Property, 0	105B185 1918		West Adams - Baldwin Hills - Leimert	No	LI	PF
Los Angeles	7722 COMANCHE AVE	91306	2107021081	0.000	0.000	0.000	0.254	Shortfall of Sites	0.118	Low Residential	R1-1	0	0	0	66.287	0.254		Residential - Single Family Residence - Pool, 1	189B113 1121	1 per lot	Canoga Park - Winnetka - Woodland Hills - West Hills	No	ABMI	AHO , CPK CPU
Los Angeles	1280 W SANTA CRUZ ST	90732	7452006016	0.000	0.000	0.000	0.254	Shortfall of Sites	0.046	Low II Residential	R1-1XL	0	0	0	102.494	0.254		Institutional - Church - One Story, 0	018B193 829		San Pedro	No	ABMI	FBO
Los Angeles	1280 W SANTA CRUZ ST	90732	7452006016	0.000	0.000	0.000	0.254	Shortfall of Sites	0.046	Low II Residential	R1-1XL	0	0	0	102.494	0.254		Institutional - Church - One Story, 0	018B193 830		San Pedro	No	ABMI	FBO
Los Angeles	727 WILSON ST	90021	5166033901	0.127	0.127	0.000	0.000	Shortfall of Sites	0.165	Public Facilities	PF-1XL-RIO	0	0	0	153.741	0.254		Miscellaneous - Government Owned Property, 0	124-5A215 76		Central City North	No	LI	PF
Los Angeles	11562 RICHLAND AVE	90064	4258005900	0.127	0.127	0.000	0.000	Shortfall of Sites	0.138	Public Facilities	[Q]PF-1XL	0	0	0	153.741	0.254		Miscellaneous - Government Owned Property, 0	120B153 177		Palms - Mar Vista - Del Rey	No	LI	PF
Los Angeles	0	0	5539002901	0.000	0.000	0.000	0.000	Shortfall of Sites	0.165	Public Facilities	[Q]PF-1XL	0	0	0	153.741	0.000		Miscellaneous - Government Owned Property, 0	144B197 896		Hollywood	No		PF
Los Angeles	5726 TOPEKA DR	91356	2156017902	0.127	0.127	0.000	0.000	Shortfall of Sites	0.165	Public Facilities	[Q]PF-1XL	0	0	0	153.741	0.254		Miscellaneous - Government Owned Property, 0	174B121 229		Encino - Tarzana	No	LI	PF
Los Angeles	18011 SHERMAN WAY	91335	2121004021	0.000	0.000	0.000	0.254	Shortfall of Sites	0.069	Low Medium II Residential	R1-1	0	0	0	102.494	0.254		Institutional - Church - One Story, 0	183B125 89		Reseda - West Van Nuys	No	ABMI	FBO
Los Angeles	13291 PHILLIPPI AVE	91342	2504015900	0.127	0.127	0.000	0.000	Shortfall of Sites	0.165	Public Facilities	PF-1VL-K	0	0	0	153.741	0.254		Miscellaneous - Government Owned Property - Public School - General, 0	225B149 347		Sylmar	No	LI	PF
Los Angeles	13291 PHILLIPPI AVE	91342	2504015900	0.127	0.127	0.000	0.000	Shortfall of Sites	0.165	Public Facilities	PF-1VL-K	0	0	0	153.741	0.254		Miscellaneous - Government Owned Property - Public School - General, 0	225B149 337		Sylmar	No	LI	PF
Los Angeles	13291 PHILLIPPI AVE	91342	2504015900	0.127	0.127	0.000	0.000	Shortfall of Sites	0.165	Public Facilities	PF-1VL-K	0	0	0	153.741	0.254		Miscellaneous - Government Owned Property - Public School - General, 0	225B149 355		Sylmar	No	LI	PF
Los Angeles	13291 PHILLIPPI AVE	91342	2504015900	0.127	0.127	0.000	0.000	Shortfall of Sites	0.165	Public Facilities	PF-1VL-K	0	0	0	153.741	0.254		Miscellaneous - Government Owned Property - Public School - General, 0	225B149 364		Sylmar	No	LI	PF
Los Angeles	13291 PHILLIPPI AVE	91342	2504015900	0.127	0.127	0.000	0.000	Shortfall of Sites	0.165	Public Facilities	PF-1VL-K	0	0	0	153.741	0.254		Miscellaneous - Government Owned Property - Public School - General, 0	225B149 344		Sylmar	No	LI	PF
Los Angeles	1021 S MOTT ST	90023	5189008908	0.000	0.000	0.000	0.000	Shortfall of Sites	0.165	Public Facilities	PF-1XL-CUGU	0	0	0	153.741	0.000		Miscellaneous - Government Owned Property, 0	123A221 164		Boyle Heights	No		PF
Los Angeles	0	0	4006013900	0.127	0.127	0.000	0.000	Shortfall of Sites	0.165	Public Facilities	PF-1	0	0	0	153.741	0.254		Miscellaneous - Government Owned Property, 0	105B185 1240		West Adams - Baldwin Hills - Leimert	No	LI	PF
Los Angeles	1021 S MOTT ST	90023	5189008908	0.000	0.000	0.000	0.000	Shortfall of Sites	0.165	Public Facilities	PF-1XL-CUGU	0	0	0	153.741	0.000		Miscellaneous - Government Owned Property, 0	123A221 169		Boyle Heights	No		PF
Los Angeles	5261 W JEFFERSON BLVD	90016	5043024005	0.000	0.000	0.000	0.254	Shortfall of Sites	0.130	Hybrid Industrial	CM-2D-CPIO	0	0	0	2.449	0.254		Industrial - Light Manufacturing - One Story, 0	120B177 713		West Adams - Baldwin Hills - Leimert	No	ABMI	ARO
Los Angeles	2925 VIRGINIA RD	90016	5050022900	0.127	0.127	0.000	0.000	Shortfall of Sites	0.165	Public Facilities	PF-1	0	0	0	153.741	0.254		Miscellaneous - Government Owned Property, 0	123B185 1321		West Adams - Baldwin Hills - Leimert	No	LI	PF
Los Angeles	1425 FEDERAL AVE	90025	4263019040	0.000	0.000	0.000	0.254	Shortfall of Sites	0.046	Medium Residential	[Q]R3-1	0	0	0	102.494	0.254		Institutional - Church - One Story, 0	129B149 840		West Los Angeles	No	ABMI	FBO
Los Angeles	7739 OSO AVE	91306	2107014040	0.000	0.000	0.000	0.254	Shortfall of Sites	0.118	Low Residential	R1-1	0	0	0	66.287	0.254		Residential - Single Family Residence, 1	189B113 1068	1 per lot	Canoga Park - Winnetka - Woodland Hills - West Hills	No	ABMI	AHO , CPK CPU
Los Angeles	20258 INGOMAR ST	91306	2107012049	0.000	0.000	0.000	0.254	Shortfall of Sites	0.118	Low Residential	R1-1	0	0	0	66.287	0.254		Residential - Single Family Residence, 1	189B113 1139	1 per lot	Canoga Park - Winnetka - Woodland Hills - West Hills	No	ABMI	AHO , CPK CPU
Los Angeles	19754 BLYTHE ST	91306	2106013132	0.000	0.000	0.000	0.254	Shortfall of Sites	0.124	Low Residential	R1-1	0	0	0	66.287	0.254		Residential - Single Family Residence, 1	189B117 1038	1 per lot	Canoga Park - Winnetka - Woodland Hills - West Hills	No	ABMI	AHO , CPK CPU
Los Angeles	150 N LOS ANGELES ST	90012	5161013905	0.000	0.000	0.000	0.000	Shortfall of Sites	0.165	Public Facilities	PF-2D-CDO	0	0	0	153.741	0.000		Miscellaneous - Government Owned Property, 0	130-5A213 64		Central City	No		PF
Los Angeles	7917 CASABA AVE	91306	2107024062	0.000	0.000	0.000	0.254	Shortfall of Sites	0.118	Low Residential	R1-1	0	0	0	66.287	0.254		Residential - Single Family Residence, 1	189B113 671	1 per lot	Canoga Park - Winnetka - Woodland Hills - West Hills	No	ABMI	AHO , CPK CPU
Los Angeles	3115 S VERMONT AVE	90007	5040026044	0.000	0.000	0.000	0.254	Shortfall of Sites	0.085	Community Commercial	C2-2D-O-CPIO	0	0	0	102.494	0.254		Institutional - Church - One Story, 0	120B197 562		South Los Angeles	No	ABMI	FBO
Los Angeles	0	0	5220032803	0.127	0.127	0.000	0.000	Shortfall of Sites	0.165	Public Facilities	PF-1	0	0	0	153.741	0.254		Commercial - Parking Lot (Commercial Use Property) - Lots - Patron or Employee - One Story, 0	139-5A237 133		Northeast Los Angeles	No	LI	PF
Los Angeles	19817 HATTON ST	91306	2106011072	0.000	0.000	0.000	0.254	Shortfall of Sites	0.118	Low Residential	R1-1	0	0	0	66.287	0.254		Residential - Single Family Residence, 1	186B113 24	1 per lot	Canoga Park - Winnetka - Woodland Hills - West Hills	No	ABMI	AHO , CPK CPU
Los Angeles	7057 SALE AVE	91307	2024041029	0.000	0.000	0.000	0.254	Shortfall of Sites	0.124	Low Residential	R1-1	0	0	0	66.287	0.254		Residential - Single Family Residence, 1	183B101 837	1 per lot	Canoga Park - Winnetka - Woodland Hills - West Hills	No	ABMI	AHO , CPK CPU
Los Angeles	3012 N MAIN ST	90031	5210024006	0.000	0.000	0.000	0.254	Shortfall of Sites	0.208	Limited Industrial	CM-1VL	0	0	0	1.522	0.254		Commercial - Store Combination - Store and Residential Combination - One Story, 0	135A223 21		Northeast Los Angeles	No	ABMI	ARO
Los Angeles	7803 ETIWANDA AVE	91335	2102016041	0.000	0.000	0.000	0.254	Shortfall of Sites	0.118	Low Residential	R1-1	0	0	0	66.287	0.254		Residential - Single Family Residence, 1	189B125 720	1 per lot	Reseda - West Van Nuys	No	ABMI	AHO , RES CPU
Los Angeles	18526 ARMINTA ST	91335	2103022017	0.000	0.000	0.000	0.254	Shortfall of Sites	0.215	Low Residential	RS-1	0	0	0	66.287	0.254		, 2	189B125 522	1 per lot	Reseda - West Van Nuys	Yes	ABMI	AHO , RES CPU
Los Angeles	19734 HEMMINGWAY ST	91306	2106023021	0.000	0.000	0.000	0.254	Shortfall of Sites	0.118	Low Residential	R1-1	0	0	0	66.287	0.254		Residential - Single Family Residence, 1	189B117 574	1 per lot	Canoga Park - Winnetka - Woodland Hills - West Hills	No	ABMI	AHO , CPK CPU
Los Angeles	19828 STAGG ST	91306	2106011084	0.000	0.000	0.000	0.254	Shortfall of Sites	0.118	Low Residential	R1-1	0	0	0	66.287	0.254		Residential - Single Family Residence, 1	189B113 1274	1 per lot	Canoga Park - Winnetka - Woodland Hills - West Hills	No	ABMI	AHO , CPK CPU
Los Angeles	8937 S WESTERN AVE	90047	6036017012	0.000	0.000	0.000	0.254	Shortfall of Sites	0.065	Neighborhood Commercial	C2-1VL-CPIO	0	0	0	5.453	0.254		Commercial - Store Combination - Store and Residential Combination - One Story, 0	096A193 288		South Los Angeles	Yes	ABMI	ARO
Los Angeles	421 ROSEMONT AVE	90026	5157014900	0.127	0.127	0.000	0.000	Shortfall of Sites	0.165	Public Facilities	PF-1XL	0	0	0	153.741	0.253		Miscellaneous - Government Owned Property, 0	138A205 220		Silver Lake - Echo Park - Elysian Valley	No	LI	PF
Los Angeles	8717 VENICE BLVD	90034	4312004027	0.000	0.000	0.000	0.253	Shortfall of Sites	0.057	Community Commercial	C2-2D-CPIO	0	0	0	5.519	0.253		Industrial - Light Manufacturing - One Story, 0	123B169 825		West Adams - Baldwin Hills - Leimert	No	ABMI	ARO
Los Angeles	8717 VENICE BLVD	90034	4312004027	0.000	0.000	0.000	0.253	Shortfall of Sites	0.057	Community Commercial	C2-2D-CPIO	0	0	0	5.519	0.253		Industrial - Light Manufacturing - One Story, 0	123B169 835		West Adams - Baldwin Hills - Leimert	No	ABMI	ARO
Los Angeles	5007 W ADAMS BLVD	90016	5049008036	0.000	0.000	0.000	0.253	Shortfall of Sites	0.057	Community Commercial	C2-2D-CPIO	0	0	0	5.519	0.253		Commercial - Store Combination - Store and Residential Combination - One Story, 0	123B181 988		West Adams - Baldwin Hills - Leimert	No	ABMI	ARO
Los Angeles	1915 MAPLE AVE	90011	5127029900	0.127	0.127	0.000	0.000	Shortfall of Sites	0.165	Public Facilities	PF-1-O	0	0	0	153.741	0.253	Vacant	Industrial - Industrial - Vacant Land, 0	123A207 248		Southeast Los Angeles	No	LI	PF
Los Angeles	10335 LAUREL CANYON BLVD	91331	2646001007	0.000	0.000	0.000	0.253	Shortfall of Sites	0.138	Community Commercial	[Q]C2-1VL-O-CDO	0	0	0	2.287	0.253		Commercial - Store Combination - Store and Office Combination - One Story, 0	204B157 318		Arleta - Pacoima	No	ABMI	ARO
Los Angeles	650 BROAD AVE	90744	7423013030	0.000	0.000	0.000	0.253	Shortfall of Sites	0.046	Light Manufacturing	[Q]C2-1VL-O-CUGU	0	0	0	10.605	0.253		Industrial - Warehousing, Distribution, Storage - Warehousing, Distribution, Under 10,000 SF - One Story, 0	030B209 414		Wilmington - Harbor City	No	ABMI	ARO
Los Angeles	650 BROAD AVE	90744	7423013030	0.000	0.000	0.000	0.253	Shortfall of Sites	0.042	Light Manufacturing	[Q]C2-1VL-O-CUGU	0	0	0	11.621	0.253		Industrial - Warehousing, Distribution, Storage - Warehousing, Distribution, Under 10,000 SF - One Story, 0	030B209 417		Wilmington - Harbor City	No	ABMI	ARO
Los Angeles	1530 N WILTON PL	90028	5544027908	0.127	0.127	0.000	0.000	Shortfall of Sites	0.165	Public Facilities	PF-1XL	0	0	0	153.741	0.253		Miscellaneous - Government Owned Property - Public School - Elementary School, 0	148-5A193 278		Hollywood	No	LI	PF
Los Angeles	151 W 30TH ST	90007	5122003902	0.127	0.127	0.000	0.000	Shortfall of Sites	0.165	Public Facilities	PF-1	0	0	0	153.741	0.253		Miscellaneous - Government Owned Property, 0	120A205 163		Southeast Los Angeles	No	LI	PF
Los Angeles	10524 S MAIN ST	90003	6063025009	0.000	0.000	0.000	0.253	Shortfall of Sites	0.087	Neighborhood Commercial	C2-1VL-CPIO	0	0	0	4.038	0.253		Commercial - Store Combination - Store and Residential Combination - One Story, 0	090A205 235		Southeast Los Angeles	Yes	ABMI	ARO
Los Angeles	3380 MOTOR AVE	90034	4314023012	0.000	0.000	0.000	0.253	Shortfall of Sites	0.086	Neighborhood Commercial	MU(EC)	0	0	0	3.062	0.253		Commercial - Store Combination - Store and Office Combination - One Story, 0	120B161 179		Palms - Mar Vista - Del Rey	No	ABMI	ARO
Los Angeles	2638 W PICO BLVD	90006	5075006001	0.000	0.000	0.000	0.253	Shortfall of Sites	0.105	Neighborhood Commercial	C2-2D-CPIO	0	0	0	3.000	0.253		Commercial - Store Combination - Store and Residential Combination - One Story, 0	129B197 1126		South Los Angeles	No	ABMI	ARO
Los Angeles	400 S AVENUE 20	90031	5410020022	0.000	0.000	0.000	0.253	Shortfall of Sites	0.055	Low Medium II Residential	RD2-1	0	0	0	102.494	0.253		Institutional - Church - One Story, 0	136-5A221 139		Northeast Los Angeles	No	ABMI	FBO
Los Angeles	527 N SPRING ST	90012	5408005904	0.127	0.127	0.000	0.000	Shortfall of Sites	0.165	Public Facilities	[T][Q]PF-2D	0	0	0	153.741	0.253		Miscellaneous - Government Owned Property, 0	132A215 28		Central City	No	LI	PF
Los Angeles	0	0	5409021900	0.000	0.000	0.000	0.000	Shortfall of Sites	0.165	Public Facilities	PF-1XL-RIO	0	0	0	153.741	0.000		Miscellaneous - Government Owned Property, 0	132A217 133		Central City North	No		PF
Los Angeles	1915 MAPLE AVE	90011	5127029900	0.126	0.126	0.000	0.000	Shortfall of Sites	0.165	Public Facilities	PF-1-O	0	0	0	153.741	0.253	Vacant	Industrial - Industrial - Vacant Land, 0	123A207 256		Southeast Los Angeles	No	LI	PF
Los Angeles	20301 INGOMAR ST	91306	2107014045	0.000	0.000	0.000	0.253	Shortfall of Sites	0.118	Low Residential	R1-1	0	0	0	66.287	0.253		Residential - Single Family Residence, 1	189B113 1110	1 per lot	Canoga Park - Winnetka - Woodland Hills - West Hills	No	ABMI	AHO , CPK CPU
Los Angeles	1232 QUEEN ANNE PL	90019	5082007022	0.000	0.000	0.000	0.253	Shortfall of Sites	0.055	Low Medium II Residential	R1-1-O, RD1.5-1-O	0	0	0	102.494	0.253		Institutional - Church - One Story, 0	129B185 581		Wilshire	No	ABMI	FBO
Los Angeles	9401 S SAN PEDRO ST	90003	6052011035	0.000	0.000	0.000	0.253	Shortfall of Sites	0.055	Low Medium II Residential	[Q]R4-1	0	0	0	102.494	0.253		Institutional - Church - One Story, 0	094-5A205 485		Southeast Los Angeles	No	ABMI	FBO
Los Angeles	1717 7TH AVE	90019	5072012917	0.126	0.126	0.000	0.000	Shortfall of Sites	0.137	Public Facilities	PF-1-O	0	0	0	153.741	0.253		Miscellaneous - Government Owned Property - Miscellaneous - Government Property and Possessory Interest Not Classified in Any of the Above, 0	126B185 543		West Adams - Baldwin Hills - Leimert	No	LI	PF
Los Angeles	9401 S SAN PEDRO ST	90003	6052011035	0.000	0.000	0.000	0.253	Shortfall of Sites	0.055	Low Medium II Residential	[Q]R4-1	0	0	0	102.494	0.253		Institutional - Church - One Story, 0	094-5A205 489		Southeast Los Angeles	No	ABMI	FBO
Los Angeles	0	0	5586028900	0.000	0.000	0.000	0.000	Shortfall of Sites	0.137	Public Facilities	PF-1XL	0	0	0	153.741	0.000		Miscellaneous - Government Owned Property, 0	150A191 370		Hollywood	No		PF

Jurisdiction Name	Site Address/Intersection	5 Digit ZIP Code	Assessor Parcel Number	Very Low-Income	Low-Income	Moderate-Income	Above Moderate-Income	Type of Shortfall	Parcel Size (Acres)	Current General Plan Designation	Current Zoning	Proposed General Plan (GP) Designation	Proposed Zoning	Minimum Density Allowed	Maximum Density Allowed	Total Capacity	Vacant/ Nonvacant	Description of Existing Uses	PIN	Base Density Per Acre	Community Plan Area	Rent Stabalization Ordinance	Income Category	Applicable Rezoning Program (Program informing values in Column Q listed first)
Los Angeles	5514 CAHUENGA BLVD	91601	2417001027	0.000	0.000	0.000	0.253	Shortfall of Sites	0.060	Neighborhood Office Commercial	[Q]C2-1VL	0	0	0	5.823	0.253		Commercial - Store Combination - Store and Residential Combination - One Story, 0	174B177 849		North Hollywood - Valley Village	Yes	ABMI	ARO
Los Angeles	7829 ETIWANDA AVE	91335	2102016037	0.000	0.000	0.000	0.253	Shortfall of Sites	0.118	Low Residential	R1-1	0	0	0	66.287	0.253		Residential - Single Family Residence - Pool, 1	189B125 657	1 per lot	Reseda - West Van Nuys	No	ABMI	AHO , RES CPU
Los Angeles	3350 FLETCHER DR	90065	5458022900	0.126	0.126	0.000	0.000	Shortfall of Sites	0.164	Public Facilities	PF-1-CDO	0	0	0	153.741	0.253		Miscellaneous - Government Owned Property, 0	154-5A215 199		Northeast Los Angeles	No	LI	PF
Los Angeles	2225 COLORADO BLVD	90041	5671013900	0.000	0.000	0.000	0.000	Shortfall of Sites	0.137	Public Facilities	PF-1	0	0	0	153.741	0.000		Miscellaneous - Government Owned Property, 0	162A221 61		Northeast Los Angeles	No		PF
Los Angeles	5508 CAHUENGA BLVD	91601	2417001024	0.000	0.000	0.000	0.253	Shortfall of Sites	0.060	Neighborhood Office Commercial	[Q]C2-1VL	0	0	0	5.239	0.253		Commercial - Office Building - One Story, 0	174B177 886		North Hollywood - Valley Village	No	ABMI	ARO
Los Angeles	3350 FLETCHER DR	90065	5458022900	0.126	0.126	0.000	0.000	Shortfall of Sites	0.164	Public Facilities	PF-1-CDO	0	0	0	153.741	0.253		Miscellaneous - Government Owned Property, 0	154-5A215 191		Northeast Los Angeles	No	LI	PF
Los Angeles	3350 FLETCHER DR	90065	5458022900	0.126	0.126	0.000	0.000	Shortfall of Sites	0.164	Public Facilities	PF-1-CDO	0	0	0	153.741	0.252		Miscellaneous - Government Owned Property, 0	154-5A215 180		Northeast Los Angeles	No	LI	PF
Los Angeles	6800 S WESTERN AVE	90047	6015021016	0.000	0.000	0.000	0.252	Shortfall of Sites	0.065	Neighborhood Commercial	C2-1VL-CPIO	0	0	0	5.416	0.252		Commercial - Store Combination - Store and Residential Combination - One Story, 0	102B193 719		South Los Angeles	Yes	ABMI	ARO
Los Angeles	0	0	6006015900	0.000	0.000	0.000	0.000	Shortfall of Sites	0.164	Public Facilities	PF-1	0	0	0	153.741	0.000		Miscellaneous - Government Owned Property, 0	105B205 1110		Southeast Los Angeles	No		PF
Los Angeles	3350 FLETCHER DR	90065	5458022900	0.126	0.126	0.000	0.000	Shortfall of Sites	0.164	Public Facilities	PF-1-CDO	0	0	0	153.741	0.252		Miscellaneous - Government Owned Property, 0	154-5A215 166		Northeast Los Angeles	No	LI	PF
Los Angeles	7925 ETIWANDA AVE	91335	2102015039	0.000	0.000	0.000	0.252	Shortfall of Sites	0.118	Low Residential	R1-1	0	0	0	66.287	0.252		Residential - Single Family Residence, 1	189B125 470	1 per lot	Reseda - West Van Nuys	No	ABMI	AHO , RES CPU
Los Angeles	944 W 68TH ST	90044	6013007904	0.126	0.126	0.000	0.000	Shortfall of Sites	0.164	Public Facilities	PF-1	0	0	0	153.741	0.252		Residential - Four Units (Any Combination) - 4 Stories or Less, 0	102B197 497		South Los Angeles	No	LI	PF
Los Angeles	3350 FLETCHER DR	90065	5458022900	0.126	0.126	0.000	0.000	Shortfall of Sites	0.164	Public Facilities	PF-1-CDO	0	0	0	153.741	0.252		Miscellaneous - Government Owned Property, 0	154-5A215 150		Northeast Los Angeles	No	LI	PF
Los Angeles	3350 FLETCHER DR	90065	5458022900	0.126	0.126	0.000	0.000	Shortfall of Sites	0.164	Public Facilities	PF-1-CDO	0	0	0	153.741	0.252		Miscellaneous - Government Owned Property, 0	154-5A215 159		Northeast Los Angeles	No	LI	PF
Los Angeles	3350 FLETCHER DR	90065	5458022900	0.126	0.126	0.000	0.000	Shortfall of Sites	0.164	Public Facilities	PF-1-CDO	0	0	0	153.741	0.252		Miscellaneous - Government Owned Property, 0	154-5A215 135		Northeast Los Angeles	No	LI	PF
Los Angeles	3350 FLETCHER DR	90065	5458022900	0.126	0.126	0.000	0.000	Shortfall of Sites	0.164	Public Facilities	PF-1-CDO	0	0	0	153.741	0.252		Miscellaneous - Government Owned Property, 0	154-5A215 167		Northeast Los Angeles	No	LI	PF
Los Angeles	1810 JAMES M WOOD BLVD	90006	5136009012	0.000	0.000	0.000	0.252	Shortfall of Sites	0.050	Highway Oriented Commercial	C2-1	0	0	0	6.269	0.252		Commercial - Office Building - One Story, 0	130-5A203 167		Westlake	No	ABMI	ARO
Los Angeles	1810 JAMES M WOOD BLVD	90006	5136009012	0.000	0.000	0.000	0.252	Shortfall of Sites	0.060	Highway Oriented Commercial	C2-1	0	0	0	5.254	0.252		Commercial - Office Building - One Story, 0	130-5A203 174		Westlake	No	ABMI	ARO
Los Angeles	3350 FLETCHER DR	90065	5458022900	0.126	0.126	0.000	0.000	Shortfall of Sites	0.164	Public Facilities	PF-1-CDO	0	0	0	153.741	0.252		Miscellaneous - Government Owned Property, 0	154-5A215 142		Northeast Los Angeles	No	LI	PF
Los Angeles	3350 FLETCHER DR	90065	5458022900	0.126	0.126	0.000	0.000	Shortfall of Sites	0.164	Public Facilities	PF-1-CDO	0	0	0	153.741	0.252		Miscellaneous - Government Owned Property, 0	154-5A215 156		Northeast Los Angeles	No	LI	PF
Los Angeles	1225 W OLYMPIC BLVD	90015	5137008033	0.000	0.000	0.000	0.252	Shortfall of Sites	0.042	Commercial Manufacturing	CW	0	0	0	7.425	0.252		Commercial - Office Building - Two Stories, 0	129A205 244		Westlake	No	ABMI	ARO
Los Angeles	1225 W OLYMPIC BLVD	90015	5137008033	0.000	0.000	0.000	0.252	Shortfall of Sites	0.042	Commercial Manufacturing	CW	0	0	0	7.425	0.252		Commercial - Office Building - Two Stories, 0	129A205 250		Westlake	No	ABMI	ARO
Los Angeles	1225 W OLYMPIC BLVD	90015	5137008033	0.000	0.000	0.000	0.252	Shortfall of Sites	0.045	Commercial Manufacturing	CW	0	0	0	7.041	0.252		Commercial - Office Building - Two Stories, 0	129A205 252		Westlake	No	ABMI	ARO
Los Angeles	1225 W OLYMPIC BLVD	90015	5137008033	0.000	0.000	0.000	0.252	Shortfall of Sites	0.045	Commercial Manufacturing	CW	0	0	0	7.036	0.252		Commercial - Office Building - Two Stories, 0	129A205 261		Westlake	No	ABMI	ARO
Los Angeles	3350 FLETCHER DR	90065	5458022900	0.126	0.126	0.000	0.000	Shortfall of Sites	0.164	Public Facilities	PF-1-CDO	0	0	0	153.741	0.252		Miscellaneous - Government Owned Property, 0	154-5A213 125		Northeast Los Angeles	No	LI	PF
Los Angeles	18305 TARZANA DR	91356	2181014021	0.000	0.000	0.000	0.252	Shortfall of Sites	0.020	Low I Residential	R1-1	0	0	0	66.287	0.252		Residential - Single Family Residence - Pool, 0	171B125 978	1 per lot	Encino - Tarzana	No	ABMI	AHO , ENC CPU
Los Angeles	11851 S MAIN ST	90061	6087017012	0.000	0.000	0.000	0.252	Shortfall of Sites	0.084	Neighborhood Commercial	C2-1VL-CPIO	0	0	0	3.743	0.252		Commercial - Store Combination - Store and Residential Combination - One Story, 0	084B201 901		Southeast Los Angeles	No	ABMI	ARO
Los Angeles	731 S AVERILL AVE	90732	7459001023	0.000	0.000	0.000	0.252	Shortfall of Sites	0.064	Neighborhood Commercial	[Q]C2-1XL	0	0	0	102.494	0.252		Institutional - Church - One Story, 0	015B193 486		San Pedro	No	ABMI	FBO
Los Angeles	10950 VENTURA BLVD	91604	2378007008	0.000	0.000	0.000	0.252	Shortfall of Sites	0.072	General Commercial	C2-1VL-RIO	0	0	0	0.000	0.252		Commercial - Store Combination - Store and Residential Combination - One Story, 0	162B173 599		Sherman Oaks - Studio City - Toluca Lake - Cahuenga Pass	No	ABMI	ARO
Los Angeles	4956 ODESSA AVE	91436	2260006003	0.000	0.000	0.000	0.252	Shortfall of Sites	0.114	Low II Residential	R1-1	0	0	0	66.287	0.252		Residential - Single Family Residence - Pool, 1	168B137 75	1 per lot	Encino - Tarzana	No	ABMI	AHO , ENC CPU
Los Angeles	5048 W JEFFERSON BLVD	90016	5046012024	0.000	0.000	0.000	0.252	Shortfall of Sites	0.075	Hybrid Industrial	CM-2D-CPIO	0	0	0	4.190	0.252		Industrial - Light Manufacturing - One Story, 0	120B177 737		West Adams - Baldwin Hills - Leimert	No	ABMI	ARO
Los Angeles	2821 E 7TH ST	90023	5189004900	0.126	0.126	0.000	0.000	Shortfall of Sites	0.164	Public Facilities	PF-1XL-CUGU	0	0	0	153.741	0.252		Miscellaneous - Government Owned Property, 0	123A223 338		Boyle Heights	No	LI	PF
Los Angeles	2821 E 7TH ST	90023	5189004900	0.126	0.126	0.000	0.000	Shortfall of Sites	0.164	Public Facilities	PF-1XL-CUGU	0	0	0	153.741	0.252		Miscellaneous - Government Owned Property, 0	123A223 337		Boyle Heights	No	LI	PF
Los Angeles	2821 E 7TH ST	90023	5189004900	0.126	0.126	0.000	0.000	Shortfall of Sites	0.164	Public Facilities	PF-1XL-CUGU	0	0	0	153.741	0.252		Miscellaneous - Government Owned Property, 0	123A223 332		Boyle Heights	No	LI	PF
Los Angeles	10220 RIVERSIDE DR	91602	2424006005	0.000	0.000	0.000	0.252	Shortfall of Sites	0.044	Neighborhood Office Commercial	[Q]C2-1VL-CDO-RIO	0	0	0	10.960	0.252		Commercial - Professional Building - One Story, 0	165B177 119		Sherman Oaks - Studio City - Toluca Lake - Cahuenga Pass	No	ABMI	ARO
Los Angeles	2821 E 7TH ST	90023	5189004900	0.126	0.126	0.000	0.000	Shortfall of Sites	0.164	Public Facilities	PF-1XL-CUGU	0	0	0	153.741	0.252		Miscellaneous - Government Owned Property, 0	123A223 341		Boyle Heights	No	LI	PF
Los Angeles	1252 W 1ST ST	90026	5152008009	0.000	0.000	0.000	0.252	Shortfall of Sites	0.067	Community Commercial	CW	0	0	0	4.684	0.252		Commercial - Office Building - One Story, 0	133-5A209 186		Westlake	No	ABMI	ARO
Los Angeles	1252 W 1ST ST	90026	5152008009	0.000	0.000	0.000	0.252	Shortfall of Sites	0.087	Community Commercial	CW	0	0	0	3.605	0.252		Commercial - Office Building - One Story, 0	133-5A209 192		Westlake	No	ABMI	ARO
Los Angeles	2821 E 7TH ST	90023	5189004900	0.126	0.126	0.000	0.000	Shortfall of Sites	0.164	Public Facilities	PF-1XL-CUGU	0	0	0	153.741	0.252		Miscellaneous - Government Owned Property, 0	123A223 345		Boyle Heights	No	LI	PF
Los Angeles	1730 CORINTH AVE	90025	4261018900	0.126	0.126	0.000	0.000	Shortfall of Sites	0.136	Public Facilities	PF-1XL	0	0	0	153.741	0.252		Miscellaneous - Government Owned Property, 0	126B149 126		West Los Angeles	No	LI	PF
Los Angeles	7049 DE CELIS PL	91406	2225005011	0.000	0.000	0.000	0.252	Shortfall of Sites	0.118	Low Residential	R1-1	0	0	0	66.287	0.252		Residential - Single Family Residence, 1	183B137 164	1 per lot	Reseda - West Van Nuys	No	ABMI	AHO , RES CPU
Los Angeles	1730 CORINTH AVE	90025	4261018900	0.126	0.126	0.000	0.000	Shortfall of Sites	0.136	Public Facilities	PF-1XL	0	0	0	153.741	0.252		Miscellaneous - Government Owned Property, 0	126B149 135		West Los Angeles	No	LI	PF
Los Angeles	1730 CORINTH AVE	90025	4261018900	0.126	0.126	0.000	0.000	Shortfall of Sites	0.136	Public Facilities	PF-1XL	0	0	0	153.741	0.252		Miscellaneous - Government Owned Property, 0	126B149 150		West Los Angeles	No	LI	PF
Los Angeles	2011 MENLO AVE	90007	5056030909	0.126	0.126	0.000	0.000	Shortfall of Sites	0.164	Public Facilities	PF-1	0	0	0	153.741	0.252		Residential - Four Units (Any Combination) - 4 Stories or Less, 0	126B197 1045		South Los Angeles	No	LI	PF
Los Angeles	2821 E 7TH ST	90023	5189004900	0.126	0.126	0.000	0.000	Shortfall of Sites	0.164	Public Facilities	PF-1XL-CUGU	0	0	0	153.741	0.252		Miscellaneous - Government Owned Property, 0	123A223 330		Boyle Heights	No	LI	PF
Los Angeles	1682 E 41ST ST	90011	5116013008	0.000	0.000	0.000	0.252	Shortfall of Sites	0.005	Hybrid Industrial	CM-1-CPIO	0	0	0	106.373	0.252		Industrial - Light Manufacturing - One Story, 0	114A213 72		Southeast Los Angeles	No	ABMI	ARO
Los Angeles	24400 S AVALON BLVD	90744	7404018067	0.000	0.000	0.000	0.252	Shortfall of Sites	0.055	Low Medium I Residential	[Q]RD4-1XL-O-CUGU	0	0	0	102.494	0.252		Institutional - Church - One Story, 0	039B205 163		Wilmington - Harbor City	No	ABMI	FBO
Los Angeles	24400 S AVALON BLVD	90744	7404018067	0.000	0.000	0.000	0.251	Shortfall of Sites	0.055	Low Medium I Residential	[Q]RD4-1XL-O-CUGU	0	0	0	102.494	0.251		Institutional - Church - One Story, 0	039B205 184		Wilmington - Harbor City	No	ABMI	FBO
Los Angeles	24400 S AVALON BLVD	90744	7404018067	0.000	0.000	0.000	0.251	Shortfall of Sites	0.055	Low Medium I Residential	[Q]RD4-1XL-O-CUGU	0	0	0	102.494	0.251		Institutional - Church - One Story, 0	039B205 171		Wilmington - Harbor City	No	ABMI	FBO
Los Angeles	1721 W CENTURY BLVD	90047	6055021047	0.000	0.000	0.000	0.251	Shortfall of Sites	0.055	Neighborhood Commercial	C2-1VL-CPIO	0	0	0	102.494	0.251		Institutional - Church - One Story, 0	091-5A193 43		South Los Angeles	No	ABMI	FBO
Los Angeles	19225 COHASSET ST	91335	2104018051	0.000	0.000	0.000	0.251	Shortfall of Sites	0.118	Low Residential	R1-1	0	0	0	66.287	0.251		Residential - Single Family Residence, 1	186B117 387	1 per lot	Reseda - West Van Nuys	No	ABMI	AHO , RES CPU
Los Angeles	4300 W PICO BLVD	90019	5082015026	0.000	0.000	0.000	0.251	Shortfall of Sites	0.007	Neighborhood Commercial	C4-1VL-O-CPIO	0	0	0	54.450	0.251		Commercial - Auto, Recreation Equipment, Construction Equipment Sales and Service - Auto Body Repair Shop - One Story, 0	129B185 1082		West Adams - Baldwin Hills - Leimert	No	ABMI	OPP C
Los Angeles	7244 PASO ROBLES AVE	91406	2227003032	0.000	0.000	0.000	0.251	Shortfall of Sites	0.118	Low Residential	R1-1	0	0	0	66.287	0.251		Residential - Single Family Residence - Pool, 1	186B133 1072	1 per lot	Reseda - West Van Nuys	No	ABMI	AHO , RES CPU
Los Angeles	3414 VENICE BLVD	90019	5072023023	0.000	0.000	0.000	0.251	Shortfall of Sites	0.161	Neighborhood Commercial	C2-1VL-O-CPIO	0	0	0	1.955	0.251		Industrial - Warehousing, Distribution, Storage - Warehousing, Distribution, Under 10,000 SF - One Story, 0	126B189 305		West Adams - Baldwin Hills - Leimert	No	ABMI	ARO
Los Angeles	925 N HAYWORTH AVE	90046	5529020901	0.126	0.126	0.000	0.000	Shortfall of Sites	0.136	Public Facilities	[Q]PF-1XL	0	0	0	153.741	0.251		Miscellaneous - Government Owned Property, 0	144B177 334		Hollywood	No	LI	PF
Los Angeles	925 N HAYWORTH AVE	90046	5529020901	0.126	0.126	0.000	0.000	Shortfall of Sites	0.136	Public Facilities	[Q]PF-1XL	0	0	0	153.741	0.251		Miscellaneous - Government Owned Property, 0	144B177 316		Hollywood	No	LI	PF
Los Angeles	925 N HAYWORTH AVE	90046	5529020901	0.126	0.126	0.000	0.000	Shortfall of Sites	0.136	Public Facilities	[Q]PF-1XL	0	0	0	153.741	0.251		Miscellaneous - Government Owned Property, 0	144B177 384		Hollywood	No	LI	PF
Los Angeles	925 N HAYWORTH AVE	90046	5529020901	0.126	0.126	0.000	0.000	Shortfall of Sites	0.136	Public Facilities	[Q]PF-1XL	0	0	0	153.741	0.251		Miscellaneous - Government Owned Property, 0	144B177 435		Hollywood	No	LI	PF
Los Angeles	120 E AVENUE 35	90031	5207002907	0.126	0.126	0.000	0.000	Shortfall of Sites	0.163	Public Facilities	[Q]PF-1D	0	0	0	153.741	0.251		Miscellaneous - Government Owned Property, 0	142-5A223 209		Northeast Los Angeles	No	LI	PF
Los Angeles	0	0	5535018900	0.000	0.000	0.000	0.000	Shortfall of Sites	0.163	Public Facilities	PF-1XL	0	0	0	153.741	0.000		Residential - Single Family Residence, 0	141B193 523		Hollywood	No		PF
Los Angeles	4625 S WESTERN AVE	90062	5016015916	0.126	0.126	0.000	0.000	Shortfall of Sites	0.163	Public Facilities	PF-1	0	0	0	153.741	0.251		Institutional - School (Private) - One Story, 0	111B193 604		South Los Angeles	No	LI	PF
Los Angeles	0	0	5159023021	0.000	0.000	0.000	0.251	Shortfall of Sites	0.067	General Commercial	C2-1VL	0	0	0	4.688	0.251		Commercial - Office Building - One Story, 0	136-5A207 82		Silver Lake - Echo Park - Elysian Valley	No	ABMI	ARO
Los Angeles	0	0	5159023021	0.000	0.000	0.000	0.251	Shortfall of Sites	0.102	General Commercial	C2-1VL	0	0	0	3.078	0.251		Commercial - Office Building - One Story, 0	136-5A207 88		Silver Lake - Echo Park - Elysian Valley	No	ABMI	ARO
Los Angeles	1717 7TH AVE	90019	5072012917	0.125	0.125	0.000	0.000	Shortfall of Sites	0.136	Public Facilities	PF-1-O	0	0	0	153.741	0.251		Miscellaneous - Government Owned Property - Miscellaneous - Government Property and Possessory Interest Not Classified in Any of the Above, 0	126B189 505		West Adams - Baldwin Hills - Leimert	No	LI	PF
Los Angeles	2450 S SHENANDOAH ST	90034	4301017904	0.125	0.125	0.000	0.000	Shortfall of Sites	0.136	Public Facilities	PF-1	0	0	0	153.741	0.251		Miscellaneous - Government Owned Property, 0	126B169 1389		West Adams - Baldwin Hills - Leimert	No	LI	PF
Los Angeles	2058 N VERMONT AVE	90027	5590005037	0.000	0.000	0.000	0.251	Shortfall of Sites	0.045	Medium Residential	R3-1XL	0	0	0	102.494	0.251		Institutional - Church - One Story, 0	150B197 259		Hollywood	No	ABMI	FBO
Los Angeles	4569 VALLEY BLVD	90032	5215022010	0.000	0.000	0.000	0.251	Shortfall of Sites	0.055	General Commercial	[Q]C2-1VL	0	0	0	5.650	0.251		Industrial - Light Manufacturing - One Story, 0	135A231 343		Northeast Los Angeles	No	ABMI	ARO
Los Angeles	915 E MARTIN LUTHER KING JR BLVD	90011	5114013033	0.000	0.000	0.000	0.251	Shortfall of Sites	0.054	Low Medium II Residential	RD2-1	0	0	0	102.494	0.251		Institutional - Church - One Story, 0	115-5A209 196		Southeast Los Angeles	No	ABMI	FBO
Los Angeles	5443 W WASHINGTON BLVD	90016	5064012025	0.000	0.000	0.000	0.251	Shortfall of Sites	0.091	Neighborhood Commercial	C2-1VL-CPIO	0	0	0	3.438	0.251		Commercial - Office Building - One Story, 0	126B177 1333		West Adams - Baldwin Hills - Leimert	No	ABMI	ARO
Los Angeles	5443 W WASHINGTON BLVD	90016	5064012025	0.000	0.000	0.000	0.251	Shortfall of Sites	0.071	Neighborhood Commercial	C2-1VL-CPIO	0	0	0	4.431	0.251		Commercial - Office Building - One Story, 0	126B177 1338		West Adams - Baldwin Hills - Leimert	No	ABMI	ARO

Jurisdiction Name	Site Address/Intersection	5 Digit ZIP Code	Assessor Parcel Number	Very Low-Income	Low-Income	Moderate-Income	Above Moderate-Income	Type of Shortfall	Parcel Size (Acres)	Current General Plan Designation	Current Zoning	Proposed General Plan (GP) Designation	Proposed Zoning	Minimum Density Allowed	Maximum Density Allowed	Total Capacity	Vacant/ Nonvacant	Description of Existing Uses	PIN	Base Density Per Acre	Community Plan Area	Rent Stabalization Ordinance	Income Category	Applicable Rezoning Program (Program informing values in Column Q listed first)
Los Angeles	9254 S CENTRAL AVE	90002	6049001025	0.000	0.000	0.000	0.251	Shortfall of Sites	0.056	Neighborhood Commercial	C2-1VL-CPIO	0	0	0	6.183	0.251		Commercial - Store Combination - Store and Residential Combination - One Story, 0	094-5A209 287		Southeast Los Angeles	Yes	ABMI	ARO
Los Angeles	1926 3RD AVE	90018	5060030905	0.125	0.125	0.000	0.000	Shortfall of Sites	0.163	Public Facilities	PF-1VL-O	0	0	0	153.741	0.251		Residential - Five or More Units or Apartments (Any Combination) - 4 Stories or Less, 0	126B189 1060		West Adams - Baldwin Hills - Leimert	No	LI	PF
Los Angeles	1717 S HOOVER ST	90006	5056010029	0.000	0.000	0.000	0.250	Shortfall of Sites	0.084	Community Commercial	C2-1VL-CPIO	0	0	0	102.494	0.250		Institutional - Church - One Story, 0	127-5A201 326		South Los Angeles	No	ABMI	FBO
Los Angeles	5851 MELROSE AVE	90038	5533032013	0.000	0.000	0.000	0.250	Shortfall of Sites	0.156	Neighborhood Office Commercial	C4-1XL	0	0	0	2.007	0.250		Commercial - Office Building - One Story, 0	141B185 575		Hollywood	No	ABMI	ARO
Los Angeles	5060 W JEFFERSON BLVD	90016	5046012029	0.000	0.000	0.000	0.250	Shortfall of Sites	0.069	Hybrid Industrial	CM-2D-CPIO	0	0	0	4.560	0.250		Industrial - Light Manufacturing - One Story, 0	120B177 740		West Adams - Baldwin Hills - Leimert	No	ABMI	ARO
Los Angeles	4455 VAN NUYS BLVD	91403	2265011006	0.000	0.000	0.000	0.250	Shortfall of Sites	0.086	General Commercial	C2-1VL-RIO	0	0	0	0.000	0.250		Commercial - Office Building - One Story, 0	166-5A151 27		Sherman Oaks - Studio City - Toluca Lake - Cahuenga Pass	No	ABMI	ARO
Los Angeles	411 S FAIRFAX AVE	90036	5511039031	0.000	0.000	0.000	0.250	Shortfall of Sites	0.101	Neighborhood Office Commercial	C2-1VL-O	0	0	0	2.582	0.250		Industrial - Light Manufacturing - One Story, 0	135B177 82		Wilshire	No	ABMI	ARO
Los Angeles	1725 HILLHURST AVE	90027	5590025019	0.000	0.000	0.000	0.250	Shortfall of Sites	0.078	Neighborhood Office Commercial	C4-1D	0	0	0	3.344	0.250		Commercial - Office Building - One Story, 0	147B197 124		Hollywood	No	ABMI	ARO
Los Angeles	3171 GLENDALE BLVD	90039	5435026018	0.000	0.000	0.000	0.250	Shortfall of Sites	0.057	Neighborhood Commercial	[Q]C4-1XL-RIO-POD	0	0	0	4.545	0.250		Commercial - Professional Building - One Story, 0	154-5A207 257		Northeast Los Angeles	No	ABMI	ARO
Los Angeles	4605 W PICO BLVD	90019	5083031064	0.000	0.000	0.000	0.250	Shortfall of Sites	0.082	Neighborhood Office Commercial	C4-1-O	0	0	0	3.178	0.250		Commercial - Professional Building - Medical Dental Building - One Story, 0	129B185 884		Wilshire	No	ABMI	ARO
Los Angeles	4605 W PICO BLVD	90019	5083031064	0.000	0.000	0.000	0.250	Shortfall of Sites	0.082	Neighborhood Office Commercial	C4-1-O	0	0	0	3.179	0.250		Commercial - Professional Building - Medical Dental Building - One Story, 0	129B185 891		Wilshire	No	ABMI	ARO
Los Angeles	4605 W PICO BLVD	90019	5083031064	0.000	0.000	0.000	0.250	Shortfall of Sites	0.082	Neighborhood Office Commercial	C4-1-O	0	0	0	3.179	0.250		Commercial - Professional Building - Medical Dental Building - One Story, 0	129B185 895		Wilshire	No	ABMI	ARO
Los Angeles	4651 W ADAMS BLVD	90016	5050005066	0.000	0.000	0.000	0.250	Shortfall of Sites	0.044	Neighborhood Commercial	C2-1VL-CPIO	0	0	0	10.979	0.250		Commercial - Store Combination - Store and Office Combination - One Story, 0	123B181 944		West Adams - Baldwin Hills - Leimert	No	ABMI	ARO
Los Angeles	1575 W 2ND ST	90026	5153013911	0.125	0.125	0.000	0.000	Shortfall of Sites	0.163	Public Facilities	PF-1XL	0	0	0	153.741	0.250		Miscellaneous - Government Owned Property - Public School - High School, 0	133-5A207 30		Westlake	No	LI	PF
Los Angeles	308 S WEYMOUTH AVE	90732	7452030900	0.125	0.125	0.000	0.000	Shortfall of Sites	0.136	Public Facilities	[Q]PF-1XL	0	0	0	153.741	0.250		Miscellaneous - Government Owned Property, 0	018B193 1524		San Pedro	No	LI	PF
Los Angeles	308 S WEYMOUTH AVE	90732	7452030900	0.125	0.125	0.000	0.000	Shortfall of Sites	0.136	Public Facilities	[Q]PF-1XL	0	0	0	153.741	0.250		Miscellaneous - Government Owned Property, 0	015B193 86		San Pedro	No	LI	PF
Los Angeles	5317 S HOOVER ST	90037	5001006030	0.000	0.000	0.000	0.250	Shortfall of Sites	0.025	Neighborhood Commercial	C2-1VL-CPIO	0	0	0	22.554	0.250		Commercial - Store Combination - Store and Residential Combination - One Story, 0	108B197 457		South Los Angeles	Yes	ABMI	ARO
Los Angeles	5317 S HOOVER ST	90037	5001006030	0.000	0.000	0.000	0.250	Shortfall of Sites	0.050	Neighborhood Commercial	C2-1VL-CPIO	0	0	0	11.468	0.250		Commercial - Store Combination - Store and Residential Combination - One Story, 0	108B197 458		South Los Angeles	Yes	ABMI	ARO
Los Angeles	308 S WEYMOUTH AVE	90732	7452030900	0.125	0.125	0.000	0.000	Shortfall of Sites	0.136	Public Facilities	[Q]PF-1XL	0	0	0	153.741	0.250		Miscellaneous - Government Owned Property, 0	018B193 1568		San Pedro	No	LI	PF
Los Angeles	4666 HOLLYWOOD BLVD	90027	5542014002	0.000	0.000	0.000	0.250	Shortfall of Sites	0.155	Highway Oriented Commercial	C2-1	0	0	0	2.018	0.250		Commercial - Store Combination - Store and Residential Combination - One Story, 0	147B197 410		Hollywood	No	ABMI	ARO
Los Angeles	308 S WEYMOUTH AVE	90732	7452030900	0.125	0.125	0.000	0.000	Shortfall of Sites	0.136	Public Facilities	[Q]PF-1XL	0	0	0	153.741	0.250		Miscellaneous - Government Owned Property, 0	015B193 108		San Pedro	No	LI	PF
Los Angeles	2481 W 11TH ST	90006	5076007902	0.125	0.125	0.000	0.000	Shortfall of Sites	0.163	Public Facilities	PF-1	0	0	0	153.741	0.250		Commercial - Parking Lot (Commercial Use Property) - Lots - Patron or Employee - One Story, 0	130-5A201 161		Wilshire	No	LI	PF
Los Angeles	1925 S BUDLONG AVE	90007	5075034906	0.125	0.125	0.000	0.000	Shortfall of Sites	0.163	Public Facilities	PF-1	0	0	0	153.741	0.250		Miscellaneous - Government Owned Property, 0	126B197 1010		South Los Angeles	No	LI	PF
Los Angeles	2829 S GRAND AVE	90007	5122016907	0.125	0.125	0.000	0.000	Shortfall of Sites	0.163	Public Facilities	PF-1	0	0	0	153.741	0.250		Industrial - Light Manufacturing - One Story, 0	120A203 94		Southeast Los Angeles	No	LI	PF
Los Angeles	8927 S WESTERN AVE	90047	6036017008	0.000	0.000	0.000	0.250	Shortfall of Sites	0.065	Neighborhood Commercial	C2-1VL-CPIO	0	0	0	5.378	0.250		Commercial - Store Combination - Store and Residential Combination - One Story, 0	096A193 256		South Los Angeles	Yes	ABMI	ARO
Los Angeles	0	0	2260017060	0.000	0.000	0.000	0.250	Shortfall of Sites	0.020	Low II Residential	RE9-1	0	0	0	66.287	0.250		Residential - Single Family Residence - Pool, 0	171B137 510	1 per lot	Encino - Tarzana	No	ABMI	AHO , ENC CPU
Los Angeles	8271 BEVERLY BLVD	90048	5514009052	0.000	0.000	0.000	0.250	Shortfall of Sites	0.114	Neighborhood Office Commercial	C2-1VL	0	0	0	2.292	0.250		Commercial - Office Building - One Story, 0	138B173 393		Wilshire	No	ABMI	ARO
Los Angeles	308 S WEYMOUTH AVE	90732	7452030905	0.125	0.125	0.000	0.000	Shortfall of Sites	0.135	Public Facilities	[Q]PF-1XL	0	0	0	153.741	0.250		Miscellaneous - Government Owned Property, 0	015B193 128		San Pedro	No	LI	PF
Los Angeles	10765 STRATHERN ST	91352	2409004901	0.125	0.125	0.000	0.000	Shortfall of Sites	0.163	Public Facilities	[Q]PF-1XL	0	0	0	153.741	0.250		Miscellaneous - Government Owned Property, 0	189B173 194		Sun Valley - La Tuna Canyon	No	LI	PF
Los Angeles	5657 MERIDIAN ST	90042	5485010905	0.125	0.125	0.000	0.000	Shortfall of Sites	0.163	Public Facilities	PF-1	0	0	0	153.741	0.250		Miscellaneous - Government Owned Property, 0	156A227 300		Northeast Los Angeles	No	LI	PF
Los Angeles	5657 MERIDIAN ST	90042	5485010905	0.125	0.125	0.000	0.000	Shortfall of Sites	0.163	Public Facilities	PF-1	0	0	0	153.741	0.250		Miscellaneous - Government Owned Property, 0	156A227 273		Northeast Los Angeles	No	LI	PF
Los Angeles	5657 MERIDIAN ST	90042	5485010905	0.125	0.125	0.000	0.000	Shortfall of Sites	0.163	Public Facilities	PF-1	0	0	0	153.741	0.250		Miscellaneous - Government Owned Property, 0	156A229 354		Northeast Los Angeles	No	LI	PF
Los Angeles	5657 MERIDIAN ST	90042	5485010905	0.125	0.125	0.000	0.000	Shortfall of Sites	0.163	Public Facilities	PF-1	0	0	0	153.741	0.250		Miscellaneous - Government Owned Property, 0	156A229 333		Northeast Los Angeles	No	LI	PF
Los Angeles	5657 MERIDIAN ST	90042	5485010905	0.125	0.125	0.000	0.000	Shortfall of Sites	0.163	Public Facilities	PF-1	0	0	0	153.741	0.250		Miscellaneous - Government Owned Property, 0	156A229 314		Northeast Los Angeles	No	LI	PF
Los Angeles	5657 MERIDIAN ST	90042	5485010905	0.125	0.125	0.000	0.000	Shortfall of Sites	0.163	Public Facilities	PF-1	0	0	0	153.741	0.250		Miscellaneous - Government Owned Property, 0	156A229 295		Northeast Los Angeles	No	LI	PF
Los Angeles	5657 MERIDIAN ST	90042	5485010905	0.125	0.125	0.000	0.000	Shortfall of Sites	0.163	Public Facilities	PF-1	0	0	0	153.741	0.250		Miscellaneous - Government Owned Property, 0	156A229 306		Northeast Los Angeles	No	LI	PF
Los Angeles	6014 S WESTERN AVE	90047	6002016013	0.000	0.000	0.000	0.250	Shortfall of Sites	0.165	Hybrid Industrial	CM-1-CPIO	0	0	0	1.889	0.250		Commercial - Professional Building - One Story, 0	105B193 491		South Los Angeles	No	ABMI	ARO
Los Angeles	5500 S HOOVER ST	90037	5001022028	0.000	0.000	0.000	0.250	Shortfall of Sites	0.083	Neighborhood Commercial	C2-1VL-CPIO	0	0	0	102.494	0.250		Institutional - Church - One Story, 0	108B201 837		South Los Angeles	No	ABMI	FBO
Los Angeles	308 S WEYMOUTH AVE	90732	7452030902	0.125	0.125	0.000	0.000	Shortfall of Sites	0.135	Public Facilities	[Q]PF-1XL	0	0	0	153.741	0.250		Miscellaneous - Government Owned Property, 0	015B193 146		San Pedro	No	LI	PF
Los Angeles	10765 STRATHERN ST	91352	2409004901	0.125	0.125	0.000	0.000	Shortfall of Sites	0.162	Public Facilities	[Q]PF-1XL	0	0	0	153.741	0.250		Miscellaneous - Government Owned Property, 0	189B173 195		Sun Valley - La Tuna Canyon	No	LI	PF
Los Angeles	605 N BOYLE AVE	90033	5174004900	0.125	0.125	0.000	0.000	Shortfall of Sites	0.162	Public Facilities	PF-1XL-RIO-CUGU	0	0	0	153.741	0.250		Miscellaneous - Government Owned Property, 0	130-5A221 47		Boyle Heights	No	LI	PF
Los Angeles	19850 HATTON ST	91306	2106011097	0.000	0.000	0.000	0.250	Shortfall of Sites	0.124	Low Residential	(T)R1-1	0	0	0	66.287	0.250		Residential - Single Family Residence, 1	186B113 857	1 per lot	Canoga Park - Winnetka - Woodland Hills - West Hills	No	ABMI	AHO , CPK CPU
Los Angeles	10765 STRATHERN ST	91352	2409004901	0.125	0.125	0.000	0.000	Shortfall of Sites	0.162	Public Facilities	[Q]PF-1XL	0	0	0	153.741	0.250		Miscellaneous - Government Owned Property, 0	189B173 196		Sun Valley - La Tuna Canyon	No	LI	PF
Los Angeles	1745 VINEYARD AVE	90019	5071022900	0.125	0.125	0.000	0.000	Shortfall of Sites	0.162	Public Facilities	PF-1-O	0	0	0	153.741	0.249		Miscellaneous - Government Owned Property, 0	126B185 433		West Adams - Baldwin Hills - Leimert	No	LI	PF
Los Angeles	3556 W 36TH ST	90018	5041013905	0.125	0.125	0.000	0.000	Shortfall of Sites	0.162	Public Facilities	PF-1-O	0	0	0	153.741	0.249		Miscellaneous - Government Owned Property, 0	120B193 1062		South Los Angeles	No	LI	PF
Los Angeles	4300 W PICO BLVD	90019	5082015026	0.000	0.000	0.000	0.249	Shortfall of Sites	0.007	Neighborhood Commercial	C4-1VL-O-CPIO	0	0	0	54.450	0.249		Commercial - Auto, Recreation Equipment, Construction Equipment Sales and Service - Auto Body Repair Shop - One Story, 0	129B185 1110		West Adams - Baldwin Hills - Leimert	No	ABMI	OPP C
Los Angeles	1717 7TH AVE	90019	5072012917	0.125	0.125	0.000	0.000	Shortfall of Sites	0.135	Public Facilities	PF-1-O	0	0	0	153.741	0.249		Miscellaneous - Government Owned Property - Miscellaneous - Government Property and Possessory Interest Not Classified in Any of the Above, 0	126B189 493		West Adams - Baldwin Hills - Leimert	No	LI	PF
Los Angeles	0	0	4264009900	0.125	0.125	0.000	0.000	Shortfall of Sites	0.135	Public Facilities	[Q]PF-1XL	0	0	0	153.741	0.249		Miscellaneous - Government Owned Property, 0	129B141 355		Brentwood - Pacific Palisades	No	LI	PF
Los Angeles	852 S HOOVER ST	90005	5141026010	0.000	0.000	0.000	0.249	Shortfall of Sites	0.051	Highway Oriented Commercial	C2-1	0	0	0	6.846	0.249		Commercial - Office Building - Office and Residential - One Story, 0	132A201 176		Westlake	Yes	ABMI	ARO
Los Angeles	19039 COHASSET ST	91335	2104016024	0.000	0.000	0.000	0.249	Shortfall of Sites	0.118	Low Residential	R1-1	0	0	0	66.287	0.249		Residential - Single Family Residence, 1	186B121 383	1 per lot	Reseda - West Van Nuys	No	ABMI	AHO , RES CPU
Los Angeles	19043 COHASSET ST	91335	2104016025	0.000	0.000	0.000	0.249	Shortfall of Sites	0.118	Low Residential	R1-1	0	0	0	66.287	0.249		Residential - Single Family Residence, 1	186B121 382	1 per lot	Reseda - West Van Nuys	No	ABMI	AHO , RES CPU
Los Angeles	14941 DEVONSHIRE ST	91345	2648001013	0.000	0.000	0.000	0.249	Shortfall of Sites	0.054	Low Residential	A2-1-O	0	0	0	102.494	0.249		Institutional - Church - Wireless Communication Tower - One Story, 0	204B149 189		Mission Hills - Panorama City - North Hills	No	ABMI	FBO
Los Angeles	727 WILSON ST	90021	5166033901	0.124	0.124	0.000	0.000	Shortfall of Sites	0.162	Public Facilities	PF-1XL-RIO	0	0	0	153.741	0.249		Miscellaneous - Government Owned Property, 0	124-5A215 86		Central City North	No	LI	PF
Los Angeles	0	0	5546033900	0.000	0.000	0.000	0.000	Shortfall of Sites	0.135	Public Facilities	PF-1XL	0	0	0	153.741	0.000		Miscellaneous - Government Owned Property, 0	150A189 273		Hollywood	No		PF
Los Angeles	1021 S MOTT ST	90023	5189008908	0.000	0.000	0.000	0.000	Shortfall of Sites	0.162	Public Facilities	PF-1XL-CUGU	0	0	0	153.741	0.000		Miscellaneous - Government Owned Property, 0	123A221 145		Boyle Heights	No		PF
Los Angeles	1021 S MOTT ST	90023	5189008908	0.000	0.000	0.000	0.000	Shortfall of Sites	0.162	Public Facilities	PF-1XL-CUGU	0	0	0	153.741	0.000		Miscellaneous - Government Owned Property, 0	123A221 141		Boyle Heights	No		PF
Los Angeles	5961 TOPEKA DR	91356	2156014050	0.000	0.000	0.000	0.249	Shortfall of Sites	0.215	Low II Residential	R1-1	0	0	0	66.287	0.249		, 2	177B121 667	1 per lot	Encino - Tarzana	Yes	ABMI	AHO , ENC CPU
Los Angeles	6621 S HOOVER ST	90044	6013010044	0.000	0.000	0.000	0.249	Shortfall of Sites	0.034	Neighborhood Commercial	C2-1VL-CPIO	0	0	0	9.092	0.249		Commercial - Store Combination - Store and Residential Combination - One Story, 0	102B197 187		South Los Angeles	No	ABMI	ARO
Los Angeles	6621 S HOOVER ST	90044	6013010044	0.000	0.000	0.000	0.249	Shortfall of Sites	0.076	Neighborhood Commercial	C2-1VL-CPIO	0	0	0	4.067	0.249		Commercial - Store Combination - Store and Residential Combination - One Story, 0	102B197 189		South Los Angeles	No	ABMI	ARO
Los Angeles	6201 KESTER AVE	91411	2242023028	0.000	0.000	0.000	0.249	Shortfall of Sites	0.069	Neighborhood Office Commercial	[Q]C2-1VL	0	0	0	4.525	0.249		Commercial - Store Combination - Store and Residential Combination - One Story, 0	178-5A149 243		Van Nuys - North Sherman Oaks	No	ABMI	ARO
Los Angeles	6621 S HOOVER ST	90044	6013010044	0.000	0.000	0.000	0.249	Shortfall of Sites	0.080	Neighborhood Commercial	C2-1VL-CPIO	0	0	0	3.887	0.249		Commercial - Store Combination - Store and Residential Combination - One Story, 0	102B197 262		South Los Angeles	No	ABMI	ARO
Los Angeles	20241 HEMMINGWAY ST	91306	2107011077	0.000	0.000	0.000	0.249	Shortfall of Sites	0.124	Low Residential	R1-1	0	0	0	66.287	0.249		Residential - Single Family Residence, 1	189B113 1359	1 per lot	Canoga Park - Winnetka - Woodland Hills - West Hills	No	ABMI	AHO , CPK CPU
Los Angeles	6654 JUMILLA AVE	91306	2134005029	0.000	0.000	0.000	0.249	Shortfall of Sites	0.118	Low Residential	R1-1-RIO	0	0	0	66.287	0.249		Residential - Single Family Residence, 1	180B117 314	1 per lot	Canoga Park - Winnetka - Woodland Hills - West Hills	No	ABMI	AHO , CPK CPU
Los Angeles	7954 N STATEN DR	91335	2103021082	0.000	0.000	0.000	0.249	Shortfall of Sites	0.124	Low Residential	(Q)RD6-1	0	0	0	66.287	0.249		Residential - Single Family Residence, 1	189B125 1011	1 per lot	Reseda - West Van Nuys	No	ABMI	AHO , RES CPU, R2RD

Jurisdiction Name	Site Address/Intersection	5 Digit ZIP Code	Assessor Parcel Number	Very Low-Income	Low-Income	Moderate-Income	Above Moderate-Income	Type of Shortfall	Parcel Size (Acres)	Current General Plan Designation	Current Zoning	Proposed General Plan (GP) Designation	Proposed Zoning	Minimum Density Allowed	Maximum Density Allowed	Total Capacity	Vacant/ Nonvacant	Description of Existing Uses	PIN	Base Density Per Acre	Community Plan Area	Rent Stabalization Ordinance	Income Category	Applicable Rezoning Program (Program informing values in Column Q listed first)
Los Angeles	550 MAPLE AVE	90013	5148016914	0.000	0.000	0.000	0.000	Shortfall of Sites	0.162	Public Facilities	PF-2D	0	0	0	153.741	0.000		Miscellaneous - Government Owned Property, 0	127-5A213 253		Central City	No		PF
Los Angeles	6119 S FIGUEROA ST	90003	6004025030	0.000	0.000	0.000	0.249	Shortfall of Sites	0.041	Neighborhood Commercial	C2-1VL-CPIO	0	0	0	8.355	0.249		Commercial - Store Combination - Store and Residential Combination - One Story, 0	105B201 807		South Los Angeles	Yes	ABMI	ARO
Los Angeles	22412 SYLVAN ST	91367	2039024010	0.000	0.000	0.000	0.249	Shortfall of Sites	0.020	Low Residential	RE11-1	0	0	0	66.287	0.249		Residential - Single Family Residence - Pool, 0	177B101 47	1 per lot	Canoga Park - Winnetka - Woodland Hills - West Hills	No	ABMI	AHO , CPK CPU
Los Angeles	7953 N STATEN DR	91335	2103021079	0.000	0.000	0.000	0.248	Shortfall of Sites	0.124	Low Residential	(Q)RD6-1	0	0	0	66.287	0.248		Residential - Single Family Residence, 1	189B125 1008	1 per lot	Reseda - West Van Nuys	No	ABMI	AHO , RES CPU, R2RD
Los Angeles	1145 CYPRESS AVE	90065	5454024001	0.000	0.000	0.000	0.248	Shortfall of Sites	0.083	Neighborhood Commercial	[Q]C4-1XL-CDO	0	0	0	102.494	0.248		Institutional - Church - One Story, 0	145-5A219 23		Northeast Los Angeles	No	ABMI	FBO
Los Angeles	1824 HILLHURST AVE	90027	5590018001	0.000	0.000	0.000	0.248	Shortfall of Sites	0.176	Neighborhood Office Commercial	C4-1D	0	0	0	1.472	0.248		Commercial - Professional Building - Medical Dental Building - One Story, 0	150B201 1276		Hollywood	No	ABMI	ARO
Los Angeles	1411 S VERMONT AVE	90006	5075001011	0.000	0.000	0.000	0.248	Shortfall of Sites	0.116	Community Commercial	C2-2D-CPIO	0	0	0	2.685	0.248		Commercial - Commercial - Miscellaneous Commercial - One Story, 0	129B197 1315		South Los Angeles	No	ABMI	ARO
Los Angeles	8836 S VERMONT AVE	90044	6038012009	0.000	0.000	0.000	0.248	Shortfall of Sites	0.072	Neighborhood Commercial	C2-1VL-CPIO	0	0	0	4.325	0.248		Commercial - Professional Building - Medical Dental Building - One Story, 0	096A199 173		South Los Angeles	No	ABMI	ARO
Los Angeles	8836 S VERMONT AVE	90044	6038012009	0.000	0.000	0.000	0.248	Shortfall of Sites	0.043	Neighborhood Commercial	C2-1VL-CPIO	0	0	0	7.199	0.248		Commercial - Professional Building - Medical Dental Building - One Story, 0	096A199 182		South Los Angeles	No	ABMI	ARO
Los Angeles	1260 W 36TH PL	90007	5040016908	0.124	0.124	0.000	0.000	Shortfall of Sites	0.161	Public Facilities	PF-1	0	0	0	153.741	0.248		Miscellaneous - Government Owned Property, 0	120B197 1128		South Los Angeles	No	LI	PF
Los Angeles	680 LITTLE ST	90017	5142012907	0.124	0.124	0.000	0.000	Shortfall of Sites	0.161	Public Facilities	PF-1XL	0	0	0	153.741	0.248	Vacant	Commercial - Commercial - Vacant Land, 0	132A205 200		Westlake	No	LI	PF
Los Angeles	8056 BEVERLY BLVD	90048	5511004024	0.000	0.000	0.000	0.248	Shortfall of Sites	0.063	Neighborhood Office Commercial	C2-1VL-O	0	0	0	102.494	0.248		Institutional - Church - One Story, 0	138B177 475		Wilshire	No	ABMI	FBO
Los Angeles	8056 BEVERLY BLVD	90048	5511004024	0.000	0.000	0.000	0.248	Shortfall of Sites	0.063	Neighborhood Office Commercial	C2-1VL-O	0	0	0	102.494	0.248		Institutional - Church - One Story, 0	138B177 476		Wilshire	No	ABMI	FBO
Los Angeles	680 LITTLE ST	90017	5142012908	0.124	0.124	0.000	0.000	Shortfall of Sites	0.161	Public Facilities	PF-1XL	0	0	0	153.741	0.248	Vacant	Commercial - Commercial - Vacant Land, 0	132A205 206		Westlake	No	LI	PF
Los Angeles	2798 W SUNSET BLVD	90026	5402002028	0.000	0.000	0.000	0.248	Shortfall of Sites	0.040	Community Commercial	[Q]C2-1VL	0	0	0	11.827	0.248		Commercial - Office Building - One Story, 0	141A205 107		Silver Lake - Echo Park - Elysian Valley	No	ABMI	ARO
Los Angeles	3556 W 36TH ST	90018	5041013905	0.124	0.124	0.000	0.000	Shortfall of Sites	0.161	Public Facilities	PF-1-O	0	0	0	153.741	0.248		Miscellaneous - Government Owned Property, 0	120B193 1149		South Los Angeles	No	LI	PF
Los Angeles	14340 DELANO ST	91401	2240009906	0.124	0.124	0.000	0.000	Shortfall of Sites	0.161	Public Facilities	[Q]PF-1-CDO	0	0	0	153.741	0.248		Miscellaneous - Government Owned Property, 0	177B153 519		Van Nuys - North Sherman Oaks	No	LI	PF
Los Angeles	1666 CORINTH AVE	90025	4261009027	0.000	0.000	0.000	0.248	Shortfall of Sites	0.027	Neighborhood Commercial	C2-1	0	0	0	9.470	0.248		Commercial - Office Building - One Story, 0	126B149 96		West Los Angeles	No	ABMI	ARO
Los Angeles	7421 MCLENNAN AVE	91406	2226029016	0.000	0.000	0.000	0.248	Shortfall of Sites	0.124	Low Residential	R1-1	0	0	0	66.287	0.248		Residential - Single Family Residence, 1	186B133 1182	1 per lot	Reseda - West Van Nuys	No	ABMI	AHO , RES CPU
Los Angeles	7141 CAPISTRANO AVE	91307	2024018048	0.000	0.000	0.000	0.248	Shortfall of Sites	0.118	Low Residential	R1-1	0	0	0	66.287	0.248		Residential - Single Family Residence, 1	183B097 170	1 per lot	Canoga Park - Winnetka - Woodland Hills - West Hills	No	ABMI	AHO , CPK CPU
Los Angeles	1654 CORDOVA ST	90007	5075038010	0.000	0.000	0.000	0.248	Shortfall of Sites	0.155	Hybrid Industrial	CM-1-CPIO	0	0	0	1.999	0.248		Commercial - Office Building - One Story, 0	126B197 877		South Los Angeles	No	ABMI	ARO
Los Angeles	680 LITTLE ST	90017	5142013901	0.124	0.124	0.000	0.000	Shortfall of Sites	0.161	Public Facilities	PF-1XL	0	0	0	153.741	0.248		Commercial - Parking Lot (Commercial Use Property) - Lots - Patron or Employee - One Story, 0	132A205 290		Westlake	No	LI	PF
Los Angeles	820 N AVENUE 54	90042	5478017900	0.124	0.124	0.000	0.000	Shortfall of Sites	0.134	Low Residential	PF-1	0	0	0	153.741	0.248		Miscellaneous - Government Owned Property, 0	154-5A227 327		Northeast Los Angeles	No	LI	PF
Los Angeles	206 W MARTIN LUTHER KING JR BLVD	90037	5111025003	0.000	0.000	0.000	0.248	Shortfall of Sites	0.138	Neighborhood Commercial	C2-1VL-CPIO	0	0	0	2.247	0.248		Commercial - Store Combination - Store and Residential Combination - One Story, 0	115-5A203 135		Southeast Los Angeles	No	ABMI	ARO
Los Angeles	731 S AVERILL AVE	90732	7459001023	0.000	0.000	0.000	0.248	Shortfall of Sites	0.063	Neighborhood Commercial	[Q]C2-1XL	0	0	0	102.494	0.248		Institutional - Church - One Story, 0	015B193 477		San Pedro	No	ABMI	FBO
Los Angeles	731 S AVERILL AVE	90732	7459001023	0.000	0.000	0.000	0.248	Shortfall of Sites	0.063	Neighborhood Commercial	[Q]C2-1XL	0	0	0	102.494	0.248		Institutional - Church - One Story, 0	015B193 480		San Pedro	No	ABMI	FBO
Los Angeles	731 S AVERILL AVE	90732	7459001023	0.000	0.000	0.000	0.248	Shortfall of Sites	0.063	Neighborhood Commercial	[Q]C2-1XL	0	0	0	102.494	0.248		Institutional - Church - One Story, 0	015B193 482		San Pedro	No	ABMI	FBO
Los Angeles	731 S AVERILL AVE	90732	7459001023	0.000	0.000	0.000	0.248	Shortfall of Sites	0.063	Neighborhood Commercial	[Q]C2-1XL	0	0	0	102.494	0.248		Institutional - Church - One Story, 0	015B193 483		San Pedro	No	ABMI	FBO
Los Angeles	731 S AVERILL AVE	90732	7459001023	0.000	0.000	0.000	0.248	Shortfall of Sites	0.063	Neighborhood Commercial	[Q]C2-1XL	0	0	0	102.494	0.248		Institutional - Church - One Story, 0	015B193 485		San Pedro	No	ABMI	FBO
Los Angeles	731 S AVERILL AVE	90732	7459001023	0.000	0.000	0.000	0.248	Shortfall of Sites	0.063	Neighborhood Commercial	[Q]C2-1XL	0	0	0	102.494	0.248		Institutional - Church - One Story, 0	015B193 484		San Pedro	No	ABMI	FBO
Los Angeles	731 S AVERILL AVE	90732	7459001023	0.000	0.000	0.000	0.248	Shortfall of Sites	0.063	Neighborhood Commercial	[Q]C2-1XL	0	0	0	102.494	0.248		Institutional - Church - One Story, 0	015B193 476		San Pedro	No	ABMI	FBO
Los Angeles	731 S AVERILL AVE	90732	7459001023	0.000	0.000	0.000	0.248	Shortfall of Sites	0.063	Neighborhood Commercial	[Q]C2-1XL	0	0	0	102.494	0.248		Institutional - Church - One Story, 0	015B193 478		San Pedro	No	ABMI	FBO
Los Angeles	731 S AVERILL AVE	90732	7459001023	0.000	0.000	0.000	0.248	Shortfall of Sites	0.063	Neighborhood Commercial	[Q]C2-1XL	0	0	0	102.494	0.248		Institutional - Church - One Story, 0	015B193 479		San Pedro	No	ABMI	FBO
Los Angeles	731 S AVERILL AVE	90732	7459001023	0.000	0.000	0.000	0.248	Shortfall of Sites	0.063	Neighborhood Commercial	[Q]C2-1XL	0	0	0	102.494	0.248		Institutional - Church - One Story, 0	015B193 481		San Pedro	No	ABMI	FBO
Los Angeles	0	0	5593028900	0.000	0.000	0.000	0.000	Shortfall of Sites	0.161	Public Facilities	PF-1-RIO	0	0	0	153.741	0.000		Miscellaneous - Government Owned Property, 0	159B205 48		Northeast Los Angeles	No		PF
Los Angeles	0	0	5458009900	0.000	0.000	0.000	0.000	Shortfall of Sites	0.161	Public Facilities	[Q]PF-1-CDO	0	0	0	153.741	0.000		Miscellaneous - Government Owned Property, 0	153A213 24		Northeast Los Angeles	No		PF
Los Angeles	4701 S WESTERN AVE	90062	5016016904	0.124	0.124	0.000	0.000	Shortfall of Sites	0.161	Public Facilities	PF-1	0	0	0	153.741	0.247		Institutional - School (Private) - One Story, 0	111B193 628		South Los Angeles	No	LI	PF
Los Angeles	19910 LORNE ST	91306	2106027028	0.000	0.000	0.000	0.247	Shortfall of Sites	0.118	Low Residential	R1-1	0	0	0	66.287	0.247		Residential - Single Family Residence - Pool, 1	189B113 269	1 per lot	Canoga Park - Winnetka - Woodland Hills - West Hills	No	ABMI	AHO , CPK CPU
Los Angeles	9017 W PICO BLVD	90035	4332008023	0.000	0.000	0.000	0.247	Shortfall of Sites	0.063	Neighborhood Commercial	C4-1VL-O	0	0	0	102.494	0.247		Institutional - Church - One Story, 0	132B169 774		West Los Angeles	No	ABMI	FBO
Los Angeles	9017 W PICO BLVD	90035	4332008023	0.000	0.000	0.000	0.247	Shortfall of Sites	0.063	Neighborhood Commercial	C4-1VL-O	0	0	0	102.494	0.247		Institutional - Church - One Story, 0	132B169 775		West Los Angeles	No	ABMI	FBO
Los Angeles	9017 W PICO BLVD	90035	4332008023	0.000	0.000	0.000	0.247	Shortfall of Sites	0.063	Neighborhood Commercial	C4-1VL-O	0	0	0	102.494	0.247		Institutional - Church - One Story, 0	132B169 776		West Los Angeles	No	ABMI	FBO
Los Angeles	9017 W PICO BLVD	90035	4332008023	0.000	0.000	0.000	0.247	Shortfall of Sites	0.063	Neighborhood Commercial	C4-1VL-O	0	0	0	102.494	0.247		Institutional - Church - One Story, 0	132B169 777		West Los Angeles	No	ABMI	FBO
Los Angeles	0	0	5220032803	0.124	0.124	0.000	0.000	Shortfall of Sites	0.161	Public Facilities	PF-1	0	0	0	153.741	0.247		Commercial - Parking Lot (Commercial Use Property) - Lots - Patron or Employee - One Story, 0	139-5A237 80		Northeast Los Angeles	No	LI	PF
Los Angeles	0	0	2240010904	0.000	0.000	0.000	0.000	Shortfall of Sites	0.161	Public Facilities	[Q]PF-1-CDO	0	0	0	153.741	0.000		Miscellaneous - Government Owned Property, 0	178-5A151 239		Van Nuys - North Sherman Oaks	No		PF
Los Angeles	0	0	2240010904	0.000	0.000	0.000	0.000	Shortfall of Sites	0.161	Public Facilities	[Q]PF-1-CDO	0	0	0	153.741	0.000		Miscellaneous - Government Owned Property, 0	178-5A151 242		Van Nuys - North Sherman Oaks	No		PF
Los Angeles	0	0	2240010904	0.000	0.000	0.000	0.000	Shortfall of Sites	0.161	Public Facilities	[Q]PF-1-CDO	0	0	0	153.741	0.000		Miscellaneous - Government Owned Property, 0	178-5A151 240		Van Nuys - North Sherman Oaks	No		PF
Los Angeles	0	0	2240010904	0.000	0.000	0.000	0.000	Shortfall of Sites	0.161	Public Facilities	[Q]PF-1-CDO	0	0	0	153.741	0.000		Miscellaneous - Government Owned Property, 0	178-5A151 241		Van Nuys - North Sherman Oaks	No		PF
Los Angeles	0	0	2240010904	0.000	0.000	0.000	0.000	Shortfall of Sites	0.161	Public Facilities	[Q]PF-1-CDO	0	0	0	153.741	0.000		Miscellaneous - Government Owned Property, 0	178-5A151 243		Van Nuys - North Sherman Oaks	No		PF
Los Angeles	4289 CRENSHAW BLVD	90008	5024007009	0.000	0.000	0.000	0.247	Shortfall of Sites	0.072	Neighborhood Commercial	C1.5-1-SP	0	0	0	4.771	0.247		Commercial - Store Combination - Store and Residential Combination - One Story, 0	114B185 1039		West Adams - Baldwin Hills - Leimert	Yes	ABMI	ARO
Los Angeles	1745 VINEYARD AVE	90019	5071022900	0.124	0.124	0.000	0.000	Shortfall of Sites	0.161	Public Facilities	PF-1-O	0	0	0	153.741	0.247		Miscellaneous - Government Owned Property, 0	126B181 463		West Adams - Baldwin Hills - Leimert	No	LI	PF
Los Angeles	2611 W 52ND ST	90043	5014024900	0.124	0.124	0.000	0.000	Shortfall of Sites	0.161	Public Facilities	PF-1	0	0	0	153.741	0.247		Miscellaneous - Government Owned Property, 0	111B189 1639		West Adams - Baldwin Hills - Leimert	No	LI	PF
Los Angeles	1711 MONTANA ST	90026	5419022915	0.124	0.124	0.000	0.000	Shortfall of Sites	0.161	Public Facilities	[Q]PF-1XL	0	0	0	153.741	0.247	Vacant	Residential - Single Family Residence - Vacant Land, 0	141A209 312		Silver Lake - Echo Park - Elysian Valley	No	LI	PF
Los Angeles	1711 MONTANA ST	90026	5419022910	0.124	0.124	0.000	0.000	Shortfall of Sites	0.161	Public Facilities	[Q]PF-1XL	0	0	0	153.741	0.247		Residential - Double, Duplex, or Two Units - 4 Stories or Less, 0	141A209 293		Silver Lake - Echo Park - Elysian Valley	No	LI	PF
Los Angeles	1711 MONTANA ST	90026	5419022911	0.124	0.124	0.000	0.000	Shortfall of Sites	0.161	Public Facilities	[Q]PF-1XL	0	0	0	153.741	0.247		Residential - Double, Duplex, or Two Units - 4 Stories or Less, 0	141A209 304		Silver Lake - Echo Park - Elysian Valley	No	LI	PF
Los Angeles	1711 MONTANA ST	90026	5419022912	0.124	0.124	0.000	0.000	Shortfall of Sites	0.161	Public Facilities	[Q]PF-1XL	0	0	0	153.741	0.247		Residential - Double, Duplex, or Two Units - 4 Stories or Less, 0	141A209 315		Silver Lake - Echo Park - Elysian Valley	No	LI	PF
Los Angeles	1711 MONTANA ST	90026	5419022920	0.124	0.124	0.000	0.000	Shortfall of Sites	0.161	Public Facilities	[Q]PF-1XL	0	0	0	153.741	0.247	Vacant	Residential - Double, Duplex, or Two Units - 4 Stories or Less - Vacant Land, 0	141A209 349		Silver Lake - Echo Park - Elysian Valley	No	LI	PF
Los Angeles	1711 MONTANA ST	90026	5419022905	0.124	0.124	0.000	0.000	Shortfall of Sites	0.161	Public Facilities	[Q]PF-1XL	0	0	0	153.741	0.247		Residential - Double, Duplex, or Two Units - 4 Stories or Less, 0	141A209 325		Silver Lake - Echo Park - Elysian Valley	No	LI	PF
Los Angeles	1711 MONTANA ST	90026	5419022907	0.124	0.124	0.000	0.000	Shortfall of Sites	0.161	Public Facilities	[Q]PF-1XL	0	0	0	153.741	0.247		Residential - Three Units (Any Combination) - 4 Stories or Less, 0	141A209 342		Silver Lake - Echo Park - Elysian Valley	No	LI	PF
Los Angeles	3949 BAYWOOD ST	90039	5593028901	0.000	0.000	0.000	0.000	Shortfall of Sites	0.161	Public Facilities	PF-1-RIO	0	0	0	153.741	0.000		Miscellaneous - Government Owned Property, 0	159B205 92		Northeast Los Angeles	No		PF
Los Angeles	150 S BURLINGTON AVE	90057	5153001900	0.124	0.124	0.000	0.000	Shortfall of Sites	0.161	Public Facilities	PF-1XL	0	0	0	153.741	0.247		Miscellaneous - Government Owned Property, 0	135A205 223		Westlake	No	LI	PF
Los Angeles	1711 MONTANA ST	90026	5419022904	0.124	0.124	0.000	0.000	Shortfall of Sites	0.161	Public Facilities	[Q]PF-1XL	0	0	0	153.741	0.247		Miscellaneous - Government Owned Property, 0	141A209 366		Silver Lake - Echo Park - Elysian Valley	No	LI	PF
Los Angeles	2225 BEVERLY BLVD	90057	5157018058	0.000	0.000	0.000	0.247	Shortfall of Sites	0.074	Highway Oriented Commercial	C2-1	0	0	0	4.183	0.247		Commercial - Store Combination - Store and Office Combination - One Story, 0	136-5A205 262		Westlake	No	ABMI	ARO
Los Angeles	3960 BEMIS ST	90039	5593030905	0.124	0.124	0.000	0.000	Shortfall of Sites	0.161	Public Facilities	PF-1-RIO	0	0	0	153.741	0.247		Miscellaneous - Government Owned Property, 0	159B205 214		Northeast Los Angeles	No	LI	PF

Jurisdiction Name	Site Address/Intersection	5 Digit ZIP Code	Assessor Parcel Number	Very Low-Income	Low-Income	Moderate-Income	Above Moderate-Income	Type of Shortfall	Parcel Size (Acres)	Current General Plan Designation	Current Zoning	Proposed General Plan (GP) Designation	Proposed Zoning	Minimum Density Allowed	Maximum Density Allowed	Total Capacity	Vacant/ Nonvacant	Description of Existing Uses	PIN	Base Density Per Acre	Community Plan Area	Rent Stabalization Ordinance	Income Category	Applicable Rezoning Program (Program informing values in Column Q listed first)
Los Angeles	0	0	2240003908	0.000	0.000	0.000	0.000	Shortfall of Sites	0.161	Public Facilities	[Q]PF-1-CDO	0	0	0	153.741	0.000		Miscellaneous - Government Owned Property, 0	178-5A151 453		Van Nuys - North Sherman Oaks	No		PF
Los Angeles	1711 MONTANA ST	90026	5419022904	0.124	0.124	0.000	0.000	Shortfall of Sites	0.161	Public Facilities	[Q]PF-1XL	0	0	0	153.741	0.247		Miscellaneous - Government Owned Property, 0	141A209 390		Silver Lake - Echo Park - Elysian Valley	No	LI	PF
Los Angeles	7923 CASABA AVE	91306	2107024061	0.000	0.000	0.000	0.247	Shortfall of Sites	0.118	Low Residential	R1-1	0	0	0	66.287	0.247		Residential - Single Family Residence - Therapy Pool (Spa), 1	189B113 634	1 per lot	Canoga Park - Winnetka - Woodland Hills - West Hills	No	ABMI	AHO , CPK CPU
Los Angeles	150 S BURLINGTON AVE	90057	5153001900	0.124	0.124	0.000	0.000	Shortfall of Sites	0.161	Public Facilities	PF-1XL	0	0	0	153.741	0.247		Miscellaneous - Government Owned Property, 0	135A205 252		Westlake	No	LI	PF
Los Angeles	4000 BEMIS ST	90039	5593026900	0.124	0.124	0.000	0.000	Shortfall of Sites	0.161	Public Facilities	PF-1-RIO	0	0	0	153.741	0.247		Miscellaneous - Government Owned Property, 0	159B205 213		Northeast Los Angeles	No	LI	PF
Los Angeles	150 S BURLINGTON AVE	90057	5153001900	0.124	0.124	0.000	0.000	Shortfall of Sites	0.161	Public Facilities	PF-1XL	0	0	0	153.741	0.247		Miscellaneous - Government Owned Property, 0	135A207 237		Westlake	No	LI	PF
Los Angeles	14340 DELANO ST	91401	2240009906	0.124	0.124	0.000	0.000	Shortfall of Sites	0.161	Public Facilities	[Q]PF-1-CDO	0	0	0	153.741	0.247		Miscellaneous - Government Owned Property, 0	178-5A151 391		Van Nuys - North Sherman Oaks	No	LI	PF
Los Angeles	150 S BURLINGTON AVE	90057	5153001900	0.124	0.124	0.000	0.000	Shortfall of Sites	0.161	Public Facilities	PF-1XL	0	0	0	153.741	0.247		Miscellaneous - Government Owned Property, 0	135A207 216		Westlake	No	LI	PF
Los Angeles	150 S BURLINGTON AVE	90057	5153001900	0.124	0.124	0.000	0.000	Shortfall of Sites	0.161	Public Facilities	PF-1XL	0	0	0	153.741	0.247		Miscellaneous - Government Owned Property, 0	135A207 211		Westlake	No	LI	PF
Los Angeles	14340 DELANO ST	91401	2240009906	0.124	0.124	0.000	0.000	Shortfall of Sites	0.161	Public Facilities	[Q]PF-1-CDO	0	0	0	153.741	0.247		Miscellaneous - Government Owned Property, 0	178-5A151 392		Van Nuys - North Sherman Oaks	No	LI	PF
Los Angeles	14340 DELANO ST	91401	2240009906	0.124	0.124	0.000	0.000	Shortfall of Sites	0.161	Public Facilities	[Q]PF-1-CDO	0	0	0	153.741	0.247		Miscellaneous - Government Owned Property, 0	178-5A151 393		Van Nuys - North Sherman Oaks	No	LI	PF
Los Angeles	14340 DELANO ST	91401	2240009906	0.124	0.124	0.000	0.000	Shortfall of Sites	0.161	Public Facilities	[Q]PF-1-CDO	0	0	0	153.741	0.247		Miscellaneous - Government Owned Property, 0	178-5A151 394		Van Nuys - North Sherman Oaks	No	LI	PF
Los Angeles	221 W 77TH ST	90003	6031014902	0.000	0.000	0.000	0.000	Shortfall of Sites	0.161	Public Facilities	PF-1	0	0	0	153.741	0.000		Miscellaneous - Government Owned Property, 0	099B201 168		Southeast Los Angeles	No		PF
Los Angeles	1745 VINEYARD AVE	90019	5071022900	0.124	0.124	0.000	0.000	Shortfall of Sites	0.161	Public Facilities	PF-1-O	0	0	0	153.741	0.247		Miscellaneous - Government Owned Property, 0	126B185 452		West Adams - Baldwin Hills - Leimert	No	LI	PF
Los Angeles	1745 VINEYARD AVE	90019	5071022900	0.124	0.124	0.000	0.000	Shortfall of Sites	0.161	Public Facilities	PF-1-O	0	0	0	153.741	0.247		Miscellaneous - Government Owned Property, 0	126B185 469		West Adams - Baldwin Hills - Leimert	No	LI	PF
Los Angeles	1745 VINEYARD AVE	90019	5071022900	0.124	0.124	0.000	0.000	Shortfall of Sites	0.161	Public Facilities	PF-1-O	0	0	0	153.741	0.247		Miscellaneous - Government Owned Property, 0	126B181 454		West Adams - Baldwin Hills - Leimert	No	LI	PF
Los Angeles	313 N FIGUEROA ST	90012	5161002908	0.124	0.124	0.000	0.000	Shortfall of Sites	0.161	Public Facilities	PF-2D	0	0	0	153.741	0.247		Miscellaneous - Government Owned Property, 0	133-5A211 138		Central City	No	LI	PF
Los Angeles	1745 VINEYARD AVE	90019	5071022900	0.124	0.124	0.000	0.000	Shortfall of Sites	0.161	Public Facilities	PF-1-O	0	0	0	153.741	0.247		Miscellaneous - Government Owned Property, 0	126B185 444		West Adams - Baldwin Hills - Leimert	No	LI	PF
Los Angeles	1745 VINEYARD AVE	90019	5071022900	0.124	0.124	0.000	0.000	Shortfall of Sites	0.161	Public Facilities	PF-1-O	0	0	0	153.741	0.247		Miscellaneous - Government Owned Property, 0	126B185 461		West Adams - Baldwin Hills - Leimert	No	LI	PF
Los Angeles	1745 VINEYARD AVE	90019	5071022900	0.124	0.124	0.000	0.000	Shortfall of Sites	0.161	Public Facilities	PF-1-O	0	0	0	153.741	0.247		Miscellaneous - Government Owned Property, 0	126B181 429		West Adams - Baldwin Hills - Leimert	No	LI	PF
Los Angeles	1745 VINEYARD AVE	90019	5071022900	0.124	0.124	0.000	0.000	Shortfall of Sites	0.161	Public Facilities	PF-1-O	0	0	0	153.741	0.247		Miscellaneous - Government Owned Property, 0	126B181 437		West Adams - Baldwin Hills - Leimert	No	LI	PF
Los Angeles	3210 W WASHINGTON BLVD	90018	5060030906	0.124	0.124	0.000	0.000	Shortfall of Sites	0.161	Public Facilities	PF-1VL-O	0	0	0	153.741	0.247	Vacant	Miscellaneous - Government Owned Property - Vacant Land, 0	126B189 949		West Adams - Baldwin Hills - Leimert	No	LI	PF
Los Angeles	1745 VINEYARD AVE	90019	5071022900	0.124	0.124	0.000	0.000	Shortfall of Sites	0.161	Public Facilities	PF-1-O	0	0	0	153.741	0.247		Miscellaneous - Government Owned Property, 0	126B181 447		West Adams - Baldwin Hills - Leimert	No	LI	PF
Los Angeles	150 S BURLINGTON AVE	90057	5153001900	0.124	0.124	0.000	0.000	Shortfall of Sites	0.161	Public Facilities	PF-1XL	0	0	0	153.741	0.247		Miscellaneous - Government Owned Property, 0	135A207 219		Westlake	No	LI	PF
Los Angeles	0	0	5215031900	0.000	0.000	0.000	0.000	Shortfall of Sites	0.161	Public Facilities	PF-1	0	0	0	153.741	0.000		Miscellaneous - Government Owned Property, 0	136-5A233 340		Northeast Los Angeles	No		PF
Los Angeles	150 S BURLINGTON AVE	90057	5153001900	0.124	0.124	0.000	0.000	Shortfall of Sites	0.161	Public Facilities	PF-1XL	0	0	0	153.741	0.247		Miscellaneous - Government Owned Property, 0	135A207 246		Westlake	No	LI	PF
Los Angeles	0	0	5142007900	0.000	0.000	0.000	0.000	Shortfall of Sites	0.161	Public Facilities	PF-1XL	0	0	0	153.741	0.000		Miscellaneous - Government Owned Property, 0	132A203 176		Westlake	No		PF
Los Angeles	0	0	5215031900	0.000	0.000	0.000	0.000	Shortfall of Sites	0.161	Public Facilities	PF-1	0	0	0	153.741	0.000		Miscellaneous - Government Owned Property, 0	136-5A233 332		Northeast Los Angeles	No		PF
Los Angeles	150 S BURLINGTON AVE	90057	5153001900	0.124	0.124	0.000	0.000	Shortfall of Sites	0.161	Public Facilities	PF-1XL	0	0	0	153.741	0.247		Miscellaneous - Government Owned Property, 0	135A207 239		Westlake	No	LI	PF
Los Angeles	0	0	5546017904	0.124	0.124	0.000	0.000	Shortfall of Sites	0.161	Public Facilities	PF-1XL	0	0	0	153.741	0.247		Miscellaneous - Government Owned Property - Miscellaneous - Government Property and Possessory Interest Not Classified in Any of the Above, 0	147A187 333		Hollywood	No	LI	PF
Los Angeles	2005 W SUNSET BLVD	90026	5404001900	0.000	0.000	0.000	0.000	Shortfall of Sites	0.161	Public Facilities	PF-1VL	0	0	0	153.741	0.000		Miscellaneous - Government Owned Property - Government Services - Library, 0	139-5A207 36		Silver Lake - Echo Park - Elysian Valley	No		PF
Los Angeles	0	0	2240010904	0.000	0.000	0.000	0.000	Shortfall of Sites	0.161	Public Facilities	[Q]PF-1-CDO	0	0	0	153.741	0.000		Miscellaneous - Government Owned Property, 0	177B153 263		Van Nuys - North Sherman Oaks	No		PF
Los Angeles	0	0	2240010904	0.000	0.000	0.000	0.000	Shortfall of Sites	0.161	Public Facilities	[Q]PF-1-CDO	0	0	0	153.741	0.000		Miscellaneous - Government Owned Property, 0	177B153 264		Van Nuys - North Sherman Oaks	No		PF
Los Angeles	0	0	2240010904	0.000	0.000	0.000	0.000	Shortfall of Sites	0.161	Public Facilities	[Q]PF-1-CDO	0	0	0	153.741	0.000		Miscellaneous - Government Owned Property, 0	177B153 262		Van Nuys - North Sherman Oaks	No		PF
Los Angeles	0	0	2240010904	0.000	0.000	0.000	0.000	Shortfall of Sites	0.161	Public Facilities	[Q]PF-1-CDO	0	0	0	153.741	0.000		Miscellaneous - Government Owned Property, 0	177B153 265		Van Nuys - North Sherman Oaks	No		PF
Los Angeles	0	0	2240010904	0.000	0.000	0.000	0.000	Shortfall of Sites	0.161	Public Facilities	[Q]PF-1-CDO	0	0	0	153.741	0.000		Miscellaneous - Government Owned Property, 0	177B153 261		Van Nuys - North Sherman Oaks	No		PF
Los Angeles	0	0	2240010904	0.000	0.000	0.000	0.000	Shortfall of Sites	0.161	Public Facilities	[Q]PF-1-CDO	0	0	0	153.741	0.000		Miscellaneous - Government Owned Property, 0	177B153 266		Van Nuys - North Sherman Oaks	No		PF
Los Angeles	151 W 30TH ST	90007	5122003902	0.123	0.123	0.000	0.000	Shortfall of Sites	0.161	Public Facilities	PF-1	0	0	0	153.741	0.247		Miscellaneous - Government Owned Property, 0	120A205 179		Southeast Los Angeles	No	LI	PF
Los Angeles	1956 E 103RD ST	90002	6066005002	0.000	0.000	0.000	0.247	Shortfall of Sites	0.075	Community Commercial	C2-2D-CPIO	0	0	0	4.138	0.247		Commercial - Store Combination - Wireless Communication Tower - One Story, 0	091-5A215 140		Southeast Los Angeles	No	ABMI	ARO
Los Angeles	1956 E 103RD ST	90002	6066005002	0.000	0.000	0.000	0.247	Shortfall of Sites	0.075	Community Commercial	C2-2D-CPIO	0	0	0	4.138	0.247		Commercial - Store Combination - Wireless Communication Tower - One Story, 0	091-5A215 141		Southeast Los Angeles	No	ABMI	ARO
Los Angeles	1956 E 103RD ST	90002	6066005002	0.000	0.000	0.000	0.247	Shortfall of Sites	0.075	Community Commercial	C2-2D-CPIO	0	0	0	4.138	0.247		Commercial - Store Combination - Wireless Communication Tower - One Story, 0	091-5A215 142		Southeast Los Angeles	No	ABMI	ARO
Los Angeles	4242 BEVERLY BLVD	90004	5518004032	0.000	0.000	0.000	0.247	Shortfall of Sites	0.043	Neighborhood Office Commercial	C2-1	0	0	0	7.115	0.247		Commercial - Professional Building - One Story, 0	138B193 1465		Wilshire	No	ABMI	ARO
Los Angeles	0	0	5593030902	0.123	0.123	0.000	0.000	Shortfall of Sites	0.161	Public Facilities	PF-1-RIO	0	0	0	153.741	0.247		Miscellaneous - Government Owned Property, 0	159B205 177		Northeast Los Angeles	No	LI	PF
Los Angeles	151 W 30TH ST	90007	5122003902	0.123	0.123	0.000	0.000	Shortfall of Sites	0.161	Public Facilities	PF-1	0	0	0	153.741	0.247		Miscellaneous - Government Owned Property, 0	120A205 189		Southeast Los Angeles	No	LI	PF
Los Angeles	0	0	5593027900	0.000	0.000	0.000	0.000	Shortfall of Sites	0.161	Public Facilities	PF-1-RIO	0	0	0	153.741	0.000		Miscellaneous - Government Owned Property, 0	159B205 137		Northeast Los Angeles	No		PF
Los Angeles	5530 W 83RD ST	90045	4127024901	0.123	0.123	0.000	0.000	Shortfall of Sites	0.134	Public Facilities	PF-1	0	0	0	153.741	0.247		Miscellaneous - Government Owned Property, 0	096B173 30		Westchester - Playa del Rey	No	LI	PF
Los Angeles	1717 7TH AVE	90019	5072012917	0.123	0.123	0.000	0.000	Shortfall of Sites	0.134	Public Facilities	PF-1-O	0	0	0	153.741	0.247		Miscellaneous - Government Owned Property - Miscellaneous - Government Property and Possessory Interest Not Classified in Any of the Above, 0	126B185 514		West Adams - Baldwin Hills - Leimert	No	LI	PF
Los Angeles	0	0	5205001901	0.123	0.123	0.000	0.000	Shortfall of Sites	0.160	Public Facilities	PF-1	0	0	0	153.741	0.247		Miscellaneous - Government Owned Property, 0	142-5A221 632		Northeast Los Angeles	No	LI	PF
Los Angeles	14340 DELANO ST	91401	2240009906	0.123	0.123	0.000	0.000	Shortfall of Sites	0.160	Public Facilities	[Q]PF-1-CDO	0	0	0	153.741	0.247		Miscellaneous - Government Owned Property, 0	177B153 520		Van Nuys - North Sherman Oaks	No	LI	PF
Los Angeles	14340 DELANO ST	91401	2240009906	0.123	0.123	0.000	0.000	Shortfall of Sites	0.160	Public Facilities	[Q]PF-1-CDO	0	0	0	153.741	0.247		Miscellaneous - Government Owned Property, 0	177B153 521		Van Nuys - North Sherman Oaks	No	LI	PF
Los Angeles	820 TOWNE AVE	90021	5146024901	0.123	0.123	0.000	0.000	Shortfall of Sites	0.160	Public Facilities	PF-2D	0	0	0	153.741	0.247		Miscellaneous - Government Owned Property, 0	124-5A211 123		Central City	No	LI	PF
Los Angeles	1314 N JUNE ST	90028	5547029021	0.000	0.000	0.000	0.247	Shortfall of Sites	0.118	Low Medium II Residential	RD1.5-1XL	0	0	0	66.287	0.247		Residential - Single Family Residence, 1	144B185 42		Hollywood	No	ABMI	AHO , HWD CPU, R2RD
Los Angeles	1323 SEWARD ST	90028	5547029014	0.000	0.000	0.000	0.247	Shortfall of Sites	0.118	Low Medium II Residential	RD1.5-1XL	0	0	0	66.287	0.247		Residential - Single Family Residence, 1	147A185 341		Hollywood	No	ABMI	AHO , HWD CPU, R2RD
Los Angeles	1331 SEWARD ST	90028	5547029016	0.000	0.000	0.000	0.247	Shortfall of Sites	0.118	Low Medium II Residential	RD1.5-1XL	0	0	0	66.287	0.247		Residential - Single Family Residence, 1	147A185 314		Hollywood	No	ABMI	AHO , HWD CPU, R2RD
Los Angeles	1327 SEWARD ST	90028	5547029015	0.000	0.000	0.000	0.247	Shortfall of Sites	0.118	Low Medium II Residential	RD1.5-1XL	0	0	0	66.287	0.247		Residential - Single Family Residence - Pool, 1	147A185 327		Hollywood	No	ABMI	AHO , HWD CPU, R2RD
Los Angeles	14340 DELANO ST	91401	2240009906	0.123	0.123	0.000	0.000	Shortfall of Sites	0.160	Public Facilities	[Q]PF-1-CDO	0	0	0	153.741	0.247		Miscellaneous - Government Owned Property, 0	177B153 522		Van Nuys - North Sherman Oaks	No	LI	PF
Los Angeles	19755 BUTTONWILLOW DR	91306	2106012117	0.000	0.000	0.000	0.247	Shortfall of Sites	0.123	Low Residential	R1-1	0	0	0	66.287	0.247		Residential - Single Family Residence, 1	189B117 1044	1 per lot	Canoga Park - Winnetka - Woodland Hills - West Hills	No	ABMI	AHO , CPK CPU
Los Angeles	14304 VENTURA BLVD	91423	2266002007	0.000	0.000	0.000	0.247	Shortfall of Sites	0.035	General Commercial	C2-1VL	0	0	0	0.000	0.247		Commercial - Professional Building - Veterinary Hospital, Clinic - One Story, 0	165B153 386		Sherman Oaks - Studio City - Toluca Lake - Cahuenga Pass	No	ABMI	ARO

Jurisdiction Name	Site Address/Intersection	5 Digit ZIP Code	Assessor Parcel Number	Very Low-Income	Low-Income	Moderate-Income	Above Moderate-Income	Type of Shortfall	Parcel Size (Acres)	Current General Plan Designation	Current Zoning	Proposed General Plan (GP) Designation	Proposed Zoning	Minimum Density Allowed	Maximum Density Allowed	Total Capacity	Vacant/ Nonvacant	Description of Existing Uses	PIN	Base Density Per Acre	Community Plan Area	Rent Stabalization Ordinance	Income Category	Applicable Rezoning Program (Program informing values in Column Q listed first)
Los Angeles	1345 SEWARD ST	90028	5547029006	0.000	0.000	0.000	0.247	Shortfall of Sites	0.026	Low Medium II Residential	RD1.5-1XL	0	0	0	66.287	0.247		Residential - Double, Duplex, or Two Units - 4 Stories or Less, 0	147A185 289		Hollywood	Yes	ABMI	AHO , HWD CPU
Los Angeles	7814 OSO AVE	91306	2107022076	0.000	0.000	0.000	0.246	Shortfall of Sites	0.118	Low Residential	R1-1	0	0	0	66.287	0.246		Residential - Single Family Residence, 1	189B113 1001	1 per lot	Canoga Park - Winnetka - Woodland Hills - West Hills	No	ABMI	AHO , CPK CPU
Los Angeles	0	0	5446025904	0.123	0.123	0.000	0.000	Shortfall of Sites	0.160	Public Facilities	PF-1	0	0	0	153.741	0.246		Industrial - Lumber Yard - One Story, 0	144A223 382		Northeast Los Angeles	No	LI	PF
Los Angeles	4607 S MAIN ST	90037	5110007901	0.000	0.000	0.000	0.000	Shortfall of Sites	0.160	Public Facilities	PF-1	0	0	0	153.741	0.000		Industrial - Food Processing Plant - Other - One Story, 0	112-5A203 344		Southeast Los Angeles	No		PF
Los Angeles	1717 7TH AVE	90019	5072012917	0.123	0.123	0.000	0.000	Shortfall of Sites	0.134	Public Facilities	PF-1-O	0	0	0	153.741	0.246		Miscellaneous - Government Owned Property - Miscellaneous - Government Property and Possessory Interest Not Classified in Any of the Above, 0	126B185 524		West Adams - Baldwin Hills - Leimert	No	LI	PF
Los Angeles	0	0	5021005902	0.000	0.000	0.000	0.000	Shortfall of Sites	0.160	Public Facilities	PF-1	0	0	0	153.741	0.000		Miscellaneous - Government Owned Property - Government Services - Police and Fire Station, 0	114B193 472		South Los Angeles	No		PF
Los Angeles	0	0	5021005902	0.000	0.000	0.000	0.000	Shortfall of Sites	0.160	Public Facilities	PF-1	0	0	0	153.741	0.000		Miscellaneous - Government Owned Property - Government Services - Police and Fire Station, 0	114B193 487		South Los Angeles	No		PF
Los Angeles	8801 KITTYHAWK AVE	90045	4123005006	0.000	0.000	0.000	0.246	Shortfall of Sites	0.014	Low Residential	R1-1	0	0	0	113.635	0.246		Residential - Single Family Residence, 1	096B165 850	1 per lot	Westchester - Playa del Rey	No	ABMI	OPP RC , WPDR CPU, AHO
Los Angeles	1721 N BROADWAY	90031	5447020006	0.000	0.000	0.000	0.246	Shortfall of Sites	0.082	Hybrid Industrial	UV(CA)	0	0	0	102.494	0.246		Institutional - Church - One Story, 0	138A219 84		Northeast Los Angeles	No	ABMI	FBO
Los Angeles	7065 SALE AVE	91307	2024041038	0.000	0.000	0.000	0.246	Shortfall of Sites	0.123	Low Residential	R1-1	0	0	0	66.287	0.246		Residential - Single Family Residence, 1	183B097 874	1 per lot	Canoga Park - Winnetka - Woodland Hills - West Hills	No	ABMI	AHO , CPK CPU
Los Angeles	0	0	5021005903	0.000	0.000	0.000	0.000	Shortfall of Sites	0.160	Public Facilities	PF-1	0	0	0	153.741	0.000		Miscellaneous - Government Owned Property, 0	114B193 454		South Los Angeles	No		PF
Los Angeles	2450 S SHENANDOAH ST	90034	4301017904	0.123	0.123	0.000	0.000	Shortfall of Sites	0.133	Public Facilities	PF-1	0	0	0	153.741	0.246		Miscellaneous - Government Owned Property, 0	126B169 1383		West Adams - Baldwin Hills - Leimert	No	LI	PF
Los Angeles	0	0	5546033900	0.000	0.000	0.000	0.000	Shortfall of Sites	0.133	Public Facilities	PF-1XL	0	0	0	153.741	0.000		Miscellaneous - Government Owned Property, 0	150A189 270		Hollywood	No		PF
Los Angeles	4920 LAUREL CANYON BLVD	91607	2355009040	0.000	0.000	0.000	0.246	Shortfall of Sites	0.115	Medium Residential	[Q]R3-1	0	0	0	58.024	0.246		Residential - Five or More Units or Apartments (Any Combination) · 4 Stories or Less, 5	168B165 176		North Hollywood - Valley Village	Yes	ABMI	DB50
Los Angeles	2228 ADDISON WAY	90041	5685012015	0.000	0.000	0.000	0.246	Shortfall of Sites	0.152	Low Medium II Residential	RD1.5-1	0	0	0	43.935	0.246		Residential - Five or More Units or Apartments (Any Combination) · 4 Stories or Less, 5	160-5A221 202		Northeast Los Angeles	Yes	ABMI	DB50
Los Angeles	2222 ADDISON WAY	90041	5685012014	0.000	0.000	0.000	0.246	Shortfall of Sites	0.152	Low Medium II Residential	RD1.5-1	0	0	0	43.936	0.246		Residential - Five or More Units or Apartments (Any Combination) · 4 Stories or Less, 5	160-5A221 204		Northeast Los Angeles	Yes	ABMI	DB50
Los Angeles	1444 FEDERAL AVE	90025	4263016042	0.000	0.000	0.000	0.246	Shortfall of Sites	0.078	Medium Residential	[Q]R3-1	0	0	0	85.346	0.246		Residential - Five or More Units or Apartments (Any Combination) · 4 Stories or Less, 5	129B149 473		West Los Angeles	Yes	ABMI	DB50
Los Angeles	1960 S SHENANDOAH ST	90034	4302021023	0.000	0.000	0.000	0.246	Shortfall of Sites	0.196	Low Medium II Residential	RD2-1	0	0	0	33.975	0.246		Residential - Five or More Units or Apartments (Any Combination) · 4 Stories or Less, 5	126B169 546		West Adams - Baldwin Hills - Leimert	Yes	ABMI	DB50
Los Angeles	10820 BLOOMFIELD ST	91602	2423019005	0.000	0.000	0.000	0.246	Shortfall of Sites	0.077	Medium Residential	R3-1-RIO	0	0	0	86.336	0.246		Residential - Five or More Units or Apartments (Any Combination) · 4 Stories or Less, 5	165B177 561		Sherman Oaks - Studio City - Toluca Lake - Cahuenga Pass	Yes	ABMI	DB50
Los Angeles	1966 S SHENANDOAH ST	90034	4302021024	0.000	0.000	0.000	0.246	Shortfall of Sites	0.196	Low Medium II Residential	RD2-1	0	0	0	33.973	0.246		Residential - Five or More Units or Apartments (Any Combination) · 4 Stories or Less, 5	126B169 571		West Adams - Baldwin Hills - Leimert	Yes	ABMI	DB50
Los Angeles	4264 TROOST AVE	91604	2365024007	0.000	0.000	0.000	0.246	Shortfall of Sites	0.153	Low Medium Residential	[Q]RD1.5-1-RIO	0	0	0	43.626	0.246		Residential - Five or More Units or Apartments (Any Combination) · 4 Stories or Less - Pool, 5	165B169 603		Sherman Oaks - Studio City - Toluca Lake - Cahuenga Pass	Yes	ABMI	DB50
Los Angeles	2011 S BEDFORD ST	90034	4302022020	0.000	0.000	0.000	0.246	Shortfall of Sites	0.145	Low Medium II Residential	RD1.5-1	0	0	0	46.021	0.246		Residential - Five or More Units or Apartments (Any Combination) · 4 Stories or Less, 5	126B169 693		West Adams - Baldwin Hills - Leimert	Yes	ABMI	DB50
Los Angeles	1820 BARRY AVE	90025	4262020016	0.000	0.000	0.000	0.246	Shortfall of Sites	0.139	Low Medium II Residential	[Q]RD1.5-1	0	0	0	47.951	0.246		Residential - Five or More Units or Apartments (Any Combination) · 4 Stories or Less, 5	126B149 843		West Los Angeles	Yes	ABMI	DB50
Los Angeles	2043 S BEDFORD ST	90034	4302022013	0.000	0.000	0.000	0.246	Shortfall of Sites	0.139	Low Medium II Residential	RD1.5-1	0	0	0	48.027	0.246		Residential - Five or More Units or Apartments (Any Combination) · 4 Stories or Less, 5	126B169 856		West Adams - Baldwin Hills - Leimert	Yes	ABMI	DB50
Los Angeles	1724 S WESTGATE AVE	90025	4262015013	0.000	0.000	0.000	0.246	Shortfall of Sites	0.139	Low Medium II Residential	[Q]RD1.5-1	0	0	0	47.963	0.246		Residential - Five or More Units or Apartments (Any Combination) · 4 Stories or Less, 5	126B149 970		West Los Angeles	Yes	ABMI	DB50
Los Angeles	1714 ARMACOST AVE	90025	4259014010	0.000	0.000	0.000	0.246	Shortfall of Sites	0.139	Low Medium II Residential	[Q]RD1.5-1	0	0	0	47.964	0.246		Residential - Five or More Units or Apartments (Any Combination) · 4 Stories or Less, 5	126B149 1030		West Los Angeles	Yes	ABMI	DB50
Los Angeles	1721 ARMACOST AVE	90025	4259013005	0.000	0.000	0.000	0.246	Shortfall of Sites	0.141	Low Medium II Residential	[Q]RD1.5-1	0	0	0	47.115	0.246		Residential - Five or More Units or Apartments (Any Combination) · 4 Stories or Less, 5	126B149 1084		West Los Angeles	Yes	ABMI	DB50
Los Angeles	1729 ARMACOST AVE	90025	4259013007	0.000	0.000	0.000	0.246	Shortfall of Sites	0.141	Low Medium II Residential	[Q]RD1.5-1	0	0	0	47.122	0.246		Residential - Five or More Units or Apartments (Any Combination) · 4 Stories or Less, 5	126B149 1104		West Los Angeles	Yes	ABMI	DB50
Los Angeles	4913 CAHUENGA BLVD	91601	2421001021	0.000	0.000	0.000	0.246	Shortfall of Sites	0.144	Low Medium II Residential	RD1.5-1	0	0	0	46.332	0.246		Residential - Five or More Units or Apartments (Any Combination) · 4 Stories or Less, 5	168B177 229		North Hollywood - Valley Village	Yes	ABMI	DB50 , OPP RC2
Los Angeles	4413 TUJUNGA AVE	91602	2365014020	0.000	0.000	0.000	0.246	Shortfall of Sites	0.139	Low Medium Residential	RD1.5-1-RIO	0	0	0	48.010	0.246		Residential - Five or More Units or Apartments (Any Combination) · 4 Stories or Less, 5	165B173 281		Sherman Oaks - Studio City - Toluca Lake - Cahuenga Pass	Yes	ABMI	DB50 , OPP RC2
Los Angeles	4839 COLDWATER CANYON AVE	91423	2358021006	0.000	0.000	0.000	0.246	Shortfall of Sites	0.153	Low Medium II Residential	[Q]RD1.5-1	0	0	0	43.653	0.246		Residential - Five or More Units or Apartments (Any Combination) · 4 Stories or Less, 5	168B161 302		Van Nuys - North Sherman Oaks	Yes	ABMI	DB50 , OPP RC2
Los Angeles	1380 W 9TH ST	90732	7459019001	0.000	0.000	0.000	0.246	Shortfall of Sites	0.153	Low Medium II Residential	RD1.5-1XL	0	0	0	43.512	0.246		Residential - Five or More Units or Apartments (Any Combination) · 4 Stories or Less, 5	015B193 659		San Pedro	Yes	ABMI	DB50 , OPP RC2
Los Angeles	1723 S BARRINGTON AVE	90025	4262017011	0.000	0.000	0.000	0.246	Shortfall of Sites	0.139	Low Medium II Residential	[Q]RD1.5-1	0	0	0	47.922	0.246		Residential - Five or More Units or Apartments (Any Combination) · 4 Stories or Less, 5	126B149 748		West Los Angeles	Yes	ABMI	DB50 , OPP RC2
Los Angeles	4845 COLDWATER CANYON AVE	91423	2358021007	0.000	0.000	0.000	0.246	Shortfall of Sites	0.153	Low Medium II Residential	[Q]RD1.5-1	0	0	0	43.667	0.246		Residential - Five or More Units or Apartments (Any Combination) · 4 Stories or Less, 5	168B161 1172		Van Nuys - North Sherman Oaks	Yes	ABMI	DB50 , OPP RC2
Los Angeles	4851 COLDWATER CANYON AVE	91423	2358021008	0.000	0.000	0.000	0.246	Shortfall of Sites	0.153	Low Medium II Residential	[Q]RD1.5-1	0	0	0	43.530	0.246		Residential - Five or More Units or Apartments (Any Combination) · 4 Stories or Less, 5	168B161 1173		Van Nuys - North Sherman Oaks	Yes	ABMI	DB50 , OPP RC2
Los Angeles	0	0	5409021900	0.000	0.000	0.000	0.000	Shortfall of Sites	0.160	Public Facilities	PF-1XL-RIO	0	0	0	153.741	0.000		Miscellaneous - Government Owned Property, 0	132A217 127		Central City North	No		PF
Los Angeles	700 E TEMPLE ST	90012	5173014900	0.000	0.000	0.000	0.000	Shortfall of Sites	0.160	Public Facilities	PF-1XL-RIO	0	0	0	153.741	0.000		Miscellaneous - Government Owned Property - Government Services - General, 0	130-5A217 387		Central City North	No		PF
Los Angeles	700 E TEMPLE ST	90012	5173014900	0.000	0.000	0.000	0.000	Shortfall of Sites	0.160	Public Facilities	PF-1XL-RIO	0	0	0	153.741	0.000		Miscellaneous - Government Owned Property - Government Services - General, 0	130-5A217 384		Central City North	No		PF
Los Angeles	700 E TEMPLE ST	90012	5173014900	0.000	0.000	0.000	0.000	Shortfall of Sites	0.160	Public Facilities	PF-1XL-RIO	0	0	0	153.741	0.000		Miscellaneous - Government Owned Property - Government Services - General, 0	130-5A217 388		Central City North	No		PF
Los Angeles	700 E TEMPLE ST	90012	5173014900	0.000	0.000	0.000	0.000	Shortfall of Sites	0.160	Public Facilities	PF-1XL-RIO	0	0	0	153.741	0.000		Miscellaneous - Government Owned Property - Government Services - General, 0	130-5A217 391		Central City North	No		PF
Los Angeles	700 E TEMPLE ST	90012	5173014900	0.000	0.000	0.000	0.000	Shortfall of Sites	0.160	Public Facilities	PF-1XL-RIO	0	0	0	153.741	0.000		Miscellaneous - Government Owned Property - Government Services - General, 0	130-5A217 381		Central City North	No		PF
Los Angeles	700 E TEMPLE ST	90012	5173014900	0.000	0.000	0.000	0.000	Shortfall of Sites	0.160	Public Facilities	PF-1XL-RIO	0	0	0	153.741	0.000		Miscellaneous - Government Owned Property - Government Services - General, 0	130-5A217 383		Central City North	No		PF
Los Angeles	700 E TEMPLE ST	90012	5173014900	0.000	0.000	0.000	0.000	Shortfall of Sites	0.160	Public Facilities	PF-1XL-RIO	0	0	0	153.741	0.000		Miscellaneous - Government Owned Property - Government Services - General, 0	130-5A217 386		Central City North	No		PF
Los Angeles	700 E TEMPLE ST	90012	5173014900	0.000	0.000	0.000	0.000	Shortfall of Sites	0.160	Public Facilities	PF-1XL-RIO	0	0	0	153.741	0.000		Miscellaneous - Government Owned Property - Government Services - General, 0	130-5A217 390		Central City North	No		PF
Los Angeles	1530 N WILTON PL	90028	5544027916	0.123	0.123	0.000	0.000	Shortfall of Sites	0.160	Public Facilities	PF-1XL	0	0	0	153.741	0.246		Miscellaneous - Government Owned Property - Public School - Elementary School, 0	148-5A193 274		Hollywood	No	LI	PF
Los Angeles	14530 HAMLIN ST	91411	2236016008	0.000	0.000	0.000	0.246	Shortfall of Sites	0.010	General Commercial	[Q]CR-1VL-CDO	0	0	0	45.780	0.246		Commercial - Office Building - One Story, 0	180B149 623	No Max	Van Nuys - North Sherman Oaks	No	ABMI	ARO , Orange LineTNP
Los Angeles	4672 EAGLE ROCK BLVD	90041	5474002024	0.000	0.000	0.000	0.246	Shortfall of Sites	0.008	Neighborhood Commercial	[Q]C4-1XL	0	0	0	43.613	0.246		Commercial - Wholesale and Manufacturing Outlet - One Story, 0	159A221 272		Northeast Los Angeles	No	ABMI	ARO
Los Angeles	4672 EAGLE ROCK BLVD	90041	5474002024	0.000	0.000	0.000	0.246	Shortfall of Sites	0.038	Neighborhood Commercial	[Q]C4-1XL	0	0	0	9.505	0.246		Commercial - Wholesale and Manufacturing Outlet - One Story, 0	159A221 289		Northeast Los Angeles	No	ABMI	ARO
Los Angeles	10668 ZELZAH AVE	91344	2733005025	0.000	0.000	0.000	0.246	Shortfall of Sites	0.030	Neighborhood Commercial	C1-1XL	0	0	0	54.450	0.246		Commercial - Store - One Story, 1	207B129 521		Granada Hills - Knollwood	No	ABMI	OPP C
Los Angeles	7607 CORBIN AVE	91306	2106033057	0.000	0.000	0.000	0.246	Shortfall of Sites	0.117	Low Residential	R1-1	0	0	0	66.287	0.246		Residential - Single Family Residence, 1	186B117 197	1 per lot	Canoga Park - Winnetka - Woodland Hills - West Hills	No	ABMI	AHO , CPK CPU
Los Angeles	2910 GLENDON AVE	90064	4255013038	0.000	0.000	0.000	0.246	Shortfall of Sites	0.003	Low Residential	R1-1	0	0	0	99.000	0.246		Residential - Single Family Residence, 0	123B157 878		West Los Angeles	No	ABMI	TOC EXP

Jurisdiction Name	Site Address/Intersection	5 Digit ZIP Code	Assessor Parcel Number	Very Low-Income	Low-Income	Moderate-Income	Above Moderate-Income	Type of Shortfall	Parcel Size (Acres)	Current General Plan Designation	Current Zoning	Proposed General Plan (GP) Designation	Proposed Zoning	Minimum Density Allowed	Maximum Density Allowed	Total Capacity	Vacant/ Nonvacant	Description of Existing Uses	PIN	Base Density Per Acre	Community Plan Area	Rent Stabalization Ordinance	Income Category	Applicable Rezoning Program (Program informing values in Column Q listed first)
Los Angeles	20429 ELKWOOD ST	91306	2107013065	0.000	0.000	0.000	0.246	Shortfall of Sites	0.117	Low Residential	R1-1	0	0	0	66.287	0.246		Residential - Single Family Residence, 1	189B109 795	1 per lot	Canoga Park - Winnetka - Woodland Hills - West Hills	No	ABMI	AHO , CPK CPU
Los Angeles	313 N FIGUEROA ST	90012	5161002908	0.123	0.123	0.000	0.000	Shortfall of Sites	0.160	Public Facilities	PF-2D	0	0	0	153.741	0.246		Miscellaneous - Government Owned Property, 0	133-5A211 108		Central City	No	LI	PF
Los Angeles	0	0	5173020907	0.123	0.123	0.000	0.000	Shortfall of Sites	0.160	Public Facilities	PF-1XL-RIO	0	0	0	153.741	0.246		_0	130-5A217 224		Central City North	No	LI	PF
Los Angeles	7445 VANALDEN AVE	91335	2104020041	0.000	0.000	0.000	0.246	Shortfall of Sites	0.117	Low Residential	R1-1	0	0	0	66.287	0.246		Residential - Single Family Residence, 1	186B121 482	1 per lot	Reseda - West Van Nuys	No	ABMI	AHO , RES CPU
Los Angeles	425 N BANDINI ST	90731	7446021900	0.123	0.123	0.000	0.000	Shortfall of Sites	0.133	Public Facilities	[Q]PF-1XL	0	0	0	153.741	0.246		Miscellaneous - Government Owned Property, 0	018B193 262		San Pedro	No	LI	PF
Los Angeles	0	0	5546017904	0.123	0.123	0.000	0.000	Shortfall of Sites	0.160	Public Facilities	PF-1XL	0	0	0	153.741	0.246		Miscellaneous - Government Owned Property - Miscellaneous - Government Property and Possessory Interest Not Classified in Any of the Above, 0	147A187 304		Hollywood	No	LI	PF
Los Angeles	1569 E 32ND ST	90011	5117001900	0.123	0.123	0.000	0.000	Shortfall of Sites	0.160	Public Facilities	PF-1	0	0	0	153.741	0.246		Miscellaneous - Government Owned Property, 0	115-5A213 36		Southeast Los Angeles	No	LI	PF
Los Angeles	8627 VENICE BLVD	90034	5065008021	0.000	0.000	0.000	0.246	Shortfall of Sites	0.042	Neighborhood Commercial	C2-1VL-CPIO	0	0	0	11.118	0.246		Industrial - Warehousing, Distribution, Storage - Warehousing, Distribution, Under 10,000 SF - One Story, 0	123B169 645		West Adams - Baldwin Hills - Leimert	No	ABMI	ARO
Los Angeles	8627 VENICE BLVD	90034	5065008021	0.000	0.000	0.000	0.246	Shortfall of Sites	0.039	Neighborhood Commercial	C2-1VL-CPIO	0	0	0	12.199	0.246		Industrial - Warehousing, Distribution, Storage - Warehousing, Distribution, Under 10,000 SF - One Story, 0	123B169 647		West Adams - Baldwin Hills - Leimert	No	ABMI	ARO
Los Angeles	8627 VENICE BLVD	90034	5065008021	0.000	0.000	0.000	0.246	Shortfall of Sites	0.043	Neighborhood Commercial	C2-1VL-CPIO	0	0	0	10.959	0.246		Industrial - Warehousing, Distribution, Storage - Warehousing, Distribution, Under 10,000 SF - One Story, 0	123B169 653		West Adams - Baldwin Hills - Leimert	No	ABMI	ARO
Los Angeles	5016 VENICE BLVD	90019	5067003003	0.000	0.000	0.000	0.246	Shortfall of Sites	0.081	Neighborhood Commercial	C2-1VL-CPIO	0	0	0	3.783	0.246		Industrial - Light Manufacturing - One Story, 0	126B181 81		West Adams - Baldwin Hills - Leimert	No	ABMI	ARO
Los Angeles	1530 N WILTON PL	90028	5544027907	0.123	0.123	0.000	0.000	Shortfall of Sites	0.160	Public Facilities	PF-1XL	0	0	0	153.741	0.246		Miscellaneous - Government Owned Property - Public School - Elementary School, 0	148-5A193 275		Hollywood	No	LI	PF
Los Angeles	1260 W 36TH PL	90007	5040016908	0.123	0.123	0.000	0.000	Shortfall of Sites	0.160	Public Facilities	PF-1	0	0	0	153.741	0.245		Miscellaneous - Government Owned Property, 0	120B197 1129		South Los Angeles	No	LI	PF
Los Angeles	4524 SAN PEDRO PL	90011	5109001024	0.000	0.000	0.000	0.245	Shortfall of Sites	0.035	Neighborhood Commercial	C2-1VL-CPIO	0	0	0	13.446	0.245		Commercial - Professional Building - One Story, 0	112-5A205 220		Southeast Los Angeles	No	ABMI	ARO
Los Angeles	820 TOWNE AVE	90021	5146024902	0.123	0.123	0.000	0.000	Shortfall of Sites	0.160	Public Facilities	PF-2D	0	0	0	153.741	0.245	Vacant	Industrial - Industrial - Vacant Land, 0	124-5A211 48		Central City	No	LI	PF
Los Angeles	605 N BOYLE AVE	90033	5174004900	0.123	0.123	0.000	0.000	Shortfall of Sites	0.160	Public Facilities	PF-1XL-RIO-CUGU	0	0	0	153.741	0.245		Miscellaneous - Government Owned Property, 0	130-5A221 94		Boyle Heights	No	LI	PF
Los Angeles	20351 INGOMAR ST	91306	2107014073	0.000	0.000	0.000	0.245	Shortfall of Sites	0.117	Low Residential	R1-1	0	0	0	66.287	0.245		Residential - Single Family Residence, 1	189B113 1061	1 per lot	Canoga Park - Winnetka - Woodland Hills - West Hills	No	ABMI	AHO , CPK CPU
Los Angeles	5119 W WASHINGTON BLVD	90016	5067017017	0.000	0.000	0.000	0.245	Shortfall of Sites	0.085	Neighborhood Commercial	C2-1VL-CPIO	0	0	0	3.588	0.245		Industrial - Light Manufacturing - One Story, 0	126B181 845		West Adams - Baldwin Hills - Leimert	No	ABMI	ARO
Los Angeles	11562 RICHLAND AVE	90064	4258005900	0.123	0.123	0.000	0.000	Shortfall of Sites	0.133	Public Facilities	[Q]PF-1XL	0	0	0	153.741	0.245		Miscellaneous - Government Owned Property, 0	120B153 193		Palms - Mar Vista - Del Rey	No	LI	PF
Los Angeles	19820 STAGG ST	91306	2106011068	0.000	0.000	0.000	0.245	Shortfall of Sites	0.117	Low Residential	R1-1	0	0	0	66.287	0.245		Residential - Single Family Residence, 1	189B113 1273	1 per lot	Canoga Park - Winnetka - Woodland Hills - West Hills	No	ABMI	AHO , CPK CPU
Los Angeles	0	0	5060031902	0.123	0.123	0.000	0.000	Shortfall of Sites	0.160	Public Facilities	PF-1VL-O	0	0	0	153.741	0.245	Vacant	Residential - Single Family Residence - Vacant Land, 0	126B189 1043		West Adams - Baldwin Hills - Leimert	No	LI	PF
Los Angeles	8536 VENICE BLVD	90034	5065007016	0.000	0.000	0.000	0.245	Shortfall of Sites	0.057	Neighborhood Commercial	C2-1VL-CPIO	0	0	0	5.348	0.245		Commercial - Office Building - One Story, 0	123B173 512		West Adams - Baldwin Hills - Leimert	No	ABMI	ARO
Los Angeles	1717 7TH AVE	90019	5072012917	0.123	0.123	0.000	0.000	Shortfall of Sites	0.133	Public Facilities	PF-1-O	0	0	0	153.741	0.245		Miscellaneous - Government Owned Property - Miscellaneous - Government Property and Possessory Interest Not Classified in Any of the Above, 0	126B185 554		West Adams - Baldwin Hills - Leimert	No	LI	PF
Los Angeles	2246 SAWTELLE BLVD	90064	4260020022	0.123	0.123	0.000	0.000	Shortfall of Sites	0.133	Light Manufacturing	PF-1XL	0	0	0	153.741	0.245		Industrial - Warehousing, Distribution, Storage - Public Storage - Mini Warehouse - One Story, 0	123B153 30		West Los Angeles	No	LI	PF
Los Angeles	1530 N WILTON PL	90028	5544027909	0.123	0.123	0.000	0.000	Shortfall of Sites	0.159	Public Facilities	PF-1XL	0	0	0	153.741	0.245		Miscellaneous - Government Owned Property - Public School - Elementary School, 0	148-5A193 276		Hollywood	No	LI	PF
Los Angeles	2617 W VERNON AVE	90008	5023030029	0.000	0.000	0.000	0.245	Shortfall of Sites	0.046	Neighborhood Commercial	C2-1VL-CPIO	0	0	0	12.208	0.245		Commercial - Store Combination - Store and Residential Combination - One Story, 0	111B189 139		West Adams - Baldwin Hills - Leimert	Yes	ABMI	ARO
Los Angeles	1428 E ADAMS BLVD	90011	5118012904	0.123	0.123	0.000	0.000	Shortfall of Sites	0.159	Public Facilities	PF-1	0	0	0	153.741	0.245		Commercial - Store Combination - Store and Residential Combination - One Story, 0	117A211 170		Southeast Los Angeles	No	LI	PF
Los Angeles	7611 CORBIN AVE	91306	2106033058	0.000	0.000	0.000	0.245	Shortfall of Sites	0.117	Low Residential	R1-1	0	0	0	66.287	0.245		Residential - Single Family Residence, 1	186B117 159	1 per lot	Canoga Park - Winnetka - Woodland Hills - West Hills	No	ABMI	AHO , CPK CPU
Los Angeles	19748 BLYTHE ST	91306	2106013126	0.000	0.000	0.000	0.245	Shortfall of Sites	0.117	Low Residential	R1-1	0	0	0	66.287	0.245		Residential - Single Family Residence, 1	189B117 469	1 per lot	Canoga Park - Winnetka - Woodland Hills - West Hills	No	ABMI	AHO , CPK CPU
Los Angeles	3218 GLENDALE BLVD	90039	5436025002	0.000	0.000	0.000	0.245	Shortfall of Sites	0.062	Neighborhood Commercial	[Q]C4-1XL-RIO-POD	0	0	0	4.499	0.245		Commercial - Store Combination - Store and Residential Combination - One Story, 0	154-5A207 228		Northeast Los Angeles	Yes	ABMI	ARO
Los Angeles	0	0	5173020907	0.123	0.123	0.000	0.000	Shortfall of Sites	0.159	Public Facilities	PF-1XL-RIO	0	0	0	153.741	0.245		_0	130-5A217 246		Central City North	No	LI	PF
Los Angeles	840 E COMMERCIAL ST	90012	5173020902	0.123	0.123	0.000	0.000	Shortfall of Sites	0.159	Public Facilities	PF-1XL-RIO	0	0	0	153.741	0.245	Vacant	Miscellaneous - Government Owned Property - Vacant Land, 0	130-5A217 249		Central City North	No	LI	PF
Los Angeles	4607 S MAIN ST	90037	5110007901	0.000	0.000	0.000	0.000	Shortfall of Sites	0.159	Public Facilities	PF-1	0	0	0	153.741	0.000		Industrial - Food Processing Plant - Other - One Story, 0	112-5A203 349		Southeast Los Angeles	No		PF
Los Angeles	249 E 104TH ST	90003	6063015054	0.000	0.000	0.245	0.000	Shortfall of Sites	0.128	Low Medium I Residential	R2-1	0	0	0	31.230	0.245		Residential - Double, Duplex, or Two Units - 4 Stories or Less, 0	090A205 13		Southeast Los Angeles	Yes	MI	R2RD
Los Angeles	1415 E 52ND ST	90011	5104007030	0.000	0.000	0.245	0.000	Shortfall of Sites	0.124	Low Medium I Residential	R2-1	0	0	0	32.265	0.245		Residential - Double, Duplex, or Two Units - 4 Stories or Less, 0	108B209 26		Southeast Los Angeles	Yes	MI	R2RD
Los Angeles	950 E IMPERIAL HWY	90059	6072027022	0.000	0.000	0.245	0.000	Shortfall of Sites	0.138	Low Medium II Residential	RD2-1-CPIO	0	0	0	29.078	0.245		Residential - Double, Duplex, or Two Units - 4 Stories or Less, 0	084B209 57		Southeast Los Angeles	Yes	MI	R2RD
Los Angeles	8711 ORCHARD AVE	90044	6038017034	0.000	0.000	0.245	0.000	Shortfall of Sites	0.138	Low Medium II Residential	RD2-1	0	0	0	29.014	0.245		Residential - Single Family Residence, 1	096A199 61		South Los Angeles	Yes	MI	R2RD
Los Angeles	1350 W 37TH PL	90007	5040011007	0.000	0.000	0.245	0.000	Shortfall of Sites	0.152	Low Medium II Residential	RD2-1	0	0	0	26.398	0.245		Residential - Three Units (Any Combination) - 4 Stories or Less, 0	117B197 127		South Los Angeles	Yes	MI	R2RD
Los Angeles	219 W 105TH ST	90003	6074003040	0.000	0.000	0.245	0.000	Shortfall of Sites	0.062	Low Medium I Residential	R2-1	0	0	0	64.529	0.245		Residential - Double, Duplex, or Two Units - 4 Stories or Less, 0	090A203 136		Southeast Los Angeles	Yes	MI	R2RD
Los Angeles	135 W 101ST ST	90003	6053021027	0.000	0.000	0.245	0.000	Shortfall of Sites	0.192	Low Medium I Residential	R2-1	0	0	0	20.816	0.245		Residential - Double, Duplex, or Two Units - 4 Stories or Less, 1	091-5A203 137		Southeast Los Angeles	Yes	MI	R2RD
Los Angeles	1260 N HOBART BLVD	90029	5537012006	0.000	0.000	0.245	0.000	Shortfall of Sites	0.076	Low Medium II Residential	RD1.5-1XL	0	0	0	52.543	0.245		Residential - Three Units (Any Combination) - 4 Stories or Less, 1	144B193 145		Hollywood	Yes	MI	R2RD
Los Angeles	723 E 109TH ST	90059	6071010012	0.000	0.000	0.245	0.000	Shortfall of Sites	0.110	Low Medium I Residential	R2-1	0	0	0	36.249	0.245		Residential - Double, Duplex, or Two Units - 4 Stories or Less, 0	088-5A207 145		Southeast Los Angeles	Yes	MI	R2RD
Los Angeles	1260 N HOBART BLVD	90029	5537012006	0.000	0.000	0.245	0.000	Shortfall of Sites	0.076	Low Medium II Residential	RD1.5-1XL	0	0	0	52.563	0.245		Residential - Three Units (Any Combination) - 4 Stories or Less, 0	144B193 151		Hollywood	Yes	MI	R2RD
Los Angeles	132 W 105TH ST	90003	6074007033	0.000	0.000	0.245	0.000	Shortfall of Sites	0.068	Low Medium I Residential	R2-1	0	0	0	58.637	0.245		Residential - Double, Duplex, or Two Units - 4 Stories or Less, 0	090A203 171		Southeast Los Angeles	Yes	MI	R2RD
Los Angeles	1256 N HOBART BLVD	90029	5537012007	0.000	0.000	0.245	0.000	Shortfall of Sites	0.076	Low Medium II Residential	RD1.5-1XL	0	0	0	52.601	0.245		Residential - Four Units (Any Combination) - 4 Stories or Less, 0	144B193 186		Hollywood	Yes	MI	R2RD
Los Angeles	1019 E 74TH ST	90001	6023005017	0.000	0.000	0.245	0.000	Shortfall of Sites	0.128	Low Medium I Residential	R2-1	0	0	0	31.308	0.245		Residential - Four Units (Any Combination) - 4 Stories or Less, 0	102B209 208		Southeast Los Angeles	Yes	MI	R2RD
Los Angeles	1104 E 112TH ST	90059	6072023006	0.000	0.000	0.245	0.000	Shortfall of Sites	0.089	Low Medium I Residential	R2-1	0	0	0	44.906	0.245		Residential - Double, Duplex, or Two Units - 4 Stories or Less, 1	087A209 234		Southeast Los Angeles	Yes	MI	R2RD
Los Angeles	320 W 103RD ST	90003	6074004008	0.000	0.000	0.245	0.000	Shortfall of Sites	0.062	Low Medium I Residential	R2-1	0	0	0	64.529	0.245		Residential - Double, Duplex, or Two Units - 4 Stories or Less, 0	091-5A203 346		Southeast Los Angeles	Yes	MI	R2RD
Los Angeles	151 W 102ND ST	90003	6053026035	0.000	0.000	0.245	0.000	Shortfall of Sites	0.062	Low Medium I Residential	R2-1	0	0	0	64.530	0.245		Residential - Double, Duplex, or Two Units - 4 Stories or Less, 0	091-5A203 367		Southeast Los Angeles	Yes	MI	R2RD
Los Angeles	2538 HOUSTON ST	90033	5177020009	0.000	0.000	0.245	0.000	Shortfall of Sites	0.122	Low Medium II Residential	RD1.5-1-CUGU	0	0	0	32.764	0.245		Residential - Four Units (Any Combination) - 4 Stories or Less, 0	130-5A225 382		Boyle Heights	Yes	MI	R2RD
Los Angeles	736 N WILTON PL	90038	5535014009	0.000	0.000	0.245	0.000	Shortfall of Sites	0.139	Low Medium I Residential	R2-1XL	0	0	0	28.802	0.245		Residential - Single Family Residence, 1	141B193 406		Hollywood	Yes	MI	R2RD
Los Angeles	9304 S SAN PEDRO ST	90003	6052022015	0.000	0.000	0.245	0.000	Shortfall of Sites	0.060	Low Medium II Residential	RD2-1	0	0	0	66.372	0.245		Residential - Double, Duplex, or Two Units - 4 Stories or Less, 0	094-5A205 407		Southeast Los Angeles	Yes	MI	R2RD
Los Angeles	1655 E 111TH ST	90059	6069011025	0.000	0.000	0.245	0.000	Shortfall of Sites	0.089	Low Medium I Residential	R2-1	0	0	0	45.078	0.245		Residential - Double, Duplex, or Two Units - 4 Stories or Less, 0	088-5A213 425		Southeast Los Angeles	Yes	MI	R2RD
Los Angeles	1726 E 107TH ST	90002	6065035009	0.000	0.000	0.245	0.000	Shortfall of Sites	0.073	Low Medium I Residential	R2-1	0	0	0	55.029	0.245		Residential - Three Units (Any Combination) - 4 Stories or Less, 0	090A213 542		Southeast Los Angeles	Yes	MI	R2RD
Los Angeles	1442 S SPAULDING AVE	90019	5069011026	0.000	0.000	0.245	0.000	Shortfall of Sites	0.094	Low Medium I Residential	R2-1-O	0	0	0	42.685	0.245		Residential - Double, Duplex, or Two Units - 4 Stories or Less - Pool, 0	129B177 825		Wilshire	Yes	MI	R2RD
Los Angeles	662 W 62ND ST	90044	6004023009	0.000	0.000	0.245	0.000	Shortfall of Sites	0.124	Low Medium I Residential	R2-1	0	0	0	32.263	0.245		Residential - Double, Duplex, or Two Units - 4 Stories or Less, 1	105B201 929		South Los Angeles	Yes	MI	R2RD
Los Angeles	11035 W OXNARD ST	91606	2337002013	0.000	0.000	0.245	0.000	Shortfall of Sites	0.069	Low Medium II Residential	RD1.5-1	0	0	0	58.102	0.245		Residential - Four Units (Any Combination) - 4 Stories or Less, 0	177B173 1152		North Hollywood - Valley Village	Yes	MI	R2RD
Los Angeles	7100 ASMAN AVE	91307	2024018060	0.000	0.000	0.000	0.245	Shortfall of Sites	0.117	Low Residential	R1-1	0	0	0	66.287	0.245		Residential - Single Family Residence - Pool, 1	183B101 209	1 per lot	Canoga Park - Winnetka - Woodland Hills - West Hills	No	ABMI	AHO , CPK CPU
Los Angeles	1801 FAIRBURN AVE	90025	4317004015	0.000	0.000	0.000	0.245	Shortfall of Sites	0.126	General Commercial	C2-1VL-O	0	0	0	2.203	0.245		Commercial - Store Combination - Store and Residential Combination - One Story, 0	132B157 1058		West Los Angeles	Yes	ABMI	ARO
Los Angeles	1316 N BRONSON AVE	90028	5545017907	0.122	0.122	0.000	0.000	Shortfall of Sites	0.159	Public Facilities	PF-1XL	0	0	0	153.741	0.245		Miscellaneous - Government Owned Property, 0	147A191 166		Hollywood	No	LI	PF
Los Angeles	1424 E ADAMS BLVD	90011	5118012909	0.122	0.122	0.000	0.000	Shortfall of Sites	0.159	Public Facilities	PF-1	0	0	0	153.741	0.245		Industrial - Parking Lot (Industrial Use Property) - One Story, 0	117A211 165		Southeast Los Angeles	No	LI	PF
Los Angeles	5533 ALHAMBRA AVE	90032	5220025040	0.000	0.000	0.000	0.245	Shortfall of Sites	0.055	General Commercial	[Q]C2-1XL	0	0	0	5.561	0.245		Commercial - Office Building - One Story, 0	141A237 385		Northeast Los Angeles	No	ABMI	ARO
Los Angeles	5533 ALHAMBRA AVE	90032	5220025040	0.000	0.000	0.000	0.245	Shortfall of Sites	0.055	General Commercial	[Q]C2-1XL	0	0	0	5.561	0.245		Commercial - Office Building - One Story, 0	141A237 387		Northeast Los Angeles	No	ABMI	ARO

Jurisdiction Name	Site Address/Intersection	5 Digit ZIP Code	Assessor Parcel Number	Very Low-Income	Low-Income	Moderate-Income	Above Moderate-Income	Type of Shortfall	Parcel Size (Acres)	Current General Plan Designation	Current Zoning	Proposed General Plan (GP) Designation	Proposed Zoning	Minimum Density Allowed	Maximum Density Allowed	Total Capacity	Vacant/ Nonvacant	Description of Existing Uses	PIN	Base Density Per Acre	Community Plan Area	Rent Stabalization Ordinance	Income Category	Applicable Rezoning Program (Program informing values in Column Q listed first)
Los Angeles	1512 E PACIFIC COAST HWY	90744	7425023014	0.000	0.000	0.000	0.245	Shortfall of Sites	0.057	General Commercial	[Q]C1-1VL-CUGU	0	0	0	5.333	0.245		Industrial - Light Manufacturing - One Story, 0	036B213 504		Wilmington - Harbor City	No	ABMI	ARO
Los Angeles	8805 KITTYHAWK AVE	90045	4123005005	0.000	0.000	0.000	0.245	Shortfall of Sites	0.014	Low Residential	R1-1	0	0	0	113.635	0.245		Residential - Single Family Residence, 1	096B165 867	1 per lot	Westchester - Playa del Rey	No	ABMI	OPP RC , WPDR CPU, AHO
Los Angeles	1530 N WILTON PL	90028	5544027910	0.122	0.122	0.000	0.000	Shortfall of Sites	0.159	Public Facilities	PF-1XL	0	0	0	153.741	0.245		Miscellaneous - Government Owned Property - Public School - Elementary School, 0	148-5A193 277		Hollywood	No	LI	PF
Los Angeles	1606 N AVENUE 45	90041	5473037004	0.000	0.000	0.000	0.245	Shortfall of Sites	0.008	General Commercial	[Q]C2-1XL	0	0	0	49.461	0.245		Commercial - Store Combination - Store and Residential Combination - One Story, 0	157-5A221 338		Northeast Los Angeles	Yes	ABMI	ARO
Los Angeles	1408 E ADAMS BLVD	90011	5118012912	0.122	0.122	0.000	0.000	Shortfall of Sites	0.159	Public Facilities	PF-1	0	0	0	153.741	0.245		Industrial - Light Manufacturing - One Story, 0	117A211 158		Southeast Los Angeles	No	LI	PF
Los Angeles	2608 W 54TH ST	90043	5006029038	0.000	0.000	0.000	0.245	Shortfall of Sites	0.055	Neighborhood Commercial	C2-1VL-CPIO	0	0	0	6.232	0.245		Commercial - Store Combination - Store and Residential Combination - One Story, 0	108B189 662		West Adams - Baldwin Hills - Leimert	Yes	ABMI	ARO
Los Angeles	1575 W 2ND ST	90026	5153013902	0.122	0.122	0.000	0.000	Shortfall of Sites	0.159	Public Facilities	PF-1XL	0	0	0	153.741	0.245	Vacant	Miscellaneous - Government Owned Property - Vacant Land, 0	133-5A207 21		Westlake	No	LI	PF
Los Angeles	1745 VINEYARD AVE	90019	5071022900	0.122	0.122	0.000	0.000	Shortfall of Sites	0.159	Public Facilities	PF-1-O	0	0	0	153.741	0.245		Miscellaneous - Government Owned Property, 0	126B185 439		West Adams - Baldwin Hills - Leimert	No	LI	PF
Los Angeles	3711 WOODLAWN AVE	90011	5121030030	0.000	0.000	0.000	0.245	Shortfall of Sites	0.053	Low Medium I Residential	[Q]R4-1	0	0	0	102.494	0.245		Institutional - Church - One Story, 0	117A205 250		Southeast Los Angeles	No	ABMI	FBO
Los Angeles	0	0	5173021903	0.122	0.122	0.000	0.000	Shortfall of Sites	0.159	Public Facilities	PF-1XL-RIO	0	0	0	153.741	0.245		, 0	130-5A217 290		Central City North	No	LI	PF
Los Angeles	1322 N JUNE ST	90028	5547029023	0.000	0.000	0.000	0.245	Shortfall of Sites	0.117	Low Medium II Residential	RD1.5-1XL	0	0	0	66.287	0.245		Residential - Single Family Residence, 1	147A185 342		Hollywood	No	ABMI	AHO , HWD CPU, R2RD
Los Angeles	0	0	5173021902	0.122	0.122	0.000	0.000	Shortfall of Sites	0.159	Public Facilities	PF-1XL-RIO	0	0	0	153.741	0.245		, 0	130-5A217 293		Central City North	No	LI	PF
Los Angeles	3607 WHITTIER BLVD	90023	5188008039	0.000	0.000	0.000	0.245	Shortfall of Sites	0.201	Highway Oriented and Limited Commercial	[Q]C2-1-CUGU	0	0	0	1.524	0.245		Commercial - Store Combination - Store and Residential Combination - One Story, 0	121-5A227 248		Boyle Heights	No	ABMI	ARO
Los Angeles	5657 MERIDIAN ST	90042	5485010905	0.122	0.122	0.000	0.000	Shortfall of Sites	0.159	Public Facilities	PF-1	0	0	0	153.741	0.244		Miscellaneous - Government Owned Property, 0	156A229 334		Northeast Los Angeles	No	LI	PF
Los Angeles	18233 PARTHENIA ST	91325	2769021017	0.000	0.000	0.000	0.244	Shortfall of Sites	0.545	Limited Manufacturing	[Q]CM-1VL	0	0	0	3.153	0.244		Industrial - Warehousing, Distribution, Storage - Warehousing, Distribution, Under 10,000 SF - One Story, 1	195B125 801		Northridge	No	ABMI	ARO
Los Angeles	1408 E ADAMS BLVD	90011	5118012912	0.122	0.122	0.000	0.000	Shortfall of Sites	0.159	Public Facilities	PF-1	0	0	0	153.741	0.244		Industrial - Light Manufacturing - One Story, 0	117A211 148		Southeast Los Angeles	No	LI	PF
Los Angeles	7901 OSO AVE	91306	2107025052	0.000	0.000	0.000	0.244	Shortfall of Sites	0.117	Low Residential	R1-1	0	0	0	66.287	0.244		Residential - Single Family Residence, 1	189B113 740	1 per lot	Canoga Park - Winnetka - Woodland Hills - West Hills	No	ABMI	AHO , CPK CPU
Los Angeles	5826 VANALDEN AVE	91356	2156009024	0.000	0.000	0.000	0.244	Shortfall of Sites	0.214	Low II Residential	R1-1	0	0	0	66.287	0.244		, 2	174B121 66	1 per lot	Encino - Tarzana	Yes	ABMI	AHO , ENC CPU
Los Angeles	3551 BEVERLY BLVD	90004	5501006009	0.000	0.000	0.000	0.244	Shortfall of Sites	0.116	Limited Manufacturing	[Q]C2-1	0	0	0	0.000	0.244		Industrial - Light Manufacturing - One Story, 0	138A201 64		Wilshire	No	ABMI	ARO
Los Angeles	2611 W 52ND ST	90043	5014024900	0.122	0.122	0.000	0.000	Shortfall of Sites	0.159	Public Facilities	PF-1	0	0	0	153.741	0.244		Miscellaneous - Government Owned Property, 0	111B189 1637		West Adams - Baldwin Hills - Leimert	No	LI	PF
Los Angeles	1318 N JUNE ST	90028	5547029022	0.000	0.000	0.000	0.244	Shortfall of Sites	0.117	Low Medium II Residential	RD1.5-1XL	0	0	0	66.287	0.244		Residential - Single Family Residence, 1	144B185 27		Hollywood	No	ABMI	AHO , HWD CPU, R2RD
Los Angeles	0	0	5173021902	0.122	0.122	0.000	0.000	Shortfall of Sites	0.159	Public Facilities	PF-1XL-RIO	0	0	0	153.741	0.244		, 0	130-5A217 312		Central City North	No	LI	PF
Los Angeles	1260 W 36TH PL	90007	5040016908	0.122	0.122	0.000	0.000	Shortfall of Sites	0.159	Public Facilities	PF-1	0	0	0	153.741	0.244		Miscellaneous - Government Owned Property, 0	120B197 1127		South Los Angeles	No	LI	PF
Los Angeles	8218 W 3RD ST	90048	5511030023	0.000	0.000	0.000	0.244	Shortfall of Sites	0.101	Neighborhood Office Commercial	C2-1VL-O	0	0	0	2.519	0.244		Commercial - Store Combination - Store and Office Combination - One Story, 0	138B173 923		Wilshire	No	ABMI	ARO
Los Angeles	11734 GATEWAY BLVD	90064	4257013027	0.000	0.000	0.000	0.244	Shortfall of Sites	0.063	Neighborhood Commercial	C2-1VL	0	0	0	4.032	0.244		Commercial - Office Building - One Story, 0	120B153 245		Palms - Mar Vista - Del Rey	No	ABMI	ARO
Los Angeles	11316 S VERMONT AVE	90044	6075009024	0.000	0.000	0.000	0.244	Shortfall of Sites	0.097	Community Commercial	C2-2D-CPIO	0	0	0	3.138	0.244		Commercial - Store Combination - Store and Residential Combination - One Story, 0	087A199 183		South Los Angeles	No	ABMI	ARO
Los Angeles	5110 VENICE BLVD	90019	5067001010	0.000	0.000	0.000	0.244	Shortfall of Sites	0.074	Neighborhood Commercial	C2-1VL-CPIO	0	0	0	4.148	0.244		Commercial - Professional Building - One Story, 0	126B181 184		West Adams - Baldwin Hills - Leimert	No	ABMI	ARO
Los Angeles	5110 VENICE BLVD	90019	5067001010	0.000	0.000	0.000	0.244	Shortfall of Sites	0.074	Neighborhood Commercial	C2-1VL-CPIO	0	0	0	4.148	0.244		Commercial - Professional Building - One Story, 0	126B181 185		West Adams - Baldwin Hills - Leimert	No	ABMI	ARO
Los Angeles	2806 W VERNON AVE	90008	5014013002	0.000	0.000	0.000	0.244	Shortfall of Sites	0.083	Neighborhood Commercial	C2-1VL-CPIO	0	0	0	3.693	0.244		Commercial - Office Building - One Story, 0	111B189 233		West Adams - Baldwin Hills - Leimert	No	ABMI	ARO
Los Angeles	601 N VIRGIL AVE	90004	5539025014	0.000	0.000	0.000	0.244	Shortfall of Sites	0.161	Neighborhood Office Commercial	C2-1	0	0	0	1.900	0.244		Commercial - Supermarket - Small Food Store - Less than 6,000 SF - One Story, 0	141B197 743		Wilshire	No	ABMI	ARO
Los Angeles	22330 S WESTERN AVE	90501	7347001034	0.000	0.000	0.000	0.244	Shortfall of Sites	0.205	Highway Oriented Commercial	[Q]C1-1VL	0	0	0	1.486	0.244		Commercial - Office Building - One Story, 0	048B193 793		Harbor Gateway	No	ABMI	ARO
Los Angeles	1316 N BRONSON AVE	90028	5545017907	0.122	0.122	0.000	0.000	Shortfall of Sites	0.159	Public Facilities	PF-1XL	0	0	0	153.741	0.244		Miscellaneous - Government Owned Property, 0	147A191 167		Hollywood	No	LI	PF
Los Angeles	14340 DELANO ST	91401	2240009906	0.122	0.122	0.000	0.000	Shortfall of Sites	0.159	Public Facilities	[Q]PF-1-CDO	0	0	0	153.741	0.244		Miscellaneous - Government Owned Property, 0	178-5A151 390		Van Nuys - North Sherman Oaks	No	LI	PF
Los Angeles	8755 KITTYHAWK AVE	90045	4123005007	0.000	0.000	0.000	0.244	Shortfall of Sites	0.014	Low Residential	R1-1	0	0	0	113.635	0.244		Residential - Single Family Residence, 1	096B165 843	1 per lot	Westchester - Playa del Rey	No	ABMI	OPP RC , WPDR CPU, AHO
Los Angeles	19762 BLYTHE ST	91306	2106013133	0.000	0.000	0.000	0.244	Shortfall of Sites	0.123	Low Residential	R1-1	0	0	0	66.287	0.244		Residential - Single Family Residence, 1	189B117 1039	1 per lot	Canoga Park - Winnetka - Woodland Hills - West Hills	No	ABMI	AHO , CPK CPU
Los Angeles	1317 SEWARD ST	90028	5547029013	0.000	0.000	0.000	0.244	Shortfall of Sites	0.117	Low Medium II Residential	RD1.5-1XL	0	0	0	66.287	0.244		Residential - Single Family Residence, 1	144B185 26		Hollywood	No	ABMI	AHO , HWD CPU, R2RD
Los Angeles	5621 YORK BLVD	90042	5478026023	0.000	0.000	0.000	0.244	Shortfall of Sites	0.129	General Commercial	[Q]C2-1XL	0	0	0	2.371	0.244		Commercial - Store Combination - Store and Residential Combination - One Story, 0	154-5A227 23		Northeast Los Angeles	No	ABMI	ARO
Los Angeles	1925 S BUDLONG AVE	90007	5075033900	0.122	0.122	0.000	0.000	Shortfall of Sites	0.159	Public Facilities	PF-1	0	0	0	153.741	0.244		Miscellaneous - Government Owned Property, 0	126B197 913		South Los Angeles	No	LI	PF
Los Angeles	1316 N BRONSON AVE	90028	5545017907	0.122	0.122	0.000	0.000	Shortfall of Sites	0.159	Public Facilities	PF-1XL	0	0	0	153.741	0.244		Miscellaneous - Government Owned Property, 0	147A191 168		Hollywood	No	LI	PF
Los Angeles	0	0	6070015031	0.000	0.000	0.000	0.244	Shortfall of Sites	0.101	Community Commercial	C2-2D-CPIO	0	0	0	3.017	0.244		Commercial - Commercial - One Story, 0	087A211 138		Southeast Los Angeles	No	ABMI	ARO
Los Angeles	0	0	6070015031	0.000	0.000	0.000	0.244	Shortfall of Sites	0.066	Community Commercial	C2-2D-CPIO	0	0	0	4.585	0.244		Commercial - Commercial - One Story, 0	087A211 140		Southeast Los Angeles	No	ABMI	ARO
Los Angeles	0	0	6070015031	0.000	0.000	0.000	0.244	Shortfall of Sites	0.066	Community Commercial	C2-2D-CPIO	0	0	0	4.582	0.244		Commercial - Commercial - One Story, 0	087A211 142		Southeast Los Angeles	No	ABMI	ARO
Los Angeles	0	0	6031014900	0.000	0.000	0.000	0.000	Shortfall of Sites	0.158	Public Facilities	PF-1	0	0	0	153.741	0.000		Miscellaneous - Government Owned Property, 0	099B201 84		Southeast Los Angeles	No		PF
Los Angeles	10765 STRATHERN ST	91352	2409004901	0.122	0.122	0.000	0.000	Shortfall of Sites	0.158	Public Facilities	[Q]PF-1XL	0	0	0	153.741	0.244		Miscellaneous - Government Owned Property, 0	189B173 197		Sun Valley - La Tuna Canyon	No	LI	PF
Los Angeles	1545 W 35TH PL	90018	5041009027	0.000	0.000	0.000	0.244	Shortfall of Sites	0.053	Low Medium II Residential	[Q]R4-1-O	0	0	0	102.494	0.244		Institutional - Church - One Story, 0	120B193 1000		South Los Angeles	No	ABMI	FBO
Los Angeles	1665 BEVERLY BLVD	90026	5159012024	0.000	0.000	0.000	0.243	Shortfall of Sites	0.138	Highway Oriented Commercial	C2-1	0	0	0	2.206	0.243		Industrial - Light Manufacturing - One Story, 0	135A207 182		Westlake	No	ABMI	ARO
Los Angeles	1614 W TEMPLE ST	90026	5159022015	0.000	0.000	0.000	0.243	Shortfall of Sites	0.038	Highway Oriented Commercial	C2-1	0	0	0	8.091	0.243		Commercial - Office Building - One Story, 0	136-5A207 190		Westlake	No	ABMI	ARO
Los Angeles	1614 W TEMPLE ST	90026	5159022015	0.000	0.000	0.000	0.243	Shortfall of Sites	0.139	Highway Oriented Commercial	C2-1	0	0	0	2.192	0.243		Commercial - Office Building - One Story, 0	136-5A207 191		Westlake	No	ABMI	ARO
Los Angeles	5046 YORK BLVD	90042	5477001010	0.000	0.000	0.000	0.243	Shortfall of Sites	0.119	Neighborhood Commercial	[Q]C4-1XL	0	0	0	2.557	0.243		Commercial - Supermarket - Small Food Store - Less than 6,000 SF - One Story, 0	156A225 335		Northeast Los Angeles	No	ABMI	ARO
Los Angeles	644 E FLORENCE AVE	90001	6023001009	0.000	0.000	0.000	0.243	Shortfall of Sites	0.092	Hybrid Industrial	CM-1-CPIO	0	0	0	3.314	0.243		Industrial - Light Manufacturing - One Story, 0	102B205 837		Southeast Los Angeles	No	ABMI	ARO
Los Angeles	0	0	5118011901	0.122	0.122	0.000	0.000	Shortfall of Sites	0.158	Public Facilities	PF-1	0	0	0	153.741	0.243		Commercial - Parking Lot (Commercial Use Property) - Lots - Patron or Employee - One Story, 0	117A211 115		Southeast Los Angeles	No	LI	PF
Los Angeles	1311 SEWARD ST	90028	5547029011	0.000	0.000	0.000	0.243	Shortfall of Sites	0.117	Medium Residential	R3-1XL	0	0	0	66.287	0.243		Residential - Single Family Residence, 1	144B185 72		Hollywood	No	ABMI	AHO , HWD CPU
Los Angeles	19706 BLYTHE ST	91306	2106013096	0.000	0.000	0.000	0.243	Shortfall of Sites	0.117	Low Residential	R1-1	0	0	0	66.287	0.243		Residential - Single Family Residence, 1	189B117 475	1 per lot	Canoga Park - Winnetka - Woodland Hills - West Hills	No	ABMI	AHO , CPK CPU
Los Angeles	20262 INGOMAR ST	91306	2107012044	0.000	0.000	0.000	0.243	Shortfall of Sites	0.117	Low Residential	R1-1	0	0	0	66.287	0.243		Residential - Single Family Residence, 1	189B113 1138	1 per lot	Canoga Park - Winnetka - Woodland Hills - West Hills	No	ABMI	AHO , CPK CPU
Los Angeles	5224 VINELAND AVE	91601	2416004007	0.000	0.000	0.000	0.243	Shortfall of Sites	0.172	Commercial Manufacturing	CM-1VL	0	0	0	1.766	0.243		Commercial - Professional Building - One Story, 0	171B173 499		North Hollywood - Valley Village	No	ABMI	ARO
Los Angeles	1316 N BRONSON AVE	90028	5545017907	0.122	0.122	0.000	0.000	Shortfall of Sites	0.158	Public Facilities	PF-1XL	0	0	0	153.741	0.243		Miscellaneous - Government Owned Property, 0	147A191 170		Hollywood	No	LI	PF
Los Angeles	1762 W 46TH ST	90062	5016015906	0.122	0.122	0.000	0.000	Shortfall of Sites	0.158	Public Facilities	PF-1	0	0	0	153.741	0.243		Institutional - School (Private) - One Story, 0	111B193 503		South Los Angeles	No	LI	PF
Los Angeles	1315 SEWARD ST	90028	5547029012	0.000	0.000	0.000	0.243	Shortfall of Sites	0.117	Low Medium II Residential	RD1.5-1XL	0	0	0	66.287	0.243		Residential - Single Family Residence, 1	144B185 41		Hollywood	No	ABMI	AHO , HWD CPU, R2RD
Los Angeles	2920 W SUNSET BLVD	90026	5426020013	0.000	0.000	0.000	0.243	Shortfall of Sites	0.021	Neighborhood Commercial	[Q]C2-1VL	0	0	0	17.118	0.243		Commercial - Professional Building - One Story, 0	142-5A203 445		Silver Lake - Echo Park - Elysian Valley	No	ABMI	ARO
Los Angeles	2920 W TEMPLE ST	90026	5156016009	0.000	0.000	0.000	0.243	Shortfall of Sites	0.112	Highway Oriented Commercial	C2-1	0	0	0	2.723	0.243		Commercial - Store Combination - Store and Residential Combination - One Story, 0	138A203 43		Westlake	No	ABMI	ARO
Los Angeles	2631 W OLYMPIC BLVD	90006	5076003030	0.000	0.000	0.000	0.243	Shortfall of Sites	0.163	General Commercial	C2-1	0	0	0	1.870	0.243		Commercial - Professional Building - One Story, 0	129B197 211		Wilshire	No	ABMI	ARO
Los Angeles	1321 N MISSION RD	90033	5210015904	0.122	0.122	0.000	0.000	Shortfall of Sites	0.158	Public Facilities	PF-1	0	0	0	153.741	0.243		Miscellaneous - Government Owned Property, 0	135A223 2		Northeast Los Angeles	No	LI	PF
Los Angeles	0	0	4261011912	0.000	0.000	0.000	0.000	Shortfall of Sites	0.132	Public Facilities	PF-1XL	0	0	0	153.741	0.000		Miscellaneous - Government Owned Property, 0	126B149 244		West Los Angeles	No		PF
Los Angeles	820 TOWNE AVE	90021	5146024901	0.122	0.122	0.000	0.000	Shortfall of Sites	0.158	Public Facilities	PF-2D	0	0	0	153.741	0.243		Miscellaneous - Government Owned Property, 0	124-5A211 150		Central City	No	LI	PF
Los Angeles	0	0	2225007900	0.000	0.000	0.000	0.243	Shortfall of Sites	0.023	Low Residential	R1-1	0	0	0	66.287	0.243		Residential - Single Family Residence, 0	183B137 372	1 per lot	Reseda - West Van Nuys	No	ABMI	AHO , RES CPU
Los Angeles	1327 VIRGIL PL	90027	5542011003	0.000	0.000	0.000	0.243	Shortfall of Sites	0.101	Neighborhood Office Commercial	C4-1D	0	0	0	2.993	0.243		Commercial - Office Building - One Story, 0	147B197 926		Hollywood	No	ABMI	ARO
Los Angeles	4151 BEVERLY BLVD	90004	5520025006	0.000	0.000	0.000	0.243	Shortfall of Sites	0.005	Neighborhood Office Commercial	C2-1	0	0	0	92.319	0.243		Commercial - Office Building - One Story, 0	138B197 298		Wilshire	No	ABMI	ARO

Jurisdiction Name	Site Address/Intersection	5 Digit ZIP Code	Assessor Parcel Number	Very Low-Income	Low-Income	Moderate-Income	Above Moderate-Income	Type of Shortfall	Parcel Size (Acres)	Current General Plan Designation	Current Zoning	Proposed General Plan (GP) Designation	Proposed Zoning	Minimum Density Allowed	Maximum Density Allowed	Total Capacity	Vacant/ Nonvacant	Description of Existing Uses	PIN	Base Density Per Acre	Community Plan Area	Rent Stabalization Ordinance	Income Category	Applicable Rezoning Program (Program informing values in Column Q listed first)
Los Angeles	819 E VERNON AVE	90011	5115012027	0.000	0.000	0.000	0.243	Shortfall of Sites	0.108	Community Commercial	C2-2D-CPIO	0	0	0	3.136	0.243		Commercial - Store Combination - Store and Residential Combination - One Story, 0	112-5A207 10		Southeast Los Angeles	Yes	ABMI	ARO
Los Angeles	7924 OSO AVE	91306	2107011042	0.000	0.000	0.000	0.243	Shortfall of Sites	0.117	Low Residential	R1-1	0	0	0	66.287	0.243		Residential - Single Family Residence, 1	189B113 637	1 per lot	Canoga Park - Winnetka - Woodland Hills - West Hills	No	ABMI	AHO , CPK CPU
Los Angeles	7934 OSO AVE	91306	2107019104	0.000	0.000	0.000	0.243	Shortfall of Sites	0.117	Low Residential	R1-1	0	0	0	66.287	0.243		Residential - Single Family Residence, 1	189B113 609	1 per lot	Canoga Park - Winnetka - Woodland Hills - West Hills	No	ABMI	AHO , CPK CPU
Los Angeles	7874 OSO AVE	91306	2107011122	0.000	0.000	0.000	0.243	Shortfall of Sites	0.117	Low Residential	R1-1	0	0	0	66.287	0.243		Residential - Single Family Residence - Pool, 1	189B113 744	1 per lot	Canoga Park - Winnetka - Woodland Hills - West Hills	No	ABMI	AHO , CPK CPU
Los Angeles	1316 N BRONSON AVE	90028	5545017907	0.121	0.121	0.000	0.000	Shortfall of Sites	0.158	Public Facilities	PF-1XL	0	0	0	153.741	0.243		Miscellaneous - Government Owned Property, 0	147A191 171		Hollywood	No	LI	PF
Los Angeles	3001 N MAIN ST	90031	5210023009	0.000	0.000	0.000	0.243	Shortfall of Sites	0.019	Limited Industrial	CM-1VL	0	0	0	29.632	0.243		Commercial - Store Combination - Store and Residential Combination - One Story, 0	136-5A223 406		Northeast Los Angeles	Yes	ABMI	ARO
Los Angeles	7700 OSO AVE	91306	2107012047	0.000	0.000	0.000	0.243	Shortfall of Sites	0.117	Low Residential	R1-1	0	0	0	66.287	0.243		Residential - Single Family Residence - Pool, 1	189B113 1222	1 per lot	Canoga Park - Winnetka - Woodland Hills - West Hills	No	ABMI	AHO , CPK CPU
Los Angeles	1260 W 36TH PL	90007	5040016908	0.121	0.121	0.000	0.000	Shortfall of Sites	0.158	Public Facilities	PF-1	0	0	0	153.741	0.243		Miscellaneous - Government Owned Property, 0	120B197 1130		South Los Angeles	No	LI	PF
Los Angeles	19055 COHASSET ST	91335	2104016027	0.000	0.000	0.000	0.243	Shortfall of Sites	0.117	Low Residential	R1-1	0	0	0	66.287	0.243		Residential - Single Family Residence, 1	186B121 385	1 per lot	Reseda - West Van Nuys	No	ABMI	AHO , RES CPU
Los Angeles	7515 S VERMONT AVE	90044	6019018006	0.000	0.000	0.000	0.243	Shortfall of Sites	0.114	Neighborhood Commercial	C2-1VL-CPIO	0	0	0	2.651	0.243		Commercial - Store Combination - Store and Office Combination - One Story, 0	099B197 9		South Los Angeles	No	ABMI	ARO
Los Angeles	8535 RESEDA BLVD	91324	2785006009	0.000	0.000	0.000	0.243	Shortfall of Sites	0.090	General Commercial	C2-1VL	0	0	0	3.387	0.243		Commercial - Office Building - One Story, 0	192B125 186		Northridge	No	ABMI	ARO
Los Angeles	7850 OSO AVE	91306	2107011043	0.000	0.000	0.000	0.243	Shortfall of Sites	0.117	Low Residential	R1-1	0	0	0	66.287	0.243		Residential - Single Family Residence - Pool, 1	189B113 860	1 per lot	Canoga Park - Winnetka - Woodland Hills - West Hills	No	ABMI	AHO , CPK CPU
Los Angeles	1435 W 7TH ST	90732	7459001016	0.000	0.000	0.000	0.243	Shortfall of Sites	0.062	Neighborhood Commercial	[Q]C2-1XL	0	0	0	102.494	0.243		Institutional - Church - One Story, 0	015B193 416		San Pedro	No	ABMI	FBO
Los Angeles	7702 CASABA AVE	91306	2114001042	0.000	0.000	0.000	0.243	Shortfall of Sites	0.117	Low Residential	R1-1	0	0	0	66.287	0.243		Residential - Single Family Residence, 1	189B113 1299	1 per lot	Canoga Park - Winnetka - Woodland Hills - West Hills	No	ABMI	AHO , CPK CPU
Los Angeles	20153 ARMINTA ST	91306	2107011111	0.000	0.000	0.000	0.243	Shortfall of Sites	0.123	Low Residential	(T)R1-1	0	0	0	66.287	0.243		Residential - Single Family Residence, 1	189B113 1402	1 per lot	Canoga Park - Winnetka - Woodland Hills - West Hills	No	ABMI	AHO , CPK CPU
Los Angeles	1435 W 7TH ST	90732	7459001016	0.000	0.000	0.000	0.243	Shortfall of Sites	0.062	Neighborhood Commercial	[Q]C2-1XL	0	0	0	102.494	0.243		Institutional - Church - One Story, 0	015B193 415		San Pedro	No	ABMI	FBO
Los Angeles	1717 7TH AVE	90019	5072012917	0.121	0.121	0.000	0.000	Shortfall of Sites	0.131	Public Facilities	PF-1-O	0	0	0	153.741	0.243		Miscellaneous - Government Owned Property - Miscellaneous - Government Property and Possessory Interest Not Classified in Any of the Above, 0	126B185 546		West Adams - Baldwin Hills - Leimert	No	LI	PF
Los Angeles	1435 W 7TH ST	90732	7459001016	0.000	0.000	0.000	0.243	Shortfall of Sites	0.062	Neighborhood Commercial	[Q]C2-1XL	0	0	0	102.494	0.243		Institutional - Church - One Story, 0	015B193 414		San Pedro	No	ABMI	FBO
Los Angeles	5018 EAGLE ROCK BLVD	90041	5686004017	0.000	0.000	0.000	0.243	Shortfall of Sites	0.122	Neighborhood Commercial	[Q]C4-1XL	0	0	0	2.077	0.243		Commercial - Store Combination - Store and Residential Combination - One Story, 0	162A223 230		Northeast Los Angeles	No	ABMI	ARO
Los Angeles	5018 EAGLE ROCK BLVD	90041	5686004017	0.000	0.000	0.000	0.243	Shortfall of Sites	0.064	Neighborhood Commercial	[Q]C4-1XL	0	0	0	3.973	0.243		Commercial - Store Combination - Store and Residential Combination - One Story, 0	162A223 250		Northeast Los Angeles	No	ABMI	ARO
Los Angeles	1435 W 7TH ST	90732	7459001016	0.000	0.000	0.000	0.242	Shortfall of Sites	0.062	Neighborhood Commercial	[Q]C2-1XL	0	0	0	102.494	0.242		Institutional - Church - One Story, 0	015B193 413		San Pedro	No	ABMI	FBO
Los Angeles	1435 W 7TH ST	90732	7459001016	0.000	0.000	0.000	0.242	Shortfall of Sites	0.062	Neighborhood Commercial	[Q]C2-1XL	0	0	0	102.494	0.242		Institutional - Church - One Story, 0	015B193 412		San Pedro	No	ABMI	FBO
Los Angeles	8811 S CENTRAL AVE	90002	6042026002	0.000	0.000	0.000	0.242	Shortfall of Sites	0.100	Neighborhood Commercial	C2-1VL-CPIO	0	0	0	3.024	0.242		Commercial - Hotel and Motel - Motel - Under 50 Rooms - One Story, 0	096A209 170		Southeast Los Angeles	No	ABMI	ARO
Los Angeles	633 W MANCHESTER AVE	90044	6032015046	0.000	0.000	0.000	0.242	Shortfall of Sites	0.152	Community Commercial	C2-1-CPIO	0	0	0	1.995	0.242		Commercial - Store Combination - Store and Residential Combination - One Story, 0	097-5A201 237		South Los Angeles	No	ABMI	ARO
Los Angeles	1435 W 7TH ST	90732	7459001016	0.000	0.000	0.000	0.242	Shortfall of Sites	0.062	Neighborhood Commercial	[Q]C2-1XL	0	0	0	102.494	0.242		Institutional - Church - One Story, 0	015B193 411		San Pedro	No	ABMI	FBO
Los Angeles	20111 ELKWOOD ST	91306	2107023064	0.000	0.000	0.000	0.242	Shortfall of Sites	0.117	Low Residential	R1-1	0	0	0	66.287	0.242		Residential - Single Family Residence, 1	189B113 956	1 per lot	Canoga Park - Winnetka - Woodland Hills - West Hills	No	ABMI	AHO , CPK CPU
Los Angeles	1435 W 7TH ST	90732	7459001016	0.000	0.000	0.000	0.242	Shortfall of Sites	0.062	Neighborhood Commercial	[Q]C2-1XL	0	0	0	102.494	0.242		Institutional - Church - One Story, 0	015B193 410		San Pedro	No	ABMI	FBO
Los Angeles	614 N HOOVER ST	90004	5401001017	0.000	0.000	0.000	0.242	Shortfall of Sites	0.116	Neighborhood Commercial	C1.5-1VL	0	0	0	2.621	0.242		Commercial - Store Combination - Store and Residential Combination - One Story, 0	141A201 55		Silver Lake - Echo Park - Elysian Valley	No	ABMI	ARO
Los Angeles	1316 N BRONSON AVE	90028	5545017907	0.121	0.121	0.000	0.000	Shortfall of Sites	0.158	Public Facilities	PF-1XL	0	0	0	153.741	0.242		Miscellaneous - Government Owned Property, 0	147A191 172		Hollywood	No	LI	PF
Los Angeles	1435 W 7TH ST	90732	7459001016	0.000	0.000	0.000	0.242	Shortfall of Sites	0.062	Neighborhood Commercial	[Q]C2-1XL	0	0	0	102.494	0.242		Institutional - Church - One Story, 0	015B193 409		San Pedro	No	ABMI	FBO
Los Angeles	1435 W 7TH ST	90732	7459001016	0.000	0.000	0.000	0.242	Shortfall of Sites	0.062	Neighborhood Commercial	[Q]C2-1XL	0	0	0	102.494	0.242		Institutional - Church - One Story, 0	015B193 408		San Pedro	No	ABMI	FBO
Los Angeles	0	0	5546017904	0.121	0.121	0.000	0.000	Shortfall of Sites	0.158	Public Facilities	PF-1XL	0	0	0	153.741	0.242		Miscellaneous - Government Owned Property - Miscellaneous - Government Property and Possessory Interest Not Classified in Any of the Above, 0	147A187 309		Hollywood	No	LI	PF
Los Angeles	1201 E 16TH ST	90021	5132023032	0.000	0.000	0.000	0.242	Shortfall of Sites	0.053	Light Manufacturing	M2-2D	0	0	0	102.494	0.242		Institutional - Church - One Story, 0	121-5A211 234		Central City	No	ABMI	FBO
Los Angeles	7089 SALE AVENUE	91307	2024040033	0.000	0.000	0.000	0.242	Shortfall of Sites	0.123	Low Residential	R1-1	0	0	0	66.287	0.242		Residential - Single Family Residence, 1	183B097 868	1 per lot	Canoga Park - Winnetka - Woodland Hills - West Hills	No	ABMI	AHO , CPK CPU
Los Angeles	7721 WINNETKA AVE	91306	2107021073	0.000	0.000	0.000	0.242	Shortfall of Sites	0.117	Low Residential	R1-1	0	0	0	66.287	0.242		Residential - Single Family Residence, 1	189B113 1154	1 per lot	Canoga Park - Winnetka - Woodland Hills - West Hills	No	ABMI	AHO , CPK CPU
Los Angeles	20015 BALTAR ST	91306	2106002088	0.000	0.000	0.000	0.242	Shortfall of Sites	0.117	Low Residential	R1-1	0	0	0	66.287	0.242		Residential - Single Family Residence, 1	189B113 331	1 per lot	Canoga Park - Winnetka - Woodland Hills - West Hills	No	ABMI	AHO , CPK CPU
Los Angeles	0	0	5021005902	0.000	0.000	0.000	0.000	Shortfall of Sites	0.157	Public Facilities	PF-1	0	0	0	153.741	0.000		Miscellaneous - Government Owned Property - Government Services - Police and Fire Station, 0	114B193 368		South Los Angeles	No		PF
Los Angeles	7715 WINNETKA AVE	91306	2107021072	0.000	0.000	0.000	0.242	Shortfall of Sites	0.117	Low Residential	R1-1	0	0	0	66.287	0.242		Residential - Single Family Residence, 1	189B113 1171	1 per lot	Canoga Park - Winnetka - Woodland Hills - West Hills	No	ABMI	AHO , CPK CPU
Los Angeles	7709 WINNETKA AVE	91306	2107021071	0.000	0.000	0.000	0.242	Shortfall of Sites	0.117	Low Residential	R1-1	0	0	0	66.287	0.242		Residential - Single Family Residence, 1	189B113 1199	1 per lot	Canoga Park - Winnetka - Woodland Hills - West Hills	No	ABMI	AHO , CPK CPU
Los Angeles	14402 OXNARD ST	91401	2245002014	0.000	0.000	0.000	0.242	Shortfall of Sites	0.145	Commercial Manufacturing	CM-1	0	0	0	2.090	0.242		Commercial - Store Combination - Store and Office Combination - One Story, 0	177A151 104		Van Nuys - North Sherman Oaks	No	ABMI	ARO
Los Angeles	1323 N CHEROKEE AVE	90028	5547031006	0.000	0.000	0.000	0.242	Shortfall of Sites	0.117	Low Medium II Residential	RD1.5-1XL	0	0	0	66.287	0.242		Residential - Single Family Residence, 1	147A185 340		Hollywood	No	ABMI	AHO , HWD CPU, R2RD
Los Angeles	15534 DEVONSHIRE ST	91345	2660001029	0.000	0.000	0.000	0.242	Shortfall of Sites	0.138	Community Commercial	P-1	0	0	0	94.696	0.242		Commercial - Store - One Story, 1	204B145 305		Mission Hills - Panorama City - North Hills	No	ABMI	P
Los Angeles	2637 BLIMP ST	90039	5442007017	0.000	0.000	0.000	0.242	Shortfall of Sites	0.125	Commercial Manufacturing	[Q]CM-1XL-RIO	0	0	0	44.441	0.242		Residential - Four Units (Any Combination) - 4 Stories or Less, 4	147A213 189		Silver Lake - Echo Park - Elysian Valley	Yes	ABMI	DB50
Los Angeles	1270 N WILMINGTON BLVD	90744	7415012021	0.000	0.000	0.000	0.242	Shortfall of Sites	0.079	General Commercial	[Q]C1.5-1VL-O-CUGU	0	0	0	69.960	0.242		Residential - Four Units (Any Combination) - 4 Stories or Less, 4	033B201 201		Wilmington - Harbor City	Yes	ABMI	DB50
Los Angeles	1242 N WILMINGTON BLVD	90744	7415012040	0.000	0.000	0.000	0.242	Shortfall of Sites	0.078	General Commercial	[Q]C1.5-1VL-O-CUGU	0	0	0	71.200	0.242		Residential - Four Units (Any Combination) - 4 Stories or Less, 4	033B201 258		Wilmington - Harbor City	Yes	ABMI	DB50
Los Angeles	1233 S MEYLER ST	90731	7458018023	0.000	0.000	0.000	0.242	Shortfall of Sites	0.072	Neighborhood Commercial	[Q]C2-1XL	0	0	0	77.354	0.242		Residential - Four Units (Any Combination) - 4 Stories or Less, 4	015B197 1521		San Pedro	Yes	ABMI	DB50
Los Angeles	3632 W SLAUSON AVE	90043	4004004009	0.000	0.000	0.000	0.242	Shortfall of Sites	0.063	Neighborhood Commercial	C2-1VL-SP	0	0	0	5.323	0.242		Commercial - Store Combination - Store and Residential Combination - One Story, 0	108B185 943		West Adams - Baldwin Hills - Leimert	Yes	ABMI	ARO
Los Angeles	7826 QUARTZ AVE	91306	2106029015	0.000	0.000	0.000	0.242	Shortfall of Sites	0.117	Low Residential	R1-1	0	0	0	66.287	0.242		Residential - Single Family Residence - Pool, 1	189B117 714	1 per lot	Canoga Park - Winnetka - Woodland Hills - West Hills	No	ABMI	AHO , CPK CPU
Los Angeles	1122 BRITTANIA ST	90033	5201009904	0.121	0.121	0.000	0.000	Shortfall of Sites	0.157	Public Facilities	PF-1	0	0	0	153.741	0.242		Miscellaneous - Government Owned Property, 0	132A225 4		Northeast Los Angeles	No	LI	PF
Los Angeles	1316 N BRONSON AVE	90028	5545017907	0.121	0.121	0.000	0.000	Shortfall of Sites	0.157	Public Facilities	PF-1XL	0	0	0	153.741	0.242		Miscellaneous - Government Owned Property, 0	147A191 174		Hollywood	No	LI	PF
Los Angeles	8213 N QUARTZ AVE	91306	2106019012	0.000	0.000	0.000	0.242	Shortfall of Sites	0.217	Low Residential	RA-1	0	0	0	66.287	0.242		, 2	189B117 35	1 per lot	Canoga Park - Winnetka - Woodland Hills - West Hills	No	ABMI	AHO , CPK CPU
Los Angeles	4613 S WESTERN AVE	90062	5016015923	0.121	0.121	0.000	0.000	Shortfall of Sites	0.157	Public Facilities	PF-1	0	0	0	153.741	0.242		Institutional - School (Private) - One Story, 0	111B193 527		South Los Angeles	No	LI	PF
Los Angeles	1569 E 32ND ST	90011	5117001900	0.121	0.121	0.000	0.000	Shortfall of Sites	0.157	Public Facilities	PF-1	0	0	0	153.741	0.242		Miscellaneous - Government Owned Property, 0	117A213 381		Southeast Los Angeles	No	LI	PF
Los Angeles	4715 S WESTERN AVE	90062	5016016912	0.121	0.121	0.000	0.000	Shortfall of Sites	0.157	Public Facilities	PF-1	0	0	0	153.741	0.242		Institutional - School (Private) - One Story, 0	111B193 687		South Los Angeles	No	LI	PF
Los Angeles	19907 STRATHERN ST	91306	2106027037	0.000	0.000	0.000	0.242	Shortfall of Sites	0.117	Low Residential	R1-1	0	0	0	66.287	0.242		Residential - Single Family Residence - Pool, 1	189B113 462	1 per lot	Canoga Park - Winnetka - Woodland Hills - West Hills	No	ABMI	AHO , CPK CPU
Los Angeles	2403 PASADENA AVE	90031	5205023046	0.000	0.000	0.000	0.242	Shortfall of Sites	0.095	General Commercial	[Q]C2-1XL-CDO	0	0	0	3.193	0.242		Commercial - Store Combination - Store and Residential Combination - One Story, 0	139-5A221 189		Northeast Los Angeles	No	ABMI	ARO
Los Angeles	4066 S MAIN ST	90037	5113029914	0.121	0.121	0.000	0.000	Shortfall of Sites	0.157	Public Facilities	PF-1	0	0	0	153.741	0.242		Institutional - School (Private) - One Story, 0	115-5A205 391		Southeast Los Angeles	No	LI	PF

Jurisdiction Name	Site Address/Intersection	5 Digit ZIP Code	Assessor Parcel Number	Very Low-Income	Low-Income	Moderate-Income	Above Moderate-Income	Type of Shortfall	Parcel Size (Acres)	Current General Plan Designation	Current Zoning	Proposed General Plan (GP) Designation	Proposed Zoning	Minimum Density Allowed	Maximum Density Allowed	Total Capacity	Vacant/ Nonvacant	Description of Existing Uses	PIN	Base Density Per Acre	Community Plan Area	Rent Stabalization Ordinance	Income Category	Applicable Rezoning Program (Program informing values in Column Q listed first)
Los Angeles	22601 GAULT ST	91307	2024040008	0.000	0.000	0.000	0.242	Shortfall of Sites	0.123	Low Residential	R1-1	0	0	0	66.287	0.242		Residential - Single Family Residence, 1	183B097 860	1 per lot	Canoga Park - Winnetka - Woodland Hills - West Hills	No	ABMI	AHO , CPK CPU
Los Angeles	16528 MOORPARK ST	91436	2259018057	0.000	0.000	0.000	0.241	Shortfall of Sites	0.117	Low II Residential	R1-1	0	0	0	66.287	0.241		Residential - Single Family Residence, 1	168B137 829	1 per lot	Encino - Tarzana	No	ABMI	AHO , ENC CPU
Los Angeles	1316 N BRONSON AVE	90028	5545017907	0.121	0.121	0.000	0.000	Shortfall of Sites	0.157	Public Facilities	PF-1XL	0	0	0	153.741	0.241		Miscellaneous - Government Owned Property, 0	147A191 175		Hollywood	No	LI	PF
Los Angeles	1432 E 25TH ST	90011	5118009030	0.000	0.000	0.000	0.241	Shortfall of Sites	0.052	Low Medium II Residential	RD1.5-1	0	0	0	102.494	0.241		Institutional - Church - One Story, 0	117A211 15		Southeast Los Angeles	No	ABMI	FBO
Los Angeles	7432 WHITAKER AVE	91406	2226021011	0.000	0.000	0.000	0.241	Shortfall of Sites	0.123	Low Residential	R1-1	0	0	0	66.287	0.241		Residential - Single Family Residence, 1	186B137 545	1 per lot	Reseda - West Van Nuys	No	ABMI	AHO , RES CPU
Los Angeles	7440 BALBOA BLVD	91406	2226028015	0.000	0.000	0.000	0.241	Shortfall of Sites	0.023	Low Residential	R1-1	0	0	0	66.287	0.241		Residential - Single Family Residence, 0	186B133 615	1 per lot	Reseda - West Van Nuys	No	ABMI	AHO , RES CPU
Los Angeles	1260 W 36TH PL	90007	5040016908	0.121	0.121	0.000	0.000	Shortfall of Sites	0.157	Public Facilities	PF-1	0	0	0	153.741	0.241		Miscellaneous - Government Owned Property, 0	120B197 1063		South Los Angeles	No	LI	PF
Los Angeles	5609 RADFORD AVE	91607	2340034037	0.000	0.000	0.000	0.241	Shortfall of Sites	0.023	Low Residential	R1-1	0	0	0	66.287	0.241		Residential - Single Family Residence, 0	174B169 1287	72	North Hollywood - Valley Village	No	ABMI	AHO , NH CPU
Los Angeles	6815 OAKDALE AVE	91306	2135024021	0.000	0.000	0.000	0.241	Shortfall of Sites	0.117	Low Residential	R1-1-RIO	0	0	0	66.287	0.241		Residential - Single Family Residence, 1	183B113 888	1 per lot	Canoga Park - Winnetka - Woodland Hills - West Hills	No	ABMI	AHO , CPK CPU
Los Angeles	1316 N BRONSON AVE	90028	5545017907	0.120	0.120	0.000	0.000	Shortfall of Sites	0.157	Public Facilities	PF-1XL	0	0	0	153.741	0.241		Miscellaneous - Government Owned Property, 0	147A191 176		Hollywood	No	LI	PF
Los Angeles	20236 INGOMAR ST	91306	2107012059	0.000	0.000	0.000	0.241	Shortfall of Sites	0.117	Low Residential	R1-1	0	0	0	66.287	0.241		Residential - Single Family Residence, 1	189B113 1145	1 per lot	Canoga Park - Winnetka - Woodland Hills - West Hills	No	ABMI	AHO , CPK CPU
Los Angeles	1745 VINEYARD AVE	90019	5071022900	0.120	0.120	0.000	0.000	Shortfall of Sites	0.157	Public Facilities	PF-1-O	0	0	0	153.741	0.241		Miscellaneous - Government Owned Property, 0	126B185 475		West Adams - Baldwin Hills - Leimert	No	LI	PF
Los Angeles	908 S BOYLE AVE	90023	5189001002	0.000	0.000	0.000	0.241	Shortfall of Sites	0.093	Highway Oriented and Limited Commercial	[Q]C2-1-CUGU	0	0	0	3.251	0.241		Commercial - Store Combination - Store and Residential Combination - One Story, 0	124-5A221 203		Boyle Heights	No	ABMI	ARO
Los Angeles	6620 11TH AVE	90043	4006014900	0.120	0.120	0.000	0.000	Shortfall of Sites	0.157	Public Facilities	PF-1	0	0	0	153.741	0.241		Miscellaneous - Government Owned Property, 0	102B185 110		West Adams - Baldwin Hills - Leimert	No	LI	PF
Los Angeles	1569 E 32ND ST	90011	5117001903	0.120	0.120	0.000	0.000	Shortfall of Sites	0.157	Public Facilities	PF-1	0	0	0	153.741	0.241		Industrial - Light Manufacturing - One Story, 0	117A211 354		Southeast Los Angeles	No	LI	PF
Los Angeles	3556 W 36TH ST	90018	5041013905	0.120	0.120	0.000	0.000	Shortfall of Sites	0.156	Public Facilities	PF-1-O	0	0	0	153.741	0.240		Miscellaneous - Government Owned Property, 0	120B193 1061		South Los Angeles	No	LI	PF
Los Angeles	3556 W 36TH ST	90018	5041013905	0.120	0.120	0.000	0.000	Shortfall of Sites	0.156	Public Facilities	PF-1-O	0	0	0	153.741	0.240		Miscellaneous - Government Owned Property, 0	120B193 1059		South Los Angeles	No	LI	PF
Los Angeles	727 WILSON ST	90021	5166033901	0.120	0.120	0.000	0.000	Shortfall of Sites	0.156	Public Facilities	PF-1XL-RIO	0	0	0	153.741	0.240		Miscellaneous - Government Owned Property, 0	124-5A215 85		Central City North	No	LI	PF
Los Angeles	3556 W 36TH ST	90018	5041013905	0.120	0.120	0.000	0.000	Shortfall of Sites	0.156	Public Facilities	PF-1-O	0	0	0	153.741	0.240		Miscellaneous - Government Owned Property, 0	120B193 1058		South Los Angeles	No	LI	PF
Los Angeles	5000 WHITE OAK AVE	91316	2290010005	0.000	0.000	0.000	0.240	Shortfall of Sites	0.019	Low II Residential	RA-1	0	0	0	66.287	0.240		Residential - Single Family Residence - Pool, 0	171B129 472	1 per lot	Encino - Tarzana	No	ABMI	AHO , ENC CPU
Los Angeles	5147 ALHAMBRA AVE	90032	5216021051	0.000	0.000	0.000	0.240	Shortfall of Sites	0.056	General Commercial	[Q]C2-1XL	0	0	0	5.398	0.240		Commercial - Office Building - One Story, 0	138A235 151		Northeast Los Angeles	No	ABMI	ARO
Los Angeles	5147 ALHAMBRA AVE	90032	5216021051	0.000	0.000	0.000	0.240	Shortfall of Sites	0.056	General Commercial	[Q]C2-1XL	0	0	0	5.398	0.240		Commercial - Office Building - One Story, 0	138A235 156		Northeast Los Angeles	No	ABMI	ARO
Los Angeles	5147 ALHAMBRA AVE	90032	5216021051	0.000	0.000	0.000	0.240	Shortfall of Sites	0.056	General Commercial	[Q]C2-1XL	0	0	0	5.398	0.240		Commercial - Office Building - One Story, 0	138A235 161		Northeast Los Angeles	No	ABMI	ARO
Los Angeles	3556 W 36TH ST	90018	5041013905	0.120	0.120	0.000	0.000	Shortfall of Sites	0.156	Public Facilities	PF-1-O	0	0	0	153.741	0.240		Miscellaneous - Government Owned Property, 0	120B193 1056		South Los Angeles	No	LI	PF
Los Angeles	22360 WELBY WAY	91303	2139009033	0.000	0.000	0.000	0.240	Shortfall of Sites	0.211	Low Residential	RS-1-RIO	0	0	0	66.287	0.240		, 2	180B101 172	1 per lot	Canoga Park - Winnetka - Woodland Hills - West Hills	No	ABMI	AHO , CPK CPU
Los Angeles	3556 W 36TH ST	90018	5041013905	0.120	0.120	0.000	0.000	Shortfall of Sites	0.156	Public Facilities	PF-1-O	0	0	0	153.741	0.240		Miscellaneous - Government Owned Property, 0	120B193 1055		South Los Angeles	No	LI	PF
Los Angeles	3556 W 36TH ST	90018	5041013905	0.120	0.120	0.000	0.000	Shortfall of Sites	0.156	Public Facilities	PF-1-O	0	0	0	153.741	0.240		Miscellaneous - Government Owned Property, 0	120B193 1054		South Los Angeles	No	LI	PF
Los Angeles	3556 W 36TH ST	90018	5041013905	0.120	0.120	0.000	0.000	Shortfall of Sites	0.156	Public Facilities	PF-1-O	0	0	0	153.741	0.240		Miscellaneous - Government Owned Property, 0	120B193 1052		South Los Angeles	No	LI	PF
Los Angeles	3556 W 36TH ST	90018	5041013905	0.120	0.120	0.000	0.000	Shortfall of Sites	0.156	Public Facilities	PF-1-O	0	0	0	153.741	0.240		Miscellaneous - Government Owned Property, 0	120B193 1051		South Los Angeles	No	LI	PF
Los Angeles	3556 W 36TH ST	90018	5041013905	0.120	0.120	0.000	0.000	Shortfall of Sites	0.156	Public Facilities	PF-1-O	0	0	0	153.741	0.240		Miscellaneous - Government Owned Property, 0	120B193 1049		South Los Angeles	No	LI	PF
Los Angeles	8212 S WESTERN AVE	90047	6034016029	0.000	0.000	0.000	0.240	Shortfall of Sites	0.019	Neighborhood Commercial	C2-1VL-CPIO	0	0	0	23.966	0.240		Commercial - Wholesale and Manufacturing Outlet - One Story, 0	099B193 1378		South Los Angeles	No	ABMI	ARO
Los Angeles	3556 W 36TH ST	90018	5041013905	0.120	0.120	0.000	0.000	Shortfall of Sites	0.156	Public Facilities	PF-1-O	0	0	0	153.741	0.240		Miscellaneous - Government Owned Property, 0	120B193 1048		South Los Angeles	No	LI	PF
Los Angeles	1417 W 8TH ST	90732	7459002019	0.000	0.000	0.000	0.240	Shortfall of Sites	0.063	Neighborhood Commercial	[Q]C2-1XL	0	0	0	3.961	0.240		Commercial - Wholesale and Manufacturing Outlet - One Story, 0	015B193 576		San Pedro	No	ABMI	ARO
Los Angeles	3556 W 36TH ST	90018	5041013905	0.120	0.120	0.000	0.000	Shortfall of Sites	0.156	Public Facilities	PF-1-O	0	0	0	153.741	0.240		Miscellaneous - Government Owned Property, 0	120B193 1046		South Los Angeles	No	LI	PF
Los Angeles	3556 W 36TH ST	90018	5041013905	0.120	0.120	0.000	0.000	Shortfall of Sites	0.156	Public Facilities	PF-1-O	0	0	0	153.741	0.240		Miscellaneous - Government Owned Property, 0	120B193 1045		South Los Angeles	No	LI	PF
Los Angeles	2723 S LA CIENEGA BLVD	90034	5065004031	0.000	0.000	0.000	0.240	Shortfall of Sites	0.006	Hybrid Industrial	[Q]CM-1VL	0	0	0	80.492	0.240		Commercial - Office Building - Two Stories, 0	123B173 2141		West Adams - Baldwin Hills - Leimert	No	ABMI	ARO
Los Angeles	3556 W 36TH ST	90018	5041013905	0.120	0.120	0.000	0.000	Shortfall of Sites	0.156	Public Facilities	PF-1-O	0	0	0	153.741	0.240		Miscellaneous - Government Owned Property, 0	120B193 1146		South Los Angeles	No	LI	PF
Los Angeles	3556 W 36TH ST	90018	5041013905	0.120	0.120	0.000	0.000	Shortfall of Sites	0.156	Public Facilities	PF-1-O	0	0	0	153.741	0.240		Miscellaneous - Government Owned Property, 0	120B193 1133		South Los Angeles	No	LI	PF
Los Angeles	3556 W 36TH ST	90018	5041013905	0.120	0.120	0.000	0.000	Shortfall of Sites	0.156	Public Facilities	PF-1-O	0	0	0	153.741	0.240		Miscellaneous - Government Owned Property, 0	120B193 1138		South Los Angeles	No	LI	PF
Los Angeles	3556 W 36TH ST	90018	5041013905	0.120	0.120	0.000	0.000	Shortfall of Sites	0.156	Public Facilities	PF-1-O	0	0	0	153.741	0.240		Miscellaneous - Government Owned Property, 0	120B193 1145		South Los Angeles	No	LI	PF
Los Angeles	3556 W 36TH ST	90018	5041013905	0.120	0.120	0.000	0.000	Shortfall of Sites	0.156	Public Facilities	PF-1-O	0	0	0	153.741	0.240		Miscellaneous - Government Owned Property, 0	120B193 1135		South Los Angeles	No	LI	PF
Los Angeles	3556 W 36TH ST	90018	5041013905	0.120	0.120	0.000	0.000	Shortfall of Sites	0.156	Public Facilities	PF-1-O	0	0	0	153.741	0.240		Miscellaneous - Government Owned Property, 0	120B193 1140		South Los Angeles	No	LI	PF
Los Angeles	3556 W 36TH ST	90018	5041013905	0.120	0.120	0.000	0.000	Shortfall of Sites	0.156	Public Facilities	PF-1-O	0	0	0	153.741	0.240		Miscellaneous - Government Owned Property, 0	120B193 1142		South Los Angeles	No	LI	PF
Los Angeles	3556 W 36TH ST	90018	5041013905	0.120	0.120	0.000	0.000	Shortfall of Sites	0.156	Public Facilities	PF-1-O	0	0	0	153.741	0.240		Miscellaneous - Government Owned Property, 0	120B193 1143		South Los Angeles	No	LI	PF
Los Angeles	3556 W 36TH ST	90018	5041013905	0.120	0.120	0.000	0.000	Shortfall of Sites	0.156	Public Facilities	PF-1-O	0	0	0	153.741	0.240		Miscellaneous - Government Owned Property, 0	120B193 1132		South Los Angeles	No	LI	PF
Los Angeles	3556 W 36TH ST	90018	5041013905	0.120	0.120	0.000	0.000	Shortfall of Sites	0.156	Public Facilities	PF-1-O	0	0	0	153.741	0.240		Miscellaneous - Government Owned Property, 0	120B193 1148		South Los Angeles	No	LI	PF
Los Angeles	3556 W 36TH ST	90018	5041013905	0.120	0.120	0.000	0.000	Shortfall of Sites	0.156	Public Facilities	PF-1-O	0	0	0	153.741	0.240		Miscellaneous - Government Owned Property, 0	120B193 1139		South Los Angeles	No	LI	PF
Los Angeles	3556 W 36TH ST	90018	5041013905	0.120	0.120	0.000	0.000	Shortfall of Sites	0.156	Public Facilities	PF-1-O	0	0	0	153.741	0.240		Miscellaneous - Government Owned Property, 0	120B193 1136		South Los Angeles	No	LI	PF
Los Angeles	208 S HILL ST	90012	5149009017	0.012	0.012	0.000	0.216	Shortfall of Sites	0.295	Regional Center Commercial	C2-4D	0	0	0	495.608	0.240		Commercial - Hotel and Motel - Hotel - 50 Rooms and Over - Four Stories, 116	130-5A211 17	No Max	Central City	No	VLI, LI, ABMI	DT CPU , ARO
Los Angeles	5230 VESPER AVE	91411	2249006010	0.000	0.000	0.000	0.240	Shortfall of Sites	0.377	Low Medium II Residential	[Q]RD1.5-1	0	0	0	44.179	0.240		Residential - Five or More Units or Apartments (Any Combination) · 4 Stories or Less - Pool, 13	172-5A151 197		Van Nuys - North Sherman Oaks	Yes	ABMI	DB50
Los Angeles	1719 FEDERAL AVE	90025	4262019004	0.000	0.000	0.000	0.240	Shortfall of Sites	0.196	Medium Residential	[Q]R3-1	0	0	0	84.926	0.240		Residential - Five or More Units or Apartments (Any Combination) · 4 Stories or Less, 13	126B149 552		West Los Angeles	Yes	ABMI	DB50
Los Angeles	7701 SAINT BERNARD ST	90293	4118010040	0.000	0.000	0.000	0.240	Shortfall of Sites	0.201	Medium Residential	R3-1	0	0	0	83.029	0.240		Residential - Five or More Units or Apartments (Any Combination) · 4 Stories or Less, 13	096B157 906		Westchester - Playa del Rey	Yes	ABMI	DB50
Los Angeles	1814 SAWTELLE BLVD	90025	4261020026	0.000	0.000	0.000	0.240	Shortfall of Sites	0.048	Neighborhood Commercial	C2-1VL	0	0	0	145.196	0.240		Commercial - Store Combination - Store and Residential Combination - One Story, 5	126B149 299	54	West Los Angeles	Yes	ABMI	West WLA CPU , ARO, AHO
Los Angeles	8823 S CENTRAL AVE	90002	6042026004	0.000	0.000	0.000	0.240	Shortfall of Sites	0.138	Neighborhood Commercial	C2-1VL-CPIO	0	0	0	2.180	0.240		Commercial - Store Combination - Store and Office Combination - One Story, 0	096A209 209		Southeast Los Angeles	No	ABMI	ARO
Los Angeles	7430 S WESTERN AVE	90047	6018016008	0.000	0.000	0.000	0.240	Shortfall of Sites	0.063	Neighborhood Commercial	C2-1VL-CPIO	0	0	0	4.745	0.240		Commercial - Store Combination - Store and Office Combination - One Story, 0	102B193 1892		South Los Angeles	No	ABMI	ARO
Los Angeles	7430 S WESTERN AVE	90047	6018016008	0.000	0.000	0.000	0.240	Shortfall of Sites	0.063	Neighborhood Commercial	C2-1VL-CPIO	0	0	0	4.745	0.240		Commercial - Store Combination - Store and Office Combination - One Story, 0	102B193 1895		South Los Angeles	No	ABMI	ARO
Los Angeles	8245 SHOUP AVE	91304	2013020009	0.000	0.000	0.000	0.240	Shortfall of Sites	0.211	Low Residential	RS-1	0	0	0	66.287	0.240		, 2	192B101 656	1 per lot	Canoga Park - Winnetka - Woodland Hills - West Hills	No	ABMI	AHO , CPK CPU
Los Angeles	1232 QUEEN ANNE PL	90019	5082007022	0.000	0.000	0.000	0.240	Shortfall of Sites	0.052	Low Medium II Residential	RD1.5-1-O	0	0	0	102.494	0.240		Institutional - Church - One Story, 0	129B185 592		Wilshire	No	ABMI	FBO
Los Angeles	1260 W 36TH PL	90007	5040016908	0.120	0.120	0.000	0.000	Shortfall of Sites	0.156	Public Facilities	PF-1	0	0	0	153.741	0.240		Miscellaneous - Government Owned Property, 0	120B197 1131		South Los Angeles	No	LI	PF
Los Angeles	0	0	5546017904	0.120	0.120	0.000	0.000	Shortfall of Sites	0.156	Public Facilities	PF-1XL	0	0	0	153.741	0.240		Miscellaneous - Government Owned Property - Miscellaneous - Government Property and Possessory Interest Not Classified in Any of the Above, 0	147A187 345		Hollywood	No	LI	PF
Los Angeles	3303 W JEFFERSON BLVD	90018	5051031030	0.000	0.000	0.000	0.240	Shortfall of Sites	0.152	Neighborhood Commercial	C2-1VL-CPIO	0	0	0	1.973	0.240		Industrial - Light Manufacturing - One Story, 0	120B185 783		West Adams - Baldwin Hills - Leimert	No	ABMI	ARO
Los Angeles	1762 W 47TH ST	90062	5016016909	0.120	0.120	0.000	0.000	Shortfall of Sites	0.156	Public Facilities	PF-1	0	0	0	153.741	0.240		Institutional - School (Private) - One Story, 0	111B193 665		South Los Angeles	No	LI	PF
Los Angeles	4966 EAGLE ROCK BLVD	90041	5686017006	0.000	0.000	0.000	0.240	Shortfall of Sites	0.072	Neighborhood Commercial	[Q]C4-1XL	0	0	0	3.480	0.240		Commercial - Store Combination - Store and Residential Combination - One Story, 0	162A221 277		Northeast Los Angeles	No	ABMI	ARO
Los Angeles	5529 YORK BLVD	90042	5478025003	0.000	0.000	0.000	0.240	Shortfall of Sites	0.129	General Commercial	[Q]C2-1XL	0	0	0	1.937	0.240		Commercial - Store Combination - Store and Residential Combination - One Story, 0	156A227 456		Northeast Los Angeles	No	ABMI	ARO
Los Angeles	0	0	5232020914	0.120	0.120	0.000	0.000	Shortfall of Sites	0.156	Public Facilities	PF-1XL-CUGU	0	0	0	153.741	0.240		Miscellaneous - Government Owned Property, 0	124-5A229 218		Boyle Heights	No	LI	PF
Los Angeles	1110 S ROBERTSON BLVD	90035	4332015004	0.000	0.000	0.000	0.240	Shortfall of Sites	0.088	Limited Commercial	[Q]C2-1-O	0	0	0	2.829	0.240		Commercial - Office Building - One Story, 0	132B169 531		Wilshire	No	ABMI	ARO
Los Angeles	3012 TREADWELL ST	90065	5458006905	0.000	0.000	0.000	0.000	Shortfall of Sites	0.156	Public Facilities	PF-1	0	0	0	153.741	0.000		Industrial - Light Manufacturing - One Story, 0	153B209 25		Northeast Los Angeles	No		PF

Jurisdiction Name	Site Address/Intersection	5 Digit ZIP Code	Assessor Parcel Number	Very Low-Income	Low-Income	Moderate-Income	Above Moderate-Income	Type of Shortfall	Parcel Size (Acres)	Current General Plan Designation	Current Zoning	Proposed General Plan (GP) Designation	Proposed Zoning	Minimum Density Allowed	Maximum Density Allowed	Total Capacity	Vacant/ Nonvacant	Description of Existing Uses	PIN	Base Density Per Acre	Community Plan Area	Rent Stabalization Ordinance	Income Category	Applicable Rezoning Program (Program informing values in Column Q listed first)
Los Angeles	605 N BOYLE AVE	90033	5174004900	0.120	0.120	0.000	0.000	Shortfall of Sites	0.156	Public Facilities	PF-1XL-RIO-CUGU	0	0	0	153.741	0.240		Miscellaneous - Government Owned Property, 0	130-5A221 112		Boyle Heights	No	LI	PF
Los Angeles	1915 MAPLE AVE	90011	5127029900	0.120	0.120	0.000	0.000	Shortfall of Sites	0.156	Public Facilities	PF-1-O	0	0	0	153.741	0.240	Vacant	Industrial - Industrial - Vacant Land, 0	121-5A207 68		Southeast Los Angeles	No	LI	PF
Los Angeles	1915 MAPLE AVE	90011	5127029900	0.120	0.120	0.000	0.000	Shortfall of Sites	0.156	Public Facilities	PF-1-O	0	0	0	153.741	0.240	Vacant	Industrial - Industrial - Vacant Land, 0	121-5A207 110		Southeast Los Angeles	No	LI	PF
Los Angeles	3301 N EASTERN AVE	90032	5213015044	0.000	0.000	0.000	0.240	Shortfall of Sites	0.030	Neighborhood Commercial	[Q]C4-1XL	0	0	0	15.430	0.240		Commercial - Professional Building - One Story, 0	142-5A233 343		Northeast Los Angeles	No	ABMI	ARO
Los Angeles	3301 N EASTERN AVE	90032	5213015044	0.000	0.000	0.000	0.240	Shortfall of Sites	0.032	Neighborhood Commercial	[Q]C4-1XL	0	0	0	14.589	0.240		Commercial - Professional Building - One Story, 0	142-5A233 344		Northeast Los Angeles	No	ABMI	ARO
Los Angeles	4879 W WASHINGTON BLVD	90016	5067012004	0.000	0.000	0.000	0.240	Shortfall of Sites	0.082	Neighborhood Commercial	C2-1VL-CPIO	0	0	0	3.667	0.240		Commercial - Store Combination - Store and Residential Combination - One Story, 0	126B181 1018		West Adams - Baldwin Hills - Leimert	No	ABMI	ARO
Los Angeles	2450 S SHENANDOAH ST	90034	4301017904	0.120	0.120	0.000	0.000	Shortfall of Sites	0.130	Public Facilities	PF-1	0	0	0	153.741	0.240		Miscellaneous - Government Owned Property, 0	126B169 1364		West Adams - Baldwin Hills - Leimert	No	LI	PF
Los Angeles	1524 PLEASANT AVE	90033	5174024008	0.000	0.000	0.000	0.239	Shortfall of Sites	0.052	Medium Residential	R3-1-RIO-CUGU	0	0	0	102.494	0.239		Institutional - Church - One Story, 0	129A219 29		Boyle Heights	No	ABMI	FBO
Los Angeles	0	0	5232020914	0.120	0.120	0.000	0.000	Shortfall of Sites	0.156	Public Facilities	PF-1XL-CUGU	0	0	0	153.741	0.239		Miscellaneous - Government Owned Property, 0	124-5A229 209		Boyle Heights	No	LI	PF
Los Angeles	7500 CLAIRE AVE	91335	2104017003	0.000	0.000	0.000	0.239	Shortfall of Sites	0.117	Low Residential	R1-1	0	0	0	66.287	0.239		Residential - Single Family Residence, 1	186B121 400	1 per lot	Reseda - West Van Nuys	No	ABMI	AHO , RES CPU
Los Angeles	0	0	5458006900	0.000	0.000	0.000	0.000	Shortfall of Sites	0.156	Public Facilities	PF-1	0	0	0	153.741	0.000		Commercial - Office Building - One Story, 0	153B209 47		Northeast Los Angeles	No		PF
Los Angeles	0	0	2320020008	0.120	0.120	0.000	0.000	Shortfall of Sites	0.156	Public Facilities	PF-1VL	0	0	0	153.741	0.239	Vacant	Residential - Single Family Residence - Vacant Land, 0	180B173 445		North Hollywood - Valley Village	No	LI	PF
Los Angeles	0	0	5232020914	0.120	0.120	0.000	0.000	Shortfall of Sites	0.156	Public Facilities	PF-1XL-CUGU	0	0	0	153.741	0.239		Miscellaneous - Government Owned Property, 0	124-5A229 195		Boyle Heights	No	LI	PF
Los Angeles	4903 LONG BEACH AVE	90058	5106021016	0.000	0.000	0.000	0.239	Shortfall of Sites	0.025	Hybrid Industrial	P-1	0	0	0	94.696	0.239		Industrial - Light Manufacturing - One Story, 0	111A213 189		Southeast Los Angeles	No	ABMI	P
Los Angeles	2712 W 54TH ST	90043	5006026040	0.000	0.000	0.000	0.239	Shortfall of Sites	0.055	Neighborhood Commercial	C2-1VL-CPIO	0	0	0	5.483	0.239		Industrial - Light Manufacturing - One Story, 0	108B189 673		West Adams - Baldwin Hills - Leimert	No	ABMI	ARO
Los Angeles	2712 W 54TH ST	90043	5006026040	0.000	0.000	0.000	0.239	Shortfall of Sites	0.055	Neighborhood Commercial	C2-1VL-CPIO	0	0	0	5.483	0.239		Industrial - Light Manufacturing - One Story, 0	108B189 674		West Adams - Baldwin Hills - Leimert	No	ABMI	ARO
Los Angeles	7860 S WESTERN AVE	90047	6018032012	0.000	0.000	0.000	0.239	Shortfall of Sites	0.063	Neighborhood Commercial	C2-1VL-CPIO	0	0	0	4.732	0.239		Commercial - Store Combination - Store and Residential Combination - Two Stories, 0	099B193 703		South Los Angeles	No	ABMI	ARO
Los Angeles	2721 S LA CIENEGA BLVD	90034	5065004030	0.000	0.000	0.000	0.239	Shortfall of Sites	0.057	Hybrid Industrial	[Q]CM-1VL	0	0	0	5.217	0.239		Industrial - Light Manufacturing - One Story, 0	123B173 730		West Adams - Baldwin Hills - Leimert	No	ABMI	ARO
Los Angeles	20159 HEMMINGWAY ST	91306	2107011109	0.000	0.000	0.000	0.239	Shortfall of Sites	0.122	Low Residential	R1-1	0	0	0	66.287	0.239		Residential - Single Family Residence, 1	189B113 1368	1 per lot	Canoga Park - Winnetka - Woodland Hills - West Hills	No	ABMI	AHO , CPK CPU
Los Angeles	0	0	5409021900	0.000	0.000	0.000	0.000	Shortfall of Sites	0.155	Public Facilities	PF-1XL-RIO	0	0	0	153.741	0.000		Miscellaneous - Government Owned Property, 0	132A217 122		Central City North	No		PF
Los Angeles	610 MICHELTORENA ST	90026	5401015900	0.120	0.120	0.000	0.000	Shortfall of Sites	0.130	Public Facilities	PF-1XL	0	0	0	153.741	0.239		Miscellaneous - Government Owned Property, 0	141A203 355		Silver Lake - Echo Park - Elysian Valley	No	LI	PF
Los Angeles	610 MICHELTORENA ST	90026	5401015900	0.120	0.120	0.000	0.000	Shortfall of Sites	0.130	Public Facilities	PF-1XL	0	0	0	153.741	0.239		Miscellaneous - Government Owned Property, 0	141A203 345		Silver Lake - Echo Park - Elysian Valley	No	LI	PF
Los Angeles	1621 TRINITY ST	90015	5127020013	0.000	0.000	0.000	0.239	Shortfall of Sites	0.101	Community Commercial	C2-2D-O-CPIO	0	0	0	2.951	0.239		Industrial - Warehousing, Distribution, Storage - Warehousing, Distribution, Under 10,000 SF - One Story, 0	123A209 280		Southeast Los Angeles	No	ABMI	ARO
Los Angeles	1773 GRIFFITH PARK BLVD	90026	5429015031	0.000	0.000	0.000	0.239	Shortfall of Sites	0.060	Community Commercial	[T][Q]C2-1	0	0	0	4.115	0.239		Commercial - Commercial - Miscellaneous Commercial - One Story, 0	147A203 490		Silver Lake - Echo Park - Elysian Valley	No	ABMI	ARO
Los Angeles	10469 SANTA MONICA BLVD	90025	4326032017	0.000	0.000	0.000	0.239	Shortfall of Sites	0.104	General Commercial	[Q]C2-1VL-O	0	0	0	2.404	0.239		Commercial - Office Building - One Story, 0	132B157 784		Westwood	No	ABMI	ARO
Los Angeles	18442 ARMINTA ST	91335	2102016070	0.000	0.000	0.000	0.239	Shortfall of Sites	0.117	Low Residential	(T)R1-1	0	0	0	66.287	0.239		Residential - Single Family Residence, 1	189B125 926	1 per lot	Reseda - West Van Nuys	No	ABMI	AHO , RES CPU
Los Angeles	0	0	5232020914	0.119	0.119	0.000	0.000	Shortfall of Sites	0.155	Public Facilities	PF-1XL-CUGU	0	0	0	153.741	0.239		Miscellaneous - Government Owned Property, 0	124-5A229 185		Boyle Heights	No	LI	PF
Los Angeles	20318 INGOMAR ST	91306	2107014075	0.000	0.000	0.000	0.239	Shortfall of Sites	0.117	Low Residential	R1-1	0	0	0	66.287	0.239		Residential - Single Family Residence, 1	189B113 1345	1 per lot	Canoga Park - Winnetka - Woodland Hills - West Hills	No	ABMI	AHO , CPK CPU
Los Angeles	0	0	2240010904	0.000	0.000	0.000	0.000	Shortfall of Sites	0.155	Public Facilities	[Q]PF-1-CDO	0	0	0	153.741	0.000		Miscellaneous - Government Owned Property, 0	177B153 334		Van Nuys - North Sherman Oaks	No		PF
Los Angeles	19844 HATTON ST	91306	2106011098	0.000	0.000	0.000	0.239	Shortfall of Sites	0.122	Low Residential	(T)R1-1	0	0	0	66.287	0.239		Residential - Single Family Residence, 1	186B113 858	1 per lot	Canoga Park - Winnetka - Woodland Hills - West Hills	No	ABMI	AHO , CPK CPU
Los Angeles	0	0	2240010904	0.000	0.000	0.000	0.000	Shortfall of Sites	0.155	Public Facilities	[Q]PF-1-CDO	0	0	0	153.741	0.000		Miscellaneous - Government Owned Property, 0	177B153 335		Van Nuys - North Sherman Oaks	No		PF
Los Angeles	3271 SILVER LAKE BLVD	90039	5436018901	0.119	0.119	0.000	0.000	Shortfall of Sites	0.129	Public Facilities	PF-1-RIO	0	0	0	153.741	0.239		Miscellaneous - Government Owned Property, 0	153B209 656		Northeast Los Angeles	No	LI	PF
Los Angeles	7701 CASABA AVE	91306	2114001043	0.000	0.000	0.000	0.239	Shortfall of Sites	0.117	Low Residential	R1-1	0	0	0	66.287	0.239		Residential - Single Family Residence, 1	189B113 1298	1 per lot	Canoga Park - Winnetka - Woodland Hills - West Hills	No	ABMI	AHO , CPK CPU
Los Angeles	4100 W JEFFERSON BLVD	90016	5046006005	0.000	0.000	0.000	0.239	Shortfall of Sites	0.159	Hybrid Industrial	CM-1VL-CPIO	0	0	0	1.874	0.239		Industrial - Light Manufacturing - One Story, 0	120B181 760		West Adams - Baldwin Hills - Leimert	No	ABMI	ARO
Los Angeles	0	0	2240010904	0.000	0.000	0.000	0.000	Shortfall of Sites	0.155	Public Facilities	[Q]PF-1-CDO	0	0	0	153.741	0.000		Miscellaneous - Government Owned Property, 0	177B153 336		Van Nuys - North Sherman Oaks	No		PF
Los Angeles	0	0	2248028900	0.000	0.000	0.000	0.239	Shortfall of Sites	0.021	Low Residential	P-1L-RIO	0	0	0	94.696	0.239		Miscellaneous - Government Owned Property, 0	168B153 457		Van Nuys - North Sherman Oaks	No	ABMI	P
Los Angeles	0	0	5183009901	0.000	0.000	0.000	0.000	Shortfall of Sites	0.155	Public Facilities	PF-1XL-CUGU	0	0	0	153.741	0.000		Miscellaneous - Government Owned Property, 0	127-5A223 140		Boyle Heights	No		PF
Los Angeles	0	0	2240010904	0.000	0.000	0.000	0.000	Shortfall of Sites	0.155	Public Facilities	[Q]PF-1-CDO	0	0	0	153.741	0.000		Miscellaneous - Government Owned Property, 0	177B153 337		Van Nuys - North Sherman Oaks	No		PF
Los Angeles	0	0	2240010904	0.000	0.000	0.000	0.000	Shortfall of Sites	0.155	Public Facilities	[Q]PF-1-CDO	0	0	0	153.741	0.000		Miscellaneous - Government Owned Property, 0	177B153 338		Van Nuys - North Sherman Oaks	No		PF
Los Angeles	0	0	2240010904	0.000	0.000	0.000	0.000	Shortfall of Sites	0.155	Public Facilities	[Q]PF-1-CDO	0	0	0	153.741	0.000		Miscellaneous - Government Owned Property, 0	177B153 339		Van Nuys - North Sherman Oaks	No		PF
Los Angeles	8211 AMIGO AVE	91335	2103005064	0.000	0.000	0.000	0.239	Shortfall of Sites	0.122	Low Residential	(T)R1-1	0	0	0	66.287	0.239		Residential - Single Family Residence - Therapy Pool (Spa), 1	192B121 1019	1 per lot	Reseda - West Van Nuys	No	ABMI	AHO , RES CPU
Los Angeles	8225 AMIGO AVE	91335	2103005062	0.000	0.000	0.000	0.239	Shortfall of Sites	0.122	Low Residential	(T)R1-1	0	0	0	66.287	0.239		Residential - Single Family Residence - Pool, 1	192B121 1017	1 per lot	Reseda - West Van Nuys	No	ABMI	AHO , RES CPU
Los Angeles	8221 AMIGO AVE	91335	2103005063	0.000	0.000	0.000	0.239	Shortfall of Sites	0.122	Low Residential	(T)R1-1	0	0	0	66.287	0.239		Residential - Single Family Residence, 1	192B121 1018	1 per lot	Reseda - West Van Nuys	No	ABMI	AHO , RES CPU
Los Angeles	0	0	5232020914	0.119	0.119	0.000	0.000	Shortfall of Sites	0.155	Public Facilities	PF-1XL-CUGU	0	0	0	153.741	0.239		Miscellaneous - Government Owned Property, 0	124-5A229 175		Boyle Heights	No	LI	PF
Los Angeles	1327 N CHEROKEE AVE	90028	5547031007	0.000	0.000	0.000	0.239	Shortfall of Sites	0.117	Low Medium II Residential	RD1.5-1XL	0	0	0	66.287	0.239		Residential - Single Family Residence, 1	147A185 326		Hollywood	No	ABMI	AHO , HWD CPU, R2RD
Los Angeles	4011 WOODLAWN AVE	90011	5113029904	0.119	0.119	0.000	0.000	Shortfall of Sites	0.155	Public Facilities	PF-1	0	0	0	153.741	0.239	Vacant	Residential - Single Family Residence - Vacant Land, 0	115-5A205 278		Southeast Los Angeles	No	LI	PF
Los Angeles	1665 VENICE BLVD	90006	5056001022	0.000	0.000	0.000	0.239	Shortfall of Sites	0.032	Community Commercial	C2-2D-CPIO	0	0	0	14.453	0.239		Industrial - Light Manufacturing - One Story, 0	126B197 157		South Los Angeles	No	ABMI	ARO
Los Angeles	1665 VENICE BLVD	90006	5056001022	0.000	0.000	0.000	0.239	Shortfall of Sites	0.043	Community Commercial	C2-2D-CPIO	0	0	0	10.561	0.239		Industrial - Light Manufacturing - One Story, 0	126B197 158		South Los Angeles	No	ABMI	ARO
Los Angeles	1665 VENICE BLVD	90006	5056001022	0.000	0.000	0.000	0.239	Shortfall of Sites	0.024	Community Commercial	C2-2D-CPIO	0	0	0	19.091	0.239		Industrial - Light Manufacturing - One Story, 0	126B197 168		South Los Angeles	No	ABMI	ARO
Los Angeles	1665 VENICE BLVD	90006	5056001022	0.000	0.000	0.000	0.239	Shortfall of Sites	0.033	Community Commercial	C2-2D-CPIO	0	0	0	13.942	0.239		Industrial - Light Manufacturing - One Story, 0	126B197 169		South Los Angeles	No	ABMI	ARO
Los Angeles	4015 WOODLAWN AVE	90011	5113029905	0.119	0.119	0.000	0.000	Shortfall of Sites	0.155	Public Facilities	PF-1	0	0	0	153.741	0.239	Vacant	Residential - Single Family Residence - Vacant Land, 0	115-5A205 292		Southeast Los Angeles	No	LI	PF
Los Angeles	4021 WOODLAWN AVE	90011	5113029906	0.119	0.119	0.000	0.000	Shortfall of Sites	0.155	Public Facilities	PF-1	0	0	0	153.741	0.239		Commercial - Restaurant, Cocktail Lounge - Restaurant, Cocktail Lounge, Tavern - One Story, 0	115-5A205 305		Southeast Los Angeles	No	LI	PF
Los Angeles	4027 WOODLAWN AVE	90011	5113029907	0.119	0.119	0.000	0.000	Shortfall of Sites	0.155	Public Facilities	PF-1	0	0	0	153.741	0.238	Vacant	Residential - Single Family Residence - Vacant Land, 0	115-5A205 318		Southeast Los Angeles	No	LI	PF
Los Angeles	2916 W VERNON AVE	90008	5014012003	0.000	0.000	0.000	0.238	Shortfall of Sites	0.083	Neighborhood Commercial	C2-1VL-CPIO	0	0	0	4.014	0.238		Commercial - Store Combination - Store and Residential Combination - One Story, 0	111B189 250		West Adams - Baldwin Hills - Leimert	Yes	ABMI	ARO
Los Angeles	4031 WOODLAWN AVE	90011	5113029903	0.119	0.119	0.000	0.000	Shortfall of Sites	0.155	Public Facilities	PF-1	0	0	0	153.741	0.238		Residential - Single Family Residence, 0	115-5A205 350		Southeast Los Angeles	No	LI	PF
Los Angeles	1133 N MARIPOSA AVE	90029	5540003900	0.119	0.119	0.000	0.000	Shortfall of Sites	0.155	Public Facilities	PF-1XL	0	0	0	153.741	0.238		Miscellaneous - Government Owned Property, 0	144B197 580		Hollywood	No	LI	PF
Los Angeles	1133 N MARIPOSA AVE	90029	5540003900	0.119	0.119	0.000	0.000	Shortfall of Sites	0.155	Public Facilities	PF-1XL	0	0	0	153.741	0.238		Miscellaneous - Government Owned Property, 0	144B197 560		Hollywood	No	LI	PF
Los Angeles	1133 N MARIPOSA AVE	90029	5540003900	0.119	0.119	0.000	0.000	Shortfall of Sites	0.155	Public Facilities	PF-1XL	0	0	0	153.741	0.238		Miscellaneous - Government Owned Property, 0	144B197 538		Hollywood	No	LI	PF
Los Angeles	8715 LA SALLE AVE	90047	6037002909	0.119	0.119	0.000	0.000	Shortfall of Sites	0.155	Public Facilities	PF-1	0	0	0	153.741	0.238		Miscellaneous - Government Owned Property, 0	096A195 36		South Los Angeles	No	LI	PF
Los Angeles	8715 LA SALLE AVE	90047	6037002909	0.119	0.119	0.000	0.000	Shortfall of Sites	0.155	Public Facilities	PF-1	0	0	0	153.741	0.238		Miscellaneous - Government Owned Property, 0	096A195 37		South Los Angeles	No	LI	PF
Los Angeles	8715 LA SALLE AVE	90047	6037002909	0.119	0.119	0.000	0.000	Shortfall of Sites	0.155	Public Facilities	PF-1	0	0	0	153.741	0.238		Miscellaneous - Government Owned Property, 0	096A195 45		South Los Angeles	No	LI	PF
Los Angeles	8715 LA SALLE AVE	90047	6037002909	0.119	0.119	0.000	0.000	Shortfall of Sites	0.155	Public Facilities	PF-1	0	0	0	153.741	0.238		Miscellaneous - Government Owned Property, 0	096A195 47		South Los Angeles	No	LI	PF
Los Angeles	8715 LA SALLE AVE	90047	6037002909	0.119	0.119	0.000	0.000	Shortfall of Sites	0.155	Public Facilities	PF-1	0	0	0	153.741	0.238		Miscellaneous - Government Owned Property, 0	096A195 66		South Los Angeles	No	LI	PF
Los Angeles	8715 LA SALLE AVE	90047	6037002909	0.119	0.119	0.000	0.000	Shortfall of Sites	0.155	Public Facilities	PF-1	0	0	0	153.741	0.238		Miscellaneous - Government Owned Property, 0	096A195 67		South Los Angeles	No	LI	PF
Los Angeles	8715 LA SALLE AVE	90047	6037002909	0.119	0.119	0.000	0.000	Shortfall of Sites	0.155	Public Facilities	PF-1	0	0	0	153.741	0.238		Miscellaneous - Government Owned Property, 0	096A195 76		South Los Angeles	No	LI	PF
Los Angeles	8715 LA SALLE AVE	90047	6037002909	0.119	0.119	0.000	0.000	Shortfall of Sites	0.155	Public Facilities	PF-1	0	0	0	153.741	0.238		Miscellaneous - Government Owned Property, 0	096A195 77		South Los Angeles	No	LI	PF
Los Angeles	8715 LA SALLE AVE	90047	6037002909	0.119	0.119	0.000	0.000	Shortfall of Sites	0.155	Public Facilities	PF-1	0	0	0	153.741	0.238		Miscellaneous - Government Owned Property, 0	096A195 84		South Los Angeles	No	LI	PF

Jurisdiction Name	Site Address/Intersection	5 Digit ZIP Code	Assessor Parcel Number	Very Low-Income	Low-Income	Moderate-Income	Above Moderate-Income	Type of Shortfall	Parcel Size (Acres)	Current General Plan Designation	Current Zoning	Proposed General Plan (GP) Designation	Proposed Zoning	Minimum Density Allowed	Maximum Density Allowed	Total Capacity	Vacant/ Nonvacant	Description of Existing Uses	PIN	Base Density Per Acre	Community Plan Area	Rent Stabalization Ordinance	Income Category	Applicable Rezoning Program (Program informing values in Column Q listed first)
Los Angeles	8715 LA SALLE AVE	90047	6037002909	0.119	0.119	0.000	0.000	Shortfall of Sites	0.155	Public Facilities	PF-1	0	0	0	153.741	0.238		Miscellaneous - Government Owned Property, 0	096A195 85		South Los Angeles	No	LI	PF
Los Angeles	8715 LA SALLE AVE	90047	6037002909	0.119	0.119	0.000	0.000	Shortfall of Sites	0.155	Public Facilities	PF-1	0	0	0	153.741	0.238		Miscellaneous - Government Owned Property, 0	096A195 106		South Los Angeles	No	LI	PF
Los Angeles	8715 LA SALLE AVE	90047	6037002909	0.119	0.119	0.000	0.000	Shortfall of Sites	0.155	Public Facilities	PF-1	0	0	0	153.741	0.238		Miscellaneous - Government Owned Property, 0	096A195 107		South Los Angeles	No	LI	PF
Los Angeles	8715 LA SALLE AVE	90047	6037002909	0.119	0.119	0.000	0.000	Shortfall of Sites	0.155	Public Facilities	PF-1	0	0	0	153.741	0.238		Miscellaneous - Government Owned Property, 0	096A195 115		South Los Angeles	No	LI	PF
Los Angeles	8715 LA SALLE AVE	90047	6037002909	0.119	0.119	0.000	0.000	Shortfall of Sites	0.155	Public Facilities	PF-1	0	0	0	153.741	0.238		Miscellaneous - Government Owned Property, 0	096A195 149		South Los Angeles	No	LI	PF
Los Angeles	8715 LA SALLE AVE	90047	6037002909	0.119	0.119	0.000	0.000	Shortfall of Sites	0.155	Public Facilities	PF-1	0	0	0	153.741	0.238		Miscellaneous - Government Owned Property, 0	096A195 116		South Los Angeles	No	LI	PF
Los Angeles	8715 LA SALLE AVE	90047	6037002909	0.119	0.119	0.000	0.000	Shortfall of Sites	0.155	Public Facilities	PF-1	0	0	0	153.741	0.238		Miscellaneous - Government Owned Property, 0	096A195 139		South Los Angeles	No	LI	PF
Los Angeles	8715 LA SALLE AVE	90047	6037002909	0.119	0.119	0.000	0.000	Shortfall of Sites	0.155	Public Facilities	PF-1	0	0	0	153.741	0.238		Miscellaneous - Government Owned Property, 0	096A195 138		South Los Angeles	No	LI	PF
Los Angeles	8715 LA SALLE AVE	90047	6037002909	0.119	0.119	0.000	0.000	Shortfall of Sites	0.155	Public Facilities	PF-1	0	0	0	153.741	0.238		Miscellaneous - Government Owned Property, 0	096A195 170		South Los Angeles	No	LI	PF
Los Angeles	8715 LA SALLE AVE	90047	6037002909	0.119	0.119	0.000	0.000	Shortfall of Sites	0.155	Public Facilities	PF-1	0	0	0	153.741	0.238		Miscellaneous - Government Owned Property, 0	096A195 148		South Los Angeles	No	LI	PF
Los Angeles	8715 LA SALLE AVE	90047	6037002909	0.119	0.119	0.000	0.000	Shortfall of Sites	0.155	Public Facilities	PF-1	0	0	0	153.741	0.238		Miscellaneous - Government Owned Property, 0	096A195 194		South Los Angeles	No	LI	PF
Los Angeles	8715 LA SALLE AVE	90047	6037002909	0.119	0.119	0.000	0.000	Shortfall of Sites	0.155	Public Facilities	PF-1	0	0	0	153.741	0.238		Miscellaneous - Government Owned Property, 0	096A195 159		South Los Angeles	No	LI	PF
Los Angeles	1133 N MARIPOSA AVE	90029	5540003900	0.119	0.119	0.000	0.000	Shortfall of Sites	0.155	Public Facilities	PF-1XL	0	0	0	153.741	0.238		Miscellaneous - Government Owned Property, 0	144B197 517		Hollywood	No	LI	PF
Los Angeles	8715 LA SALLE AVE	90047	6037002909	0.119	0.119	0.000	0.000	Shortfall of Sites	0.155	Public Facilities	PF-1	0	0	0	153.741	0.238		Miscellaneous - Government Owned Property, 0	096A195 193		South Los Angeles	No	LI	PF
Los Angeles	8715 LA SALLE AVE	90047	6037002909	0.119	0.119	0.000	0.000	Shortfall of Sites	0.155	Public Facilities	PF-1	0	0	0	153.741	0.238		Miscellaneous - Government Owned Property, 0	096A195 169		South Los Angeles	No	LI	PF
Los Angeles	8715 LA SALLE AVE	90047	6037002909	0.119	0.119	0.000	0.000	Shortfall of Sites	0.155	Public Facilities	PF-1	0	0	0	153.741	0.238		Miscellaneous - Government Owned Property, 0	096A195 230		South Los Angeles	No	LI	PF
Los Angeles	8715 LA SALLE AVE	90047	6037002909	0.119	0.119	0.000	0.000	Shortfall of Sites	0.155	Public Facilities	PF-1	0	0	0	153.741	0.238		Miscellaneous - Government Owned Property, 0	096A195 160		South Los Angeles	No	LI	PF
Los Angeles	8715 LA SALLE AVE	90047	6037002909	0.119	0.119	0.000	0.000	Shortfall of Sites	0.155	Public Facilities	PF-1	0	0	0	153.741	0.238		Miscellaneous - Government Owned Property, 0	096A195 231		South Los Angeles	No	LI	PF
Los Angeles	8715 LA SALLE AVE	90047	6037002909	0.119	0.119	0.000	0.000	Shortfall of Sites	0.155	Public Facilities	PF-1	0	0	0	153.741	0.238		Miscellaneous - Government Owned Property, 0	096A195 242		South Los Angeles	No	LI	PF
Los Angeles	8715 LA SALLE AVE	90047	6037002909	0.119	0.119	0.000	0.000	Shortfall of Sites	0.155	Public Facilities	PF-1	0	0	0	153.741	0.238		Miscellaneous - Government Owned Property, 0	096A195 207		South Los Angeles	No	LI	PF
Los Angeles	8715 LA SALLE AVE	90047	6037002909	0.119	0.119	0.000	0.000	Shortfall of Sites	0.155	Public Facilities	PF-1	0	0	0	153.741	0.238		Miscellaneous - Government Owned Property, 0	096A195 206		South Los Angeles	No	LI	PF
Los Angeles	8715 LA SALLE AVE	90047	6037002909	0.119	0.119	0.000	0.000	Shortfall of Sites	0.155	Public Facilities	PF-1	0	0	0	153.741	0.238		Miscellaneous - Government Owned Property, 0	096A195 243		South Los Angeles	No	LI	PF
Los Angeles	8715 LA SALLE AVE	90047	6037002909	0.119	0.119	0.000	0.000	Shortfall of Sites	0.155	Public Facilities	PF-1	0	0	0	153.741	0.238		Miscellaneous - Government Owned Property, 0	096A195 253		South Los Angeles	No	LI	PF
Los Angeles	8715 LA SALLE AVE	90047	6037002909	0.119	0.119	0.000	0.000	Shortfall of Sites	0.155	Public Facilities	PF-1	0	0	0	153.741	0.238		Miscellaneous - Government Owned Property, 0	096A195 254		South Los Angeles	No	LI	PF
Los Angeles	8715 LA SALLE AVE	90047	6037002909	0.119	0.119	0.000	0.000	Shortfall of Sites	0.155	Public Facilities	PF-1	0	0	0	153.741	0.238		Miscellaneous - Government Owned Property, 0	096A195 275		South Los Angeles	No	LI	PF
Los Angeles	8715 LA SALLE AVE	90047	6037002909	0.119	0.119	0.000	0.000	Shortfall of Sites	0.155	Public Facilities	PF-1	0	0	0	153.741	0.238		Miscellaneous - Government Owned Property, 0	096A195 276		South Los Angeles	No	LI	PF
Los Angeles	2450 S SHENANDOAH ST	90034	4301017904	0.119	0.119	0.000	0.000	Shortfall of Sites	0.129	Public Facilities	PF-1	0	0	0	153.741	0.238		Miscellaneous - Government Owned Property, 0	126B169 1416		West Adams - Baldwin Hills - Leimert	No	LI	PF
Los Angeles	4315 S CENTRAL AVE	90011	5115015901	0.000	0.000	0.000	0.000	Shortfall of Sites	0.155	Public Facilities	PF-1	0	0	0	153.741	0.000	Vacant	Commercial - Commercial - Vacant Land, 0	114A209 310		Southeast Los Angeles	No		PF
Los Angeles	4307 S CENTRAL AVE	90011	5115015902	0.000	0.000	0.000	0.000	Shortfall of Sites	0.155	Public Facilities	PF-1	0	0	0	153.741	0.000	Vacant	Commercial - Commercial - Vacant Land, 0	114A209 307		Southeast Los Angeles	No		PF
Los Angeles	0	0	5232020914	0.119	0.119	0.000	0.000	Shortfall of Sites	0.155	Public Facilities	PF-1XL-CUGU	0	0	0	153.741	0.238		Miscellaneous - Government Owned Property, 0	124-5A229 163		Boyle Heights	No	LI	PF
Los Angeles	6315 RADFORD AVE	91606	2334004905	0.119	0.119	0.000	0.000	Shortfall of Sites	0.155	Public Facilities	PF-1VL	0	0	0	153.741	0.238	Vacant	Miscellaneous - Government Owned Property - Vacant Land, 0	180B165 797		North Hollywood - Valley Village	No	LI	PF
Los Angeles	16524 MOORPARK ST	91436	2259018056	0.000	0.000	0.000	0.238	Shortfall of Sites	0.117	Low II Residential	R1-1	0	0	0	66.287	0.238		Residential - Single Family Residence, 1	168B137 828	1 per lot	Encino - Tarzana	No	ABMI	AHO , ENC CPU
Los Angeles	8715 LA SALLE AVE	90047	6037002909	0.119	0.119	0.000	0.000	Shortfall of Sites	0.155	Public Facilities	PF-1	0	0	0	153.741	0.238		Miscellaneous - Government Owned Property, 0	096A195 27		South Los Angeles	No	LI	PF
Los Angeles	6315 RADFORD AVE	91606	2334004906	0.119	0.119	0.000	0.000	Shortfall of Sites	0.155	Public Facilities	PF-1VL	0	0	0	153.741	0.238	Vacant	Miscellaneous - Government Owned Property - Vacant Land, 0	177B165 40		North Hollywood - Valley Village	No	LI	PF
Los Angeles	6315 RADFORD AVE	91606	2334004904	0.119	0.119	0.000	0.000	Shortfall of Sites	0.155	Public Facilities	PF-1VL	0	0	0	153.741	0.238		Residential - Single Family Residence, 0	177B165 49		North Hollywood - Valley Village	No	LI	PF
Los Angeles	6315 RADFORD AVE	91606	2334004907	0.119	0.119	0.000	0.000	Shortfall of Sites	0.155	Public Facilities	PF-1VL	0	0	0	153.741	0.238	Vacant	Miscellaneous - Government Owned Property - Vacant Land, 0	177B165 61		North Hollywood - Valley Village	No	LI	PF
Los Angeles	6315 RADFORD AVE	91606	2334004903	0.119	0.119	0.000	0.000	Shortfall of Sites	0.155	Public Facilities	PF-1VL	0	0	0	153.741	0.238		Residential - Single Family Residence, 0	177B165 76		North Hollywood - Valley Village	No	LI	PF
Los Angeles	5410 S NORMANDIE AVE	90037	5002008036	0.000	0.000	0.000	0.238	Shortfall of Sites	0.114	Neighborhood Commercial	C2-1VL-CPIO	0	0	0	2.608	0.238		Industrial - Warehousing, Distribution, Storage - Public Storage (Bekins, Lyons) - One Story, 0	108B197 648		South Los Angeles	No	ABMI	ARO
Los Angeles	1201 N NEPTUNE AVE	90744	7420014032	0.000	0.000	0.000	0.238	Shortfall of Sites	0.052	Low Residential	R1-1XL-O-CUGU	0	0	0	102.494	0.238		Institutional - Church - One Story, 0	033B205 549		Wilmington - Harbor City	No	ABMI	FBO
Los Angeles	6315 RADFORD AVE	91606	2334004908	0.119	0.119	0.000	0.000	Shortfall of Sites	0.155	Public Facilities	PF-1VL	0	0	0	153.741	0.238	Vacant	Miscellaneous - Government Owned Property - Vacant Land, 0	177B165 96		North Hollywood - Valley Village	No	LI	PF
Los Angeles	3624 S GRAND AVE	90007	5122029901	0.119	0.119	0.000	0.000	Shortfall of Sites	0.155	Public Facilities	PF-1	0	0	0	153.741	0.238		Commercial - Auto, Recreation Equipment, Construction Equipment Sales and Service - Auto Body Repair Shop - One Story, 0	118-5A203 234		Southeast Los Angeles	No	LI	PF
Los Angeles	3600 S GRAND AVE	90007	5122029900	0.119	0.119	0.000	0.000	Shortfall of Sites	0.155	Public Facilities	PF-1	0	0	0	153.741	0.238		Industrial - Warehousing, Distribution, Storage - Public Storage (Bekins, Lyons) - 6 to 13 Stories, 0	118-5A203 224		Southeast Los Angeles	No	LI	PF
Los Angeles	1230 N SAN FERNANDO RD	90065	5454036031	0.000	0.000	0.000	0.238	Shortfall of Sites	0.052	Limited Manufacturing	[Q]M1-1-CDO-RIO	0	0	0	102.494	0.238		Institutional - Church - One Story, 0	145-5A217 26		Northeast Los Angeles	No	ABMI	FBO
Los Angeles	2726 FRANCIS AVE	90005	5077026904	0.119	0.119	0.000	0.000	Shortfall of Sites	0.155	Public Facilities	PF-1XL	0	0	0	153.741	0.238		Miscellaneous - Government Owned Property, 0	132A201 124		Wilshire	No	LI	PF
Los Angeles	2726 FRANCIS AVE	90005	5077026902	0.119	0.119	0.000	0.000	Shortfall of Sites	0.155	Public Facilities	PF-1XL	0	0	0	153.741	0.238		Miscellaneous - Government Owned Property, 0	132A201 122		Wilshire	No	LI	PF
Los Angeles	2726 FRANCIS AVE	90005	5077026905	0.119	0.119	0.000	0.000	Shortfall of Sites	0.155	Public Facilities	PF-1XL	0	0	0	153.741	0.238	Vacant	Commercial - Commercial - Vacant Land, 0	132A201 130		Wilshire	No	LI	PF
Los Angeles	2726 FRANCIS AVE	90005	5077026912	0.119	0.119	0.000	0.000	Shortfall of Sites	0.155	Public Facilities	PF-1XL	0	0	0	153.741	0.238		Miscellaneous - Government Owned Property, 0	132A201 129		Wilshire	No	LI	PF
Los Angeles	3600 S GRAND AVE	90007	5122029900	0.119	0.119	0.000	0.000	Shortfall of Sites	0.155	Public Facilities	PF-1	0	0	0	153.741	0.238		Industrial - Warehousing, Distribution, Storage - Public Storage (Bekins, Lyons) - 6 to 13 Stories, 0	118-5A203 213		Southeast Los Angeles	No	LI	PF
Los Angeles	2726 FRANCIS AVE	90005	5077026911	0.119	0.119	0.000	0.000	Shortfall of Sites	0.155	Public Facilities	PF-1XL	0	0	0	153.741	0.238		Miscellaneous - Government Owned Property, 0	132A201 128		Wilshire	No	LI	PF
Los Angeles	2726 FRANCIS AVE	90005	5077026907	0.119	0.119	0.000	0.000	Shortfall of Sites	0.155	Public Facilities	PF-1XL	0	0	0	153.741	0.238	Vacant	Residential - Four Units (Any Combination) - 4 Stories or Less - Vacant Land, 0	132A201 126		Wilshire	No	LI	PF
Los Angeles	2726 FRANCIS AVE	90005	5077026908	0.119	0.119	0.000	0.000	Shortfall of Sites	0.155	Public Facilities	PF-1XL	0	0	0	153.741	0.238		Miscellaneous - Government Owned Property - Public School - Elementary School, 0	132A201 127		Wilshire	No	LI	PF
Los Angeles	346 N FREMONT AVE	90012	5161002903	0.119	0.119	0.000	0.000	Shortfall of Sites	0.155	Public Facilities	PF-2D	0	0	0	153.741	0.238		Miscellaneous - Government Owned Property, 0	133-5A211 152		Central City	No	LI	PF
Los Angeles	2726 FRANCIS AVE	90005	5077026902	0.119	0.119	0.000	0.000	Shortfall of Sites	0.155	Public Facilities	PF-1XL	0	0	0	153.741	0.238		Miscellaneous - Government Owned Property, 0	132A201 123		Wilshire	No	LI	PF
Los Angeles	1133 N MARIPOSA AVE	90029	5540003900	0.119	0.119	0.000	0.000	Shortfall of Sites	0.155	Public Facilities	PF-1XL	0	0	0	153.741	0.238		Miscellaneous - Government Owned Property, 0	144B197 539		Hollywood	No	LI	PF
Los Angeles	1133 N MARIPOSA AVE	90029	5540003900	0.119	0.119	0.000	0.000	Shortfall of Sites	0.155	Public Facilities	PF-1XL	0	0	0	153.741	0.238		Miscellaneous - Government Owned Property, 0	144B197 581		Hollywood	No	LI	PF
Los Angeles	1133 N MARIPOSA AVE	90029	5540003900	0.119	0.119	0.000	0.000	Shortfall of Sites	0.155	Public Facilities	PF-1XL	0	0	0	153.741	0.238		Miscellaneous - Government Owned Property, 0	144B197 561		Hollywood	No	LI	PF
Los Angeles	1230 N SAN FERNANDO RD	90065	5454036031	0.000	0.000	0.000	0.238	Shortfall of Sites	0.052	Limited Manufacturing	[Q]M1-1-CDO-RIO	0	0	0	102.494	0.238		Institutional - Church - One Story, 0	145-5A217 29		Northeast Los Angeles	No	ABMI	FBO
Los Angeles	0	0	2320017900	0.000	0.000	0.000	0.000	Shortfall of Sites	0.155	Public Facilities	PF-1VL	0	0	0	153.741	0.000		Miscellaneous - Government Owned Property, 0	180B169 237		North Hollywood - Valley Village	No		PF
Los Angeles	1412 W FLORENCE AVE	90047	6018008003	0.000	0.000	0.000	0.238	Shortfall of Sites	0.068	Community Commercial	C2-1-CPIO	0	0	0	4.885	0.238		Commercial - Store Combination - Store and Residential Combination - One Story, 0	102B193 1341		South Los Angeles	Yes	ABMI	ARO
Los Angeles	3751 S HARVARD BLVD	90018	5041026901	0.119	0.119	0.000	0.000	Shortfall of Sites	0.155	Public Facilities	PF-1-O	0	0	0	153.741	0.238		Miscellaneous - Government Owned Property, 0	117B193 166		South Los Angeles	No	LI	PF
Los Angeles	3751 S HARVARD BLVD	90018	5041026900	0.119	0.119	0.000	0.000	Shortfall of Sites	0.155	Public Facilities	PF-1-O	0	0	0	153.741	0.238		Miscellaneous - Government Owned Property, 0	117B193 165		South Los Angeles	No	LI	PF
Los Angeles	3751 S HARVARD BLVD	90018	5041026900	0.119	0.119	0.000	0.000	Shortfall of Sites	0.155	Public Facilities	PF-1-O	0	0	0	153.741	0.238		Miscellaneous - Government Owned Property, 0	117B193 164		South Los Angeles	No	LI	PF
Los Angeles	7823 WINNETKA AVE	91306	2107023068	0.000	0.000	0.000	0.238	Shortfall of Sites	0.117	Low Residential	R1-1	0	0	0	66.287	0.238		Residential - Single Family Residence, 1	189B113 904	1 per lot	Canoga Park - Winnetka - Woodland Hills - West Hills	No	ABMI	AHO , CPK CPU
Los Angeles	8715 LA SALLE AVE	90047	6037002909	0.119	0.119	0.000	0.000	Shortfall of Sites	0.155	Public Facilities	PF-1	0	0	0	153.741	0.238		Miscellaneous - Government Owned Property, 0	096A195 26		South Los Angeles	No	LI	PF
Los Angeles	1963 E 103RD ST	90002	6046023901	0.119	0.119	0.000	0.000	Shortfall of Sites	0.155	Public Facilities	PF-1	0	0	0	153.741	0.238		Miscellaneous - Government Owned Property, 0	091-5A215 99		Southeast Los Angeles	No	LI	PF
Los Angeles	1963 E 103RD ST	90002	6046023901	0.119	0.119	0.000	0.000	Shortfall of Sites	0.155	Public Facilities	PF-1	0	0	0	153.741	0.238		Miscellaneous - Government Owned Property, 0	091-5A215 108		Southeast Los Angeles	No	LI	PF
Los Angeles	1963 E 103RD ST	90002	6046023901	0.119	0.119	0.000	0.000	Shortfall of Sites	0.155	Public Facilities	PF-1	0	0	0	153.741	0.238		Miscellaneous - Government Owned Property, 0	091-5A215 103		Southeast Los Angeles	No	LI	PF
Los Angeles	102 E MARTIN LUTHER KING JR BLVD	90011	5113029908	0.119	0.119	0.000	0.000	Shortfall of Sites	0.155	Public Facilities	PF-1	0	0	0	153.741	0.238		Industrial - Warehousing, Distribution, Storage - Warehousing, Distribution, 25,000 to 50,000 SF - One Story, 0	115-5A205 293		Southeast Los Angeles	No	LI	PF
Los Angeles	102 E MARTIN LUTHER KING JR BLVD	90011	5113029908	0.119	0.119	0.000	0.000	Shortfall of Sites	0.155	Public Facilities	PF-1	0	0	0	153.741	0.238		Industrial - Warehousing, Distribution, Storage - Warehousing, Distribution, 25,000 to 50,000 SF - One Story, 0	115-5A205 279		Southeast Los Angeles	No	LI	PF
Los Angeles	0	0	5232020914	0.119	0.119	0.000	0.000	Shortfall of Sites	0.155	Public Facilities	PF-1XL-CUGU	0	0	0	153.741	0.238		Miscellaneous - Government Owned Property, 0	124-5A229 151		Boyle Heights	No	LI	PF
Los Angeles	1531 SAWTELLE BLVD	90025	4261005008	0.000	0.000	0.000	0.238	Shortfall of Sites	0.006	Neighborhood Commercial	[Q]C2-1	0	0	0	54.450	0.238		Commercial - Store - One Story, 0	129B149 302	43	West Los Angeles	No	ABMI	OPP C , West WLA CPU, AHO

Jurisdiction Name	Site Address/Intersection	5 Digit ZIP Code	Assessor Parcel Number	Very Low-Income	Low-Income	Moderate-Income	Above Moderate-Income	Type of Shortfall	Parcel Size (Acres)	Current General Plan Designation	Current Zoning	Proposed General Plan (GP) Designation	Proposed Zoning	Minimum Density Allowed	Maximum Density Allowed	Total Capacity	Vacant/ Nonvacant	Description of Existing Uses	PIN	Base Density Per Acre	Community Plan Area	Rent Stabalization Ordinance	Income Category	Applicable Rezoning Program (Program informing values in Column Q listed first)
Los Angeles	5206 S HOOVER ST	90037	5001030023	0.000	0.000	0.000	0.238	Shortfall of Sites	0.052	Neighborhood Commercial	C2-1VL-CPIO	0	0	0	102.494	0.238		Institutional - Church - One Story, 0	108B201 136		South Los Angeles	No	ABMI	FBO
Los Angeles	610 MICHELTORENA ST	90026	5401015900	0.119	0.119	0.000	0.000	Shortfall of Sites	0.129	Public Facilities	PF-1XL	0	0	0	153.741	0.238		Miscellaneous - Government Owned Property, 0	141A203 367		Silver Lake - Echo Park - Elysian Valley	No	LI	PF
Los Angeles	10425 BURBANK BLVD	91601	2415027008	0.000	0.000	0.000	0.238	Shortfall of Sites	0.060	Highway Oriented Commercial	C2-1VL	0	0	0	5.482	0.238		Commercial - Store Combination - Store and Residential Combination - One Story, 0	174B177 526		North Hollywood - Valley Village	Yes	ABMI	ARO
Los Angeles	10425 BURBANK BLVD	91601	2415027008	0.000	0.000	0.000	0.238	Shortfall of Sites	0.063	Highway Oriented Commercial	C2-1VL	0	0	0	5.280	0.238		Commercial - Store Combination - Store and Residential Combination - One Story, 0	174B177 527		North Hollywood - Valley Village	Yes	ABMI	ARO
Los Angeles	18418 ARMINTA ST	91335	2102016082	0.000	0.000	0.000	0.238	Shortfall of Sites	0.117	Low Residential	(T)R1-1	0	0	0	66.287	0.238		Residential - Single Family Residence, 1	189B125 929	1 per lot	Reseda - West Van Nuys	No	ABMI	AHO , RES CPU
Los Angeles	1021 S MOTT ST	90023	5189008908	0.000	0.000	0.000	0.000	Shortfall of Sites	0.155	Public Facilities	PF-1XL-CUGU	0	0	0	153.741	0.000		Miscellaneous - Government Owned Property, 0	123A221 153		Boyle Heights	No		PF
Los Angeles	10860 WOODBINE ST	90034	4254023900	0.119	0.119	0.000	0.000	Shortfall of Sites	0.129	Public Facilities	[Q]PF-1XL	0	0	0	153.741	0.238		Miscellaneous - Government Owned Property, 0	120B161 763		Palms - Mar Vista - Del Rey	No	LI	PF
Los Angeles	2079 BLAKE AVE	90039	5442022028	0.000	0.000	0.000	0.238	Shortfall of Sites	0.037	Commercial Manufacturing	[Q]CM-1XL-RIO	0	0	0	8.994	0.238		Commercial - Office Building - Office and Residential - One Story, 0	150B213 955		Silver Lake - Echo Park - Elysian Valley	Yes	ABMI	ARO
Los Angeles	2079 BLAKE AVE	90039	5442022028	0.000	0.000	0.000	0.238	Shortfall of Sites	0.081	Commercial Manufacturing	[Q]CM-1XL-RIO	0	0	0	4.056	0.238		Commercial - Office Building - Office and Residential - One Story, 0	150B213 969		Silver Lake - Echo Park - Elysian Valley	Yes	ABMI	ARO
Los Angeles	2726 FRANCIS AVE	90005	5077026906	0.119	0.119	0.000	0.000	Shortfall of Sites	0.155	Public Facilities	PF-1XL	0	0	0	153.741	0.238	Vacant	Residential - Single Family Residence - Vacant Land, 0	132A201 164		Wilshire	No	LI	PF
Los Angeles	1021 S MOTT ST	90023	5189008908	0.000	0.000	0.000	0.000	Shortfall of Sites	0.155	Public Facilities	PF-1XL-CUGU	0	0	0	153.741	0.000		Miscellaneous - Government Owned Property, 0	123A221 158		Boyle Heights	No		PF
Los Angeles	2102 CARMONA AVE	90016	5063006097	0.000	0.000	0.000	0.238	Shortfall of Sites	0.045	Neighborhood Commercial	C2-1VL-CPIO	0	0	0	10.177	0.238		Commercial - Store Combination - Store and Residential Combination - One Story, 0	126B177 1455		West Adams - Baldwin Hills - Leimert	No	ABMI	ARO
Los Angeles	2726 FRANCIS AVE	90005	5077026903	0.119	0.119	0.000	0.000	Shortfall of Sites	0.155	Public Facilities	PF-1XL	0	0	0	153.741	0.238		Miscellaneous - Government Owned Property, 0	132A201 163		Wilshire	No	LI	PF
Los Angeles	5233 RIVERTON AVE	91601	2416010031	0.000	0.000	0.000	0.238	Shortfall of Sites	0.186	Medium Residential	R3-1VL	0	0	0	83.573	0.238		Residential - Five or More Units or Apartments (Any Combination) · 4 Stories or Less, 12	171B177 483		North Hollywood - Valley Village	Yes	ABMI	DB50
Los Angeles	6841 WOODMAN AVE	91405	2216025041	0.000	0.000	0.000	0.238	Shortfall of Sites	0.230	Medium Residential	[Q]R3-1	0	0	0	67.682	0.238		Residential - Five or More Units or Apartments (Any Combination) · 4 Stories or Less - Pool, 12	183B157 851		Van Nuys - North Sherman Oaks	Yes	ABMI	DB50
Los Angeles	10208 TUJUNGA CANYON BLVD	91042	2568008033	0.000	0.000	0.000	0.238	Shortfall of Sites	0.181	Medium Residential	R3-1	0	0	0	85.697	0.238		Residential - Five or More Units or Apartments (Any Combination) · 4 Stories or Less, 12	204B197 1122		Sunland - Tujunga - Lake View Terrace - Shadow Hills - East La Tuna Canyon	Yes	ABMI	DB50
Los Angeles	2611 W 52ND ST	90043	5014024900	0.119	0.119	0.000	0.000	Shortfall of Sites	0.155	Public Facilities	PF-1	0	0	0	153.741	0.238		Miscellaneous - Government Owned Property, 0	108B189 232		West Adams - Baldwin Hills - Leimert	No	LI	PF
Los Angeles	2726 FRANCIS AVE	90005	5077026903	0.119	0.119	0.000	0.000	Shortfall of Sites	0.155	Public Facilities	PF-1XL	0	0	0	153.741	0.238		Miscellaneous - Government Owned Property, 0	132A201 162		Wilshire	No	LI	PF
Los Angeles	3751 S HARVARD BLVD	90018	5041026900	0.119	0.119	0.000	0.000	Shortfall of Sites	0.155	Public Facilities	PF-1-O	0	0	0	153.741	0.238		Miscellaneous - Government Owned Property, 0	117B193 162		South Los Angeles	No	LI	PF
Los Angeles	2726 FRANCIS AVE	90005	5077026902	0.119	0.119	0.000	0.000	Shortfall of Sites	0.154	Public Facilities	PF-1XL	0	0	0	153.741	0.238		Miscellaneous - Government Owned Property, 0	132A201 161		Wilshire	No	LI	PF
Los Angeles	6315 RADFORD AVE	91606	2334004901	0.119	0.119	0.000	0.000	Shortfall of Sites	0.154	Public Facilities	PF-1VL	0	0	0	153.741	0.237		Miscellaneous - Government Owned Property - Public School - General, 0	177B165 113		North Hollywood - Valley Village	No	LI	PF
Los Angeles	2726 FRANCIS AVE	90005	5077026902	0.119	0.119	0.000	0.000	Shortfall of Sites	0.154	Public Facilities	PF-1XL	0	0	0	153.741	0.237		Miscellaneous - Government Owned Property, 0	132A201 160		Wilshire	No	LI	PF
Los Angeles	2611 W 52ND ST	90043	5014024900	0.119	0.119	0.000	0.000	Shortfall of Sites	0.154	Public Facilities	PF-1	0	0	0	153.741	0.237		Miscellaneous - Government Owned Property, 0	108B189 231		West Adams - Baldwin Hills - Leimert	No	LI	PF
Los Angeles	0	0	2320021001	0.119	0.119	0.000	0.000	Shortfall of Sites	0.154	Public Facilities	PF-1VL	0	0	0	153.741	0.237	Vacant	Residential - Single Family Residence - Vacant Land, 0	180B169 318		North Hollywood - Valley Village	No	LI	PF
Los Angeles	2726 FRANCIS AVE	90005	5077026902	0.119	0.119	0.000	0.000	Shortfall of Sites	0.154	Public Facilities	PF-1XL	0	0	0	153.741	0.237		Miscellaneous - Government Owned Property, 0	132A201 158		Wilshire	No	LI	PF
Los Angeles	5400 VENICE BLVD	90019	5064008027	0.000	0.000	0.000	0.237	Shortfall of Sites	0.044	Neighborhood Commercial	C2-1VL-CPIO	0	0	0	6.724	0.237		Commercial - Office Building - One Story, 0	126B177 348		West Adams - Baldwin Hills - Leimert	No	ABMI	ARO
Los Angeles	2726 FRANCIS AVE	90005	5077026902	0.119	0.119	0.000	0.000	Shortfall of Sites	0.154	Public Facilities	PF-1XL	0	0	0	153.741	0.237		Miscellaneous - Government Owned Property, 0	132A201 157		Wilshire	No	LI	PF
Los Angeles	2112 W 74TH ST	90047	6017012900	0.119	0.119	0.000	0.000	Shortfall of Sites	0.154	Public Facilities	PF-1	0	0	0	153.741	0.237		Miscellaneous - Government Owned Property, 0	102B189 1795		South Los Angeles	No	LI	PF
Los Angeles	2112 W 74TH ST	90047	6017012900	0.119	0.119	0.000	0.000	Shortfall of Sites	0.154	Public Facilities	PF-1	0	0	0	153.741	0.237		Miscellaneous - Government Owned Property, 0	102B189 1721		South Los Angeles	No	LI	PF
Los Angeles	1500 BRIDGE ST	90033	5174010049	0.000	0.000	0.000	0.237	Shortfall of Sites	0.051	Low Medium II Residential	RD1.5-1-RIO-CUGU	0	0	0	102.494	0.237		Institutional - Church - One Story, 0	130-5A221 89		Boyle Heights	No	ABMI	FBO
Los Angeles	2726 FRANCIS AVE	90005	5077026902	0.119	0.119	0.000	0.000	Shortfall of Sites	0.154	Public Facilities	PF-1XL	0	0	0	153.741	0.237		Miscellaneous - Government Owned Property, 0	132A201 156		Wilshire	No	LI	PF
Los Angeles	4607 S WESTERN AVE	90062	5016015922	0.119	0.119	0.000	0.000	Shortfall of Sites	0.154	Public Facilities	PF-1	0	0	0	153.741	0.237		Institutional - School (Private) - One Story, 0	111B193 522		South Los Angeles	No	LI	PF
Los Angeles	4619 S WESTERN AVE	90062	5016015924	0.119	0.119	0.000	0.000	Shortfall of Sites	0.154	Public Facilities	PF-1	0	0	0	153.741	0.237		Institutional - School (Private) - One Story, 0	111B193 600		South Los Angeles	No	LI	PF
Los Angeles	2726 FRANCIS AVE	90005	5077026902	0.119	0.119	0.000	0.000	Shortfall of Sites	0.154	Public Facilities	PF-1XL	0	0	0	153.741	0.237		Miscellaneous - Government Owned Property, 0	132A201 155		Wilshire	No	LI	PF
Los Angeles	2112 W 74TH ST	90047	6017005901	0.119	0.119	0.000	0.000	Shortfall of Sites	0.154	Public Facilities	PF-1	0	0	0	153.741	0.237		Miscellaneous - Government Owned Property - Miscellaneous - Government Property and Possessory Interest Not Classified in Any of the Above, 0	102B189 1649		South Los Angeles	No	LI	PF
Los Angeles	17035 CANTLAY ST	91406	2227005020	0.000	0.000	0.000	0.237	Shortfall of Sites	0.122	Low Residential	R1-1	0	0	0	66.287	0.237		Residential - Single Family Residence, 1	186B133 1177	1 per lot	Reseda - West Van Nuys	No	ABMI	AHO , RES CPU
Los Angeles	4054 S MAIN ST	90037	5113029913	0.119	0.119	0.000	0.000	Shortfall of Sites	0.154	Public Facilities	PF-1	0	0	0	153.741	0.237	Vacant	Industrial - Industrial - Vacant Land, 0	115-5A205 363		Southeast Los Angeles	No	LI	PF
Los Angeles	0	0	4323025900	0.000	0.000	0.000	0.000	Shortfall of Sites	0.129	Public Facilities	PF-1XL	0	0	0	153.741	0.000		Miscellaneous - Government Owned Property, 0	126B153 354		West Los Angeles	No		PF
Los Angeles	0	0	4323025900	0.000	0.000	0.000	0.000	Shortfall of Sites	0.129	Public Facilities	PF-1XL	0	0	0	153.741	0.000		Miscellaneous - Government Owned Property, 0	126B153 367		West Los Angeles	No		PF
Los Angeles	0	0	4323025900	0.000	0.000	0.000	0.000	Shortfall of Sites	0.129	Public Facilities	PF-1XL	0	0	0	153.741	0.000		Miscellaneous - Government Owned Property, 0	126B153 392		West Los Angeles	No		PF
Los Angeles	0	0	4323025900	0.000	0.000	0.000	0.000	Shortfall of Sites	0.129	Public Facilities	PF-1XL	0	0	0	153.741	0.000		Miscellaneous - Government Owned Property, 0	126B153 379		West Los Angeles	No		PF
Los Angeles	0	0	4323025900	0.000	0.000	0.000	0.000	Shortfall of Sites	0.129	Public Facilities	PF-1XL	0	0	0	153.741	0.000		Miscellaneous - Government Owned Property, 0	126B153 328		West Los Angeles	No		PF
Los Angeles	0	0	4323025900	0.000	0.000	0.000	0.000	Shortfall of Sites	0.129	Public Facilities	PF-1XL	0	0	0	153.741	0.000		Miscellaneous - Government Owned Property, 0	126B153 340		West Los Angeles	No		PF
Los Angeles	1212 QUEEN ANNE PL	90019	5082007909	0.119	0.119	0.000	0.000	Shortfall of Sites	0.129	Public Facilities	[Q]PF-1XL-O	0	0	0	153.741	0.237	Vacant	Residential - Single Family Residence - Vacant Land, 0	129B185 386		Wilshire	No	LI	PF
Los Angeles	1212 QUEEN ANNE PL	90019	5082007908	0.119	0.119	0.000	0.000	Shortfall of Sites	0.129	Public Facilities	[Q]PF-1XL-O	0	0	0	153.741	0.237	Vacant	Residential - Single Family Residence - Vacant Land, 0	129B185 351		Wilshire	No	LI	PF
Los Angeles	4705 S WESTERN AVE	90062	5016016905	0.119	0.119	0.000	0.000	Shortfall of Sites	0.154	Public Facilities	PF-1	0	0	0	153.741	0.237		Institutional - School (Private) - One Story, 0	111B193 684		South Los Angeles	No	LI	PF
Los Angeles	1745 VINEYARD AVE	90019	5071022900	0.119	0.119	0.000	0.000	Shortfall of Sites	0.154	Public Facilities	PF-1-O	0	0	0	153.741	0.237		Miscellaneous - Government Owned Property, 0	126B185 522		West Adams - Baldwin Hills - Leimert	No	LI	PF
Los Angeles	4048 S MAIN ST	90037	5113029912	0.119	0.119	0.000	0.000	Shortfall of Sites	0.154	Public Facilities	PF-1	0	0	0	153.741	0.237		Commercial - Parking Lot (Commercial Use Property) - Lots - Patron or Employee - One Story, 0	115-5A205 351		Southeast Los Angeles	No	LI	PF
Los Angeles	1260 W 36TH PL	90007	5040016908	0.119	0.119	0.000	0.000	Shortfall of Sites	0.154	Public Facilities	PF-1	0	0	0	153.741	0.237		Miscellaneous - Government Owned Property, 0	120B197 1132		South Los Angeles	No	LI	PF
Los Angeles	953 W 57TH ST	90037	5001012004	0.000	0.000	0.000	0.237	Shortfall of Sites	0.051	Neighborhood Commercial	C2-1VL-CPIO	0	0	0	102.494	0.237		Institutional - Church - One Story, 0	108B197 1822		South Los Angeles	No	ABMI	FBO
Los Angeles	5470 VALLEY BLVD	90032	5221012034	0.000	0.000	0.000	0.237	Shortfall of Sites	0.065	General Commercial	[Q]C2-1VL	0	0	0	4.541	0.237		Commercial - Store Combination - Store and Office Combination - One Story, 0	138A237 109		Northeast Los Angeles	No	ABMI	ARO
Los Angeles	19820 INGOMAR ST	91306	2106030011	0.000	0.000	0.000	0.237	Shortfall of Sites	0.117	Low Residential	R1-1	0	0	0	66.287	0.237		Residential - Single Family Residence - Pool, 1	189B113 1048	1 per lot	Canoga Park - Winnetka - Woodland Hills - West Hills	No	ABMI	AHO , CPK CPU
Los Angeles	10860 WOODBINE ST	90034	4254023900	0.118	0.118	0.000	0.000	Shortfall of Sites	0.128	Public Facilities	[Q]PF-1XL	0	0	0	153.741	0.237		Miscellaneous - Government Owned Property, 0	120B161 810		Palms - Mar Vista - Del Rey	No	LI	PF
Los Angeles	8556 VENICE BLVD	90034	5065007011	0.000	0.000	0.000	0.237	Shortfall of Sites	0.057	Neighborhood Commercial	C2-1VL-CPIO	0	0	0	5.749	0.237		Commercial - Store Combination - Store and Residential Combination - One Story, 0	123B173 556		West Adams - Baldwin Hills - Leimert	Yes	ABMI	ARO
Los Angeles	13721 VENTURA BLVD	91423	2271018004	0.000	0.000	0.000	0.237	Shortfall of Sites	0.106	General Commercial	C2-1VL	0	0	0	2.549	0.237		Commercial - Office Building - One Story, 0	165B157 595		Sherman Oaks - Studio City - Toluca Lake - Cahuenga Pass	Yes	ABMI	ARO
Los Angeles	2112 W 74TH ST	90047	6017012900	0.118	0.118	0.000	0.000	Shortfall of Sites	0.154	Public Facilities	PF-1	0	0	0	153.741	0.237		Miscellaneous - Government Owned Property, 0	102B189 1712		South Los Angeles	No	LI	PF
Los Angeles	2112 W 74TH ST	90047	6017012900	0.118	0.118	0.000	0.000	Shortfall of Sites	0.154	Public Facilities	PF-1	0	0	0	153.741	0.237		Miscellaneous - Government Owned Property, 0	102B189 1773		South Los Angeles	No	LI	PF
Los Angeles	2112 W 74TH ST	90047	6017012900	0.118	0.118	0.000	0.000	Shortfall of Sites	0.154	Public Facilities	PF-1	0	0	0	153.741	0.237		Miscellaneous - Government Owned Property, 0	102B189 1781		South Los Angeles	No	LI	PF
Los Angeles	2112 W 74TH ST	90047	6017012900	0.118	0.118	0.000	0.000	Shortfall of Sites	0.154	Public Facilities	PF-1	0	0	0	153.741	0.237		Miscellaneous - Government Owned Property, 0	102B189 1719		South Los Angeles	No	LI	PF
Los Angeles	2112 W 74TH ST	90047	6017012900	0.118	0.118	0.000	0.000	Shortfall of Sites	0.154	Public Facilities	PF-1	0	0	0	153.741	0.237		Miscellaneous - Government Owned Property, 0	102B189 1785		South Los Angeles	No	LI	PF
Los Angeles	2112 W 74TH ST	90047	6017012900	0.118	0.118	0.000	0.000	Shortfall of Sites	0.154	Public Facilities	PF-1	0	0	0	153.741	0.237		Miscellaneous - Government Owned Property, 0	102B189 1706		South Los Angeles	No	LI	PF
Los Angeles	2112 W 74TH ST	90047	6017012900	0.118	0.118	0.000	0.000	Shortfall of Sites	0.154	Public Facilities	PF-1	0	0	0	153.741	0.237		Miscellaneous - Government Owned Property, 0	102B189 1792		South Los Angeles	No	LI	PF
Los Angeles	2112 W 74TH ST	90047	6017012900	0.118	0.118	0.000	0.000	Shortfall of Sites	0.154	Public Facilities	PF-1	0	0	0	153.741	0.237		Miscellaneous - Government Owned Property, 0	102B189 1708		South Los Angeles	No	LI	PF
Los Angeles	2112 W 74TH ST	90047	6017012900	0.118	0.118	0.000	0.000	Shortfall of Sites	0.154	Public Facilities	PF-1	0	0	0	153.741	0.237		Miscellaneous - Government Owned Property, 0	102B189 1700		South Los Angeles	No	LI	PF
Los Angeles	2112 W 74TH ST	90047	6017012900	0.118	0.118	0.000	0.000	Shortfall of Sites	0.154	Public Facilities	PF-1	0	0	0	153.741	0.237		Miscellaneous - Government Owned Property, 0	102B189 1789		South Los Angeles	No	LI	PF
Los Angeles	2112 W 74TH ST	90047	6017012900	0.118	0.118	0.000	0.000	Shortfall of Sites	0.154	Public Facilities	PF-1	0	0	0	153.741	0.237		Miscellaneous - Government Owned Property, 0	102B189 1704		South Los Angeles	No	LI	PF
Los Angeles	2112 W 74TH ST	90047	6017012900	0.118	0.118	0.000	0.000	Shortfall of Sites	0.154	Public Facilities	PF-1	0	0	0	153.741	0.237		Miscellaneous - Government Owned Property, 0	102B189 1710		South Los Angeles	No	LI	PF
Los Angeles	2112 W 74TH ST	90047	6017012900	0.118	0.118	0.000	0.000	Shortfall of Sites	0.154	Public Facilities	PF-1	0	0	0	153.741	0.237		Miscellaneous - Government Owned Property, 0	102B189 1775		South Los Angeles	No	LI	PF
Los Angeles	2112 W 74TH ST	90047	6017012900	0.118	0.118	0.000	0.000	Shortfall of Sites	0.154	Public Facilities	PF-1	0	0	0	153.741	0.237		Miscellaneous - Government Owned Property, 0	102B189 1702		South Los Angeles	No	LI	PF
Los Angeles	2112 W 74TH ST	90047	6017012900	0.118	0.118	0.000	0.000	Shortfall of Sites	0.154	Public Facilities	PF-1	0	0	0	153.741	0.237		Miscellaneous - Government Owned Property, 0	102B189 1714		South Los Angeles	No	LI	PF

Jurisdiction Name	Site Address/Intersection	5 Digit ZIP Code	Assessor Parcel Number	Very Low-Income	Low-Income	Moderate-Income	Above Moderate-Income	Type of Shortfall	Parcel Size (Acres)	Current General Plan Designation	Current Zoning	Proposed General Plan (GP) Designation	Proposed Zoning	Minimum Density Allowed	Maximum Density Allowed	Total Capacity	Vacant/ Nonvacant	Description of Existing Uses	PIN	Base Density Per Acre	Community Plan Area	Rent Stabalization Ordinance	Income Category	Applicable Rezoning Program (Program informing values in Column Q listed first)
Los Angeles	2112 W 74TH ST	90047	6017012900	0.118	0.118	0.000	0.000	Shortfall of Sites	0.154	Public Facilities	PF-1	0	0	0	153.741	0.237		Miscellaneous - Government Owned Property, 0	102B189 1717		South Los Angeles	No	LI	PF
Los Angeles	2112 W 74TH ST	90047	6017012900	0.118	0.118	0.000	0.000	Shortfall of Sites	0.154	Public Facilities	PF-1	0	0	0	153.741	0.237		Miscellaneous - Government Owned Property, 0	102B189 1777		South Los Angeles	No	LI	PF
Los Angeles	2112 W 74TH ST	90047	6017012900	0.118	0.118	0.000	0.000	Shortfall of Sites	0.154	Public Facilities	PF-1	0	0	0	153.741	0.237		Miscellaneous - Government Owned Property, 0	102B189 1790		South Los Angeles	No	LI	PF
Los Angeles	2112 W 74TH ST	90047	6017012900	0.118	0.118	0.000	0.000	Shortfall of Sites	0.154	Public Facilities	PF-1	0	0	0	153.741	0.237		Miscellaneous - Government Owned Property, 0	102B189 1716		South Los Angeles	No	LI	PF
Los Angeles	2112 W 74TH ST	90047	6017012900	0.118	0.118	0.000	0.000	Shortfall of Sites	0.154	Public Facilities	PF-1	0	0	0	153.741	0.237		Miscellaneous - Government Owned Property, 0	102B189 1779		South Los Angeles	No	LI	PF
Los Angeles	2112 W 74TH ST	90047	6017012900	0.118	0.118	0.000	0.000	Shortfall of Sites	0.154	Public Facilities	PF-1	0	0	0	153.741	0.237		Miscellaneous - Government Owned Property, 0	102B189 1783		South Los Angeles	No	LI	PF
Los Angeles	2112 W 74TH ST	90047	6017012900	0.118	0.118	0.000	0.000	Shortfall of Sites	0.154	Public Facilities	PF-1	0	0	0	153.741	0.237		Miscellaneous - Government Owned Property, 0	102B189 1787		South Los Angeles	No	LI	PF
Los Angeles	0	0	5070013904	0.118	0.118	0.000	0.000	Shortfall of Sites	0.128	Public Facilities	[Q]PF-1XL-O	0	0	0	153.741	0.237		Miscellaneous - Government Owned Property, 0	129B181 1068		Wilshire	No	LI	PF
Los Angeles	5012 W JEFFERSON BLVD	90016	5046012009	0.000	0.000	0.000	0.237	Shortfall of Sites	0.094	Hybrid Industrial	CM-2D-CPIO	0	0	0	3.129	0.237		Industrial - Light Manufacturing - One Story, 0	120B181 826		West Adams - Baldwin Hills - Leimert	No	ABMI	ARO
Los Angeles	2112 W 74TH ST	90047	6017005902	0.118	0.118	0.000	0.000	Shortfall of Sites	0.154	Public Facilities	PF-1	0	0	0	153.741	0.237		Miscellaneous - Government Owned Property - Miscellaneous - Government Property and Possessory Interest Not Classified in Any of the Above, 0	102B189 1647		South Los Angeles	No	LI	PF
Los Angeles	2112 W 74TH ST	90047	6017005900	0.118	0.118	0.000	0.000	Shortfall of Sites	0.154	Public Facilities	PF-1	0	0	0	153.741	0.237		Miscellaneous - Government Owned Property - Miscellaneous - Government Property and Possessory Interest Not Classified in Any of the Above, 0	102B189 1645		South Los Angeles	No	LI	PF
Los Angeles	2112 W 74TH ST	90047	6017005903	0.118	0.118	0.000	0.000	Shortfall of Sites	0.154	Public Facilities	PF-1	0	0	0	153.741	0.237	Vacant	Miscellaneous - Government Owned Property - Vacant Land, 0	102B189 1643		South Los Angeles	No	LI	PF
Los Angeles	1717 7TH AVE	90019	5072012917	0.118	0.118	0.000	0.000	Shortfall of Sites	0.128	Public Facilities	PF-1-O	0	0	0	153.741	0.236		Miscellaneous - Government Owned Property - Miscellaneous - Government Property and Possessory Interest Not Classified in Any of the Above, 0	126B185 507		West Adams - Baldwin Hills - Leimert	No	LI	PF
Los Angeles	11406 WILMINGTON AVE	90059	6067002049	0.000	0.000	0.000	0.236	Shortfall of Sites	0.079	Neighborhood Commercial	C2-1VL-CPIO	0	0	0	102.494	0.236		Institutional - Church - One Story, 0	087A215 374		Southeast Los Angeles	No	ABMI	FBO
Los Angeles	11406 WILMINGTON AVE	90059	6067002049	0.000	0.000	0.000	0.236	Shortfall of Sites	0.079	Neighborhood Commercial	C2-1VL-CPIO	0	0	0	102.494	0.236		Institutional - Church - One Story, 0	087A215 377		Southeast Los Angeles	No	ABMI	FBO
Los Angeles	11406 WILMINGTON AVE	90059	6067002049	0.000	0.000	0.000	0.236	Shortfall of Sites	0.079	Neighborhood Commercial	C2-1VL-CPIO	0	0	0	102.494	0.236		Institutional - Church - One Story, 0	087A215 375		Southeast Los Angeles	No	ABMI	FBO
Los Angeles	11406 WILMINGTON AVE	90059	6067002049	0.000	0.000	0.000	0.236	Shortfall of Sites	0.079	Neighborhood Commercial	C2-1VL-CPIO	0	0	0	102.494	0.236		Institutional - Church - One Story, 0	087A215 376		Southeast Los Angeles	No	ABMI	FBO
Los Angeles	150 N LOS ANGELES ST	90012	5161013905	0.000	0.000	0.000	0.000	Shortfall of Sites	0.154	Public Facilities	PF-2D-CDO	0	0	0	153.741	0.000		Miscellaneous - Government Owned Property, 0	130-5A213 72		Central City	No		PF
Los Angeles	7404 S WESTERN AVE	90047	6018016002	0.000	0.000	0.000	0.236	Shortfall of Sites	0.063	Neighborhood Commercial	C2-1VL-CPIO	0	0	0	5.192	0.236		Commercial - Store Combination - Store and Residential Combination - One Story, 0	102B193 1779		South Los Angeles	Yes	ABMI	ARO
Los Angeles	2716 W 54TH ST	90043	5006026002	0.000	0.000	0.000	0.236	Shortfall of Sites	0.055	Neighborhood Commercial	C2-1VL-CPIO	0	0	0	6.017	0.236		Commercial - Store Combination - Store and Residential Combination - One Story, 0	108B189 675		West Adams - Baldwin Hills - Leimert	Yes	ABMI	ARO
Los Angeles	1641 W FLORENCE AVE	90047	6015035008	0.000	0.000	0.000	0.236	Shortfall of Sites	0.061	Community Commercial	C2-1-CPIO	0	0	0	4.805	0.236		Commercial - Store Combination - Store and Residential Combination - One Story, 0	102B193 1267		South Los Angeles	No	ABMI	ARO
Los Angeles	1641 W FLORENCE AVE	90047	6015035008	0.000	0.000	0.000	0.236	Shortfall of Sites	0.061	Community Commercial	C2-1-CPIO	0	0	0	4.805	0.236		Commercial - Store Combination - Store and Residential Combination - One Story, 0	102B193 1268		South Los Angeles	No	ABMI	ARO
Los Angeles	7121 W MANCHESTER AVE	90045	4113013010	0.000	0.000	0.000	0.236	Shortfall of Sites	0.057	Community Commercial	[Q]C4-1-CDO	0	0	0	4.283	0.236		Commercial - Professional Building - One Story, 0	096B161 661		Westchester - Playa del Rey	No	ABMI	ARO
Los Angeles	15709 MILBANK ST	91436	2261009025	0.000	0.000	0.000	0.236	Shortfall of Sites	0.117	Low II Residential	R1-1	0	0	0	66.287	0.236		Residential - Single Family Residence, 1	168B141 964	1 per lot	Encino - Tarzana	No	ABMI	AHO , ENC CPU
Los Angeles	4034 S MAIN ST	90037	5113029911	0.118	0.118	0.000	0.000	Shortfall of Sites	0.154	Public Facilities	PF-1	0	0	0	153.741	0.236	Vacant	Industrial - Industrial - Vacant Land, 0	115-5A205 331		Southeast Los Angeles	No	LI	PF
Los Angeles	1745 VINEYARD AVE	90019	5071022900	0.118	0.118	0.000	0.000	Shortfall of Sites	0.154	Public Facilities	PF-1-O	0	0	0	153.741	0.236		Miscellaneous - Government Owned Property, 0	126B185 512		West Adams - Baldwin Hills - Leimert	No	LI	PF
Los Angeles	9127 SAN FERNANDO RD	91352	2631023012	0.000	0.000	0.000	0.236	Shortfall of Sites	0.046	Limited Manufacturing	[Q]C2-1-CUGU	0	0	0	9.960	0.236		Industrial - Warehousing, Distribution, Storage - Warehousing, Distribution, Under 10,000 SF - One Story, 0	195B169 19		Sun Valley - La Tuna Canyon	No	ABMI	ARO
Los Angeles	9127 SAN FERNANDO RD	91352	2631023012	0.000	0.000	0.000	0.236	Shortfall of Sites	0.033	Limited Manufacturing	[Q]C2-1-CUGU	0	0	0	13.645	0.236		Industrial - Warehousing, Distribution, Storage - Warehousing, Distribution, Under 10,000 SF - One Story, 0	195B169 22		Sun Valley - La Tuna Canyon	No	ABMI	ARO
Los Angeles	9127 SAN FERNANDO RD	91352	2631023012	0.000	0.000	0.000	0.236	Shortfall of Sites	0.021	Limited Manufacturing	[Q]C2-1-CUGU	0	0	0	22.004	0.236		Industrial - Warehousing, Distribution, Storage - Warehousing, Distribution, Under 10,000 SF - One Story, 0	195B169 28		Sun Valley - La Tuna Canyon	No	ABMI	ARO
Los Angeles	9127 SAN FERNANDO RD	91352	2631023012	0.000	0.000	0.000	0.236	Shortfall of Sites	0.008	Limited Manufacturing	[Q]C2-1-CUGU	0	0	0	56.794	0.236		Industrial - Warehousing, Distribution, Storage - Warehousing, Distribution, Under 10,000 SF - One Story, 0	195B169 32		Sun Valley - La Tuna Canyon	No	ABMI	ARO
Los Angeles	9127 SAN FERNANDO RD	91352	2631023012	0.000	0.000	0.000	0.236	Shortfall of Sites	0.000	Limited Manufacturing	[Q]C2-1-CUGU	0	0	0	4091.248	0.236		Industrial - Warehousing, Distribution, Storage - Warehousing, Distribution, Under 10,000 SF - One Story, 0	195B169 37		Sun Valley - La Tuna Canyon	No	ABMI	ARO
Los Angeles	4020 S MAIN ST	90037	5113029909	0.118	0.118	0.000	0.000	Shortfall of Sites	0.154	Public Facilities	PF-1	0	0	0	153.741	0.236	Vacant	Residential - Single Family Residence - Vacant Land, 0	115-5A205 306		Southeast Los Angeles	No	LI	PF
Los Angeles	7922 CASABA AVE	91306	2107025035	0.000	0.000	0.000	0.236	Shortfall of Sites	0.117	Low Residential	R1-1	0	0	0	66.287	0.236		Residential - Single Family Residence - Pool, 1	189B113 1340	1 per lot	Canoga Park - Winnetka - Woodland Hills - West Hills	No	ABMI	AHO , CPK CPU
Los Angeles	7556 VANALDEN AVE	91335	2104016037	0.000	0.000	0.000	0.236	Shortfall of Sites	0.117	Low Residential	R1-1	0	0	0	66.287	0.236		Residential - Single Family Residence, 1	186B121 178	1 per lot	Reseda - West Van Nuys	No	ABMI	AHO , RES CPU
Los Angeles	20339 ELKWOOD ST	91306	2107013059	0.000	0.000	0.000	0.236	Shortfall of Sites	0.117	Low Residential	R1-1	0	0	0	66.287	0.236		Residential - Single Family Residence, 1	189B113 965	1 per lot	Canoga Park - Winnetka - Woodland Hills - West Hills	No	ABMI	AHO , CPK CPU
Los Angeles	5006 YORK BLVD	90042	5477001002	0.000	0.000	0.000	0.236	Shortfall of Sites	0.119	Neighborhood Commercial	[Q]C4-1XL	0	0	0	2.477	0.236		Commercial - Store Combination - Store and Residential Combination - One Story, 0	156A225 307		Northeast Los Angeles	No	ABMI	ARO
Los Angeles	7503 SYLVIA AVE	91335	2104018032	0.000	0.000	0.000	0.236	Shortfall of Sites	0.117	Low Residential	R1-1	0	0	0	66.287	0.236		Residential - Single Family Residence, 1	186B117 398	1 per lot	Reseda - West Van Nuys	No	ABMI	AHO , RES CPU
Los Angeles	2811 N FIGUEROA ST	90065	5446010017	0.000	0.000	0.000	0.236	Shortfall of Sites	0.121	Hybrid Industrial	UC(CA)-CDO	0	0	0	2.703	0.236		Commercial - Store Combination - Store and Residential Combination - One Story, 0	142-5A219 92		Northeast Los Angeles	Yes	ABMI	ARO
Los Angeles	2811 N FIGUEROA ST	90065	5446010017	0.000	0.000	0.000	0.236	Shortfall of Sites	0.121	Hybrid Industrial	UC(CA)-CDO	0	0	0	2.702	0.236		Commercial - Store Combination - Store and Residential Combination - One Story, 0	142-5A219 96		Northeast Los Angeles	Yes	ABMI	ARO
Los Angeles	5001 S CENTRAL AVE	90011	5108015001	0.000	0.000	0.000	0.236	Shortfall of Sites	0.138	Neighborhood Commercial	C2-1VL-CPIO	0	0	0	2.366	0.236		Commercial - Store Combination - Store and Residential Combination - One Story, 0	111A209 351		Southeast Los Angeles	Yes	ABMI	ARO
Los Angeles	18555 DEVONSHIRE ST	91324	2728028016	0.000	0.000	0.000	0.236	Shortfall of Sites	0.021	Community Commercial	QC2-1VL, QP-1VL	0	0	0	94.696	0.236		Commercial - Shopping Center (Regional) - One Story, 0	204B121 73		Northridge	No	ABMI	P
Los Angeles	0	0	5130010907	0.118	0.118	0.000	0.000	Shortfall of Sites	0.153	Public Facilities	PF-2D	0	0	0	153.741	0.235		Miscellaneous - Government Owned Property, 0	121-5A213 157		Central City	No	LI	PF
Los Angeles	20340 ARMINTA ST	91306	2107013063	0.000	0.000	0.000	0.235	Shortfall of Sites	0.116	Low Residential	R1-1	0	0	0	66.287	0.235		Residential - Single Family Residence, 1	189B113 870	1 per lot	Canoga Park - Winnetka - Woodland Hills - West Hills	No	ABMI	AHO , CPK CPU
Los Angeles	0	0	5546017904	0.118	0.118	0.000	0.000	Shortfall of Sites	0.153	Public Facilities	PF-1XL	0	0	0	153.741	0.235		Miscellaneous - Government Owned Property - Miscellaneous - Government Property and Possessory Interest Not Classified in Any of the Above, 0	147A187 300		Hollywood	No	LI	PF
Los Angeles	4707 CRENSHAW BLVD	90043	5013015005	0.000	0.000	0.000	0.235	Shortfall of Sites	0.083	Community Commercial	C2-2D-SP	0	0	0	3.956	0.235		Commercial - Store Combination - Store and Residential Combination - One Story, 0	111B185 315		West Adams - Baldwin Hills - Leimert	Yes	ABMI	ARO
Los Angeles	0	0	5546017904	0.118	0.118	0.000	0.000	Shortfall of Sites	0.153	Public Facilities	PF-1XL	0	0	0	153.741	0.235		Miscellaneous - Government Owned Property - Miscellaneous - Government Property and Possessory Interest Not Classified in Any of the Above, 0	147A187 302		Hollywood	No	LI	PF
Los Angeles	7139 FORBES AVE	91406	2225018033	0.000	0.000	0.000	0.235	Shortfall of Sites	0.116	Low Residential	R1-1	0	0	0	66.287	0.235		Residential - Single Family Residence, 1	183B133 221	1 per lot	Reseda - West Van Nuys	No	ABMI	AHO , RES CPU
Los Angeles	1260 W 36TH PL	90007	5040016908	0.118	0.118	0.000	0.000	Shortfall of Sites	0.153	Public Facilities	PF-1	0	0	0	153.741	0.235		Miscellaneous - Government Owned Property, 0	120B197 1065		South Los Angeles	No	LI	PF
Los Angeles	8880 S BROADWAY	90003	6040026016	0.000	0.000	0.000	0.235	Shortfall of Sites	0.083	Neighborhood Commercial	C2-1VL-CPIO	0	0	0	3.541	0.235		Commercial - Professional Building - One Story, 0	096A203 399		Southeast Los Angeles	No	ABMI	ARO
Los Angeles	1745 VINEYARD AVE	90019	5071022900	0.118	0.118	0.000	0.000	Shortfall of Sites	0.153	Public Facilities	PF-1-O	0	0	0	153.741	0.235		Miscellaneous - Government Owned Property, 0	126B185 503		West Adams - Baldwin Hills - Leimert	No	LI	PF
Los Angeles	4833 DENSMORE AVE	91436	2261012022	0.000	0.000	0.000	0.235	Shortfall of Sites	0.018	Low II Residential	RE9-1	0	0	0	66.287	0.235		Residential - Single Family Residence - Pool, 0	168B141 423	1 per lot	Encino - Tarzana	No	ABMI	AHO , ENC CPU
Los Angeles	7746 FOOTHILL BLVD	91042	2558004013	0.000	0.000	0.000	0.235	Shortfall of Sites	0.060	General Commercial	C2-1VL	0	0	0	102.494	0.235		Institutional - Church - One Story, 0	204B193 401		Sunland - Tujunga - Lake View Terrace - Shadow Hills - East La Tuna Canyon	No	ABMI	FBO
Los Angeles	19722 BLYTHE ST	91306	2106013111	0.000	0.000	0.000	0.235	Shortfall of Sites	0.116	Low Residential	R1-1	0	0	0	66.287	0.235		Residential - Single Family Residence, 1	189B117 483	1 per lot	Canoga Park - Winnetka - Woodland Hills - West Hills	No	ABMI	AHO , CPK CPU
Los Angeles	4026 S MAIN ST	90037	5113029910	0.117	0.117	0.000	0.000	Shortfall of Sites	0.153	Public Facilities	PF-1	0	0	0	153.741	0.235		Industrial - Warehousing, Distribution, Storage - Warehousing, Distribution, Under 10,000 SF - One Story, 0	115-5A205 319		Southeast Los Angeles	No	LI	PF

Jurisdiction Name	Site Address/Intersection	5 Digit ZIP Code	Assessor Parcel Number	Very Low-Income	Low-Income	Moderate-Income	Above Moderate-Income	Type of Shortfall	Parcel Size (Acres)	Current General Plan Designation	Current Zoning	Proposed General Plan (GP) Designation	Proposed Zoning	Minimum Density Allowed	Maximum Density Allowed	Total Capacity	Vacant/ Nonvacant	Description of Existing Uses	PIN	Base Density Per Acre	Community Plan Area	Rent Stabalization Ordinance	Income Category	Applicable Rezoning Program (Program informing values in Column Q listed first)
Los Angeles	4117 W WASHINGTON BLVD	90018	5072013900	0.000	0.000	0.000	0.000	Shortfall of Sites	0.127	Public Facilities	PF-1-O	0	0	0	153.741	0.000		Commercial - Store - One Story, 0	126B185 955		West Adams - Baldwin Hills - Leimert	No		PF
Los Angeles	0	0	4261010908	0.117	0.117	0.000	0.000	Shortfall of Sites	0.127	Public Facilities	PF-1XL	0	0	0	153.741	0.235		Miscellaneous - Government Owned Property, 0	126B149 152		West Los Angeles	No	LI	PF
Los Angeles	7050 ASMAN AVE	91307	2024041024	0.000	0.000	0.000	0.235	Shortfall of Sites	0.122	Low Residential	R1-1	0	0	0	66.287	0.235		Residential - Single Family Residence, 1	183B101 854	1 per lot	Canoga Park - Winnetka - Woodland Hills - West Hills	No	ABMI	AHO , CPK CPU
Los Angeles	10013 S MAIN ST	90003	6053021004	0.000	0.000	0.000	0.235	Shortfall of Sites	0.078	Hybrid Industrial	CM-1-CPIO	0	0	0	3.778	0.235		Industrial - Light Manufacturing - One Story, 0	091-5A203 129		Southeast Los Angeles	No	ABMI	ARO
Los Angeles	1518 W SLAUSON AVE	90047	6002003025	0.000	0.000	0.000	0.235	Shortfall of Sites	0.062	Hybrid Industrial	CM-1-CPIO	0	0	0	4.735	0.235		Industrial - Light Manufacturing - One Story, 0	108B193 1365		South Los Angeles	No	ABMI	ARO
Los Angeles	1516 W SLAUSON AVE	90047	6002003026	0.000	0.000	0.000	0.235	Shortfall of Sites	0.062	Hybrid Industrial	CM-1-CPIO	0	0	0	4.734	0.235		Industrial - Light Manufacturing - One Story, 0	108B193 1366		South Los Angeles	No	ABMI	ARO
Los Angeles	1426 W SLAUSON AVE	90047	6002004027	0.000	0.000	0.000	0.235	Shortfall of Sites	0.062	Hybrid Industrial	CM-1-CPIO	0	0	0	4.735	0.235		Industrial - Warehousing, Distribution, Storage - Warehousing, Distribution, Under 10,000 SF - One Story, 0	108B193 1381		South Los Angeles	No	ABMI	ARO
Los Angeles	8620 W PICO BLVD	90035	4303019003	0.000	0.000	0.000	0.235	Shortfall of Sites	0.076	Neighborhood Office Commercial	C4-1-O	0	0	0	3.199	0.235		Commercial - Supermarket - Small Food Store - Less than 6,000 SF - One Story, 0	129B173 49		Wilshire	No	ABMI	ARO
Los Angeles	1638 W TEMPLE ST	90026	5159022010	0.000	0.000	0.000	0.235	Shortfall of Sites	0.126	Highway Oriented Commercial	C2-1	0	0	0	2.597	0.235		Commercial - Store Combination - Store and Residential Combination - One Story, 0	136-5A207 177		Westlake	Yes	ABMI	ARO
Los Angeles	2411 S MARVIN AVE	90016	5063022908	0.117	0.117	0.000	0.000	Shortfall of Sites	0.153	Public Facilities	PF-1	0	0	0	153.741	0.235		Miscellaneous - Government Owned Property - Miscellaneous - Government Property and Possessory Interest Not Classified in Any of the Above, 0	123B177 280		West Adams - Baldwin Hills - Leimert	No	LI	PF
Los Angeles	0	0	5021005902	0.000	0.000	0.000	0.000	Shortfall of Sites	0.153	Public Facilities	PF-1	0	0	0	153.741	0.000		Miscellaneous - Government Owned Property - Government Services - Police and Fire Station, 0	114B193 489		South Los Angeles	No		PF
Los Angeles	1717 7TH AVE	90019	5072012917	0.117	0.117	0.000	0.000	Shortfall of Sites	0.127	Public Facilities	PF-1-O	0	0	0	153.741	0.235		Miscellaneous - Government Owned Property - Miscellaneous - Government Property and Possessory Interest Not Classified in Any of the Above, 0	126B185 505		West Adams - Baldwin Hills - Leimert	No	LI	PF
Los Angeles	1710 W WASHINGTON BLVD	90007	5075035908	0.117	0.117	0.000	0.000	Shortfall of Sites	0.153	Public Facilities	PF-1	0	0	0	153.741	0.235		Industrial - Industrial - Miscellaneous Industrial - One Story, 0	126B197 780		South Los Angeles	No	LI	PF
Los Angeles	20055 LORNE ST	91306	2106028025	0.000	0.000	0.000	0.235	Shortfall of Sites	0.116	Low Residential	R1-1	0	0	0	66.287	0.235		Residential - Single Family Residence, 1	189B113 207	1 per lot	Canoga Park - Winnetka - Woodland Hills - West Hills	No	ABMI	AHO , CPK CPU
Los Angeles	8629 W PICO BLVD	90035	4332023020	0.000	0.000	0.000	0.235	Shortfall of Sites	0.061	Neighborhood Office Commercial	C4-1-O	0	0	0	0.000	0.235		Commercial - Office Building - One Story, 0	132B173 1195		Wilshire	No	ABMI	ARO
Los Angeles	8629 W PICO BLVD	90035	4332023020	0.000	0.000	0.000	0.235	Shortfall of Sites	0.081	Neighborhood Office Commercial	C4-1-O	0	0	0	3.011	0.235		Commercial - Office Building - One Story, 0	132B173 1192		Wilshire	No	ABMI	ARO
Los Angeles	5850 S MAIN ST	90003	6006001900	0.117	0.117	0.000	0.000	Shortfall of Sites	0.153	Public Facilities	PF-1	0	0	0	153.741	0.235		Miscellaneous - Government Owned Property, 0	108B205 1255		Southeast Los Angeles	No	LI	PF
Los Angeles	1717 CORDOVA ST	90007	5075035909	0.117	0.117	0.000	0.000	Shortfall of Sites	0.153	Public Facilities	PF-1	0	0	0	153.741	0.234		Commercial - Parking Lot (Commercial Use Property) - Lots - Patron or Employee - One Story, 0	126B197 783		South Los Angeles	No	LI	PF
Los Angeles	5850 S MAIN ST	90003	6006001900	0.117	0.117	0.000	0.000	Shortfall of Sites	0.153	Public Facilities	PF-1	0	0	0	153.741	0.234		Miscellaneous - Government Owned Property, 0	108B205 1231		Southeast Los Angeles	No	LI	PF
Los Angeles	5520 VALLEY BLVD	90032	5221012218	0.000	0.000	0.000	0.234	Shortfall of Sites	0.055	General Commercial	[Q]C2-1VL	0	0	0	5.343	0.234		Industrial - Warehousing, Distribution, Storage - Warehousing, Distribution, Under 10,000 SF - One Story, 0	138A237 40		Northeast Los Angeles	No	ABMI	ARO
Los Angeles	5520 VALLEY BLVD	90032	5221012218	0.000	0.000	0.000	0.234	Shortfall of Sites	0.057	General Commercial	[Q]C2-1VL	0	0	0	5.103	0.234		Industrial - Warehousing, Distribution, Storage - Warehousing, Distribution, Under 10,000 SF - One Story, 0	138A237 43		Northeast Los Angeles	No	ABMI	ARO
Los Angeles	5850 S MAIN ST	90003	6006001900	0.117	0.117	0.000	0.000	Shortfall of Sites	0.152	Public Facilities	PF-1	0	0	0	153.741	0.234		Miscellaneous - Government Owned Property, 0	108B205 1215		Southeast Los Angeles	No	LI	PF
Los Angeles	1915 MAPLE AVE	90011	5127029900	0.117	0.117	0.000	0.000	Shortfall of Sites	0.152	Public Facilities	PF-1-O	0	0	0	153.741	0.234	Vacant	Industrial - Industrial - Vacant Land, 0	121-5A207 121		Southeast Los Angeles	No	LI	PF
Los Angeles	1915 MAPLE AVE	90011	5127029900	0.117	0.117	0.000	0.000	Shortfall of Sites	0.152	Public Facilities	PF-1-O	0	0	0	153.741	0.234	Vacant	Industrial - Industrial - Vacant Land, 0	121-5A207 79		Southeast Los Angeles	No	LI	PF
Los Angeles	1915 MAPLE AVE	90011	5127029900	0.117	0.117	0.000	0.000	Shortfall of Sites	0.152	Public Facilities	PF-1-O	0	0	0	153.741	0.234	Vacant	Industrial - Industrial - Vacant Land, 0	121-5A207 89		Southeast Los Angeles	No	LI	PF
Los Angeles	5850 S MAIN ST	90003	6006001900	0.117	0.117	0.000	0.000	Shortfall of Sites	0.152	Public Facilities	PF-1	0	0	0	153.741	0.234		Miscellaneous - Government Owned Property, 0	108B205 1197		Southeast Los Angeles	No	LI	PF
Los Angeles	0	0	5409021900	0.000	0.000	0.000	0.000	Shortfall of Sites	0.152	Public Facilities	PF-1XL-RIO	0	0	0	153.741	0.000		Miscellaneous - Government Owned Property, 0	132A217 131		Central City North	No		PF
Los Angeles	1515 E 104TH ST	90002	6065017903	0.117	0.117	0.000	0.000	Shortfall of Sites	0.152	Public Facilities	PF-1	0	0	0	153.741	0.234		Miscellaneous - Government Owned Property, 0	090B209 915		Southeast Los Angeles	No	LI	PF
Los Angeles	5850 S MAIN ST	90003	6006001900	0.117	0.117	0.000	0.000	Shortfall of Sites	0.152	Public Facilities	PF-1	0	0	0	153.741	0.234		Miscellaneous - Government Owned Property, 0	108B205 1181		Southeast Los Angeles	No	LI	PF
Los Angeles	955 VINE ST	90038	5533018900	0.117	0.117	0.000	0.000	Shortfall of Sites	0.152	Public Facilities	PF-1XL	0	0	0	153.741	0.234		Institutional - School (Private) - One Story, 0	144B185 1134		Hollywood	No	LI	PF
Los Angeles	955 VINE ST	90038	5533018900	0.117	0.117	0.000	0.000	Shortfall of Sites	0.152	Public Facilities	PF-1XL	0	0	0	153.741	0.234		Institutional - School (Private) - One Story, 0	144B185 1098		Hollywood	No	LI	PF
Los Angeles	1145 CYPRESS AVE	90065	5454024001	0.000	0.000	0.000	0.234	Shortfall of Sites	0.078	Neighborhood Commercial	[Q]C4-1XL-CDO	0	0	0	102.494	0.234		Institutional - Church - One Story, 0	145-5A219 29		Northeast Los Angeles	No	ABMI	FBO
Los Angeles	2513 S SEPULVEDA BLVD	90064	4256011901	0.000	0.000	0.000	0.000	Shortfall of Sites	0.127	Public Facilities	[Q]PF-1XL	0	0	0	153.741	0.000		Commercial - Parking Lot (Commercial Use Property) - Lots - Patron or Employee - One Story, 0	123B153 314		West Los Angeles	No		PF
Los Angeles	5850 S MAIN ST	90003	6006001900	0.117	0.117	0.000	0.000	Shortfall of Sites	0.152	Public Facilities	PF-1	0	0	0	153.741	0.234		Miscellaneous - Government Owned Property, 0	108B205 1272		Southeast Los Angeles	No	LI	PF
Los Angeles	5850 S MAIN ST	90003	6006001900	0.117	0.117	0.000	0.000	Shortfall of Sites	0.152	Public Facilities	PF-1	0	0	0	153.741	0.234		Miscellaneous - Government Owned Property, 0	108B205 1163		Southeast Los Angeles	No	LI	PF
Los Angeles	1733 CORDOVA ST	90007	5075035900	0.117	0.117	0.000	0.000	Shortfall of Sites	0.152	Public Facilities	PF-1	0	0	0	153.741	0.234		Industrial - Heavy Manufacturing - One Story, 0	126B197 790		South Los Angeles	No	LI	PF
Los Angeles	5850 S MAIN ST	90003	6006001900	0.117	0.117	0.000	0.000	Shortfall of Sites	0.152	Public Facilities	PF-1	0	0	0	153.741	0.234		Miscellaneous - Government Owned Property, 0	108B205 1151		Southeast Los Angeles	No	LI	PF
Los Angeles	22573 ENADIA WAY	91307	2024040003	0.000	0.000	0.000	0.234	Shortfall of Sites	0.122	Low Residential	R1-1	0	0	0	66.287	0.234		Residential - Single Family Residence, 1	183B097 855	1 per lot	Canoga Park - Winnetka - Woodland Hills - West Hills	No	ABMI	AHO , CPK CPU
Los Angeles	1292 W SANTA CRUZ ST	90732	7452006017	0.000	0.000	0.000	0.234	Shortfall of Sites	0.042	Low II Residential	R1-1XL	0	0	0	102.494	0.234		Institutional - Church - One Story, 0	018B193 777		San Pedro	No	ABMI	FBO
Los Angeles	1292 W SANTA CRUZ ST	90732	7452006017	0.000	0.000	0.000	0.234	Shortfall of Sites	0.042	Low II Residential	R1-1XL	0	0	0	102.494	0.234		Institutional - Church - One Story, 0	018B193 776		San Pedro	No	ABMI	FBO
Los Angeles	2225 COLORADO BLVD	90041	5671013900	0.000	0.000	0.000	0.000	Shortfall of Sites	0.127	Public Facilities	PF-1	0	0	0	153.741	0.000		Miscellaneous - Government Owned Property, 0	162A221 60		Northeast Los Angeles	No		PF
Los Angeles	5777 W PICO BLVD	90019	5086016025	0.000	0.000	0.000	0.234	Shortfall of Sites	0.128	General Commercial	C4-1-O	0	0	0	2.293	0.234		Commercial - Office Building - One Story, 0	129B177 442		Wilshire	No	ABMI	ARO
Los Angeles	4415 ARLINGTON AVE	90043	5015035040	0.000	0.000	0.000	0.234	Shortfall of Sites	0.014	Community Commercial	C2-2D-CPIO	0	0	0	32.898	0.234		Commercial - Hotel and Motel - Motel - Under 50 Rooms - One Story, 0	111B189 272		West Adams - Baldwin Hills - Leimert	No	ABMI	ARO
Los Angeles	1733 CORDOVA ST	90007	5075035900	0.117	0.117	0.000	0.000	Shortfall of Sites	0.152	Public Facilities	PF-1	0	0	0	153.741	0.234		Industrial - Heavy Manufacturing - One Story, 0	126B197 791		South Los Angeles	No	LI	PF
Los Angeles	5850 S MAIN ST	90003	6006001900	0.117	0.117	0.000	0.000	Shortfall of Sites	0.152	Public Facilities	PF-1	0	0	0	153.741	0.234		Miscellaneous - Government Owned Property, 0	105B205 29		Southeast Los Angeles	No	LI	PF
Los Angeles	5850 S MAIN ST	90003	6006001900	0.117	0.117	0.000	0.000	Shortfall of Sites	0.152	Public Facilities	PF-1	0	0	0	153.741	0.234		Miscellaneous - Government Owned Property, 0	105B205 48		Southeast Los Angeles	No	LI	PF
Los Angeles	5850 S MAIN ST	90003	6006001900	0.117	0.117	0.000	0.000	Shortfall of Sites	0.152	Public Facilities	PF-1	0	0	0	153.741	0.234		Miscellaneous - Government Owned Property, 0	105B205 72		Southeast Los Angeles	No	LI	PF
Los Angeles	5850 S MAIN ST	90003	6006001900	0.117	0.117	0.000	0.000	Shortfall of Sites	0.152	Public Facilities	PF-1	0	0	0	153.741	0.234		Miscellaneous - Government Owned Property, 0	105B205 49		Southeast Los Angeles	No	LI	PF
Los Angeles	5850 S MAIN ST	90003	6006001900	0.117	0.117	0.000	0.000	Shortfall of Sites	0.152	Public Facilities	PF-1	0	0	0	153.741	0.234		Miscellaneous - Government Owned Property, 0	105B205 76		Southeast Los Angeles	No	LI	PF
Los Angeles	5850 S MAIN ST	90003	6006001910	0.117	0.117	0.000	0.000	Shortfall of Sites	0.152	Public Facilities	PF-1	0	0	0	153.741	0.234		Miscellaneous - Government Owned Property - Government Services - General, 0	105B205 208		Southeast Los Angeles	No	LI	PF
Los Angeles	5850 S MAIN ST	90003	6006001906	0.117	0.117	0.000	0.000	Shortfall of Sites	0.152	Public Facilities	PF-1	0	0	0	153.741	0.234		Commercial - Parking Lot (Commercial Use Property) - Lots - Patron or Employee - One Story, 0	105B205 117		Southeast Los Angeles	No	LI	PF
Los Angeles	5850 S MAIN ST	90003	6006001900	0.117	0.117	0.000	0.000	Shortfall of Sites	0.152	Public Facilities	PF-1	0	0	0	153.741	0.234		Miscellaneous - Government Owned Property, 0	105B205 30		Southeast Los Angeles	No	LI	PF
Los Angeles	5850 S MAIN ST	90003	6006001900	0.117	0.117	0.000	0.000	Shortfall of Sites	0.152	Public Facilities	PF-1	0	0	0	153.741	0.234		Miscellaneous - Government Owned Property, 0	105B205 95		Southeast Los Angeles	No	LI	PF
Los Angeles	955 VINE ST	90038	5533018900	0.117	0.117	0.000	0.000	Shortfall of Sites	0.152	Public Facilities	PF-1XL	0	0	0	153.741	0.234		Institutional - School (Private) - One Story, 0	144B185 1099		Hollywood	No	LI	PF
Los Angeles	955 VINE ST	90038	5533018900	0.117	0.117	0.000	0.000	Shortfall of Sites	0.152	Public Facilities	PF-1XL	0	0	0	153.741	0.234		Institutional - School (Private) - One Story, 0	144B185 1135		Hollywood	No	LI	PF
Los Angeles	23419 JONATHAN ST	91304	2020021047	0.000	0.000	0.000	0.234	Shortfall of Sites	0.018	Very Low Residential	RE11-1	0	0	0	66.287	0.234		Residential - Single Family Residence - Pool, 0	189B093 33	1 per lot	Canoga Park - Winnetka - Woodland Hills - West Hills	No	ABMI	AHO , CPK CPU
Los Angeles	5408 AURA AVE	91356	2163014025	0.000	0.000	0.000	0.234	Shortfall of Sites	0.018	Low II Residential	R1-1	0	0	0	66.287	0.234		Residential - Single Family Residence, 0	174B117 637	1 per lot	Encino - Tarzana	No	ABMI	AHO , ENC CPU
Los Angeles	1258 W 58TH ST	90037	5002015004	0.000	0.000	0.000	0.234	Shortfall of Sites	0.124	Hybrid Industrial	CM-1-CPIO	0	0	0	2.357	0.234		Industrial - Warehousing, Distribution, Storage - Warehousing, Distribution, Under 10,000 SF - One Story, 0	108B197 1371		South Los Angeles	No	ABMI	ARO
Los Angeles	1258 W 58TH ST	90037	5002015004	0.000	0.000	0.000	0.234	Shortfall of Sites	0.124	Hybrid Industrial	CM-1-CPIO	0	0	0	2.357	0.234		Industrial - Warehousing, Distribution, Storage - Warehousing, Distribution, Under 10,000 SF - One Story, 0	108B197 1372		South Los Angeles	No	ABMI	ARO
Los Angeles	1258 W 58TH ST	90037	5002015004	0.000	0.000	0.000	0.234	Shortfall of Sites	0.124	Hybrid Industrial	CM-1-CPIO	0	0	0	2.357	0.234		Industrial - Warehousing, Distribution, Storage - Warehousing, Distribution, Under 10,000 SF - One Story, 0	108B197 1373		South Los Angeles	No	ABMI	ARO
Los Angeles	1258 W 58TH ST	90037	5002015004	0.000	0.000	0.000	0.234	Shortfall of Sites	0.124	Hybrid Industrial	CM-1-CPIO	0	0	0	2.357	0.234		Industrial - Warehousing, Distribution, Storage - Warehousing, Distribution, Under 10,000 SF - One Story, 0	108B197 1374		South Los Angeles	No	ABMI	ARO
Los Angeles	5850 S MAIN ST	90003	6006001900	0.117	0.117	0.000	0.000	Shortfall of Sites	0.152	Public Facilities	PF-1	0	0	0	153.741	0.234		Miscellaneous - Government Owned Property, 0	108B205 1150		Southeast Los Angeles	No	LI	PF
Los Angeles	1201 E 16TH ST	90021	5132023032	0.000	0.000	0.000	0.234	Shortfall of Sites	0.051	Light Manufacturing	M2-2D	0	0	0	102.494	0.234		Institutional - Church - One Story, 0	121-5A211 226		Central City	No	ABMI	FBO
Los Angeles	4350 S BROADWAY	90037	5111010033	0.000	0.000	0.000	0.234	Shortfall of Sites	0.008	Community Commercial	C2-2D-CPIO	0	0	0	54.367	0.234		Industrial - Warehousing, Distribution, Storage - Warehousing, Distribution, Under 10,000 SF - One Story, 0	114A203 389		Southeast Los Angeles	No	ABMI	ARO
Los Angeles	8551 VENICE BLVD	90034	5065011040	0.000	0.000	0.000	0.234	Shortfall of Sites	0.024	Neighborhood Commercial	C2-1VL-CPIO	0	0	0	18.641	0.234		Industrial - Warehousing, Distribution, Storage - Warehousing, Distribution, Under 10,000 SF - One Story, 0	123B173 2144		West Adams - Baldwin Hills - Leimert	No	ABMI	ARO
Los Angeles	5850 S MAIN ST	90003	6006001900	0.117	0.117	0.000	0.000	Shortfall of Sites	0.152	Public Facilities	PF-1	0	0	0	153.741	0.234		Miscellaneous - Government Owned Property, 0	108B205 1160		Southeast Los Angeles	No	LI	PF

Jurisdiction Name	Site Address/Intersection	5 Digit ZIP Code	Assessor Parcel Number	Very Low-Income	Low-Income	Moderate-Income	Above Moderate-Income	Type of Shortfall	Parcel Size (Acres)	Current General Plan Designation	Current Zoning	Proposed General Plan (GP) Designation	Proposed Zoning	Minimum Density Allowed	Maximum Density Allowed	Total Capacity	Vacant/ Nonvacant	Description of Existing Uses	PIN	Base Density Per Acre	Community Plan Area	Rent Stabalization Ordinance	Income Category	Applicable Rezoning Program (Program informing values in Column Q listed first)
Los Angeles	3613 MAPLE AVE	90011	5120011908	0.117	0.117	0.000	0.000	Shortfall of Sites	0.152	Public Facilities	PF-1	0	0	0	153.741	0.234		Miscellaneous - Government Owned Property - Public School - Elementary School, 0	117A205 181		Southeast Los Angeles	No	LI	PF
Los Angeles	5850 S MAIN ST	90003	6006001900	0.117	0.117	0.000	0.000	Shortfall of Sites	0.152	Public Facilities	PF-1	0	0	0	153.741	0.234		Miscellaneous - Government Owned Property, 0	108B205 1180		Southeast Los Angeles	No	LI	PF
Los Angeles	1771 W JEFFERSON BLVD	90018	5053008009	0.000	0.000	0.000	0.234	Shortfall of Sites	0.091	Community Commercial	C2-2D-O-CPIO	0	0	0	3.224	0.234		Commercial - Office Building - One Story, 0	120B193 696		South Los Angeles	No	ABMI	ARO
Los Angeles	5850 S MAIN ST	90003	6006001900	0.117	0.117	0.000	0.000	Shortfall of Sites	0.152	Public Facilities	PF-1	0	0	0	153.741	0.234		Miscellaneous - Government Owned Property, 0	108B205 1271		Southeast Los Angeles	No	LI	PF
Los Angeles	5850 S MAIN ST	90003	6006001900	0.117	0.117	0.000	0.000	Shortfall of Sites	0.152	Public Facilities	PF-1	0	0	0	153.741	0.233		Miscellaneous - Government Owned Property, 0	108B205 1196		Southeast Los Angeles	No	LI	PF
Los Angeles	4607 S MAIN ST	90037	5110007901	0.000	0.000	0.000	0.000	Shortfall of Sites	0.152	Public Facilities	PF-1	0	0	0	153.741	0.000		Industrial - Food Processing Plant - Other - One Story, 0	112-5A203 291		Southeast Los Angeles	No		PF
Los Angeles	3011 S SAN PEDRO ST	90011	5128014015	0.000	0.000	0.000	0.233	Shortfall of Sites	0.032	Hybrid Industrial	CM-1-CPIO	0	0	0	13.965	0.233		Industrial - Warehousing, Distribution, Storage - Warehousing, Distribution, Under 10,000 SF - One Story, 0	118-5A207 270		Southeast Los Angeles	No	ABMI	ARO
Los Angeles	3011 S SAN PEDRO ST	90011	5128014015	0.000	0.000	0.000	0.233	Shortfall of Sites	0.032	Hybrid Industrial	CM-1-CPIO	0	0	0	13.888	0.233		Industrial - Warehousing, Distribution, Storage - Warehousing, Distribution, Under 10,000 SF - One Story, 0	118-5A207 277		Southeast Los Angeles	No	ABMI	ARO
Los Angeles	3011 S SAN PEDRO ST	90011	5128014015	0.000	0.000	0.000	0.233	Shortfall of Sites	0.032	Hybrid Industrial	CM-1-CPIO	0	0	0	13.951	0.233		Industrial - Warehousing, Distribution, Storage - Warehousing, Distribution, Under 10,000 SF - One Story, 0	118-5A207 281		Southeast Los Angeles	No	ABMI	ARO
Los Angeles	1850 W 96TH ST	90047	6057010900	0.117	0.117	0.000	0.000	Shortfall of Sites	0.152	Public Facilities	PF-1	0	0	0	153.741	0.233		Miscellaneous - Government Owned Property, 0	093A193 192		South Los Angeles	No	LI	PF
Los Angeles	5850 S MAIN ST	90003	6006001900	0.117	0.117	0.000	0.000	Shortfall of Sites	0.152	Public Facilities	PF-1	0	0	0	153.741	0.233		Miscellaneous - Government Owned Property, 0	108B205 1214		Southeast Los Angeles	No	LI	PF
Los Angeles	1314 WILSHIRE BLVD	90017	5143014005	0.000	0.000	0.000	0.233	Shortfall of Sites	0.132	Regional Center Commercial	CW	0	0	0	2.207	0.233		Commercial - Office Building - One Story, 0	130-5A205 385		Westlake	No	ABMI	ARO
Los Angeles	4427 SANTA MONICA BLVD	90029	5542024042	0.000	0.000	0.000	0.233	Shortfall of Sites	0.065	Commercial Manufacturing	[Q]C2-1VL	0	0	0	4.459	0.233		Commercial - Store Combination - Store and Office Combination - One Story, 0	145-5A201 482		Hollywood	No	ABMI	ARO
Los Angeles	4427 SANTA MONICA BLVD	90029	5542024042	0.000	0.000	0.000	0.233	Shortfall of Sites	0.073	Commercial Manufacturing	[Q]C2-1VL	0	0	0	3.999	0.233		Commercial - Store Combination - Store and Office Combination - One Story, 0	145-5A201 497		Hollywood	No	ABMI	ARO
Los Angeles	1745 VINEYARD AVE	90019	5071022900	0.117	0.117	0.000	0.000	Shortfall of Sites	0.152	Public Facilities	PF-1-O	0	0	0	153.741	0.233		Miscellaneous - Government Owned Property, 0	126B181 544		West Adams - Baldwin Hills - Leimert	No	LI	PF
Los Angeles	5850 S MAIN ST	90003	6006001900	0.117	0.117	0.000	0.000	Shortfall of Sites	0.152	Public Facilities	PF-1	0	0	0	153.741	0.233		Miscellaneous - Government Owned Property, 0	108B205 1230		Southeast Los Angeles	No	LI	PF
Los Angeles	1845 DALY ST	90031	5210034013	0.000	0.000	0.233	0.000	Shortfall of Sites	0.175	Limited Industrial	CM-1VL	0	0	0	12.729	0.233		Industrial - Light Manufacturing - One Story, 1	135A221 45		Northeast Los Angeles	No	MI	ARO
Los Angeles	0	0	4264009900	0.117	0.117	0.000	0.000	Shortfall of Sites	0.126	Public Facilities	[Q]PF-1XL	0	0	0	153.741	0.233		Miscellaneous - Government Owned Property, 0	129B141 364		Brentwood - Pacific Palisades	No	LI	PF
Los Angeles	5850 S MAIN ST	90003	6006001900	0.117	0.117	0.000	0.000	Shortfall of Sites	0.152	Public Facilities	PF-1	0	0	0	153.741	0.233		Miscellaneous - Government Owned Property, 0	108B205 1254		Southeast Los Angeles	No	LI	PF
Los Angeles	4747 HOLLYWOOD BLVD	90027	5589030027	0.000	0.000	0.000	0.233	Shortfall of Sites	0.158	Highway Oriented Commercial	C2-1D	0	0	0	0.000	0.233		Commercial - Office Building - One Story, 0	147B197 200		Hollywood	No	ABMI	ARO
Los Angeles	1738 W WASHINGTON BLVD	90007	5075035913	0.117	0.117	0.000	0.000	Shortfall of Sites	0.152	Public Facilities	PF-1	0	0	0	153.741	0.233		Industrial - Light Manufacturing - One Story, 0	126B197 725		South Los Angeles	No	LI	PF
Los Angeles	1373 W 29TH ST	90007	5055009002	0.000	0.000	0.000	0.233	Shortfall of Sites	0.062	Neighborhood Commercial	C2-1VL-O-CPIO	0	0	0	4.700	0.233		Commercial - Office Building - One Story, 0	120B197 104		South Los Angeles	No	ABMI	ARO
Los Angeles	1048 S WESTERN AVE	90006	5080009014	0.000	0.000	0.000	0.233	Shortfall of Sites	0.153	General Commercial	C2-1	0	0	0	1.900	0.233		Commercial - Office Building - One Story, 0	129B193 564		Wilshire	No	ABMI	ARO
Los Angeles	2411 S MARVIN AVE	90016	5063022908	0.117	0.117	0.000	0.000	Shortfall of Sites	0.152	Public Facilities	PF-1	0	0	0	153.741	0.233		Miscellaneous - Government Owned Property - Miscellaneous - Government Property and Possessory Interest Not Classified in Any of the Above, 0	123B177 311		West Adams - Baldwin Hills - Leimert	No	LI	PF
Los Angeles	0	0	2320017900	0.000	0.000	0.000	0.000	Shortfall of Sites	0.152	Public Facilities	PF-1VL	0	0	0	153.741	0.000		Miscellaneous - Government Owned Property, 0	180B169 183		North Hollywood - Valley Village	No		PF
Los Angeles	7451 CAMELLIA AVE	91605	2316017900	0.116	0.116	0.000	0.000	Shortfall of Sites	0.152	Public Facilities	[Q]PF-1XL	0	0	0	153.741	0.233		Miscellaneous - Government Owned Property, 0	186B169 661		Sun Valley - La Tuna Canyon	No	LI	PF
Los Angeles	701 E JEFFERSON BLVD	90011	5123008020	0.116	0.116	0.000	0.000	Shortfall of Sites	0.152	Public Facilities	PF-1	0	0	0	153.741	0.233		Commercial - Parking Lot (Commercial Use Property) - Lots - Patron or Employee - One Story, 0	120A201 61		South Los Angeles	No	LI	PF
Los Angeles	6822 S SAN PEDRO ST	90003	6011011059	0.000	0.000	0.000	0.233	Shortfall of Sites	0.051	Medium Residential	[Q]R4-1	0	0	0	102.494	0.233		Institutional - Church - One Story, 0	102B205 376		Southeast Los Angeles	No	ABMI	FBO
Los Angeles	2025 GRIFFIN AVE	90031	5210011903	0.116	0.116	0.000	0.000	Shortfall of Sites	0.152	Public Facilities	PF-1	0	0	0	153.741	0.233		Residential - Double, Duplex, or Two Units - 4 Stories or Less, 0	136-5A223 145		Northeast Los Angeles	No	LI	PF
Los Angeles	216 S AVENUE 24	90031	5204005901	0.000	0.000	0.000	0.000	Shortfall of Sites	0.152	Public Facilities	PF-1-CDO	0	0	0	153.741	0.000		Miscellaneous - Government Owned Property, 0	138A221 151		Northeast Los Angeles	No		PF
Los Angeles	0	0	5204002900	0.000	0.000	0.000	0.000	Shortfall of Sites	0.152	Public Facilities	PF-1-CDO	0	0	0	153.741	0.000		Miscellaneous - Government Owned Property, 0	139-5A221 250		Northeast Los Angeles	No		PF
Los Angeles	7451 CAMELLIA AVE	91605	2316017900	0.116	0.116	0.000	0.000	Shortfall of Sites	0.152	Public Facilities	[Q]PF-1XL	0	0	0	153.741	0.233		Miscellaneous - Government Owned Property, 0	186B169 662		Sun Valley - La Tuna Canyon	No	LI	PF
Los Angeles	7451 CAMELLIA AVE	91605	2316017900	0.116	0.116	0.000	0.000	Shortfall of Sites	0.152	Public Facilities	[Q]PF-1XL	0	0	0	153.741	0.233		Miscellaneous - Government Owned Property, 0	186B169 665		Sun Valley - La Tuna Canyon	No	LI	PF
Los Angeles	7451 CAMELLIA AVE	91605	2316017900	0.116	0.116	0.000	0.000	Shortfall of Sites	0.152	Public Facilities	[Q]PF-1XL	0	0	0	153.741	0.233		Miscellaneous - Government Owned Property, 0	186B169 664		Sun Valley - La Tuna Canyon	No	LI	PF
Los Angeles	4212 S CENTRAL AVE	90011	5115027003	0.000	0.000	0.000	0.233	Shortfall of Sites	0.138	Community Commercial	C2-2D-CPIO	0	0	0	2.103	0.233		Commercial - Store Combination - Store and Residential Combination - One Story, 0	114A209 130		Southeast Los Angeles	No	ABMI	ARO
Los Angeles	8927 NATIONAL BLVD	90034	4312010025	0.000	0.000	0.000	0.233	Shortfall of Sites	0.076	Hybrid Industrial	CM-2D-CPIO	0	0	0	3.812	0.233		Industrial - Light Manufacturing - One Story, 0	123B169 1331		West Adams - Baldwin Hills - Leimert	No	ABMI	ARO
Los Angeles	3350 FLETCHER DR	90065	5458022900	0.116	0.116	0.000	0.000	Shortfall of Sites	0.151	Public Facilities	PF-1-CDO	0	0	0	153.741	0.233		Miscellaneous - Government Owned Property, 0	154-5A215 210		Northeast Los Angeles	No	LI	PF
Los Angeles	1319 N CHEROKEE AVE	90028	5547031005	0.000	0.000	0.000	0.233	Shortfall of Sites	0.116	Low Medium II Residential	RD1.5-1XL	0	0	0	66.287	0.233		Residential - Single Family Residence, 1	144B185 25		Hollywood	No	ABMI	AHO , HWD CPU, R2RD
Los Angeles	1728 W WASHINGTON BLVD	90007	5075035912	0.116	0.116	0.000	0.000	Shortfall of Sites	0.151	Public Facilities	PF-1	0	0	0	153.741	0.233		Industrial - Light Manufacturing - One Story, 0	126B197 723		South Los Angeles	No	LI	PF
Los Angeles	0	0	6032015901	0.000	0.000	0.000	0.000	Shortfall of Sites	0.151	Public Facilities	PF-1	0	0	0	153.741	0.000		Miscellaneous - Government Owned Property, 0	097-5A201 245		South Los Angeles	No		PF
Los Angeles	151 W 30TH ST	90007	5122003900	0.116	0.116	0.000	0.000	Shortfall of Sites	0.151	Public Facilities	PF-1	0	0	0	153.741	0.233		Miscellaneous - Government Owned Property, 0	120A205 171		Southeast Los Angeles	No	LI	PF
Los Angeles	151 W 30TH ST	90007	5122003900	0.116	0.116	0.000	0.000	Shortfall of Sites	0.151	Public Facilities	PF-1	0	0	0	153.741	0.233		Miscellaneous - Government Owned Property, 0	120A205 168		Southeast Los Angeles	No	LI	PF
Los Angeles	1711 MONTANA ST	90026	5419022904	0.116	0.116	0.000	0.000	Shortfall of Sites	0.151	Public Facilities	[Q]PF-1XL	0	0	0	153.741	0.233		Miscellaneous - Government Owned Property, 0	141A209 401		Silver Lake - Echo Park - Elysian Valley	No	LI	PF
Los Angeles	1716 W WASHINGTON BLVD	90007	5075035907	0.116	0.116	0.000	0.000	Shortfall of Sites	0.151	Public Facilities	PF-1	0	0	0	153.741	0.233		Industrial - Light Manufacturing - One Story, 0	126B197 722		South Los Angeles	No	LI	PF
Los Angeles	8814 S MAIN ST	90003	6041004030	0.000	0.000	0.000	0.233	Shortfall of Sites	0.063	Neighborhood Commercial	C2-1VL-CPIO	0	0	0	4.605	0.233		Commercial - Store Combination - Store and Residential Combination - One Story, 0	096A205 252		Southeast Los Angeles	No	ABMI	ARO
Los Angeles	8056 BEVERLY BLVD	90048	5511004024	0.000	0.000	0.000	0.233	Shortfall of Sites	0.059	Neighborhood Office Commercial	C2-1VL-O	0	0	0	102.494	0.233		Institutional - Church - One Story, 0	138B177 486		Wilshire	No	ABMI	FBO
Los Angeles	1458 S ROBERTSON BLVD	90035	4303001015	0.000	0.000	0.000	0.232	Shortfall of Sites	0.086	General Commercial	C2-1-O	0	0	0	2.828	0.232		Commercial - Store Combination - Store and Residential Combination - One Story, 0	129B169 181		Wilshire	No	ABMI	ARO
Los Angeles	1716 W WASHINGTON BLVD	90007	5075035907	0.116	0.116	0.000	0.000	Shortfall of Sites	0.151	Public Facilities	PF-1	0	0	0	153.741	0.232		Industrial - Light Manufacturing - One Story, 0	126B197 721		South Los Angeles	No	LI	PF
Los Angeles	2919 WHITTIER BLVD	90023	5185038901	0.000	0.000	0.000	0.000	Shortfall of Sites	0.151	Public Facilities	PF-1XL-CUGU	0	0	0	153.741	0.000		Miscellaneous - Government Owned Property, 0	123A223 196		Boyle Heights	No		PF
Los Angeles	840 YALE ST	90012	5408033904	0.116	0.116	0.000	0.000	Shortfall of Sites	0.151	Public Facilities	PF-1XL	0	0	0	153.741	0.232		Miscellaneous - Government Owned Property, 0	135A215 223		Central City North	No	LI	PF
Los Angeles	1745 VINEYARD AVE	90019	5071022900	0.116	0.116	0.000	0.000	Shortfall of Sites	0.151	Public Facilities	PF-1-O	0	0	0	153.741	0.232		Miscellaneous - Government Owned Property, 0	126B185 496		West Adams - Baldwin Hills - Leimert	No	LI	PF
Los Angeles	1710 W WASHINGTON BLVD	90007	5075035906	0.116	0.116	0.000	0.000	Shortfall of Sites	0.151	Public Facilities	PF-1	0	0	0	153.741	0.232		Industrial - Light Manufacturing - One Story, 0	126B197 720		South Los Angeles	No	LI	PF
Los Angeles	1711 MONTANA ST	90026	5419022904	0.116	0.116	0.000	0.000	Shortfall of Sites	0.151	Public Facilities	[Q]PF-1XL	0	0	0	153.741	0.232		Miscellaneous - Government Owned Property, 0	141A209 357		Silver Lake - Echo Park - Elysian Valley	No	LI	PF
Los Angeles	1745 VINEYARD AVE	90019	5071022900	0.116	0.116	0.000	0.000	Shortfall of Sites	0.151	Public Facilities	PF-1-O	0	0	0	153.741	0.232		Miscellaneous - Government Owned Property, 0	126B181 536		West Adams - Baldwin Hills - Leimert	No	LI	PF
Los Angeles	1745 VINEYARD AVE	90019	5071022900	0.116	0.116	0.000	0.000	Shortfall of Sites	0.151	Public Facilities	PF-1-O	0	0	0	153.741	0.232		Miscellaneous - Government Owned Property, 0	126B185 530		West Adams - Baldwin Hills - Leimert	No	LI	PF
Los Angeles	1700 W WASHINGTON BLVD	90007	5075035910	0.116	0.116	0.000	0.000	Shortfall of Sites	0.151	Public Facilities	PF-1	0	0	0	153.741	0.232		Industrial - Warehousing, Distribution, Storage - Warehousing, Distribution, Under 10,000 SF - One Story, 0	126B197 719		South Los Angeles	No	LI	PF
Los Angeles	0	0	5185038900	0.000	0.000	0.000	0.000	Shortfall of Sites	0.151	Public Facilities	PF-1XL-CUGU	0	0	0	153.741	0.000		Miscellaneous - Government Owned Property, 0	123A225 233		Boyle Heights	No		PF
Los Angeles	7901 KITTYHAWK AVE	90045	4105019024	0.000	0.000	0.000	0.232	Shortfall of Sites	0.014	Low Residential	R1-1	0	0	0	113.635	0.232		Residential - Single Family Residence, 1	099B169 709		Westchester - Playa del Rey	No	ABMI	OPP RC
Los Angeles	3036 TREADWELL ST	90065	5458006901	0.000	0.000	0.000	0.000	Shortfall of Sites	0.151	Public Facilities	PF-1	0	0	0	153.741	0.000		Commercial - Office Building - One Story, 0	156B209 402		Northeast Los Angeles	No		PF
Los Angeles	8109 BARNSLEY AVE	90045	4105017022	0.000	0.000	0.000	0.232	Shortfall of Sites	0.014	Low Residential	R1-1	0	0	0	113.635	0.232		Residential - Single Family Residence - Therapy Pool (Spa), 1	099B169 966	29	Westchester - Playa del Rey	No	ABMI	OPP RC , WPDR CPU, AHO
Los Angeles	5616 SAN VICENTE BLVD	90019	5085018036	0.000	0.000	0.000	0.232	Shortfall of Sites	0.017	Neighborhood Office Commercial	C2-1-O	0	0	0	26.077	0.232		Commercial - Store Combination - Store and Office Combination - One Story, 0	132B177 1339		Wilshire	No	ABMI	ARO
Los Angeles	5616 SAN VICENTE BLVD	90019	5085018036	0.000	0.000	0.000	0.232	Shortfall of Sites	0.032	Neighborhood Office Commercial	C2-1-O	0	0	0	13.867	0.232		Commercial - Store Combination - Store and Office Combination - One Story, 0	132B177 1361		Wilshire	No	ABMI	ARO
Los Angeles	5616 SAN VICENTE BLVD	90019	5085018036	0.000	0.000	0.000	0.232	Shortfall of Sites	0.008	Neighborhood Office Commercial	C2-1-O	0	0	0	56.270	0.232		Commercial - Store Combination - Store and Office Combination - One Story, 0	132B177 1365		Wilshire	No	ABMI	ARO
Los Angeles	0	0	5409021900	0.000	0.000	0.000	0.000	Shortfall of Sites	0.151	Public Facilities	PF-1XL-RIO	0	0	0	153.741	0.000		Miscellaneous - Government Owned Property, 0	132A217 117		Central City North	No		PF

Jurisdiction Name	Site Address/Intersection	5 Digit ZIP Code	Assessor Parcel Number	Very Low-Income	Low-Income	Moderate-Income	Above Moderate-Income	Type of Shortfall	Parcel Size (Acres)	Current General Plan Designation	Current Zoning	Proposed General Plan (GP) Designation	Proposed Zoning	Minimum Density Allowed	Maximum Density Allowed	Total Capacity	Vacant/ Nonvacant	Description of Existing Uses	PIN	Base Density Per Acre	Community Plan Area	Rent Stabalization Ordinance	Income Category	Applicable Rezoning Program (Program informing values in Column Q listed first)
Los Angeles	5561 VALLEY BLVD	90032	5220034004	0.116	0.116	0.000	0.000	Shortfall of Sites	0.151	Public Facilities	PF-1	0	0	0	153.741	0.232		Industrial - Light Manufacturing - One Story, 0	139-5A237 99		Northeast Los Angeles	No	LI	PF
Los Angeles	1462 GLENDALE BLVD	90026	5419020002	0.000	0.000	0.000	0.232	Shortfall of Sites	0.022	Community Commercial	C2-1L	0	0	0	20.113	0.232		Commercial - Professional Building - Medical Dental Building - One Story, 0	141A209 172		Silver Lake - Echo Park - Elysian Valley	No	ABMI	ARO
Los Angeles	5702 VENTURA CANYON AVE	91401	2343010011	0.000	0.000	0.000	0.232	Shortfall of Sites	0.016	Low Residential	R1-1	0	0	0	99.000	0.232		Residential - Single Family Residence, 1	174B157 371		Van Nuys - North Sherman Oaks	No	ABMI	TOC EXP
Los Angeles	4001 CHEVY CHASE DR	90039	5593030004	0.000	0.000	0.000	0.232	Shortfall of Sites	0.167	Low Residential	PF-1-RIO	0	0	0	153.741	0.232		Residential - Double, Duplex, or Two Units - 4 Stories or Less, 0	159B205 254		Northeast Los Angeles	Yes	ABMI	PF
Los Angeles	0	0	5134022902	0.116	0.116	0.000	0.000	Shortfall of Sites	0.151	Public Facilities	PF-1-O	0	0	0	153.741	0.232		Miscellaneous - Government Owned Property, 0	124-5A207 271		Central City	No	LI	PF
Los Angeles	0	0	5134022902	0.116	0.116	0.000	0.000	Shortfall of Sites	0.151	Public Facilities	PF-1-O	0	0	0	153.741	0.232		Miscellaneous - Government Owned Property, 0	124-5A207 249		Central City	No	LI	PF
Los Angeles	3060 BUCKINGHAM RD	90016	5050027063	0.000	0.000	0.000	0.232	Shortfall of Sites	0.172	Neighborhood Commercial	C2-1VL-CPIO	0	0	0	1.682	0.232		Commercial - Store Combination - Store and Residential Combination - One Story, 0	120B181 684		West Adams - Baldwin Hills - Leimert	No	ABMI	ARO
Los Angeles	0	0	5134022902	0.116	0.116	0.000	0.000	Shortfall of Sites	0.151	Public Facilities	PF-1-O	0	0	0	153.741	0.232		Miscellaneous - Government Owned Property, 0	124-5A207 277		Central City	No	LI	PF
Los Angeles	0	0	5134022902	0.116	0.116	0.000	0.000	Shortfall of Sites	0.151	Public Facilities	PF-1-O	0	0	0	153.741	0.232		Miscellaneous - Government Owned Property, 0	124-5A207 255		Central City	No	LI	PF
Los Angeles	1861 W FLORENCE AVE	90047	6016036009	0.000	0.000	0.000	0.232	Shortfall of Sites	0.055	Community Commercial	C2-2D-CPIO	0	0	0	5.240	0.232		Commercial - Professional Building - One Story, 0	102B193 1318		South Los Angeles	No	ABMI	ARO
Los Angeles	1861 W FLORENCE AVE	90047	6016036009	0.000	0.000	0.000	0.232	Shortfall of Sites	0.057	Community Commercial	C2-2D-CPIO	0	0	0	5.047	0.232		Commercial - Professional Building - One Story, 0	102B193 1319		South Los Angeles	No	ABMI	ARO
Los Angeles	1745 VINEYARD AVE	90019	5071022900	0.116	0.116	0.000	0.000	Shortfall of Sites	0.151	Public Facilities	PF-1-O	0	0	0	153.741	0.231		Miscellaneous - Government Owned Property, 0	126B181 526		West Adams - Baldwin Hills - Leimert	No	LI	PF
Los Angeles	2411 S MARVIN AVE	90016	5063022908	0.116	0.116	0.000	0.000	Shortfall of Sites	0.150	Public Facilities	PF-1	0	0	0	153.741	0.231		Miscellaneous - Government Owned Property - Miscellaneous - Government Property and Possessory Interest Not Classified in Any of the Above, 0	123B177 337		West Adams - Baldwin Hills - Leimert	No	LI	PF
Los Angeles	0	0	5173022902	0.116	0.116	0.000	0.000	Shortfall of Sites	0.150	Public Facilities	PF-1XL-RIO	0	0	0	153.741	0.231		, 0	130-5A217 351		Central City North	No	LI	PF
Los Angeles	18321 SHERMAN WAY	91335	2119023005	0.000	0.000	0.000	0.231	Shortfall of Sites	0.049	Community Commercial	[Q]C2-1D-CDO	0	0	0	5.872	0.231		Commercial - Professional Building, 0	183B125 111		Reseda - West Van Nuys	No	ABMI	ARO
Los Angeles	6423 CRENSHAW BLVD	90043	4006009024	0.000	0.000	0.000	0.231	Shortfall of Sites	0.247	Neighborhood Commercial	C2-2D-SP	0	0	0	1.168	0.231		Commercial - Store Combination - Store and Office Combination - One Story, 0	105B185 1153		West Adams - Baldwin Hills - Leimert	No	ABMI	ARO
Los Angeles	1182 E 35TH ST	90011	5114030009	0.000	0.000	0.000	0.231	Shortfall of Sites	0.050	Low Medium I Residential	R2-1	0	0	0	102.494	0.231		Institutional - Church - One Story, 0	115-5A209 105		Southeast Los Angeles	No	ABMI	FBO
Los Angeles	1401 W JEFFERSON BLVD	90007	5040022005	0.000	0.000	0.000	0.231	Shortfall of Sites	0.054	Neighborhood Commercial	C2-1VL-O-CPIO	0	0	0	5.357	0.231		Commercial - Office Building - One Story, 0	120B197 584		South Los Angeles	No	ABMI	ARO
Los Angeles	1401 W JEFFERSON BLVD	90007	5040022005	0.000	0.000	0.000	0.231	Shortfall of Sites	0.101	Neighborhood Commercial	C2-1VL-O-CPIO	0	0	0	2.865	0.231		Commercial - Office Building - One Story, 0	120B197 612		South Los Angeles	No	ABMI	ARO
Los Angeles	10300 WILSHIRE BLVD	90024	4327013027	0.012	0.012	0.000	0.208	Shortfall of Sites	0.233	Very High Residential	[Q]R5-3	0	0	0	328.094	0.231		Commercial - Hotel and Motel - Hotel - 50 Rooms and Over, 61	135B157 117		Westwood	No	VLI, LI, ABMI	DB50 , ARO
Los Angeles	7842 CHIMINEAS AVE	91335	2102017086	0.000	0.000	0.000	0.231	Shortfall of Sites	0.116	Low Residential	R1-1	0	0	0	66.287	0.231		Residential - Single Family Residence, 1	189B125 603	1 per lot	Reseda - West Van Nuys	No	ABMI	AHO , RES CPU
Los Angeles	0	0	5458006900	0.000	0.000	0.000	0.000	Shortfall of Sites	0.150	Public Facilities	[Q]PF-1-CDO	0	0	0	153.741	0.000		Commercial - Office Building - One Story, 0	153B209 64		Northeast Los Angeles	No		PF
Los Angeles	9219 S CENTRAL AVE	90002	6049031026	0.000	0.000	0.000	0.231	Shortfall of Sites	0.007	Neighborhood Commercial	C2-1VL-CPIO	0	0	0	64.487	0.231		Commercial - Store Combination - Store and Residential Combination - One Story, 0	094-5A209 283		Southeast Los Angeles	No	ABMI	ARO
Los Angeles	1824 N BROADWAY	90031	5447025004	0.000	0.000	0.000	0.231	Shortfall of Sites	0.023	Hybrid Industrial	UV(CA)	0	0	0	23.137	0.231		Commercial - Store Combination - Store and Residential Combination - One Story, 0	138A219 106		Northeast Los Angeles	Yes	ABMI	ARO
Los Angeles	1824 N BROADWAY	90031	5447025004	0.000	0.000	0.000	0.231	Shortfall of Sites	0.051	Hybrid Industrial	UV(CA)	0	0	0	10.372	0.231		Commercial - Store Combination - Store and Residential Combination - One Story, 0	138A219 110		Northeast Los Angeles	Yes	ABMI	ARO
Los Angeles	5628 YORK BLVD	90042	5478027003	0.000	0.000	0.000	0.231	Shortfall of Sites	0.128	General Commercial	[Q]C2-1XL	0	0	0	2.247	0.231		Commercial - Store Combination - Store and Residential Combination - One Story, 0	154-5A227 90		Northeast Los Angeles	No	ABMI	ARO
Los Angeles	1715 SANTA ANA BLVD	90002	6065031036	0.000	0.000	0.000	0.231	Shortfall of Sites	0.077	Neighborhood Commercial	[Q]CR-1VL	0	0	0	102.494	0.231		Institutional - Church - Wireless Communication Tower - One Story, 0	090A213 135		Southeast Los Angeles	No	ABMI	FBO
Los Angeles	10113 S MAIN ST	90003	6053026005	0.000	0.000	0.000	0.231	Shortfall of Sites	0.078	Hybrid Industrial	CM-1-CPIO	0	0	0	3.717	0.231		Commercial - Store Combination - Store and Residential Combination - One Story, 0	091-5A203 203		Southeast Los Angeles	No	ABMI	ARO
Los Angeles	3220 VENICE BLVD	90019	5072033029	0.000	0.000	0.000	0.231	Shortfall of Sites	0.170	Neighborhood Commercial	C2-1VL-O-CPIO	0	0	0	1.701	0.231		Commercial - Store Combination - Store and Residential Combination - One Story, 0	126B189 300		West Adams - Baldwin Hills - Leimert	No	ABMI	ARO
Los Angeles	216 S AVENUE 24	90031	5204005901	0.000	0.000	0.000	0.000	Shortfall of Sites	0.150	Public Facilities	PF-1-CDO	0	0	0	153.741	0.000		Miscellaneous - Government Owned Property, 0	138A221 133		Northeast Los Angeles	No		PF
Los Angeles	219 E MARTIN LUTHER KING JR BLVD	90011	5121018021	0.000	0.000	0.000	0.231	Shortfall of Sites	0.024	Neighborhood Commercial	C2-1VL-CPIO	0	0	0	22.283	0.231		Commercial - Store Combination - Store and Residential Combination - One Story, 0	115-5A205 211		Southeast Los Angeles	Yes	ABMI	ARO
Los Angeles	0	0	5114015040	0.000	0.000	0.000	0.231	Shortfall of Sites	0.077	Community Commercial	C2-1-CPIO	0	0	0	102.494	0.231		Institutional - Church - Wireless Communication Tower - One Story, 0	115-5A209 88		Southeast Los Angeles	No	ABMI	FBO
Los Angeles	1711 MONTANA ST	90026	5419022904	0.115	0.115	0.000	0.000	Shortfall of Sites	0.150	Public Facilities	[Q]PF-1XL	0	0	0	153.741	0.231		Miscellaneous - Government Owned Property, 0	141A209 437		Silver Lake - Echo Park - Elysian Valley	No	LI	PF
Los Angeles	1711 MONTANA ST	90026	5419022904	0.115	0.115	0.000	0.000	Shortfall of Sites	0.150	Public Facilities	[Q]PF-1XL	0	0	0	153.741	0.231		Miscellaneous - Government Owned Property, 0	141A209 416		Silver Lake - Echo Park - Elysian Valley	No	LI	PF
Los Angeles	1711 MONTANA ST	90026	5419022904	0.115	0.115	0.000	0.000	Shortfall of Sites	0.150	Public Facilities	[Q]PF-1XL	0	0	0	153.741	0.231		Miscellaneous - Government Owned Property, 0	141A209 424		Silver Lake - Echo Park - Elysian Valley	No	LI	PF
Los Angeles	1711 MONTANA ST	90026	5419022904	0.115	0.115	0.000	0.000	Shortfall of Sites	0.150	Public Facilities	[Q]PF-1XL	0	0	0	153.741	0.231		Miscellaneous - Government Owned Property, 0	141A209 444		Silver Lake - Echo Park - Elysian Valley	No	LI	PF
Los Angeles	1711 MONTANA ST	90026	5419022904	0.115	0.115	0.000	0.000	Shortfall of Sites	0.150	Public Facilities	[Q]PF-1XL	0	0	0	153.741	0.231		Miscellaneous - Government Owned Property, 0	141A209 431		Silver Lake - Echo Park - Elysian Valley	No	LI	PF
Los Angeles	3779 E OLYMPIC BLVD	90023	5191002006	0.000	0.000	0.000	0.231	Shortfall of Sites	0.035	Highway Oriented and Limited Commercial	C2-1-CUGU	0	0	0	8.221	0.231		Commercial - Store Combination - Store and Residential Combination - One Story, 0	118-5A229 70		Boyle Heights	No	ABMI	ARO
Los Angeles	6028 DONNA AVE	91356	2156014038	0.000	0.000	0.000	0.231	Shortfall of Sites	0.116	Low II Residential	R1-1	0	0	0	66.287	0.231		Residential - Single Family Residence, 1	177B121 583	1 per lot	Encino - Tarzana	No	ABMI	AHO , ENC CPU
Los Angeles	1711 MONTANA ST	90026	5419022904	0.115	0.115	0.000	0.000	Shortfall of Sites	0.150	Public Facilities	[Q]PF-1XL	0	0	0	153.741	0.231		Miscellaneous - Government Owned Property, 0	141A209 453		Silver Lake - Echo Park - Elysian Valley	No	LI	PF
Los Angeles	19816 INGOMAR ST	91306	2106030010	0.000	0.000	0.000	0.231	Shortfall of Sites	0.116	Low Residential	R1-1	0	0	0	66.287	0.231		Residential - Single Family Residence, 1	189B113 1052	1 per lot	Canoga Park - Winnetka - Woodland Hills - West Hills	No	ABMI	AHO , CPK CPU
Los Angeles	10645 CHANDLER BLVD	91601	2416021014	0.000	0.000	0.000	0.231	Shortfall of Sites	0.055	Commercial Manufacturing	CM-1VL	0	0	0	5.273	0.231		Industrial - Light Manufacturing - One Story, 0	171B177 88		North Hollywood - Valley Village	No	ABMI	ARO
Los Angeles	19758 INGOMAR ST	91306	2106030002	0.000	0.000	0.000	0.231	Shortfall of Sites	0.116	Low Residential	R1-1	0	0	0	66.287	0.231		Residential - Single Family Residence, 1	189B117 819	1 per lot	Canoga Park - Winnetka - Woodland Hills - West Hills	No	ABMI	AHO , CPK CPU
Los Angeles	1745 VINEYARD AVE	90019	5071022900	0.115	0.115	0.000	0.000	Shortfall of Sites	0.150	Public Facilities	PF-1-O	0	0	0	153.741	0.231		Miscellaneous - Government Owned Property, 0	126B181 515		West Adams - Baldwin Hills - Leimert	No	LI	PF
Los Angeles	19754 INGOMAR ST	91306	2106030001	0.000	0.000	0.000	0.230	Shortfall of Sites	0.116	Low Residential	R1-1	0	0	0	66.287	0.230		Residential - Single Family Residence - Pool, 1	189B117 818	1 per lot	Canoga Park - Winnetka - Woodland Hills - West Hills	No	ABMI	AHO , CPK CPU
Los Angeles	325 E 111TH ST	90061	6073019904	0.115	0.115	0.000	0.000	Shortfall of Sites	0.150	Public Facilities	PF-1	0	0	0	153.741	0.230		Residential - Double, Duplex, or Two Units - 4 Stories or Less, 0	087A205 16		Southeast Los Angeles	No	LI	PF
Los Angeles	5409 LOUISE AVE	91316	2257011055	0.000	0.000	0.000	0.230	Shortfall of Sites	0.112	Very Low I Residential	RA-1	0	0	0	66.287	0.230		Residential - Single Family Residence - Pool, 1	171B133 792	1 per lot	Encino - Tarzana	No	ABMI	AHO , ENC CPU
Los Angeles	19750 INGOMAR ST	91306	2106029032	0.000	0.000	0.000	0.230	Shortfall of Sites	0.116	Low Residential	R1-1	0	0	0	66.287	0.230		Residential - Single Family Residence - Pool, 1	189B117 817	1 per lot	Canoga Park - Winnetka - Woodland Hills - West Hills	No	ABMI	AHO , CPK CPU
Los Angeles	7810 QUARTZ AVE	91306	2106029018	0.000	0.000	0.000	0.230	Shortfall of Sites	0.116	Low Residential	R1-1	0	0	0	66.287	0.230		Residential - Single Family Residence - Pool, 1	189B117 770	1 per lot	Canoga Park - Winnetka - Woodland Hills - West Hills	No	ABMI	AHO , CPK CPU
Los Angeles	19744 INGOMAR ST	91306	2106029031	0.000	0.000	0.000	0.230	Shortfall of Sites	0.116	Low Residential	R1-1	0	0	0	66.287	0.230		Residential - Single Family Residence, 1	189B117 816	1 per lot	Canoga Park - Winnetka - Woodland Hills - West Hills	No	ABMI	AHO , CPK CPU
Los Angeles	19812 INGOMAR ST	91306	2106030009	0.000	0.000	0.000	0.230	Shortfall of Sites	0.116	Low Residential	R1-1	0	0	0	66.287	0.230		Residential - Single Family Residence - Pool, 1	189B113 1051	1 per lot	Canoga Park - Winnetka - Woodland Hills - West Hills	No	ABMI	AHO , CPK CPU
Los Angeles	19740 INGOMAR ST	91306	2106029030	0.000	0.000	0.000	0.230	Shortfall of Sites	0.116	Low Residential	R1-1	0	0	0	66.287	0.230		Residential - Single Family Residence - Pool, 1	189B117 815	1 per lot	Canoga Park - Winnetka - Woodland Hills - West Hills	No	ABMI	AHO , CPK CPU
Los Angeles	1440 E ADAMS BLVD	90011	5118012910	0.115	0.115	0.000	0.000	Shortfall of Sites	0.150	Public Facilities	PF-1	0	0	0	153.741	0.230		Industrial - Warehousing, Distribution, Storage - Warehousing, Distribution, 25,000 to 50,000 SF - Two Stories, 0	117A211 188		Southeast Los Angeles	No	LI	PF
Los Angeles	6145 VINELAND AVE	91606	2336036006	0.000	0.000	0.000	0.230	Shortfall of Sites	0.054	Highway Oriented Commercial	C2-1VL	0	0	0	9.640	0.230		Commercial - Store Combination - Store and Residential Combination - One Story, 0	177B173 550		North Hollywood - Valley Village	Yes	ABMI	ARO
Los Angeles	19734 INGOMAR ST	91306	2106029029	0.000	0.000	0.000	0.230	Shortfall of Sites	0.116	Low Residential	R1-1	0	0	0	66.287	0.230		Residential - Single Family Residence - Pool, 1	189B117 814	1 per lot	Canoga Park - Winnetka - Woodland Hills - West Hills	No	ABMI	AHO , CPK CPU
Los Angeles	7702 FULLBRIGHT AVE	91306	2114001053	0.000	0.000	0.000	0.230	Shortfall of Sites	0.116	Low Residential	R1-1	0	0	0	66.287	0.230		Residential - Single Family Residence, 1	189B113 1297	1 per lot	Canoga Park - Winnetka - Woodland Hills - West Hills	No	ABMI	AHO , CPK CPU

Jurisdiction Name	Site Address/Intersection	5 Digit ZIP Code	Assessor Parcel Number	Very Low-Income	Low-Income	Moderate-Income	Above Moderate-Income	Type of Shortfall	Parcel Size (Acres)	Current General Plan Designation	Current Zoning	Proposed General Plan (GP) Designation	Proposed Zoning	Minimum Density Allowed	Maximum Density Allowed	Total Capacity	Vacant/ Nonvacant	Description of Existing Uses	PIN	Base Density Per Acre	Community Plan Area	Rent Stabalization Ordinance	Income Category	Applicable Rezoning Program (Program informing values in Column Q listed first)
Los Angeles	820 TOWNE AVE	90021	5146024902	0.115	0.115	0.000	0.000	Shortfall of Sites	0.150	Public Facilities	PF-2D	0	0	0	153.741	0.230	Vacant	Industrial - Industrial - Vacant Land, 0	124-5A211 56		Central City	No	LI	PF
Los Angeles	19730 INGOMAR ST	91306	2106029028	0.000	0.000	0.000	0.230	Shortfall of Sites	0.116	Low Residential	R1-1	0	0	0	66.287	0.230		Residential - Single Family Residence, 1	189B117 813	1 per lot	Canoga Park - Winnetka - Woodland Hills - West Hills	No	ABMI	AHO , CPK CPU
Los Angeles	0	0	5593029900	0.000	0.000	0.000	0.000	Shortfall of Sites	0.150	Public Facilities	PF-1-RIO	0	0	0	153.741	0.000		Miscellaneous - Government Owned Property, 0	162B205 264		Northeast Los Angeles	No		PF
Los Angeles	1211 S HOBART BLVD	90006	5080019921	0.115	0.115	0.000	0.000	Shortfall of Sites	0.150	Public Facilities	PF-1	0	0	0	153.741	0.230		Commercial - Auto, Recreation Equipment, Construction Equipment Sales and Service - Auto Body Repair Shop - One Story, 0	129B193 1262		Wilshire	No	LI	PF
Los Angeles	19759 BUTTONWILLOW DR	91306	2106012118	0.000	0.000	0.000	0.230	Shortfall of Sites	0.121	Low Residential	R1-1	0	0	0	66.287	0.230		Residential - Single Family Residence, 1	189B117 1045	1 per lot	Canoga Park - Winnetka - Woodland Hills - West Hills	No	ABMI	AHO , CPK CPU
Los Angeles	1211 S HOBART BLVD	90006	5080019921	0.115	0.115	0.000	0.000	Shortfall of Sites	0.149	Public Facilities	PF-1	0	0	0	153.741	0.230		Commercial - Auto, Recreation Equipment, Construction Equipment Sales and Service - Auto Body Repair Shop - One Story, 0	129B193 1263		Wilshire	No	LI	PF
Los Angeles	1211 S HOBART BLVD	90006	5080019922	0.115	0.115	0.000	0.000	Shortfall of Sites	0.149	Public Facilities	PF-1	0	0	0	153.741	0.230		Miscellaneous - Government Owned Property - Public School - Elementary School, 0	129B193 1264		Wilshire	No	LI	PF
Los Angeles	19906 CANTARA ST	91306	2106031014	0.000	0.000	0.000	0.230	Shortfall of Sites	0.116	Low Residential	R1-1	0	0	0	66.287	0.230		Residential - Single Family Residence - Pool, 1	192B113 702	1 per lot	Canoga Park - Winnetka - Woodland Hills - West Hills	No	ABMI	AHO , CPK CPU
Los Angeles	2411 S MARVIN AVE	90016	5063022908	0.115	0.115	0.000	0.000	Shortfall of Sites	0.149	Public Facilities	PF-1	0	0	0	153.741	0.230		Miscellaneous - Government Owned Property - Miscellaneous - Government Property and Possessory Interest Not Classified in Any of the Above, 0	123B177 369		West Adams - Baldwin Hills - Leimert	No	LI	PF
Los Angeles	20019 HEMMINGWAY ST	91306	2106003123	0.000	0.000	0.000	0.230	Shortfall of Sites	0.116	Low Residential	R1-1	0	0	0	66.287	0.230		Residential - Single Family Residence - Pool, 1	189B113 725	1 per lot	Canoga Park - Winnetka - Woodland Hills - West Hills	No	ABMI	AHO , CPK CPU
Los Angeles	333 N LA CIENEGA BLVD	90048	4337012032	0.000	0.000	0.000	0.230	Shortfall of Sites	0.110	Neighborhood Office Commercial	C2-1VL-O	0	0	0	2.170	0.230		Commercial - Office Building - One Story, 0	138B173 242		Wilshire	No	ABMI	ARO
Los Angeles	3627 MOTOR AVE	90034	4314008044	0.000	0.000	0.000	0.230	Shortfall of Sites	0.169	Community Commercial	MU(EC)	0	0	0	1.415	0.230		Commercial - Office Building - One Story, 0	120B161 847		Palms - Mar Vista - Del Rey	No	ABMI	ARO
Los Angeles	834 E FLORENCE AVE	90001	6023003009	0.000	0.000	0.000	0.230	Shortfall of Sites	0.092	Hybrid Industrial	CM-1-CPIO	0	0	0	3.123	0.230		Industrial - Light Manufacturing - One Story, 0	102B209 111		Southeast Los Angeles	No	ABMI	ARO
Los Angeles	11308 S MAIN ST	90061	6073025008	0.000	0.000	0.000	0.230	Shortfall of Sites	0.162	Community Commercial	C2-2D-CPIO	0	0	0	1.766	0.230		Industrial - Light Manufacturing - One Story, 0	087A205 216		Southeast Los Angeles	No	ABMI	ARO
Los Angeles	1211 S HOBART BLVD	90006	5080019919	0.115	0.115	0.000	0.000	Shortfall of Sites	0.149	Public Facilities	PF-1	0	0	0	153.741	0.230		Miscellaneous - Government Owned Property - Public School - Elementary School, 0	129B193 1265		Wilshire	No	LI	PF
Los Angeles	1745 VINEYARD AVE	90019	5071022900	0.115	0.115	0.000	0.000	Shortfall of Sites	0.149	Public Facilities	PF-1-O	0	0	0	153.741	0.230		Miscellaneous - Government Owned Property, 0	126B181 509		West Adams - Baldwin Hills - Leimert	No	LI	PF
Los Angeles	1211 S HOBART BLVD	90006	5080019923	0.115	0.115	0.000	0.000	Shortfall of Sites	0.149	Public Facilities	PF-1	0	0	0	153.741	0.230	Vacant	Commercial - Commercial - Vacant Land, 0	129B193 1266		Wilshire	No	LI	PF
Los Angeles	4900 GLORIA AVE	91436	2261013060	0.000	0.000	0.000	0.230	Shortfall of Sites	0.207	Low II Residential	RE9-1	0	0	0	66.287	0.230		, 2	168B141 318	1 per lot	Encino - Tarzana	No	ABMI	AHO , ENC CPU
Los Angeles	23038 CALIFA ST	91367	2041017022	0.000	0.000	0.000	0.230	Shortfall of Sites	0.207	Very Low Residential	RA-1	0	0	0	66.287	0.230		, 2	174B097 13	1 per lot	Canoga Park - Winnetka - Woodland Hills - West Hills	No	ABMI	AHO , CPK CPU
Los Angeles	7811 QUARTZ AVE	91306	2106030004	0.000	0.000	0.000	0.229	Shortfall of Sites	0.116	Low Residential	R1-1	0	0	0	66.287	0.229		Residential - Single Family Residence - Pool, 1	189B117 771	1 per lot	Canoga Park - Winnetka - Woodland Hills - West Hills	No	ABMI	AHO , CPK CPU
Los Angeles	2411 S MARVIN AVE	90016	5063021901	0.115	0.115	0.000	0.000	Shortfall of Sites	0.149	Public Facilities	PF-1	0	0	0	153.741	0.229		Miscellaneous - Government Owned Property - Public School - Elementary School, 0	123B177 573		West Adams - Baldwin Hills - Leimert	No	LI	PF
Los Angeles	2411 S MARVIN AVE	90016	5063021901	0.115	0.115	0.000	0.000	Shortfall of Sites	0.149	Public Facilities	PF-1	0	0	0	153.741	0.229		Miscellaneous - Government Owned Property - Public School - Elementary School, 0	123B177 553		West Adams - Baldwin Hills - Leimert	No	LI	PF
Los Angeles	2411 S MARVIN AVE	90016	5063021901	0.115	0.115	0.000	0.000	Shortfall of Sites	0.149	Public Facilities	PF-1	0	0	0	153.741	0.229		Miscellaneous - Government Owned Property - Public School - Elementary School, 0	123B177 364		West Adams - Baldwin Hills - Leimert	No	LI	PF
Los Angeles	2411 S MARVIN AVE	90016	5063021901	0.115	0.115	0.000	0.000	Shortfall of Sites	0.149	Public Facilities	PF-1	0	0	0	153.741	0.229		Miscellaneous - Government Owned Property - Public School - Elementary School, 0	123B177 515		West Adams - Baldwin Hills - Leimert	No	LI	PF
Los Angeles	2411 S MARVIN AVE	90016	5063021901	0.115	0.115	0.000	0.000	Shortfall of Sites	0.149	Public Facilities	PF-1	0	0	0	153.741	0.229		Miscellaneous - Government Owned Property - Public School - Elementary School, 0	123B177 435		West Adams - Baldwin Hills - Leimert	No	LI	PF
Los Angeles	2411 S MARVIN AVE	90016	5063021901	0.115	0.115	0.000	0.000	Shortfall of Sites	0.149	Public Facilities	PF-1	0	0	0	153.741	0.229		Miscellaneous - Government Owned Property - Public School - Elementary School, 0	123B177 489		West Adams - Baldwin Hills - Leimert	No	LI	PF
Los Angeles	2411 S MARVIN AVE	90016	5063021901	0.115	0.115	0.000	0.000	Shortfall of Sites	0.149	Public Facilities	PF-1	0	0	0	153.741	0.229		Miscellaneous - Government Owned Property - Public School - Elementary School, 0	123B177 520		West Adams - Baldwin Hills - Leimert	No	LI	PF
Los Angeles	2411 S MARVIN AVE	90016	5063021901	0.115	0.115	0.000	0.000	Shortfall of Sites	0.149	Public Facilities	PF-1	0	0	0	153.741	0.229		Miscellaneous - Government Owned Property - Public School - Elementary School, 0	123B177 462		West Adams - Baldwin Hills - Leimert	No	LI	PF
Los Angeles	2411 S MARVIN AVE	90016	5063021901	0.115	0.115	0.000	0.000	Shortfall of Sites	0.149	Public Facilities	PF-1	0	0	0	153.741	0.229		Miscellaneous - Government Owned Property - Public School - Elementary School, 0	123B177 372		West Adams - Baldwin Hills - Leimert	No	LI	PF
Los Angeles	2411 S MARVIN AVE	90016	5063021901	0.115	0.115	0.000	0.000	Shortfall of Sites	0.149	Public Facilities	PF-1	0	0	0	153.741	0.229		Miscellaneous - Government Owned Property - Public School - Elementary School, 0	123B177 457		West Adams - Baldwin Hills - Leimert	No	LI	PF
Los Angeles	2411 S MARVIN AVE	90016	5063021901	0.115	0.115	0.000	0.000	Shortfall of Sites	0.149	Public Facilities	PF-1	0	0	0	153.741	0.229		Miscellaneous - Government Owned Property - Public School - Elementary School, 0	123B177 543		West Adams - Baldwin Hills - Leimert	No	LI	PF
Los Angeles	2411 S MARVIN AVE	90016	5063021901	0.115	0.115	0.000	0.000	Shortfall of Sites	0.149	Public Facilities	PF-1	0	0	0	153.741	0.229		Miscellaneous - Government Owned Property - Public School - Elementary School, 0	123B177 342		West Adams - Baldwin Hills - Leimert	No	LI	PF
Los Angeles	2411 S MARVIN AVE	90016	5063021901	0.115	0.115	0.000	0.000	Shortfall of Sites	0.149	Public Facilities	PF-1	0	0	0	153.741	0.229		Miscellaneous - Government Owned Property - Public School - Elementary School, 0	123B177 404		West Adams - Baldwin Hills - Leimert	No	LI	PF
Los Angeles	2411 S MARVIN AVE	90016	5063021901	0.115	0.115	0.000	0.000	Shortfall of Sites	0.149	Public Facilities	PF-1	0	0	0	153.741	0.229		Miscellaneous - Government Owned Property - Public School - Elementary School, 0	123B177 483		West Adams - Baldwin Hills - Leimert	No	LI	PF
Los Angeles	2411 S MARVIN AVE	90016	5063021901	0.115	0.115	0.000	0.000	Shortfall of Sites	0.149	Public Facilities	PF-1	0	0	0	153.741	0.229		Miscellaneous - Government Owned Property - Public School - Elementary School, 0	123B177 427		West Adams - Baldwin Hills - Leimert	No	LI	PF
Los Angeles	2411 S MARVIN AVE	90016	5063021901	0.115	0.115	0.000	0.000	Shortfall of Sites	0.149	Public Facilities	PF-1	0	0	0	153.741	0.229		Miscellaneous - Government Owned Property - Public School - Elementary School, 0	123B177 395		West Adams - Baldwin Hills - Leimert	No	LI	PF
Los Angeles	2411 S MARVIN AVE	90016	5063021901	0.115	0.115	0.000	0.000	Shortfall of Sites	0.149	Public Facilities	PF-1	0	0	0	153.741	0.229		Miscellaneous - Government Owned Property - Public School - Elementary School, 0	123B177 278		West Adams - Baldwin Hills - Leimert	No	LI	PF
Los Angeles	2411 S MARVIN AVE	90016	5063021901	0.115	0.115	0.000	0.000	Shortfall of Sites	0.149	Public Facilities	PF-1	0	0	0	153.741	0.229		Miscellaneous - Government Owned Property - Public School - Elementary School, 0	123B177 257		West Adams - Baldwin Hills - Leimert	No	LI	PF
Los Angeles	2411 S MARVIN AVE	90016	5063021901	0.115	0.115	0.000	0.000	Shortfall of Sites	0.149	Public Facilities	PF-1	0	0	0	153.741	0.229		Miscellaneous - Government Owned Property - Public School - Elementary School, 0	123B177 260		West Adams - Baldwin Hills - Leimert	No	LI	PF
Los Angeles	2411 S MARVIN AVE	90016	5063021901	0.115	0.115	0.000	0.000	Shortfall of Sites	0.149	Public Facilities	PF-1	0	0	0	153.741	0.229		Miscellaneous - Government Owned Property - Public School - Elementary School, 0	123B177 334		West Adams - Baldwin Hills - Leimert	No	LI	PF
Los Angeles	2411 S MARVIN AVE	90016	5063021901	0.115	0.115	0.000	0.000	Shortfall of Sites	0.149	Public Facilities	PF-1	0	0	0	153.741	0.229		Miscellaneous - Government Owned Property - Public School - Elementary School, 0	123B177 305		West Adams - Baldwin Hills - Leimert	No	LI	PF
Los Angeles	2411 S MARVIN AVE	90016	5063021901	0.115	0.115	0.000	0.000	Shortfall of Sites	0.149	Public Facilities	PF-1	0	0	0	153.741	0.229		Miscellaneous - Government Owned Property - Public School - Elementary School, 0	123B177 312		West Adams - Baldwin Hills - Leimert	No	LI	PF
Los Angeles	2411 S MARVIN AVE	90016	5063021901	0.115	0.115	0.000	0.000	Shortfall of Sites	0.149	Public Facilities	PF-1	0	0	0	153.741	0.229		Miscellaneous - Government Owned Property - Public School - Elementary School, 0	123B177 284		West Adams - Baldwin Hills - Leimert	No	LI	PF
Los Angeles	2411 S MARVIN AVE	90016	5063021901	0.115	0.115	0.000	0.000	Shortfall of Sites	0.149	Public Facilities	PF-1	0	0	0	153.741	0.229		Miscellaneous - Government Owned Property - Public School - Elementary School, 0	123B177 182		West Adams - Baldwin Hills - Leimert	No	LI	PF
Los Angeles	2411 S MARVIN AVE	90016	5063021901	0.115	0.115	0.000	0.000	Shortfall of Sites	0.149	Public Facilities	PF-1	0	0	0	153.741	0.229		Miscellaneous - Government Owned Property - Public School - Elementary School, 0	123B177 234		West Adams - Baldwin Hills - Leimert	No	LI	PF
Los Angeles	2411 S MARVIN AVE	90016	5063021901	0.115	0.115	0.000	0.000	Shortfall of Sites	0.149	Public Facilities	PF-1	0	0	0	153.741	0.229		Miscellaneous - Government Owned Property - Public School - Elementary School, 0	123B177 207		West Adams - Baldwin Hills - Leimert	No	LI	PF
Los Angeles	2510 E 6TH ST	90023	5185026900	0.115	0.115	0.000	0.000	Shortfall of Sites	0.149	Public Facilities	PF-1XL-CUGU	0	0	0	153.741	0.229		Miscellaneous - Government Owned Property, 0	124-5A223 35		Boyle Heights	No	LI	PF
Los Angeles	3945 STOCKBRIDGE AVE	90032	5292022016	0.115	0.115	0.000	0.000	Shortfall of Sites	0.149	Public Facilities	PF-1	0	0	0	153.741	0.229		Residential - Single Family Residence, 0	144A239 11		Northeast Los Angeles	No	LI	PF
Los Angeles	0	0	5435007901	0.000	0.000	0.000	0.000	Shortfall of Sites	0.124	Public Facilities	PF-1XL-RIO	0	0	0	153.741	0.000		Commercial - Parking Lot (Commercial Use Property) - Lots - Patron or Employee - One Story, 0	156B209 368		Northeast Los Angeles	No		PF
Los Angeles	4156 MENLO AVE	90037	5019004909	0.115	0.115	0.000	0.000	Shortfall of Sites	0.149	Public Facilities	PF-1	0	0	0	153.741	0.229		Commercial - Parking Lot (Commercial Use Property) - Lots - Patron or Employee - One Story, 0	114B197 645		South Los Angeles	No	LI	PF

Jurisdiction Name	Site Address/Intersection	5 Digit ZIP Code	Assessor Parcel Number	Very Low-Income	Low-Income	Moderate-Income	Above Moderate-Income	Type of Shortfall	Parcel Size (Acres)	Current General Plan Designation	Current Zoning	Proposed General Plan (GP) Designation	Proposed Zoning	Minimum Density Allowed	Maximum Density Allowed	Total Capacity	Vacant/ Nonvacant	Description of Existing Uses	PIN	Base Density Per Acre	Community Plan Area	Rent Stabalization Ordinance	Income Category	Applicable Rezoning Program (Program informing values in Column Q listed first)
Los Angeles	4156 MENLO AVE	90037	5019004905	0.115	0.115	0.000	0.000	Shortfall of Sites	0.149	Public Facilities	PF-1	0	0	0	153.741	0.229		Residential - Double, Duplex, or Two Units - 4 Stories or Less, 0	114B197 653		South Los Angeles	No	LI	PF
Los Angeles	4156 MENLO AVE	90037	5019004908	0.115	0.115	0.000	0.000	Shortfall of Sites	0.149	Public Facilities	PF-1	0	0	0	153.741	0.229		Miscellaneous - Government Owned Property, 0	114B197 611		South Los Angeles	No	LI	PF
Los Angeles	3989 S HOBART BLVD	90062	5036027900	0.115	0.115	0.000	0.000	Shortfall of Sites	0.149	Public Facilities	PF-1	0	0	0	153.741	0.229		Miscellaneous - Government Owned Property, 0	114B193 90		South Los Angeles	No	LI	PF
Los Angeles	2855 E OLYMPIC BLVD	90023	5170020900	0.115	0.115	0.000	0.000	Shortfall of Sites	0.149	Public Facilities	PF-1XL-CUGU	0	0	0	153.741	0.229		Miscellaneous - Government Owned Property, 0	120A221 100		Boyle Heights	No	LI	PF
Los Angeles	2855 E OLYMPIC BLVD	90023	5170020900	0.115	0.115	0.000	0.000	Shortfall of Sites	0.149	Public Facilities	PF-1XL-CUGU	0	0	0	153.741	0.229		Miscellaneous - Government Owned Property, 0	120A221 73		Boyle Heights	No	LI	PF
Los Angeles	2855 E OLYMPIC BLVD	90023	5170020900	0.115	0.115	0.000	0.000	Shortfall of Sites	0.149	Public Facilities	PF-1XL-CUGU	0	0	0	153.741	0.229		Miscellaneous - Government Owned Property, 0	120A221 77		Boyle Heights	No	LI	PF
Los Angeles	3989 S HOBART BLVD	90062	5036027900	0.115	0.115	0.000	0.000	Shortfall of Sites	0.149	Public Facilities	PF-1	0	0	0	153.741	0.229		Miscellaneous - Government Owned Property, 0	114B193 47		South Los Angeles	No	LI	PF
Los Angeles	3989 S HOBART BLVD	90062	5036027900	0.115	0.115	0.000	0.000	Shortfall of Sites	0.149	Public Facilities	PF-1	0	0	0	153.741	0.229		Miscellaneous - Government Owned Property, 0	114B193 73		South Los Angeles	No	LI	PF
Los Angeles	3989 S HOBART BLVD	90062	5036027900	0.115	0.115	0.000	0.000	Shortfall of Sites	0.149	Public Facilities	PF-1	0	0	0	153.741	0.229		Miscellaneous - Government Owned Property, 0	114B193 154		South Los Angeles	No	LI	PF
Los Angeles	2855 E OLYMPIC BLVD	90023	5170020900	0.115	0.115	0.000	0.000	Shortfall of Sites	0.149	Public Facilities	PF-1XL-CUGU	0	0	0	153.741	0.229		Miscellaneous - Government Owned Property, 0	120A221 82		Boyle Heights	No	LI	PF
Los Angeles	2855 E OLYMPIC BLVD	90023	5170020900	0.115	0.115	0.000	0.000	Shortfall of Sites	0.149	Public Facilities	PF-1XL-CUGU	0	0	0	153.741	0.229		Miscellaneous - Government Owned Property, 0	120A221 86		Boyle Heights	No	LI	PF
Los Angeles	2855 E OLYMPIC BLVD	90023	5170020900	0.115	0.115	0.000	0.000	Shortfall of Sites	0.149	Public Facilities	PF-1XL-CUGU	0	0	0	153.741	0.229		Miscellaneous - Government Owned Property, 0	120A221 92		Boyle Heights	No	LI	PF
Los Angeles	3989 S HOBART BLVD	90062	5036027900	0.115	0.115	0.000	0.000	Shortfall of Sites	0.149	Public Facilities	PF-1	0	0	0	153.741	0.229		Miscellaneous - Government Owned Property, 0	114B193 129		South Los Angeles	No	LI	PF
Los Angeles	2855 E OLYMPIC BLVD	90023	5170020900	0.115	0.115	0.000	0.000	Shortfall of Sites	0.149	Public Facilities	PF-1XL-CUGU	0	0	0	153.741	0.229		Miscellaneous - Government Owned Property, 0	120A221 88		Boyle Heights	No	LI	PF
Los Angeles	3989 S HOBART BLVD	90062	5036027900	0.115	0.115	0.000	0.000	Shortfall of Sites	0.149	Public Facilities	PF-1	0	0	0	153.741	0.229		Miscellaneous - Government Owned Property, 0	114B193 146		South Los Angeles	No	LI	PF
Los Angeles	1537 ALCAZAR ST	90033	5201004902	0.115	0.115	0.000	0.000	Shortfall of Sites	0.149	Public Facilities	PF-1	0	0	0	153.741	0.229		Miscellaneous - Government Owned Property, 0	135A225 46		Northeast Los Angeles	No	LI	PF
Los Angeles	1537 ALCAZAR ST	90033	5201004902	0.115	0.115	0.000	0.000	Shortfall of Sites	0.149	Public Facilities	PF-1	0	0	0	153.741	0.229		Miscellaneous - Government Owned Property, 0	135A225 53		Northeast Los Angeles	No	LI	PF
Los Angeles	1537 ALCAZAR ST	90033	5201004902	0.115	0.115	0.000	0.000	Shortfall of Sites	0.149	Public Facilities	PF-1	0	0	0	153.741	0.229		Miscellaneous - Government Owned Property, 0	135A225 30		Northeast Los Angeles	No	LI	PF
Los Angeles	1537 ALCAZAR ST	90033	5201004902	0.115	0.115	0.000	0.000	Shortfall of Sites	0.149	Public Facilities	PF-1	0	0	0	153.741	0.229		Miscellaneous - Government Owned Property, 0	135A225 52		Northeast Los Angeles	No	LI	PF
Los Angeles	1537 ALCAZAR ST	90033	5201004902	0.115	0.115	0.000	0.000	Shortfall of Sites	0.149	Public Facilities	PF-1	0	0	0	153.741	0.229		Miscellaneous - Government Owned Property, 0	135A225 38		Northeast Los Angeles	No	LI	PF
Los Angeles	1537 ALCAZAR ST	90033	5201004902	0.115	0.115	0.000	0.000	Shortfall of Sites	0.149	Public Facilities	PF-1	0	0	0	153.741	0.229		Miscellaneous - Government Owned Property, 0	135A225 44		Northeast Los Angeles	No	LI	PF
Los Angeles	1537 ALCAZAR ST	90033	5201004902	0.115	0.115	0.000	0.000	Shortfall of Sites	0.149	Public Facilities	PF-1	0	0	0	153.741	0.229		Miscellaneous - Government Owned Property, 0	135A225 32		Northeast Los Angeles	No	LI	PF
Los Angeles	1537 ALCAZAR ST	90033	5201004902	0.115	0.115	0.000	0.000	Shortfall of Sites	0.149	Public Facilities	PF-1	0	0	0	153.741	0.229		Miscellaneous - Government Owned Property, 0	135A225 40		Northeast Los Angeles	No	LI	PF
Los Angeles	1537 ALCAZAR ST	90033	5201004902	0.115	0.115	0.000	0.000	Shortfall of Sites	0.149	Public Facilities	PF-1	0	0	0	153.741	0.229		Miscellaneous - Government Owned Property, 0	135A225 47		Northeast Los Angeles	No	LI	PF
Los Angeles	1537 ALCAZAR ST	90033	5201004902	0.115	0.115	0.000	0.000	Shortfall of Sites	0.149	Public Facilities	PF-1	0	0	0	153.741	0.229		Miscellaneous - Government Owned Property, 0	135A225 50		Northeast Los Angeles	No	LI	PF
Los Angeles	1537 ALCAZAR ST	90033	5201004902	0.115	0.115	0.000	0.000	Shortfall of Sites	0.149	Public Facilities	PF-1	0	0	0	153.741	0.229		Miscellaneous - Government Owned Property, 0	135A225 42		Northeast Los Angeles	No	LI	PF
Los Angeles	1537 ALCAZAR ST	90033	5201004902	0.115	0.115	0.000	0.000	Shortfall of Sites	0.149	Public Facilities	PF-1	0	0	0	153.741	0.229		Miscellaneous - Government Owned Property, 0	135A225 48		Northeast Los Angeles	No	LI	PF
Los Angeles	1537 ALCAZAR ST	90033	5201004902	0.115	0.115	0.000	0.000	Shortfall of Sites	0.149	Public Facilities	PF-1	0	0	0	153.741	0.229		Miscellaneous - Government Owned Property, 0	135A225 49		Northeast Los Angeles	No	LI	PF
Los Angeles	1715 SANTA ANA BLVD	90002	6065031036	0.000	0.000	0.000	0.229	Shortfall of Sites	0.077	Neighborhood Commercial	[Q]CR-1VL	0	0	0	102.494	0.229		Institutional - Church - Wireless Communication Tower - One Story, 0	090A213 153		Southeast Los Angeles	No	ABMI	FBO
Los Angeles	820 N AVENUE 54	90042	5478017900	0.115	0.115	0.000	0.000	Shortfall of Sites	0.124	Public Facilities	PF-1	0	0	0	153.741	0.229		Miscellaneous - Government Owned Property, 0	153A227 39		Northeast Los Angeles	No	LI	PF
Los Angeles	16747 VALERIO ST	91406	2226021021	0.000	0.000	0.000	0.229	Shortfall of Sites	0.121	Low Residential	R1-1	0	0	0	66.287	0.229		Residential - Single Family Residence, 1	186B137 559	1 per lot	Reseda - West Van Nuys	No	ABMI	AHO , RES CPU
Los Angeles	8127 FOOTHILL BLVD	91040	2556023014	0.000	0.000	0.000	0.229	Shortfall of Sites	0.044	General Commercial	C2-1VL	0	0	0	6.570	0.229		Commercial - Store Combination - Store and Residential Combination - One Story, 0	204B193 82		Sunland - Tujunga - Lake View Terrace - Shadow Hills - East La Tuna Canyon	No	ABMI	ARO
Los Angeles	8127 FOOTHILL BLVD	91040	2556023014	0.000	0.000	0.000	0.229	Shortfall of Sites	0.044	General Commercial	C2-1VL	0	0	0	6.570	0.229		Commercial - Store Combination - Store and Residential Combination - One Story, 0	204B193 83		Sunland - Tujunga - Lake View Terrace - Shadow Hills - East La Tuna Canyon	No	ABMI	ARO
Los Angeles	8127 FOOTHILL BLVD	91040	2556023014	0.000	0.000	0.000	0.229	Shortfall of Sites	0.044	General Commercial	C2-1VL	0	0	0	6.570	0.229		Commercial - Store Combination - Store and Residential Combination - One Story, 0	204B193 84		Sunland - Tujunga - Lake View Terrace - Shadow Hills - East La Tuna Canyon	No	ABMI	ARO
Los Angeles	5431 AGNES AVE	91607	2348014022	0.000	0.000	0.000	0.229	Shortfall of Sites	0.002	Low Residential	R1-1	0	0	0	99.000	0.229		, 0	174B165 985	145	North Hollywood - Valley Village	No	ABMI	TOC EXP , NH CPU, AHO
Los Angeles	2211 W AVENUE 30	90065	5456013900	0.115	0.115	0.000	0.000	Shortfall of Sites	0.124	Public Facilities	PF-1	0	0	0	153.741	0.229		Miscellaneous - Government Owned Property, 0	150B213 857		Northeast Los Angeles	No	LI	PF
Los Angeles	701 E JEFFERSON BLVD	90011	5123008020	0.114	0.114	0.000	0.000	Shortfall of Sites	0.149	Public Facilities	PF-1	0	0	0	153.741	0.229		Commercial - Parking Lot (Commercial Use Property) - Lots - Patron or Employee - One Story, 0	120A201 63		South Los Angeles	No	LI	PF
Los Angeles	6218 S MAIN ST	90003	6006011029	0.000	0.000	0.000	0.229	Shortfall of Sites	0.107	Neighborhood Commercial	C2-1VL-CPIO	0	0	0	2.963	0.229		Commercial - Store Combination - Store and Residential Combination - One Story, 0	105B205 882		Southeast Los Angeles	Yes	ABMI	ARO
Los Angeles	2211 W AVENUE 30	90065	5456013900	0.114	0.114	0.000	0.000	Shortfall of Sites	0.124	Public Facilities	PF-1	0	0	0	153.741	0.229		Miscellaneous - Government Owned Property, 0	150B213 845		Northeast Los Angeles	No	LI	PF
Los Angeles	0	0	5408005903	0.114	0.114	0.000	0.000	Shortfall of Sites	0.149	Public Facilities	[T][Q]PF-2D	0	0	0	153.741	0.229		Miscellaneous - Government Owned Property, 0	132A213 18		Central City	No	LI	PF
Los Angeles	2211 W AVENUE 30	90065	5456013900	0.114	0.114	0.000	0.000	Shortfall of Sites	0.124	Public Facilities	PF-1	0	0	0	153.741	0.229		Miscellaneous - Government Owned Property, 0	150B213 838		Northeast Los Angeles	No	LI	PF
Los Angeles	1017 E WASHINGTON BLVD	90021	5131003028	0.000	0.000	0.000	0.229	Shortfall of Sites	0.002	Hybrid Industrial	CM-2D-CPIO	0	0	0	241.986	0.229		Industrial - Light Manufacturing - One Story, 0	121-5A211 353		Southeast Los Angeles	No	ABMI	ARO
Los Angeles	19806 INGOMAR ST	91306	2106030003	0.000	0.000	0.000	0.229	Shortfall of Sites	0.116	Low Residential	R1-1	0	0	0	66.287	0.229		Residential - Single Family Residence, 1	189B117 820	1 per lot	Canoga Park - Winnetka - Woodland Hills - West Hills	No	ABMI	AHO , CPK CPU
Los Angeles	0	0	4321002900	0.000	0.000	0.000	0.000	Shortfall of Sites	0.124	Public Facilities	[Q]PF-1XL	0	0	0	153.741	0.000		Commercial - Parking Lot (Commercial Use Property) - Lots - Patron or Employee - One Story, 0	129B153 1392		West Los Angeles	No		PF
Los Angeles	0	0	5130010907	0.114	0.114	0.000	0.000	Shortfall of Sites	0.149	Public Facilities	PF-2D	0	0	0	153.741	0.229		Miscellaneous - Government Owned Property, 0	121-5A213 138		Central City	No	LI	PF
Los Angeles	120 E MARTIN LUTHER KING JR BLVD	90011	5113029900	0.114	0.114	0.000	0.000	Shortfall of Sites	0.149	Public Facilities	PF-1	0	0	0	153.741	0.229		Commercial - Office Building - One Story, 0	115-5A205 237		Southeast Los Angeles	No	LI	PF
Los Angeles	0	0	5437007900	0.000	0.000	0.000	0.000	Shortfall of Sites	0.124	Public Facilities	PF-1XL-RIO	0	0	0	153.741	0.000		Miscellaneous - Government Owned Property, 0	154-5A207 315		Northeast Los Angeles	No		PF
Los Angeles	11562 RICHLAND AVE	90064	4258005900	0.114	0.114	0.000	0.000	Shortfall of Sites	0.124	Public Facilities	[Q]PF-1XL	0	0	0	153.741	0.229		Miscellaneous - Government Owned Property, 0	120B153 125		Palms - Mar Vista - Del Rey	No	LI	PF
Los Angeles	11562 RICHLAND AVE	90064	4258005900	0.114	0.114	0.000	0.000	Shortfall of Sites	0.124	Public Facilities	[Q]PF-1XL	0	0	0	153.741	0.229		Miscellaneous - Government Owned Property, 0	120B153 109		Palms - Mar Vista - Del Rey	No	LI	PF
Los Angeles	11562 RICHLAND AVE	90064	4258005900	0.114	0.114	0.000	0.000	Shortfall of Sites	0.124	Public Facilities	[Q]PF-1XL	0	0	0	153.741	0.229		Miscellaneous - Government Owned Property, 0	120B153 141		Palms - Mar Vista - Del Rey	No	LI	PF
Los Angeles	9515 S HOOVER ST	90044	6039008022	0.000	0.000	0.000	0.229	Shortfall of Sites	0.050	Neighborhood Commercial	C2-1VL-CPIO	0	0	0	102.494	0.229		Institutional - Church - One Story, 0	093A199 72		South Los Angeles	No	ABMI	FBO
Los Angeles	11562 RICHLAND AVE	90064	4258005900	0.114	0.114	0.000	0.000	Shortfall of Sites	0.124	Public Facilities	[Q]PF-1XL	0	0	0	153.741	0.229		Miscellaneous - Government Owned Property, 0	120B153 153		Palms - Mar Vista - Del Rey	No	LI	PF
Los Angeles	11562 RICHLAND AVE	90064	4258005900	0.114	0.114	0.000	0.000	Shortfall of Sites	0.124	Public Facilities	[Q]PF-1XL	0	0	0	153.741	0.229		Miscellaneous - Government Owned Property, 0	120B153 136		Palms - Mar Vista - Del Rey	No	LI	PF
Los Angeles	11562 RICHLAND AVE	90064	4258005900	0.114	0.114	0.000	0.000	Shortfall of Sites	0.124	Public Facilities	[Q]PF-1XL	0	0	0	153.741	0.229		Miscellaneous - Government Owned Property, 0	120B153 167		Palms - Mar Vista - Del Rey	No	LI	PF
Los Angeles	1175 N CUMMINGS ST	90033	5201008904	0.114	0.114	0.000	0.000	Shortfall of Sites	0.149	Public Facilities	PF-1	0	0	0	153.741	0.229		Miscellaneous - Government Owned Property, 0	133-5A225 57		Northeast Los Angeles	No	LI	PF
Los Angeles	1175 N CUMMINGS ST	90033	5201008904	0.114	0.114	0.000	0.000	Shortfall of Sites	0.149	Public Facilities	PF-1	0	0	0	153.741	0.229		Miscellaneous - Government Owned Property, 0	133-5A225 52		Northeast Los Angeles	No	LI	PF
Los Angeles	2211 W AVENUE 30	90065	5456013900	0.114	0.114	0.000	0.000	Shortfall of Sites	0.124	Public Facilities	PF-1	0	0	0	153.741	0.229		Miscellaneous - Government Owned Property, 0	150B213 813		Northeast Los Angeles	No	LI	PF
Los Angeles	2211 W AVENUE 30	90065	5456013900	0.114	0.114	0.000	0.000	Shortfall of Sites	0.124	Public Facilities	PF-1	0	0	0	153.741	0.229		Miscellaneous - Government Owned Property, 0	150B213 806		Northeast Los Angeles	No	LI	PF
Los Angeles	0	0	5437007901	0.000	0.000	0.000	0.000	Shortfall of Sites	0.124	Public Facilities	PF-1XL-RIO	0	0	0	153.741	0.000		Miscellaneous - Government Owned Property, 0	154-5A207 345		Northeast Los Angeles	No		PF
Los Angeles	2211 W AVENUE 30	90065	5456013900	0.114	0.114	0.000	0.000	Shortfall of Sites	0.124	Public Facilities	PF-1	0	0	0	153.741	0.229		Miscellaneous - Government Owned Property, 0	150B213 797		Northeast Los Angeles	No	LI	PF
Los Angeles	18646 PARTHENIA ST	91324	2785002021	0.000	0.000	0.000	0.229	Shortfall of Sites	0.120	Limited Manufacturing	[Q]CM-1VL	0	0	0	2.381	0.229		Commercial - Office Building - One Story, 0	195B121 397		Northridge	No	ABMI	ARO
Los Angeles	7801 CHIMINEAS AVE	91335	2102017094	0.000	0.000	0.000	0.229	Shortfall of Sites	0.116	Low Residential	R1-1	0	0	0	66.287	0.229		Residential - Single Family Residence, 1	189B125 719	1 per lot	Reseda - West Van Nuys	No	ABMI	AHO , RES CPU
Los Angeles	1140 S ROBERTSON BLVD	90035	4332015018	0.000	0.000	0.000	0.229	Shortfall of Sites	0.028	Limited Commercial	[Q]C2-1-O	0	0	0	12.186	0.229		Commercial - Office Building - One Story, 0	132B169 725		Wilshire	No	ABMI	ARO
Los Angeles	1745 VINEYARD AVE	90019	5071022900	0.114	0.114	0.000	0.000	Shortfall of Sites	0.149	Public Facilities	PF-1-O	0	0	0	153.741	0.229		Miscellaneous - Government Owned Property, 0	126B181 499		West Adams - Baldwin Hills - Leimert	No	LI	PF
Los Angeles	5850 S MAIN ST	90003	6006001909	0.114	0.114	0.000	0.000	Shortfall of Sites	0.149	Public Facilities	PF-1	0	0	0	153.741	0.229		Miscellaneous - Government Owned Property - Government Services - General, 0	105B205 185		Southeast Los Angeles	No	LI	PF
Los Angeles	5850 S MAIN ST	90003	6006001907	0.114	0.114	0.000	0.000	Shortfall of Sites	0.149	Public Facilities	PF-1	0	0	0	153.741	0.229		Miscellaneous - Government Owned Property, 0	105B205 228		Southeast Los Angeles	No	LI	PF
Los Angeles	5850 S MAIN ST	90003	6006001908	0.114	0.114	0.000	0.000	Shortfall of Sites	0.149	Public Facilities	PF-1	0	0	0	153.741	0.229		Miscellaneous - Government Owned Property - Government Services - General, 0	105B205 163		Southeast Los Angeles	No	LI	PF
Los Angeles	0	0	6041020900	0.114	0.114	0.000	0.000	Shortfall of Sites	0.149	Public Facilities	PF-1	0	0	0	153.741	0.228		Miscellaneous - Government Owned Property, 0	096A207 120		Southeast Los Angeles	No	LI	PF
Los Angeles	4201 FOUNTAIN AVE	90029	5430029901	0.114	0.114	0.000	0.000	Shortfall of Sites	0.124	Public Facilities	[Q]PF-1XL	0	0	0	153.741	0.228		Miscellaneous - Government Owned Property, 0	147A201 225		Hollywood	No	LI	PF
Los Angeles	13207 SAN FERNANDO RD	91342	2604003005	0.000	0.000	0.000	0.228	Shortfall of Sites	0.170	Limited Industrial	[Q]C2-1	0	0	0	1.679	0.228		Industrial - Light Manufacturing - One Story, 0	225B141 193		Sylmar	No	ABMI	ARO
Los Angeles	1003 E L ST	90744	7425016040	0.000	0.000	0.000	0.228	Shortfall of Sites	0.049	Low Medium I Residential	[Q]R2-1XL-O-CUGU	0	0	0	102.494	0.228		Institutional - Church - One Story, 0	033B209 1165		Wilmington - Harbor City	No	ABMI	FBO
Los Angeles	1410 W 12TH PL	90015	5137031007	0.000	0.000	0.000	0.228	Shortfall of Sites	0.143	Commercial Manufacturing	CM-1	0	0	0	1.989	0.228		Industrial - Light Manufacturing - One Story, 0	127-5A203 134		Westlake	No	ABMI	ARO
Los Angeles	10742 BURBANK BLVD	91601	2416017006	0.000	0.000	0.000	0.228	Shortfall of Sites	0.055	Community Commercial	C2-1	0	0	0	5.232	0.228		Industrial - Light Manufacturing - One Story, 0	174B177 617		North Hollywood - Valley Village	No	ABMI	ARO

Jurisdiction Name	Site Address/Intersection	5 Digit ZIP Code	Assessor Parcel Number	Very Low-Income	Low-Income	Moderate-Income	Above Moderate-Income	Type of Shortfall	Parcel Size (Acres)	Current General Plan Designation	Current Zoning	Proposed General Plan (GP) Designation	Proposed Zoning	Minimum Density Allowed	Maximum Density Allowed	Total Capacity	Vacant/ Nonvacant	Description of Existing Uses	PIN	Base Density Per Acre	Community Plan Area	Rent Stabalization Ordinance	Income Category	Applicable Rezoning Program (Program informing values in Column Q listed first)
Los Angeles	820 TOWNE AVE	90021	5146024901	0.114	0.114	0.000	0.000	Shortfall of Sites	0.148	Public Facilities	PF-2D	0	0	0	153.741	0.228		Miscellaneous - Government Owned Property, 0	124-5A211 119		Central City	No	LI	PF
Los Angeles	700 E TEMPLE ST	90012	5173014900	0.000	0.000	0.000	0.000	Shortfall of Sites	0.148	Public Facilities	PF-1XL-RIO	0	0	0	153.741	0.000		Miscellaneous - Government Owned Property - Government Services - General, 0	129A217 19		Central City North	No		PF
Los Angeles	1363 MURCHISON ST	90033	5202011029	0.000	0.000	0.000	0.228	Shortfall of Sites	0.049	Low Medium II Residential	RD1.5-1	0	0	0	102.494	0.228		Institutional - Church - One Story, 0	132A227 58		Northeast Los Angeles	No	ABMI	FBO
Los Angeles	2901 BEVERLY BLVD	90057	5156019020	0.000	0.000	0.000	0.228	Shortfall of Sites	0.106	Highway Oriented Commercial	C2-1	0	0	0	2.688	0.228		Commercial - Office Building - One Story, 0	138A203 390		Westlake	No	ABMI	ARO
Los Angeles	1260 W 36TH PL	90007	5040016908	0.114	0.114	0.000	0.000	Shortfall of Sites	0.148	Public Facilities	PF-1	0	0	0	153.741	0.228		Miscellaneous - Government Owned Property, 0	120B197 1133		South Los Angeles	No	LI	PF
Los Angeles	6806 S VERMONT AVE	90044	6013007910	0.114	0.114	0.000	0.000	Shortfall of Sites	0.148	Public Facilities	PF-1	0	0	0	153.741	0.228		Institutional - School (Private) - One Story, 0	102B197 500		South Los Angeles	No	LI	PF
Los Angeles	4002 ADAIR ST	90011	5113022002	0.000	0.000	0.000	0.228	Shortfall of Sites	0.138	Neighborhood Commercial	C2-1VL-CPIO	0	0	0	2.298	0.228		Commercial - Store Combination - Store and Residential Combination - One Story, 0	115-5A205 225		Southeast Los Angeles	Yes	ABMI	ARO
Los Angeles	2411 S MARVIN AVE	90016	5063022908	0.114	0.114	0.000	0.000	Shortfall of Sites	0.148	Public Facilities	PF-1	0	0	0	153.741	0.228		Miscellaneous - Government Owned Property - Miscellaneous - Government Property and Possessory Interest Not Classified in Any of the Above, 0	123B177 402		West Adams - Baldwin Hills - Leimert	No	LI	PF
Los Angeles	700 E TEMPLE ST	90012	5173014900	0.000	0.000	0.000	0.000	Shortfall of Sites	0.148	Public Facilities	PF-1XL-RIO	0	0	0	153.741	0.000		Miscellaneous - Government Owned Property - Government Services - General, 0	129A217 20		Central City North	No		PF
Los Angeles	7423 FORBES AVE	91406	2226027015	0.000	0.000	0.000	0.228	Shortfall of Sites	0.021	Low Residential	R1-1	0	0	0	66.287	0.228		Residential - Single Family Residence, 0	186B133 701	1 per lot	Reseda - West Van Nuys	No	ABMI	AHO , RES CPU
Los Angeles	19707 HATTON ST	91306	2106011044	0.000	0.000	0.000	0.228	Shortfall of Sites	0.116	Low Residential	R1-1	0	0	0	66.287	0.228		Residential - Single Family Residence - Pool, 1	186B117 26	1 per lot	Canoga Park - Winnetka - Woodland Hills - West Hills	No	ABMI	AHO , CPK CPU
Los Angeles	700 E TEMPLE ST	90012	5173014900	0.000	0.000	0.000	0.000	Shortfall of Sites	0.148	Public Facilities	PF-1XL-RIO	0	0	0	153.741	0.000		Miscellaneous - Government Owned Property - Government Services - General, 0	129A217 23		Central City North	No		PF
Los Angeles	0	0	6041020900	0.114	0.114	0.000	0.000	Shortfall of Sites	0.148	Public Facilities	PF-1	0	0	0	153.741	0.228		Miscellaneous - Government Owned Property, 0	096A207 112		Southeast Los Angeles	No	LI	PF
Los Angeles	3454 W 1ST ST	90004	5501015017	0.000	0.000	0.000	0.228	Shortfall of Sites	0.103	General Commercial	C2-1	0	0	0	2.755	0.228		Commercial - Store Combination - Store and Office Combination - One Story, 0	138B197 820		Wilshire	No	ABMI	ARO
Los Angeles	3408 ARROYO SECO AVE	90065	5446019901	0.114	0.114	0.000	0.000	Shortfall of Sites	0.148	Public Facilities	PF-1-CDO	0	0	0	153.741	0.228		Miscellaneous - Government Owned Property, 0	142-5A221 70		Northeast Los Angeles	No	LI	PF
Los Angeles	3408 ARROYO SECO AVE	90065	5446019901	0.114	0.114	0.000	0.000	Shortfall of Sites	0.148	Public Facilities	PF-1-CDO	0	0	0	153.741	0.228		Miscellaneous - Government Owned Property, 0	142-5A221 36		Northeast Los Angeles	No	LI	PF
Los Angeles	3408 ARROYO SECO AVE	90065	5446019901	0.114	0.114	0.000	0.000	Shortfall of Sites	0.148	Public Facilities	PF-1-CDO	0	0	0	153.741	0.228		Miscellaneous - Government Owned Property, 0	142-5A221 58		Northeast Los Angeles	No	LI	PF
Los Angeles	3408 ARROYO SECO AVE	90065	5446019901	0.114	0.114	0.000	0.000	Shortfall of Sites	0.148	Public Facilities	PF-1-CDO	0	0	0	153.741	0.228		Miscellaneous - Government Owned Property, 0	142-5A221 46		Northeast Los Angeles	No	LI	PF
Los Angeles	1428 N HOBART BLVD	90027	5544034020	0.000	0.000	0.000	0.228	Shortfall of Sites	0.023	Highway Oriented Commercial	C2-1D	0	0	0	22.625	0.228		Commercial - Store Combination - Store and Residential Combination - One Story, 0	147A195 548		Hollywood	Yes	ABMI	ARO
Los Angeles	700 E TEMPLE ST	90012	5173014900	0.000	0.000	0.000	0.000	Shortfall of Sites	0.148	Public Facilities	PF-1XL-RIO	0	0	0	153.741	0.000		Miscellaneous - Government Owned Property - Government Services - General, 0	129A217 25		Central City North	No		PF
Los Angeles	10390 REMICK AVE	91331	2618020028	0.114	0.114	0.000	0.000	Shortfall of Sites	0.266	Low Residential	R1-1-O	0	0	0	102.494	0.228		Institutional - Church - One Story, 1	204B153 156		Arleta - Pacoima	No	LI	FBO
Los Angeles	1122 E ROBIDOUX ST	90744	7425016014	0.000	0.000	0.228	0.000	Shortfall of Sites	0.118	Low Medium I Residential	[Q]R2-1XL-O-CUGU	0	0	0	34.019	0.228		Institutional - School (Private) - One Story, 3	033B209 217		Wilmington - Harbor City	No	MI	R2RD
Los Angeles	1129 E L ST	90744	7425016047	0.000	0.000	0.228	0.000	Shortfall of Sites	0.118	Low Medium I Residential	[Q]R2-1XL-O-CUGU	0	0	0	34.017	0.228		Institutional - School (Private) - One Story, 2	033B209 273		Wilmington - Harbor City	No	MI	R2RD
Los Angeles	14061 ROSCOE BLVD	91402	2638037018	0.000	0.000	0.228	0.000	Shortfall of Sites	2.443	Low Medium I Residential	R1-1, RD3-1	0	0	0	1.638	0.228		Institutional - School (Private) - One Story, 5	192B153 690		Mission Hills - Panorama City - North Hills	No	MI	R2RD
Los Angeles	1932 10TH AVE	90018	5060017026	0.000	0.000	0.228	0.000	Shortfall of Sites	0.184	Low Medium II Residential	RD2-1-O-CPIO	0	0	0	21.775	0.228		Institutional - School (Private) - One Story, 7	126B185 1124		West Adams - Baldwin Hills - Leimert	No	MI	R2RD
Los Angeles	10063 HAINES CANYON AVE	91042	2568001017	0.000	0.000	0.228	0.000	Shortfall of Sites	0.163	Low Medium I Residential	RD3-1	0	0	0	24.495	0.228		, 2	202-5A203 5		Sunland - Tujunga - Lake View Terrace - Shadow Hills - East La Tuna Canyon	No	MI	R2RD
Los Angeles	3235 WINTER ST	90063	5178006023	0.000	0.000	0.228	0.000	Shortfall of Sites	0.111	Low Medium I Residential	R2-1-CUGU	0	0	0	35.886	0.228		Residential - Single Family Residence, 2	127-5A229 6	21	Boyle Heights	No	MI	R2RD , BH CPU
Los Angeles	3035 BOULDER ST	90063	5178011003	0.000	0.000	0.228	0.000	Shortfall of Sites	0.129	Low Medium I Residential	R2-1-CUGU	0	0	0	31.106	0.228		Residential - Double, Duplex, or Two Units - 4 Stories or Less, 2	127-5A227 9	21	Boyle Heights	No	MI	R2RD , BH CPU
Los Angeles	844 N RIDGEWOOD PL	90038	5535004017	0.000	0.000	0.228	0.000	Shortfall of Sites	0.133	Low Medium II Residential	RD1.5-1XL	0	0	0	30.108	0.228		, 2	141B189 10		Hollywood	No	MI	R2RD
Los Angeles	3451 PLATA ST	90026	5401010030	0.000	0.000	0.228	0.000	Shortfall of Sites	0.109	Low Medium II Residential	RD1.5-1VL	0	0	0	36.573	0.228		, 2	139-5A201 11		Silver Lake - Echo Park - Elysian Valley	No	MI	R2RD
Los Angeles	730 E ADAMS BLVD	90011	5128017027	0.000	0.000	0.228	0.000	Shortfall of Sites	0.059	Low Medium I Residential	R2-1	0	0	0	68.374	0.228		Residential - Five or More Units or Apartments (Any Combination) · 4 Stories or Less, 8	118-5A209 11		Southeast Los Angeles	No	MI	R2RD
Los Angeles	1171 E 48TH ST	90011	5107017009	0.000	0.000	0.228	0.000	Shortfall of Sites	0.156	Low Medium I Residential	R2-1	0	0	0	25.587	0.228		Residential - Double, Duplex, or Two Units - 4 Stories or Less, 2	111A209 11		Southeast Los Angeles	No	MI	R2RD
Los Angeles	4904 ITHACA AVE	90032	5216026030	0.000	0.000	0.228	0.000	Shortfall of Sites	0.181	Low Medium II Residential	[Q]RD2-1D	0	0	0	22.088	0.228		Residential - Five or More Units or Apartments (Any Combination) · 4 Stories or Less, 7	136-5A233 12		Northeast Los Angeles	No	MI	R2RD
Los Angeles	303 E 25TH ST	90011	5127035022	0.000	0.000	0.228	0.000	Shortfall of Sites	0.172	Low Medium II Residential	RD2-1	0	0	0	23.304	0.228		Residential - Five or More Units or Apartments (Any Combination) · 4 Stories or Less, 9	120A207 12		Southeast Los Angeles	No	MI	R2RD
Los Angeles	705 IMOGEN AVE	90026	5401002026	0.000	0.000	0.228	0.000	Shortfall of Sites	0.173	Low Medium II Residential	RD2-1VL	0	0	0	23.106	0.228		Residential - Double, Duplex, or Two Units - 4 Stories or Less, 2	141A201 13		Silver Lake - Echo Park - Elysian Valley	No	MI	R2RD
Los Angeles	201 S VENDOME ST	90057	5155007001	0.000	0.000	0.228	0.000	Shortfall of Sites	0.110	Low Medium Residential	RD1.5-1	0	0	0	36.301	0.228		Residential - Five or More Units or Apartments (Any Combination) · 4 Stories or Less, 6	136-5A201 13		Westlake	No	MI	R2RD
Los Angeles	807 E VERNON AVE	90011	5115012025	0.000	0.000	0.228	0.000	Shortfall of Sites	0.108	Low Medium II Residential	RD1.5-1	0	0	0	37.168	0.228		Residential - Three Units (Any Combination) - 4 Stories or Less, 3	112-5A207 13		Southeast Los Angeles	No	MI	R2RD
Los Angeles	210 S HOOVER ST	90004	5155007013	0.000	0.000	0.228	0.000	Shortfall of Sites	0.110	Low Medium Residential	RD1.5-1	0	0	0	36.275	0.228		Residential - Four Units (Any Combination) - 4 Stories or Less, 4	136-5A201 14		Westlake	No	MI	R2RD
Los Angeles	16601 S HOOVER ST	90247	6121006022	0.000	0.000	0.228	0.000	Shortfall of Sites	0.141	Low Medium II Residential	R2-1	0	0	0	28.439	0.228		Residential - Double, Duplex, or Two Units - 4 Stories or Less, 2	066B201 14		Harbor Gateway	No	MI	R2RD
Los Angeles	374 SHULTS ST	90042	5492019036	0.000	0.000	0.228	0.000	Shortfall of Sites	0.130	Low Medium II Residential	RD1.5-1	0	0	0	30.754	0.228		Residential - Five or More Units or Apartments (Any Combination) · 4 Stories or Less, 29	150A231 15		Northeast Los Angeles	No	MI	R2RD
Los Angeles	5017 AXTELL ST	90032	5218011034	0.000	0.000	0.228	0.000	Shortfall of Sites	0.174	Low Medium I Residential	RD3-1	0	0	0	22.985	0.228		Residential - Five or More Units or Apartments (Any Combination) · 4 Stories or Less, 29	142-5A235 15		Northeast Los Angeles	No	MI	R2RD
Los Angeles	716 IMOGEN AVE	90026	5401003021	0.000	0.000	0.228	0.000	Shortfall of Sites	0.172	Low Medium II Residential	RD2-1VL	0	0	0	23.232	0.228		Residential - Five or More Units or Apartments (Any Combination) · 4 Stories or Less, 16	141A201 15		Silver Lake - Echo Park - Elysian Valley	No	MI	R2RD
Los Angeles	3025 GLEASON AVE	90063	5179003031	0.000	0.000	0.228	0.000	Shortfall of Sites	0.071	Low Medium I Residential	R2-1-CUGU	0	0	0	56.668	0.228		Residential - Five or More Units or Apartments (Any Combination) · 4 Stories or Less, 48	126A227 16	21	Boyle Heights	No	MI	R2RD , BH CPU
Los Angeles	217 N DILLON ST	90026	5156006016	0.000	0.000	0.228	0.000	Shortfall of Sites	0.146	Low Medium Residential	RD2-1	0	0	0	27.332	0.228		Residential - Three Units (Any Combination) - 4 Stories or Less, 3	138A201 16		Westlake	No	MI	R2RD
Los Angeles	1329 W 59TH ST	90044	6003008024	0.000	0.000	0.228	0.000	Shortfall of Sites	0.110	Low Medium I Residential	R2-1	0	0	0	36.292	0.228		, 2	105B197 16		South Los Angeles	No	MI	R2RD
Los Angeles	7530 S GRAND AVE	90003	6031010029	0.000	0.000	0.228	0.000	Shortfall of Sites	0.118	Low Medium I Residential	R2-1	0	0	0	33.897	0.228		Residential - Double, Duplex, or Two Units - 4 Stories or Less, 2	099B201 16		Southeast Los Angeles	No	MI	R2RD
Los Angeles	430 E 76TH ST	90003	6022026012	0.000	0.000	0.228	0.000	Shortfall of Sites	0.086	Low Medium I Residential	R2-1	0	0	0	46.297	0.228		Residential - Double, Duplex, or Two Units - 4 Stories or Less, 2	099B205 17		Southeast Los Angeles	No	MI	R2RD
Los Angeles	233 E 104TH ST	90003	6063015021	0.000	0.000	0.228	0.000	Shortfall of Sites	0.127	Low Medium I Residential	R2-1	0	0	0	31.473	0.228		Residential - Double, Duplex, or Two Units - 4 Stories or Less, 2	090A205 17		Southeast Los Angeles	No	MI	R2RD
Los Angeles	11117 EVERS AVE	90059	6070010011	0.000	0.000	0.228	0.000	Shortfall of Sites	0.074	Low Medium II Residential	R2-1	0	0	0	54.378	0.228		Residential - Double, Duplex, or Two Units - 4 Stories or Less, 2	087A211 17		Southeast Los Angeles	No	MI	R2RD
Los Angeles	3245 W AVENUE 32	90065	5458015042	0.000	0.000	0.228	0.000	Shortfall of Sites	0.133	Low Medium II Residential	RD2-1-CDO	0	0	0	30.042	0.228		Residential - Five or More Units or Apartments (Any Combination) · 4 Stories or Less, 12	154-5A213 18		Northeast Los Angeles	No	MI	R2RD
Los Angeles	1609 PLAZA DEL AMO	90501	7347008029	0.000	0.000	0.228	0.000	Shortfall of Sites	0.157	Low Medium II Residential	RD2-1	0	0	0	25.549	0.228		Residential - Five or More Units or Apartments (Any Combination) · 4 Stories or Less, 10	045B193 18		Harbor Gateway	No	MI	R2RD
Los Angeles	5712 FAYETTE ST	90042	5484010024	0.000	0.000	0.228	0.000	Shortfall of Sites	0.128	Low Medium II Residential	RD1.5-1	0	0	0	31.135	0.228		Residential - Five or More Units or Apartments (Any Combination) · 4 Stories or Less, 15	154-5A229 19		Northeast Los Angeles	No	MI	R2RD
Los Angeles	1023 CORONADO TER	90026	5402020019	0.000	0.000	0.228	0.000	Shortfall of Sites	0.172	Low Medium II Residential	RD2-1VL	0	0	0	23.234	0.228		Residential - Three Units (Any Combination) - 4 Stories or Less, 3	139-5A205 19		Silver Lake - Echo Park - Elysian Valley	No	MI	R2RD
Los Angeles	1258 E ADAMS BLVD	90011	5119021022	0.000	0.000	0.228	0.000	Shortfall of Sites	0.126	Low Medium II Residential	RD1.5-1	0	0	0	31.819	0.228		Residential - Three Units (Any Combination) - 4 Stories or Less, 3	117A211 19		Southeast Los Angeles	No	MI	R2RD
Los Angeles	1317 W 59TH ST	90044	6003008021	0.000	0.000	0.228	0.000	Shortfall of Sites	0.110	Low Medium I Residential	R2-1	0	0	0	36.291	0.228		, 2	105B197 19		South Los Angeles	No	MI	R2RD
Los Angeles	9430 BANDERA ST	90002	6048040042	0.000	0.000	0.228	0.000	Shortfall of Sites	0.205	Low Medium I Residential	R2-1	0	0	0	19.520	0.228		Residential - Double, Duplex, or Two Units - 4 Stories or Less, 2	093A215 19		Southeast Los Angeles	No	MI	R2RD
Los Angeles	627 N COMMONWEALTH AVE	90004	5539026027	0.000	0.000	0.228	0.000	Shortfall of Sites	0.172	Low Medium I Residential	R2-1	0	0	0	23.232	0.228		Residential - Three Units (Any Combination) - 4 Stories or Less, 3	141A201 20		Wilshire	No	MI	R2RD
Los Angeles	9903 WILMINGTON AVE	90002	6048038020	0.000	0.000	0.228	0.000	Shortfall of Sites	0.149	Low Medium I Residential	R2-1	0	0	0	26.813	0.228		Residential - Double, Duplex, or Two Units - 4 Stories or Less, 2	091-5A215 20		Southeast Los Angeles	No	MI	R2RD
Los Angeles	221 E 104TH ST	90003	6063015047	0.000	0.000	0.228	0.000	Shortfall of Sites	0.126	Low Medium I Residential	R2-1	0	0	0	31.658	0.228		, 2	090A205 20		Southeast Los Angeles	No	MI	R2RD
Los Angeles	2111 E IMPERIAL HWY	90059	6067013010	0.000	0.000	0.228	0.000	Shortfall of Sites	0.120	Low Medium II Residential	RD2-1	0	0	0	33.296	0.228		Commercial - Hotel and Motel - Motel - Under 50 Rooms - One Story, 32	084B217 20		Southeast Los Angeles	No	MI	R2RD

Jurisdiction Name	Site Address/Intersection	5 Digit ZIP Code	Assessor Parcel Number	Very Low-Income	Low-Income	Moderate-Income	Above Moderate-Income	Type of Shortfall	Parcel Size (Acres)	Current General Plan Designation	Current Zoning	Proposed General Plan (GP) Designation	Proposed Zoning	Minimum Density Allowed	Maximum Density Allowed	Total Capacity	Vacant/ Nonvacant	Description of Existing Uses	PIN	Base Density Per Acre	Community Plan Area	Rent Stabalization Ordinance	Income Category	Applicable Rezoning Program (Program informing values in Column Q listed first)
Los Angeles	1516 MICHIGAN AVE	90033	5174021041	0.000	0.000	0.228	0.000	Shortfall of Sites	0.083	Low Medium II Residential	RD1.5-1-RIO-CUGU	0	0	0	48.375	0.228		Residential - Four Units (Any Combination) - 4 Stories or Less, 4	129A221 21		Boyle Heights	No	MI	R2RD
Los Angeles	2815 S RIMPAU BLVD	90016	5049010028	0.000	0.000	0.228	0.000	Shortfall of Sites	0.119	Low Medium I Residential	R2-1	0	0	0	33.507	0.228		Residential - Single Family Residence, 2	120B181 21		West Adams - Baldwin Hills - Leimert	No	MI	R2RD
Los Angeles	1317 E 23RD ST	90011	5119005012	0.000	0.000	0.228	0.000	Shortfall of Sites	0.132	Low Medium I Residential	R2-1	0	0	0	30.384	0.228		Residential - Five or More Units or Apartments (Any Combination) · 4 Stories or Less, 8	118-5A211 21		Southeast Los Angeles	No	MI	R2RD
Los Angeles	1040 E 48TH ST	90011	5108021015	0.000	0.000	0.228	0.000	Shortfall of Sites	0.172	Low Medium I Residential	R2-1	0	0	0	23.208	0.228		Residential - Double, Duplex, or Two Units - 4 Stories or Less, 2	111A209 21		Southeast Los Angeles	No	MI	R2RD
Los Angeles	11121 S SAN PEDRO ST	90061	6073018028	0.000	0.000	0.228	0.000	Shortfall of Sites	0.180	Low Medium I Residential	R2-1	0	0	0	22.234	0.228		Residential - Three Units (Any Combination) - 4 Stories or Less, 3	087A205 21		Southeast Los Angeles	No	MI	R2RD
Los Angeles	723 MALTMAN AVE	90026	5401003023	0.000	0.000	0.228	0.000	Shortfall of Sites	0.172	Low Medium II Residential	RD2-1VL	0	0	0	23.248	0.228		Residential - Three Units (Any Combination) - 4 Stories or Less, 3	141A201 22		Silver Lake - Echo Park - Elysian Valley	No	MI	R2RD
Los Angeles	2741 BLANCHARD ST	90033	5177018010	0.000	0.000	0.228	0.000	Shortfall of Sites	0.134	Low Medium II Residential	RD1.5-1-CUGU	0	0	0	29.774	0.228		Residential - Three Units (Any Combination) - 4 Stories or Less, 3	129A227 22		Boyle Heights	No	MI	R2RD
Los Angeles	518 E 33RD ST	90011	5120021006	0.000	0.000	0.228	0.000	Shortfall of Sites	0.129	Low Medium I Residential	R2-1	0	0	0	30.933	0.228		Residential - Double, Duplex, or Two Units - 4 Stories or Less, 2	117A207 22		Southeast Los Angeles	No	MI	R2RD
Los Angeles	1518 E 32ND ST	90011	5117007043	0.000	0.000	0.228	0.000	Shortfall of Sites	0.082	Low Medium I Residential	R2-1	0	0	0	49.057	0.228		Residential - Double, Duplex, or Two Units - 4 Stories or Less, 2	115-5A211 22		Southeast Los Angeles	No	MI	R2RD
Los Angeles	1596 E 48TH ST	90011	5106017006	0.000	0.000	0.228	0.000	Shortfall of Sites	0.139	Low Medium I Residential	R2-1	0	0	0	28.851	0.228		Residential - Single Family Residence, 2	111A213 23		Southeast Los Angeles	No	MI	R2RD
Los Angeles	358 E 76TH ST	90003	6022021001	0.000	0.000	0.228	0.000	Shortfall of Sites	0.132	Low Medium I Residential	R2-1	0	0	0	30.357	0.228		Residential - Double, Duplex, or Two Units - 4 Stories or Less, 2	099B205 23		Southeast Los Angeles	No	MI	R2RD
Los Angeles	142 W 108TH ST	90061	6074010009	0.000	0.000	0.228	0.000	Shortfall of Sites	0.120	Low Medium I Residential	R2-1	0	0	0	33.202	0.228		Residential - Double, Duplex, or Two Units - 4 Stories or Less, 2	088-5A203 23		Southeast Los Angeles	No	MI	R2RD
Los Angeles	716 N LA FAYETTE PARK PL	90026	5402004008	0.000	0.000	0.228	0.000	Shortfall of Sites	0.158	Low Medium I Residential	R2-1VL	0	0	0	25.261	0.228		, 2	139-5A205 24		Silver Lake - Echo Park - Elysian Valley	No	MI	R2RD
Los Angeles	437 N BONNIE BRAE ST	90026	5157024039	0.000	0.000	0.228	0.000	Shortfall of Sites	0.114	Low Medium II Residential	RD2-1VL	0	0	0	34.988	0.228		Residential - Five or More Units or Apartments (Any Combination) · 4 Stories or Less, 45	136-5A207 24		Silver Lake - Echo Park - Elysian Valley	No	MI	R2RD
Los Angeles	1521 S COCHRAN AVE	90019	5069035019	0.000	0.000	0.228	0.000	Shortfall of Sites	0.124	Low Medium II Residential	RD2-1-O	0	0	0	32.259	0.228		, 2	126B177 24		Wilshire	No	MI	R2RD
Los Angeles	1532 S CLOVERDALE AVE	90019	5070014024	0.000	0.000	0.228	0.000	Shortfall of Sites	0.126	Low Medium II Residential	RD1.5-1-O	0	0	0	31.646	0.228		Residential - Four Units (Any Combination) - 4 Stories or Less, 4	126B181 24		Wilshire	No	MI	R2RD
Los Angeles	1522 E 32ND ST	90011	5117007034	0.000	0.000	0.228	0.000	Shortfall of Sites	0.081	Low Medium I Residential	R2-1	0	0	0	49.118	0.228		Residential - Double, Duplex, or Two Units - 4 Stories or Less, 2	115-5A211 24		Southeast Los Angeles	No	MI	R2RD
Los Angeles	146 E 108TH ST	90061	6074010010	0.000	0.000	0.228	0.000	Shortfall of Sites	0.120	Low Medium I Residential	R2-1	0	0	0	33.201	0.228		Residential - Double, Duplex, or Two Units - 4 Stories or Less, 2	088-5A203 24		Southeast Los Angeles	No	MI	R2RD
Los Angeles	211 N DILLON ST	90026	5156006015	0.000	0.000	0.228	0.000	Shortfall of Sites	0.146	Low Medium Residential	RD2-1	0	0	0	27.332	0.228		Residential - Four Units (Any Combination) - 4 Stories or Less, 4	138A201 25		Westlake	No	MI	R2RD
Los Angeles	150 W 108TH ST	90061	6074010011	0.000	0.000	0.228	0.000	Shortfall of Sites	0.120	Low Medium I Residential	R2-1	0	0	0	33.201	0.228		Residential - Double, Duplex, or Two Units - 4 Stories or Less, 2	088-5A203 25		Southeast Los Angeles	No	MI	R2RD
Los Angeles	1618 E 27TH ST	90011	5117004029	0.000	0.000	0.228	0.000	Shortfall of Sites	0.115	Low Medium I Residential	R2-1	0	0	0	34.901	0.228		Residential - Double, Duplex, or Two Units - 4 Stories or Less, 2	115-5A213 26		Southeast Los Angeles	No	MI	R2RD
Los Angeles	416 N WESTLAKE AVE	90026	5157024013	0.000	0.000	0.228	0.000	Shortfall of Sites	0.128	Low Medium II Residential	RD2-1VL	0	0	0	31.288	0.228		Residential - Single Family Residence, 2	136-5A207 27		Silver Lake - Echo Park - Elysian Valley	No	MI	R2RD
Los Angeles	717 MALTMAN AVE	90026	5401003022	0.000	0.000	0.228	0.000	Shortfall of Sites	0.172	Low Medium II Residential	RD2-1VL	0	0	0	23.246	0.228		Residential - Three Units (Any Combination) - 4 Stories or Less, 3	141A201 28		Silver Lake - Echo Park - Elysian Valley	No	MI	R2RD
Los Angeles	1427 MCDUFF ST	90026	5419026032	0.000	0.000	0.228	0.000	Shortfall of Sites	0.159	Low Medium I Residential	R2-1VL	0	0	0	25.108	0.228		Residential - Double, Duplex, or Two Units - 4 Stories or Less, 2	139-5A211 28		Silver Lake - Echo Park - Elysian Valley	No	MI	R2RD
Los Angeles	1526 E 32ND ST	90011	5117007033	0.000	0.000	0.228	0.000	Shortfall of Sites	0.081	Low Medium I Residential	R2-1	0	0	0	49.166	0.228		Residential - Double, Duplex, or Two Units - 4 Stories or Less, 2	115-5A211 28		Southeast Los Angeles	No	MI	R2RD
Los Angeles	5868 WOODLAWN AVE	90003	6006002011	0.000	0.000	0.228	0.000	Shortfall of Sites	0.118	Low Medium II Residential	RD1.5-1-CPIO	0	0	0	33.765	0.228		Residential - Single Family Residence, 2	105B205 28		Southeast Los Angeles	No	MI	R2RD
Los Angeles	13760 BRANFORD ST	91331	2637005021	0.000	0.000	0.228	0.000	Shortfall of Sites	0.177	Low Medium I Residential	RD5-1	0	0	0	22.562	0.228		, 2	192B157 29		Mission Hills - Panorama City - North Hills	No	MI	R2RD
Los Angeles	318 BRANCH ST	90042	5493001020	0.000	0.000	0.228	0.000	Shortfall of Sites	0.147	Low Medium II Residential	RD2-1	0	0	0	27.208	0.228		Residential - Three Units (Any Combination) - 4 Stories or Less, 3	154-5A231 29		Northeast Los Angeles	No	MI	R2RD
Los Angeles	2822 JEFFRIES AVE	90065	5446008024	0.000	0.000	0.228	0.000	Shortfall of Sites	0.163	Low Medium II Residential	RD2-1-CDO-RIO	0	0	0	24.593	0.228		, 2	142-5A219 29		Northeast Los Angeles	No	MI	R2RD
Los Angeles	3528 OPAL ST	90023	5191015011	0.000	0.000	0.228	0.000	Shortfall of Sites	0.115	Low Medium I Residential	R2-1-CUGU	0	0	0	34.682	0.228		Residential - Double, Duplex, or Two Units - 4 Stories or Less, 2	118-5A227 29	21	Boyle Heights	No	MI	R2RD , BH CPU
Los Angeles	725 E 27TH ST	90011	5128017014	0.000	0.000	0.228	0.000	Shortfall of Sites	0.146	Low Medium I Residential	R2-1	0	0	0	27.351	0.228		Residential - Five or More Units or Apartments (Any Combination) · 4 Stories or Less, 6	118-5A207 29		Southeast Los Angeles	No	MI	R2RD
Los Angeles	3511 LINDA VISTA TER	90032	5219009021	0.000	0.000	0.228	0.000	Shortfall of Sites	0.158	Low Medium I Residential	[Q]RD3-1D	0	0	0	25.310	0.228		Residential - Single Family Residence, 2	142-5A235 30		Northeast Los Angeles	No	MI	R2RD
Los Angeles	1415 E 41ST PL	90011	5116011022	0.000	0.000	0.228	0.000	Shortfall of Sites	0.111	Low Medium I Residential	R2-1	0	0	0	36.083	0.228		Residential - Double, Duplex, or Two Units - 4 Stories or Less, 2	114A211 30		Southeast Los Angeles	No	MI	R2RD
Los Angeles	3170 ESTARA AVE	90065	5458016008	0.000	0.000	0.228	0.000	Shortfall of Sites	0.119	Low Medium II Residential	RD2-1-CDO	0	0	0	33.495	0.228		Residential - Five or More Units or Apartments (Any Combination) · 4 Stories or Less, 9	154-5A213 31		Northeast Los Angeles	No	MI	R2RD
Los Angeles	623 N COMMONWEALTH AVE	90004	5539026030	0.000	0.000	0.228	0.000	Shortfall of Sites	0.172	Low Medium I Residential	R2-1	0	0	0	23.232	0.228		Residential - Double, Duplex, or Two Units - 4 Stories or Less, 2	141A201 31		Wilshire	No	MI	R2RD
Los Angeles	332 W 66TH ST	90003	6012005045	0.000	0.000	0.228	0.000	Shortfall of Sites	0.105	Low Medium I Residential	R2-1	0	0	0	38.210	0.228		Residential - Double, Duplex, or Two Units - 4 Stories or Less, 2	102B201 31		Southeast Los Angeles	No	MI	R2RD
Los Angeles	135 W 95TH ST	90003	6053007008	0.000	0.000	0.228	0.000	Shortfall of Sites	0.128	Low Medium I Residential	R2-1	0	0	0	31.314	0.228		, 2	093A203 31		Southeast Los Angeles	No	MI	R2RD
Los Angeles	11137 EVERS AVE	90059	6070010006	0.000	0.000	0.228	0.000	Shortfall of Sites	0.073	Low Medium II Residential	R2-1	0	0	0	54.429	0.228		Residential - Double, Duplex, or Two Units - 4 Stories or Less, 2	087A211 31		Southeast Los Angeles	No	MI	R2RD
Los Angeles	1120 LOS PALOS ST	90023	5191003015	0.000	0.000	0.228	0.000	Shortfall of Sites	0.115	Low Medium I Residential	R2-1-CUGU	0	0	0	34.847	0.228		Residential - Double, Duplex, or Two Units - 4 Stories or Less, 2	118-5A229 32	21	Boyle Heights	No	MI	R2RD , BH CPU
Los Angeles	1153 E 28TH ST	90011	5119013030	0.000	0.000	0.228	0.000	Shortfall of Sites	0.148	Low Medium II Residential	RD2-1	0	0	0	27.078	0.228		Residential - Three Units (Any Combination) - 4 Stories or Less, 3	117A211 32		Southeast Los Angeles	No	MI	R2RD
Los Angeles	284 E 47TH PL	90011	5109009007	0.000	0.000	0.228	0.000	Shortfall of Sites	0.120	Low Medium I Residential	R2-1	0	0	0	33.348	0.228		, 2	111A205 32		Southeast Los Angeles	No	MI	R2RD
Los Angeles	5841 S VAN NESS AVE	90047	4005026027	0.000	0.000	0.228	0.000	Shortfall of Sites	0.110	Low Medium I Residential	RD4-1	0	0	0	36.277	0.228		, 2	105B189 32		West Adams - Baldwin Hills - Leimert	No	MI	R2RD
Los Angeles	633 E 84TH ST	90001	6029017010	0.000	0.000	0.228	0.000	Shortfall of Sites	0.117	Low Medium I Residential	R2-1	0	0	0	34.163	0.228		Residential - Double, Duplex, or Two Units - 4 Stories or Less, 2	097-5A207 32		Southeast Los Angeles	No	MI	R2RD
Los Angeles	723 W 167TH ST	90247	6121006041	0.000	0.000	0.228	0.000	Shortfall of Sites	0.144	Low Medium II Residential	R2-1	0	0	0	27.867	0.228		Residential - Double, Duplex, or Two Units - 4 Stories or Less, 2	066B197 32		Harbor Gateway	No	MI	R2RD
Los Angeles	636 E 108TH ST	90059	6071001013	0.000	0.000	0.228	0.000	Shortfall of Sites	0.063	Low Medium II Residential	RD1.5-1	0	0	0	63.204	0.228		Residential - Four Units (Any Combination) - 4 Stories or Less, 4	088-5A207 33		Southeast Los Angeles	No	MI	R2RD
Los Angeles	674 E 115TH ST	90059	6072007005	0.000	0.000	0.228	0.000	Shortfall of Sites	0.098	Low Medium I Residential	R2-1	0	0	0	40.669	0.228		Residential - Double, Duplex, or Two Units - 4 Stories or Less, 2	084B205 33		Southeast Los Angeles	No	MI	R2RD
Los Angeles	2655 BENEDICT ST	90039	5442015022	0.000	0.000	0.228	0.000	Shortfall of Sites	0.118	Low Medium I Residential	R2-1VL-RIO	0	0	0	33.968	0.228		Residential - Double, Duplex, or Two Units - 4 Stories or Less, 2	147A213 34		Silver Lake - Echo Park - Elysian Valley	No	MI	R2RD
Los Angeles	3521 LIFUR AVE	90032	5219017033	0.000	0.000	0.228	0.000	Shortfall of Sites	0.172	Low Medium I Residential	R2-1	0	0	0	23.212	0.228		Residential - Double, Duplex, or Two Units - 4 Stories or Less, 2	142-5A237 34		Northeast Los Angeles	No	MI	R2RD
Los Angeles	825 E 22ND ST	90011	5131012017	0.000	0.000	0.228	0.000	Shortfall of Sites	0.138	Low Medium I Residential	R2-1	0	0	0	29.048	0.228		Residential - Double, Duplex, or Two Units - 4 Stories or Less, 3	120A209 34		Southeast Los Angeles	No	MI	R2RD
Los Angeles	448 W 87TH ST	90003	6038002003	0.000	0.000	0.228	0.000	Shortfall of Sites	0.166	Low Medium II Residential	RD2-1	0	0	0	24.031	0.228		Residential - Three Units (Any Combination) - 4 Stories or Less, 3	096A201 34		South Los Angeles	No	MI	R2RD
Los Angeles	706 IMOGEN AVE	90026	5401003024	0.000	0.000	0.228	0.000	Shortfall of Sites	0.172	Low Medium II Residential	RD2-1VL	0	0	0	23.232	0.228		Residential - Five or More Units or Apartments (Any Combination) · 4 Stories or Less, 5	141A201 35		Silver Lake - Echo Park - Elysian Valley	No	MI	R2RD
Los Angeles	2979 MARENGO ST	90033	5229001036	0.000	0.000	0.228	0.000	Shortfall of Sites	0.067	Low Medium II Residential	RD1.5-1-CUGU	0	0	0	59.319	0.228		Residential - Five or More Units or Apartments (Any Combination) · 4 Stories or Less, 71	132A229 35		Boyle Heights	No	MI	R2RD
Los Angeles	737 W 167TH ST	90247	6121006038	0.000	0.000	0.228	0.000	Shortfall of Sites	0.143	Low Medium II Residential	R2-1	0	0	0	27.877	0.228		, 2	066B197 35		Harbor Gateway	No	MI	R2RD
Los Angeles	1818 RIPPLE ST	90039	5442012010	0.000	0.000	0.228	0.000	Shortfall of Sites	0.139	Low Medium I Residential	R2-1VL-RIO	0	0	0	28.682	0.228		Residential - Five or More Units or Apartments (Any Combination) · 4 Stories or Less, 6	147A213 36		Silver Lake - Echo Park - Elysian Valley	No	MI	R2RD
Los Angeles	2106 HILLCREST DR	90016	5061010018	0.000	0.000	0.228	0.000	Shortfall of Sites	0.138	Low Medium I Residential	R2-1	0	0	0	29.043	0.228		, 2	123B185 36		West Adams - Baldwin Hills - Leimert	No	MI	R2RD
Los Angeles	1268 W 37TH ST	90007	5040015007	0.000	0.000	0.228	0.000	Shortfall of Sites	0.166	Low Medium II Residential	RD2-1	0	0	0	24.032	0.228		Residential - Three Units (Any Combination) - 4 Stories or Less, 3	117B197 36		South Los Angeles	No	MI	R2RD
Los Angeles	5740 FAYETTE ST	90042	5484010001	0.000	0.000	0.228	0.000	Shortfall of Sites	0.128	Low Medium II Residential	RD1.5-1	0	0	0	31.135	0.228		Residential - Five or More Units or Apartments (Any Combination) · 4 Stories or Less, 15	154-5A229 37		Northeast Los Angeles	No	MI	R2RD
Los Angeles	831 GLENDALE BLVD	90026	5404006028	0.000	0.000	0.228	0.000	Shortfall of Sites	0.161	Low Medium II Residential	RD2-1VL-CDO	0	0	0	24.894	0.228		Residential - Five or More Units or Apartments (Any Combination) · 4 Stories or Less, 5	138A207 37		Silver Lake - Echo Park - Elysian Valley	No	MI	R2RD
Los Angeles	4802 ASCOT AVE	90011	5107022013	0.000	0.000	0.228	0.000	Shortfall of Sites	0.126	Low Medium I Residential	R2-1	0	0	0	31.747	0.228		Residential - Double, Duplex, or Two Units - 4 Stories or Less, 2	111A211 37		Southeast Los Angeles	No	MI	R2RD
Los Angeles	13924 S VERMONT AVE	90247	6119002006	0.000	0.000	0.228	0.000	Shortfall of Sites	0.255	Low Medium I Residential	RD3-1-O	0	0	0	15.691	0.228		Residential - Double, Duplex, or Two Units - 4 Stories or Less, 2	075B197 37		Harbor Gateway	No	MI	R2RD
Los Angeles	2207 S SYCAMORE AVE	90016	5062010022	0.000	0.000	0.228	0.000	Shortfall of Sites	0.115	Low Medium II Residential	RD2-1	0	0	0	34.890	0.228		, 2	123B181 39		West Adams - Baldwin Hills - Leimert	No	MI	R2RD
Los Angeles	8645 S HOOVER ST	90044	6038016032	0.000	0.000	0.228	0.000	Shortfall of Sites	0.139	Low Medium II Residential	RD2-1	0	0	0	28.816	0.228		Residential - Double, Duplex, or Two Units - 4 Stories or Less, 2	096A199 39		South Los Angeles	No	MI	R2RD
Los Angeles	3221 MALABAR ST	90063	5178013019	0.000	0.000	0.228	0.000	Shortfall of Sites	0.119	Low Medium I Residential	R2-1-CUGU	0	0	0	33.507	0.228		Residential - Double, Duplex, or Two Units - 4 Stories or Less, 2	127-5A229 40	21	Boyle Heights	No	MI	R2RD , BH CPU
Los Angeles	2725 LANFRANCO ST	90033	5185010016	0.000	0.000	0.228	0.000	Shortfall of Sites	0.125	Low Medium I Residential	R2-1-CUGU	0	0	0	31.913	0.228		Residential - Three Units (Any Combination) - 4 Stories or Less, 3	124-5A223 40	29	Boyle Heights	No	MI	R2RD , BH CPU

Jurisdiction Name	Site Address/Intersection	5 Digit ZIP Code	Assessor Parcel Number	Very Low-Income	Low-Income	Moderate-Income	Above Moderate-Income	Type of Shortfall	Parcel Size (Acres)	Current General Plan Designation	Current Zoning	Proposed General Plan (GP) Designation	Proposed Zoning	Minimum Density Allowed	Maximum Density Allowed	Total Capacity	Vacant/ Nonvacant	Description of Existing Uses	PIN	Base Density Per Acre	Community Plan Area	Rent Stabalization Ordinance	Income Category	Applicable Rezoning Program (Program informing values in Column Q listed first)
Los Angeles	2138 CLINTON ST	90026	5402039026	0.000	0.000	0.228	0.000	Shortfall of Sites	0.119	Low Medium II Residential	RD1.5-1VL	0	0	0	33.524	0.228		Residential - Five or More Units or Apartments (Any Combination) · 4 Stories or Less, 12	138A205 40		Silver Lake - Echo Park - Elysian Valley	No	MI	R2RD
Los Angeles	1210 E 27TH ST	90011	5119018006	0.000	0.000	0.228	0.000	Shortfall of Sites	0.127	Low Medium II Residential	RD2-1	0	0	0	31.471	0.228		Residential - Double, Duplex, or Two Units - 4 Stories or Less, 2	117A211 40		Southeast Los Angeles	No	MI	R2RD
Los Angeles	473 E 41ST PL	90011	5113005024	0.000	0.000	0.228	0.000	Shortfall of Sites	0.151	Low Medium I Residential	R2-1	0	0	0	26.405	0.228		Residential - Double, Duplex, or Two Units - 4 Stories or Less, 2	114A207 40		Southeast Los Angeles	No	MI	R2RD
Los Angeles	1536 S CLOVERDALE AVE	90019	5070014025	0.000	0.000	0.228	0.000	Shortfall of Sites	0.126	Medium Residential	RD1.5-1-O	0	0	0	31.795	0.228		Residential - Double, Duplex, or Two Units - 4 Stories or Less, 2	126B181 41		Wilshire	No	MI	R2RD
Los Angeles	1504 S MANHATTAN PL	90019	5073011021	0.000	0.000	0.228	0.000	Shortfall of Sites	0.229	Low Medium I Residential	R2-1-CPIO	0	0	0	17.499	0.228		Residential - Three Units (Any Combination) - 4 Stories or Less, 3	126B193 41		South Los Angeles	No	MI	R2RD
Los Angeles	2211 S MANSFIELD AVE	90016	5062015014	0.000	0.000	0.228	0.000	Shortfall of Sites	0.123	Low Medium II Residential	RD2-1	0	0	0	32.498	0.228		, 2	123B181 41		West Adams - Baldwin Hills - Leimert	No	MI	R2RD
Los Angeles	114 E 66TH ST	90003	6011002005	0.000	0.000	0.228	0.000	Shortfall of Sites	0.124	Low Medium I Residential	R2-1-CPIO	0	0	0	32.266	0.228		Residential - Three Units (Any Combination) - 4 Stories or Less, 3	102B205 41		Southeast Los Angeles	No	MI	R2RD
Los Angeles	1741 E 108TH ST	90059	6065035030	0.000	0.000	0.228	0.000	Shortfall of Sites	0.072	Low Medium I Residential	R2-1	0	0	0	55.753	0.228		Residential - Double, Duplex, or Two Units - 4 Stories or Less, 2	088-5A213 41		Southeast Los Angeles	No	MI	R2RD
Los Angeles	440 E 111TH PL	90061	6073021010	0.000	0.000	0.228	0.000	Shortfall of Sites	0.078	Low Medium I Residential	R2-1	0	0	0	50.971	0.228		, 2	087A207 41		Southeast Los Angeles	No	MI	R2RD
Los Angeles	7460 APPERSON ST	91042	2558025034	0.000	0.000	0.228	0.000	Shortfall of Sites	0.118	Low Medium II Residential	RD1.5-1	0	0	0	33.924	0.228		Residential - Five or More Units or Apartments (Any Combination) · 4 Stories or Less, 15	204A197 42		Sunland - Tujunga - Lake View Terrace - Shadow Hills - East La Tuna Canyon	No	MI	R2RD
Los Angeles	208 N UNION AVE	90026	5159011012	0.000	0.000	0.228	0.000	Shortfall of Sites	0.132	Low Medium Residential	RD1.5-1	0	0	0	30.247	0.228		, 2	135A207 42		Westlake	No	MI	R2RD
Los Angeles	1620 MURCHISON ST	90033	5202023005	0.000	0.000	0.228	0.000	Shortfall of Sites	0.172	Low Medium II Residential	RD2-1	0	0	0	23.258	0.228		Residential - Three Units (Any Combination) - 4 Stories or Less, 3	133-5A229 42		Northeast Los Angeles	No	MI	R2RD
Los Angeles	2125 4TH AVE	90018	5060025004	0.000	0.000	0.228	0.000	Shortfall of Sites	0.161	Low Medium II Residential	RD2-1-O-CPIO	0	0	0	24.843	0.228		Residential - Three Units (Any Combination) - 4 Stories or Less, 3	123B189 42		West Adams - Baldwin Hills - Leimert	No	MI	R2RD
Los Angeles	208 W 47TH PL	90037	5110014016	0.000	0.000	0.228	0.000	Shortfall of Sites	0.131	Low Medium I Residential	R2-1	0	0	0	30.449	0.228		Residential - Double, Duplex, or Two Units - 4 Stories or Less, 2	111A203 42		Southeast Los Angeles	No	MI	R2RD
Los Angeles	1722 W 51ST PL	90062	5003005007	0.000	0.000	0.228	0.000	Shortfall of Sites	0.125	Low Medium I Residential	R2-1-CPIO	0	0	0	31.910	0.228		, 2	108B193 42		South Los Angeles	No	MI	R2RD
Los Angeles	1111 SUNVUE PL	90012	5405028018	0.000	0.000	0.228	0.000	Shortfall of Sites	0.093	Low Medium II Residential	RD2-1VL	0	0	0	43.132	0.228		Residential - Five or More Units or Apartments (Any Combination) · 5 Stories or More, 15	135A211 43		Silver Lake - Echo Park - Elysian Valley	No	MI	R2RD
Los Angeles	835 W 13TH ST	90731	7454023006	0.000	0.000	0.228	0.000	Shortfall of Sites	0.110	Low Medium II Residential	RD1.5-1XL	0	0	0	36.277	0.228		Residential - Three Units (Any Combination) - 4 Stories or Less, 3	012B197 43		San Pedro	No	MI	R2RD
Los Angeles	13141 HUBBARD ST	91342	2511025003	0.000	0.000	0.228	0.000	Shortfall of Sites	0.255	Low III Residential	RD6-1XL	0	0	0	15.701	0.228		, 2	225B157 44		Sylmar	No	MI	R2RD
Los Angeles	7418 APPERSON ST	91042	2558024039	0.000	0.000	0.228	0.000	Shortfall of Sites	0.060	Low Medium II Residential	RD1.5-1	0	0	0	66.374	0.228		Residential - Five or More Units or Apartments (Any Combination) · 4 Stories or Less, 5	204A197 44		Sunland - Tujunga - Lake View Terrace - Shadow Hills - East La Tuna Canyon	No	MI	R2RD
Los Angeles	3232 W AVENUE 32	90065	5458014016	0.000	0.000	0.228	0.000	Shortfall of Sites	0.129	Low Medium II Residential	RD2-1-CDO	0	0	0	31.096	0.228		Residential - Five or More Units or Apartments (Any Combination) · 4 Stories or Less, 16	154-5A213 44		Northeast Los Angeles	No	MI	R2RD
Los Angeles	2821 CINCINNATI ST	90033	5178018028	0.000	0.000	0.228	0.000	Shortfall of Sites	0.135	Low Medium II Residential	RD1.5-1-CUGU	0	0	0	29.541	0.228		Residential - Four Units (Any Combination) - 4 Stories or Less, 4	127-5A227 44		Boyle Heights	No	MI	R2RD
Los Angeles	1117 E 95TH ST	90002	6049030031	0.000	0.000	0.228	0.000	Shortfall of Sites	0.108	Low Medium II Residential	RD2-1	0	0	0	36.957	0.228		Residential - Double, Duplex, or Two Units - 4 Stories or Less, 2	093A209 44		Southeast Los Angeles	No	MI	R2RD
Los Angeles	430 W 111TH PL	90061	6075029030	0.000	0.000	0.228	0.000	Shortfall of Sites	0.158	Low Medium I Residential	R2-1	0	0	0	25.251	0.228		Residential - Double, Duplex, or Two Units - 4 Stories or Less, 2	087A201 44		South Los Angeles	No	MI	R2RD
Los Angeles	1247 N VIRGIL AVE	90029	5542021034	0.000	0.000	0.228	0.000	Shortfall of Sites	0.148	Low Medium I Residential	R2-1XL	0	0	0	27.014	0.228		Residential - Five or More Units or Apartments (Any Combination) · 4 Stories or Less, 14	145-5A201 45		Hollywood	No	MI	R2RD
Los Angeles	1737 KENT ST	90026	5404006020	0.000	0.000	0.228	0.000	Shortfall of Sites	0.173	Low Medium II Residential	RD2-1VL-CDO	0	0	0	23.159	0.228		Residential - Four Units (Any Combination) - 4 Stories or Less, 4	138A207 45		Silver Lake - Echo Park - Elysian Valley	No	MI	R2RD
Los Angeles	2228 E 103RD ST	90002	6066018051	0.000	0.000	0.228	0.000	Shortfall of Sites	0.075	Low Medium II Residential	RD2-1	0	0	0	53.641	0.228		Residential - Double, Duplex, or Two Units - 4 Stories or Less, 2	091-5A217 46		Southeast Los Angeles	No	MI	R2RD
Los Angeles	1409 MCDUFF ST	90026	5419026029	0.000	0.000	0.228	0.000	Shortfall of Sites	0.159	Low Medium I Residential	R2-1VL	0	0	0	25.108	0.228		Residential - Double, Duplex, or Two Units - 4 Stories or Less, 2	139-5A211 47		Silver Lake - Echo Park - Elysian Valley	No	MI	R2RD
Los Angeles	821 E 41ST PL	90011	5115024024	0.000	0.000	0.228	0.000	Shortfall of Sites	0.120	Low Medium II Residential	RD2-1	0	0	0	33.211	0.228		Residential - Double, Duplex, or Two Units - 4 Stories or Less, 2	114A207 47		Southeast Los Angeles	No	MI	R2RD
Los Angeles	827 GLENDALE BLVD	90026	5404006029	0.000	0.000	0.228	0.000	Shortfall of Sites	0.161	Low Medium II Residential	RD2-1VL-CDO	0	0	0	24.894	0.228		Residential - Five or More Units or Apartments (Any Combination) · 4 Stories or Less, 5	138A207 48		Silver Lake - Echo Park - Elysian Valley	No	MI	R2RD
Los Angeles	110 E 99TH ST	90003	6052001007	0.000	0.000	0.228	0.000	Shortfall of Sites	0.102	Low Medium I Residential	R2-1	0	0	0	39.042	0.228		Residential - Double, Duplex, or Two Units - 4 Stories or Less, 2	091-5A205 48		Southeast Los Angeles	No	MI	R2RD
Los Angeles	2000 W AVENUE 30	90065	5455001032	0.000	0.000	0.228	0.000	Shortfall of Sites	0.109	Low Medium II Residential	RD2-1-CDO	0	0	0	36.836	0.228		Residential - Five or More Units or Apartments (Any Combination) · 4 Stories or Less, 5	148-5A215 49		Northeast Los Angeles	No	MI	R2RD
Los Angeles	2125 7TH AVE	90018	5060019004	0.000	0.000	0.228	0.000	Shortfall of Sites	0.173	Low Medium II Residential	RD2-1-O-CPIO	0	0	0	23.150	0.228		Residential - Double, Duplex, or Two Units - 4 Stories or Less, 2	123B189 49		West Adams - Baldwin Hills - Leimert	No	MI	R2RD
Los Angeles	9923 GRAPE ST	90002	6046018021	0.000	0.000	0.228	0.000	Shortfall of Sites	0.155	Low Medium I Residential	R2-1	0	0	0	25.811	0.228		, 2	091-5A215 49		Southeast Los Angeles	No	MI	R2RD
Los Angeles	10048 PINEWOOD AVE	91042	2568005026	0.000	0.000	0.228	0.000	Shortfall of Sites	0.167	Low Medium II Residential	RD3-1	0	0	0	23.988	0.228		Residential - Four Units (Any Combination) - 4 Stories or Less, 4	202-5A201 50		Sunland - Tujunga - Lake View Terrace - Shadow Hills - East La Tuna Canyon	No	MI	R2RD
Los Angeles	744 TULAROSA DR	90026	5401007900	0.000	0.000	0.228	0.000	Shortfall of Sites	0.172	Low Medium II Residential	RD2-1VL	0	0	0	23.232	0.228		Residential - Five or More Units or Apartments (Any Combination) · 4 Stories or Less, 7	141A203 50		Silver Lake - Echo Park - Elysian Valley	No	MI	R2RD
Los Angeles	3415 PLATA ST	90026	5401010039	0.000	0.000	0.228	0.000	Shortfall of Sites	0.107	Low Medium II Residential	RD1.5-1VL	0	0	0	37.231	0.228		Residential - Double, Duplex, or Two Units - 4 Stories or Less, 2	139-5A201 51		Silver Lake - Echo Park - Elysian Valley	No	MI	R2RD
Los Angeles	1600 MURCHISON ST	90033	5202023007	0.000	0.000	0.228	0.000	Shortfall of Sites	0.172	Low Medium II Residential	RD2-1	0	0	0	23.269	0.228		Residential - Four Units (Any Combination) - 4 Stories or Less, 4	133-5A229 51		Northeast Los Angeles	No	MI	R2RD
Los Angeles	1323 TREMONT ST	90033	5202009027	0.000	0.000	0.228	0.000	Shortfall of Sites	0.123	Low Medium II Residential	RD1.5-1	0	0	0	32.610	0.228		, 2	132A227 52		Northeast Los Angeles	No	MI	R2RD
Los Angeles	11503 COMPTON AVE	90059	6070017006	0.000	0.000	0.228	0.000	Shortfall of Sites	0.130	Low Medium II Residential	R2-1	0	0	0	30.834	0.228		Residential - Double, Duplex, or Two Units - 4 Stories or Less, 2	084B213 52		Southeast Los Angeles	No	MI	R2RD
Los Angeles	3525 FLETCHER DR	90065	5458027020	0.000	0.000	0.228	0.000	Shortfall of Sites	0.109	Low Medium II Residential	RD2-1-CDO	0	0	0	36.537	0.228		Residential - Double, Duplex, or Two Units - 4 Stories or Less, 2	154-5A215 53		Northeast Los Angeles	No	MI	R2RD
Los Angeles	16704 S HOOVER ST	90247	6121005030	0.000	0.000	0.228	0.000	Shortfall of Sites	0.137	Low Medium II Residential	R2-1	0	0	0	29.135	0.228		Residential - Double, Duplex, or Two Units - 4 Stories or Less, 2	066B201 53		Harbor Gateway	No	MI	R2RD
Los Angeles	3308 ANDRITA ST	90065	5458024009	0.000	0.000	0.228	0.000	Shortfall of Sites	0.132	Low Medium II Residential	RD2-1-CDO	0	0	0	30.242	0.228		, 2	154-5A213 54		Northeast Los Angeles	No	MI	R2RD
Los Angeles	2941 MARENGO ST	90033	5229001035	0.000	0.000	0.228	0.000	Shortfall of Sites	0.110	Low Medium II Residential	RD1.5-1-CUGU	0	0	0	36.253	0.228		Residential - Four Units (Any Combination) - 4 Stories or Less, 4	132A229 54		Boyle Heights	No	MI	R2RD
Los Angeles	412 E 115TH ST	90061	6083006024	0.000	0.000	0.228	0.000	Shortfall of Sites	0.163	Low Medium I Residential	R2-1	0	0	0	24.505	0.228		Residential - Double, Duplex, or Two Units - 4 Stories or Less, 2	084B205 54		Southeast Los Angeles	No	MI	R2RD
Los Angeles	5818 FAYETTE ST	90042	5484009006	0.000	0.000	0.228	0.000	Shortfall of Sites	0.129	Low Medium II Residential	RD2-1	0	0	0	31.114	0.228		Residential - Five or More Units or Apartments (Any Combination) · 4 Stories or Less, 5	154-5A229 55		Northeast Los Angeles	No	MI	R2RD
Los Angeles	2644 ALICE ST	90065	5453002034	0.000	0.000	0.228	0.000	Shortfall of Sites	0.150	Low Medium I Residential	RD3-1-CDO-RIO	0	0	0	26.666	0.228		Residential - Double, Duplex, or Two Units - 4 Stories or Less, 2	145-5A217 55		Northeast Los Angeles	No	MI	R2RD
Los Angeles	4938 NAVARRO ST	90032	5218008047	0.000	0.000	0.228	0.000	Shortfall of Sites	0.141	Low Medium I Residential	RD3-1	0	0	0	28.431	0.228		Residential - Five or More Units or Apartments (Any Combination) · 4 Stories or Less, 5	142-5A233 55		Northeast Los Angeles	No	MI	R2RD
Los Angeles	1827 ARAPAHOE ST	90006	5056012023	0.000	0.000	0.228	0.000	Shortfall of Sites	0.077	Low Medium II Residential	RD1.5-1	0	0	0	52.134	0.228		Residential - Three Units (Any Combination) - 4 Stories or Less, 3	126A201 55		South Los Angeles	No	MI	R2RD
Los Angeles	1151 E 42ND ST	90011	5115026025	0.000	0.000	0.228	0.000	Shortfall of Sites	0.089	Low Medium I Residential	R2-1	0	0	0	44.983	0.228		Residential - Double, Duplex, or Two Units - 4 Stories or Less, 2	114A209 55		Southeast Los Angeles	No	MI	R2RD
Los Angeles	1128 E 51ST ST	90011	5002029007	0.000	0.000	0.228	0.000	Shortfall of Sites	0.112	Low Medium I Residential	R2-1	0	0	0	35.703	0.228		Residential - Double, Duplex, or Two Units - 4 Stories or Less, 2	108B197 55		South Los Angeles	No	MI	R2RD
Los Angeles	732 E 108TH ST	90059	6071011007	0.000	0.000	0.228	0.000	Shortfall of Sites	0.063	Low Medium II Residential	RD2-1	0	0	0	63.223	0.228		Residential - Five or More Units or Apartments (Any Combination) · 4 Stories or Less, 6	088-5A207 56		Southeast Los Angeles	No	MI	R2RD
Los Angeles	406 E 115TH ST	90061	6083006023	0.000	0.000	0.228	0.000	Shortfall of Sites	0.163	Low Medium I Residential	R2-1	0	0	0	24.505	0.228		Residential - Double, Duplex, or Two Units - 4 Stories or Less, 2	084B205 56		Southeast Los Angeles	No	MI	R2RD
Los Angeles	170 W AVENUE 26	90031	5205022035	0.000	0.000	0.228	0.000	Shortfall of Sites	0.094	Low Medium II Residential	RD2-1	0	0	0	42.553	0.228		Residential - Five or More Units or Apartments (Any Combination) · 4 Stories or Less, 12	139-5A221 57		Northeast Los Angeles	No	MI	R2RD
Los Angeles	2526 ALCAZAR ST	90033	5202016025	0.000	0.000	0.228	0.000	Shortfall of Sites	0.058	Low Medium II Residential	RD1.5-1	0	0	0	69.525	0.228		Residential - Five or More Units or Apartments (Any Combination) · 4 Stories or Less, 5	133-5A227 57		Northeast Los Angeles	No	MI	R2RD
Los Angeles	1540 S COCHRAN AVE	90019	5070012027	0.000	0.000	0.228	0.000	Shortfall of Sites	0.126	Low Medium II Residential	RD1.5-1-O	0	0	0	31.802	0.228		Residential - Four Units (Any Combination) - 4 Stories or Less, 4	126B177 58		Wilshire	No	MI	R2RD
Los Angeles	2300 E 103RD ST	90002	6066009065	0.000	0.000	0.228	0.000	Shortfall of Sites	0.075	Low Medium II Residential	RD2-1	0	0	0	53.542	0.228		Residential - Double, Duplex, or Two Units - 4 Stories or Less, 2	091-5A217 58		Southeast Los Angeles	No	MI	R2RD
Los Angeles	736 E 108TH ST	90059	6071011020	0.000	0.000	0.228	0.000	Shortfall of Sites	0.063	Low Medium II Residential	RD2-1	0	0	0	63.227	0.228		Residential - Four Units (Any Combination) - 4 Stories or Less, 4	088-5A207 58		Southeast Los Angeles	No	MI	R2RD
Los Angeles	332 E 111TH PL	90061	6073022013	0.000	0.000	0.228	0.000	Shortfall of Sites	0.165	Low Medium I Residential	R2-1	0	0	0	24.186	0.228		Residential - Double, Duplex, or Two Units - 4 Stories or Less, 2	087A205 58		Southeast Los Angeles	No	MI	R2RD
Los Angeles	761 W 13TH ST	90731	7454024006	0.000	0.000	0.228	0.000	Shortfall of Sites	0.110	Low Medium II Residential	RD1.5-1XL	0	0	0	36.279	0.228		Residential - Three Units (Any Combination) - 4 Stories or Less, 3	012B197 58		San Pedro	No	MI	R2RD
Los Angeles	1341 E 23RD ST	90011	5119005024	0.000	0.000	0.228	0.000	Shortfall of Sites	0.131	Low Medium I Residential	R2-1	0	0	0	30.465	0.228		Residential - Double, Duplex, or Two Units - 4 Stories or Less, 2	118-5A211 59		Southeast Los Angeles	No	MI	R2RD
Los Angeles	2304 E 103RD ST	90002	6066009066	0.000	0.000	0.228	0.000	Shortfall of Sites	0.075	Low Medium II Residential	RD2-1	0	0	0	53.608	0.228		Residential - Double, Duplex, or Two Units - 4 Stories or Less, 2	091-5A217 59		Southeast Los Angeles	No	MI	R2RD
Los Angeles	355 E 109TH ST	90061	6073003028	0.000	0.000	0.228	0.000	Shortfall of Sites	0.124	Low Medium II Residential	R2-1	0	0	0	32.254	0.228		Residential - Double, Duplex, or Two Units - 4 Stories or Less, 2	088-5A205 59		Southeast Los Angeles	No	MI	R2RD
Los Angeles	3337 GLEASON AVE	90063	5179008023	0.000	0.000	0.228	0.000	Shortfall of Sites	0.110	Low Medium I Residential	R2-1-CUGU	0	0	0	36.301	0.228		Residential - Double, Duplex, or Two Units - 4 Stories or Less, 3	124-5A227 60	21	Boyle Heights	No	MI	R2RD , BH CPU

Jurisdiction Name	Site Address/Intersection	5 Digit ZIP Code	Assessor Parcel Number	Very Low-Income	Low-Income	Moderate-Income	Above Moderate-Income	Type of Shortfall	Parcel Size (Acres)	Current General Plan Designation	Current Zoning	Proposed General Plan (GP) Designation	Proposed Zoning	Minimum Density Allowed	Maximum Density Allowed	Total Capacity	Vacant/ Nonvacant	Description of Existing Uses	PIN	Base Density Per Acre	Community Plan Area	Rent Stabalization Ordinance	Income Category	Applicable Rezoning Program (Program informing values in Column Q listed first)
Los Angeles	1334 E 41ST PL	90011	5116002013	0.000	0.000	0.228	0.000	Shortfall of Sites	0.105	Low Medium I Residential	R2-1	0	0	0	37.986	0.228		Residential - Double, Duplex, or Two Units - 4 Stories or Less, 2	114A211 60		Southeast Los Angeles	No	MI	R2RD
Los Angeles	1584 W 37TH ST	90018	5041026012	0.000	0.000	0.228	0.000	Shortfall of Sites	0.172	Low Medium I Residential	R2-1-O	0	0	0	23.271	0.228		Residential - Double, Duplex, or Two Units - 4 Stories or Less, 2	117B193 61		South Los Angeles	No	MI	R2RD
Los Angeles	1049 E 42ND ST	90011	5115022017	0.000	0.000	0.228	0.000	Shortfall of Sites	0.070	Low Medium I Residential	R2-1	0	0	0	56.884	0.228		Residential - Double, Duplex, or Two Units - 4 Stories or Less, 2	114A209 61		Southeast Los Angeles	No	MI	R2RD
Los Angeles	348 E 84TH ST	90003	6030024020	0.000	0.000	0.228	0.000	Shortfall of Sites	0.119	Low Medium I Residential	R2-1	0	0	0	33.506	0.228		, 2	097-5A205 62		Southeast Los Angeles	No	MI	R2RD
Los Angeles	15722 VANOWEN ST	91406	2233001043	0.000	0.000	0.228	0.000	Shortfall of Sites	0.321	Low Residential	C2-1VL-RIO, R1-1-RIO, RD1.5-1-RIO	0	0	0	12.444	0.228		Residential - Five or More Units or Apartments (Any Combination) · 4 Stories or Less - Pool, 36	180B141 63		Van Nuys - North Sherman Oaks	No	MI	R2RD
Los Angeles	2663 QUEEN ST	90039	5442012002	0.000	0.000	0.228	0.000	Shortfall of Sites	0.125	Low Medium I Residential	R2-1VL-RIO	0	0	0	32.007	0.228		Residential - Double, Duplex, or Two Units - 4 Stories or Less, 2	147A213 64		Silver Lake - Echo Park - Elysian Valley	No	MI	R2RD
Los Angeles	1570 W 37TH ST	90018	5041026020	0.000	0.000	0.228	0.000	Shortfall of Sites	0.142	Low Medium I Residential	R2-1-O	0	0	0	28.192	0.228		Residential - Double, Duplex, or Two Units - 4 Stories or Less, 2	117B193 64		South Los Angeles	No	MI	R2RD
Los Angeles	1401 W 225TH ST	90501	7347005019	0.000	0.000	0.228	0.000	Shortfall of Sites	0.138	Low Medium II Residential	RD2-1	0	0	0	29.062	0.228		Residential - Three Units (Any Combination) - 4 Stories or Less, 3	045B193 64		Harbor Gateway	No	MI	R2RD
Los Angeles	3405 PLATA ST	90026	5401010042	0.000	0.000	0.228	0.000	Shortfall of Sites	0.076	Low Medium II Residential	RD1.5-1VL	0	0	0	52.800	0.228		, 2	139-5A201 66		Silver Lake - Echo Park - Elysian Valley	No	MI	R2RD
Los Angeles	3238 MALABAR ST	90063	5178014021	0.000	0.000	0.228	0.000	Shortfall of Sites	0.094	Low Medium I Residential	R2-1-CUGU	0	0	0	42.679	0.228		Residential - Double, Duplex, or Two Units - 4 Stories or Less, 2	127-5A229 66	21	Boyle Heights	No	MI	R2RD , BH CPU
Los Angeles	3341 GLEASON AVE	90063	5179008024	0.000	0.000	0.228	0.000	Shortfall of Sites	0.110	Low Medium I Residential	R2-1-CUGU	0	0	0	36.300	0.228		Residential - Double, Duplex, or Two Units - 4 Stories or Less, 2	124-5A227 66	21	Boyle Heights	No	MI	R2RD , BH CPU
Los Angeles	470 E 48TH ST	90011	5109020040	0.000	0.000	0.228	0.000	Shortfall of Sites	0.126	Low Medium I Residential	R2-1	0	0	0	31.793	0.228		, 2	111A207 67		Southeast Los Angeles	No	MI	R2RD
Los Angeles	813 N HOOVER ST	90029	5539013001	0.000	0.000	0.228	0.000	Shortfall of Sites	0.069	Low Medium II Residential	RD1.5-1XL	0	0	0	58.080	0.228		Residential - Four Units (Any Combination) - 4 Stories or Less, 4	142-5A201 68		Hollywood	No	MI	R2RD
Los Angeles	349 W 48TH ST	90037	5110015022	0.000	0.000	0.228	0.000	Shortfall of Sites	0.127	Low Medium II Residential	RD2-1	0	0	0	31.440	0.228		Residential - Double, Duplex, or Two Units - 4 Stories or Less, 2	111A203 68		Southeast Los Angeles	No	MI	R2RD
Los Angeles	721 W 13TH ST	90731	7454024011	0.000	0.000	0.228	0.000	Shortfall of Sites	0.110	Low Medium II Residential	RD1.5-1XL	0	0	0	36.258	0.228		Residential - Four Units (Any Combination) - 4 Stories or Less, 4	012B197 68		San Pedro	No	MI	R2RD
Los Angeles	1537 E 41ST PL	90011	5116012022	0.000	0.000	0.228	0.000	Shortfall of Sites	0.125	Low Medium I Residential	R2-1	0	0	0	31.897	0.228		Residential - Double, Duplex, or Two Units - 4 Stories or Less, 2	114A213 69		Southeast Los Angeles	No	MI	R2RD
Los Angeles	10003 ANZAC AVE	90002	6046023021	0.000	0.000	0.228	0.000	Shortfall of Sites	0.192	Low Medium I Residential	R2-1	0	0	0	20.832	0.228		Residential - Double, Duplex, or Two Units - 4 Stories or Less, 2	091-5A215 69		Southeast Los Angeles	No	MI	R2RD
Los Angeles	1717 N WILMINGTON BLVD	90744	7414006026	0.000	0.000	0.228	0.000	Shortfall of Sites	0.137	Low Medium II Residential	[Q]RD1.5-1XL-O-CUGU	0	0	0	29.112	0.228		Commercial - Professional Building - One Story, 3	036B201 69		Wilmington - Harbor City	No	MI	R2RD
Los Angeles	20341 HARVARD BLVD	90501	7351005040	0.000	0.000	0.228	0.000	Shortfall of Sites	0.138	Low Medium II Residential	RD1.5-1	0	0	0	29.037	0.228		Residential - Five or More Units or Apartments (Any Combination) · 4 Stories or Less, 64	054B193 71	54	Harbor Gateway	No	MI	R2RD , HG CPU
Los Angeles	706 E 84TH ST	90001	6029023027	0.000	0.000	0.228	0.000	Shortfall of Sites	0.117	Low Medium I Residential	R2-1	0	0	0	34.163	0.228		Residential - Four Units (Any Combination) - 4 Stories or Less, 4	097-5A207 71		Southeast Los Angeles	No	MI	R2RD
Los Angeles	1754 KENT ST	90026	5404009012	0.000	0.000	0.228	0.000	Shortfall of Sites	0.125	Low Medium II Residential	RD2-1VL-CDO	0	0	0	31.907	0.228		Residential - Three Units (Any Combination) - 4 Stories or Less, 3	138A207 72		Silver Lake - Echo Park - Elysian Valley	No	MI	R2RD
Los Angeles	2210 S MANSFIELD AVE	90016	5062016011	0.000	0.000	0.228	0.000	Shortfall of Sites	0.124	Low Medium II Residential	RD2-1	0	0	0	32.266	0.228		Residential - Double, Duplex, or Two Units - 4 Stories or Less, 2	123B181 72		West Adams - Baldwin Hills - Leimert	No	MI	R2RD
Los Angeles	1222 E 35TH ST	90011	5114031004	0.000	0.000	0.228	0.000	Shortfall of Sites	0.106	Low Medium I Residential	R2-1	0	0	0	37.872	0.228		Residential - Double, Duplex, or Two Units - 4 Stories or Less, 2	115-5A211 72		Southeast Los Angeles	No	MI	R2RD
Los Angeles	220 E 111TH PL	90061	6073023008	0.000	0.000	0.228	0.000	Shortfall of Sites	0.132	Low Medium I Residential	R2-1	0	0	0	30.226	0.228		Residential - Double, Duplex, or Two Units - 4 Stories or Less, 2	087A205 72		Southeast Los Angeles	No	MI	R2RD
Los Angeles	222 S VENDOME ST	90057	5155006019	0.000	0.000	0.228	0.000	Shortfall of Sites	0.097	Low Medium Residential	RD1.5-1	0	0	0	41.423	0.228		Residential - Five or More Units or Apartments (Any Combination) · 4 Stories or Less, 12	136-5A201 73		Westlake	No	MI	R2RD
Los Angeles	2135 2ND AVE	90018	5060029030	0.000	0.000	0.228	0.000	Shortfall of Sites	0.158	Low Medium II Residential	RD2-1-O-CPIO	0	0	0	25.289	0.228		Residential - Double, Duplex, or Two Units - 4 Stories or Less, 2	123B189 73		West Adams - Baldwin Hills - Leimert	No	MI	R2RD
Los Angeles	311 E 48TH ST	90011	5109009026	0.000	0.000	0.228	0.000	Shortfall of Sites	0.119	Low Medium I Residential	R2-1	0	0	0	33.717	0.228		, 2	111A205 73		Southeast Los Angeles	No	MI	R2RD
Los Angeles	3126 GLEASON AVE	90063	5179006036	0.000	0.000	0.228	0.000	Shortfall of Sites	0.064	Low Medium I Residential	R2-1-CUGU	0	0	0	62.277	0.228		Residential - Double, Duplex, or Two Units - 4 Stories or Less, 2	126A227 74	21	Boyle Heights	No	MI	R2RD , BH CPU
Los Angeles	1140 S MOTT ST	90023	5170004024	0.000	0.000	0.228	0.000	Shortfall of Sites	0.115	Low Medium I Residential	R2-1-CUGU	0	0	0	34.842	0.228		Residential - Double, Duplex, or Two Units - 4 Stories or Less, 2	121-5A221 74	21	Boyle Heights	No	MI	R2RD , BH CPU
Los Angeles	2131 BELLEVUE AVE	90026	5402039013	0.000	0.000	0.228	0.000	Shortfall of Sites	0.119	Low Medium II Residential	RD1.5-1VL	0	0	0	33.530	0.228		Residential - Double, Duplex, or Two Units - 4 Stories or Less, 2	138A205 74		Silver Lake - Echo Park - Elysian Valley	No	MI	R2RD
Los Angeles	2918 9TH AVE	90018	5051021006	0.000	0.000	0.228	0.000	Shortfall of Sites	0.171	Low Medium I Residential	R2-1XL-O	0	0	0	23.442	0.228		, 2	120B185 74		West Adams - Baldwin Hills - Leimert	No	MI	R2RD
Los Angeles	10008 ANZAC AVE	90002	6046022002	0.000	0.000	0.228	0.000	Shortfall of Sites	0.155	Low Medium I Residential	R2-1	0	0	0	25.812	0.228		Residential - Double, Duplex, or Two Units - 4 Stories or Less, 2	091-5A215 74		Southeast Los Angeles	No	MI	R2RD
Los Angeles	13250 FOOTHILL BLVD	91342	2513026029	0.000	0.000	0.228	0.000	Shortfall of Sites	0.196	Low III Residential	RD5-1XL	0	0	0	20.409	0.228		Residential - Double, Duplex, or Two Units - 4 Stories or Less, 2	219B157 75		Sylmar	No	MI	R2RD
Los Angeles	1341 W 37TH PL	90007	5040010021	0.000	0.000	0.228	0.000	Shortfall of Sites	0.161	Low Medium II Residential	RD2-1	0	0	0	24.889	0.228		Residential - Five or More Units or Apartments (Any Combination) · 4 Stories or Less, 5	117B197 75		South Los Angeles	No	MI	R2RD
Los Angeles	1649 E 32ND ST	90011	5117004011	0.000	0.000	0.228	0.000	Shortfall of Sites	0.115	Low Medium I Residential	R2-1	0	0	0	34.903	0.228		Residential - Three Units (Any Combination) - 4 Stories or Less, 3	115-5A213 75		Southeast Los Angeles	No	MI	R2RD
Los Angeles	2930 MARENGO ST	90033	5229003032	0.000	0.000	0.228	0.000	Shortfall of Sites	0.105	Low Medium I Residential	R2-1-CUGU	0	0	0	38.210	0.228		Residential - Double, Duplex, or Two Units - 4 Stories or Less, 2	132A229 77	21	Boyle Heights	No	MI	R2RD , BH CPU
Los Angeles	3239 ANDRITA ST	90065	5458016015	0.000	0.000	0.228	0.000	Shortfall of Sites	0.169	Low Medium II Residential	RD2-1-CDO	0	0	0	23.664	0.228		Residential - Five or More Units or Apartments (Any Combination) · 4 Stories or Less, 6	154-5A213 77		Northeast Los Angeles	No	MI	R2RD
Los Angeles	2136 5TH AVE	90018	5060025013	0.000	0.000	0.228	0.000	Shortfall of Sites	0.161	Low Medium II Residential	RD2-1-O-CPIO	0	0	0	24.880	0.228		Residential - Double, Duplex, or Two Units - 4 Stories or Less, 2	123B189 78		West Adams - Baldwin Hills - Leimert	No	MI	R2RD
Los Angeles	3310 COMPTON AVE	90011	5117008002	0.000	0.000	0.228	0.000	Shortfall of Sites	0.113	Low Medium I Residential	R2-1	0	0	0	35.292	0.228		Residential - Double, Duplex, or Two Units - 4 Stories or Less, 2	115-5A211 78		Southeast Los Angeles	No	MI	R2RD
Los Angeles	163 E 67TH ST	90003	6011002047	0.000	0.000	0.228	0.000	Shortfall of Sites	0.124	Low Medium I Residential	R2-1	0	0	0	32.252	0.228		Residential - Double, Duplex, or Two Units - 4 Stories or Less, 2	102B205 78		Southeast Los Angeles	No	MI	R2RD
Los Angeles	156 E 111TH PL	90061	6073024002	0.000	0.000	0.228	0.000	Shortfall of Sites	0.132	Low Medium I Residential	R2-1	0	0	0	30.226	0.228		Residential - Single Family Residence, 2	087A205 78		Southeast Los Angeles	No	MI	R2RD
Los Angeles	5402 LEMON GROVE AVE	90038	5535009025	0.000	0.000	0.228	0.000	Shortfall of Sites	0.156	Low Medium I Residential	R2-1XL	0	0	0	25.615	0.228		Residential - Five or More Units or Apartments (Any Combination) · 4 Stories or Less, 5	141B193 79		Hollywood	No	MI	R2RD
Los Angeles	3239 FOLSOM ST	90063	5178014010	0.000	0.000	0.228	0.000	Shortfall of Sites	0.130	Low Medium I Residential	R2-1-CUGU	0	0	0	30.812	0.228		Residential - Double, Duplex, or Two Units - 4 Stories or Less, 2	127-5A229 79	21	Boyle Heights	No	MI	R2RD , BH CPU
Los Angeles	212 E LANZIT AVE	90061	6083003016	0.000	0.000	0.228	0.000	Shortfall of Sites	0.095	Low Medium II Residential	RD2-1	0	0	0	41.927	0.228		Residential - Double, Duplex, or Two Units - 4 Stories or Less, 2	084B205 79		Southeast Los Angeles	No	MI	R2RD
Los Angeles	2601 JEFFRIES AVE	90065	5446012002	0.000	0.000	0.228	0.000	Shortfall of Sites	0.123	Low Medium II Residential	RD1.5-1-CDO-RIO	0	0	0	32.638	0.228		Residential - Double, Duplex, or Two Units - 4 Stories or Less, 2	142-5A219 80		Northeast Los Angeles	No	MI	R2RD
Los Angeles	1725 BEVERLY BLVD	90026	5159008002	0.000	0.000	0.228	0.000	Shortfall of Sites	0.138	Low Medium Residential	RD1.5-1	0	0	0	29.040	0.228		Commercial - Office Building - Two Stories, 71	135A207 80		Westlake	No	MI	R2RD
Los Angeles	1929 W VERNON AVE	90062	5022009007	0.000	0.000	0.228	0.000	Shortfall of Sites	0.126	Low Medium II Residential	RD1.5-1	0	0	0	31.679	0.228		, 2	111B189 80		South Los Angeles	No	MI	R2RD
Los Angeles	153 W 48TH ST	90037	5110013012	0.000	0.000	0.228	0.000	Shortfall of Sites	0.109	Low Medium II Residential	R2-1	0	0	0	36.732	0.228		Residential - Double, Duplex, or Two Units - 4 Stories or Less, 2	111A203 81		Southeast Los Angeles	No	MI	R2RD
Los Angeles	1561 E 33RD ST	90011	5117007009	0.000	0.000	0.228	0.000	Shortfall of Sites	0.118	Low Medium I Residential	R2-1	0	0	0	33.834	0.228		Residential - Double, Duplex, or Two Units - 4 Stories or Less, 2	115-5A213 83		Southeast Los Angeles	No	MI	R2RD
Los Angeles	5874 S SAN PEDRO ST	90003	6006029020	0.000	0.000	0.228	0.000	Shortfall of Sites	0.119	Low Medium II Residential	RD1.5-1-CPIO	0	0	0	33.505	0.228		Residential - Double, Duplex, or Two Units - 4 Stories or Less, 2	105B205 83		Southeast Los Angeles	No	MI	R2RD
Los Angeles	867 E 42ND ST	90011	5115021011	0.000	0.000	0.228	0.000	Shortfall of Sites	0.115	Low Medium II Residential	RD2-1	0	0	0	34.827	0.228		Residential - Double, Duplex, or Two Units - 4 Stories or Less, 2	114A209 84		Southeast Los Angeles	No	MI	R2RD
Los Angeles	172 N AVENUE 23	90031	5205023040	0.000	0.000	0.228	0.000	Shortfall of Sites	0.161	Low Medium II Residential	RD2-1	0	0	0	24.811	0.228		Residential - Five or More Units or Apartments (Any Combination) · 4 Stories or Less, 8	139-5A221 85		Northeast Los Angeles	No	MI	R2RD
Los Angeles	1324 E ADAMS BLVD	90011	5118011015	0.000	0.000	0.228	0.000	Shortfall of Sites	0.148	Low Medium II Residential	RD2-1	0	0	0	27.082	0.228		Residential - Double, Duplex, or Two Units - 4 Stories or Less, 2	117A211 85		Southeast Los Angeles	No	MI	R2RD
Los Angeles	680 E 48TH ST	90011	5108009005	0.000	0.000	0.228	0.000	Shortfall of Sites	0.152	Low Medium I Residential	R2-1	0	0	0	26.399	0.228		Residential - Double, Duplex, or Two Units - 4 Stories or Less, 2	111A207 85		Southeast Los Angeles	No	MI	R2RD
Los Angeles	5849 S VAN NESS AVE	90047	4005026029	0.000	0.000	0.228	0.000	Shortfall of Sites	0.110	Low Medium I Residential	RD4-1	0	0	0	36.281	0.228		Residential - Double, Duplex, or Two Units - 4 Stories or Less, 2	105B189 85		West Adams - Baldwin Hills - Leimert	No	MI	R2RD
Los Angeles	1642 E 108TH ST	90059	6069001015	0.000	0.000	0.228	0.000	Shortfall of Sites	0.131	Low Medium I Residential	R2-1	0	0	0	30.609	0.228		Residential - Double, Duplex, or Two Units - 4 Stories or Less, 2	088-5A213 85		Southeast Los Angeles	No	MI	R2RD
Los Angeles	1239 N COMMONWEALTH AVE	90029	5542022025	0.000	0.000	0.228	0.000	Shortfall of Sites	0.144	Low Medium I Residential	R2-1XL	0	0	0	27.852	0.228		, 2	145-5A201 86		Hollywood	No	MI	R2RD
Los Angeles	5534 BLACKWELDER ST	90016	5048020010	0.000	0.000	0.228	0.000	Shortfall of Sites	0.110	Low Medium II Residential	RD1.5-1	0	0	0	36.299	0.228		Residential - Double, Duplex, or Two Units - 4 Stories or Less, 2	120B177 86		West Adams - Baldwin Hills - Leimert	No	MI	R2RD
Los Angeles	1279 W 37TH PL	90007	5040015034	0.000	0.000	0.228	0.000	Shortfall of Sites	0.161	Low Medium II Residential	RD2-1	0	0	0	24.891	0.228		Residential - Three Units (Any Combination) - 4 Stories or Less, 3	117B197 86		South Los Angeles	No	MI	R2RD
Los Angeles	11217 HOOPER AVE	90059	6070014018	0.000	0.000	0.228	0.000	Shortfall of Sites	0.115	Low Medium II Residential	R2-1	0	0	0	34.923	0.228		Residential - Double, Duplex, or Two Units - 4 Stories or Less, 2	087A211 86		Southeast Los Angeles	No	MI	R2RD
Los Angeles	1630 N SOTO ST	90033	5202020007	0.000	0.000	0.228	0.000	Shortfall of Sites	0.172	Low Medium II Residential	RD2-1	0	0	0	23.244	0.228		Residential - Double, Duplex, or Two Units - 4 Stories or Less, 2	135A227 87		Northeast Los Angeles	No	MI	R2RD
Los Angeles	2009 W VERNON AVE	90062	5022009014	0.000	0.000	0.228	0.000	Shortfall of Sites	0.126	Low Medium II Residential	RD1.5-1	0	0	0	31.679	0.228		Residential - Double, Duplex, or Two Units - 4 Stories or Less, 2	111B189 87		South Los Angeles	No	MI	R2RD
Los Angeles	1164 E 48TH ST	90011	5107019017	0.000	0.000	0.228	0.000	Shortfall of Sites	0.156	Low Medium I Residential	R2-1	0	0	0	25.569	0.228		Residential - Double, Duplex, or Two Units - 4 Stories or Less, 2	111A209 87		Southeast Los Angeles	No	MI	R2RD
Los Angeles	1628 E 48TH PL	90011	5106020022	0.000	0.000	0.228	0.000	Shortfall of Sites	0.096	Low Medium I Residential	R2-1	0	0	0	41.866	0.228		Residential - Single Family Residence, 2	111A213 87		Southeast Los Angeles	No	MI	R2RD
Los Angeles	118 E 111TH PL	90061	6073024034	0.000	0.000	0.228	0.000	Shortfall of Sites	0.146	Low Medium I Residential	R2-1	0	0	0	27.342	0.228		Residential - Double, Duplex, or Two Units - 4 Stories or Less, 2	087A205 87		Southeast Los Angeles	No	MI	R2RD
Los Angeles	13782 BRANFORD ST	91331	2637005004	0.000	0.000	0.228	0.000	Shortfall of Sites	0.191	Low Medium I Residential	RD5-1	0	0	0	20.950	0.228		, 2	192B157 88		Mission Hills - Panorama City - North Hills	No	MI	R2RD
Los Angeles	5326 LEMON GROVE AVE	90038	5535010019	0.000	0.000	0.228	0.000	Shortfall of Sites	0.161	Low Medium I Residential	R2-1XL	0	0	0	24.888	0.228		Residential - Three Units (Any Combination) - 4 Stories or Less, 3	141B193 88		Hollywood	No	MI	R2RD
Los Angeles	5318 LEMON GROVE AVE	90038	5535010021	0.000	0.000	0.228	0.000	Shortfall of Sites	0.161	Low Medium I Residential	R2-1XL	0	0	0	24.888	0.228		, 2	141B193 90		Hollywood	No	MI	R2RD

Jurisdiction Name	Site Address/Intersection	5 Digit ZIP Code	Assessor Parcel Number	Very Low-Income	Low-Income	Moderate-Income	Above Moderate-Income	Type of Shortfall	Parcel Size (Acres)	Current General Plan Designation	Current Zoning	Proposed General Plan (GP) Designation	Proposed Zoning	Minimum Density Allowed	Maximum Density Allowed	Total Capacity	Vacant/ Nonvacant	Description of Existing Uses	PIN	Base Density Per Acre	Community Plan Area	Rent Stabalization Ordinance	Income Category	Applicable Rezoning Program (Program informing values in Column Q listed first)
Los Angeles	2401 CHELSEA ST	90033	5202009034	0.000	0.000	0.228	0.000	Shortfall of Sites	0.115	Low Medium II Residential	RD1.5-1	0	0	0	34.892	0.228	Residential - Three Units (Any Combination) - 4 Stories or Less, 3	132A225 90		Northeast Los Angeles	No	MI	R2RD
Los Angeles	1257 W 37TH PL	90007	5040015030	0.000	0.000	0.228	0.000	Shortfall of Sites	0.161	Low Medium II Residential	RD2-1	0	0	0	24.891	0.228	Residential - Double, Duplex, or Two Units - 4 Stories or Less, 2	117B197 90		South Los Angeles	No	MI	R2RD
Los Angeles	3822 WALL ST	90011	5121021011	0.000	0.000	0.228	0.000	Shortfall of Sites	0.101	Low Medium I Residential	R2-1	0	0	0	39.599	0.228	Residential - Double, Duplex, or Two Units - 4 Stories or Less, 2	115-5A205 90		Southeast Los Angeles	No	MI	R2RD
Los Angeles	1134 E 48TH ST	90011	5107019009	0.000	0.000	0.228	0.000	Shortfall of Sites	0.156	Low Medium I Residential	R2-1	0	0	0	25.572	0.228	Residential - Double, Duplex, or Two Units - 4 Stories or Less, 2	111A209 91		Southeast Los Angeles	No	MI	R2RD
Los Angeles	910 E 111TH DR	90059	6072020009	0.000	0.000	0.228	0.000	Shortfall of Sites	0.106	Low Medium I Residential	R2-1	0	0	0	37.679	0.228	Residential - Single Family Residence, 2	087A209 91		Southeast Los Angeles	No	MI	R2RD
Los Angeles	3217 E 3RD ST	90063	5179010005	0.000	0.000	0.228	0.000	Shortfall of Sites	0.115	Low Medium I Residential	R2-1-CUGU	0	0	0	34.848	0.228	Residential - Double, Duplex, or Two Units - 4 Stories or Less, 2	124-5A227 92	21	Boyle Heights	No	MI	R2RD , BH CPU
Los Angeles	810 E 32ND ST	90011	5120027003	0.000	0.000	0.228	0.000	Shortfall of Sites	0.122	Low Medium II Residential	RD2-1	0	0	0	32.677	0.228	Residential - Four Units (Any Combination) - 4 Stories or Less, 4	117A207 92		Southeast Los Angeles	No	MI	R2RD
Los Angeles	234 W 90TH ST	90003	6040033022	0.000	0.000	0.228	0.000	Shortfall of Sites	0.116	Low Medium I Residential	R2-1	0	0	0	34.483	0.228	Residential - Double, Duplex, or Two Units - 4 Stories or Less, 2	094-5A203 92		Southeast Los Angeles	No	MI	R2RD
Los Angeles	3546 FLETCHER DR	90065	5458028034	0.000	0.000	0.228	0.000	Shortfall of Sites	0.165	Low Medium II Residential	RD2-1-CDO	0	0	0	24.205	0.228	Residential - Five or More Units or Apartments (Any Combination) - 4 Stories or Less, 24	154-5A215 93		Northeast Los Angeles	No	MI	R2RD
Los Angeles	2262 INEZ ST	90023	5183025019	0.000	0.000	0.228	0.000	Shortfall of Sites	0.101	Low Medium II Residential	RD1.5-1-CUGU	0	0	0	39.561	0.228	Residential - Double, Duplex, or Two Units - 4 Stories or Less, 2	124-5A221 93		Boyle Heights	No	MI	R2RD
Los Angeles	920 E 111TH DR	90059	6072020026	0.000	0.000	0.228	0.000	Shortfall of Sites	0.100	Low Medium I Residential	R2-1	0	0	0	40.111	0.228	Residential - Double, Duplex, or Two Units - 4 Stories or Less, 2	087A209 93		Southeast Los Angeles	No	MI	R2RD
Los Angeles	2738 ALLESANDRO ST	90039	5442024001	0.000	0.000	0.228	0.000	Shortfall of Sites	0.210	Low Medium I Residential	R2-1VL-RIO	0	0	0	19.025	0.228	Residential - Double, Duplex, or Two Units - 4 Stories or Less, 2	148-5A211 94		Silver Lake - Echo Park - Elysian Valley	No	MI	R2RD
Los Angeles	2627 HURON ST	90065	5446011006	0.000	0.000	0.228	0.000	Shortfall of Sites	0.172	Low Medium II Residential	RD2-1-CDO-RIO	0	0	0	23.247	0.228	Residential - Double, Duplex, or Two Units - 4 Stories or Less, 2	142-5A219 94		Northeast Los Angeles	No	MI	R2RD
Los Angeles	1577 E 33RD ST	90011	5117007005	0.000	0.000	0.228	0.000	Shortfall of Sites	0.131	Low Medium I Residential	R2-1	0	0	0	30.600	0.228	Residential - Three Units (Any Combination) - 4 Stories or Less, 3	115-5A213 94		Southeast Los Angeles	No	MI	R2RD
Los Angeles	747 W COLDEN AVE	90044	6039008037	0.000	0.000	0.228	0.000	Shortfall of Sites	0.107	Low Medium II Residential	RD1.5-1	0	0	0	37.452	0.228	Residential - Double, Duplex, or Two Units - 4 Stories or Less, 2	093A199 94		South Los Angeles	No	MI	R2RD
Los Angeles	129 E 109TH ST	90061	6073001020	0.000	0.000	0.228	0.000	Shortfall of Sites	0.124	Low Medium I Residential	R2-1	0	0	0	32.254	0.228	Residential - Double, Duplex, or Two Units - 4 Stories or Less, 2	088-5A205 94		Southeast Los Angeles	No	MI	R2RD
Los Angeles	2817 N COOLIDGE AVE	90039	5442023041	0.000	0.000	0.228	0.000	Shortfall of Sites	0.116	Low Medium I Residential	R2-1VL-RIO	0	0	0	34.476	0.228	, 2	148-5A211 95		Silver Lake - Echo Park - Elysian Valley	No	MI	R2RD
Los Angeles	3018 BELLEVUE AVE	90026	5401023008	0.000	0.000	0.228	0.000	Shortfall of Sites	0.112	Low Medium II Residential	RD2-1VL	0	0	0	35.845	0.228	Residential - Double, Duplex, or Two Units - 4 Stories or Less, 2	139-5A203 95		Silver Lake - Echo Park - Elysian Valley	No	MI	R2RD
Los Angeles	154 N AVENUE 25	90031	5205022021	0.000	0.000	0.228	0.000	Shortfall of Sites	0.105	Low Medium II Residential	RD2-1	0	0	0	37.992	0.228	Residential - Three Units (Any Combination) - 4 Stories or Less, 3	139-5A221 95		Northeast Los Angeles	No	MI	R2RD
Los Angeles	1540 E 33RD ST	90011	5117008011	0.000	0.000	0.228	0.000	Shortfall of Sites	0.118	Low Medium I Residential	R2-1	0	0	0	33.813	0.228	Residential - Three Units (Any Combination) - 4 Stories or Less, 3	115-5A211 95		Southeast Los Angeles	No	MI	R2RD
Los Angeles	1036 E 42ND ST	90011	5115019007	0.000	0.000	0.228	0.000	Shortfall of Sites	0.117	Low Medium I Residential	R2-1	0	0	0	34.223	0.228	Residential - Three Units (Any Combination) - 4 Stories or Less, 3	114A209 95		Southeast Los Angeles	No	MI	R2RD
Los Angeles	352 W 76TH ST	90003	6031015027	0.000	0.000	0.228	0.000	Shortfall of Sites	0.095	Low Medium I Residential	R2-1	0	0	0	42.216	0.228	Residential - Double, Duplex, or Two Units - 4 Stories or Less, 2	099B201 95		Southeast Los Angeles	No	MI	R2RD
Los Angeles	246 W 90TH ST	90003	6040033019	0.000	0.000	0.228	0.000	Shortfall of Sites	0.116	Low Medium I Residential	R2-1	0	0	0	34.450	0.228	Residential - Double, Duplex, or Two Units - 4 Stories or Less, 2	094-5A203 95		Southeast Los Angeles	No	MI	R2RD
Los Angeles	5012 NOVGOROD ST	90032	5307012001	0.000	0.000	0.228	0.000	Shortfall of Sites	0.164	Low Medium I Residential	RD3-1	0	0	0	24.455	0.228	Residential - Double, Duplex, or Two Units - 4 Stories or Less, 2	144A235 97		Northeast Los Angeles	No	MI	R2RD
Los Angeles	472 N EZRA ST	90063	5178024002	0.000	0.000	0.228	0.000	Shortfall of Sites	0.106	Low Medium I Residential	R2-1-CUGU	0	0	0	37.568	0.228	Residential - Double, Duplex, or Two Units - 4 Stories or Less, 2	127-5A229 98	21	Boyle Heights	No	MI	R2RD , BH CPU
Los Angeles	5412 SMILEY DR	90016	5043019001	0.000	0.000	0.228	0.000	Shortfall of Sites	0.110	Low Medium II Residential	RD1.5-1	0	0	0	36.299	0.228	Residential - Three Units (Any Combination) - 4 Stories or Less, 3	120B177 98		West Adams - Baldwin Hills - Leimert	No	MI	R2RD
Los Angeles	1453 E 48TH PL	90011	5107022019	0.000	0.000	0.228	0.000	Shortfall of Sites	0.115	Low Medium I Residential	R2-1	0	0	0	34.846	0.228	Residential - Double, Duplex, or Two Units - 4 Stories or Less, 2	111A211 98		Southeast Los Angeles	No	MI	R2RD
Los Angeles	1545 W 204TH ST	90501	7351016005	0.000	0.000	0.228	0.000	Shortfall of Sites	0.132	Low Medium II Residential	RD1.5-1	0	0	0	30.324	0.228	Residential - Four Units (Any Combination) - 4 Stories or Less, 4	054B193 98		Harbor Gateway	No	MI	R2RD
Los Angeles	135 W AVENUE 26	90031	5205020030	0.000	0.000	0.228	0.000	Shortfall of Sites	0.120	Low Medium II Residential	RD1.5-1	0	0	0	33.417	0.228	Residential - Five or More Units or Apartments (Any Combination) - 4 Stories or Less, 19	139-5A221 99		Northeast Los Angeles	No	MI	R2RD
Los Angeles	2207 7TH AVE	90018	5060019007	0.000	0.000	0.228	0.000	Shortfall of Sites	0.173	Low Medium II Residential	RD2-1-O-CPIO	0	0	0	23.124	0.228	Residential - Single Family Residence, 2	123B189 99		West Adams - Baldwin Hills - Leimert	No	MI	R2RD
Los Angeles	2919 BUCKINGHAM RD	90016	5050023006	0.000	0.000	0.228	0.000	Shortfall of Sites	0.145	Low Medium II Residential	RD2-1	0	0	0	27.657	0.228	Residential - Single Family Residence, 2	120B181 99		West Adams - Baldwin Hills - Leimert	No	MI	R2RD
Los Angeles	6600 DENVER AVE	90044	6013018039	0.000	0.000	0.228	0.000	Shortfall of Sites	0.124	Low Medium I Residential	R2-1	0	0	0	32.266	0.228	Residential - Double, Duplex, or Two Units - 4 Stories or Less, 2	102B201 99		South Los Angeles	No	MI	R2RD
Los Angeles	1716 N WILMINGTON BLVD	90744	7414008016	0.000	0.000	0.228	0.000	Shortfall of Sites	0.127	Low Medium II Residential	[Q]RD1.5-1XL-O-CUGU	0	0	0	31.386	0.228	Commercial - Hotel and Motel - Motel - Under 50 Rooms - One Story, 2	036B201 99		Wilmington - Harbor City	No	MI	R2RD
Los Angeles	1232 E 20TH ST	90011	5131009016	0.000	0.000	0.228	0.000	Shortfall of Sites	0.138	Low Medium I Residential	R2-1	0	0	0	29.038	0.228	Residential - Double, Duplex, or Two Units - 4 Stories or Less, 2	120A211 100		Southeast Los Angeles	No	MI	R2RD
Los Angeles	748 E 27TH ST	90011	5128016002	0.000	0.000	0.228	0.000	Shortfall of Sites	0.145	Low Medium I Residential	R2-1	0	0	0	27.571	0.228	, 2	118-5A209 100		Southeast Los Angeles	No	MI	R2RD
Los Angeles	520 W 91ST ST	90044	6039016005	0.000	0.000	0.228	0.000	Shortfall of Sites	0.140	Low Medium I Residential	R2-1-CPIO	0	0	0	28.574	0.228	Residential - Single Family Residence, 2	094-5A201 100		South Los Angeles	No	MI	R2RD
Los Angeles	1800 E 92ND ST	90002	6048033045	0.000	0.000	0.228	0.000	Shortfall of Sites	0.202	Low Medium I Residential	R2-1	0	0	0	19.835	0.228	Residential - Five or More Units or Apartments (Any Combination) - 4 Stories or Less, 61	094-5A215 100		Southeast Los Angeles	No	MI	R2RD
Los Angeles	1148 S FRESNO ST	90023	5190011026	0.000	0.000	0.228	0.000	Shortfall of Sites	0.068	Low Medium I Residential	R2-1-CUGU	0	0	0	58.524	0.228	Residential - Double, Duplex, or Two Units - 4 Stories or Less, 2	120A223 101	21	Boyle Heights	No	MI	R2RD , BH CPU
Los Angeles	11136 EVERS AVE	90059	6070009021	0.000	0.000	0.228	0.000	Shortfall of Sites	0.073	Low Medium II Residential	R2-1	0	0	0	54.619	0.228	Residential - Double, Duplex, or Two Units - 4 Stories or Less, 2	087A213 101		Southeast Los Angeles	No	MI	R2RD
Los Angeles	1347 SUTHERLAND ST	90026	5406001035	0.000	0.000	0.228	0.000	Shortfall of Sites	0.165	Low Medium II Residential	RD2-1VL	0	0	0	24.227	0.228	, 2	139-5A211 102		Silver Lake - Echo Park - Elysian Valley	No	MI	R2RD
Los Angeles	7650 SUMMITROSE ST	91042	2558002007	0.000	0.000	0.228	0.000	Shortfall of Sites	0.142	Low Medium I Residential	RD3-1	0	0	0	28.120	0.228	, 2	204B197 103		Sunland - Tujunga - Lake View Terrace - Shadow Hills - East La Tuna Canyon	No	MI	R2RD
Los Angeles	2733 EXPOSITION PL	90018	5044019009	0.000	0.000	0.228	0.000	Shortfall of Sites	0.104	Low Medium II Residential	RD2-1	0	0	0	38.476	0.228	Residential - Double, Duplex, or Two Units - 4 Stories or Less, 2	117B189 103		West Adams - Baldwin Hills - Leimert	No	MI	R2RD
Los Angeles	1583 W VERNON AVE	90062	5021022012	0.000	0.000	0.228	0.000	Shortfall of Sites	0.114	Low Medium II Residential	RD1.5-1	0	0	0	34.989	0.228	Residential - Single Family Residence, 2	111B193 103		South Los Angeles	No	MI	R2RD
Los Angeles	1661 251ST ST	90710	7410018047	0.000	0.000	0.228	0.000	Shortfall of Sites	0.135	Low Medium I Residential	R2-1XL	0	0	0	29.529	0.228	Residential - Double, Duplex, or Two Units - 4 Stories or Less, 2	036B193 103		Wilmington - Harbor City	No	MI	R2RD
Los Angeles	1147 S GRANDE VISTA AVE	90023	5190011021	0.000	0.000	0.228	0.000	Shortfall of Sites	0.068	Low Medium I Residential	R2-1-CUGU	0	0	0	58.493	0.228	Residential - Double, Duplex, or Two Units - 4 Stories or Less, 2	120A223 104	21	Boyle Heights	No	MI	R2RD , BH CPU
Los Angeles	2729 EXPOSITION PL	90018	5044019010	0.000	0.000	0.228	0.000	Shortfall of Sites	0.104	Low Medium II Residential	RD2-1	0	0	0	38.477	0.228	Residential - Double, Duplex, or Two Units - 4 Stories or Less, 2	117B189 104		West Adams - Baldwin Hills - Leimert	No	MI	R2RD
Los Angeles	1231 N COMMONWEALTH AVE	90029	5542022026	0.000	0.000	0.228	0.000	Shortfall of Sites	0.129	Low Medium I Residential	R2-1XL	0	0	0	30.946	0.228	Residential - Four Units (Any Combination) - 4 Stories or Less, 4	145-5A201 105		Hollywood	No	MI	R2RD
Los Angeles	537 W 42ND ST	90037	5019018019	0.000	0.000	0.228	0.000	Shortfall of Sites	0.099	Low Medium II Residential	RD1.5-1	0	0	0	40.364	0.228	Residential - Double, Duplex, or Two Units - 4 Stories or Less, 2	114A201 105		South Los Angeles	No	MI	R2RD
Los Angeles	1511 W 84TH PL	90047	6034022015	0.000	0.000	0.228	0.000	Shortfall of Sites	0.154	Low Medium II Residential	RD2-1	0	0	0	25.911	0.228	Residential - Three Units (Any Combination) - 4 Stories or Less, 3	097-5A195 105		South Los Angeles	No	MI	R2RD
Los Angeles	1657 251ST ST	90710	7410018048	0.000	0.000	0.228	0.000	Shortfall of Sites	0.135	Low Medium I Residential	R2-1XL	0	0	0	29.528	0.228	Residential - Double, Duplex, or Two Units - 4 Stories or Less, 2	036B193 105		Wilmington - Harbor City	No	MI	R2RD
Los Angeles	154 N DILLON ST	90026	5156010019	0.000	0.000	0.228	0.000	Shortfall of Sites	0.138	Low Medium Residential	RD2-1	0	0	0	29.036	0.228	Residential - Four Units (Any Combination) - 4 Stories or Less, 4	138A201 106		Westlake	No	MI	R2RD
Los Angeles	736 E 27TH ST	90011	5128016004	0.000	0.000	0.228	0.000	Shortfall of Sites	0.145	Low Medium I Residential	R2-1	0	0	0	27.541	0.228	Residential - Double, Duplex, or Two Units - 4 Stories or Less, 2	118-5A207 106		Southeast Los Angeles	No	MI	R2RD
Los Angeles	6601 BONSALLO AVE	90044	6013017009	0.000	0.000	0.228	0.000	Shortfall of Sites	0.121	Low Medium I Residential	R2-1	0	0	0	33.150	0.228	Residential - Double, Duplex, or Two Units - 4 Stories or Less, 2	102B201 106		South Los Angeles	No	MI	R2RD
Los Angeles	1154B LINK ST	90061	6083003021	0.000	0.000	0.228	0.000	Shortfall of Sites	0.107	Low Medium I Residential	R2-1	0	0	0	37.334	0.228	Residential - Double, Duplex, or Two Units - 4 Stories or Less, 2	084B205 106		Southeast Los Angeles	No	MI	R2RD
Los Angeles	1232 N COMMONWEALTH AVE	90029	5542023008	0.000	0.000	0.228	0.000	Shortfall of Sites	0.138	Low Medium I Residential	R2-1XL	0	0	0	29.031	0.228	Residential - Four Units (Any Combination) - 4 Stories or Less, 4	145-5A201 107		Hollywood	No	MI	R2RD
Los Angeles	707 W 49TH ST	90037	5018024014	0.000	0.000	0.228	0.000	Shortfall of Sites	0.156	Low Medium II Residential	RD2-1	0	0	0	25.649	0.228	Residential - Double, Duplex, or Two Units - 4 Stories or Less, 2	111A201 107		South Los Angeles	No	MI	R2RD
Los Angeles	1350 W 59TH ST	90044	6003009002	0.000	0.000	0.228	0.000	Shortfall of Sites	0.110	Low Medium I Residential	R2-1	0	0	0	36.283	0.228	Residential - Double, Duplex, or Two Units - 4 Stories or Less, 2	105B197 107		South Los Angeles	No	MI	R2RD
Los Angeles	142 N AVENUE 25	90031	5205022017	0.000	0.000	0.228	0.000	Shortfall of Sites	0.105	Low Medium II Residential	RD2-1	0	0	0	37.979	0.228	Residential - Double, Duplex, or Two Units - 4 Stories or Less, 2	139-5A221 108		Northeast Los Angeles	No	MI	R2RD
Los Angeles	5207 LONG BEACH AVE	90058	5105001017	0.000	0.000	0.228	0.000	Shortfall of Sites	0.073	Low Medium I Residential	R2-1	0	0	0	54.859	0.228	Residential - Double, Duplex, or Two Units - 4 Stories or Less, 2	108B213 108		Southeast Los Angeles	No	MI	R2RD
Los Angeles	1348 W 59TH ST	90044	6003009003	0.000	0.000	0.228	0.000	Shortfall of Sites	0.110	Low Medium I Residential	R2-1	0	0	0	36.283	0.228	Residential - Double, Duplex, or Two Units - 4 Stories or Less, 2	105B197 108		South Los Angeles	No	MI	R2RD
Los Angeles	11167 S SAN PEDRO ST	90061	6073023024	0.000	0.000	0.228	0.000	Shortfall of Sites	0.103	Low Medium I Residential	R2-1	0	0	0	38.860	0.228	Residential - Double, Duplex, or Two Units - 4 Stories or Less, 2	087A205 108		Southeast Los Angeles	No	MI	R2RD
Los Angeles	157 W 112TH ST	90061	6074022039	0.000	0.000	0.228	0.000	Shortfall of Sites	0.158	Low Medium I Residential	R2-1	0	0	0	25.251	0.228	, 2	087A203 108		Southeast Los Angeles	No	MI	R2RD
Los Angeles	5267 BORLAND RD	90032	5221005022	0.000	0.000	0.228	0.000	Shortfall of Sites	0.123	Low Medium II Residential	[Q]RD1.5-1D	0	0	0	32.457	0.228	Residential - Double, Duplex, or Two Units - 4 Stories or Less, 2	138A235 109		Northeast Los Angeles	No	MI	R2RD
Los Angeles	1602 N SOTO ST	90033	5202020010	0.000	0.000	0.228	0.000	Shortfall of Sites	0.161	Low Medium II Residential	RD2-2	0	0	0	24.835	0.228	Commercial - Store - One Story, 2	135A227 109		Northeast Los Angeles	No	MI	R2RD
Los Angeles	4174 NAOMI AVE	90011	5115028013	0.000	0.000	0.228	0.000	Shortfall of Sites	0.103	Low Medium I Residential	R2-1	0	0	0	38.717	0.228	Residential - Double, Duplex, or Two Units - 4 Stories or Less, 2	114A211 109		Southeast Los Angeles	No	MI	R2RD
Los Angeles	515 E 49TH ST	90011	5109020004	0.000	0.000	0.228	0.000	Shortfall of Sites	0.170	Low Medium I Residential	R2-1	0	0	0	23.516	0.228	Residential - Three Units (Any Combination) - 4 Stories or Less, 3	111A207 109		Southeast Los Angeles	No	MI	R2RD
Los Angeles	5332 BORLAND RD	90032	5221006013	0.000	0.000	0.228	0.000	Shortfall of Sites	0.122	Low Medium II Residential	[Q]RD2-1D	0	0	0	32.709	0.228	Residential - Double, Duplex, or Two Units - 4 Stories or Less, 2	138A237 110		Northeast Los Angeles	No	MI	R2RD
Los Angeles	3203 E 8TH ST	90023	5190012019	0.000	0.000	0.228	0.000	Shortfall of Sites	0.117	Low Medium II Residential	RD1.5-1-CUGU	0	0	0	34.279	0.228	Residential - Double, Duplex, or Two Units - 4 Stories or Less, 2	120A223 110		Boyle Heights	No	MI	R2RD

Jurisdiction Name	Site Address/Intersection	5 Digit ZIP Code	Assessor Parcel Number	Very Low-Income	Low-Income	Moderate-Income	Above Moderate-Income	Type of Shortfall	Parcel Size (Acres)	Current General Plan Designation	Current Zoning	Proposed General Plan (GP) Designation	Proposed Zoning	Minimum Density Allowed	Maximum Density Allowed	Total Capacity	Vacant/ Nonvacant	Description of Existing Uses	PIN	Base Density Per Acre	Community Plan Area	Rent Stabalization Ordinance	Income Category	Applicable Rezoning Program (Program informing values in Column Q listed first)
Los Angeles	671 E 42ND ST	90011	5115003017	0.000	0.000	0.228	0.000	Shortfall of Sites	0.092	Low Medium I Residential	R2-1	0	0	0	43.559	0.228		Residential - Single Family Residence, 2	114A207 110		Southeast Los Angeles	No	MI	R2RD
Los Angeles	1110 E 111TH DR	90059	6072021005	0.000	0.000	0.228	0.000	Shortfall of Sites	0.100	Low Medium I Residential	R2-1	0	0	0	40.112	0.228		Residential - Double, Duplex, or Two Units - 4 Stories or Less, 2	087A209 110		Southeast Los Angeles	No	MI	R2RD
Los Angeles	1110 CAMULOS ST	90023	5170001002	0.000	0.000	0.228	0.000	Shortfall of Sites	0.116	Low Medium I Residential	R2-1-CUGU	0	0	0	34.541	0.228		, 2	121-5A223 111	21	Boyle Heights	No	MI	R2RD , BH CPU
Los Angeles	3449 HUNTER ST	90023	5190018024	0.000	0.000	0.228	0.000	Shortfall of Sites	0.095	Low Medium I Residential	R2-1-CUGU	0	0	0	42.213	0.228		Residential - Double, Duplex, or Two Units - 4 Stories or Less, 2	118-5A225 111	21	Boyle Heights	No	MI	R2RD , BH CPU
Los Angeles	205 W 45TH ST	90037	5110001011	0.000	0.000	0.228	0.000	Shortfall of Sites	0.153	Low Medium I Residential	R2-1	0	0	0	26.069	0.228		, 2	112-5A203 111		Southeast Los Angeles	No	MI	R2RD
Los Angeles	1001 E 45TH ST	90011	5108028016	0.000	0.000	0.228	0.000	Shortfall of Sites	0.175	Low Medium I Residential	R2-1	0	0	0	22.916	0.228		Residential - Four Units (Any Combination) - 4 Stories or Less, 4	112-5A209 112		Southeast Los Angeles	No	MI	R2RD
Los Angeles	1332 W 59TH ST	90044	6003009007	0.000	0.000	0.228	0.000	Shortfall of Sites	0.110	Low Medium I Residential	R2-1	0	0	0	36.270	0.228		, 2	105B197 112		South Los Angeles	No	MI	R2RD
Los Angeles	1217 LA PUERTA ST	90023	5191028005	0.000	0.000	0.228	0.000	Shortfall of Sites	0.110	Low Medium I Residential	R2-1-CUGU	0	0	0	36.295	0.228		, 2	118-5A229 113	21	Boyle Heights	No	MI	R2RD , BH CPU
Los Angeles	1240 E 20TH ST	90011	5131009018	0.000	0.000	0.228	0.000	Shortfall of Sites	0.138	Low Medium I Residential	R2-1	0	0	0	29.039	0.228		Residential - Five or More Units or Apartments (Any Combination) - 4 Stories or Less, 6	120A211 113		Southeast Los Angeles	No	MI	R2RD
Los Angeles	539 W 88TH ST	90044	6038009029	0.000	0.000	0.228	0.000	Shortfall of Sites	0.124	Low Medium II Residential	RD2-1	0	0	0	32.275	0.228		Residential - Double, Duplex, or Two Units - 4 Stories or Less, 2	096A201 113		South Los Angeles	No	MI	R2RD
Los Angeles	11174 TOWNE AVE	90061	6073021027	0.000	0.000	0.228	0.000	Shortfall of Sites	0.075	Low Medium I Residential	R2-1	0	0	0	53.511	0.228		, 2	087A207 113		Southeast Los Angeles	No	MI	R2RD
Los Angeles	1102 E M ST	90744	7425017041	0.000	0.000	0.228	0.000	Shortfall of Sites	0.113	Low Medium I Residential	[Q]R2-1XL-O-CUGU	0	0	0	35.540	0.228		, 2	033B209 113		Wilmington - Harbor City	No	MI	R2RD
Los Angeles	1661 E 49TH ST	90011	5106020015	0.000	0.000	0.228	0.000	Shortfall of Sites	0.075	Low Medium I Residential	R2-1	0	0	0	53.348	0.228		Residential - Double, Duplex, or Two Units - 4 Stories or Less, 2	111A213 114		Southeast Los Angeles	No	MI	R2RD
Los Angeles	6604 DENVER AVE	90044	6013018038	0.000	0.000	0.228	0.000	Shortfall of Sites	0.124	Low Medium I Residential	R2-1	0	0	0	32.266	0.228		Residential - Double, Duplex, or Two Units - 4 Stories or Less, 2	102B201 114		South Los Angeles	No	MI	R2RD
Los Angeles	11237 HOOPER AVE	90059	6070014901	0.000	0.000	0.228	0.000	Shortfall of Sites	0.114	Low Medium II Residential	R2-1	0	0	0	34.996	0.228		Residential - Double, Duplex, or Two Units - 4 Stories or Less, 2	087A211 114		Southeast Los Angeles	No	MI	R2RD
Los Angeles	5158 ITHACA AVE	90032	5216021012	0.000	0.000	0.228	0.000	Shortfall of Sites	0.110	Low Medium II Residential	[Q]RD1.5-1D	0	0	0	36.297	0.228		Residential - Double, Duplex, or Two Units - 4 Stories or Less, 2	138A235 115		Northeast Los Angeles	No	MI	R2RD
Los Angeles	2318 EASTLAKE AVE	90031	5208010027	0.000	0.000	0.228	0.000	Shortfall of Sites	0.136	Low Medium II Residential	RD2-1	0	0	0	29.495	0.228		Residential - Three Units (Any Combination) - 4 Stories or Less, 3	138A225 115		Northeast Los Angeles	No	MI	R2RD
Los Angeles	307 E 42ND ST	90011	5113021018	0.000	0.000	0.228	0.000	Shortfall of Sites	0.091	Low Medium I Residential	R2-1	0	0	0	43.717	0.228		Residential - Double, Duplex, or Two Units - 4 Stories or Less, 2	114A205 115		Southeast Los Angeles	No	MI	R2RD
Los Angeles	1263 E 49TH ST	90011	5107020023	0.000	0.000	0.228	0.000	Shortfall of Sites	0.066	Low Medium I Residential	R2-1	0	0	0	60.938	0.228		Residential - Double, Duplex, or Two Units - 4 Stories or Less, 2	111A211 115		Southeast Los Angeles	No	MI	R2RD
Los Angeles	3421 FARNSWORTH AVE	90032	5219016009	0.000	0.000	0.228	0.000	Shortfall of Sites	0.101	Low Medium I Residential	R2-1	0	0	0	39.722	0.228		, 2	142-5A237 116		Northeast Los Angeles	No	MI	R2RD
Los Angeles	2058 DALY ST	90031	5210003026	0.000	0.000	0.228	0.000	Shortfall of Sites	0.059	Low Medium II Residential	RD1.5-1	0	0	0	67.857	0.228		Commercial - Store Combination - Store and Residential Combination - One Story, 2	136-5A221 116		Northeast Los Angeles	No	MI	R2RD
Los Angeles	1237 E 28TH ST	90011	5119019011	0.000	0.000	0.228	0.000	Shortfall of Sites	0.139	Low Medium II Residential	RD2-1	0	0	0	28.744	0.228		Residential - Three Units (Any Combination) - 4 Stories or Less, 3	117A211 116		Southeast Los Angeles	No	MI	R2RD
Los Angeles	1643 E 53RD ST	90011	5105001030	0.000	0.000	0.228	0.000	Shortfall of Sites	0.130	Low Medium I Residential	R2-1	0	0	0	30.737	0.228		Residential - Double, Duplex, or Two Units - 4 Stories or Less, 2	108B213 116		Southeast Los Angeles	No	MI	R2RD
Los Angeles	1316 W 59TH ST	90044	6003009011	0.000	0.000	0.228	0.000	Shortfall of Sites	0.110	Low Medium I Residential	R2-1	0	0	0	36.270	0.228		, 2	105B197 116		South Los Angeles	No	MI	R2RD
Los Angeles	501 N INDIANA ST	90063	5178025041	0.000	0.000	0.228	0.000	Shortfall of Sites	0.133	Low Medium I Residential	R2-1-CUGU	0	0	0	30.151	0.228		Residential - Double, Duplex, or Two Units - 4 Stories or Less, 2	127-5A229 117	21	Boyle Heights	No	MI	R2RD , BH CPU
Los Angeles	1539 E MARTIN LUTHER KING JR BLVD	90011	5117008022	0.000	0.000	0.228	0.000	Shortfall of Sites	0.121	Low Medium I Residential	R2-1-CPIO	0	0	0	33.070	0.228		, 2	115-5A211 117		Southeast Los Angeles	No	MI	R2RD
Los Angeles	909 LAGOON AVE	90744	7416024013	0.000	0.000	0.228	0.000	Shortfall of Sites	0.131	Low Medium II Residential	[Q]RD1.5-1XL-O-CUGU	0	0	0	30.549	0.228		Residential - Four Units (Any Combination) - 4 Stories or Less, 4	030B205 117		Wilmington - Harbor City	No	MI	R2RD
Los Angeles	137 N DILLON ST	90026	5156005004	0.000	0.000	0.228	0.000	Shortfall of Sites	0.138	Low Medium Residential	RD2-1	0	0	0	29.040	0.228		, 2	138A201 118		Westlake	No	MI	R2RD
Los Angeles	1019 W 52ND ST	90037	5002030014	0.000	0.000	0.228	0.000	Shortfall of Sites	0.123	Low Medium I Residential	R2-1	0	0	0	32.415	0.228		Residential - Double, Duplex, or Two Units - 4 Stories or Less, 2	108B197 118		South Los Angeles	No	MI	R2RD
Los Angeles	470 N CONCORD ST	90063	5178025006	0.000	0.000	0.228	0.000	Shortfall of Sites	0.107	Low Medium I Residential	R2-1-CUGU	0	0	0	37.553	0.228		Residential - Double, Duplex, or Two Units - 4 Stories or Less, 2	127-5A229 119	21	Boyle Heights	No	MI	R2RD , BH CPU
Los Angeles	2666 PIRTLE ST	90039	5442008014	0.000	0.000	0.228	0.000	Shortfall of Sites	0.125	Low Medium I Residential	R2-1VL-RIO	0	0	0	32.041	0.228		, 2	147A213 119		Silver Lake - Echo Park - Elysian Valley	No	MI	R2RD
Los Angeles	1552 S BURNSIDE AVE	90019	5069034004	0.000	0.000	0.228	0.000	Shortfall of Sites	0.113	Low Medium II Residential	RD2-1-O	0	0	0	35.397	0.228		Residential - Double, Duplex, or Two Units - 4 Stories or Less, 2	126B177 120		Wilshire	No	MI	R2RD
Los Angeles	2822 EXPOSITION PL	90018	5044020015	0.000	0.000	0.228	0.000	Shortfall of Sites	0.103	Low Medium II Residential	RD2-1	0	0	0	38.899	0.228		Residential - Single Family Residence, 2	117B185 120		West Adams - Baldwin Hills - Leimert	No	MI	R2RD
Los Angeles	6604 BONSALLO AVE	90044	6013017025	0.000	0.000	0.228	0.000	Shortfall of Sites	0.124	Low Medium I Residential	R2-1	0	0	0	32.265	0.228		Residential - Double, Duplex, or Two Units - 4 Stories or Less, 2	102B201 120		South Los Angeles	No	MI	R2RD
Los Angeles	9117 S HOOVER ST	90044	6039002061	0.000	0.000	0.228	0.000	Shortfall of Sites	0.135	Low Medium I Residential	RD2-1	0	0	0	29.645	0.228		, 2	094-5A199 120		South Los Angeles	No	MI	R2RD
Los Angeles	5154 ITHACA AVE	90032	5216021011	0.000	0.000	0.228	0.000	Shortfall of Sites	0.110	Low Medium II Residential	[Q]RD1.5-1D	0	0	0	36.297	0.228		Residential - Three Units (Any Combination) - 4 Stories or Less, 3	138A235 121		Northeast Los Angeles	No	MI	R2RD
Los Angeles	2112 MOZART ST	90031	5210002002	0.000	0.000	0.228	0.000	Shortfall of Sites	0.140	Low Medium II Residential	RD2-1	0	0	0	28.618	0.228		Residential - Double, Duplex, or Two Units - 4 Stories or Less, 2	136-5A221 121		Northeast Los Angeles	No	MI	R2RD
Los Angeles	743 E 42ND ST	90011	5115004022	0.000	0.000	0.228	0.000	Shortfall of Sites	0.087	Low Medium I Residential	R2-1	0	0	0	45.852	0.228		, 2	114A207 121		Southeast Los Angeles	No	MI	R2RD
Los Angeles	2320 BARLOW ST	90033	5175003010	0.000	0.000	0.228	0.000	Shortfall of Sites	0.073	Medium Residential	R2-1-CUGU	0	0	0	54.663	0.228		Residential - Five or More Units or Apartments (Any Combination) - 4 Stories or Less, 7	130-5A225 122	29	Boyle Heights	No	MI	R2RD , BH CPU
Los Angeles	711 N BENTON WAY	90026	5402007028	0.000	0.000	0.228	0.000	Shortfall of Sites	0.164	Low Medium II Residential	RD2-1VL	0	0	0	24.387	0.228		Residential - Five or More Units or Apartments (Any Combination) - 4 Stories or Less, 9	139-5A205 122		Silver Lake - Echo Park - Elysian Valley	No	MI	R2RD
Los Angeles	1008 ROSEMONT AVE	90026	5402030015	0.000	0.000	0.228	0.000	Shortfall of Sites	0.172	Low Medium II Residential	RD2-1VL	0	0	0	23.225	0.228		Residential - Five or More Units or Apartments (Any Combination) - 4 Stories or Less, 44	139-5A207 122		Silver Lake - Echo Park - Elysian Valley	No	MI	R2RD
Los Angeles	250 S VENDOME ST	90057	5155006015	0.000	0.000	0.228	0.000	Shortfall of Sites	0.110	Low Medium Residential	RD1.5-1	0	0	0	36.231	0.228		, 2	136-5A201 122		Westlake	No	MI	R2RD
Los Angeles	2675 RICH ST	90039	5442008018	0.000	0.000	0.228	0.000	Shortfall of Sites	0.156	Low Medium I Residential	R2-1VL-RIO	0	0	0	25.669	0.228		Residential - Double, Duplex, or Two Units - 4 Stories or Less, 2	147A213 123		Silver Lake - Echo Park - Elysian Valley	No	MI	R2RD
Los Angeles	438 S EVERGREEN AVE	90033	5185015017	0.000	0.000	0.228	0.000	Shortfall of Sites	0.168	Low Medium I Residential	R2-1-CUGU	0	0	0	23.809	0.228		Residential - Four Units (Any Combination) - 4 Stories or Less, 4	124-5A225 123	21	Boyle Heights	No	MI	R2RD , BH CPU
Los Angeles	3055 INEZ ST	90023	5186018048	0.000	0.000	0.228	0.000	Shortfall of Sites	0.091	Low Medium I Residential	R2-1-CUGU	0	0	0	44.045	0.228		Residential - Double, Duplex, or Two Units - 4 Stories or Less, 2	123A225 123	21	Boyle Heights	No	MI	R2RD , BH CPU
Los Angeles	1323 S CABRILLO AVE	90731	7454023012	0.000	0.000	0.228	0.000	Shortfall of Sites	0.103	Low Medium I Residential	R2-1XL	0	0	0	38.712	0.228		Residential - Three Units (Any Combination) - 4 Stories or Less, 3	012B197 123		San Pedro	No	MI	R2RD
Los Angeles	466 N CONCORD ST	90063	5178025007	0.000	0.000	0.228	0.000	Shortfall of Sites	0.107	Low Medium I Residential	R2-1-CUGU	0	0	0	37.553	0.228		Residential - Double, Duplex, or Two Units - 4 Stories or Less, 2	127-5A229 124	21	Boyle Heights	No	MI	R2RD , BH CPU
Los Angeles	1109 ROSALIND AVE	90023	5170001035	0.000	0.000	0.228	0.000	Shortfall of Sites	0.114	Low Medium I Residential	R2-1-CUGU	0	0	0	35.055	0.228		Residential - Double, Duplex, or Two Units - 4 Stories or Less, 2	121-5A223 124	21	Boyle Heights	No	MI	R2RD , BH CPU
Los Angeles	1200 E 45TH ST	90011	5107007003	0.000	0.000	0.228	0.000	Shortfall of Sites	0.159	Low Medium II Residential	RD2-1	0	0	0	25.130	0.228		Residential - Double, Duplex, or Two Units - 4 Stories or Less, 2	112-5A209 124		Southeast Los Angeles	No	MI	R2RD
Los Angeles	1518 E 105TH ST	90002	6065016007	0.000	0.000	0.228	0.000	Shortfall of Sites	0.075	Low Medium I Residential	R2-1	0	0	0	53.639	0.228		Residential - Double, Duplex, or Two Units - 4 Stories or Less, 2	090A213 125		Southeast Los Angeles	No	MI	R2RD
Los Angeles	11305 EMELITA ST	91601	2337014015	0.000	0.000	0.228	0.000	Shortfall of Sites	0.161	Low Medium II Residential	RD2-1	0	0	0	24.901	0.228		Residential - Double, Duplex, or Two Units - 4 Stories or Less, 2	174B173 126		North Hollywood - Valley Village	No	MI	R2RD
Los Angeles	1481 RICARDO ST	90033	5202014019	0.000	0.000	0.228	0.000	Shortfall of Sites	0.172	Low Medium II Residential	RD2-1	0	0	0	23.223	0.228		Residential - Five or More Units or Apartments (Any Combination) - 5 Stories or More, 5	133-5A227 126		Northeast Los Angeles	No	MI	R2RD
Los Angeles	10901 S BROADWAY	90061	6074013001	0.000	0.000	0.228	0.000	Shortfall of Sites	0.167	Low Medium II Residential	RD2-1	0	0	0	23.960	0.228		Residential - Three Units (Any Combination) - 4 Stories or Less, 3	088-5A203 126		Southeast Los Angeles	No	MI	R2RD
Los Angeles	3059 INEZ ST	90023	5186018095	0.000	0.000	0.228	0.000	Shortfall of Sites	0.091	Low Medium I Residential	R2-1-CUGU	0	0	0	44.044	0.228		Residential - Double, Duplex, or Two Units - 4 Stories or Less, 2	123A225 127	21	Boyle Heights	No	MI	R2RD , BH CPU
Los Angeles	327 N BURLINGTON AVE	90026	5159005014	0.000	0.000	0.228	0.000	Shortfall of Sites	0.138	Low Medium Residential	RD3-1	0	0	0	29.040	0.228		Residential - Double, Duplex, or Two Units - 4 Stories or Less, 2	136-5A207 127		Westlake	No	MI	R2RD
Los Angeles	157 W 91ST ST	90003	6040034017	0.000	0.000	0.228	0.000	Shortfall of Sites	0.119	Low Medium I Residential	R2-1	0	0	0	33.506	0.228		Residential - Double, Duplex, or Two Units - 4 Stories or Less, 2	094-5A203 127		Southeast Los Angeles	No	MI	R2RD
Los Angeles	5150 ITHACA AVE	90032	5216021010	0.000	0.000	0.228	0.000	Shortfall of Sites	0.110	Low Medium II Residential	[Q]RD1.5-1D	0	0	0	36.297	0.228		Residential - Three Units (Any Combination) - 4 Stories or Less, 3	138A235 128		Northeast Los Angeles	No	MI	R2RD
Los Angeles	1735 W 52ND ST	90062	5003005021	0.000	0.000	0.228	0.000	Shortfall of Sites	0.125	Low Medium I Residential	R2-1-CPIO	0	0	0	31.910	0.228		, 2	108B193 128		South Los Angeles	No	MI	R2RD
Los Angeles	161 W 91ST ST	90003	6040033001	0.000	0.000	0.228	0.000	Shortfall of Sites	0.119	Low Medium I Residential	R2-1	0	0	0	33.506	0.228		Residential - Double, Duplex, or Two Units - 4 Stories or Less, 2	094-5A203 128		Southeast Los Angeles	No	MI	R2RD
Los Angeles	11255 EMELITA ST	91601	2337015024	0.000	0.000	0.228	0.000	Shortfall of Sites	0.161	Low Medium II Residential	RD2-1	0	0	0	24.903	0.228		Residential - Three Units (Any Combination) - 4 Stories or Less, 3	174B173 129		North Hollywood - Valley Village	No	MI	R2RD
Los Angeles	2229 S BURNSIDE AVE	90016	5063019030	0.000	0.000	0.228	0.000	Shortfall of Sites	0.133	Low Medium II Residential	RD1.5-1	0	0	0	29.984	0.228		, 2	123B177 129		West Adams - Baldwin Hills - Leimert	No	MI	R2RD
Los Angeles	842 E 32ND ST	90011	5120027011	0.000	0.000	0.228	0.000	Shortfall of Sites	0.121	Low Medium II Residential	RD2-1	0	0	0	33.162	0.228		Residential - Double, Duplex, or Two Units - 4 Stories or Less, 2	117A207 129		Southeast Los Angeles	No	MI	R2RD
Los Angeles	449 E 49TH ST	90011	5109021021	0.000	0.000	0.228	0.000	Shortfall of Sites	0.164	Low Medium I Residential	R2-1	0	0	0	24.357	0.228		Residential - Four Units (Any Combination) - 4 Stories or Less, 4	111A205 129		Southeast Los Angeles	No	MI	R2RD
Los Angeles	856 E 52ND ST	90011	5103026029	0.000	0.000	0.228	0.000	Shortfall of Sites	0.106	Low Medium I Residential	R2-1	0	0	0	37.849	0.228		Residential - Double, Duplex, or Two Units - 4 Stories or Less, 2	108B209 129		Southeast Los Angeles	No	MI	R2RD
Los Angeles	201 W 91ST ST	90003	6040033002	0.000	0.000	0.228	0.000	Shortfall of Sites	0.119	Low Medium I Residential	R2-1	0	0	0	33.506	0.228		Residential - Double, Duplex, or Two Units - 4 Stories or Less, 2	094-5A203 129		Southeast Los Angeles	No	MI	R2RD
Los Angeles	14710 ORO GRANDE ST	91342	2506033016	0.000	0.000	0.228	0.000	Shortfall of Sites	0.135	Low Medium I Residential	RD3-1XL-CPIO	0	0	0	29.526	0.228		, 2	219B149 131		Sylmar	No	MI	R2RD
Los Angeles	2816 KNOX AVE	90039	5442016006	0.000	0.000	0.228	0.000	Shortfall of Sites	0.119	Low Medium I Residential	R2-1VL-RIO	0	0	0	33.508	0.228		Residential - Double, Duplex, or Two Units - 4 Stories or Less, 2	148-5A213 131		Silver Lake - Echo Park - Elysian Valley	No	MI	R2RD
Los Angeles	444 S EVERGREEN AVE	90033	5185016018	0.000	0.000	0.228	0.000	Shortfall of Sites	0.126	Low Medium I Residential	R2-1-CUGU	0	0	0	31.774	0.228		Residential - Double, Duplex, or Two Units - 4 Stories or Less, 2	124-5A225 131	21	Boyle Heights	No	MI	R2RD , BH CPU
Los Angeles	4422 S SAN PEDRO ST	90011	5109012007	0.000	0.000	0.228	0.000	Shortfall of Sites	0.100	Low Medium I Residential	R2-1	0	0	0	40.024	0.228		Residential - Double, Duplex, or Two Units - 4 Stories or Less, 2	112-5A205 132		Southeast Los Angeles	No	MI	R2RD
Los Angeles	10822 WILLOWBROOK AVE	90059	6069004022	0.000	0.000	0.228	0.000	Shortfall of Sites	0.111	Low Medium I Residential	R2-1	0	0	0	36.012	0.228		Residential - Double, Duplex, or Two Units - 4 Stories or Less, 2	088-5A213 132		Southeast Los Angeles	No	MI	R2RD
Los Angeles	811 E 112TH ST	90059	6072016016	0.000	0.000	0.228	0.000	Shortfall of Sites	0.089	Low Medium I Residential	R2-1	0	0	0	44.977	0.228		, 2	087A209 132		Southeast Los Angeles	No	MI	R2RD

Jurisdiction Name	Site Address/Intersection	5 Digit ZIP Code	Assessor Parcel Number	Very Low-Income	Low-Income	Moderate-Income	Above Moderate-Income	Type of Shortfall	Parcel Size (Acres)	Current General Plan Designation	Current Zoning	Proposed General Plan (GP) Designation	Proposed Zoning	Minimum Density Allowed	Maximum Density Allowed	Total Capacity	Vacant/ Nonvacant	Description of Existing Uses	PIN	Base Density Per Acre	Community Plan Area	Rent Stabalization Ordinance	Income Category	Applicable Rezoning Program (Program informing values in Column Q listed first)
Los Angeles	6719 VINELAND AVE	91606	2319018026	0.000	0.000	0.228	0.000	Shortfall of Sites	0.133	Low Medium II Residential	RD1.5-1	0	0	0	30.129	0.228		Residential - Four Units (Any Combination) - 4 Stories or Less, 4	180B173 133		North Hollywood - Valley Village	No	MI	R2RD
Los Angeles	1263 VELASCO ST	90023	5190020020	0.000	0.000	0.228	0.000	Shortfall of Sites	0.096	Low Medium I Residential	R2-1-CUGU	0	0	0	41.778	0.228		Residential - Double, Duplex, or Two Units - 4 Stories or Less, 2	118-5A225 133	21	Boyle Heights	No	MI	R2RD , BH CPU
Los Angeles	1520 S MANHATTAN PL	90019	5073011017	0.000	0.000	0.228	0.000	Shortfall of Sites	0.099	Low Medium I Residential	R2-1-CPIO	0	0	0	40.264	0.228		Residential - Double, Duplex, or Two Units - 4 Stories or Less, 2	126B193 133		South Los Angeles	No	MI	R2RD
Los Angeles	2108 E 92ND ST	90002	6046004023	0.000	0.000	0.228	0.000	Shortfall of Sites	0.078	Low Medium I Residential	R2-1	0	0	0	51.488	0.228		Commercial - Store Combination - Store and Residential Combination - One Story, 2	094-5A215 133		Southeast Los Angeles	No	MI	R2RD
Los Angeles	2844 S WEST VIEW ST	90016	5049010012	0.000	0.000	0.228	0.000	Shortfall of Sites	0.119	Low Medium I Residential	R2-1	0	0	0	33.498	0.228		, 2	120B181 134		West Adams - Baldwin Hills - Leimert	No	MI	R2RD
Los Angeles	1139 E 42ND PL	90011	5115027023	0.000	0.000	0.228	0.000	Shortfall of Sites	0.153	Low Medium I Residential	R2-1	0	0	0	26.180	0.228		Residential - Double, Duplex, or Two Units - 4 Stories or Less, 2	114A209 134		Southeast Los Angeles	No	MI	R2RD
Los Angeles	828 W 76TH ST	90044	6020010032	0.000	0.000	0.228	0.000	Shortfall of Sites	0.122	Low Medium II Residential	RD1.5-1	0	0	0	32.750	0.228		Residential - Double, Duplex, or Two Units - 4 Stories or Less, 2	099B197 134		South Los Angeles	No	MI	R2RD
Los Angeles	1411 MITCHELL PL	90033	5174003027	0.000	0.000	0.228	0.000	Shortfall of Sites	0.136	Low Medium I Residential	R2-1-RIO-CUGU	0	0	0	29.385	0.228		Residential - Double, Duplex, or Two Units - 4 Stories or Less, 2	132A221 135	21	Boyle Heights	No	MI	R2RD , BH CPU
Los Angeles	9112 S FIGUEROA ST	90003	6039003023	0.000	0.000	0.228	0.000	Shortfall of Sites	0.108	Low Medium II Residential	RD2-1	0	0	0	37.154	0.228		Residential - Double, Duplex, or Two Units - 4 Stories or Less, 2	094-5A201 135		South Los Angeles	No	MI	R2RD
Los Angeles	9526 GRAHAM AVE	90002	6048026045	0.000	0.000	0.228	0.000	Shortfall of Sites	0.076	Low Medium I Residential	R2-1	0	0	0	52.389	0.228		Residential - Double, Duplex, or Two Units - 4 Stories or Less, 2	093A213 135		Southeast Los Angeles	No	MI	R2RD
Los Angeles	561 W COLDEN AVE	90044	6039009016	0.000	0.000	0.228	0.000	Shortfall of Sites	0.105	Low Medium II Residential	RD2-1	0	0	0	38.246	0.228		Residential - Double, Duplex, or Two Units - 4 Stories or Less, 2	093A201 135		South Los Angeles	No	MI	R2RD
Los Angeles	822 W 14TH ST	90731	7454023016	0.000	0.000	0.228	0.000	Shortfall of Sites	0.110	Low Medium I Residential	R2-1XL	0	0	0	36.277	0.228		Residential - Five or More Units or Apartments (Any Combination) · 4 Stories or Less, 9	012B197 135		San Pedro	No	MI	R2RD
Los Angeles	1229 PRADO ST	90023	5191027008	0.000	0.000	0.228	0.000	Shortfall of Sites	0.110	Low Medium I Residential	R2-1-CUGU	0	0	0	36.209	0.228		, 2	118-5A229 136	21	Boyle Heights	No	MI	R2RD , BH CPU
Los Angeles	2938 W AVENUE 36	90065	5458029031	0.000	0.000	0.228	0.000	Shortfall of Sites	0.144	Medium Residential	RD2-1-CDO	0	0	0	27.817	0.228		Residential - Five or More Units or Apartments (Any Combination) · 4 Stories or Less, 7	154-5A215 137		Northeast Los Angeles	No	MI	R2RD
Los Angeles	894 E 35TH ST	90011	5114013017	0.000	0.000	0.228	0.000	Shortfall of Sites	0.130	Low Medium II Residential	RD2-1	0	0	0	30.722	0.228		Residential - Double, Duplex, or Two Units - 4 Stories or Less, 2	115-5A209 137		Southeast Los Angeles	No	MI	R2RD
Los Angeles	923 E 73RD ST	90001	6023004018	0.000	0.000	0.228	0.000	Shortfall of Sites	0.110	Low Medium I Residential	R2-1	0	0	0	36.298	0.228		, 2	102B209 137		Southeast Los Angeles	No	MI	R2RD
Los Angeles	235 W 91ST ST	90003	6040033010	0.000	0.000	0.228	0.000	Shortfall of Sites	0.119	Low Medium I Residential	R2-1	0	0	0	33.506	0.228		Residential - Double, Duplex, or Two Units - 4 Stories or Less, 2	094-5A203 137		Southeast Los Angeles	No	MI	R2RD
Los Angeles	601 W COLDEN AVE	90044	6039009050	0.000	0.000	0.228	0.000	Shortfall of Sites	0.131	Low Medium II Residential	RD2-1	0	0	0	30.624	0.228		Residential - Three Units (Any Combination) - 4 Stories or Less, 3	093A201 137		South Los Angeles	No	MI	R2RD
Los Angeles	15840 SHERMAN WAY	91406	2224003004	0.000	0.000	0.228	0.000	Shortfall of Sites	0.817	Low Residential	R1-1, [Q]RD1.5-1	0	0	0	4.898	0.228		Residential - Five or More Units or Apartments (Any Combination) · 4 Stories or Less - Pool, 18	183B141 139		Van Nuys - North Sherman Oaks	No	MI	R2RD
Los Angeles	1554 W 99TH ST	90047	6055015032	0.000	0.000	0.228	0.000	Shortfall of Sites	0.111	Low Medium II Residential	RD2-1	0	0	0	36.132	0.228		Residential - Single Family Residence, 2	091-5A195 139		South Los Angeles	No	MI	R2RD
Los Angeles	778 W 14TH ST	90731	7454024021	0.000	0.000	0.228	0.000	Shortfall of Sites	0.110	Low Medium I Residential	R2-1XL	0	0	0	36.275	0.228		Residential - Three Units (Any Combination) - 4 Stories or Less, 3	012B197 139		San Pedro	No	MI	R2RD
Los Angeles	11249 EMELITA ST	91601	2337015028	0.000	0.000	0.228	0.000	Shortfall of Sites	0.155	Low Medium II Residential	RD2-1	0	0	0	25.827	0.228		Residential - Five or More Units or Apartments (Any Combination) · 4 Stories or Less, 6	174B173 140		North Hollywood - Valley Village	No	MI	R2RD
Los Angeles	1222 N COMMONWEALTH AVE	90029	5542023006	0.000	0.000	0.228	0.000	Shortfall of Sites	0.138	Low Medium I Residential	R2-1XL	0	0	0	29.032	0.228		Residential - Five or More Units or Apartments (Any Combination) · 4 Stories or Less, 6	145-5A201 140		Hollywood	No	MI	R2RD
Los Angeles	1032 E 45TH ST	90011	5108026905	0.000	0.000	0.228	0.000	Shortfall of Sites	0.175	Low Medium I Residential	R2-1	0	0	0	22.920	0.228		Residential - Five or More Units or Apartments (Any Combination) · 4 Stories or Less, 12	112-5A209 140		Southeast Los Angeles	No	MI	R2RD
Los Angeles	2824 BLANCHARD ST	90033	5178009032	0.000	0.000	0.228	0.000	Shortfall of Sites	0.134	Low Medium I Residential	R2-1-CUGU	0	0	0	29.804	0.228		Residential - Three Units (Any Combination) - 4 Stories or Less, 3	129A227 141	29	Boyle Heights	No	MI	R2RD , BH CPU
Los Angeles	3822 CRAWFORD ST	90011	5121018011	0.000	0.000	0.228	0.000	Shortfall of Sites	0.070	Low Medium I Residential	R2-1	0	0	0	57.548	0.228		, 2	115-5A205 141		Southeast Los Angeles	No	MI	R2RD
Los Angeles	1025 E 42ND PL	90011	5115019024	0.000	0.000	0.228	0.000	Shortfall of Sites	0.117	Low Medium I Residential	R2-1	0	0	0	34.195	0.228		Residential - Double, Duplex, or Two Units - 4 Stories or Less, 2	114A209 141		Southeast Los Angeles	No	MI	R2RD
Los Angeles	1517 E 53RD ST	90011	5105002020	0.000	0.000	0.228	0.000	Shortfall of Sites	0.125	Low Medium I Residential	R2-1	0	0	0	32.103	0.228		, 2	108B213 141		Southeast Los Angeles	No	MI	R2RD
Los Angeles	5859 ARLINGTON AVE	90043	4005025031	0.000	0.000	0.228	0.000	Shortfall of Sites	0.110	Low Medium I Residential	RD4-1	0	0	0	36.309	0.228		Residential - Double, Duplex, or Two Units - 4 Stories or Less, 2	105B189 141		West Adams - Baldwin Hills - Leimert	No	MI	R2RD
Los Angeles	5828 COLFAX AVE	91601	2339011067	0.000	0.000	0.228	0.000	Shortfall of Sites	0.153	Low Medium I Residential	RD3-1	0	0	0	26.202	0.228		Residential - Five or More Units or Apartments (Any Combination) · 4 Stories or Less, 17	174B169 142		North Hollywood - Valley Village	No	MI	R2RD
Los Angeles	948 S MOTT ST	90023	5189012011	0.000	0.000	0.228	0.000	Shortfall of Sites	0.077	Low Medium II Residential	R2-1-CUGU	0	0	0	51.708	0.228		Residential - Double, Duplex, or Two Units - 4 Stories or Less, 2	123A223 142	29	Boyle Heights	No	MI	R2RD , BH CPU
Los Angeles	930 E 88TH ST	90002	6042026023	0.000	0.000	0.228	0.000	Shortfall of Sites	0.118	Low Medium I Residential	R2-1	0	0	0	33.762	0.228		Residential - Double, Duplex, or Two Units - 4 Stories or Less, 2	096A209 142		Southeast Los Angeles	No	MI	R2RD
Los Angeles	843 E 112TH ST	90059	6072017034	0.000	0.000	0.228	0.000	Shortfall of Sites	0.089	Low Medium I Residential	R2-1	0	0	0	44.962	0.228		Residential - Double, Duplex, or Two Units - 4 Stories or Less, 2	087A209 142		Southeast Los Angeles	No	MI	R2RD
Los Angeles	1020 E 45TH ST	90011	5108026903	0.000	0.000	0.228	0.000	Shortfall of Sites	0.175	Low Medium I Residential	R2-1	0	0	0	22.919	0.228		Residential - Double, Duplex, or Two Units - 4 Stories or Less, 2	112-5A209 143		Southeast Los Angeles	No	MI	R2RD
Los Angeles	232 E 67TH ST	90003	6011003025	0.000	0.000	0.228	0.000	Shortfall of Sites	0.124	Low Medium I Residential	R2-1	0	0	0	32.266	0.228		Residential - Double, Duplex, or Two Units - 4 Stories or Less, 2	102B205 143		Southeast Los Angeles	No	MI	R2RD
Los Angeles	1742 W 84TH PL	90047	6034025020	0.000	0.000	0.228	0.000	Shortfall of Sites	0.153	Low Medium II Residential	RD2-1	0	0	0	26.102	0.228		Residential - Five or More Units or Apartments (Any Combination) · 4 Stories or Less, 35	097-5A193 143		South Los Angeles	No	MI	R2RD
Los Angeles	319 W 105TH ST	90003	6074004031	0.000	0.000	0.228	0.000	Shortfall of Sites	0.062	Low Medium I Residential	R2-1	0	0	0	64.464	0.228		Residential - Double, Duplex, or Two Units - 4 Stories or Less, 2	090A203 143		Southeast Los Angeles	No	MI	R2RD
Los Angeles	331 E 105TH ST	90003	6063019021	0.000	0.000	0.228	0.000	Shortfall of Sites	0.124	Low Medium I Residential	R2-1	0	0	0	32.265	0.228		Residential - Double, Duplex, or Two Units - 4 Stories or Less, 2	090A205 143		Southeast Los Angeles	No	MI	R2RD
Los Angeles	845 E 112TH ST	90059	6072017035	0.000	0.000	0.228	0.000	Shortfall of Sites	0.089	Low Medium I Residential	R2-1	0	0	0	44.962	0.228		Residential - Double, Duplex, or Two Units - 4 Stories or Less, 2	087A209 143		Southeast Los Angeles	No	MI	R2RD
Los Angeles	664 E 112TH ST	90059	6072001003	0.000	0.000	0.228	0.000	Shortfall of Sites	0.145	Low Medium I Residential	R2-1	0	0	0	27.656	0.228		Residential - Double, Duplex, or Two Units - 4 Stories or Less, 2	087A207 143		Southeast Los Angeles	No	MI	R2RD
Los Angeles	2814 EXPOSITION PL	90018	5044020013	0.000	0.000	0.228	0.000	Shortfall of Sites	0.104	Low Medium II Residential	RD2-1	0	0	0	38.579	0.228		Residential - Double, Duplex, or Two Units - 4 Stories or Less, 2	117B189 144		West Adams - Baldwin Hills - Leimert	No	MI	R2RD
Los Angeles	3505 MCKINLEY AVE	90011	5114004015	0.000	0.000	0.228	0.000	Shortfall of Sites	0.126	Low Medium II Residential	RD2-1	0	0	0	31.637	0.228		Residential - Three Units (Any Combination) - 4 Stories or Less, 3	115-5A207 144		Southeast Los Angeles	No	MI	R2RD
Los Angeles	520 W 88TH ST	90044	6038006038	0.000	0.000	0.228	0.000	Shortfall of Sites	0.149	Low Medium I Residential	R2-1-CPIO	0	0	0	26.877	0.228		, 2	096A201 144		South Los Angeles	No	MI	R2RD
Los Angeles	604 ORME AVE	90023	5185023002	0.000	0.000	0.228	0.000	Shortfall of Sites	0.091	Low Medium II Residential	RD1.5-1-CUGU	0	0	0	43.795	0.228		Residential - Double, Duplex, or Two Units - 4 Stories or Less, 2	124-5A223 145		Boyle Heights	No	MI	R2RD
Los Angeles	1183 E MARTIN LUTHER KING JR BLVD	90011	5114030038	0.000	0.000	0.228	0.000	Shortfall of Sites	0.102	Low Medium I Residential	R2-1	0	0	0	39.216	0.228		Residential - Double, Duplex, or Two Units - 4 Stories or Less, 2	115-5A209 145		Southeast Los Angeles	No	MI	R2RD
Los Angeles	9116 S FIGUEROA ST	90003	6039003022	0.000	0.000	0.228	0.000	Shortfall of Sites	0.108	Low Medium II Residential	RD2-1	0	0	0	37.155	0.228		Residential - Double, Duplex, or Two Units - 4 Stories or Less, 2	094-5A201 145		South Los Angeles	No	MI	R2RD
Los Angeles	315 N BENTON WAY	90026	5156025024	0.000	0.000	0.228	0.000	Shortfall of Sites	0.072	Low Medium II Residential	RD2-1VL	0	0	0	55.725	0.228		Residential - Double, Duplex, or Two Units - 4 Stories or Less, 2	138A203 146		Silver Lake - Echo Park - Elysian Valley	No	MI	R2RD
Los Angeles	5136 ITHACA AVE	90032	5216021007	0.000	0.000	0.228	0.000	Shortfall of Sites	0.110	Low Medium II Residential	[Q]RD1.5-1D	0	0	0	36.297	0.228		Residential - Double, Duplex, or Two Units - 4 Stories or Less, 2	138A235 146		Northeast Los Angeles	No	MI	R2RD
Los Angeles	1410 E 48TH PL	90011	5107023028	0.000	0.000	0.228	0.000	Shortfall of Sites	0.129	Low Medium I Residential	R2-1	0	0	0	30.975	0.228		Residential - Single Family Residence, 2	111A211 146		Southeast Los Angeles	No	MI	R2RD
Los Angeles	163 E 109TH PL	90061	6073008031	0.000	0.000	0.228	0.000	Shortfall of Sites	0.122	Low Medium I Residential	R2-1	0	0	0	32.725	0.228		, 2	088-5A205 146		Southeast Los Angeles	No	MI	R2RD
Los Angeles	2848 S WEST VIEW ST	90016	5049010013	0.000	0.000	0.228	0.000	Shortfall of Sites	0.119	Low Medium I Residential	R2-1	0	0	0	33.499	0.228		Residential - Double, Duplex, or Two Units - 4 Stories or Less, 2	120B181 147		West Adams - Baldwin Hills - Leimert	No	MI	R2RD
Los Angeles	528 W 42ND ST	90037	5019015021	0.000	0.000	0.228	0.000	Shortfall of Sites	0.110	Low Medium II Residential	RD2-1	0	0	0	36.304	0.228		Residential - Double, Duplex, or Two Units - 4 Stories or Less, 2	114A201 147		South Los Angeles	No	MI	R2RD
Los Angeles	1702 N WILMINGTON BLVD	90744	7414008020	0.000	0.000	0.228	0.000	Shortfall of Sites	0.123	Low Medium II Residential	[Q]RD1.5-1XL-O-CUGU	0	0	0	32.493	0.228		Residential - Five or More Units or Apartments (Any Combination) · 4 Stories or Less, 10	036B201 147		Wilmington - Harbor City	No	MI	R2RD
Los Angeles	1666 W 204TH ST	90501	7351006030	0.000	0.000	0.228	0.000	Shortfall of Sites	0.074	Low Medium II Residential	RD1.5-1	0	0	0	53.851	0.228		Residential - Five or More Units or Apartments (Any Combination) · 4 Stories or Less, 10	054B193 148		Harbor Gateway	No	MI	R2RD
Los Angeles	2229 S SYCAMORE AVE	90016	5062010017	0.000	0.000	0.228	0.000	Shortfall of Sites	0.116	Low Medium II Residential	RD2-1	0	0	0	34.540	0.228		Residential - Double, Duplex, or Two Units - 4 Stories or Less, 2	123B181 149		West Adams - Baldwin Hills - Leimert	No	MI	R2RD
Los Angeles	624 E 88TH PL	90002	6042008008	0.000	0.000	0.228	0.000	Shortfall of Sites	0.118	Low Medium I Residential	R2-1	0	0	0	33.857	0.228		Residential - Double, Duplex, or Two Units - 4 Stories or Less, 2	096A207 149		Southeast Los Angeles	No	MI	R2RD
Los Angeles	5227 LONG BEACH AVE	90058	5105001034	0.000	0.000	0.228	0.000	Shortfall of Sites	0.073	Low Medium I Residential	R2-1	0	0	0	54.734	0.228		Commercial - Store - One Story, 3	108B213 150		Southeast Los Angeles	No	MI	R2RD
Los Angeles	1645 E 109TH ST	90059	6069001027	0.000	0.000	0.228	0.000	Shortfall of Sites	0.195	Low Medium I Residential	R2-1	0	0	0	20.491	0.228		Residential - Double, Duplex, or Two Units - 4 Stories or Less, 2	088-5A213 150		Southeast Los Angeles	No	MI	R2RD
Los Angeles	3077 INEZ ST	90023	5186018050	0.000	0.000	0.228	0.000	Shortfall of Sites	0.093	Low Medium I Residential	R2-1-CUGU	0	0	0	42.929	0.228		Residential - Double, Duplex, or Two Units - 4 Stories or Less, 2	123A225 151	21	Boyle Heights	No	MI	R2RD , BH CPU
Los Angeles	531 W COLDEN AVE	90044	6039009038	0.000	0.000	0.228	0.000	Shortfall of Sites	0.129	Low Medium II Residential	RD2-1	0	0	0	30.892	0.228		Residential - Single Family Residence, 2	093A201 153		South Los Angeles	No	MI	R2RD
Los Angeles	153 W 109TH PL	90061	6074015031	0.000	0.000	0.228	0.000	Shortfall of Sites	0.122	Low Medium I Residential	R2-1	0	0	0	32.748	0.228		Residential - Double, Duplex, or Two Units - 4 Stories or Less, 2	088-5A203 153		Southeast Los Angeles	No	MI	R2RD
Los Angeles	1630 BRIDGE ST	90033	5174010040	0.000	0.000	0.228	0.000	Shortfall of Sites	0.069	Low Medium II Residential	RD1.5-1-RIO-CUGU	0	0	0	57.635	0.228		Residential - Double, Duplex, or Two Units - 4 Stories or Less, 2	130-5A221 154		Boyle Heights	No	MI	R2RD
Los Angeles	5134 ITHACA AVE	90032	5216021006	0.000	0.000	0.228	0.000	Shortfall of Sites	0.110	Low Medium II Residential	[Q]RD1.5-1D	0	0	0	36.297	0.228		Residential - Double, Duplex, or Two Units - 4 Stories or Less, 2	138A235 155		Northeast Los Angeles	No	MI	R2RD
Los Angeles	2746 WINTER ST	90033	5177024020	0.000	0.000	0.228	0.000	Shortfall of Sites	0.134	Low Medium II Residential	RD1.5-1-CUGU	0	0	0	29.794	0.228		Residential - Single Family Residence, 2	129A227 156		Boyle Heights	No	MI	R2RD
Los Angeles	2013 COMPTON AVE	90011	5118002026	0.000	0.000	0.228	0.000	Shortfall of Sites	0.129	Low Medium II Residential	RD2-1	0	0	0	31.127	0.228	Vacant	Industrial - Industrial - Vacant Land, 2	118-5A213 156		Southeast Los Angeles	No	MI	R2RD
Los Angeles	624 W 42ND ST	90037	5019016016	0.000	0.000	0.228	0.000	Shortfall of Sites	0.110	Low Medium II Residential	RD2-1	0	0	0	36.308	0.228		, 2	114A201 156		South Los Angeles	No	MI	R2RD
Los Angeles	146 E 67TH ST	90003	6011003012	0.000	0.000	0.228	0.000	Shortfall of Sites	0.124	Low Medium I Residential	R2-1	0	0	0	32.265	0.228		, 2	102B205 156		Southeast Los Angeles	No	MI	R2RD
Los Angeles	628 W 42ND ST	90037	5019016017	0.000	0.000	0.228	0.000	Shortfall of Sites	0.110	Low Medium II Residential	RD2-1	0	0	0	36.308	0.228		Residential - Four Units (Any Combination) - 4 Stories or Less, 2	114A201 157		South Los Angeles	No	MI	R2RD
Los Angeles	1622 W 84TH PL	90047	6034026009	0.000	0.000	0.228	0.000	Shortfall of Sites	0.153	Low Medium II Residential	RD2-1	0	0	0	26.093	0.228		Residential - Double, Duplex, or Two Units - 4 Stories or Less, 2	097-5A195 157		South Los Angeles	No	MI	R2RD

Jurisdiction Name	Site Address/Intersection	5 Digit ZIP Code	Assessor Parcel Number	Very Low-Income	Low-Income	Moderate-Income	Above Moderate-Income	Type of Shortfall	Parcel Size (Acres)	Current General Plan Designation	Current Zoning	Proposed General Plan (GP) Designation	Proposed Zoning	Minimum Density Allowed	Maximum Density Allowed	Total Capacity	Vacant/ Nonvacant	Description of Existing Uses	PIN	Base Density Per Acre	Community Plan Area	Rent Stabalization Ordinance	Income Category	Applicable Rezoning Program (Program informing values in Column Q listed first)
Los Angeles	1203 E ROBIDOUX ST	90744	7425017004	0.000	0.000	0.228	0.000	Shortfall of Sites	0.113	Low Medium I Residential	[Q]R2-1XL-O-CUGU	0	0	0	35.489	0.228		Residential - Three Units (Any Combination) - 4 Stories or Less, 3	033B209 157		Wilmington - Harbor City	No	MI	R2RD
Los Angeles	1571 E L ST	90744	7425028017	0.000	0.000	0.228	0.000	Shortfall of Sites	0.119	Low Medium I Residential	[Q]R2-1XL-CUGU	0	0	0	33.494	0.228		Commercial - Office Building - One Story, 2	033B213 157		Wilmington - Harbor City	No	MI	R2RD
Los Angeles	134 S EVERGREEN AVE	90033	5179002014	0.000	0.000	0.228	0.000	Shortfall of Sites	0.094	Low Medium I Residential	R2-1-CUGU	0	0	0	42.458	0.228		Residential - Double, Duplex, or Two Units - 4 Stories or Less, 2	126A225 158	21	Boyle Heights	No	MI	R2RD , BH CPU
Los Angeles	1469 E 109TH ST	90059	6070003036	0.000	0.000	0.228	0.000	Shortfall of Sites	0.127	Low Medium I Residential	R2-1	0	0	0	31.515	0.228		Residential - Three Units (Any Combination) - 4 Stories or Less, 3	088-5A211 158		Southeast Los Angeles	No	MI	R2RD
Los Angeles	1214 E 45TH ST	90011	5107007007	0.000	0.000	0.228	0.000	Shortfall of Sites	0.159	Low Medium II Residential	RD2-1	0	0	0	25.130	0.228		Residential - Double, Duplex, or Two Units - 4 Stories or Less, 2	112-5A211 159		Southeast Los Angeles	No	MI	R2RD
Los Angeles	311 N BURLINGTON AVE	90026	5159005007	0.000	0.000	0.228	0.000	Shortfall of Sites	0.138	Low Medium Residential	RD3-1	0	0	0	29.040	0.228		Residential - Double, Duplex, or Two Units - 4 Stories or Less, 2	136-5A207 160		Westlake	No	MI	R2RD
Los Angeles	806 E 33RD ST	90011	5120028002	0.000	0.000	0.228	0.000	Shortfall of Sites	0.122	Low Medium II Residential	RD2-1	0	0	0	32.653	0.228		, 2	117A207 160		Southeast Los Angeles	No	MI	R2RD
Los Angeles	1126 E 42ND PL	90011	5115030006	0.000	0.000	0.228	0.000	Shortfall of Sites	0.117	Low Medium I Residential	R2-1	0	0	0	34.148	0.228		Residential - Double, Duplex, or Two Units - 4 Stories or Less, 2	114A209 160		Southeast Los Angeles	No	MI	R2RD
Los Angeles	207 W 77TH ST	90003	6031014015	0.000	0.000	0.228	0.000	Shortfall of Sites	0.145	Low Medium I Residential	R2-1	0	0	0	27.656	0.228		Residential - Double, Duplex, or Two Units - 4 Stories or Less, 2	099B201 160		Southeast Los Angeles	No	MI	R2RD
Los Angeles	1532 251ST ST	90710	7410003068	0.000	0.000	0.228	0.000	Shortfall of Sites	0.172	Low Medium I Residential	R2-1XL	0	0	0	23.215	0.228		, 2	036B193 160		Wilmington - Harbor City	No	MI	R2RD
Los Angeles	550 S CONCORD ST	90063	5186007078	0.000	0.000	0.228	0.000	Shortfall of Sites	0.127	Low Medium I Residential	R2-1-CUGU	0	0	0	31.394	0.228		Residential - Double, Duplex, or Two Units - 4 Stories or Less, 2	123A227 161	21	Boyle Heights	No	MI	R2RD , BH CPU
Los Angeles	643 TULAROSA DR	90026	5401005023	0.000	0.000	0.228	0.000	Shortfall of Sites	0.172	Low Medium II Residential	RD2-1VL	0	0	0	23.213	0.228		Residential - Five or More Units or Apartments (Any Combination) · 4 Stories or Less, 5	141A201 161		Silver Lake - Echo Park - Elysian Valley	No	MI	R2RD
Los Angeles	932 E ADAMS BLVD	90011	5128024036	0.000	0.000	0.228	0.000	Shortfall of Sites	0.160	Low Medium I Residential	R2-1	0	0	0	25.068	0.228		Residential - Four Units (Any Combination) - 4 Stories or Less, 4	118-5A209 161		Southeast Los Angeles	No	MI	R2RD
Los Angeles	13846 SHERMAN WAY	91405	2216032024	0.000	0.000	0.228	0.000	Shortfall of Sites	0.371	Medium Residential	R1-1, [Q]RD1.5-1	0	0	0	10.784	0.228		Residential - Five or More Units or Apartments (Any Combination) · 4 Stories or Less, 12	183B153 162		Van Nuys - North Sherman Oaks	No	MI	R2RD
Los Angeles	3975 DALTON AVE	90062	5036030030	0.000	0.000	0.228	0.000	Shortfall of Sites	0.126	Low Medium II Residential	RD2-1	0	0	0	31.638	0.228		, 2	114B193 162		South Los Angeles	No	MI	R2RD
Los Angeles	1161 MARIETTA ST	90023	5170003013	0.000	0.000	0.228	0.000	Shortfall of Sites	0.115	Low Medium I Residential	R2-1-CUGU	0	0	0	34.851	0.228		, 2	121-5A221 163	21	Boyle Heights	No	MI	R2RD , BH CPU
Los Angeles	4426 10TH AVE	90043	5014004019	0.000	0.000	0.228	0.000	Shortfall of Sites	0.167	Low Medium I Residential	R2-1	0	0	0	23.900	0.228		, 2	111B185 163		West Adams - Baldwin Hills - Leimert	No	MI	R2RD
Los Angeles	9607 S SAN PEDRO ST	90003	6052013031	0.000	0.000	0.228	0.000	Shortfall of Sites	0.058	Low Medium II Residential	RD2-1	0	0	0	68.879	0.228		Commercial - Store Combination - Store and Residential Combination - One Story, 2	093A205 163		Southeast Los Angeles	No	MI	R2RD
Los Angeles	316 E 112TH ST	90061	6073026017	0.000	0.000	0.228	0.000	Shortfall of Sites	0.066	Low Medium I Residential	R2-1	0	0	0	60.433	0.228		Residential - Double, Duplex, or Two Units - 4 Stories or Less, 2	087A205 163		Southeast Los Angeles	No	MI	R2RD
Los Angeles	13830 SHERMAN WAY	91405	2216032033	0.000	0.000	0.228	0.000	Shortfall of Sites	0.074	Medium Residential	[Q]RD1.5-1	0	0	0	53.779	0.228		Residential - Double, Duplex, or Two Units - 4 Stories or Less, 2	183B153 164		Van Nuys - North Sherman Oaks	No	MI	R2RD
Los Angeles	1226 N MARIPOSA AVE	90029	5540004008	0.000	0.000	0.228	0.000	Shortfall of Sites	0.149	Low Medium II Residential	RD2-1XL	0	0	0	26.806	0.228		Residential - Three Units (Any Combination) - 4 Stories or Less, 3	144B197 164		Hollywood	No	MI	R2RD
Los Angeles	5130 ITHACA AVE	90032	5216021005	0.000	0.000	0.228	0.000	Shortfall of Sites	0.110	Low Medium II Residential	[Q]RD1.5-1D	0	0	0	36.298	0.228		Residential - Double, Duplex, or Two Units - 4 Stories or Less, 2	138A235 164		Northeast Los Angeles	No	MI	R2RD
Los Angeles	1012 E 22ND ST	90011	5131016010	0.000	0.000	0.228	0.000	Shortfall of Sites	0.133	Low Medium I Residential	R2-1	0	0	0	29.988	0.228		, 2	120A209 164		Southeast Los Angeles	No	MI	R2RD
Los Angeles	704 W 42ND ST	90037	5019016024	0.000	0.000	0.228	0.000	Shortfall of Sites	0.110	Low Medium II Residential	RD2-1	0	0	0	36.310	0.228		Residential - Double, Duplex, or Two Units - 4 Stories or Less, 2	114A201 164		South Los Angeles	No	MI	R2RD
Los Angeles	1492 W VERNON AVE	90062	5016002025	0.000	0.000	0.228	0.000	Shortfall of Sites	0.129	Low Medium II Residential	RD1.5-1	0	0	0	31.119	0.228		Residential - Double, Duplex, or Two Units - 4 Stories or Less, 2	111B193 164		South Los Angeles	No	MI	R2RD
Los Angeles	10010 S SAN PEDRO ST	90003	6063003004	0.000	0.000	0.228	0.000	Shortfall of Sites	0.069	Low Medium II Residential	RD2-1	0	0	0	57.579	0.228		Residential - Double, Duplex, or Two Units - 4 Stories or Less, 2	091-5A205 164		Southeast Los Angeles	No	MI	R2RD
Los Angeles	124 N DILLON ST	90026	5156010013	0.000	0.000	0.228	0.000	Shortfall of Sites	0.138	Low Medium Residential	RD2-1	0	0	0	29.040	0.228		, 2	138A201 165		Westlake	No	MI	R2RD
Los Angeles	9122 S HOOVER ST	90044	6039015032	0.000	0.000	0.228	0.000	Shortfall of Sites	0.072	Low Medium II Residential	RD2-1	0	0	0	55.201	0.228		Residential - Double, Duplex, or Two Units - 4 Stories or Less, 2	094-5A201 165		South Los Angeles	No	MI	R2RD
Los Angeles	10424 S FIGUEROA ST	90003	6061030032	0.000	0.000	0.228	0.000	Shortfall of Sites	0.129	Low Medium II Residential	RD1.5-1	0	0	0	31.026	0.228		Residential - Five or More Units or Apartments (Any Combination) · 4 Stories or Less, 11	090A201 165		South Los Angeles	No	MI	R2RD
Los Angeles	638 E LANZIT AVE	90059	6072001001	0.000	0.000	0.228	0.000	Shortfall of Sites	0.210	Low Medium I Residential	R2-1	0	0	0	19.035	0.228		Residential - Double, Duplex, or Two Units - 4 Stories or Less, 2	087A207 165		Southeast Los Angeles	No	MI	R2RD
Los Angeles	718 W 40TH PL	90037	5019024003	0.000	0.000	0.228	0.000	Shortfall of Sites	0.124	Low Medium II Residential	RD1.5-1	0	0	0	32.267	0.228		Residential - Double, Duplex, or Two Units - 4 Stories or Less, 2	115-5A201 166		South Los Angeles	No	MI	R2RD
Los Angeles	1145 E 46TH ST	90011	5107008010	0.000	0.000	0.228	0.000	Shortfall of Sites	0.159	Low Medium I Residential	R2-1	0	0	0	25.130	0.228		Residential - Double, Duplex, or Two Units - 4 Stories or Less, 2	112-5A209 166		Southeast Los Angeles	No	MI	R2RD
Los Angeles	5909 S FLOWER ST	90003	6004037019	0.000	0.000	0.228	0.000	Shortfall of Sites	0.111	Low Medium I Residential	R2-1	0	0	0	36.044	0.228		Residential - Single Family Residence, 2	105B201 166		South Los Angeles	No	MI	R2RD
Los Angeles	10458 S HOOVER ST	90044	6061017003	0.000	0.000	0.228	0.000	Shortfall of Sites	0.141	Low Medium II Residential	RD2-1	0	0	0	28.373	0.228		Residential - Single Family Residence, 2	090A201 166		South Los Angeles	No	MI	R2RD
Los Angeles	1135 E 46TH ST	90011	5107008008	0.000	0.000	0.228	0.000	Shortfall of Sites	0.159	Low Medium I Residential	R2-1	0	0	0	25.130	0.228		Residential - Three Units (Any Combination) - 4 Stories or Less, 3	112-5A209 167		Southeast Los Angeles	No	MI	R2RD
Los Angeles	531 W 88TH PL	90044	6038006030	0.000	0.000	0.228	0.000	Shortfall of Sites	0.062	Low Medium I Residential	R2-1-CPIO	0	0	0	64.829	0.228		, 2	096A201 167		South Los Angeles	No	MI	R2RD
Los Angeles	3036 FOLSOM ST	90063	5178020034	0.000	0.000	0.228	0.000	Shortfall of Sites	0.105	Low Medium I Residential	R2-1-CUGU	0	0	0	38.085	0.228		Residential - Double, Duplex, or Two Units - 4 Stories or Less, 2	127-5A227 168	21	Boyle Heights	No	MI	R2RD , BH CPU
Los Angeles	1585 W 37TH PL	90018	5041026023	0.000	0.000	0.228	0.000	Shortfall of Sites	0.172	Low Medium I Residential	R2-1-O	0	0	0	23.248	0.228		Residential - Double, Duplex, or Two Units - 4 Stories or Less, 2	117B193 169		South Los Angeles	No	MI	R2RD
Los Angeles	637 TULAROSA DR	90026	5401005022	0.000	0.000	0.228	0.000	Shortfall of Sites	0.172	Low Medium II Residential	RD2-1VL	0	0	0	23.213	0.228		Residential - Five or More Units or Apartments (Any Combination) · 4 Stories or Less, 6	141A201 170		Silver Lake - Echo Park - Elysian Valley	No	MI	R2RD
Los Angeles	1436 E 22ND ST	90011	5119027011	0.000	0.000	0.228	0.000	Shortfall of Sites	0.130	Low Medium I Residential	R2-1	0	0	0	30.821	0.228		Residential - Double, Duplex, or Two Units - 4 Stories or Less, 2	118-5A211 170		Southeast Los Angeles	No	MI	R2RD
Los Angeles	891 E 49TH PL	90011	5108019023	0.000	0.000	0.228	0.000	Shortfall of Sites	0.143	Low Medium I Residential	R2-1	0	0	0	27.928	0.228		, 2	111A209 170		Southeast Los Angeles	No	MI	R2RD
Los Angeles	1602 E 49TH ST	90011	5106022006	0.000	0.000	0.228	0.000	Shortfall of Sites	0.124	Low Medium I Residential	R2-1	0	0	0	32.265	0.228		Residential - Double, Duplex, or Two Units - 4 Stories or Less, 2	111A213 170		Southeast Los Angeles	No	MI	R2RD
Los Angeles	1103 E 112TH ST	90059	6072021022	0.000	0.000	0.228	0.000	Shortfall of Sites	0.089	Low Medium I Residential	R2-1	0	0	0	44.962	0.228		Residential - Double, Duplex, or Two Units - 4 Stories or Less, 2	087A209 170		Southeast Los Angeles	No	MI	R2RD
Los Angeles	1240 VIN SCULLY AVE	90026	5406014021	0.000	0.000	0.228	0.000	Shortfall of Sites	0.179	Low Medium II Residential	RD2-1VL	0	0	0	22.383	0.228		Residential - Five or More Units or Apartments (Any Combination) · 4 Stories or Less, 8	138A211 171		Silver Lake - Echo Park - Elysian Valley	No	MI	R2RD
Los Angeles	1581 W 37TH PL	90018	5041026024	0.000	0.000	0.228	0.000	Shortfall of Sites	0.173	Low Medium I Residential	R2-1-O	0	0	0	23.173	0.228		Residential - Double, Duplex, or Two Units - 4 Stories or Less, 2	117B193 171		South Los Angeles	No	MI	R2RD
Los Angeles	11574 LINK ST	90061	6083003024	0.000	0.000	0.228	0.000	Shortfall of Sites	0.105	Low Medium I Residential	R2-1	0	0	0	38.048	0.228		, 2	084B205 171		Southeast Los Angeles	No	MI	R2RD
Los Angeles	127 N VENDOME ST	90026	5156010006	0.000	0.000	0.228	0.000	Shortfall of Sites	0.138	Low Medium Residential	RD2-1	0	0	0	29.040	0.228		Residential - Double, Duplex, or Two Units - 4 Stories or Less, 2	138A201 172		Westlake	No	MI	R2RD
Los Angeles	1482 MURCHISON ST	90033	5202012002	0.000	0.000	0.228	0.000	Shortfall of Sites	0.089	Low Medium II Residential	R2-1	0	0	0	44.802	0.228		Residential - Double, Duplex, or Two Units - 4 Stories or Less, 2	133-5A227 172		Northeast Los Angeles	No	MI	R2RD
Los Angeles	650 E 109TH ST	90059	6071003017	0.000	0.000	0.228	0.000	Shortfall of Sites	0.112	Low Medium I Residential	R2-1	0	0	0	35.835	0.228		, 2	088-5A207 172		Southeast Los Angeles	No	MI	R2RD
Los Angeles	130 E 23RD ST	90011	5127031014	0.000	0.000	0.228	0.000	Shortfall of Sites	0.114	Low Medium II Residential	RD2-1	0	0	0	35.106	0.228		Commercial - Hotel and Motel - Motel - Under 50 Rooms - One Story, 5	121-5A207 173		Southeast Los Angeles	No	MI	R2RD
Los Angeles	1326 E 27TH ST	90011	5118013021	0.000	0.000	0.228	0.000	Shortfall of Sites	0.115	Low Medium II Residential	RD2-1	0	0	0	34.847	0.228		Residential - Double, Duplex, or Two Units - 4 Stories or Less, 2	117A211 173		Southeast Los Angeles	No	MI	R2RD
Los Angeles	1552 E 49TH ST	90011	5106022009	0.000	0.000	0.228	0.000	Shortfall of Sites	0.124	Low Medium I Residential	R2-1	0	0	0	32.265	0.228		, 2	111A213 173		Southeast Los Angeles	No	MI	R2RD
Los Angeles	3306 MANITOU AVE	90031	5211001004	0.000	0.000	0.228	0.000	Shortfall of Sites	0.126	Low Medium I Residential	RD3-1	0	0	0	31.645	0.228		Residential - Double, Duplex, or Two Units - 4 Stories or Less, 2	138A225 174		Northeast Los Angeles	No	MI	R2RD
Los Angeles	1320 W 29TH ST	90007	5055010008	0.000	0.000	0.228	0.000	Shortfall of Sites	0.158	Low Medium II Residential	RD2-1-O	0	0	0	25.360	0.228		Residential - Four Units (Any Combination) - 4 Stories or Less, 4	120B197 174		South Los Angeles	No	MI	R2RD
Los Angeles	238 W 45TH ST	90037	5110005011	0.000	0.000	0.228	0.000	Shortfall of Sites	0.120	Low Medium I Residential	R2-1	0	0	0	33.470	0.228		Residential - Five or More Units or Apartments (Any Combination) · 4 Stories or Less, 16	112-5A203 174		Southeast Los Angeles	No	MI	R2RD
Los Angeles	10221 MCCLEMONT AVE	91042	2558030011	0.000	0.000	0.228	0.000	Shortfall of Sites	0.080	Low Medium II Residential	RD2-1	0	0	0	50.166	0.228		Residential - Three Units (Any Combination) - 4 Stories or Less, 3	204A197 175		Sunland - Tujunga - Lake View Terrace - Shadow Hills - East La Tuna Canyon	No	MI	R2RD
Los Angeles	1312 W 29TH ST	90007	5055010007	0.000	0.000	0.228	0.000	Shortfall of Sites	0.158	Low Medium II Residential	RD2-1-O	0	0	0	25.360	0.228		Residential - Four Units (Any Combination) - 4 Stories or Less, 4	120B197 175		South Los Angeles	No	MI	R2RD
Los Angeles	419 N EVERGREEN AVE	90033	5178019015	0.000	0.000	0.228	0.000	Shortfall of Sites	0.063	Low Medium II Residential	RD1.5-1-CUGU	0	0	0	63.476	0.228		Commercial - Store Combination - Store and Residential Combination - One Story, 2	127-5A227 176		Boyle Heights	No	MI	R2RD
Los Angeles	1049 E 46TH ST	90011	5108026901	0.000	0.000	0.228	0.000	Shortfall of Sites	0.150	Low Medium I Residential	R2-1	0	0	0	26.641	0.228		Residential - Three Units (Any Combination) - 4 Stories or Less, 3	112-5A209 176		Southeast Los Angeles	No	MI	R2RD
Los Angeles	2642 RICH ST	90039	5442007003	0.000	0.000	0.228	0.000	Shortfall of Sites	0.125	Low Medium I Residential	R2-1VL-RIO	0	0	0	32.001	0.228		Residential - Double, Duplex, or Two Units - 4 Stories or Less, 2	147A213 177		Silver Lake - Echo Park - Elysian Valley	No	MI	R2RD
Los Angeles	916 W 52ND ST	90037	5001004005	0.000	0.000	0.228	0.000	Shortfall of Sites	0.156	Low Medium II Residential	R2-1	0	0	0	25.631	0.228		Residential - Double, Duplex, or Two Units - 4 Stories or Less, 2	108B197 177		South Los Angeles	No	MI	R2RD
Los Angeles	910 E 73RD ST	90001	6023005008	0.000	0.000	0.228	0.000	Shortfall of Sites	0.113	Low Medium I Residential	R2-1	0	0	0	35.246	0.228		, 2	102B209 177		Southeast Los Angeles	No	MI	R2RD
Los Angeles	208 WELCOME ST	90026	5159017013	0.000	0.000	0.228	0.000	Shortfall of Sites	0.109	Low Medium Residential	RD1.5-1-O	0	0	0	36.555	0.228		Residential - Double, Duplex, or Two Units - 4 Stories or Less, 2	135A207 178		Westlake	No	MI	R2RD
Los Angeles	130 E 23RD ST	90011	5127031015	0.000	0.000	0.228	0.000	Shortfall of Sites	0.154	Low Medium II Residential	RD2-1	0	0	0	25.986	0.228		Commercial - Hotel and Motel - Motel - Under 50 Rooms - One Story, 9	121-5A207 178		Southeast Los Angeles	No	MI	R2RD
Los Angeles	1545 W 37TH PL	90018	5041027023	0.000	0.000	0.228	0.000	Shortfall of Sites	0.139	Low Medium I Residential	R2-1-O	0	0	0	28.791	0.228		Residential - Double, Duplex, or Two Units - 4 Stories or Less, 2	117B193 178		South Los Angeles	No	MI	R2RD
Los Angeles	3500 MARGUERITE ST	90065	5458029020	0.000	0.000	0.228	0.000	Shortfall of Sites	0.148	Low Medium II Residential	RD2-1-CDO	0	0	0	27.003	0.228		Residential - Double, Duplex, or Two Units - 4 Stories or Less, 2	154-5A215 179		Northeast Los Angeles	No	MI	R2RD
Los Angeles	949 WHITE KNOLL DR	90012	5406019036	0.000	0.000	0.228	0.000	Shortfall of Sites	0.096	Low Medium II Residential	RD1.5-1	0	0	0	41.511	0.228		Residential - Five or More Units or Apartments (Any Combination) · 4 Stories or Less, 10	136-5A211 179	No Max	Central City North	No	MI	R2RD , DT CPU
Los Angeles	1029 E 46TH ST	90011	5108026906	0.000	0.000	0.228	0.000	Shortfall of Sites	0.087	Low Medium I Residential	R2-1	0	0	0	45.825	0.228		Residential - Five or More Units or Apartments (Any Combination) · 4 Stories or Less, 5	112-5A209 179		Southeast Los Angeles	No	MI	R2RD
Los Angeles	14640 ASTORIA ST	91342	2507003016	0.000	0.000	0.228	0.000	Shortfall of Sites	0.138	Low Medium I Residential	RD3-1XL-CPIO	0	0	0	29.076	0.228		Residential - Single Family Residence, 2	219B149 180		Sylmar	No	MI	R2RD
Los Angeles	132 N VENDOME ST	90026	5156011015	0.000	0.000	0.228	0.000	Shortfall of Sites	0.138	Low Medium Residential	RD1.5-1	0	0	0	29.040	0.228		Residential - Five or More Units or Apartments (Any Combination) · 4 Stories or Less, 6	138A201 180		Westlake	No	MI	R2RD

Jurisdiction Name	Site Address/Intersection	5 Digit ZIP Code	Assessor Parcel Number	Very Low-Income	Low-Income	Moderate-Income	Above Moderate-Income	Type of Shortfall	Parcel Size (Acres)	Current General Plan Designation	Current Zoning	Proposed General Plan (GP) Designation	Proposed Zoning	Minimum Density Allowed	Maximum Density Allowed	Total Capacity	Vacant/ Nonvacant	Description of Existing Uses	PIN	Base Density Per Acre	Community Plan Area	Rent Stabalization Ordinance	Income Category	Applicable Rezoning Program (Program informing values in Column Q listed first)
Los Angeles	2323 ROGERS AVE	90023	5183026017	0.000	0.000	0.228	0.000	Shortfall of Sites	0.107	Low Medium II Residential	RD1.5-1-CUGU	0	0	0	37.519	0.228		, 2	124-5A221 180		Boyle Heights	No	MI	R2RD
Los Angeles	2800 EXPOSITION PL	90018	5044020009	0.000	0.000	0.228	0.000	Shortfall of Sites	0.103	Low Medium II Residential	RD2-1	0	0	0	38.891	0.228		Residential - Three Units (Any Combination) - 4 Stories or Less, 3	117B189 180		West Adams - Baldwin Hills - Leimert	No	MI	R2RD
Los Angeles	5910 DENVER AVE	90044	6004030007	0.000	0.000	0.228	0.000	Shortfall of Sites	0.120	Low Medium I Residential	R2-1	0	0	0	33.435	0.228		Residential - Double, Duplex, or Two Units - 4 Stories or Less, 2	105B201 180		South Los Angeles	No	MI	R2RD
Los Angeles	5907 MONTEREY RD	90042	5312008025	0.000	0.000	0.228	0.000	Shortfall of Sites	0.102	Low Medium I Residential	RD2-1	0	0	0	39.064	0.228		Residential - Five or More Units or Apartments (Any Combination) - 4 Stories or Less, 30	150A231 181		Northeast Los Angeles	No	MI	R2RD
Los Angeles	988 E 42ND PL	90011	5115018017	0.000	0.000	0.228	0.000	Shortfall of Sites	0.119	Low Medium I Residential	R2-1	0	0	0	33.727	0.228		Residential - Three Units (Any Combination) - 4 Stories or Less, 3	114A209 181		Southeast Los Angeles	No	MI	R2RD
Los Angeles	330 E 105TH ST	90003	6063022011	0.000	0.000	0.228	0.000	Shortfall of Sites	0.124	Low Medium I Residential	R2-1	0	0	0	32.265	0.228		, 2	090A205 181		Southeast Los Angeles	No	MI	R2RD
Los Angeles	1311 E 28TH ST	90011	5118013003	0.000	0.000	0.228	0.000	Shortfall of Sites	0.115	Low Medium II Residential	RD2-1	0	0	0	34.882	0.228		Residential - Double, Duplex, or Two Units - 4 Stories or Less, 2	117A211 182		Southeast Los Angeles	No	MI	R2RD
Los Angeles	1021 E 46TH ST	90011	5108026902	0.000	0.000	0.228	0.000	Shortfall of Sites	0.157	Low Medium I Residential	R2-1	0	0	0	25.459	0.228		Residential - Double, Duplex, or Two Units - 4 Stories or Less, 2	112-5A209 182		Southeast Los Angeles	No	MI	R2RD
Los Angeles	206 E 23RD ST	90011	5127031021	0.000	0.000	0.228	0.000	Shortfall of Sites	0.182	Low Medium II Residential	RD2-1	0	0	0	21.986	0.228		Residential - Five or More Units or Apartments (Any Combination) - 4 Stories or Less, 10	121-5A207 183		Southeast Los Angeles	No	MI	R2RD
Los Angeles	9145 ORCHARD AVE	90044	6039002045	0.000	0.000	0.228	0.000	Shortfall of Sites	0.117	Low Medium I Residential	R2-1	0	0	0	34.284	0.228		Residential - Double, Duplex, or Two Units - 4 Stories or Less, 3	094-5A199 183		South Los Angeles	No	MI	R2RD
Los Angeles	1424 PLAZA DEL AMO	90501	7347012007	0.000	0.000	0.228	0.000	Shortfall of Sites	0.132	Low Medium II Residential	RD1.5-1	0	0	0	30.385	0.228		, 2	045B193 183		Harbor Gateway	No	MI	R2RD
Los Angeles	10060 TUJUNGA CANYON BLVD	91042	2568004013	0.000	0.000	0.228	0.000	Shortfall of Sites	0.148	Low Medium I Residential	RD3-1	0	0	0	27.034	0.228		Residential - Double, Duplex, or Two Units - 4 Stories or Less, 2	202-5A201 184		Sunland - Tujunga - Lake View Terrace - Shadow Hills - East La Tuna Canyon	No	MI	R2RD
Los Angeles	209 SAN BENITO ST	90033	5174006043	0.000	0.000	0.228	0.000	Shortfall of Sites	0.059	Low Medium II Residential	RD1.5-1-RIO-CUGU	0	0	0	67.534	0.228		Residential - Three Units (Any Combination) - 4 Stories or Less, 3	129A221 184	54	Boyle Heights	No	MI	R2RD , BH CPU
Los Angeles	3304 MORGAN AVE	90011	5117010002	0.000	0.000	0.228	0.000	Shortfall of Sites	0.088	Low Medium I Residential	R2-1	0	0	0	45.199	0.228		Residential - Double, Duplex, or Two Units - 4 Stories or Less, 2	115-5A213 184		Southeast Los Angeles	No	MI	R2RD
Los Angeles	226 W 91ST ST	90003	6040036024	0.000	0.000	0.228	0.000	Shortfall of Sites	0.115	Low Medium I Residential	R2-1	0	0	0	34.864	0.228		Residential - Double, Duplex, or Two Units - 4 Stories or Less, 2	094-5A203 184		Southeast Los Angeles	No	MI	R2RD
Los Angeles	25111 PRESIDENT AVE	90710	7410019038	0.000	0.000	0.228	0.000	Shortfall of Sites	0.129	Low Medium I Residential	R2-1XL	0	0	0	31.055	0.228		Residential - Double, Duplex, or Two Units - 4 Stories or Less, 2	036B193 184		Wilmington - Harbor City	No	MI	R2RD
Los Angeles	310 S AVENUE 57	90042	5468031026	0.000	0.000	0.228	0.000	Shortfall of Sites	0.168	Low Medium II Residential	RD2-1	0	0	0	23.770	0.228		Residential - Double, Duplex, or Two Units - 4 Stories or Less, 2	150A229 185		Northeast Los Angeles	No	MI	R2RD
Los Angeles	833 E 109TH PL	90059	6071014007	0.000	0.000	0.228	0.000	Shortfall of Sites	0.111	Low Medium I Residential	R2-1	0	0	0	35.879	0.228		Residential - Double, Duplex, or Two Units - 4 Stories or Less, 2	088-5A209 185		Southeast Los Angeles	No	MI	R2RD
Los Angeles	6706 KESTER AVE	91405	2236004025	0.000	0.000	0.228	0.000	Shortfall of Sites	0.136	Low Medium II Residential	[Q]RD1.5-1	0	0	0	29.334	0.228		Residential - Five or More Units or Apartments (Any Combination) - 4 Stories or Less, 9	180B149 186		Van Nuys - North Sherman Oaks	No	MI	R2RD
Los Angeles	226 W 105TH ST	90003	6074006007	0.000	0.000	0.228	0.000	Shortfall of Sites	0.124	Low Medium I Residential	R2-1	0	0	0	32.242	0.228		Residential - Double, Duplex, or Two Units - 4 Stories or Less, 2	090A203 186		Southeast Los Angeles	No	MI	R2RD
Los Angeles	2448 LANCASTER AVE	90033	5202011033	0.000	0.000	0.228	0.000	Shortfall of Sites	0.159	Low Medium II Residential	RD2-1	0	0	0	25.231	0.228		Residential - Three Units (Any Combination) - 4 Stories or Less, 3	133-5A227 187		Northeast Los Angeles	No	MI	R2RD
Los Angeles	1207 N VIRGIL AVE	90029	5542021038	0.000	0.000	0.228	0.000	Shortfall of Sites	0.144	Low Medium I Residential	R2-1XL	0	0	0	27.710	0.228		Residential - Five or More Units or Apartments (Any Combination) - 4 Stories or Less, 13	145-5A201 188		Hollywood	No	MI	R2RD
Los Angeles	1427 E 23RD ST	90011	5119026008	0.000	0.000	0.228	0.000	Shortfall of Sites	0.131	Low Medium I Residential	R2-1	0	0	0	30.615	0.228		, 2	118-5A211 188		Southeast Los Angeles	No	MI	R2RD
Los Angeles	1162 E 49TH ST	90011	5107026008	0.000	0.000	0.228	0.000	Shortfall of Sites	0.104	Low Medium I Residential	R2-1	0	0	0	38.568	0.228		, 2	111A209 188		Southeast Los Angeles	No	MI	R2RD
Los Angeles	1121 S EVERGREEN AVE	90023	5190007012	0.000	0.000	0.228	0.000	Shortfall of Sites	0.113	Low Medium I Residential	R2-1-CUGU	0	0	0	35.464	0.228		Residential - Double, Duplex, or Two Units - 4 Stories or Less, 2	121-5A223 189	21	Boyle Heights	No	MI	R2RD , BH CPU
Los Angeles	1315 E 28TH ST	90011	5118013004	0.000	0.000	0.228	0.000	Shortfall of Sites	0.115	Low Medium II Residential	RD2-1	0	0	0	34.877	0.228		Residential - Double, Duplex, or Two Units - 4 Stories or Less, 2	117A211 189		Southeast Los Angeles	No	MI	R2RD
Los Angeles	741 E 42ND PL	90011	5115005015	0.000	0.000	0.228	0.000	Shortfall of Sites	0.119	Low Medium I Residential	R2-1	0	0	0	33.622	0.228		Residential - Double, Duplex, or Two Units - 4 Stories or Less, 2	114A207 189		Southeast Los Angeles	No	MI	R2RD
Los Angeles	1156 E 49TH ST	90011	5107026007	0.000	0.000	0.228	0.000	Shortfall of Sites	0.156	Low Medium I Residential	R2-1	0	0	0	25.696	0.228		, 2	111A209 189		Southeast Los Angeles	No	MI	R2RD
Los Angeles	10501 S BROADWAY	90003	6074005001	0.000	0.000	0.228	0.000	Shortfall of Sites	0.145	Low Medium II Residential	RD2-1	0	0	0	27.599	0.228		Residential - Four Units (Any Combination) - 4 Stories or Less, 4	090A203 189		Southeast Los Angeles	No	MI	R2RD
Los Angeles	1167 E 25TH ST	90011	5119008016	0.000	0.000	0.228	0.000	Shortfall of Sites	0.136	Low Medium I Residential	R2-1	0	0	0	29.354	0.228		Residential - Double, Duplex, or Two Units - 4 Stories or Less, 2	118-5A211 190		Southeast Los Angeles	No	MI	R2RD
Los Angeles	522 W 88TH PL	90044	6038006023	0.000	0.000	0.228	0.000	Shortfall of Sites	0.062	Low Medium I Residential	R2-1-CPIO	0	0	0	64.712	0.228		Residential - Single Family Residence, 2	096A201 190		South Los Angeles	No	MI	R2RD
Los Angeles	316 W 105TH ST	90003	6074005007	0.000	0.000	0.228	0.000	Shortfall of Sites	0.186	Low Medium I Residential	R2-1	0	0	0	21.510	0.228		Residential - Double, Duplex, or Two Units - 4 Stories or Less, 2	090A203 190		Southeast Los Angeles	No	MI	R2RD
Los Angeles	221 W 113TH ST	90061	6074023074	0.000	0.000	0.228	0.000	Shortfall of Sites	0.158	Low Medium I Residential	R2-1	0	0	0	25.251	0.228		Residential - Double, Duplex, or Two Units - 4 Stories or Less, 2	087A203 190		Southeast Los Angeles	No	MI	R2RD
Los Angeles	606 FAIRVIEW AVE	90033	5174011011	0.000	0.000	0.228	0.000	Shortfall of Sites	0.115	Low Medium I Residential	R2-1-RIO-CUGU	0	0	0	34.816	0.228		Residential - Double, Duplex, or Two Units - 4 Stories or Less, 2	132A221 191	21	Boyle Heights	No	MI	R2RD , BH CPU
Los Angeles	1835 BELLEVUE AVE	90026	5404010019	0.000	0.000	0.228	0.000	Shortfall of Sites	0.129	Low Medium II Residential	RD1.5-1VL-CDO	0	0	0	31.040	0.228		Residential - Four Units (Any Combination) - 4 Stories or Less, 4	138A207 191		Silver Lake - Echo Park - Elysian Valley	No	MI	R2RD
Los Angeles	3717 HALLDALE AVE	90018	5041027027	0.000	0.000	0.228	0.000	Shortfall of Sites	0.155	Low Medium I Residential	R2-1-O	0	0	0	25.855	0.228		Residential - Double, Duplex, or Two Units - 4 Stories or Less, 2	117B193 191		South Los Angeles	No	MI	R2RD
Los Angeles	4449 TOWNE AVE	90011	5109013011	0.000	0.000	0.228	0.000	Shortfall of Sites	0.182	Low Medium I Residential	R2-1	0	0	0	22.001	0.228		Residential - Single Family Residence, 2	112-5A205 191		Southeast Los Angeles	No	MI	R2RD
Los Angeles	411 E 68TH ST	90003	6011012019	0.000	0.000	0.228	0.000	Shortfall of Sites	0.124	Low Medium I Residential	R2-1	0	0	0	32.284	0.228		, 2	102B205 191		Southeast Los Angeles	No	MI	R2RD
Los Angeles	322 W 105TH ST	90003	6074005026	0.000	0.000	0.228	0.000	Shortfall of Sites	0.073	Low Medium I Residential	R2-1	0	0	0	54.432	0.228		Residential - Double, Duplex, or Two Units - 4 Stories or Less, 2	090A203 191		Southeast Los Angeles	No	MI	R2RD
Los Angeles	319 N CUMMINGS ST	90033	5183001048	0.000	0.000	0.228	0.000	Shortfall of Sites	0.069	Low Medium II Residential	RD1.5-1-CUGU	0	0	0	58.080	0.228		Residential - Five or More Units or Apartments (Any Combination) - 4 Stories or Less, 6	129A223 192	54	Boyle Heights	No	MI	R2RD , BH CPU
Los Angeles	2728 EXPOSITION PL	90018	5044020008	0.000	0.000	0.228	0.000	Shortfall of Sites	0.103	Low Medium II Residential	RD2-1	0	0	0	38.892	0.228		Residential - Three Units (Any Combination) - 4 Stories or Less, 3	117B189 192		West Adams - Baldwin Hills - Leimert	No	MI	R2RD
Los Angeles	1445 E 49TH ST	90011	5107023021	0.000	0.000	0.228	0.000	Shortfall of Sites	0.115	Low Medium I Residential	R2-1	0	0	0	34.828	0.228		Residential - Double, Duplex, or Two Units - 4 Stories or Less, 2	111A211 192		Southeast Los Angeles	No	MI	R2RD
Los Angeles	3561 GARNET ST	90023	5191012014	0.000	0.000	0.228	0.000	Shortfall of Sites	0.119	Low Medium I Residential	R2-1-CUGU	0	0	0	33.508	0.228		, 2	120A227 194	21	Boyle Heights	No	MI	R2RD , BH CPU
Los Angeles	204 WELCOME ST	90026	5159017012	0.000	0.000	0.228	0.000	Shortfall of Sites	0.109	Low Medium Residential	RD1.5-1-O	0	0	0	36.560	0.228		Residential - Double, Duplex, or Two Units - 4 Stories or Less, 2	135A207 194		Westlake	No	MI	R2RD
Los Angeles	1142 E CENTURY BLVD	90002	6049028024	0.000	0.000	0.228	0.000	Shortfall of Sites	0.088	Low Medium I Residential	R2-1	0	0	0	45.432	0.228		, 2	090B209 194		Southeast Los Angeles	No	MI	R2RD
Los Angeles	3520 GARNET ST	90023	5191013010	0.000	0.000	0.228	0.000	Shortfall of Sites	0.115	Low Medium I Residential	R2-1-CUGU	0	0	0	34.635	0.228		, 2	120A227 195	21	Boyle Heights	No	MI	R2RD , BH CPU
Los Angeles	1252 E 21ST ST	90011	5131014016	0.000	0.000	0.228	0.000	Shortfall of Sites	0.173	Low Medium I Residential	R2-1	0	0	0	23.076	0.228		Residential - Double, Duplex, or Two Units - 4 Stories or Less, 2	120A211 195		Southeast Los Angeles	No	MI	R2RD
Los Angeles	915 E 33RD ST	90011	5114020005	0.000	0.000	0.228	0.000	Shortfall of Sites	0.099	Low Medium II Residential	RD2-1	0	0	0	40.503	0.228		Residential - Double, Duplex, or Two Units - 4 Stories or Less, 2	117A209 195		Southeast Los Angeles	No	MI	R2RD
Los Angeles	1637 E MARTIN LUTHER KING JR BLVD	90011	5117009021	0.000	0.000	0.228	0.000	Shortfall of Sites	0.079	Low Medium I Residential	R2-1-CPIO	0	0	0	50.496	0.228		Residential - Double, Duplex, or Two Units - 4 Stories or Less, 2	115-5A213 195		Southeast Los Angeles	No	MI	R2RD
Los Angeles	1249 W 59TH PL	90044	6003010027	0.000	0.000	0.228	0.000	Shortfall of Sites	0.138	Low Medium I Residential	R2-1	0	0	0	29.015	0.228		Residential - Double, Duplex, or Two Units - 4 Stories or Less, 2	105B197 196		South Los Angeles	No	MI	R2RD
Los Angeles	806 W 97TH ST	90044	6054004024	0.000	0.000	0.228	0.000	Shortfall of Sites	0.115	Low Medium II Residential	RD2-1	0	0	0	34.844	0.228		Residential - Double, Duplex, or Two Units - 4 Stories or Less, 2	093A199 196		South Los Angeles	No	MI	R2RD
Los Angeles	843 WATERLOO ST	90026	5402028015	0.000	0.000	0.228	0.000	Shortfall of Sites	0.116	Low Medium II Residential	RD1.5-1VL	0	0	0	34.531	0.228		Residential - Double, Duplex, or Two Units - 4 Stories or Less, 2	139-5A205 197		Silver Lake - Echo Park - Elysian Valley	No	MI	R2RD
Los Angeles	1317 E 28TH ST	90011	5118013026	0.000	0.000	0.228	0.000	Shortfall of Sites	0.057	Low Medium II Residential	RD2-1	0	0	0	69.746	0.228		Residential - Double, Duplex, or Two Units - 4 Stories or Less, 2	117A211 197		Southeast Los Angeles	No	MI	R2RD
Los Angeles	909 E 33RD ST	90011	5114020004	0.000	0.000	0.228	0.000	Shortfall of Sites	0.078	Low Medium II Residential	RD2-1	0	0	0	51.352	0.228		Residential - Double, Duplex, or Two Units - 4 Stories or Less, 2	117A209 197		Southeast Los Angeles	No	MI	R2RD
Los Angeles	1308 W 52ND ST	90037	5002004024	0.000	0.000	0.228	0.000	Shortfall of Sites	0.123	Low Medium I Residential	R2-1	0	0	0	32.441	0.228		, 2	108B197 197		South Los Angeles	No	MI	R2RD
Los Angeles	1046 E 32ND ST	90011	5114019031	0.000	0.000	0.228	0.000	Shortfall of Sites	0.171	Low Medium II Residential	RD2-1	0	0	0	23.337	0.228		Residential - Three Units (Any Combination) - 4 Stories or Less, 3	117A209 198		Southeast Los Angeles	No	MI	R2RD
Los Angeles	1617 W 85TH ST	90047	6034026018	0.000	0.000	0.228	0.000	Shortfall of Sites	0.155	Low Medium II Residential	RD2-1	0	0	0	25.794	0.228		Residential - Three Units (Any Combination) - 4 Stories or Less, 3	097-5A195 198		South Los Angeles	No	MI	R2RD
Los Angeles	818 E 85TH ST	90001	6029030012	0.000	0.000	0.228	0.000	Shortfall of Sites	0.119	Low Medium I Residential	R2-1	0	0	0	33.531	0.228		Residential - Double, Duplex, or Two Units - 4 Stories or Less, 2	097-5A209 198		Southeast Los Angeles	No	MI	R2RD
Los Angeles	1057 W 14TH ST	90731	7458023012	0.000	0.000	0.228	0.000	Shortfall of Sites	0.140	Low Medium I Residential	R2-1XL	0	0	0	28.508	0.228		Residential - Five or More Units or Apartments (Any Combination) - 4 Stories or Less, 5	012B197 198		San Pedro	No	MI	R2RD
Los Angeles	1718 CLINTON ST	90026	5404010005	0.000	0.000	0.228	0.000	Shortfall of Sites	0.129	Low Medium II Residential	RD2-1VL-CDO	0	0	0	31.085	0.228		Residential - Three Units (Any Combination) - 4 Stories or Less, 3	138A207 199		Silver Lake - Echo Park - Elysian Valley	No	MI	R2RD
Los Angeles	160 W 109TH PL	90061	6074016037	0.000	0.000	0.228	0.000	Shortfall of Sites	0.147	Low Medium I Residential	R2-1	0	0	0	27.292	0.228		Residential - Double, Duplex, or Two Units - 4 Stories or Less, 2	088-5A203 199		Southeast Los Angeles	No	MI	R2RD
Los Angeles	621 N BENTON WAY	90026	5402007011	0.000	0.000	0.228	0.000	Shortfall of Sites	0.165	Low Medium II Residential	RD2-1VL	0	0	0	24.261	0.228		Residential - Five or More Units or Apartments (Any Combination) - 4 Stories or Less, 9	139-5A205 200		Silver Lake - Echo Park - Elysian Valley	No	MI	R2RD
Los Angeles	122 N VENDOME ST	90026	5156011013	0.000	0.000	0.228	0.000	Shortfall of Sites	0.138	Low Medium Residential	RD1.5-1	0	0	0	29.040	0.228		Residential - Five or More Units or Apartments (Any Combination) - 4 Stories or Less, 6	138A201 200		Westlake	No	MI	R2RD
Los Angeles	1157 E 22ND ST	90011	5131014029	0.000	0.000	0.228	0.000	Shortfall of Sites	0.138	Low Medium I Residential	R2-1	0	0	0	29.001	0.228		Residential - Double, Duplex, or Two Units - 4 Stories or Less, 2	120A211 200		Southeast Los Angeles	No	MI	R2RD
Los Angeles	657 E 42ND PL	90011	5115006022	0.000	0.000	0.228	0.000	Shortfall of Sites	0.119	Low Medium I Residential	R2-1	0	0	0	33.718	0.228		, 2	114A207 200		Southeast Los Angeles	No	MI	R2RD
Los Angeles	883 E 52ND PL	90011	5103026005	0.000	0.000	0.228	0.000	Shortfall of Sites	0.106	Low Medium I Residential	R2-1	0	0	0	37.876	0.228		Residential - Double, Duplex, or Two Units - 4 Stories or Less, 2	108B209 200		Southeast Los Angeles	No	MI	R2RD
Los Angeles	1243 N CHEROKEE AVE	90038	5532003037	0.000	0.000	0.228	0.000	Shortfall of Sites	0.115	Low Medium II Residential	RD1.5-1XL	0	0	0	34.641	0.228		Residential - Five or More Units or Apartments (Any Combination) - 4 Stories or Less, 20	144B185 201		Hollywood	No	MI	R2RD
Los Angeles	536 N COMMONWEALTH AVE	90004	5539028024	0.000	0.000	0.228	0.000	Shortfall of Sites	0.172	Low Medium I Residential	R2-1	0	0	0	23.230	0.228		Residential - Four Units (Any Combination) - 4 Stories or Less, 4	141A201 201		Wilshire	No	MI	R2RD
Los Angeles	1136 E 25TH ST	90011	5119010013	0.000	0.000	0.228	0.000	Shortfall of Sites	0.136	Low Medium I Residential	R2-1	0	0	0	29.355	0.228		Residential - Double, Duplex, or Two Units - 4 Stories or Less, 2	118-5A211 201		Southeast Los Angeles	No	MI	R2RD

Jurisdiction Name	Site Address/Intersection	5 Digit ZIP Code	Assessor Parcel Number	Very Low-Income	Low-Income	Moderate-Income	Above Moderate-Income	Type of Shortfall	Parcel Size (Acres)	Current General Plan Designation	Current Zoning	Proposed General Plan (GP) Designation	Proposed Zoning	Minimum Density Allowed	Maximum Density Allowed	Total Capacity	Vacant/ Nonvacant	Description of Existing Uses	PIN	Base Density Per Acre	Community Plan Area	Rent Stabalization Ordinance	Income Category	Applicable Rezoning Program (Program informing values in Column Q listed first)
Los Angeles	845 E 28TH ST	90011	5128019026	0.000	0.000	0.228	0.000	Shortfall of Sites	0.172	Low Medium II Residential	RD2-1	0	0	0	23.218	0.228		Residential - Five or More Units or Apartments (Any Combination) · 4 Stories or Less, 11	118-5A209 201		Southeast Los Angeles	No	MI	R2RD
Los Angeles	249 E 46TH ST	90011	5109011039	0.000	0.000	0.228	0.000	Shortfall of Sites	0.122	Low Medium I Residential	R2-1	0	0	0	32.875	0.228		Residential - Double, Duplex, or Two Units - 4 Stories or Less, 2	112-5A205 201		Southeast Los Angeles	No	MI	R2RD
Los Angeles	1192 E 46TH ST	90011	5107010001	0.000	0.000	0.228	0.000	Shortfall of Sites	0.159	Low Medium I Residential	R2-1	0	0	0	25.130	0.228		Residential - Four Units (Any Combination) - 4 Stories or Less, 4	112-5A209 201		Southeast Los Angeles	No	MI	R2RD
Los Angeles	211 E 110TH ST	90061	6073010014	0.000	0.000	0.228	0.000	Shortfall of Sites	0.183	Low Medium I Residential	R2-1	0	0	0	21.825	0.228		Residential - Double, Duplex, or Two Units - 4 Stories or Less, 2	088-5A205 201		Southeast Los Angeles	No	MI	R2RD
Los Angeles	1345 N KINGSLEY DR	90027	5544036033	0.000	0.000	0.228	0.000	Shortfall of Sites	0.126	Low Medium II Residential	RD1.5-1XL	0	0	0	31.728	0.228		Residential - Five or More Units or Apartments (Any Combination) · 4 Stories or Less, 65	147A195 202		Hollywood	No	MI	R2RD
Los Angeles	132 S CLARENCE ST	90033	5172006041	0.000	0.000	0.228	0.000	Shortfall of Sites	0.080	Low Medium I Residential	RD3-1-RIO-CUGU	0	0	0	49.803	0.228		Residential - Single Family Residence, 2	129A219 202		Boyle Heights	No	MI	R2RD
Los Angeles	1215 E 41ST ST	90011	5114035028	0.000	0.000	0.228	0.000	Shortfall of Sites	0.129	Low Medium II Residential	RD1.5-1	0	0	0	31.128	0.228		Residential - Five or More Units or Apartments (Any Combination) · 4 Stories or Less, 5	115-5A211 202		Southeast Los Angeles	No	MI	R2RD
Los Angeles	1186 E 46TH ST	90011	5107009027	0.000	0.000	0.228	0.000	Shortfall of Sites	0.159	Low Medium I Residential	R2-1	0	0	0	25.130	0.228		Residential - Double, Duplex, or Two Units - 4 Stories or Less, 2	112-5A209 202		Southeast Los Angeles	No	MI	R2RD
Los Angeles	7110 COLDWATER CANYON AVE	91605	2324007026	0.000	0.000	0.228	0.000	Shortfall of Sites	0.177	Low Medium II Residential	RD2-1	0	0	0	22.547	0.228		Residential - Five or More Units or Apartments (Any Combination) · 4 Stories or Less, 10	183B161 203		North Hollywood - Valley Village	No	MI	R2RD
Los Angeles	1223 W 59TH PL	90044	6003010022	0.000	0.000	0.228	0.000	Shortfall of Sites	0.138	Low Medium I Residential	R2-1	0	0	0	29.016	0.228		, 2	105B197 203		South Los Angeles	No	MI	R2RD
Los Angeles	338 E 116TH ST	90061	6083008012	0.000	0.000	0.228	0.000	Shortfall of Sites	0.128	Low Medium I Residential	R2-1	0	0	0	31.170	0.228		Residential - Single Family Residence, 2	084B205 203		Southeast Los Angeles	No	MI	R2RD
Los Angeles	1299 W 37TH ST	90007	5040014037	0.000	0.000	0.228	0.000	Shortfall of Sites	0.132	Low Medium II Residential	RD2-1-CPIO	0	0	0	30.414	0.228		Residential - Four Units (Any Combination) - 4 Stories or Less, 3	117B197 204		South Los Angeles	No	MI	R2RD
Los Angeles	9306 BANDERA ST	90002	6048040044	0.000	0.000	0.228	0.000	Shortfall of Sites	0.176	Low Medium I Residential	R2-1	0	0	0	22.699	0.228		Residential - Double, Duplex, or Two Units - 4 Stories or Less, 2	094-5A215 204		Southeast Los Angeles	No	MI	R2RD
Los Angeles	5945 ARROYO DR	90042	5492019038	0.000	0.000	0.228	0.000	Shortfall of Sites	0.072	Low Medium II Residential	RD1.5-1	0	0	0	55.591	0.228		Residential - Five or More Units or Apartments (Any Combination) · 4 Stories or Less, 22	151-5A231 205		Northeast Los Angeles	No	MI	R2RD
Los Angeles	846 W 97TH ST	90044	6054004005	0.000	0.000	0.228	0.000	Shortfall of Sites	0.103	Low Medium II Residential	RD2-1	0	0	0	38.668	0.228		Residential - Single Family Residence, 2	093A199 205		South Los Angeles	No	MI	R2RD
Los Angeles	220 W 109TH PL	90061	6074014034	0.000	0.000	0.228	0.000	Shortfall of Sites	0.122	Low Medium I Residential	R2-1	0	0	0	32.749	0.228		Residential - Double, Duplex, or Two Units - 4 Stories or Less, 2	088-5A203 205		Southeast Los Angeles	No	MI	R2RD
Los Angeles	1180 E MARTIN LUTHER KING JR BLVD	90011	5114033002	0.000	0.000	0.228	0.000	Shortfall of Sites	0.138	Low Medium I Residential	R2-1	0	0	0	29.020	0.228		, 2	115-5A209 206		Southeast Los Angeles	No	MI	R2RD
Los Angeles	4226 S GRAND AVE	90037	5111008017	0.000	0.000	0.228	0.000	Shortfall of Sites	0.155	Low Medium II Residential	RD2-1	0	0	0	25.773	0.228		Residential - Four Units (Any Combination) - 4 Stories or Less, 4	114A203 206		Southeast Los Angeles	No	MI	R2RD
Los Angeles	1643 252ND ST	90710	7410019028	0.000	0.000	0.228	0.000	Shortfall of Sites	0.138	Low Medium I Residential	R2-1XL	0	0	0	29.036	0.228		Residential - Double, Duplex, or Two Units - 4 Stories or Less, 2	036B193 206		Wilmington - Harbor City	No	MI	R2RD
Los Angeles	3759 ROSEMEAD AVE	90032	5306015069	0.000	0.000	0.228	0.000	Shortfall of Sites	0.164	Low Medium II Residential	RD3-1	0	0	0	24.455	0.228		Residential - Double, Duplex, or Two Units - 4 Stories or Less, 2	144A233 207		Northeast Los Angeles	No	MI	R2RD
Los Angeles	1319 E 28TH ST	90011	5118013008	0.000	0.000	0.228	0.000	Shortfall of Sites	0.057	Low Medium II Residential	RD2-1	0	0	0	69.727	0.228		Residential - Double, Duplex, or Two Units - 4 Stories or Less, 2	117A211 207		Southeast Los Angeles	No	MI	R2RD
Los Angeles	4451 CROCKER ST	90011	5109012021	0.000	0.000	0.228	0.000	Shortfall of Sites	0.100	Low Medium I Residential	R2-1	0	0	0	39.963	0.228		Residential - Single Family Residence, 2	112-5A205 207		Southeast Los Angeles	No	MI	R2RD
Los Angeles	500 W 92ND ST	90044	6039012051	0.000	0.000	0.228	0.000	Shortfall of Sites	0.128	Low Medium II Residential	RD1.5-1	0	0	0	31.142	0.228		Residential - Double, Duplex, or Two Units - 4 Stories or Less, 2	094-5A201 207		South Los Angeles	No	MI	R2RD
Los Angeles	153 W 97TH ST	90003	6053009032	0.000	0.000	0.228	0.000	Shortfall of Sites	0.119	Low Medium I Residential	R2-1	0	0	0	33.505	0.228		Residential - Double, Duplex, or Two Units - 4 Stories or Less, 2	093A203 207		Southeast Los Angeles	No	MI	R2RD
Los Angeles	200 WELCOME ST	90026	5159017011	0.000	0.000	0.228	0.000	Shortfall of Sites	0.111	Low Medium Residential	RD1.5-1-O	0	0	0	36.189	0.228		Residential - Double, Duplex, or Two Units - 4 Stories or Less, 2	135A207 208		Westlake	No	MI	R2RD
Los Angeles	1108 EUCLID AVE	90023	5190006012	0.000	0.000	0.228	0.000	Shortfall of Sites	0.110	Low Medium I Residential	R2-1-CUGU	0	0	0	36.307	0.228		Residential - Double, Duplex, or Two Units - 4 Stories or Less, 2	121-5A223 208	21	Boyle Heights	No	MI	R2RD , BH CPU
Los Angeles	990 E 32ND ST	90011	5114019023	0.000	0.000	0.228	0.000	Shortfall of Sites	0.129	Low Medium II Residential	RD2-1	0	0	0	30.984	0.228		Residential - Double, Duplex, or Two Units - 4 Stories or Less, 2	117A209 208		Southeast Los Angeles	No	MI	R2RD
Los Angeles	1179 E 25TH ST	90011	5119008019	0.000	0.000	0.228	0.000	Shortfall of Sites	0.135	Low Medium I Residential	R2-1	0	0	0	29.596	0.228		Residential - Four Units (Any Combination) - 4 Stories or Less, 4	118-5A211 209		Southeast Los Angeles	No	MI	R2RD
Los Angeles	5222 LATHAM ST	90011	5104006008	0.000	0.000	0.228	0.000	Shortfall of Sites	0.138	Low Medium I Residential	R2-1	0	0	0	29.039	0.228		Residential - Three Units (Any Combination) - 4 Stories or Less, 3	108B209 209		Southeast Los Angeles	No	MI	R2RD
Los Angeles	1536 E 54TH ST	90011	5105004006	0.000	0.000	0.228	0.000	Shortfall of Sites	0.119	Low Medium I Residential	R2-1	0	0	0	33.506	0.228		Residential - Single Family Residence, 2	108B213 209		Southeast Los Angeles	No	MI	R2RD
Los Angeles	10508 S FIGUEROA ST	90003	6061031033	0.000	0.000	0.228	0.000	Shortfall of Sites	0.128	Low Medium II Residential	RD1.5-1	0	0	0	31.217	0.228		Residential - Four Units (Any Combination) - 4 Stories or Less, 4	090A201 209		South Los Angeles	No	MI	R2RD
Los Angeles	3021 E 5TH ST	90063	5186001048	0.000	0.000	0.228	0.000	Shortfall of Sites	0.138	Low Medium I Residential	R2-1-CUGU	0	0	0	29.053	0.228		, 2	124-5A225 210	21	Boyle Heights	No	MI	R2RD , BH CPU
Los Angeles	1529 E 50TH ST	90011	5106022028	0.000	0.000	0.228	0.000	Shortfall of Sites	0.124	Low Medium I Residential	R2-1	0	0	0	32.250	0.228		Residential - Double, Duplex, or Two Units - 4 Stories or Less, 2	111A213 210		Southeast Los Angeles	No	MI	R2RD
Los Angeles	814 E 109TH PL	90059	6071015037	0.000	0.000	0.228	0.000	Shortfall of Sites	0.161	Low Medium I Residential	R2-1	0	0	0	24.838	0.228		Residential - Double, Duplex, or Two Units - 4 Stories or Less, 2	088-5A209 210		Southeast Los Angeles	No	MI	R2RD
Los Angeles	321 S AVENUE 56	90042	5468030004	0.000	0.000	0.228	0.000	Shortfall of Sites	0.136	Low Medium II Residential	RD2-1	0	0	0	29.444	0.228		, 2	150A229 211		Northeast Los Angeles	No	MI	R2RD
Los Angeles	532 N COMMONWEALTH AVE	90004	5539028023	0.000	0.000	0.228	0.000	Shortfall of Sites	0.172	Low Medium I Residential	R2-1	0	0	0	23.232	0.228		Residential - Five or More Units or Apartments (Any Combination) · 4 Stories or Less, 9	141A201 211		Wilshire	No	MI	R2RD
Los Angeles	919 E 78TH ST	90001	6023028024	0.000	0.000	0.228	0.000	Shortfall of Sites	0.117	Low Medium I Residential	R2-1	0	0	0	34.159	0.228		Residential - Double, Duplex, or Two Units - 4 Stories or Less, 2	099B209 211		Southeast Los Angeles	No	MI	R2RD
Los Angeles	230 E 23RD ST	90011	5127032015	0.000	0.000	0.228	0.000	Shortfall of Sites	0.154	Low Medium II Residential	RD2-1	0	0	0	25.966	0.228		Residential - Five or More Units or Apartments (Any Combination) · 4 Stories or Less, 6	121-5A207 212		Southeast Los Angeles	No	MI	R2RD
Los Angeles	719 E 85TH ST	90001	6029026005	0.000	0.000	0.228	0.000	Shortfall of Sites	0.117	Low Medium I Residential	R2-1	0	0	0	34.163	0.228		, 2	097-5A207 212		Southeast Los Angeles	No	MI	R2RD
Los Angeles	243 E 106TH ST	90003	6063023023	0.000	0.000	0.228	0.000	Shortfall of Sites	0.124	Low Medium I Residential	R2-1	0	0	0	32.265	0.228		Residential - Double, Duplex, or Two Units - 4 Stories or Less, 2	090A205 212		Southeast Los Angeles	No	MI	R2RD
Los Angeles	2300 S ORANGE DR	90016	5062014007	0.000	0.000	0.228	0.000	Shortfall of Sites	0.116	Low Medium II Residential	RD2-1	0	0	0	34.571	0.228		, 2	123B181 213		West Adams - Baldwin Hills - Leimert	No	MI	R2RD
Los Angeles	505 S MATHEWS ST	90033	5185003015	0.000	0.000	0.228	0.000	Shortfall of Sites	0.138	Low Medium II Residential	RD1.5-1-CUGU	0	0	0	29.039	0.228		, 2	126A223 214		Boyle Heights	No	MI	R2RD
Los Angeles	812 E 28TH ST	90011	5128020021	0.000	0.000	0.228	0.000	Shortfall of Sites	0.172	Low Medium II Residential	RD2-1	0	0	0	23.227	0.228		Residential - Five or More Units or Apartments (Any Combination) · 4 Stories or Less, 11	118-5A209 214		Southeast Los Angeles	No	MI	R2RD
Los Angeles	833 W 93RD ST	90044	6039018046	0.000	0.000	0.228	0.000	Shortfall of Sites	0.062	Low Medium II Residential	RD2-1	0	0	0	64.301	0.228		Residential - Double, Duplex, or Two Units - 4 Stories or Less, 2	094-5A199 214		South Los Angeles	No	MI	R2RD
Los Angeles	1453 E 53RD ST	90011	5104008024	0.000	0.000	0.228	0.000	Shortfall of Sites	0.124	Low Medium I Residential	R2-1	0	0	0	32.252	0.228		Residential - Double, Duplex, or Two Units - 4 Stories or Less, 2	108B209 215		Southeast Los Angeles	No	MI	R2RD
Los Angeles	548 W 92ND ST	90044	6039012040	0.000	0.000	0.228	0.000	Shortfall of Sites	0.091	Low Medium I Residential	RD1.5-1	0	0	0	44.156	0.228		Residential - Single Family Residence, 2	094-5A201 215		South Los Angeles	No	MI	R2RD
Los Angeles	650 W COLDEN AVE	90044	6054027034	0.000	0.000	0.228	0.000	Shortfall of Sites	0.137	Low Medium II Residential	RD2-1	0	0	0	29.111	0.228		Residential - Three Units (Any Combination) - 4 Stories or Less, 3	093A201 215		South Los Angeles	No	MI	R2RD
Los Angeles	6707 CAMELLIA AVE	91606	2320016021	0.000	0.000	0.228	0.000	Shortfall of Sites	0.155	Low Medium II Residential	RD2-1	0	0	0	25.814	0.228		Residential - Five or More Units or Apartments (Any Combination) · 4 Stories or Less, 19	180B169 216		North Hollywood - Valley Village	No	MI	R2RD
Los Angeles	1040 E 46TH ST	90011	5108025013	0.000	0.000	0.228	0.000	Shortfall of Sites	0.140	Low Medium I Residential	R2-1	0	0	0	28.651	0.228		Residential - Double, Duplex, or Two Units - 4 Stories or Less, 2	112-5A209 216		Southeast Los Angeles	No	MI	R2RD
Los Angeles	1120 E 22ND ST	90011	5131015004	0.000	0.000	0.228	0.000	Shortfall of Sites	0.133	Low Medium I Residential	R2-1	0	0	0	29.998	0.228		Residential - Double, Duplex, or Two Units - 4 Stories or Less, 2	120A209 217		Southeast Los Angeles	No	MI	R2RD
Los Angeles	3338 E 6TH ST	90023	5186015042	0.000	0.000	0.228	0.000	Shortfall of Sites	0.066	Low Medium II Residential	RD1.5-1-CUGU	0	0	0	60.431	0.228		Residential - Four Units (Any Combination) - 4 Stories or Less, 4	123A227 218		Boyle Heights	No	MI	R2RD
Los Angeles	780 E 42ND PL	90011	5115008009	0.000	0.000	0.228	0.000	Shortfall of Sites	0.117	Low Medium I Residential	R2-1	0	0	0	34.084	0.228		Residential - Three Units (Any Combination) - 4 Stories or Less, 3	114A207 218		Southeast Los Angeles	No	MI	R2RD
Los Angeles	3111 EAGLE ST	90063	5186005006	0.000	0.000	0.228	0.000	Shortfall of Sites	0.132	Low Medium I Residential	R2-1-CUGU	0	0	0	30.203	0.228		, 2	124-5A225 219	21	Boyle Heights	No	MI	R2RD , BH CPU
Los Angeles	622 TULAROSA DR	90026	5401008008	0.000	0.000	0.228	0.000	Shortfall of Sites	0.172	Low Medium II Residential	RD2-1VL	0	0	0	23.232	0.228		Residential - Five or More Units or Apartments (Any Combination) · 4 Stories or Less, 6	141A201 219		Silver Lake - Echo Park - Elysian Valley	No	MI	R2RD
Los Angeles	249 N CARONDELET ST	90026	5157008019	0.000	0.000	0.228	0.000	Shortfall of Sites	0.117	Low Medium Residential	RD1.5-1	0	0	0	34.252	0.228		, 2	138A205 219		Westlake	No	MI	R2RD
Los Angeles	1028 E 46TH ST	90011	5108025011	0.000	0.000	0.228	0.000	Shortfall of Sites	0.175	Low Medium I Residential	R2-1	0	0	0	22.921	0.228		, 2	112-5A209 219		Southeast Los Angeles	No	MI	R2RD
Los Angeles	746 W ALONDRA BLVD	90247	6120019011	0.000	0.000	0.228	0.000	Shortfall of Sites	0.182	Low Medium II Residential	R2-1	0	0	0	21.964	0.228		Residential - Double, Duplex, or Two Units - 4 Stories or Less, 2	069B197 219		Harbor Gateway	No	MI	R2RD
Los Angeles	13158 FOOTHILL BLVD	91342	2513025013	0.000	0.000	0.228	0.000	Shortfall of Sites	0.136	Low III Residential	RD5-1XL	0	0	0	29.354	0.228		Residential - Single Family Residence, 2	219B157 220		Sylmar	No	MI	R2RD
Los Angeles	951 N HOOVER ST	90029	5539006014	0.000	0.000	0.228	0.000	Shortfall of Sites	0.077	Low Medium II Residential	RD1.5-1XL	0	0	0	51.876	0.228		Residential - Double, Duplex, or Two Units - 4 Stories or Less, 2	144A201 220		Hollywood	No	MI	R2RD
Los Angeles	973 W 45TH ST	90037	5018007017	0.000	0.000	0.228	0.000	Shortfall of Sites	0.142	Low Medium I Residential	RD3-1	0	0	0	28.256	0.228		, 2	111B197 220		South Los Angeles	No	MI	R2RD
Los Angeles	153 W 92ND ST	90003	6040035029	0.000	0.000	0.228	0.000	Shortfall of Sites	0.115	Low Medium I Residential	R2-1	0	0	0	34.846	0.228		Residential - Double, Duplex, or Two Units - 4 Stories or Less, 2	094-5A203 220		Southeast Los Angeles	No	MI	R2RD
Los Angeles	5348 ITHACA AVE	90032	5220017020	0.000	0.000	0.228	0.000	Shortfall of Sites	0.110	Low Medium II Residential	RD1.5-1	0	0	0	36.300	0.228		Residential - Double, Duplex, or Two Units - 4 Stories or Less, 2	139-5A235 221		Northeast Los Angeles	No	MI	R2RD
Los Angeles	1213 E 109TH ST	90059	6070001018	0.000	0.000	0.228	0.000	Shortfall of Sites	0.077	Low Medium I Residential	R2-1	0	0	0	52.066	0.228		Residential - Double, Duplex, or Two Units - 4 Stories or Less, 2	088-5A211 221		Southeast Los Angeles	No	MI	R2RD
Los Angeles	1501 W 37TH PL	90018	5041027031	0.000	0.000	0.228	0.000	Shortfall of Sites	0.072	Low Medium I Residential	R2-1-O	0	0	0	55.721	0.228		Residential - Double, Duplex, or Two Units - 4 Stories or Less, 2	117B193 222		South Los Angeles	No	MI	R2RD
Los Angeles	2911 S WEST VIEW ST	90016	5049030033	0.000	0.000	0.228	0.000	Shortfall of Sites	0.119	Low Medium I Residential	R2-1	0	0	0	33.507	0.228		Residential - Double, Duplex, or Two Units - 4 Stories or Less, 2	120B181 223		West Adams - Baldwin Hills - Leimert	No	MI	R2RD
Los Angeles	211 E 24TH ST	90011	5127032001	0.000	0.000	0.228	0.000	Shortfall of Sites	0.120	Low Medium II Residential	RD2-1	0	0	0	33.220	0.228		Residential - Five or More Units or Apartments (Any Combination) · 4 Stories or Less, 6	121-5A207 223		Southeast Los Angeles	No	MI	R2RD
Los Angeles	424 E 42ND PL	90011	5113010017	0.000	0.000	0.228	0.000	Shortfall of Sites	0.118	Low Medium I Residential	R2-1	0	0	0	34.031	0.228		Residential - Double, Duplex, or Two Units - 4 Stories or Less, 2	114A205 223		Southeast Los Angeles	No	MI	R2RD
Los Angeles	1325 PORTIA ST	90026	5406001011	0.000	0.000	0.228	0.000	Shortfall of Sites	0.063	Low Medium II Residential	RD2-1VL	0	0	0	63.930	0.228		Residential - Three Units (Any Combination) - 4 Stories or Less, 3	139-5A209 224		Silver Lake - Echo Park - Elysian Valley	No	MI	R2RD
Los Angeles	1544 COLTON ST	90026	5159015900	0.000	0.000	0.228	0.000	Shortfall of Sites	0.101	Low Medium Residential	RD2-1-O	0	0	0	39.549	0.228		Residential - Five or More Units or Apartments (Any Combination) · 4 Stories or Less, 5	135A207 224		Westlake	No	MI	R2RD
Los Angeles	438 ZALVIDEA ST	90026	5157016026	0.000	0.000	0.228	0.000	Shortfall of Sites	0.130	Low Medium II Residential	[Q]RD1.5-1VL	0	0	0	30.869	0.228		Residential - Five or More Units or Apartments (Any Combination) · 4 Stories or Less, 12	138A205 225		Silver Lake - Echo Park - Elysian Valley	No	MI	R2RD
Los Angeles	905 W 77TH ST	90044	6020009020	0.000	0.000	0.228	0.000	Shortfall of Sites	0.129	Low Medium II Residential	RD2-1	0	0	0	31.060	0.228		Residential - Double, Duplex, or Two Units - 4 Stories or Less, 2	099B197 225		South Los Angeles	No	MI	R2RD
Los Angeles	8865 S NORMANDIE AVE	90044	6037018016	0.000	0.000	0.228	0.000	Shortfall of Sites	0.103	Low Medium II Residential	RD1.5-1	0	0	0	38.718	0.228		Residential - Double, Duplex, or Two Units - 4 Stories or Less, 2	096A195 225		South Los Angeles	No	MI	R2RD
Los Angeles	215 E 88TH PL	90003	6041013029	0.000	0.000	0.228	0.000	Shortfall of Sites	0.097	Low Medium II Residential	RD2-1	0	0	0	41.302	0.228		, 2	096A205 225		Southeast Los Angeles	No	MI	R2RD

Jurisdiction Name	Site Address/Intersection	5 Digit ZIP Code	Assessor Parcel Number	Very Low-Income	Low-Income	Moderate-Income	Above Moderate-Income	Type of Shortfall	Parcel Size (Acres)	Current General Plan Designation	Current Zoning	Proposed General Plan (GP) Designation	Proposed Zoning	Minimum Density Allowed	Maximum Density Allowed	Total Capacity	Vacant/ Nonvacant	Description of Existing Uses	PIN	Base Density Per Acre	Community Plan Area	Rent Stabalization Ordinance	Income Category	Applicable Rezoning Program (Program informing values in Column Q listed first)
Los Angeles	319 W 106TH ST	90003	6074005025	0.000	0.000	0.228	0.000	Shortfall of Sites	0.062	Low Medium I Residential	R2-1	0	0	0	64.485	0.228		Residential - Double, Duplex, or Two Units - 4 Stories or Less, 2	090A203 225		Southeast Los Angeles	No	MI	R2RD
Los Angeles	644 E 50TH ST	90011	5108012007	0.000	0.000	0.228	0.000	Shortfall of Sites	0.172	Low Medium I Residential	R2-1	0	0	0	23.231	0.228		Residential - Double, Duplex, or Two Units - 4 Stories or Less, 2	111A207 226		Southeast Los Angeles	No	MI	R2RD
Los Angeles	6025 ERNEST AVE	90034	5065018026	0.000	0.000	0.228	0.000	Shortfall of Sites	0.089	Low Medium II Residential	RD1.5-1	0	0	0	45.184	0.228		Residential - Five or More Units or Apartments (Any Combination) · 4 Stories or Less, 12	123B173 227		West Adams - Baldwin Hills - Leimert	No	MI	R2RD
Los Angeles	150 E 116TH ST	90061	6083010002	0.000	0.000	0.228	0.000	Shortfall of Sites	0.129	Low Medium I Residential	R2-1	0	0	0	31.112	0.228		Residential - Double, Duplex, or Two Units - 4 Stories or Less, 2	084B205 227		Southeast Los Angeles	No	MI	R2RD
Los Angeles	3308 E 3RD ST	90063	5179012031	0.000	0.000	0.228	0.000	Shortfall of Sites	0.086	Low Medium I Residential	R2-1-CUGU	0	0	0	46.464	0.228		, 2	124-5A227 228	21	Boyle Heights	No	MI	R2RD , BH CPU
Los Angeles	2122 MARATHON ST	90026	5402036904	0.000	0.000	0.228	0.000	Shortfall of Sites	0.101	Low Medium II Residential	RD2-1VL	0	0	0	39.453	0.228		Residential - Double, Duplex, or Two Units - 4 Stories or Less, 2	139-5A207 228		Silver Lake - Echo Park - Elysian Valley	No	MI	R2RD
Los Angeles	218 S AVENUE 19	90031	5447024010	0.000	0.000	0.228	0.000	Shortfall of Sites	0.114	Low Medium II Residential	RD1.5-1	0	0	0	35.200	0.228		Residential - Double, Duplex, or Two Units - 4 Stories or Less, 2	138A221 228		Northeast Los Angeles	No	MI	R2RD
Los Angeles	134 W 77TH ST	90003	6031018006	0.000	0.000	0.228	0.000	Shortfall of Sites	0.145	Low Medium I Residential	R2-1	0	0	0	27.656	0.228		Residential - Double, Duplex, or Two Units - 4 Stories or Less, 2	099B201 228		Southeast Los Angeles	No	MI	R2RD
Los Angeles	9547 BANDERA ST	90002	6048034036	0.000	0.000	0.228	0.000	Shortfall of Sites	0.135	Low Medium I Residential	R2-1	0	0	0	29.538	0.228		Residential - Double, Duplex, or Two Units - 4 Stories or Less, 2	093A215 228		Southeast Los Angeles	No	MI	R2RD
Los Angeles	618 E 109TH PL	90059	6071004010	0.000	0.000	0.228	0.000	Shortfall of Sites	0.069	Low Medium I Residential	R2-1	0	0	0	58.036	0.228		Residential - Double, Duplex, or Two Units - 4 Stories or Less, 2	088-5A207 228		Southeast Los Angeles	No	MI	R2RD
Los Angeles	2515 ZONAL AVE	90033	5202011017	0.000	0.000	0.228	0.000	Shortfall of Sites	0.117	Low Medium II Residential	RD2-1	0	0	0	34.241	0.228		Residential - Double, Duplex, or Two Units - 4 Stories or Less, 2	133-5A227 229		Northeast Los Angeles	No	MI	R2RD
Los Angeles	1042 E 49TH PL	90011	5108017017	0.000	0.000	0.228	0.000	Shortfall of Sites	0.115	Low Medium I Residential	R2-1	0	0	0	34.916	0.228		, 2	111A209 229		Southeast Los Angeles	No	MI	R2RD
Los Angeles	216 W 49TH ST	90037	5110020005	0.000	0.000	0.228	0.000	Shortfall of Sites	0.125	Low Medium I Residential	R2-1	0	0	0	31.998	0.228		Residential - Double, Duplex, or Two Units - 4 Stories or Less, 2	111A203 229		Southeast Los Angeles	No	MI	R2RD
Los Angeles	232 W 42ND PL	90037	5111014009	0.000	0.000	0.228	0.000	Shortfall of Sites	0.146	Low Medium II Residential	RD2-1	0	0	0	27.461	0.228		Residential - Double, Duplex, or Two Units - 4 Stories or Less, 2	114A203 230		Southeast Los Angeles	No	MI	R2RD
Los Angeles	1279 E 53RD ST	90011	5104004034	0.000	0.000	0.228	0.000	Shortfall of Sites	0.124	Low Medium I Residential	R2-1	0	0	0	32.265	0.228		Residential - Single Family Residence, 2	108B209 230		Southeast Los Angeles	No	MI	R2RD
Los Angeles	215 S LORENA ST	90063	5179012026	0.000	0.000	0.228	0.000	Shortfall of Sites	0.065	Low Medium I Residential	R2-1-CUGU	0	0	0	61.768	0.228		Residential - Three Units (Any Combination) - 4 Stories or Less, 3	124-5A227 231	21	Boyle Heights	No	MI	R2RD , BH CPU
Los Angeles	1420 E 42ND ST	90011	5116009027	0.000	0.000	0.228	0.000	Shortfall of Sites	0.119	Low Medium I Residential	R2-1	0	0	0	33.533	0.228		Residential - Double, Duplex, or Two Units - 4 Stories or Less, 2	114A211 231		Southeast Los Angeles	No	MI	R2RD
Los Angeles	641 E 46TH ST	90011	5108003038	0.000	0.000	0.228	0.000	Shortfall of Sites	0.142	Low Medium I Residential	R2-1-CPIO	0	0	0	28.150	0.228		Residential - Double, Duplex, or Two Units - 4 Stories or Less, 2	112-5A207 231		Southeast Los Angeles	No	MI	R2RD
Los Angeles	224 W 49TH ST	90037	5110020007	0.000	0.000	0.228	0.000	Shortfall of Sites	0.125	Low Medium I Residential	R2-1	0	0	0	31.997	0.228		Residential - Double, Duplex, or Two Units - 4 Stories or Less, 2	111A203 231		Southeast Los Angeles	No	MI	R2RD
Los Angeles	10958 WADSWORTH AVE	90059	6071016022	0.000	0.000	0.228	0.000	Shortfall of Sites	0.096	Low Medium I Residential	R2-1	0	0	0	41.487	0.228		Residential - Double, Duplex, or Two Units - 4 Stories or Less, 2	088-5A209 231		Southeast Los Angeles	No	MI	R2RD
Los Angeles	616 TULAROSA DR	90026	5401008027	0.000	0.000	0.228	0.000	Shortfall of Sites	0.172	Medium Residential	RD2-1VL	0	0	0	23.232	0.228		Residential - Five or More Units or Apartments (Any Combination) · 4 Stories or Less, 9	141A201 232		Silver Lake - Echo Park - Elysian Valley	No	MI	R2RD
Los Angeles	217 E 24TH ST	90011	5127032002	0.000	0.000	0.228	0.000	Shortfall of Sites	0.120	Low Medium II Residential	RD2-1	0	0	0	33.215	0.228		Residential - Five or More Units or Apartments (Any Combination) · 4 Stories or Less, 6	121-5A207 232		Southeast Los Angeles	No	MI	R2RD
Los Angeles	1048 E MARTIN LUTHER KING JR BLVD	90011	5114010011	0.000	0.000	0.228	0.000	Shortfall of Sites	0.132	Low Medium II Residential	RD1.5-1	0	0	0	30.236	0.228		Residential - Double, Duplex, or Two Units - 4 Stories or Less, 2	115-5A209 232		Southeast Los Angeles	No	MI	R2RD
Los Angeles	342 E 101ST ST	90003	6063006017	0.000	0.000	0.228	0.000	Shortfall of Sites	0.119	Low Medium I Residential	R2-1	0	0	0	33.635	0.228		Residential - Double, Duplex, or Two Units - 4 Stories or Less, 2	091-5A205 232		Southeast Los Angeles	No	MI	R2RD
Los Angeles	352 E IMPERIAL HWY	90061	6083005037	0.000	0.000	0.228	0.000	Shortfall of Sites	0.143	Low Medium I Residential	R2-1	0	0	0	28.048	0.228		Residential - Double, Duplex, or Two Units - 4 Stories or Less, 2	087A205 232		Southeast Los Angeles	No	MI	R2RD
Los Angeles	1770 MOZART ST	90031	5410019038	0.000	0.000	0.228	0.000	Shortfall of Sites	0.101	Low Medium II Residential	RD2-1	0	0	0	39.675	0.228		Residential - Double, Duplex, or Two Units - 4 Stories or Less, 2	136-5A221 233		Northeast Los Angeles	No	MI	R2RD
Los Angeles	1455 E 23RD ST	90011	5119026024	0.000	0.000	0.228	0.000	Shortfall of Sites	0.130	Low Medium I Residential	R2-1	0	0	0	30.753	0.228		Residential - Double, Duplex, or Two Units - 4 Stories or Less, 2	118-5A211 233		Southeast Los Angeles	No	MI	R2RD
Los Angeles	1120 E 32ND ST	90011	5114025013	0.000	0.000	0.228	0.000	Shortfall of Sites	0.134	Low Medium II Residential	RD2-1	0	0	0	29.941	0.228		Residential - Double, Duplex, or Two Units - 4 Stories or Less, 2	117A209 233		Southeast Los Angeles	No	MI	R2RD
Los Angeles	1536 E 50TH ST	90011	5106023012	0.000	0.000	0.228	0.000	Shortfall of Sites	0.124	Low Medium I Residential	R2-1	0	0	0	32.265	0.228		Residential - Double, Duplex, or Two Units - 4 Stories or Less, 2	111A213 233		Southeast Los Angeles	No	MI	R2RD
Los Angeles	1100 E 112TH ST	90059	6072023902	0.000	0.000	0.228	0.000	Shortfall of Sites	0.089	Low Medium I Residential	R2-1	0	0	0	44.908	0.228		Residential - Double, Duplex, or Two Units - 4 Stories or Less, 2	087A209 233		Southeast Los Angeles	No	MI	R2RD
Los Angeles	2143 SANTA YNEZ ST	90026	5402036018	0.000	0.000	0.228	0.000	Shortfall of Sites	0.115	Low Medium II Residential	RD1.5-1VL	0	0	0	34.716	0.228		Residential - Double, Duplex, or Two Units - 4 Stories or Less, 2	139-5A207 234		Silver Lake - Echo Park - Elysian Valley	No	MI	R2RD
Los Angeles	1726 W 37TH PL	90018	5041035017	0.000	0.000	0.228	0.000	Shortfall of Sites	0.091	Low Medium I Residential	R2-1-O-CPIO	0	0	0	43.999	0.228		Residential - Double, Duplex, or Two Units - 4 Stories or Less, 2	117B193 234		South Los Angeles	No	MI	R2RD
Los Angeles	342 E IMPERIAL HWY	90061	6083005006	0.000	0.000	0.228	0.000	Shortfall of Sites	0.114	Low Medium I Residential	R2-1	0	0	0	35.209	0.228		Residential - Double, Duplex, or Two Units - 4 Stories or Less, 2	087A205 234		Southeast Los Angeles	No	MI	R2RD
Los Angeles	10726 SUTTER AVE	91331	2535025029	0.000	0.000	0.228	0.000	Shortfall of Sites	0.080	Low Medium II Residential	RD2-1-O-CUGU	0	0	0	49.785	0.228		Residential - Five or More Units or Apartments (Any Combination) · 4 Stories or Less, 8	207B161 235		Arleta - Pacoima	No	MI	R2RD
Los Angeles	1240 N CHEROKEE AVE	90038	5532002033	0.000	0.000	0.228	0.000	Shortfall of Sites	0.118	Low Medium II Residential	RD1.5-1XL	0	0	0	34.031	0.228		Residential - Five or More Units or Apartments (Any Combination) · 4 Stories or Less, 20	144B185 235		Hollywood	No	MI	R2RD
Los Angeles	1128 E 32ND ST	90011	5114025012	0.000	0.000	0.228	0.000	Shortfall of Sites	0.128	Low Medium II Residential	RD2-1	0	0	0	31.196	0.228		Residential - Four Units (Any Combination) - 4 Stories or Less, 4	117A209 235		Southeast Los Angeles	No	MI	R2RD
Los Angeles	1771 E 109TH PL	90059	6069006033	0.000	0.000	0.228	0.000	Shortfall of Sites	0.176	Low Medium I Residential	R2-1	0	0	0	22.775	0.228		Residential - Double, Duplex, or Two Units - 4 Stories or Less, 2	088-5A213 235		Southeast Los Angeles	No	MI	R2RD
Los Angeles	620 N BENTON WAY	90026	5402009017	0.000	0.000	0.228	0.000	Shortfall of Sites	0.168	Low Medium II Residential	RD2-1VL	0	0	0	23.842	0.228		Residential - Five or More Units or Apartments (Any Combination) · 4 Stories or Less, 8	139-5A205 236		Silver Lake - Echo Park - Elysian Valley	No	MI	R2RD
Los Angeles	2218 THOMAS ST	90031	5211007008	0.000	0.000	0.228	0.000	Shortfall of Sites	0.189	Low Medium I Residential	RD3-1	0	0	0	21.120	0.228		Residential - Five or More Units or Apartments (Any Combination) · 4 Stories or Less, 5	138A225 236		Northeast Los Angeles	No	MI	R2RD
Los Angeles	6633 DENVER AVE	90044	6013018019	0.000	0.000	0.228	0.000	Shortfall of Sites	0.129	Low Medium I Residential	R2-1	0	0	0	30.982	0.228		, 2	102B201 236		South Los Angeles	No	MI	R2RD
Los Angeles	156 E 110TH ST	90061	6073016002	0.000	0.000	0.228	0.000	Shortfall of Sites	0.122	Low Medium I Residential	R2-1	0	0	0	32.725	0.228		, 2	088-5A205 236		Southeast Los Angeles	No	MI	R2RD
Los Angeles	630 E 42ND PL	90011	5115007004	0.000	0.000	0.228	0.000	Shortfall of Sites	0.147	Low Medium I Residential	R2-1	0	0	0	27.267	0.228		Residential - Four Units (Any Combination) - 4 Stories or Less, 4	114A207 237		Southeast Los Angeles	No	MI	R2RD
Los Angeles	210 W 77TH ST	90003	6031017014	0.000	0.000	0.228	0.000	Shortfall of Sites	0.145	Low Medium I Residential	R2-1	0	0	0	27.656	0.228		Residential - Double, Duplex, or Two Units - 4 Stories or Less, 2	099B201 237		Southeast Los Angeles	No	MI	R2RD
Los Angeles	160 W 88TH ST	90003	6040022015	0.000	0.000	0.228	0.000	Shortfall of Sites	0.123	Low Medium II Residential	RD2-1	0	0	0	32.566	0.228		, 2	096A203 237		Southeast Los Angeles	No	MI	R2RD
Los Angeles	2775 MARENGO ST	90033	5177003052	0.000	0.000	0.228	0.000	Shortfall of Sites	0.062	Low Medium II Residential	RD1.5-1-CUGU	0	0	0	64.558	0.228		Residential - Double, Duplex, or Two Units - 4 Stories or Less, 2	132A227 238		Boyle Heights	No	MI	R2RD
Los Angeles	4113 HOOPER AVE	90011	5115029040	0.000	0.000	0.228	0.000	Shortfall of Sites	0.078	Low Medium II Residential	RD2-1	0	0	0	51.054	0.228		Residential - Double, Duplex, or Two Units - 4 Stories or Less, 2	115-5A211 238		Southeast Los Angeles	No	MI	R2RD
Los Angeles	326 E IMPERIAL HWY	90061	6083005010	0.000	0.000	0.228	0.000	Shortfall of Sites	0.117	Low Medium I Residential	R2-1	0	0	0	34.083	0.228		Residential - Double, Duplex, or Two Units - 4 Stories or Less, 2	087A205 238		Southeast Los Angeles	No	MI	R2RD
Los Angeles	5428 HUNTINGTON DR S	90032	5219033027	0.000	0.000	0.228	0.000	Shortfall of Sites	0.077	Low Medium II Residential	RD1.5-1VL	0	0	0	52.058	0.228		Residential - Double, Duplex, or Two Units - 4 Stories or Less, 2	145-5A237 239		Northeast Los Angeles	No	MI	R2RD
Los Angeles	425 N ALVARADO ST	90026	5157016028	0.000	0.000	0.228	0.000	Shortfall of Sites	0.130	Low Medium II Residential	[Q]RD1.5-1VL	0	0	0	30.863	0.228		Residential - Five or More Units or Apartments (Any Combination) · 4 Stories or Less, 16	138A205 239		Silver Lake - Echo Park - Elysian Valley	No	MI	R2RD
Los Angeles	1104 S DACOTAH ST	90023	5190005008	0.000	0.000	0.228	0.000	Shortfall of Sites	0.069	Low Medium I Residential	R2-1-CUGU	0	0	0	58.092	0.228		Residential - Double, Duplex, or Two Units - 4 Stories or Less, 2	121-5A223 239	21	Boyle Heights	No	MI	R2RD , BH CPU
Los Angeles	925 E 43RD ST	90011	5115017026	0.000	0.000	0.228	0.000	Shortfall of Sites	0.118	Low Medium I Residential	R2-1	0	0	0	33.767	0.228		Residential - Three Units (Any Combination) - 4 Stories or Less, 2	114A209 240		Southeast Los Angeles	No	MI	R2RD
Los Angeles	9715 S HOOVER ST	90044	6054003028	0.000	0.000	0.228	0.000	Shortfall of Sites	0.103	Low Medium II Residential	RD2-1	0	0	0	38.942	0.228		Residential - Three Units (Any Combination) - 4 Stories or Less, 3	093A199 240		South Los Angeles	No	MI	R2RD
Los Angeles	2048 SHERIDAN ST	90033	5175026019	0.000	0.000	0.228	0.000	Shortfall of Sites	0.084	Low Medium I Residential	R2-1-CUGU	0	0	0	47.575	0.228		Residential - Double, Duplex, or Two Units - 4 Stories or Less, 2	130-5A223 241	21	Boyle Heights	No	MI	R2RD , BH CPU
Los Angeles	1158 E 32ND ST	90011	5114025007	0.000	0.000	0.228	0.000	Shortfall of Sites	0.111	Low Medium II Residential	RD2-1	0	0	0	36.189	0.228		Residential - Double, Duplex, or Two Units - 4 Stories or Less, 2	117A209 242		Southeast Los Angeles	No	MI	R2RD
Los Angeles	542 W 41ST ST	90037	5019022008	0.000	0.000	0.228	0.000	Shortfall of Sites	0.124	Low Medium II Residential	RD1.5-1	0	0	0	32.249	0.228		Residential - Double, Duplex, or Two Units - 4 Stories or Less, 2	115-5A201 242		South Los Angeles	No	MI	R2RD
Los Angeles	4467 METTLER ST	90011	5109014036	0.000	0.000	0.228	0.000	Shortfall of Sites	0.116	Low Medium II Residential	R2-1	0	0	0	34.454	0.228		Residential - Double, Duplex, or Two Units - 4 Stories or Less, 2	112-5A207 242		Southeast Los Angeles	No	MI	R2RD
Los Angeles	3361 PORTNER ST	90065	5458021025	0.000	0.000	0.228	0.000	Shortfall of Sites	0.130	Low Medium II Residential	RD2-1-CDO	0	0	0	30.681	0.228		Residential - Four Units (Any Combination) - 4 Stories or Less, 4	154-5A215 243		Northeast Los Angeles	No	MI	R2RD
Los Angeles	896 E 49TH PL	90011	5108016011	0.000	0.000	0.228	0.000	Shortfall of Sites	0.143	Low Medium II Residential	R2-1	0	0	0	27.878	0.228		Residential - Double, Duplex, or Two Units - 4 Stories or Less, 2	111A209 243		Southeast Los Angeles	No	MI	R2RD
Los Angeles	1201 E 53RD ST	90011	5104004021	0.000	0.000	0.228	0.000	Shortfall of Sites	0.124	Low Medium I Residential	R2-1	0	0	0	32.265	0.228		, 2	108B209 243		Southeast Los Angeles	No	MI	R2RD
Los Angeles	14716 FLORENTINE ST	91342	2506033059	0.000	0.000	0.228	0.000	Shortfall of Sites	0.135	Low Medium I Residential	RD3-1XL-CPIO	0	0	0	29.631	0.228		Residential - Double, Duplex, or Two Units - 4 Stories or Less, 2	219B149 245		Sylmar	No	MI	R2RD
Los Angeles	1237 N SYCAMORE AVE	90038	5531012036	0.000	0.000	0.228	0.000	Shortfall of Sites	0.133	Low Medium II Residential	RD1.5-1XL	0	0	0	30.062	0.228		Residential - Five or More Units or Apartments (Any Combination) · 4 Stories or Less, 68	144B181 246		Hollywood	No	MI	R2RD
Los Angeles	2307 S NORMANDIE AVE	90007	5058027034	0.000	0.000	0.228	0.000	Shortfall of Sites	0.071	Low Medium II Residential	RD2-1-CPIO	0	0	0	56.416	0.228		Residential - Five or More Units or Apartments (Any Combination) · 4 Stories or Less, 8	123B193 246		South Los Angeles	No	MI	R2RD
Los Angeles	606 W 41ST ST	90037	5019022004	0.000	0.000	0.228	0.000	Shortfall of Sites	0.124	Low Medium II Residential	RD1.5-1	0	0	0	32.252	0.228		Residential - Double, Duplex, or Two Units - 4 Stories or Less, 2	115-5A201 246		South Los Angeles	No	MI	R2RD
Los Angeles	722 W 42ND PL	90037	5019013028	0.000	0.000	0.228	0.000	Shortfall of Sites	0.110	Low Medium II Residential	RD2-1	0	0	0	36.260	0.228		Residential - Double, Duplex, or Two Units - 4 Stories or Less, 2	114A201 246		South Los Angeles	No	MI	R2RD
Los Angeles	1661 E 50TH PL	90011	5106024012	0.000	0.000	0.228	0.000	Shortfall of Sites	0.101	Low Medium I Residential	R2-1	0	0	0	39.425	0.228		Residential - Double, Duplex, or Two Units - 4 Stories or Less, 2	111A213 246		Southeast Los Angeles	No	MI	R2RD
Los Angeles	10920 WILLOWBROOK AVE	90059	6069006036	0.000	0.000	0.228	0.000	Shortfall of Sites	0.149	Low Medium I Residential	R2-1	0	0	0	26.769	0.228		Residential - Double, Duplex, or Two Units - 4 Stories or Less, 2	088-5A213 246		Southeast Los Angeles	No	MI	R2RD
Los Angeles	9217 S FIGUEROA ST	90003	6039012027	0.000	0.000	0.228	0.000	Shortfall of Sites	0.136	Low Medium II Residential	RD1.5-1	0	0	0	29.403	0.228		Residential - Four Units (Any Combination) - 4 Stories or Less, 4	094-5A201 247		South Los Angeles	No	MI	R2RD
Los Angeles	242 E 106TH ST	90003	6063026011	0.000	0.000	0.228	0.000	Shortfall of Sites	0.120	Low Medium I Residential	R2-1	0	0	0	33.420	0.228		Residential - Double, Duplex, or Two Units - 4 Stories or Less, 2	090A205 247		Southeast Los Angeles	No	MI	R2RD
Los Angeles	14712 ASTORIA ST	91342	2507004003	0.000	0.000	0.228	0.000	Shortfall of Sites	0.166	Low Medium I Residential	RD3-1XL-CPIO	0	0	0	24.033	0.228		Residential - Double, Duplex, or Two Units - 4 Stories or Less, 2	219B149 248		Sylmar	No	MI	R2RD
Los Angeles	1239 N CHEROKEE AVE	90038	5532003024	0.000	0.000	0.228	0.000	Shortfall of Sites	0.116	Low Medium II Residential	RD1.5-1XL	0	0	0	34.599	0.228		Residential - Five or More Units or Apartments (Any Combination) · 4 Stories or Less, 6	144B185 248		Hollywood	No	MI	R2RD
Los Angeles	6660 VINELAND AVE	91606	2414027046	0.000	0.000	0.228	0.000	Shortfall of Sites	0.348	Low Medium II Residential	R1-1, RD1.5-1	0	0	0	11.494	0.228		Residential - Five or More Units or Apartments (Any Combination) · 4 Stories or Less, 30	180B173 249		North Hollywood - Valley Village	No	MI	R2RD
Los Angeles	523 N BONNIE BRAE ST	90026	5404012018	0.000	0.000	0.228	0.000	Shortfall of Sites	0.114	Low Medium II Residential	RD2-1VL-CDO	0	0	0	35.000	0.228		Residential - Double, Duplex, or Two Units - 4 Stories or Less, 2	138A207 249		Silver Lake - Echo Park - Elysian Valley	No	MI	R2RD

Jurisdiction Name	Site Address/Intersection	5 Digit ZIP Code	Assessor Parcel Number	Very Low-Income	Low-Income	Moderate-Income	Above Moderate-Income	Type of Shortfall	Parcel Size (Acres)	Current General Plan Designation	Current Zoning	Proposed General Plan (GP) Designation	Proposed Zoning	Minimum Density Allowed	Maximum Density Allowed	Total Capacity	Vacant/ Nonvacant	Description of Existing Uses	PIN	Base Density Per Acre	Community Plan Area	Rent Stabalization Ordinance	Income Category	Applicable Rezoning Program (Program informing values in Column Q listed first)
Los Angeles	1714 W 23RD ST	90018	5058027028	0.000	0.000	0.228	0.000	Shortfall of Sites	0.155	Low Medium II Residential	RD2-1-CPIO	0	0	0	25.817	0.228		Residential - Three Units (Any Combination) - 4 Stories or Less, 3	123B193 249		South Los Angeles	No	MI	R2RD
Los Angeles	719 E 25TH ST	90011	5131023022	0.000	0.000	0.228	0.000	Shortfall of Sites	0.116	Low Medium I Residential	R2-1	0	0	0	34.431	0.228		Residential - Four Units (Any Combination) - 4 Stories or Less, 4	120A209 250		Southeast Los Angeles	No	MI	R2RD
Los Angeles	233 W 110TH ST	90061	6074014048	0.000	0.000	0.228	0.000	Shortfall of Sites	0.118	Low Medium I Residential	R2-1	0	0	0	33.970	0.228		Residential - Double, Duplex, or Two Units - 4 Stories or Less, 2	088-5A203 250		Southeast Los Angeles	No	MI	R2RD
Los Angeles	3249 PORTOLA AVE	90032	5218017029	0.000	0.000	0.228	0.000	Shortfall of Sites	0.172	Low Medium I Residential	[Q]RD3-1D	0	0	0	23.234	0.228		Residential - Single Family Residence - Vacant Land, 18	142-5A235 251		Northeast Los Angeles	No	MI	R2RD
Los Angeles	1720 W 23RD ST	90018	5058027029	0.000	0.000	0.228	0.000	Shortfall of Sites	0.155	Low Medium II Residential	RD2-1-CPIO	0	0	0	25.812	0.228		Residential - Three Units (Any Combination) - 4 Stories or Less, 3	123B193 251		South Los Angeles	No	MI	R2RD
Los Angeles	2748 HYANS ST	90026	5156022030	0.000	0.000	0.228	0.000	Shortfall of Sites	0.110	Low Medium Residential	RD1.5-1	0	0	0	36.299	0.228		Residential - Five or More Units or Apartments (Any Combination) - 4 Stories or Less, 7	138A203 251		Westlake	No	MI	R2RD
Los Angeles	811 N LA FAYETTE PARK PL	90026	5402002003	0.000	0.000	0.228	0.000	Shortfall of Sites	0.172	Low Medium I Residential	RD3-1VL	0	0	0	23.243	0.228		Residential - Double, Duplex, or Two Units - 4 Stories or Less - Pool, 2	141A205 252		Silver Lake - Echo Park - Elysian Valley	No	MI	R2RD
Los Angeles	2127 SANTA YNEZ ST	90026	5402036907	0.000	0.000	0.228	0.000	Shortfall of Sites	0.111	Low Medium II Residential	RD1.5-1VL	0	0	0	36.187	0.228		Residential - Double, Duplex, or Two Units - 4 Stories or Less, 2	139-5A207 252		Silver Lake - Echo Park - Elysian Valley	No	MI	R2RD
Los Angeles	439 W 106TH ST	90003	6061031010	0.000	0.000	0.228	0.000	Shortfall of Sites	0.124	Low Medium I Residential	R2-1	0	0	0	32.265	0.228		Residential - Double, Duplex, or Two Units - 4 Stories or Less, 2	090A201 252		South Los Angeles	No	MI	R2RD
Los Angeles	1849 DARWIN AVE	90031	5410019044	0.000	0.000	0.228	0.000	Shortfall of Sites	0.148	Low Medium II Residential	RD2-1	0	0	0	27.032	0.228		Residential - Double, Duplex, or Two Units - 4 Stories or Less, 2	136-5A221 253		Northeast Los Angeles	No	MI	R2RD
Los Angeles	1541 ROCKWOOD ST	90026	5159015033	0.000	0.000	0.228	0.000	Shortfall of Sites	0.094	Low Medium Residential	RD2-1-O	0	0	0	42.392	0.228		Residential - Five or More Units or Apartments (Any Combination) - 4 Stories or Less, 14	135A207 253		Westlake	No	MI	R2RD
Los Angeles	147 S GLESS ST	90033	5172005025	0.000	0.000	0.228	0.000	Shortfall of Sites	0.080	Low Medium I Residential	RD3-1-RIO-CUGU	0	0	0	49.804	0.228		, 2	129A219 253		Boyle Heights	No	MI	R2RD
Los Angeles	342 N DILLON ST	90026	5156008021	0.000	0.000	0.228	0.000	Shortfall of Sites	0.109	Low Medium II Residential	RD2-1VL	0	0	0	36.558	0.228		Residential - Three Units (Any Combination) - 4 Stories or Less, 3	139-5A203 254		Silver Lake - Echo Park - Elysian Valley	No	MI	R2RD
Los Angeles	227 N WESTLAKE AVE	90026	5157026014	0.000	0.000	0.228	0.000	Shortfall of Sites	0.138	Low Medium Residential	RD1.5-1	0	0	0	29.061	0.228		Residential - Three Units (Any Combination) - 4 Stories or Less, 3	136-5A205 254		Westlake	No	MI	R2RD
Los Angeles	1149 E 47TH ST	90011	5107009018	0.000	0.000	0.228	0.000	Shortfall of Sites	0.159	Low Medium I Residential	R2-1	0	0	0	25.154	0.228		Residential - Double, Duplex, or Two Units - 4 Stories or Less, 2	112-5A209 254		Southeast Los Angeles	No	MI	R2RD
Los Angeles	5140 OAKLAND ST	90032	5219008005	0.000	0.000	0.228	0.000	Shortfall of Sites	0.167	Low Medium I Residential	RD3-1	0	0	0	24.020	0.228		Residential - Five or More Units or Apartments (Any Combination) - 4 Stories or Less, 6	144A235 255		Northeast Los Angeles	No	MI	R2RD
Los Angeles	3462 GARNET ST	90023	5190015018	0.000	0.000	0.228	0.000	Shortfall of Sites	0.130	Low Medium I Residential	R2-1-CUGU	0	0	0	30.693	0.228		Residential - Double, Duplex, or Two Units - 4 Stories or Less, 2	120A225 255	21	Boyle Heights	No	MI	R2RD , BH CPU
Los Angeles	332 E 37TH ST	90011	5121019012	0.000	0.000	0.228	0.000	Shortfall of Sites	0.077	Low Medium I Residential	R2-1	0	0	0	52.238	0.228		Residential - Double, Duplex, or Two Units - 4 Stories or Less, 2	117A205 255		Southeast Los Angeles	No	MI	R2RD
Los Angeles	463 W 47TH ST	90037	5018035033	0.000	0.000	0.228	0.000	Shortfall of Sites	0.122	Low Medium II Residential	RD2-1	0	0	0	32.725	0.228		Residential - Double, Duplex, or Two Units - 4 Stories or Less, 2	112-5A201 255		South Los Angeles	No	MI	R2RD
Los Angeles	417 E 27TH ST	90011	5128010014	0.000	0.000	0.228	0.000	Shortfall of Sites	0.095	Low Medium II Residential	RD1.5-1	0	0	0	42.016	0.228		Residential - Double, Duplex, or Two Units - 4 Stories or Less, 2	120A207 256		Southeast Los Angeles	No	MI	R2RD
Los Angeles	646 W 41ST ST	90037	5019021015	0.000	0.000	0.228	0.000	Shortfall of Sites	0.124	Low Medium II Residential	RD1.5-1	0	0	0	32.258	0.228		, 2	115-5A201 256		South Los Angeles	No	MI	R2RD
Los Angeles	14716 ASTORIA ST	91342	2507004004	0.000	0.000	0.228	0.000	Shortfall of Sites	0.220	Low Medium I Residential	RD3-1XL-CPIO	0	0	0	18.207	0.228		, 2	219B149 257		Sylmar	No	MI	R2RD
Los Angeles	2230 WALL ST	90011	5127015016	0.000	0.000	0.228	0.000	Shortfall of Sites	0.159	Low Medium II Residential	RD2-1	0	0	0	25.166	0.228		Residential - Four Units (Any Combination) - 4 Stories or Less, 4	121-5A207 257		Southeast Los Angeles	No	MI	R2RD
Los Angeles	338 E 106TH ST	90003	6063027013	0.000	0.000	0.228	0.000	Shortfall of Sites	0.119	Low Medium I Residential	R2-1	0	0	0	33.506	0.228		Residential - Three Units (Any Combination) - 4 Stories or Less, 3	090A205 257		Southeast Los Angeles	No	MI	R2RD
Los Angeles	811 BLADES ST	90063	5178008016	0.000	0.000	0.228	0.000	Shortfall of Sites	0.098	Low Medium I Residential	R2-1-CUGU	0	0	0	40.744	0.228		Residential - Three Units (Any Combination) - 4 Stories or Less, 3	129A227 258	21	Boyle Heights	No	MI	R2RD , BH CPU
Los Angeles	2125 SANTA YNEZ ST	90026	5402036905	0.000	0.000	0.228	0.000	Shortfall of Sites	0.111	Low Medium II Residential	RD1.5-1VL	0	0	0	36.174	0.228		Residential - Three Units (Any Combination) - 4 Stories or Less, 3	139-5A207 259		Silver Lake - Echo Park - Elysian Valley	No	MI	R2RD
Los Angeles	10334 LAUREL CANYON BLVD	91331	2646004017	0.000	0.000	0.228	0.000	Shortfall of Sites	0.159	Low Medium II Residential	RD2-1-O-CUGU	0	0	0	25.176	0.228		Residential - Double, Duplex, or Two Units - 4 Stories or Less, 2	204B157 260		Arleta - Pacoima	No	MI	R2RD
Los Angeles	2908 NEW JERSEY ST	90033	5180019043	0.000	0.000	0.228	0.000	Shortfall of Sites	0.069	Low Medium I Residential	R2-1-CUGU	0	0	0	57.808	0.228		Residential - Four Units (Any Combination) - 4 Stories or Less, 4	127-5A225 260	29	Boyle Heights	No	MI	R2RD , BH CPU
Los Angeles	1172 E 25TH ST	90011	5119010004	0.000	0.000	0.228	0.000	Shortfall of Sites	0.131	Low Medium I Residential	R2-1	0	0	0	30.433	0.228		Residential - Three Units (Any Combination) - 4 Stories or Less, 3	118-5A211 260		Southeast Los Angeles	No	MI	R2RD
Los Angeles	1803 E 109TH PL	90059	6069006030	0.000	0.000	0.228	0.000	Shortfall of Sites	0.176	Low Medium I Residential	R2-1	0	0	0	22.775	0.228		Residential - Double, Duplex, or Two Units - 4 Stories or Less, 2	088-5A215 260		Southeast Los Angeles	No	MI	R2RD
Los Angeles	1252 W 59TH PL	90044	6003012002	0.000	0.000	0.228	0.000	Shortfall of Sites	0.138	Low Medium I Residential	R2-1	0	0	0	29.016	0.228		Residential - Double, Duplex, or Two Units - 4 Stories or Less, 2	105B197 261		South Los Angeles	No	MI	R2RD
Los Angeles	2607 DARWIN AVE	90031	5210003037	0.000	0.000	0.228	0.000	Shortfall of Sites	0.110	Low Medium II Residential	RD1.5-1	0	0	0	36.300	0.228		, 2	136-5A221 262		Northeast Los Angeles	No	MI	R2RD
Los Angeles	718 W 41ST ST	90037	5019021041	0.000	0.000	0.228	0.000	Shortfall of Sites	0.124	Low Medium II Residential	RD1.5-1	0	0	0	32.262	0.228		Residential - Three Units (Any Combination) - 4 Stories or Less, 3	115-5A201 262		South Los Angeles	No	MI	R2RD
Los Angeles	835 E 113TH ST	90059	6072015028	0.000	0.000	0.228	0.000	Shortfall of Sites	0.161	Low Medium I Residential	R2-1	0	0	0	24.894	0.228		Residential - Double, Duplex, or Two Units - 4 Stories or Less, 2	087A209 262		Southeast Los Angeles	No	MI	R2RD
Los Angeles	2132 S RIMPAU BLVD	90016	5061018019	0.000	0.000	0.228	0.000	Shortfall of Sites	0.132	Low Medium II Residential	RD2-1-O	0	0	0	30.374	0.228		, 2	123B181 263		West Adams - Baldwin Hills - Leimert	No	MI	R2RD
Los Angeles	3322 E 8TH ST	90023	5190023034	0.000	0.000	0.228	0.000	Shortfall of Sites	0.116	Low Medium II Residential	RD1.5-1-CUGU	0	0	0	34.619	0.228		Residential - Four Units (Any Combination) - 4 Stories or Less, 4	120A225 263		Boyle Heights	No	MI	R2RD
Los Angeles	1815 E 109TH PL	90059	6069006027	0.000	0.000	0.228	0.000	Shortfall of Sites	0.116	Low Medium I Residential	R2-1	0	0	0	34.508	0.228		, 2	088-5A215 263		Southeast Los Angeles	No	MI	R2RD
Los Angeles	347 E 33RD ST	90011	5120017021	0.000	0.000	0.228	0.000	Shortfall of Sites	0.116	Low Medium I Residential	R2-1	0	0	0	34.484	0.228		Residential - Double, Duplex, or Two Units - 4 Stories or Less, 2	118-5A205 264		Southeast Los Angeles	No	MI	R2RD
Los Angeles	163 E 111TH ST	90061	6073016028	0.000	0.000	0.228	0.000	Shortfall of Sites	0.122	Low Medium I Residential	R2-1	0	0	0	32.725	0.228		Residential - Double, Duplex, or Two Units - 4 Stories or Less, 2	088-5A205 264		Southeast Los Angeles	No	MI	R2RD
Los Angeles	1234 N CHEROKEE AVE	90038	5532002035	0.000	0.000	0.228	0.000	Shortfall of Sites	0.118	Low Medium II Residential	RD1.5-1XL	0	0	0	34.031	0.228		Residential - Five or More Units or Apartments (Any Combination) - 4 Stories or Less, 20	144B185 265		Hollywood	No	MI	R2RD
Los Angeles	5500 MORGAN AVE	90011	5105014028	0.000	0.000	0.228	0.000	Shortfall of Sites	0.105	Low Medium I Residential	R2-1	0	0	0	38.069	0.228		Residential - Double, Duplex, or Two Units - 4 Stories or Less, 2	108B213 265		Southeast Los Angeles	No	MI	R2RD
Los Angeles	3630 MARATHON ST	90026	5401002031	0.000	0.000	0.228	0.000	Shortfall of Sites	0.155	Low Medium II Residential	RD2-1VL	0	0	0	25.816	0.228		Residential - Five or More Units or Apartments (Any Combination) - 4 Stories or Less - Pool, 107	142-5A201 267		Silver Lake - Echo Park - Elysian Valley	No	MI	R2RD
Los Angeles	1712 MAGNOLIA AVE	90006	5056013011	0.000	0.000	0.228	0.000	Shortfall of Sites	0.111	Low Medium II Residential	RD1.5-1	0	0	0	36.156	0.228		Residential - Four Units (Any Combination) - 4 Stories or Less, 4	127-5A201 267		South Los Angeles	No	MI	R2RD
Los Angeles	1268 W 37TH DR	90007	5040013008	0.000	0.000	0.228	0.000	Shortfall of Sites	0.173	Low Medium II Residential	RD2-1-CPIO	0	0	0	23.170	0.228		Residential - Double, Duplex, or Two Units - 4 Stories or Less, 2	117B197 267		South Los Angeles	No	MI	R2RD
Los Angeles	735 W 50TH ST	90037	5018022002	0.000	0.000	0.228	0.000	Shortfall of Sites	0.104	Low Medium II Residential	RD2-1	0	0	0	38.469	0.228		Residential - Double, Duplex, or Two Units - 4 Stories or Less, 2	111A201 267		South Los Angeles	No	MI	R2RD
Los Angeles	1608 252ND ST	90710	7410020046	0.000	0.000	0.228	0.000	Shortfall of Sites	0.136	Low Medium I Residential	R2-1XL	0	0	0	29.483	0.228		Residential - Three Units (Any Combination) - 4 Stories or Less, 3	036B193 267		Wilmington - Harbor City	No	MI	R2RD
Los Angeles	1055 DUNDAS ST	90063	5229029030	0.000	0.000	0.228	0.000	Shortfall of Sites	0.110	Low Medium I Residential	R2-1-CUGU	0	0	0	36.251	0.228		, 2	130-5A227 268	21	Boyle Heights	No	MI	R2RD , BH CPU
Los Angeles	1176 E 25TH ST	90011	5119010003	0.000	0.000	0.228	0.000	Shortfall of Sites	0.131	Low Medium I Residential	R2-1	0	0	0	30.557	0.228		Residential - Double, Duplex, or Two Units - 4 Stories or Less, 2	118-5A211 268		Southeast Los Angeles	No	MI	R2RD
Los Angeles	10601 S BROADWAY	90003	6074005027	0.000	0.000	0.228	0.000	Shortfall of Sites	0.142	Low Medium II Residential	RD2-1	0	0	0	28.157	0.228		Residential - Five or More Units or Apartments (Any Combination) - 4 Stories or Less, 15	090A203 268		Southeast Los Angeles	No	MI	R2RD
Los Angeles	2244 S SYCAMORE AVE	90016	5062013012	0.000	0.000	0.228	0.000	Shortfall of Sites	0.116	Low Medium II Residential	RD2-1	0	0	0	34.571	0.228		, 2	123B181 269		West Adams - Baldwin Hills - Leimert	No	MI	R2RD
Los Angeles	5324 ITHACA AVE	90032	5217018012	0.000	0.000	0.228	0.000	Shortfall of Sites	0.110	Low Medium II Residential	[Q]RD1.5-1D	0	0	0	36.300	0.228		Residential - Four Units (Any Combination) - 4 Stories or Less, 4	139-5A235 270		Northeast Los Angeles	No	MI	R2RD
Los Angeles	363 E 53RD ST	90011	5109025034	0.000	0.000	0.228	0.000	Shortfall of Sites	0.121	Low Medium I Residential	R2-1	0	0	0	33.104	0.228		Residential - Double, Duplex, or Two Units - 4 Stories or Less, 2	108B205 270		Southeast Los Angeles	No	MI	R2RD
Los Angeles	320 W 106TH ST	90003	6074005024	0.000	0.000	0.228	0.000	Shortfall of Sites	0.062	Low Medium I Residential	R2-1	0	0	0	64.529	0.228		Residential - Four Units (Any Combination) - 4 Stories or Less, 4	090A203 270		Southeast Los Angeles	No	MI	R2RD
Los Angeles	422 PARKMAN AVE	90026	5401025033	0.000	0.000	0.228	0.000	Shortfall of Sites	0.114	Low Medium II Residential	RD2-1VL	0	0	0	35.111	0.228		Residential - Double, Duplex, or Two Units - 4 Stories or Less, 2	139-5A203 271		Silver Lake - Echo Park - Elysian Valley	No	MI	R2RD
Los Angeles	219 N BONNIE BRAE ST	90026	5157027051	0.000	0.000	0.228	0.000	Shortfall of Sites	0.135	Low Medium Residential	RD1.5-1	0	0	0	29.533	0.228		Residential - Five or More Units or Apartments (Any Combination) - 4 Stories or Less, 6	136-5A207 271		Westlake	No	MI	R2RD
Los Angeles	10112 S SAN PEDRO ST	90003	6063006035	0.000	0.000	0.228	0.000	Shortfall of Sites	0.067	Low Medium II Residential	RD2-1	0	0	0	59.518	0.228		Commercial - Hotel and Motel - Motel - Under 50 Rooms - One Story, 21	091-5A205 271		Southeast Los Angeles	No	MI	R2RD
Los Angeles	430 E 106TH ST	90003	6063028008	0.000	0.000	0.228	0.000	Shortfall of Sites	0.119	Low Medium I Residential	R2-1	0	0	0	33.506	0.228		, 2	090A207 271		Southeast Los Angeles	No	MI	R2RD
Los Angeles	351 E 115TH ST	90061	6083005024	0.000	0.000	0.228	0.000	Shortfall of Sites	0.150	Low Medium I Residential	R2-1	0	0	0	26.685	0.228		, 2	087A205 271		Southeast Los Angeles	No	MI	R2RD
Los Angeles	2623 BELLEVUE AVE	90026	5402009025	0.000	0.000	0.228	0.000	Shortfall of Sites	0.161	Low Medium II Residential	RD2-1VL	0	0	0	24.836	0.228		Residential - Three Units (Any Combination) - 4 Stories or Less, 4	139-5A205 272		Silver Lake - Echo Park - Elysian Valley	No	MI	R2RD
Los Angeles	9961 MARCUS AVE	91042	2568015072	0.000	0.000	0.228	0.000	Shortfall of Sites	0.125	Low Medium II Residential	RD2-1	0	0	0	31.969	0.228		Residential - Three Units (Any Combination) - 4 Stories or Less, 3	202-5A201 273		Sunland - Tujunga - Lake View Terrace - Shadow Hills - East La Tuna Canyon	No	MI	R2RD
Los Angeles	439 N MOUNTAIN VIEW AVE	90026	5157023002	0.000	0.000	0.228	0.000	Shortfall of Sites	0.095	Low Medium II Residential	RD2-1VL	0	0	0	42.022	0.228		Residential - Single Family Residence, 2	138A207 273		Silver Lake - Echo Park - Elysian Valley	No	MI	R2RD
Los Angeles	1042 E 43RD ST	90011	5115015004	0.000	0.000	0.228	0.000	Shortfall of Sites	0.155	Low Medium I Residential	R2-1	0	0	0	25.813	0.228		Residential - Four Units (Any Combination) - 4 Stories or Less, 4	114A209 273		Southeast Los Angeles	No	MI	R2RD
Los Angeles	347 E 53RD ST	90011	5109025031	0.000	0.000	0.228	0.000	Shortfall of Sites	0.121	Low Medium I Residential	R2-1	0	0	0	33.104	0.228		Residential - Double, Duplex, or Two Units - 4 Stories or Less, 2	108B205 273		Southeast Los Angeles	No	MI	R2RD
Los Angeles	3114 DARWIN AVE	90031	5210026022	0.000	0.000	0.228	0.000	Shortfall of Sites	0.110	Low Medium I Residential	RD3-1	0	0	0	36.300	0.228		Residential - Double, Duplex, or Two Units - 4 Stories or Less, 2	136-5A223 274		Northeast Los Angeles	No	MI	R2RD
Los Angeles	1038 E 43RD ST	90011	5115015005	0.000	0.000	0.228	0.000	Shortfall of Sites	0.155	Low Medium I Residential	R2-1	0	0	0	25.813	0.228		Residential - Double, Duplex, or Two Units - 4 Stories or Less, 2	114A209 274		Southeast Los Angeles	No	MI	R2RD

Jurisdiction Name	Site Address/Intersection	5 Digit ZIP Code	Assessor Parcel Number	Very Low-Income	Low-Income	Moderate-Income	Above Moderate-Income	Type of Shortfall	Parcel Size (Acres)	Current General Plan Designation	Current Zoning	Proposed General Plan (GP) Designation	Proposed Zoning	Minimum Density Allowed	Maximum Density Allowed	Total Capacity	Vacant/ Nonvacant	Description of Existing Uses	PIN	Base Density Per Acre	Community Plan Area	Rent Stabalization Ordinance	Income Category	Applicable Rezoning Program (Program informing values in Column Q listed first)
Los Angeles	1641 E 51ST ST	90011	5106024023	0.000	0.000	0.228	0.000	Shortfall of Sites	0.098	Low Medium I Residential	R2-1	0	0	0	40.883	0.228		Residential - Double, Duplex, or Two Units - 4 Stories or Less, 2	111A213 274		Southeast Los Angeles	No	MI	R2RD
Los Angeles	909 N ALVARADO ST	90026	5402036901	0.000	0.000	0.228	0.000	Shortfall of Sites	0.091	Low Medium II Residential	RD2-1VL	0	0	0	43.816	0.228		Residential - Double, Duplex, or Two Units - 4 Stories or Less, 2	139-5A207 275		Silver Lake - Echo Park - Elysian Valley	No	MI	R2RD
Los Angeles	1028 E 43RD ST	90011	5115015006	0.000	0.000	0.228	0.000	Shortfall of Sites	0.155	Low Medium I Residential	R2-1	0	0	0	25.813	0.228		Residential - Four Units (Any Combination) - 4 Stories or Less, 4	114A209 275		Southeast Los Angeles	No	MI	R2RD
Los Angeles	430 W 110TH ST	90061	6075031007	0.000	0.000	0.228	0.000	Shortfall of Sites	0.122	Low Medium I Residential	R2-1	0	0	0	32.741	0.228		, 2	088-5A201 275		South Los Angeles	No	MI	R2RD
Los Angeles	2914 S PALM GROVE AVE	90016	5057025004	0.000	0.000	0.228	0.000	Shortfall of Sites	0.119	Low Medium I Residential	R2-1	0	0	0	33.480	0.228		Residential - Double, Duplex, or Two Units - 4 Stories or Less, 2	120B181 276		West Adams - Baldwin Hills - Leimert	No	MI	R2RD
Los Angeles	1020 E 43RD ST	90011	5115015007	0.000	0.000	0.228	0.000	Shortfall of Sites	0.155	Low Medium I Residential	R2-1	0	0	0	25.813	0.228		Residential - Four Units (Any Combination) - 4 Stories or Less, 4	114A209 276		Southeast Los Angeles	No	MI	R2RD
Los Angeles	5053 LONG BEACH AVE	90058	5106024018	0.000	0.000	0.228	0.000	Shortfall of Sites	0.060	Low Medium I Residential	R2-1	0	0	0	66.450	0.228		Commercial - Store Combination - Store and Residential Combination - One Story, 2	111A213 276		Southeast Los Angeles	No	MI	R2RD
Los Angeles	5121 TEMPLETON ST	90032	5219011027	0.000	0.000	0.228	0.000	Shortfall of Sites	0.192	Low Medium I Residential	[Q]RD3-1D	0	0	0	20.793	0.228		Residential - Double, Duplex, or Two Units - 4 Stories or Less, 2	142-5A235 277		Northeast Los Angeles	No	MI	R2RD
Los Angeles	3182 WELDON AVE	90065	5458026029	0.000	0.000	0.228	0.000	Shortfall of Sites	0.128	Low Medium II Residential	RD2-1-CDO	0	0	0	31.266	0.228		Residential - Five or More Units or Apartments (Any Combination) · 4 Stories or Less, 5	156B213 278		Northeast Los Angeles	No	MI	R2RD
Los Angeles	1003 E 47TH ST	90011	5108025019	0.000	0.000	0.228	0.000	Shortfall of Sites	0.081	Low Medium I Residential	R2-1	0	0	0	49.523	0.228		Residential - Double, Duplex, or Two Units - 4 Stories or Less, 2	112-5A209 278		Southeast Los Angeles	No	MI	R2RD
Los Angeles	684 E 51ST ST	90011	5103001015	0.000	0.000	0.228	0.000	Shortfall of Sites	0.107	Low Medium I Residential	R2-1	0	0	0	37.317	0.228		Residential - Double, Duplex, or Two Units - 4 Stories or Less, 2	111A207 278		Southeast Los Angeles	No	MI	R2RD
Los Angeles	1001 E 47TH ST	90011	5108025031	0.000	0.000	0.228	0.000	Shortfall of Sites	0.081	Low Medium I Residential	R2-1	0	0	0	49.541	0.228		Commercial - Parking Lot (Commercial Use Property) - Lots - Patron or Employee - One Story, 2	112-5A209 279		Southeast Los Angeles	No	MI	R2RD
Los Angeles	10328 LAUREL CANYON BLVD	91331	2646004016	0.000	0.000	0.228	0.000	Shortfall of Sites	0.173	Low Medium II Residential	RD2-1-O-CUGU	0	0	0	23.168	0.228		Residential - Double, Duplex, or Two Units - 4 Stories or Less, 2	204B157 280		Arleta - Pacoima	No	MI	R2RD
Los Angeles	11233 HATTERAS ST	91601	2337017030	0.000	0.000	0.228	0.000	Shortfall of Sites	0.153	Low Medium II Residential	RD2-1	0	0	0	26.214	0.228		Residential - Three Units (Any Combination) - 4 Stories or Less, 3	174B173 280		North Hollywood - Valley Village	No	MI	R2RD
Los Angeles	3301 GRIFFIN AVE	90031	5207001017	0.000	0.000	0.228	0.000	Shortfall of Sites	0.160	Low Medium II Residential	[Q]RD2-1D	0	0	0	25.055	0.228		Residential - Five or More Units or Apartments (Any Combination) · 4 Stories or Less, 16	142-5A223 280		Northeast Los Angeles	No	MI	R2RD
Los Angeles	415 N ALVARADO ST	90026	5157016025	0.000	0.000	0.228	0.000	Shortfall of Sites	0.133	Low Medium II Residential	[Q]RD1.5-1VL	0	0	0	30.147	0.228		Residential - Four Units (Any Combination) - 4 Stories or Less, 4	138A205 280		Silver Lake - Echo Park - Elysian Valley	No	MI	R2RD
Los Angeles	5211 S MANHATTAN PL	90062	5005026003	0.000	0.000	0.228	0.000	Shortfall of Sites	0.132	Low Medium I Residential	R2-1	0	0	0	30.215	0.228		, 2	108B193 280		South Los Angeles	No	MI	R2RD
Los Angeles	2715 NEWELL ST	90039	5442003023	0.000	0.000	0.228	0.000	Shortfall of Sites	0.124	Low Medium I Residential	R2-1VL-RIO	0	0	0	32.200	0.228		Residential - Double, Duplex, or Two Units - 4 Stories or Less, 2	148-5A213 281		Silver Lake - Echo Park - Elysian Valley	No	MI	R2RD
Los Angeles	3040 E 5TH ST	90063	5186002042	0.000	0.000	0.228	0.000	Shortfall of Sites	0.126	Low Medium I Residential	R2-1-CUGU	0	0	0	31.634	0.228		Residential - Double, Duplex, or Two Units - 4 Stories or Less, 2	124-5A225 281	21	Boyle Heights	No	MI	R2RD , BH CPU
Los Angeles	222 E 24TH ST	90011	5127035025	0.000	0.000	0.228	0.000	Shortfall of Sites	0.121	Low Medium II Residential	RD2-1	0	0	0	33.189	0.228		Residential - Double, Duplex, or Two Units - 4 Stories or Less, 2	121-5A207 281		Southeast Los Angeles	No	MI	R2RD
Los Angeles	323 E 116TH PL	90061	6083008027	0.000	0.000	0.228	0.000	Shortfall of Sites	0.241	Low Medium I Residential	R2-1	0	0	0	16.593	0.228		Residential - Double, Duplex, or Two Units - 4 Stories or Less, 2	084B205 281		Southeast Los Angeles	No	MI	R2RD
Los Angeles	2718 BELLEVUE AVE	90026	5402008030	0.000	0.000	0.228	0.000	Shortfall of Sites	0.072	Low Medium II Residential	RD2-1VL	0	0	0	55.863	0.228		Residential - Three Units (Any Combination) - 4 Stories or Less, 3	139-5A203 282		Silver Lake - Echo Park - Elysian Valley	No	MI	R2RD
Los Angeles	651 E 36TH ST	90011	5121003016	0.000	0.000	0.228	0.000	Shortfall of Sites	0.092	Low Medium II Residential	RD2-1	0	0	0	43.575	0.228		Residential - Double, Duplex, or Two Units - 4 Stories or Less, 2	117A207 282		Southeast Los Angeles	No	MI	R2RD
Los Angeles	1015 E 79TH ST	90001	6023029008	0.000	0.000	0.228	0.000	Shortfall of Sites	0.119	Low Medium II Residential	RD2-1	0	0	0	33.506	0.228		Residential - Double, Duplex, or Two Units - 4 Stories or Less, 2	099B209 282		Southeast Los Angeles	No	MI	R2RD
Los Angeles	134 E 88TH PL	90003	6041005013	0.000	0.000	0.228	0.000	Shortfall of Sites	0.123	Low Medium II Residential	RD2-1	0	0	0	32.549	0.228		Residential - Single Family Residence, 2	096A205 282		Southeast Los Angeles	No	MI	R2RD
Los Angeles	1230 N JUNE ST	90038	5532001038	0.000	0.000	0.228	0.000	Shortfall of Sites	0.118	Low Medium II Residential	RD1.5-1XL	0	0	0	34.032	0.228		Residential - Five or More Units or Apartments (Any Combination) · 4 Stories or Less, 20	144B185 283		Hollywood	No	MI	R2RD
Los Angeles	240 N BURLINGTON AVE	90026	5159009006	0.000	0.000	0.228	0.000	Shortfall of Sites	0.138	Low Medium Residential	RD1.5-1	0	0	0	29.040	0.228		Residential - Double, Duplex, or Two Units - 4 Stories or Less, 2	136-5A207 283		Westlake	No	MI	R2RD
Los Angeles	2739 GUIRADO ST	90023	5185023015	0.000	0.000	0.228	0.000	Shortfall of Sites	0.070	Low Medium II Residential	RD1.5-1-CUGU	0	0	0	57.396	0.228		Residential - Double, Duplex, or Two Units - 4 Stories or Less, 2	124-5A223 283		Boyle Heights	No	MI	R2RD
Los Angeles	1412 252ND ST	90710	7410004032	0.000	0.000	0.228	0.000	Shortfall of Sites	0.086	Low Medium I Residential	R2-1XL	0	0	0	46.409	0.228		, 2	036B193 283		Wilmington - Harbor City	No	MI	R2RD
Los Angeles	135 E 25TH ST	90011	5127034007	0.000	0.000	0.228	0.000	Shortfall of Sites	0.172	Low Medium II Residential	RD2-1	0	0	0	23.279	0.228		Residential - Five or More Units or Apartments (Any Combination) · 4 Stories or Less, 7	121-5A207 284		Southeast Los Angeles	No	MI	R2RD
Los Angeles	2822 MARSH ST	90039	5442028016	0.000	0.000	0.228	0.000	Shortfall of Sites	0.113	Low Medium I Residential	R2-1VL-RIO	0	0	0	35.389	0.228		Residential - Double, Duplex, or Two Units - 4 Stories or Less, 2	150A211 285		Silver Lake - Echo Park - Elysian Valley	No	MI	R2RD
Los Angeles	3559 EL SERENO AVE	90032	5213001032	0.000	0.000	0.228	0.000	Shortfall of Sites	0.157	Low Medium I Residential	RD3-1	0	0	0	25.438	0.228		Residential - Five or More Units or Apartments (Any Combination) · 4 Stories or Less, 8	144A233 285		Northeast Los Angeles	No	MI	R2RD
Los Angeles	224 N CUMMINGS ST	90033	5183007033	0.000	0.000	0.228	0.000	Shortfall of Sites	0.069	Low Medium II Residential	RD1.5-1-CUGU	0	0	0	58.022	0.228		Residential - Three Units (Any Combination) - 4 Stories or Less, 3	129A223 285	54	Boyle Heights	No	MI	R2RD , BH CPU
Los Angeles	933 E 47TH ST	90011	5108024012	0.000	0.000	0.228	0.000	Shortfall of Sites	0.126	Low Medium I Residential	R2-1	0	0	0	31.638	0.228		Residential - Double, Duplex, or Two Units - 4 Stories or Less, 2	112-5A209 285		Southeast Los Angeles	No	MI	R2RD
Los Angeles	1646 E 51ST ST	90011	5106026014	0.000	0.000	0.228	0.000	Shortfall of Sites	0.124	Low Medium I Residential	R2-1	0	0	0	32.265	0.228		Residential - Double, Duplex, or Two Units - 4 Stories or Less, 2	111A213 285		Southeast Los Angeles	No	MI	R2RD
Los Angeles	11301 HATTERAS ST	91601	2337017031	0.000	0.000	0.228	0.000	Shortfall of Sites	0.153	Low Medium II Residential	RD2-1	0	0	0	26.221	0.228		Residential - Three Units (Any Combination) - 4 Stories or Less, 3	174B173 286		North Hollywood - Valley Village	No	MI	R2RD
Los Angeles	1111 S GRANDE VISTA AVE	90023	5190004013	0.000	0.000	0.228	0.000	Shortfall of Sites	0.068	Low Medium I Residential	R2-1-CUGU	0	0	0	58.611	0.228		Residential - Three Units (Any Combination) - 4 Stories or Less, 3	121-5A225 287	21	Boyle Heights	No	MI	R2RD , BH CPU
Los Angeles	1462 W 37TH PL	90018	5041029005	0.000	0.000	0.228	0.000	Shortfall of Sites	0.154	Low Medium I Residential	R2-1-O	0	0	0	26.009	0.228		, 2	117B193 287		South Los Angeles	No	MI	R2RD
Los Angeles	918 E 28TH ST	90011	5128022013	0.000	0.000	0.228	0.000	Shortfall of Sites	0.172	Low Medium II Residential	RD2-1	0	0	0	23.231	0.228		Residential - Three Units (Any Combination) - 4 Stories or Less, 3	118-5A209 287		Southeast Los Angeles	No	MI	R2RD
Los Angeles	1447 E 43RD ST	90011	5116009015	0.000	0.000	0.228	0.000	Shortfall of Sites	0.119	Low Medium I Residential	R2-1	0	0	0	33.521	0.228		Residential - Double, Duplex, or Two Units - 4 Stories or Less, 2	114A211 287		Southeast Los Angeles	No	MI	R2RD
Los Angeles	1332 W 20TH ST	90007	5056028005	0.000	0.000	0.228	0.000	Shortfall of Sites	0.103	Low Medium II Residential	RD1.5-1	0	0	0	38.720	0.228		Residential - Double, Duplex, or Two Units - 4 Stories or Less, 2	126A201 288		South Los Angeles	No	MI	R2RD
Los Angeles	1453 E 43RD ST	90011	5116009014	0.000	0.000	0.228	0.000	Shortfall of Sites	0.119	Low Medium I Residential	R2-1	0	0	0	33.521	0.228		Residential - Double, Duplex, or Two Units - 4 Stories or Less, 2	114A211 288		Southeast Los Angeles	No	MI	R2RD
Los Angeles	5245 NAVARRO ST	90032	5219007017	0.000	0.000	0.228	0.000	Shortfall of Sites	0.074	Low Medium I Residential	RD3-1	0	0	0	53.759	0.228		Residential - Double, Duplex, or Two Units - 4 Stories or Less, 2	144A235 290		Northeast Los Angeles	No	MI	R2RD
Los Angeles	505 E 32ND ST	90011	5120019030	0.000	0.000	0.228	0.000	Shortfall of Sites	0.115	Low Medium I Residential	R2-1	0	0	0	34.852	0.228		Residential - Double, Duplex, or Two Units - 4 Stories or Less, 2	118-5A207 290		Southeast Los Angeles	No	MI	R2RD
Los Angeles	1632 E 51ST ST	90011	5106026009	0.000	0.000	0.228	0.000	Shortfall of Sites	0.124	Low Medium I Residential	R2-1	0	0	0	32.265	0.228		Residential - Double, Duplex, or Two Units - 4 Stories or Less, 2	111A213 290		Southeast Los Angeles	No	MI	R2RD
Los Angeles	10968 AVALON BLVD	90061	6071004033	0.000	0.000	0.228	0.000	Shortfall of Sites	0.063	Low Medium II Residential	RD2-1	0	0	0	63.351	0.228		Residential - Four Units (Any Combination) - 4 Stories or Less, 4	088-5A207 290		Southeast Los Angeles	No	MI	R2RD
Los Angeles	1121 E 113TH ST	90059	6072023023	0.000	0.000	0.228	0.000	Shortfall of Sites	0.106	Low Medium II Residential	RD2-1	0	0	0	37.711	0.228		Residential - Double, Duplex, or Two Units - 4 Stories or Less, 2	087A209 290		Southeast Los Angeles	No	MI	R2RD
Los Angeles	257 W 41ST ST	90037	5111022014	0.000	0.000	0.228	0.000	Shortfall of Sites	0.133	Low Medium II Residential	RD2-1	0	0	0	30.022	0.228		Residential - Double, Duplex, or Two Units - 4 Stories or Less, 2	115-5A203 291		Southeast Los Angeles	No	MI	R2RD
Los Angeles	5216 S NORMANDIE AVE	90037	5002004003	0.000	0.000	0.228	0.000	Shortfall of Sites	0.104	Low Medium II Residential	RD2-1	0	0	0	38.462	0.228		Residential - Double, Duplex, or Two Units - 4 Stories or Less, 2	108B197 291		South Los Angeles	No	MI	R2RD
Los Angeles	5508 MORGAN AVE	90011	5105014026	0.000	0.000	0.228	0.000	Shortfall of Sites	0.110	Low Medium I Residential	R2-1	0	0	0	36.294	0.228		Residential - Single Family Residence, 2	108B213 291		Southeast Los Angeles	No	MI	R2RD
Los Angeles	1340 W 30TH ST	90007	5054038008	0.000	0.000	0.228	0.000	Shortfall of Sites	0.156	Low Medium I Residential	R2-1-O	0	0	0	25.684	0.228		Residential - Double, Duplex, or Two Units - 4 Stories or Less, 2	120B197 292		South Los Angeles	No	MI	R2RD
Los Angeles	263 W 41ST ST	90037	5111022013	0.000	0.000	0.228	0.000	Shortfall of Sites	0.133	Low Medium II Residential	RD2-1	0	0	0	30.029	0.228		Residential - Double, Duplex, or Two Units - 4 Stories or Less, 2	115-5A203 292		Southeast Los Angeles	No	MI	R2RD
Los Angeles	1571 E 43RD ST	90011	5116016023	0.000	0.000	0.228	0.000	Shortfall of Sites	0.113	Low Medium II Residential	R2-1	0	0	0	35.418	0.228		Residential - Three Units (Any Combination) - 4 Stories or Less, 3	114A213 292		Southeast Los Angeles	No	MI	R2RD
Los Angeles	3731 MAPLE AVE	90011	5121027005	0.000	0.000	0.228	0.000	Shortfall of Sites	0.138	Low Medium I Residential	R2-1	0	0	0	29.040	0.228		Residential - Double, Duplex, or Two Units - 4 Stories or Less, 2	117A205 293		Southeast Los Angeles	No	MI	R2RD
Los Angeles	147 W 107TH ST	0	6074008035	0.000	0.000	0.228	0.000	Shortfall of Sites	0.124	Low Medium I Residential	R2-1	0	0	0	32.265	0.228		Residential - Double, Duplex, or Two Units - 4 Stories or Less, 2	090A203 293		Southeast Los Angeles	No	MI	R2RD
Los Angeles	11341 HATTERAS ST	91601	2337016025	0.000	0.000	0.228	0.000	Shortfall of Sites	0.151	Low Medium II Residential	RD2-1	0	0	0	26.429	0.228		Residential - Three Units (Any Combination) - 4 Stories or Less, 3	174B173 294		North Hollywood - Valley Village	No	MI	R2RD
Los Angeles	345 S AVENUE 56	90042	5468030014	0.000	0.000	0.228	0.000	Shortfall of Sites	0.127	Low Medium II Residential	RD2-1	0	0	0	31.504	0.228		Residential - Three Units (Any Combination) - 4 Stories or Less, 3	150A229 294		Northeast Los Angeles	No	MI	R2RD
Los Angeles	1215 N SYCAMORE AVE	90038	5531012035	0.000	0.000	0.228	0.000	Shortfall of Sites	0.134	Low Medium II Residential	RD1.5-1XL	0	0	0	29.834	0.228		Residential - Five or More Units or Apartments (Any Combination) · 4 Stories or Less, 28	144B181 294		Hollywood	No	MI	R2RD
Los Angeles	148 E 68TH ST	90003	6011004010	0.000	0.000	0.228	0.000	Shortfall of Sites	0.124	Low Medium I Residential	R2-1	0	0	0	32.206	0.228		Residential - Single Family Residence, 2	102B205 294		Southeast Los Angeles	No	MI	R2RD
Los Angeles	339 E 107TH ST	90003	6063027900	0.000	0.000	0.228	0.000	Shortfall of Sites	0.120	Low Medium I Residential	R2-1	0	0	0	33.435	0.228		Residential - Double, Duplex, or Two Units - 4 Stories or Less, 2	090A205 295		Southeast Los Angeles	No	MI	R2RD
Los Angeles	219 E 116TH PL	90061	6083009036	0.000	0.000	0.228	0.000	Shortfall of Sites	0.128	Low Medium I Residential	R2-1	0	0	0	31.185	0.228		Residential - Double, Duplex, or Two Units - 4 Stories or Less, 2	084B205 295		Southeast Los Angeles	No	MI	R2RD
Los Angeles	1517 260TH ST	90710	7411002011	0.000	0.000	0.228	0.000	Shortfall of Sites	0.126	Medium Residential	[Q]RD1.5-1XL	0	0	0	31.676	0.228		Residential - Double, Duplex, or Two Units - 4 Stories or Less, 2	033B193 295		Wilmington - Harbor City	No	MI	R2RD
Los Angeles	926 E 24TH ST	90011	5131022003	0.000	0.000	0.228	0.000	Shortfall of Sites	0.143	Low Medium I Residential	R2-1	0	0	0	27.878	0.228		Residential - Double, Duplex, or Two Units - 4 Stories or Less, 2	120A209 296		Southeast Los Angeles	No	MI	R2RD
Los Angeles	217 E 116TH PL	90061	6083009035	0.000	0.000	0.228	0.000	Shortfall of Sites	0.144	Low Medium I Residential	R2-1	0	0	0	27.738	0.228		Residential - Double, Duplex, or Two Units - 4 Stories or Less, 2	084B205 296		Southeast Los Angeles	No	MI	R2RD
Los Angeles	8419 BURNET AVE	91343	2654025153	0.000	0.000	0.228	0.000	Shortfall of Sites	0.275	Low Medium I Residential	RD3-1	0	0	0	14.520	0.228		Residential - Four Units (Any Combination) - 4 Stories or Less, 4	192B145 297		Mission Hills - Panorama City - North Hills	No	MI	R2RD
Los Angeles	2649 MARENGO ST	90033	5177002054	0.000	0.000	0.228	0.000	Shortfall of Sites	0.132	Low Medium II Residential	RD1.5-1-CUGU	0	0	0	30.190	0.228		Residential - Five or More Units or Apartments (Any Combination) · 4 Stories or Less, 24	132A227 297		Boyle Heights	No	MI	R2RD
Los Angeles	1406 W 37TH PL	90018	5041029035	0.000	0.000	0.228	0.000	Shortfall of Sites	0.164	Low Medium II Residential	RD2-1-O	0	0	0	24.453	0.228		Residential - Double, Duplex, or Two Units - 4 Stories or Less, 2	117B193 297		South Los Angeles	No	MI	R2RD
Los Angeles	1602 E 46TH ST	90011	5106014004	0.000	0.000	0.228	0.000	Shortfall of Sites	0.121	Low Medium I Residential	R2-1	0	0	0	33.043	0.228		Residential - Double, Duplex, or Two Units - 4 Stories or Less, 2	112-5A213 297		Southeast Los Angeles	No	MI	R2RD

Jurisdiction Name	Site Address/Intersection	5 Digit ZIP Code	Assessor Parcel Number	Very Low-Income	Low-Income	Moderate-Income	Above Moderate-Income	Type of Shortfall	Parcel Size (Acres)	Current General Plan Designation	Current Zoning	Proposed General Plan (GP) Designation	Proposed Zoning	Minimum Density Allowed	Maximum Density Allowed	Total Capacity	Vacant/ Nonvacant	Description of Existing Uses	PIN	Base Density Per Acre	Community Plan Area	Rent Stabalization Ordinance	Income Category	Applicable Rezoning Program (Program informing values in Column Q listed first)
Los Angeles	215 E 116TH PL	90061	6083009034	0.000	0.000	0.228	0.000	Shortfall of Sites	0.126	Low Medium I Residential	R2-1	0	0	0	31.661	0.228		Residential - Double, Duplex, or Two Units - 4 Stories or Less, 2	084B205 297		Southeast Los Angeles	No	MI	R2RD
Los Angeles	24505 S AVALON BLVD	90744	7406020039	0.000	0.000	0.228	0.000	Shortfall of Sites	0.080	Low Medium II Residential	[Q]RD1.5-1XL-O-CUGU	0	0	0	49.777	0.228		Residential - Five or More Units or Apartments (Any Combination) · 4 Stories or Less, 15	039B205 297		Wilmington - Harbor City	No	MI	R2RD
Los Angeles	218 N WESTLAKE AVE	90026	5157027024	0.000	0.000	0.228	0.000	Shortfall of Sites	0.138	Low Medium Residential	RD1.5-1	0	0	0	29.040	0.228		Residential - Four Units (Any Combination) - 4 Stories or Less, 4	136-5A205 298		Westlake	No	MI	R2RD
Los Angeles	1400 W 37TH PL	90018	5041029034	0.000	0.000	0.228	0.000	Shortfall of Sites	0.128	Low Medium II Residential	RD2-1-O	0	0	0	31.182	0.228		Residential - Four Units (Any Combination) - 4 Stories or Less, 4	117B193 298		South Los Angeles	No	MI	R2RD
Los Angeles	1598 E 46TH ST	90011	5106014003	0.000	0.000	0.228	0.000	Shortfall of Sites	0.121	Low Medium I Residential	R2-1	0	0	0	33.145	0.228		Residential - Double, Duplex, or Two Units - 4 Stories or Less, 2	112-5A213 298		Southeast Los Angeles	No	MI	R2RD
Los Angeles	232 W 110TH ST	90061	6074018009	0.000	0.000	0.228	0.000	Shortfall of Sites	0.116	Low Medium I Residential	R2-1	0	0	0	34.360	0.228		Residential - Double, Duplex, or Two Units - 4 Stories or Less, 2	088-5A203 298		Southeast Los Angeles	No	MI	R2RD
Los Angeles	207 E 116TH PL	90061	6083009033	0.000	0.000	0.228	0.000	Shortfall of Sites	0.122	Low Medium I Residential	R2-1	0	0	0	32.901	0.228		Residential - Double, Duplex, or Two Units - 4 Stories or Less, 2	084B205 298		Southeast Los Angeles	No	MI	R2RD
Los Angeles	3448 LEE ST	90023	5188019008	0.000	0.000	0.228	0.000	Shortfall of Sites	0.086	Low Medium I Residential	R2-1-CUGU	0	0	0	46.464	0.228		Residential - Double, Duplex, or Two Units - 4 Stories or Less, 2	121-5A227 299	29	Boyle Heights	No	MI	R2RD , BH CPU
Los Angeles	638 E 110TH ST	90059	6071005015	0.000	0.000	0.228	0.000	Shortfall of Sites	0.122	Low Medium I Residential	R2-1	0	0	0	32.686	0.228		Residential - Double, Duplex, or Two Units - 4 Stories or Less, 2	088-5A207 299		Southeast Los Angeles	No	MI	R2RD
Los Angeles	11115 BELHAVEN AVE	90059	6072019008	0.000	0.000	0.228	0.000	Shortfall of Sites	0.122	Low Medium I Residential	R2-1	0	0	0	32.750	0.228		Residential - Double, Duplex, or Two Units - 4 Stories or Less, 2	088-5A209 299		Southeast Los Angeles	No	MI	R2RD
Los Angeles	203 E 116TH PL	90061	6083009032	0.000	0.000	0.228	0.000	Shortfall of Sites	0.128	Low Medium I Residential	R2-1	0	0	0	31.345	0.228		Residential - Double, Duplex, or Two Units - 4 Stories or Less, 2	084B205 299		Southeast Los Angeles	No	MI	R2RD
Los Angeles	807 E 21ST ST	90011	5131011029	0.000	0.000	0.228	0.000	Shortfall of Sites	0.172	Low Medium I Residential	R2-1	0	0	0	23.222	0.228		Residential - Double, Duplex, or Two Units - 4 Stories or Less, 2	121-5A209 300		Southeast Los Angeles	No	MI	R2RD
Los Angeles	4415 S WILTON PL	90062	5015016019	0.000	0.000	0.228	0.000	Shortfall of Sites	0.119	Low Medium I Residential	R2-1	0	0	0	33.507	0.228		Residential - Single Family Residence, 2	111B189 300		South Los Angeles	No	MI	R2RD
Los Angeles	199 E 116TH PL	90061	6083010028	0.000	0.000	0.228	0.000	Shortfall of Sites	0.104	Low Medium I Residential	R2-1	0	0	0	38.362	0.228		Residential - Double, Duplex, or Two Units - 4 Stories or Less, 2	084B205 300		Southeast Los Angeles	No	MI	R2RD
Los Angeles	5151 NAVARRO ST	90032	5219008020	0.000	0.000	0.228	0.000	Shortfall of Sites	0.203	Low Medium I Residential	RD3-1	0	0	0	19.711	0.228		Residential - Five or More Units or Apartments (Any Combination) · 4 Stories or Less, 6	144A235 301		Northeast Los Angeles	No	MI	R2RD
Los Angeles	0	0	5402008007	0.000	0.000	0.228	0.000	Shortfall of Sites	0.072	Low Medium II Residential	RD2-1VL	0	0	0	55.757	0.228		Residential - Four Units (Any Combination) - 4 Stories or Less, 4	139-5A203 301		Silver Lake - Echo Park - Elysian Valley	No	MI	R2RD
Los Angeles	1552 E 51ST ST	90011	5106025013	0.000	0.000	0.228	0.000	Shortfall of Sites	0.124	Low Medium I Residential	R2-1	0	0	0	32.265	0.228		Residential - Double, Duplex, or Two Units - 4 Stories or Less, 2	111A213 301		Southeast Los Angeles	No	MI	R2RD
Los Angeles	1325 W 53RD ST	90037	5002004012	0.000	0.000	0.228	0.000	Shortfall of Sites	0.123	Low Medium I Residential	R2-1	0	0	0	32.441	0.228		, 2	108B197 301		South Los Angeles	No	MI	R2RD
Los Angeles	197 E 116TH PL	90061	6083010029	0.000	0.000	0.228	0.000	Shortfall of Sites	0.096	Low Medium I Residential	R2-1	0	0	0	41.816	0.228		Residential - Double, Duplex, or Two Units - 4 Stories or Less, 2	084B205 301		Southeast Los Angeles	No	MI	R2RD
Los Angeles	1471 E 43RD ST	90011	5116009011	0.000	0.000	0.228	0.000	Shortfall of Sites	0.119	Low Medium I Residential	R2-1	0	0	0	33.519	0.228		Residential - Double, Duplex, or Two Units - 4 Stories or Less, 2	114A211 302		Southeast Los Angeles	No	MI	R2RD
Los Angeles	1574 E 46TH ST	90011	5106013013	0.000	0.000	0.228	0.000	Shortfall of Sites	0.119	Low Medium I Residential	R2-1	0	0	0	33.561	0.228		, 2	112-5A213 302		Southeast Los Angeles	No	MI	R2RD
Los Angeles	3551 EL SERENO AVE	90032	5213001031	0.000	0.000	0.228	0.000	Shortfall of Sites	0.157	Low Medium I Residential	RD3-1	0	0	0	25.437	0.228		Residential - Double, Duplex, or Two Units - 4 Stories or Less, 2	144A233 303		Northeast Los Angeles	No	MI	R2RD
Los Angeles	2010 STANFORD AVE	90011	5131010001	0.000	0.000	0.228	0.000	Shortfall of Sites	0.138	Low Medium I Residential	R2-1	0	0	0	29.021	0.228		Industrial - Light Manufacturing - One Story, 2	121-5A209 303		Southeast Los Angeles	No	MI	R2RD
Los Angeles	4415 S VAN NESS AVE	90062	5015026004	0.000	0.000	0.228	0.000	Shortfall of Sites	0.107	Low Medium I Residential	R2-1	0	0	0	37.384	0.228		Residential - Double, Duplex, or Two Units - 4 Stories or Less, 2	111B189 303		West Adams - Baldwin Hills - Leimert	No	MI	R2RD
Los Angeles	9707 S SAN PEDRO ST	90003	6052014034	0.000	0.000	0.228	0.000	Shortfall of Sites	0.060	Low Medium II Residential	RD2-1	0	0	0	66.277	0.228		Residential - Four Units (Any Combination) - 4 Stories or Less, 4	093A205 303		Southeast Los Angeles	No	MI	R2RD
Los Angeles	3441 N FIGUEROA ST	90065	5446004021	0.000	0.000	0.228	0.000	Shortfall of Sites	0.092	Low Medium II Residential	RD2-1-CDO	0	0	0	43.384	0.228		, 2	144A221 304		Northeast Los Angeles	No	MI	R2RD
Los Angeles	415 N MOUNTAIN VIEW AVE	90026	5157023024	0.000	0.000	0.228	0.000	Shortfall of Sites	0.103	Low Medium II Residential	RD2-1VL	0	0	0	38.676	0.228		Residential - Five or More Units or Apartments (Any Combination) · 4 Stories or Less, 21	138A207 304		Silver Lake - Echo Park - Elysian Valley	No	MI	R2RD
Los Angeles	6033 DAUPHIN ST	90034	5065018018	0.000	0.000	0.228	0.000	Shortfall of Sites	0.115	Low Medium II Residential	RD2-1	0	0	0	34.844	0.228		Residential - Three Units (Any Combination) - 4 Stories or Less, 3	123B173 304		West Adams - Baldwin Hills - Leimert	No	MI	R2RD
Los Angeles	1229 E 43RD ST	90011	5115031030	0.000	0.000	0.228	0.000	Shortfall of Sites	0.117	Low Medium I Residential	R2-1	0	0	0	34.152	0.228		, 2	114A211 304		Southeast Los Angeles	No	MI	R2RD
Los Angeles	3725 CRAWFORD ST	90011	5121019006	0.000	0.000	0.228	0.000	Shortfall of Sites	0.101	Low Medium I Residential	R2-1	0	0	0	39.599	0.228		Residential - Double, Duplex, or Two Units - 4 Stories or Less, 2	117A205 305		Southeast Los Angeles	No	MI	R2RD
Los Angeles	429 W 53RD ST	90037	5001034013	0.000	0.000	0.228	0.000	Shortfall of Sites	0.125	Low Medium II Residential	RD2-1	0	0	0	31.981	0.228		Residential - Single Family Residence, 2	108B201 305		South Los Angeles	No	MI	R2RD
Los Angeles	216 N BONNIE BRAE ST	90026	5159006001	0.000	0.000	0.228	0.000	Shortfall of Sites	0.138	Low Medium Residential	RD2-1	0	0	0	29.040	0.228		Residential - Double, Duplex, or Two Units - 4 Stories or Less, 2	136-5A207 306		Westlake	No	MI	R2RD
Los Angeles	1217 E 23RD ST	90011	5131015026	0.000	0.000	0.228	0.000	Shortfall of Sites	0.086	Low Medium I Residential	R2-1	0	0	0	46.408	0.228		Residential - Double, Duplex, or Two Units - 4 Stories or Less, 2	120A209 306		Southeast Los Angeles	No	MI	R2RD
Los Angeles	1316 E 21ST ST	90011	5119003027	0.000	0.000	0.228	0.000	Shortfall of Sites	0.133	Low Medium I Residential	R2-1	0	0	0	30.146	0.228		Residential - Five or More Units or Apartments (Any Combination) · 4 Stories or Less, 7	120A211 306		Southeast Los Angeles	No	MI	R2RD
Los Angeles	4020 MORGAN AVE	90011	5117011008	0.000	0.000	0.228	0.000	Shortfall of Sites	0.194	Low Medium I Residential	R2-1	0	0	0	20.571	0.228		Residential - Four Units (Any Combination) - 4 Stories or Less, 4	115-5A213 306		Southeast Los Angeles	No	MI	R2RD
Los Angeles	10668 SUTTER AVE	91331	2535028003	0.000	0.000	0.228	0.000	Shortfall of Sites	0.081	Low Medium II Residential	RD2-1-O-CUGU	0	0	0	49.084	0.228		, 2	207B161 307		Arleta - Pacoima	No	MI	R2RD
Los Angeles	2507 MARENGO ST	90033	5177002053	0.000	0.000	0.228	0.000	Shortfall of Sites	0.069	Low Medium II Residential	RD1.5-1-CUGU	0	0	0	57.628	0.228		Residential - Four Units (Any Combination) - 4 Stories or Less, 4	132A227 307		Boyle Heights	No	MI	R2RD
Los Angeles	3511 ARROYO SECO AVE	90065	5446021003	0.000	0.000	0.228	0.000	Shortfall of Sites	0.143	Low Medium II Residential	RD2-1-CDO	0	0	0	27.878	0.228		Residential - Double, Duplex, or Two Units - 4 Stories or Less, 2	144A221 308		Northeast Los Angeles	No	MI	R2RD
Los Angeles	5050 ITHACA AVE	90032	5216025021	0.000	0.000	0.228	0.000	Shortfall of Sites	0.110	Low Medium II Residential	[Q]RD1.5-1D	0	0	0	36.403	0.228		Residential - Double, Duplex, or Two Units - 4 Stories or Less, 2	138A233 308		Northeast Los Angeles	No	MI	R2RD
Los Angeles	668 E IMPERIAL HWY	90059	6072005003	0.000	0.000	0.228	0.000	Shortfall of Sites	0.111	Low Medium II Residential	RD2-1-CPIO	0	0	0	36.001	0.228		Residential - Double, Duplex, or Two Units - 4 Stories or Less, 2	087A207 308		Southeast Los Angeles	No	MI	R2RD
Los Angeles	212 N WESTLAKE AVE	90026	5157027022	0.000	0.000	0.228	0.000	Shortfall of Sites	0.138	Low Medium Residential	RD1.5-1	0	0	0	29.040	0.228		Residential - Four Units (Any Combination) - 4 Stories or Less, 4	136-5A205 309		Westlake	No	MI	R2RD
Los Angeles	3227 EAGLE ST	90063	5186006019	0.000	0.000	0.228	0.000	Shortfall of Sites	0.115	Low Medium I Residential	R2-1-CUGU	0	0	0	34.731	0.228		Residential - Double, Duplex, or Two Units - 4 Stories or Less, 2	124-5A227 310	21	Boyle Heights	No	MI	R2RD , BH CPU
Los Angeles	2710 HYANS ST	90026	5156022003	0.000	0.000	0.228	0.000	Shortfall of Sites	0.110	Low Medium Residential	RD1.5-1	0	0	0	36.342	0.228		Residential - Double, Duplex, or Two Units - 4 Stories or Less, 2	138A203 310		Westlake	No	MI	R2RD
Los Angeles	241 ROSEMONT AVE	90026	5157012022	0.000	0.000	0.228	0.000	Shortfall of Sites	0.184	Low Medium Residential	RD2-1	0	0	0	21.780	0.228		Residential - Double, Duplex, or Two Units - 4 Stories or Less - Pool, 2	138A205 310		Westlake	No	MI	R2RD
Los Angeles	247 E 98TH ST	90003	6052014020	0.000	0.000	0.228	0.000	Shortfall of Sites	0.124	Low Medium I Residential	R2-1	0	0	0	32.207	0.228		Residential - Double, Duplex, or Two Units - 4 Stories or Less, 2	093A205 310		Southeast Los Angeles	No	MI	R2RD
Los Angeles	8320 LAUREL CANYON BLVD	91352	2633007033	0.000	0.000	0.228	0.000	Shortfall of Sites	0.117	Low Medium II Residential	RD1.5-1-CUGU	0	0	0	34.114	0.228		Residential - Five or More Units or Apartments (Any Combination) · 4 Stories or Less, 56	192B165 311		Sun Valley - La Tuna Canyon	No	MI	R2RD
Los Angeles	1171 E ADAMS BLVD	90011	5119010033	0.000	0.000	0.228	0.000	Shortfall of Sites	0.151	Low Medium I Residential	R2-1	0	0	0	26.549	0.228		Residential - Double, Duplex, or Two Units - 4 Stories or Less, 2	118-5A211 311		Southeast Los Angeles	No	MI	R2RD
Los Angeles	1315 E 43RD ST	90011	5116004034	0.000	0.000	0.228	0.000	Shortfall of Sites	0.131	Low Medium I Residential	R2-1	0	0	0	30.589	0.228		Residential - Double, Duplex, or Two Units - 4 Stories or Less, 2	114A211 311		Southeast Los Angeles	No	MI	R2RD
Los Angeles	238 W 43RD ST	90037	5111013009	0.000	0.000	0.228	0.000	Shortfall of Sites	0.146	Low Medium I Residential	R2-1	0	0	0	27.451	0.228		Residential - Five or More Units or Apartments (Any Combination) · 4 Stories or Less, 5	114A203 311		Southeast Los Angeles	No	MI	R2RD
Los Angeles	319 E 102ND ST	90003	6063006023	0.000	0.000	0.228	0.000	Shortfall of Sites	0.118	Low Medium I Residential	R2-1	0	0	0	33.769	0.228		Residential - Double, Duplex, or Two Units - 4 Stories or Less, 2	091-5A205 311		Southeast Los Angeles	No	MI	R2RD
Los Angeles	1225 N CHEROKEE AVE	90038	5532003033	0.000	0.000	0.228	0.000	Shortfall of Sites	0.116	Low Medium II Residential	RD1.5-1XL	0	0	0	34.537	0.228		Residential - Five or More Units or Apartments (Any Combination) · 4 Stories or Less, 20	144B185 312		Hollywood	No	MI	R2RD
Los Angeles	1612 N WILMINGTON BLVD	90744	7414013035	0.000	0.000	0.228	0.000	Shortfall of Sites	0.131	Low Medium II Residential	[Q]RD1.5-1XL-O-CUGU	0	0	0	30.650	0.228		Residential - Five or More Units or Apartments (Any Combination) · 4 Stories or Less, 7	036B201 312		Wilmington - Harbor City	No	MI	R2RD
Los Angeles	1200 N ORANGE DR	90038	5532008027	0.000	0.000	0.228	0.000	Shortfall of Sites	0.115	Low Medium II Residential	RD1.5-1XL	0	0	0	34.702	0.228		Residential - Five or More Units or Apartments (Any Combination) · 4 Stories or Less, 7	144B181 313		Hollywood	No	MI	R2RD
Los Angeles	2840 E 6TH ST	90023	5185021023	0.000	0.000	0.228	0.000	Shortfall of Sites	0.072	Low Medium I Residential	R2-1-CUGU	0	0	0	55.314	0.228		Residential - Double, Duplex, or Two Units - 4 Stories or Less, 2	124-5A225 313	21	Boyle Heights	No	MI	R2RD , BH CPU
Los Angeles	3412 BELLEVUE AVE	90026	5401009009	0.000	0.000	0.228	0.000	Shortfall of Sites	0.119	Low Medium II Residential	RD2-1VL	0	0	0	33.508	0.228		Residential - Three Units (Any Combination) - 4 Stories or Less, 3	141A201 314		Silver Lake - Echo Park - Elysian Valley	No	MI	R2RD
Los Angeles	3452 OPAL ST	90023	5190016015	0.000	0.000	0.228	0.000	Shortfall of Sites	0.130	Low Medium I Residential	R2-1-CUGU	0	0	0	30.761	0.228		, 2	120A225 314	21	Boyle Heights	No	MI	R2RD , BH CPU
Los Angeles	1727 W 24TH ST	90018	5058027008	0.000	0.000	0.228	0.000	Shortfall of Sites	0.155	Low Medium II Residential	RD2-1-CPIO	0	0	0	25.813	0.228		Residential - Three Units (Any Combination) - 4 Stories or Less, 3	123B193 314		South Los Angeles	No	MI	R2RD
Los Angeles	4621 HOOPER AVE	90011	5107010028	0.000	0.000	0.228	0.000	Shortfall of Sites	0.151	Low Medium II Residential	RD2-1	0	0	0	26.481	0.228		Commercial - Store Combination - Store and Residential Combination - One Story, 2	112-5A211 314		Southeast Los Angeles	No	MI	R2RD
Los Angeles	2315 ALSACE AVE	90016	5062026040	0.000	0.000	0.228	0.000	Shortfall of Sites	0.110	Low Medium II Residential	RD2-1	0	0	0	36.312	0.228		, 2	123B177 315		West Adams - Baldwin Hills - Leimert	No	MI	R2RD
Los Angeles	521 E 32ND ST	90011	5120019023	0.000	0.000	0.228	0.000	Shortfall of Sites	0.115	Low Medium I Residential	R2-1	0	0	0	34.843	0.228		Residential - Double, Duplex, or Two Units - 4 Stories or Less, 2	118-5A207 315		Southeast Los Angeles	No	MI	R2RD
Los Angeles	370 W 41ST ST	90037	5111005003	0.000	0.000	0.228	0.000	Shortfall of Sites	0.119	Low Medium II Residential	RD2-1	0	0	0	33.477	0.228		Residential - Double, Duplex, or Two Units - 4 Stories or Less, 2	115-5A203 315		Southeast Los Angeles	No	MI	R2RD
Los Angeles	9710 S HOOVER ST	90044	6054026035	0.000	0.000	0.228	0.000	Shortfall of Sites	0.163	Low Medium II Residential	RD2-1	0	0	0	24.583	0.228		Commercial - Hotel and Motel - Motel - Under 50 Rooms - Two Stories, 18	093A201 315		South Los Angeles	No	MI	R2RD
Los Angeles	3618 CASTALIA AVE	90032	5306015054	0.000	0.000	0.228	0.000	Shortfall of Sites	0.164	Low Medium I Residential	RD3-1	0	0	0	24.443	0.228		Residential - Five or More Units or Apartments (Any Combination) · 4 Stories or Less, 6	144A233 316		Northeast Los Angeles	No	MI	R2RD
Los Angeles	723 IMOGEN AVE	90026	5401002025	0.000	0.000	0.228	0.000	Shortfall of Sites	0.058	Low Medium II Residential	RD2-1VL	0	0	0	68.951	0.228		Residential - Five or More Units or Apartments (Any Combination) · 4 Stories or Less, 5	142-5A201 316		Silver Lake - Echo Park - Elysian Valley	No	MI	R2RD
Los Angeles	1838 E 2ND ST	90033	5174018053	0.000	0.000	0.228	0.000	Shortfall of Sites	0.091	Low Medium II Residential	RD1.5-1-RIO-CUGU	0	0	0	44.111	0.228		Residential - Double, Duplex, or Two Units - 4 Stories or Less, 2	129A221 316		Boyle Heights	No	MI	R2RD
Los Angeles	217 E 25TH ST	90011	5127035017	0.000	0.000	0.228	0.000	Shortfall of Sites	0.172	Low Medium II Residential	RD2-1	0	0	0	23.292	0.228		Residential - Double, Duplex, or Two Units - 4 Stories or Less, 2	121-5A207 316		Southeast Los Angeles	No	MI	R2RD
Los Angeles	1337 W 40TH PL	90037	5020001016	0.000	0.000	0.228	0.000	Shortfall of Sites	0.146	Low Medium I Residential	R2-1	0	0	0	27.439	0.228		Residential - Double, Duplex, or Two Units - 4 Stories or Less, 2	114B197 317		South Los Angeles	No	MI	R2RD
Los Angeles	1230 E 50TH ST	90011	5107028006	0.000	0.000	0.228	0.000	Shortfall of Sites	0.120	Low Medium I Residential	R2-1	0	0	0	33.469	0.228		, 2	111A211 317		Southeast Los Angeles	No	MI	R2RD
Los Angeles	914 E LANZIT AVE	90059	6072018006	0.000	0.000	0.228	0.000	Shortfall of Sites	0.097	Low Medium I Residential	R2-1	0	0	0	41.384	0.228		Residential - Double, Duplex, or Two Units - 4 Stories or Less, 2	088-5A209 317		Southeast Los Angeles	No	MI	R2RD
Los Angeles	722 S MOTT ST	90023	5185032022	0.000	0.000	0.228	0.000	Shortfall of Sites	0.094	Low Medium I Residential	RD1.5-1-CUGU	0	0	0	42.447	0.228		Residential - Double, Duplex, or Two Units - 4 Stories or Less, 2	124-5A223 318		Boyle Heights	No	MI	R2RD
Los Angeles	452 N FRESNO ST	90063	5178023003	0.000	0.000	0.228	0.000	Shortfall of Sites	0.107	Low Medium I Residential	R2-1-CUGU	0	0	0	37.553	0.228		Residential - Three Units (Any Combination) - 4 Stories or Less, 3	127-5A227 319	21	Boyle Heights	No	MI	R2RD , BH CPU

Jurisdiction Name	Site Address/Intersection	5 Digit ZIP Code	Assessor Parcel Number	Very Low-Income	Low-Income	Moderate-Income	Above Moderate-Income	Type of Shortfall	Parcel Size (Acres)	Current General Plan Designation	Current Zoning	Proposed General Plan (GP) Designation	Proposed Zoning	Minimum Density Allowed	Maximum Density Allowed	Total Capacity	Vacant/ Nonvacant	Description of Existing Uses	PIN	Base Density Per Acre	Community Plan Area	Rent Stabalization Ordinance	Income Category	Applicable Rezoning Program (Program informing values in Column Q listed first)
Los Angeles	2708 NEWELL ST	90039	5442014019	0.000	0.000	0.228	0.000	Shortfall of Sites	0.124	Low Medium I Residential	R2-1VL-RIO	0	0	0	32.239	0.228	, 2	148-5A213	319		Silver Lake - Echo Park - Elysian Valley	No	MI	R2RD
Los Angeles	1218 E 50TH ST	90011	5107028004	0.000	0.000	0.228	0.000	Shortfall of Sites	0.119	Low Medium I Residential	R2-1	0	0	0	33.495	0.228	Residential - Double, Duplex, or Two Units - 4 Stories or Less, 2	111A211	319		Southeast Los Angeles	No	MI	R2RD
Los Angeles	209 E 98TH ST	90003	6052014029	0.000	0.000	0.228	0.000	Shortfall of Sites	0.123	Low Medium I Residential	R2-1	0	0	0	32.422	0.228	Residential - Double, Duplex, or Two Units - 4 Stories or Less, 2	093A205	319		Southeast Los Angeles	No	MI	R2RD
Los Angeles	1146 W 24TH ST	90007	5055021028	0.000	0.000	0.228	0.000	Shortfall of Sites	0.131	Low Medium II Residential	RD2-1-O-CPIO	0	0	0	30.423	0.228	, 2	124-5A201	321		South Los Angeles	No	MI	R2RD
Los Angeles	210 N WESTLAKE AVE	90026	5157027020	0.000	0.000	0.228	0.000	Shortfall of Sites	0.138	Low Medium Residential	RD1.5-1	0	0	0	29.040	0.228	Residential - Four Units (Any Combination) - 4 Stories or Less, 4	136-5A205	322		Westlake	No	MI	R2RD
Los Angeles	2935 S PALM GROVE AVE	90016	5057026022	0.000	0.000	0.228	0.000	Shortfall of Sites	0.119	Low Medium I Residential	R2-1	0	0	0	33.491	0.228	Residential - Double, Duplex, or Two Units - 4 Stories or Less, 2	120B181	322		West Adams - Baldwin Hills - Leimert	No	MI	R2RD
Los Angeles	1527 E 47TH ST	90011	5106013017	0.000	0.000	0.228	0.000	Shortfall of Sites	0.138	Low Medium I Residential	R2-1	0	0	0	29.039	0.228	Residential - Double, Duplex, or Two Units - 4 Stories or Less, 2	112-5A213	323		Southeast Los Angeles	No	MI	R2RD
Los Angeles	1352 E 53RD ST	90011	5104011003	0.000	0.000	0.228	0.000	Shortfall of Sites	0.096	Low Medium I Residential	R2-1	0	0	0	41.484	0.228	Residential - Double, Duplex, or Two Units - 4 Stories or Less, 2	108B209	323		Southeast Los Angeles	No	MI	R2RD
Los Angeles	2660 MARENGO ST	90033	5177005043	0.000	0.000	0.228	0.000	Shortfall of Sites	0.147	Low Medium I Residential	R2-1-CUGU	0	0	0	27.214	0.228	Residential - Five or More Units or Apartments (Any Combination) · 4 Stories or Less, 12	132A227	324	21	Boyle Heights	No	MI	R2RD , BH CPU
Los Angeles	14506 S VERMONT AVE	90247	6119020024	0.000	0.000	0.228	0.000	Shortfall of Sites	0.153	Low Medium I Residential	RD3-1	0	0	0	26.105	0.228	Residential - Double, Duplex, or Two Units - 4 Stories or Less, 2	075B197	324		Harbor Gateway	No	MI	R2RD
Los Angeles	1540 260TH ST	90710	7411006106	0.000	0.000	0.228	0.000	Shortfall of Sites	0.121	Low Medium II Residential	[Q]RD1.5-1XL	0	0	0	33.023	0.228	Residential - Five or More Units or Apartments (Any Combination) · 4 Stories or Less, 12	033B193	324		Wilmington - Harbor City	No	MI	R2RD
Los Angeles	7525 BEN AVE	91605	2317012038	0.000	0.000	0.228	0.000	Shortfall of Sites	0.678	Low Residential	(Q)R2-1, (Q)R1-1	0	0	0	5.897	0.228	Residential - Five or More Units or Apartments (Any Combination) · 4 Stories or Less, 8	186B165	325		Sun Valley - La Tuna Canyon	No	MI	R2RD
Los Angeles	678 E 40TH PL	90011	5114007018	0.000	0.000	0.228	0.000	Shortfall of Sites	0.184	Low Medium II Residential	RD2-1	0	0	0	21.757	0.228	Residential - Four Units (Any Combination) - 4 Stories or Less, 4	115-5A207	325		Southeast Los Angeles	No	MI	R2RD
Los Angeles	444 W 41ST ST	90037	5019027030	0.000	0.000	0.228	0.000	Shortfall of Sites	0.119	Low Medium II Residential	RD2-1	0	0	0	33.586	0.228	Residential - Single Family Residence, 2	115-5A201	325		South Los Angeles	No	MI	R2RD
Los Angeles	226 E 107TH ST	90003	6063031007	0.000	0.000	0.228	0.000	Shortfall of Sites	0.124	Low Medium I Residential	R2-1	0	0	0	32.265	0.228	Residential - Double, Duplex, or Two Units - 4 Stories or Less, 2	090A205	326		Southeast Los Angeles	No	MI	R2RD
Los Angeles	3537 MARMION WAY	90065	5446023033	0.000	0.000	0.228	0.000	Shortfall of Sites	0.176	Low Medium II Residential	RD2-1-CDO	0	0	0	22.682	0.228	Residential - Five or More Units or Apartments (Any Combination) · 4 Stories or Less, 5	144A223	327		Northeast Los Angeles	No	MI	R2RD
Los Angeles	2123 KENT ST	90026	5402037014	0.000	0.000	0.228	0.000	Shortfall of Sites	0.115	Low Medium I Residential	RD3-1VL	0	0	0	34.863	0.228	, 2	139-5A207	327		Silver Lake - Echo Park - Elysian Valley	No	MI	R2RD
Los Angeles	226 N PARK VIEW ST	90026	5157012007	0.000	0.000	0.228	0.000	Shortfall of Sites	0.180	Low Medium Residential	RD2-1	0	0	0	22.204	0.228	Residential - Five or More Units or Apartments (Any Combination) · 4 Stories or Less, 5	138A205	327		Westlake	No	MI	R2RD
Los Angeles	4711 SATURN ST	90019	5071020008	0.000	0.000	0.228	0.000	Shortfall of Sites	0.161	Low Medium II Residential	RD2-1-O	0	0	0	24.905	0.228	Residential - Double, Duplex, or Two Units - 4 Stories or Less, 2	126B181	327		West Adams - Baldwin Hills - Leimert	No	MI	R2RD
Los Angeles	179 E 35TH ST	90011	5120007013	0.000	0.000	0.228	0.000	Shortfall of Sites	0.144	Low Medium I Residential	R2-1	0	0	0	27.847	0.228	Residential - Double, Duplex, or Two Units - 4 Stories or Less, 2	118-5A205	327		Southeast Los Angeles	No	MI	R2RD
Los Angeles	1255 W 40TH PL	90037	5020016016	0.000	0.000	0.228	0.000	Shortfall of Sites	0.146	Low Medium I Residential	R2-1	0	0	0	27.367	0.228	, 2	114B197	327		South Los Angeles	No	MI	R2RD
Los Angeles	230 E 107TH ST	90003	6063031008	0.000	0.000	0.228	0.000	Shortfall of Sites	0.124	Low Medium I Residential	R2-1	0	0	0	32.265	0.228	Residential - Double, Duplex, or Two Units - 4 Stories or Less, 2	090A205	327		Southeast Los Angeles	No	MI	R2RD
Los Angeles	3439 E 8TH ST	90023	5190016029	0.000	0.000	0.228	0.000	Shortfall of Sites	0.130	Low Medium I Residential	R2-1-CUGU	0	0	0	30.674	0.228	, 2	120A225	328	21	Boyle Heights	No	MI	R2RD , BH CPU
Los Angeles	437 W 69TH ST	90003	6013026031	0.000	0.000	0.228	0.000	Shortfall of Sites	0.105	Low Medium I Residential	R2-1	0	0	0	38.210	0.228	Residential - Single Family Residence, 2	102B201	328		South Los Angeles	No	MI	R2RD
Los Angeles	8624 BARING CROSS ST	90044	6038017041	0.000	0.000	0.228	0.000	Shortfall of Sites	0.138	Low Medium II Residential	RD2-1	0	0	0	29.005	0.228	Residential - Three Units (Any Combination) - 4 Stories or Less, 3	097-5A199	328		South Los Angeles	No	MI	R2RD
Los Angeles	626 E 36TH ST	90011	5121004007	0.000	0.000	0.228	0.000	Shortfall of Sites	0.110	Low Medium II Residential	RD2-1	0	0	0	36.300	0.228	Residential - Double, Duplex, or Two Units - 4 Stories or Less, 2	117A207	329		Southeast Los Angeles	No	MI	R2RD
Los Angeles	1006 E 75TH ST	90001	6023013014	0.000	0.000	0.228	0.000	Shortfall of Sites	0.132	Low Medium I Residential	R2-1	0	0	0	30.333	0.228	Residential - Double, Duplex, or Two Units - 4 Stories or Less, 2	102B209	329		Southeast Los Angeles	No	MI	R2RD
Los Angeles	317 W 78TH ST	90003	6031016020	0.000	0.000	0.228	0.000	Shortfall of Sites	0.135	Low Medium I Residential	R2-1	0	0	0	29.631	0.228	Residential - Double, Duplex, or Two Units - 4 Stories or Less, 2	099B201	329		Southeast Los Angeles	No	MI	R2RD
Los Angeles	3227 PUEBLO AVE	90032	5218019007	0.000	0.000	0.228	0.000	Shortfall of Sites	0.172	Low Medium I Residential	RD3-1	0	0	0	23.232	0.228	Residential - Three Units (Any Combination) - 4 Stories or Less, 3	142-5A235	330		Northeast Los Angeles	No	MI	R2RD
Los Angeles	535 E 32ND ST	90011	5120019020	0.000	0.000	0.228	0.000	Shortfall of Sites	0.115	Low Medium I Residential	R2-1	0	0	0	34.836	0.228	, 2	118-5A207	330		Southeast Los Angeles	No	MI	R2RD
Los Angeles	451 E 47TH ST	90011	5109017015	0.000	0.000	0.228	0.000	Shortfall of Sites	0.140	Low Medium I Residential	R2-1	0	0	0	28.576	0.228	Residential - Double, Duplex, or Two Units - 4 Stories or Less, 2	112-5A205	330		Southeast Los Angeles	No	MI	R2RD
Los Angeles	4715 10TH AVE	90043	5013025003	0.000	0.000	0.228	0.000	Shortfall of Sites	0.178	Low Medium I Residential	R2-1	0	0	0	22.494	0.228	Residential - Double, Duplex, or Two Units - 4 Stories or Less, 2	111B185	330		West Adams - Baldwin Hills - Leimert	No	MI	R2RD
Los Angeles	926 E 75TH ST	90001	6023013013	0.000	0.000	0.228	0.000	Shortfall of Sites	0.132	Low Medium I Residential	R2-1	0	0	0	30.332	0.228	Residential - Five or More Units or Apartments (Any Combination) · 4 Stories or Less, 8	102B209	330		Southeast Los Angeles	No	MI	R2RD
Los Angeles	1533 253RD ST	90710	7410004058	0.000	0.000	0.228	0.000	Shortfall of Sites	0.172	Low Medium I Residential	R2-1XL	0	0	0	23.229	0.228	Residential - Double, Duplex, or Two Units - 4 Stories or Less, 2	036B193	330		Wilmington - Harbor City	No	MI	R2RD
Los Angeles	2300 HILLCREST DR	90016	5061027030	0.000	0.000	0.228	0.000	Shortfall of Sites	0.162	Low Medium I Residential	R2-1	0	0	0	24.687	0.228	Residential - Double, Duplex, or Two Units - 4 Stories or Less, 2	123B181	331		West Adams - Baldwin Hills - Leimert	No	MI	R2RD
Los Angeles	1386 E 20TH ST	90011	5119002017	0.000	0.000	0.228	0.000	Shortfall of Sites	0.136	Low Medium I Residential	R2-1	0	0	0	29.490	0.228	Residential - Five or More Units or Apartments (Any Combination) · 4 Stories or Less, 12	120A211	331		Southeast Los Angeles	No	MI	R2RD
Los Angeles	887 E 41ST ST	90011	5114009032	0.000	0.000	0.228	0.000	Shortfall of Sites	0.113	Low Medium II Residential	RD2-1	0	0	0	35.414	0.228	Residential - Double, Duplex, or Two Units - 4 Stories or Less, 2	115-5A209	331		Southeast Los Angeles	No	MI	R2RD
Los Angeles	1127 E 51ST ST	90011	5107027034	0.000	0.000	0.228	0.000	Shortfall of Sites	0.124	Low Medium I Residential	R2-1	0	0	0	32.256	0.228	Residential - Double, Duplex, or Two Units - 4 Stories or Less, 2	111A209	332		Southeast Los Angeles	No	MI	R2RD
Los Angeles	815 W 68TH ST	90044	6013010041	0.000	0.000	0.228	0.000	Shortfall of Sites	0.162	Low Medium II Residential	RD2-1	0	0	0	24.691	0.228	Residential - Three Units (Any Combination) - 4 Stories or Less, 3	102B197	332		South Los Angeles	No	MI	R2RD
Los Angeles	936 E 113TH ST	90059	6072024022	0.000	0.000	0.228	0.000	Shortfall of Sites	0.100	Low Medium I Residential	R2-1	0	0	0	40.031	0.228	Residential - Double, Duplex, or Two Units - 4 Stories or Less, 2	087A209	332		Southeast Los Angeles	No	MI	R2RD
Los Angeles	424 N WESTLAKE AVE	90026	5157024011	0.000	0.000	0.228	0.000	Shortfall of Sites	0.130	Low Medium II Residential	RD2-1VL	0	0	0	30.753	0.228	Residential - Double, Duplex, or Two Units - 4 Stories or Less, 2	138A207	333		Silver Lake - Echo Park - Elysian Valley	No	MI	R2RD
Los Angeles	8943 BARING CROSS ST	90044	6038021048	0.000	0.000	0.228	0.000	Shortfall of Sites	0.119	Low Medium I Residential	RD3-1	0	0	0	33.493	0.228	, 2	096A199	333		South Los Angeles	No	MI	R2RD
Los Angeles	938 E 113TH ST	90059	6072025032	0.000	0.000	0.228	0.000	Shortfall of Sites	0.100	Low Medium I Residential	R2-1	0	0	0	40.031	0.228	Residential - Double, Duplex, or Two Units - 4 Stories or Less, 2	087A209	333		Southeast Los Angeles	No	MI	R2RD
Los Angeles	756 N WILTON PL	90038	5535014013	0.000	0.000	0.228	0.000	Shortfall of Sites	0.139	Low Medium I Residential	R2-1XL	0	0	0	28.798	0.228	Residential - Double, Duplex, or Two Units - 4 Stories or Less, 2	141B193	334		Hollywood	No	MI	R2RD
Los Angeles	1119 EXPOSITION BLVD	90007	5040013025	0.000	0.000	0.228	0.000	Shortfall of Sites	0.067	Low Medium II Residential	RD2-1-CPIO	0	0	0	60.081	0.228	Residential - Double, Duplex, or Two Units - 4 Stories or Less, 2	117B197	334		South Los Angeles	No	MI	R2RD
Los Angeles	4030 MORGAN AVE	90011	5117015019	0.000	0.000	0.228	0.000	Shortfall of Sites	0.103	Low Medium I Residential	R2-1	0	0	0	38.891	0.228	Residential - Double, Duplex, or Two Units - 4 Stories or Less, 2	115-5A213	334		Southeast Los Angeles	No	MI	R2RD
Los Angeles	730 N EDGEMONT ST	90029	5538016006	0.000	0.000	0.228	0.000	Shortfall of Sites	0.143	Low Medium II Residential	RD2-1XL	0	0	0	27.877	0.228	Residential - Double, Duplex, or Two Units - 4 Stories or Less, 2	141B197	335		Hollywood	No	MI	R2RD
Los Angeles	944 E 113TH ST	90059	6072025035	0.000	0.000	0.228	0.000	Shortfall of Sites	0.100	Low Medium I Residential	R2-1	0	0	0	40.033	0.228	Residential - Double, Duplex, or Two Units - 4 Stories or Less, 2	087A209	335		Southeast Los Angeles	No	MI	R2RD
Los Angeles	329 E 69TH ST	90003	6011011053	0.000	0.000	0.228	0.000	Shortfall of Sites	0.125	Low Medium I Residential	R2-1	0	0	0	32.126	0.228	Residential - Double, Duplex, or Two Units - 4 Stories or Less, 2	102B205	336		Southeast Los Angeles	No	MI	R2RD
Los Angeles	613 E 111TH ST	90059	6071005033	0.000	0.000	0.228	0.000	Shortfall of Sites	0.123	Low Medium I Residential	R2-1	0	0	0	32.518	0.228	Residential - Double, Duplex, or Two Units - 4 Stories or Less, 2	088-5A207	336		Southeast Los Angeles	No	MI	R2RD
Los Angeles	3225 PUEBLO AVE	90032	5218019006	0.000	0.000	0.228	0.000	Shortfall of Sites	0.172	Low Medium I Residential	RD3-1	0	0	0	23.232	0.228	Residential - Five or More Units or Apartments (Any Combination) · 4 Stories or Less, 7	142-5A235	338		Northeast Los Angeles	No	MI	R2RD
Los Angeles	3214 EAGLE ST	90063	5186005018	0.000	0.000	0.228	0.000	Shortfall of Sites	0.080	Low Medium I Residential	R2-1-CUGU	0	0	0	49.889	0.228	, 2	124-5A227	338	21	Boyle Heights	No	MI	R2RD , BH CPU
Los Angeles	1117 E 28TH ST	90011	5119013037	0.000	0.000	0.228	0.000	Shortfall of Sites	0.103	Low Medium II Residential	RD2-1	0	0	0	38.896	0.228	Residential - Double, Duplex, or Two Units - 4 Stories or Less, 2	118-5A209	338		Southeast Los Angeles	No	MI	R2RD
Los Angeles	468 E 40TH PL	90011	5113003023	0.000	0.000	0.228	0.000	Shortfall of Sites	0.181	Low Medium II Residential	RD2-1	0	0	0	22.099	0.228	Residential - Three Units (Any Combination) - 4 Stories or Less, 3	115-5A207	338		Southeast Los Angeles	No	MI	R2RD
Los Angeles	140 W 88TH PL	90003	6040027018	0.000	0.000	0.228	0.000	Shortfall of Sites	0.125	Low Medium II Residential	RD2-1	0	0	0	32.026	0.228	Residential - Double, Duplex, or Two Units - 4 Stories or Less, 2	096A203	338		Southeast Los Angeles	No	MI	R2RD
Los Angeles	1422 LAKE SHORE AVE	90026	5419021030	0.000	0.000	0.228	0.000	Shortfall of Sites	0.115	Low Medium II Residential	RD1.5-1VL	0	0	0	34.718	0.228	Residential - Three Units (Any Combination) - 4 Stories or Less, 3	141A209	339		Silver Lake - Echo Park - Elysian Valley	No	MI	R2RD
Los Angeles	2710 MARATHON ST	90026	5402004025	0.000	0.000	0.228	0.000	Shortfall of Sites	0.060	Low Medium II Residential	RD2-1VL	0	0	0	66.248	0.228	Residential - Four Units (Any Combination) - 4 Stories or Less, 4	141A205	339		Silver Lake - Echo Park - Elysian Valley	No	MI	R2RD
Los Angeles	2725 FAIRMOUNT ST	90033	5177013006	0.000	0.000	0.228	0.000	Shortfall of Sites	0.134	Low Medium II Residential	RD1.5-1-CUGU	0	0	0	29.780	0.228	Residential - Four Units (Any Combination) - 4 Stories or Less, 4	130-5A227	339		Boyle Heights	No	MI	R2RD
Los Angeles	1113 W 40TH PL	90037	5020017017	0.000	0.000	0.228	0.000	Shortfall of Sites	0.146	Low Medium I Residential	R2-1	0	0	0	27.439	0.228	Residential - Double, Duplex, or Two Units - 4 Stories or Less, 2	114B197	339		South Los Angeles	No	MI	R2RD
Los Angeles	706 LUCILE AVE	90026	5401002027	0.000	0.000	0.228	0.000	Shortfall of Sites	0.172	Neighborhood Commercial	RD2-1VL	0	0	0	23.232	0.228	Residential - Double, Duplex, or Two Units - 4 Stories or Less, 2	142-5A201	340		Silver Lake - Echo Park - Elysian Valley	No	MI	R2RD
Los Angeles	621 N CUMMINGS ST	90033	5175031004	0.000	0.000	0.228	0.000	Shortfall of Sites	0.129	Low Medium I Residential	R2-1-CUGU	0	0	0	30.990	0.228	Residential - Four Units (Any Combination) - 4 Stories or Less, 4	130-5A223	340	29	Boyle Heights	No	MI	R2RD , BH CPU
Los Angeles	147 W 111TH ST	90061	6074017029	0.000	0.000	0.228	0.000	Shortfall of Sites	0.122	Low Medium I Residential	R2-1	0	0	0	32.751	0.228	, 2	088-5A203	340		Southeast Los Angeles	No	MI	R2RD
Los Angeles	3534 EL SERENO AVE	90032	5306018037	0.000	0.000	0.228	0.000	Shortfall of Sites	0.140	Low Medium I Residential	RD3-1	0	0	0	28.564	0.228	Residential - Double, Duplex, or Two Units - 4 Stories or Less, 2	144A233	341		Northeast Los Angeles	No	MI	R2RD
Los Angeles	452 E 40TH PL	90011	5113003019	0.000	0.000	0.228	0.000	Shortfall of Sites	0.181	Low Medium II Residential	RD2-1	0	0	0	22.114	0.228	Residential - Four Units (Any Combination) - 4 Stories or Less, 4	115-5A207	341		Southeast Los Angeles	No	MI	R2RD
Los Angeles	725 W 51ST ST	90037	5018020019	0.000	0.000	0.228	0.000	Shortfall of Sites	0.125	Low Medium II Residential	RD2-1	0	0	0	32.059	0.228	Residential - Double, Duplex, or Two Units - 4 Stories or Less, 2	111A201	341		South Los Angeles	No	MI	R2RD
Los Angeles	1053 W 53RD ST	90037	5002027008	0.000	0.000	0.228	0.000	Shortfall of Sites	0.123	Low Medium I Residential	R2-1	0	0	0	32.506	0.228	Residential - Double, Duplex, or Two Units - 4 Stories or Less, 2	108B197	341		South Los Angeles	No	MI	R2RD
Los Angeles	151 W 111TH ST	90061	6074017030	0.000	0.000	0.228	0.000	Shortfall of Sites	0.122	Low Medium I Residential	R2-1	0	0	0	32.751	0.228	Residential - Three Units (Any Combination) - 4 Stories or Less, 3	088-5A203	341		Southeast Los Angeles	No	MI	R2RD
Los Angeles	301 S AVENUE 20	90031	5447031031	0.000	0.000	0.228	0.000	Shortfall of Sites	0.057	Low Medium II Residential	RD2-1	0	0	0	70.720	0.228	Residential - Double, Duplex, or Two Units - 4 Stories or Less, 2	138A221	342		Northeast Los Angeles	No	MI	R2RD
Los Angeles	444 E 43RD ST	90011	5113013024	0.000	0.000	0.228	0.000	Shortfall of Sites	0.118	Low Medium II Residential	RD2-1	0	0	0	34.030	0.228	Residential - Double, Duplex, or Two Units - 4 Stories or Less, 2	114A207	342		Southeast Los Angeles	No	MI	R2RD
Los Angeles	156 W 88TH PL	90003	6040027014	0.000	0.000	0.228	0.000	Shortfall of Sites	0.125	Low Medium II Residential	RD2-1	0	0	0	32.008	0.228	, 2	096A203	342		Southeast Los Angeles	No	MI	R2RD

Jurisdiction Name	Site Address/Intersection	5 Digit ZIP Code	Assessor Parcel Number	Very Low-Income	Low-Income	Moderate-Income	Above Moderate-Income	Type of Shortfall	Parcel Size (Acres)	Current General Plan Designation	Current Zoning	Proposed General Plan (GP) Designation	Proposed Zoning	Minimum Density Allowed	Maximum Density Allowed	Total Capacity	Vacant/ Nonvacant	Description of Existing Uses	PIN	Base Density Per Acre	Community Plan Area	Rent Stabalization Ordinance	Income Category	Applicable Rezoning Program (Program informing values in Column Q listed first)
Los Angeles	1245 E 34TH ST	90011	5114027015	0.000	0.000	0.228	0.000	Shortfall of Sites	0.110	Low Medium I Residential	R2-1	0	0	0	36.259	0.228		Residential - Double, Duplex, or Two Units - 4 Stories or Less, 2	117A211 343		Southeast Los Angeles	No	MI	R2RD
Los Angeles	1340 E 47TH ST	90011	5107014009	0.000	0.000	0.228	0.000	Shortfall of Sites	0.114	Low Medium I Residential	R2-1	0	0	0	35.147	0.228		Residential - Double, Duplex, or Two Units - 4 Stories or Less, 2	112-5A211 343		Southeast Los Angeles	No	MI	R2RD
Los Angeles	160 W 88TH PL	90003	6040026033	0.000	0.000	0.228	0.000	Shortfall of Sites	0.125	Low Medium II Residential	RD2-1	0	0	0	32.004	0.228		, 2	096A203 343		Southeast Los Angeles	No	MI	R2RD
Los Angeles	2750 GUIRADO ST	90023	5185033001	0.000	0.000	0.228	0.000	Shortfall of Sites	0.113	Low Medium II Residential	RD1.5-1-CUGU	0	0	0	35.401	0.228		Residential - Double, Duplex, or Two Units - 4 Stories or Less, 2	124-5A223 344		Boyle Heights	No	MI	R2RD
Los Angeles	1832 W 45TH ST	90062	5015002007	0.000	0.000	0.228	0.000	Shortfall of Sites	0.145	Low Medium I Residential	R2-1	0	0	0	27.634	0.228		Residential - Double, Duplex, or Two Units - 4 Stories or Less, 2	111B193 344		South Los Angeles	No	MI	R2RD
Los Angeles	830 E 75TH ST	90001	6023014008	0.000	0.000	0.228	0.000	Shortfall of Sites	0.117	Low Medium I Residential	R2-1-CPIO	0	0	0	34.128	0.228		Residential - Double, Duplex, or Two Units - 4 Stories or Less, 2	102B209 344		Southeast Los Angeles	No	MI	R2RD
Los Angeles	1233 E 34TH ST	90011	5114027013	0.000	0.000	0.228	0.000	Shortfall of Sites	0.110	Low Medium I Residential	R2-1	0	0	0	36.261	0.228		Residential - Double, Duplex, or Two Units - 4 Stories or Less, 2	117A211 345		Southeast Los Angeles	No	MI	R2RD
Los Angeles	4036 TRINITY ST	90011	5113023020	0.000	0.000	0.228	0.000	Shortfall of Sites	0.164	Low Medium II Residential	RD2-1	0	0	0	24.460	0.228		Residential - Single Family Residence, 2	115-5A205 345		Southeast Los Angeles	No	MI	R2RD
Los Angeles	1462 E 43RD ST	90011	5116008035	0.000	0.000	0.228	0.000	Shortfall of Sites	0.119	Low Medium I Residential	R2-1	0	0	0	33.529	0.228		, 2	114A211 345		Southeast Los Angeles	No	MI	R2RD
Los Angeles	1608 E 43RD ST	90011	5116019020	0.000	0.000	0.228	0.000	Shortfall of Sites	0.099	Low Medium II Residential	RD1.5-1	0	0	0	40.332	0.228		Residential - Double, Duplex, or Two Units - 4 Stories or Less, 2	114A213 345		Southeast Los Angeles	No	MI	R2RD
Los Angeles	1221 SEWARD ST	90038	5532001037	0.000	0.000	0.228	0.000	Shortfall of Sites	0.118	Low Medium II Residential	RD1.5-1XL	0	0	0	34.031	0.228		Residential - Five or More Units or Apartments (Any Combination) · 4 Stories or Less, 20	144B185 346		Hollywood	No	MI	R2RD
Los Angeles	1224 N JUNE ST	90038	5532001039	0.000	0.000	0.228	0.000	Shortfall of Sites	0.118	Low Medium II Residential	RD1.5-1XL	0	0	0	34.032	0.228		Residential - Five or More Units or Apartments (Any Combination) · 4 Stories or Less - Pool, 77	144B185 347		Hollywood	No	MI	R2RD
Los Angeles	1175 N WESTMORELAND AVE	90029	5542027906	0.000	0.000	0.228	0.000	Shortfall of Sites	0.072	Low Medium II Residential	RD1.5-1XL	0	0	0	55.777	0.228		Residential - Double, Duplex, or Two Units - 4 Stories or Less, 2	144B197 347		Hollywood	No	MI	R2RD
Los Angeles	1007 E 34TH ST	90011	5114018007	0.000	0.000	0.228	0.000	Shortfall of Sites	0.172	Low Medium II Residential	RD2-1	0	0	0	23.268	0.228		Residential - Three Units (Any Combination) - 4 Stories or Less, 3	117A209 347		Southeast Los Angeles	No	MI	R2RD
Los Angeles	3414 E 8TH ST	90023	5190017004	0.000	0.000	0.228	0.000	Shortfall of Sites	0.096	Low Medium I Residential	R2-1-CUGU	0	0	0	41.468	0.228		, 2	120A225 348	21	Boyle Heights	No	MI	R2RD , BH CPU
Los Angeles	545 E 32ND ST	90011	5120019017	0.000	0.000	0.228	0.000	Shortfall of Sites	0.115	Low Medium I Residential	R2-1	0	0	0	34.829	0.228		Residential - Four Units (Any Combination) - 4 Stories or Less, 4	118-5A207 348		Southeast Los Angeles	No	MI	R2RD
Los Angeles	4306 LIMA ST	90011	5116019018	0.000	0.000	0.228	0.000	Shortfall of Sites	0.123	Low Medium II Residential	RD1.5-1	0	0	0	32.529	0.228		Residential - Double, Duplex, or Two Units - 4 Stories or Less, 2	114A213 348		Southeast Los Angeles	No	MI	R2RD
Los Angeles	1025 W 53RD ST	90037	5002027015	0.000	0.000	0.228	0.000	Shortfall of Sites	0.123	Low Medium I Residential	R2-1	0	0	0	32.506	0.228		, 2	108B197 348		South Los Angeles	No	MI	R2RD
Los Angeles	1648 E 110TH ST	90059	6069011001	0.000	0.000	0.228	0.000	Shortfall of Sites	0.088	Low Medium I Residential	R2-1	0	0	0	45.312	0.228		Residential - Double, Duplex, or Two Units - 4 Stories or Less, 2	088-5A213 348		Southeast Los Angeles	No	MI	R2RD
Los Angeles	1122 E 113TH ST	90059	6072025001	0.000	0.000	0.228	0.000	Shortfall of Sites	0.194	Low Medium I Residential	R2-1	0	0	0	20.621	0.228		Residential - Double, Duplex, or Two Units - 4 Stories or Less, 2	087A209 348		Southeast Los Angeles	No	MI	R2RD
Los Angeles	624 N EVERGREEN AVE	90033	5178011029	0.000	0.000	0.228	0.000	Shortfall of Sites	0.165	Low Medium I Residential	R2-1-CUGU	0	0	0	24.253	0.228		Residential - Four Units (Any Combination) - 4 Stories or Less, 4	129A227 349	21	Boyle Heights	No	MI	R2RD , BH CPU
Los Angeles	5754 COLFAX AVE	91601	2339012058	0.000	0.000	0.228	0.000	Shortfall of Sites	0.157	Low Medium I Residential	RD3-1	0	0	0	25.557	0.228		Residential - Five or More Units or Apartments (Any Combination) · 4 Stories or Less, 8	174B169 349		North Hollywood - Valley Village	No	MI	R2RD
Los Angeles	333 N RENO ST	90026	5156013018	0.000	0.000	0.228	0.000	Shortfall of Sites	0.116	Low Medium I Residential	RD3-1VL	0	0	0	34.420	0.228		, 2	139-5A203 349		Silver Lake - Echo Park - Elysian Valley	No	MI	R2RD
Los Angeles	246 N CORONADO ST	90026	5157008010	0.000	0.000	0.228	0.000	Shortfall of Sites	0.137	Low Medium Residential	RD1.5-1	0	0	0	29.153	0.228		Residential - Four Units (Any Combination) - 4 Stories or Less, 4	138A203 349		Northeast Los Angeles	No	MI	R2RD
Los Angeles	230 W 88TH PL	90003	6040026034	0.000	0.000	0.228	0.000	Shortfall of Sites	0.125	Low Medium II Residential	RD2-1	0	0	0	31.969	0.228		Residential - Five or More Units or Apartments (Any Combination) · 4 Stories or Less, 14	096A203 349		Southeast Los Angeles	No	MI	R2RD
Los Angeles	1145 E 43RD PL	90011	5115033026	0.000	0.000	0.228	0.000	Shortfall of Sites	0.084	Low Medium I Residential	R2-1	0	0	0	47.893	0.228		Residential - Double, Duplex, or Two Units - 4 Stories or Less, 2	114A209 350		Southeast Los Angeles	No	MI	R2RD
Los Angeles	938 E 47TH ST	90011	5108023008	0.000	0.000	0.228	0.000	Shortfall of Sites	0.101	Low Medium I Residential	R2-1	0	0	0	39.664	0.228		Residential - Double, Duplex, or Two Units - 4 Stories or Less, 2	112-5A209 350		Southeast Los Angeles	No	MI	R2RD
Los Angeles	1151 E 43RD PL	90011	5115033025	0.000	0.000	0.228	0.000	Shortfall of Sites	0.084	Low Medium I Residential	R2-1	0	0	0	47.857	0.228		Residential - Double, Duplex, or Two Units - 4 Stories or Less, 2	114A209 351		Southeast Los Angeles	No	MI	R2RD
Los Angeles	10439 PLAINVIEW AVE	91042	2558003011	0.000	0.000	0.228	0.000	Shortfall of Sites	0.092	Low Medium II Residential	RD2-1	0	0	0	43.477	0.228		Residential - Double, Duplex, or Two Units - 4 Stories or Less, 2	204B197 353		Sunland - Tujunga - Lake View Terrace - Shadow Hills - East La Tuna Canyon	No	MI	R2RD
Los Angeles	3531 EL SERENO AVE	90032	5213001010	0.000	0.000	0.228	0.000	Shortfall of Sites	0.172	Low Medium I Residential	RD3-1	0	0	0	23.232	0.228		, 2	144A233 353		Northeast Los Angeles	No	MI	R2RD
Los Angeles	1418 LAKE SHORE AVE	90026	5419021031	0.000	0.000	0.228	0.000	Shortfall of Sites	0.128	Low Medium II Residential	RD1.5-1VL	0	0	0	31.337	0.228		Residential - Four Units (Any Combination) - 4 Stories or Less, 4	141A209 353		Silver Lake - Echo Park - Elysian Valley	No	MI	R2RD
Los Angeles	3303 HUNTER ST	90023	5190022022	0.000	0.000	0.228	0.000	Shortfall of Sites	0.112	Low Medium II Residential	RD1.5-1-CUGU	0	0	0	35.697	0.228		, 2	120A225 353		Boyle Heights	No	MI	R2RD
Los Angeles	819 E 43RD PL	90011	5115009025	0.000	0.000	0.228	0.000	Shortfall of Sites	0.103	Low Medium I Residential	R2-1	0	0	0	38.892	0.228		Residential - Double, Duplex, or Two Units - 4 Stories or Less, 2	114A207 353		Southeast Los Angeles	No	MI	R2RD
Los Angeles	1648 S ORANGE DR	90019	5067003035	0.000	0.000	0.228	0.000	Shortfall of Sites	0.129	Low Medium II Residential	RD2-1-O	0	0	0	31.093	0.228		, 2	126B181 354		West Adams - Baldwin Hills - Leimert	No	MI	R2RD
Los Angeles	5220 S NORMANDIE AVE	90037	5002004002	0.000	0.000	0.228	0.000	Shortfall of Sites	0.104	Low Medium II Residential	RD2-1	0	0	0	38.339	0.228		Residential - Double, Duplex, or Two Units - 4 Stories or Less, 2	108B197 354		South Los Angeles	No	MI	R2RD
Los Angeles	838 E 87TH ST	90002	6042021025	0.000	0.000	0.228	0.000	Shortfall of Sites	0.117	Low Medium I Residential	R2-1	0	0	0	34.151	0.228		Residential - Double, Duplex, or Two Units - 4 Stories or Less, 2	097-5A209 354		Southeast Los Angeles	No	MI	R2RD
Los Angeles	1148 N HOOVER ST	90029	5429001001	0.000	0.000	0.228	0.000	Shortfall of Sites	0.128	Low Medium I Residential	R2-1XL	0	0	0	31.197	0.228		Residential - Four Units (Any Combination) - 4 Stories or Less, 4	145-5A201 355		Hollywood	No	MI	R2RD
Los Angeles	363 N OCCIDENTAL BLVD	90026	5156015001	0.000	0.000	0.228	0.000	Shortfall of Sites	0.110	Low Medium II Residential	RD2-1VL	0	0	0	36.449	0.228		Residential - Single Family Residence, 2	139-5A203 355		Silver Lake - Echo Park - Elysian Valley	No	MI	R2RD
Los Angeles	3023 VINEYARD AVE	90016	5057025020	0.000	0.000	0.228	0.000	Shortfall of Sites	0.119	Low Medium I Residential	R2-1	0	0	0	33.507	0.228		, 2	120B181 355		West Adams - Baldwin Hills - Leimert	No	MI	R2RD
Los Angeles	116 W 93RD ST	90003	6053001011	0.000	0.000	0.228	0.000	Shortfall of Sites	0.124	Low Medium I Residential	R2-1	0	0	0	32.265	0.228		Residential - Double, Duplex, or Two Units - 4 Stories or Less, 2	094-5A203 355		Southeast Los Angeles	No	MI	R2RD
Los Angeles	1349 W 53RD ST	90037	5002004001	0.000	0.000	0.228	0.000	Shortfall of Sites	0.118	Low Medium II Residential	RD2-1	0	0	0	34.042	0.228		, 2	108B197 356		South Los Angeles	No	MI	R2RD
Los Angeles	224 W 88TH PL	90003	6040026036	0.000	0.000	0.228	0.000	Shortfall of Sites	0.119	Low Medium II Residential	RD2-1	0	0	0	33.710	0.228		Residential - Double, Duplex, or Two Units - 4 Stories or Less, 2	096A203 356		Southeast Los Angeles	No	MI	R2RD
Los Angeles	354 PARKMAN AVE	90026	5156015008	0.000	0.000	0.228	0.000	Shortfall of Sites	0.103	Low Medium II Residential	RD2-1VL	0	0	0	38.891	0.228		, 2	139-5A203 357		Silver Lake - Echo Park - Elysian Valley	No	MI	R2RD
Los Angeles	2734 COUNCIL ST	90026	5156021009	0.000	0.000	0.228	0.000	Shortfall of Sites	0.110	Low Medium Residential	RD1.5-1	0	0	0	36.245	0.228		Residential - Five or More Units or Apartments (Any Combination) · 4 Stories or Less, 5	138A203 357		Westlake	No	MI	R2RD
Los Angeles	1217 W 25TH ST	90007	5055016003	0.000	0.000	0.228	0.000	Shortfall of Sites	0.134	Low Medium II Residential	RD1.5-1-CPIO	0	0	0	29.787	0.228		Residential - Single Family Residence - Pool and Misc., 2	124-5A201 357		South Los Angeles	No	MI	R2RD
Los Angeles	1406 E 20TH ST	90011	5119031004	0.000	0.000	0.228	0.000	Shortfall of Sites	0.135	Low Medium II Residential	RD2-1	0	0	0	29.694	0.228		Residential - Double, Duplex, or Two Units - 4 Stories or Less, 2	120A211 357		Southeast Los Angeles	No	MI	R2RD
Los Angeles	663 E 37TH ST	90011	5121005018	0.000	0.000	0.228	0.000	Shortfall of Sites	0.110	Low Medium II Residential	RD2-1	0	0	0	36.302	0.228		Residential - Double, Duplex, or Two Units - 4 Stories or Less, 2	117A207 357		Southeast Los Angeles	No	MI	R2RD
Los Angeles	617 E 87TH ST	90002	6042001018	0.000	0.000	0.228	0.000	Shortfall of Sites	0.119	Low Medium I Residential	R2-1	0	0	0	33.506	0.228		Residential - Double, Duplex, or Two Units - 4 Stories or Less - Pool, 2	097-5A207 357		Southeast Los Angeles	No	MI	R2RD
Los Angeles	226 W 88TH PL	90003	6040026035	0.000	0.000	0.228	0.000	Shortfall of Sites	0.119	Low Medium II Residential	RD2-1	0	0	0	33.705	0.228		Residential - Double, Duplex, or Two Units - 4 Stories or Less, 2	096A203 357		Southeast Los Angeles	No	MI	R2RD
Los Angeles	1149 N VIRGIL AVE	90029	5542026029	0.000	0.000	0.228	0.000	Shortfall of Sites	0.154	Low Medium I Residential	R2-1XL	0	0	0	26.006	0.228		Residential - Four Units (Any Combination) - 4 Stories or Less, 4	145-5A201 358		Hollywood	No	MI	R2RD
Los Angeles	726 E 31ST ST	90011	5120025007	0.000	0.000	0.228	0.000	Shortfall of Sites	0.125	Low Medium II Residential	RD2-1	0	0	0	32.066	0.228		Residential - Four Units (Any Combination) - 4 Stories or Less, 4	118-5A207 358		Southeast Los Angeles	No	MI	R2RD
Los Angeles	777 E 43RD PL	90011	5115009020	0.000	0.000	0.228	0.000	Shortfall of Sites	0.118	Low Medium I Residential	R2-1	0	0	0	34.031	0.228		Residential - Four Units (Any Combination) - 4 Stories or Less, 4	114A207 358		Southeast Los Angeles	No	MI	R2RD
Los Angeles	360 E 116TH PL	90061	6083008050	0.000	0.000	0.228	0.000	Shortfall of Sites	0.143	Low Medium I Residential	R2-1	0	0	0	27.960	0.228		Residential - Double, Duplex, or Two Units - 4 Stories or Less, 2	084B205 358		Southeast Los Angeles	No	MI	R2RD
Los Angeles	1210 N CHEROKEE AVE	90038	5532002034	0.000	0.000	0.228	0.000	Shortfall of Sites	0.118	Low Medium II Residential	RD1.5-1XL	0	0	0	34.032	0.228		Residential - Five or More Units or Apartments (Any Combination) · 4 Stories or Less, 90	144B185 359		Hollywood	No	MI	R2RD
Los Angeles	771 E 43RD PL	90011	5115009019	0.000	0.000	0.228	0.000	Shortfall of Sites	0.118	Low Medium I Residential	R2-1	0	0	0	34.031	0.228		Residential - Four Units (Any Combination) - 4 Stories or Less, 4	114A207 359		Southeast Los Angeles	No	MI	R2RD
Los Angeles	1215 N CHEROKEE AVE	90038	5532003032	0.000	0.000	0.228	0.000	Shortfall of Sites	0.116	Low Medium II Residential	RD1.5-1XL	0	0	0	34.496	0.228		Residential - Five or More Units or Apartments (Any Combination) · 4 Stories or Less, 20	144B185 360		Hollywood	No	MI	R2RD
Los Angeles	1008 E 41ST ST	90011	5115023010	0.000	0.000	0.228	0.000	Shortfall of Sites	0.143	Low Medium I Residential	R2-1	0	0	0	27.878	0.228		Residential - Double, Duplex, or Two Units - 4 Stories or Less, 2	115-5A209 360		Southeast Los Angeles	No	MI	R2RD
Los Angeles	727 W 78TH ST	90044	6020018021	0.000	0.000	0.228	0.000	Shortfall of Sites	0.161	Low Medium II Residential	RD2-1	0	0	0	24.890	0.228		Residential - Double, Duplex, or Two Units - 4 Stories or Less, 2	099B201 360		South Los Angeles	No	MI	R2RD
Los Angeles	354 E 116TH PL	90061	6083008063	0.000	0.000	0.228	0.000	Shortfall of Sites	0.097	Low Medium I Residential	R2-1	0	0	0	41.206	0.228		Residential - Double, Duplex, or Two Units - 4 Stories or Less, 2	084B205 360		Southeast Los Angeles	No	MI	R2RD
Los Angeles	156 E 53RD ST	90011	5101011014	0.000	0.000	0.228	0.000	Shortfall of Sites	0.114	Low Medium I Residential	R2-1	0	0	0	35.098	0.228		Residential - Double, Duplex, or Two Units - 4 Stories or Less, 2	108B205 361		Southeast Los Angeles	No	MI	R2RD
Los Angeles	203 N BURLINGTON AVE	90026	5159007016	0.000	0.000	0.228	0.000	Shortfall of Sites	0.138	Low Medium Residential	RD1.5-1	0	0	0	29.040	0.228		Residential - Four Units (Any Combination) - 4 Stories or Less, 4	136-5A207 362		Westlake	No	MI	R2RD
Los Angeles	154 E 53RD ST	90011	5101012001	0.000	0.000	0.228	0.000	Shortfall of Sites	0.114	Low Medium I Residential	R2-1	0	0	0	35.098	0.228		Residential - Three Units (Any Combination) - 4 Stories or Less, 3	108B205 362		Southeast Los Angeles	No	MI	R2RD
Los Angeles	1803 E 97TH ST	90002	6048034001	0.000	0.000	0.228	0.000	Shortfall of Sites	0.164	Low Medium I Residential	R2-1	0	0	0	24.377	0.228		Residential - Double, Duplex, or Two Units - 4 Stories or Less, 2	093A215 362		Southeast Los Angeles	No	MI	R2RD
Los Angeles	111 E 99TH ST	90003	6053015041	0.000	0.000	0.228	0.000	Shortfall of Sites	0.120	Low Medium I Residential	R2-1	0	0	0	33.425	0.228		Residential - Five or More Units or Apartments (Any Combination) · 4 Stories or Less, 5	093A203 363		Southeast Los Angeles	No	MI	R2RD
Los Angeles	430 W 111TH ST	90061	6075030007	0.000	0.000	0.228	0.000	Shortfall of Sites	0.115	Low Medium I Residential	R2-1	0	0	0	34.668	0.228		Residential - Double, Duplex, or Two Units - 4 Stories or Less, 2	088-5A201 363		South Los Angeles	No	MI	R2RD
Los Angeles	350 PARKMAN AVE	90026	5156015007	0.000	0.000	0.228	0.000	Shortfall of Sites	0.103	Low Medium II Residential	RD2-1VL	0	0	0	38.872	0.228		Residential - Double, Duplex, or Two Units - 4 Stories or Less, 2	139-5A203 364		Silver Lake - Echo Park - Elysian Valley	No	MI	R2RD
Los Angeles	1019 E 76TH ST	90001	6023013018	0.000	0.000	0.228	0.000	Shortfall of Sites	0.132	Low Medium I Residential	R2-1	0	0	0	30.368	0.228		Residential - Double, Duplex, or Two Units - 4 Stories or Less, 2	102B209 364		Southeast Los Angeles	No	MI	R2RD
Los Angeles	1627 COUNCIL ST	90026	5159010006	0.000	0.000	0.228	0.000	Shortfall of Sites	0.111	Low Medium Residential	RD1.5-1	0	0	0	36.064	0.228		Residential - Three Units (Any Combination) - 4 Stories or Less, 3	136-5A207 365		Westlake	No	MI	R2RD
Los Angeles	4427 6TH AVE	90043	5014013013	0.000	0.000	0.228	0.000	Shortfall of Sites	0.146	Low Medium I Residential	R2-1	0	0	0	27.462	0.228		, 2	111B189 365		West Adams - Baldwin Hills - Leimert	No	MI	R2RD
Los Angeles	142 W 69TH ST	90003	6012009009	0.000	0.000	0.228	0.000	Shortfall of Sites	0.110	Low Medium I Residential	R2-1	0	0	0	36.401	0.228		, 2	102B201 365		Southeast Los Angeles	No	MI	R2RD

Jurisdiction Name	Site Address/Intersection	5 Digit ZIP Code	Assessor Parcel Number	Very Low-Income	Low-Income	Moderate-Income	Above Moderate-Income	Type of Shortfall	Parcel Size (Acres)	Current General Plan Designation	Current Zoning	Proposed General Plan (GP) Designation	Proposed Zoning	Minimum Density Allowed	Maximum Density Allowed	Total Capacity	Vacant/ Nonvacant	Description of Existing Uses	PIN	Base Density Per Acre	Community Plan Area	Rent Stabalization Ordinance	Income Category	Applicable Rezoning Program (Program informing values in Column Q listed first)
Los Angeles	16521 S FIGUEROA ST	90248	6121004024	0.000	0.000	0.228	0.000	Shortfall of Sites	1.403	Medium Residential	C2-1, R2-1	0	0	0	2.851	0.228		Residential - Five or More Units or Apartments (Any Combination) · 4 Stories or Less, 76	069B201 365		Harbor Gateway	No	MI	R2RD
Los Angeles	525 E 246TH ST	90744	7406020038	0.000	0.000	0.228	0.000	Shortfall of Sites	0.096	Low Medium II Residential	[Q]RD1.5-1XL-O-CUGU	0	0	0	41.481	0.228		Residential - Five or More Units or Apartments (Any Combination) · 4 Stories or Less, 18	039B205 366		Wilmington - Harbor City	No	MI	R2RD
Los Angeles	4427 CIMARRON ST	90062	5015025022	0.000	0.000	0.228	0.000	Shortfall of Sites	0.120	Low Medium I Residential	R2-1	0	0	0	33.468	0.228		Residential - Single Family Residence, 2	111B189 368		South Los Angeles	No	MI	R2RD
Los Angeles	2824 S CLOVERDALE AVE	90016	5043015033	0.000	0.000	0.228	0.000	Shortfall of Sites	0.110	Low Medium II Residential	RD1.5-1	0	0	0	36.235	0.228		, 2	120B177 369		West Adams - Baldwin Hills - Leimert	No	MI	R2RD
Los Angeles	2930 S WEST VIEW ST	90016	5049031008	0.000	0.000	0.228	0.000	Shortfall of Sites	0.119	Low Medium I Residential	R2-1	0	0	0	33.507	0.228		Residential - Double, Duplex, or Two Units - 4 Stories or Less, 2	120B181 369		West Adams - Baldwin Hills - Leimert	No	MI	R2RD
Los Angeles	1176 N MARIPOSA AVE	90029	5540005006	0.000	0.000	0.228	0.000	Shortfall of Sites	0.149	Low Medium II Residential	RD2-1XL	0	0	0	26.806	0.228		Residential - Double, Duplex, or Two Units - 4 Stories or Less, 2	144B197 370		Hollywood	No	MI	R2RD
Los Angeles	2916 JEFFRIES AVE	90065	5446008018	0.000	0.000	0.228	0.000	Shortfall of Sites	0.163	Low Medium II Residential	RD2-1-CDO-RIO	0	0	0	24.598	0.228		Residential - Double, Duplex, or Two Units - 4 Stories or Less, 2	144A219 370		Northeast Los Angeles	No	MI	R2RD
Los Angeles	162 W 69TH ST	90003	6012009014	0.000	0.000	0.228	0.000	Shortfall of Sites	0.110	Low Medium I Residential	R2-1	0	0	0	36.401	0.228		, 2	102B201 370		Southeast Los Angeles	No	MI	R2RD
Los Angeles	1033 CORONADO TER	90026	5402020016	0.000	0.000	0.228	0.000	Shortfall of Sites	0.172	Low Medium II Residential	RD2-1VL	0	0	0	23.232	0.228		Residential - Five or More Units or Apartments (Any Combination) · 4 Stories or Less, 5	141A205 371		Silver Lake - Echo Park - Elysian Valley	No	MI	R2RD
Los Angeles	116 W 111TH ST	90061	6074021029	0.000	0.000	0.228	0.000	Shortfall of Sites	0.110	Low Medium I Residential	R2-1	0	0	0	36.448	0.228		Residential - Double, Duplex, or Two Units - 4 Stories or Less, 2	088-5A203 371		Southeast Los Angeles	No	MI	R2RD
Los Angeles	951 E 53RD ST	90011	5103025014	0.000	0.000	0.228	0.000	Shortfall of Sites	0.106	Low Medium I Residential	R2-1	0	0	0	37.877	0.228		Residential - Double, Duplex, or Two Units - 4 Stories or Less, 2	108B209 372		Southeast Los Angeles	No	MI	R2RD
Los Angeles	748 E 77TH ST	90001	6023026015	0.000	0.000	0.228	0.000	Shortfall of Sites	0.117	Low Medium I Residential	R2-1-CPIO	0	0	0	34.154	0.228		, 2	099B205 372		Southeast Los Angeles	No	MI	R2RD
Los Angeles	11718 BLYTHE ST	91605	2310024026	0.000	0.000	0.228	0.000	Shortfall of Sites	0.155	Low Medium II Residential	RD3-1-CUGU	0	0	0	25.814	0.228		Residential - Double, Duplex, or Two Units - 4 Stories or Less, 2	189B169 373		Sun Valley - La Tuna Canyon	No	MI	R2RD
Los Angeles	507 FOREST AVE	90033	5177030015	0.000	0.000	0.228	0.000	Shortfall of Sites	0.082	Low Medium I Residential	R2-1-CUGU	0	0	0	48.580	0.228		Residential - Double, Duplex, or Two Units - 4 Stories or Less, 2	129A227 373	29	Boyle Heights	No	MI	R2RD , BH CPU
Los Angeles	2200 S PALM GROVE AVE	90016	5061025007	0.000	0.000	0.228	0.000	Shortfall of Sites	0.079	Low Medium II Residential	RD2-1-O	0	0	0	50.601	0.228		Residential - Double, Duplex, or Two Units - 4 Stories or Less, 2	123B181 373		West Adams - Baldwin Hills - Leimert	No	MI	R2RD
Los Angeles	438 E 107TH ST	90003	6063029010	0.000	0.000	0.228	0.000	Shortfall of Sites	0.124	Low Medium I Residential	R2-1	0	0	0	32.268	0.228		Residential - Double, Duplex, or Two Units - 4 Stories or Less, 2	090A207 373		Southeast Los Angeles	No	MI	R2RD
Los Angeles	929 E 51ST ST	90011	5108014018	0.000	0.000	0.228	0.000	Shortfall of Sites	0.173	Low Medium II Residential	RD2-1	0	0	0	23.186	0.228		, 2	111A209 374		Southeast Los Angeles	No	MI	R2RD
Los Angeles	1942 E 97TH ST	90002	6046018001	0.000	0.000	0.228	0.000	Shortfall of Sites	0.078	Low Medium I Residential	R2-1	0	0	0	51.606	0.228		Residential - Double, Duplex, or Two Units - 4 Stories or Less, 2	093A215 374		Southeast Los Angeles	No	MI	R2RD
Los Angeles	1621 3RD AVE	90019	5072028004	0.000	0.000	0.228	0.000	Shortfall of Sites	0.161	Low Medium II Residential	RD2-1-O-CPIO	0	0	0	24.881	0.228		Residential - Double, Duplex, or Two Units - 4 Stories or Less, 2	126B189 375		West Adams - Baldwin Hills - Leimert	No	MI	R2RD
Los Angeles	1351 W 30TH PL	90007	5054038015	0.000	0.000	0.228	0.000	Shortfall of Sites	0.155	Low Medium I Residential	R2-1-O	0	0	0	25.762	0.228		Residential - Double, Duplex, or Two Units - 4 Stories or Less, 2	120B197 375		South Los Angeles	No	MI	R2RD
Los Angeles	886 E 41ST ST	90011	5115024019	0.000	0.000	0.228	0.000	Shortfall of Sites	0.143	Low Medium II Residential	RD2-1	0	0	0	27.878	0.228		Residential - Double, Duplex, or Two Units - 4 Stories or Less, 2	115-5A209 375		Southeast Los Angeles	No	MI	R2RD
Los Angeles	323 WELCOME ST	90026	5159019018	0.000	0.000	0.228	0.000	Shortfall of Sites	0.110	Low Medium Residential	RD1.5-1	0	0	0	36.514	0.228		Residential - Four Units (Any Combination) - 4 Stories or Less, 4	136-5A207 376		Westlake	No	MI	R2RD
Los Angeles	319 E 47TH PL	90011	5109010044	0.000	0.000	0.228	0.000	Shortfall of Sites	0.122	Low Medium I Residential	R2-1	0	0	0	32.807	0.228		Residential - Double, Duplex, or Two Units - 4 Stories or Less, 2	112-5A205 376		Southeast Los Angeles	No	MI	R2RD
Los Angeles	6066 COMEY AVE	90034	5065012032	0.000	0.000	0.228	0.000	Shortfall of Sites	0.135	Low Medium II Residential	RD2-1	0	0	0	29.657	0.228		, 2	123B173 378		West Adams - Baldwin Hills - Leimert	No	MI	R2RD
Los Angeles	6129 CAHUENGA BLVD	91606	2414016036	0.000	0.000	0.228	0.000	Shortfall of Sites	0.644	Low Residential	R1-1, RD1.5-1	0	0	0	6.213	0.228		Residential - Five or More Units or Apartments (Any Combination) · 4 Stories or Less, 26	177B177 379		North Hollywood - Valley Village	No	MI	R2RD
Los Angeles	722 E 77TH ST	90001	6023026008	0.000	0.000	0.228	0.000	Shortfall of Sites	0.117	Low Medium I Residential	R2-1-CPIO	0	0	0	34.154	0.228		, 2	099B205 379		Southeast Los Angeles	No	MI	R2RD
Los Angeles	400 W 107TH ST	90003	6061033028	0.000	0.000	0.228	0.000	Shortfall of Sites	0.198	Low Medium I Residential	R2-1	0	0	0	20.212	0.228		Residential - Double, Duplex, or Two Units - 4 Stories or Less, 2	090A201 379		South Los Angeles	No	MI	R2RD
Los Angeles	3304 BELLEVUE AVE	90026	5401013017	0.000	0.000	0.228	0.000	Shortfall of Sites	0.118	Low Medium I Residential	R2-1VL	0	0	0	33.979	0.228		, 2	141A201 380		Silver Lake - Echo Park - Elysian Valley	No	MI	R2RD
Los Angeles	213 W 108TH ST	90061	6074011041	0.000	0.000	0.228	0.000	Shortfall of Sites	0.183	Low Medium I Residential	R2-1	0	0	0	21.883	0.228		Residential - Four Units (Any Combination) - 4 Stories or Less, 4	090A203 380		Southeast Los Angeles	No	MI	R2RD
Los Angeles	4225 DEL MAR AVE	90029	5429001047	0.000	0.000	0.228	0.000	Shortfall of Sites	0.110	Low Medium I Residential	R2-1XL	0	0	0	36.300	0.228		Residential - Five or More Units or Apartments (Any Combination) · 4 Stories or Less, 45	145-5A201 382		Hollywood	No	MI	R2RD
Los Angeles	3463 MARMION WAY	90065	5446024017	0.000	0.000	0.228	0.000	Shortfall of Sites	0.162	Low Medium II Residential	RD2-1-CDO	0	0	0	24.668	0.228		Residential - Double, Duplex, or Two Units - 4 Stories or Less, 2	144A221 382		Northeast Los Angeles	No	MI	R2RD
Los Angeles	2820 BOULDER ST	90033	5178010017	0.000	0.000	0.228	0.000	Shortfall of Sites	0.134	Low Medium II Residential	RD1.5-1-CUGU	0	0	0	29.799	0.228		Residential - Three Units (Any Combination) - 4 Stories or Less, 3	129A227 382		Boyle Heights	No	MI	R2RD
Los Angeles	1719 S NEW ENGLAND ST	90006	5056017016	0.000	0.000	0.228	0.000	Shortfall of Sites	0.122	Low Medium II Residential	RD1.5-1	0	0	0	32.850	0.228		Residential - Double, Duplex, or Two Units - 4 Stories or Less, 2	126B197 382		South Los Angeles	No	MI	R2RD
Los Angeles	1415 E 43RD PL	90011	5116008019	0.000	0.000	0.228	0.000	Shortfall of Sites	0.119	Low Medium I Residential	R2-1	0	0	0	33.524	0.228		Residential - Three Units (Any Combination) - 4 Stories or Less, 3	114A211 383		Southeast Los Angeles	No	MI	R2RD
Los Angeles	4311 MORGAN AVE	90011	5116019023	0.000	0.000	0.228	0.000	Shortfall of Sites	0.123	Low Medium II Residential	RD1.5-1	0	0	0	32.508	0.228		Residential - Three Units (Any Combination) - 4 Stories or Less, 3	114A213 383		Southeast Los Angeles	No	MI	R2RD
Los Angeles	707 ROSEMONT AVE	90026	5402026010	0.000	0.000	0.228	0.000	Shortfall of Sites	0.128	Low Medium II Residential	RD1.5-1VL	0	0	0	31.164	0.228		Residential - Three Units (Any Combination) - 4 Stories or Less, 3	139-5A205 384		Silver Lake - Echo Park - Elysian Valley	No	MI	R2RD
Los Angeles	6612 KESTER AVE	91405	2236005017	0.000	0.000	0.228	0.000	Shortfall of Sites	0.105	Low Medium II Residential	[Q]RD1.5-1	0	0	0	38.235	0.228		Residential - Double, Duplex, or Two Units - 4 Stories or Less, 3	180B149 385		Van Nuys - North Sherman Oaks	No	MI	R2RD
Los Angeles	309 S AVENUE 55	90042	5468029022	0.000	0.000	0.228	0.000	Shortfall of Sites	0.172	Low Medium II Residential	RD2-1	0	0	0	23.249	0.228		Residential - Three Units (Any Combination) - 4 Stories or Less, 3	150A229 385		Northeast Los Angeles	No	MI	R2RD
Los Angeles	5240 ITHACA AVE	90032	5217020029	0.000	0.000	0.228	0.000	Shortfall of Sites	0.115	Low Medium II Residential	[Q]RD1.5-1D	0	0	0	34.736	0.228		Residential - Four Units (Any Combination) - 4 Stories or Less, 4	139-5A235 385		Northeast Los Angeles	No	MI	R2RD
Los Angeles	1346 E 33RD ST	90011	5114036002	0.000	0.000	0.228	0.000	Shortfall of Sites	0.132	Low Medium II Residential	RD1.5-1	0	0	0	30.326	0.228		Residential - Double, Duplex, or Two Units - 4 Stories or Less, 2	117A211 385		Southeast Los Angeles	No	MI	R2RD
Los Angeles	1100 W 40TH PL	90037	5020018001	0.000	0.000	0.228	0.000	Shortfall of Sites	0.147	Low Medium I Residential	R2-1	0	0	0	27.202	0.228		, 2	114B197 385		South Los Angeles	No	MI	R2RD
Los Angeles	229 W 99TH ST	90003	6053016009	0.000	0.000	0.228	0.000	Shortfall of Sites	0.120	Low Medium I Residential	R2-1	0	0	0	33.430	0.228		Residential - Double, Duplex, or Two Units - 4 Stories or Less, 2	093A203 385		Southeast Los Angeles	No	MI	R2RD
Los Angeles	12516 RALSTON AVE	91342	2507005029	0.000	0.000	0.228	0.000	Shortfall of Sites	0.150	Low Medium I Residential	RD3-1XL-CPIO	0	0	0	26.598	0.228		, 2	219B149 386		Sylmar	No	MI	R2RD
Los Angeles	1422 E 20TH ST	90011	5119031008	0.000	0.000	0.228	0.000	Shortfall of Sites	0.134	Low Medium II Residential	RD2-1	0	0	0	29.954	0.228		Residential - Four Units (Any Combination) - 4 Stories or Less, 4	120A211 386		Southeast Los Angeles	No	MI	R2RD
Los Angeles	1425 E 43RD PL	90011	5116008018	0.000	0.000	0.228	0.000	Shortfall of Sites	0.119	Low Medium I Residential	R2-1	0	0	0	33.525	0.228		Residential - Three Units (Any Combination) - 4 Stories or Less, 3	114A211 386		Southeast Los Angeles	No	MI	R2RD
Los Angeles	219 E 47TH PL	90011	5109010058	0.000	0.000	0.228	0.000	Shortfall of Sites	0.138	Low Medium I Residential	R2-1	0	0	0	28.899	0.228		Residential - Double, Duplex, or Two Units - 4 Stories or Less, 2	112-5A205 386		Southeast Los Angeles	No	MI	R2RD
Los Angeles	135 S RENO ST	90057	5155003005	0.000	0.000	0.228	0.000	Shortfall of Sites	0.110	Low Medium Residential	RD1.5-1	0	0	0	36.300	0.228		Residential - Five or More Units or Apartments (Any Combination) · 4 Stories or Less, 10	138A201 387		Westlake	No	MI	R2RD
Los Angeles	2424 EXPOSITION PL	90018	5044021006	0.000	0.000	0.228	0.000	Shortfall of Sites	0.103	Low Medium II Residential	RD2-1	0	0	0	38.929	0.228		Residential - Double, Duplex, or Two Units - 4 Stories or Less, 2	117B189 387		West Adams - Baldwin Hills - Leimert	No	MI	R2RD
Los Angeles	4312 HONDURAS ST	90011	5116021009	0.000	0.000	0.228	0.000	Shortfall of Sites	0.119	Low Medium II Residential	RD1.5-1	0	0	0	33.518	0.228		Commercial - Restaurant, Cocktail Lounge - Restaurant, Cocktail Lounge, Tavern - One Story, 2	114A213 387		Southeast Los Angeles	No	MI	R2RD
Los Angeles	1600 E 27TH ST	90011	5117004037	0.000	0.000	0.228	0.000	Shortfall of Sites	0.115	Low Medium I Residential	R2-1	0	0	0	34.822	0.228		Residential - Double, Duplex, or Two Units - 4 Stories or Less, 2	117A213 388		Southeast Los Angeles	No	MI	R2RD
Los Angeles	10714 OLIVE ST	90061	6074012026	0.000	0.000	0.228	0.000	Shortfall of Sites	0.171	Low Medium I Residential	R2-1	0	0	0	23.381	0.228		Residential - Double, Duplex, or Two Units - 4 Stories or Less, 2	090A203 388		Southeast Los Angeles	No	MI	R2RD
Los Angeles	1634 253RD ST	90710	7410021008	0.000	0.000	0.228	0.000	Shortfall of Sites	0.129	Low Medium I Residential	R2-1XL	0	0	0	31.095	0.228		Residential - Single Family Residence, 2	036B193 388		Wilmington - Harbor City	No	MI	R2RD
Los Angeles	10430 PLAINVIEW AVE	91042	2558010002	0.000	0.000	0.228	0.000	Shortfall of Sites	0.147	Low Medium I Residential	RD5-1	0	0	0	27.160	0.228		, 2	204B197 389		Sunland - Tujunga - Lake View Terrace - Shadow Hills - East La Tuna Canyon	No	MI	R2RD
Los Angeles	5176 PICKFORD ST	90019	5067019019	0.000	0.000	0.228	0.000	Shortfall of Sites	0.134	Low Medium II Residential	RD1.5-1-O	0	0	0	29.784	0.228		, 2	126B181 389		West Adams - Baldwin Hills - Leimert	No	MI	R2RD
Los Angeles	1675 E 97TH ST	90002	6048019037	0.000	0.000	0.228	0.000	Shortfall of Sites	0.075	Low Medium I Residential	R2-1	0	0	0	53.601	0.228		Residential - Four Units (Any Combination) - 4 Stories or Less, 4	093A213 389		Southeast Los Angeles	No	MI	R2RD
Los Angeles	4315 MORGAN AVE	90011	5116019024	0.000	0.000	0.228	0.000	Shortfall of Sites	0.123	Low Medium II Residential	RD1.5-1	0	0	0	32.507	0.228		Residential - Three Units (Any Combination) - 4 Stories or Less, 3	114A213 390		Southeast Los Angeles	No	MI	R2RD
Los Angeles	6045 COMEY AVE	90034	5065017026	0.000	0.000	0.228	0.000	Shortfall of Sites	0.115	Low Medium II Residential	RD2-1	0	0	0	34.848	0.228		Residential - Double, Duplex, or Two Units - 4 Stories or Less, 2	123B173 391		West Adams - Baldwin Hills - Leimert	No	MI	R2RD
Los Angeles	1269 MEADOWBROOK AVE	90019	5070008026	0.000	0.000	0.228	0.000	Shortfall of Sites	0.159	Low Medium I Residential	R2-1-O	0	0	0	25.209	0.228		Residential - Single Family Residence, 2	129B181 392		Wilshire	No	MI	R2RD
Los Angeles	116 W 78TH ST	90003	6031019026	0.000	0.000	0.228	0.000	Shortfall of Sites	0.163	Low Medium I Residential	R2-1	0	0	0	24.522	0.228		Residential - Double, Duplex, or Two Units - 4 Stories or Less, 2	099B201 392		Southeast Los Angeles	No	MI	R2RD
Los Angeles	2401 S COCHRAN AVE	90016	5063011029	0.000	0.000	0.228	0.000	Shortfall of Sites	0.110	Low Medium II Residential	RD2-1	0	0	0	36.300	0.228		, 2	123B177 393		West Adams - Baldwin Hills - Leimert	No	MI	R2RD
Los Angeles	2332 HOOPER AVE	90011	5118007013	0.000	0.000	0.228	0.000	Shortfall of Sites	0.106	Low Medium II Residential	RD2-1	0	0	0	37.712	0.228		Residential - Double, Duplex, or Two Units - 4 Stories or Less, 2	118-5A211 393		Southeast Los Angeles	No	MI	R2RD
Los Angeles	4319 SAN PEDRO PL	90011	5113035007	0.000	0.000	0.228	0.000	Shortfall of Sites	0.088	Low Medium I Residential	R2-1	0	0	0	45.270	0.228		Residential - Double, Duplex, or Two Units - 4 Stories or Less, 2	114A205 393		Southeast Los Angeles	No	MI	R2RD
Los Angeles	120 W 78TH ST	90003	6031019008	0.000	0.000	0.228	0.000	Shortfall of Sites	0.148	Low Medium I Residential	R2-1	0	0	0	27.075	0.228		Residential - Four Units (Any Combination) - 4 Stories or Less, 4	099B201 393		Southeast Los Angeles	No	MI	R2RD
Los Angeles	136 E 93RD ST	90003	6052007008	0.000	0.000	0.228	0.000	Shortfall of Sites	0.075	Low Medium I Residential	R2-1	0	0	0	53.620	0.228		Residential - Double, Duplex, or Two Units - 4 Stories or Less, 2	094-5A205 394		Southeast Los Angeles	No	MI	R2RD

Jurisdiction Name	Site Address/Intersection	5 Digit ZIP Code	Assessor Parcel Number	Very Low-Income	Low-Income	Moderate-Income	Above Moderate-Income	Type of Shortfall	Parcel Size (Acres)	Current General Plan Designation	Current Zoning	Proposed General Plan (GP) Designation	Proposed Zoning	Minimum Density Allowed	Maximum Density Allowed	Total Capacity	Vacant/ Nonvacant	Description of Existing Uses	PIN	Base Density Per Acre	Community Plan Area	Rent Stabalization Ordinance	Income Category	Applicable Rezoning Program (Program informing values in Column Q listed first)
Los Angeles	4974 NAVARRO ST	90032	5218011027	0.000	0.000	0.228	0.000	Shortfall of Sites	0.195	Low Medium I Residential	RD3-1	0	0	0	20.553	0.228		Residential - Five or More Units or Apartments (Any Combination) - 4 Stories or Less, 6	144A235 396		Northeast Los Angeles	No	MI	R2RD
Los Angeles	1738 W 24TH ST	90018	5058028007	0.000	0.000	0.228	0.000	Shortfall of Sites	0.144	Low Medium II Residential	RD2-1-CPIO	0	0	0	27.862	0.228		, 2	123B193 396		South Los Angeles	No	MI	R2RD
Los Angeles	1162 W 25TH ST	90007	5055022019	0.000	0.000	0.228	0.000	Shortfall of Sites	0.136	Low Medium II Residential	RD1.5-1-O-CPIO	0	0	0	29.355	0.228		Residential - Double, Duplex, or Two Units - 4 Stories or Less, 2	124-5A201 396		South Los Angeles	No	MI	R2RD
Los Angeles	1603 E 48TH ST	90011	5106015010	0.000	0.000	0.228	0.000	Shortfall of Sites	0.132	Low Medium I Residential	R2-1	0	0	0	30.359	0.228		Residential - Double, Duplex, or Two Units - 4 Stories or Less, 2	112-5A213 396		Southeast Los Angeles	No	MI	R2RD
Los Angeles	5645 AUCKLAND AVE	91601	2415025026	0.000	0.000	0.228	0.000	Shortfall of Sites	0.127	Low Medium II Residential	RD1.5-1	0	0	0	31.481	0.228		Residential - Double, Duplex, or Two Units - 4 Stories or Less, 2	174B177 397		North Hollywood - Valley Village	No	MI	R2RD
Los Angeles	5847 ERNEST AVE	90034	5065020021	0.000	0.000	0.228	0.000	Shortfall of Sites	0.115	Low Medium II Residential	RD1.5-1	0	0	0	34.848	0.228		Residential - Four Units (Any Combination) - 4 Stories or Less, 4	123B173 397		West Adams - Baldwin Hills - Leimert	No	MI	R2RD
Los Angeles	1380 W 30TH ST	90007	5040025016	0.000	0.000	0.228	0.000	Shortfall of Sites	0.139	Low Medium I Residential	R2-1-O	0	0	0	28.681	0.228		, 2	120B197 397		South Los Angeles	No	MI	R2RD
Los Angeles	1385 E 51ST ST	90011	5107032026	0.000	0.000	0.228	0.000	Shortfall of Sites	0.105	Low Medium I Residential	R2-1	0	0	0	38.021	0.228		Residential - Double, Duplex, or Two Units - 4 Stories or Less, 2	111A211 397		Southeast Los Angeles	No	MI	R2RD
Los Angeles	1111 E 114TH ST	90059	6072025022	0.000	0.000	0.228	0.000	Shortfall of Sites	0.075	Low Medium I Residential	R2-1	0	0	0	53.526	0.228		, 2	087A209 397		Southeast Los Angeles	No	MI	R2RD
Los Angeles	4323 PERLITA AVE	90039	5594004019	0.000	0.000	0.228	0.000	Shortfall of Sites	0.172	Low Medium II Residential	RD2-1-RIO	0	0	0	23.241	0.228		Residential - Five or More Units or Apartments (Any Combination) - 4 Stories or Less, 16	159B205 398		Northeast Los Angeles	No	MI	R2RD
Los Angeles	2828 S CLOVERDALE AVE	90016	5043015034	0.000	0.000	0.228	0.000	Shortfall of Sites	0.110	Low Medium II Residential	RD1.5-1	0	0	0	36.241	0.228		, 2	120B177 398		West Adams - Baldwin Hills - Leimert	No	MI	R2RD
Los Angeles	7040 GREELEY ST	91042	2568016036	0.000	0.000	0.228	0.000	Shortfall of Sites	0.134	Low Medium II Residential	RD1.5-1	0	0	0	29.957	0.228		, 2	202-5A201 399		Sunland - Tujunga - Lake View Terrace - Shadow Hills - East La Tuna Canyon	No	MI	R2RD
Los Angeles	1752 W 24TH ST	90018	5058028010	0.000	0.000	0.228	0.000	Shortfall of Sites	0.144	Low Medium II Residential	RD2-1-CPIO	0	0	0	27.874	0.228		Residential - Double, Duplex, or Two Units - 4 Stories or Less, 2	123B193 399		South Los Angeles	No	MI	R2RD
Los Angeles	2945 S WEST VIEW ST	90016	5049030021	0.000	0.000	0.228	0.000	Shortfall of Sites	0.119	Low Medium I Residential	R2-1	0	0	0	33.507	0.228		Residential - Double, Duplex, or Two Units - 4 Stories or Less, 2	120B181 399		West Adams - Baldwin Hills - Leimert	No	MI	R2RD
Los Angeles	1015 E 41ST PL	90011	5115023020	0.000	0.000	0.228	0.000	Shortfall of Sites	0.144	Low Medium I Residential	R2-1	0	0	0	27.852	0.228		Recreational - Club, Lodge Hall, Fraternal Organization - One Story, 2	115-5A209 399		Southeast Los Angeles	No	MI	R2RD
Los Angeles	151 N BENTON WAY	90026	5156021001	0.000	0.000	0.228	0.000	Shortfall of Sites	0.111	Low Medium Residential	RD1.5-1	0	0	0	35.969	0.228		Residential - Three Units (Any Combination) - 4 Stories or Less, 3	138A203 400		Westlake	No	MI	R2RD
Los Angeles	3748 WOODLAWN AVE	90011	5121028015	0.000	0.000	0.228	0.000	Shortfall of Sites	0.114	Low Medium I Residential	R2-1	0	0	0	34.986	0.228		Residential - Double, Duplex, or Two Units - 4 Stories or Less, 2	117A205 400		Southeast Los Angeles	No	MI	R2RD
Los Angeles	4325 LIMA ST	90011	5116018028	0.000	0.000	0.228	0.000	Shortfall of Sites	0.123	Low Medium II Residential	RD1.5-1	0	0	0	32.439	0.228		Residential - Three Units (Any Combination) - 4 Stories or Less, 3	114A213 400		Southeast Los Angeles	No	MI	R2RD
Los Angeles	5316 ASCOT AVE	90011	5104009026	0.000	0.000	0.228	0.000	Shortfall of Sites	0.133	Low Medium I Residential	R2-1	0	0	0	30.154	0.228		Residential - Double, Duplex, or Two Units - 4 Stories or Less, 2	108B209 400		Southeast Los Angeles	No	MI	R2RD
Los Angeles	7525 VINELAND AVE	91352	2315013031	0.000	0.000	0.228	0.000	Shortfall of Sites	0.643	Low Residential	R1-1, RD1.5-1	0	0	0	6.223	0.228		Residential - Five or More Units or Apartments (Any Combination) - 4 Stories or Less - Pool, 33	186B173 401		Sun Valley - La Tuna Canyon	No	MI	R2RD
Los Angeles	336 PARKMAN AVE	90026	5156015012	0.000	0.000	0.228	0.000	Shortfall of Sites	0.143	Low Medium II Residential	RD2-1VL	0	0	0	27.968	0.228		Residential - Double, Duplex, or Two Units - 4 Stories or Less, 2	139-5A203 401		Silver Lake - Echo Park - Elysian Valley	No	MI	R2RD
Los Angeles	4015 BRIGHTON AVE	90062	5021002003	0.000	0.000	0.228	0.000	Shortfall of Sites	0.160	Low Medium I Residential	R2-1	0	0	0	25.022	0.228		Residential - Double, Duplex, or Two Units - 4 Stories or Less, 2	114B193 401		South Los Angeles	No	MI	R2RD
Los Angeles	323 W 47TH PL	90037	5110010028	0.000	0.000	0.228	0.000	Shortfall of Sites	0.104	Low Medium II Residential	RD2-1	0	0	0	38.293	0.228		Residential - Double, Duplex, or Two Units - 4 Stories or Less, 2	112-5A203 401		Southeast Los Angeles	No	MI	R2RD
Los Angeles	7030 GREELEY ST	91042	2568016031	0.000	0.000	0.228	0.000	Shortfall of Sites	0.134	Low Medium II Residential	RD1.5-1	0	0	0	29.956	0.228		, 2	202-5A201 402		Sunland - Tujunga - Lake View Terrace - Shadow Hills - East La Tuna Canyon	No	MI	R2RD
Los Angeles	11934 COHASSET ST	91605	2317013019	0.000	0.000	0.228	0.000	Shortfall of Sites	0.138	Low Residential	R1-1, RD1.5-1	0	0	0	29.000	0.228		, 2	186B165 402		Sun Valley - La Tuna Canyon	No	MI	R2RD
Los Angeles	4057 WOODLAWN AVE	90011	5113030003	0.000	0.000	0.228	0.000	Shortfall of Sites	0.155	Low Medium I Residential	R2-1	0	0	0	25.795	0.228		Residential - Double, Duplex, or Two Units - 4 Stories or Less, 2	115-5A205 402		Southeast Los Angeles	No	MI	R2RD
Los Angeles	1439 E 51ST ST	90011	5107031026	0.000	0.000	0.228	0.000	Shortfall of Sites	0.108	Low Medium I Residential	R2-1	0	0	0	37.097	0.228		, 2	111A211 404		Southeast Los Angeles	No	MI	R2RD
Los Angeles	330 W 53RD ST	90037	5101035008	0.000	0.000	0.228	0.000	Shortfall of Sites	0.125	Low Medium II Residential	RD2-1	0	0	0	32.078	0.228		, 2	108B201 404		Southeast Los Angeles	No	MI	R2RD
Los Angeles	1709 MENLO AVE	90006	5056023031	0.000	0.000	0.228	0.000	Shortfall of Sites	0.124	Low Medium II Residential	RD1.5-1	0	0	0	32.269	0.228		Residential - Three Units (Any Combination) - 4 Stories or Less, 3	126B197 405		South Los Angeles	No	MI	R2RD
Los Angeles	340 E 69TH ST	90003	6011010011	0.000	0.000	0.228	0.000	Shortfall of Sites	0.124	Low Medium I Residential	R2-1	0	0	0	32.206	0.228		Residential - Single Family Residence, 2	102B205 405		Southeast Los Angeles	No	MI	R2RD
Los Angeles	1625 4TH AVE	90019	5072023005	0.000	0.000	0.228	0.000	Shortfall of Sites	0.161	Low Medium II Residential	RD2-1XL-O-CPIO	0	0	0	24.891	0.228		Residential - Four Units (Any Combination) - 4 Stories or Less, 4	126B189 406		West Adams - Baldwin Hills - Leimert	No	MI	R2RD
Los Angeles	935 E 41ST PL	90011	5115024001	0.000	0.000	0.228	0.000	Shortfall of Sites	0.144	Low Medium II Residential	RD2-1	0	0	0	27.754	0.228		Residential - Double, Duplex, or Two Units - 4 Stories or Less, 2	115-5A209 406		Southeast Los Angeles	No	MI	R2RD
Los Angeles	353 W 47TH PL	90037	5110010023	0.000	0.000	0.228	0.000	Shortfall of Sites	0.122	Low Medium II Residential	RD2-1	0	0	0	32.748	0.228		, 2	112-5A203 406		Southeast Los Angeles	No	MI	R2RD
Los Angeles	841 W ANAHEIM ST	90744	7416015022	0.000	0.000	0.228	0.000	Shortfall of Sites	0.074	General Commercial	[Q]RD1.5-1XL-O-CUGU, [Q]C2-1VL-O-CUGU	0	0	0	54.161	0.228		Commercial - Auto, Recreation Equipment, Construction Equipment Sales and Service - Used Car Sales - One Story, 2	030B205 407		Wilmington - Harbor City	No	MI	R2RD
Los Angeles	7020 COLDWATER CANYON AVE	91605	2324011024	0.000	0.000	0.228	0.000	Shortfall of Sites	0.352	Low Medium II Residential	R1-1, RD2-1	0	0	0	11.378	0.228		Residential - Five or More Units or Apartments (Any Combination) - 4 Stories or Less - Pool, 13	183B161 408		North Hollywood - Valley Village	No	MI	R2RD
Los Angeles	315 W 90TH ST	90003	6040030018	0.000	0.000	0.228	0.000	Shortfall of Sites	0.131	Low Medium I Residential	R2-1	0	0	0	30.601	0.228		Residential - Double, Duplex, or Two Units - 4 Stories or Less, 2	096A203 408		Southeast Los Angeles	No	MI	R2RD
Los Angeles	3175 ESTARA AVE	90065	5458025022	0.000	0.000	0.228	0.000	Shortfall of Sites	0.116	Low Medium II Residential	RD2-1-CDO	0	0	0	34.572	0.228		Residential - Five or More Units or Apartments (Any Combination) - 4 Stories or Less, 6	156B213 409		Northeast Los Angeles	No	MI	R2RD
Los Angeles	735 N NORMANDIE AVE	90029	5520001031	0.000	0.000	0.228	0.000	Shortfall of Sites	0.106	Low Medium II Residential	RD1.5-1XL	0	0	0	37.701	0.228		Residential - Four Units (Any Combination) - 4 Stories or Less, 4	141B193 409		Hollywood	No	MI	R2RD
Los Angeles	5744 COLFAX AVE	91601	2339012050	0.000	0.000	0.228	0.000	Shortfall of Sites	0.160	Low Medium I Residential	RD3-1	0	0	0	25.006	0.228		Residential - Five or More Units or Apartments (Any Combination) - 4 Stories or Less, 8	174B169 410		North Hollywood - Valley Village	No	MI	R2RD
Los Angeles	415 S LORENA ST	90063	5186009004	0.000	0.000	0.228	0.000	Shortfall of Sites	0.106	Low Medium II Residential	RD1.5-1-CUGU	0	0	0	37.907	0.228		Residential - Double, Duplex, or Two Units - 4 Stories or Less, 2	124-5A227 411		Boyle Heights	No	MI	R2RD
Los Angeles	6906 DENVER AVE	90044	6013022015	0.000	0.000	0.228	0.000	Shortfall of Sites	0.124	Low Medium I Residential	R2-1	0	0	0	32.266	0.228		Residential - Single Family Residence, 2	102B201 411		South Los Angeles	No	MI	R2RD
Los Angeles	2202 MICHIGAN AVE	90033	5183005051	0.000	0.000	0.228	0.000	Shortfall of Sites	0.099	Low Medium II Residential	RD1.5-1-CUGU	0	0	0	40.333	0.228		Residential - Five or More Units or Apartments (Any Combination) - 4 Stories or Less, 28	129A223 413	72	Boyle Heights	No	MI	R2RD , BH CPU
Los Angeles	1425 E 54TH ST	90011	5104009022	0.000	0.000	0.228	0.000	Shortfall of Sites	0.124	Low Medium I Residential	R2-1	0	0	0	32.244	0.228		Residential - Three Units (Any Combination) - 4 Stories or Less, 3	108B209 413		Southeast Los Angeles	No	MI	R2RD
Los Angeles	1911 S HOLT AVE	90034	4302025009	0.000	0.000	0.228	0.000	Shortfall of Sites	0.169	Low Medium II Residential	RD2-1	0	0	0	23.678	0.228		Residential - Single Family Residence, 2	126B169 414		West Adams - Baldwin Hills - Leimert	No	MI	R2RD
Los Angeles	10974 WILLOWBROOK AVE	90059	6069007029	0.000	0.000	0.228	0.000	Shortfall of Sites	0.194	Low Medium I Residential	R2-1	0	0	0	20.583	0.228		Residential - Double, Duplex, or Two Units - 4 Stories or Less, 2	088-5A215 414		Southeast Los Angeles	No	MI	R2RD
Los Angeles	1747 W 46TH ST	90062	5016006019	0.000	0.000	0.228	0.000	Shortfall of Sites	0.116	Low Medium I Residential	R2-1	0	0	0	34.550	0.228		, 2	111B193 415		South Los Angeles	No	MI	R2RD
Los Angeles	5229 S VAN NESS AVE	90062	5005008007	0.000	0.000	0.228	0.000	Shortfall of Sites	0.107	Low Medium I Residential	R2-1	0	0	0	37.342	0.228		Residential - Double, Duplex, or Two Units - 4 Stories or Less, 2	108B189 415		West Adams - Baldwin Hills - Leimert	No	MI	R2RD
Los Angeles	4141 NORMAL AVE	90029	5539012024	0.000	0.000	0.228	0.000	Shortfall of Sites	0.071	Low Medium II Residential	RD1.5-1XL	0	0	0	56.201	0.228		Residential - Double, Duplex, or Two Units - 4 Stories or Less, 2	144A201 416		Hollywood	No	MI	R2RD
Los Angeles	1325 E 43RD PL	90011	5116005028	0.000	0.000	0.228	0.000	Shortfall of Sites	0.110	Low Medium I Residential	R2-1	0	0	0	36.294	0.228		, 2	114A211 416		Southeast Los Angeles	No	MI	R2RD
Los Angeles	1208 W 53RD ST	90037	5002006018	0.000	0.000	0.228	0.000	Shortfall of Sites	0.119	Low Medium I Residential	R2-1	0	0	0	33.610	0.228		Residential - Double, Duplex, or Two Units - 4 Stories or Less, 2	108B197 416		South Los Angeles	No	MI	R2RD
Los Angeles	1039 MAHAR AVE	90744	7425033012	0.000	0.000	0.228	0.000	Shortfall of Sites	0.138	Low Medium I Residential	[Q]R2-1XL-O-CUGU	0	0	0	28.982	0.228		, 2	033B213 417		Wilmington - Harbor City	No	MI	R2RD
Los Angeles	207 E 54TH ST	90011	5101011018	0.000	0.000	0.228	0.000	Shortfall of Sites	0.114	Low Medium II Residential	RD2-1	0	0	0	35.128	0.228		, 2	108B205 418		Southeast Los Angeles	No	MI	R2RD
Los Angeles	1433 E 25TH ST	90011	5118007019	0.000	0.000	0.228	0.000	Shortfall of Sites	0.115	Low Medium II Residential	RD2-1	0	0	0	34.832	0.228		Residential - Double, Duplex, or Two Units - 4 Stories or Less, 2	118-5A211 419		Southeast Los Angeles	No	MI	R2RD
Los Angeles	861 E 41ST PL	90011	5115024011	0.000	0.000	0.228	0.000	Shortfall of Sites	0.087	Low Medium II Residential	RD2-1	0	0	0	46.106	0.228		Residential - Three Units (Any Combination) - 4 Stories or Less, 3	115-5A209 419		Southeast Los Angeles	No	MI	R2RD
Los Angeles	9703 COMPTON AVE	90002	6048005033	0.000	0.000	0.228	0.000	Shortfall of Sites	0.080	Low Medium I Residential	R2-1	0	0	0	50.054	0.228		Commercial - Store Combination - Store and Residential Combination - One Story, 5	093A213 420		Southeast Los Angeles	No	MI	R2RD
Los Angeles	1817 W 46TH ST	90062	5015002021	0.000	0.000	0.228	0.000	Shortfall of Sites	0.116	Low Medium I Residential	R2-1	0	0	0	34.559	0.228		Residential - Double, Duplex, or Two Units - 4 Stories or Less, 2	111B193 422		South Los Angeles	No	MI	R2RD
Los Angeles	155 E 54TH ST	90011	5101012027	0.000	0.000	0.228	0.000	Shortfall of Sites	0.114	Low Medium II Residential	RD2-1	0	0	0	35.128	0.228		Residential - Double, Duplex, or Two Units - 4 Stories or Less, 2	108B205 422		Southeast Los Angeles	No	MI	R2RD
Los Angeles	1053 253RD ST	90710	7413014016	0.000	0.000	0.228	0.000	Shortfall of Sites	0.138	Low Medium II Residential	[Q]RD1.5-1XL	0	0	0	29.037	0.228		Residential - Four Units (Any Combination) - 4 Stories or Less, 4	036B197 422		Wilmington - Harbor City	No	MI	R2RD
Los Angeles	2334 S MANSFIELD AVE	90016	5062017013	0.000	0.000	0.228	0.000	Shortfall of Sites	0.138	Low Medium II Residential	RD2-1	0	0	0	29.039	0.228		Residential - Three Units (Any Combination) - 4 Stories or Less, 3	123B181 423		West Adams - Baldwin Hills - Leimert	No	MI	R2RD
Los Angeles	642 E 43RD PL	90011	5115011006	0.000	0.000	0.228	0.000	Shortfall of Sites	0.117	Low Medium I Residential	R2-1	0	0	0	34.147	0.228		Residential - Single Family Residence, 2	114A207 424		Southeast Los Angeles	No	MI	R2RD
Los Angeles	145 E 54TH ST	90011	5101012900	0.000	0.000	0.228	0.000	Shortfall of Sites	0.114	Low Medium II Residential	RD2-1	0	0	0	35.128	0.228		Residential - Three Units (Any Combination) - 4 Stories or Less, 3	108B205 424		Southeast Los Angeles	No	MI	R2RD

Jurisdiction Name	Site Address/Intersection	5 Digit ZIP Code	Assessor Parcel Number	Very Low-Income	Low-Income	Moderate-Income	Above Moderate-Income	Type of Shortfall	Parcel Size (Acres)	Current General Plan Designation	Current Zoning	Proposed General Plan (GP) Designation	Proposed Zoning	Minimum Density Allowed	Maximum Density Allowed	Total Capacity	Vacant/ Nonvacant	Description of Existing Uses	PIN	Base Density Per Acre	Community Plan Area	Rent Stabalization Ordinance	Income Category	Applicable Rezoning Program (Program informing values in Column Q listed first)
Los Angeles	1209 N CHEROKEE AVE	90038	5532003017	0.000	0.000	0.228	0.000	Shortfall of Sites	0.116	Low Medium II Residential	RD1.5-1XL	0	0	0	34.454	0.228	Residential - Three Units (Any Combination) - 4 Stories or Less, 3	144B185 425		Hollywood	No	MI	R2RD
Los Angeles	1024 E 51ST ST	90011	5103028022	0.000	0.000	0.228	0.000	Shortfall of Sites	0.102	Low Medium I Residential	R2-1	0	0	0	39.098	0.228	Residential - Double, Duplex, or Two Units - 4 Stories or Less, 2	111A209 425		Southeast Los Angeles	No	MI	R2RD
Los Angeles	161 W 47TH PL	90037	5110011027	0.000	0.000	0.228	0.000	Shortfall of Sites	0.130	Low Medium I Residential	R2-1	0	0	0	30.848	0.228	, 2	112-5A203 426		Southeast Los Angeles	No	MI	R2RD
Los Angeles	424 W 53RD ST	90037	5001035004	0.000	0.000	0.228	0.000	Shortfall of Sites	0.125	Low Medium II Residential	RD2-1	0	0	0	32.011	0.228	Residential - Four Units (Any Combination) - 4 Stories or Less, 4	108B201 426		South Los Angeles	No	MI	R2RD
Los Angeles	430 E 41ST ST	90011	5113006004	0.000	0.000	0.228	0.000	Shortfall of Sites	0.150	Low Medium I Residential	R2-1	0	0	0	26.637	0.228	Residential - Four Units (Any Combination) - 4 Stories or Less, 4	115-5A205 429		Southeast Los Angeles	No	MI	R2RD
Los Angeles	8465 VENTURA CANYON AVE	91402	2637017023	0.000	0.000	0.228	0.000	Shortfall of Sites	0.110	Low Medium II Residential	RD1.5-1	0	0	0	36.224	0.228	Residential - Five or More Units or Apartments (Any Combination) · 4 Stories or Less - Pool, 26	192B157 431		Mission Hills - Panorama City - North Hills	No	MI	R2RD
Los Angeles	11715 ARMINTA ST	91605	2310024009	0.000	0.000	0.228	0.000	Shortfall of Sites	0.154	Low Medium I Residential	RD3-1-CUGU	0	0	0	25.915	0.228	Residential - Double, Duplex, or Two Units - 4 Stories or Less, 2	189B169 431		Sun Valley - La Tuna Canyon	No	MI	R2RD
Los Angeles	3763 WALL ST	90011	5121023003	0.000	0.000	0.228	0.000	Shortfall of Sites	0.101	Low Medium I Residential	R2-1	0	0	0	39.600	0.228	Residential - Double, Duplex, or Two Units - 4 Stories or Less, 2	117A205 431		Southeast Los Angeles	No	MI	R2RD
Los Angeles	3657 TRINITY ST	90011	5121017003	0.000	0.000	0.228	0.000	Shortfall of Sites	0.136	Low Medium I Residential	R2-1	0	0	0	29.440	0.228	Residential - Double, Duplex, or Two Units - 4 Stories or Less, 2	117A205 432		Southeast Los Angeles	No	MI	R2RD
Los Angeles	4331 LIMA ST	90011	5116018030	0.000	0.000	0.228	0.000	Shortfall of Sites	0.123	Low Medium II Residential	RD1.5-1	0	0	0	32.421	0.228	, 2	114A213 432		Southeast Los Angeles	No	MI	R2RD
Los Angeles	1739 W 25TH ST	90018	5058028018	0.000	0.000	0.228	0.000	Shortfall of Sites	0.143	Low Medium II Residential	RD2-1-CPIO	0	0	0	27.878	0.228	Residential - Double, Duplex, or Two Units - 4 Stories or Less, 2	123B193 433		South Los Angeles	No	MI	R2RD
Los Angeles	1106 W 53RD ST	90037	5002025018	0.000	0.000	0.228	0.000	Shortfall of Sites	0.119	Low Medium I Residential	R2-1	0	0	0	33.701	0.228	Residential - Double, Duplex, or Two Units - 4 Stories or Less, 2	108B197 433		South Los Angeles	No	MI	R2RD
Los Angeles	1743 W 25TH ST	90018	5058028017	0.000	0.000	0.228	0.000	Shortfall of Sites	0.143	Low Medium II Residential	RD2-1-CPIO	0	0	0	27.878	0.228	Residential - Double, Duplex, or Two Units - 4 Stories or Less, 2	123B193 434		South Los Angeles	No	MI	R2RD
Los Angeles	440 W 53RD ST	90037	5001035008	0.000	0.000	0.228	0.000	Shortfall of Sites	0.131	Low Medium II Residential	RD2-1	0	0	0	30.470	0.228	, 2	108B201 434		South Los Angeles	No	MI	R2RD
Los Angeles	136 E 69TH ST	90003	6011005009	0.000	0.000	0.228	0.000	Shortfall of Sites	0.124	Low Medium I Residential	R2-1	0	0	0	32.206	0.228	Residential - Double, Duplex, or Two Units - 4 Stories or Less, 2	102B205 434		Southeast Los Angeles	No	MI	R2RD
Los Angeles	441 S BERNAL AVE	90063	5186007003	0.000	0.000	0.228	0.000	Shortfall of Sites	0.115	Low Medium I Residential	R2-1-CUGU	0	0	0	34.848	0.228	Residential - Single Family Residence, 2	124-5A227 435	21	Boyle Heights	No	MI	R2RD , BH CPU
Los Angeles	237 W 47TH PL	90037	5110011017	0.000	0.000	0.228	0.000	Shortfall of Sites	0.130	Low Medium I Residential	R2-1	0	0	0	30.849	0.228	Residential - Double, Duplex, or Two Units - 4 Stories or Less, 2	112-5A203 436		Southeast Los Angeles	No	MI	R2RD
Los Angeles	1201 SEWARD ST	90038	5532001036	0.000	0.000	0.228	0.000	Shortfall of Sites	0.118	Low Medium II Residential	RD1.5-1XL	0	0	0	34.032	0.228	Residential - Five or More Units or Apartments (Any Combination) · 4 Stories or Less, 20	144B185 437		Hollywood	No	MI	R2RD
Los Angeles	902 E 51ST ST	90011	5103029025	0.000	0.000	0.228	0.000	Shortfall of Sites	0.103	Low Medium I Residential	R2-1	0	0	0	38.653	0.228	Residential - Double, Duplex, or Two Units - 4 Stories or Less, 2	111A209 439		Southeast Los Angeles	No	MI	R2RD
Los Angeles	896 E 51ST ST	90011	5103029034	0.000	0.000	0.228	0.000	Shortfall of Sites	0.104	Low Medium I Residential	R2-1	0	0	0	38.619	0.228	Residential - Double, Duplex, or Two Units - 4 Stories or Less, 2	111A209 440		Southeast Los Angeles	No	MI	R2RD
Los Angeles	1238 E ADAMS BLVD	90011	5119021009	0.000	0.000	0.228	0.000	Shortfall of Sites	0.136	Low Medium II Residential	RD1.5-1	0	0	0	29.353	0.228	, 2	118-5A211 441		Southeast Los Angeles	No	MI	R2RD
Los Angeles	1715 254TH ST	90717	7410014020	0.000	0.000	0.228	0.000	Shortfall of Sites	0.203	Low Medium I Residential	R2-1XL	0	0	0	19.703	0.228	Residential - Double, Duplex, or Two Units - 4 Stories or Less, 2	036B193 441		Wilmington - Harbor City	No	MI	R2RD
Los Angeles	6616 VINELAND AVE	91606	2414027038	0.000	0.000	0.228	0.000	Shortfall of Sites	0.329	Low Medium II Residential	R1-1, RD1.5-1	0	0	0	12.143	0.228	Residential - Five or More Units or Apartments (Any Combination) · 4 Stories or Less, 13	180B173 442		North Hollywood - Valley Village	No	MI	R2RD
Los Angeles	890 E 51ST ST	90011	5103029028	0.000	0.000	0.228	0.000	Shortfall of Sites	0.104	Low Medium I Residential	R2-1	0	0	0	38.551	0.228	Residential - Double, Duplex, or Two Units - 4 Stories or Less, 2	111A209 442		Southeast Los Angeles	No	MI	R2RD
Los Angeles	1734 W 60TH ST	90047	6002016026	0.000	0.000	0.228	0.000	Shortfall of Sites	0.134	Low Medium I Residential	R2-1	0	0	0	29.794	0.228	Residential - Four Units (Any Combination) - 4 Stories or Less, 4	105B193 442		South Los Angeles	No	MI	R2RD
Los Angeles	1442 E 43RD PL	90011	5116007010	0.000	0.000	0.228	0.000	Shortfall of Sites	0.115	Low Medium I Residential	R2-1	0	0	0	34.906	0.228	Residential - Double, Duplex, or Two Units - 4 Stories or Less, 2	114A211 443		Southeast Los Angeles	No	MI	R2RD
Los Angeles	631 E 108TH ST	90059	6051030025	0.000	0.000	0.228	0.000	Shortfall of Sites	0.066	Low Medium II Residential	RD2-1	0	0	0	60.628	0.228	Residential - Four Units (Any Combination) - 4 Stories or Less, 4	090A207 443		Southeast Los Angeles	No	MI	R2RD
Los Angeles	2922 S RIMPAU BLVD	90016	5057028006	0.000	0.000	0.228	0.000	Shortfall of Sites	0.119	Low Medium I Residential	R2-1	0	0	0	33.507	0.228	, 2	120B181 445		West Adams - Baldwin Hills - Leimert	No	MI	R2RD
Los Angeles	1454 E 43RD PL	90011	5116007008	0.000	0.000	0.228	0.000	Shortfall of Sites	0.172	Low Medium I Residential	R2-1	0	0	0	23.257	0.228	, 2	114A211 446		Southeast Los Angeles	No	MI	R2RD
Los Angeles	1906 S GARTH AVE	90034	4302032002	0.000	0.000	0.228	0.000	Shortfall of Sites	0.148	Low Medium II Residential	RD2-1	0	0	0	27.044	0.228	Residential - Single Family Residence, 2	126B173 448		West Adams - Baldwin Hills - Leimert	No	MI	R2RD
Los Angeles	1835 W 25TH ST	90018	5058021013	0.000	0.000	0.228	0.000	Shortfall of Sites	0.153	Low Medium II Residential	RD2-1-CPIO	0	0	0	26.201	0.228	Residential - Five or More Units or Apartments (Any Combination) · 4 Stories or Less, 16	123B193 449		South Los Angeles	No	MI	R2RD
Los Angeles	2359 S CLOVERDALE AVE	90016	5063008053	0.000	0.000	0.228	0.000	Shortfall of Sites	0.110	Low Medium II Residential	RD2-1	0	0	0	36.301	0.228	, 2	123B177 450		West Adams - Baldwin Hills - Leimert	No	MI	R2RD
Los Angeles	651 E 108TH ST	90059	6051030019	0.000	0.000	0.228	0.000	Shortfall of Sites	0.066	Low Medium II Residential	RD2-1	0	0	0	60.629	0.228	Residential - Five or More Units or Apartments (Any Combination) · 4 Stories or Less, 6	090A207 450		Southeast Los Angeles	No	MI	R2RD
Los Angeles	10409 COMMERCE AVE	91042	2565009061	0.000	0.000	0.228	0.000	Shortfall of Sites	0.126	Low Medium II Residential	RD2-1	0	0	0	31.740	0.228	Residential - Double, Duplex, or Two Units - 4 Stories or Less, 2	204B197 454		Sunland - Tujunga - Lake View Terrace - Shadow Hills - East La Tuna Canyon	No	MI	R2RD
Los Angeles	2326 S RIDGELEY DRIVE	90016	5063020900	0.000	0.000	0.228	0.000	Shortfall of Sites	0.076	Low Medium II Residential	RD1.5-1	0	0	0	52.515	0.228	Residential - Five or More Units or Apartments (Any Combination) · 4 Stories or Less, 8	123B177 455		West Adams - Baldwin Hills - Leimert	No	MI	R2RD
Los Angeles	3016 WEST BLVD	90016	5050026040	0.000	0.000	0.228	0.000	Shortfall of Sites	0.178	Low Medium II Residential	RD2-1	0	0	0	22.421	0.228	Residential - Double, Duplex, or Two Units - 4 Stories or Less, 2	120B181 455		West Adams - Baldwin Hills - Leimert	No	MI	R2RD
Los Angeles	2427 OBAMA BLVD	90018	5044021023	0.000	0.000	0.228	0.000	Shortfall of Sites	0.103	Low Medium II Residential	RD2-1	0	0	0	38.927	0.228	Residential - Double, Duplex, or Two Units - 4 Stories or Less, 2	117B189 456		West Adams - Baldwin Hills - Leimert	No	MI	R2RD
Los Angeles	700 W 53RD ST	90037	5001026031	0.000	0.000	0.228	0.000	Shortfall of Sites	0.125	Low Medium I Residential	R2-1	0	0	0	32.029	0.228	Residential - Double, Duplex, or Two Units - 4 Stories or Less, 2	108B201 456		South Los Angeles	No	MI	R2RD
Los Angeles	1133 WATSON AVE	90744	7425013037	0.000	0.000	0.228	0.000	Shortfall of Sites	0.114	Low Medium I Residential	[Q]R2-1XL-O-CUGU	0	0	0	35.185	0.228	Commercial - Store Combination - Store and Residential Combination - One Story, 2	033B209 456		Wilmington - Harbor City	No	MI	R2RD
Los Angeles	245 W 70TH ST	90003	6012009047	0.000	0.000	0.228	0.000	Shortfall of Sites	0.215	Low Medium I Residential	R2-1	0	0	0	18.622	0.228	Residential - Double, Duplex, or Two Units - 4 Stories or Less, 2	102B201 457		Southeast Los Angeles	No	MI	R2RD
Los Angeles	354 E 103RD ST	90003	6063014018	0.000	0.000	0.228	0.000	Shortfall of Sites	0.119	Low Medium I Residential	R2-1	0	0	0	33.635	0.228	Residential - Double, Duplex, or Two Units - 4 Stories or Less, 2	091-5A205 457		Southeast Los Angeles	No	MI	R2RD
Los Angeles	132 E 103RD ST	90003	6063016012	0.000	0.000	0.228	0.000	Shortfall of Sites	0.121	Low Medium I Residential	R2-1	0	0	0	33.022	0.228	, 2	091-5A205 458		Southeast Los Angeles	No	MI	R2RD
Los Angeles	6000 DAUPHIN ST	90034	5065017001	0.000	0.000	0.228	0.000	Shortfall of Sites	0.115	Low Medium II Residential	RD2-1	0	0	0	34.835	0.228	Residential - Three Units (Any Combination) - 4 Stories or Less, 3	123B173 461		West Adams - Baldwin Hills - Leimert	No	MI	R2RD
Los Angeles	1406 E 51ST ST	90011	5104007034	0.000	0.000	0.228	0.000	Shortfall of Sites	0.115	Low Medium I Residential	R2-1	0	0	0	34.844	0.228	Residential - Double, Duplex, or Two Units - 4 Stories or Less, 2	111A211 461		Southeast Los Angeles	No	MI	R2RD
Los Angeles	2946 S WEST VIEW ST	90016	5049031012	0.000	0.000	0.228	0.000	Shortfall of Sites	0.119	Low Medium I Residential	R2-1	0	0	0	33.507	0.228	Residential - Double, Duplex, or Two Units - 4 Stories or Less, 2	120B181 464		West Adams - Baldwin Hills - Leimert	No	MI	R2RD
Los Angeles	2417 OBAMA BLVD	90018	5044021025	0.000	0.000	0.228	0.000	Shortfall of Sites	0.103	Low Medium II Residential	RD2-1	0	0	0	38.930	0.228	Residential - Single Family Residence, 2	117B189 464		West Adams - Baldwin Hills - Leimert	No	MI	R2RD
Los Angeles	404 E 60TH ST	90003	6006026014	0.000	0.000	0.228	0.000	Shortfall of Sites	0.124	Low Medium I Residential	R2-1	0	0	0	32.265	0.228	, 2	105B205 466		Southeast Los Angeles	No	MI	R2RD
Los Angeles	1115 N COMMONWEALTH AVE	90029	5542025033	0.000	0.000	0.228	0.000	Shortfall of Sites	0.143	Low Medium I Residential	R2-1XL	0	0	0	27.879	0.228	Residential - Four Units (Any Combination) - 4 Stories or Less, 4	145-5A201 467		Hollywood	No	MI	R2RD
Los Angeles	640 E 41ST ST	90011	5115002010	0.000	0.000	0.228	0.000	Shortfall of Sites	0.178	Low Medium II Residential	RD2-1	0	0	0	22.482	0.228	Residential - Double, Duplex, or Two Units - 4 Stories or Less, 2	115-5A207 468		Southeast Los Angeles	No	MI	R2RD
Los Angeles	733 E 108TH ST	90059	6051023039	0.000	0.000	0.228	0.000	Shortfall of Sites	0.066	Low Medium II Residential	RD2-1	0	0	0	60.603	0.228	Residential - Five or More Units or Apartments (Any Combination) · 4 Stories or Less, 6	090A207 468		Southeast Los Angeles	No	MI	R2RD
Los Angeles	1128 PIONEER AVE	90744	7425013038	0.000	0.000	0.228	0.000	Shortfall of Sites	0.123	Low Medium I Residential	[Q]R2-1XL-O-CUGU	0	0	0	32.459	0.228	Residential - Double, Duplex, or Two Units - 4 Stories or Less, 2	033B209 469		Wilmington - Harbor City	No	MI	R2RD
Los Angeles	968 W 53RD ST	90037	5103023015	0.000	0.000	0.228	0.000	Shortfall of Sites	0.133	Low Medium I Residential	R2-1	0	0	0	30.029	0.228	Residential - Double, Duplex, or Two Units - 4 Stories or Less, 2	108B209 470		Southeast Los Angeles	No	MI	R2RD
Los Angeles	4608 ORCHARD AVE	90037	5018004023	0.000	0.000	0.228	0.000	Shortfall of Sites	0.141	Low Medium I Residential	R2-1	0	0	0	28.424	0.228	, 2	111B197 473		South Los Angeles	No	MI	R2RD
Los Angeles	324 E 60TH ST	90003	6006025009	0.000	0.000	0.228	0.000	Shortfall of Sites	0.124	Low Medium I Residential	R2-1	0	0	0	32.264	0.228	Residential - Double, Duplex, or Two Units - 4 Stories or Less, 2	105B205 477		Southeast Los Angeles	No	MI	R2RD
Los Angeles	1340 S STANLEY AVE	90019	5085027010	0.000	0.000	0.228	0.000	Shortfall of Sites	0.180	Low Medium I Residential	R2-1-O	0	0	0	22.171	0.228	Residential - Double, Duplex, or Two Units - 4 Stories or Less, 2	129B177 480		Wilshire	No	MI	R2RD
Los Angeles	12000 RUNNYMEDE ST	91605	2317014008	0.000	0.000	0.228	0.000	Shortfall of Sites	0.115	Low Medium II Residential	RD2-1	0	0	0	34.849	0.228	Residential - Four Units (Any Combination) - 4 Stories or Less, 4	186B165 482		Sun Valley - La Tuna Canyon	No	MI	R2RD
Los Angeles	6929 KESTER AVE	91405	2220014019	0.000	0.000	0.228	0.000	Shortfall of Sites	0.129	Low Medium II Residential	[Q]RD1.5-1	0	0	0	31.060	0.228	Residential - Five or More Units or Apartments (Any Combination) · 4 Stories or Less - Pool, 32	183B149 486		Van Nuys - North Sherman Oaks	No	MI	R2RD
Los Angeles	11423 COMPTON AVE	90059	6070017001	0.000	0.000	0.228	0.000	Shortfall of Sites	0.147	Low Medium II Residential	R2-1	0	0	0	27.223	0.228	Residential - Double, Duplex, or Two Units - 4 Stories or Less, 2	087A213 487		Southeast Los Angeles	No	MI	R2RD
Los Angeles	1232 E 43RD PL	90011	5115035018	0.000	0.000	0.228	0.000	Shortfall of Sites	0.110	Low Medium I Residential	R2-1	0	0	0	36.405	0.228	Residential - Double, Duplex, or Two Units - 4 Stories or Less, 2	114A211 491		Southeast Los Angeles	No	MI	R2RD
Los Angeles	4030 DALTON AVE	90062	5021003027	0.000	0.000	0.228	0.000	Shortfall of Sites	0.154	Low Medium I Residential	R2-1	0	0	0	26.039	0.228	Residential - Double, Duplex, or Two Units - 4 Stories or Less, 2	114B193 492		South Los Angeles	No	MI	R2RD
Los Angeles	4513 ARLINGTON AVE	90043	5015035022	0.000	0.000	0.228	0.000	Shortfall of Sites	0.119	Low Medium I Residential	R2-1	0	0	0	33.508	0.228	, 2	111B189 492		West Adams - Baldwin Hills - Leimert	No	MI	R2RD
Los Angeles	1457 W 54TH ST	90062	5003016013	0.000	0.000	0.228	0.000	Shortfall of Sites	0.121	Low Medium I Residential	R2-1-CPIO	0	0	0	32.950	0.228	Residential - Three Units (Any Combination) - 4 Stories or Less, 3	108B193 495		South Los Angeles	No	MI	R2RD
Los Angeles	317 W 60TH ST	90003	6005004015	0.000	0.000	0.228	0.000	Shortfall of Sites	0.140	Low Medium I Residential	R2-1	0	0	0	28.663	0.228	Residential - Three Units (Any Combination) - 4 Stories or Less, 3	105B201 495		Southeast Los Angeles	No	MI	R2RD
Los Angeles	7631 WYNGATE ST	91042	2558003049	0.000	0.000	0.228	0.000	Shortfall of Sites	0.103	Low Medium II Residential	RD2-1	0	0	0	38.923	0.228	Residential - Three Units (Any Combination) - 4 Stories or Less, 3	204B197 496		Sunland - Tujunga - Lake View Terrace - Shadow Hills - East La Tuna Canyon	No	MI	R2RD
Los Angeles	7629 WYNGATE ST	91042	2558003048	0.000	0.000	0.228	0.000	Shortfall of Sites	0.103	Low Medium II Residential	RD2-1	0	0	0	38.907	0.228	Residential - Three Units (Any Combination) - 4 Stories or Less, 3	204B197 497		Sunland - Tujunga - Lake View Terrace - Shadow Hills - East La Tuna Canyon	No	MI	R2RD

Jurisdiction Name	Site Address/Intersection	5 Digit ZIP Code	Assessor Parcel Number	Very Low-Income	Low-Income	Moderate-Income	Above Moderate-Income	Type of Shortfall	Parcel Size (Acres)	Current General Plan Designation	Current Zoning	Proposed General Plan (GP) Designation	Proposed Zoning	Minimum Density Allowed	Maximum Density Allowed	Total Capacity	Vacant/ Nonvacant	Description of Existing Uses	PIN	Base Density Per Acre	Community Plan Area	Rent Stabalization Ordinance	Income Category	Applicable Rezoning Program (Program informing values in Column Q listed first)
Los Angeles	1735 MENLO AVE	90006	5056023020	0.000	0.000	0.228	0.000	Shortfall of Sites	0.138	Low Medium II Residential	RD1.5-1	0	0	0	29.053	0.228		Residential - Single Family Residence, 2	126B197 497		South Los Angeles	No	MI	R2RD
Los Angeles	5337 ASCOT AVE	90011	5104011016	0.000	0.000	0.228	0.000	Shortfall of Sites	0.141	Low Medium I Residential	R2-1	0	0	0	28.344	0.228		Residential - Double, Duplex, or Two Units - 4 Stories or Less, 2	108B209 498		Southeast Los Angeles	No	MI	R2RD
Los Angeles	1257 W 54TH ST	90037	5002006001	0.000	0.000	0.228	0.000	Shortfall of Sites	0.119	Low Medium I Residential	R2-1	0	0	0	33.595	0.228		Residential - Double, Duplex, or Two Units - 4 Stories or Less, 2	108B197 500		South Los Angeles	No	MI	R2RD
Los Angeles	6923 BONSALLO AVE	90044	6013021013	0.000	0.000	0.228	0.000	Shortfall of Sites	0.124	Low Medium I Residential	R2-1	0	0	0	32.265	0.228		Residential - Double, Duplex, or Two Units - 4 Stories or Less, 2	102B201 502		South Los Angeles	No	MI	R2RD
Los Angeles	421 W 60TH ST	90003	6004038048	0.000	0.000	0.228	0.000	Shortfall of Sites	0.122	Low Medium I Residential	R2-1	0	0	0	32.702	0.228		Residential - Double, Duplex, or Two Units - 4 Stories or Less, 2	105B201 503		South Los Angeles	No	MI	R2RD
Los Angeles	5617 DENNY AVE	91601	2415018008	0.000	0.000	0.228	0.000	Shortfall of Sites	0.171	Low Medium I Residential	R2-1VL	0	0	0	23.457	0.228		Residential - Double, Duplex, or Two Units - 4 Stories or Less - Pool, 2	174B177 504		North Hollywood - Valley Village	No	MI	R2RD
Los Angeles	1740 S CATALINA ST	90006	5075021035	0.000	0.000	0.228	0.000	Shortfall of Sites	0.108	Low Medium II Residential	RD1.5-1	0	0	0	36.893	0.228		, 2	126B197 509		South Los Angeles	No	MI	R2RD
Los Angeles	5905 DAUPHIN ST	90034	5065019021	0.000	0.000	0.228	0.000	Shortfall of Sites	0.115	Low Medium II Residential	RD1.5-1	0	0	0	34.825	0.228		Residential - Double, Duplex, or Two Units - 4 Stories or Less, 2	123B173 510		West Adams - Baldwin Hills - Leimert	No	MI	R2RD
Los Angeles	1037 E 54TH ST	90011	5103023007	0.000	0.000	0.228	0.000	Shortfall of Sites	0.062	Low Medium I Residential	R2-1	0	0	0	64.527	0.228		Residential - Double, Duplex, or Two Units - 4 Stories or Less, 2	108B209 510		Southeast Los Angeles	No	MI	R2RD
Los Angeles	8325 PENFIELD AVE	91306	2782009900	0.000	0.000	0.228	0.000	Shortfall of Sites	0.207	Low Medium I Residential	(Q)RD4-1	0	0	0	19.361	0.228		Residential - Five or More Units or Apartments (Any Combination) - 4 Stories or Less, 5	192B113 511		Chatsworth - Porter Ranch	No	MI	R2RD
Los Angeles	2411 S SYCAMORE AVE	90016	5062025050	0.000	0.000	0.228	0.000	Shortfall of Sites	0.058	Low Medium II Residential	RD2-1	0	0	0	69.088	0.228		Residential - Double, Duplex, or Two Units - 4 Stories or Less, 2	123B177 511		West Adams - Baldwin Hills - Leimert	No	MI	R2RD
Los Angeles	1025 E 54TH ST	90011	5103023008	0.000	0.000	0.228	0.000	Shortfall of Sites	0.093	Low Medium I Residential	R2-1	0	0	0	43.020	0.228		Residential - Double, Duplex, or Two Units - 4 Stories or Less, 2	108B209 512		Southeast Los Angeles	No	MI	R2RD
Los Angeles	1788 W 25TH ST	90018	5058020035	0.000	0.000	0.228	0.000	Shortfall of Sites	0.152	Low Medium II Residential	RD2-1-CPIO	0	0	0	26.237	0.228		Residential - Single Family Residence, 2	123B193 513		South Los Angeles	No	MI	R2RD
Los Angeles	6931 BONSALLO AVE	90044	6013021011	0.000	0.000	0.228	0.000	Shortfall of Sites	0.124	Low Medium I Residential	R2-1	0	0	0	32.266	0.228		, 2	102B201 515		South Los Angeles	No	MI	R2RD
Los Angeles	1808 W 25TH ST	90018	5058020038	0.000	0.000	0.228	0.000	Shortfall of Sites	0.152	Low Medium II Residential	RD2-1-CPIO	0	0	0	26.243	0.228		Residential - Three Units (Any Combination) - 4 Stories or Less, 3	123B193 516		South Los Angeles	No	MI	R2RD
Los Angeles	5680 FAYETTE ST	90042	5478036017	0.000	0.000	0.228	0.000	Shortfall of Sites	0.129	Low Medium II Residential	RD2-1	0	0	0	31.115	0.228		Residential - Double, Duplex, or Two Units - 4 Stories or Less, 2	156A229 518		Northeast Los Angeles	No	MI	R2RD
Los Angeles	1147 W 54TH ST	90037	5002025004	0.000	0.000	0.228	0.000	Shortfall of Sites	0.119	Low Medium I Residential	R2-1	0	0	0	33.688	0.228		Residential - Double, Duplex, or Two Units - 4 Stories or Less, 2	108B197 518		South Los Angeles	No	MI	R2RD
Los Angeles	535 W 60TH ST	90044	6004029020	0.000	0.000	0.228	0.000	Shortfall of Sites	0.125	Low Medium I Residential	R2-1	0	0	0	31.943	0.228		Residential - Single Family Residence, 2	105B201 518		South Los Angeles	No	MI	R2RD
Los Angeles	2326 S SYCAMORE AVE	90016	5062024046	0.000	0.000	0.228	0.000	Shortfall of Sites	0.110	Low Medium II Residential	RD2-1	0	0	0	36.299	0.228		, 2	123B181 520		West Adams - Baldwin Hills - Leimert	No	MI	R2RD
Los Angeles	607 W 60TH ST	90044	6004029018	0.000	0.000	0.228	0.000	Shortfall of Sites	0.125	Low Medium I Residential	R2-1	0	0	0	31.946	0.228		Residential - Double, Duplex, or Two Units - 4 Stories or Less, 2	105B201 520		South Los Angeles	No	MI	R2RD
Los Angeles	6910 KESTER AVE	91405	2219018021	0.000	0.000	0.228	0.000	Shortfall of Sites	0.470	Low Residential	R1-1, [Q]RD1.5-1	0	0	0	8.509	0.228		Residential - Five or More Units or Apartments (Any Combination) - 4 Stories or Less - Pool, 45	183B149 521		Van Nuys - North Sherman Oaks	No	MI	R2RD
Los Angeles	1846 W 25TH ST	90018	5058020025	0.000	0.000	0.228	0.000	Shortfall of Sites	0.152	Low Medium II Residential	RD2-1-CPIO	0	0	0	26.258	0.228		Residential - Double, Duplex, or Two Units - 4 Stories or Less, 2	123B193 523		South Los Angeles	No	MI	R2RD
Los Angeles	4517 3RD AVE	90043	5014028020	0.000	0.000	0.228	0.000	Shortfall of Sites	0.124	Low Medium I Residential	R2-1	0	0	0	32.266	0.228		, 2	111B189 523		West Adams - Baldwin Hills - Leimert	No	MI	R2RD
Los Angeles	2951 S RIMPAU BLVD	90016	5049033023	0.000	0.000	0.228	0.000	Shortfall of Sites	0.119	Low Medium I Residential	R2-1	0	0	0	33.516	0.228		Residential - Double, Duplex, or Two Units - 4 Stories or Less, 2	120B181 525		West Adams - Baldwin Hills - Leimert	No	MI	R2RD
Los Angeles	1107 W 54TH ST	90037	5002025015	0.000	0.000	0.228	0.000	Shortfall of Sites	0.119	Low Medium I Residential	R2-1	0	0	0	33.684	0.228		Residential - Double, Duplex, or Two Units, 2	108B197 528		South Los Angeles	No	MI	R2RD
Los Angeles	913 E 54TH ST	90011	5103022023	0.000	0.000	0.228	0.000	Shortfall of Sites	0.124	Low Medium I Residential	R2-1	0	0	0	32.265	0.228		Residential - Double, Duplex, or Two Units - 4 Stories or Less, 2	108B209 529		Southeast Los Angeles	No	MI	R2RD
Los Angeles	4035 DENKER AVE	90062	5021005019	0.000	0.000	0.228	0.000	Shortfall of Sites	0.162	Low Medium I Residential	R2-1	0	0	0	24.617	0.228		Residential - Double, Duplex, or Two Units - 4 Stories or Less, 2	114B193 531		South Los Angeles	No	MI	R2RD
Los Angeles	202 W 70TH ST	90003	6012010062	0.000	0.000	0.228	0.000	Shortfall of Sites	0.117	Low Medium I Residential	R2-1	0	0	0	34.136	0.228		Residential - Three Units (Any Combination) - 4 Stories or Less, 3	102B201 531		Southeast Los Angeles	No	MI	R2RD
Los Angeles	204 W 70TH ST	90003	6012010063	0.000	0.000	0.228	0.000	Shortfall of Sites	0.117	Low Medium I Residential	R2-1	0	0	0	34.134	0.228		Residential - Three Units (Any Combination) - 4 Stories or Less, 3	102B201 532		Southeast Los Angeles	No	MI	R2RD
Los Angeles	114 W 117TH ST	90061	6087012013	0.000	0.000	0.228	0.000	Shortfall of Sites	0.072	Low Medium I Residential	R2-1	0	0	0	55.339	0.228		Residential - Double, Duplex, or Two Units - 4 Stories or Less, 2	084B201 532		Southeast Los Angeles	No	MI	R2RD
Los Angeles	208 W 70TH ST	90003	6012010002	0.000	0.000	0.228	0.000	Shortfall of Sites	0.117	Low Medium I Residential	R2-1	0	0	0	34.132	0.228		Residential - Double, Duplex, or Two Units - 4 Stories or Less, 2	102B201 533		Southeast Los Angeles	No	MI	R2RD
Los Angeles	118 W 117TH ST	90061	6087012012	0.000	0.000	0.228	0.000	Shortfall of Sites	0.075	Low Medium I Residential	R2-1	0	0	0	53.608	0.228		Residential - Double, Duplex, or Two Units - 4 Stories or Less, 2	084B201 534		Southeast Los Angeles	No	MI	R2RD
Los Angeles	3769 HALLDALE AVE	90018	5041031002	0.000	0.000	0.228	0.000	Shortfall of Sites	0.152	Low Medium I Residential	R2-1-O	0	0	0	26.252	0.228		Residential - Double, Duplex, or Two Units - 4 Stories or Less, 2	117B193 535		South Los Angeles	No	MI	R2RD
Los Angeles	1642 W 54TH ST	90062	5003019010	0.000	0.000	0.228	0.000	Shortfall of Sites	0.120	Low Medium I Residential	R2-1-CPIO	0	0	0	33.200	0.228		Residential - Double, Duplex, or Two Units - 4 Stories or Less, 2	108B193 535		South Los Angeles	No	MI	R2RD
Los Angeles	3055 VINEYARD AVE	90016	5057025028	0.000	0.000	0.228	0.000	Shortfall of Sites	0.081	Low Medium I Residential	R2-1	0	0	0	49.499	0.228		, 2	120B181 536		West Adams - Baldwin Hills - Leimert	No	MI	R2RD
Los Angeles	1464 E 54TH ST	90011	5104010007	0.000	0.000	0.228	0.000	Shortfall of Sites	0.119	Low Medium I Residential	R2-1	0	0	0	33.520	0.228		Residential - Double, Duplex, or Two Units - 4 Stories or Less, 2	108B209 540		Southeast Los Angeles	No	MI	R2RD
Los Angeles	8409 VENTURA CANYON AVE	91402	2637016032	0.000	0.000	0.228	0.000	Shortfall of Sites	0.110	Low Medium II Residential	RD1.5-1	0	0	0	36.222	0.228		Residential - Four Units (Any Combination) - 4 Stories or Less, 4	192B157 542		Mission Hills - Panorama City - North Hills	No	MI	R2RD
Los Angeles	2507 CLYDE AVE	90016	5048004058	0.000	0.000	0.228	0.000	Shortfall of Sites	0.082	Low Medium II Residential	RD1.5-1	0	0	0	49.024	0.228		Residential - Double, Duplex, or Two Units - 4 Stories or Less, 2	123B173 543		West Adams - Baldwin Hills - Leimert	No	MI	R2RD
Los Angeles	1446 E 54TH ST	90011	5104010013	0.000	0.000	0.228	0.000	Shortfall of Sites	0.119	Low Medium I Residential	R2-1	0	0	0	33.518	0.228		Residential - Three Units (Any Combination) - 4 Stories or Less, 3	108B209 543		Southeast Los Angeles	No	MI	R2RD
Los Angeles	4523 3RD AVE	90043	5014028019	0.000	0.000	0.228	0.000	Shortfall of Sites	0.124	Low Medium I Residential	R2-1	0	0	0	32.266	0.228		, 2	111B189 547		West Adams - Baldwin Hills - Leimert	No	MI	R2RD
Los Angeles	2942 S RIMPAU BLVD	90016	5057028011	0.000	0.000	0.228	0.000	Shortfall of Sites	0.119	Low Medium I Residential	R2-1	0	0	0	33.508	0.228		, 2	120B181 548		West Adams - Baldwin Hills - Leimert	No	MI	R2RD
Los Angeles	4520 4TH AVE	90043	5014028030	0.000	0.000	0.228	0.000	Shortfall of Sites	0.124	Low Medium I Residential	R2-1	0	0	0	32.279	0.228		Residential - Double, Duplex, or Two Units - 4 Stories or Less, 2	111B189 548		West Adams - Baldwin Hills - Leimert	No	MI	R2RD
Los Angeles	333 E 61ST ST	90003	6006025024	0.000	0.000	0.228	0.000	Shortfall of Sites	0.124	Low Medium I Residential	R2-1	0	0	0	32.180	0.228		Residential - Double, Duplex, or Two Units - 4 Stories or Less, 2	105B205 550		Southeast Los Angeles	No	MI	R2RD
Los Angeles	5718 VINELAND AVE	91601	2415004005	0.000	0.000	0.228	0.000	Shortfall of Sites	0.123	Low Medium II Residential	RD1.5-1VL	0	0	0	32.509	0.228		Residential - Double, Duplex, or Two Units - 4 Stories or Less, 2	174B173 553		North Hollywood - Valley Village	No	MI	R2RD
Los Angeles	3031 WEST BLVD	90016	5050025048	0.000	0.000	0.228	0.000	Shortfall of Sites	0.179	Low Medium II Residential	RD2-1	0	0	0	22.388	0.228		, 2	120B181 554		West Adams - Baldwin Hills - Leimert	No	MI	R2RD
Los Angeles	4042 HALLDALE AVE	90062	5021002014	0.000	0.000	0.228	0.000	Shortfall of Sites	0.160	Low Medium I Residential	R2-1	0	0	0	25.039	0.228		Residential - Double, Duplex, or Two Units - 4 Stories or Less, 2	114B193 554		South Los Angeles	No	MI	R2RD
Los Angeles	957 W 7TH ST	90731	7458001027	0.000	0.000	0.228	0.000	Shortfall of Sites	0.125	Low Medium II Residential	RD1.5-1XL	0	0	0	31.882	0.228		Residential - Four Units (Any Combination) - 4 Stories or Less, 4	015B197 556		San Pedro	No	MI	R2RD
Los Angeles	219 E 55TH ST	90011	5101013019	0.000	0.000	0.228	0.000	Shortfall of Sites	0.113	Low Medium I Residential	R2-1	0	0	0	35.548	0.228		Residential - Double, Duplex, or Two Units - 4 Stories or Less, 2	108B205 558		Southeast Los Angeles	No	MI	R2RD
Los Angeles	216 W 117TH ST	90061	6087013012	0.000	0.000	0.228	0.000	Shortfall of Sites	0.075	Low Medium I Residential	R2-1	0	0	0	53.524	0.228		, 2	084B201 558		Southeast Los Angeles	No	MI	R2RD
Los Angeles	1322 W 60TH PL	90044	6003018008	0.000	0.000	0.228	0.000	Shortfall of Sites	0.148	Low Medium I Residential	R2-1	0	0	0	27.085	0.228		Residential - Double, Duplex, or Two Units - 4 Stories or Less, 2	105B197 561		South Los Angeles	No	MI	R2RD
Los Angeles	9806 GRAHAM AVE	90002	6048027053	0.000	0.000	0.228	0.000	Shortfall of Sites	0.076	Low Medium I Residential	R2-1	0	0	0	52.402	0.228		Residential - Double, Duplex, or Two Units - 4 Stories or Less, 2	093A213 561		Southeast Los Angeles	No	MI	R2RD
Los Angeles	1103 W 41ST PL	90037	5020019020	0.000	0.000	0.228	0.000	Shortfall of Sites	0.146	Low Medium I Residential	R2-1	0	0	0	27.439	0.228		Residential - Double, Duplex, or Two Units - 4 Stories or Less, 2	114B197 564		South Los Angeles	No	MI	R2RD
Los Angeles	836 W 54TH ST	90037	5001007009	0.000	0.000	0.228	0.000	Shortfall of Sites	0.118	Low Medium I Residential	R2-1	0	0	0	34.029	0.228		, 2	108B197 565		South Los Angeles	No	MI	R2RD
Los Angeles	1248 W 24TH ST	90007	5055016021	0.000	0.000	0.228	0.000	Shortfall of Sites	0.135	Low Medium II Residential	RD2-1-CPIO	0	0	0	29.674	0.228		Residential - Double, Duplex, or Two Units - 4 Stories or Less, 2	123B197 566		South Los Angeles	No	MI	R2RD
Los Angeles	204 W 60TH ST	90003	6005017002	0.000	0.000	0.228	0.000	Shortfall of Sites	0.118	Low Medium I Residential	R2-1	0	0	0	34.030	0.228		Residential - Double, Duplex, or Two Units - 4 Stories or Less, 2	105B201 566		Southeast Los Angeles	No	MI	R2RD
Los Angeles	1946 S HOLT AVE	90034	4302028015	0.000	0.000	0.228	0.000	Shortfall of Sites	0.145	Low Medium II Residential	RD2-1	0	0	0	27.634	0.228		Residential - Single Family Residence, 2	126B169 569		West Adams - Baldwin Hills - Leimert	No	MI	R2RD
Los Angeles	2957 S RIMPAU BLVD	90016	5049033021	0.000	0.000	0.228	0.000	Shortfall of Sites	0.119	Low Medium I Residential	R2-1	0	0	0	33.518	0.228		Residential - Double, Duplex, or Two Units - 4 Stories or Less, 2	120B181 569		West Adams - Baldwin Hills - Leimert	No	MI	R2RD
Los Angeles	1517 E 109TH ST	90059	6070003025	0.000	0.000	0.228	0.000	Shortfall of Sites	0.198	Low Medium I Residential	R2-1	0	0	0	20.202	0.228		Residential - Double, Duplex, or Two Units - 4 Stories or Less, 2	088-5A211 569		Southeast Los Angeles	No	MI	R2RD
Los Angeles	1916 OBAMA BLVD	90018	5035028003	0.000	0.000	0.228	0.000	Shortfall of Sites	0.088	Low Medium I Residential	R2-1-CPIO	0	0	0	45.531	0.228		Residential - Double, Duplex, or Two Units - 4 Stories or Less, 2	117B189 570		South Los Angeles	No	MI	R2RD
Los Angeles	1231 W 41ST PL	90037	5020014021	0.000	0.000	0.228	0.000	Shortfall of Sites	0.146	Low Medium I Residential	R2-1	0	0	0	27.439	0.228		Residential - Double, Duplex, or Two Units - 4 Stories or Less, 2	114B197 574		South Los Angeles	No	MI	R2RD
Los Angeles	1235 W 41ST PL	90037	5020014020	0.000	0.000	0.228	0.000	Shortfall of Sites	0.146	Low Medium I Residential	R2-1	0	0	0	27.439	0.228		Residential - Single Family Residence, 2	114B197 575		South Los Angeles	No	MI	R2RD
Los Angeles	230 W 79TH ST	90003	6031023020	0.000	0.000	0.228	0.000	Shortfall of Sites	0.160	Low Medium I Residential	R2-1	0	0	0	25.059	0.228		, 2	099B201 576		Southeast Los Angeles	No	MI	R2RD
Los Angeles	920 W 54TH ST	90037	5001008006	0.000	0.000	0.228	0.000	Shortfall of Sites	0.118	Low Medium I Residential	R2-1	0	0	0	34.030	0.228		Residential - Double, Duplex, or Two Units - 4 Stories or Less, 2	108B197 578		South Los Angeles	No	MI	R2RD
Los Angeles	1864 OBAMA BLVD	90018	5035034024	0.000	0.000	0.228	0.000	Shortfall of Sites	0.105	Low Medium I Residential	R2-1-CPIO	0	0	0	37.963	0.228		Residential - Double, Duplex, or Two Units - 4 Stories or Less, 2	117B189 579		South Los Angeles	No	MI	R2RD
Los Angeles	1785 SANTA ANA BLVD	90002	6065032034	0.000	0.000	0.228	0.000	Shortfall of Sites	0.069	Low Medium I Residential	R2-1	0	0	0	57.559	0.228		Residential - Double, Duplex, or Two Units - 4 Stories or Less, 2	090A215 579		Southeast Los Angeles	No	MI	R2RD
Los Angeles	1358 W 24TH ST	90007	5055003018	0.000	0.000	0.228	0.000	Shortfall of Sites	0.135	Low Medium II Residential	RD2-1-CPIO	0	0	0	29.576	0.228		Residential - Three Units (Any Combination) - 4 Stories or Less, 3	123B197 582		South Los Angeles	No	MI	R2RD
Los Angeles	727 S ALMA ST	90731	7458002026	0.000	0.000	0.228	0.000	Shortfall of Sites	0.061	Low Medium II Residential	RD1.5-1XL	0	0	0	65.577	0.228		Residential - Five or More Units or Apartments (Any Combination) - 4 Stories or Less, 14	015B197 582		San Pedro	No	MI	R2RD

Jurisdiction Name	Site Address/Intersection	5 Digit ZIP Code	Assessor Parcel Number	Very Low-Income	Low-Income	Moderate-Income	Above Moderate-Income	Type of Shortfall	Parcel Size (Acres)	Current General Plan Designation	Current Zoning	Proposed General Plan (GP) Designation	Proposed Zoning	Minimum Density Allowed	Maximum Density Allowed	Total Capacity	Vacant/ Nonvacant	Description of Existing Uses	PIN	Base Density Per Acre	Community Plan Area	Rent Stabalization Ordinance	Income Category	Applicable Rezoning Program (Program informing values in Column Q listed first)
Los Angeles	7634 WYNGATE STREET	91042	2558007029	0.000	0.000	0.228	0.000	Shortfall of Sites	0.102	Low Medium II Residential	RD2-1	0	0	0	39.089	0.228		Institutional - Homes for Aged and Others - One Story, 4	204B197 583		Sunland - Tujunga - Lake View Terrace - Shadow Hills - East La Tuna Canyon	No	MI	R2RD
Los Angeles	1840 OBAMA BLVD	90018	5035034030	0.000	0.000	0.228	0.000	Shortfall of Sites	0.106	Low Medium I Residential	R2-1-CPIO	0	0	0	37.905	0.228		Residential - Double, Duplex, or Two Units - 4 Stories or Less, 2	117B189 585		South Los Angeles	No	MI	R2RD
Los Angeles	1711 S RIDGELEY DR	90019	5064008016	0.000	0.000	0.228	0.000	Shortfall of Sites	0.117	Low Medium II Residential	RD1.5-1	0	0	0	34.117	0.228		Residential - Double, Duplex, or Two Units - 4 Stories or Less, 2	126B177 586		West Adams - Baldwin Hills - Leimert	No	MI	R2RD
Los Angeles	14300 FOOTHILL BLVD	91342	2504006032	0.000	0.000	0.228	0.000	Shortfall of Sites	0.090	Low Medium I Residential	QRD3-1	0	0	0	44.423	0.228		Residential - Five or More Units or Apartments (Any Combination) - 4 Stories or Less, 32	228B149 587		Sylmar	No	MI	R2RD
Los Angeles	3004 S WEST VIEW ST	90016	5049033003	0.000	0.000	0.228	0.000	Shortfall of Sites	0.119	Low Medium I Residential	R2-1	0	0	0	33.507	0.228		Residential - Double, Duplex, or Two Units - 4 Stories or Less, 2	120B181 587		West Adams - Baldwin Hills - Leimert	No	MI	R2RD
Los Angeles	1336 W 54TH ST	90037	5002008033	0.000	0.000	0.228	0.000	Shortfall of Sites	0.121	Low Medium I Residential	R2-1	0	0	0	33.030	0.228		Residential - Double, Duplex, or Two Units - 4 Stories or Less, 2	108B197 587		South Los Angeles	No	MI	R2RD
Los Angeles	1815 E 107TH ST	90002	6065032038	0.000	0.000	0.228	0.000	Shortfall of Sites	0.072	Low Medium I Residential	R2-1	0	0	0	55.827	0.228		Residential - Double, Duplex, or Two Units - 4 Stories or Less, 2	090A215 588		Southeast Los Angeles	No	MI	R2RD
Los Angeles	827 E 83RD ST	90001	6029014007	0.000	0.000	0.228	0.000	Shortfall of Sites	0.117	Low Medium I Residential	R2-1	0	0	0	34.165	0.228		Residential - Single Family Residence, 2	099B209 591		Southeast Los Angeles	No	MI	R2RD
Los Angeles	417 W G ST	90744	7416028016	0.000	0.000	0.228	0.000	Shortfall of Sites	0.110	Low Medium II Residential	[Q]RD1.5-1XL-O-CUGU	0	0	0	36.350	0.228		Residential - Double, Duplex, or Two Units - 4 Stories or Less, 2	030B205 593		Wilmington - Harbor City	No	MI	R2RD
Los Angeles	1837 W 47TH ST	90062	5015003016	0.000	0.000	0.228	0.000	Shortfall of Sites	0.145	Low Medium I Residential	R2-1	0	0	0	27.620	0.228		Residential - Double, Duplex, or Two Units - 4 Stories or Less, 2	111B193 596		South Los Angeles	No	MI	R2RD
Los Angeles	710 E 55TH ST	90011	5103011013	0.000	0.000	0.228	0.000	Shortfall of Sites	0.125	Low Medium I Residential	R2-1	0	0	0	32.029	0.228		Residential - Double, Duplex, or Two Units - 4 Stories or Less, 2	108B205 596		Southeast Los Angeles	No	MI	R2RD
Los Angeles	2963 PARTRIDGE AVE	90039	5442029004	0.000	0.000	0.228	0.000	Shortfall of Sites	0.131	Low Medium I Residential	R2-1VL-RIO	0	0	0	30.647	0.228		Residential - Five or More Units or Apartments (Any Combination) - 4 Stories or Less, 4	150B213 597		Silver Lake - Echo Park - Elysian Valley	No	MI	R2RD
Los Angeles	4048 HALLDALE AVE	90062	5021002013	0.000	0.000	0.228	0.000	Shortfall of Sites	0.160	Low Medium I Residential	R2-1	0	0	0	25.038	0.228		, 2	114B193 600		South Los Angeles	No	MI	R2RD
Los Angeles	1333 E OPP ST	90744	7425033025	0.000	0.000	0.228	0.000	Shortfall of Sites	0.125	Low Medium I Residential	[Q]R2-1XL-O-CUGU	0	0	0	31.876	0.228		Residential - Double, Duplex, or Two Units - 4 Stories or Less, 2	033B213 601		Wilmington - Harbor City	No	MI	R2RD
Los Angeles	1949 S CORNING STREET	90034	4302028036	0.000	0.000	0.228	0.000	Shortfall of Sites	0.145	Low Medium II Residential	RD2-1	0	0	0	27.638	0.228		Residential - Four Units (Any Combination) - 4 Stories or Less, 4	126B169 602		West Adams - Baldwin Hills - Leimert	No	MI	R2RD
Los Angeles	644 E 55TH ST	90011	5103012006	0.000	0.000	0.228	0.000	Shortfall of Sites	0.125	Low Medium I Residential	R2-1	0	0	0	32.028	0.228		, 2	108B205 603		Southeast Los Angeles	No	MI	R2RD
Los Angeles	1735 W 55TH ST	90062	5003020007	0.000	0.000	0.228	0.000	Shortfall of Sites	0.114	Low Medium I Residential	R2-1-CPIO	0	0	0	35.083	0.228		Residential - Double, Duplex, or Two Units - 4 Stories or Less, 2	108B193 604		South Los Angeles	No	MI	R2RD
Los Angeles	1731 W 55TH ST	90062	5003020006	0.000	0.000	0.228	0.000	Shortfall of Sites	0.114	Low Medium I Residential	R2-1-CPIO	0	0	0	35.082	0.228		, 2	108B193 605		South Los Angeles	No	MI	R2RD
Los Angeles	1327 E OPP ST	90744	7425033029	0.000	0.000	0.228	0.000	Shortfall of Sites	0.115	Low Medium I Residential	[Q]R2-1XL-O-CUGU	0	0	0	34.789	0.228		Residential - Double, Duplex, or Two Units - 4 Stories or Less, 2	033B213 605		Wilmington - Harbor City	No	MI	R2RD
Los Angeles	1325 E OPP ST	90744	7425033028	0.000	0.000	0.228	0.000	Shortfall of Sites	0.115	Low Medium I Residential	[Q]R2-1XL-O-CUGU	0	0	0	34.792	0.228		Residential - Double, Duplex, or Two Units - 4 Stories or Less, 2	033B213 608		Wilmington - Harbor City	No	MI	R2RD
Los Angeles	1319 E OPP ST	90744	7425033027	0.000	0.000	0.228	0.000	Shortfall of Sites	0.115	Low Medium I Residential	[Q]R2-1XL-O-CUGU	0	0	0	34.794	0.228		Residential - Double, Duplex, or Two Units - 4 Stories or Less, 2	033B213 609		Wilmington - Harbor City	No	MI	R2RD
Los Angeles	5164 PACKARD ST	90019	5070007014	0.000	0.000	0.228	0.000	Shortfall of Sites	0.067	Low Medium I Residential	R2-1-O	0	0	0	60.010	0.228		Residential - Double, Duplex, or Two Units - 4 Stories or Less, 2	129B181 612		Wilshire	No	MI	R2RD
Los Angeles	1204 W 54TH ST	90037	5002007035	0.000	0.000	0.228	0.000	Shortfall of Sites	0.121	Low Medium I Residential	R2-1	0	0	0	33.179	0.228		Residential - Double, Duplex, or Two Units - 4 Stories or Less, 2	108B197 613		South Los Angeles	No	MI	R2RD
Los Angeles	1123 N ALEXANDRIA AVE	90029	5540006029	0.000	0.000	0.228	0.000	Shortfall of Sites	0.150	Low Medium II Residential	RD2-1XL	0	0	0	26.645	0.228		Residential - Three Units (Any Combination) - 4 Stories or Less, 3	144B197 614		Hollywood	No	MI	R2RD
Los Angeles	500 E 61ST ST	90003	6006023010	0.000	0.000	0.228	0.000	Shortfall of Sites	0.124	Low Medium I Residential	R2-1	0	0	0	32.265	0.228		Residential - Double, Duplex, or Two Units - 4 Stories or Less, 2	105B205 614		Southeast Los Angeles	No	MI	R2RD
Los Angeles	2519 CLYDE AVE	90016	5048004050	0.000	0.000	0.228	0.000	Shortfall of Sites	0.134	Low Medium II Residential	RD1.5-1	0	0	0	29.920	0.228		Residential - Double, Duplex, or Two Units - 4 Stories or Less, 2	123B173 618		West Adams - Baldwin Hills - Leimert	No	MI	R2RD
Los Angeles	11574 KITTRIDGE ST	91606	2335005023	0.000	0.000	0.228	0.000	Shortfall of Sites	0.149	Low Medium I Residential	RD3-1	0	0	0	26.807	0.228		Residential - Double, Duplex, or Two Units - 4 Stories or Less, 2	180B169 622		North Hollywood - Valley Village	No	MI	R2RD
Los Angeles	14031 BESSEMER ST	91401	2239014020	0.000	0.000	0.228	0.000	Shortfall of Sites	0.155	Low Medium II Residential	[Q]RD2-1	0	0	0	25.814	0.228		Residential - Five or More Units or Apartments (Any Combination) - 4 Stories or Less, 15	177B153 623		Van Nuys - North Sherman Oaks	No	MI	R2RD
Los Angeles	2938 MARSH ST	90039	5442029008	0.000	0.000	0.228	0.000	Shortfall of Sites	0.114	Low Medium I Residential	R2-1VL-RIO	0	0	0	35.125	0.228		, 2	150B213 623		Silver Lake - Echo Park - Elysian Valley	No	MI	R2RD
Los Angeles	1959 S CORNING STREET	90034	4302028037	0.000	0.000	0.228	0.000	Shortfall of Sites	0.145	Low Medium II Residential	RD2-1	0	0	0	27.637	0.228		Residential - Four Units (Any Combination) - 4 Stories or Less, 4	126B169 623		West Adams - Baldwin Hills - Leimert	No	MI	R2RD
Los Angeles	9817 GRANDEE AVE	90002	6048018010	0.000	0.000	0.228	0.000	Shortfall of Sites	0.075	Low Medium I Residential	R2-1	0	0	0	53.633	0.228		, 2	093A213 623		Southeast Los Angeles	No	MI	R2RD
Los Angeles	1102 FLINT AVE	90744	7425013027	0.000	0.000	0.228	0.000	Shortfall of Sites	0.117	Low Medium I Residential	[Q]R2-1XL-O-CUGU	0	0	0	34.234	0.228		Residential - Double, Duplex, or Two Units - 4 Stories or Less, 2	033B209 625		Wilmington - Harbor City	No	MI	R2RD
Los Angeles	346 E 61ST ST	90003	6006024005	0.000	0.000	0.228	0.000	Shortfall of Sites	0.124	Low Medium I Residential	R2-1	0	0	0	32.265	0.228		Residential - Double, Duplex, or Two Units - 4 Stories or Less, 2	105B205 627		Southeast Los Angeles	No	MI	R2RD
Los Angeles	342 E 61ST ST	90003	6006024006	0.000	0.000	0.228	0.000	Shortfall of Sites	0.124	Low Medium I Residential	R2-1	0	0	0	32.265	0.228		Residential - Double, Duplex, or Two Units - 4 Stories or Less, 2	105B205 628		Southeast Los Angeles	No	MI	R2RD
Los Angeles	411 E 71ST ST	90003	6011009035	0.000	0.000	0.228	0.000	Shortfall of Sites	0.098	Low Medium I Residential	R2-1	0	0	0	40.714	0.228		Residential - Double, Duplex, or Two Units - 4 Stories or Less, 2	102B205 628		Southeast Los Angeles	No	MI	R2RD
Los Angeles	210 E 79TH ST	90003	6030002013	0.000	0.000	0.228	0.000	Shortfall of Sites	0.128	Low Medium I Residential	R2-1	0	0	0	31.366	0.228		Residential - Double, Duplex, or Two Units - 4 Stories or Less, 2	099B205 629		Southeast Los Angeles	No	MI	R2RD
Los Angeles	2524 THURMAN AVE	90016	5048004032	0.000	0.000	0.228	0.000	Shortfall of Sites	0.121	Low Medium II Residential	RD1.5-1	0	0	0	33.103	0.228		, 2	123B173 631		West Adams - Baldwin Hills - Leimert	No	MI	R2RD
Los Angeles	322 E 61ST ST	90003	6006024011	0.000	0.000	0.228	0.000	Shortfall of Sites	0.124	Low Medium I Residential	R2-1	0	0	0	32.263	0.228		Residential - Double, Duplex, or Two Units - 4 Stories or Less, 2	105B205 633		Southeast Los Angeles	No	MI	R2RD
Los Angeles	2444 S DUNSMUIR AVE	90016	5063011053	0.000	0.000	0.228	0.000	Shortfall of Sites	0.103	Low Medium II Residential	RD2-1	0	0	0	38.652	0.228		Residential - Double, Duplex, or Two Units - 4 Stories or Less, 2	123B177 634		West Adams - Baldwin Hills - Leimert	No	MI	R2RD
Los Angeles	312 E 61ST ST	90003	6006024013	0.000	0.000	0.228	0.000	Shortfall of Sites	0.124	Low Medium I Residential	R2-1	0	0	0	32.263	0.228		Residential - Double, Duplex, or Two Units - 4 Stories or Less, 2	105B205 635		Southeast Los Angeles	No	MI	R2RD
Los Angeles	3045 WEST BLVD	90016	5050025055	0.000	0.000	0.228	0.000	Shortfall of Sites	0.179	Low Medium II Residential	RD2-1	0	0	0	22.391	0.228		Residential - Three Units (Any Combination) - 4 Stories or Less, 3	120B181 638		West Adams - Baldwin Hills - Leimert	No	MI	R2RD
Los Angeles	5652 COLFAX AVE	91601	2339015068	0.000	0.000	0.228	0.000	Shortfall of Sites	0.157	Low Medium I Residential	RD3-1	0	0	0	25.549	0.228		Residential - Five or More Units or Apartments (Any Combination) - 4 Stories or Less, 5	174B169 640		North Hollywood - Valley Village	No	MI	R2RD
Los Angeles	1708 5TH AVE	90019	5072022022	0.000	0.000	0.228	0.000	Shortfall of Sites	0.161	Low Medium II Residential	RD2-1XL-O-CPIO	0	0	0	24.891	0.228		, 2	126B189 642		West Adams - Baldwin Hills - Leimert	No	MI	R2RD
Los Angeles	1183 ROLLAND CURTIS PL	90037	5037012023	0.000	0.000	0.228	0.000	Shortfall of Sites	0.120	Low Medium II Residential	RD1.5-1	0	0	0	33.335	0.228		Residential - Three Units (Any Combination) - 4 Stories or Less, 3	117B197 642		South Los Angeles	No	MI	R2RD
Los Angeles	1340 EXPOSITION BLVD	90018	5036001017	0.000	0.000	0.228	0.000	Shortfall of Sites	0.138	Low Medium II Residential	RD1.5-1	0	0	0	29.015	0.228		Residential - Double, Duplex, or Two Units - 4 Stories or Less, 2	117B193 645		South Los Angeles	No	MI	R2RD
Los Angeles	14611 SAYRE ST	91342	2507006025	0.000	0.000	0.228	0.000	Shortfall of Sites	0.167	Low Medium II Residential	RD3-1XL-CPIO	0	0	0	23.998	0.228		Residential - Single Family Residence, 2	219B149 649		Sylmar	No	MI	R2RD
Los Angeles	204 E 55TH ST	90011	5101016022	0.000	0.000	0.228	0.000	Shortfall of Sites	0.122	Low Medium I Residential	R2-1	0	0	0	32.692	0.228		Residential - Double, Duplex, or Two Units - 4 Stories or Less, 2	108B205 649		Southeast Los Angeles	No	MI	R2RD
Los Angeles	2525 CLYDE AVE	90016	5048004049	0.000	0.000	0.228	0.000	Shortfall of Sites	0.121	Low Medium II Residential	RD1.5-1	0	0	0	33.100	0.228		Residential - Double, Duplex, or Two Units - 4 Stories or Less, 2	123B173 650		West Adams - Baldwin Hills - Leimert	No	MI	R2RD
Los Angeles	235 W 61ST ST	90003	6005017022	0.000	0.000	0.228	0.000	Shortfall of Sites	0.118	Low Medium I Residential	R2-1	0	0	0	34.040	0.228		Residential - Double, Duplex, or Two Units - 4 Stories or Less, 2	105B201 650		Southeast Los Angeles	No	MI	R2RD
Los Angeles	117 W 80TH ST	90003	6031024016	0.000	0.000	0.228	0.000	Shortfall of Sites	0.174	Low Medium I Residential	R2-1	0	0	0	23.015	0.228		Residential - Double, Duplex, or Two Units - 4 Stories or Less, 2	099B201 651		Southeast Los Angeles	No	MI	R2RD
Los Angeles	415 E 118TH ST	90061	6083014016	0.000	0.000	0.228	0.000	Shortfall of Sites	0.128	Low Medium I Residential	R2-1	0	0	0	31.336	0.228		Residential - Double, Duplex, or Two Units - 4 Stories or Less, 2	084B205 655		Southeast Los Angeles	No	MI	R2RD
Los Angeles	1332 254TH ST	90710	7410027058	0.000	0.000	0.228	0.000	Shortfall of Sites	0.172	Low Medium II Residential	[Q]RD2-1XL	0	0	0	23.229	0.228		Residential - Five or More Units or Apartments (Any Combination) - 4 Stories or Less, 5	036B197 655		Wilmington - Harbor City	No	MI	R2RD
Los Angeles	209 E 71ST ST	90003	6011006057	0.000	0.000	0.228	0.000	Shortfall of Sites	0.074	Low Medium I Residential	R2-1	0	0	0	54.400	0.228		, 2	102B205 659		Southeast Los Angeles	No	MI	R2RD
Los Angeles	1022 W 18TH ST	90731	7462001024	0.000	0.000	0.228	0.000	Shortfall of Sites	0.115	Low Medium I Residential	R2-1XL	0	0	0	34.829	0.228		Residential - Five or More Units or Apartments (Any Combination) - 4 Stories or Less, 5	012B197 661		San Pedro	No	MI	R2RD
Los Angeles	1049 W 61ST ST	90044	6003022019	0.000	0.000	0.228	0.000	Shortfall of Sites	0.139	Low Medium I Residential	R2-1	0	0	0	28.778	0.228		Residential - Double, Duplex, or Two Units - 4 Stories or Less, 2	105B197 662		South Los Angeles	No	MI	R2RD
Los Angeles	1712 6TH AVE	90019	5072021020	0.000	0.000	0.228	0.000	Shortfall of Sites	0.172	Low Medium II Residential	RD2-1XL-O-CPIO	0	0	0	23.232	0.228		Residential - Double, Duplex, or Two Units - 4 Stories or Less, 2	126B189 665		West Adams - Baldwin Hills - Leimert	No	MI	R2RD
Los Angeles	952 W 18TH ST	90731	7462002027	0.000	0.000	0.228	0.000	Shortfall of Sites	0.115	Low Medium I Residential	R2-1XL	0	0	0	34.782	0.228		Residential - Three Units (Any Combination) - 4 Stories or Less, 3	012B197 666		San Pedro	No	MI	R2RD
Los Angeles	10703 ANZAC AVE	90059	6068001013	0.000	0.000	0.228	0.000	Shortfall of Sites	0.149	Low Medium I Residential	R2-1	0	0	0	26.788	0.228		, 2	090A215 669		Southeast Los Angeles	No	MI	R2RD
Los Angeles	1356 EUBANK AVE	90744	7422022005	0.000	0.000	0.228	0.000	Shortfall of Sites	0.153	Low Medium I Residential	[Q]R2-1XL-O-CUGU	0	0	0	26.168	0.228		Residential - Double, Duplex, or Two Units - 4 Stories or Less, 2	036B209 671		Wilmington - Harbor City	No	MI	R2RD
Los Angeles	1852 S REDONDO BLVD	90019	5067018012	0.000	0.000	0.228	0.000	Shortfall of Sites	0.135	Low Medium II Residential	RD1.5-1-O	0	0	0	29.720	0.228		, 2	126B181 672		West Adams - Baldwin Hills - Leimert	No	MI	R2RD
Los Angeles	25511 PRESIDENT AVE	90710	7410023002	0.000	0.000	0.228	0.000	Shortfall of Sites	0.138	Low Medium I Residential	R2-1XL	0	0	0	29.037	0.228		, 2	036B193 674		Wilmington - Harbor City	No	MI	R2RD
Los Angeles	1840 W 47TH ST	90062	5015004009	0.000	0.000	0.228	0.000	Shortfall of Sites	0.058	Low Medium I Residential	R2-1	0	0	0	69.021	0.228		Residential - Double, Duplex, or Two Units - 4 Stories or Less, 2	111B193 675		South Los Angeles	No	MI	R2RD
Los Angeles	1137 BROAD AVE	90744	7423007019	0.000	0.000	0.228	0.000	Shortfall of Sites	0.230	Low Medium I Residential	[Q]RD3-1XL-O-CUGU	0	0	0	17.422	0.228		Residential - Five or More Units or Apartments (Any Combination) - 4 Stories or Less, 8	033B205 678		Wilmington - Harbor City	No	MI	R2RD
Los Angeles	5422 RUTHELEN ST	90062	5005022012	0.000	0.000	0.228	0.000	Shortfall of Sites	0.156	Low Medium I Residential	R2-1	0	0	0	25.687	0.228		Residential - Single Family Residence, 3	108B193 679		South Los Angeles	No	MI	R2RD
Los Angeles	825 W 55TH ST	90037	5001007025	0.000	0.000	0.228	0.000	Shortfall of Sites	0.119	Low Medium I Residential	R2-1	0	0	0	33.650	0.228		, 2	108B197 680		South Los Angeles	No	MI	R2RD
Los Angeles	25517 S WESTERN AVE	90047	7410012025	0.000	0.000	0.228	0.000	Shortfall of Sites	0.069	Low Medium I Residential	R2-1XL	0	0	0	58.073	0.228		Residential - Double, Duplex, or Two Units - 4 Stories or Less, 2	036B193 680		Wilmington - Harbor City	No	MI	R2RD

Jurisdiction Name	Site Address/Intersection	5 Digit ZIP Code	Assessor Parcel Number	Very Low-Income	Low-Income	Moderate-Income	Above Moderate-Income	Type of Shortfall	Parcel Size (Acres)	Current General Plan Designation	Current Zoning	Proposed General Plan (GP) Designation	Proposed Zoning	Minimum Density Allowed	Maximum Density Allowed	Total Capacity	Vacant/ Nonvacant	Description of Existing Uses	PIN	Base Density Per Acre	Community Plan Area	Rent Stabalization Ordinance	Income Category	Applicable Rezoning Program (Program informing values in Column Q listed first)
Los Angeles	207 E 118TH ST	90061	6083016017	0.000	0.000	0.228	0.000	Shortfall of Sites	0.128	Low Medium I Residential	R2-1	0	0	0	31.336	0.228		Residential - Double, Duplex, or Two Units - 4 Stories or Less, 2	084B205 681		Southeast Los Angeles	No	MI	R2RD
Los Angeles	2504 CLYDE AVE	90016	5048003039	0.000	0.000	0.228	0.000	Shortfall of Sites	0.125	Low Medium II Residential	RD1.5-1	0	0	0	31.891	0.228		, 2	123B177 682		West Adams - Baldwin Hills - Leimert	No	MI	R2RD
Los Angeles	519 E 62ND ST	90003	6006023030	0.000	0.000	0.228	0.000	Shortfall of Sites	0.125	Low Medium I Residential	R2-1	0	0	0	31.996	0.228		Residential - Double, Duplex, or Two Units - 4 Stories or Less, 2	105B205 685		Southeast Los Angeles	No	MI	R2RD
Los Angeles	3832 S NORMANDIE AVE	90037	5037009001	0.000	0.000	0.228	0.000	Shortfall of Sites	0.105	Low Medium II Residential	RD1.5-1	0	0	0	38.237	0.228		Residential - Double, Duplex, or Two Units - 4 Stories or Less, 2	117B197 686		South Los Angeles	No	MI	R2RD
Los Angeles	131 E 118TH ST	90061	6083017031	0.000	0.000	0.228	0.000	Shortfall of Sites	0.136	Low Medium I Residential	R2-1	0	0	0	29.331	0.228		Residential - Double, Duplex, or Two Units - 4 Stories or Less, 2	084B205 688		Southeast Los Angeles	No	MI	R2RD
Los Angeles	6047 WOODMAN AVE	91401	2239024003	0.000	0.000	0.228	0.000	Shortfall of Sites	0.138	Low Medium II Residential	[Q]RD1.5-1	0	0	0	29.041	0.228		Residential - Four Units (Any Combination) - 4 Stories or Less, 4	177B157 693		Van Nuys - North Sherman Oaks	No	MI	R2RD
Los Angeles	1742 W 55TH ST	90062	5003021004	0.000	0.000	0.228	0.000	Shortfall of Sites	0.114	Low Medium I Residential	R2-1-CPIO	0	0	0	34.974	0.228		Residential - Double, Duplex, or Two Units - 4 Stories or Less, 2	108B193 693		South Los Angeles	No	MI	R2RD
Los Angeles	12249 OXNARD ST	91606	2333012070	0.000	0.000	0.228	0.000	Shortfall of Sites	0.071	Low Medium I Residential	RD3-1	0	0	0	56.192	0.228		Residential - Five or More Units or Apartments (Any Combination) · 4 Stories or Less - Pool, 12	177B165 694		North Hollywood - Valley Village	No	MI	R2RD
Los Angeles	825 W 48TH ST	90037	5018011011	0.000	0.000	0.228	0.000	Shortfall of Sites	0.134	Low Medium II Residential	RD2-1	0	0	0	29.773	0.228		Residential - Four Units (Any Combination) - 4 Stories or Less, 4	111B197 694		South Los Angeles	No	MI	R2RD
Los Angeles	3417 WALTON AVE	90007	5040019023	0.000	0.000	0.228	0.000	Shortfall of Sites	0.131	Low Medium II Residential	RD2-1	0	0	0	30.488	0.228		Residential - Double, Duplex, or Two Units - 4 Stories or Less, 2	120B197 696		South Los Angeles	No	MI	R2RD
Los Angeles	10576 LAUREL CANYON BLVD	91331	2618011019	0.000	0.000	0.228	0.000	Shortfall of Sites	0.186	Low Medium I Residential	R2-1-O-CUGU	0	0	0	21.497	0.228		, 2	207B153 697		Arleta - Pacoima	No	MI	R2RD
Los Angeles	5638 COLFAX AVE	91601	2339015059	0.000	0.000	0.228	0.000	Shortfall of Sites	0.160	Low Medium I Residential	RD3-1	0	0	0	24.998	0.228		Residential - Five or More Units or Apartments (Any Combination) · 4 Stories or Less, 8	174B169 698		North Hollywood - Valley Village	No	MI	R2RD
Los Angeles	3041 SOMERSET DR	90016	5050029052	0.000	0.000	0.228	0.000	Shortfall of Sites	0.058	Low Medium II Residential	RD1.5-1	0	0	0	69.169	0.228		, 2	120B185 699		West Adams - Baldwin Hills - Leimert	No	MI	R2RD
Los Angeles	1718 3RD AVE	90019	5072031013	0.000	0.000	0.228	0.000	Shortfall of Sites	0.137	Low Medium II Residential	RD1.5-1-O-CPIO	0	0	0	29.223	0.228		, 2	126B189 703		West Adams - Baldwin Hills - Leimert	No	MI	R2RD
Los Angeles	3045 EDGEHILL DR	90018	5051032023	0.000	0.000	0.228	0.000	Shortfall of Sites	0.184	Low Medium I Residential	R2-1XL	0	0	0	21.777	0.228		, 2	120B185 705		West Adams - Baldwin Hills - Leimert	No	MI	R2RD
Los Angeles	130 W 61ST ST	90003	6005019012	0.000	0.000	0.228	0.000	Shortfall of Sites	0.118	Low Medium I Residential	R2-1	0	0	0	34.031	0.228		Residential - Double, Duplex, or Two Units - 4 Stories or Less, 8	105B201 706		Southeast Los Angeles	No	MI	R2RD
Los Angeles	331 E 62ND ST	90003	6006024024	0.000	0.000	0.228	0.000	Shortfall of Sites	0.124	Low Medium I Residential	R2-1	0	0	0	32.271	0.228		Residential - Double, Duplex, or Two Units - 4 Stories or Less, 2	105B205 706		Southeast Los Angeles	No	MI	R2RD
Los Angeles	12149 OXNARD ST	91606	2333013031	0.000	0.000	0.228	0.000	Shortfall of Sites	0.120	Low Medium I Residential	RD3-1	0	0	0	33.242	0.228		Residential - Five or More Units or Apartments (Any Combination) · 4 Stories or Less, 8	177B165 707		North Hollywood - Valley Village	No	MI	R2RD
Los Angeles	1933 S SPAULDING AVE	90016	5064027030	0.000	0.000	0.228	0.000	Shortfall of Sites	0.117	Low Medium II Residential	RD2-1	0	0	0	34.106	0.228		Residential - Single Family Residence, 2	126B173 713		West Adams - Baldwin Hills - Leimert	No	MI	R2RD
Los Angeles	324 E 71ST ST	90003	6011008008	0.000	0.000	0.228	0.000	Shortfall of Sites	0.103	Low Medium I Residential	R2-1	0	0	0	38.770	0.228		, 2	102B205 713		Southeast Los Angeles	No	MI	R2RD
Los Angeles	241 E 62ND ST	90003	6006009029	0.000	0.000	0.228	0.000	Shortfall of Sites	0.118	Low Medium I Residential	R2-1	0	0	0	34.042	0.228		, 2	105B205 715		Southeast Los Angeles	No	MI	R2RD
Los Angeles	4815 PICKFORD ST	90019	5067010015	0.000	0.000	0.228	0.000	Shortfall of Sites	0.132	Low Medium II Residential	RD2-1-O	0	0	0	30.216	0.228		, 2	126B181 718		West Adams - Baldwin Hills - Leimert	No	MI	R2RD
Los Angeles	434 E 79TH ST	90003	6030033019	0.000	0.000	0.228	0.000	Shortfall of Sites	0.126	Low Medium I Residential	R2-1	0	0	0	31.713	0.228		Residential - Double, Duplex, or Two Units - 4 Stories or Less, 2	099B205 720		Southeast Los Angeles	No	MI	R2RD
Los Angeles	430 E 79TH ST	90003	6030033020	0.000	0.000	0.228	0.000	Shortfall of Sites	0.126	Low Medium I Residential	R2-1	0	0	0	31.710	0.228		Residential - Double, Duplex, or Two Units - 4 Stories or Less, 2	099B205 721		Southeast Los Angeles	No	MI	R2RD
Los Angeles	1344 EUBANK AVE	90744	7422022008	0.000	0.000	0.228	0.000	Shortfall of Sites	0.153	Low Medium I Residential	[Q]R2-1XL-O-CUGU	0	0	0	26.170	0.228		Residential - Double, Duplex, or Two Units - 4 Stories or Less, 2	036B209 721		Wilmington - Harbor City	No	MI	R2RD
Los Angeles	1084 W 18TH ST	90731	7462001014	0.000	0.000	0.228	0.000	Shortfall of Sites	0.115	Low Medium I Residential	R2-1XL	0	0	0	34.843	0.228		Residential - Three Units (Any Combination) - 4 Stories or Less, 3	012B193 721		San Pedro	No	MI	R2RD
Los Angeles	12420 OXNARD ST	91606	2340002004	0.000	0.000	0.228	0.000	Shortfall of Sites	0.127	Low Medium I Residential	RD3-1	0	0	0	31.392	0.228		, 2	177B165 726		North Hollywood - Valley Village	No	MI	R2RD
Los Angeles	339 E 56TH ST	90011	5101010009	0.000	0.000	0.228	0.000	Shortfall of Sites	0.122	Low Medium I Residential	R2-1-CPIO	0	0	0	32.916	0.228		Residential - Double, Duplex, or Two Units - 4 Stories or Less, 2	108B205 726		Southeast Los Angeles	No	MI	R2RD
Los Angeles	12414 OXNARD ST	91606	2340002003	0.000	0.000	0.228	0.000	Shortfall of Sites	0.127	Low Medium I Residential	RD3-1	0	0	0	31.392	0.228		, 2	177B165 727		North Hollywood - Valley Village	No	MI	R2RD
Los Angeles	911 W 55TH ST	90037	5001008026	0.000	0.000	0.228	0.000	Shortfall of Sites	0.119	Low Medium I Residential	R2-1	0	0	0	33.684	0.228		Residential - Double, Duplex, or Two Units - 4 Stories or Less, 2	108B197 727		South Los Angeles	No	MI	R2RD
Los Angeles	147 E 62ND ST	90003	6006010026	0.000	0.000	0.228	0.000	Shortfall of Sites	0.117	Low Medium I Residential	R2-1	0	0	0	34.051	0.228		, 2	105B205 728		Southeast Los Angeles	No	MI	R2RD
Los Angeles	314 W 61ST ST	90003	6005003004	0.000	0.000	0.228	0.000	Shortfall of Sites	0.125	Low Medium I Residential	R2-1	0	0	0	32.050	0.228		Residential - Double, Duplex, or Two Units - 4 Stories or Less, 2	105B201 729		Southeast Los Angeles	No	MI	R2RD
Los Angeles	14008 BESSEMER ST	91401	2239015025	0.000	0.000	0.228	0.000	Shortfall of Sites	0.158	Low Medium II Residential	[Q]RD2-1	0	0	0	25.361	0.228		Residential - Double, Duplex, or Two Units - 4 Stories or Less, 2	177B153 730		Van Nuys - North Sherman Oaks	No	MI	R2RD
Los Angeles	13958 BESSEMER ST	91401	2239016001	0.000	0.000	0.228	0.000	Shortfall of Sites	0.157	Low Medium II Residential	[Q]RD2-1	0	0	0	25.491	0.228		Residential - Five or More Units or Apartments (Any Combination) · 4 Stories or Less, 7	177B153 732		Van Nuys - North Sherman Oaks	No	MI	R2RD
Los Angeles	12348 OXNARD ST	91606	2340003004	0.000	0.000	0.228	0.000	Shortfall of Sites	0.180	Low Medium I Residential	RD3-1	0	0	0	22.197	0.228		Residential - Five or More Units or Apartments (Any Combination) · 4 Stories or Less, 8	177B165 733		North Hollywood - Valley Village	No	MI	R2RD
Los Angeles	4116 DALTON AVE	90062	5021003018	0.000	0.000	0.228	0.000	Shortfall of Sites	0.154	Low Medium I Residential	R2-1	0	0	0	26.014	0.228		Residential - Double, Duplex, or Two Units - 4 Stories or Less, 2	114B193 733		South Los Angeles	No	MI	R2RD
Los Angeles	1058 BROAD AVE	90744	7423009001	0.000	0.000	0.228	0.000	Shortfall of Sites	0.195	Low Medium I Residential	[Q]RD3-1XL-O-CUGU	0	0	0	20.541	0.228		Residential - Five or More Units or Apartments (Any Combination) · 4 Stories or Less, 16	033B209 734		Wilmington - Harbor City	No	MI	R2RD
Los Angeles	13942 BESSEMER ST	91401	2239016004	0.000	0.000	0.228	0.000	Shortfall of Sites	0.157	Low Medium II Residential	[Q]RD2-1	0	0	0	25.458	0.228		Residential - Double, Duplex, or Two Units - 4 Stories or Less, 2	177B153 735		Van Nuys - North Sherman Oaks	No	MI	R2RD
Los Angeles	5628 COLFAX AVE	91601	2339015069	0.000	0.000	0.228	0.000	Shortfall of Sites	0.155	Low Medium I Residential	RD3-1	0	0	0	25.736	0.228		Residential - Five or More Units or Apartments (Any Combination) · 4 Stories or Less, 8	174B169 736		North Hollywood - Valley Village	No	MI	R2RD
Los Angeles	911 E 120TH ST	90059	6084020041	0.000	0.000	0.228	0.000	Shortfall of Sites	0.143	Low Medium II Residential	RD2-1XL-CPIO	0	0	0	28.048	0.228		Residential - Five or More Units or Apartments (Any Combination) · 4 Stories or Less, 36	084B209 736		Southeast Los Angeles	No	MI	R2RD
Los Angeles	819 S MEYLER ST	90731	7458006023	0.000	0.000	0.228	0.000	Shortfall of Sites	0.122	Low Medium II Residential	RD1.5-1XL	0	0	0	32.792	0.228		Residential - Five or More Units or Apartments (Any Combination) · 4 Stories or Less, 5	015B197 740		San Pedro	No	MI	R2RD
Los Angeles	5420 CIMARRON ST	90062	5005013013	0.000	0.000	0.228	0.000	Shortfall of Sites	0.134	Low Medium I Residential	R2-1	0	0	0	29.782	0.228		, 2	108B189 741		South Los Angeles	No	MI	R2RD
Los Angeles	1315 W 38TH ST	90062	5036001011	0.000	0.000	0.228	0.000	Shortfall of Sites	0.121	Low Medium II Residential	RD1.5-1	0	0	0	33.155	0.228		, 2	117B193 742		South Los Angeles	No	MI	R2RD
Los Angeles	871 E 120TH ST	90059	6084019036	0.000	0.000	0.228	0.000	Shortfall of Sites	0.174	Low Medium II Residential	RD2-1XL-CPIO	0	0	0	22.977	0.228		Residential - Four Units (Any Combination) - 4 Stories or Less, 4	084B209 742		Southeast Los Angeles	No	MI	R2RD
Los Angeles	1123 W 55TH ST	90037	5002024008	0.000	0.000	0.228	0.000	Shortfall of Sites	0.120	Low Medium I Residential	R2-1	0	0	0	33.326	0.228		Residential - Double, Duplex, or Two Units - 4 Stories or Less, 2	108B197 744		South Los Angeles	No	MI	R2RD
Los Angeles	867 E 120TH ST	90059	6084019035	0.000	0.000	0.228	0.000	Shortfall of Sites	0.138	Low Medium II Residential	RD2-1XL-CPIO	0	0	0	29.038	0.228		Residential - Three Units (Any Combination) - 4 Stories or Less, 3	084B209 744		Southeast Los Angeles	No	MI	R2RD
Los Angeles	1730 5TH AVE	90019	5072022017	0.000	0.000	0.228	0.000	Shortfall of Sites	0.161	Low Medium II Residential	RD2-1XL-O-CPIO	0	0	0	24.891	0.228		Residential - Double, Duplex, or Two Units - 4 Stories or Less, 2	126B189 745		West Adams - Baldwin Hills - Leimert	No	MI	R2RD
Los Angeles	863 E 120TH ST	90059	6084019034	0.000	0.000	0.228	0.000	Shortfall of Sites	0.142	Low Medium II Residential	RD2-1XL-CPIO	0	0	0	28.192	0.228		Residential - Three Units (Any Combination) - 4 Stories or Less, 3	084B209 745		Southeast Los Angeles	No	MI	R2RD
Los Angeles	859 E 120TH ST	90059	6084019033	0.000	0.000	0.228	0.000	Shortfall of Sites	0.160	Low Medium II Residential	RD2-1XL-CPIO	0	0	0	25.033	0.228		Residential - Four Units (Any Combination) - 4 Stories or Less, 4	084B209 746		Southeast Los Angeles	No	MI	R2RD
Los Angeles	855 E 120TH ST	90059	6084019032	0.000	0.000	0.228	0.000	Shortfall of Sites	0.152	Low Medium II Residential	RD2-1XL-CPIO	0	0	0	26.398	0.228		Residential - Three Units (Any Combination) - 4 Stories or Less, 3	084B209 747		Southeast Los Angeles	No	MI	R2RD
Los Angeles	145 E 56TH ST	90011	5101015003	0.000	0.000	0.228	0.000	Shortfall of Sites	0.121	Low Medium I Residential	R2-1-CPIO	0	0	0	32.961	0.228		, 2	108B205 748		Southeast Los Angeles	No	MI	R2RD
Los Angeles	1849 S DUNSMUIR AVE	90019	5064004018	0.000	0.000	0.228	0.000	Shortfall of Sites	0.135	Low Medium II Residential	RD1.5-1	0	0	0	29.557	0.228		, 2	126B177 749		West Adams - Baldwin Hills - Leimert	No	MI	R2RD
Los Angeles	1042 W 9TH ST	90731	7458005029	0.000	0.000	0.228	0.000	Shortfall of Sites	0.119	Low Medium II Residential	RD1.5-1XL	0	0	0	33.665	0.228		Residential - Five or More Units or Apartments (Any Combination) · 4 Stories or Less, 5	015B197 752		San Pedro	No	MI	R2RD
Los Angeles	13810 BESSEMER ST	91401	2239022016	0.000	0.000	0.228	0.000	Shortfall of Sites	0.157	Low Medium II Residential	[Q]RD2-1	0	0	0	25.414	0.228		, 2	177B153 753		Van Nuys - North Sherman Oaks	No	MI	R2RD
Los Angeles	25423 FRAMPTON AVE	90710	7410027078	0.000	0.000	0.228	0.000	Shortfall of Sites	0.172	Low Medium II Residential	[Q]RD2-1XL	0	0	0	23.229	0.228		Residential - Five or More Units or Apartments (Any Combination) · 4 Stories or Less, 8	036B197 753		Wilmington - Harbor City	No	MI	R2RD
Los Angeles	12150 OXNARD ST	91606	2340004008	0.000	0.000	0.228	0.000	Shortfall of Sites	0.180	Low Medium I Residential	RD3-1	0	0	0	22.196	0.228		Residential - Five or More Units or Apartments (Any Combination) · 4 Stories or Less, 8	177B165 754		North Hollywood - Valley Village	No	MI	R2RD
Los Angeles	119 E 56TH ST	90011	5101015009	0.000	0.000	0.228	0.000	Shortfall of Sites	0.121	Low Medium I Residential	R2-1-CPIO	0	0	0	32.976	0.228		Residential - Double, Duplex, or Two Units - 4 Stories or Less, 2	108B205 754		Southeast Los Angeles	No	MI	R2RD
Los Angeles	117 E 56TH ST	90011	5101015010	0.000	0.000	0.228	0.000	Shortfall of Sites	0.121	Low Medium I Residential	R2-1-CPIO	0	0	0	32.967	0.228		Residential - Double, Duplex, or Two Units - 4 Stories or Less, 2	108B205 755		Southeast Los Angeles	No	MI	R2RD
Los Angeles	6443 CLEON AVE	91606	2414030022	0.000	0.000	0.228	0.000	Shortfall of Sites	0.344	Low Medium I Residential	QRD4-1	0	0	0	11.616	0.228		Residential - Three Units (Any Combination) - 4 Stories or Less, 3	180B173 756		North Hollywood - Valley Village	No	MI	R2RD
Los Angeles	1256 W 25TH ST	90007	5055015019	0.000	0.000	0.228	0.000	Shortfall of Sites	0.135	Low Medium II Residential	RD1.5-1-CPIO	0	0	0	29.535	0.228		Residential - Three Units (Any Combination) - 4 Stories or Less, 3	123B197 757		South Los Angeles	No	MI	R2RD

Jurisdiction Name	Site Address/Intersection	5 Digit ZIP Code	Assessor Parcel Number	Very Low-Income	Low-Income	Moderate-Income	Above Moderate-Income	Type of Shortfall	Parcel Size (Acres)	Current General Plan Designation	Current Zoning	Proposed General Plan (GP) Designation	Proposed Zoning	Minimum Density Allowed	Maximum Density Allowed	Total Capacity	Vacant/ Nonvacant	Description of Existing Uses	PIN	Base Density Per Acre	Community Plan Area	Rent Stabalization Ordinance	Income Category	Applicable Rezoning Program (Program informing values in Column Q listed first)
Los Angeles	22322 DENKER AVE	90501	7347003013	0.000	0.000	0.228	0.000	Shortfall of Sites	0.138	Low Medium II Residential	RD1.5-1	0	0	0	29.037	0.228	Residential - Five or More Units or Apartments (Any Combination) · 4 Stories or Less, 7	048B193 758		Harbor Gateway	No	MI	R2RD
Los Angeles	1326 EUBANK AVE	90744	7422022011	0.000	0.000	0.228	0.000	Shortfall of Sites	0.153	Low Medium I Residential	[Q]R2-1XL-O-CUGU	0	0	0	26.173	0.228	Residential - Double, Duplex, or Two Units - 4 Stories or Less, 2	036B209 758		Wilmington - Harbor City	No	MI	R2RD
Los Angeles	150 W 55TH ST	90037	5101030027	0.000	0.000	0.228	0.000	Shortfall of Sites	0.125	Low Medium I Residential	R2-1	0	0	0	31.957	0.228	Residential - Double, Duplex, or Two Units - 4 Stories or Less - Pool and Misc., 2	108B201 760		Southeast Los Angeles	No	MI	R2RD
Los Angeles	12300 SAN FERNANDO RD	91342	2507007001	0.000	0.000	0.228	0.000	Shortfall of Sites	0.134	Low Medium I Residential	RD3-1XL-CPIO	0	0	0	29.844	0.228	Residential - Double, Duplex, or Two Units - 4 Stories or Less, 2	219B149 761		Sylmar	No	MI	R2RD
Los Angeles	154 W 55TH ST	90037	5101030028	0.000	0.000	0.228	0.000	Shortfall of Sites	0.125	Low Medium I Residential	R2-1	0	0	0	31.937	0.228	Residential - Single Family Residence, 2	108B201 761		Southeast Los Angeles	No	MI	R2RD
Los Angeles	926 W 9TH ST	90731	7458006029	0.000	0.000	0.228	0.000	Shortfall of Sites	0.119	Low Medium II Residential	RD1.5-1XL	0	0	0	33.655	0.228	Residential - Five or More Units or Apartments (Any Combination) · 4 Stories or Less, 8	015B197 762		San Pedro	No	MI	R2RD
Los Angeles	12338 OXNARD ST	91606	2340003035	0.000	0.000	0.228	0.000	Shortfall of Sites	0.177	Low Medium I Residential	RD3-1	0	0	0	22.629	0.228	Residential - Five or More Units or Apartments (Any Combination) · 4 Stories or Less, 14	177B165 763		North Hollywood - Valley Village	No	MI	R2RD
Los Angeles	1517 W 224TH ST	90501	7347002025	0.000	0.000	0.228	0.000	Shortfall of Sites	0.165	Low Medium II Residential	RD2-1	0	0	0	24.198	0.228	Residential - Three Units (Any Combination) - 4 Stories or Less, 3	048B193 763		Harbor Gateway	No	MI	R2RD
Los Angeles	1530 W JEFFERSON BLVD	90018	5041001046	0.000	0.000	0.228	0.000	Shortfall of Sites	0.124	Low Medium II Residential	RD1.5-1-O	0	0	0	32.300	0.228	Residential - Five or More Units or Apartments (Any Combination) · 4 Stories or Less, 60	120B193 764		South Los Angeles	No	MI	R2RD
Los Angeles	200 W 55TH ST	90037	5101029017	0.000	0.000	0.228	0.000	Shortfall of Sites	0.125	Low Medium I Residential	R2-1	0	0	0	31.875	0.228	Residential - Double, Duplex, or Two Units - 4 Stories or Less, 2	108B201 764		Southeast Los Angeles	No	MI	R2RD
Los Angeles	1525 W 224TH ST	90501	7347002027	0.000	0.000	0.228	0.000	Shortfall of Sites	0.165	Low Medium II Residential	RD2-1	0	0	0	24.198	0.228	Residential - Three Units (Any Combination) - 4 Stories or Less, 3	048B193 765		Harbor Gateway	No	MI	R2RD
Los Angeles	11624 HAYNES ST	91606	2335007006	0.000	0.000	0.228	0.000	Shortfall of Sites	0.133	Low Medium I Residential	RD3-1	0	0	0	30.006	0.228	Residential - Three Units (Any Combination) - 4 Stories or Less, 3	180B169 766		North Hollywood - Valley Village	No	MI	R2RD
Los Angeles	1253 W 39TH ST	90037	5037009012	0.000	0.000	0.228	0.000	Shortfall of Sites	0.120	Low Medium II Residential	RD1.5-1	0	0	0	33.277	0.228	Residential - Five or More Units or Apartments (Any Combination) · 4 Stories or Less, 20	117B197 766		South Los Angeles	No	MI	R2RD
Los Angeles	4701 4TH AVE	90043	5014022010	0.000	0.000	0.228	0.000	Shortfall of Sites	0.155	Low Medium I Residential	R2-1	0	0	0	25.814	0.228	, 2	111B189 766		West Adams - Baldwin Hills - Leimert	No	MI	R2RD
Los Angeles	1533 W 224TH ST	90501	7347002029	0.000	0.000	0.228	0.000	Shortfall of Sites	0.165	Low Medium II Residential	RD2-1	0	0	0	24.197	0.228	Residential - Five or More Units or Apartments (Any Combination) · 4 Stories or Less, 6	048B193 767		Harbor Gateway	No	MI	R2RD
Los Angeles	1616 256TH ST	90710	7410024005	0.000	0.000	0.228	0.000	Shortfall of Sites	0.138	Low Medium Residential	R2-1XL	0	0	0	29.036	0.228	, 2	036B193 768		Wilmington - Harbor City	No	MI	R2RD
Los Angeles	1555 W 224TH ST	90501	7347002038	0.000	0.000	0.228	0.000	Shortfall of Sites	0.165	Low Medium II Residential	RD2-1	0	0	0	24.198	0.228	Residential - Five or More Units or Apartments (Any Combination) · 4 Stories or Less, 14	048B193 772		Harbor Gateway	No	MI	R2RD
Los Angeles	5618 COLFAX AVE	91601	2339015067	0.000	0.000	0.228	0.000	Shortfall of Sites	0.154	Low Medium I Residential	RD3-1	0	0	0	25.927	0.228	Residential - Five or More Units or Apartments (Any Combination) · 4 Stories or Less, 5	174B169 773		North Hollywood - Valley Village	No	MI	R2RD
Los Angeles	1849 CLYDE AVE	90019	5064021014	0.000	0.000	0.228	0.000	Shortfall of Sites	0.150	Low Medium II Residential	RD2-1	0	0	0	26.650	0.228	, 2	126B177 773		West Adams - Baldwin Hills - Leimert	No	MI	R2RD
Los Angeles	1225 W 39TH ST	90037	5037009026	0.000	0.000	0.228	0.000	Shortfall of Sites	0.121	Low Medium II Residential	RD1.5-1	0	0	0	33.193	0.228	Residential - Double, Duplex, or Two Units - 4 Stories or Less, 2	117B197 773		South Los Angeles	No	MI	R2RD
Los Angeles	12164 OXNARD ST	91606	2340004040	0.000	0.000	0.228	0.000	Shortfall of Sites	0.177	Low Medium I Residential	RD3-1	0	0	0	22.629	0.228	Residential - Five or More Units or Apartments (Any Combination) · 4 Stories or Less, 19	177B165 774		North Hollywood - Valley Village	No	MI	R2RD
Los Angeles	1828 S BURNSIDE AVE	90019	5064004006	0.000	0.000	0.228	0.000	Shortfall of Sites	0.124	Low Medium II Residential	RD2-1	0	0	0	32.177	0.228	Residential - Double, Duplex, or Two Units - 4 Stories or Less, 2	126B177 774		West Adams - Baldwin Hills - Leimert	No	MI	R2RD
Los Angeles	1246 W 61ST ST	90044	6003025004	0.000	0.000	0.228	0.000	Shortfall of Sites	0.154	Low Medium I Residential	R2-1	0	0	0	25.922	0.228	Residential - Double, Duplex, or Two Units - 4 Stories or Less, 2	105B197 775		South Los Angeles	No	MI	R2RD
Los Angeles	12142 OXNARD ST	91606	2340004043	0.000	0.000	0.228	0.000	Shortfall of Sites	0.177	Low Medium I Residential	RD3-1	0	0	0	22.629	0.228	Residential - Five or More Units or Apartments (Any Combination) · 4 Stories or Less, 19	177B165 776		North Hollywood - Valley Village	No	MI	R2RD
Los Angeles	1213 W 39TH ST	90037	5037010022	0.000	0.000	0.228	0.000	Shortfall of Sites	0.121	Low Medium II Residential	RD1.5-1	0	0	0	33.157	0.228	Residential - Five or More Units or Apartments (Any Combination) · 4 Stories or Less, 5	117B197 776		South Los Angeles	No	MI	R2RD
Los Angeles	1304 E 55TH ST	90011	5104019014	0.000	0.000	0.228	0.000	Shortfall of Sites	0.124	Low Medium I Residential	R2-1-CPIO	0	0	0	32.190	0.228	Residential - Double, Duplex, or Two Units - 4 Stories or Less, 2	108B209 776		Southeast Los Angeles	No	MI	R2RD
Los Angeles	1836 CIMARRON ST	90019	5073020020	0.000	0.000	0.228	0.000	Shortfall of Sites	0.124	Low Medium I Residential	R2-1-CPIO	0	0	0	32.176	0.228	Residential - Double, Duplex, or Two Units - 4 Stories or Less, 2	126B189 784		South Los Angeles	No	MI	R2RD
Los Angeles	1631 W 224TH ST	90501	7347001037	0.000	0.000	0.228	0.000	Shortfall of Sites	0.165	Low Medium II Residential	RD2-1	0	0	0	24.197	0.228	Residential - Five or More Units or Apartments (Any Combination) · 4 Stories or Less, 14	048B193 784		Harbor Gateway	No	MI	R2RD
Los Angeles	1428 N NORMANDIE AVE	90027	5543026035	0.000	0.000	0.228	0.000	Shortfall of Sites	0.156	Low Medium II Residential	RD2-1XL	0	0	0	25.664	0.228	Residential - Five or More Units or Apartments (Any Combination) · 5 Stories or More, 148	147B197 785		Hollywood	No	MI	R2RD
Los Angeles	1716 W 48TH ST	90062	5016025007	0.000	0.000	0.228	0.000	Shortfall of Sites	0.181	Low Medium I Residential	R2-1	0	0	0	22.127	0.228	Residential - Double, Duplex, or Two Units - 4 Stories or Less, 2	111B193 786		South Los Angeles	No	MI	R2RD
Los Angeles	13856 FILMORE ST	91331	2618014014	0.000	0.000	0.228	0.000	Shortfall of Sites	0.171	Low Medium I Residential	R2-1-O-CUGU	0	0	0	23.339	0.228	Residential - Double, Duplex, or Two Units - 4 Stories or Less, 2	207B153 792		Arleta - Pacoima	No	MI	R2RD
Los Angeles	1661 W 224TH ST	90501	7347001033	0.000	0.000	0.228	0.000	Shortfall of Sites	0.165	Low Medium I Residential	R2-1	0	0	0	24.197	0.228	Residential - Three Units (Any Combination) - 4 Stories or Less, 3	048B193 792		Harbor Gateway	No	MI	R2RD
Los Angeles	201 W 62ND ST	90003	6005018030	0.000	0.000	0.228	0.000	Shortfall of Sites	0.118	Low Medium I Residential	R2-1	0	0	0	33.997	0.228	Residential - Double, Duplex, or Two Units - 4 Stories or Less, 2	105B201 793		Southeast Los Angeles	No	MI	R2RD
Los Angeles	920 W 55TH ST	90037	5001009006	0.000	0.000	0.228	0.000	Shortfall of Sites	0.118	Low Medium I Residential	R2-1	0	0	0	34.030	0.228	, 2	108B197 794		South Los Angeles	No	MI	R2RD
Los Angeles	629 E 80TH ST	90001	6029001020	0.000	0.000	0.228	0.000	Shortfall of Sites	0.139	Low Medium I Residential	R2-1	0	0	0	28.879	0.228	Residential - Double, Duplex, or Two Units - 4 Stories or Less, 2	099B205 794		Southeast Los Angeles	No	MI	R2RD
Los Angeles	1064 W 61ST ST	90044	6003024013	0.000	0.000	0.228	0.000	Shortfall of Sites	0.133	Low Medium I Residential	R2-1	0	0	0	30.007	0.228	, 2	105B197 798		South Los Angeles	No	MI	R2RD
Los Angeles	5433 2ND AVE	90043	5005002028	0.000	0.000	0.228	0.000	Shortfall of Sites	0.113	Low Medium II Residential	RD1.5-1	0	0	0	35.405	0.228	, 2	108B189 799		West Adams - Baldwin Hills - Leimert	No	MI	R2RD
Los Angeles	617 E 80TH ST	90001	6029001017	0.000	0.000	0.228	0.000	Shortfall of Sites	0.123	Low Medium I Residential	R2-1	0	0	0	32.473	0.228	Residential - Double, Duplex, or Two Units - 4 Stories or Less, 2	099B205 800		Southeast Los Angeles	No	MI	R2RD
Los Angeles	334 E 56TH ST	90011	5101009028	0.000	0.000	0.228	0.000	Shortfall of Sites	0.117	Low Medium I Residential	R2-1-CPIO	0	0	0	34.182	0.228	Residential - Double, Duplex, or Two Units - 4 Stories or Less, 2	108B205 801		Southeast Los Angeles	No	MI	R2RD
Los Angeles	2010 CHARITON ST	90034	4302034023	0.000	0.000	0.228	0.000	Shortfall of Sites	0.130	Low Medium II Residential	RD1.5-1	0	0	0	30.790	0.228	Residential - Five or More Units or Apartments (Any Combination) · 4 Stories or Less, 18	126B173 802		West Adams - Baldwin Hills - Leimert	No	MI	R2RD
Los Angeles	1289 W 35TH PL	90007	5040020007	0.000	0.000	0.228	0.000	Shortfall of Sites	0.104	Low Medium II Residential	RD1.5-1	0	0	0	38.502	0.228	Residential - Double, Duplex, or Two Units - 4 Stories or Less, 2	120B197 802		South Los Angeles	No	MI	R2RD
Los Angeles	4707 8TH AVE	90043	5014006004	0.000	0.000	0.228	0.000	Shortfall of Sites	0.161	Low Medium I Residential	R2-1	0	0	0	24.892	0.228	Residential - Double, Duplex, or Two Units - 4 Stories or Less, 2	111B189 803		West Adams - Baldwin Hills - Leimert	No	MI	R2RD
Los Angeles	1030 W 61ST ST	90044	6003023008	0.000	0.000	0.228	0.000	Shortfall of Sites	0.133	Low Medium I Residential	R2-1	0	0	0	30.007	0.228	Residential - Double, Duplex, or Two Units - 4 Stories or Less, 2	105B197 806		South Los Angeles	No	MI	R2RD
Los Angeles	1629 W 56TH ST	90062	5003022037	0.000	0.000	0.228	0.000	Shortfall of Sites	0.114	Low Medium I Residential	R2-1-CPIO	0	0	0	35.127	0.228	, 2	108B193 811		South Los Angeles	No	MI	R2RD
Los Angeles	1850 CLYDE AVE	90019	5064020024	0.000	0.000	0.228	0.000	Shortfall of Sites	0.113	Low Medium II Residential	RD1.5-1	0	0	0	35.395	0.228	, 2	126B177 812		West Adams - Baldwin Hills - Leimert	No	MI	R2RD
Los Angeles	3133 HUTCHISON AVE	90034	4312006005	0.000	0.000	0.228	0.000	Shortfall of Sites	0.121	Low Medium II Residential	RD2-1-CPIO	0	0	0	33.164	0.228	, 2	123B169 812		West Adams - Baldwin Hills - Leimert	No	MI	R2RD
Los Angeles	3146 HUTCHISON AVE	90034	4312005030	0.000	0.000	0.228	0.000	Shortfall of Sites	0.118	Low Medium II Residential	RD1.5-1	0	0	0	33.767	0.228	, 2	123B169 817		West Adams - Baldwin Hills - Leimert	No	MI	R2RD
Los Angeles	1543 W 56TH ST	90062	5003023011	0.000	0.000	0.228	0.000	Shortfall of Sites	0.114	Low Medium I Residential	R2-1-CPIO	0	0	0	35.127	0.228	Residential - Single Family Residence, 2	108B193 817		South Los Angeles	No	MI	R2RD
Los Angeles	1539 W 56TH ST	90062	5003023010	0.000	0.000	0.228	0.000	Shortfall of Sites	0.114	Low Medium I Residential	R2-1-CPIO	0	0	0	35.127	0.228	, 2	108B193 818		South Los Angeles	No	MI	R2RD
Los Angeles	986 W 9TH ST	90731	7458006037	0.000	0.000	0.228	0.000	Shortfall of Sites	0.069	Low Medium II Residential	RD1.5-1XL	0	0	0	58.336	0.228	Residential - Four Units (Any Combination) - 4 Stories or Less, 4	015B197 823		San Pedro	No	MI	R2RD
Los Angeles	1423 ELLSMERE AVE	90019	5069018019	0.000	0.000	0.228	0.000	Shortfall of Sites	0.131	Low Medium I Residential	R2-1-O	0	0	0	30.642	0.228	Residential - Three Units (Any Combination) - 4 Stories or Less, 3	129B177 826		Wilshire	No	MI	R2RD
Los Angeles	1511 W 56TH ST	90062	5003023003	0.000	0.000	0.228	0.000	Shortfall of Sites	0.114	Low Medium I Residential	R2-1-CPIO	0	0	0	35.128	0.228	Residential - Single Family Residence, 2	108B193 826		South Los Angeles	No	MI	R2RD
Los Angeles	4711 4TH AVE	90043	5014022008	0.000	0.000	0.228	0.000	Shortfall of Sites	0.217	Low Medium I Residential	R2-1	0	0	0	18.438	0.228	Residential - Double, Duplex, or Two Units - 4 Stories or Less, 2	111B189 828		West Adams - Baldwin Hills - Leimert	No	MI	R2RD
Los Angeles	419 E GAGE AVE	90003	6006022024	0.000	0.000	0.228	0.000	Shortfall of Sites	0.115	Low Medium I Residential	R2-1	0	0	0	34.734	0.228	Residential - Single Family Residence, 2	105B205 830		Southeast Los Angeles	No	MI	R2RD
Los Angeles	1388 W 38TH ST	90062	5036004012	0.000	0.000	0.228	0.000	Shortfall of Sites	0.131	Low Medium II Residential	RD2-1	0	0	0	30.439	0.228	Residential - Three Units (Any Combination) - 4 Stories or Less, 3	117B193 833		South Los Angeles	No	MI	R2RD
Los Angeles	5507 CIMARRON ST	90062	5005010026	0.000	0.000	0.228	0.000	Shortfall of Sites	0.125	Low Medium I Residential	R2-1	0	0	0	31.910	0.228	, 2	108B189 833		South Los Angeles	No	MI	R2RD
Los Angeles	671 W 62ND ST	90044	6004024023	0.000	0.000	0.228	0.000	Shortfall of Sites	0.124	Low Medium I Residential	R2-1	0	0	0	32.266	0.228	Residential - Double, Duplex, or Two Units - 4 Stories or Less, 2	105B201 833		South Los Angeles	No	MI	R2RD
Los Angeles	317 E 80TH ST	90003	6030019007	0.000	0.000	0.228	0.000	Shortfall of Sites	0.118	Low Medium I Residential	R2-1	0	0	0	33.992	0.228	Residential - Double, Duplex, or Two Units - 4 Stories or Less, 2	099B205 834		Southeast Los Angeles	No	MI	R2RD
Los Angeles	16011 CANTLAY ST	91406	2206034016	0.000	0.000	0.228	0.000	Shortfall of Sites	0.138	Low Medium II Residential	[Q]RD1.5-1	0	0	0	29.041	0.228	Residential - Single Family Residence, 2	186B141 835		Van Nuys - North Sherman Oaks	No	MI	R2RD
Los Angeles	5624 FAIR AVE	91601	2337031032	0.000	0.000	0.228	0.000	Shortfall of Sites	0.133	Low Medium II Residential	RD1.5-1VL	0	0	0	30.044	0.228	Residential - Five or More Units or Apartments (Any Combination) · 4 Stories or Less, 31	174B173 837	54	North Hollywood - Valley Village	No	MI	R2RD , Orange LineTNP

Jurisdiction Name	Site Address/Intersection	5 Digit ZIP Code	Assessor Parcel Number	Very Low-Income	Low-Income	Moderate-Income	Above Moderate-Income	Type of Shortfall	Parcel Size (Acres)	Current General Plan Designation	Current Zoning	Proposed General Plan (GP) Designation	Proposed Zoning	Minimum Density Allowed	Maximum Density Allowed	Total Capacity	Vacant/ Nonvacant	Description of Existing Uses	PIN	Base Density Per Acre	Community Plan Area	Rent Stabalization Ordinance	Income Category	Applicable Rezoning Program (Program informing values in Column Q listed first)
Los Angeles	219 W 81ST ST	90003	6031026013	0.000	0.000	0.228	0.000	Shortfall of Sites	0.165	Low Medium I Residential	R2-1	0	0	0	24.199	0.228		Residential - Single Family Residence, 2	099B201 838		Southeast Los Angeles	No	MI	R2RD
Los Angeles	13827 JUDD ST	91331	2618014013	0.000	0.000	0.228	0.000	Shortfall of Sites	0.171	Low Medium I Residential	R2-1-O-CUGU	0	0	0	23.338	0.228		Residential - Double, Duplex, or Two Units - 4 Stories or Less, 2	207B153 841		Arleta - Pacoima	No	MI	R2RD
Los Angeles	1369 E 56TH ST	90011	5104019027	0.000	0.000	0.228	0.000	Shortfall of Sites	0.124	Low Medium I Residential	R2-1-CPIO	0	0	0	32.249	0.228		Residential - Single Family Residence, 2	108B209 841		Southeast Los Angeles	No	MI	R2RD
Los Angeles	1023 N WILTON PL	90038	5536017036	0.000	0.000	0.228	0.000	Shortfall of Sites	0.107	Low Medium II Residential	RD1.5-1XL	0	0	0	37.231	0.228		Residential - Five or More Units or Apartments (Any Combination) · 4 Stories or Less, 13	144B189 842		Hollywood	No	MI	R2RD
Los Angeles	1853 S LONGWOOD AVE	90019	5067011003	0.000	0.000	0.228	0.000	Shortfall of Sites	0.136	Low Medium II Residential	RD1.5-1-O	0	0	0	29.465	0.228		Residential - Three Units (Any Combination) - 4 Stories or Less, 3	126B181 842		West Adams - Baldwin Hills - Leimert	No	MI	R2RD
Los Angeles	433 W 62ND ST	90003	6004038028	0.000	0.000	0.228	0.000	Shortfall of Sites	0.118	Low Medium I Residential	R2-1	0	0	0	33.766	0.228		, 2	105B201 847		South Los Angeles	No	MI	R2RD
Los Angeles	12854 FILMORE ST	91331	2533029076	0.000	0.000	0.228	0.000	Shortfall of Sites	0.230	Low Medium I Residential	(T)(Q)R2-1-CUGU	0	0	0	17.416	0.228		Residential - Double, Duplex, or Two Units - 4 Stories or Less, 2	213B161 852		Arleta - Pacoima	No	MI	R2RD
Los Angeles	5520 HOOPER AVE	90011	5104019016	0.000	0.000	0.228	0.000	Shortfall of Sites	0.124	Low Medium I Residential	R2-1-CPIO	0	0	0	32.227	0.228		Commercial - Store Combination - Store and Residential Combination - One Story, 4	108B209 852		Southeast Los Angeles	No	MI	R2RD
Los Angeles	1844 S MANSFIELD AVE	90019	5067014011	0.000	0.000	0.228	0.000	Shortfall of Sites	0.129	Low Medium II Residential	RD2-1-O	0	0	0	30.976	0.228		, 2	126B181 853		West Adams - Baldwin Hills - Leimert	No	MI	R2RD
Los Angeles	22412 HARVARD BLVD	90501	7347007002	0.000	0.000	0.228	0.000	Shortfall of Sites	0.069	Low Medium II Residential	RD1.5-1	0	0	0	58.073	0.228		Residential - Four Units (Any Combination) - 4 Stories or Less, 4	048B193 853		Harbor Gateway	No	MI	R2RD
Los Angeles	2651 HALLDALE AVE	90018	5053027040	0.000	0.000	0.228	0.000	Shortfall of Sites	0.085	Low Medium II Residential	RD1.5-1-O-CPIO	0	0	0	47.091	0.228		Residential - Four Units (Any Combination) - 4 Stories or Less, 4	123B193 854		South Los Angeles	No	MI	R2RD
Los Angeles	1040 W 55TH ST	90037	5002022005	0.000	0.000	0.228	0.000	Shortfall of Sites	0.118	Low Medium I Residential	R2-1	0	0	0	33.953	0.228		, 2	108B197 854		South Los Angeles	No	MI	R2RD
Los Angeles	3904 WISCONSIN PL	90037	5037019049	0.000	0.000	0.228	0.000	Shortfall of Sites	0.087	Low Medium II Residential	RD1.5-1	0	0	0	46.043	0.228		Residential - Double, Duplex, or Two Units - 4 Stories or Less, 2	117B197 855		South Los Angeles	No	MI	R2RD
Los Angeles	231 E 81ST ST	90003	6030004008	0.000	0.000	0.228	0.000	Shortfall of Sites	0.109	Low Medium I Residential	R2-1	0	0	0	36.607	0.228		Residential - Double, Duplex, or Two Units - 4 Stories or Less, 2	099B205 856		Southeast Los Angeles	No	MI	R2RD
Los Angeles	3170 LA CLEDE AVE	90039	5436010016	0.000	0.000	0.228	0.000	Shortfall of Sites	0.124	Low Medium II Residential	[Q]RD2-1-RIO	0	0	0	32.270	0.228		Residential - Four Units (Any Combination) - 4 Stories or Less, 4	153B209 857		Northeast Los Angeles	No	MI	R2RD
Los Angeles	3154 HUTCHISON AVE	90034	4312005028	0.000	0.000	0.228	0.000	Shortfall of Sites	0.121	Low Medium II Residential	RD1.5-1	0	0	0	33.000	0.228		, 2	123B169 859		West Adams - Baldwin Hills - Leimert	No	MI	R2RD
Los Angeles	4219 KENWOOD AVE	90037	5020006026	0.000	0.000	0.228	0.000	Shortfall of Sites	0.139	Low Medium I Residential	R2-1	0	0	0	28.804	0.228		Residential - Single Family Residence, 2	114B197 861		South Los Angeles	No	MI	R2RD
Los Angeles	331 W 56TH ST	90037	5101037005	0.000	0.000	0.228	0.000	Shortfall of Sites	0.124	Low Medium II Residential	RD2-1	0	0	0	32.316	0.228		Residential - Double, Duplex, or Two Units - 4 Stories or Less, 2	108B201 865		Southeast Los Angeles	No	MI	R2RD
Los Angeles	233 W 56TH ST	90037	5101029010	0.000	0.000	0.228	0.000	Shortfall of Sites	0.125	Low Medium I Residential	R2-1	0	0	0	32.021	0.228		, 2	108B201 866		Southeast Los Angeles	No	MI	R2RD
Los Angeles	1289 W ADAMS BLVD	90007	5055015029	0.000	0.000	0.228	0.000	Shortfall of Sites	0.068	Low Medium II Residential	RD1.5-1-CPIO	0	0	0	59.197	0.228		Residential - Five or More Units or Apartments (Any Combination) · 4 Stories or Less, 5	123B197 867		South Los Angeles	No	MI	R2RD
Los Angeles	1187 E 56TH ST	90011	5104017032	0.000	0.000	0.228	0.000	Shortfall of Sites	0.124	Low Medium I Residential	R2-1-CPIO	0	0	0	32.286	0.228		Residential - Double, Duplex, or Two Units - 4 Stories or Less, 2	108B209 869		Southeast Los Angeles	No	MI	R2RD
Los Angeles	5948 COLFAX AVE	91601	2339009028	0.000	0.000	0.228	0.000	Shortfall of Sites	0.140	Low Medium I Residential	RD3-1	0	0	0	28.471	0.228		, 2	177B169 877		North Hollywood - Valley Village	No	MI	R2RD
Los Angeles	1137 E 56TH ST	90011	5104017024	0.000	0.000	0.228	0.000	Shortfall of Sites	0.124	Low Medium I Residential	R2-1-CPIO	0	0	0	32.272	0.228		Residential - Double, Duplex, or Two Units - 4 Stories or Less, 2	108B209 877		Southeast Los Angeles	No	MI	R2RD
Los Angeles	10148 SILVERTON AVE	91042	2565018049	0.000	0.000	0.228	0.000	Shortfall of Sites	0.271	Low Medium I Residential	RD3-1	0	0	0	14.737	0.228		Residential - Five or More Units or Apartments (Any Combination) · 4 Stories or Less, 7	204B201 879		Sunland - Tujunga - Lake View Terrace - Shadow Hills - East La Tuna Canyon	No	MI	R2RD
Los Angeles	3420 BUCKINGHAM RD	90016	5046005009	0.000	0.000	0.228	0.000	Shortfall of Sites	0.120	Low Medium I Residential	RD3-1	0	0	0	33.303	0.228		, 2	120B181 879		West Adams - Baldwin Hills - Leimert	No	MI	R2RD
Los Angeles	1850 S MANSFIELD AVE	90019	5067014012	0.000	0.000	0.228	0.000	Shortfall of Sites	0.143	Low Medium II Residential	RD2-1-O	0	0	0	27.878	0.228		, 2	126B181 880		West Adams - Baldwin Hills - Leimert	No	MI	R2RD
Los Angeles	206 W 62ND ST	90003	6005021003	0.000	0.000	0.228	0.000	Shortfall of Sites	0.118	Low Medium I Residential	R2-1	0	0	0	34.031	0.228		Residential - Double, Duplex, or Two Units - 4 Stories or Less, 2	105B201 880		Southeast Los Angeles	No	MI	R2RD
Los Angeles	2548 S MARVIN AVE	90016	5048001062	0.000	0.000	0.228	0.000	Shortfall of Sites	0.065	Low Medium II Residential	RD1.5-1	0	0	0	61.406	0.228		Residential - Double, Duplex, or Two Units - 4 Stories or Less, 2	123B177 881		West Adams - Baldwin Hills - Leimert	No	MI	R2RD
Los Angeles	3151 HUTCHISON AVE	90034	4312006009	0.000	0.000	0.228	0.000	Shortfall of Sites	0.123	Low Medium II Residential	RD2-1-CPIO	0	0	0	32.393	0.228		, 2	123B169 887		West Adams - Baldwin Hills - Leimert	No	MI	R2RD
Los Angeles	1734 W 56TH ST	90062	5003028017	0.000	0.000	0.228	0.000	Shortfall of Sites	0.114	Low Medium I Residential	R2-1-CPIO	0	0	0	35.105	0.228		Residential - Double, Duplex, or Two Units - 4 Stories or Less, 2	108B193 887		South Los Angeles	No	MI	R2RD
Los Angeles	3140 HELMS AVE	90034	4312006032	0.000	0.000	0.228	0.000	Shortfall of Sites	0.121	Low Medium II Residential	RD2-1-CPIO	0	0	0	33.188	0.228		Residential - Four Units (Any Combination) - 4 Stories or Less, 4	123B169 888		West Adams - Baldwin Hills - Leimert	No	MI	R2RD
Los Angeles	161 E 57TH ST	90011	5101017016	0.000	0.000	0.228	0.000	Shortfall of Sites	0.117	Low Medium I Residential	R2-1	0	0	0	34.144	0.228		Residential - Double, Duplex, or Two Units - 4 Stories or Less, 2	108B205 890		Southeast Los Angeles	No	MI	R2RD
Los Angeles	8521 MELVIL ST	90034	5065002011	0.000	0.000	0.228	0.000	Shortfall of Sites	0.116	Low Medium II Residential	RD2-1	0	0	0	34.393	0.228		Residential - Double, Duplex, or Two Units - 4 Stories or Less, 2	123B173 894		West Adams - Baldwin Hills - Leimert	No	MI	R2RD
Los Angeles	2536 WEST BLVD	90016	5050006049	0.000	0.000	0.228	0.000	Shortfall of Sites	0.110	Low Medium I Residential	R2-1	0	0	0	36.300	0.228		, 2	123B181 895		West Adams - Baldwin Hills - Leimert	No	MI	R2RD
Los Angeles	1776 W 35TH ST	90018	5041006016	0.000	0.000	0.228	0.000	Shortfall of Sites	0.156	Low Medium I Residential	R2-1-O	0	0	0	25.613	0.228		Residential - Double, Duplex, or Two Units - 4 Stories or Less, 2	120B193 895		South Los Angeles	No	MI	R2RD
Los Angeles	3578 S BUDLONG AVE	90007	5040018032	0.000	0.000	0.228	0.000	Shortfall of Sites	0.131	Low Medium II Residential	RD1.5-1	0	0	0	30.546	0.228		Residential - Three Units (Any Combination) - 4 Stories or Less, 3	120B197 895		South Los Angeles	No	MI	R2RD
Los Angeles	1784 W 35TH ST	90018	5041006017	0.000	0.000	0.228	0.000	Shortfall of Sites	0.156	Low Medium I Residential	R2-1-O	0	0	0	25.611	0.228		Residential - Double, Duplex, or Two Units - 4 Stories or Less, 2	120B193 897		South Los Angeles	No	MI	R2RD
Los Angeles	956 E 55TH ST	90011	5103018013	0.000	0.000	0.228	0.000	Shortfall of Sites	0.130	Low Medium I Residential	R2-1	0	0	0	30.678	0.228		Residential - Double, Duplex, or Two Units - 4 Stories or Less, 2	108B209 897		Southeast Los Angeles	No	MI	R2RD
Los Angeles	1261 W 56TH ST	90037	5002009015	0.000	0.000	0.228	0.000	Shortfall of Sites	0.081	Low Medium I Residential	R2-1	0	0	0	49.400	0.228		, 2	108B197 898		South Los Angeles	No	MI	R2RD
Los Angeles	2040 CHARITON ST	90034	4302034017	0.000	0.000	0.228	0.000	Shortfall of Sites	0.131	Low Medium II Residential	RD1.5-1	0	0	0	30.641	0.228		Residential - Four Units (Any Combination) - 4 Stories or Less, 4	126B173 900		West Adams - Baldwin Hills - Leimert	No	MI	R2RD
Los Angeles	115 E 57TH ST	90011	5101018010	0.000	0.000	0.228	0.000	Shortfall of Sites	0.117	Low Medium I Residential	R2-1	0	0	0	34.130	0.228		Residential - Single Family Residence, 2	108B205 901		Southeast Los Angeles	No	MI	R2RD
Los Angeles	414 E GAGE AVE	90003	6006019012	0.000	0.000	0.228	0.000	Shortfall of Sites	0.118	Low Medium I Residential	R2-1	0	0	0	33.819	0.228		Residential - Double, Duplex, or Two Units - 4 Stories or Less, 2	105B205 902		Southeast Los Angeles	No	MI	R2RD
Los Angeles	1539 W 80TH ST	90047	6034003021	0.000	0.000	0.228	0.000	Shortfall of Sites	0.154	Low Medium II Residential	RD2-1	0	0	0	25.894	0.228		Residential - Single Family Residence, 2	099B193 902		South Los Angeles	No	MI	R2RD
Los Angeles	628 E 80TH ST	90001	6029008026	0.000	0.000	0.228	0.000	Shortfall of Sites	0.132	Low Medium I Residential	R2-1	0	0	0	30.349	0.228		, 2	099B205 902		Southeast Los Angeles	No	MI	R2RD
Los Angeles	2854 PARTRIDGE AVE	90039	5442026006	0.000	0.000	0.228	0.000	Shortfall of Sites	0.200	Low Medium I Residential	R2-1VL-RIO	0	0	0	19.994	0.228		Residential - Double, Duplex, or Two Units - 4 Stories or Less, 2	150B213 904		Silver Lake - Echo Park - Elysian Valley	No	MI	R2RD
Los Angeles	3135 LA CLEDE AVE	90039	5436009036	0.000	0.000	0.228	0.000	Shortfall of Sites	0.124	Low Medium II Residential	[Q]RD2-1-RIO	0	0	0	32.267	0.228		Residential - Double, Duplex, or Two Units - 4 Stories or Less, 2	153B209 905		Northeast Los Angeles	No	MI	R2RD
Los Angeles	1814 W 35TH ST	90018	5042029005	0.000	0.000	0.228	0.000	Shortfall of Sites	0.154	Low Medium I Residential	R2-1-O	0	0	0	25.974	0.228		, 2	120B193 905		South Los Angeles	No	MI	R2RD
Los Angeles	400 E GAGE AVE	90003	6006019015	0.000	0.000	0.228	0.000	Shortfall of Sites	0.118	Low Medium I Residential	R2-1	0	0	0	33.784	0.228		Residential - Double, Duplex, or Two Units - 4 Stories or Less, 2	105B205 905		Southeast Los Angeles	No	MI	R2RD
Los Angeles	1642 W 35TH ST	90018	5041007009	0.000	0.000	0.228	0.000	Shortfall of Sites	0.156	Low Medium I Residential	R2-1-O	0	0	0	25.636	0.228		Residential - Single Family Residence, 2	120B193 906		South Los Angeles	No	MI	R2RD
Los Angeles	422 E GAGE AVE	90003	6006019010	0.000	0.000	0.228	0.000	Shortfall of Sites	0.116	Low Medium I Residential	R2-1	0	0	0	34.592	0.228		, 2	105B205 907		Southeast Los Angeles	No	MI	R2RD
Los Angeles	1121 E OPP ST	90744	7425032031	0.000	0.000	0.228	0.000	Shortfall of Sites	0.107	Low Medium I Residential	[Q]R2-1XL-O-CUGU	0	0	0	37.309	0.228		Residential - Double, Duplex, or Two Units - 4 Stories or Less, 2	033B209 912		Wilmington - Harbor City	No	MI	R2RD
Los Angeles	1205 W 56TH ST	90037	5002010014	0.000	0.000	0.228	0.000	Shortfall of Sites	0.084	Low Medium I Residential	R2-1	0	0	0	47.831	0.228		, 2	108B197 913		South Los Angeles	No	MI	R2RD
Los Angeles	1449 W 80TH ST	90047	6034004022	0.000	0.000	0.228	0.000	Shortfall of Sites	0.154	Low Medium I Residential	RD3-1	0	0	0	25.981	0.228		Residential - Single Family Residence, 2	099B193 914		South Los Angeles	No	MI	R2RD
Los Angeles	604 W 62ND ST	90044	6004022010	0.000	0.000	0.228	0.000	Shortfall of Sites	0.124	Low Medium I Residential	R2-1	0	0	0	32.266	0.228		Residential - Double, Duplex, or Two Units - 4 Stories or Less, 2	105B201 915		South Los Angeles	No	MI	R2RD
Los Angeles	1530 W 56TH ST	90062	5003026009	0.000	0.000	0.228	0.000	Shortfall of Sites	0.115	Low Medium I Residential	R2-1-CPIO	0	0	0	34.908	0.228		, 2	108B193 917		South Los Angeles	No	MI	R2RD
Los Angeles	1343 W 36TH ST	90007	5040005005	0.000	0.000	0.228	0.000	Shortfall of Sites	0.125	Low Medium II Residential	RD1.5-1	0	0	0	32.008	0.228		Residential - Four Units (Any Combination) - 4 Stories or Less, 4	120B197 918		South Los Angeles	No	MI	R2RD
Los Angeles	917 W 56TH ST	90037	5001009024	0.000	0.000	0.228	0.000	Shortfall of Sites	0.118	Low Medium I Residential	R2-1	0	0	0	34.042	0.228		Residential - Double, Duplex, or Two Units - 4 Stories or Less, 2	108B197 927		South Los Angeles	No	MI	R2RD
Los Angeles	1415 ROLLAND CURTIS PL	90062	5036004019	0.000	0.000	0.228	0.000	Shortfall of Sites	0.121	Low Medium II Residential	RD2-1	0	0	0	33.172	0.228		Residential - Double, Duplex, or Two Units - 4 Stories or Less, 2	117B193 928		South Los Angeles	No	MI	R2RD
Los Angeles	1732 253RD ST	90717	7410014032	0.000	0.000	0.228	0.000	Shortfall of Sites	0.100	Low Medium I Residential	R2-1XL	0	0	0	40.088	0.228		Residential - Four Units (Any Combination) - 4 Stories or Less, 4	036B193 930		Wilmington - Harbor City	No	MI	R2RD
Los Angeles	1014 BROAD AVE	90744	7423009010	0.000	0.000	0.228	0.000	Shortfall of Sites	0.195	Low Medium I Residential	[Q]RD3-1XL-O-CUGU	0	0	0	20.544	0.228		Residential - Five or More Units or Apartments (Any Combination) · 4 Stories or Less, 11	033B209 930		Wilmington - Harbor City	No	MI	R2RD
Los Angeles	362 E 57TH ST	90011	5101008018	0.000	0.000	0.228	0.000	Shortfall of Sites	0.117	Low Medium I Residential	R2-1-CPIO	0	0	0	34.153	0.228		Residential - Double, Duplex, or Two Units - 4 Stories or Less, 2	108B205 932		Southeast Los Angeles	No	MI	R2RD
Los Angeles	3116 CASITAS AVE	90039	5436009004	0.000	0.000	0.228	0.000	Shortfall of Sites	0.124	Low Medium II Residential	[Q]RD2-1-RIO	0	0	0	32.287	0.228		Residential - Four Units (Any Combination) - 4 Stories or Less, 4	153B209 934		Northeast Los Angeles	No	MI	R2RD
Los Angeles	1445 W 20TH ST	90007	5056026024	0.000	0.000	0.228	0.000	Shortfall of Sites	0.135	Low Medium II Residential	RD1.5-1	0	0	0	29.572	0.228		Residential - Three Units (Any Combination) - 4 Stories or Less, 3	126B197 940		South Los Angeles	No	MI	R2RD
Los Angeles	5607 S MANHATTAN PL	90062	5005025033	0.000	0.000	0.228	0.000	Shortfall of Sites	0.139	Low Medium I Residential	R2-1	0	0	0	28.773	0.228		, 2	108B193 941		South Los Angeles	No	MI	R2RD
Los Angeles	1196 W 36TH ST	90007	5040017011	0.000	0.000	0.228	0.000	Shortfall of Sites	0.125	Low Medium II Residential	RD1.5-1	0	0	0	31.975	0.228		, 2	120B197 944		South Los Angeles	No	MI	R2RD
Los Angeles	1342 W 62ND ST	90044	6003027004	0.000	0.000	0.228	0.000	Shortfall of Sites	0.154	Low Medium I Residential	R2-1	0	0	0	25.894	0.228		, 2	105B197 944		South Los Angeles	No	MI	R2RD
Los Angeles	1337 N KENMORE AVE	90027	5543023022	0.000	0.000	0.228	0.000	Shortfall of Sites	0.158	Low Medium II Residential	RD2-1XL	0	0	0	25.291	0.228		Residential - Three Units (Any Combination) - 4 Stories or Less, 3	147B197 947		Hollywood	No	MI	R2RD
Los Angeles	1002 N EDGEMONT ST	90029	5538019021	0.000	0.000	0.228	0.000	Shortfall of Sites	0.143	Low Medium II Residential	RD2-1XL	0	0	0	27.879	0.228		Residential - Five or More Units or Apartments (Any Combination) · 4 Stories or Less, 12	144B197 949		Hollywood	No	MI	R2RD

Jurisdiction Name	Site Address/Intersection	5 Digit ZIP Code	Assessor Parcel Number	Very Low-Income	Low-Income	Moderate-Income	Above Moderate-Income	Type of Shortfall	Parcel Size (Acres)	Current General Plan Designation	Current Zoning	Proposed General Plan (GP) Designation	Proposed Zoning	Minimum Density Allowed	Maximum Density Allowed	Total Capacity	Vacant/ Nonvacant	Description of Existing Uses	PIN	Base Density Per Acre	Community Plan Area	Rent Stabalization Ordinance	Income Category	Applicable Rezoning Program (Program informing values in Column Q listed first)
Los Angeles	3130 VERA AVE	90034	4312007031	0.000	0.000	0.228	0.000	Shortfall of Sites	0.121	Low Medium II Residential	RD2-1-CPIO	0	0	0	32.999	0.228	V	, 2	123B169 949		West Adams - Baldwin Hills - Leimert	No	MI	R2RD
Los Angeles	247 E 73RD ST	90003	6022009028	0.000	0.000	0.228	0.000	Shortfall of Sites	0.120	Low Medium II Residential	R2-1	0	0	0	33.419	0.228	V	Residential - Single Family Residence, 2	102B205 950		Southeast Los Angeles	No	MI	R2RD
Los Angeles	205 E OPP ST	90744	7423009900	0.000	0.000	0.228	0.000	Shortfall of Sites	0.195	Low Medium I Residential	[Q]RD3-1XL-O-CUGU	0	0	0	20.544	0.228	V	Residential - Five or More Units or Apartments (Any Combination) · 4 Stories or Less, 9	033B209 951		Wilmington - Harbor City	No	MI	R2RD
Los Angeles	10477 LAUREL CANYON BLVD	91331	2618018005	0.000	0.000	0.228	0.000	Shortfall of Sites	0.179	Low Medium I Residential	R2-1-O	0	0	0	22.340	0.228	V	Residential - Double, Duplex, or Two Units - 4 Stories or Less, 2	207B153 952		Arleta - Pacoima	No	MI	R2RD
Los Angeles	926 W 10TH ST	90731	7458007016	0.000	0.000	0.228	0.000	Shortfall of Sites	0.140	Low Medium II Residential	RD2-1XL	0	0	0	28.672	0.228	V	Residential - Five or More Units or Apartments (Any Combination) · 4 Stories or Less, 6	015B197 952		San Pedro	No	MI	R2RD
Los Angeles	1081 W 19TH ST	90731	7462012060	0.000	0.000	0.228	0.000	Shortfall of Sites	0.115	Low Medium II Residential	RD1.5-1XL	0	0	0	34.844	0.228	V	Residential - Four Units (Any Combination) - 4 Stories or Less, 4	012B193 952		San Pedro	No	MI	R2RD
Los Angeles	1073 W 19TH ST	90731	7462012061	0.000	0.000	0.228	0.000	Shortfall of Sites	0.115	Low Medium II Residential	RD1.5-1XL	0	0	0	34.843	0.228	V	Residential - Four Units (Any Combination) - 4 Stories or Less, 4	012B193 953		San Pedro	No	MI	R2RD
Los Angeles	3123 LA CLEDE AVE	90039	5436009039	0.000	0.000	0.228	0.000	Shortfall of Sites	0.124	Low Medium II Residential	[Q]RD2-1-RIO	0	0	0	32.267	0.228	V	Residential - Double, Duplex, or Two Units - 4 Stories or Less, 2	153B209 954		Northeast Los Angeles	No	MI	R2RD
Los Angeles	929 S ALMA ST	90731	7458008021	0.000	0.000	0.228	0.000	Shortfall of Sites	0.135	Low Medium II Residential	RD1.5-1XL	0	0	0	29.642	0.228	V	Residential - Five or More Units or Apartments (Any Combination) · 4 Stories or Less, 6	015B197 956		San Pedro	No	MI	R2RD
Los Angeles	1340 N MARIPOSA AVE	90027	5543025019	0.000	0.000	0.228	0.000	Shortfall of Sites	0.156	Low Medium II Residential	RD2-1XL	0	0	0	25.663	0.228	V	Residential - Five or More Units or Apartments (Any Combination) · 4 Stories or Less, 6	147B197 957		Hollywood	No	MI	R2RD
Los Angeles	4187 DALTON AVE	90062	5021013008	0.000	0.000	0.228	0.000	Shortfall of Sites	0.154	Low Medium I Residential	R2-1	0	0	0	25.987	0.228	V	Residential - Double, Duplex, or Two Units - 4 Stories or Less, 2	114B193 957		South Los Angeles	No	MI	R2RD
Los Angeles	232 W 56TH ST	90037	5101028017	0.000	0.000	0.228	0.000	Shortfall of Sites	0.124	Low Medium I Residential	R2-1	0	0	0	32.265	0.228	V	Residential - Double, Duplex, or Two Units - 4 Stories or Less, 2	108B201 960		Southeast Los Angeles	No	MI	R2RD
Los Angeles	1216 W 62ND ST	90044	6003028009	0.000	0.000	0.228	0.000	Shortfall of Sites	0.154	Low Medium I Residential	R2-1	0	0	0	25.903	0.228	V	Residential - Double, Duplex, or Two Units - 4 Stories or Less, 2	105B197 961		South Los Angeles	No	MI	R2RD
Los Angeles	4238 KENWOOD AVE	90037	5020005012	0.000	0.000	0.228	0.000	Shortfall of Sites	0.137	Low Medium I Residential	R2-1	0	0	0	29.113	0.228	V	, 2	114B197 962		South Los Angeles	No	MI	R2RD
Los Angeles	933 WATSON AVE	90744	7425035014	0.000	0.000	0.228	0.000	Shortfall of Sites	0.104	Low Medium I Residential	[Q]R2-1XL-O-CUGU	0	0	0	38.396	0.228	V	Residential - Double, Duplex, or Two Units - 4 Stories or Less, 2	033B209 962		Wilmington - Harbor City	No	MI	R2RD
Los Angeles	125 W 73RD ST	90003	6031001022	0.000	0.000	0.228	0.000	Shortfall of Sites	0.143	Low Medium I Residential	R2-1	0	0	0	28.013	0.228	V	Residential - Single Family Residence, 2	102B201 964		Southeast Los Angeles	No	MI	R2RD
Los Angeles	13805 MERCER ST	91331	2618018006	0.000	0.000	0.228	0.000	Shortfall of Sites	0.153	Low Medium I Residential	R2-1-O	0	0	0	26.113	0.228	V	Residential - Double, Duplex, or Two Units - 4 Stories or Less, 2	207B153 966		Arleta - Pacoima	No	MI	R2RD
Los Angeles	1033 BROAD AVE	90744	7423006016	0.000	0.000	0.228	0.000	Shortfall of Sites	0.230	Low Medium I Residential	[Q]RD3-1XL-O-CUGU	0	0	0	17.401	0.228	V	Residential - Five or More Units or Apartments (Any Combination) · 4 Stories or Less, 16	033B205 971		Wilmington - Harbor City	No	MI	R2RD
Los Angeles	235 E OPP ST	90744	7423009022	0.000	0.000	0.228	0.000	Shortfall of Sites	0.210	Low Medium I Residential	[Q]RD3-1XL-O-CUGU	0	0	0	19.046	0.228	V	Residential - Five or More Units or Apartments (Any Combination) · 4 Stories or Less, 16	033B209 972		Wilmington - Harbor City	No	MI	R2RD
Los Angeles	7325 8TH AVE	90043	4012001011	0.000	0.000	0.228	0.000	Shortfall of Sites	0.139	Low Medium I Residential	RD3-1	0	0	0	28.680	0.228	V	, 2	102B185 973		West Adams - Baldwin Hills - Leimert	No	MI	R2RD
Los Angeles	1328 W 56TH ST	90037	5002012009	0.000	0.000	0.228	0.000	Shortfall of Sites	0.082	Low Medium I Residential	R2-1	0	0	0	48.804	0.228	V	, 2	108B197 974		South Los Angeles	No	MI	R2RD
Los Angeles	2858 ALLESANDRO ST	90039	5442024015	0.000	0.000	0.228	0.000	Shortfall of Sites	0.185	Low Medium I Residential	R2-1VL-RIO	0	0	0	21.586	0.228	V	Residential - Double, Duplex, or Two Units - 4 Stories or Less, 2	150B213 975		Silver Lake - Echo Park - Elysian Valley	No	MI	R2RD
Los Angeles	3219 MCMANUS AVE	90034	4312021035	0.000	0.000	0.228	0.000	Shortfall of Sites	0.110	Low Medium II Residential	RD1.5-1	0	0	0	36.296	0.228	V	, 2	123B169 975		West Adams - Baldwin Hills - Leimert	No	MI	R2RD
Los Angeles	4818 MASCOT ST	90019	5067012024	0.000	0.000	0.228	0.000	Shortfall of Sites	0.129	Low Medium II Residential	RD1.5-1-O	0	0	0	31.114	0.228	V	Residential - Double, Duplex, or Two Units - 4 Stories or Less, 2	126B181 977		West Adams - Baldwin Hills - Leimert	No	MI	R2RD
Los Angeles	10456 LAUREL CANYON BLVD	91331	2618021013	0.000	0.000	0.228	0.000	Shortfall of Sites	0.091	Low Medium I Residential	R2-1-O-CUGU	0	0	0	43.926	0.228	V	Residential - Double, Duplex, or Two Units - 4 Stories or Less, 2	207B153 979		Arleta - Pacoima	No	MI	R2RD
Los Angeles	1431 S SIERRA BONITA AVE	90019	5069019033	0.000	0.000	0.228	0.000	Shortfall of Sites	0.137	Low Medium I Residential	R2-1-O	0	0	0	29.238	0.228	V	, 2	129B177 983		Wilshire	No	MI	R2RD
Los Angeles	610 W 56TH ST	90037	5001020022	0.000	0.000	0.228	0.000	Shortfall of Sites	0.124	Low Medium I Residential	R2-1	0	0	0	32.265	0.228	V	Residential - Five or More Units or Apartments (Any Combination) · 4 Stories or Less, 5	108B201 983		South Los Angeles	No	MI	R2RD
Los Angeles	517 W GAGE AVE	90044	6004022035	0.000	0.000	0.228	0.000	Shortfall of Sites	0.062	Low Medium I Residential	R2-1	0	0	0	64.531	0.228	V	Residential - Single Family Residence, 2	105B201 985		South Los Angeles	No	MI	R2RD
Los Angeles	18552 BRYANT ST	91324	2785005003	0.000	0.000	0.228	0.000	Shortfall of Sites	0.132	Low Medium I Residential	R2-1	0	0	0	30.352	0.228	V	Residential - Double, Duplex, or Two Units - 4 Stories or Less, 2	195B125 987		Northridge	No	MI	R2RD
Los Angeles	2207 THURMAN AVE	90016	5064025027	0.000	0.000	0.228	0.000	Shortfall of Sites	0.114	Low Medium II Residential	RD2-1	0	0	0	34.971	0.228	V	, 2	126B173 987		West Adams - Baldwin Hills - Leimert	No	MI	R2RD
Los Angeles	1842 W 49TH ST	90062	5015006009	0.000	0.000	0.228	0.000	Shortfall of Sites	0.172	Low Medium I Residential	R2-1	0	0	0	23.205	0.228	V	Residential - Single Family Residence, 2	111B193 987		South Los Angeles	No	MI	R2RD
Los Angeles	638 W 56TH ST	90037	5001019012	0.000	0.000	0.228	0.000	Shortfall of Sites	0.155	Low Medium I Residential	R2-1	0	0	0	25.812	0.228	V	Residential - Double, Duplex, or Two Units - 4 Stories or Less, 2	108B201 989		South Los Angeles	No	MI	R2RD
Los Angeles	1591 W 35TH PL	90018	5041008019	0.000	0.000	0.228	0.000	Shortfall of Sites	0.156	Low Medium I Residential	R2-1-O	0	0	0	25.617	0.228	V	, 2	120B193 991		South Los Angeles	No	MI	R2RD
Los Angeles	3153 HELMS AVE	90034	4312007009	0.000	0.000	0.228	0.000	Shortfall of Sites	0.124	Low Medium II Residential	RD2-1-CPIO	0	0	0	32.254	0.228	V	Residential - Double, Duplex, or Two Units - 4 Stories or Less, 2	123B169 994		West Adams - Baldwin Hills - Leimert	No	MI	R2RD
Los Angeles	598 W 10TH ST	90731	7454011018	0.000	0.000	0.228	0.000	Shortfall of Sites	0.115	Low Medium II Residential	RD1.5-1XL-CPIO	0	0	0	34.844	0.228	V	Residential - Double, Duplex, or Two Units - 4 Stories or Less, 2	015B197 995		San Pedro	No	MI	R2RD
Los Angeles	5325 ROMAINE ST	90029	5536025013	0.000	0.000	0.228	0.000	Shortfall of Sites	0.096	Low Medium II Residential	RD1.5-1XL	0	0	0	41.455	0.228	V	Residential - Five or More Units or Apartments (Any Combination) · 4 Stories or Less, 8	144B193 997		Hollywood	No	MI	R2RD
Los Angeles	4670 MASCOT ST	90019	5071025020	0.000	0.000	0.228	0.000	Shortfall of Sites	0.127	Low Medium II Residential	RD1.5-1-O	0	0	0	31.454	0.228	V	, 2	126B181 997		West Adams - Baldwin Hills - Leimert	No	MI	R2RD
Los Angeles	201 W 82ND ST	90003	6031029030	0.000	0.000	0.228	0.000	Shortfall of Sites	0.102	Low Medium I Residential	R2-1	0	0	0	39.174	0.228	V	, 2	099B201 997		Southeast Los Angeles	No	MI	R2RD
Los Angeles	319 E 64TH ST	90003	6006020030	0.000	0.000	0.228	0.000	Shortfall of Sites	0.125	Low Medium I Residential	R2-1	0	0	0	32.126	0.228	V	Residential - Four Units (Any Combination) - 4 Stories or Less, 4	105B205 998		Southeast Los Angeles	No	MI	R2RD
Los Angeles	1193 W 36TH PL	90007	5040017030	0.000	0.000	0.228	0.000	Shortfall of Sites	0.111	Low Medium II Residential	RD1.5-1	0	0	0	35.961	0.228	V	Residential - Four Units (Any Combination) - 4 Stories or Less, 4	120B197 1000		South Los Angeles	No	MI	R2RD
Los Angeles	1406 ROLLAND CURTIS PL	90062	5036013009	0.000	0.000	0.228	0.000	Shortfall of Sites	0.121	Low Medium II Residential	RD2-1	0	0	0	33.089	0.228	V	Residential - Double, Duplex, or Two Units - 4 Stories or Less, 2	117B193 1001		South Los Angeles	No	MI	R2RD
Los Angeles	529 W 73RD ST	90003	6020028016	0.000	0.000	0.228	0.000	Shortfall of Sites	0.166	Low Medium II Residential	RD2-1	0	0	0	24.032	0.228	V	, 2	102B201 1005		South Los Angeles	No	MI	R2RD
Los Angeles	1206 E 56TH ST	90011	5104023015	0.000	0.000	0.228	0.000	Shortfall of Sites	0.124	Low Medium I Residential	R2-1-CPIO	0	0	0	32.265	0.228	V	Residential - Double, Duplex, or Two Units - 4 Stories or Less, 2	108B209 1006		Southeast Los Angeles	No	MI	R2RD
Los Angeles	4248 KENWOOD AVE	90037	5020005014	0.000	0.000	0.228	0.000	Shortfall of Sites	0.137	Low Medium I Residential	R2-1	0	0	0	29.113	0.228	V	, 2	114B197 1008		South Los Angeles	No	MI	R2RD
Los Angeles	1186 E 56TH ST	90011	5104023018	0.000	0.000	0.228	0.000	Shortfall of Sites	0.112	Low Medium I Residential	R2-1-CPIO	0	0	0	35.835	0.228	V	Residential - Double, Duplex, or Two Units - 4 Stories or Less, 2	108B209 1009		Southeast Los Angeles	No	MI	R2RD
Los Angeles	948 MCFARLAND AVE	90744	7425009006	0.000	0.000	0.228	0.000	Shortfall of Sites	0.161	Low Medium I Residential	R2-1XL-O-CUGU	0	0	0	24.890	0.228	V	Residential - Double, Duplex, or Two Units - 4 Stories or Less, 2	033B209 1011		Wilmington - Harbor City	No	MI	R2RD
Los Angeles	905 N RIDGEWOOD PL	90038	5536015013	0.000	0.000	0.228	0.000	Shortfall of Sites	0.133	Low Medium II Residential	RD1.5-1XL	0	0	0	30.101	0.228	V	, 2	144B189 1014		Hollywood	No	MI	R2RD
Los Angeles	1509 W 57TH ST	90062	5003026032	0.000	0.000	0.228	0.000	Shortfall of Sites	0.112	Low Medium I Residential	R2-1-CPIO	0	0	0	35.703	0.228	V	Residential - Single Family Residence, 2	108B193 1015		South Los Angeles	No	MI	R2RD
Los Angeles	1457 W 57TH ST	90062	5003025002	0.000	0.000	0.228	0.000	Shortfall of Sites	0.112	Low Medium I Residential	R2-1-CPIO	0	0	0	35.703	0.228	V	, 2	108B193 1018		South Los Angeles	No	MI	R2RD
Los Angeles	2054 BLAKE AVE	90039	5442019001	0.000	0.000	0.228	0.000	Shortfall of Sites	0.115	Low Medium I Residential	R2-1VL-RIO	0	0	0	34.903	0.228	V	Residential - Double, Duplex, or Two Units - 4 Stories or Less, 2	150B213 1019		Silver Lake - Echo Park - Elysian Valley	No	MI	R2RD
Los Angeles	713 W 73RD ST	90044	6020027019	0.000	0.000	0.228	0.000	Shortfall of Sites	0.166	Low Medium II Residential	RD2-1	0	0	0	24.032	0.228	V	Residential - Double, Duplex, or Two Units - 4 Stories or Less, 2	102B201 1021		South Los Angeles	No	MI	R2RD
Los Angeles	1421 W 35TH PL	90018	5041010004	0.000	0.000	0.228	0.000	Shortfall of Sites	0.156	Low Medium II Residential	RD2-1-O	0	0	0	25.623	0.228	V	Residential - Three Units (Any Combination) - 4 Stories or Less, 3	120B193 1022		South Los Angeles	No	MI	R2RD
Los Angeles	1023 BROAD AVE	90744	7423006018	0.000	0.000	0.228	0.000	Shortfall of Sites	0.230	Low Medium I Residential	[Q]RD3-1XL-O-CUGU	0	0	0	17.401	0.228	V	Residential - Five or More Units or Apartments (Any Combination) · 4 Stories or Less, 12	033B205 1023		Wilmington - Harbor City	No	MI	R2RD
Los Angeles	517 N NEPTUNE AVE	90744	7417023018	0.000	0.000	0.228	0.000	Shortfall of Sites	0.103	Low Medium II Residential	[Q]RD1.5-1XL-O-CUGU	0	0	0	38.926	0.228	V	Residential - Four Units (Any Combination) - 4 Stories or Less, 4	030B205 1026		Wilmington - Harbor City	No	MI	R2RD
Los Angeles	119 E 64TH ST	90003	6006014005	0.000	0.000	0.228	0.000	Shortfall of Sites	0.124	Low Medium I Residential	R2-1-CPIO	0	0	0	32.385	0.228	V	, 2	105B205 1027		Southeast Los Angeles	No	MI	R2RD
Los Angeles	519 N NEPTUNE AVE	90744	7417023017	0.000	0.000	0.228	0.000	Shortfall of Sites	0.103	Low Medium II Residential	[Q]RD1.5-1XL-O-CUGU	0	0	0	38.926	0.228	V	Residential - Four Units (Any Combination) - 4 Stories or Less, 4	030B205 1029		Wilmington - Harbor City	No	MI	R2RD
Los Angeles	521 N NEPTUNE AVE	90744	7417023016	0.000	0.000	0.228	0.000	Shortfall of Sites	0.103	Low Medium II Residential	[Q]RD1.5-1XL-O-CUGU	0	0	0	38.926	0.228	V	Residential - Four Units (Any Combination) - 4 Stories or Less - Pool, 4	030B205 1030		Wilmington - Harbor City	No	MI	R2RD
Los Angeles	604 W 10TH ST	90731	7454010014	0.000	0.000	0.228	0.000	Shortfall of Sites	0.114	Low Medium II Residential	RD2-1XL-CPIO	0	0	0	35.196	0.228	V	Residential - Five or More Units or Apartments (Any Combination) · 4 Stories or Less, 6	015B197 1031		San Pedro	No	MI	R2RD
Los Angeles	7021 VALMONT ST	91042	2565019063	0.000	0.000	0.228	0.000	Shortfall of Sites	0.210	Low Medium I Residential	RD3-1	0	0	0	19.089	0.228	V	Residential - Three Units (Any Combination) - 4 Stories or Less, 3	204B201 1033		Sunland - Tujunga - Lake View Terrace - Shadow Hills - East La Tuna Canyon	No	MI	R2RD
Los Angeles	224 E 73RD ST	90003	6022010012	0.000	0.000	0.228	0.000	Shortfall of Sites	0.110	Low Medium II Residential	R2-1	0	0	0	36.223	0.228	V	Residential - Double, Duplex, or Two Units - 4 Stories or Less, 2	102B205 1039		Southeast Los Angeles	No	MI	R2RD
Los Angeles	973 W 10TH ST	90731	7458012007	0.000	0.000	0.228	0.000	Shortfall of Sites	0.139	Low Medium II Residential	RD2-1XL	0	0	0	28.691	0.228	V	Residential - Five or More Units or Apartments (Any Combination) · 4 Stories or Less, 6	015B197 1041		San Pedro	No	MI	R2RD
Los Angeles	1053 W GAGE AVE	90044	6003030017	0.000	0.000	0.228	0.000	Shortfall of Sites	0.123	Low Medium I Residential	R2-1	0	0	0	32.532	0.228	V	Residential - Double, Duplex, or Two Units - 4 Stories or Less, 2	105B197 1042		South Los Angeles	No	MI	R2RD

Jurisdiction Name	Site Address/Intersection	5 Digit ZIP Code	Assessor Parcel Number	Very Low-Income	Low-Income	Moderate-Income	Above Moderate-Income	Type of Shortfall	Parcel Size (Acres)	Current General Plan Designation	Current Zoning	Proposed General Plan (GP) Designation	Proposed Zoning	Minimum Density Allowed	Maximum Density Allowed	Total Capacity	Vacant/ Nonvacant	Description of Existing Uses	PIN	Base Density Per Acre	Community Plan Area	Rent Stabalization Ordinance	Income Category	Applicable Rezoning Program (Program informing values in Column Q listed first)
Los Angeles	957 W 10TH ST	90731	7458012011	0.000	0.000	0.228	0.000	Shortfall of Sites	0.139	Low Medium II Residential	RD2-1XL	0	0	0	28.690	0.228	Residential - Five or More Units or Apartments (Any Combination) · 4 Stories or Less, 5	015B197 1043		San Pedro	No	MI	R2RD
Los Angeles	1514 S STANLEY AVE	90019	5069017004	0.000	0.000	0.228	0.000	Shortfall of Sites	0.138	Low Medium I Residential	R2-1-O	0	0	0	29.040	0.228	, 2	129B177 1045		Wilshire	No	MI	R2RD
Los Angeles	7321 VALMONT ST	91042	2558022012	0.000	0.000	0.228	0.000	Shortfall of Sites	0.068	Low Medium II Residential	RD2-1	0	0	0	58.997	0.228	, 2	204B197 1046		Sunland - Tujunga - Lake View Terrace - Shadow Hills - East La Tuna Canyon	No	MI	R2RD
Los Angeles	1919 WEST BLVD	90016	5061009006	0.000	0.000	0.228	0.000	Shortfall of Sites	0.182	Low Medium I Residential	R2-1	0	0	0	21.996	0.228	Residential - Double, Duplex, or Two Units - 4 Stories or Less, 2	126B185 1046		West Adams - Baldwin Hills - Leimert	No	MI	R2RD
Los Angeles	927 W 10TH ST	90731	7458012019	0.000	0.000	0.228	0.000	Shortfall of Sites	0.139	Low Medium II Residential	RD2-1XL	0	0	0	28.684	0.228	Residential - Five or More Units or Apartments (Any Combination) · 4 Stories or Less, 5	015B197 1047		San Pedro	No	MI	R2RD
Los Angeles	1134 S LELAND ST	90731	7458014004	0.000	0.000	0.228	0.000	Shortfall of Sites	0.144	Low Medium II Residential	RD2-1XL	0	0	0	27.859	0.228	Residential - Five or More Units or Apartments (Any Combination) · 4 Stories or Less, 8	015B193 1047		San Pedro	No	MI	R2RD
Los Angeles	5707 S ST ANDREWS PL	90062	5005023016	0.000	0.000	0.228	0.000	Shortfall of Sites	0.146	Low Medium I Residential	R2-1	0	0	0	27.473	0.228	Residential - Double, Duplex, or Two Units - 4 Stories or Less, 2	108B193 1050		South Los Angeles	No	MI	R2RD
Los Angeles	3249 FAY AVE	90034	4312020023	0.000	0.000	0.228	0.000	Shortfall of Sites	0.111	Low Medium II Residential	RD2-1	0	0	0	36.050	0.228	Residential - Double, Duplex, or Two Units - 4 Stories or Less, 2	123B169 1052		West Adams - Baldwin Hills - Leimert	No	MI	R2RD
Los Angeles	142 E 73RD ST	90003	6022002006	0.000	0.000	0.228	0.000	Shortfall of Sites	0.089	Low Medium II Residential	R2-1	0	0	0	44.709	0.228	, 2	102B205 1060		Southeast Los Angeles	No	MI	R2RD
Los Angeles	418 E 64TH ST	90003	6006018012	0.000	0.000	0.228	0.000	Shortfall of Sites	0.124	Low Medium I Residential	R2-1	0	0	0	32.263	0.228	Residential - Double, Duplex, or Two Units - 4 Stories or Less, 2	105B205 1063		Southeast Los Angeles	No	MI	R2RD
Los Angeles	1529 W 81ST ST	90047	6034006019	0.000	0.000	0.228	0.000	Shortfall of Sites	0.154	Low Medium II Residential	RD2-1	0	0	0	25.911	0.228	Residential - Double, Duplex, or Two Units - 4 Stories or Less, 2	099B193 1065		South Los Angeles	No	MI	R2RD
Los Angeles	1839 W 50TH ST	90062	5015006015	0.000	0.000	0.228	0.000	Shortfall of Sites	0.172	Low Medium I Residential	R2-1	0	0	0	23.205	0.228	Residential - Double, Duplex, or Two Units - 4 Stories or Less, 2	111B193 1068		South Los Angeles	No	MI	R2RD
Los Angeles	4259 S RAYMOND AVE	90037	5020005026	0.000	0.000	0.228	0.000	Shortfall of Sites	0.138	Low Medium I Residential	R2-1	0	0	0	28.941	0.228	Residential - Double, Duplex, or Two Units - 4 Stories or Less, 2	114B197 1070		South Los Angeles	No	MI	R2RD
Los Angeles	344 E 64TH ST	90003	6006017004	0.000	0.000	0.228	0.000	Shortfall of Sites	0.124	Low Medium I Residential	R2-1	0	0	0	32.257	0.228	, 2	105B205 1071		Southeast Los Angeles	No	MI	R2RD
Los Angeles	1559 W 81ST ST	90047	6034006025	0.000	0.000	0.228	0.000	Shortfall of Sites	0.155	Low Medium II Residential	RD2-1	0	0	0	25.858	0.228	Residential - Single Family Residence, 2	099B193 1071		South Los Angeles	No	MI	R2RD
Los Angeles	144 W 82ND ST	90003	6031031011	0.000	0.000	0.228	0.000	Shortfall of Sites	0.122	Low Medium I Residential	R2-1	0	0	0	32.716	0.228	Residential - Single Family Residence, 2	099B201 1071		Southeast Los Angeles	No	MI	R2RD
Los Angeles	5639 CARLIN ST	90016	5048029033	0.000	0.000	0.228	0.000	Shortfall of Sites	0.102	Low Medium II Residential	RD2-1	0	0	0	39.182	0.228	Residential - Double, Duplex, or Two Units - 4 Stories or Less, 2	123B173 1074		West Adams - Baldwin Hills - Leimert	No	MI	R2RD
Los Angeles	1613 W 81ST ST	90047	6034007016	0.000	0.000	0.228	0.000	Shortfall of Sites	0.155	Low Medium II Residential	RD2-1	0	0	0	25.821	0.228	Residential - Five or More Units or Apartments (Any Combination) · 4 Stories or Less, 5	099B193 1074		South Los Angeles	No	MI	R2RD
Los Angeles	248 E 119TH ST	90061	6083027001	0.000	0.000	0.228	0.000	Shortfall of Sites	0.129	Low Medium I Residential	R2-1	0	0	0	31.112	0.228	Residential - Double, Duplex, or Two Units - 4 Stories or Less, 2	084B205 1077		Southeast Los Angeles	No	MI	R2RD
Los Angeles	326 W GAGE AVE	90003	6005002008	0.000	0.000	0.228	0.000	Shortfall of Sites	0.127	Low Medium I Residential	R2-1	0	0	0	31.416	0.228	Residential - Double, Duplex, or Two Units - 4 Stories or Less, 2	105B201 1078		Southeast Los Angeles	No	MI	R2RD
Los Angeles	7015 VALMONT ST	91042	2565019062	0.000	0.000	0.228	0.000	Shortfall of Sites	0.125	Low Medium I Residential	RD3-1	0	0	0	32.007	0.228	Residential - Double, Duplex, or Two Units - 4 Stories or Less, 2	204B201 1079		Sunland - Tujunga - Lake View Terrace - Shadow Hills - East La Tuna Canyon	No	MI	R2RD
Los Angeles	11255 OXNARD ST	91606	2337007019	0.000	0.000	0.228	0.000	Shortfall of Sites	0.315	Low Residential	R1-1, RD1.5-1	0	0	0	12.709	0.228	Residential - Five or More Units or Apartments (Any Combination) · 4 Stories or Less, 7	177B173 1079		North Hollywood - Valley Village	No	MI	R2RD
Los Angeles	904 FLINT AVE	90744	7425036030	0.000	0.000	0.228	0.000	Shortfall of Sites	0.113	Low Medium I Residential	[Q]R2-1XL-O-CUGU	0	0	0	35.255	0.228	Residential - Five or More Units or Apartments (Any Combination) · 4 Stories or Less, 6	033B209 1079		Wilmington - Harbor City	No	MI	R2RD
Los Angeles	1558 W 35TH PL	90018	5041012025	0.000	0.000	0.228	0.000	Shortfall of Sites	0.156	Low Medium I Residential	R2-1-O	0	0	0	25.623	0.228	Residential - Double, Duplex, or Two Units - 4 Stories or Less, 2	120B193 1081		South Los Angeles	No	MI	R2RD
Los Angeles	2617 CARMONA AVE	90016	5048029003	0.000	0.000	0.228	0.000	Shortfall of Sites	0.147	Low Medium II Residential	RD2-1	0	0	0	27.225	0.228	Residential - Double, Duplex, or Two Units - 4 Stories or Less, 2	123B177 1082		West Adams - Baldwin Hills - Leimert	No	MI	R2RD
Los Angeles	206 E 119TH ST	90061	6083027010	0.000	0.000	0.228	0.000	Shortfall of Sites	0.129	Low Medium I Residential	R2-1	0	0	0	31.112	0.228	Residential - Double, Duplex, or Two Units - 4 Stories or Less, 2	084B205 1086		Southeast Los Angeles	No	MI	R2RD
Los Angeles	3153 VERA AVE	90034	4312008009	0.000	0.000	0.228	0.000	Shortfall of Sites	0.124	Low Medium II Residential	RD2-1-CPIO	0	0	0	32.258	0.228	Residential - Single Family Residence, 2	123B169 1087		West Adams - Baldwin Hills - Leimert	No	MI	R2RD
Los Angeles	735 W 10TH ST	90731	7454014006	0.000	0.000	0.228	0.000	Shortfall of Sites	0.110	Low Medium II Residential	RD2-1XL	0	0	0	36.296	0.228	Residential - Five or More Units or Apartments (Any Combination) · 4 Stories or Less, 5	015B197 1088		San Pedro	No	MI	R2RD
Los Angeles	1922 S CURSON AVE	90016	5064016009	0.000	0.000	0.228	0.000	Shortfall of Sites	0.132	Low Medium II Residential	RD2-1	0	0	0	30.302	0.228	Residential - Double, Duplex, or Two Units - 4 Stories or Less, 2	126B177 1092		West Adams - Baldwin Hills - Leimert	No	MI	R2RD
Los Angeles	13841 VANOWEN ST	91405	2216020034	0.000	0.000	0.228	0.000	Shortfall of Sites	0.168	Low Medium II Residential	R1-1, [Q]RD1.5-1	0	0	0	23.772	0.228	Residential - Five or More Units or Apartments (Any Combination) · 4 Stories or Less, 16	183B153 1093		Van Nuys - North Sherman Oaks	No	MI	R2RD
Los Angeles	1016 ISLAND AVE	90744	7420024024	0.000	0.000	0.228	0.000	Shortfall of Sites	0.163	Low Medium II Residential	[Q]RD2-1XL-O-CUGU	0	0	0	24.516	0.228	Residential - Four Units (Any Combination) - 4 Stories or Less, 4	033B205 1093		Wilmington - Harbor City	No	MI	R2RD
Los Angeles	1547 S OGDEN DR	90019	5068026007	0.000	0.000	0.228	0.000	Shortfall of Sites	0.158	Low Medium I Residential	R2-1-O	0	0	0	25.312	0.228	Residential - Double, Duplex, or Two Units - 4 Stories or Less, 2	129B177 1094		Wilshire	No	MI	R2RD
Los Angeles	328 W 82ND ST	90003	6031033013	0.000	0.000	0.228	0.000	Shortfall of Sites	0.130	Low Medium I Residential	R2-1	0	0	0	30.760	0.228	Residential - Double, Duplex, or Two Units - 4 Stories or Less, 2	099B201 1094		Southeast Los Angeles	No	MI	R2RD
Los Angeles	849 W GAGE AVE	90044	6004016003	0.000	0.000	0.228	0.000	Shortfall of Sites	0.113	Low Medium II Residential	RD2-1	0	0	0	35.552	0.228	Residential - Double, Duplex, or Two Units - 4 Stories or Less, 2	105B197 1096		South Los Angeles	No	MI	R2RD
Los Angeles	13855 VANOWEN ST	91405	2216020013	0.000	0.000	0.228	0.000	Shortfall of Sites	0.157	Low Medium II Residential	R1-1, [Q]RD1.5-1	0	0	0	25.512	0.228	, 2	183B153 1097		Van Nuys - North Sherman Oaks	No	MI	R2RD
Los Angeles	640 W 73RD ST	90044	6020026011	0.000	0.000	0.228	0.000	Shortfall of Sites	0.161	Low Medium II Residential	RD2-1	0	0	0	24.890	0.228	Residential - Three Units (Any Combination) - 4 Stories or Less, 3	102B201 1098		South Los Angeles	No	MI	R2RD
Los Angeles	1444 W 35TH PL	90018	5041011027	0.000	0.000	0.228	0.000	Shortfall of Sites	0.078	Low Medium II Residential	RD2-1-O	0	0	0	51.241	0.228	Residential - Double, Duplex, or Two Units - 4 Stories or Less, 2	120B193 1101		South Los Angeles	No	MI	R2RD
Los Angeles	970 E 56TH ST	90011	5103016013	0.000	0.000	0.228	0.000	Shortfall of Sites	0.155	Low Medium I Residential	R2-1	0	0	0	25.812	0.228	Residential - Single Family Residence, 2	108B209 1101		Southeast Los Angeles	No	MI	R2RD
Los Angeles	604 W GAGE AVE	90044	6004021012	0.000	0.000	0.228	0.000	Shortfall of Sites	0.116	Low Medium II Residential	RD1.5-1	0	0	0	34.532	0.228	Residential - Double, Duplex, or Two Units - 4 Stories or Less, 2	105B201 1101		South Los Angeles	No	MI	R2RD
Los Angeles	1010 S ALMA ST	90731	7458012004	0.000	0.000	0.228	0.000	Shortfall of Sites	0.155	Low Medium II Residential	RD2-1XL	0	0	0	25.753	0.228	Residential - Four Units (Any Combination) - 4 Stories or Less, 4	015B197 1106		San Pedro	No	MI	R2RD
Los Angeles	4222 BRIGHTON AVE	90062	5021016020	0.000	0.000	0.228	0.000	Shortfall of Sites	0.154	Low Medium I Residential	R2-1	0	0	0	25.961	0.228	, 2	114B193 1109		South Los Angeles	No	MI	R2RD
Los Angeles	843 W 57TH ST	90037	5001011020	0.000	0.000	0.228	0.000	Shortfall of Sites	0.118	Low Medium I Residential	R2-1	0	0	0	34.024	0.228	Residential - Double, Duplex, or Two Units - 4 Stories or Less, 2	108B197 1110		South Los Angeles	No	MI	R2RD
Los Angeles	918 W 50TH ST	90037	5018016005	0.000	0.000	0.228	0.000	Shortfall of Sites	0.119	Low Medium II Residential	RD2-1	0	0	0	33.705	0.228	Residential - Double, Duplex, or Two Units - 4 Stories or Less, 2	111B197 1111		South Los Angeles	No	MI	R2RD
Los Angeles	747 E 74TH ST	90001	6023007019	0.000	0.000	0.228	0.000	Shortfall of Sites	0.114	Low Medium I Residential	R2-1-CPIO	0	0	0	35.221	0.228	Residential - Double, Duplex, or Two Units - 4 Stories or Less, 2	102B205 1112		Southeast Los Angeles	No	MI	R2RD
Los Angeles	1328 4TH AVE	90019	5072026008	0.000	0.000	0.228	0.000	Shortfall of Sites	0.161	Low Medium II Residential	RD2-1-O-CPIO	0	0	0	24.876	0.228	, 2	129B189 1116		West Adams - Baldwin Hills - Leimert	No	MI	R2RD
Los Angeles	2616 S RIDGELEY DR	90016	5043008024	0.000	0.000	0.228	0.000	Shortfall of Sites	0.132	Low Medium II Residential	RD1.5-1	0	0	0	30.247	0.228	Residential - Single Family Residence, 2	123B177 1116		West Adams - Baldwin Hills - Leimert	No	MI	R2RD
Los Angeles	508 GULF AVE	90744	7417014025	0.000	0.000	0.228	0.000	Shortfall of Sites	0.111	Low Medium II Residential	[Q]RD1.5-1XL-O-CUGU	0	0	0	35.934	0.228	Residential - Five or More Units or Apartments (Any Combination) · 4 Stories or Less, 40	030B205 1116		Wilmington - Harbor City	No	MI	R2RD
Los Angeles	1438 CARMONA AVE	90019	5069029004	0.000	0.000	0.228	0.000	Shortfall of Sites	0.131	Low Medium I Residential	R2-1-O	0	0	0	30.479	0.228	, 2	129B177 1117		Wilshire	No	MI	R2RD
Los Angeles	713 E 120TH ST	90059	6084007013	0.000	0.000	0.228	0.000	Shortfall of Sites	0.128	Low Medium II Residential	RD2-1XL-CPIO	0	0	0	31.303	0.228	, 2	084B205 1117		Southeast Los Angeles	No	MI	R2RD
Los Angeles	923 N EDGEMONT ST	90029	5538013014	0.000	0.000	0.228	0.000	Shortfall of Sites	0.143	Low Medium II Residential	RD2-1XL	0	0	0	27.913	0.228	Residential - Four Units (Any Combination) - 4 Stories or Less, 4	144B197 1118		Hollywood	No	MI	R2RD
Los Angeles	1906 S MARVIN AVE	90016	5064013017	0.000	0.000	0.228	0.000	Shortfall of Sites	0.132	Low Medium II Residential	RD1.5-1	0	0	0	30.302	0.228	, 2	126B177 1122		West Adams - Baldwin Hills - Leimert	No	MI	R2RD
Los Angeles	663 E 120TH ST	90059	6084006035	0.000	0.000	0.228	0.000	Shortfall of Sites	0.136	Low Medium II Residential	RD2-1XL-CPIO	0	0	0	29.461	0.228	Residential - Double, Duplex, or Two Units - 4 Stories or Less, 2	084B205 1123		Southeast Los Angeles	No	MI	R2RD
Los Angeles	1029 W 20TH ST	90731	7462024011	0.000	0.000	0.228	0.000	Shortfall of Sites	0.115	Low Medium I Residential	R2-1XL	0	0	0	34.803	0.228	Residential - Three Units (Any Combination) - 4 Stories or Less, 3	012B197 1123		San Pedro	No	MI	R2RD
Los Angeles	7068 VALMONT ST	91042	2568005015	0.000	0.000	0.228	0.000	Shortfall of Sites	0.169	Low Medium I Residential	RD3-1	0	0	0	23.649	0.228	, 2	204B201 1124		Sunland - Tujunga - Lake View Terrace - Shadow Hills - East La Tuna Canyon	No	MI	R2RD
Los Angeles	916 N EDGEMONT ST	90029	5538018013	0.000	0.000	0.228	0.000	Shortfall of Sites	0.143	Low Medium II Residential	RD2-1XL	0	0	0	27.879	0.228	Residential - Double, Duplex, or Two Units - 4 Stories or Less, 2	144B197 1124		Hollywood	No	MI	R2RD
Los Angeles	1023 W 20TH ST	90731	7462024012	0.000	0.000	0.228	0.000	Shortfall of Sites	0.115	Low Medium I Residential	R2-1XL	0	0	0	34.803	0.228	Residential - Four Units (Any Combination) - 4 Stories or Less, 4	012B197 1124		San Pedro	No	MI	R2RD
Los Angeles	1517 S CURSON AVE	90019	5069020008	0.000	0.000	0.228	0.000	Shortfall of Sites	0.083	Low Medium I Residential	R2-1-O	0	0	0	48.401	0.228	, 2	129B177 1125		Wilshire	No	MI	R2RD
Los Angeles	1062 252ND ST	90710	7413014004	0.000	0.000	0.228	0.000	Shortfall of Sites	0.138	Low Medium II Residential	[Q]RD1.5-1XL	0	0	0	29.019	0.228	Residential - Double, Duplex, or Two Units - 4 Stories or Less, 2	036B197 1125		Wilmington - Harbor City	No	MI	R2RD
Los Angeles	232 W 57TH ST	90037	5101025003	0.000	0.000	0.228	0.000	Shortfall of Sites	0.140	Low Medium I Residential	R2-1	0	0	0	28.574	0.228	Residential - Double, Duplex, or Two Units - 4 Stories or Less, 2	108B201 1126		Southeast Los Angeles	No	MI	R2RD
Los Angeles	913 MCFARLAND AVE	90744	7423029008	0.000	0.000	0.228	0.000	Shortfall of Sites	0.155	Low Medium I Residential	[Q]R2-1XL-O-CUGU	0	0	0	25.810	0.228	Residential - Double, Duplex, or Two Units - 4 Stories or Less, 2	033B209 1127		Wilmington - Harbor City	No	MI	R2RD
Los Angeles	1939 WEST BLVD	90016	5061009010	0.000	0.000	0.228	0.000	Shortfall of Sites	0.152	Low Medium I Residential	R2-1	0	0	0	26.397	0.228	, 2	126B185 1129		West Adams - Baldwin Hills - Leimert	No	MI	R2RD
Los Angeles	501 E 65TH ST	90003	6006018024	0.000	0.000	0.228	0.000	Shortfall of Sites	0.124	Low Medium I Residential	R2-1	0	0	0	32.204	0.228	, 2	105B205 1129		Southeast Los Angeles	No	MI	R2RD
Los Angeles	3132 PERLITA AVE	90039	5436019008	0.000	0.000	0.228	0.000	Shortfall of Sites	0.110	Low Medium II Residential	[Q]RD2-1-RIO	0	0	0	36.301	0.228	, 2	153B209 1131		Northeast Los Angeles	No	MI	R2RD

Jurisdiction Name	Site Address/Intersection	5 Digit ZIP Code	Assessor Parcel Number	Very Low-Income	Low-Income	Moderate-Income	Above Moderate-Income	Type of Shortfall	Parcel Size (Acres)	Current General Plan Designation	Current Zoning	Proposed General Plan (GP) Designation	Proposed Zoning	Minimum Density Allowed	Maximum Density Allowed	Total Capacity	Vacant/ Nonvacant	Description of Existing Uses	PIN	Base Density Per Acre	Community Plan Area	Rent Stabalization Ordinance	Income Category	Applicable Rezoning Program (Program informing values in Column Q listed first)
Los Angeles	1381 W 39TH ST	90062	5036014017	0.000	0.000	0.228	0.000	Shortfall of Sites	0.121	Low Medium II Residential	RD2-1	0	0	0	32.999	0.228	Residential - Five or More Units or Apartments (Any Combination) · 4 Stories or Less, 5	117B193 1132		South Los Angeles	No	MI	R2RD
Los Angeles	1375 W 39TH ST	90062	5036014016	0.000	0.000	0.228	0.000	Shortfall of Sites	0.121	Low Medium II Residential	RD2-1	0	0	0	33.022	0.228	Residential - Five or More Units or Apartments (Any Combination) · 4 Stories or Less, 5	117B193 1133		South Los Angeles	No	MI	R2RD
Los Angeles	4307 S BUDLONG AVE	90037	5020010008	0.000	0.000	0.228	0.000	Shortfall of Sites	0.152	Low Medium I Residential	R2-1	0	0	0	26.399	0.228	, 2	114B197 1135		South Los Angeles	No	MI	R2RD
Los Angeles	2629 S RIMPAU BLVD	90016	5049002024	0.000	0.000	0.228	0.000	Shortfall of Sites	0.119	Low Medium I Residential	R2-1	0	0	0	33.507	0.228	Residential - Double, Duplex, or Two Units - 4 Stories or Less, 2	123B181 1136		West Adams - Baldwin Hills - Leimert	No	MI	R2RD
Los Angeles	255 W 120TH ST	90061	6087021049	0.000	0.000	0.228	0.000	Shortfall of Sites	0.144	Low Medium I Residential	R2-1-CPIO	0	0	0	27.697	0.228	Residential - Double, Duplex, or Two Units - 4 Stories or Less, 2	084B201 1136		Southeast Los Angeles	No	MI	R2RD
Los Angeles	4306 S BUDLONG AVE	90037	5020023002	0.000	0.000	0.228	0.000	Shortfall of Sites	0.152	Low Medium I Residential	R2-1	0	0	0	26.346	0.228	, 2	114B197 1137		South Los Angeles	No	MI	R2RD
Los Angeles	637 E 120TH ST	90059	6084006025	0.000	0.000	0.228	0.000	Shortfall of Sites	0.128	Low Medium II Residential	RD2-1XL-CPIO	0	0	0	31.303	0.228	Residential - Single Family Residence - Other Improvements Only, 2	084B205 1137		Southeast Los Angeles	No	MI	R2RD
Los Angeles	206 E 82ND ST	90003	6030008002	0.000	0.000	0.228	0.000	Shortfall of Sites	0.117	Low Medium I Residential	R2-1	0	0	0	34.286	0.228	, 2	099B205 1139		Southeast Los Angeles	No	MI	R2RD
Los Angeles	907 MCFARLAND AVE	90744	7423029015	0.000	0.000	0.228	0.000	Shortfall of Sites	0.155	Low Medium I Residential	[Q]R2-1XL-O-CUGU	0	0	0	25.876	0.228	Residential - Double, Duplex, or Two Units - 4 Stories or Less, 2	033B209 1142		Wilmington - Harbor City	No	MI	R2RD
Los Angeles	1550 S OGDEN DR	90019	5069002020	0.000	0.000	0.228	0.000	Shortfall of Sites	0.158	Low Medium I Residential	R2-1-O	0	0	0	25.300	0.228	Residential - Double, Duplex, or Two Units - 4 Stories or Less, 2	129B177 1144		Wilshire	No	MI	R2RD
Los Angeles	2620 S LONGWOOD AVE	90016	5049003009	0.000	0.000	0.228	0.000	Shortfall of Sites	0.115	Low Medium I Residential	R2-1	0	0	0	34.785	0.228	Residential - Double, Duplex, or Two Units - 4 Stories or Less, 2	123B181 1144		West Adams - Baldwin Hills - Leimert	No	MI	R2RD
Los Angeles	5171 W 21ST ST	90016	5063002008	0.000	0.000	0.228	0.000	Shortfall of Sites	0.127	Low Medium II Residential	RD2-1	0	0	0	31.469	0.228	, 2	126B177 1145		West Adams - Baldwin Hills - Leimert	No	MI	R2RD
Los Angeles	709 E 74TH ST	90001	6023007028	0.000	0.000	0.228	0.000	Shortfall of Sites	0.114	Low Medium I Residential	R2-1-CPIO	0	0	0	35.214	0.228	Residential - Double, Duplex, or Two Units - 4 Stories or Less, 2	102B205 1146		Southeast Los Angeles	No	MI	R2RD
Los Angeles	329 W 74TH ST	90003	6031004026	0.000	0.000	0.228	0.000	Shortfall of Sites	0.129	Low Medium I Residential	R2-1	0	0	0	31.068	0.228	Residential - Double, Duplex, or Two Units - 4 Stories or Less, 2	102B201 1149		Southeast Los Angeles	No	MI	R2RD
Los Angeles	1943 HILLCREST DR	90016	5061012008	0.000	0.000	0.228	0.000	Shortfall of Sites	0.152	Low Medium I Residential	R2-1	0	0	0	26.400	0.228	, 2	126B185 1151		West Adams - Baldwin Hills - Leimert	No	MI	R2RD
Los Angeles	1038 W GAGE AVE	90044	6003031006	0.000	0.000	0.228	0.000	Shortfall of Sites	0.129	Low Medium I Residential	R2-1	0	0	0	31.126	0.228	, 2	105B197 1151		South Los Angeles	No	MI	R2RD
Los Angeles	351 W 120TH ST	90061	6087020028	0.000	0.000	0.228	0.000	Shortfall of Sites	0.180	Low Medium I Residential	R2-1-CPIO	0	0	0	22.250	0.228	Residential - Single Family Residence, 2	084B201 1151		Southeast Los Angeles	No	MI	R2RD
Los Angeles	1733 W 58TH ST	90062	5003029016	0.000	0.000	0.228	0.000	Shortfall of Sites	0.112	Low Medium I Residential	R2-1-CPIO	0	0	0	35.703	0.228	Residential - Five or More Units or Apartments (Any Combination) · 4 Stories or Less, 9	108B193 1156		South Los Angeles	No	MI	R2RD
Los Angeles	213 E 65TH ST	90003	6006016026	0.000	0.000	0.228	0.000	Shortfall of Sites	0.124	Low Medium I Residential	R2-1-CPIO	0	0	0	32.250	0.228	, 2	105B205 1160		Southeast Los Angeles	No	MI	R2RD
Los Angeles	907 N ALEXANDRIA AVE	90029	5538006034	0.000	0.000	0.228	0.000	Shortfall of Sites	0.117	Low Medium II Residential	RD2-1XL	0	0	0	34.164	0.228	Residential - Five or More Units or Apartments (Any Combination) · 4 Stories or Less, 12	144B197 1162		Hollywood	No	MI	R2RD
Los Angeles	137 W 83RD ST	90003	6031031024	0.000	0.000	0.228	0.000	Shortfall of Sites	0.123	Low Medium I Residential	R2-1	0	0	0	32.625	0.228	Residential - Double, Duplex, or Two Units - 4 Stories or Less, 2	099B201 1164		Southeast Los Angeles	No	MI	R2RD
Los Angeles	1002 LAGOON AVE	90744	7420025028	0.000	0.000	0.228	0.000	Shortfall of Sites	0.163	Low Medium II Residential	[Q]RD2-1XL-O-CUGU	0	0	0	24.513	0.228	Residential - Five or More Units or Apartments (Any Combination) · 4 Stories or Less, 62	033B205 1164		Wilmington - Harbor City	No	MI	R2RD
Los Angeles	3124 PERLITA AVE	90039	5436019006	0.000	0.000	0.228	0.000	Shortfall of Sites	0.110	Low Medium II Residential	[Q]RD2-1-RIO	0	0	0	36.301	0.228	, 2	153B209 1166		Northeast Los Angeles	No	MI	R2RD
Los Angeles	2626 S LONGWOOD AVE	90016	5049003010	0.000	0.000	0.228	0.000	Shortfall of Sites	0.115	Low Medium I Residential	R2-1	0	0	0	34.786	0.228	, 2	123B181 1166		West Adams - Baldwin Hills - Leimert	No	MI	R2RD
Los Angeles	13470 TERRA BELLA ST	91331	2622002016	0.000	0.000	0.228	0.000	Shortfall of Sites	0.155	Low Medium II Residential	(Q)RD2-1	0	0	0	25.815	0.228	Residential - Five or More Units or Apartments (Any Combination) · 4 Stories or Less, 12	204B157 1169		Arleta - Pacoima	No	MI	R2RD
Los Angeles	719 E 82ND ST	90001	6029010005	0.000	0.000	0.228	0.000	Shortfall of Sites	0.117	Low Medium I Residential	R2-1	0	0	0	34.147	0.228	, 2	099B205 1174		Southeast Los Angeles	No	MI	R2RD
Los Angeles	2021 4TH AVE	90018	5060026017	0.000	0.000	0.228	0.000	Shortfall of Sites	0.161	Low Medium II Residential	RD2-1-O-CPIO	0	0	0	24.884	0.228	Residential - Double, Duplex, or Two Units - 4 Stories or Less, 2	126B189 1177		West Adams - Baldwin Hills - Leimert	No	MI	R2RD
Los Angeles	3954 S NORMANDIE AVE	90037	5037003025	0.000	0.000	0.228	0.000	Shortfall of Sites	0.137	Low Medium II Residential	RD1.5-1	0	0	0	29.283	0.228	Residential - Five or More Units or Apartments (Any Combination) · 4 Stories or Less, 5	117B197 1177		South Los Angeles	No	MI	R2RD
Los Angeles	123 W 58TH ST	90037	5101026013	0.000	0.000	0.228	0.000	Shortfall of Sites	0.101	Low Medium I Residential	R2-1	0	0	0	39.590	0.228	, 2	108B201 1183		Southeast Los Angeles	No	MI	R2RD
Los Angeles	2104 S DUNSMUIR AVE	90016	5063010018	0.000	0.000	0.228	0.000	Shortfall of Sites	0.134	Low Medium I Residential	R2-1	0	0	0	29.784	0.228	, 2	126B177 1184		West Adams - Baldwin Hills - Leimert	No	MI	R2RD
Los Angeles	1060 W 21ST ST	90731	7462024019	0.000	0.000	0.228	0.000	Shortfall of Sites	0.115	Low Medium II Residential	RD2-1XL	0	0	0	34.844	0.228	Residential - Four Units (Any Combination) - 4 Stories or Less, 4	012B193 1186		San Pedro	No	MI	R2RD
Los Angeles	2111 S BRONSON AVE	90018	5060006021	0.000	0.000	0.228	0.000	Shortfall of Sites	0.149	Low Medium II Residential	RD2-1-O-CPIO	0	0	0	26.806	0.228	Residential - Double, Duplex, or Two Units - 4 Stories or Less, 2	126B185 1188		West Adams - Baldwin Hills - Leimert	No	MI	R2RD
Los Angeles	1244 E 57TH ST	90011	5104026008	0.000	0.000	0.228	0.000	Shortfall of Sites	0.124	Low Medium I Residential	R2-1-CPIO	0	0	0	32.262	0.228	Residential - Single Family Residence, 2	108B209 1192		Southeast Los Angeles	No	MI	R2RD
Los Angeles	4238 BRIGHTON AVE	90062	5021016017	0.000	0.000	0.228	0.000	Shortfall of Sites	0.153	Low Medium I Residential	R2-1	0	0	0	26.081	0.228	Residential - Double, Duplex, or Two Units - 4 Stories or Less, 2	114B193 1193		South Los Angeles	No	MI	R2RD
Los Angeles	925 W 50TH PL	90037	5018016023	0.000	0.000	0.228	0.000	Shortfall of Sites	0.119	Low Medium II Residential	RD2-1	0	0	0	33.538	0.228	Residential - Double, Duplex, or Two Units - 4 Stories or Less, 2	111B197 1196		South Los Angeles	No	MI	R2RD
Los Angeles	331 W 58TH ST	90037	5101039004	0.000	0.000	0.228	0.000	Shortfall of Sites	0.106	Low Medium II Residential	RD2-1	0	0	0	37.880	0.228	Residential - Double, Duplex, or Two Units - 4 Stories or Less, 2	108B201 1199		Southeast Los Angeles	No	MI	R2RD
Los Angeles	1425 W 58TH ST	90062	5003032025	0.000	0.000	0.228	0.000	Shortfall of Sites	0.112	Low Medium I Residential	R2-1-CPIO	0	0	0	35.703	0.228	Residential - Double, Duplex, or Two Units - 4 Stories or Less, 2	108B193 1200		South Los Angeles	No	MI	R2RD
Los Angeles	207 W 58TH ST	90037	5101025019	0.000	0.000	0.228	0.000	Shortfall of Sites	0.101	Low Medium I Residential	R2-1	0	0	0	39.578	0.228	Residential - Double, Duplex, or Two Units - 4 Stories or Less, 2	108B201 1200		Southeast Los Angeles	No	MI	R2RD
Los Angeles	1406 4TH AVE	90019	5072026012	0.000	0.000	0.228	0.000	Shortfall of Sites	0.161	Low Medium II Residential	RD2-1-O-CPIO	0	0	0	24.876	0.228	Residential - Double, Duplex, or Two Units - 4 Stories or Less, 2	129B189 1201		West Adams - Baldwin Hills - Leimert	No	MI	R2RD
Los Angeles	11054 OXNARD ST	91606	2337020024	0.000	0.000	0.228	0.000	Shortfall of Sites	0.147	Low Medium II Residential	RD2-1	0	0	0	27.202	0.228	Residential - Single Family Residence, 2	177B173 1211		North Hollywood - Valley Village	No	MI	R2RD
Los Angeles	5019 DALTON AVE	90062	5016034002	0.000	0.000	0.228	0.000	Shortfall of Sites	0.127	Low Medium I Residential	R2-1-CPIO	0	0	0	31.602	0.228	Residential - Double, Duplex, or Two Units - 4 Stories or Less, 2	111B193 1212		South Los Angeles	No	MI	R2RD
Los Angeles	11064 OXNARD ST	91606	2337020022	0.000	0.000	0.228	0.000	Shortfall of Sites	0.147	Low Medium II Residential	RD2-1	0	0	0	27.211	0.228	, 2	177B173 1213		North Hollywood - Valley Village	No	MI	R2RD
Los Angeles	1617 S HAYWORTH AVE	90035	5068019020	0.000	0.000	0.228	0.000	Shortfall of Sites	0.146	Low Medium I Residential	R2-1-O	0	0	0	27.352	0.228	, 2	129B173 1216		Wilshire	No	MI	R2RD
Los Angeles	1925 S LONGWOOD AVE	90016	5062002031	0.000	0.000	0.228	0.000	Shortfall of Sites	0.152	Low Medium II Residential	RD2-1-O	0	0	0	26.395	0.228	Residential - Single Family Residence, 2	126B181 1216		West Adams - Baldwin Hills - Leimert	No	MI	R2RD
Los Angeles	1022 W 21ST ST	90731	7462024025	0.000	0.000	0.228	0.000	Shortfall of Sites	0.115	Low Medium II Residential	RD2-1XL	0	0	0	34.800	0.228	Residential - Four Units (Any Combination) - 4 Stories or Less, 5	012B197 1216		San Pedro	No	MI	R2RD
Los Angeles	2636 S RIMPAU BLVD	90016	5057013018	0.000	0.000	0.228	0.000	Shortfall of Sites	0.119	Low Medium I Residential	R2-1	0	0	0	33.479	0.228	Residential - Double, Duplex, or Two Units - 4 Stories or Less, 2	123B181 1218		West Adams - Baldwin Hills - Leimert	No	MI	R2RD
Los Angeles	1672 W 36TH ST	90018	5041015032	0.000	0.000	0.228	0.000	Shortfall of Sites	0.156	Low Medium II Residential	RD2-1-O	0	0	0	25.623	0.228	Residential - Double, Duplex, or Two Units - 4 Stories or Less, 2	120B193 1220		South Los Angeles	No	MI	R2RD
Los Angeles	2031 7TH AVE	90018	5060018017	0.000	0.000	0.228	0.000	Shortfall of Sites	0.173	Low Medium II Residential	RD2-1-O-CPIO	0	0	0	23.160	0.228	Residential - Double, Duplex, or Two Units - 4 Stories or Less, 2	126B189 1225		West Adams - Baldwin Hills - Leimert	No	MI	R2RD
Los Angeles	1664 W 36TH ST	90018	5041015031	0.000	0.000	0.228	0.000	Shortfall of Sites	0.156	Low Medium II Residential	RD2-1-O	0	0	0	25.623	0.228	Residential - Double, Duplex, or Two Units - 4 Stories or Less, 2	120B193 1225		South Los Angeles	No	MI	R2RD
Los Angeles	4565 W 28TH ST	90016	5050003001	0.000	0.000	0.228	0.000	Shortfall of Sites	0.055	Low Medium II Residential	RD1.5-1	0	0	0	72.599	0.228	, 2	123B181 1227		West Adams - Baldwin Hills - Leimert	No	MI	R2RD
Los Angeles	11218 OXNARD ST	91606	2337011027	0.000	0.000	0.228	0.000	Shortfall of Sites	0.141	Low Medium II Residential	RD2-1	0	0	0	28.276	0.228	Residential - Five or More Units or Apartments (Any Combination) · 4 Stories or Less, 6	177B173 1229		North Hollywood - Valley Village	No	MI	R2RD
Los Angeles	1762 W 36TH ST	90018	5041014008	0.000	0.000	0.228	0.000	Shortfall of Sites	0.102	Low Medium I Residential	R2-1-O	0	0	0	39.168	0.228	Residential - Double, Duplex, or Two Units - 4 Stories or Less, 2	120B193 1229		South Los Angeles	No	MI	R2RD
Los Angeles	219 E 82ND PL	90003	6030008028	0.000	0.000	0.228	0.000	Shortfall of Sites	0.116	Low Medium I Residential	R2-1	0	0	0	34.359	0.228	, 2	099B205 1230		Southeast Los Angeles	No	MI	R2RD
Los Angeles	11254 OXNARD ST	91606	2337011029	0.000	0.000	0.228	0.000	Shortfall of Sites	0.141	Low Medium II Residential	RD2-1	0	0	0	28.315	0.228	Residential - Three Units (Any Combination) - 4 Stories or Less, 3	177B173 1232		North Hollywood - Valley Village	No	MI	R2RD
Los Angeles	211 E 82ND PL	90003	6030008030	0.000	0.000	0.228	0.000	Shortfall of Sites	0.116	Low Medium I Residential	R2-1	0	0	0	34.359	0.228	Residential - Double, Duplex, or Two Units - 4 Stories or Less, 2	099B205 1232		Southeast Los Angeles	No	MI	R2RD
Los Angeles	1103 S ALMA ST	90731	7458014024	0.000	0.000	0.228	0.000	Shortfall of Sites	0.129	Low Medium II Residential	RD1.5-1XL	0	0	0	30.952	0.228	Residential - Four Units (Any Combination) - 4 Stories or Less, 4	015B197 1232		San Pedro	No	MI	R2RD
Los Angeles	11258 OXNARD ST	91606	2337011028	0.000	0.000	0.228	0.000	Shortfall of Sites	0.141	Low Medium II Residential	RD2-1	0	0	0	28.320	0.228	Residential - Three Units (Any Combination) - 4 Stories or Less, 3	177B173 1233		North Hollywood - Valley Village	No	MI	R2RD
Los Angeles	207 E 82ND PL	90003	6030008031	0.000	0.000	0.228	0.000	Shortfall of Sites	0.117	Low Medium I Residential	R2-1	0	0	0	34.286	0.228	Residential - Double, Duplex, or Two Units - 4 Stories or Less, 2	099B205 1233		Southeast Los Angeles	No	MI	R2RD
Los Angeles	6326 ESTRELLA AVE	90044	6004020009	0.000	0.000	0.228	0.000	Shortfall of Sites	0.124	Low Medium I Residential	R2-1	0	0	0	32.228	0.228	Residential - Double, Duplex, or Two Units - 4 Stories or Less, 2	105B201 1235		South Los Angeles	No	MI	R2RD
Los Angeles	1394 W 39TH ST	90062	5036019001	0.000	0.000	0.228	0.000	Shortfall of Sites	0.139	Low Medium II Residential	RD2-1	0	0	0	28.772	0.228	Residential - Three Units (Any Combination) - 4 Stories or Less, 3	117B193 1236		South Los Angeles	No	MI	R2RD
Los Angeles	957 W 11TH ST	90731	7458013012	0.000	0.000	0.228	0.000	Shortfall of Sites	0.139	Low Medium II Residential	RD2-1XL	0	0	0	28.686	0.228	Residential - Five or More Units or Apartments (Any Combination) · 4 Stories or Less, 6	015B197 1237		San Pedro	No	MI	R2RD
Los Angeles	11341 TIARA ST	91601	2337010022	0.000	0.000	0.228	0.000	Shortfall of Sites	0.161	Low Medium II Residential	RD2-1	0	0	0	24.892	0.228	Residential - Five or More Units or Apartments (Any Combination) · 4 Stories or Less, 6	177B173 1245		North Hollywood - Valley Village	No	MI	R2RD
Los Angeles	1447 S RIDGELEY DR	90019	5069030012	0.000	0.000	0.228	0.000	Shortfall of Sites	0.127	Low Medium II Residential	RD2-1-O	0	0	0	31.427	0.228	, 2	129B177 1245		Wilshire	No	MI	R2RD

Jurisdiction Name	Site Address/Intersection	5 Digit ZIP Code	Assessor Parcel Number	Very Low-Income	Low-Income	Moderate-Income	Above Moderate-Income	Type of Shortfall	Parcel Size (Acres)	Current General Plan Designation	Current Zoning	Proposed General Plan (GP) Designation	Proposed Zoning	Minimum Density Allowed	Maximum Density Allowed	Total Capacity	Vacant/ Nonvacant	Description of Existing Uses	PIN	Base Density Per Acre	Community Plan Area	Rent Stabalization Ordinance	Income Category	Applicable Rezoning Program (Program informing values in Column Q listed first)
Los Angeles	11335 TIARA ST	91601	2337010021	0.000	0.000	0.228	0.000	Shortfall of Sites	0.161	Low Medium II Residential	RD2-1	0	0	0	24.892	0.228		Residential - Five or More Units or Apartments (Any Combination) - 4 Stories or Less, 8	177B173 1246		North Hollywood - Valley Village	No	MI	R2RD
Los Angeles	879 W 11TH ST	90731	7454016003	0.000	0.000	0.228	0.000	Shortfall of Sites	0.110	Low Medium II Residential	RD2-1XL	0	0	0	36.295	0.228		Residential - Four Units (Any Combination) - 4 Stories or Less, 4	015B197 1246		San Pedro	No	MI	R2RD
Los Angeles	11325 TIARA ST	91601	2337010019	0.000	0.000	0.228	0.000	Shortfall of Sites	0.161	Low Medium II Residential	RD2-1	0	0	0	24.892	0.228		Residential - Three Units (Any Combination) - 4 Stories or Less, 3	177B173 1248		North Hollywood - Valley Village	No	MI	R2RD
Los Angeles	11259 TIARA ST	91601	2337011013	0.000	0.000	0.228	0.000	Shortfall of Sites	0.161	Low Medium II Residential	RD2-1	0	0	0	24.892	0.228		Residential - Three Units (Any Combination) - 4 Stories or Less, 3	177B173 1254		North Hollywood - Valley Village	No	MI	R2RD
Los Angeles	1237 E 58TH ST	90011	5104026028	0.000	0.000	0.228	0.000	Shortfall of Sites	0.125	Low Medium I Residential	R2-1	0	0	0	32.009	0.228		Residential - Double, Duplex, or Two Units - 4 Stories or Less, 2	108B209 1258		Southeast Los Angeles	No	MI	R2RD
Los Angeles	2544 W 21ST ST	90018	5060029019	0.000	0.000	0.228	0.000	Shortfall of Sites	0.115	Low Medium II Residential	RD2-1-O-CPIO	0	0	0	34.931	0.228		Residential - Double, Duplex, or Two Units - 4 Stories or Less, 2	126B189 1262		West Adams - Baldwin Hills - Leimert	No	MI	R2RD
Los Angeles	619 W 11TH ST	90731	7454018010	0.000	0.000	0.228	0.000	Shortfall of Sites	0.069	Low Medium II Residential	RD1.5-1XL-CPIO	0	0	0	58.045	0.228		, 2	015B197 1265		San Pedro	No	MI	R2RD
Los Angeles	640 E 74TH ST	90001	6023009012	0.000	0.000	0.228	0.000	Shortfall of Sites	0.117	Low Medium I Residential	R2-1-CPIO	0	0	0	34.164	0.228		Residential - Double, Duplex, or Two Units - 4 Stories or Less, 2	102B205 1266		Southeast Los Angeles	No	MI	R2RD
Los Angeles	513 E 66TH ST	90003	6011013043	0.000	0.000	0.228	0.000	Shortfall of Sites	0.124	Low Medium I Residential	R2-1	0	0	0	32.261	0.228		Residential - Double, Duplex, or Two Units - 4 Stories or Less, 2	105B205 1270		Southeast Los Angeles	No	MI	R2RD
Los Angeles	851 W 64TH ST	90044	6004018006	0.000	0.000	0.228	0.000	Shortfall of Sites	0.146	Low Medium II Residential	RD2-1	0	0	0	27.430	0.228		Residential - Double, Duplex, or Two Units - 4 Stories or Less, 2	105B197 1273		South Los Angeles	No	MI	R2RD
Los Angeles	1056 E 57TH ST	90011	5103015029	0.000	0.000	0.228	0.000	Shortfall of Sites	0.125	Low Medium I Residential	R2-1	0	0	0	32.092	0.228		Residential - Double, Duplex, or Two Units - 4 Stories or Less, 2	108B209 1277		Southeast Los Angeles	No	MI	R2RD
Los Angeles	154 W 58TH ST	90037	5101023002	0.000	0.000	0.228	0.000	Shortfall of Sites	0.111	Low Medium I Residential	R2-1	0	0	0	35.989	0.228		Residential - Double, Duplex, or Two Units - 4 Stories or Less, 2	108B201 1277		Southeast Los Angeles	No	MI	R2RD
Los Angeles	1040 E 57TH ST	90011	5103015028	0.000	0.000	0.228	0.000	Shortfall of Sites	0.125	Low Medium I Residential	R2-1	0	0	0	32.087	0.228		Residential - Double, Duplex, or Two Units - 4 Stories or Less, 2	108B209 1278		Southeast Los Angeles	No	MI	R2RD
Los Angeles	557 W 11TH ST	90731	7454019003	0.000	0.000	0.228	0.000	Shortfall of Sites	0.116	Low Medium II Residential	RD1.5-1XL-CPIO	0	0	0	34.403	0.228		Residential - Double, Duplex, or Two Units - 4 Stories or Less, 2	015B197 1278		San Pedro	No	MI	R2RD
Los Angeles	1646 STEARNS DR	90035	5068014011	0.000	0.000	0.228	0.000	Shortfall of Sites	0.148	Low Medium I Residential	R2-1-O	0	0	0	27.054	0.228		Residential - Double, Duplex, or Two Units - 4 Stories or Less - Pool, 2	129B173 1279		Wilshire	No	MI	R2RD
Los Angeles	1034 E 57TH ST	90011	5103015027	0.000	0.000	0.228	0.000	Shortfall of Sites	0.125	Low Medium I Residential	R2-1	0	0	0	32.082	0.228		Residential - Double, Duplex, or Two Units - 4 Stories or Less, 2	108B209 1279		Southeast Los Angeles	No	MI	R2RD
Los Angeles	1030 E 57TH ST	90011	5103015026	0.000	0.000	0.228	0.000	Shortfall of Sites	0.125	Low Medium I Residential	R2-1	0	0	0	32.077	0.228		Residential - Double, Duplex, or Two Units - 4 Stories or Less, 2	108B209 1280		Southeast Los Angeles	No	MI	R2RD
Los Angeles	1026 E 57TH ST	90011	5103015025	0.000	0.000	0.228	0.000	Shortfall of Sites	0.125	Low Medium I Residential	R2-1	0	0	0	32.073	0.228		Residential - Double, Duplex, or Two Units - 4 Stories or Less, 2	108B209 1281		Southeast Los Angeles	No	MI	R2RD
Los Angeles	1231 W 58TH ST	90037	5002014011	0.000	0.000	0.228	0.000	Shortfall of Sites	0.124	Low Medium II Residential	RD1.5-1	0	0	0	32.265	0.228		Commercial - Parking Lot (Commercial Use Property) - Lots - Patron or Employee - One Story, 4	108B197 1281		South Los Angeles	No	MI	R2RD
Los Angeles	1548 ELLSMERE AVE	90019	5069020020	0.000	0.000	0.228	0.000	Shortfall of Sites	0.057	Low Medium I Residential	R2-1-O	0	0	0	70.233	0.228		, 2	129B177 1282		Wilshire	No	MI	R2RD
Los Angeles	1010 E 57TH ST	90011	5103015023	0.000	0.000	0.228	0.000	Shortfall of Sites	0.125	Low Medium I Residential	R2-1	0	0	0	32.063	0.228		Residential - Double, Duplex, or Two Units - 4 Stories or Less, 2	108B209 1283		Southeast Los Angeles	No	MI	R2RD
Los Angeles	1482 W 36TH ST	90018	5041017017	0.000	0.000	0.228	0.000	Shortfall of Sites	0.156	Low Medium I Residential	R2-1-O	0	0	0	25.623	0.228		Residential - Double, Duplex, or Two Units - 4 Stories or Less, 2	120B193 1285		South Los Angeles	No	MI	R2RD
Los Angeles	817 W 73RD ST	90044	6020002019	0.000	0.000	0.228	0.000	Shortfall of Sites	0.133	Low Medium II Residential	RD2-1	0	0	0	29.988	0.228		Residential - Double, Duplex, or Two Units - 4 Stories or Less, 2	102B197 1285		South Los Angeles	No	MI	R2RD
Los Angeles	230 W 58TH ST	90037	5101024008	0.000	0.000	0.228	0.000	Shortfall of Sites	0.111	Low Medium I Residential	R2-1	0	0	0	35.996	0.228		Residential - Double, Duplex, or Two Units - 4 Stories or Less, 2	108B201 1287		Southeast Los Angeles	No	MI	R2RD
Los Angeles	1142 S STANLEY AVE	90019	5085023011	0.000	0.000	0.228	0.000	Shortfall of Sites	0.155	Low Medium I Residential	R2-1-O	0	0	0	25.804	0.228		Residential - Double, Duplex, or Two Units - 4 Stories or Less, 2	132B177 1288		Wilshire	No	MI	R2RD
Los Angeles	970 E 57TH ST	90011	5103015018	0.000	0.000	0.228	0.000	Shortfall of Sites	0.125	Low Medium I Residential	R2-1	0	0	0	32.039	0.228		Residential - Double, Duplex, or Two Units - 4 Stories or Less, 2	108B209 1288		Southeast Los Angeles	No	MI	R2RD
Los Angeles	964 E 57TH ST	90011	5103015017	0.000	0.000	0.228	0.000	Shortfall of Sites	0.125	Low Medium I Residential	R2-1	0	0	0	32.034	0.228		Residential - Double, Duplex, or Two Units - 4 Stories or Less, 2	108B209 1289		Southeast Los Angeles	No	MI	R2RD
Los Angeles	956 E 57TH ST	90011	5103015015	0.000	0.000	0.228	0.000	Shortfall of Sites	0.125	Low Medium I Residential	R2-1	0	0	0	32.024	0.228		Residential - Double, Duplex, or Two Units - 4 Stories or Less, 2	108B209 1291		Southeast Los Angeles	No	MI	R2RD
Los Angeles	1447 W 51ST ST	90062	5016032008	0.000	0.000	0.228	0.000	Shortfall of Sites	0.128	Low Medium I Residential	R2-1-CPIO	0	0	0	31.169	0.228		, 2	111B193 1292		South Los Angeles	No	MI	R2RD
Los Angeles	942 E 57TH ST	90011	5103015014	0.000	0.000	0.228	0.000	Shortfall of Sites	0.125	Low Medium I Residential	R2-1	0	0	0	32.020	0.228		Residential - Double, Duplex, or Two Units - 4 Stories or Less, 2	108B209 1292		Southeast Los Angeles	No	MI	R2RD
Los Angeles	926 E 57TH ST	90011	5103015012	0.000	0.000	0.228	0.000	Shortfall of Sites	0.125	Low Medium I Residential	R2-1	0	0	0	32.010	0.228		Residential - Double, Duplex, or Two Units - 4 Stories or Less, 2	108B209 1294		Southeast Los Angeles	No	MI	R2RD
Los Angeles	920 E 57TH ST	90011	5103015011	0.000	0.000	0.228	0.000	Shortfall of Sites	0.125	Low Medium I Residential	R2-1	0	0	0	32.005	0.228		Residential - Double, Duplex, or Two Units - 4 Stories or Less, 2	108B209 1295		Southeast Los Angeles	No	MI	R2RD
Los Angeles	5621 GEER AVENUE	90016	5048026028	0.000	0.000	0.228	0.000	Shortfall of Sites	0.067	Low Medium II Residential	RD2-1	0	0	0	59.721	0.228		, 2	123B177 1296		West Adams - Baldwin Hills - Leimert	No	MI	R2RD
Los Angeles	1414 W 36TH ST	90018	5041018018	0.000	0.000	0.228	0.000	Shortfall of Sites	0.156	Low Medium II Residential	R2-1-O	0	0	0	25.623	0.228		Residential - Double, Duplex, or Two Units - 4 Stories or Less, 2	120B193 1297		South Los Angeles	No	MI	R2RD
Los Angeles	1111 S ALMA ST	90731	7458014023	0.000	0.000	0.228	0.000	Shortfall of Sites	0.129	Low Medium II Residential	RD1.5-1XL	0	0	0	30.952	0.228		Residential - Four Units (Any Combination) - 4 Stories or Less, 4	015B197 1299		San Pedro	No	MI	R2RD
Los Angeles	2709 S PALM GROVE AVE	90016	5057012019	0.000	0.000	0.228	0.000	Shortfall of Sites	0.119	Low Medium I Residential	R2-1	0	0	0	33.507	0.228		Residential - Double, Duplex, or Two Units - 4 Stories or Less, 2	123B181 1304		West Adams - Baldwin Hills - Leimert	No	MI	R2RD
Los Angeles	320 E 82ND ST	90003	6030022028	0.000	0.000	0.228	0.000	Shortfall of Sites	0.120	Low Medium I Residential	R2-1	0	0	0	33.299	0.228		, 2	099B205 1305		Southeast Los Angeles	No	MI	R2RD
Los Angeles	1111 S GRAND AVE	90731	7454018012	0.000	0.000	0.228	0.000	Shortfall of Sites	0.126	Low Medium II Residential	RD1.5-1XL-CPIO	0	0	0	31.676	0.228		, 2	015B197 1307		San Pedro	No	MI	R2RD
Los Angeles	905 W 73RD ST	90044	6020001021	0.000	0.000	0.228	0.000	Shortfall of Sites	0.133	Low Medium II Residential	RD2-1	0	0	0	29.985	0.228		Residential - Double, Duplex, or Two Units - 4 Stories or Less, 2	102B197 1308		South Los Angeles	No	MI	R2RD
Los Angeles	343 W 84TH ST	90003	6031034012	0.000	0.000	0.228	0.000	Shortfall of Sites	0.141	Low Medium I Residential	R2-1	0	0	0	28.279	0.228		Residential - Double, Duplex, or Two Units - 4 Stories or Less, 2	099B201 1308		Southeast Los Angeles	No	MI	R2RD
Los Angeles	2001 S WEST VIEW ST	90016	5062002007	0.000	0.000	0.228	0.000	Shortfall of Sites	0.152	Low Medium II Residential	RD2-1-O	0	0	0	26.400	0.228		Residential - Double, Duplex, or Two Units - 4 Stories or Less, 2	126B181 1310		West Adams - Baldwin Hills - Leimert	No	MI	R2RD
Los Angeles	1119 S ALMA ST	90731	7458014022	0.000	0.000	0.228	0.000	Shortfall of Sites	0.129	Low Medium II Residential	RD2-1XL	0	0	0	30.951	0.228		Residential - Four Units (Any Combination) - 4 Stories or Less, 4	015B197 1310		San Pedro	No	MI	R2RD
Los Angeles	4957 W 21ST ST	90016	5062003005	0.000	0.000	0.228	0.000	Shortfall of Sites	0.178	Low Medium II Residential	RD2-1-O	0	0	0	22.410	0.228		Residential - Double, Duplex, or Two Units - 4 Stories or Less, 2	126B181 1311		West Adams - Baldwin Hills - Leimert	No	MI	R2RD
Los Angeles	219 W 75TH ST	90003	6031008022	0.000	0.000	0.228	0.000	Shortfall of Sites	0.137	Low Medium I Residential	R2-1	0	0	0	29.261	0.228		Residential - Double, Duplex, or Two Units - 4 Stories or Less, 2	102B201 1312		Southeast Los Angeles	No	MI	R2RD
Los Angeles	5455 LEMON GROVE AVE	90038	5535008027	0.000	0.000	0.228	0.000	Shortfall of Sites	0.112	Low Medium I Residential	R2-1XL	0	0	0	35.687	0.228		Residential - Five or More Units or Apartments (Any Combination) - 4 Stories or Less, 16	144B193 1315		Hollywood	No	MI	R2RD
Los Angeles	443 W 84TH ST	90003	6032033018	0.000	0.000	0.228	0.000	Shortfall of Sites	0.127	Low Medium I Residential	R2-1	0	0	0	31.475	0.228		Residential - Double, Duplex, or Two Units - 4 Stories or Less, 2	099B201 1317		South Los Angeles	No	MI	R2RD
Los Angeles	2652 S REDONDO BLVD	90016	5049020009	0.000	0.000	0.228	0.000	Shortfall of Sites	0.110	Low Medium II Residential	RD1.5-1	0	0	0	36.251	0.228		, 2	123B177 1318		West Adams - Baldwin Hills - Leimert	No	MI	R2RD
Los Angeles	925 W 73RD ST	90044	6020001026	0.000	0.000	0.228	0.000	Shortfall of Sites	0.135	Low Medium II Residential	RD2-1	0	0	0	29.665	0.228		Residential - Single Family Residence, 4	102B197 1318		South Los Angeles	No	MI	R2RD
Los Angeles	1523 S CARMONA AVE	90019	5069025011	0.000	0.000	0.228	0.000	Shortfall of Sites	0.123	Low Medium I Residential	R2-1-O	0	0	0	32.535	0.228		, 2	129B177 1324		Wilshire	No	MI	R2RD
Los Angeles	1553 S CURSON AVE	90019	5069020022	0.000	0.000	0.228	0.000	Shortfall of Sites	0.065	Low Medium I Residential	R2-1-O	0	0	0	61.632	0.228		, 2	129B177 1328		Wilshire	No	MI	R2RD
Los Angeles	2116 ALSACE AVE	90016	5062011004	0.000	0.000	0.228	0.000	Shortfall of Sites	0.138	Low Medium II Residential	RD2-1	0	0	0	29.040	0.228		Residential - Double, Duplex, or Two Units - 4 Stories or Less, 2	126B181 1328		West Adams - Baldwin Hills - Leimert	No	MI	R2RD
Los Angeles	2717 S PALM GROVE AVE	90016	5057012018	0.000	0.000	0.228	0.000	Shortfall of Sites	0.060	Low Medium I Residential	R2-1	0	0	0	67.014	0.228		, 2	123B181 1328		West Adams - Baldwin Hills - Leimert	No	MI	R2RD
Los Angeles	930 GULF AVE	90744	7416015004	0.000	0.000	0.228	0.000	Shortfall of Sites	0.096	Low Medium II Residential	[Q]RD2-1XL-O-CUGU	0	0	0	41.712	0.228		Residential - Double, Duplex, or Two Units - 4 Stories or Less, 2	033B205 1330		Wilmington - Harbor City	No	MI	R2RD
Los Angeles	11222 TIARA ST	91601	2337013016	0.000	0.000	0.228	0.000	Shortfall of Sites	0.161	Low Medium II Residential	RD2-1	0	0	0	24.890	0.228		Residential - Five or More Units or Apartments (Any Combination) - 4 Stories or Less, 7	177B173 1331		North Hollywood - Valley Village	No	MI	R2RD
Los Angeles	1454 E 58TH ST	90011	5104029010	0.000	0.000	0.228	0.000	Shortfall of Sites	0.122	Low Medium I Residential	R2-1	0	0	0	32.899	0.228		Residential - Double, Duplex, or Two Units - 4 Stories or Less, 2	108B209 1331		Southeast Los Angeles	No	MI	R2RD
Los Angeles	11218 TIARA ST	91601	2337013017	0.000	0.000	0.228	0.000	Shortfall of Sites	0.161	Low Medium II Residential	RD2-1	0	0	0	24.891	0.228		, 2	177B173 1332		North Hollywood - Valley Village	No	MI	R2RD
Los Angeles	4941 W 21ST ST	90016	5062003002	0.000	0.000	0.228	0.000	Shortfall of Sites	0.178	Low Medium II Residential	RD2-1-O	0	0	0	22.410	0.228		, 2	126B181 1332		West Adams - Baldwin Hills - Leimert	No	MI	R2RD
Los Angeles	1450 E 58TH ST	90011	5104029009	0.000	0.000	0.228	0.000	Shortfall of Sites	0.124	Low Medium I Residential	R2-1	0	0	0	32.259	0.228		Residential - Double, Duplex, or Two Units - 4 Stories or Less, 2	108B209 1332		Southeast Los Angeles	No	MI	R2RD
Los Angeles	1741 W 36TH PL	90018	5041014034	0.000	0.000	0.228	0.000	Shortfall of Sites	0.102	Low Medium I Residential	R2-1-O	0	0	0	39.127	0.228		Residential - Double, Duplex, or Two Units - 4 Stories or Less, 2	120B193 1334		South Los Angeles	No	MI	R2RD
Los Angeles	3911 S NORMANDIE AVE	90037	5036015040	0.000	0.000	0.228	0.000	Shortfall of Sites	0.132	Low Medium II Residential	RD1.5-1	0	0	0	30.212	0.228		Residential - Double, Duplex, or Two Units - 4 Stories or Less, 2	117B193 1337		South Los Angeles	No	MI	R2RD
Los Angeles	1402 E 58TH ST	90011	5104029001	0.000	0.000	0.228	0.000	Shortfall of Sites	0.124	Low Medium I Residential	R2-1	0	0	0	32.263	0.228		Residential - Single Family Residence, 2	108B209 1340		Southeast Los Angeles	No	MI	R2RD
Los Angeles	1370 E 58TH ST	90011	5104030006	0.000	0.000	0.228	0.000	Shortfall of Sites	0.124	Low Medium I Residential	R2-1	0	0	0	32.246	0.228		Residential - Double, Duplex, or Two Units - 4 Stories or Less, 2	108B209 1343		Southeast Los Angeles	No	MI	R2RD
Los Angeles	1035 W 58TH ST	90037	5002018018	0.000	0.000	0.228	0.000	Shortfall of Sites	0.105	Low Medium II Residential	RD2-1	0	0	0	38.173	0.228		, 2	108B197 1346		South Los Angeles	No	MI	R2RD
Los Angeles	2116 CLYDE AVE	90016	5064018004	0.000	0.000	0.228	0.000	Shortfall of Sites	0.121	Low Medium II Residential	RD2-1	0	0	0	33.063	0.228		, 2	126B177 1352		West Adams - Baldwin Hills - Leimert	No	MI	R2RD
Los Angeles	6409 BONSALLO AVE	90044	6004019018	0.000	0.000	0.228	0.000	Shortfall of Sites	0.121	Low Medium I Residential	R2-1	0	0	0	33.151	0.228		Residential - Double, Duplex, or Two Units - 4 Stories or Less, 2	105B201 1353		South Los Angeles	No	MI	R2RD
Los Angeles	5427 CARLIN ST	90016	5043009021	0.000	0.000	0.228	0.000	Shortfall of Sites	0.111	Low Medium II Residential	RD1.5-1	0	0	0	36.080	0.228		Residential - Double, Duplex, or Two Units - 4 Stories or Less, 2	123B177 1354		West Adams - Baldwin Hills - Leimert	No	MI	R2RD
Los Angeles	747 E 83RD ST	90001	6029015012	0.000	0.000	0.228	0.000	Shortfall of Sites	0.117	Low Medium I Residential	R2-1	0	0	0	34.161	0.228		Residential - Double, Duplex, or Two Units - 4 Stories or Less, 2	099B205 1354		Southeast Los Angeles	No	MI	R2RD
Los Angeles	1524 CARMONA AVE	90019	5069028010	0.000	0.000	0.228	0.000	Shortfall of Sites	0.117	Low Medium I Residential	R2-1-O	0	0	0	34.283	0.228		, 2	129B177 1356		Wilshire	No	MI	R2RD
Los Angeles	1548 W 51ST ST	90062	5003003021	0.000	0.000	0.228	0.000	Shortfall of Sites	0.117	Low Medium I Residential	R2-1-CPIO	0	0	0	34.047	0.228		Residential - Double, Duplex, or Two Units - 4 Stories or Less, 2	111B193 1357		South Los Angeles	No	MI	R2RD
Los Angeles	3616 S ST ANDREWS PL	90018	5041014048	0.000	0.000	0.228	0.000	Shortfall of Sites	0.072	Low Medium I Residential	R2-1-O	0	0	0	55.806	0.228		Residential - Double, Duplex, or Two Units - 4 Stories or Less, 2	120B193 1358		South Los Angeles	No	MI	R2RD
Los Angeles	2068 S BURNSIDE AVE	90016	5063016016	0.000	0.000	0.228	0.000	Shortfall of Sites	0.116	Low Medium II Residential	RD1.5-1	0	0	0	34.588	0.228		Residential - Double, Duplex, or Two Units - 4 Stories or Less, 2	126B177 1359		West Adams - Baldwin Hills - Leimert	No	MI	R2RD

Jurisdiction Name	Site Address/Intersection	5 Digit ZIP Code	Assessor Parcel Number	Very Low-Income	Low-Income	Moderate-Income	Above Moderate-Income	Type of Shortfall	Parcel Size (Acres)	Current General Plan Designation	Current Zoning	Proposed General Plan (GP) Designation	Proposed Zoning	Minimum Density Allowed	Maximum Density Allowed	Total Capacity	Vacant/ Nonvacant	Description of Existing Uses	PIN	Base Density Per Acre	Community Plan Area	Rent Stabalization Ordinance	Income Category	Applicable Rezoning Program (Program informing values in Column Q listed first)
Los Angeles	2013 S WEST VIEW ST	90016	5062002009	0.000	0.000	0.228	0.000	Shortfall of Sites	0.152	Low Medium II Residential	RD2-1-O	0	0	0	26.400	0.228		, 2	126B181 1359		West Adams - Baldwin Hills - Leimert	No	MI	R2RD
Los Angeles	1811 W 36TH PL	90018	5042027012	0.000	0.000	0.228	0.000	Shortfall of Sites	0.136	Low Medium I Residential	R2-1-O	0	0	0	29.494	0.228		Residential - Five or More Units or Apartments (Any Combination) · 4 Stories or Less, 8	120B193 1368		South Los Angeles	No	MI	R2RD
Los Angeles	820 W 12TH ST	90731	7454016013	0.000	0.000	0.228	0.000	Shortfall of Sites	0.111	Low Medium II Residential	RD2-1XL	0	0	0	35.925	0.228		Residential - Five or More Units or Apartments (Any Combination) · 4 Stories or Less, 5	015B197 1368		San Pedro	No	MI	R2RD
Los Angeles	1815 W 36TH PL	90018	5042027013	0.000	0.000	0.228	0.000	Shortfall of Sites	0.136	Low Medium I Residential	R2-1-O	0	0	0	29.334	0.228		Residential - Five or More Units or Apartments (Any Combination) · 4 Stories or Less, 8	120B193 1369		South Los Angeles	No	MI	R2RD
Los Angeles	5419 CARLIN ST	90016	5043009023	0.000	0.000	0.228	0.000	Shortfall of Sites	0.111	Low Medium II Residential	RD1.5-1	0	0	0	36.080	0.228		Residential - Double, Duplex, or Two Units - 4 Stories or Less, 2	123B177 1370		West Adams - Baldwin Hills - Leimert	No	MI	R2RD
Los Angeles	2663 S CLOVERDALE AVE	90016	5043005027	0.000	0.000	0.228	0.000	Shortfall of Sites	0.110	Low Medium II Residential	RD1.5-1	0	0	0	36.250	0.228		Residential - Single Family Residence, 2	123B177 1371		West Adams - Baldwin Hills - Leimert	No	MI	R2RD
Los Angeles	2119 S CURSON AVE	90016	5064018022	0.000	0.000	0.228	0.000	Shortfall of Sites	0.127	Low Medium II Residential	RD2-1	0	0	0	31.433	0.228		Residential - Double, Duplex, or Two Units - 4 Stories or Less, 2	126B177 1376		West Adams - Baldwin Hills - Leimert	No	MI	R2RD
Los Angeles	2127 S SYCAMORE AVE	90016	5062011019	0.000	0.000	0.228	0.000	Shortfall of Sites	0.124	Low Medium II Residential	RD2-1	0	0	0	32.247	0.228		, 2	126B181 1379		West Adams - Baldwin Hills - Leimert	No	MI	R2RD
Los Angeles	11347 CALIFA ST	91601	2337012023	0.000	0.000	0.228	0.000	Shortfall of Sites	0.177	Low Medium II Residential	RD2-1	0	0	0	22.629	0.228		Residential - Five or More Units or Apartments (Any Combination) · 4 Stories or Less, 8	177B173 1383		North Hollywood - Valley Village	No	MI	R2RD
Los Angeles	7301 S HOOVER ST	90044	6020003032	0.000	0.000	0.228	0.000	Shortfall of Sites	0.128	Low Medium II Residential	RD2-1	0	0	0	31.317	0.228		Residential - Double, Duplex, or Two Units - 4 Stories or Less, 2	102B197 1383		South Los Angeles	No	MI	R2RD
Los Angeles	5523 GEER AVENUE	90016	5048027023	0.000	0.000	0.228	0.000	Shortfall of Sites	0.110	Low Medium II Residential	RD2-1	0	0	0	36.253	0.228		Residential - Three Units (Any Combination) - 4 Stories or Less, 3	123B177 1389		West Adams - Baldwin Hills - Leimert	No	MI	R2RD
Los Angeles	1437 W 36TH PL	90018	5041018008	0.000	0.000	0.228	0.000	Shortfall of Sites	0.080	Low Medium I Residential	R2-1-O	0	0	0	50.093	0.228		Residential - Double, Duplex, or Two Units - 4 Stories or Less, 2	120B193 1392		South Los Angeles	No	MI	R2RD
Los Angeles	2712 S PALM GROVE AVE	90016	5057009005	0.000	0.000	0.228	0.000	Shortfall of Sites	0.120	Low Medium I Residential	R2-1	0	0	0	33.460	0.228		Residential - Double, Duplex, or Two Units - 4 Stories or Less, 2	123B181 1394		West Adams - Baldwin Hills - Leimert	No	MI	R2RD
Los Angeles	1646 S HAYWORTH AVE	90035	5068020019	0.000	0.000	0.228	0.000	Shortfall of Sites	0.146	Low Medium I Residential	R2-1-O	0	0	0	27.334	0.228		, 2	129B173 1402		Wilshire	No	MI	R2RD
Los Angeles	227 E 83RD ST	90003	6030010023	0.000	0.000	0.228	0.000	Shortfall of Sites	0.108	Low Medium II Residential	RD2-1	0	0	0	37.161	0.228		, 2	099B205 1406		Southeast Los Angeles	No	MI	R2RD
Los Angeles	2137 S REDONDO BLVD	90016	5063003037	0.000	0.000	0.228	0.000	Shortfall of Sites	0.118	Low Medium I Residential	R2-1	0	0	0	33.767	0.228		, 2	126B177 1408		West Adams - Baldwin Hills - Leimert	No	MI	R2RD
Los Angeles	2023 S WEST VIEW ST	90016	5062002011	0.000	0.000	0.228	0.000	Shortfall of Sites	0.152	Low Medium II Residential	RD2-1-O	0	0	0	26.400	0.228		, 2	126B181 1408		West Adams - Baldwin Hills - Leimert	No	MI	R2RD
Los Angeles	1105 W 51ST PL	90037	5017024019	0.000	0.000	0.228	0.000	Shortfall of Sites	0.112	Low Medium I Residential	R2-1	0	0	0	35.703	0.228		, 2	111B197 1408		South Los Angeles	No	MI	R2RD
Los Angeles	2013 CLAUDINA AVE	90016	5061015016	0.000	0.000	0.228	0.000	Shortfall of Sites	0.133	Low Medium II Residential	RD2-1-O	0	0	0	30.005	0.228		, 2	126B181 1411		West Adams - Baldwin Hills - Leimert	No	MI	R2RD
Los Angeles	7307 S HOOVER ST	90044	6020003033	0.000	0.000	0.228	0.000	Shortfall of Sites	0.113	Low Medium II Residential	RD2-1	0	0	0	35.325	0.228		Residential - Double, Duplex, or Two Units - 4 Stories or Less, 2	102B197 1411		South Los Angeles	No	MI	R2RD
Los Angeles	2676 S HARCOURT AVE	90016	5057012009	0.000	0.000	0.228	0.000	Shortfall of Sites	0.081	Low Medium I Residential	R2-1	0	0	0	49.639	0.228		Residential - Double, Duplex, or Two Units - 4 Stories or Less, 2	123B181 1413		West Adams - Baldwin Hills - Leimert	No	MI	R2RD
Los Angeles	1041 W 51ST PL	90037	5017025022	0.000	0.000	0.228	0.000	Shortfall of Sites	0.112	Low Medium I Residential	R2-1	0	0	0	35.703	0.228		, 2	111B197 1415		South Los Angeles	No	MI	R2RD
Los Angeles	1023 W 51ST PLACE	90037	5017025017	0.000	0.000	0.228	0.000	Shortfall of Sites	0.112	Low Medium I Residential	R2-1	0	0	0	35.703	0.228		, 2	111B197 1420		South Los Angeles	No	MI	R2RD
Los Angeles	232 W 65TH ST	90003	6012001009	0.000	0.000	0.228	0.000	Shortfall of Sites	0.118	Low Medium I Residential	R2-1	0	0	0	33.964	0.228		Residential - Double, Duplex, or Two Units - 4 Stories or Less, 2	105B201 1421		Southeast Los Angeles	No	MI	R2RD
Los Angeles	943 W 12TH ST	90731	7458018016	0.000	0.000	0.228	0.000	Shortfall of Sites	0.140	Low Medium II Residential	RD2-1XL	0	0	0	28.617	0.228		Residential - Four Units (Any Combination) - 4 Stories or Less, 4	015B197 1422		San Pedro	No	MI	R2RD
Los Angeles	1501 S DUNSMUIR AVE	90019	5069034017	0.000	0.000	0.228	0.000	Shortfall of Sites	0.140	Low Medium II Residential	RD2-1-O	0	0	0	28.564	0.228		Residential - Three Units (Any Combination) - 4 Stories or Less, 3	129B177 1429		Wilshire	No	MI	R2RD
Los Angeles	677 W 12TH ST	90731	7454021004	0.000	0.000	0.228	0.000	Shortfall of Sites	0.115	Low Medium II Residential	RD1.5-1XL-CPIO	0	0	0	34.844	0.228		Residential - Four Units (Any Combination) - 4 Stories or Less, 4	015B197 1430		San Pedro	No	MI	R2RD
Los Angeles	2712 S ORANGE DR	90016	5049015011	0.000	0.000	0.228	0.000	Shortfall of Sites	0.110	Low Medium II Residential	RD1.5-1	0	0	0	36.235	0.228		Residential - Single Family Residence, 2	123B177 1431		West Adams - Baldwin Hills - Leimert	No	MI	R2RD
Los Angeles	651 W 12TH ST	90731	7454021007	0.000	0.000	0.228	0.000	Shortfall of Sites	0.115	Low Medium II Residential	RD1.5-1XL-CPIO	0	0	0	34.844	0.228		Residential - Five or More Units or Apartments (Any Combination) · 4 Stories or Less, 9	015B197 1433		San Pedro	No	MI	R2RD
Los Angeles	2140 ALSACE AVE	90016	5062011009	0.000	0.000	0.228	0.000	Shortfall of Sites	0.124	Low Medium II Residential	RD2-1	0	0	0	32.266	0.228		, 2	126B181 1436		West Adams - Baldwin Hills - Leimert	No	MI	R2RD
Los Angeles	732 E 75TH ST	90001	6023015009	0.000	0.000	0.228	0.000	Shortfall of Sites	0.117	Low Medium I Residential	R2-1-CPIO	0	0	0	34.165	0.228		, 2	102B205 1438		Southeast Los Angeles	No	MI	R2RD
Los Angeles	1610 W 36TH PL	90018	5041021002	0.000	0.000	0.228	0.000	Shortfall of Sites	0.118	Low Medium I Residential	R2-1-O	0	0	0	33.963	0.228		Residential - Double, Duplex, or Two Units - 4 Stories or Less, 2	120B193 1440		South Los Angeles	No	MI	R2RD
Los Angeles	539 W 12TH ST	90731	7454020022	0.000	0.000	0.228	0.000	Shortfall of Sites	0.115	Low Medium II Residential	RD1.5-1XL-CPIO	0	0	0	34.844	0.228		Residential - Three Units (Any Combination) - 4 Stories or Less, 3	015B197 1448		San Pedro	No	MI	R2RD
Los Angeles	632 E 75TH ST	90001	6023016012	0.000	0.000	0.228	0.000	Shortfall of Sites	0.117	Low Medium I Residential	R2-1-CPIO	0	0	0	34.162	0.228		Residential - Double, Duplex, or Two Units - 4 Stories or Less, 2	102B205 1454		Southeast Los Angeles	No	MI	R2RD
Los Angeles	718 E 83RD ST	90001	6029018026	0.000	0.000	0.228	0.000	Shortfall of Sites	0.117	Low Medium I Residential	R2-1	0	0	0	34.163	0.228		Residential - Double, Duplex, or Two Units - 4 Stories or Less, 2	099B205 1457		Southeast Los Angeles	No	MI	R2RD
Los Angeles	1212 S GRAND AVE	90731	7454020002	0.000	0.000	0.228	0.000	Shortfall of Sites	0.103	Low Medium II Residential	RD1.5-1XL-CPIO	0	0	0	38.694	0.228		Residential - Three Units (Any Combination) - 4 Stories or Less, 3	015B197 1466		San Pedro	No	MI	R2RD
Los Angeles	2747 ALSACE AVE	90016	5049020019	0.000	0.000	0.228	0.000	Shortfall of Sites	0.110	Low Medium II Residential	RD1.5-1	0	0	0	36.259	0.228		Residential - Three Units (Any Combination) - 4 Stories or Less, 3	123B177 1469		West Adams - Baldwin Hills - Leimert	No	MI	R2RD
Los Angeles	1503 S COCHRAN AVE	90019	5069035026	0.000	0.000	0.228	0.000	Shortfall of Sites	0.136	Low Medium II Residential	RD2-1-O	0	0	0	29.349	0.228		Residential - Four Units (Any Combination) - 4 Stories or Less, 4	129B177 1471		Wilshire	No	MI	R2RD
Los Angeles	2833 VINEYARD AVE	90016	5057009021	0.000	0.000	0.228	0.000	Shortfall of Sites	0.134	Low Medium I Residential	R2-1	0	0	0	29.784	0.228		Residential - Double, Duplex, or Two Units - 4 Stories or Less, 2	123B181 1471		West Adams - Baldwin Hills - Leimert	No	MI	R2RD
Los Angeles	1217 S GRAND AVE	90731	7454021030	0.000	0.000	0.228	0.000	Shortfall of Sites	0.103	Low Medium II Residential	RD1.5-1XL-CPIO	0	0	0	38.717	0.228		Residential - Three Units (Any Combination) - 4 Stories or Less, 3	015B197 1471		San Pedro	No	MI	R2RD
Los Angeles	1755 W 39TH PL	90062	5035018017	0.000	0.000	0.228	0.000	Shortfall of Sites	0.124	Low Medium I Residential	R2-1	0	0	0	32.194	0.228		Residential - Double, Duplex, or Two Units - 4 Stories or Less, 2	117B193 1479		South Los Angeles	No	MI	R2RD
Los Angeles	1460 W 36TH PLACE	90018	5041019040	0.000	0.000	0.228	0.000	Shortfall of Sites	0.147	Low Medium I Residential	R2-1-O	0	0	0	27.149	0.228		Residential - Double, Duplex, or Two Units - 4 Stories or Less, 2	120B193 1483		South Los Angeles	No	MI	R2RD
Los Angeles	1731 W 39TH PL	90062	5035018023	0.000	0.000	0.228	0.000	Shortfall of Sites	0.121	Low Medium I Residential	R2-1	0	0	0	33.028	0.228		Residential - Double, Duplex, or Two Units - 4 Stories or Less, 2	117B193 1485		South Los Angeles	No	MI	R2RD
Los Angeles	5816 8TH AVE	90043	4005010006	0.000	0.000	0.228	0.000	Shortfall of Sites	0.110	Low Medium I Residential	RD3-1	0	0	0	36.321	0.228		Residential - Double, Duplex, or Two Units - 4 Stories or Less, 2	108B189 1489		West Adams - Baldwin Hills - Leimert	No	MI	R2RD
Los Angeles	925 W 74TH ST	90044	6020004026	0.000	0.000	0.228	0.000	Shortfall of Sites	0.129	Low Medium II Residential	RD2-1	0	0	0	31.108	0.228		Residential - Four Units (Any Combination) - 4 Stories or Less, 4	102B197 1493		South Los Angeles	No	MI	R2RD
Los Angeles	2145 S ORANGE DR	90016	5062012014	0.000	0.000	0.228	0.000	Shortfall of Sites	0.124	Low Medium II Residential	RD2-1	0	0	0	32.269	0.228		, 2	126B181 1499		West Adams - Baldwin Hills - Leimert	No	MI	R2RD
Los Angeles	638 W 13TH ST	90731	7454021015	0.000	0.000	0.228	0.000	Shortfall of Sites	0.115	Low Medium II Residential	RD1.5-1XL-CPIO	0	0	0	34.844	0.228		Residential - Three Units (Any Combination) - 4 Stories or Less, 3	015B197 1503		San Pedro	No	MI	R2RD
Los Angeles	2200 CLYDE AVE	90016	5064018010	0.000	0.000	0.228	0.000	Shortfall of Sites	0.123	Low Medium II Residential	RD2-1	0	0	0	32.540	0.228		, 2	126B177 1504		West Adams - Baldwin Hills - Leimert	No	MI	R2RD
Los Angeles	630 W 13TH ST	90731	7454021014	0.000	0.000	0.228	0.000	Shortfall of Sites	0.115	Low Medium II Residential	RD1.5-1XL-CPIO	0	0	0	34.844	0.228		Residential - Three Units (Any Combination) - 4 Stories or Less, 3	015B197 1504		San Pedro	No	MI	R2RD
Los Angeles	2726 S ORANGE DR	90016	5049015008	0.000	0.000	0.228	0.000	Shortfall of Sites	0.110	Low Medium II Residential	RD1.5-1	0	0	0	36.234	0.228		, 2	123B177 1508		West Adams - Baldwin Hills - Leimert	No	MI	R2RD
Los Angeles	2746 ALSACE AVE	90016	5049018004	0.000	0.000	0.228	0.000	Shortfall of Sites	0.110	Low Medium II Residential	RD1.5-1	0	0	0	36.265	0.228		Residential - Double, Duplex, or Two Units - 4 Stories or Less, 2	123B177 1511		West Adams - Baldwin Hills - Leimert	No	MI	R2RD
Los Angeles	5825 2ND AVE	90043	4005022018	0.000	0.000	0.228	0.000	Shortfall of Sites	0.138	Low Medium II Residential	RD1.5-1	0	0	0	29.030	0.228		Residential - Single Family Residence, 2	108B189 1512		West Adams - Baldwin Hills - Leimert	No	MI	R2RD
Los Angeles	2845 VINEYARD AVE	90016	5057009023	0.000	0.000	0.228	0.000	Shortfall of Sites	0.134	Low Medium I Residential	R2-1	0	0	0	29.784	0.228		, 2	123B181 1515		West Adams - Baldwin Hills - Leimert	No	MI	R2RD
Los Angeles	5551 SMILEY DR	90016	5048024016	0.000	0.000	0.228	0.000	Shortfall of Sites	0.110	Low Medium II Residential	RD2-1	0	0	0	36.306	0.228		Residential - Double, Duplex, or Two Units - 4 Stories or Less, 2	123B177 1518		West Adams - Baldwin Hills - Leimert	No	MI	R2RD
Los Angeles	2030 CLAUDINA AVE	90016	5061013013	0.000	0.000	0.228	0.000	Shortfall of Sites	0.056	Low Medium II Residential	RD2-1-O	0	0	0	71.997	0.228		, 2	126B181 1520		West Adams - Baldwin Hills - Leimert	No	MI	R2RD
Los Angeles	146 E 83RD ST	90003	6030011031	0.000	0.000	0.228	0.000	Shortfall of Sites	0.117	Low Medium II Residential	RD2-1	0	0	0	34.275	0.228		Residential - Double, Duplex, or Two Units - 4 Stories or Less, 2	099B205 1523		Southeast Los Angeles	No	MI	R2RD
Los Angeles	2740 S PALM GROVE AVE	90016	5057009012	0.000	0.000	0.228	0.000	Shortfall of Sites	0.120	Low Medium I Residential	R2-1	0	0	0	33.452	0.228		Residential - Double, Duplex, or Two Units - 4 Stories or Less, 2	123B181 1528		West Adams - Baldwin Hills - Leimert	No	MI	R2RD

Jurisdiction Name	Site Address/Intersection	5 Digit ZIP Code	Assessor Parcel Number	Very Low-Income	Low-Income	Moderate-Income	Above Moderate-Income	Type of Shortfall	Parcel Size (Acres)	Current General Plan Designation	Current Zoning	Proposed General Plan (GP) Designation	Proposed Zoning	Minimum Density Allowed	Maximum Density Allowed	Total Capacity	Vacant/ Nonvacant	Description of Existing Uses	PIN	Base Density Per Acre	Community Plan Area	Rent Stabalization Ordinance	Income Category	Applicable Rezoning Program (Program informing values in Column Q listed first)
Los Angeles	141 W 58TH PL	90003	6005010005	0.000	0.000	0.228	0.000	Shortfall of Sites	0.107	Low Medium I Residential	R2-1	0	0	0	37.306	0.228		, 2	108B201 1530		Southeast Los Angeles	No	MI	R2RD
Los Angeles	1412 S MANHATTAN PL	90019	5073010009	0.000	0.000	0.228	0.000	Shortfall of Sites	0.062	Low Medium I Residential	R2-1-CPIO	0	0	0	64.530	0.228		Residential - Four Units (Any Combination) - 4 Stories or Less, 4	129B193 1537		South Los Angeles	No	MI	R2RD
Los Angeles	3918 LA SALLE AVE	90062	5036023007	0.000	0.000	0.228	0.000	Shortfall of Sites	0.087	Low Medium I Residential	R2-1	0	0	0	46.217	0.228		Residential - Five or More Units or Apartments (Any Combination) · 4 Stories or Less, 8	117B193 1547		South Los Angeles	No	MI	R2RD
Los Angeles	6518 ESTRELLA AVE	90044	6013016005	0.000	0.000	0.228	0.000	Shortfall of Sites	0.124	Low Medium I Residential	R2-1	0	0	0	32.245	0.228		, 2	105B201 1551		South Los Angeles	No	MI	R2RD
Los Angeles	2103 W 73RD ST	90047	6017004030	0.000	0.000	0.228	0.000	Shortfall of Sites	0.104	Low Medium I Residential	R2-1	0	0	0	38.608	0.228		Residential - Double, Duplex, or Two Units - 4 Stories or Less, 2	102B189 1553		South Los Angeles	No	MI	R2RD
Los Angeles	1845 LEIGHTON AVE	90062	5035014014	0.000	0.000	0.228	0.000	Shortfall of Sites	0.156	Low Medium I Residential	R2-1	0	0	0	25.677	0.228		Residential - Single Family Residence, 2	117B189 1557		South Los Angeles	No	MI	R2RD
Los Angeles	2237 S DUNSMUIR AVE	90016	5063016001	0.000	0.000	0.228	0.000	Shortfall of Sites	0.120	Low Medium I Residential	R2-1	0	0	0	33.426	0.228		Residential - Double, Duplex, or Two Units - 4 Stories or Less, 2	126B177 1561		West Adams - Baldwin Hills - Leimert	No	MI	R2RD
Los Angeles	1551 W 37TH ST	90018	5041020001	0.000	0.000	0.228	0.000	Shortfall of Sites	0.125	Low Medium I Residential	R2-1-O	0	0	0	31.993	0.228		, 2	120B193 1581		South Los Angeles	No	MI	R2RD
Los Angeles	916 W 74TH ST	90044	6020005015	0.000	0.000	0.228	0.000	Shortfall of Sites	0.129	Low Medium II Residential	RD2-1	0	0	0	31.113	0.228		, 2	102B197 1581		South Los Angeles	No	MI	R2RD
Los Angeles	6527 BONSALLO AVE	90044	6013015016	0.000	0.000	0.228	0.000	Shortfall of Sites	0.121	Low Medium I Residential	R2-1	0	0	0	33.151	0.228		Residential - Double, Duplex, or Two Units - 4 Stories or Less, 2	105B201 1583		South Los Angeles	No	MI	R2RD
Los Angeles	1312 W 58TH PL	90044	6003008013	0.000	0.000	0.228	0.000	Shortfall of Sites	0.110	Low Medium I Residential	R2-1	0	0	0	36.298	0.228		, 2	108B197 1585		South Los Angeles	No	MI	R2RD
Los Angeles	940 W 74TH ST	90044	6020005009	0.000	0.000	0.228	0.000	Shortfall of Sites	0.129	Low Medium II Residential	RD2-1	0	0	0	31.113	0.228		Residential - Double, Duplex, or Two Units - 4 Stories or Less, 4	102B197 1587		South Los Angeles	No	MI	R2RD
Los Angeles	944 W 74TH ST	90044	6020005008	0.000	0.000	0.228	0.000	Shortfall of Sites	0.129	Low Medium II Residential	RD2-1	0	0	0	31.113	0.228		Residential - Double, Duplex, or Two Units - 4 Stories or Less, 2	102B197 1588		South Los Angeles	No	MI	R2RD
Los Angeles	5606 SMILEY DR	90016	5048022009	0.000	0.000	0.228	0.000	Shortfall of Sites	0.110	Low Medium II Residential	RD2-1	0	0	0	36.378	0.228		, 2	123B177 1591		West Adams - Baldwin Hills - Leimert	No	MI	R2RD
Los Angeles	1419 W 37TH ST	90018	5041019012	0.000	0.000	0.228	0.000	Shortfall of Sites	0.158	Low Medium I Residential	R2-1-O	0	0	0	25.381	0.228		Residential - Double, Duplex, or Two Units - 4 Stories or Less, 2	120B193 1591		South Los Angeles	No	MI	R2RD
Los Angeles	2740 S RIMPAU BLVD	90016	5057014011	0.000	0.000	0.228	0.000	Shortfall of Sites	0.119	Low Medium I Residential	R2-1	0	0	0	33.506	0.228		, 2	123B181 1595		West Adams - Baldwin Hills - Leimert	No	MI	R2RD
Los Angeles	1465 W 37TH ST	90018	5041019023	0.000	0.000	0.228	0.000	Shortfall of Sites	0.150	Low Medium I Residential	R2-1-O	0	0	0	26.690	0.228		Residential - Double, Duplex, or Two Units - 4 Stories or Less, 2	120B193 1595		South Los Angeles	No	MI	R2RD
Los Angeles	2226 S CLOVERDALE AVE	90016	5063004031	0.000	0.000	0.228	0.000	Shortfall of Sites	0.116	Low Medium I Residential	R2-1	0	0	0	34.532	0.228		, 2	126B177 1599		West Adams - Baldwin Hills - Leimert	No	MI	R2RD
Los Angeles	2721 S CLOVERDALE AVE	90016	5043013019	0.000	0.000	0.228	0.000	Shortfall of Sites	0.110	Low Medium II Residential	RD1.5-1	0	0	0	36.303	0.228		Residential - Double, Duplex, or Two Units - 4 Stories or Less, 2	123B177 1613		West Adams - Baldwin Hills - Leimert	No	MI	R2RD
Los Angeles	2801 ALSACE AVE	90016	5049025017	0.000	0.000	0.228	0.000	Shortfall of Sites	0.073	Low Medium II Residential	RD1.5-1	0	0	0	54.445	0.228		Residential - Double, Duplex, or Two Units - 4 Stories or Less, 2	123B177 1620		West Adams - Baldwin Hills - Leimert	No	MI	R2RD
Los Angeles	5327 GEER AVENUE	90016	5043012031	0.000	0.000	0.228	0.000	Shortfall of Sites	0.110	Low Medium II Residential	RD1.5-1	0	0	0	36.227	0.228		Residential - Double, Duplex, or Two Units - 4 Stories or Less, 2	123B177 1648		West Adams - Baldwin Hills - Leimert	No	MI	R2RD
Los Angeles	1739 LEIGHTON AVE	90062	5035015021	0.000	0.000	0.228	0.000	Shortfall of Sites	0.126	Low Medium I Residential	R2-1	0	0	0	31.871	0.228		, 2	117B193 1667		South Los Angeles	No	MI	R2RD
Los Angeles	860 W 75TH ST	90044	6020007001	0.000	0.000	0.228	0.000	Shortfall of Sites	0.129	Low Medium II Residential	RD2-1	0	0	0	31.113	0.228		Residential - Double, Duplex, or Two Units - 4 Stories or Less, 2	102B197 1716		South Los Angeles	No	MI	R2RD
Los Angeles	5543 BLACKWELDER ST	90016	5048023019	0.000	0.000	0.228	0.000	Shortfall of Sites	0.110	Low Medium II Residential	RD2-1	0	0	0	36.300	0.228		, 2	123B177 1727		West Adams - Baldwin Hills - Leimert	No	MI	R2RD
Los Angeles	2743 S CLOVERDALE AVE	90016	5043013024	0.000	0.000	0.228	0.000	Shortfall of Sites	0.110	Low Medium II Residential	RD1.5-1	0	0	0	36.303	0.228		, 2	123B177 1749		West Adams - Baldwin Hills - Leimert	No	MI	R2RD
Los Angeles	1455 S CREST DR	90035	4305008006	0.000	0.000	0.228	0.000	Shortfall of Sites	0.118	Low Medium I Residential	R2-1-O	0	0	0	34.028	0.228		Residential - Double, Duplex, or Two Units - 4 Stories or Less, 2	129B169 77		Wilshire	No	MI	R2RD
Los Angeles	4302 PROSPECT AVE	90027	5430001027	0.000	0.000	0.228	0.000	Shortfall of Sites	0.117	Low Medium I Residential	R2-1XL	0	0	0	34.093	0.228		Residential - Double, Duplex, or Two Units - 4 Stories or Less, 2	148-5A201 89		Hollywood	No	MI	R2RD
Los Angeles	949 N MALTMAN AVE	90026	5427017028	0.000	0.000	0.228	0.000	Shortfall of Sites	0.153	Low Medium I Residential	R2-1VL	0	0	0	26.154	0.228		Residential - Double, Duplex, or Two Units - 4 Stories or Less, 2	142-5A203 118		Silver Lake - Echo Park - Elysian Valley	No	MI	R2RD
Los Angeles	822 N SYCAMORE AVE	90038	5525006010	0.000	0.000	0.228	0.000	Shortfall of Sites	0.170	Low Medium I Residential	R2-1XL	0	0	0	23.467	0.228		, 2	141B181 160		Hollywood	No	MI	R2RD
Los Angeles	5242 TILDEN AVE	91401	2248012004	0.000	0.000	0.228	0.000	Shortfall of Sites	0.136	Low Medium I Residential	RD1.5-1	0	0	0	29.513	0.228		Residential - Double, Duplex, or Two Units - 4 Stories or Less, 3	172-5A151 176		Van Nuys - North Sherman Oaks	No	MI	R2RD
Los Angeles	3379 DESCANSO DR	90026	5426008008	0.000	0.000	0.228	0.000	Shortfall of Sites	0.194	Low Medium I Residential	R2-1VL	0	0	0	20.635	0.228		Residential - Double, Duplex, or Two Units - 4 Stories or Less, 2	142-5A203 177		Silver Lake - Echo Park - Elysian Valley	No	MI	R2RD
Los Angeles	1382 LUCILE AVE	90026	5427015028	0.000	0.000	0.228	0.000	Shortfall of Sites	0.169	Low Medium I Residential	R2-1VL	0	0	0	23.705	0.228		Residential - Double, Duplex, or Two Units - 4 Stories or Less, 2	144A203 187		Silver Lake - Echo Park - Elysian Valley	No	MI	R2RD
Los Angeles	3612 KELTON AVE	90034	4252024034	0.000	0.000	0.228	0.000	Shortfall of Sites	0.107	Low Medium Residential	RD2-1	0	0	0	37.380	0.228		Residential - Double, Duplex, or Two Units - 4 Stories or Less, 2	117B161 192		Palms - Mar Vista - Del Rey	No	MI	R2RD
Los Angeles	3219 DESCANSO DR	90026	5426009025	0.000	0.000	0.228	0.000	Shortfall of Sites	0.146	Low Medium I Residential	R2-1VL	0	0	0	27.435	0.228		Residential - Double, Duplex, or Two Units - 4 Stories or Less, 2	142-5A203 230		Silver Lake - Echo Park - Elysian Valley	No	MI	R2RD
Los Angeles	825 N KODAK DR	90026	5427020006	0.000	0.000	0.228	0.000	Shortfall of Sites	0.149	Low Medium II Residential	RD2-1VL	0	0	0	26.800	0.228		Residential - Double, Duplex, or Two Units - 4 Stories or Less, 2	142-5A201 254		Silver Lake - Echo Park - Elysian Valley	No	MI	R2RD
Los Angeles	743 N HARPER AVE	90046	5528003050	0.000	0.000	0.228	0.000	Shortfall of Sites	0.173	Low Medium I Residential	R2-1XL	0	0	0	23.176	0.228		Residential - Double, Duplex, or Two Units - 4 Stories or Less, 2	141B173 258		Hollywood	No	MI	R2RD
Los Angeles	10517 AYRES AVE	90064	4318002023	0.000	0.000	0.228	0.000	Shortfall of Sites	0.138	Low Medium I Residential	R2-1-O	0	0	0	29.040	0.228		Residential - Double, Duplex, or Two Units - 4 Stories or Less, 2	126B157 284		West Los Angeles	No	MI	R2RD
Los Angeles	9123 CATTARAUGUS AVE	90034	4301003044	0.000	0.000	0.228	0.000	Shortfall of Sites	0.132	Low Medium II Residential	RD2-1	0	0	0	30.252	0.228		Residential - Double, Duplex, or Two Units - 4 Stories or Less, 2	123B169 323		West Adams - Baldwin Hills - Leimert	No	MI	R2RD
Los Angeles	1344 MALTMAN AVE	90026	5427028013	0.000	0.000	0.228	0.000	Shortfall of Sites	0.231	Low Medium I Residential	R2-1VL	0	0	0	17.346	0.228		Residential - Double, Duplex, or Two Units - 4 Stories or Less - Pool, 2	144A203 342		Silver Lake - Echo Park - Elysian Valley	No	MI	R2RD
Los Angeles	715 N KILKEA DR	90046	5528006016	0.000	0.000	0.228	0.000	Shortfall of Sites	0.125	Low Medium I Residential	R2-1XL	0	0	0	32.024	0.228		Residential - Double, Duplex, or Two Units - 4 Stories or Less, 2	141B173 366		Hollywood	No	MI	R2RD
Los Angeles	1234 S MULLEN AVE	90019	5083014019	0.000	0.000	0.228	0.000	Shortfall of Sites	0.114	Low Medium I Residential	R2-1-O	0	0	0	35.127	0.228		Residential - Double, Duplex, or Two Units - 4 Stories or Less, 2	129B185 472		Wilshire	No	MI	R2RD
Los Angeles	1109 S LA PEER DR	90035	4332008012	0.000	0.000	0.228	0.000	Shortfall of Sites	0.146	Low Medium I Residential	R2-1-O	0	0	0	27.370	0.228		Residential - Double, Duplex, or Two Units - 4 Stories or Less, 2	132B169 511		Wilshire	No	MI	R2RD
Los Angeles	1226 MANZANITA ST	90029	5429011026	0.000	0.000	0.228	0.000	Shortfall of Sites	0.108	Low Medium II Residential	RD2-1VL	0	0	0	37.172	0.228		Residential - Double, Duplex, or Two Units - 4 Stories or Less, 2	147A203 522		Silver Lake - Echo Park - Elysian Valley	No	MI	R2RD
Los Angeles	1213 MANZANITA ST	90029	5429011013	0.000	0.000	0.228	0.000	Shortfall of Sites	0.112	Low Medium II Residential	RD2-1VL	0	0	0	35.566	0.228		Residential - Double, Duplex, or Two Units - 4 Stories or Less, 2	145-5A203 531		Silver Lake - Echo Park - Elysian Valley	No	MI	R2RD
Los Angeles	4663 CAHUENGA BLVD	91602	2421019005	0.000	0.000	0.228	0.000	Shortfall of Sites	0.179	Low Medium II Residential	RD2-1	0	0	0	22.345	0.228		Residential - Five or More Units or Apartments (Any Combination) · 4 Stories or Less, 7	168B177 716		North Hollywood - Valley Village	No	MI	R2RD
Los Angeles	1610 S WOOSTER ST	90035	4303009003	0.000	0.000	0.228	0.000	Shortfall of Sites	0.149	Low Medium I Residential	R2-1-O	0	0	0	26.791	0.228		Residential - Double, Duplex, or Two Units - 4 Stories or Less, 2	129B169 719		Wilshire	No	MI	R2RD
Los Angeles	10660 SHERMAN GROVE AVE	91040	2555029026	0.000	0.000	0.228	0.000	Shortfall of Sites	0.207	Low Medium II Residential	R2-1	0	0	0	19.353	0.228		Residential - Double, Duplex, or Two Units - 4 Stories or Less, 2	207B189 738		Sunland - Tujunga - Lake View Terrace - Shadow Hills - East La Tuna Canyon	No	MI	R2RD
Los Angeles	1903 BUTLER AVE	90025	4261027001	0.000	0.000	0.228	0.000	Shortfall of Sites	0.218	Low Medium I Residential	R2-1	0	0	0	18.381	0.228		Residential - Double, Duplex, or Two Units - 4 Stories or Less, 2	126B149 777		West Los Angeles	No	MI	R2RD
Los Angeles	1620 S BEDFORD ST	90035	4303013035	0.000	0.000	0.228	0.000	Shortfall of Sites	0.149	Low Medium I Residential	R2-1-O	0	0	0	26.803	0.228		Residential - Double, Duplex, or Two Units - 4 Stories or Less, 2	129B169 829		Wilshire	No	MI	R2RD
Los Angeles	1364 S HUDSON AVE	90019	5083027008	0.000	0.000	0.228	0.000	Shortfall of Sites	0.135	Low Medium I Residential	R2-1-O	0	0	0	29.571	0.228		Residential - Double, Duplex, or Two Units - 4 Stories or Less, 2	129B185 845		Wilshire	No	MI	R2RD
Los Angeles	1924 ROSALIA RD	90027	5590011024	0.000	0.000	0.228	0.000	Shortfall of Sites	0.149	Low Medium I Residential	R2-1XL	0	0	0	26.806	0.228		Residential - Double, Duplex, or Two Units - 4 Stories or Less, 2	150B201 906		Hollywood	No	MI	R2RD
Los Angeles	11331 MISSISSIPPI AVE	90025	4261033025	0.000	0.000	0.228	0.000	Shortfall of Sites	0.111	Low Medium I Residential	R2-1	0	0	0	35.902	0.228		Residential - Double, Duplex, or Two Units - 4 Stories or Less, 2	126B153 910		West Los Angeles	No	MI	R2RD
Los Angeles	1637 S SHERBOURNE DR	90035	4303013046	0.000	0.000	0.228	0.000	Shortfall of Sites	0.149	Low Medium I Residential	R2-1-O	0	0	0	26.806	0.228		Residential - Single Family Residence, 2	129B169 913		Wilshire	No	MI	R2RD
Los Angeles	14951 MOORPARK ST	91403	2264018032	0.000	0.000	0.228	0.000	Shortfall of Sites	0.122	Low Medium Residential	[Q]RD1.5-1	0	0	0	32.818	0.228		Residential - Five or More Units or Apartments (Any Combination) · 4 Stories or Less, 7	168B145 921		Sherman Oaks - Studio City - Toluca Lake - Cahuenga Pass	No	MI	R2RD
Los Angeles	1721 GRANVILLE AVE	90025	4262015009	0.000	0.000	0.228	0.000	Shortfall of Sites	0.135	Low Medium II Residential	[Q]RD1.5-1	0	0	0	29.546	0.228		Residential - Four Units (Any Combination) - 4 Stories or Less, 4	126B149 923		West Los Angeles	No	MI	R2RD
Los Angeles	2050 BUTLER AVE	90025	4261035021	0.000	0.000	0.228	0.000	Shortfall of Sites	0.179	Low Medium I Residential	R2-1	0	0	0	22.390	0.228		Residential - Double, Duplex, or Two Units - 4 Stories or Less, 2	126B153 1051		West Los Angeles	No	MI	R2RD
Los Angeles	2017 BUTLER AVE	90025	4261036040	0.000	0.000	0.228	0.000	Shortfall of Sites	0.120	Low Medium I Residential	R2-1	0	0	0	33.404	0.228		Residential - Double, Duplex, or Two Units - 4 Stories or Less, 2	126B149 1055		West Los Angeles	No	MI	R2RD
Los Angeles	2029 BUTLER AVE	90025	4261036008	0.000	0.000	0.228	0.000	Shortfall of Sites	0.122	Low Medium I Residential	R2-1	0	0	0	32.900	0.228		Residential - Double, Duplex, or Two Units - 4 Stories or Less, 2	126B149 1088		West Los Angeles	No	MI	R2RD
Los Angeles	8224 W 4TH ST	90048	5511042031	0.000	0.000	0.228	0.000	Shortfall of Sites	0.143	Low Medium I Residential	R2-1-O	0	0	0	27.875	0.228		Residential - Double, Duplex, or Two Units - 4 Stories or Less, 2	138B173 1202		Wilshire	No	MI	R2RD
Los Angeles	7012 WILLOUGHBY AVE	90038	5525006035	0.000	0.000	0.228	0.000	Shortfall of Sites	0.111	Low Medium I Residential	R2-1XL	0	0	0	35.933	0.228		Residential - Double, Duplex, or Two Units - 4 Stories or Less, 2	144B181 1283		Hollywood	No	MI	R2RD
Los Angeles	425 N ALFRED ST	90048	5514001023	0.000	0.000	0.228	0.000	Shortfall of Sites	0.178	Low Medium I Residential	R2-1-O	0	0	0	22.457	0.228		, 2	141B173 1361		Wilshire	No	MI	R2RD
Los Angeles	0	0	5130010907	0.114	0.114	0.000	0.000	Shortfall of Sites	0.148	Public Facilities	PF-2D	0	0	0	153.741	0.227		Miscellaneous - Government Owned Property, 0	121-5A213 174		Central City	No	LI	PF
Los Angeles	0	0	5113001927	0.114	0.114	0.000	0.000	Shortfall of Sites	0.148	Public Facilities	PF-1	0	0	0	153.741	0.227		Commercial - Auto, Recreation Equipment, Construction Equipment Sales and Service - Auto Body Repair Shop - One Story, 0	115-5A207 301		Southeast Los Angeles	No	LI	PF
Los Angeles	840 E COMMERCIAL ST	90012	5173020902	0.114	0.114	0.000	0.000	Shortfall of Sites	0.148	Public Facilities	PF-1XL-RIO	0	0	0	153.741	0.227	Vacant	Miscellaneous - Government Owned Property - Vacant Land, 0	130-5A217 256		Central City North	No	LI	PF
Los Angeles	700 E TEMPLE ST	90012	5173014900	0.000	0.000	0.000	0.000	Shortfall of Sites	0.148	Public Facilities	PF-1XL-RIO	0	0	0	153.741	0.000		Miscellaneous - Government Owned Property - Government Services - General, 0	129A217 26		Central City North	No		PF
Los Angeles	1016 E 6TH ST	90021	5147036908	0.114	0.114	0.000	0.000	Shortfall of Sites	0.148	Light Manufacturing	PF-2D	0	0	0	153.741	0.227		Miscellaneous - Government Owned Property, 0	126A215 350		Central City	No	LI	PF

Jurisdiction Name	Site Address/Intersection	5 Digit ZIP Code	Assessor Parcel Number	Very Low-Income	Low-Income	Moderate-Income	Above Moderate-Income	Type of Shortfall	Parcel Size (Acres)	Current General Plan Designation	Current Zoning	Proposed General Plan (GP) Designation	Proposed Zoning	Minimum Density Allowed	Maximum Density Allowed	Total Capacity	Vacant/ Nonvacant	Description of Existing Uses	PIN	Base Density Per Acre	Community Plan Area	Rent Stabalization Ordinance	Income Category	Applicable Rezoning Program (Program informing values in Column Q listed first)
Los Angeles	1601 W 7TH ST	90017	5142013913	0.000	0.000	0.000	0.000	Shortfall of Sites	0.148	Public Facilities	PF-1XL	0	0	0	153.741	0.000		Commercial - Store - One Story, 0	132A205 337		Westlake	No		PF
Los Angeles	3989 S HOBART BLVD	90062	5036027900	0.114	0.114	0.000	0.000	Shortfall of Sites	0.148	Public Facilities	PF-1	0	0	0	153.741	0.227		Miscellaneous - Government Owned Property, 0	114B193 292		South Los Angeles	No	LI	PF
Los Angeles	3989 S HOBART BLVD	90062	5036027900	0.114	0.114	0.000	0.000	Shortfall of Sites	0.148	Public Facilities	PF-1	0	0	0	153.741	0.227		Miscellaneous - Government Owned Property, 0	114B193 256		South Los Angeles	No	LI	PF
Los Angeles	3989 S HOBART BLVD	90062	5036027900	0.114	0.114	0.000	0.000	Shortfall of Sites	0.148	Public Facilities	PF-1	0	0	0	153.741	0.227		Miscellaneous - Government Owned Property, 0	114B193 241		South Los Angeles	No	LI	PF
Los Angeles	3989 S HOBART BLVD	90062	5036027900	0.114	0.114	0.000	0.000	Shortfall of Sites	0.148	Public Facilities	PF-1	0	0	0	153.741	0.227		Miscellaneous - Government Owned Property, 0	114B193 225		South Los Angeles	No	LI	PF
Los Angeles	3989 S HOBART BLVD	90062	5036027900	0.114	0.114	0.000	0.000	Shortfall of Sites	0.148	Public Facilities	PF-1	0	0	0	153.741	0.227		Miscellaneous - Government Owned Property, 0	114B193 202		South Los Angeles	No	LI	PF
Los Angeles	3989 S HOBART BLVD	90062	5036027900	0.114	0.114	0.000	0.000	Shortfall of Sites	0.148	Public Facilities	PF-1	0	0	0	153.741	0.227		Miscellaneous - Government Owned Property, 0	114B193 171		South Los Angeles	No	LI	PF
Los Angeles	4150 AVALON BLVD	90011	5115003029	0.000	0.000	0.000	0.227	Shortfall of Sites	0.038	Neighborhood Commercial	C2-1VL-CPIO	0	0	0	7.427	0.227		Commercial - Store Combination - Store and Residential Combination - One Story, 0	114A207 91		Southeast Los Angeles	No	ABMI	ARO
Los Angeles	1038 S ROBERTSON BLVD	90035	4332016012	0.000	0.000	0.000	0.227	Shortfall of Sites	0.087	Limited Commercial	[Q]C2-1-O	0	0	0	2.714	0.227		Commercial - Professional Building - Medical Dental Building - One Story, 0	132B169 307		Wilshire	No	ABMI	ARO
Los Angeles	0	0	5458006900	0.000	0.000	0.000	0.000	Shortfall of Sites	0.148	Public Facilities	[Q]PF-1-CDO	0	0	0	153.741	0.000		Commercial - Office Building - One Story, 0	153B209 55		Northeast Los Angeles	No		PF
Los Angeles	700 E TEMPLE ST	90012	5173014900	0.000	0.000	0.000	0.000	Shortfall of Sites	0.148	Public Facilities	PF-1XL-RIO	0	0	0	153.741	0.000		Miscellaneous - Government Owned Property - Government Services - General, 0	129A217 27		Central City North	No		PF
Los Angeles	2048 W FLORENCE AVE	90047	6017003013	0.000	0.000	0.000	0.227	Shortfall of Sites	0.117	Neighborhood Commercial	C2-1VL-CPIO	0	0	0	2.419	0.227		Commercial - Office Building - One Story, 0	102B189 1370		South Los Angeles	No	ABMI	ARO
Los Angeles	1900 W 48TH ST	90062	5015013027	0.000	0.000	0.000	0.227	Shortfall of Sites	0.076	Neighborhood Office Commercial	C2-1L	0	0	0	102.494	0.227		Institutional - Church - One Story, 0	111B189 917		South Los Angeles	No	ABMI	FBO
Los Angeles	1508 254TH ST	90710	7410006900	0.114	0.114	0.000	0.000	Shortfall of Sites	0.148	Public Facilities	[Q]PF-1XL	0	0	0	153.741	0.227		Miscellaneous - Government Owned Property, 0	036B193 612		Wilmington - Harbor City	No	LI	PF
Los Angeles	6559 LAUREL CANYON BLVD	91606	2322005917	0.000	0.000	0.000	0.227	Shortfall of Sites	0.024	Community Commercial	C2-1L, P-1L	0	0	0	94.696	0.227		Miscellaneous - Government Owned Property - Public School - General, 0	180B165 881		North Hollywood - Valley Village	No	ABMI	P
Los Angeles	7101 ASMAN AVE	91307	2024018061	0.000	0.000	0.000	0.227	Shortfall of Sites	0.116	Low Residential	R1-1	0	0	0	66.287	0.227		Residential - Single Family Residence, 1	183B101 208	1 per lot	Canoga Park - Winnetka - Woodland Hills - West Hills	No	ABMI	AHO , CPK CPU
Los Angeles	18544 PARTHENIA ST	91324	2785004020	0.000	0.000	0.000	0.227	Shortfall of Sites	0.120	Limited Manufacturing	[Q]CM-1VL	0	0	0	2.364	0.227		Industrial - Light Manufacturing - One Story, 0	195B125 893		Northridge	No	ABMI	ARO
Los Angeles	3456 W 3RD ST	90020	5501024028	0.000	0.000	0.000	0.227	Shortfall of Sites	0.024	Community Commercial	(Q)P-1	0	0	0	94.696	0.227		Commercial - Supermarket - Supermarket - 12,000 SF or More - One Story, 0	135B197 169		Wilshire	No	ABMI	P
Los Angeles	1609 S BARRINGTON AVE	90025	4262012025	0.000	0.000	0.000	0.227	Shortfall of Sites	0.041	Medium Residential	[Q]R3-1	0	0	0	102.494	0.227		Institutional - Church - One Story, 0	126B149 588		West Los Angeles	No	ABMI	FBO
Los Angeles	1609 S BARRINGTON AVE	90025	4262012025	0.000	0.000	0.000	0.227	Shortfall of Sites	0.041	Medium Residential	[Q]R3-1	0	0	0	102.494	0.227		Institutional - Church - One Story, 0	126B149 583		West Los Angeles	No	ABMI	FBO
Los Angeles	1609 S BARRINGTON AVE	90025	4262012025	0.000	0.000	0.000	0.227	Shortfall of Sites	0.041	Medium Residential	[Q]R3-1	0	0	0	102.494	0.227		Institutional - Church - One Story, 0	126B149 556		West Los Angeles	No	ABMI	FBO
Los Angeles	1112 W MARTIN LUTHER KING JR BLVD	90037	5020017003	0.000	0.000	0.000	0.227	Shortfall of Sites	0.147	Community Commercial	C2-1-CPIO	0	0	0	2.144	0.227		Commercial - Store Combination - Store and Residential Combination - One Story, 0	114B197 250		South Los Angeles	Yes	ABMI	ARO
Los Angeles	16621 HART ST	91406	2225006024	0.000	0.000	0.000	0.227	Shortfall of Sites	0.116	Low Residential	R1-1	0	0	0	66.287	0.227		Residential - Single Family Residence, 1	183B137 252	1 per lot	Reseda - West Van Nuys	No	ABMI	AHO , RES CPU
Los Angeles	0	0	4261010908	0.113	0.113	0.000	0.000	Shortfall of Sites	0.123	Public Facilities	PF-1XL	0	0	0	153.741	0.227		Miscellaneous - Government Owned Property, 0	126B149 85		West Los Angeles	No	LI	PF
Los Angeles	11406 WILMINGTON AVE	90059	6067002049	0.000	0.000	0.000	0.227	Shortfall of Sites	0.076	Neighborhood Commercial	C2-1VL-CPIO	0	0	0	102.494	0.227		Institutional - Church - One Story, 0	087A215 403		Southeast Los Angeles	No	ABMI	FBO
Los Angeles	11406 WILMINGTON AVE	90059	6067002049	0.000	0.000	0.000	0.227	Shortfall of Sites	0.076	Neighborhood Commercial	C2-1VL-CPIO	0	0	0	102.494	0.227		Institutional - Church - One Story, 0	087A215 405		Southeast Los Angeles	No	ABMI	FBO
Los Angeles	4463 VAN NUYS BLVD	91403	2265011010	0.000	0.000	0.000	0.227	Shortfall of Sites	0.086	General Commercial	C2-1VL-RIO	0	0	0	0.000	0.227		Commercial - Office Building - One Story, 0	168A151 291		Sherman Oaks - Studio City - Toluca Lake - Cahuenga Pass	No	ABMI	ARO
Los Angeles	0	0	2364002021	0.000	0.000	0.000	0.226	Shortfall of Sites	0.004	General Commercial	[Q]C2-1VL-RIO	0	0	0	54.450	0.226	Vacant	Commercial - Commercial - Vacant Land, 0	165B165 358	72	Sherman Oaks - Studio City - Toluca Lake - Cahuenga Pass	No	ABMI	OPP C , SHR CPU, AHO
Los Angeles	680 LITTLE ST	90017	5142013903	0.113	0.113	0.000	0.000	Shortfall of Sites	0.147	Public Facilities	PF-1XL	0	0	0	153.741	0.226	Vacant	Commercial - Commercial - Vacant Land, 0	132A205 308		Westlake	No	LI	PF
Los Angeles	1601 W 7TH ST	90017	5142013913	0.000	0.000	0.000	0.000	Shortfall of Sites	0.147	Public Facilities	PF-1XL	0	0	0	153.741	0.000		Commercial - Store - One Story, 0	132A205 333		Westlake	No		PF
Los Angeles	680 LITTLE ST	90017	5142013915	0.113	0.113	0.000	0.000	Shortfall of Sites	0.147	Public Facilities	PF-1XL	0	0	0	153.741	0.226	Vacant	Commercial - Commercial - Vacant Land, 0	132A205 283		Westlake	No	LI	PF
Los Angeles	680 LITTLE ST	90017	5142013914	0.113	0.113	0.000	0.000	Shortfall of Sites	0.147	Public Facilities	PF-1XL	0	0	0	153.741	0.226		Commercial - Auto, Recreation Equipment, Construction Equipment Sales and Service - Auto Body Repair Shop - One Story, 0	132A205 292		Westlake	No	LI	PF
Los Angeles	680 LITTLE ST	90017	5142013904	0.113	0.113	0.000	0.000	Shortfall of Sites	0.147	Public Facilities	PF-1XL	0	0	0	153.741	0.226		Commercial - Store - One Story, 0	132A205 298		Westlake	No	LI	PF
Los Angeles	680 LITTLE ST	90017	5142013916	0.113	0.113	0.000	0.000	Shortfall of Sites	0.147	Public Facilities	PF-1XL	0	0	0	153.741	0.226		Commercial - Store Combination - Store and Office Combination - One Story, 0	132A205 317		Westlake	No	LI	PF
Los Angeles	830 W 77TH ST	90044	6020011926	0.113	0.113	0.000	0.000	Shortfall of Sites	0.147	Public Facilities	PF-1	0	0	0	153.741	0.226		Miscellaneous - Government Owned Property - Miscellaneous - Government Property and Possessory Interest Not Classified in Any of the Above, 0	099B197 344		South Los Angeles	No	LI	PF
Los Angeles	18434 ARMINTA ST	91335	2102016071	0.000	0.000	0.000	0.226	Shortfall of Sites	0.116	Low Residential	(T)R1-1	0	0	0	66.287	0.226		Residential - Single Family Residence, 1	189B125 927	1 per lot	Reseda - West Van Nuys	No	ABMI	AHO , RES CPU
Los Angeles	1950 CARMONA AVE	90016	5064011025	0.000	0.000	0.000	0.226	Shortfall of Sites	0.080	Neighborhood Commercial	C2-1VL-CPIO	0	0	0	3.932	0.226		Commercial - Store Combination - Store and Residential Combination - One Story, 0	126B177 1293		West Adams - Baldwin Hills - Leimert	Yes	ABMI	ARO
Los Angeles	18422 ARMINTA ST	91335	2102016081	0.000	0.000	0.000	0.226	Shortfall of Sites	0.116	Low Residential	(T)R1-1	0	0	0	66.287	0.226		Residential - Single Family Residence, 1	189B125 928	1 per lot	Reseda - West Van Nuys	No	ABMI	AHO , RES CPU
Los Angeles	0	0	5130010907	0.113	0.113	0.000	0.000	Shortfall of Sites	0.147	Public Facilities	PF-2D	0	0	0	153.741	0.226		Miscellaneous - Government Owned Property, 0	121-5A213 218		Central City	No	LI	PF
Los Angeles	473 S FAIRFAX AVE	90036	5510010034	0.000	0.000	0.000	0.226	Shortfall of Sites	0.051	Neighborhood Office Commercial	C2-1VL-O	0	0	0	0.000	0.226		Commercial - Store Combination - Store and Residential Combination - One Story, 0	135B177 200		Wilshire	No	ABMI	ARO
Los Angeles	1175 N CUMMINGS ST	90033	5201008904	0.113	0.113	0.000	0.000	Shortfall of Sites	0.147	Public Facilities	PF-1	0	0	0	153.741	0.226		Miscellaneous - Government Owned Property, 0	133-5A225 47		Northeast Los Angeles	No	LI	PF
Los Angeles	1175 N CUMMINGS ST	90033	5201008904	0.113	0.113	0.000	0.000	Shortfall of Sites	0.147	Public Facilities	PF-1	0	0	0	153.741	0.226		Miscellaneous - Government Owned Property, 0	133-5A225 66		Northeast Los Angeles	No	LI	PF
Los Angeles	2411 S MARVIN AVE	90016	5063022908	0.113	0.113	0.000	0.000	Shortfall of Sites	0.147	Public Facilities	PF-1	0	0	0	153.741	0.226		Miscellaneous - Government Owned Property - Miscellaneous - Government Property and Possessory Interest Not Classified in Any of the Above, 0	123B177 434		West Adams - Baldwin Hills - Leimert	No	LI	PF
Los Angeles	1941 S LA CIENEGA BLVD	90034	4302033270	0.000	0.000	0.000	0.226	Shortfall of Sites	0.138	Neighborhood Commercial	C2-1VL-CPIO	0	0	0	2.054	0.226		Commercial - Office Building - One Story, 0	126B173 632		West Adams - Baldwin Hills - Leimert	No	ABMI	ARO
Los Angeles	25830 SENATOR AVE	90710	7411007063	0.000	0.000	0.000	0.226	Shortfall of Sites	0.014	Limited Manufacturing	[Q]C2-1VL	0	0	0	30.206	0.226		Industrial - Light Manufacturing - One Story, 0	033B193 93	54	Wilmington - Harbor City	No	ABMI	ARO , WHC CPU
Los Angeles	7542 SAN FERNANDO RD	91352	2405008039	0.000	0.000	0.000	0.226	Shortfall of Sites	0.006	Limited Manufacturing	[Q]CM-1	0	0	0	74.273	0.226		Industrial - Light Manufacturing - One Story, 0	186B181 178		Sun Valley - La Tuna Canyon	No	ABMI	ARO
Los Angeles	6220 S WESTERN AVE	90047	6002029027	0.000	0.000	0.000	0.226	Shortfall of Sites	0.041	Community Commercial	C2-1-CPIO	0	0	0	10.521	0.226		Industrial - Light Manufacturing - One Story, 0	105B193 908		South Los Angeles	No	ABMI	ARO
Los Angeles	913 E JEFFERSON BLVD	90011	5114017923	0.113	0.113	0.000	0.000	Shortfall of Sites	0.147	Public Facilities	PF-1	0	0	0	153.741	0.226		Commercial - Store Combination - Store and Residential Combination - One Story, 0	117A209 421		Southeast Los Angeles	No	LI	PF
Los Angeles	1715 SANTA ANA BLVD	90002	6065031036	0.000	0.000	0.000	0.226	Shortfall of Sites	0.075	Neighborhood Commercial	[Q]CR-1VL	0	0	0	102.494	0.226		Institutional - Church - Wireless Communication Tower - One Story, 0	090A213 116		Southeast Los Angeles	No	ABMI	FBO
Los Angeles	9939 CANOGA AVE	91311	2747010035	0.000	0.000	0.000	0.226	Shortfall of Sites	0.659	Limited Manufacturing	[T][Q]CM-1	0	0	0	2.557	0.226		Industrial - Light Manufacturing - One Story, 1	201B105 23		Chatsworth - Porter Ranch	No	ABMI	ARO
Los Angeles	0	0	5408005906	0.113	0.113	0.000	0.000	Shortfall of Sites	0.147	Public Facilities	[T][Q]PF-2D	0	0	0	153.741	0.226		, 0	133-5A215 300		Central City	No	LI	PF
Los Angeles	1711 MONTANA ST	90026	5419030900	0.113	0.113	0.000	0.000	Shortfall of Sites	0.147	Public Facilities	PF-1XL	0	0	0	153.741	0.226		Miscellaneous - Government Owned Property, 0	139-5A209 43		Silver Lake - Echo Park - Elysian Valley	No	LI	PF
Los Angeles	0	0	2103015903	0.113	0.113	0.000	0.000	Shortfall of Sites	0.147	Public Facilities	PF-1XL	0	0	0	153.741	0.226		Miscellaneous - Government Owned Property, 0	189B121 463		Reseda - West Van Nuys	No	LI	PF
Los Angeles	6955 RUBIO AVE	91406	2225006036	0.000	0.000	0.000	0.226	Shortfall of Sites	0.116	Low Residential	R1-1	0	0	0	66.287	0.226		Residential - Single Family Residence, 1	183B137 292	1 per lot	Reseda - West Van Nuys	No	ABMI	AHO , RES CPU
Los Angeles	2901 W VERNON AVE	90008	5023016006	0.000	0.000	0.000	0.226	Shortfall of Sites	0.092	Neighborhood Commercial	C2-1VL-CPIO	0	0	0	3.415	0.226		Commercial - Store Combination - Store and Residential Combination - One Story, 0	111B189 167		West Adams - Baldwin Hills - Leimert	Yes	ABMI	ARO
Los Angeles	416 CORNWELL ST	90033	5175008900	0.113	0.113	0.000	0.000	Shortfall of Sites	0.147	Public Facilities	PF-1XL-CUGU	0	0	0	153.741	0.226		Miscellaneous - Government Owned Property, 0	129A223 54		Boyle Heights	No	LI	PF
Los Angeles	3927 LOWELL AVE	90032	5219033040	0.000	0.000	0.000	0.226	Shortfall of Sites	0.163	Public Facilities	PF-1	0	0	0	153.741	0.226		Residential - Five or More Units or Apartments (Any Combination) - 4 Stories or Less, 0	145-5A237 251		Northeast Los Angeles	Yes	ABMI	PF
Los Angeles	4861 VENICE BLVD	90019	5070013905	0.113	0.113	0.000	0.000	Shortfall of Sites	0.122	Public Facilities	[Q]PF-1XL-O	0	0	0	153.741	0.226		Miscellaneous - Government Owned Property, 0	129B181 1082		Wilshire	No	LI	PF
Los Angeles	1711 MONTANA ST	90026	5419030900	0.113	0.113	0.000	0.000	Shortfall of Sites	0.147	Public Facilities	PF-1XL	0	0	0	153.741	0.226		Miscellaneous - Government Owned Property, 0	139-5A209 34		Silver Lake - Echo Park - Elysian Valley	No	LI	PF
Los Angeles	5574 W WASHINGTON BLVD	90016	5063022049	0.000	0.000	0.000	0.226	Shortfall of Sites	0.080	Neighborhood Commercial	C2-1VL-CPIO	0	0	0	3.547	0.226		Commercial - Store Combination - Store and Office Combination - One Story, 0	123B177 251		West Adams - Baldwin Hills - Leimert	No	ABMI	ARO
Los Angeles	0	0	5130010907	0.113	0.113	0.000	0.000	Shortfall of Sites	0.147	Public Facilities	PF-2D	0	0	0	153.741	0.226		Miscellaneous - Government Owned Property, 0	121-5A213 131		Central City	No	LI	PF
Los Angeles	3408 ARROYO SECO AVE	90065	5446019901	0.113	0.113	0.000	0.000	Shortfall of Sites	0.147	Public Facilities	PF-1-CDO	0	0	0	153.741	0.225		Miscellaneous - Government Owned Property, 0	142-5A221 60		Northeast Los Angeles	No	LI	PF

Jurisdiction Name	Site Address/Intersection	5 Digit ZIP Code	Assessor Parcel Number	Very Low-Income	Low-Income	Moderate-Income	Above Moderate-Income	Type of Shortfall	Parcel Size (Acres)	Current General Plan Designation	Current Zoning	Proposed General Plan (GP) Designation	Proposed Zoning	Minimum Density Allowed	Maximum Density Allowed	Total Capacity	Vacant/ Nonvacant	Description of Existing Uses	PIN	Base Density Per Acre	Community Plan Area	Rent Stabalization Ordinance	Income Category	Applicable Rezoning Program (Program informing values in Column Q listed first)
Los Angeles	7855 ETIWANDA AVE	91335	2102016050	0.000	0.000	0.000	0.225	Shortfall of Sites	0.116	Low Residential	R1-1	0	0	0	66.287	0.225		Residential - Single Family Residence, 1	189B125 538	1 per lot	Reseda - West Van Nuys	No	ABMI	AHO , RES CPU
Los Angeles	0	0	4258016901	0.000	0.000	0.000	0.225	Shortfall of Sites	0.020	Community Commercial	P-1	0	0	0	94.696	0.225		Commercial - Parking Lot (Commercial Use Property) - Lots - Patron or Employee - One Story, 0	120B153 1362		Palms - Mar Vista - Del Rey	No	ABMI	P
Los Angeles	1711 MONTANA ST	90026	5419030900	0.113	0.113	0.000	0.000	Shortfall of Sites	0.147	Public Facilities	PF-1XL	0	0	0	153.741	0.225		Miscellaneous - Government Owned Property, 0	139-5A209 28		Silver Lake - Echo Park - Elysian Valley	No	LI	PF
Los Angeles	13068 VAN NUYS BLVD	91331	2534017010	0.000	0.000	0.000	0.225	Shortfall of Sites	0.081	Neighborhood Office Commercial	[Q]C2-1VL-O-CDO-CUGU	0	0	0	3.841	0.225		Commercial - Store Combination - Store and Residential Combination - One Story, 0	210B161 733		Arleta - Pacoima	Yes	ABMI	ARO
Los Angeles	13068 VAN NUYS BLVD	91331	2534017010	0.000	0.000	0.000	0.225	Shortfall of Sites	0.081	Neighborhood Office Commercial	[Q]C2-1VL-O-CDO-CUGU	0	0	0	3.841	0.225		Commercial - Store Combination - Store and Residential Combination - One Story, 0	210B161 739		Arleta - Pacoima	Yes	ABMI	ARO
Los Angeles	19732 BLYTHE ST	91306	2106013109	0.000	0.000	0.000	0.225	Shortfall of Sites	0.116	Low Residential	R1-1	0	0	0	66.287	0.225		Residential - Single Family Residence, 1	189B117 488	1 per lot	Canoga Park - Winnetka - Woodland Hills - West Hills	No	ABMI	AHO , CPK CPU
Los Angeles	20018 LORNE ST	91306	2106028007	0.000	0.000	0.000	0.225	Shortfall of Sites	0.116	Low Residential	R1-1	0	0	0	66.287	0.225		Residential - Single Family Residence, 1	189B113 273	1 per lot	Canoga Park - Winnetka - Woodland Hills - West Hills	No	ABMI	AHO , CPK CPU
Los Angeles	2229 WHITTIER BLVD	90023	5183027026	0.000	0.000	0.000	0.225	Shortfall of Sites	0.092	Highway Oriented and Limited Commercial	[Q]C2-1-CUGU	0	0	0	3.066	0.225		Commercial - Store Combination - Store and Residential Combination - One Story, 0	124-5A221 182		Boyle Heights	No	ABMI	ARO
Los Angeles	416 CORNWELL ST	90033	5175008900	0.113	0.113	0.000	0.000	Shortfall of Sites	0.146	Public Facilities	PF-1XL-CUGU	0	0	0	153.741	0.225		Miscellaneous - Government Owned Property, 0	129A223 41		Boyle Heights	No	LI	PF
Los Angeles	7081 SALE AVENUE	91307	2024041034	0.000	0.000	0.000	0.225	Shortfall of Sites	0.121	Low Residential	R1-1	0	0	0	66.287	0.225		Residential - Single Family Residence, 1	183B097 870	1 per lot	Canoga Park - Winnetka - Woodland Hills - West Hills	No	ABMI	AHO , CPK CPU
Los Angeles	428 E VERNON AVE	90011	5109013025	0.000	0.000	0.000	0.225	Shortfall of Sites	0.070	Community Commercial	C2-1-CPIO	0	0	0	4.011	0.225		Commercial - Office Building - One Story, 0	112-5A205 58		Southeast Los Angeles	No	ABMI	ARO
Los Angeles	428 E VERNON AVE	90011	5109013025	0.000	0.000	0.000	0.225	Shortfall of Sites	0.031	Community Commercial	C2-1-CPIO	0	0	0	9.226	0.225		Commercial - Office Building - One Story, 0	112-5A205 59		Southeast Los Angeles	No	ABMI	ARO
Los Angeles	0	0	5409021900	0.000	0.000	0.000	0.000	Shortfall of Sites	0.146	Public Facilities	PF-1XL-RIO	0	0	0	153.741	0.000		Miscellaneous - Government Owned Property, 0	132A217 111		Central City North	No		PF
Los Angeles	5125 W WASHINGTON BLVD	90016	5067017016	0.000	0.000	0.000	0.225	Shortfall of Sites	0.085	Neighborhood Commercial	C2-1VL-CPIO	0	0	0	3.292	0.225		Commercial - Store Combination - Store and Residential Combination - One Story, 0	126B181 840		West Adams - Baldwin Hills - Leimert	No	ABMI	ARO
Los Angeles	7851 ETIWANDA AVE	91335	2102016051	0.000	0.000	0.000	0.225	Shortfall of Sites	0.116	Low Residential	R1-1	0	0	0	66.287	0.225		Residential - Single Family Residence, 1	189B125 563	1 per lot	Reseda - West Van Nuys	No	ABMI	AHO , RES CPU
Los Angeles	11210 S VERMONT AVE	90044	6075009906	0.112	0.112	0.000	0.000	Shortfall of Sites	0.146	Public Facilities	PF-1	0	0	0	153.741	0.225	Vacant	Residential - Single Family Residence - Vacant Land, 0	087A199 113		South Los Angeles	No	LI	PF
Los Angeles	8628 S MAIN ST	90003	6041001028	0.000	0.000	0.000	0.225	Shortfall of Sites	0.080	Community Commercial	C2-1-CPIO	0	0	0	3.927	0.225		Commercial - Store Combination - Store and Residential Combination - One Story, 0	097-5A205 419		Southeast Los Angeles	Yes	ABMI	ARO
Los Angeles	1711 MONTANA ST	90026	5419030900	0.112	0.112	0.000	0.000	Shortfall of Sites	0.146	Public Facilities	PF-1XL	0	0	0	153.741	0.225		Miscellaneous - Government Owned Property, 0	139-5A209 18		Silver Lake - Echo Park - Elysian Valley	No	LI	PF
Los Angeles	20048 LORNE ST	91306	2106028028	0.000	0.000	0.000	0.225	Shortfall of Sites	0.115	Low Residential	R1-1	0	0	0	66.287	0.225		Residential - Single Family Residence - Pool, 1	189B113 271	1 per lot	Canoga Park - Winnetka - Woodland Hills - West Hills	No	ABMI	AHO , CPK CPU
Los Angeles	16917 ENADIA WAY	91406	2227026023	0.000	0.000	0.000	0.225	Shortfall of Sites	0.003	Neighborhood Office Commercial	C2-1VL	0	0	0	159.392	0.225		Commercial - Office Building - One Story, 0	183B133 224	54	Reseda - West Van Nuys	No	ABMI	ARO , RES CPU, AHO
Los Angeles	2510 E 6TH ST	90023	5185026900	0.112	0.112	0.000	0.000	Shortfall of Sites	0.146	Public Facilities	PF-1XL-CUGU	0	0	0	153.741	0.225		Miscellaneous - Government Owned Property, 0	124-5A223 24		Boyle Heights	No	LI	PF
Los Angeles	2510 E 6TH ST	90023	5185026900	0.112	0.112	0.000	0.000	Shortfall of Sites	0.146	Public Facilities	PF-1XL-CUGU	0	0	0	153.741	0.225		Miscellaneous - Government Owned Property, 0	124-5A223 27		Boyle Heights	No	LI	PF
Los Angeles	1212 QUEEN ANNE PL	90019	5082007906	0.112	0.112	0.000	0.000	Shortfall of Sites	0.122	Public Facilities	[Q]PF-1XL-O	0	0	0	153.741	0.225	Vacant	Residential - Single Family Residence - Vacant Land, 0	129B185 381		Wilshire	No	LI	PF
Los Angeles	7520 CRENSHAW BLVD	90043	4012013015	0.000	0.000	0.000	0.225	Shortfall of Sites	0.116	Neighborhood Commercial	C2-1VL-CPIO	0	0	0	2.685	0.225		Commercial - Store Combination - Store and Residential Combination - One Story, 0	099B185 52		West Adams - Baldwin Hills - Leimert	Yes	ABMI	ARO
Los Angeles	7073 SALE AVE	91307	2024041003	0.000	0.000	0.000	0.225	Shortfall of Sites	0.121	Low Residential	R1-1	0	0	0	66.287	0.225		Residential - Single Family Residence, 1	183B097 872	1 per lot	Canoga Park - Winnetka - Woodland Hills - West Hills	No	ABMI	AHO , CPK CPU
Los Angeles	12608 OSBORNE ST	91331	2537010015	0.000	0.000	0.000	0.225	Shortfall of Sites	0.186	Limited Manufacturing	[Q]CM-1-CUGU	0	0	0	1.506	0.225		Commercial - Commercial - Miscellaneous Commercial - One Story, 0	204B161 350		Arleta - Pacoima	No	ABMI	ARO
Los Angeles	820 TOWNE AVE	90021	5146024901	0.112	0.112	0.000	0.000	Shortfall of Sites	0.146	Public Facilities	PF-2D	0	0	0	153.741	0.225		Miscellaneous - Government Owned Property, 0	124-5A211 143		Central City	No	LI	PF
Los Angeles	0	0	5546017904	0.112	0.112	0.000	0.000	Shortfall of Sites	0.146	Public Facilities	PF-1XL	0	0	0	153.741	0.225		Miscellaneous - Government Owned Property - Miscellaneous - Government Property and Possessory Interest Not Classified in Any of the Above, 0	147A187 310		Hollywood	No	LI	PF
Los Angeles	13316 VANOWEN ST	91405	2329027025	0.000	0.000	0.000	0.224	Shortfall of Sites	0.024	Neighborhood Office Commercial	[Q]P-1VL	0	0	0	94.696	0.224		Commercial - Shopping Center (Neighborhood, Community) - One Story, 0	180B157 83		Van Nuys - North Sherman Oaks	No	ABMI	P
Los Angeles	19707 SATICOY ST	91306	2106033056	0.000	0.000	0.000	0.224	Shortfall of Sites	0.115	Low Residential	R1-1	0	0	0	66.287	0.224		Residential - Single Family Residence, 1	186B117 200	1 per lot	Canoga Park - Winnetka - Woodland Hills - West Hills	No	ABMI	AHO , CPK CPU
Los Angeles	1260 W 36TH PL	90007	5040016908	0.112	0.112	0.000	0.000	Shortfall of Sites	0.146	Public Facilities	PF-1	0	0	0	153.741	0.224		Miscellaneous - Government Owned Property, 0	120B197 1068		South Los Angeles	No	LI	PF
Los Angeles	11726 GATEWAY BLVD	90064	4257013029	0.000	0.000	0.000	0.224	Shortfall of Sites	0.063	Neighborhood Commercial	C2-1VL	0	0	0	3.704	0.224		Commercial - Store Combination - Store and Residential Combination - One Story, 0	120B153 232		Palms - Mar Vista - Del Rey	No	ABMI	ARO
Los Angeles	5004 W JEFFERSON BLVD	90016	5046012004	0.000	0.000	0.000	0.224	Shortfall of Sites	0.099	Hybrid Industrial	CM-2D-CPIO	0	0	0	2.822	0.224		Industrial - Light Manufacturing - One Story, 0	120B181 824		West Adams - Baldwin Hills - Leimert	No	ABMI	ARO
Los Angeles	2020 OAK ST	90007	5124021906	0.112	0.112	0.000	0.000	Shortfall of Sites	0.146	Public Facilities	PF-1-O-HPOZ	0	0	0	153.741	0.224		Miscellaneous - Government Owned Property, 0	124-5A203 205		South Los Angeles	No	LI	PF
Los Angeles	8006 S FIGUEROA ST	90003	6032030001	0.000	0.000	0.000	0.224	Shortfall of Sites	0.124	Neighborhood Commercial	C2-1VL-CPIO	0	0	0	2.513	0.224		Commercial - Store Combination - Store and Residential Combination - One Story, 0	099B201 782		South Los Angeles	Yes	ABMI	ARO
Los Angeles	425 LACONIA BLVD	90061	6132020043	0.000	0.000	0.000	0.224	Shortfall of Sites	0.049	Medium Residential	R3-1-O	0	0	0	102.494	0.224		Institutional - Church - One Story, 0	081B201 106		Harbor Gateway	No	ABMI	FBO
Los Angeles	7703 STAGG LANE	91306	2106012122	0.000	0.000	0.000	0.224	Shortfall of Sites	0.121	Low Residential	(T)R1-1	0	0	0	66.287	0.224		Residential - Single Family Residence, 1	189B117 1048	1 per lot	Canoga Park - Winnetka - Woodland Hills - West Hills	No	ABMI	AHO , CPK CPU
Los Angeles	2020 OAK ST	90007	5124021906	0.112	0.112	0.000	0.000	Shortfall of Sites	0.146	Public Facilities	PF-1-O-HPOZ	0	0	0	153.741	0.224		Miscellaneous - Government Owned Property, 0	124-5A203 192		South Los Angeles	No	LI	PF
Los Angeles	20401 ELKWOOD ST	91306	2107013042	0.000	0.000	0.000	0.224	Shortfall of Sites	0.115	Low Residential	R1-1	0	0	0	66.287	0.224		Residential - Single Family Residence, 1	189B113 963	1 per lot	Canoga Park - Winnetka - Woodland Hills - West Hills	No	ABMI	AHO , CPK CPU
Los Angeles	20345 ELKWOOD ST	91306	2107013060	0.000	0.000	0.000	0.224	Shortfall of Sites	0.115	Low Residential	R1-1	0	0	0	66.287	0.224		Residential - Single Family Residence - Therapy Pool (Spa), 1	189B113 964	1 per lot	Canoga Park - Winnetka - Woodland Hills - West Hills	No	ABMI	AHO , CPK CPU
Los Angeles	2901 S FLOWER ST	90007	5123019012	0.000	0.000	0.000	0.224	Shortfall of Sites	0.189	Community Commercial	C2-1L	0	0	0	1.485	0.224		Commercial - Hotel and Motel - Motel - Under 50 Rooms - One Story, 0	121-5A203 207		South Los Angeles	No	ABMI	ARO
Los Angeles	416 CORNWELL ST	90033	5175011900	0.112	0.112	0.000	0.000	Shortfall of Sites	0.146	Public Facilities	PF-1XL-CUGU	0	0	0	153.741	0.224		Miscellaneous - Government Owned Property, 0	129A223 104		Boyle Heights	No	LI	PF
Los Angeles	416 CORNWELL ST	90033	5175011900	0.112	0.112	0.000	0.000	Shortfall of Sites	0.146	Public Facilities	PF-1XL-CUGU	0	0	0	153.741	0.224		Miscellaneous - Government Owned Property, 0	129A223 115		Boyle Heights	No	LI	PF
Los Angeles	416 CORNWELL ST	90033	5175011902	0.112	0.112	0.000	0.000	Shortfall of Sites	0.146	Public Facilities	PF-1XL-CUGU	0	0	0	153.741	0.224		Miscellaneous - Government Owned Property, 0	129A223 94		Boyle Heights	No	LI	PF
Los Angeles	2411 S MARVIN AVE	90016	5063022908	0.112	0.112	0.000	0.000	Shortfall of Sites	0.146	Public Facilities	PF-1	0	0	0	153.741	0.224		Miscellaneous - Government Owned Property - Miscellaneous - Government Property and Possessory Interest Not Classified in Any of the Above, 0	123B177 460		West Adams - Baldwin Hills - Leimert	No	LI	PF
Los Angeles	7100 CAPISTRANO AVE	91307	2024018062	0.000	0.000	0.000	0.224	Shortfall of Sites	0.121	Low Residential	R1-1	0	0	0	66.287	0.224		Residential - Single Family Residence, 1	183B097 250	1 per lot	Canoga Park - Winnetka - Woodland Hills - West Hills	No	ABMI	AHO , CPK CPU
Los Angeles	1450 E ADAMS BLVD	90011	5118012906	0.112	0.112	0.000	0.000	Shortfall of Sites	0.146	Public Facilities	PF-1	0	0	0	153.741	0.224		Commercial - Auto, Recreation Equipment, Construction Equipment Sales and Service - Auto Body Repair Shop - One Story, 0	117A213 218		Southeast Los Angeles	No	LI	PF
Los Angeles	680 LITTLE ST	90017	5142013906	0.000	0.000	0.000	0.224	Shortfall of Sites	0.162	Public Facilities	PF-1XL	0	0	0	153.741	0.224		Residential - Three Units (Any Combination) - 4 Stories or Less, 0	132A205 315		Westlake	Yes	ABMI	PF
Los Angeles	2020 OAK ST	90007	5124021906	0.112	0.112	0.000	0.000	Shortfall of Sites	0.146	Public Facilities	PF-1-O-HPOZ	0	0	0	153.741	0.224		Miscellaneous - Government Owned Property, 0	124-5A203 180		South Los Angeles	No	LI	PF
Los Angeles	5134 VALLEY BLVD	90032	5221003024	0.000	0.000	0.000	0.224	Shortfall of Sites	0.052	General Commercial	[Q]C2-1VL	0	0	0	5.419	0.224		Commercial - Office Building - One Story, 0	138A235 263		Northeast Los Angeles	No	ABMI	ARO
Los Angeles	5134 VALLEY BLVD	90032	5221003024	0.000	0.000	0.000	0.224	Shortfall of Sites	0.052	General Commercial	[Q]C2-1VL	0	0	0	5.419	0.224		Commercial - Office Building - One Story, 0	138A235 269		Northeast Los Angeles	No	ABMI	ARO
Los Angeles	9301 S MAIN ST	90003	6053001032	0.000	0.000	0.000	0.224	Shortfall of Sites	0.129	Hybrid Industrial	CM-1-CPIO	0	0	0	2.165	0.224		Commercial - Store Combination - Store and Residential Combination - One Story, 0	094-5A203 353		Southeast Los Angeles	No	ABMI	ARO
Los Angeles	2581 W PICO BLVD	90006	5078030013	0.000	0.000	0.000	0.224	Shortfall of Sites	0.006	General Commercial	[Q]C2-2	0	0	0	66.375	0.224		Commercial - Store Combination - Store and Office Combination - One Story, 0	129B197 1071		Wilshire	No	ABMI	ARO
Los Angeles	10512 WILMINGTON AVE	90002	6066002030	0.000	0.000	0.000	0.224	Shortfall of Sites	0.075	Neighborhood Commercial	C2-1VL-CPIO	0	0	0	102.494	0.224		Institutional - Church - One Story, 0	090A215 406		Southeast Los Angeles	No	ABMI	FBO
Los Angeles	10512 WILMINGTON AVE	90002	6066002030	0.000	0.000	0.000	0.224	Shortfall of Sites	0.075	Neighborhood Commercial	C2-1VL-CPIO	0	0	0	102.494	0.224		Institutional - Church - One Story, 0	090A215 410		Southeast Los Angeles	No	ABMI	FBO
Los Angeles	10512 WILMINGTON AVE	90002	6066002030	0.000	0.000	0.000	0.224	Shortfall of Sites	0.075	Neighborhood Commercial	C2-1VL-CPIO	0	0	0	102.494	0.224		Institutional - Church - One Story, 0	090A215 430		Southeast Los Angeles	No	ABMI	FBO

Jurisdiction Name	Site Address/Intersection	5 Digit ZIP Code	Assessor Parcel Number	Very Low-Income	Low-Income	Moderate-Income	Above Moderate-Income	Type of Shortfall	Parcel Size (Acres)	Current General Plan Designation	Current Zoning	Proposed General Plan (GP) Designation	Proposed Zoning	Minimum Density Allowed	Maximum Density Allowed	Total Capacity	Vacant/ Nonvacant	Description of Existing Uses	PIN	Base Density Per Acre	Community Plan Area	Rent Stabalization Ordinance	Income Category	Applicable Rezoning Program (Program informing values in Column Q listed first)
Los Angeles	22280 DEL VALLE ST	91364	2075003033	0.000	0.000	0.000	0.224	Shortfall of Sites	0.018	Low Residential	R1-1	0	0	0	66.287	0.224		Residential - Single Family Residence, 0	171B101 249	1 per lot	Canoga Park - Winnetka - Woodland Hills - West Hills	No	ABMI	AHO , CPK CPU
Los Angeles	0	0	5409021900	0.000	0.000	0.000	0.000	Shortfall of Sites	0.145	Public Facilities	PF-1XL-RIO	0	0	0	153.741	0.000		Miscellaneous - Government Owned Property, 0	132A217 118		Central City North	No		PF
Los Angeles	20344 ARMINTA ST	91306	2107013062	0.000	0.000	0.000	0.224	Shortfall of Sites	0.115	Low Residential	R1-1	0	0	0	66.287	0.224		Residential - Single Family Residence, 1	189B113 869	1 per lot	Canoga Park - Winnetka - Woodland Hills - West Hills	No	ABMI	AHO , CPK CPU
Los Angeles	7836 CHIMINEAS AVE	91335	2102017087	0.000	0.000	0.000	0.224	Shortfall of Sites	0.115	Low Residential	R1-1	0	0	0	66.287	0.224		Residential - Single Family Residence, 1	189B125 612	1 per lot	Reseda - West Van Nuys	No	ABMI	AHO , RES CPU
Los Angeles	8900 S BROADWAY	90003	6040029036	0.000	0.000	0.000	0.223	Shortfall of Sites	0.083	Neighborhood Commercial	C2-1VL-CPIO	0	0	0	3.362	0.223		Commercial - Store Combination - Store and Residential Combination - One Story, 0	096A203 445		Southeast Los Angeles	No	ABMI	ARO
Los Angeles	7117 CAPISTRANO AVE	91307	2024018044	0.000	0.000	0.000	0.223	Shortfall of Sites	0.115	Low Residential	R1-1	0	0	0	66.287	0.223		Residential - Single Family Residence, 1	183B097 212	1 per lot	Canoga Park - Winnetka - Woodland Hills - West Hills	No	ABMI	AHO , CPK CPU
Los Angeles	7123 CAPISTRANO AVE	91307	2024018045	0.000	0.000	0.000	0.223	Shortfall of Sites	0.115	Low Residential	R1-1	0	0	0	66.287	0.223		Residential - Single Family Residence - Therapy Pool (Spa), 1	183B097 204	1 per lot	Canoga Park - Winnetka - Woodland Hills - West Hills	No	ABMI	AHO , CPK CPU
Los Angeles	7111 CAPISTRANO AVE	91307	2024018043	0.000	0.000	0.000	0.223	Shortfall of Sites	0.115	Low Residential	R1-1	0	0	0	66.287	0.223		Residential - Single Family Residence, 1	183B097 236	1 per lot	Canoga Park - Winnetka - Woodland Hills - West Hills	No	ABMI	AHO , CPK CPU
Los Angeles	7129 CAPISTRANO AVE	91307	2024018046	0.000	0.000	0.000	0.223	Shortfall of Sites	0.115	Low Residential	R1-1	0	0	0	66.287	0.223		Residential - Single Family Residence, 1	183B097 189	1 per lot	Canoga Park - Winnetka - Woodland Hills - West Hills	No	ABMI	AHO , CPK CPU
Los Angeles	7135 CAPISTRANO AVE	91307	2024018047	0.000	0.000	0.000	0.223	Shortfall of Sites	0.115	Low Residential	R1-1	0	0	0	66.287	0.223		Residential - Single Family Residence, 1	183B097 178	1 per lot	Canoga Park - Winnetka - Woodland Hills - West Hills	No	ABMI	AHO , CPK CPU
Los Angeles	1260 W 36TH PL	90007	5040016908	0.112	0.112	0.000	0.000	Shortfall of Sites	0.145	Public Facilities	PF-1	0	0	0	153.741	0.223		Miscellaneous - Government Owned Property, 0	120B197 1121		South Los Angeles	No	LI	PF
Los Angeles	0	0	6020013900	0.000	0.000	0.000	0.000	Shortfall of Sites	0.145	Public Facilities	PF-1	0	0	0	153.741	0.000	Vacant	Miscellaneous - Government Owned Property - Vacant Land, 0	099B197 438		South Los Angeles	No		PF
Los Angeles	0	0	5021005902	0.000	0.000	0.000	0.000	Shortfall of Sites	0.145	Public Facilities	PF-1	0	0	0	153.741	0.000		Miscellaneous - Government Owned Property - Government Services - Police and Fire Station, 0	114B193 366		South Los Angeles	No		PF
Los Angeles	11030 VENTURA BLVD	91604	2378008004	0.000	0.000	0.000	0.223	Shortfall of Sites	0.143	General Commercial	C2-1VL-RIO	0	0	0	1.621	0.223		Commercial - Office Building - One Story, 0	162B173 495		Sherman Oaks - Studio City - Toluca Lake - Cahuenga Pass	No	ABMI	ARO
Los Angeles	2510 E 6TH ST	90023	5185026900	0.112	0.112	0.000	0.000	Shortfall of Sites	0.145	Public Facilities	PF-1XL-CUGU	0	0	0	153.741	0.223		Miscellaneous - Government Owned Property, 0	124-5A223 32		Boyle Heights	No	LI	PF
Los Angeles	7821 CHIMINEAS AVE	91335	2102017098	0.000	0.000	0.000	0.223	Shortfall of Sites	0.115	Low Residential	R1-1	0	0	0	66.287	0.223		Residential - Single Family Residence - Pool, 1	189B125 674	1 per lot	Reseda - West Van Nuys	No	ABMI	AHO , RES CPU
Los Angeles	7711 FULLBRIGHT AVE	91306	2114001056	0.000	0.000	0.000	0.223	Shortfall of Sites	0.115	Low Residential	R1-1	0	0	0	66.287	0.223		Residential - Single Family Residence, 1	189B109 1107	1 per lot	Canoga Park - Winnetka - Woodland Hills - West Hills	No	ABMI	AHO , CPK CPU
Los Angeles	20358 ARMINTA ST	91306	2107013040	0.000	0.000	0.000	0.223	Shortfall of Sites	0.115	Low Residential	R1-1	0	0	0	66.287	0.223		Residential - Single Family Residence - Pool, 1	189B113 868	1 per lot	Canoga Park - Winnetka - Woodland Hills - West Hills	No	ABMI	AHO , CPK CPU
Los Angeles	1518 W FLORENCE AVE	90047	6018006004	0.000	0.000	0.000	0.223	Shortfall of Sites	0.068	Community Commercial	C2-1-CPIO	0	0	0	4.115	0.223		Commercial - Store Combination - Store and Residential Combination - One Story, 0	102B193 1363		South Los Angeles	No	ABMI	ARO
Los Angeles	20121 W INGOMAR ST	91306	2107021087	0.000	0.000	0.000	0.223	Shortfall of Sites	0.121	Low Residential	(T)R1-1	0	0	0	66.287	0.223		Residential - Single Family Residence, 1	189B113 1433	1 per lot	Canoga Park - Winnetka - Woodland Hills - West Hills	No	ABMI	AHO , CPK CPU
Los Angeles	416 CORNWELL ST	90033	5175008900	0.111	0.111	0.000	0.000	Shortfall of Sites	0.145	Public Facilities	PF-1XL-CUGU	0	0	0	153.741	0.223		Miscellaneous - Government Owned Property, 0	130-5A223 413		Boyle Heights	No	LI	PF
Los Angeles	5203 NESTLE AVE	91356	2181010027	0.000	0.000	0.000	0.223	Shortfall of Sites	0.112	Low I Residential	R1-1	0	0	0	66.287	0.223		Residential - Single Family Residence, 1	171B125 403	1 per lot	Encino - Tarzana	No	ABMI	AHO , ENC CPU
Los Angeles	416 CORNWELL ST	90033	5175008900	0.111	0.111	0.000	0.000	Shortfall of Sites	0.145	Public Facilities	PF-1XL-CUGU	0	0	0	153.741	0.223		Miscellaneous - Government Owned Property, 0	130-5A223 437		Boyle Heights	No	LI	PF
Los Angeles	18151 INGOMAR ST	91335	2102017095	0.000	0.000	0.000	0.223	Shortfall of Sites	0.115	Low Residential	R1-1	0	0	0	66.287	0.223		Residential - Single Family Residence, 1	189B125 711	1 per lot	Reseda - West Van Nuys	No	ABMI	AHO , RES CPU
Los Angeles	416 CORNWELL ST	90033	5175008900	0.111	0.111	0.000	0.000	Shortfall of Sites	0.145	Public Facilities	PF-1XL-CUGU	0	0	0	153.741	0.223		Miscellaneous - Government Owned Property, 0	130-5A225 375		Boyle Heights	No	LI	PF
Los Angeles	7726 STAGG LANE	91306	2106012130	0.000	0.000	0.000	0.223	Shortfall of Sites	0.121	Low Residential	(T)R1-1	0	0	0	66.287	0.223		Residential - Single Family Residence, 1	189B117 1056	1 per lot	Canoga Park - Winnetka - Woodland Hills - West Hills	No	ABMI	AHO , CPK CPU
Los Angeles	2411 S MARVIN AVE	90016	5063022908	0.111	0.111	0.000	0.000	Shortfall of Sites	0.145	Public Facilities	PF-1	0	0	0	153.741	0.223		Miscellaneous - Government Owned Property - Miscellaneous - Government Property and Possessory Interest Not Classified in Any of the Above, 0	123B177 488		West Adams - Baldwin Hills - Leimert	No	LI	PF
Los Angeles	4836 HUNTINGTON DR S	90032	5213015003	0.000	0.000	0.000	0.223	Shortfall of Sites	0.063	Neighborhood Commercial	[Q]C4-1XL	0	0	0	4.409	0.223		Commercial - Store Combination - Store and Residential Combination - One Story, 0	142-5A233 134		Northeast Los Angeles	No	ABMI	ARO
Los Angeles	416 CORNWELL ST	90033	5175008900	0.111	0.111	0.000	0.000	Shortfall of Sites	0.145	Public Facilities	PF-1XL-CUGU	0	0	0	153.741	0.223		Miscellaneous - Government Owned Property, 0	130-5A225 318		Boyle Heights	No	LI	PF
Los Angeles	2501 WHITTIER BLVD	90023	5185030009	0.000	0.000	0.000	0.223	Shortfall of Sites	0.092	Highway Oriented and Limited Commercial	[Q]C2-1-CUGU	0	0	0	3.038	0.223		Commercial - Store Combination - Store and Residential Combination - One Story, 0	124-5A223 314		Boyle Heights	No	ABMI	ARO
Los Angeles	10720 S FIGUEROA ST	90061	6061033030	0.000	0.000	0.000	0.223	Shortfall of Sites	0.047	Neighborhood Commercial	C2-1VL-CPIO	0	0	0	5.889	0.223		Commercial - Hotel and Motel - Motel - Under 50 Rooms - One Story, 0	090A201 474		South Los Angeles	No	ABMI	ARO
Los Angeles	0	0	2225015900	0.000	0.000	0.000	0.223	Shortfall of Sites	0.021	Low Residential	R1-1	0	0	0	66.287	0.223	Vacant	Residential - Single Family Residence - Vacant Land, 0	183B133 561	1 per lot	Reseda - West Van Nuys	No	ABMI	AHO , RES CPU
Los Angeles	7419 CRENSHAW BLVD	90043	4012019007	0.000	0.000	0.000	0.223	Shortfall of Sites	0.063	Neighborhood Commercial	C2-1VL-CPIO	0	0	0	4.906	0.223		Commercial - Store Combination - Store and Residential Combination - One Story, 0	102B185 1123		West Adams - Baldwin Hills - Leimert	Yes	ABMI	ARO
Los Angeles	7419 CRENSHAW BLVD	90043	4012019007	0.000	0.000	0.000	0.223	Shortfall of Sites	0.038	Neighborhood Commercial	C2-1VL-CPIO	0	0	0	8.188	0.223		Commercial - Store Combination - Store and Residential Combination - One Story, 0	102B185 1135		West Adams - Baldwin Hills - Leimert	Yes	ABMI	ARO
Los Angeles	416 CORNWELL ST	90033	5175008900	0.111	0.111	0.000	0.000	Shortfall of Sites	0.145	Public Facilities	PF-1XL-CUGU	0	0	0	153.741	0.223		Miscellaneous - Government Owned Property, 0	130-5A225 329		Boyle Heights	No	LI	PF
Los Angeles	416 CORNWELL ST	90033	5175008900	0.111	0.111	0.000	0.000	Shortfall of Sites	0.145	Public Facilities	PF-1XL-CUGU	0	0	0	153.741	0.223		Miscellaneous - Government Owned Property, 0	129A225 36		Boyle Heights	No	LI	PF
Los Angeles	416 CORNWELL ST	90033	5175008900	0.111	0.111	0.000	0.000	Shortfall of Sites	0.145	Public Facilities	PF-1XL-CUGU	0	0	0	153.741	0.223		Miscellaneous - Government Owned Property, 0	130-5A223 424		Boyle Heights	No	LI	PF
Los Angeles	7874 LARAMIE AVE	91306	2107011110	0.000	0.000	0.000	0.223	Shortfall of Sites	0.121	Low Residential	R1-1	0	0	0	66.287	0.223		Residential - Single Family Residence, 1	189B113 1369	1 per lot	Canoga Park - Winnetka - Woodland Hills - West Hills	No	ABMI	AHO , CPK CPU
Los Angeles	11605 W PICO BLVD	90064	4260027022	0.000	0.000	0.000	0.222	Shortfall of Sites	0.058	General Commercial	C2-1VL	0	0	0	0.000	0.222		Commercial - Store Combination - Store and Residential Combination - One Story, 0	123B153 556		West Los Angeles	Yes	ABMI	ARO
Los Angeles	416 CORNWELL ST	90033	5175008900	0.111	0.111	0.000	0.000	Shortfall of Sites	0.145	Public Facilities	PF-1XL-CUGU	0	0	0	153.741	0.222		Miscellaneous - Government Owned Property, 0	129A225 23		Boyle Heights	No	LI	PF
Los Angeles	1750 W 46TH ST	90062	5016015918	0.111	0.111	0.000	0.000	Shortfall of Sites	0.145	Public Facilities	PF-1	0	0	0	153.741	0.222		Institutional - School (Private) - One Story, 0	111B193 500		South Los Angeles	No	LI	PF
Los Angeles	1756 W 46TH ST	90062	5016015915	0.111	0.111	0.000	0.000	Shortfall of Sites	0.145	Public Facilities	PF-1	0	0	0	153.741	0.222		Institutional - School (Private) - One Story, 0	111B193 502		South Los Angeles	No	LI	PF
Los Angeles	1757 W 47TH ST	90062	5016015919	0.111	0.111	0.000	0.000	Shortfall of Sites	0.145	Public Facilities	PF-1	0	0	0	153.741	0.222		Institutional - School (Private) - One Story, 0	111B193 587		South Los Angeles	No	LI	PF
Los Angeles	1753 W 47TH ST	90062	5016015903	0.111	0.111	0.000	0.000	Shortfall of Sites	0.145	Public Facilities	PF-1	0	0	0	153.741	0.222		Institutional - School (Private) - One Story, 0	111B193 586		South Los Angeles	No	LI	PF
Los Angeles	1746 W 46TH ST	90062	5016015909	0.111	0.111	0.000	0.000	Shortfall of Sites	0.145	Public Facilities	PF-1	0	0	0	153.741	0.222		Institutional - School (Private) - One Story, 0	111B193 495		South Los Angeles	No	LI	PF
Los Angeles	1737 W 47TH ST	90062	5016015904	0.111	0.111	0.000	0.000	Shortfall of Sites	0.145	Public Facilities	PF-1	0	0	0	153.741	0.222		Institutional - School (Private) - One Story, 0	111B193 583		South Los Angeles	No	LI	PF
Los Angeles	1747 W 47TH ST	90062	5016015911	0.111	0.111	0.000	0.000	Shortfall of Sites	0.145	Public Facilities	PF-1	0	0	0	153.741	0.222		Institutional - School (Private) - One Story, 0	111B193 585		South Los Angeles	No	LI	PF
Los Angeles	1743 W 47TH ST	90062	5016015912	0.111	0.111	0.000	0.000	Shortfall of Sites	0.145	Public Facilities	PF-1	0	0	0	153.741	0.222		Institutional - School (Private) - One Story, 0	111B193 584		South Los Angeles	No	LI	PF
Los Angeles	1733 W 47TH ST	90062	5016015913	0.111	0.111	0.000	0.000	Shortfall of Sites	0.145	Public Facilities	PF-1	0	0	0	153.741	0.222		Institutional - School (Private) - One Story, 0	111B193 582		South Los Angeles	No	LI	PF
Los Angeles	20041 BALTAR ST	91306	2106002094	0.000	0.000	0.000	0.222	Shortfall of Sites	0.115	Low Residential	R1-1	0	0	0	66.287	0.222		Residential - Single Family Residence, 1	189B113 337	1 per lot	Canoga Park - Winnetka - Woodland Hills - West Hills	No	ABMI	AHO , CPK CPU
Los Angeles	1717 W 47TH ST	90062	5016015926	0.111	0.111	0.000	0.000	Shortfall of Sites	0.145	Public Facilities	PF-1	0	0	0	153.741	0.222		Institutional - School (Private) - One Story, 0	111B193 579		South Los Angeles	No	LI	PF
Los Angeles	1727 W 47TH ST	90062	5016015925	0.111	0.111	0.000	0.000	Shortfall of Sites	0.145	Public Facilities	PF-1	0	0	0	153.741	0.222		Institutional - School (Private) - One Story, 0	111B193 580		South Los Angeles	No	LI	PF
Los Angeles	1727 W 47TH ST	90062	5016015925	0.111	0.111	0.000	0.000	Shortfall of Sites	0.145	Public Facilities	PF-1	0	0	0	153.741	0.222		Institutional - School (Private) - One Story, 0	111B193 581		South Los Angeles	No	LI	PF
Los Angeles	1711 MONTANA ST	90026	5419022904	0.111	0.111	0.000	0.000	Shortfall of Sites	0.145	Public Facilities	[Q]PF-1XL	0	0	0	153.741	0.222		Miscellaneous - Government Owned Property, 0	141A209 407		Silver Lake - Echo Park - Elysian Valley	No	LI	PF
Los Angeles	1711 MONTANA ST	90026	5419022904	0.111	0.111	0.000	0.000	Shortfall of Sites	0.145	Public Facilities	[Q]PF-1XL	0	0	0	153.741	0.222		Miscellaneous - Government Owned Property, 0	141A209 420		Silver Lake - Echo Park - Elysian Valley	No	LI	PF
Los Angeles	4301 S CENTRAL AVE	90011	5115015900	0.000	0.000	0.000	0.000	Shortfall of Sites	0.145	Public Facilities	PF-1	0	0	0	153.741	0.000	Vacant	Commercial - Commercial - Vacant Land, 0	114A209 260		Southeast Los Angeles	No		PF
Los Angeles	7721 STAGG LANE	91306	2106012125	0.000	0.000	0.000	0.222	Shortfall of Sites	0.120	Low Residential	(T)R1-1	0	0	0	66.287	0.222		Residential - Single Family Residence, 1	189B117 1051	1 per lot	Canoga Park - Winnetka - Woodland Hills - West Hills	No	ABMI	AHO , CPK CPU
Los Angeles	7715 STAGG LANE	91306	2106012124	0.000	0.000	0.000	0.222	Shortfall of Sites	0.120	Low Residential	(T)R1-1	0	0	0	66.287	0.222		Residential - Single Family Residence, 1	189B117 1050	1 per lot	Canoga Park - Winnetka - Woodland Hills - West Hills	No	ABMI	AHO , CPK CPU
Los Angeles	7709 STAGG LANE	91306	2106012123	0.000	0.000	0.000	0.222	Shortfall of Sites	0.120	Low Residential	(T)R1-1	0	0	0	66.287	0.222		Residential - Single Family Residence, 1	189B117 1049	1 per lot	Canoga Park - Winnetka - Woodland Hills - West Hills	No	ABMI	AHO , CPK CPU
Los Angeles	20212 BLYTHE ST	91306	2107020057	0.000	0.000	0.000	0.222	Shortfall of Sites	0.115	Low Residential	R1-1	0	0	0	66.287	0.222		Residential - Single Family Residence, 1	189B113 647	1 per lot	Canoga Park - Winnetka - Woodland Hills - West Hills	No	ABMI	AHO , CPK CPU
Los Angeles	3989 S HOBART BLVD	90062	5036027900	0.111	0.111	0.000	0.000	Shortfall of Sites	0.145	Public Facilities	PF-1	0	0	0	153.741	0.222		Miscellaneous - Government Owned Property, 0	114B193 84		South Los Angeles	No	LI	PF

Jurisdiction Name	Site Address/Intersection	5 Digit ZIP Code	Assessor Parcel Number	Very Low-Income	Low-Income	Moderate-Income	Above Moderate-Income	Type of Shortfall	Parcel Size (Acres)	Current General Plan Designation	Current Zoning	Proposed General Plan (GP) Designation	Proposed Zoning	Minimum Density Allowed	Maximum Density Allowed	Total Capacity	Vacant/ Nonvacant	Description of Existing Uses	PIN	Base Density Per Acre	Community Plan Area	Rent Stabalization Ordinance	Income Category	Applicable Rezoning Program (Program informing values in Column Q listed first)
Los Angeles	3989 S HOBART BLVD	90062	5036027900	0.111	0.111	0.000	0.000	Shortfall of Sites	0.145	Public Facilities	PF-1	0	0	0	153.741	0.222		Miscellaneous - Government Owned Property, 0	114B193 112		South Los Angeles	No	LI	PF
Los Angeles	221 W 77TH ST	90003	6031014902	0.000	0.000	0.000	0.000	Shortfall of Sites	0.145	Public Facilities	PF-1	0	0	0	153.741	0.000		Miscellaneous - Government Owned Property, 0	099B201 164		Southeast Los Angeles	No		PF
Los Angeles	5301 COMERCIO LN	91364	2167003018	0.000	0.000	0.000	0.222	Shortfall of Sites	0.080	General Commercial	C4-1VLD	0	0	0	2.887	0.222		Commercial - Store Combination - Store and Office Combination - One Story, 0	171B105 399		Canoga Park - Winnetka - Woodland Hills - West Hills	No	ABMI	ARO
Los Angeles	3989 S HOBART BLVD	90062	5036027900	0.111	0.111	0.000	0.000	Shortfall of Sites	0.145	Public Facilities	PF-1	0	0	0	153.741	0.222		Miscellaneous - Government Owned Property, 0	114B193 65		South Los Angeles	No	LI	PF
Los Angeles	221 W 77TH ST	90003	6031014902	0.000	0.000	0.000	0.000	Shortfall of Sites	0.145	Public Facilities	PF-1	0	0	0	153.741	0.000		Miscellaneous - Government Owned Property, 0	099B201 165		Southeast Los Angeles	No		PF
Los Angeles	221 W 77TH ST	90003	6031014902	0.000	0.000	0.000	0.000	Shortfall of Sites	0.145	Public Facilities	PF-1	0	0	0	153.741	0.000		Miscellaneous - Government Owned Property, 0	099B201 166		Southeast Los Angeles	No		PF
Los Angeles	221 W 77TH ST	90003	6031014902	0.000	0.000	0.000	0.000	Shortfall of Sites	0.145	Public Facilities	PF-1	0	0	0	153.741	0.000		Miscellaneous - Government Owned Property, 0	099B201 167		Southeast Los Angeles	No		PF
Los Angeles	3989 S HOBART BLVD	90062	5036027900	0.111	0.111	0.000	0.000	Shortfall of Sites	0.145	Public Facilities	PF-1	0	0	0	153.741	0.222		Miscellaneous - Government Owned Property, 0	114B193 48		South Los Angeles	No	LI	PF
Los Angeles	221 W 77TH ST	90003	6031014902	0.000	0.000	0.000	0.000	Shortfall of Sites	0.145	Public Facilities	PF-1	0	0	0	153.741	0.000		Miscellaneous - Government Owned Property, 0	099B201 162		Southeast Los Angeles	No		PF
Los Angeles	221 W 77TH ST	90003	6031014902	0.000	0.000	0.000	0.000	Shortfall of Sites	0.145	Public Facilities	PF-1	0	0	0	153.741	0.000		Miscellaneous - Government Owned Property, 0	099B201 163		Southeast Los Angeles	No		PF
Los Angeles	3557 S HILL ST	90007	5122029902	0.111	0.111	0.000	0.000	Shortfall of Sites	0.145	Public Facilities	PF-1	0	0	0	153.741	0.222		Industrial - Warehousing, Distribution, Storage - Warehousing, Distribution, 10,000 to 24,999 SF - One Story, 0	118-5A203 244		Southeast Los Angeles	No	LI	PF
Los Angeles	3557 S HILL ST	90007	5122029902	0.111	0.111	0.000	0.000	Shortfall of Sites	0.145	Public Facilities	PF-1	0	0	0	153.741	0.222		Industrial - Warehousing, Distribution, Storage - Warehousing, Distribution, 10,000 to 24,999 SF - One Story, 0	118-5A203 282		Southeast Los Angeles	No	LI	PF
Los Angeles	416 CORNWELL ST	90033	5175008900	0.111	0.111	0.000	0.000	Shortfall of Sites	0.145	Public Facilities	PF-1XL-CUGU	0	0	0	153.741	0.222		Miscellaneous - Government Owned Property, 0	130-5A225 343		Boyle Heights	No	LI	PF
Los Angeles	416 CORNWELL ST	90033	5175008900	0.111	0.111	0.000	0.000	Shortfall of Sites	0.145	Public Facilities	PF-1XL-CUGU	0	0	0	153.741	0.222		Miscellaneous - Government Owned Property, 0	130-5A225 352		Boyle Heights	No	LI	PF
Los Angeles	3557 S HILL ST	90007	5122029902	0.111	0.111	0.000	0.000	Shortfall of Sites	0.145	Public Facilities	PF-1	0	0	0	153.741	0.222		Industrial - Warehousing, Distribution, Storage - Warehousing, Distribution, 10,000 to 24,999 SF - One Story, 0	118-5A203 268		Southeast Los Angeles	No	LI	PF
Los Angeles	416 CORNWELL ST	90033	5175008900	0.111	0.111	0.000	0.000	Shortfall of Sites	0.145	Public Facilities	PF-1XL-CUGU	0	0	0	153.741	0.222		Miscellaneous - Government Owned Property, 0	130-5A225 365		Boyle Heights	No	LI	PF
Los Angeles	416 CORNWELL ST	90033	5175008900	0.111	0.111	0.000	0.000	Shortfall of Sites	0.145	Public Facilities	PF-1XL-CUGU	0	0	0	153.741	0.222		Miscellaneous - Government Owned Property, 0	130-5A225 332		Boyle Heights	No	LI	PF
Los Angeles	0	0	2240010904	0.000	0.000	0.000	0.000	Shortfall of Sites	0.145	Public Facilities	[Q]PF-1-CDO	0	0	0	153.741	0.000		Miscellaneous - Government Owned Property, 0	177B153 260		Van Nuys - North Sherman Oaks	No		PF
Los Angeles	7911 WINNETKA AVE	91306	2107011060	0.000	0.000	0.000	0.222	Shortfall of Sites	0.048	Low Residential	(T)R1-1	0	0	0	102.494	0.222		Institutional - Church - One Story, 0	189B113 795	1 per lot	Canoga Park - Winnetka - Woodland Hills - West Hills	No	ABMI	FBO, CPK CPU
Los Angeles	15710 MAGNOLIA BLVD	91436	2261002025	0.000	0.000	0.000	0.222	Shortfall of Sites	0.017	Low II Residential	R1-1	0	0	0	66.287	0.222		Residential - Single Family Residence, 0	171B141 96	1 per lot	Encino - Tarzana	No	ABMI	AHO , ENC CPU
Los Angeles	416 CORNWELL ST	90033	5175008900	0.111	0.111	0.000	0.000	Shortfall of Sites	0.145	Public Facilities	PF-1XL-CUGU	0	0	0	153.741	0.222		Miscellaneous - Government Owned Property, 0	130-5A223 449		Boyle Heights	No	LI	PF
Los Angeles	16127 HARTSOOK ST	91436	2260018016	0.000	0.000	0.000	0.222	Shortfall of Sites	0.112	Low II Residential	RE9-1	0	0	0	66.287	0.222		Residential - Single Family Residence, 1	171B141 117	1 per lot	Encino - Tarzana	No	ABMI	AHO , ENC CPU
Los Angeles	110 ROSEMONT AVE	90026	5157018028	0.000	0.000	0.000	0.222	Shortfall of Sites	0.031	Highway Oriented Commercial	C2-1	0	0	0	9.059	0.222		Commercial - Office Building - One Story, 0	136-5A205 236		Westlake	No	ABMI	ARO
Los Angeles	416 CORNWELL ST	90033	5175008900	0.111	0.111	0.000	0.000	Shortfall of Sites	0.145	Public Facilities	PF-1XL-CUGU	0	0	0	153.741	0.222		Miscellaneous - Government Owned Property, 0	130-5A223 467		Boyle Heights	No	LI	PF
Los Angeles	8020 S VERMONT AVE	90044	6032004015	0.000	0.000	0.000	0.222	Shortfall of Sites	0.164	Community Commercial	C2-1-CPIO	0	0	0	1.698	0.222		Commercial - Store Combination - Store and Office Combination - One Story, 0	099B197 808		South Los Angeles	No	ABMI	ARO
Los Angeles	1963 E 103RD ST	90002	6046024900	0.111	0.111	0.000	0.000	Shortfall of Sites	0.145	Public Facilities	PF-1	0	0	0	153.741	0.222		Miscellaneous - Government Owned Property, 0	091-5A215 113		Southeast Los Angeles	No	LI	PF
Los Angeles	416 CORNWELL ST	90033	5175008900	0.111	0.111	0.000	0.000	Shortfall of Sites	0.144	Public Facilities	PF-1XL-CUGU	0	0	0	153.741	0.222		Miscellaneous - Government Owned Property, 0	129A223 28		Boyle Heights	No	LI	PF
Los Angeles	20205 HEMMINGWAY ST	91306	2107011084	0.000	0.000	0.000	0.222	Shortfall of Sites	0.120	Low Residential	R1-1	0	0	0	66.287	0.222		Residential - Single Family Residence, 1	189B113 1366	1 per lot	Canoga Park - Winnetka - Woodland Hills - West Hills	No	ABMI	AHO , CPK CPU
Los Angeles	20201 HEMMINGWAY ST	91306	2107011085	0.000	0.000	0.000	0.222	Shortfall of Sites	0.120	Low Residential	R1-1	0	0	0	66.287	0.222		Residential - Single Family Residence, 1	189B113 1367	1 per lot	Canoga Park - Winnetka - Woodland Hills - West Hills	No	ABMI	AHO , CPK CPU
Los Angeles	416 CORNWELL ST	90033	5175008900	0.111	0.111	0.000	0.000	Shortfall of Sites	0.144	Public Facilities	PF-1XL-CUGU	0	0	0	153.741	0.222		Miscellaneous - Government Owned Property, 0	129A225 11		Boyle Heights	No	LI	PF
Los Angeles	20211 HEMMINGWAY ST	91306	2107011083	0.000	0.000	0.000	0.222	Shortfall of Sites	0.120	Low Residential	R1-1	0	0	0	66.287	0.222		Residential - Single Family Residence, 1	189B113 1365	1 per lot	Canoga Park - Winnetka - Woodland Hills - West Hills	No	ABMI	AHO , CPK CPU
Los Angeles	20217 HEMMINGWAY ST	91306	2107011082	0.000	0.000	0.000	0.222	Shortfall of Sites	0.120	Low Residential	R1-1	0	0	0	66.287	0.222		Residential - Single Family Residence, 1	189B113 1364	1 per lot	Canoga Park - Winnetka - Woodland Hills - West Hills	No	ABMI	AHO , CPK CPU
Los Angeles	0	0	4261010908	0.111	0.111	0.000	0.000	Shortfall of Sites	0.120	Public Facilities	PF-1XL	0	0	0	153.741	0.222		Miscellaneous - Government Owned Property, 0	126B149 52		West Los Angeles	No	LI	PF
Los Angeles	0	0	4261010908	0.111	0.111	0.000	0.000	Shortfall of Sites	0.120	Public Facilities	PF-1XL	0	0	0	153.741	0.222		Miscellaneous - Government Owned Property, 0	126B149 72		West Los Angeles	No	LI	PF
Los Angeles	20221 HEMMINGWAY ST	91306	2107011081	0.000	0.000	0.000	0.222	Shortfall of Sites	0.120	Low Residential	R1-1	0	0	0	66.287	0.222		Residential - Single Family Residence, 1	189B113 1363	1 per lot	Canoga Park - Winnetka - Woodland Hills - West Hills	No	ABMI	AHO , CPK CPU
Los Angeles	22517 ENADIA WAY	91307	2024018054	0.000	0.000	0.000	0.222	Shortfall of Sites	0.115	Low Residential	R1-1	0	0	0	66.287	0.222		Residential - Single Family Residence, 1	183B097 123	1 per lot	Canoga Park - Winnetka - Woodland Hills - West Hills	No	ABMI	AHO , CPK CPU
Los Angeles	20225 HEMMINGWAY ST	91306	2107011080	0.000	0.000	0.000	0.222	Shortfall of Sites	0.120	Low Residential	R1-1	0	0	0	66.287	0.222		Residential - Single Family Residence, 1	189B113 1362	1 per lot	Canoga Park - Winnetka - Woodland Hills - West Hills	No	ABMI	AHO , CPK CPU
Los Angeles	20231 HEMMINGWAY ST	91306	2107011079	0.000	0.000	0.000	0.222	Shortfall of Sites	0.120	Low Residential	R1-1	0	0	0	66.287	0.222		Residential - Single Family Residence, 1	189B113 1361	1 per lot	Canoga Park - Winnetka - Woodland Hills - West Hills	No	ABMI	AHO , CPK CPU
Los Angeles	20237 HEMMINGWAY ST	91306	2107011078	0.000	0.000	0.000	0.222	Shortfall of Sites	0.120	Low Residential	R1-1	0	0	0	66.287	0.222		Residential - Single Family Residence, 1	189B113 1360	1 per lot	Canoga Park - Winnetka - Woodland Hills - West Hills	No	ABMI	AHO , CPK CPU
Los Angeles	20021 BALTAR ST	91306	2106002086	0.000	0.000	0.000	0.222	Shortfall of Sites	0.115	Low Residential	R1-1	0	0	0	66.287	0.222		Residential - Single Family Residence - Pool, 1	189B113 332	1 per lot	Canoga Park - Winnetka - Woodland Hills - West Hills	No	ABMI	AHO , CPK CPU
Los Angeles	20027 BALTAR ST	91306	2106002076	0.000	0.000	0.000	0.222	Shortfall of Sites	0.115	Low Residential	R1-1	0	0	0	66.287	0.222		Residential - Single Family Residence, 1	189B113 333	1 per lot	Canoga Park - Winnetka - Woodland Hills - West Hills	No	ABMI	AHO , CPK CPU
Los Angeles	20037 BALTAR ST	91306	2106002091	0.000	0.000	0.000	0.222	Shortfall of Sites	0.115	Low Residential	R1-1	0	0	0	66.287	0.222		Residential - Single Family Residence, 1	189B113 335	1 per lot	Canoga Park - Winnetka - Woodland Hills - West Hills	No	ABMI	AHO , CPK CPU
Los Angeles	20031 BALTAR ST	91306	2106002075	0.000	0.000	0.000	0.222	Shortfall of Sites	0.115	Low Residential	R1-1	0	0	0	66.287	0.222		Residential - Single Family Residence, 1	189B113 334	1 per lot	Canoga Park - Winnetka - Woodland Hills - West Hills	No	ABMI	AHO , CPK CPU
Los Angeles	5026 W ADAMS BLVD	90016	5049004021	0.000	0.000	0.000	0.222	Shortfall of Sites	0.074	Community Commercial	C2-2D-CPIO	0	0	0	102.494	0.222		Institutional - Church - One Story, 0	123B181 1066		West Adams - Baldwin Hills - Leimert	No	ABMI	FBO
Los Angeles	8020 QUAKERTOWN AVE	91306	2106002087	0.000	0.000	0.000	0.222	Shortfall of Sites	0.115	Low Residential	R1-1	0	0	0	66.287	0.222		Residential - Single Family Residence, 1	189B113 374	1 per lot	Canoga Park - Winnetka - Woodland Hills - West Hills	No	ABMI	AHO , CPK CPU
Los Angeles	0	0	4264009900	0.111	0.111	0.000	0.000	Shortfall of Sites	0.120	Public Facilities	[Q]PF-1XL	0	0	0	153.741	0.222		Miscellaneous - Government Owned Property, 0	129B141 374		Brentwood - Pacific Palisades	No	LI	PF
Los Angeles	820 N AVENUE 54	90042	5478021905	0.000	0.000	0.000	0.222	Shortfall of Sites	0.131	Public Facilities	PF-1	0	0	0	153.741	0.222		Residential - Double, Duplex, or Two Units - 4 Stories or Less, 0	154-5A227 259		Northeast Los Angeles	Yes	ABMI	PF
Los Angeles	1260 W 36TH PL	90007	5040016908	0.111	0.111	0.000	0.000	Shortfall of Sites	0.144	Public Facilities	PF-1	0	0	0	153.741	0.222		Miscellaneous - Government Owned Property, 0	120B197 1070		South Los Angeles	No	LI	PF
Los Angeles	19700 BLYTHE ST	91306	2106013093	0.000	0.000	0.000	0.222	Shortfall of Sites	0.115	Low Residential	R1-1	0	0	0	66.287	0.222		Residential - Single Family Residence, 1	189B117 476	1 per lot	Canoga Park - Winnetka - Woodland Hills - West Hills	No	ABMI	AHO , CPK CPU
Los Angeles	18903 HATTERAS STREET	91356	2156018047	0.000	0.000	0.000	0.222	Shortfall of Sites	0.120	Low II Residential	R1-1	0	0	0	66.287	0.222		Residential - Single Family Residence, 1	174B121 815	1 per lot	Encino - Tarzana	No	ABMI	AHO , ENC CPU
Los Angeles	13411 VAN NUYS BLVD	91331	2619018016	0.000	0.000	0.000	0.222	Shortfall of Sites	0.161	Community Commercial	[Q]C2-1VL-O-CDO-CUGU	0	0	0	1.725	0.222		Commercial - Store Combination - Store and Residential Combination - One Story, 0	207B157 592		Arleta - Pacoima	No	ABMI	ARO
Los Angeles	5016 W SUNSET BLVD	90027	5543024004	0.000	0.000	0.000	0.222	Shortfall of Sites	0.178	Highway Oriented Commercial	C2-1D	0	0	0	1.559	0.222		Commercial - Office Building - One Story, 0	147B197 759		Hollywood	No	ABMI	ARO
Los Angeles	5848 CALHOUN AVE	91401	2245029011	0.000	0.000	0.000	0.222	Shortfall of Sites	0.021	Low Residential	R1-1	0	0	0	66.287	0.222		Residential - Single Family Residence - Pool, 0	174B153 90	29	Van Nuys - North Sherman Oaks	No	ABMI	AHO , Orange LineTNP
Los Angeles	7817 WINNETKA AVE	91306	2107023067	0.000	0.000	0.000	0.222	Shortfall of Sites	0.115	Low Residential	R1-1	0	0	0	66.287	0.222		Residential - Single Family Residence, 1	189B113 925	1 per lot	Canoga Park - Winnetka - Woodland Hills - West Hills	No	ABMI	AHO , CPK CPU
Los Angeles	0	0	2717010909	0.000	0.000	0.000	0.000	Shortfall of Sites	0.120	Public Facilities	PF-1XL	0	0	0	153.741	0.000		Miscellaneous - Government Owned Property, 0	210B121 134		Chatsworth - Porter Ranch	No		PF
Los Angeles	2626 S LA CIENEGA BLVD	90034	5065012018	0.000	0.000	0.000	0.222	Shortfall of Sites	0.072	Hybrid Industrial	[Q]CM-1VL	0	0	0	3.867	0.222		Commercial - Professional Building - Medical Dental Building - One Story, 0	123B173 407		West Adams - Baldwin Hills - Leimert	No	ABMI	ARO
Los Angeles	2626 S LA CIENEGA BLVD	90034	5065012018	0.000	0.000	0.000	0.222	Shortfall of Sites	0.067	Hybrid Industrial	[Q]CM-1VL	0	0	0	4.133	0.222		Commercial - Professional Building - Medical Dental Building - One Story, 0	123B173 413		West Adams - Baldwin Hills - Leimert	No	ABMI	ARO
Los Angeles	2626 S LA CIENEGA BLVD	90034	5065012018	0.000	0.000	0.000	0.222	Shortfall of Sites	0.063	Hybrid Industrial	[Q]CM-1VL	0	0	0	4.382	0.222		Commercial - Professional Building - Medical Dental Building - One Story, 0	123B173 420		West Adams - Baldwin Hills - Leimert	No	ABMI	ARO
Los Angeles	2821 E 7TH ST	90023	5189004900	0.111	0.111	0.000	0.000	Shortfall of Sites	0.144	Public Facilities	PF-1XL-CUGU	0	0	0	153.741	0.222		Miscellaneous - Government Owned Property, 0	123A223 320		Boyle Heights	No	LI	PF
Los Angeles	18911 HATTERAS ST	91356	2156018046	0.000	0.000	0.000	0.222	Shortfall of Sites	0.120	Low II Residential	R1-1	0	0	0	66.287	0.222		Residential - Single Family Residence, 1	174B121 814	1 per lot	Encino - Tarzana	No	ABMI	AHO , ENC CPU
Los Angeles	2821 E 7TH ST	90023	5189004900	0.111	0.111	0.000	0.000	Shortfall of Sites	0.144	Public Facilities	PF-1XL-CUGU	0	0	0	153.741	0.222		Miscellaneous - Government Owned Property, 0	123A223 315		Boyle Heights	No	LI	PF
Los Angeles	7850 ETIWANDA AVE	91335	2102017040	0.000	0.000	0.000	0.222	Shortfall of Sites	0.115	Low Residential	R1-1	0	0	0	66.287	0.222		Residential - Single Family Residence, 1	189B125 564	1 per lot	Reseda - West Van Nuys	No	ABMI	AHO , RES CPU

Jurisdiction Name	Site Address/Intersection	5 Digit ZIP Code	Assessor Parcel Number	Very Low-Income	Low-Income	Moderate-Income	Above Moderate-Income	Type of Shortfall	Parcel Size (Acres)	Current General Plan Designation	Current Zoning	Proposed General Plan (GP) Designation	Proposed Zoning	Minimum Density Allowed	Maximum Density Allowed	Total Capacity	Vacant/ Nonvacant	Description of Existing Uses	PIN	Base Density Per Acre	Community Plan Area	Rent Stabalization Ordinance	Income Category	Applicable Rezoning Program (Program informing values in Column Q listed first)
Los Angeles	10924 S VERMONT AVE	90044	6075001021	0.000	0.000	0.000	0.221	Shortfall of Sites	0.040	Neighborhood Commercial	C2-1VL-CPIO	0	0	0	6.991	0.221		Commercial - Professional Building - Medical Dental Building - One Story, 0	088-5A199 158		South Los Angeles	No	ABMI	ARO
Los Angeles	10924 S VERMONT AVE	90044	6075001021	0.000	0.000	0.000	0.221	Shortfall of Sites	0.151	Neighborhood Commercial	C2-1VL-CPIO	0	0	0	1.833	0.221		Commercial - Professional Building - Medical Dental Building - One Story, 0	088-5A199 160		South Los Angeles	No	ABMI	ARO
Los Angeles	0	0	5021005902	0.000	0.000	0.000	0.000	Shortfall of Sites	0.144	Public Facilities	PF-1	0	0	0	153.741	0.000		Miscellaneous - Government Owned Property - Government Services - Police and Fire Station, 0	114B193 381		South Los Angeles	No		PF
Los Angeles	4826 GAYNOR AVE	91436	2261021095	0.000	0.000	0.000	0.221	Shortfall of Sites	0.115	Low II Residential	RE9-1	0	0	0	66.287	0.221		Residential - Single Family Residence - Pool, 1	168B141 925	1 per lot	Encino - Tarzana	No	ABMI	AHO , ENC CPU
Los Angeles	0	0	5408012901	0.000	0.000	0.000	0.000	Shortfall of Sites	0.144	Public Facilities	PF-1VL	0	0	0	153.741	0.000		Miscellaneous - Government Owned Property, 0	133-5A215 298		Central City	No		PF
Los Angeles	1118 COLORADO BLVD	90041	5690026019	0.000	0.000	0.000	0.221	Shortfall of Sites	0.052	Neighborhood Commercial	[Q]C4-1XL	0	0	0	4.462	0.221		Commercial - Office Building - One Story, 0	162A229 261		Northeast Los Angeles	No	ABMI	ARO , TOPP C
Los Angeles	5946 GUTHRIE AVE	90034	5066003016	0.000	0.000	0.000	0.221	Shortfall of Sites	0.236	Neighborhood Commercial	C2-1VL-CPIO	0	0	0	1.173	0.221		Commercial - Store Combination - Store and Residential Combination - One Story, 0	126B173 905		West Adams - Baldwin Hills - Leimert	No	ABMI	ARO
Los Angeles	2411 S MARVIN AVE	90016	5063022908	0.111	0.111	0.000	0.000	Shortfall of Sites	0.144	Public Facilities	PF-1	0	0	0	153.741	0.221		Miscellaneous - Government Owned Property - Miscellaneous - Government Property and Possessory Interest Not Classified in Any of the Above, 0	123B177 518		West Adams - Baldwin Hills - Leimert	No	LI	PF
Los Angeles	1633 S LA CIENEGA BLVD	90035	4303028022	0.000	0.000	0.000	0.221	Shortfall of Sites	0.073	General Commercial	C2-1-O	0	0	0	3.178	0.221		Commercial - Store Combination - Store and Residential Combination - One Story, 0	129B173 1072		Wilshire	No	ABMI	ARO
Los Angeles	840 YALE ST	90012	5408033904	0.111	0.111	0.000	0.000	Shortfall of Sites	0.144	Public Facilities	PF-1XL	0	0	0	153.741	0.221		Miscellaneous - Government Owned Property, 0	135A215 260		Central City North	No	LI	PF
Los Angeles	8021 QUAKERTOWN AVE	91306	2106002092	0.000	0.000	0.000	0.221	Shortfall of Sites	0.115	Low Residential	R1-1	0	0	0	66.287	0.221		Residential - Single Family Residence, 1	189B113 375	1 per lot	Canoga Park - Winnetka - Woodland Hills - West Hills	No	ABMI	AHO , CPK CPU
Los Angeles	2830 FLETCHER DR	90039	5436033022	0.000	0.000	0.000	0.221	Shortfall of Sites	0.124	General Commercial	[Q]C2-1VL-RIO	0	0	0	2.238	0.221		Commercial - Office Building - One Story, 0	153B209 1094		Northeast Los Angeles	No	ABMI	ARO
Los Angeles	2830 FLETCHER DR	90039	5436033022	0.000	0.000	0.000	0.221	Shortfall of Sites	0.124	General Commercial	[Q]C2-1VL-RIO	0	0	0	2.232	0.221		Commercial - Office Building - One Story, 0	153B209 1110		Northeast Los Angeles	No	ABMI	ARO
Los Angeles	7838 ETIWANDA AVE	91335	2102017043	0.000	0.000	0.000	0.221	Shortfall of Sites	0.115	Low Residential	R1-1	0	0	0	66.287	0.221		Residential - Single Family Residence, 1	189B125 599	1 per lot	Reseda - West Van Nuys	No	ABMI	AHO , RES CPU
Los Angeles	11466 CHANDLER BLVD	91601	2350011012	0.111	0.111	0.000	0.000	Shortfall of Sites	0.120	Public Facilities	PF-1VL	0	0	0	153.741	0.221		Recreational - Club, Lodge Hall, Fraternal Organization - One Story, 0	171B169 103		North Hollywood - Valley Village	No	LI	PF
Los Angeles	0	0	4261010908	0.111	0.111	0.000	0.000	Shortfall of Sites	0.120	Public Facilities	PF-1XL	0	0	0	153.741	0.221		Miscellaneous - Government Owned Property, 0	126B149 78		West Los Angeles	No	LI	PF
Los Angeles	0	0	4261010908	0.111	0.111	0.000	0.000	Shortfall of Sites	0.120	Public Facilities	PF-1XL	0	0	0	153.741	0.221		Miscellaneous - Government Owned Property, 0	126B149 91		West Los Angeles	No	LI	PF
Los Angeles	174 E 36TH ST	90011	5120011904	0.111	0.111	0.000	0.000	Shortfall of Sites	0.144	Public Facilities	PF-1	0	0	0	153.741	0.221		Miscellaneous - Government Owned Property - Public School - Elementary School, 0	117A205 101		Southeast Los Angeles	No	LI	PF
Los Angeles	0	0	4261010908	0.111	0.111	0.000	0.000	Shortfall of Sites	0.120	Public Facilities	PF-1XL	0	0	0	153.741	0.221		Miscellaneous - Government Owned Property, 0	126B149 105		West Los Angeles	No	LI	PF
Los Angeles	0	0	4261010908	0.111	0.111	0.000	0.000	Shortfall of Sites	0.120	Public Facilities	PF-1XL	0	0	0	153.741	0.221		Miscellaneous - Government Owned Property, 0	126B149 114		West Los Angeles	No	LI	PF
Los Angeles	20208 BLYTHE ST	91306	2107020058	0.000	0.000	0.000	0.221	Shortfall of Sites	0.115	Low Residential	R1-1	0	0	0	66.287	0.221		Residential - Single Family Residence - Pool, 1	189B113 667	1 per lot	Canoga Park - Winnetka - Woodland Hills - West Hills	No	ABMI	AHO , CPK CPU
Los Angeles	0	0	4261010908	0.111	0.111	0.000	0.000	Shortfall of Sites	0.120	Public Facilities	PF-1XL	0	0	0	153.741	0.221		Miscellaneous - Government Owned Property, 0	126B149 122		West Los Angeles	No	LI	PF
Los Angeles	178 E 36TH ST	90011	5120011906	0.111	0.111	0.000	0.000	Shortfall of Sites	0.144	Public Facilities	PF-1	0	0	0	153.741	0.221		Miscellaneous - Government Owned Property - Public School - Elementary School, 0	117A205 111		Southeast Los Angeles	No	LI	PF
Los Angeles	2855 E OLYMPIC BLVD	90023	5170020900	0.110	0.110	0.000	0.000	Shortfall of Sites	0.144	Public Facilities	PF-1XL-CUGU	0	0	0	153.741	0.221		Miscellaneous - Government Owned Property, 0	120A221 106		Boyle Heights	No	LI	PF
Los Angeles	1260 W 36TH PL	90007	5040016908	0.110	0.110	0.000	0.000	Shortfall of Sites	0.144	Public Facilities	PF-1	0	0	0	153.741	0.221		Miscellaneous - Government Owned Property, 0	120B197 1122		South Los Angeles	No	LI	PF
Los Angeles	700 E TEMPLE ST	90012	5173014900	0.000	0.000	0.000	0.000	Shortfall of Sites	0.144	Public Facilities	PF-1XL-RIO	0	0	0	153.741	0.000		Miscellaneous - Government Owned Property - Government Services - General, 0	129A217 18		Central City North	No		PF
Los Angeles	0	0	2320017900	0.000	0.000	0.000	0.000	Shortfall of Sites	0.144	Public Facilities	PF-1VL	0	0	0	153.741	0.000		Miscellaneous - Government Owned Property, 0	180B169 268		North Hollywood - Valley Village	No		PF
Los Angeles	184 E 36TH ST	90011	5120011911	0.110	0.110	0.000	0.000	Shortfall of Sites	0.144	Public Facilities	PF-1	0	0	0	153.741	0.221		Miscellaneous - Government Owned Property - Public School - Elementary School, 0	117A205 117		Southeast Los Angeles	No	LI	PF
Los Angeles	840 YALE ST	90012	5408033904	0.110	0.110	0.000	0.000	Shortfall of Sites	0.144	Public Facilities	PF-1XL	0	0	0	153.741	0.221		Miscellaneous - Government Owned Property, 0	135A215 250		Central City North	No	LI	PF
Los Angeles	1175 N CUMMINGS ST	90033	5201008904	0.110	0.110	0.000	0.000	Shortfall of Sites	0.144	Public Facilities	PF-1	0	0	0	153.741	0.221		Miscellaneous - Government Owned Property, 0	133-5A225 31		Northeast Los Angeles	No	LI	PF
Los Angeles	0	0	2343002900	0.000	0.000	0.000	0.221	Shortfall of Sites	0.002	Very Low Residential	RE11-1	0	0	0	99.000	0.221		Miscellaneous - Government Owned Property, 0	174B157 147		Van Nuys - North Sherman Oaks	No	ABMI	TOC EXP
Los Angeles	190 E 36TH ST	90011	5120011905	0.110	0.110	0.000	0.000	Shortfall of Sites	0.144	Public Facilities	PF-1	0	0	0	153.741	0.221		Miscellaneous - Government Owned Property - Public School - Elementary School, 0	117A205 125		Southeast Los Angeles	No	LI	PF
Los Angeles	144 E 118TH ST	90061	6083018900	0.110	0.110	0.000	0.000	Shortfall of Sites	0.144	Public Facilities	PF-1	0	0	0	153.741	0.221		Miscellaneous - Government Owned Property, 0	084B205 836		Southeast Los Angeles	No	LI	PF
Los Angeles	194 E 36TH ST	90011	5120011900	0.110	0.110	0.000	0.000	Shortfall of Sites	0.144	Public Facilities	PF-1	0	0	0	153.741	0.221		Miscellaneous - Government Owned Property - Public School - Elementary School, 0	117A205 134		Southeast Los Angeles	No	LI	PF
Los Angeles	8077 MCDERMOTT AVE	91335	2101013015	0.000	0.000	0.000	0.221	Shortfall of Sites	0.115	Low Residential	R1-1	0	0	0	66.287	0.221		Residential - Single Family Residence, 1	189B129 122	1 per lot	Reseda - West Van Nuys	No	ABMI	AHO , RES CPU
Los Angeles	0	0	5045001904	0.000	0.000	0.000	0.000	Shortfall of Sites	0.144	Public Facilities	PF-1	0	0	0	153.741	0.000		Miscellaneous - Government Owned Property, 0	117B181 1080		West Adams - Baldwin Hills - Leimert	No		PF
Los Angeles	7856 LARAMIE AVE	91306	2107011090	0.000	0.000	0.000	0.221	Shortfall of Sites	0.120	Low Residential	R1-1	0	0	0	66.287	0.221		Residential - Single Family Residence, 1	189B113 1372	1 per lot	Canoga Park - Winnetka - Woodland Hills - West Hills	No	ABMI	AHO , CPK CPU
Los Angeles	2435 MILITARY AVE	90064	4256008002	0.000	0.000	0.000	0.221	Shortfall of Sites	0.333	Hybrid Industrial	HJ(EC)-O	0	0	0	4.734	0.221		Commercial - Office Building - Two Stories, 1	123B153 31		West Los Angeles	No	ABMI	ARO , ADU
Los Angeles	144 E 118TH ST	90061	6083018900	0.110	0.110	0.000	0.000	Shortfall of Sites	0.143	Public Facilities	PF-1	0	0	0	153.741	0.221		Miscellaneous - Government Owned Property, 0	084B205 858		Southeast Los Angeles	No	LI	PF
Los Angeles	3955 GLENFELIZ BLVD	90039	5435019903	0.110	0.110	0.000	0.000	Shortfall of Sites	0.120	Public Facilities	PF-1-RIO	0	0	0	153.741	0.221		Miscellaneous - Government Owned Property, 0	156A207 103		Northeast Los Angeles	No	LI	PF
Los Angeles	0	0	5409021900	0.000	0.000	0.000	0.000	Shortfall of Sites	0.143	Public Facilities	PF-1XL-RIO	0	0	0	153.741	0.000		Miscellaneous - Government Owned Property, 0	132A217 114		Central City North	No		PF
Los Angeles	0	0	5409021900	0.000	0.000	0.000	0.000	Shortfall of Sites	0.143	Public Facilities	PF-1XL-RIO	0	0	0	153.741	0.000		Miscellaneous - Government Owned Property, 0	132A217 124		Central City North	No		PF
Los Angeles	0	0	5409021900	0.000	0.000	0.000	0.000	Shortfall of Sites	0.143	Public Facilities	PF-1XL-RIO	0	0	0	153.741	0.000		Miscellaneous - Government Owned Property, 0	132A217 119		Central City North	No		PF
Los Angeles	0	0	5409021900	0.000	0.000	0.000	0.000	Shortfall of Sites	0.143	Public Facilities	PF-1XL-RIO	0	0	0	153.741	0.000		Miscellaneous - Government Owned Property, 0	132A217 130		Central City North	No		PF
Los Angeles	0	0	5409021900	0.000	0.000	0.000	0.000	Shortfall of Sites	0.143	Public Facilities	PF-1XL-RIO	0	0	0	153.741	0.000		Miscellaneous - Government Owned Property, 0	132A217 165		Central City North	No		PF
Los Angeles	0	0	5409021900	0.000	0.000	0.000	0.000	Shortfall of Sites	0.143	Public Facilities	PF-1XL-RIO	0	0	0	153.741	0.000		Miscellaneous - Government Owned Property, 0	132A217 174		Central City North	No		PF
Los Angeles	0	0	5409021900	0.000	0.000	0.000	0.000	Shortfall of Sites	0.143	Public Facilities	PF-1XL-RIO	0	0	0	153.741	0.000		Miscellaneous - Government Owned Property, 0	132A217 136		Central City North	No		PF
Los Angeles	0	0	5409021900	0.000	0.000	0.000	0.000	Shortfall of Sites	0.143	Public Facilities	PF-1XL-RIO	0	0	0	153.741	0.000		Miscellaneous - Government Owned Property, 0	132A217 157		Central City North	No		PF
Los Angeles	0	0	5409021900	0.000	0.000	0.000	0.000	Shortfall of Sites	0.143	Public Facilities	PF-1XL-RIO	0	0	0	153.741	0.000		Miscellaneous - Government Owned Property, 0	132A217 147		Central City North	No		PF
Los Angeles	173 E 36TH PL	90011	5120011910	0.110	0.110	0.000	0.000	Shortfall of Sites	0.143	Public Facilities	PF-1	0	0	0	153.741	0.221		Miscellaneous - Government Owned Property - Public School - Elementary School, 0	117A205 139		Southeast Los Angeles	No	LI	PF
Los Angeles	193 E 36TH PL	90011	5120011909	0.110	0.110	0.000	0.000	Shortfall of Sites	0.143	Public Facilities	PF-1	0	0	0	153.741	0.221		Miscellaneous - Government Owned Property - Government Services - Police and Fire Station, 0	117A205 169		Southeast Los Angeles	No	LI	PF
Los Angeles	183 E 36TH PL	90011	5120011902	0.110	0.110	0.000	0.000	Shortfall of Sites	0.143	Public Facilities	PF-1	0	0	0	153.741	0.221		Miscellaneous - Government Owned Property - Public School - Elementary School, 0	117A205 157		Southeast Los Angeles	No	LI	PF
Los Angeles	177 E 36TH PL	90011	5120011903	0.110	0.110	0.000	0.000	Shortfall of Sites	0.143	Public Facilities	PF-1	0	0	0	153.741	0.221		Miscellaneous - Government Owned Property - Public School - Elementary School, 0	117A205 148		Southeast Los Angeles	No	LI	PF
Los Angeles	187 E 36TH PL	90011	5120011901	0.110	0.110	0.000	0.000	Shortfall of Sites	0.143	Public Facilities	PF-1	0	0	0	153.741	0.221		Miscellaneous - Government Owned Property - Public School - Elementary School, 0	117A205 164		Southeast Los Angeles	No	LI	PF
Los Angeles	2312 CHARLOTTE ST	90033	5202007906	0.110	0.110	0.000	0.000	Shortfall of Sites	0.143	Public Facilities	PF-1	0	0	0	153.741	0.221		Residential - Single Family Residence, 0	132A225 230		Northeast Los Angeles	No	LI	PF
Los Angeles	144 E 118TH ST	90061	6083018900	0.110	0.110	0.000	0.000	Shortfall of Sites	0.143	Public Facilities	PF-1	0	0	0	153.741	0.221		Miscellaneous - Government Owned Property, 0	084B205 761		Southeast Los Angeles	No	LI	PF
Los Angeles	4323 S CENTRAL AVE	90011	5115015903	0.000	0.000	0.000	0.000	Shortfall of Sites	0.143	Public Facilities	PF-1	0	0	0	153.741	0.000	Vacant	Industrial - Industrial - Vacant Land, 0	114A209 362		Southeast Los Angeles	No		PF
Los Angeles	325 E 32ND ST	90011	5120002913	0.110	0.110	0.000	0.000	Shortfall of Sites	0.143	Public Facilities	PF-1	0	0	0	153.741	0.221	Vacant	Industrial - Industrial - Vacant Land, 0	118-5A205 156		Southeast Los Angeles	No	LI	PF
Los Angeles	305 E 32ND ST	90011	5120002905	0.110	0.110	0.000	0.000	Shortfall of Sites	0.143	Public Facilities	PF-1	0	0	0	153.741	0.221		Industrial - Light Manufacturing - One Story, 0	118-5A205 134		Southeast Los Angeles	No	LI	PF
Los Angeles	3109 MAPLE AVE	90011	5120002910	0.110	0.110	0.000	0.000	Shortfall of Sites	0.143	Public Facilities	PF-1	0	0	0	153.741	0.221		Industrial - Light Manufacturing - One Story, 0	118-5A205 145		Southeast Los Angeles	No	LI	PF
Los Angeles	315 E 32ND ST	90011	5120002915	0.110	0.110	0.000	0.000	Shortfall of Sites	0.143	Public Facilities	PF-1	0	0	0	153.741	0.221		Industrial - Light Manufacturing - One Story, 0	118-5A205 147		Southeast Los Angeles	No	LI	PF
Los Angeles	1744 W WASHINGTON BLVD	90007	5075035911	0.110	0.110	0.000	0.000	Shortfall of Sites	0.143	Public Facilities	PF-1	0	0	0	153.741	0.220		Commercial - Store Combination - Store and Residential Combination - One Story, 0	126B197 727		South Los Angeles	No	LI	PF
Los Angeles	20151 HEMMINGWAY ST	91306	2107011115	0.000	0.000	0.000	0.220	Shortfall of Sites	0.120	Low Residential	(T)R1-1	0	0	0	66.287	0.220		Residential - Single Family Residence, 1	189B113 1406	1 per lot	Canoga Park - Winnetka - Woodland Hills - West Hills	No	ABMI	AHO , CPK CPU
Los Angeles	3557 S HILL ST	90007	5122029902	0.110	0.110	0.000	0.000	Shortfall of Sites	0.143	Public Facilities	PF-1	0	0	0	153.741	0.220		Industrial - Warehousing, Distribution, Storage - Warehousing, Distribution, 10,000 to 24,999 SF - One Story, 0	118-5A203 294		Southeast Los Angeles	No	LI	PF
Los Angeles	5051 ENCINO AVE	91316	2257008023	0.000	0.000	0.000	0.220	Shortfall of Sites	0.017	Very Low I Residential	RA-1	0	0	0	66.287	0.220		Residential - Single Family Residence - Pool, 0	171B129 325	1 per lot	Encino - Tarzana	No	ABMI	AHO , ENC CPU

Jurisdiction Name	Site Address/Intersection	5 Digit ZIP Code	Assessor Parcel Number	Very Low-Income	Low-Income	Moderate-Income	Above Moderate-Income	Type of Shortfall	Parcel Size (Acres)	Current General Plan Designation	Current Zoning	Proposed General Plan (GP) Designation	Proposed Zoning	Minimum Density Allowed	Maximum Density Allowed	Total Capacity	Vacant/ Nonvacant	Description of Existing Uses	PIN	Base Density Per Acre	Community Plan Area	Rent Stabalization Ordinance	Income Category	Applicable Rezoning Program (Program informing values in Column Q listed first)
Los Angeles	5006 S WESTERN AVE	90062	5016036035	0.000	0.000	0.000	0.220	Shortfall of Sites	0.119	Neighborhood Commercial	C2-1VL-CPIO	0	0	0	2.563	0.220		Commercial - Store Combination - Store and Residential Combination - One Story, 0	111B193 1128		South Los Angeles	Yes	ABMI	ARO
Los Angeles	1900 W 48TH ST	90062	5015013027	0.000	0.000	0.000	0.220	Shortfall of Sites	0.073	Neighborhood Office Commercial	C2-1L	0	0	0	102.494	0.220		Institutional - Church - One Story, 0	111B189 918		South Los Angeles	No	ABMI	FBO
Los Angeles	0	0	5005023900	0.000	0.000	0.000	0.000	Shortfall of Sites	0.143	Public Facilities	PF-1	0	0	0	153.741	0.000		Miscellaneous - Government Owned Property - Government Services - Police and Fire Station, 0	108B193 1308		South Los Angeles	No		PF
Los Angeles	7612 S BROADWAY	90003	6031014906	0.000	0.000	0.000	0.000	Shortfall of Sites	0.143	Public Facilities	PF-1	0	0	0	153.741	0.000		Miscellaneous - Government Owned Property - Government Services - Police and Fire Station, 0	099B201 140		Southeast Los Angeles	No		PF
Los Angeles	7620 S BROADWAY	90003	6031014904	0.000	0.000	0.000	0.000	Shortfall of Sites	0.143	Public Facilities	PF-1	0	0	0	153.741	0.000		Institutional - Homes for Aged and Others - One Story, 0	099B201 210		Southeast Los Angeles	No		PF
Los Angeles	7616 S BROADWAY	90003	6031014905	0.000	0.000	0.000	0.000	Shortfall of Sites	0.143	Public Facilities	PF-1	0	0	0	153.741	0.000		Commercial - Restaurant, Cocktail Lounge - Restaurant, Cocktail Lounge, Tavern - One Story, 0	099B201 146		Southeast Los Angeles	No		PF
Los Angeles	7600 S BROADWAY	90003	6031014907	0.000	0.000	0.000	0.000	Shortfall of Sites	0.143	Public Facilities	PF-1	0	0	0	153.741	0.000	Vacant	Commercial - Commercial - Vacant Land, 0	099B201 135		Southeast Los Angeles	No		PF
Los Angeles	0	0	5005023900	0.000	0.000	0.000	0.000	Shortfall of Sites	0.143	Public Facilities	PF-1	0	0	0	153.741	0.000		Miscellaneous - Government Owned Property - Government Services - Police and Fire Station, 0	108B193 1307		South Los Angeles	No		PF
Los Angeles	0	0	5005023900	0.000	0.000	0.000	0.000	Shortfall of Sites	0.143	Public Facilities	PF-1	0	0	0	153.741	0.000		Miscellaneous - Government Owned Property - Government Services - Police and Fire Station, 0	108B193 1309		South Los Angeles	No		PF
Los Angeles	503 N CROFT AVE	90048	5528018900	0.110	0.110	0.000	0.000	Shortfall of Sites	0.119	Public Facilities	[Q]PF-1XL-O	0	0	0	153.741	0.220		Miscellaneous - Government Owned Property, 0	141B173 1023		Wilshire	No	LI	PF
Los Angeles	503 N CROFT AVE	90048	5528018900	0.110	0.110	0.000	0.000	Shortfall of Sites	0.119	Public Facilities	[Q]PF-1XL-O	0	0	0	153.741	0.220		Miscellaneous - Government Owned Property, 0	141B173 1071		Wilshire	No	LI	PF
Los Angeles	503 N CROFT AVE	90048	5528018900	0.110	0.110	0.000	0.000	Shortfall of Sites	0.119	Public Facilities	[Q]PF-1XL-O	0	0	0	153.741	0.220		Miscellaneous - Government Owned Property, 0	141B173 1044		Wilshire	No	LI	PF
Los Angeles	503 N CROFT AVE	90048	5528018900	0.110	0.110	0.000	0.000	Shortfall of Sites	0.119	Public Facilities	[Q]PF-1XL-O	0	0	0	153.741	0.220		Miscellaneous - Government Owned Property, 0	141B173 1070		Wilshire	No	LI	PF
Los Angeles	503 N CROFT AVE	90048	5528018900	0.110	0.110	0.000	0.000	Shortfall of Sites	0.119	Public Facilities	[Q]PF-1XL-O	0	0	0	153.741	0.220		Miscellaneous - Government Owned Property, 0	141B173 1045		Wilshire	No	LI	PF
Los Angeles	503 N CROFT AVE	90048	5528018900	0.110	0.110	0.000	0.000	Shortfall of Sites	0.119	Public Facilities	[Q]PF-1XL-O	0	0	0	153.741	0.220		Miscellaneous - Government Owned Property, 0	141B173 1022		Wilshire	No	LI	PF
Los Angeles	3955 GLENFELIZ BLVD	90039	5435019903	0.110	0.110	0.000	0.000	Shortfall of Sites	0.119	Public Facilities	PF-1-RIO	0	0	0	153.741	0.220		Miscellaneous - Government Owned Property, 0	156A207 109		Northeast Los Angeles	No	LI	PF
Los Angeles	3955 GLENFELIZ BLVD	90039	5435019904	0.110	0.110	0.000	0.000	Shortfall of Sites	0.119	Public Facilities	PF-1-RIO	0	0	0	153.741	0.220		Residential - Single Family Residence, 0	156A207 95		Northeast Los Angeles	No	LI	PF
Los Angeles	3955 GLENFELIZ BLVD	90039	5435019903	0.110	0.110	0.000	0.000	Shortfall of Sites	0.119	Public Facilities	PF-1-RIO	0	0	0	153.741	0.220		Miscellaneous - Government Owned Property, 0	156A207 114		Northeast Los Angeles	No	LI	PF
Los Angeles	1145 CYPRESS AVE	90065	5454024001	0.000	0.000	0.000	0.220	Shortfall of Sites	0.073	Neighborhood Commercial	[Q]C4-1XL-CDO	0	0	0	102.494	0.220		Institutional - Church - One Story, 0	145-5A219 32		Northeast Los Angeles	No	ABMI	FBO
Los Angeles	22501 ENADIA WAY	91307	2024018056	0.000	0.000	0.000	0.220	Shortfall of Sites	0.115	Low Residential	R1-1	0	0	0	66.287	0.220		Residential - Single Family Residence, 1	183B101 97	1 per lot	Canoga Park - Winnetka - Woodland Hills - West Hills	No	ABMI	AHO , CPK CPU
Los Angeles	10508 SANTA MONICA BLVD	90025	4317003003	0.000	0.000	0.000	0.220	Shortfall of Sites	0.114	General Commercial	C2-1VL-O	0	0	0	2.201	0.220		Commercial - Store Combination - Store and Residential Combination - One Story, 0	132B157 992		West Los Angeles	Yes	ABMI	ARO
Los Angeles	3500 S WESTERN AVE	90018	5041007006	0.000	0.000	0.000	0.220	Shortfall of Sites	0.127	Community Commercial	C2-2D-O-CPIO	0	0	0	2.412	0.220		Commercial - Store Combination - Store and Residential Combination - One Story, 0	120B193 876		South Los Angeles	Yes	ABMI	ARO
Los Angeles	2510 E 6TH ST	90023	5185026900	0.110	0.110	0.000	0.000	Shortfall of Sites	0.143	Public Facilities	PF-1XL-CUGU	0	0	0	153.741	0.220		Miscellaneous - Government Owned Property, 0	124-5A223 13		Boyle Heights	No	LI	PF
Los Angeles	1242 N EVERGREEN AVE	90033	5229003008	0.000	0.000	0.220	0.000	Shortfall of Sites	0.184	Low Medium I Residential	R2-1-CUGU	0	0	0	16.345	0.220		Residential - Double, Duplex, or Two Units - 4 Stories or Less, 2	132A229 3	21	Boyle Heights	Yes	MI	BH CPU , R2RD
Los Angeles	1037 THORNTON ST	90063	5229025013	0.000	0.000	0.000	0.220	Shortfall of Sites	0.138	Low Medium I Residential	R2-1-CUGU	0	0	0	21.741	0.220		Residential - Double, Duplex, or Two Units - 4 Stories or Less, 2	129A229 5	21	Boyle Heights	Yes	ABMI	BH CPU , R2RD
Los Angeles	2749 CINCINNATI ST	90033	5177031013	0.000	0.000	0.000	0.220	Shortfall of Sites	0.131	Low Medium I Residential	R2-1-CUGU	0	0	0	22.880	0.220		Residential - Double, Duplex, or Two Units - 4 Stories or Less, 2	127-5A225 7	29	Boyle Heights	Yes	ABMI	BH CPU , R2RD
Los Angeles	3115 DOBINSON ST	90063	5229025012	0.000	0.000	0.000	0.220	Shortfall of Sites	0.138	Low Medium I Residential	R2-1-CUGU	0	0	0	21.739	0.220		Residential - Double, Duplex, or Two Units - 4 Stories or Less, 2	129A229 9	21	Boyle Heights	Yes	ABMI	BH CPU , R2RD
Los Angeles	2839 GUIRADO ST	90023	5185022024	0.000	0.000	0.220	0.000	Shortfall of Sites	0.160	Low Medium I Residential	R2-1-CUGU	0	0	0	18.801	0.220		Residential - Double, Duplex, or Two Units - 4 Stories or Less, 2	123A225 9	21	Boyle Heights	Yes	MI	BH CPU , R2RD
Los Angeles	3163 MALABAR ST	90063	5178012031	0.000	0.000	0.000	0.220	Shortfall of Sites	0.144	Low Medium I Residential	R2-1-CUGU	0	0	0	20.865	0.220		Residential - Double, Duplex, or Two Units - 4 Stories or Less, 2	127-5A227 10	21	Boyle Heights	Yes	ABMI	BH CPU , R2RD
Los Angeles	951 S DACOTAH ST	90023	5189003044	0.000	0.000	0.000	0.220	Shortfall of Sites	0.126	Low Medium I Residential	R2-1-CUGU	0	0	0	23.776	0.220		Residential - Double, Duplex, or Two Units - 4 Stories or Less, 2	121-5A225 10	29	Boyle Heights	Yes	ABMI	BH CPU , R2RD
Los Angeles	2845 GUIRADO ST	90023	5185022023	0.000	0.000	0.220	0.000	Shortfall of Sites	0.156	Low Medium I Residential	R2-1-CUGU	0	0	0	19.240	0.220		Residential - Double, Duplex, or Two Units - 4 Stories or Less, 2	123A225 11	21	Boyle Heights	Yes	MI	BH CPU , R2RD
Los Angeles	920 S FRESNO ST	90023	5189002038	0.000	0.000	0.000	0.220	Shortfall of Sites	0.126	Low Medium I Residential	R2-1-CUGU	0	0	0	23.778	0.220		Residential - Double, Duplex, or Two Units - 4 Stories or Less, 2	121-5A225 11	29	Boyle Heights	Yes	ABMI	BH CPU , R2RD
Los Angeles	3022 E 6TH ST	90023	5186018079	0.000	0.000	0.220	0.000	Shortfall of Sites	0.154	Low Medium I Residential	R2-1-CUGU	0	0	0	19.455	0.220		Residential - Double, Duplex, or Two Units - 4 Stories or Less, 2	123A225 12	21	Boyle Heights	Yes	MI	BH CPU , R2RD
Los Angeles	1057 S INDIANA ST	90023	5188011003	0.000	0.000	0.000	0.220	Shortfall of Sites	0.114	Low Medium I Residential	R2-1-CUGU	0	0	0	26.253	0.220		Residential - Double, Duplex, or Two Units - 4 Stories or Less, 2	118-5A229 13	29	Boyle Heights	Yes	ABMI	BH CPU , R2RD
Los Angeles	2708 E 5TH ST	90033	5185010009	0.000	0.000	0.000	0.220	Shortfall of Sites	0.133	Low Medium I Residential	R2-1-CUGU	0	0	0	22.628	0.220		Residential - Double, Duplex, or Two Units - 4 Stories or Less, 2	124-5A223 15	29	Boyle Heights	Yes	ABMI	BH CPU , R2RD
Los Angeles	2431 POMEROY AVE	90033	5177006023	0.000	0.000	0.000	0.220	Shortfall of Sites	0.147	Low Medium I Residential	R2-1-CUGU	0	0	0	20.451	0.220		Residential - Double, Duplex, or Two Units - 4 Stories or Less, 2	130-5A225 16	21	Boyle Heights	Yes	ABMI	BH CPU , R2RD
Los Angeles	222 S DACOTAH ST	90063	5179005006	0.000	0.000	0.220	0.000	Shortfall of Sites	0.165	Low Medium I Residential	R2-1-CUGU	0	0	0	18.222	0.220		Residential - Double, Duplex, or Two Units - 4 Stories or Less, 2	124-5A225 17	21	Boyle Heights	Yes	MI	BH CPU , R2RD
Los Angeles	928 S FRESNO ST	90023	5189002052	0.000	0.000	0.000	0.220	Shortfall of Sites	0.113	Low Medium I Residential	R2-1-CUGU	0	0	0	26.502	0.220		Residential - Double, Duplex, or Two Units - 4 Stories or Less, 2	121-5A225 17	29	Boyle Heights	Yes	ABMI	BH CPU , R2RD
Los Angeles	2720 E 5TH ST	90033	5185010006	0.000	0.000	0.000	0.220	Shortfall of Sites	0.133	Low Medium I Residential	R2-1-CUGU	0	0	0	22.628	0.220		Residential - Double, Duplex, or Two Units - 4 Stories or Less, 2	124-5A223 21	29	Boyle Heights	Yes	ABMI	BH CPU , R2RD
Los Angeles	3427 EAGLE ST	90063	5186010030	0.000	0.000	0.000	0.220	Shortfall of Sites	0.129	Low Medium I Residential	R2-1-CUGU	0	0	0	23.229	0.220		Residential - Double, Duplex, or Two Units - 4 Stories or Less, 2	123A227 21	29	Boyle Heights	Yes	ABMI	BH CPU , R2RD
Los Angeles	3415 ATLANTIC ST	90023	5188020021	0.000	0.000	0.000	0.220	Shortfall of Sites	0.057	Low Medium II Residential	RD1.5-1-CUGU	0	0	0	52.271	0.220		Residential - Double, Duplex, or Two Units - 4 Stories or Less, 2	120A225 21	54	Boyle Heights	Yes	ABMI	BH CPU , R2RD
Los Angeles	2469 POMEROY AVE	90033	5177006029	0.000	0.000	0.000	0.220	Shortfall of Sites	0.145	Low Medium I Residential	R2-1-CUGU	0	0	0	20.743	0.220		Residential - Double, Duplex, or Two Units - 4 Stories or Less, 2	130-5A225 22	21	Boyle Heights	Yes	ABMI	BH CPU , R2RD
Los Angeles	3010 BOULDER ST	90063	5178017018	0.000	0.000	0.220	0.000	Shortfall of Sites	0.157	Low Medium I Residential	R2-1-CUGU	0	0	0	19.051	0.220		Residential - Double, Duplex, or Two Units - 4 Stories or Less, 2	127-5A227 23	21	Boyle Heights	Yes	MI	BH CPU , R2RD
Los Angeles	662 JUDSON ST	90033	5174004014	0.000	0.000	0.000	0.220	Shortfall of Sites	0.149	Low Medium I Residential	R2-1-RIO-CUGU	0	0	0	20.180	0.220		Residential - Double, Duplex, or Two Units - 4 Stories or Less, 2	130-5A221 24	21	Boyle Heights	Yes	ABMI	BH CPU , R2RD
Los Angeles	620 EUCLID AVE	90023	5186018077	0.000	0.000	0.220	0.000	Shortfall of Sites	0.172	Low Medium I Residential	R2-1-CUGU	0	0	0	17.393	0.220		Residential - Double, Duplex, or Two Units - 4 Stories or Less, 2	123A225 25	21	Boyle Heights	Yes	MI	BH CPU , R2RD
Los Angeles	443 CAMULOS ST	90033	5185009010	0.000	0.000	0.000	0.220	Shortfall of Sites	0.129	Low Medium I Residential	R2-1-CUGU	0	0	0	23.167	0.220		Residential - Double, Duplex, or Two Units - 4 Stories or Less, 2	124-5A225 28	29	Boyle Heights	Yes	ABMI	BH CPU , R2RD
Los Angeles	3016 BOULDER ST	90063	5178017017	0.000	0.000	0.220	0.000	Shortfall of Sites	0.158	Low Medium I Residential	R2-1-CUGU	0	0	0	19.037	0.220		Residential - Double, Duplex, or Two Units - 4 Stories or Less, 2	127-5A227 29	21	Boyle Heights	Yes	MI	BH CPU , R2RD
Los Angeles	3300 BESWICK ST	90023	5190002012	0.000	0.000	0.220	0.000	Shortfall of Sites	0.151	Low Medium I Residential	R2-1-CUGU	0	0	0	19.892	0.220		Residential - Double, Duplex, or Two Units - 4 Stories or Less, 2	120A225 31	21	Boyle Heights	Yes	MI	BH CPU , R2RD
Los Angeles	3109 GLEASON AVE	90063	5179006010	0.000	0.000	0.000	0.220	Shortfall of Sites	0.141	Low Medium I Residential	R2-1-CUGU	0	0	0	21.250	0.220		Residential - Double, Duplex, or Two Units - 4 Stories or Less, 2	126A227 32	21	Boyle Heights	Yes	ABMI	BH CPU , R2RD
Los Angeles	2715 LANFRANCO ST	90033	5185010014	0.000	0.000	0.000	0.220	Shortfall of Sites	0.125	Low Medium I Residential	R2-1-CUGU	0	0	0	23.934	0.220		Residential - Double, Duplex, or Two Units - 4 Stories or Less, 2	124-5A223 33	29	Boyle Heights	Yes	ABMI	BH CPU , R2RD
Los Angeles	3240 WINTER ST	90063	5178013012	0.000	0.000	0.220	0.000	Shortfall of Sites	0.177	Low Medium I Residential	R2-1-CUGU	0	0	0	16.911	0.220		Residential - Double, Duplex, or Two Units - 4 Stories or Less, 2	127-5A229 36	21	Boyle Heights	Yes	MI	BH CPU , R2RD
Los Angeles	3117 GLEASON AVE	90063	5179006011	0.000	0.000	0.000	0.220	Shortfall of Sites	0.141	Low Medium I Residential	R2-1-CUGU	0	0	0	21.250	0.220		Residential - Double, Duplex, or Two Units - 4 Stories or Less, 2	126A227 36	21	Boyle Heights	Yes	ABMI	BH CPU , R2RD
Los Angeles	915 CALZONA ST	90023	5188012027	0.000	0.000	0.000	0.220	Shortfall of Sites	0.115	Low Medium I Residential	R2-1-CUGU	0	0	0	26.135	0.220		Residential - Double, Duplex, or Two Units - 4 Stories or Less, 2	120A229 36	29	Boyle Heights	Yes	ABMI	BH CPU , R2RD
Los Angeles	2832 GUIRADO ST	90023	5185035007	0.000	0.000	0.220	0.000	Shortfall of Sites	0.155	Low Medium I Residential	R2-1-CUGU	0	0	0	19.417	0.220		Residential - Double, Duplex, or Two Units - 4 Stories or Less, 2	123A223 37	21	Boyle Heights	Yes	MI	BH CPU , R2RD
Los Angeles	3577 OPAL ST	90023	5191014020	0.000	0.000	0.000	0.220	Shortfall of Sites	0.143	Low Medium I Residential	R2-1-CUGU	0	0	0	20.968	0.220		Residential - Double, Duplex, or Two Units - 4 Stories or Less, 2	118-5A227 37	21	Boyle Heights	Yes	ABMI	BH CPU , R2RD
Los Angeles	236 S DACOTAH ST	90063	5179005010	0.000	0.000	0.220	0.000	Shortfall of Sites	0.166	Low Medium I Residential	R2-1-CUGU	0	0	0	18.093	0.220		Residential - Double, Duplex, or Two Units - 4 Stories or Less, 2	124-5A225 44	21	Boyle Heights	Yes	MI	BH CPU , R2RD
Los Angeles	2810 FAIRMOUNT ST	90033	5178003019	0.000	0.000	0.000	0.220	Shortfall of Sites	0.134	Low Medium I Residential	R2-1-CUGU	0	0	0	22.354	0.220		Residential - Double, Duplex, or Two Units - 4 Stories or Less, 2	129A227 45	29	Boyle Heights	Yes	ABMI	BH CPU , R2RD
Los Angeles	2495 POMEROY AVE	90033	5177006034	0.000	0.000	0.000	0.220	Shortfall of Sites	0.157	Low Medium I Residential	R2-1-CUGU	0	0	0	19.053	0.220		Residential - Double, Duplex, or Two Units - 4 Stories or Less, 2	130-5A227 47	21	Boyle Heights	Yes	MI	BH CPU , R2RD
Los Angeles	2485 POMEROY AVE	90033	5177006033	0.000	0.000	0.000	0.220	Shortfall of Sites	0.145	Low Medium I Residential	R2-1-CUGU	0	0	0	20.757	0.220		Residential - Double, Duplex, or Two Units - 4 Stories or Less, 2	130-5A227 49	21	Boyle Heights	Yes	ABMI	BH CPU , R2RD
Los Angeles	2814 FAIRMOUNT ST	90033	5178003018	0.000	0.000	0.000	0.220	Shortfall of Sites	0.134	Low Medium I Residential	R2-1-CUGU	0	0	0	22.353	0.220		Residential - Double, Duplex, or Two Units - 4 Stories or Less, 2	129A227 50	29	Boyle Heights	Yes	ABMI	BH CPU , R2RD
Los Angeles	3503 EAGLE ST	90063	5186011021	0.000	0.000	0.000	0.220	Shortfall of Sites	0.129	Low Medium I Residential	R2-1-CUGU	0	0	0	23.241	0.220		Residential - Double, Duplex, or Two Units - 4 Stories or Less, 2	123A229 50	29	Boyle Heights	Yes	ABMI	BH CPU , R2RD
Los Angeles	3108 GLEASON AVE	90063	5179006015	0.000	0.000	0.000	0.220	Shortfall of Sites	0.141	Low Medium I Residential	R2-1-CUGU	0	0	0	21.219	0.220		Residential - Double, Duplex, or Two Units - 4 Stories or Less, 2	126A227 52	21	Boyle Heights	Yes	ABMI	BH CPU , R2RD
Los Angeles	242 S DACOTAH ST	90063	5179005011	0.000	0.000	0.220	0.000	Shortfall of Sites	0.166	Low Medium I Residential	R2-1-CUGU	0	0	0	18.092	0.220		Residential - Double, Duplex, or Two Units - 4 Stories or Less, 2	124-5A225 53	21	Boyle Heights	Yes	MI	BH CPU , R2RD
Los Angeles	2818 FAIRMOUNT ST	90033	5178003017	0.000	0.000	0.000	0.220	Shortfall of Sites	0.134	Low Medium I Residential	R2-1-CUGU	0	0	0	22.352	0.220		Residential - Double, Duplex, or Two Units - 4 Stories or Less, 2	129A227 55	29	Boyle Heights	Yes	ABMI	BH CPU , R2RD
Los Angeles	939 CALZONA ST	90023	5188012023	0.000	0.000	0.000	0.220	Shortfall of Sites	0.115	Low Medium I Residential	R2-1-CUGU	0	0	0	26.136	0.220		Residential - Double, Duplex, or Two Units - 4 Stories or Less, 2	120A229 56	29	Boyle Heights	Yes	ABMI	BH CPU , R2RD
Los Angeles	3416 EAGLE ST	90063	5186012019	0.000	0.000	0.000	0.220	Shortfall of Sites	0.129	Low Medium I Residential	R2-1-CUGU	0	0	0	23.257	0.220		Residential - Double, Duplex, or Two Units - 4 Stories or Less, 2	123A227 57	29	Boyle Heights	Yes	ABMI	BH CPU , R2RD
Los Angeles	508 S MOTT ST	90033	5185017006	0.000	0.000	0.000	0.220	Shortfall of Sites	0.104	Low Medium I Residential	R2-1-CUGU	0	0	0	28.982	0.220		Residential - Double, Duplex, or Two Units - 4 Stories or Less, 2	124-5A223 58	29	Boyle Heights	Yes	ABMI	BH CPU , R2RD
Los Angeles	3719 SISKIYOU ST	90023	5188009012	0.000	0.000	0.000	0.220	Shortfall of Sites	0.115	Low Medium I Residential	R2-1-CUGU	0	0	0	26.130	0.220		Residential - Double, Duplex, or Two Units - 4 Stories or Less, 2	120A229 58	29	Boyle Heights	Yes	ABMI	BH CPU , R2RD
Los Angeles	412 S EVERGREEN AVE	90033	5185015012	0.000	0.000	0.000	0.220	Shortfall of Sites	0.138	Low Medium I Residential	R2-1-CUGU	0	0	0	21.769	0.220		Residential - Double, Duplex, or Two Units - 4 Stories or Less, 2	124-5A225 59	21	Boyle Heights	Yes	ABMI	BH CPU , R2RD
Los Angeles	2440 POMEROY AVE	90033	5177007009	0.000	0.000	0.220	0.000	Shortfall of Sites	0.154	Low Medium I Residential	R2-1-CUGU	0	0	0	19.513	0.220		Residential - Double, Duplex, or Two Units - 4 Stories or Less, 2	130-5A225 60	21	Boyle Heights	Yes	MI	BH CPU , R2RD
Los Angeles	3723 SISKIYOU ST	90023	5188009013	0.000	0.000	0.000	0.220	Shortfall of Sites	0.115	Low Medium I Residential	R2-1-CUGU	0	0	0	26.123	0.220		Residential - Double, Duplex, or Two Units - 4 Stories or Less, 2	120A229 60	29	Boyle Heights	Yes	ABMI	BH CPU , R2RD
Los Angeles	3727 SISKIYOU ST	90023	5188009014	0.000	0.000	0.000	0.220	Shortfall of Sites	0.115	Low Medium I Residential	R2-1-CUGU	0	0	0	26.115	0.220		Residential - Double, Duplex, or Two Units - 4 Stories or Less, 2	120A229 61	29	Boyle Heights	Yes	ABMI	BH CPU , R2RD
Los Angeles	955 CALZONA ST	90023	5188012021	0.000	0.000	0.000	0.220	Shortfall of Sites	0.115	Low Medium I Residential	R2-1-CUGU	0	0	0	26.136	0.220		Residential - Double, Duplex, or Two Units - 4 Stories or Less, 2	120A229 62	29	Boyle Heights	Yes	ABMI	BH CPU , R2RD
Los Angeles	2822 FAIRMOUNT ST	90033	5178003016	0.000	0.000	0.000	0.220	Shortfall of Sites	0.134	Low Medium I Residential	R2-1-CUGU	0	0	0	22.352	0.220		Residential - Double, Duplex, or Two Units - 4 Stories or Less, 2	129A227 63	29	Boyle Heights	Yes	ABMI	BH CPU , R2RD
Los Angeles	3420 EAGLE ST	90063	5186012018	0.000	0.000	0.000	0.220	Shortfall of Sites	0.129	Low Medium I Residential	R2-1-CUGU	0	0	0	23.258	0.220		Residential - Double, Duplex, or Two Units - 4 Stories or Less, 2	123A227 63	29	Boyle Heights	Yes	ABMI	BH CPU , R2RD
Los Angeles	3529 EAGLE ST	90063	5186011015	0.000	0.000	0.000	0.220	Shortfall of Sites	0.129	Low Medium I Residential	R2-1-CUGU	0	0	0	23.251	0.220		Residential - Double, Duplex, or Two Units - 4 Stories or Less, 2	123A229 63	29	Boyle Heights	Yes	ABMI	BH CPU , R2RD
Los Angeles	3533 EAGLE ST	90063	5186011029	0.000	0.000	0.000	0.220	Shortfall of Sites	0.125	Low Medium I Residential	R2-1-CUGU	0	0	0	24.005	0.220		Residential - Double, Duplex, or Two Units - 4 Stories or Less, 2	123A229 64	29	Boyle Heights	Yes	ABMI	BH CPU , R2RD
Los Angeles	3500 EAGLE ST	90063	5186011026	0.000	0.000	0.000	0.220	Shortfall of Sites	0.129	Low Medium I Residential	R2-1-CUGU	0	0	0	23.258	0.220		Residential - Double, Duplex, or Two Units - 4 Stories or Less, 2	123A229 65	29	Boyle Heights	Yes	ABMI	BH CPU , R2RD
Los Angeles	2660 POMEROY AVE	90033	5177008003	0.000	0.000	0.000	0.220	Shortfall of Sites	0.148	Low Medium I Residential	R2-1-CUGU	0	0	0	20.287	0.220		Residential - Double, Duplex, or Two Units - 4 Stories or Less, 2	130-5A227 66	21	Boyle Heights	Yes	ABMI	BH CPU , R2RD
Los Angeles	3105 E 2ND ST	90063	5179006019	0.000	0.000	0.000	0.220	Shortfall of Sites	0.141	Low Medium I Residential	R2-1-CUGU	0	0	0	21.233	0.220		Residential - Double, Duplex, or Two Units - 4 Stories or Less, 2	126A227 66	21	Boyle Heights	Yes	ABMI	BH CPU , R2RD
Los Angeles	3700 SISKIYOU ST	90023	5188009027	0.000	0.000	0.000	0.220	Shortfall of Sites	0.115	Low Medium I Residential	R2-1-CUGU	0	0	0	26.163	0.220		Residential - Double, Duplex, or Two Units - 4 Stories or Less, 2	120A229 66	29	Boyle Heights	Yes	ABMI	BH CPU , R2RD
Los Angeles	3504 EAGLE ST	90063	5186011025	0.000	0.000	0.000	0.220	Shortfall of Sites	0.129	Low Medium I Residential	R2-1-CUGU	0	0	0	23.259	0.220		Residential - Double, Duplex, or Two Units - 4 Stories or Less, 2	123A229 67	29	Boyle Heights	Yes	ABMI	BH CPU , R2RD
Los Angeles	2948 MARENGO ST	90033	5229003029	0.000	0.000	0.220	0.000	Shortfall of Sites	0.164	Low Medium I Residential	R2-1-CUGU	0	0	0	18.317	0.220		Residential - Double, Duplex, or Two Units - 4 Stories or Less, 2	132A229 71	21	Boyle Heights	Yes	MI	BH CPU , R2RD
Los Angeles	2600 POMEROY AVE	90033	5177008009	0.000	0.000	0.220	0.000	Shortfall of Sites	0.172	Low Medium I Residential	R2-1-CUGU	0	0	0	17.424	0.220		Residential - Double, Duplex, or Two Units - 4 Stories or Less, 2	130-5A227 71	21	Boyle Heights	Yes	MI	BH CPU , R2RD

Jurisdiction Name	Site Address/Intersection	5 Digit ZIP Code	Assessor Parcel Number	Very Low-Income	Low-Income	Moderate-Income	Above Moderate-Income	Type of Shortfall	Parcel Size (Acres)	Current General Plan Designation	Current Zoning	Proposed General Plan (GP) Designation	Proposed Zoning	Minimum Density Allowed	Maximum Density Allowed	Total Capacity	Vacant/ Nonvacant	Description of Existing Uses	PIN	Base Density Per Acre	Community Plan Area	Rent Stabalization Ordinance	Income Category	Applicable Rezoning Program (Program informing values in Column Q listed first)
Los Angeles	3426 EAGLE ST	90063	5186012017	0.000	0.000	0.000	0.220	Shortfall of Sites	0.129	Low Medium I Residential	R2-1-CUGU	0	0	0	23.259	0.220		Residential - Double, Duplex, or Two Units - 4 Stories or Less, 2	123A227 71	29	Boyle Heights	Yes	ABMI	BH CPU , R2RD
Los Angeles	3514 EAGLE ST	90063	5186011023	0.000	0.000	0.000	0.220	Shortfall of Sites	0.127	Low Medium I Residential	R2-1-CUGU	0	0	0	23.576	0.220		Residential - Double, Duplex, or Two Units - 4 Stories or Less, 2	123A229 71	29	Boyle Heights	Yes	ABMI	BH CPU , R2RD
Los Angeles	2540 POMEROY AVE	90033	5177008012	0.000	0.000	0.220	0.000	Shortfall of Sites	0.172	Low Medium I Residential	R2-1-CUGU	0	0	0	17.424	0.220		Residential - Double, Duplex, or Two Units - 4 Stories or Less, 2	130-5A227 75	21	Boyle Heights	Yes	MI	BH CPU , R2RD
Los Angeles	969 CALZONA ST	90023	5188012018	0.000	0.000	0.000	0.220	Shortfall of Sites	0.115	Low Medium I Residential	R2-1-CUGU	0	0	0	26.136	0.220		Residential - Double, Duplex, or Two Units - 4 Stories or Less, 2	120A229 75	29	Boyle Heights	Yes	ABMI	BH CPU , R2RD
Los Angeles	122 S SAVANNAH ST	90033	5180021007	0.000	0.000	0.000	0.220	Shortfall of Sites	0.119	Low Medium I Residential	R2-1-CUGU	0	0	0	25.115	0.220		Residential - Double, Duplex, or Two Units - 4 Stories or Less, 2	126A225 76	29	Boyle Heights	Yes	ABMI	BH CPU , R2RD
Los Angeles	3718 SISKIYOU ST	90023	5188009023	0.000	0.000	0.000	0.220	Shortfall of Sites	0.115	Low Medium I Residential	R2-1-CUGU	0	0	0	26.163	0.220		Residential - Double, Duplex, or Two Units - 4 Stories or Less, 2	120A229 76	29	Boyle Heights	Yes	ABMI	BH CPU , R2RD
Los Angeles	937 S CONCORD ST	90023	5188023030	0.000	0.000	0.220	0.000	Shortfall of Sites	0.181	Low Medium I Residential	R2-1-CUGU	0	0	0	16.556	0.220		Residential - Double, Duplex, or Two Units - 4 Stories or Less, 2	121-5A225 77	21	Boyle Heights	Yes	MI	BH CPU , R2RD
Los Angeles	3117 E 2ND ST	90063	5179006021	0.000	0.000	0.000	0.220	Shortfall of Sites	0.139	Low Medium I Residential	R2-1-CUGU	0	0	0	21.523	0.220		Residential - Double, Duplex, or Two Units - 4 Stories or Less, 2	126A227 78	21	Boyle Heights	Yes	ABMI	BH CPU , R2RD
Los Angeles	2510 POMEROY AVE	90033	5177008015	0.000	0.000	0.000	0.220	Shortfall of Sites	0.148	Low Medium I Residential	R2-1-CUGU	0	0	0	20.336	0.220		Residential - Double, Duplex, or Two Units - 4 Stories or Less, 2	130-5A227 79	21	Boyle Heights	Yes	ABMI	BH CPU , R2RD
Los Angeles	2832 FAIRMOUNT ST	90033	5178003014	0.000	0.000	0.000	0.220	Shortfall of Sites	0.134	Low Medium I Residential	R2-1-CUGU	0	0	0	22.351	0.220		Residential - Double, Duplex, or Two Units - 4 Stories or Less, 2	129A227 79	29	Boyle Heights	Yes	ABMI	BH CPU , R2RD
Los Angeles	422 S EVERGREEN AVE	90033	5185015014	0.000	0.000	0.000	0.220	Shortfall of Sites	0.138	Low Medium I Residential	R2-1-CUGU	0	0	0	21.766	0.220		Residential - Double, Duplex, or Two Units - 4 Stories or Less, 2	124-5A225 79	21	Boyle Heights	Yes	ABMI	BH CPU , R2RD
Los Angeles	1210 N EVERGREEN AVE	90033	5229003016	0.000	0.000	0.220	0.000	Shortfall of Sites	0.173	Low Medium I Residential	R2-1-CUGU	0	0	0	17.369	0.220		Residential - Double, Duplex, or Two Units - 4 Stories or Less, 2	130-5A227 80	21	Boyle Heights	Yes	MI	BH CPU , R2RD
Los Angeles	3233 FOLSOM ST	90063	5178014011	0.000	0.000	0.220	0.000	Shortfall of Sites	0.160	Low Medium I Residential	R2-1-CUGU	0	0	0	18.790	0.220		Residential - Double, Duplex, or Two Units - 4 Stories or Less, 2	127-5A229 80	21	Boyle Heights	Yes	MI	BH CPU , R2RD
Los Angeles	467 CAMULOS ST	90033	5185010020	0.000	0.000	0.000	0.220	Shortfall of Sites	0.126	Low Medium I Residential	R2-1-CUGU	0	0	0	23.837	0.220		Residential - Double, Duplex, or Two Units - 4 Stories or Less, 2	124-5A225 80	29	Boyle Heights	Yes	ABMI	BH CPU , R2RD
Los Angeles	2811 BLANCHARD ST	90033	5178003003	0.000	0.000	0.000	0.220	Shortfall of Sites	0.134	Low Medium I Residential	R2-1-CUGU	0	0	0	22.341	0.220		Residential - Double, Duplex, or Two Units - 4 Stories or Less, 2	129A227 82	29	Boyle Heights	Yes	ABMI	BH CPU , R2RD
Los Angeles	139 S FRESNO ST	90063	5179006039	0.000	0.000	0.220	0.000	Shortfall of Sites	0.161	Low Medium I Residential	R2-1-CUGU	0	0	0	18.662	0.220		Residential - Double, Duplex, or Two Units - 4 Stories or Less, 2	126A227 84	21	Boyle Heights	Yes	MI	BH CPU , R2RD
Los Angeles	419 EUCLID AVE	90063	5185015005	0.000	0.000	0.000	0.220	Shortfall of Sites	0.138	Low Medium I Residential	R2-1-CUGU	0	0	0	21.780	0.220		Residential - Double, Duplex, or Two Units - 4 Stories or Less, 2	124-5A225 84	21	Boyle Heights	Yes	ABMI	BH CPU , R2RD
Los Angeles	2852 GUIRADO ST	90023	5185036005	0.000	0.000	0.220	0.000	Shortfall of Sites	0.152	Low Medium I Residential	R2-1-CUGU	0	0	0	19.800	0.220		Residential - Double, Duplex, or Two Units - 4 Stories or Less, 2	123A225 84	21	Boyle Heights	Yes	MI	BH CPU , R2RD
Los Angeles	144 S CONCORD ST	90063	5179008039	0.000	0.000	0.000	0.220	Shortfall of Sites	0.138	Low Medium I Residential	R2-1-CUGU	0	0	0	21.780	0.220		Residential - Double, Duplex, or Two Units - 4 Stories or Less, 2	124-5A227 85	21	Boyle Heights	Yes	ABMI	BH CPU , R2RD
Los Angeles	2836 FAIRMOUNT ST	90033	5178003013	0.000	0.000	0.000	0.220	Shortfall of Sites	0.134	Low Medium I Residential	R2-1-CUGU	0	0	0	22.350	0.220		Residential - Double, Duplex, or Two Units - 4 Stories or Less, 2	129A227 86	29	Boyle Heights	Yes	ABMI	BH CPU , R2RD
Los Angeles	975 CALZONA ST	90023	5188012016	0.000	0.000	0.000	0.220	Shortfall of Sites	0.115	Low Medium I Residential	R2-1-CUGU	0	0	0	26.136	0.220		Residential - Double, Duplex, or Two Units - 4 Stories or Less, 2	120A229 86	29	Boyle Heights	Yes	ABMI	BH CPU , R2RD
Los Angeles	3576 OPAL ST	90023	5191016001	0.000	0.000	0.000	0.220	Shortfall of Sites	0.143	Low Medium I Residential	R2-1-CUGU	0	0	0	20.943	0.220		Residential - Double, Duplex, or Two Units - 4 Stories or Less, 2	118-5A227 86	21	Boyle Heights	Yes	ABMI	BH CPU , R2RD
Los Angeles	3711 LEE ST	90023	5188009030	0.000	0.000	0.000	0.220	Shortfall of Sites	0.115	Low Medium I Residential	R2-1-CUGU	0	0	0	26.147	0.220		Residential - Double, Duplex, or Two Units - 4 Stories or Less, 2	120A229 89	29	Boyle Heights	Yes	ABMI	BH CPU , R2RD
Los Angeles	130 S SAVANNAH ST	90033	5180021009	0.000	0.000	0.000	0.220	Shortfall of Sites	0.119	Low Medium I Residential	R2-1-CUGU	0	0	0	25.124	0.220		Residential - Double, Duplex, or Two Units - 4 Stories or Less, 2	126A225 90	29	Boyle Heights	Yes	ABMI	BH CPU , R2RD
Los Angeles	2900 GUIRADO ST	90023	5185036006	0.000	0.000	0.220	0.000	Shortfall of Sites	0.152	Low Medium I Residential	R2-1-CUGU	0	0	0	19.800	0.220		Residential - Double, Duplex, or Two Units - 4 Stories or Less, 2	123A225 90	21	Boyle Heights	Yes	MI	BH CPU , R2RD
Los Angeles	3200 GLEASON AVE	90063	5179009018	0.000	0.000	0.000	0.220	Shortfall of Sites	0.138	Low Medium I Residential	R2-1-CUGU	0	0	0	21.756	0.220		Residential - Double, Duplex, or Two Units - 4 Stories or Less, 2	126A227 92	21	Boyle Heights	Yes	ABMI	BH CPU , R2RD
Los Angeles	950 S GRANDE VISTA AVE	90023	5188023044	0.000	0.000	0.220	0.000	Shortfall of Sites	0.181	Low Medium I Residential	R2-1-CUGU	0	0	0	16.581	0.220		Residential - Double, Duplex, or Two Units - 4 Stories or Less, 2	121-5A225 92	21	Boyle Heights	Yes	MI	BH CPU , R2RD
Los Angeles	3715 LEE ST	90023	5188009031	0.000	0.000	0.000	0.220	Shortfall of Sites	0.115	Low Medium I Residential	R2-1-CUGU	0	0	0	26.147	0.220		Residential - Double, Duplex, or Two Units - 4 Stories or Less, 2	120A229 93	29	Boyle Heights	Yes	ABMI	BH CPU , R2RD
Los Angeles	3475 EAGLE ST	90063	5186010019	0.000	0.000	0.000	0.220	Shortfall of Sites	0.129	Low Medium I Residential	R2-1-CUGU	0	0	0	23.232	0.220		Residential - Double, Duplex, or Two Units - 4 Stories or Less, 2	123A227 94	29	Boyle Heights	Yes	ABMI	BH CPU , R2RD
Los Angeles	2821 BLANCHARD ST	90033	5178003005	0.000	0.000	0.000	0.220	Shortfall of Sites	0.134	Low Medium I Residential	R2-1-CUGU	0	0	0	22.340	0.220		Residential - Double, Duplex, or Two Units - 4 Stories or Less, 2	129A227 95	29	Boyle Heights	Yes	ABMI	BH CPU , R2RD
Los Angeles	2750 POMEROY AVE	90033	5177009033	0.000	0.000	0.000	0.220	Shortfall of Sites	0.148	Low Medium I Residential	R2-1-CUGU	0	0	0	20.228	0.220		Residential - Double, Duplex, or Two Units - 4 Stories or Less, 2	130-5A227 96	21	Boyle Heights	Yes	ABMI	BH CPU , R2RD
Los Angeles	2760 POMEROY AVE	90033	5177009015	0.000	0.000	0.220	0.000	Shortfall of Sites	0.157	Low Medium I Residential	R2-1-CUGU	0	0	0	19.137	0.220		Residential - Double, Duplex, or Two Units - 4 Stories or Less, 2	130-5A227 100	21	Boyle Heights	Yes	MI	BH CPU , R2RD
Los Angeles	2823 BLANCHARD ST	90033	5178003006	0.000	0.000	0.000	0.220	Shortfall of Sites	0.134	Low Medium I Residential	R2-1-CUGU	0	0	0	22.340	0.220		Residential - Double, Duplex, or Two Units - 4 Stories or Less, 2	129A227 100	29	Boyle Heights	Yes	ABMI	BH CPU , R2RD
Los Angeles	3479 EAGLE ST	90063	5186010018	0.000	0.000	0.000	0.220	Shortfall of Sites	0.129	Low Medium I Residential	R2-1-CUGU	0	0	0	23.176	0.220		Residential - Double, Duplex, or Two Units - 4 Stories or Less, 2	123A227 101	29	Boyle Heights	Yes	ABMI	BH CPU , R2RD
Los Angeles	3731 LEE ST	90023	5188009035	0.000	0.000	0.000	0.220	Shortfall of Sites	0.115	Low Medium I Residential	R2-1-CUGU	0	0	0	26.147	0.220		Residential - Double, Duplex, or Two Units - 4 Stories or Less, 2	120A229 102	29	Boyle Heights	Yes	ABMI	BH CPU , R2RD
Los Angeles	2829 BLANCHARD ST	90033	5178003007	0.000	0.000	0.000	0.220	Shortfall of Sites	0.134	Low Medium I Residential	R2-1-CUGU	0	0	0	22.340	0.220		Residential - Double, Duplex, or Two Units - 4 Stories or Less, 2	129A227 104	29	Boyle Heights	Yes	ABMI	BH CPU , R2RD
Los Angeles	430 S EVERGREEN AVE	90033	5185015016	0.000	0.000	0.000	0.220	Shortfall of Sites	0.141	Low Medium I Residential	R2-1-CUGU	0	0	0	21.258	0.220		Residential - Double, Duplex, or Two Units - 4 Stories or Less, 2	124-5A225 105	21	Boyle Heights	Yes	ABMI	BH CPU , R2RD
Los Angeles	3735 LEE ST	90023	5188009036	0.000	0.000	0.000	0.220	Shortfall of Sites	0.115	Low Medium I Residential	R2-1-CUGU	0	0	0	26.147	0.220		Residential - Double, Duplex, or Two Units - 4 Stories or Less, 2	120A229 105	29	Boyle Heights	Yes	ABMI	BH CPU , R2RD
Los Angeles	131 S EVERGREEN AVE	90033	5180021021	0.000	0.000	0.000	0.220	Shortfall of Sites	0.119	Low Medium I Residential	R2-1-CUGU	0	0	0	25.124	0.220		Residential - Double, Duplex, or Two Units - 4 Stories or Less, 2	126A225 106	29	Boyle Heights	Yes	ABMI	BH CPU , R2RD
Los Angeles	945 S CONCORD ST	90023	5188023032	0.000	0.000	0.220	0.000	Shortfall of Sites	0.171	Low Medium I Residential	R2-1-CUGU	0	0	0	17.553	0.220		Residential - Double, Duplex, or Two Units - 4 Stories or Less, 2	121-5A225 106	21	Boyle Heights	Yes	MI	BH CPU , R2RD
Los Angeles	3702 LEE ST	90023	5188010016	0.000	0.000	0.000	0.220	Shortfall of Sites	0.115	Low Medium I Residential	R2-1-CUGU	0	0	0	26.112	0.220		Residential - Double, Duplex, or Two Units - 4 Stories or Less, 2	120A229 106	29	Boyle Heights	Yes	ABMI	BH CPU , R2RD
Los Angeles	3739 LEE ST	90023	5188009037	0.000	0.000	0.000	0.220	Shortfall of Sites	0.115	Low Medium I Residential	R2-1-CUGU	0	0	0	26.147	0.220		Residential - Double, Duplex, or Two Units - 4 Stories or Less, 2	120A229 107	29	Boyle Heights	Yes	ABMI	BH CPU , R2RD
Los Angeles	2835 BLANCHARD ST	90033	5178003008	0.000	0.000	0.000	0.220	Shortfall of Sites	0.134	Low Medium I Residential	R2-1-CUGU	0	0	0	22.340	0.220		Residential - Double, Duplex, or Two Units - 4 Stories or Less, 2	129A227 108	29	Boyle Heights	Yes	ABMI	BH CPU , R2RD
Los Angeles	3037 FOLSOM ST	90063	5178017005	0.000	0.000	0.220	0.000	Shortfall of Sites	0.169	Low Medium I Residential	R2-1-CUGU	0	0	0	17.780	0.220		Residential - Double, Duplex, or Two Units - 4 Stories or Less, 2	127-5A227 108	21	Boyle Heights	Yes	MI	BH CPU , R2RD
Los Angeles	2709 NEW JERSEY ST	90033	5180017014	0.000	0.000	0.000	0.220	Shortfall of Sites	0.124	Low Medium I Residential	R2-1-CUGU	0	0	0	24.139	0.220		Residential - Double, Duplex, or Two Units - 4 Stories or Less, 2	127-5A225 108	29	Boyle Heights	Yes	ABMI	BH CPU , R2RD
Los Angeles	3425 E 5TH ST	90063	5186012036	0.000	0.000	0.000	0.220	Shortfall of Sites	0.129	Low Medium I Residential	R2-1-CUGU	0	0	0	23.232	0.220		Residential - Double, Duplex, or Two Units - 4 Stories or Less, 2	123A227 108	29	Boyle Heights	Yes	ABMI	BH CPU , R2RD
Los Angeles	3743 LEE ST	90023	5188009038	0.000	0.000	0.000	0.220	Shortfall of Sites	0.115	Low Medium I Residential	R2-1-CUGU	0	0	0	26.147	0.220		Residential - Double, Duplex, or Two Units - 4 Stories or Less, 2	120A229 109	29	Boyle Heights	Yes	ABMI	BH CPU , R2RD
Los Angeles	2013 E 3RD ST	90033	5183011016	0.000	0.000	0.000	0.220	Shortfall of Sites	0.125	Low Medium II Residential	RD2-1-CUGU	0	0	0	23.958	0.220		Residential - Double, Duplex, or Two Units - 4 Stories or Less, 2	127-5A221 110	29	Boyle Heights	Yes	ABMI	BH CPU , R2RD
Los Angeles	140 S SAVANNAH ST	90033	5180021011	0.000	0.000	0.000	0.220	Shortfall of Sites	0.119	Low Medium I Residential	R2-1-CUGU	0	0	0	25.133	0.220		Residential - Double, Duplex, or Two Units - 4 Stories or Less, 2	126A225 110	29	Boyle Heights	Yes	ABMI	BH CPU , R2RD
Los Angeles	659 PENRITH DR	90023	5185027008	0.000	0.000	0.000	0.220	Shortfall of Sites	0.127	Low Medium I Residential	R2-1-CUGU	0	0	0	23.673	0.220		Residential - Double, Duplex, or Two Units - 4 Stories or Less, 2	124-5A223 111	29	Boyle Heights	Yes	ABMI	BH CPU , R2RD
Los Angeles	1011 N FICKETT ST	90033	5177007030	0.000	0.000	0.220	0.000	Shortfall of Sites	0.158	Low Medium I Residential	R2-1-CUGU	0	0	0	18.932	0.220		Residential - Double, Duplex, or Two Units - 4 Stories or Less, 2	130-5A225 112	21	Boyle Heights	Yes	MI	BH CPU , R2RD
Los Angeles	956 S GRANDE VISTA AVE	90023	5188023043	0.000	0.000	0.220	0.000	Shortfall of Sites	0.178	Low Medium I Residential	R2-1-CUGU	0	0	0	16.884	0.220		Residential - Double, Duplex, or Two Units - 4 Stories or Less, 2	121-5A225 112	21	Boyle Heights	Yes	MI	BH CPU , R2RD
Los Angeles	2611 GANAHL ST	90033	5177008025	0.000	0.000	0.220	0.000	Shortfall of Sites	0.172	Low Medium I Residential	R2-1-CUGU	0	0	0	17.465	0.220		Residential - Double, Duplex, or Two Units - 4 Stories or Less, 2	130-5A227 113	21	Boyle Heights	Yes	MI	BH CPU , R2RD
Los Angeles	764 FOREST AVE	90033	5178009037	0.000	0.000	0.000	0.220	Shortfall of Sites	0.134	Low Medium I Residential	R2-1-CUGU	0	0	0	22.369	0.220		Residential - Double, Duplex, or Two Units - 4 Stories or Less, 2	129A227 114	29	Boyle Heights	Yes	ABMI	BH CPU , R2RD
Los Angeles	1144 N EVERGREEN AVE	90033	5229004005	0.000	0.000	0.000	0.220	Shortfall of Sites	0.142	Low Medium I Residential	R2-1-CUGU	0	0	0	21.117	0.220		Residential - Double, Duplex, or Two Units - 4 Stories or Less, 2	130-5A227 115	21	Boyle Heights	Yes	ABMI	BH CPU , R2RD
Los Angeles	665 PENRITH DR	90023	5185027037	0.000	0.000	0.000	0.220	Shortfall of Sites	0.127	Low Medium I Residential	R2-1-CUGU	0	0	0	23.673	0.220		Residential - Double, Duplex, or Two Units - 4 Stories or Less, 2	124-5A223 116	29	Boyle Heights	Yes	ABMI	BH CPU , R2RD
Los Angeles	3431 E 5TH ST	90063	5186012035	0.000	0.000	0.000	0.220	Shortfall of Sites	0.129	Low Medium I Residential	R2-1-CUGU	0	0	0	23.235	0.220		Residential - Double, Duplex, or Two Units - 4 Stories or Less, 2	123A227 116	29	Boyle Heights	Yes	ABMI	BH CPU , R2RD
Los Angeles	2017 E 3RD ST	90033	5183011015	0.000	0.000	0.000	0.220	Shortfall of Sites	0.125	Low Medium II Residential	RD2-1-CUGU	0	0	0	23.957	0.220		Residential - Double, Duplex, or Two Units - 4 Stories or Less, 2	127-5A221 117	29	Boyle Heights	Yes	ABMI	BH CPU , R2RD
Los Angeles	2601 GANAHL ST	90033	5177008024	0.000	0.000	0.220	0.000	Shortfall of Sites	0.172	Low Medium I Residential	R2-1-CUGU	0	0	0	17.469	0.220		Residential - Double, Duplex, or Two Units - 4 Stories or Less, 2	130-5A227 118	21	Boyle Heights	Yes	MI	BH CPU , R2RD
Los Angeles	2843 BLANCHARD ST	90033	5178003010	0.000	0.000	0.000	0.220	Shortfall of Sites	0.135	Low Medium I Residential	R2-1-CUGU	0	0	0	22.212	0.220		Residential - Double, Duplex, or Two Units - 4 Stories or Less, 2	129A227 118	29	Boyle Heights	Yes	ABMI	BH CPU , R2RD
Los Angeles	1186 ESPERANZA ST	90023	5191010015	0.000	0.000	0.000	0.220	Shortfall of Sites	0.143	Low Medium I Residential	R2-1-CUGU	0	0	0	20.918	0.220		Residential - Double, Duplex, or Two Units - 4 Stories or Less, 2	118-5A227 118	21	Boyle Heights	Yes	ABMI	BH CPU , R2RD
Los Angeles	3017 EAGLE ST	90063	5186001018	0.000	0.000	0.000	0.220	Shortfall of Sites	0.138	Low Medium I Residential	R2-1-CUGU	0	0	0	21.718	0.220		Residential - Double, Duplex, or Two Units - 4 Stories or Less, 2	124-5A225 119	21	Boyle Heights	Yes	ABMI	BH CPU , R2RD
Los Angeles	652 S MATHEWS ST	90023	5185027024	0.000	0.000	0.000	0.220	Shortfall of Sites	0.118	Low Medium I Residential	R2-1-CUGU	0	0	0	25.436	0.220		Residential - Double, Duplex, or Two Units - 4 Stories or Less, 2	124-5A223 120	29	Boyle Heights	Yes	ABMI	BH CPU , R2RD
Los Angeles	133 S EVERGREEN AVE	90033	5180021020	0.000	0.000	0.000	0.220	Shortfall of Sites	0.119	Low Medium I Residential	R2-1-CUGU	0	0	0	25.129	0.220		Residential - Double, Duplex, or Two Units - 4 Stories or Less, 2	126A225 121	29	Boyle Heights	Yes	ABMI	BH CPU , R2RD
Los Angeles	2021 E 3RD ST	90033	5183011014	0.000	0.000	0.000	0.220	Shortfall of Sites	0.125	Low Medium II Residential	RD2-1-CUGU	0	0	0	23.957	0.220		Residential - Double, Duplex, or Two Units - 4 Stories or Less, 2	127-5A221 123	29	Boyle Heights	Yes	ABMI	BH CPU , R2RD
Los Angeles	3707 E 7TH ST	90023	5188010018	0.000	0.000	0.000	0.220	Shortfall of Sites	0.115	Low Medium I Residential	R2-1-CUGU	0	0	0	26.174	0.220		Residential - Double, Duplex, or Two Units - 4 Stories or Less, 2	120A229 123	29	Boyle Heights	Yes	ABMI	BH CPU , R2RD
Los Angeles	960 S GRANDE VISTA AVE	90023	5188023042	0.000	0.000	0.220	0.000	Shortfall of Sites	0.174	Low Medium I Residential	R2-1-CUGU	0	0	0	17.200	0.220		Residential - Double, Duplex, or Two Units - 4 Stories or Less, 2	121-5A225 124	21	Boyle Heights	Yes	MI	BH CPU , R2RD
Los Angeles	3734 LEE ST	90023	5188010008	0.000	0.000	0.000	0.220	Shortfall of Sites	0.115	Low Medium I Residential	R2-1-CUGU	0	0	0	26.112	0.220		Residential - Double, Duplex, or Two Units - 4 Stories or Less, 2	120A229 124	29	Boyle Heights	Yes	ABMI	BH CPU , R2RD
Los Angeles	3711 E 7TH ST	90023	5188010019	0.000	0.000	0.000	0.220	Shortfall of Sites	0.115	Low Medium I Residential	R2-1-CUGU	0	0	0	26.174	0.220		Residential - Double, Duplex, or Two Units - 4 Stories or Less, 2	120A229 125	29	Boyle Heights	Yes	ABMI	BH CPU , R2RD
Los Angeles	3460 EAGLE ST	90063	5186012009	0.000	0.000	0.000	0.220	Shortfall of Sites	0.129	Low Medium I Residential	R2-1-CUGU	0	0	0	23.265	0.220		Residential - Double, Duplex, or Two Units - 4 Stories or Less, 2	123A227 127	29	Boyle Heights	Yes	ABMI	BH CPU , R2RD
Los Angeles	1011 CALZONA ST	90023	5188012012	0.000	0.000	0.000	0.220	Shortfall of Sites	0.115	Low Medium I Residential	R2-1-CUGU	0	0	0	26.135	0.220		Residential - Double, Duplex, or Two Units - 4 Stories or Less, 2	120A227 127	29	Boyle Heights	Yes	ABMI	BH CPU , R2RD
Los Angeles	3713 E 7TH ST	90023	5188010020	0.000	0.000	0.000	0.220	Shortfall of Sites	0.115	Low Medium I Residential	R2-1-CUGU	0	0	0	26.174	0.220		Residential - Double, Duplex, or Two Units - 4 Stories or Less, 2	120A229 127	29	Boyle Heights	Yes	ABMI	BH CPU , R2RD
Los Angeles	2705 MALABAR ST	90033	5177024002	0.000	0.000	0.000	0.220	Shortfall of Sites	0.134	Low Medium I Residential	R2-1-CUGU	0	0	0	22.333	0.220		Residential - Double, Duplex, or Two Units - 4 Stories or Less, 2	129A225 129	29	Boyle Heights	Yes	ABMI	BH CPU , R2RD
Los Angeles	607 S GRANDE VISTA AVE	90023	5186018024	0.000	0.000	0.220	0.000	Shortfall of Sites	0.169	Low Medium I Residential	R2-1-CUGU	0	0	0	17.712	0.220		Residential - Double, Duplex, or Two Units - 4 Stories or Less, 2	123A225 129	21	Boyle Heights	Yes	MI	BH CPU , R2RD
Los Angeles	955 S CONCORD ST	90023	5188023034	0.000	0.000	0.220	0.000	Shortfall of Sites	0.161	Low Medium I Residential	R2-1-CUGU	0	0	0	18.678	0.220		Residential - Double, Duplex, or Two Units - 4 Stories or Less, 2	121-5A225 129	21	Boyle Heights	Yes	MI	BH CPU , R2RD
Los Angeles	3053 FOLSOM ST	90063	5178017008	0.000	0.000	0.220	0.000	Shortfall of Sites	0.167	Low Medium I Residential	R2-1-CUGU	0	0	0	17.914	0.220		Residential - Double, Duplex, or Two Units - 4 Stories or Less, 2	127-5A227 130	21	Boyle Heights	Yes	MI	BH CPU , R2RD
Los Angeles	656 S MATHEWS ST	90023	5185027025	0.000	0.000	0.000	0.220	Shortfall of Sites	0.121	Low Medium I Residential	R2-1-CUGU	0	0	0	24.891	0.220		Residential - Double, Duplex, or Two Units - 4 Stories or Less, 2	124-5A223 130	29	Boyle Heights	Yes	ABMI	BH CPU , R2RD
Los Angeles	707 EUCLID AVE	90023	5185036009	0.000	0.000	0.000	0.220	Shortfall of Sites	0.130	Low Medium I Residential	R2-1-CUGU	0	0	0	23.036	0.220		Residential - Double, Duplex, or Two Units - 4 Stories or Less, 2	123A225 131	29	Boyle Heights	Yes	ABMI	BH CPU , R2RD
Los Angeles	2521 GANAHL ST	90033	5177008019	0.000	0.000	0.220	0.000	Shortfall of Sites	0.154	Low Medium I Residential	R2-1-CUGU	0	0	0	19.503	0.220		Residential - Double, Duplex, or Two Units - 4 Stories or Less, 2	130-5A227 132	21	Boyle Heights	Yes	MI	BH CPU , R2RD
Los Angeles	2459 TERRACE HEIGHTS AVE	90023	5185027017	0.000	0.000	0.000	0.220	Shortfall of Sites	0.121	Low Medium I Residential	R2-1-CUGU	0	0	0	24.710	0.220		Residential - Double, Duplex, or Two Units - 4 Stories or Less, 2	124-5A223 132	29	Boyle Heights	Yes	ABMI	BH CPU , R2RD
Los Angeles	964 S GRANDE VISTA AVE	90023	5188023041	0.000	0.000	0.220	0.000	Shortfall of Sites	0.171	Low Medium I Residential	R2-1-CUGU	0	0	0	17.552	0.220		Residential - Double, Duplex, or Two Units - 4 Stories or Less, 2	121-5A225 132	21	Boyle Heights	Yes	MI	BH CPU , R2RD
Los Angeles	2733 NEW JERSEY ST	90033	5180017009	0.000	0.000	0.000	0.220	Shortfall of Sites	0.122	Low Medium I Residential	R2-1-CUGU	0

Jurisdiction Name	Site Address/Intersection	5 Digit ZIP Code	Assessor Parcel Number	Very Low-Income	Low-Income	Moderate-Income	Above Moderate-Income	Type of Shortfall	Parcel Size (Acres)	Current General Plan Designation	Current Zoning	Proposed General Plan (GP) Designation	Proposed Zoning	Minimum Density Allowed	Maximum Density Allowed	Total Capacity	Vacant/ Nonvacant	Description of Existing Uses	PIN	Base Density Per Acre	Community Plan Area	Rent Stabalization Ordinance	Income Category	Applicable Rezoning Program (Program informing values in Column Q listed first)
Los Angeles	3021 GUIRADO ST	90023	5186019040	0.000	0.000	0.000	0.220	Shortfall of Sites	0.149	Low Medium I Residential	R2-1-CUGU	0	0	0	20.105	0.220		Residential - Double, Duplex, or Two Units - 4 Stories or Less, 2	123A225 140	21	Boyle Heights	Yes	ABMI	BH CPU , R2RD
Los Angeles	1024 N FICKETT ST	90033	5177011017	0.000	0.000	0.220	0.000	Shortfall of Sites	0.154	Low Medium I Residential	R2-1-CUGU	0	0	0	19.528	0.220		Residential - Double, Duplex, or Two Units - 4 Stories or Less, 2	130-5A225 141	21	Boyle Heights	Yes	MI	BH CPU , R2RD
Los Angeles	1017 CALZONA ST	90023	5188012010	0.000	0.000	0.000	0.220	Shortfall of Sites	0.115	Low Medium I Residential	R2-1-CUGU	0	0	0	26.136	0.220		Residential - Double, Duplex, or Two Units - 4 Stories or Less, 2	120A227 141	29	Boyle Heights	Yes	ABMI	BH CPU , R2RD
Los Angeles	3470 EAGLE ST	90063	5186012007	0.000	0.000	0.000	0.220	Shortfall of Sites	0.129	Low Medium I Residential	R2-1-CUGU	0	0	0	23.267	0.220		Residential - Double, Duplex, or Two Units - 4 Stories or Less, 2	123A227 142	29	Boyle Heights	Yes	ABMI	BH CPU , R2RD
Los Angeles	3022 FOLSOM ST	90063	5178020037	0.000	0.000	0.220	0.000	Shortfall of Sites	0.169	Low Medium I Residential	R2-1-CUGU	0	0	0	17.780	0.220		Residential - Double, Duplex, or Two Units - 4 Stories or Less, 2	127-5A227 144	21	Boyle Heights	Yes	MI	BH CPU , R2RD
Los Angeles	3447 E 5TH ST	90063	5186012031	0.000	0.000	0.000	0.220	Shortfall of Sites	0.129	Low Medium I Residential	R2-1-CUGU	0	0	0	23.244	0.220		Residential - Double, Duplex, or Two Units - 4 Stories or Less, 2	123A227 144	29	Boyle Heights	Yes	ABMI	BH CPU , R2RD
Los Angeles	1172 S MOTT ST	90023	5170004016	0.000	0.000	0.220	0.000	Shortfall of Sites	0.151	Low Medium I Residential	R2-1-CUGU	0	0	0	19.853	0.220		Residential - Double, Duplex, or Two Units - 4 Stories or Less, 2	121-5A221 144	21	Boyle Heights	Yes	MI	BH CPU , R2RD
Los Angeles	3739 E 7TH ST	90023	5188010026	0.000	0.000	0.000	0.220	Shortfall of Sites	0.115	Low Medium I Residential	R2-1-CUGU	0	0	0	26.174	0.220		Residential - Double, Duplex, or Two Units - 4 Stories or Less, 2	120A229 144	29	Boyle Heights	Yes	ABMI	BH CPU , R2RD
Los Angeles	725 JUDSON ST	90033	5174003046	0.000	0.000	0.220	0.000	Shortfall of Sites	0.183	Low Medium I Residential	R2-1-RIO-CUGU	0	0	0	16.420	0.220		Residential - Double, Duplex, or Two Units - 4 Stories or Less, 2	132A221 145	21	Boyle Heights	Yes	MI	BH CPU , R2RD
Los Angeles	143 S EVERGREEN AVE	90033	5180021018	0.000	0.000	0.000	0.220	Shortfall of Sites	0.119	Low Medium I Residential	R2-1-CUGU	0	0	0	25.138	0.220		Residential - Double, Duplex, or Two Units - 4 Stories or Less, 2	126A225 147	29	Boyle Heights	Yes	ABMI	BH CPU , R2RD
Los Angeles	3747 E 7TH ST	90023	5188010028	0.000	0.000	0.000	0.220	Shortfall of Sites	0.115	Low Medium I Residential	R2-1-CUGU	0	0	0	26.174	0.220		Residential - Double, Duplex, or Two Units - 4 Stories or Less, 2	120A229 147	29	Boyle Heights	Yes	ABMI	BH CPU , R2RD
Los Angeles	723 JUDSON ST	90033	5174003045	0.000	0.000	0.220	0.000	Shortfall of Sites	0.156	Low Medium I Residential	R2-1-RIO-CUGU	0	0	0	19.182	0.220		Residential - Double, Duplex, or Two Units - 4 Stories or Less, 2	132A221 149	21	Boyle Heights	Yes	MI	BH CPU , R2RD
Los Angeles	2714 NEW JERSEY ST	90033	5180017019	0.000	0.000	0.000	0.220	Shortfall of Sites	0.124	Low Medium I Residential	R2-1-CUGU	0	0	0	24.206	0.220		Residential - Double, Duplex, or Two Units - 4 Stories or Less, 2	127-5A225 149	29	Boyle Heights	Yes	ABMI	BH CPU , R2RD
Los Angeles	900 N EVERGREEN AVE	90033	5178004006	0.000	0.000	0.000	0.220	Shortfall of Sites	0.149	Low Medium I Residential	R2-1-CUGU	0	0	0	20.104	0.220		Residential - Double, Duplex, or Two Units - 4 Stories or Less, 2	129A227 153	21	Boyle Heights	Yes	ABMI	BH CPU , R2RD
Los Angeles	1040 N FICKETT ST	90033	5177011015	0.000	0.000	0.220	0.000	Shortfall of Sites	0.167	Low Medium I Residential	R2-1-CUGU	0	0	0	17.995	0.220		Residential - Double, Duplex, or Two Units - 4 Stories or Less, 2	130-5A227 154	21	Boyle Heights	Yes	MI	BH CPU , R2RD
Los Angeles	334 N SARATOGA ST	90033	5180018013	0.000	0.000	0.000	0.220	Shortfall of Sites	0.109	Low Medium I Residential	R2-1-CUGU	0	0	0	27.561	0.220		Residential - Double, Duplex, or Two Units - 4 Stories or Less, 2	127-5A225 156	29	Boyle Heights	Yes	ABMI	BH CPU , R2RD
Los Angeles	619 S GRANDE VISTA AVE	90023	5186018026	0.000	0.000	0.220	0.000	Shortfall of Sites	0.170	Low Medium I Residential	R2-1-CUGU	0	0	0	17.654	0.220		Residential - Double, Duplex, or Two Units - 4 Stories or Less, 2	123A225 156	21	Boyle Heights	Yes	MI	BH CPU , R2RD
Los Angeles	1186 MIRASOL ST	90023	5191008015	0.000	0.000	0.000	0.220	Shortfall of Sites	0.144	Low Medium I Residential	R2-1-CUGU	0	0	0	20.905	0.220		Residential - Double, Duplex, or Two Units - 4 Stories or Less, 2	118-5A227 156	21	Boyle Heights	Yes	ABMI	BH CPU , R2RD
Los Angeles	2837 GANAHL ST	90033	5177009024	0.000	0.000	0.220	0.000	Shortfall of Sites	0.169	Low Medium I Residential	R2-1-CUGU	0	0	0	17.802	0.220		Residential - Double, Duplex, or Two Units - 4 Stories or Less, 2	130-5A227 157	21	Boyle Heights	Yes	MI	BH CPU , R2RD
Los Angeles	2723 MALABAR ST	90033	5177024006	0.000	0.000	0.000	0.220	Shortfall of Sites	0.134	Low Medium I Residential	R2-1-CUGU	0	0	0	22.336	0.220		Residential - Double, Duplex, or Two Units - 4 Stories or Less, 2	129A227 159	29	Boyle Heights	Yes	ABMI	BH CPU , R2RD
Los Angeles	3037 GUIRADO ST	90023	5186019043	0.000	0.000	0.000	0.220	Shortfall of Sites	0.149	Low Medium I Residential	R2-1-CUGU	0	0	0	20.105	0.220		Residential - Double, Duplex, or Two Units - 4 Stories or Less, 2	123A225 160	21	Boyle Heights	Yes	ABMI	BH CPU , R2RD
Los Angeles	3023 BLANCHARD ST	90063	5178004023	0.000	0.000	0.220	0.000	Shortfall of Sites	0.156	Low Medium I Residential	R2-1-CUGU	0	0	0	19.242	0.220		Residential - Double, Duplex, or Two Units - 4 Stories or Less, 2	129A227 162	21	Boyle Heights	Yes	MI	BH CPU , R2RD
Los Angeles	332 N SARATOGA ST	90033	5180018012	0.000	0.000	0.000	0.220	Shortfall of Sites	0.111	Low Medium I Residential	R2-1-CUGU	0	0	0	27.113	0.220		Residential - Double, Duplex, or Two Units - 4 Stories or Less, 2	127-5A225 163	29	Boyle Heights	Yes	ABMI	BH CPU , R2RD
Los Angeles	449 EUCLID AVE	90063	5185016002	0.000	0.000	0.220	0.000	Shortfall of Sites	0.161	Low Medium I Residential	R2-1-CUGU	0	0	0	18.669	0.220		Residential - Double, Duplex, or Two Units - 4 Stories or Less, 2	124-5A225 163	21	Boyle Heights	Yes	MI	BH CPU , R2RD
Los Angeles	2815 WINTER ST	90033	5178009025	0.000	0.000	0.000	0.220	Shortfall of Sites	0.134	Low Medium I Residential	R2-1-CUGU	0	0	0	22.330	0.220		Residential - Double, Duplex, or Two Units - 4 Stories or Less, 2	129A227 164	29	Boyle Heights	Yes	ABMI	BH CPU , R2RD
Los Angeles	666 S MATHEWS ST	90023	5185027028	0.000	0.000	0.000	0.220	Shortfall of Sites	0.121	Low Medium I Residential	R2-1-CUGU	0	0	0	24.891	0.220		Residential - Double, Duplex, or Two Units - 4 Stories or Less, 2	124-5A223 165	29	Boyle Heights	Yes	ABMI	BH CPU , R2RD
Los Angeles	3170 BLANCHARD ST	90063	5178007019	0.000	0.000	0.000	0.220	Shortfall of Sites	0.143	Low Medium I Residential	R2-1-CUGU	0	0	0	20.942	0.220		Residential - Double, Duplex, or Two Units - 4 Stories or Less, 2	129A229 166	21	Boyle Heights	Yes	ABMI	BH CPU , R2RD
Los Angeles	1271 VELASCO ST	90023	5190020018	0.000	0.000	0.000	0.220	Shortfall of Sites	0.138	Low Medium I Residential	R2-1-CUGU	0	0	0	21.749	0.220		Residential - Double, Duplex, or Two Units - 4 Stories or Less, 2	118-5A225 168	21	Boyle Heights	Yes	ABMI	BH CPU , R2RD
Los Angeles	329 N CUMMINGS ST	90033	5183001050	0.000	0.000	0.000	0.220	Shortfall of Sites	0.055	Low Medium II Residential	RD1.5-1-CUGU	0	0	0	54.115	0.220		Residential - Double, Duplex, or Two Units - 4 Stories or Less, 2	129A223 169	54	Boyle Heights	Yes	ABMI	BH CPU , R2RD
Los Angeles	2710 MALABAR ST	90033	5177025030	0.000	0.000	0.000	0.220	Shortfall of Sites	0.134	Low Medium I Residential	R2-1-CUGU	0	0	0	22.348	0.220		Residential - Double, Duplex, or Two Units - 4 Stories or Less, 2	129A225 170	29	Boyle Heights	Yes	ABMI	BH CPU , R2RD
Los Angeles	915 CAMULOS ST	90023	5189007041	0.000	0.000	0.000	0.220	Shortfall of Sites	0.130	Low Medium I Residential	R2-1-CUGU	0	0	0	23.003	0.220		Residential - Double, Duplex, or Two Units - 4 Stories or Less, 2	123A223 171	29	Boyle Heights	Yes	ABMI	BH CPU , R2RD
Los Angeles	722 JUDSON ST	90033	5174004019	0.000	0.000	0.220	0.000	Shortfall of Sites	0.168	Low Medium I Residential	R2-1-RIO-CUGU	0	0	0	17.885	0.220		Residential - Double, Duplex, or Two Units - 4 Stories or Less, 2	132A221 172	21	Boyle Heights	Yes	MI	BH CPU , R2RD
Los Angeles	2580 GANAHL ST	90033	5177011006	0.000	0.000	0.220	0.000	Shortfall of Sites	0.172	Low Medium I Residential	R2-1-CUGU	0	0	0	17.424	0.220		Residential - Double, Duplex, or Two Units - 4 Stories or Less, 2	130-5A227 173	21	Boyle Heights	Yes	MI	BH CPU , R2RD
Los Angeles	706 PENRITH DR	90023	5185029002	0.000	0.000	0.000	0.220	Shortfall of Sites	0.114	Low Medium I Residential	R2-1-CUGU	0	0	0	26.332	0.220		Residential - Double, Duplex, or Two Units - 4 Stories or Less, 2	124-5A223 174	29	Boyle Heights	Yes	ABMI	BH CPU , R2RD
Los Angeles	2737 MALABAR ST	90033	5177024009	0.000	0.000	0.000	0.220	Shortfall of Sites	0.134	Low Medium I Residential	R2-1-CUGU	0	0	0	22.338	0.220		Residential - Double, Duplex, or Two Units - 4 Stories or Less, 2	129A227 175	29	Boyle Heights	Yes	ABMI	BH CPU , R2RD
Los Angeles	2709 MICHIGAN AVE	90033	5180017029	0.000	0.000	0.000	0.220	Shortfall of Sites	0.124	Low Medium I Residential	R2-1-CUGU	0	0	0	24.200	0.220		Residential - Double, Duplex, or Two Units - 4 Stories or Less, 2	127-5A225 175	29	Boyle Heights	Yes	ABMI	BH CPU , R2RD
Los Angeles	2714 MALABAR ST	90033	5177025029	0.000	0.000	0.000	0.220	Shortfall of Sites	0.134	Low Medium I Residential	R2-1-CUGU	0	0	0	22.347	0.220		Residential - Double, Duplex, or Two Units - 4 Stories or Less, 2	129A225 176	29	Boyle Heights	Yes	ABMI	BH CPU , R2RD
Los Angeles	3471 E 5TH ST	90063	5186012026	0.000	0.000	0.000	0.220	Shortfall of Sites	0.129	Low Medium I Residential	R2-1-CUGU	0	0	0	23.256	0.220		Residential - Double, Duplex, or Two Units - 4 Stories or Less, 2	123A227 176	29	Boyle Heights	Yes	ABMI	BH CPU , R2RD
Los Angeles	2141 CITY VIEW AVE	90033	5175019014	0.000	0.000	0.000	0.220	Shortfall of Sites	0.131	Low Medium I Residential	R2-1-CUGU	0	0	0	22.829	0.220		Residential - Double, Duplex, or Two Units - 4 Stories or Less, 2	130-5A225 177	29	Boyle Heights	Yes	ABMI	BH CPU , R2RD
Los Angeles	3430 E 5TH ST	90063	5186013015	0.000	0.000	0.000	0.220	Shortfall of Sites	0.129	Low Medium I Residential	R2-1-CUGU	0	0	0	23.235	0.220		Residential - Double, Duplex, or Two Units - 4 Stories or Less, 2	123A227 177	29	Boyle Heights	Yes	ABMI	BH CPU , R2RD
Los Angeles	2550 GANAHL ST	90033	5177011009	0.000	0.000	0.220	0.000	Shortfall of Sites	0.172	Low Medium I Residential	R2-1-CUGU	0	0	0	17.431	0.220		Residential - Double, Duplex, or Two Units - 4 Stories or Less, 2	130-5A227 178	21	Boyle Heights	Yes	MI	BH CPU , R2RD
Los Angeles	453 EUCLID AVE	90063	5185016003	0.000	0.000	0.220	0.000	Shortfall of Sites	0.161	Low Medium I Residential	R2-1-CUGU	0	0	0	18.669	0.220		Residential - Double, Duplex, or Two Units - 4 Stories or Less, 2	124-5A225 179	21	Boyle Heights	Yes	MI	BH CPU , R2RD
Los Angeles	2741 MALABAR ST	90033	5177024010	0.000	0.000	0.000	0.220	Shortfall of Sites	0.134	Low Medium I Residential	R2-1-CUGU	0	0	0	22.339	0.220		Residential - Double, Duplex, or Two Units - 4 Stories or Less, 2	129A227 180	29	Boyle Heights	Yes	ABMI	BH CPU , R2RD
Los Angeles	3343 OPAL ST	90023	5190014023	0.000	0.000	0.220	0.000	Shortfall of Sites	0.158	Low Medium I Residential	R2-1-CUGU	0	0	0	18.988	0.220		Residential - Double, Duplex, or Two Units - 4 Stories or Less, 2	120A225 180	21	Boyle Heights	Yes	MI	BH CPU , R2RD
Los Angeles	1063 PRADO ST	90023	5188011005	0.000	0.000	0.000	0.220	Shortfall of Sites	0.115	Low Medium I Residential	R2-1-CUGU	0	0	0	26.135	0.220		Residential - Double, Duplex, or Two Units - 4 Stories or Less, 2	120A229 182	29	Boyle Heights	Yes	ABMI	BH CPU , R2RD
Los Angeles	1170 MARIETTA ST	90023	5170002018	0.000	0.000	0.000	0.220	Shortfall of Sites	0.144	Low Medium I Residential	R2-1-CUGU	0	0	0	20.790	0.220		Residential - Double, Duplex, or Two Units - 4 Stories or Less, 2	121-5A221 183	21	Boyle Heights	Yes	ABMI	BH CPU , R2RD
Los Angeles	2747 MALABAR ST	90033	5177024011	0.000	0.000	0.000	0.220	Shortfall of Sites	0.134	Low Medium I Residential	R2-1-CUGU	0	0	0	22.339	0.220		Residential - Double, Duplex, or Two Units - 4 Stories or Less, 2	129A227 184	29	Boyle Heights	Yes	ABMI	BH CPU , R2RD
Los Angeles	3161 WINTER ST	90063	5178007021	0.000	0.000	0.000	0.220	Shortfall of Sites	0.143	Low Medium I Residential	R2-1-CUGU	0	0	0	20.944	0.220		Residential - Double, Duplex, or Two Units - 4 Stories or Less, 2	129A229 185	21	Boyle Heights	Yes	ABMI	BH CPU , R2RD
Los Angeles	3165 WINTER ST	90063	5178007020	0.000	0.000	0.000	0.220	Shortfall of Sites	0.143	Low Medium I Residential	R2-1-CUGU	0	0	0	20.942	0.220		Residential - Double, Duplex, or Two Units - 4 Stories or Less, 2	129A229 186	21	Boyle Heights	Yes	ABMI	BH CPU , R2RD
Los Angeles	3311 E 7TH ST	90023	5188023025	0.000	0.000	0.000	0.220	Shortfall of Sites	0.140	Low Medium I Residential	R2-1-CUGU	0	0	0	21.395	0.220		Residential - Double, Duplex, or Two Units - 4 Stories or Less, 2	121-5A225 186	21	Boyle Heights	Yes	ABMI	BH CPU , R2RD
Los Angeles	3576 BESWICK ST	90023	5191012001	0.000	0.000	0.000	0.220	Shortfall of Sites	0.148	Low Medium I Residential	R2-1-CUGU	0	0	0	20.227	0.220		Residential - Double, Duplex, or Two Units - 4 Stories or Less, 2	120A227 186	21	Boyle Heights	Yes	ABMI	BH CPU , R2RD
Los Angeles	710 JUDSON ST	90033	5174004011	0.000	0.000	0.220	0.000	Shortfall of Sites	0.180	Low Medium I Residential	R2-1-RIO-CUGU	0	0	0	16.689	0.220		Residential - Double, Duplex, or Two Units - 4 Stories or Less, 2	132A221 188	21	Boyle Heights	Yes	MI	BH CPU , R2RD
Los Angeles	3057 GUIRADO ST	90023	5186019047	0.000	0.000	0.000	0.220	Shortfall of Sites	0.149	Low Medium I Residential	R2-1-CUGU	0	0	0	20.104	0.220		Residential - Double, Duplex, or Two Units - 4 Stories or Less, 2	123A225 188	21	Boyle Heights	Yes	ABMI	BH CPU , R2RD
Los Angeles	2123 CITY VIEW AVE	90033	5175019010	0.000	0.000	0.000	0.220	Shortfall of Sites	0.131	Low Medium I Residential	R2-1-CUGU	0	0	0	22.885	0.220		Residential - Double, Duplex, or Two Units - 4 Stories or Less, 2	130-5A223 189	29	Boyle Heights	Yes	ABMI	BH CPU , R2RD
Los Angeles	2725 MICHIGAN AVE	90033	5180017026	0.000	0.000	0.000	0.220	Shortfall of Sites	0.124	Low Medium I Residential	R2-1-CUGU	0	0	0	24.200	0.220		Residential - Double, Duplex, or Two Units - 4 Stories or Less, 2	127-5A225 189	29	Boyle Heights	Yes	ABMI	BH CPU , R2RD
Los Angeles	3417 LANFRANCO ST	90063	5186013033	0.000	0.000	0.000	0.220	Shortfall of Sites	0.129	Low Medium I Residential	R2-1-CUGU	0	0	0	23.228	0.220		Residential - Double, Duplex, or Two Units - 4 Stories or Less, 2	123A227 189	29	Boyle Heights	Yes	ABMI	BH CPU , R2RD
Los Angeles	2751 MALABAR ST	90033	5177024012	0.000	0.000	0.000	0.220	Shortfall of Sites	0.134	Low Medium I Residential	R2-1-CUGU	0	0	0	22.340	0.220		Residential - Double, Duplex, or Two Units - 4 Stories or Less, 2	129A227 190	29	Boyle Heights	Yes	ABMI	BH CPU , R2RD
Los Angeles	707 S MATHEWS ST	90023	5185029025	0.000	0.000	0.000	0.220	Shortfall of Sites	0.129	Low Medium I Residential	R2-1-CUGU	0	0	0	23.211	0.220		Residential - Double, Duplex, or Two Units - 4 Stories or Less, 2	124-5A223 191	29	Boyle Heights	Yes	ABMI	BH CPU , R2RD
Los Angeles	1056 CALZONA ST	90023	5188011021	0.000	0.000	0.000	0.220	Shortfall of Sites	0.115	Low Medium I Residential	R2-1-CUGU	0	0	0	26.141	0.220		Residential - Double, Duplex, or Two Units - 4 Stories or Less, 2	120A227 191	29	Boyle Heights	Yes	ABMI	BH CPU , R2RD
Los Angeles	1809 KEARNEY ST	90033	5174017040	0.000	0.000	0.000	0.220	Shortfall of Sites	0.060	Low Medium II Residential	[Q]C2-1-RIO-CUGU, RD1.5-1-RIO-CUGU	0	0	0	49.951	0.220		Residential - Double, Duplex, or Two Units - 4 Stories or Less, 2	130-5A221 192	54	Boyle Heights	Yes	ABMI	BH CPU , R2RD
Los Angeles	2728 MALABAR ST	90033	5177025026	0.000	0.000	0.000	0.220	Shortfall of Sites	0.134	Low Medium I Residential	R2-1-CUGU	0	0	0	22.345	0.220		Residential - Double, Duplex, or Two Units - 4 Stories or Less, 2	129A225 193	29	Boyle Heights	Yes	ABMI	BH CPU , R2RD
Los Angeles	3483 E 5TH ST	90063	5186012023	0.000	0.000	0.000	0.220	Shortfall of Sites	0.129	Low Medium I Residential	R2-1-CUGU	0	0	0	23.264	0.220		Residential - Double, Duplex, or Two Units - 4 Stories or Less, 2	123A227 193	29	Boyle Heights	Yes	ABMI	BH CPU , R2RD
Los Angeles	501 EUCLID AVE	90063	5185016004	0.000	0.000	0.220	0.000	Shortfall of Sites	0.161	Low Medium I Residential	R2-1-CUGU	0	0	0	18.668	0.220		Residential - Double, Duplex, or Two Units - 4 Stories or Less, 2	124-5A225 195	21	Boyle Heights	Yes	MI	BH CPU , R2RD
Los Angeles	2127 CITY VIEW AVE	90033	5175019011	0.000	0.000	0.000	0.220	Shortfall of Sites	0.130	Low Medium I Residential	R2-1-CUGU	0	0	0	23.036	0.220		Residential - Double, Duplex, or Two Units - 4 Stories or Less, 2	130-5A223 197	29	Boyle Heights	Yes	ABMI	BH CPU , R2RD
Los Angeles	2755 MALABAR ST	90033	5177024013	0.000	0.000	0.000	0.220	Shortfall of Sites	0.134	Low Medium I Residential	R2-1-CUGU	0	0	0	22.341	0.220		Residential - Double, Duplex, or Two Units - 4 Stories or Less, 2	129A227 198	29	Boyle Heights	Yes	ABMI	BH CPU , R2RD
Los Angeles	3031 E EAST SIDE BLVD	90063	5178020025	0.000	0.000	0.220	0.000	Shortfall of Sites	0.162	Low Medium I Residential	R2-1-CUGU	0	0	0	18.538	0.220		Residential - Double, Duplex, or Two Units - 4 Stories or Less, 2	127-5A227 199	21	Boyle Heights	Yes	MI	BH CPU , R2RD
Los Angeles	1060 CALZONA ST	90023	5188011022	0.000	0.000	0.000	0.220	Shortfall of Sites	0.115	Low Medium I Residential	R2-1-CUGU	0	0	0	26.143	0.220		Residential - Double, Duplex, or Two Units - 4 Stories or Less, 2	120A227 200	29	Boyle Heights	Yes	ABMI	BH CPU , R2RD
Los Angeles	2709 BOULDER ST	90033	5177025003	0.000	0.000	0.000	0.220	Shortfall of Sites	0.134	Low Medium I Residential	R2-1-CUGU	0	0	0	22.334	0.220		Residential - Double, Duplex, or Two Units - 4 Stories or Less, 2	129A225 202	29	Boyle Heights	Yes	ABMI	BH CPU , R2RD
Los Angeles	2810 WINTER ST	90033	5178009018	0.000	0.000	0.000	0.220	Shortfall of Sites	0.134	Low Medium I Residential	R2-1-CUGU	0	0	0	22.340	0.220		Residential - Double, Duplex, or Two Units - 4 Stories or Less, 2	129A227 203	29	Boyle Heights	Yes	ABMI	BH CPU , R2RD
Los Angeles	2733 MICHIGAN AVE	90033	5180017024	0.000	0.000	0.000	0.220	Shortfall of Sites	0.123	Low Medium I Residential	R2-1-CUGU	0	0	0	24.463	0.220		Residential - Double, Duplex, or Two Units - 4 Stories or Less, 2	127-5A225 203	29	Boyle Heights	Yes	ABMI	BH CPU , R2RD
Los Angeles	2133 CITY VIEW AVE	90033	5175019012	0.000	0.000	0.000	0.220	Shortfall of Sites	0.131	Low Medium I Residential	R2-1-CUGU	0	0	0	22.839	0.220		Residential - Double, Duplex, or Two Units - 4 Stories or Less, 2	130-5A223 204	29	Boyle Heights	Yes	ABMI	BH CPU , R2RD
Los Angeles	3425 LANFRANCO ST	90063	5186013031	0.000	0.000	0.000	0.220	Shortfall of Sites	0.129	Low Medium I Residential	R2-1-CUGU	0	0	0	23.233	0.220		Residential - Double, Duplex, or Two Units - 4 Stories or Less, 2	123A227 204	29	Boyle Heights	Yes	ABMI	BH CPU , R2RD
Los Angeles	1906 PENNSYLVANIA AVE	90033	5174016051	0.000	0.000	0.000	0.220	Shortfall of Sites	0.059	Low Medium II Residential	RD1.5-1-RIO-CUGU	0	0	0	50.896	0.220		Residential - Double, Duplex, or Two Units - 4 Stories or Less, 2	129A221 206	54	Boyle Heights	Yes	ABMI	BH CPU , R2RD
Los Angeles	3040 EAGLE ST	90063	5186001034	0.000	0.000	0.000	0.220	Shortfall of Sites	0.143	Low Medium I Residential	R2-1-CUGU	0	0	0	20.924	0.220		Residential - Double, Duplex, or Two Units - 4 Stories or Less, 2	124-5A225 206	21	Boyle Heights	Yes	ABMI	BH CPU , R2RD
Los Angeles	933 CAMULOS ST	90023	5189007045	0.000	0.000	0.000	0.220	Shortfall of Sites	0.128	Low Medium I Residential	R2-1-CUGU	0	0	0	23.362	0.220		Residential - Double, Duplex, or Two Units - 4 Stories or Less, 2	123A223 206	29	Boyle Heights	Yes	ABMI	BH CPU , R2RD
Los Angeles	1073 CALZONA ST	90023	5188012001	0.000	0.000	0.000	0.220	Shortfall of Sites	0.114	Low Medium I Residential	R2-1-CUGU	0	0	0	26.400	0.220		Residential - Double, Duplex, or Two Units - 4 Stories or Less, 2	120A227 206	29	Boyle Heights	Yes	ABMI	BH CPU , R2RD
Los Angeles	2814 WINTER ST	90033	5178009017	0.000	0.000	0.000	0.220	Shortfall of Sites	0.134	Low Medium I Residential	R2-1-CUGU	0	0	0	22.341	0.220		Residential - Double, Duplex, or Two Units - 4 Stories or Less, 2	129A227 207	29	Boyle Heights	Yes	ABMI	BH CPU , R2RD
Los Angeles	940 MARIETTA ST	90023	5189007027	0.000	0.000	0.000	0.220	Shortfall of Sites	0.128	Low Medium I Residential	R2-1-CUGU	0	0	0	23.359	0.220		, 2	123A223 207	29	Boyle Heights	Yes	ABMI	BH CPU , R2RD
Los Angeles	3429 LANFRANCO ST	90063	5186013030	0.000	0.000	0.000	0.220	Shortfall of Sites	0.129	Low Medium I Residential	R2-1-CUGU	0	0	0	23.235	0.220		Residential - Double, Duplex, or Two Units - 4 Stories or Less, 2	123A227 208	29	Boyle Heights	Yes	ABMI	BH CPU , R2RD
Los Angeles	1064 CALZONA ST	90023	5188011023	0.000	0.000	0.000	0.220	Shortfall of Sites	0.115	Low Medium I Residential	R2-1-CUGU	0	0	0	26.144	0.220		Residential - Double, Duplex, or Two Units - 4 Stories or Less, 2	120A227 208	29	Boyle Heights	Yes	ABMI	BH CPU , R2RD
Los Angeles	1000 S CONCORD ST	90023	5188021001	0.000	0.000	0.000	0.220	Shortfall of Sites	0.139	Low Medium I Residential	R2-1-CUGU	0	0	0	21.659	0.220		Residential - Double, Duplex, or Two Units - 4 Stories or Less, 2	121-5A225 209	21	Boyle Heights	Yes	ABMI	BH CPU , R2RD
Los Angeles	2732 MALABAR ST	90033	5177025025	0.000	0.000	0.000	0.220	Shortfall of Sites	0.134	Low Medium I Residential	R2-1-CUGU	0	0

Jurisdiction Name	Site Address/Intersection	5 Digit ZIP Code	Assessor Parcel Number	Very Low-Income	Low-Income	Moderate-Income	Above Moderate-Income	Type of Shortfall	Parcel Size (Acres)	Current General Plan Designation	Current Zoning	Proposed General Plan (GP) Designation	Proposed Zoning	Minimum Density Allowed	Maximum Density Allowed	Total Capacity	Vacant/ Nonvacant	Description of Existing Uses	PIN	Base Density Per Acre	Community Plan Area	Rent Stabalization Ordinance	Income Category	Applicable Rezoning Program (Program informing values in Column Q listed first)
Los Angeles	715 PENRITH DR	90023	5185028013	0.000	0.000	0.000	0.220	Shortfall of Sites	0.119	Low Medium I Residential	R2-1-CUGU	0	0	0	25.225	0.220		Residential - Double, Duplex, or Two Units - 4 Stories or Less, 2	124-5A221 222	29	Boyle Heights	Yes	ABMI	BH CPU , R2RD
Los Angeles	640 S MOTT ST	90023	5185024020	0.000	0.000	0.000	0.220	Shortfall of Sites	0.126	Low Medium I Residential	R2-1-CUGU	0	0	0	23.780	0.220		Residential - Double, Duplex, or Two Units - 4 Stories or Less, 2	124-5A223 222	29	Boyle Heights	Yes	ABMI	BH CPU , R2RD
Los Angeles	915 HOLLINS ST	90023	5189001016	0.000	0.000	0.000	0.220	Shortfall of Sites	0.137	Low Medium I Residential	R2-1-CUGU	0	0	0	21.943	0.220		Residential - Double, Duplex, or Two Units - 4 Stories or Less, 2	124-5A221 227	29	Boyle Heights	Yes	ABMI	BH CPU , R2RD
Los Angeles	1006 S CONCORD ST	90023	5188021002	0.000	0.000	0.000	0.220	Shortfall of Sites	0.139	Low Medium I Residential	R2-1-CUGU	0	0	0	21.599	0.220		Residential - Double, Duplex, or Two Units - 4 Stories or Less, 2	121-5A225 227	21	Boyle Heights	Yes	ABMI	BH CPU , R2RD
Los Angeles	2733 BOULDER ST	90033	5177025008	0.000	0.000	0.000	0.220	Shortfall of Sites	0.134	Low Medium I Residential	R2-1-CUGU	0	0	0	22.338	0.220		Residential - Double, Duplex, or Two Units - 4 Stories or Less, 2	129A225 228	29	Boyle Heights	Yes	ABMI	BH CPU , R2RD
Los Angeles	3035 E 5TH ST	90063	5186001051	0.000	0.000	0.000	0.220	Shortfall of Sites	0.143	Low Medium I Residential	R2-1-CUGU	0	0	0	20.923	0.220		Residential - Double, Duplex, or Two Units - 4 Stories or Less, 2	124-5A225 229	21	Boyle Heights	Yes	ABMI	BH CPU , R2RD
Los Angeles	3217 FOLSOM ST	90063	5178014014	0.000	0.000	0.000	0.220	Shortfall of Sites	0.145	Low Medium I Residential	R2-1-CUGU	0	0	0	20.753	0.220		Residential - Double, Duplex, or Two Units - 4 Stories or Less, 2	127-5A227 230	21	Boyle Heights	Yes	ABMI	BH CPU , R2RD
Los Angeles	2701 EAGLE ST	90033	5185008023	0.000	0.000	0.000	0.220	Shortfall of Sites	0.130	Low Medium I Residential	R2-1-CUGU	0	0	0	23.013	0.220		Residential - Double, Duplex, or Two Units - 4 Stories or Less, 2	126A223 230	29	Boyle Heights	Yes	ABMI	BH CPU , R2RD
Los Angeles	638 S GRANDE VISTA AVE	90023	5186017031	0.000	0.000	0.220	0.000	Shortfall of Sites	0.172	Low Medium I Residential	R2-1-CUGU	0	0	0	17.420	0.220		Residential - Double, Duplex, or Two Units - 4 Stories or Less, 2	123A225 231	21	Boyle Heights	Yes	MI	BH CPU , R2RD
Los Angeles	2707 EAGLE ST	90033	5185008022	0.000	0.000	0.000	0.220	Shortfall of Sites	0.124	Low Medium I Residential	R2-1-CUGU	0	0	0	24.200	0.220		Residential - Double, Duplex, or Two Units - 4 Stories or Less, 2	126A223 232	29	Boyle Heights	Yes	ABMI	BH CPU , R2RD
Los Angeles	721 PENRITH DR	90023	5185028014	0.000	0.000	0.000	0.220	Shortfall of Sites	0.119	Low Medium I Residential	R2-1-CUGU	0	0	0	25.225	0.220		Residential - Double, Duplex, or Two Units - 4 Stories or Less, 2	124-5A221 232	29	Boyle Heights	Yes	ABMI	BH CPU , R2RD
Los Angeles	721 S MATHEWS ST	90023	5185029022	0.000	0.000	0.000	0.220	Shortfall of Sites	0.129	Low Medium I Residential	R2-1-CUGU	0	0	0	23.211	0.220		Residential - Double, Duplex, or Two Units - 4 Stories or Less, 2	124-5A223 232	29	Boyle Heights	Yes	ABMI	BH CPU , R2RD
Los Angeles	710 S MATHEWS ST	90023	5185030003	0.000	0.000	0.000	0.220	Shortfall of Sites	0.129	Low Medium I Residential	R2-1-CUGU	0	0	0	23.185	0.220		Residential - Double, Duplex, or Two Units - 4 Stories or Less, 2	124-5A223 233	29	Boyle Heights	Yes	ABMI	BH CPU , R2RD
Los Angeles	3201 FOLSOM ST	90063	5178014017	0.000	0.000	0.000	0.220	Shortfall of Sites	0.145	Low Medium I Residential	R2-1-CUGU	0	0	0	20.636	0.220		Residential - Double, Duplex, or Two Units - 4 Stories or Less, 2	127-5A227 234	21	Boyle Heights	Yes	ABMI	BH CPU , R2RD
Los Angeles	1019 S CONCORD ST	90023	5188024005	0.000	0.000	0.220	0.000	Shortfall of Sites	0.160	Low Medium I Residential	R2-1-CUGU	0	0	0	18.718	0.220		Residential - Double, Duplex, or Two Units - 4 Stories or Less, 2	121-5A225 234	21	Boyle Heights	Yes	MI	BH CPU , R2RD
Los Angeles	3447 LANFRANCO ST	90063	5186013026	0.000	0.000	0.000	0.220	Shortfall of Sites	0.129	Low Medium I Residential	R2-1-CUGU	0	0	0	23.242	0.220		Residential - Double, Duplex, or Two Units - 4 Stories or Less, 2	123A227 235	29	Boyle Heights	Yes	ABMI	BH CPU , R2RD
Los Angeles	945 CAMULOS ST	90023	5189007048	0.000	0.000	0.000	0.220	Shortfall of Sites	0.128	Low Medium I Residential	R2-1-CUGU	0	0	0	23.363	0.220		Residential - Double, Duplex, or Two Units - 4 Stories or Less, 2	123A223 235	29	Boyle Heights	Yes	ABMI	BH CPU , R2RD
Los Angeles	2737 BOULDER ST	90033	5177025009	0.000	0.000	0.000	0.220	Shortfall of Sites	0.134	Low Medium I Residential	R2-1-CUGU	0	0	0	22.339	0.220		Residential - Double, Duplex, or Two Units - 4 Stories or Less, 2	129A225 236	29	Boyle Heights	Yes	ABMI	BH CPU , R2RD
Los Angeles	415 S GRANDE VISTA AVE	90063	5186005035	0.000	0.000	0.000	0.220	Shortfall of Sites	0.145	Low Medium I Residential	R2-1-CUGU	0	0	0	20.741	0.220		Residential - Double, Duplex, or Two Units - 4 Stories or Less, 2	124-5A227 237	21	Boyle Heights	Yes	ABMI	BH CPU , R2RD
Los Angeles	3066 EAGLE ST	90063	5186001029	0.000	0.000	0.000	0.220	Shortfall of Sites	0.143	Low Medium I Residential	R2-1-CUGU	0	0	0	20.933	0.220		Residential - Double, Duplex, or Two Units - 4 Stories or Less, 2	124-5A225 238	21	Boyle Heights	Yes	ABMI	BH CPU , R2RD
Los Angeles	919 HOLLINS ST	90023	5189001015	0.000	0.000	0.000	0.220	Shortfall of Sites	0.130	Low Medium I Residential	R2-1-CUGU	0	0	0	23.034	0.220		Residential - Double, Duplex, or Two Units - 4 Stories or Less, 2	124-5A221 238	29	Boyle Heights	Yes	ABMI	BH CPU , R2RD
Los Angeles	3043 OREGON ST	90023	5186020008	0.000	0.000	0.000	0.220	Shortfall of Sites	0.149	Low Medium I Residential	R2-1-CUGU	0	0	0	20.079	0.220		Residential - Double, Duplex, or Two Units - 4 Stories or Less, 2	123A225 238	21	Boyle Heights	Yes	ABMI	BH CPU , R2RD
Los Angeles	3414 LANFRANCO ST	90063	5186014010	0.000	0.000	0.000	0.220	Shortfall of Sites	0.129	Low Medium I Residential	R2-1-CUGU	0	0	0	23.226	0.220		Residential - Double, Duplex, or Two Units - 4 Stories or Less, 2	123A227 239	29	Boyle Heights	Yes	ABMI	BH CPU , R2RD
Los Angeles	2715 EAGLE ST	90033	5185008020	0.000	0.000	0.000	0.220	Shortfall of Sites	0.109	Low Medium I Residential	R2-1-CUGU	0	0	0	27.573	0.220		Residential - Double, Duplex, or Two Units - 4 Stories or Less, 2	126A223 240	29	Boyle Heights	Yes	ABMI	BH CPU , R2RD
Los Angeles	708 S FICKETT ST	90023	5185031003	0.000	0.000	0.000	0.220	Shortfall of Sites	0.129	Low Medium I Residential	R2-1-CUGU	0	0	0	23.176	0.220		Residential - Double, Duplex, or Two Units - 4 Stories or Less, 2	124-5A223 240	29	Boyle Heights	Yes	ABMI	BH CPU , R2RD
Los Angeles	600 N BREED ST	90033	5175004014	0.000	0.000	0.000	0.220	Shortfall of Sites	0.111	Low Medium I Residential	R2-1-CUGU	0	0	0	27.084	0.220		Residential - Double, Duplex, or Two Units - 4 Stories or Less, 2	130-5A225 241	29	Boyle Heights	Yes	ABMI	BH CPU , R2RD
Los Angeles	3045 E 5TH ST	90063	5186001053	0.000	0.000	0.000	0.220	Shortfall of Sites	0.143	Low Medium I Residential	R2-1-CUGU	0	0	0	20.926	0.220		Residential - Double, Duplex, or Two Units - 4 Stories or Less, 2	124-5A225 242	21	Boyle Heights	Yes	ABMI	BH CPU , R2RD
Los Angeles	725 S MATHEWS ST	90023	5185029021	0.000	0.000	0.000	0.220	Shortfall of Sites	0.129	Low Medium I Residential	R2-1-CUGU	0	0	0	23.211	0.220		Residential - Double, Duplex, or Two Units - 4 Stories or Less, 2	124-5A223 244	29	Boyle Heights	Yes	ABMI	BH CPU , R2RD
Los Angeles	642 S GRANDE VISTA AVE	90023	5186017030	0.000	0.000	0.220	0.000	Shortfall of Sites	0.172	Low Medium I Residential	R2-1-CUGU	0	0	0	17.413	0.220		Residential - Double, Duplex, or Two Units - 4 Stories or Less, 2	123A225 244	21	Boyle Heights	Yes	MI	BH CPU , R2RD
Los Angeles	1014 S CONCORD ST	90023	5188021004	0.000	0.000	0.000	0.220	Shortfall of Sites	0.140	Low Medium I Residential	R2-1-CUGU	0	0	0	21.483	0.220		Residential - Double, Duplex, or Two Units - 4 Stories or Less, 2	121-5A225 245	21	Boyle Heights	Yes	ABMI	BH CPU , R2RD
Los Angeles	3475 SISKIYOU ST	90023	5188017026	0.000	0.000	0.000	0.220	Shortfall of Sites	0.104	Low Medium I Residential	R2-1-CUGU	0	0	0	28.811	0.220		Residential - Double, Duplex, or Two Units - 4 Stories or Less, 2	121-5A227 246	29	Boyle Heights	Yes	ABMI	BH CPU , R2RD
Los Angeles	2700 DOBINSON ST	90033	5177012007	0.000	0.000	0.000	0.220	Shortfall of Sites	0.122	Open Space	R2-1-CUGU	0	0	0	24.685	0.220		Residential - Double, Duplex, or Two Units - 4 Stories or Less, 2	130-5A227 248	29	Boyle Heights	Yes	ABMI	BH CPU , R2RD
Los Angeles	2218 E 2ND ST	90033	5183010025	0.000	0.000	0.000	0.220	Shortfall of Sites	0.068	Low Medium II Residential	RD2-1-CUGU	0	0	0	44.030	0.220		Residential - Double, Duplex, or Two Units - 4 Stories or Less, 2	127-5A223 251	54	Boyle Heights	Yes	ABMI	BH CPU , R2RD
Los Angeles	714 S FICKETT ST	90023	5185031004	0.000	0.000	0.000	0.220	Shortfall of Sites	0.114	Low Medium I Residential	R2-1-CUGU	0	0	0	26.263	0.220		Residential - Double, Duplex, or Two Units - 4 Stories or Less, 2	124-5A223 251	29	Boyle Heights	Yes	ABMI	BH CPU , R2RD
Los Angeles	710 N CUMMINGS ST	90033	5175027010	0.000	0.000	0.000	0.220	Shortfall of Sites	0.120	Low Medium I Residential	R2-1-CUGU	0	0	0	24.970	0.220		Residential - Double, Duplex, or Two Units - 4 Stories or Less, 2	130-5A223 252	29	Boyle Heights	Yes	ABMI	BH CPU , R2RD
Los Angeles	1018 S CONCORD ST	90023	5188021005	0.000	0.000	0.000	0.220	Shortfall of Sites	0.140	Low Medium I Residential	R2-1-CUGU	0	0	0	21.424	0.220		Residential - Double, Duplex, or Two Units - 4 Stories or Less, 2	121-5A225 253	21	Boyle Heights	Yes	ABMI	BH CPU , R2RD
Los Angeles	927 HOLLINS ST	90023	5189001013	0.000	0.000	0.000	0.220	Shortfall of Sites	0.120	Low Medium I Residential	R2-1-CUGU	0	0	0	25.049	0.220		Residential - Double, Duplex, or Two Units - 4 Stories or Less, 2	124-5A221 256	29	Boyle Heights	Yes	ABMI	BH CPU , R2RD
Los Angeles	729 S MATHEWS ST	90023	5185029020	0.000	0.000	0.000	0.220	Shortfall of Sites	0.129	Low Medium I Residential	R2-1-CUGU	0	0	0	23.211	0.220		Residential - Double, Duplex, or Two Units - 4 Stories or Less, 2	124-5A223 257	29	Boyle Heights	Yes	ABMI	BH CPU , R2RD
Los Angeles	1033 S CONCORD ST	90023	5188024008	0.000	0.000	0.220	0.000	Shortfall of Sites	0.164	Low Medium I Residential	R2-1-CUGU	0	0	0	18.312	0.220		Residential - Double, Duplex, or Two Units - 4 Stories or Less, 2	121-5A225 258	21	Boyle Heights	Yes	MI	BH CPU , R2RD
Los Angeles	425 S GRANDE VISTA AVE	90063	5186005037	0.000	0.000	0.000	0.220	Shortfall of Sites	0.145	Low Medium I Residential	R2-1-CUGU	0	0	0	20.741	0.220		Residential - Double, Duplex, or Two Units - 4 Stories or Less, 2	124-5A227 261	21	Boyle Heights	Yes	ABMI	BH CPU , R2RD
Los Angeles	3434 LANFRANCO ST	90063	5186014006	0.000	0.000	0.000	0.220	Shortfall of Sites	0.129	Low Medium I Residential	R2-1-CUGU	0	0	0	23.227	0.220		Residential - Double, Duplex, or Two Units - 4 Stories or Less, 2	123A227 261	29	Boyle Heights	Yes	ABMI	BH CPU , R2RD
Los Angeles	1022 S CONCORD ST	90023	5188021006	0.000	0.000	0.000	0.220	Shortfall of Sites	0.140	Low Medium I Residential	R2-1-CUGU	0	0	0	21.367	0.220		Residential - Double, Duplex, or Two Units - 4 Stories or Less, 2	121-5A225 262	21	Boyle Heights	Yes	ABMI	BH CPU , R2RD
Los Angeles	2743 BOULDER ST	90033	5177025010	0.000	0.000	0.000	0.220	Shortfall of Sites	0.134	Low Medium I Residential	R2-1-CUGU	0	0	0	22.339	0.220		Residential - Double, Duplex, or Two Units - 4 Stories or Less, 2	129A227 263	29	Boyle Heights	Yes	ABMI	BH CPU , R2RD
Los Angeles	3438 LANFRANCO ST	90063	5186014005	0.000	0.000	0.000	0.220	Shortfall of Sites	0.129	Low Medium I Residential	R2-1-CUGU	0	0	0	23.228	0.220		Residential - Double, Duplex, or Two Units - 4 Stories or Less, 2	123A227 263	29	Boyle Heights	Yes	ABMI	BH CPU , R2RD
Los Angeles	414 S GRANDE VISTA AVE	90063	5186006006	0.000	0.000	0.000	0.220	Shortfall of Sites	0.138	Low Medium I Residential	R2-1-CUGU	0	0	0	21.682	0.220		Residential - Double, Duplex, or Two Units - 4 Stories or Less, 2	124-5A227 265	21	Boyle Heights	Yes	ABMI	BH CPU , R2RD
Los Angeles	717 S FICKETT ST	90023	5185030020	0.000	0.000	0.000	0.220	Shortfall of Sites	0.129	Low Medium I Residential	R2-1-CUGU	0	0	0	23.188	0.220		Residential - Double, Duplex, or Two Units - 4 Stories or Less, 2	124-5A223 266	29	Boyle Heights	Yes	ABMI	BH CPU , R2RD
Los Angeles	1026 S CONCORD ST	90023	5188021007	0.000	0.000	0.000	0.220	Shortfall of Sites	0.141	Low Medium I Residential	R2-1-CUGU	0	0	0	21.309	0.220		Residential - Double, Duplex, or Two Units - 4 Stories or Less, 2	121-5A225 267	21	Boyle Heights	Yes	ABMI	BH CPU , R2RD
Los Angeles	3028 E 5TH ST	90063	5186002045	0.000	0.000	0.000	0.220	Shortfall of Sites	0.140	Low Medium I Residential	R2-1-CUGU	0	0	0	21.372	0.220		Residential - Double, Duplex, or Two Units - 4 Stories or Less, 2	124-5A225 268	21	Boyle Heights	Yes	ABMI	BH CPU , R2RD
Los Angeles	920 HOLLINS ST	90023	5189005013	0.000	0.000	0.000	0.220	Shortfall of Sites	0.105	Low Medium I Residential	R2-1-CUGU	0	0	0	28.686	0.220		Residential - Double, Duplex, or Two Units - 4 Stories or Less, 2	124-5A221 271	29	Boyle Heights	Yes	ABMI	BH CPU , R2RD
Los Angeles	719 S MOTT ST	90023	5185031018	0.000	0.000	0.000	0.220	Shortfall of Sites	0.118	Low Medium I Residential	R2-1-CUGU	0	0	0	25.364	0.220		Residential - Double, Duplex, or Two Units - 4 Stories or Less, 2	124-5A223 277	29	Boyle Heights	Yes	ABMI	BH CPU , R2RD
Los Angeles	2707 E 5TH ST	90033	5185009003	0.000	0.000	0.000	0.220	Shortfall of Sites	0.133	Low Medium I Residential	R2-1-CUGU	0	0	0	22.628	0.220		Residential - Double, Duplex, or Two Units - 4 Stories or Less, 2	126A223 279	29	Boyle Heights	Yes	ABMI	BH CPU , R2RD
Los Angeles	730 S MATHEWS ST	90023	5185030007	0.000	0.000	0.000	0.220	Shortfall of Sites	0.129	Low Medium I Residential	R2-1-CUGU	0	0	0	23.230	0.220		Residential - Double, Duplex, or Two Units - 4 Stories or Less, 2	124-5A223 281	29	Boyle Heights	Yes	ABMI	BH CPU , R2RD
Los Angeles	660 S GRANDE VISTA AVE	90023	5186017025	0.000	0.000	0.220	0.000	Shortfall of Sites	0.172	Low Medium I Residential	R2-1-CUGU	0	0	0	17.489	0.220		Residential - Double, Duplex, or Two Units - 4 Stories or Less, 2	123A225 285	21	Boyle Heights	Yes	MI	BH CPU , R2RD
Los Angeles	2719 E 5TH ST	90033	5185009005	0.000	0.000	0.000	0.220	Shortfall of Sites	0.133	Low Medium I Residential	R2-1-CUGU	0	0	0	22.628	0.220		Residential - Double, Duplex, or Two Units - 4 Stories or Less, 2	126A223 288	29	Boyle Heights	Yes	ABMI	BH CPU , R2RD
Los Angeles	3044 E 5TH ST	90063	5186002041	0.000	0.000	0.000	0.220	Shortfall of Sites	0.141	Low Medium I Residential	R2-1-CUGU	0	0	0	21.345	0.220		Residential - Double, Duplex, or Two Units - 4 Stories or Less, 2	124-5A225 288	21	Boyle Heights	Yes	ABMI	BH CPU , R2RD
Los Angeles	723 S MOTT ST	90023	5185031019	0.000	0.000	0.000	0.220	Shortfall of Sites	0.111	Low Medium I Residential	R2-1-CUGU	0	0	0	27.053	0.220		Residential - Double, Duplex, or Two Units - 4 Stories or Less, 2	124-5A223 289	29	Boyle Heights	Yes	ABMI	BH CPU , R2RD
Los Angeles	645 N CUMMINGS ST	90033	5175031009	0.000	0.000	0.000	0.220	Shortfall of Sites	0.123	Low Medium I Residential	R2-1-CUGU	0	0	0	24.350	0.220		Residential - Double, Duplex, or Two Units - 4 Stories or Less, 2	130-5A223 290	29	Boyle Heights	Yes	ABMI	BH CPU , R2RD
Los Angeles	2725 E 5TH ST	90033	5185009006	0.000	0.000	0.000	0.220	Shortfall of Sites	0.133	Low Medium I Residential	R2-1-CUGU	0	0	0	22.628	0.220		Residential - Double, Duplex, or Two Units - 4 Stories or Less, 2	126A223 291	29	Boyle Heights	Yes	ABMI	BH CPU , R2RD
Los Angeles	3202 FOLSOM ST	90063	5178023001	0.000	0.000	0.220	0.000	Shortfall of Sites	0.170	Low Medium I Residential	R2-1-CUGU	0	0	0	17.695	0.220		Residential - Double, Duplex, or Two Units - 4 Stories or Less, 2	127-5A227 293	21	Boyle Heights	Yes	MI	BH CPU , R2RD
Los Angeles	433 S GRANDE VISTA AVE	90063	5186005039	0.000	0.000	0.000	0.220	Shortfall of Sites	0.145	Low Medium I Residential	R2-1-CUGU	0	0	0	20.741	0.220		Residential - Double, Duplex, or Two Units - 4 Stories or Less, 2	124-5A227 293	21	Boyle Heights	Yes	ABMI	BH CPU , R2RD
Los Angeles	727 S FICKETT ST	90023	5185030018	0.000	0.000	0.000	0.220	Shortfall of Sites	0.115	Low Medium I Residential	R2-1-CUGU	0	0	0	26.139	0.220		Residential - Double, Duplex, or Two Units - 4 Stories or Less, 2	124-5A223 293	29	Boyle Heights	Yes	ABMI	BH CPU , R2RD
Los Angeles	976 MARIETTA ST	90023	5189007018	0.000	0.000	0.000	0.220	Shortfall of Sites	0.128	Low Medium I Residential	R2-1-CUGU	0	0	0	23.359	0.220		Residential - Double, Duplex, or Two Units - 4 Stories or Less, 2	123A223 293	29	Boyle Heights	Yes	ABMI	BH CPU , R2RD
Los Angeles	958 CAMULOS ST	90023	5189004031	0.000	0.000	0.000	0.220	Shortfall of Sites	0.134	Low Medium I Residential	R2-1-CUGU	0	0	0	22.359	0.220		Residential - Double, Duplex, or Two Units - 4 Stories or Less, 2	123A223 295	29	Boyle Heights	Yes	ABMI	BH CPU , R2RD
Los Angeles	3046 E 5TH ST	90063	5186002040	0.000	0.000	0.000	0.220	Shortfall of Sites	0.141	Low Medium I Residential	R2-1-CUGU	0	0	0	21.335	0.220		Residential - Double, Duplex, or Two Units - 4 Stories or Less, 2	124-5A225 297	21	Boyle Heights	Yes	ABMI	BH CPU , R2RD
Los Angeles	641 N CUMMINGS ST	90033	5175031008	0.000	0.000	0.000	0.220	Shortfall of Sites	0.123	Low Medium I Residential	R2-1-CUGU	0	0	0	24.350	0.220		Residential - Double, Duplex, or Two Units - 4 Stories or Less, 2	130-5A223 300	29	Boyle Heights	Yes	ABMI	BH CPU , R2RD
Los Angeles	3031 LANFRANCO ST	90063	5186002010	0.000	0.000	0.220	0.000	Shortfall of Sites	0.161	Low Medium I Residential	R2-1-CUGU	0	0	0	18.582	0.220		Residential - Double, Duplex, or Two Units - 4 Stories or Less, 2	124-5A225 300	21	Boyle Heights	Yes	MI	BH CPU , R2RD
Los Angeles	962 CAMULOS ST	90023	5189004032	0.000	0.000	0.000	0.220	Shortfall of Sites	0.134	Low Medium I Residential	R2-1-CUGU	0	0	0	22.359	0.220		Residential - Double, Duplex, or Two Units - 4 Stories or Less, 2	123A223 301	29	Boyle Heights	Yes	ABMI	BH CPU , R2RD
Los Angeles	623 N ST LOUIS ST	90033	5175027006	0.000	0.000	0.000	0.220	Shortfall of Sites	0.125	Low Medium I Residential	R2-1-CUGU	0	0	0	24.054	0.220		Residential - Double, Duplex, or Two Units - 4 Stories or Less, 2	130-5A223 302	29	Boyle Heights	Yes	ABMI	BH CPU , R2RD
Los Angeles	646 N CUMMINGS ST	90033	5175027015	0.000	0.000	0.000	0.220	Shortfall of Sites	0.125	Low Medium I Residential	R2-1-CUGU	0	0	0	24.045	0.220		Residential - Double, Duplex, or Two Units - 4 Stories or Less, 2	130-5A223 307	29	Boyle Heights	Yes	ABMI	BH CPU , R2RD
Los Angeles	731 S MOTT ST	90023	5185031021	0.000	0.000	0.000	0.220	Shortfall of Sites	0.112	Low Medium I Residential	R2-1-CUGU	0	0	0	26.852	0.220		Residential - Double, Duplex, or Two Units - 4 Stories or Less, 2	124-5A223 307	29	Boyle Heights	Yes	ABMI	BH CPU , R2RD
Los Angeles	439 S GRANDE VISTA AVE	90063	5186005040	0.000	0.000	0.000	0.220	Shortfall of Sites	0.145	Low Medium I Residential	R2-1-CUGU	0	0	0	20.741	0.220		Residential - Double, Duplex, or Two Units - 4 Stories or Less, 2	124-5A227 308	21	Boyle Heights	Yes	ABMI	BH CPU , R2RD
Los Angeles	3058 E 5TH ST	90063	5186002038	0.000	0.000	0.000	0.220	Shortfall of Sites	0.141	Low Medium I Residential	R2-1-CUGU	0	0	0	21.318	0.220		Residential - Double, Duplex, or Two Units - 4 Stories or Less, 2	124-5A225 309	21	Boyle Heights	Yes	ABMI	BH CPU , R2RD
Los Angeles	977 CAMULOS ST	90023	5189007056	0.000	0.000	0.000	0.220	Shortfall of Sites	0.128	Low Medium I Residential	R2-1-CUGU	0	0	0	23.366	0.220		Residential - Double, Duplex, or Two Units - 4 Stories or Less, 2	123A223 309	29	Boyle Heights	Yes	ABMI	BH CPU , R2RD
Los Angeles	2723 EAGLE ST	90033	5185008018	0.000	0.000	0.000	0.220	Shortfall of Sites	0.110	Low Medium I Residential	R2-1-CUGU	0	0	0	27.216	0.220		Residential - Double, Duplex, or Two Units - 4 Stories or Less, 2	126A225 314	29	Boyle Heights	Yes	ABMI	BH CPU , R2RD
Los Angeles	2716 MARENGO ST	90033	5177004031	0.000	0.000	0.220	0.000	Shortfall of Sites	0.183	Low Medium I Residential	R2-1-CUGU	0	0	0	16.434	0.220		Residential - Double, Duplex, or Two Units - 4 Stories or Less, 2	132A227 315	21	Boyle Heights	Yes	MI	BH CPU , R2RD
Los Angeles	3047 LANFRANCO ST	90063	5186002013	0.000	0.000	0.220	0.000	Shortfall of Sites	0.161	Low Medium I Residential	R2-1-CUGU	0	0	0	18.605	0.220		Residential - Double, Duplex, or Two Units - 4 Stories or Less, 2	124-5A225 318	21	Boyle Heights	Yes	MI	BH CPU , R2RD
Los Angeles	2668 MARENGO ST	90033	5177005016	0.000	0.000	0.220	0.000	Shortfall of Sites	0.152	Low Medium I Residential	R2-1-CUGU	0	0	0	19.692	0.220		Residential - Double, Duplex, or Two Units - 4 Stories or Less, 2	132A227 321	21	Boyle Heights	Yes	MI	BH CPU , R2RD
Los Angeles	615 N ST LOUIS ST	90033	5175027004	0.000	0.000	0.000	0.220	Shortfall of Sites	0.125	Low Medium I Residential	R2-1-CUGU	0	0	0	24.051	0.220		Residential - Double, Duplex, or Two Units - 4 Stories or Less, 2	130-5A223 323	29	Boyle Heights	Yes	ABMI	BH CPU , R2RD
Los Angeles	620 BRITTANIA ST	90033	5175031015	0.000	0.000	0.000	0.220	Shortfall of Sites	0.128	Low Medium I Residential	R2-1-CUGU	0	0	0	23.386	0.220		Residential - Double, Duplex, or Two Units - 4 Stories or Less, 2	130-5A223 324	29	Boyle Heights	Yes	ABMI	BH CPU , R2RD
Los Angeles	2750 MARENGO ST	90033	5177004023	0.000	0.000	0.220	0.000	Shortfall of Sites	0.184	Low Medium I Residential	R2-1-CUGU	0	0	0	16.345	0.220		Residential - Double, Duplex, or Two Units - 4 Stories or Less, 2	132A227 326	21	Boyle Heights	Yes	MI	BH CPU , R2RD
Los Angeles	3051 LANFRANCO ST	90063	5186002014	0.000	0.000	0.220	0.000	Shortfall of Sites	0.161	Low Medium I Residential	R2-1-CUGU	0	0	0	18.612	0.220		Residential - Double, Duplex, or Two Units - 4 Stories or Less, 2	124-5A225 326	21	Boyle Heights	Yes	MI	BH CPU , R2RD
Los Angeles	2743 FOLSOM ST	90033	5177030010	0.000	0.000	0.000

Jurisdiction Name	Site Address/Intersection	5 Digit ZIP Code	Assessor Parcel Number	Very Low-Income	Low-Income	Moderate-Income	Above Moderate-Income	Type of Shortfall	Parcel Size (Acres)	Current General Plan Designation	Current Zoning	Proposed General Plan (GP) Designation	Proposed Zoning	Minimum Density Allowed	Maximum Density Allowed	Total Capacity	Vacant/ Nonvacant	Description of Existing Uses	PIN	Base Density Per Acre	Community Plan Area	Rent Stabalization Ordinance	Income Category	Applicable Rezoning Program (Program informing values in Column Q listed first)
Los Angeles	950 EUCLID AVE	90023	5189003022	0.000	0.000	0.000	0.220	Shortfall of Sites	0.126	Low Medium I Residential	R2-1-CUGU	0	0	0	23.784	0.220		Residential - Double, Duplex, or Two Units - 4 Stories or Less, 2	123A223 342	29	Boyle Heights	Yes	ABMI	BH CPU , R2RD
Los Angeles	2904 MICHIGAN AVE	90033	5180020002	0.000	0.000	0.000	0.220	Shortfall of Sites	0.124	Low Medium I Residential	R2-1-CUGU	0	0	0	24.150	0.220		Residential - Double, Duplex, or Two Units - 4 Stories or Less, 2	127-5A225 344	29	Boyle Heights	Yes	ABMI	BH CPU , R2RD
Los Angeles	602 S EVERGREEN AVE	90023	5185020010	0.000	0.000	0.000	0.220	Shortfall of Sites	0.143	Low Medium I Residential	R2-1-CUGU	0	0	0	20.909	0.220		Residential - Double, Duplex, or Two Units - 4 Stories or Less, 2	124-5A225 344	21	Boyle Heights	Yes	ABMI	BH CPU , R2RD
Los Angeles	610 BRITTANIA ST	90033	5175031017	0.000	0.000	0.000	0.220	Shortfall of Sites	0.128	Low Medium I Residential	R2-1-CUGU	0	0	0	23.364	0.220		Residential - Double, Duplex, or Two Units - 4 Stories or Less, 2	130-5A223 345	29	Boyle Heights	Yes	ABMI	BH CPU , R2RD
Los Angeles	611 S EVERGREEN AVE	90023	5185021020	0.000	0.000	0.220	0.000	Shortfall of Sites	0.155	Low Medium I Residential	R2-1-CUGU	0	0	0	19.354	0.220		Residential - Double, Duplex, or Two Units - 4 Stories or Less, 2	124-5A225 345	21	Boyle Heights	Yes	MI	BH CPU , R2RD
Los Angeles	2468 MARENGO ST	90033	5177006004	0.000	0.000	0.220	0.000	Shortfall of Sites	0.172	Low Medium I Residential	R2-1-CUGU	0	0	0	17.424	0.220		Residential - Double, Duplex, or Two Units - 4 Stories or Less, 2	132A227 355	21	Boyle Heights	Yes	MI	BH CPU , R2RD
Los Angeles	3035 MALABAR ST	90063	5178008030	0.000	0.000	0.000	0.220	Shortfall of Sites	0.144	Low Medium I Residential	R2-1-CUGU	0	0	0	20.827	0.220		Residential - Double, Duplex, or Two Units - 4 Stories or Less, 2	129A227 355	21	Boyle Heights	Yes	ABMI	BH CPU , R2RD
Los Angeles	133 N SAVANNAH ST	90033	5180015023	0.000	0.000	0.000	0.220	Shortfall of Sites	0.109	Low Medium I Residential	R2-1-CUGU	0	0	0	27.580	0.220		Residential - Double, Duplex, or Two Units - 4 Stories or Less, 2	127-5A225 359	29	Boyle Heights	Yes	ABMI	BH CPU , R2RD
Los Angeles	3030 LANFRANCO ST	90063	5186003010	0.000	0.000	0.220	0.000	Shortfall of Sites	0.155	Low Medium I Residential	R2-1-CUGU	0	0	0	19.360	0.220		Residential - Double, Duplex, or Two Units - 4 Stories or Less, 2	124-5A225 359	21	Boyle Heights	Yes	MI	BH CPU , R2RD
Los Angeles	131 N SAVANNAH ST	90033	5180015024	0.000	0.000	0.000	0.220	Shortfall of Sites	0.110	Low Medium I Residential	R2-1-CUGU	0	0	0	27.380	0.220		Residential - Double, Duplex, or Two Units - 4 Stories or Less, 2	127-5A225 362	29	Boyle Heights	Yes	ABMI	BH CPU , R2RD
Los Angeles	2709 CINCINNATI ST	90033	5177031005	0.000	0.000	0.000	0.220	Shortfall of Sites	0.135	Low Medium I Residential	R2-1-CUGU	0	0	0	22.191	0.220		Residential - Double, Duplex, or Two Units - 4 Stories or Less, 2	129A225 363	29	Boyle Heights	Yes	ABMI	BH CPU , R2RD
Los Angeles	579 N ST LOUIS ST	90033	5175028009	0.000	0.000	0.000	0.220	Shortfall of Sites	0.122	Low Medium I Residential	R2-1-CUGU	0	0	0	24.536	0.220		Residential - Double, Duplex, or Two Units - 4 Stories or Less, 2	130-5A223 365	29	Boyle Heights	Yes	ABMI	BH CPU , R2RD
Los Angeles	2736 FOLSOM ST	90033	5177031019	0.000	0.000	0.000	0.220	Shortfall of Sites	0.135	Low Medium I Residential	R2-1-CUGU	0	0	0	22.168	0.220		Residential - Double, Duplex, or Two Units - 4 Stories or Less, 2	129A225 365	29	Boyle Heights	Yes	ABMI	BH CPU , R2RD
Los Angeles	602 BRITTANIA ST	90033	5175030015	0.000	0.000	0.000	0.220	Shortfall of Sites	0.129	Low Medium I Residential	R2-1-CUGU	0	0	0	23.343	0.220		Residential - Double, Duplex, or Two Units - 4 Stories or Less, 2	130-5A223 366	29	Boyle Heights	Yes	ABMI	BH CPU , R2RD
Los Angeles	2715 CINCINNATI ST	90033	5177031006	0.000	0.000	0.000	0.220	Shortfall of Sites	0.135	Low Medium I Residential	R2-1-CUGU	0	0	0	22.189	0.220		Residential - Double, Duplex, or Two Units - 4 Stories or Less, 2	129A225 367	29	Boyle Heights	Yes	ABMI	BH CPU , R2RD
Los Angeles	2734 EAGLE ST	90033	5185009020	0.000	0.000	0.000	0.220	Shortfall of Sites	0.107	Low Medium I Residential	R2-1-CUGU	0	0	0	27.964	0.220		Residential - Double, Duplex, or Two Units - 4 Stories or Less, 2	126A225 367	29	Boyle Heights	Yes	ABMI	BH CPU , R2RD
Los Angeles	3016 MALABAR ST	90063	5178011026	0.000	0.000	0.220	0.000	Shortfall of Sites	0.164	Low Medium I Residential	R2-1-CUGU	0	0	0	18.290	0.220		Residential - Double, Duplex, or Two Units - 4 Stories or Less, 2	129A227 370	21	Boyle Heights	Yes	MI	BH CPU , R2RD
Los Angeles	2719 CINCINNATI ST	90033	5177031007	0.000	0.000	0.000	0.220	Shortfall of Sites	0.135	Low Medium I Residential	R2-1-CUGU	0	0	0	22.186	0.220		Residential - Double, Duplex, or Two Units - 4 Stories or Less, 2	129A225 373	29	Boyle Heights	Yes	ABMI	BH CPU , R2RD
Los Angeles	706 BLADES ST	90063	5178012044	0.000	0.000	0.000	0.220	Shortfall of Sites	0.145	Low Medium I Residential	R2-1-CUGU	0	0	0	20.640	0.220		Residential - Double, Duplex, or Two Units - 4 Stories or Less, 2	129A227 376	21	Boyle Heights	Yes	ABMI	BH CPU , R2RD
Los Angeles	548 BRITTANIA ST	90033	5175030016	0.000	0.000	0.000	0.220	Shortfall of Sites	0.129	Low Medium I Residential	R2-1-CUGU	0	0	0	23.331	0.220		Residential - Double, Duplex, or Two Units - 4 Stories or Less, 2	130-5A223 378	29	Boyle Heights	Yes	ABMI	BH CPU , R2RD
Los Angeles	614 N CUMMINGS ST	90033	5175028013	0.000	0.000	0.000	0.220	Shortfall of Sites	0.127	Low Medium I Residential	R2-1-CUGU	0	0	0	23.537	0.220		Residential - Double, Duplex, or Two Units - 4 Stories or Less, 2	130-5A223 379	29	Boyle Heights	Yes	ABMI	BH CPU , R2RD
Los Angeles	2750 FOLSOM ST	90033	5177031016	0.000	0.000	0.000	0.220	Shortfall of Sites	0.135	Low Medium I Residential	R2-1-CUGU	0	0	0	22.168	0.220		Residential - Double, Duplex, or Two Units - 4 Stories or Less, 2	129A225 380	29	Boyle Heights	Yes	ABMI	BH CPU , R2RD
Los Angeles	3044 LANFRANCO ST	90063	5186003013	0.000	0.000	0.220	0.000	Shortfall of Sites	0.155	Low Medium I Residential	R2-1-CUGU	0	0	0	19.360	0.220		Residential - Double, Duplex, or Two Units - 4 Stories or Less, 2	124-5A225 381	21	Boyle Heights	Yes	MI	BH CPU , R2RD
Los Angeles	216 S DACOTAH ST	90063	5179005005	0.000	0.000	0.220	0.000	Shortfall of Sites	0.166	Low Medium I Residential	R2-1-CUGU	0	0	0	18.126	0.220		Residential - Double, Duplex, or Two Units - 4 Stories or Less, 2	126A225 382	21	Boyle Heights	Yes	MI	BH CPU , R2RD
Los Angeles	2727 CINCINNATI ST	90033	5177031009	0.000	0.000	0.000	0.220	Shortfall of Sites	0.135	Low Medium I Residential	R2-1-CUGU	0	0	0	22.181	0.220		Residential - Double, Duplex, or Two Units - 4 Stories or Less, 2	129A225 385	29	Boyle Heights	Yes	ABMI	BH CPU , R2RD
Los Angeles	3032 MALABAR ST	90063	5178011023	0.000	0.000	0.220	0.000	Shortfall of Sites	0.164	Low Medium I Residential	R2-1-CUGU	0	0	0	18.290	0.220		Residential - Double, Duplex, or Two Units - 4 Stories or Less, 2	129A227 387	21	Boyle Heights	Yes	MI	BH CPU , R2RD
Los Angeles	2731 CINCINNATI ST	90033	5177031010	0.000	0.000	0.000	0.220	Shortfall of Sites	0.135	Low Medium I Residential	R2-1-CUGU	0	0	0	22.179	0.220		Residential - Double, Duplex, or Two Units - 4 Stories or Less, 2	129A225 390	29	Boyle Heights	Yes	ABMI	BH CPU , R2RD
Los Angeles	3050 LANFRANCO ST	90063	5186003014	0.000	0.000	0.220	0.000	Shortfall of Sites	0.155	Low Medium I Residential	R2-1-CUGU	0	0	0	19.360	0.220		Residential - Double, Duplex, or Two Units - 4 Stories or Less, 2	124-5A225 391	21	Boyle Heights	Yes	MI	BH CPU , R2RD
Los Angeles	3027 E 6TH ST	90023	5186003034	0.000	0.000	0.220	0.000	Shortfall of Sites	0.155	Low Medium I Residential	R2-1-CUGU	0	0	0	19.403	0.220		Residential - Double, Duplex, or Two Units - 4 Stories or Less, 2	124-5A225 392	21	Boyle Heights	Yes	MI	BH CPU , R2RD
Los Angeles	2925 PENNSYLVANIA AVE	90033	5180020012	0.000	0.000	0.000	0.220	Shortfall of Sites	0.124	Low Medium I Residential	R2-1-CUGU	0	0	0	24.129	0.220		Residential - Double, Duplex, or Two Units - 4 Stories or Less, 2	127-5A225 393	29	Boyle Heights	Yes	ABMI	BH CPU , R2RD
Los Angeles	576 N ST LOUIS ST	90033	5175015010	0.000	0.000	0.000	0.220	Shortfall of Sites	0.137	Low Medium I Residential	R2-1-CUGU	0	0	0	21.913	0.220		Residential - Double, Duplex, or Two Units - 4 Stories or Less, 2	130-5A223 394	29	Boyle Heights	Yes	ABMI	BH CPU , R2RD
Los Angeles	924 EUCLID AVE	90023	5189003028	0.000	0.000	0.000	0.220	Shortfall of Sites	0.126	Low Medium I Residential	R2-1-CUGU	0	0	0	23.782	0.220		Residential - Double, Duplex, or Two Units - 4 Stories or Less, 2	123A225 394	29	Boyle Heights	Yes	ABMI	BH CPU , R2RD
Los Angeles	3171 E CESAR E CHAVEZ AVE	90063	5178022004	0.000	0.000	0.000	0.220	Shortfall of Sites	0.072	Low Medium II Residential	RD1.5-1-CUGU	0	0	0	41.442	0.220		Commercial - Store Combination - Store and Residential Combination - One Story, 2	127-5A227 395	54	Boyle Heights	Yes	ABMI	BH CPU , R2RD
Los Angeles	601 N CUMMINGS ST	90033	5175030013	0.000	0.000	0.000	0.220	Shortfall of Sites	0.129	Low Medium I Residential	R2-1-CUGU	0	0	0	23.243	0.220		Residential - Double, Duplex, or Two Units - 4 Stories or Less, 2	130-5A223 397	29	Boyle Heights	Yes	ABMI	BH CPU , R2RD
Los Angeles	3056 LANFRANCO ST	90063	5186003015	0.000	0.000	0.220	0.000	Shortfall of Sites	0.155	Low Medium I Residential	R2-1-CUGU	0	0	0	19.360	0.220		Residential - Double, Duplex, or Two Units - 4 Stories or Less, 2	124-5A225 397	21	Boyle Heights	Yes	MI	BH CPU , R2RD
Los Angeles	565 N ST LOUIS ST	90033	5175028006	0.000	0.000	0.000	0.220	Shortfall of Sites	0.127	Low Medium I Residential	R2-1-CUGU	0	0	0	23.532	0.220		Residential - Double, Duplex, or Two Units - 4 Stories or Less, 2	130-5A223 399	29	Boyle Heights	Yes	ABMI	BH CPU , R2RD
Los Angeles	3042 MALABAR ST	90063	5178011018	0.000	0.000	0.220	0.000	Shortfall of Sites	0.164	Low Medium I Residential	R2-1-CUGU	0	0	0	18.290	0.220		Residential - Double, Duplex, or Two Units - 4 Stories or Less, 2	129A227 401	21	Boyle Heights	Yes	MI	BH CPU , R2RD
Los Angeles	604 N CUMMINGS ST	90033	5175028015	0.000	0.000	0.000	0.220	Shortfall of Sites	0.127	Low Medium I Residential	R2-1-CUGU	0	0	0	23.537	0.220		Residential - Double, Duplex, or Two Units - 4 Stories or Less, 2	130-5A223 403	29	Boyle Heights	Yes	ABMI	BH CPU , R2RD
Los Angeles	2902 PENNSYLVANIA AVE	90033	5180020020	0.000	0.000	0.000	0.220	Shortfall of Sites	0.125	Low Medium I Residential	R2-1-CUGU	0	0	0	23.996	0.220		Residential - Double, Duplex, or Two Units - 4 Stories or Less, 2	127-5A225 403	29	Boyle Heights	Yes	ABMI	BH CPU , R2RD
Los Angeles	2908 PENNSYLVANIA AVE	90033	5180020021	0.000	0.000	0.000	0.220	Shortfall of Sites	0.125	Low Medium I Residential	R2-1-CUGU	0	0	0	23.985	0.220		Residential - Double, Duplex, or Two Units - 4 Stories or Less, 2	127-5A225 404	29	Boyle Heights	Yes	ABMI	BH CPU , R2RD
Los Angeles	3058 LANFRANCO ST	90063	5186003016	0.000	0.000	0.220	0.000	Shortfall of Sites	0.155	Low Medium I Residential	R2-1-CUGU	0	0	0	19.360	0.220		Residential - Double, Duplex, or Two Units - 4 Stories or Less, 2	124-5A225 404	21	Boyle Heights	Yes	MI	BH CPU , R2RD
Los Angeles	545 N CUMMINGS ST	90033	5175030012	0.000	0.000	0.000	0.220	Shortfall of Sites	0.129	Low Medium I Residential	R2-1-CUGU	0	0	0	23.243	0.220		Residential - Double, Duplex, or Two Units - 4 Stories or Less, 2	130-5A223 405	29	Boyle Heights	Yes	ABMI	BH CPU , R2RD
Los Angeles	3035 E 6TH ST	90023	5186003032	0.000	0.000	0.000	0.220	Shortfall of Sites	0.139	Low Medium I Residential	R2-1-CUGU	0	0	0	21.546	0.220		Residential - Double, Duplex, or Two Units - 4 Stories or Less, 2	124-5A225 406	21	Boyle Heights	Yes	ABMI	BH CPU , R2RD
Los Angeles	377 N CHICAGO ST	90033	5175015009	0.000	0.000	0.000	0.220	Shortfall of Sites	0.137	Low Medium I Residential	R2-1-CUGU	0	0	0	21.837	0.220		Residential - Double, Duplex, or Two Units - 4 Stories or Less, 2	130-5A223 408	29	Boyle Heights	Yes	ABMI	BH CPU , R2RD
Los Angeles	538 BRITTANIA ST	90033	5175030019	0.000	0.000	0.000	0.220	Shortfall of Sites	0.129	Low Medium I Residential	R2-1-CUGU	0	0	0	23.299	0.220		Residential - Double, Duplex, or Two Units - 4 Stories or Less, 2	130-5A223 410	29	Boyle Heights	Yes	ABMI	BH CPU , R2RD
Los Angeles	923 S DACOTAH ST	90023	5189003038	0.000	0.000	0.000	0.220	Shortfall of Sites	0.126	Low Medium I Residential	R2-1-CUGU	0	0	0	23.737	0.220		Residential - Double, Duplex, or Two Units - 4 Stories or Less, 2	123A225 414	29	Boyle Heights	Yes	ABMI	BH CPU , R2RD
Los Angeles	546 N CUMMINGS ST	90033	5175028017	0.000	0.000	0.000	0.220	Shortfall of Sites	0.127	Low Medium I Residential	R2-1-CUGU	0	0	0	23.537	0.220		Residential - Double, Duplex, or Two Units - 4 Stories or Less, 2	130-5A223 425	29	Boyle Heights	Yes	ABMI	BH CPU , R2RD
Los Angeles	3027 BOULDER ST	90063	5178011012	0.000	0.000	0.220	0.000	Shortfall of Sites	0.159	Low Medium I Residential	R2-1-CUGU	0	0	0	18.913	0.220		Residential - Double, Duplex, or Two Units - 4 Stories or Less, 2	129A227 425	21	Boyle Heights	Yes	MI	BH CPU , R2RD
Los Angeles	3076 LANFRANCO ST	90063	5186003019	0.000	0.000	0.220	0.000	Shortfall of Sites	0.155	Low Medium I Residential	R2-1-CUGU	0	0	0	19.360	0.220		Residential - Double, Duplex, or Two Units - 4 Stories or Less, 2	124-5A225 425	21	Boyle Heights	Yes	MI	BH CPU , R2RD
Los Angeles	3214 E 5TH ST	90063	5186004005	0.000	0.000	0.000	0.220	Shortfall of Sites	0.143	Low Medium I Residential	R2-1-CUGU	0	0	0	20.942	0.220		Residential - Double, Duplex, or Two Units - 4 Stories or Less, 2	124-5A227 432	21	Boyle Heights	Yes	ABMI	BH CPU , R2RD
Los Angeles	918 S DACOTAH ST	90023	5189002023	0.000	0.000	0.000	0.220	Shortfall of Sites	0.126	Low Medium I Residential	R2-1-CUGU	0	0	0	23.788	0.220		Residential - Double, Duplex, or Two Units - 4 Stories or Less, 2	123A225 433	29	Boyle Heights	Yes	ABMI	BH CPU , R2RD
Los Angeles	542 N CUMMINGS ST	90033	5175028018	0.000	0.000	0.000	0.220	Shortfall of Sites	0.127	Low Medium I Residential	R2-1-CUGU	0	0	0	23.537	0.220		Residential - Double, Duplex, or Two Units - 4 Stories or Less, 2	130-5A223 436	29	Boyle Heights	Yes	ABMI	BH CPU , R2RD
Los Angeles	612 EUCLID AVE	90023	5186018076	0.000	0.000	0.220	0.000	Shortfall of Sites	0.172	Low Medium I Residential	R2-1-CUGU	0	0	0	17.424	0.220		Residential - Double, Duplex, or Two Units - 4 Stories or Less, 2	124-5A225 438	21	Boyle Heights	Yes	MI	BH CPU , R2RD
Los Angeles	3084 LANFRANCO ST	90063	5186003021	0.000	0.000	0.000	0.220	Shortfall of Sites	0.141	Low Medium I Residential	R2-1-CUGU	0	0	0	21.315	0.220		Residential - Double, Duplex, or Two Units - 4 Stories or Less, 2	124-5A225 439	21	Boyle Heights	Yes	ABMI	BH CPU , R2RD
Los Angeles	3226 E 5TH ST	90063	5186004003	0.000	0.000	0.000	0.220	Shortfall of Sites	0.143	Low Medium I Residential	R2-1-CUGU	0	0	0	20.946	0.220		Residential - Double, Duplex, or Two Units - 4 Stories or Less, 2	124-5A227 444	21	Boyle Heights	Yes	ABMI	BH CPU , R2RD
Los Angeles	935 S DACOTAH ST	90023	5189003040	0.000	0.000	0.000	0.220	Shortfall of Sites	0.126	Low Medium I Residential	R2-1-CUGU	0	0	0	23.727	0.220		Residential - Double, Duplex, or Two Units - 4 Stories or Less, 2	123A225 444	29	Boyle Heights	Yes	ABMI	BH CPU , R2RD
Los Angeles	928 S DACOTAH ST	90023	5189002021	0.000	0.000	0.000	0.220	Shortfall of Sites	0.126	Low Medium I Residential	R2-1-CUGU	0	0	0	23.788	0.220		Residential - Double, Duplex, or Two Units - 4 Stories or Less, 2	123A225 460	29	Boyle Heights	Yes	ABMI	BH CPU , R2RD
Los Angeles	923 S FRESNO ST	90023	5189002032	0.000	0.000	0.000	0.220	Shortfall of Sites	0.126	Low Medium I Residential	R2-1-CUGU	0	0	0	23.755	0.220		Residential - Double, Duplex, or Two Units - 4 Stories or Less, 2	123A225 467	29	Boyle Heights	Yes	ABMI	BH CPU , R2RD
Los Angeles	929 S FRESNO ST	90023	5189002033	0.000	0.000	0.000	0.220	Shortfall of Sites	0.126	Low Medium I Residential	R2-1-CUGU	0	0	0	23.755	0.220		Residential - Double, Duplex, or Two Units - 4 Stories or Less, 2	123A225 474	29	Boyle Heights	Yes	ABMI	BH CPU , R2RD
Los Angeles	918 S FRESNO ST	90023	5189002039	0.000	0.000	0.000	0.220	Shortfall of Sites	0.126	Low Medium I Residential	R2-1-CUGU	0	0	0	23.777	0.220		Residential - Double, Duplex, or Two Units - 4 Stories or Less, 2	123A225 477	29	Boyle Heights	Yes	ABMI	BH CPU , R2RD
Los Angeles	2436 MARENGO ST	90033	5177006016	0.000	0.000	0.220	0.000	Shortfall of Sites	0.167	Low Medium I Residential	R2-1-CUGU	0	0	0	17.928	0.220		Residential - Double, Duplex, or Two Units - 4 Stories or Less, 2	132A225 527	21	Boyle Heights	Yes	MI	BH CPU , R2RD
Los Angeles	3235 E CESAR E CHAVEZ AVE	90063	5178024021	0.000	0.000	0.000	0.220	Shortfall of Sites	0.060	Highway Oriented and Limited Commercial	C2-1-CUGU	0	0	0	49.782	0.220		Residential - Double, Duplex, or Two Units - 4 Stories or Less, 2	126A227 6	54	Boyle Heights	Yes	ABMI	BH CPU
Los Angeles	3237 E CESAR E CHAVEZ AVE	90063	5178024022	0.000	0.000	0.000	0.220	Shortfall of Sites	0.060	Highway Oriented and Limited Commercial	C2-1-CUGU	0	0	0	49.782	0.220		Residential - Double, Duplex, or Two Units - 4 Stories or Less, 2	126A227 7	54	Boyle Heights	Yes	ABMI	BH CPU
Los Angeles	3112 E 1ST ST	90063	5179006003	0.000	0.000	0.000	0.220	Shortfall of Sites	0.071	Low Medium II Residential	[Q]C2-1-CUGU	0	0	0	42.286	0.220		Residential - Double, Duplex, or Two Units - 4 Stories or Less, 2	126A227 23	54	Boyle Heights	Yes	ABMI	BH CPU
Los Angeles	1830 PENNSYLVANIA AVE	90033	5174014039	0.000	0.000	0.000	0.220	Shortfall of Sites	0.032	Low Medium II Residential	RD1.5-1-RIO-CUGU	0	0	0	93.284	0.220		Residential - Double, Duplex, or Two Units - 4 Stories or Less, 2	129A221 189	108	Boyle Heights	Yes	ABMI	BH CPU
Los Angeles	118 N FICKETT ST	90033	5180010017	0.000	0.000	0.000	0.220	Shortfall of Sites	0.042	Low Medium II Residential	RD1.5-1-CUGU	0	0	0	72.169	0.220		Residential - Double, Duplex, or Two Units - 4 Stories or Less, 2	127-5A225 253	72	Boyle Heights	Yes	ABMI	BH CPU
Los Angeles	114 N FICKETT ST	90033	5180010018	0.000	0.000	0.000	0.220	Shortfall of Sites	0.042	Low Medium II Residential	RD1.5-1-CUGU	0	0	0	70.829	0.220		Residential - Double, Duplex, or Two Units - 4 Stories or Less, 2	127-5A225 265	72	Boyle Heights	Yes	ABMI	BH CPU
Los Angeles	222 N ST LOUIS ST	90033	5183006014	0.000	0.000	0.000	0.220	Shortfall of Sites	0.050	Low Medium II Residential	RD1.5-1-CUGU	0	0	0	60.521	0.220		Residential - Double, Duplex, or Two Units - 4 Stories or Less, 2	129A223 363	72	Boyle Heights	Yes	ABMI	BH CPU
Los Angeles	3205 E CESAR E CHAVEZ AVE	90063	5178023013	0.000	0.000	0.000	0.220	Shortfall of Sites	0.063	Highway Oriented and Limited Commercial	C2-1-CUGU	0	0	0	47.868	0.220		Residential - Double, Duplex, or Two Units - 4 Stories or Less, 2	127-5A227 400	54	Boyle Heights	Yes	ABMI	BH CPU
Los Angeles	3211 E CESAR E CHAVEZ AVE	90063	5178023016	0.000	0.000	0.000	0.220	Shortfall of Sites	0.060	Highway Oriented and Limited Commercial	C2-1-CUGU	0	0	0	49.782	0.220		Residential - Double, Duplex, or Two Units - 4 Stories or Less, 2	127-5A227 404	54	Boyle Heights	Yes	ABMI	BH CPU
Los Angeles	20754 HARTLAND ST	91306	2137031014	0.000	0.000	0.000	0.220	Shortfall of Sites	0.113	Medium Residential	R3-1-RIO	0	0	0	70.759	0.220		Residential - Five or More Units or Apartments (Any Combination) · 4 Stories or Less, 6	183B109 867	43	Canoga Park - Winnetka - Woodland Hills - West Hills	Yes	ABMI	CPK CPU , AHO
Los Angeles	7544 ETON AVE	91303	2112006003	0.000	0.000	0.000	0.220	Shortfall of Sites	0.126	Low Medium I Residential	R2-1	0	0	0	23.878	0.220		Residential - Double, Duplex, or Two Units - 4 Stories or Less, 2	186B105 204	43	Canoga Park - Winnetka - Woodland Hills - West Hills	Yes	ABMI	CPK CPU , R2RD
Los Angeles	7018 ETON AVE	91303	2138019011	0.000	0.000	0.220	0.000	Shortfall of Sites	0.258	Low Medium I Residential	R2-1-RIO	0	0	0	11.616	0.220		Residential - Double, Duplex, or Two Units - 4 Stories or Less, 2	183B105 595	43	Canoga Park - Winnetka - Woodland Hills - West Hills	Yes	MI	CPK CPU , R2RD
Los Angeles	755 N HILL PL	90012	5407019006	0.000	0.000	0.000	0.220	Shortfall of Sites	0.062	High Medium Residential	R4-1	0	0	0	129.217	0.220		Residential - Five or More Units or Apartments (Any Combination) · 4 Stories or Less, 6	135A213 296	No Max	Central City North	Yes	ABMI	DT CPU
Los Angeles	723 N HILL PL	90012	5407018024	0.000	0.000	0.000	0.220	Shortfall of Sites	0.069	High Medium Residential	R4-1	0	0	0	115.844	0.220		Residential - Five or More Units or Apartments (Any Combination) · 4 Stories or Less, 6	135A213 395	No Max	Central City North	Yes	ABMI	DT CPU
Los Angeles	429 COTTAGE HOME ST	90012	5414018028	0.000	0.000	0.000	0.220	Shortfall of Sites	0.110	Medium Residential	R3-1	0	0	0	117.974	0.220		Residential - Five or More Units or Apartments (Any Combination) · 4 Stories or Less, 6	136-5A215 56	No Max	Central City North	Yes	ABMI	DT CPU
Los Angeles	427 COTTAGE HOME ST	90012	5414018027	0.000	0.000	0.000	0.220	Shortfall of Sites	0.110	Medium Residential	R3-1	0	0	0	117.976	0.220		Residential - Five or More Units or Apartments (Any Combination) · 4 Stories or Less, 6	136-5A215 65	No Max	Central City North	Yes	ABMI	DT CPU

Jurisdiction Name	Site Address/Intersection	5 Digit ZIP Code	Assessor Parcel Number	Very Low-Income	Low-Income	Moderate-Income	Above Moderate-Income	Type of Shortfall	Parcel Size (Acres)	Current General Plan Designation	Current Zoning	Proposed General Plan (GP) Designation	Proposed Zoning	Minimum Density Allowed	Maximum Density Allowed	Total Capacity	Vacant/ Nonvacant	Description of Existing Uses	PIN	Base Density Per Acre	Community Plan Area	Rent Stabalization Ordinance	Income Category	Applicable Rezoning Program (Program informing values in Column Q listed first)
Los Angeles	1015 DOYLE PL	90012	5414017022	0.000	0.000	0.000	0.220	Shortfall of Sites	0.109	Medium Residential	R3-1	0	0	0	119.622	0.220		Residential - Five or More Units or Apartments (Any Combination) - 4 Stories or Less, 6	136-5A215 93	No Max	Central City North	Yes	ABMI	DT CPU
Los Angeles	415 COTTAGE HOME ST	90012	5414018005	0.000	0.000	0.000	0.220	Shortfall of Sites	0.110	Medium Residential	R3-1	0	0	0	117.975	0.220		Residential - Five or More Units or Apartments (Any Combination) - 4 Stories or Less, 6	136-5A215 94	No Max	Central City North	Yes	ABMI	DT CPU
Los Angeles	4455 DE LONGPRE AVE	90027	5542011005	0.000	0.000	0.000	0.220	Shortfall of Sites	0.082	Highway Oriented Commercial	C2-1D	0	0	0	96.978	0.220		Residential - Five or More Units or Apartments (Any Combination) - 4 Stories or Less, 6	147B197 858	108	Hollywood	Yes	ABMI	HWD CPU
Los Angeles	5912 LEMP AVE	91601	2338009012	0.000	0.000	0.000	0.220	Shortfall of Sites	0.121	Low Medium II Residential	RD2-1	0	0	0	24.726	0.220		Residential - Double, Duplex, or Two Units - 4 Stories or Less, 2	177B169 1024	43	North Hollywood - Valley Village	Yes	ABMI	NH CPU , R2RD, AHO
Los Angeles	19334 ROSCOE BLVD	91324	2105019021	0.000	0.000	0.220	0.000	Shortfall of Sites	0.452	Low Residential	RA-1	0	0	0	6.631	0.220		Residential - Double, Duplex, or Two Units - 4 Stories or Less, 2	192B117 785	1 per lot	Reseda - West Van Nuys	Yes	MI	RES CPU
Los Angeles	19450 ROSCOE BLVD	91324	2105019003	0.000	0.000	0.220	0.000	Shortfall of Sites	0.428	Low Residential	RA-1	0	0	0	7.007	0.220		Residential - Double, Duplex, or Two Units - 4 Stories or Less, 2	192B117 796	1 per lot	Reseda - West Van Nuys	Yes	MI	RES CPU
Los Angeles	5875 METTLER AVE	90003	6006031032	0.000	0.000	0.000	0.220	Shortfall of Sites	0.129	Low Medium II Residential	RD1.5-1-CPIO	0	0	0	23.334	0.220		Residential - Double, Duplex, or Two Units - 4 Stories or Less, 2	105B205 57	29	Southeast Los Angeles	Yes	ABMI	SLTNP , R2RD
Los Angeles	5888 TOWNE AVE	90003	6006031013	0.000	0.000	0.000	0.220	Shortfall of Sites	0.133	Low Medium II Residential	RD1.5-1-CPIO	0	0	0	22.490	0.220		Residential - Double, Duplex, or Two Units - 4 Stories or Less, 2	105B205 89	29	Southeast Los Angeles	Yes	ABMI	SLTNP , R2RD
Los Angeles	5889 TOWNE AVE	90003	6006030017	0.000	0.000	0.000	0.220	Shortfall of Sites	0.119	Low Medium II Residential	RD1.5-1-CPIO	0	0	0	25.129	0.220		Residential - Double, Duplex, or Two Units - 4 Stories or Less, 2	105B205 96	29	Southeast Los Angeles	Yes	ABMI	SLTNP , R2RD
Los Angeles	5916 TOWNE AVE	90003	6006031018	0.000	0.000	0.000	0.220	Shortfall of Sites	0.134	Low Medium II Residential	RD1.5-1-CPIO	0	0	0	22.463	0.220		Residential - Double, Duplex, or Two Units - 4 Stories or Less, 2	105B205 183	29	Southeast Los Angeles	Yes	ABMI	SLTNP , R2RD
Los Angeles	5916 WOODLAWN AVE	90003	6006002020	0.000	0.000	0.000	0.220	Shortfall of Sites	0.118	Low Medium II Residential	RD1.5-1-CPIO	0	0	0	25.324	0.220		Residential - Double, Duplex, or Two Units - 4 Stories or Less, 2	105B205 192	29	Southeast Los Angeles	Yes	ABMI	SLTNP , R2RD
Los Angeles	5921 TOWNE AVE	90003	6006030023	0.000	0.000	0.000	0.220	Shortfall of Sites	0.119	Low Medium II Residential	RD1.5-1-CPIO	0	0	0	25.129	0.220		Residential - Double, Duplex, or Two Units - 4 Stories or Less, 2	105B205 201	29	Southeast Los Angeles	Yes	ABMI	SLTNP , R2RD
Los Angeles	5870 CROCKER ST	90003	6006030032	0.000	0.000	0.000	0.220	Shortfall of Sites	0.119	Low Medium II Residential	RD1.5-1-CPIO	0	0	0	25.130	0.220		Residential - Double, Duplex, or Two Units - 4 Stories or Less, 2	108B205 1288	29	Southeast Los Angeles	Yes	ABMI	SLTNP , R2RD
Los Angeles	14303 HAYNES ST	91401	2237012025	0.000	0.000	0.000	0.220	Shortfall of Sites	0.172	Medium Residential	[Q]R3-1	0	0	0	104.547	0.220		Residential - Five or More Units or Apartments (Any Combination) - 4 Stories or Less, 14	180B153 598	72	Van Nuys - North Sherman Oaks	Yes	ABMI	VNY CPU
Los Angeles	14537 ARCHWOOD STREET	91405	2236009024	0.000	0.000	0.000	0.220	Shortfall of Sites	0.069	Community Commercial	[Q]C2-1L-CDO	0	0	0	130.684	0.220		Commercial - Store Combination - Store and Residential Combination - One Story, 5	180B149 103	108	Van Nuys - North Sherman Oaks	No	ABMI	VNY CPU
Los Angeles	1717 N MARIPOSA AVE	90027	5589037023	0.000	0.000	0.000	0.220	Shortfall of Sites	0.003	Low Medium II Residential	RD1.5-1XL	0	0	0	99.000	0.220		Residential - Three Units (Any Combination) - 4 Stories or Less, 0	147B197 162		Hollywood	Yes	ABMI	TOC EXP
Los Angeles	8015 QUAKERTOWN AVE	91306	2106002084	0.000	0.000	0.000	0.220	Shortfall of Sites	0.115	Low Residential	R1-1	0	0	0	66.287	0.220		Residential - Single Family Residence, 1	189B113 411	1 per lot	Canoga Park - Winnetka - Woodland Hills - West Hills	No	ABMI	AHO , CPK CPU
Los Angeles	8009 QUAKERTOWN AVE	91306	2106002083	0.000	0.000	0.000	0.220	Shortfall of Sites	0.115	Low Residential	R1-1	0	0	0	66.287	0.220		Residential - Single Family Residence, 1	189B113 433	1 per lot	Canoga Park - Winnetka - Woodland Hills - West Hills	No	ABMI	AHO , CPK CPU
Los Angeles	2411 S MARVIN AVE	90016	5063022908	0.110	0.110	0.000	0.000	Shortfall of Sites	0.143	Public Facilities	PF-1	0	0	0	153.741	0.220		Miscellaneous - Government Owned Property - Miscellaneous - Government Property and Possessory Interest Not Classified in Any of the Above, 0	123B177 253		West Adams - Baldwin Hills - Leimert	No	LI	PF
Los Angeles	7825 CHIMINEAS AVE	91335	2102017099	0.000	0.000	0.000	0.220	Shortfall of Sites	0.115	Low Residential	R1-1	0	0	0	66.287	0.220		Residential - Single Family Residence, 1	189B125 661	1 per lot	Reseda - West Van Nuys	No	ABMI	AHO , RES CPU
Los Angeles	1400 E ADAMS BLVD	90011	5118012913	0.110	0.110	0.000	0.000	Shortfall of Sites	0.143	Public Facilities	PF-1	0	0	0	153.741	0.220		Industrial - Light Manufacturing - One Story, 0	117A211 137		Southeast Los Angeles	No	LI	PF
Los Angeles	1537 ALCAZAR ST	90033	5201004902	0.110	0.110	0.000	0.000	Shortfall of Sites	0.143	Public Facilities	PF-1	0	0	0	153.741	0.220		Miscellaneous - Government Owned Property, 0	135A225 28		Northeast Los Angeles	No	LI	PF
Los Angeles	7809 CHIMINEAS AVE	91335	2102017096	0.000	0.000	0.000	0.220	Shortfall of Sites	0.115	Low Residential	R1-1	0	0	0	66.287	0.220		Residential - Single Family Residence, 1	189B125 712	1 per lot	Reseda - West Van Nuys	No	ABMI	AHO , RES CPU
Los Angeles	1216 LAVETA TER	90026	5405001003	0.000	0.000	0.000	0.220	Shortfall of Sites	0.073	General Commercial	C2-1VL	0	0	0	3.747	0.220		Commercial - Store Combination - Store and Residential Combination - One Story, 0	139-5A209 285		Silver Lake - Echo Park - Elysian Valley	No	ABMI	ARO
Los Angeles	0	0	5130010907	0.110	0.110	0.000	0.000	Shortfall of Sites	0.143	Public Facilities	PF-2D	0	0	0	153.741	0.220		Miscellaneous - Government Owned Property, 0	121-5A213 203		Central City	No	LI	PF
Los Angeles	7800 CHIMINEAS AVE	91335	2102017093	0.000	0.000	0.000	0.220	Shortfall of Sites	0.115	Low Residential	R1-1	0	0	0	66.287	0.220		Residential - Single Family Residence, 1	189B125 721	1 per lot	Reseda - West Van Nuys	No	ABMI	AHO , RES CPU
Los Angeles	0	0	7440006959	0.110	0.110	0.000	0.000	Shortfall of Sites	0.143	Public Facilities	PF-1D	0	0	0	153.741	0.220		Industrial - Light Manufacturing - One Story, 0	027B205 560		Wilmington - Harbor City	No	LI	PF
Los Angeles	0	0	5130010907	0.110	0.110	0.000	0.000	Shortfall of Sites	0.143	Public Facilities	PF-2D	0	0	0	153.741	0.219		Miscellaneous - Government Owned Property, 0	121-5A213 166		Central City	No	LI	PF
Los Angeles	2400 BEVERLY BLVD	90057	5154014029	0.000	0.000	0.000	0.219	Shortfall of Sites	0.055	Highway Oriented Commercial	C2-1	0	0	0	4.979	0.219		Commercial - Professional Building - Medical Dental Building - One Story, 0	136-5A203 200		Westlake	No	ABMI	ARO
Los Angeles	2400 BEVERLY BLVD	90057	5154014029	0.000	0.000	0.000	0.219	Shortfall of Sites	0.171	Highway Oriented Commercial	C2-1	0	0	0	1.600	0.219		Commercial - Professional Building - Medical Dental Building - One Story, 0	136-5A203 206		Westlake	No	ABMI	ARO
Los Angeles	5561 W ADAMS BLVD	90016	5048001056	0.000	0.000	0.000	0.219	Shortfall of Sites	0.057	Neighborhood Commercial	C2-1VL-CPIO	0	0	0	5.311	0.219		Commercial - Store Combination - Store and Residential Combination - One Story, 0	123B177 968		West Adams - Baldwin Hills - Leimert	Yes	ABMI	ARO
Los Angeles	0	0	4262032901	0.000	0.000	0.000	0.000	Shortfall of Sites	0.119	Public Facilities	PF-1XL	0	0	0	153.741	0.000		Miscellaneous - Government Owned Property, 0	123B149 242		West Los Angeles	No		PF
Los Angeles	5323 FALLBROOK AVE	91367	2042017029	0.000	0.000	0.000	0.219	Shortfall of Sites	0.023	General Commercial	P-1VLD, CR-1VLD	0	0	0	94.696	0.219	Vacant	Residential - Single Family Residence - Vacant Land, 0	171B097 1796		Canoga Park - Winnetka - Woodland Hills - West Hills	No	ABMI	P
Los Angeles	6413 S VERMONT AVE	90044	6014004013	0.000	0.000	0.000	0.219	Shortfall of Sites	0.057	Community Commercial	C2-1-CPIO	0	0	0	5.307	0.219		Commercial - Store Combination - Store and Residential Combination - One Story, 0	105B197 1354		South Los Angeles	Yes	ABMI	ARO
Los Angeles	8121 QUAKERTOWN AVE	91306	2106028016	0.000	0.000	0.000	0.219	Shortfall of Sites	0.115	Low Residential	R1-1	0	0	0	66.287	0.219		Residential - Single Family Residence - Pool, 1	189B113 213	1 per lot	Canoga Park - Winnetka - Woodland Hills - West Hills	No	ABMI	AHO , CPK CPU
Los Angeles	980 S HOBART BLVD	90006	5080023901	0.110	0.110	0.000	0.000	Shortfall of Sites	0.143	Public Facilities	PF-1XL	0	0	0	153.741	0.219		Miscellaneous - Government Owned Property, 0	129B193 39		Wilshire	No	LI	PF
Los Angeles	1211 S HOBART BLVD	90006	5080019911	0.110	0.110	0.000	0.000	Shortfall of Sites	0.143	Public Facilities	PF-1	0	0	0	153.741	0.219		Miscellaneous - Government Owned Property - Public School - Elementary School, 0	129B193 1143		Wilshire	No	LI	PF
Los Angeles	0	0	6031014900	0.000	0.000	0.000	0.000	Shortfall of Sites	0.143	Public Facilities	PF-1	0	0	0	153.741	0.000		Miscellaneous - Government Owned Property, 0	099B201 79		Southeast Los Angeles	No		PF
Los Angeles	0	0	6031014900	0.000	0.000	0.000	0.000	Shortfall of Sites	0.143	Public Facilities	PF-1	0	0	0	153.741	0.000		Miscellaneous - Government Owned Property, 0	099B201 82		Southeast Los Angeles	No		PF
Los Angeles	0	0	6031014900	0.000	0.000	0.000	0.000	Shortfall of Sites	0.143	Public Facilities	PF-1	0	0	0	153.741	0.000		Miscellaneous - Government Owned Property, 0	099B201 78		Southeast Los Angeles	No		PF
Los Angeles	0	0	6031014900	0.000	0.000	0.000	0.000	Shortfall of Sites	0.143	Public Facilities	PF-1	0	0	0	153.741	0.000		Miscellaneous - Government Owned Property, 0	099B201 81		Southeast Los Angeles	No		PF
Los Angeles	0	0	6031014900	0.000	0.000	0.000	0.000	Shortfall of Sites	0.143	Public Facilities	PF-1	0	0	0	153.741	0.000		Miscellaneous - Government Owned Property, 0	099B201 83		Southeast Los Angeles	No		PF
Los Angeles	0	0	6031014900	0.000	0.000	0.000	0.000	Shortfall of Sites	0.143	Public Facilities	PF-1	0	0	0	153.741	0.000		Miscellaneous - Government Owned Property, 0	099B201 80		Southeast Los Angeles	No		PF
Los Angeles	1211 S HOBART BLVD	90006	5080012904	0.110	0.110	0.000	0.000	Shortfall of Sites	0.143	Public Facilities	PF-1	0	0	0	153.741	0.219		Miscellaneous - Government Owned Property - Public School - Elementary School, 0	129B193 1171		Wilshire	No	LI	PF
Los Angeles	980 S HOBART BLVD	90006	5080023903	0.110	0.110	0.000	0.000	Shortfall of Sites	0.143	Public Facilities	PF-1XL	0	0	0	153.741	0.219		Residential - Single Family Residence, 0	132B193 1163		Wilshire	No	LI	PF
Los Angeles	1211 S HOBART BLVD	90006	5080012904	0.110	0.110	0.000	0.000	Shortfall of Sites	0.143	Public Facilities	PF-1	0	0	0	153.741	0.219		Miscellaneous - Government Owned Property - Public School - Elementary School, 0	129B193 1189		Wilshire	No	LI	PF
Los Angeles	980 S HOBART BLVD	90006	5080023903	0.110	0.110	0.000	0.000	Shortfall of Sites	0.143	Public Facilities	PF-1XL	0	0	0	153.741	0.219		Residential - Single Family Residence, 0	132B193 1135		Wilshire	No	LI	PF
Los Angeles	980 S HOBART BLVD	90006	5080016907	0.110	0.110	0.000	0.000	Shortfall of Sites	0.143	Public Facilities	PF-1XL	0	0	0	153.741	0.219	Vacant	Miscellaneous - Government Owned Property - Vacant Land, 0	129B193 40		Wilshire	No	LI	PF
Los Angeles	980 S HOBART BLVD	90006	5080023900	0.110	0.110	0.000	0.000	Shortfall of Sites	0.143	Public Facilities	PF-1XL	0	0	0	153.741	0.219		Miscellaneous - Government Owned Property, 0	129B193 273		Wilshire	No	LI	PF
Los Angeles	980 S HOBART BLVD	90006	5080023900	0.110	0.110	0.000	0.000	Shortfall of Sites	0.143	Public Facilities	PF-1XL	0	0	0	153.741	0.219		Miscellaneous - Government Owned Property, 0	129B193 236		Wilshire	No	LI	PF
Los Angeles	980 S HOBART BLVD	90006	5080023900	0.110	0.110	0.000	0.000	Shortfall of Sites	0.143	Public Facilities	PF-1XL	0	0	0	153.741	0.219		Miscellaneous - Government Owned Property, 0	129B193 202		Wilshire	No	LI	PF
Los Angeles	980 S HOBART BLVD	90006	5080023900	0.110	0.110	0.000	0.000	Shortfall of Sites	0.143	Public Facilities	PF-1XL	0	0	0	153.741	0.219		Miscellaneous - Government Owned Property, 0	129B193 171		Wilshire	No	LI	PF
Los Angeles	17023 OTSEGO ST	91316	2258023039	0.000	0.000	0.000	0.219	Shortfall of Sites	0.021	Low II Residential	RE9-1	0	0	0	66.287	0.219		Residential - Single Family Residence - Pool, 0	171B133 524	10	Encino - Tarzana	No	ABMI	AHO , ENC CPU
Los Angeles	506 S SAN VICENTE BLVD	90048	5510005029	0.000	0.000	0.000	0.219	Shortfall of Sites	0.101	General Commercial	C2-1VL-O	0	0	0	2.259	0.219		Commercial - Office Building - One Story, 0	135B173 335		Wilshire	No	ABMI	ARO
Los Angeles	1410 W SLAUSON AVE	90047	6002004032	0.000	0.000	0.000	0.219	Shortfall of Sites	0.062	Hybrid Industrial	CM-1-CPIO	0	0	0	4.419	0.219		Industrial - Light Manufacturing - One Story, 0	108B193 1388		South Los Angeles	No	ABMI	ARO
Los Angeles	5397 POPLAR BLVD	90032	5219033012	0.000	0.000	0.000	0.219	Shortfall of Sites	0.111	General Commercial	[Q]C2-1VL	0	0	0	2.743	0.219		Commercial - Store Combination - Store and Residential Combination - One Story, 0	144A237 92		Northeast Los Angeles	Yes	ABMI	ARO
Los Angeles	7700 S WESTERN AVE	90047	6018017034	0.000	0.000	0.000	0.219	Shortfall of Sites	0.063	Neighborhood Commercial	C2-1VL-CPIO	0	0	0	4.821	0.219		Commercial - Store Combination - Store and Residential Combination - One Story, 0	099B193 287		South Los Angeles	Yes	ABMI	ARO
Los Angeles	7700 S WESTERN AVE	90047	6018017034	0.000	0.000	0.000	0.219	Shortfall of Sites	0.063	Neighborhood Commercial	C2-1VL-CPIO	0	0	0	4.821	0.219		Commercial - Store Combination - Store and Residential Combination - One Story, 0	099B193 311		South Los Angeles	Yes	ABMI	ARO
Los Angeles	980 S HOBART BLVD	90006	5080023900	0.110	0.110	0.000	0.000	Shortfall of Sites	0.143	Public Facilities	PF-1XL	0	0	0	153.741	0.219		Miscellaneous - Government Owned Property, 0	129B193 140		Wilshire	No	LI	PF
Los Angeles	980 S HOBART BLVD	90006	5080016902	0.110	0.110	0.000	0.000	Shortfall of Sites	0.143	Public Facilities	PF-1XL	0	0	0	153.741	0.219		Miscellaneous - Government Owned Property, 0	129B193 174		Wilshire	No	LI	PF
Los Angeles	980 S HOBART BLVD	90006	5080016903	0.110	0.110	0.000	0.000	Shortfall of Sites	0.143	Public Facilities	PF-1XL	0	0	0	153.741	0.219		Miscellaneous - Government Owned Property, 0	129B193 172		Wilshire	No	LI	PF
Los Angeles	980 S HOBART BLVD	90006	5080016905	0.110	0.110	0.000	0.000	Shortfall of Sites	0.143	Public Facilities	PF-1XL	0	0	0	153.741	0.219		Residential - Double, Duplex, or Two Units - 4 Stories or Less, 0	129B193 141		Wilshire	No	LI	PF
Los Angeles	980 S HOBART BLVD	90006	5080016904	0.110	0.110	0.000	0.000	Shortfall of Sites	0.143	Public Facilities	PF-1XL	0	0	0	153.741	0.219		Miscellaneous - Government Owned Property, 0	129B193 142		Wilshire	No	LI	PF
Los Angeles	8120 QUAKERTOWN AVE	91306	2106026028	0.000	0.000	0.000	0.219	Shortfall of Sites	0.115	Low Residential	R1-1	0	0	0	66.287	0.219		Residential - Single Family Residence - Pool, 1	189B113 214	1 per lot	Canoga Park - Winnetka - Woodland Hills - West Hills	No	ABMI	AHO , CPK CPU
Los Angeles	980 S HOBART BLVD	90006	5080016901	0.110	0.110	0.000	0.000	Shortfall of Sites	0.143	Public Facilities	PF-1XL	0	0	0	153.741	0.219		Miscellaneous - Government Owned Property, 0	129B193 112		Wilshire	No	LI	PF
Los Angeles	980 S HOBART BLVD	90006	5080016906	0.110	0.110	0.000	0.000	Shortfall of Sites	0.143	Public Facilities	PF-1XL	0	0	0	153.741	0.219	Vacant	Miscellaneous - Government Owned Property - Vacant Land, 0	129B193 111		Wilshire	No	LI	PF
Los Angeles	980 S HOBART BLVD	90006	5080023900	0.110	0.110	0.000	0.000	Shortfall of Sites	0.143	Public Facilities	PF-1XL	0	0	0	153.741	0.219		Miscellaneous - Government Owned Property, 0	129B193 109		Wilshire	No	LI	PF
Los Angeles	980 S HOBART BLVD	90006	5080016908	0.110	0.110	0.000	0.000	Shortfall of Sites	0.143	Public Facilities	PF-1XL	0	0	0	153.741	0.219		Residential - Four Units (Any Combination) - 4 Stories or Less, 0	129B193 90		Wilshire	No	LI	PF

Jurisdiction Name	Site Address/Intersection	5 Digit ZIP Code	Assessor Parcel Number	Very Low-Income	Low-Income	Moderate-Income	Above Moderate-Income	Type of Shortfall	Parcel Size (Acres)	Current General Plan Designation	Current Zoning	Proposed General Plan (GP) Designation	Proposed Zoning	Minimum Density Allowed	Maximum Density Allowed	Total Capacity	Vacant/ Nonvacant	Description of Existing Uses	PIN	Base Density Per Acre	Community Plan Area	Rent Stabalization Ordinance	Income Category	Applicable Rezoning Program (Program informing values in Column Q listed first)
Los Angeles	980 S HOBART BLVD	90006	5080016907	0.110	0.110	0.000	0.000	Shortfall of Sites	0.143	Public Facilities	PF-1XL	0	0	0	153.741	0.219	Vacant	Miscellaneous - Government Owned Property - Vacant Land, 0	129B193 64		Wilshire	No	LI	PF
Los Angeles	980 S HOBART BLVD	90006	5080016907	0.110	0.110	0.000	0.000	Shortfall of Sites	0.143	Public Facilities	PF-1XL	0	0	0	153.741	0.219	Vacant	Miscellaneous - Government Owned Property - Vacant Land, 0	129B193 89		Wilshire	No	LI	PF
Los Angeles	980 S HOBART BLVD	90006	5080016907	0.110	0.110	0.000	0.000	Shortfall of Sites	0.143	Public Facilities	PF-1XL	0	0	0	153.741	0.219	Vacant	Miscellaneous - Government Owned Property - Vacant Land, 0	132B193 1165		Wilshire	No	LI	PF
Los Angeles	5829 TOPEKA DR	91356	2156015009	0.000	0.000	0.000	0.219	Shortfall of Sites	0.021	Low II Residential	R1-1	0	0	0	66.287	0.219		Residential - Single Family Residence, 0	174B121 89	1 per lot	Encino - Tarzana	No	ABMI	AHO , ENC CPU
Los Angeles	980 S HOBART BLVD	90006	5080023900	0.110	0.110	0.000	0.000	Shortfall of Sites	0.143	Public Facilities	PF-1XL	0	0	0	153.741	0.219		Miscellaneous - Government Owned Property, 0	129B193 88		Wilshire	No	LI	PF
Los Angeles	980 S HOBART BLVD	90006	5080023900	0.110	0.110	0.000	0.000	Shortfall of Sites	0.143	Public Facilities	PF-1XL	0	0	0	153.741	0.219		Miscellaneous - Government Owned Property, 0	129B193 62		Wilshire	No	LI	PF
Los Angeles	0	0	2103006902	0.000	0.000	0.000	0.219	Shortfall of Sites	0.021	Low Residential	RA-1	0	0	0	66.287	0.219		Miscellaneous - Government Owned Property, 0	192B121 907	1 per lot	Reseda - West Van Nuys	No	ABMI	AHO , RES CPU
Los Angeles	980 S HOBART BLVD	90006	5080016910	0.110	0.110	0.000	0.000	Shortfall of Sites	0.142	Public Facilities	PF-1XL	0	0	0	153.741	0.219		Miscellaneous - Government Owned Property - Public School - Elementary School, 0	132B193 1102		Wilshire	No	LI	PF
Los Angeles	980 S HOBART BLVD	90006	5080016910	0.110	0.110	0.000	0.000	Shortfall of Sites	0.142	Public Facilities	PF-1XL	0	0	0	153.741	0.219		Miscellaneous - Government Owned Property - Public School - Elementary School, 0	132B193 1069		Wilshire	No	LI	PF
Los Angeles	4031 WOODLAWN AVE	90011	5113029903	0.110	0.110	0.000	0.000	Shortfall of Sites	0.142	Public Facilities	PF-1	0	0	0	153.741	0.219		Residential - Single Family Residence, 0	115-5A205 361		Southeast Los Angeles	No	LI	PF
Los Angeles	980 S HOBART BLVD	90006	5080016910	0.110	0.110	0.000	0.000	Shortfall of Sites	0.142	Public Facilities	PF-1XL	0	0	0	153.741	0.219		Miscellaneous - Government Owned Property - Public School - Elementary School, 0	132B193 1136		Wilshire	No	LI	PF
Los Angeles	7848 CANBY AVE	91335	2102016079	0.000	0.000	0.000	0.219	Shortfall of Sites	0.115	Low Residential	(T)R1-1	0	0	0	66.287	0.219		Residential - Single Family Residence, 1	189B125 931	1 per lot	Reseda - West Van Nuys	No	ABMI	AHO , RES CPU
Los Angeles	0	0	5130010907	0.109	0.109	0.000	0.000	Shortfall of Sites	0.142	Public Facilities	PF-2D	0	0	0	153.741	0.219		Miscellaneous - Government Owned Property, 0	121-5A213 117		Central City	No	LI	PF
Los Angeles	19726 BLYTHE ST	91306	2106013110	0.000	0.000	0.000	0.219	Shortfall of Sites	0.115	Low Residential	R1-1	0	0	0	66.287	0.219		Residential - Single Family Residence - Therapy Pool (Spa), 1	189B117 486	1 per lot	Canoga Park - Winnetka - Woodland Hills - West Hills	No	ABMI	AHO , CPK CPU
Los Angeles	0	0	4264009900	0.109	0.109	0.000	0.000	Shortfall of Sites	0.119	Public Facilities	[Q]PF-1XL	0	0	0	153.741	0.219		Miscellaneous - Government Owned Property, 0	129B141 357		Brentwood - Pacific Palisades	No	LI	PF
Los Angeles	8141 QUAKERTOWN AVE	91306	2106028012	0.000	0.000	0.000	0.219	Shortfall of Sites	0.115	Low Residential	R1-1	0	0	0	66.287	0.219		Residential - Single Family Residence, 1	189B113 126	1 per lot	Canoga Park - Winnetka - Woodland Hills - West Hills	No	ABMI	AHO , CPK CPU
Los Angeles	8142 QUAKERTOWN AVE	91306	2106026032	0.000	0.000	0.000	0.219	Shortfall of Sites	0.115	Low Residential	R1-1	0	0	0	66.287	0.219		Residential - Single Family Residence, 1	189B113 125	1 per lot	Canoga Park - Winnetka - Woodland Hills - West Hills	No	ABMI	AHO , CPK CPU
Los Angeles	4913 S CENTRAL AVE	90011	5108018004	0.000	0.000	0.000	0.219	Shortfall of Sites	0.136	Neighborhood Commercial	C2-1VL-CPIO	0	0	0	2.014	0.219		Commercial - Office Building - One Story, 0	111A209 155		Southeast Los Angeles	No	ABMI	ARO
Los Angeles	1260 W 36TH PL	90007	5040016908	0.109	0.109	0.000	0.000	Shortfall of Sites	0.142	Public Facilities	PF-1	0	0	0	153.741	0.219		Miscellaneous - Government Owned Property, 0	120B197 1071		South Los Angeles	No	LI	PF
Los Angeles	20040 LORNE ST	91306	2106028002	0.000	0.000	0.000	0.219	Shortfall of Sites	0.115	Low Residential	R1-1	0	0	0	66.287	0.219		Residential - Single Family Residence, 1	189B113 274	1 per lot	Canoga Park - Winnetka - Woodland Hills - West Hills	No	ABMI	AHO , CPK CPU
Los Angeles	8131 QUAKERTOWN AVE	91306	2106028014	0.000	0.000	0.000	0.219	Shortfall of Sites	0.115	Low Residential	R1-1	0	0	0	66.287	0.219		Residential - Single Family Residence - Pool, 1	189B113 159	1 per lot	Canoga Park - Winnetka - Woodland Hills - West Hills	No	ABMI	AHO , CPK CPU
Los Angeles	8137 QUAKERTOWN AVE	91306	2106028013	0.000	0.000	0.000	0.219	Shortfall of Sites	0.115	Low Residential	R1-1	0	0	0	66.287	0.219		Residential - Single Family Residence - Pool, 1	189B113 143	1 per lot	Canoga Park - Winnetka - Woodland Hills - West Hills	No	ABMI	AHO , CPK CPU
Los Angeles	8125 QUAKERTOWN AVE	91306	2106028015	0.000	0.000	0.000	0.219	Shortfall of Sites	0.115	Low Residential	R1-1	0	0	0	66.287	0.219		Residential - Single Family Residence - Pool, 1	189B113 204	1 per lot	Canoga Park - Winnetka - Woodland Hills - West Hills	No	ABMI	AHO , CPK CPU
Los Angeles	20036 LORNE ST	91306	2106028003	0.000	0.000	0.000	0.219	Shortfall of Sites	0.115	Low Residential	R1-1	0	0	0	66.287	0.219		Residential - Single Family Residence - Pool, 1	189B113 275	1 per lot	Canoga Park - Winnetka - Woodland Hills - West Hills	No	ABMI	AHO , CPK CPU
Los Angeles	308 S AVENUE 17	90031	5447029007	0.000	0.000	0.000	0.219	Shortfall of Sites	0.047	Hybrid Industrial	UV(CA)	0	0	0	102.494	0.219		Institutional - Church - One Story, 0	136-5A219 101		Northeast Los Angeles	No	ABMI	FBO
Los Angeles	8136 QUAKERTOWN AVE	91306	2106026031	0.000	0.000	0.000	0.218	Shortfall of Sites	0.115	Low Residential	R1-1	0	0	0	66.287	0.218		Residential - Single Family Residence, 1	189B113 144	1 per lot	Canoga Park - Winnetka - Woodland Hills - West Hills	No	ABMI	AHO , CPK CPU
Los Angeles	8126 QUAKERTOWN AVE	91306	2106026029	0.000	0.000	0.000	0.218	Shortfall of Sites	0.115	Low Residential	R1-1	0	0	0	66.287	0.218		Residential - Single Family Residence, 1	189B113 205	1 per lot	Canoga Park - Winnetka - Woodland Hills - West Hills	No	ABMI	AHO , CPK CPU
Los Angeles	8130 QUAKERTOWN AVE	91306	2106026030	0.000	0.000	0.000	0.218	Shortfall of Sites	0.115	Low Residential	R1-1	0	0	0	66.287	0.218		Residential - Single Family Residence - Pool, 1	189B113 158	1 per lot	Canoga Park - Winnetka - Woodland Hills - West Hills	No	ABMI	AHO , CPK CPU
Los Angeles	20030 LORNE ST	91306	2106028004	0.000	0.000	0.000	0.218	Shortfall of Sites	0.115	Low Residential	R1-1	0	0	0	66.287	0.218		Residential - Single Family Residence - Pool, 1	189B113 276	1 per lot	Canoga Park - Winnetka - Woodland Hills - West Hills	No	ABMI	AHO , CPK CPU
Los Angeles	7847 CANBY AVE	91335	2102016073	0.000	0.000	0.000	0.218	Shortfall of Sites	0.115	Low Residential	(T)R1-1	0	0	0	66.287	0.218		Residential - Single Family Residence, 1	189B125 937	1 per lot	Reseda - West Van Nuys	No	ABMI	AHO , RES CPU
Los Angeles	8014 QUAKERTOWN AVE	91306	2106002079	0.000	0.000	0.000	0.218	Shortfall of Sites	0.115	Low Residential	R1-1	0	0	0	66.287	0.218		Residential - Single Family Residence, 1	189B113 410	1 per lot	Canoga Park - Winnetka - Woodland Hills - West Hills	No	ABMI	AHO , CPK CPU
Los Angeles	8008 QUAKERTOWN AVE	91306	2106002080	0.000	0.000	0.000	0.218	Shortfall of Sites	0.115	Low Residential	R1-1	0	0	0	66.287	0.218		Residential - Single Family Residence, 1	189B113 432	1 per lot	Canoga Park - Winnetka - Woodland Hills - West Hills	No	ABMI	AHO , CPK CPU
Los Angeles	20028 LORNE ST	91306	2106028005	0.000	0.000	0.000	0.218	Shortfall of Sites	0.115	Low Residential	R1-1	0	0	0	66.287	0.218		Residential - Single Family Residence, 1	189B113 277	1 per lot	Canoga Park - Winnetka - Woodland Hills - West Hills	No	ABMI	AHO , CPK CPU
Los Angeles	2727 W PICO	90006	5078034032	0.000	0.000	0.000	0.218	Shortfall of Sites	0.157	General Commercial	[Q]C2-2	0	0	0	1.734	0.218		Commercial - Store Combination - Store and Residential Combination - One Story, 0	129B197 1041		Wilshire	No	ABMI	ARO
Los Angeles	2727 W PICO	90006	5078034032	0.000	0.000	0.000	0.218	Shortfall of Sites	0.151	General Commercial	[Q]C2-2	0	0	0	1.808	0.218		Commercial - Store Combination - Store and Residential Combination - One Story, 0	129B197 1050		Wilshire	No	ABMI	ARO
Los Angeles	19736 BLYTHE ST	91306	2106013119	0.000	0.000	0.000	0.218	Shortfall of Sites	0.115	Low Residential	R1-1	0	0	0	66.287	0.218		Residential - Single Family Residence, 1	189B117 489	1 per lot	Canoga Park - Winnetka - Woodland Hills - West Hills	No	ABMI	AHO , CPK CPU
Los Angeles	7154 ASMAN AVE	91307	2024018014	0.000	0.000	0.000	0.218	Shortfall of Sites	0.115	Low Residential	R1-1	0	0	0	66.287	0.218		Residential - Single Family Residence, 1	183B101 132	1 per lot	Canoga Park - Winnetka - Woodland Hills - West Hills	No	ABMI	AHO , CPK CPU
Los Angeles	7130 ASMAN AVE	91307	2024018018	0.000	0.000	0.000	0.218	Shortfall of Sites	0.115	Low Residential	R1-1	0	0	0	66.287	0.218		Residential - Single Family Residence - Pool, 1	183B101 165	1 per lot	Canoga Park - Winnetka - Woodland Hills - West Hills	No	ABMI	AHO , CPK CPU
Los Angeles	7112 ASMAN AVE	91307	2024018021	0.000	0.000	0.000	0.218	Shortfall of Sites	0.115	Low Residential	R1-1	0	0	0	66.287	0.218		Residential - Single Family Residence, 1	183B101 191	1 per lot	Canoga Park - Winnetka - Woodland Hills - West Hills	No	ABMI	AHO , CPK CPU
Los Angeles	7106 ASMAN AVE	91307	2024018022	0.000	0.000	0.000	0.218	Shortfall of Sites	0.115	Low Residential	R1-1	0	0	0	66.287	0.218		Residential - Single Family Residence, 1	183B101 207	1 per lot	Canoga Park - Winnetka - Woodland Hills - West Hills	No	ABMI	AHO , CPK CPU
Los Angeles	7136 CAPISTRANO AVE	91307	2024018035	0.000	0.000	0.000	0.218	Shortfall of Sites	0.115	Low Residential	R1-1	0	0	0	66.287	0.218		Residential - Single Family Residence, 1	183B097 171	1 per lot	Canoga Park - Winnetka - Woodland Hills - West Hills	No	ABMI	AHO , CPK CPU
Los Angeles	7118 CAPISTRANO AVE	91307	2024018038	0.000	0.000	0.000	0.218	Shortfall of Sites	0.115	Low Residential	R1-1	0	0	0	66.287	0.218		Residential - Single Family Residence, 1	183B097 207	1 per lot	Canoga Park - Winnetka - Woodland Hills - West Hills	No	ABMI	AHO , CPK CPU
Los Angeles	7130 CAPISTRANO AVE	91307	2024018036	0.000	0.000	0.000	0.218	Shortfall of Sites	0.115	Low Residential	R1-1	0	0	0	66.287	0.218		Residential - Single Family Residence, 1	183B097 180	1 per lot	Canoga Park - Winnetka - Woodland Hills - West Hills	No	ABMI	AHO , CPK CPU
Los Angeles	20022 LORNE ST	91306	2106028006	0.000	0.000	0.000	0.218	Shortfall of Sites	0.115	Low Residential	R1-1	0	0	0	66.287	0.218		Residential - Single Family Residence, 1	189B113 278	1 per lot	Canoga Park - Winnetka - Woodland Hills - West Hills	No	ABMI	AHO , CPK CPU
Los Angeles	7136 ASMAN AVE	91307	2024018017	0.000	0.000	0.000	0.218	Shortfall of Sites	0.115	Low Residential	R1-1	0	0	0	66.287	0.218		Residential - Single Family Residence, 1	183B101 158	1 per lot	Canoga Park - Winnetka - Woodland Hills - West Hills	No	ABMI	AHO , CPK CPU
Los Angeles	7142 CAPISTRANO AVE	91307	2024018034	0.000	0.000	0.000	0.218	Shortfall of Sites	0.115	Low Residential	R1-1	0	0	0	66.287	0.218		Residential - Single Family Residence, 1	183B097 164	1 per lot	Canoga Park - Winnetka - Woodland Hills - West Hills	No	ABMI	AHO , CPK CPU
Los Angeles	7148 ASMAN AVE	91307	2024018015	0.000	0.000	0.000	0.218	Shortfall of Sites	0.115	Low Residential	R1-1	0	0	0	66.287	0.218		Residential - Single Family Residence, 1	183B101 137	1 per lot	Canoga Park - Winnetka - Woodland Hills - West Hills	No	ABMI	AHO , CPK CPU
Los Angeles	7124 ASMAN AVE	91307	2024018019	0.000	0.000	0.000	0.218	Shortfall of Sites	0.115	Low Residential	R1-1	0	0	0	66.287	0.218		Residential - Single Family Residence, 1	183B101 169	1 per lot	Canoga Park - Winnetka - Woodland Hills - West Hills	No	ABMI	AHO , CPK CPU
Los Angeles	7118 ASMAN AVE	91307	2024018020	0.000	0.000	0.000	0.218	Shortfall of Sites	0.115	Low Residential	R1-1	0	0	0	66.287	0.218		Residential - Single Family Residence, 1	183B101 187	1 per lot	Canoga Park - Winnetka - Woodland Hills - West Hills	No	ABMI	AHO , CPK CPU
Los Angeles	7124 CAPISTRANO AVE	91307	2024018037	0.000	0.000	0.000	0.218	Shortfall of Sites	0.115	Low Residential	R1-1	0	0	0	66.287	0.218		Residential - Single Family Residence - Pool, 1	183B097 197	1 per lot	Canoga Park - Winnetka - Woodland Hills - West Hills	No	ABMI	AHO , CPK CPU
Los Angeles	7112 CAPISTRANO AVE	91307	2024018039	0.000	0.000	0.000	0.218	Shortfall of Sites	0.115	Low Residential	R1-1	0	0	0	66.287	0.218		Residential - Single Family Residence, 1	183B097 218	1 per lot	Canoga Park - Winnetka - Woodland Hills - West Hills	No	ABMI	AHO , CPK CPU
Los Angeles	7142 ASMAN AVE	91307	2024018016	0.000	0.000	0.000	0.218	Shortfall of Sites	0.115	Low Residential	R1-1	0	0	0	66.287	0.218		Residential - Single Family Residence, 1	183B101 145	1 per lot	Canoga Park - Winnetka - Woodland Hills - West Hills	No	ABMI	AHO , CPK CPU
Los Angeles	7160 ASMAN AVE	91307	2024018013	0.000	0.000	0.000	0.218	Shortfall of Sites	0.115	Low Residential	R1-1	0	0	0	66.287	0.218		Residential - Single Family Residence - Pool, 1	183B101 130	1 per lot	Canoga Park - Winnetka - Woodland Hills - West Hills	No	ABMI	AHO , CPK CPU
Los Angeles	5546 MCLENNAN AVE	91436	2251009036	0.000	0.000	0.000	0.218	Shortfall of Sites	0.111	Low II Residential	R1-1-RIO	0	0	0	66.287	0.218		Residential - Single Family Residence, 1	174B133 652	1 per lot	Encino - Tarzana	No	ABMI	AHO , ENC CPU

Jurisdiction Name	Site Address/Intersection	5 Digit ZIP Code	Assessor Parcel Number	Very Low-Income	Low-Income	Moderate-Income	Above Moderate-Income	Type of Shortfall	Parcel Size (Acres)	Current General Plan Designation	Current Zoning	Proposed General Plan (GP) Designation	Proposed Zoning	Minimum Density Allowed	Maximum Density Allowed	Total Capacity	Vacant/ Nonvacant	Description of Existing Uses	PIN	Base Density Per Acre	Community Plan Area	Rent Stabalization Ordinance	Income Category	Applicable Rezoning Program (Program informing values in Column Q listed first)
Los Angeles	0	0	5202006900	0.109	0.109	0.000	0.000	Shortfall of Sites	0.142	Public Facilities	PF-1	0	0	0	153.741	0.218		Miscellaneous - Government Owned Property - Public School - General, 0	132A225 35		Northeast Los Angeles	No	LI	PF
Los Angeles	19805 HEMMINGWAY ST	91306	2106025017	0.000	0.000	0.000	0.218	Shortfall of Sites	0.115	Low Residential	R1-1	0	0	0	66.287	0.218		Residential - Single Family Residence - Pool, 1	189B117 531	1 per lot	Canoga Park - Winnetka - Woodland Hills - West Hills	No	ABMI	AHO , CPK CPU
Los Angeles	7053 DE CELIS PL	91406	2225005018	0.000	0.000	0.000	0.218	Shortfall of Sites	0.115	Low Residential	R1-1	0	0	0	66.287	0.218		Residential - Single Family Residence, 1	183B137 152	1 per lot	Reseda - West Van Nuys	No	ABMI	AHO , RES CPU
Los Angeles	7857 LARAMIE AVE	91306	2107011093	0.000	0.000	0.000	0.218	Shortfall of Sites	0.120	Low Residential	R1-1	0	0	0	66.287	0.218		Residential - Single Family Residence, 1	189B113 1375	1 per lot	Canoga Park - Winnetka - Woodland Hills - West Hills	No	ABMI	AHO , CPK CPU
Los Angeles	0	0	5409021900	0.000	0.000	0.000	0.000	Shortfall of Sites	0.142	Public Facilities	PF-1XL-RIO	0	0	0	153.741	0.000		Miscellaneous - Government Owned Property, 0	132A217 106		Central City North	No		PF
Los Angeles	0	0	5202006900	0.109	0.109	0.000	0.000	Shortfall of Sites	0.142	Public Facilities	PF-1	0	0	0	153.741	0.218		Miscellaneous - Government Owned Property - Public School - General, 0	132A225 42		Northeast Los Angeles	No	LI	PF
Los Angeles	5735 LONG BEACH AVE	90058	5105020009	0.000	0.000	0.000	0.218	Shortfall of Sites	0.116	Hybrid Industrial	CM-2D-CPIO	0	0	0	2.345	0.218		Industrial - Light Manufacturing - One Story, 0	108B213 619		Southeast Los Angeles	No	ABMI	ARO
Los Angeles	5739 LONG BEACH AVE	90058	5105020010	0.000	0.000	0.000	0.218	Shortfall of Sites	0.116	Hybrid Industrial	CM-2D-CPIO	0	0	0	2.349	0.218		Industrial - Light Manufacturing - One Story, 0	108B213 636		Southeast Los Angeles	No	ABMI	ARO
Los Angeles	7832 QUARTZ AVE	91306	2106029014	0.000	0.000	0.000	0.218	Shortfall of Sites	0.115	Low Residential	R1-1	0	0	0	66.287	0.218		Residential - Single Family Residence - Pool, 1	189B117 683	1 per lot	Canoga Park - Winnetka - Woodland Hills - West Hills	No	ABMI	AHO , CPK CPU
Los Angeles	3949 STOCKBRIDGE AVE	90032	5292022015	0.109	0.109	0.000	0.000	Shortfall of Sites	0.142	Public Facilities	PF-1	0	0	0	153.741	0.218		Residential - Single Family Residence, 0	144A239 10		Northeast Los Angeles	No	LI	PF
Los Angeles	2900 N EASTERN AVE	90032	5218012029	0.000	0.000	0.000	0.218	Shortfall of Sites	0.072	Neighborhood Commercial	[Q]C4-1XL	0	0	0	4.184	0.218		Commercial - Store Combination - Store and Residential Combination - One Story, 0	141A233 206		Northeast Los Angeles	Yes	ABMI	ARO
Los Angeles	19744 BLYTHE ST	91306	2106013120	0.000	0.000	0.000	0.218	Shortfall of Sites	0.115	Low Residential	R1-1	0	0	0	66.287	0.218		Residential - Single Family Residence, 1	189B117 487	1 per lot	Canoga Park - Winnetka - Woodland Hills - West Hills	No	ABMI	AHO , CPK CPU
Los Angeles	0	0	5202006900	0.109	0.109	0.000	0.000	Shortfall of Sites	0.142	Public Facilities	PF-1	0	0	0	153.741	0.218		Miscellaneous - Government Owned Property - Public School - General, 0	132A225 51		Northeast Los Angeles	No	LI	PF
Los Angeles	7824 CHIMINEAS AVE	91335	2102017089	0.000	0.000	0.000	0.218	Shortfall of Sites	0.115	Low Residential	R1-1	0	0	0	66.287	0.218		Residential - Single Family Residence, 1	189B125 663	1 per lot	Reseda - West Van Nuys	No	ABMI	AHO , RES CPU
Los Angeles	7820 CHIMINEAS AVE	91335	2102017090	0.000	0.000	0.000	0.218	Shortfall of Sites	0.115	Low Residential	R1-1	0	0	0	66.287	0.218		Residential - Single Family Residence, 1	189B125 675	1 per lot	Reseda - West Van Nuys	No	ABMI	AHO , RES CPU
Los Angeles	7808 CHIMINEAS AVE	91335	2102017092	0.000	0.000	0.000	0.218	Shortfall of Sites	0.115	Low Residential	R1-1	0	0	0	66.287	0.218		Residential - Single Family Residence, 1	189B125 710	1 per lot	Reseda - West Van Nuys	No	ABMI	AHO , RES CPU
Los Angeles	7814 CHIMINEAS AVE	91335	2102017091	0.000	0.000	0.000	0.218	Shortfall of Sites	0.115	Low Residential	R1-1	0	0	0	66.287	0.218		Residential - Single Family Residence, 1	189B125 685	1 per lot	Reseda - West Van Nuys	No	ABMI	AHO , RES CPU
Los Angeles	7830 CHIMINEAS AVE	91335	2102017088	0.000	0.000	0.000	0.218	Shortfall of Sites	0.115	Low Residential	R1-1	0	0	0	66.287	0.218		Residential - Single Family Residence, 1	189B125 620	1 per lot	Reseda - West Van Nuys	No	ABMI	AHO , RES CPU
Los Angeles	1201 E 16TH ST	90021	5132023032	0.000	0.000	0.000	0.218	Shortfall of Sites	0.047	Light Manufacturing	M2-2D	0	0	0	102.494	0.218		Institutional - Church - One Story, 0	121-5A211 242		Central City	No	ABMI	FBO
Los Angeles	7221 BECKFORD AVE	91335	2104031017	0.000	0.000	0.000	0.218	Shortfall of Sites	0.115	Low Residential	R1-1	0	0	0	66.287	0.218		Residential - Single Family Residence, 1	183B117 40	1 per lot	Reseda - West Van Nuys	No	ABMI	AHO , RES CPU
Los Angeles	0	0	5202006900	0.109	0.109	0.000	0.000	Shortfall of Sites	0.142	Public Facilities	PF-1	0	0	0	153.741	0.218		Miscellaneous - Government Owned Property - Public School - General, 0	132A225 60		Northeast Los Angeles	No	LI	PF
Los Angeles	7753 CANBY AVE	91335	2102021081	0.000	0.000	0.000	0.218	Shortfall of Sites	0.115	Low Residential	R1-1	0	0	0	66.287	0.218		Residential - Single Family Residence, 1	189B125 771	1 per lot	Reseda - West Van Nuys	No	ABMI	AHO , RES CPU
Los Angeles	2929 S SEPULVEDA BLVD	90064	4251002016	0.109	0.109	0.000	0.000	Shortfall of Sites	0.118	Community Commercial	PF-1XL, C2-1VL, R3-1	0	0	0	153.741	0.218		Commercial - Shopping Center (Neighborhood, Community) - One Story, 0	120B157 217		West Los Angeles	No	LI	PF
Los Angeles	742 N CAHUENGA BLVD	90038	5533032004	0.000	0.000	0.000	0.218	Shortfall of Sites	0.028	Commercial Manufacturing	CM-1VL-SN	0	0	0	15.209	0.218		Industrial - Light Manufacturing - One Story, 0	141B185 347		Hollywood	No	ABMI	ARO
Los Angeles	7827 QUARTZ AVE	91306	2106030007	0.000	0.000	0.000	0.218	Shortfall of Sites	0.115	Low Residential	R1-1	0	0	0	66.287	0.218		Residential - Single Family Residence - Pool, 1	189B117 715	1 per lot	Canoga Park - Winnetka - Woodland Hills - West Hills	No	ABMI	AHO , CPK CPU
Los Angeles	7600 S BROADWAY	90003	6031014907	0.000	0.000	0.000	0.000	Shortfall of Sites	0.142	Public Facilities	PF-1	0	0	0	153.741	0.000	Vacant	Commercial - Commercial - Vacant Land, 0	099B201 85		Southeast Los Angeles	No		PF
Los Angeles	20409 ELKWOOD ST	91306	2107013043	0.000	0.000	0.000	0.218	Shortfall of Sites	0.115	Low Residential	R1-1	0	0	0	66.287	0.218		Residential - Single Family Residence, 1	189B113 962	1 per lot	Canoga Park - Winnetka - Woodland Hills - West Hills	No	ABMI	AHO , CPK CPU
Los Angeles	1756 W 47TH ST	90062	5016016903	0.109	0.109	0.000	0.000	Shortfall of Sites	0.142	Public Facilities	PF-1	0	0	0	153.741	0.218		Institutional - School (Private) - One Story, 0	111B193 664		South Los Angeles	No	LI	PF
Los Angeles	1752 W 47TH ST	90062	5016016900	0.109	0.109	0.000	0.000	Shortfall of Sites	0.142	Public Facilities	PF-1	0	0	0	153.741	0.218		Institutional - School (Private) - One Story, 0	111B193 662		South Los Angeles	No	LI	PF
Los Angeles	7746 DARBY AVE	91335	2102021097	0.000	0.000	0.000	0.218	Shortfall of Sites	0.115	Low Residential	R1-1	0	0	0	66.287	0.218		Residential - Single Family Residence, 1	189B125 798	1 per lot	Reseda - West Van Nuys	No	ABMI	AHO , RES CPU
Los Angeles	1746 W 47TH ST	90062	5016016908	0.109	0.109	0.000	0.000	Shortfall of Sites	0.142	Public Facilities	PF-1	0	0	0	153.741	0.218		Institutional - School (Private) - One Story, 0	111B193 659		South Los Angeles	No	LI	PF
Los Angeles	1742 W 47TH ST	90062	5016016911	0.109	0.109	0.000	0.000	Shortfall of Sites	0.142	Public Facilities	PF-1	0	0	0	153.741	0.218		Institutional - School (Private) - One Story, 0	111B193 655		South Los Angeles	No	LI	PF
Los Angeles	1736 W 47TH ST	90062	5016016910	0.109	0.109	0.000	0.000	Shortfall of Sites	0.142	Public Facilities	PF-1	0	0	0	153.741	0.218		Institutional - School (Private) - One Story, 0	111B193 651		South Los Angeles	No	LI	PF
Los Angeles	1732 W 47TH ST	90062	5016016902	0.109	0.109	0.000	0.000	Shortfall of Sites	0.142	Public Facilities	PF-1	0	0	0	153.741	0.218		Institutional - School (Private) - One Story, 0	111B193 648		South Los Angeles	No	LI	PF
Los Angeles	19900 CANTARA ST	91306	2106031015	0.000	0.000	0.000	0.218	Shortfall of Sites	0.115	Low Residential	R1-1	0	0	0	66.287	0.218		Residential - Single Family Residence, 1	192B113 703	1 per lot	Canoga Park - Winnetka - Woodland Hills - West Hills	No	ABMI	AHO , CPK CPU
Los Angeles	1726 W 47TH ST	90062	5016016901	0.109	0.109	0.000	0.000	Shortfall of Sites	0.142	Public Facilities	PF-1	0	0	0	153.741	0.218		Institutional - School (Private) - One Story, 0	111B193 644		South Los Angeles	No	LI	PF
Los Angeles	7867 S WESTERN AVE	90047	6017032004	0.000	0.000	0.000	0.218	Shortfall of Sites	0.073	Neighborhood Commercial	C2-1VL-CPIO	0	0	0	3.750	0.218		Commercial - Store Combination - Store and Residential Combination - One Story, 0	099B193 784		South Los Angeles	No	ABMI	ARO
Los Angeles	7867 S WESTERN AVE	90047	6017032004	0.000	0.000	0.000	0.218	Shortfall of Sites	0.073	Neighborhood Commercial	C2-1VL-CPIO	0	0	0	3.752	0.218		Commercial - Store Combination - Store and Residential Combination - One Story, 0	099B193 789		South Los Angeles	No	ABMI	ARO
Los Angeles	1720 W 47TH ST	90062	5016016907	0.109	0.109	0.000	0.000	Shortfall of Sites	0.142	Public Facilities	PF-1	0	0	0	153.741	0.218		Institutional - School (Private) - One Story, 0	111B193 640		South Los Angeles	No	LI	PF
Los Angeles	22509 ENADIA WAY	91307	2024018055	0.000	0.000	0.000	0.218	Shortfall of Sites	0.115	Low Residential	R1-1	0	0	0	66.287	0.218		Residential - Single Family Residence, 1	183B101 96	1 per lot	Canoga Park - Winnetka - Woodland Hills - West Hills	No	ABMI	AHO , CPK CPU
Los Angeles	7257 BECKFORD AVE	91335	2104031010	0.000	0.000	0.000	0.218	Shortfall of Sites	0.115	Low Residential	R1-1	0	0	0	66.287	0.218		Residential - Single Family Residence - Pool, 1	186B117 899	1 per lot	Reseda - West Van Nuys	No	ABMI	AHO , RES CPU
Los Angeles	1260 W 36TH PL	90007	5040016908	0.109	0.109	0.000	0.000	Shortfall of Sites	0.142	Public Facilities	PF-1	0	0	0	153.741	0.218		Miscellaneous - Government Owned Property, 0	120B197 1120		South Los Angeles	No	LI	PF
Los Angeles	7225 BECKFORD AVE	91335	2104031016	0.000	0.000	0.000	0.218	Shortfall of Sites	0.115	Low Residential	R1-1	0	0	0	66.287	0.218		Residential - Single Family Residence, 1	183B117 26	1 per lot	Reseda - West Van Nuys	No	ABMI	AHO , RES CPU
Los Angeles	3408 ARROYO SECO AVE	90065	5446019901	0.109	0.109	0.000	0.000	Shortfall of Sites	0.142	Public Facilities	PF-1-CDO	0	0	0	153.741	0.218		Miscellaneous - Government Owned Property, 0	142-5A221 82		Northeast Los Angeles	No	LI	PF
Los Angeles	20404 ARMINTA ST	91306	2107013039	0.000	0.000	0.000	0.218	Shortfall of Sites	0.115	Low Residential	R1-1	0	0	0	66.287	0.218		Residential - Single Family Residence, 1	189B113 867	1 per lot	Canoga Park - Winnetka - Woodland Hills - West Hills	No	ABMI	AHO , CPK CPU
Los Angeles	20234 BLYTHE ST	91306	2107020068	0.000	0.000	0.000	0.218	Shortfall of Sites	0.115	Low Residential	R1-1	0	0	0	66.287	0.218		Residential - Single Family Residence, 1	189B113 642	1 per lot	Canoga Park - Winnetka - Woodland Hills - West Hills	No	ABMI	AHO , CPK CPU
Los Angeles	7758 DARBY AVE	91335	2102021099	0.000	0.000	0.000	0.218	Shortfall of Sites	0.115	Low Residential	R1-1	0	0	0	66.287	0.218		Residential - Single Family Residence, 1	189B125 741	1 per lot	Reseda - West Van Nuys	No	ABMI	AHO , RES CPU
Los Angeles	739 N CAHUENGA BLVD	90038	5533033019	0.000	0.000	0.000	0.218	Shortfall of Sites	0.139	Commercial Manufacturing	CM-1VL-SN	0	0	0	1.953	0.218		Commercial - Office Building, 0	141B185 383		Hollywood	No	ABMI	ARO
Los Angeles	0	0	6031001901	0.000	0.000	0.000	0.000	Shortfall of Sites	0.141	Public Facilities	PF-1	0	0	0	153.741	0.000	Vacant	Commercial - Commercial - Vacant Land, 0	102B201 870		Southeast Los Angeles	No		PF
Los Angeles	7744 CANBY AVE	91335	2102021087	0.000	0.000	0.000	0.218	Shortfall of Sites	0.115	Low Residential	R1-1	0	0	0	66.287	0.218		Residential - Single Family Residence, 1	189B125 796	1 per lot	Reseda - West Van Nuys	No	ABMI	AHO , RES CPU
Los Angeles	18136 ARMINTA ST	91335	2102017081	0.000	0.000	0.000	0.218	Shortfall of Sites	0.115	Low Residential	R1-1	0	0	0	66.287	0.218		Residential - Single Family Residence, 1	189B125 554	1 per lot	Reseda - West Van Nuys	No	ABMI	AHO , RES CPU
Los Angeles	18130 ARMINTA ST	91335	2102017082	0.000	0.000	0.000	0.218	Shortfall of Sites	0.115	Low Residential	R1-1	0	0	0	66.287	0.218		Residential - Single Family Residence, 1	189B125 555	1 per lot	Reseda - West Van Nuys	No	ABMI	AHO , RES CPU
Los Angeles	18126 ARMINTA ST	91335	2102017083	0.000	0.000	0.000	0.218	Shortfall of Sites	0.115	Low Residential	R1-1	0	0	0	66.287	0.218		Residential - Single Family Residence, 1	189B125 556	1 per lot	Reseda - West Van Nuys	No	ABMI	AHO , RES CPU
Los Angeles	7833 QUARTZ AVE	91306	2106030008	0.000	0.000	0.000	0.218	Shortfall of Sites	0.115	Low Residential	R1-1	0	0	0	66.287	0.218		Residential - Single Family Residence, 1	189B117 684	1 per lot	Canoga Park - Winnetka - Woodland Hills - West Hills	No	ABMI	AHO , CPK CPU
Los Angeles	7754 DARBY AVE	91335	2102021098	0.000	0.000	0.000	0.217	Shortfall of Sites	0.115	Low Residential	R1-1	0	0	0	66.287	0.217		Residential - Single Family Residence, 1	189B125 774	1 per lot	Reseda - West Van Nuys	No	ABMI	AHO , RES CPU
Los Angeles	20319 STAGG ST	91306	2107014078	0.000	0.000	0.000	0.217	Shortfall of Sites	0.115	Low Residential	R1-1	0	0	0	66.287	0.217		Residential - Single Family Residence, 1	189B113 1347	1 per lot	Canoga Park - Winnetka - Woodland Hills - West Hills	No	ABMI	AHO , CPK CPU
Los Angeles	20323 STAGG ST	91306	2107014077	0.000	0.000	0.000	0.217	Shortfall of Sites	0.115	Low Residential	R1-1	0	0	0	66.287	0.217		Residential - Single Family Residence, 1	189B113 1348	1 per lot	Canoga Park - Winnetka - Woodland Hills - West Hills	No	ABMI	AHO , CPK CPU
Los Angeles	1345 N VERMONT AVE	90027	5543013009	0.000	0.000	0.000	0.217	Shortfall of Sites	0.015	Community Commercial	C2-CSA1	0	0	0	28.022	0.217		Commercial - Office Building - One Story, 0	147B197 893		Hollywood	No	ABMI	ARO
Los Angeles	7855 CORBIN AVE	91306	2106023041	0.000	0.000	0.000	0.217	Shortfall of Sites	0.115	Low Residential	RA-1	0	0	0	66.287	0.217		Residential - Single Family Residence, 1	189B117 623	1 per lot	Canoga Park - Winnetka - Woodland Hills - West Hills	No	ABMI	AHO , CPK CPU
Los Angeles	7909 CORBIN AVE	91306	2106023039	0.000	0.000	0.000	0.217	Shortfall of Sites	0.115	Low Residential	RA-1	0	0	0	66.287	0.217		Residential - Single Family Residence, 1	189B117 569	1 per lot	Canoga Park - Winnetka - Woodland Hills - West Hills	No	ABMI	AHO , CPK CPU
Los Angeles	7901 CORBIN AVE	91306	2106023040	0.000	0.000	0.000	0.217	Shortfall of Sites	0.115	Low Residential	RA-1	0	0	0	66.287	0.217		Residential - Single Family Residence, 1	189B117 587	1 per lot	Canoga Park - Winnetka - Woodland Hills - West Hills	No	ABMI	AHO , CPK CPU
Los Angeles	0	0	6020013900	0.000	0.000	0.000	0.000	Shortfall of Sites	0.141	Public Facilities	PF-1	0	0	0	153.741	0.000	Vacant	Miscellaneous - Government Owned Property - Vacant Land, 0	099B197 440		South Los Angeles	No		PF
Los Angeles	7915 CORBIN AVE	91306	2106023038	0.000	0.000	0.000	0.217	Shortfall of Sites	0.115	Low Residential	RA-1	0	0	0	66.287	0.217		Residential - Single Family Residence, 1	189B117 541	1 per lot	Canoga Park - Winnetka - Woodland Hills - West Hills	No	ABMI	AHO , CPK CPU
Los Angeles	3557 S HILL ST	90007	5122029902	0.109	0.109	0.000	0.000	Shortfall of Sites	0.141	Public Facilities	PF-1	0	0	0	153.741	0.217		Industrial - Warehousing, Distribution, Storage - Warehousing, Distribution, 10,000 to 24,999 SF - One Story, 0	118-5A203 310		Southeast Los Angeles	No	LI	PF
Los Angeles	3557 S HILL ST	90007	5122029902	0.109	0.109	0.000	0.000	Shortfall of Sites	0.141	Public Facilities	PF-1	0	0	0	153.741	0.217		Industrial - Warehousing, Distribution, Storage - Warehousing, Distribution, 10,000 to 24,999 SF - One Story, 0	118-5A203 301		Southeast Los Angeles	No	LI	PF

Jurisdiction Name	Site Address/Intersection	5 Digit ZIP Code	Assessor Parcel Number	Very Low-Income	Low-Income	Moderate-Income	Above Moderate-Income	Type of Shortfall	Parcel Size (Acres)	Current General Plan Designation	Current Zoning	Proposed General Plan (GP) Designation	Proposed Zoning	Minimum Density Allowed	Maximum Density Allowed	Total Capacity	Vacant/ Nonvacant	Description of Existing Uses	PIN	Base Density Per Acre	Community Plan Area	Rent Stabalization Ordinance	Income Category	Applicable Rezoning Program (Program informing values in Column Q listed first)
Los Angeles	20216 BLYTHE ST	91306	2107020056	0.000	0.000	0.000	0.217	Shortfall of Sites	0.115	Low Residential	R1-1	0	0	0	66.287	0.217		Residential - Single Family Residence, 1	189B113 646	1 per lot	Canoga Park - Winnetka - Woodland Hills - West Hills	No	ABMI	AHO , CPK CPU
Los Angeles	14408 OXNARD ST	91401	2245002013	0.000	0.000	0.000	0.217	Shortfall of Sites	0.145	Commercial Manufacturing	CM-1	0	0	0	1.877	0.217		Industrial - Light Manufacturing - One Story, 0	177A151 103		Van Nuys - North Sherman Oaks	No	ABMI	ARO
Los Angeles	2035 W MANCHESTER AVE	90047	6035030023	0.000	0.000	0.000	0.217	Shortfall of Sites	0.069	Neighborhood Commercial	C2-1VL-CPIO	0	0	0	3.945	0.217		Commercial - Office Building - One Story, 0	097-5A191 251		South Los Angeles	No	ABMI	ARO
Los Angeles	7114 RESEDA BLVD	91335	2125001016	0.000	0.000	0.000	0.217	Shortfall of Sites	0.080	Community Commercial	[Q]C2-2D-CDO	0	0	0	3.379	0.217		Commercial - Wholesale and Manufacturing Outlet - One Story, 0	183B125 318		Reseda - West Van Nuys	No	ABMI	ARO
Los Angeles	6630 S VAN NESS AVE	90047	6016015016	0.000	0.000	0.000	0.217	Shortfall of Sites	0.052	Neighborhood Commercial	C2-1VL	0	0	0	5.261	0.217		Commercial - Commercial - Miscellaneous Commercial - One Story, 0	102B189 410		South Los Angeles	No	ABMI	ARO
Los Angeles	6630 S VAN NESS AVE	90047	6016015016	0.000	0.000	0.000	0.217	Shortfall of Sites	0.052	Neighborhood Commercial	C2-1VL	0	0	0	5.261	0.217		Commercial - Commercial - Miscellaneous Commercial - One Story, 0	102B189 435		South Los Angeles	No	ABMI	ARO
Los Angeles	8215 SUNLAND BLVD	91352	2632024011	0.000	0.000	0.000	0.217	Shortfall of Sites	0.057	Neighborhood Office Commercial	[Q]C2-1VL-CDO-CUGU	0	0	0	4.735	0.217		Commercial - Professional Building - Medical Dental Building - One Story, 0	192B173 678		Sun Valley - La Tuna Canyon	No	ABMI	ARO
Los Angeles	14311 BESSEMER ST	91401	2240009008	0.000	0.000	0.000	0.217	Shortfall of Sites	0.122	Commercial Manufacturing	CM-1VL	0	0	0	2.223	0.217		Industrial - Light Manufacturing - One Story, 0	177B153 695		Van Nuys - North Sherman Oaks	No	ABMI	ARO
Los Angeles	14307 BESSEMER ST	91401	2240009007	0.000	0.000	0.000	0.217	Shortfall of Sites	0.122	Commercial Manufacturing	CM-1VL	0	0	0	2.222	0.217		Industrial - Light Manufacturing - One Story, 0	177B153 696		Van Nuys - North Sherman Oaks	No	ABMI	ARO
Los Angeles	8215 SUNLAND BLVD	91352	2632024011	0.000	0.000	0.000	0.217	Shortfall of Sites	0.057	Neighborhood Office Commercial	[Q]C2-1VL-CDO-CUGU	0	0	0	4.726	0.217		Commercial - Professional Building - Medical Dental Building - One Story, 0	192B173 702		Sun Valley - La Tuna Canyon	No	ABMI	ARO
Los Angeles	2762 S LA CIENEGA BLVD	90034	5065013013	0.000	0.000	0.000	0.217	Shortfall of Sites	0.075	Hybrid Industrial	[Q]CM-1VL	0	0	0	3.642	0.217		Commercial - Store Combination - Store and Office Combination - One Story, 0	123B173 739		West Adams - Baldwin Hills - Leimert	No	ABMI	ARO
Los Angeles	125 E FLORENCE AVE	90003	6011007042	0.000	0.000	0.000	0.217	Shortfall of Sites	0.048	Community Commercial	C2-1-CPIO	0	0	0	5.711	0.217		Industrial - Light Manufacturing - One Story, 0	102B205 808		Southeast Los Angeles	No	ABMI	ARO
Los Angeles	20228 BLYTHE ST	91306	2107020053	0.000	0.000	0.000	0.217	Shortfall of Sites	0.115	Low Residential	R1-1	0	0	0	66.287	0.217		Residential - Single Family Residence, 1	189B113 643	1 per lot	Canoga Park - Winnetka - Woodland Hills - West Hills	No	ABMI	AHO , CPK CPU
Los Angeles	20224 BLYTHE ST	91306	2107020054	0.000	0.000	0.000	0.217	Shortfall of Sites	0.115	Low Residential	R1-1	0	0	0	66.287	0.217		Residential - Single Family Residence, 1	189B113 644	1 per lot	Canoga Park - Winnetka - Woodland Hills - West Hills	No	ABMI	AHO , CPK CPU
Los Angeles	20220 BLYTHE ST	91306	2107020055	0.000	0.000	0.000	0.217	Shortfall of Sites	0.115	Low Residential	R1-1	0	0	0	66.287	0.217		Residential - Single Family Residence, 1	189B113 645	1 per lot	Canoga Park - Winnetka - Woodland Hills - West Hills	No	ABMI	AHO , CPK CPU
Los Angeles	18040 SHERMAN WAY	91335	2121023043	0.000	0.000	0.000	0.217	Shortfall of Sites	0.023	Community Commercial	[Q]P-1L-CDO	0	0	0	94.696	0.217		Commercial - Parking Lot (Commercial Use Property) - Lots - Patron or Employee - One Story, 0	183B125 1085		Reseda - West Van Nuys	No	ABMI	P
Los Angeles	16615 HART ST	91406	2225006025	0.000	0.000	0.000	0.217	Shortfall of Sites	0.115	Low Residential	R1-1	0	0	0	66.287	0.217		Residential - Single Family Residence, 1	183B137 253	1 per lot	Reseda - West Van Nuys	No	ABMI	AHO , RES CPU
Los Angeles	7835 CORBIN AVE	91306	2106029008	0.000	0.000	0.000	0.217	Shortfall of Sites	0.115	Low Residential	R1-1	0	0	0	66.287	0.217		Residential - Single Family Residence, 1	189B117 677	1 per lot	Canoga Park - Winnetka - Woodland Hills - West Hills	No	ABMI	AHO , CPK CPU
Los Angeles	7237 BECKFORD AVE	91335	2104031014	0.000	0.000	0.000	0.217	Shortfall of Sites	0.115	Low Residential	R1-1	0	0	0	66.287	0.217		Residential - Single Family Residence, 1	186B117 929	1 per lot	Reseda - West Van Nuys	No	ABMI	AHO , RES CPU
Los Angeles	7245 BECKFORD AVE	91335	2104031012	0.000	0.000	0.000	0.217	Shortfall of Sites	0.115	Low Residential	R1-1	0	0	0	66.287	0.217		Residential - Single Family Residence, 1	186B117 915	1 per lot	Reseda - West Van Nuys	No	ABMI	AHO , RES CPU
Los Angeles	7231 BECKFORD AVE	91335	2104031015	0.000	0.000	0.000	0.217	Shortfall of Sites	0.115	Low Residential	R1-1	0	0	0	66.287	0.217		Residential - Single Family Residence, 1	186B117 932	1 per lot	Reseda - West Van Nuys	No	ABMI	AHO , RES CPU
Los Angeles	7241 BECKFORD AVE	91335	2104031013	0.000	0.000	0.000	0.217	Shortfall of Sites	0.115	Low Residential	R1-1	0	0	0	66.287	0.217		Residential - Single Family Residence, 1	186B117 923	1 per lot	Reseda - West Van Nuys	No	ABMI	AHO , RES CPU
Los Angeles	7825 CORBIN AVE	91306	2106029006	0.000	0.000	0.000	0.217	Shortfall of Sites	0.115	Low Residential	R1-1	0	0	0	66.287	0.217		Residential - Single Family Residence, 1	189B117 726	1 per lot	Canoga Park - Winnetka - Woodland Hills - West Hills	No	ABMI	AHO , CPK CPU
Los Angeles	7821 CORBIN AVE	91306	2106029005	0.000	0.000	0.000	0.217	Shortfall of Sites	0.115	Low Residential	R1-1	0	0	0	66.287	0.217		Residential - Single Family Residence, 1	189B117 743	1 per lot	Canoga Park - Winnetka - Woodland Hills - West Hills	No	ABMI	AHO , CPK CPU
Los Angeles	7829 CORBIN AVE	91306	2106029007	0.000	0.000	0.000	0.217	Shortfall of Sites	0.115	Low Residential	R1-1	0	0	0	66.287	0.217		Residential - Single Family Residence, 1	189B117 713	1 per lot	Canoga Park - Winnetka - Woodland Hills - West Hills	No	ABMI	AHO , CPK CPU
Los Angeles	7801 CORBIN AVE	91306	2106029001	0.000	0.000	0.000	0.217	Shortfall of Sites	0.115	Low Residential	R1-1	0	0	0	66.287	0.217		Residential - Single Family Residence, 1	189B117 824	1 per lot	Canoga Park - Winnetka - Woodland Hills - West Hills	No	ABMI	AHO , CPK CPU
Los Angeles	18164 ELKWOOD ST	91335	2102017144	0.000	0.000	0.000	0.217	Shortfall of Sites	0.115	Low Residential	R1-1	0	0	0	66.287	0.217		Residential - Single Family Residence, 1	189B125 639	1 per lot	Reseda - West Van Nuys	No	ABMI	AHO , RES CPU
Los Angeles	7534 VANALDEN AVE	91335	2104016032	0.000	0.000	0.000	0.217	Shortfall of Sites	0.115	Low Residential	R1-1	0	0	0	66.287	0.217		Residential - Single Family Residence, 1	186B121 276	1 per lot	Reseda - West Van Nuys	No	ABMI	AHO , RES CPU
Los Angeles	7546 VANALDEN AVE	91335	2104016035	0.000	0.000	0.000	0.217	Shortfall of Sites	0.115	Low Residential	R1-1	0	0	0	66.287	0.217		Residential - Single Family Residence, 1	186B121 222	1 per lot	Reseda - West Van Nuys	No	ABMI	AHO , RES CPU
Los Angeles	7520 VANALDEN AVE	91335	2104016029	0.000	0.000	0.000	0.217	Shortfall of Sites	0.115	Low Residential	R1-1	0	0	0	66.287	0.217		Residential - Single Family Residence, 1	186B121 340	1 per lot	Reseda - West Van Nuys	No	ABMI	AHO , RES CPU
Los Angeles	7550 VANALDEN AVE	91335	2104016036	0.000	0.000	0.000	0.217	Shortfall of Sites	0.115	Low Residential	R1-1	0	0	0	66.287	0.217		Residential - Single Family Residence, 1	186B121 216	1 per lot	Reseda - West Van Nuys	No	ABMI	AHO , RES CPU
Los Angeles	7540 VANALDEN AVE	91335	2104016034	0.000	0.000	0.000	0.217	Shortfall of Sites	0.115	Low Residential	R1-1	0	0	0	66.287	0.217		Residential - Single Family Residence, 1	186B121 258	1 per lot	Reseda - West Van Nuys	No	ABMI	AHO , RES CPU
Los Angeles	7530 VANALDEN AVE	91335	2104016031	0.000	0.000	0.000	0.217	Shortfall of Sites	0.115	Low Residential	R1-1	0	0	0	66.287	0.217		Residential - Single Family Residence, 1	186B121 293	1 per lot	Reseda - West Van Nuys	No	ABMI	AHO , RES CPU
Los Angeles	7251 BECKFORD AVE	91335	2104031011	0.000	0.000	0.000	0.217	Shortfall of Sites	0.115	Low Residential	R1-1	0	0	0	66.287	0.217		Residential - Single Family Residence, 1	186B117 907	1 per lot	Reseda - West Van Nuys	No	ABMI	AHO , RES CPU
Los Angeles	7752 CANBY AVE	91335	2102021088	0.000	0.000	0.000	0.217	Shortfall of Sites	0.115	Low Residential	R1-1	0	0	0	66.287	0.217		Residential - Single Family Residence, 1	189B125 772	1 per lot	Reseda - West Van Nuys	No	ABMI	AHO , RES CPU
Los Angeles	7803 CORBIN AVE	91306	2106029002	0.000	0.000	0.000	0.217	Shortfall of Sites	0.115	Low Residential	R1-1	0	0	0	66.287	0.217		Residential - Single Family Residence, 1	189B117 823	1 per lot	Canoga Park - Winnetka - Woodland Hills - West Hills	No	ABMI	AHO , CPK CPU
Los Angeles	7524 VANALDEN AVE	91335	2104016030	0.000	0.000	0.000	0.217	Shortfall of Sites	0.115	Low Residential	R1-1	0	0	0	66.287	0.217		Residential - Single Family Residence, 1	186B121 327	1 per lot	Reseda - West Van Nuys	No	ABMI	AHO , RES CPU
Los Angeles	7514 VANALDEN AVE	91335	2104016028	0.000	0.000	0.000	0.217	Shortfall of Sites	0.115	Low Residential	R1-1	0	0	0	66.287	0.217		Residential - Single Family Residence, 1	186B121 350	1 per lot	Reseda - West Van Nuys	No	ABMI	AHO , RES CPU
Los Angeles	7536 VANALDEN AVE	91335	2104016033	0.000	0.000	0.000	0.217	Shortfall of Sites	0.115	Low Residential	R1-1	0	0	0	66.287	0.217		Residential - Single Family Residence, 1	186B121 271	1 per lot	Reseda - West Van Nuys	No	ABMI	AHO , RES CPU
Los Angeles	6929 LOUISE AVE	91406	2229037029	0.000	0.000	0.000	0.217	Shortfall of Sites	0.115	Low Residential	R1-1	0	0	0	66.287	0.217		Residential - Single Family Residence - Pool, 1	183B133 681	1 per lot	Reseda - West Van Nuys	No	ABMI	AHO , RES CPU
Los Angeles	7919 CORBIN AVE	91306	2106023037	0.000	0.000	0.000	0.217	Shortfall of Sites	0.115	Low Residential	RA-1	0	0	0	66.287	0.217		Residential - Single Family Residence, 1	189B117 519	1 per lot	Canoga Park - Winnetka - Woodland Hills - West Hills	No	ABMI	AHO , CPK CPU
Los Angeles	7017 WHITAKER AVE	91406	2225016010	0.000	0.000	0.000	0.217	Shortfall of Sites	0.209	Low Residential	R1-1	0	0	0	66.287	0.217		, 2	183B137 228	1 per lot	Reseda - West Van Nuys	No	ABMI	AHO , RES CPU
Los Angeles	1359 W 55TH ST	90037	5002008001	0.000	0.000	0.000	0.217	Shortfall of Sites	0.121	Neighborhood Commercial	C2-1VL-CPIO	0	0	0	2.502	0.217		Commercial - Store Combination - Store and Residential Combination - One Story, 0	108B197 688		South Los Angeles	Yes	ABMI	ARO
Los Angeles	7850 LARAMIE AVE	91306	2107011091	0.000	0.000	0.000	0.217	Shortfall of Sites	0.120	Low Residential	R1-1	0	0	0	66.287	0.217		Residential - Single Family Residence, 1	189B113 1373	1 per lot	Canoga Park - Winnetka - Woodland Hills - West Hills	No	ABMI	AHO , CPK CPU
Los Angeles	6626 BIANCA AVE	91406	2229011058	0.000	0.000	0.000	0.217	Shortfall of Sites	0.115	Low Residential	R1-1-RIO	0	0	0	66.287	0.217		Residential - Single Family Residence, 1	180B129 337	1 per lot	Reseda - West Van Nuys	No	ABMI	AHO , RES CPU
Los Angeles	7106 CAPISTRANO AVE	91307	2024018040	0.000	0.000	0.000	0.217	Shortfall of Sites	0.115	Low Residential	R1-1	0	0	0	66.287	0.217		Residential - Single Family Residence, 1	183B097 242	1 per lot	Canoga Park - Winnetka - Woodland Hills - West Hills	No	ABMI	AHO , CPK CPU
Los Angeles	6632 BIANCA AVE	91406	2229011057	0.000	0.000	0.000	0.217	Shortfall of Sites	0.115	Low Residential	R1-1-RIO	0	0	0	66.287	0.217		Residential - Single Family Residence, 1	180B129 297	1 per lot	Reseda - West Van Nuys	No	ABMI	AHO , RES CPU
Los Angeles	13732 VENTURA BLVD	91423	2266020003	0.000	0.000	0.000	0.217	Shortfall of Sites	0.126	General Commercial	C2-1VL	0	0	0	1.790	0.217		Commercial - Professional Building - Medical Dental Building - One Story, 0	165B153 638		Sherman Oaks - Studio City - Toluca Lake - Cahuenga Pass	No	ABMI	ARO
Los Angeles	1300 E PACIFIC COAST HWY	90744	7425022053	0.000	0.000	0.000	0.217	Shortfall of Sites	0.046	General Commercial	[Q]C1-1VL-O-CUGU	0	0	0	5.898	0.217		Commercial - Professional Building - One Story, 0	036B213 546		Wilmington - Harbor City	No	ABMI	ARO
Los Angeles	1300 E PACIFIC COAST HWY	90744	7425022053	0.000	0.000	0.000	0.217	Shortfall of Sites	0.046	General Commercial	[Q]C1-1VL-O-CUGU	0	0	0	5.898	0.217		Commercial - Professional Building - One Story, 0	036B213 548		Wilmington - Harbor City	No	ABMI	ARO
Los Angeles	1300 E PACIFIC COAST HWY	90744	7425022053	0.000	0.000	0.000	0.217	Shortfall of Sites	0.046	General Commercial	[Q]C1-1VL-O-CUGU	0	0	0	5.889	0.217		Commercial - Professional Building - One Story, 0	036B209 677		Wilmington - Harbor City	No	ABMI	ARO
Los Angeles	1300 E PACIFIC COAST HWY	90744	7425022053	0.000	0.000	0.000	0.217	Shortfall of Sites	0.046	General Commercial	[Q]C1-1VL-O-CUGU	0	0	0	5.899	0.217		Commercial - Professional Building - One Story, 0	036B209 678		Wilmington - Harbor City	No	ABMI	ARO
Los Angeles	1300 E PACIFIC COAST HWY	90744	7425022053	0.000	0.000	0.000	0.217	Shortfall of Sites	0.045	General Commercial	[Q]C1-1VL-O-CUGU	0	0	0	6.050	0.217		Commercial - Professional Building - One Story, 0	036B209 680		Wilmington - Harbor City	No	ABMI	ARO
Los Angeles	7757 CANBY AVE	91335	2102021080	0.000	0.000	0.000	0.217	Shortfall of Sites	0.115	Low Residential	R1-1	0	0	0	66.287	0.217		Residential - Single Family Residence, 1	189B125 738	1 per lot	Reseda - West Van Nuys	No	ABMI	AHO , RES CPU
Los Angeles	7756 CANBY AVE	91335	2102021089	0.000	0.000	0.000	0.217	Shortfall of Sites	0.115	Low Residential	R1-1	0	0	0	66.287	0.217		Residential - Single Family Residence, 1	189B125 739	1 per lot	Reseda - West Van Nuys	No	ABMI	AHO , RES CPU
Los Angeles	20312 INGOMAR ST	91306	2107014076	0.000	0.000	0.000	0.217	Shortfall of Sites	0.115	Low Residential	R1-1	0	0	0	66.287	0.217		Residential - Single Family Residence, 1	189B113 1346	1 per lot	Canoga Park - Winnetka - Woodland Hills - West Hills	No	ABMI	AHO , CPK CPU
Los Angeles	7107 ASMAN AVE	91307	2024018025	0.000	0.000	0.000	0.217	Shortfall of Sites	0.115	Low Residential	R1-1	0	0	0	66.287	0.217		Residential - Single Family Residence, 1	183B101 206	1 per lot	Canoga Park - Winnetka - Woodland Hills - West Hills	No	ABMI	AHO , CPK CPU
Los Angeles	7113 ASMAN AVE	91307	2024018026	0.000	0.000	0.000	0.217	Shortfall of Sites	0.115	Low Residential	R1-1	0	0	0	66.287	0.217		Residential - Single Family Residence, 1	183B101 190	1 per lot	Canoga Park - Winnetka - Woodland Hills - West Hills	No	ABMI	AHO , CPK CPU

Jurisdiction Name	Site Address/Intersection	5 Digit ZIP Code	Assessor Parcel Number	Very Low-Income	Low-Income	Moderate-Income	Above Moderate-Income	Type of Shortfall	Parcel Size (Acres)	Current General Plan Designation	Current Zoning	Proposed General Plan (GP) Designation	Proposed Zoning	Minimum Density Allowed	Maximum Density Allowed	Total Capacity	Vacant/ Nonvacant	Description of Existing Uses	PIN	Base Density Per Acre	Community Plan Area	Rent Stabalization Ordinance	Income Category	Applicable Rezoning Program (Program informing values in Column Q listed first)
Los Angeles	7119 ASMAN AVE	91307	2024018027	0.000	0.000	0.000	0.217	Shortfall of Sites	0.115	Low Residential	R1-1	0	0	0	66.287	0.217		Residential - Single Family Residence, 1	183B101 186	1 per lot	Canoga Park - Winnetka - Woodland Hills - West Hills	No	ABMI	AHO , CPK CPU
Los Angeles	19030 DONNA CT	91335	2104016038	0.000	0.000	0.000	0.217	Shortfall of Sites	0.115	Low Residential	R1-1	0	0	0	66.287	0.217		Residential - Single Family Residence, 1	186B121 341	1 per lot	Reseda - West Van Nuys	No	ABMI	AHO , RES CPU
Los Angeles	7125 ASMAN AVE	91307	2024018028	0.000	0.000	0.000	0.217	Shortfall of Sites	0.115	Low Residential	R1-1	0	0	0	66.287	0.217		Residential - Single Family Residence - Pool, 1	183B101 168	1 per lot	Canoga Park - Winnetka - Woodland Hills - West Hills	No	ABMI	AHO , CPK CPU
Los Angeles	4514 FOUNTAIN AVE	90029	5542021017	0.000	0.000	0.000	0.217	Shortfall of Sites	0.001	Neighborhood Office Commercial	C4-1D	0	0	0	488.216	0.217		Commercial - Store Combination - Store and Residential Combination - One Story, 0	147A201 541		Hollywood	Yes	ABMI	ARO
Los Angeles	4514 FOUNTAIN AVE	90029	5542021017	0.000	0.000	0.000	0.217	Shortfall of Sites	0.036	Neighborhood Office Commercial	C4-1D	0	0	0	13.795	0.217		Commercial - Store Combination - Store and Residential Combination - One Story, 0	147A201 542		Hollywood	Yes	ABMI	ARO
Los Angeles	7131 ASMAN AVE	91307	2024018029	0.000	0.000	0.000	0.217	Shortfall of Sites	0.115	Low Residential	R1-1	0	0	0	66.287	0.217		Residential - Single Family Residence, 1	183B101 164	1 per lot	Canoga Park - Winnetka - Woodland Hills - West Hills	No	ABMI	AHO , CPK CPU
Los Angeles	7135 ASMAN AVE	91307	2024018030	0.000	0.000	0.000	0.217	Shortfall of Sites	0.115	Low Residential	R1-1	0	0	0	66.287	0.217		Residential - Single Family Residence, 1	183B101 157	1 per lot	Canoga Park - Winnetka - Woodland Hills - West Hills	No	ABMI	AHO , CPK CPU
Los Angeles	7759 DARBY AVE	91335	2102021090	0.000	0.000	0.000	0.217	Shortfall of Sites	0.115	Low Residential	R1-1	0	0	0	66.287	0.217		Residential - Single Family Residence, 1	189B125 740	1 per lot	Reseda - West Van Nuys	No	ABMI	AHO , RES CPU
Los Angeles	2811 W FLORENCE AVE	90043	4008025013	0.000	0.000	0.000	0.217	Shortfall of Sites	0.066	Neighborhood Commercial	C2-1VL-CPIO	0	0	0	4.527	0.217		Commercial - Store Combination - Store and Residential Combination - One Story, 0	102B189 1270		West Adams - Baldwin Hills - Leimert	Yes	ABMI	ARO
Los Angeles	2811 W FLORENCE AVE	90043	4008025013	0.000	0.000	0.000	0.217	Shortfall of Sites	0.066	Neighborhood Commercial	C2-1VL-CPIO	0	0	0	4.527	0.217		Commercial - Store Combination - Store and Residential Combination - One Story, 0	102B189 1271		West Adams - Baldwin Hills - Leimert	Yes	ABMI	ARO
Los Angeles	1657 ALVIRA ST	90035	5068008009	0.000	0.000	0.000	0.217	Shortfall of Sites	0.041	General Commercial	C2-1-O	0	0	0	10.086	0.217		Commercial - Store Combination - Store and Residential Combination - One Story, 0	129B173 1230		Wilshire	No	ABMI	ARO
Los Angeles	1657 ALVIRA ST	90035	5068008009	0.000	0.000	0.000	0.217	Shortfall of Sites	0.043	General Commercial	C2-1-O	0	0	0	9.698	0.217		Commercial - Store Combination - Store and Residential Combination - One Story, 0	129B173 1243		Wilshire	No	ABMI	ARO
Los Angeles	7141 ASMAN AVE	91307	2024018031	0.000	0.000	0.000	0.217	Shortfall of Sites	0.115	Low Residential	R1-1	0	0	0	66.287	0.217		Residential - Single Family Residence, 1	183B101 144	1 per lot	Canoga Park - Winnetka - Woodland Hills - West Hills	No	ABMI	AHO , CPK CPU
Los Angeles	2421 DALY ST	90031	5204004003	0.000	0.000	0.000	0.217	Shortfall of Sites	0.073	Neighborhood Commercial	[Q]C4-1XL-CDO	0	0	0	3.691	0.217		Commercial - Store Combination - Store and Residential Combination - One Story, 0	138A221 27		Northeast Los Angeles	No	ABMI	ARO
Los Angeles	5201 ALHAMBRA AVE	90032	5217020032	0.000	0.000	0.000	0.217	Shortfall of Sites	0.058	General Commercial	[Q]C2-1XL	0	0	0	4.705	0.217		Industrial - Light Manufacturing - One Story, 0	138A235 51		Northeast Los Angeles	No	ABMI	ARO
Los Angeles	5201 ALHAMBRA AVE	90032	5217020032	0.000	0.000	0.000	0.217	Shortfall of Sites	0.058	General Commercial	[Q]C2-1XL	0	0	0	4.705	0.217		Industrial - Light Manufacturing - One Story, 0	138A235 56		Northeast Los Angeles	No	ABMI	ARO
Los Angeles	13711 VENTURA BLVD	91423	2271018007	0.000	0.000	0.000	0.217	Shortfall of Sites	0.106	General Commercial	C2-1VL	0	0	0	2.333	0.217		Commercial - Store Combination - Store and Residential Combination - One Story, 0	165B157 602		Sherman Oaks - Studio City - Toluca Lake - Cahuenga Pass	Yes	ABMI	ARO
Los Angeles	8819 KITTYHAWK AVE	90045	4123005003	0.000	0.000	0.000	0.217	Shortfall of Sites	0.014	Low Residential	R1-1	0	0	0	113.635	0.217		Residential - Single Family Residence, 1	096B165 918	1 per lot	Westchester - Playa del Rey	Yes	ABMI	OPP RC , WPDR CPU, AHO
Los Angeles	7755 DARBY AVE	91335	2102021091	0.000	0.000	0.000	0.217	Shortfall of Sites	0.115	Low Residential	R1-1	0	0	0	66.287	0.217		Residential - Single Family Residence, 1	189B125 773	1 per lot	Reseda - West Van Nuys	No	ABMI	AHO , RES CPU
Los Angeles	0	0	5021005901	0.000	0.000	0.000	0.000	Shortfall of Sites	0.141	Public Facilities	PF-1	0	0	0	153.741	0.000		Miscellaneous - Government Owned Property, 0	114B193 398		South Los Angeles	No		PF
Los Angeles	22510 VENTURA BLVD	91364	2040033007	0.000	0.000	0.000	0.217	Shortfall of Sites	0.075	General Commercial	C4-1VLD	0	0	0	3.020	0.217		Commercial - Office Building - One Story, 0	171B101 253		Canoga Park - Winnetka - Woodland Hills - West Hills	No	ABMI	ARO
Los Angeles	3108 LOS FELIZ BLVD	90039	5435018021	0.000	0.000	0.000	0.217	Shortfall of Sites	0.057	Neighborhood Commercial	[Q]C4-1XL-RIO-POD	0	0	0	3.933	0.217		Commercial - Office Building - One Story, 0	157-5A207 303		Northeast Los Angeles	No	ABMI	ARO
Los Angeles	1316 N BRONSON AVE	90028	5545017907	0.108	0.108	0.000	0.000	Shortfall of Sites	0.141	Public Facilities	PF-1XL	0	0	0	153.741	0.216		Miscellaneous - Government Owned Property, 0	147A191 177		Hollywood	No	LI	PF
Los Angeles	450 BAUCHET ST	90012	5409018918	0.108	0.108	0.000	0.000	Shortfall of Sites	0.141	Public Facilities	PF-1XL-RIO	0	0	0	153.741	0.216		Miscellaneous - Government Owned Property - Government Services - Court Building, Jail, 0	133-5A217 105		Central City North	No	LI	PF
Los Angeles	1717 7TH AVE	90019	5072012917	0.108	0.108	0.000	0.000	Shortfall of Sites	0.117	Public Facilities	PF-1-O	0	0	0	153.741	0.216		Miscellaneous - Government Owned Property - Miscellaneous - Government Property and Possessory Interest Not Classified in Any of the Above, 0	126B189 497		West Adams - Baldwin Hills - Leimert	No	LI	PF
Los Angeles	0	0	7423003901	0.000	0.000	0.000	0.000	Shortfall of Sites	0.141	Public Facilities	PF-1VL-O-CUGU	0	0	0	153.741	0.000		Miscellaneous - Government Owned Property, 0	030B205 159		Wilmington - Harbor City	No		PF
Los Angeles	1745 VINEYARD AVE	90019	5071022900	0.108	0.108	0.000	0.000	Shortfall of Sites	0.141	Public Facilities	PF-1-O	0	0	0	153.741	0.216		Miscellaneous - Government Owned Property, 0	126B185 537		West Adams - Baldwin Hills - Leimert	No	LI	PF
Los Angeles	10435 S CENTRAL AVE	90002	6051011039	0.000	0.000	0.000	0.216	Shortfall of Sites	0.072	Community Commercial	C2-2D-CPIO	0	0	0	102.494	0.216		Institutional - Church - One Story, 0	090B209 843		Southeast Los Angeles	No	ABMI	FBO
Los Angeles	22137 HART ST	91303	2024011013	0.000	0.000	0.000	0.216	Shortfall of Sites	0.115	Low Residential	R1-1-RIO	0	0	0	66.287	0.216		Residential - Single Family Residence, 1	183B101 341	1 per lot	Canoga Park - Winnetka - Woodland Hills - West Hills	No	ABMI	AHO , CPK CPU
Los Angeles	5227 YORK BLVD	90042	5478002021	0.000	0.000	0.000	0.216	Shortfall of Sites	0.115	Neighborhood Commercial	[Q]C4-1XL	0	0	0	2.143	0.216		Commercial - Store Combination - Store and Residential Combination - One Story, 0	156A225 349		Northeast Los Angeles	Yes	ABMI	ARO
Los Angeles	1316 N BRONSON AVE	90028	5545017907	0.108	0.108	0.000	0.000	Shortfall of Sites	0.141	Public Facilities	PF-1XL	0	0	0	153.741	0.216		Miscellaneous - Government Owned Property, 0	147A191 179		Hollywood	No	LI	PF
Los Angeles	18161 INGOMAR ST	91335	2102017105	0.000	0.000	0.000	0.216	Shortfall of Sites	0.115	Low Residential	R1-1	0	0	0	66.287	0.216		Residential - Single Family Residence, 1	189B125 713	1 per lot	Reseda - West Van Nuys	No	ABMI	AHO , RES CPU
Los Angeles	6960 RUBIO AVE	91406	2225006034	0.000	0.000	0.000	0.216	Shortfall of Sites	0.115	Low Residential	R1-1	0	0	0	66.287	0.216		Residential - Single Family Residence, 1	183B137 280	1 per lot	Reseda - West Van Nuys	No	ABMI	AHO , RES CPU
Los Angeles	13715 BURBANK BLVD	91401	2246025021	0.000	0.000	0.000	0.216	Shortfall of Sites	0.063	Neighborhood Office Commercial	[Q]C2-1VL	0	0	0	0.000	0.216		Commercial - Office Building - Wireless Communication Tower - One Story, 0	174B157 570		Van Nuys - North Sherman Oaks	No	ABMI	ARO
Los Angeles	7747 DARBY AVE	91335	2102021092	0.000	0.000	0.000	0.216	Shortfall of Sites	0.115	Low Residential	R1-1	0	0	0	66.287	0.216		Residential - Single Family Residence, 1	189B125 797	1 per lot	Reseda - West Van Nuys	No	ABMI	AHO , RES CPU
Los Angeles	0	0	7423003901	0.000	0.000	0.000	0.000	Shortfall of Sites	0.141	Public Facilities	PF-1VL-O-CUGU	0	0	0	153.741	0.000		Miscellaneous - Government Owned Property, 0	030B205 162		Wilmington - Harbor City	No		PF
Los Angeles	7745 CANBY AVE	91335	2102021082	0.000	0.000	0.000	0.216	Shortfall of Sites	0.115	Low Residential	R1-1	0	0	0	66.287	0.216		Residential - Single Family Residence, 1	189B125 795	1 per lot	Reseda - West Van Nuys	No	ABMI	AHO , RES CPU
Los Angeles	625 E MANCHESTER AVE	90001	6029032007	0.000	0.000	0.000	0.216	Shortfall of Sites	0.092	Neighborhood Commercial	C2-1-CPIO	0	0	0	2.940	0.216		Commercial - Professional Building - One Story, 0	097-5A207 289		Southeast Los Angeles	No	ABMI	ARO
Los Angeles	625 E MANCHESTER AVE	90001	6029032007	0.000	0.000	0.000	0.216	Shortfall of Sites	0.092	Neighborhood Commercial	C2-1-CPIO	0	0	0	2.940	0.216		Commercial - Professional Building - One Story, 0	097-5A207 290		Southeast Los Angeles	No	ABMI	ARO
Los Angeles	2225 DORRIS PL	90031	5445029901	0.108	0.108	0.000	0.000	Shortfall of Sites	0.140	Public Facilities	[Q]PF-1XL-RIO	0	0	0	153.741	0.216		Miscellaneous - Government Owned Property, 0	144B213 477		Silver Lake - Echo Park - Elysian Valley	No	LI	PF
Los Angeles	7500 TAMPA AVE	91335	2104018033	0.000	0.000	0.000	0.216	Shortfall of Sites	0.115	Low Residential	R1-1	0	0	0	66.287	0.216		Residential - Single Family Residence, 1	186B117 397	1 per lot	Reseda - West Van Nuys	No	ABMI	AHO , RES CPU
Los Angeles	680 LITTLE ST	90017	5142013911	0.108	0.108	0.000	0.000	Shortfall of Sites	0.140	Public Facilities	PF-1XL	0	0	0	153.741	0.216	Vacant	Commercial - Commercial - Vacant Land, 0	132A205 321		Westlake	No	LI	PF
Los Angeles	680 LITTLE ST	90017	5142013911	0.108	0.108	0.000	0.000	Shortfall of Sites	0.140	Public Facilities	PF-1XL	0	0	0	153.741	0.216	Vacant	Commercial - Commercial - Vacant Land, 0	132A205 328		Westlake	No	LI	PF
Los Angeles	10435 S CENTRAL AVE	90002	6051011039	0.000	0.000	0.000	0.216	Shortfall of Sites	0.072	Community Commercial	C2-2D-CPIO	0	0	0	102.494	0.216		Institutional - Church - One Story, 0	090B209 851		Southeast Los Angeles	No	ABMI	FBO
Los Angeles	5312 VALLEY BLVD	90032	5221006002	0.000	0.000	0.000	0.216	Shortfall of Sites	0.057	General Commercial	[Q]C2-1VL	0	0	0	4.697	0.216		Industrial - Light Manufacturing - One Story, 0	138A237 12		Northeast Los Angeles	No	ABMI	ARO
Los Angeles	5312 VALLEY BLVD	90032	5221006002	0.000	0.000	0.000	0.216	Shortfall of Sites	0.057	General Commercial	[Q]C2-1VL	0	0	0	4.697	0.216		Industrial - Light Manufacturing - One Story, 0	138A237 14		Northeast Los Angeles	No	ABMI	ARO
Los Angeles	19809 HEMMINGWAY ST	91306	2106025016	0.000	0.000	0.000	0.216	Shortfall of Sites	0.115	Low Residential	R1-1	0	0	0	66.287	0.216		Residential - Single Family Residence, 1	189B113 700	1 per lot	Canoga Park - Winnetka - Woodland Hills - West Hills	No	ABMI	AHO , CPK CPU
Los Angeles	8760 RESEDA BLVD	91324	2769028030	0.000	0.000	0.000	0.215	Shortfall of Sites	0.072	Limited Manufacturing	[Q]C2-1VL	0	0	0	29.813	0.215		Commercial - Office Building - One Story, 1	195B125 611		Northridge	No	ABMI	ARO
Los Angeles	2500 S CENTRAL AVE	90011	5119009013	0.000	0.000	0.000	0.215	Shortfall of Sites	0.043	Community Commercial	C2-2D-CPIO	0	0	0	9.638	0.215		Commercial - Store Combination - Store and Residential Combination - One Story, 0	118-5A209 131		Southeast Los Angeles	No	ABMI	ARO
Los Angeles	0	0	2320020007	0.108	0.108	0.000	0.000	Shortfall of Sites	0.140	Public Facilities	PF-1VL	0	0	0	153.741	0.215	Vacant	Residential - Single Family Residence - Vacant Land, 0	180B173 460		North Hollywood - Valley Village	No	LI	PF
Los Angeles	4563 YORK BLVD	90041	5474011012	0.000	0.000	0.000	0.215	Shortfall of Sites	0.057	Neighborhood Commercial	[Q]C4-1XL	0	0	0	3.909	0.215		Commercial - Store Combination - Store and Residential Combination - One Story, 0	156A221 18		Northeast Los Angeles	No	ABMI	ARO
Los Angeles	4563 YORK BLVD	90041	5474011012	0.000	0.000	0.000	0.215	Shortfall of Sites	0.057	Neighborhood Commercial	[Q]C4-1XL	0	0	0	3.909	0.215		Commercial - Store Combination - Store and Residential Combination - One Story, 0	156A221 31		Northeast Los Angeles	No	ABMI	ARO
Los Angeles	4563 YORK BLVD	90041	5474011012	0.000	0.000	0.000	0.215	Shortfall of Sites	0.057	Neighborhood Commercial	[Q]C4-1XL	0	0	0	3.909	0.215		Commercial - Store Combination - Store and Residential Combination - One Story, 0	156A221 55		Northeast Los Angeles	No	ABMI	ARO
Los Angeles	10435 S CENTRAL AVE	90002	6051011039	0.000	0.000	0.000	0.215	Shortfall of Sites	0.072	Community Commercial	C2-2D-CPIO	0	0	0	102.494	0.215		Institutional - Church - One Story, 0	090B209 856		Southeast Los Angeles	No	ABMI	FBO
Los Angeles	2025 GRIFFIN AVE	90031	5210011901	0.108	0.108	0.000	0.000	Shortfall of Sites	0.140	Public Facilities	PF-1	0	0	0	153.741	0.215		Miscellaneous - Government Owned Property - Public School - General, 0	136-5A223 122		Northeast Los Angeles	No	LI	PF
Los Angeles	20003 BALTAR ST	91306	2106002104	0.000	0.000	0.000	0.215	Shortfall of Sites	0.120	Low Residential	(T)(Q)R1-1	0	0	0	66.287	0.215		Residential - Single Family Residence, 1	189B113 1426	1 per lot	Canoga Park - Winnetka - Woodland Hills - West Hills	No	ABMI	AHO , CPK CPU
Los Angeles	4606 HOLLYWOOD BLVD	90027	5542014013	0.000	0.000	0.000	0.215	Shortfall of Sites	0.155	Highway Oriented Commercial	C2-1	0	0	0	1.736	0.215		Commercial - Office Building - One Story, 0	147B197 528		Hollywood	No	ABMI	ARO
Los Angeles	4410 MCKINLEY AVE	90011	5108002903	0.108	0.108	0.000	0.000	Shortfall of Sites	0.140	Public Facilities	PF-1	0	0	0	153.741	0.215		Miscellaneous - Government Owned Property, 0	112-5A207 123		Southeast Los Angeles	No	LI	PF
Los Angeles	4410 MCKINLEY AVE	90011	5108002907	0.108	0.108	0.000	0.000	Shortfall of Sites	0.140	Public Facilities	PF-1	0	0	0	153.741	0.215		Miscellaneous - Government Owned Property, 0	112-5A207 125		Southeast Los Angeles	No	LI	PF
Los Angeles	4410 MCKINLEY AVE	90011	5108002909	0.108	0.108	0.000	0.000	Shortfall of Sites	0.140	Public Facilities	PF-1	0	0	0	153.741	0.215		Miscellaneous - Government Owned Property, 0	112-5A207 121		Southeast Los Angeles	No	LI	PF
Los Angeles	4410 MCKINLEY AVE	90011	5108002908	0.108	0.108	0.000	0.000	Shortfall of Sites	0.140	Public Facilities	PF-1	0	0	0	153.741	0.215		Miscellaneous - Government Owned Property, 0	112-5A207 122		Southeast Los Angeles	No	LI	PF
Los Angeles	4410 MCKINLEY AVE	90011	5108002903	0.108	0.108	0.000	0.000	Shortfall of Sites	0.140	Public Facilities	PF-1	0	0	0	153.741	0.215		Miscellaneous - Government Owned Property, 0	112-5A207 124		Southeast Los Angeles	No	LI	PF

Jurisdiction Name	Site Address/Intersection	5 Digit ZIP Code	Assessor Parcel Number	Very Low-Income	Low-Income	Moderate-Income	Above Moderate-Income	Type of Shortfall	Parcel Size (Acres)	Current General Plan Designation	Current Zoning	Proposed General Plan (GP) Designation	Proposed Zoning	Minimum Density Allowed	Maximum Density Allowed	Total Capacity	Vacant/ Nonvacant	Description of Existing Uses	PIN	Base Density Per Acre	Community Plan Area	Rent Stabalization Ordinance	Income Category	Applicable Rezoning Program (Program informing values in Column Q listed first)
Los Angeles	3930 W 17TH ST	90019	5072011013	0.000	0.000	0.000	0.215	Shortfall of Sites	0.002	Low Medium II Residential	RD2-1XL-O-CPIO	0	0	0	113.635	0.215		Residential - Single Family Residence, 0	126B189 545		West Adams - Baldwin Hills - Leimert	No	ABMI	OPP RC , TOC EXP
Los Angeles	5816 WEST BLVD	90043	4004005023	0.000	0.000	0.000	0.215	Shortfall of Sites	0.072	Neighborhood Commercial	C2-1VL-SP	0	0	0	102.494	0.215		Institutional - Church - One Story, 0	108B185 1005		West Adams - Baldwin Hills - Leimert	No	ABMI	FBO
Los Angeles	840 YALE ST	90012	5408033904	0.108	0.108	0.000	0.000	Shortfall of Sites	0.140	Public Facilities	PF-1XL	0	0	0	153.741	0.215		Miscellaneous - Government Owned Property, 0	135A215 253		Central City North	No	LI	PF
Los Angeles	0	0	2103011902	0.000	0.000	0.000	0.000	Shortfall of Sites	0.140	Public Facilities	PF-1XL	0	0	0	153.741	0.000		Miscellaneous - Government Owned Property, 0	189B121 173		Reseda - West Van Nuys	No		PF
Los Angeles	1550 W WASHINGTON BLVD	90007	5056024901	0.107	0.107	0.000	0.000	Shortfall of Sites	0.140	Public Facilities	PF-1	0	0	0	153.741	0.215		Industrial - Light Manufacturing - One Story, 0	126B197 932		South Los Angeles	No	LI	PF
Los Angeles	10435 S CENTRAL AVE	90002	6051011039	0.000	0.000	0.000	0.215	Shortfall of Sites	0.072	Community Commercial	C2-2D-CPIO	0	0	0	102.494	0.215		Institutional - Church - One Story, 0	090B209 863		Southeast Los Angeles	No	ABMI	FBO
Los Angeles	5324 S CENTRAL AVE	90011	5104014037	0.000	0.000	0.000	0.215	Shortfall of Sites	0.072	Neighborhood Commercial	C2-1-CPIO	0	0	0	102.494	0.215		Institutional - Church - One Story, 0	108B209 447		Southeast Los Angeles	No	ABMI	FBO
Los Angeles	5324 S CENTRAL AVE	90011	5104014037	0.000	0.000	0.000	0.215	Shortfall of Sites	0.072	Neighborhood Commercial	C2-1-CPIO	0	0	0	102.494	0.215		Institutional - Church - One Story, 0	108B209 446		Southeast Los Angeles	No	ABMI	FBO
Los Angeles	14629 VENTURA BLVD	91403	2265005005	0.000	0.000	0.000	0.215	Shortfall of Sites	0.088	Community Commercial	C2-1L	0	0	0	2.551	0.215		Commercial - Professional Building - One Story, 0	166-5A151 72		Sherman Oaks - Studio City - Toluca Lake - Cahuenga Pass	No	ABMI	ARO
Los Angeles	14629 VENTURA BLVD	91403	2265005005	0.000	0.000	0.000	0.215	Shortfall of Sites	0.088	Community Commercial	C2-1L	0	0	0	2.551	0.215		Commercial - Professional Building - One Story, 0	166-5A151 73		Sherman Oaks - Studio City - Toluca Lake - Cahuenga Pass	No	ABMI	ARO
Los Angeles	1711 MONTANA ST	90026	5419022904	0.107	0.107	0.000	0.000	Shortfall of Sites	0.140	Public Facilities	[Q]PF-1XL	0	0	0	153.741	0.215		Miscellaneous - Government Owned Property, 0	141A209 429		Silver Lake - Echo Park - Elysian Valley	No	LI	PF
Los Angeles	6020 S WESTERN AVE	90047	6002016014	0.000	0.000	0.000	0.215	Shortfall of Sites	0.227	Hybrid Industrial	CM-1-CPIO	0	0	0	1.183	0.215		Commercial - Office Building - One Story, 0	105B193 562		South Los Angeles	No	ABMI	ARO
Los Angeles	1495 BEVERLY BLVD	90026	5159014006	0.000	0.000	0.000	0.215	Shortfall of Sites	0.033	Highway Oriented Commercial	C2-1-O	0	0	0	12.467	0.215		Industrial - Warehousing, Distribution, Storage - Warehousing, Distribution, Under 10,000 SF - One Story, 0	135A209 395		Westlake	No	ABMI	ARO
Los Angeles	7242 SEPULVEDA BLVD	91405	2221018017	0.000	0.000	0.000	0.215	Shortfall of Sites	0.028	General Commercial	C2-1VL	0	0	0	14.979	0.215		Commercial - Store Combination - Store and Office Combination - One Story, 0	186B145 835		Van Nuys - North Sherman Oaks	No	ABMI	ARO
Los Angeles	7242 SEPULVEDA BLVD	91405	2221018017	0.000	0.000	0.000	0.215	Shortfall of Sites	0.041	General Commercial	C2-1VL	0	0	0	9.996	0.215		Commercial - Store Combination - Store and Office Combination - One Story, 0	186B145 837		Van Nuys - North Sherman Oaks	No	ABMI	ARO
Los Angeles	6505 S VERMONT AVE	90044	6014005002	0.000	0.000	0.000	0.215	Shortfall of Sites	0.057	Community Commercial	C2-1-CPIO	0	0	0	5.197	0.215		Commercial - Store Combination - Store and Residential Combination - One Story, 0	105B197 1548		South Los Angeles	Yes	ABMI	ARO
Los Angeles	330 N WESTERN AVE	90004	5521027011	0.000	0.000	0.000	0.215	Shortfall of Sites	0.012	Neighborhood Office Commercial	C2-1	0	0	0	35.739	0.215		Commercial - Store Combination - Store and Residential Combination - One Story, 0	138B193 324		Wilshire	No	ABMI	ARO
Los Angeles	0	0	5202006900	0.107	0.107	0.000	0.000	Shortfall of Sites	0.140	Public Facilities	PF-1	0	0	0	153.741	0.215		Miscellaneous - Government Owned Property - Public School - General, 0	132A225 30		Northeast Los Angeles	No	LI	PF
Los Angeles	10435 S CENTRAL AVE	90002	6051011039	0.000	0.000	0.000	0.214	Shortfall of Sites	0.072	Community Commercial	C2-2D-CPIO	0	0	0	102.494	0.214		Institutional - Church - One Story, 0	090B209 912		Southeast Los Angeles	No	ABMI	FBO
Los Angeles	1655 N NORMANDIE AVE	90027	5544013029	0.000	0.000	0.000	0.214	Shortfall of Sites	0.092	Highway Oriented Commercial	C2-1D	0	0	0	3.254	0.214		Commercial - Store Combination - Store and Residential Combination - One Story, 0	148-5A195 122		Hollywood	Yes	ABMI	ARO
Los Angeles	5137 W ADAMS BLVD	90016	5049009051	0.000	0.000	0.000	0.214	Shortfall of Sites	0.095	Community Commercial	C2-2D-CPIO	0	0	0	2.826	0.214		Commercial - Store Combination - Store and Residential Combination - One Story, 0	123B177 886		West Adams - Baldwin Hills - Leimert	No	ABMI	ARO
Los Angeles	0	0	5409017906	0.107	0.107	0.000	0.000	Shortfall of Sites	0.139	Public Facilities	PF-1XL-RIO	0	0	0	153.741	0.214		Miscellaneous - Government Owned Property - Transportation - Rapid Transit, Bus, etc., 0	132A217 416		Central City North	No	LI	PF
Los Angeles	419 W 98TH ST	90003	6054029920	0.107	0.107	0.000	0.000	Shortfall of Sites	0.139	Public Facilities	PF-1	0	0	0	153.741	0.214		Miscellaneous - Government Owned Property, 0	093A201 182		South Los Angeles	No	LI	PF
Los Angeles	419 W 98TH ST	90003	6054029920	0.107	0.107	0.000	0.000	Shortfall of Sites	0.139	Public Facilities	PF-1	0	0	0	153.741	0.214		Miscellaneous - Government Owned Property, 0	093A201 178		South Los Angeles	No	LI	PF
Los Angeles	419 W 98TH ST	90003	6054029920	0.107	0.107	0.000	0.000	Shortfall of Sites	0.139	Public Facilities	PF-1	0	0	0	153.741	0.214		Miscellaneous - Government Owned Property, 0	093A201 180		South Los Angeles	No	LI	PF
Los Angeles	419 W 98TH ST	90003	6054029920	0.107	0.107	0.000	0.000	Shortfall of Sites	0.139	Public Facilities	PF-1	0	0	0	153.741	0.214		Miscellaneous - Government Owned Property, 0	093A201 179		South Los Angeles	No	LI	PF
Los Angeles	419 W 98TH ST	90003	6054029920	0.107	0.107	0.000	0.000	Shortfall of Sites	0.139	Public Facilities	PF-1	0	0	0	153.741	0.214		Miscellaneous - Government Owned Property, 0	093A201 176		South Los Angeles	No	LI	PF
Los Angeles	419 W 98TH ST	90003	6054029920	0.107	0.107	0.000	0.000	Shortfall of Sites	0.139	Public Facilities	PF-1	0	0	0	153.741	0.214		Miscellaneous - Government Owned Property, 0	093A201 183		South Los Angeles	No	LI	PF
Los Angeles	419 W 98TH ST	90003	6054029920	0.107	0.107	0.000	0.000	Shortfall of Sites	0.139	Public Facilities	PF-1	0	0	0	153.741	0.214		Miscellaneous - Government Owned Property, 0	093A201 177		South Los Angeles	No	LI	PF
Los Angeles	419 W 98TH ST	90003	6054029920	0.107	0.107	0.000	0.000	Shortfall of Sites	0.139	Public Facilities	PF-1	0	0	0	153.741	0.214		Miscellaneous - Government Owned Property, 0	093A201 181		South Los Angeles	No	LI	PF
Los Angeles	117 W 89TH ST	90003	6040027904	0.000	0.000	0.000	0.214	Shortfall of Sites	0.046	Public Facilities	PF-1	0	0	0	102.494	0.214		Institutional - Church - One Story, 0	096A203 461		Southeast Los Angeles	No	ABMI	FBO, PF
Los Angeles	7851 LARAMIE AVE	91306	2107011092	0.000	0.000	0.000	0.214	Shortfall of Sites	0.120	Low Residential	R1-1	0	0	0	66.287	0.214		Residential - Single Family Residence, 1	189B113 1374	1 per lot	Canoga Park - Winnetka - Woodland Hills - West Hills	No	ABMI	AHO , CPK CPU
Los Angeles	15433 HUSTON ST	91403	2261035017	0.000	0.000	0.000	0.214	Shortfall of Sites	0.017	Low II Residential	R1-1	0	0	0	66.287	0.214		Residential - Single Family Residence, 0	168B145 154	1 per lot	Encino - Tarzana	No	ABMI	AHO , ENC CPU
Los Angeles	220 E MARKET CT9	90021	5161013904	0.000	0.000	0.000	0.000	Shortfall of Sites	0.139	Public Facilities	PF-2D-CDO	0	0	0	153.741	0.000		Miscellaneous - Government Owned Property, 0	130-5A215 49		Central City	No		PF
Los Angeles	5160 VENICE BLVD	90019	5067001012	0.000	0.000	0.000	0.214	Shortfall of Sites	0.007	Neighborhood Commercial	C2-1VL-CPIO	0	0	0	59.836	0.214		Industrial - Light Manufacturing - One Story, 0	126B181 235		West Adams - Baldwin Hills - Leimert	No	ABMI	ARO
Los Angeles	5160 VENICE BLVD	90019	5067001012	0.000	0.000	0.000	0.214	Shortfall of Sites	0.041	Neighborhood Commercial	C2-1VL-CPIO	0	0	0	10.083	0.214		Industrial - Light Manufacturing - One Story, 0	126B181 236		West Adams - Baldwin Hills - Leimert	No	ABMI	ARO
Los Angeles	5160 VENICE BLVD	90019	5067001012	0.000	0.000	0.000	0.214	Shortfall of Sites	0.009	Neighborhood Commercial	C2-1VL-CPIO	0	0	0	48.398	0.214		Industrial - Light Manufacturing - One Story, 0	126B181 304		West Adams - Baldwin Hills - Leimert	No	ABMI	ARO
Los Angeles	2833 FAIRMOUNT ST	90033	5178003030	0.000	0.000	0.000	0.214	Shortfall of Sites	0.046	Low Medium II Residential	RD1.5-1-CUGU	0	0	0	102.494	0.214		Institutional - Church - One Story, 0	129A227 54		Boyle Heights	No	ABMI	FBO
Los Angeles	2833 FAIRMOUNT ST	90033	5178003030	0.000	0.000	0.000	0.214	Shortfall of Sites	0.046	Low Medium II Residential	RD1.5-1-CUGU	0	0	0	102.494	0.214		Institutional - Church - One Story, 0	129A227 59		Boyle Heights	No	ABMI	FBO
Los Angeles	0	0	5408004911	0.107	0.107	0.000	0.000	Shortfall of Sites	0.139	Public Facilities	[T][Q]PF-2D	0	0	0	153.741	0.214		Miscellaneous - Government Owned Property, 0	133-5A215 276		Central City	No	LI	PF
Los Angeles	1515 W OLYMPIC BLVD	90015	5137004020	0.000	0.000	0.000	0.214	Shortfall of Sites	0.111	Highway Oriented Commercial	C2-1	0	0	0	2.420	0.214		Commercial - Professional Building - Medical Dental Building - One Story, 0	129A205 99		Westlake	No	ABMI	ARO
Los Angeles	416 N MAIN ST	90012	5408008905	0.000	0.000	0.000	0.000	Shortfall of Sites	0.139	Public Facilities	PF-1VL	0	0	0	153.741	0.000		Miscellaneous - Government Owned Property, 0	132A215 104		Central City	No		PF
Los Angeles	401 S MARIPOSA AVE	90020	5520014908	0.107	0.107	0.000	0.000	Shortfall of Sites	0.139	Public Facilities	[Q]PF-1XL	0	0	0	153.741	0.214		Miscellaneous - Government Owned Property - Public School - General, 0	138B197 74		Wilshire	No	LI	PF
Los Angeles	700 E TEMPLE ST	90012	5173014900	0.000	0.000	0.000	0.000	Shortfall of Sites	0.139	Public Facilities	PF-1XL-RIO	0	0	0	153.741	0.000		Miscellaneous - Government Owned Property - Government Services - General, 0	129A217 28		Central City North	No		PF
Los Angeles	9912 HOLMES AVE	90002	6048035910	0.107	0.107	0.000	0.000	Shortfall of Sites	0.139	Public Facilities	PF-1	0	0	0	153.741	0.214		Residential - Single Family Residence, 0	091-5A215 63		Southeast Los Angeles	No	LI	PF
Los Angeles	14055 VAN NUYS BLVD	91331	2647017013	0.000	0.000	0.000	0.214	Shortfall of Sites	0.071	Low Medium I Residential	RA-1-O, [Q]C2-1VL-O	0	0	0	102.494	0.214		Institutional - Church - One Story, 0	204B153 673		Arleta - Pacoima	No	ABMI	FBO
Los Angeles	0	0	5021005900	0.000	0.000	0.000	0.000	Shortfall of Sites	0.139	Public Facilities	PF-1	0	0	0	153.741	0.000		Miscellaneous - Government Owned Property, 0	114B193 436		South Los Angeles	No		PF
Los Angeles	10435 S CENTRAL AVE	90002	6051011039	0.000	0.000	0.000	0.214	Shortfall of Sites	0.071	Community Commercial	C2-2D-CPIO	0	0	0	102.494	0.214		Institutional - Church - One Story, 0	090B209 920		Southeast Los Angeles	No	ABMI	FBO
Los Angeles	222 E MANCHESTER AVE	90003	6041016006	0.000	0.000	0.000	0.214	Shortfall of Sites	0.125	Community Commercial	C2-1-CPIO	0	0	0	2.371	0.214		Commercial - Store Combination - Store and Residential Combination - One Story, 0	097-5A205 354		Southeast Los Angeles	Yes	ABMI	ARO
Los Angeles	322 N LA BREA AVE	90036	5525032008	0.000	0.000	0.000	0.214	Shortfall of Sites	0.096	General Commercial	C2-1VL	0	0	0	2.311	0.214		Commercial - Office Building - One Story, 0	138B181 298		Wilshire	No	ABMI	ARO
Los Angeles	3020 W SUNSET BLVD	90026	5426017028	0.000	0.000	0.000	0.214	Shortfall of Sites	0.072	Neighborhood Commercial	[Q]C2-1VL	0	0	0	3.088	0.214		Commercial - Store Combination - Store and Residential Combination - One Story, 0	142-5A203 387		Silver Lake - Echo Park - Elysian Valley	No	ABMI	ARO
Los Angeles	3843 S WESTERN AVE	90062	5035025002	0.000	0.000	0.000	0.214	Shortfall of Sites	0.124	Community Commercial	C2-2D-CPIO	0	0	0	2.164	0.214		Commercial - Store Combination - Store and Residential Combination - One Story, 0	117B193 1079		South Los Angeles	No	ABMI	ARO
Los Angeles	1715 SANTA ANA BLVD	90002	6065031036	0.000	0.000	0.000	0.214	Shortfall of Sites	0.071	Neighborhood Commercial	[Q]CR-1VL	0	0	0	102.494	0.214		Institutional - Church - Wireless Communication Tower - One Story, 0	090A213 128		Southeast Los Angeles	No	ABMI	FBO
Los Angeles	2057 FAIR PARK AVE	90041	5686017900	0.107	0.107	0.000	0.000	Shortfall of Sites	0.116	Public Facilities	PF-1	0	0	0	153.741	0.214		Miscellaneous - Government Owned Property, 0	162A223 334		Northeast Los Angeles	No	LI	PF
Los Angeles	0	0	5123008019	0.107	0.107	0.000	0.000	Shortfall of Sites	0.139	Public Facilities	PF-1-O	0	0	0	153.741	0.214		Commercial - Parking Lot (Commercial Use Property) - Lots - Patron or Employee - One Story, 0	120A201 59		South Los Angeles	No	LI	PF
Los Angeles	10450 S VERMONT AVE	90044	6061003001	0.000	0.000	0.000	0.214	Shortfall of Sites	0.058	Neighborhood Commercial	C2-1VL-CPIO	0	0	0	5.145	0.214		Commercial - Office Building - Office and Residential - One Story, 0	090A199 141		South Los Angeles	Yes	ABMI	ARO
Los Angeles	10435 S CENTRAL AVE	90002	6051011039	0.000	0.000	0.000	0.214	Shortfall of Sites	0.071	Community Commercial	C2-2D-CPIO	0	0	0	102.494	0.214		Institutional - Church - One Story, 0	090B209 929		Southeast Los Angeles	No	ABMI	FBO
Los Angeles	2611 HALLDALE AVE	90018	5053027008	0.000	0.000	0.000	0.213	Shortfall of Sites	0.044	Neighborhood Commercial	C2-1VL-O-CPIO	0	0	0	6.133	0.213		Industrial - Light Manufacturing - One Story, 0	123B193 657		South Los Angeles	No	ABMI	ARO
Los Angeles	2611 HALLDALE AVE	90018	5053027008	0.000	0.000	0.000	0.213	Shortfall of Sites	0.037	Neighborhood Commercial	C2-1VL-O-CPIO	0	0	0	7.308	0.213		Industrial - Light Manufacturing - One Story, 0	123B193 658		South Los Angeles	No	ABMI	ARO
Los Angeles	1175 N CUMMINGS ST	90033	5201008904	0.107	0.107	0.000	0.000	Shortfall of Sites	0.139	Public Facilities	PF-1	0	0	0	153.741	0.213		Miscellaneous - Government Owned Property, 0	133-5A225 38		Northeast Los Angeles	No	LI	PF
Los Angeles	1175 N CUMMINGS ST	90033	5201008904	0.107	0.107	0.000	0.000	Shortfall of Sites	0.139	Public Facilities	PF-1	0	0	0	153.741	0.213		Miscellaneous - Government Owned Property, 0	133-5A225 43		Northeast Los Angeles	No	LI	PF
Los Angeles	1175 N CUMMINGS ST	90033	5201008904	0.107	0.107	0.000	0.000	Shortfall of Sites	0.139	Public Facilities	PF-1	0	0	0	153.741	0.213		Miscellaneous - Government Owned Property, 0	133-5A225 56		Northeast Los Angeles	No	LI	PF
Los Angeles	1175 N CUMMINGS ST	90033	5201008904	0.107	0.107	0.000	0.000	Shortfall of Sites	0.139	Public Facilities	PF-1	0	0	0	153.741	0.213		Miscellaneous - Government Owned Property, 0	133-5A225 61		Northeast Los Angeles	No	LI	PF
Los Angeles	1175 N CUMMINGS ST	90033	5201008904	0.107	0.107	0.000	0.000	Shortfall of Sites	0.139	Public Facilities	PF-1	0	0	0	153.741	0.213		Miscellaneous - Government Owned Property, 0	133-5A225 33		Northeast Los Angeles	No	LI	PF

Jurisdiction Name	Site Address/Intersection	5 Digit ZIP Code	Assessor Parcel Number	Very Low-Income	Low-Income	Moderate-Income	Above Moderate-Income	Type of Shortfall	Parcel Size (Acres)	Current General Plan Designation	Current Zoning	Proposed General Plan (GP) Designation	Proposed Zoning	Minimum Density Allowed	Maximum Density Allowed	Total Capacity	Vacant/ Nonvacant	Description of Existing Uses	PIN	Base Density Per Acre	Community Plan Area	Rent Stabalization Ordinance	Income Category	Applicable Rezoning Program (Program informing values in Column Q listed first)
Los Angeles	1175 N CUMMINGS ST	90033	5201008904	0.107	0.107	0.000	0.000	Shortfall of Sites	0.139	Public Facilities	PF-1	0	0	0	153.741	0.213		Miscellaneous - Government Owned Property, 0	133-5A225 35		Northeast Los Angeles	No	LI	PF
Los Angeles	1175 N CUMMINGS ST	90033	5201008904	0.107	0.107	0.000	0.000	Shortfall of Sites	0.139	Public Facilities	PF-1	0	0	0	153.741	0.213		Miscellaneous - Government Owned Property, 0	133-5A225 48		Northeast Los Angeles	No	LI	PF
Los Angeles	1175 N CUMMINGS ST	90033	5201008904	0.107	0.107	0.000	0.000	Shortfall of Sites	0.139	Public Facilities	PF-1	0	0	0	153.741	0.213		Miscellaneous - Government Owned Property, 0	133-5A225 53		Northeast Los Angeles	No	LI	PF
Los Angeles	5035 ODESSA AVE	91436	2260003007	0.000	0.000	0.000	0.213	Shortfall of Sites	0.017	Low II Residential	R1-1	0	0	0	66.287	0.213		Residential - Single Family Residence - Pool, 0	171B137 359	1 per lot	Encino - Tarzana	No	ABMI	AHO , ENC CPU
Los Angeles	3225 N FIGUEROA ST	90065	5446009018	0.000	0.000	0.000	0.213	Shortfall of Sites	0.115	Hybrid Industrial	UC(CA)-CDO	0	0	0	2.318	0.213		Commercial - Store Combination - Store and Residential Combination - One Story, 0	142-5A221 55		Northeast Los Angeles	No	ABMI	ARO
Los Angeles	902 N NEPTUNE AVE	90744	7416024011	0.000	0.000	0.000	0.213	Shortfall of Sites	0.147	Low Medium II Residential	[Q]RD1.5-1XL-O-CUGU	0	0	0	45.187	0.213		Residential - Five or More Units or Apartments (Any Combination) · 4 Stories or Less, 5	030B205 138		Wilmington - Harbor City	No	ABMI	DB50
Los Angeles	721 BAY VIEW AVE	90744	7416020015	0.000	0.000	0.000	0.213	Shortfall of Sites	0.143	Low Medium II Residential	[Q]RD1.5-1XL-O-CUGU	0	0	0	46.720	0.213		Residential - Five or More Units or Apartments (Any Combination) · 4 Stories or Less, 5	030B205 561		Wilmington - Harbor City	No	ABMI	DB50
Los Angeles	718 MCDONALD AVE	90744	7416020011	0.000	0.000	0.000	0.213	Shortfall of Sites	0.143	Low Medium II Residential	[Q]RD1.5-1XL-O-CUGU	0	0	0	46.639	0.213		Residential - Five or More Units or Apartments (Any Combination) · 4 Stories or Less, 5	030B205 586		Wilmington - Harbor City	No	ABMI	DB50
Los Angeles	956 W 13TH ST	90731	7458018011	0.000	0.000	0.000	0.213	Shortfall of Sites	0.139	Low Medium II Residential	RD1.5-1XL	0	0	0	47.749	0.213		Residential - Five or More Units or Apartments (Any Combination) · 4 Stories or Less, 5	015B197 1485		San Pedro	No	ABMI	DB50
Los Angeles	934 W 13TH ST	90731	7458018017	0.000	0.000	0.000	0.213	Shortfall of Sites	0.139	Low Medium II Residential	RD1.5-1XL	0	0	0	47.748	0.213		Residential - Five or More Units or Apartments (Any Combination) · 4 Stories or Less, 5	015B197 1488		San Pedro	No	ABMI	DB50
Los Angeles	10435 S CENTRAL AVE	90002	6051011039	0.000	0.000	0.000	0.213	Shortfall of Sites	0.071	Community Commercial	C2-2D-CPIO	0	0	0	102.494	0.213		Institutional - Church - One Story, 0	090B209 934		Southeast Los Angeles	No	ABMI	FBO
Los Angeles	7046 ASMAN AVE	91307	2024041023	0.000	0.000	0.000	0.213	Shortfall of Sites	0.119	Low Residential	R1-1	0	0	0	66.287	0.213		Residential - Single Family Residence, 1	183B101 853	1 per lot	Canoga Park - Winnetka - Woodland Hills - West Hills	No	ABMI	AHO , CPK CPU
Los Angeles	11922 WEDDINGTON ST	91607	2348009032	0.000	0.000	0.000	0.213	Shortfall of Sites	0.018	Medium Residential	R3-1	0	0	0	66.287	0.213		Residential - Five or More Units or Apartments (Any Combination) · 4 Stories or Less - Pool, 0	171B165 342	72	North Hollywood - Valley Village	Yes	ABMI	AHO , NH CPU
Los Angeles	13186 VAN NUYS BLVD	91331	2535022001	0.000	0.000	0.000	0.213	Shortfall of Sites	0.080	Neighborhood Office Commercial	[Q]C2-1VL-O-CDO-CUGU	0	0	0	3.312	0.213		Commercial - Store Combination - Store and Office Combination - One Story, 0	207B157 131		Arleta - Pacoima	No	ABMI	ARO
Los Angeles	13186 VAN NUYS BLVD	91331	2535022001	0.000	0.000	0.000	0.213	Shortfall of Sites	0.081	Neighborhood Office Commercial	[Q]C2-1VL-O-CDO-CUGU	0	0	0	3.268	0.213		Commercial - Store Combination - Store and Office Combination - One Story, 0	207B157 136		Arleta - Pacoima	No	ABMI	ARO
Los Angeles	2240 N FIGUEROA ST	90065	5446016004	0.000	0.000	0.000	0.213	Shortfall of Sites	0.099	Hybrid Industrial	UC(CA)-CDO	0	0	0	2.686	0.213		Industrial - Warehousing, Distribution, Storage - Warehousing, Distribution, Under 10,000 SF - One Story, 0	142-5A219 190		Northeast Los Angeles	No	ABMI	ARO
Los Angeles	7862 S WESTERN AVE	90047	6018032013	0.000	0.000	0.000	0.213	Shortfall of Sites	0.063	Neighborhood Commercial	C2-1VL-CPIO	0	0	0	4.216	0.213		Commercial - Office Building - One Story, 0	099B193 705		South Los Angeles	No	ABMI	ARO
Los Angeles	7862 S WESTERN AVE	90047	6018032013	0.000	0.000	0.000	0.213	Shortfall of Sites	0.063	Neighborhood Commercial	C2-1VL-CPIO	0	0	0	4.216	0.213		Commercial - Office Building - One Story, 0	099B193 707		South Los Angeles	No	ABMI	ARO
Los Angeles	0	0	5171024902	0.000	0.000	0.000	0.000	Shortfall of Sites	0.139	Public Facilities	PF-1XL-RIO-CUGU	0	0	0	153.741	0.000		Miscellaneous - Government Owned Property, 0	123A219 27		Boyle Heights	No		PF
Los Angeles	15450 LA MAIDA ST	91403	2261037014	0.000	0.000	0.000	0.213	Shortfall of Sites	0.017	Low II Residential	R1-1	0	0	0	66.287	0.213		Residential - Single Family Residence - Pool, 0	168B145 319	1 per lot	Encino - Tarzana	No	ABMI	AHO , ENC CPU
Los Angeles	2730 GANAHL ST	90033	5177010904	0.106	0.106	0.000	0.000	Shortfall of Sites	0.139	Public Facilities	PF-1XL-CUGU	0	0	0	153.741	0.213		Miscellaneous - Government Owned Property - Public School - General, 0	130-5A227 207		Boyle Heights	No	LI	PF
Los Angeles	0	0	5130010907	0.106	0.106	0.000	0.000	Shortfall of Sites	0.139	Public Facilities	PF-2D	0	0	0	153.741	0.213		Miscellaneous - Government Owned Property, 0	121-5A213 194		Central City	No	LI	PF
Los Angeles	313 N FIGUEROA ST	90012	5161002908	0.106	0.106	0.000	0.000	Shortfall of Sites	0.139	Public Facilities	PF-2D	0	0	0	153.741	0.213		Miscellaneous - Government Owned Property, 0	133-5A211 136		Central City	No	LI	PF
Los Angeles	7610 S FIGUEROA ST	90003	6020033004	0.000	0.000	0.000	0.213	Shortfall of Sites	0.291	Neighborhood Commercial	C2-1VL-CPIO	0	0	0	1.016	0.213		Commercial - Store Combination - Store and Residential Combination - One Story, 0	099B201 142		South Los Angeles	Yes	ABMI	ARO
Los Angeles	1550 COLORADO BLVD	90041	5689018009	0.000	0.000	0.000	0.213	Shortfall of Sites	0.088	Neighborhood Commercial	[Q]C4-1XL	0	0	0	2.532	0.213		Commercial - Store Combination - Store and Residential Combination - One Story, 0	162A227 101		Northeast Los Angeles	No	ABMI	ARO , TOPP C
Los Angeles	1108 COLORADO BLVD	90041	5690026034	0.000	0.000	0.000	0.213	Shortfall of Sites	0.052	Neighborhood Commercial	[Q]C4-1XL	0	0	0	4.272	0.213		Commercial - Office Building - One Story, 0	162A229 275		Northeast Los Angeles	No	ABMI	ARO , TOPP C
Los Angeles	0	0	5210013028	0.106	0.106	0.000	0.000	Shortfall of Sites	0.138	Public Facilities	PF-1	0	0	0	153.741	0.213		Miscellaneous - Government Owned Property, 0	135A223 30		Northeast Los Angeles	No	LI	PF
Los Angeles	3736 TRINITY ST	90011	5121014906	0.106	0.106	0.000	0.000	Shortfall of Sites	0.138	Public Facilities	PF-1	0	0	0	153.741	0.213		Miscellaneous - Government Owned Property, 0	117A205 471		Southeast Los Angeles	No	LI	PF
Los Angeles	8005 S MAIN ST	90003	6031025005	0.000	0.000	0.000	0.213	Shortfall of Sites	0.146	Neighborhood Commercial	C2-1VL-CPIO	0	0	0	1.820	0.213		Commercial - Store Combination - Store and Residential Combination - One Story, 0	099B201 779		Southeast Los Angeles	No	ABMI	ARO
Los Angeles	5311 TOPANGA CANYON BLVD	91364	2169016033	0.000	0.000	0.000	0.213	Shortfall of Sites	0.072	Community Commercial	C2-1VLD	0	0	0	24.823	0.213		Commercial - Office Building - Three Stories, 1	171B101 440		Canoga Park - Winnetka - Woodland Hills - West Hills	No	ABMI	ARO
Los Angeles	4525 LIBBIT AVE	91436	2284002033	0.000	0.000	0.000	0.213	Shortfall of Sites	0.114	Low I Residential	RE9-1	0	0	0	66.287	0.213		Residential - Single Family Residence - Pool and Misc., 1	168B137 638	1 per lot	Encino - Tarzana	No	ABMI	AHO , ENC CPU
Los Angeles	5008 W JEFFERSON BLVD	90016	5046012036	0.000	0.000	0.000	0.213	Shortfall of Sites	0.001	Hybrid Industrial	CM-2D-CPIO	0	0	0	791.233	0.213		Industrial - Light Manufacturing - One Story, 0	120B181 832		West Adams - Baldwin Hills - Leimert	No	ABMI	ARO
Los Angeles	0	0	5145006900	0.000	0.000	0.000	0.000	Shortfall of Sites	0.138	Public Facilities	PF-2D	0	0	0	153.741	0.000		Miscellaneous - Government Owned Property, 0	126A211 36		Central City	No		PF
Los Angeles	15525 OTSEGO ST	91436	2261032010	0.000	0.000	0.000	0.212	Shortfall of Sites	0.017	Low II Residential	R1-1	0	0	0	66.287	0.212		Residential - Single Family Residence, 0	171B141 283	1 per lot	Encino - Tarzana	No	ABMI	AHO , ENC CPU
Los Angeles	0	0	7414023900	0.000	0.000	0.000	0.000	Shortfall of Sites	0.138	Public Facilities	PF-1XL-O-CUGU	0	0	0	153.741	0.000		Miscellaneous - Government Owned Property, 0	036B201 737		Wilmington - Harbor City	No		PF
Los Angeles	2820 E 1ST ST	90033	5180014900	0.106	0.106	0.000	0.000	Shortfall of Sites	0.138	Public Facilities	PF-1XL-CUGU	0	0	0	153.741	0.212		Miscellaneous - Government Owned Property, 0	126A225 91		Boyle Heights	No	LI	PF
Los Angeles	0	0	5130010907	0.106	0.106	0.000	0.000	Shortfall of Sites	0.138	Public Facilities	PF-2D	0	0	0	153.741	0.212		Miscellaneous - Government Owned Property, 0	121-5A213 111		Central City	No	LI	PF
Los Angeles	15424 HUSTON ST	91403	2261036024	0.000	0.000	0.000	0.212	Shortfall of Sites	0.017	Low II Residential	R1-1	0	0	0	66.287	0.212		Residential - Single Family Residence, 0	168B145 229		Encino - Tarzana	No	ABMI	AHO , ENC CPU
Los Angeles	4274 MELROSE AVE	90029	5538029025	0.000	0.000	0.000	0.212	Shortfall of Sites	0.071	Neighborhood Office Commercial	C2-1	0	0	0	102.494	0.212		Institutional - Church - One Story, 0	141B197 502		Wilshire	No	ABMI	FBO
Los Angeles	2730 GANAHL ST	90033	5177010904	0.106	0.106	0.000	0.000	Shortfall of Sites	0.138	Public Facilities	PF-1XL-CUGU	0	0	0	153.741	0.212		Miscellaneous - Government Owned Property - Public School - General, 0	130-5A227 217		Boyle Heights	No	LI	PF
Los Angeles	8930 S WESTERN AVE	90047	6037026034	0.000	0.000	0.000	0.212	Shortfall of Sites	0.069	Neighborhood Commercial	C2-1VL-CPIO	0	0	0	3.851	0.212		Commercial - Store Combination - Store and Residential Combination - One Story, 0	096A193 273		South Los Angeles	No	ABMI	ARO
Los Angeles	3233 W FLORENCE AVE	90043	4006031007	0.000	0.000	0.000	0.212	Shortfall of Sites	0.096	Neighborhood Commercial	C2-1-SP	0	0	0	2.750	0.212		Commercial - Store Combination - Store and Office Combination - One Story, 0	102B185 806		West Adams - Baldwin Hills - Leimert	No	ABMI	ARO
Los Angeles	19439 HAYNES ST	91335	2131025002	0.000	0.000	0.000	0.212	Shortfall of Sites	0.209	Low Residential	R1-1-RIO	0	0	0	66.287	0.212		, 2	180B117 578	1 per lot	Reseda - West Van Nuys	No	ABMI	AHO , RES CPU
Los Angeles	8221 ZELZAH AVE	91335	2101017004	0.000	0.000	0.000	0.212	Shortfall of Sites	0.020	Low Residential	R1-1	0	0	0	66.287	0.212		Residential - Single Family Residence, 0	192B129 556	1 per lot	Reseda - West Van Nuys	No	ABMI	AHO , RES CPU
Los Angeles	1576 W VERNON AVE	90062	5016003010	0.000	0.000	0.000	0.212	Shortfall of Sites	0.132	Neighborhood Commercial	C2-1VL-CPIO	0	0	0	2.233	0.212		Commercial - Store Combination - Store and Residential Combination - One Story, 0	111B193 141		South Los Angeles	Yes	ABMI	ARO
Los Angeles	421 ROSEMONT AVE	90026	5157014900	0.106	0.106	0.000	0.000	Shortfall of Sites	0.138	Public Facilities	PF-1XL	0	0	0	153.741	0.212		Miscellaneous - Government Owned Property, 0	138A205 204		Silver Lake - Echo Park - Elysian Valley	No	LI	PF
Los Angeles	955 VINE ST	90038	5533017901	0.106	0.106	0.000	0.000	Shortfall of Sites	0.138	Public Facilities	PF-1XL	0	0	0	153.741	0.212		Miscellaneous - Government Owned Property, 0	144B185 860		Hollywood	No	LI	PF
Los Angeles	955 VINE ST	90038	5533017901	0.106	0.106	0.000	0.000	Shortfall of Sites	0.138	Public Facilities	PF-1XL	0	0	0	153.741	0.212		Miscellaneous - Government Owned Property, 0	144B185 882		Hollywood	No	LI	PF
Los Angeles	3736 TRINITY ST	90011	5121015901	0.106	0.106	0.000	0.000	Shortfall of Sites	0.138	Public Facilities	PF-1	0	0	0	153.741	0.212		Miscellaneous - Government Owned Property, 0	115-5A205 107		Southeast Los Angeles	No	LI	PF
Los Angeles	10517 SANTA MONICA BLVD	90025	4326033032	0.000	0.000	0.000	0.212	Shortfall of Sites	0.109	General Commercial	[Q]C2-1VL-O	0	0	0	2.033	0.212		Commercial - Office Building - One Story, 0	132B157 908		Westwood	No	ABMI	ARO
Los Angeles	3736 TRINITY ST	90011	5121015901	0.106	0.106	0.000	0.000	Shortfall of Sites	0.138	Public Facilities	PF-1	0	0	0	153.741	0.212		Miscellaneous - Government Owned Property, 0	115-5A205 122		Southeast Los Angeles	No	LI	PF
Los Angeles	3736 TRINITY ST	90011	5121015901	0.106	0.106	0.000	0.000	Shortfall of Sites	0.138	Public Facilities	PF-1	0	0	0	153.741	0.212		Miscellaneous - Government Owned Property, 0	115-5A205 133		Southeast Los Angeles	No	LI	PF
Los Angeles	1717 7TH AVE	90019	5072014901	0.106	0.106	0.000	0.000	Shortfall of Sites	0.115	Public Facilities	PF-1-O	0	0	0	153.741	0.212		Miscellaneous - Government Owned Property, 0	126B189 904		West Adams - Baldwin Hills - Leimert	No	LI	PF
Los Angeles	3736 TRINITY ST	90011	5121015901	0.106	0.106	0.000	0.000	Shortfall of Sites	0.138	Public Facilities	PF-1	0	0	0	153.741	0.212		Miscellaneous - Government Owned Property, 0	115-5A205 150		Southeast Los Angeles	No	LI	PF
Los Angeles	3736 TRINITY ST	90011	5121015901	0.106	0.106	0.000	0.000	Shortfall of Sites	0.138	Public Facilities	PF-1	0	0	0	153.741	0.212		Miscellaneous - Government Owned Property, 0	115-5A205 172		Southeast Los Angeles	No	LI	PF
Los Angeles	1001 253RD ST	90710	7413017903	0.106	0.106	0.000	0.000	Shortfall of Sites	0.138	Public Facilities	PF-1XL	0	0	0	153.741	0.212		Miscellaneous - Government Owned Property, 0	036B197 112		Wilmington - Harbor City	No	LI	PF
Los Angeles	1001 253RD ST	90710	7413017903	0.106	0.106	0.000	0.000	Shortfall of Sites	0.138	Public Facilities	PF-1XL	0	0	0	153.741	0.212		Miscellaneous - Government Owned Property, 0	036B197 124		Wilmington - Harbor City	No	LI	PF
Los Angeles	1001 253RD ST	90710	7413017903	0.106	0.106	0.000	0.000	Shortfall of Sites	0.138	Public Facilities	PF-1XL	0	0	0	153.741	0.212		Miscellaneous - Government Owned Property, 0	036B197 137		Wilmington - Harbor City	No	LI	PF
Los Angeles	1001 253RD ST	90710	7413017903	0.106	0.106	0.000	0.000	Shortfall of Sites	0.138	Public Facilities	PF-1XL	0	0	0	153.741	0.212		Miscellaneous - Government Owned Property, 0	036B197 148		Wilmington - Harbor City	No	LI	PF
Los Angeles	1001 253RD ST	90710	7413017903	0.106	0.106	0.000	0.000	Shortfall of Sites	0.138	Public Facilities	PF-1XL	0	0	0	153.741	0.212		Miscellaneous - Government Owned Property, 0	036B197 195		Wilmington - Harbor City	No	LI	PF
Los Angeles	1001 253RD ST	90710	7413017903	0.106	0.106	0.000	0.000	Shortfall of Sites	0.138	Public Facilities	PF-1XL	0	0	0	153.741	0.212		Miscellaneous - Government Owned Property, 0	036B197 182		Wilmington - Harbor City	No	LI	PF
Los Angeles	1001 253RD ST	90710	7413017903	0.106	0.106	0.000	0.000	Shortfall of Sites	0.138	Public Facilities	PF-1XL	0	0	0	153.741	0.212		Miscellaneous - Government Owned Property, 0	036B197 214		Wilmington - Harbor City	No	LI	PF
Los Angeles	1001 253RD ST	90710	7413017903	0.106	0.106	0.000	0.000	Shortfall of Sites	0.138	Public Facilities	PF-1XL	0	0	0	153.741	0.212		Miscellaneous - Government Owned Property, 0	036B197 238		Wilmington - Harbor City	No	LI	PF
Los Angeles	1001 253RD ST	90710	7413017903	0.106	0.106	0.000	0.000	Shortfall of Sites	0.138	Public Facilities	PF-1XL	0	0	0	153.741	0.212		Miscellaneous - Government Owned Property, 0	036B197 258		Wilmington - Harbor City	No	LI	PF
Los Angeles	1001 253RD ST	90710	7413017903	0.106	0.106	0.000	0.000	Shortfall of Sites	0.138	Public Facilities	PF-1XL	0	0	0	153.741	0.212		Miscellaneous - Government Owned Property, 0	036B197 272		Wilmington - Harbor City	No	LI	PF
Los Angeles	1001 253RD ST	90710	7413017903	0.106	0.106	0.000	0.000	Shortfall of Sites	0.138	Public Facilities	PF-1XL	0	0	0	153.741	0.212		Miscellaneous - Government Owned Property, 0	036B197 283		Wilmington - Harbor City	No	LI	PF
Los Angeles	4215 COLDWATER CANYON AVE	91604	2375022036	0.000	0.000	0.000	0.212	Shortfall of Sites	0.001	Neighborhood Commercial	C2-1VL-RIO	0	0	0	351.351	0.212		Commercial - Office Building - One Story, 0	165B161 973		Sherman Oaks - Studio City - Toluca Lake - Cahuenga Pass	No	ABMI	ARO

Jurisdiction Name	Site Address/Intersection	5 Digit ZIP Code	Assessor Parcel Number	Very Low-Income	Low-Income	Moderate-Income	Above Moderate-Income	Type of Shortfall	Parcel Size (Acres)	Current General Plan Designation	Current Zoning	Proposed General Plan (GP) Designation	Proposed Zoning	Minimum Density Allowed	Maximum Density Allowed	Total Capacity	Vacant/ Nonvacant	Description of Existing Uses	PIN	Base Density Per Acre	Community Plan Area	Rent Stabalization Ordinance	Income Category	Applicable Rezoning Program (Program informing values in Column Q listed first)
Los Angeles	4215 COLDWATER CANYON AVE	91604	2375022036	0.000	0.000	0.000	0.212	Shortfall of Sites	0.002	Neighborhood Commercial	C2-1VL-RIO	0	0	0	130.792	0.212		Commercial - Office Building - One Story, 0	165B161 975		Sherman Oaks - Studio City - Toluca Lake - Cahuenga Pass	No	ABMI	ARO
Los Angeles	1001 253RD ST	90710	7413017903	0.106	0.106	0.000	0.000	Shortfall of Sites	0.138	Public Facilities	PF-1XL	0	0	0	153.741	0.212		Miscellaneous - Government Owned Property, 0	036B197 308		Wilmington - Harbor City	No	LI	PF
Los Angeles	1001 253RD ST	90710	7413017903	0.106	0.106	0.000	0.000	Shortfall of Sites	0.138	Public Facilities	PF-1XL	0	0	0	153.741	0.212		Miscellaneous - Government Owned Property, 0	036B197 342		Wilmington - Harbor City	No	LI	PF
Los Angeles	2730 GANAHL ST	90033	5177010904	0.106	0.106	0.000	0.000	Shortfall of Sites	0.138	Public Facilities	PF-1XL-CUGU	0	0	0	153.741	0.212		Miscellaneous - Government Owned Property - Public School - General, 0	130-5A227 186		Boyle Heights	No	LI	PF
Los Angeles	1001 253RD ST	90710	7413017903	0.106	0.106	0.000	0.000	Shortfall of Sites	0.138	Public Facilities	PF-1XL	0	0	0	153.741	0.212		Miscellaneous - Government Owned Property, 0	036B197 359		Wilmington - Harbor City	No	LI	PF
Los Angeles	1001 253RD ST	90710	7413017903	0.106	0.106	0.000	0.000	Shortfall of Sites	0.138	Public Facilities	PF-1XL	0	0	0	153.741	0.212		Miscellaneous - Government Owned Property, 0	036B197 376		Wilmington - Harbor City	No	LI	PF
Los Angeles	4033 LAUREL CANYON BLVD	91604	2367016016	0.000	0.000	0.000	0.212	Shortfall of Sites	0.019	Community Commercial	P-1L-RIO	0	0	0	94.696	0.212		Commercial - Supermarket - Supermarket - 12,000 SF or More - One Story, 0	162B165 15		Sherman Oaks - Studio City - Toluca Lake - Cahuenga Pass	No	ABMI	P
Los Angeles	1001 253RD ST	90710	7413017903	0.106	0.106	0.000	0.000	Shortfall of Sites	0.138	Public Facilities	PF-1XL	0	0	0	153.741	0.212		Miscellaneous - Government Owned Property, 0	036B197 111		Wilmington - Harbor City	No	LI	PF
Los Angeles	1001 253RD ST	90710	7413017903	0.106	0.106	0.000	0.000	Shortfall of Sites	0.138	Public Facilities	PF-1XL	0	0	0	153.741	0.212		Miscellaneous - Government Owned Property, 0	036B197 341		Wilmington - Harbor City	No	LI	PF
Los Angeles	1001 253RD ST	90710	7413017903	0.106	0.106	0.000	0.000	Shortfall of Sites	0.138	Public Facilities	PF-1XL	0	0	0	153.741	0.212		Miscellaneous - Government Owned Property, 0	036B197 358		Wilmington - Harbor City	No	LI	PF
Los Angeles	1001 253RD ST	90710	7413017903	0.106	0.106	0.000	0.000	Shortfall of Sites	0.138	Public Facilities	PF-1XL	0	0	0	153.741	0.212		Miscellaneous - Government Owned Property, 0	036B197 181		Wilmington - Harbor City	No	LI	PF
Los Angeles	1001 253RD ST	90710	7413017903	0.106	0.106	0.000	0.000	Shortfall of Sites	0.138	Public Facilities	PF-1XL	0	0	0	153.741	0.212		Miscellaneous - Government Owned Property, 0	036B197 257		Wilmington - Harbor City	No	LI	PF
Los Angeles	1001 253RD ST	90710	7413017903	0.106	0.106	0.000	0.000	Shortfall of Sites	0.138	Public Facilities	PF-1XL	0	0	0	153.741	0.212		Miscellaneous - Government Owned Property, 0	036B197 282		Wilmington - Harbor City	No	LI	PF
Los Angeles	1001 253RD ST	90710	7413017903	0.106	0.106	0.000	0.000	Shortfall of Sites	0.138	Public Facilities	PF-1XL	0	0	0	153.741	0.212		Miscellaneous - Government Owned Property, 0	036B197 213		Wilmington - Harbor City	No	LI	PF
Los Angeles	1001 253RD ST	90710	7413017903	0.106	0.106	0.000	0.000	Shortfall of Sites	0.138	Public Facilities	PF-1XL	0	0	0	153.741	0.212		Miscellaneous - Government Owned Property, 0	036B197 271		Wilmington - Harbor City	No	LI	PF
Los Angeles	1001 253RD ST	90710	7413017903	0.106	0.106	0.000	0.000	Shortfall of Sites	0.138	Public Facilities	PF-1XL	0	0	0	153.741	0.212		Miscellaneous - Government Owned Property, 0	036B197 305		Wilmington - Harbor City	No	LI	PF
Los Angeles	1001 253RD ST	90710	7413017903	0.106	0.106	0.000	0.000	Shortfall of Sites	0.138	Public Facilities	PF-1XL	0	0	0	153.741	0.212		Miscellaneous - Government Owned Property, 0	036B197 194		Wilmington - Harbor City	No	LI	PF
Los Angeles	1001 253RD ST	90710	7413017903	0.106	0.106	0.000	0.000	Shortfall of Sites	0.138	Public Facilities	PF-1XL	0	0	0	153.741	0.212		Miscellaneous - Government Owned Property, 0	036B197 375		Wilmington - Harbor City	No	LI	PF
Los Angeles	1001 253RD ST	90710	7413017903	0.106	0.106	0.000	0.000	Shortfall of Sites	0.138	Public Facilities	PF-1XL	0	0	0	153.741	0.212		Miscellaneous - Government Owned Property, 0	036B197 136		Wilmington - Harbor City	No	LI	PF
Los Angeles	1001 253RD ST	90710	7413017903	0.106	0.106	0.000	0.000	Shortfall of Sites	0.138	Public Facilities	PF-1XL	0	0	0	153.741	0.212		Miscellaneous - Government Owned Property, 0	036B197 147		Wilmington - Harbor City	No	LI	PF
Los Angeles	1001 253RD ST	90710	7413017903	0.106	0.106	0.000	0.000	Shortfall of Sites	0.138	Public Facilities	PF-1XL	0	0	0	153.741	0.212		Miscellaneous - Government Owned Property, 0	036B197 235		Wilmington - Harbor City	No	LI	PF
Los Angeles	12861 TELFAIR AVE	91342	2604036006	0.000	0.000	0.000	0.212	Shortfall of Sites	0.046	Public Facilities	(T)RS-1	0	0	0	102.494	0.212		Institutional - Church - One Story, 0	222B141 332		Sylmar	No	ABMI	FBO
Los Angeles	1001 253RD ST	90710	7413017903	0.106	0.106	0.000	0.000	Shortfall of Sites	0.138	Public Facilities	PF-1XL	0	0	0	153.741	0.212		Miscellaneous - Government Owned Property, 0	036B197 123		Wilmington - Harbor City	No	LI	PF
Los Angeles	3736 TRINITY ST	90011	5121015901	0.106	0.106	0.000	0.000	Shortfall of Sites	0.138	Public Facilities	PF-1	0	0	0	153.741	0.212		Miscellaneous - Government Owned Property, 0	115-5A205 112		Southeast Los Angeles	No	LI	PF
Los Angeles	3736 TRINITY ST	90011	5121015901	0.106	0.106	0.000	0.000	Shortfall of Sites	0.138	Public Facilities	PF-1	0	0	0	153.741	0.212		Miscellaneous - Government Owned Property, 0	115-5A205 164		Southeast Los Angeles	No	LI	PF
Los Angeles	0	0	4264009900	0.106	0.106	0.000	0.000	Shortfall of Sites	0.115	Public Facilities	[Q]PF-1XL	0	0	0	153.741	0.212		Miscellaneous - Government Owned Property, 0	129B141 362		Brentwood - Pacific Palisades	No	LI	PF
Los Angeles	0	0	4264009900	0.106	0.106	0.000	0.000	Shortfall of Sites	0.115	Public Facilities	[Q]PF-1XL	0	0	0	153.741	0.212		Miscellaneous - Government Owned Property, 0	129B141 371		Brentwood - Pacific Palisades	No	LI	PF
Los Angeles	0	0	4264009900	0.106	0.106	0.000	0.000	Shortfall of Sites	0.115	Public Facilities	[Q]PF-1XL	0	0	0	153.741	0.212		Miscellaneous - Government Owned Property, 0	129B141 378		Brentwood - Pacific Palisades	No	LI	PF
Los Angeles	0	0	4264009900	0.106	0.106	0.000	0.000	Shortfall of Sites	0.115	Public Facilities	[Q]PF-1XL	0	0	0	153.741	0.212		Miscellaneous - Government Owned Property, 0	129B141 386		Brentwood - Pacific Palisades	No	LI	PF
Los Angeles	0	0	4264009900	0.106	0.106	0.000	0.000	Shortfall of Sites	0.115	Public Facilities	[Q]PF-1XL	0	0	0	153.741	0.212		Miscellaneous - Government Owned Property, 0	129B141 399		Brentwood - Pacific Palisades	No	LI	PF
Los Angeles	3736 TRINITY ST	90011	5121014906	0.106	0.106	0.000	0.000	Shortfall of Sites	0.138	Public Facilities	PF-1	0	0	0	153.741	0.212		Miscellaneous - Government Owned Property, 0	117A205 445		Southeast Los Angeles	No	LI	PF
Los Angeles	0	0	4264009900	0.106	0.106	0.000	0.000	Shortfall of Sites	0.115	Public Facilities	[Q]PF-1XL	0	0	0	153.741	0.212		Miscellaneous - Government Owned Property, 0	129B141 405		Brentwood - Pacific Palisades	No	LI	PF
Los Angeles	3736 TRINITY ST	90011	5121015901	0.106	0.106	0.000	0.000	Shortfall of Sites	0.138	Public Facilities	PF-1	0	0	0	153.741	0.212		Miscellaneous - Government Owned Property, 0	115-5A205 100		Southeast Los Angeles	No	LI	PF
Los Angeles	1925 S BUDLONG AVE	90007	5075034906	0.106	0.106	0.000	0.000	Shortfall of Sites	0.138	Public Facilities	PF-1	0	0	0	153.741	0.212		Miscellaneous - Government Owned Property, 0	126B197 1011		South Los Angeles	No	LI	PF
Los Angeles	1925 S BUDLONG AVE	90007	5075033901	0.106	0.106	0.000	0.000	Shortfall of Sites	0.138	Public Facilities	PF-1	0	0	0	153.741	0.212		Miscellaneous - Government Owned Property, 0	126B197 921		South Los Angeles	No	LI	PF
Los Angeles	2730 GANAHL ST	90033	5177010904	0.106	0.106	0.000	0.000	Shortfall of Sites	0.138	Public Facilities	PF-1XL-CUGU	0	0	0	153.741	0.212		Miscellaneous - Government Owned Property - Public School - General, 0	130-5A227 228		Boyle Heights	No	LI	PF
Los Angeles	3736 TRINITY ST	90011	5121014906	0.106	0.106	0.000	0.000	Shortfall of Sites	0.138	Public Facilities	PF-1	0	0	0	153.741	0.212		Miscellaneous - Government Owned Property, 0	117A205 429		Southeast Los Angeles	No	LI	PF
Los Angeles	3736 TRINITY ST	90011	5121015901	0.106	0.106	0.000	0.000	Shortfall of Sites	0.138	Public Facilities	PF-1	0	0	0	153.741	0.212		Miscellaneous - Government Owned Property, 0	115-5A205 84		Southeast Los Angeles	No	LI	PF
Los Angeles	1925 S BUDLONG AVE	90007	5075033902	0.106	0.106	0.000	0.000	Shortfall of Sites	0.138	Public Facilities	PF-1	0	0	0	153.741	0.212		Miscellaneous - Government Owned Property, 0	126B197 1001		South Los Angeles	No	LI	PF
Los Angeles	3736 TRINITY ST	90011	5121015901	0.106	0.106	0.000	0.000	Shortfall of Sites	0.138	Public Facilities	PF-1	0	0	0	153.741	0.212		Miscellaneous - Government Owned Property, 0	115-5A205 144		Southeast Los Angeles	No	LI	PF
Los Angeles	3736 TRINITY ST	90011	5121015901	0.106	0.106	0.000	0.000	Shortfall of Sites	0.138	Public Facilities	PF-1	0	0	0	153.741	0.212		Miscellaneous - Government Owned Property, 0	115-5A205 128		Southeast Los Angeles	No	LI	PF
Los Angeles	2829 S GRAND AVE	90007	5122015901	0.106	0.106	0.000	0.000	Shortfall of Sites	0.138	Public Facilities	PF-1	0	0	0	153.741	0.212		Industrial - Light Manufacturing - One Story, 0	121-5A203 227		Southeast Los Angeles	No	LI	PF
Los Angeles	1925 S BUDLONG AVE	90007	5075034906	0.106	0.106	0.000	0.000	Shortfall of Sites	0.138	Public Facilities	PF-1	0	0	0	153.741	0.212		Miscellaneous - Government Owned Property, 0	126B197 1041		South Los Angeles	No	LI	PF
Los Angeles	2829 S GRAND AVE	90007	5122016907	0.106	0.106	0.000	0.000	Shortfall of Sites	0.138	Public Facilities	PF-1	0	0	0	153.741	0.212		Industrial - Light Manufacturing - One Story, 0	121-5A203 218		Southeast Los Angeles	No	LI	PF
Los Angeles	2730 GANAHL ST	90033	5177010904	0.106	0.106	0.000	0.000	Shortfall of Sites	0.138	Public Facilities	PF-1XL-CUGU	0	0	0	153.741	0.212		Miscellaneous - Government Owned Property - Public School - General, 0	130-5A227 222		Boyle Heights	No	LI	PF
Los Angeles	3736 TRINITY ST	90011	5121014906	0.106	0.106	0.000	0.000	Shortfall of Sites	0.138	Public Facilities	PF-1	0	0	0	153.741	0.212		Miscellaneous - Government Owned Property, 0	117A205 413		Southeast Los Angeles	No	LI	PF
Los Angeles	1925 S BUDLONG AVE	90007	5075033901	0.106	0.106	0.000	0.000	Shortfall of Sites	0.138	Public Facilities	PF-1	0	0	0	153.741	0.212		Miscellaneous - Government Owned Property, 0	126B197 849		South Los Angeles	No	LI	PF
Los Angeles	1925 S BUDLONG AVE	90007	5075033901	0.106	0.106	0.000	0.000	Shortfall of Sites	0.138	Public Facilities	PF-1	0	0	0	153.741	0.212		Miscellaneous - Government Owned Property, 0	126B197 903		South Los Angeles	No	LI	PF
Los Angeles	3736 TRINITY ST	90011	5121014906	0.106	0.106	0.000	0.000	Shortfall of Sites	0.138	Public Facilities	PF-1	0	0	0	153.741	0.212		Miscellaneous - Government Owned Property, 0	117A205 457		Southeast Los Angeles	No	LI	PF
Los Angeles	1925 S BUDLONG AVE	90007	5075034906	0.106	0.106	0.000	0.000	Shortfall of Sites	0.138	Public Facilities	PF-1	0	0	0	153.741	0.212		Miscellaneous - Government Owned Property, 0	126B197 1085		South Los Angeles	No	LI	PF
Los Angeles	2730 GANAHL ST	90033	5177010904	0.106	0.106	0.000	0.000	Shortfall of Sites	0.138	Public Facilities	PF-1XL-CUGU	0	0	0	153.741	0.212		Miscellaneous - Government Owned Property - Public School - General, 0	130-5A227 230		Boyle Heights	No	LI	PF
Los Angeles	1925 S BUDLONG AVE	90007	5075033901	0.106	0.106	0.000	0.000	Shortfall of Sites	0.138	Public Facilities	PF-1	0	0	0	153.741	0.212		Miscellaneous - Government Owned Property, 0	126B197 943		South Los Angeles	No	LI	PF
Los Angeles	1925 S BUDLONG AVE	90007	5075034906	0.106	0.106	0.000	0.000	Shortfall of Sites	0.138	Public Facilities	PF-1	0	0	0	153.741	0.212		Miscellaneous - Government Owned Property, 0	126B197 1006		South Los Angeles	No	LI	PF
Los Angeles	1925 S BUDLONG AVE	90007	5075033901	0.106	0.106	0.000	0.000	Shortfall of Sites	0.138	Public Facilities	PF-1	0	0	0	153.741	0.212		Miscellaneous - Government Owned Property, 0	126B197 827		South Los Angeles	No	LI	PF
Los Angeles	1925 S BUDLONG AVE	90007	5075034906	0.106	0.106	0.000	0.000	Shortfall of Sites	0.138	Public Facilities	PF-1	0	0	0	153.741	0.212		Miscellaneous - Government Owned Property, 0	126B197 1095		South Los Angeles	No	LI	PF
Los Angeles	0	0	2240010904	0.000	0.000	0.000	0.000	Shortfall of Sites	0.138	Public Facilities	[Q]PF-1-CDO	0	0	0	153.741	0.000		Miscellaneous - Government Owned Property, 0	177B153 202		Van Nuys - North Sherman Oaks	No		PF
Los Angeles	0	0	2240010904	0.000	0.000	0.000	0.000	Shortfall of Sites	0.138	Public Facilities	[Q]PF-1-CDO	0	0	0	153.741	0.000		Miscellaneous - Government Owned Property, 0	177B153 201		Van Nuys - North Sherman Oaks	No		PF
Los Angeles	7451 CAMELLIA AVE	91605	2316017900	0.106	0.106	0.000	0.000	Shortfall of Sites	0.138	Public Facilities	[Q]PF-1XL	0	0	0	153.741	0.212		Miscellaneous - Government Owned Property, 0	186B169 663		Sun Valley - La Tuna Canyon	No	LI	PF
Los Angeles	0	0	2638022901	0.106	0.106	0.000	0.000	Shortfall of Sites	0.138	Public Facilities	[Q]PF-1-CDO	0	0	0	153.741	0.212		Commercial - Shopping Center (Regional) - One Story, 0	192B149 686		Mission Hills - Panorama City - North Hills	No	LI	PF
Los Angeles	421 ROSEMONT AVE	90026	5157015905	0.106	0.106	0.000	0.000	Shortfall of Sites	0.138	Public Facilities	PF-1XL	0	0	0	153.741	0.212		Miscellaneous - Government Owned Property, 0	138A205 198		Silver Lake - Echo Park - Elysian Valley	No	LI	PF
Los Angeles	421 ROSEMONT AVE	90026	5157015905	0.106	0.106	0.000	0.000	Shortfall of Sites	0.138	Public Facilities	PF-1XL	0	0	0	153.741	0.212		Miscellaneous - Government Owned Property, 0	138A205 187		Silver Lake - Echo Park - Elysian Valley	No	LI	PF
Los Angeles	421 ROSEMONT AVE	90026	5157015906	0.106	0.106	0.000	0.000	Shortfall of Sites	0.138	Public Facilities	PF-1XL	0	0	0	153.741	0.212		Miscellaneous - Government Owned Property, 0	138A205 182		Silver Lake - Echo Park - Elysian Valley	No	LI	PF
Los Angeles	421 ROSEMONT AVE	90026	5157015905	0.106	0.106	0.000	0.000	Shortfall of Sites	0.138	Public Facilities	PF-1XL	0	0	0	153.741	0.212		Miscellaneous - Government Owned Property, 0	138A205 206		Silver Lake - Echo Park - Elysian Valley	No	LI	PF
Los Angeles	421 ROSEMONT AVE	90026	5157015905	0.106	0.106	0.000	0.000	Shortfall of Sites	0.138	Public Facilities	PF-1XL	0	0	0	153.741	0.212		Miscellaneous - Government Owned Property, 0	138A205 223		Silver Lake - Echo Park - Elysian Valley	No	LI	PF
Los Angeles	5041 VALJEAN AVE	91436	2260014023	0.000	0.000	0.000	0.212	Shortfall of Sites	0.017	Low II Residential	RE9-1	0	0	0	66.287	0.212		Residential - Single Family Residence - Pool, 0	171B137 447	1 per lot	Encino - Tarzana	No	ABMI	AHO , ENC CPU
Los Angeles	7129 FORBES AVE	91406	2225018039	0.000	0.000	0.000	0.212	Shortfall of Sites	0.119	Low Residential	R1-1	0	0	0	66.287	0.212		Residential - Single Family Residence, 1	183B133 1012	1 per lot	Reseda - West Van Nuys	No	ABMI	AHO , RES CPU
Los Angeles	5492 HUNTINGTON DR S	90032	5292020013	0.106	0.106	0.000	0.000	Shortfall of Sites	0.138	Public Facilities	PF-1	0	0	0	153.741	0.212		Commercial - Auto, Recreation Equipment, Construction Equipment Sales and Service - Auto Service Centers (No Gasoline) - One Story, 0	145-5A239 113		Northeast Los Angeles	No	LI	PF
Los Angeles	8210 W 3RD ST	90048	5511030025	0.000	0.000	0.000	0.212	Shortfall of Sites	0.101	Neighborhood Office Commercial	C2-1VL-O	0	0	0	2.182	0.212		Commercial - Store Combination - Store and Residential Combination - One Story, 0	138B173 927		Wilshire	No	ABMI	ARO
Los Angeles	25937 WESTERN AVE	90717	7553015046	0.000	0.000	0.000	0.212	Shortfall of Sites	0.000	General Commercial	[Q]C2-1VL	0	0	0	1933.133	0.212		Commercial - Store Combination - Store and Residential Combination - One Story, 0	033B193 300		Wilmington - Harbor City	No	ABMI	ARO
Los Angeles	0	0	4264009900	0.106	0.106	0.000	0.000	Shortfall of Sites	0.115	Public Facilities	[Q]PF-1XL	0	0	0	153.741	0.212		Miscellaneous - Government Owned Property, 0	129B141 410		Brentwood - Pacific Palisades	No	LI	PF
Los Angeles	2222 STONER AVE	90064	4260012026	0.000	0.000	0.000	0.212	Shortfall of Sites	0.096	Hybrid Industrial	NI(EC)	0	0	0	2.292	0.212		Industrial - Light Manufacturing - One Story, 0	123B149 502		West Los Angeles	No	ABMI	ARO
Los Angeles	4757 VALLEY BLVD	90032	5215028036	0.000	0.000	0.000	0.211	Shortfall of Sites	0.071	General Commercial	[Q]C2-1VL	0	0	0	102.494	0.211		Institutional - Church - One Story, 0	135A233 145		Northeast Los Angeles	No	ABMI	FBO
Los Angeles	1715 SANTA ANA BLVD	90002	6065031036	0.000	0.000	0.000	0.211	Shortfall of Sites	0.071	Neighborhood Commercial	[Q]CR-1VL	0	0	0	102.494	0.211		Institutional - Church - Wireless Communication Tower - One Story, 0	090A213 131		Southeast Los Angeles	No	ABMI	FBO

Jurisdiction Name	Site Address/Intersection	5 Digit ZIP Code	Assessor Parcel Number	Very Low-Income	Low-Income	Moderate-Income	Above Moderate-Income	Type of Shortfall	Parcel Size (Acres)	Current General Plan Designation	Current Zoning	Proposed General Plan (GP) Designation	Proposed Zoning	Minimum Density Allowed	Maximum Density Allowed	Total Capacity	Vacant/ Nonvacant	Description of Existing Uses	PIN	Base Density Per Acre	Community Plan Area	Rent Stabalization Ordinance	Income Category	Applicable Rezoning Program (Program informing values in Column Q listed first)
Los Angeles	526 COLUMBIA AVE	90017	5153021014	0.000	0.000	0.000	0.211	Shortfall of Sites	0.022	Community Commercial	C2-2, P-2	0	0	0	94.696	0.211	Vacant	Commercial - Parking Lot (Commercial Use Property) - Lots - Patron or Employee - Vacant Land, 0	132A207 603		Westlake	No	ABMI	P
Los Angeles	5769 VENICE BLVD	90019	5069014013	0.000	0.000	0.000	0.211	Shortfall of Sites	0.087	General Commercial	C2-1	0	0	0	3.021	0.211		Industrial - Light Manufacturing - One Story, 0	126B177 471		Wilshire	No	ABMI	ARO
Los Angeles	7001 S VAN NESS AVE	90047	4008019009	0.000	0.000	0.000	0.211	Shortfall of Sites	0.046	Low II Residential	R1-1	0	0	0	102.494	0.211		Institutional - Church - One Story, 0	102B189 1935		West Adams - Baldwin Hills - Leimert	No	ABMI	FBO
Los Angeles	17045 RANCHO ST	91316	2289004020	0.000	0.000	0.000	0.211	Shortfall of Sites	0.111	Low II Residential	R1-1	0	0	0	66.287	0.211		Residential - Single Family Residence - Pool, 1	168B133 219	1 per lot	Encino - Tarzana	No	ABMI	AHO , ENC CPU
Los Angeles	1144 N CUMMINGS ST	90033	5201009909	0.106	0.106	0.000	0.000	Shortfall of Sites	0.137	Public Facilities	PF-1	0	0	0	153.741	0.211	Vacant	Miscellaneous - Government Owned Property - Vacant Land, 0	132A225 44		Northeast Los Angeles	No	LI	PF
Los Angeles	5861 W 83RD ST	90045	4105017010	0.000	0.000	0.000	0.211	Shortfall of Sites	0.014	Low Residential	R1-1	0	0	0	113.635	0.211		Residential - Single Family Residence, 1	099B169 1311	29	Westchester - Playa del Rey	No	ABMI	OPP RC , WPDR CPU, AHO
Los Angeles	0	0	5409021900	0.000	0.000	0.000	0.000	Shortfall of Sites	0.137	Public Facilities	PF-1XL-RIO	0	0	0	153.741	0.000		Miscellaneous - Government Owned Property, 0	132A217 101		Central City North	No		PF
Los Angeles	3736 TRINITY ST	90011	5121014906	0.106	0.106	0.000	0.000	Shortfall of Sites	0.137	Public Facilities	PF-1	0	0	0	153.741	0.211		Miscellaneous - Government Owned Property, 0	117A205 498		Southeast Los Angeles	No	LI	PF
Los Angeles	2807 STANFORD AVE	90011	5128016904	0.106	0.106	0.000	0.000	Shortfall of Sites	0.137	Public Facilities	PF-1	0	0	0	153.741	0.211		Miscellaneous - Government Owned Property, 0	118-5A207 186		Southeast Los Angeles	No	LI	PF
Los Angeles	3989 S HOBART BLVD	90062	5036027900	0.106	0.106	0.000	0.000	Shortfall of Sites	0.137	Public Facilities	PF-1	0	0	0	153.741	0.211		Miscellaneous - Government Owned Property, 0	114B193 170		South Los Angeles	No	LI	PF
Los Angeles	3989 S HOBART BLVD	90062	5036027900	0.106	0.106	0.000	0.000	Shortfall of Sites	0.137	Public Facilities	PF-1	0	0	0	153.741	0.211		Miscellaneous - Government Owned Property, 0	114B193 291		South Los Angeles	No	LI	PF
Los Angeles	3989 S HOBART BLVD	90062	5036027900	0.106	0.106	0.000	0.000	Shortfall of Sites	0.137	Public Facilities	PF-1	0	0	0	153.741	0.211		Miscellaneous - Government Owned Property, 0	114B193 240		South Los Angeles	No	LI	PF
Los Angeles	3989 S HOBART BLVD	90062	5036027900	0.106	0.106	0.000	0.000	Shortfall of Sites	0.137	Public Facilities	PF-1	0	0	0	153.741	0.211		Miscellaneous - Government Owned Property, 0	114B193 224		South Los Angeles	No	LI	PF
Los Angeles	3989 S HOBART BLVD	90062	5036027900	0.106	0.106	0.000	0.000	Shortfall of Sites	0.137	Public Facilities	PF-1	0	0	0	153.741	0.211		Miscellaneous - Government Owned Property, 0	114B193 255		South Los Angeles	No	LI	PF
Los Angeles	3989 S HOBART BLVD	90062	5036027900	0.106	0.106	0.000	0.000	Shortfall of Sites	0.137	Public Facilities	PF-1	0	0	0	153.741	0.211		Miscellaneous - Government Owned Property, 0	114B193 200		South Los Angeles	No	LI	PF
Los Angeles	2676 PASADENA AVE	90031	5205021025	0.000	0.000	0.000	0.211	Shortfall of Sites	0.107	Neighborhood Commercial	[Q]C4-1XL-CDO	0	0	0	2.457	0.211		Commercial - Store Combination - Store and Residential Combination - One Story, 0	141A221 312		Northeast Los Angeles	No	ABMI	ARO
Los Angeles	5143 W WASHINGTON BLVD	90016	5067018027	0.000	0.000	0.000	0.211	Shortfall of Sites	0.074	Neighborhood Commercial	C2-1VL-CPIO	0	0	0	3.571	0.211		Commercial - Office Building - One Story, 0	126B181 825		West Adams - Baldwin Hills - Leimert	No	ABMI	ARO
Los Angeles	620 BAILEY ST	90033	5174005036	0.000	0.000	0.000	0.211	Shortfall of Sites	0.046	Low Medium II Residential	RD1.5-1-RIO-CUGU	0	0	0	102.494	0.211		Institutional - Church - Church Parking Lot - One Story, 0	130-5A221 149		Boyle Heights	No	ABMI	FBO
Los Angeles	874 W MARTIN LUTHER KING JR BLVD	90037	5019001032	0.000	0.000	0.000	0.211	Shortfall of Sites	0.139	Community Commercial	C2-1-CPIO	0	0	0	1.900	0.211		Commercial - Professional Building - Medical Dental Building - One Story, 0	114B197 214		South Los Angeles	No	ABMI	ARO
Los Angeles	7819 S WESTERN AVE	90047	6017025008	0.000	0.000	0.000	0.211	Shortfall of Sites	0.073	Neighborhood Commercial	C2-1VL-CPIO	0	0	0	4.009	0.211		Commercial - Professional Building - Medical Dental Building - One Story, 0	099B193 577		South Los Angeles	Yes	ABMI	ARO
Los Angeles	501 N VAN NESS AVE	90004	5522023903	0.105	0.105	0.000	0.000	Shortfall of Sites	0.114	Public Facilities	[Q]PF-1XL	0	0	0	153.741	0.211		Miscellaneous - Government Owned Property, 0	141B189 804		Wilshire	No	LI	PF
Los Angeles	501 N VAN NESS AVE	90004	5522023903	0.105	0.105	0.000	0.000	Shortfall of Sites	0.114	Public Facilities	[Q]PF-1XL	0	0	0	153.741	0.211		Miscellaneous - Government Owned Property, 0	141B189 780		Wilshire	No	LI	PF
Los Angeles	6715 S WESTERN AVE	90047	6016019031	0.000	0.000	0.000	0.211	Shortfall of Sites	0.052	Neighborhood Commercial	C2-1VL-CPIO	0	0	0	5.102	0.211		Commercial - Professional Building - Medical Dental Building - One Story, 0	102B193 531		South Los Angeles	No	ABMI	ARO
Los Angeles	6715 S WESTERN AVE	90047	6016019031	0.000	0.000	0.000	0.211	Shortfall of Sites	0.052	Neighborhood Commercial	C2-1VL-CPIO	0	0	0	5.102	0.211		Commercial - Professional Building - Medical Dental Building - One Story, 0	102B193 568		South Los Angeles	No	ABMI	ARO
Los Angeles	6715 S WESTERN AVE	90047	6016019031	0.000	0.000	0.000	0.211	Shortfall of Sites	0.052	Neighborhood Commercial	C2-1VL-CPIO	0	0	0	5.102	0.211		Commercial - Professional Building - Medical Dental Building - One Story, 0	102B193 632		South Los Angeles	No	ABMI	ARO
Los Angeles	501 N VAN NESS AVE	90004	5522023903	0.105	0.105	0.000	0.000	Shortfall of Sites	0.114	Public Facilities	[Q]PF-1XL	0	0	0	153.741	0.211		Miscellaneous - Government Owned Property, 0	141B189 757		Wilshire	No	LI	PF
Los Angeles	501 N VAN NESS AVE	90004	5522023903	0.105	0.105	0.000	0.000	Shortfall of Sites	0.114	Public Facilities	[Q]PF-1XL	0	0	0	153.741	0.211		Miscellaneous - Government Owned Property, 0	141B189 734		Wilshire	No	LI	PF
Los Angeles	2057 FAIR PARK AVE	90041	5686017900	0.105	0.105	0.000	0.000	Shortfall of Sites	0.114	Public Facilities	PF-1	0	0	0	153.741	0.211		Miscellaneous - Government Owned Property, 0	162A223 333		Northeast Los Angeles	No	LI	PF
Los Angeles	2057 FAIR PARK AVE	90041	5686017900	0.105	0.105	0.000	0.000	Shortfall of Sites	0.114	Public Facilities	PF-1	0	0	0	153.741	0.211		Miscellaneous - Government Owned Property, 0	162A223 331		Northeast Los Angeles	No	LI	PF
Los Angeles	501 N VAN NESS AVE	90004	5522023903	0.105	0.105	0.000	0.000	Shortfall of Sites	0.114	Public Facilities	[Q]PF-1XL	0	0	0	153.741	0.211		Miscellaneous - Government Owned Property, 0	141B189 712		Wilshire	No	LI	PF
Los Angeles	1206 CYPRESS AVE	90065	5453001016	0.000	0.000	0.000	0.211	Shortfall of Sites	0.123	Neighborhood Commercial	[Q]C4-1XL-CDO-RIO	0	0	0	2.138	0.211		Commercial - Store Combination - Store and Residential Combination - One Story, 0	147A217 339		Northeast Los Angeles	No	ABMI	ARO
Los Angeles	1281 S COCHRAN AVE	90019	5085014033	0.000	0.000	0.000	0.211	Shortfall of Sites	0.108	Limited Commercial	C1-1-O	0	0	0	2.427	0.211		Industrial - Light Manufacturing - One Story, 0	129B181 352		Wilshire	No	ABMI	ARO
Los Angeles	4601 S WESTERN AVE	90062	5016015921	0.105	0.105	0.000	0.000	Shortfall of Sites	0.137	Public Facilities	PF-1	0	0	0	153.741	0.211		Institutional - School (Private) - One Story, 0	111B193 456		South Los Angeles	No	LI	PF
Los Angeles	8910 S VERMONT AVE	90044	6038020025	0.000	0.000	0.000	0.211	Shortfall of Sites	0.117	Neighborhood Commercial	C2-1VL-CPIO	0	0	0	2.241	0.211		Commercial - Store Combination - Store and Residential Combination - One Story, 0	096A199 269		South Los Angeles	No	ABMI	ARO
Los Angeles	10243 SEPULVEDA BLVD	91345	2660001010	0.000	0.000	0.000	0.210	Shortfall of Sites	0.048	Neighborhood Commercial	C2-1	0	0	0	5.456	0.210		Commercial - Store Combination - Store and Office Combination - One Story, 0	204B145 397		Mission Hills - Panorama City - North Hills	No	ABMI	ARO
Los Angeles	2055 W 24TH ST	90018	5058009912	0.105	0.105	0.000	0.000	Shortfall of Sites	0.137	Public Facilities	PF-1-O	0	0	0	153.741	0.210		Miscellaneous - Government Owned Property, 0	123B193 233		South Los Angeles	No	LI	PF
Los Angeles	8419 LINCOLN BLVD	90045	4114033002	0.000	0.000	0.000	0.210	Shortfall of Sites	0.057	Community Commercial	[Q]C4-1-CDO	0	0	0	3.815	0.210		Commercial - Office Building - One Story, 0	096B157 408		Westchester - Playa del Rey	No	ABMI	ARO
Los Angeles	8419 LINCOLN BLVD	90045	4114033002	0.000	0.000	0.000	0.210	Shortfall of Sites	0.057	Community Commercial	[Q]C4-1-CDO	0	0	0	3.815	0.210		Commercial - Office Building - One Story, 0	096B157 414		Westchester - Playa del Rey	No	ABMI	ARO
Los Angeles	4705 SANTA MONICA BLVD	90029	5540020014	0.000	0.000	0.000	0.210	Shortfall of Sites	0.019	Highway Oriented Commercial	C2-1D	0	0	0	21.043	0.210		Commercial - Professional Building - One Story, 0	144B197 696		Hollywood	No	ABMI	ARO
Los Angeles	4705 SANTA MONICA BLVD	90029	5540020014	0.000	0.000	0.000	0.210	Shortfall of Sites	0.001	Highway Oriented Commercial	C2-1D	0	0	0	400.412	0.210		Commercial - Professional Building - One Story, 0	144B197 711		Hollywood	No	ABMI	ARO
Los Angeles	4705 SANTA MONICA BLVD	90029	5540020014	0.000	0.000	0.000	0.210	Shortfall of Sites	0.017	Highway Oriented Commercial	C2-1D	0	0	0	23.357	0.210		Commercial - Professional Building - One Story, 0	144B197 723		Hollywood	No	ABMI	ARO
Los Angeles	4705 SANTA MONICA BLVD	90029	5540020014	0.000	0.000	0.000	0.210	Shortfall of Sites	0.012	Highway Oriented Commercial	C2-1D	0	0	0	33.074	0.210		Commercial - Professional Building - One Story, 0	144B197 724		Hollywood	No	ABMI	ARO
Los Angeles	7001 S VAN NESS AVE	90047	4008019009	0.000	0.000	0.000	0.210	Shortfall of Sites	0.046	Low II Residential	R1-1	0	0	0	102.494	0.210		Institutional - Church - One Story, 0	102B189 1936		West Adams - Baldwin Hills - Leimert	No	ABMI	FBO
Los Angeles	7676 S SAN PEDRO ST	90003	6022026901	0.105	0.105	0.000	0.000	Shortfall of Sites	0.137	Public Facilities	PF-1	0	0	0	153.741	0.210		Miscellaneous - Government Owned Property, 0	099B205 13		Southeast Los Angeles	No	LI	PF
Los Angeles	8001 LEDGE AVE	91352	2407015900	0.105	0.105	0.000	0.000	Shortfall of Sites	0.137	Public Facilities	[Q]PF-1XL	0	0	0	153.741	0.210		Miscellaneous - Government Owned Property, 0	189B177 253		Sun Valley - La Tuna Canyon	No	LI	PF
Los Angeles	728 S HOOVER ST	90005	5141012007	0.000	0.000	0.000	0.210	Shortfall of Sites	0.042	Community Commercial	C2-2	0	0	0	9.557	0.210		Commercial - Store Combination - Store and Office Combination - One Story, 0	133-5A201 243		Westlake	No	ABMI	ARO
Los Angeles	18101 INGOMAR ST	91335	2102017134	0.000	0.000	0.000	0.210	Shortfall of Sites	0.119	Low Residential	(T)R1-1	0	0	0	66.287	0.210		Residential - Single Family Residence, 1	189B125 944	1 per lot	Reseda - West Van Nuys	No	ABMI	AHO , RES CPU
Los Angeles	1319 W MANCHESTER AVE	90044	6033001025	0.000	0.000	0.000	0.210	Shortfall of Sites	0.103	Community Commercial	C2-1L-CPIO	0	0	0	2.539	0.210		Commercial - Store Combination - Store and Residential Combination - One Story, 0	097-5A197 318		South Los Angeles	No	ABMI	ARO
Los Angeles	605 N BOYLE AVE	90033	5174004900	0.105	0.105	0.000	0.000	Shortfall of Sites	0.136	Public Facilities	PF-1XL-RIO-CUGU	0	0	0	153.741	0.210		Miscellaneous - Government Owned Property, 0	130-5A221 85		Boyle Heights	No	LI	PF
Los Angeles	1353 E 20TH ST	90011	5129004904	0.105	0.105	0.000	0.000	Shortfall of Sites	0.136	Public Facilities	PF-1	0	0	0	153.741	0.210		Miscellaneous - Government Owned Property, 0	120A211 289		Southeast Los Angeles	No	LI	PF
Los Angeles	5106 HUNTINGTON DR S	90032	5219001018	0.000	0.000	0.000	0.210	Shortfall of Sites	0.152	Neighborhood Commercial	[Q]C4-1XL	0	0	0	1.724	0.210		Commercial - Store Combination - Store and Residential Combination - One Story, 0	144A235 215		Northeast Los Angeles	No	ABMI	ARO
Los Angeles	2002 MERTON AVE	90041	5686004030	0.000	0.000	0.000	0.210	Shortfall of Sites	0.038	Low Medium II Residential	RD1.5-1	0	0	0	102.494	0.210		Institutional - Church - One Story, 0	162A223 395		Northeast Los Angeles	No	ABMI	FBO
Los Angeles	0	0	5173021903	0.105	0.105	0.000	0.000	Shortfall of Sites	0.136	Public Facilities	PF-1XL-RIO	0	0	0	153.741	0.210		, 0	130-5A217 310		Central City North	No	LI	PF
Los Angeles	1000 GRATTAN ST	90015	5137014903	0.105	0.105	0.000	0.000	Shortfall of Sites	0.136	Public Facilities	PF-1XL	0	0	0	153.741	0.210		Miscellaneous - Government Owned Property, 0	129A205 254		Westlake	No	LI	PF
Los Angeles	5132 YORK BLVD	90042	5478006007	0.000	0.000	0.000	0.210	Shortfall of Sites	0.014	Neighborhood Commercial	[Q]C4-1XL	0	0	0	21.479	0.210		Commercial - Office Building - One Story, 0	156A225 371		Northeast Los Angeles	No	ABMI	ARO
Los Angeles	1000 GRATTAN ST	90015	5137014903	0.105	0.105	0.000	0.000	Shortfall of Sites	0.136	Public Facilities	PF-1XL	0	0	0	153.741	0.209		Miscellaneous - Government Owned Property, 0	129A205 228		Westlake	No	LI	PF
Los Angeles	1716 W 47TH ST	90062	5016016906	0.105	0.105	0.000	0.000	Shortfall of Sites	0.136	Public Facilities	PF-1	0	0	0	153.741	0.209		Institutional - School (Private) - One Story, 0	111B193 637		South Los Angeles	No	LI	PF
Los Angeles	1000 GRATTAN ST	90015	5137014903	0.105	0.105	0.000	0.000	Shortfall of Sites	0.136	Public Facilities	PF-1XL	0	0	0	153.741	0.209		Miscellaneous - Government Owned Property, 0	129A205 218		Westlake	No	LI	PF
Los Angeles	7913 S MAIN ST	90003	6031024012	0.000	0.000	0.000	0.209	Shortfall of Sites	0.092	Neighborhood Commercial	C2-1VL-CPIO	0	0	0	3.167	0.209		Commercial - Hotel and Motel - Motel - Under 50 Rooms - One Story, 0	099B201 557		Southeast Los Angeles	Yes	ABMI	ARO
Los Angeles	7913 S MAIN ST	90003	6031024012	0.000	0.000	0.000	0.209	Shortfall of Sites	0.092	Neighborhood Commercial	C2-1VL-CPIO	0	0	0	3.167	0.209		Commercial - Hotel and Motel - Motel - Under 50 Rooms - One Story, 0	099B201 636		Southeast Los Angeles	Yes	ABMI	ARO
Los Angeles	7913 S MAIN ST	90003	6031024012	0.000	0.000	0.000	0.209	Shortfall of Sites	0.099	Neighborhood Commercial	C2-1VL-CPIO	0	0	0	2.933	0.209		Commercial - Hotel and Motel - Motel - Under 50 Rooms - One Story, 0	099B201 643		Southeast Los Angeles	Yes	ABMI	ARO
Los Angeles	1000 GRATTAN ST	90015	5137014903	0.105	0.105	0.000	0.000	Shortfall of Sites	0.136	Public Facilities	PF-1XL	0	0	0	153.741	0.209		Miscellaneous - Government Owned Property, 0	129A205 207		Westlake	No	LI	PF
Los Angeles	1000 GRATTAN ST	90015	5137014903	0.105	0.105	0.000	0.000	Shortfall of Sites	0.136	Public Facilities	PF-1XL	0	0	0	153.741	0.209		Miscellaneous - Government Owned Property, 0	129A205 196		Westlake	No	LI	PF
Los Angeles	4285 CRENSHAW BLVD	90008	5024007007	0.000	0.000	0.000	0.209	Shortfall of Sites	0.063	Neighborhood Commercial	C1.5-1-SP	0	0	0	4.144	0.209		Commercial - Office Building - One Story, 0	114B185 1027		West Adams - Baldwin Hills - Leimert	No	ABMI	ARO
Los Angeles	8615 S BROADWAY	90003	6040014004	0.000	0.000	0.000	0.209	Shortfall of Sites	0.007	Community Commercial	C2-1-CPIO	0	0	0	60.643	0.209		Commercial - Office Building - One Story, 0	097-5A203 410		Southeast Los Angeles	No	ABMI	ARO
Los Angeles	0	0	4264009900	0.105	0.105	0.000	0.000	Shortfall of Sites	0.113	Public Facilities	[Q]PF-1XL	0	0	0	153.741	0.209		Miscellaneous - Government Owned Property, 0	129B141 394		Brentwood - Pacific Palisades	No	LI	PF
Los Angeles	0	0	4264009900	0.105	0.105	0.000	0.000	Shortfall of Sites	0.113	Public Facilities	[Q]PF-1XL	0	0	0	153.741	0.209		Miscellaneous - Government Owned Property, 0	129B141 352		Brentwood - Pacific Palisades	No	LI	PF
Los Angeles	0	0	4264009900	0.105	0.105	0.000	0.000	Shortfall of Sites	0.113	Public Facilities	[Q]PF-1XL	0	0	0	153.741	0.209		Miscellaneous - Government Owned Property, 0	129B141 360		Brentwood - Pacific Palisades	No	LI	PF
Los Angeles	0	0	4264009900	0.105	0.105	0.000	0.000	Shortfall of Sites	0.113	Public Facilities	[Q]PF-1XL	0	0	0	153.741	0.209		Miscellaneous - Government Owned Property, 0	129B141 369		Brentwood - Pacific Palisades	No	LI	PF

Jurisdiction Name	Site Address/Intersection	5 Digit ZIP Code	Assessor Parcel Number	Very Low-Income	Low-Income	Moderate-Income	Above Moderate-Income	Type of Shortfall	Parcel Size (Acres)	Current General Plan Designation	Current Zoning	Proposed General Plan (GP) Designation	Proposed Zoning	Minimum Density Allowed	Maximum Density Allowed	Total Capacity	Vacant/ Nonvacant	Description of Existing Uses	PIN	Base Density Per Acre	Community Plan Area	Rent Stabalization Ordinance	Income Category	Applicable Rezoning Program (Program informing values in Column Q listed first)
Los Angeles	0	0	4264009900	0.105	0.105	0.000	0.000	Shortfall of Sites	0.113	Public Facilities	[Q]PF-1XL	0	0	0	153.741	0.209		Miscellaneous - Government Owned Property, 0	129B141 376		Brentwood - Pacific Palisades	No	LI	PF
Los Angeles	913 E JEFFERSON BLVD	90011	5114017923	0.105	0.105	0.000	0.000	Shortfall of Sites	0.136	Public Facilities	PF-1	0	0	0	153.741	0.209		Commercial - Store Combination - Store and Residential Combination - One Story, 0	117A209 292		Southeast Los Angeles	No	LI	PF
Los Angeles	0	0	5114017921	0.104	0.104	0.000	0.000	Shortfall of Sites	0.136	Public Facilities	PF-1	0	0	0	153.741	0.209	Vacant	Industrial - Industrial - Vacant Land, 0	117A209 289		Southeast Los Angeles	No	LI	PF
Los Angeles	7001 S VAN NESS AVE	90047	4008019009	0.000	0.000	0.000	0.209	Shortfall of Sites	0.045	Low II Residential	R1-1	0	0	0	102.494	0.209		Institutional - Church - One Story, 0	102B189 1937		West Adams - Baldwin Hills - Leimert	No	ABMI	FBO
Los Angeles	4022 FOUNTAIN AVE	90029	5429011046	0.000	0.000	0.000	0.209	Shortfall of Sites	0.041	Community Commercial	[Q]C2-1VL	0	0	0	5.334	0.209		Commercial - Office Building - One Story, 0	147A203 469		Silver Lake - Echo Park - Elysian Valley	No	ABMI	ARO
Los Angeles	4022 FOUNTAIN AVE	90029	5429011046	0.000	0.000	0.000	0.209	Shortfall of Sites	0.033	Community Commercial	[Q]C2-1VL	0	0	0	6.668	0.209		Commercial - Office Building - One Story, 0	147A203 487		Silver Lake - Echo Park - Elysian Valley	No	ABMI	ARO
Los Angeles	9209 AVALON BLVD	90003	6052025030	0.000	0.000	0.000	0.209	Shortfall of Sites	0.070	Neighborhood Commercial	C2-1VL-CPIO	0	0	0	102.494	0.209		Institutional - Church - One Story, 0	094-5A207 345		Southeast Los Angeles	No	ABMI	FBO
Los Angeles	1357 TEMPLE ST	0	5160005006	0.000	0.000	0.000	0.209	Shortfall of Sites	0.069	Neighborhood Commercial	CW	0	0	0	4.224	0.209		Commercial - Store Combination - Store and Residential Combination - One Story, 0	136-5A209 252		Silver Lake - Echo Park - Elysian Valley	Yes	ABMI	ARO
Los Angeles	1401 W 87TH ST	90047	6037015011	0.000	0.000	0.000	0.209	Shortfall of Sites	0.074	Neighborhood Commercial	C2-1VL-CPIO	0	0	0	3.895	0.209		Commercial - Store Combination - Store and Residential Combination - One Story, 0	097-5A195 361		South Los Angeles	Yes	ABMI	ARO
Los Angeles	3318 GRIFFITH AVE	90011	5114017911	0.104	0.104	0.000	0.000	Shortfall of Sites	0.136	Public Facilities	PF-1	0	0	0	153.741	0.209	Vacant	Industrial - Industrial - Vacant Land, 0	117A207 272		Southeast Los Angeles	No	LI	PF
Los Angeles	0	0	4264009900	0.104	0.104	0.000	0.000	Shortfall of Sites	0.113	Public Facilities	[Q]PF-1XL	0	0	0	153.741	0.209		Miscellaneous - Government Owned Property, 0	129B141 395		Brentwood - Pacific Palisades	No	LI	PF
Los Angeles	22430 VENTURA BLVD	91364	2040034004	0.000	0.000	0.000	0.209	Shortfall of Sites	0.098	General Commercial	C4-1VLD	0	0	0	2.230	0.209		Commercial - Professional Building - One Story, 0	171B101 169		Canoga Park - Winnetka - Woodland Hills - West Hills	No	ABMI	ARO
Los Angeles	636 MAPLE AVE	90014	5148023902	0.104	0.104	0.000	0.000	Shortfall of Sites	0.170	Public Facilities	PF-2D	0	0	0	153.741	0.209		Commercial - Parking Lot (Commercial Use Property) - Parking Structures - Commercial Parking - 6 to 13 Stories, 0	127-5A211 195		Central City	No	LI	PF
Los Angeles	3318 GRIFFITH AVE	90011	5114017911	0.104	0.104	0.000	0.000	Shortfall of Sites	0.136	Public Facilities	PF-1	0	0	0	153.741	0.209	Vacant	Industrial - Industrial - Vacant Land, 0	117A207 267		Southeast Los Angeles	No	LI	PF
Los Angeles	905 E JEFFERSON BLVD	90011	5114017906	0.104	0.104	0.000	0.000	Shortfall of Sites	0.136	Public Facilities	PF-1	0	0	0	153.741	0.209	Vacant	Industrial - Industrial - Vacant Land, 0	117A207 277		Southeast Los Angeles	No	LI	PF
Los Angeles	2710 S SAN PEDRO ST	90011	5128016016	0.000	0.000	0.000	0.209	Shortfall of Sites	0.034	Neighborhood Commercial	C2-1VL-CPIO	0	0	0	7.577	0.209		Industrial - Light Manufacturing - One Story, 0	118-5A207 77		Southeast Los Angeles	No	ABMI	ARO
Los Angeles	2710 S SAN PEDRO ST	90011	5128016016	0.000	0.000	0.000	0.209	Shortfall of Sites	0.034	Neighborhood Commercial	C2-1VL-CPIO	0	0	0	7.577	0.209		Industrial - Light Manufacturing - One Story, 0	118-5A207 86		Southeast Los Angeles	No	ABMI	ARO
Los Angeles	425 E MARTIN LUTHER KING JR BLVD	90011	5121009033	0.000	0.000	0.000	0.209	Shortfall of Sites	0.123	Hybrid Industrial	CM-1-CPIO	0	0	0	2.114	0.209		Industrial - Warehousing, Distribution, Storage - Warehousing, Distribution, Under 10,000 SF - One Story, 0	115-5A207 154		Southeast Los Angeles	No	ABMI	ARO
Los Angeles	5110 HUNTINGTON DR S	90032	5219001019	0.000	0.000	0.000	0.209	Shortfall of Sites	0.122	Neighborhood Commercial	[Q]C4-1XL	0	0	0	2.145	0.209		Commercial - Office Building - One Story, 0	144A235 213		Northeast Los Angeles	No	ABMI	ARO
Los Angeles	134 W AVENUE 34	90031	5205005026	0.000	0.000	0.000	0.209	Shortfall of Sites	0.110	Hybrid Industrial	UC(CA)	0	0	0	2.369	0.209		Industrial - Light Manufacturing - One Story, 0	142-5A221 240		Northeast Los Angeles	No	ABMI	ARO
Los Angeles	4645 VALLEY BLVD	90032	5215027009	0.000	0.000	0.000	0.209	Shortfall of Sites	0.115	General Commercial	[Q]C2-1VL	0	0	0	2.273	0.209		Commercial - Store Combination - Store and Residential Combination - One Story, 0	135A231 286		Northeast Los Angeles	No	ABMI	ARO
Los Angeles	2116 BEVERLY BLVD	90057	5154008004	0.000	0.000	0.000	0.209	Shortfall of Sites	0.073	Highway Oriented Commercial	C2-1	0	0	0	3.582	0.209		Commercial - Professional Building - One Story, 0	136-5A205 357		Westlake	No	ABMI	ARO
Los Angeles	2116 BEVERLY BLVD	90057	5154008004	0.000	0.000	0.000	0.209	Shortfall of Sites	0.077	Highway Oriented Commercial	C2-1	0	0	0	3.367	0.209		Commercial - Professional Building - One Story, 0	136-5A205 361		Westlake	No	ABMI	ARO
Los Angeles	5305 S VERMONT AVE	90037	5002026002	0.000	0.000	0.000	0.209	Shortfall of Sites	0.110	Community Commercial	C2-1L-CPIO	0	0	0	2.367	0.209		Commercial - Store Combination - Store and Residential Combination - One Story, 0	108B197 449		South Los Angeles	No	ABMI	ARO
Los Angeles	8540 VENICE BLVD	90034	5065007033	0.000	0.000	0.000	0.209	Shortfall of Sites	0.057	Neighborhood Commercial	C2-1VL-CPIO	0	0	0	4.551	0.209		Industrial - Warehousing, Distribution, Storage - Warehousing, Distribution, Under 10,000 SF - One Story, 0	123B173 520		West Adams - Baldwin Hills - Leimert	No	ABMI	ARO
Los Angeles	8540 VENICE BLVD	90034	5065007033	0.000	0.000	0.000	0.209	Shortfall of Sites	0.057	Neighborhood Commercial	C2-1VL-CPIO	0	0	0	4.551	0.209		Industrial - Warehousing, Distribution, Storage - Warehousing, Distribution, Under 10,000 SF - One Story, 0	123B173 526		West Adams - Baldwin Hills - Leimert	No	ABMI	ARO
Los Angeles	8540 VENICE BLVD	90034	5065007033	0.000	0.000	0.000	0.209	Shortfall of Sites	0.057	Neighborhood Commercial	C2-1VL-CPIO	0	0	0	4.551	0.209		Industrial - Warehousing, Distribution, Storage - Warehousing, Distribution, Under 10,000 SF - One Story, 0	123B173 539		West Adams - Baldwin Hills - Leimert	No	ABMI	ARO
Los Angeles	5729 DUARTE ST	90058	5105021010	0.000	0.000	0.000	0.209	Shortfall of Sites	0.110	Hybrid Industrial	CM-2D-CPIO	0	0	0	2.367	0.209		Industrial - Light Manufacturing - One Story, 0	108B213 606		Southeast Los Angeles	No	ABMI	ARO
Los Angeles	6084 S HOOVER ST	90044	6004027014	0.000	0.000	0.000	0.209	Shortfall of Sites	0.124	Neighborhood Commercial	C2-1VL-CPIO	0	0	0	2.104	0.209		Commercial - Store Combination - Store and Residential Combination - One Story, 0	105B201 694		South Los Angeles	No	ABMI	ARO
Los Angeles	4912 W JEFFERSON BLVD	90016	5046011013	0.000	0.000	0.000	0.209	Shortfall of Sites	0.117	Hybrid Industrial	CM-2D-CPIO	0	0	0	2.233	0.209		Industrial - Light Manufacturing - One Story, 0	120B181 816		West Adams - Baldwin Hills - Leimert	No	ABMI	ARO
Los Angeles	5005 EXPOSITION BLVD	90016	5046012003	0.000	0.000	0.000	0.209	Shortfall of Sites	0.099	Hybrid Industrial	CM-2D-CPIO	0	0	0	2.637	0.209		Industrial - Light Manufacturing - One Story, 0	120B181 843		West Adams - Baldwin Hills - Leimert	No	ABMI	ARO
Los Angeles	237 S LA BREA AVE	90036	5513022007	0.000	0.000	0.000	0.209	Shortfall of Sites	0.096	General Commercial	C2-1VL	0	0	0	2.253	0.209		Commercial - Office Building - One Story, 0	135B181 92		Wilshire	No	ABMI	ARO
Los Angeles	1122 BRITTANIA ST	90033	5201009904	0.104	0.104	0.000	0.000	Shortfall of Sites	0.136	Public Facilities	PF-1	0	0	0	153.741	0.209		Miscellaneous - Government Owned Property, 0	133-5A225 81		Northeast Los Angeles	No	LI	PF
Los Angeles	1157 S BERENDO ST	90006	5078023907	0.104	0.104	0.000	0.000	Shortfall of Sites	0.136	Public Facilities	PF-1	0	0	0	153.741	0.209	Vacant	Residential - Single Family Residence - Vacant Land, 0	129B197 593		Wilshire	No	LI	PF
Los Angeles	980 S HOBART BLVD	90006	5080023902	0.104	0.104	0.000	0.000	Shortfall of Sites	0.136	Public Facilities	PF-1XL	0	0	0	153.741	0.209		Miscellaneous - Government Owned Property, 0	129B193 38		Wilshire	No	LI	PF
Los Angeles	2925 VIRGINIA RD	90016	5050022900	0.104	0.104	0.000	0.000	Shortfall of Sites	0.136	Public Facilities	PF-1	0	0	0	153.741	0.209		Miscellaneous - Government Owned Property, 0	123B185 1350		West Adams - Baldwin Hills - Leimert	No	LI	PF
Los Angeles	980 S HOBART BLVD	90006	5080023900	0.104	0.104	0.000	0.000	Shortfall of Sites	0.136	Public Facilities	PF-1XL	0	0	0	153.741	0.209		Miscellaneous - Government Owned Property, 0	129B193 201		Wilshire	No	LI	PF
Los Angeles	980 S HOBART BLVD	90006	5080023900	0.104	0.104	0.000	0.000	Shortfall of Sites	0.136	Public Facilities	PF-1XL	0	0	0	153.741	0.209		Miscellaneous - Government Owned Property, 0	129B193 61		Wilshire	No	LI	PF
Los Angeles	980 S HOBART BLVD	90006	5080023900	0.104	0.104	0.000	0.000	Shortfall of Sites	0.136	Public Facilities	PF-1XL	0	0	0	153.741	0.209		Miscellaneous - Government Owned Property, 0	129B193 108		Wilshire	No	LI	PF
Los Angeles	980 S HOBART BLVD	90006	5080023900	0.104	0.104	0.000	0.000	Shortfall of Sites	0.136	Public Facilities	PF-1XL	0	0	0	153.741	0.209		Miscellaneous - Government Owned Property, 0	129B193 170		Wilshire	No	LI	PF
Los Angeles	980 S HOBART BLVD	90006	5080023900	0.104	0.104	0.000	0.000	Shortfall of Sites	0.136	Public Facilities	PF-1XL	0	0	0	153.741	0.209		Miscellaneous - Government Owned Property, 0	129B193 272		Wilshire	No	LI	PF
Los Angeles	980 S HOBART BLVD	90006	5080023900	0.104	0.104	0.000	0.000	Shortfall of Sites	0.136	Public Facilities	PF-1XL	0	0	0	153.741	0.209		Miscellaneous - Government Owned Property, 0	129B193 87		Wilshire	No	LI	PF
Los Angeles	980 S HOBART BLVD	90006	5080023900	0.104	0.104	0.000	0.000	Shortfall of Sites	0.136	Public Facilities	PF-1XL	0	0	0	153.741	0.209		Miscellaneous - Government Owned Property, 0	129B193 139		Wilshire	No	LI	PF
Los Angeles	980 S HOBART BLVD	90006	5080023900	0.104	0.104	0.000	0.000	Shortfall of Sites	0.136	Public Facilities	PF-1XL	0	0	0	153.741	0.209		Miscellaneous - Government Owned Property, 0	129B193 233		Wilshire	No	LI	PF
Los Angeles	3735 S DURANGO AVE	90034	4313021030	0.000	0.000	0.000	0.208	Shortfall of Sites	0.032	Hybrid Industrial	HJ(EC)	0	0	0	6.877	0.208		Industrial - Light Manufacturing - One Story, 0	120B165 259		Palms - Mar Vista - Del Rey	No	ABMI	ARO
Los Angeles	3735 S DURANGO AVE	90034	4313021030	0.000	0.000	0.000	0.208	Shortfall of Sites	0.072	Hybrid Industrial	HJ(EC)	0	0	0	3.026	0.208		Industrial - Light Manufacturing - One Story, 0	120B165 263		Palms - Mar Vista - Del Rey	No	ABMI	ARO
Los Angeles	20463 W ELKWOOD STREET	91306	2107013083	0.000	0.000	0.000	0.208	Shortfall of Sites	0.119	Low Residential	(T)R1-1	0	0	0	66.287	0.208		Residential - Single Family Residence, 1	189B109 1115	1 per lot	Canoga Park - Winnetka - Woodland Hills - West Hills	No	ABMI	AHO , CPK CPU
Los Angeles	1157 S BERENDO ST	90006	5078024923	0.104	0.104	0.000	0.000	Shortfall of Sites	0.136	Public Facilities	[Q]PF-1XL	0	0	0	153.741	0.208		Residential - Single Family Residence, 0	129B197 530		Wilshire	No	LI	PF
Los Angeles	1157 S BERENDO ST	90006	5078024916	0.104	0.104	0.000	0.000	Shortfall of Sites	0.136	Public Facilities	[Q]PF-1XL	0	0	0	153.741	0.208		Residential - Single Family Residence, 0	129B197 634		Wilshire	No	LI	PF
Los Angeles	1157 S BERENDO ST	90006	5078024922	0.104	0.104	0.000	0.000	Shortfall of Sites	0.136	Public Facilities	[Q]PF-1XL	0	0	0	153.741	0.208		Residential - Three Units (Any Combination) - 4 Stories or Less, 0	129B197 748		Wilshire	No	LI	PF
Los Angeles	1157 S BERENDO ST	90006	5078024924	0.104	0.104	0.000	0.000	Shortfall of Sites	0.136	Public Facilities	[Q]PF-1XL	0	0	0	153.741	0.208		Residential - Single Family Residence, 0	129B197 509		Wilshire	No	LI	PF
Los Angeles	1157 S BERENDO ST	90006	5078024917	0.104	0.104	0.000	0.000	Shortfall of Sites	0.136	Public Facilities	[Q]PF-1XL	0	0	0	153.741	0.208		Residential - Single Family Residence, 0	129B197 698		Wilshire	No	LI	PF
Los Angeles	1157 S BERENDO ST	90006	5078024919	0.104	0.104	0.000	0.000	Shortfall of Sites	0.136	Public Facilities	[Q]PF-1XL	0	0	0	153.741	0.208		Residential - Three Units (Any Combination) - 4 Stories or Less, 0	129B197 615		Wilshire	No	LI	PF
Los Angeles	636 MAPLE AVE	90014	5148023902	0.104	0.104	0.000	0.000	Shortfall of Sites	0.169	Public Facilities	PF-2D	0	0	0	153.741	0.208		Commercial - Parking Lot (Commercial Use Property) - Parking Structures - Commercial Parking - 6 to 13 Stories, 0	127-5A211 189		Central City	No	LI	PF
Los Angeles	7148 CAPISTRANO AVE	91307	2024018033	0.000	0.000	0.000	0.208	Shortfall of Sites	0.114	Low Residential	R1-1	0	0	0	66.287	0.208		Residential - Single Family Residence, 1	183B097 158	1 per lot	Canoga Park - Winnetka - Woodland Hills - West Hills	No	ABMI	AHO , CPK CPU
Los Angeles	10860 WOODBINE ST	90034	4254023900	0.104	0.104	0.000	0.000	Shortfall of Sites	0.113	Public Facilities	[Q]PF-1XL	0	0	0	153.741	0.208		Miscellaneous - Government Owned Property, 0	120B161 822		Palms - Mar Vista - Del Rey	No	LI	PF
Los Angeles	10860 WOODBINE ST	90034	4254023900	0.104	0.104	0.000	0.000	Shortfall of Sites	0.113	Public Facilities	[Q]PF-1XL	0	0	0	153.741	0.208		Miscellaneous - Government Owned Property, 0	120B161 888		Palms - Mar Vista - Del Rey	No	LI	PF
Los Angeles	10860 WOODBINE ST	90034	4254023900	0.104	0.104	0.000	0.000	Shortfall of Sites	0.113	Public Facilities	[Q]PF-1XL	0	0	0	153.741	0.208		Miscellaneous - Government Owned Property, 0	120B161 832		Palms - Mar Vista - Del Rey	No	LI	PF
Los Angeles	10860 WOODBINE ST	90034	4254023900	0.104	0.104	0.000	0.000	Shortfall of Sites	0.113	Public Facilities	[Q]PF-1XL	0	0	0	153.741	0.208		Miscellaneous - Government Owned Property, 0	120B161 846		Palms - Mar Vista - Del Rey	No	LI	PF
Los Angeles	10860 WOODBINE ST	90034	4254023900	0.104	0.104	0.000	0.000	Shortfall of Sites	0.113	Public Facilities	[Q]PF-1XL	0	0	0	153.741	0.208		Miscellaneous - Government Owned Property, 0	120B161 874		Palms - Mar Vista - Del Rey	No	LI	PF
Los Angeles	10860 WOODBINE ST	90034	4254023900	0.104	0.104	0.000	0.000	Shortfall of Sites	0.113	Public Facilities	[Q]PF-1XL	0	0	0	153.741	0.208		Miscellaneous - Government Owned Property, 0	120B161 855		Palms - Mar Vista - Del Rey	No	LI	PF
Los Angeles	10860 WOODBINE ST	90034	4254023900	0.104	0.104	0.000	0.000	Shortfall of Sites	0.113	Public Facilities	[Q]PF-1XL	0	0	0	153.741	0.208		Miscellaneous - Government Owned Property, 0	120B161 865		Palms - Mar Vista - Del Rey	No	LI	PF
Los Angeles	10860 WOODBINE ST	90034	4254023900	0.104	0.104	0.000	0.000	Shortfall of Sites	0.113	Public Facilities	[Q]PF-1XL	0	0	0	153.741	0.208		Miscellaneous - Government Owned Property, 0	120B161 894		Palms - Mar Vista - Del Rey	No	LI	PF
Los Angeles	1722 W 46TH ST	90062	5016015920	0.104	0.104	0.000	0.000	Shortfall of Sites	0.135	Public Facilities	PF-1	0	0	0	153.741	0.208		Institutional - School (Private) - One Story, 0	111B193 470		South Los Angeles	No	LI	PF
Los Angeles	1716 W 46TH ST	90062	5016015901	0.104	0.104	0.000	0.000	Shortfall of Sites	0.135	Public Facilities	PF-1	0	0	0	153.741	0.208		Institutional - School (Private) - One Story, 0	111B193 466		South Los Angeles	No	LI	PF
Los Angeles	10860 WOODBINE ST	90034	4254023900	0.104	0.104	0.000	0.000	Shortfall of Sites	0.113	Public Facilities	[Q]PF-1XL	0	0	0	153.741	0.208		Miscellaneous - Government Owned Property, 0	120B161 851		Palms - Mar Vista - Del Rey	No	LI	PF
Los Angeles	10860 WOODBINE ST	90034	4254023900	0.104	0.104	0.000	0.000	Shortfall of Sites	0.113	Public Facilities	[Q]PF-1XL	0	0	0	153.741	0.208		Miscellaneous - Government Owned Property, 0	120B161 839		Palms - Mar Vista - Del Rey	No	LI	PF
Los Angeles	10860 WOODBINE ST	90034	4254023900	0.104	0.104	0.000	0.000	Shortfall of Sites	0.113	Public Facilities	[Q]PF-1XL	0	0	0	153.741	0.208		Miscellaneous - Government Owned Property, 0	120B161 829		Palms - Mar Vista - Del Rey	No	LI	PF
Los Angeles	10860 WOODBINE ST	90034	4254023900	0.104	0.104	0.000	0.000	Shortfall of Sites	0.113	Public Facilities	[Q]PF-1XL	0	0	0	153.741	0.208		Miscellaneous - Government Owned Property, 0	120B161 813		Palms - Mar Vista - Del Rey	No	LI	PF
Los Angeles	10860 WOODBINE ST	90034	4254023900	0.104	0.104	0.000	0.000	Shortfall of Sites	0.113	Public Facilities	[Q]PF-1XL	0	0	0	153.741	0.208		Miscellaneous - Government Owned Property, 0	120B161 805		Palms - Mar Vista - Del Rey	No	LI	PF

Jurisdiction Name	Site Address/Intersection	5 Digit ZIP Code	Assessor Parcel Number	Very Low-Income	Low-Income	Moderate-Income	Above Moderate-Income	Type of Shortfall	Parcel Size (Acres)	Current General Plan Designation	Current Zoning	Proposed General Plan (GP) Designation	Proposed Zoning	Minimum Density Allowed	Maximum Density Allowed	Total Capacity	Vacant/ Nonvacant	Description of Existing Uses	PIN	Base Density Per Acre	Community Plan Area	Rent Stabalization Ordinance	Income Category	Applicable Rezoning Program (Program informing values in Column Q listed first)
Los Angeles	10860 WOODBINE ST	90034	4254023900	0.104	0.104	0.000	0.000	Shortfall of Sites	0.113	Public Facilities	[Q]PF-1XL	0	0	0	153.741	0.208		Miscellaneous - Government Owned Property, 0	120B161 792		Palms - Mar Vista - Del Rey	No	LI	PF
Los Angeles	10860 WOODBINE ST	90034	4254023900	0.104	0.104	0.000	0.000	Shortfall of Sites	0.113	Public Facilities	[Q]PF-1XL	0	0	0	153.741	0.208		Miscellaneous - Government Owned Property, 0	120B161 784		Palms - Mar Vista - Del Rey	No	LI	PF
Los Angeles	10860 WOODBINE ST	90034	4254023900	0.104	0.104	0.000	0.000	Shortfall of Sites	0.113	Public Facilities	[Q]PF-1XL	0	0	0	153.741	0.208		Miscellaneous - Government Owned Property, 0	120B161 772		Palms - Mar Vista - Del Rey	No	LI	PF
Los Angeles	550 MAPLE AVE	90013	5148016914	0.000	0.000	0.000	0.000	Shortfall of Sites	0.135	Public Facilities	PF-2D	0	0	0	153.741	0.000		Miscellaneous - Government Owned Property, 0	127-5A211 114		Central City	No		PF
Los Angeles	918 S ROBERTSON BLVD	90035	4333011013	0.000	0.000	0.000	0.208	Shortfall of Sites	0.069	Limited Commercial	[Q]C2-1-O	0	0	0	3.150	0.208		Commercial - Professional Building - Medical Dental Building - One Story, 0	132B169 155		Wilshire	No	ABMI	ARO
Los Angeles	5711 S FIGUEROA ST	90037	5001017015	0.000	0.000	0.000	0.208	Shortfall of Sites	0.110	Neighborhood Commercial	C2-1VL-CPIO	0	0	0	2.366	0.208		Commercial - Hotel and Motel - Motel - Under 50 Rooms - One Story, 0	108B201 1236		South Los Angeles	No	ABMI	ARO
Los Angeles	2925 VIRGINIA RD	90016	5050022900	0.104	0.104	0.000	0.000	Shortfall of Sites	0.135	Public Facilities	PF-1	0	0	0	153.741	0.208		Miscellaneous - Government Owned Property, 0	123B181 1726		West Adams - Baldwin Hills - Leimert	No	LI	PF
Los Angeles	2925 VIRGINIA RD	90016	5050022900	0.104	0.104	0.000	0.000	Shortfall of Sites	0.135	Public Facilities	PF-1	0	0	0	153.741	0.208		Miscellaneous - Government Owned Property, 0	120B185 325		West Adams - Baldwin Hills - Leimert	No	LI	PF
Los Angeles	2925 VIRGINIA RD	90016	5050022900	0.104	0.104	0.000	0.000	Shortfall of Sites	0.135	Public Facilities	PF-1	0	0	0	153.741	0.208		Miscellaneous - Government Owned Property, 0	120B185 291		West Adams - Baldwin Hills - Leimert	No	LI	PF
Los Angeles	2925 VIRGINIA RD	90016	5050022900	0.104	0.104	0.000	0.000	Shortfall of Sites	0.135	Public Facilities	PF-1	0	0	0	153.741	0.208		Miscellaneous - Government Owned Property, 0	120B185 257		West Adams - Baldwin Hills - Leimert	No	LI	PF
Los Angeles	2925 VIRGINIA RD	90016	5050022900	0.104	0.104	0.000	0.000	Shortfall of Sites	0.135	Public Facilities	PF-1	0	0	0	153.741	0.208		Miscellaneous - Government Owned Property, 0	120B185 224		West Adams - Baldwin Hills - Leimert	No	LI	PF
Los Angeles	2925 VIRGINIA RD	90016	5050022900	0.104	0.104	0.000	0.000	Shortfall of Sites	0.135	Public Facilities	PF-1	0	0	0	153.741	0.208		Miscellaneous - Government Owned Property, 0	120B185 192		West Adams - Baldwin Hills - Leimert	No	LI	PF
Los Angeles	2925 VIRGINIA RD	90016	5050022900	0.104	0.104	0.000	0.000	Shortfall of Sites	0.135	Public Facilities	PF-1	0	0	0	153.741	0.208		Miscellaneous - Government Owned Property, 0	120B185 157		West Adams - Baldwin Hills - Leimert	No	LI	PF
Los Angeles	2925 VIRGINIA RD	90016	5050022900	0.104	0.104	0.000	0.000	Shortfall of Sites	0.135	Public Facilities	PF-1	0	0	0	153.741	0.208		Miscellaneous - Government Owned Property, 0	120B185 123		West Adams - Baldwin Hills - Leimert	No	LI	PF
Los Angeles	2925 VIRGINIA RD	90016	5050022900	0.104	0.104	0.000	0.000	Shortfall of Sites	0.135	Public Facilities	PF-1	0	0	0	153.741	0.208		Miscellaneous - Government Owned Property, 0	120B185 95		West Adams - Baldwin Hills - Leimert	No	LI	PF
Los Angeles	2925 VIRGINIA RD	90016	5050022900	0.104	0.104	0.000	0.000	Shortfall of Sites	0.135	Public Facilities	PF-1	0	0	0	153.741	0.208		Miscellaneous - Government Owned Property, 0	120B185 66		West Adams - Baldwin Hills - Leimert	No	LI	PF
Los Angeles	2925 VIRGINIA RD	90016	5050022900	0.104	0.104	0.000	0.000	Shortfall of Sites	0.135	Public Facilities	PF-1	0	0	0	153.741	0.208		Miscellaneous - Government Owned Property, 0	120B185 40		West Adams - Baldwin Hills - Leimert	No	LI	PF
Los Angeles	15736 MAGNOLIA BLVD	91436	2261002029	0.000	0.000	0.000	0.208	Shortfall of Sites	0.016	Low II Residential	R1-1	0	0	0	66.287	0.208		Residential - Single Family Residence, 0	171B141 89	1 per lot	Encino - Tarzana	No	ABMI	AHO , ENC CPU
Los Angeles	8120 ALDEA AVE	91406	2204006017	0.000	0.000	0.000	0.208	Shortfall of Sites	0.205	Low Residential	R1-1	0	0	0	66.287	0.208		, 2	189B133 94	1 per lot	Reseda - West Van Nuys	No	ABMI	AHO , RES CPU
Los Angeles	108 N SAN FERNANDO RD	90031	5447014002	0.000	0.000	0.000	0.208	Shortfall of Sites	0.043	Hybrid Industrial	UV(CA)	0	0	0	6.019	0.208		Industrial - Light Manufacturing - One Story, 0	139-5A219 146		Northeast Los Angeles	No	ABMI	ARO
Los Angeles	108 N SAN FERNANDO RD	90031	5447014002	0.000	0.000	0.000	0.208	Shortfall of Sites	0.036	Hybrid Industrial	UV(CA)	0	0	0	7.310	0.208		Industrial - Light Manufacturing - One Story, 0	139-5A219 147		Northeast Los Angeles	No	ABMI	ARO
Los Angeles	22605 GAULT ST	91307	2024040009	0.000	0.000	0.000	0.208	Shortfall of Sites	0.119	Low Residential	R1-1	0	0	0	66.287	0.208		Residential - Single Family Residence, 1	183B097 861	1 per lot	Canoga Park - Winnetka - Woodland Hills - West Hills	No	ABMI	AHO , CPK CPU
Los Angeles	2925 VIRGINIA RD	90016	5050022900	0.104	0.104	0.000	0.000	Shortfall of Sites	0.135	Public Facilities	PF-1	0	0	0	153.741	0.208		Miscellaneous - Government Owned Property, 0	120B181 175		West Adams - Baldwin Hills - Leimert	No	LI	PF
Los Angeles	2925 VIRGINIA RD	90016	5050022900	0.104	0.104	0.000	0.000	Shortfall of Sites	0.135	Public Facilities	PF-1	0	0	0	153.741	0.208		Miscellaneous - Government Owned Property, 0	120B181 121		West Adams - Baldwin Hills - Leimert	No	LI	PF
Los Angeles	2925 VIRGINIA RD	90016	5050022900	0.104	0.104	0.000	0.000	Shortfall of Sites	0.135	Public Facilities	PF-1	0	0	0	153.741	0.208		Miscellaneous - Government Owned Property, 0	120B181 281		West Adams - Baldwin Hills - Leimert	No	LI	PF
Los Angeles	2925 VIRGINIA RD	90016	5050022900	0.104	0.104	0.000	0.000	Shortfall of Sites	0.135	Public Facilities	PF-1	0	0	0	153.741	0.208		Miscellaneous - Government Owned Property, 0	120B181 71		West Adams - Baldwin Hills - Leimert	No	LI	PF
Los Angeles	2925 VIRGINIA RD	90016	5050022900	0.104	0.104	0.000	0.000	Shortfall of Sites	0.135	Public Facilities	PF-1	0	0	0	153.741	0.208		Miscellaneous - Government Owned Property, 0	120B181 201		West Adams - Baldwin Hills - Leimert	No	LI	PF
Los Angeles	2925 VIRGINIA RD	90016	5050022900	0.104	0.104	0.000	0.000	Shortfall of Sites	0.135	Public Facilities	PF-1	0	0	0	153.741	0.208		Miscellaneous - Government Owned Property, 0	120B181 43		West Adams - Baldwin Hills - Leimert	No	LI	PF
Los Angeles	2925 VIRGINIA RD	90016	5050022900	0.104	0.104	0.000	0.000	Shortfall of Sites	0.135	Public Facilities	PF-1	0	0	0	153.741	0.208		Miscellaneous - Government Owned Property, 0	120B181 226		West Adams - Baldwin Hills - Leimert	No	LI	PF
Los Angeles	2925 VIRGINIA RD	90016	5050022900	0.104	0.104	0.000	0.000	Shortfall of Sites	0.135	Public Facilities	PF-1	0	0	0	153.741	0.208		Miscellaneous - Government Owned Property, 0	120B181 256		West Adams - Baldwin Hills - Leimert	No	LI	PF
Los Angeles	2925 VIRGINIA RD	90016	5050022900	0.104	0.104	0.000	0.000	Shortfall of Sites	0.135	Public Facilities	PF-1	0	0	0	153.741	0.208		Miscellaneous - Government Owned Property, 0	120B181 146		West Adams - Baldwin Hills - Leimert	No	LI	PF
Los Angeles	2925 VIRGINIA RD	90016	5050022900	0.104	0.104	0.000	0.000	Shortfall of Sites	0.135	Public Facilities	PF-1	0	0	0	153.741	0.208		Miscellaneous - Government Owned Property, 0	120B181 98		West Adams - Baldwin Hills - Leimert	No	LI	PF
Los Angeles	0	0	2320017900	0.000	0.000	0.000	0.000	Shortfall of Sites	0.135	Public Facilities	PF-1VL	0	0	0	153.741	0.000		Miscellaneous - Government Owned Property, 0	180B169 213		North Hollywood - Valley Village	No		PF
Los Angeles	8222 S SAN PEDRO ST	90003	6030022037	0.000	0.000	0.000	0.208	Shortfall of Sites	0.045	Medium Residential	R3-1	0	0	0	102.494	0.208		Institutional - Church - One Story, 0	099B205 1307		Southeast Los Angeles	No	ABMI	FBO
Los Angeles	0	0	5201008910	0.104	0.104	0.000	0.000	Shortfall of Sites	0.135	Public Facilities	PF-1	0	0	0	153.741	0.208	Vacant	Residential - Single Family Residence - Vacant Land, 0	133-5A225 54		Northeast Los Angeles	No	LI	PF
Los Angeles	4016 S CENTRAL AVE	90011	5114033033	0.000	0.000	0.000	0.207	Shortfall of Sites	0.069	Community Commercial	C2-2D-CPIO	0	0	0	102.494	0.207		Institutional - Church - One Story, 0	115-5A209 228		Southeast Los Angeles	No	ABMI	FBO
Los Angeles	1940 E 111TH ST	90059	6067004900	0.104	0.104	0.000	0.000	Shortfall of Sites	0.135	Public Facilities	PF-1	0	0	0	153.741	0.207		Miscellaneous - Government Owned Property, 0	087A215 14		Southeast Los Angeles	No	LI	PF
Los Angeles	1000 GRATTAN ST	90015	5137014903	0.104	0.104	0.000	0.000	Shortfall of Sites	0.135	Public Facilities	PF-1XL	0	0	0	153.741	0.207		Miscellaneous - Government Owned Property, 0	129A205 241		Westlake	No	LI	PF
Los Angeles	20212 MOBILE ST	91306	2134020021	0.000	0.000	0.000	0.207	Shortfall of Sites	0.208	Low Residential	RS-1-RIO	0	0	0	66.287	0.207		, 2	180B113 438	1 per lot	Canoga Park - Winnetka - Woodland Hills - West Hills	No	ABMI	AHO , CPK CPU
Los Angeles	2219 S CENTRAL AVE	90011	5131015020	0.000	0.000	0.000	0.207	Shortfall of Sites	0.063	Community Commercial	C2-2D-CPIO	0	0	0	4.590	0.207		Commercial - Store Combination - Store and Residential Combination - One Story, 0	120A211 335		Southeast Los Angeles	Yes	ABMI	ARO
Los Angeles	4117 W WASHINGTON BLVD	90018	5072013900	0.000	0.000	0.000	0.000	Shortfall of Sites	0.112	Public Facilities	PF-1-O	0	0	0	153.741	0.000		Commercial - Store - One Story, 0	126B185 964		West Adams - Baldwin Hills - Leimert	No		PF
Los Angeles	4324 S VERMONT AVE	90037	5020035018	0.000	0.000	0.000	0.207	Shortfall of Sites	0.141	Neighborhood Commercial	C2-1VL-CPIO	0	0	0	1.837	0.207		Commercial - Professional Building - One Story, 0	114B197 1221		South Los Angeles	No	ABMI	ARO
Los Angeles	605 N BOYLE AVE	90033	5174004900	0.103	0.103	0.000	0.000	Shortfall of Sites	0.135	Public Facilities	PF-1XL-RIO-CUGU	0	0	0	153.741	0.207		Miscellaneous - Government Owned Property, 0	130-5A221 75		Boyle Heights	No	LI	PF
Los Angeles	2020 OAK ST	90007	5124021906	0.103	0.103	0.000	0.000	Shortfall of Sites	0.135	Public Facilities	PF-1-O-HPOZ	0	0	0	153.741	0.207		Miscellaneous - Government Owned Property, 0	124-5A203 227		South Los Angeles	No	LI	PF
Los Angeles	2020 OAK ST	90007	5124021906	0.103	0.103	0.000	0.000	Shortfall of Sites	0.135	Public Facilities	PF-1-O-HPOZ	0	0	0	153.741	0.207		Miscellaneous - Government Owned Property, 0	124-5A203 235		South Los Angeles	No	LI	PF
Los Angeles	2020 OAK ST	90007	5124021906	0.103	0.103	0.000	0.000	Shortfall of Sites	0.135	Public Facilities	PF-1-O-HPOZ	0	0	0	153.741	0.207		Miscellaneous - Government Owned Property, 0	124-5A203 243		South Los Angeles	No	LI	PF
Los Angeles	2020 OAK ST	90007	5124021906	0.103	0.103	0.000	0.000	Shortfall of Sites	0.135	Public Facilities	PF-1-O-HPOZ	0	0	0	153.741	0.207		Miscellaneous - Government Owned Property, 0	124-5A203 218		South Los Angeles	No	LI	PF
Los Angeles	3736 TRINITY ST	90011	5121015901	0.103	0.103	0.000	0.000	Shortfall of Sites	0.135	Public Facilities	PF-1	0	0	0	153.741	0.207		Miscellaneous - Government Owned Property, 0	115-5A205 188		Southeast Los Angeles	No	LI	PF
Los Angeles	5816 WEST BLVD	90043	4004005023	0.000	0.000	0.000	0.207	Shortfall of Sites	0.069	Neighborhood Commercial	C2-1VL-SP	0	0	0	102.494	0.207		Institutional - Church - One Story, 0	108B185 1037		West Adams - Baldwin Hills - Leimert	No	ABMI	FBO
Los Angeles	5816 WEST BLVD	90043	4004005023	0.000	0.000	0.000	0.207	Shortfall of Sites	0.069	Neighborhood Commercial	C2-1VL-SP	0	0	0	102.494	0.207		Institutional - Church - One Story, 0	108B185 1035		West Adams - Baldwin Hills - Leimert	No	ABMI	FBO
Los Angeles	5816 WEST BLVD	90043	4004005023	0.000	0.000	0.000	0.207	Shortfall of Sites	0.069	Neighborhood Commercial	C2-1VL-SP	0	0	0	102.494	0.207		Institutional - Church - One Story, 0	108B185 1033		West Adams - Baldwin Hills - Leimert	No	ABMI	FBO
Los Angeles	2208 S CENTRAL AVE	90011	5119005002	0.000	0.000	0.000	0.207	Shortfall of Sites	0.133	Community Commercial	C2-2D-CPIO	0	0	0	1.947	0.207		Commercial - Store Combination - Store and Residential Combination - One Story, 0	120A211 393		Southeast Los Angeles	No	ABMI	ARO
Los Angeles	8021 S WESTERN AVE	90047	6035008026	0.000	0.000	0.000	0.207	Shortfall of Sites	0.069	Neighborhood Commercial	C2-1VL-CPIO	0	0	0	102.494	0.207		Institutional - Church - One Story, 0	099B193 1124		South Los Angeles	No	ABMI	FBO
Los Angeles	1925 DALY ST	90031	5210001900	0.103	0.103	0.000	0.000	Shortfall of Sites	0.134	Public Facilities	PF-1	0	0	0	153.741	0.207		Commercial - Hotel and Motel - Hotel - Under 50 Rooms - One Story, 0	136-5A221 350		Northeast Los Angeles	No	LI	PF
Los Angeles	1925 DALY ST	90031	5210001900	0.103	0.103	0.000	0.000	Shortfall of Sites	0.134	Public Facilities	PF-1	0	0	0	153.741	0.207		Commercial - Hotel and Motel - Hotel - Under 50 Rooms - One Story, 0	136-5A221 361		Northeast Los Angeles	No	LI	PF

Jurisdiction Name	Site Address/Intersection	5 Digit ZIP Code	Assessor Parcel Number	Very Low-Income	Low-Income	Moderate-Income	Above Moderate-Income	Type of Shortfall	Parcel Size (Acres)	Current General Plan Designation	Current Zoning	Proposed General Plan (GP) Designation	Proposed Zoning	Minimum Density Allowed	Maximum Density Allowed	Total Capacity	Vacant/ Nonvacant	Description of Existing Uses	PIN	Base Density Per Acre	Community Plan Area	Rent Stabalization Ordinance	Income Category	Applicable Rezoning Program (Program informing values in Column Q listed first)
Los Angeles	8536 FOOTHILL BLVD	91040	2560004002	0.000	0.000	0.000	0.207	Shortfall of Sites	0.051	General Commercial	C2-1VL	0	0	0	4.649	0.207		Commercial - Store Combination - Store and Residential Combination - One Story, 0	204B189 20		Sunland - Tujunga - Lake View Terrace - Shadow Hills - East La Tuna Canyon	Yes	ABMI	ARO
Los Angeles	4433 YORK BLVD	90041	5474009016	0.000	0.000	0.000	0.207	Shortfall of Sites	0.083	Neighborhood Commercial	[Q]C4-1XL	0	0	0	2.607	0.207		Commercial - Store Combination - Store and Residential Combination - One Story, 0	157-5A221 305		Northeast Los Angeles	No	ABMI	ARO
Los Angeles	3510 S HILL ST	90007	5122033900	0.103	0.103	0.000	0.000	Shortfall of Sites	0.134	Public Facilities	PF-1	0	0	0	153.741	0.207		Industrial - Parking Lot (Industrial Use Property) - One Story, 0	118-5A203 245		Southeast Los Angeles	No	LI	PF
Los Angeles	10121 S CENTRAL AVE	90002	6049027005	0.000	0.000	0.000	0.206	Shortfall of Sites	0.069	Neighborhood Commercial	C2-1VL-CPIO	0	0	0	102.494	0.206		Institutional - Church - One Story, 0	090B209 354		Southeast Los Angeles	No	ABMI	FBO
Los Angeles	3907 STOCKBRIDGE AVE	90032	5292022022	0.000	0.000	0.000	0.206	Shortfall of Sites	0.149	Public Facilities	PF-1	0	0	0	153.741	0.206		Residential - Double, Duplex, or Two Units - 4 Stories or Less, 0	144A237 39		Northeast Los Angeles	Yes	ABMI	PF
Los Angeles	10121 S CENTRAL AVE	90002	6049027005	0.000	0.000	0.000	0.206	Shortfall of Sites	0.069	Neighborhood Commercial	C2-1VL-CPIO	0	0	0	102.494	0.206		Institutional - Church - One Story, 0	090B209 358		Southeast Los Angeles	No	ABMI	FBO
Los Angeles	10121 S CENTRAL AVE	90002	6049027005	0.000	0.000	0.000	0.206	Shortfall of Sites	0.069	Neighborhood Commercial	C2-1VL-CPIO	0	0	0	102.494	0.206		Institutional - Church - One Story, 0	090B209 376		Southeast Los Angeles	No	ABMI	FBO
Los Angeles	0	0	5036027901	0.000	0.000	0.000	0.000	Shortfall of Sites	0.134	Public Facilities	PF-1	0	0	0	153.741	0.000	Vacant	Miscellaneous - Government Owned Property - Vacant Land, 0	114B193 49		South Los Angeles	No		PF
Los Angeles	3901 STOCKBRIDGE AVE	90032	5292022023	0.000	0.000	0.000	0.206	Shortfall of Sites	0.149	Public Facilities	PF-1	0	0	0	153.741	0.206		Residential - Double, Duplex, or Two Units - 4 Stories or Less, 0	144A237 40		Northeast Los Angeles	Yes	ABMI	PF
Los Angeles	5615 S BROADWAY	90037	5101038011	0.000	0.000	0.000	0.206	Shortfall of Sites	0.129	Neighborhood Commercial	C2-1VL-CPIO	0	0	0	1.998	0.206		Commercial - Store Combination - Store and Residential Combination - One Story, 0	108B201 1024		Southeast Los Angeles	No	ABMI	ARO
Los Angeles	3350 FLETCHER DR	90065	5458022900	0.103	0.103	0.000	0.000	Shortfall of Sites	0.134	Public Facilities	PF-1-CDO	0	0	0	153.741	0.206		Miscellaneous - Government Owned Property, 0	154-5A215 129		Northeast Los Angeles	No	LI	PF
Los Angeles	0	0	5130010907	0.103	0.103	0.000	0.000	Shortfall of Sites	0.134	Public Facilities	PF-2D	0	0	0	153.741	0.206		Miscellaneous - Government Owned Property, 0	121-5A213 186		Central City	No	LI	PF
Los Angeles	680 LITTLE ST	90017	5142012902	0.103	0.103	0.000	0.000	Shortfall of Sites	0.134	Public Facilities	PF-1XL	0	0	0	153.741	0.206		Commercial - Store Combination - Store and Office Combination - One Story, 0	132A205 199		Westlake	No	LI	PF , MURC
Los Angeles	680 LITTLE ST	90017	5142012900	0.103	0.103	0.000	0.000	Shortfall of Sites	0.134	Public Facilities	PF-1XL	0	0	0	153.741	0.206	Vacant	Commercial - Commercial - Vacant Land, 0	132A205 210		Westlake	No	LI	PF , MURC
Los Angeles	4016 S CENTRAL AVE	90011	5114033033	0.000	0.000	0.000	0.206	Shortfall of Sites	0.069	Community Commercial	C2-2D-CPIO	0	0	0	102.494	0.206		Institutional - Church - One Story, 0	115-5A209 275		Southeast Los Angeles	No	ABMI	FBO
Los Angeles	3350 FLETCHER DR	90065	5458022900	0.103	0.103	0.000	0.000	Shortfall of Sites	0.134	Public Facilities	PF-1-CDO	0	0	0	153.741	0.206		Miscellaneous - Government Owned Property, 0	154-5A213 120		Northeast Los Angeles	No	LI	PF
Los Angeles	1145 CYPRESS AVE	90065	5454024001	0.000	0.000	0.000	0.206	Shortfall of Sites	0.069	Neighborhood Commercial	[Q]C4-1XL-CDO	0	0	0	102.494	0.206		Institutional - Church - One Story, 0	145-5A219 37		Northeast Los Angeles	No	ABMI	FBO
Los Angeles	2312 CHARLOTTE ST	90033	5202007906	0.103	0.103	0.000	0.000	Shortfall of Sites	0.134	Public Facilities	PF-1	0	0	0	153.741	0.206		Residential - Single Family Residence, 0	132A225 238		Northeast Los Angeles	No	LI	PF
Los Angeles	820 N AVENUE 54	90042	5478017900	0.103	0.103	0.000	0.000	Shortfall of Sites	0.112	Public Facilities	PF-1	0	0	0	153.741	0.206		Miscellaneous - Government Owned Property, 0	153A227 26		Northeast Los Angeles	No	LI	PF
Los Angeles	0	0	5408012906	0.000	0.000	0.000	0.000	Shortfall of Sites	0.134	Public Facilities	PF-1VL	0	0	0	153.741	0.000		Miscellaneous - Government Owned Property, 0	132A215 21		Central City	No		PF
Los Angeles	4211 OAKWOOD AVE	90004	5520014907	0.103	0.103	0.000	0.000	Shortfall of Sites	0.134	Public Facilities	[Q]PF-1XL	0	0	0	153.741	0.206		Residential - Single Family Residence, 0	138B197 18		Wilshire	No	LI	PF
Los Angeles	4539 GLORIA AVE	91436	2283013007	0.000	0.000	0.000	0.206	Shortfall of Sites	0.016	Low II Residential	R1-1	0	0	0	66.287	0.206		Residential - Single Family Residence - Pool, 0	168B141 751	1 per lot	Encino - Tarzana	No	ABMI	AHO , ENC CPU
Los Angeles	4211 OAKWOOD AVE	90004	5520014905	0.103	0.103	0.000	0.000	Shortfall of Sites	0.134	Public Facilities	[Q]PF-1XL	0	0	0	153.741	0.206		Residential - Single Family Residence, 0	138B197 58		Wilshire	No	LI	PF
Los Angeles	4211 OAKWOOD AVE	90004	5520014904	0.103	0.103	0.000	0.000	Shortfall of Sites	0.134	Public Facilities	[Q]PF-1XL	0	0	0	153.741	0.206		Miscellaneous - Government Owned Property - Public School - General, 0	138B197 67		Wilshire	No	LI	PF
Los Angeles	4706 S NORMANDIE AVE	90037	5017004002	0.000	0.000	0.000	0.206	Shortfall of Sites	0.140	Neighborhood Commercial	C2-1VL-CPIO	0	0	0	2.036	0.206		Commercial - Store Combination - Store and Residential Combination - One Story, 0	111B197 629		South Los Angeles	Yes	ABMI	ARO
Los Angeles	2525 W PICO BLVD	90006	5078028011	0.000	0.000	0.000	0.206	Shortfall of Sites	0.006	Neighborhood Office Commercial	C2-1	0	0	0	67.622	0.206		Commercial - Store Combination - Store and Office Combination - One Story, 0	129B197 1069		Wilshire	No	ABMI	ARO
Los Angeles	1353 E 20TH ST	90011	5129004904	0.103	0.103	0.000	0.000	Shortfall of Sites	0.134	Public Facilities	PF-1	0	0	0	153.741	0.206		Miscellaneous - Government Owned Property, 0	120A211 271		Southeast Los Angeles	No	LI	PF
Los Angeles	1000 N VAN NESS AVE	90038	5536014905	0.103	0.103	0.000	0.000	Shortfall of Sites	0.134	Public Facilities	[Q]PF-1XL	0	0	0	153.741	0.206		Miscellaneous - Government Owned Property - Public School - Elementary School, 0	144B189 852		Hollywood	No	LI	PF
Los Angeles	9912 HOLMES AVE	90002	6048035910	0.103	0.103	0.000	0.000	Shortfall of Sites	0.134	Public Facilities	PF-1	0	0	0	153.741	0.205		Residential - Single Family Residence, 0	091-5A215 62		Southeast Los Angeles	No	LI	PF
Los Angeles	1916 W FLORENCE AVE	90047	6017002003	0.000	0.000	0.000	0.205	Shortfall of Sites	0.059	Neighborhood Commercial	C2-1VL-CPIO	0	0	0	4.384	0.205		Commercial - Store Combination - Store and Residential Combination - One Story, 0	102B193 1398		South Los Angeles	No	ABMI	ARO
Los Angeles	1916 W FLORENCE AVE	90047	6017002003	0.000	0.000	0.000	0.205	Shortfall of Sites	0.059	Neighborhood Commercial	C2-1VL-CPIO	0	0	0	4.384	0.205		Commercial - Store Combination - Store and Residential Combination - One Story, 0	102B193 1400		South Los Angeles	No	ABMI	ARO
Los Angeles	619 S FAIRFAX AVE	90036	5510026050	0.000	0.000	0.000	0.205	Shortfall of Sites	0.076	Neighborhood Office Commercial	C2-1VL-O	0	0	0	2.822	0.205		Commercial - Professional Building - Medical Dental Building - One Story, 0	135B177 452		Wilshire	No	ABMI	ARO
Los Angeles	2510 E 6TH ST	90023	5185025908	0.103	0.103	0.000	0.000	Shortfall of Sites	0.134	Public Facilities	PF-1XL-CUGU	0	0	0	153.741	0.205		Miscellaneous - Government Owned Property, 0	124-5A223 146		Boyle Heights	No	LI	PF
Los Angeles	2510 E 6TH ST	90023	5185026900	0.103	0.103	0.000	0.000	Shortfall of Sites	0.134	Public Facilities	PF-1XL-CUGU	0	0	0	153.741	0.205		Miscellaneous - Government Owned Property, 0	124-5A223 56		Boyle Heights	No	LI	PF
Los Angeles	7871 LARAMIE AVE	91306	2107011096	0.000	0.000	0.000	0.205	Shortfall of Sites	0.118	Low Residential	R1-1	0	0	0	66.287	0.205		Residential - Single Family Residence, 1	189B113 1378	1 per lot	Canoga Park - Winnetka - Woodland Hills - West Hills	No	ABMI	AHO , CPK CPU
Los Angeles	2510 E 6TH ST	90023	5185026900	0.103	0.103	0.000	0.000	Shortfall of Sites	0.134	Public Facilities	PF-1XL-CUGU	0	0	0	153.741	0.205		Miscellaneous - Government Owned Property, 0	124-5A223 59		Boyle Heights	No	LI	PF
Los Angeles	2510 E 6TH ST	90023	5185026900	0.103	0.103	0.000	0.000	Shortfall of Sites	0.133	Public Facilities	PF-1XL-CUGU	0	0	0	153.741	0.205		Miscellaneous - Government Owned Property, 0	124-5A223 45		Boyle Heights	No	LI	PF
Los Angeles	2510 E 6TH ST	90023	5185026900	0.103	0.103	0.000	0.000	Shortfall of Sites	0.133	Public Facilities	PF-1XL-CUGU	0	0	0	153.741	0.205		Miscellaneous - Government Owned Property, 0	124-5A223 39		Boyle Heights	No	LI	PF
Los Angeles	2510 E 6TH ST	90023	5185026900	0.103	0.103	0.000	0.000	Shortfall of Sites	0.133	Public Facilities	PF-1XL-CUGU	0	0	0	153.741	0.205		Miscellaneous - Government Owned Property, 0	124-5A223 52		Boyle Heights	No	LI	PF
Los Angeles	2510 E 6TH ST	90023	5185026900	0.103	0.103	0.000	0.000	Shortfall of Sites	0.133	Public Facilities	PF-1XL-CUGU	0	0	0	153.741	0.205		Miscellaneous - Government Owned Property, 0	124-5A223 49		Boyle Heights	No	LI	PF
Los Angeles	2510 E 6TH ST	90023	5185026900	0.103	0.103	0.000	0.000	Shortfall of Sites	0.133	Public Facilities	PF-1XL-CUGU	0	0	0	153.741	0.205		Miscellaneous - Government Owned Property, 0	124-5A223 43		Boyle Heights	No	LI	PF
Los Angeles	4500 CRENSHAW BLVD	90043	5013022021	0.000	0.000	0.000	0.205	Shortfall of Sites	0.165	Community Commercial	C2-2D-SP	0	0	0	1.559	0.205		Commercial - Office Building - One Story, 0	111B185 189		West Adams - Baldwin Hills - Leimert	No	ABMI	ARO
Los Angeles	138 W AVENUE 34	90031	5205005027	0.000	0.000	0.000	0.205	Shortfall of Sites	0.110	Hybrid Industrial	UC(CA)	0	0	0	2.329	0.205		Industrial - Light Manufacturing - One Story, 0	142-5A221 237		Northeast Los Angeles	No	ABMI	ARO
Los Angeles	8039 QUARTZ AVE	91306	2106016017	0.000	0.000	0.000	0.205	Shortfall of Sites	0.019	Low Residential	RA-1	0	0	0	66.287	0.205		Residential - Single Family Residence - Pool, 0	189B113 310	1 per lot	Canoga Park - Winnetka - Woodland Hills - West Hills	No	ABMI	AHO , CPK CPU
Los Angeles	1331 N CHEROKEE AVE	90028	5547031008	0.000	0.000	0.000	0.205	Shortfall of Sites	0.114	Low Medium II Residential	RD1.5-1XL	0	0	0	66.287	0.205		Residential - Single Family Residence, 1	147A185 313		Hollywood	No	ABMI	AHO , HWD CPU, R2RD
Los Angeles	1717 S HOOVER ST	90006	5056010029	0.000	0.000	0.000	0.205	Shortfall of Sites	0.068	Community Commercial	C2-1VL-CPIO	0	0	0	102.494	0.205		Institutional - Church - One Story, 0	127-5A201 355		South Los Angeles	No	ABMI	FBO
Los Angeles	1925 S BUDLONG AVE	90007	5075034906	0.102	0.102	0.000	0.000	Shortfall of Sites	0.133	Public Facilities	PF-1	0	0	0	153.741	0.205		Miscellaneous - Government Owned Property, 0	126B197 1130		South Los Angeles	No	LI	PF
Los Angeles	1218 W TEMPLE ST	90026	5160022004	0.000	0.000	0.000	0.205	Shortfall of Sites	0.112	Limited Commercial - Mixed Medium Residential	CW	0	0	0	2.284	0.205		Commercial - Store Combination - Store and Residential Combination - One Story, 0	135A211 90		Westlake	No	ABMI	ARO
Los Angeles	2812 NEWELL ST	90039	5442017025	0.000	0.000	0.000	0.205	Shortfall of Sites	0.101	Commercial Manufacturing	[Q]CM-1XL-RIO	0	0	0	2.532	0.205		Industrial - Light Manufacturing - One Story, 0	148-5A213 179		Silver Lake - Echo Park - Elysian Valley	No	ABMI	ARO
Los Angeles	19735 ARMINTA ST	91306	2106023025	0.000	0.000	0.000	0.205	Shortfall of Sites	0.114	Low Residential	R1-1	0	0	0	66.287	0.205		Residential - Single Family Residence, 1	189B117 637	1 per lot	Canoga Park - Winnetka - Woodland Hills - West Hills	No	ABMI	AHO , CPK CPU
Los Angeles	5570 W WASHINGTON BLVD	90016	5063022048	0.000	0.000	0.000	0.205	Shortfall of Sites	0.080	Neighborhood Commercial	C2-1VL-CPIO	0	0	0	3.219	0.205		Industrial - Warehousing, Distribution, Storage - Warehousing, Distribution, Under 10,000 SF - One Story, 0	123B177 238		West Adams - Baldwin Hills - Leimert	No	ABMI	ARO
Los Angeles	522 E 89TH ST	90003	6041025033	0.000	0.000	0.000	0.205	Shortfall of Sites	0.100	Neighborhood Commercial	C2-1VL-CPIO	0	0	0	2.850	0.205		Commercial - Store Combination - Store and Residential Combination - One Story, 0	096A207 235		Southeast Los Angeles	Yes	ABMI	ARO
Los Angeles	1070 N VAN NESS AVE	90038	5536014900	0.102	0.102	0.000	0.000	Shortfall of Sites	0.133	Public Facilities	[Q]PF-1XL	0	0	0	153.741	0.205		Miscellaneous - Government Owned Property, 0	144B189 791		Hollywood	No	LI	PF
Los Angeles	1070 N VAN NESS AVE	90038	5536014900	0.102	0.102	0.000	0.000	Shortfall of Sites	0.133	Public Facilities	[Q]PF-1XL	0	0	0	153.741	0.205		Miscellaneous - Government Owned Property, 0	144B189 755		Hollywood	No	LI	PF
Los Angeles	1070 N VAN NESS AVE	90038	5536014900	0.102	0.102	0.000	0.000	Shortfall of Sites	0.133	Public Facilities	[Q]PF-1XL	0	0	0	153.741	0.205		Miscellaneous - Government Owned Property, 0	144B189 758		Hollywood	No	LI	PF
Los Angeles	1070 N VAN NESS AVE	90038	5536014900	0.102	0.102	0.000	0.000	Shortfall of Sites	0.133	Public Facilities	[Q]PF-1XL	0	0	0	153.741	0.205		Miscellaneous - Government Owned Property, 0	144B189 762		Hollywood	No	LI	PF
Los Angeles	1070 N VAN NESS AVE	90038	5536014900	0.102	0.102	0.000	0.000	Shortfall of Sites	0.133	Public Facilities	[Q]PF-1XL	0	0	0	153.741	0.205		Miscellaneous - Government Owned Property, 0	144B189 797		Hollywood	No	LI	PF
Los Angeles	1070 N VAN NESS AVE	90038	5536014900	0.102	0.102	0.000	0.000	Shortfall of Sites	0.133	Public Facilities	[Q]PF-1XL	0	0	0	153.741	0.205		Miscellaneous - Government Owned Property, 0	144B189 802		Hollywood	No	LI	PF
Los Angeles	5423 MONTE VISTA ST	90042	5469030900	0.102	0.102	0.000	0.000	Shortfall of Sites	0.133	Public Facilities	PF-1-HPOZ	0	0	0	153.741	0.205		Miscellaneous - Government Owned Property, 0	151-5A227 116		Northeast Los Angeles	No	LI	PF
Los Angeles	5423 MONTE VISTA ST	90042	5469030900	0.102	0.102	0.000	0.000	Shortfall of Sites	0.133	Public Facilities	PF-1-HPOZ	0	0	0	153.741	0.205		Miscellaneous - Government Owned Property, 0	151-5A227 127		Northeast Los Angeles	No	LI	PF
Los Angeles	313 N FIGUEROA ST	90012	5161002908	0.102	0.102	0.000	0.000	Shortfall of Sites	0.133	Public Facilities	PF-2D	0	0	0	153.741	0.205		Miscellaneous - Government Owned Property, 0	133-5A211 125		Central City	No	LI	PF
Los Angeles	6023 YORK BLVD	90042	5484007020	0.000	0.000	0.000	0.205	Shortfall of Sites	0.230	General Commercial	[Q]C2-1XL	0	0	0	1.115	0.205		Commercial - Store Combination - Store and Residential Combination - One Story, 0	154-5A229 133		Northeast Los Angeles	No	ABMI	ARO
Los Angeles	1225 E 52ND ST	90011	5104002900	0.102	0.102	0.000	0.000	Shortfall of Sites	0.133	Public Facilities	PF-1	0	0	0	153.741	0.205		Miscellaneous - Government Owned Property, 0	111A211 410		Southeast Los Angeles	No	LI	PF
Los Angeles	1225 E 52ND ST	90011	5104002900	0.102	0.102	0.000	0.000	Shortfall of Sites	0.133	Public Facilities	PF-1	0	0	0	153.741	0.205		Miscellaneous - Government Owned Property, 0	111A211 413		Southeast Los Angeles	No	LI	PF
Los Angeles	1225 E 52ND ST	90011	5104002900	0.102	0.102	0.000	0.000	Shortfall of Sites	0.133	Public Facilities	PF-1	0	0	0	153.741	0.205		Miscellaneous - Government Owned Property, 0	111A211 415		Southeast Los Angeles	No	LI	PF
Los Angeles	1225 E 52ND ST	90011	5104002900	0.102	0.102	0.000	0.000	Shortfall of Sites	0.133	Public Facilities	PF-1	0	0	0	153.741	0.205		Miscellaneous - Government Owned Property, 0	111A211 421		Southeast Los Angeles	No	LI	PF
Los Angeles	1225 E 52ND ST	90011	5104002900	0.102	0.102	0.000	0.000	Shortfall of Sites	0.133	Public Facilities	PF-1	0	0	0	153.741	0.205		Miscellaneous - Government Owned Property, 0	111A211 416		Southeast Los Angeles	No	LI	PF
Los Angeles	1225 E 52ND ST	90011	5104002900	0.102	0.102	0.000	0.000	Shortfall of Sites	0.133	Public Facilities	PF-1	0	0	0	153.741	0.205		Miscellaneous - Government Owned Property, 0	111A211 418		Southeast Los Angeles	No	LI	PF
Los Angeles	1225 E 52ND ST	90011	5104002900	0.102	0.102	0.000	0.000	Shortfall of Sites	0.133	Public Facilities	PF-1	0	0	0	153.741	0.205		Miscellaneous - Government Owned Property, 0	111A211 420		Southeast Los Angeles	No	LI	PF
Los Angeles	1225 E 52ND ST	90011	5104002900	0.102	0.102	0.000	0.000	Shortfall of Sites	0.133	Public Facilities	PF-1	0	0	0	153.741	0.205		Miscellaneous - Government Owned Property, 0	111A211 417		Southeast Los Angeles	No	LI	PF
Los Angeles	1225 E 52ND ST	90011	5104002900	0.102	0.102	0.000	0.000	Shortfall of Sites	0.133	Public Facilities	PF-1	0	0	0	153.741	0.205		Miscellaneous - Government Owned Property, 0	111A211 419		Southeast Los Angeles	No	LI	PF
Los Angeles	1225 E 52ND ST	90011	5104002900	0.102	0.102	0.000	0.000	Shortfall of Sites	0.133	Public Facilities	PF-1	0	0	0	153.741	0.205		Miscellaneous - Government Owned Property, 0	111A211 422		Southeast Los Angeles	No	LI	PF

Jurisdiction Name	Site Address/Intersection	5 Digit ZIP Code	Assessor Parcel Number	Very Low-Income	Low-Income	Moderate-Income	Above Moderate-Income	Type of Shortfall	Parcel Size (Acres)	Current General Plan Designation	Current Zoning	Proposed General Plan (GP) Designation	Proposed Zoning	Minimum Density Allowed	Maximum Density Allowed	Total Capacity	Vacant/ Nonvacant	Description of Existing Uses	PIN	Base Density Per Acre	Community Plan Area	Rent Stabalization Ordinance	Income Category	Applicable Rezoning Program (Program informing values in Column Q listed first)
Los Angeles	1225 E 52ND ST	90011	5104002900	0.102	0.102	0.000	0.000	Shortfall of Sites	0.133	Public Facilities	PF-1	0	0	0	153.741	0.205		Miscellaneous - Government Owned Property, 0	111A211 414		Southeast Los Angeles	No	LI	PF
Los Angeles	521 E 31ST ST	90011	5128014025	0.000	0.000	0.000	0.204	Shortfall of Sites	0.020	Hybrid Industrial	CM-1-CPIO	0	0	0	19.960	0.204		Industrial - Light Manufacturing - One Story, 0	118-5A207 233		Southeast Los Angeles	No	ABMI	ARO
Los Angeles	18614 SHERMAN WAY	91335	2126005004	0.000	0.000	0.000	0.204	Shortfall of Sites	0.085	Community Commercial	[Q]C2-2D-CDO-RIO	0	0	0	2.990	0.204		Commercial - Professional Building - Medical Dental Building - One Story, 0	183B121 128		Reseda - West Van Nuys	No	ABMI	ARO
Los Angeles	18614 SHERMAN WAY	91335	2126005004	0.000	0.000	0.000	0.204	Shortfall of Sites	0.034	Community Commercial	[Q]C2-2D-CDO-RIO	0	0	0	7.433	0.204		Commercial - Professional Building - Medical Dental Building - One Story, 0	183B121 129		Reseda - West Van Nuys	No	ABMI	ARO
Los Angeles	3944 W SLAUSON AVE	90043	4004001030	0.000	0.000	0.000	0.204	Shortfall of Sites	0.063	Neighborhood Commercial	C2-1VL-CPIO	0	0	0	4.046	0.204		Industrial - Warehousing, Distribution, Storage - Warehousing, Distribution, Under 10,000 SF - One Story, 0	108B181 238		West Adams - Baldwin Hills - Leimert	No	ABMI	ARO
Los Angeles	3944 W SLAUSON AVE	90043	4004001030	0.000	0.000	0.000	0.204	Shortfall of Sites	0.063	Neighborhood Commercial	C2-1VL-CPIO	0	0	0	4.046	0.204		Industrial - Warehousing, Distribution, Storage - Warehousing, Distribution, Under 10,000 SF - One Story, 0	108B181 239		West Adams - Baldwin Hills - Leimert	No	ABMI	ARO
Los Angeles	3648 W SLAUSON AVE	90043	4004004014	0.000	0.000	0.000	0.204	Shortfall of Sites	0.056	Neighborhood Commercial	C2-1VL-SP	0	0	0	5.106	0.204		Commercial - Store Combination - Store and Residential Combination - One Story, 0	108B185 950		West Adams - Baldwin Hills - Leimert	Yes	ABMI	ARO
Los Angeles	2920 S WESTERN AVE	90018	5053009005	0.000	0.000	0.000	0.204	Shortfall of Sites	0.053	Neighborhood Commercial	C2-1VL-O-CPIO	0	0	0	4.776	0.204		Commercial - Office Building - One Story, 0	120B193 161		South Los Angeles	No	ABMI	ARO
Los Angeles	2920 S WESTERN AVE	90018	5053009005	0.000	0.000	0.000	0.204	Shortfall of Sites	0.053	Neighborhood Commercial	C2-1VL-O-CPIO	0	0	0	4.779	0.204		Commercial - Office Building - One Story, 0	120B193 178		South Los Angeles	No	ABMI	ARO
Los Angeles	1521 W 3RD ST	90017	5153018006	0.000	0.000	0.000	0.204	Shortfall of Sites	0.021	Highway Oriented Commercial	C2-1	0	0	0	18.271	0.204		Commercial - Office Building - One Story, 0	133-5A207 218		Westlake	No	ABMI	ARO
Los Angeles	0	0	5408005903	0.102	0.102	0.000	0.000	Shortfall of Sites	0.133	Public Facilities	[T][Q]PF-2D	0	0	0	153.741	0.204		Miscellaneous - Government Owned Property, 0	132A213 10		Central City	No	LI	PF
Los Angeles	1070 N VAN NESS AVE	90038	5536014900	0.102	0.102	0.000	0.000	Shortfall of Sites	0.133	Public Facilities	[Q]PF-1XL	0	0	0	153.741	0.204		Miscellaneous - Government Owned Property, 0	144B189 803		Hollywood	No	LI	PF
Los Angeles	1070 N VAN NESS AVE	90038	5536014900	0.102	0.102	0.000	0.000	Shortfall of Sites	0.133	Public Facilities	[Q]PF-1XL	0	0	0	153.741	0.204		Miscellaneous - Government Owned Property, 0	144B189 798		Hollywood	No	LI	PF
Los Angeles	1070 N VAN NESS AVE	90038	5536014900	0.102	0.102	0.000	0.000	Shortfall of Sites	0.133	Public Facilities	[Q]PF-1XL	0	0	0	153.741	0.204		Miscellaneous - Government Owned Property, 0	144B189 792		Hollywood	No	LI	PF
Los Angeles	5516 YORK BLVD	90042	5478023006	0.000	0.000	0.000	0.204	Shortfall of Sites	0.129	General Commercial	[Q]C2-1XL	0	0	0	1.804	0.204		Commercial - Store Combination - Store and Residential Combination - One Story, 0	154-5A227 53		Northeast Los Angeles	Yes	ABMI	ARO
Los Angeles	1070 N VAN NESS AVE	90038	5536014900	0.102	0.102	0.000	0.000	Shortfall of Sites	0.133	Public Facilities	[Q]PF-1XL	0	0	0	153.741	0.204		Miscellaneous - Government Owned Property, 0	144B189 763		Hollywood	No	LI	PF
Los Angeles	1070 N VAN NESS AVE	90038	5536014900	0.102	0.102	0.000	0.000	Shortfall of Sites	0.133	Public Facilities	[Q]PF-1XL	0	0	0	153.741	0.204		Miscellaneous - Government Owned Property, 0	144B189 759		Hollywood	No	LI	PF
Los Angeles	0	0	4261010908	0.102	0.102	0.000	0.000	Shortfall of Sites	0.111	Public Facilities	PF-1XL	0	0	0	153.741	0.204		Miscellaneous - Government Owned Property, 0	126B149 44		West Los Angeles	No	LI	PF
Los Angeles	1569 E 32ND ST	90011	5117001907	0.102	0.102	0.000	0.000	Shortfall of Sites	0.133	Public Facilities	PF-1	0	0	0	153.741	0.204	Vacant	Industrial - Industrial - Vacant Land, 0	117A211 326		Southeast Los Angeles	No	LI	PF
Los Angeles	2312 CHARLOTTE ST	90033	5202007906	0.102	0.102	0.000	0.000	Shortfall of Sites	0.133	Public Facilities	PF-1	0	0	0	153.741	0.204		Residential - Single Family Residence, 0	132A225 284		Northeast Los Angeles	No	LI	PF
Los Angeles	14645 BESSEMER ST	91411	2241022028	0.000	0.000	0.000	0.204	Shortfall of Sites	0.061	Commercial Manufacturing	CM-1VL	0	0	0	34.497	0.204		Industrial - Light Manufacturing - One Story, 1	177A149 33		Van Nuys - North Sherman Oaks	No	ABMI	ARO
Los Angeles	875 N GOWER ST	90038	5534029001	0.000	0.000	0.000	0.204	Shortfall of Sites	0.095	Commercial Manufacturing	[Q]C2-1VL	0	0	0	2.677	0.204		Commercial - Office Building - One Story, 0	144B189 1033		Hollywood	No	ABMI	ARO
Los Angeles	953 W 57TH ST	90037	5001012004	0.000	0.000	0.000	0.203	Shortfall of Sites	0.044	Neighborhood Commercial	C2-1VL-CPIO	0	0	0	102.494	0.203		Institutional - Church - One Story, 0	108B197 1821		South Los Angeles	No	ABMI	FBO
Los Angeles	3163 LOS FELIZ BLVD	90039	5594005017	0.000	0.000	0.000	0.203	Shortfall of Sites	0.135	Neighborhood Commercial	[Q]C4-1XL-RIO-POD	0	0	0	1.878	0.203		Commercial - Store Combination - Store and Residential Combination - One Story, 0	157-5A205 190		Northeast Los Angeles	No	ABMI	ARO
Los Angeles	1784 W 36TH PL	90018	5041023003	0.000	0.000	0.000	0.203	Shortfall of Sites	0.044	Low II Residential	[Q]R4-1-O	0	0	0	102.494	0.203		Institutional - Church - Church Parking Lot - One Story, 0	120B193 1468		South Los Angeles	No	ABMI	FBO
Los Angeles	1001 253RD ST	90710	7413017903	0.102	0.102	0.000	0.000	Shortfall of Sites	0.132	Public Facilities	PF-1XL	0	0	0	153.741	0.203		Miscellaneous - Government Owned Property, 0	036B197 430		Wilmington - Harbor City	No	LI	PF
Los Angeles	2829 S GRAND AVE	90007	5122017908	0.102	0.102	0.000	0.000	Shortfall of Sites	0.132	Public Facilities	PF-1	0	0	0	153.741	0.203		Miscellaneous - Government Owned Property, 0	121-5A203 203		Southeast Los Angeles	No	LI	PF
Los Angeles	1122 BRITTANIA ST	90033	5201009904	0.102	0.102	0.000	0.000	Shortfall of Sites	0.132	Public Facilities	PF-1	0	0	0	153.741	0.203		Miscellaneous - Government Owned Property, 0	133-5A225 87		Northeast Los Angeles	No	LI	PF
Los Angeles	1122 BRITTANIA ST	90033	5201009904	0.102	0.102	0.000	0.000	Shortfall of Sites	0.132	Public Facilities	PF-1	0	0	0	153.741	0.203		Miscellaneous - Government Owned Property, 0	132A225 32		Northeast Los Angeles	No	LI	PF
Los Angeles	1122 BRITTANIA ST	90033	5201009904	0.102	0.102	0.000	0.000	Shortfall of Sites	0.132	Public Facilities	PF-1	0	0	0	153.741	0.203		Miscellaneous - Government Owned Property, 0	132A225 65		Northeast Los Angeles	No	LI	PF
Los Angeles	1122 BRITTANIA ST	90033	5201009904	0.102	0.102	0.000	0.000	Shortfall of Sites	0.132	Public Facilities	PF-1	0	0	0	153.741	0.203		Miscellaneous - Government Owned Property, 0	133-5A225 97		Northeast Los Angeles	No	LI	PF
Los Angeles	1122 BRITTANIA ST	90033	5201009904	0.102	0.102	0.000	0.000	Shortfall of Sites	0.132	Public Facilities	PF-1	0	0	0	153.741	0.203		Miscellaneous - Government Owned Property, 0	132A225 71		Northeast Los Angeles	No	LI	PF
Los Angeles	1122 BRITTANIA ST	90033	5201009904	0.102	0.102	0.000	0.000	Shortfall of Sites	0.132	Public Facilities	PF-1	0	0	0	153.741	0.203		Miscellaneous - Government Owned Property, 0	132A225 89		Northeast Los Angeles	No	LI	PF
Los Angeles	1122 BRITTANIA ST	90033	5201009904	0.102	0.102	0.000	0.000	Shortfall of Sites	0.132	Public Facilities	PF-1	0	0	0	153.741	0.203		Miscellaneous - Government Owned Property, 0	132A225 46		Northeast Los Angeles	No	LI	PF
Los Angeles	1122 BRITTANIA ST	90033	5201009904	0.102	0.102	0.000	0.000	Shortfall of Sites	0.132	Public Facilities	PF-1	0	0	0	153.741	0.203		Miscellaneous - Government Owned Property, 0	132A225 26		Northeast Los Angeles	No	LI	PF
Los Angeles	1122 BRITTANIA ST	90033	5201009904	0.102	0.102	0.000	0.000	Shortfall of Sites	0.132	Public Facilities	PF-1	0	0	0	153.741	0.203		Miscellaneous - Government Owned Property, 0	133-5A225 93		Northeast Los Angeles	No	LI	PF
Los Angeles	1122 BRITTANIA ST	90033	5201009904	0.102	0.102	0.000	0.000	Shortfall of Sites	0.132	Public Facilities	PF-1	0	0	0	153.741	0.203		Miscellaneous - Government Owned Property, 0	132A225 81		Northeast Los Angeles	No	LI	PF
Los Angeles	1122 BRITTANIA ST	90033	5201009904	0.102	0.102	0.000	0.000	Shortfall of Sites	0.132	Public Facilities	PF-1	0	0	0	153.741	0.203		Miscellaneous - Government Owned Property, 0	132A225 20		Northeast Los Angeles	No	LI	PF
Los Angeles	1122 BRITTANIA ST	90033	5201009904	0.102	0.102	0.000	0.000	Shortfall of Sites	0.132	Public Facilities	PF-1	0	0	0	153.741	0.203		Miscellaneous - Government Owned Property, 0	132A225 38		Northeast Los Angeles	No	LI	PF
Los Angeles	1122 BRITTANIA ST	90033	5201009904	0.102	0.102	0.000	0.000	Shortfall of Sites	0.132	Public Facilities	PF-1	0	0	0	153.741	0.203		Miscellaneous - Government Owned Property, 0	132A225 55		Northeast Los Angeles	No	LI	PF
Los Angeles	1915 MAPLE AVE	90011	5127029900	0.102	0.102	0.000	0.000	Shortfall of Sites	0.132	Public Facilities	PF-1-O	0	0	0	153.741	0.203	Vacant	Industrial - Industrial - Vacant Land, 0	121-5A207 176		Southeast Los Angeles	No	LI	PF
Los Angeles	1001 253RD ST	90710	7413017903	0.102	0.102	0.000	0.000	Shortfall of Sites	0.132	Public Facilities	PF-1XL	0	0	0	153.741	0.203		Miscellaneous - Government Owned Property, 0	036B197 426		Wilmington - Harbor City	No	LI	PF
Los Angeles	1001 253RD ST	90710	7413017903	0.102	0.102	0.000	0.000	Shortfall of Sites	0.132	Public Facilities	PF-1XL	0	0	0	153.741	0.203		Miscellaneous - Government Owned Property, 0	036B197 429		Wilmington - Harbor City	No	LI	PF
Los Angeles	1001 253RD ST	90710	7413017903	0.102	0.102	0.000	0.000	Shortfall of Sites	0.132	Public Facilities	PF-1XL	0	0	0	153.741	0.203		Miscellaneous - Government Owned Property, 0	036B197 428		Wilmington - Harbor City	No	LI	PF
Los Angeles	1001 253RD ST	90710	7413017903	0.102	0.102	0.000	0.000	Shortfall of Sites	0.132	Public Facilities	PF-1XL	0	0	0	153.741	0.203		Miscellaneous - Government Owned Property, 0	036B197 427		Wilmington - Harbor City	No	LI	PF
Los Angeles	1280 W SANTA CRUZ ST	90732	7452006016	0.000	0.000	0.000	0.203	Shortfall of Sites	0.037	Low II Residential	R1-1XL	0	0	0	102.494	0.203		Institutional - Church - One Story, 0	018B193 828		San Pedro	No	ABMI	FBO
Los Angeles	1785 W 37TH ST	90018	5041023045	0.000	0.000	0.000	0.203	Shortfall of Sites	0.044	Low II Residential	[Q]R4-1-O	0	0	0	102.494	0.203		Institutional - Church - Church Parking Lot - One Story, 0	120B193 1546		South Los Angeles	No	ABMI	FBO
Los Angeles	1775 W 37TH ST	90018	5041023042	0.000	0.000	0.000	0.203	Shortfall of Sites	0.044	Low II Residential	[Q]R4-1-O	0	0	0	102.494	0.203		Institutional - Church - Church Parking Lot - One Story, 0	120B193 1542		South Los Angeles	No	ABMI	FBO
Los Angeles	1175 N CUMMINGS ST	90033	5201008904	0.102	0.102	0.000	0.000	Shortfall of Sites	0.132	Public Facilities	PF-1	0	0	0	153.741	0.203		Miscellaneous - Government Owned Property, 0	133-5A225 42		Northeast Los Angeles	No	LI	PF
Los Angeles	1500 N AVENUE 53	90042	5479012017	0.000	0.000	0.000	0.203	Shortfall of Sites	0.037	Low Residential	R1-1	0	0	0	102.494	0.203		Institutional - Church - One Story, 0	156A227 252		Northeast Los Angeles	No	ABMI	FBO
Los Angeles	1500 N AVENUE 53	90042	5479012017	0.000	0.000	0.000	0.203	Shortfall of Sites	0.037	Low Residential	R1-1	0	0	0	102.494	0.203		Institutional - Church - One Story, 0	156A227 259		Northeast Los Angeles	No	ABMI	FBO
Los Angeles	1175 N CUMMINGS ST	90033	5201008904	0.102	0.102	0.000	0.000	Shortfall of Sites	0.132	Public Facilities	PF-1	0	0	0	153.741	0.203		Miscellaneous - Government Owned Property, 0	133-5A225 39		Northeast Los Angeles	No	LI	PF
Los Angeles	1122 BRITTANIA ST	90033	5201009904	0.102	0.102	0.000	0.000	Shortfall of Sites	0.132	Public Facilities	PF-1	0	0	0	153.741	0.203		Miscellaneous - Government Owned Property, 0	132A225 101		Northeast Los Angeles	No	LI	PF
Los Angeles	1122 BRITTANIA ST	90033	5201009904	0.102	0.102	0.000	0.000	Shortfall of Sites	0.132	Public Facilities	PF-1	0	0	0	153.741	0.203		Miscellaneous - Government Owned Property, 0	132A225 110		Northeast Los Angeles	No	LI	PF
Los Angeles	1122 BRITTANIA ST	90033	5201009904	0.102	0.102	0.000	0.000	Shortfall of Sites	0.132	Public Facilities	PF-1	0	0	0	153.741	0.203		Miscellaneous - Government Owned Property, 0	132A225 82		Northeast Los Angeles	No	LI	PF
Los Angeles	1122 BRITTANIA ST	90033	5201009904	0.102	0.102	0.000	0.000	Shortfall of Sites	0.132	Public Facilities	PF-1	0	0	0	153.741	0.203		Miscellaneous - Government Owned Property, 0	132A225 39		Northeast Los Angeles	No	LI	PF
Los Angeles	1122 BRITTANIA ST	90033	5201009904	0.102	0.102	0.000	0.000	Shortfall of Sites	0.132	Public Facilities	PF-1	0	0	0	153.741	0.203		Miscellaneous - Government Owned Property, 0	132A225 56		Northeast Los Angeles	No	LI	PF
Los Angeles	1122 BRITTANIA ST	90033	5201009904	0.102	0.102	0.000	0.000	Shortfall of Sites	0.132	Public Facilities	PF-1	0	0	0	153.741	0.203		Miscellaneous - Government Owned Property, 0	132A225 66		Northeast Los Angeles	No	LI	PF
Los Angeles	1122 BRITTANIA ST	90033	5201009904	0.102	0.102	0.000	0.000	Shortfall of Sites	0.132	Public Facilities	PF-1	0	0	0	153.741	0.203		Miscellaneous - Government Owned Property, 0	132A225 73		Northeast Los Angeles	No	LI	PF
Los Angeles	1122 BRITTANIA ST	90033	5201009904	0.102	0.102	0.000	0.000	Shortfall of Sites	0.132	Public Facilities	PF-1	0	0	0	153.741	0.203		Miscellaneous - Government Owned Property, 0	132A225 91		Northeast Los Angeles	No	LI	PF
Los Angeles	1122 BRITTANIA ST	90033	5201009904	0.102	0.102	0.000	0.000	Shortfall of Sites	0.132	Public Facilities	PF-1	0	0	0	153.741	0.203		Miscellaneous - Government Owned Property, 0	132A225 22		Northeast Los Angeles	No	LI	PF
Los Angeles	1122 BRITTANIA ST	90033	5201009904	0.102	0.102	0.000	0.000	Shortfall of Sites	0.132	Public Facilities	PF-1	0	0	0	153.741	0.203		Miscellaneous - Government Owned Property, 0	132A225 27		Northeast Los Angeles	No	LI	PF
Los Angeles	1122 BRITTANIA ST	90033	5201009904	0.102	0.102	0.000	0.000	Shortfall of Sites	0.132	Public Facilities	PF-1	0	0	0	153.741	0.203		Miscellaneous - Government Owned Property, 0	132A225 33		Northeast Los Angeles	No	LI	PF
Los Angeles	1122 BRITTANIA ST	90033	5201009904	0.102	0.102	0.000	0.000	Shortfall of Sites	0.132	Public Facilities	PF-1	0	0	0	153.741	0.203		Miscellaneous - Government Owned Property, 0	133-5A225 99		Northeast Los Angeles	No	LI	PF
Los Angeles	1122 BRITTANIA ST	90033	5201009904	0.102	0.102	0.000	0.000	Shortfall of Sites	0.132	Public Facilities	PF-1	0	0	0	153.741	0.203		Miscellaneous - Government Owned Property, 0	132A225 47		Northeast Los Angeles	No	LI	PF
Los Angeles	2829 S GRAND AVE	90007	5122017908	0.102	0.102	0.000	0.000	Shortfall of Sites	0.132	Public Facilities	PF-1	0	0	0	153.741	0.203		Miscellaneous - Government Owned Property, 0	121-5A203 196		Southeast Los Angeles	No	LI	PF
Los Angeles	1773 E CENTURY BLVD	90002	6048030901	0.000	0.000	0.000	0.000	Shortfall of Sites	0.132	Public Facilities	PF-1	0	0	0	153.741	0.000		Recreational - Athletic and Amusement Facility - Gymnasium, Health Spa - One Story, 0	091-5A213 139		Southeast Los Angeles	No		PF
Los Angeles	416 CORNWELL ST	90033	5175011903	0.102	0.102	0.000	0.000	Shortfall of Sites	0.132	Public Facilities	PF-1XL-CUGU	0	0	0	153.741	0.203		Miscellaneous - Government Owned Property, 0	129A223 136		Boyle Heights	No	LI	PF
Los Angeles	4315 LEIMERT BLVD	90008	5024019015	0.000	0.000	0.000	0.203	Shortfall of Sites	0.024	Neighborhood Commercial	C1.5-1-SP	0	0	0	16.041	0.203		Commercial - Professional Building - Medical Dental Building - One Story, 0	114B185 1081		West Adams - Baldwin Hills - Leimert	No	ABMI	ARO
Los Angeles	4315 LEIMERT BLVD	90008	5024019015	0.000	0.000	0.000	0.203	Shortfall of Sites	0.028	Neighborhood Commercial	C1.5-1-SP	0	0	0	13.773	0.203		Commercial - Professional Building - Medical Dental Building - One Story, 0	114B185 1084		West Adams - Baldwin Hills - Leimert	No	ABMI	ARO
Los Angeles	2012 STONER AVE	90025	4262031004	0.000	0.000	0.000	0.203	Shortfall of Sites	0.115	Hybrid Industrial	HR(EC)	0	0	0	0.000	0.203		Industrial - Light Manufacturing - One Story, 0	123B149 200		West Los Angeles	No	ABMI	ARO
Los Angeles	2628 MAPLE AVE	90011	5128010029	0.000	0.000	0.000	0.203	Shortfall of Sites	0.138	Neighborhood Commercial	C2-1VL-CPIO	0	0	0	2.045	0.203		Commercial - Store Combination - Store and Residential Combination - One Story, 0	120A207 254		Southeast Los Angeles	Yes	ABMI	ARO
Los Angeles	15754 MAGNOLIA BLVD	91436	2261002032	0.000	0.000	0.000	0.203	Shortfall of Sites	0.016	Low II Residential	R1-1	0	0	0	66.287	0.203	Vacant	Residential - Single Family Residence - Vacant Land, 0	171B141 372	1 per lot	Encino - Tarzana	No	ABMI	AHO , ENC CPU
Los Angeles	6620 11TH AVE	90043	4006014900	0.101	0.101	0.000	0.000	Shortfall of Sites	0.132	Public Facilities	PF-1	0	0	0	153.741	0.203		Miscellaneous - Government Owned Property, 0	105B185 1331		West Adams - Baldwin Hills - Leimert	No	LI	PF
Los Angeles	1335 N CHEROKEE AVE	90028	5547031009	0.000	0.000	0.000	0.203	Shortfall of Sites	0.113	Low Medium II Residential	RD1.5-1XL	0	0	0	66.287	0.203		Residential - Single Family Residence, 1	147A185 304		Hollywood	No	ABMI	AHO , HWD CPU, R2RD
Los Angeles	159 W 108TH ST	90061	6074009923	0.000	0.000	0.000	0.000	Shortfall of Sites	0.132	Public Facilities	PF-1	0	0	0	153.741	0.000		Miscellaneous - Government Owned Property, 0	090A203 339		Southeast Los Angeles	No		PF
Los Angeles	22127 HART ST	91303	2024011014	0.000	0.000	0.000	0.203	Shortfall of Sites	0.113	Low Residential	R1-1-RIO	0	0	0	66.287	0.203		Residential - Single Family Residence, 1	183B101 312	1 per lot	Canoga Park - Winnetka - Woodland Hills - West Hills	No	ABMI	AHO , CPK CPU
Los Angeles	1407 N VERMONT AVE	90027	5543013012	0.000	0.000	0.000	0.203	Shortfall of Sites	0.149	Community Commercial	C2-CSA1	0	0	0	1.697	0.203		Commercial - Professional Building - One Story, 0	147B197 818		Hollywood	No	ABMI	ARO
Los Angeles	0	0	5204011903	0.101	0.101	0.000	0.000	Shortfall of Sites	0.132	Public Facilities	PF-1-CDO	0	0	0	153.741	0.203		Miscellaneous - Government Owned Property, 0	138A221 185		Northeast Los Angeles	No	LI	PF

Jurisdiction Name	Site Address/Intersection	5 Digit ZIP Code	Assessor Parcel Number	Very Low-Income	Low-Income	Moderate-Income	Above Moderate-Income	Type of Shortfall	Parcel Size (Acres)	Current General Plan Designation	Current Zoning	Proposed General Plan (GP) Designation	Proposed Zoning	Minimum Density Allowed	Maximum Density Allowed	Total Capacity	Vacant/ Nonvacant	Description of Existing Uses	PIN	Base Density Per Acre	Community Plan Area	Rent Stabalization Ordinance	Income Category	Applicable Rezoning Program (Program informing values in Column Q listed first)
Los Angeles	955 VINE ST	90038	5533018900	0.101	0.101	0.000	0.000	Shortfall of Sites	0.132	Public Facilities	PF-1XL	0	0	0	153.741	0.203		Institutional - School (Private) - One Story, 0	144B185 957		Hollywood	No	LI	PF
Los Angeles	8581 W PICO BLVD	90035	4332027024	0.000	0.000	0.000	0.202	Shortfall of Sites	0.025	Medium Residential	C4-1-O	0	0	0	0.000	0.202		Commercial - Professional Building - One Story, 0	132B173 1261		Wilshire	No	ABMI	ARO
Los Angeles	0	0	5458006900	0.000	0.000	0.000	0.000	Shortfall of Sites	0.132	Public Facilities	[Q]PF-1-CDO	0	0	0	153.741	0.000		Commercial - Office Building - One Story, 0	153B209 76		Northeast Los Angeles	No		PF
Los Angeles	5200 VENICE BLVD	90019	5064002037	0.000	0.000	0.000	0.202	Shortfall of Sites	0.088	Neighborhood Commercial	C2-1VL-CPIO	0	0	0	2.855	0.202		Commercial - Office Building - One Story, 0	126B177 261		West Adams - Baldwin Hills - Leimert	No	ABMI	ARO
Los Angeles	5200 VENICE BLVD	90019	5064002037	0.000	0.000	0.000	0.202	Shortfall of Sites	0.089	Neighborhood Commercial	C2-1VL-CPIO	0	0	0	2.821	0.202		Commercial - Office Building - One Story, 0	126B177 265		West Adams - Baldwin Hills - Leimert	No	ABMI	ARO
Los Angeles	6115 AVALON BLVD	90003	6006023003	0.000	0.000	0.000	0.202	Shortfall of Sites	0.060	Neighborhood Commercial	C2-1VL-CPIO	0	0	0	4.188	0.202		Industrial - Light Manufacturing - One Story, 0	105B205 684		Southeast Los Angeles	No	ABMI	ARO
Los Angeles	0	0	6065011903	0.101	0.101	0.000	0.000	Shortfall of Sites	0.131	Public Facilities	PF-1	0	0	0	153.741	0.202		Miscellaneous - Government Owned Property, 0	090B209 1427		Southeast Los Angeles	No	LI	PF
Los Angeles	0	0	5173021902	0.101	0.101	0.000	0.000	Shortfall of Sites	0.131	Public Facilities	PF-1XL-RIO	0	0	0	153.741	0.202		, 0	130-5A217 418		Central City North	No	LI	PF
Los Angeles	10728 S CENTRAL AVE	90059	6065011901	0.101	0.101	0.000	0.000	Shortfall of Sites	0.131	Public Facilities	PF-1	0	0	0	153.741	0.202		Miscellaneous - Government Owned Property, 0	088-5A211 58		Southeast Los Angeles	No	LI	PF
Los Angeles	2829 S GRAND AVE	90007	5122017908	0.101	0.101	0.000	0.000	Shortfall of Sites	0.131	Public Facilities	PF-1	0	0	0	153.741	0.202		Miscellaneous - Government Owned Property, 0	121-5A203 211		Southeast Los Angeles	No	LI	PF
Los Angeles	7225 RESEDA BLVD	91335	2118029017	0.000	0.000	0.000	0.202	Shortfall of Sites	0.162	Community Commercial	[Q]C2-2D-CDO	0	0	0	1.557	0.202		Commercial - Store Combination - Store and Office Combination - One Story, 0	183B125 50		Reseda - West Van Nuys	No	ABMI	ARO
Los Angeles	6520 S NORMANDIE AVE	90044	6014008040	0.000	0.000	0.000	0.202	Shortfall of Sites	0.067	Neighborhood Commercial	C2-1VL-CPIO	0	0	0	102.494	0.202		Institutional - Church - One Story, 0	105B197 1636		South Los Angeles	No	ABMI	FBO
Los Angeles	5421 YORK BLVD	90042	5478024018	0.000	0.000	0.000	0.202	Shortfall of Sites	0.136	General Commercial	[Q]C2-1XL	0	0	0	1.540	0.202		Commercial - Store Combination - Store and Residential Combination - One Story, 0	156A227 436		Northeast Los Angeles	No	ABMI	ARO
Los Angeles	150 N LOS ANGELES ST	90012	5161013905	0.000	0.000	0.000	0.000	Shortfall of Sites	0.131	Public Facilities	PF-2D-CDO	0	0	0	153.741	0.000		Miscellaneous - Government Owned Property, 0	130-5A213 44		Central City	No		PF
Los Angeles	0	0	2345004008	0.000	0.000	0.000	0.201	Shortfall of Sites	0.002	Very Low Residential	R1-1, RE11-1	0	0	0	99.000	0.201	Vacant	Residential - Single Family Residence - Vacant Land, 0	174B157 1154		Van Nuys - North Sherman Oaks	No	ABMI	TOC EXP
Los Angeles	5111 DAHLIA DR	90041	5669013005	0.000	0.000	0.000	0.201	Shortfall of Sites	0.038	Neighborhood Commercial	[Q]C4-1XL	0	0	0	5.469	0.201		Commercial - Professional Building - Medical Dental Building - One Story, 0	162A227 42		Northeast Los Angeles	No	ABMI	ARO
Los Angeles	5111 DAHLIA DR	90041	5669013005	0.000	0.000	0.000	0.201	Shortfall of Sites	0.038	Neighborhood Commercial	[Q]C4-1XL	0	0	0	5.469	0.201		Commercial - Professional Building - Medical Dental Building - One Story, 0	162A227 43		Northeast Los Angeles	No	ABMI	ARO
Los Angeles	1122 BRITTANIA ST	90033	5201009904	0.101	0.101	0.000	0.000	Shortfall of Sites	0.131	Public Facilities	PF-1	0	0	0	153.741	0.201		Miscellaneous - Government Owned Property, 0	133-5A225 74		Northeast Los Angeles	No	LI	PF
Los Angeles	1122 BRITTANIA ST	90033	5201009904	0.101	0.101	0.000	0.000	Shortfall of Sites	0.131	Public Facilities	PF-1	0	0	0	153.741	0.201		Miscellaneous - Government Owned Property, 0	133-5A225 68		Northeast Los Angeles	No	LI	PF
Los Angeles	1754 W VERNON AVE	90062	5016005013	0.000	0.000	0.000	0.201	Shortfall of Sites	0.146	Community Commercial	C2-2D-CPIO	0	0	0	1.919	0.201		Commercial - Store Combination - Store and Residential Combination - One Story, 0	111B193 146		South Los Angeles	Yes	ABMI	ARO
Los Angeles	550 MAPLE AVE	90013	5148016914	0.000	0.000	0.000	0.000	Shortfall of Sites	0.131	Public Facilities	PF-2D	0	0	0	153.741	0.000		Miscellaneous - Government Owned Property, 0	127-5A213 222		Central City	No		PF
Los Angeles	6620 11TH AVE	90043	4006014900	0.101	0.101	0.000	0.000	Shortfall of Sites	0.131	Public Facilities	PF-1	0	0	0	153.741	0.201		Miscellaneous - Government Owned Property, 0	105B185 1330		West Adams - Baldwin Hills - Leimert	No	LI	PF
Los Angeles	6104 S VERMONT AVE	90044	6004011031	0.000	0.000	0.000	0.201	Shortfall of Sites	0.061	Community Commercial	C2-1-CPIO	0	0	0	4.151	0.201		Commercial - Store Combination - Store and Office Combination - One Story, 0	105B197 719		South Los Angeles	No	ABMI	ARO
Los Angeles	6104 S VERMONT AVE	90044	6004011031	0.000	0.000	0.000	0.201	Shortfall of Sites	0.063	Community Commercial	C2-1-CPIO	0	0	0	3.975	0.201		Commercial - Store Combination - Store and Office Combination - One Story, 0	105B197 722		South Los Angeles	No	ABMI	ARO
Los Angeles	6104 S VERMONT AVE	90044	6004011031	0.000	0.000	0.000	0.201	Shortfall of Sites	0.063	Community Commercial	C2-1-CPIO	0	0	0	3.969	0.201		Commercial - Store Combination - Store and Office Combination - One Story, 0	105B197 726		South Los Angeles	No	ABMI	ARO
Los Angeles	0	0	5019009900	0.000	0.000	0.000	0.000	Shortfall of Sites	0.131	Public Facilities	PF-1	0	0	0	153.741	0.000		Miscellaneous - Government Owned Property - Miscellaneous - Government Property and Possessory Interest Not Classified in Any of the Above, 0	112-5A201 48		South Los Angeles	No		PF
Los Angeles	0	0	5046013904	0.100	0.100	0.000	0.000	Shortfall of Sites	0.131	Public Facilities	PF-1	0	0	0	153.741	0.201		Miscellaneous - Government Owned Property, 0	120B181 1756		West Adams - Baldwin Hills - Leimert	No	LI	PF
Los Angeles	830 W 77TH ST	90044	6020011926	0.100	0.100	0.000	0.000	Shortfall of Sites	0.131	Public Facilities	PF-1	0	0	0	153.741	0.201		Miscellaneous - Government Owned Property - Miscellaneous - Government Property and Possessory Interest Not Classified in Any of the Above, 0	099B197 410		South Los Angeles	No	LI	PF
Los Angeles	2732 S CENTRAL AVE	90011	5119013020	0.000	0.000	0.000	0.201	Shortfall of Sites	0.147	Neighborhood Commercial	C2-1VL-CPIO	0	0	0	1.899	0.201		Commercial - Commercial - Miscellaneous Commercial - One Story, 0	118-5A209 345		Southeast Los Angeles	Yes	ABMI	ARO
Los Angeles	8741 LAUREL CANYON BLVD	91352	2634021010	0.000	0.000	0.000	0.201	Shortfall of Sites	0.241	General Commercial	[T][Q]C1-1	0	0	0	1.041	0.201		Commercial - Professional Building - One Story, 0	195B165 647		Sun Valley - La Tuna Canyon	No	ABMI	ARO
Los Angeles	0	0	7440006959	0.100	0.100	0.000	0.000	Shortfall of Sites	0.130	Public Facilities	PF-1D	0	0	0	153.741	0.201		Industrial - Light Manufacturing - One Story, 0	027B205 588		Wilmington - Harbor City	No	LI	PF
Los Angeles	8940 LILIENTHAL AVE	90045	4123015001	0.000	0.000	0.000	0.201	Shortfall of Sites	0.014	Low Residential	R1-1	0	0	0	113.635	0.201		Residential - Single Family Residence, 1	096B169 1042	21	Westchester - Playa del Rey	No	ABMI	OPP RC , WPDR CPU, AHO, TOC EXP
Los Angeles	6961 RUBIO AVE	91406	2225006058	0.000	0.000	0.000	0.201	Shortfall of Sites	0.113	Low Residential	R1-1	0	0	0	66.287	0.201		Residential - Single Family Residence, 1	183B137 273	1 per lot	Reseda - West Van Nuys	No	ABMI	AHO , RES CPU
Los Angeles	10111 SILVERTON AVE	91042	2565017900	0.100	0.100	0.000	0.000	Shortfall of Sites	0.130	Public Facilities	[Q]PF-1XL	0	0	0	153.741	0.201		Miscellaneous - Government Owned Property, 0	204B201 810		Sunland - Tujunga - Lake View Terrace - Shadow Hills - East La Tuna Canyon	No	LI	PF
Los Angeles	2065 MARENGO ST	90033	5201009926	0.100	0.100	0.000	0.000	Shortfall of Sites	0.130	Public Facilities	PF-1	0	0	0	153.741	0.200		Commercial - Store - One Story, 0	132A225 135		Northeast Los Angeles	No	LI	PF
Los Angeles	1330 S VERMONT AVE	90006	5056001038	0.000	0.000	0.000	0.200	Shortfall of Sites	0.157	Community Commercial	C2-2D-CPIO	0	0	0	1.592	0.200		Commercial - Professional Building - Medical Dental Building - One Story, 0	129B197 1234		South Los Angeles	No	ABMI	ARO
Los Angeles	8747 VAN NUYS BLVD	91402	2653002006	0.000	0.000	0.000	0.200	Shortfall of Sites	0.190	Community Commercial	[Q]C2-1-CDO	0	0	0	8.593	0.200		Commercial - Store Combination - Store and Office Combination - One Story, 1	195B149 552		Mission Hills - Panorama City - North Hills	No	ABMI	ARO
Los Angeles	548 E 31ST ST	90011	5120019029	0.000	0.000	0.200	0.000	Shortfall of Sites	0.115	Hybrid Industrial	CM-1-CPIO	0	0	0	18.163	0.200		Industrial - Warehousing, Distribution, Storage - Warehousing, Distribution, 10,000 to 24,999 SF - One Story, 1	118-5A207 322		Southeast Los Angeles	No	MI	ARO
Los Angeles	4364 S CENTRAL AVE	90011	5115034029	0.000	0.000	0.000	0.200	Shortfall of Sites	0.112	Community Commercial	C2-2D-CPIO	0	0	0	2.239	0.200		Commercial - Professional Building - One Story, 0	112-5A209 8		Southeast Los Angeles	No	ABMI	ARO
Los Angeles	4364 S CENTRAL AVE	90011	5115034029	0.000	0.000	0.000	0.200	Shortfall of Sites	0.112	Community Commercial	C2-2D-CPIO	0	0	0	2.239	0.200		Commercial - Professional Building - One Story, 0	112-5A209 50		Southeast Los Angeles	No	ABMI	ARO
Los Angeles	125 W 109TH ST	90061	6074010906	0.000	0.000	0.000	0.000	Shortfall of Sites	0.130	Public Facilities	PF-1	0	0	0	153.741	0.000		Commercial - Parking Lot (Commercial Use Property) - Lots - Patron or Employee - One Story, 0	088-5A203 64		Southeast Los Angeles	No		PF
Los Angeles	2889 E PICO BLVD	90023	5080028016	0.000	0.000	0.000	0.200	Shortfall of Sites	0.004	General Commercial	C2-1	0	0	0	97.096	0.200		Commercial - Store Combination - Store and Office Combination - One Story, 0	129B193 1586		Wilshire	No	ABMI	ARO
Los Angeles	550 MAPLE AVE	90013	5148016914	0.000	0.000	0.000	0.000	Shortfall of Sites	0.130	Public Facilities	PF-2D	0	0	0	153.741	0.000		Miscellaneous - Government Owned Property, 0	127-5A213 196		Central City	No		PF
Los Angeles	1626 ORCHARD AVE	90006	5056014912	0.100	0.100	0.000	0.000	Shortfall of Sites	0.130	Public Facilities	PF-1	0	0	0	153.741	0.200		Miscellaneous - Government Owned Property, 0	126B197 292		South Los Angeles	No	LI	PF
Los Angeles	11314 S CENTRAL AVE	90059	6070015032	0.000	0.000	0.000	0.200	Shortfall of Sites	0.067	Community Commercial	C2-2D-CPIO	0	0	0	102.494	0.200		Institutional - Church - One Story, 0	087A211 153		Southeast Los Angeles	No	ABMI	FBO
Los Angeles	20007 BALTAR ST	91306	2106002105	0.000	0.000	0.000	0.200	Shortfall of Sites	0.118	Low Residential	(T)(Q)R1-1	0	0	0	66.287	0.200		Residential - Single Family Residence, 1	189B113 1427	1 per lot	Canoga Park - Winnetka - Woodland Hills - West Hills	No	ABMI	AHO , CPK CPU
Los Angeles	2611 W 52ND ST	90043	5014024900	0.100	0.100	0.000	0.000	Shortfall of Sites	0.130	Public Facilities	PF-1	0	0	0	153.741	0.200		Miscellaneous - Government Owned Property, 0	111B189 1581		West Adams - Baldwin Hills - Leimert	No	LI	PF
Los Angeles	2611 W 52ND ST	90043	5014024902	0.100	0.100	0.000	0.000	Shortfall of Sites	0.130	Public Facilities	PF-1	0	0	0	153.741	0.200		Miscellaneous - Government Owned Property, 0	111B189 1509		West Adams - Baldwin Hills - Leimert	No	LI	PF
Los Angeles	2611 W 52ND ST	90043	5014024903	0.100	0.100	0.000	0.000	Shortfall of Sites	0.130	Public Facilities	PF-1	0	0	0	153.741	0.200		Miscellaneous - Government Owned Property, 0	111B189 1534		West Adams - Baldwin Hills - Leimert	No	LI	PF
Los Angeles	2611 W 52ND ST	90043	5014024900	0.100	0.100	0.000	0.000	Shortfall of Sites	0.130	Public Facilities	PF-1	0	0	0	153.741	0.200		Miscellaneous - Government Owned Property, 0	111B189 1558		West Adams - Baldwin Hills - Leimert	No	LI	PF
Los Angeles	2611 W 52ND ST	90043	5014024900	0.100	0.100	0.000	0.000	Shortfall of Sites	0.130	Public Facilities	PF-1	0	0	0	153.741	0.200		Miscellaneous - Government Owned Property, 0	111B189 1605		West Adams - Baldwin Hills - Leimert	No	LI	PF
Los Angeles	2611 W 52ND ST	90043	5014024900	0.100	0.100	0.000	0.000	Shortfall of Sites	0.130	Public Facilities	PF-1	0	0	0	153.741	0.200		Miscellaneous - Government Owned Property, 0	111B189 1584		West Adams - Baldwin Hills - Leimert	No	LI	PF
Los Angeles	2611 W 52ND ST	90043	5014024900	0.100	0.100	0.000	0.000	Shortfall of Sites	0.130	Public Facilities	PF-1	0	0	0	153.741	0.200		Miscellaneous - Government Owned Property, 0	111B189 1606		West Adams - Baldwin Hills - Leimert	No	LI	PF
Los Angeles	2611 W 52ND ST	90043	5014024900	0.100	0.100	0.000	0.000	Shortfall of Sites	0.130	Public Facilities	PF-1	0	0	0	153.741	0.200		Miscellaneous - Government Owned Property, 0	111B189 1560		West Adams - Baldwin Hills - Leimert	No	LI	PF
Los Angeles	2611 W 52ND ST	90043	5014024901	0.100	0.100	0.000	0.000	Shortfall of Sites	0.130	Public Facilities	PF-1	0	0	0	153.741	0.200		Miscellaneous - Government Owned Property, 0	111B189 1535		West Adams - Baldwin Hills - Leimert	No	LI	PF

Jurisdiction Name	Site Address/Intersection	5 Digit ZIP Code	Assessor Parcel Number	Very Low-Income	Low-Income	Moderate-Income	Above Moderate-Income	Type of Shortfall	Parcel Size (Acres)	Current General Plan Designation	Current Zoning	Proposed General Plan (GP) Designation	Proposed Zoning	Minimum Density Allowed	Maximum Density Allowed	Total Capacity	Vacant/ Nonvacant	Description of Existing Uses	PIN	Base Density Per Acre	Community Plan Area	Rent Stabalization Ordinance	Income Category	Applicable Rezoning Program (Program informing values in Column Q listed first)
Los Angeles	2611 W 52ND ST	90043	5014024901	0.100	0.100	0.000	0.000	Shortfall of Sites	0.130	Public Facilities	PF-1	0	0	0	153.741	0.200		Miscellaneous - Government Owned Property, 0	111B189 1511		West Adams - Baldwin Hills - Leimert	No	LI	PF
Los Angeles	7530 S WESTERN AVE	90047	6018016017	0.000	0.000	0.000	0.200	Shortfall of Sites	0.063	Neighborhood Commercial	C2-1VL-CPIO	0	0	0	3.962	0.200		Commercial - Store Combination - Store and Office Combination - One Story, 0	099B193 63		South Los Angeles	No	ABMI	ARO
Los Angeles	7530 S WESTERN AVE	90047	6018016017	0.000	0.000	0.000	0.200	Shortfall of Sites	0.092	Neighborhood Commercial	C2-1VL-CPIO	0	0	0	2.731	0.200		Commercial - Store Combination - Store and Office Combination - One Story, 0	099B193 80		South Los Angeles	No	ABMI	ARO
Los Angeles	3427 S CENTRAL AVE	90011	5114015044	0.000	0.000	0.000	0.200	Shortfall of Sites	0.096	Community Commercial	C2-1-CPIO	0	0	0	102.494	0.200		Institutional - Church - One Story, 0	115-5A209 96		Southeast Los Angeles	No	ABMI	FBO
Los Angeles	5068 VALLEY BLVD	90032	5221002028	0.000	0.000	0.000	0.200	Shortfall of Sites	0.052	General Commercial	[Q]C2-1VL	0	0	0	4.840	0.200		Commercial - Store Combination - Store and Residential Combination - One Story, 0	138A235 385		Northeast Los Angeles	No	ABMI	ARO
Los Angeles	5068 VALLEY BLVD	90032	5221002028	0.000	0.000	0.000	0.200	Shortfall of Sites	0.052	General Commercial	[Q]C2-1VL	0	0	0	4.840	0.200		Commercial - Store Combination - Store and Residential Combination - One Story, 0	138A235 391		Northeast Los Angeles	No	ABMI	ARO
Los Angeles	1343 GLENDALE BLVD	90026	5419032002	0.000	0.000	0.000	0.200	Shortfall of Sites	0.116	Community Commercial	C2-1L	0	0	0	2.150	0.200		Commercial - Store Combination - Store and Residential Combination - One Story, 0	141A209 719		Silver Lake - Echo Park - Elysian Valley	No	ABMI	ARO
Los Angeles	4317 CRENSHAW BLVD	90008	5024006006	0.000	0.000	0.000	0.200	Shortfall of Sites	0.040	Neighborhood Commercial	C1.5-1-SP	0	0	0	6.289	0.200		Commercial - Store Combination - Store and Office Combination - One Story, 0	114B185 1172		West Adams - Baldwin Hills - Leimert	No	ABMI	ARO
Los Angeles	4317 CRENSHAW BLVD	90008	5024006006	0.000	0.000	0.000	0.200	Shortfall of Sites	0.079	Neighborhood Commercial	C1.5-1-SP	0	0	0	3.146	0.200		Commercial - Store Combination - Store and Office Combination - One Story, 0	114B185 1176		West Adams - Baldwin Hills - Leimert	No	ABMI	ARO
Los Angeles	1070 N VAN NESS AVE	90038	5536014900	0.100	0.100	0.000	0.000	Shortfall of Sites	0.130	Public Facilities	[Q]PF-1XL	0	0	0	153.741	0.200		Miscellaneous - Government Owned Property, 0	144B189 840		Hollywood	No	LI	PF
Los Angeles	1070 N VAN NESS AVE	90038	5536014900	0.100	0.100	0.000	0.000	Shortfall of Sites	0.130	Public Facilities	[Q]PF-1XL	0	0	0	153.741	0.200		Miscellaneous - Government Owned Property, 0	144B189 808		Hollywood	No	LI	PF
Los Angeles	0	0	5021005902	0.000	0.000	0.000	0.000	Shortfall of Sites	0.130	Public Facilities	PF-1	0	0	0	153.741	0.000		Miscellaneous - Government Owned Property - Government Services - Police and Fire Station, 0	114B193 375		South Los Angeles	No		PF
Los Angeles	0	0	5130010907	0.100	0.100	0.000	0.000	Shortfall of Sites	0.130	Public Facilities	PF-2D	0	0	0	153.741	0.200		Miscellaneous - Government Owned Property, 0	121-5A213 122		Central City	No	LI	PF
Los Angeles	10446 SCOVILLE AVE	91040	2560009013	0.000	0.000	0.000	0.200	Shortfall of Sites	0.040	General Commercial	C2-1VL	0	0	0	5.620	0.200		Commercial - Store Combination - Store and Residential Combination - One Story, 0	204B193 192		Sunland - Tujunga - Lake View Terrace - Shadow Hills - East La Tuna Canyon	Yes	ABMI	ARO
Los Angeles	1016 S ROBERTSON BLVD	90035	4332016005	0.000	0.000	0.000	0.200	Shortfall of Sites	0.087	Limited Commercial	[Q]C2-1-O	0	0	0	2.387	0.200		Commercial - Office Building - One Story, 0	132B169 255		Wilshire	No	ABMI	ARO
Los Angeles	11314 S CENTRAL AVE	90059	6070015032	0.000	0.000	0.000	0.200	Shortfall of Sites	0.067	Community Commercial	C2-2D-CPIO	0	0	0	102.494	0.200		Institutional - Church - One Story, 0	087A211 152		Southeast Los Angeles	No	ABMI	FBO
Los Angeles	8114 VINELAND AVE	91352	2409002012	0.000	0.000	0.000	0.200	Shortfall of Sites	0.170	Community Commercial	[Q]C2-1VL-CDO-CUGU	0	0	0	1.466	0.200		Commercial - Store Combination - Store and Residential Combination - One Story, 0	189B173 93		Sun Valley - La Tuna Canyon	No	ABMI	ARO
Los Angeles	11314 S CENTRAL AVE	90059	6070015032	0.000	0.000	0.000	0.200	Shortfall of Sites	0.067	Community Commercial	C2-2D-CPIO	0	0	0	102.494	0.200		Institutional - Church - One Story, 0	087A211 151		Southeast Los Angeles	No	ABMI	FBO
Los Angeles	3069 W PICO BLVD	90006	5080012010	0.000	0.000	0.000	0.199	Shortfall of Sites	0.135	Neighborhood Office Commercial	C2-1	0	0	0	2.056	0.199		Commercial - Store Combination - Store and Residential Combination - One Story, 0	129B193 1268		Wilshire	Yes	ABMI	ARO
Los Angeles	11314 S CENTRAL AVE	90059	6070015032	0.000	0.000	0.000	0.199	Shortfall of Sites	0.067	Community Commercial	C2-2D-CPIO	0	0	0	102.494	0.199		Institutional - Church - One Story, 0	087A211 150		Southeast Los Angeles	No	ABMI	FBO
Los Angeles	1157 S BERENDO ST	90006	5078024918	0.100	0.100	0.000	0.000	Shortfall of Sites	0.130	Public Facilities	[Q]PF-1XL	0	0	0	153.741	0.199		Residential - Single Family Residence, 0	129B197 725		Wilshire	No	LI	PF
Los Angeles	1157 S BERENDO ST	90006	5078024915	0.100	0.100	0.000	0.000	Shortfall of Sites	0.130	Public Facilities	[Q]PF-1XL	0	0	0	153.741	0.199		Residential - Single Family Residence, 0	129B197 572		Wilshire	No	LI	PF
Los Angeles	220 E MARKET CT9	90021	5161013904	0.000	0.000	0.000	0.000	Shortfall of Sites	0.130	Public Facilities	PF-2D-CDO	0	0	0	153.741	0.000		Miscellaneous - Government Owned Property, 0	130-5A213 18		Central City	No		PF
Los Angeles	11314 S CENTRAL AVE	90059	6070015032	0.000	0.000	0.000	0.199	Shortfall of Sites	0.066	Community Commercial	C2-2D-CPIO	0	0	0	102.494	0.199		Institutional - Church - One Story, 0	087A211 148		Southeast Los Angeles	No	ABMI	FBO
Los Angeles	4009 AVALON BLVD	90011	5113001919	0.100	0.100	0.000	0.000	Shortfall of Sites	0.130	Public Facilities	PF-1	0	0	0	153.741	0.199		Commercial - Auto, Recreation Equipment, Construction Equipment Sales and Service - Used Car Sales - One Story, 0	115-5A207 239		Southeast Los Angeles	No	LI	PF
Los Angeles	0	0	5161012901	0.000	0.000	0.000	0.000	Shortfall of Sites	0.130	Public Facilities	PF-2D-CDO	0	0	0	153.741	0.000		Miscellaneous - Government Owned Property, 0	130-5A215 145		Central City	No		PF
Los Angeles	8702 VENICE BLVD	90034	4312018044	0.000	0.000	0.000	0.199	Shortfall of Sites	0.150	Community Commercial	C2-2D-CPIO	0	0	0	1.656	0.199		Commercial - Office Building - One Story, 0	123B169 897		West Adams - Baldwin Hills - Leimert	No	ABMI	ARO
Los Angeles	0	0	5201013915	0.100	0.100	0.000	0.000	Shortfall of Sites	0.129	Public Facilities	PF-1XL-CUGU	0	0	0	153.741	0.199		Miscellaneous - Government Owned Property, 0	132A225 447		Boyle Heights	No	LI	PF
Los Angeles	7117 KESTER AVE	91405	2220005024	0.000	0.000	0.000	0.199	Shortfall of Sites	0.021	Medium Residential	P-1VL	0	0	0	94.696	0.199		Institutional - Church - Church Parking Lot - One Story, 0	183B149 132		Van Nuys - North Sherman Oaks	No	ABMI	P, FBO
Los Angeles	4833 FOUNTAIN AVE	90029	5543017018	0.000	0.000	0.000	0.199	Shortfall of Sites	0.066	Community Commercial	C2-1	0	0	0	102.494	0.199		Institutional - Church - One Story, 0	147B197 1082		Hollywood	No	ABMI	FBO
Los Angeles	4315 BEVERLY BLVD	90004	5521033018	0.000	0.000	0.000	0.199	Shortfall of Sites	0.021	Neighborhood Office Commercial	P-1	0	0	0	94.696	0.199		Commercial - Supermarket - Supermarket - 12,000 SF or More - One Story, 0	138B193 368		Wilshire	No	ABMI	P
Los Angeles	0	0	4264009900	0.099	0.099	0.000	0.000	Shortfall of Sites	0.108	Public Facilities	[Q]PF-1XL	0	0	0	153.741	0.199		Miscellaneous - Government Owned Property, 0	129B141 351		Brentwood - Pacific Palisades	No	LI	PF
Los Angeles	2489 STONER AVE	90064	4257002042	0.000	0.000	0.000	0.199	Shortfall of Sites	0.003	Low Residential	R1V2	0	0	0	99.000	0.199		Residential - Single Family Residence - Pool, 0	120B153 71		Palms - Mar Vista - Del Rey	No	ABMI	TOC EXP
Los Angeles	0	0	4255007900	0.000	0.000	0.000	0.199	Shortfall of Sites	0.002	Low Residential	R1-1	0	0	0	99.000	0.199		Miscellaneous - Government Owned Property, 0	123B161 511		West Los Angeles	No	ABMI	TOC EXP
Los Angeles	0	0	4255008900	0.000	0.000	0.000	0.199	Shortfall of Sites	0.002	Low Residential	R1-1	0	0	0	99.000	0.199		Miscellaneous - Government Owned Property, 0	123B161 520		West Los Angeles	No	ABMI	TOC EXP
Los Angeles	680 LITTLE ST	90017	5142013900	0.099	0.099	0.000	0.000	Shortfall of Sites	0.129	Public Facilities	PF-1XL	0	0	0	153.741	0.199	Vacant	Commercial - Commercial - Vacant Land, 0	132A205 284		Westlake	No	LI	PF
Los Angeles	0	0	5123008019	0.099	0.099	0.000	0.000	Shortfall of Sites	0.129	Public Facilities	PF-1-O	0	0	0	153.741	0.199		Commercial - Parking Lot (Commercial Use Property) - Lots - Patron or Employee - One Story, 0	120A201 45		South Los Angeles	No	LI	PF
Los Angeles	2265 E 103RD ST	90002	6046021918	0.099	0.099	0.000	0.000	Shortfall of Sites	0.129	Public Facilities	PF(UV)	0	0	0	153.741	0.199		Miscellaneous - Government Owned Property, 0	091-5A217 14		Southeast Los Angeles	No	LI	PF
Los Angeles	8222 S SAN PEDRO ST	90003	6030022037	0.000	0.000	0.000	0.199	Shortfall of Sites	0.043	Medium Residential	R3-1	0	0	0	102.494	0.199		Institutional - Church - One Story, 0	099B205 1308		Southeast Los Angeles	No	ABMI	FBO
Los Angeles	680 LITTLE ST	90017	5142013910	0.099	0.099	0.000	0.000	Shortfall of Sites	0.129	Public Facilities	PF-1XL	0	0	0	153.741	0.199		Commercial - Parking Lot (Commercial Use Property) - Lots - Patron or Employee - One Story, 0	132A205 265		Westlake	No	LI	PF
Los Angeles	8765 VENICE BLVD	90034	4312005022	0.000	0.000	0.000	0.198	Shortfall of Sites	0.039	Community Commercial	C2-2D-CPIO	0	0	0	7.063	0.198		Commercial - Store Combination - Store and Residential Combination - One Story, 0	123B169 988		West Adams - Baldwin Hills - Leimert	Yes	ABMI	ARO
Los Angeles	210 N AVENUE 64	90042	5493016034	0.000	0.000	0.000	0.198	Shortfall of Sites	0.046	Neighborhood Commercial	[Q]C4-1XL-HPOZ	0	0	0	4.503	0.198		Commercial - Professional Building - One Story, 0	154-5A233 376		Northeast Los Angeles	No	ABMI	ARO
Los Angeles	210 N AVENUE 64	90042	5493016034	0.000	0.000	0.000	0.198	Shortfall of Sites	0.046	Neighborhood Commercial	[Q]C4-1XL-HPOZ	0	0	0	4.503	0.198		Commercial - Professional Building - One Story, 0	154-5A233 379		Northeast Los Angeles	No	ABMI	ARO
Los Angeles	4607 S MAIN ST	90037	5110007901	0.000	0.000	0.000	0.000	Shortfall of Sites	0.129	Public Facilities	PF-1	0	0	0	153.741	0.000		Industrial - Food Processing Plant - Other - One Story, 0	112-5A203 295		Southeast Los Angeles	No		PF
Los Angeles	5197 ALHAMBRA AVE	90032	5216021022	0.000	0.000	0.000	0.198	Shortfall of Sites	0.057	General Commercial	[Q]C2-1XL	0	0	0	4.321	0.198		Commercial - Store Combination - Store and Residential Combination - One Story, 0	138A235 71		Northeast Los Angeles	No	ABMI	ARO
Los Angeles	17143 RANCHO ST	91316	2289008023	0.000	0.000	0.000	0.198	Shortfall of Sites	0.019	Very Low I Residential	RA-1	0	0	0	66.287	0.198		Residential - Single Family Residence - Pool, 0	168B133 186	1 per lot	Encino - Tarzana	No	ABMI	AHO , ENC CPU
Los Angeles	7422 S WESTERN AVE	90047	6018016007	0.000	0.000	0.000	0.198	Shortfall of Sites	0.063	Neighborhood Commercial	C2-1VL-CPIO	0	0	0	3.922	0.198		Commercial - Professional Building - Medical Dental Building - One Story, 0	102B193 1873		South Los Angeles	No	ABMI	ARO
Los Angeles	7422 S WESTERN AVE	90047	6018016007	0.000	0.000	0.000	0.198	Shortfall of Sites	0.063	Neighborhood Commercial	C2-1VL-CPIO	0	0	0	3.922	0.198		Commercial - Professional Building - Medical Dental Building - One Story, 0	102B193 1875		South Los Angeles	No	ABMI	ARO
Los Angeles	5200 W WASHINGTON BLVD	90016	5063001027	0.000	0.000	0.000	0.198	Shortfall of Sites	0.172	Neighborhood Commercial	C2-1VL-CPIO	0	0	0	1.441	0.198		Commercial - Store Combination - Store and Office Combination - One Story, 0	126B177 886		West Adams - Baldwin Hills - Leimert	No	ABMI	ARO
Los Angeles	2922 S WESTERN AVE	90018	5053009006	0.000	0.000	0.000	0.198	Shortfall of Sites	0.027	Neighborhood Commercial	C2-1VL-O-CPIO	0	0	0	16.901	0.198		Commercial - Store Combination - Store and Residential Combination - One Story, 0	120B193 196		South Los Angeles	Yes	ABMI	ARO
Los Angeles	1175 N CUMMINGS ST	90033	5201008904	0.099	0.099	0.000	0.000	Shortfall of Sites	0.129	Public Facilities	PF-1	0	0	0	153.741	0.198		Miscellaneous - Government Owned Property, 0	133-5A225 34		Northeast Los Angeles	No	LI	PF
Los Angeles	1175 N CUMMINGS ST	90033	5201008904	0.099	0.099	0.000	0.000	Shortfall of Sites	0.129	Public Facilities	PF-1	0	0	0	153.741	0.198		Miscellaneous - Government Owned Property, 0	133-5A225 36		Northeast Los Angeles	No	LI	PF
Los Angeles	1175 N CUMMINGS ST	90033	5201008904	0.099	0.099	0.000	0.000	Shortfall of Sites	0.129	Public Facilities	PF-1	0	0	0	153.741	0.198		Miscellaneous - Government Owned Property, 0	133-5A225 32		Northeast Los Angeles	No	LI	PF
Los Angeles	1175 N CUMMINGS ST	90033	5201008904	0.099	0.099	0.000	0.000	Shortfall of Sites	0.129	Public Facilities	PF-1	0	0	0	153.741	0.198		Miscellaneous - Government Owned Property, 0	133-5A225 29		Northeast Los Angeles	No	LI	PF
Los Angeles	3431 PORTOLA AVE	90032	5218016008	0.000	0.000	0.000	0.198	Shortfall of Sites	0.043	Low Medium I Residential	[Q]RD3-1D	0	0	0	102.494	0.198		Institutional - Church - One Story, 0	142-5A235 365		Northeast Los Angeles	No	ABMI	FBO
Los Angeles	1122 BRITTANIA ST	90033	5201009904	0.099	0.099	0.000	0.000	Shortfall of Sites	0.129	Public Facilities	PF-1	0	0	0	153.741	0.198		Miscellaneous - Government Owned Property, 0	133-5A225 94		Northeast Los Angeles	No	LI	PF
Los Angeles	1214 N ALVARADO ST	90026	5404001904	0.000	0.000	0.000	0.000	Shortfall of Sites	0.161	Public Facilities	PF-1VL	0	0	0	153.741	0.000		Commercial - Parking Lot (Commercial Use Property) - Lots - Patron or Employee - One Story, 0	139-5A207 11		Silver Lake - Echo Park - Elysian Valley	No		PF
Los Angeles	2829 S GRAND AVE	90007	5122017908	0.099	0.099	0.000	0.000	Shortfall of Sites	0.129	Public Facilities	PF-1	0	0	0	153.741	0.198		Miscellaneous - Government Owned Property, 0	121-5A203 220		Southeast Los Angeles	No	LI	PF
Los Angeles	8851 S BROADWAY	90003	6040025027	0.000	0.000	0.000	0.198	Shortfall of Sites	0.043	Neighborhood Commercial	C2-1VL-CPIO	0	0	0	102.494	0.198		Institutional - Church - One Story, 0	096A203 314		Southeast Los Angeles	No	ABMI	FBO
Los Angeles	2510 E 6TH ST	90023	5185026900	0.099	0.099	0.000	0.000	Shortfall of Sites	0.129	Public Facilities	PF-1XL-CUGU	0	0	0	153.741	0.198		Miscellaneous - Government Owned Property, 0	124-5A223 18		Boyle Heights	No	LI	PF
Los Angeles	501 S HILL ST	90013	5408004909	0.099	0.099	0.000	0.000	Shortfall of Sites	0.129	Public Facilities	[T][Q]PF-2D	0	0	0	153.741	0.198		Miscellaneous - Government Owned Property, 0	132A213 5		Central City	No	LI	PF
Los Angeles	150 S BURLINGTON AVE	90057	5153002900	0.099	0.099	0.000	0.000	Shortfall of Sites	0.129	Public Facilities	PF-1XL	0	0	0	153.741	0.198		Residential - Four Units (Any Combination) - 4 Stories or Less, 0	135A205 284		Westlake	No	LI	PF
Los Angeles	2510 E 6TH ST	90023	5185026900	0.099	0.099	0.000	0.000	Shortfall of Sites	0.129	Public Facilities	PF-1XL-CUGU	0	0	0	153.741	0.198		Miscellaneous - Government Owned Property, 0	124-5A223 25		Boyle Heights	No	LI	PF
Los Angeles	3989 S HOBART BLVD	90062	5036027900	0.099	0.099	0.000	0.000	Shortfall of Sites	0.129	Public Facilities	PF-1	0	0	0	153.741	0.198		Miscellaneous - Government Owned Property, 0	114B193 155		South Los Angeles	No	LI	PF
Los Angeles	3989 S HOBART BLVD	90062	5036027900	0.099	0.099	0.000	0.000	Shortfall of Sites	0.129	Public Facilities	PF-1	0	0	0	153.741	0.198		Miscellaneous - Government Owned Property, 0	114B193 139		South Los Angeles	No	LI	PF

Jurisdiction Name	Site Address/Intersection	5 Digit ZIP Code	Assessor Parcel Number	Very Low-Income	Low-Income	Moderate-Income	Above Moderate-Income	Type of Shortfall	Parcel Size (Acres)	Current General Plan Designation	Current Zoning	Proposed General Plan (GP) Designation	Proposed Zoning	Minimum Density Allowed	Maximum Density Allowed	Total Capacity	Vacant/ Nonvacant	Description of Existing Uses	PIN	Base Density Per Acre	Community Plan Area	Rent Stabalization Ordinance	Income Category	Applicable Rezoning Program (Program informing values in Column Q listed first)
Los Angeles	3989 S HOBART BLVD	90062	5036027900	0.099	0.099	0.000	0.000	Shortfall of Sites	0.129	Public Facilities	PF-1	0	0	0	153.741	0.198		Miscellaneous - Government Owned Property, 0	114B193 148		South Los Angeles	No	LI	PF
Los Angeles	0	0	6020013901	0.000	0.000	0.000	0.000	Shortfall of Sites	0.129	Public Facilities	PF-1	0	0	0	153.741	0.000	Vacant	Miscellaneous - Government Owned Property - Vacant Land, 0	099B197 442		South Los Angeles	No		PF
Los Angeles	830 W 77TH ST	90044	6020011926	0.099	0.099	0.000	0.000	Shortfall of Sites	0.129	Public Facilities	PF-1	0	0	0	153.741	0.198		Miscellaneous - Government Owned Property - Miscellaneous - Government Property and Possessory Interest Not Classified in Any of the Above, 0	099B197 384		South Los Angeles	No	LI	PF
Los Angeles	830 W 77TH ST	90044	6020011926	0.099	0.099	0.000	0.000	Shortfall of Sites	0.129	Public Facilities	PF-1	0	0	0	153.741	0.198		Miscellaneous - Government Owned Property - Miscellaneous - Government Property and Possessory Interest Not Classified in Any of the Above, 0	099B197 346		South Los Angeles	No	LI	PF
Los Angeles	830 W 77TH ST	90044	6020011926	0.099	0.099	0.000	0.000	Shortfall of Sites	0.129	Public Facilities	PF-1	0	0	0	153.741	0.198		Miscellaneous - Government Owned Property - Miscellaneous - Government Property and Possessory Interest Not Classified in Any of the Above, 0	099B197 403		South Los Angeles	No	LI	PF
Los Angeles	830 W 77TH ST	90044	6020011926	0.099	0.099	0.000	0.000	Shortfall of Sites	0.129	Public Facilities	PF-1	0	0	0	153.741	0.198		Miscellaneous - Government Owned Property - Miscellaneous - Government Property and Possessory Interest Not Classified in Any of the Above, 0	099B197 348		South Los Angeles	No	LI	PF
Los Angeles	830 W 77TH ST	90044	6020011926	0.099	0.099	0.000	0.000	Shortfall of Sites	0.129	Public Facilities	PF-1	0	0	0	153.741	0.198		Miscellaneous - Government Owned Property - Miscellaneous - Government Property and Possessory Interest Not Classified in Any of the Above, 0	099B197 400		South Los Angeles	No	LI	PF
Los Angeles	0	0	5123008019	0.099	0.099	0.000	0.000	Shortfall of Sites	0.129	Public Facilities	PF-1-O	0	0	0	153.741	0.198		Commercial - Parking Lot (Commercial Use Property) - Lots - Patron or Employee - One Story, 0	120A201 40		South Los Angeles	No	LI	PF
Los Angeles	0	0	5123008019	0.099	0.099	0.000	0.000	Shortfall of Sites	0.129	Public Facilities	PF-1-O	0	0	0	153.741	0.198		Commercial - Parking Lot (Commercial Use Property) - Lots - Patron or Employee - One Story, 0	120A201 37		South Los Angeles	No	LI	PF
Los Angeles	0	0	5123008019	0.099	0.099	0.000	0.000	Shortfall of Sites	0.129	Public Facilities	PF-1-O	0	0	0	153.741	0.198		Commercial - Parking Lot (Commercial Use Property) - Lots - Patron or Employee - One Story, 0	120A201 42		South Los Angeles	No	LI	PF
Los Angeles	2015 W SUNSET BLVD	90026	5404001902	0.000	0.000	0.000	0.000	Shortfall of Sites	0.161	Public Facilities	PF-1VL	0	0	0	153.741	0.000		Miscellaneous - Government Owned Property - Government Services - Library, 0	139-5A207 43		Silver Lake - Echo Park - Elysian Valley	No		PF
Los Angeles	3010 ESTARA AVE	90065	5458018911	0.099	0.099	0.000	0.000	Shortfall of Sites	0.129	Public Facilities	PF-1-CDO	0	0	0	153.741	0.198	Vacant	Residential - Single Family Residence - Vacant Land, 0	154-5A213 172		Northeast Los Angeles	No	LI	PF
Los Angeles	0	0	5107008900	0.000	0.000	0.000	0.000	Shortfall of Sites	0.129	Public Facilities	PF-1	0	0	0	153.741	0.000		Miscellaneous - Government Owned Property, 0	112-5A209 153		Southeast Los Angeles	No		PF
Los Angeles	0	0	5107008900	0.000	0.000	0.000	0.000	Shortfall of Sites	0.129	Public Facilities	PF-1	0	0	0	153.741	0.000		Miscellaneous - Government Owned Property, 0	112-5A209 156		Southeast Los Angeles	No		PF
Los Angeles	2510 E 6TH ST	90023	5185026900	0.099	0.099	0.000	0.000	Shortfall of Sites	0.129	Public Facilities	PF-1XL-CUGU	0	0	0	153.741	0.198		Miscellaneous - Government Owned Property, 0	124-5A223 31		Boyle Heights	No	LI	PF
Los Angeles	11234 S VERMONT AVE	90044	6075009901	0.099	0.099	0.000	0.000	Shortfall of Sites	0.129	Public Facilities	PF-1	0	0	0	153.741	0.198		Institutional - Homes for Aged and Others - One Story, 0	087A199 159		South Los Angeles	No	LI	PF
Los Angeles	2510 E 6TH ST	90023	5185026900	0.099	0.099	0.000	0.000	Shortfall of Sites	0.128	Public Facilities	PF-1XL-CUGU	0	0	0	153.741	0.198		Miscellaneous - Government Owned Property, 0	124-5A223 36		Boyle Heights	No	LI	PF
Los Angeles	1569 E 32ND ST	90011	5117001905	0.099	0.099	0.000	0.000	Shortfall of Sites	0.128	Public Facilities	PF-1	0	0	0	153.741	0.198	Vacant	Industrial - Industrial - Vacant Land, 0	117A211 365		Southeast Los Angeles	No	LI	PF
Los Angeles	2039 MARENGO ST	90033	5201009930	0.099	0.099	0.000	0.000	Shortfall of Sites	0.128	Public Facilities	PF-1	0	0	0	153.741	0.197		Commercial - Restaurant, Cocktail Lounge - Fast Food - Walk Up - One Story, 0	132A225 134		Northeast Los Angeles	No	LI	PF
Los Angeles	550 MAPLE AVE	90013	5148016914	0.000	0.000	0.000	0.000	Shortfall of Sites	0.128	Public Facilities	PF-2D	0	0	0	153.741	0.000		Miscellaneous - Government Owned Property, 0	127-5A211 105		Central City	No		PF
Los Angeles	2510 E 6TH ST	90023	5185026900	0.099	0.099	0.000	0.000	Shortfall of Sites	0.128	Public Facilities	PF-1XL-CUGU	0	0	0	153.741	0.197		Miscellaneous - Government Owned Property, 0	124-5A223 42		Boyle Heights	No	LI	PF
Los Angeles	2510 E 6TH ST	90023	5185026900	0.099	0.099	0.000	0.000	Shortfall of Sites	0.128	Public Facilities	PF-1XL-CUGU	0	0	0	153.741	0.197		Miscellaneous - Government Owned Property, 0	124-5A223 47		Boyle Heights	No	LI	PF
Los Angeles	4359 AVALON BLVD	90011	5113014004	0.000	0.000	0.000	0.197	Shortfall of Sites	0.106	Community Commercial	C2-1-CPIO	0	0	0	2.326	0.197		Commercial - Store Combination - Store and Residential Combination - One Story, 0	114A207 441		Southeast Los Angeles	No	ABMI	ARO
Los Angeles	2039 MARENGO ST	90033	5201009930	0.099	0.099	0.000	0.000	Shortfall of Sites	0.128	Public Facilities	PF-1	0	0	0	153.741	0.197		Commercial - Restaurant, Cocktail Lounge - Fast Food - Walk Up - One Story, 0	132A225 124		Northeast Los Angeles	No	LI	PF
Los Angeles	1711 N VAN NESS AVE	90028	5586030020	0.000	0.000	0.000	0.197	Shortfall of Sites	0.036	High Density Residential	R3-2	0	0	0	102.494	0.197		Institutional - Church - One Story, 0	148-5A191 114		Hollywood	No	ABMI	FBO
Los Angeles	2510 E 6TH ST	90023	5185026900	0.099	0.099	0.000	0.000	Shortfall of Sites	0.128	Public Facilities	PF-1XL-CUGU	0	0	0	153.741	0.197		Miscellaneous - Government Owned Property, 0	124-5A223 54		Boyle Heights	No	LI	PF
Los Angeles	5005 W WASHINGTON BLVD	90016	5067015015	0.000	0.000	0.000	0.197	Shortfall of Sites	0.072	Neighborhood Commercial	C2-1VL-CPIO	0	0	0	3.824	0.197		Commercial - Store Combination - Store and Residential Combination - One Story, 0	126B181 926		West Adams - Baldwin Hills - Leimert	Yes	ABMI	ARO
Los Angeles	2039 MARENGO ST	90033	5201009930	0.099	0.099	0.000	0.000	Shortfall of Sites	0.128	Public Facilities	PF-1	0	0	0	153.741	0.197		Commercial - Restaurant, Cocktail Lounge - Fast Food - Walk Up - One Story, 0	132A225 115		Northeast Los Angeles	No	LI	PF
Los Angeles	2617 COMPTON AVE	90011	5118012902	0.099	0.099	0.000	0.000	Shortfall of Sites	0.128	Public Facilities	PF-1	0	0	0	153.741	0.197		Industrial - Light Manufacturing - One Story, 0	117A211 242		Southeast Los Angeles	No	LI	PF
Los Angeles	3118 W SUNSET BLVD	90026	5426016027	0.000	0.000	0.000	0.197	Shortfall of Sites	0.057	General Commercial	[Q]C2-1VL	0	0	0	3.576	0.197		Commercial - Store Combination - Store and Residential Combination - One Story, 0	142-5A203 238		Silver Lake - Echo Park - Elysian Valley	No	ABMI	ARO
Los Angeles	2402 ALTMAN ST	90031	5445017904	0.000	0.000	0.000	0.000	Shortfall of Sites	0.128	Public Facilities	[Q]PF-1XL-RIO	0	0	0	153.741	0.000		Miscellaneous - Government Owned Property, 0	144B213 253		Silver Lake - Echo Park - Elysian Valley	No		PF
Los Angeles	5072 ENCINO AVE	91316	2257016051	0.000	0.000	0.000	0.197	Shortfall of Sites	0.015	Very Low I Residential	RA-1	0	0	0	66.287	0.197		Residential - Single Family Residence - Pool, 0	171B129 329	1 per lot	Encino - Tarzana	No	ABMI	AHO , ENC CPU
Los Angeles	15739 VENTURA BLVD	91436	2261009030	0.000	0.000	0.000	0.197	Shortfall of Sites	0.036	Low II Residential	R1-1	0	0	0	102.494	0.197		Institutional - Church - One Story, 0	168B141 537	1 per lot	Encino - Tarzana	No	ABMI	FBO, ENC CPU
Los Angeles	1046 N WILMINGTON BLVD	90744	7415029010	0.000	0.000	0.000	0.197	Shortfall of Sites	0.037	General Commercial	[Q]C1.5-1VL-O-CUGU	0	0	0	6.683	0.197		, 0	033B201 708		Wilmington - Harbor City	No	ABMI	ARO
Los Angeles	550 MAPLE AVE	90013	5148016914	0.000	0.000	0.000	0.000	Shortfall of Sites	0.128	Public Facilities	PF-2D	0	0	0	153.741	0.000		Miscellaneous - Government Owned Property, 0	127-5A213 236		Central City	No		PF
Los Angeles	1813 4TH AVE	90019	5072022009	0.000	0.000	0.000	0.197	Shortfall of Sites	0.007	Neighborhood Commercial	C2-1VL-O-CPIO	0	0	0	51.484	0.197		Industrial - Warehousing, Distribution, Storage - Warehousing, Distribution, Under 10,000 SF - One Story, 0	126B189 799		West Adams - Baldwin Hills - Leimert	No	ABMI	ARO
Los Angeles	1813 4TH AVE	90019	5072022009	0.000	0.000	0.000	0.197	Shortfall of Sites	0.007	Neighborhood Commercial	C2-1VL-O-CPIO	0	0	0	51.490	0.197		Industrial - Warehousing, Distribution, Storage - Warehousing, Distribution, Under 10,000 SF - One Story, 0	126B189 800		West Adams - Baldwin Hills - Leimert	No	ABMI	ARO
Los Angeles	1813 4TH AVE	90019	5072022009	0.000	0.000	0.000	0.197	Shortfall of Sites	0.009	Neighborhood Commercial	C2-1VL-O-CPIO	0	0	0	41.192	0.197		Industrial - Warehousing, Distribution, Storage - Warehousing, Distribution, Under 10,000 SF - One Story, 0	126B189 801		West Adams - Baldwin Hills - Leimert	No	ABMI	ARO
Los Angeles	1813 4TH AVE	90019	5072022009	0.000	0.000	0.000	0.197	Shortfall of Sites	0.002	Neighborhood Commercial	C2-1VL-O-CPIO	0	0	0	205.963	0.197		Industrial - Warehousing, Distribution, Storage - Warehousing, Distribution, Under 10,000 SF - One Story, 0	126B189 802		West Adams - Baldwin Hills - Leimert	No	ABMI	ARO
Los Angeles	1813 4TH AVE	90019	5072022009	0.000	0.000	0.000	0.197	Shortfall of Sites	0.011	Neighborhood Commercial	C2-1VL-O-CPIO	0	0	0	32.954	0.197		Industrial - Warehousing, Distribution, Storage - Warehousing, Distribution, Under 10,000 SF - One Story, 0	126B189 813		West Adams - Baldwin Hills - Leimert	No	ABMI	ARO
Los Angeles	550 MAPLE AVE	90013	5148016914	0.000	0.000	0.000	0.000	Shortfall of Sites	0.128	Public Facilities	PF-2D	0	0	0	153.741	0.000		Miscellaneous - Government Owned Property, 0	127-5A213 182		Central City	No		PF
Los Angeles	5171 DON PIO DR	91364	2169005010	0.000	0.000	0.000	0.197	Shortfall of Sites	0.015	Low Residential	R1-1	0	0	0	66.287	0.197		Residential - Single Family Residence, 0	171B101 823	1 per lot	Canoga Park - Winnetka - Woodland Hills - West Hills	No	ABMI	AHO , CPK CPU
Los Angeles	5033 COMPTON AVE	90011	5107031005	0.000	0.000	0.000	0.197	Shortfall of Sites	0.100	Neighborhood Commercial	C2-1VL-CPIO	0	0	0	2.740	0.197		Commercial - Store Combination - Store and Residential Combination - One Story, 0	111A211 429		Southeast Los Angeles	Yes	ABMI	ARO
Los Angeles	0	0	2261024044	0.000	0.000	0.000	0.197	Shortfall of Sites	0.015	Low II Residential	RE9-1	0	0	0	66.287	0.197	Vacant	Residential - Single Family Residence - Vacant Land, 0	171B141 1372	1 per lot	Encino - Tarzana	No	ABMI	AHO , ENC CPU
Los Angeles	1419 E 27TH ST	90011	5118012905	0.098	0.098	0.000	0.000	Shortfall of Sites	0.128	Public Facilities	PF-1	0	0	0	153.741	0.196		Industrial - Warehousing, Distribution, Storage - Warehousing, Distribution, 25,000 to 50,000 SF - One Story, 0	117A211 222		Southeast Los Angeles	No	LI	PF
Los Angeles	4863 EAGLE ROCK BLVD	90041	5685012012	0.000	0.000	0.000	0.196	Shortfall of Sites	0.165	Neighborhood Commercial	[Q]C4-1XL	0	0	0	1.237	0.196		Commercial - Professional Building - Medical Dental Building - One Story, 0	160-5A221 208		Northeast Los Angeles	No	ABMI	ARO
Los Angeles	1569 E 32ND ST	90011	5117001908	0.098	0.098	0.000	0.000	Shortfall of Sites	0.128	Public Facilities	PF-1	0	0	0	153.741	0.196		Industrial - Light Manufacturing - One Story, 0	117A211 332		Southeast Los Angeles	No	LI	PF
Los Angeles	1419 E 27TH ST	90011	5118012905	0.098	0.098	0.000	0.000	Shortfall of Sites	0.128	Public Facilities	PF-1	0	0	0	153.741	0.196		Industrial - Warehousing, Distribution, Storage - Warehousing, Distribution, 25,000 to 50,000 SF - One Story, 0	117A211 213		Southeast Los Angeles	No	LI	PF
Los Angeles	550 MAPLE AVE	90013	5148016914	0.000	0.000	0.000	0.000	Shortfall of Sites	0.128	Public Facilities	PF-2D	0	0	0	153.741	0.000		Miscellaneous - Government Owned Property, 0	127-5A213 168		Central City	No		PF
Los Angeles	144 E 118TH ST	90061	6083018900	0.098	0.098	0.000	0.000	Shortfall of Sites	0.128	Public Facilities	PF-1	0	0	0	153.741	0.196		Miscellaneous - Government Owned Property, 0	084B205 835		Southeast Los Angeles	No	LI	PF
Los Angeles	5955 VAN NUYS BLVD	91401	2244001034	0.000	0.000	0.000	0.196	Shortfall of Sites	0.026	Parking Buffer	P-1VL, C2-1VL	0	0	0	94.696	0.196		Commercial - Auto, Recreation Equipment, Construction Equipment Sales and Service - New Car Sales and Service - One Story, 0	177A151 182	No Max	Van Nuys - North Sherman Oaks	No	ABMI	P , Orange LineTNP
Los Angeles	1419 E 27TH ST	90011	5118012905	0.098	0.098	0.000	0.000	Shortfall of Sites	0.128	Public Facilities	PF-1	0	0	0	153.741	0.196		Industrial - Warehousing, Distribution, Storage - Warehousing, Distribution, 25,000 to 50,000 SF - One Story, 0	117A211 206		Southeast Los Angeles	No	LI	PF
Los Angeles	5715 YORK BLVD	90042	5484010013	0.000	0.000	0.000	0.196	Shortfall of Sites	0.128	General Commercial	[Q]C2-1XL	0	0	0	1.909	0.196		Commercial - Store Combination - Store and Residential Combination - One Story, 0	154-5A229 68		Northeast Los Angeles	No	ABMI	ARO
Los Angeles	12602 OSBORNE ST	91331	2537010016	0.000	0.000	0.000	0.196	Shortfall of Sites	0.187	Limited Manufacturing	[Q]CM-1-CUGU	0	0	0	1.313	0.196		Industrial - Light Manufacturing - One Story, 0	204B161 338		Arleta - Pacoima	No	ABMI	ARO
Los Angeles	0	0	5546017904	0.098	0.098	0.000	0.000	Shortfall of Sites	0.128	Public Facilities	PF-1XL	0	0	0	153.741	0.196		Miscellaneous - Government Owned Property - Miscellaneous - Government Property and Possessory Interest Not Classified in Any of the Above, 0	147A187 299		Hollywood	No	LI	PF

Jurisdiction Name	Site Address/Intersection	5 Digit ZIP Code	Assessor Parcel Number	Very Low-Income	Low-Income	Moderate-Income	Above Moderate-Income	Type of Shortfall	Parcel Size (Acres)	Current General Plan Designation	Current Zoning	Proposed General Plan (GP) Designation	Proposed Zoning	Minimum Density Allowed	Maximum Density Allowed	Total Capacity	Vacant/ Nonvacant	Description of Existing Uses	PIN	Base Density Per Acre	Community Plan Area	Rent Stabalization Ordinance	Income Category	Applicable Rezoning Program (Program informing values in Column Q listed first)
Los Angeles	144 E 118TH ST	90061	6083018900	0.098	0.098	0.000	0.000	Shortfall of Sites	0.128	Public Facilities	PF-1	0	0	0	153.741	0.196		Miscellaneous - Government Owned Property, 0	084B205 760		Southeast Los Angeles	No	LI	PF
Los Angeles	1419 E 27TH ST	90011	5118012905	0.098	0.098	0.000	0.000	Shortfall of Sites	0.127	Public Facilities	PF-1	0	0	0	153.741	0.196		Industrial - Warehousing, Distribution, Storage - Warehousing, Distribution, 25,000 to 50,000 SF - One Story, 0	117A211 199		Southeast Los Angeles	No	LI	PF
Los Angeles	6006 W PICO BLVD	90035	5068011004	0.000	0.000	0.000	0.196	Shortfall of Sites	0.064	General Commercial	C4-1-O	0	0	0	3.845	0.196		Commercial - Store Combination - Store and Residential Combination - One Story, 0	129B173 331		Wilshire	No	ABMI	ARO
Los Angeles	1569 E 32ND ST	90011	5117001904	0.098	0.098	0.000	0.000	Shortfall of Sites	0.127	Public Facilities	PF-1	0	0	0	153.741	0.196	Vacant	Industrial - Industrial - Vacant Land, 0	117A211 362		Southeast Los Angeles	No	LI	PF
Los Angeles	550 MAPLE AVE	90013	5148016914	0.000	0.000	0.000	0.000	Shortfall of Sites	0.127	Public Facilities	PF-2D	0	0	0	153.741	0.000		Miscellaneous - Government Owned Property, 0	127-5A213 207		Central City	No		PF
Los Angeles	550 MAPLE AVE	90013	5148016914	0.000	0.000	0.000	0.000	Shortfall of Sites	0.127	Public Facilities	PF-2D	0	0	0	153.741	0.000		Miscellaneous - Government Owned Property, 0	127-5A213 148		Central City	No		PF
Los Angeles	1419 E 27TH ST	90011	5118012905	0.098	0.098	0.000	0.000	Shortfall of Sites	0.127	Public Facilities	PF-1	0	0	0	153.741	0.196		Industrial - Warehousing, Distribution, Storage - Warehousing, Distribution, 25,000 to 50,000 SF - One Story, 0	117A211 191		Southeast Los Angeles	No	LI	PF
Los Angeles	1715 MAGNOLIA AVE	90006	5056014908	0.098	0.098	0.000	0.000	Shortfall of Sites	0.127	Public Facilities	PF-1	0	0	0	153.741	0.196		Miscellaneous - Government Owned Property - Miscellaneous - Government Property and Possessory Interest Not Classified in Any of the Above, 0	127-5A201 239		South Los Angeles	No	LI	PF
Los Angeles	1419 E 27TH ST	90011	5118012905	0.098	0.098	0.000	0.000	Shortfall of Sites	0.127	Public Facilities	PF-1	0	0	0	153.741	0.196		Industrial - Warehousing, Distribution, Storage - Warehousing, Distribution, 25,000 to 50,000 SF - One Story, 0	117A211 184		Southeast Los Angeles	No	LI	PF
Los Angeles	4544 COMPTON AVE	90011	5106012036	0.000	0.000	0.000	0.196	Shortfall of Sites	0.042	Low Medium I Residential	R2-1	0	0	0	102.494	0.196		Institutional - Church - One Story, 0	112-5A213 466		Southeast Los Angeles	No	ABMI	FBO
Los Angeles	6375 N FIGUEROA ST	90042	5493003027	0.000	0.000	0.000	0.196	Shortfall of Sites	0.039	Neighborhood Commercial	[Q]C4-1VL	0	0	0	6.332	0.196		Commercial - Store Combination - Store and Residential Combination - One Story, 0	154-5A231 146		Northeast Los Angeles	No	ABMI	ARO
Los Angeles	4706 S WESTERN AVE	90062	5016017027	0.000	0.000	0.000	0.196	Shortfall of Sites	0.134	Neighborhood Commercial	C2-1VL-CPIO	0	0	0	1.821	0.196		Commercial - Commercial - Miscellaneous Commercial - One Story, 0	111B193 622		South Los Angeles	No	ABMI	ARO
Los Angeles	4706 S WESTERN AVE	90062	5016017027	0.000	0.000	0.000	0.196	Shortfall of Sites	0.134	Neighborhood Commercial	C2-1VL-CPIO	0	0	0	1.821	0.196		Commercial - Commercial - Miscellaneous Commercial - One Story, 0	111B193 683		South Los Angeles	No	ABMI	ARO
Los Angeles	8707 VENICE BLVD	90034	4312004002	0.000	0.000	0.000	0.196	Shortfall of Sites	0.054	Community Commercial	C2-2D-CPIO	0	0	0	4.495	0.196		Commercial - Office Building - One Story, 0	123B169 808		West Adams - Baldwin Hills - Leimert	No	ABMI	ARO
Los Angeles	8869 VENICE BLVD	90034	4312009017	0.000	0.000	0.000	0.196	Shortfall of Sites	0.049	Neighborhood Commercial	C2-2D-CPIO	0	0	0	5.013	0.196		Commercial - Office Building - One Story, 0	123B169 1330		West Adams - Baldwin Hills - Leimert	No	ABMI	ARO
Los Angeles	1435 GLENDALE BLVD	90026	5419019025	0.000	0.000	0.000	0.196	Shortfall of Sites	0.021	Community Commercial	C2-1L, P-1L	0	0	0	94.696	0.196		Commercial - Store - One Story, 0	141A207 156		Silver Lake - Echo Park - Elysian Valley	No	ABMI	P
Los Angeles	1419 E 27TH ST	90011	5118012905	0.098	0.098	0.000	0.000	Shortfall of Sites	0.127	Public Facilities	PF-1	0	0	0	153.741	0.196		Industrial - Warehousing, Distribution, Storage - Warehousing, Distribution, 25,000 to 50,000 SF - One Story, 0	117A211 178		Southeast Los Angeles	No	LI	PF
Los Angeles	550 MAPLE AVE	90013	5148016914	0.000	0.000	0.000	0.000	Shortfall of Sites	0.127	Public Facilities	PF-2D	0	0	0	153.741	0.000		Miscellaneous - Government Owned Property, 0	127-5A213 136		Central City	No		PF
Los Angeles	1419 E 27TH ST	90011	5118012905	0.098	0.098	0.000	0.000	Shortfall of Sites	0.127	Public Facilities	PF-1	0	0	0	153.741	0.195		Industrial - Warehousing, Distribution, Storage - Warehousing, Distribution, 25,000 to 50,000 SF - One Story, 0	117A211 172		Southeast Los Angeles	No	LI	PF
Los Angeles	19701 STAGG STREET	91306	2106012110	0.000	0.000	0.000	0.195	Shortfall of Sites	0.117	Low Residential	R1-1	0	0	0	66.287	0.195		Residential - Single Family Residence, 1	189B117 1033	1 per lot	Canoga Park - Winnetka - Woodland Hills - West Hills	No	ABMI	AHO , CPK CPU
Los Angeles	2909 W FLORENCE AVE	90043	4008026017	0.000	0.000	0.000	0.195	Shortfall of Sites	0.067	Neighborhood Commercial	C2-1VL-CPIO	0	0	0	4.076	0.195		Commercial - Office Building - Office and Residential - One Story, 0	102B189 1278		West Adams - Baldwin Hills - Leimert	Yes	ABMI	ARO
Los Angeles	1910 ELLENDALE PL	90007	5056025909	0.098	0.098	0.000	0.000	Shortfall of Sites	0.127	Public Facilities	PF-1	0	0	0	153.741	0.195		Industrial - Warehousing, Distribution, Storage - Warehousing, Distribution, Under 10,000 SF - One Story, 0	126B197 686		South Los Angeles	No	LI	PF
Los Angeles	1910 ELLENDALE PL	90007	5056025909	0.098	0.098	0.000	0.000	Shortfall of Sites	0.127	Public Facilities	PF-1	0	0	0	153.741	0.195		Industrial - Warehousing, Distribution, Storage - Warehousing, Distribution, Under 10,000 SF - One Story, 0	126B197 685		South Los Angeles	No	LI	PF
Los Angeles	6932 GROSS AVE	91307	2028013004	0.000	0.000	0.000	0.195	Shortfall of Sites	0.204	Low Residential	RS-1	0	0	0	66.287	0.195		, 2	183B093 567	1 per lot	Canoga Park - Winnetka - Woodland Hills - West Hills	No	ABMI	AHO , CPK CPU
Los Angeles	1419 E 27TH ST	90011	5118012905	0.098	0.098	0.000	0.000	Shortfall of Sites	0.127	Public Facilities	PF-1	0	0	0	153.741	0.195		Industrial - Warehousing, Distribution, Storage - Warehousing, Distribution, 25,000 to 50,000 SF - One Story, 0	117A211 167		Southeast Los Angeles	No	LI	PF
Los Angeles	1400 E ADAMS BLVD	90011	5118012913	0.098	0.098	0.000	0.000	Shortfall of Sites	0.127	Public Facilities	PF-1	0	0	0	153.741	0.195		Industrial - Light Manufacturing - One Story, 0	117A211 128		Southeast Los Angeles	No	LI	PF
Los Angeles	1851 W 54TH ST	90062	5005026012	0.000	0.000	0.000	0.195	Shortfall of Sites	0.183	Neighborhood Commercial	C2-1VL-CPIO	0	0	0	1.485	0.195		Commercial - Store Combination - Store and Residential Combination - One Story, 0	108B193 453		South Los Angeles	Yes	ABMI	ARO
Los Angeles	0	0	5183001900	0.000	0.000	0.000	0.000	Shortfall of Sites	0.127	Public Facilities	PF-1XL-CUGU	0	0	0	153.741	0.000	Vacant	Commercial - Commercial - Vacant Land, 0	129A223 82		Boyle Heights	No		PF
Los Angeles	0	0	5183001900	0.000	0.000	0.000	0.000	Shortfall of Sites	0.127	Public Facilities	PF-1XL-CUGU	0	0	0	153.741	0.000	Vacant	Commercial - Commercial - Vacant Land, 0	129A223 77		Boyle Heights	No		PF
Los Angeles	550 MAPLE AVE	90013	5148016914	0.000	0.000	0.000	0.000	Shortfall of Sites	0.127	Public Facilities	PF-2D	0	0	0	153.741	0.000		Miscellaneous - Government Owned Property, 0	127-5A213 179		Central City	No		PF
Los Angeles	550 MAPLE AVE	90013	5148016914	0.000	0.000	0.000	0.000	Shortfall of Sites	0.127	Public Facilities	PF-2D	0	0	0	153.741	0.000		Miscellaneous - Government Owned Property, 0	127-5A213 123		Central City	No		PF
Los Angeles	853 W 101ST ST	90044	6054009028	0.000	0.000	0.000	0.195	Shortfall of Sites	0.112	Neighborhood Commercial	C2-1VL-CPIO	0	0	0	2.172	0.195		Commercial - Professional Building - Medical Dental Building - One Story, 0	091-5A199 175		South Los Angeles	No	ABMI	ARO
Los Angeles	1715 MAGNOLIA AVE	90006	5056014908	0.098	0.098	0.000	0.000	Shortfall of Sites	0.127	Public Facilities	PF-1	0	0	0	153.741	0.195		Miscellaneous - Government Owned Property - Miscellaneous - Government Property and Possessory Interest Not Classified in Any of the Above, 0	127-5A201 257		South Los Angeles	No	LI	PF
Los Angeles	0	0	5546005027	0.000	0.000	0.000	0.195	Shortfall of Sites	0.002	Regional Center Commercial	C4-2D-SN	0	0	0	167.409	0.195		Commercial - Parking Lot (Commercial Use Property) - Lots - Patron or Employee - One Story, 0	148-5A187 16	108	Hollywood	No	ABMI	MURC , HWD CPU, AHO
Los Angeles	1534 N CAHUENGA BLVD	90028	5546012006	0.000	0.000	0.000	0.195	Shortfall of Sites	0.003	Regional Center Commercial	C4-2D	0	0	0	110.973	0.195		Commercial - Store - One Story, 0	147A187 39	108	Hollywood	No	ABMI	MURC , HWD CPU, AHO
Los Angeles	1519 N CAHUENGA BLVD	90028	5546013019	0.000	0.000	0.000	0.195	Shortfall of Sites	0.001	Regional Center Commercial	C4-2D-SN	0	0	0	321.513	0.195		Commercial - Parking Lot (Commercial Use Property) - Lots - Patron or Employee - One Story, 0	147A187 59	108	Hollywood	No	ABMI	MURC , HWD CPU, AHO
Los Angeles	6329 VAN NUYS BLVD	91401	2241005002	0.000	0.000	0.000	0.195	Shortfall of Sites	0.006	Regional Center Commercial	[Q]C2-1L-CDO	0	0	0	67.996	0.195		Commercial - Store - One Story, 0	178-5A151 63	No Max	Van Nuys - North Sherman Oaks	No	ABMI	MURC , Orange LineTNP
Los Angeles	6329 VAN NUYS BLVD	91401	2241005002	0.000	0.000	0.000	0.195	Shortfall of Sites	0.005	Regional Center Commercial	[Q]C2-1L-CDO	0	0	0	72.599	0.195		Commercial - Store - One Story, 0	178-5A151 64	No Max	Van Nuys - North Sherman Oaks	No	ABMI	MURC , Orange LineTNP
Los Angeles	1519 N CAHUENGA BLVD	90028	5546013019	0.000	0.000	0.000	0.195	Shortfall of Sites	0.006	Regional Center Commercial	C4-2D-SN	0	0	0	67.717	0.195		Commercial - Parking Lot (Commercial Use Property) - Lots - Patron or Employee - One Story, 0	147A187 65	108	Hollywood	No	ABMI	MURC , HWD CPU, AHO
Los Angeles	0	0	5546013018	0.000	0.000	0.000	0.195	Shortfall of Sites	0.001	Regional Center Commercial	C4-2D-SN	0	0	0	674.342	0.195		Commercial - Parking Lot (Commercial Use Property) - Lots - Patron or Employee - One Story, 0	147A187 86	108	Hollywood	No	ABMI	MURC , HWD CPU, AHO
Los Angeles	0	0	5547017040	0.000	0.000	0.000	0.195	Shortfall of Sites	0.004	Regional Center Commercial	C4-2D	0	0	0	84.161	0.195	Vacant	Commercial - Commercial - Vacant Land, 0	147A187 89	108	Hollywood	No	ABMI	MURC , HWD CPU, AHO
Los Angeles	0	0	5152019009	0.000	0.000	0.000	0.195	Shortfall of Sites	0.003	Regional Center Commercial	CW	0	0	0	115.366	0.195		Commercial - Parking Lot (Commercial Use Property) - Lots - Patron or Employee - One Story, 0	132A209 114		Westlake	No	ABMI	MURC
Los Angeles	0	0	5152020045	0.000	0.000	0.000	0.195	Shortfall of Sites	0.004	Regional Center Commercial	CW	0	0	0	102.091	0.195		Commercial - Parking Lot (Commercial Use Property) - Lots - Patron or Employee - One Story, 0	132A209 237		Westlake	No	ABMI	MURC
Los Angeles	6675 SELMA AVE	90028	5547014028	0.000	0.000	0.000	0.195	Shortfall of Sites	0.002	Regional Center Commercial	C4-2D	0	0	0	194.424	0.195		Commercial - Parking Lot (Commercial Use Property) - Lots - Patron or Employee - One Story, 0	148-5A185 272	108	Hollywood	No	ABMI	MURC , HWD CPU, AHO
Los Angeles	0	0	5152023001	0.000	0.000	0.000	0.195	Shortfall of Sites	0.001	Regional Center Commercial	CW	0	0	0	717.658	0.195		Commercial - Parking Lot (Commercial Use Property) - Lots - Patron or Employee - One Story, 0	133-5A209 370		Westlake	No	ABMI	MURC
Los Angeles	0	0	5546005027	0.000	0.000	0.000	0.195	Shortfall of Sites	0.002	Regional Center Commercial	C4-2D-SN	0	0	0	168.254	0.195		Commercial - Parking Lot (Commercial Use Property) - Lots - Patron or Employee - One Story, 0	150A187 388	108	Hollywood	No	ABMI	MURC , HWD CPU, AHO
Los Angeles	1141 HUNTLEY DR	90026	5152020041	0.000	0.000	0.000	0.195	Shortfall of Sites	0.004	Regional Center Commercial	CW	0	0	0	102.999	0.195		Commercial - Parking Lot (Commercial Use Property) - Lots - Patron or Employee - One Story, 0	133-5A209 421		Westlake	No	ABMI	MURC
Los Angeles	0	0	5547017040	0.000	0.000	0.000	0.195	Shortfall of Sites	0.004	Regional Center Commercial	C4-2D	0	0	0	84.000	0.195	Vacant	Commercial - Commercial - Vacant Land, 0	147A187 606	108	Hollywood	No	ABMI	MURC , HWD CPU, AHO
Los Angeles	638 S BERENDO ST	90005	5502026022	0.000	0.000	0.000	0.195	Shortfall of Sites	0.001	Regional Center Commercial	C2-2	0	0	0	327.312	0.195		Commercial - Parking Lot (Commercial Use Property) - Lots - Commercial Parking - One Story, 0	135B197 1183		Wilshire	No	ABMI	MURC
Los Angeles	1357 E 27TH ST	90011	5118011900	0.097	0.097	0.000	0.000	Shortfall of Sites	0.127	Public Facilities	PF-1	0	0	0	153.741	0.195		Residential - Five or More Units or Apartments (Any Combination) - 4 Stories or Less, 0	117A211 161		Southeast Los Angeles	No	LI	PF
Los Angeles	1232 W SLAUSON AVE	90044	6003002007	0.000	0.000	0.000	0.195	Shortfall of Sites	0.086	Hybrid Industrial	CM-1-CPIO	0	0	0	2.847	0.195		Industrial - Light Manufacturing - One Story, 0	108B197 1483		South Los Angeles	No	ABMI	ARO
Los Angeles	1232 W SLAUSON AVE	90044	6003002007	0.000	0.000	0.000	0.195	Shortfall of Sites	0.086	Hybrid Industrial	CM-1-CPIO	0	0	0	2.847	0.195		Industrial - Light Manufacturing - One Story, 0	108B197 1484		South Los Angeles	No	ABMI	ARO
Los Angeles	5064 SANTA MONICA BLVD	90029	5538001026	0.000	0.000	0.000	0.195	Shortfall of Sites	0.018	Highway Oriented Commercial	C2-1D	0	0	0	66.287	0.195		Commercial - Store - One Story, 0	144B197 831	54	Hollywood	No	ABMI	AHO , HWD CPU
Los Angeles	550 MAPLE AVE	90013	5148016914	0.000	0.000	0.000	0.000	Shortfall of Sites	0.127	Public Facilities	PF-2D	0	0	0	153.741	0.000		Miscellaneous - Government Owned Property, 0	127-5A213 163		Central City	No		PF

Jurisdiction Name	Site Address/Intersection	5 Digit ZIP Code	Assessor Parcel Number	Very Low-Income	Low-Income	Moderate-Income	Above Moderate-Income	Type of Shortfall	Parcel Size (Acres)	Current General Plan Designation	Current Zoning	Proposed General Plan (GP) Designation	Proposed Zoning	Minimum Density Allowed	Maximum Density Allowed	Total Capacity	Vacant/ Nonvacant	Description of Existing Uses	PIN	Base Density Per Acre	Community Plan Area	Rent Stabalization Ordinance	Income Category	Applicable Rezoning Program (Program informing values in Column Q listed first)
Los Angeles	0	0	2164001027	0.097	0.097	0.000	0.000	Shortfall of Sites	0.106	Open Space	PF-1XL	0	0	0	153.741	0.195		Commercial - Parking Lot (Commercial Use Property) - Lots - Patron or Employee - One Story, 0	174B113 387		Canoga Park - Winnetka - Woodland Hills - West Hills	No	LI	PF
Los Angeles	421 E VERNON AVE	90011	5113016001	0.000	0.000	0.000	0.195	Shortfall of Sites	0.042	Community Commercial	C2-1-CPIO	0	0	0	102.494	0.195		Institutional - Church - One Story, 0	112-5A205 427		Southeast Los Angeles	No	ABMI	FBO
Los Angeles	550 MAPLE AVE	90013	5148016914	0.000	0.000	0.000	0.000	Shortfall of Sites	0.127	Public Facilities	PF-2D	0	0	0	153.741	0.000		Miscellaneous - Government Owned Property, 0	127-5A213 111		Central City	No		PF
Los Angeles	25916 WESTERN AVE	90710	7411003048	0.000	0.000	0.000	0.195	Shortfall of Sites	0.006	General Commercial	[Q]C2-1VL	0	0	0	64.958	0.195		Commercial - Office Building - One Story, 0	033B193 205		Wilmington - Harbor City	No	ABMI	ARO
Los Angeles	25916 WESTERN AVE	90710	7411003048	0.000	0.000	0.000	0.195	Shortfall of Sites	0.023	General Commercial	[Q]C2-1VL	0	0	0	16.241	0.195		Commercial - Office Building - One Story, 0	033B193 206		Wilmington - Harbor City	No	ABMI	ARO
Los Angeles	25916 WESTERN AVE	90710	7411003048	0.000	0.000	0.000	0.195	Shortfall of Sites	0.003	General Commercial	[Q]C2-1VL	0	0	0	130.405	0.195		Commercial - Office Building - One Story, 0	033B193 224		Wilmington - Harbor City	No	ABMI	ARO
Los Angeles	25916 WESTERN AVE	90710	7411003048	0.000	0.000	0.000	0.195	Shortfall of Sites	0.006	General Commercial	[Q]C2-1VL	0	0	0	65.201	0.195		Commercial - Office Building - One Story, 0	033B193 225		Wilmington - Harbor City	No	ABMI	ARO
Los Angeles	25916 WESTERN AVE	90710	7411003048	0.000	0.000	0.000	0.195	Shortfall of Sites	0.039	General Commercial	[Q]C2-1VL	0	0	0	9.579	0.195		Commercial - Office Building - One Story, 0	033B193 226		Wilmington - Harbor City	No	ABMI	ARO
Los Angeles	13416 VAN NUYS BLVD	91331	2620007004	0.000	0.000	0.000	0.195	Shortfall of Sites	0.187	Community Commercial	[Q]C2-1VL-O-CDO-CUGU	0	0	0	1.443	0.195		Commercial - Store Combination - Store and Residential Combination - One Story, 0	207B157 690		Arleta - Pacoima	Yes	ABMI	ARO
Los Angeles	3375 S ROBERTSON BLVD	90034	4312012005	0.000	0.000	0.000	0.195	Shortfall of Sites	0.078	Hybrid Industrial	NI(EC)	0	0	0	2.587	0.195		Commercial - Commercial - Miscellaneous Commercial - One Story, 0	120B169 28		Palms - Mar Vista - Del Rey	No	ABMI	ARO
Los Angeles	4530 FOUNTAIN AVE	90029	5542021014	0.000	0.000	0.000	0.194	Shortfall of Sites	0.001	Neighborhood Office Commercial	C4-1D	0	0	0	346.064	0.194		Commercial - Store Combination - Store and Residential Combination - One Story, 0	147B197 1146		Hollywood	Yes	ABMI	ARO
Los Angeles	1605 COLORADO BLVD	90041	5669016031	0.000	0.000	0.000	0.194	Shortfall of Sites	0.073	Neighborhood Commercial	[Q]C4-1XL	0	0	0	2.765	0.194		Commercial - Professional Building - Medical Dental Building - One Story, 0	162A225 44		Northeast Los Angeles	No	ABMI	ARO , TOPP C
Los Angeles	1605 COLORADO BLVD	90041	5669016031	0.000	0.000	0.000	0.194	Shortfall of Sites	0.072	Neighborhood Commercial	[Q]C4-1XL	0	0	0	2.820	0.194		Commercial - Professional Building - Medical Dental Building - One Story, 0	162A225 46		Northeast Los Angeles	No	ABMI	ARO , TOPP C
Los Angeles	1605 COLORADO BLVD	90041	5669016031	0.000	0.000	0.000	0.194	Shortfall of Sites	0.072	Neighborhood Commercial	[Q]C4-1XL	0	0	0	2.820	0.194		Commercial - Professional Building - Medical Dental Building - One Story, 0	162A225 47		Northeast Los Angeles	No	ABMI	ARO , TOPP C
Los Angeles	6214 S WESTERN AVE	90047	6002029003	0.000	0.000	0.000	0.194	Shortfall of Sites	0.069	Community Commercial	C2-1-CPIO	0	0	0	3.526	0.194		Commercial - Store Combination - Store and Residential Combination - One Story, 0	105B193 843		South Los Angeles	No	ABMI	ARO
Los Angeles	6214 S WESTERN AVE	90047	6002029003	0.000	0.000	0.000	0.194	Shortfall of Sites	0.069	Community Commercial	C2-1-CPIO	0	0	0	3.526	0.194		Commercial - Store Combination - Store and Residential Combination - One Story, 0	105B193 898		South Los Angeles	No	ABMI	ARO
Los Angeles	1206 W FLORENCE AVE	90044	6019010011	0.000	0.000	0.000	0.194	Shortfall of Sites	0.110	Community Commercial	C2-1-CPIO	0	0	0	2.449	0.194		Commercial - Store Combination - Store and Residential Combination - One Story, 0	102B197 1219		South Los Angeles	Yes	ABMI	ARO
Los Angeles	4949 YORK BLVD	90042	5476017017	0.000	0.000	0.000	0.194	Shortfall of Sites	0.065	Neighborhood Commercial	[Q]C4-1XL	0	0	0	102.494	0.194		Institutional - Church - One Story, 0	156A225 238		Northeast Los Angeles	No	ABMI	FBO
Los Angeles	4210 LOWELL AVE	90032	5309018005	0.000	0.000	0.000	0.194	Shortfall of Sites	0.115	Public Facilities	PF-1	0	0	0	153.741	0.194		Residential - Five or More Units or Apartments (Any Combination) - 4 Stories or Less, 0	145-5A237 85		Northeast Los Angeles	Yes	ABMI	PF
Los Angeles	1812 GRIFFIN AVE	90031	5210016902	0.097	0.097	0.000	0.000	Shortfall of Sites	0.126	Public Facilities	PF-1	0	0	0	153.741	0.194		Miscellaneous - Government Owned Property, 0	135A223 137		Northeast Los Angeles	No	LI	PF
Los Angeles	108 W 109TH ST	90061	6074015001	0.000	0.000	0.000	0.194	Shortfall of Sites	0.070	Neighborhood Commercial	C2-1-CPIO	0	0	0	3.461	0.194		Commercial - Store Combination - Store and Residential Combination - One Story, 0	088-5A203 133		Southeast Los Angeles	No	ABMI	ARO
Los Angeles	5231 LANKERSHIM BLVD	91601	2350017035	0.000	0.000	0.000	0.194	Shortfall of Sites	0.004	Community Commercial	C4-2D-CA	0	0	0	83.312	0.194		Commercial - Store Combination - Store and Residential Combination - One Story, 0	171B173 483		North Hollywood - Valley Village	No	ABMI	ARO
Los Angeles	3815 W SUNSET BLVD	90026	5429014015	0.000	0.000	0.000	0.194	Shortfall of Sites	0.025	Neighborhood Commercial	[Q]C2-1VL	0	0	0	0.000	0.194		Commercial - Store Combination - Store and Residential Combination - One Story, 0	145-5A203 439		Silver Lake - Echo Park - Elysian Valley	Yes	ABMI	ARO
Los Angeles	3815 W SUNSET BLVD	90026	5429014015	0.000	0.000	0.000	0.194	Shortfall of Sites	0.004	Neighborhood Commercial	[Q]C2-1VL	0	0	0	0.000	0.194		Commercial - Store Combination - Store and Residential Combination - One Story, 0	145-5A203 443		Silver Lake - Echo Park - Elysian Valley	Yes	ABMI	ARO
Los Angeles	1635 S SAN PEDRO ST	90015	5127002908	0.097	0.097	0.000	0.000	Shortfall of Sites	0.126	Public Facilities	PF-1-O	0	0	0	153.741	0.194		Miscellaneous - Government Owned Property, 0	123A209 393		Southeast Los Angeles	No	LI	PF
Los Angeles	220 E MARKET CT9	90021	5161013904	0.000	0.000	0.000	0.000	Shortfall of Sites	0.126	Public Facilities	PF-2D-CDO	0	0	0	153.741	0.000		Miscellaneous - Government Owned Property, 0	130-5A213 25		Central City	No		PF
Los Angeles	5908 CRENSHAW BLVD	90043	4005006024	0.000	0.000	0.000	0.194	Shortfall of Sites	0.030	Community Commercial	C2-2D-SP	0	0	0	14.848	0.194		Commercial - Store Combination - Store and Residential Combination - One Story, 0	105B185 109		West Adams - Baldwin Hills - Leimert	Yes	ABMI	ARO
Los Angeles	6850 TOPANGA CANYON BLVD	91303	2138006902	0.097	0.097	0.000	0.000	Shortfall of Sites	0.126	Public Facilities	[Q]PF-1XL-RIO	0	0	0	153.741	0.194		Miscellaneous - Government Owned Property, 0	183B105 860		Canoga Park - Winnetka - Woodland Hills - West Hills	No	LI	PF
Los Angeles	13501 OSBORNE ST	91331	2621022014	0.000	0.000	0.000	0.194	Shortfall of Sites	0.042	Low Residential	RA-1	0	0	0	102.494	0.194		Institutional - Church - One Story, 0	198B157 184		Arleta - Pacoima	No	ABMI	FBO
Los Angeles	5537 ALHAMBRA AVE	90032	5220025033	0.000	0.000	0.000	0.194	Shortfall of Sites	0.055	General Commercial	[Q]C2-1XL	0	0	0	4.398	0.194		Industrial - Light Manufacturing - One Story, 0	141A237 384		Northeast Los Angeles	No	ABMI	ARO
Los Angeles	6215 AVALON BLVD	90003	6006022003	0.000	0.000	0.000	0.194	Shortfall of Sites	0.067	Neighborhood Commercial	C2-1VL-CPIO	0	0	0	3.634	0.194		Commercial - Store Combination - Store and Residential Combination - One Story, 0	105B205 821		Southeast Los Angeles	No	ABMI	ARO
Los Angeles	0	0	5546017904	0.097	0.097	0.000	0.000	Shortfall of Sites	0.126	Public Facilities	PF-1XL	0	0	0	153.741	0.194		Miscellaneous - Government Owned Property - Miscellaneous - Government Property and Possessory Interest Not Classified in Any of the Above, 0	147A187 354		Hollywood	No	LI	PF
Los Angeles	8041 FOOTHILL BLVD	91040	2556025040	0.000	0.000	0.000	0.193	Shortfall of Sites	0.041	Community Commercial	C2-1VL	0	0	0	5.937	0.193		Commercial - Office Building - One Story, 0	204B193 110		Sunland - Tujunga - Lake View Terrace - Shadow Hills - East La Tuna Canyon	No	ABMI	ARO
Los Angeles	8041 FOOTHILL BLVD	91040	2556025040	0.000	0.000	0.000	0.193	Shortfall of Sites	0.041	Community Commercial	C2-1VL	0	0	0	5.937	0.193		Commercial - Office Building - One Story, 0	204B193 112		Sunland - Tujunga - Lake View Terrace - Shadow Hills - East La Tuna Canyon	No	ABMI	ARO
Los Angeles	4806 W ADAMS BLVD	90016	5057011005	0.000	0.000	0.000	0.193	Shortfall of Sites	0.057	Neighborhood Commercial	C2-1VL-CPIO	0	0	0	4.214	0.193		Commercial - Store Combination - Store and Residential Combination - One Story, 0	123B181 1017		West Adams - Baldwin Hills - Leimert	No	ABMI	ARO
Los Angeles	4806 W ADAMS BLVD	90016	5057011005	0.000	0.000	0.000	0.193	Shortfall of Sites	0.057	Neighborhood Commercial	C2-1VL-CPIO	0	0	0	4.214	0.193		Commercial - Store Combination - Store and Residential Combination - One Story, 0	123B181 1019		West Adams - Baldwin Hills - Leimert	No	ABMI	ARO
Los Angeles	1569 E 32ND ST	90011	5117001900	0.097	0.097	0.000	0.000	Shortfall of Sites	0.126	Public Facilities	PF-1	0	0	0	153.741	0.193		Miscellaneous - Government Owned Property, 0	117A213 384		Southeast Los Angeles	No	LI	PF
Los Angeles	0	0	5201009928	0.097	0.097	0.000	0.000	Shortfall of Sites	0.126	Public Facilities	PF-1	0	0	0	153.741	0.193	Vacant	Residential - Single Family Residence - Vacant Land, 0	133-5A225 100		Northeast Los Angeles	No	LI	PF
Los Angeles	1739 GRIFFIN AVE	90031	5210014903	0.097	0.097	0.000	0.000	Shortfall of Sites	0.126	Public Facilities	PF-1	0	0	0	153.741	0.193		Miscellaneous - Government Owned Property, 0	135A223 233		Northeast Los Angeles	No	LI	PF
Los Angeles	0	0	4261010908	0.097	0.097	0.000	0.000	Shortfall of Sites	0.105	Public Facilities	PF-1XL	0	0	0	153.741	0.193		Miscellaneous - Government Owned Property, 0	126B149 36		West Los Angeles	No	LI	PF
Los Angeles	524 N SPRING ST	90012	5408006900	0.097	0.097	0.000	0.000	Shortfall of Sites	0.126	Public Facilities	[T][Q]PF-2D	0	0	0	153.741	0.193		Miscellaneous - Government Owned Property, 0	132A215 76		Central City	No	LI	PF
Los Angeles	471 S FAIRFAX AVE	90036	5510010033	0.000	0.000	0.000	0.193	Shortfall of Sites	0.051	Neighborhood Office Commercial	C2-1VL-O	0	0	0	0.000	0.193		Commercial - Store Combination - Store and Residential Combination - One Story, 0	135B177 196		Wilshire	Yes	ABMI	ARO
Los Angeles	5551 W WASHINGTON BLVD	90016	5064018031	0.000	0.000	0.000	0.193	Shortfall of Sites	0.076	Neighborhood Commercial	C2-1VL-CPIO	0	0	0	3.168	0.193		Commercial - Office Building - One Story, 0	123B177 75		West Adams - Baldwin Hills - Leimert	No	ABMI	ARO
Los Angeles	7011 RESEDA BLVD	91335	2126008014	0.000	0.000	0.000	0.193	Shortfall of Sites	0.098	Community Commercial	[Q]C2-2D-CDO-RIO	0	0	0	2.476	0.193		Commercial - Store Combination - Store and Residential Combination - One Story, 0	183B125 528		Reseda - West Van Nuys	No	ABMI	ARO
Los Angeles	2588 W PICO BLVD	90006	5075005002	0.000	0.000	0.000	0.193	Shortfall of Sites	0.161	Neighborhood Commercial	C2-2D-CPIO	0	0	0	1.502	0.193		Commercial - Store Combination - Store and Residential Combination - One Story, 0	129B197 1119		South Los Angeles	No	ABMI	ARO
Los Angeles	9702 HOLMES AVE	90002	6048035052	0.000	0.000	0.000	0.193	Shortfall of Sites	0.042	Low II Residential	[Q]R4-1	0	0	0	102.494	0.193		Institutional - Church - One Story, 0	093A215 385		Southeast Los Angeles	No	ABMI	FBO
Los Angeles	13390 BEAVER ST	91342	2510024026	0.097	0.097	0.000	0.000	Shortfall of Sites	0.692	Low II Residential	R1-1	0	0	0	102.494	0.193		Institutional - Church - One Story, 3	225B157 292		Sylmar	No	LI	FBO
Los Angeles	19731 ARMINTA ST	91306	2106023024	0.000	0.000	0.000	0.193	Shortfall of Sites	0.112	Low Residential	R1-1	0	0	0	66.287	0.193		Residential - Single Family Residence, 1	189B117 636	1 per lot	Canoga Park - Winnetka - Woodland Hills - West Hills	No	ABMI	AHO , CPK CPU
Los Angeles	820 SPENCE ST	90023	5188005025	0.000	0.000	0.000	0.193	Shortfall of Sites	0.084	Highway Oriented and Limited Commercial	[Q]C2-1-CUGU	0	0	0	2.872	0.193		Commercial - Store Combination - Store and Residential Combination - One Story, 0	121-5A227 165		Boyle Heights	No	ABMI	ARO
Los Angeles	820 SPENCE ST	90023	5188005025	0.000	0.000	0.000	0.193	Shortfall of Sites	0.084	Highway Oriented and Limited Commercial	[Q]C2-1-CUGU	0	0	0	2.877	0.193		Commercial - Store Combination - Store and Residential Combination - One Story, 0	121-5A227 169		Boyle Heights	No	ABMI	ARO
Los Angeles	7500 S MAIN ST	90003	6022004015	0.000	0.000	0.000	0.193	Shortfall of Sites	0.059	Neighborhood Commercial	C2-1VL-CPIO	0	0	0	4.122	0.193		Commercial - Store Combination - Store and Residential Combination - One Story, 0	102B205 1430		Southeast Los Angeles	No	ABMI	ARO
Los Angeles	8215 S WESTERN AVE	90047	6035016003	0.000	0.000	0.000	0.193	Shortfall of Sites	0.069	Neighborhood Commercial	C2-1VL-CPIO	0	0	0	3.499	0.193		Commercial - Store Combination - Store and Residential Combination - Two Stories, 0	099B193 1455		South Los Angeles	No	ABMI	ARO
Los Angeles	0	0	2258002900	0.000	0.000	0.000	0.193	Shortfall of Sites	0.015	Very Low I Residential	RA-1	0	0	0	66.287	0.193		Miscellaneous - Government Owned Property, 0	174B133 794	1 per lot	Encino - Tarzana	No	ABMI	AHO , ENC CPU
Los Angeles	0	0	6003005908	0.096	0.096	0.000	0.000	Shortfall of Sites	0.125	Public Facilities	PF-1	0	0	0	153.741	0.193		Miscellaneous - Government Owned Property, 0	108B197 1630		South Los Angeles	No	LI	PF
Los Angeles	2800 VETERAN AVE	90064	4256028038	0.000	0.000	0.000	0.193	Shortfall of Sites	0.002	Low Residential	R1-1	0	0	0	99.000	0.193		Residential - Single Family Residence, 0	123B157 867		West Los Angeles	No	ABMI	TOC EXP
Los Angeles	1608 HILLHURST AVE	90027	5542005004	0.000	0.000	0.000	0.193	Shortfall of Sites	0.167	Neighborhood Office Commercial	C4-1D	0	0	0	1.200	0.193		Commercial - Office Building - One Story, 0	147B197 446		Hollywood	No	ABMI	ARO
Los Angeles	5609 YORK BLVD	90042	5478026030	0.000	0.000	0.000	0.193	Shortfall of Sites	0.064	General Commercial	[Q]C2-1XL	0	0	0	102.494	0.193		Institutional - Church - One Story, 0	154-5A227 17		Northeast Los Angeles	No	ABMI	FBO

Jurisdiction Name	Site Address/Intersection	5 Digit ZIP Code	Assessor Parcel Number	Very Low-Income	Low-Income	Moderate-Income	Above Moderate-Income	Type of Shortfall	Parcel Size (Acres)	Current General Plan Designation	Current Zoning	Proposed General Plan (GP) Designation	Proposed Zoning	Minimum Density Allowed	Maximum Density Allowed	Total Capacity	Vacant/ Nonvacant	Description of Existing Uses	PIN	Base Density Per Acre	Community Plan Area	Rent Stabalization Ordinance	Income Category	Applicable Rezoning Program (Program informing values in Column Q listed first)
Los Angeles	0	0	4264009900	0.096	0.096	0.000	0.000	Shortfall of Sites	0.104	Public Facilities	[Q]PF-1XL	0	0	0	153.741	0.193		Miscellaneous - Government Owned Property, 0	129B141 340		Brentwood - Pacific Palisades	No	LI	PF
Los Angeles	1122 BRITTANIA ST	90033	5201009904	0.096	0.096	0.000	0.000	Shortfall of Sites	0.125	Public Facilities	PF-1	0	0	0	153.741	0.193		Miscellaneous - Government Owned Property, 0	133-5A225 75		Northeast Los Angeles	No	LI	PF
Los Angeles	1122 BRITTANIA ST	90033	5201009904	0.096	0.096	0.000	0.000	Shortfall of Sites	0.125	Public Facilities	PF-1	0	0	0	153.741	0.193		Miscellaneous - Government Owned Property, 0	133-5A225 78		Northeast Los Angeles	No	LI	PF
Los Angeles	1122 BRITTANIA ST	90033	5201009904	0.096	0.096	0.000	0.000	Shortfall of Sites	0.125	Public Facilities	PF-1	0	0	0	153.741	0.193		Miscellaneous - Government Owned Property, 0	133-5A225 82		Northeast Los Angeles	No	LI	PF
Los Angeles	3127 LOS FELIZ BLVD	90039	5594029007	0.000	0.000	0.000	0.193	Shortfall of Sites	0.135	Neighborhood Commercial	[Q]C4-1XL-RIO-POD	0	0	0	1.778	0.193		Commercial - Professional Building - Medical Dental Building - One Story, 0	157-5A205 170		Northeast Los Angeles	No	ABMI	ARO
Los Angeles	3908 BEVERLY BLVD	90004	5518026023	0.000	0.000	0.000	0.193	Shortfall of Sites	0.031	General Commercial	C2-1	0	0	0	7.692	0.193		Commercial - Professional Building - One Story, 0	138B197 367		Wilshire	No	ABMI	ARO
Los Angeles	3908 BEVERLY BLVD	90004	5518026023	0.000	0.000	0.000	0.193	Shortfall of Sites	0.029	General Commercial	C2-1	0	0	0	8.317	0.193		Commercial - Professional Building - One Story, 0	138B197 384		Wilshire	No	ABMI	ARO
Los Angeles	1500 N WILMINGTON BLVD	90744	7414028043	0.000	0.000	0.193	0.000	Shortfall of Sites	0.135	Low Medium II Residential	[Q]RD1.5-1XL-O-CUGU	0	0	0	29.671	0.193		Institutional - School (Private) - One Story, 2	036B201 546		Wilmington - Harbor City	Yes	MI	R2RD
Los Angeles	5420 S MANHATTAN PL	90062	5005031014	0.000	0.000	0.193	0.000	Shortfall of Sites	0.147	Low Medium I Residential	R2-1	0	0	0	27.292	0.193		Institutional - School (Private) - One Story, 2	108B193 663		South Los Angeles	Yes	MI	R2RD
Los Angeles	4710 5TH AVE	90043	5014022007	0.000	0.000	0.193	0.000	Shortfall of Sites	0.217	Low Medium I Residential	R2-1	0	0	0	18.441	0.193		Miscellaneous - Utility, 2	111B189 829		West Adams - Baldwin Hills - Leimert	Yes	MI	R2RD
Los Angeles	4842 CONVERSE ST	90032	5213038007	0.000	0.000	0.193	0.000	Shortfall of Sites	0.152	Low Medium II Residential	[Q]RD2-1D	0	0	0	26.306	0.193		Residential - Double, Duplex, or Two Units - 4 Stories or Less, 2	141A233 5		Northeast Los Angeles	Yes	MI	R2RD
Los Angeles	1023 STONE ST	90063	5229027024	0.000	0.000	0.193	0.000	Shortfall of Sites	0.110	Low Medium I Residential	R2-1-CUGU	0	0	0	36.311	0.193		Residential - Double, Duplex, or Two Units - 4 Stories or Less, 2	129A229 6	21	Boyle Heights	Yes	MI	R2RD , BH CPU
Los Angeles	3029 BOULDER ST	90063	5178011001	0.000	0.000	0.193	0.000	Shortfall of Sites	0.128	Low Medium I Residential	R2-1-CUGU	0	0	0	31.243	0.193		Residential - Double, Duplex, or Two Units - 4 Stories or Less, 2	127-5A227 6	21	Boyle Heights	Yes	MI	R2RD , BH CPU
Los Angeles	1062 PRADO ST	90023	5188011004	0.000	0.000	0.193	0.000	Shortfall of Sites	0.087	Low Medium I Residential	R2-1-CUGU	0	0	0	45.764	0.193		Residential - Double, Duplex, or Two Units - 4 Stories or Less, 2	118-5A229 6	29	Boyle Heights	Yes	MI	R2RD , BH CPU
Los Angeles	423 N BERNAL AVE	90063	5178025027	0.000	0.000	0.193	0.000	Shortfall of Sites	0.107	Low Medium I Residential	R2-1-CUGU	0	0	0	37.549	0.193		Residential - Double, Duplex, or Two Units - 4 Stories or Less, 2	126A229 7	21	Boyle Heights	Yes	MI	R2RD , BH CPU
Los Angeles	836 E 21ST ST	90011	5131012010	0.000	0.000	0.193	0.000	Shortfall of Sites	0.172	Low Medium I Residential	R2-1	0	0	0	23.219	0.193		Residential - Double, Duplex, or Two Units - 4 Stories or Less, 2	120A209 6		Southeast Los Angeles	Yes	MI	R2RD
Los Angeles	3078 WELDON AVE	90065	5458027013	0.000	0.000	0.193	0.000	Shortfall of Sites	0.091	Low Medium II Residential	RD2-1-CDO	0	0	0	43.890	0.193		Residential - Double, Duplex, or Two Units - 4 Stories or Less, 2	154-5A215 7		Northeast Los Angeles	Yes	MI	R2RD
Los Angeles	3441 MACEO ST	90065	5453024017	0.000	0.000	0.193	0.000	Shortfall of Sites	0.128	Low Residential	RD3-1-CDO	0	0	0	31.152	0.193		Residential - Double, Duplex, or Two Units - 4 Stories or Less, 2	145-5A219 7		Northeast Los Angeles	Yes	MI	R2RD
Los Angeles	2143 CLINTON ST	90026	5402038022	0.000	0.000	0.193	0.000	Shortfall of Sites	0.119	Low Medium I Residential	RD3-1VL	0	0	0	33.521	0.193		Residential - Three Units (Any Combination) - 4 Stories or Less, 3	138A207 7		Silver Lake - Echo Park - Elysian Valley	Yes	MI	R2RD
Los Angeles	2641 POMEROY AVE	90033	5177005012	0.000	0.000	0.193	0.000	Shortfall of Sites	0.130	Low Medium I Residential	R2-1-CUGU	0	0	0	30.701	0.193		Residential - Four Units (Any Combination) - 4 Stories or Less, 4	130-5A227 8	21	Boyle Heights	Yes	MI	R2RD , BH CPU
Los Angeles	3177 MALABAR ST	90063	5178012046	0.000	0.000	0.193	0.000	Shortfall of Sites	0.118	Low Medium I Residential	R2-1-CUGU	0	0	0	33.843	0.193		Residential - Double, Duplex, or Two Units - 4 Stories or Less, 2	127-5A229 8	21	Boyle Heights	Yes	MI	R2RD , BH CPU
Los Angeles	412 N CONCORD ST	90063	5178025020	0.000	0.000	0.193	0.000	Shortfall of Sites	0.107	Low Medium I Residential	R2-1-CUGU	0	0	0	37.553	0.193		Residential - Double, Duplex, or Two Units - 4 Stories or Less, 2	126A229 8	21	Boyle Heights	Yes	MI	R2RD , BH CPU
Los Angeles	3512 OPAL ST	90023	5191015007	0.000	0.000	0.193	0.000	Shortfall of Sites	0.115	Low Medium I Residential	R2-1-CUGU	0	0	0	34.686	0.193		Residential - Double, Duplex, or Two Units - 4 Stories or Less, 2	118-5A225 8	21	Boyle Heights	Yes	MI	R2RD , BH CPU
Los Angeles	1192 E 41ST PL	90011	5115026017	0.000	0.000	0.193	0.000	Shortfall of Sites	0.161	Low Medium I Residential	R2-1	0	0	0	24.770	0.193		Residential - Three Units (Any Combination) - 4 Stories or Less, 3	114A209 7		Southeast Los Angeles	Yes	MI	R2RD
Los Angeles	4713 MCKINLEY AVE	90011	5108008001	0.000	0.000	0.193	0.000	Shortfall of Sites	0.142	Low Medium I Residential	R2-1	0	0	0	28.224	0.193		Residential - Three Units (Any Combination) - 4 Stories or Less, 3	111A207 7		Southeast Los Angeles	Yes	MI	R2RD
Los Angeles	1126 E 56TH ST	90011	5104024008	0.000	0.000	0.193	0.000	Shortfall of Sites	0.126	Low Medium I Residential	R2-1-CPIO	0	0	0	31.818	0.193		Residential - Double, Duplex, or Two Units - 4 Stories or Less, 2	108B209 7		Southeast Los Angeles	Yes	MI	R2RD
Los Angeles	2159 W 84TH ST	90047	6035020015	0.000	0.000	0.193	0.000	Shortfall of Sites	0.133	Low Medium II Residential	RD1.5-1	0	0	0	30.160	0.193		Residential - Double, Duplex, or Two Units - 4 Stories or Less, 2	097-5A191 7		South Los Angeles	Yes	MI	R2RD
Los Angeles	642 W 94TH ST	90044	6039010021	0.000	0.000	0.193	0.000	Shortfall of Sites	0.065	Low Medium II Residential	RD2-1	0	0	0	61.138	0.193		Residential - Double, Duplex, or Two Units - 4 Stories or Less, 2	093A201 7		South Los Angeles	Yes	MI	R2RD
Los Angeles	11117 TOWNE AVE	90061	6073019030	0.000	0.000	0.193	0.000	Shortfall of Sites	0.150	Low Medium I Residential	R2-1	0	0	0	26.683	0.193		Residential - Double, Duplex, or Two Units - 4 Stories or Less, 2	087A205 7		Southeast Los Angeles	Yes	MI	R2RD
Los Angeles	4832 CONVERSE ST	90032	5213038010	0.000	0.000	0.193	0.000	Shortfall of Sites	0.152	Low Medium II Residential	[Q]RD2-1D	0	0	0	26.303	0.193		Residential - Three Units (Any Combination) - 4 Stories or Less, 3	141A233 8		Northeast Los Angeles	Yes	MI	R2RD
Los Angeles	1834 SANTA YNEZ ST	90026	5404006014	0.000	0.000	0.193	0.000	Shortfall of Sites	0.156	Low Medium II Residential	RD2-1VL-CDO	0	0	0	25.617	0.193		Residential - Double, Duplex, or Two Units - 4 Stories or Less, 2	138A207 8		Silver Lake - Echo Park - Elysian Valley	Yes	MI	R2RD
Los Angeles	2139 PARKSIDE AVE	90031	5211011029	0.000	0.000	0.193	0.000	Shortfall of Sites	0.115	Low Medium II Residential	RD1.5-1	0	0	0	34.739	0.193		Residential - Four Units (Any Combination) - 4 Stories or Less, 4	136-5A227 8		Northeast Los Angeles	Yes	MI	R2RD
Los Angeles	3618 BALDWIN ST	90031	5211010009	0.000	0.000	0.193	0.000	Shortfall of Sites	0.114	Low Medium II Residential	RD1.5-1	0	0	0	35.171	0.193		Residential - Double, Duplex, or Two Units - 4 Stories or Less, 3	136-5A225 8		Northeast Los Angeles	Yes	MI	R2RD
Los Angeles	2723 BLANCHARD ST	90033	5177018006	0.000	0.000	0.193	0.000	Shortfall of Sites	0.134	Low Medium II Residential	RD1.5-1-CUGU	0	0	0	29.775	0.193		Residential - Three Units (Any Combination) - 4 Stories or Less, 3	129A227 8		Boyle Heights	Yes	MI	R2RD
Los Angeles	557 S MATHEWS ST	90033	5185003002	0.000	0.000	0.193	0.000	Shortfall of Sites	0.138	Low Medium II Residential	RD1.5-1-CUGU	0	0	0	29.009	0.193		Residential - Double, Duplex, or Two Units - 4 Stories or Less, 2	124-5A223 8		Boyle Heights	Yes	MI	R2RD
Los Angeles	533 E 33RD ST	90011	5120020023	0.000	0.000	0.193	0.000	Shortfall of Sites	0.116	Low Medium I Residential	R2-1	0	0	0	34.479	0.193		Residential - Double, Duplex, or Two Units - 4 Stories or Less, 2	117A207 8		Southeast Los Angeles	Yes	MI	R2RD
Los Angeles	1354 E 33RD ST	90011	5114037015	0.000	0.000	0.193	0.000	Shortfall of Sites	0.130	Low Medium II Residential	RD1.5-1	0	0	0	30.818	0.193		Residential - Three Units (Any Combination) - 4 Stories or Less, 3	115-5A211 8		Southeast Los Angeles	Yes	MI	R2RD
Los Angeles	1182 E 41ST PL	90011	5115026016	0.000	0.000	0.193	0.000	Shortfall of Sites	0.143	Low Medium I Residential	R2-1	0	0	0	27.880	0.193		Residential - Five or More Units or Apartments (Any Combination) - 4 Stories or Less, 5	114A209 8		Southeast Los Angeles	Yes	MI	R2RD
Los Angeles	1277 E 48TH ST	90011	5107018002	0.000	0.000	0.193	0.000	Shortfall of Sites	0.125	Low Medium II Residential	RD2-1	0	0	0	31.984	0.193		Residential - Three Units (Any Combination) - 4 Stories or Less, 3	111A211 8		Southeast Los Angeles	Yes	MI	R2RD
Los Angeles	763 E 48TH ST	90011	5108008005	0.000	0.000	0.193	0.000	Shortfall of Sites	0.157	Low Medium I Residential	R2-1	0	0	0	25.554	0.193		Residential - Double, Duplex, or Two Units - 4 Stories or Less, 2	111A207 8		Southeast Los Angeles	Yes	MI	R2RD
Los Angeles	467 E 48TH ST	90011	5109019014	0.000	0.000	0.193	0.000	Shortfall of Sites	0.126	Low Medium I Residential	R2-1	0	0	0	31.631	0.193		Residential - Double, Duplex, or Two Units - 4 Stories or Less, 2	111A205 8		Southeast Los Angeles	Yes	MI	R2RD
Los Angeles	767 E 52ND ST	90011	5103002018	0.000	0.000	0.193	0.000	Shortfall of Sites	0.107	Low Medium I Residential	R2-1	0	0	0	37.260	0.193		Residential - Double, Duplex, or Two Units - 4 Stories or Less, 2	108B205 8		Southeast Los Angeles	Yes	MI	R2RD
Los Angeles	317 W 76TH ST	90003	6031010021	0.000	0.000	0.193	0.000	Shortfall of Sites	0.135	Low Medium I Residential	R2-1	0	0	0	29.631	0.193		Residential - Five or More Units or Apartments (Any Combination) - 4 Stories or Less, 5	099B201 8		Southeast Los Angeles	Yes	MI	R2RD
Los Angeles	3204 WINTER ST	90063	5178013002	0.000	0.000	0.193	0.000	Shortfall of Sites	0.092	Low Medium I Residential	R2-1-CUGU	0	0	0	43.580	0.193		Residential - Three Units (Any Combination) - 4 Stories or Less, 3	127-5A229 9	21	Boyle Heights	Yes	MI	R2RD , BH CPU
Los Angeles	1112 ORME AVE	90023	5170003032	0.000	0.000	0.193	0.000	Shortfall of Sites	0.112	Low Medium I Residential	R2-1-CUGU	0	0	0	35.557	0.193		Residential - Double, Duplex, or Two Units - 4 Stories or Less, 2	121-5A221 9	21	Boyle Heights	Yes	MI	R2RD , BH CPU
Los Angeles	1254 W 83RD PL	90044	6033004049	0.000	0.000	0.193	0.000	Shortfall of Sites	0.081	Low Medium II Residential	RD1.5-1	0	0	0	49.437	0.193		Residential - Double, Duplex, or Two Units - 4 Stories or Less, 2	097-5A197 8		South Los Angeles	Yes	MI	R2RD
Los Angeles	1509 E 108TH ST	90059	6065014007	0.000	0.000	0.193	0.000	Shortfall of Sites	0.199	Low Medium I Residential	R2-1	0	0	0	20.141	0.193		Residential - Double, Duplex, or Two Units - 4 Stories or Less, 2	088-5A211 8		Southeast Los Angeles	Yes	MI	R2RD
Los Angeles	351 E 111TH PL	90061	6073019029	0.000	0.000	0.193	0.000	Shortfall of Sites	0.150	Low Medium I Residential	R2-1	0	0	0	26.684	0.193		Residential - Double, Duplex, or Two Units - 4 Stories or Less, 2	087A205 8		Southeast Los Angeles	Yes	MI	R2RD
Los Angeles	3418 LOOSMORE ST	90065	5453024009	0.000	0.000	0.193	0.000	Shortfall of Sites	0.129	Low Residential	RD3-1-CDO	0	0	0	31.045	0.193		Residential - Double, Duplex, or Two Units - 4 Stories or Less, 2	145-5A219 9		Northeast Los Angeles	Yes	MI	R2RD
Los Angeles	809 N BONNIE BRAE ST	90026	5404007015	0.000	0.000	0.193	0.000	Shortfall of Sites	0.172	Low Medium II Residential	RD2-1VL	0	0	0	23.276	0.193		Residential - Four Units (Any Combination) - 4 Stories or Less, 4	138A207 9		Silver Lake - Echo Park - Elysian Valley	Yes	MI	R2RD
Los Angeles	1600 RICARDO ST	90033	5202019010	0.000	0.000	0.193	0.000	Shortfall of Sites	0.057	Low Medium II Residential	RD1.5-1	0	0	0	70.006	0.193		Residential - Double, Duplex, or Two Units - 4 Stories or Less, 2	133-5A227 9		Northeast Los Angeles	Yes	MI	R2RD
Los Angeles	1042 E 20TH ST	90011	5131010027	0.000	0.000	0.193	0.000	Shortfall of Sites	0.138	Low Medium II Residential	RD1.5-1	0	0	0	29.028	0.193		Residential - Double, Duplex, or Two Units - 4 Stories or Less, 2	120A209 9		Southeast Los Angeles	Yes	MI	R2RD
Los Angeles	541 E 33RD ST	90011	5120020022	0.000	0.000	0.193	0.000	Shortfall of Sites	0.116	Low Medium I Residential	R2-1	0	0	0	34.482	0.193		Residential - Double, Duplex, or Two Units - 4 Stories or Less, 2	117A207 9		Southeast Los Angeles	Yes	MI	R2RD
Los Angeles	1185 E 48TH ST	90011	5107017011	0.000	0.000	0.193	0.000	Shortfall of Sites	0.156	Low Medium II Residential	R2-1	0	0	0	25.587	0.193		Residential - Three Units (Any Combination) - 4 Stories or Less, 3	111A209 9		Southeast Los Angeles	Yes	MI	R2RD
Los Angeles	1269 E 48TH ST	90011	5107018003	0.000	0.000	0.193	0.000	Shortfall of Sites	0.125	Low Medium II Residential	RD2-1	0	0	0	31.984	0.193		Residential - Three Units (Any Combination) - 4 Stories or Less, 3	111A211 9		Southeast Los Angeles	Yes	MI	R2RD
Los Angeles	5111 LONG BEACH AVE	90058	5106026032	0.000	0.000	0.193	0.000	Shortfall of Sites	0.143	Low Medium I Residential	R2-1	0	0	0	27.913	0.193		Commercial - Store Combination - Store and Residential Combination - One Story, 5	108B213 9		Southeast Los Angeles	Yes	MI	R2RD
Los Angeles	1015 W 84TH ST	90044	6033023015	0.000	0.000	0.193	0.000	Shortfall of Sites	0.118	Low Medium II Residential	RD1.5-1	0	0	0	33.996	0.193		Residential - Double, Duplex, or Two Units - 4 Stories or Less, 2	097-5A199 9		South Los Angeles	Yes	MI	R2RD
Los Angeles	640 W 94TH ST	90044	6039010020	0.000	0.000	0.193	0.000	Shortfall of Sites	0.130	Low Medium II Residential	RD2-1	0	0	0	30.751	0.193		Residential - Three Units (Any Combination) - 4 Stories or Less, 3	093A201 9		South Los Angeles	Yes	MI	R2RD
Los Angeles	9830 GRAHAM AVE	90002	6048027026	0.000	0.000	0.193	0.000	Shortfall of Sites	0.081	Low Medium I Residential	R2-1	0	0	0	49.642	0.193		Residential - Three Units (Any Combination) - 4 Stories or Less, 3	093A213 9		Southeast Los Angeles	Yes	MI	R2RD
Los Angeles	404 W 99TH ST	90003	6054032019	0.000	0.000	0.193	0.000	Shortfall of Sites	0.125	Low Medium I Residential	R2-1	0	0	0	32.006	0.193		Residential - Double, Duplex, or Two Units - 4 Stories or Less, 2	091-5A201 9		South Los Angeles	Yes	MI	R2RD
Los Angeles	1501 E 108TH ST	90059	6065014006	0.000	0.000	0.193	0.000	Shortfall of Sites	0.198	Low Medium I Residential	R2-1	0	0	0	20.227	0.193		Residential - Double, Duplex, or Two Units - 4 Stories or Less, 2	088-5A211 9		Southeast Los Angeles	Yes	MI	R2RD
Los Angeles	13906 S VERMONT AVE	90247	6119002009	0.000	0.000	0.193	0.000	Shortfall of Sites	0.207	Low Medium I Residential	RD3-1-O	0	0	0	19.359	0.193		Residential - Double, Duplex, or Two Units - 4 Stories or Less, 2	075B197 9		Harbor Gateway	Yes	MI	R2RD
Los Angeles	714 W 165TH PL	90247	6121006025	0.000	0.000	0.193	0.000	Shortfall of Sites	0.144	Low Medium II Residential	R2-1	0	0	0	27.863	0.193		Residential - Double, Duplex, or Two Units - 4 Stories or Less, 2	066B197 9		Harbor Gateway	Yes	MI	R2RD
Los Angeles	3437 MACEO ST	90065	5453024018	0.000	0.000	0.193	0.000	Shortfall of Sites	0.128	Low Residential	RD3-1-CDO	0	0	0	31.130	0.193		Residential - Double, Duplex, or Two Units - 4 Stories or Less, 2	145-5A219 10		Northeast Los Angeles	Yes	MI	R2RD
Los Angeles	2627 POMEROY AVE	90033	5177005011	0.000	0.000	0.193	0.000	Shortfall of Sites	0.132	Low Medium I Residential	R2-1-CUGU	0	0	0	30.315	0.193		Residential - Double, Duplex, or Two Units - 4 Stories or Less, 2	130-5A227 10	21	Boyle Heights	Yes	MI	R2RD , BH CPU
Los Angeles	3215 E 2ND ST	90063	5179009004	0.000	0.000	0.193	0.000	Shortfall of Sites	0.110	Low Medium I Residential	R2-1-CUGU	0	0	0	36.301	0.193		Residential - Double, Duplex, or Two Units - 4 Stories or Less, 2	124-5A227 10	21	Boyle Heights	Yes	MI	R2RD , BH CPU
Los Angeles	221 N DILLON ST	90026	5156006017	0.000	0.000	0.193	0.000	Shortfall of Sites	0.146	Low Medium Residential	RD2-1	0	0	0	27.332	0.193		Residential - Double, Duplex, or Two Units - 4 Stories or Less, 2	138A201 10		Westlake	Yes	MI	R2RD
Los Angeles	2139 CLINTON ST	90026	5402038020	0.000	0.000	0.193	0.000	Shortfall of Sites	0.119	Low Medium I Residential	RD3-1VL	0	0	0	33.521	0.193		Residential - Double, Duplex, or Two Units - 4 Stories or Less, 2	138A207 10		Silver Lake - Echo Park - Elysian Valley	Yes	MI	R2RD
Los Angeles	5527 BLACKWELDER ST	90016	5048023023	0.000	0.000	0.193	0.000	Shortfall of Sites	0.110	Low Medium II Residential	RD2-1	0	0	0	36.300	0.193		Residential - Three Units (Any Combination) - 4 Stories or Less, 3	120B177 10		West Adams - Baldwin Hills - Leimert	Yes	MI	R2RD
Los Angeles	739 E 32ND ST	90011	5120025018	0.000	0.000	0.193	0.000	Shortfall of Sites	0.124	Low Medium II Residential	RD2-1	0	0	0	32.205	0.193		Residential - Four Units (Any Combination) - 4 Stories or Less, 3	117A207 10		Southeast Los Angeles	Yes	MI	R2RD

Jurisdiction Name	Site Address/Intersection	5 Digit ZIP Code	Assessor Parcel Number	Very Low-Income	Low-Income	Moderate-Income	Above Moderate-Income	Type of Shortfall	Parcel Size (Acres)	Current General Plan Designation	Current Zoning	Proposed General Plan (GP) Designation	Proposed Zoning	Minimum Density Allowed	Maximum Density Allowed	Total Capacity	Vacant/ Nonvacant	Description of Existing Uses	PIN	Base Density Per Acre	Community Plan Area	Rent Stabalization Ordinance	Income Category	Applicable Rezoning Program (Program informing values in Column Q listed first)
Los Angeles	779 E 41ST PL	90011	5115001005	0.000	0.000	0.193	0.000	Shortfall of Sites	0.161	Low Medium II Residential	RD2-1	0	0	0	24.913	0.193		Residential - Five or More Units or Apartments (Any Combination) - 4 Stories or Less, 6	114A207 10		Southeast Los Angeles	Yes	MI	R2RD
Los Angeles	1166 E 41ST PL	90011	5115026014	0.000	0.000	0.193	0.000	Shortfall of Sites	0.143	Low Medium I Residential	R2-1	0	0	0	27.879	0.193		Residential - Double, Duplex, or Two Units - 4 Stories or Less, 2	114A209 10		Southeast Los Angeles	Yes	MI	R2RD
Los Angeles	1265 E 48TH ST	90011	5107018004	0.000	0.000	0.193	0.000	Shortfall of Sites	0.125	Low Medium I Residential	R2-1	0	0	0	31.984	0.193		Residential - Double, Duplex, or Two Units - 4 Stories or Less, 2	111A211 10		Southeast Los Angeles	Yes	MI	R2RD
Los Angeles	751 E 48TH ST	90011	5108008007	0.000	0.000	0.193	0.000	Shortfall of Sites	0.151	Low Medium I Residential	R2-1	0	0	0	26.469	0.193		Residential - Double, Duplex, or Two Units - 4 Stories or Less, 2	111A207 10		Southeast Los Angeles	Yes	MI	R2RD
Los Angeles	459 E 48TH ST	90011	5109018001	0.000	0.000	0.193	0.000	Shortfall of Sites	0.126	Low Medium I Residential	R2-1	0	0	0	31.636	0.193		Residential - Double, Duplex, or Two Units - 4 Stories or Less, 2	111A205 10		Southeast Los Angeles	Yes	MI	R2RD
Los Angeles	757 E 52ND ST	90011	5103002020	0.000	0.000	0.193	0.000	Shortfall of Sites	0.107	Low Medium I Residential	R2-1	0	0	0	37.286	0.193		Residential - Three Units (Any Combination) - 4 Stories or Less, 3	108B205 10		Southeast Los Angeles	Yes	MI	R2RD
Los Angeles	1651 E 52ND ST	90011	5106026031	0.000	0.000	0.193	0.000	Shortfall of Sites	0.124	Low Medium I Residential	R2-1	0	0	0	32.265	0.193		Residential - Double, Duplex, or Two Units - 4 Stories or Less, 2	108B213 10		Southeast Los Angeles	Yes	MI	R2RD
Los Angeles	325 W 76TH ST	90003	6031010023	0.000	0.000	0.193	0.000	Shortfall of Sites	0.129	Low Medium I Residential	R2-1	0	0	0	31.112	0.193		Residential - Three Units (Any Combination) - 4 Stories or Less, 3	099B201 10		Southeast Los Angeles	Yes	MI	R2RD
Los Angeles	358 E 99TH ST	90003	6052017020	0.000	0.000	0.193	0.000	Shortfall of Sites	0.117	Low Medium I Residential	R2-1	0	0	0	34.262	0.193		Residential - Double, Duplex, or Two Units - 4 Stories or Less, 2	091-5A205 10		Southeast Los Angeles	Yes	MI	R2RD
Los Angeles	1475 E 108TH ST	90059	6065014005	0.000	0.000	0.193	0.000	Shortfall of Sites	0.198	Low Medium I Residential	R2-1	0	0	0	20.209	0.193		Residential - Double, Duplex, or Two Units - 4 Stories or Less, 2	088-5A211 10		Southeast Los Angeles	Yes	MI	R2RD
Los Angeles	404 E 108TH ST	90061	6073004014	0.000	0.000	0.193	0.000	Shortfall of Sites	0.184	Low Medium I Residential	R2-1	0	0	0	21.729	0.193		Residential - Double, Duplex, or Two Units - 4 Stories or Less, 2	088-5A207 10		Southeast Los Angeles	Yes	MI	R2RD
Los Angeles	2907 N COOLIDGE AVE	90039	5442023027	0.000	0.000	0.193	0.000	Shortfall of Sites	0.118	Low Medium I Residential	R2-1VL-RIO	0	0	0	33.798	0.193		Residential - Double, Duplex, or Two Units - 4 Stories or Less, 2	148-5A213 11		Silver Lake - Echo Park - Elysian Valley	Yes	MI	R2RD
Los Angeles	2644 GRANADA ST	90065	5453001011	0.000	0.000	0.193	0.000	Shortfall of Sites	0.124	Low Medium I Residential	RD3-1-CDO-RIO	0	0	0	32.265	0.193		Residential - Double, Duplex, or Two Units - 4 Stories or Less, 2	145-5A217 11		Northeast Los Angeles	Yes	MI	R2RD
Los Angeles	3507 PORTOLA AVE	90032	5218011033	0.000	0.000	0.193	0.000	Shortfall of Sites	0.180	Low Medium I Residential	RD3-1	0	0	0	22.239	0.193		Residential - Five or More Units or Apartments (Any Combination) - 4 Stories or Less, 7	142-5A235 11		Northeast Los Angeles	Yes	MI	R2RD
Los Angeles	4824 CONVERSE ST	90032	5213038012	0.000	0.000	0.193	0.000	Shortfall of Sites	0.152	Low Medium II Residential	[Q]RD2-1D	0	0	0	26.300	0.193		Residential - Three Units (Any Combination) - 4 Stories or Less, 3	141A233 11		Northeast Los Angeles	Yes	MI	R2RD
Los Angeles	323 N OCCIDENTAL BLVD	90026	5156015024	0.000	0.000	0.193	0.000	Shortfall of Sites	0.072	Low Medium II Residential	RD2-1VL	0	0	0	55.826	0.193		Residential - Three Units (Any Combination) - 4 Stories or Less, 3	138A203 11		Silver Lake - Echo Park - Elysian Valley	Yes	MI	R2RD
Los Angeles	5216 ITHACA AVE	90032	5217020024	0.000	0.000	0.193	0.000	Shortfall of Sites	0.112	Low Medium II Residential	[Q]RD1.5-1D	0	0	0	35.562	0.193		Residential - Double, Duplex, or Two Units - 4 Stories or Less, 2	138A235 11		Northeast Los Angeles	Yes	MI	R2RD
Los Angeles	3710 BALDWIN ST	90031	5211011028	0.000	0.000	0.193	0.000	Shortfall of Sites	0.057	Low Medium II Residential	RD1.5-1	0	0	0	69.696	0.193		Residential - Three Units (Any Combination) - 4 Stories or Less, 3	136-5A227 11		Northeast Los Angeles	Yes	MI	R2RD
Los Angeles	2727 BLANCHARD ST	90033	5177018007	0.000	0.000	0.193	0.000	Shortfall of Sites	0.134	Low Medium II Residential	RD1.5-1-CUGU	0	0	0	29.775	0.193		Residential - Double, Duplex, or Two Units - 4 Stories or Less, 2	129A227 11		Boyle Heights	Yes	MI	R2RD
Los Angeles	2415 E 6TH ST	90023	5185003001	0.000	0.000	0.193	0.000	Shortfall of Sites	0.138	Low Medium II Residential	RD1.5-1-CUGU	0	0	0	29.040	0.193		Residential - Five or More Units or Apartments (Any Combination) - 4 Stories or Less, 5	124-5A223 11		Boyle Heights	Yes	MI	R2RD
Los Angeles	707 CAMULOS ST	90023	5185033015	0.000	0.000	0.193	0.000	Shortfall of Sites	0.133	Low Medium II Residential	RD1.5-1-CUGU	0	0	0	30.100	0.193		Residential - Three Units (Any Combination) - 4 Stories or Less, 3	123A223 11		Boyle Heights	Yes	MI	R2RD
Los Angeles	2827 S LA BREA AVE	90016	5049012031	0.000	0.000	0.193	0.000	Shortfall of Sites	0.111	Low Medium II Residential	RD2-1	0	0	0	36.017	0.193		Residential - Five or More Units or Apartments (Any Combination) - 4 Stories or Less, 16	120B181 11		West Adams - Baldwin Hills - Leimert	Yes	MI	R2RD
Los Angeles	5523 BLACKWELDER ST	90016	5048023024	0.000	0.000	0.193	0.000	Shortfall of Sites	0.110	Low Medium II Residential	RD2-1	0	0	0	36.299	0.193		Residential - Double, Duplex, or Two Units - 4 Stories or Less, 2	120B177 11		West Adams - Baldwin Hills - Leimert	Yes	MI	R2RD
Los Angeles	745 E 22ND ST	90011	5131012022	0.000	0.000	0.193	0.000	Shortfall of Sites	0.138	Low Medium I Residential	R2-1	0	0	0	29.035	0.193		Residential - Five or More Units or Apartments (Any Combination) - 4 Stories or Less, 5	120A209 11		Southeast Los Angeles	Yes	MI	R2RD
Los Angeles	3315 HUNTER ST	90023	5190022027	0.000	0.000	0.193	0.000	Shortfall of Sites	0.112	Low Medium II Residential	RD1.5-1-CUGU	0	0	0	35.747	0.193		Residential - Double, Duplex, or Two Units - 4 Stories or Less, 2	118-5A225 11		Boyle Heights	Yes	MI	R2RD
Los Angeles	1121 E 28TH ST	90011	5119013038	0.000	0.000	0.193	0.000	Shortfall of Sites	0.150	Low Medium II Residential	RD2-1	0	0	0	26.729	0.193		Residential - Double, Duplex, or Two Units - 4 Stories or Less, 2	117A209 11		Southeast Los Angeles	Yes	MI	R2RD
Los Angeles	1160 E 27TH ST	90011	5119013004	0.000	0.000	0.193	0.000	Shortfall of Sites	0.106	Low Medium I Residential	R2-1	0	0	0	37.753	0.193		Residential - Double, Duplex, or Two Units - 4 Stories or Less, 2	117A211 11		Southeast Los Angeles	Yes	MI	R2RD
Los Angeles	3700 GRIFFITH AVE	90011	5114001003	0.000	0.000	0.193	0.000	Shortfall of Sites	0.111	Low Medium II Residential	RD2-1	0	0	0	35.911	0.193		Residential - Double, Duplex, or Two Units - 4 Stories or Less, 2	115-5A207 11		Southeast Los Angeles	Yes	MI	R2RD
Los Angeles	771 E 41ST PL	90011	5115001006	0.000	0.000	0.193	0.000	Shortfall of Sites	0.159	Low Medium II Residential	RD2-1	0	0	0	25.129	0.193		Residential - Three Units (Any Combination) - 4 Stories or Less, 3	114A207 11		Southeast Los Angeles	Yes	MI	R2RD
Los Angeles	1337 E 41ST PL	90011	5116001025	0.000	0.000	0.193	0.000	Shortfall of Sites	0.111	Low Medium I Residential	R2-1	0	0	0	36.072	0.193		Residential - Three Units (Any Combination) - 4 Stories or Less, 3	114A211 11		Southeast Los Angeles	Yes	MI	R2RD
Los Angeles	1158 E 41ST PL	90011	5115026013	0.000	0.000	0.193	0.000	Shortfall of Sites	0.143	Low Medium I Residential	R2-1	0	0	0	27.879	0.193		Residential - Double, Duplex, or Two Units - 4 Stories or Less, 2	114A209 11		Southeast Los Angeles	Yes	MI	R2RD
Los Angeles	813 E VERNON AVE	90011	5115012026	0.000	0.000	0.193	0.000	Shortfall of Sites	0.108	Low Medium II Residential	RD1.5-1	0	0	0	37.173	0.193		Residential - Three Units (Any Combination) - 4 Stories or Less, 3	112-5A207 11		Southeast Los Angeles	Yes	MI	R2RD
Los Angeles	1261 E 48TH ST	90011	5107018005	0.000	0.000	0.193	0.000	Shortfall of Sites	0.125	Low Medium I Residential	R2-1	0	0	0	31.984	0.193		Residential - Double, Duplex, or Two Units - 4 Stories or Less, 2	111A211 11		Southeast Los Angeles	Yes	MI	R2RD
Los Angeles	451 E 48TH ST	90011	5109018002	0.000	0.000	0.193	0.000	Shortfall of Sites	0.126	Low Medium I Residential	R2-1	0	0	0	31.638	0.193		Residential - Double, Duplex, or Two Units - 4 Stories or Less, 2	111A205 11		Southeast Los Angeles	Yes	MI	R2RD
Los Angeles	1647 E 52ND ST	90011	5106026030	0.000	0.000	0.193	0.000	Shortfall of Sites	0.124	Low Medium I Residential	R2-1	0	0	0	32.264	0.193		Residential - Double, Duplex, or Two Units - 4 Stories or Less, 2	108B213 11		Southeast Los Angeles	Yes	MI	R2RD
Los Angeles	329 W 76TH ST	90003	6031010024	0.000	0.000	0.193	0.000	Shortfall of Sites	0.129	Low Medium I Residential	R2-1	0	0	0	31.113	0.193		Residential - Double, Duplex, or Two Units - 4 Stories or Less, 2	099B201 11		Southeast Los Angeles	Yes	MI	R2RD
Los Angeles	223 E 95TH ST	90003	6052011027	0.000	0.000	0.193	0.000	Shortfall of Sites	0.115	Low Medium I Residential	R2-1	0	0	0	34.648	0.193		Residential - Double, Duplex, or Two Units - 4 Stories or Less, 2	093A205 11		Southeast Los Angeles	Yes	MI	R2RD
Los Angeles	1471 E 108TH ST	90059	6065014004	0.000	0.000	0.193	0.000	Shortfall of Sites	0.198	Low Medium I Residential	R2-1	0	0	0	20.160	0.193		Residential - Double, Duplex, or Two Units - 4 Stories or Less, 2	088-5A211 11		Southeast Los Angeles	Yes	MI	R2RD
Los Angeles	619 E 111TH PL	90059	6071006024	0.000	0.000	0.193	0.000	Shortfall of Sites	0.109	Low Medium I Residential	R2-1	0	0	0	36.575	0.193		Residential - Double, Duplex, or Two Units - 4 Stories or Less, 2	087A207 11		Southeast Los Angeles	Yes	MI	R2RD
Los Angeles	343 NEWLAND ST	90042	5493001005	0.000	0.000	0.193	0.000	Shortfall of Sites	0.147	Low Medium II Residential	RD2-1	0	0	0	27.225	0.193		Residential - Double, Duplex, or Two Units - 4 Stories or Less, 2	154-5A231 12		Northeast Los Angeles	Yes	MI	R2RD
Los Angeles	2419 POMEROY AVE	90033	5177006021	0.000	0.000	0.193	0.000	Shortfall of Sites	0.173	Low Medium I Residential	R2-1-CUGU	0	0	0	23.175	0.193		Residential - Three Units (Any Combination) - 4 Stories or Less, 3	130-5A225 12	21	Boyle Heights	Yes	MI	R2RD , BH CPU
Los Angeles	3183 MALABAR ST	90063	5178012008	0.000	0.000	0.193	0.000	Shortfall of Sites	0.119	Low Medium I Residential	R2-1-CUGU	0	0	0	33.507	0.193		Residential - Double, Duplex, or Two Units - 4 Stories or Less, 2	127-5A229 12	21	Boyle Heights	Yes	MI	R2RD , BH CPU
Los Angeles	419 N BERNAL AVE	90063	5178025026	0.000	0.000	0.193	0.000	Shortfall of Sites	0.107	Low Medium I Residential	R2-1-CUGU	0	0	0	37.548	0.193		Residential - Double, Duplex, or Two Units - 4 Stories or Less, 2	126A229 12	21	Boyle Heights	Yes	MI	R2RD , BH CPU
Los Angeles	3130 E 2ND ST	90063	5179005040	0.000	0.000	0.193	0.000	Shortfall of Sites	0.086	Low Medium I Residential	R2-1-CUGU	0	0	0	46.545	0.193		Residential - Double, Duplex, or Two Units - 4 Stories or Less, 2	124-5A227 12	21	Boyle Heights	Yes	MI	R2RD , BH CPU
Los Angeles	233 S DACOTAH ST	90063	5179004061	0.000	0.000	0.193	0.000	Shortfall of Sites	0.166	Low Medium I Residential	R2-1-CUGU	0	0	0	24.052	0.193		Residential - Three Units (Any Combination) - 4 Stories or Less, 3	124-5A225 12	21	Boyle Heights	Yes	MI	R2RD , BH CPU
Los Angeles	3304 PEPPER AVE	90065	5453016001	0.000	0.000	0.193	0.000	Shortfall of Sites	0.100	Low Medium II Residential	RD2-1-CDO	0	0	0	39.882	0.193		Commercial - Store Combination - Store and Residential Combination - One Story, 5	144A219 12		Northeast Los Angeles	Yes	MI	R2RD
Los Angeles	510 MICHELTORENA ST	90026	5401013026	0.000	0.000	0.193	0.000	Shortfall of Sites	0.119	Low Medium I Residential	R2-1VL	0	0	0	33.619	0.193		Residential - Double, Duplex, or Two Units - 4 Stories or Less, 2	139-5A201 12		Silver Lake - Echo Park - Elysian Valley	Yes	MI	R2RD
Los Angeles	1458 SUTHERLAND ST	90026	5406010066	0.000	0.000	0.193	0.000	Shortfall of Sites	0.268	Low Medium I Residential	R2-1VL	0	0	0	14.930	0.193		Residential - Three Units (Any Combination) - 4 Stories or Less, 3	139-5A211 12		Silver Lake - Echo Park - Elysian Valley	Yes	MI	R2RD
Los Angeles	1828 SANTA YNEZ ST	90026	5404006015	0.000	0.000	0.193	0.000	Shortfall of Sites	0.156	Low Medium II Residential	RD2-1VL-CDO	0	0	0	25.678	0.193		Residential - Five or More Units or Apartments (Any Combination) - 4 Stories or Less, 30	138A207 12		Silver Lake - Echo Park - Elysian Valley	Yes	MI	R2RD
Los Angeles	3017 W 2ND ST	90057	5155003011	0.000	0.000	0.193	0.000	Shortfall of Sites	0.111	Low Medium Residential	RD1.5-1	0	0	0	35.996	0.193		Residential - Five or More Units or Apartments (Any Combination) - 4 Stories or Less, 12	136-5A201 12		Westlake	Yes	MI	R2RD
Los Angeles	249 S AVENUE 18	90031	5447026009	0.000	0.000	0.193	0.000	Shortfall of Sites	0.118	Low Medium II Residential	RD1.5-1	0	0	0	33.972	0.193		Residential - Double, Duplex, or Two Units - 4 Stories or Less, 2	136-5A219 12		Northeast Los Angeles	Yes	MI	R2RD
Los Angeles	1623 COUNCIL ST	90026	5159010007	0.000	0.000	0.193	0.000	Shortfall of Sites	0.113	Low Medium Residential	RD1.5-1	0	0	0	35.482	0.193		Residential - Three Units (Any Combination) - 4 Stories or Less, 3	135A207 12		Westlake	Yes	MI	R2RD
Los Angeles	743 E 32ND ST	90011	5120025017	0.000	0.000	0.193	0.000	Shortfall of Sites	0.124	Low Medium II Residential	RD2-1	0	0	0	32.262	0.193		Residential - Double, Duplex, or Two Units - 4 Stories or Less, 2	117A207 12		Southeast Los Angeles	Yes	MI	R2RD
Los Angeles	761 E 41ST PL	90011	5115001007	0.000	0.000	0.193	0.000	Shortfall of Sites	0.158	Low Medium II Residential	RD2-1	0	0	0	25.348	0.193		Residential - Five or More Units or Apartments (Any Combination) - 4 Stories or Less, 5	114A207 12		Southeast Los Angeles	Yes	MI	R2RD
Los Angeles	1163 E 48TH ST	90011	5107017008	0.000	0.000	0.193	0.000	Shortfall of Sites	0.156	Low Medium I Residential	R2-1	0	0	0	25.587	0.193		Residential - Three Units (Any Combination) - 4 Stories or Less, 3	111A209 12		Southeast Los Angeles	Yes	MI	R2RD
Los Angeles	1051 E 52ND ST	90011	5103028013	0.000	0.000	0.193	0.000	Shortfall of Sites	0.101	Low Medium I Residential	R2-1	0	0	0	39.471	0.193		Residential - Five or More Units or Apartments (Any Combination) - 4 Stories or Less, 5	108B209 12		Southeast Los Angeles	Yes	MI	R2RD
Los Angeles	743 E 52ND ST	90011	5103002022	0.000	0.000	0.193	0.000	Shortfall of Sites	0.107	Low Medium I Residential	R2-1	0	0	0	37.290	0.193		Residential - Three Units (Any Combination) - 4 Stories or Less, 3	108B205 12		Southeast Los Angeles	Yes	MI	R2RD
Los Angeles	1641 E 52ND ST	90011	5106026029	0.000	0.000	0.193	0.000	Shortfall of Sites	0.124	Low Medium I Residential	R2-1-CPIO	0	0	0	32.263	0.193		Residential - Double, Duplex, or Two Units - 4 Stories or Less, 2	108B213 12		Southeast Los Angeles	Yes	MI	R2RD
Los Angeles	922 W 51ST PL	90037	5001001015	0.000	0.000	0.193	0.000	Shortfall of Sites	0.116	Low Medium I Residential	R2-1	0	0	0	34.461	0.193		Residential - Double, Duplex, or Two Units - 4 Stories or Less, 2	108B197 12		South Los Angeles	Yes	MI	R2RD
Los Angeles	506 E 66TH ST	90003	6011013003	0.000	0.000	0.193	0.000	Shortfall of Sites	0.124	Low Medium I Residential	R2-1	0	0	0	32.265	0.193		Residential - Three Units (Any Combination) - 4 Stories or Less, 3	102B205 12		Southeast Los Angeles	Yes	MI	R2RD
Los Angeles	749 E 84TH ST	90001	6029018015	0.000	0.000	0.193	0.000	Shortfall of Sites	0.117	Low Medium I Residential	R2-1	0	0	0	34.163	0.193		Residential - Three Units (Any Combination) - 4 Stories or Less, 3	097-5A207 12		Southeast Los Angeles	Yes	MI	R2RD
Los Angeles	349 E 84TH ST	90003	6030023016	0.000	0.000	0.193	0.000	Shortfall of Sites	0.119	Low Medium I Residential	R2-1	0	0	0	33.506	0.193		, 2	097-5A205 12		Southeast Los Angeles	Yes	MI	R2RD

Jurisdiction Name	Site Address/Intersection	5 Digit ZIP Code	Assessor Parcel Number	Very Low-Income	Low-Income	Moderate-Income	Above Moderate-Income	Type of Shortfall	Parcel Size (Acres)	Current General Plan Designation	Current Zoning	Proposed General Plan (GP) Designation	Proposed Zoning	Minimum Density Allowed	Maximum Density Allowed	Total Capacity	Vacant/ Nonvacant	Description of Existing Uses	PIN	Base Density Per Acre	Community Plan Area	Rent Stabalization Ordinance	Income Category	Applicable Rezoning Program (Program informing values in Column Q listed first)
Los Angeles	1268 W 83RD PL	90044	6033004028	0.000	0.000	0.193	0.000	Shortfall of Sites	0.135	Low Medium II Residential	RD1.5-1	0	0	0	29.532	0.193	Residential - Three Units (Any Combination) - 4 Stories or Less, 3	097-5A197 12		South Los Angeles	Yes	MI	R2RD
Los Angeles	1723 W 84TH ST	90047	6034017020	0.000	0.000	0.193	0.000	Shortfall of Sites	0.156	Low Medium II Residential	RD2-1	0	0	0	25.678	0.193	Residential - Three Units (Any Combination) - 4 Stories or Less, 3	097-5A193 12		South Los Angeles	Yes	MI	R2RD
Los Angeles	1027 W 84TH ST	90044	6033023018	0.000	0.000	0.193	0.000	Shortfall of Sites	0.121	Low Medium II Residential	RD1.5-1	0	0	0	33.190	0.193	Residential - Double, Duplex, or Two Units - 4 Stories or Less, 2	097-5A199 12		South Los Angeles	Yes	MI	R2RD
Los Angeles	8636 ORCHARD AVE	90044	6038016016	0.000	0.000	0.193	0.000	Shortfall of Sites	0.138	Low Medium II Residential	RD2-1	0	0	0	29.037	0.193	Residential - Four Units (Any Combination) - 4 Stories or Less, 4	096A199 12		South Los Angeles	Yes	MI	R2RD
Los Angeles	1465 E 108TH ST	90059	6065013014	0.000	0.000	0.193	0.000	Shortfall of Sites	0.127	Low Medium I Residential	R2-1	0	0	0	31.493	0.193	Residential - Double, Duplex, or Two Units - 4 Stories or Less, 2	088-5A211 12		Southeast Los Angeles	Yes	MI	R2RD
Los Angeles	3321 ANDRITA ST	90065	5458025010	0.000	0.000	0.193	0.000	Shortfall of Sites	0.155	Low Medium II Residential	RD2-1-CDO	0	0	0	25.812	0.193	Residential - Three Units (Any Combination) - 4 Stories or Less, 3	154-5A213 13		Northeast Los Angeles	Yes	MI	R2RD
Los Angeles	847 N WILTON PL	90038	5535004011	0.000	0.000	0.193	0.000	Shortfall of Sites	0.133	Low Medium I Residential	R2-1XL	0	0	0	30.016	0.193	Residential - Three Units (Any Combination) - 4 Stories or Less, 3	141B189 13		Hollywood	Yes	MI	R2RD
Los Angeles	4816 CONVERSE ST	90032	5213038014	0.000	0.000	0.193	0.000	Shortfall of Sites	0.152	Low Medium II Residential	[Q]RD2-1D	0	0	0	26.298	0.193	Residential - Four Units (Any Combination) - 4 Stories or Less, 4	141A233 13		Northeast Los Angeles	Yes	MI	R2RD
Los Angeles	2619 POMEROY AVE	90033	5177005010	0.000	0.000	0.193	0.000	Shortfall of Sites	0.132	Low Medium I Residential	R2-1-CUGU	0	0	0	30.312	0.193	Residential - Double, Duplex, or Two Units - 4 Stories or Less, 2	130-5A227 13	21	Boyle Heights	Yes	MI	R2RD , BH CPU
Los Angeles	2425 POMEROY AVE	90033	5177006022	0.000	0.000	0.193	0.000	Shortfall of Sites	0.176	Low Medium I Residential	R2-1-CUGU	0	0	0	22.732	0.193	Residential - Five or More Units or Apartments (Any Combination) - 4 Stories or Less, 5	130-5A225 13	21	Boyle Heights	Yes	MI	R2RD , BH CPU
Los Angeles	3100 DOBINSON ST	90063	5229026013	0.000	0.000	0.193	0.000	Shortfall of Sites	0.110	Low Medium I Residential	R2-1-CUGU	0	0	0	36.300	0.193	Residential - Double, Duplex, or Two Units - 4 Stories or Less, 2	129A229 13	21	Boyle Heights	Yes	MI	R2RD , BH CPU
Los Angeles	426 N BERNAL AVE	90063	5178026012	0.000	0.000	0.193	0.000	Shortfall of Sites	0.107	Low Medium I Residential	R2-1-CUGU	0	0	0	37.553	0.193	Residential - Double, Duplex, or Two Units - 4 Stories or Less, 2	126A229 13	21	Boyle Heights	Yes	MI	R2RD , BH CPU
Los Angeles	3242 GLEASON AVE	90063	5179009028	0.000	0.000	0.193	0.000	Shortfall of Sites	0.110	Low Medium I Residential	R2-1-CUGU	0	0	0	36.301	0.193	Residential - Double, Duplex, or Two Units - 4 Stories or Less, 2	124-5A227 13	21	Boyle Heights	Yes	MI	R2RD , BH CPU
Los Angeles	2812 GUIRADO ST	90023	5185035003	0.000	0.000	0.193	0.000	Shortfall of Sites	0.151	Low Medium I Residential	R2-1-CUGU	0	0	0	26.469	0.193	Residential - Three Units (Any Combination) - 4 Stories or Less, 3	123A223 13	21	Boyle Heights	Yes	MI	R2RD , BH CPU
Los Angeles	1126 S DACOTAH ST	90023	5190010011	0.000	0.000	0.193	0.000	Shortfall of Sites	0.069	Low Medium I Residential	R2-1-CUGU	0	0	0	58.092	0.193	Residential - Three Units (Any Combination) - 4 Stories or Less, 3	120A223 13	21	Boyle Heights	Yes	MI	R2RD , BH CPU
Los Angeles	212 ROBINSON ST	90026	5156006011	0.000	0.000	0.193	0.000	Shortfall of Sites	0.146	Low Medium Residential	RD2-1	0	0	0	27.356	0.193	Residential - Double, Duplex, or Two Units - 4 Stories or Less, 2	138A201 13		Westlake	Yes	MI	R2RD
Los Angeles	124 N BONNIE BRAE ST	90026	5159007009	0.000	0.000	0.193	0.000	Shortfall of Sites	0.138	Low Medium Residential	RD2-1	0	0	0	29.040	0.193	Residential - Double, Duplex, or Two Units - 4 Stories or Less, 2	135A205 13		Westlake	Yes	MI	R2RD
Los Angeles	5458 SMILEY DR	90016	5043019011	0.000	0.000	0.193	0.000	Shortfall of Sites	0.110	Low Medium II Residential	RD1.5-1	0	0	0	36.300	0.193	Residential - Four Units (Any Combination) - 4 Stories or Less, 4	120B177 13		West Adams - Baldwin Hills - Leimert	Yes	MI	R2RD
Los Angeles	111 E ADAMS BLVD	90011	5127037006	0.000	0.000	0.193	0.000	Shortfall of Sites	0.137	Low Medium II Residential	RD1.5-1	0	0	0	29.254	0.193	Residential - Double, Duplex, or Two Units - 4 Stories or Less, 2	120A205 13		Southeast Los Angeles	Yes	MI	R2RD
Los Angeles	962 SPENCE ST	90023	5188015024	0.000	0.000	0.193	0.000	Shortfall of Sites	0.057	Low Medium II Residential	RD1.5-1-CUGU	0	0	0	69.695	0.193	Residential - Double, Duplex, or Two Units - 4 Stories or Less, 2	120A227 13		Boyle Heights	Yes	MI	R2RD
Los Angeles	1123 E 28TH ST	90011	5119013023	0.000	0.000	0.193	0.000	Shortfall of Sites	0.149	Low Medium II Residential	RD2-1	0	0	0	26.772	0.193	Residential - Three Units (Any Combination) - 4 Stories or Less, 3	117A209 13		Southeast Los Angeles	Yes	MI	R2RD
Los Angeles	1254 E ADAMS BLVD	90011	5119021005	0.000	0.000	0.193	0.000	Shortfall of Sites	0.134	Low Medium II Residential	RD1.5-1	0	0	0	29.796	0.193	Residential - Double, Duplex, or Two Units - 4 Stories or Less, 2	117A211 13		Southeast Los Angeles	Yes	MI	R2RD
Los Angeles	1362 E 33RD ST	90011	5114037013	0.000	0.000	0.193	0.000	Shortfall of Sites	0.131	Low Medium II Residential	RD1.5-1	0	0	0	30.572	0.193	Residential - Double, Duplex, or Two Units - 4 Stories or Less, 2	115-5A211 13		Southeast Los Angeles	Yes	MI	R2RD
Los Angeles	3963 DENKER AVE	90062	5036029014	0.000	0.000	0.193	0.000	Shortfall of Sites	0.149	Low Medium II Residential	RD2-1	0	0	0	26.926	0.193	Residential - Four Units (Any Combination) - 4 Stories or Less, 4	114B193 13		South Los Angeles	Yes	MI	R2RD
Los Angeles	1243 E 48TH ST	90011	5107018014	0.000	0.000	0.193	0.000	Shortfall of Sites	0.156	Low Medium I Residential	R2-1	0	0	0	25.587	0.193	Residential - Double, Duplex, or Two Units - 4 Stories or Less, 2	111A211 13		Southeast Los Angeles	Yes	MI	R2RD
Los Angeles	733 E 48TH ST	90011	5108008010	0.000	0.000	0.193	0.000	Shortfall of Sites	0.145	Low Medium I Residential	R2-1	0	0	0	27.635	0.193	Residential - Double, Duplex, or Two Units - 4 Stories or Less, 2	111A207 13		Southeast Los Angeles	Yes	MI	R2RD
Los Angeles	445 E 48TH ST	90011	5109018004	0.000	0.000	0.193	0.000	Shortfall of Sites	0.126	Low Medium I Residential	R2-1	0	0	0	31.643	0.193	Residential - Double, Duplex, or Two Units - 4 Stories or Less, 2	111A205 13		Southeast Los Angeles	Yes	MI	R2RD
Los Angeles	735 E 52ND ST	90011	5103002023	0.000	0.000	0.193	0.000	Shortfall of Sites	0.107	Low Medium I Residential	R2-1	0	0	0	37.291	0.193	Residential - Three Units (Any Combination) - 4 Stories or Less, 3	108B205 13		Southeast Los Angeles	Yes	MI	R2RD
Los Angeles	1637 E 52ND ST	90011	5106026028	0.000	0.000	0.193	0.000	Shortfall of Sites	0.124	Low Medium I Residential	R2-1-CPIO	0	0	0	32.263	0.193	Residential - Double, Duplex, or Two Units - 4 Stories or Less, 2	108B213 13		Southeast Los Angeles	Yes	MI	R2RD
Los Angeles	928 W 51ST PL	90037	5001001014	0.000	0.000	0.193	0.000	Shortfall of Sites	0.116	Low Medium I Residential	R2-1	0	0	0	34.443	0.193	Residential - Double, Duplex, or Two Units - 4 Stories or Less, 2	108B197 13		South Los Angeles	Yes	MI	R2RD
Los Angeles	500 E 66TH ST	90003	6011013004	0.000	0.000	0.193	0.000	Shortfall of Sites	0.124	Low Medium I Residential	R2-1	0	0	0	32.265	0.193	Residential - Four Units (Any Combination) - 4 Stories or Less, 4	102B205 13		Southeast Los Angeles	Yes	MI	R2RD
Los Angeles	1300 W 83RD PL	90044	6033004027	0.000	0.000	0.193	0.000	Shortfall of Sites	0.135	Low Medium II Residential	RD1.5-1	0	0	0	29.534	0.193	Residential - Double, Duplex, or Two Units - 4 Stories or Less, 2	097-5A197 13		South Los Angeles	Yes	MI	R2RD
Los Angeles	1427 W 84TH ST	90047	6034020019	0.000	0.000	0.193	0.000	Shortfall of Sites	0.154	Low Medium II Residential	RD2-1	0	0	0	26.016	0.193	Residential - Three Units (Any Combination) - 4 Stories or Less, 3	097-5A195 13		South Los Angeles	Yes	MI	R2RD
Los Angeles	1731 W 84TH ST	90047	6034017021	0.000	0.000	0.193	0.000	Shortfall of Sites	0.156	Low Medium II Residential	RD2-1	0	0	0	25.669	0.193	Residential - Double, Duplex, or Two Units - 4 Stories or Less, 2	097-5A193 13		South Los Angeles	Yes	MI	R2RD
Los Angeles	9902 ANZAC AVE	90002	6046018014	0.000	0.000	0.193	0.000	Shortfall of Sites	0.155	Low Medium I Residential	R2-1	0	0	0	25.809	0.193	Residential - Four Units (Any Combination) - 4 Stories or Less, 4	091-5A215 13		Southeast Los Angeles	Yes	MI	R2RD
Los Angeles	426 E 108TH ST	90061	6073004010	0.000	0.000	0.193	0.000	Shortfall of Sites	0.122	Low Medium I Residential	R2-1	0	0	0	32.819	0.193	Residential - Double, Duplex, or Two Units - 4 Stories or Less, 2	088-5A207 13		Southeast Los Angeles	Yes	MI	R2RD
Los Angeles	337 E 111TH PL	90061	6073019024	0.000	0.000	0.193	0.000	Shortfall of Sites	0.150	Low Medium I Residential	R2-1	0	0	0	26.685	0.193	Residential - Three Units (Any Combination) - 4 Stories or Less, 3	087A205 13		Southeast Los Angeles	Yes	MI	R2RD
Los Angeles	242 E LANZIT AVE	90061	6083003009	0.000	0.000	0.193	0.000	Shortfall of Sites	0.174	Low Medium II Residential	RD2-1	0	0	0	22.976	0.193	Residential - Double, Duplex, or Two Units - 4 Stories or Less, 2	084B205 13		Southeast Los Angeles	Yes	MI	R2RD
Los Angeles	12116 S VERMONT AVE	90044	6117009024	0.000	0.000	0.193	0.000	Shortfall of Sites	0.087	Low Medium I Residential	R2-1-O	0	0	0	45.849	0.193	Residential - Double, Duplex, or Two Units - 4 Stories or Less, 2	081B197 13		Harbor Gateway	Yes	MI	R2RD
Los Angeles	734 W 165TH PL	90247	6121006029	0.000	0.000	0.193	0.000	Shortfall of Sites	0.143	Low Medium II Residential	R2-1	0	0	0	27.877	0.193	Residential - Double, Duplex, or Two Units - 4 Stories or Less, 2	066B197 13		Harbor Gateway	Yes	MI	R2RD
Los Angeles	1637 PLAZA DEL AMO	90501	7347008025	0.000	0.000	0.193	0.000	Shortfall of Sites	0.115	Low Medium II Residential	RD2-1	0	0	0	34.810	0.193	Residential - Double, Duplex, or Two Units - 4 Stories or Less, 2	045B193 13		Harbor Gateway	Yes	MI	R2RD
Los Angeles	6461 N FIGUEROA ST	90042	5493005004	0.000	0.000	0.193	0.000	Shortfall of Sites	0.136	Low Medium II Residential	RD1.5-1	0	0	0	29.308	0.193	Residential - Three Units (Any Combination) - 4 Stories or Less, 3	154-5A231 14		Northeast Los Angeles	Yes	MI	R2RD
Los Angeles	3433 MACEO ST	90065	5453024019	0.000	0.000	0.193	0.000	Shortfall of Sites	0.129	Low Residential	RD3-1-CDO	0	0	0	31.127	0.193	Residential - Three Units (Any Combination) - 4 Stories or Less, 3	145-5A219 14		Northeast Los Angeles	Yes	MI	R2RD
Los Angeles	2661 ALICE ST	90065	5453001021	0.000	0.000	0.193	0.000	Shortfall of Sites	0.133	Low Medium I Residential	RD3-1-CDO-RIO	0	0	0	30.017	0.193	Residential - Double, Duplex, or Two Units - 4 Stories or Less, 2	145-5A217 14		Northeast Los Angeles	Yes	MI	R2RD
Los Angeles	838 N RIDGEWOOD PL	90038	5535004018	0.000	0.000	0.193	0.000	Shortfall of Sites	0.133	Low Medium II Residential	RD1.5-1XL	0	0	0	30.095	0.193	Residential - Three Units (Any Combination) - 4 Stories or Less, 3	141B189 14		Hollywood	Yes	MI	R2RD
Los Angeles	1014 N CORONADO ST	90026	5402020006	0.000	0.000	0.193	0.000	Shortfall of Sites	0.173	Low Medium II Residential	RD2-1VL	0	0	0	23.153	0.193	Residential - Four Units (Any Combination) - 4 Stories or Less, 4	139-5A205 14		Silver Lake - Echo Park - Elysian Valley	Yes	MI	R2RD
Los Angeles	2675 POMEROY AVE	90033	5177005040	0.000	0.000	0.193	0.000	Shortfall of Sites	0.133	Low Medium I Residential	R2-1-CUGU	0	0	0	30.118	0.193	Residential - Three Units (Any Combination) - 4 Stories or Less, 3	130-5A227 14	21	Boyle Heights	Yes	MI	R2RD , BH CPU
Los Angeles	3187 MALABAR ST	90063	5178012009	0.000	0.000	0.193	0.000	Shortfall of Sites	0.119	Low Medium I Residential	R2-1-CUGU	0	0	0	33.507	0.193	Residential - Double, Duplex, or Two Units - 4 Stories or Less, 2	127-5A229 14	21	Boyle Heights	Yes	MI	R2RD , BH CPU
Los Angeles	3213 LANFRANCO ST	90063	5186004014	0.000	0.000	0.193	0.000	Shortfall of Sites	0.083	Low Medium I Residential	R2-1-CUGU	0	0	0	48.141	0.193	Residential - Double, Duplex, or Two Units - 4 Stories or Less, 2	123A227 14	21	Boyle Heights	Yes	MI	R2RD , BH CPU
Los Angeles	3024 E 6TH ST	90023	5186018080	0.000	0.000	0.193	0.000	Shortfall of Sites	0.080	Low Medium II Residential	R2-1-CUGU	0	0	0	50.129	0.193	Residential - Double, Duplex, or Two Units - 4 Stories or Less, 2	123A225 14	21	Boyle Heights	Yes	MI	R2RD , BH CPU
Los Angeles	317 N OCCIDENTAL BLVD	90026	5156015023	0.000	0.000	0.193	0.000	Shortfall of Sites	0.072	Low Medium II Residential	RD2-1VL	0	0	0	55.823	0.193	Residential - Five or More Units or Apartments (Any Combination) - 4 Stories or Less, 6	138A203 14		Silver Lake - Echo Park - Elysian Valley	Yes	MI	R2RD
Los Angeles	201 ROBINSON ST	90026	5156003016	0.000	0.000	0.193	0.000	Shortfall of Sites	0.110	Low Medium Residential	RD2-1	0	0	0	36.300	0.193	Residential - Double, Duplex, or Two Units - 4 Stories or Less, 2	138A201 14		Westlake	Yes	MI	R2RD
Los Angeles	1619 COUNCIL ST	90026	5159010008	0.000	0.000	0.193	0.000	Shortfall of Sites	0.111	Low Medium Residential	RD1.5-1	0	0	0	36.059	0.193	Residential - Double, Duplex, or Two Units - 4 Stories or Less, 2	135A207 14		Westlake	Yes	MI	R2RD
Los Angeles	2733 BLANCHARD ST	90033	5177018008	0.000	0.000	0.193	0.000	Shortfall of Sites	0.134	Low Medium II Residential	RD1.5-1-CUGU	0	0	0	29.774	0.193	Residential - Three Units (Any Combination) - 4 Stories or Less, 3	129A227 14		Boyle Heights	Yes	MI	R2RD
Los Angeles	2511 MALABAR ST	90033	5177020024	0.000	0.000	0.193	0.000	Shortfall of Sites	0.107	Low Medium II Residential	RD1.5-1-CUGU	0	0	0	37.336	0.193	Residential - Double, Duplex, or Two Units - 4 Stories or Less, 2	129A225 14		Boyle Heights	Yes	MI	R2RD
Los Angeles	3129 OBAMA BLVD	90018	5044001006	0.000	0.000	0.193	0.000	Shortfall of Sites	0.140	Low Medium II Residential	RD2-1	0	0	0	28.496	0.193	Residential - Three Units (Any Combination) - 4 Stories or Less, 3	117B185 14		West Adams - Baldwin Hills - Leimert	Yes	MI	R2RD
Los Angeles	1446 E 20TH ST	90011	5119031014	0.000	0.000	0.193	0.000	Shortfall of Sites	0.134	Low Medium II Residential	RD2-1	0	0	0	29.782	0.193	Residential - Double, Duplex, or Two Units - 4 Stories or Less, 2	118-5A211 14		Southeast Los Angeles	Yes	MI	R2RD
Los Angeles	1368 W 37TH ST	90007	5040010005	0.000	0.000	0.193	0.000	Shortfall of Sites	0.167	Low Medium II Residential	RD2-1	0	0	0	24.005	0.193	Residential - Three Units (Any Combination) - 4 Stories or Less, 3	117B197 14		South Los Angeles	Yes	MI	R2RD
Los Angeles	840 E 25TH ST	90011	5131025011	0.000	0.000	0.193	0.000	Shortfall of Sites	0.144	Low Medium I Residential	R2-1	0	0	0	27.874	0.193	Residential - Double, Duplex, or Two Units - 4 Stories or Less, 2	118-5A209 14		Southeast Los Angeles	Yes	MI	R2RD
Los Angeles	1164 E 27TH ST	90011	5119013003	0.000	0.000	0.193	0.000	Shortfall of Sites	0.121	Low Medium I Residential	R2-1	0	0	0	33.105	0.193	Residential - Double, Duplex, or Two Units - 4 Stories or Less, 2	117A211 14		Southeast Los Angeles	Yes	MI	R2RD
Los Angeles	699 E 41ST PL	90011	5115002026	0.000	0.000	0.193	0.000	Shortfall of Sites	0.142	Low Medium II Residential	RD2-1	0	0	0	28.190	0.193	Residential - Four Units (Any Combination) - 4 Stories or Less, 4	114A207 14		Southeast Los Angeles	Yes	MI	R2RD
Los Angeles	1349 E 41ST PL	90011	5116001022	0.000	0.000	0.193	0.000	Shortfall of Sites	0.111	Low Medium I Residential	R2-1	0	0	0	36.074	0.193	Residential - Four Units (Any Combination) - 4 Stories or Less, 4	114A211 14		Southeast Los Angeles	Yes	MI	R2RD
Los Angeles	1136 E 41ST PL	90011	5115026010	0.000	0.000	0.193	0.000	Shortfall of Sites	0.143	Low Medium I Residential	R2-1	0	0	0	27.878	0.193	Residential - Double, Duplex, or Two Units - 4 Stories or Less, 2	114A209 14		Southeast Los Angeles	Yes	MI	R2RD
Los Angeles	1237 E 48TH ST	90011	5107018013	0.000	0.000	0.193	0.000	Shortfall of Sites	0.156	Low Medium I Residential	R2-1	0	0	0	25.587	0.193	Residential - Double, Duplex, or Two Units - 4 Stories or Less, 2	111A211 14		Southeast Los Angeles	Yes	MI	R2RD
Los Angeles	1526 E 48TH ST	90011	5106018008	0.000	0.000	0.193	0.000	Shortfall of Sites	0.138	Low Medium I Residential	R2-1	0	0	0	29.023	0.193	Residential - Double, Duplex, or Two Units - 4 Stories or Less, 2	111A213 14		Southeast Los Angeles	Yes	MI	R2RD
Los Angeles	324 W 47TH PL	90037	5110015003	0.000	0.000	0.193	0.000	Shortfall of Sites	0.078	Low Medium II Residential	RD2-1	0	0	0	51.573	0.193	Residential - Double, Duplex, or Two Units - 4 Stories or Less, 2	111A203 14		Southeast Los Angeles	Yes	MI	R2RD
Los Angeles	343 W 76TH ST	90003	6031010008	0.000	0.000	0.193	0.000	Shortfall of Sites	0.146	Low Medium I Residential	R2-1	0	0	0	27.430	0.193	Residential - Double, Duplex, or Two Units - 4 Stories or Less, 2	099B201 14		Southeast Los Angeles	Yes	MI	R2RD
Los Angeles	1431 W 84TH ST	90047	6034020020	0.000	0.000	0.193	0.000	Shortfall of Sites	0.154	Low Medium II Residential	RD2-1	0	0	0	26.007	0.193	Residential - Three Units (Any Combination) - 4 Stories or Less, 3	097-5A195 14		South Los Angeles	Yes	MI	R2RD
Los Angeles	1733 W 84TH ST	90047	6034017022	0.000	0.000	0.193	0.000	Shortfall of Sites	0.156	Low Medium II Residential	RD2-1	0	0	0	25.660	0.193	Residential - Double, Duplex, or Two Units - 4 Stories or Less, 2	097-5A193 14		South Los Angeles	Yes	MI	R2RD
Los Angeles	438 W 84TH ST	90003	6032034008	0.000	0.000	0.193	0.000	Shortfall of Sites	0.134	Low Medium II Residential	RD1.5-1	0	0	0	29.783	0.193	Residential - Three Units (Any Combination) - 4 Stories or Less, 3	097-5A201 14		South Los Angeles	Yes	MI	R2RD

Jurisdiction Name	Site Address/Intersection	5 Digit ZIP Code	Assessor Parcel Number	Very Low-Income	Low-Income	Moderate-Income	Above Moderate-Income	Type of Shortfall	Parcel Size (Acres)	Current General Plan Designation	Current Zoning	Proposed General Plan (GP) Designation	Proposed Zoning	Minimum Density Allowed	Maximum Density Allowed	Total Capacity	Vacant/ Nonvacant	Description of Existing Uses	PIN	Base Density Per Acre	Community Plan Area	Rent Stabalization Ordinance	Income Category	Applicable Rezoning Program (Program informing values in Column Q listed first)
Los Angeles	8636 BARING CROSS ST	90044	6038017015	0.000	0.000	0.193	0.000	Shortfall of Sites	0.138	Low Medium II Residential	RD2-1	0	0	0	29.008	0.193		Residential - Three Units (Any Combination) - 4 Stories or Less, 3	096A199 14		South Los Angeles	Yes	MI	R2RD
Los Angeles	534 W 90TH ST	90044	6038007029	0.000	0.000	0.193	0.000	Shortfall of Sites	0.160	Low Medium I Residential	R2-1-CPIO	0	0	0	25.033	0.193		Residential - Three Units (Any Combination) - 4 Stories or Less, 3	094-5A201 14		South Los Angeles	Yes	MI	R2RD
Los Angeles	342 E 99TH ST	90003	6052017016	0.000	0.000	0.193	0.000	Shortfall of Sites	0.117	Low Medium I Residential	R2-1	0	0	0	34.262	0.193		Residential - Four Units (Any Combination) - 4 Stories or Less, 4	091-5A205 14		Southeast Los Angeles	Yes	MI	R2RD
Los Angeles	132 E 108TH ST	90061	6073001031	0.000	0.000	0.193	0.000	Shortfall of Sites	0.259	Low Medium I Residential	R2-1	0	0	0	15.458	0.193		Residential - Three Units (Any Combination) - 4 Stories or Less, 3	088-5A205 14		Southeast Los Angeles	Yes	MI	R2RD
Los Angeles	427 W 111TH PL	90061	6075030026	0.000	0.000	0.193	0.000	Shortfall of Sites	0.161	Low Medium I Residential	R2-1	0	0	0	24.876	0.193		Residential - Double, Duplex, or Two Units - 4 Stories or Less, 2	087A201 14		South Los Angeles	Yes	MI	R2RD
Los Angeles	447 E 111TH PL	90061	6073020026	0.000	0.000	0.193	0.000	Shortfall of Sites	0.150	Low Medium I Residential	R2-1	0	0	0	26.676	0.193		Residential - Double, Duplex, or Two Units - 4 Stories or Less, 2	087A207 14		Southeast Los Angeles	Yes	MI	R2RD
Los Angeles	11125 BELHAVEN AVE	90059	6072019005	0.000	0.000	0.193	0.000	Shortfall of Sites	0.119	Low Medium I Residential	R2-1	0	0	0	33.635	0.193		Residential - Double, Duplex, or Two Units - 4 Stories or Less, 2	087A209 14		Southeast Los Angeles	Yes	MI	R2RD
Los Angeles	3176 ESTARA AVE	90065	5458016002	0.000	0.000	0.193	0.000	Shortfall of Sites	0.161	Low Medium II Residential	RD2-1-CDO	0	0	0	24.864	0.193		Residential - Five or More Units or Apartments (Any Combination) · 4 Stories or Less, 5	154-5A213 15		Northeast Los Angeles	Yes	MI	R2RD
Los Angeles	2914 PENNSYLVANIA AVE	90033	5180020023	0.000	0.000	0.193	0.000	Shortfall of Sites	0.125	Low Medium I Residential	R2-1-CUGU	0	0	0	31.950	0.193		Residential - Five or More Units or Apartments (Any Combination) · 4 Stories or Less, 5	126A225 15	29	Boyle Heights	Yes	MI	R2RD , BH CPU
Los Angeles	2640 GRANADA ST	90065	5453001010	0.000	0.000	0.193	0.000	Shortfall of Sites	0.124	Low Medium I Residential	RD3-1-CDO-RIO	0	0	0	32.267	0.193		Residential - Double, Duplex, or Two Units - 4 Stories or Less, 2	145-5A217 15		Northeast Los Angeles	Yes	MI	R2RD
Los Angeles	3321 LONDON ST	90026	5401013024	0.000	0.000	0.193	0.000	Shortfall of Sites	0.119	Low Medium I Residential	R2-1VL	0	0	0	33.719	0.193		Residential - Double, Duplex, or Two Units - 4 Stories or Less, 2	139-5A201 15		Silver Lake - Echo Park - Elysian Valley	Yes	MI	R2RD
Los Angeles	631 ROSEMONT AVE	90026	5402026016	0.000	0.000	0.193	0.000	Shortfall of Sites	0.083	Low Medium II Residential	RD2-1VL	0	0	0	48.080	0.193		Residential - Double, Duplex, or Two Units - 4 Stories or Less, 2	139-5A205 15		Silver Lake - Echo Park - Elysian Valley	Yes	MI	R2RD
Los Angeles	629 ROSEMONT AVE	90026	5402026011	0.000	0.000	0.193	0.000	Shortfall of Sites	0.128	Low Medium II Residential	RD2-1VL	0	0	0	31.171	0.193		Residential - Double, Duplex, or Two Units - 4 Stories or Less, 2	138A205 15		Silver Lake - Echo Park - Elysian Valley	Yes	MI	R2RD
Los Angeles	677 N BOYLE AVE	90033	5174004018	0.000	0.000	0.193	0.000	Shortfall of Sites	0.131	Low Medium II Residential	RD1.5-1-RIO-CUGU	0	0	0	30.488	0.193		Residential - Double, Duplex, or Two Units - 4 Stories or Less, 2	130-5A221 15		Boyle Heights	Yes	MI	R2RD
Los Angeles	825 FOREST AVE	90033	5177018017	0.000	0.000	0.193	0.000	Shortfall of Sites	0.103	Low Medium II Residential	RD1.5-1-CUGU	0	0	0	38.700	0.193		Residential - Five or More Units or Apartments (Any Combination) · 4 Stories or Less, 8	129A227 15		Boyle Heights	Yes	MI	R2RD
Los Angeles	2810 FOLSOM ST	90033	5178018024	0.000	0.000	0.193	0.000	Shortfall of Sites	0.135	Low Medium II Residential	RD1.5-1-CUGU	0	0	0	29.545	0.193		Residential - Double, Duplex, or Two Units - 4 Stories or Less, 2	127-5A227 15		Boyle Heights	Yes	MI	R2RD
Los Angeles	5519 BLACKWELDER ST	90016	5048023025	0.000	0.000	0.193	0.000	Shortfall of Sites	0.110	Low Medium II Residential	RD2-1	0	0	0	36.299	0.193		Residential - Double, Duplex, or Two Units - 4 Stories or Less, 2	120B177 15		West Adams - Baldwin Hills - Leimert	Yes	MI	R2RD
Los Angeles	846 E 21ST ST	90011	5131012012	0.000	0.000	0.193	0.000	Shortfall of Sites	0.103	Low Medium I Residential	R2-1	0	0	0	38.698	0.193		Residential - Four Units (Any Combination) - 4 Stories or Less, 4	120A209 15		Southeast Los Angeles	Yes	MI	R2RD
Los Angeles	1362 W 37TH ST	90007	5040010006	0.000	0.000	0.193	0.000	Shortfall of Sites	0.167	Low Medium II Residential	RD2-1	0	0	0	24.007	0.193		Residential - Double, Duplex, or Two Units - 4 Stories or Less, 2	117B197 15		South Los Angeles	Yes	MI	R2RD
Los Angeles	1425 E 21ST ST	90011	5119030007	0.000	0.000	0.193	0.000	Shortfall of Sites	0.067	Low Medium II Residential	RD2-1	0	0	0	60.146	0.193		Residential - Three Units (Any Combination) - 4 Stories or Less, 3	118-5A211 15		Southeast Los Angeles	Yes	MI	R2RD
Los Angeles	3317 HUNTER ST	90023	5190022028	0.000	0.000	0.193	0.000	Shortfall of Sites	0.112	Low Medium II Residential	RD1.5-1-CUGU	0	0	0	35.704	0.193		Residential - Double, Duplex, or Two Units - 4 Stories or Less, 2	118-5A225 15		Boyle Heights	Yes	MI	R2RD
Los Angeles	3804 WOODLAWN AVE	90011	5121026004	0.000	0.000	0.193	0.000	Shortfall of Sites	0.083	Low Medium I Residential	R2-1	0	0	0	48.233	0.193		Residential - Double, Duplex, or Two Units - 4 Stories or Less, 2	115-5A205 15		Southeast Los Angeles	Yes	MI	R2RD
Los Angeles	1353 E 41ST PL	90011	5116001021	0.000	0.000	0.193	0.000	Shortfall of Sites	0.111	Low Medium I Residential	R2-1	0	0	0	36.075	0.193		Residential - Double, Duplex, or Two Units - 4 Stories or Less, 2	114A211 15		Southeast Los Angeles	Yes	MI	R2RD
Los Angeles	1128 E 41ST PL	90011	5115026009	0.000	0.000	0.193	0.000	Shortfall of Sites	0.143	Low Medium I Residential	R2-1	0	0	0	27.878	0.193		Residential - Double, Duplex, or Two Units - 4 Stories or Less, 2	114A209 15		Southeast Los Angeles	Yes	MI	R2RD
Los Angeles	439 E 48TH ST	90011	5109018006	0.000	0.000	0.193	0.000	Shortfall of Sites	0.126	Low Medium I Residential	R2-1	0	0	0	31.648	0.193		Residential - Double, Duplex, or Two Units - 4 Stories or Less, 2	111A205 15		Southeast Los Angeles	Yes	MI	R2RD
Los Angeles	1461 E 52ND ST	90011	5104007022	0.000	0.000	0.193	0.000	Shortfall of Sites	0.124	Low Medium I Residential	R2-1	0	0	0	32.265	0.193		Residential - Three Units (Any Combination) - 4 Stories or Less, 3	108B209 15		Southeast Los Angeles	Yes	MI	R2RD
Los Angeles	727 E 52ND ST	90011	5103002025	0.000	0.000	0.193	0.000	Shortfall of Sites	0.107	Low Medium I Residential	R2-1	0	0	0	37.294	0.193		Residential - Three Units (Any Combination) - 4 Stories or Less, 3	108B205 15		Southeast Los Angeles	Yes	MI	R2RD
Los Angeles	1439 W 84TH ST	90047	6034020021	0.000	0.000	0.193	0.000	Shortfall of Sites	0.154	Low Medium II Residential	RD2-1	0	0	0	25.997	0.193		Residential - Three Units (Any Combination) - 4 Stories or Less, 3	097-5A195 15		South Los Angeles	Yes	MI	R2RD
Los Angeles	1739 W 84TH ST	90047	6034017023	0.000	0.000	0.193	0.000	Shortfall of Sites	0.156	Low Medium II Residential	RD2-1	0	0	0	25.652	0.193		Residential - Three Units (Any Combination) - 4 Stories or Less, 3	097-5A193 15		South Los Angeles	Yes	MI	R2RD
Los Angeles	442 W 84TH ST	90003	6032034007	0.000	0.000	0.193	0.000	Shortfall of Sites	0.115	Low Medium II Residential	RD1.5-1	0	0	0	34.676	0.193		Residential - Double, Duplex, or Two Units - 4 Stories or Less, 2	097-5A201 15		South Los Angeles	Yes	MI	R2RD
Los Angeles	1018 E 84TH ST	90001	6029021029	0.000	0.000	0.193	0.000	Shortfall of Sites	0.132	Low Medium I Residential	R2-1	0	0	0	30.352	0.193		Residential - Double, Duplex, or Two Units - 4 Stories or Less, 2	097-5A209 15		Southeast Los Angeles	Yes	MI	R2RD
Los Angeles	8635 BARING CROSS ST	90044	6038022029	0.000	0.000	0.193	0.000	Shortfall of Sites	0.124	Low Medium II Residential	RD2-1	0	0	0	32.237	0.193		Residential - Three Units (Any Combination) - 4 Stories or Less, 3	096A199 15		South Los Angeles	Yes	MI	R2RD
Los Angeles	706 W 90TH ST	90044	6038014051	0.000	0.000	0.193	0.000	Shortfall of Sites	0.136	Low Medium I Residential	R2-1	0	0	0	29.505	0.193		Residential - Four Units (Any Combination) - 4 Stories or Less, 4	094-5A199 15		South Los Angeles	Yes	MI	R2RD
Los Angeles	9435 HOLMES AVE	90002	6048031001	0.000	0.000	0.193	0.000	Shortfall of Sites	0.204	Low Medium I Residential	R2-1	0	0	0	19.570	0.193		Residential - Three Units (Any Combination) - 4 Stories or Less, 3	093A213 15		Southeast Los Angeles	Yes	MI	R2RD
Los Angeles	9902 COMPTON AVE	90002	6048016017	0.000	0.000	0.193	0.000	Shortfall of Sites	0.121	Low Medium I Residential	R2-1	0	0	0	32.963	0.193		Residential - Five or More Units or Apartments (Any Combination) · 4 Stories or Less, 5	091-5A213 15		Southeast Los Angeles	Yes	MI	R2RD
Los Angeles	9902 WILMINGTON AVE	90002	6046017013	0.000	0.000	0.193	0.000	Shortfall of Sites	0.155	Low Medium I Residential	R2-1	0	0	0	25.838	0.193		Residential - Double, Duplex, or Two Units - 4 Stories or Less, 2	091-5A215 15		Southeast Los Angeles	Yes	MI	R2RD
Los Angeles	338 E 99TH ST	90003	6052017015	0.000	0.000	0.193	0.000	Shortfall of Sites	0.117	Low Medium I Residential	R2-1	0	0	0	34.262	0.193		Residential - Four Units (Any Combination) - 4 Stories or Less, 4	091-5A205 15		Southeast Los Angeles	Yes	MI	R2RD
Los Angeles	424 W 99TH ST	90003	6054032013	0.000	0.000	0.193	0.000	Shortfall of Sites	0.125	Low Medium I Residential	R2-1	0	0	0	32.008	0.193		Residential - Three Units (Any Combination) - 4 Stories or Less, 3	091-5A201 15		South Los Angeles	Yes	MI	R2RD
Los Angeles	241 E 104TH ST	90003	6063015052	0.000	0.000	0.193	0.000	Shortfall of Sites	0.128	Low Medium I Residential	R2-1	0	0	0	31.351	0.193		Residential - Double, Duplex, or Two Units - 4 Stories or Less, 2	090A205 15		Southeast Los Angeles	Yes	MI	R2RD
Los Angeles	1457 E 108TH ST	90059	6065013016	0.000	0.000	0.193	0.000	Shortfall of Sites	0.088	Low Medium I Residential	R2-1	0	0	0	45.292	0.193		Residential - Three Units (Any Combination) - 4 Stories or Less, 3	088-5A211 15		Southeast Los Angeles	Yes	MI	R2RD
Los Angeles	430 E 108TH ST	90061	6073004008	0.000	0.000	0.193	0.000	Shortfall of Sites	0.091	Low Medium I Residential	R2-1	0	0	0	43.859	0.193		Residential - Double, Duplex, or Two Units - 4 Stories or Less, 2	088-5A207 15		Southeast Los Angeles	Yes	MI	R2RD
Los Angeles	439 E 111TH PL	90061	6073020025	0.000	0.000	0.193	0.000	Shortfall of Sites	0.150	Low Medium I Residential	R2-1	0	0	0	26.654	0.193		Residential - Double, Duplex, or Two Units - 4 Stories or Less, 2	087A207 15		Southeast Los Angeles	Yes	MI	R2RD
Los Angeles	746 W 165TH PL	90247	6121006031	0.000	0.000	0.193	0.000	Shortfall of Sites	0.143	Low Medium II Residential	R2-1	0	0	0	27.884	0.193		Residential - Three Units (Any Combination) - 4 Stories or Less, 3	066B197 15		Harbor Gateway	Yes	MI	R2RD
Los Angeles	1645 PLAZA DEL AMO	90501	7347008027	0.000	0.000	0.193	0.000	Shortfall of Sites	0.093	Low Medium II Residential	RD2-1	0	0	0	43.199	0.193		Residential - Double, Duplex, or Two Units - 4 Stories or Less, 2	045B193 15		Harbor Gateway	Yes	MI	R2RD
Los Angeles	413 N BERNAL AVE	90063	5178025025	0.000	0.000	0.193	0.000	Shortfall of Sites	0.107	Low Medium I Residential	R2-1-CUGU	0	0	0	37.546	0.193		Residential - Double, Duplex, or Two Units - 4 Stories or Less, 2	126A229 16	21	Boyle Heights	Yes	MI	R2RD , BH CPU
Los Angeles	2846 DENBY AVE	90039	5442019045	0.000	0.000	0.193	0.000	Shortfall of Sites	0.114	Low Medium I Residential	R2-1VL-RIO	0	0	0	35.038	0.193		Residential - Double, Duplex, or Two Units - 4 Stories or Less, 2	148-5A213 16		Silver Lake - Echo Park - Elysian Valley	Yes	MI	R2RD
Los Angeles	700 LUCILE AVE	90026	5401002023	0.000	0.000	0.193	0.000	Shortfall of Sites	0.172	Neighborhood Commercial	RD2-1VL	0	0	0	23.232	0.193		Residential - Double, Duplex, or Two Units - 4 Stories or Less, 2	141A201 16		Silver Lake - Echo Park - Elysian Valley	Yes	MI	R2RD
Los Angeles	4804 CONVERSE ST	90032	5213038017	0.000	0.000	0.193	0.000	Shortfall of Sites	0.152	Low Medium II Residential	[Q]RD2-1D	0	0	0	26.295	0.193		Residential - Double, Duplex, or Two Units - 4 Stories or Less, 2	141A233 16		Northeast Los Angeles	Yes	MI	R2RD
Los Angeles	202 N BURLINGTON AVE	90026	5159008007	0.000	0.000	0.193	0.000	Shortfall of Sites	0.138	Low Medium Residential	RD1.5-1	0	0	0	29.040	0.193		Residential - Five or More Units or Apartments (Any Combination) · 4 Stories or Less, 9	135A207 16		Westlake	Yes	MI	R2RD
Los Angeles	2825 FAIRMOUNT ST	90033	5178003044	0.000	0.000	0.193	0.000	Shortfall of Sites	0.134	Low Medium II Residential	RD1.5-1-CUGU	0	0	0	29.792	0.193		Residential - Double, Duplex, or Two Units - 4 Stories or Less, 2	129A227 16		Boyle Heights	Yes	MI	R2RD
Los Angeles	2227 INEZ ST	90023	5183024010	0.000	0.000	0.193	0.000	Shortfall of Sites	0.123	Low Medium II Residential	RD1.5-1-CUGU	0	0	0	32.616	0.193		Residential - Double, Duplex, or Two Units - 4 Stories or Less, 2	124-5A221 16		Boyle Heights	Yes	MI	R2RD
Los Angeles	713 CAMULOS ST	90023	5185033014	0.000	0.000	0.193	0.000	Shortfall of Sites	0.133	Low Medium II Residential	RD1.5-1-CUGU	0	0	0	30.103	0.193		Residential - Double, Duplex, or Two Units - 4 Stories or Less, 2	123A223 16		Boyle Heights	Yes	MI	R2RD
Los Angeles	1358 W 37TH ST	90007	5040010007	0.000	0.000	0.193	0.000	Shortfall of Sites	0.167	Low Medium II Residential	RD2-1	0	0	0	24.010	0.193		Residential - Five or More Units or Apartments (Any Combination) · 4 Stories or Less, 9	117B197 16		South Los Angeles	Yes	MI	R2RD
Los Angeles	619 E 28TH ST	90011	5128012016	0.000	0.000	0.193	0.000	Shortfall of Sites	0.086	Low Medium II Residential	RD1.5-1	0	0	0	46.481	0.193		Residential - Double, Duplex, or Two Units - 4 Stories or Less, 2	118-5A207 16		Southeast Los Angeles	Yes	MI	R2RD
Los Angeles	3962 DALTON AVE	90062	5036020019	0.000	0.000	0.193	0.000	Shortfall of Sites	0.171	Low Medium II Residential	RD2-1	0	0	0	23.450	0.193		Residential - Double, Duplex, or Two Units - 4 Stories or Less, 2	114B193 16		South Los Angeles	Yes	MI	R2RD
Los Angeles	1800 LEIGHTON AVE	90062	5035011001	0.000	0.000	0.193	0.000	Shortfall of Sites	0.194	Low Medium I Residential	R2-1	0	0	0	20.589	0.193		Residential - Four Units (Any Combination) - 4 Stories or Less, 4	114B189 16		South Los Angeles	Yes	MI	R2RD
Los Angeles	1357 E 41ST PL	90011	5116001020	0.000	0.000	0.193	0.000	Shortfall of Sites	0.111	Low Medium I Residential	R2-1	0	0	0	36.076	0.193		Residential - Double, Duplex, or Two Units - 4 Stories or Less, 2	114A211 16		Southeast Los Angeles	Yes	MI	R2RD
Los Angeles	1135 E 48TH ST	90011	5107017004	0.000	0.000	0.193	0.000	Shortfall of Sites	0.156	Low Medium I Residential	R2-1	0	0	0	25.587	0.193		Residential - Double, Duplex, or Two Units - 4 Stories or Less, 2	111A209 16		Southeast Los Angeles	Yes	MI	R2RD
Los Angeles	1219 E 48TH ST	90011	5107018011	0.000	0.000	0.193	0.000	Shortfall of Sites	0.156	Low Medium I Residential	R2-1	0	0	0	25.587	0.193		Residential - Five or More Units or Apartments (Any Combination) · 4 Stories or Less, 6	111A211 16		Southeast Los Angeles	Yes	MI	R2RD
Los Angeles	437 E 48TH ST	90011	5109018007	0.000	0.000	0.193	0.000	Shortfall of Sites	0.126	Low Medium I Residential	R2-1	0	0	0	31.650	0.193		Residential - Double, Duplex, or Two Units - 4 Stories or Less, 2	111A205 16		Southeast Los Angeles	Yes	MI	R2RD
Los Angeles	1542 E 48TH ST	90011	5106018006	0.000	0.000	0.193	0.000	Shortfall of Sites	0.138	Low Medium I Residential	R2-1	0	0	0	28.984	0.193		Residential - Double, Duplex, or Two Units - 4 Stories or Less, 2	111A213 16		Southeast Los Angeles	Yes	MI	R2RD
Los Angeles	1039 E 52ND ST	90011	5103028011	0.000	0.000	0.193	0.000	Shortfall of Sites	0.101	Low Medium I Residential	R2-1	0	0	0	39.523	0.193		Residential - Double, Duplex, or Two Units - 4 Stories or Less, 2	108B209 16		Southeast Los Angeles	Yes	MI	R2RD
Los Angeles	721 E 52ND ST	90011	5103002026	0.000	0.000	0.193	0.000	Shortfall of Sites	0.107	Low Medium I Residential	R2-1	0	0	0	37.296	0.193		Residential - Double, Duplex, or Two Units - 4 Stories or Less, 2	108B205 16		Southeast Los Angeles	Yes	MI	R2RD
Los Angeles	333 E 84TH ST	90003	6030023012	0.000	0.000	0.193	0.000	Shortfall of Sites	0.119	Low Medium I Residential	R2-1	0	0	0	33.506	0.193		Residential - Double, Duplex, or Two Units - 4 Stories or Less, 2	097-5A205 16		Southeast Los Angeles	Yes	MI	R2RD
Los Angeles	1314 W 83RD PL	90044	6033004024	0.000	0.000	0.193	0.000	Shortfall of Sites	0.122	Low Medium II Residential	RD1.5-1	0	0	0	32.820	0.193		Residential - Three Units (Any Combination) - 4 Stories or Less, 3	097-5A197 16		South Los Angeles	Yes	MI	R2RD
Los Angeles	1443 W 84TH ST	90047	6034020022	0.000	0.000	0.193	0.000	Shortfall of Sites	0.154	Low Medium II Residential	RD2-1	0	0	0	25.988	0.193		Residential - Double, Duplex, or Two Units - 4 Stories or Less, 2	097-5A195 16		South Los Angeles	Yes	MI	R2RD

Jurisdiction Name	Site Address/Intersection	5 Digit ZIP Code	Assessor Parcel Number	Very Low-Income	Low-Income	Moderate-Income	Above Moderate-Income	Type of Shortfall	Parcel Size (Acres)	Current General Plan Designation	Current Zoning	Proposed General Plan (GP) Designation	Proposed Zoning	Minimum Density Allowed	Maximum Density Allowed	Total Capacity	Vacant/ Nonvacant	Description of Existing Uses	PIN	Base Density Per Acre	Community Plan Area	Rent Stabalization Ordinance	Income Category	Applicable Rezoning Program (Program informing values in Column Q listed first)
Los Angeles	1743 W 84TH ST	90047	6034017024	0.000	0.000	0.193	0.000	Shortfall of Sites	0.156	Low Medium II Residential	RD2-1	0	0	0	25.643	0.193		Residential - Double, Duplex, or Two Units - 4 Stories or Less, 2	097-5A193 16		South Los Angeles	Yes	MI	R2RD
Los Angeles	8636 MENLO AVE	90044	6038022015	0.000	0.000	0.193	0.000	Shortfall of Sites	0.124	Low Medium II Residential	RD2-1	0	0	0	32.237	0.193		Residential - Double, Duplex, or Two Units - 4 Stories or Less, 2	096A199 16		South Los Angeles	Yes	MI	R2RD
Los Angeles	943 E 87TH PL	90002	6042024006	0.000	0.000	0.193	0.000	Shortfall of Sites	0.116	Low Medium I Residential	R2-1	0	0	0	34.480	0.193		Residential - Five or More Units or Apartments (Any Combination) · 4 Stories or Less, 6	096A209 16		Southeast Los Angeles	Yes	MI	R2RD
Los Angeles	9414 WALL ST	90003	6052011032	0.000	0.000	0.193	0.000	Shortfall of Sites	0.115	Low Medium I Residential	R2-1	0	0	0	34.652	0.193		Residential - Double, Duplex, or Two Units - 4 Stories or Less, 2	093A205 16		Southeast Los Angeles	Yes	MI	R2RD
Los Angeles	9503 GRANDEE AVE	90002	6048023001	0.000	0.000	0.193	0.000	Shortfall of Sites	0.097	Low Medium I Residential	R2-1	0	0	0	41.104	0.193		Residential - Double, Duplex, or Two Units - 4 Stories or Less, 2	093A213 16		Southeast Los Angeles	Yes	MI	R2RD
Los Angeles	821 W 95TH ST	90044	6039017045	0.000	0.000	0.193	0.000	Shortfall of Sites	0.124	Low Medium II Residential	RD2-1	0	0	0	32.243	0.193		Residential - Three Units (Any Combination) - 4 Stories or Less, 3	093A199 16		South Los Angeles	Yes	MI	R2RD
Los Angeles	9900 AVALON BLVD	90003	6050025017	0.000	0.000	0.193	0.000	Shortfall of Sites	0.141	Low Medium II Residential	RD2-1	0	0	0	28.270	0.193		Residential - Double, Duplex, or Two Units - 4 Stories or Less, 2	091-5A207 16		Southeast Los Angeles	Yes	MI	R2RD
Los Angeles	237 E 104TH ST	90003	6063015051	0.000	0.000	0.193	0.000	Shortfall of Sites	0.127	Low Medium I Residential	R2-1	0	0	0	31.412	0.193		Residential - Double, Duplex, or Two Units - 4 Stories or Less, 2	090A205 16		Southeast Los Angeles	Yes	MI	R2RD
Los Angeles	142 E 108TH ST	90061	6073001006	0.000	0.000	0.193	0.000	Shortfall of Sites	0.129	Low Medium I Residential	R2-1	0	0	0	31.012	0.193		Residential - Double, Duplex, or Two Units - 4 Stories or Less, 2	088-5A205 16		Southeast Los Angeles	Yes	MI	R2RD
Los Angeles	115 W 111TH PL	90061	6074021010	0.000	0.000	0.193	0.000	Shortfall of Sites	0.161	Low Medium I Residential	R2-1	0	0	0	24.891	0.193		Residential - Double, Duplex, or Two Units - 4 Stories or Less, 2	087A203 16		Southeast Los Angeles	Yes	MI	R2RD
Los Angeles	230 E LANZIT AVE	90061	6083003011	0.000	0.000	0.193	0.000	Shortfall of Sites	0.175	Low Medium II Residential	RD2-1	0	0	0	22.807	0.193		Residential - Three Units (Any Combination) - 4 Stories or Less, 3	084B205 16		Southeast Los Angeles	Yes	MI	R2RD
Los Angeles	8620 TILDEN AVE	91402	2638003013	0.000	0.000	0.193	0.000	Shortfall of Sites	0.145	Low Medium I Residential	R2-1	0	0	0	27.666	0.193		Residential - Double, Duplex, or Two Units - 4 Stories or Less, 2	192B149 17		Mission Hills - Panorama City - North Hills	Yes	MI	R2RD
Los Angeles	11346 CALIFA ST	91601	2337014006	0.000	0.000	0.193	0.000	Shortfall of Sites	0.177	Low Medium II Residential	RD2-1	0	0	0	22.629	0.193		Residential - Four Units (Any Combination) - 4 Stories or Less, 4	174B173 17		North Hollywood - Valley Village	Yes	MI	R2RD
Los Angeles	2901 N COOLIDGE AVE	90039	5442023028	0.000	0.000	0.193	0.000	Shortfall of Sites	0.115	Low Medium I Residential	R2-1VL-RIO	0	0	0	34.647	0.193		Residential - Double, Duplex, or Two Units - 4 Stories or Less, 2	148-5A213 17		Silver Lake - Echo Park - Elysian Valley	Yes	MI	R2RD
Los Angeles	3530 PORTOLA AVE	90032	5219009006	0.000	0.000	0.193	0.000	Shortfall of Sites	0.158	Low Medium I Residential	[Q]RD3-1D	0	0	0	25.303	0.193		Residential - Three Units (Any Combination) - 4 Stories or Less, 3	142-5A235 17		Northeast Los Angeles	Yes	MI	R2RD
Los Angeles	3317 LONDON ST	90026	5401013021	0.000	0.000	0.193	0.000	Shortfall of Sites	0.118	Low Medium I Residential	R2-1VL	0	0	0	33.762	0.193		Residential - Double, Duplex, or Two Units - 4 Stories or Less, 2	139-5A201 17		Silver Lake - Echo Park - Elysian Valley	Yes	MI	R2RD
Los Angeles	5212 ITHACA AVE	90032	5217020023	0.000	0.000	0.193	0.000	Shortfall of Sites	0.110	Low Medium II Residential	[Q]RD1.5-1D	0	0	0	36.389	0.193		Residential - Double, Duplex, or Two Units - 4 Stories or Less, 2	138A235 17		Northeast Los Angeles	Yes	MI	R2RD
Los Angeles	233 ROSEMONT AVE	90026	5157012020	0.000	0.000	0.193	0.000	Shortfall of Sites	0.183	Low Medium Residential	RD2-1	0	0	0	21.800	0.193		Residential - Five or More Units or Apartments (Any Combination) · 4 Stories or Less, 14	136-5A205 17		Westlake	Yes	MI	R2RD
Los Angeles	1660 MURCHISON ST	90033	5202023002	0.000	0.000	0.193	0.000	Shortfall of Sites	0.172	Low Medium II Residential	RD2-1	0	0	0	23.259	0.193		Residential - Five or More Units or Apartments (Any Combination) · 4 Stories or Less, 10	133-5A229 17		Northeast Los Angeles	Yes	MI	R2RD
Los Angeles	3307 GLEASON AVE	90063	5179008015	0.000	0.000	0.193	0.000	Shortfall of Sites	0.110	Low Medium I Residential	R2-1-CUGU	0	0	0	36.300	0.193		Residential - Double, Duplex, or Two Units - 4 Stories or Less, 2	124-5A227 17	21	Boyle Heights	Yes	MI	R2RD , BH CPU
Los Angeles	3217 LANFRANCO ST	90063	5186004015	0.000	0.000	0.193	0.000	Shortfall of Sites	0.115	Low Medium I Residential	R2-1-CUGU	0	0	0	34.904	0.193		Residential - Double, Duplex, or Two Units - 4 Stories or Less, 2	123A227 17	21	Boyle Heights	Yes	MI	R2RD , BH CPU
Los Angeles	2737 BLANCHARD ST	90033	5177018009	0.000	0.000	0.193	0.000	Shortfall of Sites	0.134	Low Medium II Residential	RD1.5-1-CUGU	0	0	0	29.774	0.193		Residential - Double, Duplex, or Two Units - 4 Stories or Less, 2	129A227 17		Boyle Heights	Yes	MI	R2RD
Los Angeles	1505 PLEASANT AVE	90033	5174021031	0.000	0.000	0.193	0.000	Shortfall of Sites	0.125	Low Medium II Residential	RD1.5-1-RIO-CUGU	0	0	0	31.898	0.193		Residential - Double, Duplex, or Two Units - 4 Stories or Less, 2	129A219 17		Boyle Heights	Yes	MI	R2RD
Los Angeles	2724 CINCINNATI ST	90033	5177032016	0.000	0.000	0.193	0.000	Shortfall of Sites	0.136	Low Medium II Residential	RD1.5-1-CUGU	0	0	0	29.331	0.193		Residential - Double, Duplex, or Two Units - 4 Stories or Less, 2	127-5A225 17		Boyle Heights	Yes	MI	R2RD
Los Angeles	5401 SMILEY DR	90016	5043017019	0.000	0.000	0.193	0.000	Shortfall of Sites	0.110	Low Medium II Residential	RD1.5-1	0	0	0	36.247	0.193		Residential - Four Units (Any Combination) - 4 Stories or Less, 4	120B177 17		West Adams - Baldwin Hills - Leimert	Yes	MI	R2RD
Los Angeles	2800 S RIMPAU BLVD	90016	5057027001	0.000	0.000	0.193	0.000	Shortfall of Sites	0.152	Low Medium I Residential	R2-1	0	0	0	26.279	0.193		Residential - Double, Duplex, or Two Units - 4 Stories or Less, 2	120B181 17		West Adams - Baldwin Hills - Leimert	Yes	MI	R2RD
Los Angeles	309 E 25TH ST	90011	5127035023	0.000	0.000	0.193	0.000	Shortfall of Sites	0.172	Low Medium II Residential	RD2-1	0	0	0	23.307	0.193		Residential - Double, Duplex, or Two Units - 4 Stories or Less, 2	120A207 17		Southeast Los Angeles	Yes	MI	R2RD
Los Angeles	1350 W 37TH ST	90007	5040010008	0.000	0.000	0.193	0.000	Shortfall of Sites	0.167	Low Medium II Residential	RD2-1	0	0	0	24.013	0.193		Residential - Four Units (Any Combination) - 4 Stories or Less, 4	117B197 17		South Los Angeles	Yes	MI	R2RD
Los Angeles	713 E 27TH ST	90011	5128017012	0.000	0.000	0.193	0.000	Shortfall of Sites	0.145	Low Medium I Residential	R2-1	0	0	0	27.583	0.193		Residential - Four Units (Any Combination) - 4 Stories or Less, 4	118-5A207 17		Southeast Los Angeles	Yes	MI	R2RD
Los Angeles	1129 E 28TH ST	90011	5119013024	0.000	0.000	0.193	0.000	Shortfall of Sites	0.149	Low Medium II Residential	RD2-1	0	0	0	26.816	0.193		Residential - Double, Duplex, or Two Units - 4 Stories or Less, 2	117A209 17		Southeast Los Angeles	Yes	MI	R2RD
Los Angeles	3963 HALLDALE AVE	90062	5036020017	0.000	0.000	0.193	0.000	Shortfall of Sites	0.170	Low Medium II Residential	RD2-1	0	0	0	23.462	0.193		Residential - Five or More Units or Apartments (Any Combination) · 4 Stories or Less, 5	114B193 17		South Los Angeles	Yes	MI	R2RD
Los Angeles	1808 LEIGHTON AVE	90062	5035011002	0.000	0.000	0.193	0.000	Shortfall of Sites	0.161	Low Medium I Residential	R2-1	0	0	0	24.891	0.193		Residential - Double, Duplex, or Two Units - 4 Stories or Less, 2	114B189 17		South Los Angeles	Yes	MI	R2RD
Los Angeles	1194 E 34TH ST	90011	5114029006	0.000	0.000	0.193	0.000	Shortfall of Sites	0.113	Low Medium I Residential	R2-1	0	0	0	35.363	0.193		Residential - Five or More Units or Apartments (Any Combination) · 4 Stories or Less, 5	115-5A209 17		Southeast Los Angeles	Yes	MI	R2RD
Los Angeles	695 E 41ST PL	90011	5115002024	0.000	0.000	0.193	0.000	Shortfall of Sites	0.170	Low Medium II Residential	RD2-1	0	0	0	23.508	0.193		Residential - Double, Duplex, or Two Units - 4 Stories or Less, 2	114A207 17		Southeast Los Angeles	Yes	MI	R2RD
Los Angeles	445 E 41ST PL	90011	5113006028	0.000	0.000	0.193	0.000	Shortfall of Sites	0.150	Low Medium I Residential	R2-1	0	0	0	26.730	0.193		Residential - Double, Duplex, or Two Units - 4 Stories or Less, 2	114A205 17		Southeast Los Angeles	Yes	MI	R2RD
Los Angeles	765 E VERNON AVE	90011	5115012021	0.000	0.000	0.193	0.000	Shortfall of Sites	0.108	Low Medium II Residential	RD1.5-1	0	0	0	37.149	0.193		Residential - Five or More Units or Apartments (Any Combination) · 4 Stories or Less, 10	112-5A207 17		Southeast Los Angeles	Yes	MI	R2RD
Los Angeles	1127 E 48TH ST	90011	5107017003	0.000	0.000	0.193	0.000	Shortfall of Sites	0.143	Low Medium I Residential	R2-1	0	0	0	27.879	0.193		Residential - Double, Duplex, or Two Units - 4 Stories or Less, 2	111A209 17		Southeast Los Angeles	Yes	MI	R2RD
Los Angeles	709 E 48TH ST	90011	5108008014	0.000	0.000	0.193	0.000	Shortfall of Sites	0.147	Low Medium I Residential	R2-1	0	0	0	27.218	0.193		Residential - Three Units (Any Combination) - 4 Stories or Less, 3	111A207 17		Southeast Los Angeles	Yes	MI	R2RD
Los Angeles	1457 E 52ND ST	90011	5104007035	0.000	0.000	0.193	0.000	Shortfall of Sites	0.124	Low Medium I Residential	R2-1	0	0	0	32.265	0.193		Residential - Double, Duplex, or Two Units - 4 Stories or Less, 2	108B209 17		Southeast Los Angeles	Yes	MI	R2RD
Los Angeles	1617 E 52ND ST	90011	5106026024	0.000	0.000	0.193	0.000	Shortfall of Sites	0.124	Low Medium I Residential	R2-1-CPIO	0	0	0	32.260	0.193		Residential - Double, Duplex, or Two Units - 4 Stories or Less, 2	108B213 17		Southeast Los Angeles	Yes	MI	R2RD
Los Angeles	216 W 66TH ST	90003	6012002005	0.000	0.000	0.193	0.000	Shortfall of Sites	0.105	Low Medium I Residential	R2-1	0	0	0	38.208	0.193		Residential - Three Units (Any Combination) - 4 Stories or Less, 3	102B201 17		Southeast Los Angeles	Yes	MI	R2RD
Los Angeles	240 E 66TH ST	90003	6011002027	0.000	0.000	0.193	0.000	Shortfall of Sites	0.124	Low Medium I Residential	R2-1-CPIO	0	0	0	32.266	0.193		Residential - Double, Duplex, or Two Units - 4 Stories or Less, 2	102B205 17		Southeast Los Angeles	Yes	MI	R2RD
Los Angeles	329 E 84TH ST	90003	6030023011	0.000	0.000	0.193	0.000	Shortfall of Sites	0.119	Low Medium I Residential	R2-1	0	0	0	33.506	0.193		Residential - Double, Duplex, or Two Units - 4 Stories or Less, 2	097-5A205 17		Southeast Los Angeles	Yes	MI	R2RD
Los Angeles	1445 W 84TH ST	90047	6034020023	0.000	0.000	0.193	0.000	Shortfall of Sites	0.154	Low Medium II Residential	RD2-1	0	0	0	25.978	0.193		Residential - Three Units (Any Combination) - 4 Stories or Less, 3	097-5A195 17		South Los Angeles	Yes	MI	R2RD
Los Angeles	1047 W 84TH ST	90044	6033023023	0.000	0.000	0.193	0.000	Shortfall of Sites	0.121	Low Medium II Residential	RD1.5-1	0	0	0	33.190	0.193		Residential - Three Units (Any Combination) - 4 Stories or Less, 3	097-5A199 17		South Los Angeles	Yes	MI	R2RD
Los Angeles	550 W 90TH ST	90044	6038007032	0.000	0.000	0.193	0.000	Shortfall of Sites	0.160	Low Medium I Residential	R2-1-CPIO	0	0	0	25.033	0.193		Residential - Double, Duplex, or Two Units - 4 Stories or Less, 2	094-5A201 17		South Los Angeles	Yes	MI	R2RD
Los Angeles	155 E 95TH ST	90003	6052006033	0.000	0.000	0.193	0.000	Shortfall of Sites	0.115	Low Medium I Residential	R2-1	0	0	0	34.676	0.193		Residential - Double, Duplex, or Two Units - 4 Stories or Less, 2	093A205 17		Southeast Los Angeles	Yes	MI	R2RD
Los Angeles	150 E 108TH ST	90061	6073001004	0.000	0.000	0.193	0.000	Shortfall of Sites	0.129	Low Medium I Residential	R2-1	0	0	0	31.095	0.193		Residential - Double, Duplex, or Two Units - 4 Stories or Less, 2	088-5A205 17		Southeast Los Angeles	Yes	MI	R2RD
Los Angeles	121 W 111TH PL	90061	6074021009	0.000	0.000	0.193	0.000	Shortfall of Sites	0.161	Low Medium I Residential	R2-1	0	0	0	24.895	0.193		Residential - Double, Duplex, or Two Units - 4 Stories or Less, 2	087A203 17		Southeast Los Angeles	Yes	MI	R2RD
Los Angeles	906 E LANZIT AVE	90059	6072018008	0.000	0.000	0.193	0.000	Shortfall of Sites	0.086	Low Medium I Residential	R2-1	0	0	0	46.623	0.193		Residential - Double, Duplex, or Two Units - 4 Stories or Less, 2	087A209 17		Southeast Los Angeles	Yes	MI	R2RD
Los Angeles	16608 S MENLO AVE	90247	6121006033	0.000	0.000	0.193	0.000	Shortfall of Sites	0.143	Low Medium II Residential	R2-1	0	0	0	27.890	0.193		Residential - Double, Duplex, or Two Units - 4 Stories or Less, 2	066B197 17		Harbor Gateway	Yes	MI	R2RD
Los Angeles	10058 PINEWOOD AVE	91042	2568005019	0.000	0.000	0.193	0.000	Shortfall of Sites	0.251	Low Medium I Residential	RD3-1	0	0	0	15.908	0.193		Residential - Four Units (Any Combination) - 4 Stories or Less, 4	202-5A201 18		Sunland - Tujunga - Lake View Terrace - Shadow Hills - East La Tuna Canyon	Yes	MI	R2RD
Los Angeles	8629 TILDEN AVE	91402	2638002013	0.000	0.000	0.193	0.000	Shortfall of Sites	0.145	Low Medium I Residential	R2-1	0	0	0	27.660	0.193		Residential - Double, Duplex, or Two Units - 4 Stories or Less, 2	192B149 18		Mission Hills - Panorama City - North Hills	Yes	MI	R2RD
Los Angeles	11340 CALIFA ST	91601	2337014024	0.000	0.000	0.193	0.000	Shortfall of Sites	0.155	Low Medium II Residential	RD2-1	0	0	0	25.814	0.193		Residential - Three Units (Any Combination) - 4 Stories or Less, 3	174B173 18		North Hollywood - Valley Village	Yes	MI	R2RD
Los Angeles	3422 ANDRITA ST	90065	5458024033	0.000	0.000	0.193	0.000	Shortfall of Sites	0.133	Low Medium II Residential	RD2-1-CDO	0	0	0	30.152	0.193		Residential - Double, Duplex, or Two Units - 4 Stories or Less, 2	154-5A215 18		Northeast Los Angeles	Yes	MI	R2RD
Los Angeles	1916 CITY VIEW AVE	90033	5175023013	0.000	0.000	0.193	0.000	Shortfall of Sites	0.092	Low Medium I Residential	R2-1-CUGU	0	0	0	43.560	0.193		Residential - Double, Duplex, or Two Units - 4 Stories or Less, 2	130-5A223 18	21	Boyle Heights	Yes	MI	R2RD , BH CPU
Los Angeles	2918 PENNSYLVANIA AVE	90033	5180020024	0.000	0.000	0.193	0.000	Shortfall of Sites	0.125	Low Medium I Residential	R2-1-CUGU	0	0	0	31.936	0.193		Residential - Three Units (Any Combination) - 4 Stories or Less, 3	126A225 18	29	Boyle Heights	Yes	MI	R2RD , BH CPU
Los Angeles	422 N BERNAL AVE	90063	5178026013	0.000	0.000	0.193	0.000	Shortfall of Sites	0.107	Low Medium I Residential	R2-1-CUGU	0	0	0	37.553	0.193		Residential - Double, Duplex, or Two Units - 4 Stories or Less, 2	126A229 18	21	Boyle Heights	Yes	MI	R2RD , BH CPU
Los Angeles	3429 MACEO ST	90065	5453024020	0.000	0.000	0.193	0.000	Shortfall of Sites	0.129	Low Residential	RD3-1-CDO	0	0	0	31.126	0.193		Residential - Three Units (Any Combination) - 4 Stories or Less, 3	145-5A219 18		Northeast Los Angeles	Yes	MI	R2RD
Los Angeles	2657 ALICE ST	90065	5453001022	0.000	0.000	0.193	0.000	Shortfall of Sites	0.133	Low Medium I Residential	RD3-1-CDO-RIO	0	0	0	30.019	0.193		Residential - Three Units (Any Combination) - 4 Stories or Less, 3	145-5A217 18		Northeast Los Angeles	Yes	MI	R2RD
Los Angeles	4798 CONVERSE ST	90032	5213038019	0.000	0.000	0.193	0.000	Shortfall of Sites	0.137	Low Medium II Residential	[Q]RD2-1D	0	0	0	29.215	0.193		Residential - Double, Duplex, or Two Units - 4 Stories or Less, 2	141A233 18		Northeast Los Angeles	Yes	MI	R2RD
Los Angeles	3218 BELLEVUE AVE	90026	5401013009	0.000	0.000	0.193	0.000	Shortfall of Sites	0.116	Low Medium I Residential	R2-1VL	0	0	0	34.378	0.193		Residential - Double, Duplex, or Two Units - 4 Stories or Less, 2	139-5A203 18		Silver Lake - Echo Park - Elysian Valley	Yes	MI	R2RD
Los Angeles	829 N BENTON WAY	90026	5402004015	0.000	0.000	0.193	0.000	Shortfall of Sites	0.158	Low Medium II Residential	RD2-1VL	0	0	0	25.377	0.193		Residential - Double, Duplex, or Two Units - 4 Stories or Less, 2	139-5A205 18		Silver Lake - Echo Park - Elysian Valley	Yes	MI	R2RD
Los Angeles	1437 MCDUFF ST	90026	5419026034	0.000	0.000	0.193	0.000	Shortfall of Sites	0.157	Low Medium I Residential	R2-1VL	0	0	0	25.515	0.193		Residential - Double, Duplex, or Two Units - 4 Stories or Less, 2	139-5A211 18		Silver Lake - Echo Park - Elysian Valley	Yes	MI	R2RD

Jurisdiction Name	Site Address/Intersection	5 Digit ZIP Code	Assessor Parcel Number	Very Low-Income	Low-Income	Moderate-Income	Above Moderate-Income	Type of Shortfall	Parcel Size (Acres)	Current General Plan Designation	Current Zoning	Proposed General Plan (GP) Designation	Proposed Zoning	Minimum Density Allowed	Maximum Density Allowed	Total Capacity	Vacant/ Nonvacant	Description of Existing Uses	PIN	Base Density Per Acre	Community Plan Area	Rent Stabalization Ordinance	Income Category	Applicable Rezoning Program (Program informing values in Column Q listed first)
Los Angeles	222 N UNION AVE	90026	5159011010	0.000	0.000	0.193	0.000	Shortfall of Sites	0.110	Low Medium Residential	RD1.5-1	0	0	0	36.314	0.193		Residential - Double, Duplex, or Two Units - 4 Stories or Less, 2	135A207 18		Westlake	Yes	MI	R2RD
Los Angeles	2702 BLANCHARD ST	90033	5177019031	0.000	0.000	0.193	0.000	Shortfall of Sites	0.129	Low Medium II Residential	RD1.5-1-CUGU	0	0	0	31.007	0.193		Residential - Three Units (Any Combination) - 4 Stories or Less, 3	129A227 18		Boyle Heights	Yes	MI	R2RD
Los Angeles	646 S CHICAGO ST	90023	5183025002	0.000	0.000	0.193	0.000	Shortfall of Sites	0.110	Low Medium II Residential	RD1.5-1-CUGU	0	0	0	36.297	0.193		Residential - Double, Duplex, or Two Units - 4 Stories or Less, 2	124-5A221 18		Boyle Heights	Yes	MI	R2RD
Los Angeles	4954 FIR ST	90016	5049011031	0.000	0.000	0.193	0.000	Shortfall of Sites	0.060	Low Medium I Residential	R2-1	0	0	0	67.014	0.193		Residential - Double, Duplex, or Two Units - 4 Stories or Less, 2	120B181 18		West Adams - Baldwin Hills - Leimert	Yes	MI	R2RD
Los Angeles	2800 S ORANGE DR	90016	5049028016	0.000	0.000	0.193	0.000	Shortfall of Sites	0.110	Low Medium II Residential	RD1.5-1	0	0	0	36.239	0.193		Residential - Three Units (Any Combination) - 4 Stories or Less, 3	120B177 18		West Adams - Baldwin Hills - Leimert	Yes	MI	R2RD
Los Angeles	746 E ADAMS BLVD	90011	5128017003	0.000	0.000	0.193	0.000	Shortfall of Sites	0.076	Low Medium I Residential	R2-1	0	0	0	52.784	0.193		Residential - Five or More Units or Apartments (Any Combination) · 4 Stories or Less, 8	118-5A209 18		Southeast Los Angeles	Yes	MI	R2RD
Los Angeles	547 E 33RD ST	90011	5120020019	0.000	0.000	0.193	0.000	Shortfall of Sites	0.116	Low Medium I Residential	R2-1	0	0	0	34.488	0.193		Residential - Double, Duplex, or Two Units - 4 Stories or Less, 2	117A207 18		Southeast Los Angeles	Yes	MI	R2RD
Los Angeles	1166 E 27TH ST	90011	5119013001	0.000	0.000	0.193	0.000	Shortfall of Sites	0.084	Low Medium I Residential	R2-1	0	0	0	47.717	0.193		Residential - Double, Duplex, or Two Units - 4 Stories or Less, 2	117A211 18		Southeast Los Angeles	Yes	MI	R2RD
Los Angeles	3962 HALLDALE AVE	90062	5036017018	0.000	0.000	0.193	0.000	Shortfall of Sites	0.170	Low Medium I Residential	R2-1	0	0	0	23.481	0.193		Residential - Four Units (Any Combination) - 4 Stories or Less, 4	114B193 18		South Los Angeles	Yes	MI	R2RD
Los Angeles	1814 LEIGHTON AVE	90062	5035011003	0.000	0.000	0.193	0.000	Shortfall of Sites	0.161	Low Medium I Residential	R2-1	0	0	0	24.891	0.193		Residential - Double, Duplex, or Two Units - 4 Stories or Less, 2	114B189 18		South Los Angeles	Yes	MI	R2RD
Los Angeles	1188 E 34TH ST	90011	5114029007	0.000	0.000	0.193	0.000	Shortfall of Sites	0.110	Low Medium I Residential	R2-1	0	0	0	36.248	0.193		Residential - Double, Duplex, or Two Units - 4 Stories or Less, 2	115-5A209 18		Southeast Los Angeles	Yes	MI	R2RD
Los Angeles	1046 E 41ST PL	90011	5115022007	0.000	0.000	0.193	0.000	Shortfall of Sites	0.142	Low Medium I Residential	R2-1	0	0	0	28.102	0.193		Residential - Three Units (Any Combination) - 4 Stories or Less, 3	114A209 18		Southeast Los Angeles	Yes	MI	R2RD
Los Angeles	4342 KENWOOD AVE	90037	5020008025	0.000	0.000	0.193	0.000	Shortfall of Sites	0.128	Low Medium I Residential	R2-1	0	0	0	31.207	0.193		Residential - Double, Duplex, or Two Units - 4 Stories or Less, 2	111B197 18		South Los Angeles	Yes	MI	R2RD
Los Angeles	701 E 48TH ST	90011	5108008015	0.000	0.000	0.193	0.000	Shortfall of Sites	0.153	Low Medium I Residential	R2-1	0	0	0	26.088	0.193		Residential - Double, Duplex, or Two Units - 4 Stories or Less, 2	111A207 18		Southeast Los Angeles	Yes	MI	R2RD
Los Angeles	340 W 47TH PL	90037	5110015005	0.000	0.000	0.193	0.000	Shortfall of Sites	0.109	Low Medium II Residential	RD2-1	0	0	0	36.839	0.193		Residential - Double, Duplex, or Two Units - 4 Stories or Less, 2	111A203 18		Southeast Los Angeles	Yes	MI	R2RD
Los Angeles	1453 E 52ND ST	90011	5104007036	0.000	0.000	0.193	0.000	Shortfall of Sites	0.124	Low Medium I Residential	R2-1	0	0	0	32.265	0.193		Residential - Double, Duplex, or Two Units - 4 Stories or Less, 2	108B209 18		Southeast Los Angeles	Yes	MI	R2RD
Los Angeles	709 E 52ND ST	90011	5103002028	0.000	0.000	0.193	0.000	Shortfall of Sites	0.107	Low Medium I Residential	R2-1	0	0	0	37.299	0.193		Residential - Double, Duplex, or Two Units - 4 Stories or Less, 2	108B205 18		Southeast Los Angeles	Yes	MI	R2RD
Los Angeles	331 W 52ND ST	90037	5110027015	0.000	0.000	0.193	0.000	Shortfall of Sites	0.115	Low Medium II Residential	RD2-1	0	0	0	34.846	0.193		Residential - Double, Duplex, or Two Units - 4 Stories or Less, 2	108B201 18		Southeast Los Angeles	Yes	MI	R2RD
Los Angeles	220 W 66TH ST	90003	6012002006	0.000	0.000	0.193	0.000	Shortfall of Sites	0.118	Low Medium I Residential	R2-1	0	0	0	33.963	0.193		Residential - Five or More Units or Apartments (Any Combination) · 4 Stories or Less, 5	102B201 18		Southeast Los Angeles	Yes	MI	R2RD
Los Angeles	236 E 66TH ST	90003	6011002026	0.000	0.000	0.193	0.000	Shortfall of Sites	0.124	Low Medium I Residential	R2-1-CPIO	0	0	0	32.266	0.193		Residential - Double, Duplex, or Two Units - 4 Stories or Less, 2	102B205 18		Southeast Los Angeles	Yes	MI	R2RD
Los Angeles	735 E 84TH ST	90001	6029018011	0.000	0.000	0.193	0.000	Shortfall of Sites	0.117	Low Medium I Residential	R2-1	0	0	0	34.163	0.193		Residential - Double, Duplex, or Two Units - 4 Stories or Less, 2	097-5A207 18		Southeast Los Angeles	Yes	MI	R2RD
Los Angeles	1320 W 83RD PL	90044	6033004023	0.000	0.000	0.193	0.000	Shortfall of Sites	0.108	Low Medium II Residential	RD1.5-1	0	0	0	36.925	0.193		Residential - Double, Duplex, or Two Units - 4 Stories or Less, 2	097-5A197 18		South Los Angeles	Yes	MI	R2RD
Los Angeles	8715 MCKINLEY PL	90002	6042003022	0.000	0.000	0.193	0.000	Shortfall of Sites	0.127	Low Medium I Residential	R2-1	0	0	0	31.589	0.193		Residential - Double, Duplex, or Two Units - 4 Stories or Less, 2	096A207 18		Southeast Los Angeles	Yes	MI	R2RD
Los Angeles	151 E 95TH ST	90003	6052006032	0.000	0.000	0.193	0.000	Shortfall of Sites	0.115	Low Medium I Residential	R2-1	0	0	0	34.696	0.193		Residential - Four Units (Any Combination) - 4 Stories or Less, 4	093A205 18		Southeast Los Angeles	Yes	MI	R2RD
Los Angeles	440 E 108TH ST	90061	6073004005	0.000	0.000	0.193	0.000	Shortfall of Sites	0.212	Low Medium I Residential	R2-1	0	0	0	18.869	0.193		Residential - Three Units (Any Combination) - 4 Stories or Less, 3	088-5A207 18		Southeast Los Angeles	Yes	MI	R2RD
Los Angeles	11421 S SAN PEDRO ST	90061	6083003004	0.000	0.000	0.193	0.000	Shortfall of Sites	0.135	Low Medium I Residential	R2-1	0	0	0	29.706	0.193		Residential - Double, Duplex, or Two Units - 4 Stories or Less, 2	084B205 18		Southeast Los Angeles	Yes	MI	R2RD
Los Angeles	10880 SUTTER AVE	91331	2535015021	0.000	0.000	0.193	0.000	Shortfall of Sites	0.082	Low Medium II Residential	RD1.5-1-O-CUGU	0	0	0	48.992	0.193		Residential - Five or More Units or Apartments (Any Combination) · 4 Stories or Less, 5	207B157 19		Arleta - Pacoima	Yes	MI	R2RD
Los Angeles	2435 POMEROY AVE	90033	5177006024	0.000	0.000	0.193	0.000	Shortfall of Sites	0.148	Low Medium I Residential	R2-1-CUGU	0	0	0	27.103	0.193		Residential - Three Units (Any Combination) - 4 Stories or Less, 3	130-5A225 19	21	Boyle Heights	Yes	MI	R2RD , BH CPU
Los Angeles	3260 DREW ST	90065	5458016001	0.000	0.000	0.193	0.000	Shortfall of Sites	0.161	Low Medium II Residential	RD2-1-CDO	0	0	0	24.886	0.193		Residential - Three Units (Any Combination) - 4 Stories or Less, 3	154-5A213 19		Northeast Los Angeles	Yes	MI	R2RD
Los Angeles	339 NEWLAND ST	90042	5493001006	0.000	0.000	0.193	0.000	Shortfall of Sites	0.147	Low Medium II Residential	RD2-1	0	0	0	27.225	0.193		Residential - Double, Duplex, or Two Units - 4 Stories or Less, 2	154-5A231 19		Northeast Los Angeles	Yes	MI	R2RD
Los Angeles	3024 LA CLEDE AVE	90039	5436032032	0.000	0.000	0.193	0.000	Shortfall of Sites	0.124	Low Medium II Residential	[Q]RD1.5-1-RIO	0	0	0	32.309	0.193		Residential - Double, Duplex, or Two Units - 4 Stories or Less, 2	151-5A211 19		Northeast Los Angeles	Yes	MI	R2RD
Los Angeles	2829 ALLESANDRO ST	90039	5442026012	0.000	0.000	0.193	0.000	Shortfall of Sites	0.211	Low Medium I Residential	R2-1VL-RIO	0	0	0	18.987	0.193		Residential - Three Units (Any Combination) - 4 Stories or Less, 3	148-5A211 19		Silver Lake - Echo Park - Elysian Valley	Yes	MI	R2RD
Los Angeles	2636 GRANADA ST	90065	5453001009	0.000	0.000	0.193	0.000	Shortfall of Sites	0.155	Low Medium I Residential	RD3-1-CDO-RIO	0	0	0	25.813	0.193		Residential - Double, Duplex, or Two Units - 4 Stories or Less, 2	145-5A217 19		Northeast Los Angeles	Yes	MI	R2RD
Los Angeles	1323 LEMOYNE ST	90026	5419031014	0.000	0.000	0.193	0.000	Shortfall of Sites	0.172	Low Medium I Residential	R2-1VL	0	0	0	23.218	0.193		Residential - Three Units (Any Combination) - 4 Stories or Less, 3	139-5A209 19		Silver Lake - Echo Park - Elysian Valley	Yes	MI	R2RD
Los Angeles	1134 SUNVUE PL	90012	5405029011	0.000	0.000	0.193	0.000	Shortfall of Sites	0.103	Low Medium II Residential	RD2-1VL	0	0	0	38.720	0.193		Residential - Five or More Units or Apartments (Any Combination) · 4 Stories or Less, 6	135A211 19		Silver Lake - Echo Park - Elysian Valley	Yes	MI	R2RD
Los Angeles	2519 MALABAR ST	90033	5177020022	0.000	0.000	0.193	0.000	Shortfall of Sites	0.107	Low Medium II Residential	RD1.5-1-CUGU	0	0	0	37.335	0.193		Residential - Double, Duplex, or Two Units - 4 Stories or Less, 2	129A225 19		Boyle Heights	Yes	MI	R2RD
Los Angeles	1509 PLEASANT AVE	90033	5174021032	0.000	0.000	0.193	0.000	Shortfall of Sites	0.125	Low Medium II Residential	RD1.5-1-RIO-CUGU	0	0	0	32.012	0.193		Residential - Five or More Units or Apartments (Any Combination) · 4 Stories or Less, 13	129A219 19		Boyle Heights	Yes	MI	R2RD
Los Angeles	1532 S COCHRAN AVE	90019	5070012025	0.000	0.000	0.193	0.000	Shortfall of Sites	0.126	Low Medium II Residential	RD1.5-1-O	0	0	0	31.797	0.193		Residential - Double, Duplex, or Two Units - 4 Stories or Less, 2	126B177 19		Wilshire	Yes	MI	R2RD
Los Angeles	3223 E 2ND ST	90063	5179009006	0.000	0.000	0.193	0.000	Shortfall of Sites	0.110	Low Medium I Residential	R2-1-CUGU	0	0	0	36.301	0.193		Residential - Double, Duplex, or Two Units - 4 Stories or Less, 2	124-5A227 19	21	Boyle Heights	Yes	MI	R2RD , BH CPU
Los Angeles	3423 ATLANTIC ST	90023	5188020023	0.000	0.000	0.193	0.000	Shortfall of Sites	0.196	Low Medium II Residential	R2-1-CUGU	0	0	0	20.397	0.193		Residential - Five or More Units or Apartments (Any Combination) · 4 Stories or Less, 7	120A225 19	29	Boyle Heights	Yes	MI	R2RD , BH CPU
Los Angeles	761 E 22ND ST	90011	5131012020	0.000	0.000	0.193	0.000	Shortfall of Sites	0.138	Low Medium I Residential	R2-1	0	0	0	29.040	0.193		Residential - Double, Duplex, or Two Units - 4 Stories or Less, 2	120A209 19		Southeast Los Angeles	Yes	MI	R2RD
Los Angeles	1450 E 20TH ST	90011	5119031015	0.000	0.000	0.193	0.000	Shortfall of Sites	0.132	Low Medium II Residential	RD2-1	0	0	0	30.416	0.193		Residential - Four Units (Any Combination) - 4 Stories or Less, 4	118-5A211 19		Southeast Los Angeles	Yes	MI	R2RD
Los Angeles	714 E 32ND ST	90011	5120024002	0.000	0.000	0.193	0.000	Shortfall of Sites	0.125	Low Medium II Residential	RD1.5-1	0	0	0	31.905	0.193		Residential - Five or More Units or Apartments (Any Combination) · 4 Stories or Less, 8	117A207 19		Southeast Los Angeles	Yes	MI	R2RD
Los Angeles	3963 BRIGHTON AVE	90062	5036017002	0.000	0.000	0.193	0.000	Shortfall of Sites	0.170	Low Medium I Residential	R2-1	0	0	0	23.535	0.193		Residential - Four Units (Any Combination) - 4 Stories or Less, 4	114B193 19		South Los Angeles	Yes	MI	R2RD
Los Angeles	1818 LEIGHTON AVE	90062	5035011004	0.000	0.000	0.193	0.000	Shortfall of Sites	0.161	Low Medium I Residential	R2-1	0	0	0	24.891	0.193		Residential - Double, Duplex, or Two Units - 4 Stories or Less, 2	114B189 19		South Los Angeles	Yes	MI	R2RD
Los Angeles	1372 E 33RD ST	90011	5114037010	0.000	0.000	0.193	0.000	Shortfall of Sites	0.130	Low Medium II Residential	RD1.5-1	0	0	0	30.784	0.193		Residential - Three Units (Any Combination) - 4 Stories or Less, 3	115-5A211 19		Southeast Los Angeles	Yes	MI	R2RD
Los Angeles	751 E 41ST PL	90011	5115001008	0.000	0.000	0.193	0.000	Shortfall of Sites	0.156	Low Medium II Residential	RD2-1	0	0	0	25.572	0.193		Residential - Double, Duplex, or Two Units - 4 Stories or Less, 2	114A207 19		Southeast Los Angeles	Yes	MI	R2RD
Los Angeles	435 E 41ST PL	90011	5113006026	0.000	0.000	0.193	0.000	Shortfall of Sites	0.149	Low Medium I Residential	R2-1	0	0	0	26.824	0.193		Residential - Five or More Units or Apartments (Any Combination) · 4 Stories or Less, 5	114A205 19		Southeast Los Angeles	Yes	MI	R2RD
Los Angeles	4341 S RAYMOND AVE	90037	5020008020	0.000	0.000	0.193	0.000	Shortfall of Sites	0.129	Low Medium I Residential	R2-1	0	0	0	31.103	0.193		Residential - Double, Duplex, or Two Units - 4 Stories or Less, 2	111B197 19		South Los Angeles	Yes	MI	R2RD
Los Angeles	695 E 48TH ST	90011	5108008016	0.000	0.000	0.193	0.000	Shortfall of Sites	0.150	Low Medium I Residential	R2-1	0	0	0	26.675	0.193		Residential - Three Units (Any Combination) - 4 Stories or Less, 3	111A207 19		Southeast Los Angeles	Yes	MI	R2RD
Los Angeles	423 E 48TH ST	90011	5109018010	0.000	0.000	0.193	0.000	Shortfall of Sites	0.126	Low Medium I Residential	R2-1	0	0	0	31.658	0.193		Residential - Double, Duplex, or Two Units - 4 Stories or Less, 2	111A205 19		Southeast Los Angeles	Yes	MI	R2RD
Los Angeles	701 E 52ND ST	90011	5103002029	0.000	0.000	0.193	0.000	Shortfall of Sites	0.107	Low Medium I Residential	R2-1	0	0	0	37.301	0.193		Residential - Double, Duplex, or Two Units - 4 Stories or Less, 2	108B205 19		Southeast Los Angeles	Yes	MI	R2RD
Los Angeles	1613 E 52ND ST	90011	5106026022	0.000	0.000	0.193	0.000	Shortfall of Sites	0.124	Low Medium I Residential	R2-1-CPIO	0	0	0	32.258	0.193		Residential - Three Units (Any Combination) - 4 Stories or Less, 2	108B213 19		Southeast Los Angeles	Yes	MI	R2RD
Los Angeles	224 W 66TH ST	90003	6012002007	0.000	0.000	0.193	0.000	Shortfall of Sites	0.118	Low Medium I Residential	R2-1	0	0	0	33.963	0.193		Residential - Double, Duplex, or Two Units - 4 Stories or Less, 2	102B201 19		Southeast Los Angeles	Yes	MI	R2RD
Los Angeles	232 E 66TH ST	90003	6011002025	0.000	0.000	0.193	0.000	Shortfall of Sites	0.124	Low Medium I Residential	R2-1-CPIO	0	0	0	32.266	0.193		Residential - Three Units (Any Combination) - 4 Stories or Less, 3	102B205 19		Southeast Los Angeles	Yes	MI	R2RD
Los Angeles	1014 E 76TH ST	90001	6023020017	0.000	0.000	0.193	0.000	Shortfall of Sites	0.132	Low Medium I Residential	R2-1	0	0	0	30.346	0.193		Residential - Three Units (Any Combination) - 4 Stories or Less, 3	099B209 19		Southeast Los Angeles	Yes	MI	R2RD
Los Angeles	731 E 84TH ST	90001	6029018010	0.000	0.000	0.193	0.000	Shortfall of Sites	0.117	Low Medium I Residential	R2-1	0	0	0	34.163	0.193		Residential - Three Units (Any Combination) - 4 Stories or Less, 3	097-5A207 19		Southeast Los Angeles	Yes	MI	R2RD
Los Angeles	321 E 84TH ST	90003	6030023009	0.000	0.000	0.193	0.000	Shortfall of Sites	0.119	Low Medium I Residential	R2-1	0	0	0	33.506	0.193		Residential - Double, Duplex, or Two Units - 4 Stories or Less, 2	097-5A205 19		Southeast Los Angeles	Yes	MI	R2RD
Los Angeles	8641 S HOOVER ST	90044	6038016031	0.000	0.000	0.193	0.000	Shortfall of Sites	0.139	Low Medium II Residential	RD2-1	0	0	0	28.818	0.193		Residential - Three Units (Any Combination) - 4 Stories or Less, 3	096A199 19		South Los Angeles	Yes	MI	R2RD
Los Angeles	933 E 87TH PL	90002	6042024008	0.000	0.000	0.193	0.000	Shortfall of Sites	0.117	Low Medium I Residential	R2-1	0	0	0	34.142	0.193		Residential - Three Units (Any Combination) - 4 Stories or Less, 3	096A209 19		Southeast Los Angeles	Yes	MI	R2RD
Los Angeles	149 W 90TH ST	90003	6040028016	0.000	0.000	0.193	0.000	Shortfall of Sites	0.124	Low Medium I Residential	R2-1	0	0	0	32.265	0.193		Residential - Double, Duplex, or Two Units - 4 Stories or Less, 2	094-5A203 19		Southeast Los Angeles	Yes	MI	R2RD
Los Angeles	560 W 90TH ST	90044	6038007034	0.000	0.000	0.193	0.000	Shortfall of Sites	0.167	Low Medium I Residential	R2-1-CPIO	0	0	0	23.955	0.193		Residential - Double, Duplex, or Two Units - 4 Stories or Less, 2	094-5A201 19		South Los Angeles	Yes	MI	R2RD
Los Angeles	770 W 90TH ST	90044	6038014027	0.000	0.000	0.193	0.000	Shortfall of Sites	0.133	Low Medium I Residential	R2-1	0	0	0	30.022	0.193		Residential - Five or More Units or Apartments (Any Combination) · 4 Stories or Less, 5	094-5A199 19		South Los Angeles	Yes	MI	R2RD
Los Angeles	147 E 95TH ST	90003	6052006031	0.000	0.000	0.193	0.000	Shortfall of Sites	0.115	Low Medium I Residential	R2-1	0	0	0	34.717	0.193		Residential - Double, Duplex, or Two Units - 4 Stories or Less, 2	093A205 19		Southeast Los Angeles	Yes	MI	R2RD
Los Angeles	9907 GRAPE ST	90002	6046018024	0.000	0.000	0.193	0.000	Shortfall of Sites	0.155	Low Medium I Residential	R2-1	0	0	0	25.811	0.193		Residential - Double, Duplex, or Two Units - 4 Stories or Less, 2	091-5A215 19		Southeast Los Angeles	Yes	MI	R2RD
Los Angeles	417 E 111TH PL	90061	6073020021	0.000	0.000	0.193	0.000	Shortfall of Sites	0.150	Low Medium I Residential	R2-1	0	0	0	26.657	0.193		Residential - Double, Duplex, or Two Units - 4 Stories or Less, 2	087A207 19		Southeast Los Angeles	Yes	MI	R2RD
Los Angeles	13912 S VERMONT AVE	90247	6119002008	0.000	0.000	0.193	0.000	Shortfall of Sites	0.207	Low Medium I Residential	RD3-1-O	0	0	0	19.358	0.193		Residential - Double, Duplex, or Two Units - 4 Stories or Less, 2	075B197 19		Harbor Gateway	Yes	MI	R2RD

Jurisdiction Name	Site Address/Intersection	5 Digit ZIP Code	Assessor Parcel Number	Very Low-Income	Low-Income	Moderate-Income	Above Moderate-Income	Type of Shortfall	Parcel Size (Acres)	Current General Plan Designation	Current Zoning	Proposed General Plan (GP) Designation	Proposed Zoning	Minimum Density Allowed	Maximum Density Allowed	Total Capacity	Vacant/ Nonvacant	Description of Existing Uses	PIN	Base Density Per Acre	Community Plan Area	Rent Stabalization Ordinance	Income Category	Applicable Rezoning Program (Program informing values in Column Q listed first)
Los Angeles	1742 N WILMINGTON BLVD	90744	7414008003	0.000	0.000	0.193	0.000	Shortfall of Sites	0.126	Low Medium II Residential	[Q]RD1.5-1XL-O-CUGU	0	0	0	31.872	0.193		Commercial - Store Combination - Store and Residential Combination - One Story, 2	036B201 19		Wilmington - Harbor City	Yes	MI	R2RD
Los Angeles	12252 VANOWEN ST	91605	2322002042	0.000	0.000	0.193	0.000	Shortfall of Sites	0.138	Low Medium II Residential	RD1.5-1	0	0	0	29.041	0.193		Residential - Three Units (Any Combination) - 4 Stories or Less, 3	180B165 20		North Hollywood - Valley Village	Yes	MI	R2RD
Los Angeles	6700 N FIGUEROA ST	90042	5483015016	0.000	0.000	0.193	0.000	Shortfall of Sites	0.069	Low Medium II Residential	RD1.5-1	0	0	0	58.102	0.193		Residential - Double, Duplex, or Two Units - 4 Stories or Less, 2	156A231 20		Northeast Los Angeles	Yes	MI	R2RD
Los Angeles	2002 JUDSON ST	90033	5175021004	0.000	0.000	0.193	0.000	Shortfall of Sites	0.092	Low Medium I Residential	R2-1-CUGU	0	0	0	43.618	0.193		Residential - Double, Duplex, or Two Units - 4 Stories or Less, 2	130-5A223 20	21	Boyle Heights	Yes	MI	R2RD , BH CPU
Los Angeles	546 N ST LOUIS ST	90033	5175015016	0.000	0.000	0.193	0.000	Shortfall of Sites	0.094	Low Medium I Residential	R2-1-CUGU	0	0	0	42.553	0.193		Residential - Double, Duplex, or Two Units - 4 Stories or Less, 2	129A223 20	29	Boyle Heights	Yes	MI	R2RD , BH CPU
Los Angeles	2922 PENNSYLVANIA AVE	90033	5180020025	0.000	0.000	0.193	0.000	Shortfall of Sites	0.125	Low Medium I Residential	R2-1-CUGU	0	0	0	31.921	0.193		Residential - Five or More Units or Apartments (Any Combination) - 4 Stories or Less, 6	126A225 20	29	Boyle Heights	Yes	MI	R2RD , BH CPU
Los Angeles	3117 E 3RD ST	90063	5179005030	0.000	0.000	0.193	0.000	Shortfall of Sites	0.115	Low Medium I Residential	R2-1-CUGU	0	0	0	34.848	0.193		Residential - Double, Duplex, or Two Units - 4 Stories or Less, 2	124-5A227 20	21	Boyle Heights	Yes	MI	R2RD , BH CPU
Los Angeles	3065 E 6TH ST	90023	5186003026	0.000	0.000	0.193	0.000	Shortfall of Sites	0.155	Low Medium I Residential	R2-1-CUGU	0	0	0	25.813	0.193		Residential - Three Units (Any Combination) - 4 Stories or Less, 3	123A225 20	21	Boyle Heights	Yes	MI	R2RD , BH CPU
Los Angeles	2661 BENEDICT ST	90039	5442015033	0.000	0.000	0.193	0.000	Shortfall of Sites	0.124	Low Medium I Residential	R2-1VL-RIO	0	0	0	32.223	0.193		Residential - Double, Duplex, or Two Units - 4 Stories or Less, 2	147A213 20		Silver Lake - Echo Park - Elysian Valley	Yes	MI	R2RD
Los Angeles	3406 LOOSMORE ST	90065	5453024012	0.000	0.000	0.193	0.000	Shortfall of Sites	0.129	Low Residential	RD3-1-CDO	0	0	0	31.041	0.193		Residential - Three Units (Any Combination) - 4 Stories or Less, 3	145-5A219 20		Northeast Los Angeles	Yes	MI	R2RD
Los Angeles	3218 CASTALIA AVE	90032	5218019014	0.000	0.000	0.193	0.000	Shortfall of Sites	0.171	Low Medium I Residential	RD3-1	0	0	0	23.340	0.193		Residential - Four Units (Any Combination) - 4 Stories or Less, 4	141A233 20		Northeast Los Angeles	Yes	MI	R2RD
Los Angeles	3439 PLATA ST	90026	5401010033	0.000	0.000	0.193	0.000	Shortfall of Sites	0.107	Low Medium II Residential	RD1.5-1VL	0	0	0	37.233	0.193		Residential - Double, Duplex, or Two Units - 4 Stories or Less, 2	139-5A201 20		Silver Lake - Echo Park - Elysian Valley	Yes	MI	R2RD
Los Angeles	1032 CORONADO TER	90026	5402019003	0.000	0.000	0.193	0.000	Shortfall of Sites	0.175	Low Medium II Residential	RD2-1VL	0	0	0	22.822	0.193		Residential - Double, Duplex, or Two Units - 4 Stories or Less, 2	139-5A205 20		Silver Lake - Echo Park - Elysian Valley	Yes	MI	R2RD
Los Angeles	1450 PORTIA ST	90026	5406006019	0.000	0.000	0.193	0.000	Shortfall of Sites	0.142	Low Medium II Residential	RD2-1VL	0	0	0	28.214	0.193		Residential - Four Units (Any Combination) - 4 Stories or Less, 4	139-5A211 20		Silver Lake - Echo Park - Elysian Valley	Yes	MI	R2RD
Los Angeles	328 N OCCIDENTAL BLVD	90026	5156024014	0.000	0.000	0.193	0.000	Shortfall of Sites	0.072	Low Medium II Residential	RD2-1VL	0	0	0	55.770	0.193		Residential - Double, Duplex, or Two Units - 4 Stories or Less, 2	138A203 20		Silver Lake - Echo Park - Elysian Valley	Yes	MI	R2RD
Los Angeles	148 N HOOVER ST	90004	5156004023	0.000	0.000	0.193	0.000	Shortfall of Sites	0.115	Low Medium Residential	RD2-1	0	0	0	34.672	0.193		Residential - Five or More Units or Apartments (Any Combination) - 4 Stories or Less, 6	138A201 20		Westlake	Yes	MI	R2RD
Los Angeles	2829 FAIRMOUNT ST	90033	5178003029	0.000	0.000	0.193	0.000	Shortfall of Sites	0.134	Low Medium II Residential	RD1.5-1-CUGU	0	0	0	29.792	0.193		Residential - Double, Duplex, or Two Units - 4 Stories or Less, 2	129A227 20		Boyle Heights	Yes	MI	R2RD
Los Angeles	1614 S CURSON AVE	90019	5069022014	0.000	0.000	0.193	0.000	Shortfall of Sites	0.130	Low Medium I Residential	R2-1-O	0	0	0	30.880	0.193		Residential - Double, Duplex, or Two Units - 4 Stories or Less, 2	126B177 20		Wilshire	Yes	MI	R2RD
Los Angeles	2439 E 7TH ST	90023	5189005024	0.000	0.000	0.193	0.000	Shortfall of Sites	0.096	Low Medium II Residential	RD1.5-1-CUGU	0	0	0	41.487	0.193		Residential - Three Units (Any Combination) - 4 Stories or Less, 3	123A221 20		Boyle Heights	Yes	MI	R2RD
Los Angeles	2822 ALSACE AVE	90016	5049026010	0.000	0.000	0.193	0.000	Shortfall of Sites	0.110	Low Medium II Residential	RD1.5-1	0	0	0	36.274	0.193		Residential - Double, Duplex, or Two Units - 4 Stories or Less, 2	120B177 20		West Adams - Baldwin Hills - Leimert	Yes	MI	R2RD
Los Angeles	1436 E 25TH ST	90011	5118009002	0.000	0.000	0.193	0.000	Shortfall of Sites	0.120	Low Medium II Residential	RD1.5-1	0	0	0	33.391	0.193		Residential - Three Units (Any Combination) - 4 Stories or Less, 3	117A211 20		Southeast Los Angeles	Yes	MI	R2RD
Los Angeles	3962 BRIGHTON AVE	90062	5036016019	0.000	0.000	0.193	0.000	Shortfall of Sites	0.109	Low Medium II Residential	RD1.5-1	0	0	0	36.568	0.193		Residential - Four Units (Any Combination) - 4 Stories or Less, 4	114B193 20		South Los Angeles	Yes	MI	R2RD
Los Angeles	1824 LEIGHTON AVE	90062	5035011005	0.000	0.000	0.193	0.000	Shortfall of Sites	0.161	Low Medium I Residential	R2-1	0	0	0	24.891	0.193		Residential - Double, Duplex, or Two Units - 4 Stories or Less, 2	114B189 20		South Los Angeles	Yes	MI	R2RD
Los Angeles	3656 ADAIR ST	90011	5121013011	0.000	0.000	0.193	0.000	Shortfall of Sites	0.110	Low Medium I Residential	R2-1	0	0	0	36.322	0.193		Residential - Three Units (Any Combination) - 4 Stories or Less, 3	115-5A205 20		Southeast Los Angeles	Yes	MI	R2RD
Los Angeles	662 E 37TH ST	90011	5121006018	0.000	0.000	0.193	0.000	Shortfall of Sites	0.110	Low Medium II Residential	RD2-1	0	0	0	36.259	0.193		Residential - Double, Duplex, or Two Units - 4 Stories or Less, 2	115-5A207 20		Southeast Los Angeles	Yes	MI	R2RD
Los Angeles	1180 E 34TH ST	90011	5114029008	0.000	0.000	0.193	0.000	Shortfall of Sites	0.110	Low Medium I Residential	R2-1	0	0	0	36.250	0.193		Residential - Double, Duplex, or Two Units - 4 Stories or Less, 2	115-5A209 20		Southeast Los Angeles	Yes	MI	R2RD
Los Angeles	431 E 41ST PL	90011	5113006025	0.000	0.000	0.193	0.000	Shortfall of Sites	0.149	Low Medium I Residential	R2-1	0	0	0	26.872	0.193		Residential - Four Units (Any Combination) - 4 Stories or Less, 4	114A205 20		Southeast Los Angeles	Yes	MI	R2RD
Los Angeles	4127 HOOPER AVE	90011	5115029038	0.000	0.000	0.193	0.000	Shortfall of Sites	0.111	Low Medium II Residential	RD2-1	0	0	0	35.911	0.193		Residential - Double, Duplex, or Two Units - 4 Stories or Less, 2	114A211 20		Southeast Los Angeles	Yes	MI	R2RD
Los Angeles	515 W 41ST PL	90037	5019019003	0.000	0.000	0.193	0.000	Shortfall of Sites	0.124	Low Medium II Residential	RD1.5-1	0	0	0	32.217	0.193		Residential - Three Units (Any Combination) - 4 Stories or Less, 3	114A201 20		South Los Angeles	Yes	MI	R2RD
Los Angeles	4339 S BUDLONG AVE	90037	5020010024	0.000	0.000	0.193	0.000	Shortfall of Sites	0.135	Low Medium I Residential	R2-1	0	0	0	29.689	0.193		Residential - Double, Duplex, or Two Units - 4 Stories or Less, 2	111B197 20		South Los Angeles	Yes	MI	R2RD
Los Angeles	687 E 48TH ST	90011	5108007010	0.000	0.000	0.193	0.000	Shortfall of Sites	0.150	Low Medium I Residential	R2-1	0	0	0	26.698	0.193		Residential - Double, Duplex, or Two Units - 4 Stories or Less, 2	111A207 20		Southeast Los Angeles	Yes	MI	R2RD
Los Angeles	419 E 48TH ST	90011	5109018011	0.000	0.000	0.193	0.000	Shortfall of Sites	0.126	Low Medium I Residential	R2-1	0	0	0	31.660	0.193		Residential - Three Units (Any Combination) - 4 Stories or Less, 3	111A205 20		Southeast Los Angeles	Yes	MI	R2RD
Los Angeles	1046 E 48TH ST	90011	5108021014	0.000	0.000	0.193	0.000	Shortfall of Sites	0.172	Low Medium I Residential	R2-1	0	0	0	23.207	0.193		Residential - Four Units (Any Combination) - 4 Stories or Less, 4	111A209 20		Southeast Los Angeles	Yes	MI	R2RD
Los Angeles	348 W 47TH PL	90037	5110015006	0.000	0.000	0.193	0.000	Shortfall of Sites	0.124	Low Medium II Residential	RD2-1	0	0	0	32.235	0.193		Residential - Four Units (Any Combination) - 4 Stories or Less, 4	111A203 20		Southeast Los Angeles	Yes	MI	R2RD
Los Angeles	1574 E 48TH ST	90011	5106018002	0.000	0.000	0.193	0.000	Shortfall of Sites	0.138	Low Medium I Residential	R2-1	0	0	0	28.908	0.193		Residential - Double, Duplex, or Two Units - 4 Stories or Less, 2	111A213 20		Southeast Los Angeles	Yes	MI	R2RD
Los Angeles	1443 E 52ND ST	90011	5104007025	0.000	0.000	0.193	0.000	Shortfall of Sites	0.124	Low Medium I Residential	R2-1	0	0	0	32.265	0.193		Residential - Double, Duplex, or Two Units - 4 Stories or Less, 2	108B209 20		Southeast Los Angeles	Yes	MI	R2RD
Los Angeles	691 E 52ND ST	90011	5103001017	0.000	0.000	0.193	0.000	Shortfall of Sites	0.107	Low Medium I Residential	R2-1	0	0	0	37.303	0.193		Residential - Double, Duplex, or Two Units - 4 Stories or Less, 2	108B205 20		Southeast Los Angeles	Yes	MI	R2RD
Los Angeles	339 W 52ND ST	90037	5110027021	0.000	0.000	0.193	0.000	Shortfall of Sites	0.115	Low Medium II Residential	RD2-1	0	0	0	34.846	0.193		Residential - Double, Duplex, or Two Units - 4 Stories or Less, 2	108B201 20		Southeast Los Angeles	Yes	MI	R2RD
Los Angeles	1745 W 59TH ST	90047	6002007001	0.000	0.000	0.193	0.000	Shortfall of Sites	0.076	Low Medium I Residential	R2-1	0	0	0	52.478	0.193		Residential - Double, Duplex, or Two Units - 4 Stories or Less, 2	105B193 20		South Los Angeles	Yes	MI	R2RD
Los Angeles	727 E 84TH ST	90001	6029018009	0.000	0.000	0.193	0.000	Shortfall of Sites	0.117	Low Medium I Residential	R2-1	0	0	0	34.163	0.193		Residential - Three Units (Any Combination) - 4 Stories or Less, 3	097-5A207 20		Southeast Los Angeles	Yes	MI	R2RD
Los Angeles	922 E 84TH ST	90001	6029021024	0.000	0.000	0.193	0.000	Shortfall of Sites	0.117	Low Medium I Residential	R2-1	0	0	0	34.149	0.193		Residential - Double, Duplex, or Two Units - 4 Stories or Less, 2	097-5A209 20		Southeast Los Angeles	Yes	MI	R2RD
Los Angeles	931 E 87TH PL	90002	6042024009	0.000	0.000	0.193	0.000	Shortfall of Sites	0.117	Low Medium I Residential	R2-1	0	0	0	34.143	0.193		Residential - Double, Duplex, or Two Units - 4 Stories or Less, 2	096A209 20		Southeast Los Angeles	Yes	MI	R2RD
Los Angeles	729 E 87TH PL	90002	6042003025	0.000	0.000	0.193	0.000	Shortfall of Sites	0.119	Low Medium I Residential	R2-1	0	0	0	33.506	0.193		Residential - Five or More Units or Apartments (Any Combination) - 4 Stories or Less, 10	096A207 20		Southeast Los Angeles	Yes	MI	R2RD
Los Angeles	143 E 95TH ST	90003	6052006030	0.000	0.000	0.193	0.000	Shortfall of Sites	0.115	Low Medium I Residential	R2-1	0	0	0	34.738	0.193		Residential - Three Units (Any Combination) - 4 Stories or Less, 3	093A205 20		Southeast Los Angeles	Yes	MI	R2RD
Los Angeles	1569 E 108TH ST	90059	6065014009	0.000	0.000	0.193	0.000	Shortfall of Sites	0.105	Low Medium I Residential	R2-1	0	0	0	38.152	0.193		Residential - Double, Duplex, or Two Units - 4 Stories or Less, 2	088-5A213 20		Southeast Los Angeles	Yes	MI	R2RD
Los Angeles	413 E 111TH PL	90061	6073020020	0.000	0.000	0.193	0.000	Shortfall of Sites	0.150	Low Medium I Residential	R2-1	0	0	0	26.658	0.193		Residential - Double, Duplex, or Two Units - 4 Stories or Less, 2	087A207 20		Southeast Los Angeles	Yes	MI	R2RD
Los Angeles	12248 VANOWEN ST	91605	2322002080	0.000	0.000	0.193	0.000	Shortfall of Sites	0.132	Low Medium II Residential	RD1.5-1	0	0	0	30.304	0.193		Residential - Three Units (Any Combination) - 4 Stories or Less, 3	180B165 21		North Hollywood - Valley Village	Yes	MI	R2RD
Los Angeles	2653 ALICE ST	90065	5453001023	0.000	0.000	0.193	0.000	Shortfall of Sites	0.133	Low Medium I Residential	RD3-1-CDO-RIO	0	0	0	30.021	0.193		Residential - Double, Duplex, or Two Units - 4 Stories or Less, 2	145-5A217 21		Northeast Los Angeles	Yes	MI	R2RD
Los Angeles	5011 AXTELL ST	90032	5218011023	0.000	0.000	0.193	0.000	Shortfall of Sites	0.196	Low Medium I Residential	RD3-1	0	0	0	20.413	0.193		Residential - Three Units (Any Combination) - 4 Stories or Less, 3	142-5A235 21		Northeast Los Angeles	Yes	MI	R2RD
Los Angeles	3311 LONDON ST	90026	5401013020	0.000	0.000	0.193	0.000	Shortfall of Sites	0.118	Low Medium I Residential	R2-1VL	0	0	0	33.789	0.193		, 2	139-5A201 21		Silver Lake - Echo Park - Elysian Valley	Yes	MI	R2RD
Los Angeles	836 N BENTON WAY	90026	5402012008	0.000	0.000	0.193	0.000	Shortfall of Sites	0.168	Low Medium II Residential	RD2-1VL	0	0	0	23.847	0.193		Residential - Double, Duplex, or Two Units - 4 Stories or Less, 2	139-5A205 21		Silver Lake - Echo Park - Elysian Valley	Yes	MI	R2RD
Los Angeles	1818 SANTA YNEZ ST	90026	5404006017	0.000	0.000	0.193	0.000	Shortfall of Sites	0.124	Low Medium II Residential	RD2-1VL-CDO	0	0	0	32.152	0.193		Residential - Four Units (Any Combination) - 4 Stories or Less, 4	138A207 21		Silver Lake - Echo Park - Elysian Valley	Yes	MI	R2RD
Los Angeles	3318 BALDWIN ST	90031	5211002007	0.000	0.000	0.193	0.000	Shortfall of Sites	0.097	Low Medium I Residential	RD3-1	0	0	0	41.318	0.193		Residential - Double, Duplex, or Two Units - 4 Stories or Less, 2	136-5A225 21		Northeast Los Angeles	Yes	MI	R2RD
Los Angeles	2443 POMEROY AVE	90033	5177006025	0.000	0.000	0.193	0.000	Shortfall of Sites	0.148	Low Medium I Residential	R2-1-CUGU	0	0	0	26.994	0.193		Residential - Three Units (Any Combination) - 4 Stories or Less, 3	130-5A225 21	21	Boyle Heights	Yes	MI	R2RD , BH CPU
Los Angeles	262 BELMONT AVE	90026	5159019006	0.000	0.000	0.193	0.000	Shortfall of Sites	0.109	Low Medium Residential	RD1.5-1	0	0	0	36.620	0.193		Residential - Double, Duplex, or Two Units - 4 Stories or Less, 2	135A207 21		Westlake	Yes	MI	R2RD
Los Angeles	2536 ZONAL AVE	90033	5202009004	0.000	0.000	0.193	0.000	Shortfall of Sites	0.082	Low Medium II Residential	RD1.5-1	0	0	0	48.601	0.193		Residential - Double, Duplex, or Two Units - 4 Stories or Less, 2	132A227 21		Northeast Los Angeles	Yes	MI	R2RD
Los Angeles	1568 CARMONA AVE	90019	5069028001	0.000	0.000	0.193	0.000	Shortfall of Sites	0.159	Low Medium I Residential	R2-1-O	0	0	0	25.228	0.193		Residential - Double, Duplex, or Two Units - 4 Stories or Less, 2	126B177 21		Wilshire	Yes	MI	R2RD
Los Angeles	4113 W 22ND PL	90018	5060010010	0.000	0.000	0.193	0.000	Shortfall of Sites	0.138	Low Medium II Residential	RD2-1-O-CPIO	0	0	0	29.007	0.193		Residential - Double, Duplex, or Two Units - 4 Stories or Less, 2	123B185 21		West Adams - Baldwin Hills - Leimert	Yes	MI	R2RD
Los Angeles	740 ORME AVE	90023	5185034016	0.000	0.000	0.193	0.000	Shortfall of Sites	0.092	Low Medium II Residential	RD1.5-1-CUGU	0	0	0	43.557	0.193		Residential - Double, Duplex, or Two Units - 4 Stories or Less, 2	123A223 21		Boyle Heights	Yes	MI	R2RD
Los Angeles	1017 E 21ST ST	90011	5131010018	0.000	0.000	0.193	0.000	Shortfall of Sites	0.172	Low Medium I Residential	R2-1	0	0	0	23.233	0.193		Residential - Three Units (Any Combination) - 4 Stories or Less, 3	120A209 21		Southeast Los Angeles	Yes	MI	R2RD
Los Angeles	3327 HUNTER ST	90023	5190022029	0.000	0.000	0.193	0.000	Shortfall of Sites	0.112	Low Medium II Residential	RD1.5-1-CUGU	0	0	0	35.704	0.193		Residential - Three Units (Any Combination) - 4 Stories or Less, 3	118-5A225 21		Boyle Heights	Yes	MI	R2RD
Los Angeles	3802 WALL ST	90011	5121021006	0.000	0.000	0.193	0.000	Shortfall of Sites	0.101	Low Medium I Residential	R2-1	0	0	0	39.599	0.193		Residential - Double, Duplex, or Two Units - 4 Stories or Less, 2	115-5A205 21		Southeast Los Angeles	Yes	MI	R2RD
Los Angeles	1378 E 33RD ST	90011	5114037009	0.000	0.000	0.193	0.000	Shortfall of Sites	0.130	Low Medium II Residential	RD1.5-1	0	0	0	30.855	0.193		Residential - Three Units (Any Combination) - 4 Stories or Less, 3	115-5A211 21		Southeast Los Angeles	Yes	MI	R2RD

Jurisdiction Name	Site Address/Intersection	5 Digit ZIP Code	Assessor Parcel Number	Very Low-Income	Low-Income	Moderate-Income	Above Moderate-Income	Type of Shortfall	Parcel Size (Acres)	Current General Plan Designation	Current Zoning	Proposed General Plan (GP) Designation	Proposed Zoning	Minimum Density Allowed	Maximum Density Allowed	Total Capacity	Vacant/ Nonvacant	Description of Existing Uses	PIN	Base Density Per Acre	Community Plan Area	Rent Stabalization Ordinance	Income Category	Applicable Rezoning Program (Program informing values in Column Q listed first)
Los Angeles	2600 W 43RD PL	90008	5023030028	0.000	0.000	0.193	0.000	Shortfall of Sites	0.108	Low Medium I Residential	R2-1	0	0	0	36.980	0.193	Residential - Five or More Units or Apartments (Any Combination) · 4 Stories or Less, 8	111B189 21		West Adams - Baldwin Hills - Leimert	Yes	MI	R2RD
Los Angeles	3100 W 43RD PL	90008	5023011016	0.000	0.000	0.193	0.000	Shortfall of Sites	0.092	Low Medium I Residential	R2-1	0	0	0	43.492	0.193	Residential - Double, Duplex, or Two Units - 4 Stories or Less, 2	111B185 21		West Adams - Baldwin Hills - Leimert	Yes	MI	R2RD
Los Angeles	4338 S BUDLONG AVE	90037	5020023022	0.000	0.000	0.193	0.000	Shortfall of Sites	0.101	Low Medium I Residential	R2-1	0	0	0	39.517	0.193	Residential - Double, Duplex, or Two Units - 4 Stories or Less, 2	111B197 21		South Los Angeles	Yes	MI	R2RD
Los Angeles	681 E 48TH ST	90011	5108007011	0.000	0.000	0.193	0.000	Shortfall of Sites	0.150	Low Medium I Residential	R2-1	0	0	0	26.721	0.193	Residential - Double, Duplex, or Two Units - 4 Stories or Less, 2	111A207 21		Southeast Los Angeles	Yes	MI	R2RD
Los Angeles	415 E 48TH ST	90011	5109018012	0.000	0.000	0.193	0.000	Shortfall of Sites	0.126	Low Medium I Residential	R2-1	0	0	0	31.662	0.193	Residential - Double, Duplex, or Two Units - 4 Stories or Less, 2	111A205 21		Southeast Los Angeles	Yes	MI	R2RD
Los Angeles	1437 E 52ND ST	90011	5104007026	0.000	0.000	0.193	0.000	Shortfall of Sites	0.124	Low Medium I Residential	R2-1	0	0	0	32.265	0.193	Residential - Three Units (Any Combination) - 4 Stories or Less, 3	108B209 21		Southeast Los Angeles	Yes	MI	R2RD
Los Angeles	5864 ESTRELLA AVE	90044	6004034019	0.000	0.000	0.193	0.000	Shortfall of Sites	0.119	Low Medium I Residential	R2-1	0	0	0	33.735	0.193	Residential - Four Units (Any Combination) - 4 Stories or Less, 4	105B201 21		South Los Angeles	Yes	MI	R2RD
Los Angeles	1004 E 76TH ST	90001	6023020015	0.000	0.000	0.193	0.000	Shortfall of Sites	0.132	Low Medium I Residential	R2-1	0	0	0	30.347	0.193	Residential - Three Units (Any Combination) - 4 Stories or Less, 3	099B209 21		Southeast Los Angeles	Yes	MI	R2RD
Los Angeles	8641 ORCHARD AVE	90044	6038017031	0.000	0.000	0.193	0.000	Shortfall of Sites	0.138	Low Medium II Residential	RD2-1	0	0	0	29.014	0.193	Residential - Three Units (Any Combination) - 4 Stories or Less, 3	096A199 21		South Los Angeles	Yes	MI	R2RD
Los Angeles	115 W 95TH ST	90003	6053007017	0.000	0.000	0.193	0.000	Shortfall of Sites	0.183	Low Medium I Residential	R2-1	0	0	0	21.889	0.193	Residential - Three Units (Any Combination) - 4 Stories or Less, 3	093A203 21		Southeast Los Angeles	Yes	MI	R2RD
Los Angeles	312 E 99TH ST	90003	6052017009	0.000	0.000	0.193	0.000	Shortfall of Sites	0.112	Low Medium I Residential	R2-1	0	0	0	35.856	0.193	Residential - Double, Duplex, or Two Units - 4 Stories or Less, 2	091-5A205 21		Southeast Los Angeles	Yes	MI	R2RD
Los Angeles	112 W 99TH ST	90003	6053020017	0.000	0.000	0.193	0.000	Shortfall of Sites	0.120	Low Medium I Residential	R2-1	0	0	0	33.258	0.193	Residential - Double, Duplex, or Two Units - 4 Stories or Less, 2	091-5A203 21		Southeast Los Angeles	Yes	MI	R2RD
Los Angeles	215 E 104TH ST	90003	6063015046	0.000	0.000	0.193	0.000	Shortfall of Sites	0.126	Low Medium I Residential	R2-1	0	0	0	31.720	0.193	Residential - Double, Duplex, or Two Units - 4 Stories or Less, 2	090A205 21		Southeast Los Angeles	Yes	MI	R2RD
Los Angeles	1421 E 108TH ST	90059	6065013020	0.000	0.000	0.193	0.000	Shortfall of Sites	0.088	Low Medium I Residential	R2-1	0	0	0	45.296	0.193	Residential - Four Units (Any Combination) - 4 Stories or Less, 4	088-5A211 21		Southeast Los Angeles	Yes	MI	R2RD
Los Angeles	137 W 111TH PL	90061	6074021005	0.000	0.000	0.193	0.000	Shortfall of Sites	0.161	Low Medium I Residential	R2-1	0	0	0	24.904	0.193	Residential - Double, Duplex, or Two Units - 4 Stories or Less, 2	087A203 21		Southeast Los Angeles	Yes	MI	R2RD
Los Angeles	1035 W 22ND ST	90731	7463001009	0.000	0.000	0.193	0.000	Shortfall of Sites	0.115	Low Medium II Residential	RD2-1XL	0	0	0	34.868	0.193	Residential - Four Units (Any Combination) - 4 Stories or Less, 4	009B197 21		San Pedro	Yes	MI	R2RD
Los Angeles	12242 VANOWEN ST	91605	2322002044	0.000	0.000	0.193	0.000	Shortfall of Sites	0.138	Low Medium II Residential	RD1.5-1	0	0	0	29.041	0.193	Residential - Double, Duplex, or Two Units - 4 Stories or Less, 2	180B165 22		North Hollywood - Valley Village	Yes	MI	R2RD
Los Angeles	322 BRANCH ST	90042	5493001021	0.000	0.000	0.193	0.000	Shortfall of Sites	0.147	Low Medium II Residential	RD2-1	0	0	0	27.207	0.193	Residential - Double, Duplex, or Two Units - 4 Stories or Less, 2	154-5A231 22		Northeast Los Angeles	Yes	MI	R2RD
Los Angeles	2751 PARTRIDGE AVE	90039	5442027001	0.000	0.000	0.193	0.000	Shortfall of Sites	0.213	Low Medium I Residential	R2-1VL-RIO	0	0	0	18.789	0.193	Commercial - Store Combination - Store and Residential Combination - One Story, 3	148-5A211 22		Silver Lake - Echo Park - Elysian Valley	Yes	MI	R2RD
Los Angeles	1255 N WESTMORELAND AVE	90029	5542020007	0.000	0.000	0.193	0.000	Shortfall of Sites	0.131	Low Medium II Residential	RD1.5-1XL	0	0	0	30.542	0.193	Residential - Five or More Units or Apartments (Any Combination) · 4 Stories or Less, 6	144B197 22		Hollywood	Yes	MI	R2RD
Los Angeles	2826 JEFFRIES AVE	90065	5446008023	0.000	0.000	0.193	0.000	Shortfall of Sites	0.163	Low Medium II Residential	RD2-1-CDO-RIO	0	0	0	24.592	0.193	Residential - Double, Duplex, or Two Units - 4 Stories or Less, 2	142-5A219 22		Northeast Los Angeles	Yes	MI	R2RD
Los Angeles	5005 AXTELL ST	90032	5218011024	0.000	0.000	0.193	0.000	Shortfall of Sites	0.260	Low Medium I Residential	RD3-1	0	0	0	15.362	0.193	Residential - Five or More Units or Apartments (Any Combination) · 4 Stories or Less, 12	142-5A235 22		Northeast Los Angeles	Yes	MI	R2RD
Los Angeles	1003 N CORONADO ST	90026	5402014014	0.000	0.000	0.193	0.000	Shortfall of Sites	0.165	Low Medium II Residential	RD2-1VL	0	0	0	24.180	0.193	Residential - Double, Duplex, or Two Units - 4 Stories or Less, 2	139-5A205 22		Silver Lake - Echo Park - Elysian Valley	Yes	MI	R2RD
Los Angeles	403 N BENTON WAY	90026	5156025009	0.000	0.000	0.193	0.000	Shortfall of Sites	0.072	Low Medium II Residential	RD2-1VL	0	0	0	55.724	0.193	Residential - Three Units (Any Combination) - 4 Stories or Less, 3	138A203 22		Silver Lake - Echo Park - Elysian Valley	Yes	MI	R2RD
Los Angeles	803 N BONNIE BRAE ST	90026	5404007014	0.000	0.000	0.193	0.000	Shortfall of Sites	0.158	Low Medium II Residential	RD2-1VL	0	0	0	25.287	0.193	Residential - Five or More Units or Apartments (Any Combination) · 4 Stories or Less, 6	138A207 22		Silver Lake - Echo Park - Elysian Valley	Yes	MI	R2RD
Los Angeles	420 N WESTLAKE AVE	90026	5157024012	0.000	0.000	0.193	0.000	Shortfall of Sites	0.128	Low Medium II Residential	RD2-1VL	0	0	0	31.275	0.193	Residential - Three Units (Any Combination) - 4 Stories or Less, 3	136-5A207 22		Silver Lake - Echo Park - Elysian Valley	Yes	MI	R2RD
Los Angeles	2728 CINCINNATI ST	90033	5177032015	0.000	0.000	0.193	0.000	Shortfall of Sites	0.136	Low Medium II Residential	RD1.5-1-CUGU	0	0	0	29.332	0.193	Residential - Three Units (Any Combination) - 4 Stories or Less, 3	127-5A225 22		Boyle Heights	Yes	MI	R2RD
Los Angeles	3142 E 2ND ST	90063	5179005038	0.000	0.000	0.193	0.000	Shortfall of Sites	0.120	Low Medium I Residential	R2-1-CUGU	0	0	0	33.225	0.193	Residential - Double, Duplex, or Two Units - 4 Stories or Less, 2	124-5A227 22	21	Boyle Heights	Yes	MI	R2RD , BH CPU
Los Angeles	3568 E 6TH ST	90023	5188003043	0.000	0.000	0.193	0.000	Shortfall of Sites	0.105	Low Medium I Residential	R2-1-CUGU	0	0	0	38.077	0.193	Residential - Three Units (Any Combination) - 4 Stories or Less, 3	121-5A229 22	29	Boyle Heights	Yes	MI	R2RD , BH CPU
Los Angeles	2202 S BURNSIDE AVE	90016	5063015028	0.000	0.000	0.193	0.000	Shortfall of Sites	0.106	Low Medium II Residential	RD2-1	0	0	0	37.892	0.193	Residential - Double, Duplex, or Two Units - 4 Stories or Less, 2	123B177 22		West Adams - Baldwin Hills - Leimert	Yes	MI	R2RD
Los Angeles	2739 S REDONDO BLVD	90016	5043014025	0.000	0.000	0.193	0.000	Shortfall of Sites	0.110	Low Medium II Residential	RD1.5-1	0	0	0	36.301	0.193	Residential - Double, Duplex, or Two Units - 4 Stories or Less, 2	120B177 22		West Adams - Baldwin Hills - Leimert	Yes	MI	R2RD
Los Angeles	1330 W 37TH ST	90007	5040010012	0.000	0.000	0.193	0.000	Shortfall of Sites	0.166	Low Medium II Residential	RD2-1	0	0	0	24.024	0.193	Residential - Double, Duplex, or Two Units - 4 Stories or Less, 2	117B197 22		South Los Angeles	Yes	MI	R2RD
Los Angeles	1431 E 21ST ST	90011	5119030008	0.000	0.000	0.193	0.000	Shortfall of Sites	0.132	Low Medium II Residential	RD2-1	0	0	0	30.237	0.193	Residential - Double, Duplex, or Two Units - 4 Stories or Less, 2	118-5A211 22		Southeast Los Angeles	Yes	MI	R2RD
Los Angeles	1758 LEIGHTON AVE	90062	5035010014	0.000	0.000	0.193	0.000	Shortfall of Sites	0.200	Low Medium I Residential	R2-1	0	0	0	19.980	0.193	Residential - Four Units (Any Combination) - 4 Stories or Less, 4	114B193 22		South Los Angeles	Yes	MI	R2RD
Los Angeles	1834 LEIGHTON AVE	90062	5035011007	0.000	0.000	0.193	0.000	Shortfall of Sites	0.161	Low Medium I Residential	R2-1	0	0	0	24.891	0.193	Residential - Double, Duplex, or Two Units - 4 Stories or Less, 2	114B189 22		South Los Angeles	Yes	MI	R2RD
Los Angeles	659 E 41ST PL	90011	5115002021	0.000	0.000	0.193	0.000	Shortfall of Sites	0.173	Low Medium II Residential	RD2-1	0	0	0	23.157	0.193	Residential - Three Units (Any Combination) - 4 Stories or Less, 3	114A207 22		Southeast Los Angeles	Yes	MI	R2RD
Los Angeles	421 E 41ST PL	90011	5113006023	0.000	0.000	0.193	0.000	Shortfall of Sites	0.148	Low Medium I Residential	R2-1	0	0	0	26.966	0.193	Residential - Double, Duplex, or Two Units - 4 Stories or Less, 2	114A205 22		Southeast Los Angeles	Yes	MI	R2RD
Los Angeles	1008 E 41ST PL	90011	5115022011	0.000	0.000	0.193	0.000	Shortfall of Sites	0.143	Low Medium I Residential	R2-1	0	0	0	27.878	0.193	Residential - Four Units (Any Combination) - 4 Stories or Less, 4	114A209 22		Southeast Los Angeles	Yes	MI	R2RD
Los Angeles	743 E VERNON AVE	90011	5115012018	0.000	0.000	0.193	0.000	Shortfall of Sites	0.108	Low Medium II Residential	RD1.5-1	0	0	0	37.129	0.193	Residential - Double, Duplex, or Two Units - 4 Stories or Less, 2	112-5A207 22		Southeast Los Angeles	Yes	MI	R2RD
Los Angeles	675 E 48TH ST	90011	5108007012	0.000	0.000	0.193	0.000	Shortfall of Sites	0.150	Low Medium I Residential	R2-1	0	0	0	26.745	0.193	Residential - Double, Duplex, or Two Units - 4 Stories or Less, 2	111A207 22		Southeast Los Angeles	Yes	MI	R2RD
Los Angeles	1030 E 48TH ST	90011	5108021016	0.000	0.000	0.193	0.000	Shortfall of Sites	0.172	Low Medium I Residential	R2-1	0	0	0	23.209	0.193	Residential - Three Units (Any Combination) - 4 Stories or Less, 3	111A209 22		Southeast Los Angeles	Yes	MI	R2RD
Los Angeles	360 W 47TH PL	90037	5110015008	0.000	0.000	0.193	0.000	Shortfall of Sites	0.140	Low Medium II Residential	RD2-1	0	0	0	28.655	0.193	Residential - Double, Duplex, or Two Units - 4 Stories or Less, 2	111A203 22		Southeast Los Angeles	Yes	MI	R2RD
Los Angeles	1590 E 48TH ST	90011	5106017007	0.000	0.000	0.193	0.000	Shortfall of Sites	0.139	Low Medium I Residential	R2-1	0	0	0	28.870	0.193	Residential - Double, Duplex, or Two Units - 4 Stories or Less, 2	111A213 22		Southeast Los Angeles	Yes	MI	R2RD
Los Angeles	417 W 52ND ST	90037	5001033002	0.000	0.000	0.193	0.000	Shortfall of Sites	0.115	Low Medium II Residential	RD2-1	0	0	0	34.843	0.193	Residential - Double, Duplex, or Two Units - 4 Stories or Less, 2	108B201 22		South Los Angeles	Yes	MI	R2RD
Los Angeles	1739 W 59TH ST	90047	6002007003	0.000	0.000	0.193	0.000	Shortfall of Sites	0.077	Low Medium I Residential	R2-1	0	0	0	51.699	0.193	Residential - Double, Duplex, or Two Units - 4 Stories or Less, 2	105B193 22		South Los Angeles	Yes	MI	R2RD
Los Angeles	1000 E 76TH ST	90001	6023020014	0.000	0.000	0.193	0.000	Shortfall of Sites	0.132	Low Medium I Residential	R2-1	0	0	0	30.347	0.193	Residential - Double, Duplex, or Two Units - 4 Stories or Less, 2	099B209 22		Southeast Los Angeles	Yes	MI	R2RD
Los Angeles	719 E 84TH ST	90001	6029018007	0.000	0.000	0.193	0.000	Shortfall of Sites	0.117	Low Medium I Residential	R2-1	0	0	0	34.163	0.193	Residential - Three Units (Any Combination) - 4 Stories or Less, 3	097-5A207 22		Southeast Los Angeles	Yes	MI	R2RD
Los Angeles	251 E 84TH ST	90003	6030012019	0.000	0.000	0.193	0.000	Shortfall of Sites	0.119	Low Medium II Residential	RD2-1	0	0	0	33.506	0.193	Residential - Double, Duplex, or Two Units - 4 Stories or Less, 2	097-5A205 22		Southeast Los Angeles	Yes	MI	R2RD
Los Angeles	1513 W 84TH ST	90047	6034019016	0.000	0.000	0.193	0.000	Shortfall of Sites	0.154	Low Medium II Residential	RD2-1	0	0	0	25.918	0.193	Residential - Five or More Units or Apartments (Any Combination) · 4 Stories or Less, 6	097-5A195 22		South Los Angeles	Yes	MI	R2RD
Los Angeles	119 W 95TH ST	90003	6053007016	0.000	0.000	0.193	0.000	Shortfall of Sites	0.182	Low Medium I Residential	R2-1	0	0	0	21.919	0.193	Residential - Double, Duplex, or Two Units - 4 Stories or Less, 2	093A203 22		Southeast Los Angeles	Yes	MI	R2RD
Los Angeles	249 E 111TH PL	90061	6073018027	0.000	0.000	0.193	0.000	Shortfall of Sites	0.150	Low Medium I Residential	R2-1	0	0	0	26.676	0.193	Residential - Double, Duplex, or Two Units - 4 Stories or Less, 2	087A205 22		Southeast Los Angeles	Yes	MI	R2RD
Los Angeles	401 E 111TH PL	90061	6073020018	0.000	0.000	0.193	0.000	Shortfall of Sites	0.150	Low Medium I Residential	R2-1	0	0	0	26.659	0.193	Residential - Double, Duplex, or Two Units - 4 Stories or Less, 2	087A207 22		Southeast Los Angeles	Yes	MI	R2RD
Los Angeles	955 E 111TH DR	90059	6072019025	0.000	0.000	0.193	0.000	Shortfall of Sites	0.167	Low Medium I Residential	R2-1	0	0	0	23.898	0.193	Residential - Double, Duplex, or Two Units - 4 Stories or Less, 2	087A209 22		Southeast Los Angeles	Yes	MI	R2RD
Los Angeles	1027 W 22ND ST	90731	7463001010	0.000	0.000	0.193	0.000	Shortfall of Sites	0.115	Low Medium II Residential	RD2-1XL	0	0	0	34.867	0.193	Residential - Double, Duplex, or Two Units - 4 Stories or Less, 2	009B197 22		San Pedro	Yes	MI	R2RD
Los Angeles	10259 HELENDALE AVE	91042	2558031001	0.000	0.000	0.193	0.000	Shortfall of Sites	0.082	Low Medium II Residential	RD2-1	0	0	0	48.753	0.193	Residential - Three Units (Any Combination) - 4 Stories or Less, 3	204A197 23		Sunland - Tujunga - Lake View Terrace - Shadow Hills - East La Tuna Canyon	Yes	MI	R2RD
Los Angeles	11314 CALIFA ST	91601	2337014012	0.000	0.000	0.193	0.000	Shortfall of Sites	0.161	Low Medium II Residential	RD2-1	0	0	0	24.892	0.193	Residential - Three Units (Any Combination) - 4 Stories or Less, 3	174B173 23		North Hollywood - Valley Village	Yes	MI	R2RD
Los Angeles	2958 RIPPLE PL	90039	5442031042	0.000	0.000	0.193	0.000	Shortfall of Sites	0.108	Low Medium I Residential	[Q]RD3-1-RIO	0	0	0	37.150	0.193	Residential - Double, Duplex, or Two Units - 4 Stories or Less, 2	150A211 23		Silver Lake - Echo Park - Elysian Valley	Yes	MI	R2RD
Los Angeles	1920 CITY VIEW AVE	90033	5175023014	0.000	0.000	0.193	0.000	Shortfall of Sites	0.092	Low Medium I Residential	R2-1-CUGU	0	0	0	43.560	0.193	Residential - Double, Duplex, or Two Units - 4 Stories or Less, 2	130-5A223 23	21	Boyle Heights	Yes	MI	R2RD , BH CPU
Los Angeles	2928 PENNSYLVANIA AVE	90033	5180020026	0.000	0.000	0.193	0.000	Shortfall of Sites	0.125	Low Medium I Residential	R2-1-CUGU	0	0	0	31.906	0.193	Residential - Four Units (Any Combination) - 4 Stories or Less, 4	126A225 23	29	Boyle Heights	Yes	MI	R2RD , BH CPU
Los Angeles	3311 GLEASON AVE	90063	5179008016	0.000	0.000	0.193	0.000	Shortfall of Sites	0.110	Low Medium I Residential	R2-1-CUGU	0	0	0	36.300	0.193	Residential - Double, Duplex, or Two Units - 4 Stories or Less, 2	124-5A227 23	21	Boyle Heights	Yes	MI	R2RD , BH CPU
Los Angeles	3458 E 7TH ST	90023	5188020006	0.000	0.000	0.193	0.000	Shortfall of Sites	0.194	Low Medium II Residential	R2-1-CUGU	0	0	0	20.616	0.193	Residential - Five or More Units or Apartments (Any Combination) · 4 Stories or Less, 8	120A227 23	29	Boyle Heights	Yes	MI	R2RD , BH CPU
Los Angeles	3227 GARNET ST	90023	5190003010	0.000	0.000	0.193	0.000	Shortfall of Sites	0.134	Low Medium I Residential	R2-1-CUGU	0	0	0	29.803	0.193	Residential - Double, Duplex, or Two Units - 4 Stories or Less, 2	120A225 23	21	Boyle Heights	Yes	MI	R2RD , BH CPU
Los Angeles	5609 CARLOTA BLVD	90042	5468030032	0.000	0.000	0.193	0.000	Shortfall of Sites	0.135	Low Medium II Residential	RD2-1	0	0	0	29.560	0.193	Residential - Four Units (Any Combination) - 4 Stories or Less, 6	148-5A229 23		Northeast Los Angeles	Yes	MI	R2RD
Los Angeles	1266 LYMAN PL	90029	5542020008	0.000	0.000	0.193	0.000	Shortfall of Sites	0.132	Low Medium II Residential	RD1.5-1XL	0	0	0	30.396	0.193	Residential - Double, Duplex, or Two Units - 4 Stories or Less, 2	144B197 23		Hollywood	Yes	MI	R2RD

Jurisdiction Name	Site Address/Intersection	5 Digit ZIP Code	Assessor Parcel Number	Very Low-Income	Low-Income	Moderate-Income	Above Moderate-Income	Type of Shortfall	Parcel Size (Acres)	Current General Plan Designation	Current Zoning	Proposed General Plan (GP) Designation	Proposed Zoning	Minimum Density Allowed	Maximum Density Allowed	Total Capacity	Vacant/ Nonvacant	Description of Existing Uses	PIN	Base Density Per Acre	Community Plan Area	Rent Stabalization Ordinance	Income Category	Applicable Rezoning Program (Program informing values in Column Q listed first)
Los Angeles	1010 N CORONADO ST	90026	5402020007	0.000	0.000	0.193	0.000	Shortfall of Sites	0.172	Low Medium II Residential	RD2-1VL	0	0	0	23.245	0.193		Residential - Double, Duplex, or Two Units - 4 Stories or Less, 2	139-5A205 23		Silver Lake - Echo Park - Elysian Valley	Yes	MI	R2RD
Los Angeles	619 ROSEMONT AVE	90026	5402026013	0.000	0.000	0.193	0.000	Shortfall of Sites	0.128	Low Medium II Residential	RD2-1VL	0	0	0	31.175	0.193		Residential - Double, Duplex, or Two Units - 4 Stories or Less, 2	138A205 23		Silver Lake - Echo Park - Elysian Valley	Yes	MI	R2RD
Los Angeles	2215 S CURSON AVE	90016	5064018030	0.000	0.000	0.193	0.000	Shortfall of Sites	0.155	Low Medium II Residential	RD2-1	0	0	0	25.851	0.193		Residential - Double, Duplex, or Two Units - 4 Stories or Less, 2	123B177 23		West Adams - Baldwin Hills - Leimert	Yes	MI	R2RD
Los Angeles	4016 W 21ST ST	90018	5060010024	0.000	0.000	0.193	0.000	Shortfall of Sites	0.140	Low Medium II Residential	RD2-1-O-CPIO	0	0	0	28.498	0.193		Residential - Double, Duplex, or Two Units - 4 Stories or Less, 2	123B185 23		West Adams - Baldwin Hills - Leimert	Yes	MI	R2RD
Los Angeles	962 S BREED ST	90023	5189006010	0.000	0.000	0.193	0.000	Shortfall of Sites	0.120	Low Medium II Residential	RD1.5-1-CUGU	0	0	0	33.343	0.193		Residential - Three Units (Any Combination) - 4 Stories or Less, 3	123A221 23		Boyle Heights	Yes	MI	R2RD
Los Angeles	2841 S PALM GROVE AVE	90016	5057015020	0.000	0.000	0.193	0.000	Shortfall of Sites	0.119	Low Medium I Residential	R2-1	0	0	0	33.507	0.193		Residential - Double, Duplex, or Two Units - 4 Stories or Less, 2	120B181 23		West Adams - Baldwin Hills - Leimert	Yes	MI	R2RD
Los Angeles	2912 9TH AVE	90018	5051021029	0.000	0.000	0.193	0.000	Shortfall of Sites	0.171	Low Medium I Residential	R2-1XL-O	0	0	0	23.394	0.193		Residential - Five or More Units or Apartments (Any Combination) · 4 Stories or Less, 11	120B185 23		West Adams - Baldwin Hills - Leimert	Yes	MI	R2RD
Los Angeles	311 E 25TH ST	90011	5127035001	0.000	0.000	0.193	0.000	Shortfall of Sites	0.172	Low Medium II Residential	RD2-1	0	0	0	23.311	0.193		Residential - Double, Duplex, or Two Units - 4 Stories or Less, 2	120A207 23		Southeast Los Angeles	Yes	MI	R2RD
Los Angeles	818 E 31ST ST	90011	5120026005	0.000	0.000	0.193	0.000	Shortfall of Sites	0.122	Low Medium II Residential	RD2-1	0	0	0	32.807	0.193		Residential - Double, Duplex, or Two Units - 4 Stories or Less, 2	117A207 23		Southeast Los Angeles	Yes	MI	R2RD
Los Angeles	1840 LEIGHTON AVE	90062	5035011008	0.000	0.000	0.193	0.000	Shortfall of Sites	0.161	Low Medium I Residential	R2-1	0	0	0	24.891	0.193		Residential - Double, Duplex, or Two Units - 4 Stories or Less, 2	114B189 23		South Los Angeles	Yes	MI	R2RD
Los Angeles	1164 E 34TH ST	90011	5114029011	0.000	0.000	0.193	0.000	Shortfall of Sites	0.110	Low Medium I Residential	R2-1	0	0	0	36.255	0.193		Residential - Double, Duplex, or Two Units - 4 Stories or Less, 2	115-5A209 23		Southeast Los Angeles	Yes	MI	R2RD
Los Angeles	651 E 41ST PL	90011	5115002020	0.000	0.000	0.193	0.000	Shortfall of Sites	0.174	Low Medium II Residential	RD2-1	0	0	0	23.043	0.193		Residential - Three Units (Any Combination) - 4 Stories or Less, 3	114A207 23		Southeast Los Angeles	Yes	MI	R2RD
Los Angeles	413 E 41ST PL	90011	5113006022	0.000	0.000	0.193	0.000	Shortfall of Sites	0.148	Low Medium I Residential	R2-1	0	0	0	27.014	0.193		Residential - Five or More Units or Apartments (Any Combination) · 4 Stories or Less, 5	114A205 23		Southeast Los Angeles	Yes	MI	R2RD
Los Angeles	1000 E 41ST PL	90011	5115022012	0.000	0.000	0.193	0.000	Shortfall of Sites	0.143	Low Medium I Residential	R2-1	0	0	0	27.878	0.193		Residential - Four Units (Any Combination) - 4 Stories or Less, 4	114A209 23		Southeast Los Angeles	Yes	MI	R2RD
Los Angeles	4340 S NORMANDIE AVE	90037	5020007015	0.000	0.000	0.193	0.000	Shortfall of Sites	0.125	Low Medium II Residential	RD1.5-1	0	0	0	32.108	0.193		Residential - Three Units (Any Combination) - 4 Stories or Less, 3	111B197 23		South Los Angeles	Yes	MI	R2RD
Los Angeles	735 E VERNON AVE	90011	5115012017	0.000	0.000	0.193	0.000	Shortfall of Sites	0.108	Low Medium II Residential	RD1.5-1	0	0	0	37.124	0.193		Residential - Three Units (Any Combination) - 4 Stories or Less, 3	112-5A207 23		Southeast Los Angeles	Yes	MI	R2RD
Los Angeles	665 E 48TH ST	90011	5108007013	0.000	0.000	0.193	0.000	Shortfall of Sites	0.149	Low Medium I Residential	R2-1	0	0	0	26.768	0.193		Residential - Three Units (Any Combination) - 4 Stories or Less, 3	111A207 23		Southeast Los Angeles	Yes	MI	R2RD
Los Angeles	4714 S SAN PEDRO ST	90011	5109018014	0.000	0.000	0.193	0.000	Shortfall of Sites	0.126	Low Medium I Residential	R2-1	0	0	0	31.667	0.193		Residential - Four Units (Any Combination) - 4 Stories or Less, 4	111A205 23		Southeast Los Angeles	Yes	MI	R2RD
Los Angeles	1020 E 48TH ST	90011	5108021017	0.000	0.000	0.193	0.000	Shortfall of Sites	0.172	Low Medium I Residential	R2-1	0	0	0	23.210	0.193		Residential - Three Units (Any Combination) - 4 Stories or Less, 3	111A209 23		Southeast Los Angeles	Yes	MI	R2RD
Los Angeles	1320 E 48TH ST	90011	5107021011	0.000	0.000	0.193	0.000	Shortfall of Sites	0.120	Low Medium I Residential	R2-1	0	0	0	33.360	0.193		Residential - Three Units (Any Combination) - 4 Stories or Less, 3	111A211 23		Southeast Los Angeles	Yes	MI	R2RD
Los Angeles	1427 E 52ND ST	90011	5104007027	0.000	0.000	0.193	0.000	Shortfall of Sites	0.124	Low Medium I Residential	R2-1	0	0	0	32.265	0.193		Residential - Double, Duplex, or Two Units - 4 Stories or Less, 2	108B209 23		Southeast Los Angeles	Yes	MI	R2RD
Los Angeles	421 W 52ND ST	90037	5001033004	0.000	0.000	0.193	0.000	Shortfall of Sites	0.115	Low Medium II Residential	RD2-1	0	0	0	34.846	0.193		Residential - Three Units (Any Combination) - 4 Stories or Less, 3	108B201 23		South Los Angeles	Yes	MI	R2RD
Los Angeles	673 E 52ND ST	90011	5103001020	0.000	0.000	0.193	0.000	Shortfall of Sites	0.107	Low Medium I Residential	R2-1	0	0	0	37.308	0.193		Residential - Double, Duplex, or Two Units - 4 Stories or Less, 2	108B205 23		Southeast Los Angeles	Yes	MI	R2RD
Los Angeles	1565 E 52ND ST	90011	5106026018	0.000	0.000	0.193	0.000	Shortfall of Sites	0.124	Low Medium I Residential	R2-1-CPIO	0	0	0	32.255	0.193		Residential - Double, Duplex, or Two Units - 4 Stories or Less, 2	108B213 23		Southeast Los Angeles	Yes	MI	R2RD
Los Angeles	1735 W 59TH ST	90047	6002007004	0.000	0.000	0.193	0.000	Shortfall of Sites	0.077	Low Medium I Residential	R2-1	0	0	0	52.011	0.193		Residential - Three Units (Any Combination) - 4 Stories or Less, 2	105B193 23		South Los Angeles	Yes	MI	R2RD
Los Angeles	1301 W 59TH ST	90044	6003008017	0.000	0.000	0.193	0.000	Shortfall of Sites	0.110	Low Medium I Residential	R2-1	0	0	0	36.289	0.193		Residential - Double, Duplex, or Two Units - 4 Stories or Less, 2	105B197 23		South Los Angeles	Yes	MI	R2RD
Los Angeles	244 W 66TH ST	90003	6012002011	0.000	0.000	0.193	0.000	Shortfall of Sites	0.118	Low Medium I Residential	R2-1	0	0	0	33.963	0.193		Residential - Double, Duplex, or Two Units - 4 Stories or Less, 2	102B201 23		Southeast Los Angeles	Yes	MI	R2RD
Los Angeles	715 E 84TH ST	90001	6029018006	0.000	0.000	0.193	0.000	Shortfall of Sites	0.117	Low Medium I Residential	R2-1	0	0	0	34.163	0.193		Residential - Three Units (Any Combination) - 4 Stories or Less, 3	097-5A207 23		Southeast Los Angeles	Yes	MI	R2RD
Los Angeles	247 E 84TH ST	90003	6030012020	0.000	0.000	0.193	0.000	Shortfall of Sites	0.119	Low Medium II Residential	RD2-1	0	0	0	33.506	0.193		Residential - Double, Duplex, or Two Units - 4 Stories or Less, 2	097-5A205 23		Southeast Los Angeles	Yes	MI	R2RD
Los Angeles	131 E 95TH ST	90003	6052006027	0.000	0.000	0.193	0.000	Shortfall of Sites	0.115	Low Medium I Residential	R2-1	0	0	0	34.800	0.193		Residential - Four Units (Any Combination) - 4 Stories or Less, 4	093A205 23		Southeast Los Angeles	Yes	MI	R2RD
Los Angeles	851 W 95TH ST	90044	6039017050	0.000	0.000	0.193	0.000	Shortfall of Sites	0.140	Low Medium II Residential	RD2-1	0	0	0	28.663	0.193		Residential - Four Units (Any Combination) - 4 Stories or Less, 4	093A199 23		South Los Angeles	Yes	MI	R2RD
Los Angeles	9908 WILMINGTON AVE	90002	6046017014	0.000	0.000	0.193	0.000	Shortfall of Sites	0.155	Low Medium I Residential	R2-1	0	0	0	25.837	0.193		Residential - Double, Duplex, or Two Units - 4 Stories or Less, 2	091-5A215 23		Southeast Los Angeles	Yes	MI	R2RD
Los Angeles	207 E 104TH ST	90003	6063015044	0.000	0.000	0.193	0.000	Shortfall of Sites	0.126	Low Medium I Residential	R2-1	0	0	0	31.845	0.193		Residential - Double, Duplex, or Two Units - 4 Stories or Less, 2	090A205 23		Southeast Los Angeles	Yes	MI	R2RD
Los Angeles	1551 E 108TH ST	90059	6065014031	0.000	0.000	0.193	0.000	Shortfall of Sites	0.088	Low Medium I Residential	R2-1	0	0	0	45.314	0.193		Residential - Double, Duplex, or Two Units - 4 Stories or Less, 2	088-5A213 23		Southeast Los Angeles	Yes	MI	R2RD
Los Angeles	1417 E 108TH ST	90059	6065013021	0.000	0.000	0.193	0.000	Shortfall of Sites	0.088	Low Medium I Residential	R2-1	0	0	0	45.297	0.193		Residential - Three Units (Any Combination) - 4 Stories or Less, 3	088-5A211 23		Southeast Los Angeles	Yes	MI	R2RD
Los Angeles	214 E 108TH ST	90061	6073002011	0.000	0.000	0.193	0.000	Shortfall of Sites	0.127	Low Medium I Residential	R2-1	0	0	0	31.373	0.193		Residential - Double, Duplex, or Two Units - 4 Stories or Less, 2	088-5A205 23		Southeast Los Angeles	Yes	MI	R2RD
Los Angeles	1023 W 22ND ST	90731	7463001011	0.000	0.000	0.193	0.000	Shortfall of Sites	0.115	Low Medium II Residential	RD2-1XL	0	0	0	34.867	0.193		Residential - Five or More Units or Apartments (Any Combination) · 4 Stories or Less, 5	009B197 23		San Pedro	Yes	MI	R2RD
Los Angeles	12218 VANOWEN ST	91605	2322002065	0.000	0.000	0.193	0.000	Shortfall of Sites	0.138	Low Medium II Residential	RD1.5-1	0	0	0	29.041	0.193		Residential - Five or More Units or Apartments (Any Combination) · 4 Stories or Less, 5	180B165 24		North Hollywood - Valley Village	Yes	MI	R2RD
Los Angeles	11310 CALIFA ST	91601	2337014013	0.000	0.000	0.193	0.000	Shortfall of Sites	0.161	Low Medium II Residential	RD2-1	0	0	0	24.892	0.193		Residential - Double, Duplex, or Two Units - 4 Stories or Less, 2	174B173 24		North Hollywood - Valley Village	Yes	MI	R2RD
Los Angeles	2826 ALLESANDRO ST	90039	5442024010	0.000	0.000	0.193	0.000	Shortfall of Sites	0.216	Low Medium I Residential	R2-1VL-RIO	0	0	0	18.494	0.193		Residential - Five or More Units or Apartments (Any Combination) · 4 Stories or Less, 5	148-5A213 24		Silver Lake - Echo Park - Elysian Valley	Yes	MI	R2RD
Los Angeles	3425 MACEO ST	90065	5453024021	0.000	0.000	0.193	0.000	Shortfall of Sites	0.129	Low Residential	RD3-1-CDO	0	0	0	31.123	0.193		Residential - Double, Duplex, or Two Units - 4 Stories or Less, 2	145-5A219 24		Northeast Los Angeles	Yes	MI	R2RD
Los Angeles	2632 GRANADA ST	90065	5453001008	0.000	0.000	0.193	0.000	Shortfall of Sites	0.155	Low Medium I Residential	RD3-1-CDO-RIO	0	0	0	25.814	0.193		Residential - Three Units (Any Combination) - 4 Stories or Less, 3	145-5A217 24		Northeast Los Angeles	Yes	MI	R2RD
Los Angeles	416 N BERNAL AVE	90063	5178026014	0.000	0.000	0.193	0.000	Shortfall of Sites	0.107	Low Medium I Residential	R2-1-CUGU	0	0	0	37.553	0.193		Residential - Double, Duplex, or Two Units - 4 Stories or Less, 2	126A229 24	21	Boyle Heights	Yes	MI	R2RD , BH CPU
Los Angeles	3250 GLEASON AVE	90063	5179009030	0.000	0.000	0.193	0.000	Shortfall of Sites	0.110	Low Medium I Residential	R2-1-CUGU	0	0	0	36.301	0.193		Residential - Double, Duplex, or Two Units - 4 Stories or Less, 2	124-5A227 24	21	Boyle Heights	Yes	MI	R2RD , BH CPU
Los Angeles	1128 S DACOTAH ST	90023	5190010013	0.000	0.000	0.193	0.000	Shortfall of Sites	0.069	Low Medium I Residential	R2-1-CUGU	0	0	0	58.092	0.193		Residential - Double, Duplex, or Two Units - 4 Stories or Less, 2	120A223 24	21	Boyle Heights	Yes	MI	R2RD , BH CPU
Los Angeles	3452 E 8TH ST	90023	5190017014	0.000	0.000	0.193	0.000	Shortfall of Sites	0.096	Low Medium I Residential	R2-1-CUGU	0	0	0	41.464	0.193		Residential - Double, Duplex, or Two Units - 4 Stories or Less, 2	118-5A225 24	21	Boyle Heights	Yes	MI	R2RD , BH CPU
Los Angeles	3210 BELLEVUE AVE	90026	5401013032	0.000	0.000	0.193	0.000	Shortfall of Sites	0.116	Low Medium I Residential	R2-1VL	0	0	0	34.443	0.193		Residential - Four Units (Any Combination) - 4 Stories or Less, 4	139-5A203 24		Silver Lake - Echo Park - Elysian Valley	Yes	MI	R2RD
Los Angeles	3309 LONDON ST	90026	5401013018	0.000	0.000	0.193	0.000	Shortfall of Sites	0.118	Low Medium I Residential	R2-1VL	0	0	0	33.936	0.193		Residential - Double, Duplex, or Two Units - 4 Stories or Less, 2	139-5A201 24		Silver Lake - Echo Park - Elysian Valley	Yes	MI	R2RD
Los Angeles	215 N PARK VIEW ST	90026	5157007004	0.000	0.000	0.193	0.000	Shortfall of Sites	0.134	Low Medium Residential	RD1.5-1	0	0	0	29.811	0.193		Residential - Four Units (Any Combination) - 4 Stories or Less, 4	136-5A205 24		Westlake	Yes	MI	R2RD
Los Angeles	146 N CORONADO ST	90026	5157009010	0.000	0.000	0.193	0.000	Shortfall of Sites	0.138	Low Medium Residential	RD5-1	0	0	0	28.995	0.193		Residential - Four Units (Any Combination) - 4 Stories or Less, 4	136-5A203 24		Westlake	Yes	MI	R2RD
Los Angeles	315 WELCOME ST	90026	5159019019	0.000	0.000	0.193	0.000	Shortfall of Sites	0.110	Low Medium Residential	RD1.5-1	0	0	0	36.500	0.193		Residential - Three Units (Any Combination) - 4 Stories or Less, 3	135A207 24		Westlake	Yes	MI	R2RD
Los Angeles	2045 S PALM GROVE AVE	90016	5061016021	0.000	0.000	0.193	0.000	Shortfall of Sites	0.133	Low Medium II Residential	RD2-1-O	0	0	0	30.053	0.193		Residential - Double, Duplex, or Two Units - 4 Stories or Less, 2	123B181 24		West Adams - Baldwin Hills - Leimert	Yes	MI	R2RD
Los Angeles	2911 9TH AVE	90018	5051022020	0.000	0.000	0.193	0.000	Shortfall of Sites	0.153	Low Medium I Residential	R2-1XL	0	0	0	26.172	0.193		Residential - Four Units (Any Combination) - 4 Stories or Less, 4	120B185 24		West Adams - Baldwin Hills - Leimert	Yes	MI	R2RD
Los Angeles	125 E ADAMS BLVD	90011	5127037008	0.000	0.000	0.193	0.000	Shortfall of Sites	0.085	Low Medium II Residential	RD1.5-1	0	0	0	46.807	0.193		Residential - Four Units (Any Combination) - 4 Stories or Less, 4	120A205 24		Southeast Los Angeles	Yes	MI	R2RD
Los Angeles	809 E 22ND ST	90011	5131012019	0.000	0.000	0.193	0.000	Shortfall of Sites	0.138	Low Medium I Residential	R2-1	0	0	0	29.042	0.193		Residential - Double, Duplex, or Two Units - 4 Stories or Less, 2	120A209 24		Southeast Los Angeles	Yes	MI	R2RD
Los Angeles	1135 E 28TH ST	90011	5119013026	0.000	0.000	0.193	0.000	Shortfall of Sites	0.149	Low Medium II Residential	RD2-1	0	0	0	26.902	0.193		Residential - Double, Duplex, or Two Units - 4 Stories or Less, 2	117A209 24		Southeast Los Angeles	Yes	MI	R2RD
Los Angeles	1440 E 25TH ST	90011	5118009001	0.000	0.000	0.193	0.000	Shortfall of Sites	0.120	Low Medium II Residential	RD1.5-1	0	0	0	33.455	0.193		Residential - Three Units (Any Combination) - 4 Stories or Less, 3	117A211 24		Southeast Los Angeles	Yes	MI	R2RD
Los Angeles	1844 LEIGHTON AVE	90062	5035011009	0.000	0.000	0.193	0.000	Shortfall of Sites	0.161	Low Medium I Residential	R2-1	0	0	0	24.891	0.193		Residential - Double, Duplex, or Two Units - 4 Stories or Less, 2	114B189 24		South Los Angeles	Yes	MI	R2RD
Los Angeles	1752 LEIGHTON AVE	90062	5035010013	0.000	0.000	0.193	0.000	Shortfall of Sites	0.138	Low Medium I Residential	R2-1	0	0	0	28.967	0.193		Residential - Double, Duplex, or Two Units - 4 Stories or Less, 2	114B193 24		South Los Angeles	Yes	MI	R2RD
Los Angeles	3782 CRAWFORD ST	90011	5121017026	0.000	0.000	0.193	0.000	Shortfall of Sites	0.092	Low Medium I Residential	R2-1	0	0	0	43.451	0.193		Residential - Double, Duplex, or Two Units - 4 Stories or Less, 2	115-5A205 24		Southeast Los Angeles	Yes	MI	R2RD
Los Angeles	641 E 41ST PL	90011	5115002019	0.000	0.000	0.193	0.000	Shortfall of Sites	0.174	Low Medium II Residential	RD2-1	0	0	0	22.929	0.193		Residential - Three Units (Any Combination) - 4 Stories or Less, 3	114A207 24		Southeast Los Angeles	Yes	MI	R2RD
Los Angeles	411 E 41ST PL	90011	5113006021	0.000	0.000	0.193	0.000	Shortfall of Sites	0.148	Low Medium I Residential	R2-1	0	0	0	27.063	0.193		Residential - Double, Duplex, or Two Units - 4 Stories or Less, 2	114A205 24		Southeast Los Angeles	Yes	MI	R2RD

Jurisdiction Name	Site Address/Intersection	5 Digit ZIP Code	Assessor Parcel Number	Very Low-Income	Low-Income	Moderate-Income	Above Moderate-Income	Type of Shortfall	Parcel Size (Acres)	Current General Plan Designation	Current Zoning	Proposed General Plan (GP) Designation	Proposed Zoning	Minimum Density Allowed	Maximum Density Allowed	Total Capacity	Vacant/ Nonvacant	Description of Existing Uses	PIN	Base Density Per Acre	Community Plan Area	Rent Stabalization Ordinance	Income Category	Applicable Rezoning Program (Program informing values in Column Q listed first)
Los Angeles	4322 DALTON AVE	90062	5021019020	0.000	0.000	0.193	0.000	Shortfall of Sites	0.162	Low Medium I Residential	R2-1	0	0	0	24.689	0.193		Residential - Three Units (Any Combination) - 4 Stories or Less, 3	111B193 24		South Los Angeles	Yes	MI	R2RD
Los Angeles	4341 KENWOOD AVE	90037	5020007022	0.000	0.000	0.193	0.000	Shortfall of Sites	0.136	Low Medium I Residential	R2-1	0	0	0	29.480	0.193		Residential - Double, Duplex, or Two Units - 4 Stories or Less, 2	111B197 24		South Los Angeles	Yes	MI	R2RD
Los Angeles	725 E VERNON AVE	90011	5115012016	0.000	0.000	0.193	0.000	Shortfall of Sites	0.108	Low Medium II Residential	RD1.5-1	0	0	0	37.119	0.193		Residential - Five or More Units or Apartments (Any Combination) - 4 Stories or Less, 5	112-5A207 24		Southeast Los Angeles	Yes	MI	R2RD
Los Angeles	663 E 48TH ST	90011	5108007014	0.000	0.000	0.193	0.000	Shortfall of Sites	0.149	Low Medium I Residential	R2-1	0	0	0	26.791	0.193		Residential - Double, Duplex, or Two Units - 4 Stories or Less, 2	111A207 24		Southeast Los Angeles	Yes	MI	R2RD
Los Angeles	1602 E 48TH ST	90011	5106017005	0.000	0.000	0.193	0.000	Shortfall of Sites	0.130	Low Medium I Residential	R2-1	0	0	0	30.672	0.193		Residential - Double, Duplex, or Two Units - 4 Stories or Less, 2	111A213 24		Southeast Los Angeles	Yes	MI	R2RD
Los Angeles	1423 E 52ND ST	90011	5104007028	0.000	0.000	0.193	0.000	Shortfall of Sites	0.124	Low Medium I Residential	R2-1	0	0	0	32.265	0.193		Residential - Four Units (Any Combination) - 4 Stories or Less, 4	108B209 24		Southeast Los Angeles	Yes	MI	R2RD
Los Angeles	427 W 52ND ST	90037	5001033006	0.000	0.000	0.193	0.000	Shortfall of Sites	0.115	Low Medium II Residential	RD2-1	0	0	0	34.846	0.193		Residential - Double, Duplex, or Two Units - 4 Stories or Less, 2	108B201 24		South Los Angeles	Yes	MI	R2RD
Los Angeles	1259 W 59TH ST	90044	6003007031	0.000	0.000	0.193	0.000	Shortfall of Sites	0.110	Low Medium I Residential	R2-1	0	0	0	36.260	0.193		Residential - Three Units (Any Combination) - 4 Stories or Less, 3	105B197 24		South Los Angeles	Yes	MI	R2RD
Los Angeles	216 E 66TH ST	90003	6011002021	0.000	0.000	0.193	0.000	Shortfall of Sites	0.124	Low Medium I Residential	R2-1-CPIO	0	0	0	32.265	0.193		Residential - Double, Duplex, or Two Units - 4 Stories or Less, 2	102B205 24		Southeast Los Angeles	Yes	MI	R2RD
Los Angeles	352 E 76TH ST	90003	6022021002	0.000	0.000	0.193	0.000	Shortfall of Sites	0.126	Low Medium I Residential	R2-1	0	0	0	31.758	0.193		Residential - Double, Duplex, or Two Units - 4 Stories or Less, 2	099B205 24		Southeast Los Angeles	Yes	MI	R2RD
Los Angeles	918 E 76TH ST	90001	6023020012	0.000	0.000	0.193	0.000	Shortfall of Sites	0.117	Low Medium I Residential	R2-1	0	0	0	34.141	0.193		Residential - Double, Duplex, or Two Units - 4 Stories or Less, 2	099B209 24		Southeast Los Angeles	Yes	MI	R2RD
Los Angeles	711 E 84TH ST	90001	6029018005	0.000	0.000	0.193	0.000	Shortfall of Sites	0.117	Low Medium I Residential	R2-1	0	0	0	34.163	0.193		Residential - Three Units (Any Combination) - 4 Stories or Less, 3	097-5A207 24		Southeast Los Angeles	Yes	MI	R2RD
Los Angeles	243 E 84TH ST	90003	6030012021	0.000	0.000	0.193	0.000	Shortfall of Sites	0.119	Low Medium II Residential	RD2-1	0	0	0	33.505	0.193		Residential - Four Units (Any Combination) - 4 Stories or Less, 4	097-5A205 24		Southeast Los Angeles	Yes	MI	R2RD
Los Angeles	1346 W 83RD PL	90044	6033004017	0.000	0.000	0.193	0.000	Shortfall of Sites	0.135	Low Medium II Residential	RD1.5-1	0	0	0	29.548	0.193		Residential - Four Units (Any Combination) - 4 Stories or Less, 4	097-5A197 24		South Los Angeles	Yes	MI	R2RD
Los Angeles	1523 W 84TH ST	90047	6034019018	0.000	0.000	0.193	0.000	Shortfall of Sites	0.154	Low Medium II Residential	RD2-1	0	0	0	25.899	0.193		Residential - Double, Duplex, or Two Units - 4 Stories or Less, 2	097-5A195 24		South Los Angeles	Yes	MI	R2RD
Los Angeles	205 W 90TH ST	90003	6040029003	0.000	0.000	0.193	0.000	Shortfall of Sites	0.124	Low Medium I Residential	R2-1	0	0	0	32.264	0.193		Residential - Double, Duplex, or Two Units - 4 Stories or Less, 2	094-5A203 24		Southeast Los Angeles	Yes	MI	R2RD
Los Angeles	923 LAGOON AVE	90744	7416024017	0.000	0.000	0.193	0.000	Shortfall of Sites	0.129	Low Medium II Residential	[Q]RD2-1XL-O-CUGU	0	0	0	31.081	0.193		Residential - Double, Duplex, or Two Units - 4 Stories or Less, 2	030B205 24		Wilmington - Harbor City	Yes	MI	R2RD
Los Angeles	1003 W 22ND ST	90731	7463001025	0.000	0.000	0.193	0.000	Shortfall of Sites	0.103	Low Medium II Residential	RD1.5-1XL	0	0	0	38.784	0.193		Residential - Three Units (Any Combination) - 4 Stories or Less, 3	009B197 24		San Pedro	Yes	MI	R2RD
Los Angeles	2869 N COOLIDGE AVE	90039	5442023029	0.000	0.000	0.193	0.000	Shortfall of Sites	0.115	Low Medium I Residential	R2-1VL-RIO	0	0	0	34.647	0.193		Residential - Double, Duplex, or Two Units - 4 Stories or Less, 2	148-5A213 25		Silver Lake - Echo Park - Elysian Valley	Yes	MI	R2RD
Los Angeles	2649 ALICE ST	90065	5453001024	0.000	0.000	0.193	0.000	Shortfall of Sites	0.133	Low Medium I Residential	RD3-1-CDO-RIO	0	0	0	30.023	0.193		Residential - Double, Duplex, or Two Units - 4 Stories or Less, 2	145-5A217 25		Northeast Los Angeles	Yes	MI	R2RD
Los Angeles	3207 HURON ST	90065	5446008009	0.000	0.000	0.193	0.000	Shortfall of Sites	0.172	Low Medium II Residential	RD2-1-CDO-RIO	0	0	0	23.248	0.193		Residential - Three Units (Any Combination) - 4 Stories or Less, 3	142-5A219 25		Northeast Los Angeles	Yes	MI	R2RD
Los Angeles	3521 WARWICK AVE	90032	5219013032	0.000	0.000	0.193	0.000	Shortfall of Sites	0.141	Medium Residential	RD3-1	0	0	0	28.331	0.193		Residential - Double, Duplex, or Two Units - 4 Stories or Less, 2	142-5A235 25		Northeast Los Angeles	Yes	MI	R2RD
Los Angeles	3214 CASTALIA AVE	90032	5218019015	0.000	0.000	0.193	0.000	Shortfall of Sites	0.171	Low Medium I Residential	RD3-1	0	0	0	23.334	0.193		Residential - Five or More Units or Apartments (Any Combination) - 4 Stories or Less, 7	141A233 25		Northeast Los Angeles	Yes	MI	R2RD
Los Angeles	1446 PORTIA ST	90026	5406006018	0.000	0.000	0.193	0.000	Shortfall of Sites	0.150	Low Medium II Residential	RD2-1VL	0	0	0	26.663	0.193		Residential - Double, Duplex, or Two Units - 4 Stories or Less, 2	139-5A211 25		Silver Lake - Echo Park - Elysian Valley	Yes	MI	R2RD
Los Angeles	1816 SANTA YNEZ ST	90026	5404006018	0.000	0.000	0.193	0.000	Shortfall of Sites	0.157	Low Medium II Residential	RD2-1VL-CDO	0	0	0	25.542	0.193		Residential - Four Units (Any Combination) - 4 Stories or Less, 4	138A207 25		Silver Lake - Echo Park - Elysian Valley	Yes	MI	R2RD
Los Angeles	153 S RENO ST	90057	5155003009	0.000	0.000	0.193	0.000	Shortfall of Sites	0.074	Low Medium Residential	RD1.5-1	0	0	0	54.391	0.193		Residential - Three Units (Any Combination) - 4 Stories or Less, 3	136-5A201 25		Westlake	Yes	MI	R2RD
Los Angeles	3224 WINTER ST	90063	5178013008	0.000	0.000	0.193	0.000	Shortfall of Sites	0.119	Low Medium I Residential	R2-1-CUGU	0	0	0	33.519	0.193		Residential - Double, Duplex, or Two Units - 4 Stories or Less, 2	127-5A229 25	21	Boyle Heights	Yes	MI	R2RD , BH CPU
Los Angeles	3227 E 2ND ST	90063	5179009007	0.000	0.000	0.193	0.000	Shortfall of Sites	0.110	Low Medium I Residential	R2-1-CUGU	0	0	0	36.300	0.193		Residential - Double, Duplex, or Two Units - 4 Stories or Less, 2	124-5A227 25	21	Boyle Heights	Yes	MI	R2RD , BH CPU
Los Angeles	2822 GUIRADO ST	90023	5185035005	0.000	0.000	0.193	0.000	Shortfall of Sites	0.151	Low Medium I Residential	R2-1-CUGU	0	0	0	26.456	0.193		Residential - Four Units (Any Combination) - 4 Stories or Less, 4	123A223 25	21	Boyle Heights	Yes	MI	R2RD , BH CPU
Los Angeles	1600 S SIERRA BONITA AVE	90019	5069026023	0.000	0.000	0.193	0.000	Shortfall of Sites	0.157	Low Medium I Residential	R2-1-O	0	0	0	25.527	0.193		Residential - Double, Duplex, or Two Units - 4 Stories or Less, 2	126B177 25		Wilshire	Yes	MI	R2RD
Los Angeles	2818 FOLSOM ST	90033	5178018022	0.000	0.000	0.193	0.000	Shortfall of Sites	0.135	Low Medium II Residential	RD1.5-1-CUGU	0	0	0	29.542	0.193		Residential - Double, Duplex, or Two Units - 4 Stories or Less, 2	127-5A227 25		Boyle Heights	Yes	MI	R2RD
Los Angeles	4107 W 22ND PL	90018	5060010011	0.000	0.000	0.193	0.000	Shortfall of Sites	0.138	Low Medium II Residential	RD2-1-O-CPIO	0	0	0	29.023	0.193		Residential - Double, Duplex, or Two Units - 4 Stories or Less, 2	123B185 25		West Adams - Baldwin Hills - Leimert	Yes	MI	R2RD
Los Angeles	630 S BREED ST	90023	5183024025	0.000	0.000	0.193	0.000	Shortfall of Sites	0.117	Low Medium II Residential	RD1.5-1-CUGU	0	0	0	34.241	0.193		Residential - Double, Duplex, or Two Units - 4 Stories or Less, 2	124-5A221 25		Boyle Heights	Yes	MI	R2RD
Los Angeles	2323 WALL ST	90011	5127013025	0.000	0.000	0.193	0.000	Shortfall of Sites	0.172	Low Medium II Residential	RD2-1	0	0	0	23.232	0.193		Residential - Five or More Units or Apartments (Any Combination) - 4 Stories or Less, 5	120A207 25		Southeast Los Angeles	Yes	MI	R2RD
Los Angeles	2110 STANFORD AVE	90011	5131013001	0.000	0.000	0.193	0.000	Shortfall of Sites	0.172	Low Medium I Residential	R2-1	0	0	0	23.220	0.193		Residential - Three Units (Any Combination) - 4 Stories or Less, 3	120A209 25		Southeast Los Angeles	Yes	MI	R2RD
Los Angeles	3705 RAYMOND AVE	90007	5040010015	0.000	0.000	0.193	0.000	Shortfall of Sites	0.152	Low Medium II Residential	RD2-1	0	0	0	26.277	0.193		Residential - Double, Duplex, or Two Units - 4 Stories or Less, 2	117B197 25		South Los Angeles	Yes	MI	R2RD
Los Angeles	222 E 30TH ST	90011	5128005014	0.000	0.000	0.193	0.000	Shortfall of Sites	0.106	Low Medium II Residential	RD1.5-1	0	0	0	37.677	0.193		Residential - Three Units (Any Combination) - 4 Stories or Less, 3	118-5A205 25		Southeast Los Angeles	Yes	MI	R2RD
Los Angeles	1850 LEIGHTON AVE	90062	5035011010	0.000	0.000	0.193	0.000	Shortfall of Sites	0.193	Low Medium I Residential	R2-1	0	0	0	20.742	0.193		Residential - Four Units (Any Combination) - 4 Stories or Less, 4	114B189 25		South Los Angeles	Yes	MI	R2RD
Los Angeles	633 E 41ST PL	90011	5115002018	0.000	0.000	0.193	0.000	Shortfall of Sites	0.175	Low Medium II Residential	RD2-1	0	0	0	22.816	0.193		Residential - Five or More Units or Apartments (Any Combination) - 4 Stories or Less, 6	114A207 25		Southeast Los Angeles	Yes	MI	R2RD
Los Angeles	405 E 41ST PL	90011	5113006020	0.000	0.000	0.193	0.000	Shortfall of Sites	0.148	Low Medium I Residential	R2-1	0	0	0	27.110	0.193		Residential - Four Units (Any Combination) - 4 Stories or Less, 4	114A205 25		Southeast Los Angeles	Yes	MI	R2RD
Los Angeles	982 E 41ST PL	90011	5115022014	0.000	0.000	0.193	0.000	Shortfall of Sites	0.143	Low Medium I Residential	R2-1	0	0	0	27.878	0.193		Residential - Double, Duplex, or Two Units - 4 Stories or Less, 2	114A209 25		Southeast Los Angeles	Yes	MI	R2RD
Los Angeles	2614 W 43RD PL	90008	5023030025	0.000	0.000	0.193	0.000	Shortfall of Sites	0.105	Low Medium I Residential	R2-1	0	0	0	38.039	0.193		Residential - Double, Duplex, or Two Units - 4 Stories or Less, 2	111B189 25		West Adams - Baldwin Hills - Leimert	Yes	MI	R2RD
Los Angeles	719 E VERNON AVE	90011	5115012015	0.000	0.000	0.193	0.000	Shortfall of Sites	0.108	Low Medium II Residential	RD1.5-1	0	0	0	37.114	0.193		Residential - Four Units (Any Combination) - 4 Stories or Less, 4	112-5A207 25		Southeast Los Angeles	Yes	MI	R2RD
Los Angeles	1332 E 48TH ST	90011	5107021009	0.000	0.000	0.193	0.000	Shortfall of Sites	0.120	Low Medium I Residential	R2-1	0	0	0	33.360	0.193		Residential - Double, Duplex, or Two Units - 4 Stories or Less, 2	111A211 25		Southeast Los Angeles	Yes	MI	R2RD
Los Angeles	1610 E 48TH ST	90011	5106017004	0.000	0.000	0.193	0.000	Shortfall of Sites	0.130	Low Medium I Residential	R2-1	0	0	0	30.654	0.193		Residential - Three Units (Any Combination) - 4 Stories or Less, 3	111A213 25		Southeast Los Angeles	Yes	MI	R2RD
Los Angeles	212 E 66TH ST	90003	6011002020	0.000	0.000	0.193	0.000	Shortfall of Sites	0.124	Low Medium I Residential	R2-1-CPIO	0	0	0	32.266	0.193		Residential - Double, Duplex, or Two Units - 4 Stories or Less, 2	102B205 25		Southeast Los Angeles	Yes	MI	R2RD
Los Angeles	1529 W 84TH ST	90047	6034019019	0.000	0.000	0.193	0.000	Shortfall of Sites	0.154	Low Medium II Residential	RD2-1	0	0	0	25.890	0.193		Residential - Three Units (Any Combination) - 4 Stories or Less, 3	097-5A195 25		South Los Angeles	Yes	MI	R2RD
Los Angeles	900 E 84TH ST	90001	6029021019	0.000	0.000	0.193	0.000	Shortfall of Sites	0.137	Low Medium I Residential	R2-1	0	0	0	29.255	0.193		Residential - Three Units (Any Combination) - 4 Stories or Less, 3	097-5A209 25		Southeast Los Angeles	Yes	MI	R2RD
Los Angeles	8640 MENLO AVE	90044	6038022016	0.000	0.000	0.193	0.000	Shortfall of Sites	0.124	Low Medium II Residential	RD2-1	0	0	0	32.237	0.193		Residential - Double, Duplex, or Two Units - 4 Stories or Less, 2	096A199 25		South Los Angeles	Yes	MI	R2RD
Los Angeles	911 E 87TH PL	90002	6042024014	0.000	0.000	0.193	0.000	Shortfall of Sites	0.117	Low Medium I Residential	R2-1	0	0	0	34.142	0.193		Residential - Double, Duplex, or Two Units - 4 Stories or Less, 2	096A209 25		Southeast Los Angeles	Yes	MI	R2RD
Los Angeles	123 E 95TH ST	90003	6052006025	0.000	0.000	0.193	0.000	Shortfall of Sites	0.115	Low Medium I Residential	R2-1	0	0	0	34.843	0.193		Residential - Double, Duplex, or Two Units - 4 Stories or Less, 2	093A205 25		Southeast Los Angeles	Yes	MI	R2RD
Los Angeles	9501 HOLMES AVE	90002	6048031002	0.000	0.000	0.193	0.000	Shortfall of Sites	0.207	Low Medium I Residential	R2-1	0	0	0	19.333	0.193		Residential - Three Units (Any Combination) - 4 Stories or Less, 3	093A213 25		Southeast Los Angeles	Yes	MI	R2RD
Los Angeles	244 E 99TH ST	90003	6052016012	0.000	0.000	0.193	0.000	Shortfall of Sites	0.116	Low Medium I Residential	R2-1	0	0	0	34.378	0.193		Residential - Four Units (Any Combination) - 4 Stories or Less, 4	091-5A205 25		Southeast Los Angeles	Yes	MI	R2RD
Los Angeles	127 W 104TH ST	90003	6074001030	0.000	0.000	0.193	0.000	Shortfall of Sites	0.192	Low Medium I Residential	R2-1	0	0	0	20.816	0.193		Residential - Four Units (Any Combination) - 4 Stories or Less, 4	090A203 25		Southeast Los Angeles	Yes	MI	R2RD
Los Angeles	157 E 104TH ST	90003	6063016053	0.000	0.000	0.193	0.000	Shortfall of Sites	0.125	Low Medium I Residential	R2-1	0	0	0	32.007	0.193		Residential - Double, Duplex, or Two Units - 4 Stories or Less, 2	090A205 25		Southeast Los Angeles	Yes	MI	R2RD
Los Angeles	1523 E 108TH ST	90059	6065014026	0.000	0.000	0.193	0.000	Shortfall of Sites	0.088	Low Medium I Residential	R2-1	0	0	0	45.309	0.193		Residential - Double, Duplex, or Two Units - 4 Stories or Less, 2	088-5A213 25		Southeast Los Angeles	Yes	MI	R2RD
Los Angeles	1409 E 108TH ST	90059	6065013022	0.000	0.000	0.193	0.000	Shortfall of Sites	0.088	Low Medium I Residential	R2-1	0	0	0	45.298	0.193		Residential - Three Units (Any Combination) - 4 Stories or Less, 3	088-5A211 25		Southeast Los Angeles	Yes	MI	R2RD
Los Angeles	218 E 108TH ST	90061	6073002009	0.000	0.000	0.193	0.000	Shortfall of Sites	0.127	Low Medium I Residential	R2-1	0	0	0	31.455	0.193		Residential - Double, Duplex, or Two Units - 4 Stories or Less, 2	088-5A205 25		Southeast Los Angeles	Yes	MI	R2RD
Los Angeles	924 N NEPTUNE AVE	90744	7416024006	0.000	0.000	0.193	0.000	Shortfall of Sites	0.129	Low Medium II Residential	[Q]RD2-1XL-O-CUGU	0	0	0	31.068	0.193		Residential - Double, Duplex, or Two Units - 4 Stories or Less, 2	030B205 25		Wilmington - Harbor City	Yes	MI	R2RD
Los Angeles	8614 TILDEN AVE	91402	2638004001	0.000	0.000	0.193	0.000	Shortfall of Sites	0.145	Low Medium I Residential	R2-1	0	0	0	27.660	0.193		Residential - Double, Duplex, or Two Units - 4 Stories or Less, 2	192B149 26		Mission Hills - Panorama City - North Hills	Yes	MI	R2RD
Los Angeles	709 N AVENUE 50	90042	5469008016	0.000	0.000	0.193	0.000	Shortfall of Sites	0.164	Low Medium II Residential	RD2-1	0	0	0	24.365	0.193		Residential - Five or More Units or Apartments (Any Combination) - 4 Stories or Less, 10	151-5A225 26		Northeast Los Angeles	Yes	MI	R2RD
Los Angeles	1255 N VIRGIL AVE	90029	5542021023	0.000	0.000	0.193	0.000	Shortfall of Sites	0.157	Low Medium I Residential	R2-1XL	0	0	0	25.528	0.193		Residential - Five or More Units or Apartments (Any Combination) - 4 Stories or Less, 8	145-5A201 26		Hollywood	Yes	MI	R2RD
Los Angeles	3452 MACEO ST	90065	5453025015	0.000	0.000	0.193	0.000	Shortfall of Sites	0.121	Low Residential	RD3-1-CDO	0	0	0	33.128	0.193		Residential - Double, Duplex, or Two Units - 4 Stories or Less, 2	145-5A219 26		Northeast Los Angeles	Yes	MI	R2RD
Los Angeles	827 N ALEXANDRIA AVE	90029	5538006037	0.000	0.000	0.193	0.000	Shortfall of Sites	0.117	Low Medium II Residential	RD2-1XL	0	0	0	34.087	0.193		Residential - Three Units (Any Combination) - 4 Stories or Less, 3	141B197 26		Hollywood	Yes	MI	R2RD

Jurisdiction Name	Site Address/Intersection	5 Digit ZIP Code	Assessor Parcel Number	Very Low-Income	Low-Income	Moderate-Income	Above Moderate-Income	Type of Shortfall	Parcel Size (Acres)	Current General Plan Designation	Current Zoning	Proposed General Plan (GP) Designation	Proposed Zoning	Minimum Density Allowed	Maximum Density Allowed	Total Capacity	Vacant/ Nonvacant	Description of Existing Uses	PIN	Base Density Per Acre	Community Plan Area	Rent Stabalization Ordinance	Income Category	Applicable Rezoning Program (Program informing values in Column Q listed first)
Los Angeles	3520 CHADWICK DR	90032	5219013006	0.000	0.000	0.193	0.000	Shortfall of Sites	0.143	Medium Residential	RD3-1	0	0	0	27.991	0.193		Residential - Double, Duplex, or Two Units - 4 Stories or Less, 2	142-5A235 26		Northeast Los Angeles	Yes	MI	R2RD
Los Angeles	1455 SUTHERLAND ST	90026	5406006001	0.000	0.000	0.193	0.000	Shortfall of Sites	0.145	Low Medium II Residential	RD2-1VL	0	0	0	27.606	0.193		Residential - Double, Duplex, or Two Units - 4 Stories or Less, 2	139-5A211 26		Silver Lake - Echo Park - Elysian Valley	Yes	MI	R2RD
Los Angeles	837 GLENDALE BLVD	90026	5404006005	0.000	0.000	0.193	0.000	Shortfall of Sites	0.172	Low Medium II Residential	RD2-1VL-CDO	0	0	0	23.234	0.193		Residential - Three Units (Any Combination) - 4 Stories or Less, 3	138A207 26		Silver Lake - Echo Park - Elysian Valley	Yes	MI	R2RD
Los Angeles	212 S HOOVER ST	90004	5155007012	0.000	0.000	0.193	0.000	Shortfall of Sites	0.099	Low Medium Residential	RD1.5-1	0	0	0	40.509	0.193		Residential - Four Units (Any Combination) - 4 Stories or Less, 4	136-5A201 26		Westlake	Yes	MI	R2RD
Los Angeles	135 N CORONADO ST	90026	5157001013	0.000	0.000	0.193	0.000	Shortfall of Sites	0.138	Low Medium Residential	RD3-1	0	0	0	29.008	0.193		Residential - Double, Duplex, or Two Units - 4 Stories or Less, 2	136-5A203 26		Westlake	Yes	MI	R2RD
Los Angeles	409 N WESTLAKE AVE	90026	5157024003	0.000	0.000	0.193	0.000	Shortfall of Sites	0.102	Low Medium II Residential	RD2-1VL	0	0	0	39.109	0.193		Residential - Double, Duplex, or Two Units - 4 Stories or Less, 2	136-5A207 26		Silver Lake - Echo Park - Elysian Valley	Yes	MI	R2RD
Los Angeles	136 N BURLINGTON AVE	90026	5159008006	0.000	0.000	0.193	0.000	Shortfall of Sites	0.138	Low Medium Residential	RD1.5-1	0	0	0	29.040	0.193		Residential - Five or More Units or Apartments (Any Combination) - 4 Stories or Less, 8	135A207 26		Westlake	Yes	MI	R2RD
Los Angeles	1521 BRIDGE ST	90033	5174003026	0.000	0.000	0.193	0.000	Shortfall of Sites	0.057	Low Medium II Residential	RD1.5-1-RIO-CUGU	0	0	0	69.695	0.193		Residential - Four Units (Any Combination) - 4 Stories or Less, 4	130-5A221 26		Boyle Heights	Yes	MI	R2RD
Los Angeles	3120 DOBINSON ST	90063	5229026008	0.000	0.000	0.193	0.000	Shortfall of Sites	0.110	Low Medium I Residential	R2-1-CUGU	0	0	0	36.300	0.193		Residential - Double, Duplex, or Two Units - 4 Stories or Less, 2	129A229 26	21	Boyle Heights	Yes	MI	R2RD , BH CPU
Los Angeles	3121 E 3RD ST	90063	5179005031	0.000	0.000	0.193	0.000	Shortfall of Sites	0.115	Low Medium I Residential	R2-1-CUGU	0	0	0	34.849	0.193		Residential - Double, Duplex, or Two Units - 4 Stories or Less, 2	124-5A227 26	21	Boyle Heights	Yes	MI	R2RD , BH CPU
Los Angeles	1422 S VAN NESS AVE	90019	5073002010	0.000	0.000	0.193	0.000	Shortfall of Sites	0.172	Low Medium II Residential	RD2-1-O-CPIO	0	0	0	23.232	0.193		Residential - Five or More Units or Apartments (Any Combination) - 4 Stories or Less, 5	126B189 26		South Los Angeles	Yes	MI	R2RD
Los Angeles	2207 S RIDGELEY DR	90016	5063024009	0.000	0.000	0.193	0.000	Shortfall of Sites	0.109	Low Medium II Residential	RD1.5-1	0	0	0	36.601	0.193		Residential - Four Units (Any Combination) - 4 Stories or Less, 4	123B177 26		West Adams - Baldwin Hills - Leimert	Yes	MI	R2RD
Los Angeles	2045 S HARCOURT AVE	90016	5061017037	0.000	0.000	0.193	0.000	Shortfall of Sites	0.135	Low Medium II Residential	RD2-1-O	0	0	0	29.725	0.193		Residential - Four Units (Any Combination) - 4 Stories or Less, 4	123B181 26		West Adams - Baldwin Hills - Leimert	Yes	MI	R2RD
Los Angeles	5353 SMILEY DR	90016	5043017020	0.000	0.000	0.193	0.000	Shortfall of Sites	0.110	Low Medium II Residential	RD1.5-1	0	0	0	36.243	0.193		Residential - Four Units (Any Combination) - 4 Stories or Less, 4	120B177 26		West Adams - Baldwin Hills - Leimert	Yes	MI	R2RD
Los Angeles	1108 E 20TH ST	90011	5131009002	0.000	0.000	0.193	0.000	Shortfall of Sites	0.138	Low Medium II Residential	RD1.5-1	0	0	0	29.042	0.193		Residential - Double, Duplex, or Two Units - 4 Stories or Less, 2	120A209 26		Southeast Los Angeles	Yes	MI	R2RD
Los Angeles	3331 HUNTER ST	90023	5190022030	0.000	0.000	0.193	0.000	Shortfall of Sites	0.112	Low Medium II Residential	RD1.5-1-CUGU	0	0	0	35.704	0.193		Residential - Three Units (Any Combination) - 4 Stories or Less, 2	118-5A225 26		Boyle Heights	Yes	MI	R2RD
Los Angeles	3957 S WILTON PL	90062	5035012001	0.000	0.000	0.193	0.000	Shortfall of Sites	0.193	Low Medium I Residential	R2-1	0	0	0	20.713	0.193		Residential - Four Units (Any Combination) - 4 Stories or Less, 4	114B189 26		South Los Angeles	Yes	MI	R2RD
Los Angeles	1744 LEIGHTON AVE	90062	5035010010	0.000	0.000	0.193	0.000	Shortfall of Sites	0.138	Low Medium I Residential	R2-1	0	0	0	29.078	0.193		Residential - Double, Duplex, or Two Units - 4 Stories or Less, 2	114B193 26		South Los Angeles	Yes	MI	R2RD
Los Angeles	3210 COMPTON AVE	90011	5117007001	0.000	0.000	0.193	0.000	Shortfall of Sites	0.113	Low Medium I Residential	R2-1	0	0	0	35.294	0.193		Commercial - Store Combination - Store and Residential Combination - One Story, 4	115-5A211 26		Southeast Los Angeles	Yes	MI	R2RD
Los Angeles	613 E 41ST PL	90011	5115002017	0.000	0.000	0.193	0.000	Shortfall of Sites	0.176	Low Medium II Residential	RD2-1	0	0	0	22.698	0.193		Residential - Five or More Units or Apartments (Any Combination) - 4 Stories or Less, 5	114A207 26		Southeast Los Angeles	Yes	MI	R2RD
Los Angeles	972 E 41ST PL	90011	5115022015	0.000	0.000	0.193	0.000	Shortfall of Sites	0.143	Low Medium I Residential	R2-1	0	0	0	27.878	0.193		Residential - Double, Duplex, or Two Units - 4 Stories or Less, 2	114A209 26		Southeast Los Angeles	Yes	MI	R2RD
Los Angeles	2618 W 43RD PL	90008	5023030024	0.000	0.000	0.193	0.000	Shortfall of Sites	0.105	Low Medium I Residential	R2-1	0	0	0	38.043	0.193		Residential - Double, Duplex, or Two Units - 4 Stories or Less, 2	111B189 26		West Adams - Baldwin Hills - Leimert	Yes	MI	R2RD
Los Angeles	4343 WALTON AVE	90037	5020023015	0.000	0.000	0.193	0.000	Shortfall of Sites	0.136	Low Medium I Residential	R2-1	0	0	0	29.333	0.193		Residential - Double, Duplex, or Two Units - 4 Stories or Less, 2	111B197 26		South Los Angeles	Yes	MI	R2RD
Los Angeles	711 E VERNON AVE	90011	5115011026	0.000	0.000	0.193	0.000	Shortfall of Sites	0.108	Low Medium II Residential	RD1.5-1	0	0	0	37.109	0.193		Residential - Five or More Units or Apartments (Any Combination) - 4 Stories or Less, 9	112-5A207 26		Southeast Los Angeles	Yes	MI	R2RD
Los Angeles	653 E 48TH ST	90011	5108007016	0.000	0.000	0.193	0.000	Shortfall of Sites	0.149	Low Medium I Residential	R2-1	0	0	0	26.838	0.193		Residential - Four Units (Any Combination) - 4 Stories or Less, 4	111A207 26		Southeast Los Angeles	Yes	MI	R2RD
Los Angeles	1251 W 59TH ST	90044	6003007029	0.000	0.000	0.193	0.000	Shortfall of Sites	0.110	Low Medium I Residential	R2-1	0	0	0	36.259	0.193		Residential - Double, Duplex, or Two Units - 4 Stories or Less, 2	105B197 26		South Los Angeles	Yes	MI	R2RD
Los Angeles	5867 BONSALLO AVE	90044	6004032024	0.000	0.000	0.193	0.000	Shortfall of Sites	0.118	Low Medium I Residential	R2-1	0	0	0	33.961	0.193		Residential - Three Units (Any Combination) - 4 Stories or Less, 3	105B201 26		South Los Angeles	Yes	MI	R2RD
Los Angeles	208 E 66TH ST	90003	6011002019	0.000	0.000	0.193	0.000	Shortfall of Sites	0.124	Low Medium I Residential	R2-1-CPIO	0	0	0	32.265	0.193		Residential - Double, Duplex, or Two Units - 4 Stories or Less, 2	102B205 26		Southeast Los Angeles	Yes	MI	R2RD
Los Angeles	910 E 76TH ST	90001	6023020010	0.000	0.000	0.193	0.000	Shortfall of Sites	0.117	Low Medium I Residential	R2-1	0	0	0	34.142	0.193		Residential - Double, Duplex, or Two Units - 4 Stories or Less, 2	099B209 26		Southeast Los Angeles	Yes	MI	R2RD
Los Angeles	1533 W 84TH ST	90047	6034019020	0.000	0.000	0.193	0.000	Shortfall of Sites	0.155	Low Medium II Residential	RD2-1	0	0	0	25.881	0.193		Residential - Three Units (Any Combination) - 4 Stories or Less, 3	097-5A195 26		South Los Angeles	Yes	MI	R2RD
Los Angeles	854 E 84TH ST	90001	6029022020	0.000	0.000	0.193	0.000	Shortfall of Sites	0.181	Low Medium I Residential	R2-1	0	0	0	22.130	0.193		Residential - Four Units (Any Combination) - 4 Stories or Less, 4	097-5A209 26		Southeast Los Angeles	Yes	MI	R2RD
Los Angeles	905 E 87TH PL	90002	6042024015	0.000	0.000	0.193	0.000	Shortfall of Sites	0.117	Low Medium I Residential	R2-1	0	0	0	34.142	0.193		Residential - Three Units (Any Combination) - 4 Stories or Less, 3	096A209 26		Southeast Los Angeles	Yes	MI	R2RD
Los Angeles	715 E 87TH ST	90002	6042003034	0.000	0.000	0.193	0.000	Shortfall of Sites	0.119	Low Medium I Residential	R2-1	0	0	0	33.506	0.193		Residential - Double, Duplex, or Two Units - 4 Stories or Less, 2	096A207 26		Southeast Los Angeles	Yes	MI	R2RD
Los Angeles	215 W 90TH ST	90003	6040029005	0.000	0.000	0.193	0.000	Shortfall of Sites	0.124	Low Medium I Residential	R2-1	0	0	0	32.265	0.193		Residential - Double, Duplex, or Two Units - 4 Stories or Less, 2	094-5A203 26		Southeast Los Angeles	Yes	MI	R2RD
Los Angeles	119 E 95TH ST	90003	6052006024	0.000	0.000	0.193	0.000	Shortfall of Sites	0.115	Low Medium I Residential	R2-1	0	0	0	34.864	0.193		Residential - Three Units (Any Combination) - 4 Stories or Less, 3	093A205 26		Southeast Los Angeles	Yes	MI	R2RD
Los Angeles	132 W 99TH ST	90003	6053020022	0.000	0.000	0.193	0.000	Shortfall of Sites	0.119	Low Medium I Residential	R2-1	0	0	0	33.506	0.193		Residential - Double, Duplex, or Two Units - 4 Stories or Less, 2	091-5A203 26		Southeast Los Angeles	Yes	MI	R2RD
Los Angeles	224 E 108TH ST	90061	6073002008	0.000	0.000	0.193	0.000	Shortfall of Sites	0.127	Low Medium I Residential	R2-1	0	0	0	31.495	0.193		Residential - Double, Duplex, or Two Units - 4 Stories or Less, 2	088-5A205 26		Southeast Los Angeles	Yes	MI	R2RD
Los Angeles	154 W 108TH ST	90061	6074010012	0.000	0.000	0.193	0.000	Shortfall of Sites	0.120	Low Medium I Residential	R2-1	0	0	0	33.201	0.193		Residential - Five or More Units or Apartments (Any Combination) - 4 Stories or Less, 5	088-5A203 26		Southeast Los Angeles	Yes	MI	R2RD
Los Angeles	912 LAKME AVE	90744	7423017003	0.000	0.000	0.193	0.000	Shortfall of Sites	0.180	Low Medium I Residential	[Q]RD3-1XL-O-CUGU	0	0	0	22.174	0.193		Residential - Five or More Units or Apartments (Any Combination) - 4 Stories or Less, 8	030B209 26		Wilmington - Harbor City	Yes	MI	R2RD
Los Angeles	931 GULF AVE	90744	7416014029	0.000	0.000	0.193	0.000	Shortfall of Sites	0.173	Low Medium II Residential	[Q]RD2-1XL-O-CUGU	0	0	0	23.175	0.193		Residential - Double, Duplex, or Two Units - 4 Stories or Less, 2	030B205 26		Wilmington - Harbor City	Yes	MI	R2RD
Los Angeles	10260 HELENDALE AVE	91042	2558030005	0.000	0.000	0.193	0.000	Shortfall of Sites	0.058	Low Medium II Residential	RD2-1	0	0	0	69.310	0.193		Residential - Double, Duplex, or Two Units - 4 Stories or Less, 2	204A197 27		Sunland - Tujunga - Lake View Terrace - Shadow Hills - East La Tuna Canyon	Yes	MI	R2RD
Los Angeles	5716 FAYETTE ST	90042	5484010005	0.000	0.000	0.193	0.000	Shortfall of Sites	0.128	Low Medium II Residential	RD1.5-1	0	0	0	31.135	0.193		Residential - Three Units (Any Combination) - 4 Stories or Less, 3	154-5A229 27		Northeast Los Angeles	Yes	MI	R2RD
Los Angeles	2559 POMEROY AVE	90033	5177005006	0.000	0.000	0.193	0.000	Shortfall of Sites	0.132	Low Medium I Residential	R2-1-CUGU	0	0	0	30.303	0.193		Residential - Double, Duplex, or Two Units - 4 Stories or Less, 2	130-5A227 27	21	Boyle Heights	Yes	MI	R2RD , BH CPU
Los Angeles	423 N LORENA ST	90063	5178026025	0.000	0.000	0.193	0.000	Shortfall of Sites	0.107	Low Medium I Residential	R2-1-CUGU	0	0	0	37.461	0.193		Residential - Double, Duplex, or Two Units - 4 Stories or Less, 2	126A229 27	21	Boyle Heights	Yes	MI	R2RD , BH CPU
Los Angeles	3215 PHELPS AVE	90032	5218021009	0.000	0.000	0.193	0.000	Shortfall of Sites	0.172	Low Medium I Residential	RD3-1	0	0	0	23.232	0.193		Residential - Double, Duplex, or Two Units - 4 Stories or Less, 2	141A233 27		Northeast Los Angeles	Yes	MI	R2RD
Los Angeles	420 N COMMONWEALTH AVE	90004	5539035009	0.000	0.000	0.193	0.000	Shortfall of Sites	0.172	Low Medium I Residential	R2-1	0	0	0	23.232	0.193		Residential - Three Units (Any Combination) - 4 Stories or Less, 3	139-5A201 27		Wilshire	Yes	MI	R2RD
Los Angeles	3218 BALDWIN ST	90031	5210031020	0.000	0.000	0.193	0.000	Shortfall of Sites	0.198	Low Medium I Residential	RD3-1	0	0	0	20.155	0.193		Residential - Double, Duplex, or Two Units - 4 Stories or Less, 2	136-5A225 27		Northeast Los Angeles	Yes	MI	R2RD
Los Angeles	118 N BONNIE BRAE ST	90026	5159007007	0.000	0.000	0.193	0.000	Shortfall of Sites	0.138	Low Medium Residential	RD2-1	0	0	0	29.040	0.193		Residential - Double, Duplex, or Two Units - 4 Stories or Less, 2	135A205 27		Westlake	Yes	MI	R2RD
Los Angeles	2747 BLANCHARD ST	90033	5177018011	0.000	0.000	0.193	0.000	Shortfall of Sites	0.134	Low Medium II Residential	RD1.5-1-CUGU	0	0	0	29.773	0.193		Residential - Three Units (Any Combination) - 4 Stories or Less, 3	129A227 27		Boyle Heights	Yes	MI	R2RD
Los Angeles	1607 S SIERRA BONITA AVE	90019	5069022018	0.000	0.000	0.193	0.000	Shortfall of Sites	0.130	Low Medium I Residential	R2-1-O	0	0	0	30.813	0.193		Residential - Four Units (Any Combination) - 4 Stories or Less, 4	126B177 27		Wilshire	Yes	MI	R2RD
Los Angeles	4623 W 21ST ST	90016	5061015024	0.000	0.000	0.193	0.000	Shortfall of Sites	0.098	Low Medium II Residential	RD2-1-O	0	0	0	40.862	0.193		Residential - Double, Duplex, or Two Units - 4 Stories or Less, 2	123B181 27		West Adams - Baldwin Hills - Leimert	Yes	MI	R2RD
Los Angeles	4010 W 21ST ST	90018	5060010023	0.000	0.000	0.193	0.000	Shortfall of Sites	0.140	Low Medium II Residential	RD2-1-O-CPIO	0	0	0	28.647	0.193		Residential - Four Units (Any Combination) - 4 Stories or Less, 4	123B185 27		West Adams - Baldwin Hills - Leimert	Yes	MI	R2RD
Los Angeles	650 S CHICAGO ST	90023	5183025003	0.000	0.000	0.193	0.000	Shortfall of Sites	0.110	Low Medium II Residential	RD1.5-1-CUGU	0	0	0	36.284	0.193		Residential - Double, Duplex, or Two Units - 4 Stories or Less, 2	124-5A221 27		Boyle Heights	Yes	MI	R2RD
Los Angeles	719 CAMULOS ST	90023	5185033013	0.000	0.000	0.193	0.000	Shortfall of Sites	0.133	Low Medium II Residential	RD1.5-1-CUGU	0	0	0	30.103	0.193		Residential - Four Units (Any Combination) - 4 Stories or Less, 4	123A223 27		Boyle Heights	Yes	MI	R2RD
Los Angeles	2905 WEST BLVD	90016	5050024004	0.000	0.000	0.193	0.000	Shortfall of Sites	0.107	Low Medium II Residential	RD2-1	0	0	0	37.284	0.193		Residential - Double, Duplex, or Two Units - 4 Stories or Less, 2	120B181 27		West Adams - Baldwin Hills - Leimert	Yes	MI	R2RD
Los Angeles	1141 E 28TH ST	90011	5119013036	0.000	0.000	0.193	0.000	Shortfall of Sites	0.148	Low Medium II Residential	RD2-1	0	0	0	26.946	0.193		Residential - Five or More Units or Apartments (Any Combination) - 4 Stories or Less, 14	117A209 27		Southeast Los Angeles	Yes	MI	R2RD
Los Angeles	822 E 31ST ST	90011	5120026006	0.000	0.000	0.193	0.000	Shortfall of Sites	0.122	Low Medium II Residential	RD2-1	0	0	0	32.867	0.193		Residential - Double, Duplex, or Two Units - 4 Stories or Less, 2	117A207 27		Southeast Los Angeles	Yes	MI	R2RD
Los Angeles	1740 LEIGHTON AVE	90062	5035010009	0.000	0.000	0.193	0.000	Shortfall of Sites	0.137	Low Medium I Residential	R2-1	0	0	0	29.133	0.193		Residential - Double, Duplex, or Two Units - 4 Stories or Less, 2	114B193 27		South Los Angeles	Yes	MI	R2RD
Los Angeles	3818 MAPLE AVE	90011	5121024006	0.000	0.000	0.193	0.000	Shortfall of Sites	0.105	Low Medium I Residential	R2-1	0	0	0	38.142	0.193		Commercial - Store Combination - Store and Residential Combination - One Story, 2	115-5A205 27		Southeast Los Angeles	Yes	MI	R2RD
Los Angeles	634 E 37TH ST	90011	5121006011	0.000	0.000	0.193	0.000	Shortfall of Sites	0.110	Low Medium II Residential	RD2-1	0	0	0	36.263	0.193		Residential - Double, Duplex, or Two Units - 4 Stories or Less, 2	115-5A207 27		Southeast Los Angeles	Yes	MI	R2RD
Los Angeles	1401 E 41ST PL	90011	5116011025	0.000	0.000	0.193	0.000	Shortfall of Sites	0.111	Low Medium I Residential	R2-1	0	0	0	36.081	0.193		Residential - Double, Duplex, or Two Units - 4 Stories or Less, 2	114A211 27		Southeast Los Angeles	Yes	MI	R2RD
Los Angeles	4160 WADSWORTH AVE	90011	5115022016	0.000	0.000	0.193	0.000	Shortfall of Sites	0.143	Low Medium I Residential	R2-1	0	0	0	27.878	0.193		Residential - Double, Duplex, or Two Units - 4 Stories or Less, 2	114A209 27		Southeast Los Angeles	Yes	MI	R2RD

Jurisdiction Name	Site Address/Intersection	5 Digit ZIP Code	Assessor Parcel Number	Very Low-Income	Low-Income	Moderate-Income	Above Moderate-Income	Type of Shortfall	Parcel Size (Acres)	Current General Plan Designation	Current Zoning	Proposed General Plan (GP) Designation	Proposed Zoning	Minimum Density Allowed	Maximum Density Allowed	Total Capacity	Vacant/ Nonvacant	Description of Existing Uses	PIN	Base Density Per Acre	Community Plan Area	Rent Stabalization Ordinance	Income Category	Applicable Rezoning Program (Program informing values in Column Q listed first)
Los Angeles	4322 HALLDALE AVE	90062	5021018020	0.000	0.000	0.193	0.000	Shortfall of Sites	0.160	Low Medium I Residential	R2-1	0	0	0	24.981	0.193		Residential - Double, Duplex, or Two Units - 4 Stories or Less, 2	111B193 27		South Los Angeles	Yes	MI	R2RD
Los Angeles	705 E VERNON AVE	90011	5115011025	0.000	0.000	0.193	0.000	Shortfall of Sites	0.108	Low Medium II Residential	RD1.5-1	0	0	0	37.104	0.193		Residential - Double, Duplex, or Two Units - 4 Stories or Less, 2	112-5A207 27		Southeast Los Angeles	Yes	MI	R2RD
Los Angeles	643 E 48TH ST	90011	5108007017	0.000	0.000	0.193	0.000	Shortfall of Sites	0.149	Low Medium I Residential	R2-1	0	0	0	26.861	0.193		Residential - Three Units (Any Combination) - 4 Stories or Less, 3	111A207 27		Southeast Los Angeles	Yes	MI	R2RD
Los Angeles	1411 E 52ND ST	90011	5104007031	0.000	0.000	0.193	0.000	Shortfall of Sites	0.124	Low Medium I Residential	R2-1	0	0	0	32.265	0.193		Residential - Four Units (Any Combination) - 4 Stories or Less, 4	108B209 27		Southeast Los Angeles	Yes	MI	R2RD
Los Angeles	441 W 52ND ST	90037	5001033012	0.000	0.000	0.193	0.000	Shortfall of Sites	0.115	Low Medium II Residential	RD2-1	0	0	0	34.846	0.193		Residential - Three Units (Any Combination) - 4 Stories or Less, 3	108B201 27		South Los Angeles	Yes	MI	R2RD
Los Angeles	1551 E 52ND ST	90011	5106025028	0.000	0.000	0.193	0.000	Shortfall of Sites	0.124	Low Medium I Residential	R2-1-CPIO	0	0	0	32.253	0.193		Residential - Three Units (Any Combination) - 4 Stories or Less, 3	108B213 27		Southeast Los Angeles	Yes	MI	R2RD
Los Angeles	314 W 66TH ST	90003	6012005041	0.000	0.000	0.193	0.000	Shortfall of Sites	0.118	Low Medium I Residential	R2-1	0	0	0	33.964	0.193		Residential - Double, Duplex, or Two Units - 4 Stories or Less, 2	102B201 27		Southeast Los Angeles	Yes	MI	R2RD
Los Angeles	200 E 66TH ST	90003	6011002018	0.000	0.000	0.193	0.000	Shortfall of Sites	0.124	Low Medium I Residential	R2-1-CPIO	0	0	0	32.266	0.193		Residential - Five or More Units or Apartments (Any Combination) - 4 Stories or Less, 6	102B205 27		Southeast Los Angeles	Yes	MI	R2RD
Los Angeles	904 E 76TH ST	90001	6023020009	0.000	0.000	0.193	0.000	Shortfall of Sites	0.117	Low Medium I Residential	R2-1	0	0	0	34.142	0.193		Residential - Double, Duplex, or Two Units - 4 Stories or Less, 2	099B209 27		Southeast Los Angeles	Yes	MI	R2RD
Los Angeles	1537 W 84TH ST	90047	6034019021	0.000	0.000	0.193	0.000	Shortfall of Sites	0.155	Low Medium II Residential	RD2-1	0	0	0	25.872	0.193		Residential - Three Units (Any Combination) - 4 Stories or Less, 3	097-5A195 27		South Los Angeles	Yes	MI	R2RD
Los Angeles	711 E 87TH ST	90002	6042003033	0.000	0.000	0.193	0.000	Shortfall of Sites	0.119	Low Medium I Residential	R2-1	0	0	0	33.505	0.193		Residential - Four Units (Any Combination) - 4 Stories or Less, 4	096A207 27		Southeast Los Angeles	Yes	MI	R2RD
Los Angeles	219 W 90TH ST	90003	6040029006	0.000	0.000	0.193	0.000	Shortfall of Sites	0.124	Low Medium I Residential	R2-1	0	0	0	32.265	0.193		Residential - Double, Duplex, or Two Units - 4 Stories or Less, 2	094-5A203 27		Southeast Los Angeles	Yes	MI	R2RD
Los Angeles	436 W 90TH ST	90003	6038004027	0.000	0.000	0.193	0.000	Shortfall of Sites	0.156	Low Medium II Residential	RD2-1	0	0	0	25.639	0.193		Residential - Double, Duplex, or Two Units - 4 Stories or Less, 2	094-5A201 27		South Los Angeles	Yes	MI	R2RD
Los Angeles	113 E 95TH ST	90003	6052006023	0.000	0.000	0.193	0.000	Shortfall of Sites	0.100	Low Medium I Residential	R2-1	0	0	0	39.866	0.193		Residential - Double, Duplex, or Two Units - 4 Stories or Less, 2	093A205 27		Southeast Los Angeles	Yes	MI	R2RD
Los Angeles	136 W 99TH ST	90003	6053020023	0.000	0.000	0.193	0.000	Shortfall of Sites	0.119	Low Medium I Residential	R2-1	0	0	0	33.506	0.193		Residential - Four Units (Any Combination) - 4 Stories or Less, 4	091-5A203 27		Southeast Los Angeles	Yes	MI	R2RD
Los Angeles	9907 WILMINGTON AVE	90002	6048038021	0.000	0.000	0.193	0.000	Shortfall of Sites	0.151	Low Medium I Residential	R2-1	0	0	0	26.520	0.193		Residential - Double, Duplex, or Two Units - 4 Stories or Less, 2	091-5A215 27		Southeast Los Angeles	Yes	MI	R2RD
Los Angeles	149 E 104TH ST	90003	6063016051	0.000	0.000	0.193	0.000	Shortfall of Sites	0.124	Low Medium I Residential	R2-1	0	0	0	32.186	0.193		Residential - Double, Duplex, or Two Units - 4 Stories or Less, 2	090A205 27		Southeast Los Angeles	Yes	MI	R2RD
Los Angeles	1405 E 108TH ST	90059	6065013023	0.000	0.000	0.193	0.000	Shortfall of Sites	0.088	Low Medium I Residential	R2-1	0	0	0	45.300	0.193		Residential - Double, Duplex, or Two Units - 4 Stories or Less, 2	088-5A211 27		Southeast Los Angeles	Yes	MI	R2RD
Los Angeles	622 E 108TH ST	90059	6071001004	0.000	0.000	0.193	0.000	Shortfall of Sites	0.072	Low Medium II Residential	RD1.5-1	0	0	0	55.181	0.193		Residential - Double, Duplex, or Two Units - 4 Stories or Less, 2	088-5A207 27		Southeast Los Angeles	Yes	MI	R2RD
Los Angeles	16616 S HOOVER ST	90247	6121005015	0.000	0.000	0.193	0.000	Shortfall of Sites	0.201	Low Medium II Residential	R2-1	0	0	0	19.873	0.193		Residential - Three Units (Any Combination) - 4 Stories or Less, 3	066B201 27		Harbor Gateway	Yes	MI	R2RD
Los Angeles	6453 N FIGUEROA ST	90042	5493005006	0.000	0.000	0.193	0.000	Shortfall of Sites	0.138	Low Medium II Residential	RD1.5-1	0	0	0	29.058	0.193		Residential - Three Units (Any Combination) - 4 Stories or Less, 3	154-5A231 28		Northeast Los Angeles	Yes	MI	R2RD
Los Angeles	3124 MALABAR ST	90063	5178015012	0.000	0.000	0.193	0.000	Shortfall of Sites	0.075	Low Medium I Residential	R2-1-CUGU	0	0	0	53.673	0.193		Residential - Double, Duplex, or Two Units - 4 Stories or Less, 2	127-5A227 28	21	Boyle Heights	Yes	MI	R2RD , BH CPU
Los Angeles	2709 LANFRANCO ST	90033	5185010013	0.000	0.000	0.193	0.000	Shortfall of Sites	0.125	Low Medium I Residential	R2-1-CUGU	0	0	0	31.912	0.193		Residential - Three Units (Any Combination) - 4 Stories or Less, 3	124-5A223 28	29	Boyle Heights	Yes	MI	R2RD , BH CPU
Los Angeles	3071 E 6TH ST	90023	5186003025	0.000	0.000	0.193	0.000	Shortfall of Sites	0.134	Low Medium I Residential	R2-1-CUGU	0	0	0	29.779	0.193		Residential - Double, Duplex, or Two Units - 4 Stories or Less, 2	123A225 28	21	Boyle Heights	Yes	MI	R2RD , BH CPU
Los Angeles	1184 SPENCE ST	90023	5191015005	0.000	0.000	0.193	0.000	Shortfall of Sites	0.112	Low Medium I Residential	R2-1-CUGU	0	0	0	35.764	0.193		Residential - Double, Duplex, or Two Units - 4 Stories or Less, 2	118-5A225 28	21	Boyle Heights	Yes	MI	R2RD , BH CPU
Los Angeles	1930 BLAKE AVE	90039	5442011032	0.000	0.000	0.193	0.000	Shortfall of Sites	0.140	Low Medium I Residential	R2-1VL-RIO	0	0	0	28.543	0.193		Residential - Three Units (Any Combination) - 4 Stories or Less, 3	147A213 28		Silver Lake - Echo Park - Elysian Valley	Yes	MI	R2RD
Los Angeles	1251 N COMMONWEALTH AVE	90029	5542022022	0.000	0.000	0.193	0.000	Shortfall of Sites	0.152	Low Medium I Residential	R2-1XL	0	0	0	26.349	0.193		Residential - Double, Duplex, or Two Units - 4 Stories or Less, 2	145-5A201 28		Hollywood	Yes	MI	R2RD
Los Angeles	2645 ALICE ST	90065	5453001025	0.000	0.000	0.193	0.000	Shortfall of Sites	0.133	Low Medium I Residential	RD3-1-CDO-RIO	0	0	0	30.024	0.193		Residential - Double, Duplex, or Two Units - 4 Stories or Less, 2	145-5A217 28		Northeast Los Angeles	Yes	MI	R2RD
Los Angeles	3520 WARWICK AVE	90032	5219017010	0.000	0.000	0.193	0.000	Shortfall of Sites	0.172	Low Medium I Residential	R2-1	0	0	0	23.237	0.193		Residential - Three Units (Any Combination) - 4 Stories or Less, 3	142-5A235 28		Northeast Los Angeles	Yes	MI	R2RD
Los Angeles	825 N BENTON WAY	90026	5402004012	0.000	0.000	0.193	0.000	Shortfall of Sites	0.156	Low Medium II Residential	RD2-1VL	0	0	0	25.590	0.193		Residential - Three Units (Any Combination) - 4 Stories or Less, 3	139-5A205 28		Silver Lake - Echo Park - Elysian Valley	Yes	MI	R2RD
Los Angeles	225 ROSEMONT AVE	90026	5157012019	0.000	0.000	0.193	0.000	Shortfall of Sites	0.182	Low Medium Residential	RD2-1	0	0	0	21.965	0.193		Residential - Four Units (Any Combination) - 4 Stories or Less, 4	136-5A205 28		Westlake	Yes	MI	R2RD
Los Angeles	3212 BALDWIN ST	90031	5210031019	0.000	0.000	0.193	0.000	Shortfall of Sites	0.199	Low Medium I Residential	RD3-1	0	0	0	20.093	0.193		Residential - Four Units (Any Combination) - 4 Stories or Less, 4	136-5A225 28		Northeast Los Angeles	Yes	MI	R2RD
Los Angeles	1537 COUNCIL ST	90026	5159020025	0.000	0.000	0.193	0.000	Shortfall of Sites	0.057	Low Medium Residential	RD2-1	0	0	0	69.950	0.193		Residential - Double, Duplex, or Two Units - 4 Stories or Less, 2	135A207 28		Westlake	Yes	MI	R2RD
Los Angeles	2710 BLANCHARD ST	90033	5177019029	0.000	0.000	0.193	0.000	Shortfall of Sites	0.134	Low Medium II Residential	RD1.5-1-CUGU	0	0	0	29.814	0.193		Residential - Three Units (Any Combination) - 4 Stories or Less, 3	129A227 28		Boyle Heights	Yes	MI	R2RD
Los Angeles	2734 CINCINNATI ST	90033	5177032014	0.000	0.000	0.193	0.000	Shortfall of Sites	0.136	Low Medium II Residential	RD1.5-1-CUGU	0	0	0	29.332	0.193		Residential - Three Units (Any Combination) - 4 Stories or Less, 3	127-5A225 28		Boyle Heights	Yes	MI	R2RD
Los Angeles	2300 S SPAULDING AVE	90016	5064025016	0.000	0.000	0.193	0.000	Shortfall of Sites	0.117	Low Medium II Residential	RD2-1	0	0	0	34.326	0.193		Residential - Three Units (Any Combination) - 4 Stories or Less, 3	123B173 28		West Adams - Baldwin Hills - Leimert	Yes	MI	R2RD
Los Angeles	2911 12TH AVE	90018	5051026018	0.000	0.000	0.193	0.000	Shortfall of Sites	0.153	Low Medium I Residential	R2-1XL	0	0	0	26.209	0.193		Residential - Three Units (Any Combination) - 4 Stories or Less, 3	120B185 28		West Adams - Baldwin Hills - Leimert	Yes	MI	R2RD
Los Angeles	2305 TRINITY ST	90011	5127012001	0.000	0.000	0.193	0.000	Shortfall of Sites	0.189	Low Medium I Residential	R2-1	0	0	0	21.118	0.193		Residential - Double, Duplex, or Two Units - 4 Stories or Less, 2	120A207 28		Southeast Los Angeles	Yes	MI	R2RD
Los Angeles	1294 W 37TH ST	90007	5040015002	0.000	0.000	0.193	0.000	Shortfall of Sites	0.100	Low Medium II Residential	RD2-1	0	0	0	40.054	0.193		Residential - Three Units (Any Combination) - 4 Stories or Less, 3	117B197 28		South Los Angeles	Yes	MI	R2RD
Los Angeles	1914 LEIGHTON AVE	90062	5035012003	0.000	0.000	0.193	0.000	Shortfall of Sites	0.161	Low Medium I Residential	R2-1	0	0	0	24.891	0.193		Residential - Double, Duplex, or Two Units - 4 Stories or Less, 2	114B189 28		South Los Angeles	Yes	MI	R2RD
Los Angeles	630 E 37TH ST	90011	5121006010	0.000	0.000	0.193	0.000	Shortfall of Sites	0.110	Low Medium II Residential	RD2-1	0	0	0	36.263	0.193		Residential - Double, Duplex, or Two Units - 4 Stories or Less, 2	115-5A207 28		Southeast Los Angeles	Yes	MI	R2RD
Los Angeles	4120 TRINITY ST	90011	5113024016	0.000	0.000	0.193	0.000	Shortfall of Sites	0.065	Low Medium II Residential	RD2-1	0	0	0	61.157	0.193		Residential - Double, Duplex, or Two Units - 4 Stories or Less, 2	114A205 28		Southeast Los Angeles	Yes	MI	R2RD
Los Angeles	1407 E 41ST PL	90011	5116011024	0.000	0.000	0.193	0.000	Shortfall of Sites	0.111	Low Medium I Residential	R2-1	0	0	0	36.081	0.193		Residential - Double, Duplex, or Two Units - 4 Stories or Less, 2	114A211 28		Southeast Los Angeles	Yes	MI	R2RD
Los Angeles	938 E 41ST PL	90011	5115021020	0.000	0.000	0.193	0.000	Shortfall of Sites	0.143	Low Medium II Residential	RD2-1	0	0	0	27.878	0.193		Residential - Three Units (Any Combination) - 4 Stories or Less, 3	114A209 28		Southeast Los Angeles	Yes	MI	R2RD
Los Angeles	2700 W 43RD PL	90008	5023030023	0.000	0.000	0.193	0.000	Shortfall of Sites	0.105	Low Medium I Residential	R2-1	0	0	0	38.048	0.193		Residential - Double, Duplex, or Two Units - 4 Stories or Less, 2	111B189 28		West Adams - Baldwin Hills - Leimert	Yes	MI	R2RD
Los Angeles	4323 BRIGHTON AVE	90062	5021018013	0.000	0.000	0.193	0.000	Shortfall of Sites	0.160	Low Medium I Residential	R2-1	0	0	0	25.025	0.193		Residential - Four Units (Any Combination) - 4 Stories or Less, 4	111B193 28		South Los Angeles	Yes	MI	R2RD
Los Angeles	4344 WALTON AVE	90037	5020024023	0.000	0.000	0.193	0.000	Shortfall of Sites	0.149	Low Medium I Residential	R2-1	0	0	0	26.889	0.193		Residential - Three Units (Any Combination) - 4 Stories or Less, 3	111B197 28		South Los Angeles	Yes	MI	R2RD
Los Angeles	629 E 48TH ST	90011	5108007025	0.000	0.000	0.193	0.000	Shortfall of Sites	0.149	Low Medium I Residential	R2-1	0	0	0	26.885	0.193		Residential - Five or More Units or Apartments (Any Combination) - 4 Stories or Less, 12	111A207 28		Southeast Los Angeles	Yes	MI	R2RD
Los Angeles	314 E 47TH PL	90011	5109009003	0.000	0.000	0.193	0.000	Shortfall of Sites	0.120	Low Medium I Residential	R2-1	0	0	0	33.275	0.193		Residential - Double, Duplex, or Two Units - 4 Stories or Less, 2	111A205 28		Southeast Los Angeles	Yes	MI	R2RD
Los Angeles	1407 E 52ND ST	90011	5104007032	0.000	0.000	0.193	0.000	Shortfall of Sites	0.124	Low Medium I Residential	R2-1	0	0	0	32.263	0.193		Residential - Double, Duplex, or Two Units - 4 Stories or Less, 2	108B209 28		Southeast Los Angeles	Yes	MI	R2RD
Los Angeles	318 W 66TH ST	90003	6012005042	0.000	0.000	0.193	0.000	Shortfall of Sites	0.118	Low Medium I Residential	R2-1	0	0	0	33.964	0.193		Residential - Double, Duplex, or Two Units - 4 Stories or Less, 2	102B201 28		Southeast Los Angeles	Yes	MI	R2RD
Los Angeles	859 E 87TH PL	90002	6042021001	0.000	0.000	0.193	0.000	Shortfall of Sites	0.109	Low Medium I Residential	R2-1	0	0	0	36.562	0.193		Residential - Three Units (Any Combination) - 4 Stories or Less, 3	096A209 28		Southeast Los Angeles	Yes	MI	R2RD
Los Angeles	223 W 90TH ST	90003	6040029007	0.000	0.000	0.193	0.000	Shortfall of Sites	0.124	Low Medium I Residential	R2-1	0	0	0	32.265	0.193		Residential - Four Units (Any Combination) - 4 Stories or Less, 4	094-5A203 28		Southeast Los Angeles	Yes	MI	R2RD
Los Angeles	2112 E 92ND ST	90002	6046004024	0.000	0.000	0.193	0.000	Shortfall of Sites	0.058	Low Medium I Residential	R2-1	0	0	0	68.831	0.193		Commercial - Store Combination - Store and Residential Combination - One Story, 4	094-5A217 28		Southeast Los Angeles	Yes	MI	R2RD
Los Angeles	109 E 95TH ST	90003	6052006022	0.000	0.000	0.193	0.000	Shortfall of Sites	0.100	Low Medium I Residential	R2-1	0	0	0	40.176	0.193		Residential - Four Units (Any Combination) - 4 Stories or Less, 4	093A205 28		Southeast Los Angeles	Yes	MI	R2RD
Los Angeles	2158 E 103RD ST	90002	6066017004	0.000	0.000	0.193	0.000	Shortfall of Sites	0.075	Low Medium II Residential	RD2-1	0	0	0	53.609	0.193		Residential - Double, Duplex, or Two Units - 4 Stories or Less, 2	091-5A217 28		Southeast Los Angeles	Yes	MI	R2RD
Los Angeles	232 E 108TH ST	90061	6073002006	0.000	0.000	0.193	0.000	Shortfall of Sites	0.127	Low Medium I Residential	R2-1	0	0	0	31.577	0.193		Residential - Double, Duplex, or Two Units - 4 Stories or Less, 2	088-5A205 28		Southeast Los Angeles	Yes	MI	R2RD
Los Angeles	134 W 108TH ST	90061	6074010007	0.000	0.000	0.193	0.000	Shortfall of Sites	0.118	Low Medium I Residential	R2-1	0	0	0	33.989	0.193		Residential - Double, Duplex, or Two Units - 4 Stories or Less, 2	088-5A203 28		Southeast Los Angeles	Yes	MI	R2RD
Los Angeles	947 E 111TH DR	90059	6072019023	0.000	0.000	0.193	0.000	Shortfall of Sites	0.153	Low Medium I Residential	R2-1	0	0	0	26.132	0.193		Residential - Double, Duplex, or Two Units - 4 Stories or Less, 2	087A209 28		Southeast Los Angeles	Yes	MI	R2RD
Los Angeles	6710 DENNY AVE	91606	2414024020	0.000	0.000	0.193	0.000	Shortfall of Sites	0.148	Low Medium I Residential	RD3-1	0	0	0	26.996	0.193		Residential - Double, Duplex, or Two Units - 4 Stories or Less, 2	180B177 29		North Hollywood - Valley Village	Yes	MI	R2RD
Los Angeles	11250 CALIFA ST	91601	2337015027	0.000	0.000	0.193	0.000	Shortfall of Sites	0.161	Low Medium II Residential	RD2-1	0	0	0	24.892	0.193		Residential - Five or More Units or Apartments (Any Combination) - 4 Stories or Less, 9	174B173 29		North Hollywood - Valley Village	Yes	MI	R2RD
Los Angeles	2838 DENBY AVE	90039	5442019043	0.000	0.000	0.193	0.000	Shortfall of Sites	0.111	Low Medium I Residential	R2-1VL-RIO	0	0	0	35.886	0.193		Residential - Double, Duplex, or Two Units - 4 Stories or Less, 2	148-5A213 29		Silver Lake - Echo Park - Elysian Valley	Yes	MI	R2RD
Los Angeles	424 N AVENUE 56	90042	5468029031	0.000	0.000	0.193	0.000	Shortfall of Sites	0.086	Low Medium II Residential	RD2-1	0	0	0	46.488	0.193		Residential - Double, Duplex, or Two Units - 4 Stories or Less, 2	148-5A229 29		Northeast Los Angeles	Yes	MI	R2RD
Los Angeles	1252 N COMMONWEALTH AVE	90029	5542023012	0.000	0.000	0.193	0.000	Shortfall of Sites	0.145	Low Medium I Residential	R2-1XL	0	0	0	27.610	0.193		Residential - Double, Duplex, or Two Units - 4 Stories or Less, 2	145-5A201 29		Hollywood	Yes	MI	R2RD
Los Angeles	3107 GLEASON AVE	90063	5179006009	0.000	0.000	0.193	0.000	Shortfall of Sites	0.141	Low Medium I Residential	R2-1-CUGU	0	0	0	28.333	0.193		Residential - Three Units (Any Combination) - 4 Stories or Less, 3	126A227 29	21	Boyle Heights	Yes	MI	R2RD , BH CPU

Jurisdiction Name	Site Address/Intersection	5 Digit ZIP Code	Assessor Parcel Number	Very Low-Income	Low-Income	Moderate-Income	Above Moderate-Income	Type of Shortfall	Parcel Size (Acres)	Current General Plan Designation	Current Zoning	Proposed General Plan (GP) Designation	Proposed Zoning	Minimum Density Allowed	Maximum Density Allowed	Total Capacity	Vacant/ Nonvacant	Description of Existing Uses	PIN	Base Density Per Acre	Community Plan Area	Rent Stabalization Ordinance	Income Category	Applicable Rezoning Program (Program informing values in Column Q listed first)
Los Angeles	3313 GLEASON AVE	90063	5179008017	0.000	0.000	0.193	0.000	Shortfall of Sites	0.110	Low Medium I Residential	R2-1-CUGU	0	0	0	36.300	0.193		Residential - Three Units (Any Combination) - 4 Stories or Less, 3	124-5A227 29	21	Boyle Heights	Yes	MI	R2RD , BH CPU
Los Angeles	3520 PUEBLO AVE	90032	5218011028	0.000	0.000	0.193	0.000	Shortfall of Sites	0.194	Low Medium I Residential	RD3-1	0	0	0	20.644	0.193		Residential - Five or More Units or Apartments (Any Combination) - 4 Stories or Less, 6	142-5A235 29		Northeast Los Angeles	Yes	MI	R2RD
Los Angeles	3305 LONDON ST	90026	5401013016	0.000	0.000	0.193	0.000	Shortfall of Sites	0.118	Low Medium I Residential	R2-1VL	0	0	0	34.023	0.193		Residential - Double, Duplex, or Two Units - 4 Stories or Less, 2	139-5A201 29		Silver Lake - Echo Park - Elysian Valley	Yes	MI	R2RD
Los Angeles	1442 PORTIA ST	90026	5406006017	0.000	0.000	0.193	0.000	Shortfall of Sites	0.165	Low Medium II Residential	RD2-1VL	0	0	0	24.315	0.193		Residential - Double, Duplex, or Two Units - 4 Stories or Less, 2	139-5A211 29		Silver Lake - Echo Park - Elysian Valley	Yes	MI	R2RD
Los Angeles	815 FOREST AVE	90033	5177018016	0.000	0.000	0.193	0.000	Shortfall of Sites	0.106	Low Medium II Residential	RD1.5-1-CUGU	0	0	0	37.627	0.193		Residential - Four Units (Any Combination) - 4 Stories or Less, 4	129A227 29		Boyle Heights	Yes	MI	R2RD
Los Angeles	2811 CINCINNATI ST	90033	5178018004	0.000	0.000	0.193	0.000	Shortfall of Sites	0.135	Low Medium II Residential	RD1.5-1-CUGU	0	0	0	29.541	0.193		Residential - Double, Duplex, or Two Units - 4 Stories or Less, 2	127-5A225 29		Boyle Heights	Yes	MI	R2RD
Los Angeles	4101 W 22ND PL	90018	5060010012	0.000	0.000	0.193	0.000	Shortfall of Sites	0.138	Low Medium II Residential	RD2-1-O-CPIO	0	0	0	29.024	0.193		Residential - Double, Duplex, or Two Units - 4 Stories or Less, 2	123B185 29		West Adams - Baldwin Hills - Leimert	Yes	MI	R2RD
Los Angeles	317 E 25TH ST	90011	5127035002	0.000	0.000	0.193	0.000	Shortfall of Sites	0.172	Low Medium II Residential	RD2-1	0	0	0	23.313	0.193		Residential - Five or More Units or Apartments (Any Combination) - 4 Stories or Less, 6	120A207 29		Southeast Los Angeles	Yes	MI	R2RD
Los Angeles	137 E ADAMS BLVD	90011	5127037019	0.000	0.000	0.193	0.000	Shortfall of Sites	0.080	Low Medium II Residential	RD1.5-1	0	0	0	49.729	0.193		Residential - Four Units (Any Combination) - 4 Stories or Less, 4	120A205 29		Southeast Los Angeles	Yes	MI	R2RD
Los Angeles	303 E 35TH ST	90011	5120015040	0.000	0.000	0.193	0.000	Shortfall of Sites	0.076	Low Medium I Residential	R2-1	0	0	0	52.632	0.193		Residential - Five or More Units or Apartments (Any Combination) - 4 Stories or Less, 44	117A205 29		Southeast Los Angeles	Yes	MI	R2RD
Los Angeles	1918 LEIGHTON AVE	90062	5035012004	0.000	0.000	0.193	0.000	Shortfall of Sites	0.161	Low Medium I Residential	R2-1	0	0	0	24.891	0.193		Residential - Double, Duplex, or Two Units - 4 Stories or Less, 2	114B189 29		South Los Angeles	Yes	MI	R2RD
Los Angeles	1730 LEIGHTON AVE	90062	5035010007	0.000	0.000	0.193	0.000	Shortfall of Sites	0.137	Low Medium I Residential	R2-1	0	0	0	29.246	0.193		Residential - Double, Duplex, or Two Units - 4 Stories or Less, 2	114B193 29		South Los Angeles	Yes	MI	R2RD
Los Angeles	1392 E 33RD ST	90011	5114037001	0.000	0.000	0.193	0.000	Shortfall of Sites	0.128	Low Medium II Residential	RD1.5-1	0	0	0	31.205	0.193		Residential - Five or More Units or Apartments (Any Combination) - 4 Stories or Less, 5	115-5A211 29		Southeast Los Angeles	Yes	MI	R2RD
Los Angeles	741 E 41ST PL	90011	5115001009	0.000	0.000	0.193	0.000	Shortfall of Sites	0.115	Low Medium II Residential	RD2-1	0	0	0	34.847	0.193		Residential - Double, Duplex, or Two Units - 4 Stories or Less, 2	114A207 29		Southeast Los Angeles	Yes	MI	R2RD
Los Angeles	932 E 41ST PL	90011	5115021021	0.000	0.000	0.193	0.000	Shortfall of Sites	0.143	Low Medium II Residential	RD2-1	0	0	0	27.878	0.193		Residential - Double, Duplex, or Two Units - 4 Stories or Less, 2	114A209 29		Southeast Los Angeles	Yes	MI	R2RD
Los Angeles	2704 W 43RD PL	90008	5023030022	0.000	0.000	0.193	0.000	Shortfall of Sites	0.105	Low Medium I Residential	R2-1	0	0	0	38.052	0.193		Residential - Double, Duplex, or Two Units - 4 Stories or Less, 2	111B189 29		West Adams - Baldwin Hills - Leimert	Yes	MI	R2RD
Los Angeles	689 E VERNON AVE	90011	5115011023	0.000	0.000	0.193	0.000	Shortfall of Sites	0.108	Low Medium II Residential	RD1.5-1	0	0	0	37.095	0.193		Residential - Double, Duplex, or Two Units - 4 Stories or Less, 2	112-5A207 29		Southeast Los Angeles	Yes	MI	R2RD
Los Angeles	1638 E 48TH ST	90011	5106017015	0.000	0.000	0.193	0.000	Shortfall of Sites	0.122	Low Medium I Residential	R2-1	0	0	0	32.667	0.193		Residential - Double, Duplex, or Two Units - 4 Stories or Less, 2	111A213 29		Southeast Los Angeles	Yes	MI	R2RD
Los Angeles	521 W 52ND ST	90037	5001032023	0.000	0.000	0.193	0.000	Shortfall of Sites	0.115	Low Medium I Residential	R2-1	0	0	0	34.846	0.193		Residential - Double, Duplex, or Two Units - 4 Stories or Less, 2	108B201 29		South Los Angeles	Yes	MI	R2RD
Los Angeles	5869 INSKEEP AVE	90003	6005009025	0.000	0.000	0.193	0.000	Shortfall of Sites	0.150	Low Medium I Residential	R2-1	0	0	0	26.663	0.193		Residential - Four Units (Any Combination) - 4 Stories or Less, 4	105B201 29		Southeast Los Angeles	Yes	MI	R2RD
Los Angeles	322 W 66TH ST	90003	6012005043	0.000	0.000	0.193	0.000	Shortfall of Sites	0.105	Low Medium I Residential	R2-1	0	0	0	38.210	0.193		Residential - Four Units (Any Combination) - 4 Stories or Less, 4	102B201 29		Southeast Los Angeles	Yes	MI	R2RD
Los Angeles	8705 S NORMANDIE AVE	90044	6037016014	0.000	0.000	0.193	0.000	Shortfall of Sites	0.103	Low Medium II Residential	RD1.5-1	0	0	0	38.719	0.193		Residential - Five or More Units or Apartments (Any Combination) - 4 Stories or Less, 5	096A195 29		South Los Angeles	Yes	MI	R2RD
Los Angeles	857 E 87TH PL	90002	6042021002	0.000	0.000	0.193	0.000	Shortfall of Sites	0.117	Low Medium I Residential	R2-1	0	0	0	34.151	0.193		Residential - Double, Duplex, or Two Units - 4 Stories or Less, 2	096A209 29		Southeast Los Angeles	Yes	MI	R2RD
Los Angeles	707 E 87TH PL	90002	6042003013	0.000	0.000	0.193	0.000	Shortfall of Sites	0.119	Low Medium I Residential	R2-1	0	0	0	33.506	0.193		Residential - Four Units (Any Combination) - 4 Stories or Less, 4	096A207 29		Southeast Los Angeles	Yes	MI	R2RD
Los Angeles	227 W 90TH ST	90003	6040029008	0.000	0.000	0.193	0.000	Shortfall of Sites	0.124	Low Medium I Residential	R2-1	0	0	0	32.265	0.193		Residential - Double, Duplex, or Two Units - 4 Stories or Less, 2	094-5A203 29		Southeast Los Angeles	Yes	MI	R2RD
Los Angeles	9006 BARING CROSS ST	90044	6038014028	0.000	0.000	0.193	0.000	Shortfall of Sites	0.100	Low Medium I Residential	R2-1	0	0	0	40.020	0.193		Residential - Double, Duplex, or Two Units - 4 Stories or Less, 2	094-5A199 29		South Los Angeles	Yes	MI	R2RD
Los Angeles	141 W 95TH ST	90003	6053007038	0.000	0.000	0.193	0.000	Shortfall of Sites	0.121	Low Medium I Residential	R2-1	0	0	0	33.106	0.193		Residential - Four Units (Any Combination) - 4 Stories or Less, 4	093A203 29		Southeast Los Angeles	Yes	MI	R2RD
Los Angeles	9504 GRAHAM AVE	90002	6048026002	0.000	0.000	0.193	0.000	Shortfall of Sites	0.076	Low Medium I Residential	R2-1	0	0	0	52.388	0.193		Residential - Double, Duplex, or Two Units - 4 Stories or Less, 2	093A213 29		Southeast Los Angeles	Yes	MI	R2RD
Los Angeles	236 E 108TH ST	90061	6073002005	0.000	0.000	0.193	0.000	Shortfall of Sites	0.190	Low Medium I Residential	R2-1	0	0	0	21.086	0.193		Residential - Double, Duplex, or Two Units - 4 Stories or Less, 2	088-5A205 29		Southeast Los Angeles	Yes	MI	R2RD
Los Angeles	225 E 111TH PL	90061	6073018021	0.000	0.000	0.193	0.000	Shortfall of Sites	0.180	Low Medium I Residential	R2-1	0	0	0	22.241	0.193		Residential - Double, Duplex, or Two Units - 4 Stories or Less, 2	087A205 29		Southeast Los Angeles	Yes	MI	R2RD
Los Angeles	1320 HYATT AVE	90744	7425001010	0.000	0.000	0.193	0.000	Shortfall of Sites	0.156	Low Medium I Residential	[Q]R2-1XL-O-CUGU	0	0	0	25.716	0.193		Residential - Double, Duplex, or Two Units - 4 Stories or Less, 2	033B209 29		Wilmington - Harbor City	Yes	MI	R2RD
Los Angeles	921 N NEPTUNE AVE	90744	7416023021	0.000	0.000	0.193	0.000	Shortfall of Sites	0.083	Low Medium II Residential	[Q]RD2-1XL-O-CUGU	0	0	0	47.944	0.193		Residential - Five or More Units or Apartments (Any Combination) - 4 Stories or Less, 8	030B205 29		Wilmington - Harbor City	Yes	MI	R2RD
Los Angeles	6711 DENNY AVE	91606	2414024015	0.000	0.000	0.193	0.000	Shortfall of Sites	0.143	Low Medium I Residential	RD3-1	0	0	0	27.877	0.193		Residential - Double, Duplex, or Two Units - 4 Stories or Less, 2	180B177 30		North Hollywood - Valley Village	Yes	MI	R2RD
Los Angeles	2795 CARILLON ST	90039	5436032034	0.000	0.000	0.193	0.000	Shortfall of Sites	0.121	Low Medium II Residential	[Q]RD1.5-1-RIO	0	0	0	33.177	0.193		Residential - Double, Duplex, or Two Units - 4 Stories or Less, 2	151-5A211 30		Northeast Los Angeles	Yes	MI	R2RD
Los Angeles	317 S AVENUE 55	90042	5468029032	0.000	0.000	0.193	0.000	Shortfall of Sites	0.171	Low Medium II Residential	RD2-1	0	0	0	23.391	0.193		Residential - Five or More Units or Apartments (Any Combination) - 4 Stories or Less, 3	148-5A229 30		Northeast Los Angeles	Yes	MI	R2RD
Los Angeles	3417 MACEO ST	90065	5453024022	0.000	0.000	0.193	0.000	Shortfall of Sites	0.129	Low Residential	RD3-1-CDO	0	0	0	31.121	0.193		Residential - Five or More Units or Apartments (Any Combination) - 4 Stories or Less, 5	145-5A219 30		Northeast Los Angeles	Yes	MI	R2RD
Los Angeles	4933 TEMPLETON ST	90032	5218019021	0.000	0.000	0.193	0.000	Shortfall of Sites	0.161	Low Medium I Residential	RD3-1	0	0	0	24.846	0.193		Residential - Double, Duplex, or Two Units - 4 Stories or Less, 2	141A233 30		Northeast Los Angeles	Yes	MI	R2RD
Los Angeles	1026 CORONADO TER	90026	5402019004	0.000	0.000	0.193	0.000	Shortfall of Sites	0.175	Low Medium II Residential	RD2-1VL	0	0	0	22.800	0.193		Residential - Double, Duplex, or Two Units - 4 Stories or Less, 2	139-5A205 30		Silver Lake - Echo Park - Elysian Valley	Yes	MI	R2RD
Los Angeles	338 N LA FAYETTE PARK PL	90026	5156025013	0.000	0.000	0.193	0.000	Shortfall of Sites	0.072	Low Medium II Residential	RD2-1VL	0	0	0	55.788	0.193		Residential - Double, Duplex, or Two Units - 4 Stories or Less, 2	138A203 30		Silver Lake - Echo Park - Elysian Valley	Yes	MI	R2RD
Los Angeles	2551 POMEROY AVE	90033	5177005036	0.000	0.000	0.193	0.000	Shortfall of Sites	0.132	Low Medium I Residential	R2-1-CUGU	0	0	0	30.300	0.193		Residential - Double, Duplex, or Two Units - 4 Stories or Less, 2	130-5A227 30	21	Boyle Heights	Yes	MI	R2RD , BH CPU
Los Angeles	1924 CITY VIEW AVE	90033	5175023015	0.000	0.000	0.193	0.000	Shortfall of Sites	0.092	Low Medium I Residential	R2-1-CUGU	0	0	0	43.560	0.193		Residential - Double, Duplex, or Two Units - 4 Stories or Less, 2	130-5A223 30	21	Boyle Heights	Yes	MI	R2RD , BH CPU
Los Angeles	3232 WINTER ST	90063	5178013010	0.000	0.000	0.193	0.000	Shortfall of Sites	0.119	Low Medium I Residential	R2-1-CUGU	0	0	0	33.518	0.193		Residential - Double, Duplex, or Two Units - 4 Stories or Less, 2	127-5A229 30	21	Boyle Heights	Yes	MI	R2RD , BH CPU
Los Angeles	478 S MOTT ST	90033	5185010012	0.000	0.000	0.193	0.000	Shortfall of Sites	0.069	Low Medium I Residential	R2-1-CUGU	0	0	0	57.803	0.193		Residential - Double, Duplex, or Two Units - 4 Stories or Less, 2	124-5A223 30	29	Boyle Heights	Yes	MI	R2RD , BH CPU
Los Angeles	2826 GUIRADO ST	90023	5185035006	0.000	0.000	0.193	0.000	Shortfall of Sites	0.151	Low Medium I Residential	R2-1-CUGU	0	0	0	26.450	0.193		Residential - Five or More Units or Apartments (Any Combination) - 4 Stories or Less, 6	123A223 30	21	Boyle Heights	Yes	MI	R2RD , BH CPU
Los Angeles	613 ESPERANZA ST	90023	5188003045	0.000	0.000	0.193	0.000	Shortfall of Sites	0.103	Low Medium I Residential	R2-1-CUGU	0	0	0	38.973	0.193		Residential - Double, Duplex, or Two Units - 4 Stories or Less, 2	121-5A229 30	29	Boyle Heights	Yes	MI	R2RD , BH CPU
Los Angeles	1113 PRADO ST	90023	5191003007	0.000	0.000	0.193	0.000	Shortfall of Sites	0.115	Low Medium I Residential	R2-1-CUGU	0	0	0	34.806	0.193		Residential - Double, Duplex, or Two Units - 4 Stories or Less, 2	118-5A229 30	21	Boyle Heights	Yes	MI	R2RD , BH CPU
Los Angeles	220 N UNION AVE	90026	5159011011	0.000	0.000	0.193	0.000	Shortfall of Sites	0.132	Low Medium Residential	RD1.5-1	0	0	0	30.247	0.193		Residential - Double, Duplex, or Two Units - 4 Stories or Less, 2	135A207 30		Westlake	Yes	MI	R2RD
Los Angeles	533 N ST LOUIS ST	90033	5175029010	0.000	0.000	0.193	0.000	Shortfall of Sites	0.128	Low Medium I Residential	RD1.5-1-CUGU	0	0	0	31.322	0.193		Residential - Five or More Units or Apartments (Any Combination) - 4 Stories or Less, 6	129A223 30		Boyle Heights	Yes	MI	R2RD
Los Angeles	1539 S CLOVERDALE AVE	90019	5070012034	0.000	0.000	0.193	0.000	Shortfall of Sites	0.126	Low Medium II Residential	RD1.5-1-O	0	0	0	31.836	0.193		Residential - Double, Duplex, or Two Units - 4 Stories or Less, 2	126B181 30		Wilshire	Yes	MI	R2RD
Los Angeles	1456 E 20TH ST	90011	5119031017	0.000	0.000	0.193	0.000	Shortfall of Sites	0.131	Low Medium II Residential	RD2-1	0	0	0	30.560	0.193		Residential - Three Units (Any Combination) - 4 Stories or Less, 3	118-5A211 30		Southeast Los Angeles	Yes	MI	R2RD
Los Angeles	1726 LEIGHTON AVE	90062	5035010006	0.000	0.000	0.193	0.000	Shortfall of Sites	0.137	Low Medium I Residential	R2-1	0	0	0	29.302	0.193		Residential - Double, Duplex, or Two Units - 4 Stories or Less, 2	114B193 30		South Los Angeles	Yes	MI	R2RD
Los Angeles	622 E 37TH ST	90011	5121006008	0.000	0.000	0.193	0.000	Shortfall of Sites	0.110	Low Medium II Residential	RD2-1	0	0	0	36.265	0.193		Residential - Double, Duplex, or Two Units - 4 Stories or Less, 2	115-5A207 30		Southeast Los Angeles	Yes	MI	R2RD
Los Angeles	4119 TRINITY ST	90011	5113026017	0.000	0.000	0.193	0.000	Shortfall of Sites	0.164	Low Medium I Residential	R2-1	0	0	0	24.454	0.193		Residential - Double, Duplex, or Two Units - 4 Stories or Less, 2	114A205 30		Southeast Los Angeles	Yes	MI	R2RD
Los Angeles	922 E 41ST PL	90011	5115021022	0.000	0.000	0.193	0.000	Shortfall of Sites	0.143	Low Medium II Residential	RD2-1	0	0	0	27.878	0.193		Residential - Double, Duplex, or Two Units - 4 Stories or Less, 2	114A209 30		Southeast Los Angeles	Yes	MI	R2RD
Los Angeles	2710 W 43RD PL	90008	5023030021	0.000	0.000	0.193	0.000	Shortfall of Sites	0.106	Low Medium I Residential	R2-1	0	0	0	37.644	0.193		Residential - Double, Duplex, or Two Units - 4 Stories or Less, 2	111B189 30		West Adams - Baldwin Hills - Leimert	Yes	MI	R2RD
Los Angeles	677 E VERNON AVE	90011	5115011022	0.000	0.000	0.193	0.000	Shortfall of Sites	0.108	Low Medium II Residential	RD1.5-1	0	0	0	37.090	0.193		Residential - Double, Duplex, or Two Units - 4 Stories or Less, 2	112-5A207 30		Southeast Los Angeles	Yes	MI	R2RD
Los Angeles	950 E 48TH ST	90011	5108020003	0.000	0.000	0.193	0.000	Shortfall of Sites	0.086	Low Medium I Residential	R2-1	0	0	0	46.440	0.193		Residential - Three Units (Any Combination) - 4 Stories or Less, 3	111A209 30		Southeast Los Angeles	Yes	MI	R2RD
Los Angeles	1644 E 48TH ST	90011	5106017016	0.000	0.000	0.193	0.000	Shortfall of Sites	0.123	Low Medium I Residential	R2-1	0	0	0	32.648	0.193		Residential - Double, Duplex, or Two Units - 4 Stories or Less, 2	111A213 30		Southeast Los Angeles	Yes	MI	R2RD
Los Angeles	124 W 47TH PL	90037	5110013021	0.000	0.000	0.193	0.000	Shortfall of Sites	0.134	Low Medium I Residential	R2-1	0	0	0	29.864	0.193		Residential - Double, Duplex, or Two Units - 4 Stories or Less, 2	111A203 30		Southeast Los Angeles	Yes	MI	R2RD
Los Angeles	1401 E 52ND ST	90011	5104007001	0.000	0.000	0.193	0.000	Shortfall of Sites	0.187	Low Medium I Residential	R2-1	0	0	0	21.389	0.193		Residential - Four Units (Any Combination) - 4 Stories or Less, 4	108B209 30		Southeast Los Angeles	Yes	MI	R2RD
Los Angeles	1715 W 59TH ST	90047	6002007011	0.000	0.000	0.193	0.000	Shortfall of Sites	0.077	Low Medium I Residential	R2-1	0	0	0	51.695	0.193		Residential - Double, Duplex, or Two Units - 4 Stories or Less, 2	105B193 30		South Los Angeles	Yes	MI	R2RD
Los Angeles	1553 W 84TH ST	90047	6034019024	0.000	0.000	0.193	0.000	Shortfall of Sites	0.155	Low Medium II Residential	RD2-1	0	0	0	25.844	0.193		Residential - Double, Duplex, or Two Units - 4 Stories or Less, 2	097-5A195 30		South Los Angeles	Yes	MI	R2RD
Los Angeles	703 E 87TH PL	90002	6042004064	0.000	0.000	0.193	0.000	Shortfall of Sites	0.119	Low Medium I Residential	R2-1	0	0	0	33.506	0.193		Residential - Double, Duplex, or Two Units - 4 Stories or Less, 2	096A207 30		Southeast Los Angeles	Yes	MI	R2RD
Los Angeles	231 W 90TH ST	90003	6040029009	0.000	0.000	0.193	0.000	Shortfall of Sites	0.124	Low Medium I Residential	R2-1	0	0	0	32.264	0.193		Residential - Double, Duplex, or Two Units - 4 Stories or Less, 2	094-5A203 30		Southeast Los Angeles	Yes	MI	R2RD
Los Angeles	2126 E 92ND ST	90002	6046004048	0.000	0.000	0.193	0.000	Shortfall of Sites	0.127	Low Medium I Residential	R2-1	0	0	0	31.405	0.193		Residential - Double, Duplex, or Two Units - 4 Stories or Less, 2	094-5A217 30		Southeast Los Angeles	Yes	MI	R2RD
Los Angeles	224 E 99TH ST	90003	6052016007	0.000	0.000	0.193	0.000	Shortfall of Sites	0.117	Low Medium I Residential	R2-1	0	0	0	34.162	0.193		Residential - Double, Duplex, or Two Units - 4 Stories or Less, 2	091-5A205 30		Southeast Los Angeles	Yes	MI	R2RD
Los Angeles	244 E 108TH ST	90061	6073002004	0.000	0.000	0.193	0.000	Shortfall of Sites	0.189	Low Medium I Residential	R2-1	0	0	0	21.127	0.193		Residential - Double, Duplex, or Two Units - 4 Stories or Less, 2	088-5A205 30		Southeast Los Angeles	Yes	MI	R2RD
Los Angeles	211 W 111TH PL	90061	6074020009	0.000	0.000	0.193	0.000	Shortfall of Sites	0.161	Low Medium I Residential	R2-1	0	0	0	24.890	0.193		Residential - Double, Duplex, or Two Units - 4 Stories or Less, 2	087A203 30		Southeast Los Angeles	Yes	MI	R2RD
Los Angeles	13918 S VERMONT AVE	90247	6119002007	0.000	0.000	0.193	0.000	Shortfall of Sites	0.207	Low Medium I Residential	RD3-1-O	0	0	0	19.358	0.193		Residential - Three Units (Any Combination) - 4 Stories or Less, 3	075B197 30		Harbor Gateway	Yes	MI	R2RD

Jurisdiction Name	Site Address/Intersection	5 Digit ZIP Code	Assessor Parcel Number	Very Low-Income	Low-Income	Moderate-Income	Above Moderate-Income	Type of Shortfall	Parcel Size (Acres)	Current General Plan Designation	Current Zoning	Proposed General Plan (GP) Designation	Proposed Zoning	Minimum Density Allowed	Maximum Density Allowed	Total Capacity	Vacant/ Nonvacant	Description of Existing Uses	PIN	Base Density Per Acre	Community Plan Area	Rent Stabalization Ordinance	Income Category	Applicable Rezoning Program (Program informing values in Column Q listed first)
Los Angeles	6842 VALMONT ST	91042	2568001022	0.000	0.000	0.193	0.000	Shortfall of Sites	0.091	Low Medium I Residential	RD3-1	0	0	0	43.851	0.193	Residential - Five or More Units or Apartments (Any Combination) - 4 Stories or Less - Pool, 30	202-5A201 31		Sunland - Tujunga - Lake View Terrace - Shadow Hills - East La Tuna Canyon	Yes	MI	R2RD
Los Angeles	8623 TILDEN AVE	91402	2638002012	0.000	0.000	0.193	0.000	Shortfall of Sites	0.145	Low Medium I Residential	R2-1	0	0	0	27.658	0.193	Residential - Double, Duplex, or Two Units - 4 Stories or Less, 2	192B149 31		Mission Hills - Panorama City - North Hills	Yes	MI	R2RD
Los Angeles	6710 RIVERTON AVE	91606	2414024010	0.000	0.000	0.193	0.000	Shortfall of Sites	0.144	Low Medium I Residential	RD3-1	0	0	0	27.845	0.193	Residential - Double, Duplex, or Two Units - 4 Stories or Less, 2	180B177 31		North Hollywood - Valley Village	Yes	MI	R2RD
Los Angeles	5720 FAYETTE ST	90042	5484010004	0.000	0.000	0.193	0.000	Shortfall of Sites	0.128	Low Medium II Residential	RD1.5-1	0	0	0	31.135	0.193	Residential - Double, Duplex, or Two Units - 4 Stories or Less, 2	154-5A229 31		Northeast Los Angeles	Yes	MI	R2RD
Los Angeles	2837 HURON ST	90065	5446008008	0.000	0.000	0.193	0.000	Shortfall of Sites	0.172	Low Medium II Residential	RD2-1-CDO-RIO	0	0	0	23.247	0.193	Residential - Three Units (Any Combination) - 4 Stories or Less, 3	142-5A219 31		Northeast Los Angeles	Yes	MI	R2RD
Los Angeles	830 N BENTON WAY	90026	5402012010	0.000	0.000	0.193	0.000	Shortfall of Sites	0.168	Low Medium II Residential	RD2-1VL	0	0	0	23.842	0.193	Residential - Double, Duplex, or Two Units - 4 Stories or Less, 2	139-5A205 31		Silver Lake - Echo Park - Elysian Valley	Yes	MI	R2RD
Los Angeles	2416 LOMBARDY BLVD	90032	5217020021	0.000	0.000	0.193	0.000	Shortfall of Sites	0.138	Low Medium II Residential	[Q]RD1.5-1D	0	0	0	29.028	0.193	Residential - Double, Duplex, or Two Units - 4 Stories or Less, 2	138A235 31		Northeast Los Angeles	Yes	MI	R2RD
Los Angeles	3211 MALABAR ST	90063	5178013016	0.000	0.000	0.193	0.000	Shortfall of Sites	0.119	Low Medium I Residential	R2-1-CUGU	0	0	0	33.507	0.193	Residential - Double, Duplex, or Two Units - 4 Stories or Less, 2	127-5A229 31	21	Boyle Heights	Yes	MI	R2RD , BH CPU
Los Angeles	3231 E 2ND ST	90063	5179009008	0.000	0.000	0.193	0.000	Shortfall of Sites	0.110	Low Medium I Residential	R2-1-CUGU	0	0	0	36.301	0.193	Residential - Double, Duplex, or Two Units - 4 Stories or Less, 2	124-5A227 31	21	Boyle Heights	Yes	MI	R2RD , BH CPU
Los Angeles	243 S DACOTAH ST	90063	5179004063	0.000	0.000	0.193	0.000	Shortfall of Sites	0.168	Low Medium I Residential	R2-1-CUGU	0	0	0	23.752	0.193	Residential - Three Units (Any Combination) - 4 Stories or Less, 3	124-5A225 31	21	Boyle Heights	Yes	MI	R2RD , BH CPU
Los Angeles	3124 DOBINSON ST	90063	5229026007	0.000	0.000	0.193	0.000	Shortfall of Sites	0.110	Low Medium II Residential	RD1.5-1-CUGU	0	0	0	36.300	0.193	Residential - Double, Duplex, or Two Units - 4 Stories or Less, 2	129A229 31		Boyle Heights	Yes	MI	R2RD
Los Angeles	2116 VINEYARD AVE	90016	5061011018	0.000	0.000	0.193	0.000	Shortfall of Sites	0.148	Low Medium II Residential	RD2-1-O	0	0	0	26.952	0.193	Residential - Four Units (Any Combination) - 4 Stories or Less, 4	123B181 31		West Adams - Baldwin Hills - Leimert	Yes	MI	R2RD
Los Angeles	2451 E 7TH ST	90023	5189006002	0.000	0.000	0.193	0.000	Shortfall of Sites	0.096	Low Medium II Residential	RD1.5-1-CUGU	0	0	0	41.591	0.193	Residential - Double, Duplex, or Two Units - 4 Stories or Less, 2	123A221 31		Boyle Heights	Yes	MI	R2RD
Los Angeles	450 S BERNAL AVE	90063	5186009018	0.000	0.000	0.193	0.000	Shortfall of Sites	0.115	Low Medium II Residential	RD1.5-1-CUGU	0	0	0	34.851	0.193	Residential - Double, Duplex, or Two Units - 4 Stories or Less, 2	123A227 31		Boyle Heights	Yes	MI	R2RD
Los Angeles	5635 HOMESIDE AVE	90016	5048021020	0.000	0.000	0.193	0.000	Shortfall of Sites	0.110	Low Medium II Residential	RD1.5-1	0	0	0	36.292	0.193	Residential - Double, Duplex, or Two Units - 4 Stories or Less, 2	120B173 31		West Adams - Baldwin Hills - Leimert	Yes	MI	R2RD
Los Angeles	1114 E 20TH ST	90011	5131009003	0.000	0.000	0.193	0.000	Shortfall of Sites	0.138	Low Medium I Residential	R2-1	0	0	0	29.031	0.193	Residential - Double, Duplex, or Two Units - 4 Stories or Less, 2	120A209 31		Southeast Los Angeles	Yes	MI	R2RD
Los Angeles	1930 LEIGHTON AVE	90062	5035012006	0.000	0.000	0.193	0.000	Shortfall of Sites	0.161	Low Medium I Residential	R2-1	0	0	0	24.891	0.193	Residential - Double, Duplex, or Two Units - 4 Stories or Less, 2	114B189 31		South Los Angeles	Yes	MI	R2RD
Los Angeles	1722 LEIGHTON AVE	90062	5035010005	0.000	0.000	0.193	0.000	Shortfall of Sites	0.136	Low Medium I Residential	R2-1	0	0	0	29.359	0.193	Residential - Double, Duplex, or Two Units - 4 Stories or Less, 2	114B193 31		South Los Angeles	Yes	MI	R2RD
Los Angeles	4120 WALL ST	90011	5113026018	0.000	0.000	0.193	0.000	Shortfall of Sites	0.131	Low Medium I Residential	R2-1	0	0	0	30.567	0.193	Residential - Four Units (Any Combination) - 4 Stories or Less, 4	114A205 31		Southeast Los Angeles	Yes	MI	R2RD
Los Angeles	914 E 41ST PL	90011	5115021023	0.000	0.000	0.193	0.000	Shortfall of Sites	0.143	Low Medium II Residential	RD2-1	0	0	0	27.878	0.193	Residential - Double, Duplex, or Two Units - 4 Stories or Less, 2	114A209 31		Southeast Los Angeles	Yes	MI	R2RD
Los Angeles	2714 W 43RD PL	90008	5023030020	0.000	0.000	0.193	0.000	Shortfall of Sites	0.106	Low Medium I Residential	R2-1	0	0	0	37.648	0.193	Residential - Double, Duplex, or Two Units - 4 Stories or Less, 2	111B189 31		West Adams - Baldwin Hills - Leimert	Yes	MI	R2RD
Los Angeles	673 E VERNON AVE	90011	5115011021	0.000	0.000	0.193	0.000	Shortfall of Sites	0.108	Low Medium II Residential	RD1.5-1	0	0	0	37.085	0.193	Residential - Double, Duplex, or Two Units - 4 Stories or Less, 2	112-5A207 31		Southeast Los Angeles	Yes	MI	R2RD
Los Angeles	948 E 48TH ST	90011	5108020004	0.000	0.000	0.193	0.000	Shortfall of Sites	0.086	Low Medium I Residential	R2-1	0	0	0	46.438	0.193	Residential - Double, Duplex, or Two Units - 4 Stories or Less, 2	111A209 31		Southeast Los Angeles	Yes	MI	R2RD
Los Angeles	294 E 47TH PL	90011	5109009006	0.000	0.000	0.193	0.000	Shortfall of Sites	0.120	Low Medium I Residential	R2-1	0	0	0	33.330	0.193	Residential - Three Units (Any Combination) - 4 Stories or Less, 3	111A205 31		Southeast Los Angeles	Yes	MI	R2RD
Los Angeles	1368 E 48TH ST	90011	5107021003	0.000	0.000	0.193	0.000	Shortfall of Sites	0.120	Low Medium I Residential	R2-1	0	0	0	33.359	0.193	Residential - Double, Duplex, or Two Units - 4 Stories or Less, 2	111A211 31		Southeast Los Angeles	Yes	MI	R2RD
Los Angeles	128 W 47TH PL	90037	5110013032	0.000	0.000	0.193	0.000	Shortfall of Sites	0.134	Low Medium I Residential	R2-1	0	0	0	29.912	0.193	Residential - Double, Duplex, or Two Units - 4 Stories or Less, 2	111A203 31		Southeast Los Angeles	Yes	MI	R2RD
Los Angeles	623 E 52ND ST	90011	5103001028	0.000	0.000	0.193	0.000	Shortfall of Sites	0.107	Low Medium I Residential	R2-1	0	0	0	37.322	0.193	Residential - Double, Duplex, or Two Units - 4 Stories or Less, 2	108B205 31		Southeast Los Angeles	Yes	MI	R2RD
Los Angeles	1229 W 59TH ST	90044	6003007024	0.000	0.000	0.193	0.000	Shortfall of Sites	0.110	Low Medium I Residential	R2-1	0	0	0	36.256	0.193	Residential - Double, Duplex, or Two Units - 4 Stories or Less, 2	105B197 31		South Los Angeles	Yes	MI	R2RD
Los Angeles	5866 S OLIVE ST	90003	6005007018	0.000	0.000	0.193	0.000	Shortfall of Sites	0.117	Low Medium I Residential	R2-1	0	0	0	34.311	0.193	Residential - Three Units (Any Combination) - 4 Stories or Less, 3	105B201 31		Southeast Los Angeles	Yes	MI	R2RD
Los Angeles	637 E 84TH ST	90001	6029017011	0.000	0.000	0.193	0.000	Shortfall of Sites	0.117	Low Medium I Residential	R2-1	0	0	0	34.162	0.193	Residential - Double, Duplex, or Two Units - 4 Stories or Less, 2	097-5A207 31		Southeast Los Angeles	Yes	MI	R2RD
Los Angeles	1559 W 84TH ST	90047	6034019025	0.000	0.000	0.193	0.000	Shortfall of Sites	0.155	Low Medium II Residential	RD2-1	0	0	0	25.835	0.193	Residential - Double, Duplex, or Two Units - 4 Stories or Less, 2	097-5A195 31		South Los Angeles	Yes	MI	R2RD
Los Angeles	9411 S WESTERN AVE	90047	6057011013	0.000	0.000	0.193	0.000	Shortfall of Sites	0.128	Low Medium II Residential	RD1.5-1	0	0	0	31.184	0.193	Residential - Four Units (Any Combination) - 4 Stories or Less, 4	093A193 31		South Los Angeles	Yes	MI	R2RD
Los Angeles	1139 E 95TH ST	90002	6049030013	0.000	0.000	0.193	0.000	Shortfall of Sites	0.173	Low Medium II Residential	RD2-1	0	0	0	23.093	0.193	Residential - Four Units (Any Combination) - 4 Stories or Less, 4	093A209 31		Southeast Los Angeles	Yes	MI	R2RD
Los Angeles	152 W 99TH ST	90003	6053020027	0.000	0.000	0.193	0.000	Shortfall of Sites	0.119	Low Medium I Residential	R2-1	0	0	0	33.506	0.193	Residential - Double, Duplex, or Two Units - 4 Stories or Less, 2	091-5A203 31		Southeast Los Angeles	Yes	MI	R2RD
Los Angeles	9911 ANZAC AVE	90002	6046017022	0.000	0.000	0.193	0.000	Shortfall of Sites	0.155	Low Medium I Residential	R2-1	0	0	0	25.832	0.193	Residential - Double, Duplex, or Two Units - 4 Stories or Less, 2	091-5A215 31		Southeast Los Angeles	Yes	MI	R2RD
Los Angeles	217 W 111TH PL	90061	6074020008	0.000	0.000	0.193	0.000	Shortfall of Sites	0.161	Low Medium I Residential	R2-1	0	0	0	24.890	0.193	Residential - Double, Duplex, or Two Units - 4 Stories or Less, 2	087A203 31		Southeast Los Angeles	Yes	MI	R2RD
Los Angeles	6705 CLYBOURN AVE	91606	2414024026	0.000	0.000	0.193	0.000	Shortfall of Sites	0.148	Low Medium I Residential	RD3-1	0	0	0	26.962	0.193	Residential - Double, Duplex, or Two Units - 4 Stories or Less, 2	180B177 32		North Hollywood - Valley Village	Yes	MI	R2RD
Los Angeles	11232 CALIFA ST	91601	2337015007	0.000	0.000	0.193	0.000	Shortfall of Sites	0.161	Low Medium II Residential	RD2-1	0	0	0	24.892	0.193	Residential - Five or More Units or Apartments (Any Combination) - 4 Stories or Less, 5	174B173 32		North Hollywood - Valley Village	Yes	MI	R2RD
Los Angeles	2737 POMEROY AVE	90033	5177004044	0.000	0.000	0.193	0.000	Shortfall of Sites	0.183	Low Medium I Residential	R2-1-CUGU	0	0	0	21.807	0.193	Residential - Four Units (Any Combination) - 4 Stories or Less, 4	130-5A227 32	21	Boyle Heights	Yes	MI	R2RD , BH CPU
Los Angeles	4919 TEMPLETON ST	90032	5218019023	0.000	0.000	0.193	0.000	Shortfall of Sites	0.161	Low Medium I Residential	RD3-1	0	0	0	24.856	0.193	Residential - Three Units (Any Combination) - 4 Stories or Less, 3	141A233 32		Northeast Los Angeles	Yes	MI	R2RD
Los Angeles	1444 FAIRBANKS PL	90026	5419024026	0.000	0.000	0.193	0.000	Shortfall of Sites	0.119	Low Medium I Residential	R2-1VL	0	0	0	33.692	0.193	Residential - Double, Duplex, or Two Units - 4 Stories or Less, 2	139-5A209 32		Silver Lake - Echo Park - Elysian Valley	Yes	MI	R2RD
Los Angeles	1928 KENT ST	90026	5404008004	0.000	0.000	0.193	0.000	Shortfall of Sites	0.129	Low Medium II Residential	RD2-1VL	0	0	0	31.115	0.193	Residential - Five or More Units or Apartments (Any Combination) - 4 Stories or Less, 5	138A207 32		Silver Lake - Echo Park - Elysian Valley	Yes	MI	R2RD
Los Angeles	127 N BURLINGTON AVE	90026	5159007010	0.000	0.000	0.193	0.000	Shortfall of Sites	0.138	Low Medium Residential	RD1.5-1	0	0	0	29.040	0.193	Residential - Four Units (Any Combination) - 4 Stories or Less, 4	135A207 32		Westlake	Yes	MI	R2RD
Los Angeles	2218 INEZ ST	90023	5183025008	0.000	0.000	0.193	0.000	Shortfall of Sites	0.105	Low Medium II Residential	RD1.5-1-CUGU	0	0	0	38.206	0.193	Residential - Double, Duplex, or Two Units - 4 Stories or Less, 2	124-5A221 32		Boyle Heights	Yes	MI	R2RD
Los Angeles	2734 S REDONDO BLVD	90016	5049025008	0.000	0.000	0.193	0.000	Shortfall of Sites	0.110	Low Medium II Residential	RD1.5-1	0	0	0	36.279	0.193	Residential - Double, Duplex, or Two Units - 4 Stories or Less, 2	120B177 32		West Adams - Baldwin Hills - Leimert	Yes	MI	R2RD
Los Angeles	2824 S WEST VIEW ST	90016	5049010007	0.000	0.000	0.193	0.000	Shortfall of Sites	0.119	Low Medium I Residential	R2-1	0	0	0	33.492	0.193	Residential - Double, Duplex, or Two Units - 4 Stories or Less, 2	120B181 32		West Adams - Baldwin Hills - Leimert	Yes	MI	R2RD
Los Angeles	3335 HUNTER ST	90023	5190022031	0.000	0.000	0.193	0.000	Shortfall of Sites	0.112	Low Medium II Residential	RD1.5-1-CUGU	0	0	0	35.705	0.193	Residential - Double, Duplex, or Two Units - 4 Stories or Less, 2	118-5A225 32		Boyle Heights	Yes	MI	R2RD
Los Angeles	1934 LEIGHTON AVE	90062	5035012007	0.000	0.000	0.193	0.000	Shortfall of Sites	0.161	Low Medium I Residential	R2-1	0	0	0	24.891	0.193	Residential - Double, Duplex, or Two Units - 4 Stories or Less, 2	114B189 32		South Los Angeles	Yes	MI	R2RD
Los Angeles	3415 HOOPER AVE	90011	5114028015	0.000	0.000	0.193	0.000	Shortfall of Sites	0.121	Low Medium I Residential	R2-1	0	0	0	32.938	0.193	Residential - Five or More Units or Apartments (Any Combination) - 4 Stories or Less, 5	115-5A211 32		Southeast Los Angeles	Yes	MI	R2RD
Los Angeles	4121 WALL ST	90011	5113028017	0.000	0.000	0.193	0.000	Shortfall of Sites	0.164	Low Medium I Residential	R2-1	0	0	0	24.444	0.193	Residential - Double, Duplex, or Two Units - 4 Stories or Less, 2	114A205 32		Southeast Los Angeles	Yes	MI	R2RD
Los Angeles	4151 HOOPER AVE	90011	5115029037	0.000	0.000	0.193	0.000	Shortfall of Sites	0.107	Low Medium II Residential	RD2-1	0	0	0	37.306	0.193	Residential - Three Units (Any Combination) - 4 Stories or Less, 3	114A211 32		Southeast Los Angeles	Yes	MI	R2RD
Los Angeles	902 E 41ST PL	90011	5115021024	0.000	0.000	0.193	0.000	Shortfall of Sites	0.143	Low Medium II Residential	RD2-1	0	0	0	27.878	0.193	Residential - Five or More Units or Apartments (Any Combination) - 4 Stories or Less, 6	114A209 32		Southeast Los Angeles	Yes	MI	R2RD
Los Angeles	3130 W 43RD PL	90008	5023010018	0.000	0.000	0.193	0.000	Shortfall of Sites	0.105	Low Medium II Residential	RD2-1	0	0	0	38.235	0.193	Residential - Double, Duplex, or Two Units - 4 Stories or Less, 2	111B185 32		West Adams - Baldwin Hills - Leimert	Yes	MI	R2RD
Los Angeles	665 E VERNON AVE	90011	5115011020	0.000	0.000	0.193	0.000	Shortfall of Sites	0.108	Low Medium II Residential	RD1.5-1	0	0	0	37.079	0.193	Residential - Four Units (Any Combination) - 4 Stories or Less, 4	112-5A207 32		Southeast Los Angeles	Yes	MI	R2RD
Los Angeles	938 E 48TH ST	90011	5108020005	0.000	0.000	0.193	0.000	Shortfall of Sites	0.172	Low Medium I Residential	R2-1	0	0	0	23.221	0.193	Residential - Three Units (Any Combination) - 4 Stories or Less, 3	111A209 32		Southeast Los Angeles	Yes	MI	R2RD
Los Angeles	1009 E 52ND ST	90011	5103028007	0.000	0.000	0.193	0.000	Shortfall of Sites	0.101	Low Medium I Residential	R2-1	0	0	0	39.515	0.193	Residential - Double, Duplex, or Two Units - 4 Stories or Less, 2	108B209 32		Southeast Los Angeles	Yes	MI	R2RD
Los Angeles	336 W 66TH ST	90003	6012005046	0.000	0.000	0.193	0.000	Shortfall of Sites	0.105	Low Medium I Residential	R2-1	0	0	0	38.210	0.193	Residential - Double, Duplex, or Two Units - 4 Stories or Less, 2	102B201 32		Southeast Los Angeles	Yes	MI	R2RD
Los Angeles	150 E 66TH ST	90003	6011002014	0.000	0.000	0.193	0.000	Shortfall of Sites	0.124	Low Medium I Residential	R2-1-CPIO	0	0	0	32.266	0.193	Residential - Double, Duplex, or Two Units - 4 Stories or Less, 2	102B205 32		Southeast Los Angeles	Yes	MI	R2RD
Los Angeles	846 E 76TH ST	90001	6023019012	0.000	0.000	0.193	0.000	Shortfall of Sites	0.117	Low Medium I Residential	R2-1-CPIO	0	0	0	34.144	0.193	Residential - Three Units (Any Combination) - 4 Stories or Less, 3	099B209 32		Southeast Los Angeles	Yes	MI	R2RD
Los Angeles	1601 W 84TH ST	90047	6034018013	0.000	0.000	0.193	0.000	Shortfall of Sites	0.157	Low Medium II Residential	RD2-1	0	0	0	25.420	0.193	Residential - Double, Duplex, or Two Units - 4 Stories or Less, 2	097-5A195 32		South Los Angeles	Yes	MI	R2RD
Los Angeles	832 E 84TH ST	90001	6029022015	0.000	0.000	0.193	0.000	Shortfall of Sites	0.117	Low Medium I Residential	R2-1	0	0	0	34.156	0.193	Residential - Double, Duplex, or Two Units - 4 Stories or Less, 2	097-5A209 32		Southeast Los Angeles	Yes	MI	R2RD
Los Angeles	239 W 90TH ST	90003	6040029011	0.000	0.000	0.193	0.000	Shortfall of Sites	0.124	Low Medium I Residential	R2-1	0	0	0	32.265	0.193	Residential - Three Units (Any Combination) - 4 Stories or Less, 3	094-5A203 32		Southeast Los Angeles	Yes	MI	R2RD
Los Angeles	9412 S MANHATTAN PL	90047	6057011016	0.000	0.000	0.193	0.000	Shortfall of Sites	0.138	Low Medium II Residential	RD2-1	0	0	0	29.041	0.193	Residential - Double, Duplex, or Two Units - 4 Stories or Less, 2	093A193 32		South Los Angeles	Yes	MI	R2RD
Los Angeles	9416 S FIGUEROA ST	90003	6039006027	0.000	0.000	0.193	0.000	Shortfall of Sites	0.149	Low Medium II Residential	RD2-1	0	0	0	26.805	0.193	Commercial - Hotel and Motel - Motel - Under 50 Rooms - Two Stories, 14	093A201 32		South Los Angeles	Yes	MI	R2RD
Los Angeles	129 E 104TH ST	90003	6063016046	0.000	0.000	0.193	0.000	Shortfall of Sites	0.123	Low Medium I Residential	R2-1	0	0	0	32.506	0.193	Residential - Double, Duplex, or Two Units - 4 Stories or Less, 2	090A205 32		Southeast Los Angeles	Yes	MI	R2RD
Los Angeles	1819 E 108TH ST	90059	6065036005	0.000	0.000	0.193	0.000	Shortfall of Sites	0.072	Low Medium I Residential	R2-1	0	0	0	55.776	0.193	Residential - Double, Duplex, or Two Units - 4 Stories or Less, 2	088-5A215 32		Southeast Los Angeles	Yes	MI	R2RD

Jurisdiction Name	Site Address/Intersection	5 Digit ZIP Code	Assessor Parcel Number	Very Low-Income	Low-Income	Moderate-Income	Above Moderate-Income	Type of Shortfall	Parcel Size (Acres)	Current General Plan Designation	Current Zoning	Proposed General Plan (GP) Designation	Proposed Zoning	Minimum Density Allowed	Maximum Density Allowed	Total Capacity	Vacant/ Nonvacant	Description of Existing Uses	PIN	Base Density Per Acre	Community Plan Area	Rent Stabalization Ordinance	Income Category	Applicable Rezoning Program (Program informing values in Column Q listed first)
Los Angeles	1515 E 112TH ST	90059	6070010016	0.000	0.000	0.193	0.000	Shortfall of Sites	0.090	Low Medium II Residential	R2-1	0	0	0	44.485	0.193		Residential - Double, Duplex, or Two Units - 4 Stories or Less, 2	087A211 32		Southeast Los Angeles	Yes	MI	R2RD
Los Angeles	6704 DENNY AVE	91606	2414024021	0.000	0.000	0.193	0.000	Shortfall of Sites	0.148	Low Medium I Residential	RD3-1	0	0	0	26.997	0.193		Residential - Double, Duplex, or Two Units - 4 Stories or Less, 2	180B177 33		North Hollywood - Valley Village	Yes	MI	R2RD
Los Angeles	11228 CALIFA ST	91601	2337015008	0.000	0.000	0.193	0.000	Shortfall of Sites	0.161	Low Medium II Residential	RD2-1	0	0	0	24.892	0.193		Residential - Five or More Units or Apartments (Any Combination) · 4 Stories or Less, 5	174B173 33		North Hollywood - Valley Village	Yes	MI	R2RD
Los Angeles	2800 FAIRMOUNT ST	90033	5178003046	0.000	0.000	0.193	0.000	Shortfall of Sites	0.134	Low Medium I Residential	R2-1-CUGU	0	0	0	29.830	0.193		Residential - Five or More Units or Apartments (Any Combination) · 4 Stories or Less, 5	129A227 33	29	Boyle Heights	Yes	MI	R2RD , BH CPU
Los Angeles	3109 BOULDER ST	90063	5178015003	0.000	0.000	0.193	0.000	Shortfall of Sites	0.075	Low Medium I Residential	R2-1-CUGU	0	0	0	53.612	0.193		Residential - Double, Duplex, or Two Units - 4 Stories or Less, 2	127-5A227 33	21	Boyle Heights	Yes	MI	R2RD , BH CPU
Los Angeles	3234 WINTER ST	90063	5178013011	0.000	0.000	0.193	0.000	Shortfall of Sites	0.119	Low Medium I Residential	R2-1-CUGU	0	0	0	33.518	0.193		Residential - Double, Duplex, or Two Units - 4 Stories or Less, 2	127-5A229 33	21	Boyle Heights	Yes	MI	R2RD , BH CPU
Los Angeles	232 S DACOTAH ST	90063	5179005009	0.000	0.000	0.193	0.000	Shortfall of Sites	0.166	Low Medium I Residential	R2-1-CUGU	0	0	0	24.123	0.193		Residential - Three Units (Any Combination) - 4 Stories or Less, 3	124-5A225 33	21	Boyle Heights	Yes	MI	R2RD , BH CPU
Los Angeles	631 EUCLID AVE	90023	5185020008	0.000	0.000	0.193	0.000	Shortfall of Sites	0.155	Low Medium I Residential	R2-1-CUGU	0	0	0	25.802	0.193		Residential - Three Units (Any Combination) - 4 Stories or Less, 3	123A225 33	21	Boyle Heights	Yes	MI	R2RD , BH CPU
Los Angeles	5724 FAYETTE ST	90042	5484010003	0.000	0.000	0.193	0.000	Shortfall of Sites	0.128	Low Medium II Residential	RD1.5-1	0	0	0	31.135	0.193		Residential - Double, Duplex, or Two Units - 4 Stories or Less, 2	154-5A229 33		Northeast Los Angeles	Yes	MI	R2RD
Los Angeles	329 NEWLAND ST	90042	5493001008	0.000	0.000	0.193	0.000	Shortfall of Sites	0.147	Low Medium II Residential	RD2-1	0	0	0	27.226	0.193		Residential - Double, Duplex, or Two Units - 4 Stories or Less, 2	154-5A231 33		Northeast Los Angeles	Yes	MI	R2RD
Los Angeles	3033 PERLITA AVE	90039	5436032011	0.000	0.000	0.193	0.000	Shortfall of Sites	0.124	Low Medium II Residential	[Q]RD1.5-1-RIO	0	0	0	32.284	0.193		Residential - Double, Duplex, or Two Units - 4 Stories or Less, 2	151-5A211 33		Northeast Los Angeles	Yes	MI	R2RD
Los Angeles	2641 ALICE ST	90065	5453001026	0.000	0.000	0.193	0.000	Shortfall of Sites	0.133	Low Medium I Residential	RD3-1-CDO-RIO	0	0	0	30.027	0.193		Residential - Three Units (Any Combination) - 4 Stories or Less, 3	145-5A217 33		Northeast Los Angeles	Yes	MI	R2RD
Los Angeles	2816 JEFFRIES AVE	90065	5446008025	0.000	0.000	0.193	0.000	Shortfall of Sites	0.163	Low Medium II Residential	RD2-1-CDO-RIO	0	0	0	24.593	0.193		Residential - Double, Duplex, or Two Units - 4 Stories or Less, 2	142-5A219 33		Northeast Los Angeles	Yes	MI	R2RD
Los Angeles	3517 CHADWICK DR	90032	5219012030	0.000	0.000	0.193	0.000	Shortfall of Sites	0.168	Low Medium I Residential	[Q]RD3-1D	0	0	0	23.772	0.193		Residential - Double, Duplex, or Two Units - 4 Stories or Less, 2	142-5A235 33		Northeast Los Angeles	Yes	MI	R2RD
Los Angeles	4915 TEMPLETON ST	90032	5218019024	0.000	0.000	0.193	0.000	Shortfall of Sites	0.161	Low Medium I Residential	RD3-1	0	0	0	24.862	0.193		Residential - Double, Duplex, or Two Units - 4 Stories or Less, 2	141A233 33		Northeast Los Angeles	Yes	MI	R2RD
Los Angeles	1037 WATERLOO ST	90026	5402019013	0.000	0.000	0.193	0.000	Shortfall of Sites	0.178	Low Medium II Residential	RD2-1VL	0	0	0	22.416	0.193		Residential - Three Units (Any Combination) - 4 Stories or Less, 3	139-5A205 33		Silver Lake - Echo Park - Elysian Valley	Yes	MI	R2RD
Los Angeles	615 ROSEMONT AVE	90026	5402026014	0.000	0.000	0.193	0.000	Shortfall of Sites	0.105	Low Medium II Residential	RD2-1VL	0	0	0	38.173	0.193		Residential - Three Units (Any Combination) - 4 Stories or Less, 3	138A205 33		Silver Lake - Echo Park - Elysian Valley	Yes	MI	R2RD
Los Angeles	806 N BONNIE BRAE ST	90026	5404006024	0.000	0.000	0.193	0.000	Shortfall of Sites	0.157	Low Medium II Residential	RD2-1VL-CDO	0	0	0	25.475	0.193		Residential - Four Units (Any Combination) - 4 Stories or Less, 4	138A207 33		Silver Lake - Echo Park - Elysian Valley	Yes	MI	R2RD
Los Angeles	2128 THOMAS ST	90031	5211007014	0.000	0.000	0.193	0.000	Shortfall of Sites	0.189	Low Medium I Residential	RD3-1	0	0	0	21.121	0.193		Residential - Double, Duplex, or Two Units - 4 Stories or Less, 2	136-5A225 33		Northeast Los Angeles	Yes	MI	R2RD
Los Angeles	1157 BELLEVUE AVE	90012	5405029010	0.000	0.000	0.193	0.000	Shortfall of Sites	0.119	Low Medium II Residential	RD2-1VL	0	0	0	33.668	0.193		Residential - Four Units (Any Combination) - 4 Stories or Less, 4	135A211 33		Silver Lake - Echo Park - Elysian Valley	Yes	MI	R2RD
Los Angeles	1517 BRIDGE ST	90033	5174003005	0.000	0.000	0.193	0.000	Shortfall of Sites	0.124	Low Medium II Residential	RD1.5-1-RIO-CUGU	0	0	0	32.266	0.193		Residential - Double, Duplex, or Two Units - 4 Stories or Less, 2	130-5A221 33		Boyle Heights	Yes	MI	R2RD
Los Angeles	1422 S WESTMORELAND AVE	90006	5056003014	0.000	0.000	0.193	0.000	Shortfall of Sites	0.078	Low Medium II Residential	RD1.5-1	0	0	0	51.548	0.193		Residential - Double, Duplex, or Two Units - 4 Stories or Less, 2	126B197 33		South Los Angeles	Yes	MI	R2RD
Los Angeles	2833 S WEST VIEW ST	90016	5049011032	0.000	0.000	0.193	0.000	Shortfall of Sites	0.060	Low Medium I Residential	R2-1	0	0	0	67.015	0.193		Residential - Double, Duplex, or Two Units - 4 Stories or Less, 2	120B181 33		West Adams - Baldwin Hills - Leimert	Yes	MI	R2RD
Los Angeles	2929 11TH AVE	90018	5051024028	0.000	0.000	0.193	0.000	Shortfall of Sites	0.155	Low Medium I Residential	R2-1XL	0	0	0	25.821	0.193		Residential - Double, Duplex, or Two Units - 4 Stories or Less, 2	120B185 33		West Adams - Baldwin Hills - Leimert	Yes	MI	R2RD
Los Angeles	3239 GARNET ST	90023	5190003012	0.000	0.000	0.193	0.000	Shortfall of Sites	0.134	Low Medium I Residential	R2-1-CUGU	0	0	0	29.803	0.193		Residential - Three Units (Any Combination) - 4 Stories or Less, 3	120A225 33	21	Boyle Heights	Yes	MI	R2RD , BH CPU
Los Angeles	916 E 21ST ST	90011	5131013002	0.000	0.000	0.193	0.000	Shortfall of Sites	0.172	Low Medium I Residential	R2-1	0	0	0	23.220	0.193		Residential - Three Units (Any Combination) - 4 Stories or Less, 3	120A209 33		Southeast Los Angeles	Yes	MI	R2RD
Los Angeles	1940 LEIGHTON AVE	90062	5035012008	0.000	0.000	0.193	0.000	Shortfall of Sites	0.161	Low Medium I Residential	R2-1	0	0	0	24.891	0.193		Residential - Double, Duplex, or Two Units - 4 Stories or Less, 2	114B189 33		South Los Angeles	Yes	MI	R2RD
Los Angeles	892 E 41ST PL	90011	5115021025	0.000	0.000	0.193	0.000	Shortfall of Sites	0.143	Low Medium I Residential	RD2-1	0	0	0	27.878	0.193		Residential - Double, Duplex, or Two Units - 4 Stories or Less, 2	114A209 33		Southeast Los Angeles	Yes	MI	R2RD
Los Angeles	2718 W 43RD PL	90008	5023030019	0.000	0.000	0.193	0.000	Shortfall of Sites	0.106	Low Medium I Residential	R2-1	0	0	0	37.653	0.193		Residential - Double, Duplex, or Two Units - 4 Stories or Less, 2	111B189 33		West Adams - Baldwin Hills - Leimert	Yes	MI	R2RD
Los Angeles	3134 W 43RD PL	90008	5023010017	0.000	0.000	0.193	0.000	Shortfall of Sites	0.115	Low Medium II Residential	RD2-1	0	0	0	34.794	0.193		Residential - Double, Duplex, or Two Units - 4 Stories or Less, 2	111B185 33		West Adams - Baldwin Hills - Leimert	Yes	MI	R2RD
Los Angeles	657 E VERNON AVE	90011	5115011019	0.000	0.000	0.193	0.000	Shortfall of Sites	0.108	Low Medium II Residential	RD1.5-1	0	0	0	37.075	0.193		Residential - Double, Duplex, or Two Units - 4 Stories or Less, 2	112-5A207 33		Southeast Los Angeles	Yes	MI	R2RD
Los Angeles	928 E 48TH ST	90011	5108020006	0.000	0.000	0.193	0.000	Shortfall of Sites	0.172	Low Medium I Residential	R2-1	0	0	0	23.222	0.193		Residential - Double, Duplex, or Two Units - 4 Stories or Less, 2	111A209 33		Southeast Los Angeles	Yes	MI	R2RD
Los Angeles	1380 E 48TH ST	90011	5107021002	0.000	0.000	0.193	0.000	Shortfall of Sites	0.060	Low Medium I Residential	R2-1	0	0	0	66.770	0.193		Residential - Three Units (Any Combination) - 4 Stories or Less, 3	111A211 33		Southeast Los Angeles	Yes	MI	R2RD
Los Angeles	136 W 47TH PL	90037	5110013024	0.000	0.000	0.193	0.000	Shortfall of Sites	0.133	Low Medium I Residential	R2-1	0	0	0	30.008	0.193		Residential - Double, Duplex, or Two Units - 4 Stories or Less, 2	111A203 33		Southeast Los Angeles	Yes	MI	R2RD
Los Angeles	1221 W 59TH ST	90044	6003007022	0.000	0.000	0.193	0.000	Shortfall of Sites	0.110	Low Medium I Residential	R2-1	0	0	0	36.255	0.193		Residential - Double, Duplex, or Two Units - 4 Stories or Less, 2	105B197 33		South Los Angeles	Yes	MI	R2RD
Los Angeles	314 E 76TH ST	90003	6022021010	0.000	0.000	0.193	0.000	Shortfall of Sites	0.129	Low Medium I Residential	R2-1	0	0	0	30.991	0.193		Residential - Double, Duplex, or Two Units - 4 Stories or Less, 2	099B205 33		Southeast Los Angeles	Yes	MI	R2RD
Los Angeles	839 E 87TH PL	90002	6042021006	0.000	0.000	0.193	0.000	Shortfall of Sites	0.117	Low Medium I Residential	R2-1	0	0	0	34.151	0.193		Residential - Five or More Units or Apartments (Any Combination) · 4 Stories or Less, 5	096A209 33		Southeast Los Angeles	Yes	MI	R2RD
Los Angeles	243 W 90TH ST	90003	6040029012	0.000	0.000	0.193	0.000	Shortfall of Sites	0.124	Low Medium I Residential	R2-1	0	0	0	32.264	0.193		Residential - Double, Duplex, or Two Units - 4 Stories or Less, 2	094-5A203 33		Southeast Los Angeles	Yes	MI	R2RD
Los Angeles	160 W 99TH ST	90003	6053019017	0.000	0.000	0.193	0.000	Shortfall of Sites	0.119	Low Medium I Residential	R2-1	0	0	0	33.506	0.193		, 2	091-5A203 33		Southeast Los Angeles	Yes	MI	R2RD
Los Angeles	125 E 104TH ST	90003	6063016045	0.000	0.000	0.193	0.000	Shortfall of Sites	0.123	Low Medium I Residential	R2-1	0	0	0	32.571	0.193		Residential - Four Units (Any Combination) - 4 Stories or Less, 4	090A205 33		Southeast Los Angeles	Yes	MI	R2RD
Los Angeles	158 W 108TH ST	90061	6074010032	0.000	0.000	0.193	0.000	Shortfall of Sites	0.139	Low Medium I Residential	R2-1	0	0	0	28.842	0.193		Residential - Four Units (Any Combination) - 4 Stories or Less, 4	088-5A203 33		Southeast Los Angeles	Yes	MI	R2RD
Los Angeles	926 RONAN AVE	90744	7416022009	0.000	0.000	0.193	0.000	Shortfall of Sites	0.161	Low Medium II Residential	[Q]RD2-1XL-O-CUGU	0	0	0	24.832	0.193		Residential - Double, Duplex, or Two Units - 4 Stories or Less, 2	030B205 33		Wilmington - Harbor City	Yes	MI	R2RD
Los Angeles	10876 SUTTER AVE	91331	2535015004	0.000	0.000	0.193	0.000	Shortfall of Sites	0.081	Low Medium II Residential	RD1.5-1-O-CUGU	0	0	0	49.085	0.193		Residential - Five or More Units or Apartments (Any Combination) · 4 Stories or Less, 5	207B157 34		Arleta - Pacoima	Yes	MI	R2RD
Los Angeles	6705 DENNY AVE	91606	2414024016	0.000	0.000	0.193	0.000	Shortfall of Sites	0.143	Low Medium I Residential	RD3-1	0	0	0	27.876	0.193		Residential - Double, Duplex, or Two Units - 4 Stories or Less, 2	180B177 34		North Hollywood - Valley Village	Yes	MI	R2RD
Los Angeles	3468 E 7TH ST	90023	5188020002	0.000	0.000	0.193	0.000	Shortfall of Sites	0.102	Low Medium II Residential	R2-1-CUGU	0	0	0	39.136	0.193		Residential - Double, Duplex, or Two Units - 4 Stories or Less, 2	120A227 34	29	Boyle Heights	Yes	MI	R2RD , BH CPU
Los Angeles	4331 GATEWAY AVE	90029	5429006017	0.000	0.000	0.193	0.000	Shortfall of Sites	0.115	Low Medium I Residential	R2-1XL	0	0	0	34.786	0.193		Residential - Four Units (Any Combination) - 4 Stories or Less, 4	145-5A201 34		Hollywood	Yes	MI	R2RD
Los Angeles	663 IMOGEN AVE	90026	5401001012	0.000	0.000	0.193	0.000	Shortfall of Sites	0.173	Low Medium II Residential	RD2-1VL	0	0	0	23.175	0.193		Residential - Four Units (Any Combination) - 4 Stories or Less, 4	141A201 34		Silver Lake - Echo Park - Elysian Valley	Yes	MI	R2RD
Los Angeles	4909 TEMPLETON ST	90032	5218019025	0.000	0.000	0.193	0.000	Shortfall of Sites	0.161	Low Medium I Residential	RD3-1	0	0	0	24.867	0.193		Residential - Double, Duplex, or Two Units - 4 Stories or Less, 2	141A233 34		Northeast Los Angeles	Yes	MI	R2RD
Los Angeles	3456 PLATA ST	90026	5401011005	0.000	0.000	0.193	0.000	Shortfall of Sites	0.086	Low Medium I Residential	R2-1VL	0	0	0	46.370	0.193		Residential - Four Units (Any Combination) - 4 Stories or Less, 4	139-5A201 34		Silver Lake - Echo Park - Elysian Valley	Yes	MI	R2RD
Los Angeles	1447 SUTHERLAND ST	90026	5406006003	0.000	0.000	0.193	0.000	Shortfall of Sites	0.120	Low Medium II Residential	RD2-1VL	0	0	0	33.457	0.193		Residential - Double, Duplex, or Two Units - 4 Stories or Less, 2	139-5A211 34		Silver Lake - Echo Park - Elysian Valley	Yes	MI	R2RD
Los Angeles	2727 PHELPS AVE	90032	5217001019	0.000	0.000	0.193	0.000	Shortfall of Sites	0.115	Low Medium I Residential	[Q]RD3-1D	0	0	0	34.879	0.193		Residential - Three Units (Any Combination) - 4 Stories or Less, 3	139-5A233 34		Northeast Los Angeles	Yes	MI	R2RD
Los Angeles	256 BELMONT AVE	90026	5159019005	0.000	0.000	0.193	0.000	Shortfall of Sites	0.109	Low Medium Residential	RD1.5-1	0	0	0	36.637	0.193		Residential - Double, Duplex, or Two Units - 4 Stories or Less, 2	135A207 34		Westlake	Yes	MI	R2RD
Los Angeles	1125 SUNVUE PL	90012	5405028019	0.000	0.000	0.193	0.000	Shortfall of Sites	0.103	Low Medium II Residential	RD2-1VL	0	0	0	38.902	0.193		Residential - Double, Duplex, or Two Units - 4 Stories or Less, 2	135A211 34		Silver Lake - Echo Park - Elysian Valley	Yes	MI	R2RD
Los Angeles	1531 S DUNSMUIR AVE	90019	5069034024	0.000	0.000	0.193	0.000	Shortfall of Sites	0.126	Low Medium II Residential	RD2-1-O	0	0	0	31.737	0.193		Residential - Double, Duplex, or Two Units - 4 Stories or Less, 2	126B177 34		Wilshire	Yes	MI	R2RD
Los Angeles	2309 S SPAULDING AVE	90016	5064028016	0.000	0.000	0.193	0.000	Shortfall of Sites	0.108	Low Medium II Residential	RD1.5-1	0	0	0	37.047	0.193		Residential - Double, Duplex, or Two Units - 4 Stories or Less, 2	123B173 34		West Adams - Baldwin Hills - Leimert	Yes	MI	R2RD
Los Angeles	727 S ST LOUIS ST	90023	5183021021	0.000	0.000	0.193	0.000	Shortfall of Sites	0.132	Low Medium II Residential	RD1.5-1-CUGU	0	0	0	30.325	0.193		Residential - Double, Duplex, or Two Units - 4 Stories or Less, 2	124-5A221 34		Boyle Heights	Yes	MI	R2RD
Los Angeles	5631 HOMESIDE AVE	90016	5048021021	0.000	0.000	0.193	0.000	Shortfall of Sites	0.110	Low Medium II Residential	RD1.5-1	0	0	0	36.299	0.193		Residential - Three Units (Any Combination) - 4 Stories or Less, 3	120B173 34		West Adams - Baldwin Hills - Leimert	Yes	MI	R2RD
Los Angeles	1149 E 28TH ST	90011	5119013029	0.000	0.000	0.193	0.000	Shortfall of Sites	0.148	Low Medium II Residential	RD2-1	0	0	0	27.034	0.193		Residential - Five or More Units or Apartments (Any Combination) · 4 Stories or Less, 5	117A209 34		Southeast Los Angeles	Yes	MI	R2RD
Los Angeles	1944 LEIGHTON AVE	90062	5035012009	0.000	0.000	0.193	0.000	Shortfall of Sites	0.161	Low Medium I Residential	R2-1	0	0	0	24.891	0.193		Residential - Double, Duplex, or Two Units - 4 Stories or Less, 2	114B189 34		South Los Angeles	Yes	MI	R2RD
Los Angeles	886 E 41ST PL	90011	5115021026	0.000	0.000	0.193	0.000	Shortfall of Sites	0.143	Low Medium II Residential	RD2-1	0	0	0	27.878	0.193		Residential - Double, Duplex, or Two Units - 4 Stories or Less, 2	114A209 34		Southeast Los Angeles	Yes	MI	R2RD
Los Angeles	2722 W 43RD PL	90008	5023030018	0.000	0.000	0.193	0.000	Shortfall of Sites	0.106	Low Medium I Residential	R2-1	0	0	0	37.658	0.193		Residential - Double, Duplex, or Two Units - 4 Stories or Less, 2	111B189 34		West Adams - Baldwin Hills - Leimert	Yes	MI	R2RD

Jurisdiction Name	Site Address/Intersection	5 Digit ZIP Code	Assessor Parcel Number	Very Low-Income	Low-Income	Moderate-Income	Above Moderate-Income	Type of Shortfall	Parcel Size (Acres)	Current General Plan Designation	Current Zoning	Proposed General Plan (GP) Designation	Proposed Zoning	Minimum Density Allowed	Maximum Density Allowed	Total Capacity	Vacant/ Nonvacant	Description of Existing Uses	PIN	Base Density Per Acre	Community Plan Area	Rent Stabalization Ordinance	Income Category	Applicable Rezoning Program (Program informing values in Column Q listed first)
Los Angeles	3138 W 43RD PL	90008	5023010016	0.000	0.000	0.193	0.000	Shortfall of Sites	0.115	Low Medium II Residential	RD2-1	0	0	0	34.794	0.193		Residential - Four Units (Any Combination) - 4 Stories or Less, 4	111B185 34		West Adams - Baldwin Hills - Leimert	Yes	MI	R2RD
Los Angeles	651 E VERNON AVE	90011	5115011018	0.000	0.000	0.193	0.000	Shortfall of Sites	0.108	Low Medium II Residential	RD1.5-1	0	0	0	37.070	0.193		Residential - Double, Duplex, or Two Units - 4 Stories or Less, 2	112-5A207 34		Southeast Los Angeles	Yes	MI	R2RD
Los Angeles	509 E 48TH ST	90011	5109019005	0.000	0.000	0.193	0.000	Shortfall of Sites	0.142	Low Medium I Residential	R2-1	0	0	0	28.096	0.193		Residential - Three Units (Any Combination) - 4 Stories or Less, 3	111A207 34		Southeast Los Angeles	Yes	MI	R2RD
Los Angeles	920 E 48TH ST	90011	5108020007	0.000	0.000	0.193	0.000	Shortfall of Sites	0.172	Low Medium I Residential	R2-1	0	0	0	23.223	0.193		Residential - Four Units (Any Combination) - 4 Stories or Less, 4	111A209 34		Southeast Los Angeles	Yes	MI	R2RD
Los Angeles	266 E 47TH PL	90011	5109009009	0.000	0.000	0.193	0.000	Shortfall of Sites	0.120	Low Medium I Residential	R2-1	0	0	0	33.385	0.193		Residential - Double, Duplex, or Two Units - 4 Stories or Less, 2	111A205 34		Southeast Los Angeles	Yes	MI	R2RD
Los Angeles	140 W 47TH PL	90037	5110013025	0.000	0.000	0.193	0.000	Shortfall of Sites	0.133	Low Medium I Residential	R2-1	0	0	0	30.057	0.193		Residential - Double, Duplex, or Two Units - 4 Stories or Less, 2	111A203 34		Southeast Los Angeles	Yes	MI	R2RD
Los Angeles	344 W 66TH ST	90003	6012005048	0.000	0.000	0.193	0.000	Shortfall of Sites	0.105	Low Medium I Residential	R2-1	0	0	0	38.209	0.193		Residential - Three Units (Any Combination) - 4 Stories or Less, 3	102B201 34		Southeast Los Angeles	Yes	MI	R2RD
Los Angeles	142 E 66TH ST	90003	6011002012	0.000	0.000	0.193	0.000	Shortfall of Sites	0.124	Low Medium I Residential	R2-1-CPIO	0	0	0	32.266	0.193		Residential - Three Units (Any Combination) - 4 Stories or Less, 3	102B205 34		Southeast Los Angeles	Yes	MI	R2RD
Los Angeles	838 E 76TH ST	90001	6023019010	0.000	0.000	0.193	0.000	Shortfall of Sites	0.117	Low Medium I Residential	R2-1-CPIO	0	0	0	34.144	0.193		Residential - Double, Duplex, or Two Units - 4 Stories or Less, 2	099B209 34		Southeast Los Angeles	Yes	MI	R2RD
Los Angeles	1611 W 84TH ST	90047	6034018015	0.000	0.000	0.193	0.000	Shortfall of Sites	0.155	Low Medium II Residential	RD2-1	0	0	0	25.810	0.193		Residential - Three Units (Any Combination) - 4 Stories or Less, 3	097-5A195 34		South Los Angeles	Yes	MI	R2RD
Los Angeles	247 W 90TH ST	90003	6040029013	0.000	0.000	0.193	0.000	Shortfall of Sites	0.124	Low Medium I Residential	R2-1	0	0	0	32.265	0.193		Residential - Double, Duplex, or Two Units - 4 Stories or Less, 2	094-5A203 34		Southeast Los Angeles	Yes	MI	R2RD
Los Angeles	9410 S HOOVER ST	90044	6039010028	0.000	0.000	0.193	0.000	Shortfall of Sites	0.072	Low Medium II Residential	RD2-1	0	0	0	55.202	0.193		Residential - Double, Duplex, or Two Units - 4 Stories or Less, 2	093A201 34		South Los Angeles	Yes	MI	R2RD
Los Angeles	434 E 99TH ST	90003	6052032010	0.000	0.000	0.193	0.000	Shortfall of Sites	0.117	Low Medium I Residential	R2-1	0	0	0	34.060	0.193		Residential - Double, Duplex, or Two Units - 4 Stories or Less, 2	091-5A207 34		Southeast Los Angeles	Yes	MI	R2RD
Los Angeles	231 W 111TH PL	90061	6074020005	0.000	0.000	0.193	0.000	Shortfall of Sites	0.161	Low Medium I Residential	R2-1	0	0	0	24.890	0.193		Residential - Double, Duplex, or Two Units - 4 Stories or Less, 2	087A203 34		Southeast Los Angeles	Yes	MI	R2RD
Los Angeles	14872 POLK ST	91342	2506032009	0.000	0.000	0.193	0.000	Shortfall of Sites	0.136	Low Medium I Residential	R2-1	0	0	0	29.519	0.193		Residential - Double, Duplex, or Two Units - 4 Stories or Less, 2	219B149 35		Sylmar	Yes	MI	R2RD
Los Angeles	6704 RIVERTON AVE	91606	2414024011	0.000	0.000	0.193	0.000	Shortfall of Sites	0.144	Low Medium I Residential	RD3-1	0	0	0	27.846	0.193		Residential - Double, Duplex, or Two Units - 4 Stories or Less, 2	180B177 35		North Hollywood - Valley Village	Yes	MI	R2RD
Los Angeles	5728 FAYETTE ST	90042	5484010002	0.000	0.000	0.193	0.000	Shortfall of Sites	0.128	Low Medium II Residential	RD1.5-1	0	0	0	31.135	0.193		Residential - Double, Duplex, or Two Units - 4 Stories or Less, 2	154-5A229 35		Northeast Los Angeles	Yes	MI	R2RD
Los Angeles	3236 W AVENUE 32	90065	5458014006	0.000	0.000	0.193	0.000	Shortfall of Sites	0.129	Low Medium II Residential	RD2-1-CDO	0	0	0	31.099	0.193		Residential - Double, Duplex, or Two Units - 4 Stories or Less, 2	154-5A213 35		Northeast Los Angeles	Yes	MI	R2RD
Los Angeles	6449 N FIGUEROA ST	90042	5493005007	0.000	0.000	0.193	0.000	Shortfall of Sites	0.138	Low Medium II Residential	RD1.5-1	0	0	0	29.059	0.193		Residential - Double, Duplex, or Two Units - 4 Stories or Less, 2	154-5A231 35		Northeast Los Angeles	Yes	MI	R2RD
Los Angeles	3114 ATWATER AVE	90039	5436020005	0.000	0.000	0.193	0.000	Shortfall of Sites	0.170	Low Medium II Residential	[Q]RD2-1-RIO	0	0	0	23.467	0.193		Residential - Four Units (Any Combination) - 4 Stories or Less, 4	151-5A211 35		Northeast Los Angeles	Yes	MI	R2RD
Los Angeles	3258 GLEASON AVE	90063	5179009032	0.000	0.000	0.193	0.000	Shortfall of Sites	0.110	Low Medium I Residential	R2-1-CUGU	0	0	0	36.301	0.193		Residential - Double, Duplex, or Two Units - 4 Stories or Less, 2	124-5A227 35	21	Boyle Heights	Yes	MI	R2RD , BH CPU
Los Angeles	1141 S DACOTAH ST	90023	5190009024	0.000	0.000	0.193	0.000	Shortfall of Sites	0.069	Low Medium I Residential	R2-1-CUGU	0	0	0	58.181	0.193		Residential - Double, Duplex, or Two Units - 4 Stories or Less, 2	120A223 35	21	Boyle Heights	Yes	MI	R2RD , BH CPU
Los Angeles	3206 GARNET ST	90023	5190012010	0.000	0.000	0.193	0.000	Shortfall of Sites	0.134	Low Medium I Residential	R2-1-CUGU	0	0	0	29.788	0.193		Residential - Double, Duplex, or Two Units - 4 Stories or Less, 2	120A225 35	21	Boyle Heights	Yes	MI	R2RD , BH CPU
Los Angeles	822 N ALEXANDRIA AVE	90029	5538009025	0.000	0.000	0.193	0.000	Shortfall of Sites	0.118	Low Medium II Residential	RD2-1XL	0	0	0	33.846	0.193		Residential - Double, Duplex, or Two Units - 4 Stories or Less, 2	141B197 35		Hollywood	Yes	MI	R2RD
Los Angeles	2833 HURON ST	90065	5446008007	0.000	0.000	0.193	0.000	Shortfall of Sites	0.172	Low Medium II Residential	RD2-1-CDO-RIO	0	0	0	23.247	0.193		Residential - Five or More Units or Apartments (Any Combination) · 4 Stories or Less, 10	142-5A219 35		Northeast Los Angeles	Yes	MI	R2RD
Los Angeles	3222 HURON ST	90065	5446009008	0.000	0.000	0.193	0.000	Shortfall of Sites	0.143	Low Medium II Residential	RD2-1-CDO-RIO	0	0	0	27.944	0.193		Residential - Double, Duplex, or Two Units - 4 Stories or Less, 2	142-5A221 35		Northeast Los Angeles	Yes	MI	R2RD
Los Angeles	1000 N CORONADO ST	90026	5402020021	0.000	0.000	0.193	0.000	Shortfall of Sites	0.172	Low Medium II Residential	RD2-1VL	0	0	0	23.247	0.193		Residential - Five or More Units or Apartments (Any Combination) · 4 Stories or Less, 7	139-5A205 35		Silver Lake - Echo Park - Elysian Valley	Yes	MI	R2RD
Los Angeles	1924 KENT ST	90026	5404008003	0.000	0.000	0.193	0.000	Shortfall of Sites	0.129	Low Medium II Residential	RD2-1VL	0	0	0	31.112	0.193		Residential - Three Units (Any Combination) - 4 Stories or Less, 3	138A207 35		Silver Lake - Echo Park - Elysian Valley	Yes	MI	R2RD
Los Angeles	200 S VENDOME ST	90057	5155006024	0.000	0.000	0.193	0.000	Shortfall of Sites	0.110	Low Medium Residential	RD1.5-1	0	0	0	36.258	0.193		Residential - Five or More Units or Apartments (Any Combination) · 4 Stories or Less, 5	136-5A201 35		Westlake	Yes	MI	R2RD
Los Angeles	1640 MURCHISON ST	90033	5202023004	0.000	0.000	0.193	0.000	Shortfall of Sites	0.172	Low Medium II Residential	RD2-1	0	0	0	23.258	0.193		Residential - Double, Duplex, or Two Units - 4 Stories or Less, 2	133-5A229 35		Northeast Los Angeles	Yes	MI	R2RD
Los Angeles	2805 CINCINNATI ST	90033	5178018003	0.000	0.000	0.193	0.000	Shortfall of Sites	0.083	Low Medium II Residential	RD1.5-1-CUGU	0	0	0	48.399	0.193		Residential - Double, Duplex, or Two Units - 4 Stories or Less, 2	127-5A225 35		Boyle Heights	Yes	MI	R2RD
Los Angeles	2036 S HARCOURT AVE	90016	5061016026	0.000	0.000	0.193	0.000	Shortfall of Sites	0.134	Low Medium II Residential	RD2-1-O	0	0	0	29.828	0.193		Residential - Four Units (Any Combination) - 4 Stories or Less, 4	123B181 35		West Adams - Baldwin Hills - Leimert	Yes	MI	R2RD
Los Angeles	4006 W 21ST ST	90018	5060010022	0.000	0.000	0.193	0.000	Shortfall of Sites	0.139	Low Medium II Residential	RD2-1-O-CPIO	0	0	0	28.800	0.193		Residential - Double, Duplex, or Two Units - 4 Stories or Less, 2	123B185 35		West Adams - Baldwin Hills - Leimert	Yes	MI	R2RD
Los Angeles	2222 INEZ ST	90023	5183025009	0.000	0.000	0.193	0.000	Shortfall of Sites	0.105	Low Medium II Residential	RD1.5-1-CUGU	0	0	0	38.207	0.193		Residential - Five or More Units or Apartments (Any Combination) · 4 Stories or Less, 21	124-5A221 35		Boyle Heights	Yes	MI	R2RD
Los Angeles	1037 E 21ST ST	90011	5131010016	0.000	0.000	0.193	0.000	Shortfall of Sites	0.172	Low Medium I Residential	R2-1	0	0	0	23.235	0.193		Residential - Three Units (Any Combination) - 4 Stories or Less, 3	120A209 35		Southeast Los Angeles	Yes	MI	R2RD
Los Angeles	1270 W 37TH ST	90007	5040015006	0.000	0.000	0.193	0.000	Shortfall of Sites	0.166	Low Medium II Residential	RD2-1	0	0	0	24.032	0.193		Residential - Three Units (Any Combination) - 4 Stories or Less, 3	117B197 35		South Los Angeles	Yes	MI	R2RD
Los Angeles	1439 E 21ST ST	90011	5119030010	0.000	0.000	0.193	0.000	Shortfall of Sites	0.132	Low Medium II Residential	RD2-1	0	0	0	30.372	0.193		Residential - Double, Duplex, or Two Units - 4 Stories or Less, 2	118-5A211 35		Southeast Los Angeles	Yes	MI	R2RD
Los Angeles	724 E 32ND ST	90011	5120024004	0.000	0.000	0.193	0.000	Shortfall of Sites	0.125	Low Medium II Residential	RD1.5-1	0	0	0	32.024	0.193		Residential - Four Units (Any Combination) - 4 Stories or Less, 4	117A207 35		Southeast Los Angeles	Yes	MI	R2RD
Los Angeles	1204 E 27TH ST	90011	5119018018	0.000	0.000	0.193	0.000	Shortfall of Sites	0.128	Low Medium II Residential	RD2-1	0	0	0	31.304	0.193		Residential - Four Units (Any Combination) - 4 Stories or Less, 4	117A211 35		Southeast Los Angeles	Yes	MI	R2RD
Los Angeles	1950 LEIGHTON AVE	90062	5035012010	0.000	0.000	0.193	0.000	Shortfall of Sites	0.193	Low Medium I Residential	R2-1	0	0	0	20.743	0.193		Residential - Three Units (Any Combination) - 4 Stories or Less, 3	114B189 35		South Los Angeles	Yes	MI	R2RD
Los Angeles	3959 S ST ANDREWS PL	90062	5035010001	0.000	0.000	0.193	0.000	Shortfall of Sites	0.189	Low Medium I Residential	R2-1	0	0	0	21.205	0.193		Residential - Three Units (Any Combination) - 4 Stories or Less, 3	114B193 35		South Los Angeles	Yes	MI	R2RD
Los Angeles	3702 GRIFFITH AVE	90011	5114001002	0.000	0.000	0.193	0.000	Shortfall of Sites	0.110	Low Medium II Residential	RD2-1	0	0	0	36.239	0.193		Residential - Double, Duplex, or Two Units - 4 Stories or Less, 2	115-5A207 35		Southeast Los Angeles	Yes	MI	R2RD
Los Angeles	3804 WALL ST	90011	5121021007	0.000	0.000	0.193	0.000	Shortfall of Sites	0.101	Low Medium I Residential	R2-1	0	0	0	39.600	0.193		Residential - Four Units (Any Combination) - 4 Stories or Less, 4	115-5A205 35		Southeast Los Angeles	Yes	MI	R2RD
Los Angeles	2720 NEVIN AVE	90011	5117004036	0.000	0.000	0.193	0.000	Shortfall of Sites	0.115	Low Medium I Residential	R2-1	0	0	0	34.857	0.193		Residential - Four Units (Any Combination) - 4 Stories or Less, 4	115-5A213 35		Southeast Los Angeles	Yes	MI	R2RD
Los Angeles	4120 WOODLAWN AVE	90011	5113028018	0.000	0.000	0.193	0.000	Shortfall of Sites	0.090	Low Medium I Residential	R2-1	0	0	0	44.369	0.193		Residential - Double, Duplex, or Two Units - 4 Stories or Less, 2	114A205 35		Southeast Los Angeles	Yes	MI	R2RD
Los Angeles	4150 NAOMI AVE	90011	5115028008	0.000	0.000	0.193	0.000	Shortfall of Sites	0.098	Low Medium I Residential	R2-1	0	0	0	40.646	0.193		Residential - Double, Duplex, or Two Units - 4 Stories or Less, 2	114A211 35		Southeast Los Angeles	Yes	MI	R2RD
Los Angeles	318 W 41ST PL	90037	5111006011	0.000	0.000	0.193	0.000	Shortfall of Sites	0.121	Low Medium II Residential	RD2-1	0	0	0	33.074	0.193		Residential - Four Units (Any Combination) - 4 Stories or Less, 4	114A203 35		Southeast Los Angeles	Yes	MI	R2RD
Los Angeles	876 E 41ST PL	90011	5115021027	0.000	0.000	0.193	0.000	Shortfall of Sites	0.143	Low Medium II Residential	RD2-1	0	0	0	27.878	0.193		Residential - Double, Duplex, or Two Units - 4 Stories or Less, 2	114A209 35		Southeast Los Angeles	Yes	MI	R2RD
Los Angeles	2726 W 43RD PL	90008	5023030017	0.000	0.000	0.193	0.000	Shortfall of Sites	0.106	Low Medium I Residential	R2-1	0	0	0	37.662	0.193		Residential - Double, Duplex, or Two Units - 4 Stories or Less, 2	111B189 35		West Adams - Baldwin Hills - Leimert	Yes	MI	R2RD
Los Angeles	3200 W 43RD PL	90008	5023010015	0.000	0.000	0.193	0.000	Shortfall of Sites	0.115	Low Medium II Residential	RD2-1	0	0	0	34.794	0.193		Residential - Double, Duplex, or Two Units - 4 Stories or Less, 2	111B185 35		West Adams - Baldwin Hills - Leimert	Yes	MI	R2RD
Los Angeles	4348 KENWOOD AVE	90037	5020008026	0.000	0.000	0.193	0.000	Shortfall of Sites	0.128	Low Medium I Residential	R2-1	0	0	0	31.220	0.193		Residential - Double, Duplex, or Two Units - 4 Stories or Less, 2	111B197 35		South Los Angeles	Yes	MI	R2RD
Los Angeles	643 E VERNON AVE	90011	5115011017	0.000	0.000	0.193	0.000	Shortfall of Sites	0.108	Low Medium II Residential	RD1.5-1	0	0	0	37.065	0.193		Residential - Double, Duplex, or Two Units - 4 Stories or Less, 2	112-5A207 35		Southeast Los Angeles	Yes	MI	R2RD
Los Angeles	507 E 48TH ST	90011	5109019006	0.000	0.000	0.193	0.000	Shortfall of Sites	0.142	Low Medium I Residential	R2-1	0	0	0	28.099	0.193		Residential - Double, Duplex, or Two Units - 4 Stories or Less, 2	111A207 35		Southeast Los Angeles	Yes	MI	R2RD
Los Angeles	258 E 47TH PL	90011	5109009010	0.000	0.000	0.193	0.000	Shortfall of Sites	0.120	Low Medium I Residential	R2-1	0	0	0	33.403	0.193		Residential - Double, Duplex, or Two Units - 4 Stories or Less, 2	111A205 35		Southeast Los Angeles	Yes	MI	R2RD
Los Angeles	987 E 52ND ST	90011	5103028004	0.000	0.000	0.193	0.000	Shortfall of Sites	0.101	Low Medium I Residential	R2-1	0	0	0	39.509	0.193		Residential - Double, Duplex, or Two Units - 4 Stories or Less, 2	108B209 35		Southeast Los Angeles	Yes	MI	R2RD
Los Angeles	5117 MCKINLEY AVE	90011	5103002031	0.000	0.000	0.193	0.000	Shortfall of Sites	0.075	Low Medium I Residential	R2-1	0	0	0	53.377	0.193		Residential - Double, Duplex, or Two Units - 4 Stories or Less, 2	108B205 35		Southeast Los Angeles	Yes	MI	R2RD
Los Angeles	5843 ARLINGTON AVE	90043	4005025027	0.000	0.000	0.193	0.000	Shortfall of Sites	0.110	Low Medium I Residential	RD4-1	0	0	0	36.316	0.193		Residential - Double, Duplex, or Two Units - 4 Stories or Less, 2	105B189 35		West Adams - Baldwin Hills - Leimert	Yes	MI	R2RD
Los Angeles	348 W 66TH ST	90003	6012005049	0.000	0.000	0.193	0.000	Shortfall of Sites	0.105	Low Medium I Residential	R2-1	0	0	0	38.210	0.193		Residential - Three Units (Any Combination) - 4 Stories or Less, 3	102B201 35		Southeast Los Angeles	Yes	MI	R2RD
Los Angeles	1617 W 84TH ST	90047	6034018016	0.000	0.000	0.193	0.000	Shortfall of Sites	0.155	Low Medium II Residential	RD2-1	0	0	0	25.801	0.193		Residential - Three Units (Any Combination) - 4 Stories or Less, 3	097-5A195 35		South Los Angeles	Yes	MI	R2RD
Los Angeles	201 W 104TH ST	90003	6074003023	0.000	0.000	0.193	0.000	Shortfall of Sites	0.144	Low Medium I Residential	R2-1	0	0	0	27.798	0.193		Residential - Double, Duplex, or Two Units - 4 Stories or Less, 2	090A203 35		Southeast Los Angeles	Yes	MI	R2RD
Los Angeles	1369 E 108TH ST	90059	6065012009	0.000	0.000	0.193	0.000	Shortfall of Sites	0.145	Low Medium I Residential	R2-1	0	0	0	27.564	0.193		Residential - Double, Duplex, or Two Units - 4 Stories or Less, 2	088-5A211 35		Southeast Los Angeles	Yes	MI	R2RD
Los Angeles	237 W 111TH PL	90061	6074020004	0.000	0.000	0.193	0.000	Shortfall of Sites	0.161	Low Medium I Residential	R2-1	0	0	0	24.890	0.193		Residential - Three Units (Any Combination) - 4 Stories or Less, 3	087A203 35		Southeast Los Angeles	Yes	MI	R2RD
Los Angeles	6701 CLYBOURN AVE	91606	2414024027	0.000	0.000	0.193	0.000	Shortfall of Sites	0.148	Low Medium I Residential	RD3-1	0	0	0	26.967	0.193		Residential - Double, Duplex, or Two Units - 4 Stories or Less, 2	180B177 36		North Hollywood - Valley Village	Yes	MI	R2RD
Los Angeles	11212 CALIFA ST	91601	2337015011	0.000	0.000	0.193	0.000	Shortfall of Sites	0.161	Low Medium II Residential	RD2-1	0	0	0	24.892	0.193		Residential - Five or More Units or Apartments (Any Combination) · 4 Stories or Less, 8	174B173 36		North Hollywood - Valley Village	Yes	MI	R2RD
Los Angeles	2834 DENBY AVE	90039	5442019042	0.000	0.000	0.193	0.000	Shortfall of Sites	0.110	Low Medium I Residential	R2-1VL-RIO	0	0	0	36.327	0.193		Residential - Double, Duplex, or Two Units - 4 Stories or Less, 2	148-5A213 36		Silver Lake - Echo Park - Elysian Valley	Yes	MI	R2RD
Los Angeles	3442 MACEO ST	90065	5453025017	0.000	0.000	0.193	0.000	Shortfall of Sites	0.129	Low Residential	RD3-1-CDO	0	0	0	31.115	0.193		Residential - Double, Duplex, or Two Units - 4 Stories or Less, 2	145-5A219 36		Northeast Los Angeles	Yes	MI	R2RD
Los Angeles	821 N ALEXANDRIA AVE	90029	5538006022	0.000	0.000	0.193	0.000	Shortfall of Sites	0.118	Low Medium II Residential	RD2-1XL	0	0	0	34.018	0.193		Residential - Four Units (Any Combination) - 4 Stories or Less, 4	141B197 36		Hollywood	Yes	MI	R2RD

Jurisdiction Name	Site Address/Intersection	5 Digit ZIP Code	Assessor Parcel Number	Very Low-Income	Low-Income	Moderate-Income	Above Moderate-Income	Type of Shortfall	Parcel Size (Acres)	Current General Plan Designation	Current Zoning	Proposed General Plan (GP) Designation	Proposed Zoning	Minimum Density Allowed	Maximum Density Allowed	Total Capacity	Vacant/ Nonvacant	Description of Existing Uses	PIN	Base Density Per Acre	Community Plan Area	Rent Stabalization Ordinance	Income Category	Applicable Rezoning Program (Program informing values in Column Q listed first)
Los Angeles	4140 NORMAL AVE	90029	5539013032	0.000	0.000	0.193	0.000	Shortfall of Sites	0.107	Low Medium II Residential	RD1.5-1XL	0	0	0	37.470	0.193	Residential - Five or More Units or Apartments (Any Combination) · 4 Stories or Less, 12	142-5A201	36	Hollywood	Yes	MI	R2RD
Los Angeles	3516 PORTOLA AVE	90032	5219009008	0.000	0.000	0.193	0.000	Shortfall of Sites	0.221	Low Medium I Residential	[Q]RD3-1D	0	0	0	18.118	0.193	Residential - Five or More Units or Apartments (Any Combination) · 4 Stories or Less, 5	142-5A235	36	Northeast Los Angeles	Yes	MI	R2RD
Los Angeles	3425 PLATA ST	90026	5401010036	0.000	0.000	0.193	0.000	Shortfall of Sites	0.107	Low Medium II Residential	RD1.5-1VL	0	0	0	37.231	0.193	Residential - Double, Duplex, or Two Units - 4 Stories or Less, 2	139-5A201	36	Silver Lake - Echo Park - Elysian Valley	Yes	MI	R2RD
Los Angeles	712 N LA FAYETTE PARK PL	90026	5402004007	0.000	0.000	0.193	0.000	Shortfall of Sites	0.158	Low Medium I Residential	R2-1VL	0	0	0	25.261	0.193	Residential - Five or More Units or Apartments (Any Combination) · 4 Stories or Less, 16	139-5A205	36	Silver Lake - Echo Park - Elysian Valley	Yes	MI	R2RD
Los Angeles	343 N BENTON WAY	90026	5156025011	0.000	0.000	0.193	0.000	Shortfall of Sites	0.072	Low Medium II Residential	RD2-1VL	0	0	0	55.724	0.193	Residential - Five or More Units or Apartments (Any Combination) · 4 Stories or Less, 9	138A203	36	Silver Lake - Echo Park - Elysian Valley	Yes	MI	R2RD
Los Angeles	3235 E 2ND ST	90063	5179009009	0.000	0.000	0.193	0.000	Shortfall of Sites	0.110	Low Medium I Residential	R2-1-CUGU	0	0	0	36.301	0.193	Residential - Double, Duplex, or Two Units - 4 Stories or Less, 2	124-5A227	36	21	Boyle Heights	Yes	MI	R2RD , BH CPU
Los Angeles	3132 DOBINSON ST	90063	5229026005	0.000	0.000	0.193	0.000	Shortfall of Sites	0.110	Low Medium II Residential	RD1.5-1-CUGU	0	0	0	36.300	0.193	Residential - Double, Duplex, or Two Units - 4 Stories or Less, 2	129A229	36	Boyle Heights	Yes	MI	R2RD
Los Angeles	2817 CINCINNATI ST	90033	5178018005	0.000	0.000	0.193	0.000	Shortfall of Sites	0.135	Low Medium II Residential	RD1.5-1-CUGU	0	0	0	29.541	0.193	Residential - Five or More Units or Apartments (Any Combination) · 4 Stories or Less, 8	127-5A227	36	Boyle Heights	Yes	MI	R2RD
Los Angeles	2115 HILLCREST DR	90016	5061011005	0.000	0.000	0.193	0.000	Shortfall of Sites	0.152	Low Medium I Residential	R2-1	0	0	0	26.400	0.193	Residential - Double, Duplex, or Two Units - 4 Stories or Less, 2	123B181	36	West Adams - Baldwin Hills - Leimert	Yes	MI	R2RD
Los Angeles	634 S BREED ST	90023	5183024027	0.000	0.000	0.193	0.000	Shortfall of Sites	0.117	Low Medium II Residential	RD1.5-1-CUGU	0	0	0	34.224	0.193	Residential - Double, Duplex, or Two Units - 4 Stories or Less, 2	124-5A221	36	Boyle Heights	Yes	MI	R2RD
Los Angeles	2453 E 7TH ST	90023	5189006003	0.000	0.000	0.193	0.000	Shortfall of Sites	0.128	Low Medium II Residential	RD1.5-1-CUGU	0	0	0	31.209	0.193	Residential - Double, Duplex, or Two Units - 4 Stories or Less, 2	123A221	36	Boyle Heights	Yes	MI	R2RD
Los Angeles	5558 BLACKWELDER ST	90016	5048021008	0.000	0.000	0.193	0.000	Shortfall of Sites	0.110	Low Medium II Residential	RD1.5-1	0	0	0	36.299	0.193	Residential - Double, Duplex, or Two Units - 4 Stories or Less, 2	120B177	36	West Adams - Baldwin Hills - Leimert	Yes	MI	R2RD
Los Angeles	2331 WALL ST	90011	5127013024	0.000	0.000	0.193	0.000	Shortfall of Sites	0.172	Low Medium II Residential	RD2-1	0	0	0	23.232	0.193	Residential - Five or More Units or Apartments (Any Combination) · 4 Stories or Less, 8	120A207	36	Southeast Los Angeles	Yes	MI	R2RD
Los Angeles	1658 LEIGHTON AVE	90062	5035009015	0.000	0.000	0.193	0.000	Shortfall of Sites	0.187	Low Medium I Residential	R2-1	0	0	0	21.409	0.193	Residential - Double, Duplex, or Two Units - 4 Stories or Less, 2	114B193	36	South Los Angeles	Yes	MI	R2RD
Los Angeles	3425 MCKINLEY AVE	90011	5114003021	0.000	0.000	0.193	0.000	Shortfall of Sites	0.105	Low Medium II Residential	RD2-1	0	0	0	37.997	0.193	Residential - Double, Duplex, or Two Units - 4 Stories or Less, 2	115-5A207	36	Southeast Los Angeles	Yes	MI	R2RD
Los Angeles	1513 E 33RD ST	90011	5117007020	0.000	0.000	0.193	0.000	Shortfall of Sites	0.146	Low Medium I Residential	R2-1	0	0	0	27.478	0.193	Residential - Five or More Units or Apartments (Any Combination) · 4 Stories or Less, 8	115-5A211	36	Southeast Los Angeles	Yes	MI	R2RD
Los Angeles	489 E 41ST PL	90011	5113005028	0.000	0.000	0.193	0.000	Shortfall of Sites	0.153	Low Medium I Residential	R2-1	0	0	0	26.223	0.193	Residential - Four Units (Any Combination) - 4 Stories or Less, 4	114A207	36	Southeast Los Angeles	Yes	MI	R2RD
Los Angeles	3206 W 43RD PL	90008	5023010014	0.000	0.000	0.193	0.000	Shortfall of Sites	0.115	Low Medium II Residential	RD2-1	0	0	0	34.794	0.193	Residential - Four Units (Any Combination) - 4 Stories or Less, 4	111B185	36	West Adams - Baldwin Hills - Leimert	Yes	MI	R2RD
Los Angeles	4349 S RAYMOND AVE	90037	5020008019	0.000	0.000	0.193	0.000	Shortfall of Sites	0.128	Low Medium I Residential	R2-1	0	0	0	31.244	0.193	Residential - Double, Duplex, or Two Units - 4 Stories or Less, 2	111B197	36	South Los Angeles	Yes	MI	R2RD
Los Angeles	633 E VERNON AVE	90011	5115011016	0.000	0.000	0.193	0.000	Shortfall of Sites	0.135	Low Medium II Residential	RD1.5-1	0	0	0	29.647	0.193	Residential - Five or More Units or Apartments (Any Combination) · 4 Stories or Less, 12	112-5A207	36	Southeast Los Angeles	Yes	MI	R2RD
Los Angeles	501 E 48TH ST	90011	5109019007	0.000	0.000	0.193	0.000	Shortfall of Sites	0.142	Low Medium I Residential	R2-1	0	0	0	28.101	0.193	Residential - Four Units (Any Combination) - 4 Stories or Less, 4	111A207	36	Southeast Los Angeles	Yes	MI	R2RD
Los Angeles	242 E 47TH PL	90011	5109009011	0.000	0.000	0.193	0.000	Shortfall of Sites	0.120	Low Medium I Residential	R2-1	0	0	0	33.422	0.193	Residential - Double, Duplex, or Two Units - 4 Stories or Less, 2	111A205	36	Southeast Los Angeles	Yes	MI	R2RD
Los Angeles	611 W 52ND ST	90037	5001032016	0.000	0.000	0.193	0.000	Shortfall of Sites	0.103	Low Medium I Residential	R2-1	0	0	0	38.718	0.193	Residential - Three Units (Any Combination) - 4 Stories or Less, 3	108B201	36	South Los Angeles	Yes	MI	R2RD
Los Angeles	1211 W 59TH ST	90044	6003007019	0.000	0.000	0.193	0.000	Shortfall of Sites	0.110	Low Medium I Residential	R2-1	0	0	0	36.253	0.193	Residential - Double, Duplex, or Two Units - 4 Stories or Less, 2	105B197	36	South Los Angeles	Yes	MI	R2RD
Los Angeles	443 E 84TH ST	90003	6030029011	0.000	0.000	0.193	0.000	Shortfall of Sites	0.119	Low Medium I Residential	R2-1	0	0	0	33.505	0.193	Residential - Double, Duplex, or Two Units - 4 Stories or Less, 2	097-5A207	36	Southeast Los Angeles	Yes	MI	R2RD
Los Angeles	649 E 87TH PL	90002	6042004060	0.000	0.000	0.193	0.000	Shortfall of Sites	0.119	Low Medium I Residential	R2-1	0	0	0	33.505	0.193	Residential - Double, Duplex, or Two Units - 4 Stories or Less, 2	096A207	36	Southeast Los Angeles	Yes	MI	R2RD
Los Angeles	314 W 90TH ST	90003	6040031028	0.000	0.000	0.193	0.000	Shortfall of Sites	0.139	Low Medium I Residential	R2-1	0	0	0	28.844	0.193	Residential - Four Units (Any Combination) - 4 Stories or Less, 4	094-5A203	36	Southeast Los Angeles	Yes	MI	R2RD
Los Angeles	200 E 99TH ST	90003	6052016001	0.000	0.000	0.193	0.000	Shortfall of Sites	0.121	Low Medium I Residential	R2-1	0	0	0	32.927	0.193	Residential - Double, Duplex, or Two Units - 4 Stories or Less, 2	091-5A205	36	Southeast Los Angeles	Yes	MI	R2RD
Los Angeles	644 E 108TH ST	90059	6071001015	0.000	0.000	0.193	0.000	Shortfall of Sites	0.063	Low Medium II Residential	RD1.5-1	0	0	0	63.210	0.193	Residential - Double, Duplex, or Two Units - 4 Stories or Less, 2	088-5A207	36	Southeast Los Angeles	Yes	MI	R2RD
Los Angeles	8608 TILDEN AVE	91402	2638004002	0.000	0.000	0.193	0.000	Shortfall of Sites	0.145	Low Medium I Residential	R2-1	0	0	0	27.655	0.193	Residential - Double, Duplex, or Two Units - 4 Stories or Less, 2	192B149	37	Mission Hills - Panorama City - North Hills	Yes	MI	R2RD
Los Angeles	6700 DENNY AVE	91606	2414024022	0.000	0.000	0.193	0.000	Shortfall of Sites	0.148	Low Medium I Residential	RD3-1	0	0	0	26.997	0.193	Residential - Double, Duplex, or Two Units - 4 Stories or Less, 2	180B177	37	North Hollywood - Valley Village	Yes	MI	R2RD
Los Angeles	11208 CALIFA ST	91601	2337015012	0.000	0.000	0.193	0.000	Shortfall of Sites	0.161	Low Medium II Residential	RD2-1	0	0	0	24.892	0.193	Residential - Double, Duplex, or Two Units - 4 Stories or Less, 2	174B173	37	North Hollywood - Valley Village	Yes	MI	R2RD
Los Angeles	2820 ALLESANDRO ST	90039	5442024009	0.000	0.000	0.193	0.000	Shortfall of Sites	0.216	Low Medium I Residential	R2-1VL-RIO	0	0	0	18.494	0.193	Residential - Double, Duplex, or Two Units - 4 Stories or Less - Pool and Misc., 2	148-5A213	37	Silver Lake - Echo Park - Elysian Valley	Yes	MI	R2RD
Los Angeles	2637 ALICE ST	90065	5453001027	0.000	0.000	0.193	0.000	Shortfall of Sites	0.133	Low Medium I Residential	RD3-1-CDO-RIO	0	0	0	30.028	0.193	Residential - Three Units (Any Combination) - 4 Stories or Less, 3	145-5A217	37	Northeast Los Angeles	Yes	MI	R2RD
Los Angeles	910 N SERRANO AVE	90029	5535025001	0.000	0.000	0.193	0.000	Shortfall of Sites	0.124	Low Medium II Residential	RD1.5-1XL	0	0	0	32.349	0.193	Residential - Five or More Units or Apartments (Any Combination) · 4 Stories or Less, 9	141B193	37	Hollywood	Yes	MI	R2RD
Los Angeles	4948 NAVARRO ST	90032	5218008045	0.000	0.000	0.193	0.000	Shortfall of Sites	0.141	Low Medium I Residential	RD3-1	0	0	0	28.431	0.193	Residential - Five or More Units or Apartments (Any Combination) · 4 Stories or Less, 7	142-5A235	37	Northeast Los Angeles	Yes	MI	R2RD
Los Angeles	1425 PORTIA ST	90026	5406006031	0.000	0.000	0.193	0.000	Shortfall of Sites	0.117	Low Medium II Residential	RD1.5-1VL	0	0	0	34.112	0.193	Residential - Three Units (Any Combination) - 4 Stories or Less, 3	139-5A211	37	Silver Lake - Echo Park - Elysian Valley	Yes	MI	R2RD
Los Angeles	2146 CLINTON ST	90026	5402039018	0.000	0.000	0.193	0.000	Shortfall of Sites	0.119	Low Medium II Residential	RD1.5-1VL	0	0	0	33.523	0.193	Residential - Three Units (Any Combination) - 4 Stories or Less, 3	138A205	37	Silver Lake - Echo Park - Elysian Valley	Yes	MI	R2RD
Los Angeles	133 S DACOTAH ST	90063	5179003018	0.000	0.000	0.193	0.000	Shortfall of Sites	0.065	Low Medium I Residential	R2-1-CUGU	0	0	0	61.501	0.193	, 2	126A227	37	21	Boyle Heights	Yes	MI	R2RD , BH CPU
Los Angeles	200 S FRESNO ST	90063	5179010036	0.000	0.000	0.193	0.000	Shortfall of Sites	0.115	Low Medium I Residential	R2-1-CUGU	0	0	0	34.903	0.193	Residential - Four Units (Any Combination) - 4 Stories or Less, 4	124-5A227	37	21	Boyle Heights	Yes	MI	R2RD , BH CPU
Los Angeles	1120 S MOTT ST	90023	5170004034	0.000	0.000	0.193	0.000	Shortfall of Sites	0.111	Low Medium I Residential	R2-1-CUGU	0	0	0	36.052	0.193	Residential - Three Units (Any Combination) - 4 Stories or Less, 3	121-5A221	37	21	Boyle Heights	Yes	MI	R2RD , BH CPU
Los Angeles	3243 GARNET ST	90023	5190003013	0.000	0.000	0.193	0.000	Shortfall of Sites	0.134	Low Medium I Residential	R2-1-CUGU	0	0	0	29.803	0.193	Residential - Three Units (Any Combination) - 4 Stories or Less, 3	120A225	37	21	Boyle Heights	Yes	MI	R2RD , BH CPU
Los Angeles	524 N CUMMINGS ST	90033	5175029015	0.000	0.000	0.193	0.000	Shortfall of Sites	0.128	Low Medium II Residential	RD1.5-1-CUGU	0	0	0	31.352	0.193	Residential - Three Units (Any Combination) - 4 Stories or Less, 3	129A223	37	Boyle Heights	Yes	MI	R2RD
Los Angeles	2207 S HIGHLAND AVE	90016	5062019020	0.000	0.000	0.193	0.000	Shortfall of Sites	0.124	Low Medium II Residential	RD2-1-O	0	0	0	32.266	0.193	Residential - Double, Duplex, or Two Units - 4 Stories or Less, 2	123B181	37	West Adams - Baldwin Hills - Leimert	Yes	MI	R2RD
Los Angeles	654 S CHICAGO ST	90023	5183025004	0.000	0.000	0.193	0.000	Shortfall of Sites	0.111	Low Medium II Residential	RD1.5-1-CUGU	0	0	0	36.016	0.193	Residential - Double, Duplex, or Two Units - 4 Stories or Less, 2	124-5A221	37	Boyle Heights	Yes	MI	R2RD
Los Angeles	2845 S PALM GROVE AVE	90016	5057015019	0.000	0.000	0.193	0.000	Shortfall of Sites	0.119	Low Medium I Residential	R2-1	0	0	0	33.507	0.193	Residential - Double, Duplex, or Two Units - 4 Stories or Less, 2	120B181	37	West Adams - Baldwin Hills - Leimert	Yes	MI	R2RD
Los Angeles	2318 WALL ST	90011	5127012010	0.000	0.000	0.193	0.000	Shortfall of Sites	0.172	Low Medium I Residential	R2-1	0	0	0	23.232	0.193	Residential - Five or More Units or Apartments (Any Combination) · 4 Stories or Less, 5	120A207	37	Southeast Los Angeles	Yes	MI	R2RD
Los Angeles	1262 W 37TH ST	90007	5040015008	0.000	0.000	0.193	0.000	Shortfall of Sites	0.166	Low Medium II Residential	RD2-1	0	0	0	24.032	0.193	Residential - Double, Duplex, or Two Units - 4 Stories or Less, 2	117B197	37	South Los Angeles	Yes	MI	R2RD
Los Angeles	729 E 27TH ST	90011	5128017015	0.000	0.000	0.193	0.000	Shortfall of Sites	0.147	Low Medium I Residential	R2-1	0	0	0	27.237	0.193	Residential - Double, Duplex, or Two Units - 4 Stories or Less, 2	118-5A207	37	Southeast Los Angeles	Yes	MI	R2RD
Los Angeles	828 E 31ST ST	90011	5120026008	0.000	0.000	0.193	0.000	Shortfall of Sites	0.121	Low Medium II Residential	RD2-1	0	0	0	32.986	0.193	Residential - Double, Duplex, or Two Units - 4 Stories or Less, 2	117A207	37	Southeast Los Angeles	Yes	MI	R2RD
Los Angeles	1155 E 28TH ST	90011	5119013031	0.000	0.000	0.193	0.000	Shortfall of Sites	0.147	Low Medium II Residential	RD2-1	0	0	0	27.123	0.193	Residential - Double, Duplex, or Two Units - 4 Stories or Less, 2	117A211	37	Southeast Los Angeles	Yes	MI	R2RD
Los Angeles	1652 LEIGHTON AVE	90062	5035009014	0.000	0.000	0.193	0.000	Shortfall of Sites	0.133	Low Medium I Residential	R2-1	0	0	0	30.017	0.193	Residential - Double, Duplex, or Two Units - 4 Stories or Less, 2	114B193	37	South Los Angeles	Yes	MI	R2RD
Los Angeles	483 E 41ST PL	90011	5113005027	0.000	0.000	0.193	0.000	Shortfall of Sites	0.152	Low Medium I Residential	R2-1	0	0	0	26.269	0.193	Residential - Four Units (Any Combination) - 4 Stories or Less, 4	114A207	37	Southeast Los Angeles	Yes	MI	R2RD
Los Angeles	4151 NAOMI AVE	90011	5115026001	0.000	0.000	0.193	0.000	Shortfall of Sites	0.134	Low Medium I Residential	R2-1	0	0	0	29.953	0.193	Residential - Double, Duplex, or Two Units - 4 Stories or Less, 2	114A211	37	Southeast Los Angeles	Yes	MI	R2RD
Los Angeles	330 W 41ST PL	90037	5111006009	0.000	0.000	0.193	0.000	Shortfall of Sites	0.119	Low Medium II Residential	RD2-1	0	0	0	33.537	0.193	Residential - Rooming/Boarding House, 4	114A203	37	Southeast Los Angeles	Yes	MI	R2RD
Los Angeles	2732 W 43RD PL	90008	5023030016	0.000	0.000	0.193	0.000	Shortfall of Sites	0.109	Low Medium I Residential	R2-1	0	0	0	36.641	0.193	Residential - Double, Duplex, or Two Units - 4 Stories or Less, 2	111B189	37	West Adams - Baldwin Hills - Leimert	Yes	MI	R2RD
Los Angeles	3210 W 43RD PL	90008	5023010013	0.000	0.000	0.193	0.000	Shortfall of Sites	0.115	Low Medium II Residential	RD2-1	0	0	0	34.794	0.193	Residential - Double, Duplex, or Two Units - 4 Stories or Less, 2	111B185	37	West Adams - Baldwin Hills - Leimert	Yes	MI	R2RD
Los Angeles	4342 S BUDLONG AVE	90037	5020023023	0.000	0.000	0.193	0.000	Shortfall of Sites	0.056	Low Medium I Residential	R2-1	0	0	0	71.998	0.193	Residential - Double, Duplex, or Two Units - 4 Stories or Less, 2	111B197	37	South Los Angeles	Yes	MI	R2RD
Los Angeles	491 E 48TH ST	90011	5109019008	0.000	0.000	0.193	0.000	Shortfall of Sites	0.127	Low Medium I Residential	R2-1	0	0	0	31.616	0.193	Residential - Double, Duplex, or Two Units - 4 Stories or Less, 2	111A207	37	Southeast Los Angeles	Yes	MI	R2RD
Los Angeles	152 W 47TH PL	90037	5110013028	0.000	0.000	0.193	0.000	Shortfall of Sites	0.132	Low Medium I Residential	R2-1	0	0	0	30.203	0.193	Residential - Double, Duplex, or Two Units - 4 Stories or Less, 2	111A203	37	Southeast Los Angeles	Yes	MI	R2RD
Los Angeles	1205 W 59TH ST	90044	6003007032	0.000	0.000	0.193	0.000	Shortfall of Sites	0.110	Low Medium I Residential	R2-1	0	0	0	36.252	0.193	Residential - Double, Duplex, or Two Units - 4 Stories or Less, 2	105B197	37	South Los Angeles	Yes	MI	R2RD
Los Angeles	147 E 84TH ST	90003	6030011019	0.000	0.000	0.193	0.000	Shortfall of Sites	0.119	Low Medium II Residential	RD2-1	0	0	0	33.506	0.193	Residential - Double, Duplex, or Two Units - 4 Stories or Less, 2	097-5A205	37	Southeast Los Angeles	Yes	MI	R2RD

Jurisdiction Name	Site Address/Intersection	5 Digit ZIP Code	Assessor Parcel Number	Very Low-Income	Low-Income	Moderate-Income	Above Moderate-Income	Type of Shortfall	Parcel Size (Acres)	Current General Plan Designation	Current Zoning	Proposed General Plan (GP) Designation	Proposed Zoning	Minimum Density Allowed	Maximum Density Allowed	Total Capacity	Vacant/ Nonvacant	Description of Existing Uses	PIN	Base Density Per Acre	Community Plan Area	Rent Stabalization Ordinance	Income Category	Applicable Rezoning Program (Program informing values in Column Q listed first)
Los Angeles	1629 W 84TH ST	90047	6034018018	0.000	0.000	0.193	0.000	Shortfall of Sites	0.155	Low Medium II Residential	RD2-1	0	0	0	25.783	0.193	Residential - Five or More Units or Apartments (Any Combination) · 4 Stories or Less, 7	097-5A195 37		South Los Angeles	Yes	MI	R2RD
Los Angeles	318 W 90TH ST	90003	6040031027	0.000	0.000	0.193	0.000	Shortfall of Sites	0.139	Low Medium I Residential	R2-1	0	0	0	28.844	0.193	Residential - Four Units (Any Combination) - 4 Stories or Less, 4	094-5A203 37		Southeast Los Angeles	Yes	MI	R2RD
Los Angeles	605 W 95TH ST	90044	6039010004	0.000	0.000	0.193	0.000	Shortfall of Sites	0.080	Low Medium II Residential	RD2-1	0	0	0	50.262	0.193	Residential - Double, Duplex, or Two Units - 4 Stories or Less, 2	093A201 37		South Los Angeles	Yes	MI	R2RD
Los Angeles	1755 E 108TH ST	90059	6065035021	0.000	0.000	0.193	0.000	Shortfall of Sites	0.072	Low Medium I Residential	R2-1	0	0	0	55.752	0.193	Residential - Double, Duplex, or Two Units - 4 Stories or Less, 2	088-5A213 37		Southeast Los Angeles	Yes	MI	R2RD
Los Angeles	322 W 108TH ST	90061	6073003009	0.000	0.000	0.193	0.000	Shortfall of Sites	0.125	Low Medium I Residential	R2-1	0	0	0	32.123	0.193	Residential - Double, Duplex, or Two Units - 4 Stories or Less, 2	088-5A205 37		Southeast Los Angeles	Yes	MI	R2RD
Los Angeles	662 E 115TH ST	90059	6072007002	0.000	0.000	0.193	0.000	Shortfall of Sites	0.059	Low Medium I Residential	R2-1	0	0	0	68.068	0.193	Residential - Double, Duplex, or Two Units - 4 Stories or Less, 2	084B205 37		Southeast Los Angeles	Yes	MI	R2RD
Los Angeles	6701 DENNY AVE	91606	2414024017	0.000	0.000	0.193	0.000	Shortfall of Sites	0.143	Low Medium I Residential	RD3-1	0	0	0	27.875	0.193	Residential - Double, Duplex, or Two Units - 4 Stories or Less, 2	180B177 38		North Hollywood - Valley Village	Yes	MI	R2RD
Los Angeles	11202 CALIFA ST	91601	2337015013	0.000	0.000	0.193	0.000	Shortfall of Sites	0.161	Low Medium II Residential	RD2-1	0	0	0	24.871	0.193	Residential - Three Units (Any Combination) - 4 Stories or Less, 3	174B173 38		North Hollywood - Valley Village	Yes	MI	R2RD
Los Angeles	658 JUDSON ST	90033	5174004016	0.000	0.000	0.193	0.000	Shortfall of Sites	0.149	Low Medium I Residential	R2-1-RIO-CUGU	0	0	0	26.836	0.193	Residential - Three Units (Any Combination) - 4 Stories or Less, 3	130-5A221 38	21	Boyle Heights	Yes	MI	R2RD , BH CPU
Los Angeles	2416 POMEROY AVE	90033	5177007014	0.000	0.000	0.193	0.000	Shortfall of Sites	0.118	Low Medium I Residential	R2-1-CUGU	0	0	0	33.883	0.193	Residential - Double, Duplex, or Two Units - 4 Stories or Less, 2	130-5A225 38	21	Boyle Heights	Yes	MI	R2RD , BH CPU
Los Angeles	2806 PARTRIDGE AVE	90039	5442026025	0.000	0.000	0.193	0.000	Shortfall of Sites	0.158	Low Medium I Residential	R2-1VL-RIO	0	0	0	25.257	0.193	Residential - Three Units (Any Combination) - 4 Stories or Less, 3	148-5A211 38		Silver Lake - Echo Park - Elysian Valley	Yes	MI	R2RD
Los Angeles	2651 BENEDICT ST	90039	5442015031	0.000	0.000	0.193	0.000	Shortfall of Sites	0.103	Low Medium I Residential	R2-1VL-RIO	0	0	0	38.751	0.193	Residential - Three Units (Any Combination) - 4 Stories or Less, 3	147A213 38		Silver Lake - Echo Park - Elysian Valley	Yes	MI	R2RD
Los Angeles	2614 GRANADA ST	90065	5453001004	0.000	0.000	0.193	0.000	Shortfall of Sites	0.155	Low Medium I Residential	RD3-1-CDO-RIO	0	0	0	25.814	0.193	Residential - Double, Duplex, or Two Units - 4 Stories or Less, 2	145-5A217 38		Northeast Los Angeles	Yes	MI	R2RD
Los Angeles	711 MALTMAN AVE	90026	5401003025	0.000	0.000	0.193	0.000	Shortfall of Sites	0.172	Low Medium II Residential	RD2-1VL	0	0	0	23.245	0.193	Residential - Four Units (Any Combination) - 4 Stories or Less, 4	141A201 38		Silver Lake - Echo Park - Elysian Valley	Yes	MI	R2RD
Los Angeles	1747 KENT ST	90026	5404006022	0.000	0.000	0.193	0.000	Shortfall of Sites	0.167	Low Medium II Residential	RD2-1VL-CDO	0	0	0	23.969	0.193	Residential - Four Units (Any Combination) - 4 Stories or Less, 4	138A207 38		Silver Lake - Echo Park - Elysian Valley	Yes	MI	R2RD
Los Angeles	216 S HOOVER ST	90004	5155007011	0.000	0.000	0.193	0.000	Shortfall of Sites	0.092	Low Medium Residential	RD1.5-1	0	0	0	43.303	0.193	Residential - Four Units (Any Combination) - 4 Stories or Less, 4	136-5A201 38		Westlake	Yes	MI	R2RD
Los Angeles	131 N CORONADO ST	90026	5157001014	0.000	0.000	0.193	0.000	Shortfall of Sites	0.138	Low Medium Residential	RD3-1	0	0	0	29.004	0.193	Residential - Double, Duplex, or Two Units - 4 Stories or Less, 2	136-5A203 38		Westlake	Yes	MI	R2RD
Los Angeles	3217 MALABAR ST	90063	5178013018	0.000	0.000	0.193	0.000	Shortfall of Sites	0.119	Low Medium I Residential	R2-1-CUGU	0	0	0	33.507	0.193	Residential - Double, Duplex, or Two Units - 4 Stories or Less, 2	127-5A229 38	21	Boyle Heights	Yes	MI	R2RD , BH CPU
Los Angeles	3129 E 3RD ST	90063	5179005033	0.000	0.000	0.193	0.000	Shortfall of Sites	0.115	Low Medium I Residential	R2-1-CUGU	0	0	0	34.848	0.193	Residential - Three Units (Any Combination) - 4 Stories or Less, 3	124-5A227 38	21	Boyle Heights	Yes	MI	R2RD , BH CPU
Los Angeles	3540 OPAL ST	90023	5191015013	0.000	0.000	0.193	0.000	Shortfall of Sites	0.082	Low Medium I Residential	R2-1-CUGU	0	0	0	48.528	0.193	Residential - Double, Duplex, or Two Units - 4 Stories or Less, 2	118-5A227 38	21	Boyle Heights	Yes	MI	R2RD , BH CPU
Los Angeles	3439 ESTRADA ST	90023	5190017030	0.000	0.000	0.193	0.000	Shortfall of Sites	0.096	Low Medium I Residential	R2-1-CUGU	0	0	0	41.484	0.193	Residential - Double, Duplex, or Two Units - 4 Stories or Less, 2	118-5A225 38	21	Boyle Heights	Yes	MI	R2RD , BH CPU
Los Angeles	2100 S WEST VIEW ST	90016	5062022025	0.000	0.000	0.193	0.000	Shortfall of Sites	0.149	Low Medium II Residential	RD2-1-O	0	0	0	26.770	0.193	Residential - Four Units (Any Combination) - 4 Stories or Less, 4	123B181 38		West Adams - Baldwin Hills - Leimert	Yes	MI	R2RD
Los Angeles	2123 2ND AVE	90018	5060029008	0.000	0.000	0.193	0.000	Shortfall of Sites	0.173	Low Medium II Residential	RD2-1-O-CPIO	0	0	0	23.176	0.193	Residential - Three Units (Any Combination) - 4 Stories or Less, 3	123B189 38		West Adams - Baldwin Hills - Leimert	Yes	MI	R2RD
Los Angeles	2255 INEZ ST	90023	5183024026	0.000	0.000	0.193	0.000	Shortfall of Sites	0.072	Low Medium II Residential	RD1.5-1-CUGU	0	0	0	55.836	0.193	Residential - Four Units (Any Combination) - 4 Stories or Less, 4	124-5A221 38		Boyle Heights	Yes	MI	R2RD
Los Angeles	1648 LEIGHTON AVE	90062	5035009013	0.000	0.000	0.193	0.000	Shortfall of Sites	0.133	Low Medium I Residential	R2-1	0	0	0	30.075	0.193	Residential - Three Units (Any Combination) - 4 Stories or Less, 3	114B193 38		South Los Angeles	Yes	MI	R2RD
Los Angeles	1253 E 35TH ST	90011	5114028019	0.000	0.000	0.193	0.000	Shortfall of Sites	0.105	Low Medium I Residential	R2-1	0	0	0	38.005	0.193	Residential - Double, Duplex, or Two Units - 4 Stories or Less, 2	115-5A211 38		Southeast Los Angeles	Yes	MI	R2RD
Los Angeles	481 E 41ST PL	90011	5113005026	0.000	0.000	0.193	0.000	Shortfall of Sites	0.152	Low Medium I Residential	R2-1	0	0	0	26.314	0.193	Residential - Double, Duplex, or Two Units - 4 Stories or Less, 2	114A207 38		Southeast Los Angeles	Yes	MI	R2RD
Los Angeles	1425 E 41ST PL	90011	5116011019	0.000	0.000	0.193	0.000	Shortfall of Sites	0.111	Low Medium I Residential	R2-1	0	0	0	36.085	0.193	Residential - Double, Duplex, or Two Units - 4 Stories or Less, 2	114A211 38		Southeast Los Angeles	Yes	MI	R2RD
Los Angeles	338 W 41ST PL	90037	5111006008	0.000	0.000	0.193	0.000	Shortfall of Sites	0.119	Low Medium II Residential	RD2-1	0	0	0	33.528	0.193	Residential - Double, Duplex, or Two Units - 4 Stories or Less, 2	114A203 38		Southeast Los Angeles	Yes	MI	R2RD
Los Angeles	2800 W 43RD PL	90008	5023016025	0.000	0.000	0.193	0.000	Shortfall of Sites	0.090	Low Medium I Residential	R2-1	0	0	0	44.585	0.193	Residential - Double, Duplex, or Two Units - 4 Stories or Less, 2	111B189 38		West Adams - Baldwin Hills - Leimert	Yes	MI	R2RD
Los Angeles	3216 W 43RD PL	90008	5023010012	0.000	0.000	0.193	0.000	Shortfall of Sites	0.115	Low Medium II Residential	RD2-1	0	0	0	34.794	0.193	Residential - Double, Duplex, or Two Units - 4 Stories or Less, 2	111B185 38		West Adams - Baldwin Hills - Leimert	Yes	MI	R2RD
Los Angeles	487 E 48TH ST	90011	5109019009	0.000	0.000	0.193	0.000	Shortfall of Sites	0.127	Low Medium I Residential	R2-1	0	0	0	31.619	0.193	Residential - Double, Duplex, or Two Units - 4 Stories or Less, 2	111A207 38		Southeast Los Angeles	Yes	MI	R2RD
Los Angeles	876 E 48TH ST	90011	5108020010	0.000	0.000	0.193	0.000	Shortfall of Sites	0.172	Low Medium I Residential	R2-1	0	0	0	23.228	0.193	Residential - Double, Duplex, or Two Units - 4 Stories or Less, 2	111A209 38		Southeast Los Angeles	Yes	MI	R2RD
Los Angeles	218 E 47TH PL	90011	5109009013	0.000	0.000	0.193	0.000	Shortfall of Sites	0.120	Low Medium I Residential	R2-1	0	0	0	33.459	0.193	Residential - Double, Duplex, or Two Units - 4 Stories or Less, 2	111A205 38		Southeast Los Angeles	Yes	MI	R2RD
Los Angeles	1647 W 59TH ST	90047	6002007019	0.000	0.000	0.193	0.000	Shortfall of Sites	0.077	Low Medium I Residential	R2-1	0	0	0	51.700	0.193	Residential - Double, Duplex, or Two Units - 4 Stories or Less, 2	105B193 38		South Los Angeles	Yes	MI	R2RD
Los Angeles	143 E 84TH ST	90003	6030011020	0.000	0.000	0.193	0.000	Shortfall of Sites	0.119	Low Medium II Residential	RD2-1	0	0	0	33.505	0.193	Residential - Double, Duplex, or Two Units - 4 Stories or Less, 2	097-5A205 38		Southeast Los Angeles	Yes	MI	R2RD
Los Angeles	1631 W 84TH ST	90047	6034018019	0.000	0.000	0.193	0.000	Shortfall of Sites	0.155	Low Medium II Residential	RD2-1	0	0	0	25.774	0.193	Residential - Three Units (Any Combination) - 4 Stories or Less, 3	097-5A195 38		South Los Angeles	Yes	MI	R2RD
Los Angeles	8709 S NORMANDIE AVE	90044	6037016015	0.000	0.000	0.193	0.000	Shortfall of Sites	0.103	Low Medium II Residential	RD1.5-1	0	0	0	38.719	0.193	Residential - Four Units (Any Combination) - 4 Stories or Less, 4	096A195 38		South Los Angeles	Yes	MI	R2RD
Los Angeles	819 E 87TH PL	90002	6042021011	0.000	0.000	0.193	0.000	Shortfall of Sites	0.117	Low Medium I Residential	R2-1	0	0	0	34.151	0.193	Residential - Double, Duplex, or Two Units - 4 Stories or Less, 2	096A209 38		Southeast Los Angeles	Yes	MI	R2RD
Los Angeles	522 W 87TH ST	90044	6038009013	0.000	0.000	0.193	0.000	Shortfall of Sites	0.110	Low Medium II Residential	RD2-1	0	0	0	36.298	0.193	Residential - Three Units (Any Combination) - 4 Stories or Less, 3	096A201 38		South Los Angeles	Yes	MI	R2RD
Los Angeles	642 W 90TH ST	90044	6038008028	0.000	0.000	0.193	0.000	Shortfall of Sites	0.100	Low Medium I Residential	R2-1-CPIO	0	0	0	40.053	0.193	Residential - Double, Duplex, or Two Units - 4 Stories or Less, 2	094-5A201 38		South Los Angeles	Yes	MI	R2RD
Los Angeles	322 W 90TH ST	90003	6040031009	0.000	0.000	0.193	0.000	Shortfall of Sites	0.139	Low Medium I Residential	R2-1	0	0	0	28.844	0.193	Residential - Four Units (Any Combination) - 4 Stories or Less, 4	094-5A203 38		Southeast Los Angeles	Yes	MI	R2RD
Los Angeles	401 W 104TH ST	90003	6061029017	0.000	0.000	0.193	0.000	Shortfall of Sites	0.166	Low Medium I Residential	R2-1	0	0	0	24.157	0.193	Residential - Three Units (Any Combination) - 4 Stories or Less, 3	090A201 38		South Los Angeles	Yes	MI	R2RD
Los Angeles	12122 S VERMONT AVE	90044	6117009026	0.000	0.000	0.193	0.000	Shortfall of Sites	0.087	Low Medium I Residential	R2-1-O	0	0	0	45.849	0.193	Residential - Double, Duplex, or Two Units - 4 Stories or Less, 2	081B197 38		Harbor Gateway	Yes	MI	R2RD
Los Angeles	751 W 167TH ST	90247	6121006035	0.000	0.000	0.193	0.000	Shortfall of Sites	0.143	Low Medium II Residential	R2-1	0	0	0	27.887	0.193	Residential - Double, Duplex, or Two Units - 4 Stories or Less, 2	066B197 38		Harbor Gateway	Yes	MI	R2RD
Los Angeles	10054 PINEWOOD AVE	91042	2568005020	0.000	0.000	0.193	0.000	Shortfall of Sites	0.249	Low Medium I Residential	RD3-1	0	0	0	16.068	0.193	Residential - Four Units (Any Combination) - 4 Stories or Less, 4	202-5A201 39		Sunland - Tujunga - Lake View Terrace - Shadow Hills - East La Tuna Canyon	Yes	MI	R2RD
Los Angeles	8617 TILDEN AVE	91402	2638002011	0.000	0.000	0.193	0.000	Shortfall of Sites	0.145	Low Medium I Residential	R2-1	0	0	0	27.658	0.193	Residential - Double, Duplex, or Two Units - 4 Stories or Less, 2	192B149 39		Mission Hills - Panorama City - North Hills	Yes	MI	R2RD
Los Angeles	6700 RIVERTON AVE	91606	2414024012	0.000	0.000	0.193	0.000	Shortfall of Sites	0.144	Low Medium I Residential	RD3-1	0	0	0	27.847	0.193	Residential - Double, Duplex, or Two Units - 4 Stories or Less, 2	180B177 39		North Hollywood - Valley Village	Yes	MI	R2RD
Los Angeles	2525 POMEROY AVE	90033	5177005003	0.000	0.000	0.193	0.000	Shortfall of Sites	0.132	Low Medium I Residential	R2-1-CUGU	0	0	0	30.293	0.193	Residential - Double, Duplex, or Two Units - 4 Stories or Less, 2	130-5A227 39	21	Boyle Heights	Yes	MI	R2RD , BH CPU
Los Angeles	3121 GLEASON AVE	90063	5179006012	0.000	0.000	0.193	0.000	Shortfall of Sites	0.141	Low Medium I Residential	R2-1-CUGU	0	0	0	28.298	0.193	Residential - Five or More Units or Apartments (Any Combination) · 4 Stories or Less, 7	126A227 39	21	Boyle Heights	Yes	MI	R2RD , BH CPU
Los Angeles	2907 GUIRADO ST	90023	5185020030	0.000	0.000	0.193	0.000	Shortfall of Sites	0.140	Low Medium I Residential	R2-1-CUGU	0	0	0	28.652	0.193	Residential - Three Units (Any Combination) - 4 Stories or Less, 3	123A225 39	21	Boyle Heights	Yes	MI	R2RD , BH CPU
Los Angeles	2812 JEFFRIES AVE	90065	5446008026	0.000	0.000	0.193	0.000	Shortfall of Sites	0.163	Low Medium II Residential	RD2-1-CDO-RIO	0	0	0	24.593	0.193	Residential - Three Units (Any Combination) - 4 Stories or Less, 3	142-5A219 39		Northeast Los Angeles	Yes	MI	R2RD
Los Angeles	3452 PLATA ST	90026	5401011006	0.000	0.000	0.193	0.000	Shortfall of Sites	0.106	Low Medium I Residential	R2-1VL	0	0	0	37.585	0.193	Residential - Double, Duplex, or Two Units - 4 Stories or Less, 2	139-5A201 39		Silver Lake - Echo Park - Elysian Valley	Yes	MI	R2RD
Los Angeles	837 N RAMPART BLVD	90026	5402012009	0.000	0.000	0.193	0.000	Shortfall of Sites	0.168	Low Medium II Residential	RD2-1VL	0	0	0	23.842	0.193	Residential - Four Units (Any Combination) - 4 Stories or Less, 4	139-5A205 39		Silver Lake - Echo Park - Elysian Valley	Yes	MI	R2RD
Los Angeles	1920 KENT ST	90026	5404008002	0.000	0.000	0.193	0.000	Shortfall of Sites	0.129	Low Medium II Residential	RD2-1VL	0	0	0	31.108	0.193	Residential - Three Units (Any Combination) - 4 Stories or Less, 3	138A207 39		Silver Lake - Echo Park - Elysian Valley	Yes	MI	R2RD
Los Angeles	311 WELCOME ST	90026	5159019020	0.000	0.000	0.193	0.000	Shortfall of Sites	0.110	Low Medium Residential	RD1.5-1	0	0	0	36.486	0.193	Residential - Five or More Units or Apartments (Any Combination) · 4 Stories or Less, 8	135A207 39		Westlake	Yes	MI	R2RD
Los Angeles	1512 PENNSYLVANIA AVE	90033	5174021039	0.000	0.000	0.193	0.000	Shortfall of Sites	0.112	Low Medium II Residential	RD1.5-1-RIO-CUGU	0	0	0	35.580	0.193	Residential - Five or More Units or Apartments (Any Combination) · 4 Stories or Less, 5	129A221 39		Boyle Heights	Yes	MI	R2RD
Los Angeles	2249 S COCHRAN AVE	90016	5063010021	0.000	0.000	0.193	0.000	Shortfall of Sites	0.110	Low Medium I Residential	R2-1	0	0	0	36.260	0.193	Residential - Three Units (Any Combination) - 4 Stories or Less, 3	123B177 39		West Adams - Baldwin Hills - Leimert	Yes	MI	R2RD
Los Angeles	4035 W 22ND PL	90018	5060010013	0.000	0.000	0.193	0.000	Shortfall of Sites	0.138	Low Medium II Residential	RD2-1-O-CPIO	0	0	0	29.027	0.193	Residential - Three Units (Any Combination) - 4 Stories or Less, 3	123B185 39		West Adams - Baldwin Hills - Leimert	Yes	MI	R2RD
Los Angeles	2124 3RD AVE	90018	5060029012	0.000	0.000	0.193	0.000	Shortfall of Sites	0.173	Low Medium II Residential	RD2-1-O-CPIO	0	0	0	23.183	0.193	Residential - Double, Duplex, or Two Units - 4 Stories or Less, 2	123B189 39		West Adams - Baldwin Hills - Leimert	Yes	MI	R2RD

Jurisdiction Name	Site Address/Intersection	5 Digit ZIP Code	Assessor Parcel Number	Very Low-Income	Low-Income	Moderate-Income	Above Moderate-Income	Type of Shortfall	Parcel Size (Acres)	Current General Plan Designation	Current Zoning	Proposed General Plan (GP) Designation	Proposed Zoning	Minimum Density Allowed	Maximum Density Allowed	Total Capacity	Vacant/ Nonvacant	Description of Existing Uses	PIN	Base Density Per Acre	Community Plan Area	Rent Stabalization Ordinance	Income Category	Applicable Rezoning Program (Program informing values in Column Q listed first)
Los Angeles	5343 SMILEY DR	90016	5043017022	0.000	0.000	0.193	0.000	Shortfall of Sites	0.110	Low Medium II Residential	RD1.5-1	0	0	0	36.213	0.193		Residential - Four Units (Any Combination) - 4 Stories or Less, 4	120B177 39		West Adams - Baldwin Hills - Leimert	Yes	MI	R2RD
Los Angeles	5871 METTLER AVE	90003	6006031033	0.000	0.000	0.193	0.000	Shortfall of Sites	0.129	Low Medium II Residential	RD1.5-1-CPIO	0	0	0	31.113	0.193		Residential - Three Units (Any Combination) - 4 Stories or Less, 3	105B205 39	29	Southeast Los Angeles	Yes	MI	R2RD , SLTNP
Los Angeles	2841 S WEST VIEW ST	90016	5049011041	0.000	0.000	0.193	0.000	Shortfall of Sites	0.060	Low Medium I Residential	R2-1	0	0	0	67.015	0.193		Residential - Double, Duplex, or Two Units - 4 Stories or Less, 2	120B181 39		West Adams - Baldwin Hills - Leimert	Yes	MI	R2RD
Los Angeles	2910 S VICTORIA AVE	90016	5050018014	0.000	0.000	0.193	0.000	Shortfall of Sites	0.124	Low Medium II Residential	RD2-1	0	0	0	32.264	0.193		Residential - Three Units (Any Combination) - 4 Stories or Less, 3	120B185 39		West Adams - Baldwin Hills - Leimert	Yes	MI	R2RD
Los Angeles	1250 W 37TH ST	90007	5040015010	0.000	0.000	0.193	0.000	Shortfall of Sites	0.166	Low Medium II Residential	RD2-1	0	0	0	24.032	0.193		Residential - Five or More Units or Apartments (Any Combination) - 4 Stories or Less, 9	117B197 39		South Los Angeles	Yes	MI	R2RD
Los Angeles	2802 TRINITY ST	90011	5128013011	0.000	0.000	0.193	0.000	Shortfall of Sites	0.072	Low Medium II Residential	RD1.5-1	0	0	0	55.524	0.193		Residential - Double, Duplex, or Two Units - 4 Stories or Less, 2	118-5A207 39		Southeast Los Angeles	Yes	MI	R2RD
Los Angeles	800 E ADAMS BLVD	90011	5128018012	0.000	0.000	0.193	0.000	Shortfall of Sites	0.225	Low Medium I Residential	R2-1	0	0	0	17.754	0.193		Residential - Double, Duplex, or Two Units - 4 Stories or Less, 2	118-5A209 39		Southeast Los Angeles	Yes	MI	R2RD
Los Angeles	3339 HUNTER ST	90023	5190022032	0.000	0.000	0.193	0.000	Shortfall of Sites	0.112	Low Medium II Residential	RD1.5-1-CUGU	0	0	0	35.704	0.193		Residential - Four Units (Any Combination) - 4 Stories or Less, 4	118-5A225 39		Boyle Heights	Yes	MI	R2RD
Los Angeles	3786 CRAWFORD ST	90011	5121017027	0.000	0.000	0.193	0.000	Shortfall of Sites	0.091	Low Medium I Residential	R2-1	0	0	0	43.790	0.193		Residential - Double, Duplex, or Two Units - 4 Stories or Less, 2	115-5A205 39		Southeast Los Angeles	Yes	MI	R2RD
Los Angeles	1538 E 32ND ST	90011	5117007050	0.000	0.000	0.193	0.000	Shortfall of Sites	0.109	Low Medium I Residential	R2-1	0	0	0	36.555	0.193		Residential - Double, Duplex, or Two Units - 4 Stories or Less, 2	115-5A213 39		Southeast Los Angeles	Yes	MI	R2RD
Los Angeles	477 E 41ST PL	90011	5113005025	0.000	0.000	0.193	0.000	Shortfall of Sites	0.152	Low Medium I Residential	R2-1	0	0	0	26.360	0.193		Residential - Double, Duplex, or Two Units - 4 Stories or Less, 2	114A207 39		Southeast Los Angeles	Yes	MI	R2RD
Los Angeles	346 W 41ST PL	90037	5111006007	0.000	0.000	0.193	0.000	Shortfall of Sites	0.119	Low Medium II Residential	RD2-1	0	0	0	33.519	0.193		Residential - Three Units (Any Combination) - 4 Stories or Less, 3	114A203 39		Southeast Los Angeles	Yes	MI	R2RD
Los Angeles	2806 W 43RD PL	90008	5023016024	0.000	0.000	0.193	0.000	Shortfall of Sites	0.098	Low Medium I Residential	R2-1	0	0	0	40.785	0.193		Residential - Double, Duplex, or Two Units - 4 Stories or Less, 2	111B189 39		West Adams - Baldwin Hills - Leimert	Yes	MI	R2RD
Los Angeles	3220 W 43RD PL	90008	5023010011	0.000	0.000	0.193	0.000	Shortfall of Sites	0.115	Low Medium II Residential	RD2-1	0	0	0	34.794	0.193		Residential - Double, Duplex, or Two Units - 4 Stories or Less, 2	111B185 39		West Adams - Baldwin Hills - Leimert	Yes	MI	R2RD
Los Angeles	202 E 47TH PL	90011	5109009014	0.000	0.000	0.193	0.000	Shortfall of Sites	0.122	Low Medium I Residential	R2-1	0	0	0	32.870	0.193		Residential - Double, Duplex, or Two Units - 4 Stories or Less, 2	111A205 39		Southeast Los Angeles	Yes	MI	R2RD
Los Angeles	943 E 52ND ST	90011	5103029014	0.000	0.000	0.193	0.000	Shortfall of Sites	0.101	Low Medium I Residential	R2-1	0	0	0	39.595	0.193		Residential - Double, Duplex, or Two Units - 4 Stories or Less, 2	108B209 39		Southeast Los Angeles	Yes	MI	R2RD
Los Angeles	629 W 52ND ST	90037	5001031025	0.000	0.000	0.193	0.000	Shortfall of Sites	0.115	Low Medium I Residential	R2-1	0	0	0	34.847	0.193		Residential - Double, Duplex, or Two Units - 4 Stories or Less, 2	108B201 39		South Los Angeles	Yes	MI	R2RD
Los Angeles	5869 DENVER AVE	90044	6004034013	0.000	0.000	0.193	0.000	Shortfall of Sites	0.119	Low Medium I Residential	R2-1	0	0	0	33.552	0.193		Residential - Double, Duplex, or Two Units - 4 Stories or Less, 2	105B201 39		South Los Angeles	Yes	MI	R2RD
Los Angeles	435 E 84TH ST	90003	6030029009	0.000	0.000	0.193	0.000	Shortfall of Sites	0.119	Low Medium I Residential	R2-1	0	0	0	33.506	0.193		Residential - Three Units (Any Combination) - 4 Stories or Less, 3	097-5A207 39		Southeast Los Angeles	Yes	MI	R2RD
Los Angeles	139 E 84TH ST	90003	6030011021	0.000	0.000	0.193	0.000	Shortfall of Sites	0.119	Low Medium II Residential	RD2-1	0	0	0	33.506	0.193		Residential - Double, Duplex, or Two Units - 4 Stories or Less, 2	097-5A205 39		Southeast Los Angeles	Yes	MI	R2RD
Los Angeles	1639 W 84TH ST	90047	6034018020	0.000	0.000	0.193	0.000	Shortfall of Sites	0.155	Low Medium II Residential	RD2-1	0	0	0	25.766	0.193		Residential - Double, Duplex, or Two Units - 4 Stories or Less, 2	097-5A195 39		South Los Angeles	Yes	MI	R2RD
Los Angeles	800 E 84TH ST	90001	6029022008	0.000	0.000	0.193	0.000	Shortfall of Sites	0.176	Low Medium I Residential	R2-1	0	0	0	22.775	0.193		Residential - Four Units (Any Combination) - 4 Stories or Less, 4	097-5A209 39		Southeast Los Angeles	Yes	MI	R2RD
Los Angeles	815 E 87TH PL	90002	6042021012	0.000	0.000	0.193	0.000	Shortfall of Sites	0.117	Low Medium I Residential	R2-1	0	0	0	34.151	0.193		Residential - Four Units (Any Combination) - 4 Stories or Less, 4	096A209 39		Southeast Los Angeles	Yes	MI	R2RD
Los Angeles	528 W 87TH ST	90044	6038009014	0.000	0.000	0.193	0.000	Shortfall of Sites	0.115	Low Medium II Residential	RD2-1	0	0	0	34.673	0.193		Residential - Five or More Units or Apartments (Any Combination) - 4 Stories or Less, 5	096A201 39		South Los Angeles	Yes	MI	R2RD
Los Angeles	328 W 90TH ST	90003	6040031008	0.000	0.000	0.193	0.000	Shortfall of Sites	0.139	Low Medium I Residential	R2-1	0	0	0	28.844	0.193		Residential - Three Units (Any Combination) - 4 Stories or Less, 3	094-5A203 39		Southeast Los Angeles	Yes	MI	R2RD
Los Angeles	9008 BARING CROSS ST	90044	6038014029	0.000	0.000	0.193	0.000	Shortfall of Sites	0.133	Low Medium I Residential	R2-1	0	0	0	30.021	0.193		Residential - Double, Duplex, or Two Units - 4 Stories or Less, 2	094-5A199 39		South Los Angeles	Yes	MI	R2RD
Los Angeles	609 W 95TH ST	90044	6039010005	0.000	0.000	0.193	0.000	Shortfall of Sites	0.138	Low Medium II Residential	RD2-1	0	0	0	29.058	0.193		Residential - Double, Duplex, or Two Units - 4 Stories or Less, 2	093A201 39		South Los Angeles	Yes	MI	R2RD
Los Angeles	414 E 99TH ST	90003	6052032005	0.000	0.000	0.193	0.000	Shortfall of Sites	0.117	Low Medium I Residential	R2-1	0	0	0	34.060	0.193		Residential - Double, Duplex, or Two Units - 4 Stories or Less, 2	091-5A207 39		Southeast Los Angeles	Yes	MI	R2RD
Los Angeles	220 W 99TH ST	90003	6053019023	0.000	0.000	0.193	0.000	Shortfall of Sites	0.119	Low Medium I Residential	R2-1	0	0	0	33.506	0.193		Residential - Double, Duplex, or Two Units - 4 Stories or Less, 2	091-5A203 39		Southeast Los Angeles	Yes	MI	R2RD
Los Angeles	419 E 104TH ST	90003	6063013016	0.000	0.000	0.193	0.000	Shortfall of Sites	0.120	Low Medium I Residential	R2-1	0	0	0	33.433	0.193		Residential - Double, Duplex, or Two Units - 4 Stories or Less, 2	090A207 39		Southeast Los Angeles	Yes	MI	R2RD
Los Angeles	330 E 108TH ST	90061	6073003007	0.000	0.000	0.193	0.000	Shortfall of Sites	0.124	Low Medium I Residential	R2-1	0	0	0	32.236	0.193		Residential - Double, Duplex, or Two Units - 4 Stories or Less, 2	088-5A205 39		Southeast Los Angeles	Yes	MI	R2RD
Los Angeles	3029 PERLITA AVE	90039	5436032013	0.000	0.000	0.193	0.000	Shortfall of Sites	0.124	Low Medium II Residential	[Q]RD1.5-1-RIO	0	0	0	32.284	0.193		Residential - Double, Duplex, or Two Units - 4 Stories or Less, 2	151-5A211 40		Northeast Los Angeles	Yes	MI	R2RD
Los Angeles	2422 POMEROY AVE	90033	5177007013	0.000	0.000	0.193	0.000	Shortfall of Sites	0.111	Low Medium I Residential	R2-1-CUGU	0	0	0	36.119	0.193		Residential - Four Units (Any Combination) - 4 Stories or Less, 4	130-5A225 40	21	Boyle Heights	Yes	MI	R2RD , BH CPU
Los Angeles	541 S GRANDE VISTA AVE	90063	5186003039	0.000	0.000	0.193	0.000	Shortfall of Sites	0.124	Low Medium I Residential	R2-1-CUGU	0	0	0	32.258	0.193		Residential - Double, Duplex, or Two Units - 4 Stories or Less, 2	123A225 40	21	Boyle Heights	Yes	MI	R2RD , BH CPU
Los Angeles	1190 SPENCE ST	90023	5191015006	0.000	0.000	0.193	0.000	Shortfall of Sites	0.125	Low Medium I Residential	R2-1-CUGU	0	0	0	32.065	0.193		Residential - Double, Duplex, or Two Units - 4 Stories or Less, 2	118-5A225 40	21	Boyle Heights	Yes	MI	R2RD , BH CPU
Los Angeles	3413 MACEO ST	90065	5453024023	0.000	0.000	0.193	0.000	Shortfall of Sites	0.129	Low Residential	RD3-1-CDO	0	0	0	31.116	0.193		Residential - Four Units (Any Combination) - 4 Stories or Less, 4	145-5A219 40		Northeast Los Angeles	Yes	MI	R2RD
Los Angeles	3507 LINDA VISTA TER	90032	5219009020	0.000	0.000	0.193	0.000	Shortfall of Sites	0.158	Low Medium I Residential	[Q]RD3-1D	0	0	0	25.355	0.193		Residential - Double, Duplex, or Two Units - 4 Stories or Less, 2	142-5A235 40		Northeast Los Angeles	Yes	MI	R2RD
Los Angeles	4942 NAVARRO ST	90032	5218008046	0.000	0.000	0.193	0.000	Shortfall of Sites	0.141	Low Medium I Residential	RD3-1	0	0	0	28.431	0.193		Residential - Double, Duplex, or Two Units - 4 Stories or Less, 2	142-5A233 40		Northeast Los Angeles	Yes	MI	R2RD
Los Angeles	2126 GATES ST	90031	5211002003	0.000	0.000	0.193	0.000	Shortfall of Sites	0.101	Low Medium I Residential	RD3-1	0	0	0	39.600	0.193		Residential - Double, Duplex, or Two Units - 4 Stories or Less, 2	136-5A225 40		Northeast Los Angeles	Yes	MI	R2RD
Los Angeles	1632 COUNCIL ST	90026	5159011009	0.000	0.000	0.193	0.000	Shortfall of Sites	0.110	Low Medium Residential	RD1.5-1	0	0	0	36.216	0.193		Residential - Double, Duplex, or Two Units - 4 Stories or Less, 2	135A207 40		Westlake	Yes	MI	R2RD
Los Angeles	2042 S PALM GROVE AVE	90016	5061015025	0.000	0.000	0.193	0.000	Shortfall of Sites	0.151	Low Medium II Residential	RD2-1-O	0	0	0	26.574	0.193		Residential - Double, Duplex, or Two Units - 4 Stories or Less, 2	123B181 40		West Adams - Baldwin Hills - Leimert	Yes	MI	R2RD
Los Angeles	2125 3RD AVE	90018	5060028005	0.000	0.000	0.193	0.000	Shortfall of Sites	0.161	Low Medium II Residential	RD2-1-O-CPIO	0	0	0	24.843	0.193		Residential - Double, Duplex, or Two Units - 4 Stories or Less, 2	123B189 40		West Adams - Baldwin Hills - Leimert	Yes	MI	R2RD
Los Angeles	733 E 27TH ST	90011	5128017016	0.000	0.000	0.193	0.000	Shortfall of Sites	0.144	Low Medium I Residential	R2-1	0	0	0	27.711	0.193		Residential - Double, Duplex, or Two Units - 4 Stories or Less, 2	118-5A209 40		Southeast Los Angeles	Yes	MI	R2RD
Los Angeles	1243 E 35TH ST	90011	5114028021	0.000	0.000	0.193	0.000	Shortfall of Sites	0.105	Low Medium I Residential	R2-1	0	0	0	38.053	0.193		Residential - Double, Duplex, or Two Units - 4 Stories or Less, 2	115-5A211 40		Southeast Los Angeles	Yes	MI	R2RD
Los Angeles	350 W 41ST PL	90037	5111006006	0.000	0.000	0.193	0.000	Shortfall of Sites	0.119	Low Medium II Residential	RD2-1	0	0	0	33.511	0.193		Residential - Three Units (Any Combination) - 4 Stories or Less, 3	114A203 40		Southeast Los Angeles	Yes	MI	R2RD
Los Angeles	2810 W 43RD PL	90008	5023016023	0.000	0.000	0.193	0.000	Shortfall of Sites	0.102	Low Medium I Residential	R2-1	0	0	0	39.400	0.193		Residential - Double, Duplex, or Two Units - 4 Stories or Less, 2	111B189 40		West Adams - Baldwin Hills - Leimert	Yes	MI	R2RD
Los Angeles	3224 W 43RD PL	90008	5023010010	0.000	0.000	0.193	0.000	Shortfall of Sites	0.115	Low Medium II Residential	RD2-1	0	0	0	34.794	0.193		Residential - Four Units (Any Combination) - 4 Stories or Less, 4	111B185 40		West Adams - Baldwin Hills - Leimert	Yes	MI	R2RD
Los Angeles	1416 E 48TH ST	90011	5107022011	0.000	0.000	0.193	0.000	Shortfall of Sites	0.126	Low Medium I Residential	R2-1	0	0	0	31.747	0.193		Residential - Double, Duplex, or Two Units - 4 Stories or Less, 2	111A211 40		Southeast Los Angeles	Yes	MI	R2RD
Los Angeles	1527 E 48TH PL	90011	5106018015	0.000	0.000	0.193	0.000	Shortfall of Sites	0.128	Low Medium I Residential	R2-1	0	0	0	31.167	0.193		Residential - Double, Duplex, or Two Units - 4 Stories or Less, 2	111A213 40		Southeast Los Angeles	Yes	MI	R2RD
Los Angeles	5868 ESTRELLA AVE	90044	6004034018	0.000	0.000	0.193	0.000	Shortfall of Sites	0.119	Low Medium I Residential	R2-1	0	0	0	33.506	0.193		Residential - Three Units (Any Combination) - 4 Stories or Less, 3	105B201 40		South Los Angeles	Yes	MI	R2RD
Los Angeles	436 W 66TH ST	90003	6013025019	0.000	0.000	0.193	0.000	Shortfall of Sites	0.105	Low Medium I Residential	R2-1	0	0	0	38.209	0.193		Residential - Four Units (Any Combination) - 4 Stories or Less, 4	102B201 40		South Los Angeles	Yes	MI	R2RD
Los Angeles	118 E 66TH ST	90003	6011002006	0.000	0.000	0.193	0.000	Shortfall of Sites	0.124	Low Medium I Residential	R2-1-CPIO	0	0	0	32.265	0.193		Residential - Double, Duplex, or Two Units - 4 Stories or Less, 2	102B205 40		Southeast Los Angeles	Yes	MI	R2RD
Los Angeles	615 E 84TH ST	90001	6029017005	0.000	0.000	0.193	0.000	Shortfall of Sites	0.132	Low Medium I Residential	R2-1	0	0	0	30.367	0.193		Residential - Four Units (Any Combination) - 4 Stories or Less, 4	097-5A207 40		Southeast Los Angeles	Yes	MI	R2RD
Los Angeles	1643 W 84TH ST	90047	6034018021	0.000	0.000	0.193	0.000	Shortfall of Sites	0.155	Low Medium II Residential	RD2-1	0	0	0	25.757	0.193		Residential - Three Units (Any Combination) - 4 Stories or Less, 3	097-5A195 40		South Los Angeles	Yes	MI	R2RD
Los Angeles	811 E 87TH PL	90002	6042021013	0.000	0.000	0.193	0.000	Shortfall of Sites	0.117	Low Medium I Residential	R2-1	0	0	0	34.151	0.193		Residential - Double, Duplex, or Two Units - 4 Stories or Less, 2	096A209 40		Southeast Los Angeles	Yes	MI	R2RD
Los Angeles	8705 DENVER AVE	90044	6038009041	0.000	0.000	0.193	0.000	Shortfall of Sites	0.114	Low Medium II Residential	RD2-1	0	0	0	35.198	0.193		Residential - Double, Duplex, or Two Units - 4 Stories or Less, 2	096A201 40		South Los Angeles	Yes	MI	R2RD
Los Angeles	330 W 90TH ST	90003	6040031007	0.000	0.000	0.193	0.000	Shortfall of Sites	0.139	Low Medium I Residential	R2-1	0	0	0	28.844	0.193		Residential - Double, Duplex, or Two Units - 4 Stories or Less, 2	094-5A203 40		Southeast Los Angeles	Yes	MI	R2RD
Los Angeles	142 E 99TH ST	90003	6052001014	0.000	0.000	0.193	0.000	Shortfall of Sites	0.117	Low Medium I Residential	R2-1	0	0	0	34.162	0.193		Residential - Three Units (Any Combination) - 4 Stories or Less, 3	091-5A205 40		Southeast Los Angeles	Yes	MI	R2RD
Los Angeles	224 W 99TH ST	90003	6053019024	0.000	0.000	0.193	0.000	Shortfall of Sites	0.119	Low Medium I Residential	R2-1	0	0	0	33.506	0.193		Residential - Double, Duplex, or Two Units - 4 Stories or Less, 2	091-5A203 40		Southeast Los Angeles	Yes	MI	R2RD
Los Angeles	1783 E 108TH ST	90059	6065036014	0.000	0.000	0.193	0.000	Shortfall of Sites	0.072	Low Medium I Residential	R2-1	0	0	0	55.752	0.193		Residential - Double, Duplex, or Two Units - 4 Stories or Less, 2	088-5A215 40		Southeast Los Angeles	Yes	MI	R2RD
Los Angeles	149 E 111TH PL	90061	6073017027	0.000	0.000	0.193	0.000	Shortfall of Sites	0.120	Low Medium I Residential	R2-1	0	0	0	33.374	0.193		Residential - Double, Duplex, or Two Units - 4 Stories or Less, 2	087A205 40		Southeast Los Angeles	Yes	MI	R2RD
Los Angeles	917 ISLAND AVE	90744	7416029014	0.000	0.000	0.193	0.000	Shortfall of Sites	0.172	Low Medium II Residential	[Q]RD2-1XL-O-CUGU	0	0	0	23.251	0.193		Residential - Double, Duplex, or Two Units - 4 Stories or Less, 2	030B205 40		Wilmington - Harbor City	Yes	MI	R2RD
Los Angeles	11688 CALIFA ST	91601	2339011017	0.000	0.000	0.193	0.000	Shortfall of Sites	0.154	Low Medium I Residential	RD3-1	0	0	0	25.952	0.193		Residential - Four Units (Any Combination) - 4 Stories or Less, 4	174B169 41		North Hollywood - Valley Village	Yes	MI	R2RD
Los Angeles	3030 WELDON AVE	90065	5458027025	0.000	0.000	0.193	0.000	Shortfall of Sites	0.122	Low Medium II Residential	RD2-1-CDO	0	0	0	32.802	0.193		Residential - Double, Duplex, or Two Units - 4 Stories or Less, 2	154-5A215 41		Northeast Los Angeles	Yes	MI	R2RD
Los Angeles	2861 N COOLIDGE AVE	90039	5442023031	0.000	0.000	0.193	0.000	Shortfall of Sites	0.129	Low Medium I Residential	R2-1VL-RIO	0	0	0	30.988	0.193		Residential - Three Units (Any Combination) - 4 Stories or Less, 3	148-5A213 41		Silver Lake - Echo Park - Elysian Valley	Yes	MI	R2RD
Los Angeles	2633 ALICE ST	90065	5453001028	0.000	0.000	0.193	0.000	Shortfall of Sites	0.133	Low Medium I Residential	RD3-1-CDO-RIO	0	0	0	30.031	0.193		Residential - Four Units (Any Combination) - 4 Stories or Less, 4	145-5A217 41		Northeast Los Angeles	Yes	MI	R2RD
Los Angeles	1932 CITY VIEW AVE	90033	5175023017	0.000	0.000	0.193	0.000	Shortfall of Sites	0.092	Low Medium I Residential	R2-1-CUGU	0	0	0	43.560	0.193		Residential - Double, Duplex, or Two Units - 4 Stories or Less, 2	130-5A223 41	21	Boyle Heights	Yes	MI	R2RD , BH CPU
Los Angeles	3517 E 8TH ST	90023	5191015019	0.000	0.000	0.193	0.000	Shortfall of Sites	0.116	Low Medium I Residential	R2-1-CUGU	0	0	0	34.408	0.193		Residential - Double, Duplex, or Two Units - 4 Stories or Less, 2	118-5A225 41	21	Boyle Heights	Yes	MI	R2RD , BH CPU
Los Angeles	1119 PRADO ST	90023	5191003005	0.000	0.000	0.193	0.000	Shortfall of Sites	0.115	Low Medium I Residential	R2-1-CUGU	0	0	0	34.806	0.193		Residential - Double, Duplex, or Two Units - 4 Stories or Less, 2	118-5A229 41	21	Boyle Heights	Yes	MI	R2RD , BH CPU
Los Angeles	617 N COMMONWEALTH AVE	90004	5539026008	0.000	0.000	0.193	0.000	Shortfall of Sites	0.172	Low Medium I Residential	R2-1	0	0	0	23.232	0.193		Residential - Three Units (Any Combination) - 4 Stories or Less, 3	141A201 41		Wilshire	Yes	MI	R2RD

Jurisdiction Name	Site Address/Intersection	5 Digit ZIP Code	Assessor Parcel Number	Very Low-Income	Low-Income	Moderate-Income	Above Moderate-Income	Type of Shortfall	Parcel Size (Acres)	Current General Plan Designation	Current Zoning	Proposed General Plan (GP) Designation	Proposed Zoning	Minimum Density Allowed	Maximum Density Allowed	Total Capacity	Vacant/ Nonvacant	Description of Existing Uses	PIN	Base Density Per Acre	Community Plan Area	Rent Stabalization Ordinance	Income Category	Applicable Rezoning Program (Program informing values in Column Q listed first)
Los Angeles	3201 PUEBLO AVE	90032	5218019001	0.000	0.000	0.193	0.000	Shortfall of Sites	0.208	Low Medium I Residential	RD3-1	0	0	0	19.250	0.193		Residential - Three Units (Any Combination) - 4 Stories or Less, 3	141A235 41		Northeast Los Angeles	Yes	MI	R2RD
Los Angeles	1440 FAIRBANKS PL	90026	5419024027	0.000	0.000	0.193	0.000	Shortfall of Sites	0.119	Low Medium I Residential	R2-1VL	0	0	0	33.644	0.193		Residential - Double, Duplex, or Two Units - 4 Stories or Less, 2	139-5A209 41		Silver Lake - Echo Park - Elysian Valley	Yes	MI	R2RD
Los Angeles	1751 KENT ST	90026	5404006025	0.000	0.000	0.193	0.000	Shortfall of Sites	0.169	Low Medium II Residential	RD2-1VL-CDO	0	0	0	23.651	0.193		Residential - Five or More Units or Apartments (Any Combination) · 4 Stories or Less, 5	138A207 41		Silver Lake - Echo Park - Elysian Valley	Yes	MI	R2RD
Los Angeles	221 ROSEMONT AVE	90026	5157012018	0.000	0.000	0.193	0.000	Shortfall of Sites	0.183	Low Medium Residential	RD2-1	0	0	0	21.805	0.193		Residential - Four Units (Any Combination) - 4 Stories or Less, 4	136-5A205 41		Westlake	Yes	MI	R2RD
Los Angeles	1153 BELLEVUE AVE	90012	5405029009	0.000	0.000	0.193	0.000	Shortfall of Sites	0.106	Low Medium II Residential	RD2-1VL	0	0	0	37.757	0.193		Residential - Five or More Units or Apartments (Any Combination) · 4 Stories or Less, 7	135A211 41		Silver Lake - Echo Park - Elysian Valley	Yes	MI	R2RD
Los Angeles	1822 E 3RD ST	90033	5174019032	0.000	0.000	0.193	0.000	Shortfall of Sites	0.119	Low Medium II Residential	RD1.5-1-RIO-CUGU	0	0	0	33.633	0.193		Residential - Double, Duplex, or Two Units - 4 Stories or Less, 2	127-5A221 41		Boyle Heights	Yes	MI	R2RD
Los Angeles	2204 S BURNSIDE AVE	90016	5063015026	0.000	0.000	0.193	0.000	Shortfall of Sites	0.100	Low Medium II Residential	RD2-1	0	0	0	39.869	0.193		Residential - Double, Duplex, or Two Units - 4 Stories or Less, 2	123B177 41		West Adams - Baldwin Hills - Leimert	Yes	MI	R2RD
Los Angeles	2306 S SPAULDING AVE	90016	5064025017	0.000	0.000	0.193	0.000	Shortfall of Sites	0.117	Low Medium II Residential	RD2-1	0	0	0	34.312	0.193		Residential - Three Units (Any Combination) - 4 Stories or Less, 3	123B173 41		West Adams - Baldwin Hills - Leimert	Yes	MI	R2RD
Los Angeles	2120 4TH AVE	90018	5060028017	0.000	0.000	0.193	0.000	Shortfall of Sites	0.081	Low Medium II Residential	RD2-1-O-CPIO	0	0	0	49.629	0.193		Residential - Five or More Units or Apartments (Any Combination) · 4 Stories or Less, 10	123B189 41		West Adams - Baldwin Hills - Leimert	Yes	MI	R2RD
Los Angeles	2909 WEST BLVD	90016	5050024005	0.000	0.000	0.193	0.000	Shortfall of Sites	0.107	Low Medium II Residential	RD2-1	0	0	0	37.285	0.193		Residential - Four Units (Any Combination) - 4 Stories or Less, 2	120B181 41		West Adams - Baldwin Hills - Leimert	Yes	MI	R2RD
Los Angeles	2915 10TH AVE	90018	5051023022	0.000	0.000	0.193	0.000	Shortfall of Sites	0.151	Low Medium I Residential	R2-1XL	0	0	0	26.510	0.193		Residential - Five or More Units or Apartments (Any Combination) · 4 Stories or Less, 5	120B185 41		West Adams - Baldwin Hills - Leimert	Yes	MI	R2RD
Los Angeles	2306 TRINITY ST	90011	5127008001	0.000	0.000	0.193	0.000	Shortfall of Sites	0.110	Low Medium II Residential	RD1.5-1	0	0	0	36.300	0.193		Residential - Five or More Units or Apartments (Any Combination) · 4 Stories or Less, 5	120A207 41		Southeast Los Angeles	Yes	MI	R2RD
Los Angeles	926 E 21ST ST	90011	5131013003	0.000	0.000	0.193	0.000	Shortfall of Sites	0.172	Low Medium I Residential	R2-1	0	0	0	23.220	0.193		Residential - Double, Duplex, or Two Units - 4 Stories or Less, 2	120A209 41		Southeast Los Angeles	Yes	MI	R2RD
Los Angeles	1634 LEIGHTON AVE	90062	5035009010	0.000	0.000	0.193	0.000	Shortfall of Sites	0.132	Low Medium I Residential	R2-1	0	0	0	30.250	0.193		Residential - Double, Duplex, or Two Units - 4 Stories or Less, 2	114B193 41		South Los Angeles	Yes	MI	R2RD
Los Angeles	469 E 41ST PL	90011	5113005023	0.000	0.000	0.193	0.000	Shortfall of Sites	0.151	Low Medium I Residential	R2-1	0	0	0	26.451	0.193		Residential - Four Units (Any Combination) - 4 Stories or Less, 5	114A207 41		Southeast Los Angeles	Yes	MI	R2RD
Los Angeles	358 W 41ST PL	90037	5111006005	0.000	0.000	0.193	0.000	Shortfall of Sites	0.119	Low Medium II Residential	RD2-1	0	0	0	33.502	0.193		Residential - Double, Duplex, or Two Units - 4 Stories or Less, 2	114A203 41		Southeast Los Angeles	Yes	MI	R2RD
Los Angeles	2814 W 43RD PL	90008	5023016022	0.000	0.000	0.193	0.000	Shortfall of Sites	0.102	Low Medium I Residential	R2-1	0	0	0	39.404	0.193		Residential - Double, Duplex, or Two Units - 4 Stories or Less, 2	111B189 41		West Adams - Baldwin Hills - Leimert	Yes	MI	R2RD
Los Angeles	3230 W 43RD PL	90008	5023010009	0.000	0.000	0.193	0.000	Shortfall of Sites	0.122	Low Medium II Residential	RD2-1	0	0	0	32.910	0.193		Residential - Four Units (Any Combination) - 4 Stories or Less, 4	111B185 41		West Adams - Baldwin Hills - Leimert	Yes	MI	R2RD
Los Angeles	4349 WALTON AVE	90037	5020023016	0.000	0.000	0.193	0.000	Shortfall of Sites	0.136	Low Medium I Residential	R2-1	0	0	0	29.333	0.193		Residential - Double, Duplex, or Two Units - 4 Stories or Less, 2	111B197 41		South Los Angeles	Yes	MI	R2RD
Los Angeles	1533 E 48TH PL	90011	5106018016	0.000	0.000	0.193	0.000	Shortfall of Sites	0.099	Low Medium I Residential	R2-1	0	0	0	40.479	0.193		Residential - Double, Duplex, or Two Units - 4 Stories or Less, 2	111A213 41		Southeast Los Angeles	Yes	MI	R2RD
Los Angeles	1726 W 51ST PL	90062	5003005008	0.000	0.000	0.193	0.000	Shortfall of Sites	0.125	Low Medium I Residential	R2-1-CPIO	0	0	0	31.910	0.193		Residential - Double, Duplex, or Two Units - 4 Stories or Less, 2	108B193 41		South Los Angeles	Yes	MI	R2RD
Los Angeles	1637 W 59TH ST	90047	6002007021	0.000	0.000	0.193	0.000	Shortfall of Sites	0.116	Low Medium I Residential	R2-1	0	0	0	34.570	0.193		Residential - Four Units (Any Combination) - 4 Stories or Less, 4	105B193 41		South Los Angeles	Yes	MI	R2RD
Los Angeles	5871 ESTRELLA AVE	90044	6004033013	0.000	0.000	0.193	0.000	Shortfall of Sites	0.124	Low Medium I Residential	R2-1	0	0	0	32.245	0.193		Residential - Double, Duplex, or Two Units - 4 Stories or Less, 2	105B201 41		South Los Angeles	Yes	MI	R2RD
Los Angeles	440 W 66TH ST	90003	6013025020	0.000	0.000	0.193	0.000	Shortfall of Sites	0.118	Low Medium I Residential	R2-1	0	0	0	33.964	0.193		Residential - Double, Duplex, or Two Units - 4 Stories or Less, 2	102B201 41		South Los Angeles	Yes	MI	R2RD
Los Angeles	1649 W 84TH ST	90047	6034018022	0.000	0.000	0.193	0.000	Shortfall of Sites	0.155	Low Medium II Residential	RD2-1	0	0	0	25.748	0.193		Residential - Double, Duplex, or Two Units - 4 Stories or Less, 3	097-5A195 41		South Los Angeles	Yes	MI	R2RD
Los Angeles	8703 ORCHARD AVE	90044	6038017032	0.000	0.000	0.193	0.000	Shortfall of Sites	0.138	Low Medium II Residential	RD2-1	0	0	0	29.014	0.193		Residential - Five or More Units or Apartments (Any Combination) · 4 Stories or Less, 5	096A199 41		South Los Angeles	Yes	MI	R2RD
Los Angeles	807 E 87TH PL	90002	6042021014	0.000	0.000	0.193	0.000	Shortfall of Sites	0.117	Low Medium I Residential	R2-1	0	0	0	34.151	0.193		Residential - Double, Duplex, or Two Units - 4 Stories or Less, 2	096A209 41		Southeast Los Angeles	Yes	MI	R2RD
Los Angeles	556 W 87TH ST	90044	6038009042	0.000	0.000	0.193	0.000	Shortfall of Sites	0.106	Low Medium II Residential	RD2-1	0	0	0	37.712	0.193		Residential - Three Units (Any Combination) - 4 Stories or Less, 3	096A201 41		South Los Angeles	Yes	MI	R2RD
Los Angeles	9010 MENLO AVE	90044	6038019039	0.000	0.000	0.193	0.000	Shortfall of Sites	0.119	Low Medium I Residential	R2-1	0	0	0	33.482	0.193		Residential - Double, Duplex, or Two Units - 4 Stories or Less, 2	094-5A199 41		South Los Angeles	Yes	MI	R2RD
Los Angeles	714 W 95TH ST	90044	6039008028	0.000	0.000	0.193	0.000	Shortfall of Sites	0.145	Low Medium II Residential	RD2-1	0	0	0	27.508	0.193		Residential - Three Units (Any Combination) - 4 Stories or Less, 3	093A199 41		South Los Angeles	Yes	MI	R2RD
Los Angeles	228 W 99TH ST	90003	6053019025	0.000	0.000	0.193	0.000	Shortfall of Sites	0.119	Low Medium I Residential	R2-1	0	0	0	33.506	0.193		Residential - Double, Duplex, or Two Units - 4 Stories or Less, 2	091-5A203 41		Southeast Los Angeles	Yes	MI	R2RD
Los Angeles	411 W 104TH ST	90003	6061029015	0.000	0.000	0.193	0.000	Shortfall of Sites	0.124	Low Medium I Residential	R2-1	0	0	0	32.264	0.193		Residential - Double, Duplex, or Two Units - 4 Stories or Less, 2	090A201 41		South Los Angeles	Yes	MI	R2RD
Los Angeles	1353 E 108TH ST	90059	6065012016	0.000	0.000	0.193	0.000	Shortfall of Sites	0.088	Low Medium I Residential	R2-1	0	0	0	45.299	0.193		Residential - Three Units (Any Combination) - 4 Stories or Less, 3	088-5A211 41		Southeast Los Angeles	Yes	MI	R2RD
Los Angeles	706 W 108TH ST	90044	6061008021	0.000	0.000	0.193	0.000	Shortfall of Sites	0.143	Low Medium II Residential	RD2-1	0	0	0	27.931	0.193		Residential - Three Units (Any Combination) - 4 Stories or Less, 3	088-5A199 41		South Los Angeles	Yes	MI	R2RD
Los Angeles	720 MILWAUKEE AVE	90042	5484009010	0.000	0.000	0.193	0.000	Shortfall of Sites	0.129	Low Medium II Residential	RD2-1	0	0	0	31.088	0.193		Residential - Five or More Units or Apartments (Any Combination) · 4 Stories or Less, 5	154-5A229 42		Northeast Los Angeles	Yes	MI	R2RD
Los Angeles	325 NEWLAND ST	90042	5493001009	0.000	0.000	0.193	0.000	Shortfall of Sites	0.147	Low Medium II Residential	RD2-1	0	0	0	27.225	0.193		Residential - Double, Duplex, or Two Units - 4 Stories or Less, 2	154-5A231 42		Northeast Los Angeles	Yes	MI	R2RD
Los Angeles	2660 ALICE ST	90065	5453002039	0.000	0.000	0.193	0.000	Shortfall of Sites	0.152	Low Medium I Residential	RD3-1-CDO-RIO	0	0	0	26.351	0.193		Residential - Double, Duplex, or Two Units - 4 Stories or Less, 2	145-5A217 42		Northeast Los Angeles	Yes	MI	R2RD
Los Angeles	819 N BENTON WAY	90026	5402004010	0.000	0.000	0.193	0.000	Shortfall of Sites	0.141	Low Medium II Residential	RD2-1VL	0	0	0	28.413	0.193		Residential - Double, Duplex, or Two Units - 4 Stories or Less, 2	139-5A205 42		Silver Lake - Echo Park - Elysian Valley	Yes	MI	R2RD
Los Angeles	3115 BOULDER ST	90063	5178015004	0.000	0.000	0.193	0.000	Shortfall of Sites	0.075	Low Medium I Residential	R2-1-CUGU	0	0	0	53.611	0.193		Residential - Double, Duplex, or Two Units - 4 Stories or Less, 2	127-5A227 42	21	Boyle Heights	Yes	MI	R2RD , BH CPU
Los Angeles	115 S FRESNO ST	90063	5179006028	0.000	0.000	0.193	0.000	Shortfall of Sites	0.184	Low Medium I Residential	R2-1-CUGU	0	0	0	21.694	0.193		Residential - Five or More Units or Apartments (Any Combination) · 4 Stories or Less, 6	126A227 42	21	Boyle Heights	Yes	MI	R2RD , BH CPU
Los Angeles	3239 E 2ND ST	90063	5179009010	0.000	0.000	0.193	0.000	Shortfall of Sites	0.110	Low Medium I Residential	R2-1-CUGU	0	0	0	36.301	0.193		Residential - Double, Duplex, or Two Units - 4 Stories or Less, 2	124-5A227 42	21	Boyle Heights	Yes	MI	R2RD , BH CPU
Los Angeles	3239 LANFRANCO ST	90063	5186004020	0.000	0.000	0.193	0.000	Shortfall of Sites	0.115	Low Medium I Residential	R2-1-CUGU	0	0	0	34.915	0.193		Residential - Double, Duplex, or Two Units - 4 Stories or Less, 2	123A227 42	21	Boyle Heights	Yes	MI	R2RD , BH CPU
Los Angeles	3308 BESWICK ST	90023	5190002010	0.000	0.000	0.193	0.000	Shortfall of Sites	0.129	Low Medium I Residential	R2-1-CUGU	0	0	0	30.985	0.193		Residential - Double, Duplex, or Two Units - 4 Stories or Less, 2	120A225 42	21	Boyle Heights	Yes	MI	R2RD , BH CPU
Los Angeles	320 N OCCIDENTAL BLVD	90026	5156024018	0.000	0.000	0.193	0.000	Shortfall of Sites	0.072	Low Medium II Residential	RD2-1VL	0	0	0	55.768	0.193		Residential - Three Units (Any Combination) - 4 Stories or Less, 3	138A203 42		Silver Lake - Echo Park - Elysian Valley	Yes	MI	R2RD
Los Angeles	2207 BELLEVUE AVE	90026	5402026015	0.000	0.000	0.193	0.000	Shortfall of Sites	0.083	Low Medium II Residential	RD2-1VL	0	0	0	48.421	0.193		Residential - Double, Duplex, or Two Units - 4 Stories or Less, 2	138A205 42		Silver Lake - Echo Park - Elysian Valley	Yes	MI	R2RD
Los Angeles	529 N ST LOUIS ST	90033	5175029009	0.000	0.000	0.193	0.000	Shortfall of Sites	0.128	Low Medium I Residential	RD1.5-1-CUGU	0	0	0	31.319	0.193		Residential - Three Units (Any Combination) - 4 Stories or Less, 3	129A223 42		Boyle Heights	Yes	MI	R2RD
Los Angeles	2755 BLANCHARD ST	90033	5177018013	0.000	0.000	0.193	0.000	Shortfall of Sites	0.134	Low Medium II Residential	RD1.5-1-CUGU	0	0	0	29.773	0.193		Residential - Double, Duplex, or Two Units - 4 Stories or Less, 2	129A227 42		Boyle Heights	Yes	MI	R2RD
Los Angeles	2227 S REDONDO BLVD	90016	5063004042	0.000	0.000	0.193	0.000	Shortfall of Sites	0.116	Low Medium I Residential	R2-1	0	0	0	34.565	0.193		Residential - Double, Duplex, or Two Units - 4 Stories or Less, 2	123B177 42		West Adams - Baldwin Hills - Leimert	Yes	MI	R2RD
Los Angeles	2118 S LONGWOOD AVE	90016	5062021024	0.000	0.000	0.193	0.000	Shortfall of Sites	0.138	Low Medium II Residential	RD2-1-O	0	0	0	29.028	0.193		Residential - Double, Duplex, or Two Units - 4 Stories or Less, 2	123B181 42		West Adams - Baldwin Hills - Leimert	Yes	MI	R2RD
Los Angeles	2821 S SYCAMORE AVE	90016	5049026021	0.000	0.000	0.193	0.000	Shortfall of Sites	0.110	Low Medium II Residential	RD1.5-1	0	0	0	36.299	0.193		Residential - Three Units (Any Combination) - 4 Stories or Less, 3	120B177 42		West Adams - Baldwin Hills - Leimert	Yes	MI	R2RD
Los Angeles	2911 S VICTORIA AVE	90016	5050019004	0.000	0.000	0.193	0.000	Shortfall of Sites	0.116	Low Medium II Residential	RD2-1	0	0	0	34.627	0.193		Residential - Double, Duplex, or Two Units - 4 Stories or Less, 2	120B185 42		West Adams - Baldwin Hills - Leimert	Yes	MI	R2RD
Los Angeles	604 E 23RD ST	90011	5127008002	0.000	0.000	0.193	0.000	Shortfall of Sites	0.110	Low Medium II Residential	RD1.5-1	0	0	0	36.300	0.193		Residential - Four Units (Any Combination) - 4 Stories or Less, 4	120A207 42		Southeast Los Angeles	Yes	MI	R2RD
Los Angeles	1232 W 37TH ST	90007	5040015013	0.000	0.000	0.193	0.000	Shortfall of Sites	0.166	Low Medium II Residential	RD2-1	0	0	0	24.032	0.193		Residential - Double, Duplex, or Two Units - 4 Stories or Less, 2	117B197 42		South Los Angeles	Yes	MI	R2RD
Los Angeles	1329 E 23RD ST	90011	5119005018	0.000	0.000	0.193	0.000	Shortfall of Sites	0.131	Low Medium I Residential	R2-1	0	0	0	30.484	0.193		Residential - Double, Duplex, or Two Units - 4 Stories or Less, 2	118-5A211 42		Southeast Los Angeles	Yes	MI	R2RD
Los Angeles	805 E 32ND ST	90011	5120026030	0.000	0.000	0.193	0.000	Shortfall of Sites	0.123	Low Medium II Residential	RD1.5-1	0	0	0	32.639	0.193		Residential - Double, Duplex, or Two Units - 4 Stories or Less, 2	117A207 42		Southeast Los Angeles	Yes	MI	R2RD
Los Angeles	1229 E 35TH ST	90011	5114028023	0.000	0.000	0.193	0.000	Shortfall of Sites	0.105	Low Medium I Residential	R2-1	0	0	0	38.101	0.193		Residential - Double, Duplex, or Two Units - 4 Stories or Less, 2	115-5A211 42		Southeast Los Angeles	Yes	MI	R2RD
Los Angeles	259 E 41ST PL	90011	5113024019	0.000	0.000	0.193	0.000	Shortfall of Sites	0.150	Low Medium II Residential	RD2-1	0	0	0	26.600	0.193		Residential - Five or More Units or Apartments (Any Combination) · 4 Stories or Less, 14	114A205 42		Southeast Los Angeles	Yes	MI	R2RD
Los Angeles	364 W 41ST PL	90037	5111006004	0.000	0.000	0.193	0.000	Shortfall of Sites	0.119	Low Medium II Residential	RD2-1	0	0	0	33.494	0.193		Residential - Double, Duplex, or Two Units - 4 Stories or Less, 2	114A203 42		Southeast Los Angeles	Yes	MI	R2RD
Los Angeles	2818 W 43RD PL	90008	5023016021	0.000	0.000	0.193	0.000	Shortfall of Sites	0.101	Low Medium I Residential	R2-1	0	0	0	39.409	0.193		Residential - Double, Duplex, or Two Units - 4 Stories or Less, 2	111B189 42		West Adams - Baldwin Hills - Leimert	Yes	MI	R2RD
Los Angeles	471 E 48TH ST	90011	5109019013	0.000	0.000	0.193	0.000	Shortfall of Sites	0.126	Low Medium I Residential	R2-1	0	0	0	31.628	0.193		Residential - Double, Duplex, or Two Units - 4 Stories or Less, 2	111A207 42		Southeast Los Angeles	Yes	MI	R2RD
Los Angeles	1428 E 48TH ST	90011	5107022009	0.000	0.000	0.193	0.000	Shortfall of Sites	0.126	Low Medium I Residential	R2-1	0	0	0	31.747	0.193		Residential - Three Units (Any Combination) - 4 Stories or Less, 3	111A211 42		Southeast Los Angeles	Yes	MI	R2RD
Los Angeles	1539 E 48TH PL	90011	5106018017	0.000	0.000	0.193	0.000	Shortfall of Sites	0.100	Low Medium I Residential	R2-1	0	0	0	40.076	0.193		Residential - Three Units (Any Combination) - 4 Stories or Less, 3	111A213 42		Southeast Los Angeles	Yes	MI	R2RD

Jurisdiction Name	Site Address/Intersection	5 Digit ZIP Code	Assessor Parcel Number	Very Low-Income	Low-Income	Moderate-Income	Above Moderate-Income	Type of Shortfall	Parcel Size (Acres)	Current General Plan Designation	Current Zoning	Proposed General Plan (GP) Designation	Proposed Zoning	Minimum Density Allowed	Maximum Density Allowed	Total Capacity	Vacant/ Nonvacant	Description of Existing Uses	PIN	Base Density Per Acre	Community Plan Area	Rent Stabalization Ordinance	Income Category	Applicable Rezoning Program (Program informing values in Column Q listed first)
Los Angeles	427 E 84TH ST	90003	6030029007	0.000	0.000	0.193	0.000	Shortfall of Sites	0.119	Low Medium I Residential	R2-1	0	0	0	33.506	0.193		Residential - Four Units (Any Combination) - 4 Stories or Less, 3	097-5A207 42		Southeast Los Angeles	Yes	MI	R2RD
Los Angeles	1653 W 84TH ST	90047	6034018023	0.000	0.000	0.193	0.000	Shortfall of Sites	0.155	Low Medium II Residential	RD2-1	0	0	0	25.739	0.193		Residential - Double, Duplex, or Two Units - 4 Stories or Less, 2	097-5A195 42		South Los Angeles	Yes	MI	R2RD
Los Angeles	8644 BARING CROSS ST	90044	6038017017	0.000	0.000	0.193	0.000	Shortfall of Sites	0.138	Low Medium II Residential	RD2-1	0	0	0	29.009	0.193		Residential - Double, Duplex, or Two Units - 4 Stories or Less, 2	096A199 42		South Los Angeles	Yes	MI	R2RD
Los Angeles	801 E 87TH PL	90002	6042021015	0.000	0.000	0.193	0.000	Shortfall of Sites	0.121	Low Medium I Residential	R2-1	0	0	0	33.140	0.193		Residential - Double, Duplex, or Two Units - 4 Stories or Less, 2	096A209 42		Southeast Los Angeles	Yes	MI	R2RD
Los Angeles	623 E 87TH PL	90002	6042004054	0.000	0.000	0.193	0.000	Shortfall of Sites	0.119	Low Medium I Residential	R2-1	0	0	0	33.506	0.193		Residential - Three Units (Any Combination) - 4 Stories or Less, 4	096A207 42		Southeast Los Angeles	Yes	MI	R2RD
Los Angeles	9418 S MANHATTAN PL	90047	6057011017	0.000	0.000	0.193	0.000	Shortfall of Sites	0.138	Low Medium II Residential	RD2-1	0	0	0	29.041	0.193		Residential - Double, Duplex, or Two Units - 4 Stories or Less, 2	093A193 42		South Los Angeles	Yes	MI	R2RD
Los Angeles	9916 WILMINGTON AVE	90002	6046017016	0.000	0.000	0.193	0.000	Shortfall of Sites	0.155	Low Medium I Residential	R2-1	0	0	0	25.835	0.193		Residential - Four Units (Any Combination) - 4 Stories or Less, 4	091-5A215 42		Southeast Los Angeles	Yes	MI	R2RD
Los Angeles	221 W 104TH ST	90003	6074003018	0.000	0.000	0.193	0.000	Shortfall of Sites	0.124	Low Medium I Residential	R2-1	0	0	0	32.265	0.193		Residential - Double, Duplex, or Two Units - 4 Stories or Less, 2	090A203 42		Southeast Los Angeles	Yes	MI	R2RD
Los Angeles	415 W 104TH ST	90003	6061029014	0.000	0.000	0.193	0.000	Shortfall of Sites	0.208	Low Medium I Residential	R2-1	0	0	0	19.263	0.193		Residential - Double, Duplex, or Two Units - 4 Stories or Less, 2	090A201 42		South Los Angeles	Yes	MI	R2RD
Los Angeles	700 E 108TH ST	90059	6071011021	0.000	0.000	0.193	0.000	Shortfall of Sites	0.063	Low Medium II Residential	RD2-1	0	0	0	63.203	0.193		Residential - Four Units (Any Combination) - 4 Stories or Less, 4	088-5A207 42		Southeast Los Angeles	Yes	MI	R2RD
Los Angeles	841 W 13TH ST	90731	7454023005	0.000	0.000	0.193	0.000	Shortfall of Sites	0.110	Low Medium II Residential	RD1.5-1XL	0	0	0	36.277	0.193		Residential - Double, Duplex, or Two Units - 4 Stories or Less, 2	012B197 42		San Pedro	Yes	MI	R2RD
Los Angeles	4120 NORMAL AVE	90029	5539013035	0.000	0.000	0.193	0.000	Shortfall of Sites	0.107	Low Medium II Residential	RD1.5-1XL	0	0	0	37.470	0.193		Residential - Five or More Units or Apartments (Any Combination) - 4 Stories or Less, 20	142-5A201 43		Hollywood	Yes	MI	R2RD
Los Angeles	1011 CORONADO TER	90026	5402020011	0.000	0.000	0.193	0.000	Shortfall of Sites	0.172	Low Medium II Residential	RD2-1VL	0	0	0	23.232	0.193		Residential - Double, Duplex, or Two Units - 4 Stories or Less, 2	139-5A205 43		Silver Lake - Echo Park - Elysian Valley	Yes	MI	R2RD
Los Angeles	1421 PORTIA ST	90026	5406006032	0.000	0.000	0.193	0.000	Shortfall of Sites	0.117	Low Medium II Residential	RD1.5-1VL	0	0	0	34.110	0.193		Residential - Double, Duplex, or Two Units - 4 Stories or Less, 2	139-5A211 43		Silver Lake - Echo Park - Elysian Valley	Yes	MI	R2RD
Los Angeles	210 N PARK VIEW ST	90026	5157012010	0.000	0.000	0.193	0.000	Shortfall of Sites	0.172	Low Medium Residential	RD2-1	0	0	0	23.215	0.193		Residential - Double, Duplex, or Two Units - 4 Stories or Less, 2	136-5A205 43		Westlake	Yes	MI	R2RD
Los Angeles	130 N BURLINGTON AVE	90026	5159008005	0.000	0.000	0.193	0.000	Shortfall of Sites	0.138	Low Medium Residential	RD1.5-1	0	0	0	29.040	0.193		Residential - Double, Duplex, or Two Units - 4 Stories or Less, 2	135A207 43		Westlake	Yes	MI	R2RD
Los Angeles	2020 JUDSON ST	90033	5175021008	0.000	0.000	0.193	0.000	Shortfall of Sites	0.092	Low Medium I Residential	R2-1-CUGU	0	0	0	43.402	0.193		Residential - Three Units (Any Combination) - 4 Stories or Less, 3	130-5A223 43	21	Boyle Heights	Yes	MI	R2RD , BH CPU
Los Angeles	139 S DACOTAH ST	90063	5179003019	0.000	0.000	0.193	0.000	Shortfall of Sites	0.065	Low Medium I Residential	R2-1-CUGU	0	0	0	61.536	0.193		Residential - Four Units (Any Combination) - 4 Stories or Less, 4	126A227 43	21	Boyle Heights	Yes	MI	R2RD , BH CPU
Los Angeles	1115 S CONCORD ST	90023	5190003015	0.000	0.000	0.193	0.000	Shortfall of Sites	0.057	Low Medium I Residential	R2-1-CUGU	0	0	0	69.738	0.193		Residential - Double, Duplex, or Two Units - 4 Stories or Less, 2	120A225 43	21	Boyle Heights	Yes	MI	R2RD , BH CPU
Los Angeles	2718 BLANCHARD ST	90033	5177019027	0.000	0.000	0.193	0.000	Shortfall of Sites	0.134	Low Medium II Residential	RD1.5-1-CUGU	0	0	0	29.815	0.193		Residential - Double, Duplex, or Two Units - 4 Stories or Less, 2	129A227 43		Boyle Heights	Yes	MI	R2RD
Los Angeles	714 N MOTT ST	90033	5177019001	0.000	0.000	0.193	0.000	Shortfall of Sites	0.130	Low Medium II Residential	RD1.5-1-CUGU	0	0	0	30.866	0.193		Residential - Four Units (Any Combination) - 4 Stories or Less, 4	129A225 43		Boyle Heights	Yes	MI	R2RD
Los Angeles	1553 S RIDGELEY DR	90019	5069031022	0.000	0.000	0.193	0.000	Shortfall of Sites	0.109	Low Medium II Residential	RD2-1-O	0	0	0	36.709	0.193		Residential - Four Units (Any Combination) - 4 Stories or Less, 4	126B177 43		Wilshire	Yes	MI	R2RD
Los Angeles	2124 5TH AVE	90018	5060025015	0.000	0.000	0.193	0.000	Shortfall of Sites	0.161	Low Medium II Residential	RD2-1-O-CPIO	0	0	0	24.853	0.193		Residential - Double, Duplex, or Two Units - 4 Stories or Less, 2	123B189 43		West Adams - Baldwin Hills - Leimert	Yes	MI	R2RD
Los Angeles	444 CAMULOS ST	90033	5185012010	0.000	0.000	0.193	0.000	Shortfall of Sites	0.133	Low Medium II Residential	RD1.5-1-CUGU	0	0	0	30.144	0.193		Residential - Four Units (Any Combination) - 4 Stories or Less, 4	124-5A225 43		Boyle Heights	Yes	MI	R2RD
Los Angeles	445 S LORENA ST	90063	5186009012	0.000	0.000	0.193	0.000	Shortfall of Sites	0.106	Low Medium II Residential	RD1.5-1-CUGU	0	0	0	37.899	0.193		Residential - Three Units (Any Combination) - 4 Stories or Less, 3	123A227 43		Boyle Heights	Yes	MI	R2RD
Los Angeles	2826 ALSACE AVE	90016	5049026009	0.000	0.000	0.193	0.000	Shortfall of Sites	0.110	Low Medium II Residential	RD1.5-1	0	0	0	36.275	0.193		Residential - Double, Duplex, or Two Units - 4 Stories or Less, 2	120B177 43		West Adams - Baldwin Hills - Leimert	Yes	MI	R2RD
Los Angeles	1674 W 37TH ST	90018	5041025006	0.000	0.000	0.193	0.000	Shortfall of Sites	0.136	Low Medium I Residential	R2-1-O	0	0	0	29.457	0.193		Residential - Three Units (Any Combination) - 4 Stories or Less, 3	117B193 43		South Los Angeles	Yes	MI	R2RD
Los Angeles	1226 W 37TH ST	90007	5040015014	0.000	0.000	0.193	0.000	Shortfall of Sites	0.166	Low Medium II Residential	RD2-1	0	0	0	24.032	0.193		Residential - Double, Duplex, or Two Units - 4 Stories or Less, 2	117B197 43		South Los Angeles	Yes	MI	R2RD
Los Angeles	3706 GRIFFITH AVE	90011	5114001001	0.000	0.000	0.193	0.000	Shortfall of Sites	0.110	Low Medium II Residential	RD2-1	0	0	0	36.249	0.193		Residential - Three Units (Any Combination) - 4 Stories or Less, 3	115-5A207 43		Southeast Los Angeles	Yes	MI	R2RD
Los Angeles	1223 E 35TH ST	90011	5114028024	0.000	0.000	0.193	0.000	Shortfall of Sites	0.105	Low Medium I Residential	R2-1	0	0	0	38.125	0.193		Residential - Three Units (Any Combination) - 4 Stories or Less, 3	115-5A211 43		Southeast Los Angeles	Yes	MI	R2RD
Los Angeles	461 E 41ST PL	90011	5113005021	0.000	0.000	0.193	0.000	Shortfall of Sites	0.151	Low Medium I Residential	R2-1	0	0	0	26.543	0.193		Residential - Double, Duplex, or Two Units - 4 Stories or Less, 2	114A207 43		Southeast Los Angeles	Yes	MI	R2RD
Los Angeles	2822 W 43RD PL	90008	5023016020	0.000	0.000	0.193	0.000	Shortfall of Sites	0.101	Low Medium I Residential	R2-1	0	0	0	39.414	0.193		Residential - Double, Duplex, or Two Units - 4 Stories or Less, 2	111B189 43		West Adams - Baldwin Hills - Leimert	Yes	MI	R2RD
Los Angeles	1141 W 59TH ST	90044	6003006025	0.000	0.000	0.193	0.000	Shortfall of Sites	0.110	Low Medium I Residential	R2-1	0	0	0	36.275	0.193		Residential - Double, Duplex, or Two Units - 4 Stories or Less, 2	105B197 43		South Los Angeles	Yes	MI	R2RD
Los Angeles	423 E 84TH ST	90003	6030029006	0.000	0.000	0.193	0.000	Shortfall of Sites	0.119	Low Medium I Residential	R2-1	0	0	0	33.506	0.193		Residential - Double, Duplex, or Two Units - 4 Stories or Less, 2	097-5A207 43		Southeast Los Angeles	Yes	MI	R2RD
Los Angeles	328 W 84TH ST	90003	6040003019	0.000	0.000	0.193	0.000	Shortfall of Sites	0.134	Low Medium II Residential	RD1.5-1	0	0	0	29.749	0.193		Residential - Three Units (Any Combination) - 4 Stories or Less, 3	097-5A203 43		Southeast Los Angeles	Yes	MI	R2RD
Los Angeles	8701 BARING CROSS ST	90044	6038022031	0.000	0.000	0.193	0.000	Shortfall of Sites	0.124	Low Medium II Residential	RD2-1	0	0	0	32.237	0.193		Residential - Three Units (Any Combination) - 4 Stories or Less, 3	096A199 43		South Los Angeles	Yes	MI	R2RD
Los Angeles	9000 S HOOVER ST	90044	6038008023	0.000	0.000	0.193	0.000	Shortfall of Sites	0.161	Low Medium I Residential	R2-1	0	0	0	24.801	0.193		Residential - Four Units (Any Combination) - 4 Stories or Less, 4	094-5A201 43		South Los Angeles	Yes	MI	R2RD
Los Angeles	9427 S WESTERN AVE	90047	6057011011	0.000	0.000	0.193	0.000	Shortfall of Sites	0.128	Low Medium II Residential	RD1.5-1	0	0	0	31.185	0.193		Residential - Four Units (Any Combination) - 4 Stories or Less, 4	093A193 43		South Los Angeles	Yes	MI	R2RD
Los Angeles	130 E 99TH ST	90003	6052001011	0.000	0.000	0.193	0.000	Shortfall of Sites	0.117	Low Medium I Residential	R2-1	0	0	0	34.161	0.193		Residential - Double, Duplex, or Two Units - 4 Stories or Less, 2	091-5A205 43		Southeast Los Angeles	Yes	MI	R2RD
Los Angeles	236 W 99TH ST	90003	6053019027	0.000	0.000	0.193	0.000	Shortfall of Sites	0.119	Low Medium I Residential	R2-1	0	0	0	33.507	0.193		Residential - Double, Duplex, or Two Units - 4 Stories or Less, 2	091-5A203 43		Southeast Los Angeles	Yes	MI	R2RD
Los Angeles	227 W 104TH ST	90003	6074003017	0.000	0.000	0.193	0.000	Shortfall of Sites	0.186	Low Medium I Residential	R2-1	0	0	0	21.510	0.193		Residential - Double, Duplex, or Two Units - 4 Stories or Less, 2	090A203 43		Southeast Los Angeles	Yes	MI	R2RD
Los Angeles	435 E 104TH ST	90003	6063013020	0.000	0.000	0.193	0.000	Shortfall of Sites	0.120	Low Medium I Residential	R2-1	0	0	0	33.359	0.193		Residential - Double, Duplex, or Two Units - 4 Stories or Less, 2	090A207 43		Southeast Los Angeles	Yes	MI	R2RD
Los Angeles	1321 E 108TH ST	90059	6065012017	0.000	0.000	0.193	0.000	Shortfall of Sites	0.088	Low Medium I Residential	R2-1	0	0	0	45.308	0.193		Residential - Three Units (Any Combination) - 4 Stories or Less, 3	088-5A211 43		Southeast Los Angeles	Yes	MI	R2RD
Los Angeles	1737 E 108TH ST	90059	6065035025	0.000	0.000	0.193	0.000	Shortfall of Sites	0.072	Low Medium I Residential	R2-1	0	0	0	55.753	0.193		Residential - Double, Duplex, or Two Units - 4 Stories or Less, 2	088-5A213 43		Southeast Los Angeles	Yes	MI	R2RD
Los Angeles	342 E 108TH ST	90061	6073003003	0.000	0.000	0.193	0.000	Shortfall of Sites	0.124	Low Medium I Residential	R2-1	0	0	0	32.388	0.193		Residential - Four Units (Any Combination) - 4 Stories or Less, 4	088-5A205 43		Southeast Los Angeles	Yes	MI	R2RD
Los Angeles	432 E 111TH PL	90061	6073021012	0.000	0.000	0.193	0.000	Shortfall of Sites	0.078	Low Medium I Residential	R2-1	0	0	0	50.971	0.193		Residential - Double, Duplex, or Two Units - 4 Stories or Less, 2	087A207 43		Southeast Los Angeles	Yes	MI	R2RD
Los Angeles	523 W 168TH ST	90248	6121004033	0.000	0.000	0.193	0.000	Shortfall of Sites	0.202	Medium Residential	R2-1	0	0	0	19.756	0.193		Residential - Double, Duplex, or Two Units - 4 Stories or Less, 2	066B201 43		Harbor Gateway	Yes	MI	R2RD
Los Angeles	1064 N FICKETT ST	90033	5177005033	0.000	0.000	0.193	0.000	Shortfall of Sites	0.132	Low Medium I Residential	R2-1-CUGU	0	0	0	30.287	0.193		Residential - Double, Duplex, or Two Units - 4 Stories or Less, 2	130-5A227 44	21	Boyle Heights	Yes	MI	R2RD , BH CPU
Los Angeles	5909 ARROYO DR	90042	5492019029	0.000	0.000	0.193	0.000	Shortfall of Sites	0.101	Low Medium II Residential	RD1.5-1	0	0	0	39.682	0.193		Residential - Double, Duplex, or Two Units - 4 Stories or Less, 2	150A231 44		Northeast Los Angeles	Yes	MI	R2RD
Los Angeles	3409 MACEO ST	90065	5453024024	0.000	0.000	0.193	0.000	Shortfall of Sites	0.129	Low Residential	RD3-1-CDO	0	0	0	31.113	0.193		Residential - Double, Duplex, or Two Units - 4 Stories or Less - Pool, 2	145-5A219 44		Northeast Los Angeles	Yes	MI	R2RD
Los Angeles	834 N RIDGEWOOD PL	90038	5535004019	0.000	0.000	0.193	0.000	Shortfall of Sites	0.133	Low Medium II Residential	RD1.5-1XL	0	0	0	30.083	0.193		Residential - Double, Duplex, or Two Units - 4 Stories or Less, 2	141B189 44		Hollywood	Yes	MI	R2RD
Los Angeles	4324 NORMAL AVE	90029	5539015011	0.000	0.000	0.193	0.000	Shortfall of Sites	0.107	Low Medium II Residential	RD1.5-1XL	0	0	0	37.371	0.193		Residential - Five or More Units or Apartments (Any Combination) - 4 Stories or Less, 8	141B197 44		Hollywood	Yes	MI	R2RD
Los Angeles	659 IMOGEN AVE	90026	5401001011	0.000	0.000	0.193	0.000	Shortfall of Sites	0.172	Low Medium II Residential	RD2-1VL	0	0	0	23.208	0.193		Residential - Four Units (Any Combination) - 4 Stories or Less, 4	141A201 44		Silver Lake - Echo Park - Elysian Valley	Yes	MI	R2RD
Los Angeles	1022 CORONADO TER	90026	5402019005	0.000	0.000	0.193	0.000	Shortfall of Sites	0.176	Low Medium II Residential	RD2-1VL	0	0	0	22.766	0.193		Residential - Double, Duplex, or Two Units - 4 Stories or Less, 2	139-5A205 44		Silver Lake - Echo Park - Elysian Valley	Yes	MI	R2RD
Los Angeles	2537 MALABAR ST	90033	5177020017	0.000	0.000	0.193	0.000	Shortfall of Sites	0.123	Low Medium II Residential	RD1.5-1-CUGU	0	0	0	32.553	0.193		Residential - Double, Duplex, or Two Units - 4 Stories or Less, 2	129A225 44		Boyle Heights	Yes	MI	R2RD
Los Angeles	3206 E 2ND ST	90063	5179010015	0.000	0.000	0.193	0.000	Shortfall of Sites	0.115	Low Medium I Residential	R2-1-CUGU	0	0	0	34.901	0.193		Residential - Four Units (Any Combination) - 4 Stories or Less, 4	124-5A227 44	21	Boyle Heights	Yes	MI	R2RD , BH CPU
Los Angeles	2422 E 7TH ST	90023	5189005038	0.000	0.000	0.193	0.000	Shortfall of Sites	0.114	Low Medium I Residential	R2-1-CUGU	0	0	0	35.201	0.193		Residential - Three Units (Any Combination) - 4 Stories or Less, 3	123A221 44	29	Boyle Heights	Yes	MI	R2RD , BH CPU
Los Angeles	3443 ESTRADA ST	90023	5190017029	0.000	0.000	0.193	0.000	Shortfall of Sites	0.096	Low Medium I Residential	R2-1-CUGU	0	0	0	41.485	0.193		Residential - Double, Duplex, or Two Units - 4 Stories or Less, 2	118-5A225 44	21	Boyle Heights	Yes	MI	R2RD , BH CPU
Los Angeles	1528 S DUNSMUIR AVE	90019	5069035007	0.000	0.000	0.193	0.000	Shortfall of Sites	0.115	Low Medium II Residential	RD2-1-O	0	0	0	34.848	0.193		Residential - Double, Duplex, or Two Units - 4 Stories or Less, 2	126B177 44		Wilshire	Yes	MI	R2RD
Los Angeles	1428 S WESTMORELAND AVE	90006	5056003016	0.000	0.000	0.193	0.000	Shortfall of Sites	0.099	Low Medium II Residential	RD1.5-1	0	0	0	40.404	0.193		Residential - Four Units (Any Combination) - 4 Stories or Less, 4	126B197 44		South Los Angeles	Yes	MI	R2RD
Los Angeles	2213 S BURNSIDE AVE	90016	5063019026	0.000	0.000	0.193	0.000	Shortfall of Sites	0.133	Low Medium II Residential	RD1.5-1	0	0	0	30.016	0.193		Residential - Three Units (Any Combination) - 4 Stories or Less, 3	123B177 44		West Adams - Baldwin Hills - Leimert	Yes	MI	R2RD
Los Angeles	454 S BERNAL AVE	90063	5186009017	0.000	0.000	0.193	0.000	Shortfall of Sites	0.115	Low Medium II Residential	RD1.5-1-CUGU	0	0	0	34.857	0.193		Residential - Three Units (Any Combination) - 4 Stories or Less, 3	123A227 44		Boyle Heights	Yes	MI	R2RD
Los Angeles	5554 BLACKWELDER ST	90016	5048020015	0.000	0.000	0.193	0.000	Shortfall of Sites	0.110	Low Medium II Residential	RD1.5-1	0	0	0	36.299	0.193		Residential - Double, Duplex, or Two Units - 4 Stories or Less, 2	120B177 44		West Adams - Baldwin Hills - Leimert	Yes	MI	R2RD
Los Angeles	2335 WALL ST	90011	5127013027	0.000	0.000	0.193	0.000	Shortfall of Sites	0.172	Low Medium II Residential	RD2-1	0	0	0	23.232	0.193		Residential - Five or More Units or Apartments (Any Combination) - 4 Stories or Less, 20	120A207 44		Southeast Los Angeles	Yes	MI	R2RD
Los Angeles	1664 W 37TH ST	90018	5041025007	0.000	0.000	0.193	0.000	Shortfall of Sites	0.136	Low Medium I Residential	R2-1-O	0	0	0	29.435	0.193		Residential - Double, Duplex, or Two Units - 4 Stories or Less, 2	117B193 44		South Los Angeles	Yes	MI	R2RD
Los Angeles	834 E 31ST ST	90011	5120026009	0.000	0.000	0.193	0.000	Shortfall of Sites	0.121	Low Medium II Residential	RD2-1	0	0	0	33.045	0.193		Residential - Double, Duplex, or Two Units - 4 Stories or Less, 2	117A207 44		Southeast Los Angeles	Yes	MI	R2RD
Los Angeles	1622 LEIGHTON AVE	90062	5035009007	0.000	0.000	0.193	0.000	Shortfall of Sites	0.131	Low Medium I Residential	R2-1	0	0	0	30.427	0.193		Residential - Double, Duplex, or Two Units - 4 Stories or Less, 2	114B193 44		South Los Angeles	Yes	MI	R2RD

Jurisdiction Name	Site Address/Intersection	5 Digit ZIP Code	Assessor Parcel Number	Very Low-Income	Low-Income	Moderate-Income	Above Moderate-Income	Type of Shortfall	Parcel Size (Acres)	Current General Plan Designation	Current Zoning	Proposed General Plan (GP) Designation	Proposed Zoning	Minimum Density Allowed	Maximum Density Allowed	Total Capacity	Vacant/ Nonvacant	Description of Existing Uses	PIN	Base Density Per Acre	Community Plan Area	Rent Stabalization Ordinance	Income Category	Applicable Rezoning Program (Program informing values in Column Q listed first)
Los Angeles	376 W 41ST PL	90037	5111006002	0.000	0.000	0.193	0.000	Shortfall of Sites	0.119	Low Medium II Residential	RD2-1	0	0	0	33.477	0.193		Residential - Double, Duplex, or Two Units - 4 Stories or Less, 2	114A203 44		Southeast Los Angeles	Yes	MI	R2RD
Los Angeles	4151 S FLOWER ST	90037	5019027028	0.000	0.000	0.193	0.000	Shortfall of Sites	0.117	Low Medium II Residential	RD2-1	0	0	0	34.148	0.193		Residential - Four Units (Any Combination) - 4 Stories or Less, 4	114A201 44		South Los Angeles	Yes	MI	R2RD
Los Angeles	1193 E 42ND ST	90011	5115026018	0.000	0.000	0.193	0.000	Shortfall of Sites	0.110	Low Medium I Residential	R2-1	0	0	0	36.424	0.193		Residential - Double, Duplex, or Two Units - 4 Stories or Less, 2	114A209 44		Southeast Los Angeles	Yes	MI	R2RD
Los Angeles	2826 W 43RD PL	90008	5023016019	0.000	0.000	0.193	0.000	Shortfall of Sites	0.101	Low Medium I Residential	R2-1	0	0	0	39.418	0.193		Residential - Double, Duplex, or Two Units - 4 Stories or Less, 2	111B189 44		West Adams - Baldwin Hills - Leimert	Yes	MI	R2RD
Los Angeles	1440 E 48TH ST	90011	5107022007	0.000	0.000	0.193	0.000	Shortfall of Sites	0.126	Low Medium I Residential	R2-1	0	0	0	31.747	0.193		Residential - Three Units (Any Combination) - 4 Stories or Less, 3	111A211 44		Southeast Los Angeles	Yes	MI	R2RD
Los Angeles	214 W 47TH PL	90037	5110014018	0.000	0.000	0.193	0.000	Shortfall of Sites	0.131	Low Medium I Residential	R2-1	0	0	0	30.548	0.193		Residential - Three Units (Any Combination) - 4 Stories or Less, 3	111A203 44		Southeast Los Angeles	Yes	MI	R2RD
Los Angeles	1714 W 51ST PL	90062	5003005005	0.000	0.000	0.193	0.000	Shortfall of Sites	0.125	Low Medium I Residential	R2-1-CPIO	0	0	0	31.911	0.193		Residential - Double, Duplex, or Two Units - 4 Stories or Less, 2	108B193 44		South Los Angeles	Yes	MI	R2RD
Los Angeles	1137 W 59TH ST	90044	6003006024	0.000	0.000	0.193	0.000	Shortfall of Sites	0.110	Low Medium I Residential	R2-1	0	0	0	36.275	0.193		Residential - Double, Duplex, or Two Units - 4 Stories or Less, 2	105B197 44		South Los Angeles	Yes	MI	R2RD
Los Angeles	5871 BONSALLO AVE	90044	6004032025	0.000	0.000	0.193	0.000	Shortfall of Sites	0.119	Low Medium I Residential	R2-1	0	0	0	33.506	0.193		Residential - Three Units (Any Combination) - 4 Stories or Less, 3	105B201 44		South Los Angeles	Yes	MI	R2RD
Los Angeles	419 E 84TH ST	90003	6030029005	0.000	0.000	0.193	0.000	Shortfall of Sites	0.119	Low Medium I Residential	R2-1	0	0	0	33.506	0.193		Residential - Double, Duplex, or Two Units - 4 Stories or Less, 2	097-5A207 44		Southeast Los Angeles	Yes	MI	R2RD
Los Angeles	332 W 84TH ST	90003	6040003018	0.000	0.000	0.193	0.000	Shortfall of Sites	0.134	Low Medium II Residential	RD1.5-1	0	0	0	29.751	0.193		Residential - Three Units (Any Combination) - 4 Stories or Less, 3	097-5A203 44		Southeast Los Angeles	Yes	MI	R2RD
Los Angeles	8700 MENLO AVE	90044	6038022017	0.000	0.000	0.193	0.000	Shortfall of Sites	0.124	Low Medium II Residential	RD2-1	0	0	0	32.237	0.193		Residential - Double, Duplex, or Two Units - 4 Stories or Less, 2	096A199 44		South Los Angeles	Yes	MI	R2RD
Los Angeles	9501 BANDERA ST	90002	6048034019	0.000	0.000	0.193	0.000	Shortfall of Sites	0.164	Low Medium I Residential	R2-1	0	0	0	24.366	0.193		Residential - Double, Duplex, or Two Units - 4 Stories or Less, 2	093A215 44		Southeast Los Angeles	Yes	MI	R2RD
Los Angeles	126 99TH ST	90003	6052001034	0.000	0.000	0.193	0.000	Shortfall of Sites	0.113	Low Medium I Residential	R2-1	0	0	0	35.368	0.193		Residential - Double, Duplex, or Two Units - 4 Stories or Less, 2	091-5A205 44		Southeast Los Angeles	Yes	MI	R2RD
Los Angeles	10403 S HOOVER ST	90044	6061013027	0.000	0.000	0.193	0.000	Shortfall of Sites	0.101	Low Medium II Residential	RD2-1	0	0	0	39.587	0.193		Residential - Double, Duplex, or Two Units - 4 Stories or Less, 2	090A199 44		South Los Angeles	Yes	MI	R2RD
Los Angeles	346 E 108TH ST	90061	6073003002	0.000	0.000	0.193	0.000	Shortfall of Sites	0.185	Low Medium I Residential	R2-1	0	0	0	21.646	0.193		Residential - Five or More Units or Apartments (Any Combination) · 4 Stories or Less, 7	088-5A205 44		Southeast Los Angeles	Yes	MI	R2RD
Los Angeles	11115 COMPTON AVE	90059	6070009011	0.000	0.000	0.193	0.000	Shortfall of Sites	0.073	Low Medium II Residential	RD2-1	0	0	0	55.048	0.193		Residential - Double, Duplex, or Two Units - 4 Stories or Less, 2	087A213 44		Southeast Los Angeles	Yes	MI	R2RD
Los Angeles	22427 HALLDALE AVE	90501	7347005018	0.000	0.000	0.193	0.000	Shortfall of Sites	0.138	Low Medium II Residential	RD2-1	0	0	0	29.045	0.193		Residential - Three Units (Any Combination) - 4 Stories or Less, 3	045B193 44		Harbor Gateway	Yes	MI	R2RD
Los Angeles	1312 HYATT AVE	90744	7425001011	0.000	0.000	0.193	0.000	Shortfall of Sites	0.154	Low Medium I Residential	[Q]R2-1XL-O-CUGU	0	0	0	25.977	0.193		Residential - Three Units (Any Combination) - 4 Stories or Less, 3	033B209 44		Wilmington - Harbor City	Yes	MI	R2RD
Los Angeles	831 W 13TH ST	90731	7454023007	0.000	0.000	0.193	0.000	Shortfall of Sites	0.110	Low Medium II Residential	RD1.5-1XL	0	0	0	36.277	0.193		Residential - Double, Duplex, or Two Units - 4 Stories or Less, 2	012B197 44		San Pedro	Yes	MI	R2RD
Los Angeles	10053 SILVERTON AVE	91042	2568005022	0.000	0.000	0.193	0.000	Shortfall of Sites	0.167	Low Medium I Residential	RD3-1	0	0	0	24.003	0.193		Residential - Four Units (Any Combination) - 4 Stories or Less, 4	202-5A201 45		Sunland - Tujunga - Lake View Terrace - Shadow Hills - East La Tuna Canyon	Yes	MI	R2RD
Los Angeles	3028 BOULDER ST	90063	5178017022	0.000	0.000	0.193	0.000	Shortfall of Sites	0.158	Low Medium I Residential	R2-1-CUGU	0	0	0	25.347	0.193		Residential - Five or More Units or Apartments (Any Combination) · 4 Stories or Less, 6	127-5A227 45	21	Boyle Heights	Yes	MI	R2RD , BH CPU
Los Angeles	3235 MALABAR ST	90063	5178013022	0.000	0.000	0.193	0.000	Shortfall of Sites	0.119	Low Medium I Residential	R2-1-CUGU	0	0	0	33.507	0.193		Residential - Double, Duplex, or Two Units - 4 Stories or Less, 2	127-5A229 45	21	Boyle Heights	Yes	MI	R2RD , BH CPU
Los Angeles	3436 MACEO ST	90065	5453025019	0.000	0.000	0.193	0.000	Shortfall of Sites	0.129	Low Residential	RD3-1-CDO	0	0	0	31.115	0.193		Residential - Double, Duplex, or Two Units - 4 Stories or Less, 2	145-5A219 45		Northeast Los Angeles	Yes	MI	R2RD
Los Angeles	2656 ALICE ST	90065	5453002046	0.000	0.000	0.193	0.000	Shortfall of Sites	0.150	Low Medium I Residential	RD3-1-CDO-RIO	0	0	0	26.676	0.193		Residential - Five or More Units or Apartments (Any Combination) · 4 Stories or Less, 5	145-5A217 45		Northeast Los Angeles	Yes	MI	R2RD
Los Angeles	3216 HURON ST	90065	5446009007	0.000	0.000	0.193	0.000	Shortfall of Sites	0.143	Low Medium II Residential	RD2-1-CDO-RIO	0	0	0	27.944	0.193		Residential - Double, Duplex, or Two Units - 4 Stories or Less, 2	142-5A221 45		Northeast Los Angeles	Yes	MI	R2RD
Los Angeles	1783 ALBION ST	90031	5447026024	0.000	0.000	0.193	0.000	Shortfall of Sites	0.069	Low Medium II Residential	RD1.5-1	0	0	0	57.963	0.193		Residential - Double, Duplex, or Two Units - 4 Stories or Less, 2	136-5A219 45		Northeast Los Angeles	Yes	MI	R2RD
Los Angeles	252 BELMONT AVE	90026	5159019004	0.000	0.000	0.193	0.000	Shortfall of Sites	0.109	Low Medium Residential	RD1.5-1	0	0	0	36.654	0.193		Residential - Five or More Units or Apartments (Any Combination) · 4 Stories or Less, 6	135A207 45		Westlake	Yes	MI	R2RD
Los Angeles	674 BAILEY ST	90033	5174005037	0.000	0.000	0.193	0.000	Shortfall of Sites	0.117	Low Medium II Residential	RD1.5-1-RIO-CUGU	0	0	0	34.159	0.193		Residential - Five or More Units or Apartments (Any Combination) · 4 Stories or Less, 10	130-5A221 45		Boyle Heights	Yes	MI	R2RD
Los Angeles	520 N CUMMINGS ST	90033	5175029016	0.000	0.000	0.193	0.000	Shortfall of Sites	0.128	Low Medium II Residential	RD1.5-1-CUGU	0	0	0	31.352	0.193		Residential - Double, Duplex, or Two Units - 4 Stories or Less, 2	129A223 45		Boyle Heights	Yes	MI	R2RD
Los Angeles	1830 E 3RD ST	90033	5174019033	0.000	0.000	0.193	0.000	Shortfall of Sites	0.127	Low Medium II Residential	RD1.5-1-RIO-CUGU	0	0	0	31.550	0.193		Residential - Four Units (Any Combination) - 4 Stories or Less, 4	127-5A221 45		Boyle Heights	Yes	MI	R2RD
Los Angeles	4000 W 21ST ST	90018	5060010021	0.000	0.000	0.193	0.000	Shortfall of Sites	0.138	Low Medium II Residential	RD2-1-O-CPIO	0	0	0	28.958	0.193		Residential - Double, Duplex, or Two Units - 4 Stories or Less, 2	123B185 45		West Adams - Baldwin Hills - Leimert	Yes	MI	R2RD
Los Angeles	2122 6TH AVE	90018	5060024020	0.000	0.000	0.193	0.000	Shortfall of Sites	0.172	Low Medium II Residential	RD2-1-O-CPIO	0	0	0	23.212	0.193		Residential - Five or More Units or Apartments (Any Combination) · 4 Stories or Less, 5	123B189 45		West Adams - Baldwin Hills - Leimert	Yes	MI	R2RD
Los Angeles	916 CALZONA ST	90023	5188009008	0.000	0.000	0.193	0.000	Shortfall of Sites	0.115	Low Medium I Residential	R2-1-CUGU	0	0	0	34.878	0.193		Residential - Four Units (Any Combination) - 4 Stories or Less, 4	120A229 45	29	Boyle Heights	Yes	MI	R2RD , BH CPU
Los Angeles	1158 ESPERANZA ST	90023	5191010022	0.000	0.000	0.193	0.000	Shortfall of Sites	0.115	Low Medium I Residential	R2-1-CUGU	0	0	0	34.880	0.193		Residential - Double, Duplex, or Two Units - 4 Stories or Less, 2	118-5A227 45	21	Boyle Heights	Yes	MI	R2RD , BH CPU
Los Angeles	932 E 21ST ST	90011	5131013004	0.000	0.000	0.193	0.000	Shortfall of Sites	0.172	Low Medium I Residential	R2-1	0	0	0	23.221	0.193		Residential - Four Units (Any Combination) - 4 Stories or Less, 4	120A209 45		Southeast Los Angeles	Yes	MI	R2RD
Los Angeles	1214 W 37TH ST	90007	5040015016	0.000	0.000	0.193	0.000	Shortfall of Sites	0.166	Low Medium II Residential	RD2-1	0	0	0	24.032	0.193		Residential - Three Units (Any Combination) - 4 Stories or Less, 3	117B197 45		South Los Angeles	Yes	MI	R2RD
Los Angeles	737 E 27TH ST	90011	5128017017	0.000	0.000	0.193	0.000	Shortfall of Sites	0.148	Low Medium I Residential	R2-1	0	0	0	27.037	0.193		Residential - Double, Duplex, or Two Units - 4 Stories or Less, 2	118-5A209 45		Southeast Los Angeles	Yes	MI	R2RD
Los Angeles	1616 LEIGHTON AVE	90062	5035009006	0.000	0.000	0.193	0.000	Shortfall of Sites	0.138	Low Medium I Residential	R2-1	0	0	0	28.941	0.193		Residential - Double, Duplex, or Two Units - 4 Stories or Less, 2	114B193 45		South Los Angeles	Yes	MI	R2RD
Los Angeles	1209 E 35TH ST	90011	5114028026	0.000	0.000	0.193	0.000	Shortfall of Sites	0.105	Low Medium I Residential	R2-1	0	0	0	38.173	0.193		Residential - Double, Duplex, or Two Units - 4 Stories or Less, 2	115-5A211 45		Southeast Los Angeles	Yes	MI	R2RD
Los Angeles	382 W 41ST PL	90037	5111006001	0.000	0.000	0.193	0.000	Shortfall of Sites	0.120	Low Medium II Residential	RD2-1	0	0	0	33.451	0.193		Residential - Double, Duplex, or Two Units - 4 Stories or Less, 2	114A203 45		Southeast Los Angeles	Yes	MI	R2RD
Los Angeles	448 W 41ST PL	90037	5019027021	0.000	0.000	0.193	0.000	Shortfall of Sites	0.120	Low Medium II Residential	RD2-1	0	0	0	33.375	0.193		Residential - Three Units (Any Combination) - 4 Stories or Less, 3	114A201 45		South Los Angeles	Yes	MI	R2RD
Los Angeles	2830 W 43RD PL	90008	5023016018	0.000	0.000	0.193	0.000	Shortfall of Sites	0.101	Low Medium I Residential	R2-1	0	0	0	39.423	0.193		Residential - Double, Duplex, or Two Units - 4 Stories or Less, 2	111B189 45		West Adams - Baldwin Hills - Leimert	Yes	MI	R2RD
Los Angeles	1446 E 48TH ST	90011	5107022006	0.000	0.000	0.193	0.000	Shortfall of Sites	0.126	Low Medium I Residential	R2-1	0	0	0	31.747	0.193		Residential - Four Units (Any Combination) - 4 Stories or Less, 4	111A211 45		Southeast Los Angeles	Yes	MI	R2RD
Los Angeles	168 E 47TH PL	90011	5109003008	0.000	0.000	0.193	0.000	Shortfall of Sites	0.139	Low Medium I Residential	R2-1	0	0	0	28.680	0.193		Residential - Three Units (Any Combination) - 4 Stories or Less, 3	111A205 45		Southeast Los Angeles	Yes	MI	R2RD
Los Angeles	4806 WADSWORTH AVE	90011	5108021020	0.000	0.000	0.193	0.000	Shortfall of Sites	0.057	Low Medium I Residential	R2-1	0	0	0	69.695	0.193		Residential - Five or More Units or Apartments (Any Combination) · 4 Stories or Less, 5	111A209 45		Southeast Los Angeles	Yes	MI	R2RD
Los Angeles	220 W 47TH PL	90037	5110014019	0.000	0.000	0.193	0.000	Shortfall of Sites	0.131	Low Medium I Residential	R2-1	0	0	0	30.599	0.193		Residential - Double, Duplex, or Two Units - 4 Stories or Less, 2	111A203 45		Southeast Los Angeles	Yes	MI	R2RD
Los Angeles	715 W 52ND ST	90037	5001031019	0.000	0.000	0.193	0.000	Shortfall of Sites	0.092	Low Medium I Residential	R2-1	0	0	0	43.558	0.193		Residential - Double, Duplex, or Two Units - 4 Stories or Less, 2	108B201 45		South Los Angeles	Yes	MI	R2RD
Los Angeles	5868 S SAN PEDRO ST	90003	6006029018	0.000	0.000	0.193	0.000	Shortfall of Sites	0.060	Low Medium II Residential	RD1.5-1-CPIO	0	0	0	67.010	0.193		Residential - Double, Duplex, or Two Units - 4 Stories or Less, 2	105B205 45		Southeast Los Angeles	Yes	MI	R2RD
Los Angeles	415 E 84TH ST	90003	6030029004	0.000	0.000	0.193	0.000	Shortfall of Sites	0.119	Low Medium I Residential	R2-1	0	0	0	33.506	0.193		Residential - Four Units (Any Combination) - 4 Stories or Less, 4	097-5A207 45		Southeast Los Angeles	Yes	MI	R2RD
Los Angeles	336 W 84TH ST	90003	6040003017	0.000	0.000	0.193	0.000	Shortfall of Sites	0.134	Low Medium II Residential	RD1.5-1	0	0	0	29.752	0.193		Residential - Double, Duplex, or Two Units - 4 Stories or Less, 2	097-5A203 45		Southeast Los Angeles	Yes	MI	R2RD
Los Angeles	2158 W 84TH ST	90047	6035021001	0.000	0.000	0.193	0.000	Shortfall of Sites	0.134	Low Medium II Residential	RD1.5-1	0	0	0	29.856	0.193		Residential - Three Units (Any Combination) - 4 Stories or Less, 3	097-5A191 45		South Los Angeles	Yes	MI	R2RD
Los Angeles	613 E 87TH PL	90002	6042004051	0.000	0.000	0.193	0.000	Shortfall of Sites	0.119	Low Medium I Residential	R2-1	0	0	0	33.506	0.193		Residential - Three Units (Any Combination) - 4 Stories or Less, 3	096A207 45		Southeast Los Angeles	Yes	MI	R2RD
Los Angeles	8715 REGINA CT	90044	6038013001	0.000	0.000	0.193	0.000	Shortfall of Sites	0.133	Low Medium II Residential	RD2-1	0	0	0	30.039	0.193		Residential - Five or More Units or Apartments (Any Combination) · 4 Stories or Less, 5	096A201 45		South Los Angeles	Yes	MI	R2RD
Los Angeles	348 W 90TH ST	90003	6040031003	0.000	0.000	0.193	0.000	Shortfall of Sites	0.139	Low Medium I Residential	R2-1	0	0	0	28.844	0.193		Residential - Double, Duplex, or Two Units - 4 Stories or Less, 2	094-5A203 45		Southeast Los Angeles	Yes	MI	R2RD
Los Angeles	122 E 99TH ST	90003	6052001033	0.000	0.000	0.193	0.000	Shortfall of Sites	0.111	Low Medium I Residential	R2-1	0	0	0	35.917	0.193		Residential - Double, Duplex, or Two Units - 4 Stories or Less, 2	091-5A205 45		Southeast Los Angeles	Yes	MI	R2RD
Los Angeles	441 E 104TH ST	90003	6063013022	0.000	0.000	0.193	0.000	Shortfall of Sites	0.120	Low Medium I Residential	R2-1	0	0	0	33.322	0.193		Residential - Double, Duplex, or Two Units - 4 Stories or Less, 2	090A207 45		Southeast Los Angeles	Yes	MI	R2RD
Los Angeles	1317 E 108TH ST	90059	6065012018	0.000	0.000	0.193	0.000	Shortfall of Sites	0.174	Low Medium I Residential	R2-1	0	0	0	22.938	0.193		Residential - Double, Duplex, or Two Units - 4 Stories or Less, 2	088-5A211 45		Southeast Los Angeles	Yes	MI	R2RD
Los Angeles	350 E 108TH ST	90061	6073003001	0.000	0.000	0.193	0.000	Shortfall of Sites	0.184	Low Medium I Residential	R2-1	0	0	0	21.691	0.193		Residential - Four Units (Any Combination) - 4 Stories or Less, 4	088-5A205 45		Southeast Los Angeles	Yes	MI	R2RD
Los Angeles	708 E 108TH ST	90059	6071011018	0.000	0.000	0.193	0.000	Shortfall of Sites	0.063	Low Medium II Residential	RD2-1	0	0	0	63.207	0.193		Residential - Five or More Units or Apartments (Any Combination) · 4 Stories or Less, 6	088-5A207 45		Southeast Los Angeles	Yes	MI	R2RD
Los Angeles	131 E 111TH PL	90061	6073017022	0.000	0.000	0.193	0.000	Shortfall of Sites	0.120	Low Medium I Residential	R2-1	0	0	0	33.380	0.193		Residential - Double, Duplex, or Two Units - 4 Stories or Less, 2	087A205 45		Southeast Los Angeles	Yes	MI	R2RD
Los Angeles	924 GULF AVE	90744	7416015005	0.000	0.000	0.193	0.000	Shortfall of Sites	0.120	Low Medium II Residential	[Q]RD2-1XL-O-CUGU	0	0	0	33.354	0.193		Residential - Double, Duplex, or Two Units - 4 Stories or Less, 2	030B205 45		Wilmington - Harbor City	Yes	MI	R2RD
Los Angeles	8600 TILDEN AVE	91402	2638004003	0.000	0.000	0.193	0.000	Shortfall of Sites	0.145	Low Medium I Residential	R2-1	0	0	0	27.656	0.193		Residential - Double, Duplex, or Two Units - 4 Stories or Less, 2	192B149 46		Mission Hills - Panorama City - North Hills	Yes	MI	R2RD
Los Angeles	705 N AVENUE 50	90042	5469008015	0.000	0.000	0.193	0.000	Shortfall of Sites	0.151	Low Medium II Residential	RD2-1	0	0	0	26.450	0.193		Residential - Five or More Units or Apartments (Any Combination) · 4 Stories or Less, 5	151-5A225 46		Northeast Los Angeles	Yes	MI	R2RD
Los Angeles	1125 PRADO ST	90023	5191003004	0.000	0.000	0.193	0.000	Shortfall of Sites	0.115	Low Medium I Residential	R2-1-CUGU	0	0	0	34.807	0.193		Residential - Double, Duplex, or Two Units - 4 Stories or Less, 2	118-5A229 46	21	Boyle Heights	Yes	MI	R2RD , BH CPU

Jurisdiction Name	Site Address/Intersection	5 Digit ZIP Code	Assessor Parcel Number	Very Low-Income	Low-Income	Moderate-Income	Above Moderate-Income	Type of Shortfall	Parcel Size (Acres)	Current General Plan Designation	Current Zoning	Proposed General Plan (GP) Designation	Proposed Zoning	Minimum Density Allowed	Maximum Density Allowed	Total Capacity	Vacant/ Nonvacant	Description of Existing Uses	PIN	Base Density Per Acre	Community Plan Area	Rent Stabalization Ordinance	Income Category	Applicable Rezoning Program (Program informing values in Column Q listed first)
Los Angeles	4823 TEMPLETON ST	90032	5213038034	0.000	0.000	0.193	0.000	Shortfall of Sites	0.152	Low Medium II Residential	[Q]RD2-1D	0	0	0	26.290	0.193		Residential - Double, Duplex, or Two Units - 4 Stories or Less, 2	141A233 46		Northeast Los Angeles	Yes	MI	R2RD
Los Angeles	1326 LEMOYNE ST	90026	5419030006	0.000	0.000	0.193	0.000	Shortfall of Sites	0.085	Low Medium I Residential	R2-1VL	0	0	0	47.088	0.193		Residential - Double, Duplex, or Two Units - 4 Stories or Less, 2	139-5A209 46		Silver Lake - Echo Park - Elysian Valley	Yes	MI	R2RD
Los Angeles	1417 PORTIA ST	90026	5406006033	0.000	0.000	0.193	0.000	Shortfall of Sites	0.117	Low Medium II Residential	RD1.5-1VL	0	0	0	34.108	0.193		Residential - Double, Duplex, or Two Units - 4 Stories or Less, 2	139-5A211 46		Silver Lake - Echo Park - Elysian Valley	Yes	MI	R2RD
Los Angeles	2134 CLINTON ST	90026	5402039014	0.000	0.000	0.193	0.000	Shortfall of Sites	0.119	Low Medium II Residential	RD1.5-1VL	0	0	0	33.525	0.193		Residential - Double, Duplex, or Two Units - 4 Stories or Less, 2	138A207 46		Silver Lake - Echo Park - Elysian Valley	Yes	MI	R2RD
Los Angeles	807 FOREST AVE	90033	5177018015	0.000	0.000	0.193	0.000	Shortfall of Sites	0.105	Low Medium II Residential	RD1.5-1-CUGU	0	0	0	38.105	0.193		Residential - Four Units (Any Combination) - 4 Stories or Less, 4	129A227 46		Boyle Heights	Yes	MI	R2RD
Los Angeles	1618 S CURSON AVE	90019	5069022013	0.000	0.000	0.193	0.000	Shortfall of Sites	0.116	Low Medium I Residential	R2-1-O	0	0	0	34.391	0.193		Residential - Double, Duplex, or Two Units - 4 Stories or Less, 2	126B177 46		Wilshire	Yes	MI	R2RD
Los Angeles	2246 S COCHRAN AVE	90016	5063009064	0.000	0.000	0.193	0.000	Shortfall of Sites	0.110	Low Medium I Residential	R2-1	0	0	0	36.300	0.193		Residential - Three Units (Any Combination) - 4 Stories or Less, 3	123B177 46		West Adams - Baldwin Hills - Leimert	Yes	MI	R2RD
Los Angeles	2124 10TH AVE	90018	5060015024	0.000	0.000	0.193	0.000	Shortfall of Sites	0.172	Low Medium II Residential	RD2-1-O-CPIO	0	0	0	23.203	0.193		Residential - Three Units (Any Combination) - 4 Stories or Less, 3	123B185 46		West Adams - Baldwin Hills - Leimert	Yes	MI	R2RD
Los Angeles	2125 6TH AVE	90018	5060021006	0.000	0.000	0.193	0.000	Shortfall of Sites	0.173	Low Medium II Residential	RD2-1-O-CPIO	0	0	0	23.174	0.193		Residential - Four Units (Any Combination) - 4 Stories or Less, 4	123B189 46		West Adams - Baldwin Hills - Leimert	Yes	MI	R2RD
Los Angeles	2743 S REDONDO BLVD	90016	5043014026	0.000	0.000	0.193	0.000	Shortfall of Sites	0.110	Low Medium II Residential	RD1.5-1	0	0	0	36.299	0.193		Residential - Four Units (Any Combination) - 4 Stories or Less, 4	120B177 46		West Adams - Baldwin Hills - Leimert	Yes	MI	R2RD
Los Angeles	1208 W 37TH ST	90007	5040015017	0.000	0.000	0.193	0.000	Shortfall of Sites	0.166	Low Medium II Residential	RD2-1	0	0	0	24.032	0.193		Residential - Five or More Units or Apartments (Any Combination) - 4 Stories or Less, 6	117B197 46		South Los Angeles	Yes	MI	R2RD
Los Angeles	3023 OBAMA BLVD	90018	5044011014	0.000	0.000	0.193	0.000	Shortfall of Sites	0.172	Low Medium II Residential	RD2-1	0	0	0	23.260	0.193		Residential - Double, Duplex, or Two Units - 4 Stories or Less, 2	117B185 46		West Adams - Baldwin Hills - Leimert	Yes	MI	R2RD
Los Angeles	244 E 30TH ST	90011	5128005017	0.000	0.000	0.193	0.000	Shortfall of Sites	0.072	Low Medium II Residential	RD1.5-1	0	0	0	55.772	0.193		Residential - Five or More Units or Apartments (Any Combination) - 4 Stories or Less, 7	118-5A205 46		Southeast Los Angeles	Yes	MI	R2RD
Los Angeles	808 E ADAMS BLVD	90011	5128018011	0.000	0.000	0.193	0.000	Shortfall of Sites	0.172	Low Medium I Residential	R2-1	0	0	0	23.225	0.193		Residential - Double, Duplex, or Two Units - 4 Stories or Less, 2	118-5A209 46		Southeast Los Angeles	Yes	MI	R2RD
Los Angeles	842 E 31ST ST	90011	5120026011	0.000	0.000	0.193	0.000	Shortfall of Sites	0.121	Low Medium II Residential	RD2-1	0	0	0	33.176	0.193		Residential - Double, Duplex, or Two Units - 4 Stories or Less, 2	117A209 46		Southeast Los Angeles	Yes	MI	R2RD
Los Angeles	1203 E 35TH ST	90011	5114028027	0.000	0.000	0.193	0.000	Shortfall of Sites	0.131	Low Medium I Residential	R2-1	0	0	0	30.560	0.193		Residential - Three Units (Any Combination) - 4 Stories or Less, 3	115-5A211 46		Southeast Los Angeles	Yes	MI	R2RD
Los Angeles	2900 W 43RD PL	90008	5023016017	0.000	0.000	0.193	0.000	Shortfall of Sites	0.101	Low Medium I Residential	R2-1	0	0	0	39.428	0.193		Residential - Double, Duplex, or Two Units - 4 Stories or Less, 2	111B189 46		West Adams - Baldwin Hills - Leimert	Yes	MI	R2RD
Los Angeles	1460 E 48TH ST	90011	5107022005	0.000	0.000	0.193	0.000	Shortfall of Sites	0.129	Low Medium I Residential	R2-1	0	0	0	31.018	0.193		Residential - Double, Duplex, or Two Units - 4 Stories or Less, 2	111A211 46		Southeast Los Angeles	Yes	MI	R2RD
Los Angeles	460 W 47TH PL	90037	5018036006	0.000	0.000	0.193	0.000	Shortfall of Sites	0.144	Low Medium II Residential	RD2-1	0	0	0	27.870	0.193		Residential - Double, Duplex, or Two Units - 4 Stories or Less, 2	111A201 46		South Los Angeles	Yes	MI	R2RD
Los Angeles	224 W 47TH PL	90037	5110014020	0.000	0.000	0.193	0.000	Shortfall of Sites	0.131	Low Medium I Residential	R2-1	0	0	0	30.649	0.193		Residential - Double, Duplex, or Two Units - 4 Stories or Less, 2	111A203 46		Southeast Los Angeles	Yes	MI	R2RD
Los Angeles	1623 W 59TH ST	90047	6002007026	0.000	0.000	0.193	0.000	Shortfall of Sites	0.077	Low Medium I Residential	R2-1	0	0	0	51.699	0.193		Residential - Double, Duplex, or Two Units - 4 Stories or Less, 2	105B193 46		South Los Angeles	Yes	MI	R2RD
Los Angeles	411 E 84TH ST	90003	6030029003	0.000	0.000	0.193	0.000	Shortfall of Sites	0.119	Low Medium I Residential	R2-1	0	0	0	33.505	0.193		Residential - Three Units (Any Combination) - 4 Stories or Less, 3	097-5A207 46		Southeast Los Angeles	Yes	MI	R2RD
Los Angeles	606 W 87TH ST	90044	6038013002	0.000	0.000	0.193	0.000	Shortfall of Sites	0.166	Low Medium II Residential	RD2-1	0	0	0	24.032	0.193		Residential - Double, Duplex, or Two Units - 4 Stories or Less, 2	096A201 46		South Los Angeles	Yes	MI	R2RD
Los Angeles	352 W 90TH ST	90003	6040031002	0.000	0.000	0.193	0.000	Shortfall of Sites	0.139	Low Medium I Residential	R2-1	0	0	0	28.844	0.193		Residential - Double, Duplex, or Two Units - 4 Stories or Less, 2	094-5A203 46		Southeast Los Angeles	Yes	MI	R2RD
Los Angeles	118 E 99TH ST	90003	6052001009	0.000	0.000	0.193	0.000	Shortfall of Sites	0.117	Low Medium I Residential	R2-1	0	0	0	34.161	0.193		Residential - Three Units (Any Combination) - 4 Stories or Less, 3	091-5A205 46		Southeast Los Angeles	Yes	MI	R2RD
Los Angeles	437 W 104TH ST	90003	6061029028	0.000	0.000	0.193	0.000	Shortfall of Sites	0.104	Low Medium I Residential	R2-1	0	0	0	38.525	0.193		Residential - Double, Duplex, or Two Units - 4 Stories or Less, 2	090A201 46		South Los Angeles	Yes	MI	R2RD
Los Angeles	1311 E 108TH ST	90059	6065012007	0.000	0.000	0.193	0.000	Shortfall of Sites	0.198	Low Medium I Residential	R2-1	0	0	0	20.199	0.193		Residential - Three Units (Any Combination) - 4 Stories or Less, 3	088-5A211 46		Southeast Los Angeles	Yes	MI	R2RD
Los Angeles	650 W 108TH ST	90044	6061021002	0.000	0.000	0.193	0.000	Shortfall of Sites	0.111	Low Medium II Residential	RD2-1	0	0	0	35.876	0.193		Residential - Four Units (Any Combination) - 4 Stories or Less, 4	088-5A201 46		South Los Angeles	Yes	MI	R2RD
Los Angeles	440 W 111TH PL	90061	6075029007	0.000	0.000	0.193	0.000	Shortfall of Sites	0.158	Low Medium I Residential	R2-1	0	0	0	25.251	0.193		Residential - Three Units (Any Combination) - 4 Stories or Less, 3	087A201 46		South Los Angeles	Yes	MI	R2RD
Los Angeles	921 BAY VIEW AVE	90744	7416022033	0.000	0.000	0.193	0.000	Shortfall of Sites	0.161	Low Medium II Residential	[Q]RD2-1XL-O-CUGU	0	0	0	24.899	0.193		Residential - Three Units (Any Combination) - 4 Stories or Less, 3	030B205 46		Wilmington - Harbor City	Yes	MI	R2RD
Los Angeles	823 W 13TH ST	90731	7454023008	0.000	0.000	0.193	0.000	Shortfall of Sites	0.110	Low Medium II Residential	RD1.5-1XL	0	0	0	36.275	0.193		Residential - Double, Duplex, or Two Units - 4 Stories or Less, 2	012B197 46		San Pedro	Yes	MI	R2RD
Los Angeles	14876 POLK ST	91342	2506032008	0.000	0.000	0.193	0.000	Shortfall of Sites	0.154	Low Medium I Residential	R2-1	0	0	0	25.892	0.193		Residential - Double, Duplex, or Two Units - 4 Stories or Less, 2	219B149 47		Sylmar	Yes	MI	R2RD
Los Angeles	6150 SPRINGVALE DR	90042	5486018011	0.000	0.000	0.193	0.000	Shortfall of Sites	0.117	Low Medium II Residential	RD1.5-1	0	0	0	34.173	0.193		Residential - Four Units (Any Combination) - 4 Stories or Less, 4	156A231 47		Northeast Los Angeles	Yes	MI	R2RD
Los Angeles	3025 PERLITA AVE	90039	5436032033	0.000	0.000	0.193	0.000	Shortfall of Sites	0.124	Low Medium II Residential	[Q]RD1.5-1-RIO	0	0	0	32.284	0.193		Residential - Five or More Units or Apartments (Any Combination) - 4 Stories or Less, 12	151-5A211 47		Northeast Los Angeles	Yes	MI	R2RD
Los Angeles	1245 N COMMONWEALTH AVE	90029	5542022023	0.000	0.000	0.193	0.000	Shortfall of Sites	0.144	Low Medium I Residential	R2-1XL	0	0	0	27.851	0.193		Residential - Four Units (Any Combination) - 4 Stories or Less, 4	145-5A201 47		Hollywood	Yes	MI	R2RD
Los Angeles	1152 EUCLID AVE	90023	5190009027	0.000	0.000	0.193	0.000	Shortfall of Sites	0.110	Low Medium I Residential	R2-1-CUGU	0	0	0	36.307	0.193		Residential - Double, Duplex, or Two Units - 4 Stories or Less, 2	120A223 47	21	Boyle Heights	Yes	MI	R2RD , BH CPU
Los Angeles	3316 BESWICK ST	90023	5190002009	0.000	0.000	0.193	0.000	Shortfall of Sites	0.129	Low Medium I Residential	R2-1-CUGU	0	0	0	30.984	0.193		Residential - Double, Duplex, or Two Units - 4 Stories or Less, 2	120A225 47	21	Boyle Heights	Yes	MI	R2RD , BH CPU
Los Angeles	1142 MIRASOL ST	90023	5191007016	0.000	0.000	0.193	0.000	Shortfall of Sites	0.115	Low Medium I Residential	R2-1-CUGU	0	0	0	34.842	0.193		Residential - Double, Duplex, or Two Units - 4 Stories or Less, 2	118-5A227 47	21	Boyle Heights	Yes	MI	R2RD , BH CPU
Los Angeles	837 N WILTON PL	90038	5535004009	0.000	0.000	0.193	0.000	Shortfall of Sites	0.133	Low Medium I Residential	R2-1XL	0	0	0	30.016	0.193		Residential - Double, Duplex, or Two Units - 4 Stories or Less, 2	141B189 47		Hollywood	Yes	MI	R2RD
Los Angeles	1914 KENT ST	90026	5404008022	0.000	0.000	0.193	0.000	Shortfall of Sites	0.129	Low Medium II Residential	RD2-1VL	0	0	0	31.102	0.193		Residential - Three Units (Any Combination) - 4 Stories or Less, 3	138A207 47		Silver Lake - Echo Park - Elysian Valley	Yes	MI	R2RD
Los Angeles	4031 W 22ND PL	90018	5060010014	0.000	0.000	0.193	0.000	Shortfall of Sites	0.138	Low Medium II Residential	RD2-1-O-CPIO	0	0	0	29.040	0.193		Residential - Three Units (Any Combination) - 4 Stories or Less, 3	123B185 47		West Adams - Baldwin Hills - Leimert	Yes	MI	R2RD
Los Angeles	665 S CHICAGO ST	90023	5183022025	0.000	0.000	0.193	0.000	Shortfall of Sites	0.095	Low Medium II Residential	RD1.5-1-CUGU	0	0	0	42.079	0.193		Residential - Double, Duplex, or Two Units - 4 Stories or Less, 2	124-5A221 47		Boyle Heights	Yes	MI	R2RD
Los Angeles	608 E 23RD ST	90011	5127008003	0.000	0.000	0.193	0.000	Shortfall of Sites	0.138	Low Medium II Residential	RD1.5-1	0	0	0	29.040	0.193		Residential - Four Units (Any Combination) - 4 Stories or Less, 4	120A207 47		Southeast Los Angeles	Yes	MI	R2RD
Los Angeles	1648 W 37TH ST	90018	5041025013	0.000	0.000	0.193	0.000	Shortfall of Sites	0.171	Low Medium I Residential	R2-1-O	0	0	0	23.448	0.193		Residential - Double, Duplex, or Two Units - 4 Stories or Less, 2	117B193 47		South Los Angeles	Yes	MI	R2RD
Los Angeles	1204 W 37TH ST	90007	5040015018	0.000	0.000	0.193	0.000	Shortfall of Sites	0.166	Low Medium II Residential	RD2-1	0	0	0	24.032	0.193		Residential - Double, Duplex, or Two Units - 4 Stories or Less, 2	117B197 47		South Los Angeles	Yes	MI	R2RD
Los Angeles	734 E 32ND ST	90011	5120024006	0.000	0.000	0.193	0.000	Shortfall of Sites	0.124	Low Medium II Residential	RD1.5-1	0	0	0	32.134	0.193		Residential - Four Units (Any Combination) - 4 Stories or Less, 4	117A207 47		Southeast Los Angeles	Yes	MI	R2RD
Los Angeles	462 W 41ST PL	90037	5019027019	0.000	0.000	0.193	0.000	Shortfall of Sites	0.120	Low Medium II Residential	RD2-1	0	0	0	33.358	0.193		Residential - Four Units (Any Combination) - 4 Stories or Less, 4	114A201 47		South Los Angeles	Yes	MI	R2RD
Los Angeles	1181 E 42ND ST	90011	5115026020	0.000	0.000	0.193	0.000	Shortfall of Sites	0.086	Low Medium I Residential	R2-1	0	0	0	46.507	0.193		Residential - Double, Duplex, or Two Units - 4 Stories or Less, 2	114A209 47		Southeast Los Angeles	Yes	MI	R2RD
Los Angeles	158 E 47TH PL	90011	5109003054	0.000	0.000	0.193	0.000	Shortfall of Sites	0.140	Low Medium I Residential	R2-1	0	0	0	28.489	0.193		Residential - Double, Duplex, or Two Units - 4 Stories or Less, 2	111A205 47		Southeast Los Angeles	Yes	MI	R2RD
Los Angeles	468 W 47TH PL	90037	5018036035	0.000	0.000	0.193	0.000	Shortfall of Sites	0.137	Low Medium II Residential	RD2-1	0	0	0	29.166	0.193		Residential - Five or More Units or Apartments (Any Combination) - 4 Stories or Less, 9	111A201 47		South Los Angeles	Yes	MI	R2RD
Los Angeles	228 W 47TH PL	90037	5110014021	0.000	0.000	0.193	0.000	Shortfall of Sites	0.130	Low Medium I Residential	R2-1	0	0	0	30.699	0.193		Residential - Double, Duplex, or Two Units - 4 Stories or Less, 2	111A203 47		Southeast Los Angeles	Yes	MI	R2RD
Los Angeles	1700 W 51ST PL	90062	5003005029	0.000	0.000	0.193	0.000	Shortfall of Sites	0.133	Low Medium I Residential	R2-1-CPIO	0	0	0	29.979	0.193		Residential - Double, Duplex, or Two Units - 4 Stories or Less, 2	108B193 47		South Los Angeles	Yes	MI	R2RD
Los Angeles	1617 W 59TH ST	90047	6002007027	0.000	0.000	0.193	0.000	Shortfall of Sites	0.077	Low Medium I Residential	R2-1	0	0	0	52.011	0.193		Residential - Double, Duplex, or Two Units - 4 Stories or Less, 2	105B193 47		South Los Angeles	Yes	MI	R2RD
Los Angeles	1123 W 59TH ST	90044	6003006021	0.000	0.000	0.193	0.000	Shortfall of Sites	0.110	Low Medium I Residential	R2-1	0	0	0	36.275	0.193		Residential - Double, Duplex, or Two Units - 4 Stories or Less, 2	105B197 47		South Los Angeles	Yes	MI	R2RD
Los Angeles	5870 WOODLAWN AVE	90003	6006002012	0.000	0.000	0.193	0.000	Shortfall of Sites	0.118	Low Medium II Residential	RD1.5-1-CPIO	0	0	0	33.765	0.193		Residential - Double, Duplex, or Two Units - 4 Stories or Less, 2	105B205 47		Southeast Los Angeles	Yes	MI	R2RD
Los Angeles	405 E 84TH ST	90003	6030029002	0.000	0.000	0.193	0.000	Shortfall of Sites	0.119	Low Medium I Residential	R2-1	0	0	0	33.506	0.193		Residential - Three Units (Any Combination) - 4 Stories or Less, 3	097-5A207 47		Southeast Los Angeles	Yes	MI	R2RD
Los Angeles	2250 E 103RD ST	90002	6066015041	0.000	0.000	0.193	0.000	Shortfall of Sites	0.075	Low Medium II Residential	RD2-1	0	0	0	53.575	0.193		Residential - Three Units (Any Combination) - 4 Stories or Less, 3	091-5A217 47		Southeast Los Angeles	Yes	MI	R2RD
Los Angeles	1309 E 108TH ST	90059	6065012006	0.000	0.000	0.193	0.000	Shortfall of Sites	0.198	Low Medium I Residential	R2-1	0	0	0	20.191	0.193		Residential - Three Units (Any Combination) - 4 Stories or Less, 3	088-5A211 47		Southeast Los Angeles	Yes	MI	R2RD
Los Angeles	146 E 108TH ST	90061	6073001005	0.000	0.000	0.193	0.000	Shortfall of Sites	0.115	Low Medium I Residential	R2-1	0	0	0	34.774	0.193		Residential - Four Units (Any Combination) - 4 Stories or Less, 4	088-5A205 47		Southeast Los Angeles	Yes	MI	R2RD
Los Angeles	714 E 108TH ST	90059	6071011022	0.000	0.000	0.193	0.000	Shortfall of Sites	0.063	Low Medium II Residential	RD2-1	0	0	0	63.211	0.193		Residential - Five or More Units or Apartments (Any Combination) - 4 Stories or Less, 8	088-5A207 47		Southeast Los Angeles	Yes	MI	R2RD
Los Angeles	10808 S HOOVER ST	90044	6061021001	0.000	0.000	0.193	0.000	Shortfall of Sites	0.117	Low Medium II Residential	RD2-1	0	0	0	34.182	0.193		Residential - Four Units (Any Combination) - 4 Stories or Less, 4	088-5A201 47		South Los Angeles	Yes	MI	R2RD
Los Angeles	125 E 111TH PL	90061	6073017020	0.000	0.000	0.193	0.000	Shortfall of Sites	0.120	Low Medium I Residential	R2-1	0	0	0	33.382	0.193		Residential - Double, Duplex, or Two Units - 4 Stories or Less, 2	087A205 47		Southeast Los Angeles	Yes	MI	R2RD
Los Angeles	819 E 111TH DR	90059	6072018018	0.000	0.000	0.193	0.000	Shortfall of Sites	0.265	Low Medium I Residential	R2-1	0	0	0	15.074	0.193		Residential - Five or More Units or Apartments (Any Combination) - 4 Stories or Less, 8	087A209 47		Southeast Los Angeles	Yes	MI	R2RD
Los Angeles	1314 EUBANK AVE	90744	7422022013	0.000	0.000	0.193	0.000	Shortfall of Sites	0.153	Low Medium I Residential	[Q]R2-1XL-O-CUGU	0	0	0	26.199	0.193		Residential - Double, Duplex, or Two Units - 4 Stories or Less, 2	033B209 47		Wilmington - Harbor City	Yes	MI	R2RD
Los Angeles	10872 SUTTER AVE	91331	2535015005	0.000	0.000	0.193	0.000	Shortfall of Sites	0.081	Low Medium II Residential	RD1.5-1-O-CUGU	0	0	0	49.085	0.193		Residential - Four Units (Any Combination) - 4 Stories or Less, 4	207B157 48		Arleta - Pacoima	Yes	MI	R2RD

Jurisdiction Name	Site Address/Intersection	5 Digit ZIP Code	Assessor Parcel Number	Very Low-Income	Low-Income	Moderate-Income	Above Moderate-Income	Type of Shortfall	Parcel Size (Acres)	Current General Plan Designation	Current Zoning	Proposed General Plan (GP) Designation	Proposed Zoning	Minimum Density Allowed	Maximum Density Allowed	Total Capacity	Vacant/ Nonvacant	Description of Existing Uses	PIN	Base Density Per Acre	Community Plan Area	Rent Stabalization Ordinance	Income Category	Applicable Rezoning Program (Program informing values in Column Q listed first)
Los Angeles	4603 LA MIRADA AVE	90029	5542018015	0.000	0.000	0.193	0.000	Shortfall of Sites	0.090	Low Medium II Residential	RD1.5-1XL	0	0	0	44.224	0.193		Residential - Three Units (Any Combination) - 4 Stories or Less, 3	144B197 48		Hollywood	Yes	MI	R2RD
Los Angeles	4304 NORMAL AVE	90029	5539015002	0.000	0.000	0.193	0.000	Shortfall of Sites	0.104	Low Medium II Residential	RD1.5-1XL	0	0	0	38.623	0.193		Residential - Five or More Units or Apartments (Any Combination) · 4 Stories or Less, 8	141B197 48		Hollywood	Yes	MI	R2RD
Los Angeles	830 N RIDGEWOOD PL	90038	5535004020	0.000	0.000	0.193	0.000	Shortfall of Sites	0.133	Low Medium II Residential	RD1.5-1XL	0	0	0	30.071	0.193		Residential - Three Units (Any Combination) - 4 Stories or Less, 3	141B189 48		Hollywood	Yes	MI	R2RD
Los Angeles	3136 MALABAR ST	90063	5178015010	0.000	0.000	0.193	0.000	Shortfall of Sites	0.074	Public Facilities	R2-1-CUGU	0	0	0	53.714	0.193		Residential - Double, Duplex, or Two Units - 4 Stories or Less, 2	127-5A227 48	21	Boyle Heights	Yes	MI	R2RD , BH CPU
Los Angeles	3210 E 2ND ST	90063	5179010014	0.000	0.000	0.193	0.000	Shortfall of Sites	0.115	Low Medium I Residential	R2-1-CUGU	0	0	0	34.900	0.193		Residential - Double, Duplex, or Two Units - 4 Stories or Less, 2	124-5A227 48	21	Boyle Heights	Yes	MI	R2RD , BH CPU
Los Angeles	1121 ORME AVE	90023	5170004002	0.000	0.000	0.193	0.000	Shortfall of Sites	0.119	Low Medium I Residential	R2-1-CUGU	0	0	0	33.508	0.193		Residential - Double, Duplex, or Two Units - 4 Stories or Less, 2	121-5A221 48	21	Boyle Heights	Yes	MI	R2RD , BH CPU
Los Angeles	3548 OPAL ST	90023	5191016008	0.000	0.000	0.193	0.000	Shortfall of Sites	0.115	Low Medium I Residential	R2-1-CUGU	0	0	0	34.681	0.193		Residential - Double, Duplex, or Two Units - 4 Stories or Less, 2	118-5A227 48	21	Boyle Heights	Yes	MI	R2RD , BH CPU
Los Angeles	1033 WATERLOO ST	90026	5402019012	0.000	0.000	0.193	0.000	Shortfall of Sites	0.178	Low Medium II Residential	RD2-1VL	0	0	0	22.465	0.193		Residential - Five or More Units or Apartments (Any Combination) · 4 Stories or Less, 5	139-5A205 48		Silver Lake - Echo Park - Elysian Valley	Yes	MI	R2RD
Los Angeles	1424 PORTIA ST	90026	5406006014	0.000	0.000	0.193	0.000	Shortfall of Sites	0.165	Low Medium II Residential	RD2-1VL	0	0	0	24.303	0.193		Residential - Five or More Units or Apartments (Any Combination) · 4 Stories or Less, 6	139-5A211 48		Silver Lake - Echo Park - Elysian Valley	Yes	MI	R2RD
Los Angeles	139 N CARONDELET ST	90026	5157009017	0.000	0.000	0.193	0.000	Shortfall of Sites	0.129	Low Medium Residential	RD5-1	0	0	0	30.910	0.193		Residential - Three Units (Any Combination) - 4 Stories or Less, 3	136-5A203 48		Westlake	Yes	MI	R2RD
Los Angeles	3006 W 2ND ST	90057	5155006001	0.000	0.000	0.193	0.000	Shortfall of Sites	0.110	Low Medium Residential	RD1.5-1	0	0	0	36.266	0.193		Residential - Five or More Units or Apartments (Any Combination) · 4 Stories or Less, 10	136-5A201 48		Westlake	Yes	MI	R2RD
Los Angeles	1543 COUNCIL ST	90026	5159020002	0.000	0.000	0.193	0.000	Shortfall of Sites	0.137	Low Medium Residential	RD2-1	0	0	0	29.145	0.193		Residential - Five or More Units or Apartments (Any Combination) · 4 Stories or Less, 8	135A207 48		Westlake	Yes	MI	R2RD
Los Angeles	2705 WINTER ST	90033	5177019002	0.000	0.000	0.193	0.000	Shortfall of Sites	0.134	Low Medium II Residential	RD1.5-1-CUGU	0	0	0	29.775	0.193		Residential - Double, Duplex, or Two Units - 4 Stories or Less, 2	129A225 48		Boyle Heights	Yes	MI	R2RD
Los Angeles	4860 FERNDALE ST	90016	5057027029	0.000	0.000	0.193	0.000	Shortfall of Sites	0.152	Low Medium I Residential	R2-1	0	0	0	26.281	0.193		Residential - Three Units (Any Combination) - 4 Stories or Less, 3	120B181 48		West Adams - Baldwin Hills - Leimert	Yes	MI	R2RD
Los Angeles	2823 EXPOSITION PL	90018	5044019003	0.000	0.000	0.193	0.000	Shortfall of Sites	0.104	Low Medium II Residential	RD2-1	0	0	0	38.476	0.193		Residential - Double, Duplex, or Two Units - 4 Stories or Less, 2	117B185 48		West Adams - Baldwin Hills - Leimert	Yes	MI	R2RD
Los Angeles	811 E 32ND ST	90011	5120026029	0.000	0.000	0.193	0.000	Shortfall of Sites	0.122	Low Medium II Residential	RD1.5-1	0	0	0	32.697	0.193		Residential - Double, Duplex, or Two Units - 4 Stories or Less, 2	117A207 48		Southeast Los Angeles	Yes	MI	R2RD
Los Angeles	3817 WALL ST	90011	5121024018	0.000	0.000	0.193	0.000	Shortfall of Sites	0.101	Low Medium I Residential	R2-1	0	0	0	39.626	0.193		Residential - Double, Duplex, or Two Units - 4 Stories or Less, 2	115-5A205 48		Southeast Los Angeles	Yes	MI	R2RD
Los Angeles	4125 MCKINLEY AVE	90011	5115001002	0.000	0.000	0.193	0.000	Shortfall of Sites	0.114	Low Medium II Residential	RD2-1	0	0	0	35.203	0.193		Residential - Double, Duplex, or Two Units - 4 Stories or Less, 2	114A207 48		Southeast Los Angeles	Yes	MI	R2RD
Los Angeles	1462 E 48TH ST	90011	5107022004	0.000	0.000	0.193	0.000	Shortfall of Sites	0.135	Low Medium I Residential	R2-1	0	0	0	29.631	0.193		Residential - Double, Duplex, or Two Units - 4 Stories or Less, 2	111A211 48		Southeast Los Angeles	Yes	MI	R2RD
Los Angeles	232 W 47TH PL	90037	5110014022	0.000	0.000	0.193	0.000	Shortfall of Sites	0.130	Low Medium I Residential	R2-1	0	0	0	30.750	0.193		Residential - Double, Duplex, or Two Units - 4 Stories or Less, 2	111A203 48		Southeast Los Angeles	Yes	MI	R2RD
Los Angeles	1119 W 59TH ST	90044	6003006020	0.000	0.000	0.193	0.000	Shortfall of Sites	0.110	Low Medium I Residential	R2-1	0	0	0	36.275	0.193		Residential - Double, Duplex, or Two Units - 4 Stories or Less, 2	105B197 48		South Los Angeles	Yes	MI	R2RD
Los Angeles	401 E 84TH ST	90003	6030029001	0.000	0.000	0.193	0.000	Shortfall of Sites	0.149	Low Medium I Residential	R2-1	0	0	0	26.805	0.193		Residential - Three Units (Any Combination) - 4 Stories or Less, 3	097-5A207 48		Southeast Los Angeles	Yes	MI	R2RD
Los Angeles	8320 S HARVARD BLVD	90047	6034018024	0.000	0.000	0.193	0.000	Shortfall of Sites	0.104	Low Medium II Residential	RD2-1	0	0	0	38.535	0.193		Residential - Double, Duplex, or Two Units - 4 Stories or Less, 2	097-5A195 48		South Los Angeles	Yes	MI	R2RD
Los Angeles	620 W 87TH ST	90044	6038013004	0.000	0.000	0.193	0.000	Shortfall of Sites	0.133	Low Medium II Residential	RD2-1	0	0	0	30.040	0.193		Residential - Three Units (Any Combination) - 4 Stories or Less, 3	096A201 48		South Los Angeles	Yes	MI	R2RD
Los Angeles	1301 E 108TH ST	90059	6065011009	0.000	0.000	0.193	0.000	Shortfall of Sites	0.174	Low Medium I Residential	R2-1	0	0	0	22.942	0.193		Residential - Four Units (Any Combination) - 4 Stories or Less, 4	088-5A211 48		Southeast Los Angeles	Yes	MI	R2RD
Los Angeles	119 E 111TH PL	90061	6073017019	0.000	0.000	0.193	0.000	Shortfall of Sites	0.120	Low Medium I Residential	R2-1	0	0	0	33.383	0.193		Residential - Double, Duplex, or Two Units - 4 Stories or Less, 2	087A205 48		Southeast Los Angeles	Yes	MI	R2RD
Los Angeles	1121 E 111TH DR	90059	6072019002	0.000	0.000	0.193	0.000	Shortfall of Sites	0.059	Low Medium I Residential	R2-1	0	0	0	67.269	0.193		Residential - Double, Duplex, or Two Units - 4 Stories or Less, 2	087A209 48		Southeast Los Angeles	Yes	MI	R2RD
Los Angeles	16703 S HOOVER ST	90247	6121008001	0.000	0.000	0.193	0.000	Shortfall of Sites	0.199	Low Medium II Residential	R2-1	0	0	0	20.144	0.193		Residential - Double, Duplex, or Two Units - 4 Stories or Less, 2	066B201 48		Harbor Gateway	Yes	MI	R2RD
Los Angeles	3510 WARWICK AVE	90032	5219017012	0.000	0.000	0.193	0.000	Shortfall of Sites	0.172	Low Medium I Residential	R2-1	0	0	0	23.237	0.193		Residential - Three Units (Any Combination) - 4 Stories or Less, 3	142-5A235 49		Northeast Los Angeles	Yes	MI	R2RD
Los Angeles	1433 SUTHERLAND ST	90026	5406006006	0.000	0.000	0.193	0.000	Shortfall of Sites	0.165	Low Medium II Residential	RD2-1VL	0	0	0	24.227	0.193		Residential - Double, Duplex, or Two Units - 4 Stories or Less, 2	139-5A211 49		Silver Lake - Echo Park - Elysian Valley	Yes	MI	R2RD
Los Angeles	217 ROSEMONT AVE	90026	5157012017	0.000	0.000	0.193	0.000	Shortfall of Sites	0.183	Low Medium Residential	RD2-1	0	0	0	21.804	0.193		Residential - Double, Duplex, or Two Units - 4 Stories or Less, 2	136-5A205 49		Westlake	Yes	MI	R2RD
Los Angeles	220 S HOOVER ST	90004	5155007010	0.000	0.000	0.193	0.000	Shortfall of Sites	0.093	Low Medium Residential	RD1.5-1	0	0	0	43.055	0.193		Residential - Four Units (Any Combination) - 4 Stories or Less, 4	136-5A201 49		Westlake	Yes	MI	R2RD
Los Angeles	2001 CITY VIEW AVE	90033	5175021015	0.000	0.000	0.193	0.000	Shortfall of Sites	0.092	Low Medium I Residential	R2-1-CUGU	0	0	0	43.371	0.193		Residential - Double, Duplex, or Two Units - 4 Stories or Less, 2	130-5A223 49	21	Boyle Heights	Yes	MI	R2RD , BH CPU
Los Angeles	510 S CONCORD ST	90063	5186007071	0.000	0.000	0.193	0.000	Shortfall of Sites	0.126	Low Medium I Residential	R2-1-CUGU	0	0	0	31.674	0.193		Residential - Double, Duplex, or Two Units - 4 Stories or Less, 2	123A227 49	21	Boyle Heights	Yes	MI	R2RD , BH CPU
Los Angeles	2219 ALSACE AVE	90016	5062009020	0.000	0.000	0.193	0.000	Shortfall of Sites	0.116	Low Medium II Residential	RD2-1	0	0	0	34.591	0.193		Residential - Double, Duplex, or Two Units - 4 Stories or Less, 2	123B177 49		West Adams - Baldwin Hills - Leimert	Yes	MI	R2RD
Los Angeles	1640 W 37TH ST	90018	5041025015	0.000	0.000	0.193	0.000	Shortfall of Sites	0.172	Low Medium I Residential	R2-1-O	0	0	0	23.262	0.193		Residential - Three Units (Any Combination) - 4 Stories or Less, 3	117B193 49		South Los Angeles	Yes	MI	R2RD
Los Angeles	1165 E 28TH ST	90011	5119013033	0.000	0.000	0.193	0.000	Shortfall of Sites	0.147	Low Medium II Residential	RD2-1	0	0	0	27.212	0.193		Residential - Three Units (Any Combination) - 4 Stories or Less, 3	117A211 49		Southeast Los Angeles	Yes	MI	R2RD
Los Angeles	1552 E 32ND ST	90011	5117007025	0.000	0.000	0.193	0.000	Shortfall of Sites	0.109	Low Medium I Residential	R2-1	0	0	0	36.673	0.193		Residential - Four Units (Any Combination) - 4 Stories or Less, 4	115-5A213 49		Southeast Los Angeles	Yes	MI	R2RD
Los Angeles	801 E 41ST PL	90011	5115001003	0.000	0.000	0.193	0.000	Shortfall of Sites	0.112	Low Medium II Residential	RD2-1	0	0	0	35.635	0.193		Residential - Double, Duplex, or Two Units - 4 Stories or Less, 2	114A207 49		Southeast Los Angeles	Yes	MI	R2RD
Los Angeles	1471 E 41ST PL	90011	5116011014	0.000	0.000	0.193	0.000	Shortfall of Sites	0.111	Low Medium I Residential	R2-1	0	0	0	36.089	0.193		Residential - Double, Duplex, or Two Units - 4 Stories or Less, 2	114A211 49		Southeast Los Angeles	Yes	MI	R2RD
Los Angeles	150 E 47TH PL	90011	5109003005	0.000	0.000	0.193	0.000	Shortfall of Sites	0.099	Low Medium I Residential	R2-1	0	0	0	40.330	0.193		Residential - Double, Duplex, or Two Units - 4 Stories or Less, 2	111A205 49		Southeast Los Angeles	Yes	MI	R2RD
Los Angeles	867 E 52ND ST	90011	5103029004	0.000	0.000	0.193	0.000	Shortfall of Sites	0.101	Low Medium I Residential	R2-1	0	0	0	39.574	0.193		Residential - Double, Duplex, or Two Units - 4 Stories or Less, 2	108B209 49		Southeast Los Angeles	Yes	MI	R2RD
Los Angeles	1613 W 59TH ST	90047	6002007028	0.000	0.000	0.193	0.000	Shortfall of Sites	0.116	Low Medium I Residential	R2-1	0	0	0	34.570	0.193		Residential - Double, Duplex, or Two Units - 4 Stories or Less, 2	105B193 49		South Los Angeles	Yes	MI	R2RD
Los Angeles	1117 W 59TH ST	90044	6003006019	0.000	0.000	0.193	0.000	Shortfall of Sites	0.110	Low Medium I Residential	R2-1	0	0	0	36.275	0.193		Residential - Double, Duplex, or Two Units - 4 Stories or Less, 2	105B197 49		South Los Angeles	Yes	MI	R2RD
Los Angeles	5872 S OLIVE ST	90003	6005007017	0.000	0.000	0.193	0.000	Shortfall of Sites	0.116	Low Medium I Residential	R2-1	0	0	0	34.576	0.193		Residential - Double, Duplex, or Two Units - 4 Stories or Less, 2	105B201 49		Southeast Los Angeles	Yes	MI	R2RD
Los Angeles	8703 S HOOVER ST	90044	6038016033	0.000	0.000	0.193	0.000	Shortfall of Sites	0.139	Low Medium II Residential	RD2-1	0	0	0	28.814	0.193		Residential - Three Units (Any Combination) - 4 Stories or Less, 3	096A199 49		South Los Angeles	Yes	MI	R2RD
Los Angeles	624 W 87TH ST	90044	6038013005	0.000	0.000	0.193	0.000	Shortfall of Sites	0.133	Low Medium II Residential	RD2-1	0	0	0	30.039	0.193		Residential - Double, Duplex, or Two Units - 4 Stories or Less, 2	096A201 49		South Los Angeles	Yes	MI	R2RD
Los Angeles	9015 BARING CROSS ST	90044	6038019048	0.000	0.000	0.193	0.000	Shortfall of Sites	0.120	Low Medium I Residential	R2-1	0	0	0	33.471	0.193		Residential - Three Units (Any Combination) - 4 Stories or Less, 3	094-5A199 49		South Los Angeles	Yes	MI	R2RD
Los Angeles	944 E IMPERIAL HWY	90059	6072027029	0.000	0.000	0.193	0.000	Shortfall of Sites	0.138	Low Medium II Residential	RD2-1-CPIO	0	0	0	29.083	0.193		Residential - Double, Duplex, or Two Units - 4 Stories or Less, 2	084B209 49		Southeast Los Angeles	Yes	MI	R2RD
Los Angeles	920 N NEPTUNE AVE	90744	7416024007	0.000	0.000	0.193	0.000	Shortfall of Sites	0.131	Low Medium II Residential	[Q]RD2-1XL-O-CUGU	0	0	0	30.562	0.193		Residential - Three Units (Any Combination) - 4 Stories or Less, 3	030B205 49		Wilmington - Harbor City	Yes	MI	R2RD
Los Angeles	1302 S CABRILLO AVE	90731	7454024001	0.000	0.000	0.193	0.000	Shortfall of Sites	0.110	Low Medium II Residential	RD1.5-1XL	0	0	0	36.279	0.193		Residential - Four Units (Any Combination) - 4 Stories or Less, 4	012B197 49		San Pedro	Yes	MI	R2RD
Los Angeles	8611 TILDEN AVE	91402	2638002010	0.000	0.000	0.193	0.000	Shortfall of Sites	0.145	Low Medium I Residential	R2-1	0	0	0	27.658	0.193		Residential - Double, Duplex, or Two Units - 4 Stories or Less, 2	192B149 50		Mission Hills - Panorama City - North Hills	Yes	MI	R2RD
Los Angeles	3259 ANDRITA ST	90065	5458016006	0.000	0.000	0.193	0.000	Shortfall of Sites	0.176	Low Medium II Residential	RD2-1-CDO	0	0	0	22.688	0.193		Residential - Double, Duplex, or Two Units - 4 Stories or Less - Pool, 2	154-5A213 50		Northeast Los Angeles	Yes	MI	R2RD
Los Angeles	2623 ALICE ST	90065	5453001031	0.000	0.000	0.193	0.000	Shortfall of Sites	0.133	Low Medium I Residential	RD3-1-CDO-RIO	0	0	0	30.037	0.193		Residential - Three Units (Any Combination) - 4 Stories or Less, 3	145-5A217 50		Northeast Los Angeles	Yes	MI	R2RD
Los Angeles	4300 NORMAL AVE	90029	5539015001	0.000	0.000	0.193	0.000	Shortfall of Sites	0.104	Low Medium II Residential	RD1.5-1XL	0	0	0	38.540	0.193		Residential - Four Units (Any Combination) - 4 Stories or Less, 4	141B197 50		Hollywood	Yes	MI	R2RD
Los Angeles	651 IMOGEN AVE	90026	5401001010	0.000	0.000	0.193	0.000	Shortfall of Sites	0.172	Low Medium II Residential	RD2-1VL	0	0	0	23.241	0.193		Residential - Double, Duplex, or Two Units - 4 Stories or Less, 2	141A201 50		Silver Lake - Echo Park - Elysian Valley	Yes	MI	R2RD
Los Angeles	4801 TEMPLETON ST	90032	5213038030	0.000	0.000	0.193	0.000	Shortfall of Sites	0.152	Low Medium II Residential	[Q]RD2-1D	0	0	0	26.291	0.193		Residential - Three Units (Any Combination) - 4 Stories or Less, 3	141A233 50		Northeast Los Angeles	Yes	MI	R2RD
Los Angeles	1440 SUTHERLAND ST	90026	5406010060	0.000	0.000	0.193	0.000	Shortfall of Sites	0.115	Low Medium I Residential	R2-1VL	0	0	0	34.848	0.193		Residential - Double, Duplex, or Two Units - 4 Stories or Less, 2	139-5A211 50		Silver Lake - Echo Park - Elysian Valley	Yes	MI	R2RD
Los Angeles	113 N BURLINGTON AVE	90026	5159007008	0.000	0.000	0.193	0.000	Shortfall of Sites	0.138	Low Medium Residential	RD1.5-1	0	0	0	29.040	0.193		Residential - Four Units (Any Combination) - 4 Stories or Less, 4	135A207 50		Westlake	Yes	MI	R2RD
Los Angeles	521 N ST LOUIS ST	90033	5175029008	0.000	0.000	0.193	0.000	Shortfall of Sites	0.128	Low Medium II Residential	RD1.5-1-CUGU	0	0	0	31.317	0.193		Residential - Three Units (Any Combination) - 4 Stories or Less, 3	129A223 50		Boyle Heights	Yes	MI	R2RD
Los Angeles	213 N BOYLE AVE	90033	5174009042	0.000	0.000	0.193	0.000	Shortfall of Sites	0.060	Low Medium II Residential	RD1.5-1-RIO-CUGU	0	0	0	66.920	0.193		Residential - Double, Duplex, or Two Units - 4 Stories or Less, 2	129A221 50		Boyle Heights	Yes	MI	R2RD
Los Angeles	3106 GLEASON AVE	90063	5179006016	0.000	0.000	0.193	0.000	Shortfall of Sites	0.141	Low Medium I Residential	R2-1-CUGU	0	0	0	28.298	0.193		Residential - Three Units (Any Combination) - 4 Stories or Less, 3	126A227 50	21	Boyle Heights	Yes	MI	R2RD , BH CPU
Los Angeles	3331 GLEASON AVE	90063	5179008021	0.000	0.000	0.193	0.000	Shortfall of Sites	0.110	Low Medium I Residential	R2-1-CUGU	0	0	0	36.300	0.193		Residential - Double, Duplex, or Two Units - 4 Stories or Less, 2	124-5A227 50	21	Boyle Heights	Yes	MI	R2RD , BH CPU
Los Angeles	700 SPENCE ST	90023	5188006001	0.000	0.000	0.193	0.000	Shortfall of Sites	0.076	Low Medium II Residential	RD1.5-1-CUGU	0	0	0	52.658	0.193		Residential - Five or More Units or Apartments (Any Combination) · 4 Stories or Less, 6	121-5A227 50		Boyle Heights	Yes	MI	R2RD

Jurisdiction Name	Site Address/Intersection	5 Digit ZIP Code	Assessor Parcel Number	Very Low-Income	Low-Income	Moderate-Income	Above Moderate-Income	Type of Shortfall	Parcel Size (Acres)	Current General Plan Designation	Current Zoning	Proposed General Plan (GP) Designation	Proposed Zoning	Minimum Density Allowed	Maximum Density Allowed	Total Capacity	Vacant/ Nonvacant	Description of Existing Uses	PIN	Base Density Per Acre	Community Plan Area	Rent Stabalization Ordinance	Income Category	Applicable Rezoning Program (Program informing values in Column Q listed first)
Los Angeles	1636 W 37TH ST	90018	5041025016	0.000	0.000	0.193	0.000	Shortfall of Sites	0.172	Low Medium I Residential	R2-1-O	0	0	0	23.260	0.193		Residential - Double, Duplex, or Two Units - 4 Stories or Less, 2	117B193 50		South Los Angeles	Yes	MI	R2RD
Los Angeles	3017 OBAMA BLVD	90018	5044011013	0.000	0.000	0.193	0.000	Shortfall of Sites	0.141	Low Medium II Residential	RD2-1	0	0	0	28.314	0.193		Residential - Double, Duplex, or Two Units - 4 Stories or Less, 2	117B185 50		West Adams - Baldwin Hills - Leimert	Yes	MI	R2RD
Los Angeles	1550 LEIGHTON AVE	90062	5036027008	0.000	0.000	0.193	0.000	Shortfall of Sites	0.134	Low Medium I Residential	R2-1	0	0	0	29.766	0.193		Residential - Four Units (Any Combination) - 4 Stories or Less, 4	114B193 50		South Los Angeles	Yes	MI	R2RD
Los Angeles	3810 WALL ST	90011	5121021008	0.000	0.000	0.193	0.000	Shortfall of Sites	0.101	Low Medium I Residential	R2-1	0	0	0	39.599	0.193		Residential - Double, Duplex, or Two Units - 4 Stories or Less, 2	115-5A205 50		Southeast Los Angeles	Yes	MI	R2RD
Los Angeles	3713 PALOMA ST	90011	5114001022	0.000	0.000	0.193	0.000	Shortfall of Sites	0.115	Low Medium II Residential	RD2-1	0	0	0	34.773	0.193		Residential - Double, Duplex, or Two Units - 4 Stories or Less, 2	115-5A207 50		Southeast Los Angeles	Yes	MI	R2RD
Los Angeles	1165 E 42ND ST	90011	5115026022	0.000	0.000	0.193	0.000	Shortfall of Sites	0.131	Low Medium I Residential	R2-1	0	0	0	30.489	0.193		Residential - Five or More Units or Apartments (Any Combination) - 4 Stories or Less, 5	114A209 50		Southeast Los Angeles	Yes	MI	R2RD
Los Angeles	4327 HALLDALE AVE	90062	5021019013	0.000	0.000	0.193	0.000	Shortfall of Sites	0.068	Low Medium II Residential	RD1.5-1	0	0	0	59.085	0.193		Residential - Double, Duplex, or Two Units - 4 Stories or Less, 2	111B193 50		South Los Angeles	Yes	MI	R2RD
Los Angeles	4721 MCKINLEY AVE	90011	5108008003	0.000	0.000	0.193	0.000	Shortfall of Sites	0.098	Low Medium I Residential	R2-1	0	0	0	41.022	0.193		Residential - Three Units (Any Combination) - 4 Stories or Less, 3	111A207 50		Southeast Los Angeles	Yes	MI	R2RD
Los Angeles	242 W 47TH PL	90037	5110014024	0.000	0.000	0.193	0.000	Shortfall of Sites	0.165	Low Medium I Residential	R2-1	0	0	0	24.249	0.193		Residential - Four Units (Any Combination) - 4 Stories or Less, 4	111A203 50		Southeast Los Angeles	Yes	MI	R2RD
Los Angeles	4810 WADSWORTH AVE	90011	5108021021	0.000	0.000	0.193	0.000	Shortfall of Sites	0.057	Low Medium I Residential	R2-1	0	0	0	69.695	0.193		Residential - Double, Duplex, or Two Units - 4 Stories or Less, 2	111A209 50		Southeast Los Angeles	Yes	MI	R2RD
Los Angeles	8704 ORCHARD AVE	90044	6038016019	0.000	0.000	0.193	0.000	Shortfall of Sites	0.138	Low Medium II Residential	RD2-1	0	0	0	29.037	0.193		Residential - Three Units (Any Combination) - 4 Stories or Less, 3	096A199 50		South Los Angeles	Yes	MI	R2RD
Los Angeles	9014 MENLO AVE	90044	6038019040	0.000	0.000	0.193	0.000	Shortfall of Sites	0.119	Low Medium I Residential	R2-1	0	0	0	33.482	0.193		Residential - Double, Duplex, or Two Units - 4 Stories or Less, 2	094-5A199 50		South Los Angeles	Yes	MI	R2RD
Los Angeles	654 W 99TH ST	90044	6054022027	0.000	0.000	0.193	0.000	Shortfall of Sites	0.128	Low Medium II Residential	RD2-1	0	0	0	31.244	0.193		Residential - Three Units (Any Combination) - 4 Stories or Less, 3	091-5A201 50		South Los Angeles	Yes	MI	R2RD
Los Angeles	3269 ANDRITA ST	90065	5458016004	0.000	0.000	0.193	0.000	Shortfall of Sites	0.115	Low Medium II Residential	RD2-1-CDO	0	0	0	34.829	0.193		Residential - Double, Duplex, or Two Units - 4 Stories or Less, 2	154-5A213 51		Northeast Los Angeles	Yes	MI	R2RD
Los Angeles	321 NEWLAND ST	90042	5493001010	0.000	0.000	0.193	0.000	Shortfall of Sites	0.147	Low Medium II Residential	RD2-1	0	0	0	27.226	0.193		Residential - Double, Duplex, or Two Units - 4 Stories or Less, 2	154-5A231 51		Northeast Los Angeles	Yes	MI	R2RD
Los Angeles	2434 POMEROY AVE	90033	5177007011	0.000	0.000	0.193	0.000	Shortfall of Sites	0.112	Low Medium I Residential	R2-1-CUGU	0	0	0	35.766	0.193		Residential - Double, Duplex, or Two Units - 4 Stories or Less, 2	130-5A225 51	21	Boyle Heights	Yes	MI	R2RD , BH CPU
Los Angeles	3247 E 2ND ST	90063	5179009035	0.000	0.000	0.193	0.000	Shortfall of Sites	0.110	Low Medium I Residential	R2-1-CUGU	0	0	0	36.301	0.193		Residential - Double, Duplex, or Two Units - 4 Stories or Less, 2	124-5A227 51	21	Boyle Heights	Yes	MI	R2RD , BH CPU
Los Angeles	5907 ARROYO DR	90042	5492019014	0.000	0.000	0.193	0.000	Shortfall of Sites	0.100	Low Medium II Residential	RD1.5-1	0	0	0	39.935	0.193		Residential - Double, Duplex, or Two Units - 4 Stories or Less, 2	150A231 51		Northeast Los Angeles	Yes	MI	R2RD
Los Angeles	2857 N COOLIDGE AVE	90039	5442023032	0.000	0.000	0.193	0.000	Shortfall of Sites	0.115	Low Medium I Residential	R2-1VL-RIO	0	0	0	34.646	0.193		Residential - Double, Duplex, or Two Units - 4 Stories or Less, 2	148-5A213 51		Silver Lake - Echo Park - Elysian Valley	Yes	MI	R2RD
Los Angeles	4325 GATEWAY AVE	90029	5429006016	0.000	0.000	0.193	0.000	Shortfall of Sites	0.115	Low Medium I Residential	R2-1XL	0	0	0	34.786	0.193		Residential - Three Units (Any Combination) - 4 Stories or Less, 3	145-5A201 51		Hollywood	Yes	MI	R2RD
Los Angeles	4262 NORMAL AVE	90029	5539014017	0.000	0.000	0.193	0.000	Shortfall of Sites	0.124	Low Medium II Residential	RD1.5-1XL	0	0	0	32.258	0.193		Residential - Three Units (Any Combination) - 4 Stories or Less, 3	141B197 51		Hollywood	Yes	MI	R2RD
Los Angeles	833 N WILTON PL	90038	5535004008	0.000	0.000	0.193	0.000	Shortfall of Sites	0.133	Low Medium I Residential	R2-1XL	0	0	0	30.016	0.193		Residential - Five or More Units or Apartments (Any Combination) - 4 Stories or Less, 5	141B189 51		Hollywood	Yes	MI	R2RD
Los Angeles	3263 ARROYO SECO AVE	90065	5446019018	0.000	0.000	0.193	0.000	Shortfall of Sites	0.149	Low Medium II Residential	RD2-1-CDO	0	0	0	26.768	0.193		Commercial - Store Combination - Store and Residential Combination - One Story, 3	142-5A221 51		Northeast Los Angeles	Yes	MI	R2RD
Los Angeles	3508 PUEBLO AVE	90032	5218011030	0.000	0.000	0.193	0.000	Shortfall of Sites	0.115	Low Medium I Residential	RD3-1	0	0	0	34.859	0.193		Residential - Double, Duplex, or Two Units - 4 Stories or Less, 2	142-5A235 51		Northeast Los Angeles	Yes	MI	R2RD
Los Angeles	2512 MARATHON ST	90026	5402011016	0.000	0.000	0.193	0.000	Shortfall of Sites	0.168	Low Medium II Residential	RD2-1VL	0	0	0	23.766	0.193		Residential - Double, Duplex, or Two Units - 4 Stories or Less, 2	139-5A205 51		Silver Lake - Echo Park - Elysian Valley	Yes	MI	R2RD
Los Angeles	1910 KENT ST	90026	5404008021	0.000	0.000	0.193	0.000	Shortfall of Sites	0.129	Low Medium II Residential	RD2-1VL	0	0	0	31.099	0.193		Residential - Double, Duplex, or Two Units - 4 Stories or Less, 2	138A207 51		Silver Lake - Echo Park - Elysian Valley	Yes	MI	R2RD
Los Angeles	2051 S PALM GROVE AVE	90016	5061016022	0.000	0.000	0.193	0.000	Shortfall of Sites	0.134	Low Medium II Residential	RD2-1-O	0	0	0	29.823	0.193		Residential - Double, Duplex, or Two Units - 4 Stories or Less, 2	123B181 51		West Adams - Baldwin Hills - Leimert	Yes	MI	R2RD
Los Angeles	446 CAMULOS ST	90033	5185012011	0.000	0.000	0.193	0.000	Shortfall of Sites	0.135	Low Medium II Residential	RD1.5-1-CUGU	0	0	0	29.645	0.193		Residential - Double, Duplex, or Two Units - 4 Stories or Less, 2	124-5A225 51		Boyle Heights	Yes	MI	R2RD
Los Angeles	2801 S MANSFIELD AVE	90016	5049028018	0.000	0.000	0.193	0.000	Shortfall of Sites	0.065	Low Medium II Residential	RD1.5-1	0	0	0	61.351	0.193		Residential - Double, Duplex, or Two Units - 4 Stories or Less, 2	120B177 51		West Adams - Baldwin Hills - Leimert	Yes	MI	R2RD
Los Angeles	1128 S MOTT ST	90023	5170004027	0.000	0.000	0.193	0.000	Shortfall of Sites	0.115	Low Medium I Residential	R2-1-CUGU	0	0	0	34.842	0.193		Residential - Double, Duplex, or Two Units - 4 Stories or Less, 2	121-5A221 51	21	Boyle Heights	Yes	MI	R2RD , BH CPU
Los Angeles	855 E 22ND ST	90011	5131012013	0.000	0.000	0.193	0.000	Shortfall of Sites	0.166	Low Medium I Residential	R2-1	0	0	0	24.042	0.193		Residential - Double, Duplex, or Two Units - 4 Stories or Less, 2	120A209 51		Southeast Los Angeles	Yes	MI	R2RD
Los Angeles	1632 W 37TH ST	90018	5041025017	0.000	0.000	0.193	0.000	Shortfall of Sites	0.172	Low Medium I Residential	R2-1-O	0	0	0	23.257	0.193		Residential - Double, Duplex, or Two Units - 4 Stories or Less, 2	117B193 51		South Los Angeles	Yes	MI	R2RD
Los Angeles	3950 S HARVARD BLVD	90062	5036028007	0.000	0.000	0.193	0.000	Shortfall of Sites	0.134	Low Medium I Residential	R2-1	0	0	0	29.784	0.193		Residential - Four Units (Any Combination) - 4 Stories or Less, 4	114B193 51		South Los Angeles	Yes	MI	R2RD
Los Angeles	1523 E 33RD ST	90011	5117007018	0.000	0.000	0.193	0.000	Shortfall of Sites	0.146	Low Medium I Residential	R2-1	0	0	0	27.439	0.193		Residential - Double, Duplex, or Two Units - 4 Stories or Less, 2	115-5A211 51		Southeast Los Angeles	Yes	MI	R2RD
Los Angeles	1623 E 32ND ST	90011	5117004025	0.000	0.000	0.193	0.000	Shortfall of Sites	0.115	Low Medium I Residential	R2-1	0	0	0	34.892	0.193		Residential - Double, Duplex, or Two Units - 4 Stories or Less, 2	115-5A213 51		Southeast Los Angeles	Yes	MI	R2RD
Los Angeles	4146 WOODLAWN AVE	90011	5113028023	0.000	0.000	0.193	0.000	Shortfall of Sites	0.089	Low Medium I Residential	R2-1	0	0	0	45.088	0.193		Residential - Four Units (Any Combination) - 4 Stories or Less, 4	114A205 51		Southeast Los Angeles	Yes	MI	R2RD
Los Angeles	1314 E 41ST PL	90011	5116002009	0.000	0.000	0.193	0.000	Shortfall of Sites	0.123	Low Medium I Residential	R2-1	0	0	0	32.535	0.193		Residential - Double, Duplex, or Two Units - 4 Stories or Less, 2	114A211 51		Southeast Los Angeles	Yes	MI	R2RD
Los Angeles	112 W 66TH ST	90003	6012002033	0.000	0.000	0.193	0.000	Shortfall of Sites	0.152	Low Medium I Residential	R2-1	0	0	0	26.327	0.193		Residential - Double, Duplex, or Two Units - 4 Stories or Less, 2	102B201 51		Southeast Los Angeles	Yes	MI	R2RD
Los Angeles	1057 W 84TH ST	90044	6033023025	0.000	0.000	0.193	0.000	Shortfall of Sites	0.120	Low Medium II Residential	RD1.5-1	0	0	0	33.198	0.193		Residential - Three Units (Any Combination) - 4 Stories or Less, 4	097-5A197 51		South Los Angeles	Yes	MI	R2RD
Los Angeles	632 W 87TH ST	90044	6038013007	0.000	0.000	0.193	0.000	Shortfall of Sites	0.133	Low Medium II Residential	RD2-1	0	0	0	30.039	0.193		Residential - Double, Duplex, or Two Units - 4 Stories or Less, 2	096A201 51		South Los Angeles	Yes	MI	R2RD
Los Angeles	743 E 87TH PL	90002	6042003024	0.000	0.000	0.193	0.000	Shortfall of Sites	0.149	Low Medium I Residential	R2-1	0	0	0	26.862	0.193		Residential - Three Units (Any Combination) - 4 Stories or Less, 3	096A207 51		Southeast Los Angeles	Yes	MI	R2RD
Los Angeles	9921 ANZAC AVE	90002	6046017020	0.000	0.000	0.193	0.000	Shortfall of Sites	0.155	Low Medium I Residential	R2-1	0	0	0	25.832	0.193		Residential - Double, Duplex, or Two Units - 4 Stories or Less, 2	091-5A215 51		Southeast Los Angeles	Yes	MI	R2RD
Los Angeles	922 MCDONALD AVE	90744	7416022032	0.000	0.000	0.193	0.000	Shortfall of Sites	0.161	Low Medium II Residential	[Q]RD2-1XL-O-CUGU	0	0	0	24.901	0.193		Residential - Three Units (Any Combination) - 4 Stories or Less, 3	030B205 51		Wilmington - Harbor City	Yes	MI	R2RD
Los Angeles	1921 SHERIDAN ST	90033	5175023026	0.000	0.000	0.193	0.000	Shortfall of Sites	0.091	Low Medium I Residential	R2-1-CUGU	0	0	0	43.990	0.193		Residential - Double, Duplex, or Two Units - 4 Stories or Less, 2	130-5A223 52	21	Boyle Heights	Yes	MI	R2RD , BH CPU
Los Angeles	3117 BOULDER ST	90063	5178015005	0.000	0.000	0.193	0.000	Shortfall of Sites	0.075	Low Medium I Residential	R2-1-CUGU	0	0	0	53.612	0.193		Residential - Double, Duplex, or Two Units - 4 Stories or Less, 2	127-5A227 52	21	Boyle Heights	Yes	MI	R2RD , BH CPU
Los Angeles	3214 E 2ND ST	90063	5179010013	0.000	0.000	0.193	0.000	Shortfall of Sites	0.115	Low Medium I Residential	R2-1-CUGU	0	0	0	34.899	0.193		Residential - Double, Duplex, or Two Units - 4 Stories or Less, 2	124-5A227 52	21	Boyle Heights	Yes	MI	R2RD , BH CPU
Los Angeles	1125 S GRANDE VISTA AVE	90023	5190011007	0.000	0.000	0.193	0.000	Shortfall of Sites	0.068	Low Medium I Residential	R2-1-CUGU	0	0	0	58.559	0.193		Residential - Double, Duplex, or Two Units - 4 Stories or Less, 2	120A223 52	21	Boyle Heights	Yes	MI	R2RD , BH CPU
Los Angeles	3432 MACEO ST	90065	5453025020	0.000	0.000	0.193	0.000	Shortfall of Sites	0.129	Low Residential	RD3-1-CDO	0	0	0	31.115	0.193		Residential - Three Units (Any Combination) - 4 Stories or Less, 3	145-5A219 52		Northeast Los Angeles	Yes	MI	R2RD
Los Angeles	820 N EDGEMONT ST	90029	5538017005	0.000	0.000	0.193	0.000	Shortfall of Sites	0.143	Low Medium II Residential	RD2-1XL	0	0	0	27.876	0.193		Residential - Three Units (Any Combination) - 4 Stories or Less, 3	141B197 52		Hollywood	Yes	MI	R2RD
Los Angeles	824 N RIDGEWOOD PL	90038	5535004021	0.000	0.000	0.193	0.000	Shortfall of Sites	0.133	Low Medium II Residential	RD1.5-1XL	0	0	0	30.058	0.193		Residential - Double, Duplex, or Two Units - 4 Stories or Less, 2	141B189 52		Hollywood	Yes	MI	R2RD
Los Angeles	1481 GALVESTON ST	90026	5419026028	0.000	0.000	0.193	0.000	Shortfall of Sites	0.106	Low Medium I Residential	R2-1VL	0	0	0	37.682	0.193		Residential - Four Units (Any Combination) - 4 Stories or Less, 4	139-5A211 52		Silver Lake - Echo Park - Elysian Valley	Yes	MI	R2RD
Los Angeles	201 N PARK VIEW ST	90026	5157007007	0.000	0.000	0.193	0.000	Shortfall of Sites	0.100	Low Medium Residential	RD1.5-1	0	0	0	39.895	0.193		Residential - Three Units (Any Combination) - 4 Stories or Less, 3	136-5A205 52		Westlake	Yes	MI	R2RD
Los Angeles	1779 ALBION ST	90031	5447026019	0.000	0.000	0.193	0.000	Shortfall of Sites	0.070	Low Medium II Residential	RD1.5-1	0	0	0	57.149	0.193		Residential - Double, Duplex, or Two Units - 4 Stories or Less, 2	136-5A219 52		Northeast Los Angeles	Yes	MI	R2RD
Los Angeles	2925 MARENGO ST	90033	5229001018	0.000	0.000	0.193	0.000	Shortfall of Sites	0.133	Low Medium II Residential	RD1.5-1-CUGU	0	0	0	30.125	0.193		Residential - Double, Duplex, or Two Units - 4 Stories or Less, 2	132A229 52		Boyle Heights	Yes	MI	R2RD
Los Angeles	615 ECHANDIA ST	90033	5174003012	0.000	0.000	0.193	0.000	Shortfall of Sites	0.138	Low Medium II Residential	RD1.5-1-RIO-CUGU	0	0	0	29.060	0.193		Residential - Double, Duplex, or Two Units - 4 Stories or Less, 2	130-5A221 52		Boyle Heights	Yes	MI	R2RD
Los Angeles	2728 BLANCHARD ST	90033	5177019025	0.000	0.000	0.193	0.000	Shortfall of Sites	0.134	Low Medium II Residential	RD1.5-1-CUGU	0	0	0	29.816	0.193		Residential - Double, Duplex, or Two Units - 4 Stories or Less, 2	129A227 52		Boyle Heights	Yes	MI	R2RD
Los Angeles	1548 S RIDGELEY DR	90019	5069031008	0.000	0.000	0.193	0.000	Shortfall of Sites	0.110	Low Medium II Residential	RD2-1-O	0	0	0	36.308	0.193		Residential - Double, Duplex, or Two Units - 4 Stories or Less, 2	126B177 52		Wilshire	Yes	MI	R2RD
Los Angeles	2226 CLYDE AVE	90016	5064018015	0.000	0.000	0.193	0.000	Shortfall of Sites	0.137	Low Medium II Residential	RD2-1	0	0	0	29.247	0.193		Residential - Double, Duplex, or Two Units - 4 Stories or Less, 2	123B177 52		West Adams - Baldwin Hills - Leimert	Yes	MI	R2RD
Los Angeles	2201 TERRACE HEIGHTS AVE	90023	5183025006	0.000	0.000	0.193	0.000	Shortfall of Sites	0.117	Low Medium II Residential	RD1.5-1-CUGU	0	0	0	34.309	0.193		Residential - Five or More Units or Apartments (Any Combination) - 4 Stories or Less, 5	124-5A221 52		Boyle Heights	Yes	MI	R2RD
Los Angeles	814 E ADAMS BLVD	90011	5128018010	0.000	0.000	0.193	0.000	Shortfall of Sites	0.172	Low Medium I Residential	R2-1	0	0	0	23.225	0.193		Residential - Double, Duplex, or Two Units - 4 Stories or Less, 2	118-5A209 52		Southeast Los Angeles	Yes	MI	R2RD
Los Angeles	3710 GRIFFITH AVE	90011	5114002025	0.000	0.000	0.193	0.000	Shortfall of Sites	0.110	Low Medium II Residential	RD2-1	0	0	0	36.257	0.193		Residential - Double, Duplex, or Two Units - 4 Stories or Less, 2	115-5A207 52		Southeast Los Angeles	Yes	MI	R2RD
Los Angeles	4125 WOODLAWN AVE	90011	5113030018	0.000	0.000	0.193	0.000	Shortfall of Sites	0.153	Low Medium II Residential	R2-1	0	0	0	26.227	0.193		Residential - Five or More Units or Apartments (Any Combination) - 4 Stories or Less, 7	114A205 52		Southeast Los Angeles	Yes	MI	R2RD
Los Angeles	5110 MCKINLEY AVE	90011	5103029001	0.000	0.000	0.193	0.000	Shortfall of Sites	0.102	Low Medium I Residential	R2-1	0	0	0	39.291	0.193		Residential - Three Units (Any Combination) - 4 Stories or Less, 3	108B209 52		Southeast Los Angeles	Yes	MI	R2RD
Los Angeles	5121 TOWNE AVE	90011	5109024035	0.000	0.000	0.193	0.000	Shortfall of Sites	0.055	Low Medium II Residential	RD1.5-1	0	0	0	72.597	0.193		Residential - Four Units (Any Combination) - 4 Stories or Less, 4	108B205 52		Southeast Los Angeles	Yes	MI	R2RD
Los Angeles	1105 W 59TH ST	90044	6003006016	0.000	0.000	0.193	0.000	Shortfall of Sites	0.110	Low Medium I Residential	R2-1	0	0	0	36.275	0.193		Residential - Four Units (Any Combination) - 4 Stories or Less, 4	105B197 52		South Los Angeles	Yes	MI	R2RD
Los Angeles	1015 E 76TH PL	90001	6023020020	0.000	0.000	0.193	0.000	Shortfall of Sites	0.132	Low Medium I Residential	R2-1	0	0	0	30.344	0.193		Residential - Three Units (Any Combination) - 4 Stories or Less, 3	099B209 52		Southeast Los Angeles	Yes	MI	R2RD

Jurisdiction Name	Site Address/Intersection	5 Digit ZIP Code	Assessor Parcel Number	Very Low-Income	Low-Income	Moderate-Income	Above Moderate-Income	Type of Shortfall	Parcel Size (Acres)	Current General Plan Designation	Current Zoning	Proposed General Plan (GP) Designation	Proposed Zoning	Minimum Density Allowed	Maximum Density Allowed	Total Capacity	Vacant/ Nonvacant	Description of Existing Uses	PIN	Base Density Per Acre	Community Plan Area	Rent Stabalization Ordinance	Income Category	Applicable Rezoning Program (Program informing values in Column Q listed first)
Los Angeles	1012 W 84TH ST	90044	6033024010	0.000	0.000	0.193	0.000	Shortfall of Sites	0.118	Low Medium II Residential	RD1.5-1	0	0	0	33.971	0.193	Residential - Five or More Units or Apartments (Any Combination) · 4 Stories or Less, 6	097-5A199 52		South Los Angeles	Yes	MI	R2RD
Los Angeles	8648 BARING CROSS ST	90044	6038017018	0.000	0.000	0.193	0.000	Shortfall of Sites	0.138	Low Medium II Residential	RD2-1	0	0	0	29.010	0.193	Residential - Double, Duplex, or Two Units - 4 Stories or Less, 2	096A199 52		South Los Angeles	Yes	MI	R2RD
Los Angeles	638 W 87TH ST	90044	6038013008	0.000	0.000	0.193	0.000	Shortfall of Sites	0.133	Low Medium II Residential	RD2-1	0	0	0	30.040	0.193	Residential - Four Units (Any Combination) - 4 Stories or Less, 4	096A201 52		South Los Angeles	Yes	MI	R2RD
Los Angeles	9903 S SAN PEDRO ST	90003	6052016015	0.000	0.000	0.193	0.000	Shortfall of Sites	0.057	Low Medium II Residential	RD2-1	0	0	0	69.690	0.193	Residential - Double, Duplex, or Two Units - 4 Stories or Less, 2	091-5A205 52		Southeast Los Angeles	Yes	MI	R2RD
Los Angeles	1277 E 108TH ST	90059	6065011011	0.000	0.000	0.193	0.000	Shortfall of Sites	0.081	Low Medium I Residential	R2-1	0	0	0	49.503	0.193	Residential - Three Units (Any Combination) - 4 Stories or Less, 3	088-5A211 52		Southeast Los Angeles	Yes	MI	R2RD
Los Angeles	551 W AVENUE 28	90065	5446008028	0.000	0.000	0.193	0.000	Shortfall of Sites	0.163	Low Medium II Residential	RD2-1-CDO-RIO	0	0	0	24.594	0.193	Residential - Four Units (Any Combination) - 4 Stories or Less, 4	142-5A219 53		Northeast Los Angeles	Yes	MI	R2RD
Los Angeles	611 N COMMONWEALTH AVE	90004	5539026009	0.000	0.000	0.193	0.000	Shortfall of Sites	0.172	Low Medium I Residential	R2-1	0	0	0	23.232	0.193	Residential - Four Units (Any Combination) - 4 Stories or Less, 4	141A201 53		Wilshire	Yes	MI	R2RD
Los Angeles	833 N RAMPART BLVD	90026	5402012011	0.000	0.000	0.193	0.000	Shortfall of Sites	0.168	Low Medium II Residential	RD2-1VL	0	0	0	23.842	0.193	Residential - Four Units (Any Combination) - 4 Stories or Less, 4	139-5A205 53		Silver Lake - Echo Park - Elysian Valley	Yes	MI	R2RD
Los Angeles	1436 FAIRBANKS PL	90026	5419024028	0.000	0.000	0.193	0.000	Shortfall of Sites	0.119	Low Medium I Residential	R2-1VL	0	0	0	33.596	0.193	Residential - Double, Duplex, or Two Units - 4 Stories or Less, 2	139-5A209 53		Silver Lake - Echo Park - Elysian Valley	Yes	MI	R2RD
Los Angeles	1725 KENT ST	90026	5404006019	0.000	0.000	0.193	0.000	Shortfall of Sites	0.176	Low Medium II Residential	RD2-1VL-CDO	0	0	0	22.774	0.193	Residential - Three Units (Any Combination) - 4 Stories or Less, 3	138A207 53		Silver Lake - Echo Park - Elysian Valley	Yes	MI	R2RD
Los Angeles	2816 S SYCAMORE AVE	90016	5049027011	0.000	0.000	0.193	0.000	Shortfall of Sites	0.110	Low Medium II Residential	RD1.5-1	0	0	0	36.245	0.193	Residential - Double, Duplex, or Two Units - 4 Stories or Less, 2	120B177 53		West Adams - Baldwin Hills - Leimert	Yes	MI	R2RD
Los Angeles	1620 W 37TH ST	90018	5041025019	0.000	0.000	0.193	0.000	Shortfall of Sites	0.138	Low Medium I Residential	R2-1-O	0	0	0	29.061	0.193	Residential - Double, Duplex, or Two Units - 4 Stories or Less, 2	117B193 53		South Los Angeles	Yes	MI	R2RD
Los Angeles	1337 E 23RD ST	90011	5119005022	0.000	0.000	0.193	0.000	Shortfall of Sites	0.131	Low Medium I Residential	R2-1	0	0	0	30.472	0.193	Residential - Double, Duplex, or Two Units - 4 Stories or Less, 2	118-5A211 53		Southeast Los Angeles	Yes	MI	R2RD
Los Angeles	844 E 31ST ST	90011	5120026012	0.000	0.000	0.193	0.000	Shortfall of Sites	0.120	Low Medium II Residential	RD2-1	0	0	0	33.236	0.193	Residential - Double, Duplex, or Two Units - 4 Stories or Less, 2	117A209 53		Southeast Los Angeles	Yes	MI	R2RD
Los Angeles	3826 MAPLE AVE	90011	5121024008	0.000	0.000	0.193	0.000	Shortfall of Sites	0.105	Low Medium I Residential	R2-1	0	0	0	38.143	0.193	Residential - Double, Duplex, or Two Units - 4 Stories or Less, 2	115-5A205 53		Southeast Los Angeles	Yes	MI	R2RD
Los Angeles	1527 E 33RD ST	90011	5117007017	0.000	0.000	0.193	0.000	Shortfall of Sites	0.146	Low Medium I Residential	R2-1	0	0	0	27.420	0.193	Residential - Four Units (Any Combination) - 4 Stories or Less, 4	115-5A211 53		Southeast Los Angeles	Yes	MI	R2RD
Los Angeles	4157 NAOMI AVE	90011	5115026002	0.000	0.000	0.193	0.000	Shortfall of Sites	0.140	Low Medium I Residential	R2-1	0	0	0	28.472	0.193	Residential - Double, Duplex, or Two Units - 4 Stories or Less, 2	114A211 53		Southeast Los Angeles	Yes	MI	R2RD
Los Angeles	140 E 47TH PL	90011	5109003004	0.000	0.000	0.193	0.000	Shortfall of Sites	0.108	Low Medium I Residential	R2-1	0	0	0	36.875	0.193	Residential - Double, Duplex, or Two Units - 4 Stories or Less, 2	111A205 53		Southeast Los Angeles	Yes	MI	R2RD
Los Angeles	1136 W 51ST PL	90037	5002029009	0.000	0.000	0.193	0.000	Shortfall of Sites	0.112	Low Medium I Residential	R2-1	0	0	0	35.703	0.193	Residential - Double, Duplex, or Two Units - 4 Stories or Less, 2	108B197 53		South Los Angeles	Yes	MI	R2RD
Los Angeles	5867 KANSAS AVE	90044	6003006015	0.000	0.000	0.193	0.000	Shortfall of Sites	0.110	Low Medium I Residential	R2-1	0	0	0	36.275	0.193	Residential - Three Units (Any Combination) - 4 Stories or Less, 3	105B197 53		South Los Angeles	Yes	MI	R2RD
Los Angeles	1410 W 84TH ST	90047	6034021010	0.000	0.000	0.193	0.000	Shortfall of Sites	0.153	Low Medium II Residential	RD2-1	0	0	0	26.093	0.193	Residential - Double, Duplex, or Two Units - 4 Stories or Less, 2	097-5A195 53		South Los Angeles	Yes	MI	R2RD
Los Angeles	8707 BARING CROSS ST	90044	6038022032	0.000	0.000	0.193	0.000	Shortfall of Sites	0.124	Low Medium II Residential	RD2-1	0	0	0	32.237	0.193	Residential - Double, Duplex, or Two Units - 4 Stories or Less, 2	096A199 53		South Los Angeles	Yes	MI	R2RD
Los Angeles	946 E IMPERIAL HWY	90059	6072027021	0.000	0.000	0.193	0.000	Shortfall of Sites	0.138	Low Medium II Residential	RD2-1-CPIO	0	0	0	29.080	0.193	Residential - Double, Duplex, or Two Units - 4 Stories or Less, 2	084B209 53		Southeast Los Angeles	Yes	MI	R2RD
Los Angeles	1302 S LELAND ST	90731	7458020004	0.000	0.000	0.193	0.000	Shortfall of Sites	0.065	Low Medium II Residential	RD1.5-1XL	0	0	0	61.997	0.193	Residential - Five or More Units or Apartments (Any Combination) · 4 Stories or Less, 5	012B193 53		San Pedro	Yes	MI	R2RD
Los Angeles	10048 MARCUS AVE	91042	2568001005	0.000	0.000	0.193	0.000	Shortfall of Sites	0.069	Low Medium I Residential	RD3-1	0	0	0	58.006	0.193	Residential - Three Units (Any Combination) - 4 Stories or Less, 3	202-5A201 54		Sunland - Tujunga - Lake View Terrace - Shadow Hills - East La Tuna Canyon	Yes	MI	R2RD
Los Angeles	2900 N COOLIDGE AVE	90039	5442021032	0.000	0.000	0.193	0.000	Shortfall of Sites	0.098	Low Medium I Residential	R2-1VL-RIO	0	0	0	40.853	0.193	Residential - Double, Duplex, or Two Units - 4 Stories or Less, 2	148-5A213 54		Silver Lake - Echo Park - Elysian Valley	Yes	MI	R2RD
Los Angeles	706 N LA FAYETTE PARK PL	90026	5402004005	0.000	0.000	0.193	0.000	Shortfall of Sites	0.095	Low Medium I Residential	R2-1VL	0	0	0	42.102	0.193	Residential - Double, Duplex, or Two Units - 4 Stories or Less, 2	139-5A205 54		Silver Lake - Echo Park - Elysian Valley	Yes	MI	R2RD
Los Angeles	1418 PORTIA ST	90026	5406006013	0.000	0.000	0.193	0.000	Shortfall of Sites	0.165	Low Medium II Residential	RD2-1VL	0	0	0	24.299	0.193	Residential - Four Units (Any Combination) - 4 Stories or Less, 4	139-5A211 54		Silver Lake - Echo Park - Elysian Valley	Yes	MI	R2RD
Los Angeles	2155 BELLEVUE AVE	90026	5402039024	0.000	0.000	0.193	0.000	Shortfall of Sites	0.119	Low Medium II Residential	RD1.5-1VL	0	0	0	33.523	0.193	Residential - Five or More Units or Apartments (Any Combination) · 4 Stories or Less, 19	138A205 54		Silver Lake - Echo Park - Elysian Valley	Yes	MI	R2RD
Los Angeles	223 S VENDOME ST	90057	5155007006	0.000	0.000	0.193	0.000	Shortfall of Sites	0.097	Low Medium Residential	RD1.5-1	0	0	0	41.096	0.193	Residential - Double, Duplex, or Two Units - 4 Stories or Less, 2	136-5A201 54		Westlake	Yes	MI	R2RD
Los Angeles	3302 GLEASON AVE	90063	5179008026	0.000	0.000	0.193	0.000	Shortfall of Sites	0.138	Low Medium I Residential	R2-1-CUGU	0	0	0	29.041	0.193	Residential - Double, Duplex, or Two Units - 4 Stories or Less, 2	124-5A227 54	21	Boyle Heights	Yes	MI	R2RD , BH CPU
Los Angeles	3116 E 3RD ST	90063	5179005029	0.000	0.000	0.193	0.000	Shortfall of Sites	0.115	Low Medium I Residential	R2-1-CUGU	0	0	0	34.848	0.193	Residential - Double, Duplex, or Two Units - 4 Stories or Less, 2	124-5A225 54	21	Boyle Heights	Yes	MI	R2RD , BH CPU
Los Angeles	927 CALZONA ST	90023	5188012024	0.000	0.000	0.193	0.000	Shortfall of Sites	0.115	Low Medium I Residential	R2-1-CUGU	0	0	0	34.848	0.193	Residential - Three Units (Any Combination) - 4 Stories or Less, 3	120A229 54	29	Boyle Heights	Yes	MI	R2RD , BH CPU
Los Angeles	3525 E 8TH ST	90023	5191015017	0.000	0.000	0.193	0.000	Shortfall of Sites	0.116	Low Medium I Residential	R2-1-CUGU	0	0	0	34.387	0.193	Residential - Double, Duplex, or Two Units - 4 Stories or Less, 2	118-5A225 54	21	Boyle Heights	Yes	MI	R2RD , BH CPU
Los Angeles	1137 CALADA ST	90023	5191007008	0.000	0.000	0.193	0.000	Shortfall of Sites	0.115	Low Medium I Residential	R2-1-CUGU	0	0	0	34.866	0.193	Residential - Double, Duplex, or Two Units - 4 Stories or Less, 2	118-5A227 54	21	Boyle Heights	Yes	MI	R2RD , BH CPU
Los Angeles	1624 COUNCIL ST	90026	5159011007	0.000	0.000	0.193	0.000	Shortfall of Sites	0.110	Low Medium Residential	RD1.5-1	0	0	0	36.217	0.193	Residential - Double, Duplex, or Two Units - 4 Stories or Less, 2	135A207 54		Westlake	Yes	MI	R2RD
Los Angeles	1139 BELLEVUE AVE	90012	5405029008	0.000	0.000	0.193	0.000	Shortfall of Sites	0.144	Low Medium II Residential	RD2-1VL	0	0	0	27.851	0.193	Residential - Five or More Units or Apartments (Any Combination) · 4 Stories or Less, 5	135A211 54		Silver Lake - Echo Park - Elysian Valley	Yes	MI	R2RD
Los Angeles	1613 S SIERRA BONITA AVE	90019	5069022019	0.000	0.000	0.193	0.000	Shortfall of Sites	0.142	Low Medium I Residential	R2-1-O	0	0	0	28.088	0.193	Residential - Double, Duplex, or Two Units - 4 Stories or Less - Pool, 2	126B177 54		Wilshire	Yes	MI	R2RD
Los Angeles	1502 6TH AVE	90019	5072019024	0.000	0.000	0.193	0.000	Shortfall of Sites	0.172	Low Medium II Residential	RD2-1-O-CPIO	0	0	0	23.215	0.193	Residential - Three Units (Any Combination) - 4 Stories or Less, 3	126B189 54		West Adams - Baldwin Hills - Leimert	Yes	MI	R2RD
Los Angeles	1433 ARAPAHOE ST	90006	5056007034	0.000	0.000	0.193	0.000	Shortfall of Sites	0.113	Low Medium II Residential	RD1.5-1	0	0	0	35.401	0.193	Residential - Five or More Units or Apartments (Any Combination) · 4 Stories or Less, 24	127-5A201 54		South Los Angeles	Yes	MI	R2RD
Los Angeles	2049 S HARCOURT AVE	90016	5061017038	0.000	0.000	0.193	0.000	Shortfall of Sites	0.135	Low Medium II Residential	RD2-1-O	0	0	0	29.588	0.193	Residential - Four Units (Any Combination) - 4 Stories or Less, 4	123B181 54		West Adams - Baldwin Hills - Leimert	Yes	MI	R2RD
Los Angeles	2307 THURMAN AVE	90016	5064025019	0.000	0.000	0.193	0.000	Shortfall of Sites	0.122	Low Medium II Residential	RD2-1	0	0	0	32.783	0.193	Residential - Double, Duplex, or Two Units - 4 Stories or Less, 2	123B173 54		West Adams - Baldwin Hills - Leimert	Yes	MI	R2RD
Los Angeles	2128 4TH AVE	90018	5060028009	0.000	0.000	0.193	0.000	Shortfall of Sites	0.080	Low Medium II Residential	RD2-1-O-CPIO	0	0	0	49.737	0.193	Residential - Double, Duplex, or Two Units - 4 Stories or Less, 2	123B189 54		West Adams - Baldwin Hills - Leimert	Yes	MI	R2RD
Los Angeles	451 S LORENA ST	90063	5186009013	0.000	0.000	0.193	0.000	Shortfall of Sites	0.107	Low Medium II Residential	RD1.5-1-CUGU	0	0	0	37.446	0.193	Residential - Five or More Units or Apartments (Any Combination) · 4 Stories or Less, 5	123A227 54		Boyle Heights	Yes	MI	R2RD
Los Angeles	5430 SMILEY DR	90016	5043019005	0.000	0.000	0.193	0.000	Shortfall of Sites	0.110	Low Medium II Residential	RD1.5-1	0	0	0	36.299	0.193	Residential - Five or More Units or Apartments (Any Combination) · 4 Stories or Less, 9	120B177 54		West Adams - Baldwin Hills - Leimert	Yes	MI	R2RD
Los Angeles	1451 E 21ST ST	90011	5119030013	0.000	0.000	0.193	0.000	Shortfall of Sites	0.131	Low Medium II Residential	RD2-1	0	0	0	30.579	0.193	Residential - Four Units (Any Combination) - 4 Stories or Less, 4	118-5A211 54		Southeast Los Angeles	Yes	MI	R2RD
Los Angeles	1116 E 28TH ST	90011	5119014004	0.000	0.000	0.193	0.000	Shortfall of Sites	0.089	Low Medium II Residential	RD2-1	0	0	0	44.731	0.193	Residential - Double, Duplex, or Two Units - 4 Stories or Less, 2	117A209 54		Southeast Los Angeles	Yes	MI	R2RD
Los Angeles	3950 LA SALLE AVE	90062	5036029008	0.000	0.000	0.193	0.000	Shortfall of Sites	0.145	Low Medium I Residential	R2-1	0	0	0	27.661	0.193	Residential - Four Units (Any Combination) - 4 Stories or Less, 4	114B193 54		South Los Angeles	Yes	MI	R2RD
Los Angeles	3733 TRINITY ST	90011	5121017010	0.000	0.000	0.193	0.000	Shortfall of Sites	0.135	Low Medium I Residential	R2-1	0	0	0	29.650	0.193	Residential - Five or More Units or Apartments (Any Combination) · 4 Stories or Less, 5	115-5A205 54		Southeast Los Angeles	Yes	MI	R2RD
Los Angeles	1627 E 32ND ST	90011	5117004023	0.000	0.000	0.193	0.000	Shortfall of Sites	0.115	Low Medium I Residential	R2-1	0	0	0	34.892	0.193	Residential - Three Units (Any Combination) - 4 Stories or Less, 3	115-5A213 54		Southeast Los Angeles	Yes	MI	R2RD
Los Angeles	1477 E 41ST PL	90011	5116011013	0.000	0.000	0.193	0.000	Shortfall of Sites	0.111	Low Medium I Residential	R2-1	0	0	0	36.090	0.193	Residential - Three Units (Any Combination) - 4 Stories or Less, 3	114A211 54		Southeast Los Angeles	Yes	MI	R2RD
Los Angeles	767 E 48TH ST	90011	5108008004	0.000	0.000	0.193	0.000	Shortfall of Sites	0.146	Low Medium I Residential	R2-1	0	0	0	27.415	0.193	Residential - Three Units (Any Combination) - 4 Stories or Less, 3	111A207 54		Southeast Los Angeles	Yes	MI	R2RD
Los Angeles	5117 ASCOT AVE	90011	5104006016	0.000	0.000	0.193	0.000	Shortfall of Sites	0.172	Low Medium I Residential	R2-1	0	0	0	23.209	0.193	Residential - Double, Duplex, or Two Units - 4 Stories or Less, 2	108B209 54		Southeast Los Angeles	Yes	MI	R2RD
Los Angeles	1646 W 51ST PL	90062	5003006012	0.000	0.000	0.193	0.000	Shortfall of Sites	0.119	Low Medium I Residential	R2-1-CPIO	0	0	0	33.506	0.193	Residential - Double, Duplex, or Two Units - 4 Stories or Less, 2	108B193 54		South Los Angeles	Yes	MI	R2RD
Los Angeles	1057 W 59TH ST	90044	6003005026	0.000	0.000	0.193	0.000	Shortfall of Sites	0.110	Low Medium I Residential	R2-1	0	0	0	36.272	0.193	Residential - Three Units (Any Combination) - 4 Stories or Less, 3	105B197 54		South Los Angeles	Yes	MI	R2RD
Los Angeles	837 W 76TH ST	90044	6020007025	0.000	0.000	0.193	0.000	Shortfall of Sites	0.128	Low Medium II Residential	RD1.5-1	0	0	0	31.159	0.193	Residential - Four Units (Any Combination) - 4 Stories or Less, 4	099B197 54		South Los Angeles	Yes	MI	R2RD
Los Angeles	1416 W 84TH ST	90047	6034021009	0.000	0.000	0.193	0.000	Shortfall of Sites	0.153	Low Medium II Residential	RD2-1	0	0	0	26.093	0.193	Residential - Three Units (Any Combination) - 4 Stories or Less, 3	097-5A195 54		South Los Angeles	Yes	MI	R2RD
Los Angeles	1718 W 84TH ST	90047	6034024012	0.000	0.000	0.193	0.000	Shortfall of Sites	0.153	Low Medium II Residential	RD2-1	0	0	0	26.106	0.193	Residential - Double, Duplex, or Two Units - 4 Stories or Less, 2	097-5A193 54		South Los Angeles	Yes	MI	R2RD
Los Angeles	9421 CLOVIS AVE	90002	6050012002	0.000	0.000	0.193	0.000	Shortfall of Sites	0.069	Low Medium II Residential	RD2-1	0	0	0	58.077	0.193	Residential - Four Units (Any Combination) - 4 Stories or Less, 4	093A209 54		Southeast Los Angeles	Yes	MI	R2RD
Los Angeles	9905 S SAN PEDRO ST	90003	6052016016	0.000	0.000	0.193	0.000	Shortfall of Sites	0.057	Low Medium II Residential	RD2-1	0	0	0	69.688	0.193	Commercial - Store Combination - Store and Residential Combination - One Story, 2	091-5A205 54		Southeast Los Angeles	Yes	MI	R2RD

Jurisdiction Name	Site Address/Intersection	5 Digit ZIP Code	Assessor Parcel Number	Very Low-Income	Low-Income	Moderate-Income	Above Moderate-Income	Type of Shortfall	Parcel Size (Acres)	Current General Plan Designation	Current Zoning	Proposed General Plan (GP) Designation	Proposed Zoning	Minimum Density Allowed	Maximum Density Allowed	Total Capacity	Vacant/ Nonvacant	Description of Existing Uses	PIN	Base Density Per Acre	Community Plan Area	Rent Stabalization Ordinance	Income Category	Applicable Rezoning Program (Program informing values in Column Q listed first)
Los Angeles	10000 S GRAMERCY PL	90047	6058003017	0.000	0.000	0.193	0.000	Shortfall of Sites	0.185	Low Medium I Residential	R2-1	0	0	0	21.639	0.193		Residential - Three Units (Any Combination) - 4 Stories or Less, 3	091-5A193 54		South Los Angeles	Yes	MI	R2RD
Los Angeles	1269 E 108TH ST	90059	6065011012	0.000	0.000	0.193	0.000	Shortfall of Sites	0.088	Low Medium I Residential	R2-1	0	0	0	45.317	0.193		Residential - Four Units (Any Combination) - 4 Stories or Less, 4	088-5A211 54		Southeast Los Angeles	Yes	MI	R2RD
Los Angeles	120 W 111TH PL	90061	6074022003	0.000	0.000	0.193	0.000	Shortfall of Sites	0.159	Low Medium I Residential	R2-1	0	0	0	25.225	0.193		Residential - Double, Duplex, or Two Units - 4 Stories or Less, 2	087A203 54		Southeast Los Angeles	Yes	MI	R2RD
Los Angeles	7023 ELMO ST	91042	2568003006	0.000	0.000	0.193	0.000	Shortfall of Sites	0.185	Low Medium I Residential	RD3-1	0	0	0	21.619	0.193		Residential - Double, Duplex, or Two Units - 4 Stories or Less, 2	202-5A201 55		Sunland - Tujunga - Lake View Terrace - Shadow Hills - East La Tuna Canyon	Yes	MI	R2RD
Los Angeles	6322 VINELAND AVE	91606	2414001029	0.000	0.000	0.193	0.000	Shortfall of Sites	0.097	Low Medium II Residential	RD1.5-1	0	0	0	41.242	0.193		Residential - Five or More Units or Apartments (Any Combination) - 4 Stories or Less, 6	177B173 55		North Hollywood - Valley Village	Yes	MI	R2RD
Los Angeles	2007 CITY VIEW AVE	90033	5175021016	0.000	0.000	0.193	0.000	Shortfall of Sites	0.092	Low Medium I Residential	R2-1-CUGU	0	0	0	43.560	0.193		Residential - Double, Duplex, or Two Units - 4 Stories or Less, 2	130-5A223 55	21	Boyle Heights	Yes	MI	R2RD , BH CPU
Los Angeles	2462 POMEROY AVE	90033	5177007006	0.000	0.000	0.193	0.000	Shortfall of Sites	0.124	Low Medium I Residential	R2-1-CUGU	0	0	0	32.191	0.193		Residential - Double, Duplex, or Two Units - 4 Stories or Less, 2	130-5A225 55	21	Boyle Heights	Yes	MI	R2RD , BH CPU
Los Angeles	2815 HURON ST	90065	5446008004	0.000	0.000	0.193	0.000	Shortfall of Sites	0.172	Low Medium II Residential	RD2-1-CDO-RIO	0	0	0	23.247	0.193		Residential - Four Units (Any Combination) - 4 Stories or Less, 4	142-5A219 55		Northeast Los Angeles	Yes	MI	R2RD
Los Angeles	3503 PUEBLO AVE	90032	5218008050	0.000	0.000	0.193	0.000	Shortfall of Sites	0.211	Low Medium I Residential	RD3-1	0	0	0	18.975	0.193		Residential - Three Units (Any Combination) - 4 Stories or Less, 3	142-5A235 55		Northeast Los Angeles	Yes	MI	R2RD
Los Angeles	4787 TEMPLETON ST	90032	5213038026	0.000	0.000	0.193	0.000	Shortfall of Sites	0.152	Low Medium II Residential	[Q]RD2-1D	0	0	0	26.291	0.193		Residential - Double, Duplex, or Two Units - 4 Stories or Less, 2	141A233 55		Northeast Los Angeles	Yes	MI	R2RD
Los Angeles	3409 PLATA ST	90026	5401010040	0.000	0.000	0.193	0.000	Shortfall of Sites	0.107	Low Medium II Residential	RD1.5-1VL	0	0	0	37.231	0.193		Residential - Four Units (Any Combination) - 4 Stories or Less, 4	139-5A201 55		Silver Lake - Echo Park - Elysian Valley	Yes	MI	R2RD
Los Angeles	1429 SUTHERLAND ST	90026	5406006007	0.000	0.000	0.193	0.000	Shortfall of Sites	0.165	Low Medium II Residential	RD2-1VL	0	0	0	24.227	0.193		Residential - Five or More Units or Apartments (Any Combination) - 4 Stories or Less, 6	139-5A211 55		Silver Lake - Echo Park - Elysian Valley	Yes	MI	R2RD
Los Angeles	2120 EASTLAKE AVE	90031	5210031015	0.000	0.000	0.193	0.000	Shortfall of Sites	0.063	Low Medium I Residential	RD3-1	0	0	0	63.360	0.193		Residential - Double, Duplex, or Two Units - 4 Stories or Less, 2	136-5A225 55		Northeast Los Angeles	Yes	MI	R2RD
Los Angeles	307 WELCOME ST	90026	5159019021	0.000	0.000	0.193	0.000	Shortfall of Sites	0.137	Low Medium Residential	RD1.5-1	0	0	0	29.180	0.193		Residential - Double, Duplex, or Two Units - 4 Stories or Less, 2	135A207 55		Westlake	Yes	MI	R2RD
Los Angeles	3335 GLEASON AVE	90063	5179008022	0.000	0.000	0.193	0.000	Shortfall of Sites	0.110	Low Medium I Residential	R2-1-CUGU	0	0	0	36.300	0.193		Residential - Double, Duplex, or Two Units - 4 Stories or Less, 2	124-5A227 55	21	Boyle Heights	Yes	MI	R2RD , BH CPU
Los Angeles	1125 ORME AVE	90023	5170004003	0.000	0.000	0.193	0.000	Shortfall of Sites	0.119	Low Medium I Residential	R2-1-CUGU	0	0	0	33.507	0.193		Residential - Double, Duplex, or Two Units - 4 Stories or Less, 2	121-5A221 55	21	Boyle Heights	Yes	MI	R2RD , BH CPU
Los Angeles	1142 S DACOTAH ST	90023	5190010018	0.000	0.000	0.193	0.000	Shortfall of Sites	0.069	Low Medium I Residential	R2-1-CUGU	0	0	0	58.093	0.193		Residential - Double, Duplex, or Two Units - 4 Stories or Less, 2	120A223 55	21	Boyle Heights	Yes	MI	R2RD , BH CPU
Los Angeles	1146 MIRASOL ST	90023	5191007015	0.000	0.000	0.193	0.000	Shortfall of Sites	0.115	Low Medium I Residential	R2-1-CUGU	0	0	0	34.842	0.193		Residential - Double, Duplex, or Two Units - 4 Stories or Less, 2	118-5A227 55	21	Boyle Heights	Yes	MI	R2RD , BH CPU
Los Angeles	953 ESPERANZA ST	90023	5188015002	0.000	0.000	0.193	0.000	Shortfall of Sites	0.057	Low Medium II Residential	RD1.5-1-CUGU	0	0	0	69.694	0.193		Residential - Double, Duplex, or Two Units - 4 Stories or Less, 2	120A227 55		Boyle Heights	Yes	MI	R2RD
Los Angeles	3011 OBAMA BLVD	90018	5044011012	0.000	0.000	0.193	0.000	Shortfall of Sites	0.144	Low Medium II Residential	RD2-1	0	0	0	27.706	0.193		Residential - Double, Duplex, or Two Units - 4 Stories or Less, 2	117B185 55		West Adams - Baldwin Hills - Leimert	Yes	MI	R2RD
Los Angeles	3951 DENKER AVE	90062	5036029010	0.000	0.000	0.193	0.000	Shortfall of Sites	0.124	Low Medium II Residential	RD2-1	0	0	0	32.266	0.193		Residential - Double, Duplex, or Two Units - 4 Stories or Less, 2	114B193 55		South Los Angeles	Yes	MI	R2RD
Los Angeles	1531 E 33RD ST	90011	5117007016	0.000	0.000	0.193	0.000	Shortfall of Sites	0.146	Low Medium I Residential	R2-1	0	0	0	27.456	0.193		Residential - Three Units (Any Combination) - 4 Stories or Less, 3	115-5A211 55		Southeast Los Angeles	Yes	MI	R2RD
Los Angeles	1560 E 32ND ST	90011	5117007027	0.000	0.000	0.193	0.000	Shortfall of Sites	0.109	Low Medium I Residential	R2-1	0	0	0	36.671	0.193		Residential - Three Units (Any Combination) - 4 Stories or Less, 3	115-5A213 55		Southeast Los Angeles	Yes	MI	R2RD
Los Angeles	1320 E 41ST PL	90011	5116002010	0.000	0.000	0.193	0.000	Shortfall of Sites	0.132	Low Medium I Residential	R2-1	0	0	0	30.387	0.193		Residential - Three Units (Any Combination) - 4 Stories or Less, 3	114A211 55		Southeast Los Angeles	Yes	MI	R2RD
Los Angeles	449 W 42ND ST	90037	5019027023	0.000	0.000	0.193	0.000	Shortfall of Sites	0.120	Low Medium II Residential	RD2-1	0	0	0	33.377	0.193		Residential - Double, Duplex, or Two Units - 4 Stories or Less, 2	114A201 55		South Los Angeles	Yes	MI	R2RD
Los Angeles	4329 BRIGHTON AVE	90062	5021018014	0.000	0.000	0.193	0.000	Shortfall of Sites	0.090	Low Medium II Residential	RD1.5-1	0	0	0	44.370	0.193		Residential - Double, Duplex, or Two Units - 4 Stories or Less, 2	111B193 55		South Los Angeles	Yes	MI	R2RD
Los Angeles	132 E 47TH PL	90011	5109003003	0.000	0.000	0.193	0.000	Shortfall of Sites	0.122	Low Medium I Residential	R2-1	0	0	0	32.819	0.193		Residential - Five or More Units or Apartments (Any Combination) - 4 Stories or Less, 6	111A205 55		Southeast Los Angeles	Yes	MI	R2RD
Los Angeles	5116 LATHAM ST	90011	5104006021	0.000	0.000	0.193	0.000	Shortfall of Sites	0.172	Low Medium I Residential	R2-1	0	0	0	23.220	0.193		Residential - Double, Duplex, or Two Units - 4 Stories or Less, 2	108B209 55		Southeast Los Angeles	Yes	MI	R2RD
Los Angeles	841 W 76TH ST	90044	6020007026	0.000	0.000	0.193	0.000	Shortfall of Sites	0.128	Low Medium II Residential	RD1.5-1	0	0	0	31.159	0.193		Residential - Double, Duplex, or Two Units - 4 Stories or Less, 2	099B197 55		South Los Angeles	Yes	MI	R2RD
Los Angeles	1422 W 84TH ST	90047	6034021008	0.000	0.000	0.193	0.000	Shortfall of Sites	0.153	Low Medium II Residential	RD2-1	0	0	0	26.093	0.193		Residential - Four Units (Any Combination) - 4 Stories or Less, 4	097-5A195 55		South Los Angeles	Yes	MI	R2RD
Los Angeles	1722 W 84TH ST	90047	6034024011	0.000	0.000	0.193	0.000	Shortfall of Sites	0.153	Low Medium II Residential	RD2-1	0	0	0	26.105	0.193		Residential - Three Units (Any Combination) - 4 Stories or Less, 3	097-5A193 55		South Los Angeles	Yes	MI	R2RD
Los Angeles	1026 W 84TH ST	90044	6033024008	0.000	0.000	0.193	0.000	Shortfall of Sites	0.121	Low Medium II Residential	RD1.5-1	0	0	0	33.153	0.193		Residential - Double, Duplex, or Two Units - 4 Stories or Less, 2	097-5A199 55		South Los Angeles	Yes	MI	R2RD
Los Angeles	1013 E 84TH PL	90001	6029021008	0.000	0.000	0.193	0.000	Shortfall of Sites	0.132	Low Medium I Residential	R2-1	0	0	0	30.352	0.193		Residential - Three Units (Any Combination) - 4 Stories or Less, 3	097-5A209 55		Southeast Los Angeles	Yes	MI	R2RD
Los Angeles	652 W 87TH ST	90044	6038013011	0.000	0.000	0.193	0.000	Shortfall of Sites	0.133	Low Medium II Residential	RD2-1	0	0	0	30.040	0.193		Residential - Double, Duplex, or Two Units - 4 Stories or Less, 2	096A201 55		South Los Angeles	Yes	MI	R2RD
Los Angeles	525 W 91ST ST	90044	6038007043	0.000	0.000	0.193	0.000	Shortfall of Sites	0.139	Low Medium II Residential	R2-1-CPIO	0	0	0	28.735	0.193		Residential - Double, Duplex, or Two Units - 4 Stories or Less, 2	094-5A201 55		South Los Angeles	Yes	MI	R2RD
Los Angeles	619 W 95TH ST	90044	6039010010	0.000	0.000	0.193	0.000	Shortfall of Sites	0.072	Low Medium II Residential	RD2-1	0	0	0	55.851	0.193		Residential - Four Units (Any Combination) - 4 Stories or Less, 4	093A201 55		South Los Angeles	Yes	MI	R2RD
Los Angeles	113 W CENTURY BLVD	90003	6053020012	0.000	0.000	0.193	0.000	Shortfall of Sites	0.102	Low Medium I Residential	R2-1	0	0	0	39.206	0.193		Residential - Five or More Units or Apartments (Any Combination) - 4 Stories or Less, 6	091-5A203 55		Southeast Los Angeles	Yes	MI	R2RD
Los Angeles	413 W 109TH ST	90061	6061034013	0.000	0.000	0.193	0.000	Shortfall of Sites	0.120	Low Medium I Residential	R2-1	0	0	0	33.217	0.193		Residential - Double, Duplex, or Two Units - 4 Stories or Less, 2	088-5A201 55		South Los Angeles	Yes	MI	R2RD
Los Angeles	410 E 115TH ST	90061	6083006025	0.000	0.000	0.193	0.000	Shortfall of Sites	0.163	Low Medium I Residential	R2-1	0	0	0	24.505	0.193		Residential - Double, Duplex, or Two Units - 4 Stories or Less, 2	084B205 55		Southeast Los Angeles	Yes	MI	R2RD
Los Angeles	2026 JUDSON ST	90033	5175021010	0.000	0.000	0.193	0.000	Shortfall of Sites	0.093	Low Medium I Residential	R2-1-CUGU	0	0	0	43.179	0.193		Residential - Double, Duplex, or Two Units - 4 Stories or Less, 2	130-5A223 56	21	Boyle Heights	Yes	MI	R2RD , BH CPU
Los Angeles	3251 E 2ND ST	90063	5179009014	0.000	0.000	0.193	0.000	Shortfall of Sites	0.110	Low Medium I Residential	R2-1-CUGU	0	0	0	36.301	0.193		Residential - Four Units (Any Combination) - 4 Stories or Less, 4	124-5A227 56	21	Boyle Heights	Yes	MI	R2RD , BH CPU
Los Angeles	2919 GUIRADO ST	90023	5185020027	0.000	0.000	0.193	0.000	Shortfall of Sites	0.061	Low Medium I Residential	R2-1-CUGU	0	0	0	65.572	0.193		Residential - Double, Duplex, or Two Units - 4 Stories or Less, 2	123A225 56	21	Boyle Heights	Yes	MI	R2RD , BH CPU
Los Angeles	701 N AVENUE 50	90042	5469008014	0.000	0.000	0.193	0.000	Shortfall of Sites	0.143	Low Medium II Residential	RD2-1	0	0	0	28.044	0.193		Residential - Five or More Units or Apartments (Any Combination) - 4 Stories or Less, 5	151-5A225 56		Northeast Los Angeles	Yes	MI	R2RD
Los Angeles	2662 BENEDICT ST	90039	5442012013	0.000	0.000	0.193	0.000	Shortfall of Sites	0.124	Low Medium I Residential	R2-1VL-RIO	0	0	0	32.267	0.193		Residential - Double, Duplex, or Two Units - 4 Stories or Less, 2	147A213 56		Silver Lake - Echo Park - Elysian Valley	Yes	MI	R2RD
Los Angeles	3401 MACEO ST	90065	5453024026	0.000	0.000	0.193	0.000	Shortfall of Sites	0.145	Low Residential	RD3-1-CDO	0	0	0	27.652	0.193		Residential - Double, Duplex, or Two Units - 4 Stories or Less, 2	145-5A219 56		Northeast Los Angeles	Yes	MI	R2RD
Los Angeles	4248 NORMAL AVE	90029	5539014014	0.000	0.000	0.193	0.000	Shortfall of Sites	0.071	Low Medium II Residential	RD1.5-1XL	0	0	0	56.156	0.193		Residential - Three Units (Any Combination) - 4 Stories or Less, 3	141B197 56		Hollywood	Yes	MI	R2RD
Los Angeles	820 N RIDGEWOOD PL	90038	5535004022	0.000	0.000	0.193	0.000	Shortfall of Sites	0.133	Low Medium II Residential	RD1.5-1XL	0	0	0	30.046	0.193		Residential - Double, Duplex, or Two Units - 4 Stories or Less, 2	141B189 56		Hollywood	Yes	MI	R2RD
Los Angeles	3110 HUMBOLDT ST	90031	5205006037	0.000	0.000	0.193	0.000	Shortfall of Sites	0.064	Low Medium I Residential	RD3-1	0	0	0	62.184	0.193		Residential - Double, Duplex, or Two Units - 4 Stories or Less, 2	141A221 56		Northeast Los Angeles	Yes	MI	R2RD
Los Angeles	1417 MACBETH ST	90026	5406010061	0.000	0.000	0.193	0.000	Shortfall of Sites	0.172	Low Medium I Residential	R2-1VL	0	0	0	23.232	0.193		Residential - Double, Duplex, or Two Units - 4 Stories or Less, 2	139-5A211 56		Silver Lake - Echo Park - Elysian Valley	Yes	MI	R2RD
Los Angeles	206 N PARK VIEW ST	90026	5157012031	0.000	0.000	0.193	0.000	Shortfall of Sites	0.184	Low Medium Residential	RD2-1	0	0	0	21.785	0.193		Residential - Five or More Units or Apartments (Any Combination) - 4 Stories or Less, 28	136-5A205 56		Westlake	Yes	MI	R2RD
Los Angeles	2400 VERDE ST	90033	5202009040	0.000	0.000	0.193	0.000	Shortfall of Sites	0.115	Low Medium II Residential	RD1.5-1	0	0	0	34.761	0.193		Residential - Three Units (Any Combination) - 4 Stories or Less, 3	132A227 56		Northeast Los Angeles	Yes	MI	R2RD
Los Angeles	1562 HAUSER BLVD	90019	5069031026	0.000	0.000	0.193	0.000	Shortfall of Sites	0.133	Low Medium I Residential	R2-1-O	0	0	0	29.999	0.193		Residential - Three Units (Any Combination) - 4 Stories or Less, 3	126B177 56		Wilshire	Yes	MI	R2RD
Los Angeles	3224 GARNET ST	90023	5190012006	0.000	0.000	0.193	0.000	Shortfall of Sites	0.134	Low Medium I Residential	R2-1-CUGU	0	0	0	29.787	0.193		Residential - Double, Duplex, or Two Units - 4 Stories or Less, 2	120A225 56	21	Boyle Heights	Yes	MI	R2RD , BH CPU
Los Angeles	1122 LA PUERTA ST	90023	5191001012	0.000	0.000	0.193	0.000	Shortfall of Sites	0.115	Low Medium I Residential	R2-1-CUGU	0	0	0	34.641	0.193		Residential - Double, Duplex, or Two Units - 4 Stories or Less, 2	118-5A229 56	21	Boyle Heights	Yes	MI	R2RD , BH CPU
Los Angeles	5333 SMILEY DR	90016	5043017024	0.000	0.000	0.193	0.000	Shortfall of Sites	0.110	Low Medium II Residential	RD1.5-1	0	0	0	36.205	0.193		Residential - Three Units (Any Combination) - 4 Stories or Less, 3	120B177 56		West Adams - Baldwin Hills - Leimert	Yes	MI	R2RD
Los Angeles	2914 12TH AVE	90018	5051025004	0.000	0.000	0.193	0.000	Shortfall of Sites	0.155	Low Medium I Residential	R2-1XL	0	0	0	25.813	0.193		Residential - Double, Duplex, or Two Units - 4 Stories or Less, 2	120B185 56		West Adams - Baldwin Hills - Leimert	Yes	MI	R2RD
Los Angeles	1138 E 20TH ST	90011	5131009007	0.000	0.000	0.193	0.000	Shortfall of Sites	0.138	Low Medium I Residential	R2-1	0	0	0	29.033	0.193		Residential - Five or More Units or Apartments (Any Combination) - 4 Stories or Less, 5	120A211 56		Southeast Los Angeles	Yes	MI	R2RD
Los Angeles	1606 W 37TH ST	90018	5041026003	0.000	0.000	0.193	0.000	Shortfall of Sites	0.155	Low Medium I Residential	R2-1-O	0	0	0	25.837	0.193		Residential - Double, Duplex, or Two Units - 4 Stories or Less, 2	117B193 56		South Los Angeles	Yes	MI	R2RD
Los Angeles	2806 TRINITY ST	90011	5128013012	0.000	0.000	0.193	0.000	Shortfall of Sites	0.072	Low Medium II Residential	RD1.5-1	0	0	0	55.541	0.193		Residential - Double, Duplex, or Two Units - 4 Stories or Less, 2	118-5A207 56		Southeast Los Angeles	Yes	MI	R2RD
Los Angeles	3964 DENKER AVE	90062	5036021019	0.000	0.000	0.193	0.000	Shortfall of Sites	0.174	Low Medium II Residential	RD2-1	0	0	0	23.035	0.193		Residential - Three Units (Any Combination) - 4 Stories or Less, 3	114B193 56		South Los Angeles	Yes	MI	R2RD
Los Angeles	9019 ORCHARD AVE	90044	6038014039	0.000	0.000	0.193	0.000	Shortfall of Sites	0.133	Low Medium I Residential	R2-1	0	0	0	30.009	0.193		Residential - Double, Duplex, or Two Units - 4 Stories or Less, 2	094-5A199 56		South Los Angeles	Yes	MI	R2RD
Los Angeles	9912 S HOOVER ST	90044	6054022025	0.000	0.000	0.193	0.000	Shortfall of Sites	0.093	Low Medium II Residential	RD2-1	0	0	0	42.971	0.193		Residential - Double, Duplex, or Two Units - 4 Stories or Less, 2	091-5A201 56		South Los Angeles	Yes	MI	R2RD
Los Angeles	357 E 104TH ST	90003	6063014031	0.000	0.000	0.193	0.000	Shortfall of Sites	0.060	Low Medium I Residential	R2-1	0	0	0	67.088	0.193		Residential - Double, Duplex, or Two Units - 4 Stories or Less, 2	090A205 56		Southeast Los Angeles	Yes	MI	R2RD
Los Angeles	1265 E 108TH ST	90059	6065011027	0.000	0.000	0.193	0.000	Shortfall of Sites	0.198	Low Medium I Residential	R2-1	0	0	0	20.172	0.193		Residential - Five or More Units or Apartments (Any Combination) - 4 Stories or Less, 5	088-5A211 56		Southeast Los Angeles	Yes	MI	R2RD
Los Angeles	11138 BELHAVEN AVE	90059	6072031009	0.000	0.000	0.193	0.000	Shortfall of Sites	0.106	Low Medium I Residential	R2-1	0	0	0	37.876	0.193		Residential - Double, Duplex, or Two Units - 4 Stories or Less, 2	087A209 56		Southeast Los Angeles	Yes	MI	R2RD
Los Angeles	342 E 111TH PL	90061	6073022011	0.000	0.000	0.193	0.000	Shortfall of Sites	0.165	Low Medium I Residential	R2-1	0	0	0	24.187	0.193		Residential - Double, Duplex, or Two Units - 4 Stories or Less, 2	087A205 56		Southeast Los Angeles	Yes	MI	R2RD

Jurisdiction Name	Site Address/Intersection	5 Digit ZIP Code	Assessor Parcel Number	Very Low-Income	Low-Income	Moderate-Income	Above Moderate-Income	Type of Shortfall	Parcel Size (Acres)	Current General Plan Designation	Current Zoning	Proposed General Plan (GP) Designation	Proposed Zoning	Minimum Density Allowed	Maximum Density Allowed	Total Capacity	Vacant/ Nonvacant	Description of Existing Uses	PIN	Base Density Per Acre	Community Plan Area	Rent Stabalization Ordinance	Income Category	Applicable Rezoning Program (Program informing values in Column Q listed first)
Los Angeles	708 W 167TH ST	90247	6121008004	0.000	0.000	0.193	0.000	Shortfall of Sites	0.079	Low Medium II Residential	R2-1	0	0	0	50.768	0.193		Residential - Double, Duplex, or Two Units - 4 Stories or Less, 2	066B197 56		Harbor Gateway	Yes	MI	R2RD
Los Angeles	1569 PLAZA DEL AMO	90501	7347007040	0.000	0.000	0.193	0.000	Shortfall of Sites	0.117	Low Medium II Residential	RD1.5-1	0	0	0	34.223	0.193		Residential - Four Units (Any Combination) - 4 Stories or Less, 4	045B193 56		Harbor Gateway	Yes	MI	R2RD
Los Angeles	765 W 13TH ST	90731	7454024005	0.000	0.000	0.193	0.000	Shortfall of Sites	0.110	Low Medium II Residential	RD1.5-1XL	0	0	0	36.280	0.193		Residential - Three Units (Any Combination) - 4 Stories or Less, 3	012B197 56		San Pedro	Yes	MI	R2RD
Los Angeles	8550 TILDEN AVE	91402	2638004004	0.000	0.000	0.193	0.000	Shortfall of Sites	0.152	Low Medium I Residential	R2-1	0	0	0	26.251	0.193		Residential - Double, Duplex, or Two Units - 4 Stories or Less, 2	192B149 57		Mission Hills - Panorama City - North Hills	Yes	MI	R2RD
Los Angeles	13904 VANOWEN ST	91405	2238006012	0.000	0.000	0.193	0.000	Shortfall of Sites	0.423	Low Residential	R1-1, [Q]RD1.5-1	0	0	0	9.464	0.193		Residential - Four Units (Any Combination) - 4 Stories or Less, 5	180B153 57		Van Nuys - North Sherman Oaks	Yes	MI	R2RD
Los Angeles	3119 LARGA AVE	90039	5436020028	0.000	0.000	0.193	0.000	Shortfall of Sites	0.140	Low Medium II Residential	[Q]RD2-1-RIO	0	0	0	28.654	0.193		Residential - Double, Duplex, or Two Units - 4 Stories or Less, 2	151-5A211 57		Northeast Los Angeles	Yes	MI	R2RD
Los Angeles	3218 E 2ND ST	90063	5179010012	0.000	0.000	0.193	0.000	Shortfall of Sites	0.115	Low Medium I Residential	R2-1-CUGU	0	0	0	34.898	0.193		Residential - Three Units (Any Combination) - 4 Stories or Less, 3	124-5A227 57	21	Boyle Heights	Yes	MI	R2RD , BH CPU
Los Angeles	3120 E 3RD ST	90063	5179005028	0.000	0.000	0.193	0.000	Shortfall of Sites	0.115	Low Medium I Residential	R2-1-CUGU	0	0	0	34.848	0.193		Residential - Double, Duplex, or Two Units - 4 Stories or Less, 2	124-5A225 57	21	Boyle Heights	Yes	MI	R2RD , BH CPU
Los Angeles	915 S CONCORD ST	90023	5188023050	0.000	0.000	0.193	0.000	Shortfall of Sites	0.078	Low Medium I Residential	R2-1-CUGU	0	0	0	51.573	0.193		Residential - Four Units (Any Combination) - 4 Stories or Less, 4	121-5A225 57	21	Boyle Heights	Yes	MI	R2RD , BH CPU
Los Angeles	1116 S CONCORD ST	90023	5190002013	0.000	0.000	0.193	0.000	Shortfall of Sites	0.075	Low Medium I Residential	R2-1-CUGU	0	0	0	53.491	0.193		Residential - Double, Duplex, or Two Units - 4 Stories or Less, 2	120A225 57	21	Boyle Heights	Yes	MI	R2RD , BH CPU
Los Angeles	1130 CALADA ST	90023	5191005016	0.000	0.000	0.193	0.000	Shortfall of Sites	0.128	Low Medium I Residential	R2-1-CUGU	0	0	0	31.296	0.193		Residential - Double, Duplex, or Two Units - 4 Stories or Less, 2	118-5A227 57	21	Boyle Heights	Yes	MI	R2RD , BH CPU
Los Angeles	910 ISABEL ST	90065	5453025001	0.000	0.000	0.193	0.000	Shortfall of Sites	0.107	Low Residential	RD3-1-CDO	0	0	0	37.511	0.193		Residential - Double, Duplex, or Two Units - 4 Stories or Less, 2	145-5A219 57		Northeast Los Angeles	Yes	MI	R2RD
Los Angeles	3210 HURON ST	90065	5446009005	0.000	0.000	0.193	0.000	Shortfall of Sites	0.143	Low Medium II Residential	RD2-1-CDO-RIO	0	0	0	27.944	0.193		Residential - Three Units (Any Combination) - 4 Stories or Less, 3	142-5A221 57		Northeast Los Angeles	Yes	MI	R2RD
Los Angeles	1406 MCDUFF ST	90026	5406006029	0.000	0.000	0.193	0.000	Shortfall of Sites	0.079	Low Medium II Residential	RD1.5-1VL	0	0	0	50.490	0.193		Residential - Double, Duplex, or Two Units - 4 Stories or Less, 2	139-5A211 57		Silver Lake - Echo Park - Elysian Valley	Yes	MI	R2RD
Los Angeles	330 N LA FAYETTE PARK PL	90026	5156025016	0.000	0.000	0.193	0.000	Shortfall of Sites	0.072	Low Medium II Residential	RD2-1VL	0	0	0	55.778	0.193		Residential - Three Units (Any Combination) - 4 Stories or Less, 3	138A203 57		Silver Lake - Echo Park - Elysian Valley	Yes	MI	R2RD
Los Angeles	1622 COUNCIL ST	90026	5159011006	0.000	0.000	0.193	0.000	Shortfall of Sites	0.110	Low Medium Residential	RD1.5-1	0	0	0	36.216	0.193		Residential - Double, Duplex, or Two Units - 4 Stories or Less, 2	135A207 57		Westlake	Yes	MI	R2RD
Los Angeles	420 FOREST AVE	90033	5178019029	0.000	0.000	0.193	0.000	Shortfall of Sites	0.128	Low Medium II Residential	RD1.5-1-CUGU	0	0	0	31.349	0.193		Residential - Double, Duplex, or Two Units - 4 Stories or Less, 2	127-5A225 57		Boyle Heights	Yes	MI	R2RD
Los Angeles	2305 S DUNSMUIR AVE	90016	5063015025	0.000	0.000	0.193	0.000	Shortfall of Sites	0.107	Low Medium II Residential	RD2-1	0	0	0	37.231	0.193		Residential - Double, Duplex, or Two Units - 4 Stories or Less, 2	123B177 57		West Adams - Baldwin Hills - Leimert	Yes	MI	R2RD
Los Angeles	2128 3RD AVE	90018	5060029011	0.000	0.000	0.193	0.000	Shortfall of Sites	0.172	Low Medium II Residential	RD2-1-O-CPIO	0	0	0	23.215	0.193		Residential - Three Units (Any Combination) - 4 Stories or Less, 3	123B189 57		West Adams - Baldwin Hills - Leimert	Yes	MI	R2RD
Los Angeles	746 E 22ND ST	90011	5131017004	0.000	0.000	0.193	0.000	Shortfall of Sites	0.162	Low Medium I Residential	R2-1	0	0	0	24.746	0.193		Residential - Double, Duplex, or Two Units - 4 Stories or Less, 2	120A209 57		Southeast Los Angeles	Yes	MI	R2RD
Los Angeles	1600 W 37TH ST	90018	5041026004	0.000	0.000	0.193	0.000	Shortfall of Sites	0.155	Low Medium I Residential	R2-1-O	0	0	0	25.834	0.193		Residential - Three Units (Any Combination) - 4 Stories or Less, 3	117B193 57		South Los Angeles	Yes	MI	R2RD
Los Angeles	3965 DALTON AVE	90062	5036021018	0.000	0.000	0.193	0.000	Shortfall of Sites	0.174	Low Medium II Residential	RD2-1	0	0	0	23.042	0.193		Residential - Double, Duplex, or Two Units - 4 Stories or Less, 2	114B193 57		South Los Angeles	Yes	MI	R2RD
Los Angeles	459 W 42ND ST	90037	5019027025	0.000	0.000	0.193	0.000	Shortfall of Sites	0.120	Low Medium II Residential	RD2-1	0	0	0	33.366	0.193		Residential - Double, Duplex, or Two Units - 4 Stories or Less, 2	114A201 57		South Los Angeles	Yes	MI	R2RD
Los Angeles	514 E 48TH ST	90011	5109020031	0.000	0.000	0.193	0.000	Shortfall of Sites	0.126	Low Medium I Residential	R2-1	0	0	0	31.794	0.193		Residential - Double, Duplex, or Two Units - 4 Stories or Less, 2	111A207 57		Southeast Los Angeles	Yes	MI	R2RD
Los Angeles	5118 HOOPER AVE	90011	5104005019	0.000	0.000	0.193	0.000	Shortfall of Sites	0.087	Low Medium I Residential	R2-1	0	0	0	46.090	0.193		Residential - Double, Duplex, or Two Units - 4 Stories or Less, 2	108B209 57		Southeast Los Angeles	Yes	MI	R2RD
Los Angeles	123 W 52ND ST	90037	5110025009	0.000	0.000	0.193	0.000	Shortfall of Sites	0.124	Low Medium I Residential	R2-1	0	0	0	32.282	0.193		Residential - Double, Duplex, or Two Units - 4 Stories or Less, 2	108B201 57		Southeast Los Angeles	Yes	MI	R2RD
Los Angeles	138 W 66TH ST	90003	6012002040	0.000	0.000	0.193	0.000	Shortfall of Sites	0.152	Low Medium I Residential	R2-1	0	0	0	26.327	0.193		Residential - Four Units (Any Combination) - 4 Stories or Less, 4	102B201 57		Southeast Los Angeles	Yes	MI	R2RD
Los Angeles	849 W 76TH ST	90044	6020007028	0.000	0.000	0.193	0.000	Shortfall of Sites	0.128	Low Medium II Residential	RD1.5-1	0	0	0	31.159	0.193		Residential - Double, Duplex, or Two Units - 4 Stories or Less, 2	099B197 57		South Los Angeles	Yes	MI	R2RD
Los Angeles	433 W 84TH PL	90003	6032034011	0.000	0.000	0.193	0.000	Shortfall of Sites	0.134	Low Medium II Residential	RD1.5-1	0	0	0	29.754	0.193		Residential - Double, Duplex, or Two Units - 4 Stories or Less, 2	097-5A201 57		South Los Angeles	Yes	MI	R2RD
Los Angeles	8405 MCKINLEY AVE	90001	6029023030	0.000	0.000	0.193	0.000	Shortfall of Sites	0.117	Low Medium I Residential	R2-1	0	0	0	34.162	0.193		Residential - Double, Duplex, or Two Units - 4 Stories or Less, 2	097-5A207 57		Southeast Los Angeles	Yes	MI	R2RD
Los Angeles	1432 W 84TH ST	90047	6034021006	0.000	0.000	0.193	0.000	Shortfall of Sites	0.153	Low Medium II Residential	RD2-1	0	0	0	26.093	0.193		Residential - Double, Duplex, or Two Units - 4 Stories or Less, 2	097-5A195 57		South Los Angeles	Yes	MI	R2RD
Los Angeles	1034 W 84TH ST	90044	6033024006	0.000	0.000	0.193	0.000	Shortfall of Sites	0.121	Low Medium II Residential	RD1.5-1	0	0	0	33.146	0.193		Residential - Double, Duplex, or Two Units - 4 Stories or Less, 2	097-5A199 57		South Los Angeles	Yes	MI	R2RD
Los Angeles	656 W 87TH ST	90044	6038013013	0.000	0.000	0.193	0.000	Shortfall of Sites	0.149	Low Medium II Residential	RD2-1	0	0	0	26.884	0.193		Residential - Double, Duplex, or Two Units - 4 Stories or Less, 2	096A201 57		South Los Angeles	Yes	MI	R2RD
Los Angeles	744 E 87TH PL	90002	6042005002	0.000	0.000	0.193	0.000	Shortfall of Sites	0.149	Low Medium I Residential	R2-1	0	0	0	26.874	0.193		Residential - Double, Duplex, or Two Units - 4 Stories or Less, 2	096A207 57		Southeast Los Angeles	Yes	MI	R2RD
Los Angeles	9016 BARING CROSS ST	90044	6038014031	0.000	0.000	0.193	0.000	Shortfall of Sites	0.133	Low Medium I Residential	R2-1	0	0	0	30.022	0.193		Residential - Double, Duplex, or Two Units - 4 Stories or Less, 2	094-5A199 57		South Los Angeles	Yes	MI	R2RD
Los Angeles	115 W CENTURY BLVD	90003	6053020011	0.000	0.000	0.193	0.000	Shortfall of Sites	0.101	Low Medium I Residential	R2-1	0	0	0	39.505	0.193		Residential - Double, Duplex, or Two Units - 4 Stories or Less, 2	091-5A203 57		Southeast Los Angeles	Yes	MI	R2RD
Los Angeles	1255 E 108TH ST	90059	6065011028	0.000	0.000	0.193	0.000	Shortfall of Sites	0.198	Low Medium I Residential	R2-1	0	0	0	20.223	0.193		Residential - Three Units (Any Combination) - 4 Stories or Less, 3	088-5A211 57		Southeast Los Angeles	Yes	MI	R2RD
Los Angeles	7005 ELMO ST	91042	2568003009	0.000	0.000	0.193	0.000	Shortfall of Sites	0.187	Low Medium I Residential	RD3-1	0	0	0	21.422	0.193		Residential - Five or More Units or Apartments (Any Combination) · 4 Stories or Less - Pool, 10	202-5A201 58		Sunland - Tujunga - Lake View Terrace - Shadow Hills - East La Tuna Canyon	Yes	MI	R2RD
Los Angeles	2743 ALLESANDRO ST	90039	5442027008	0.000	0.000	0.193	0.000	Shortfall of Sites	0.106	Low Medium I Residential	R2-1VL-RIO	0	0	0	37.750	0.193		Residential - Three Units (Any Combination) - 4 Stories or Less, 3	148-5A211 58		Silver Lake - Echo Park - Elysian Valley	Yes	MI	R2RD
Los Angeles	1940 W AVENUE 30	90065	5455001010	0.000	0.000	0.193	0.000	Shortfall of Sites	0.108	Low Medium II Residential	RD2-1-CDO	0	0	0	36.872	0.193		Residential - Double, Duplex, or Two Units - 4 Stories or Less, 2	148-5A215 58		Northeast Los Angeles	Yes	MI	R2RD
Los Angeles	3428 MACEO ST	90065	5453025021	0.000	0.000	0.193	0.000	Shortfall of Sites	0.129	Low Residential	RD3-1-CDO	0	0	0	31.115	0.193		Residential - Double, Duplex, or Two Units - 4 Stories or Less, 2	145-5A219 58		Northeast Los Angeles	Yes	MI	R2RD
Los Angeles	1925 SHERIDAN ST	90033	5175023027	0.000	0.000	0.193	0.000	Shortfall of Sites	0.092	Low Medium I Residential	R2-1-CUGU	0	0	0	43.566	0.193		Residential - Double, Duplex, or Two Units - 4 Stories or Less, 2	130-5A223 58	21	Boyle Heights	Yes	MI	R2RD , BH CPU
Los Angeles	3145 E 3RD ST	90063	5179005037	0.000	0.000	0.193	0.000	Shortfall of Sites	0.121	Low Medium I Residential	R2-1-CUGU	0	0	0	33.170	0.193		Residential - Three Units (Any Combination) - 4 Stories or Less, 3	124-5A227 58	21	Boyle Heights	Yes	MI	R2RD , BH CPU
Los Angeles	3529 E 8TH ST	90023	5191015016	0.000	0.000	0.193	0.000	Shortfall of Sites	0.116	Low Medium I Residential	R2-1-CUGU	0	0	0	34.377	0.193		Residential - Double, Duplex, or Two Units - 4 Stories or Less, 2	118-5A227 58	21	Boyle Heights	Yes	MI	R2RD , BH CPU
Los Angeles	4242 NORMAL AVE	90029	5539014013	0.000	0.000	0.193	0.000	Shortfall of Sites	0.107	Low Medium II Residential	RD1.5-1XL	0	0	0	37.445	0.193		Residential - Three Units (Any Combination) - 4 Stories or Less, 3	141B197 58		Hollywood	Yes	MI	R2RD
Los Angeles	2811 HURON ST	90065	5446008003	0.000	0.000	0.193	0.000	Shortfall of Sites	0.172	Low Medium II Residential	RD2-1-CDO-RIO	0	0	0	23.247	0.193		Residential - Four Units (Any Combination) - 4 Stories or Less, 4	142-5A219 58		Northeast Los Angeles	Yes	MI	R2RD
Los Angeles	732 TULAROSA DR	90026	5401007007	0.000	0.000	0.193	0.000	Shortfall of Sites	0.172	Low Medium II Residential	RD2-1VL	0	0	0	23.232	0.193		Residential - Double, Duplex, or Two Units - 4 Stories or Less, 2	141A201 58		Silver Lake - Echo Park - Elysian Valley	Yes	MI	R2RD
Los Angeles	1007 CORONADO TER	90026	5402020010	0.000	0.000	0.193	0.000	Shortfall of Sites	0.172	Low Medium II Residential	RD2-1VL	0	0	0	23.232	0.193		Residential - Double, Duplex, or Two Units - 4 Stories or Less, 2	139-5A205 58		Silver Lake - Echo Park - Elysian Valley	Yes	MI	R2RD
Los Angeles	1316 LEMOYNE ST	90026	5419030012	0.000	0.000	0.193	0.000	Shortfall of Sites	0.182	Low Medium I Residential	R2-1VL	0	0	0	21.981	0.193		Residential - Five or More Units or Apartments (Any Combination) · 4 Stories or Less, 20	139-5A209 58		Silver Lake - Echo Park - Elysian Valley	Yes	MI	R2RD
Los Angeles	323 S LA FAYETTE PARK PL	90057	5156024017	0.000	0.000	0.193	0.000	Shortfall of Sites	0.072	Low Medium II Residential	RD2-1VL	0	0	0	55.762	0.193		Residential - Four Units (Any Combination) - 4 Stories or Less, 4	138A203 58		Silver Lake - Echo Park - Elysian Valley	Yes	MI	R2RD
Los Angeles	2744 OREGON ST	90023	5185034001	0.000	0.000	0.193	0.000	Shortfall of Sites	0.138	Low Medium II Residential	RD1.5-1-CUGU	0	0	0	29.039	0.193		Residential - Double, Duplex, or Two Units - 4 Stories or Less, 2	123A223 58		Boyle Heights	Yes	MI	R2RD
Los Angeles	2755 S CLOVERDALE AVE	90016	5043013027	0.000	0.000	0.193	0.000	Shortfall of Sites	0.110	Low Medium II Residential	RD1.5-1	0	0	0	36.299	0.193		Residential - Three Units (Any Combination) - 4 Stories or Less, 3	120B177 58		West Adams - Baldwin Hills - Leimert	Yes	MI	R2RD
Los Angeles	2808 S RIMPAU BLVD	90016	5057027003	0.000	0.000	0.193	0.000	Shortfall of Sites	0.119	Low Medium I Residential	R2-1	0	0	0	33.507	0.193		Residential - Double, Duplex, or Two Units - 4 Stories or Less, 2	120B181 58		West Adams - Baldwin Hills - Leimert	Yes	MI	R2RD
Los Angeles	713 E 33RD ST	90011	5120024020	0.000	0.000	0.193	0.000	Shortfall of Sites	0.125	Low Medium II Residential	RD2-1	0	0	0	31.877	0.193		Residential - Double, Duplex, or Two Units - 4 Stories or Less, 2	117A207 58		Southeast Los Angeles	Yes	MI	R2RD
Los Angeles	3823 WOODLAWN AVE	90011	5121029020	0.000	0.000	0.193	0.000	Shortfall of Sites	0.124	Low Medium I Residential	R2-1	0	0	0	32.198	0.193		Residential - Double, Duplex, or Two Units - 4 Stories or Less, 2	115-5A205 58		Southeast Los Angeles	Yes	MI	R2RD
Los Angeles	838 E 41ST PL	90011	5115021031	0.000	0.000	0.193	0.000	Shortfall of Sites	0.057	Low Medium II Residential	RD2-1	0	0	0	70.475	0.193		Residential - Double, Duplex, or Two Units - 4 Stories or Less, 2	114A207 58		Southeast Los Angeles	Yes	MI	R2RD
Los Angeles	4112 COMPTON AVE	90011	5116012038	0.000	0.000	0.193	0.000	Shortfall of Sites	0.076	Low Medium I Residential	R2-1	0	0	0	52.566	0.193		Residential - Double, Duplex, or Two Units - 4 Stories or Less, 2	114A213 58		Southeast Los Angeles	Yes	MI	R2RD
Los Angeles	465 W 42ND ST	90037	5019027026	0.000	0.000	0.193	0.000	Shortfall of Sites	0.120	Low Medium II Residential	RD2-1	0	0	0	33.360	0.193		Residential - Double, Duplex, or Two Units - 4 Stories or Less, 2	114A201 58		South Los Angeles	Yes	MI	R2RD
Los Angeles	510 E 48TH ST	90011	5109020032	0.000	0.000	0.193	0.000	Shortfall of Sites	0.126	Low Medium I Residential	R2-1	0	0	0	31.794	0.193		Residential - Double, Duplex, or Two Units - 4 Stories or Less, 2	111A207 58		Southeast Los Angeles	Yes	MI	R2RD
Los Angeles	127 W 52ND ST	90037	5110025010	0.000	0.000	0.193	0.000	Shortfall of Sites	0.124	Low Medium I Residential	R2-1	0	0	0	32.292	0.193		Residential - Double, Duplex, or Two Units - 4 Stories or Less, 2	108B201 58		Southeast Los Angeles	Yes	MI	R2RD
Los Angeles	1630 W 51ST PL	90062	5003006008	0.000	0.000	0.193	0.000	Shortfall of Sites	0.119	Low Medium I Residential	R2-1-CPIO	0	0	0	33.514	0.193		Residential - Double, Duplex, or Two Units - 4 Stories or Less, 2	108B193 58		South Los Angeles	Yes	MI	R2RD
Los Angeles	1041 W 59TH ST	90044	6003005022	0.000	0.000	0.193	0.000	Shortfall of Sites	0.110	Low Medium I Residential	R2-1	0	0	0	36.272	0.193		Residential - Double, Duplex, or Two Units - 4 Stories or Less, 2	105B197 58		South Los Angeles	Yes	MI	R2RD
Los Angeles	754 E 84TH ST	90001	6029023015	0.000	0.000	0.193	0.000	Shortfall of Sites	0.117	Low Medium I Residential	R2-1	0	0	0	34.163	0.193		Residential - Four Units (Any Combination) - 4 Stories or Less, 4	097-5A207 58		Southeast Los Angeles	Yes	MI	R2RD
Los Angeles	1001 E 84TH PL	90001	6029021011	0.000	0.000	0.193	0.000	Shortfall of Sites	0.117	Low Medium I Residential	R2-1	0	0	0	34.148	0.193		Residential - Double, Duplex, or Two Units - 4 Stories or Less, 2	097-5A209 58		Southeast Los Angeles	Yes	MI	R2RD
Los Angeles	539 W 91ST ST	90044	6038007040	0.000	0.000	0.193	0.000	Shortfall of Sites	0.139	Low Medium I Residential	R2-1-CPIO	0	0	0	28.731	0.193		Residential - Five or More Units or Apartments (Any Combination) · 4 Stories or Less, 5	094-5A201 58		South Los Angeles	Yes	MI	R2RD
Los Angeles	9019 BARING CROSS ST	90044	6038019049	0.000	0.000	0.193	0.000	Shortfall of Sites	0.119	Low Medium I Residential	R2-1	0	0	0	33.473	0.193		Residential - Three Units (Any Combination) - 4 Stories or Less, 3	094-5A199 58		South Los Angeles	Yes	MI	R2RD
Los Angeles	1950 W CENTURY BLVD	90047	6058003013	0.000	0.000	0.193	0.000	Shortfall of Sites	0.186	Low Medium I Residential	R2-1	0	0	0	21.545	0.193		Residential - Double, Duplex, or Two Units - 4 Stories or Less, 2	091-5A193 58		South Los Angeles	Yes	MI	R2RD
Los Angeles	401 E 109TH ST	90061	6073003029	0.000	0.000	0.193	0.000	Shortfall of Sites	0.124	Low Medium I Residential	R2-1	0	0	0	32.246	0.193		Residential - Double, Duplex, or Two Units - 4 Stories or Less, 2	088-5A205 58		Southeast Los Angeles	Yes	MI	R2RD

Jurisdiction Name	Site Address/Intersection	5 Digit ZIP Code	Assessor Parcel Number	Very Low-Income	Low-Income	Moderate-Income	Above Moderate-Income	Type of Shortfall	Parcel Size (Acres)	Current General Plan Designation	Current Zoning	Proposed General Plan (GP) Designation	Proposed Zoning	Minimum Density Allowed	Maximum Density Allowed	Total Capacity	Vacant/ Nonvacant	Description of Existing Uses	PIN	Base Density Per Acre	Community Plan Area	Rent Stabalization Ordinance	Income Category	Applicable Rezoning Program (Program informing values in Column Q listed first)
Los Angeles	2806 ALLESANDRO ST	90039	5442024006	0.000	0.000	0.193	0.000	Shortfall of Sites	0.061	Low Medium I Residential	R2-1VL-RIO	0	0	0	65.999	0.193		Residential - Double, Duplex, or Two Units - 4 Stories or Less, 2	148-5A211 59		Silver Lake - Echo Park - Elysian Valley	Yes	MI	R2RD
Los Angeles	4305 GATEWAY AVE	90029	5429006019	0.000	0.000	0.193	0.000	Shortfall of Sites	0.115	Low Medium I Residential	R2-1XL	0	0	0	34.786	0.193		Residential - Five or More Units or Apartments (Any Combination) · 4 Stories or Less, 28	145-5A201 59		Hollywood	Yes	MI	R2RD
Los Angeles	2640 ALICE ST	90065	5453002033	0.000	0.000	0.193	0.000	Shortfall of Sites	0.150	Low Medium I Residential	RD3-1-CDO-RIO	0	0	0	26.710	0.193		Residential - Four Units (Any Combination) - 4 Stories or Less, 4	145-5A217 59		Northeast Los Angeles	Yes	MI	R2RD
Los Angeles	141 W AVENUE 31	90031	5205006040	0.000	0.000	0.193	0.000	Shortfall of Sites	0.132	Low Medium I Residential	RD3-1	0	0	0	30.201	0.193		Residential - Four Units (Any Combination) - 4 Stories or Less, 4	141A221 59		Northeast Los Angeles	Yes	MI	R2RD
Los Angeles	1016 CORONADO TER	90026	5402019006	0.000	0.000	0.193	0.000	Shortfall of Sites	0.176	Low Medium II Residential	RD2-1VL	0	0	0	22.732	0.193		Residential - Double, Duplex, or Two Units - 4 Stories or Less, 2	139-5A205 59		Silver Lake - Echo Park - Elysian Valley	Yes	MI	R2RD
Los Angeles	648 N OCCIDENTAL BLVD	90026	5402006032	0.000	0.000	0.193	0.000	Shortfall of Sites	0.130	Low Medium II Residential	RD1.5-1VL	0	0	0	30.852	0.193		Residential - Three Units (Any Combination) - 4 Stories or Less, 3	139-5A203 59		Silver Lake - Echo Park - Elysian Valley	Yes	MI	R2RD
Los Angeles	114 S FRESNO ST	90063	5179007001	0.000	0.000	0.193	0.000	Shortfall of Sites	0.138	Low Medium I Residential	R2-1-CUGU	0	0	0	29.040	0.193		Residential - Double, Duplex, or Two Units - 4 Stories or Less, 2	126A227 59	21	Boyle Heights	Yes	MI	R2RD , BH CPU
Los Angeles	951 CALZONA ST	90023	5188012022	0.000	0.000	0.193	0.000	Shortfall of Sites	0.115	Low Medium I Residential	R2-1-CUGU	0	0	0	34.847	0.193		Residential - Four Units (Any Combination) - 4 Stories or Less, 4	120A229 59	29	Boyle Heights	Yes	MI	R2RD , BH CPU
Los Angeles	1121 CALZONA ST	90023	5191005008	0.000	0.000	0.193	0.000	Shortfall of Sites	0.115	Low Medium I Residential	R2-1-CUGU	0	0	0	34.887	0.193		Residential - Double, Duplex, or Two Units - 4 Stories or Less, 2	118-5A227 59	21	Boyle Heights	Yes	MI	R2RD , BH CPU
Los Angeles	1401 MACBETH ST	90026	5406010063	0.000	0.000	0.193	0.000	Shortfall of Sites	0.176	Low Medium I Residential	R2-1VL	0	0	0	22.691	0.193		Residential - Three Units (Any Combination) - 4 Stories or Less, 3	139-5A211 59		Silver Lake - Echo Park - Elysian Valley	Yes	MI	R2RD
Los Angeles	212 S VENDOME ST	90057	5155006021	0.000	0.000	0.193	0.000	Shortfall of Sites	0.110	Low Medium Residential	RD1.5-1	0	0	0	36.251	0.193		Residential - Double, Duplex, or Two Units - 4 Stories or Less, 2	136-5A201 59		Westlake	Yes	MI	R2RD
Los Angeles	126 N BURLINGTON AVE	90026	5159008004	0.000	0.000	0.193	0.000	Shortfall of Sites	0.138	Low Medium Residential	RD1.5-1	0	0	0	29.040	0.193		Residential - Double, Duplex, or Two Units - 4 Stories or Less, 2	135A207 59		Westlake	Yes	MI	R2RD
Los Angeles	2214 ALSACE AVE	90016	5062010004	0.000	0.000	0.193	0.000	Shortfall of Sites	0.116	Low Medium II Residential	RD2-1	0	0	0	34.571	0.193		Residential - Double, Duplex, or Two Units - 4 Stories or Less, 2	123B177 59		West Adams - Baldwin Hills - Leimert	Yes	MI	R2RD
Los Angeles	2211 S HIGHLAND AVE	90016	5062019019	0.000	0.000	0.193	0.000	Shortfall of Sites	0.124	Low Medium II Residential	RD2-1-O	0	0	0	32.266	0.193		Residential - Three Units (Any Combination) - 4 Stories or Less, 3	123B181 59		West Adams - Baldwin Hills - Leimert	Yes	MI	R2RD
Los Angeles	4130 W 22ND PL	90018	5060011035	0.000	0.000	0.193	0.000	Shortfall of Sites	0.116	Low Medium II Residential	RD2-1-O-CPIO	0	0	0	34.362	0.193		Residential - Double, Duplex, or Two Units - 4 Stories or Less, 2	123B185 59		West Adams - Baldwin Hills - Leimert	Yes	MI	R2RD
Los Angeles	5275 ROSELAND ST	90016	5043013001	0.000	0.000	0.193	0.000	Shortfall of Sites	0.110	Low Medium II Residential	RD1.5-1	0	0	0	36.222	0.193		Residential - Double, Duplex, or Two Units - 4 Stories or Less, 2	120B177 59		West Adams - Baldwin Hills - Leimert	Yes	MI	R2RD
Los Angeles	4967 WESTHAVEN ST	90016	5049011022	0.000	0.000	0.193	0.000	Shortfall of Sites	0.129	Low Medium I Residential	R2-1	0	0	0	31.071	0.193		Residential - Three Units (Any Combination) - 4 Stories or Less, 3	120B181 59		West Adams - Baldwin Hills - Leimert	Yes	MI	R2RD
Los Angeles	3007 OBAMA BLVD	90018	5044011011	0.000	0.000	0.193	0.000	Shortfall of Sites	0.148	Low Medium II Residential	RD2-1	0	0	0	27.001	0.193		Residential - Double, Duplex, or Two Units - 4 Stories or Less, 2	117B185 59		West Adams - Baldwin Hills - Leimert	Yes	MI	R2RD
Los Angeles	742 E 32ND ST	90011	5120024008	0.000	0.000	0.193	0.000	Shortfall of Sites	0.124	Low Medium II Residential	RD1.5-1	0	0	0	32.291	0.193		Residential - Four Units (Any Combination) - 4 Stories or Less, 4	117A207 59		Southeast Los Angeles	Yes	MI	R2RD
Los Angeles	848 E 31ST ST	90011	5120026013	0.000	0.000	0.193	0.000	Shortfall of Sites	0.120	Low Medium II Residential	RD2-1	0	0	0	33.297	0.193		Residential - Double, Duplex, or Two Units - 4 Stories or Less, 2	117A209 59		Southeast Los Angeles	Yes	MI	R2RD
Los Angeles	3965 HALLDALE AVE	90062	5036020018	0.000	0.000	0.193	0.000	Shortfall of Sites	0.170	Low Medium II Residential	RD2-1	0	0	0	23.496	0.193		Residential - Five or More Units or Apartments (Any Combination) · 4 Stories or Less, 9	114B193 59		South Los Angeles	Yes	MI	R2RD
Los Angeles	1137 E 42ND ST	90011	5115026028	0.000	0.000	0.193	0.000	Shortfall of Sites	0.143	Low Medium I Residential	R2-1	0	0	0	27.883	0.193		Residential - Double, Duplex, or Two Units - 4 Stories or Less, 2	114A209 59		Southeast Los Angeles	Yes	MI	R2RD
Los Angeles	5120 WOODLAWN AVE	90011	5109005025	0.000	0.000	0.193	0.000	Shortfall of Sites	0.117	Low Medium II Residential	RD2-1	0	0	0	34.298	0.193		Residential - Double, Duplex, or Two Units - 4 Stories or Less, 2	108B205 59		Southeast Los Angeles	Yes	MI	R2RD
Los Angeles	5846 ARLINGTON AVE	90043	4005026013	0.000	0.000	0.193	0.000	Shortfall of Sites	0.110	Low Medium I Residential	RD4-1	0	0	0	36.277	0.193		Residential - Three Units (Any Combination) - 4 Stories or Less, 3	105B189 59		West Adams - Baldwin Hills - Leimert	Yes	MI	R2RD
Los Angeles	5875 CROCKER ST	90003	6006029004	0.000	0.000	0.193	0.000	Shortfall of Sites	0.119	Low Medium II Residential	RD1.5-1-CPIO	0	0	0	33.583	0.193		Residential - Three Units (Any Combination) - 4 Stories or Less, 3	105B205 59		Southeast Los Angeles	Yes	MI	R2RD
Los Angeles	750 E 84TH ST	90001	6029023016	0.000	0.000	0.193	0.000	Shortfall of Sites	0.117	Low Medium I Residential	R2-1	0	0	0	34.162	0.193		Residential - Double, Duplex, or Two Units - 4 Stories or Less, 2	097-5A207 59		Southeast Los Angeles	Yes	MI	R2RD
Los Angeles	1442 W 84TH ST	90047	6034021004	0.000	0.000	0.193	0.000	Shortfall of Sites	0.153	Low Medium II Residential	RD2-1	0	0	0	26.093	0.193		Residential - Double, Duplex, or Two Units - 4 Stories or Less, 2	097-5A195 59		South Los Angeles	Yes	MI	R2RD
Los Angeles	8715 S NORMANDIE AVE	90044	6037016016	0.000	0.000	0.193	0.000	Shortfall of Sites	0.103	Low Medium II Residential	RD1.5-1	0	0	0	38.719	0.193		Residential - Four Units (Any Combination) - 4 Stories or Less, 4	096A195 59		South Los Angeles	Yes	MI	R2RD
Los Angeles	938 E 87TH PL	90002	6042025028	0.000	0.000	0.193	0.000	Shortfall of Sites	0.118	Low Medium I Residential	R2-1	0	0	0	33.772	0.193		Residential - Double, Duplex, or Two Units - 4 Stories or Less, 2	096A209 59		Southeast Los Angeles	Yes	MI	R2RD
Los Angeles	545 W 91ST ST	90044	6038007039	0.000	0.000	0.193	0.000	Shortfall of Sites	0.139	Low Medium I Residential	R2-1-CPIO	0	0	0	28.729	0.193		Residential - Four Units (Any Combination) - 4 Stories or Less, 4	094-5A201 59		South Los Angeles	Yes	MI	R2RD
Los Angeles	9908 GRAHAM AVE	90002	6048027002	0.000	0.000	0.193	0.000	Shortfall of Sites	0.076	Low Medium I Residential	R2-1	0	0	0	52.404	0.193		Residential - Three Units (Any Combination) - 4 Stories or Less, 3	091-5A213 59		Southeast Los Angeles	Yes	MI	R2RD
Los Angeles	9926 ANZAC AVE	90002	6046018019	0.000	0.000	0.193	0.000	Shortfall of Sites	0.189	Low Medium I Residential	R2-1	0	0	0	21.122	0.193		Residential - Double, Duplex, or Two Units - 4 Stories or Less, 2	091-5A215 59		Southeast Los Angeles	Yes	MI	R2RD
Los Angeles	134 W 111TH PL	90061	6074022006	0.000	0.000	0.193	0.000	Shortfall of Sites	0.159	Low Medium I Residential	R2-1	0	0	0	25.224	0.193		Residential - Four Units (Any Combination) - 4 Stories or Less, 4	087A203 59		Southeast Los Angeles	Yes	MI	R2RD
Los Angeles	923 MCDONALD AVE	90744	7416022012	0.000	0.000	0.193	0.000	Shortfall of Sites	0.161	Low Medium II Residential	[Q]RD2-1XL-O-CUGU	0	0	0	24.835	0.193		Residential - Three Units (Any Combination) - 4 Stories or Less, 3	030B205 59		Wilmington - Harbor City	Yes	MI	R2RD
Los Angeles	10039 HAINES CANYON AV	91042	2568001014	0.000	0.000	0.193	0.000	Shortfall of Sites	0.195	Low Medium I Residential	RD3-1	0	0	0	20.476	0.193		Residential - Five or More Units or Apartments (Any Combination) · 4 Stories or Less, 12	202-5A203 60		Sunland - Tujunga - Lake View Terrace - Shadow Hills - East La Tuna Canyon	Yes	MI	R2RD
Los Angeles	8603 TILDEN AVE	91402	2638002009	0.000	0.000	0.193	0.000	Shortfall of Sites	0.145	Low Medium I Residential	R2-1	0	0	0	27.658	0.193		Residential - Double, Duplex, or Two Units - 4 Stories or Less, 2	192B149 60		Mission Hills - Panorama City - North Hills	Yes	MI	R2RD
Los Angeles	5081 LEMON GROVE AVE	90029	5535023003	0.000	0.000	0.193	0.000	Shortfall of Sites	0.114	Low Medium II Residential	RD1.5-1XL	0	0	0	35.224	0.193		Residential - Double, Duplex, or Two Units - 4 Stories or Less, 2	141B193 60		Hollywood	Yes	MI	R2RD
Los Angeles	145 ROBINSON ST	90026	5156004003	0.000	0.000	0.193	0.000	Shortfall of Sites	0.110	Low Medium Residential	RD1.5-1	0	0	0	36.300	0.193		Residential - Double, Duplex, or Two Units - 4 Stories or Less, 2	138A201 60		Westlake	Yes	MI	R2RD
Los Angeles	1944 CITY VIEW AVE	90033	5175023020	0.000	0.000	0.193	0.000	Shortfall of Sites	0.092	Low Medium I Residential	R2-1-CUGU	0	0	0	43.560	0.193		Residential - Double, Duplex, or Two Units - 4 Stories or Less, 2	130-5A223 60	21	Boyle Heights	Yes	MI	R2RD , BH CPU
Los Angeles	3123 BOULDER ST	90063	5178015006	0.000	0.000	0.193	0.000	Shortfall of Sites	0.075	Low Medium I Residential	R2-1-CUGU	0	0	0	53.611	0.193		Residential - Double, Duplex, or Two Units - 4 Stories or Less, 2	127-5A227 60	21	Boyle Heights	Yes	MI	R2RD , BH CPU
Los Angeles	1133 S FRESNO ST	90023	5190010017	0.000	0.000	0.193	0.000	Shortfall of Sites	0.069	Low Medium I Residential	R2-1-CUGU	0	0	0	58.172	0.193		Residential - Double, Duplex, or Two Units - 4 Stories or Less, 2	120A223 60	21	Boyle Heights	Yes	MI	R2RD , BH CPU
Los Angeles	3424 ESTRADA ST	90023	5190018008	0.000	0.000	0.193	0.000	Shortfall of Sites	0.096	Low Medium I Residential	R2-1-CUGU	0	0	0	41.489	0.193		Residential - Double, Duplex, or Two Units - 4 Stories or Less, 2	118-5A225 60	21	Boyle Heights	Yes	MI	R2RD , BH CPU
Los Angeles	1159 MIRASOL ST	90023	5191010001	0.000	0.000	0.193	0.000	Shortfall of Sites	0.115	Low Medium I Residential	R2-1-CUGU	0	0	0	34.868	0.193		Residential - Double, Duplex, or Two Units - 4 Stories or Less, 2	118-5A227 60	21	Boyle Heights	Yes	MI	R2RD , BH CPU
Los Angeles	2253 S COCHRAN AVE	90016	5063010020	0.000	0.000	0.193	0.000	Shortfall of Sites	0.165	Low Medium II Residential	RD2-1	0	0	0	24.250	0.193		Residential - Four Units (Any Combination) - 4 Stories or Less, 4	123B177 60		West Adams - Baldwin Hills - Leimert	Yes	MI	R2RD
Los Angeles	2122 VINEYARD AVE	90016	5061011019	0.000	0.000	0.193	0.000	Shortfall of Sites	0.148	Low Medium II Residential	RD2-1-O	0	0	0	26.942	0.193		Residential - Three Units (Any Combination) - 4 Stories or Less, 3	123B181 60		West Adams - Baldwin Hills - Leimert	Yes	MI	R2RD
Los Angeles	2219 TERRACE HEIGHTS AVE	90023	5183025021	0.000	0.000	0.193	0.000	Shortfall of Sites	0.105	Low Medium II Residential	RD1.5-1-CUGU	0	0	0	38.177	0.193		Residential - Double, Duplex, or Two Units - 4 Stories or Less, 2	124-5A221 60		Boyle Heights	Yes	MI	R2RD
Los Angeles	443 S SAVANNAH ST	90033	5185012009	0.000	0.000	0.193	0.000	Shortfall of Sites	0.132	Low Medium II Residential	RD1.5-1-CUGU	0	0	0	30.370	0.193		Residential - Double, Duplex, or Two Units - 4 Stories or Less, 2	124-5A225 60		Boyle Heights	Yes	MI	R2RD
Los Angeles	1588 W 37TH ST	90018	5041026011	0.000	0.000	0.193	0.000	Shortfall of Sites	0.172	Low Medium I Residential	R2-1-O	0	0	0	23.217	0.193		Residential - Four Units (Any Combination) - 4 Stories or Less, 4	117B193 60		South Los Angeles	Yes	MI	R2RD
Los Angeles	1455 E 21ST ST	90011	5119030014	0.000	0.000	0.193	0.000	Shortfall of Sites	0.131	Low Medium II Residential	RD2-1	0	0	0	30.648	0.193		Residential - Double, Duplex, or Two Units - 4 Stories or Less, 2	118-5A211 60		Southeast Los Angeles	Yes	MI	R2RD
Los Angeles	2021 HOOPER AVE	90011	5119030019	0.000	0.000	0.193	0.000	Shortfall of Sites	0.149	Low Medium II Residential	RD2-1	0	0	0	26.796	0.193		Commercial - Store Combination - Store and Residential Combination - One Story, 2	118-5A213 60		Southeast Los Angeles	Yes	MI	R2RD
Los Angeles	819 E 32ND ST	90011	5120026027	0.000	0.000	0.193	0.000	Shortfall of Sites	0.122	Low Medium II Residential	RD1.5-1	0	0	0	32.818	0.193		Residential - Double, Duplex, or Two Units - 4 Stories or Less, 2	117A207 60		Southeast Los Angeles	Yes	MI	R2RD
Los Angeles	1226 E 27TH ST	90011	5119018002	0.000	0.000	0.193	0.000	Shortfall of Sites	0.124	Low Medium II Residential	RD2-1	0	0	0	32.158	0.193		Residential - Double, Duplex, or Two Units - 4 Stories or Less, 2	117A211 60		Southeast Los Angeles	Yes	MI	R2RD
Los Angeles	3964 HALLDALE AVE	90062	5036017019	0.000	0.000	0.193	0.000	Shortfall of Sites	0.171	Low Medium I Residential	R2-1	0	0	0	23.433	0.193		Residential - Four Units (Any Combination) - 4 Stories or Less, 4	114B193 60		South Los Angeles	Yes	MI	R2RD
Los Angeles	1564 E 32ND ST	90011	5117007028	0.000	0.000	0.193	0.000	Shortfall of Sites	0.109	Low Medium I Residential	R2-1	0	0	0	36.670	0.193		Residential - Double, Duplex, or Two Units - 4 Stories or Less, 2	115-5A213 60		Southeast Los Angeles	Yes	MI	R2RD
Los Angeles	1129 E 42ND ST	90011	5115026029	0.000	0.000	0.193	0.000	Shortfall of Sites	0.143	Low Medium I Residential	R2-1	0	0	0	27.879	0.193		Residential - Double, Duplex, or Two Units - 4 Stories or Less, 2	114A209 60		Southeast Los Angeles	Yes	MI	R2RD
Los Angeles	317 W 48TH ST	90037	5110015014	0.000	0.000	0.193	0.000	Shortfall of Sites	0.127	Low Medium II Residential	RD2-1	0	0	0	31.555	0.193		Residential - Double, Duplex, or Two Units - 4 Stories or Less, 2	111A203 60		Southeast Los Angeles	Yes	MI	R2RD
Los Angeles	133 W 52ND ST	90037	5110025012	0.000	0.000	0.193	0.000	Shortfall of Sites	0.124	Low Medium II Residential	RD2-1	0	0	0	32.311	0.193		Residential - Double, Duplex, or Two Units - 4 Stories or Less, 2	108B201 60		Southeast Los Angeles	Yes	MI	R2RD
Los Angeles	861 W 76TH ST	90044	6020007031	0.000	0.000	0.193	0.000	Shortfall of Sites	0.128	Low Medium II Residential	RD1.5-1	0	0	0	31.159	0.193		Residential - Double, Duplex, or Two Units - 4 Stories or Less, 2	099B197 60		South Los Angeles	Yes	MI	R2RD
Los Angeles	907 E 76TH PL	90001	6023020028	0.000	0.000	0.193	0.000	Shortfall of Sites	0.117	Low Medium I Residential	R2-1	0	0	0	34.140	0.193		Residential - Double, Duplex, or Two Units - 4 Stories or Less, 2	099B209 60		Southeast Los Angeles	Yes	MI	R2RD
Los Angeles	8409 TOWNE AVE	90003	6030024018	0.000	0.000	0.193	0.000	Shortfall of Sites	0.149	Low Medium I Residential	R2-1	0	0	0	26.804	0.193		Residential - Five or More Units or Apartments (Any Combination) · 4 Stories or Less, 5	097-5A205 60		Southeast Los Angeles	Yes	MI	R2RD
Los Angeles	1448 W 84TH ST	90047	6034021003	0.000	0.000	0.193	0.000	Shortfall of Sites	0.153	Low Medium II Residential	RD2-1	0	0	0	26.093	0.193		Residential - Three Units (Any Combination) - 4 Stories or Less, 3	097-5A195 60		South Los Angeles	Yes	MI	R2RD
Los Angeles	8708 ORCHARD AVE	90044	6038016020	0.000	0.000	0.193	0.000	Shortfall of Sites	0.138	Low Medium II Residential	RD2-1	0	0	0	29.036	0.193		Residential - Double, Duplex, or Two Units - 4 Stories or Less, 2	096A199 60		South Los Angeles	Yes	MI	R2RD
Los Angeles	732 E 87TH PL	90002	6042005006	0.000	0.000	0.193	0.000	Shortfall of Sites	0.121	Low Medium I Residential	R2-1	0	0	0	33.055	0.193		Residential - Three Units (Any Combination) - 4 Stories or Less, 3	096A207 60		Southeast Los Angeles	Yes	MI	R2RD
Los Angeles	9429 CLOVIS AVE	90002	6050012001	0.000	0.000	0.193	0.000	Shortfall of Sites	0.090	Low Medium II Residential	RD2-1	0	0	0	44.528	0.193		Residential - Four Units (Any Combination) - 4 Stories or Less, 4	093A209 60		Southeast Los Angeles	Yes	MI	R2RD
Los Angeles	242 E 95TH ST	90003	6052012011	0.000	0.000	0.193	0.000	Shortfall of Sites	0.129	Low Medium I Residential	R2-1	0	0	0	30.955	0.193		Residential - Three Units (Any Combination) - 4 Stories or Less, 3	093A205 60		Southeast Los Angeles	Yes	MI	R2RD

Jurisdiction Name	Site Address/Intersection	5 Digit ZIP Code	Assessor Parcel Number	Very Low-Income	Low-Income	Moderate-Income	Above Moderate-Income	Type of Shortfall	Parcel Size (Acres)	Current General Plan Designation	Current Zoning	Proposed General Plan (GP) Designation	Proposed Zoning	Minimum Density Allowed	Maximum Density Allowed	Total Capacity	Vacant/ Nonvacant	Description of Existing Uses	PIN	Base Density Per Acre	Community Plan Area	Rent Stabalization Ordinance	Income Category	Applicable Rezoning Program (Program informing values in Column Q listed first)
Los Angeles	1915 E CENTURY BLVD	90002	6046017019	0.000	0.000	0.193	0.000	Shortfall of Sites	0.189	Low Medium I Residential	R2-1	0	0	0	21.136	0.193		Residential - Three Units (Any Combination) - 4 Stories or Less, 3	091-5A215 60		Southeast Los Angeles	Yes	MI	R2RD
Los Angeles	435 W 109TH ST	90061	6061034018	0.000	0.000	0.193	0.000	Shortfall of Sites	0.126	Low Medium I Residential	R2-1	0	0	0	31.636	0.193		Residential - Double, Duplex, or Two Units - 4 Stories or Less, 2	088-5A201 60		South Los Angeles	Yes	MI	R2RD
Los Angeles	142 W 111TH PL	90061	6074022007	0.000	0.000	0.193	0.000	Shortfall of Sites	0.159	Low Medium I Residential	R2-1	0	0	0	25.224	0.193		Residential - Four Units (Any Combination) - 4 Stories or Less, 4	087A203 60		Southeast Los Angeles	Yes	MI	R2RD
Los Angeles	214 W 115TH ST	90061	6087005010	0.000	0.000	0.193	0.000	Shortfall of Sites	0.120	Low Medium I Residential	R2-1	0	0	0	33.441	0.193		Residential - Double, Duplex, or Two Units - 4 Stories or Less, 2	084B201 60		Southeast Los Angeles	Yes	MI	R2RD
Los Angeles	954 E IMPERIAL HWY	90059	6072027023	0.000	0.000	0.193	0.000	Shortfall of Sites	0.138	Low Medium II Residential	RD2-1-CPIO	0	0	0	29.069	0.193		Residential - Four Units (Any Combination) - 4 Stories or Less, 4	084B209 60		Southeast Los Angeles	Yes	MI	R2RD
Los Angeles	753 W 13TH ST	90731	7454024007	0.000	0.000	0.193	0.000	Shortfall of Sites	0.110	Low Medium II Residential	RD1.5-1XL	0	0	0	36.280	0.193		Residential - Three Units (Any Combination) - 4 Stories or Less, 3	012B197 60		San Pedro	Yes	MI	R2RD
Los Angeles	2011 CITY VIEW AVE	90033	5175021017	0.000	0.000	0.193	0.000	Shortfall of Sites	0.092	Low Medium I Residential	R2-1-CUGU	0	0	0	43.560	0.193		Residential - Double, Duplex, or Two Units - 4 Stories or Less, 2	130-5A223 61	21	Boyle Heights	Yes	MI	R2RD , BH CPU
Los Angeles	5901 ARROYO DR	90042	5492019013	0.000	0.000	0.193	0.000	Shortfall of Sites	0.105	Low Medium II Residential	RD1.5-1	0	0	0	38.055	0.193		Residential - Three Units (Any Combination) - 4 Stories or Less, 3	150A231 61		Northeast Los Angeles	Yes	MI	R2RD
Los Angeles	1936 W AVENUE 30	90065	5455001009	0.000	0.000	0.193	0.000	Shortfall of Sites	0.108	Low Medium II Residential	RD2-1-CDO	0	0	0	36.885	0.193		Residential - Double, Duplex, or Two Units - 4 Stories or Less, 2	148-5A215 61		Northeast Los Angeles	Yes	MI	R2RD
Los Angeles	2714 QUEEN ST	90039	5442011037	0.000	0.000	0.193	0.000	Shortfall of Sites	0.125	Low Medium I Residential	R2-1VL-RIO	0	0	0	31.976	0.193		Residential - Four Units (Any Combination) - 4 Stories or Less, 4	147A213 61		Silver Lake - Echo Park - Elysian Valley	Yes	MI	R2RD
Los Angeles	5029 LEMON GROVE AVE	90029	5535024002	0.000	0.000	0.193	0.000	Shortfall of Sites	0.105	Low Medium II Residential	RD1.5-1XL	0	0	0	37.982	0.193		Residential - Five or More Units or Apartments (Any Combination) · 4 Stories or Less - Pool, 19	141B193 61		Hollywood	Yes	MI	R2RD
Los Angeles	820 N BENTON WAY	90026	5402012014	0.000	0.000	0.193	0.000	Shortfall of Sites	0.150	Low Medium II Residential	RD2-1VL	0	0	0	26.589	0.193		Residential - Double, Duplex, or Two Units - 4 Stories or Less, 2	139-5A205 61		Silver Lake - Echo Park - Elysian Valley	Yes	MI	R2RD
Los Angeles	2707 WINTER ST	90033	5177019003	0.000	0.000	0.193	0.000	Shortfall of Sites	0.134	Low Medium II Residential	RD1.5-1-CUGU	0	0	0	29.774	0.193		Residential - Three Units (Any Combination) - 4 Stories or Less, 3	129A227 61		Boyle Heights	Yes	MI	R2RD
Los Angeles	2831 CINCINNATI ST	90033	5178018009	0.000	0.000	0.193	0.000	Shortfall of Sites	0.135	Low Medium II Residential	RD1.5-1-CUGU	0	0	0	29.541	0.193		Residential - Three Units (Any Combination) - 4 Stories or Less, 3	127-5A227 61		Boyle Heights	Yes	MI	R2RD
Los Angeles	459 ESTUDILLO AVE	90063	5186012001	0.000	0.000	0.193	0.000	Shortfall of Sites	0.129	Low Medium I Residential	R2-1-CUGU	0	0	0	30.920	0.193		Residential - Three Units (Any Combination) - 4 Stories or Less, 3	123A229 61	29	Boyle Heights	Yes	MI	R2RD , BH CPU
Los Angeles	1209 SPENCE ST	90023	5190017020	0.000	0.000	0.193	0.000	Shortfall of Sites	0.096	Low Medium I Residential	R2-1-CUGU	0	0	0	41.461	0.193		Residential - Double, Duplex, or Two Units - 4 Stories or Less, 2	118-5A225 61	21	Boyle Heights	Yes	MI	R2RD , BH CPU
Los Angeles	2130 5TH AVE	90018	5060025014	0.000	0.000	0.193	0.000	Shortfall of Sites	0.161	Low Medium II Residential	RD2-1-O-CPIO	0	0	0	24.880	0.193		Residential - Three Units (Any Combination) - 4 Stories or Less, 3	123B189 61		West Adams - Baldwin Hills - Leimert	Yes	MI	R2RD
Los Angeles	2242 INEZ ST	90023	5183025014	0.000	0.000	0.193	0.000	Shortfall of Sites	0.105	Low Medium II Residential	RD1.5-1-CUGU	0	0	0	38.213	0.193		Residential - Double, Duplex, or Two Units - 4 Stories or Less, 2	124-5A221 61		Boyle Heights	Yes	MI	R2RD
Los Angeles	459 S LORENA ST	90063	5186009014	0.000	0.000	0.193	0.000	Shortfall of Sites	0.112	Low Medium II Residential	RD1.5-1-CUGU	0	0	0	35.721	0.193		Residential - Double, Duplex, or Two Units - 4 Stories or Less, 2	123A227 61		Boyle Heights	Yes	MI	R2RD
Los Angeles	708 SPENCE ST	90023	5188006002	0.000	0.000	0.193	0.000	Shortfall of Sites	0.069	Low Medium II Residential	RD1.5-1-CUGU	0	0	0	57.765	0.193		Residential - Double, Duplex, or Two Units - 4 Stories or Less, 2	121-5A227 61		Boyle Heights	Yes	MI	R2RD
Los Angeles	323 E 35TH ST	90011	5120015027	0.000	0.000	0.193	0.000	Shortfall of Sites	0.115	Low Medium I Residential	R2-1	0	0	0	34.848	0.193		Residential - Double, Duplex, or Two Units - 4 Stories or Less, 2	117A205 61		Southeast Los Angeles	Yes	MI	R2RD
Los Angeles	1120 E 28TH ST	90011	5119014003	0.000	0.000	0.193	0.000	Shortfall of Sites	0.118	Low Medium II Residential	RD2-1	0	0	0	34.031	0.193		Residential - Double, Duplex, or Two Units - 4 Stories or Less, 2	117A209 61		Southeast Los Angeles	Yes	MI	R2RD
Los Angeles	3965 BRIGHTON AVE	90062	5036017001	0.000	0.000	0.193	0.000	Shortfall of Sites	0.171	Low Medium I Residential	R2-1	0	0	0	23.396	0.193		Residential - Four Units (Any Combination) - 4 Stories or Less, 4	114B193 61		South Los Angeles	Yes	MI	R2RD
Los Angeles	667 E 38TH ST	90011	5121006024	0.000	0.000	0.193	0.000	Shortfall of Sites	0.110	Low Medium II Residential	RD2-1	0	0	0	36.299	0.193		Residential - Four Units (Any Combination) - 4 Stories or Less, 4	115-5A207 61		Southeast Los Angeles	Yes	MI	R2RD
Los Angeles	3311 COMPTON AVE	90011	5114037004	0.000	0.000	0.193	0.000	Shortfall of Sites	0.089	Low Medium II Residential	RD1.5-1	0	0	0	45.085	0.193		Residential - Double, Duplex, or Two Units - 4 Stories or Less, 2	115-5A211 61		Southeast Los Angeles	Yes	MI	R2RD
Los Angeles	1617 E 48TH PL	90011	5106017025	0.000	0.000	0.193	0.000	Shortfall of Sites	0.110	Low Medium I Residential	R2-1	0	0	0	36.222	0.193		Residential - Double, Duplex, or Two Units - 4 Stories or Less, 2	111A213 61		Southeast Los Angeles	Yes	MI	R2RD
Los Angeles	1102 W 51ST PL	90037	5002029001	0.000	0.000	0.193	0.000	Shortfall of Sites	0.112	Low Medium I Residential	R2-1	0	0	0	35.703	0.193		Residential - Double, Duplex, or Two Units - 4 Stories or Less, 2	108B197 61		South Los Angeles	Yes	MI	R2RD
Los Angeles	5847 ARLINGTON AVE	90043	4005025028	0.000	0.000	0.193	0.000	Shortfall of Sites	0.110	Low Medium I Residential	RD4-1	0	0	0	36.315	0.193		Residential - Double, Duplex, or Two Units - 4 Stories or Less, 2	105B189 61		West Adams - Baldwin Hills - Leimert	Yes	MI	R2RD
Los Angeles	154 W 66TH ST	90003	6012002045	0.000	0.000	0.193	0.000	Shortfall of Sites	0.152	Low Medium I Residential	R2-1	0	0	0	26.327	0.193		Residential - Three Units (Any Combination) - 4 Stories or Less, 2	102B201 61		Southeast Los Angeles	Yes	MI	R2RD
Los Angeles	901 W 76TH ST	90044	6020008020	0.000	0.000	0.193	0.000	Shortfall of Sites	0.128	Low Medium II Residential	RD1.5-1	0	0	0	31.159	0.193		Residential - Four Units (Any Combination) - 4 Stories or Less, 4	099B197 61		South Los Angeles	Yes	MI	R2RD
Los Angeles	746 E 84TH ST	90001	6029023017	0.000	0.000	0.193	0.000	Shortfall of Sites	0.117	Low Medium I Residential	R2-1	0	0	0	34.163	0.193		Residential - Four Units (Any Combination) - 4 Stories or Less, 4	097-5A207 61		Southeast Los Angeles	Yes	MI	R2RD
Los Angeles	11127 COMPTON AVE	90059	6070009006	0.000	0.000	0.193	0.000	Shortfall of Sites	0.073	Low Medium II Residential	RD2-1	0	0	0	55.048	0.193		Residential - Double, Duplex, or Two Units - 4 Stories or Less, 2	087A213 61		Southeast Los Angeles	Yes	MI	R2RD
Los Angeles	324 E 111TH PL	90061	6073022015	0.000	0.000	0.193	0.000	Shortfall of Sites	0.159	Low Medium I Residential	R2-1	0	0	0	25.194	0.193		Residential - Double, Duplex, or Two Units - 4 Stories or Less, 2	087A205 61		Southeast Los Angeles	Yes	MI	R2RD
Los Angeles	232 W 115TH ST	90061	6087004010	0.000	0.000	0.193	0.000	Shortfall of Sites	0.115	Low Medium I Residential	R2-1	0	0	0	34.881	0.193		Residential - Double, Duplex, or Two Units - 4 Stories or Less, 2	084B201 61		Southeast Los Angeles	Yes	MI	R2RD
Los Angeles	319 HAWAIIAN AVE	90744	7417006017	0.000	0.000	0.193	0.000	Shortfall of Sites	0.147	Low Medium II Residential	[Q]RD2-1XL-O-CUGU	0	0	0	27.211	0.193		Residential - Five or More Units or Apartments (Any Combination) · 4 Stories or Less, 8	027B201 61		Wilmington - Harbor City	Yes	MI	R2RD
Los Angeles	538 S BOYLE AVE	90033	5174023041	0.000	0.000	0.193	0.000	Shortfall of Sites	0.057	Low Medium I Residential	R2-1-RIO-CUGU	0	0	0	70.464	0.193		Residential - Three Units (Any Combination) - 4 Stories or Less, 3	126A221 62	29	Boyle Heights	Yes	MI	R2RD , BH CPU
Los Angeles	3255 E 2ND ST	90063	5179009015	0.000	0.000	0.193	0.000	Shortfall of Sites	0.110	Low Medium I Residential	R2-1-CUGU	0	0	0	36.301	0.193		Residential - Double, Duplex, or Two Units - 4 Stories or Less, 2	124-5A227 62	21	Boyle Heights	Yes	MI	R2RD , BH CPU
Los Angeles	1151 S DACOTAH ST	90023	5190009028	0.000	0.000	0.193	0.000	Shortfall of Sites	0.069	Low Medium I Residential	R2-1-CUGU	0	0	0	58.173	0.193		Residential - Double, Duplex, or Two Units - 4 Stories or Less, 2	120A223 62	21	Boyle Heights	Yes	MI	R2RD , BH CPU
Los Angeles	3453 ESTRADA ST	90023	5190017026	0.000	0.000	0.193	0.000	Shortfall of Sites	0.096	Low Medium I Residential	R2-1-CUGU	0	0	0	41.485	0.193		Residential - Double, Duplex, or Two Units - 4 Stories or Less, 2	118-5A225 62	21	Boyle Heights	Yes	MI	R2RD , BH CPU
Los Angeles	2636 ALICE ST	90065	5453002032	0.000	0.000	0.193	0.000	Shortfall of Sites	0.150	Low Medium I Residential	RD3-1-CDO-RIO	0	0	0	26.754	0.193		Residential - Double, Duplex, or Two Units - 4 Stories or Less, 2	145-5A217 62		Northeast Los Angeles	Yes	MI	R2RD
Los Angeles	3318 LONDON ST	90026	5401012004	0.000	0.000	0.193	0.000	Shortfall of Sites	0.121	Low Medium I Residential	R2-1VL	0	0	0	33.121	0.193		Residential - Double, Duplex, or Two Units - 4 Stories or Less, 2	139-5A201 62		Silver Lake - Echo Park - Elysian Valley	Yes	MI	R2RD
Los Angeles	1025 WATERLOO ST	90026	5402019011	0.000	0.000	0.193	0.000	Shortfall of Sites	0.178	Low Medium II Residential	RD2-1VL	0	0	0	22.515	0.193		Residential - Three Units (Any Combination) - 4 Stories or Less, 3	139-5A205 62		Silver Lake - Echo Park - Elysian Valley	Yes	MI	R2RD
Los Angeles	1434 FAIRBANKS PL	90026	5419024029	0.000	0.000	0.193	0.000	Shortfall of Sites	0.119	Low Medium I Residential	R2-1VL	0	0	0	33.548	0.193		Residential - Double, Duplex, or Two Units - 4 Stories or Less, 2	139-5A209 62		Silver Lake - Echo Park - Elysian Valley	Yes	MI	R2RD
Los Angeles	1407 PORTIA ST	90026	5406006030	0.000	0.000	0.193	0.000	Shortfall of Sites	0.079	Low Medium II Residential	RD1.5-1VL	0	0	0	50.646	0.193		Residential - Double, Duplex, or Two Units - 4 Stories or Less, 2	139-5A211 62		Silver Lake - Echo Park - Elysian Valley	Yes	MI	R2RD
Los Angeles	154 ROBINSON ST	90026	5156005023	0.000	0.000	0.193	0.000	Shortfall of Sites	0.110	Low Medium Residential	RD2-1	0	0	0	36.300	0.193		Residential - Four Units (Any Combination) - 4 Stories or Less, 4	138A201 62		Westlake	Yes	MI	R2RD
Los Angeles	2143 BELLEVUE AVE	90026	5402039019	0.000	0.000	0.193	0.000	Shortfall of Sites	0.060	Low Medium II Residential	RD1.5-1VL	0	0	0	67.069	0.193		Residential - Three Units (Any Combination) - 4 Stories or Less, 3	138A205 62		Silver Lake - Echo Park - Elysian Valley	Yes	MI	R2RD
Los Angeles	2420 MEDFORD ST	90033	5202020022	0.000	0.000	0.193	0.000	Shortfall of Sites	0.057	Low Medium II Residential	RD2-1	0	0	0	69.699	0.193		Residential - Double, Duplex, or Two Units - 4 Stories or Less, 2	135A227 62		Northeast Los Angeles	Yes	MI	R2RD
Los Angeles	2042 S HARCOURT AVE	90016	5061016025	0.000	0.000	0.193	0.000	Shortfall of Sites	0.133	Low Medium II Residential	RD2-1-O	0	0	0	30.048	0.193		Residential - Four Units (Any Combination) - 4 Stories or Less, 4	123B181 62		West Adams - Baldwin Hills - Leimert	Yes	MI	R2RD
Los Angeles	4021 W 22ND PL	90018	5060010016	0.000	0.000	0.193	0.000	Shortfall of Sites	0.138	Low Medium II Residential	RD2-1-O-CPIO	0	0	0	29.046	0.193		Residential - Double, Duplex, or Two Units - 4 Stories or Less, 2	123B185 62		West Adams - Baldwin Hills - Leimert	Yes	MI	R2RD
Los Angeles	705 S CHICAGO ST	90023	5183022027	0.000	0.000	0.193	0.000	Shortfall of Sites	0.089	Low Medium II Residential	RD1.5-1-CUGU	0	0	0	44.935	0.193		Residential - Five or More Units or Apartments (Any Combination) · 4 Stories or Less, 5	124-5A221 62		Boyle Heights	Yes	MI	R2RD
Los Angeles	5585 HOMESIDE AVE	90016	5048021026	0.000	0.000	0.193	0.000	Shortfall of Sites	0.110	Low Medium II Residential	RD1.5-1	0	0	0	36.299	0.193		Residential - Three Units (Any Combination) - 4 Stories or Less, 3	120B173 62		West Adams - Baldwin Hills - Leimert	Yes	MI	R2RD
Los Angeles	1580 W 37TH ST	90018	5041026022	0.000	0.000	0.193	0.000	Shortfall of Sites	0.142	Low Medium II Residential	R2-1-O	0	0	0	28.197	0.193		Residential - Double, Duplex, or Two Units - 4 Stories or Less, 2	117B193 62		South Los Angeles	Yes	MI	R2RD
Los Angeles	3821 WALL ST	90011	5121024017	0.000	0.000	0.193	0.000	Shortfall of Sites	0.101	Low Medium I Residential	R2-1	0	0	0	39.630	0.193		Residential - Double, Duplex, or Two Units - 4 Stories or Less, 2	115-5A205 62		Southeast Los Angeles	Yes	MI	R2RD
Los Angeles	663 E 38TH ST	90011	5121006025	0.000	0.000	0.193	0.000	Shortfall of Sites	0.110	Low Medium II Residential	RD2-1	0	0	0	36.300	0.193		Residential - Three Units (Any Combination) - 4 Stories or Less, 3	115-5A207 62		Southeast Los Angeles	Yes	MI	R2RD
Los Angeles	490 E 48TH ST	90011	5109020035	0.000	0.000	0.193	0.000	Shortfall of Sites	0.126	Low Medium I Residential	R2-1	0	0	0	31.794	0.193		Residential - Three Units (Any Combination) - 4 Stories or Less, 2	111A207 62		Southeast Los Angeles	Yes	MI	R2RD
Los Angeles	143 W 52ND ST	90037	5110025014	0.000	0.000	0.193	0.000	Shortfall of Sites	0.124	Low Medium I Residential	R2-1	0	0	0	32.329	0.193		Residential - Three Units (Any Combination) - 4 Stories or Less, 3	108B201 62		Southeast Los Angeles	Yes	MI	R2RD
Los Angeles	5121 ASCOT AVE	90011	5104006015	0.000	0.000	0.193	0.000	Shortfall of Sites	0.172	Low Medium I Residential	R2-1	0	0	0	23.226	0.193		Residential - Four Units (Any Combination) - 4 Stories or Less, 4	108B209 62		Southeast Los Angeles	Yes	MI	R2RD
Los Angeles	5878 CROCKER ST	90003	6006030034	0.000	0.000	0.193	0.000	Shortfall of Sites	0.119	Low Medium II Residential	RD1.5-1-CPIO	0	0	0	33.506	0.193		Residential - Three Units (Any Combination) - 4 Stories or Less, 3	105B205 62		Southeast Los Angeles	Yes	MI	R2RD
Los Angeles	158 W 66TH ST	90003	6012002046	0.000	0.000	0.193	0.000	Shortfall of Sites	0.133	Low Medium I Residential	R2-1	0	0	0	30.088	0.193		Residential - Double, Duplex, or Two Units - 4 Stories or Less, 2	102B201 62		Southeast Los Angeles	Yes	MI	R2RD
Los Angeles	505 E 67TH ST	90003	6011013008	0.000	0.000	0.193	0.000	Shortfall of Sites	0.124	Low Medium I Residential	R2-1	0	0	0	32.248	0.193		Residential - Double, Duplex, or Two Units - 4 Stories or Less, 2	102B205 62		Southeast Los Angeles	Yes	MI	R2RD
Los Angeles	905 W 76TH ST	90044	6020008021	0.000	0.000	0.193	0.000	Shortfall of Sites	0.128	Low Medium II Residential	RD1.5-1	0	0	0	31.158	0.193		Residential - Double, Duplex, or Two Units - 4 Stories or Less, 2	099B197 62		South Los Angeles	Yes	MI	R2RD
Los Angeles	7621 WADSWORTH AVE	90001	6023019017	0.000	0.000	0.193	0.000	Shortfall of Sites	0.117	Low Medium I Residential	R2-1	0	0	0	34.141	0.193		Residential - Four Units (Any Combination) - 4 Stories or Less, 4	099B209 62		Southeast Los Angeles	Yes	MI	R2RD
Los Angeles	1458 W 84TH ST	90047	6034021001	0.000	0.000	0.193	0.000	Shortfall of Sites	0.153	Low Medium II Residential	RD2-1	0	0	0	26.093	0.193		Residential - Double, Duplex, or Two Units - 4 Stories or Less, 2	097-5A195 62		South Los Angeles	Yes	MI	R2RD
Los Angeles	911 E 84TH PL	90001	6029021015	0.000	0.000	0.193	0.000	Shortfall of Sites	0.117	Low Medium I Residential	R2-1	0	0	0	34.151	0.193		Residential - Double, Duplex, or Two Units - 4 Stories or Less, 2	097-5A209 62		Southeast Los Angeles	Yes	MI	R2RD
Los Angeles	926 E 87TH PL	90002	6042025025	0.000	0.000	0.193	0.000	Shortfall of Sites	0.118	Low Medium I Residential	R2-1	0	0	0	33.772	0.193		Residential - Double, Duplex, or Two Units - 4 Stories or Less, 2	096A209 62		Southeast Los Angeles	Yes	MI	R2RD
Los Angeles	9500 S SPRING ST	90003	6053008032	0.000	0.000	0.193	0.000	Shortfall of Sites	0.127	Low Medium I Residential	R2-1	0	0	0	31.564	0.193		Residential - Double, Duplex, or Two Units - 4 Stories or Less, 2	093A203 62		Southeast Los Angeles	Yes	MI	R2RD

Jurisdiction Name	Site Address/Intersection	5 Digit ZIP Code	Assessor Parcel Number	Very Low-Income	Low-Income	Moderate-Income	Above Moderate-Income	Type of Shortfall	Parcel Size (Acres)	Current General Plan Designation	Current Zoning	Proposed General Plan (GP) Designation	Proposed Zoning	Minimum Density Allowed	Maximum Density Allowed	Total Capacity	Vacant/ Nonvacant	Description of Existing Uses	PIN	Base Density Per Acre	Community Plan Area	Rent Stabalization Ordinance	Income Category	Applicable Rezoning Program (Program informing values in Column Q listed first)
Los Angeles	9501 CLOVIS AVE	90002	6050013019	0.000	0.000	0.193	0.000	Shortfall of Sites	0.072	Low Medium II Residential	RD1.5-1	0	0	0	55.183	0.193	Residential - Five or More Units or Apartments (Any Combination) · 4 Stories or Less, 8	093A209 62		Southeast Los Angeles	Yes	MI	R2RD
Los Angeles	137 W CENTURY BLVD	90003	6053020006	0.000	0.000	0.193	0.000	Shortfall of Sites	0.101	Low Medium I Residential	R2-1	0	0	0	39.485	0.193	Residential - Four Units (Any Combination) - 4 Stories or Less, 4	091-5A203 62		Southeast Los Angeles	Yes	MI	R2RD
Los Angeles	1752 E 108TH ST	90059	6069004005	0.000	0.000	0.193	0.000	Shortfall of Sites	0.072	Low Medium I Residential	R2-1	0	0	0	55.760	0.193	Residential - Double, Duplex, or Two Units - 4 Stories or Less, 2	088-5A213 62		Southeast Los Angeles	Yes	MI	R2RD
Los Angeles	1112B EVERS AVE	90059	6070009022	0.000	0.000	0.193	0.000	Shortfall of Sites	0.073	Low Medium II Residential	R2-1	0	0	0	54.596	0.193	Residential - Double, Duplex, or Two Units - 4 Stories or Less, 2	087A213 62		Southeast Los Angeles	Yes	MI	R2RD
Los Angeles	150 W 111TH PL	90061	6074022009	0.000	0.000	0.193	0.000	Shortfall of Sites	0.159	Low Medium I Residential	R2-1	0	0	0	25.223	0.193	Residential - Double, Duplex, or Two Units - 4 Stories or Less, 2	087A203 62		Southeast Los Angeles	Yes	MI	R2RD
Los Angeles	316 E 111TH PL	90061	6073022016	0.000	0.000	0.193	0.000	Shortfall of Sites	0.165	Low Medium I Residential	R2-1	0	0	0	24.186	0.193	Residential - Double, Duplex, or Two Units - 4 Stories or Less, 2	087A205 62		Southeast Los Angeles	Yes	MI	R2RD
Los Angeles	11142 BELHAVEN AVE	90059	6072031008	0.000	0.000	0.193	0.000	Shortfall of Sites	0.106	Low Medium I Residential	R2-1	0	0	0	37.876	0.193	Residential - Double, Duplex, or Two Units - 4 Stories or Less, 2	087A209 62		Southeast Los Angeles	Yes	MI	R2RD
Los Angeles	749 W 13TH ST	90731	7454024008	0.000	0.000	0.193	0.000	Shortfall of Sites	0.110	Low Medium II Residential	RD1.5-1XL	0	0	0	36.280	0.193	Residential - Four Units (Any Combination) - 4 Stories or Less, 4	012B197 62		San Pedro	Yes	MI	R2RD
Los Angeles	3300 ANDRITA ST	90065	5458024008	0.000	0.000	0.193	0.000	Shortfall of Sites	0.132	Low Medium II Residential	RD2-1-CDO	0	0	0	30.241	0.193	Residential - Double, Duplex, or Two Units - 4 Stories or Less, 2	154-5A213 63		Northeast Los Angeles	Yes	MI	R2RD
Los Angeles	3034 PERLITA AVE	90039	5436032023	0.000	0.000	0.193	0.000	Shortfall of Sites	0.110	Low Medium II Residential	[Q]RD1.5-1-RIO	0	0	0	36.292	0.193	Residential - Double, Duplex, or Two Units - 4 Stories or Less, 2	151-5A211 63		Northeast Los Angeles	Yes	MI	R2RD
Los Angeles	2650 POMEROY AVE	90033	5177008004	0.000	0.000	0.193	0.000	Shortfall of Sites	0.159	Low Medium I Residential	R2-1-CUGU	0	0	0	25.154	0.193	Residential - Three Units (Any Combination) - 4 Stories or Less, 3	130-5A227 63	21	Boyle Heights	Yes	MI	R2RD , BH CPU
Los Angeles	2442 POMEROY AVE	90033	5177007008	0.000	0.000	0.193	0.000	Shortfall of Sites	0.161	Low Medium I Residential	R2-1-CUGU	0	0	0	24.876	0.193	Residential - Three Units (Any Combination) - 4 Stories or Less, 3	130-5A225 63	21	Boyle Heights	Yes	MI	R2RD , BH CPU
Los Angeles	1127 S GRANDE VISTA AVE	90023	5190011008	0.000	0.000	0.193	0.000	Shortfall of Sites	0.068	Low Medium I Residential	R2-1-CUGU	0	0	0	58.549	0.193	Residential - Double, Duplex, or Two Units - 4 Stories or Less, 2	120A223 63	21	Boyle Heights	Yes	MI	R2RD , BH CPU
Los Angeles	3330 BESWICK ST	90023	5190002006	0.000	0.000	0.193	0.000	Shortfall of Sites	0.129	Low Medium I Residential	R2-1-CUGU	0	0	0	30.984	0.193	Residential - Double, Duplex, or Two Units - 4 Stories or Less, 2	120A225 63	21	Boyle Heights	Yes	MI	R2RD , BH CPU
Los Angeles	1126 LA PUERTA ST	90023	5191001011	0.000	0.000	0.193	0.000	Shortfall of Sites	0.115	Low Medium I Residential	R2-1-CUGU	0	0	0	34.641	0.193	Residential - Double, Duplex, or Two Units - 4 Stories or Less, 2	118-5A229 63	21	Boyle Heights	Yes	MI	R2RD , BH CPU
Los Angeles	3451 THORPE AVE	90065	5453025002	0.000	0.000	0.193	0.000	Shortfall of Sites	0.129	Low Residential	RD3-1-CDO	0	0	0	31.092	0.193	Residential - Three Units (Any Combination) - 4 Stories or Less, 3	145-5A219 63		Northeast Los Angeles	Yes	MI	R2RD
Los Angeles	607 N COMMONWEALTH AVE	90004	5539026010	0.000	0.000	0.193	0.000	Shortfall of Sites	0.103	Low Medium I Residential	R2-1	0	0	0	38.893	0.193	Residential - Four Units (Any Combination) - 4 Stories or Less, 4	141A201 63		Wilshire	Yes	MI	R2RD
Los Angeles	847 N CORONADO ST	90026	5402011017	0.000	0.000	0.193	0.000	Shortfall of Sites	0.168	Low Medium II Residential	RD2-1VL	0	0	0	23.845	0.193	Residential - Three Units (Any Combination) - 4 Stories or Less, 3	139-5A205 63		Silver Lake - Echo Park - Elysian Valley	Yes	MI	R2RD
Los Angeles	1414 PORTIA ST	90026	5406006012	0.000	0.000	0.193	0.000	Shortfall of Sites	0.165	Low Medium II Residential	RD2-1VL	0	0	0	24.295	0.193	Residential - Three Units (Any Combination) - 4 Stories or Less, 3	139-5A211 63		Silver Lake - Echo Park - Elysian Valley	Yes	MI	R2RD
Los Angeles	337 N BENTON WAY	90026	5156025015	0.000	0.000	0.193	0.000	Shortfall of Sites	0.072	Low Medium II Residential	RD2-1VL	0	0	0	55.726	0.193	Residential - Five or More Units or Apartments (Any Combination) · 4 Stories or Less, 20	138A203 63		Silver Lake - Echo Park - Elysian Valley	Yes	MI	R2RD
Los Angeles	1935 CLINTON ST	90026	5404008015	0.000	0.000	0.193	0.000	Shortfall of Sites	0.129	Low Medium II Residential	RD2-1VL	0	0	0	31.123	0.193	Residential - Double, Duplex, or Two Units - 4 Stories or Less, 2	138A207 63		Silver Lake - Echo Park - Elysian Valley	Yes	MI	R2RD
Los Angeles	2448 VERDE ST	90033	5202009030	0.000	0.000	0.193	0.000	Shortfall of Sites	0.124	Low Medium II Residential	RD1.5-1	0	0	0	32.139	0.193	Residential - Double, Duplex, or Two Units - 4 Stories or Less, 2	132A227 63		Northeast Los Angeles	Yes	MI	R2RD
Los Angeles	643 N BOYLE AVE	90033	5174004002	0.000	0.000	0.193	0.000	Shortfall of Sites	0.122	Low Medium II Residential	RD1.5-1-RIO-CUGU	0	0	0	32.739	0.193	Residential - Three Units (Any Combination) - 4 Stories or Less, 3	130-5A221 63		Boyle Heights	Yes	MI	R2RD
Los Angeles	2130 6TH AVE	90018	5060024019	0.000	0.000	0.193	0.000	Shortfall of Sites	0.172	Low Medium II Residential	RD2-1-O-CPIO	0	0	0	23.235	0.193	Residential - Five or More Units or Apartments (Any Combination) · 4 Stories or Less, 8	123B189 63		West Adams - Baldwin Hills - Leimert	Yes	MI	R2RD
Los Angeles	1144 E 20TH ST	90011	5131009008	0.000	0.000	0.193	0.000	Shortfall of Sites	0.138	Low Medium I Residential	R2-1	0	0	0	29.033	0.193	Residential - Double, Duplex, or Two Units - 4 Stories or Less, 2	120A211 63		Southeast Los Angeles	Yes	MI	R2RD
Los Angeles	2118 STANFORD AVE	90011	5131013023	0.000	0.000	0.193	0.000	Shortfall of Sites	0.138	Low Medium I Residential	R2-1	0	0	0	29.060	0.193	Residential - Four Units (Any Combination) - 4 Stories or Less, 4	120A209 63		Southeast Los Angeles	Yes	MI	R2RD
Los Angeles	824 E ADAMS BLVD	90011	5128018008	0.000	0.000	0.193	0.000	Shortfall of Sites	0.172	Low Medium I Residential	R2-1	0	0	0	23.225	0.193	Residential - Double, Duplex, or Two Units - 4 Stories or Less, 2	118-5A209 63		Southeast Los Angeles	Yes	MI	R2RD
Los Angeles	719 E 33RD ST	90011	5120024019	0.000	0.000	0.193	0.000	Shortfall of Sites	0.125	Low Medium II Residential	RD2-1	0	0	0	31.934	0.193	Residential - Double, Duplex, or Two Units - 4 Stories or Less, 2	117A207 63		Southeast Los Angeles	Yes	MI	R2RD
Los Angeles	3708 ADAIR ST	90011	5121013014	0.000	0.000	0.193	0.000	Shortfall of Sites	0.083	Low Medium I Residential	R2-1	0	0	0	48.429	0.193	Residential - Double, Duplex, or Two Units - 4 Stories or Less, 2	115-5A205 63		Southeast Los Angeles	Yes	MI	R2RD
Los Angeles	1177 E 35TH ST	90011	5114029026	0.000	0.000	0.193	0.000	Shortfall of Sites	0.106	Low Medium I Residential	R2-1	0	0	0	37.890	0.193	Residential - Double, Duplex, or Two Units - 4 Stories or Less, 2	115-5A209 63		Southeast Los Angeles	Yes	MI	R2RD
Los Angeles	1639 E 32ND ST	90011	5117004017	0.000	0.000	0.193	0.000	Shortfall of Sites	0.115	Low Medium I Residential	R2-1	0	0	0	34.893	0.193	Residential - Three Units (Any Combination) - 4 Stories or Less, 3	115-5A213 63		Southeast Los Angeles	Yes	MI	R2RD
Los Angeles	1260 E 48TH ST	90011	5107020021	0.000	0.000	0.193	0.000	Shortfall of Sites	0.156	Low Medium I Residential	R2-1	0	0	0	25.559	0.193	Residential - Three Units (Any Combination) - 4 Stories or Less, 3	111A211 63		Southeast Los Angeles	Yes	MI	R2RD
Los Angeles	329 W 48TH ST	90037	5110015017	0.000	0.000	0.193	0.000	Shortfall of Sites	0.127	Low Medium II Residential	RD2-1	0	0	0	31.512	0.193	Residential - Double, Duplex, or Two Units - 4 Stories or Less, 2	111A203 63		Southeast Los Angeles	Yes	MI	R2RD
Los Angeles	147 W 52ND ST	90037	5110025015	0.000	0.000	0.193	0.000	Shortfall of Sites	0.124	Low Medium I Residential	R2-1	0	0	0	32.339	0.193	Residential - Double, Duplex, or Two Units - 4 Stories or Less, 2	108B201 63		Southeast Los Angeles	Yes	MI	R2RD
Los Angeles	5122 LATHAM ST	90011	5104006022	0.000	0.000	0.193	0.000	Shortfall of Sites	0.172	Low Medium I Residential	R2-1	0	0	0	23.231	0.193	Residential - Double, Duplex, or Two Units - 4 Stories or Less, 2	108B209 63		Southeast Los Angeles	Yes	MI	R2RD
Los Angeles	5125 WOODLAWN AVE	90011	5109005014	0.000	0.000	0.193	0.000	Shortfall of Sites	0.117	Low Medium II Residential	RD2-1	0	0	0	34.278	0.193	Residential - Double, Duplex, or Two Units - 4 Stories or Less, 2	108B205 63		Southeast Los Angeles	Yes	MI	R2RD
Los Angeles	5870 S SAN PEDRO ST	90003	6006029019	0.000	0.000	0.193	0.000	Shortfall of Sites	0.090	Low Medium II Residential	RD1.5-1-CPIO	0	0	0	44.674	0.193	Residential - Double, Duplex, or Two Units - 4 Stories or Less, 2	105B205 63	29	Southeast Los Angeles	Yes	MI	R2RD , SLTNP
Los Angeles	501 E 67TH ST	90003	6011013007	0.000	0.000	0.193	0.000	Shortfall of Sites	0.124	Low Medium I Residential	R2-1	0	0	0	32.249	0.193	Residential - Double, Duplex, or Two Units - 4 Stories or Less, 2	102B205 63		Southeast Los Angeles	Yes	MI	R2RD
Los Angeles	738 E 84TH ST	90001	6029023019	0.000	0.000	0.193	0.000	Shortfall of Sites	0.117	Low Medium I Residential	R2-1	0	0	0	34.162	0.193	Residential - Four Units (Any Combination) - 4 Stories or Less, 4	097-5A207 63		Southeast Los Angeles	Yes	MI	R2RD
Los Angeles	8708 S HOOVER ST	90044	6038013014	0.000	0.000	0.193	0.000	Shortfall of Sites	0.183	Low Medium II Residential	RD2-1	0	0	0	21.843	0.193	Residential - Five or More Units or Apartments (Any Combination) · 4 Stories or Less, 9	096A201 63		South Los Angeles	Yes	MI	R2RD
Los Angeles	228 E 95TH ST	90003	6052012008	0.000	0.000	0.193	0.000	Shortfall of Sites	0.129	Low Medium I Residential	R2-1	0	0	0	30.964	0.193	Residential - Three Units (Any Combination) - 4 Stories or Less, 2	093A205 63		Southeast Los Angeles	Yes	MI	R2RD
Los Angeles	332 ROSS PL	90744	7416031027	0.000	0.000	0.193	0.000	Shortfall of Sites	0.086	Low Medium II Residential	[Q]RD1.5-1XL-O-CUGU	0	0	0	46.463	0.193	Residential - Five or More Units or Apartments (Any Combination) · 4 Stories or Less, 5	030B205 63		Wilmington - Harbor City	Yes	MI	R2RD
Los Angeles	733 W 13TH ST	90731	7454024009	0.000	0.000	0.193	0.000	Shortfall of Sites	0.110	Low Medium II Residential	RD1.5-1XL	0	0	0	36.280	0.193	Residential - Five or More Units or Apartments (Any Combination) · 4 Stories or Less, 10	012B197 63		San Pedro	Yes	MI	R2RD
Los Angeles	302 BRANCH ST	90042	5493001016	0.000	0.000	0.193	0.000	Shortfall of Sites	0.147	Low Medium II Residential	RD2-1	0	0	0	27.214	0.193	Residential - Five or More Units or Apartments (Any Combination) · 4 Stories or Less, 5	154-5A231 64		Northeast Los Angeles	Yes	MI	R2RD
Los Angeles	727 CORNWELL ST	90033	5175020025	0.000	0.000	0.193	0.000	Shortfall of Sites	0.122	Low Medium I Residential	R2-1-CUGU	0	0	0	32.847	0.193	Residential - Five or More Units or Apartments (Any Combination) · 4 Stories or Less, 8	130-5A225 64	29	Boyle Heights	Yes	MI	R2RD , BH CPU
Los Angeles	3205 GLEASON AVE	90063	5179007002	0.000	0.000	0.193	0.000	Shortfall of Sites	0.110	Low Medium I Residential	R2-1-CUGU	0	0	0	36.300	0.193	Residential - Double, Duplex, or Two Units - 4 Stories or Less, 2	126A227 64	21	Boyle Heights	Yes	MI	R2RD , BH CPU
Los Angeles	3220 E 2ND ST	90063	5179010011	0.000	0.000	0.193	0.000	Shortfall of Sites	0.115	Low Medium I Residential	R2-1-CUGU	0	0	0	34.897	0.193	Residential - Double, Duplex, or Two Units - 4 Stories or Less, 2	124-5A227 64	21	Boyle Heights	Yes	MI	R2RD , BH CPU
Los Angeles	1129 ORME AVE	90023	5170004004	0.000	0.000	0.193	0.000	Shortfall of Sites	0.119	Low Medium I Residential	R2-1-CUGU	0	0	0	33.507	0.193	Residential - Double, Duplex, or Two Units - 4 Stories or Less, 2	121-5A221 64	21	Boyle Heights	Yes	MI	R2RD , BH CPU
Los Angeles	3533 E 8TH ST	90023	5191015015	0.000	0.000	0.193	0.000	Shortfall of Sites	0.116	Low Medium I Residential	R2-1-CUGU	0	0	0	34.367	0.193	Residential - Double, Duplex, or Two Units - 4 Stories or Less, 2	118-5A227 64	21	Boyle Heights	Yes	MI	R2RD , BH CPU
Los Angeles	1421 SUTHERLAND ST	90026	5406006008	0.000	0.000	0.193	0.000	Shortfall of Sites	0.165	Low Medium II Residential	RD2-1VL	0	0	0	24.227	0.193	Residential - Five or More Units or Apartments (Any Combination) · 4 Stories or Less, 6	139-5A211 64		Silver Lake - Echo Park - Elysian Valley	Yes	MI	R2RD
Los Angeles	5081 BORLAND RD	90032	5221001024	0.000	0.000	0.193	0.000	Shortfall of Sites	0.122	Low Medium II Residential	RD1.5-1	0	0	0	32.761	0.193	Residential - Four Units (Any Combination) - 4 Stories or Less, 4	136-5A235 64		Northeast Los Angeles	Yes	MI	R2RD
Los Angeles	803 FOREST AVE	90033	5177018014	0.000	0.000	0.193	0.000	Shortfall of Sites	0.105	Low Medium II Residential	RD1.5-1-CUGU	0	0	0	38.075	0.193	Residential - Five or More Units or Apartments (Any Combination) · 4 Stories or Less, 8	129A227 64		Boyle Heights	Yes	MI	R2RD
Los Angeles	467 N EVERGREEN AVE	90033	5178018017	0.000	0.000	0.193	0.000	Shortfall of Sites	0.091	Low Medium II Residential	RD1.5-1-CUGU	0	0	0	44.000	0.193	Residential - Double, Duplex, or Two Units - 4 Stories or Less, 2	127-5A227 64		Boyle Heights	Yes	MI	R2RD
Los Angeles	2220 S BRONSON AVE	90018	5060011020	0.000	0.000	0.193	0.000	Shortfall of Sites	0.156	Low Medium II Residential	RD2-1-O-CPIO	0	0	0	25.684	0.193	Residential - Double, Duplex, or Two Units - 4 Stories or Less, 2	123B185 64		West Adams - Baldwin Hills - Leimert	Yes	MI	R2RD
Los Angeles	2917 S BRONSON AVE	90018	5051028005	0.000	0.000	0.193	0.000	Shortfall of Sites	0.166	Low Medium I Residential	R2-1XL	0	0	0	24.038	0.193	Residential - Three Units (Any Combination) - 4 Stories or Less, 3	120B185 64		West Adams - Baldwin Hills - Leimert	Yes	MI	R2RD
Los Angeles	1343 E 23RD ST	90011	5119006002	0.000	0.000	0.193	0.000	Shortfall of Sites	0.131	Low Medium I Residential	R2-1	0	0	0	30.459	0.193	Residential - Four Units (Any Combination) - 4 Stories or Less, 4	118-5A211 64		Southeast Los Angeles	Yes	MI	R2RD
Los Angeles	746 E 32ND ST	90011	5120024009	0.000	0.000	0.193	0.000	Shortfall of Sites	0.124	Low Medium II Residential	RD1.5-1	0	0	0	32.347	0.193	Residential - Four Units (Any Combination) - 4 Stories or Less, 4	117A207 64		Southeast Los Angeles	Yes	MI	R2RD
Los Angeles	3812 WALL ST	90011	5121021009	0.000	0.000	0.193	0.000	Shortfall of Sites	0.101	Low Medium I Residential	R2-1	0	0	0	39.600	0.193	Residential - Double, Duplex, or Two Units - 4 Stories or Less, 2	115-5A205 64		Southeast Los Angeles	Yes	MI	R2RD
Los Angeles	1572 E 32ND ST	90011	5117007030	0.000	0.000	0.193	0.000	Shortfall of Sites	0.109	Low Medium I Residential	R2-1	0	0	0	36.668	0.193	Residential - Double, Duplex, or Two Units - 4 Stories or Less, 2	115-5A213 64		Southeast Los Angeles	Yes	MI	R2RD
Los Angeles	690 E VERNON AVE	90011	5108002003	0.000	0.000	0.193	0.000	Shortfall of Sites	0.115	Low Medium II Residential	RD2-1	0	0	0	34.657	0.193	Residential - Three Units (Any Combination) - 4 Stories or Less, 3	112-5A207 64		Southeast Los Angeles	Yes	MI	R2RD
Los Angeles	482 E 48TH ST	90011	5109020037	0.000	0.000	0.193	0.000	Shortfall of Sites	0.126	Low Medium I Residential	R2-1	0	0	0	31.794	0.193	Residential - Double, Duplex, or Two Units - 4 Stories or Less, 2	111A207 64		Southeast Los Angeles	Yes	MI	R2RD
Los Angeles	151 W 52ND ST	90037	5110025016	0.000	0.000	0.193	0.000	Shortfall of Sites	0.124	Low Medium I Residential	R2-1	0	0	0	32.348	0.193	Residential - Double, Duplex, or Two Units - 4 Stories or Less, 2	108B201 64		Southeast Los Angeles	Yes	MI	R2RD
Los Angeles	1604 W 51ST PL	90062	5003006002	0.000	0.000	0.193	0.000	Shortfall of Sites	0.119	Low Medium I Residential	R2-1-CPIO	0	0	0	33.506	0.193	Residential - Double, Duplex, or Two Units - 4 Stories or Less, 2	108B193 64		South Los Angeles	Yes	MI	R2RD
Los Angeles	429 E 67TH ST	90003	6011013006	0.000	0.000	0.193	0.000	Shortfall of Sites	0.123	Low Medium I Residential	R2-1	0	0	0	32.576	0.193	Residential - Double, Duplex, or Two Units - 4 Stories or Less, 2	102B205 64		Southeast Los Angeles	Yes	MI	R2RD
Los Angeles	340 E 84TH ST	90003	6030024022	0.000	0.000	0.193	0.000	Shortfall of Sites	0.119	Low Medium I Residential	R2-1	0	0	0	33.506	0.193	Residential - Double, Duplex, or Two Units - 4 Stories or Less, 2	097-5A205 64		Southeast Los Angeles	Yes	MI	R2RD
Los Angeles	8710 MENLO AVE	90044	6038022019	0.000	0.000	0.193	0.000	Shortfall of Sites	0.124	Low Medium II Residential	RD2-1	0	0	0	32.237	0.193	Residential - Double, Duplex, or Two Units - 4 Stories or Less, 2	096A199 64		South Los Angeles	Yes	MI	R2RD
Los Angeles	9506 BANDERA ST	90002	6048039036	0.000	0.000	0.193	0.000	Shortfall of Sites	0.205	Low Medium I Residential	R2-1	0	0	0	19.520	0.193	Residential - Four Units (Any Combination) - 4 Stories or Less, 4	093A215 64		Southeast Los Angeles	Yes	MI	R2RD
Los Angeles	224 E 95TH ST	90003	6052012007	0.000	0.000	0.193	0.000	Shortfall of Sites	0.129	Low Medium I Residential	R2-1	0	0	0	30.966	0.193	Residential - Double, Duplex, or Two Units - 4 Stories or Less, 2	093A205 64		Southeast Los Angeles	Yes	MI	R2RD

Jurisdiction Name	Site Address/Intersection	5 Digit ZIP Code	Assessor Parcel Number	Very Low-Income	Low-Income	Moderate-Income	Above Moderate-Income	Type of Shortfall	Parcel Size (Acres)	Current General Plan Designation	Current Zoning	Proposed General Plan (GP) Designation	Proposed Zoning	Minimum Density Allowed	Maximum Density Allowed	Total Capacity	Vacant/ Nonvacant	Description of Existing Uses	PIN	Base Density Per Acre	Community Plan Area	Rent Stabalization Ordinance	Income Category	Applicable Rezoning Program (Program informing values in Column Q listed first)
Los Angeles	1855 E CENTURY BLVD	90002	6048038027	0.000	0.000	0.193	0.000	Shortfall of Sites	0.145	Low Medium I Residential	R2-1	0	0	0	27.666	0.193		Residential - Three Units (Any Combination) - 4 Stories or Less, 3	091-5A215 64		Southeast Los Angeles	Yes	MI	R2RD
Los Angeles	1874 W CENTURY BLVD	90047	6058005017	0.000	0.000	0.193	0.000	Shortfall of Sites	0.169	Low Medium I Residential	R2-1	0	0	0	23.620	0.193		Residential - Double, Duplex, or Two Units - 4 Stories or Less, 2	091-5A193 64		South Los Angeles	Yes	MI	R2RD
Los Angeles	116 E 104TH ST	90003	6063017010	0.000	0.000	0.193	0.000	Shortfall of Sites	0.128	Low Medium I Residential	R2-1	0	0	0	31.245	0.193		Residential - Double, Duplex, or Two Units - 4 Stories or Less, 2	090A205 64		Southeast Los Angeles	Yes	MI	R2RD
Los Angeles	750 E 108TH ST	90059	6071011003	0.000	0.000	0.193	0.000	Shortfall of Sites	0.063	Low Medium II Residential	RD2-1	0	0	0	63.237	0.193		Residential - Double, Duplex, or Two Units - 4 Stories or Less, 2	088-5A207 64		Southeast Los Angeles	Yes	MI	R2RD
Los Angeles	333 E 109TH ST	90061	6073003023	0.000	0.000	0.193	0.000	Shortfall of Sites	0.124	Low Medium I Residential	R2-1	0	0	0	32.246	0.193		Residential - Double, Duplex, or Two Units - 4 Stories or Less, 2	088-5A205 64		Southeast Los Angeles	Yes	MI	R2RD
Los Angeles	12672 RALSTON AVE	91342	2506032007	0.000	0.000	0.193	0.000	Shortfall of Sites	0.162	Low Medium I Residential	R2-1	0	0	0	24.616	0.193		Residential - Double, Duplex, or Two Units - 4 Stories or Less, 2	219B149 65		Sylmar	Yes	MI	R2RD
Los Angeles	1243 N VIRGIL AVE	90029	5542021025	0.000	0.000	0.193	0.000	Shortfall of Sites	0.150	Low Medium I Residential	R2-1XL	0	0	0	26.602	0.193		Residential - Five or More Units or Apartments (Any Combination) - 4 Stories or Less, 9	145-5A201 65		Hollywood	Yes	MI	R2RD
Los Angeles	2630 ALICE ST	90065	5453002031	0.000	0.000	0.193	0.000	Shortfall of Sites	0.149	Low Medium I Residential	RD3-1-CDO-RIO	0	0	0	26.798	0.193		Residential - Three Units (Any Combination) - 4 Stories or Less, 3	145-5A217 65		Northeast Los Angeles	Yes	MI	R2RD
Los Angeles	4947 TEMPLETON ST	90032	5218019018	0.000	0.000	0.193	0.000	Shortfall of Sites	0.139	Low Medium I Residential	RD3-1	0	0	0	28.700	0.193		Residential - Double, Duplex, or Two Units - 4 Stories or Less, 2	141A233 65		Northeast Los Angeles	Yes	MI	R2RD
Los Angeles	700 N LA FAYETTE PARK PL	90026	5402004003	0.000	0.000	0.193	0.000	Shortfall of Sites	0.127	Low Medium I Residential	R2-1VL	0	0	0	31.577	0.193		Residential - Double, Duplex, or Two Units - 4 Stories or Less, 2	139-5A205 65		Silver Lake - Echo Park - Elysian Valley	Yes	MI	R2RD
Los Angeles	164 W AVENUE 26	90031	5205022026	0.000	0.000	0.193	0.000	Shortfall of Sites	0.170	Low Medium II Residential	RD2-1	0	0	0	23.551	0.193		Residential - Double, Duplex, or Two Units - 4 Stories or Less, 2	139-5A221 65		Northeast Los Angeles	Yes	MI	R2RD
Los Angeles	216 S VENDOME ST	90057	5155006020	0.000	0.000	0.193	0.000	Shortfall of Sites	0.110	Low Medium Residential	RD1.5-1	0	0	0	36.249	0.193		Residential - Three Units (Any Combination) - 4 Stories or Less, 3	136-5A201 65		Westlake	Yes	MI	R2RD
Los Angeles	2119 THOMAS ST	90031	5211002013	0.000	0.000	0.193	0.000	Shortfall of Sites	0.102	Low Medium I Residential	RD3-1	0	0	0	39.210	0.193		Residential - Double, Duplex, or Two Units - 4 Stories or Less, 2	136-5A225 65		Northeast Los Angeles	Yes	MI	R2RD
Los Angeles	1929 SHERIDAN ST	90033	5175023028	0.000	0.000	0.193	0.000	Shortfall of Sites	0.094	Low Medium I Residential	R2-1-CUGU	0	0	0	42.424	0.193		Residential - Double, Duplex, or Two Units - 4 Stories or Less, 2	130-5A223 65	21	Boyle Heights	Yes	MI	R2RD , BH CPU
Los Angeles	1211 N EVERGREEN AVE	90033	5177004016	0.000	0.000	0.193	0.000	Shortfall of Sites	0.101	Low Medium I Residential	R2-1-CUGU	0	0	0	39.538	0.193		Residential - Double, Duplex, or Two Units - 4 Stories or Less, 2	130-5A227 65	21	Boyle Heights	Yes	MI	R2RD , BH CPU
Los Angeles	3256 MALABAR ST	90063	5178014027	0.000	0.000	0.193	0.000	Shortfall of Sites	0.100	Low Medium I Residential	R2-1-CUGU	0	0	0	40.083	0.193		Residential - Three Units (Any Combination) - 4 Stories or Less, 3	127-5A229 65	21	Boyle Heights	Yes	MI	R2RD , BH CPU
Los Angeles	1150 MIRASOL ST	90023	5191007014	0.000	0.000	0.193	0.000	Shortfall of Sites	0.115	Low Medium I Residential	R2-1-CUGU	0	0	0	34.842	0.193		Residential - Double, Duplex, or Two Units - 4 Stories or Less, 2	118-5A227 65	21	Boyle Heights	Yes	MI	R2RD , BH CPU
Los Angeles	1681 RICARDO ST	90033	5202020020	0.000	0.000	0.193	0.000	Shortfall of Sites	0.172	Low Medium II Residential	RD2-1	0	0	0	23.232	0.193		Residential - Double, Duplex, or Two Units - 4 Stories or Less, 2	135A227 65		Northeast Los Angeles	Yes	MI	R2RD
Los Angeles	2736 BLANCHARD ST	90033	5177019023	0.000	0.000	0.193	0.000	Shortfall of Sites	0.134	Low Medium II Residential	RD1.5-1-CUGU	0	0	0	29.816	0.193		Residential - Double, Duplex, or Two Units - 4 Stories or Less, 2	129A227 65		Boyle Heights	Yes	MI	R2RD
Los Angeles	1529 S COCHRAN AVE	90019	5069035021	0.000	0.000	0.193	0.000	Shortfall of Sites	0.124	Low Medium II Residential	RD2-1-O	0	0	0	32.247	0.193		Residential - Double, Duplex, or Two Units - 4 Stories or Less, 2	126B177 65		Wilshire	Yes	MI	R2RD
Los Angeles	2231 S REDONDO BLVD	90016	5063004041	0.000	0.000	0.193	0.000	Shortfall of Sites	0.110	Low Medium I Residential	R2-1	0	0	0	36.297	0.193		Residential - Double, Duplex, or Two Units - 4 Stories or Less, 2	123B177 65		West Adams - Baldwin Hills - Leimert	Yes	MI	R2RD
Los Angeles	4126 W 22ND PL	90018	5060011034	0.000	0.000	0.193	0.000	Shortfall of Sites	0.110	Low Medium II Residential	RD2-1-O-CPIO	0	0	0	36.347	0.193		Residential - Double, Duplex, or Two Units - 4 Stories or Less, 2	123B185 65		West Adams - Baldwin Hills - Leimert	Yes	MI	R2RD
Los Angeles	2130 7TH AVE	90018	5060021021	0.000	0.000	0.193	0.000	Shortfall of Sites	0.172	Low Medium II Residential	RD2-1-O-CPIO	0	0	0	23.297	0.193		Residential - Double, Duplex, or Two Units - 4 Stories or Less, 2	123B189 65		West Adams - Baldwin Hills - Leimert	Yes	MI	R2RD
Los Angeles	2223 TERRACE HEIGHTS AVE	90023	5183025022	0.000	0.000	0.193	0.000	Shortfall of Sites	0.105	Low Medium II Residential	RD1.5-1-CUGU	0	0	0	38.175	0.193		Residential - Double, Duplex, or Two Units - 4 Stories or Less, 2	124-5A221 65		Boyle Heights	Yes	MI	R2RD
Los Angeles	462 S BERNAL AVE	90063	5186008032	0.000	0.000	0.193	0.000	Shortfall of Sites	0.115	Low Medium II Residential	RD1.5-1-CUGU	0	0	0	34.868	0.193		Residential - Four Units (Any Combination) - 4 Stories or Less, 4	123A227 65		Boyle Heights	Yes	MI	R2RD
Los Angeles	2810 S ORANGE DR	90016	5049028014	0.000	0.000	0.193	0.000	Shortfall of Sites	0.110	Low Medium II Residential	RD1.5-1	0	0	0	36.238	0.193		Residential - Double, Duplex, or Two Units - 4 Stories or Less, 2	120B177 65		West Adams - Baldwin Hills - Leimert	Yes	MI	R2RD
Los Angeles	1566 W 37TH ST	90018	5041026019	0.000	0.000	0.193	0.000	Shortfall of Sites	0.142	Low Medium I Residential	R2-1-O	0	0	0	28.189	0.193		Residential - Double, Duplex, or Two Units - 4 Stories or Less, 2	117B193 65		South Los Angeles	Yes	MI	R2RD
Los Angeles	3001 OBAMA BLVD	90018	5044011010	0.000	0.000	0.193	0.000	Shortfall of Sites	0.152	Low Medium II Residential	RD2-1	0	0	0	26.325	0.193		Residential - Double, Duplex, or Two Units - 4 Stories or Less, 2	117B185 65		West Adams - Baldwin Hills - Leimert	Yes	MI	R2RD
Los Angeles	926 E 25TH ST	90011	5131026017	0.000	0.000	0.193	0.000	Shortfall of Sites	0.143	Low Medium I Residential	R2-1	0	0	0	27.884	0.193		Residential - Four Units (Any Combination) - 4 Stories or Less, 4	118-5A209 65		Southeast Los Angeles	Yes	MI	R2RD
Los Angeles	823 E 32ND ST	90011	5120026026	0.000	0.000	0.193	0.000	Shortfall of Sites	0.122	Low Medium II Residential	RD1.5-1	0	0	0	32.879	0.193		Residential - Double, Duplex, or Two Units - 4 Stories or Less, 2	117A207 65		Southeast Los Angeles	Yes	MI	R2RD
Los Angeles	1228 E 27TH ST	90011	5119018001	0.000	0.000	0.193	0.000	Shortfall of Sites	0.124	Low Medium II Residential	RD2-1	0	0	0	32.335	0.193		Residential - Three Units (Any Combination) - 4 Stories or Less, 3	117A211 65		Southeast Los Angeles	Yes	MI	R2RD
Los Angeles	651 E 38TH ST	90011	5121006028	0.000	0.000	0.193	0.000	Shortfall of Sites	0.110	Low Medium II Residential	RD2-1	0	0	0	36.300	0.193		Residential - Double, Duplex, or Two Units - 4 Stories or Less, 2	115-5A207 65		Southeast Los Angeles	Yes	MI	R2RD
Los Angeles	1537 E 33RD ST	90011	5117007052	0.000	0.000	0.193	0.000	Shortfall of Sites	0.118	Low Medium I Residential	R2-1	0	0	0	33.794	0.193		Residential - Four Units (Any Combination) - 4 Stories or Less, 3	115-5A213 65		Southeast Los Angeles	Yes	MI	R2RD
Los Angeles	4161 HOOPER AVE	90011	5115029035	0.000	0.000	0.193	0.000	Shortfall of Sites	0.112	Low Medium II Residential	RD2-1	0	0	0	35.835	0.193		Residential - Double, Duplex, or Two Units - 4 Stories or Less, 2	114A211 65		Southeast Los Angeles	Yes	MI	R2RD
Los Angeles	680 E VERNON AVE	90011	5108002002	0.000	0.000	0.193	0.000	Shortfall of Sites	0.115	Low Medium II Residential	RD2-1	0	0	0	34.657	0.193		Residential - Double, Duplex, or Two Units - 4 Stories or Less, 2	112-5A207 65		Southeast Los Angeles	Yes	MI	R2RD
Los Angeles	995 E 49TH ST	90011	5108021010	0.000	0.000	0.193	0.000	Shortfall of Sites	0.172	Low Medium I Residential	R2-1	0	0	0	23.231	0.193		Residential - Three Units (Any Combination) - 4 Stories or Less, 3	111A209 65		Southeast Los Angeles	Yes	MI	R2RD
Los Angeles	1639 E 48TH PL	90011	5106017023	0.000	0.000	0.193	0.000	Shortfall of Sites	0.120	Low Medium I Residential	R2-1	0	0	0	33.399	0.193		Residential - Double, Duplex, or Two Units - 4 Stories or Less, 2	111A213 65		Southeast Los Angeles	Yes	MI	R2RD
Los Angeles	480 E 48TH ST	90011	5109020038	0.000	0.000	0.193	0.000	Shortfall of Sites	0.126	Low Medium I Residential	R2-1	0	0	0	31.794	0.193		Residential - Double, Duplex, or Two Units - 4 Stories or Less, 2	111A207 65		Southeast Los Angeles	Yes	MI	R2RD
Los Angeles	155 W 52ND ST	90037	5110025017	0.000	0.000	0.193	0.000	Shortfall of Sites	0.124	Low Medium I Residential	R2-1	0	0	0	32.358	0.193		Residential - Double, Duplex, or Two Units - 4 Stories or Less, 2	108B201 65		Southeast Los Angeles	Yes	MI	R2RD
Los Angeles	1600 W 51ST PL	90062	5003006001	0.000	0.000	0.193	0.000	Shortfall of Sites	0.119	Low Medium I Residential	R2-1-CPIO	0	0	0	33.506	0.193		Residential - Double, Duplex, or Two Units - 4 Stories or Less, 2	108B193 65		South Los Angeles	Yes	MI	R2RD
Los Angeles	1052 W 51ST PL	90037	5002030028	0.000	0.000	0.193	0.000	Shortfall of Sites	0.112	Low Medium I Residential	R2-1	0	0	0	35.703	0.193		Residential - Double, Duplex, or Two Units - 4 Stories or Less, 2	108B197 65		South Los Angeles	Yes	MI	R2RD
Los Angeles	917 W 76TH ST	90044	6020008024	0.000	0.000	0.193	0.000	Shortfall of Sites	0.128	Low Medium II Residential	RD1.5-1	0	0	0	31.159	0.193		Residential - Three Units (Any Combination) - 4 Stories or Less, 3	099B197 65		South Los Angeles	Yes	MI	R2RD
Los Angeles	758 E 76TH ST	90001	6023018015	0.000	0.000	0.193	0.000	Shortfall of Sites	0.117	Low Medium I Residential	R2-1-CPIO	0	0	0	34.087	0.193		Residential - Double, Duplex, or Two Units - 4 Stories or Less, 2	099B205 65		Southeast Los Angeles	Yes	MI	R2RD
Los Angeles	120 W 76TH ST	90003	6031013009	0.000	0.000	0.193	0.000	Shortfall of Sites	0.145	Low Medium I Residential	R2-1	0	0	0	27.656	0.193		Residential - Five or More Units or Apartments (Any Combination) - 4 Stories or Less, 5	099B201 65		Southeast Los Angeles	Yes	MI	R2RD
Los Angeles	325 W 84TH PL	90003	6040003025	0.000	0.000	0.193	0.000	Shortfall of Sites	0.134	Low Medium II Residential	RD1.5-1	0	0	0	29.784	0.193		Residential - Five or More Units or Apartments (Any Combination) - 4 Stories or Less, 10	097-5A203 65		Southeast Los Angeles	Yes	MI	R2RD
Los Angeles	1510 W 84TH ST	90047	6034022010	0.000	0.000	0.193	0.000	Shortfall of Sites	0.153	Low Medium II Residential	RD2-1	0	0	0	26.090	0.193		Residential - Three Units (Any Combination) - 4 Stories or Less, 3	097-5A195 65		South Los Angeles	Yes	MI	R2RD
Los Angeles	855 E 84TH PL	90001	6029022021	0.000	0.000	0.193	0.000	Shortfall of Sites	0.180	Low Medium I Residential	R2-1	0	0	0	22.174	0.193		Residential - Double, Duplex, or Two Units - 4 Stories or Less, 2	097-5A209 65		Southeast Los Angeles	Yes	MI	R2RD
Los Angeles	714 E 87TH PL	90002	6042005011	0.000	0.000	0.193	0.000	Shortfall of Sites	0.121	Low Medium I Residential	R2-1	0	0	0	32.957	0.193		Residential - Four Units (Any Combination) - 4 Stories or Less, 4	096A207 65		Southeast Los Angeles	Yes	MI	R2RD
Los Angeles	1868 W CENTURY BLVD	90047	6058005016	0.000	0.000	0.193	0.000	Shortfall of Sites	0.155	Low Medium I Residential	R2-1	0	0	0	25.812	0.193		Residential - Double, Duplex, or Two Units - 4 Stories or Less, 2	091-5A193 65		South Los Angeles	Yes	MI	R2RD
Los Angeles	11150 S SAN PEDRO ST	90061	6073022019	0.000	0.000	0.193	0.000	Shortfall of Sites	0.132	Low Medium I Residential	R2-1	0	0	0	30.229	0.193		Residential - Four Units (Any Combination) - 4 Stories or Less, 4	087A205 65		Southeast Los Angeles	Yes	MI	R2RD
Los Angeles	1726 N WILMINGTON BLVD	90744	7414008006	0.000	0.000	0.193	0.000	Shortfall of Sites	0.127	Low Medium II Residential	[Q]RD1.5-1XL-O-CUGU	0	0	0	31.579	0.193		Residential - Double, Duplex, or Two Units - 4 Stories or Less, 2	036B201 65		Wilmington - Harbor City	Yes	MI	R2RD
Los Angeles	1948 CITY VIEW AVE	90033	5175023021	0.000	0.000	0.193	0.000	Shortfall of Sites	0.092	Low Medium II Residential	R2-1-CUGU	0	0	0	43.560	0.193		Residential - Double, Duplex, or Two Units - 4 Stories or Less, 2	130-5A223 66	21	Boyle Heights	Yes	MI	R2RD , BH CPU
Los Angeles	2121 JUDSON ST	90033	5175020017	0.000	0.000	0.193	0.000	Shortfall of Sites	0.088	Low Medium I Residential	R2-1-CUGU	0	0	0	45.676	0.193		Residential - Double, Duplex, or Two Units - 4 Stories or Less, 2	130-5A225 66	29	Boyle Heights	Yes	MI	R2RD , BH CPU
Los Angeles	3115 FAIRMOUNT ST	90063	5178001026	0.000	0.000	0.193	0.000	Shortfall of Sites	0.121	Low Medium I Residential	R2-1-CUGU	0	0	0	33.124	0.193		Residential - Double, Duplex, or Two Units - 4 Stories or Less, 2	129A229 66	21	Boyle Heights	Yes	MI	R2RD , BH CPU
Los Angeles	1245 N WESTMORELAND AVE	90029	5542020011	0.000	0.000	0.193	0.000	Shortfall of Sites	0.131	Low Medium II Residential	RD1.5-1XL	0	0	0	30.421	0.193		Residential - Four Units (Any Combination) - 4 Stories or Less, 4	144B197 66		Hollywood	Yes	MI	R2RD
Los Angeles	4930 NAVARRO ST	90032	5218008051	0.000	0.000	0.193	0.000	Shortfall of Sites	0.141	Low Medium I Residential	RD3-1	0	0	0	28.431	0.193		Residential - Five or More Units or Apartments (Any Combination) - 4 Stories or Less, 19	142-5A233 66		Northeast Los Angeles	Yes	MI	R2RD
Los Angeles	3502 LINDA VISTA TER	90032	5219012011	0.000	0.000	0.193	0.000	Shortfall of Sites	0.183	Low Medium I Residential	[Q]RD3-1D	0	0	0	21.916	0.193		Residential - Double, Duplex, or Two Units - 4 Stories or Less, 2	142-5A235 66		Northeast Los Angeles	Yes	MI	R2RD
Los Angeles	3620 ELLSWORTH ST	90026	5401004001	0.000	0.000	0.193	0.000	Shortfall of Sites	0.127	Low Medium II Residential	RD2-1VL	0	0	0	31.548	0.193		Residential - Four Units (Any Combination) - 4 Stories or Less, 3	141A201 66		Silver Lake - Echo Park - Elysian Valley	Yes	MI	R2RD
Los Angeles	1931 CLINTON ST	90026	5404008016	0.000	0.000	0.193	0.000	Shortfall of Sites	0.129	Low Medium II Residential	RD2-1VL	0	0	0	31.119	0.193		Residential - Double, Duplex, or Two Units - 4 Stories or Less, 2	138A207 66		Silver Lake - Echo Park - Elysian Valley	Yes	MI	R2RD
Los Angeles	2426 MEDFORD ST	90033	5202020023	0.000	0.000	0.193	0.000	Shortfall of Sites	0.057	Low Medium II Residential	RD2-1	0	0	0	69.699	0.193		Residential - Double, Duplex, or Two Units - 4 Stories or Less, 2	135A227 66		Northeast Los Angeles	Yes	MI	R2RD
Los Angeles	304 S PECAN ST	90033	5172025023	0.000	0.000	0.193	0.000	Shortfall of Sites	0.059	Low Medium II Residential	RD2-1-RIO-CUGU	0	0	0	68.032	0.193		Residential - Double, Duplex, or Two Units - 4 Stories or Less, 2	127-5A219 66		Boyle Heights	Yes	MI	R2RD
Los Angeles	1833 ARAPAHOE ST	90006	5056012021	0.000	0.000	0.193	0.000	Shortfall of Sites	0.123	Low Medium II Residential	RD1.5-1	0	0	0	32.423	0.193		Residential - Double, Duplex, or Two Units - 4 Stories or Less, 2	126A201 66		South Los Angeles	Yes	MI	R2RD
Los Angeles	2105 S RIMPAU BLVD	90016	5062022001	0.000	0.000	0.193	0.000	Shortfall of Sites	0.122	Low Medium II Residential	RD2-1-O	0	0	0	32.689	0.193		Residential - Double, Duplex, or Two Units - 4 Stories or Less, 2	123B181 66		West Adams - Baldwin Hills - Leimert	Yes	MI	R2RD
Los Angeles	449 S SAVANNAH ST	90033	5185012008	0.000	0.000	0.193	0.000	Shortfall of Sites	0.134	Low Medium II Residential	RD1.5-1-CUGU	0	0	0	29.837	0.193		Residential - Double, Duplex, or Two Units - 4 Stories or Less, 2	124-5A225 66		Boyle Heights	Yes	MI	R2RD
Los Angeles	1560 W 37TH ST	90018	5041027007	0.000	0.000	0.193	0.000	Shortfall of Sites	0.128	Low Medium I Residential	R2-1-O	0	0	0	31.319	0.193		Residential - Double, Duplex, or Two Units - 4 Stories or Less, 2	117B193 66		South Los Angeles	Yes	MI	R2RD
Los Angeles	327 E 35TH ST	90011	5120015026	0.000	0.000	0.193	0.000	Shortfall of Sites	0.115	Low Medium I Residential	R2-1	0	0	0	34.848	0.193		Residential - Four Units (Any Combination) - 4 Stories or Less, 4	117A205 66		Southeast Los Angeles	Yes	MI	R2RD
Los Angeles	1124 E 28TH ST	90011	5119014002	0.000	0.000	0.193	0.000	Shortfall of Sites	0.148	Low Medium II Residential	RD2-1	0	0	0	27.039	0.193		Residential - Five or More Units or Apartments (Any Combination) - 4 Stories or Less, 5	117A209 66		Southeast Los Angeles	Yes	MI	R2RD
Los Angeles	647 E 38TH ST	90011	5121006029	0.000	0.000	0.193	0.000	Shortfall of Sites	0.110	Low Medium II Residential	RD2-1	0	0	0	36.300	0.193		Residential - Double, Duplex, or Two Units - 4 Stories or Less, 2	115-5A207 66		Southeast Los Angeles	Yes	MI	R2RD

Jurisdiction Name	Site Address/Intersection	5 Digit ZIP Code	Assessor Parcel Number	Very Low-Income	Low-Income	Moderate-Income	Above Moderate-Income	Type of Shortfall	Parcel Size (Acres)	Current General Plan Designation	Current Zoning	Proposed General Plan (GP) Designation	Proposed Zoning	Minimum Density Allowed	Maximum Density Allowed	Total Capacity	Vacant/ Nonvacant	Description of Existing Uses	PIN	Base Density Per Acre	Community Plan Area	Rent Stabalization Ordinance	Income Category	Applicable Rezoning Program (Program informing values in Column Q listed first)
Los Angeles	1159 E 35TH ST	90011	5114029023	0.000	0.000	0.193	0.000	Shortfall of Sites	0.106	Low Medium I Residential	R2-1	0	0	0	37.890	0.193	Residential - Five or More Units or Apartments (Any Combination) · 4 Stories or Less, 4	115-5A209 66		Southeast Los Angeles	Yes	MI	R2RD
Los Angeles	1260 E 35TH ST	90011	5114031010	0.000	0.000	0.193	0.000	Shortfall of Sites	0.106	Low Medium I Residential	R2-1	0	0	0	37.872	0.193	Residential - Double, Duplex, or Two Units - 4 Stories or Less, 2	115-5A211 66		Southeast Los Angeles	Yes	MI	R2RD
Los Angeles	1017 E 42ND ST	90011	5115022022	0.000	0.000	0.193	0.000	Shortfall of Sites	0.115	Low Medium I Residential	R2-1	0	0	0	34.822	0.193	Residential - Three Units (Any Combination) - 4 Stories or Less, 3	114A209 66		Southeast Los Angeles	Yes	MI	R2RD
Los Angeles	4408 STANFORD AVE	90011	5108002001	0.000	0.000	0.193	0.000	Shortfall of Sites	0.115	Low Medium II Residential	RD2-1	0	0	0	34.743	0.193	Residential - Four Units (Any Combination) - 4 Stories or Less, 4	112-5A207 66		Southeast Los Angeles	Yes	MI	R2RD
Los Angeles	979 E 49TH ST	90011	5108021011	0.000	0.000	0.193	0.000	Shortfall of Sites	0.138	Low Medium I Residential	R2-1	0	0	0	29.039	0.193	Residential - Double, Duplex, or Two Units - 4 Stories or Less, 2	111A209 66		Southeast Los Angeles	Yes	MI	R2RD
Los Angeles	1647 E 48TH PL	90011	5106017022	0.000	0.000	0.193	0.000	Shortfall of Sites	0.119	Low Medium I Residential	R2-1	0	0	0	33.543	0.193	Residential - Double, Duplex, or Two Units - 4 Stories or Less, 2	111A213 66		Southeast Los Angeles	Yes	MI	R2RD
Los Angeles	159 W 52ND ST	90037	5110026019	0.000	0.000	0.193	0.000	Shortfall of Sites	0.124	Low Medium I Residential	R2-1	0	0	0	32.367	0.193	Residential - Double, Duplex, or Two Units - 4 Stories or Less, 2	108B201 66		Southeast Los Angeles	Yes	MI	R2RD
Los Angeles	5134 DENKER AVE	90062	5003007013	0.000	0.000	0.193	0.000	Shortfall of Sites	0.149	Low Medium I Residential	R2-1-CPIO	0	0	0	26.805	0.193	Residential - Double, Duplex, or Two Units - 4 Stories or Less, 2	108B193 66		South Los Angeles	Yes	MI	R2RD
Los Angeles	5874 WOODLAWN AVE	90003	6006002013	0.000	0.000	0.193	0.000	Shortfall of Sites	0.118	Low Medium II Residential	RD1.5-1-CPIO	0	0	0	33.766	0.193	Residential - Double, Duplex, or Two Units - 4 Stories or Less, 2	105B205 66		Southeast Los Angeles	Yes	MI	R2RD
Los Angeles	144 W 58TH PL	90003	6005011016	0.000	0.000	0.193	0.000	Shortfall of Sites	0.110	Low Medium I Residential	R2-1	0	0	0	36.286	0.193	Residential - Three Units (Any Combination) - 4 Stories or Less, 3	105B201 66		Southeast Los Angeles	Yes	MI	R2RD
Los Angeles	3114 W 59TH ST	90043	4005009005	0.000	0.000	0.193	0.000	Shortfall of Sites	0.124	Low Medium I Residential	R2-1	0	0	0	32.132	0.193	Residential - Double, Duplex, or Two Units - 4 Stories or Less, 2	105B185 66		West Adams - Baldwin Hills - Leimert	Yes	MI	R2RD
Los Angeles	332 E 84TH ST	90003	6030024024	0.000	0.000	0.193	0.000	Shortfall of Sites	0.120	Low Medium I Residential	R2-1	0	0	0	33.432	0.193	Residential - Double, Duplex, or Two Units - 4 Stories or Less, 2	097-5A205 66		Southeast Los Angeles	Yes	MI	R2RD
Los Angeles	1518 W 84TH ST	90047	6034022009	0.000	0.000	0.193	0.000	Shortfall of Sites	0.153	Low Medium II Residential	RD2-1	0	0	0	26.090	0.193	Residential - Four Units (Any Combination) - 4 Stories or Less, 4	097-5A195 66		South Los Angeles	Yes	MI	R2RD
Los Angeles	910 E 87TH PL	90002	6042025021	0.000	0.000	0.193	0.000	Shortfall of Sites	0.118	Low Medium I Residential	R2-1	0	0	0	33.772	0.193	Residential - Double, Duplex, or Two Units - 4 Stories or Less, 2	096A209 66		Southeast Los Angeles	Yes	MI	R2RD
Los Angeles	218 E 95TH ST	90003	6052012005	0.000	0.000	0.193	0.000	Shortfall of Sites	0.129	Low Medium I Residential	R2-1	0	0	0	30.971	0.193	Residential - Double, Duplex, or Two Units - 4 Stories or Less, 2	093A205 66		Southeast Los Angeles	Yes	MI	R2RD
Los Angeles	433 W CENTURY BLVD	90003	6054032023	0.000	0.000	0.193	0.000	Shortfall of Sites	0.107	Low Medium I Residential	R2-1	0	0	0	37.388	0.193	Residential - Double, Duplex, or Two Units - 4 Stories or Less, 2	091-5A201 66		South Los Angeles	Yes	MI	R2RD
Los Angeles	754 E 108TH ST	90059	6071011017	0.000	0.000	0.193	0.000	Shortfall of Sites	0.063	Low Medium II Residential	RD2-1	0	0	0	63.241	0.193	Residential - Four Units (Any Combination) - 4 Stories or Less, 4	088-5A207 66		Southeast Los Angeles	Yes	MI	R2RD
Los Angeles	3310 GLEASON AVE	90063	5179008028	0.000	0.000	0.193	0.000	Shortfall of Sites	0.110	Low Medium I Residential	R2-1-CUGU	0	0	0	36.300	0.193	Residential - Double, Duplex, or Two Units - 4 Stories or Less, 2	124-5A227 67	21	Boyle Heights	Yes	MI	R2RD , BH CPU
Los Angeles	643 EUCLID AVE	90023	5185020024	0.000	0.000	0.193	0.000	Shortfall of Sites	0.144	Low Medium I Residential	R2-1-CUGU	0	0	0	27.812	0.193	Residential - Three Units (Any Combination) - 4 Stories or Less, 3	123A225 67	21	Boyle Heights	Yes	MI	R2RD , BH CPU
Los Angeles	518 S CONCORD ST	90063	5186007069	0.000	0.000	0.193	0.000	Shortfall of Sites	0.127	Low Medium I Residential	R2-1-CUGU	0	0	0	31.618	0.193	Residential - Double, Duplex, or Two Units - 4 Stories or Less, 2	123A227 67	21	Boyle Heights	Yes	MI	R2RD , BH CPU
Los Angeles	2803 DENBY AVE	90039	5442021014	0.000	0.000	0.193	0.000	Shortfall of Sites	0.099	Low Medium I Residential	R2-1VL-RIO	0	0	0	40.296	0.193	Residential - Double, Duplex, or Two Units - 4 Stories or Less, 2	148-5A213 67		Silver Lake - Echo Park - Elysian Valley	Yes	MI	R2RD
Los Angeles	2710 QUEEN ST	90039	5442011036	0.000	0.000	0.193	0.000	Shortfall of Sites	0.125	Low Medium I Residential	R2-1VL-RIO	0	0	0	31.967	0.193	Residential - Four Units (Any Combination) - 4 Stories or Less, 4	147A213 67		Silver Lake - Echo Park - Elysian Valley	Yes	MI	R2RD
Los Angeles	2677 ROSEVIEW AVE	90065	5453002003	0.000	0.000	0.193	0.000	Shortfall of Sites	0.146	Low Medium I Residential	RD3-1-CDO-RIO	0	0	0	27.396	0.193	Residential - Three Units (Any Combination) - 4 Stories or Less, 3	145-5A219 67		Northeast Los Angeles	Yes	MI	R2RD
Los Angeles	2653 ROSEVIEW AVE	90065	5453002008	0.000	0.000	0.193	0.000	Shortfall of Sites	0.146	Low Medium I Residential	RD3-1-CDO-RIO	0	0	0	27.396	0.193	Residential - Double, Duplex, or Two Units - 4 Stories or Less, 2	145-5A217 67		Northeast Los Angeles	Yes	MI	R2RD
Los Angeles	4216 NORMAL AVE	90029	5539014008	0.000	0.000	0.193	0.000	Shortfall of Sites	0.135	Low Medium II Residential	RD1.5-1XL	0	0	0	29.570	0.193	Residential - Five or More Units or Apartments (Any Combination) · 4 Stories or Less, 5	141B197 67		Hollywood	Yes	MI	R2RD
Los Angeles	3601 ELLSWORTH ST	90026	5401003007	0.000	0.000	0.193	0.000	Shortfall of Sites	0.117	Low Medium II Residential	RD2-1VL	0	0	0	34.229	0.193	Residential - Three Units (Any Combination) - 4 Stories or Less, 3	141A201 67		Silver Lake - Echo Park - Elysian Valley	Yes	MI	R2RD
Los Angeles	1432 FAIRBANKS PL	90026	5419024030	0.000	0.000	0.193	0.000	Shortfall of Sites	0.119	Low Medium I Residential	R2-1VL	0	0	0	33.500	0.193	Residential - Four Units (Any Combination) - 4 Stories or Less, 4	139-5A209 67		Silver Lake - Echo Park - Elysian Valley	Yes	MI	R2RD
Los Angeles	3311 BARBEE ST	90031	5211002019	0.000	0.000	0.193	0.000	Shortfall of Sites	0.226	Low Medium I Residential	RD3-1	0	0	0	17.701	0.193	Residential - Four Units (Any Combination) - 4 Stories or Less, 4	136-5A225 67		Northeast Los Angeles	Yes	MI	R2RD
Los Angeles	1571 COUNCIL ST	90026	5159019023	0.000	0.000	0.193	0.000	Shortfall of Sites	0.082	Low Medium Residential	RD1.5-1	0	0	0	48.932	0.193	Residential - Four Units (Any Combination) - 4 Stories or Less, 4	135A207 67		Westlake	Yes	MI	R2RD
Los Angeles	2835 CINCINNATI ST	90033	5178018010	0.000	0.000	0.193	0.000	Shortfall of Sites	0.135	Low Medium II Residential	RD1.5-1-CUGU	0	0	0	29.541	0.193	Residential - Double, Duplex, or Two Units - 4 Stories or Less, 2	127-5A227 67		Boyle Heights	Yes	MI	R2RD
Los Angeles	2128 8TH AVE	90018	5060019017	0.000	0.000	0.193	0.000	Shortfall of Sites	0.172	Low Medium II Residential	RD2-1-O-CPIO	0	0	0	23.218	0.193	Residential - Four Units (Any Combination) - 4 Stories or Less, 4	123B189 67		West Adams - Baldwin Hills - Leimert	Yes	MI	R2RD
Los Angeles	5542 BLACKWELDER ST	90016	5048020012	0.000	0.000	0.193	0.000	Shortfall of Sites	0.110	Low Medium II Residential	RD1.5-1	0	0	0	36.299	0.193	Residential - Double, Duplex, or Two Units - 4 Stories or Less, 2	120B177 67		West Adams - Baldwin Hills - Leimert	Yes	MI	R2RD
Los Angeles	2933 11TH AVE	90018	5051024029	0.000	0.000	0.193	0.000	Shortfall of Sites	0.155	Low Medium I Residential	R2-1XL	0	0	0	25.820	0.193	Residential - Double, Duplex, or Two Units - 4 Stories or Less, 2	120B185 67		West Adams - Baldwin Hills - Leimert	Yes	MI	R2RD
Los Angeles	3459 ESTRADA ST	90023	5190017025	0.000	0.000	0.193	0.000	Shortfall of Sites	0.096	Low Medium I Residential	R2-1-CUGU	0	0	0	41.485	0.193	Residential - Double, Duplex, or Two Units - 4 Stories or Less, 2	118-5A225 67	21	Boyle Heights	Yes	MI	R2RD , BH CPU
Los Angeles	626 E 23RD ST	90011	5127008007	0.000	0.000	0.193	0.000	Shortfall of Sites	0.110	Low Medium II Residential	RD1.5-1	0	0	0	36.300	0.193	Residential - Double, Duplex, or Two Units - 4 Stories or Less, 2	120A207 67		Southeast Los Angeles	Yes	MI	R2RD
Los Angeles	1507 E 21ST ST	90011	5118002002	0.000	0.000	0.193	0.000	Shortfall of Sites	0.129	Low Medium II Residential	RD2-1	0	0	0	31.087	0.193	Residential - Three Units (Any Combination) - 4 Stories or Less, 3	118-5A213 67		Southeast Los Angeles	Yes	MI	R2RD
Los Angeles	3955 S HARVARD BLVD	90062	5036027009	0.000	0.000	0.193	0.000	Shortfall of Sites	0.134	Low Medium I Residential	R2-1	0	0	0	29.765	0.193	Residential - Double, Duplex, or Two Units - 4 Stories or Less, 2	114B193 67		South Los Angeles	Yes	MI	R2RD
Los Angeles	3830 MAPLE AVE	90011	5121024009	0.000	0.000	0.193	0.000	Shortfall of Sites	0.105	Low Medium I Residential	R2-1	0	0	0	38.143	0.193	Residential - Four Units (Any Combination) - 4 Stories or Less, 4	115-5A205 67		Southeast Los Angeles	Yes	MI	R2RD
Los Angeles	1576 E 32ND ST	90011	5117007031	0.000	0.000	0.193	0.000	Shortfall of Sites	0.080	Low Medium I Residential	R2-1	0	0	0	49.694	0.193	Residential - Double, Duplex, or Two Units - 4 Stories or Less, 2	115-5A213 67		Southeast Los Angeles	Yes	MI	R2RD
Los Angeles	1252 E 35TH ST	90011	5114031009	0.000	0.000	0.193	0.000	Shortfall of Sites	0.106	Low Medium I Residential	R2-1	0	0	0	37.871	0.193	Residential - Double, Duplex, or Two Units - 4 Stories or Less, 2	115-5A211 67		Southeast Los Angeles	Yes	MI	R2RD
Los Angeles	222 E 41ST PL	90011	5113033007	0.000	0.000	0.193	0.000	Shortfall of Sites	0.138	Low Medium I Residential	R2-1	0	0	0	29.039	0.193	Residential - Double, Duplex, or Two Units - 4 Stories or Less, 2	114A205 67		Southeast Los Angeles	Yes	MI	R2RD
Los Angeles	1531 E 41ST PL	90011	5116012021	0.000	0.000	0.193	0.000	Shortfall of Sites	0.125	Low Medium I Residential	R2-1	0	0	0	31.898	0.193	Residential - Four Units (Any Combination) - 4 Stories or Less, 4	114A213 67		Southeast Los Angeles	Yes	MI	R2RD
Los Angeles	4409 STANFORD AVE	90011	5108001013	0.000	0.000	0.193	0.000	Shortfall of Sites	0.107	Low Medium II Residential	RD2-1	0	0	0	37.356	0.193	Residential - Five or More Units or Apartments (Any Combination) · 4 Stories or Less, 9	112-5A207 67		Southeast Los Angeles	Yes	MI	R2RD
Los Angeles	1651 E 48TH PL	90011	5106017021	0.000	0.000	0.193	0.000	Shortfall of Sites	0.115	Low Medium I Residential	R2-1	0	0	0	34.926	0.193	Residential - Four Units (Any Combination) - 4 Stories or Less, 4	111A213 67		Southeast Los Angeles	Yes	MI	R2RD
Los Angeles	1234 E 48TH ST	90011	5107020014	0.000	0.000	0.193	0.000	Shortfall of Sites	0.156	Low Medium I Residential	R2-1	0	0	0	25.562	0.193	Residential - Double, Duplex, or Two Units - 4 Stories or Less, 2	111A211 67		Southeast Los Angeles	Yes	MI	R2RD
Los Angeles	201 W 52ND ST	90037	5110026020	0.000	0.000	0.193	0.000	Shortfall of Sites	0.124	Low Medium I Residential	R2-1	0	0	0	32.377	0.193	Residential - Double, Duplex, or Two Units - 4 Stories or Less, 2	108B201 67		Southeast Los Angeles	Yes	MI	R2RD
Los Angeles	148 W 58TH PL	90003	6005011015	0.000	0.000	0.193	0.000	Shortfall of Sites	0.110	Low Medium I Residential	R2-1	0	0	0	36.285	0.193	Residential - Double, Duplex, or Two Units - 4 Stories or Less, 2	105B201 67		Southeast Los Angeles	Yes	MI	R2RD
Los Angeles	6559 S VAN NESS AVE	90047	4008001018	0.000	0.000	0.193	0.000	Shortfall of Sites	0.115	Low Medium II Residential	RD1.5-1	0	0	0	34.850	0.193	Residential - Three Units (Any Combination) - 4 Stories or Less, 3	102B189 67		West Adams - Baldwin Hills - Leimert	Yes	MI	R2RD
Los Angeles	925 W 76TH ST	90044	6020008026	0.000	0.000	0.193	0.000	Shortfall of Sites	0.128	Low Medium II Residential	RD1.5-1	0	0	0	31.159	0.193	Residential - Four Units (Any Combination) - 4 Stories or Less, 4	099B197 67		South Los Angeles	Yes	MI	R2RD
Los Angeles	329 W 84TH PL	90003	6040003022	0.000	0.000	0.193	0.000	Shortfall of Sites	0.134	Low Medium II Residential	RD1.5-1	0	0	0	29.784	0.193	Residential - Four Units (Any Combination) - 4 Stories or Less, 4	097-5A203 67		Southeast Los Angeles	Yes	MI	R2RD
Los Angeles	722 E 84TH ST	90001	6029023023	0.000	0.000	0.193	0.000	Shortfall of Sites	0.117	Low Medium I Residential	R2-1	0	0	0	34.162	0.193	Residential - Double, Duplex, or Two Units - 4 Stories or Less, 2	097-5A207 67		Southeast Los Angeles	Yes	MI	R2RD
Los Angeles	328 E 84TH ST	90003	6030024025	0.000	0.000	0.193	0.000	Shortfall of Sites	0.119	Low Medium I Residential	R2-1	0	0	0	33.506	0.193	Residential - Double, Duplex, or Two Units - 4 Stories or Less, 2	097-5A205 67		Southeast Los Angeles	Yes	MI	R2RD
Los Angeles	1522 W 84TH ST	90047	6034022008	0.000	0.000	0.193	0.000	Shortfall of Sites	0.153	Low Medium II Residential	RD2-1	0	0	0	26.090	0.193	Residential - Double, Duplex, or Two Units - 4 Stories or Less, 2	097-5A195 67		South Los Angeles	Yes	MI	R2RD
Los Angeles	847 E 84TH PL	90001	6029022023	0.000	0.000	0.193	0.000	Shortfall of Sites	0.117	Low Medium I Residential	R2-1	0	0	0	34.155	0.193	Residential - Double, Duplex, or Two Units - 4 Stories or Less, 2	097-5A209 67		Southeast Los Angeles	Yes	MI	R2RD
Los Angeles	706 E 87TH PL	90002	6042005013	0.000	0.000	0.193	0.000	Shortfall of Sites	0.122	Low Medium I Residential	R2-1	0	0	0	32.918	0.193	Residential - Three Units (Any Combination) - 4 Stories or Less, 3	096A207 67		Southeast Los Angeles	Yes	MI	R2RD
Los Angeles	437 W CENTURY BLVD	90003	6054032022	0.000	0.000	0.193	0.000	Shortfall of Sites	0.107	Low Medium I Residential	R2-1	0	0	0	37.388	0.193	Residential - Five or More Units or Apartments (Any Combination) · 4 Stories or Less, 5	091-5A201 67		South Los Angeles	Yes	MI	R2RD
Los Angeles	159 W CENTURY BLVD	90003	6053020001	0.000	0.000	0.193	0.000	Shortfall of Sites	0.101	Low Medium I Residential	R2-1	0	0	0	39.466	0.193	Residential - Double, Duplex, or Two Units - 4 Stories or Less, 2	091-5A203 67		Southeast Los Angeles	Yes	MI	R2RD
Los Angeles	727 W 13TH ST	90731	7454024010	0.000	0.000	0.193	0.000	Shortfall of Sites	0.110	Low Medium II Residential	RD1.5-1XL	0	0	0	36.279	0.193	Residential - Double, Duplex, or Two Units - 4 Stories or Less, 2	012B197 67		San Pedro	Yes	MI	R2RD
Los Angeles	3385 FLETCHER DR	90065	5458024035	0.000	0.000	0.193	0.000	Shortfall of Sites	0.082	Low Medium II Residential	RD1.5-1-CDO	0	0	0	48.672	0.193	Residential - Five or More Units or Apartments (Any Combination) · 4 Stories or Less, 12	154-5A213 68		Northeast Los Angeles	Yes	MI	R2RD
Los Angeles	2847 N COOLIDGE AVE	90039	5442023034	0.000	0.000	0.193	0.000	Shortfall of Sites	0.115	Low Medium I Residential	R2-1VL-RIO	0	0	0	34.647	0.193	Residential - Double, Duplex, or Two Units - 4 Stories or Less, 2	148-5A213 68		Silver Lake - Echo Park - Elysian Valley	Yes	MI	R2RD
Los Angeles	2015 CITY VIEW AVE	90033	5175021018	0.000	0.000	0.193	0.000	Shortfall of Sites	0.092	Low Medium I Residential	R2-1-CUGU	0	0	0	43.559	0.193	Residential - Double, Duplex, or Two Units - 4 Stories or Less, 2	130-5A223 68	21	Boyle Heights	Yes	MI	R2RD , BH CPU
Los Angeles	3259 E 2ND ST	90063	5179009016	0.000	0.000	0.193	0.000	Shortfall of Sites	0.110	Low Medium I Residential	R2-1-CUGU	0	0	0	36.301	0.193	Residential - Double, Duplex, or Two Units - 4 Stories or Less, 2	124-5A227 68	21	Boyle Heights	Yes	MI	R2RD , BH CPU
Los Angeles	544 S GRANDE VISTA AVE	90063	5186004032	0.000	0.000	0.193	0.000	Shortfall of Sites	0.074	Low Medium I Residential	R2-1-CUGU	0	0	0	54.246	0.193	Residential - Double, Duplex, or Two Units - 4 Stories or Less, 2	123A225 68	21	Boyle Heights	Yes	MI	R2RD , BH CPU
Los Angeles	511 S BERNAL AVE	90063	5186007049	0.000	0.000	0.193	0.000	Shortfall of Sites	0.115	Low Medium I Residential	R2-1-CUGU	0	0	0	34.848	0.193	Residential - Double, Duplex, or Two Units - 4 Stories or Less, 2	123A227 68	21	Boyle Heights	Yes	MI	R2RD , BH CPU
Los Angeles	3332 BESWICK ST	90023	5190002005	0.000	0.000	0.193	0.000	Shortfall of Sites	0.129	Low Medium I Residential	R2-1-CUGU	0	0	0	30.984	0.193	Residential - Double, Duplex, or Two Units - 4 Stories or Less, 2	120A225 68	21	Boyle Heights	Yes	MI	R2RD , BH CPU
Los Angeles	1127 CALZONA ST	90023	5191005007	0.000	0.000	0.193	0.000	Shortfall of Sites	0.115	Low Medium I Residential	R2-1-CUGU	0	0	0	34.887	0.193	Residential - Three Units (Any Combination) - 4 Stories or Less, 3	118-5A227 68	21	Boyle Heights	Yes	MI	R2RD , BH CPU
Los Angeles	1247 N ALEXANDRIA AVE	90029	5540004017	0.000	0.000	0.193	0.000	Shortfall of Sites	0.149	Low Medium II Residential	RD2-1XL	0	0	0	26.841	0.193	Residential - Three Units (Any Combination) - 4 Stories or Less, 3	144B197 68		Hollywood	Yes	MI	R2RD
Los Angeles	1242 N COMMONWEALTH AVE	90029	5542023010	0.000	0.000	0.193	0.000	Shortfall of Sites	0.138	Low Medium I Residential	R2-1XL	0	0	0	29.029	0.193	Residential - Double, Duplex, or Two Units - 4 Stories or Less, 2	145-5A201 68		Hollywood	Yes	MI	R2RD
Los Angeles	3447 THORPE AVE	90065	5453025003	0.000	0.000	0.193	0.000	Shortfall of Sites	0.129	Low Residential	RD3-1-CDO	0	0	0	31.093	0.193	Residential - Double, Duplex, or Two Units - 4 Stories or Less, 2	145-5A219 68		Northeast Los Angeles	Yes	MI	R2RD

Jurisdiction Name	Site Address/Intersection	5 Digit ZIP Code	Assessor Parcel Number	Very Low-Income	Low-Income	Moderate-Income	Above Moderate-Income	Type of Shortfall	Parcel Size (Acres)	Current General Plan Designation	Current Zoning	Proposed General Plan (GP) Designation	Proposed Zoning	Minimum Density Allowed	Maximum Density Allowed	Total Capacity	Vacant/ Nonvacant	Description of Existing Uses	PIN	Base Density Per Acre	Community Plan Area	Rent Stabalization Ordinance	Income Category	Applicable Rezoning Program (Program informing values in Column Q listed first)
Los Angeles	2628 ALICE ST	90065	5453002030	0.000	0.000	0.193	0.000	Shortfall of Sites	0.149	Low Medium I Residential	RD3-1-CDO-RIO	0	0	0	26.843	0.193		Residential - Three Units (Any Combination) - 4 Stories or Less, 3	145-5A217 68		Northeast Los Angeles	Yes	MI	R2RD
Los Angeles	3206 HURON ST	90065	5446009003	0.000	0.000	0.193	0.000	Shortfall of Sites	0.143	Low Medium II Residential	RD2-1-CDO-RIO	0	0	0	27.944	0.193		Residential - Double, Duplex, or Two Units - 4 Stories or Less, 2	142-5A221 68		Northeast Los Angeles	Yes	MI	R2RD
Los Angeles	4945 AXTELL ST	90032	5218008049	0.000	0.000	0.193	0.000	Shortfall of Sites	0.141	Low Medium I Residential	RD3-1	0	0	0	28.426	0.193		Residential - Three Units (Any Combination) - 4 Stories or Less, 2	142-5A235 68		Northeast Los Angeles	Yes	MI	R2RD
Los Angeles	514 RIVER ST	90065	5446010015	0.000	0.000	0.193	0.000	Shortfall of Sites	0.150	Low Medium II Residential	RD2-1-CDO-RIO	0	0	0	26.756	0.193		Residential - Double, Duplex, or Two Units - 4 Stories or Less, 2	142-5A219 68		Northeast Los Angeles	Yes	MI	R2RD
Los Angeles	3401 PLATA ST	90026	5401010044	0.000	0.000	0.193	0.000	Shortfall of Sites	0.076	Low Medium II Residential	RD1.5-1VL	0	0	0	52.473	0.193		Residential - Double, Duplex, or Two Units - 4 Stories or Less, 2	139-5A201 68		Silver Lake - Echo Park - Elysian Valley	Yes	MI	R2RD
Los Angeles	1408 PORTIA ST	90026	5406006011	0.000	0.000	0.193	0.000	Shortfall of Sites	0.165	Low Medium II Residential	RD2-1VL	0	0	0	24.291	0.193		Residential - Three Units (Any Combination) - 4 Stories or Less, 3	139-5A211 68		Silver Lake - Echo Park - Elysian Valley	Yes	MI	R2RD
Los Angeles	1723 KENT ST	90026	5404006026	0.000	0.000	0.193	0.000	Shortfall of Sites	0.072	Low Medium II Residential	RD2-1VL-CDO	0	0	0	55.197	0.193		Residential - Three Units (Any Combination) - 4 Stories or Less, 3	138A207 68		Silver Lake - Echo Park - Elysian Valley	Yes	MI	R2RD
Los Angeles	2135 BELLEVUE AVE	90026	5402039016	0.000	0.000	0.193	0.000	Shortfall of Sites	0.119	Low Medium II Residential	RD1.5-1VL	0	0	0	33.533	0.193		Residential - Five or More Units or Apartments (Any Combination) - 4 Stories or Less - Pool, 12	138A205 68		Silver Lake - Echo Park - Elysian Valley	Yes	MI	R2RD
Los Angeles	3307 BARBEE ST	90031	5211002020	0.000	0.000	0.193	0.000	Shortfall of Sites	0.226	Low Medium I Residential	RD3-1	0	0	0	17.732	0.193		Residential - Four Units (Any Combination) - 4 Stories or Less, 4	136-5A225 68		Northeast Los Angeles	Yes	MI	R2RD
Los Angeles	1519 COUNCIL ST	90026	5159020006	0.000	0.000	0.193	0.000	Shortfall of Sites	0.137	Low Medium Residential	RD2-1	0	0	0	29.143	0.193		Residential - Double, Duplex, or Two Units - 4 Stories or Less, 2	135A207 68		Westlake	Yes	MI	R2RD
Los Angeles	1452 S CREST DR	90035	4305013009	0.000	0.000	0.193	0.000	Shortfall of Sites	0.147	Low Medium I Residential	R2-1-O	0	0	0	27.223	0.193		Residential - Double, Duplex, or Two Units - 4 Stories or Less, 2	129B169 68		Wilshire	Yes	MI	R2RD
Los Angeles	2425 WABASH AVE	90033	5177007021	0.000	0.000	0.193	0.000	Shortfall of Sites	0.126	Low Medium II Residential	RD1.5-1-CUGU	0	0	0	31.679	0.193		Residential - Four Units (Any Combination) - 4 Stories or Less, 4	130-5A225 68		Boyle Heights	Yes	MI	R2RD
Los Angeles	1622 S CURSON AVE	90019	5069022012	0.000	0.000	0.193	0.000	Shortfall of Sites	0.129	Low Medium I Residential	R2-1-O	0	0	0	31.017	0.193		Residential - Double, Duplex, or Two Units - 4 Stories or Less, 2	126B177 68		Wilshire	Yes	MI	R2RD
Los Angeles	2130 10TH AVE	90018	5060015007	0.000	0.000	0.193	0.000	Shortfall of Sites	0.114	Low Medium II Residential	RD2-1-O-CPIO	0	0	0	34.980	0.193		Residential - Four Units (Any Combination) - 4 Stories or Less, 4	123B185 68		West Adams - Baldwin Hills - Leimert	Yes	MI	R2RD
Los Angeles	2830 ALSACE AVE	90016	5049026008	0.000	0.000	0.193	0.000	Shortfall of Sites	0.110	Low Medium II Residential	RD1.5-1	0	0	0	36.276	0.193		Residential - Double, Duplex, or Two Units - 4 Stories or Less, 2	120B177 68		West Adams - Baldwin Hills - Leimert	Yes	MI	R2RD
Los Angeles	1150 E 20TH ST	90011	5131009009	0.000	0.000	0.193	0.000	Shortfall of Sites	0.138	Low Medium I Residential	R2-1	0	0	0	29.034	0.193		Residential - Three Units (Any Combination) - 4 Stories or Less, 3	120A211 68		Southeast Los Angeles	Yes	MI	R2RD
Los Angeles	1641 E 32ND ST	90011	5117004015	0.000	0.000	0.193	0.000	Shortfall of Sites	0.115	Low Medium I Residential	R2-1	0	0	0	34.895	0.193		Residential - Double, Duplex, or Two Units - 4 Stories or Less, 2	115-5A213 68		Southeast Los Angeles	Yes	MI	R2RD
Los Angeles	1001 E 42ND ST	90011	5115022024	0.000	0.000	0.193	0.000	Shortfall of Sites	0.115	Low Medium I Residential	R2-1	0	0	0	34.828	0.193		Residential - Double, Duplex, or Two Units - 4 Stories or Less, 2	114A209 68		Southeast Los Angeles	Yes	MI	R2RD
Los Angeles	1661 E 48TH PL	90011	5106017020	0.000	0.000	0.193	0.000	Shortfall of Sites	0.129	Low Medium I Residential	R2-1	0	0	0	31.014	0.193		Residential - Three Units (Any Combination) - 4 Stories or Less, 3	111A213 68		Southeast Los Angeles	Yes	MI	R2RD
Los Angeles	235 E 67TH ST	90003	6011002037	0.000	0.000	0.193	0.000	Shortfall of Sites	0.124	Low Medium I Residential	R2-1	0	0	0	32.248	0.193		Residential - Three Units (Any Combination) - 4 Stories or Less, 3	102B205 68		Southeast Los Angeles	Yes	MI	R2RD
Los Angeles	929 W 76TH ST	90044	6020008027	0.000	0.000	0.193	0.000	Shortfall of Sites	0.128	Low Medium II Residential	RD1.5-1	0	0	0	31.158	0.193		Residential - Double, Duplex, or Two Units - 4 Stories or Less, 2	099B197 68		South Los Angeles	Yes	MI	R2RD
Los Angeles	134 W 76TH ST	90003	6031013006	0.000	0.000	0.193	0.000	Shortfall of Sites	0.145	Low Medium I Residential	R2-1	0	0	0	27.656	0.193		Residential - Five or More Units or Apartments (Any Combination) - 4 Stories or Less, 5	099B201 68		Southeast Los Angeles	Yes	MI	R2RD
Los Angeles	718 E 84TH ST	90001	6029023024	0.000	0.000	0.193	0.000	Shortfall of Sites	0.117	Low Medium I Residential	R2-1	0	0	0	34.163	0.193		Residential - Double, Duplex, or Two Units - 4 Stories or Less, 2	097-5A207 68		Southeast Los Angeles	Yes	MI	R2RD
Los Angeles	843 E 84TH PL	90001	6029022024	0.000	0.000	0.193	0.000	Shortfall of Sites	0.117	Low Medium I Residential	R2-1	0	0	0	34.156	0.193		Residential - Double, Duplex, or Two Units - 4 Stories or Less, 2	097-5A209 68		Southeast Los Angeles	Yes	MI	R2RD
Los Angeles	1403 W 88TH ST	90047	6037016017	0.000	0.000	0.193	0.000	Shortfall of Sites	0.102	Low Medium II Residential	RD1.5-1	0	0	0	39.157	0.193		Residential - Three Units (Any Combination) - 4 Stories or Less, 3	096A195 68		South Los Angeles	Yes	MI	R2RD
Los Angeles	902 E 87TH PL	90002	6042025019	0.000	0.000	0.193	0.000	Shortfall of Sites	0.122	Low Medium I Residential	R2-1	0	0	0	32.888	0.193		Residential - Double, Duplex, or Two Units - 4 Stories or Less, 3	096A209 68		Southeast Los Angeles	Yes	MI	R2RD
Los Angeles	702 E 87TH PL	90002	6042005014	0.000	0.000	0.193	0.000	Shortfall of Sites	0.122	Low Medium I Residential	R2-1	0	0	0	32.899	0.193		Residential - Double, Duplex, or Two Units - 4 Stories or Less, 2	096A207 68		Southeast Los Angeles	Yes	MI	R2RD
Los Angeles	9022 BARING CROSS ST	90044	6038014032	0.000	0.000	0.193	0.000	Shortfall of Sites	0.133	Low Medium I Residential	R2-1	0	0	0	30.022	0.193		Residential - Three Units (Any Combination) - 4 Stories or Less, 3	094-5A199 68		South Los Angeles	Yes	MI	R2RD
Los Angeles	9435 S WESTERN AVE	90047	6057011010	0.000	0.000	0.193	0.000	Shortfall of Sites	0.128	Low Medium II Residential	RD1.5-1	0	0	0	31.186	0.193		Residential - Four Units (Any Combination) - 4 Stories or Less, 4	093A193 68		South Los Angeles	Yes	MI	R2RD
Los Angeles	208 E 95TH ST	90003	6052012003	0.000	0.000	0.193	0.000	Shortfall of Sites	0.129	Low Medium I Residential	R2-1	0	0	0	30.977	0.193		Residential - Double, Duplex, or Two Units - 4 Stories or Less, 2	093A205 68		Southeast Los Angeles	Yes	MI	R2RD
Los Angeles	10004 ANZAC AVE	90002	6046022001	0.000	0.000	0.193	0.000	Shortfall of Sites	0.192	Low Medium I Residential	R2-1	0	0	0	20.788	0.193		Residential - Four Units (Any Combination) - 4 Stories or Less, 4	091-5A215 68		Southeast Los Angeles	Yes	MI	R2RD
Los Angeles	10807 S HOOVER ST	90044	6061008022	0.000	0.000	0.193	0.000	Shortfall of Sites	0.138	Low Medium II Residential	RD2-1	0	0	0	29.038	0.193		Residential - Double, Duplex, or Two Units - 4 Stories or Less, 2	088-5A199 68		South Los Angeles	Yes	MI	R2RD
Los Angeles	133 W 109TH ST	90061	6074010018	0.000	0.000	0.193	0.000	Shortfall of Sites	0.120	Low Medium I Residential	R2-1	0	0	0	33.221	0.193		Residential - Double, Duplex, or Two Units - 4 Stories or Less, 2	088-5A203 68		Southeast Los Angeles	Yes	MI	R2RD
Los Angeles	1686 E 108TH ST	90059	6069002009	0.000	0.000	0.193	0.000	Shortfall of Sites	0.088	Low Medium I Residential	R2-1	0	0	0	45.313	0.193		Residential - Double, Duplex, or Two Units - 4 Stories or Less, 2	088-5A213 68		Southeast Los Angeles	Yes	MI	R2RD
Los Angeles	208 W 111TH PL	90061	6074022015	0.000	0.000	0.193	0.000	Shortfall of Sites	0.159	Low Medium I Residential	R2-1	0	0	0	25.222	0.193		Residential - Double, Duplex, or Two Units - 4 Stories or Less, 2	087A203 68		Southeast Los Angeles	Yes	MI	R2RD
Los Angeles	240 E 111TH PL	90061	6073023004	0.000	0.000	0.193	0.000	Shortfall of Sites	0.199	Low Medium I Residential	R2-1	0	0	0	20.151	0.193		Residential - Double, Duplex, or Two Units - 4 Stories or Less, 2	087A205 68		Southeast Los Angeles	Yes	MI	R2RD
Los Angeles	802 E 111TH DR	90059	6072017014	0.000	0.000	0.193	0.000	Shortfall of Sites	0.100	Low Medium I Residential	R2-1	0	0	0	40.113	0.193		Residential - Double, Duplex, or Two Units - 4 Stories or Less, 2	087A209 68		Southeast Los Angeles	Yes	MI	R2RD
Los Angeles	2820 DENBY AVE	90039	5442019038	0.000	0.000	0.193	0.000	Shortfall of Sites	0.105	Low Medium I Residential	R2-1VL-RIO	0	0	0	38.204	0.193		Residential - Double, Duplex, or Two Units - 4 Stories or Less, 2	148-5A213 69		Silver Lake - Echo Park - Elysian Valley	Yes	MI	R2RD
Los Angeles	1928 W AVENUE 30	90065	5455001007	0.000	0.000	0.193	0.000	Shortfall of Sites	0.108	Low Medium II Residential	RD2-1-CDO	0	0	0	36.909	0.193		Residential - Double, Duplex, or Two Units - 4 Stories or Less, 2	148-5A215 69		Northeast Los Angeles	Yes	MI	R2RD
Los Angeles	2653 QUEEN ST	90039	5442012004	0.000	0.000	0.193	0.000	Shortfall of Sites	0.094	Low Medium I Residential	R2-1VL-RIO	0	0	0	42.677	0.193		Residential - Five or More Units or Apartments (Any Combination) - 4 Stories or Less, 6	147A213 69		Silver Lake - Echo Park - Elysian Valley	Yes	MI	R2RD
Los Angeles	1248 N MARIPOSA AVE	90029	5540004004	0.000	0.000	0.193	0.000	Shortfall of Sites	0.149	Low Medium II Residential	RD2-1XL	0	0	0	26.806	0.193		Residential - Double, Duplex, or Two Units - 4 Stories or Less, 2	144B197 69		Hollywood	Yes	MI	R2RD
Los Angeles	3127 BOULDER ST	90063	5178015007	0.000	0.000	0.193	0.000	Shortfall of Sites	0.075	Low Medium I Residential	R2-1-CUGU	0	0	0	53.612	0.193		Residential - Double, Duplex, or Two Units - 4 Stories or Less, 2	127-5A227 69	21	Boyle Heights	Yes	MI	R2RD , BH CPU
Los Angeles	3279 FOLSOM ST	90063	5178014001	0.000	0.000	0.193	0.000	Shortfall of Sites	0.129	Low Medium I Residential	R2-1-CUGU	0	0	0	31.081	0.193		Residential - Four Units (Any Combination) - 4 Stories or Less, 4	127-5A229 69	21	Boyle Heights	Yes	MI	R2RD , BH CPU
Los Angeles	3224 E 2ND ST	90063	5179010010	0.000	0.000	0.193	0.000	Shortfall of Sites	0.115	Low Medium I Residential	R2-1-CUGU	0	0	0	34.895	0.193		Residential - Three Units (Any Combination) - 4 Stories or Less, 3	124-5A227 69	21	Boyle Heights	Yes	MI	R2RD , BH CPU
Los Angeles	726 TULAROSA DR	90026	5401007008	0.000	0.000	0.193	0.000	Shortfall of Sites	0.172	Low Medium II Residential	RD2-1VL	0	0	0	23.232	0.193		Residential - Three Units (Any Combination) - 4 Stories or Less, 3	141A201 69		Silver Lake - Echo Park - Elysian Valley	Yes	MI	R2RD
Los Angeles	4869 TEMPLETON ST	90032	5218021020	0.000	0.000	0.193	0.000	Shortfall of Sites	0.193	Low Medium I Residential	RD3-1	0	0	0	20.693	0.193		Residential - Four Units (Any Combination) - 4 Stories or Less, 4	141A233 69		Northeast Los Angeles	Yes	MI	R2RD
Los Angeles	1413 SUTHERLAND ST	90026	5406006009	0.000	0.000	0.193	0.000	Shortfall of Sites	0.165	Low Medium II Residential	RD2-1VL	0	0	0	24.227	0.193		Residential - Five or More Units or Apartments (Any Combination) - 4 Stories or Less, 5	139-5A211 69		Silver Lake - Echo Park - Elysian Valley	Yes	MI	R2RD
Los Angeles	305 S PECAN ST	90033	5172023002	0.000	0.000	0.193	0.000	Shortfall of Sites	0.082	Low Medium II Residential	RD2-1-RIO-CUGU	0	0	0	48.520	0.193		Residential - Double, Duplex, or Two Units - 4 Stories or Less, 2	127-5A219 69		Boyle Heights	Yes	MI	R2RD
Los Angeles	2217 S BURNSIDE AVE	90016	5063019027	0.000	0.000	0.193	0.000	Shortfall of Sites	0.133	Low Medium II Residential	RD1.5-1	0	0	0	30.008	0.193		Residential - Double, Duplex, or Two Units - 4 Stories or Less, 2	123B177 69		West Adams - Baldwin Hills - Leimert	Yes	MI	R2RD
Los Angeles	2747 S REDONDO BLVD	90016	5043014027	0.000	0.000	0.193	0.000	Shortfall of Sites	0.110	Low Medium II Residential	RD1.5-1	0	0	0	36.300	0.193		Residential - Four Units (Any Combination) - 4 Stories or Less, 4	120B177 69		West Adams - Baldwin Hills - Leimert	Yes	MI	R2RD
Los Angeles	2915 WEST BLVD	90016	5050024006	0.000	0.000	0.193	0.000	Shortfall of Sites	0.161	Low Medium II Residential	RD2-1	0	0	0	24.858	0.193		Residential - Double, Duplex, or Two Units - 4 Stories or Less, 2	120B181 69		West Adams - Baldwin Hills - Leimert	Yes	MI	R2RD
Los Angeles	1316 E 23RD ST	90011	5119007003	0.000	0.000	0.193	0.000	Shortfall of Sites	0.144	Low Medium I Residential	R2-1	0	0	0	27.827	0.193		Residential - Four Units (Any Combination) - 4 Stories or Less, 4	118-5A211 69		Southeast Los Angeles	Yes	MI	R2RD
Los Angeles	753 E 27TH ST	90011	5128017021	0.000	0.000	0.193	0.000	Shortfall of Sites	0.098	Low Medium I Residential	R2-1	0	0	0	41.001	0.193		Residential - Four Units (Any Combination) - 4 Stories or Less, 4	118-5A209 69		Southeast Los Angeles	Yes	MI	R2RD
Los Angeles	1541 E 33RD ST	90011	5117007014	0.000	0.000	0.193	0.000	Shortfall of Sites	0.118	Low Medium I Residential	R2-1	0	0	0	33.832	0.193		Residential - Three Units (Any Combination) - 4 Stories or Less, 3	115-5A213 69		Southeast Los Angeles	Yes	MI	R2RD
Los Angeles	993 E 42ND ST	90011	5115022025	0.000	0.000	0.193	0.000	Shortfall of Sites	0.115	Low Medium I Residential	R2-1	0	0	0	34.830	0.193		Residential - Double, Duplex, or Two Units - 4 Stories or Less, 2	114A209 69		Southeast Los Angeles	Yes	MI	R2RD
Los Angeles	949 E 49TH ST	90011	5108020015	0.000	0.000	0.193	0.000	Shortfall of Sites	0.172	Low Medium I Residential	R2-1	0	0	0	23.231	0.193		Residential - Three Units (Any Combination) - 4 Stories or Less, 3	111A209 69		Southeast Los Angeles	Yes	MI	R2RD
Los Angeles	1222 E 48TH ST	90011	5107020010	0.000	0.000	0.193	0.000	Shortfall of Sites	0.156	Low Medium I Residential	R2-1	0	0	0	25.563	0.193		Residential - Double, Duplex, or Two Units - 4 Stories or Less, 2	111A211 69		Southeast Los Angeles	Yes	MI	R2RD
Los Angeles	776 E 48TH ST	90011	5108010004	0.000	0.000	0.193	0.000	Shortfall of Sites	0.071	Low Medium I Residential	R2-1	0	0	0	56.101	0.193		Residential - Double, Duplex, or Two Units - 4 Stories or Less, 2	111A207 69		Southeast Los Angeles	Yes	MI	R2RD
Los Angeles	209 W 52ND ST	90037	5110026022	0.000	0.000	0.193	0.000	Shortfall of Sites	0.123	Low Medium I Residential	R2-1	0	0	0	32.396	0.193		Residential - Double, Duplex, or Two Units - 4 Stories or Less, 2	108B201 69		Southeast Los Angeles	Yes	MI	R2RD
Los Angeles	231 E 67TH ST	90003	6011002038	0.000	0.000	0.193	0.000	Shortfall of Sites	0.124	Low Medium I Residential	R2-1	0	0	0	32.249	0.193		Residential - Double, Duplex, or Two Units - 4 Stories or Less, 2	102B205 69		Southeast Los Angeles	Yes	MI	R2RD
Los Angeles	746 E 76TH ST	90001	6023018012	0.000	0.000	0.193	0.000	Shortfall of Sites	0.117	Low Medium I Residential	R2-1-CPIO	0	0	0	34.162	0.193		Residential - Double, Duplex, or Two Units - 4 Stories or Less, 2	099B205 69		Southeast Los Angeles	Yes	MI	R2RD
Los Angeles	138 W 76TH ST	90003	6031013005	0.000	0.000	0.193	0.000	Shortfall of Sites	0.145	Low Medium I Residential	R2-1	0	0	0	27.656	0.193		Residential - Double, Duplex, or Two Units - 4 Stories or Less, 2	099B201 69		Southeast Los Angeles	Yes	MI	R2RD
Los Angeles	339 W 84TH PL	90003	6040003024	0.000	0.000	0.193	0.000	Shortfall of Sites	0.134	Low Medium II Residential	RD1.5-1	0	0	0	29.784	0.193		Residential - Three Units (Any Combination) - 4 Stories or Less, 3	097-5A203 69		Southeast Los Angeles	Yes	MI	R2RD
Los Angeles	714 E 84TH ST	90001	6029023025	0.000	0.000	0.193	0.000	Shortfall of Sites	0.117	Low Medium I Residential	R2-1	0	0	0	34.162	0.193		Residential - Double, Duplex, or Two Units - 4 Stories or Less, 2	097-5A207 69		Southeast Los Angeles	Yes	MI	R2RD
Los Angeles	1532 W 84TH ST	90047	6034022006	0.000	0.000	0.193	0.000	Shortfall of Sites	0.153	Low Medium II Residential	RD2-1	0	0	0	26.090	0.193		Residential - Double, Duplex, or Two Units - 4 Stories or Less, 2	097-5A195 69		South Los Angeles	Yes	MI	R2RD
Los Angeles	8709 S HOOVER ST	90044	6038016035	0.000	0.000	0.193	0.000	Shortfall of Sites	0.139	Low Medium II Residential	RD2-1	0	0	0	28.810	0.193		Residential - Four Units (Any Combination) - 4 Stories or Less, 4	096A199 69		South Los Angeles	Yes	MI	R2RD
Los Angeles	858 E 87TH PL	90002	6042020030	0.000	0.000	0.193	0.000	Shortfall of Sites	0.113	Low Medium I Residential	R2-1	0	0	0	35.470	0.193		Residential - Four Units (Any Combination) - 4 Stories or Less, 3	096A209 69		Southeast Los Angeles	Yes	MI	R2RD

Jurisdiction Name	Site Address/Intersection	5 Digit ZIP Code	Assessor Parcel Number	Very Low-Income	Low-Income	Moderate-Income	Above Moderate-Income	Type of Shortfall	Parcel Size (Acres)	Current General Plan Designation	Current Zoning	Proposed General Plan (GP) Designation	Proposed Zoning	Minimum Density Allowed	Maximum Density Allowed	Total Capacity	Vacant/ Nonvacant	Description of Existing Uses	PIN	Base Density Per Acre	Community Plan Area	Rent Stabalization Ordinance	Income Category	Applicable Rezoning Program (Program informing values in Column Q listed first)
Los Angeles	9424 S MANHATTAN PL	90047	6057011018	0.000	0.000	0.193	0.000	Shortfall of Sites	0.138	Low Medium II Residential	RD2-1	0	0	0	29.040	0.193		Residential - Double, Duplex, or Two Units - 4 Stories or Less, 2	093A193 69		South Los Angeles	Yes	MI	R2RD
Los Angeles	339 E CENTURY BLVD	90003	6052017042	0.000	0.000	0.193	0.000	Shortfall of Sites	0.111	Low Medium I Residential	R2-1	0	0	0	35.973	0.193		Residential - Double, Duplex, or Two Units - 4 Stories or Less, 2	091-5A205 69		Southeast Los Angeles	Yes	MI	R2RD
Los Angeles	201 W CENTURY BLVD	90003	6053019015	0.000	0.000	0.193	0.000	Shortfall of Sites	0.101	Low Medium I Residential	R2-1	0	0	0	39.459	0.193		Residential - Double, Duplex, or Two Units - 4 Stories or Less, 2	091-5A203 69		Southeast Los Angeles	Yes	MI	R2RD
Los Angeles	10006 S MANHATTAN PL	90047	6058006018	0.000	0.000	0.193	0.000	Shortfall of Sites	0.206	Low Medium I Residential	R2-1	0	0	0	19.435	0.193		Residential - Double, Duplex, or Two Units - 4 Stories or Less, 2	091-5A193 69		South Los Angeles	Yes	MI	R2RD
Los Angeles	402 E 104TH ST	90003	6063020001	0.000	0.000	0.193	0.000	Shortfall of Sites	0.125	Low Medium I Residential	R2-1	0	0	0	32.075	0.193		Residential - Double, Duplex, or Two Units - 4 Stories or Less, 2	090A207 69		Southeast Los Angeles	Yes	MI	R2RD
Los Angeles	234 E 111TH PL	90061	6073023005	0.000	0.000	0.193	0.000	Shortfall of Sites	0.199	Low Medium I Residential	R2-1	0	0	0	20.151	0.193		Residential - Double, Duplex, or Two Units - 4 Stories or Less, 2	087A205 69		Southeast Los Angeles	Yes	MI	R2RD
Los Angeles	914 RONAN AVE	90744	7416022013	0.000	0.000	0.193	0.000	Shortfall of Sites	0.161	Low Medium II Residential	[Q]RD2-1XL-O-CUGU	0	0	0	24.834	0.193		Residential - Five or More Units or Apartments (Any Combination) · 4 Stories or Less, 10	030B205 69		Wilmington - Harbor City	Yes	MI	R2RD
Los Angeles	8544 TILDEN AVE	91402	2638004005	0.000	0.000	0.193	0.000	Shortfall of Sites	0.164	Low Medium I Residential	R2-1	0	0	0	24.450	0.193		Residential - Double, Duplex, or Two Units - 4 Stories or Less, 2	192B149 70		Mission Hills - Panorama City - North Hills	Yes	MI	R2RD
Los Angeles	2864 N COOLIDGE AVE	90039	5442021030	0.000	0.000	0.193	0.000	Shortfall of Sites	0.101	Low Medium I Residential	R2-1VL-RIO	0	0	0	39.566	0.193		Residential - Double, Duplex, or Two Units - 4 Stories or Less, 2	148-5A213 70		Silver Lake - Echo Park - Elysian Valley	Yes	MI	R2RD
Los Angeles	2650 BENEDICT ST	90039	5442012017	0.000	0.000	0.193	0.000	Shortfall of Sites	0.124	Low Medium I Residential	R2-1VL-RIO	0	0	0	32.267	0.193		Residential - Four Units (Any Combination) - 4 Stories or Less, 4	147A213 70		Silver Lake - Echo Park - Elysian Valley	Yes	MI	R2RD
Los Angeles	4326 GATEWAY AVE	90029	5429004001	0.000	0.000	0.193	0.000	Shortfall of Sites	0.162	Low Medium I Residential	R2-1XL	0	0	0	24.700	0.193		Residential - Five or More Units or Apartments (Any Combination) · 4 Stories or Less, 6	145-5A201 70		Hollywood	Yes	MI	R2RD
Los Angeles	3420 MACEO ST	90065	5453025023	0.000	0.000	0.193	0.000	Shortfall of Sites	0.129	Low Residential	RD3-1-CDO	0	0	0	31.115	0.193		Residential - Double, Duplex, or Two Units - 4 Stories or Less, 2	145-5A219 70		Northeast Los Angeles	Yes	MI	R2RD
Los Angeles	2649 ROSEVIEW AVE	90065	5453002009	0.000	0.000	0.193	0.000	Shortfall of Sites	0.146	Low Medium I Residential	RD3-1-CDO-RIO	0	0	0	27.396	0.193		Residential - Double, Duplex, or Two Units - 4 Stories or Less, 2	145-5A217 70		Northeast Los Angeles	Yes	MI	R2RD
Los Angeles	5444 LEMON GROVE AVE	90038	5535009016	0.000	0.000	0.193	0.000	Shortfall of Sites	0.161	Low Medium I Residential	R2-1XL	0	0	0	24.888	0.193		Residential - Four Units (Any Combination) - 4 Stories or Less, 4	141B193 70		Hollywood	Yes	MI	R2RD
Los Angeles	3439 LINDA VISTA TER	90032	5219009017	0.000	0.000	0.193	0.000	Shortfall of Sites	0.200	Low Medium I Residential	[Q]RD3-1D	0	0	0	20.033	0.193		Residential - Double, Duplex, or Two Units - 4 Stories or Less, 2	142-5A235 70		Northeast Los Angeles	Yes	MI	R2RD
Los Angeles	410 MICHELTORENA ST	90026	5401012009	0.000	0.000	0.193	0.000	Shortfall of Sites	0.131	Low Medium I Residential	R2-1VL	0	0	0	30.642	0.193		Residential - Three Units (Any Combination) - 4 Stories or Less, 3	139-5A201 70		Silver Lake - Echo Park - Elysian Valley	Yes	MI	R2RD
Los Angeles	141 ROBINSON ST	90026	5156004004	0.000	0.000	0.193	0.000	Shortfall of Sites	0.110	Low Medium Residential	RD1.5-1	0	0	0	36.300	0.193		Residential - Double, Duplex, or Two Units - 4 Stories or Less, 2	138A201 70		Westlake	Yes	MI	R2RD
Los Angeles	2954 MARENGO ST	90033	5229003001	0.000	0.000	0.193	0.000	Shortfall of Sites	0.075	Low Medium I Residential	R2-1-CUGU	0	0	0	53.136	0.193		Residential - Double, Duplex, or Two Units - 4 Stories or Less, 2	132A229 70	21	Boyle Heights	Yes	MI	R2RD , BH CPU
Los Angeles	1933 SHERIDAN ST	90033	5175023029	0.000	0.000	0.193	0.000	Shortfall of Sites	0.092	Low Medium I Residential	R2-1-CUGU	0	0	0	43.545	0.193		Residential - Double, Duplex, or Two Units - 4 Stories or Less, 2	130-5A223 70	21	Boyle Heights	Yes	MI	R2RD , BH CPU
Los Angeles	3411 HUNTER ST	90023	5190018032	0.000	0.000	0.193	0.000	Shortfall of Sites	0.096	Low Medium I Residential	R2-1-CUGU	0	0	0	41.487	0.193		Residential - Double, Duplex, or Two Units - 4 Stories or Less, 2	118-5A225 70	21	Boyle Heights	Yes	MI	R2RD , BH CPU
Los Angeles	1161 MIRASOL ST	90023	5191010002	0.000	0.000	0.193	0.000	Shortfall of Sites	0.115	Low Medium I Residential	R2-1-CUGU	0	0	0	34.867	0.193		Residential - Double, Duplex, or Two Units - 4 Stories or Less, 2	118-5A227 70	21	Boyle Heights	Yes	MI	R2RD , BH CPU
Los Angeles	1432 S WESTMORELAND AVE	90006	5056003018	0.000	0.000	0.193	0.000	Shortfall of Sites	0.099	Low Medium II Residential	RD1.5-1	0	0	0	40.382	0.193		Residential - Double, Duplex, or Two Units - 4 Stories or Less, 2	126B197 70		South Los Angeles	Yes	MI	R2RD
Los Angeles	5274 BANGOR ST	90016	5063011021	0.000	0.000	0.193	0.000	Shortfall of Sites	0.134	Low Medium II Residential	RD2-1	0	0	0	29.893	0.193		Residential - Four Units (Any Combination) - 4 Stories or Less, 4	123B177 70		West Adams - Baldwin Hills - Leimert	Yes	MI	R2RD
Los Angeles	4017 W 22ND PL	90018	5060010017	0.000	0.000	0.193	0.000	Shortfall of Sites	0.138	Low Medium II Residential	RD2-1-O-CPIO	0	0	0	29.038	0.193		Residential - Double, Duplex, or Two Units - 4 Stories or Less, 2	123B185 70		West Adams - Baldwin Hills - Leimert	Yes	MI	R2RD
Los Angeles	2750 S CLOVERDALE AVE	90016	5043014003	0.000	0.000	0.193	0.000	Shortfall of Sites	0.111	Low Medium II Residential	RD1.5-1	0	0	0	36.164	0.193		Residential - Four Units (Any Combination) - 4 Stories or Less, 4	120B177 70		West Adams - Baldwin Hills - Leimert	Yes	MI	R2RD
Los Angeles	804 E 22ND ST	90011	5131017006	0.000	0.000	0.193	0.000	Shortfall of Sites	0.167	Low Medium I Residential	R2-1	0	0	0	23.998	0.193		Residential - Double, Duplex, or Two Units - 4 Stories or Less, 2	120A209 70		Southeast Los Angeles	Yes	MI	R2RD
Los Angeles	1548 W 37TH ST	90018	5041027009	0.000	0.000	0.193	0.000	Shortfall of Sites	0.162	Low Medium I Residential	R2-1-O	0	0	0	24.721	0.193		Residential - Double, Duplex, or Two Units - 4 Stories or Less, 2	117B193 70		South Los Angeles	Yes	MI	R2RD
Los Angeles	1369 W 37TH PL	90007	5040010026	0.000	0.000	0.193	0.000	Shortfall of Sites	0.161	Low Medium II Residential	RD2-1	0	0	0	24.889	0.193		Residential - Double, Duplex, or Two Units - 4 Stories or Less, 2	117B197 70		South Los Angeles	Yes	MI	R2RD
Los Angeles	827 E 32ND ST	90011	5120026025	0.000	0.000	0.193	0.000	Shortfall of Sites	0.121	Low Medium II Residential	RD1.5-1	0	0	0	32.940	0.193		Residential - Three Units (Any Combination) - 4 Stories or Less, 3	117A207 70		Southeast Los Angeles	Yes	MI	R2RD
Los Angeles	3800 CRAWFORD ST	90011	5121018009	0.000	0.000	0.193	0.000	Shortfall of Sites	0.092	Low Medium I Residential	R2-1	0	0	0	43.392	0.193		Residential - Three Units (Any Combination) - 4 Stories or Less, 3	115-5A205 70		Southeast Los Angeles	Yes	MI	R2RD
Los Angeles	1232 E 35TH ST	90011	5114031006	0.000	0.000	0.193	0.000	Shortfall of Sites	0.106	Low Medium I Residential	R2-1	0	0	0	37.872	0.193		Residential - Three Units (Any Combination) - 4 Stories or Less, 3	115-5A211 70		Southeast Los Angeles	Yes	MI	R2RD
Los Angeles	4159 NAOMI AVE	90011	5115026003	0.000	0.000	0.193	0.000	Shortfall of Sites	0.141	Low Medium I Residential	R2-1	0	0	0	28.465	0.193		Residential - Double, Duplex, or Two Units - 4 Stories or Less, 2	114A211 70		Southeast Los Angeles	Yes	MI	R2RD
Los Angeles	331 E 48TH ST	90011	5109009029	0.000	0.000	0.193	0.000	Shortfall of Sites	0.118	Low Medium I Residential	R2-1	0	0	0	33.771	0.193		Residential - Double, Duplex, or Two Units - 4 Stories or Less, 2	111A205 70		Southeast Los Angeles	Yes	MI	R2RD
Los Angeles	211 W 52ND ST	90037	5110026023	0.000	0.000	0.193	0.000	Shortfall of Sites	0.123	Low Medium I Residential	R2-1	0	0	0	32.405	0.193		Residential - Double, Duplex, or Two Units - 4 Stories or Less, 2	108B201 70		Southeast Los Angeles	Yes	MI	R2RD
Los Angeles	1538 W 51ST PL	90062	5003007009	0.000	0.000	0.193	0.000	Shortfall of Sites	0.125	Low Medium I Residential	R2-1-CPIO	0	0	0	31.911	0.193		Residential - Double, Duplex, or Two Units - 4 Stories or Less, 2	108B193 70		South Los Angeles	Yes	MI	R2RD
Los Angeles	5127 ASCOT AVE	90011	5104006014	0.000	0.000	0.193	0.000	Shortfall of Sites	0.138	Low Medium I Residential	R2-1	0	0	0	29.033	0.193		Residential - Double, Duplex, or Two Units - 4 Stories or Less, 2	108B209 70		Southeast Los Angeles	Yes	MI	R2RD
Los Angeles	935 W 76TH ST	90044	6020008029	0.000	0.000	0.193	0.000	Shortfall of Sites	0.128	Low Medium II Residential	RD1.5-1	0	0	0	31.159	0.193		Residential - Four Units (Any Combination) - 4 Stories or Less, 4	099B197 70		South Los Angeles	Yes	MI	R2RD
Los Angeles	142 W 76TH ST	90003	6031013004	0.000	0.000	0.193	0.000	Shortfall of Sites	0.145	Low Medium I Residential	R2-1	0	0	0	27.656	0.193		Residential - Double, Duplex, or Two Units - 4 Stories or Less, 2	099B201 70		Southeast Los Angeles	Yes	MI	R2RD
Los Angeles	710 E 84TH ST	90001	6029023026	0.000	0.000	0.193	0.000	Shortfall of Sites	0.117	Low Medium I Residential	R2-1	0	0	0	34.163	0.193		Residential - Double, Duplex, or Two Units - 4 Stories or Less, 2	097-5A207 70		Southeast Los Angeles	Yes	MI	R2RD
Los Angeles	316 E 84TH ST	90003	6030024028	0.000	0.000	0.193	0.000	Shortfall of Sites	0.116	Low Medium I Residential	R2-1	0	0	0	34.463	0.193		Residential - Three Units (Any Combination) - 4 Stories or Less, 3	097-5A205 70		Southeast Los Angeles	Yes	MI	R2RD
Los Angeles	1538 W 84TH ST	90047	6034022005	0.000	0.000	0.193	0.000	Shortfall of Sites	0.153	Low Medium II Residential	RD2-1	0	0	0	26.090	0.193		Residential - Double, Duplex, or Two Units - 4 Stories or Less, 2	097-5A195 70		South Los Angeles	Yes	MI	R2RD
Los Angeles	8714 ORCHARD AVE	90044	6038016021	0.000	0.000	0.193	0.000	Shortfall of Sites	0.138	Low Medium II Residential	RD2-1	0	0	0	29.036	0.193		Residential - Double, Duplex, or Two Units - 4 Stories or Less, 2	096A199 70		South Los Angeles	Yes	MI	R2RD
Los Angeles	8715 DENVER AVE	90044	6038009040	0.000	0.000	0.193	0.000	Shortfall of Sites	0.101	Low Medium II Residential	RD2-1	0	0	0	39.598	0.193		Residential - Double, Duplex, or Two Units - 4 Stories or Less, 2	096A201 70		South Los Angeles	Yes	MI	R2RD
Los Angeles	854 E 87TH PL	90002	6042020029	0.000	0.000	0.193	0.000	Shortfall of Sites	0.118	Low Medium I Residential	R2-1	0	0	0	33.780	0.193		Residential - Double, Duplex, or Two Units - 4 Stories or Less, 2	096A209 70		Southeast Los Angeles	Yes	MI	R2RD
Los Angeles	656 E 87TH PL	90002	6042005016	0.000	0.000	0.193	0.000	Shortfall of Sites	0.122	Low Medium I Residential	R2-1	0	0	0	32.860	0.193		Residential - Three Units (Any Combination) - 4 Stories or Less, 3	096A207 70		Southeast Los Angeles	Yes	MI	R2RD
Los Angeles	621 W 91ST ST	90044	6038008045	0.000	0.000	0.193	0.000	Shortfall of Sites	0.139	Low Medium I Residential	R2-1-CPIO	0	0	0	28.715	0.193		Residential - Double, Duplex, or Two Units - 4 Stories or Less, 2	094-5A201 70		South Los Angeles	Yes	MI	R2RD
Los Angeles	1814 W CENTURY BLVD	90047	6058006017	0.000	0.000	0.193	0.000	Shortfall of Sites	0.207	Low Medium I Residential	R2-1	0	0	0	19.351	0.193		Residential - Double, Duplex, or Two Units - 4 Stories or Less, 2	091-5A193 70		South Los Angeles	Yes	MI	R2RD
Los Angeles	410 E 108TH ST	90061	6073004013	0.000	0.000	0.193	0.000	Shortfall of Sites	0.159	Low Medium I Residential	R2-1	0	0	0	25.190	0.193		Residential - Double, Duplex, or Two Units - 4 Stories or Less, 2	088-5A207 70		Southeast Los Angeles	Yes	MI	R2RD
Los Angeles	313 E 109TH ST	90061	6073003017	0.000	0.000	0.193	0.000	Shortfall of Sites	0.124	Low Medium I Residential	R2-1	0	0	0	32.246	0.193		Residential - Double, Duplex, or Two Units - 4 Stories or Less, 2	088-5A205 70		Southeast Los Angeles	Yes	MI	R2RD
Los Angeles	141 W 109TH ST	90061	6074010021	0.000	0.000	0.193	0.000	Shortfall of Sites	0.120	Low Medium I Residential	R2-1	0	0	0	33.203	0.193		Residential - Double, Duplex, or Two Units - 4 Stories or Less, 2	088-5A203 70		Southeast Los Angeles	Yes	MI	R2RD
Los Angeles	808 E 111TH DR	90059	6072017012	0.000	0.000	0.193	0.000	Shortfall of Sites	0.100	Low Medium I Residential	R2-1	0	0	0	40.112	0.193		Residential - Double, Duplex, or Two Units - 4 Stories or Less, 2	087A209 70		Southeast Los Angeles	Yes	MI	R2RD
Los Angeles	1722 N WILMINGTON BLVD	90744	7414008018	0.000	0.000	0.193	0.000	Shortfall of Sites	0.123	Low Medium II Residential	[Q]RD1.5-1XL-O-CUGU	0	0	0	32.457	0.193		Residential - Three Units (Any Combination) - 4 Stories or Less, 3	036B201 70		Wilmington - Harbor City	Yes	MI	R2RD
Los Angeles	1952 CITY VIEW AVE	90033	5175023022	0.000	0.000	0.193	0.000	Shortfall of Sites	0.092	Low Medium I Residential	R2-1-CUGU	0	0	0	43.560	0.193		Residential - Double, Duplex, or Two Units - 4 Stories or Less, 2	130-5A223 71	21	Boyle Heights	Yes	MI	R2RD , BH CPU
Los Angeles	5442 LEMON GROVE AVE	90038	5535009017	0.000	0.000	0.193	0.000	Shortfall of Sites	0.161	Low Medium I Residential	R2-1XL	0	0	0	24.888	0.193		Residential - Five or More Units or Apartments (Any Combination) · 4 Stories or Less, 5	141B193 71		Hollywood	Yes	MI	R2RD
Los Angeles	1012 CORONADO TER	90026	5402019007	0.000	0.000	0.193	0.000	Shortfall of Sites	0.176	Low Medium II Residential	RD2-1VL	0	0	0	22.699	0.193		Residential - Double, Duplex, or Two Units - 4 Stories or Less, 2	139-5A205 71		Silver Lake - Echo Park - Elysian Valley	Yes	MI	R2RD
Los Angeles	3300 LONDON ST	90026	5401012007	0.000	0.000	0.193	0.000	Shortfall of Sites	0.124	Low Medium I Residential	R2-1VL	0	0	0	32.381	0.193		Residential - Double, Duplex, or Two Units - 4 Stories or Less, 2	139-5A201 71		Silver Lake - Echo Park - Elysian Valley	Yes	MI	R2RD
Los Angeles	131 S FRESNO ST	90063	5179006034	0.000	0.000	0.193	0.000	Shortfall of Sites	0.119	Low Medium I Residential	R2-1-CUGU	0	0	0	33.534	0.193		Residential - Double, Duplex, or Two Units - 4 Stories or Less, 2	126A227 71	21	Boyle Heights	Yes	MI	R2RD , BH CPU
Los Angeles	3343 GLEASON AVE	90063	5179008025	0.000	0.000	0.193	0.000	Shortfall of Sites	0.128	Low Medium I Residential	R2-1-CUGU	0	0	0	31.131	0.193		Residential - Double, Duplex, or Two Units - 4 Stories or Less, 2	124-5A227 71	21	Boyle Heights	Yes	MI	R2RD , BH CPU
Los Angeles	415 EUCLID AVE	90063	5185015006	0.000	0.000	0.193	0.000	Shortfall of Sites	0.138	Low Medium I Residential	R2-1-CUGU	0	0	0	29.040	0.193		Residential - Double, Duplex, or Two Units - 4 Stories or Less, 2	124-5A225 71	21	Boyle Heights	Yes	MI	R2RD , BH CPU
Los Angeles	3216 LANFRANCO ST	90063	5186004028	0.000	0.000	0.193	0.000	Shortfall of Sites	0.158	Low Medium I Residential	R2-1-CUGU	0	0	0	25.344	0.193		Residential - Four Units (Any Combination) - 4 Stories or Less, 4	123A225 71	21	Boyle Heights	Yes	MI	R2RD , BH CPU
Los Angeles	3313 GARNET ST	90023	5190002016	0.000	0.000	0.193	0.000	Shortfall of Sites	0.130	Low Medium I Residential	R2-1-CUGU	0	0	0	30.698	0.193		Residential - Double, Duplex, or Two Units - 4 Stories or Less, 2	120A225 71	21	Boyle Heights	Yes	MI	R2RD , BH CPU
Los Angeles	3463 ESTRADA ST	90023	5190017024	0.000	0.000	0.193	0.000	Shortfall of Sites	0.096	Low Medium I Residential	R2-1-CUGU	0	0	0	41.485	0.193		Residential - Double, Duplex, or Two Units - 4 Stories or Less, 2	118-5A225 71	21	Boyle Heights	Yes	MI	R2RD , BH CPU
Los Angeles	1600 CARMONA AVE	90019	5069027019	0.000	0.000	0.193	0.000	Shortfall of Sites	0.117	Low Medium I Residential	R2-1-O	0	0	0	34.272	0.193		Residential - Double, Duplex, or Two Units - 4 Stories or Less, 2	126B177 71		Wilshire	Yes	MI	R2RD
Los Angeles	2231 S BRONSON AVE	90018	5060005020	0.000	0.000	0.193	0.000	Shortfall of Sites	0.149	Low Medium II Residential	RD2-1-O-CPIO	0	0	0	26.804	0.193		Residential - Double, Duplex, or Two Units - 4 Stories or Less, 2	123B185 71		West Adams - Baldwin Hills - Leimert	Yes	MI	R2RD
Los Angeles	1156 E 20TH ST	90011	5131009010	0.000	0.000	0.193	0.000	Shortfall of Sites	0.138	Low Medium I Residential	R2-1	0	0	0	29.035	0.193		Residential - Four Units (Any Combination) - 4 Stories or Less, 4	120A211 71		Southeast Los Angeles	Yes	MI	R2RD
Los Angeles	2943 OBAMA BLVD	90018	5044011009	0.000	0.000	0.193	0.000	Shortfall of Sites	0.156	Low Medium II Residential	RD2-1	0	0	0	25.682	0.193		Residential - Double, Duplex, or Two Units - 4 Stories or Less, 2	117B185 71		West Adams - Baldwin Hills - Leimert	Yes	MI	R2RD
Los Angeles	1363 W 37TH PL	90007	5040010025	0.000	0.000	0.193	0.000	Shortfall of Sites	0.161	Low Medium II Residential	RD2-1	0	0	0	24.889	0.193		Residential - Four Units (Any Combination) - 4 Stories or Less, 4	117B197 71		South Los Angeles	Yes	MI	R2RD
Los Angeles	1403 E 22ND ST	90011	5119028002	0.000	0.000	0.193	0.000	Shortfall of Sites	0.087	Low Medium I Residential	R2-1	0	0	0	46.198	0.193		Residential - Double, Duplex, or Two Units - 4 Stories or Less, 2	118-5A211 71		Southeast Los Angeles	Yes	MI	R2RD
Los Angeles	1236 E 27TH ST	90011	5119019009	0.000	0.000	0.193	0.000	Shortfall of Sites	0.123	Low Medium II Residential	RD2-1	0	0	0	32.514	0.193		Residential - Double, Duplex, or Two Units - 4 Stories or Less, 2	117A211 71		Southeast Los Angeles	Yes	MI	R2RD
Los Angeles	1545 E 33RD ST	90011	5117007013	0.000	0.000	0.193	0.000	Shortfall of Sites	0.118	Low Medium I Residential	R2-1	0	0	0	33.833	0.193		Residential - Double, Duplex, or Two Units - 4 Stories or Less, 2	115-5A213 71		Southeast Los Angeles	Yes	MI	R2RD
Los Angeles	752 E 41ST PL	90011	5115004007	0.000	0.000	0.193	0.000	Shortfall of Sites	0.086	Low Medium I Residential	R2-1	0	0	0	46.740	0.193		Residential - Double, Duplex, or Two Units - 4 Stories or Less, 2	114A207 71		Southeast Los Angeles	Yes	MI	R2RD
Los Angeles	1545 E 41ST PL	90011	5116012023	0.000	0.000	0.193	0.000	Shortfall of Sites	0.125	Low Medium I Residential	R2-1	0	0	0	31.897	0.193		Residential - Double, Duplex, or Two Units - 4 Stories or Less, 2	114A213 71		Southeast Los Angeles	Yes	MI	R2RD

Jurisdiction Name	Site Address/Intersection	5 Digit ZIP Code	Assessor Parcel Number	Very Low-Income	Low-Income	Moderate-Income	Above Moderate-Income	Type of Shortfall	Parcel Size (Acres)	Current General Plan Designation	Current Zoning	Proposed General Plan (GP) Designation	Proposed Zoning	Minimum Density Allowed	Maximum Density Allowed	Total Capacity	Vacant/ Nonvacant	Description of Existing Uses	PIN	Base Density Per Acre	Community Plan Area	Rent Stabalization Ordinance	Income Category	Applicable Rezoning Program (Program informing values in Column Q listed first)
Los Angeles	632 E VERNON AVE	90011	5108001011	0.000	0.000	0.193	0.000	Shortfall of Sites	0.112	Low Medium II Residential	RD2-1	0	0	0	35.847	0.193		Residential - Four Units (Any Combination) - 4 Stories or Less, 4	112-5A207 71		Southeast Los Angeles	Yes	MI	R2RD
Los Angeles	1220 E VERNON AVE	90011	5107002009	0.000	0.000	0.193	0.000	Shortfall of Sites	0.139	Low Medium II Residential	RD2-1	0	0	0	28.772	0.193		Residential - Double, Duplex, or Two Units - 4 Stories or Less, 2	112-5A211 71		Southeast Los Angeles	Yes	MI	R2RD
Los Angeles	325 E 48TH ST	90011	5109009028	0.000	0.000	0.193	0.000	Shortfall of Sites	0.119	Low Medium I Residential	R2-1	0	0	0	33.753	0.193		Residential - Double, Duplex, or Two Units - 4 Stories or Less, 2	111A205 71		Southeast Los Angeles	Yes	MI	R2RD
Los Angeles	215 W 52ND ST	90037	5110026024	0.000	0.000	0.193	0.000	Shortfall of Sites	0.123	Low Medium I Residential	R2-1	0	0	0	32.415	0.193		Residential - Double, Duplex, or Two Units - 4 Stories or Less, 2	108B201 71		Southeast Los Angeles	Yes	MI	R2RD
Los Angeles	5200 LATHAM ST	90011	5104006023	0.000	0.000	0.193	0.000	Shortfall of Sites	0.172	Low Medium I Residential	R2-1	0	0	0	23.231	0.193		Residential - Three Units (Any Combination) - 4 Stories or Less, 3	108B209 71		Southeast Los Angeles	Yes	MI	R2RD
Los Angeles	3126 W 59TH ST	90043	4005009008	0.000	0.000	0.193	0.000	Shortfall of Sites	0.124	Low Medium I Residential	R2-1	0	0	0	32.132	0.193		Residential - Double, Duplex, or Two Units - 4 Stories or Less, 2	105B185 71		West Adams - Baldwin Hills - Leimert	Yes	MI	R2RD
Los Angeles	205 W 67TH ST	90003	6012002021	0.000	0.000	0.193	0.000	Shortfall of Sites	0.105	Low Medium I Residential	R2-1	0	0	0	37.990	0.193		Residential - Double, Duplex, or Two Units - 4 Stories or Less, 2	102B201 71		Southeast Los Angeles	Yes	MI	R2RD
Los Angeles	941 W 76TH ST	90044	6020008030	0.000	0.000	0.193	0.000	Shortfall of Sites	0.128	Low Medium II Residential	RD1.5-1	0	0	0	31.158	0.193		Residential - Double, Duplex, or Two Units - 4 Stories or Less, 2	099B197 71		South Los Angeles	Yes	MI	R2RD
Los Angeles	736 E 76TH ST	90001	6023018010	0.000	0.000	0.193	0.000	Shortfall of Sites	0.117	Low Medium I Residential	R2-1-CPIO	0	0	0	34.163	0.193		Residential - Double, Duplex, or Two Units - 4 Stories or Less, 2	099B205 71		Southeast Los Angeles	Yes	MI	R2RD
Los Angeles	146 W 76TH ST.	90003	6031013003	0.000	0.000	0.193	0.000	Shortfall of Sites	0.145	Low Medium I Residential	R2-1	0	0	0	27.656	0.193		Residential - Five or More Units or Apartments (Any Combination) · 4 Stories or Less, 5	099B201 71		Southeast Los Angeles	Yes	MI	R2RD
Los Angeles	8715 ORCHARD AVE	90044	6038017035	0.000	0.000	0.193	0.000	Shortfall of Sites	0.138	Low Medium II Residential	RD2-1	0	0	0	29.014	0.193		Residential - Five or More Units or Apartments (Any Combination) · 4 Stories or Less, 5	096A199 71		South Los Angeles	Yes	MI	R2RD
Los Angeles	9513 HOLMES AVE	90002	6048031004	0.000	0.000	0.193	0.000	Shortfall of Sites	0.210	Low Medium I Residential	R2-1	0	0	0	19.037	0.193		Residential - Double, Duplex, or Two Units - 4 Stories or Less, 2	093A213 71		Southeast Los Angeles	Yes	MI	R2RD
Los Angeles	9501 WALL ST	90003	6052005021	0.000	0.000	0.193	0.000	Shortfall of Sites	0.130	Low Medium I Residential	R2-1	0	0	0	30.869	0.193		Residential - Double, Duplex, or Two Units - 4 Stories or Less, 2	093A205 71		Southeast Los Angeles	Yes	MI	R2RD
Los Angeles	116 W 95TH ST	90003	6053008007	0.000	0.000	0.193	0.000	Shortfall of Sites	0.120	Low Medium I Residential	R2-1	0	0	0	33.348	0.193		Residential - Three Units (Any Combination) - 4 Stories or Less, 3	093A203 71		Southeast Los Angeles	Yes	MI	R2RD
Los Angeles	146 E 104TH ST	90003	6063017017	0.000	0.000	0.193	0.000	Shortfall of Sites	0.128	Low Medium I Residential	R2-1	0	0	0	31.359	0.193		Residential - Double, Duplex, or Two Units - 4 Stories or Less, 2	090A205 71		Southeast Los Angeles	Yes	MI	R2RD
Los Angeles	124 W 104TH ST	90003	6074002013	0.000	0.000	0.193	0.000	Shortfall of Sites	0.096	Low Medium I Residential	R2-1	0	0	0	41.602	0.193		Residential - Double, Duplex, or Two Units - 4 Stories or Less, 2	090A203 71		Southeast Los Angeles	Yes	MI	R2RD
Los Angeles	307 E 109TH ST	90061	6073003016	0.000	0.000	0.193	0.000	Shortfall of Sites	0.124	Low Medium I Residential	R2-1	0	0	0	32.255	0.193		Residential - Double, Duplex, or Two Units - 4 Stories or Less, 2	088-5A205 71		Southeast Los Angeles	Yes	MI	R2RD
Los Angeles	145 W 109TH ST	90061	6074010022	0.000	0.000	0.193	0.000	Shortfall of Sites	0.120	Low Medium I Residential	R2-1	0	0	0	33.223	0.193		Residential - Double, Duplex, or Two Units - 4 Stories or Less, 2	088-5A203 71		Southeast Los Angeles	Yes	MI	R2RD
Los Angeles	1632 PLAZA DEL AMO	90501	7347009007	0.000	0.000	0.193	0.000	Shortfall of Sites	0.082	Low Medium II Residential	RD1.5-1	0	0	0	48.769	0.193		Residential - Four Units (Any Combination) - 4 Stories or Less, 4	045B193 71		Harbor Gateway	Yes	MI	R2RD
Los Angeles	5859 VINELAND AVE	91601	2337022001	0.000	0.000	0.193	0.000	Shortfall of Sites	0.135	Low Medium II Residential	RD1.5-1	0	0	0	29.541	0.193		Residential - Double, Duplex, or Two Units - 4 Stories or Less, 2	174B173 72		North Hollywood - Valley Village	Yes	MI	R2RD
Los Angeles	2560 POMEROY AVE	90033	5177008010	0.000	0.000	0.193	0.000	Shortfall of Sites	0.172	Low Medium I Residential	R2-1-CUGU	0	0	0	23.232	0.193		Residential - Three Units (Any Combination) - 4 Stories or Less, 3	130-5A227 72	21	Boyle Heights	Yes	MI	R2RD , BH CPU
Los Angeles	2019 CITY VIEW AVE	90033	5175021019	0.000	0.000	0.193	0.000	Shortfall of Sites	0.092	Low Medium I Residential	R2-1-CUGU	0	0	0	43.560	0.193		Residential - Double, Duplex, or Two Units - 4 Stories or Less, 2	130-5A223 72	21	Boyle Heights	Yes	MI	R2RD , BH CPU
Los Angeles	3215 GLEASON AVE	90063	5179007004	0.000	0.000	0.193	0.000	Shortfall of Sites	0.110	Low Medium I Residential	R2-1-CUGU	0	0	0	36.300	0.193		Residential - Double, Duplex, or Two Units - 4 Stories or Less, 2	126A227 72	21	Boyle Heights	Yes	MI	R2RD , BH CPU
Los Angeles	3314 GLEASON AVE	90063	5179008029	0.000	0.000	0.193	0.000	Shortfall of Sites	0.110	Low Medium I Residential	R2-1-CUGU	0	0	0	36.300	0.193		Residential - Double, Duplex, or Two Units - 4 Stories or Less, 2	124-5A227 72	21	Boyle Heights	Yes	MI	R2RD , BH CPU
Los Angeles	3089 E 6TH ST	90023	5186003042	0.000	0.000	0.193	0.000	Shortfall of Sites	0.060	Low Medium I Residential	R2-1-CUGU	0	0	0	66.801	0.193		Residential - Three Units (Any Combination) - 4 Stories or Less, 3	123A225 72	21	Boyle Heights	Yes	MI	R2RD , BH CPU
Los Angeles	252 BRANCH ST	90042	5493001015	0.000	0.000	0.193	0.000	Shortfall of Sites	0.147	Low Medium II Residential	RD2-1	0	0	0	27.216	0.193		Residential - Double, Duplex, or Two Units - 4 Stories or Less, 2	154-5A231 72		Northeast Los Angeles	Yes	MI	R2RD
Los Angeles	3032 PERLITA AVE	90039	5436032025	0.000	0.000	0.193	0.000	Shortfall of Sites	0.110	Low Medium II Residential	[Q]RD1.5-1-RIO	0	0	0	36.291	0.193		Residential - Double, Duplex, or Two Units - 4 Stories or Less, 2	151-5A211 72		Northeast Los Angeles	Yes	MI	R2RD
Los Angeles	2645 ROSEVIEW AVE	90065	5453002010	0.000	0.000	0.193	0.000	Shortfall of Sites	0.146	Low Medium I Residential	RD3-1-CDO-RIO	0	0	0	27.396	0.193		Residential - Double, Duplex, or Two Units - 4 Stories or Less, 2	145-5A217 72		Northeast Los Angeles	Yes	MI	R2RD
Los Angeles	5436 LEMON GROVE AVE	90038	5535009018	0.000	0.000	0.193	0.000	Shortfall of Sites	0.161	Low Medium I Residential	R2-1XL	0	0	0	24.888	0.193		Residential - Three Units (Any Combination) - 4 Stories or Less, 3	141B193 72		Hollywood	Yes	MI	R2RD
Los Angeles	825 N WILTON PL	90038	5535004006	0.000	0.000	0.193	0.000	Shortfall of Sites	0.133	Low Medium I Residential	R2-1XL	0	0	0	30.016	0.193		Residential - Double, Duplex, or Two Units - 4 Stories or Less, 2	141B189 72		Hollywood	Yes	MI	R2RD
Los Angeles	643 IMOGEN AVE	90026	5401001008	0.000	0.000	0.193	0.000	Shortfall of Sites	0.172	Low Medium II Residential	RD2-1VL	0	0	0	23.306	0.193		Residential - Double, Duplex, or Two Units - 4 Stories or Less, 2	141A201 72		Silver Lake - Echo Park - Elysian Valley	Yes	MI	R2RD
Los Angeles	816 N BENTON WAY	90026	5402012016	0.000	0.000	0.193	0.000	Shortfall of Sites	0.168	Low Medium II Residential	RD2-1VL	0	0	0	23.842	0.193		Residential - Four Units (Any Combination) - 4 Stories or Less, 4	139-5A205 72		Silver Lake - Echo Park - Elysian Valley	Yes	MI	R2RD
Los Angeles	5077 BORLAND RD	90032	5221001025	0.000	0.000	0.193	0.000	Shortfall of Sites	0.124	Low Medium II Residential	RD1.5-1	0	0	0	32.198	0.193		Residential - Four Units (Any Combination) - 4 Stories or Less, 4	136-5A235 72		Northeast Los Angeles	Yes	MI	R2RD
Los Angeles	3221 BARBEE ST	90031	5210031014	0.000	0.000	0.193	0.000	Shortfall of Sites	0.201	Low Medium I Residential	RD3-1	0	0	0	19.920	0.193		Residential - Three Units (Any Combination) - 4 Stories or Less, 3	136-5A225 72		Northeast Los Angeles	Yes	MI	R2RD
Los Angeles	1610 COUNCIL ST	90026	5159011003	0.000	0.000	0.193	0.000	Shortfall of Sites	0.101	Low Medium Residential	RD1.5-1	0	0	0	39.572	0.193		Residential - Double, Duplex, or Two Units - 4 Stories or Less, 2	135A207 72		Westlake	Yes	MI	R2RD
Los Angeles	918 S CONCORD ST	90023	5188023001	0.000	0.000	0.193	0.000	Shortfall of Sites	0.133	Low Medium I Residential	R2-1-CUGU	0	0	0	30.134	0.193		Residential - Double, Duplex, or Two Units - 4 Stories or Less, 2	121-5A225 72	21	Boyle Heights	Yes	MI	R2RD , BH CPU
Los Angeles	3541 E 8TH ST	90023	5191016010	0.000	0.000	0.193	0.000	Shortfall of Sites	0.116	Low Medium I Residential	R2-1-CUGU	0	0	0	34.349	0.193		Residential - Double, Duplex, or Two Units - 4 Stories or Less, 2	118-5A227 72	21	Boyle Heights	Yes	MI	R2RD , BH CPU
Los Angeles	1656 DEL AMO BLVD	90501	7351005041	0.000	0.000	0.193	0.000	Shortfall of Sites	0.066	Low Medium II Residential	RD1.5-1	0	0	0	60.986	0.193		Residential - Double, Duplex, or Two Units - 4 Stories or Less, 5	054B193 72	54	Harbor Gateway	Yes	MI	R2RD , HG CPU
Los Angeles	2921 10TH AVE	90018	5051023035	0.000	0.000	0.193	0.000	Shortfall of Sites	0.151	Low Medium I Residential	R2-1XL	0	0	0	26.510	0.193		Residential - Double, Duplex, or Two Units - 4 Stories or Less, 2	120B185 72		West Adams - Baldwin Hills - Leimert	Yes	MI	R2RD
Los Angeles	1125 E 21ST ST	90011	5131009041	0.000	0.000	0.193	0.000	Shortfall of Sites	0.172	Low Medium I Residential	R2-1	0	0	0	23.240	0.193		Residential - Double, Duplex, or Two Units - 4 Stories or Less, 2	120A209 72		Southeast Los Angeles	Yes	MI	R2RD
Los Angeles	1357 W 37TH PL	90007	5040010024	0.000	0.000	0.193	0.000	Shortfall of Sites	0.161	Low Medium II Residential	RD2-1	0	0	0	24.889	0.193		Residential - Double, Duplex, or Two Units - 4 Stories or Less, 2	117B197 72		South Los Angeles	Yes	MI	R2RD
Los Angeles	1347 E 23RD ST	90007	5119006028	0.000	0.000	0.193	0.000	Shortfall of Sites	0.131	Low Medium I Residential	R2-1	0	0	0	30.454	0.193		Residential - Four Units (Any Combination) - 4 Stories or Less, 4	118-5A211 72		Southeast Los Angeles	Yes	MI	R2RD
Los Angeles	1511 E 21ST ST	90011	5118002003	0.000	0.000	0.193	0.000	Shortfall of Sites	0.129	Low Medium II Residential	RD2-1	0	0	0	31.089	0.193		Residential - Double, Duplex, or Two Units - 4 Stories or Less, 2	118-5A213 72		Southeast Los Angeles	Yes	MI	R2RD
Los Angeles	727 E 33RD ST	90011	5120024017	0.000	0.000	0.193	0.000	Shortfall of Sites	0.055	Low Medium II Residential	RD2-1	0	0	0	72.537	0.193		Residential - Double, Duplex, or Two Units - 4 Stories or Less, 2	117A207 72		Southeast Los Angeles	Yes	MI	R2RD
Los Angeles	3955 DENKER AVE	90062	5036029012	0.000	0.000	0.193	0.000	Shortfall of Sites	0.124	Low Medium II Residential	RD2-1	0	0	0	32.266	0.193		Residential - Double, Duplex, or Two Units - 4 Stories or Less, 2	114B193 72		South Los Angeles	Yes	MI	R2RD
Los Angeles	623 E 38TH ST	90011	5121006035	0.000	0.000	0.193	0.000	Shortfall of Sites	0.110	Low Medium II Residential	RD2-1	0	0	0	36.300	0.193		Residential - Double, Duplex, or Two Units - 4 Stories or Less, 2	115-5A207 72		Southeast Los Angeles	Yes	MI	R2RD
Los Angeles	1859 W VERNON AVE	90062	5022008013	0.000	0.000	0.193	0.000	Shortfall of Sites	0.132	Low Medium II Residential	RD2-1	0	0	0	30.361	0.193		Residential - Three Units (Any Combination) - 4 Stories or Less, 3	111B189 72		South Los Angeles	Yes	MI	R2RD
Los Angeles	700 E VERNON AVE	90011	5108002034	0.000	0.000	0.193	0.000	Shortfall of Sites	0.112	Low Medium II Residential	RD2-1	0	0	0	35.570	0.193		Residential - Double, Duplex, or Two Units - 4 Stories or Less, 2	112-5A207 72		Southeast Los Angeles	Yes	MI	R2RD
Los Angeles	1224 E VERNON AVE	90011	5107002011	0.000	0.000	0.193	0.000	Shortfall of Sites	0.136	Low Medium II Residential	RD2-1	0	0	0	29.398	0.193		Residential - Double, Duplex, or Two Units - 4 Stories or Less, 2	112-5A211 72		Southeast Los Angeles	Yes	MI	R2RD
Los Angeles	762 E 48TH ST	90011	5108010014	0.000	0.000	0.193	0.000	Shortfall of Sites	0.152	Low Medium I Residential	R2-1	0	0	0	26.399	0.193		Residential - Double, Duplex, or Two Units - 4 Stories or Less, 2	111A207 72		Southeast Los Angeles	Yes	MI	R2RD
Los Angeles	117 W 48TH ST	90037	5110013003	0.000	0.000	0.193	0.000	Shortfall of Sites	0.137	Low Medium I Residential	R2-1	0	0	0	29.126	0.193		Residential - Double, Duplex, or Two Units - 4 Stories or Less, 2	111A203 72		Southeast Los Angeles	Yes	MI	R2RD
Los Angeles	219 W 52ND ST	90037	5110026025	0.000	0.000	0.193	0.000	Shortfall of Sites	0.123	Low Medium I Residential	R2-1	0	0	0	32.424	0.193		Residential - Double, Duplex, or Two Units - 4 Stories or Less, 2	108B201 72		Southeast Los Angeles	Yes	MI	R2RD
Los Angeles	209 W 67TH ST	90003	6012002020	0.000	0.000	0.193	0.000	Shortfall of Sites	0.105	Low Medium I Residential	R2-1	0	0	0	38.028	0.193		Residential - Double, Duplex, or Two Units - 4 Stories or Less, 2	102B201 72		Southeast Los Angeles	Yes	MI	R2RD
Los Angeles	945 W 76TH ST	90044	6020008031	0.000	0.000	0.193	0.000	Shortfall of Sites	0.128	Low Medium II Residential	RD1.5-1	0	0	0	31.159	0.193		Residential - Three Units (Any Combination) - 4 Stories or Less, 3	099B197 72		South Los Angeles	Yes	MI	R2RD
Los Angeles	150 W 76TH ST	90003	6031013002	0.000	0.000	0.193	0.000	Shortfall of Sites	0.145	Low Medium I Residential	R2-1	0	0	0	27.656	0.193		Residential - Four Units (Any Combination) - 4 Stories or Less, 4	099B201 72		Southeast Los Angeles	Yes	MI	R2RD
Los Angeles	702 E 84TH ST	90001	6029023028	0.000	0.000	0.193	0.000	Shortfall of Sites	0.079	Low Medium I Residential	R2-1	0	0	0	50.944	0.193		Residential - Double, Duplex, or Two Units - 4 Stories or Less, 2	097-5A207 72		Southeast Los Angeles	Yes	MI	R2RD
Los Angeles	1548 W 84TH ST	90047	6034022003	0.000	0.000	0.193	0.000	Shortfall of Sites	0.153	Low Medium II Residential	RD2-1	0	0	0	26.090	0.193		Residential - Three Units (Any Combination) - 4 Stories or Less, 3	097-5A195 72		South Los Angeles	Yes	MI	R2RD
Los Angeles	114 W 90TH ST	90003	6040034028	0.000	0.000	0.193	0.000	Shortfall of Sites	0.115	Low Medium I Residential	R2-1	0	0	0	34.706	0.193		Residential - Double, Duplex, or Two Units - 4 Stories or Less, 2	094-5A203 72		Southeast Los Angeles	Yes	MI	R2RD
Los Angeles	10405 S HOOVER ST	90044	6061013028	0.000	0.000	0.193	0.000	Shortfall of Sites	0.149	Low Medium II Residential	RD2-1	0	0	0	26.760	0.193		Residential - Three Units (Any Combination) - 4 Stories or Less, 3	090A199 72		South Los Angeles	Yes	MI	R2RD
Los Angeles	752 E LANZIT AVE	90059	6072016021	0.000	0.000	0.193	0.000	Shortfall of Sites	0.166	Low Medium I Residential	R2-1	0	0	0	24.115	0.193		Residential - Double, Duplex, or Two Units - 4 Stories or Less, 2	087A207 72		Southeast Los Angeles	Yes	MI	R2RD
Los Angeles	2550 POMEROY AVE	90033	5177008011	0.000	0.000	0.193	0.000	Shortfall of Sites	0.172	Low Medium I Residential	R2-1-CUGU	0	0	0	23.232	0.193		Residential - Three Units (Any Combination) - 4 Stories or Less, 3	130-5A227 73	21	Boyle Heights	Yes	MI	R2RD , BH CPU
Los Angeles	3121 FAIRMOUNT ST	90063	5178001024	0.000	0.000	0.193	0.000	Shortfall of Sites	0.121	Low Medium I Residential	R2-1-CUGU	0	0	0	33.120	0.193		Residential - Three Units (Any Combination) - 4 Stories or Less, 3	129A229 73	21	Boyle Heights	Yes	MI	R2RD , BH CPU
Los Angeles	3203 E 3RD ST	90063	5179010001	0.000	0.000	0.193	0.000	Shortfall of Sites	0.122	Low Medium I Residential	R2-1-CUGU	0	0	0	32.845	0.193		Residential - Three Units (Any Combination) - 4 Stories or Less, 3	124-5A227 73	21	Boyle Heights	Yes	MI	R2RD , BH CPU
Los Angeles	1131 S GRANDE VISTA AVE	90023	5190011010	0.000	0.000	0.193	0.000	Shortfall of Sites	0.068	Low Medium I Residential	R2-1-CUGU	0	0	0	58.541	0.193		Residential - Double, Duplex, or Two Units - 4 Stories or Less, 2	120A223 73	21	Boyle Heights	Yes	MI	R2RD , BH CPU
Los Angeles	2620 ALICE ST	90065	5453002028	0.000	0.000	0.193	0.000	Shortfall of Sites	0.149	Low Medium I Residential	RD3-1-CDO-RIO	0	0	0	26.932	0.193		Residential - Double, Duplex, or Two Units - 4 Stories or Less, 2	145-5A217 73		Northeast Los Angeles	Yes	MI	R2RD
Los Angeles	816 N RIDGEWOOD PL	90038	5535004023	0.000	0.000	0.193	0.000	Shortfall of Sites	0.133	Low Medium II Residential	RD1.5-1XL	0	0	0	30.034	0.193		Residential - Three Units (Any Combination) - 4 Stories or Less, 3	141B189 73		Hollywood	Yes	MI	R2RD
Los Angeles	3502 CHADWICK DR	90032	5219013010	0.000	0.000	0.193	0.000	Shortfall of Sites	0.162	Low Medium I Residential	RD3-1	0	0	0	24.633	0.193		Residential - Double, Duplex, or Two Units - 4 Stories or Less, 2	142-5A235 73		Northeast Los Angeles	Yes	MI	R2RD
Los Angeles	3501 LIFUR AVE	90032	5219017029	0.000	0.000	0.193	0.000	Shortfall of Sites	0.172	Low Medium I Residential	R2-1	0	0	0	23.216	0.193		Residential - Three Units (Any Combination) - 4 Stories or Less, 3	142-5A237 73		Northeast Los Angeles	Yes	MI	R2RD
Los Angeles	2822 HURON ST	90065	5446010014	0.000	0.000	0.193	0.000	Shortfall of Sites	0.149	Low Medium II Residential	RD2-1-CDO-RIO	0	0	0	26.806	0.193		Residential - Five or More Units or Apartments (Any Combination) · 4 Stories or Less, 6	142-5A219 73		Northeast Los Angeles	Yes	MI	R2RD

Jurisdiction Name	Site Address/Intersection	5 Digit ZIP Code	Assessor Parcel Number	Very Low-Income	Low-Income	Moderate-Income	Above Moderate-Income	Type of Shortfall	Parcel Size (Acres)	Current General Plan Designation	Current Zoning	Proposed General Plan (GP) Designation	Proposed Zoning	Minimum Density Allowed	Maximum Density Allowed	Total Capacity	Vacant/ Nonvacant	Description of Existing Uses	PIN	Base Density Per Acre	Community Plan Area	Rent Stabalization Ordinance	Income Category	Applicable Rezoning Program (Program informing values in Column Q listed first)
Los Angeles	4956 TEMPLETON ST	90032	5218020043	0.000	0.000	0.193	0.000	Shortfall of Sites	0.162	Low Medium I Residential	RD3-1	0	0	0	24.696	0.193		Residential - Double, Duplex, or Two Units - 4 Stories or Less, 2	141A233 73		Northeast Los Angeles	Yes	MI	R2RD
Los Angeles	148 ROBINSON ST	90026	5156005022	0.000	0.000	0.193	0.000	Shortfall of Sites	0.096	Low Medium Residential	RD2-1	0	0	0	41.486	0.193		Residential - Double, Duplex, or Two Units - 4 Stories or Less, 2	138A201 73		Westlake	Yes	MI	R2RD
Los Angeles	2338 ALTA ST	90031	5208031031	0.000	0.000	0.193	0.000	Shortfall of Sites	0.192	Low Medium I Residential	RD3-1	0	0	0	20.805	0.193		Residential - Four Units (Any Combination) - 4 Stories or Less, 4	138A225 73		Northeast Los Angeles	Yes	MI	R2RD
Los Angeles	2740 BLANCHARD ST	90033	5177019022	0.000	0.000	0.193	0.000	Shortfall of Sites	0.134	Low Medium II Residential	RD1.5-1-CUGU	0	0	0	29.816	0.193		Residential - Four Units (Any Combination) - 4 Stories or Less, 4	129A227 73		Boyle Heights	Yes	MI	R2RD
Los Angeles	307 S PECAN ST	90033	5172023003	0.000	0.000	0.193	0.000	Shortfall of Sites	0.082	Low Medium II Residential	RD2-1-RIO-CUGU	0	0	0	48.832	0.193		Residential - Double, Duplex, or Two Units - 4 Stories or Less, 2	127-5A219 73		Boyle Heights	Yes	MI	R2RD
Los Angeles	2814 CINCINNATI ST	90033	5178019026	0.000	0.000	0.193	0.000	Shortfall of Sites	0.136	Low Medium II Residential	RD1.5-1-CUGU	0	0	0	29.333	0.193		Residential - Three Units (Any Combination) - 4 Stories or Less, 3	127-5A225 73		Boyle Heights	Yes	MI	R2RD
Los Angeles	2245 S CLOVERDALE AVE	90016	5063009067	0.000	0.000	0.193	0.000	Shortfall of Sites	0.110	Low Medium I Residential	R2-1	0	0	0	36.301	0.193		Residential - Double, Duplex, or Two Units - 4 Stories or Less, 2	123B177 73		West Adams - Baldwin Hills - Leimert	Yes	MI	R2RD
Los Angeles	2130 9TH AVE	90018	5060016019	0.000	0.000	0.193	0.000	Shortfall of Sites	0.172	Low Medium II Residential	RD2-1-O-CPIO	0	0	0	23.266	0.193		Residential - Double, Duplex, or Two Units - 4 Stories or Less, 2	123B185 73		West Adams - Baldwin Hills - Leimert	Yes	MI	R2RD
Los Angeles	459 S LORENA ST	90063	5186009015	0.000	0.000	0.193	0.000	Shortfall of Sites	0.115	Low Medium II Residential	RD1.5-1-CUGU	0	0	0	34.851	0.193		Residential - Double, Duplex, or Two Units - 4 Stories or Less, 2	123A227 73		Boyle Heights	Yes	MI	R2RD
Los Angeles	5327 SMILEY DR	90016	5043017026	0.000	0.000	0.193	0.000	Shortfall of Sites	0.111	Low Medium II Residential	RD1.5-1	0	0	0	36.197	0.193		Residential - Three Units (Any Combination) - 4 Stories or Less, 3	120B177 73		West Adams - Baldwin Hills - Leimert	Yes	MI	R2RD
Los Angeles	2915 BUCKINGHAM RD	90016	5050023005	0.000	0.000	0.193	0.000	Shortfall of Sites	0.145	Low Medium II Residential	RD2-1	0	0	0	27.657	0.193		Residential - Double, Duplex, or Two Units - 4 Stories or Less, 2	120B181 73		West Adams - Baldwin Hills - Leimert	Yes	MI	R2RD
Los Angeles	1351 W 37TH PL	90007	5040010023	0.000	0.000	0.193	0.000	Shortfall of Sites	0.161	Low Medium II Residential	RD2-1	0	0	0	24.889	0.193		Residential - Double, Duplex, or Two Units - 4 Stories or Less, 2	117B197 73		South Los Angeles	Yes	MI	R2RD
Los Angeles	619 E 38TH ST	90011	5121006036	0.000	0.000	0.193	0.000	Shortfall of Sites	0.110	Low Medium II Residential	RD2-1	0	0	0	36.300	0.193		Residential - Three Units (Any Combination) - 4 Stories or Less, 3	115-5A207 73		Southeast Los Angeles	Yes	MI	R2RD
Los Angeles	760 E 41ST PL	90011	5115004006	0.000	0.000	0.193	0.000	Shortfall of Sites	0.086	Low Medium I Residential	R2-1	0	0	0	46.739	0.193		Residential - Three Units (Any Combination) - 4 Stories or Less, 3	114A207 73		Southeast Los Angeles	Yes	MI	R2RD
Los Angeles	206 E 41ST PL	90011	5113033009	0.000	0.000	0.193	0.000	Shortfall of Sites	0.103	Low Medium I Residential	R2-1	0	0	0	38.719	0.193		Residential - Four Units (Any Combination) - 4 Stories or Less, 4	114A205 73		Southeast Los Angeles	Yes	MI	R2RD
Los Angeles	4160 HOOPER AVE	90011	5116002004	0.000	0.000	0.193	0.000	Shortfall of Sites	0.115	Low Medium II Residential	RD2-1	0	0	0	34.858	0.193		Residential - Double, Duplex, or Two Units - 4 Stories or Less, 2	114A211 73		Southeast Los Angeles	Yes	MI	R2RD
Los Angeles	4166 WADSWORTH AVE	90011	5115022029	0.000	0.000	0.193	0.000	Shortfall of Sites	0.144	Low Medium I Residential	R2-1	0	0	0	27.874	0.193		Residential - Three Units (Any Combination) - 4 Stories or Less, 3	114A209 73		Southeast Los Angeles	Yes	MI	R2RD
Los Angeles	1867 W VERNON AVE	90062	5022008014	0.000	0.000	0.193	0.000	Shortfall of Sites	0.143	Low Medium II Residential	RD2-1	0	0	0	27.878	0.193		Residential - Three Units (Any Combination) - 4 Stories or Less, 3	111B189 73		South Los Angeles	Yes	MI	R2RD
Los Angeles	917 E 49TH ST	90011	5108020018	0.000	0.000	0.193	0.000	Shortfall of Sites	0.138	Low Medium I Residential	R2-1	0	0	0	29.039	0.193		Residential - Double, Duplex, or Two Units - 4 Stories or Less, 2	111A209 73		Southeast Los Angeles	Yes	MI	R2RD
Los Angeles	1208 E 48TH ST	90011	5107020005	0.000	0.000	0.193	0.000	Shortfall of Sites	0.100	Low Medium I Residential	R2-1	0	0	0	39.945	0.193		Residential - Double, Duplex, or Two Units - 4 Stories or Less, 2	111A211 73		Southeast Los Angeles	Yes	MI	R2RD
Los Angeles	760 E 48TH ST	90011	5108010016	0.000	0.000	0.193	0.000	Shortfall of Sites	0.152	Low Medium I Residential	R2-1	0	0	0	26.399	0.193		Residential - Four Units (Any Combination) - 4 Stories or Less, 4	111A207 73		Southeast Los Angeles	Yes	MI	R2RD
Los Angeles	1020 W 51ST PL	90037	5002030020	0.000	0.000	0.193	0.000	Shortfall of Sites	0.112	Low Medium I Residential	R2-1	0	0	0	35.703	0.193		Residential - Double, Duplex, or Two Units - 4 Stories or Less, 2	108B197 73		South Los Angeles	Yes	MI	R2RD
Los Angeles	5874 ESTRELLA AVE	90044	6004034017	0.000	0.000	0.193	0.000	Shortfall of Sites	0.119	Low Medium I Residential	R2-1	0	0	0	33.505	0.193		Residential - Double, Duplex, or Two Units - 4 Stories or Less, 2	105B201 73		South Los Angeles	Yes	MI	R2RD
Los Angeles	213 W 67TH ST	90003	6012002019	0.000	0.000	0.193	0.000	Shortfall of Sites	0.105	Low Medium I Residential	R2-1	0	0	0	38.208	0.193		Residential - Three Units (Any Combination) - 4 Stories or Less, 3	102B201 73		Southeast Los Angeles	Yes	MI	R2RD
Los Angeles	156 W 76TH ST	90003	6031013001	0.000	0.000	0.193	0.000	Shortfall of Sites	0.145	Low Medium I Residential	R2-1	0	0	0	27.656	0.193		Residential - Double, Duplex, or Two Units - 4 Stories or Less, 2	099B201 73		Southeast Los Angeles	Yes	MI	R2RD
Los Angeles	815 E 76TH PL	90001	6023019028	0.000	0.000	0.193	0.000	Shortfall of Sites	0.117	Low Medium I Residential	R2-1	0	0	0	34.145	0.193		Residential - Double, Duplex, or Two Units - 4 Stories or Less, 2	099B209 73		Southeast Los Angeles	Yes	MI	R2RD
Los Angeles	1552 W 84TH ST	90047	6034022002	0.000	0.000	0.193	0.000	Shortfall of Sites	0.153	Low Medium II Residential	RD2-1	0	0	0	26.090	0.193		Residential - Four Units (Any Combination) - 4 Stories or Less, 4	097-5A195 73		South Los Angeles	Yes	MI	R2RD
Los Angeles	8715 BARING CROSS ST	90044	6038022034	0.000	0.000	0.193	0.000	Shortfall of Sites	0.124	Low Medium II Residential	RD2-1	0	0	0	32.237	0.193		Residential - Four Units (Any Combination) - 4 Stories or Less, 4	096A199 73		South Los Angeles	Yes	MI	R2RD
Los Angeles	9029 S HOOVER ST	90044	6038014057	0.000	0.000	0.193	0.000	Shortfall of Sites	0.131	Low Medium I Residential	R2-1	0	0	0	30.446	0.193		Residential - Four Units (Any Combination) - 4 Stories or Less, 4	094-5A199 73		South Los Angeles	Yes	MI	R2RD
Los Angeles	146 E 95TH ST	90003	6052005019	0.000	0.000	0.193	0.000	Shortfall of Sites	0.130	Low Medium I Residential	R2-1	0	0	0	30.883	0.193		Residential - Four Units (Any Combination) - 4 Stories or Less, 4	093A205 73		Southeast Los Angeles	Yes	MI	R2RD
Los Angeles	443 E CENTURY BLVD	90003	6052032040	0.000	0.000	0.193	0.000	Shortfall of Sites	0.104	Low Medium I Residential	R2-1	0	0	0	38.565	0.193		Residential - Four Units (Any Combination) - 4 Stories or Less, 4	091-5A207 73		Southeast Los Angeles	Yes	MI	R2RD
Los Angeles	217 W CENTURY BLVD	90003	6053019012	0.000	0.000	0.193	0.000	Shortfall of Sites	0.101	Low Medium I Residential	R2-1	0	0	0	39.443	0.193		Residential - Double, Duplex, or Two Units - 4 Stories or Less, 2	091-5A203 73		Southeast Los Angeles	Yes	MI	R2RD
Los Angeles	154 E 104TH ST	90003	6063017019	0.000	0.000	0.193	0.000	Shortfall of Sites	0.127	Low Medium I Residential	R2-1	0	0	0	31.392	0.193		Residential - Double, Duplex, or Two Units - 4 Stories or Less, 2	090A205 73		Southeast Los Angeles	Yes	MI	R2RD
Los Angeles	418 E 104TH ST	90003	6063020005	0.000	0.000	0.193	0.000	Shortfall of Sites	0.124	Low Medium I Residential	R2-1	0	0	0	32.161	0.193		Residential - Double, Duplex, or Two Units - 4 Stories or Less, 2	090A207 73		Southeast Los Angeles	Yes	MI	R2RD
Los Angeles	216 E 111TH PL	90061	6073023009	0.000	0.000	0.193	0.000	Shortfall of Sites	0.132	Low Medium I Residential	R2-1	0	0	0	30.226	0.193		Residential - Double, Duplex, or Two Units - 4 Stories or Less, 2	087A205 73		Southeast Los Angeles	Yes	MI	R2RD
Los Angeles	228 W 111TH PL	90061	6074022020	0.000	0.000	0.193	0.000	Shortfall of Sites	0.159	Low Medium I Residential	R2-1	0	0	0	25.221	0.193		Residential - Five or More Units or Apartments (Any Combination) · 4 Stories or Less, 6	087A203 73		Southeast Los Angeles	Yes	MI	R2RD
Los Angeles	8553 TILDEN AVE	91402	2638002008	0.000	0.000	0.193	0.000	Shortfall of Sites	0.148	Low Medium I Residential	R2-1	0	0	0	26.940	0.193		Residential - Double, Duplex, or Two Units - 4 Stories or Less, 2	192B149 74		Mission Hills - Panorama City - North Hills	Yes	MI	R2RD
Los Angeles	3436 FLETCHER DR	90065	5458023024	0.000	0.000	0.193	0.000	Shortfall of Sites	0.128	Low Medium II Residential	RD2-1-CDO	0	0	0	31.329	0.193		Residential - Four Units (Any Combination) - 4 Stories or Less, 4	154-5A215 74		Northeast Los Angeles	Yes	MI	R2RD
Los Angeles	2916 MARENGO ST	90033	5229003006	0.000	0.000	0.193	0.000	Shortfall of Sites	0.110	Low Medium I Residential	R2-1-CUGU	0	0	0	36.394	0.193		Residential - Double, Duplex, or Two Units - 4 Stories or Less, 2	132A229 74	21	Boyle Heights	Yes	MI	R2RD , BH CPU
Los Angeles	1009 TREMONT ST	90033	5177008001	0.000	0.000	0.193	0.000	Shortfall of Sites	0.135	Low Medium I Residential	R2-1-CUGU	0	0	0	29.680	0.193		Residential - Double, Duplex, or Two Units - 4 Stories or Less, 2	130-5A227 74	21	Boyle Heights	Yes	MI	R2RD , BH CPU
Los Angeles	3263 E 2ND ST	90063	5179009017	0.000	0.000	0.193	0.000	Shortfall of Sites	0.138	Low Medium I Residential	R2-1-CUGU	0	0	0	29.041	0.193		Residential - Double, Duplex, or Two Units - 4 Stories or Less, 2	124-5A227 74	21	Boyle Heights	Yes	MI	R2RD , BH CPU
Los Angeles	2917 GUIRADO ST	90023	5185020028	0.000	0.000	0.193	0.000	Shortfall of Sites	0.083	Low Medium I Residential	R2-1-CUGU	0	0	0	48.144	0.193		Residential - Double, Duplex, or Two Units - 4 Stories or Less, 2	123A225 74	21	Boyle Heights	Yes	MI	R2RD , BH CPU
Los Angeles	3338 BESWICK ST	90023	5190002004	0.000	0.000	0.193	0.000	Shortfall of Sites	0.129	Low Medium I Residential	R2-1-CUGU	0	0	0	30.984	0.193		Residential - Three Units (Any Combination) - 4 Stories or Less, 3	120A225 74	21	Boyle Heights	Yes	MI	R2RD , BH CPU
Los Angeles	817 N WILTON PL	90038	5535004005	0.000	0.000	0.193	0.000	Shortfall of Sites	0.133	Low Medium I Residential	R2-1XL	0	0	0	30.016	0.193		Residential - Three Units (Any Combination) - 4 Stories or Less, 3	141B189 74		Hollywood	Yes	MI	R2RD
Los Angeles	2624 JEFFRIES AVE	90065	5446011013	0.000	0.000	0.193	0.000	Shortfall of Sites	0.163	Low Medium II Residential	RD2-1-CDO-RIO	0	0	0	24.595	0.193		Residential - Three Units (Any Combination) - 4 Stories or Less, 3	142-5A219 74		Northeast Los Angeles	Yes	MI	R2RD
Los Angeles	123 W AVENUE 31	90031	5205006008	0.000	0.000	0.193	0.000	Shortfall of Sites	0.144	Low Medium I Residential	RD3-1	0	0	0	27.864	0.193		Residential - Double, Duplex, or Two Units - 4 Stories or Less, 2	141A221 74		Northeast Los Angeles	Yes	MI	R2RD
Los Angeles	843 N CORONADO ST	90026	5402011018	0.000	0.000	0.193	0.000	Shortfall of Sites	0.168	Low Medium II Residential	RD2-1VL	0	0	0	23.847	0.193		Residential - Four Units (Any Combination) - 4 Stories or Less, 4	139-5A205 74		Silver Lake - Echo Park - Elysian Valley	Yes	MI	R2RD
Los Angeles	1407 SUTHERLAND ST	90026	5406006010	0.000	0.000	0.193	0.000	Shortfall of Sites	0.165	Low Medium II Residential	RD2-1VL	0	0	0	24.227	0.193		Residential - Three Units (Any Combination) - 4 Stories or Less, 3	139-5A211 74		Silver Lake - Echo Park - Elysian Valley	Yes	MI	R2RD
Los Angeles	1618 S HIGHLAND AVE	90019	5067006006	0.000	0.000	0.193	0.000	Shortfall of Sites	0.115	Low Medium II Residential	RD1.5-1-O	0	0	0	34.848	0.193		Residential - Double, Duplex, or Two Units - 4 Stories or Less, 2	126B181 74		West Adams - Baldwin Hills - Leimert	Yes	MI	R2RD
Los Angeles	2839 CINCINNATI ST	90033	5178018011	0.000	0.000	0.193	0.000	Shortfall of Sites	0.135	Low Medium II Residential	RD1.5-1-CUGU	0	0	0	29.541	0.193		Residential - Three Units (Any Combination) - 4 Stories or Less, 3	127-5A227 74		Boyle Heights	Yes	MI	R2RD
Los Angeles	2223 ALSACE AVE	90016	5062009019	0.000	0.000	0.193	0.000	Shortfall of Sites	0.116	Low Medium II Residential	RD2-1	0	0	0	34.590	0.193		Residential - Double, Duplex, or Two Units - 4 Stories or Less, 2	123B177 74		West Adams - Baldwin Hills - Leimert	Yes	MI	R2RD
Los Angeles	2210 S SYCAMORE AVE	90016	5062013004	0.000	0.000	0.193	0.000	Shortfall of Sites	0.110	Low Medium II Residential	RD2-1	0	0	0	36.299	0.193		Residential - Four Units (Any Combination) - 4 Stories or Less, 4	123B181 74		West Adams - Baldwin Hills - Leimert	Yes	MI	R2RD
Los Angeles	2136 3RD AVE	90018	5060029010	0.000	0.000	0.193	0.000	Shortfall of Sites	0.172	Low Medium II Residential	RD2-1-O-CPIO	0	0	0	23.215	0.193		Residential - Four Units (Any Combination) - 4 Stories or Less, 4	123B189 74		West Adams - Baldwin Hills - Leimert	Yes	MI	R2RD
Los Angeles	462 CAMULOS ST	90033	5185012014	0.000	0.000	0.193	0.000	Shortfall of Sites	0.135	Low Medium II Residential	RD1.5-1-CUGU	0	0	0	29.721	0.193		Residential - Double, Duplex, or Two Units - 4 Stories or Less, 2	124-5A225 74		Boyle Heights	Yes	MI	R2RD
Los Angeles	2933 VINEYARD AVE	90016	5057016023	0.000	0.000	0.193	0.000	Shortfall of Sites	0.143	Low Medium I Residential	R2-1	0	0	0	27.923	0.193		Residential - Double, Duplex, or Two Units - 4 Stories or Less, 2	120B181 74		West Adams - Baldwin Hills - Leimert	Yes	MI	R2RD
Los Angeles	1524 W 37TH ST	90018	5041027013	0.000	0.000	0.193	0.000	Shortfall of Sites	0.162	Low Medium I Residential	R2-1-O	0	0	0	24.704	0.193		Residential - Double, Duplex, or Two Units - 4 Stories or Less, 2	117B193 74		South Los Angeles	Yes	MI	R2RD
Los Angeles	1345 W 37TH PL	90007	5040010022	0.000	0.000	0.193	0.000	Shortfall of Sites	0.161	Low Medium II Residential	RD2-1	0	0	0	24.889	0.193		Residential - Double, Duplex, or Two Units - 4 Stories or Less, 2	117B197 74		South Los Angeles	Yes	MI	R2RD
Los Angeles	832 E ADAMS BLVD	90011	5128018006	0.000	0.000	0.193	0.000	Shortfall of Sites	0.172	Low Medium I Residential	R2-1	0	0	0	23.226	0.193		Residential - Four Units (Any Combination) - 4 Stories or Less, 4	118-5A209 74		Southeast Los Angeles	Yes	MI	R2RD
Los Angeles	3954 S HARVARD BLVD	90062	5036028006	0.000	0.000	0.193	0.000	Shortfall of Sites	0.110	Low Medium I Residential	R2-1	0	0	0	36.224	0.193		Residential - Four Units (Any Combination) - 4 Stories or Less, 4	114B193 74		South Los Angeles	Yes	MI	R2RD
Los Angeles	3827 WOODLAWN AVE	90011	5121029019	0.000	0.000	0.193	0.000	Shortfall of Sites	0.124	Low Medium I Residential	R2-1	0	0	0	32.201	0.193		Residential - Double, Duplex, or Two Units - 4 Stories or Less, 2	115-5A205 74		Southeast Los Angeles	Yes	MI	R2RD
Los Angeles	3714 GRIFFITH AVE	90011	5114002011	0.000	0.000	0.193	0.000	Shortfall of Sites	0.110	Low Medium II Residential	RD2-1	0	0	0	36.267	0.193		Residential - Double, Duplex, or Two Units - 4 Stories or Less, 2	115-5A207 74		Southeast Los Angeles	Yes	MI	R2RD
Los Angeles	1549 E 33RD ST	90011	5117007012	0.000	0.000	0.193	0.000	Shortfall of Sites	0.118	Low Medium I Residential	R2-1	0	0	0	33.833	0.193		Residential - Three Units (Any Combination) - 4 Stories or Less, 3	115-5A213 74		Southeast Los Angeles	Yes	MI	R2RD
Los Angeles	4151 WALL ST	90011	5113032001	0.000	0.000	0.193	0.000	Shortfall of Sites	0.112	Low Medium I Residential	R2-1	0	0	0	35.725	0.193		Residential - Four Units (Any Combination) - 4 Stories or Less, 4	114A205 74		Southeast Los Angeles	Yes	MI	R2RD
Los Angeles	4163 WADSWORTH AVE	90011	5115021001	0.000	0.000	0.193	0.000	Shortfall of Sites	0.148	Low Medium II Residential	RD2-1	0	0	0	27.064	0.193		Residential - Double, Duplex, or Two Units - 4 Stories or Less, 2	114A209 74		Southeast Los Angeles	Yes	MI	R2RD
Los Angeles	4371 S ST ANDREWS PL	90062	5022008001	0.000	0.000	0.193	0.000	Shortfall of Sites	0.144	Low Medium II Residential	RD2-1	0	0	0	27.856	0.193		Residential - Double, Duplex, or Two Units - 4 Stories or Less, 2	111B193 74		South Los Angeles	Yes	MI	R2RD
Los Angeles	1242 E VERNON AVE	90011	5107002015	0.000	0.000	0.193	0.000	Shortfall of Sites	0.136	Low Medium II Residential	RD2-1	0	0	0	29.478	0.193		Residential - Three Units (Any Combination) - 4 Stories or Less, 3	112-5A211 74		Southeast Los Angeles	Yes	MI	R2RD
Los Angeles	911 E 49TH ST	90011	5108020019	0.000	0.000	0.193	0.000	Shortfall of Sites	0.172	Low Medium I Residential	R2-1	0	0	0	23.231	0.193		Residential - Three Units (Any Combination) - 4 Stories or Less, 3	111A209 74		Southeast Los Angeles	Yes	MI	R2RD

Jurisdiction Name	Site Address/Intersection	5 Digit ZIP Code	Assessor Parcel Number	Very Low-Income	Low-Income	Moderate-Income	Above Moderate-Income	Type of Shortfall	Parcel Size (Acres)	Current General Plan Designation	Current Zoning	Proposed General Plan (GP) Designation	Proposed Zoning	Minimum Density Allowed	Maximum Density Allowed	Total Capacity	Vacant/ Nonvacant	Description of Existing Uses	PIN	Base Density Per Acre	Community Plan Area	Rent Stabalization Ordinance	Income Category	Applicable Rezoning Program (Program informing values in Column Q listed first)
Los Angeles	750 E 48TH ST	90011	5108010018	0.000	0.000	0.193	0.000	Shortfall of Sites	0.152	Low Medium I Residential	R2-1	0	0	0	26.399	0.193		Residential - Double, Duplex, or Two Units - 4 Stories or Less, 2	111A207 74		Southeast Los Angeles	Yes	MI	R2RD
Los Angeles	125 W 48TH ST	90037	5110013005	0.000	0.000	0.193	0.000	Shortfall of Sites	0.109	Low Medium I Residential	R2-1	0	0	0	36.732	0.193		Residential - Double, Duplex, or Two Units - 4 Stories or Less, 2	111A203 74		Southeast Los Angeles	Yes	MI	R2RD
Los Angeles	1016 W 51ST PL	90037	5002030019	0.000	0.000	0.193	0.000	Shortfall of Sites	0.112	Low Medium I Residential	R2-1	0	0	0	35.703	0.193		Residential - Double, Duplex, or Two Units - 4 Stories or Less, 2	108B197 74		South Los Angeles	Yes	MI	R2RD
Los Angeles	231 E 52ND ST	90011	5109007023	0.000	0.000	0.193	0.000	Shortfall of Sites	0.218	Low Medium I Residential	R2-1	0	0	0	18.341	0.193		Residential - Five or More Units or Apartments (Any Combination) · 4 Stories or Less, 5	108B205 74		Southeast Los Angeles	Yes	MI	R2RD
Los Angeles	5875 ESTRELLA AVE	90044	6004033014	0.000	0.000	0.193	0.000	Shortfall of Sites	0.124	Low Medium I Residential	R2-1	0	0	0	32.241	0.193		Residential - Double, Duplex, or Two Units - 4 Stories or Less, 2	105B201 74		South Los Angeles	Yes	MI	R2RD
Los Angeles	213 E 67TH ST	90003	6011002043	0.000	0.000	0.193	0.000	Shortfall of Sites	0.124	Low Medium I Residential	R2-1	0	0	0	32.251	0.193		Residential - Three Units (Any Combination) - 4 Stories or Less, 3	102B205 74		Southeast Los Angeles	Yes	MI	R2RD
Los Angeles	160 W 76TH ST	90003	6031014012	0.000	0.000	0.193	0.000	Shortfall of Sites	0.145	Low Medium I Residential	R2-1	0	0	0	27.656	0.193		Residential - Four Units (Any Combination) - 4 Stories or Less, 4	099B201 74		Southeast Los Angeles	Yes	MI	R2RD
Los Angeles	8406 S DENKER AVE	90047	6034022001	0.000	0.000	0.193	0.000	Shortfall of Sites	0.153	Low Medium II Residential	RD2-1	0	0	0	26.090	0.193		Residential - Double, Duplex, or Two Units - 4 Stories or Less, 2	097-5A195 74		South Los Angeles	Yes	MI	R2RD
Los Angeles	9512 GRAHAM AVE	90002	6048026005	0.000	0.000	0.193	0.000	Shortfall of Sites	0.076	Low Medium I Residential	R2-1	0	0	0	52.387	0.193		Residential - Five or More Units or Apartments (Any Combination) · 4 Stories or Less, 5	093A213 74		Southeast Los Angeles	Yes	MI	R2RD
Los Angeles	126 W 95TH ST	90003	6053008010	0.000	0.000	0.193	0.000	Shortfall of Sites	0.133	Low Medium I Residential	R2-1	0	0	0	30.017	0.193		Residential - Four Units (Any Combination) - 4 Stories or Less, 4	093A203 74		Southeast Los Angeles	Yes	MI	R2RD
Los Angeles	245 E 109TH ST	90061	6073002024	0.000	0.000	0.193	0.000	Shortfall of Sites	0.124	Low Medium I Residential	R2-1	0	0	0	32.254	0.193		Residential - Double, Duplex, or Two Units - 4 Stories or Less, 2	088-5A205 74		Southeast Los Angeles	Yes	MI	R2RD
Los Angeles	155 W 109TH ST	90061	6074010025	0.000	0.000	0.193	0.000	Shortfall of Sites	0.120	Low Medium I Residential	R2-1	0	0	0	33.224	0.193		Residential - Double, Duplex, or Two Units - 4 Stories or Less, 2	088-5A203 74		Southeast Los Angeles	Yes	MI	R2RD
Los Angeles	1514 E 108TH ST	90059	6070003015	0.000	0.000	0.193	0.000	Shortfall of Sites	0.177	Low Medium I Residential	R2-1	0	0	0	22.645	0.193		Residential - Double, Duplex, or Two Units - 4 Stories or Less, 2	088-5A211 74		Southeast Los Angeles	Yes	MI	R2RD
Los Angeles	234 W 111TH PL	90061	6074022021	0.000	0.000	0.193	0.000	Shortfall of Sites	0.113	Low Medium I Residential	R2-1	0	0	0	35.498	0.193		Residential - Double, Duplex, or Two Units - 4 Stories or Less, 2	087A203 74		Southeast Los Angeles	Yes	MI	R2RD
Los Angeles	10041 SILVERTON AVE	91042	2568005025	0.000	0.000	0.193	0.000	Shortfall of Sites	0.167	Low Medium I Residential	RD3-1	0	0	0	24.003	0.193		Residential - Double, Duplex, or Two Units - 4 Stories or Less - Pool, 2	202-5A201 75		Sunland - Tujunga - Lake View Terrace - Shadow Hills - East La Tuna Canyon	Yes	MI	R2RD
Los Angeles	5908 FAYETTE ST	90042	5484008030	0.000	0.000	0.193	0.000	Shortfall of Sites	0.129	Low Medium II Residential	RD1.5-1	0	0	0	31.115	0.193		Residential - Three Units (Any Combination) - 4 Stories or Less, 4	154-5A229 75		Northeast Los Angeles	Yes	MI	R2RD
Los Angeles	2669 ROSEVIEW AVE	90065	5453002004	0.000	0.000	0.193	0.000	Shortfall of Sites	0.146	Low Medium I Residential	RD3-1-CDO-RIO	0	0	0	27.397	0.193		Residential - Five or More Units or Apartments (Any Combination) · 4 Stories or Less, 8	145-5A219 75		Northeast Los Angeles	Yes	MI	R2RD
Los Angeles	5418 LEMON GROVE AVE	90038	5535009021	0.000	0.000	0.193	0.000	Shortfall of Sites	0.161	Low Medium I Residential	R2-1XL	0	0	0	24.888	0.193		Residential - Five or More Units or Apartments (Any Combination) · 4 Stories or Less, 5	141B193 75		Hollywood	Yes	MI	R2RD
Los Angeles	812 N RIDGEWOOD PL	90038	5535004024	0.000	0.000	0.193	0.000	Shortfall of Sites	0.133	Low Medium II Residential	RD1.5-1XL	0	0	0	30.022	0.193		Residential - Four Units (Any Combination) - 4 Stories or Less, 4	141B189 75		Hollywood	Yes	MI	R2RD
Los Angeles	1424 FAIRBANKS PL	90026	5419024031	0.000	0.000	0.193	0.000	Shortfall of Sites	0.120	Low Medium I Residential	R2-1VL	0	0	0	33.452	0.193		Residential - Double, Duplex, or Two Units - 4 Stories or Less, 2	139-5A209 75		Silver Lake - Echo Park - Elysian Valley	Yes	MI	R2RD
Los Angeles	406 MICHELTORENA ST	90026	5401012010	0.000	0.000	0.193	0.000	Shortfall of Sites	0.131	Low Medium I Residential	R2-1VL	0	0	0	30.642	0.193		Residential - Double, Duplex, or Two Units - 4 Stories or Less, 2	139-5A201 75		Silver Lake - Echo Park - Elysian Valley	Yes	MI	R2RD
Los Angeles	158 W AVENUE 26	90031	5205022024	0.000	0.000	0.193	0.000	Shortfall of Sites	0.170	Low Medium II Residential	RD2-1	0	0	0	23.550	0.193		Residential - Four Units (Any Combination) - 4 Stories or Less, 4	139-5A221 75		Northeast Los Angeles	Yes	MI	R2RD
Los Angeles	3135 BOULDER ST	90063	5178015008	0.000	0.000	0.193	0.000	Shortfall of Sites	0.075	Low Medium I Residential	R2-1-CUGU	0	0	0	53.612	0.193		Residential - Double, Duplex, or Two Units - 4 Stories or Less, 2	127-5A227 75	21	Boyle Heights	Yes	MI	R2RD , BH CPU
Los Angeles	3230 E 2ND ST	90063	5179010009	0.000	0.000	0.193	0.000	Shortfall of Sites	0.115	Low Medium I Residential	R2-1-CUGU	0	0	0	34.894	0.193		Residential - Double, Duplex, or Two Units - 4 Stories or Less, 2	124-5A227 75	21	Boyle Heights	Yes	MI	R2RD , BH CPU
Los Angeles	2848 GUIRADO ST	90023	5185036022	0.000	0.000	0.193	0.000	Shortfall of Sites	0.075	Low Medium I Residential	R2-1-CUGU	0	0	0	53.031	0.193		Residential - Four Units (Any Combination) - 4 Stories or Less, 4	123A225 75	21	Boyle Heights	Yes	MI	R2RD , BH CPU
Los Angeles	3317 GARNET ST	90023	5190002017	0.000	0.000	0.193	0.000	Shortfall of Sites	0.131	Low Medium I Residential	R2-1-CUGU	0	0	0	30.522	0.193		Residential - Double, Duplex, or Two Units - 4 Stories or Less, 2	120A225 75	21	Boyle Heights	Yes	MI	R2RD , BH CPU
Los Angeles	3436 ESTRADA ST	90023	5190018011	0.000	0.000	0.193	0.000	Shortfall of Sites	0.096	Low Medium I Residential	R2-1-CUGU	0	0	0	41.491	0.193		Residential - Double, Duplex, or Two Units - 4 Stories or Less, 2	118-5A225 75	21	Boyle Heights	Yes	MI	R2RD , BH CPU
Los Angeles	4904 DRUID ST	90032	5216027018	0.000	0.000	0.193	0.000	Shortfall of Sites	0.109	Low Medium II Residential	RD1.5-1	0	0	0	36.624	0.193		Residential - Double, Duplex, or Two Units - 4 Stories or Less, 2	136-5A233 75		Northeast Los Angeles	Yes	MI	R2RD
Los Angeles	2135 3RD AVE	90018	5060028019	0.000	0.000	0.193	0.000	Shortfall of Sites	0.161	Low Medium II Residential	RD2-1-O-CPIO	0	0	0	24.907	0.193		Residential - Three Units (Any Combination) - 4 Stories or Less, 3	123B189 75		West Adams - Baldwin Hills - Leimert	Yes	MI	R2RD
Los Angeles	453 S SAVANNAH ST	90033	5185012007	0.000	0.000	0.193	0.000	Shortfall of Sites	0.134	Low Medium II Residential	RD1.5-1-CUGU	0	0	0	29.837	0.193		Residential - Three Units (Any Combination) - 4 Stories or Less, 3	124-5A225 75		Boyle Heights	Yes	MI	R2RD
Los Angeles	1520 W 37TH ST	90018	5041027014	0.000	0.000	0.193	0.000	Shortfall of Sites	0.162	Low Medium I Residential	R2-1-O	0	0	0	24.702	0.193		Residential - Double, Duplex, or Two Units - 4 Stories or Less, 2	117B193 75		South Los Angeles	Yes	MI	R2RD
Los Angeles	1411 E 22ND ST	90011	5119028004	0.000	0.000	0.193	0.000	Shortfall of Sites	0.131	Low Medium I Residential	R2-1	0	0	0	30.566	0.193		Residential - Double, Duplex, or Two Units - 4 Stories or Less, 2	118-5A211 75		Southeast Los Angeles	Yes	MI	R2RD
Los Angeles	2812 TRINITY ST	90011	5128013013	0.000	0.000	0.193	0.000	Shortfall of Sites	0.068	Low Medium II Residential	RD1.5-1	0	0	0	58.444	0.193		Residential - Double, Duplex, or Two Units - 4 Stories or Less, 2	118-5A207 75		Southeast Los Angeles	Yes	MI	R2RD
Los Angeles	1132 E 28TH ST	90011	5119015010	0.000	0.000	0.193	0.000	Shortfall of Sites	0.146	Low Medium II Residential	RD2-1	0	0	0	27.427	0.193		Residential - Four Units (Any Combination) - 4 Stories or Less, 4	117A209 75		Southeast Los Angeles	Yes	MI	R2RD
Los Angeles	1358 E 41ST PL	90011	5116002019	0.000	0.000	0.193	0.000	Shortfall of Sites	0.104	Low Medium I Residential	R2-1	0	0	0	38.369	0.193		Residential - Double, Duplex, or Two Units - 4 Stories or Less, 2	114A211 75		Southeast Los Angeles	Yes	MI	R2RD
Los Angeles	1551 E 41ST PL	90011	5116012024	0.000	0.000	0.193	0.000	Shortfall of Sites	0.125	Low Medium I Residential	R2-1	0	0	0	31.897	0.193		Residential - Three Units (Any Combination) - 4 Stories or Less, 3	114A213 75		Southeast Los Angeles	Yes	MI	R2RD
Los Angeles	933 E 42ND ST	90011	5115021002	0.000	0.000	0.193	0.000	Shortfall of Sites	0.115	Low Medium II Residential	RD2-1	0	0	0	34.842	0.193		Residential - Double, Duplex, or Two Units - 4 Stories or Less, 2	114A209 75		Southeast Los Angeles	Yes	MI	R2RD
Los Angeles	321 W 42ND ST	90037	5111006016	0.000	0.000	0.193	0.000	Shortfall of Sites	0.121	Low Medium II Residential	RD2-1	0	0	0	33.062	0.193		Residential - Five or More Units or Apartments (Any Combination) · 4 Stories or Less, 6	114A203 75		Southeast Los Angeles	Yes	MI	R2RD
Los Angeles	1252 E VERNON AVE	90011	5107002017	0.000	0.000	0.193	0.000	Shortfall of Sites	0.138	Low Medium II Residential	RD2-1	0	0	0	28.928	0.193		Residential - Four Units (Any Combination) - 4 Stories or Less, 4	112-5A211 75		Southeast Los Angeles	Yes	MI	R2RD
Los Angeles	901 E 49TH ST	90011	5108020020	0.000	0.000	0.193	0.000	Shortfall of Sites	0.172	Low Medium I Residential	R2-1	0	0	0	23.231	0.193		Residential - Four Units (Any Combination) - 4 Stories or Less, 4	111A209 75		Southeast Los Angeles	Yes	MI	R2RD
Los Angeles	4814 HOOPER AVE	90011	5107021015	0.000	0.000	0.193	0.000	Shortfall of Sites	0.114	Low Medium II Residential	RD2-1	0	0	0	35.106	0.193		Commercial - Store Combination - Store and Residential Combination - One Story, 4	111A211 75		Southeast Los Angeles	Yes	MI	R2RD
Los Angeles	744 E 48TH ST	90011	5108010020	0.000	0.000	0.193	0.000	Shortfall of Sites	0.152	Low Medium I Residential	R2-1	0	0	0	26.399	0.193		Residential - Four Units (Any Combination) - 4 Stories or Less, 4	111A207 75		Southeast Los Angeles	Yes	MI	R2RD
Los Angeles	5874 BONSALLO AVE	90044	6004033019	0.000	0.000	0.193	0.000	Shortfall of Sites	0.124	Low Medium I Residential	R2-1	0	0	0	32.265	0.193		Residential - Double, Duplex, or Two Units - 4 Stories or Less, 2	105B201 75		South Los Angeles	Yes	MI	R2RD
Los Angeles	221 W 67TH ST	90003	6012002017	0.000	0.000	0.193	0.000	Shortfall of Sites	0.118	Low Medium I Residential	R2-1	0	0	0	33.963	0.193		Residential - Three Units (Any Combination) - 4 Stories or Less, 3	102B201 75		Southeast Los Angeles	Yes	MI	R2RD
Los Angeles	720 E 76TH ST	90001	6023018006	0.000	0.000	0.193	0.000	Shortfall of Sites	0.117	Low Medium I Residential	R2-1-CPIO	0	0	0	34.163	0.193		Residential - Double, Duplex, or Two Units - 4 Stories or Less, 2	099B205 75		Southeast Los Angeles	Yes	MI	R2RD
Los Angeles	202 W 76TH ST	90003	6031014011	0.000	0.000	0.193	0.000	Shortfall of Sites	0.145	Low Medium I Residential	R2-1	0	0	0	27.655	0.193		Residential - Double, Duplex, or Two Units - 4 Stories or Less, 2	099B201 75		Southeast Los Angeles	Yes	MI	R2RD
Los Angeles	807 E 76TH PL	90001	6023019030	0.000	0.000	0.193	0.000	Shortfall of Sites	0.117	Low Medium I Residential	R2-1	0	0	0	34.145	0.193		Residential - Double, Duplex, or Two Units - 4 Stories or Less, 2	099B209 75		Southeast Los Angeles	Yes	MI	R2RD
Los Angeles	636 E 87TH PL	90002	6042005021	0.000	0.000	0.193	0.000	Shortfall of Sites	0.122	Low Medium I Residential	R2-1	0	0	0	32.764	0.193		Residential - Double, Duplex, or Two Units - 4 Stories or Less, 2	096A207 75		Southeast Los Angeles	Yes	MI	R2RD
Los Angeles	645 W 91ST ST	90044	6038008040	0.000	0.000	0.193	0.000	Shortfall of Sites	0.139	Low Medium I Residential	R2-1-CPIO	0	0	0	28.707	0.193		Residential - Three Units (Any Combination) - 4 Stories or Less, 3	094-5A201 75		South Los Angeles	Yes	MI	R2RD
Los Angeles	751 W 91ST ST	90044	6038014042	0.000	0.000	0.193	0.000	Shortfall of Sites	0.090	Low Medium I Residential	R2-1	0	0	0	44.458	0.193		Residential - Double, Duplex, or Two Units - 4 Stories or Less, 2	094-5A199 75		South Los Angeles	Yes	MI	R2RD
Los Angeles	9430 S MANHATTAN PL	90047	6057011019	0.000	0.000	0.193	0.000	Shortfall of Sites	0.138	Low Medium II Residential	RD2-1	0	0	0	29.040	0.193		Residential - Double, Duplex, or Two Units - 4 Stories or Less, 2	093A193 75		South Los Angeles	Yes	MI	R2RD
Los Angeles	138 E 95TH ST	90003	6052005017	0.000	0.000	0.193	0.000	Shortfall of Sites	0.130	Low Medium I Residential	R2-1	0	0	0	30.886	0.193		Residential - Double, Duplex, or Two Units - 4 Stories or Less, 2	093A205 75		Southeast Los Angeles	Yes	MI	R2RD
Los Angeles	225 W CENTURY BLVD	90003	6053019010	0.000	0.000	0.193	0.000	Shortfall of Sites	0.101	Low Medium I Residential	R2-1	0	0	0	39.435	0.193		Residential - Four Units (Any Combination) - 4 Stories or Less, 4	091-5A203 75		Southeast Los Angeles	Yes	MI	R2RD
Los Angeles	10007 ANZAC AVE	90002	6046023019	0.000	0.000	0.193	0.000	Shortfall of Sites	0.155	Low Medium I Residential	R2-1	0	0	0	25.832	0.193		Residential - Five or More Units or Apartments (Any Combination) · 4 Stories or Less, 6	091-5A215 75		Southeast Los Angeles	Yes	MI	R2RD
Los Angeles	204 E 104TH ST	90003	6063018033	0.000	0.000	0.193	0.000	Shortfall of Sites	0.127	Low Medium I Residential	R2-1	0	0	0	31.444	0.193		Residential - Double, Duplex, or Two Units - 4 Stories or Less, 2	090A205 75		Southeast Los Angeles	Yes	MI	R2RD
Los Angeles	241 E 109TH ST	90061	6073002023	0.000	0.000	0.193	0.000	Shortfall of Sites	0.124	Low Medium I Residential	R2-1	0	0	0	32.254	0.193		Residential - Double, Duplex, or Two Units - 4 Stories or Less, 2	088-5A205 75		Southeast Los Angeles	Yes	MI	R2RD
Los Angeles	10812 S SPRING ST	90061	6074010026	0.000	0.000	0.193	0.000	Shortfall of Sites	0.144	Low Medium I Residential	R2-1	0	0	0	27.687	0.193		Residential - Double, Duplex, or Two Units - 4 Stories or Less, 2	088-5A203 75		Southeast Los Angeles	Yes	MI	R2RD
Los Angeles	208 E 111TH PL	90061	6073023011	0.000	0.000	0.193	0.000	Shortfall of Sites	0.232	Low Medium I Residential	R2-1	0	0	0	17.272	0.193		Residential - Double, Duplex, or Two Units - 4 Stories or Less, 2	087A205 75		Southeast Los Angeles	Yes	MI	R2RD
Los Angeles	314 E 115TH ST	90061	6083004019	0.000	0.000	0.193	0.000	Shortfall of Sites	0.147	Low Medium I Residential	R2-1	0	0	0	27.231	0.193		Residential - Double, Duplex, or Two Units - 4 Stories or Less, 2	084B205 75		Southeast Los Angeles	Yes	MI	R2RD
Los Angeles	915 LAGOON AVE	90744	7416024015	0.000	0.000	0.193	0.000	Shortfall of Sites	0.131	Low Medium II Residential	[Q]RD1.5-1XL-O-CUGU	0	0	0	30.551	0.193		Residential - Three Units (Any Combination) - 4 Stories or Less, 3	030B205 75		Wilmington - Harbor City	Yes	MI	R2RD
Los Angeles	3834 STOCKBRIDGE AVE	90032	5219032019	0.000	0.000	0.193	0.000	Shortfall of Sites	0.092	Low Medium II Residential	RD1.5-1	0	0	0	43.562	0.193		Residential - Five or More Units or Apartments (Any Combination) · 4 Stories or Less, 8	144A237 76		Northeast Los Angeles	Yes	MI	R2RD
Los Angeles	3437 FARNSWORTH AVE	90032	5219016004	0.000	0.000	0.193	0.000	Shortfall of Sites	0.183	Low Medium I Residential	R2-1	0	0	0	21.866	0.193		Residential - Four Units (Any Combination) - 4 Stories or Less, 4	142-5A237 76		Northeast Los Angeles	Yes	MI	R2RD
Los Angeles	660 N LA FAYETTE PARK PL	90026	5402004001	0.000	0.000	0.193	0.000	Shortfall of Sites	0.143	Low Medium I Residential	R2-1VL	0	0	0	28.068	0.193		Residential - Three Units (Any Combination) - 4 Stories or Less, 3	139-5A205 76		Silver Lake - Echo Park - Elysian Valley	Yes	MI	R2RD
Los Angeles	3100 BELLEVUE AVE	90026	5401023026	0.000	0.000	0.193	0.000	Shortfall of Sites	0.113	Low Medium II Residential	RD2-1VL	0	0	0	35.458	0.193		Residential - Five or More Units or Apartments (Any Combination) · 4 Stories or Less - Pool, 50	139-5A203 76		Silver Lake - Echo Park - Elysian Valley	Yes	MI	R2RD
Los Angeles	173 N AVENUE 25	90031	5205023035	0.000	0.000	0.193	0.000	Shortfall of Sites	0.111	Low Medium II Residential	RD2-1	0	0	0	35.995	0.193		Residential - Three Units (Any Combination) - 4 Stories or Less, 3	139-5A221 76		Northeast Los Angeles	Yes	MI	R2RD
Los Angeles	1357 PORTIA ST	90026	5406001001	0.000	0.000	0.193	0.000	Shortfall of Sites	0.105	Low Medium II Residential	RD2-1VL	0	0	0	38.132	0.193		Residential - Double, Duplex, or Two Units - 4 Stories or Less, 2	139-5A211 76		Silver Lake - Echo Park - Elysian Valley	Yes	MI	R2RD
Los Angeles	319 N LA FAYETTE PARK PL	90026	5156024021	0.000	0.000	0.193	0.000	Shortfall of Sites	0.072	Low Medium II Residential	RD2-1VL	0	0	0	55.762	0.193		Residential - Five or More Units or Apartments (Any Combination) · 4 Stories or Less, 6	138A203 76		Silver Lake - Echo Park - Elysian Valley	Yes	MI	R2RD

Jurisdiction Name	Site Address/Intersection	5 Digit ZIP Code	Assessor Parcel Number	Very Low-Income	Low-Income	Moderate-Income	Above Moderate-Income	Type of Shortfall	Parcel Size (Acres)	Current General Plan Designation	Current Zoning	Proposed General Plan (GP) Designation	Proposed Zoning	Minimum Density Allowed	Maximum Density Allowed	Total Capacity	Vacant/ Nonvacant	Description of Existing Uses	PIN	Base Density Per Acre	Community Plan Area	Rent Stabalization Ordinance	Income Category	Applicable Rezoning Program (Program informing values in Column Q listed first)
Los Angeles	2530 POMEROY AVE	90033	5177008013	0.000	0.000	0.193	0.000	Shortfall of Sites	0.172	Low Medium I Residential	R2-1-CUGU	0	0	0	23.232	0.193		Residential - Three Units (Any Combination) - 4 Stories or Less, 3	130-5A227 76	21	Boyle Heights	Yes	MI	R2RD , BH CPU
Los Angeles	3415 HUNTER ST	90023	5190018031	0.000	0.000	0.193	0.000	Shortfall of Sites	0.096	Low Medium I Residential	R2-1-CUGU	0	0	0	41.487	0.193		Residential - Double, Duplex, or Two Units - 4 Stories or Less, 2	118-5A225 76	21	Boyle Heights	Yes	MI	R2RD , BH CPU
Los Angeles	5415 PICKFORD ST	90019	5069031025	0.000	0.000	0.193	0.000	Shortfall of Sites	0.171	Low Medium I Residential	R2-1-O	0	0	0	23.382	0.193		Residential - Three Units (Any Combination) - 4 Stories or Less, 3	126B177 76		Wilshire	Yes	MI	R2RD
Los Angeles	1202 E 20TH ST	90011	5131009011	0.000	0.000	0.193	0.000	Shortfall of Sites	0.138	Low Medium I Residential	R2-1	0	0	0	29.035	0.193		Residential - Four Units (Any Combination) - 4 Stories or Less, 4	120A211 76		Southeast Los Angeles	Yes	MI	R2RD
Los Angeles	1018 SPENCE ST	90023	5188014017	0.000	0.000	0.193	0.000	Shortfall of Sites	0.099	Low Medium II Residential	RD1.5-1-CUGU	0	0	0	40.226	0.193		Residential - Three Units (Any Combination) - 4 Stories or Less, 3	120A227 76		Boyle Heights	Yes	MI	R2RD
Los Angeles	1516 W 37TH ST	90018	5041027015	0.000	0.000	0.193	0.000	Shortfall of Sites	0.161	Low Medium I Residential	R2-1-O	0	0	0	24.825	0.193		Residential - Double, Duplex, or Two Units - 4 Stories or Less, 2	117B193 76		South Los Angeles	Yes	MI	R2RD
Los Angeles	1201 E 28TH ST	90011	5119018012	0.000	0.000	0.193	0.000	Shortfall of Sites	0.096	Low Medium II Residential	RD2-1	0	0	0	41.467	0.193		Residential - Five or More Units or Apartments (Any Combination) - 4 Stories or Less, 12	117A211 76		Southeast Los Angeles	Yes	MI	R2RD
Los Angeles	3966 DENKER AVE	90062	5036021022	0.000	0.000	0.193	0.000	Shortfall of Sites	0.127	Low Medium II Residential	RD2-1	0	0	0	31.407	0.193		Residential - Double, Duplex, or Two Units - 4 Stories or Less, 2	114B193 76		South Los Angeles	Yes	MI	R2RD
Los Angeles	3825 WALL ST	90011	5121024016	0.000	0.000	0.193	0.000	Shortfall of Sites	0.101	Low Medium I Residential	R2-1	0	0	0	39.633	0.193		Residential - Double, Duplex, or Two Units - 4 Stories or Less, 2	115-5A205 76		Southeast Los Angeles	Yes	MI	R2RD
Los Angeles	4118 COMPTON AVE	90011	5116012037	0.000	0.000	0.193	0.000	Shortfall of Sites	0.065	Low Medium I Residential	R2-1	0	0	0	61.683	0.193		Residential - Double, Duplex, or Two Units - 4 Stories or Less, 2	114A213 76		Southeast Los Angeles	Yes	MI	R2RD
Los Angeles	923 E 42ND ST	90011	5115021003	0.000	0.000	0.193	0.000	Shortfall of Sites	0.115	Low Medium II Residential	RD2-1	0	0	0	34.841	0.193		Residential - Double, Duplex, or Two Units - 4 Stories or Less, 2	114A209 76		Southeast Los Angeles	Yes	MI	R2RD
Los Angeles	1811 W VERNON AVE	90062	5022008003	0.000	0.000	0.193	0.000	Shortfall of Sites	0.132	Low Medium II Residential	RD2-1	0	0	0	30.284	0.193		Residential - Three Units (Any Combination) - 4 Stories or Less, 2	111B193 76		South Los Angeles	Yes	MI	R2RD
Los Angeles	4354 KENWOOD AVE	90037	5020008013	0.000	0.000	0.193	0.000	Shortfall of Sites	0.128	Low Medium II Residential	RD1.5-1	0	0	0	31.181	0.193		Residential - Four Units (Any Combination) - 4 Stories or Less, 4	111B197 76		South Los Angeles	Yes	MI	R2RD
Los Angeles	4767 WALL ST	90011	5109003026	0.000	0.000	0.193	0.000	Shortfall of Sites	0.140	Low Medium I Residential	R2-1	0	0	0	28.672	0.193		Residential - Three Units (Any Combination) - 4 Stories or Less, 3	111A205 76		Southeast Los Angeles	Yes	MI	R2RD
Los Angeles	1309 E 48TH PL	90011	5107021016	0.000	0.000	0.193	0.000	Shortfall of Sites	0.115	Low Medium II Residential	RD2-1	0	0	0	34.872	0.193		Residential - Double, Duplex, or Two Units - 4 Stories or Less, 2	111A211 76		Southeast Los Angeles	Yes	MI	R2RD
Los Angeles	738 E 48TH ST	90011	5108010022	0.000	0.000	0.193	0.000	Shortfall of Sites	0.152	Low Medium I Residential	R2-1	0	0	0	26.399	0.193		Residential - Four Units (Any Combination) - 4 Stories or Less, 4	111A207 76		Southeast Los Angeles	Yes	MI	R2RD
Los Angeles	131 W 48TH ST	90037	5110013007	0.000	0.000	0.193	0.000	Shortfall of Sites	0.109	Low Medium I Residential	R2-1	0	0	0	36.732	0.193		Residential - Double, Duplex, or Two Units - 4 Stories or Less, 2	111A203 76		Southeast Los Angeles	Yes	MI	R2RD
Los Angeles	235 W 52ND ST	90037	5110026029	0.000	0.000	0.193	0.000	Shortfall of Sites	0.123	Low Medium I Residential	R2-1	0	0	0	32.462	0.193		Residential - Four Units (Any Combination) - 4 Stories or Less, 4	108B201 76		Southeast Los Angeles	Yes	MI	R2RD
Los Angeles	1514 W 51ST PL	90062	5003007003	0.000	0.000	0.193	0.000	Shortfall of Sites	0.125	Low Medium I Residential	R2-1-CPIO	0	0	0	31.911	0.193		Residential - Double, Duplex, or Two Units - 4 Stories or Less, 2	108B193 76		South Los Angeles	Yes	MI	R2RD
Los Angeles	227 E 52ND ST	90011	5109007022	0.000	0.000	0.193	0.000	Shortfall of Sites	0.218	Low Medium I Residential	R2-1	0	0	0	18.341	0.193		Residential - Five or More Units or Apartments (Any Combination) - 4 Stories or Less, 8	108B205 76		Southeast Los Angeles	Yes	MI	R2RD
Los Angeles	5875 BONSALLO AVE	90044	6004032026	0.000	0.000	0.193	0.000	Shortfall of Sites	0.119	Low Medium I Residential	R2-1	0	0	0	33.506	0.193		Residential - Double, Duplex, or Two Units - 4 Stories or Less, 2	105B201 76		South Los Angeles	Yes	MI	R2RD
Los Angeles	205 E 67TH ST	90003	6011002045	0.000	0.000	0.193	0.000	Shortfall of Sites	0.124	Low Medium I Residential	R2-1	0	0	0	32.251	0.193		Residential - Double, Duplex, or Two Units - 4 Stories or Less, 2	102B205 76		Southeast Los Angeles	Yes	MI	R2RD
Los Angeles	206 W 76TH ST	90003	6031014010	0.000	0.000	0.193	0.000	Shortfall of Sites	0.145	Low Medium I Residential	R2-1	0	0	0	27.656	0.193		Residential - Three Units (Any Combination) - 4 Stories or Less, 3	099B201 76		Southeast Los Angeles	Yes	MI	R2RD
Los Angeles	803 E 76TH PL	90001	6023019031	0.000	0.000	0.193	0.000	Shortfall of Sites	0.126	Low Medium I Residential	R2-1	0	0	0	31.643	0.193		Residential - Double, Duplex, or Two Units - 4 Stories or Less, 2	099B209 76		Southeast Los Angeles	Yes	MI	R2RD
Los Angeles	830 E 87TH PL	90002	6042020023	0.000	0.000	0.193	0.000	Shortfall of Sites	0.118	Low Medium I Residential	R2-1	0	0	0	33.780	0.193		Residential - Double, Duplex, or Two Units - 4 Stories or Less, 2	096A209 76		Southeast Los Angeles	Yes	MI	R2RD
Los Angeles	9018 S HOOVER ST	90044	6038008038	0.000	0.000	0.193	0.000	Shortfall of Sites	0.172	Low Medium I Residential	R2-1	0	0	0	23.192	0.193		Residential - Double, Duplex, or Two Units - 4 Stories or Less, 2	094-5A201 76		South Los Angeles	Yes	MI	R2RD
Los Angeles	134 E 95TH ST	90003	6052005016	0.000	0.000	0.193	0.000	Shortfall of Sites	0.130	Low Medium I Residential	R2-1	0	0	0	30.887	0.193		Residential - Three Units (Any Combination) - 4 Stories or Less, 3	093A205 76		Southeast Los Angeles	Yes	MI	R2RD
Los Angeles	323 E CENTURY BLVD	90003	6052017023	0.000	0.000	0.193	0.000	Shortfall of Sites	0.099	Low Medium I Residential	R2-1	0	0	0	40.472	0.193		Residential - Five or More Units or Apartments (Any Combination) - 4 Stories or Less, 6	091-5A205 76		Southeast Los Angeles	Yes	MI	R2RD
Los Angeles	10008 WILMINGTON AVE	90002	6046023002	0.000	0.000	0.193	0.000	Shortfall of Sites	0.155	Low Medium II Residential	RD2-1	0	0	0	25.832	0.193		Residential - Three Units (Any Combination) - 4 Stories or Less, 3	091-5A215 76		Southeast Los Angeles	Yes	MI	R2RD
Los Angeles	201 W 109TH ST	90061	6074011007	0.000	0.000	0.193	0.000	Shortfall of Sites	0.119	Low Medium I Residential	R2-1	0	0	0	33.611	0.193		Residential - Double, Duplex, or Two Units - 4 Stories or Less, 2	088-5A203 76		Southeast Los Angeles	Yes	MI	R2RD
Los Angeles	1500 E 108TH ST	90059	6070003017	0.000	0.000	0.193	0.000	Shortfall of Sites	0.177	Low Medium I Residential	R2-1	0	0	0	22.651	0.193		Residential - Double, Duplex, or Two Units - 4 Stories or Less, 2	088-5A211 76		Southeast Los Angeles	Yes	MI	R2RD
Los Angeles	200 E 111TH PL	90061	6073023012	0.000	0.000	0.193	0.000	Shortfall of Sites	0.165	Low Medium I Residential	R2-1	0	0	0	24.181	0.193		Residential - Double, Duplex, or Two Units - 4 Stories or Less, 2	087A205 76		Southeast Los Angeles	Yes	MI	R2RD
Los Angeles	441 E 112TH ST	90061	6073021036	0.000	0.000	0.193	0.000	Shortfall of Sites	0.078	Low Medium I Residential	R2-1	0	0	0	50.985	0.193		Residential - Three Units (Any Combination) - 4 Stories or Less, 3	087A207 76		Southeast Los Angeles	Yes	MI	R2RD
Los Angeles	2518 POMEROY AVE	90033	5177008014	0.000	0.000	0.193	0.000	Shortfall of Sites	0.164	Low Medium I Residential	R2-1-CUGU	0	0	0	24.416	0.193		Residential - Five or More Units or Apartments (Any Combination) - 4 Stories or Less, 6	130-5A227 77	21	Boyle Heights	Yes	MI	R2RD , BH CPU
Los Angeles	3249 FOLSOM ST	90063	5178014008	0.000	0.000	0.193	0.000	Shortfall of Sites	0.130	Low Medium I Residential	R2-1-CUGU	0	0	0	30.812	0.193		Residential - Double, Duplex, or Two Units - 4 Stories or Less, 2	127-5A229 77	21	Boyle Heights	Yes	MI	R2RD , BH CPU
Los Angeles	309 NEWLAND ST	90042	5493001013	0.000	0.000	0.193	0.000	Shortfall of Sites	0.147	Low Medium II Residential	RD2-1	0	0	0	27.226	0.193		Residential - Double, Duplex, or Two Units - 4 Stories or Less - Own-your-own, 2	154-5A231 77		Northeast Los Angeles	Yes	MI	R2RD
Los Angeles	2702 QUEEN ST	90039	5442011025	0.000	0.000	0.193	0.000	Shortfall of Sites	0.125	Low Medium I Residential	R2-1VL-RIO	0	0	0	31.948	0.193		Residential - Four Units (Any Combination) - 4 Stories or Less, 4	147A213 77		Silver Lake - Echo Park - Elysian Valley	Yes	MI	R2RD
Los Angeles	2637 ROSEVIEW AVE	90065	5453002012	0.000	0.000	0.193	0.000	Shortfall of Sites	0.146	Low Medium I Residential	RD3-1-CDO-RIO	0	0	0	27.396	0.193		Residential - Double, Duplex, or Two Units - 4 Stories or Less, 2	145-5A217 77		Northeast Los Angeles	Yes	MI	R2RD
Los Angeles	5410 LEMON GROVE AVE	90038	5535009023	0.000	0.000	0.193	0.000	Shortfall of Sites	0.161	Low Medium I Residential	R2-1XL	0	0	0	24.888	0.193		Residential - Double, Duplex, or Two Units - 4 Stories or Less, 2	141B193 77		Hollywood	Yes	MI	R2RD
Los Angeles	816 N ALEXANDRIA AVE	90029	5538009026	0.000	0.000	0.193	0.000	Shortfall of Sites	0.118	Low Medium II Residential	RD2-1XL	0	0	0	33.848	0.193		Residential - Three Units (Any Combination) - 4 Stories or Less, 3	141B197 77		Hollywood	Yes	MI	R2RD
Los Angeles	4924 NAVARRO ST	90032	5218008032	0.000	0.000	0.193	0.000	Shortfall of Sites	0.141	Low Medium I Residential	RD3-1	0	0	0	28.431	0.193		Residential - Five or More Units or Apartments (Any Combination) - 4 Stories or Less, 5	142-5A233 77		Northeast Los Angeles	Yes	MI	R2RD
Los Angeles	2214 BELLEVUE AVE	90026	5402040008	0.000	0.000	0.193	0.000	Shortfall of Sites	0.138	Low Medium II Residential	RD2-1VL	0	0	0	29.068	0.193		Residential - Three Units (Any Combination) - 4 Stories or Less, 3	138A205 77		Silver Lake - Echo Park - Elysian Valley	Yes	MI	R2RD
Los Angeles	2135 4TH AVE	90018	5060025006	0.000	0.000	0.193	0.000	Shortfall of Sites	0.161	Low Medium II Residential	RD2-1-O-CPIO	0	0	0	24.881	0.193		Residential - Double, Duplex, or Two Units - 4 Stories or Less, 2	123B189 77		West Adams - Baldwin Hills - Leimert	Yes	MI	R2RD
Los Angeles	1154 MIRASOL ST	90023	5191007013	0.000	0.000	0.193	0.000	Shortfall of Sites	0.115	Low Medium I Residential	R2-1-CUGU	0	0	0	34.842	0.193		Residential - Double, Duplex, or Two Units - 4 Stories or Less, 2	118-5A227 77	21	Boyle Heights	Yes	MI	R2RD , BH CPU
Los Angeles	3467 ESTRADA ST	90023	5190017023	0.000	0.000	0.193	0.000	Shortfall of Sites	0.096	Low Medium I Residential	R2-1-CUGU	0	0	0	41.485	0.193		Residential - Double, Duplex, or Two Units - 4 Stories or Less, 2	118-5A225 77	21	Boyle Heights	Yes	MI	R2RD , BH CPU
Los Angeles	2817 S ORANGE DR	90016	5049027020	0.000	0.000	0.193	0.000	Shortfall of Sites	0.110	Low Medium II Residential	RD1.5-1	0	0	0	36.299	0.193		Residential - Double, Duplex, or Two Units - 4 Stories or Less, 2	120B177 77		West Adams - Baldwin Hills - Leimert	Yes	MI	R2RD
Los Angeles	2937 OBAMA BLVD	90018	5044011008	0.000	0.000	0.193	0.000	Shortfall of Sites	0.160	Low Medium II Residential	RD2-1	0	0	0	25.069	0.193		Residential - Double, Duplex, or Two Units - 4 Stories or Less, 2	117B185 77		West Adams - Baldwin Hills - Leimert	Yes	MI	R2RD
Los Angeles	731 E 33RD ST	90011	5120024016	0.000	0.000	0.193	0.000	Shortfall of Sites	0.125	Low Medium II Residential	RD2-1	0	0	0	32.107	0.193		Residential - Three Units (Any Combination) - 4 Stories or Less, 3	117A207 77		Southeast Los Angeles	Yes	MI	R2RD
Los Angeles	917 E 42ND ST	90011	5115021004	0.000	0.000	0.193	0.000	Shortfall of Sites	0.115	Low Medium II Residential	RD2-1	0	0	0	34.839	0.193		Residential - Double, Duplex, or Two Units - 4 Stories or Less, 2	114A209 77		Southeast Los Angeles	Yes	MI	R2RD
Los Angeles	883 E 49TH ST	90011	5108020022	0.000	0.000	0.193	0.000	Shortfall of Sites	0.172	Low Medium I Residential	R2-1	0	0	0	23.231	0.193		Residential - Five or More Units or Apartments (Any Combination) - 4 Stories or Less, 7	111A209 77		Southeast Los Angeles	Yes	MI	R2RD
Los Angeles	289 E 48TH ST	90011	5109009023	0.000	0.000	0.193	0.000	Shortfall of Sites	0.119	Low Medium I Residential	R2-1	0	0	0	33.664	0.193		Residential - Double, Duplex, or Two Units - 4 Stories or Less, 2	111A205 77		Southeast Los Angeles	Yes	MI	R2RD
Los Angeles	730 E 48TH ST	90011	5108010024	0.000	0.000	0.193	0.000	Shortfall of Sites	0.152	Low Medium I Residential	R2-1	0	0	0	26.399	0.193		Residential - Three Units (Any Combination) - 4 Stories or Less, 3	111A207 77		Southeast Los Angeles	Yes	MI	R2RD
Los Angeles	239 W 52ND ST	90037	5110026030	0.000	0.000	0.193	0.000	Shortfall of Sites	0.123	Low Medium I Residential	R2-1	0	0	0	32.471	0.193		Residential - Three Units (Any Combination) - 4 Stories or Less, 3	108B201 77		Southeast Los Angeles	Yes	MI	R2RD
Los Angeles	1640 E 52ND ST	90011	5105001013	0.000	0.000	0.193	0.000	Shortfall of Sites	0.124	Low Medium I Residential	R2-1-CPIO	0	0	0	32.265	0.193		Residential - Double, Duplex, or Two Units - 4 Stories or Less, 2	108B213 77		Southeast Los Angeles	Yes	MI	R2RD
Los Angeles	1612 W 84TH ST	90047	6034023011	0.000	0.000	0.193	0.000	Shortfall of Sites	0.153	Low Medium II Residential	RD2-1	0	0	0	26.093	0.193		Residential - Double, Duplex, or Two Units - 4 Stories or Less, 2	097-5A195 77		South Los Angeles	Yes	MI	R2RD
Los Angeles	826 E 87TH PL	90002	6042020022	0.000	0.000	0.193	0.000	Shortfall of Sites	0.118	Low Medium I Residential	R2-1	0	0	0	33.780	0.193		Residential - Double, Duplex, or Two Units - 4 Stories or Less, 2	096A209 77		Southeast Los Angeles	Yes	MI	R2RD
Los Angeles	233 W CENTURY BLVD	90003	6053019008	0.000	0.000	0.193	0.000	Shortfall of Sites	0.101	Low Medium I Residential	R2-1	0	0	0	39.427	0.193		Residential - Four Units (Any Combination) - 4 Stories or Less, 4	091-5A203 77		Southeast Los Angeles	Yes	MI	R2RD
Los Angeles	210 E 104TH ST	90003	6063018003	0.000	0.000	0.193	0.000	Shortfall of Sites	0.127	Low Medium I Residential	R2-1	0	0	0	31.484	0.193		Residential - Double, Duplex, or Two Units - 4 Stories or Less, 2	090A205 77		Southeast Los Angeles	Yes	MI	R2RD
Los Angeles	11504 S SAN PEDRO ST	90061	6083004043	0.000	0.000	0.193	0.000	Shortfall of Sites	0.069	Low Medium I Residential	R2-1	0	0	0	57.787	0.193		Residential - Four Units (Any Combination) - 4 Stories or Less, 4	084B205 77		Southeast Los Angeles	Yes	MI	R2RD
Los Angeles	5914 FAYETTE ST	90042	5484008007	0.000	0.000	0.193	0.000	Shortfall of Sites	0.129	Low Medium II Residential	RD1.5-1	0	0	0	31.115	0.193		Residential - Three Units (Any Combination) - 4 Stories or Less, 4	154-5A229 78		Northeast Los Angeles	Yes	MI	R2RD
Los Angeles	3113 ESTARA AVE	90065	5458024006	0.000	0.000	0.193	0.000	Shortfall of Sites	0.127	Low Medium II Residential	RD2-1-CDO	0	0	0	31.565	0.193		Residential - Three Units (Any Combination) - 4 Stories or Less, 3	154-5A213 78		Northeast Los Angeles	Yes	MI	R2RD
Los Angeles	6429 N FIGUEROA ST	90042	5493005011	0.000	0.000	0.193	0.000	Shortfall of Sites	0.138	Low Medium II Residential	RD1.5-1	0	0	0	29.062	0.193		Commercial - Store Combination - Store and Residential Combination - One Story, 3	154-5A231 78		Northeast Los Angeles	Yes	MI	R2RD
Los Angeles	1115 MARIETTA ST	90023	5170003001	0.000	0.000	0.193	0.000	Shortfall of Sites	0.112	Low Medium I Residential	R2-1-CUGU	0	0	0	35.785	0.193		Residential - Double, Duplex, or Two Units - 4 Stories or Less, 2	121-5A223 78	21	Boyle Heights	Yes	MI	R2RD , BH CPU
Los Angeles	3572 OPAL ST	90023	5191016002	0.000	0.000	0.193	0.000	Shortfall of Sites	0.115	Low Medium I Residential	R2-1-CUGU	0	0	0	34.682	0.193		Residential - Double, Duplex, or Two Units - 4 Stories or Less, 2	118-5A227 78	21	Boyle Heights	Yes	MI	R2RD , BH CPU
Los Angeles	1916 W AVENUE 30	90065	5455001005	0.000	0.000	0.193	0.000	Shortfall of Sites	0.108	Low Medium II Residential	RD2-1-CDO	0	0	0	36.929	0.193		Residential - Double, Duplex, or Two Units - 4 Stories or Less, 2	148-5A215 78		Northeast Los Angeles	Yes	MI	R2RD

Jurisdiction Name	Site Address/Intersection	5 Digit ZIP Code	Assessor Parcel Number	Very Low-Income	Low-Income	Moderate-Income	Above Moderate-Income	Type of Shortfall	Parcel Size (Acres)	Current General Plan Designation	Current Zoning	Proposed General Plan (GP) Designation	Proposed Zoning	Minimum Density Allowed	Maximum Density Allowed	Total Capacity	Vacant/ Nonvacant	Description of Existing Uses	PIN	Base Density Per Acre	Community Plan Area	Rent Stabalization Ordinance	Income Category	Applicable Rezoning Program (Program informing values in Column Q listed first)
Los Angeles	5406 LEMON GROVE AVE	90038	5535009024	0.000	0.000	0.193	0.000	Shortfall of Sites	0.161	Low Medium I Residential	R2-1XL	0	0	0	24.888	0.193		Residential - Four Units (Any Combination) - 4 Stories or Less, 4	141B193 78		Hollywood	Yes	MI	R2RD
Los Angeles	2643 HURON ST	90065	5446011009	0.000	0.000	0.193	0.000	Shortfall of Sites	0.172	Low Medium II Residential	RD2-1-CDO-RIO	0	0	0	23.248	0.193		Residential - Double, Duplex, or Two Units - 4 Stories or Less, 2	142-5A219 78		Northeast Los Angeles	Yes	MI	R2RD
Los Angeles	4942 TEMPLETON ST	90032	5218020046	0.000	0.000	0.193	0.000	Shortfall of Sites	0.164	Low Medium II Residential	RD3-1	0	0	0	24.395	0.193		Residential - Four Units (Any Combination) - 4 Stories or Less, 4	141A233 78		Northeast Los Angeles	Yes	MI	R2RD
Los Angeles	1921 CLINTON ST	90026	5404008023	0.000	0.000	0.193	0.000	Shortfall of Sites	0.129	Low Medium II Residential	RD2-1VL	0	0	0	31.112	0.193		Residential - Double, Duplex, or Two Units - 4 Stories or Less, 2	138A207 78		Silver Lake - Echo Park - Elysian Valley	Yes	MI	R2RD
Los Angeles	5174 ITHACA AVE	90032	5216021016	0.000	0.000	0.193	0.000	Shortfall of Sites	0.110	Low Medium II Residential	[Q]RD1.5-1D	0	0	0	36.297	0.193		Residential - Double, Duplex, or Two Units - 4 Stories or Less, 2	138A235 78		Northeast Los Angeles	Yes	MI	R2RD
Los Angeles	2055 SICHEL ST	90031	5210010041	0.000	0.000	0.193	0.000	Shortfall of Sites	0.138	Low Medium II Residential	RD2-1	0	0	0	29.040	0.193		Residential - Double, Duplex, or Two Units - 4 Stories or Less, 2	136-5A223 78		Northeast Los Angeles	Yes	MI	R2RD
Los Angeles	2717 WINTER ST	90033	5177019005	0.000	0.000	0.193	0.000	Shortfall of Sites	0.134	Low Medium II Residential	RD1.5-1-CUGU	0	0	0	29.772	0.193		Residential - Four Units (Any Combination) - 4 Stories or Less, 4	129A227 78		Boyle Heights	Yes	MI	R2RD
Los Angeles	1500 S NEW HAMPSHIRE AVE	90006	5075002008	0.000	0.000	0.193	0.000	Shortfall of Sites	0.095	Low Medium II Residential	RD1.5-1	0	0	0	42.240	0.193		Residential - Double, Duplex, or Two Units - 4 Stories or Less, 2	126B197 78		South Los Angeles	Yes	MI	R2RD
Los Angeles	2124 WEST BLVD	90016	5061007007	0.000	0.000	0.193	0.000	Shortfall of Sites	0.138	Low Medium I Residential	R2-1	0	0	0	29.051	0.193		Residential - Three Units (Any Combination) - 4 Stories or Less, 3	123B185 78		West Adams - Baldwin Hills - Leimert	Yes	MI	R2RD
Los Angeles	2822 S SYCAMORE AVE	90016	5049027010	0.000	0.000	0.193	0.000	Shortfall of Sites	0.110	Low Medium II Residential	RD1.5-1	0	0	0	36.246	0.193		Residential - Three Units (Any Combination) - 4 Stories or Less, 3	120B177 78		West Adams - Baldwin Hills - Leimert	Yes	MI	R2RD
Los Angeles	423 E 21ST ST	90011	5127017011	0.000	0.000	0.193	0.000	Shortfall of Sites	0.145	Low Medium II Residential	RD2-1	0	0	0	27.501	0.193		Residential - Double, Duplex, or Two Units - 4 Stories or Less, 2	121-5A207 78		Southeast Los Angeles	Yes	MI	R2RD
Los Angeles	425 E 30TH ST	90011	5128007020	0.000	0.000	0.193	0.000	Shortfall of Sites	0.115	Low Medium II Residential	RD1.5-1	0	0	0	34.845	0.193		Residential - Double, Duplex, or Two Units - 4 Stories or Less, 2	118-5A207 78		Southeast Los Angeles	Yes	MI	R2RD
Los Angeles	300 E 35TH ST	90011	5120014001	0.000	0.000	0.193	0.000	Shortfall of Sites	0.132	Low Medium I Residential	R2-1	0	0	0	30.291	0.193		Residential - Double, Duplex, or Two Units - 4 Stories or Less, 2	117A205 78		Southeast Los Angeles	Yes	MI	R2RD
Los Angeles	833 E 32ND ST	90011	5120026023	0.000	0.000	0.193	0.000	Shortfall of Sites	0.121	Low Medium II Residential	RD1.5-1	0	0	0	33.062	0.193		Residential - Three Units (Any Combination) - 4 Stories or Less, 3	117A207 78		Southeast Los Angeles	Yes	MI	R2RD
Los Angeles	3437 MCKINLEY AVE	90011	5114003018	0.000	0.000	0.193	0.000	Shortfall of Sites	0.109	Low Medium II Residential	RD2-1	0	0	0	36.831	0.193		Residential - Double, Duplex, or Two Units - 4 Stories or Less, 2	115-5A207 78		Southeast Los Angeles	Yes	MI	R2RD
Los Angeles	1557 E 41ST PL	90011	5116012025	0.000	0.000	0.193	0.000	Shortfall of Sites	0.125	Low Medium I Residential	R2-1	0	0	0	31.897	0.193		Residential - Double, Duplex, or Two Units - 4 Stories or Less, 2	114A213 78		Southeast Los Angeles	Yes	MI	R2RD
Los Angeles	907 E 42ND ST	90011	5115021005	0.000	0.000	0.193	0.000	Shortfall of Sites	0.115	Low Medium II Residential	RD2-1	0	0	0	34.837	0.193		Residential - Four Units (Any Combination) - 4 Stories or Less, 4	114A209 78		Southeast Los Angeles	Yes	MI	R2RD
Los Angeles	1823 W VERNON AVE	90062	5022008005	0.000	0.000	0.193	0.000	Shortfall of Sites	0.127	Low Medium II Residential	RD2-1	0	0	0	31.546	0.193		Residential - Three Units (Any Combination) - 4 Stories or Less, 3	111B193 78		South Los Angeles	Yes	MI	R2RD
Los Angeles	1921 W VERNON AVE	90062	5022009005	0.000	0.000	0.193	0.000	Shortfall of Sites	0.126	Low Medium II Residential	RD1.5-1	0	0	0	31.679	0.193		Residential - Three Units (Any Combination) - 4 Stories or Less, 3	111B189 78		South Los Angeles	Yes	MI	R2RD
Los Angeles	1321 W VERNON AVE	90037	5020008014	0.000	0.000	0.193	0.000	Shortfall of Sites	0.130	Low Medium II Residential	RD1.5-1	0	0	0	30.777	0.193		Residential - Four Units (Any Combination) - 4 Stories or Less, 4	111B197 78		South Los Angeles	Yes	MI	R2RD
Los Angeles	871 E 49TH ST	90011	5108020023	0.000	0.000	0.193	0.000	Shortfall of Sites	0.172	Low Medium I Residential	R2-1	0	0	0	23.231	0.193		Residential - Five or More Units or Apartments (Any Combination) - 4 Stories or Less, 7	111A209 78		Southeast Los Angeles	Yes	MI	R2RD
Los Angeles	281 E 48TH ST	90011	5109009022	0.000	0.000	0.193	0.000	Shortfall of Sites	0.119	Low Medium I Residential	R2-1	0	0	0	33.646	0.193		Residential - Double, Duplex, or Two Units - 4 Stories or Less, 2	111A205 78		Southeast Los Angeles	Yes	MI	R2RD
Los Angeles	1321 E 48TH PL	90011	5107021018	0.000	0.000	0.193	0.000	Shortfall of Sites	0.115	Low Medium I Residential	R2-1	0	0	0	34.873	0.193		Residential - Double, Duplex, or Two Units - 4 Stories or Less, 2	111A211 78		Southeast Los Angeles	Yes	MI	R2RD
Los Angeles	139 W 48TH ST	90037	5110013009	0.000	0.000	0.193	0.000	Shortfall of Sites	0.109	Low Medium I Residential	R2-1	0	0	0	36.732	0.193		Residential - Four Units (Any Combination) - 4 Stories or Less, 4	111A203 78		Southeast Los Angeles	Yes	MI	R2RD
Los Angeles	6533 S HOOVER ST	90044	6013012025	0.000	0.000	0.193	0.000	Shortfall of Sites	0.074	Low Medium II Residential	RD1.5-1	0	0	0	54.020	0.193		Residential - Five or More Units or Apartments (Any Combination) - 4 Stories or Less, 6	102B197 78		South Los Angeles	Yes	MI	R2RD
Los Angeles	1618 W 84TH ST	90047	6034023010	0.000	0.000	0.193	0.000	Shortfall of Sites	0.153	Low Medium II Residential	RD2-1	0	0	0	26.093	0.193		Residential - Four Units (Any Combination) - 4 Stories or Less, 5	097-5A195 78		South Los Angeles	Yes	MI	R2RD
Los Angeles	801 E 84TH PL	90001	6029022007	0.000	0.000	0.193	0.000	Shortfall of Sites	0.176	Low Medium I Residential	R2-1	0	0	0	22.775	0.193		Residential - Three Units (Any Combination) - 4 Stories or Less, 3	097-5A209 78		Southeast Los Angeles	Yes	MI	R2RD
Los Angeles	822 E 87TH PL	90002	6042020021	0.000	0.000	0.193	0.000	Shortfall of Sites	0.118	Low Medium I Residential	R2-1	0	0	0	33.780	0.193		Residential - Double, Duplex, or Two Units - 4 Stories or Less, 2	096A209 78		Southeast Los Angeles	Yes	MI	R2RD
Los Angeles	624 E 87TH PL	90002	6042005024	0.000	0.000	0.193	0.000	Shortfall of Sites	0.122	Low Medium II Residential	R2-1	0	0	0	32.706	0.193		Residential - Four Units (Any Combination) - 4 Stories or Less, 4	096A207 78		Southeast Los Angeles	Yes	MI	R2RD
Los Angeles	421 E CENTURY BLVD	90003	6052032037	0.000	0.000	0.193	0.000	Shortfall of Sites	0.112	Low Medium I Residential	R2-1	0	0	0	35.870	0.193		Residential - Double, Duplex, or Two Units - 4 Stories or Less, 2	091-5A207 78		Southeast Los Angeles	Yes	MI	R2RD
Los Angeles	237 W CENTURY BLVD	90003	6053019007	0.000	0.000	0.193	0.000	Shortfall of Sites	0.101	Low Medium I Residential	R2-1	0	0	0	39.424	0.193		Residential - Three Units (Any Combination) - 4 Stories or Less, 3	091-5A203 78		Southeast Los Angeles	Yes	MI	R2RD
Los Angeles	10010 ANZAC AVE	90002	6046022003	0.000	0.000	0.193	0.000	Shortfall of Sites	0.155	Low Medium I Residential	R2-1	0	0	0	25.811	0.193		Residential - Four Units (Any Combination) - 4 Stories or Less, 4	091-5A215 78		Southeast Los Angeles	Yes	MI	R2RD
Los Angeles	3124 ESTARA AVE	90065	5458017026	0.000	0.000	0.193	0.000	Shortfall of Sites	0.161	Low Medium II Residential	RD2-1-CDO	0	0	0	24.876	0.193		Residential - Double, Duplex, or Two Units - 4 Stories or Less, 2	154-5A213 79		Northeast Los Angeles	Yes	MI	R2RD
Los Angeles	2635 ROSEVIEW AVE	90065	5453002013	0.000	0.000	0.193	0.000	Shortfall of Sites	0.146	Low Medium I Residential	RD3-1-CDO-RIO	0	0	0	27.396	0.193		Residential - Double, Duplex, or Two Units - 4 Stories or Less, 2	145-5A217 79		Northeast Los Angeles	Yes	MI	R2RD
Los Angeles	1956 CITY VIEW AVE	90033	5175023023	0.000	0.000	0.193	0.000	Shortfall of Sites	0.092	Low Medium I Residential	R2-1-CUGU	0	0	0	43.560	0.193		Residential - Double, Duplex, or Two Units - 4 Stories or Less, 2	130-5A223 79	21	Boyle Heights	Yes	MI	R2RD , BH CPU
Los Angeles	3135 FAIRMOUNT ST	90063	5178001021	0.000	0.000	0.193	0.000	Shortfall of Sites	0.121	Low Medium I Residential	R2-1-CUGU	0	0	0	33.112	0.193		Residential - Double, Duplex, or Two Units - 4 Stories or Less, 2	129A229 79	21	Boyle Heights	Yes	MI	R2RD , BH CPU
Los Angeles	2010 E 2ND ST	90033	5183011027	0.000	0.000	0.193	0.000	Shortfall of Sites	0.102	Low Medium II Residential	RD2-1-CUGU	0	0	0	39.083	0.193		Residential - Double, Duplex, or Two Units - 4 Stories or Less, 2	127-5A221 79	29	Boyle Heights	Yes	MI	R2RD , BH CPU
Los Angeles	3124 E 3RD ST	90063	5179005027	0.000	0.000	0.193	0.000	Shortfall of Sites	0.115	Low Medium I Residential	R2-1-CUGU	0	0	0	34.848	0.193		Residential - Three Units (Any Combination) - 4 Stories or Less, 3	124-5A227 79	21	Boyle Heights	Yes	MI	R2RD , BH CPU
Los Angeles	1143 S FRESNO ST	90023	5190010023	0.000	0.000	0.193	0.000	Shortfall of Sites	0.069	Low Medium I Residential	R2-1-CUGU	0	0	0	58.178	0.193		Residential - Double, Duplex, or Two Units - 4 Stories or Less, 2	120A223 79	21	Boyle Heights	Yes	MI	R2RD , BH CPU
Los Angeles	1138 CALADA ST	90023	5191005014	0.000	0.000	0.193	0.000	Shortfall of Sites	0.127	Low Medium I Residential	R2-1-CUGU	0	0	0	31.476	0.193		Residential - Single Family Residence, 2	118-5A227 79	21	Boyle Heights	Yes	MI	R2RD , BH CPU
Los Angeles	3440 ESTRADA ST	90023	5190018012	0.000	0.000	0.193	0.000	Shortfall of Sites	0.096	Low Medium I Residential	R2-1-CUGU	0	0	0	41.492	0.193		Residential - Double, Duplex, or Two Units - 4 Stories or Less, 2	118-5A225 79	21	Boyle Heights	Yes	MI	R2RD , BH CPU
Los Angeles	808 N RIDGEWOOD PL	90038	5535004025	0.000	0.000	0.193	0.000	Shortfall of Sites	0.133	Low Medium II Residential	RD1.5-1XL	0	0	0	30.010	0.193		Residential - Double, Duplex, or Two Units - 4 Stories or Less, 2	141B189 79		Hollywood	Yes	MI	R2RD
Los Angeles	4936 TEMPLETON ST	90032	5218020047	0.000	0.000	0.193	0.000	Shortfall of Sites	0.164	Low Medium I Residential	RD3-1	0	0	0	24.361	0.193		Residential - Three Units (Any Combination) - 4 Stories or Less, 3	141A233 79		Northeast Los Angeles	Yes	MI	R2RD
Los Angeles	825 N RAMPART BLVD	90026	5402012015	0.000	0.000	0.193	0.000	Shortfall of Sites	0.150	Low Medium II Residential	RD2-1VL	0	0	0	26.581	0.193		Residential - Double, Duplex, or Two Units - 4 Stories or Less, 2	139-5A205 79		Silver Lake - Echo Park - Elysian Valley	Yes	MI	R2RD
Los Angeles	1355 PORTIA ST	90026	5406001002	0.000	0.000	0.193	0.000	Shortfall of Sites	0.108	Low Medium II Residential	RD2-1VL	0	0	0	37.027	0.193		Residential - Double, Duplex, or Two Units - 4 Stories or Less, 2	139-5A211 79		Silver Lake - Echo Park - Elysian Valley	Yes	MI	R2RD
Los Angeles	1748 KENT ST	90026	5404009011	0.000	0.000	0.193	0.000	Shortfall of Sites	0.129	Low Medium II Residential	RD2-1VL-CDO	0	0	0	31.081	0.193		Residential - Double, Duplex, or Two Units - 4 Stories or Less, 2	138A207 79		Silver Lake - Echo Park - Elysian Valley	Yes	MI	R2RD
Los Angeles	153 N PARK VIEW ST	90026	5157010002	0.000	0.000	0.193	0.000	Shortfall of Sites	0.101	Low Medium Residential	RD1.5-1	0	0	0	39.601	0.193		Residential - Five or More Units or Apartments (Any Combination) - 4 Stories or Less, 5	136-5A205 79		Westlake	Yes	MI	R2RD
Los Angeles	1207 S RIDGELEY DR	90019	5085017036	0.000	0.000	0.193	0.000	Shortfall of Sites	0.149	Low Medium I Residential	R2-1-O	0	0	0	26.799	0.193		Residential - Four Units (Any Combination) - 4 Stories or Less, 4	129B177 79		Wilshire	Yes	MI	R2RD
Los Angeles	129 N BOYLE AVE	90033	5174024031	0.000	0.000	0.193	0.000	Shortfall of Sites	0.106	Low Medium II Residential	RD1.5-1-RIO-CUGU	0	0	0	37.730	0.193		Residential - Three Units (Any Combination) - 4 Stories or Less, 3	129A221 79		Boyle Heights	Yes	MI	R2RD
Los Angeles	2818 CINCINNATI ST	90033	5178019025	0.000	0.000	0.193	0.000	Shortfall of Sites	0.136	Low Medium II Residential	RD1.5-1-CUGU	0	0	0	29.333	0.193		Residential - Three Units (Any Combination) - 4 Stories or Less, 3	127-5A225 79		Boyle Heights	Yes	MI	R2RD
Los Angeles	2215 HAUSER BLVD	90016	5063006084	0.000	0.000	0.193	0.000	Shortfall of Sites	0.121	Low Medium II Residential	RD1.5-1	0	0	0	33.071	0.193		Residential - Four Units (Any Combination) - 4 Stories or Less, 4	123B177 79		West Adams - Baldwin Hills - Leimert	Yes	MI	R2RD
Los Angeles	4707 W 21ST ST	90016	5061016023	0.000	0.000	0.193	0.000	Shortfall of Sites	0.144	Low Medium II Residential	RD2-1-O	0	0	0	27.791	0.193		Residential - Three Units (Any Combination) - 4 Stories or Less, 3	123B181 79		West Adams - Baldwin Hills - Leimert	Yes	MI	R2RD
Los Angeles	2135 5TH AVE	90018	5060024007	0.000	0.000	0.193	0.000	Shortfall of Sites	0.172	Low Medium II Residential	RD2-1-O-CPIO	0	0	0	23.235	0.193		Residential - Five or More Units or Apartments (Any Combination) - 4 Stories or Less, 5	123B189 79		West Adams - Baldwin Hills - Leimert	Yes	MI	R2RD
Los Angeles	2933 OBAMA BLVD	90018	5044011007	0.000	0.000	0.193	0.000	Shortfall of Sites	0.163	Low Medium II Residential	RD2-1	0	0	0	24.486	0.193		Residential - Double, Duplex, or Two Units - 4 Stories or Less, 2	117B185 79		West Adams - Baldwin Hills - Leimert	Yes	MI	R2RD
Los Angeles	1319 W 37TH PL	90007	5040010017	0.000	0.000	0.193	0.000	Shortfall of Sites	0.161	Low Medium II Residential	RD2-1	0	0	0	24.889	0.193		Residential - Three Units (Any Combination) - 4 Stories or Less, 3	117B197 79		South Los Angeles	Yes	MI	R2RD
Los Angeles	718 E 27TH ST	90011	5128016008	0.000	0.000	0.193	0.000	Shortfall of Sites	0.058	Low Medium I Residential	R2-1	0	0	0	69.260	0.193		Residential - Double, Duplex, or Two Units - 4 Stories or Less, 2	118-5A207 79		Southeast Los Angeles	Yes	MI	R2RD
Los Angeles	1517 E 21ST ST	90011	5118002005	0.000	0.000	0.193	0.000	Shortfall of Sites	0.129	Low Medium II Residential	RD2-1	0	0	0	31.093	0.193		Residential - Three Units (Any Combination) - 4 Stories or Less, 3	118-5A213 79		Southeast Los Angeles	Yes	MI	R2RD
Los Angeles	3967 HALLDALE AVE	90062	5036020021	0.000	0.000	0.193	0.000	Shortfall of Sites	0.125	Low Medium II Residential	RD2-1	0	0	0	32.007	0.193		Residential - Double, Duplex, or Two Units - 4 Stories or Less, 2	114B193 79		South Los Angeles	Yes	MI	R2RD
Los Angeles	3969 S GRAMERCY PL	90062	5035011020	0.000	0.000	0.193	0.000	Shortfall of Sites	0.195	Low Medium I Residential	R2-1-CPIO	0	0	0	20.539	0.193		Residential - Three Units (Any Combination) - 4 Stories or Less, 3	114B189 79		South Los Angeles	Yes	MI	R2RD
Los Angeles	4150 WOODLAWN AVE	90011	5113032003	0.000	0.000	0.193	0.000	Shortfall of Sites	0.064	Low Medium I Residential	R2-1	0	0	0	62.728	0.193		Residential - Double, Duplex, or Two Units - 4 Stories or Less, 2	114A205 79		Southeast Los Angeles	Yes	MI	R2RD
Los Angeles	901 E 42ND ST	90011	5115021006	0.000	0.000	0.193	0.000	Shortfall of Sites	0.115	Low Medium II Residential	RD2-1	0	0	0	34.836	0.193		Residential - Double, Duplex, or Two Units - 4 Stories or Less, 2	114A209 79		Southeast Los Angeles	Yes	MI	R2RD
Los Angeles	1825 W VERNON AVE	90062	5022008038	0.000	0.000	0.193	0.000	Shortfall of Sites	0.132	Low Medium II Residential	RD2-1	0	0	0	30.286	0.193		Residential - Five or More Units or Apartments (Any Combination) - 4 Stories or Less, 17	111B193 79		South Los Angeles	Yes	MI	R2RD
Los Angeles	1317 W VERNON AVE	90037	5020008015	0.000	0.000	0.193	0.000	Shortfall of Sites	0.128	Low Medium II Residential	RD1.5-1	0	0	0	31.181	0.193		Residential - Four Units (Any Combination) - 4 Stories or Less, 4	111B197 79		South Los Angeles	Yes	MI	R2RD
Los Angeles	4816 MCKINLEY AVE	90011	5108020024	0.000	0.000	0.193	0.000	Shortfall of Sites	0.057	Low Medium I Residential	R2-1	0	0	0	69.690	0.193		Residential - Double, Duplex, or Two Units - 4 Stories or Less, 2	111A209 79		Southeast Los Angeles	Yes	MI	R2RD
Los Angeles	720 E 48TH ST	90011	5108010028	0.000	0.000	0.193	0.000	Shortfall of Sites	0.152	Low Medium I Residential	R2-1	0	0	0	26.398	0.193		Residential - Double, Duplex, or Two Units - 4 Stories or Less, 2	111A207 79		Southeast Los Angeles	Yes	MI	R2RD

Jurisdiction Name	Site Address/Intersection	5 Digit ZIP Code	Assessor Parcel Number	Very Low-Income	Low-Income	Moderate-Income	Above Moderate-Income	Type of Shortfall	Parcel Size (Acres)	Current General Plan Designation	Current Zoning	Proposed General Plan (GP) Designation	Proposed Zoning	Minimum Density Allowed	Maximum Density Allowed	Total Capacity	Vacant/ Nonvacant	Description of Existing Uses	PIN	Base Density Per Acre	Community Plan Area	Rent Stabalization Ordinance	Income Category	Applicable Rezoning Program (Program informing values in Column Q listed first)
Los Angeles	1670 E 48TH PL	90011	5106020004	0.000	0.000	0.193	0.000	Shortfall of Sites	0.165	Low Medium I Residential	R2-1	0	0	0	24.199	0.193		Residential - Five or More Units or Apartments (Any Combination) · 4 Stories or Less, 6	111A213 79		Southeast Los Angeles	Yes	MI	R2RD
Los Angeles	5120 WALL ST	90011	5109007033	0.000	0.000	0.193	0.000	Shortfall of Sites	0.136	Low Medium I Residential	R2-1	0	0	0	29.320	0.193		Residential - Four Units (Any Combination) - 4 Stories or Less, 4	108B205 79		Southeast Los Angeles	Yes	MI	R2RD
Los Angeles	1632 E 52ND ST	90011	5105001011	0.000	0.000	0.193	0.000	Shortfall of Sites	0.124	Low Medium I Residential	R2-1-CPIO	0	0	0	32.265	0.193		Residential - Double, Duplex, or Two Units - 4 Stories or Less, 2	108B213 79		Southeast Los Angeles	Yes	MI	R2RD
Los Angeles	1622 W 84TH ST	90047	6034023009	0.000	0.000	0.193	0.000	Shortfall of Sites	0.153	Low Medium II Residential	RD2-1	0	0	0	26.094	0.193		Residential - Double, Duplex, or Two Units - 4 Stories or Less, 2	097-5A195 79		South Los Angeles	Yes	MI	R2RD
Los Angeles	816 E 87TH PL	90002	6042020020	0.000	0.000	0.193	0.000	Shortfall of Sites	0.118	Low Medium I Residential	R2-1	0	0	0	33.780	0.193		Residential - Four Units (Any Combination) - 4 Stories or Less, 4	096A209 79		Southeast Los Angeles	Yes	MI	R2RD
Los Angeles	620 E 87TH PL	90002	6042005025	0.000	0.000	0.193	0.000	Shortfall of Sites	0.122	Low Medium I Residential	R2-1	0	0	0	32.687	0.193		Residential - Three Units (Any Combination) - 4 Stories or Less, 3	096A207 79		Southeast Los Angeles	Yes	MI	R2RD
Los Angeles	805 W 91ST ST	90044	6038019051	0.000	0.000	0.193	0.000	Shortfall of Sites	0.117	Low Medium I Residential	R2-1	0	0	0	34.226	0.193		Residential - Three Units (Any Combination) - 4 Stories or Less, 3	094-5A199 79		South Los Angeles	Yes	MI	R2RD
Los Angeles	9910 GRAHAM AVE	90002	6048027003	0.000	0.000	0.193	0.000	Shortfall of Sites	0.076	Low Medium I Residential	R2-1	0	0	0	52.402	0.193		Residential - Three Units (Any Combination) - 4 Stories or Less, 3	091-5A213 79		Southeast Los Angeles	Yes	MI	R2RD
Los Angeles	10030 PINEWOOD AVE	91042	2568005012	0.000	0.000	0.193	0.000	Shortfall of Sites	0.254	Low Medium I Residential	RD3-1	0	0	0	15.773	0.193		Residential - Three Units (Any Combination) - 4 Stories or Less, 3	202-5A201 80		Sunland - Tujunga - Lake View Terrace - Shadow Hills - East La Tuna Canyon	Yes	MI	R2RD
Los Angeles	5848 COLFAX AVE	91601	2339011019	0.000	0.000	0.193	0.000	Shortfall of Sites	0.156	Low Medium I Residential	RD3-1	0	0	0	25.624	0.193		Residential - Four Units (Any Combination) - 4 Stories or Less, 4	174B169 80		North Hollywood - Valley Village	Yes	MI	R2RD
Los Angeles	248 BRANCH ST	90042	5493001014	0.000	0.000	0.193	0.000	Shortfall of Sites	0.147	Low Medium II Residential	RD2-1	0	0	0	27.217	0.193		Residential - Double, Duplex, or Two Units - 4 Stories or Less, 2	154-5A231 80		Northeast Los Angeles	Yes	MI	R2RD
Los Angeles	3850 TAMPICO AVE	90032	5307013025	0.000	0.000	0.193	0.000	Shortfall of Sites	0.164	Low Medium I Residential	RD3-1	0	0	0	24.455	0.193		Residential - Five or More Units or Apartments (Any Combination) · 4 Stories or Less, 5	144A235 80		Northeast Los Angeles	Yes	MI	R2RD
Los Angeles	5360 LEMON GROVE AVE	90038	5535010012	0.000	0.000	0.193	0.000	Shortfall of Sites	0.186	Low Medium I Residential	R2-1XL	0	0	0	21.453	0.193		Residential - Double, Duplex, or Two Units - 4 Stories or Less, 2	141B193 80		Hollywood	Yes	MI	R2RD
Los Angeles	4930 TEMPLETON ST	90032	5218020048	0.000	0.000	0.193	0.000	Shortfall of Sites	0.164	Low Medium I Residential	RD3-1	0	0	0	24.361	0.193		Residential - Double, Duplex, or Two Units - 4 Stories or Less, 2	141A233 80		Northeast Los Angeles	Yes	MI	R2RD
Los Angeles	402 MICHELTORENA ST	90026	5401012011	0.000	0.000	0.193	0.000	Shortfall of Sites	0.129	Low Medium I Residential	R2-1VL	0	0	0	31.035	0.193		Residential - Four Units (Any Combination) - 4 Stories or Less, 4	139-5A201 80		Silver Lake - Echo Park - Elysian Valley	Yes	MI	R2RD
Los Angeles	153 N DILLON ST	90026	5156005001	0.000	0.000	0.193	0.000	Shortfall of Sites	0.138	Low Medium Residential	RD2-1	0	0	0	29.040	0.193		Residential - Five or More Units or Apartments (Any Combination) · 4 Stories or Less, 6	138A201 80		Westlake	Yes	MI	R2RD
Los Angeles	2023 CITY VIEW AVE	90033	5175021020	0.000	0.000	0.193	0.000	Shortfall of Sites	0.092	Low Medium I Residential	R2-1-CUGU	0	0	0	43.560	0.193		Residential - Double, Duplex, or Two Units - 4 Stories or Less, 2	130-5A223 80	21	Boyle Heights	Yes	MI	R2RD , BH CPU
Los Angeles	520 S CONCORD ST	90063	5186007081	0.000	0.000	0.193	0.000	Shortfall of Sites	0.094	Low Medium I Residential	R2-1-CUGU	0	0	0	42.335	0.193		Residential - Double, Duplex, or Two Units - 4 Stories or Less, 2	123A227 80	21	Boyle Heights	Yes	MI	R2RD , BH CPU
Los Angeles	1160 S DACOTAH ST	90023	5190010025	0.000	0.000	0.193	0.000	Shortfall of Sites	0.069	Low Medium I Residential	R2-1-CUGU	0	0	0	58.092	0.193		Residential - Double, Duplex, or Two Units - 4 Stories or Less, 2	120A223 80	21	Boyle Heights	Yes	MI	R2RD , BH CPU
Los Angeles	1506 S VAN NESS AVE	90019	5073003018	0.000	0.000	0.193	0.000	Shortfall of Sites	0.172	Low Medium II Residential	RD2-1-O-CPIO	0	0	0	23.232	0.193		Residential - Four Units (Any Combination) - 4 Stories or Less, 2	126B189 80		South Los Angeles	Yes	MI	R2RD
Los Angeles	1032 E 21ST ST	90011	5131013027	0.000	0.000	0.193	0.000	Shortfall of Sites	0.145	Low Medium I Residential	R2-1	0	0	0	27.645	0.193		Residential - Three Units (Any Combination) - 4 Stories or Less, 4	120A209 80		Southeast Los Angeles	Yes	MI	R2RD
Los Angeles	1472 W 37TH ST	90018	5041028008	0.000	0.000	0.193	0.000	Shortfall of Sites	0.075	Low Medium I Residential	R2-1-O	0	0	0	53.609	0.193		Residential - Double, Duplex, or Two Units - 4 Stories or Less, 2	117B193 80		South Los Angeles	Yes	MI	R2RD
Los Angeles	1305 W 37TH PL	90007	5040010016	0.000	0.000	0.193	0.000	Shortfall of Sites	0.144	Low Medium II Residential	RD2-1	0	0	0	27.734	0.193		Residential - Double, Duplex, or Two Units - 4 Stories or Less, 2	117B197 80		South Los Angeles	Yes	MI	R2RD
Los Angeles	1909 BROWNING BLVD	90062	5035011019	0.000	0.000	0.193	0.000	Shortfall of Sites	0.161	Low Medium I Residential	R2-1-CPIO	0	0	0	24.854	0.193		Residential - Double, Duplex, or Two Units - 4 Stories or Less, 2	114B189 80		South Los Angeles	Yes	MI	R2RD
Los Angeles	4151 WOODLAWN AVE	90011	5113031001	0.000	0.000	0.193	0.000	Shortfall of Sites	0.155	Low Medium I Residential	R2-1	0	0	0	25.809	0.193		Residential - Three Units (Any Combination) - 4 Stories or Less, 3	114A205 80		Southeast Los Angeles	Yes	MI	R2RD
Los Angeles	345 W 42ND ST	90037	5111006020	0.000	0.000	0.193	0.000	Shortfall of Sites	0.119	Low Medium II Residential	RD2-1	0	0	0	33.514	0.193		Residential - Double, Duplex, or Two Units - 4 Stories or Less, 2	114A203 80		Southeast Los Angeles	Yes	MI	R2RD
Los Angeles	714 E 48TH ST	90011	5108010030	0.000	0.000	0.193	0.000	Shortfall of Sites	0.152	Low Medium I Residential	R2-1	0	0	0	26.399	0.193		Residential - Five or More Units or Apartments (Any Combination) · 4 Stories or Less, 5	111A207 80		Southeast Los Angeles	Yes	MI	R2RD
Los Angeles	153 E 67TH ST	90003	6011002049	0.000	0.000	0.193	0.000	Shortfall of Sites	0.124	Low Medium I Residential	R2-1	0	0	0	32.253	0.193		Residential - Three Units (Any Combination) - 4 Stories or Less, 3	102B205 80		Southeast Los Angeles	Yes	MI	R2RD
Los Angeles	624 E 84TH ST	90001	6029024027	0.000	0.000	0.193	0.000	Shortfall of Sites	0.132	Low Medium I Residential	R2-1	0	0	0	30.367	0.193		Residential - Three Units (Any Combination) - 4 Stories or Less, 4	097-5A207 80		Southeast Los Angeles	Yes	MI	R2RD
Los Angeles	1628 W 84TH ST	90047	6034023008	0.000	0.000	0.193	0.000	Shortfall of Sites	0.153	Low Medium II Residential	RD2-1	0	0	0	26.094	0.193		Residential - Double, Duplex, or Two Units - 4 Stories or Less, 2	097-5A195 80		South Los Angeles	Yes	MI	R2RD
Los Angeles	2159 W 84TH PL	90047	6035021015	0.000	0.000	0.193	0.000	Shortfall of Sites	0.133	Low Medium II Residential	RD1.5-1	0	0	0	30.053	0.193		Residential - Three Units (Any Combination) - 4 Stories or Less, 3	097-5A191 80		South Los Angeles	Yes	MI	R2RD
Los Angeles	8718 ORCHARD AVE	90044	6038016022	0.000	0.000	0.193	0.000	Shortfall of Sites	0.138	Low Medium II Residential	RD2-1	0	0	0	29.037	0.193		Residential - Double, Duplex, or Two Units - 4 Stories or Less, 2	096A199 80		South Los Angeles	Yes	MI	R2RD
Los Angeles	616 E 87TH PL	90002	6042005026	0.000	0.000	0.193	0.000	Shortfall of Sites	0.122	Low Medium I Residential	R2-1	0	0	0	32.668	0.193		Residential - Three Units (Any Combination) - 4 Stories or Less, 3	096A207 80		Southeast Los Angeles	Yes	MI	R2RD
Los Angeles	9451 S WESTERN AVE	90047	6057011008	0.000	0.000	0.193	0.000	Shortfall of Sites	0.128	Low Medium II Residential	RD1.5-1	0	0	0	31.187	0.193		Residential - Four Units (Any Combination) - 4 Stories or Less, 4	093A193 80		South Los Angeles	Yes	MI	R2RD
Los Angeles	118 E 95TH ST	90003	6052005012	0.000	0.000	0.193	0.000	Shortfall of Sites	0.129	Low Medium I Residential	R2-1	0	0	0	30.892	0.193		Residential - Double, Duplex, or Two Units - 4 Stories or Less, 2	093A205 80		Southeast Los Angeles	Yes	MI	R2RD
Los Angeles	10014 WILMINGTON AVE	90002	6046023003	0.000	0.000	0.193	0.000	Shortfall of Sites	0.155	Low Medium II Residential	RD2-1	0	0	0	25.832	0.193		Residential - Three Units (Any Combination) - 4 Stories or Less, 3	091-5A215 80		Southeast Los Angeles	Yes	MI	R2RD
Los Angeles	10408 S HOOVER ST	90044	6061016004	0.000	0.000	0.193	0.000	Shortfall of Sites	0.143	Low Medium II Residential	RD2-1	0	0	0	28.031	0.193		Residential - Double, Duplex, or Two Units - 4 Stories or Less, 2	090A201 80		South Los Angeles	Yes	MI	R2RD
Los Angeles	148 E 111TH PL	90061	6073024004	0.000	0.000	0.193	0.000	Shortfall of Sites	0.199	Low Medium I Residential	R2-1	0	0	0	20.151	0.193		Residential - Four Units (Any Combination) - 4 Stories or Less, 4	087A205 80		Southeast Los Angeles	Yes	MI	R2RD
Los Angeles	1620 PLAZA DEL AMO	90501	7347009010	0.000	0.000	0.193	0.000	Shortfall of Sites	0.124	Low Medium I Residential	RD1.5-1	0	0	0	32.186	0.193		Residential - Double, Duplex, or Two Units - 4 Stories or Less, 2	045B193 80		Harbor Gateway	Yes	MI	R2RD
Los Angeles	914 N NEPTUNE AVE	90744	7416024008	0.000	0.000	0.193	0.000	Shortfall of Sites	0.131	Low Medium II Residential	[Q]RD1.5-1XL-O-CUGU	0	0	0	30.561	0.193		Residential - Double, Duplex, or Two Units - 4 Stories or Less, 2	030B205 80		Wilmington - Harbor City	Yes	MI	R2RD
Los Angeles	10115 CAMARILLO ST	91602	2420016035	0.000	0.000	0.193	0.000	Shortfall of Sites	0.115	Low Medium II Residential	RD1.5-1	0	0	0	34.849	0.193		Residential - Three Units (Any Combination) - 4 Stories or Less, 3	168B181 81		North Hollywood - Valley Village	Yes	MI	R2RD
Los Angeles	1050 N FICKETT ST	90033	5177008016	0.000	0.000	0.193	0.000	Shortfall of Sites	0.131	Low Medium I Residential	R2-1-CUGU	0	0	0	30.444	0.193		Residential - Four Units (Any Combination) - 4 Stories or Less, 4	130-5A227 81	21	Boyle Heights	Yes	MI	R2RD , BH CPU
Los Angeles	3116 LARGA AVE	90039	5437001012	0.000	0.000	0.193	0.000	Shortfall of Sites	0.138	Low Medium II Residential	RD2-1-RIO	0	0	0	29.040	0.193		Residential - Double, Duplex, or Two Units - 4 Stories or Less, 2	151-5A211 81		Northeast Los Angeles	Yes	MI	R2RD
Los Angeles	817 N ALEXANDRIA AVE	90029	5538006021	0.000	0.000	0.193	0.000	Shortfall of Sites	0.118	Low Medium II Residential	RD2-1XL	0	0	0	34.024	0.193		Residential - Double, Duplex, or Two Units - 4 Stories or Less, 2	141B197 81		Hollywood	Yes	MI	R2RD
Los Angeles	3200 HURON ST	90065	5446009002	0.000	0.000	0.193	0.000	Shortfall of Sites	0.143	Low Medium II Residential	RD2-1-CDO-RIO	0	0	0	27.944	0.193		Residential - Double, Duplex, or Two Units - 4 Stories or Less, 2	142-5A221 81		Northeast Los Angeles	Yes	MI	R2RD
Los Angeles	2336 THOMAS ST	90031	5208030008	0.000	0.000	0.193	0.000	Shortfall of Sites	0.063	Low Medium I Residential	RD3-1	0	0	0	63.455	0.193		Residential - Double, Duplex, or Two Units - 4 Stories or Less, 2	138A225 81		Northeast Los Angeles	Yes	MI	R2RD
Los Angeles	137 S FRESNO ST	90063	5179006037	0.000	0.000	0.193	0.000	Shortfall of Sites	0.119	Low Medium I Residential	R2-1-CUGU	0	0	0	33.534	0.193		Residential - Double, Duplex, or Two Units - 4 Stories or Less, 2	126A227 81	21	Boyle Heights	Yes	MI	R2RD , BH CPU
Los Angeles	3322 GLEASON AVE	90063	5179008031	0.000	0.000	0.193	0.000	Shortfall of Sites	0.110	Low Medium I Residential	R2-1-CUGU	0	0	0	36.300	0.193		Residential - Double, Duplex, or Two Units - 4 Stories or Less, 2	124-5A227 81	21	Boyle Heights	Yes	MI	R2RD , BH CPU
Los Angeles	1137 ORME AVE	90023	5170004006	0.000	0.000	0.193	0.000	Shortfall of Sites	0.119	Low Medium I Residential	R2-1-CUGU	0	0	0	33.507	0.193		Residential - Double, Duplex, or Two Units - 4 Stories or Less, 2	121-5A221 81	21	Boyle Heights	Yes	MI	R2RD , BH CPU
Los Angeles	2107 S RIMPAU BLVD	90016	5062022002	0.000	0.000	0.193	0.000	Shortfall of Sites	0.120	Low Medium II Residential	RD2-1-O	0	0	0	33.379	0.193		Residential - Double, Duplex, or Two Units - 4 Stories or Less, 2	123B181 81		West Adams - Baldwin Hills - Leimert	Yes	MI	R2RD
Los Angeles	4116 W 22ND PLACE	90018	5060011040	0.000	0.000	0.193	0.000	Shortfall of Sites	0.138	Low Medium II Residential	RD2-1-O-CPIO	0	0	0	29.073	0.193		Residential - Three Units (Any Combination) - 4 Stories or Less, 3	123B185 81		West Adams - Baldwin Hills - Leimert	Yes	MI	R2RD
Los Angeles	2134 6TH AVE	90018	5060024018	0.000	0.000	0.193	0.000	Shortfall of Sites	0.172	Low Medium II Residential	RD2-1-O-CPIO	0	0	0	23.235	0.193		Residential - Five or More Units or Apartments (Any Combination) · 4 Stories or Less, 6	123B189 81		West Adams - Baldwin Hills - Leimert	Yes	MI	R2RD
Los Angeles	5459 BLACKWELDER ST	90016	5043019017	0.000	0.000	0.193	0.000	Shortfall of Sites	0.110	Low Medium II Residential	RD1.5-1	0	0	0	36.300	0.193		Residential - Double, Duplex, or Two Units - 4 Stories or Less, 2	120B177 81		West Adams - Baldwin Hills - Leimert	Yes	MI	R2RD
Los Angeles	824 E 22ND ST	90011	5131017008	0.000	0.000	0.193	0.000	Shortfall of Sites	0.167	Low Medium I Residential	R2-1	0	0	0	23.993	0.193		Residential - Five or More Units or Apartments (Any Combination) · 4 Stories or Less, 5	120A209 81		Southeast Los Angeles	Yes	MI	R2RD
Los Angeles	3710 RAYMOND AVE	90007	5040015038	0.000	0.000	0.193	0.000	Shortfall of Sites	0.063	Low Medium II Residential	RD2-1	0	0	0	63.723	0.193		Residential - Double, Duplex, or Two Units - 4 Stories or Less, 2	117B197 81		South Los Angeles	Yes	MI	R2RD
Los Angeles	3967 BRIGHTON AVE	90062	5036017020	0.000	0.000	0.193	0.000	Shortfall of Sites	0.125	Low Medium I Residential	R2-1	0	0	0	31.942	0.193		Residential - Five or More Units or Apartments (Any Combination) · 4 Stories or Less, 5	114B193 81		South Los Angeles	Yes	MI	R2RD
Los Angeles	1915 BROWNING BLVD	90062	5035011018	0.000	0.000	0.193	0.000	Shortfall of Sites	0.161	Low Medium I Residential	R2-1-CPIO	0	0	0	24.854	0.193		Residential - Double, Duplex, or Two Units - 4 Stories or Less, 2	114B189 81		South Los Angeles	Yes	MI	R2RD
Los Angeles	3834 MAPLE AVE	90011	5121024010	0.000	0.000	0.193	0.000	Shortfall of Sites	0.105	Low Medium I Residential	R2-1	0	0	0	38.142	0.193		Residential - Five or More Units or Apartments (Any Combination) · 4 Stories or Less, 5	115-5A205 81		Southeast Los Angeles	Yes	MI	R2RD
Los Angeles	1520 E 33RD ST	90011	5117008006	0.000	0.000	0.193	0.000	Shortfall of Sites	0.118	Low Medium I Residential	R2-1	0	0	0	33.788	0.193		Residential - Double, Duplex, or Two Units - 4 Stories or Less, 2	115-5A211 81		Southeast Los Angeles	Yes	MI	R2RD
Los Angeles	4163 NAOMI AVE	90011	5115026004	0.000	0.000	0.193	0.000	Shortfall of Sites	0.141	Low Medium I Residential	R2-1	0	0	0	28.457	0.193		Residential - Double, Duplex, or Two Units - 4 Stories or Less, 2	114A211 81		Southeast Los Angeles	Yes	MI	R2RD
Los Angeles	887 E 42ND ST	90011	5115021008	0.000	0.000	0.193	0.000	Shortfall of Sites	0.115	Low Medium II Residential	RD2-1	0	0	0	34.832	0.193		Residential - Five or More Units or Apartments (Any Combination) · 4 Stories or Less, 5	114A209 81		Southeast Los Angeles	Yes	MI	R2RD
Los Angeles	353 W 42ND ST	90037	5111006021	0.000	0.000	0.193	0.000	Shortfall of Sites	0.119	Low Medium II Residential	RD2-1	0	0	0	33.506	0.193		Residential - Double, Duplex, or Two Units - 4 Stories or Less, 2	114A203 81		Southeast Los Angeles	Yes	MI	R2RD
Los Angeles	1307 W VERNON AVE	90037	5020008017	0.000	0.000	0.193	0.000	Shortfall of Sites	0.130	Low Medium II Residential	RD1.5-1	0	0	0	30.838	0.193		Residential - Double, Duplex, or Two Units - 4 Stories or Less, 2	111B197 81		South Los Angeles	Yes	MI	R2RD
Los Angeles	1339 E 48TH PL	90011	5107021021	0.000	0.000	0.193	0.000	Shortfall of Sites	0.115	Low Medium I Residential	R2-1	0	0	0	34.873	0.193		Residential - Three Units (Any Combination) - 4 Stories or Less, 3	111A211 81		Southeast Los Angeles	Yes	MI	R2RD

Jurisdiction Name	Site Address/Intersection	5 Digit ZIP Code	Assessor Parcel Number	Very Low-Income	Low-Income	Moderate-Income	Above Moderate-Income	Type of Shortfall	Parcel Size (Acres)	Current General Plan Designation	Current Zoning	Proposed General Plan (GP) Designation	Proposed Zoning	Minimum Density Allowed	Maximum Density Allowed	Total Capacity	Vacant/ Nonvacant	Description of Existing Uses	PIN	Base Density Per Acre	Community Plan Area	Rent Stabalization Ordinance	Income Category	Applicable Rezoning Program (Program informing values in Column Q listed first)
Los Angeles	706 E 48TH ST	90011	5108010032	0.000	0.000	0.193	0.000	Shortfall of Sites	0.152	Low Medium I Residential	R2-1	0	0	0	26.399	0.193		Residential - Four Units (Any Combination) - 4 Stories or Less, 4	111A207 81		Southeast Los Angeles	Yes	MI	R2RD
Los Angeles	813 W 66TH ST	90044	6013012009	0.000	0.000	0.193	0.000	Shortfall of Sites	0.164	Low Medium II Residential	RD2-1	0	0	0	24.368	0.193		Residential - Double, Duplex, or Two Units - 4 Stories or Less, 2	102B197 81		South Los Angeles	Yes	MI	R2RD
Los Angeles	151 E 67TH ST	90003	6011002050	0.000	0.000	0.193	0.000	Shortfall of Sites	0.124	Low Medium I Residential	R2-1	0	0	0	32.253	0.193		Residential - Double, Duplex, or Two Units - 4 Stories or Less, 2	102B205 81		Southeast Los Angeles	Yes	MI	R2RD
Los Angeles	620 E 84TH ST	90001	6029024028	0.000	0.000	0.193	0.000	Shortfall of Sites	0.132	Low Medium I Residential	R2-1	0	0	0	30.367	0.193		Residential - Double, Duplex, or Two Units - 4 Stories or Less, 2	097-5A207 81		Southeast Los Angeles	Yes	MI	R2RD
Los Angeles	1632 W 84TH ST	90047	6034023007	0.000	0.000	0.193	0.000	Shortfall of Sites	0.153	Low Medium II Residential	RD2-1	0	0	0	26.095	0.193		Residential - Three Units (Any Combination) - 4 Stories or Less, 4	097-5A195 81		South Los Angeles	Yes	MI	R2RD
Los Angeles	8719 ORCHARD AVE	90044	6038017036	0.000	0.000	0.193	0.000	Shortfall of Sites	0.138	Low Medium II Residential	RD2-1	0	0	0	29.014	0.193		Residential - Three Units (Any Combination) - 4 Stories or Less, 3	096A199 81		South Los Angeles	Yes	MI	R2RD
Los Angeles	8719 DENVER AVE	90044	6038009039	0.000	0.000	0.193	0.000	Shortfall of Sites	0.101	Low Medium II Residential	RD2-1	0	0	0	39.597	0.193		Residential - Three Units (Any Combination) - 4 Stories or Less, 3	096A201 81		South Los Angeles	Yes	MI	R2RD
Los Angeles	612 E 87TH PL	90002	6042005027	0.000	0.000	0.193	0.000	Shortfall of Sites	0.123	Low Medium I Residential	R2-1	0	0	0	32.649	0.193		Residential - Three Units (Any Combination) - 4 Stories or Less, 3	096A207 81		Southeast Los Angeles	Yes	MI	R2RD
Los Angeles	150 W 90TH ST	90003	6040034019	0.000	0.000	0.193	0.000	Shortfall of Sites	0.116	Low Medium I Residential	R2-1	0	0	0	34.605	0.193		Residential - Three Units (Any Combination) - 4 Stories or Less, 3	094-5A203 81		Southeast Los Angeles	Yes	MI	R2RD
Los Angeles	112 E 95TH ST	90003	6052005011	0.000	0.000	0.193	0.000	Shortfall of Sites	0.113	Low Medium I Residential	R2-1	0	0	0	35.307	0.193		Residential - Double, Duplex, or Two Units - 4 Stories or Less, 2	093A205 81		Southeast Los Angeles	Yes	MI	R2RD
Los Angeles	241 E CENTURY BLVD	90003	6052016024	0.000	0.000	0.193	0.000	Shortfall of Sites	0.098	Low Medium I Residential	R2-1	0	0	0	40.677	0.193		Residential - Three Units (Any Combination) - 4 Stories or Less, 3	091-5A205 81		Southeast Los Angeles	Yes	MI	R2RD
Los Angeles	144 E 111TH PL	90061	6073024005	0.000	0.000	0.193	0.000	Shortfall of Sites	0.199	Low Medium I Residential	R2-1	0	0	0	20.151	0.193		Residential - Double, Duplex, or Two Units - 4 Stories or Less, 2	087A205 81		Southeast Los Angeles	Yes	MI	R2RD
Los Angeles	1616 PLAZA DEL AMO	90501	7347009011	0.000	0.000	0.193	0.000	Shortfall of Sites	0.114	Low Medium II Residential	RD1.5-1	0	0	0	35.184	0.193		Residential - Double, Duplex, or Two Units - 4 Stories or Less, 2	045B193 81		Harbor Gateway	Yes	MI	R2RD
Los Angeles	8538 TILDEN AVE	91402	2638004006	0.000	0.000	0.193	0.000	Shortfall of Sites	0.199	Low Medium I Residential	R2-1	0	0	0	20.060	0.193		Residential - Double, Duplex, or Two Units - 4 Stories or Less, 2	192B149 82		Mission Hills - Panorama City - North Hills	Yes	MI	R2RD
Los Angeles	6745 HASKELL AVE	91406	2233001005	0.000	0.000	0.193	0.000	Shortfall of Sites	0.258	Low Residential	R1-1-RIO, RD1.5-1-RIO	0	0	0	15.500	0.193		Residential - Five or More Units or Apartments (Any Combination) · 4 Stories or Less, 6	180B141 82		Van Nuys - North Sherman Oaks	Yes	MI	R2RD
Los Angeles	3221 GLEASON AVE	90063	5179007006	0.000	0.000	0.193	0.000	Shortfall of Sites	0.110	Low Medium I Residential	R2-1-CUGU	0	0	0	36.301	0.193		Residential - Double, Duplex, or Two Units - 4 Stories or Less, 2	126A227 82	21	Boyle Heights	Yes	MI	R2RD , BH CPU
Los Angeles	3211 E 3RD ST	90063	5179010003	0.000	0.000	0.193	0.000	Shortfall of Sites	0.115	Low Medium I Residential	R2-1-CUGU	0	0	0	34.848	0.193		Residential - Double, Duplex, or Two Units - 4 Stories or Less, 2	124-5A227 82	21	Boyle Heights	Yes	MI	R2RD , BH CPU
Los Angeles	641 PENRITH DR	90023	5185027012	0.000	0.000	0.193	0.000	Shortfall of Sites	0.132	Low Medium I Residential	R2-1-CUGU	0	0	0	30.340	0.193		Residential - Three Units (Any Combination) - 4 Stories or Less, 3	124-5A223 82	29	Boyle Heights	Yes	MI	R2RD , BH CPU
Los Angeles	647 EUCLID AVE	90023	5185020025	0.000	0.000	0.193	0.000	Shortfall of Sites	0.118	Low Medium I Residential	R2-1-CUGU	0	0	0	33.861	0.193		Residential - Double, Duplex, or Two Units - 4 Stories or Less, 2	123A225 82	21	Boyle Heights	Yes	MI	R2RD , BH CPU
Los Angeles	919 S BERNAL AVE	90023	5188023002	0.000	0.000	0.193	0.000	Shortfall of Sites	0.135	Low Medium I Residential	R2-1-CUGU	0	0	0	29.736	0.193		Residential - Double, Duplex, or Two Units - 4 Stories or Less, 2	121-5A225 82	21	Boyle Heights	Yes	MI	R2RD , BH CPU
Los Angeles	2028 BLAKE AVE	90039	5442016013	0.000	0.000	0.193	0.000	Shortfall of Sites	0.128	Low Medium I Residential	R2-1VL-RIO	0	0	0	31.226	0.193		Residential - Three Units (Any Combination) - 4 Stories or Less, 3	148-5A213 82		Silver Lake - Echo Park - Elysian Valley	Yes	MI	R2RD
Los Angeles	3863 TAMPICO AVE	90032	5307012002	0.000	0.000	0.193	0.000	Shortfall of Sites	0.164	Low Medium I Residential	RD3-1	0	0	0	24.453	0.193		Residential - Double, Duplex, or Two Units - 4 Stories or Less, 2	144A235 82		Northeast Los Angeles	Yes	MI	R2RD
Los Angeles	3123 PASADENA AVE	90031	5205006004	0.000	0.000	0.193	0.000	Shortfall of Sites	0.114	Low Medium I Residential	RD1.5-1	0	0	0	35.181	0.193		Residential - Five or More Units or Apartments (Any Combination) · 4 Stories or Less, 6	141A221 82		Northeast Los Angeles	Yes	MI	R2RD
Los Angeles	2323 MARATHON ST	90026	5402019008	0.000	0.000	0.193	0.000	Shortfall of Sites	0.176	Low Medium II Residential	RD2-1VL	0	0	0	22.665	0.193		Residential - Five or More Units or Apartments (Any Combination) · 4 Stories or Less, 6	139-5A205 82		Silver Lake - Echo Park - Elysian Valley	Yes	MI	R2RD
Los Angeles	1917 CLINTON ST	90026	5404008024	0.000	0.000	0.193	0.000	Shortfall of Sites	0.129	Low Medium II Residential	RD2-1VL	0	0	0	31.109	0.193		Residential - Three Units (Any Combination) - 4 Stories or Less, 3	138A207 82		Silver Lake - Echo Park - Elysian Valley	Yes	MI	R2RD
Los Angeles	2718 MOZART ST	90031	5210010036	0.000	0.000	0.193	0.000	Shortfall of Sites	0.142	Low Medium II Residential	RD2-1	0	0	0	28.158	0.193		Residential - Three Units (Any Combination) - 4 Stories or Less, 3	136-5A223 82		Northeast Los Angeles	Yes	MI	R2RD
Los Angeles	2461 CHELSEA ST	90033	5202009037	0.000	0.000	0.193	0.000	Shortfall of Sites	0.114	Low Medium II Residential	RD1.5-1	0	0	0	35.141	0.193		Residential - Double, Duplex, or Two Units - 4 Stories or Less, 2	132A227 82		Northeast Los Angeles	Yes	MI	R2RD
Los Angeles	1612 S SIERRA BONITA AVE	90019	5069026021	0.000	0.000	0.193	0.000	Shortfall of Sites	0.130	Low Medium I Residential	R2-1-O	0	0	0	30.826	0.193		Residential - Three Units (Any Combination) - 4 Stories or Less, 3	126B177 82		Wilshire	Yes	MI	R2RD
Los Angeles	2843 CINCINNATI ST	90033	5178018012	0.000	0.000	0.193	0.000	Shortfall of Sites	0.135	Low Medium II Residential	RD1.5-1-CUGU	0	0	0	29.541	0.193		Residential - Five or More Units or Apartments (Any Combination) · 4 Stories or Less, 6	127-5A227 82		Boyle Heights	Yes	MI	R2RD
Los Angeles	2135 6TH AVE	90018	5060021008	0.000	0.000	0.193	0.000	Shortfall of Sites	0.172	Low Medium II Residential	RD2-1-O-CPIO	0	0	0	23.203	0.193		Residential - Three Units (Any Combination) - 4 Stories or Less, 3	123B189 82		West Adams - Baldwin Hills - Leimert	Yes	MI	R2RD
Los Angeles	2837 ALSACE AVE	90016	5049025026	0.000	0.000	0.193	0.000	Shortfall of Sites	0.110	Low Medium II Residential	RD1.5-1	0	0	0	36.300	0.193		Residential - Double, Duplex, or Two Units - 4 Stories or Less, 2	120B177 82		West Adams - Baldwin Hills - Leimert	Yes	MI	R2RD
Los Angeles	962 CALZONA ST	90023	5188009028	0.000	0.000	0.193	0.000	Shortfall of Sites	0.115	Low Medium I Residential	R2-1-CUGU	0	0	0	34.728	0.193		Residential - Five or More Units or Apartments (Any Combination) · 4 Stories or Less, 5	120A229 82	29	Boyle Heights	Yes	MI	R2RD , BH CPU
Los Angeles	1324 E 23RD ST	90011	5119007005	0.000	0.000	0.193	0.000	Shortfall of Sites	0.137	Low Medium I Residential	R2-1	0	0	0	29.118	0.193		Residential - Double, Duplex, or Two Units - 4 Stories or Less, 2	118-5A211 82		Southeast Los Angeles	Yes	MI	R2RD
Los Angeles	838 E ADAMS BLVD	90011	5128018005	0.000	0.000	0.193	0.000	Shortfall of Sites	0.172	Low Medium I Residential	R2-1	0	0	0	23.226	0.193		Residential - Double, Duplex, or Two Units - 4 Stories or Less, 2	118-5A209 82		Southeast Los Angeles	Yes	MI	R2RD
Los Angeles	1521 E 21ST ST	90011	5118002006	0.000	0.000	0.193	0.000	Shortfall of Sites	0.129	Low Medium II Residential	RD2-1	0	0	0	31.095	0.193		Residential - Double, Duplex, or Two Units - 4 Stories or Less, 2	118-5A213 82		Southeast Los Angeles	Yes	MI	R2RD
Los Angeles	3968 BRIGHTON AVE	90062	5036016014	0.000	0.000	0.193	0.000	Shortfall of Sites	0.125	Low Medium II Residential	RD1.5-1	0	0	0	31.996	0.193		Residential - Double, Duplex, or Two Units - 4 Stories or Less, 2	114B193 82		South Los Angeles	Yes	MI	R2RD
Los Angeles	1659 E 32ND ST	90011	5117004007	0.000	0.000	0.193	0.000	Shortfall of Sites	0.115	Low Medium I Residential	R2-1	0	0	0	34.911	0.193		Residential - Double, Duplex, or Two Units - 4 Stories or Less, 2	115-5A213 82		Southeast Los Angeles	Yes	MI	R2RD
Los Angeles	883 E 42ND ST	90011	5115021009	0.000	0.000	0.193	0.000	Shortfall of Sites	0.115	Low Medium II Residential	RD2-1	0	0	0	34.831	0.193		Residential - Three Units (Any Combination) - 4 Stories or Less, 3	114A209 82		Southeast Los Angeles	Yes	MI	R2RD
Los Angeles	1343 E 48TH PL	90011	5107021022	0.000	0.000	0.193	0.000	Shortfall of Sites	0.115	Low Medium I Residential	R2-1	0	0	0	34.872	0.193		Residential - Four Units (Any Combination) - 4 Stories or Less, 4	111A211 82		Southeast Los Angeles	Yes	MI	R2RD
Los Angeles	700 E 48TH ST	90011	5108010034	0.000	0.000	0.193	0.000	Shortfall of Sites	0.152	Low Medium I Residential	R2-1	0	0	0	26.399	0.193		Residential - Double, Duplex, or Two Units - 4 Stories or Less, 2	111A207 82		Southeast Los Angeles	Yes	MI	R2RD
Los Angeles	157 W 48TH ST	90037	5110013013	0.000	0.000	0.193	0.000	Shortfall of Sites	0.109	Low Medium I Residential	R2-1	0	0	0	36.732	0.193		Residential - Double, Duplex, or Two Units - 4 Stories or Less, 2	111A203 82		Southeast Los Angeles	Yes	MI	R2RD
Los Angeles	1452 W 51ST PL	90062	5003008015	0.000	0.000	0.193	0.000	Shortfall of Sites	0.128	Low Medium I Residential	R2-1-CPIO	0	0	0	31.169	0.193		Residential - Double, Duplex, or Two Units - 4 Stories or Less, 2	108B193 82		South Los Angeles	Yes	MI	R2RD
Los Angeles	5876 S OLIVE ST	90003	6005006031	0.000	0.000	0.193	0.000	Shortfall of Sites	0.116	Low Medium I Residential	R2-1	0	0	0	34.577	0.193		Residential - Double, Duplex, or Two Units - 4 Stories or Less, 2	105B201 82		Southeast Los Angeles	Yes	MI	R2RD
Los Angeles	819 W 66TH ST	90044	6013012008	0.000	0.000	0.193	0.000	Shortfall of Sites	0.164	Low Medium II Residential	RD2-1	0	0	0	24.368	0.193		Residential - Five or More Units or Apartments (Any Combination) · 4 Stories or Less, 8	102B197 82		South Los Angeles	Yes	MI	R2RD
Los Angeles	319 W 67TH ST	90003	6012005059	0.000	0.000	0.193	0.000	Shortfall of Sites	0.118	Low Medium I Residential	R2-1	0	0	0	33.979	0.193		Residential - Double, Duplex, or Two Units - 4 Stories or Less, 2	102B201 82		Southeast Los Angeles	Yes	MI	R2RD
Los Angeles	654 E 76TH ST	90001	6023017016	0.000	0.000	0.193	0.000	Shortfall of Sites	0.135	Low Medium I Residential	R2-1-CPIO	0	0	0	29.598	0.193		Residential - Four Units (Any Combination) - 4 Stories or Less, 4	099B205 82		Southeast Los Angeles	Yes	MI	R2RD
Los Angeles	1638 W 84TH ST	90047	6034023006	0.000	0.000	0.193	0.000	Shortfall of Sites	0.153	Low Medium II Residential	RD2-1	0	0	0	26.095	0.193		Residential - Double, Duplex, or Two Units - 4 Stories or Less, 3	097-5A195 82		South Los Angeles	Yes	MI	R2RD
Los Angeles	804 E 87TH PL	90002	6042020017	0.000	0.000	0.193	0.000	Shortfall of Sites	0.118	Low Medium I Residential	R2-1	0	0	0	33.780	0.193		Residential - Three Units (Any Combination) - 4 Stories or Less, 2	096A209 82		Southeast Los Angeles	Yes	MI	R2RD
Los Angeles	9420 S FIGUEROA ST	90003	6039006002	0.000	0.000	0.193	0.000	Shortfall of Sites	0.134	Low Medium II Residential	RD2-1	0	0	0	29.783	0.193		Commercial - Store Combination - Store and Residential Combination - One Story, 2	093A201 82		South Los Angeles	Yes	MI	R2RD
Los Angeles	110 E 95TH ST	90003	6052005010	0.000	0.000	0.193	0.000	Shortfall of Sites	0.115	Low Medium I Residential	R2-1	0	0	0	34.882	0.193		Residential - Double, Duplex, or Two Units - 4 Stories or Less, 2	093A205 82		Southeast Los Angeles	Yes	MI	R2RD
Los Angeles	237 E CENTURY BLVD	90003	6052016025	0.000	0.000	0.193	0.000	Shortfall of Sites	0.098	Low Medium I Residential	R2-1	0	0	0	40.666	0.193		Residential - Double, Duplex, or Two Units - 4 Stories or Less, 2	091-5A205 82		Southeast Los Angeles	Yes	MI	R2RD
Los Angeles	10018 ANZAC AVE	90002	6046022004	0.000	0.000	0.193	0.000	Shortfall of Sites	0.155	Low Medium I Residential	R2-1	0	0	0	25.810	0.193		Residential - Double, Duplex, or Two Units - 4 Stories or Less, 3	091-5A215 82		Southeast Los Angeles	Yes	MI	R2RD
Los Angeles	209 E 109TH ST	90061	6073002017	0.000	0.000	0.193	0.000	Shortfall of Sites	0.124	Low Medium I Residential	R2-1	0	0	0	32.254	0.193		Residential - Double, Duplex, or Two Units - 4 Stories or Less, 2	088-5A205 82		Southeast Los Angeles	Yes	MI	R2RD
Los Angeles	1464 E 108TH ST	90059	6070003003	0.000	0.000	0.193	0.000	Shortfall of Sites	0.088	Low Medium I Residential	R2-1	0	0	0	45.297	0.193		Residential - Four Units (Any Combination) - 4 Stories or Less, 4	088-5A211 82		Southeast Los Angeles	Yes	MI	R2RD
Los Angeles	11213 ALVARO ST	90059	6070015019	0.000	0.000	0.193	0.000	Shortfall of Sites	0.110	Low Medium II Residential	R2-1	0	0	0	36.450	0.193		Residential - Double, Duplex, or Two Units - 4 Stories or Less, 2	087A211 82		Southeast Los Angeles	Yes	MI	R2RD
Los Angeles	960 E IMPERIAL HWY	90059	6072027024	0.000	0.000	0.193	0.000	Shortfall of Sites	0.162	Low Medium II Residential	RD2-1-CPIO	0	0	0	24.718	0.193		Residential - Double, Duplex, or Two Units - 4 Stories or Less, 2	084B209 82		Southeast Los Angeles	Yes	MI	R2RD
Los Angeles	6638 N FIGUEROA ST	90042	5486018014	0.000	0.000	0.193	0.000	Shortfall of Sites	0.117	Low Medium II Residential	RD1.5-1	0	0	0	34.173	0.193		Residential - Five or More Units or Apartments (Any Combination) · 4 Stories or Less, 9	156A231 83		Northeast Los Angeles	Yes	MI	R2RD
Los Angeles	307 NEWLAND ST	90042	5493002001	0.000	0.000	0.193	0.000	Shortfall of Sites	0.147	Low Medium II Residential	RD2-1	0	0	0	27.225	0.193		Residential - Double, Duplex, or Two Units - 4 Stories or Less, 2	154-5A231 83		Northeast Los Angeles	Yes	MI	R2RD
Los Angeles	2115 JUDSON ST	90033	5175020004	0.000	0.000	0.193	0.000	Shortfall of Sites	0.131	Low Medium I Residential	R2-1-CUGU	0	0	0	30.423	0.193		Residential - Three Units (Any Combination) - 4 Stories or Less, 3	130-5A223 83	29	Boyle Heights	Yes	MI	R2RD , BH CPU
Los Angeles	2672 QUEEN ST	90039	5442011024	0.000	0.000	0.193	0.000	Shortfall of Sites	0.125	Low Medium I Residential	R2-1VL-RIO	0	0	0	31.939	0.193		Residential - Double, Duplex, or Two Units - 4 Stories or Less, 2	147A213 83		Silver Lake - Echo Park - Elysian Valley	Yes	MI	R2RD
Los Angeles	3437 THORPE AVE	90065	5453025005	0.000	0.000	0.193	0.000	Shortfall of Sites	0.129	Low Residential	RD3-1-CDO	0	0	0	31.095	0.193		Residential - Double, Duplex, or Two Units - 4 Stories or Less, 2	145-5A219 83		Northeast Los Angeles	Yes	MI	R2RD
Los Angeles	4035 MONROE ST	90029	5539013025	0.000	0.000	0.193	0.000	Shortfall of Sites	0.071	Low Medium II Residential	RD1.5-1XL	0	0	0	56.224	0.193		Residential - Five or More Units or Apartments (Any Combination) · 4 Stories or Less, 6	142-5A201 83		Hollywood	Yes	MI	R2RD
Los Angeles	167 N AVENUE 25	90031	5205023033	0.000	0.000	0.193	0.000	Shortfall of Sites	0.129	Low Medium II Residential	RD2-1	0	0	0	31.015	0.193		Residential - Double, Duplex, or Two Units - 4 Stories or Less, 2	139-5A221 83		Northeast Los Angeles	Yes	MI	R2RD
Los Angeles	5073 BORLAND RD	90032	5221001026	0.000	0.000	0.193	0.000	Shortfall of Sites	0.131	Low Medium II Residential	RD1.5-1	0	0	0	30.552	0.193		Residential - Three Units (Any Combination) - 4 Stories or Less, 3	136-5A235 83		Northeast Los Angeles	Yes	MI	R2RD

Jurisdiction Name	Site Address/Intersection	5 Digit ZIP Code	Assessor Parcel Number	Very Low-Income	Low-Income	Moderate-Income	Above Moderate-Income	Type of Shortfall	Parcel Size (Acres)	Current General Plan Designation	Current Zoning	Proposed General Plan (GP) Designation	Proposed Zoning	Minimum Density Allowed	Maximum Density Allowed	Total Capacity	Vacant/ Nonvacant	Description of Existing Uses	PIN	Base Density Per Acre	Community Plan Area	Rent Stabalization Ordinance	Income Category	Applicable Rezoning Program (Program informing values in Column Q listed first)
Los Angeles	2236 S CLOVERDALE AVE	90016	5063004034	0.000	0.000	0.193	0.000	Shortfall of Sites	0.110	Low Medium I Residential	R2-1	0	0	0	36.296	0.193		Residential - Double, Duplex, or Two Units - 4 Stories or Less, 2	123B177 83		West Adams - Baldwin Hills - Leimert	Yes	MI	R2RD
Los Angeles	2134 7TH AVE	90018	5060021020	0.000	0.000	0.193	0.000	Shortfall of Sites	0.172	Low Medium II Residential	RD2-1-O-CPIO	0	0	0	23.296	0.193		Residential - Four Units (Any Combination) - 4 Stories or Less, 4	123B189 83		West Adams - Baldwin Hills - Leimert	Yes	MI	R2RD
Los Angeles	1135 E 21ST ST	90011	5131009040	0.000	0.000	0.193	0.000	Shortfall of Sites	0.172	Low Medium I Residential	R2-1	0	0	0	23.241	0.193		Residential - Double, Duplex, or Two Units - 4 Stories or Less, 2	120A211 83		Southeast Los Angeles	Yes	MI	R2RD
Los Angeles	1295 W 37TH PL	90007	5040015037	0.000	0.000	0.193	0.000	Shortfall of Sites	0.152	Low Medium II Residential	RD2-1	0	0	0	26.256	0.193		Residential - Double, Duplex, or Two Units - 4 Stories or Less, 2	117B197 83		South Los Angeles	Yes	MI	R2RD
Los Angeles	839 E 32ND ST	90011	5120026022	0.000	0.000	0.193	0.000	Shortfall of Sites	0.121	Low Medium II Residential	RD1.5-1	0	0	0	33.123	0.193		Residential - Double, Duplex, or Two Units - 4 Stories or Less, 2	117A207 83		Southeast Los Angeles	Yes	MI	R2RD
Los Angeles	1925 BROWNING BLVD	90062	5035011016	0.000	0.000	0.193	0.000	Shortfall of Sites	0.161	Low Medium I Residential	R2-1-CPIO	0	0	0	24.853	0.193		Residential - Double, Duplex, or Two Units - 4 Stories or Less, 2	114B189 83		South Los Angeles	Yes	MI	R2RD
Los Angeles	3318 COMPTON AVE	90011	5117008003	0.000	0.000	0.193	0.000	Shortfall of Sites	0.114	Low Medium I Residential	R2-1	0	0	0	35.154	0.193		Residential - Double, Duplex, or Two Units - 4 Stories or Less, 2	115-5A211 83		Southeast Los Angeles	Yes	MI	R2RD
Los Angeles	875 E 42ND ST	90011	5115021010	0.000	0.000	0.193	0.000	Shortfall of Sites	0.115	Low Medium II Residential	RD2-1	0	0	0	34.829	0.193		Residential - Double, Duplex, or Two Units - 4 Stories or Less, 2	114A209 83		Southeast Los Angeles	Yes	MI	R2RD
Los Angeles	4150 ASCOT AVE	90011	5116010029	0.000	0.000	0.193	0.000	Shortfall of Sites	0.107	Low Medium I Residential	R2-1	0	0	0	37.319	0.193		Residential - Double, Duplex, or Two Units - 4 Stories or Less, 2	114A211 83		Southeast Los Angeles	Yes	MI	R2RD
Los Angeles	179 E 48TH ST	90011	5109003023	0.000	0.000	0.193	0.000	Shortfall of Sites	0.139	Low Medium I Residential	R2-1	0	0	0	28.675	0.193		Residential - Double, Duplex, or Two Units - 4 Stories or Less, 2	111A205 83		Southeast Los Angeles	Yes	MI	R2RD
Los Angeles	694 E 48TH ST	90011	5108009001	0.000	0.000	0.193	0.000	Shortfall of Sites	0.152	Low Medium I Residential	R2-1	0	0	0	26.399	0.193		Residential - Five or More Units or Apartments (Any Combination) - 4 Stories or Less, 5	111A207 83		Southeast Los Angeles	Yes	MI	R2RD
Los Angeles	917 W 52ND ST	90037	5001001024	0.000	0.000	0.193	0.000	Shortfall of Sites	0.116	Low Medium I Residential	R2-1	0	0	0	34.501	0.193		Residential - Double, Duplex, or Two Units - 4 Stories or Less, 2	108B197 83		South Los Angeles	Yes	MI	R2RD
Los Angeles	5875 S FLOWER ST	90003	6004036018	0.000	0.000	0.193	0.000	Shortfall of Sites	0.122	Low Medium I Residential	R2-1	0	0	0	32.800	0.193		Residential - Three Units (Any Combination) - 4 Stories or Less, 3	105B201 83		South Los Angeles	Yes	MI	R2RD
Los Angeles	823 W 66TH ST	90044	6013012007	0.000	0.000	0.193	0.000	Shortfall of Sites	0.164	Low Medium II Residential	RD2-1	0	0	0	24.368	0.193		Residential - Three Units (Any Combination) - 4 Stories or Less, 3	102B197 83		South Los Angeles	Yes	MI	R2RD
Los Angeles	612 E 84TH ST	90001	6029024030	0.000	0.000	0.193	0.000	Shortfall of Sites	0.132	Low Medium I Residential	R2-1	0	0	0	30.367	0.193		Residential - Three Units (Any Combination) - 4 Stories or Less, 3	097-5A207 83		Southeast Los Angeles	Yes	MI	R2RD
Los Angeles	9428 S HOOVER ST	90044	6039010030	0.000	0.000	0.193	0.000	Shortfall of Sites	0.101	Low Medium II Residential	RD2-1	0	0	0	39.486	0.193		Residential - Double, Duplex, or Two Units - 4 Stories or Less, 2	093A201 83		South Los Angeles	Yes	MI	R2RD
Los Angeles	9510 BANDERA ST	90002	6048039035	0.000	0.000	0.193	0.000	Shortfall of Sites	0.205	Low Medium I Residential	R2-1	0	0	0	19.520	0.193		Residential - Three Units (Any Combination) - 4 Stories or Less, 3	093A215 83		Southeast Los Angeles	Yes	MI	R2RD
Los Angeles	1832 E 108TH ST	90059	6069005009	0.000	0.000	0.193	0.000	Shortfall of Sites	0.072	Low Medium I Residential	R2-1	0	0	0	55.647	0.193		Residential - Double, Duplex, or Two Units - 4 Stories or Less, 2	088-5A215 83		Southeast Los Angeles	Yes	MI	R2RD
Los Angeles	1719 251ST ST	90717	7410016030	0.000	0.000	0.193	0.000	Shortfall of Sites	0.167	Low Medium I Residential	R2-1XL	0	0	0	23.938	0.193		Residential - Double, Duplex, or Two Units - 4 Stories or Less, 2	036B193 83		Wilmington - Harbor City	Yes	MI	R2RD
Los Angeles	8545 TILDEN AVE	91402	2638002007	0.000	0.000	0.193	0.000	Shortfall of Sites	0.149	Low Medium I Residential	R2-1	0	0	0	26.774	0.193		Residential - Double, Duplex, or Two Units - 4 Stories or Less, 2	192B149 84		Mission Hills - Panorama City - North Hills	Yes	MI	R2RD
Los Angeles	3262 ANDRITA ST	90065	5458017025	0.000	0.000	0.193	0.000	Shortfall of Sites	0.161	Low Medium II Residential	RD2-1-CDO	0	0	0	24.884	0.193		Residential - Four Units (Any Combination) - 4 Stories or Less, 4	154-5A213 84		Northeast Los Angeles	Yes	MI	R2RD
Los Angeles	1242 N ALEXANDRIA AVE	90029	5540007005	0.000	0.000	0.193	0.000	Shortfall of Sites	0.147	Low Medium II Residential	RD2-1XL	0	0	0	27.226	0.193		Residential - Three Units (Any Combination) - 4 Stories or Less, 3	144B197 84		Hollywood	Yes	MI	R2RD
Los Angeles	1237 N VIRGIL AVE	90029	5542021026	0.000	0.000	0.193	0.000	Shortfall of Sites	0.154	Low Medium I Residential	R2-1XL	0	0	0	26.006	0.193		Residential - Double, Duplex, or Two Units - 4 Stories or Less, 2	145-5A201 84		Hollywood	Yes	MI	R2RD
Los Angeles	2625 ROSEVIEW AVE	90065	5453002015	0.000	0.000	0.193	0.000	Shortfall of Sites	0.146	Low Medium I Residential	RD3-1-CDO-RIO	0	0	0	27.396	0.193		Residential - Double, Duplex, or Two Units - 4 Stories or Less, 2	145-5A217 84		Northeast Los Angeles	Yes	MI	R2RD
Los Angeles	5346 LEMON GROVE AVE	90038	5535010015	0.000	0.000	0.193	0.000	Shortfall of Sites	0.161	Low Medium I Residential	R2-1XL	0	0	0	24.888	0.193		Residential - Three Units (Any Combination) - 4 Stories or Less, 3	141B193 84		Hollywood	Yes	MI	R2RD
Los Angeles	2812 HURON ST	90065	5446010012	0.000	0.000	0.193	0.000	Shortfall of Sites	0.149	Low Medium II Residential	RD2-1-CDO-RIO	0	0	0	26.806	0.193		Residential - Double, Duplex, or Two Units - 4 Stories or Less, 2	142-5A219 84		Northeast Los Angeles	Yes	MI	R2RD
Los Angeles	2111 JUDSON ST	90033	5175020003	0.000	0.000	0.193	0.000	Shortfall of Sites	0.065	Low Medium I Residential	R2-1-CUGU	0	0	0	61.787	0.193		Residential - Three Units (Any Combination) - 4 Stories or Less, 2	130-5A223 84	29	Boyle Heights	Yes	MI	R2RD , BH CPU
Los Angeles	3329 GARNET ST	90023	5190002019	0.000	0.000	0.193	0.000	Shortfall of Sites	0.133	Low Medium I Residential	R2-1-CUGU	0	0	0	30.176	0.193		Residential - Three Units (Any Combination) - 4 Stories or Less, 3	120A225 84	21	Boyle Heights	Yes	MI	R2RD , BH CPU
Los Angeles	1120 CALZONA ST	90023	5191004016	0.000	0.000	0.193	0.000	Shortfall of Sites	0.115	Low Medium I Residential	R2-1-CUGU	0	0	0	34.863	0.193		Residential - Double, Duplex, or Two Units - 4 Stories or Less, 2	118-5A227 84	21	Boyle Heights	Yes	MI	R2RD , BH CPU
Los Angeles	1020 WATERLOO ST	90026	5402029009	0.000	0.000	0.193	0.000	Shortfall of Sites	0.172	Low Medium II Residential	RD2-1VL	0	0	0	23.232	0.193		Residential - Double, Duplex, or Two Units - 4 Stories or Less, 2	139-5A207 84		Silver Lake - Echo Park - Elysian Valley	Yes	MI	R2RD
Los Angeles	144 ROBINSON ST	90026	5156005021	0.000	0.000	0.193	0.000	Shortfall of Sites	0.110	Low Medium Residential	RD2-1	0	0	0	36.300	0.193		Residential - Double, Duplex, or Two Units - 4 Stories or Less, 2	138A201 84		Westlake	Yes	MI	R2RD
Los Angeles	221 S RENO ST	90057	5155006004	0.000	0.000	0.193	0.000	Shortfall of Sites	0.110	Low Medium Residential	RD1.5-1	0	0	0	36.266	0.193		Residential - Double, Duplex, or Two Units - 4 Stories or Less, 2	136-5A201 84		Westlake	Yes	MI	R2RD
Los Angeles	1619 S SIERRA BONITA AVE	90019	5069022020	0.000	0.000	0.193	0.000	Shortfall of Sites	0.129	Low Medium I Residential	R2-1-O	0	0	0	30.981	0.193		Residential - Double, Duplex, or Two Units - 4 Stories or Less, 2	126B177 84		Wilshire	Yes	MI	R2RD
Los Angeles	2110 S WEST VIEW ST	90016	5062022023	0.000	0.000	0.193	0.000	Shortfall of Sites	0.138	Low Medium II Residential	RD2-1-O	0	0	0	29.052	0.193		Residential - Double, Duplex, or Two Units - 4 Stories or Less, 2	123B181 84		West Adams - Baldwin Hills - Leimert	Yes	MI	R2RD
Los Angeles	2135 7TH AVE	90018	5060019006	0.000	0.000	0.193	0.000	Shortfall of Sites	0.173	Low Medium II Residential	RD2-1-O-CPIO	0	0	0	23.125	0.193		Residential - Four Units (Any Combination) - 4 Stories or Less, 2	123B189 84		West Adams - Baldwin Hills - Leimert	Yes	MI	R2RD
Los Angeles	2815 EXPOSITION PL	90018	5044019005	0.000	0.000	0.193	0.000	Shortfall of Sites	0.104	Low Medium II Residential	RD2-1	0	0	0	38.476	0.193		Residential - Double, Duplex, or Two Units - 4 Stories or Less, 2	117B189 84		West Adams - Baldwin Hills - Leimert	Yes	MI	R2RD
Los Angeles	1291 W 37TH PL	90007	5040015036	0.000	0.000	0.193	0.000	Shortfall of Sites	0.161	Low Medium II Residential	RD2-1	0	0	0	24.891	0.193		Residential - Five or More Units or Apartments (Any Combination) - 4 Stories or Less, 5	117B197 84		South Los Angeles	Yes	MI	R2RD
Los Angeles	1142 E 28TH ST	90011	5119015008	0.000	0.000	0.193	0.000	Shortfall of Sites	0.144	Low Medium II Residential	RD2-1	0	0	0	27.825	0.193		Residential - Three Units (Any Combination) - 4 Stories or Less, 3	117A209 84		Southeast Los Angeles	Yes	MI	R2RD
Los Angeles	1929 BROWNING BLVD	90062	5035011015	0.000	0.000	0.193	0.000	Shortfall of Sites	0.161	Low Medium I Residential	R2-1-CPIO	0	0	0	24.853	0.193		Residential - Double, Duplex, or Two Units - 4 Stories or Less, 2	114B189 84		South Los Angeles	Yes	MI	R2RD
Los Angeles	1614 E 32ND ST	90011	5117006006	0.000	0.000	0.193	0.000	Shortfall of Sites	0.115	Low Medium I Residential	R2-1	0	0	0	34.802	0.193		Residential - Double, Duplex, or Two Units - 4 Stories or Less, 2	115-5A213 84		Southeast Los Angeles	Yes	MI	R2RD
Los Angeles	1528 E 33RD ST	90011	5117008008	0.000	0.000	0.193	0.000	Shortfall of Sites	0.111	Low Medium I Residential	R2-1	0	0	0	36.110	0.193		Residential - Five or More Units or Apartments (Any Combination) - 4 Stories or Less, 6	115-5A211 84		Southeast Los Angeles	Yes	MI	R2RD
Los Angeles	656 E 41ST PL	90011	5115003005	0.000	0.000	0.193	0.000	Shortfall of Sites	0.082	Low Medium I Residential	R2-1	0	0	0	48.895	0.193		Residential - Double, Duplex, or Two Units - 4 Stories or Less, 2	114A207 84		Southeast Los Angeles	Yes	MI	R2RD
Los Angeles	4155 ASCOT AVE	90011	5116002022	0.000	0.000	0.193	0.000	Shortfall of Sites	0.119	Low Medium I Residential	R2-1	0	0	0	33.583	0.193		Residential - Three Units (Any Combination) - 4 Stories or Less, 3	114A211 84		Southeast Los Angeles	Yes	MI	R2RD
Los Angeles	1945 W VERNON AVE	90062	5022009011	0.000	0.000	0.193	0.000	Shortfall of Sites	0.126	Low Medium II Residential	RD1.5-1	0	0	0	31.679	0.193		Residential - Four Units (Any Combination) - 4 Stories or Less, 4	111B189 84		South Los Angeles	Yes	MI	R2RD
Los Angeles	1186 E 48TH ST	90011	5107019023	0.000	0.000	0.193	0.000	Shortfall of Sites	0.156	Low Medium I Residential	R2-1	0	0	0	25.566	0.193		Residential - Double, Duplex, or Two Units - 4 Stories or Less, 2	111A209 84		Southeast Los Angeles	Yes	MI	R2RD
Los Angeles	257 E 48TH ST	90011	5109009019	0.000	0.000	0.193	0.000	Shortfall of Sites	0.119	Low Medium I Residential	R2-1	0	0	0	33.593	0.193		Residential - Double, Duplex, or Two Units - 4 Stories or Less, 2	111A205 84		Southeast Los Angeles	Yes	MI	R2RD
Los Angeles	1357 E 48TH PL	90011	5107021024	0.000	0.000	0.193	0.000	Shortfall of Sites	0.115	Low Medium I Residential	R2-1	0	0	0	34.873	0.193		Residential - Double, Duplex, or Two Units - 4 Stories or Less, 2	111A211 84		Southeast Los Angeles	Yes	MI	R2RD
Los Angeles	201 W 48TH ST	90037	5110014001	0.000	0.000	0.193	0.000	Shortfall of Sites	0.109	Low Medium I Residential	R2-1	0	0	0	36.732	0.193		Residential - Three Units (Any Combination) - 4 Stories or Less, 3	111A203 84		Southeast Los Angeles	Yes	MI	R2RD
Los Angeles	139 E 67TH ST	90003	6011002053	0.000	0.000	0.193	0.000	Shortfall of Sites	0.124	Low Medium I Residential	R2-1	0	0	0	32.255	0.193		Residential - Double, Duplex, or Two Units - 4 Stories or Less, 2	102B205 84		Southeast Los Angeles	Yes	MI	R2RD
Los Angeles	8717 BARING CROSS ST	90044	6038022035	0.000	0.000	0.193	0.000	Shortfall of Sites	0.124	Low Medium II Residential	RD2-1	0	0	0	32.237	0.193		Residential - Double, Duplex, or Two Units - 4 Stories or Less, 2	096A199 84		South Los Angeles	Yes	MI	R2RD
Los Angeles	8755 MCKINLEY PL	90002	6042005003	0.000	0.000	0.193	0.000	Shortfall of Sites	0.124	Low Medium I Residential	R2-1	0	0	0	32.206	0.193		Residential - Double, Duplex, or Two Units - 4 Stories or Less, 2	096A207 84		Southeast Los Angeles	Yes	MI	R2RD
Los Angeles	200 W 90TH ST	90003	6040033030	0.000	0.000	0.193	0.000	Shortfall of Sites	0.116	Low Medium I Residential	R2-1	0	0	0	34.572	0.193		Residential - Double, Duplex, or Two Units - 4 Stories or Less, 2	094-5A203 84		Southeast Los Angeles	Yes	MI	R2RD
Los Angeles	9511 BANDERA ST	90002	6048034021	0.000	0.000	0.193	0.000	Shortfall of Sites	0.164	Low Medium I Residential	R2-1	0	0	0	24.367	0.193		Residential - Double, Duplex, or Two Units - 4 Stories or Less, 2	093A215 84		Southeast Los Angeles	Yes	MI	R2RD
Los Angeles	201 E 109TH ST	90061	6073002015	0.000	0.000	0.193	0.000	Shortfall of Sites	0.124	Low Medium I Residential	R2-1	0	0	0	32.254	0.193		Residential - Double, Duplex, or Two Units - 4 Stories or Less, 2	088-5A205 84		Southeast Los Angeles	Yes	MI	R2RD
Los Angeles	11505 S SAN PEDRO ST	90061	6083003033	0.000	0.000	0.193	0.000	Shortfall of Sites	0.158	Low Medium I Residential	R2-1	0	0	0	25.250	0.193		Residential - Double, Duplex, or Two Units - 4 Stories or Less, 2	084B205 84		Southeast Los Angeles	Yes	MI	R2RD
Los Angeles	5922 FAYETTE ST	90042	5484008005	0.000	0.000	0.193	0.000	Shortfall of Sites	0.129	Low Medium II Residential	RD1.5-1	0	0	0	31.114	0.193		Residential - Five or More Units or Apartments (Any Combination) - 4 Stories or Less, 5	154-5A229 85		Northeast Los Angeles	Yes	MI	R2RD
Los Angeles	242 BRANCH ST	90042	5493002036	0.000	0.000	0.193	0.000	Shortfall of Sites	0.147	Low Medium II Residential	RD2-1	0	0	0	27.219	0.193		Residential - Double, Duplex, or Two Units - 4 Stories or Less, 2	154-5A231 85		Northeast Los Angeles	Yes	MI	R2RD
Los Angeles	2623 ROSEVIEW AVE	90065	5453002016	0.000	0.000	0.193	0.000	Shortfall of Sites	0.146	Low Medium I Residential	RD3-1-CDO-RIO	0	0	0	27.396	0.193		Residential - Double, Duplex, or Two Units - 4 Stories or Less, 2	145-5A217 85		Northeast Los Angeles	Yes	MI	R2RD
Los Angeles	4918 NAVARRO ST	90032	5218008033	0.000	0.000	0.193	0.000	Shortfall of Sites	0.141	Low Medium I Residential	RD3-1	0	0	0	28.431	0.193		Residential - Double, Duplex, or Two Units - 4 Stories or Less, 2	142-5A233 85		Northeast Los Angeles	Yes	MI	R2RD
Los Angeles	3432 WARWICK AVE	90032	5219017015	0.000	0.000	0.193	0.000	Shortfall of Sites	0.172	Low Medium I Residential	R2-1	0	0	0	23.237	0.193		Residential - Double, Duplex, or Two Units - 4 Stories or Less, 2	142-5A235 85		Northeast Los Angeles	Yes	MI	R2RD
Los Angeles	2637 HURON ST	90065	5446011008	0.000	0.000	0.193	0.000	Shortfall of Sites	0.172	Low Medium II Residential	RD2-1-CDO-RIO	0	0	0	23.247	0.193		Residential - Three Units (Any Combination) - 4 Stories or Less, 3	142-5A219 85		Northeast Los Angeles	Yes	MI	R2RD
Los Angeles	3026 BELLEVUE AVE	90026	5401023012	0.000	0.000	0.193	0.000	Shortfall of Sites	0.112	Low Medium II Residential	RD2-1VL	0	0	0	35.651	0.193		Residential - Double, Duplex, or Two Units - 4 Stories or Less, 2	139-5A203 85		Silver Lake - Echo Park - Elysian Valley	Yes	MI	R2RD
Los Angeles	1345 PORTIA ST	90026	5406001006	0.000	0.000	0.193	0.000	Shortfall of Sites	0.165	Low Medium II Residential	RD2-1VL	0	0	0	24.257	0.193		Residential - Five or More Units or Apartments (Any Combination) - 4 Stories or Less, 6	139-5A211 85		Silver Lake - Echo Park - Elysian Valley	Yes	MI	R2RD
Los Angeles	520 ROSEMONT AVE	90026	5402040009	0.000	0.000	0.193	0.000	Shortfall of Sites	0.138	Low Medium II Residential	RD2-1VL	0	0	0	29.063	0.193		Residential - Double, Duplex, or Two Units - 4 Stories or Less, 2	138A205 85		Silver Lake - Echo Park - Elysian Valley	Yes	MI	R2RD
Los Angeles	2338 EASTLAKE AVE	90031	5208010015	0.000	0.000	0.193	0.000	Shortfall of Sites	0.138	Low Medium II Residential	RD2-1	0	0	0	29.090	0.193		Residential - Double, Duplex, or Two Units - 4 Stories or Less, 2	138A225 85		Northeast Los Angeles	Yes	MI	R2RD

Jurisdiction Name	Site Address/Intersection	5 Digit ZIP Code	Assessor Parcel Number	Very Low-Income	Low-Income	Moderate-Income	Above Moderate-Income	Type of Shortfall	Parcel Size (Acres)	Current General Plan Designation	Current Zoning	Proposed General Plan (GP) Designation	Proposed Zoning	Minimum Density Allowed	Maximum Density Allowed	Total Capacity	Vacant/ Nonvacant	Description of Existing Uses	PIN	Base Density Per Acre	Community Plan Area	Rent Stabalization Ordinance	Income Category	Applicable Rezoning Program (Program informing values in Column Q listed first)
Los Angeles	1165 MIRASOL ST	90023	5191010003	0.000	0.000	0.193	0.000	Shortfall of Sites	0.115	Low Medium I Residential	R2-1-CUGU	0		0	34.865	0.193		Residential - Three Units (Any Combination) - 4 Stories or Less, 3	118-5A227 85	21	Boyle Heights	Yes	MI	R2RD , BH CPU
Los Angeles	2481 CHELSEA ST	90033	5202009038	0.000	0.000	0.193	0.000	Shortfall of Sites	0.134	Low Medium II Residential	RD1.5-1	0		0	29.764	0.193		Residential - Three Units (Any Combination) - 4 Stories or Less, 3	132A227 85		Northeast Los Angeles	Yes	MI	R2RD
Los Angeles	2723 WINTER ST	90033	5177019006	0.000	0.000	0.193	0.000	Shortfall of Sites	0.134	Low Medium II Residential	RD1.5-1-CUGU	0		0	29.771	0.193		Residential - Double, Duplex, or Two Units - 4 Stories or Less, 2	129A227 85		Boyle Heights	Yes	MI	R2RD
Los Angeles	638 E 23RD ST	90011	5127008019	0.000	0.000	0.193	0.000	Shortfall of Sites	0.112	Low Medium II Residential	RD1.5-1	0		0	35.781	0.193		Residential - Double, Duplex, or Two Units - 4 Stories or Less, 2	120A207 85		Southeast Los Angeles	Yes	MI	R2RD
Los Angeles	838 E 22ND ST	90011	5131017009	0.000	0.000	0.193	0.000	Shortfall of Sites	0.167	Low Medium I Residential	R2-1	0		0	23.990	0.193		Residential - Double, Duplex, or Two Units - 4 Stories or Less, 2	120A209 85		Southeast Los Angeles	Yes	MI	R2RD
Los Angeles	1287 W 37TH PL	90007	5040015035	0.000	0.000	0.193	0.000	Shortfall of Sites	0.161	Low Medium II Residential	RD2-1	0		0	24.891	0.193		Residential - Five or More Units or Apartments (Any Combination) - 4 Stories or Less, 9	117B197 85		South Los Angeles	Yes	MI	R2RD
Los Angeles	3958 S HOBART BLVD	90062	5036027005	0.000	0.000	0.193	0.000	Shortfall of Sites	0.134	Low Medium I Residential	R2-1	0		0	29.784	0.193		Residential - Three Units (Any Combination) - 4 Stories or Less, 3	114B193 85		South Los Angeles	Yes	MI	R2RD
Los Angeles	1935 BROWNING BLVD	90062	5035011014	0.000	0.000	0.193	0.000	Shortfall of Sites	0.161	Low Medium I Residential	R2-1-CPIO	0		0	24.853	0.193		Residential - Double, Duplex, or Two Units - 4 Stories or Less, 2	114B189 85		South Los Angeles	Yes	MI	R2RD
Los Angeles	3803 TRINITY ST	90011	5121018001	0.000	0.000	0.193	0.000	Shortfall of Sites	0.135	Low Medium I Residential	R2-1	0		0	29.735	0.193		Residential - Three Units (Any Combination) - 4 Stories or Less, 3	115-5A205 85		Southeast Los Angeles	Yes	MI	R2RD
Los Angeles	650 E 41ST PL	90011	5115003004	0.000	0.000	0.193	0.000	Shortfall of Sites	0.081	Low Medium I Residential	R2-1	0		0	49.292	0.193		Residential - Double, Duplex, or Two Units - 4 Stories or Less, 2	114A207 85		Southeast Los Angeles	Yes	MI	R2RD
Los Angeles	371 W 42ND ST	90037	5111006024	0.000	0.000	0.193	0.000	Shortfall of Sites	0.119	Low Medium II Residential	RD2-1	0		0	33.486	0.193		Residential - Double, Duplex, or Two Units - 4 Stories or Less, 2	114A203 85		Southeast Los Angeles	Yes	MI	R2RD
Los Angeles	1408 E 41ST PL	90011	5116010030	0.000	0.000	0.193	0.000	Shortfall of Sites	0.057	Low Medium I Residential	R2-1	0		0	70.104	0.193		Residential - Three Units (Any Combination) - 4 Stories or Less, 3	114A211 85		Southeast Los Angeles	Yes	MI	R2RD
Los Angeles	1853 W VERNON AVE	90062	5022008011	0.000	0.000	0.193	0.000	Shortfall of Sites	0.132	Low Medium II Residential	RD2-1	0		0	30.289	0.193		Residential - Three Units (Any Combination) - 4 Stories or Less, 3	111B193 85		South Los Angeles	Yes	MI	R2RD
Los Angeles	1178 E 48TH ST	90011	5107019021	0.000	0.000	0.193	0.000	Shortfall of Sites	0.156	Low Medium I Residential	R2-1	0		0	25.567	0.193		Residential - Double, Duplex, or Two Units - 4 Stories or Less, 2	111A209 85		Southeast Los Angeles	Yes	MI	R2RD
Los Angeles	249 E 48TH ST	90011	5109009018	0.000	0.000	0.193	0.000	Shortfall of Sites	0.119	Low Medium I Residential	R2-1	0		0	33.575	0.193		Residential - Double, Duplex, or Two Units - 4 Stories or Less, 2	111A205 85		Southeast Los Angeles	Yes	MI	R2RD
Los Angeles	1363 E 48TH PL	90011	5107021025	0.000	0.000	0.193	0.000	Shortfall of Sites	0.115	Low Medium I Residential	R2-1	0		0	34.872	0.193		Residential - Three Units (Any Combination) - 4 Stories or Less, 3	111A211 85		Southeast Los Angeles	Yes	MI	R2RD
Los Angeles	5127 WALL ST	90011	5109005037	0.000	0.000	0.193	0.000	Shortfall of Sites	0.117	Low Medium II Residential	RD2-1	0		0	34.133	0.193		Residential - Double, Duplex, or Two Units - 4 Stories or Less, 2	108B205 85		Southeast Los Angeles	Yes	MI	R2RD
Los Angeles	927 W 52ND ST	90037	5001001026	0.000	0.000	0.193	0.000	Shortfall of Sites	0.116	Low Medium I Residential	R2-1	0		0	34.501	0.193		Residential - Double, Duplex, or Two Units - 4 Stories or Less, 2	108B197 85		South Los Angeles	Yes	MI	R2RD
Los Angeles	1614 E 52ND ST	90011	5105001005	0.000	0.000	0.193	0.000	Shortfall of Sites	0.124	Low Medium I Residential	R2-1-CPIO	0		0	32.265	0.193		Residential - Double, Duplex, or Two Units - 4 Stories or Less, 2	108B213 85		Southeast Los Angeles	Yes	MI	R2RD
Los Angeles	5878 WOODLAWN AVE	90003	6006002014	0.000	0.000	0.193	0.000	Shortfall of Sites	0.118	Low Medium II Residential	RD1.5-1-CPIO	0		0	33.765	0.193		Residential - Double, Duplex, or Two Units - 4 Stories or Less, 2	105B205 85		Southeast Los Angeles	Yes	MI	R2RD
Los Angeles	135 E 67TH ST	90003	6011002054	0.000	0.000	0.193	0.000	Shortfall of Sites	0.124	Low Medium I Residential	R2-1	0		0	32.255	0.193		Residential - Double, Duplex, or Two Units - 4 Stories or Less, 2	102B205 85		Southeast Los Angeles	Yes	MI	R2RD
Los Angeles	640 E 76TH ST	90001	6023017013	0.000	0.000	0.193	0.000	Shortfall of Sites	0.117	Low Medium I Residential	R2-1-CPIO	0		0	34.163	0.193		Residential - Double, Duplex, or Two Units - 4 Stories or Less, 2	099B205 85		Southeast Los Angeles	Yes	MI	R2RD
Los Angeles	1652 W 84TH ST	90047	6034023003	0.000	0.000	0.193	0.000	Shortfall of Sites	0.153	Low Medium II Residential	RD2-1	0		0	26.097	0.193		Residential - Double, Duplex, or Two Units - 4 Stories or Less, 2	097-5A195 85		South Los Angeles	Yes	MI	R2RD
Los Angeles	8723 DENVER AVE	90044	6038009038	0.000	0.000	0.193	0.000	Shortfall of Sites	0.101	Low Medium II Residential	RD2-1	0		0	39.597	0.193		Residential - Double, Duplex, or Two Units - 4 Stories or Less, 2	096A201 85		South Los Angeles	Yes	MI	R2RD
Los Angeles	225 E CENTURY BLVD	90003	6052016028	0.000	0.000	0.193	0.000	Shortfall of Sites	0.099	Low Medium I Residential	R2-1	0		0	40.330	0.193		Residential - Four Units (Any Combination) - 4 Stories or Less, 4	091-5A205 85		Southeast Los Angeles	Yes	MI	R2RD
Los Angeles	159 E 109TH ST	90061	6073001029	0.000	0.000	0.193	0.000	Shortfall of Sites	0.186	Low Medium I Residential	R2-1	0		0	21.503	0.193		Residential - Double, Duplex, or Two Units - 4 Stories or Less, 2	088-5A205 85		Southeast Los Angeles	Yes	MI	R2RD
Los Angeles	1941 SHERIDAN ST	90033	5175023031	0.000	0.000	0.193	0.000	Shortfall of Sites	0.092	Low Medium I Residential	R2-1-CUGU	0		0	43.543	0.193		Residential - Double, Duplex, or Two Units - 4 Stories or Less, 2	130-5A223 86	21	Boyle Heights	Yes	MI	R2RD , BH CPU
Los Angeles	2710 POMEROY AVE	90033	5177009005	0.000	0.000	0.193	0.000	Shortfall of Sites	0.113	Low Medium I Residential	R2-1-CUGU	0		0	35.402	0.193		Residential - Double, Duplex, or Two Units - 4 Stories or Less, 2	130-5A227 86	21	Boyle Heights	Yes	MI	R2RD , BH CPU
Los Angeles	3520 FLETCHER DR	90065	5458028028	0.000	0.000	0.193	0.000	Shortfall of Sites	0.155	Low Medium II Residential	RD2-1-CDO	0		0	25.843	0.193		Residential - Three Units (Any Combination) - 4 Stories or Less, 3	154-5A215 86		Northeast Los Angeles	Yes	MI	R2RD
Los Angeles	3024 PERLITA AVE	90039	5436032027	0.000	0.000	0.193	0.000	Shortfall of Sites	0.110	Low Medium II Residential	[Q]RD1.5-1-RIO	0		0	36.292	0.193		Residential - Three Units (Any Combination) - 4 Stories or Less, 3	151-5A211 86		Northeast Los Angeles	Yes	MI	R2RD
Los Angeles	2668 QUEEN ST	90039	5442011023	0.000	0.000	0.193	0.000	Shortfall of Sites	0.125	Low Medium I Residential	R2-1VL-RIO	0		0	31.929	0.193		Residential - Double, Duplex, or Two Units - 4 Stories or Less, 2	147A213 86		Silver Lake - Echo Park - Elysian Valley	Yes	MI	R2RD
Los Angeles	3412 MACEO ST	90065	5453025025	0.000	0.000	0.193	0.000	Shortfall of Sites	0.129	Low Residential	RD3-1-CDO	0		0	31.115	0.193		Residential - Double, Duplex, or Two Units - 4 Stories or Less, 2	145-5A219 86		Northeast Los Angeles	Yes	MI	R2RD
Los Angeles	2616 JEFFRIES AVE	90065	5446011015	0.000	0.000	0.193	0.000	Shortfall of Sites	0.163	Low Medium II Residential	RD2-1-CDO-RIO	0		0	24.596	0.193		Residential - Double, Duplex, or Two Units - 4 Stories or Less, 2	142-5A219 86		Northeast Los Angeles	Yes	MI	R2RD
Los Angeles	656 N LA FAYETTE PARK PL	90026	5402007023	0.000	0.000	0.193	0.000	Shortfall of Sites	0.165	Low Medium I Residential	R2-1VL	0		0	24.198	0.193		Residential - Four Units (Any Combination) - 4 Stories or Less, 4	139-5A205 86		Silver Lake - Echo Park - Elysian Valley	Yes	MI	R2RD
Los Angeles	1420 FAIRBANKS PL	90026	5419024032	0.000	0.000	0.193	0.000	Shortfall of Sites	0.120	Low Medium I Residential	R2-1VL	0		0	33.404	0.193		Residential - Five or More Units or Apartments (Any Combination) - 4 Stories or Less, 6	139-5A209 86		Silver Lake - Echo Park - Elysian Valley	Yes	MI	R2RD
Los Angeles	2202 BELLEVUE AVE	90026	5402040012	0.000	0.000	0.193	0.000	Shortfall of Sites	0.138	Low Medium II Residential	RD2-1VL	0		0	29.070	0.193		Residential - Three Units (Any Combination) - 4 Stories or Less, 3	138A205 86		Silver Lake - Echo Park - Elysian Valley	Yes	MI	R2RD
Los Angeles	228 S VENDOME ST	90057	5155006018	0.000	0.000	0.193	0.000	Shortfall of Sites	0.110	Low Medium Residential	RD1.5-1	0		0	36.242	0.193		Residential - Four Units (Any Combination) - 4 Stories or Less, 4	136-5A201 86		Westlake	Yes	MI	R2RD
Los Angeles	3227 GLEASON AVE	90063	5179007007	0.000	0.000	0.193	0.000	Shortfall of Sites	0.110	Low Medium I Residential	R2-1-CUGU	0		0	36.300	0.193		Residential - Double, Duplex, or Two Units - 4 Stories or Less, 2	126A227 86	21	Boyle Heights	Yes	MI	R2RD , BH CPU
Los Angeles	3324 GLEASON AVE	90063	5179008032	0.000	0.000	0.193	0.000	Shortfall of Sites	0.110	Low Medium I Residential	R2-1-CUGU	0		0	36.301	0.193		Residential - Double, Duplex, or Two Units - 4 Stories or Less, 2	124-5A227 86	21	Boyle Heights	Yes	MI	R2RD , BH CPU
Los Angeles	2126 VINEYARD AVE	90016	5061011020	0.000	0.000	0.193	0.000	Shortfall of Sites	0.149	Low Medium II Residential	RD2-1-O	0		0	26.932	0.193		Residential - Three Units (Any Combination) - 4 Stories or Less, 3	123B181 86		West Adams - Baldwin Hills - Leimert	Yes	MI	R2RD
Los Angeles	464 CAMULOS ST	90033	5185012015	0.000	0.000	0.193	0.000	Shortfall of Sites	0.134	Low Medium II Residential	RD1.5-1-CUGU	0		0	29.747	0.193		Residential - Four Units (Any Combination) - 4 Stories or Less, 4	124-5A225 86		Boyle Heights	Yes	MI	R2RD
Los Angeles	2478 E 7TH ST	90023	5189006045	0.000	0.000	0.193	0.000	Shortfall of Sites	0.120	Low Medium II Residential	RD1.5-1-CUGU	0		0	33.211	0.193		Residential - Three Units (Any Combination) - 4 Stories or Less, 3	123A221 86		Boyle Heights	Yes	MI	R2RD
Los Angeles	2853 S PALM GROVE AVE	90016	5057015017	0.000	0.000	0.193	0.000	Shortfall of Sites	0.119	Low Medium I Residential	R2-1	0		0	33.507	0.193		Residential - Double, Duplex, or Two Units - 4 Stories or Less, 2	120B181 86		West Adams - Baldwin Hills - Leimert	Yes	MI	R2RD
Los Angeles	945 E 22ND ST	90011	5131013018	0.000	0.000	0.193	0.000	Shortfall of Sites	0.138	Low Medium I Residential	R2-1	0		0	29.056	0.193		Residential - Double, Duplex, or Two Units - 4 Stories or Less, 2	120A209 86		Southeast Los Angeles	Yes	MI	R2RD
Los Angeles	343 E 35TH ST	90011	5120015022	0.000	0.000	0.193	0.000	Shortfall of Sites	0.115	Low Medium I Residential	R2-1	0		0	34.847	0.193		Residential - Double, Duplex, or Two Units - 4 Stories or Less, 2	117A205 86		Southeast Los Angeles	Yes	MI	R2RD
Los Angeles	1941 BROWNING BLVD	90062	5035011013	0.000	0.000	0.193	0.000	Shortfall of Sites	0.161	Low Medium I Residential	R2-1-CPIO	0		0	24.852	0.193		Residential - Double, Duplex, or Two Units - 4 Stories or Less, 2	114B189 86		South Los Angeles	Yes	MI	R2RD
Los Angeles	3829 WALL ST	90011	5121024015	0.000	0.000	0.193	0.000	Shortfall of Sites	0.191	Low Medium I Residential	R2-1	0		0	20.917	0.193		Residential - Five or More Units or Apartments (Any Combination) - 4 Stories or Less, 8	115-5A205 86		Southeast Los Angeles	Yes	MI	R2RD
Los Angeles	1563 E 33RD ST	90011	5117007008	0.000	0.000	0.193	0.000	Shortfall of Sites	0.118	Low Medium I Residential	R2-1	0		0	33.834	0.193		, 2	115-5A213 86		Southeast Los Angeles	Yes	MI	R2RD
Los Angeles	646 E 41ST PL	90011	5115003003	0.000	0.000	0.193	0.000	Shortfall of Sites	0.080	Low Medium I Residential	R2-1	0		0	49.695	0.193		Residential - Double, Duplex, or Two Units - 4 Stories or Less, 2	114A207 86		Southeast Los Angeles	Yes	MI	R2RD
Los Angeles	1857 W VERNON AVE	90062	5022008012	0.000	0.000	0.193	0.000	Shortfall of Sites	0.129	Low Medium II Residential	RD2-1	0		0	30.962	0.193		Residential - Double, Duplex, or Two Units - 4 Stories or Less, 2	111B193 86		South Los Angeles	Yes	MI	R2RD
Los Angeles	1354 E VERNON AVE	90011	5107003006	0.000	0.000	0.193	0.000	Shortfall of Sites	0.138	Low Medium II Residential	RD1.5-1	0		0	29.077	0.193		Residential - Three Units (Any Combination) - 4 Stories or Less, 3	112-5A211 86		Southeast Los Angeles	Yes	MI	R2RD
Los Angeles	173 E 48TH ST	90011	5109003022	0.000	0.000	0.193	0.000	Shortfall of Sites	0.139	Low Medium I Residential	R2-1	0		0	28.676	0.193		Residential - Double, Duplex, or Two Units - 4 Stories or Less, 2	111A205 86		Southeast Los Angeles	Yes	MI	R2RD
Los Angeles	1367 E 48TH PL	90011	5107021026	0.000	0.000	0.193	0.000	Shortfall of Sites	0.115	Low Medium I Residential	R2-1	0		0	34.873	0.193		Residential - Double, Duplex, or Two Units - 4 Stories or Less, 2	111A211 86		Southeast Los Angeles	Yes	MI	R2RD
Los Angeles	674 E 48TH ST	90011	5108009007	0.000	0.000	0.193	0.000	Shortfall of Sites	0.152	Low Medium I Residential	R2-1	0		0	26.399	0.193		Residential - Three Units (Any Combination) - 4 Stories or Less, 3	111A207 86		Southeast Los Angeles	Yes	MI	R2RD
Los Angeles	1436 W 51ST PL	90062	5003008011	0.000	0.000	0.193	0.000	Shortfall of Sites	0.134	Low Medium I Residential	R2-1-CPIO	0		0	29.783	0.193		Residential - Double, Duplex, or Two Units - 4 Stories or Less, 2	108B193 86		South Los Angeles	Yes	MI	R2RD
Los Angeles	5850 ARLINGTON AVE	90043	4005026014	0.000	0.000	0.193	0.000	Shortfall of Sites	0.110	Low Medium I Residential	RD4-1	0		0	36.277	0.193		Residential - Double, Duplex, or Two Units - 4 Stories or Less, 2	105B189 86		West Adams - Baldwin Hills - Leimert	Yes	MI	R2RD
Los Angeles	131 E 67TH ST	90003	6011002055	0.000	0.000	0.193	0.000	Shortfall of Sites	0.124	Low Medium I Residential	R2-1	0		0	32.255	0.193		Residential - Double, Duplex, or Two Units - 4 Stories or Less, 2	102B205 86		Southeast Los Angeles	Yes	MI	R2RD
Los Angeles	208 W 90TH ST	90003	6040033028	0.000	0.000	0.193	0.000	Shortfall of Sites	0.116	Low Medium I Residential	R2-1	0		0	34.550	0.193		Residential - Four Units (Any Combination) - 4 Stories or Less, 4	094-5A203 86		Southeast Los Angeles	Yes	MI	R2RD
Los Angeles	443 W 95TH ST	90003	6039006001	0.000	0.000	0.193	0.000	Shortfall of Sites	0.134	Low Medium II Residential	RD2-1	0		0	29.783	0.193		Residential - Double, Duplex, or Two Units - 4 Stories or Less, 2	093A201 86		South Los Angeles	Yes	MI	R2RD
Los Angeles	200 W 104TH ST	90003	6074003024	0.000	0.000	0.193	0.000	Shortfall of Sites	0.190	Low Medium I Residential	R2-1	0		0	21.045	0.193		Residential - Double, Duplex, or Two Units - 4 Stories or Less, 2	090A203 86		Southeast Los Angeles	Yes	MI	R2RD
Los Angeles	244 E 104TH ST	90003	6063018012	0.000	0.000	0.193	0.000	Shortfall of Sites	0.130	Low Medium I Residential	R2-1	0		0	30.757	0.193		Residential - Double, Duplex, or Two Units - 4 Stories or Less, 2	090A205 86		Southeast Los Angeles	Yes	MI	R2RD
Los Angeles	1638 E 108TH ST	90059	6069001016	0.000	0.000	0.193	0.000	Shortfall of Sites	0.129	Low Medium I Residential	R2-1	0		0	31.020	0.193		Residential - Double, Duplex, or Two Units - 4 Stories or Less, 2	088-5A213 86		Southeast Los Angeles	Yes	MI	R2RD
Los Angeles	243 E 116TH ST	90061	6083003032	0.000	0.000	0.193	0.000	Shortfall of Sites	0.253	Low Medium I Residential	R2-1	0		0	15.839	0.193		Residential - Four Units (Any Combination) - 4 Stories or Less, 4	084B205 86		Southeast Los Angeles	Yes	MI	R2RD
Los Angeles	727 W 168TH ST	90247	6121008007	0.000	0.000	0.193	0.000	Shortfall of Sites	0.124	Low Medium II Residential	RD1.5-1	0		0	32.263	0.193		Residential - Double, Duplex, or Two Units - 4 Stories or Less, 2	066B197 86		Harbor Gateway	Yes	MI	R2RD
Los Angeles	5926 FAYETTE ST	90042	5484008004	0.000	0.000	0.193	0.000	Shortfall of Sites	0.129	Low Medium II Residential	RD1.5-1	0		0	31.115	0.193		Residential - Double, Duplex, or Two Units - 4 Stories or Less, 2	154-5A229 87		Northeast Los Angeles	Yes	MI	R2RD
Los Angeles	3526 FLETCHER DR	90065	5458028035	0.000	0.000	0.193	0.000	Shortfall of Sites	0.153	Low Medium II Residential	RD2-1-CDO	0		0	26.226	0.193		Residential - Double, Duplex, or Two Units - 4 Stories or Less, 2	154-5A215 87		Northeast Los Angeles	Yes	MI	R2RD
Los Angeles	2482 POMEROY AVE	90033	5177007003	0.000	0.000	0.193	0.000	Shortfall of Sites	0.115	Low Medium I Residential	R2-1-CUGU	0		0	34.848	0.193		Residential - Double, Duplex, or Two Units - 4 Stories or Less, 2	130-5A227 87	21	Boyle Heights	Yes	MI	R2RD , BH CPU
Los Angeles	3215 E 3RD ST	90063	5179010004	0.000	0.000	0.193	0.000	Shortfall of Sites	0.115	Low Medium I Residential	R2-1-CUGU	0		0	34.848	0.193		Residential - Double, Duplex, or Two Units - 4 Stories or Less, 2	124-5A227 87	21	Boyle Heights	Yes	MI	R2RD , BH CPU
Los Angeles	649 PENRITH DR	90023	5185027011	0.000	0.000	0.193	0.000	Shortfall of Sites	0.084	Low Medium I Residential	R2-1-CUGU	0		0	47.347	0.193		Residential - Double, Duplex, or Two Units - 4 Stories or Less, 2	124-5A223 87	29	Boyle Heights	Yes	MI	R2RD , BH CPU
Los Angeles	638 EUCLID AVE	90023	5186019002	0.000	0.000	0.193	0.000	Shortfall of Sites	0.106	Low Medium I Residential	R2-1-CUGU	0		0	37.878	0.193		Residential - Three Units (Any Combination) - 4 Stories or Less, 3	123A225 87	21	Boyle Heights	Yes	MI	R2RD , BH CPU
Los Angeles	1149 S FRESNO ST	90023	5190010026	0.000	0.000	0.193	0.000	Shortfall of Sites	0.069	Low Medium I Residential	R2-1-CUGU	0		0	58.181	0.193		Residential - Double, Duplex, or Two Units - 4 Stories or Less, 2	120A223 87	21	Boyle Heights	Yes	MI	R2RD , BH CPU

Jurisdiction Name	Site Address/Intersection	5 Digit ZIP Code	Assessor Parcel Number	Very Low-Income	Low-Income	Moderate-Income	Above Moderate-Income	Type of Shortfall	Parcel Size (Acres)	Current General Plan Designation	Current Zoning	Proposed General Plan (GP) Designation	Proposed Zoning	Minimum Density Allowed	Maximum Density Allowed	Total Capacity	Vacant/ Nonvacant	Description of Existing Uses	PIN	Base Density Per Acre	Community Plan Area	Rent Stabalization Ordinance	Income Category	Applicable Rezoning Program (Program informing values in Column Q listed first)
Los Angeles	3549 E 8TH ST	90023	5191016012	0.000	0.000	0.193	0.000	Shortfall of Sites	0.117	Low Medium I Residential	R2-1-CUGU	0	0	0	34.329	0.193		Residential - Double, Duplex, or Two Units - 4 Stories or Less, 2	118-5A227 87	21	Boyle Heights	Yes	MI	R2RD , BH CPU
Los Angeles	2707 PIRTLE ST	90039	5442011034	0.000	0.000	0.193	0.000	Shortfall of Sites	0.125	Low Medium I Residential	R2-1VL-RIO	0	0	0	31.994	0.193		Residential - Five or More Units or Apartments (Any Combination) · 4 Stories or Less, 7	147A213 87		Silver Lake - Echo Park - Elysian Valley	Yes	MI	R2RD
Los Angeles	1239 N WESTMORELAND AVE	90029	5542020013	0.000	0.000	0.193	0.000	Shortfall of Sites	0.119	Low Medium II Residential	RD1.5-1XL	0	0	0	33.705	0.193		Residential - Five or More Units or Apartments (Any Combination) · 4 Stories or Less, 5	144B197 87		Hollywood	Yes	MI	R2RD
Los Angeles	5332 LEMON GROVE AVE	90038	5535010018	0.000	0.000	0.193	0.000	Shortfall of Sites	0.161	Low Medium I Residential	R2-1XL	0	0	0	24.888	0.193		Residential - Three Units (Any Combination) - 4 Stories or Less, 3	141B193 87		Hollywood	Yes	MI	R2RD
Los Angeles	3431 WARWICK AVE	90032	5219013026	0.000	0.000	0.193	0.000	Shortfall of Sites	0.172	Low Medium I Residential	RD3-1	0	0	0	23.231	0.193		Residential - Three Units (Any Combination) - 4 Stories or Less, 3	142-5A235 87		Northeast Los Angeles	Yes	MI	R2RD
Los Angeles	148 W AVENUE 26	90031	5205022020	0.000	0.000	0.193	0.000	Shortfall of Sites	0.170	Low Medium II Residential	RD2-1	0	0	0	23.550	0.193		Residential - Three Units (Any Combination) - 4 Stories or Less, 3	139-5A221 87		Northeast Los Angeles	Yes	MI	R2RD
Los Angeles	236 BELMONT AVE	90026	5159018008	0.000	0.000	0.193	0.000	Shortfall of Sites	0.136	Low Medium Residential	RD1.5-1-O	0	0	0	29.324	0.193		Residential - Double, Duplex, or Two Units - 4 Stories or Less, 2	135A207 87		Westlake	Yes	MI	R2RD
Los Angeles	2750 BLANCHARD ST	90033	5177019020	0.000	0.000	0.193	0.000	Shortfall of Sites	0.134	Low Medium II Residential	RD1.5-1-CUGU	0	0	0	29.817	0.193		Residential - Four Units (Any Combination) - 4 Stories or Less, 4	129A227 87		Boyle Heights	Yes	MI	R2RD
Los Angeles	4007 W 22ND PL	90018	5060010019	0.000	0.000	0.193	0.000	Shortfall of Sites	0.138	Low Medium II Residential	RD2-1-O-CPIO	0	0	0	29.038	0.193		Residential - Double, Duplex, or Two Units - 4 Stories or Less, 2	123B185 87		West Adams - Baldwin Hills - Leimert	Yes	MI	R2RD
Los Angeles	457 S SAVANNAH ST	90033	5185012006	0.000	0.000	0.193	0.000	Shortfall of Sites	0.134	Low Medium II Residential	RD1.5-1-CUGU	0	0	0	29.836	0.193		Residential - Three Units (Any Combination) - 4 Stories or Less, 3	124-5A225 87		Boyle Heights	Yes	MI	R2RD
Los Angeles	463 S LORENA ST	90063	5186008001	0.000	0.000	0.193	0.000	Shortfall of Sites	0.115	Low Medium II Residential	RD1.5-1-CUGU	0	0	0	34.851	0.193		Residential - Double, Duplex, or Two Units - 4 Stories or Less, 2	123A227 87		Boyle Heights	Yes	MI	R2RD
Los Angeles	5418 SMILEY DR	90016	5043019002	0.000	0.000	0.193	0.000	Shortfall of Sites	0.110	Low Medium II Residential	RD1.5-1	0	0	0	36.299	0.193		Residential - Double, Duplex, or Two Units - 4 Stories or Less, 2	120B177 87		West Adams - Baldwin Hills - Leimert	Yes	MI	R2RD
Los Angeles	1214 E 20TH ST	90011	5131009013	0.000	0.000	0.193	0.000	Shortfall of Sites	0.138	Low Medium I Residential	R2-1	0	0	0	29.036	0.193		Residential - Double, Duplex, or Two Units - 4 Stories or Less, 2	120A211 87		Southeast Los Angeles	Yes	MI	R2RD
Los Angeles	2927 OBAMA BLVD	90018	5044011006	0.000	0.000	0.193	0.000	Shortfall of Sites	0.167	Low Medium II Residential	RD2-1	0	0	0	23.928	0.193		Residential - Double, Duplex, or Two Units - 4 Stories or Less, 2	117B185 87		West Adams - Baldwin Hills - Leimert	Yes	MI	R2RD
Los Angeles	1275 W 37TH PL	90007	5040015033	0.000	0.000	0.193	0.000	Shortfall of Sites	0.161	Low Medium II Residential	RD2-1	0	0	0	24.890	0.193		Residential - Three Units (Any Combination) - 4 Stories or Less, 3	117B197 87		South Los Angeles	Yes	MI	R2RD
Los Angeles	1945 BROWNING BLVD	90062	5035011012	0.000	0.000	0.193	0.000	Shortfall of Sites	0.161	Low Medium I Residential	R2-1-CPIO	0	0	0	24.852	0.193		Residential - Double, Duplex, or Two Units - 4 Stories or Less, 2	114B189 87		South Los Angeles	Yes	MI	R2RD
Los Angeles	383 W 42ND ST	90037	5111006026	0.000	0.000	0.193	0.000	Shortfall of Sites	0.120	Low Medium II Residential	RD2-1	0	0	0	33.472	0.193		Residential - Double, Duplex, or Two Units - 4 Stories or Less, 2	114A203 87		Southeast Los Angeles	Yes	MI	R2RD
Los Angeles	1416 E 41ST PL	90011	5116010031	0.000	0.000	0.193	0.000	Shortfall of Sites	0.154	Low Medium I Residential	R2-1	0	0	0	25.918	0.193		Residential - Four Units (Any Combination) - 4 Stories or Less, 4	114A211 87		Southeast Los Angeles	Yes	MI	R2RD
Los Angeles	1362 E VERNON AVE	90011	5107003005	0.000	0.000	0.193	0.000	Shortfall of Sites	0.110	Low Medium II Residential	RD1.5-1	0	0	0	36.369	0.193		Residential - Three Units (Any Combination) - 4 Stories or Less, 3	112-5A211 87		Southeast Los Angeles	Yes	MI	R2RD
Los Angeles	1373 E 48TH PL	90011	5107021027	0.000	0.000	0.193	0.000	Shortfall of Sites	0.115	Low Medium I Residential	R2-1	0	0	0	34.872	0.193		Residential - Double, Duplex, or Two Units - 4 Stories or Less, 2	111A211 87		Southeast Los Angeles	Yes	MI	R2RD
Los Angeles	316 W 52ND ST	90037	5110028005	0.000	0.000	0.193	0.000	Shortfall of Sites	0.115	Low Medium II Residential	RD2-1	0	0	0	34.859	0.193		Residential - Double, Duplex, or Two Units - 4 Stories or Less, 2	108B201 87		Southeast Los Angeles	Yes	MI	R2RD
Los Angeles	937 W 52ND ST	90037	5001001028	0.000	0.000	0.193	0.000	Shortfall of Sites	0.139	Low Medium I Residential	R2-1	0	0	0	28.751	0.193		Residential - Double, Duplex, or Two Units - 4 Stories or Less, 2	108B197 87		South Los Angeles	Yes	MI	R2RD
Los Angeles	3224 W 59TH ST	90043	4005006013	0.000	0.000	0.193	0.000	Shortfall of Sites	0.161	Low Medium I Residential	R2-1	0	0	0	24.889	0.193		Residential - Double, Duplex, or Two Units - 4 Stories or Less, 2	105B185 87		West Adams - Baldwin Hills - Leimert	Yes	MI	R2RD
Los Angeles	1400 W 88TH ST	90047	6037017013	0.000	0.000	0.193	0.000	Shortfall of Sites	0.105	Low Medium II Residential	RD1.5-1	0	0	0	38.238	0.193		Residential - Four Units (Any Combination) - 4 Stories or Less, 4	096A195 87		South Los Angeles	Yes	MI	R2RD
Los Angeles	212 W 90TH ST	90003	6040033027	0.000	0.000	0.193	0.000	Shortfall of Sites	0.116	Low Medium II Residential	R2-1	0	0	0	34.539	0.193		Residential - Double, Duplex, or Two Units - 4 Stories or Less, 2	094-5A203 87		Southeast Los Angeles	Yes	MI	R2RD
Los Angeles	206 W 104TH ST	90003	6074003025	0.000	0.000	0.193	0.000	Shortfall of Sites	0.186	Low Medium I Residential	R2-1	0	0	0	21.494	0.193		Residential - Double, Duplex, or Two Units - 4 Stories or Less, 2	090A203 87		Southeast Los Angeles	Yes	MI	R2RD
Los Angeles	1822 E 108TH ST	90059	6069005007	0.000	0.000	0.193	0.000	Shortfall of Sites	0.072	Low Medium I Residential	R2-1	0	0	0	55.665	0.193		Residential - Double, Duplex, or Two Units - 4 Stories or Less, 2	088-5A215 87		Southeast Los Angeles	Yes	MI	R2RD
Los Angeles	900 E 111TH DR	90059	6072020011	0.000	0.000	0.193	0.000	Shortfall of Sites	0.095	Low Medium I Residential	R2-1	0	0	0	41.897	0.193		Residential - Double, Duplex, or Two Units - 4 Stories or Less, 2	087A209 87		Southeast Los Angeles	Yes	MI	R2RD
Los Angeles	11218 ALVARO ST	90059	6070014005	0.000	0.000	0.193	0.000	Shortfall of Sites	0.115	Low Medium I Residential	R2-1	0	0	0	34.923	0.193		Residential - Double, Duplex, or Two Units - 4 Stories or Less, 2	087A211 87		Southeast Los Angeles	Yes	MI	R2RD
Los Angeles	237 E 116TH ST	90061	6083003031	0.000	0.000	0.193	0.000	Shortfall of Sites	0.253	Low Medium I Residential	R2-1	0	0	0	15.839	0.193		Residential - Three Units (Any Combination) - 4 Stories or Less, 3	084B205 87		Southeast Los Angeles	Yes	MI	R2RD
Los Angeles	918 MCDONALD AVE	90744	7416022034	0.000	0.000	0.193	0.000	Shortfall of Sites	0.161	Low Medium II Residential	[Q]RD2-1XL-O-CUGU	0	0	0	24.901	0.193		Residential - Five or More Units or Apartments (Any Combination) · 4 Stories or Less, 5	030B205 87		Wilmington - Harbor City	Yes	MI	R2RD
Los Angeles	2904 GLENHURST AVE	90039	5437001011	0.000	0.000	0.193	0.000	Shortfall of Sites	0.138	Low Medium II Residential	RD2-1-RIO	0	0	0	29.041	0.193		Residential - Double, Duplex, or Two Units - 4 Stories or Less, 2	151-5A211 88		Northeast Los Angeles	Yes	MI	R2RD
Los Angeles	1243 N ALEXANDRIA AVE	90029	5540004016	0.000	0.000	0.193	0.000	Shortfall of Sites	0.149	Low Medium II Residential	RD2-1XL	0	0	0	26.833	0.193		Residential - Double, Duplex, or Two Units - 4 Stories or Less, 2	144B197 88		Hollywood	Yes	MI	R2RD
Los Angeles	2716 POMEROY AVE	90033	5177009006	0.000	0.000	0.193	0.000	Shortfall of Sites	0.127	Low Medium I Residential	R2-1-CUGU	0	0	0	31.592	0.193		Residential - Three Units (Any Combination) - 4 Stories or Less, 3	130-5A227 88	21	Boyle Heights	Yes	MI	R2RD , BH CPU
Los Angeles	3147 FAIRMOUNT ST	90063	5178001018	0.000	0.000	0.193	0.000	Shortfall of Sites	0.121	Low Medium I Residential	R2-1-CUGU	0	0	0	33.102	0.193		Residential - Double, Duplex, or Two Units - 4 Stories or Less, 2	129A229 88	21	Boyle Heights	Yes	MI	R2RD , BH CPU
Los Angeles	1128 ORME AVE	90023	5170003028	0.000	0.000	0.193	0.000	Shortfall of Sites	0.115	Low Medium I Residential	R2-1-CUGU	0	0	0	34.847	0.193		Residential - Double, Duplex, or Two Units - 4 Stories or Less, 2	121-5A221 88	21	Boyle Heights	Yes	MI	R2RD , BH CPU
Los Angeles	3333 GARNET ST	90023	5190002020	0.000	0.000	0.193	0.000	Shortfall of Sites	0.133	Low Medium I Residential	R2-1-CUGU	0	0	0	30.075	0.193		Residential - Double, Duplex, or Two Units - 4 Stories or Less, 2	120A225 88	21	Boyle Heights	Yes	MI	R2RD , BH CPU
Los Angeles	2665 ROSEVIEW AVE	90065	5453002005	0.000	0.000	0.193	0.000	Shortfall of Sites	0.146	Low Medium I Residential	RD3-1-CDO-RIO	0	0	0	27.386	0.193		Residential - Three Units (Any Combination) - 4 Stories or Less, 3	145-5A219 88		Northeast Los Angeles	Yes	MI	R2RD
Los Angeles	2804 HURON ST	90065	5446010011	0.000	0.000	0.193	0.000	Shortfall of Sites	0.149	Low Medium II Residential	RD2-1-CDO-RIO	0	0	0	26.806	0.193		Residential - Four Units (Any Combination) - 4 Stories or Less, 4	142-5A219 88		Northeast Los Angeles	Yes	MI	R2RD
Los Angeles	333 N BENTON WAY	90026	5156025017	0.000	0.000	0.193	0.000	Shortfall of Sites	0.072	Low Medium II Residential	RD2-1VL	0	0	0	55.725	0.193		Residential - Double, Duplex, or Two Units - 4 Stories or Less, 2	138A203 88		Silver Lake - Echo Park - Elysian Valley	Yes	MI	R2RD
Los Angeles	1915 CLINTON ST	90026	5404008025	0.000	0.000	0.193	0.000	Shortfall of Sites	0.129	Low Medium II Residential	RD2-1VL	0	0	0	31.105	0.193		Residential - Three Units (Any Combination) - 4 Stories or Less, 3	138A207 88		Silver Lake - Echo Park - Elysian Valley	Yes	MI	R2RD
Los Angeles	2702 MOZART ST	90031	5210010032	0.000	0.000	0.193	0.000	Shortfall of Sites	0.096	Low Medium II Residential	RD2-1	0	0	0	41.684	0.193		Residential - Double, Duplex, or Two Units - 4 Stories or Less, 3	136-5A223 88		Northeast Los Angeles	Yes	MI	R2RD
Los Angeles	237 WELCOME ST	90026	5159018009	0.000	0.000	0.193	0.000	Shortfall of Sites	0.136	Low Medium Residential	RD1.5-1-O	0	0	0	29.318	0.193		Residential - Five or More Units or Apartments (Any Combination) · 4 Stories or Less, 6	135A207 88		Westlake	Yes	MI	R2RD
Los Angeles	4112 W 22ND PL	90018	5060011031	0.000	0.000	0.193	0.000	Shortfall of Sites	0.138	Low Medium II Residential	RD2-1-O-CPIO	0	0	0	29.070	0.193		Residential - Double, Duplex, or Two Units - 4 Stories or Less, 2	123B185 88		West Adams - Baldwin Hills - Leimert	Yes	MI	R2RD
Los Angeles	5620 HOMESIDE AVE	90016	5048018026	0.000	0.000	0.193	0.000	Shortfall of Sites	0.098	Low Medium II Residential	RD2-1	0	0	0	40.767	0.193		Residential - Double, Duplex, or Two Units - 4 Stories or Less, 2	120B173 88		West Adams - Baldwin Hills - Leimert	Yes	MI	R2RD
Los Angeles	1430 W 37TH ST	90018	5041028028	0.000	0.000	0.193	0.000	Shortfall of Sites	0.162	Low Medium I Residential	R2-1-O	0	0	0	24.746	0.193		Residential - Double, Duplex, or Two Units - 4 Stories or Less, 2	117B193 88		South Los Angeles	Yes	MI	R2RD
Los Angeles	1271 W 37TH PL	90007	5040015032	0.000	0.000	0.193	0.000	Shortfall of Sites	0.161	Low Medium II Residential	RD2-1	0	0	0	24.891	0.193		Residential - Four Units (Any Combination) - 4 Stories or Less, 4	117B197 88		South Los Angeles	Yes	MI	R2RD
Los Angeles	806 E 32ND ST	90011	5120027002	0.000	0.000	0.193	0.000	Shortfall of Sites	0.123	Low Medium II Residential	RD2-1	0	0	0	32.619	0.193		Residential - Double, Duplex, or Two Units - 4 Stories or Less, 2	117A207 88		Southeast Los Angeles	Yes	MI	R2RD
Los Angeles	3957 LA SALLE AVE	90062	5036028011	0.000	0.000	0.193	0.000	Shortfall of Sites	0.134	Low Medium I Residential	R2-1	0	0	0	29.807	0.193		Residential - Four Units (Any Combination) - 4 Stories or Less, 4	114B193 88		South Los Angeles	Yes	MI	R2RD
Los Angeles	1951 BROWNING BLVD	90062	5035011011	0.000	0.000	0.193	0.000	Shortfall of Sites	0.193	Low Medium I Residential	R2-1-CPIO	0	0	0	20.710	0.193		Residential - Three Units (Any Combination) - 4 Stories or Less, 3	114B189 88		South Los Angeles	Yes	MI	R2RD
Los Angeles	3714 ADAIR ST	90011	5121013016	0.000	0.000	0.193	0.000	Shortfall of Sites	0.110	Low Medium I Residential	R2-1	0	0	0	36.322	0.193		Residential - Three Units (Any Combination) - 4 Stories or Less, 3	115-5A205 88		Southeast Los Angeles	Yes	MI	R2RD
Los Angeles	2015 W VERNON AVE	90062	5022009015	0.000	0.000	0.193	0.000	Shortfall of Sites	0.126	Low Medium II Residential	RD1.5-1	0	0	0	31.679	0.193		Residential - Three Units (Any Combination) - 4 Stories or Less, 3	111B189 88		South Los Angeles	Yes	MI	R2RD
Los Angeles	1368 E VERNON AVE	90011	5107003004	0.000	0.000	0.193	0.000	Shortfall of Sites	0.110	Low Medium II Residential	RD1.5-1	0	0	0	36.390	0.193		Residential - Double, Duplex, or Two Units - 4 Stories or Less, 2	112-5A211 88		Southeast Los Angeles	Yes	MI	R2RD
Los Angeles	664 E 48TH ST	90011	5108009011	0.000	0.000	0.193	0.000	Shortfall of Sites	0.152	Low Medium I Residential	R2-1	0	0	0	26.399	0.193		Residential - Double, Duplex, or Two Units - 4 Stories or Less, 2	111A207 88		Southeast Los Angeles	Yes	MI	R2RD
Los Angeles	217 W 48TH ST	90037	5110014005	0.000	0.000	0.193	0.000	Shortfall of Sites	0.109	Low Medium I Residential	R2-1	0	0	0	36.732	0.193		Residential - Double, Duplex, or Two Units - 4 Stories or Less, 2	111A203 88		Southeast Los Angeles	Yes	MI	R2RD
Los Angeles	1624 E 48TH PL	90011	5106020023	0.000	0.000	0.193	0.000	Shortfall of Sites	0.096	Low Medium I Residential	R2-1	0	0	0	41.853	0.193		Residential - Five or More Units or Apartments (Any Combination) · 4 Stories or Less, 5	111A213 88		Southeast Los Angeles	Yes	MI	R2RD
Los Angeles	322 W 52ND ST	90037	5110028006	0.000	0.000	0.193	0.000	Shortfall of Sites	0.115	Low Medium II Residential	RD2-1	0	0	0	34.857	0.193		Residential - Four Units (Any Combination) - 4 Stories or Less, 4	108B201 88		Southeast Los Angeles	Yes	MI	R2RD
Los Angeles	5850 2ND AVE	90043	4005025018	0.000	0.000	0.193	0.000	Shortfall of Sites	0.110	Low Medium I Residential	RD4-1	0	0	0	36.307	0.193		Residential - Double, Duplex, or Two Units - 4 Stories or Less, 2	105B189 88		West Adams - Baldwin Hills - Leimert	Yes	MI	R2RD
Los Angeles	5885 METTLER AVE	90003	6006031030	0.000	0.000	0.193	0.000	Shortfall of Sites	0.129	Low Medium II Residential	RD1.5-1-CPIO	0	0	0	31.113	0.193		Residential - Double, Duplex, or Two Units - 4 Stories or Less, 2	105B205 88		Southeast Los Angeles	Yes	MI	R2RD
Los Angeles	3228 W 59TH ST	90043	4005006014	0.000	0.000	0.193	0.000	Shortfall of Sites	0.144	Low Medium I Residential	R2-1	0	0	0	27.828	0.193		Residential - Double, Duplex, or Two Units - 4 Stories or Less, 2	105B185 88		West Adams - Baldwin Hills - Leimert	Yes	MI	R2RD
Los Angeles	843 W 66TH ST	90044	6013012003	0.000	0.000	0.193	0.000	Shortfall of Sites	0.164	Low Medium II Residential	RD2-1	0	0	0	24.368	0.193		Residential - Three Units (Any Combination) - 4 Stories or Less, 3	102B197 88		South Los Angeles	Yes	MI	R2RD
Los Angeles	632 E 76TH ST	90001	6023017011	0.000	0.000	0.193	0.000	Shortfall of Sites	0.117	Low Medium I Residential	R2-1-CPIO	0	0	0	34.163	0.193		Residential - Double, Duplex, or Two Units - 4 Stories or Less, 2	099B205 88		Southeast Los Angeles	Yes	MI	R2RD
Los Angeles	320 W 76TH ST	90003	6031015013	0.000	0.000	0.193	0.000	Shortfall of Sites	0.129	Low Medium I Residential	R2-1	0	0	0	31.113	0.193		Residential - Double, Duplex, or Two Units - 4 Stories or Less, 2	099B201 88		Southeast Los Angeles	Yes	MI	R2RD
Los Angeles	434 E 84TH ST	90003	6030028021	0.000	0.000	0.193	0.000	Shortfall of Sites	0.119	Low Medium I Residential	R2-1	0	0	0	33.506	0.193		Residential - Double, Duplex, or Two Units - 4 Stories or Less, 2	097-5A207 88		Southeast Los Angeles	Yes	MI	R2RD

Jurisdiction Name	Site Address/Intersection	5 Digit ZIP Code	Assessor Parcel Number	Very Low-Income	Low-Income	Moderate-Income	Above Moderate-Income	Type of Shortfall	Parcel Size (Acres)	Current General Plan Designation	Current Zoning	Proposed General Plan (GP) Designation	Proposed Zoning	Minimum Density Allowed	Maximum Density Allowed	Total Capacity	Vacant/ Nonvacant	Description of Existing Uses	PIN	Base Density Per Acre	Community Plan Area	Rent Stabalization Ordinance	Income Category	Applicable Rezoning Program (Program informing values in Column Q listed first)
Los Angeles	1013 W 84TH PL	90044	6033024017	0.000	0.000	0.193	0.000	Shortfall of Sites	0.118	Low Medium II Residential	RD1.5-1	0	0	0	33.996	0.193		Residential - Three Units (Any Combination) - 4 Stories or Less, 3	097-5A199 88		South Los Angeles	Yes	MI	R2RD
Los Angeles	1630 E 108TH ST	90059	6069001005	0.000	0.000	0.193	0.000	Shortfall of Sites	0.088	Low Medium I Residential	R2-1	0	0	0	45.306	0.193		Residential - Double, Duplex, or Two Units - 4 Stories or Less, 2	088-5A213 88		Southeast Los Angeles	Yes	MI	R2RD
Los Angeles	1422 E 108TH ST	90059	6070002012	0.000	0.000	0.193	0.000	Shortfall of Sites	0.088	Low Medium I Residential	R2-1	0	0	0	45.297	0.193		Residential - Double, Duplex, or Two Units - 4 Stories or Less, 2	088-5A211 88		Southeast Los Angeles	Yes	MI	R2RD
Los Angeles	1302 HYATT AVE	90744	7425001018	0.000	0.000	0.193	0.000	Shortfall of Sites	0.153	Low Medium I Residential	[Q]R2-1XL-O-CUGU	0	0	0	26.174	0.193		Residential - Double, Duplex, or Two Units - 4 Stories or Less, 2	033B209 88		Wilmington - Harbor City	Yes	MI	R2RD
Los Angeles	2914 GLENEDEN ST	90039	5442031014	0.000	0.000	0.193	0.000	Shortfall of Sites	0.114	Low Medium I Residential	RD3-1VL-RIO	0	0	0	35.011	0.193		Residential - Three Units (Any Combination) - 4 Stories or Less, 3	150A211 89		Silver Lake - Echo Park - Elysian Valley	Yes	MI	R2RD
Los Angeles	1242 N MARIPOSA AVE	90029	5540004005	0.000	0.000	0.193	0.000	Shortfall of Sites	0.149	Low Medium II Residential	RD2-1XL	0	0	0	26.807	0.193		Residential - Three Units (Any Combination) - 4 Stories or Less, 3	144B197 89		Hollywood	Yes	MI	R2RD
Los Angeles	4017 MONROE ST	90029	5539013021	0.000	0.000	0.193	0.000	Shortfall of Sites	0.071	Low Medium II Residential	RD1.5-1XL	0	0	0	56.234	0.193		Residential - Double, Duplex, or Two Units - 4 Stories or Less, 2	142-5A201 89		Hollywood	Yes	MI	R2RD
Los Angeles	3430 LIFUR AVE	90032	5219016005	0.000	0.000	0.193	0.000	Shortfall of Sites	0.094	Low Medium I Residential	R2-1	0	0	0	42.673	0.193		Residential - Double, Duplex, or Two Units - 4 Stories or Less, 2	142-5A237 89		Northeast Los Angeles	Yes	MI	R2RD
Los Angeles	2631 HURON ST	90065	5446011007	0.000	0.000	0.193	0.000	Shortfall of Sites	0.160	Low Medium II Residential	RD2-1-CDO-RIO	0	0	0	25.032	0.193		Residential - Four Units (Any Combination) - 4 Stories or Less, 4	142-5A219 89		Northeast Los Angeles	Yes	MI	R2RD
Los Angeles	817 N RAMPART BLVD	90026	5402012017	0.000	0.000	0.193	0.000	Shortfall of Sites	0.168	Low Medium II Residential	RD2-1VL	0	0	0	23.842	0.193		Residential - Double, Duplex, or Two Units - 4 Stories or Less, 2	139-5A205 89		Silver Lake - Echo Park - Elysian Valley	Yes	MI	R2RD
Los Angeles	1416 QUINTERO ST	90026	5406010001	0.000	0.000	0.193	0.000	Shortfall of Sites	0.126	Low Medium II Residential	RD1.5-1VL	0	0	0	31.717	0.193		Residential - Double, Duplex, or Two Units - 4 Stories or Less, 2	139-5A211 89		Silver Lake - Echo Park - Elysian Valley	Yes	MI	R2RD
Los Angeles	2718 POMEROY AVE	90033	5177009007	0.000	0.000	0.193	0.000	Shortfall of Sites	0.140	Low Medium I Residential	R2-1-CUGU	0	0	0	28.523	0.193		Residential - Four Units (Any Combination) - 4 Stories or Less, 4	130-5A227 89	21	Boyle Heights	Yes	MI	R2RD , BH CPU
Los Angeles	550 S GRANDE VISTA AVE	90063	5186004034	0.000	0.000	0.193	0.000	Shortfall of Sites	0.112	Low Medium I Residential	R2-1-CUGU	0	0	0	35.695	0.193		Residential - Four Units (Any Combination) - 4 Stories or Less, 4	123A225 89	21	Boyle Heights	Yes	MI	R2RD , BH CPU
Los Angeles	1135 S GRANDE VISTA AVE	90023	5190011014	0.000	0.000	0.193	0.000	Shortfall of Sites	0.068	Low Medium I Residential	R2-1-CUGU	0	0	0	58.521	0.193		Residential - Double, Duplex, or Two Units - 4 Stories or Less, 2	120A223 89	21	Boyle Heights	Yes	MI	R2RD , BH CPU
Los Angeles	2333 ALTA ST	90031	5208030022	0.000	0.000	0.193	0.000	Shortfall of Sites	0.186	Low Medium I Residential	RD3-1	0	0	0	21.450	0.193		Residential - Double, Duplex, or Two Units - 4 Stories or Less, 2	138A225 89		Northeast Los Angeles	Yes	MI	R2RD
Los Angeles	201 ROSEMONT AVE	90026	5157012014	0.000	0.000	0.193	0.000	Shortfall of Sites	0.184	Low Medium Residential	RD2-1	0	0	0	21.798	0.193		Residential - Five or More Units or Apartments (Any Combination) - 4 Stories or Less, 5	136-5A205 89		Westlake	Yes	MI	R2RD
Los Angeles	4912 DRUID ST	90032	5216027016	0.000	0.000	0.193	0.000	Shortfall of Sites	0.110	Low Medium II Residential	RD1.5-1	0	0	0	36.300	0.193		Residential - Double, Duplex, or Two Units - 4 Stories or Less, 2	136-5A233 89		Northeast Los Angeles	Yes	MI	R2RD
Los Angeles	1321 MURCHISON ST	90033	5202010005	0.000	0.000	0.193	0.000	Shortfall of Sites	0.117	Low Medium II Residential	RD1.5-1	0	0	0	34.088	0.193		Residential - Double, Duplex, or Two Units - 4 Stories or Less, 2	132A227 89		Northeast Los Angeles	Yes	MI	R2RD
Los Angeles	2917 S VICTORIA AVE	90016	5050019006	0.000	0.000	0.193	0.000	Shortfall of Sites	0.058	Low Medium II Residential	RD2-1	0	0	0	69.254	0.193		Residential - Double, Duplex, or Two Units - 4 Stories or Less, 2	120B185 89		West Adams - Baldwin Hills - Leimert	Yes	MI	R2RD
Los Angeles	613 E 24TH ST	90011	5127008013	0.000	0.000	0.193	0.000	Shortfall of Sites	0.110	Low Medium II Residential	RD2-1	0	0	0	36.364	0.193		Residential - Five or More Units or Apartments (Any Combination) - 4 Stories or Less, 5	120A207 89		Southeast Los Angeles	Yes	MI	R2RD
Los Angeles	1263 W 37TH PL	90007	5040015031	0.000	0.000	0.193	0.000	Shortfall of Sites	0.161	Low Medium II Residential	RD2-1	0	0	0	24.891	0.193		Residential - Double, Duplex, or Two Units - 4 Stories or Less, 2	117B197 89		South Los Angeles	Yes	MI	R2RD
Los Angeles	1361 E 23RD ST	90011	5119006011	0.000	0.000	0.193	0.000	Shortfall of Sites	0.131	Low Medium I Residential	R2-1	0	0	0	30.436	0.193		Residential - Double, Duplex, or Two Units - 4 Stories or Less, 2	118-5A211 89		Southeast Los Angeles	Yes	MI	R2RD
Los Angeles	2001 BROWNING BLVD	90062	5035012020	0.000	0.000	0.193	0.000	Shortfall of Sites	0.193	Low Medium I Residential	R2-1-CPIO	0	0	0	20.687	0.193		Residential - Three Units (Any Combination) - 4 Stories or Less, 3	114B189 89		South Los Angeles	Yes	MI	R2RD
Los Angeles	3831 WOODLAWN AVE	90011	5121029018	0.000	0.000	0.193	0.000	Shortfall of Sites	0.124	Low Medium I Residential	R2-1	0	0	0	32.204	0.193		Residential - Double, Duplex, or Two Units - 4 Stories or Less, 2	115-5A205 89		Southeast Los Angeles	Yes	MI	R2RD
Los Angeles	1565 E 33RD ST	90011	5117007007	0.000	0.000	0.193	0.000	Shortfall of Sites	0.118	Low Medium I Residential	R2-1	0	0	0	33.834	0.193		Residential - Double, Duplex, or Two Units - 4 Stories or Less, 2	115-5A213 89		Southeast Los Angeles	Yes	MI	R2RD
Los Angeles	1503 E MARTIN LUTHER KING JR BLVD	90011	5117008014	0.000	0.000	0.193	0.000	Shortfall of Sites	0.120	Low Medium I Residential	R2-1-CPIO	0	0	0	33.387	0.193		Residential - Double, Duplex, or Two Units - 4 Stories or Less, 2	115-5A211 89		Southeast Los Angeles	Yes	MI	R2RD
Los Angeles	4168 ZAMORA ST	90011	5115029015	0.000	0.000	0.193	0.000	Shortfall of Sites	0.083	Low Medium I Residential	R2-1	0	0	0	48.394	0.193		Residential - Four Units (Any Combination) - 4 Stories or Less, 4	114A211 89		Southeast Los Angeles	Yes	MI	R2RD
Los Angeles	1374 E VERNON AVE	90011	5107003003	0.000	0.000	0.193	0.000	Shortfall of Sites	0.110	Low Medium II Residential	RD1.5-1	0	0	0	36.410	0.193		Residential - Double, Duplex, or Two Units - 4 Stories or Less, 2	112-5A211 89		Southeast Los Angeles	Yes	MI	R2RD
Los Angeles	1148 E 48TH ST	90011	5107019013	0.000	0.000	0.193	0.000	Shortfall of Sites	0.156	Low Medium I Residential	R2-1	0	0	0	25.570	0.193		Residential - Five or More Units or Apartments (Any Combination) - 4 Stories or Less, 5	111A209 89		Southeast Los Angeles	Yes	MI	R2RD
Los Angeles	1387 E 48TH PL	90011	5107021029	0.000	0.000	0.193	0.000	Shortfall of Sites	0.115	Low Medium I Residential	R2-1	0	0	0	34.873	0.193		Residential - Double, Duplex, or Two Units - 4 Stories or Less, 2	111A211 89		Southeast Los Angeles	Yes	MI	R2RD
Los Angeles	1616 E 48TH PL	90011	5106020024	0.000	0.000	0.193	0.000	Shortfall of Sites	0.096	Low Medium I Residential	R2-1	0	0	0	41.841	0.193		Residential - Double, Duplex, or Two Units - 4 Stories or Less, 2	111A213 89		Southeast Los Angeles	Yes	MI	R2RD
Los Angeles	943 W 52ND ST	90037	5001001029	0.000	0.000	0.193	0.000	Shortfall of Sites	0.139	Low Medium I Residential	R2-1	0	0	0	28.751	0.193		Residential - Double, Duplex, or Two Units - 4 Stories or Less, 2	108B197 89		South Los Angeles	Yes	MI	R2RD
Los Angeles	5851 2ND AVE	90043	4005022024	0.000	0.000	0.193	0.000	Shortfall of Sites	0.110	Low Medium I Residential	RD4-1	0	0	0	36.291	0.193		Residential - Double, Duplex, or Two Units - 4 Stories or Less, 2	105B189 89		West Adams - Baldwin Hills - Leimert	Yes	MI	R2RD
Los Angeles	5878 DENVER AVE	90044	6004035014	0.000	0.000	0.193	0.000	Shortfall of Sites	0.121	Low Medium I Residential	R2-1	0	0	0	32.926	0.193		Residential - Double, Duplex, or Two Units - 4 Stories or Less, 2	105B201 89		South Los Angeles	Yes	MI	R2RD
Los Angeles	849 W 66TH ST	90044	6013012002	0.000	0.000	0.193	0.000	Shortfall of Sites	0.164	Low Medium II Residential	RD2-1	0	0	0	24.368	0.193		Residential - Double, Duplex, or Two Units - 4 Stories or Less, 2	102B197 89		South Los Angeles	Yes	MI	R2RD
Los Angeles	6565 S VAN NESS AVE	90047	4008001019	0.000	0.000	0.193	0.000	Shortfall of Sites	0.115	Low Medium II Residential	RD1.5-1	0	0	0	34.848	0.193		Residential - Double, Duplex, or Two Units - 4 Stories or Less, 2	102B189 89		West Adams - Baldwin Hills - Leimert	Yes	MI	R2RD
Los Angeles	119 E 67TH ST	90003	6011002058	0.000	0.000	0.193	0.000	Shortfall of Sites	0.124	Low Medium I Residential	R2-1	0	0	0	32.256	0.193		Residential - Double, Duplex, or Two Units - 4 Stories or Less, 2	102B205 89		Southeast Los Angeles	Yes	MI	R2RD
Los Angeles	628 E 76TH ST	90001	6023017010	0.000	0.000	0.193	0.000	Shortfall of Sites	0.132	Low Medium I Residential	R2-1-CPIO	0	0	0	30.367	0.193		Residential - Four Units (Any Combination) - 4 Stories or Less, 4	099B205 89		Southeast Los Angeles	Yes	MI	R2RD
Los Angeles	324 W 76TH ST	90003	6031015012	0.000	0.000	0.193	0.000	Shortfall of Sites	0.129	Low Medium I Residential	R2-1	0	0	0	31.112	0.193		Residential - Double, Duplex, or Two Units - 4 Stories or Less, 2	099B201 89		Southeast Los Angeles	Yes	MI	R2RD
Los Angeles	8758 AVALON BLVD	90003	6042005030	0.000	0.000	0.193	0.000	Shortfall of Sites	0.105	Low Medium I Residential	R2-1	0	0	0	37.964	0.193		Residential - Five or More Units or Apartments (Any Combination) - 4 Stories or Less, 5	096A207 89		Southeast Los Angeles	Yes	MI	R2RD
Los Angeles	220 W 90TH ST	90003	6040033025	0.000	0.000	0.193	0.000	Shortfall of Sites	0.116	Low Medium I Residential	R2-1	0	0	0	34.517	0.193		Residential - Double, Duplex, or Two Units - 4 Stories or Less, 2	094-5A203 89		Southeast Los Angeles	Yes	MI	R2RD
Los Angeles	9517 HOLMES AVE	90002	6048031005	0.000	0.000	0.193	0.000	Shortfall of Sites	0.212	Low Medium I Residential	R2-1	0	0	0	18.892	0.193		Residential - Four Units (Any Combination) - 4 Stories or Less, 4	093A213 89		Southeast Los Angeles	Yes	MI	R2RD
Los Angeles	209 E CENTURY BLVD	90003	6052016032	0.000	0.000	0.193	0.000	Shortfall of Sites	0.099	Low Medium I Residential	R2-1	0	0	0	40.592	0.193		Residential - Double, Duplex, or Two Units - 4 Stories or Less, 2	091-5A205 89		Southeast Los Angeles	Yes	MI	R2RD
Los Angeles	218 W 104TH ST	90003	6074003027	0.000	0.000	0.193	0.000	Shortfall of Sites	0.124	Low Medium I Residential	R2-1	0	0	0	32.241	0.193		Residential - Double, Duplex, or Two Units - 4 Stories or Less, 2	090A203 89		Southeast Los Angeles	Yes	MI	R2RD
Los Angeles	145 E 109TH ST	90061	6073001025	0.000	0.000	0.193	0.000	Shortfall of Sites	0.124	Low Medium I Residential	R2-1	0	0	0	32.254	0.193		Residential - Double, Duplex, or Two Units - 4 Stories or Less, 2	088-5A205 89		Southeast Los Angeles	Yes	MI	R2RD
Los Angeles	1677 251ST ST	90710	7410018018	0.000	0.000	0.193	0.000	Shortfall of Sites	0.138	Low Medium I Residential	R2-1XL	0	0	0	29.036	0.193		Residential - Double, Duplex, or Two Units - 4 Stories or Less, 2	036B193 89		Wilmington - Harbor City	Yes	MI	R2RD
Los Angeles	1303 HYATT AVE	90744	7422022032	0.000	0.000	0.193	0.000	Shortfall of Sites	0.152	Low Medium I Residential	[Q]R2-1XL-O-CUGU	0	0	0	26.397	0.193		Residential - Double, Duplex, or Two Units - 4 Stories or Less, 2	033B209 89		Wilmington - Harbor City	Yes	MI	R2RD
Los Angeles	2206 S ALMA ST	90731	7463002002	0.000	0.000	0.193	0.000	Shortfall of Sites	0.103	Low Medium II Residential	RD1.5-1XL	0	0	0	38.715	0.193		Residential - Three Units (Any Combination) - 4 Stories or Less, 3	009B197 89		San Pedro	Yes	MI	R2RD
Los Angeles	1271 N NORMANDIE AVE	90029	5537016030	0.000	0.000	0.193	0.000	Shortfall of Sites	0.085	Low Medium II Residential	RD1.5-1XL	0	0	0	46.849	0.193		Residential - Double, Duplex, or Two Units - 4 Stories or Less, 2	144B193 90		Hollywood	Yes	MI	R2RD
Los Angeles	2644 ROSEVIEW AVE	90065	5453003054	0.000	0.000	0.193	0.000	Shortfall of Sites	0.146	Low Medium I Residential	RD3-1-CDO-RIO	0	0	0	27.397	0.193		Residential - Four Units (Any Combination) - 4 Stories or Less, 4	145-5A217 90		Northeast Los Angeles	Yes	MI	R2RD
Los Angeles	2330 THOMAS ST	90031	5208030009	0.000	0.000	0.193	0.000	Shortfall of Sites	0.183	Low Medium I Residential	RD3-1	0	0	0	21.807	0.193		Residential - Three Units (Any Combination) - 4 Stories or Less, 3	138A225 90		Northeast Los Angeles	Yes	MI	R2RD
Los Angeles	1635 ROCKWOOD ST	90026	5159011021	0.000	0.000	0.193	0.000	Shortfall of Sites	0.110	Low Medium Residential	RD1.5-1	0	0	0	36.519	0.193		Residential - Five or More Units or Apartments (Any Combination) - 4 Stories or Less, 6	135A207 90		Westlake	Yes	MI	R2RD
Los Angeles	1637 RICARDO ST	90033	5202020015	0.000	0.000	0.193	0.000	Shortfall of Sites	0.172	Low Medium II Residential	RD2-1	0	0	0	23.232	0.193		Residential - Three Units (Any Combination) - 4 Stories or Less, 3	135A227 90		Northeast Los Angeles	Yes	MI	R2RD
Los Angeles	1304 TREMONT ST	90033	5202010006	0.000	0.000	0.193	0.000	Shortfall of Sites	0.120	Low Medium II Residential	RD1.5-1	0	0	0	33.222	0.193		Commercial - Store Combination - Store and Residential Combination - One Story, 2	132A227 90		Northeast Los Angeles	Yes	MI	R2RD
Los Angeles	3149 FAIRMOUNT ST	90063	5178001017	0.000	0.000	0.193	0.000	Shortfall of Sites	0.145	Low Medium I Residential	R2-1-CUGU	0	0	0	27.583	0.193		Residential - Three Units (Any Combination) - 4 Stories or Less, 3	129A229 90	21	Boyle Heights	Yes	MI	R2RD , BH CPU
Los Angeles	3231 GLEASON AVE	90063	5179007008	0.000	0.000	0.193	0.000	Shortfall of Sites	0.110	Low Medium I Residential	R2-1-CUGU	0	0	0	36.301	0.193		Residential - Double, Duplex, or Two Units - 4 Stories or Less, 2	126A227 90	21	Boyle Heights	Yes	MI	R2RD , BH CPU
Los Angeles	3401 GLEASON AVE	90063	5179017013	0.000	0.000	0.193	0.000	Shortfall of Sites	0.171	Low Medium I Residential	R2-1-CUGU	0	0	0	23.451	0.193		Residential - Five or More Units or Apartments (Any Combination) - 4 Stories or Less, 8	124-5A227 90	54	Boyle Heights	Yes	MI	R2RD , BH CPU
Los Angeles	1158 MIRASOL ST	90023	5191008022	0.000	0.000	0.193	0.000	Shortfall of Sites	0.115	Low Medium I Residential	R2-1-CUGU	0	0	0	34.842	0.193		Residential - Three Units (Any Combination) - 4 Stories or Less, 3	118-5A227 90	21	Boyle Heights	Yes	MI	R2RD , BH CPU
Los Angeles	3025 FAIRMOUNT ST	90063	5178002020	0.000	0.000	0.193	0.000	Shortfall of Sites	0.121	Low Medium II Residential	RD1.5-1-CUGU	0	0	0	33.141	0.193		Residential - Double, Duplex, or Two Units - 4 Stories or Less, 2	129A227 90		Boyle Heights	Yes	MI	R2RD
Los Angeles	2702 WINTER ST	90033	5177024030	0.000	0.000	0.193	0.000	Shortfall of Sites	0.129	Low Medium II Residential	RD1.5-1-CUGU	0	0	0	30.976	0.193		Residential - Double, Duplex, or Two Units - 4 Stories or Less, 2	129A225 90		Boyle Heights	Yes	MI	R2RD
Los Angeles	2849 CINCINNATI ST	90033	5178018013	0.000	0.000	0.193	0.000	Shortfall of Sites	0.135	Low Medium II Residential	RD1.5-1-CUGU	0	0	0	29.541	0.193		Residential - Double, Duplex, or Two Units - 4 Stories or Less, 2	127-5A227 90		Boyle Heights	Yes	MI	R2RD
Los Angeles	1143 E 21ST ST	90011	5131009039	0.000	0.000	0.193	0.000	Shortfall of Sites	0.172	Low Medium I Residential	R2-1	0	0	0	23.241	0.193		Residential - Three Units (Any Combination) - 4 Stories or Less, 3	120A211 90		Southeast Los Angeles	Yes	MI	R2RD
Los Angeles	953 E 22ND ST	90011	5131013017	0.000	0.000	0.193	0.000	Shortfall of Sites	0.138	Low Medium I Residential	R2-1	0	0	0	29.056	0.193		Residential - Double, Duplex, or Two Units - 4 Stories or Less, 2	120A209 90		Southeast Los Angeles	Yes	MI	R2RD
Los Angeles	1473 E 21ST ST	90011	5119030018	0.000	0.000	0.193	0.000	Shortfall of Sites	0.152	Low Medium II Residential	RD2-1	0	0	0	26.342	0.193		Residential - Four Units (Any Combination) - 4 Stories or Less, 4	118-5A211 90		Southeast Los Angeles	Yes	MI	R2RD
Los Angeles	842 E ADAMS BLVD	90011	5128018004	0.000	0.000	0.193	0.000	Shortfall of Sites	0.172	Low Medium I Residential	R2-1	0	0	0	23.226	0.193		Residential - Three Units (Any Combination) - 4 Stories or Less, 3	118-5A209 90		Southeast Los Angeles	Yes	MI	R2RD
Los Angeles	349 E 35TH ST	90011	5120015021	0.000	0.000	0.193	0.000	Shortfall of Sites	0.115	Low Medium I Residential	R2-1	0	0	0	34.847	0.193		Residential - Double, Duplex, or Two Units - 4 Stories or Less, 2	117A205 90		Southeast Los Angeles	Yes	MI	R2RD
Los Angeles	2007 BROWNING BLVD	90062	5035012019	0.000	0.000	0.193	0.000	Shortfall of Sites	0.161	Low Medium I Residential	R2-1-CPIO	0	0	0	24.858	0.193		Residential - Double, Duplex, or Two Units - 4 Stories or Less, 2	114B189 90		South Los Angeles	Yes	MI	R2RD
Los Angeles	3723 PALOMA ST	90011	5114002015	0.000	0.000	0.193	0.000	Shortfall of Sites	0.072	Low Medium II Residential	RD2-1	0	0	0	55.480	0.193		Residential - Double, Duplex, or Two Units - 4 Stories or Less, 2	115-5A207 90		Southeast Los Angeles	Yes	MI	R2RD

Jurisdiction Name	Site Address/Intersection	5 Digit ZIP Code	Assessor Parcel Number	Very Low-Income	Low-Income	Moderate-Income	Above Moderate-Income	Type of Shortfall	Parcel Size (Acres)	Current General Plan Designation	Current Zoning	Proposed General Plan (GP) Designation	Proposed Zoning	Minimum Density Allowed	Maximum Density Allowed	Total Capacity	Vacant/ Nonvacant	Description of Existing Uses	PIN	Base Density Per Acre	Community Plan Area	Rent Stabalization Ordinance	Income Category	Applicable Rezoning Program (Program informing values in Column Q listed first)
Los Angeles	1378 E VERNON AVE	90011	5107003002	0.000	0.000	0.193	0.000	Shortfall of Sites	0.110	Low Medium II Residential	RD1.5-1	0	0	0	36.431	0.193		Residential - Four Units (Any Combination) - 4 Stories or Less, 4	112-5A211 90		Southeast Los Angeles	Yes	MI	R2RD
Los Angeles	1144 E 48TH ST	90011	5107019011	0.000	0.000	0.193	0.000	Shortfall of Sites	0.156	Low Medium I Residential	R2-1	0	0	0	25.571	0.193		Residential - Double, Duplex, or Two Units - 4 Stories or Less, 2	111A209 90		Southeast Los Angeles	Yes	MI	R2RD
Los Angeles	157 E 48TH ST	90011	5109003020	0.000	0.000	0.193	0.000	Shortfall of Sites	0.139	Low Medium I Residential	R2-1	0	0	0	28.678	0.193		Residential - Double, Duplex, or Two Units - 4 Stories or Less, 2	111A205 90		Southeast Los Angeles	Yes	MI	R2RD
Los Angeles	1608 E 48TH PL	90011	5106020025	0.000	0.000	0.193	0.000	Shortfall of Sites	0.128	Low Medium I Residential	R2-1	0	0	0	31.370	0.193		Residential - Five or More Units or Apartments (Any Combination) - 4 Stories or Less, 8	111A213 90		Southeast Los Angeles	Yes	MI	R2RD
Los Angeles	1416 W 51ST PL	90062	5003008007	0.000	0.000	0.193	0.000	Shortfall of Sites	0.125	Low Medium I Residential	R2-1-CPIO	0	0	0	31.910	0.193		Residential - Double, Duplex, or Two Units - 4 Stories or Less, 2	108B193 90		South Los Angeles	Yes	MI	R2RD
Los Angeles	1564 E 52ND ST	90011	5105002015	0.000	0.000	0.193	0.000	Shortfall of Sites	0.124	Low Medium I Residential	R2-1-CPIO	0	0	0	32.265	0.193		Residential - Double, Duplex, or Two Units - 4 Stories or Less, 2	108B213 90		Southeast Los Angeles	Yes	MI	R2RD
Los Angeles	351 W 67TH ST	90003	6012005052	0.000	0.000	0.193	0.000	Shortfall of Sites	0.105	Low Medium I Residential	R2-1	0	0	0	38.245	0.193		Residential - Double, Duplex, or Two Units - 4 Stories or Less, 2	102B201 90		Southeast Los Angeles	Yes	MI	R2RD
Los Angeles	326 W 76TH ST	90003	6031015011	0.000	0.000	0.193	0.000	Shortfall of Sites	0.129	Low Medium I Residential	R2-1	0	0	0	31.112	0.193		Residential - Four Units (Any Combination) - 4 Stories or Less, 4	099B201 90		Southeast Los Angeles	Yes	MI	R2RD
Los Angeles	224 W 90TH ST	90003	6040033024	0.000	0.000	0.193	0.000	Shortfall of Sites	0.116	Low Medium I Residential	R2-1	0	0	0	34.506	0.193		Residential - Three Units (Any Combination) - 4 Stories or Less, 3	094-5A203 90		Southeast Los Angeles	Yes	MI	R2RD
Los Angeles	9101 ORCHARD AVE	90044	6039002035	0.000	0.000	0.193	0.000	Shortfall of Sites	0.133	Low Medium I Residential	R2-1	0	0	0	30.010	0.193		Residential - Double, Duplex, or Two Units - 4 Stories or Less, 2	094-5A199 90		South Los Angeles	Yes	MI	R2RD
Los Angeles	222 W 104TH ST	90003	6074003028	0.000	0.000	0.193	0.000	Shortfall of Sites	0.062	Low Medium I Residential	R2-1	0	0	0	64.480	0.193		Residential - Double, Duplex, or Two Units - 4 Stories or Less, 2	090A203 90		Southeast Los Angeles	Yes	MI	R2RD
Los Angeles	233 E 116TH ST	90061	6083003030	0.000	0.000	0.193	0.000	Shortfall of Sites	0.230	Low Medium I Residential	R2-1	0	0	0	17.423	0.193		Residential - Four Units (Any Combination) - 4 Stories or Less, 4	084B205 90		Southeast Los Angeles	Yes	MI	R2RD
Los Angeles	603 E M ST	90744	7422022016	0.000	0.000	0.193	0.000	Shortfall of Sites	0.152	Low Medium I Residential	[Q]R2-1XL-O-CUGU	0	0	0	26.397	0.193		Residential - Double, Duplex, or Two Units - 4 Stories or Less, 2	033B209 90		Wilmington - Harbor City	Yes	MI	R2RD
Los Angeles	3330 GLEASON AVE	90063	5179008033	0.000	0.000	0.193	0.000	Shortfall of Sites	0.110	Low Medium I Residential	R2-1-CUGU	0	0	0	36.300	0.193		Residential - Double, Duplex, or Two Units - 4 Stories or Less, 2	124-5A227 91	21	Boyle Heights	Yes	MI	R2RD , BH CPU
Los Angeles	3536 FLETCHER DR	90065	5458028025	0.000	0.000	0.193	0.000	Shortfall of Sites	0.162	Low Medium II Residential	RD2-1-CDO	0	0	0	24.726	0.193		Residential - Five or More Units or Apartments (Any Combination) - 4 Stories or Less, 8	154-5A215 91		Northeast Los Angeles	Yes	MI	R2RD
Los Angeles	1272 N ARDMORE AVE	90029	5537016026	0.000	0.000	0.193	0.000	Shortfall of Sites	0.099	Low Medium II Residential	RD1.5-1XL	0	0	0	40.425	0.193		Residential - Five or More Units or Apartments (Any Combination) - 4 Stories or Less, 5	144B193 91		Hollywood	Yes	MI	R2RD
Los Angeles	3857 TAMPICO AVE	90032	5307012004	0.000	0.000	0.193	0.000	Shortfall of Sites	0.164	Low Medium I Residential	RD3-1	0	0	0	24.452	0.193		Residential - Double, Duplex, or Two Units - 4 Stories or Less, 2	144A235 91		Northeast Los Angeles	Yes	MI	R2RD
Los Angeles	2612 JEFFRIES AVE	90065	5446011016	0.000	0.000	0.193	0.000	Shortfall of Sites	0.150	Low Medium II Residential	RD2-1-CDO-RIO	0	0	0	26.584	0.193		Residential - Double, Duplex, or Two Units - 4 Stories or Less, 2	142-5A219 91		Northeast Los Angeles	Yes	MI	R2RD
Los Angeles	1341 PORTIA ST	90026	5406001007	0.000	0.000	0.193	0.000	Shortfall of Sites	0.110	Low Medium II Residential	RD2-1VL	0	0	0	36.380	0.193		Residential - Three Units (Any Combination) - 4 Stories or Less, 3	139-5A211 91		Silver Lake - Echo Park - Elysian Valley	Yes	MI	R2RD
Los Angeles	5164 ITHACA AVE	90032	5216021014	0.000	0.000	0.193	0.000	Shortfall of Sites	0.110	Low Medium II Residential	[Q]RD1.5-1D	0	0	0	36.297	0.193		Residential - Double, Duplex, or Two Units - 4 Stories or Less, 2	138A235 91		Northeast Los Angeles	Yes	MI	R2RD
Los Angeles	2336 EASTLAKE AVE	90031	5208010016	0.000	0.000	0.193	0.000	Shortfall of Sites	0.138	Low Medium II Residential	RD2-1	0	0	0	29.088	0.193		Residential - Three Units (Any Combination) - 4 Stories or Less, 3	138A225 91		Northeast Los Angeles	Yes	MI	R2RD
Los Angeles	1628 S CURSON AVE	90019	5069022011	0.000	0.000	0.193	0.000	Shortfall of Sites	0.116	Low Medium I Residential	R2-1-O	0	0	0	34.536	0.193		Residential - Double, Duplex, or Two Units - 4 Stories or Less, 2	126B177 91		Wilshire	Yes	MI	R2RD
Los Angeles	1622 S HIGHLAND AVE	90019	5067006007	0.000	0.000	0.193	0.000	Shortfall of Sites	0.115	Low Medium II Residential	RD1.5-1-O	0	0	0	34.847	0.193		Residential - Double, Duplex, or Two Units - 4 Stories or Less, 2	126B181 91		West Adams - Baldwin Hills - Leimert	Yes	MI	R2RD
Los Angeles	311 S PECAN ST	90033	5172023005	0.000	0.000	0.193	0.000	Shortfall of Sites	0.081	Low Medium II Residential	RD2-1-RIO-CUGU	0	0	0	49.467	0.193		Residential - Five or More Units or Apartments (Any Combination) - 4 Stories or Less, 5	127-5A219 91		Boyle Heights	Yes	MI	R2RD
Los Angeles	2239 TERRACE HEIGHTS AVE	90023	5183025026	0.000	0.000	0.193	0.000	Shortfall of Sites	0.105	Low Medium II Residential	RD1.5-1-CUGU	0	0	0	38.165	0.193		Residential - Double, Duplex, or Two Units - 4 Stories or Less, 2	124-5A221 91		Boyle Heights	Yes	MI	R2RD
Los Angeles	526 S CONCORD ST	90063	5186007067	0.000	0.000	0.193	0.000	Shortfall of Sites	0.127	Low Medium I Residential	R2-1-CUGU	0	0	0	31.561	0.193		Residential - Double, Duplex, or Two Units - 4 Stories or Less, 2	123A227 91	21	Boyle Heights	Yes	MI	R2RD , BH CPU
Los Angeles	3337 GARNET ST	90023	5190002021	0.000	0.000	0.193	0.000	Shortfall of Sites	0.134	Low Medium I Residential	R2-1-CUGU	0	0	0	29.846	0.193		Residential - Double, Duplex, or Two Units - 4 Stories or Less, 2	120A225 91	21	Boyle Heights	Yes	MI	R2RD , BH CPU
Los Angeles	3452 ESTRADA ST	90023	5190018015	0.000	0.000	0.193	0.000	Shortfall of Sites	0.096	Low Medium I Residential	R2-1-CUGU	0	0	0	41.494	0.193		Residential - Double, Duplex, or Two Units - 4 Stories or Less, 2	118-5A225 91	21	Boyle Heights	Yes	MI	R2RD , BH CPU
Los Angeles	1220 E 20TH ST	90011	5131009014	0.000	0.000	0.193	0.000	Shortfall of Sites	0.138	Low Medium I Residential	R2-1	0	0	0	29.037	0.193		Residential - Double, Duplex, or Two Units - 4 Stories or Less, 2	120A211 91		Southeast Los Angeles	Yes	MI	R2RD
Los Angeles	1253 W 37TH PL	90007	5040015029	0.000	0.000	0.193	0.000	Shortfall of Sites	0.161	Low Medium II Residential	RD2-1	0	0	0	24.891	0.193		Residential - Double, Duplex, or Two Units - 4 Stories or Less, 2	117B197 91		South Los Angeles	Yes	MI	R2RD
Los Angeles	2015 BROWNING BLVD	90062	5035012018	0.000	0.000	0.193	0.000	Shortfall of Sites	0.161	Low Medium I Residential	R2-1-CPIO	0	0	0	24.860	0.193		Residential - Double, Duplex, or Two Units - 4 Stories or Less, 2	114B189 91		South Los Angeles	Yes	MI	R2RD
Los Angeles	1622 E 32ND ST	90011	5117006004	0.000	0.000	0.193	0.000	Shortfall of Sites	0.115	Low Medium I Residential	R2-1	0	0	0	34.809	0.193		Residential - Double, Duplex, or Two Units - 4 Stories or Less, 2	115-5A213 91		Southeast Los Angeles	Yes	MI	R2RD
Los Angeles	1577 E 41ST PL	90011	5116012028	0.000	0.000	0.193	0.000	Shortfall of Sites	0.125	Low Medium I Residential	R2-1	0	0	0	31.896	0.193		Residential - Double, Duplex, or Two Units - 4 Stories or Less, 2	114A213 91		Southeast Los Angeles	Yes	MI	R2RD
Los Angeles	1319 E 42ND ST	90011	5116002038	0.000	0.000	0.193	0.000	Shortfall of Sites	0.105	Low Medium I Residential	R2-1	0	0	0	37.974	0.193		Residential - Three Units (Any Combination) - 4 Stories or Less, 3	114A211 91		Southeast Los Angeles	Yes	MI	R2RD
Los Angeles	201 E 48TH ST	90011	5109009015	0.000	0.000	0.193	0.000	Shortfall of Sites	0.122	Low Medium I Residential	R2-1	0	0	0	32.834	0.193		Residential - Three Units (Any Combination) - 4 Stories or Less, 3	111A205 91		Southeast Los Angeles	Yes	MI	R2RD
Los Angeles	644 E 48TH ST	90011	5108009017	0.000	0.000	0.193	0.000	Shortfall of Sites	0.152	Low Medium I Residential	R2-1	0	0	0	26.398	0.193		Residential - Double, Duplex, or Two Units - 4 Stories or Less, 2	111A207 91		Southeast Los Angeles	Yes	MI	R2RD
Los Angeles	229 W 48TH ST	90037	5110014008	0.000	0.000	0.193	0.000	Shortfall of Sites	0.109	Low Medium I Residential	R2-1	0	0	0	36.732	0.193		Residential - Double, Duplex, or Two Units - 4 Stories or Less, 2	111A203 91		Southeast Los Angeles	Yes	MI	R2RD
Los Angeles	5877 DENVER AVE	90044	6004034015	0.000	0.000	0.193	0.000	Shortfall of Sites	0.121	Low Medium I Residential	R2-1	0	0	0	32.967	0.193		Residential - Double, Duplex, or Two Units - 4 Stories or Less, 2	105B201 91		South Los Angeles	Yes	MI	R2RD
Los Angeles	6515 MENLO AVE	90044	6013011016	0.000	0.000	0.193	0.000	Shortfall of Sites	0.083	Low Medium II Residential	RD2-1	0	0	0	48.233	0.193		Residential - Three Units (Any Combination) - 4 Stories or Less, 3	102B197 91		South Los Angeles	Yes	MI	R2RD
Los Angeles	3301 W 66TH PL	90043	4006016010	0.000	0.000	0.193	0.000	Shortfall of Sites	0.124	Low Medium I Residential	R2-1	0	0	0	32.265	0.193		Residential - Three Units (Any Combination) - 4 Stories or Less, 3	102B185 91		West Adams - Baldwin Hills - Leimert	Yes	MI	R2RD
Los Angeles	422 E 84TH ST	90003	6030028024	0.000	0.000	0.193	0.000	Shortfall of Sites	0.119	Low Medium I Residential	R2-1	0	0	0	33.505	0.193		Residential - Three Units (Any Combination) - 4 Stories or Less, 3	097-5A207 91		Southeast Los Angeles	Yes	MI	R2RD
Los Angeles	8728 REGINA CT	90044	6038009049	0.000	0.000	0.193	0.000	Shortfall of Sites	0.096	Low Medium II Residential	RD2-1	0	0	0	41.464	0.193		Residential - Double, Duplex, or Two Units - 4 Stories or Less, 2	096A201 91		South Los Angeles	Yes	MI	R2RD
Los Angeles	540 W 95TH ST	90044	6039009046	0.000	0.000	0.193	0.000	Shortfall of Sites	0.174	Low Medium II Residential	RD2-1	0	0	0	22.955	0.193		Residential - Four Units (Any Combination) - 4 Stories or Less, 4	093A201 91		South Los Angeles	Yes	MI	R2RD
Los Angeles	9507 CLOVIS AVE	90002	6050013031	0.000	0.000	0.193	0.000	Shortfall of Sites	0.069	Low Medium II Residential	RD1.5-1	0	0	0	58.076	0.193		Residential - Five or More Units or Apartments (Any Combination) - 4 Stories or Less, 6	093A209 91		Southeast Los Angeles	Yes	MI	R2RD
Los Angeles	201 E CENTURY BLVD	90003	6052016034	0.000	0.000	0.193	0.000	Shortfall of Sites	0.101	Low Medium I Residential	R2-1	0	0	0	39.539	0.193		Residential - Three Units (Any Combination) - 4 Stories or Less, 2	091-5A205 91		Southeast Los Angeles	Yes	MI	R2RD
Los Angeles	139 E 109TH ST	90061	6073001023	0.000	0.000	0.193	0.000	Shortfall of Sites	0.124	Low Medium I Residential	R2-1	0	0	0	32.254	0.193		Residential - Double, Duplex, or Two Units - 4 Stories or Less, 2	088-5A205 91		Southeast Los Angeles	Yes	MI	R2RD
Los Angeles	431 E 109TH ST	90061	6073004022	0.000	0.000	0.193	0.000	Shortfall of Sites	0.124	Low Medium I Residential	R2-1	0	0	0	32.255	0.193		Residential - Double, Duplex, or Two Units - 4 Stories or Less, 2	088-5A207 91		Southeast Los Angeles	Yes	MI	R2RD
Los Angeles	229 E 116TH ST	90061	6083003029	0.000	0.000	0.193	0.000	Shortfall of Sites	0.230	Low Medium I Residential	R2-1	0	0	0	17.423	0.193		Residential - Double, Duplex, or Two Units - 4 Stories or Less, 2	084B205 91		Southeast Los Angeles	Yes	MI	R2RD
Los Angeles	1667 251ST ST	90710	7410018021	0.000	0.000	0.193	0.000	Shortfall of Sites	0.138	Low Medium I Residential	R2-1XL	0	0	0	29.037	0.193		Residential - Double, Duplex, or Two Units - 4 Stories or Less, 2	036B193 91		Wilmington - Harbor City	Yes	MI	R2RD
Los Angeles	10240 FERNGLEN AVE	91042	2558024007	0.000	0.000	0.193	0.000	Shortfall of Sites	0.103	Low Medium II Residential	RD1.5-1	0	0	0	38.708	0.193		Residential - Three Units (Any Combination) - 4 Stories or Less, 3	204A197 92		Sunland - Tujunga - Lake View Terrace - Shadow Hills - East La Tuna Canyon	Yes	MI	R2RD
Los Angeles	10028 PINEWOOD AVE	91042	2568005009	0.000	0.000	0.193	0.000	Shortfall of Sites	0.246	Low Medium I Residential	RD3-1	0	0	0	16.241	0.193		Residential - Three Units (Any Combination) - 4 Stories or Less, 3	202-5A201 92		Sunland - Tujunga - Lake View Terrace - Shadow Hills - East La Tuna Canyon	Yes	MI	R2RD
Los Angeles	5847 VINELAND AVE	91601	2337022003	0.000	0.000	0.193	0.000	Shortfall of Sites	0.115	Low Medium II Residential	RD1.5-1	0	0	0	34.863	0.193		Residential - Three Units (Any Combination) - 4 Stories or Less, 3	174B173 92		North Hollywood - Valley Village	Yes	MI	R2RD
Los Angeles	5934 FAYETTE ST	90042	5484008002	0.000	0.000	0.193	0.000	Shortfall of Sites	0.129	Low Medium II Residential	RD1.5-1	0	0	0	31.115	0.193		Residential - Double, Duplex, or Two Units - 4 Stories or Less, 2	154-5A229 92		Northeast Los Angeles	Yes	MI	R2RD
Los Angeles	2736 POMEROY AVE	90033	5177009034	0.000	0.000	0.193	0.000	Shortfall of Sites	0.167	Low Medium I Residential	R2-1-CUGU	0	0	0	23.882	0.193		Residential - Five or More Units or Apartments (Any Combination) - 4 Stories or Less, 54	130-5A227 92	21	Boyle Heights	Yes	MI	R2RD , BH CPU
Los Angeles	2840 FAIRMOUNT ST	90033	5178003012	0.000	0.000	0.193	0.000	Shortfall of Sites	0.088	Low Medium I Residential	R2-1-CUGU	0	0	0	45.403	0.193		Residential - Double, Duplex, or Two Units - 4 Stories or Less, 2	129A227 92	29	Boyle Heights	Yes	MI	R2RD , BH CPU
Los Angeles	517 SLOAT ST	90063	5178017010	0.000	0.000	0.193	0.000	Shortfall of Sites	0.079	Low Medium I Residential	R2-1-CUGU	0	0	0	50.872	0.193		Residential - Four Units (Any Combination) - 4 Stories or Less, 4	127-5A227 92	21	Boyle Heights	Yes	MI	R2RD , BH CPU
Los Angeles	1141 ORME AVE	90023	5170004007	0.000	0.000	0.193	0.000	Shortfall of Sites	0.119	Low Medium I Residential	R2-1-CUGU	0	0	0	33.508	0.193		Residential - Five or More Units or Apartments (Any Combination) - 4 Stories or Less, 5	121-5A221 92	21	Boyle Heights	Yes	MI	R2RD , BH CPU
Los Angeles	3555 E 8TH ST	90023	5191016013	0.000	0.000	0.193	0.000	Shortfall of Sites	0.117	Low Medium I Residential	R2-1-CUGU	0	0	0	34.318	0.193		Residential - Double, Duplex, or Two Units - 4 Stories or Less, 2	118-5A227 92	21	Boyle Heights	Yes	MI	R2RD , BH CPU
Los Angeles	637 IMOGEN AVE	90026	5401001007	0.000	0.000	0.193	0.000	Shortfall of Sites	0.171	Low Medium II Residential	RD2-1VL	0	0	0	23.340	0.193		Residential - Four Units (Any Combination) - 4 Stories or Less, 4	141A201 92		Silver Lake - Echo Park - Elysian Valley	Yes	MI	R2RD
Los Angeles	632 N OCCIDENTAL BLVD	90026	5402006017	0.000	0.000	0.193	0.000	Shortfall of Sites	0.131	Low Medium II Residential	RD1.5-1VL	0	0	0	30.646	0.193		Residential - Four Units (Any Combination) - 4 Stories or Less, 4	139-5A203 92		Silver Lake - Echo Park - Elysian Valley	Yes	MI	R2RD
Los Angeles	227 S RENO ST	90057	5155006005	0.000	0.000	0.193	0.000	Shortfall of Sites	0.110	Low Medium Residential	RD1.5-1	0	0	0	36.266	0.193		Residential - Five or More Units or Apartments (Any Combination) - 4 Stories or Less, 6	136-5A201 92		Westlake	Yes	MI	R2RD
Los Angeles	4916 DRUID ST	90032	5216027015	0.000	0.000	0.193	0.000	Shortfall of Sites	0.110	Low Medium II Residential	RD1.5-1	0	0	0	36.300	0.193		Residential - Double, Duplex, or Two Units - 4 Stories or Less, 2	136-5A233 92		Northeast Los Angeles	Yes	MI	R2RD
Los Angeles	1601 HAUSER BLVD	90019	5069027032	0.000	0.000	0.193	0.000	Shortfall of Sites	0.155	Low Medium I Residential	R2-1-O	0	0	0	25.814	0.193		Residential - Double, Duplex, or Two Units - 4 Stories or Less, 2	126B177 92		Wilshire	Yes	MI	R2RD
Los Angeles	2301 S COCHRAN AVE	90016	5063011043	0.000	0.000	0.193	0.000	Shortfall of Sites	0.110	Low Medium II Residential	RD2-1	0	0	0	36.300	0.193		Residential - Three Units (Any Combination) - 4 Stories or Less, 3	123B177 92		West Adams - Baldwin Hills - Leimert	Yes	MI	R2RD
Los Angeles	2801 S COCHRAN AVE	90016	5043016023	0.000	0.000	0.193	0.000	Shortfall of Sites	0.073	Low Medium II Residential	RD1.5-1	0	0	0	54.714	0.193		Residential - Double, Duplex, or Two Units - 4 Stories or Less, 2	120B177 92		West Adams - Baldwin Hills - Leimert	Yes	MI	R2RD

Jurisdiction Name	Site Address/Intersection	5 Digit ZIP Code	Assessor Parcel Number	Very Low-Income	Low-Income	Moderate-Income	Above Moderate-Income	Type of Shortfall	Parcel Size (Acres)	Current General Plan Designation	Current Zoning	Proposed General Plan (GP) Designation	Proposed Zoning	Minimum Density Allowed	Maximum Density Allowed	Total Capacity	Vacant/ Nonvacant	Description of Existing Uses	PIN	Base Density Per Acre	Community Plan Area	Rent Stabalization Ordinance	Income Category	Applicable Rezoning Program (Program informing values in Column Q listed first)
Los Angeles	2829 S RIMPAU BLVD	90016	5049010025	0.000	0.000	0.193	0.000	Shortfall of Sites	0.119	Low Medium I Residential	R2-1	0	0	0	33.507	0.193		Residential - Double, Duplex, or Two Units - 4 Stories or Less, 2	120B181 92		West Adams - Baldwin Hills - Leimert	Yes	MI	R2RD
Los Angeles	1408 W 37TH ST	90018	5041028024	0.000	0.000	0.193	0.000	Shortfall of Sites	0.164	Low Medium II Residential	RD2-1-O	0	0	0	24.451	0.193		Residential - Double, Duplex, or Two Units - 4 Stories or Less, 2	117B193 92		South Los Angeles	Yes	MI	R2RD
Los Angeles	2923 OBAMA BLVD	90018	5044011005	0.000	0.000	0.193	0.000	Shortfall of Sites	0.171	Low Medium II Residential	RD2-1	0	0	0	23.396	0.193		Residential - Double, Duplex, or Two Units - 4 Stories or Less, 2	117B185 92		West Adams - Baldwin Hills - Leimert	Yes	MI	R2RD
Los Angeles	1328 E ADAMS BLVD	90011	5118011021	0.000	0.000	0.193	0.000	Shortfall of Sites	0.079	Low Medium II Residential	RD2-1	0	0	0	50.677	0.193		Residential - Four Units (Any Combination) - 4 Stories or Less, 4	117A211 92		Southeast Los Angeles	Yes	MI	R2RD
Los Angeles	851 E 32ND ST	90011	5120026019	0.000	0.000	0.193	0.000	Shortfall of Sites	0.120	Low Medium II Residential	RD1.5-1	0	0	0	33.319	0.193		Residential - Three Units (Any Combination) - 4 Stories or Less, 3	117A209 92		Southeast Los Angeles	Yes	MI	R2RD
Los Angeles	2021 BROWNING BLVD	90062	5035012017	0.000	0.000	0.193	0.000	Shortfall of Sites	0.161	Low Medium I Residential	R2-1-CPIO	0	0	0	24.863	0.193		Residential - Double, Duplex, or Two Units - 4 Stories or Less, 2	114B189 92		South Los Angeles	Yes	MI	R2RD
Los Angeles	1265 E MARTIN LUTHER KING JR BLVD	90011	5114031019	0.000	0.000	0.193	0.000	Shortfall of Sites	0.107	Low Medium I Residential	R2-1	0	0	0	37.482	0.193		Residential - Four Units (Any Combination) - 4 Stories or Less, 4	115-5A211 92		Southeast Los Angeles	Yes	MI	R2RD
Los Angeles	1126 E 48TH ST	90011	5107019007	0.000	0.000	0.193	0.000	Shortfall of Sites	0.143	Low Medium I Residential	R2-1	0	0	0	27.987	0.193		Residential - Double, Duplex, or Two Units - 4 Stories or Less, 2	111A209 92		Southeast Los Angeles	Yes	MI	R2RD
Los Angeles	149 E 48TH ST	90011	5109003019	0.000	0.000	0.193	0.000	Shortfall of Sites	0.139	Low Medium I Residential	R2-1	0	0	0	28.679	0.193		Residential - Double, Duplex, or Two Units - 4 Stories or Less, 2	111A205 92		Southeast Los Angeles	Yes	MI	R2RD
Los Angeles	638 E 48TH ST	90011	5108009019	0.000	0.000	0.193	0.000	Shortfall of Sites	0.152	Low Medium I Residential	R2-1	0	0	0	26.399	0.193		Residential - Double, Duplex, or Two Units - 4 Stories or Less, 2	111A207 92		Southeast Los Angeles	Yes	MI	R2RD
Los Angeles	233 W 48TH ST	90037	5110014009	0.000	0.000	0.193	0.000	Shortfall of Sites	0.109	Low Medium I Residential	R2-1	0	0	0	36.732	0.193		Residential - Three Units (Any Combination) - 4 Stories or Less, 3	111A203 92		Southeast Los Angeles	Yes	MI	R2RD
Los Angeles	517 W 49TH ST	90037	5018025024	0.000	0.000	0.193	0.000	Shortfall of Sites	0.156	Low Medium II Residential	RD2-1	0	0	0	25.645	0.193		Residential - Four Units (Any Combination) - 4 Stories or Less, 4	111A201 92		South Los Angeles	Yes	MI	R2RD
Los Angeles	5128 WALL ST	90011	5109007034	0.000	0.000	0.193	0.000	Shortfall of Sites	0.136	Low Medium I Residential	R2-1	0	0	0	29.320	0.193		Residential - Double, Duplex, or Two Units - 4 Stories or Less, 2	108B205 92		Southeast Los Angeles	Yes	MI	R2RD
Los Angeles	342 W 52ND ST	90037	5110028017	0.000	0.000	0.193	0.000	Shortfall of Sites	0.115	Low Medium II Residential	RD2-1	0	0	0	34.853	0.193		Residential - Double, Duplex, or Two Units - 4 Stories or Less, 2	108B201 92		Southeast Los Angeles	Yes	MI	R2RD
Los Angeles	615 W 59TH ST	90044	6004034016	0.000	0.000	0.193	0.000	Shortfall of Sites	0.122	Low Medium I Residential	R2-1	0	0	0	32.872	0.193		Residential - Double, Duplex, or Two Units - 4 Stories or Less, 2	105B201 92		South Los Angeles	Yes	MI	R2RD
Los Angeles	909 W 66TH ST	90044	6013011013	0.000	0.000	0.193	0.000	Shortfall of Sites	0.164	Low Medium II Residential	RD2-1	0	0	0	24.368	0.193		Residential - Double, Duplex, or Two Units - 4 Stories or Less, 2	102B197 92		South Los Angeles	Yes	MI	R2RD
Los Angeles	616 E 76TH ST	90001	6023017007	0.000	0.000	0.193	0.000	Shortfall of Sites	0.132	Low Medium I Residential	R2-1-CPIO	0	0	0	30.367	0.193		Residential - Double, Duplex, or Two Units - 4 Stories or Less, 2	099B205 92		Southeast Los Angeles	Yes	MI	R2RD
Los Angeles	338 W 76TH ST	90003	6031015004	0.000	0.000	0.193	0.000	Shortfall of Sites	0.146	Low Medium I Residential	R2-1	0	0	0	27.423	0.193		Residential - Double, Duplex, or Two Units - 4 Stories or Less, 2	099B201 92		Southeast Los Angeles	Yes	MI	R2RD
Los Angeles	418 E 84TH ST	90003	6030028025	0.000	0.000	0.193	0.000	Shortfall of Sites	0.119	Low Medium I Residential	R2-1	0	0	0	33.506	0.193		Residential - Three Units (Any Combination) - 4 Stories or Less, 3	097-5A207 92		Southeast Los Angeles	Yes	MI	R2RD
Los Angeles	8723 ORCHARD AVE	90044	6038017037	0.000	0.000	0.193	0.000	Shortfall of Sites	0.138	Low Medium II Residential	RD2-1	0	0	0	29.014	0.193		Residential - Five or More Units or Apartments (Any Combination) - 4 Stories or Less, 5	096A199 92		South Los Angeles	Yes	MI	R2RD
Los Angeles	546 W 95TH ST	90044	6039009034	0.000	0.000	0.193	0.000	Shortfall of Sites	0.124	Low Medium II Residential	RD2-1	0	0	0	32.274	0.193		Residential - Double, Duplex, or Two Units - 4 Stories or Less, 2	093A201 92		South Los Angeles	Yes	MI	R2RD
Los Angeles	438 E CENTURY BLVD	90003	6063004034	0.000	0.000	0.193	0.000	Shortfall of Sites	0.109	Low Medium I Residential	R2-1	0	0	0	36.603	0.193		Residential - Three Units (Any Combination) - 4 Stories or Less, 4	091-5A207 92		Southeast Los Angeles	Yes	MI	R2RD
Los Angeles	135 E 109TH ST	90061	6073001022	0.000	0.000	0.193	0.000	Shortfall of Sites	0.124	Low Medium I Residential	R2-1	0	0	0	32.254	0.193		Residential - Double, Duplex, or Two Units - 4 Stories or Less, 2	088-5A205 92		Southeast Los Angeles	Yes	MI	R2RD
Los Angeles	1626 E 108TH ST	90059	6069001017	0.000	0.000	0.193	0.000	Shortfall of Sites	0.131	Low Medium I Residential	R2-1	0	0	0	30.609	0.193		Residential - Double, Duplex, or Two Units - 4 Stories or Less, 2	088-5A213 92		Southeast Los Angeles	Yes	MI	R2RD
Los Angeles	1651 251ST ST	90710	7410018023	0.000	0.000	0.193	0.000	Shortfall of Sites	0.138	Low Medium I Residential	R2-1XL	0	0	0	29.037	0.193		Residential - Double, Duplex, or Two Units - 4 Stories or Less, 2	036B193 92		Wilmington - Harbor City	Yes	MI	R2RD
Los Angeles	919 MCDONALD AVE	90744	7416022014	0.000	0.000	0.193	0.000	Shortfall of Sites	0.161	Low Medium II Residential	[Q]RD2-1XL-O-CUGU	0	0	0	24.837	0.193		Residential - Four Units (Any Combination) - 4 Stories or Less, 4	030B205 92		Wilmington - Harbor City	Yes	MI	R2RD
Los Angeles	2835 N COOLIDGE AVE	90039	5442023037	0.000	0.000	0.193	0.000	Shortfall of Sites	0.115	Low Medium I Residential	R2-1VL-RIO	0	0	0	34.646	0.193		Residential - Double, Duplex, or Two Units - 4 Stories or Less, 2	148-5A213 93		Silver Lake - Echo Park - Elysian Valley	Yes	MI	R2RD
Los Angeles	523 W AVENUE 28	90065	5446010010	0.000	0.000	0.193	0.000	Shortfall of Sites	0.125	Low Medium II Residential	RD2-1-CDO-RIO	0	0	0	31.999	0.193		Residential - Three Units (Any Combination) - 4 Stories or Less, 3	142-5A219 93		Northeast Los Angeles	Yes	MI	R2RD
Los Angeles	1945 SHERIDAN ST	90033	5175023032	0.000	0.000	0.193	0.000	Shortfall of Sites	0.092	Low Medium I Residential	R2-1-CUGU	0	0	0	43.542	0.193		Residential - Double, Duplex, or Two Units - 4 Stories or Less, 2	130-5A223 93	21	Boyle Heights	Yes	MI	R2RD , BH CPU
Los Angeles	717 CORNWELL ST	90033	5175020012	0.000	0.000	0.193	0.000	Shortfall of Sites	0.115	Low Medium I Residential	R2-1-CUGU	0	0	0	34.848	0.193		Residential - Three Units (Any Combination) - 4 Stories or Less, 3	130-5A225 93	29	Boyle Heights	Yes	MI	R2RD , BH CPU
Los Angeles	485 N CONCORD ST	90063	5178024042	0.000	0.000	0.193	0.000	Shortfall of Sites	0.109	Low Medium I Residential	R2-1-CUGU	0	0	0	36.768	0.193		Residential - Double, Duplex, or Two Units - 4 Stories or Less, 2	127-5A229 93	21	Boyle Heights	Yes	MI	R2RD , BH CPU
Los Angeles	3305 E 2ND ST	90063	5179008040	0.000	0.000	0.193	0.000	Shortfall of Sites	0.110	Low Medium I Residential	R2-1-CUGU	0	0	0	36.300	0.193		Residential - Double, Duplex, or Two Units - 4 Stories or Less, 2	124-5A227 93	21	Boyle Heights	Yes	MI	R2RD , BH CPU
Los Angeles	1160 S FICKETT ST	90023	5170005016	0.000	0.000	0.193	0.000	Shortfall of Sites	0.104	Low Medium II Residential	R2-1-CUGU	0	0	0	38.412	0.193		Residential - Double, Duplex, or Two Units - 4 Stories or Less, 2	121-5A221 93	21	Boyle Heights	Yes	MI	R2RD , BH CPU
Los Angeles	725 N BENTON WAY	90026	5402004002	0.000	0.000	0.193	0.000	Shortfall of Sites	0.157	Low Medium II Residential	RD2-1VL	0	0	0	25.494	0.193		Residential - Five or More Units or Apartments (Any Combination) - 4 Stories or Less, 8	139-5A205 93		Silver Lake - Echo Park - Elysian Valley	Yes	MI	R2RD
Los Angeles	1023 ROSEMONT AVE	90026	5402029019	0.000	0.000	0.193	0.000	Shortfall of Sites	0.172	Low Medium II Residential	RD2-1VL	0	0	0	23.279	0.193		Residential - Double, Duplex, or Two Units - 4 Stories or Less, 2	139-5A207 93		Silver Lake - Echo Park - Elysian Valley	Yes	MI	R2RD
Los Angeles	1909 CLINTON ST	90026	5404008026	0.000	0.000	0.193	0.000	Shortfall of Sites	0.129	Low Medium II Residential	RD2-1VL	0	0	0	31.101	0.193		Residential - Double, Duplex, or Two Units - 4 Stories or Less, 2	138A207 93		Silver Lake - Echo Park - Elysian Valley	Yes	MI	R2RD
Los Angeles	5067 BORLAND RD	90032	5221001027	0.000	0.000	0.193	0.000	Shortfall of Sites	0.125	Low Medium II Residential	RD1.5-1	0	0	0	31.985	0.193		Residential - Double, Duplex, or Two Units - 4 Stories or Less, 2	136-5A235 93		Northeast Los Angeles	Yes	MI	R2RD
Los Angeles	1620 N SOTO ST	90033	5202020008	0.000	0.000	0.193	0.000	Shortfall of Sites	0.172	Low Medium II Residential	RD2-1	0	0	0	23.247	0.193		Residential - Three Units (Any Combination) - 4 Stories or Less, 3	135A227 93		Northeast Los Angeles	Yes	MI	R2RD
Los Angeles	2756 BLANCHARD ST	90033	5177019019	0.000	0.000	0.193	0.000	Shortfall of Sites	0.134	Low Medium II Residential	RD1.5-1-CUGU	0	0	0	29.818	0.193		Residential - Four Units (Any Combination) - 4 Stories or Less, 4	129A227 93		Boyle Heights	Yes	MI	R2RD
Los Angeles	1509 5TH AVE	90019	5072019003	0.000	0.000	0.193	0.000	Shortfall of Sites	0.172	Low Medium II Residential	RD2-1-O-CPIO	0	0	0	23.215	0.193		Residential - Four Units (Any Combination) - 4 Stories or Less, 4	126B189 93		West Adams - Baldwin Hills - Leimert	Yes	MI	R2RD
Los Angeles	2216 S MANSFIELD AVE	90016	5062016012	0.000	0.000	0.193	0.000	Shortfall of Sites	0.124	Low Medium II Residential	RD2-1	0	0	0	32.266	0.193		Residential - Double, Duplex, or Two Units - 4 Stories or Less, 2	123B181 93		West Adams - Baldwin Hills - Leimert	Yes	MI	R2RD
Los Angeles	2203 4TH AVE	90018	5060025007	0.000	0.000	0.193	0.000	Shortfall of Sites	0.161	Low Medium II Residential	RD2-1-O-CPIO	0	0	0	24.880	0.193		Residential - Five or More Units or Apartments (Any Combination) - 4 Stories or Less, 8	123B189 93		West Adams - Baldwin Hills - Leimert	Yes	MI	R2RD
Los Angeles	2921 12TH AVE	90018	5051026020	0.000	0.000	0.193	0.000	Shortfall of Sites	0.152	Low Medium I Residential	R2-1XL	0	0	0	26.295	0.193		Residential - Double, Duplex, or Two Units - 4 Stories or Less, 2	120B185 93		West Adams - Baldwin Hills - Leimert	Yes	MI	R2RD
Los Angeles	640 E 23RD ST	90011	5127008020	0.000	0.000	0.193	0.000	Shortfall of Sites	0.112	Low Medium II Residential	RD1.5-1	0	0	0	35.780	0.193		Residential - Double, Duplex, or Two Units - 4 Stories or Less, 2	120A207 93		Southeast Los Angeles	Yes	MI	R2RD
Los Angeles	3711 S NORMANDIE AVE	90007	5041028023	0.000	0.000	0.193	0.000	Shortfall of Sites	0.128	Low Medium II Residential	RD2-1-O	0	0	0	31.179	0.193		Residential - Five or More Units or Apartments (Any Combination) - 4 Stories or Less, 8	117B193 93		South Los Angeles	Yes	MI	R2RD
Los Angeles	1330 E 23RD ST	90011	5119007007	0.000	0.000	0.193	0.000	Shortfall of Sites	0.136	Low Medium I Residential	R2-1	0	0	0	29.503	0.193		Residential - Five or More Units or Apartments (Any Combination) - 4 Stories or Less, 5	118-5A211 93		Southeast Los Angeles	Yes	MI	R2RD
Los Angeles	3968 DENKER AVE	90062	5036021023	0.000	0.000	0.193	0.000	Shortfall of Sites	0.126	Low Medium II Residential	RD2-1	0	0	0	31.656	0.193		Residential - Four Units (Any Combination) - 4 Stories or Less, 4	114B193 93		South Los Angeles	Yes	MI	R2RD
Los Angeles	2027 BROWNING BLVD	90062	5035012016	0.000	0.000	0.193	0.000	Shortfall of Sites	0.161	Low Medium I Residential	R2-1-CPIO	0	0	0	24.865	0.193		Residential - Double, Duplex, or Two Units - 4 Stories or Less, 2	114B189 93		South Los Angeles	Yes	MI	R2RD
Los Angeles	1626 E 32ND ST	90011	5117006003	0.000	0.000	0.193	0.000	Shortfall of Sites	0.115	Low Medium I Residential	R2-1	0	0	0	34.812	0.193		Residential - Double, Duplex, or Two Units - 4 Stories or Less, 2	115-5A213 93		Southeast Los Angeles	Yes	MI	R2RD
Los Angeles	1259 E MARTIN LUTHER KING JR BLVD	90011	5114031020	0.000	0.000	0.193	0.000	Shortfall of Sites	0.106	Low Medium I Residential	R2-1	0	0	0	37.621	0.193		Residential - Double, Duplex, or Two Units - 4 Stories or Less, 2	115-5A211 93		Southeast Los Angeles	Yes	MI	R2RD
Los Angeles	4157 WOODLAWN AVE	90011	5113031004	0.000	0.000	0.193	0.000	Shortfall of Sites	0.155	Low Medium I Residential	R2-1	0	0	0	25.809	0.193		Residential - Five or More Units or Apartments (Any Combination) - 4 Stories or Less, 7	114A205 93		Southeast Los Angeles	Yes	MI	R2RD
Los Angeles	139 W 42ND ST	90037	5111019016	0.000	0.000	0.193	0.000	Shortfall of Sites	0.111	Low Medium II Residential	RD2-1	0	0	0	35.999	0.193		Residential - Double, Duplex, or Two Units - 4 Stories or Less, 2	114A203 93		Southeast Los Angeles	Yes	MI	R2RD
Los Angeles	2035 W VERNON AVE	90062	5022009020	0.000	0.000	0.193	0.000	Shortfall of Sites	0.129	Low Medium II Residential	RD1.5-1	0	0	0	30.975	0.193		Residential - Three Units (Any Combination) - 4 Stories or Less, 3	111B189 93		South Los Angeles	Yes	MI	R2RD
Los Angeles	4415 STANFORD AVE	90011	5108001010	0.000	0.000	0.193	0.000	Shortfall of Sites	0.148	Low Medium II Residential	RD2-1	0	0	0	26.962	0.193		Residential - Three Units (Any Combination) - 4 Stories or Less, 3	112-5A207 93		Southeast Los Angeles	Yes	MI	R2RD
Los Angeles	141 E 48TH ST	90011	5109003018	0.000	0.000	0.193	0.000	Shortfall of Sites	0.139	Low Medium I Residential	R2-1	0	0	0	28.680	0.193		Residential - Double, Duplex, or Two Units - 4 Stories or Less, 2	111A205 93		Southeast Los Angeles	Yes	MI	R2RD
Los Angeles	1423 E 48TH PL	90011	5107022027	0.000	0.000	0.193	0.000	Shortfall of Sites	0.126	Low Medium I Residential	R2-1	0	0	0	31.678	0.193		Residential - Double, Duplex, or Two Units - 4 Stories or Less, 2	111A211 93		Southeast Los Angeles	Yes	MI	R2RD
Los Angeles	632 E 48TH ST	90011	5108009021	0.000	0.000	0.193	0.000	Shortfall of Sites	0.152	Low Medium I Residential	R2-1	0	0	0	26.399	0.193		Residential - Double, Duplex, or Two Units - 4 Stories or Less, 2	111A207 93		Southeast Los Angeles	Yes	MI	R2RD
Los Angeles	237 W 48TH ST	90037	5110014010	0.000	0.000	0.193	0.000	Shortfall of Sites	0.109	Low Medium I Residential	R2-1	0	0	0	36.732	0.193		Residential - Double, Duplex, or Two Units - 4 Stories or Less, 2	111A203 93		Southeast Los Angeles	Yes	MI	R2RD
Los Angeles	1598 E 48TH PL	90011	5106019008	0.000	0.000	0.193	0.000	Shortfall of Sites	0.096	Low Medium I Residential	R2-1	0	0	0	41.787	0.193		Residential - Double, Duplex, or Two Units - 4 Stories or Less, 2	111A213 93		Southeast Los Angeles	Yes	MI	R2RD
Los Angeles	521 W 49TH ST	90037	5018025023	0.000	0.000	0.193	0.000	Shortfall of Sites	0.156	Low Medium II Residential	RD2-1	0	0	0	25.646	0.193		Residential - Four Units (Any Combination) - 4 Stories or Less, 4	111A201 93		South Los Angeles	Yes	MI	R2RD
Los Angeles	780 E 52ND ST	90011	5103003013	0.000	0.000	0.193	0.000	Shortfall of Sites	0.149	Low Medium I Residential	R2-1	0	0	0	26.888	0.193		Residential - Four Units (Any Combination) - 4 Stories or Less, 4	108B205 93		Southeast Los Angeles	Yes	MI	R2RD
Los Angeles	913 W 66TH ST	90044	6013011012	0.000	0.000	0.193	0.000	Shortfall of Sites	0.164	Low Medium II Residential	RD2-1	0	0	0	24.368	0.193		Residential - Double, Duplex, or Two Units - 4 Stories or Less, 2	102B197 93		South Los Angeles	Yes	MI	R2RD
Los Angeles	612 E 76TH ST	90001	6023017006	0.000	0.000	0.193	0.000	Shortfall of Sites	0.132	Low Medium I Residential	R2-1-CPIO	0	0	0	30.367	0.193		Residential - Three Units (Any Combination) - 4 Stories or Less, 3	099B205 93		Southeast Los Angeles	Yes	MI	R2RD
Los Angeles	342 W 76TH ST	90003	6031015003	0.000	0.000	0.193	0.000	Shortfall of Sites	0.146	Low Medium I Residential	R2-1	0	0	0	27.430	0.193		Residential - Double, Duplex, or Two Units - 4 Stories or Less, 2	099B201 93		Southeast Los Angeles	Yes	MI	R2RD
Los Angeles	8722 BARING CROSS ST	90044	6038017022	0.000	0.000	0.193	0.000	Shortfall of Sites	0.138	Low Medium II Residential	RD2-1	0	0	0	29.013	0.193		Residential - Three Units (Any Combination) - 4 Stories or Less, 3	096A199 93		South Los Angeles	Yes	MI	R2RD

Jurisdiction Name	Site Address/Intersection	5 Digit ZIP Code	Assessor Parcel Number	Very Low-Income	Low-Income	Moderate-Income	Above Moderate-Income	Type of Shortfall	Parcel Size (Acres)	Current General Plan Designation	Current Zoning	Proposed General Plan (GP) Designation	Proposed Zoning	Minimum Density Allowed	Maximum Density Allowed	Total Capacity	Vacant/ Nonvacant	Description of Existing Uses	PIN	Base Density Per Acre	Community Plan Area	Rent Stabalization Ordinance	Income Category	Applicable Rezoning Program (Program informing values in Column Q listed first)
Los Angeles	8730 DENVER AVE	90044	6038009008	0.000	0.000	0.193	0.000	Shortfall of Sites	0.161	Low Medium II Residential	RD2-1	0	0	0	24.819	0.193		Residential - Double, Duplex, or Two Units - 4 Stories or Less, 2	096A201 93		South Los Angeles	Yes	MI	R2RD
Los Angeles	131 E 109TH ST	90061	6073001021	0.000	0.000	0.193	0.000	Shortfall of Sites	0.124	Low Medium I Residential	R2-1	0	0	0	32.254	0.193		Residential - Double, Duplex, or Two Units - 4 Stories or Less, 2	088-5A205 93		Southeast Los Angeles	Yes	MI	R2RD
Los Angeles	1622 E 108TH ST	90059	6069001018	0.000	0.000	0.193	0.000	Shortfall of Sites	0.131	Low Medium I Residential	R2-1	0	0	0	30.609	0.193		Residential - Double, Duplex, or Two Units - 4 Stories or Less, 2	088-5A213 93		Southeast Los Angeles	Yes	MI	R2RD
Los Angeles	144 E LANZIT AVE	90061	6083002005	0.000	0.000	0.193	0.000	Shortfall of Sites	0.191	Low Medium I Residential	R2-1	0	0	0	20.906	0.193		Residential - Four Units (Any Combination) - 4 Stories or Less, 4	084B205 93		Southeast Los Angeles	Yes	MI	R2RD
Los Angeles	1647 251ST ST	90710	7410018024	0.000	0.000	0.193	0.000	Shortfall of Sites	0.138	Low Medium I Residential	R2-1XL	0	0	0	29.037	0.193		Residential - Double, Duplex, or Two Units - 4 Stories or Less, 2	036B193 93		Wilmington - Harbor City	Yes	MI	R2RD
Los Angeles	6743 HASKELL AVE	91406	2233001004	0.000	0.000	0.193	0.000	Shortfall of Sites	0.258	Low Medium II Residential	R1-1-RIO, RD1.5-1-RIO	0	0	0	15.501	0.193		Residential - Five or More Units or Apartments (Any Combination) - 4 Stories or Less, 6	180B141 94		Van Nuys - North Sherman Oaks	Yes	MI	R2RD
Los Angeles	5101 LEMON GROVE AVE	90029	5535020016	0.000	0.000	0.193	0.000	Shortfall of Sites	0.119	Low Medium II Residential	RD1.5-1XL	0	0	0	33.480	0.193		Residential - Double, Duplex, or Two Units - 4 Stories or Less, 2	141B193 94		Hollywood	Yes	MI	R2RD
Los Angeles	646 IMOGEN AVE	90026	5401004004	0.000	0.000	0.193	0.000	Shortfall of Sites	0.172	Low Medium II Residential	RD2-1VL	0	0	0	23.232	0.193		Residential - Double, Duplex, or Two Units - 4 Stories or Less, 2	141A201 94		Silver Lake - Echo Park - Elysian Valley	Yes	MI	R2RD
Los Angeles	1000 CORONADO TER	90026	5402019009	0.000	0.000	0.193	0.000	Shortfall of Sites	0.184	Low Medium II Residential	RD2-1VL	0	0	0	21.758	0.193		Residential - Five or More Units or Apartments (Any Combination) - 4 Stories or Less, 8	139-5A205 94		Silver Lake - Echo Park - Elysian Valley	Yes	MI	R2RD
Los Angeles	1402 LAVETA TER	90026	5419026013	0.000	0.000	0.193	0.000	Shortfall of Sites	0.161	Low Medium I Residential	R2-1VL	0	0	0	24.807	0.193		Residential - Double, Duplex, or Two Units - 4 Stories or Less, 2	139-5A209 94		Silver Lake - Echo Park - Elysian Valley	Yes	MI	R2RD
Los Angeles	514 ROSEMONT AVE	90026	5402040010	0.000	0.000	0.193	0.000	Shortfall of Sites	0.138	Low Medium II Residential	RD2-1VL	0	0	0	29.058	0.193		Residential - Three Units (Any Combination) - 4 Stories or Less, 2	138A205 94		Silver Lake - Echo Park - Elysian Valley	Yes	MI	R2RD
Los Angeles	234 S VENDOME ST	90057	5155006017	0.000	0.000	0.193	0.000	Shortfall of Sites	0.110	Low Medium Residential	RD1.5-1	0	0	0	36.240	0.193		Residential - Three Units (Any Combination) - 4 Stories or Less, 3	136-5A201 94		Westlake	Yes	MI	R2RD
Los Angeles	2106 EASTLAKE AVE	90031	5210031011	0.000	0.000	0.193	0.000	Shortfall of Sites	0.139	Low Medium I Residential	RD3-1	0	0	0	28.681	0.193		Residential - Double, Duplex, or Two Units - 4 Stories or Less, 2	136-5A225 94		Northeast Los Angeles	Yes	MI	R2RD
Los Angeles	1153 S FRESNO ST	90023	5190010029	0.000	0.000	0.193	0.000	Shortfall of Sites	0.069	Low Medium I Residential	R2-1-CUGU	0	0	0	58.183	0.193		Residential - Four Units (Any Combination) - 4 Stories or Less, 4	120A223 94	21	Boyle Heights	Yes	MI	R2RD , BH CPU
Los Angeles	1212 SPENCE ST	90023	5191017016	0.000	0.000	0.193	0.000	Shortfall of Sites	0.092	Low Medium I Residential	R2-1-CUGU	0	0	0	43.559	0.193		Residential - Double, Duplex, or Two Units - 4 Stories or Less, 2	118-5A225 94	21	Boyle Heights	Yes	MI	R2RD , BH CPU
Los Angeles	2451 WABASH AVE	90033	5177007024	0.000	0.000	0.193	0.000	Shortfall of Sites	0.126	Low Medium II Residential	RD1.5-1-CUGU	0	0	0	31.662	0.193		Residential - Double, Duplex, or Two Units - 4 Stories or Less, 2	130-5A225 94		Boyle Heights	Yes	MI	R2RD
Los Angeles	1512 6TH AVE	90019	5072019022	0.000	0.000	0.193	0.000	Shortfall of Sites	0.172	Low Medium II Residential	RD2-1-O-CPIO	0	0	0	23.232	0.193		Residential - Four Units (Any Combination) - 4 Stories or Less, 4	126B189 94		West Adams - Baldwin Hills - Leimert	Yes	MI	R2RD
Los Angeles	2304 S DUNSMUIR AVE	90016	5063011020	0.000	0.000	0.193	0.000	Shortfall of Sites	0.134	Low Medium II Residential	RD2-1	0	0	0	29.889	0.193		Residential - Four Units (Any Combination) - 4 Stories or Less, 4	123B177 94		West Adams - Baldwin Hills - Leimert	Yes	MI	R2RD
Los Angeles	468 CAMULOS ST	90033	5185012016	0.000	0.000	0.193	0.000	Shortfall of Sites	0.134	Low Medium II Residential	RD1.5-1-CUGU	0	0	0	29.772	0.193		Residential - Three Units (Any Combination) - 4 Stories or Less, 3	124-5A225 94		Boyle Heights	Yes	MI	R2RD
Los Angeles	2831 S SYCAMORE AVE	90016	5049026023	0.000	0.000	0.193	0.000	Shortfall of Sites	0.110	Low Medium II Residential	RD1.5-1	0	0	0	36.299	0.193		Residential - Four Units (Any Combination) - 4 Stories or Less, 4	120B177 94		West Adams - Baldwin Hills - Leimert	Yes	MI	R2RD
Los Angeles	2031 BROWNING BLVD	90062	5035012015	0.000	0.000	0.193	0.000	Shortfall of Sites	0.161	Low Medium I Residential	R2-1-CPIO	0	0	0	24.868	0.193		Residential - Double, Duplex, or Two Units - 4 Stories or Less, 2	114B189 94		South Los Angeles	Yes	MI	R2RD
Los Angeles	4168 HOOPER AVE	90011	5116002002	0.000	0.000	0.193	0.000	Shortfall of Sites	0.115	Low Medium II Residential	RD2-1	0	0	0	34.866	0.193		Residential - Double, Duplex, or Two Units - 4 Stories or Less, 2	114A211 94		Southeast Los Angeles	Yes	MI	R2RD
Los Angeles	1201 E 45TH ST	90011	5107002004	0.000	0.000	0.193	0.000	Shortfall of Sites	0.159	Low Medium II Residential	RD2-1	0	0	0	25.130	0.193		Residential - Double, Duplex, or Two Units - 4 Stories or Less, 2	112-5A209 94		Southeast Los Angeles	Yes	MI	R2RD
Los Angeles	123 W 45TH ST	90037	5110001021	0.000	0.000	0.193	0.000	Shortfall of Sites	0.143	Low Medium I Residential	R2-1	0	0	0	27.948	0.193		Residential - Three Units (Any Combination) - 4 Stories or Less, 3	112-5A203 94		Southeast Los Angeles	Yes	MI	R2RD
Los Angeles	133 E 48TH ST	90011	5109003017	0.000	0.000	0.193	0.000	Shortfall of Sites	0.139	Low Medium I Residential	R2-1	0	0	0	28.681	0.193		Residential - Double, Duplex, or Two Units - 4 Stories or Less, 2	111A205 94		Southeast Los Angeles	Yes	MI	R2RD
Los Angeles	1427 E 48TH PL	90011	5107022015	0.000	0.000	0.193	0.000	Shortfall of Sites	0.115	Low Medium I Residential	R2-1	0	0	0	34.846	0.193		Residential - Three Units (Any Combination) - 4 Stories or Less, 3	111A211 94		Southeast Los Angeles	Yes	MI	R2RD
Los Angeles	624 E 48TH ST	90011	5108009023	0.000	0.000	0.193	0.000	Shortfall of Sites	0.155	Low Medium I Residential	R2-1	0	0	0	25.792	0.193		Residential - Three Units (Any Combination) - 4 Stories or Less, 3	111A207 94		Southeast Los Angeles	Yes	MI	R2RD
Los Angeles	243 W 48TH ST	90037	5110014011	0.000	0.000	0.193	0.000	Shortfall of Sites	0.137	Low Medium I Residential	R2-1	0	0	0	29.130	0.193		Residential - Five or More Units or Apartments (Any Combination) - 4 Stories or Less, 5	111A203 94		Southeast Los Angeles	Yes	MI	R2RD
Los Angeles	1592 E 48TH PL	90011	5106019009	0.000	0.000	0.193	0.000	Shortfall of Sites	0.128	Low Medium I Residential	R2-1	0	0	0	31.330	0.193		Residential - Four Units (Any Combination) - 4 Stories or Less, 4	111A213 94		Southeast Los Angeles	Yes	MI	R2RD
Los Angeles	527 W 49TH ST	90037	5018025022	0.000	0.000	0.193	0.000	Shortfall of Sites	0.156	Low Medium II Residential	RD2-1	0	0	0	25.646	0.193		Residential - Double, Duplex, or Two Units - 4 Stories or Less, 2	111A201 94		South Los Angeles	Yes	MI	R2RD
Los Angeles	1157 W 52ND ST	90037	5002029016	0.000	0.000	0.193	0.000	Shortfall of Sites	0.123	Low Medium I Residential	R2-1	0	0	0	32.423	0.193		Residential - Double, Duplex, or Two Units - 4 Stories or Less, 2	108B197 94		South Los Angeles	Yes	MI	R2RD
Los Angeles	346 W 76TH ST	90003	6031015002	0.000	0.000	0.193	0.000	Shortfall of Sites	0.146	Low Medium I Residential	R2-1	0	0	0	27.423	0.193		Residential - Double, Duplex, or Two Units - 4 Stories or Less, 2	099B201 94		Southeast Los Angeles	Yes	MI	R2RD
Los Angeles	1417 W 84TH PL	90047	6034021016	0.000	0.000	0.193	0.000	Shortfall of Sites	0.154	Low Medium II Residential	RD2-1	0	0	0	26.020	0.193		Residential - Double, Duplex, or Two Units - 4 Stories or Less, 2	097-5A195 94		South Los Angeles	Yes	MI	R2RD
Los Angeles	8415 S HARVARD BLVD	90047	6034024016	0.000	0.000	0.193	0.000	Shortfall of Sites	0.156	Low Medium II Residential	RD2-1	0	0	0	25.706	0.193		Residential - Three Units (Any Combination) - 4 Stories or Less, 3	097-5A193 94		South Los Angeles	Yes	MI	R2RD
Los Angeles	8721 BARING CROSS ST	90044	6038022036	0.000	0.000	0.193	0.000	Shortfall of Sites	0.124	Low Medium II Residential	RD2-1	0	0	0	32.237	0.193		Residential - Double, Duplex, or Two Units - 4 Stories or Less, 2	096A199 94		South Los Angeles	Yes	MI	R2RD
Los Angeles	9513 CLOVIS AVE	90002	6050013015	0.000	0.000	0.193	0.000	Shortfall of Sites	0.069	Low Medium II Residential	RD1.5-1	0	0	0	58.076	0.193		Residential - Three Units (Any Combination) - 4 Stories or Less, 3	093A209 94		Southeast Los Angeles	Yes	MI	R2RD
Los Angeles	426 E CENTURY BLVD	90003	6063004036	0.000	0.000	0.193	0.000	Shortfall of Sites	0.112	Low Medium I Residential	R2-1	0	0	0	35.557	0.193		Residential - Double, Duplex, or Two Units - 4 Stories or Less, 2	091-5A207 94		Southeast Los Angeles	Yes	MI	R2RD
Los Angeles	10103 ANZAC AVE	90002	6046023014	0.000	0.000	0.193	0.000	Shortfall of Sites	0.155	Low Medium I Residential	R2-1	0	0	0	25.832	0.193		Residential - Double, Duplex, or Two Units - 4 Stories or Less, 2	091-5A215 94		Southeast Los Angeles	Yes	MI	R2RD
Los Angeles	419 E 109TH ST	90061	6073004019	0.000	0.000	0.193	0.000	Shortfall of Sites	0.124	Low Medium I Residential	R2-1	0	0	0	32.255	0.193		Residential - Double, Duplex, or Two Units - 4 Stories or Less, 2	088-5A207 94		Southeast Los Angeles	Yes	MI	R2RD
Los Angeles	11221 ALVARO ST	90059	6070015021	0.000	0.000	0.193	0.000	Shortfall of Sites	0.110	Low Medium II Residential	R2-1	0	0	0	36.383	0.193		Residential - Double, Duplex, or Two Units - 4 Stories or Less, 2	087A211 94		Southeast Los Angeles	Yes	MI	R2RD
Los Angeles	1777 E IMPERIAL HWY	90059	6069029077	0.000	0.000	0.193	0.000	Shortfall of Sites	0.118	Low Medium II Residential	RD2-1	0	0	0	33.952	0.193		Residential - Double, Duplex, or Two Units - 4 Stories or Less, 2	084B213 94		Southeast Los Angeles	Yes	MI	R2RD
Los Angeles	1608 PLAZA DEL AMO	90501	7347009013	0.000	0.000	0.193	0.000	Shortfall of Sites	0.129	Low Medium II Residential	RD1.5-1	0	0	0	30.947	0.193		Residential - Three Units (Any Combination) - 4 Stories or Less, 3	045B193 94		Harbor Gateway	Yes	MI	R2RD
Los Angeles	2031 CITY VIEW AVE	90033	5175021022	0.000	0.000	0.193	0.000	Shortfall of Sites	0.092	Low Medium I Residential	R2-1-CUGU	0	0	0	43.559	0.193		Residential - Double, Duplex, or Two Units - 4 Stories or Less, 2	130-5A223 95	21	Boyle Heights	Yes	MI	R2RD , BH CPU
Los Angeles	3066 W AVENUE 35	90065	5458023021	0.000	0.000	0.193	0.000	Shortfall of Sites	0.167	Low Medium II Residential	RD2-1-CDO	0	0	0	23.931	0.193		Residential - Four Units (Any Combination) - 4 Stories or Less, 4	154-5A215 95		Northeast Los Angeles	Yes	MI	R2RD
Los Angeles	261 NEWLAND ST	90042	5493002003	0.000	0.000	0.193	0.000	Shortfall of Sites	0.147	Low Medium II Residential	RD2-1	0	0	0	27.226	0.193		Residential - Double, Duplex, or Two Units - 4 Stories or Less, 2	154-5A231 95		Northeast Los Angeles	Yes	MI	R2RD
Los Angeles	3429 THORPE AVE	90065	5453025007	0.000	0.000	0.193	0.000	Shortfall of Sites	0.129	Low Residential	RD3-1-CDO	0	0	0	31.096	0.193		Residential - Three Units (Any Combination) - 4 Stories or Less, 3	145-5A219 95		Northeast Los Angeles	Yes	MI	R2RD
Los Angeles	523 N LAKE ST	90026	5402040011	0.000	0.000	0.193	0.000	Shortfall of Sites	0.138	Low Medium II Residential	RD2-1VL	0	0	0	29.070	0.193		Residential - Double, Duplex, or Two Units - 4 Stories or Less, 2	138A205 95		Silver Lake - Echo Park - Elysian Valley	Yes	MI	R2RD
Los Angeles	2330 EASTLAKE AVE	90031	5208010017	0.000	0.000	0.193	0.000	Shortfall of Sites	0.137	Low Medium II Residential	RD2-1	0	0	0	29.092	0.193		Residential - Three Units (Any Combination) - 4 Stories or Less, 3	138A225 95		Northeast Los Angeles	Yes	MI	R2RD
Los Angeles	3246 E 2ND ST	90063	5179010030	0.000	0.000	0.193	0.000	Shortfall of Sites	0.115	Low Medium I Residential	R2-1-CUGU	0	0	0	34.888	0.193		Residential - Double, Duplex, or Two Units - 4 Stories or Less, 2	124-5A227 95	21	Boyle Heights	Yes	MI	R2RD , BH CPU
Los Angeles	1126 CALZONA ST	90023	5191004017	0.000	0.000	0.193	0.000	Shortfall of Sites	0.115	Low Medium I Residential	R2-1-CUGU	0	0	0	34.864	0.193		Residential - Double, Duplex, or Two Units - 4 Stories or Less, 2	118-5A227 95	21	Boyle Heights	Yes	MI	R2RD , BH CPU
Los Angeles	3456 ESTRADA ST	90023	5190018016	0.000	0.000	0.193	0.000	Shortfall of Sites	0.096	Low Medium I Residential	R2-1-CUGU	0	0	0	41.495	0.193		Residential - Double, Duplex, or Two Units - 4 Stories or Less, 2	118-5A225 95	21	Boyle Heights	Yes	MI	R2RD , BH CPU
Los Angeles	2205 5TH AVE	90018	5060024008	0.000	0.000	0.193	0.000	Shortfall of Sites	0.172	Low Medium II Residential	RD2-1-O-CPIO	0	0	0	23.234	0.193		Residential - Three Units (Any Combination) - 4 Stories or Less, 3	123B189 95		West Adams - Baldwin Hills - Leimert	Yes	MI	R2RD
Los Angeles	748 S BOYLE AVE	90023	5183022017	0.000	0.000	0.193	0.000	Shortfall of Sites	0.103	Low Medium II Residential	RD1.5-1-CUGU	0	0	0	39.007	0.193		Residential - Double, Duplex, or Two Units - 4 Stories or Less, 2	124-5A221 95		Boyle Heights	Yes	MI	R2RD
Los Angeles	2920 WEST BLVD	90016	5050023020	0.000	0.000	0.193	0.000	Shortfall of Sites	0.178	Low Medium II Residential	RD2-1	0	0	0	22.433	0.193		Residential - Double, Duplex, or Two Units - 4 Stories or Less, 2	120B181 95		West Adams - Baldwin Hills - Leimert	Yes	MI	R2RD
Los Angeles	437 E 21ST ST	90011	5127017007	0.000	0.000	0.193	0.000	Shortfall of Sites	0.089	Low Medium II Residential	RD2-1	0	0	0	45.034	0.193		Residential - Three Units (Any Combination) - 4 Stories or Less, 3	121-5A207 95		Southeast Los Angeles	Yes	MI	R2RD
Los Angeles	961 E 22ND ST	90011	5131013016	0.000	0.000	0.193	0.000	Shortfall of Sites	0.138	Low Medium I Residential	R2-1	0	0	0	29.054	0.193		Residential - Double, Duplex, or Two Units - 4 Stories or Less, 2	120A209 95		Southeast Los Angeles	Yes	MI	R2RD
Los Angeles	2816 TRINITY ST	90011	5128013014	0.000	0.000	0.193	0.000	Shortfall of Sites	0.064	Low Medium II Residential	RD1.5-1	0	0	0	62.670	0.193		Residential - Double, Duplex, or Two Units - 4 Stories or Less, 2	118-5A207 95		Southeast Los Angeles	Yes	MI	R2RD
Los Angeles	351 E 35TH ST	90011	5120015020	0.000	0.000	0.193	0.000	Shortfall of Sites	0.115	Low Medium I Residential	R2-1	0	0	0	34.848	0.193		Residential - Double, Duplex, or Two Units - 4 Stories or Less, 2	117A205 95		Southeast Los Angeles	Yes	MI	R2RD
Los Angeles	2037 BROWNING BLVD	90062	5035012014	0.000	0.000	0.193	0.000	Shortfall of Sites	0.161	Low Medium I Residential	R2-1-CPIO	0	0	0	24.871	0.193		Residential - Double, Duplex, or Two Units - 4 Stories or Less, 2	114B189 95		South Los Angeles	Yes	MI	R2RD
Los Angeles	151 W 42ND ST	90037	5111019018	0.000	0.000	0.193	0.000	Shortfall of Sites	0.111	Low Medium II Residential	RD2-1	0	0	0	35.999	0.193		Residential - Double, Duplex, or Two Units - 4 Stories or Less, 2	114A203 95		Southeast Los Angeles	Yes	MI	R2RD
Los Angeles	129 W 45TH ST	90037	5110001020	0.000	0.000	0.193	0.000	Shortfall of Sites	0.139	Low Medium I Residential	R2-1	0	0	0	28.681	0.193		Residential - Double, Duplex, or Two Units - 4 Stories or Less, 2	112-5A203 95		Southeast Los Angeles	Yes	MI	R2RD
Los Angeles	1435 E 48TH PL	90011	5107022016	0.000	0.000	0.193	0.000	Shortfall of Sites	0.115	Low Medium I Residential	R2-1	0	0	0	34.846	0.193		Residential - Double, Duplex, or Two Units - 4 Stories or Less, 2	111A211 95		Southeast Los Angeles	Yes	MI	R2RD
Los Angeles	533 W 49TH ST	90037	5018025021	0.000	0.000	0.193	0.000	Shortfall of Sites	0.156	Low Medium II Residential	RD2-1	0	0	0	25.646	0.193		Residential - Five or More Units or Apartments (Any Combination) - 4 Stories or Less, 9	111A201 95		South Los Angeles	Yes	MI	R2RD
Los Angeles	1151 W 52ND ST	90037	5002029017	0.000	0.000	0.193	0.000	Shortfall of Sites	0.123	Low Medium I Residential	R2-1	0	0	0	32.422	0.193		Residential - Double, Duplex, or Two Units - 4 Stories or Less, 2	108B197 95		South Los Angeles	Yes	MI	R2RD
Los Angeles	923 W 66TH ST	90044	6013011010	0.000	0.000	0.193	0.000	Shortfall of Sites	0.164	Low Medium II Residential	RD2-1	0	0	0	24.368	0.193		Residential - Three Units (Any Combination) - 4 Stories or Less, 3	102B197 95		South Los Angeles	Yes	MI	R2RD
Los Angeles	1421 W 84TH PL	90047	6034021017	0.000	0.000	0.193	0.000	Shortfall of Sites	0.154	Low Medium II Residential	RD2-1	0	0	0	26.011	0.193		Residential - Three Units (Any Combination) - 4 Stories or Less, 3	097-5A195 95		South Los Angeles	Yes	MI	R2RD
Los Angeles	1707 W 84TH PL	90047	6034024017	0.000	0.000	0.193	0.000	Shortfall of Sites	0.156	Low Medium II Residential	RD2-1	0	0	0	25.698	0.193		Residential - Double, Duplex, or Two Units - 4 Stories or Less, 2	097-5A193 95		South Los Angeles	Yes	MI	R2RD

Jurisdiction Name	Site Address/Intersection	5 Digit ZIP Code	Assessor Parcel Number	Very Low-Income	Low-Income	Moderate-Income	Above Moderate-Income	Type of Shortfall	Parcel Size (Acres)	Current General Plan Designation	Current Zoning	Proposed General Plan (GP) Designation	Proposed Zoning	Minimum Density Allowed	Maximum Density Allowed	Total Capacity	Vacant/ Nonvacant	Description of Existing Uses	PIN	Base Density Per Acre	Community Plan Area	Rent Stabalization Ordinance	Income Category	Applicable Rezoning Program (Program informing values in Column Q listed first)
Los Angeles	1041 W 84TH PL	90044	6033024024	0.000	0.000	0.193	0.000	Shortfall of Sites	0.121	Low Medium II Residential	RD1.5-1	0	0	0	33.188	0.193		Residential - Three Units (Any Combination) - 4 Stories or Less, 3	097-5A199 95		South Los Angeles	Yes	MI	R2RD
Los Angeles	1016 E 84TH PL	90001	6029028028	0.000	0.000	0.193	0.000	Shortfall of Sites	0.132	Low Medium I Residential	R2-1	0	0	0	30.375	0.193		Residential - Double, Duplex, or Two Units - 4 Stories or Less, 2	097-5A209 95		Southeast Los Angeles	Yes	MI	R2RD
Los Angeles	8722 MENLO AVE	90044	6038022022	0.000	0.000	0.193	0.000	Shortfall of Sites	0.124	Low Medium II Residential	RD2-1	0	0	0	32.237	0.193		Residential - Three Units (Any Combination) - 4 Stories or Less, 3	096A199 95		South Los Angeles	Yes	MI	R2RD
Los Angeles	422 E CENTURY BLVD	90003	6063004043	0.000	0.000	0.193	0.000	Shortfall of Sites	0.112	Low Medium I Residential	R2-1	0	0	0	35.557	0.193		Residential - Four Units (Any Combination) - 4 Stories or Less, 4	091-5A207 95		Southeast Los Angeles	Yes	MI	R2RD
Los Angeles	1616 E 108TH ST	90059	6069001020	0.000	0.000	0.193	0.000	Shortfall of Sites	0.177	Low Medium I Residential	R2-1	0	0	0	22.656	0.193		Residential - Five or More Units or Apartments (Any Combination) · 4 Stories or Less, 8	088-5A213 95		Southeast Los Angeles	Yes	MI	R2RD
Los Angeles	404 W 109TH ST	90061	6075033003	0.000	0.000	0.193	0.000	Shortfall of Sites	0.122	Low Medium I Residential	R2-1	0	0	0	32.750	0.193		Residential - Double, Duplex, or Two Units - 4 Stories or Less, 2	088-5A201 95		South Los Angeles	Yes	MI	R2RD
Los Angeles	924 E 111TH DR	90059	6072020005	0.000	0.000	0.193	0.000	Shortfall of Sites	0.100	Low Medium I Residential	R2-1	0	0	0	40.110	0.193		Residential - Double, Duplex, or Two Units - 4 Stories or Less, 2	087A209 95		Southeast Los Angeles	Yes	MI	R2RD
Los Angeles	911 LAGOON AVE	90744	7416024014	0.000	0.000	0.193	0.000	Shortfall of Sites	0.131	Low Medium II Residential	[Q]RD1.5-1XL-O-CUGU	0	0	0	30.550	0.193		Residential - Four Units (Any Combination) - 4 Stories or Less, 4	030B205 95		Wilmington - Harbor City	Yes	MI	R2RD
Los Angeles	1323 S MEYLER ST	90731	7458019024	0.000	0.000	0.193	0.000	Shortfall of Sites	0.122	Low Medium II Residential	RD1.5-1XL	0	0	0	32.794	0.193		Residential - Three Units (Any Combination) - 4 Stories or Less, 3	012B197 95		San Pedro	Yes	MI	R2RD
Los Angeles	2002 CITY VIEW AVE	90033	5175022001	0.000	0.000	0.193	0.000	Shortfall of Sites	0.092	Low Medium I Residential	R2-1-CUGU	0	0	0	43.415	0.193		Residential - Double, Duplex, or Two Units - 4 Stories or Less, 2	130-5A223 96	21	Boyle Heights	Yes	MI	R2RD , BH CPU
Los Angeles	1023 N FICKETT ST	90033	5177007033	0.000	0.000	0.193	0.000	Shortfall of Sites	0.114	Low Medium I Residential	R2-1-CUGU	0	0	0	35.023	0.193		Residential - Double, Duplex, or Two Units - 4 Stories or Less, 2	130-5A225 96	21	Boyle Heights	Yes	MI	R2RD , BH CPU
Los Angeles	216 S CUMMINGS ST	90033	5183011045	0.000	0.000	0.193	0.000	Shortfall of Sites	0.084	Low Medium II Residential	RD2-1-CUGU	0	0	0	47.904	0.193		Residential - Double, Duplex, or Two Units - 4 Stories or Less, 2	127-5A221 96	29	Boyle Heights	Yes	MI	R2RD , BH CPU
Los Angeles	3332 GLEASON AVE	90063	5179008034	0.000	0.000	0.193	0.000	Shortfall of Sites	0.110	Low Medium II Residential	R2-1-CUGU	0	0	0	36.300	0.193		Residential - Double, Duplex, or Two Units - 4 Stories or Less, 2	124-5A227 96	21	Boyle Heights	Yes	MI	R2RD , BH CPU
Los Angeles	1241 N MARIPOSA AVE	90029	5540001017	0.000	0.000	0.193	0.000	Shortfall of Sites	0.155	Low Medium II Residential	RD2-1XL	0	0	0	25.834	0.193		Residential - Double, Duplex, or Two Units - 4 Stories or Less, 2	144B197 96		Hollywood	Yes	MI	R2RD
Los Angeles	716 TULAROSA DR	90026	5401007027	0.000	0.000	0.193	0.000	Shortfall of Sites	0.172	Low Medium II Residential	RD2-1VL	0	0	0	23.232	0.193		Residential - Five or More Units or Apartments (Any Combination) · 4 Stories or Less, 15	141A201 96		Silver Lake - Echo Park - Elysian Valley	Yes	MI	R2RD
Los Angeles	166 N AVENUE 23	90031	5205023034	0.000	0.000	0.193	0.000	Shortfall of Sites	0.172	Low Medium II Residential	RD2-1	0	0	0	23.232	0.193		Residential - Three Units (Any Combination) - 4 Stories or Less, 3	139-5A221 96		Northeast Los Angeles	Yes	MI	R2RD
Los Angeles	140 ROBINSON ST	90026	5156005020	0.000	0.000	0.193	0.000	Shortfall of Sites	0.110	Low Medium Residential	RD2-1	0	0	0	36.301	0.193		Residential - Double, Duplex, or Two Units - 4 Stories or Less, 2	138A201 96		Westlake	Yes	MI	R2RD
Los Angeles	2326 ALTA ST	90031	5208031011	0.000	0.000	0.193	0.000	Shortfall of Sites	0.192	Low Medium I Residential	RD3-1	0	0	0	20.805	0.193		Residential - Three Units (Any Combination) - 4 Stories or Less, 3	138A225 96		Northeast Los Angeles	Yes	MI	R2RD
Los Angeles	3029 FAIRMOUNT ST	90063	5178002019	0.000	0.000	0.193	0.000	Shortfall of Sites	0.121	Low Medium II Residential	RD1.5-1-CUGU	0	0	0	33.139	0.193		Residential - Double, Duplex, or Two Units - 4 Stories or Less, 2	129A227 96		Boyle Heights	Yes	MI	R2RD
Los Angeles	2230 S REDONDO BLVD	90016	5062009008	0.000	0.000	0.193	0.000	Shortfall of Sites	0.110	Low Medium I Residential	R2-1	0	0	0	36.318	0.193		Residential - Four Units (Any Combination) - 4 Stories or Less, 4	123B177 96		West Adams - Baldwin Hills - Leimert	Yes	MI	R2RD
Los Angeles	2209 10TH AVE	90018	5060010020	0.000	0.000	0.193	0.000	Shortfall of Sites	0.138	Low Medium II Residential	RD2-1-O-CPIO	0	0	0	29.040	0.193		Residential - Three Units (Any Combination) - 4 Stories or Less, 3	123B185 96		West Adams - Baldwin Hills - Leimert	Yes	MI	R2RD
Los Angeles	2200 6TH AVE	90018	5060024028	0.000	0.000	0.193	0.000	Shortfall of Sites	0.172	Low Medium II Residential	RD2-1-O-CPIO	0	0	0	23.234	0.193		Residential - Five or More Units or Apartments (Any Combination) · 4 Stories or Less, 15	123B189 96		West Adams - Baldwin Hills - Leimert	Yes	MI	R2RD
Los Angeles	461 S SAVANNAH ST	90033	5185012005	0.000	0.000	0.193	0.000	Shortfall of Sites	0.134	Low Medium II Residential	RD1.5-1-CUGU	0	0	0	29.837	0.193		Residential - Five or More Units or Apartments (Any Combination) · 4 Stories or Less, 6	124-5A225 96		Boyle Heights	Yes	MI	R2RD
Los Angeles	2751 S REDONDO BLVD	90016	5043014028	0.000	0.000	0.193	0.000	Shortfall of Sites	0.110	Low Medium II Residential	RD1.5-1	0	0	0	36.299	0.193		Residential - Four Units (Any Combination) - 4 Stories or Less, 4	120B177 96		West Adams - Baldwin Hills - Leimert	Yes	MI	R2RD
Los Angeles	2921 WEST BLVD	90016	5050024007	0.000	0.000	0.193	0.000	Shortfall of Sites	0.179	Low Medium II Residential	RD2-1	0	0	0	22.373	0.193		Residential - Five or More Units or Apartments (Any Combination) · 4 Stories or Less, 20	120B181 96		West Adams - Baldwin Hills - Leimert	Yes	MI	R2RD
Los Angeles	1226 E 20TH ST	90011	5131009015	0.000	0.000	0.193	0.000	Shortfall of Sites	0.138	Low Medium I Residential	R2-1	0	0	0	29.038	0.193		Residential - Double, Duplex, or Two Units - 4 Stories or Less, 2	120A211 96		Southeast Los Angeles	Yes	MI	R2RD
Los Angeles	1229 W 37TH PL	90007	5040015025	0.000	0.000	0.193	0.000	Shortfall of Sites	0.161	Low Medium II Residential	RD2-1	0	0	0	24.891	0.193		Residential - Five or More Units or Apartments (Any Combination) · 4 Stories or Less, 8	117B197 96		South Los Angeles	Yes	MI	R2RD
Los Angeles	848 E ADAMS BLVD	90011	5128018003	0.000	0.000	0.193	0.000	Shortfall of Sites	0.172	Low Medium I Residential	R2-1	0	0	0	23.226	0.193		Residential - Five or More Units or Apartments (Any Combination) · 4 Stories or Less, 5	118-5A209 96		Southeast Los Angeles	Yes	MI	R2RD
Los Angeles	747 E 33RD ST	90011	5120024012	0.000	0.000	0.193	0.000	Shortfall of Sites	0.124	Low Medium II Residential	RD2-1	0	0	0	32.338	0.193		Residential - Three Units (Any Combination) - 4 Stories or Less, 3	117A207 96		Southeast Los Angeles	Yes	MI	R2RD
Los Angeles	2041 BROWNING BLVD	90062	5035012013	0.000	0.000	0.193	0.000	Shortfall of Sites	0.161	Low Medium I Residential	R2-1-CPIO	0	0	0	24.873	0.193		Residential - Double, Duplex, or Two Units - 4 Stories or Less, 2	114B189 96		South Los Angeles	Yes	MI	R2RD
Los Angeles	3819 CRAWFORD ST	90011	5121021001	0.000	0.000	0.193	0.000	Shortfall of Sites	0.130	Low Medium I Residential	R2-1	0	0	0	30.865	0.193		Residential - Three Units (Any Combination) - 4 Stories or Less, 3	115-5A205 96		Southeast Los Angeles	Yes	MI	R2RD
Los Angeles	157 W 42ND ST	90037	5111019019	0.000	0.000	0.193	0.000	Shortfall of Sites	0.111	Low Medium II Residential	RD2-1	0	0	0	36.000	0.193		Residential - Double, Duplex, or Two Units - 4 Stories or Less, 2	114A203 96		Southeast Los Angeles	Yes	MI	R2RD
Los Angeles	1032 E 42ND ST	90011	5115019008	0.000	0.000	0.193	0.000	Shortfall of Sites	0.117	Low Medium I Residential	R2-1	0	0	0	34.197	0.193		Residential - Double, Duplex, or Two Units - 4 Stories or Less, 2	114A209 96		Southeast Los Angeles	Yes	MI	R2RD
Los Angeles	1578 E 48TH PL	90011	5106019010	0.000	0.000	0.193	0.000	Shortfall of Sites	0.096	Low Medium I Residential	R2-1	0	0	0	41.756	0.193		Residential - Three Units (Any Combination) - 4 Stories or Less, 3	111A213 96		Southeast Los Angeles	Yes	MI	R2RD
Los Angeles	929 W 66TH ST	90044	6013011009	0.000	0.000	0.193	0.000	Shortfall of Sites	0.164	Low Medium II Residential	RD2-1	0	0	0	24.368	0.193		Residential - Double, Duplex, or Two Units - 4 Stories or Less, 2	102B197 96		South Los Angeles	Yes	MI	R2RD
Los Angeles	441 W 67TH ST	90003	6013025029	0.000	0.000	0.193	0.000	Shortfall of Sites	0.118	Low Medium I Residential	R2-1	0	0	0	34.031	0.193		Residential - Double, Duplex, or Two Units - 4 Stories or Less, 2	102B201 96		South Los Angeles	Yes	MI	R2RD
Los Angeles	400 E 84TH ST	90003	6030028029	0.000	0.000	0.193	0.000	Shortfall of Sites	0.149	Low Medium I Residential	R2-1	0	0	0	26.804	0.193		Residential - Three Units (Any Combination) - 4 Stories or Less, 3	097-5A207 96		Southeast Los Angeles	Yes	MI	R2RD
Los Angeles	1427 W 84TH PL	90047	6034021018	0.000	0.000	0.193	0.000	Shortfall of Sites	0.154	Low Medium II Residential	RD2-1	0	0	0	26.003	0.193		Residential - Three Units (Any Combination) - 4 Stories or Less, 3	097-5A195 96		South Los Angeles	Yes	MI	R2RD
Los Angeles	1711 W 84TH PL	90047	6034024018	0.000	0.000	0.193	0.000	Shortfall of Sites	0.156	Low Medium II Residential	RD2-1	0	0	0	25.690	0.193		Residential - Three Units (Any Combination) - 4 Stories or Less, 3	097-5A193 96		South Los Angeles	Yes	MI	R2RD
Los Angeles	1617 E CENTURY BLVD	90002	6048016047	0.000	0.000	0.193	0.000	Shortfall of Sites	0.082	Low Medium I Residential	R2-1	0	0	0	48.989	0.193		Residential - Double, Duplex, or Two Units - 4 Stories or Less, 2	091-5A213 96		Southeast Los Angeles	Yes	MI	R2RD
Los Angeles	338 E 104TH ST	90003	6063019011	0.000	0.000	0.193	0.000	Shortfall of Sites	0.125	Low Medium I Residential	R2-1	0	0	0	31.938	0.193		Residential - Double, Duplex, or Two Units - 4 Stories or Less, 2	090A205 96		Southeast Los Angeles	Yes	MI	R2RD
Los Angeles	117 E 109TH ST	90061	6073001018	0.000	0.000	0.193	0.000	Shortfall of Sites	0.124	Low Medium I Residential	R2-1	0	0	0	32.254	0.193		Residential - Double, Duplex, or Two Units - 4 Stories or Less, 2	088-5A205 96		Southeast Los Angeles	Yes	MI	R2RD
Los Angeles	1771 E IMPERIAL HWY	90059	6069029079	0.000	0.000	0.193	0.000	Shortfall of Sites	0.118	Low Medium II Residential	RD2-1	0	0	0	33.870	0.193		Residential - Four Units (Any Combination) - 4 Stories or Less, 4	084B213 96		Southeast Los Angeles	Yes	MI	R2RD
Los Angeles	6634 N FIGUEROA ST	90042	5486018015	0.000	0.000	0.193	0.000	Shortfall of Sites	0.117	Low Medium II Residential	RD1.5-1	0	0	0	34.172	0.193		Residential - Three Units (Any Combination) - 4 Stories or Less, 3	156A231 97		Northeast Los Angeles	Yes	MI	R2RD
Los Angeles	3550 FLETCHER DR	90065	5458028022	0.000	0.000	0.193	0.000	Shortfall of Sites	0.163	Low Medium II Residential	RD2-1-CDO	0	0	0	24.542	0.193		Residential - Three Units (Any Combination) - 4 Stories or Less, 3	154-5A215 97		Northeast Los Angeles	Yes	MI	R2RD
Los Angeles	234 BRANCH ST	90042	5493002034	0.000	0.000	0.193	0.000	Shortfall of Sites	0.147	Low Medium II Residential	RD2-1	0	0	0	27.222	0.193		Residential - Double, Duplex, or Two Units - 4 Stories or Less, 2	154-5A231 97		Northeast Los Angeles	Yes	MI	R2RD
Los Angeles	2908 GLENHURST AVE	90039	5437001010	0.000	0.000	0.193	0.000	Shortfall of Sites	0.138	Low Medium II Residential	RD2-1-RIO	0	0	0	29.040	0.193		Residential - Three Units (Any Combination) - 4 Stories or Less, 3	151-5A211 97		Northeast Los Angeles	Yes	MI	R2RD
Los Angeles	127 S EVERGREEN AVE	90033	5180021022	0.000	0.000	0.193	0.000	Shortfall of Sites	0.119	Low Medium I Residential	R2-1-CUGU	0	0	0	33.493	0.193		Residential - Three Units (Any Combination) - 4 Stories or Less, 3	126A225 97	29	Boyle Heights	Yes	MI	R2RD , BH CPU
Los Angeles	3239 GLEASON AVE	90063	5179007010	0.000	0.000	0.193	0.000	Shortfall of Sites	0.110	Low Medium I Residential	R2-1-CUGU	0	0	0	36.301	0.193		Residential - Double, Duplex, or Two Units - 4 Stories or Less, 2	126A227 97	21	Boyle Heights	Yes	MI	R2RD , BH CPU
Los Angeles	2444 INEZ ST	90023	5185027013	0.000	0.000	0.193	0.000	Shortfall of Sites	0.133	Low Medium I Residential	R2-1-CUGU	0	0	0	30.126	0.193		Residential - Three Units (Any Combination) - 4 Stories or Less, 3	124-5A223 97	29	Boyle Heights	Yes	MI	R2RD , BH CPU
Los Angeles	1111 CAMULOS ST	90023	5170002036	0.000	0.000	0.193	0.000	Shortfall of Sites	0.105	Low Medium I Residential	R2-1-CUGU	0	0	0	38.169	0.193		Residential - Double, Duplex, or Two Units - 4 Stories or Less, 2	121-5A223 97	21	Boyle Heights	Yes	MI	R2RD , BH CPU
Los Angeles	3415 BESWICK ST	90023	5190001045	0.000	0.000	0.193	0.000	Shortfall of Sites	0.056	Low Medium I Residential	R2-1-CUGU	0	0	0	71.703	0.193		Residential - Double, Duplex, or Two Units - 4 Stories or Less, 2	120A225 97	21	Boyle Heights	Yes	MI	R2RD , BH CPU
Los Angeles	1003 CALZONA ST	90023	5188012014	0.000	0.000	0.193	0.000	Shortfall of Sites	0.115	Low Medium I Residential	R2-1-CUGU	0	0	0	34.847	0.193		Residential - Three Units (Any Combination) - 4 Stories or Less, 3	120A229 97	29	Boyle Heights	Yes	MI	R2RD , BH CPU
Los Angeles	1178 ESPERANZA ST	90023	5191010017	0.000	0.000	0.193	0.000	Shortfall of Sites	0.115	Low Medium I Residential	R2-1-CUGU	0	0	0	34.869	0.193		Residential - Double, Duplex, or Two Units - 4 Stories or Less, 2	118-5A227 97	21	Boyle Heights	Yes	MI	R2RD , BH CPU
Los Angeles	811 N ALEXANDRIA AVE	90029	5538006020	0.000	0.000	0.193	0.000	Shortfall of Sites	0.118	Low Medium II Residential	RD2-1XL	0	0	0	34.030	0.193		Residential - Four Units (Any Combination) - 4 Stories or Less, 4	141B197 97		Hollywood	Yes	MI	R2RD
Los Angeles	4914 NAVARRO ST	90032	5218008034	0.000	0.000	0.193	0.000	Shortfall of Sites	0.141	Low Medium I Residential	RD3-1	0	0	0	28.431	0.193		Residential - Three Units (Any Combination) - 4 Stories or Less, 3	142-5A233 97		Northeast Los Angeles	Yes	MI	R2RD
Los Angeles	639 N LA FAYETTE PARK PL	90026	5402006022	0.000	0.000	0.193	0.000	Shortfall of Sites	0.128	Low Medium II Residential	RD1.5-1VL	0	0	0	31.346	0.193		Residential - Three Units (Any Combination) - 4 Stories or Less, 3	139-5A203 97		Silver Lake - Echo Park - Elysian Valley	Yes	MI	R2RD
Los Angeles	144 W AVENUE 26	90031	5205022018	0.000	0.000	0.193	0.000	Shortfall of Sites	0.170	Low Medium II Residential	RD2-1	0	0	0	23.550	0.193		Residential - Five or More Units or Apartments (Any Combination) · 4 Stories or Less, 9	139-5A221 97		Northeast Los Angeles	Yes	MI	R2RD
Los Angeles	147 N DILLON ST	90026	5156005002	0.000	0.000	0.193	0.000	Shortfall of Sites	0.138	Low Medium Residential	RD2-1	0	0	0	29.040	0.193		Residential - Double, Duplex, or Two Units - 4 Stories or Less, 2	138A201 97		Westlake	Yes	MI	R2RD
Los Angeles	1732 KENT ST	90026	5404009008	0.000	0.000	0.193	0.000	Shortfall of Sites	0.129	Low Medium II Residential	RD2-1VL-CDO	0	0	0	31.072	0.193		Residential - Five or More Units or Apartments (Any Combination) · 4 Stories or Less, 8	138A207 97		Silver Lake - Echo Park - Elysian Valley	Yes	MI	R2RD
Los Angeles	2327 ALTA ST	90031	5208030023	0.000	0.000	0.193	0.000	Shortfall of Sites	0.187	Low Medium I Residential	RD3-1	0	0	0	21.443	0.193		Residential - Double, Duplex, or Two Units - 4 Stories or Less, 2	138A225 97		Northeast Los Angeles	Yes	MI	R2RD

Jurisdiction Name	Site Address/Intersection	5 Digit ZIP Code	Assessor Parcel Number	Very Low-Income	Low-Income	Moderate-Income	Above Moderate-Income	Type of Shortfall	Parcel Size (Acres)	Current General Plan Designation	Current Zoning	Proposed General Plan (GP) Designation	Proposed Zoning	Minimum Density Allowed	Maximum Density Allowed	Total Capacity	Vacant/ Nonvacant	Description of Existing Uses	PIN	Base Density Per Acre	Community Plan Area	Rent Stabalization Ordinance	Income Category	Applicable Rezoning Program (Program informing values in Column Q listed first)
Los Angeles	4920 DRUID ST	90032	5216027014	0.000	0.000	0.193	0.000	Shortfall of Sites	0.116	Low Medium II Residential	RD1.5-1	0	0	0	34.515	0.193		Residential - Four Units (Any Combination) - 4 Stories or Less, 4	136-5A233 97		Northeast Los Angeles	Yes	MI	R2RD
Los Angeles	1631 RICARDO ST	90033	5202020014	0.000	0.000	0.193	0.000	Shortfall of Sites	0.172	Low Medium II Residential	RD2-1	0	0	0	23.232	0.193		Residential - Double, Duplex, or Two Units - 4 Stories or Less, 2	135A227 97		Northeast Los Angeles	Yes	MI	R2RD
Los Angeles	2731 WINTER ST	90033	5177019008	0.000	0.000	0.193	0.000	Shortfall of Sites	0.134	Low Medium II Residential	RD1.5-1-CUGU	0	0	0	29.769	0.193		Residential - Double, Duplex, or Two Units - 4 Stories or Less, 2	129A227 97		Boyle Heights	Yes	MI	R2RD
Los Angeles	528 S CHICAGO ST	90033	5183016008	0.000	0.000	0.193	0.000	Shortfall of Sites	0.113	Low Medium II Residential	RD1.5-1-CUGU	0	0	0	35.258	0.193		Residential - Five or More Units or Apartments (Any Combination) - 4 Stories or Less, 5	126A221 97		Boyle Heights	Yes	MI	R2RD
Los Angeles	2227 ALSACE AVE	90016	5062009018	0.000	0.000	0.193	0.000	Shortfall of Sites	0.116	Low Medium II Residential	RD2-1	0	0	0	34.590	0.193		Residential - Three Units (Any Combination) - 4 Stories or Less, 3	123B177 97		West Adams - Baldwin Hills - Leimert	Yes	MI	R2RD
Los Angeles	725 S CHICAGO ST	90023	5183022031	0.000	0.000	0.193	0.000	Shortfall of Sites	0.097	Low Medium II Residential	RD1.5-1-CUGU	0	0	0	41.100	0.193		Residential - Double, Duplex, or Two Units - 4 Stories or Less, 2	124-5A221 97		Boyle Heights	Yes	MI	R2RD
Los Angeles	617 E 24TH ST	90011	5127008012	0.000	0.000	0.193	0.000	Shortfall of Sites	0.110	Low Medium II Residential	RD2-1	0	0	0	36.358	0.193		Residential - Double, Duplex, or Two Units - 4 Stories or Less, 2	120A207 97		Southeast Los Angeles	Yes	MI	R2RD
Los Angeles	1155 E 21ST ST	90011	5131009038	0.000	0.000	0.193	0.000	Shortfall of Sites	0.172	Low Medium I Residential	R2-1	0	0	0	23.242	0.193		Residential - Four Units (Any Combination) - 4 Stories or Less, 4	120A211 97		Southeast Los Angeles	Yes	MI	R2RD
Los Angeles	856 E 22ND ST	90011	5131017011	0.000	0.000	0.193	0.000	Shortfall of Sites	0.167	Low Medium I Residential	R2-1	0	0	0	24.013	0.193		Residential - Double, Duplex, or Two Units - 4 Stories or Less, 2	120A209 97		Southeast Los Angeles	Yes	MI	R2RD
Los Angeles	1223 W 37TH PL	90007	5040015024	0.000	0.000	0.193	0.000	Shortfall of Sites	0.161	Low Medium II Residential	RD2-1	0	0	0	24.891	0.193		Residential - Three Units (Any Combination) - 4 Stories or Less, 3	117B197 97		South Los Angeles	Yes	MI	R2RD
Los Angeles	819 E 27TH ST	90011	5128018019	0.000	0.000	0.193	0.000	Shortfall of Sites	0.153	Low Medium I Residential	R2-1	0	0	0	26.112	0.193		Residential - Five or More Units or Apartments (Any Combination) - 4 Stories or Less, 7	118-5A209 97		Southeast Los Angeles	Yes	MI	R2RD
Los Angeles	1311 E 27TH ST	90011	5118011002	0.000	0.000	0.193	0.000	Shortfall of Sites	0.061	Low Medium II Residential	RD1.5-1	0	0	0	66.061	0.193		Residential - Three Units (Any Combination) - 4 Stories or Less, 3	117A211 97		Southeast Los Angeles	Yes	MI	R2RD
Los Angeles	2047 BROWNING BLVD	90062	5035012012	0.000	0.000	0.193	0.000	Shortfall of Sites	0.161	Low Medium I Residential	R2-1-CPIO	0	0	0	24.875	0.193		Residential - Double, Duplex, or Two Units - 4 Stories or Less, 2	114B189 97		South Los Angeles	Yes	MI	R2RD
Los Angeles	3810 CRAWFORD ST	90011	5121018015	0.000	0.000	0.193	0.000	Shortfall of Sites	0.088	Low Medium I Residential	R2-1	0	0	0	45.632	0.193		Residential - Double, Duplex, or Two Units - 4 Stories or Less, 2	115-5A205 97		Southeast Los Angeles	Yes	MI	R2RD
Los Angeles	1026 E 42ND ST	90011	5115019009	0.000	0.000	0.193	0.000	Shortfall of Sites	0.117	Low Medium I Residential	R2-1	0	0	0	34.171	0.193		Residential - Double, Duplex, or Two Units - 4 Stories or Less, 2	114A209 97		Southeast Los Angeles	Yes	MI	R2RD
Los Angeles	4415 S SAN PEDRO ST	90011	5109011049	0.000	0.000	0.193	0.000	Shortfall of Sites	0.106	Low Medium I Residential	R3-1, R2-1	0	0	0	37.697	0.193		Residential - Three Units (Any Combination) - 4 Stories or Less, 3	112-5A205 97		Southeast Los Angeles	Yes	MI	R2RD
Los Angeles	1179 E 45TH ST	90011	5107001022	0.000	0.000	0.193	0.000	Shortfall of Sites	0.162	Low Medium II Residential	RD2-1	0	0	0	24.627	0.193		Residential - Three Units (Any Combination) - 4 Stories or Less, 3	112-5A209 97		Southeast Los Angeles	Yes	MI	R2RD
Los Angeles	137 W 45TH ST	90037	5110001018	0.000	0.000	0.193	0.000	Shortfall of Sites	0.135	Low Medium I Residential	R2-1	0	0	0	29.669	0.193		Residential - Three Units (Any Combination) - 4 Stories or Less, 3	112-5A203 97		Southeast Los Angeles	Yes	MI	R2RD
Los Angeles	1447 E 48TH PL	90011	5107022018	0.000	0.000	0.193	0.000	Shortfall of Sites	0.115	Low Medium I Residential	R2-1	0	0	0	34.846	0.193		Residential - Double, Duplex, or Two Units - 4 Stories or Less, 2	111A211 97		Southeast Los Angeles	Yes	MI	R2RD
Los Angeles	933 W 66TH ST	90044	6013011008	0.000	0.000	0.193	0.000	Shortfall of Sites	0.164	Low Medium II Residential	RD2-1	0	0	0	24.368	0.193		Residential - Three Units (Any Combination) - 4 Stories or Less, 3	102B197 97		South Los Angeles	Yes	MI	R2RD
Los Angeles	447 W 67TH ST	90003	6013025028	0.000	0.000	0.193	0.000	Shortfall of Sites	0.119	Low Medium I Residential	R2-1	0	0	0	33.544	0.193		Residential - Four Units (Any Combination) - 4 Stories or Less, 4	102B201 97		South Los Angeles	Yes	MI	R2RD
Los Angeles	1433 W 84TH PL	90047	6034021019	0.000	0.000	0.193	0.000	Shortfall of Sites	0.154	Low Medium II Residential	RD2-1	0	0	0	25.994	0.193		Residential - Five or More Units or Apartments (Any Combination) - 4 Stories or Less, 6	097-5A195 97		South Los Angeles	Yes	MI	R2RD
Los Angeles	1780 E 108TH ST	90059	6069004014	0.000	0.000	0.193	0.000	Shortfall of Sites	0.072	Low Medium I Residential	R2-1	0	0	0	55.708	0.193		Residential - Three Units (Any Combination) - 4 Stories or Less, 3	088-5A215 97		Southeast Los Angeles	Yes	MI	R2RD
Los Angeles	11225 HOOPER AVE	90059	6070014020	0.000	0.000	0.193	0.000	Shortfall of Sites	0.114	Low Medium II Residential	R2-1	0	0	0	34.951	0.193		Residential - Double, Duplex, or Two Units - 4 Stories or Less, 2	087A211 97		Southeast Los Angeles	Yes	MI	R2RD
Los Angeles	11511 STANFORD AVE	90059	6072007006	0.000	0.000	0.193	0.000	Shortfall of Sites	0.115	Low Medium I Residential	R2-1	0	0	0	34.671	0.193		Residential - Double, Duplex, or Two Units - 4 Stories or Less, 2	084B205 97		Southeast Los Angeles	Yes	MI	R2RD
Los Angeles	1319 S ALMA ST	90731	7458020025	0.000	0.000	0.193	0.000	Shortfall of Sites	0.115	Low Medium II Residential	RD1.5-1XL	0	0	0	34.844	0.193		Residential - Four Units (Any Combination) - 4 Stories or Less, 4	012B197 97		San Pedro	Yes	MI	R2RD
Los Angeles	2217 S ALMA ST	90731	7463001027	0.000	0.000	0.193	0.000	Shortfall of Sites	0.092	Low Medium II Residential	RD1.5-1XL	0	0	0	43.554	0.193		Residential - Double, Duplex, or Two Units - 4 Stories or Less, 2	009B197 97		San Pedro	Yes	MI	R2RD
Los Angeles	8532 TILDEN AVE	91402	2638004007	0.000	0.000	0.193	0.000	Shortfall of Sites	0.193	Low Medium I Residential	R2-1	0	0	0	20.711	0.193		Residential - Double, Duplex, or Two Units - 4 Stories or Less, 2	192B149 98		Mission Hills - Panorama City - North Hills	Yes	MI	R2RD
Los Angeles	2652 QUEEN ST	90039	5442011006	0.000	0.000	0.193	0.000	Shortfall of Sites	0.125	Low Medium I Residential	R2-1VL-RIO	0	0	0	31.901	0.193		Residential - Four Units (Any Combination) - 4 Stories or Less, 4	147A213 98		Silver Lake - Echo Park - Elysian Valley	Yes	MI	R2RD
Los Angeles	4312 GATEWAY AVE	90029	5429004011	0.000	0.000	0.193	0.000	Shortfall of Sites	0.169	Low Medium I Residential	R2-1XL	0	0	0	23.622	0.193		Residential - Five or More Units or Apartments (Any Combination) - 4 Stories or Less, 10	145-5A201 98		Hollywood	Yes	MI	R2RD
Los Angeles	3404 MACEO ST	90065	5453025027	0.000	0.000	0.193	0.000	Shortfall of Sites	0.129	Low Residential	RD3-1-CDO	0	0	0	31.115	0.193		Residential - Three Units (Any Combination) - 4 Stories or Less, 3	145-5A219 98		Northeast Los Angeles	Yes	MI	R2RD
Los Angeles	2600 JEFFRIES AVE	90065	5446011018	0.000	0.000	0.193	0.000	Shortfall of Sites	0.087	Low Medium II Residential	RD2-1-CDO-RIO	0	0	0	46.046	0.193		Residential - Double, Duplex, or Two Units - 4 Stories or Less, 2	142-5A219 98		Northeast Los Angeles	Yes	MI	R2RD
Los Angeles	212 N VENDOME ST	90026	5156012010	0.000	0.000	0.193	0.000	Shortfall of Sites	0.146	Low Medium Residential	RD2-1	0	0	0	27.353	0.193		Residential - Double, Duplex, or Two Units - 4 Stories or Less, 2	138A201 98		Westlake	Yes	MI	R2RD
Los Angeles	5162 ITHACA AVE	90032	5216021013	0.000	0.000	0.193	0.000	Shortfall of Sites	0.110	Low Medium II Residential	[Q]RD1.5-1D	0	0	0	36.297	0.193		Residential - Four Units (Any Combination) - 4 Stories or Less, 4	138A235 98		Northeast Los Angeles	Yes	MI	R2RD
Los Angeles	2326 THOMAS ST	90031	5208030010	0.000	0.000	0.193	0.000	Shortfall of Sites	0.183	Low Medium I Residential	RD3-1	0	0	0	21.807	0.193		Residential - Four Units (Any Combination) - 4 Stories or Less, 4	138A225 98		Northeast Los Angeles	Yes	MI	R2RD
Los Angeles	3165 FAIRMOUNT ST	90063	5178001034	0.000	0.000	0.193	0.000	Shortfall of Sites	0.121	Low Medium I Residential	R2-1-CUGU	0	0	0	33.089	0.193		Residential - Three Units (Any Combination) - 4 Stories or Less, 3	129A229 98	21	Boyle Heights	Yes	MI	R2RD , BH CPU
Los Angeles	3204 GLEASON AVE	90063	5179009019	0.000	0.000	0.193	0.000	Shortfall of Sites	0.110	Low Medium I Residential	R2-1-CUGU	0	0	0	36.232	0.193		Residential - Double, Duplex, or Two Units - 4 Stories or Less, 2	126A227 98	21	Boyle Heights	Yes	MI	R2RD , BH CPU
Los Angeles	3524 E 8TH ST	90023	5191017007	0.000	0.000	0.193	0.000	Shortfall of Sites	0.092	Low Medium I Residential	R2-1-CUGU	0	0	0	43.560	0.193		Residential - Double, Duplex, or Two Units - 4 Stories or Less, 2	118-5A225 98	21	Boyle Heights	Yes	MI	R2RD , BH CPU
Los Angeles	767 FOREST AVE	90033	5177019018	0.000	0.000	0.193	0.000	Shortfall of Sites	0.121	Low Medium II Residential	RD1.5-1-CUGU	0	0	0	32.925	0.193		Residential - Five or More Units or Apartments (Any Combination) - 4 Stories or Less, 8	129A227 98		Boyle Heights	Yes	MI	R2RD
Los Angeles	1548 S COCHRAN AVE	90019	5070012029	0.000	0.000	0.193	0.000	Shortfall of Sites	0.126	Neighborhood Commercial	RD1.5-1-O	0	0	0	31.807	0.193		Residential - Double, Duplex, or Two Units - 4 Stories or Less, 2	126B177 98		Wilshire	Yes	MI	R2RD
Los Angeles	4106 W 22ND PL	90018	5060011030	0.000	0.000	0.193	0.000	Shortfall of Sites	0.138	Low Medium II Residential	RD2-1-O-CPIO	0	0	0	29.068	0.193		Residential - Double, Duplex, or Two Units - 4 Stories or Less, 2	123B185 98		West Adams - Baldwin Hills - Leimert	Yes	MI	R2RD
Los Angeles	2204 7TH AVE	90018	5060021019	0.000	0.000	0.193	0.000	Shortfall of Sites	0.172	Low Medium II Residential	RD2-1-O-CPIO	0	0	0	23.295	0.193		Residential - Five or More Units or Apartments (Any Combination) - 4 Stories or Less, 12	123B189 98		West Adams - Baldwin Hills - Leimert	Yes	MI	R2RD
Los Angeles	2922 S BRONSON AVE	90018	5051027005	0.000	0.000	0.193	0.000	Shortfall of Sites	0.152	Low Medium I Residential	R2-1XL	0	0	0	26.299	0.193		Residential - Double, Duplex, or Two Units - 4 Stories or Less, 2	120B185 98		West Adams - Baldwin Hills - Leimert	Yes	MI	R2RD
Los Angeles	757 E 23RD ST	90011	5131017019	0.000	0.000	0.193	0.000	Shortfall of Sites	0.144	Low Medium I Residential	R2-1	0	0	0	27.840	0.193		Residential - Double, Duplex, or Two Units - 4 Stories or Less, 2	120A209 98		Southeast Los Angeles	Yes	MI	R2RD
Los Angeles	732 E 27TH ST	90011	5128016005	0.000	0.000	0.193	0.000	Shortfall of Sites	0.145	Low Medium I Residential	R2-1	0	0	0	27.585	0.193		Residential - Double, Duplex, or Two Units - 4 Stories or Less, 2	118-5A207 98		Southeast Los Angeles	Yes	MI	R2RD
Los Angeles	3969 BRIGHTON AVE	90062	5036017023	0.000	0.000	0.193	0.000	Shortfall of Sites	0.124	Low Medium I Residential	R2-1	0	0	0	32.282	0.193		Residential - Double, Duplex, or Two Units - 4 Stories or Less, 2	114B193 98		South Los Angeles	Yes	MI	R2RD
Los Angeles	3968 S VAN NESS AVE	90062	5035012011	0.000	0.000	0.193	0.000	Shortfall of Sites	0.193	Low Medium I Residential	R2-1-CPIO	0	0	0	20.732	0.193		Residential - Three Units (Any Combination) - 4 Stories or Less, 3	114B189 98		South Los Angeles	Yes	MI	R2RD
Los Angeles	849 E 42ND ST	90011	5115021013	0.000	0.000	0.193	0.000	Shortfall of Sites	0.115	Low Medium II Residential	RD2-1	0	0	0	34.739	0.193		Residential - Four Units (Any Combination) - 4 Stories or Less, 4	114A207 98		Southeast Los Angeles	Yes	MI	R2RD
Los Angeles	4159 ASCOT AVE	90011	5116002023	0.000	0.000	0.193	0.000	Shortfall of Sites	0.119	Low Medium I Residential	R2-1	0	0	0	33.587	0.193		Residential - Double, Duplex, or Two Units - 4 Stories or Less, 2	114A211 98		Southeast Los Angeles	Yes	MI	R2RD
Los Angeles	169 W 42ND ST	90037	5111019021	0.000	0.000	0.193	0.000	Shortfall of Sites	0.111	Low Medium II Residential	RD2-1	0	0	0	35.999	0.193		Residential - Four Units (Any Combination) - 4 Stories or Less, 4	114A203 98		Southeast Los Angeles	Yes	MI	R2RD
Los Angeles	1171 E 45TH ST	90011	5107001020	0.000	0.000	0.193	0.000	Shortfall of Sites	0.159	Low Medium II Residential	RD2-1	0	0	0	25.130	0.193		Residential - Double, Duplex, or Two Units - 4 Stories or Less, 2	112-5A209 98		Southeast Los Angeles	Yes	MI	R2RD
Los Angeles	1261 E 45TH ST	90011	5107002020	0.000	0.000	0.193	0.000	Shortfall of Sites	0.163	Low Medium II Residential	RD2-1	0	0	0	24.587	0.193		Residential - Three Units (Any Combination) - 4 Stories or Less, 3	112-5A211 98		Southeast Los Angeles	Yes	MI	R2RD
Los Angeles	464 E 48TH ST	90011	5109020041	0.000	0.000	0.193	0.000	Shortfall of Sites	0.126	Low Medium I Residential	R2-1	0	0	0	31.795	0.193		Residential - Three Units (Any Combination) - 4 Stories or Less, 3	111A205 98		Southeast Los Angeles	Yes	MI	R2RD
Los Angeles	605 W 49TH ST	90037	5018025018	0.000	0.000	0.193	0.000	Shortfall of Sites	0.156	Low Medium II Residential	RD2-1	0	0	0	25.647	0.193		Residential - Double, Duplex, or Two Units - 4 Stories or Less, 2	111A201 98		South Los Angeles	Yes	MI	R2RD
Los Angeles	430 W 52ND ST	90037	5001033024	0.000	0.000	0.193	0.000	Shortfall of Sites	0.115	Low Medium II Residential	RD2-1	0	0	0	34.840	0.193		Residential - Double, Duplex, or Two Units - 4 Stories or Less, 2	108B201 98		South Los Angeles	Yes	MI	R2RD
Los Angeles	1528 E 52ND ST	90011	5105002007	0.000	0.000	0.193	0.000	Shortfall of Sites	0.124	Low Medium I Residential	R2-1-CPIO	0	0	0	32.265	0.193		Residential - Single Family Residence, 2	108B213 98		Southeast Los Angeles	Yes	MI	R2RD
Los Angeles	1139 W 52ND ST	90037	5002029020	0.000	0.000	0.193	0.000	Shortfall of Sites	0.123	Low Medium I Residential	R2-1	0	0	0	32.421	0.193		Residential - Double, Duplex, or Two Units - 4 Stories or Less, 2	108B197 98		South Los Angeles	Yes	MI	R2RD
Los Angeles	939 W 66TH ST	90044	6013011007	0.000	0.000	0.193	0.000	Shortfall of Sites	0.164	Low Medium II Residential	RD2-1	0	0	0	24.368	0.193		Residential - Five or More Units or Apartments (Any Combination) - 4 Stories or Less, 8	102B197 98		South Los Angeles	Yes	MI	R2RD
Los Angeles	1439 W 84TH PL	90047	6034021020	0.000	0.000	0.193	0.000	Shortfall of Sites	0.154	Low Medium II Residential	RD2-1	0	0	0	25.985	0.193		Residential - Four Units (Any Combination) - 4 Stories or Less, 4	097-5A195 98		South Los Angeles	Yes	MI	R2RD
Los Angeles	943 E 88TH ST	90002	6042025008	0.000	0.000	0.193	0.000	Shortfall of Sites	0.117	Low Medium I Residential	R2-1	0	0	0	34.102	0.193		Residential - Double, Duplex, or Two Units - 4 Stories or Less, 2	096A209 98		Southeast Los Angeles	Yes	MI	R2RD
Los Angeles	403 E 109TH ST	90061	6073004015	0.000	0.000	0.193	0.000	Shortfall of Sites	0.124	Low Medium I Residential	R2-1	0	0	0	32.255	0.193		Residential - Four Units (Any Combination) - 4 Stories or Less, 4	088-5A207 98		Southeast Los Angeles	Yes	MI	R2RD
Los Angeles	416 W 109TH ST	90061	6075033006	0.000	0.000	0.193	0.000	Shortfall of Sites	0.122	Low Medium I Residential	R2-1	0	0	0	32.750	0.193		Residential - Double, Duplex, or Two Units - 4 Stories or Less, 2	088-5A201 98		South Los Angeles	Yes	MI	R2RD
Los Angeles	11226 ALVARO ST	90059	6070014007	0.000	0.000	0.193	0.000	Shortfall of Sites	0.114	Low Medium II Residential	R2-1	0	0	0	34.952	0.193		Residential - Double, Duplex, or Two Units - 4 Stories or Less, 2	087A211 98		Southeast Los Angeles	Yes	MI	R2RD
Los Angeles	2632 ROSEVIEW AVE	90065	5453003009	0.000	0.000	0.193	0.000	Shortfall of Sites	0.146	Low Medium I Residential	RD3-1-CDO-RIO	0	0	0	27.396	0.193		Residential - Double, Duplex, or Two Units - 4 Stories or Less, 2	145-5A217 99		Northeast Los Angeles	Yes	MI	R2RD
Los Angeles	633 IMOGEN AVE	90026	5401001006	0.000	0.000	0.193	0.000	Shortfall of Sites	0.171	Low Medium II Residential	RD2-1VL	0	0	0	23.373	0.193		Residential - Three Units (Any Combination) - 4 Stories or Less, 3	141A201 99		Silver Lake - Echo Park - Elysian Valley	Yes	MI	R2RD
Los Angeles	3111 PUEBLO AVE	90032	5218020039	0.000	0.000	0.193	0.000	Shortfall of Sites	0.171	Low Medium I Residential	[Q]RD3-1D	0	0	0	23.325	0.193		Residential - Double, Duplex, or Two Units - 4 Stories or Less, 2	141A235 99		Northeast Los Angeles	Yes	MI	R2RD
Los Angeles	831 N CORONADO ST	90026	5402011020	0.000	0.000	0.193	0.000	Shortfall of Sites	0.168	Low Medium II Residential	RD2-1VL	0	0	0	23.850	0.193		Residential - Five or More Units or Apartments (Any Combination) - 4 Stories or Less, 5	139-5A205 99		Silver Lake - Echo Park - Elysian Valley	Yes	MI	R2RD

Jurisdiction Name	Site Address/Intersection	5 Digit ZIP Code	Assessor Parcel Number	Very Low-Income	Low-Income	Moderate-Income	Above Moderate-Income	Type of Shortfall	Parcel Size (Acres)	Current General Plan Designation	Current Zoning	Proposed General Plan (GP) Designation	Proposed Zoning	Minimum Density Allowed	Maximum Density Allowed	Total Capacity	Vacant/ Nonvacant	Description of Existing Uses	PIN	Base Density Per Acre	Community Plan Area	Rent Stabalization Ordinance	Income Category	Applicable Rezoning Program (Program informing values in Column Q listed first)
Los Angeles	3109 LONDON ST	90026	5401023017	0.000	0.000	0.193	0.000	Shortfall of Sites	0.113	Low Medium II Residential	RD2-1VL	0	0	0	35.377	0.193		Residential - Three Units (Any Combination) - 4 Stories or Less, 3	139-5A203 99		Silver Lake - Echo Park - Elysian Valley	Yes	MI	R2RD
Los Angeles	1337 PORTIA ST	90026	5406001008	0.000	0.000	0.193	0.000	Shortfall of Sites	0.165	Low Medium II Residential	RD2-1VL	0	0	0	24.254	0.193		Residential - Three Units (Any Combination) - 4 Stories or Less, 3	139-5A211 99		Silver Lake - Echo Park - Elysian Valley	Yes	MI	R2RD
Los Angeles	1159 S MOTT ST	90023	5170005010	0.000	0.000	0.193	0.000	Shortfall of Sites	0.129	Low Medium II Residential	R2-1-CUGU	0	0	0	31.112	0.193		Residential - Double, Duplex, or Two Units - 4 Stories or Less, 2	121-5A221 99	21	Boyle Heights	Yes	MI	R2RD , BH CPU
Los Angeles	1209 LA PUERTA ST	90023	5191028003	0.000	0.000	0.193	0.000	Shortfall of Sites	0.110	Low Medium I Residential	R2-1-CUGU	0	0	0	36.295	0.193		Residential - Double, Duplex, or Two Units - 4 Stories or Less, 2	118-5A229 99	21	Boyle Heights	Yes	MI	R2RD , BH CPU
Los Angeles	2113 S RIMPAU BLVD	90016	5062022003	0.000	0.000	0.193	0.000	Shortfall of Sites	0.138	Low Medium II Residential	RD2-1-O	0	0	0	29.039	0.193		Residential - Double, Duplex, or Two Units - 4 Stories or Less, 2	123B181 99		West Adams - Baldwin Hills - Leimert	Yes	MI	R2RD
Los Angeles	2216 TERRACE HEIGHTS AVE	90023	5183026025	0.000	0.000	0.193	0.000	Shortfall of Sites	0.120	Low Medium II Residential	RD1.5-1-CUGU	0	0	0	33.323	0.193		Residential - Double, Duplex, or Two Units - 4 Stories or Less, 2	124-5A221 99		Boyle Heights	Yes	MI	R2RD
Los Angeles	501 S LORENA ST	90063	5186008002	0.000	0.000	0.193	0.000	Shortfall of Sites	0.098	Low Medium II Residential	RD1.5-1-CUGU	0	0	0	41.000	0.193		Residential - Three Units (Any Combination) - 4 Stories or Less, 3	123A227 99		Boyle Heights	Yes	MI	R2RD
Los Angeles	5451 BLACKWELDER ST	90016	5043019019	0.000	0.000	0.193	0.000	Shortfall of Sites	0.110	Low Medium II Residential	RD1.5-1	0	0	0	36.299	0.193		Residential - Four Units (Any Combination) - 4 Stories or Less, 4	120B177 99		West Adams - Baldwin Hills - Leimert	Yes	MI	R2RD
Los Angeles	2923 S BRONSON AVE	90018	5051028006	0.000	0.000	0.193	0.000	Shortfall of Sites	0.166	Low Medium I Residential	R2-1XL	0	0	0	24.038	0.193		Residential - Four Units (Any Combination) - 4 Stories or Less, 6	120B185 99		West Adams - Baldwin Hills - Leimert	Yes	MI	R2RD
Los Angeles	1005 E 22ND ST	90011	5131013015	0.000	0.000	0.193	0.000	Shortfall of Sites	0.138	Low Medium I Residential	R2-1	0	0	0	29.054	0.193		Residential - Three Units (Any Combination) - 4 Stories or Less, 3	120A209 99		Southeast Los Angeles	Yes	MI	R2RD
Los Angeles	1211 W 37TH PL	90007	5040015022	0.000	0.000	0.193	0.000	Shortfall of Sites	0.161	Low Medium II Residential	RD2-1	0	0	0	24.891	0.193		Residential - Five or More Units or Apartments (Any Combination) · 4 Stories or Less, 7	117B197 99		South Los Angeles	Yes	MI	R2RD
Los Angeles	1188 E 42ND ST	90011	5115027015	0.000	0.000	0.193	0.000	Shortfall of Sites	0.136	Low Medium I Residential	R2-1	0	0	0	29.516	0.193		Residential - Double, Duplex, or Two Units - 4 Stories or Less, 2	114A209 99		Southeast Los Angeles	Yes	MI	R2RD
Los Angeles	1253 E 45TH ST	90011	5107002018	0.000	0.000	0.193	0.000	Shortfall of Sites	0.162	Low Medium II Residential	RD2-1	0	0	0	24.627	0.193		Residential - Double, Duplex, or Two Units - 4 Stories or Less, 2	112-5A211 99		Southeast Los Angeles	Yes	MI	R2RD
Los Angeles	1461 E 48TH PL	90011	5107022020	0.000	0.000	0.193	0.000	Shortfall of Sites	0.115	Low Medium I Residential	R2-1	0	0	0	34.846	0.193		Residential - Double, Duplex, or Two Units - 4 Stories or Less, 2	111A211 99		Southeast Los Angeles	Yes	MI	R2RD
Los Angeles	4820 MCKINLEY AVE	90011	5108020025	0.000	0.000	0.193	0.000	Shortfall of Sites	0.057	Low Medium I Residential	R2-1	0	0	0	69.695	0.193		Residential - Four Units (Any Combination) - 4 Stories or Less, 4	111A209 99		Southeast Los Angeles	Yes	MI	R2RD
Los Angeles	1443 W 84TH PL	90047	6034021021	0.000	0.000	0.193	0.000	Shortfall of Sites	0.154	Low Medium II Residential	RD2-1	0	0	0	25.977	0.193		Residential - Five or More Units or Apartments (Any Combination) · 4 Stories or Less, 6	097-5A195 99		South Los Angeles	Yes	MI	R2RD
Los Angeles	420 W 109TH ST	90061	6075033007	0.000	0.000	0.193	0.000	Shortfall of Sites	0.122	Low Medium I Residential	R2-1	0	0	0	32.751	0.193		Residential - Double, Duplex, or Two Units - 4 Stories or Less, 2	088-5A201 99		South Los Angeles	Yes	MI	R2RD
Los Angeles	11157 MONITOR AVE	90059	6069018007	0.000	0.000	0.193	0.000	Shortfall of Sites	0.074	Low Medium I Residential	R2-1	0	0	0	53.745	0.193		Residential - Double, Duplex, or Two Units - 4 Stories or Less, 2	087A213 99		Southeast Los Angeles	Yes	MI	R2RD
Los Angeles	343 E 112TH ST	90061	6073022032	0.000	0.000	0.193	0.000	Shortfall of Sites	0.165	Low Medium I Residential	R2-1	0	0	0	24.187	0.193		Residential - Double, Duplex, or Two Units - 4 Stories or Less, 2	087A205 99		Southeast Los Angeles	Yes	MI	R2RD
Los Angeles	121 W 112TH ST	90061	6074022056	0.000	0.000	0.193	0.000	Shortfall of Sites	0.079	Low Medium I Residential	R2-1	0	0	0	50.502	0.193		Residential - Double, Duplex, or Two Units - 4 Stories or Less, 2	087A203 99		Southeast Los Angeles	Yes	MI	R2RD
Los Angeles	1549 W 204TH ST	90501	7351016004	0.000	0.000	0.193	0.000	Shortfall of Sites	0.132	Low Medium II Residential	RD1.5-1	0	0	0	30.225	0.193		Residential - Double, Duplex, or Two Units - 4 Stories or Less, 2	054B193 99		Harbor Gateway	Yes	MI	R2RD
Los Angeles	14463 FOOTHILL BLVD	91342	2502024021	0.000	0.000	0.193	0.000	Shortfall of Sites	0.090	Low Medium II Residential	RD1.5-1	0	0	0	44.447	0.193		Residential - Five or More Units or Apartments (Any Combination) · 4 Stories or Less, 11	228B149 100		Sylmar	Yes	MI	R2RD
Los Angeles	1947 SHERIDAN ST	90033	5175023033	0.000	0.000	0.193	0.000	Shortfall of Sites	0.092	Low Medium I Residential	R2-1-CUGU	0	0	0	43.541	0.193		Residential - Double, Duplex, or Two Units - 4 Stories or Less, 2	130-5A223 100	21	Boyle Heights	Yes	MI	R2RD , BH CPU
Los Angeles	3033 FOLSOM ST	90063	5178017004	0.000	0.000	0.193	0.000	Shortfall of Sites	0.169	Low Medium I Residential	R2-1-CUGU	0	0	0	23.707	0.193		Residential - Three Units (Any Combination) - 4 Stories or Less, 3	127-5A227 100	21	Boyle Heights	Yes	MI	R2RD , BH CPU
Los Angeles	475 N CONCORD ST	90063	5178024040	0.000	0.000	0.193	0.000	Shortfall of Sites	0.107	Low Medium I Residential	R2-1-CUGU	0	0	0	37.553	0.193		Residential - Double, Duplex, or Two Units - 4 Stories or Less, 3	127-5A229 100	21	Boyle Heights	Yes	MI	R2RD , BH CPU
Los Angeles	3243 GLEASON AVE	90063	5179007011	0.000	0.000	0.193	0.000	Shortfall of Sites	0.110	Low Medium I Residential	R2-1-CUGU	0	0	0	36.300	0.193		Residential - Double, Duplex, or Two Units - 4 Stories or Less, 2	126A227 100	21	Boyle Heights	Yes	MI	R2RD , BH CPU
Los Angeles	3140 E 3RD ST	90063	5179005023	0.000	0.000	0.193	0.000	Shortfall of Sites	0.115	Low Medium I Residential	R2-1-CUGU	0	0	0	34.849	0.193		Residential - Double, Duplex, or Two Units - 4 Stories or Less, 2	124-5A227 100	21	Boyle Heights	Yes	MI	R2RD , BH CPU
Los Angeles	1030 S DACOTAH ST	90023	5188025014	0.000	0.000	0.193	0.000	Shortfall of Sites	0.115	Low Medium I Residential	R2-1-CUGU	0	0	0	34.744	0.193		Residential - Double, Duplex, or Two Units - 4 Stories or Less, 2	121-5A223 100	21	Boyle Heights	Yes	MI	R2RD , BH CPU
Los Angeles	3345 GARNET ST	90023	5190002024	0.000	0.000	0.193	0.000	Shortfall of Sites	0.136	Low Medium I Residential	R2-1-CUGU	0	0	0	29.515	0.193		Residential - Three Units (Any Combination) - 4 Stories or Less, 3	120A225 100	21	Boyle Heights	Yes	MI	R2RD , BH CPU
Los Angeles	2648 QUEEN ST	90039	5442011005	0.000	0.000	0.193	0.000	Shortfall of Sites	0.125	Low Medium I Residential	R2-1VL-RIO	0	0	0	31.892	0.193		Residential - Double, Duplex, or Two Units - 4 Stories or Less, 2	147A213 100		Silver Lake - Echo Park - Elysian Valley	Yes	MI	R2RD
Los Angeles	676 CYPRESS AVE	90065	5453013003	0.000	0.000	0.193	0.000	Shortfall of Sites	0.103	Low Medium II Residential	RD1.5-1-CDO-RIO	0	0	0	38.825	0.193		Residential - Double, Duplex, or Two Units - 4 Stories or Less, 3	144A219 100		Northeast Los Angeles	Yes	MI	R2RD
Los Angeles	3840 TAMPICO AVE	90032	5307013023	0.000	0.000	0.193	0.000	Shortfall of Sites	0.164	Low Medium I Residential	RD3-1	0	0	0	24.455	0.193		Residential - Double, Duplex, or Two Units - 4 Stories or Less, 2	144A235 100		Northeast Los Angeles	Yes	MI	R2RD
Los Angeles	3806 STOCKBRIDGE AVE	90032	5219032015	0.000	0.000	0.193	0.000	Shortfall of Sites	0.134	Low Medium II Residential	RD1.5-1	0	0	0	29.819	0.193		Residential - Three Units (Any Combination) - 4 Stories or Less, 3	144A237 100		Northeast Los Angeles	Yes	MI	R2RD
Los Angeles	811 N EDGEMONT ST	90029	5538014027	0.000	0.000	0.193	0.000	Shortfall of Sites	0.144	Low Medium II Residential	RD2-1XL	0	0	0	27.862	0.193		Residential - Four Units (Any Combination) - 4 Stories or Less, 3	141B197 100		Hollywood	Yes	MI	R2RD
Los Angeles	646 N LA FAYETTE PARK PL	90026	5402007020	0.000	0.000	0.193	0.000	Shortfall of Sites	0.165	Low Medium I Residential	R2-1VL	0	0	0	24.188	0.193		Residential - Five or More Units or Apartments (Any Combination) · 4 Stories or Less - Pool, 16	139-5A205 100		Silver Lake - Echo Park - Elysian Valley	Yes	MI	R2RD
Los Angeles	1633 ROCKWOOD ST	90026	5159011027	0.000	0.000	0.193	0.000	Shortfall of Sites	0.088	Low Medium Residential	RD1.5-1	0	0	0	45.709	0.193		Residential - Five or More Units or Apartments (Any Combination) · 4 Stories or Less, 6	135A207 100		Westlake	Yes	MI	R2RD
Los Angeles	1545 S DUNSMUIR AVE	90019	5069034027	0.000	0.000	0.193	0.000	Shortfall of Sites	0.112	Low Medium II Residential	RD2-1-O	0	0	0	35.704	0.193		Residential - Double, Duplex, or Two Units - 4 Stories or Less, 2	126B177 100		Wilshire	Yes	MI	R2RD
Los Angeles	1504 S NEW HAMPSHIRE AVE	90006	5075002021	0.000	0.000	0.193	0.000	Shortfall of Sites	0.105	Low Medium II Residential	RD1.5-1	0	0	0	37.968	0.193		Residential - Four Units (Any Combination) - 4 Stories or Less, 4	126B197 100		South Los Angeles	Yes	MI	R2RD
Los Angeles	2202 8TH AVE	90018	5060019015	0.000	0.000	0.193	0.000	Shortfall of Sites	0.172	Low Medium II Residential	RD2-1-O-CPIO	0	0	0	23.216	0.193		Residential - Double, Duplex, or Two Units - 4 Stories or Less, 2	123B189 100		West Adams - Baldwin Hills - Leimert	Yes	MI	R2RD
Los Angeles	1207 W 37TH PL	90007	5040015021	0.000	0.000	0.193	0.000	Shortfall of Sites	0.161	Low Medium II Residential	RD2-1	0	0	0	24.891	0.193		Residential - Three Units (Any Combination) - 4 Stories or Less, 3	117B197 100		South Los Angeles	Yes	MI	R2RD
Los Angeles	3969 S NORMANDIE AVE	90037	5036016016	0.000	0.000	0.193	0.000	Shortfall of Sites	0.115	Low Medium II Residential	RD1.5-1	0	0	0	34.862	0.193		Residential - Double, Duplex, or Two Units - 4 Stories or Less, 2	114B193 100		South Los Angeles	Yes	MI	R2RD
Los Angeles	1335 E 42ND ST	90011	5116002034	0.000	0.000	0.193	0.000	Shortfall of Sites	0.105	Low Medium I Residential	R2-1	0	0	0	37.979	0.193		Residential - Double, Duplex, or Two Units - 4 Stories or Less, 2	114A211 100		Southeast Los Angeles	Yes	MI	R2RD
Los Angeles	1008 E 42ND ST	90011	5115019011	0.000	0.000	0.193	0.000	Shortfall of Sites	0.117	Low Medium I Residential	R2-1	0	0	0	34.119	0.193		Residential - Double, Duplex, or Two Units - 4 Stories or Less, 2	114A209 100		Southeast Los Angeles	Yes	MI	R2RD
Los Angeles	1157 E 45TH ST	90011	5107001016	0.000	0.000	0.193	0.000	Shortfall of Sites	0.159	Low Medium II Residential	RD2-1	0	0	0	25.130	0.193		Residential - Three Units (Any Combination) - 4 Stories or Less, 3	112-5A209 100		Southeast Los Angeles	Yes	MI	R2RD
Los Angeles	1245 E 45TH ST	90011	5107002016	0.000	0.000	0.193	0.000	Shortfall of Sites	0.159	Low Medium II Residential	RD2-1	0	0	0	25.130	0.193		Residential - Three Units (Any Combination) - 4 Stories or Less, 3	112-5A211 100		Southeast Los Angeles	Yes	MI	R2RD
Los Angeles	4418 METTLER ST	90011	5109015017	0.000	0.000	0.193	0.000	Shortfall of Sites	0.115	Low Medium I Residential	R2-1	0	0	0	34.870	0.193		Residential - Double, Duplex, or Two Units - 4 Stories or Less, 2	112-5A207 100		Southeast Los Angeles	Yes	MI	R2RD
Los Angeles	147 W 45TH ST	90037	5110001016	0.000	0.000	0.193	0.000	Shortfall of Sites	0.139	Low Medium I Residential	R2-1	0	0	0	28.680	0.193		Residential - Double, Duplex, or Two Units - 4 Stories or Less, 2	112-5A203 100		Southeast Los Angeles	Yes	MI	R2RD
Los Angeles	1524 E 52ND ST	90011	5105002006	0.000	0.000	0.193	0.000	Shortfall of Sites	0.124	Low Medium I Residential	R2-1-CPIO	0	0	0	32.265	0.193		Residential - Five or More Units or Apartments (Any Combination) · 4 Stories or Less, 5	108B213 100		Southeast Los Angeles	Yes	MI	R2RD
Los Angeles	7615 TOWNE AVE	90003	6022021024	0.000	0.000	0.193	0.000	Shortfall of Sites	0.132	Low Medium I Residential	R2-1	0	0	0	30.367	0.193		Residential - Three Units (Any Combination) - 4 Stories or Less, 3	099B205 100		Southeast Los Angeles	Yes	MI	R2RD
Los Angeles	1447 W 84TH PL	90047	6034021022	0.000	0.000	0.193	0.000	Shortfall of Sites	0.154	Low Medium II Residential	RD2-1	0	0	0	25.968	0.193		Residential - Double, Duplex, or Two Units - 4 Stories or Less, 2	097-5A195 100		South Los Angeles	Yes	MI	R2RD
Los Angeles	1733 W 84TH PL	90047	6034024022	0.000	0.000	0.193	0.000	Shortfall of Sites	0.156	Low Medium II Residential	RD2-1	0	0	0	25.657	0.193		Residential - Four Units (Any Combination) - 4 Stories or Less, 4	097-5A193 100		South Los Angeles	Yes	MI	R2RD
Los Angeles	123 E CENTURY BLVD	90003	6052001026	0.000	0.000	0.193	0.000	Shortfall of Sites	0.099	Low Medium I Residential	R2-1	0	0	0	40.479	0.193		Residential - Double, Duplex, or Two Units - 4 Stories or Less, 2	091-5A205 100		Southeast Los Angeles	Yes	MI	R2RD
Los Angeles	339 E 112TH ST	90061	6073022031	0.000	0.000	0.193	0.000	Shortfall of Sites	0.165	Low Medium I Residential	R2-1	0	0	0	24.187	0.193		Residential - Double, Duplex, or Two Units - 4 Stories or Less, 2	087A205 100		Southeast Los Angeles	Yes	MI	R2RD
Los Angeles	1757 E IMPERIAL HWY	90059	6069029082	0.000	0.000	0.193	0.000	Shortfall of Sites	0.119	Low Medium II Residential	RD2-1	0	0	0	33.747	0.193		Residential - Double, Duplex, or Two Units - 4 Stories or Less, 2	084B213 100		Southeast Los Angeles	Yes	MI	R2RD
Los Angeles	2663 PIRTLE ST	90039	5442011016	0.000	0.000	0.193	0.000	Shortfall of Sites	0.125	Low Medium I Residential	R2-1VL-RIO	0	0	0	31.995	0.193		Residential - Double, Duplex, or Two Units - 4 Stories or Less, 2	147A213 101		Silver Lake - Echo Park - Elysian Valley	Yes	MI	R2RD
Los Angeles	3425 THORPE AVE	90065	5453025008	0.000	0.000	0.193	0.000	Shortfall of Sites	0.129	Low Residential	RD3-1-CDO	0	0	0	31.097	0.193		Residential - Double, Duplex, or Two Units - 4 Stories or Less, 2	145-5A219 101		Northeast Los Angeles	Yes	MI	R2RD
Los Angeles	3132 FAIRMOUNT ST	90063	5178005009	0.000	0.000	0.193	0.000	Shortfall of Sites	0.119	Low Medium I Residential	R2-1-CUGU	0	0	0	33.507	0.193		Residential - Double, Duplex, or Two Units - 4 Stories or Less, 2	129A229 101	21	Boyle Heights	Yes	MI	R2RD , BH CPU
Los Angeles	554 S GRANDE VISTA AVE	90063	5186004035	0.000	0.000	0.193	0.000	Shortfall of Sites	0.112	Low Medium I Residential	R2-1-CUGU	0	0	0	35.701	0.193		Residential - Four Units (Any Combination) - 4 Stories or Less, 4	123A225 101	21	Boyle Heights	Yes	MI	R2RD , BH CPU
Los Angeles	1127 MARIETTA ST	90023	5170003005	0.000	0.000	0.193	0.000	Shortfall of Sites	0.115	Low Medium I Residential	R2-1-CUGU	0	0	0	34.852	0.193		Residential - Double, Duplex, or Two Units - 4 Stories or Less, 2	121-5A223 101	21	Boyle Heights	Yes	MI	R2RD , BH CPU
Los Angeles	807 N WILTON PL	90038	5535004002	0.000	0.000	0.193	0.000	Shortfall of Sites	0.139	Low Medium I Residential	R2-1XL	0	0	0	28.682	0.193		Residential - Double, Duplex, or Two Units - 4 Stories or Less, 2	141B189 101		Hollywood	Yes	MI	R2RD
Los Angeles	2617 HURON ST	90065	5446011004	0.000	0.000	0.193	0.000	Shortfall of Sites	0.172	Low Medium II Residential	RD2-1-CDO-RIO	0	0	0	23.247	0.193		Residential - Three Units (Any Combination) - 4 Stories or Less, 3	142-5A219 101		Northeast Los Angeles	Yes	MI	R2RD
Los Angeles	628 N OCCIDENTAL BLVD	90026	5402006015	0.000	0.000	0.193	0.000	Shortfall of Sites	0.131	Low Medium II Residential	RD1.5-1VL	0	0	0	30.594	0.193		Residential - Three Units (Any Combination) - 4 Stories or Less, 3	139-5A203 101		Silver Lake - Echo Park - Elysian Valley	Yes	MI	R2RD
Los Angeles	1213 S RIDGELEY DR	90019	5085017035	0.000	0.000	0.193	0.000	Shortfall of Sites	0.149	Low Medium I Residential	R2-1-O	0	0	0	26.764	0.193		Residential - Double, Duplex, or Two Units - 4 Stories or Less, 2	129B177 101		Wilshire	Yes	MI	R2RD
Los Angeles	2130 S LONGWOOD AVE	90016	5062021021	0.000	0.000	0.193	0.000	Shortfall of Sites	0.055	Low Medium II Residential	RD2-1-O	0	0	0	72.572	0.193		Residential - Double, Duplex, or Two Units - 4 Stories or Less, 2	123B181 101		West Adams - Baldwin Hills - Leimert	Yes	MI	R2RD

Jurisdiction Name	Site Address/Intersection	5 Digit ZIP Code	Assessor Parcel Number	Very Low-Income	Low-Income	Moderate-Income	Above Moderate-Income	Type of Shortfall	Parcel Size (Acres)	Current General Plan Designation	Current Zoning	Proposed General Plan (GP) Designation	Proposed Zoning	Minimum Density Allowed	Maximum Density Allowed	Total Capacity	Vacant/ Nonvacant	Description of Existing Uses	PIN	Base Density Per Acre	Community Plan Area	Rent Stabalization Ordinance	Income Category	Applicable Rezoning Program (Program informing values in Column Q listed first)
Los Angeles	2205 8TH AVE	90018	5060016008	0.000	0.000	0.193	0.000	Shortfall of Sites	0.172	Low Medium II Residential	RD2-1-O-CPIO	0	0	0	23.227	0.193		Residential - Double, Duplex, or Two Units - 4 Stories or Less, 2	123B189 101		West Adams - Baldwin Hills - Leimert	Yes	MI	R2RD
Los Angeles	2917 OBAMA BLVD	90018	5044011004	0.000	0.000	0.193	0.000	Shortfall of Sites	0.175	Low Medium II Residential	RD2-1	0	0	0	22.886	0.193		Residential - Double, Duplex, or Two Units - 4 Stories or Less, 2	117B185 101		West Adams - Baldwin Hills - Leimert	Yes	MI	R2RD
Los Angeles	1201 W 37TH PL	90007	5040015020	0.000	0.000	0.193	0.000	Shortfall of Sites	0.141	Low Medium II Residential	RD2-1	0	0	0	28.390	0.193		Residential - Three Units (Any Combination) - 4 Stories or Less, 3	117B197 101		South Los Angeles	Yes	MI	R2RD
Los Angeles	927 E ADAMS BLVD	90011	5131026004	0.000	0.000	0.193	0.000	Shortfall of Sites	0.138	Low Medium II Residential	RD1.5-1	0	0	0	29.026	0.193		Residential - Five or More Units or Apartments (Any Combination) · 4 Stories or Less, 12	118-5A209 101		Southeast Los Angeles	Yes	MI	R2RD
Los Angeles	1510 E 21ST ST	90011	5118003019	0.000	0.000	0.193	0.000	Shortfall of Sites	0.130	Low Medium I Residential	R2-1	0	0	0	30.817	0.193		Residential - Three Units (Any Combination) - 4 Stories or Less, 3	118-5A213 101		Southeast Los Angeles	Yes	MI	R2RD
Los Angeles	1717 BROWNING BLVD	90062	5035009025	0.000	0.000	0.193	0.000	Shortfall of Sites	0.167	Low Medium I Residential	R2-1-CPIO	0	0	0	24.000	0.193		Residential - Double, Duplex, or Two Units - 4 Stories or Less, 2	114B193 101		South Los Angeles	Yes	MI	R2RD
Los Angeles	1507 E MARTIN LUTHER KING JR BLVD	90011	5117008015	0.000	0.000	0.193	0.000	Shortfall of Sites	0.118	Low Medium I Residential	R2-1-CPIO	0	0	0	33.905	0.193		Residential - Double, Duplex, or Two Units - 4 Stories or Less, 2	115-5A211 101		Southeast Los Angeles	Yes	MI	R2RD
Los Angeles	187 W 42ND ST	90037	5111019024	0.000	0.000	0.193	0.000	Shortfall of Sites	0.111	Low Medium II Residential	RD2-1	0	0	0	35.999	0.193		Residential - Double, Duplex, or Two Units - 4 Stories or Less, 2	114A203 101		Southeast Los Angeles	Yes	MI	R2RD
Los Angeles	4158 ASCOT AVE	90011	5116010028	0.000	0.000	0.193	0.000	Shortfall of Sites	0.083	Low Medium I Residential	R2-1	0	0	0	48.117	0.193		Residential - Double, Duplex, or Two Units - 4 Stories or Less, 2	114A211 101		Southeast Los Angeles	Yes	MI	R2RD
Los Angeles	1593 W VERNON AVE	90062	5021022014	0.000	0.000	0.193	0.000	Shortfall of Sites	0.117	Low Medium II Residential	RD1.5-1	0	0	0	34.175	0.193		Residential - Double, Duplex, or Two Units - 4 Stories or Less, 2	111B193 101		South Los Angeles	Yes	MI	R2RD
Los Angeles	1159 W VERNON AVE	90037	5020023017	0.000	0.000	0.193	0.000	Shortfall of Sites	0.119	Low Medium II Residential	RD1.5-1	0	0	0	33.669	0.193		Residential - Double, Duplex, or Two Units - 4 Stories or Less, 2	111B197 101		South Los Angeles	Yes	MI	R2RD
Los Angeles	1149 E 45TH ST	90011	5107001014	0.000	0.000	0.193	0.000	Shortfall of Sites	0.159	Low Medium II Residential	RD2-1	0	0	0	25.130	0.193		Residential - Double, Duplex, or Two Units - 4 Stories or Less, 2	112-5A209 101		Southeast Los Angeles	Yes	MI	R2RD
Los Angeles	1235 E 45TH ST	90011	5107002014	0.000	0.000	0.193	0.000	Shortfall of Sites	0.162	Low Medium II Residential	RD2-1	0	0	0	24.627	0.193		Residential - Double, Duplex, or Two Units - 4 Stories or Less, 2	112-5A211 101		Southeast Los Angeles	Yes	MI	R2RD
Los Angeles	265 E 45TH ST	90011	5109011054	0.000	0.000	0.193	0.000	Shortfall of Sites	0.156	Low Medium I Residential	R2-1	0	0	0	25.622	0.193		Residential - Three Units (Any Combination) - 4 Stories or Less, 3	112-5A205 101		Southeast Los Angeles	Yes	MI	R2RD
Los Angeles	1040 E 52ND ST	90011	5103027016	0.000	0.000	0.193	0.000	Shortfall of Sites	0.106	Low Medium I Residential	R2-1	0	0	0	37.870	0.193		Residential - Double, Duplex, or Two Units - 4 Stories or Less, 2	108B209 101		Southeast Los Angeles	Yes	MI	R2RD
Los Angeles	1518 E 52ND ST	90011	5105002005	0.000	0.000	0.193	0.000	Shortfall of Sites	0.124	Low Medium I Residential	R2-1-CPIO	0	0	0	32.265	0.193		Residential - Double, Duplex, or Two Units - 4 Stories or Less, 2	108B213 101		Southeast Los Angeles	Yes	MI	R2RD
Los Angeles	922 E 76TH PL	90001	6023021008	0.000	0.000	0.193	0.000	Shortfall of Sites	0.117	Low Medium I Residential	R2-1	0	0	0	34.184	0.193		Residential - Double, Duplex, or Two Units - 4 Stories or Less, 2	099B209 101		Southeast Los Angeles	Yes	MI	R2RD
Los Angeles	1455 W 84TH PL	90047	6034021023	0.000	0.000	0.193	0.000	Shortfall of Sites	0.154	Low Medium II Residential	RD2-1	0	0	0	25.960	0.193		Residential - Three Units (Any Combination) - 4 Stories or Less, 3	097-5A195 101		South Los Angeles	Yes	MI	R2RD
Los Angeles	1739 W 84TH PL	90047	6034024023	0.000	0.000	0.193	0.000	Shortfall of Sites	0.156	Low Medium II Residential	RD2-1	0	0	0	25.649	0.193		Residential - Double, Duplex, or Two Units - 4 Stories or Less, 2	097-5A193 101		South Los Angeles	Yes	MI	R2RD
Los Angeles	9108 ORCHARD AVE	90044	6039002047	0.000	0.000	0.193	0.000	Shortfall of Sites	0.133	Low Medium I Residential	R2-1	0	0	0	30.027	0.193		Residential - Double, Duplex, or Two Units - 4 Stories or Less, 2	094-5A199 101		South Los Angeles	Yes	MI	R2RD
Los Angeles	9436 S MANHATTAN PL	90047	6057011020	0.000	0.000	0.193	0.000	Shortfall of Sites	0.138	Low Medium II Residential	RD2-1	0	0	0	29.040	0.193		Residential - Double, Duplex, or Two Units - 4 Stories or Less, 2	093A193 101		South Los Angeles	Yes	MI	R2RD
Los Angeles	615 E 109TH ST	90059	6071002008	0.000	0.000	0.193	0.000	Shortfall of Sites	0.133	Low Medium II Residential	R2-1	0	0	0	30.011	0.193		Residential - Double, Duplex, or Two Units - 4 Stories or Less, 2	088-5A207 101		Southeast Los Angeles	Yes	MI	R2RD
Los Angeles	942 E 111TH DR	90059	6072021014	0.000	0.000	0.193	0.000	Shortfall of Sites	0.100	Low Medium I Residential	R2-1	0	0	0	40.112	0.193		Residential - Double, Duplex, or Two Units - 4 Stories or Less, 2	087A209 101		Southeast Los Angeles	Yes	MI	R2RD
Los Angeles	127 W 112TH ST	90061	6074022045	0.000	0.000	0.193	0.000	Shortfall of Sites	0.158	Low Medium I Residential	R2-1	0	0	0	25.251	0.193		Residential - Four Units (Any Combination) - 4 Stories or Less, 4	087A203 101		Southeast Los Angeles	Yes	MI	R2RD
Los Angeles	1751 E IMPERIAL HWY	90059	6069029039	0.000	0.000	0.193	0.000	Shortfall of Sites	0.119	Low Medium II Residential	RD2-1	0	0	0	33.707	0.193		Residential - Double, Duplex, or Two Units - 4 Stories or Less, 2	084B213 101		Southeast Los Angeles	Yes	MI	R2RD
Los Angeles	134 E LANZIT AVE	90061	6083002008	0.000	0.000	0.193	0.000	Shortfall of Sites	0.141	Low Medium I Residential	R2-1	0	0	0	28.422	0.193		Residential - Double, Duplex, or Two Units - 4 Stories or Less, 2	084B205 101		Southeast Los Angeles	Yes	MI	R2RD
Los Angeles	1721 259TH ST	90717	7553018035	0.000	0.000	0.193	0.000	Shortfall of Sites	0.230	Medium Residential	[Q]R2-1XL	0	0	0	17.422	0.193		Residential - Four Units (Any Combination) - 4 Stories or Less, 4	033B193 101		Wilmington - Harbor City	Yes	MI	R2RD
Los Angeles	3425 WARWICK AVE	90032	5219013025	0.000	0.000	0.193	0.000	Shortfall of Sites	0.172	Low Medium I Residential	RD3-1	0	0	0	23.231	0.193		Residential - Three Units (Any Combination) - 4 Stories or Less, 3	142-5A235 102		Northeast Los Angeles	Yes	MI	R2RD
Los Angeles	1202 N EVERGREEN AVE	90033	5229004028	0.000	0.000	0.193	0.000	Shortfall of Sites	0.158	Low Medium I Residential	R2-1-CUGU	0	0	0	25.335	0.193		Residential - Three Units (Any Combination) - 4 Stories or Less, 3	130-5A227 102	21	Boyle Heights	Yes	MI	R2RD , BH CPU
Los Angeles	1015 N FICKETT ST	90033	5177007031	0.000	0.000	0.193	0.000	Shortfall of Sites	0.131	Low Medium I Residential	R2-1-CUGU	0	0	0	30.624	0.193		Residential - Three Units (Any Combination) - 4 Stories or Less, 3	130-5A225 102	21	Boyle Heights	Yes	MI	R2RD , BH CPU
Los Angeles	207 S SARATOGA ST	90033	5180013008	0.000	0.000	0.193	0.000	Shortfall of Sites	0.073	Low Medium I Residential	R2-1-CUGU	0	0	0	54.930	0.193		Residential - Double, Duplex, or Two Units - 4 Stories or Less, 2	126A225 102	29	Boyle Heights	Yes	MI	R2RD , BH CPU
Los Angeles	642 EUCLID AVE	90023	5186019001	0.000	0.000	0.193	0.000	Shortfall of Sites	0.126	Low Medium I Residential	R2-1-CUGU	0	0	0	31.687	0.193		Residential - Five or More Units or Apartments (Any Combination) · 4 Stories or Less, 5	123A225 102	21	Boyle Heights	Yes	MI	R2RD , BH CPU
Los Angeles	1115 CAMULOS ST	90023	5170002002	0.000	0.000	0.193	0.000	Shortfall of Sites	0.110	Low Medium I Residential	R2-1-CUGU	0	0	0	36.307	0.193		Residential - Double, Duplex, or Two Units - 4 Stories or Less, 2	121-5A223 102	21	Boyle Heights	Yes	MI	R2RD , BH CPU
Los Angeles	1139 CALZONA ST	90023	5191005004	0.000	0.000	0.193	0.000	Shortfall of Sites	0.115	Low Medium I Residential	R2-1-CUGU	0	0	0	34.889	0.193		Residential - Double, Duplex, or Two Units - 4 Stories or Less, 2	118-5A227 102	21	Boyle Heights	Yes	MI	R2RD , BH CPU
Los Angeles	2220 TERRACE HEIGHTS AVE	90023	5183026026	0.000	0.000	0.193	0.000	Shortfall of Sites	0.119	Low Medium II Residential	RD1.5-1-CUGU	0	0	0	33.679	0.193		Residential - Double, Duplex, or Two Units - 4 Stories or Less, 2	124-5A221 102		Boyle Heights	Yes	MI	R2RD
Los Angeles	807 E 23RD ST	90011	5131017018	0.000	0.000	0.193	0.000	Shortfall of Sites	0.144	Low Medium I Residential	R2-1	0	0	0	27.840	0.193		Residential - Double, Duplex, or Two Units - 4 Stories or Less, 2	120A209 102		Southeast Los Angeles	Yes	MI	R2RD
Los Angeles	1340 E 23RD ST	90011	5119007009	0.000	0.000	0.193	0.000	Shortfall of Sites	0.134	Low Medium I Residential	R2-1	0	0	0	29.898	0.193		Residential - Double, Duplex, or Two Units - 4 Stories or Less, 2	118-5A211 102		Southeast Los Angeles	Yes	MI	R2RD
Los Angeles	823 E 27TH ST	90011	5128018020	0.000	0.000	0.193	0.000	Shortfall of Sites	0.154	Low Medium I Residential	R2-1	0	0	0	26.006	0.193		Residential - Five or More Units or Apartments (Any Combination) · 4 Stories or Less, 7	118-5A209 102		Southeast Los Angeles	Yes	MI	R2RD
Los Angeles	1334 E ADAMS BLVD	90011	5118011012	0.000	0.000	0.193	0.000	Shortfall of Sites	0.158	Low Medium II Residential	RD2-1	0	0	0	25.308	0.193		Residential - Double, Duplex, or Two Units - 4 Stories or Less, 2	117A211 102		Southeast Los Angeles	Yes	MI	R2RD
Los Angeles	1723 BROWNING BLVD	90062	5035009024	0.000	0.000	0.193	0.000	Shortfall of Sites	0.154	Low Medium I Residential	R2-1-CPIO	0	0	0	25.955	0.193		Residential - Double, Duplex, or Two Units - 4 Stories or Less, 2	114B193 102		South Los Angeles	Yes	MI	R2RD
Los Angeles	3729 PALOMA ST	90011	5114002017	0.000	0.000	0.193	0.000	Shortfall of Sites	0.096	Low Medium II Residential	RD2-1	0	0	0	41.607	0.193		Residential - Four Units (Any Combination) - 4 Stories or Less, 4	115-5A207 102		Southeast Los Angeles	Yes	MI	R2RD
Los Angeles	1217 E MARTIN LUTHER KING JR BLVD	90011	5114031027	0.000	0.000	0.193	0.000	Shortfall of Sites	0.104	Low Medium I Residential	R2-1	0	0	0	38.626	0.193		Residential - Double, Duplex, or Two Units - 4 Stories or Less, 2	115-5A211 102		Southeast Los Angeles	Yes	MI	R2RD
Los Angeles	1548 E 33RD ST	90011	5117008013	0.000	0.000	0.193	0.000	Shortfall of Sites	0.120	Low Medium I Residential	R2-1	0	0	0	33.420	0.193		Residential - Three Units (Any Combination) - 4 Stories or Less, 3	115-5A213 102		Southeast Los Angeles	Yes	MI	R2RD
Los Angeles	1605 E 41ST PL	90011	5116012032	0.000	0.000	0.193	0.000	Shortfall of Sites	0.125	Low Medium I Residential	R2-1	0	0	0	31.895	0.193		Residential - Three Units (Any Combination) - 4 Stories or Less, 3	114A213 102		Southeast Los Angeles	Yes	MI	R2RD
Los Angeles	1587 W VERNON AVE	90062	5021022013	0.000	0.000	0.193	0.000	Shortfall of Sites	0.114	Low Medium II Residential	RD1.5-1	0	0	0	34.979	0.193		Residential - Double, Duplex, or Two Units - 4 Stories or Less, 2	111B193 102		South Los Angeles	Yes	MI	R2RD
Los Angeles	1155 W VERNON AVE	90037	5020023018	0.000	0.000	0.193	0.000	Shortfall of Sites	0.119	Low Medium II Residential	RD1.5-1	0	0	0	33.669	0.193		Residential - Double, Duplex, or Two Units - 4 Stories or Less, 2	111B197 102		South Los Angeles	Yes	MI	R2RD
Los Angeles	1143 E 45TH ST	90011	5107001012	0.000	0.000	0.193	0.000	Shortfall of Sites	0.159	Low Medium II Residential	RD2-1	0	0	0	25.130	0.193		Residential - Four Units (Any Combination) - 4 Stories or Less, 4	112-5A209 102		Southeast Los Angeles	Yes	MI	R2RD
Los Angeles	151 W 45TH ST	90037	5110001015	0.000	0.000	0.193	0.000	Shortfall of Sites	0.139	Low Medium I Residential	R2-1	0	0	0	28.680	0.193		Residential - Double, Duplex, or Two Units - 4 Stories or Less, 2	112-5A203 102		Southeast Los Angeles	Yes	MI	R2RD
Los Angeles	4420 STANFORD AVE	90011	5108002036	0.000	0.000	0.193	0.000	Shortfall of Sites	0.158	Low Medium II Residential	RD2-1	0	0	0	25.325	0.193		Residential - Four Units (Any Combination) - 4 Stories or Less, 4	112-5A207 102		Southeast Los Angeles	Yes	MI	R2RD
Los Angeles	448 E 48TH ST	90011	5109021035	0.000	0.000	0.193	0.000	Shortfall of Sites	0.126	Low Medium I Residential	R2-1	0	0	0	31.794	0.193		Residential - Double, Duplex, or Two Units - 4 Stories or Less, 2	111A205 102		Southeast Los Angeles	Yes	MI	R2RD
Los Angeles	1038 E 52ND ST	90011	5103027017	0.000	0.000	0.193	0.000	Shortfall of Sites	0.106	Low Medium I Residential	R2-1	0	0	0	37.869	0.193		Residential - Double, Duplex, or Two Units - 4 Stories or Less, 2	108B209 102		Southeast Los Angeles	Yes	MI	R2RD
Los Angeles	1516 E 52ND ST	90011	5105002004	0.000	0.000	0.193	0.000	Shortfall of Sites	0.124	Low Medium I Residential	R2-1-CPIO	0	0	0	32.265	0.193		Residential - Double, Duplex, or Two Units - 4 Stories or Less, 2	108B213 102		Southeast Los Angeles	Yes	MI	R2RD
Los Angeles	5882 WOODLAWN AVE	90003	6006002015	0.000	0.000	0.193	0.000	Shortfall of Sites	0.118	Low Medium II Residential	RD1.5-1-CPIO	0	0	0	33.765	0.193		Residential - Double, Duplex, or Two Units - 4 Stories or Less, 2	105B205 102		Southeast Los Angeles	Yes	MI	R2RD
Los Angeles	6602 ESTRELLA AVE	90044	6013018010	0.000	0.000	0.193	0.000	Shortfall of Sites	0.124	Low Medium I Residential	R2-1	0	0	0	32.266	0.193		Residential - Double, Duplex, or Two Units - 4 Stories or Less, 2	102B201 102		South Los Angeles	Yes	MI	R2RD
Los Angeles	918 E 76TH PL	90001	6023021007	0.000	0.000	0.193	0.000	Shortfall of Sites	0.117	Low Medium I Residential	R2-1	0	0	0	34.184	0.193		Residential - Double, Duplex, or Two Units - 4 Stories or Less, 2	099B209 102		Southeast Los Angeles	Yes	MI	R2RD
Los Angeles	1457 W 84TH PL	90047	6034021024	0.000	0.000	0.193	0.000	Shortfall of Sites	0.154	Low Medium II Residential	RD2-1	0	0	0	25.951	0.193		Residential - Three Units (Any Combination) - 4 Stories or Less, 3	097-5A195 102		South Los Angeles	Yes	MI	R2RD
Los Angeles	1743 W 84TH PL	90047	6034024024	0.000	0.000	0.193	0.000	Shortfall of Sites	0.156	Low Medium II Residential	RD2-1	0	0	0	25.641	0.193		Residential - Double, Duplex, or Two Units - 4 Stories or Less, 2	097-5A193 102		South Los Angeles	Yes	MI	R2RD
Los Angeles	8726 ORCHARD AVE	90044	6038016024	0.000	0.000	0.193	0.000	Shortfall of Sites	0.138	Low Medium II Residential	RD2-1	0	0	0	29.036	0.193		Residential - Five or More Units or Apartments (Any Combination) · 4 Stories or Less, 5	096A199 102		South Los Angeles	Yes	MI	R2RD
Los Angeles	925 E 88TH ST	90002	6042025012	0.000	0.000	0.193	0.000	Shortfall of Sites	0.118	Low Medium I Residential	R2-1	0	0	0	33.772	0.193		Residential - Double, Duplex, or Two Units - 4 Stories or Less, 2	096A209 102		Southeast Los Angeles	Yes	MI	R2RD
Los Angeles	9518 BANDERA ST	90002	6048039034	0.000	0.000	0.193	0.000	Shortfall of Sites	0.205	Low Medium I Residential	R2-1	0	0	0	19.519	0.193		Residential - Double, Duplex, or Two Units - 4 Stories or Less, 2	093A215 102		Southeast Los Angeles	Yes	MI	R2RD
Los Angeles	10007 S SPRING ST	90003	6053022001	0.000	0.000	0.193	0.000	Shortfall of Sites	0.164	Low Medium I Residential	R2-1	0	0	0	24.379	0.193		Residential - Double, Duplex, or Two Units - 4 Stories or Less, 2	091-5A203 102		Southeast Los Angeles	Yes	MI	R2RD
Los Angeles	1370 E 108TH ST	90059	6070002032	0.000	0.000	0.193	0.000	Shortfall of Sites	0.198	Low Medium I Residential	R2-1	0	0	0	20.195	0.193		Residential - Double, Duplex, or Two Units - 4 Stories or Less, 2	088-5A211 102		Southeast Los Angeles	Yes	MI	R2RD
Los Angeles	432 W 109TH ST	90061	6075033010	0.000	0.000	0.193	0.000	Shortfall of Sites	0.128	Low Medium I Residential	R2-1	0	0	0	31.191	0.193		Residential - Double, Duplex, or Two Units - 4 Stories or Less, 2	088-5A201 102		South Los Angeles	Yes	MI	R2RD
Los Angeles	131 W 112TH ST	90061	6074022044	0.000	0.000	0.193	0.000	Shortfall of Sites	0.158	Low Medium I Residential	R2-1	0	0	0	25.251	0.193		Residential - Double, Duplex, or Two Units - 4 Stories or Less, 2	087A203 102		Southeast Los Angeles	Yes	MI	R2RD
Los Angeles	1729 E IMPERIAL HWY	90059	6069029084	0.000	0.000	0.193	0.000	Shortfall of Sites	0.119	Low Medium II Residential	RD2-1	0	0	0	33.666	0.193		Residential - Double, Duplex, or Two Units - 4 Stories or Less, 2	084B213 102		Southeast Los Angeles	Yes	MI	R2RD
Los Angeles	1206 E M ST	90744	7425017032	0.000	0.000	0.193	0.000	Shortfall of Sites	0.113	Low Medium I Residential	[Q]R2-1XL-O-CUGU	0	0	0	35.540	0.193		Residential - Three Units (Any Combination) - 4 Stories or Less, 3	033B209 102		Wilmington - Harbor City	Yes	MI	R2RD
Los Angeles	1719 259TH ST	90717	7553018036	0.000	0.000	0.193	0.000	Shortfall of Sites	0.230	Medium Residential	[Q]R2-1XL	0	0	0	17.422	0.193		Residential - Five or More Units or Apartments (Any Combination) · 4 Stories or Less, 12	033B193 102		Wilmington - Harbor City	Yes	MI	R2RD
Los Angeles	2035 CITY VIEW AVE	90033	5175021023	0.000	0.000	0.193	0.000	Shortfall of Sites	0.092	Low Medium I Residential	R2-1-CUGU	0	0	0	43.560	0.193		Residential - Double, Duplex, or Two Units - 4 Stories or Less, 2	130-5A223 103	21	Boyle Heights	Yes	MI	R2RD , BH CPU
Los Angeles	3134 FAIRMOUNT ST	90063	5178005010	0.000	0.000	0.193	0.000	Shortfall of Sites	0.119	Low Medium I Residential	R2-1-CUGU	0	0	0	33.507	0.193		Residential - Double, Duplex, or Two Units - 4 Stories or Less, 2	129A229 103	21	Boyle Heights	Yes	MI	R2RD , BH CPU
Los Angeles	2832 KNOX AVE	90039	5442016011	0.000	0.000	0.193	0.000	Shortfall of Sites	0.117	Low Medium I Residential	R2-1VL-RIO	0	0	0	34.195	0.193		Residential - Double, Duplex, or Two Units - 4 Stories or Less, 2	148-5A213 103		Silver Lake - Echo Park - Elysian Valley	Yes	MI	R2RD

Jurisdiction Name	Site Address/Intersection	5 Digit ZIP Code	Assessor Parcel Number	Very Low-Income	Low-Income	Moderate-Income	Above Moderate-Income	Type of Shortfall	Parcel Size (Acres)	Current General Plan Designation	Current Zoning	Proposed General Plan (GP) Designation	Proposed Zoning	Minimum Density Allowed	Maximum Density Allowed	Total Capacity	Vacant/ Nonvacant	Description of Existing Uses	PIN	Base Density Per Acre	Community Plan Area	Rent Stabalization Ordinance	Income Category	Applicable Rezoning Program (Program informing values in Column Q listed first)
Los Angeles	1235 N VIRGIL AVE	90029	5542021027	0.000	0.000	0.193	0.000	Shortfall of Sites	0.150	Low Medium I Residential	R2-1XL	0	0	0	26.602	0.193		Residential - Five or More Units or Apartments (Any Combination) · 4 Stories or Less, 8	145-5A201 103		Hollywood	Yes	MI	R2RD
Los Angeles	917 ARAGON AVE	90065	5453025028	0.000	0.000	0.193	0.000	Shortfall of Sites	0.145	Low Residential	RD3-1-CDO	0	0	0	27.657	0.193		Residential - Four Units (Any Combination) - 4 Stories or Less, 4	145-5A219 103		Northeast Los Angeles	Yes	MI	R2RD
Los Angeles	3428 CHADWICK DR	90032	5219013013	0.000	0.000	0.193	0.000	Shortfall of Sites	0.172	Low Medium I Residential	RD3-1	0	0	0	23.244	0.193		Residential - Three Units (Any Combination) - 4 Stories or Less, 3	142-5A235 103		Northeast Los Angeles	Yes	MI	R2RD
Los Angeles	1371 LAVETA TER	90026	5419025007	0.000	0.000	0.193	0.000	Shortfall of Sites	0.161	Low Medium I Residential	R2-1VL	0	0	0	24.892	0.193		Residential - Three Units (Any Combination) - 4 Stories or Less, 3	139-5A209 103		Silver Lake - Echo Park - Elysian Valley	Yes	MI	R2RD
Los Angeles	129 ROBINSON ST	90026	5156004007	0.000	0.000	0.193	0.000	Shortfall of Sites	0.110	Low Medium Residential	RD1.5-1	0	0	0	36.300	0.193		Residential - Three Units (Any Combination) - 4 Stories or Less, 3	138A201 103		Westlake	Yes	MI	R2RD
Los Angeles	236 S VENDOME ST	90057	5155006016	0.000	0.000	0.193	0.000	Shortfall of Sites	0.083	Low Medium Residential	RD1.5-1	0	0	0	48.310	0.193		Residential - Five or More Units or Apartments (Any Combination) · 4 Stories or Less, 8	136-5A201 103		Westlake	Yes	MI	R2RD
Los Angeles	2440 CHELSEA ST	90033	5202008006	0.000	0.000	0.193	0.000	Shortfall of Sites	0.125	Low Medium II Residential	RD1.5-1-CUGU	0	0	0	32.048	0.193		Residential - Double, Duplex, or Two Units - 4 Stories or Less, 2	132A227 103		Northeast Los Angeles	Yes	MI	R2RD
Los Angeles	2857 CINCINNATI ST	90033	5178018015	0.000	0.000	0.193	0.000	Shortfall of Sites	0.135	Low Medium II Residential	RD1.5-1-CUGU	0	0	0	29.542	0.193		Residential - Four Units (Any Combination) - 4 Stories or Less, 4	127-5A227 103		Boyle Heights	Yes	MI	R2RD
Los Angeles	1145 ORME AVE	90023	5170004008	0.000	0.000	0.193	0.000	Shortfall of Sites	0.119	Low Medium I Residential	R2-1-CUGU	0	0	0	33.507	0.193		Residential - Double, Duplex, or Two Units - 4 Stories or Less, 2	121-5A221 103	21	Boyle Heights	Yes	MI	R2RD , BH CPU
Los Angeles	534 S CHICAGO ST	90033	5183016007	0.000	0.000	0.193	0.000	Shortfall of Sites	0.092	Low Medium II Residential	RD1.5-1-CUGU	0	0	0	43.276	0.193		Residential - Four Units (Any Combination) - 4 Stories or Less, 4	126A221 103		Boyle Heights	Yes	MI	R2RD
Los Angeles	2219 S SYCAMORE AVE	90016	5062010019	0.000	0.000	0.193	0.000	Shortfall of Sites	0.116	Low Medium II Residential	RD2-1	0	0	0	34.541	0.193		Residential - Four Units (Any Combination) - 4 Stories or Less, 4	123B181 103		West Adams - Baldwin Hills - Leimert	Yes	MI	R2RD
Los Angeles	2122 HILLCREST DR	90016	5061010021	0.000	0.000	0.193	0.000	Shortfall of Sites	0.138	Low Medium I Residential	R2-1	0	0	0	29.044	0.193		Residential - Three Units (Any Combination) - 4 Stories or Less, 3	123B185 103		West Adams - Baldwin Hills - Leimert	Yes	MI	R2RD
Los Angeles	729 S CHICAGO ST	90023	5183022032	0.000	0.000	0.193	0.000	Shortfall of Sites	0.092	Low Medium II Residential	RD1.5-1-CUGU	0	0	0	43.612	0.193		Residential - Four Units (Any Combination) - 4 Stories or Less, 4	124-5A221 103		Boyle Heights	Yes	MI	R2RD
Los Angeles	637 ESPERANZA ST	90023	5188003050	0.000	0.000	0.193	0.000	Shortfall of Sites	0.106	Low Medium II Residential	RD1.5-1-CUGU	0	0	0	37.896	0.193		Residential - Double, Duplex, or Two Units - 4 Stories or Less, 2	121-5A227 103		Boyle Heights	Yes	MI	R2RD
Los Angeles	1541 E 21ST ST	90011	5118002011	0.000	0.000	0.193	0.000	Shortfall of Sites	0.129	Low Medium II Residential	RD2-1	0	0	0	31.106	0.193		Residential - Three Units (Any Combination) - 4 Stories or Less, 3	118-5A213 103		Southeast Los Angeles	Yes	MI	R2RD
Los Angeles	320 E 35TH ST	90011	5120014009	0.000	0.000	0.193	0.000	Shortfall of Sites	0.115	Low Medium I Residential	R2-1	0	0	0	34.879	0.193		Residential - Three Units (Any Combination) - 4 Stories or Less, 3	117A205 103		Southeast Los Angeles	Yes	MI	R2RD
Los Angeles	1225 E 28TH ST	90011	5119018016	0.000	0.000	0.193	0.000	Shortfall of Sites	0.139	Low Medium II Residential	RD2-1	0	0	0	28.840	0.193		Residential - Double, Duplex, or Two Units - 4 Stories or Less, 2	117A211 103		Southeast Los Angeles	Yes	MI	R2RD
Los Angeles	1151 W VERNON AVE	90037	5020023019	0.000	0.000	0.193	0.000	Shortfall of Sites	0.111	Low Medium II Residential	RD1.5-1	0	0	0	36.074	0.193		Residential - Double, Duplex, or Two Units - 4 Stories or Less, 2	111B197 103		South Los Angeles	Yes	MI	R2RD
Los Angeles	1135 E 45TH ST	90011	5107001010	0.000	0.000	0.193	0.000	Shortfall of Sites	0.159	Low Medium II Residential	RD2-1	0	0	0	25.130	0.193		Residential - Double, Duplex, or Two Units - 4 Stories or Less, 2	112-5A209 103		Southeast Los Angeles	Yes	MI	R2RD
Los Angeles	317 W 45TH ST	90037	5110003020	0.000	0.000	0.193	0.000	Shortfall of Sites	0.124	Low Medium II Residential	RD2-1	0	0	0	32.255	0.193		Residential - Double, Duplex, or Two Units - 4 Stories or Less, 2	112-5A203 103		Southeast Los Angeles	Yes	MI	R2RD
Los Angeles	257 E 45TH ST	90011	5109011055	0.000	0.000	0.193	0.000	Shortfall of Sites	0.138	Low Medium I Residential	R2-1	0	0	0	29.040	0.193		Residential - Double, Duplex, or Two Units - 4 Stories or Less, 2	112-5A205 103		Southeast Los Angeles	Yes	MI	R2RD
Los Angeles	442 E 48TH ST	90011	5109021036	0.000	0.000	0.193	0.000	Shortfall of Sites	0.126	Low Medium I Residential	R2-1	0	0	0	31.794	0.193		Residential - Four Units (Any Combination) - 4 Stories or Less, 4	111A205 103		Southeast Los Angeles	Yes	MI	R2RD
Los Angeles	1503 W 84TH PL	90047	6034022013	0.000	0.000	0.193	0.000	Shortfall of Sites	0.156	Low Medium II Residential	RD2-1	0	0	0	25.718	0.193		Residential - Three Units (Any Combination) - 4 Stories or Less, 4	097-5A195 103		South Los Angeles	Yes	MI	R2RD
Los Angeles	210 W CENTURY BLVD	90003	6053022002	0.000	0.000	0.193	0.000	Shortfall of Sites	0.159	Low Medium I Residential	R2-1	0	0	0	25.232	0.193		Residential - Double, Duplex, or Two Units - 4 Stories or Less, 2	091-5A203 103		Southeast Los Angeles	Yes	MI	R2RD
Los Angeles	1366 E 108TH ST	90059	6070002031	0.000	0.000	0.193	0.000	Shortfall of Sites	0.198	Low Medium I Residential	R2-1	0	0	0	20.182	0.193		Residential - Double, Duplex, or Two Units - 4 Stories or Less, 2	088-5A211 103		Southeast Los Angeles	Yes	MI	R2RD
Los Angeles	114 W 109TH ST	90061	6074015010	0.000	0.000	0.193	0.000	Shortfall of Sites	0.137	Low Medium I Residential	R2-1	0	0	0	29.109	0.193		Residential - Double, Duplex, or Two Units - 4 Stories or Less, 2	088-5A203 103		Southeast Los Angeles	Yes	MI	R2RD
Los Angeles	1723 E IMPERIAL HWY	90059	6069029085	0.000	0.000	0.193	0.000	Shortfall of Sites	0.119	Low Medium II Residential	RD2-1	0	0	0	33.626	0.193		Residential - Double, Duplex, or Two Units - 4 Stories or Less, 2	084B213 103		Southeast Los Angeles	Yes	MI	R2RD
Los Angeles	912 N NEPTUNE AVE	90744	7416024009	0.000	0.000	0.193	0.000	Shortfall of Sites	0.131	Low Medium II Residential	[Q]RD1.5-1XL-O-CUGU	0	0	0	30.560	0.193		Residential - Three Units (Any Combination) - 4 Stories or Less, 3	030B205 103		Wilmington - Harbor City	Yes	MI	R2RD
Los Angeles	2006 CITY VIEW AVE	90033	5175022002	0.000	0.000	0.193	0.000	Shortfall of Sites	0.092	Low Medium I Residential	R2-1-CUGU	0	0	0	43.536	0.193		Residential - Double, Duplex, or Two Units - 4 Stories or Less, 2	130-5A223 104	21	Boyle Heights	Yes	MI	R2RD , BH CPU
Los Angeles	1005 TREMONT ST	90033	5177008032	0.000	0.000	0.193	0.000	Shortfall of Sites	0.110	Low Medium I Residential	R2-1-CUGU	0	0	0	36.503	0.193		Residential - Double, Duplex, or Two Units - 4 Stories or Less, 2	130-5A227 104	21	Boyle Heights	Yes	MI	R2RD , BH CPU
Los Angeles	3247 GLEASON AVE	90063	5179007012	0.000	0.000	0.193	0.000	Shortfall of Sites	0.110	Low Medium I Residential	R2-1-CUGU	0	0	0	36.300	0.193		Residential - Double, Duplex, or Two Units - 4 Stories or Less, 2	126A227 104	21	Boyle Heights	Yes	MI	R2RD , BH CPU
Los Angeles	653 PENRITH DR	90023	5185027009	0.000	0.000	0.193	0.000	Shortfall of Sites	0.084	Low Medium I Residential	R2-1-CUGU	0	0	0	47.347	0.193		Residential - Double, Duplex, or Two Units - 4 Stories or Less, 2	124-5A223 104	29	Boyle Heights	Yes	MI	R2RD , BH CPU
Los Angeles	1166 S FICKETT ST	90023	5170005015	0.000	0.000	0.193	0.000	Shortfall of Sites	0.104	Low Medium II Residential	R2-1-CUGU	0	0	0	38.317	0.193		Residential - Double, Duplex, or Two Units - 4 Stories or Less, 2	121-5A221 104	21	Boyle Heights	Yes	MI	R2RD , BH CPU
Los Angeles	1041 S DACOTAH ST	90023	5188025010	0.000	0.000	0.193	0.000	Shortfall of Sites	0.123	Low Medium I Residential	R2-1-CUGU	0	0	0	32.523	0.193		Residential - Double, Duplex, or Two Units - 4 Stories or Less, 2	121-5A223 104	21	Boyle Heights	Yes	MI	R2RD , BH CPU
Los Angeles	3314 GARNET ST	90023	5190014009	0.000	0.000	0.193	0.000	Shortfall of Sites	0.132	Low Medium I Residential	R2-1-CUGU	0	0	0	30.354	0.193		Residential - Double, Duplex, or Two Units - 4 Stories or Less, 2	120A225 104	21	Boyle Heights	Yes	MI	R2RD , BH CPU
Los Angeles	3465 HUNTER ST	90023	5190018033	0.000	0.000	0.193	0.000	Shortfall of Sites	0.120	Low Medium I Residential	R2-1-CUGU	0	0	0	33.198	0.193		Residential - Three Units (Any Combination) - 4 Stories or Less, 3	118-5A225 104	21	Boyle Heights	Yes	MI	R2RD , BH CPU
Los Angeles	2646 QUEEN ST	90039	5442011004	0.000	0.000	0.193	0.000	Shortfall of Sites	0.125	Low Medium I Residential	R2-1VL-RIO	0	0	0	31.883	0.193		Residential - Double, Duplex, or Two Units - 4 Stories or Less, 2	147A213 104		Silver Lake - Echo Park - Elysian Valley	Yes	MI	R2RD
Los Angeles	1264 N HARVARD BLVD	90029	5537013013	0.000	0.000	0.193	0.000	Shortfall of Sites	0.077	Low Medium II Residential	RD1.5-1XL	0	0	0	52.271	0.193		Residential - Four Units (Any Combination) - 4 Stories or Less, 4	144B193 104		Hollywood	Yes	MI	R2RD
Los Angeles	3421 LINDA VISTA TER	90032	5219010019	0.000	0.000	0.193	0.000	Shortfall of Sites	0.180	Low Medium I Residential	[Q]RD3-1D	0	0	0	22.253	0.193		Residential - Three Units (Any Combination) - 4 Stories or Less, 3	142-5A235 104		Northeast Los Angeles	Yes	MI	R2RD
Los Angeles	1380 LAVETA TER	90026	5419026014	0.000	0.000	0.193	0.000	Shortfall of Sites	0.161	Low Medium I Residential	R2-1VL	0	0	0	24.813	0.193		Residential - Double, Duplex, or Two Units - 4 Stories or Less, 2	139-5A209 104		Silver Lake - Echo Park - Elysian Valley	Yes	MI	R2RD
Los Angeles	3006 BELLEVUE AVE	90026	5401023002	0.000	0.000	0.193	0.000	Shortfall of Sites	0.152	Low Medium II Residential	RD2-1VL	0	0	0	26.263	0.193		Residential - Double, Duplex, or Two Units - 4 Stories or Less, 2	139-5A203 104		Silver Lake - Echo Park - Elysian Valley	Yes	MI	R2RD
Los Angeles	2320 ALTA ST	90031	5208031012	0.000	0.000	0.193	0.000	Shortfall of Sites	0.192	Low Medium I Residential	RD3-1	0	0	0	20.805	0.193		Residential - Three Units (Any Combination) - 4 Stories or Less, 3	138A225 104		Northeast Los Angeles	Yes	MI	R2RD
Los Angeles	2050 WORKMAN ST	90031	5210010031	0.000	0.000	0.193	0.000	Shortfall of Sites	0.098	Low Medium II Residential	RD2-1	0	0	0	40.905	0.193		Residential - Four Units (Any Combination) - 4 Stories or Less, 4	136-5A223 104		Northeast Los Angeles	Yes	MI	R2RD
Los Angeles	2461 WABASH AVE	90033	5177007025	0.000	0.000	0.193	0.000	Shortfall of Sites	0.126	Low Medium II Residential	RD1.5-1-CUGU	0	0	0	31.680	0.193		Residential - Double, Duplex, or Two Units - 4 Stories or Less, 2	130-5A225 104		Boyle Heights	Yes	MI	R2RD
Los Angeles	2222 ALSACE AVE	90016	5062010006	0.000	0.000	0.193	0.000	Shortfall of Sites	0.116	Low Medium II Residential	RD2-1	0	0	0	34.571	0.193		Residential - Double, Duplex, or Two Units - 4 Stories or Less, 2	123B177 104		West Adams - Baldwin Hills - Leimert	Yes	MI	R2RD
Los Angeles	2823 S ORANGE DR	90016	5049027021	0.000	0.000	0.193	0.000	Shortfall of Sites	0.110	Low Medium II Residential	RD1.5-1	0	0	0	36.300	0.193		Residential - Three Units (Any Combination) - 4 Stories or Less, 3	120B177 104		West Adams - Baldwin Hills - Leimert	Yes	MI	R2RD
Los Angeles	623 E 24TH ST	90011	5127008011	0.000	0.000	0.193	0.000	Shortfall of Sites	0.110	Low Medium II Residential	RD2-1	0	0	0	36.352	0.193		Residential - Double, Duplex, or Two Units - 4 Stories or Less, 2	120A207 104		Southeast Los Angeles	Yes	MI	R2RD
Los Angeles	1163 E 21ST ST	90011	5131009037	0.000	0.000	0.193	0.000	Shortfall of Sites	0.172	Low Medium II Residential	R2-1	0	0	0	23.243	0.193		Residential - Four Units (Any Combination) - 4 Stories or Less, 4	120A211 104		Southeast Los Angeles	Yes	MI	R2RD
Los Angeles	1013 E 22ND ST	90011	5131013014	0.000	0.000	0.193	0.000	Shortfall of Sites	0.138	Low Medium I Residential	R2-1	0	0	0	29.053	0.193		Residential - Double, Duplex, or Two Units - 4 Stories or Less, 2	120A209 104		Southeast Los Angeles	Yes	MI	R2RD
Los Angeles	2913 OBAMA BLVD	90018	5044011003	0.000	0.000	0.193	0.000	Shortfall of Sites	0.179	Low Medium II Residential	RD2-1	0	0	0	22.399	0.193		Residential - Double, Duplex, or Two Units - 4 Stories or Less, 2	117B185 104		West Adams - Baldwin Hills - Leimert	Yes	MI	R2RD
Los Angeles	3522 MAPLE AVE	90011	5120014005	0.000	0.000	0.193	0.000	Shortfall of Sites	0.141	Low Medium I Residential	R2-1	0	0	0	28.417	0.193		Residential - Five or More Units or Apartments (Any Combination) · 4 Stories or Less, 5	117A205 104		Southeast Los Angeles	Yes	MI	R2RD
Los Angeles	816 E 32ND ST	90011	5120027005	0.000	0.000	0.193	0.000	Shortfall of Sites	0.122	Low Medium II Residential	RD2-1	0	0	0	32.797	0.193		Residential - Double, Duplex, or Two Units - 4 Stories or Less, 2	117A207 104		Southeast Los Angeles	Yes	MI	R2RD
Los Angeles	3805 TRINITY ST	90011	5121018002	0.000	0.000	0.193	0.000	Shortfall of Sites	0.134	Low Medium I Residential	R2-1	0	0	0	29.777	0.193		Residential - Double, Duplex, or Two Units - 4 Stories or Less, 2	115-5A205 104		Southeast Los Angeles	Yes	MI	R2RD
Los Angeles	1203 E MARTIN LUTHER KING JR BLVD	90011	5114031029	0.000	0.000	0.193	0.000	Shortfall of Sites	0.128	Low Medium I Residential	R2-1	0	0	0	31.153	0.193		Residential - Five or More Units or Apartments (Any Combination) · 4 Stories or Less, 6	115-5A211 104		Southeast Los Angeles	Yes	MI	R2RD
Los Angeles	627 E 42ND ST	90011	5115003023	0.000	0.000	0.193	0.000	Shortfall of Sites	0.092	Low Medium I Residential	R2-1	0	0	0	43.559	0.193		Residential - Double, Duplex, or Two Units - 4 Stories or Less, 2	114A207 104		Southeast Los Angeles	Yes	MI	R2RD
Los Angeles	1127 E 45TH ST	90011	5107001008	0.000	0.000	0.193	0.000	Shortfall of Sites	0.162	Low Medium II Residential	RD2-1	0	0	0	24.627	0.193		Residential - Double, Duplex, or Two Units - 4 Stories or Less, 2	112-5A209 104		Southeast Los Angeles	Yes	MI	R2RD
Los Angeles	1213 E 45TH ST	90011	5107002008	0.000	0.000	0.193	0.000	Shortfall of Sites	0.159	Low Medium II Residential	RD2-1	0	0	0	25.130	0.193		Residential - Double, Duplex, or Two Units - 4 Stories or Less, 2	112-5A211 104		Southeast Los Angeles	Yes	MI	R2RD
Los Angeles	249 E 45TH ST	90011	5109011009	0.000	0.000	0.193	0.000	Shortfall of Sites	0.136	Low Medium I Residential	R2-1	0	0	0	29.332	0.193		Residential - Double, Duplex, or Two Units - 4 Stories or Less, 2	112-5A205 104		Southeast Los Angeles	Yes	MI	R2RD
Los Angeles	4419 STANFORD AVE	90011	5108001009	0.000	0.000	0.193	0.000	Shortfall of Sites	0.148	Low Medium II Residential	RD2-1	0	0	0	26.963	0.193		Residential - Three Units (Any Combination) - 4 Stories or Less, 3	112-5A207 104		Southeast Los Angeles	Yes	MI	R2RD
Los Angeles	1542 E 48TH PL	90011	5106019006	0.000	0.000	0.193	0.000	Shortfall of Sites	0.166	Low Medium I Residential	R2-1	0	0	0	24.121	0.193		Residential - Three Units (Any Combination) - 4 Stories or Less, 3	111A213 104		Southeast Los Angeles	Yes	MI	R2RD
Los Angeles	633 W 49TH ST	90037	5018024018	0.000	0.000	0.193	0.000	Shortfall of Sites	0.156	Low Medium II Residential	RD2-1	0	0	0	25.648	0.193		Residential - Double, Duplex, or Two Units - 4 Stories or Less, 2	111A201 104		South Los Angeles	Yes	MI	R2RD
Los Angeles	314 W 48TH ST	90037	5110016009	0.000	0.000	0.193	0.000	Shortfall of Sites	0.124	Low Medium II Residential	RD2-1	0	0	0	32.253	0.193		Residential - Four Units (Any Combination) - 4 Stories or Less, 4	111A203 104		Southeast Los Angeles	Yes	MI	R2RD
Los Angeles	514 W 52ND ST	90037	5001029005	0.000	0.000	0.193	0.000	Shortfall of Sites	0.115	Low Medium I Residential	R2-1	0	0	0	34.842	0.193		Residential - Double, Duplex, or Two Units - 4 Stories or Less, 2	108B201 104		South Los Angeles	Yes	MI	R2RD
Los Angeles	5880 S OLIVE ST	90003	6005006030	0.000	0.000	0.193	0.000	Shortfall of Sites	0.116	Low Medium I Residential	R2-1	0	0	0	34.578	0.193		Residential - Double, Duplex, or Two Units - 4 Stories or Less, 2	105B201 104		Southeast Los Angeles	Yes	MI	R2RD
Los Angeles	656 W 66TH ST	90044	6013017027	0.000	0.000	0.193	0.000	Shortfall of Sites	0.124	Low Medium I Residential	R2-1	0	0	0	32.261	0.193		Residential - Three Units (Any Combination) - 4 Stories or Less, 3	102B201 104		South Los Angeles	Yes	MI	R2RD
Los Angeles	337 E 76TH PL	90003	6022021020	0.000	0.000	0.193	0.000	Shortfall of Sites	0.126	Low Medium I Residential	R2-1	0	0	0	31.769	0.193		Residential - Four Units (Any Combination) - 4 Stories or Less, 5	099B205 104		Southeast Los Angeles	Yes	MI	R2RD
Los Angeles	910 E 76TH PL	90001	6023021005	0.000	0.000	0.193	0.000	Shortfall of Sites	0.117	Low Medium I Residential	R2-1	0	0	0	34.182	0.193		Residential - Three Units (Any Combination) - 4 Stories or Less, 3	099B209 104		Southeast Los Angeles	Yes	MI	R2RD

Jurisdiction Name	Site Address/Intersection	5 Digit ZIP Code	Assessor Parcel Number	Very Low-Income	Low-Income	Moderate-Income	Above Moderate-Income	Type of Shortfall	Parcel Size (Acres)	Current General Plan Designation	Current Zoning	Proposed General Plan (GP) Designation	Proposed Zoning	Minimum Density Allowed	Maximum Density Allowed	Total Capacity	Vacant/ Nonvacant	Description of Existing Uses	PIN	Base Density Per Acre	Community Plan Area	Rent Stabalization Ordinance	Income Category	Applicable Rezoning Program (Program informing values in Column Q listed first)
Los Angeles	1507 W 84TH PL	90047	6034022014	0.000	0.000	0.193	0.000	Shortfall of Sites	0.154	Low Medium II Residential	RD2-1	0	0	0	25.920	0.193		Residential - Three Units (Any Combination) - 4 Stories or Less, 3	097-5A195 104		South Los Angeles	Yes	MI	R2RD
Los Angeles	9515 BANDERA ST	90002	6048034022	0.000	0.000	0.193	0.000	Shortfall of Sites	0.164	Low Medium I Residential	R2-1	0	0	0	24.368	0.193		Residential - Double, Duplex, or Two Units - 4 Stories or Less, 2	093A215 104		Southeast Los Angeles	Yes	MI	R2RD
Los Angeles	212 W CENTURY BLVD	90003	6053022003	0.000	0.000	0.193	0.000	Shortfall of Sites	0.159	Low Medium I Residential	R2-1	0	0	0	25.234	0.193		Residential - Five or More Units or Apartments (Any Combination) - 4 Stories or Less, 8	091-5A203 104		Southeast Los Angeles	Yes	MI	R2RD
Los Angeles	1132 E M ST	90744	7425017034	0.000	0.000	0.193	0.000	Shortfall of Sites	0.113	Low Medium I Residential	[Q]R2-1XL-O-CUGU	0	0	0	35.540	0.193		Residential - Double, Duplex, or Two Units - 4 Stories or Less, 2	033B209 104		Wilmington - Harbor City	Yes	MI	R2RD
Los Angeles	10040 TUJUNGA CANYON BLVD	91042	2568004038	0.000	0.000	0.193	0.000	Shortfall of Sites	0.247	Low Medium I Residential	RD3-1	0	0	0	16.181	0.193		Residential - Five or More Units or Apartments (Any Combination) - 4 Stories or Less, 5	202-5A201 105		Sunland - Tujunga - Lake View Terrace - Shadow Hills - East La Tuna Canyon	Yes	MI	R2RD
Los Angeles	3173 W AVENUE 32	90065	5458016030	0.000	0.000	0.193	0.000	Shortfall of Sites	0.091	Low Medium II Residential	RD2-1-CDO	0	0	0	43.835	0.193		Residential - Double, Duplex, or Two Units - 4 Stories or Less, 2	154-5A213 105		Northeast Los Angeles	Yes	MI	R2RD
Los Angeles	2809 SILVER ST	90065	5455008034	0.000	0.000	0.193	0.000	Shortfall of Sites	0.125	Low Medium I Residential	R2-1-CDO	0	0	0	32.114	0.193		Residential - Double, Duplex, or Two Units - 4 Stories or Less, 2	148-5A215 105		Northeast Los Angeles	Yes	MI	R2RD
Los Angeles	1235 N WESTMORELAND AVE	90029	5542020014	0.000	0.000	0.193	0.000	Shortfall of Sites	0.126	Low Medium II Residential	RD1.5-1XL	0	0	0	31.842	0.193		Residential - Five or More Units or Apartments (Any Combination) - 4 Stories or Less, 5	144B197 105		Hollywood	Yes	MI	R2RD
Los Angeles	3450 THORPE AVE	90065	5453026014	0.000	0.000	0.193	0.000	Shortfall of Sites	0.056	Low Residential	RD3-1-CDO	0	0	0	71.068	0.193		Residential - Four Units (Any Combination) - 4 Stories or Less, 4	145-5A219 105		Northeast Los Angeles	Yes	MI	R2RD
Los Angeles	732 N BREED ST	90033	5175003015	0.000	0.000	0.193	0.000	Shortfall of Sites	0.059	Low Medium I Residential	R2-1-CUGU	0	0	0	67.612	0.193		Residential - Double, Duplex, or Two Units - 4 Stories or Less, 2	130-5A225 105	29	Boyle Heights	Yes	MI	R2RD , BH CPU
Los Angeles	922 N EVERGREEN AVE	90033	5178004001	0.000	0.000	0.193	0.000	Shortfall of Sites	0.143	Low Medium I Residential	R2-1-CUGU	0	0	0	27.966	0.193		Residential - Three Units (Any Combination) - 4 Stories or Less, 3	129A227 105	21	Boyle Heights	Yes	MI	R2RD , BH CPU
Los Angeles	521 S BERNAL AVE	90063	5186007052	0.000	0.000	0.193	0.000	Shortfall of Sites	0.115	Low Medium I Residential	R2-1-CUGU	0	0	0	34.848	0.193		Residential - Double, Duplex, or Two Units - 4 Stories or Less, 2	123A227 105	21	Boyle Heights	Yes	MI	R2RD , BH CPU
Los Angeles	932 S CONCORD ST	90023	5188023007	0.000	0.000	0.193	0.000	Shortfall of Sites	0.136	Low Medium I Residential	R2-1-CUGU	0	0	0	29.491	0.193		Residential - Three Units (Any Combination) - 4 Stories or Less, 3	121-5A225 105	21	Boyle Heights	Yes	MI	R2RD , BH CPU
Los Angeles	3155 E 8TH ST	90023	5190011024	0.000	0.000	0.193	0.000	Shortfall of Sites	0.117	Low Medium I Residential	R2-1-CUGU	0	0	0	34.197	0.193		Residential - Four Units (Any Combination) - 4 Stories or Less, 4	120A223 105	21	Boyle Heights	Yes	MI	R2RD , BH CPU
Los Angeles	1130 CALZONA ST	90023	5191004018	0.000	0.000	0.193	0.000	Shortfall of Sites	0.115	Low Medium I Residential	R2-1-CUGU	0	0	0	34.865	0.193		Residential - Double, Duplex, or Two Units - 4 Stories or Less, 2	118-5A227 105	21	Boyle Heights	Yes	MI	R2RD , BH CPU
Los Angeles	1214 LA PUERTA ST	90023	5191029021	0.000	0.000	0.193	0.000	Shortfall of Sites	0.110	Low Medium I Residential	R2-1-CUGU	0	0	0	36.300	0.193		Residential - Double, Duplex, or Two Units - 4 Stories or Less, 2	118-5A229 105	21	Boyle Heights	Yes	MI	R2RD , BH CPU
Los Angeles	717 N BENTON WAY	90026	5402007024	0.000	0.000	0.193	0.000	Shortfall of Sites	0.164	Low Medium II Residential	RD2-1VL	0	0	0	24.405	0.193		Residential - Three Units (Any Combination) - 4 Stories or Less, 3	139-5A205 105		Silver Lake - Echo Park - Elysian Valley	Yes	MI	R2RD
Los Angeles	138 W AVENUE 26	90031	5205022016	0.000	0.000	0.193	0.000	Shortfall of Sites	0.143	Low Medium II Residential	RD2-1	0	0	0	27.885	0.193		Residential - Double, Duplex, or Two Units - 4 Stories or Less, 2	139-5A221 105		Northeast Los Angeles	Yes	MI	R2RD
Los Angeles	134 ROBINSON ST	90026	5156005019	0.000	0.000	0.193	0.000	Shortfall of Sites	0.110	Low Medium Residential	RD2-1	0	0	0	36.300	0.193		Residential - Five or More Units or Apartments (Any Combination) - 4 Stories or Less, 6	138A201 105		Westlake	Yes	MI	R2RD
Los Angeles	709 N BONNIE BRAE ST	90026	5404008028	0.000	0.000	0.193	0.000	Shortfall of Sites	0.089	Low Medium II Residential	RD2-1VL	0	0	0	44.897	0.193		Residential - Double, Duplex, or Two Units - 4 Stories or Less, 2	138A207 105		Silver Lake - Echo Park - Elysian Valley	Yes	MI	R2RD
Los Angeles	2323 ALTA ST	90031	5208030024	0.000	0.000	0.193	0.000	Shortfall of Sites	0.187	Low Medium I Residential	RD3-1	0	0	0	21.436	0.193		Residential - Five or More Units or Apartments (Any Combination) - 4 Stories or Less, 6	138A225 105		Northeast Los Angeles	Yes	MI	R2RD
Los Angeles	2102 EASTLAKE AVE	90031	5210031012	0.000	0.000	0.193	0.000	Shortfall of Sites	0.178	Low Medium I Residential	RD3-1	0	0	0	22.525	0.193		Residential - Three Units (Any Combination) - 4 Stories or Less, 3	136-5A225 105		Northeast Los Angeles	Yes	MI	R2RD
Los Angeles	4618 W 21ST ST	90016	5061024007	0.000	0.000	0.193	0.000	Shortfall of Sites	0.158	Low Medium II Residential	RD2-1-O	0	0	0	25.285	0.193		Residential - Double, Duplex, or Two Units - 4 Stories or Less, 2	123B181 105		West Adams - Baldwin Hills - Leimert	Yes	MI	R2RD
Los Angeles	2925 10TH AVE	90018	5051023025	0.000	0.000	0.193	0.000	Shortfall of Sites	0.151	Low Medium I Residential	R2-1XL	0	0	0	26.511	0.193		Residential - Double, Duplex, or Two Units - 4 Stories or Less, 2	120B185 105		West Adams - Baldwin Hills - Leimert	Yes	MI	R2RD
Los Angeles	900 E 22ND ST	90011	5131016001	0.000	0.000	0.193	0.000	Shortfall of Sites	0.133	Low Medium I Residential	R2-1	0	0	0	29.980	0.193		Residential - Double, Duplex, or Two Units - 4 Stories or Less, 2	120A209 105		Southeast Los Angeles	Yes	MI	R2RD
Los Angeles	359 E 35TH ST	90011	5120015018	0.000	0.000	0.193	0.000	Shortfall of Sites	0.115	Low Medium I Residential	R2-1	0	0	0	34.848	0.193		Residential - Double, Duplex, or Two Units - 4 Stories or Less, 2	117A205 105		Southeast Los Angeles	Yes	MI	R2RD
Los Angeles	1737 BROWNING BLVD	90062	5035009021	0.000	0.000	0.193	0.000	Shortfall of Sites	0.154	Low Medium I Residential	R2-1-CPIO	0	0	0	25.955	0.193		Residential - Double, Duplex, or Two Units - 4 Stories or Less, 2	114B193 105		South Los Angeles	Yes	MI	R2RD
Los Angeles	631 E 42ND ST	90011	5115003022	0.000	0.000	0.193	0.000	Shortfall of Sites	0.092	Low Medium I Residential	R2-1	0	0	0	43.561	0.193		Residential - Three Units (Any Combination) - 4 Stories or Less, 3	114A207 105		Southeast Los Angeles	Yes	MI	R2RD
Los Angeles	213 W 42ND ST	90037	5111018016	0.000	0.000	0.193	0.000	Shortfall of Sites	0.111	Low Medium II Residential	RD2-1	0	0	0	35.999	0.193		Residential - Double, Duplex, or Two Units - 4 Stories or Less, 2	114A203 105		Southeast Los Angeles	Yes	MI	R2RD
Los Angeles	323 W 45TH ST	90037	5110003019	0.000	0.000	0.193	0.000	Shortfall of Sites	0.124	Low Medium II Residential	RD2-1	0	0	0	32.254	0.193		Residential - Four Units (Any Combination) - 4 Stories or Less, 4	112-5A203 105		Southeast Los Angeles	Yes	MI	R2RD
Los Angeles	639 W 49TH ST	90037	5018024021	0.000	0.000	0.193	0.000	Shortfall of Sites	0.156	Low Medium II Residential	RD2-1	0	0	0	25.649	0.193		Residential - Double, Duplex, or Two Units - 4 Stories or Less, 2	111A201 105		South Los Angeles	Yes	MI	R2RD
Los Angeles	1109 W 52ND ST	90037	5002029027	0.000	0.000	0.193	0.000	Shortfall of Sites	0.123	Low Medium I Residential	R2-1	0	0	0	32.419	0.193		Residential - Three Units (Any Combination) - 4 Stories or Less, 3	108B197 105		South Los Angeles	Yes	MI	R2RD
Los Angeles	904 E 76TH PL	90001	6023021004	0.000	0.000	0.193	0.000	Shortfall of Sites	0.117	Low Medium I Residential	R2-1	0	0	0	34.182	0.193		Residential - Double, Duplex, or Two Units - 4 Stories or Less, 2	099B209 105		Southeast Los Angeles	Yes	MI	R2RD
Los Angeles	900 E 84TH PL	90001	6029028018	0.000	0.000	0.193	0.000	Shortfall of Sites	0.136	Low Medium I Residential	R2-1	0	0	0	29.391	0.193		Residential - Three Units (Any Combination) - 4 Stories or Less, 4	097-5A209 105		Southeast Los Angeles	Yes	MI	R2RD
Los Angeles	913 E 88TH ST	90002	6042025015	0.000	0.000	0.193	0.000	Shortfall of Sites	0.118	Low Medium I Residential	R2-1	0	0	0	33.772	0.193		Residential - Double, Duplex, or Two Units - 4 Stories or Less, 2	096A209 105		Southeast Los Angeles	Yes	MI	R2RD
Los Angeles	1854 E 92ND ST	90002	6048040022	0.000	0.000	0.193	0.000	Shortfall of Sites	0.244	Low Medium I Residential	R2-1	0	0	0	16.406	0.193		Residential - Five or More Units or Apartments (Any Combination) - 4 Stories or Less, 5	094-5A215 105		Southeast Los Angeles	Yes	MI	R2RD
Los Angeles	9524 HOLMES AVE	90002	6048034013	0.000	0.000	0.193	0.000	Shortfall of Sites	0.164	Low Medium I Residential	R2-1	0	0	0	24.368	0.193		Residential - Double, Duplex, or Two Units - 4 Stories or Less, 2	093A215 105		Southeast Los Angeles	Yes	MI	R2RD
Los Angeles	10414 S HOOVER ST	90044	6061016005	0.000	0.000	0.193	0.000	Shortfall of Sites	0.142	Low Medium II Residential	RD2-1	0	0	0	28.090	0.193		Residential - Double, Duplex, or Two Units - 4 Stories or Less, 2	090A201 105		South Los Angeles	Yes	MI	R2RD
Los Angeles	240 E 109TH ST	90061	6073007003	0.000	0.000	0.193	0.000	Shortfall of Sites	0.183	Low Medium I Residential	R2-1	0	0	0	21.817	0.193		Residential - Three Units (Any Combination) - 4 Stories or Less, 3	088-5A205 105		Southeast Los Angeles	Yes	MI	R2RD
Los Angeles	11229 ALVARO ST	90059	6070015023	0.000	0.000	0.193	0.000	Shortfall of Sites	0.110	Low Medium II Residential	R2-1	0	0	0	36.317	0.193		Residential - Double, Duplex, or Two Units - 4 Stories or Less, 2	087A211 105		Southeast Los Angeles	Yes	MI	R2RD
Los Angeles	1711 E IMPERIAL HWY	90059	6069029099	0.000	0.000	0.193	0.000	Shortfall of Sites	0.119	Low Medium II Residential	RD2-1	0	0	0	33.545	0.193		Residential - Four Units (Any Combination) - 4 Stories or Less, 4	084B213 105		Southeast Los Angeles	Yes	MI	R2RD
Los Angeles	14908 POLK ST	91342	2506034050	0.000	0.000	0.193	0.000	Shortfall of Sites	0.103	Low Medium I Residential	R2-1	0	0	0	38.856	0.193		Residential - Double, Duplex, or Two Units - 4 Stories or Less, 2	219B149 106		Sylmar	Yes	MI	R2RD
Los Angeles	7628 SUMMITROSE ST	91042	2558002023	0.000	0.000	0.193	0.000	Shortfall of Sites	0.103	Low Medium I Residential	RD3-1	0	0	0	38.664	0.193		Residential - Four Units (Any Combination) - 4 Stories or Less, 4	204B197 106		Sunland - Tujunga - Lake View Terrace - Shadow Hills - East La Tuna Canyon	Yes	MI	R2RD
Los Angeles	6735 HASKELL AVE	91406	2233001003	0.000	0.000	0.193	0.000	Shortfall of Sites	0.410	Low Medium II Residential	R1-1-RIO, RD1.5-1-RIO	0	0	0	9.754	0.193		Residential - Four Units (Any Combination) - 4 Stories or Less, 4	180B141 106		Van Nuys - North Sherman Oaks	Yes	MI	R2RD
Los Angeles	1230 N HOOVER ST	90029	5429004002	0.000	0.000	0.193	0.000	Shortfall of Sites	0.121	Low Medium I Residential	R2-1XL	0	0	0	33.189	0.193		Residential - Five or More Units or Apartments (Any Combination) - 4 Stories or Less, 8	145-5A201 106		Hollywood	Yes	MI	R2RD
Los Angeles	3850 CLINTON ST	90004	5539029043	0.000	0.000	0.193	0.000	Shortfall of Sites	0.172	Low Medium I Residential	R2-1	0	0	0	23.221	0.193		Residential - Four Units (Any Combination) - 4 Stories or Less, 4	141A201 106		Wilshire	Yes	MI	R2RD
Los Angeles	160 N AVENUE 23	90031	5205023032	0.000	0.000	0.193	0.000	Shortfall of Sites	0.172	Low Medium II Residential	RD2-1	0	0	0	23.232	0.193		Residential - Five or More Units or Apartments (Any Combination) - 4 Stories or Less, 6	139-5A221 106		Northeast Los Angeles	Yes	MI	R2RD
Los Angeles	5275 BORLAND RD	90032	5221005020	0.000	0.000	0.193	0.000	Shortfall of Sites	0.127	Low Medium II Residential	[Q]RD1.5-1D	0	0	0	31.420	0.193		Residential - Double, Duplex, or Two Units - 4 Stories or Less, 2	138A235 106		Northeast Los Angeles	Yes	MI	R2RD
Los Angeles	5061 BORLAND RD	90032	5221001028	0.000	0.000	0.193	0.000	Shortfall of Sites	0.125	Low Medium II Residential	RD1.5-1	0	0	0	32.028	0.193		Residential - Four Units (Any Combination) - 4 Stories or Less, 4	136-5A235 106		Northeast Los Angeles	Yes	MI	R2RD
Los Angeles	1951 SHERIDAN ST	90033	5175023034	0.000	0.000	0.193	0.000	Shortfall of Sites	0.092	Low Medium I Residential	R2-1-CUGU	0	0	0	43.540	0.193		Residential - Double, Duplex, or Two Units - 4 Stories or Less, 2	130-5A223 106	21	Boyle Heights	Yes	MI	R2RD , BH CPU
Los Angeles	464 N EZRA ST	90063	5178024004	0.000	0.000	0.193	0.000	Shortfall of Sites	0.106	Low Medium I Residential	R2-1-CUGU	0	0	0	37.569	0.193		Residential - Double, Duplex, or Two Units - 4 Stories or Less, 2	127-5A229 106	21	Boyle Heights	Yes	MI	R2RD , BH CPU
Los Angeles	3144 E 3RD ST	90063	5179005022	0.000	0.000	0.193	0.000	Shortfall of Sites	0.121	Low Medium I Residential	R2-1-CUGU	0	0	0	33.170	0.193		Residential - Three Units (Any Combination) - 4 Stories or Less, 3	124-5A227 106	21	Boyle Heights	Yes	MI	R2RD , BH CPU
Los Angeles	1034 S DACOTAH ST	90023	5188025013	0.000	0.000	0.193	0.000	Shortfall of Sites	0.115	Low Medium I Residential	R2-1-CUGU	0	0	0	34.731	0.193		Residential - Double, Duplex, or Two Units - 4 Stories or Less, 2	121-5A223 106	21	Boyle Heights	Yes	MI	R2RD , BH CPU
Los Angeles	1175 MIRASOL ST	90023	5191010005	0.000	0.000	0.193	0.000	Shortfall of Sites	0.115	Low Medium I Residential	R2-1-CUGU	0	0	0	34.861	0.193		Residential - Double, Duplex, or Two Units - 4 Stories or Less, 2	118-5A227 106	21	Boyle Heights	Yes	MI	R2RD , BH CPU
Los Angeles	2741 WINTER ST	90033	5177019010	0.000	0.000	0.193	0.000	Shortfall of Sites	0.134	Low Medium II Residential	RD1.5-1-CUGU	0	0	0	29.767	0.193		Residential - Three Units (Any Combination) - 4 Stories or Less, 3	129A227 106		Boyle Heights	Yes	MI	R2RD
Los Angeles	4624 W 21ST ST	90016	5061024006	0.000	0.000	0.193	0.000	Shortfall of Sites	0.133	Low Medium II Residential	RD2-1-O	0	0	0	30.157	0.193		Residential - Double, Duplex, or Two Units - 4 Stories or Less, 2	123B181 106		West Adams - Baldwin Hills - Leimert	Yes	MI	R2RD
Los Angeles	472 CAMULOS ST	90033	5185012017	0.000	0.000	0.193	0.000	Shortfall of Sites	0.134	Low Medium II Residential	RD1.5-1-CUGU	0	0	0	29.798	0.193		Residential - Three Units (Any Combination) - 4 Stories or Less, 3	124-5A225 106		Boyle Heights	Yes	MI	R2RD
Los Angeles	817 E 23RD ST	90011	5131017017	0.000	0.000	0.193	0.000	Shortfall of Sites	0.144	Low Medium I Residential	R2-1	0	0	0	27.840	0.193		Residential - Double, Duplex, or Two Units - 4 Stories or Less, 2	120A209 106		Southeast Los Angeles	Yes	MI	R2RD
Los Angeles	1373 E 23RD ST	90011	5119006017	0.000	0.000	0.193	0.000	Shortfall of Sites	0.132	Low Medium I Residential	R2-1	0	0	0	30.417	0.193		Residential - Double, Duplex, or Two Units - 4 Stories or Less, 2	118-5A211 106		Southeast Los Angeles	Yes	MI	R2RD
Los Angeles	752 E 27TH ST	90011	5128016001	0.000	0.000	0.193	0.000	Shortfall of Sites	0.145	Low Medium I Residential	R2-1	0	0	0	27.517	0.193		Residential - Double, Duplex, or Two Units - 4 Stories or Less, 2	118-5A209 106		Southeast Los Angeles	Yes	MI	R2RD
Los Angeles	641 E 42ND ST	90011	5115003021	0.000	0.000	0.193	0.000	Shortfall of Sites	0.092	Low Medium I Residential	R2-1	0	0	0	43.558	0.193		Residential - Double, Duplex, or Two Units - 4 Stories or Less, 2	114A207 106		Southeast Los Angeles	Yes	MI	R2RD
Los Angeles	221 W 42ND ST	90037	5111018017	0.000	0.000	0.193	0.000	Shortfall of Sites	0.111	Low Medium II Residential	RD2-1	0	0	0	36.000	0.193		Residential - Double, Duplex, or Two Units - 4 Stories or Less, 2	114A203 106		Southeast Los Angeles	Yes	MI	R2RD
Los Angeles	603 W 42ND ST	90037	5019018018	0.000	0.000	0.193	0.000	Shortfall of Sites	0.099	Low Medium II Residential	RD1.5-1	0	0	0	40.326	0.193		Residential - Double, Duplex, or Two Units - 4 Stories or Less, 2	114A201 106		South Los Angeles	Yes	MI	R2RD
Los Angeles	157 W 45TH ST	90037	5110001013	0.000	0.000	0.193	0.000	Shortfall of Sites	0.139	Low Medium I Residential	R2-1	0	0	0	28.687	0.193		Residential - Double, Duplex, or Two Units - 4 Stories or Less, 2	112-5A203 106		Southeast Los Angeles	Yes	MI	R2RD
Los Angeles	703 W 49TH ST	90037	5018024015	0.000	0.000	0.193	0.000	Shortfall of Sites	0.156	Low Medium II Residential	RD2-1	0	0	0	25.648	0.193		Residential - Double, Duplex, or Two Units - 4 Stories or Less, 2	111A201 106		South Los Angeles	Yes	MI	R2RD

Jurisdiction Name	Site Address/Intersection	5 Digit ZIP Code	Assessor Parcel Number	Very Low-Income	Low-Income	Moderate-Income	Above Moderate-Income	Type of Shortfall	Parcel Size (Acres)	Current General Plan Designation	Current Zoning	Proposed General Plan (GP) Designation	Proposed Zoning	Minimum Density Allowed	Maximum Density Allowed	Total Capacity	Vacant/ Nonvacant	Description of Existing Uses	PIN	Base Density Per Acre	Community Plan Area	Rent Stabalization Ordinance	Income Category	Applicable Rezoning Program (Program informing values in Column Q listed first)
Los Angeles	1002 E 52ND ST	90011	5103027020	0.000	0.000	0.193	0.000	Shortfall of Sites	0.106	Low Medium I Residential	R2-1	0	0	0	37.866	0.193		Residential - Double, Duplex, or Two Units - 4 Stories or Less, 2	108B209 106		Southeast Los Angeles	Yes	MI	R2RD
Los Angeles	1105 W 52ND ST	90037	5002029028	0.000	0.000	0.193	0.000	Shortfall of Sites	0.123	Low Medium I Residential	R2-1	0	0	0	32.419	0.193		Residential - Three Units (Any Combination) - 4 Stories or Less, 3	108B197 106		South Los Angeles	Yes	MI	R2RD
Los Angeles	1517 W 84TH PL	90047	6034022016	0.000	0.000	0.193	0.000	Shortfall of Sites	0.154	Low Medium II Residential	RD2-1	0	0	0	25.903	0.193		Residential - Double, Duplex, or Two Units - 4 Stories or Less, 2	097-5A195 106		South Los Angeles	Yes	MI	R2RD
Los Angeles	854 E 84TH PL	90001	6029027031	0.000	0.000	0.193	0.000	Shortfall of Sites	0.180	Low Medium II Residential	R2-1	0	0	0	22.240	0.193		Residential - Double, Duplex, or Two Units - 4 Stories or Less, 2	097-5A209 106		Southeast Los Angeles	Yes	MI	R2RD
Los Angeles	8727 BARING CROSS ST	90044	6038022037	0.000	0.000	0.193	0.000	Shortfall of Sites	0.124	Low Medium II Residential	RD2-1	0	0	0	32.237	0.193		Residential - Double, Duplex, or Two Units - 4 Stories or Less, 2	096A199 106		South Los Angeles	Yes	MI	R2RD
Los Angeles	911 E 88TH ST	90002	6042025016	0.000	0.000	0.193	0.000	Shortfall of Sites	0.118	Low Medium I Residential	R2-1	0	0	0	33.772	0.193		Residential - Three Units (Any Combination) - 4 Stories or Less, 3	096A209 106		Southeast Los Angeles	Yes	MI	R2RD
Los Angeles	9510 S SPRING ST	90003	6053008036	0.000	0.000	0.193	0.000	Shortfall of Sites	0.095	Low Medium I Residential	R2-1	0	0	0	42.085	0.193		Residential - Double, Duplex, or Two Units - 4 Stories or Less, 2	093A203 106		Southeast Los Angeles	Yes	MI	R2RD
Los Angeles	236 E 109TH ST	90061	6073007004	0.000	0.000	0.193	0.000	Shortfall of Sites	0.183	Low Medium I Residential	R2-1	0	0	0	21.817	0.193		Residential - Double, Duplex, or Two Units - 4 Stories or Less, 2	088-5A205 106		Southeast Los Angeles	Yes	MI	R2RD
Los Angeles	151 W 112TH ST	90061	6074022040	0.000	0.000	0.193	0.000	Shortfall of Sites	0.158	Low Medium I Residential	R2-1	0	0	0	25.251	0.193		Residential - Double, Duplex, or Two Units - 4 Stories or Less, 2	087A203 106		Southeast Los Angeles	Yes	MI	R2RD
Los Angeles	751 E 112TH ST	90059	6072016012	0.000	0.000	0.193	0.000	Shortfall of Sites	0.092	Low Medium I Residential	R2-1	0	0	0	43.564	0.193		Residential - Double, Duplex, or Two Units - 4 Stories or Less, 2	087A207 106		Southeast Los Angeles	Yes	MI	R2RD
Los Angeles	1707 E IMPERIAL HWY	90059	6069029087	0.000	0.000	0.193	0.000	Shortfall of Sites	0.119	Low Medium II Residential	RD2-1	0	0	0	33.505	0.193		Residential - Double, Duplex, or Two Units - 4 Stories or Less, 2	084B213 106		Southeast Los Angeles	Yes	MI	R2RD
Los Angeles	10029 MARCUS AVE	91042	2568004052	0.000	0.000	0.193	0.000	Shortfall of Sites	0.090	Low Medium I Residential	RD3-1	0	0	0	44.316	0.193		Residential - Double, Duplex, or Two Units - 4 Stories or Less, 2	202-5A201 107		Sunland - Tujunga - Lake View Terrace - Shadow Hills - East La Tuna Canyon	Yes	MI	R2RD
Los Angeles	3142 FAIRMOUNT ST	90063	5178005011	0.000	0.000	0.193	0.000	Shortfall of Sites	0.119	Low Medium I Residential	R2-1-CUGU	0	0	0	33.507	0.193		Residential - Double, Duplex, or Two Units - 4 Stories or Less, 2	129A229 107	21	Boyle Heights	Yes	MI	R2RD , BH CPU
Los Angeles	3139 E 2ND ST	90063	5179006042	0.000	0.000	0.193	0.000	Shortfall of Sites	0.092	Low Medium II Residential	R2-1-CUGU	0	0	0	43.661	0.193		Residential - Double, Duplex, or Two Units - 4 Stories or Less, 2	126A227 107	21	Boyle Heights	Yes	MI	R2RD , BH CPU
Los Angeles	1236 N MARIPOSA AVE	90029	5540004006	0.000	0.000	0.193	0.000	Shortfall of Sites	0.149	Low Medium II Residential	RD2-1XL	0	0	0	26.806	0.193		Residential - Three Units (Any Combination) - 4 Stories or Less, 3	144B197 107		Hollywood	Yes	MI	R2RD
Los Angeles	4900 NAVARRO ST	90032	5218008036	0.000	0.000	0.193	0.000	Shortfall of Sites	0.104	Low Medium I Residential	RD3-1	0	0	0	38.420	0.193		Residential - Three Units (Any Combination) - 4 Stories or Less, 3	142-5A233 107		Northeast Los Angeles	Yes	MI	R2RD
Los Angeles	1009 ROSEMONT AVE	90026	5402029017	0.000	0.000	0.193	0.000	Shortfall of Sites	0.172	Low Medium II Residential	RD2-1VL	0	0	0	23.279	0.193		Residential - Double, Duplex, or Two Units - 4 Stories or Less, 2	139-5A207 107		Silver Lake - Echo Park - Elysian Valley	Yes	MI	R2RD
Los Angeles	2322 EASTLAKE AVE	90031	5208010019	0.000	0.000	0.193	0.000	Shortfall of Sites	0.137	Low Medium II Residential	RD2-1	0	0	0	29.098	0.193		Residential - Three Units (Any Combination) - 4 Stories or Less, 3	138A225 107		Northeast Los Angeles	Yes	MI	R2RD
Los Angeles	2103 THOMAS ST	90031	5211002017	0.000	0.000	0.193	0.000	Shortfall of Sites	0.108	Low Medium I Residential	RD3-1	0	0	0	37.098	0.193		Residential - Double, Duplex, or Two Units - 4 Stories or Less, 2	136-5A225 107		Northeast Los Angeles	Yes	MI	R2RD
Los Angeles	3041 FAIRMOUNT ST	90063	5178002016	0.000	0.000	0.193	0.000	Shortfall of Sites	0.121	Low Medium II Residential	RD1.5-1-CUGU	0	0	0	33.136	0.193		Residential - Double, Duplex, or Two Units - 4 Stories or Less, 2	129A227 107		Boyle Heights	Yes	MI	R2RD
Los Angeles	1618 S SIERRA BONITA AVE	90019	5069026020	0.000	0.000	0.193	0.000	Shortfall of Sites	0.129	Low Medium I Residential	R2-1-O	0	0	0	30.905	0.193		Residential - Double, Duplex, or Two Units - 4 Stories or Less, 2	126B177 107		Wilshire	Yes	MI	R2RD
Los Angeles	538 S CHICAGO ST	90033	5183016006	0.000	0.000	0.193	0.000	Shortfall of Sites	0.055	Low Medium II Residential	RD1.5-1-CUGU	0	0	0	72.287	0.193		Residential - Double, Duplex, or Two Units - 4 Stories or Less, 2	126A221 107		Boyle Heights	Yes	MI	R2RD
Los Angeles	465 S SAVANNAH ST	90033	5185012004	0.000	0.000	0.193	0.000	Shortfall of Sites	0.134	Low Medium II Residential	RD1.5-1-CUGU	0	0	0	29.836	0.193		Residential - Double, Duplex, or Two Units - 4 Stories or Less, 2	124-5A225 107		Boyle Heights	Yes	MI	R2RD
Los Angeles	1020 S DACOTAH ST	90023	5188025016	0.000	0.000	0.193	0.000	Shortfall of Sites	0.100	Low Medium I Residential	R2-1-CUGU	0	0	0	40.188	0.193		Residential - Double, Duplex, or Two Units - 4 Stories or Less, 2	121-5A225 107	21	Boyle Heights	Yes	MI	R2RD , BH CPU
Los Angeles	3515 HUNTER ST	90023	5191017015	0.000	0.000	0.193	0.000	Shortfall of Sites	0.088	Low Medium I Residential	R2-1-CUGU	0	0	0	45.298	0.193		Residential - Double, Duplex, or Two Units - 4 Stories or Less, 2	118-5A225 107	21	Boyle Heights	Yes	MI	R2RD , BH CPU
Los Angeles	1214 PRADO ST	90023	5191028023	0.000	0.000	0.193	0.000	Shortfall of Sites	0.110	Low Medium I Residential	R2-1-CUGU	0	0	0	36.300	0.193		Residential - Double, Duplex, or Two Units - 4 Stories or Less, 2	118-5A229 107	21	Boyle Heights	Yes	MI	R2RD , BH CPU
Los Angeles	5447 BLACKWELDER ST	90016	5043019020	0.000	0.000	0.193	0.000	Shortfall of Sites	0.110	Low Medium II Residential	RD1.5-1	0	0	0	36.300	0.193		Residential - Three Units (Any Combination) - 4 Stories or Less, 3	120B177 107		West Adams - Baldwin Hills - Leimert	Yes	MI	R2RD
Los Angeles	1021 E 22ND ST	90011	5131013013	0.000	0.000	0.193	0.000	Shortfall of Sites	0.138	Low Medium I Residential	R2-1	0	0	0	29.052	0.193		Residential - Double, Duplex, or Two Units - 4 Stories or Less, 2	120A209 107		Southeast Los Angeles	Yes	MI	R2RD
Los Angeles	1435 E 22ND ST	90011	5119028010	0.000	0.000	0.193	0.000	Shortfall of Sites	0.130	Low Medium I Residential	R2-1	0	0	0	30.671	0.193		Residential - Double, Duplex, or Two Units - 4 Stories or Less, 2	118-5A211 107		Southeast Los Angeles	Yes	MI	R2RD
Los Angeles	2114 HOOPER AVE	90011	5118003021	0.000	0.000	0.193	0.000	Shortfall of Sites	0.065	Low Medium II Residential	RD2-1	0	0	0	61.597	0.193		Residential - Double, Duplex, or Two Units - 4 Stories or Less, 2	118-5A213 107		Southeast Los Angeles	Yes	MI	R2RD
Los Angeles	1315 E 27TH ST	90011	5118011003	0.000	0.000	0.193	0.000	Shortfall of Sites	0.126	Low Medium II Residential	RD1.5-1	0	0	0	31.740	0.193		Residential - Double, Duplex, or Two Units - 4 Stories or Less, 2	117A211 107		Southeast Los Angeles	Yes	MI	R2RD
Los Angeles	1747 BROWNING BLVD	90062	5035009019	0.000	0.000	0.193	0.000	Shortfall of Sites	0.154	Low Medium I Residential	R2-1-CPIO	0	0	0	25.955	0.193		Residential - Double, Duplex, or Two Units - 4 Stories or Less, 2	114B193 107		South Los Angeles	Yes	MI	R2RD
Los Angeles	225 W 42ND ST	90037	5111018018	0.000	0.000	0.193	0.000	Shortfall of Sites	0.111	Low Medium II Residential	RD2-1	0	0	0	35.999	0.193		Residential - Double, Duplex, or Two Units - 4 Stories or Less, 2	114A203 107		Southeast Los Angeles	Yes	MI	R2RD
Los Angeles	1559 W VERNON AVE	90062	5021021007	0.000	0.000	0.193	0.000	Shortfall of Sites	0.111	Low Medium II Residential	RD1.5-1	0	0	0	35.915	0.193		Residential - Double, Duplex, or Two Units - 4 Stories or Less, 2	111B193 107		South Los Angeles	Yes	MI	R2RD
Los Angeles	327 W 45TH ST	90037	5110003018	0.000	0.000	0.193	0.000	Shortfall of Sites	0.124	Low Medium II Residential	RD2-1	0	0	0	32.253	0.193		Residential - Five or More Units or Apartments (Any Combination) · 4 Stories or Less, 16	112-5A203 107		Southeast Los Angeles	Yes	MI	R2RD
Los Angeles	4421 METTLER ST	90011	5109014028	0.000	0.000	0.193	0.000	Shortfall of Sites	0.133	Low Medium I Residential	R2-1	0	0	0	30.041	0.193		Residential - Three Units (Any Combination) - 4 Stories or Less, 3	112-5A207 107		Southeast Los Angeles	Yes	MI	R2RD
Los Angeles	1197 E 49TH ST	90011	5107020004	0.000	0.000	0.193	0.000	Shortfall of Sites	0.125	Low Medium I Residential	R2-1	0	0	0	31.993	0.193		Residential - Double, Duplex, or Two Units - 4 Stories or Less, 2	111A209 107		Southeast Los Angeles	Yes	MI	R2RD
Los Angeles	4813 MCKINLEY AVE	90011	5108010007	0.000	0.000	0.193	0.000	Shortfall of Sites	0.143	Low Medium I Residential	R2-1	0	0	0	28.052	0.193		Residential - Three Units (Any Combination) - 4 Stories or Less, 3	111A207 107		Southeast Los Angeles	Yes	MI	R2RD
Los Angeles	1522 E 48TH PL	90011	5106019004	0.000	0.000	0.193	0.000	Shortfall of Sites	0.104	Low Medium I Residential	R2-1	0	0	0	38.562	0.193		Residential - Double, Duplex, or Two Units - 4 Stories or Less, 2	111A213 107		Southeast Los Angeles	Yes	MI	R2RD
Los Angeles	530 W 52ND ST	90037	5001029012	0.000	0.000	0.193	0.000	Shortfall of Sites	0.115	Low Medium I Residential	R2-1	0	0	0	34.848	0.193		Residential - Double, Duplex, or Two Units - 4 Stories or Less, 2	108B201 107		South Los Angeles	Yes	MI	R2RD
Los Angeles	8417 TOWNE AVE	90003	6030024017	0.000	0.000	0.193	0.000	Shortfall of Sites	0.149	Low Medium I Residential	R2-1	0	0	0	26.804	0.193		Residential - Four Units (Any Combination) - 4 Stories or Less, 4	097-5A205 107		Southeast Los Angeles	Yes	MI	R2RD
Los Angeles	1521 W 84TH PL	90047	6034022017	0.000	0.000	0.193	0.000	Shortfall of Sites	0.154	Low Medium II Residential	RD2-1	0	0	0	25.894	0.193		Residential - Three Units (Any Combination) - 4 Stories or Less, 4	097-5A195 107		South Los Angeles	Yes	MI	R2RD
Los Angeles	850 E 84TH PL	90001	6029027021	0.000	0.000	0.193	0.000	Shortfall of Sites	0.117	Low Medium I Residential	R2-1	0	0	0	34.167	0.193		Residential - Double, Duplex, or Two Units - 4 Stories or Less, 2	097-5A209 107		Southeast Los Angeles	Yes	MI	R2RD
Los Angeles	9442 S MANHATTAN PL	90047	6057011021	0.000	0.000	0.193	0.000	Shortfall of Sites	0.138	Low Medium II Residential	RD2-1	0	0	0	29.040	0.193		Residential - Double, Duplex, or Two Units - 4 Stories or Less, 2	093A193 107		South Los Angeles	Yes	MI	R2RD
Los Angeles	1635 E CENTURY BLVD	90002	6048016007	0.000	0.000	0.193	0.000	Shortfall of Sites	0.081	Low Medium I Residential	R2-1	0	0	0	49.176	0.193		Residential - Double, Duplex, or Two Units - 4 Stories or Less, 2	091-5A213 107		Southeast Los Angeles	Yes	MI	R2RD
Los Angeles	10116 ANZAC AVE	90002	6046022009	0.000	0.000	0.193	0.000	Shortfall of Sites	0.155	Low Medium I Residential	R2-1	0	0	0	25.804	0.193		Residential - Three Units (Any Combination) - 4 Stories or Less, 3	091-5A215 107		Southeast Los Angeles	Yes	MI	R2RD
Los Angeles	1100 E 111TH DR	90059	6072021008	0.000	0.000	0.193	0.000	Shortfall of Sites	0.100	Low Medium I Residential	R2-1	0	0	0	40.112	0.193		Residential - Double, Duplex, or Two Units - 4 Stories or Less, 2	087A209 107		Southeast Los Angeles	Yes	MI	R2RD
Los Angeles	1122 E M ST	90744	7425017036	0.000	0.000	0.193	0.000	Shortfall of Sites	0.113	Low Medium I Residential	[Q]R2-1XL-O-CUGU	0	0	0	35.540	0.193		Residential - Double, Duplex, or Two Units - 4 Stories or Less, 2	033B209 107		Wilmington - Harbor City	Yes	MI	R2RD
Los Angeles	916 GULF AVE	90744	7416015008	0.000	0.000	0.193	0.000	Shortfall of Sites	0.120	Low Medium II Residential	[Q]RD2-1XL-O-CUGU	0	0	0	33.351	0.193		Residential - Three Units (Any Combination) - 4 Stories or Less, 3	030B205 107		Wilmington - Harbor City	Yes	MI	R2RD
Los Angeles	8076 SEPULVEDA BLVD	91402	2209028020	0.000	0.000	0.193	0.000	Shortfall of Sites	0.172	Low Medium I Residential	RD3-1	0	0	0	23.222	0.193		Residential - Double, Duplex, or Two Units - 4 Stories or Less, 2	189B145 108		Mission Hills - Panorama City - North Hills	Yes	MI	R2RD
Los Angeles	3051 W AVENUE 35	90065	5458028001	0.000	0.000	0.193	0.000	Shortfall of Sites	0.156	Low Medium II Residential	RD2-1-CDO	0	0	0	25.632	0.193		Residential - Double, Duplex, or Two Units - 4 Stories or Less, 2	154-5A215 108		Northeast Los Angeles	Yes	MI	R2RD
Los Angeles	2039 CITY VIEW AVE	90033	5175021034	0.000	0.000	0.193	0.000	Shortfall of Sites	0.092	Low Medium II Residential	R2-1-CUGU	0	0	0	43.560	0.193		Residential - Double, Duplex, or Two Units - 4 Stories or Less, 2	130-5A223 108	21	Boyle Heights	Yes	MI	R2RD , BH CPU
Los Angeles	2641 GANAHL ST	90033	5177008033	0.000	0.000	0.193	0.000	Shortfall of Sites	0.161	Low Medium I Residential	R2-1-CUGU	0	0	0	24.835	0.193		Residential - Five or More Units or Apartments (Any Combination) · 4 Stories or Less, 18	130-5A227 108	21	Boyle Heights	Yes	MI	R2RD , BH CPU
Los Angeles	3146 FAIRMOUNT ST	90063	5178005012	0.000	0.000	0.193	0.000	Shortfall of Sites	0.143	Low Medium I Residential	R2-1-CUGU	0	0	0	27.923	0.193		Residential - Five or More Units or Apartments (Any Combination) · 4 Stories or Less, 9	129A229 108	21	Boyle Heights	Yes	MI	R2RD , BH CPU
Los Angeles	914 ORME AVE	90023	5189011038	0.000	0.000	0.193	0.000	Shortfall of Sites	0.132	Low Medium I Residential	R2-1-CUGU	0	0	0	30.290	0.193		Residential - Five or More Units or Apartments (Any Combination) · 4 Stories or Less, 10	123A223 108	29	Boyle Heights	Yes	MI	R2RD , BH CPU
Los Angeles	2609 HURON ST	90065	5446011002	0.000	0.000	0.193	0.000	Shortfall of Sites	0.172	Low Medium II Residential	RD2-1-CDO-RIO	0	0	0	23.247	0.193		Residential - Three Units (Any Combination) - 4 Stories or Less, 3	142-5A219 108		Northeast Los Angeles	Yes	MI	R2RD
Los Angeles	2103 GATES ST	90031	5210031008	0.000	0.000	0.193	0.000	Shortfall of Sites	0.096	Low Medium I Residential	RD3-1	0	0	0	41.859	0.193		Residential - Double, Duplex, or Two Units - 4 Stories or Less, 2	136-5A225 108		Northeast Los Angeles	Yes	MI	R2RD
Los Angeles	2518 CHELSEA ST	90033	5202008020	0.000	0.000	0.193	0.000	Shortfall of Sites	0.100	Low Medium II Residential	RD1.5-1-CUGU	0	0	0	40.102	0.193		Residential - Four Units (Any Combination) - 4 Stories or Less, 4	132A227 108		Northeast Los Angeles	Yes	MI	R2RD
Los Angeles	1540 S DUNSMUIR AVE	90019	5069035025	0.000	0.000	0.193	0.000	Shortfall of Sites	0.115	Low Medium II Residential	RD2-1-O	0	0	0	34.848	0.193		Residential - Double, Duplex, or Two Units - 4 Stories or Less, 2	126B177 108		Wilshire	Yes	MI	R2RD
Los Angeles	1679 S LONGWOOD AVE	90019	5067006028	0.000	0.000	0.193	0.000	Shortfall of Sites	0.130	Low Medium II Residential	RD1.5-1-O	0	0	0	30.774	0.193		Residential - Double, Duplex, or Two Units - 4 Stories or Less, 2	126B181 108		West Adams - Baldwin Hills - Leimert	Yes	MI	R2RD
Los Angeles	529 S BREED ST	90033	5183016018	0.000	0.000	0.193	0.000	Shortfall of Sites	0.115	Low Medium II Residential	RD1.5-1-CUGU	0	0	0	34.785	0.193		Residential - Double, Duplex, or Two Units - 4 Stories or Less, 2	126A221 108		Boyle Heights	Yes	MI	R2RD
Los Angeles	2841 ALSACE AVE	90016	5049025027	0.000	0.000	0.193	0.000	Shortfall of Sites	0.110	Low Medium II Residential	RD1.5-1	0	0	0	36.299	0.193		Residential - Double, Duplex, or Two Units - 4 Stories or Less, 2	120B177 108		West Adams - Baldwin Hills - Leimert	Yes	MI	R2RD
Los Angeles	1338 E ADAMS BLVD	90011	5118011025	0.000	0.000	0.193	0.000	Shortfall of Sites	0.147	Low Medium II Residential	RD2-1	0	0	0	27.261	0.193		Residential - Three Units (Any Combination) - 4 Stories or Less, 3	117A211 108		Southeast Los Angeles	Yes	MI	R2RD
Los Angeles	822 E 32ND ST	90011	5120027006	0.000	0.000	0.193	0.000	Shortfall of Sites	0.122	Low Medium II Residential	RD2-1	0	0	0	32.857	0.193		Residential - Double, Duplex, or Two Units - 4 Stories or Less, 2	117A207 108		Southeast Los Angeles	Yes	MI	R2RD
Los Angeles	655 E 42ND ST	90011	5115003019	0.000	0.000	0.193	0.000	Shortfall of Sites	0.092	Low Medium I Residential	R2-1	0	0	0	43.560	0.193		Residential - Double, Duplex, or Two Units - 4 Stories or Less, 2	114A207 108		Southeast Los Angeles	Yes	MI	R2RD
Los Angeles	233 W 42ND ST	90037	5111018019	0.000	0.000	0.193	0.000	Shortfall of Sites	0.111	Low Medium II Residential	RD2-1	0	0	0	36.000	0.193		Residential - Double, Duplex, or Two Units - 4 Stories or Less, 2	114A203 108		Southeast Los Angeles	Yes	MI	R2RD
Los Angeles	1311 E 45TH ST	90011	5107003015	0.000	0.000	0.193	0.000	Shortfall of Sites	0.138	Low Medium II Residential	RD1.5-1	0	0	0	29.090	0.193		Residential - Four Units (Any Combination) - 4 Stories or Less, 4	112-5A211 108		Southeast Los Angeles	Yes	MI	R2RD
Los Angeles	1035 E 45TH ST	90011	5108028027	0.000	0.000	0.193	0.000	Shortfall of Sites	0.175	Low Medium I Residential	R2-1	0	0	0	22.911	0.193		Residential - Five or More Units or Apartments (Any Combination) · 4 Stories or Less, 5	112-5A209 108		Southeast Los Angeles	Yes	MI	R2RD

Jurisdiction Name	Site Address/Intersection	5 Digit ZIP Code	Assessor Parcel Number	Very Low-Income	Low-Income	Moderate-Income	Above Moderate-Income	Type of Shortfall	Parcel Size (Acres)	Current General Plan Designation	Current Zoning	Proposed General Plan (GP) Designation	Proposed Zoning	Minimum Density Allowed	Maximum Density Allowed	Total Capacity	Vacant/ Nonvacant	Description of Existing Uses	PIN	Base Density Per Acre	Community Plan Area	Rent Stabalization Ordinance	Income Category	Applicable Rezoning Program (Program informing values in Column Q listed first)
Los Angeles	201 W 45TH ST	90037	5110001012	0.000	0.000	0.193	0.000	Shortfall of Sites	0.153	Low Medium I Residential	R2-1	0	0	0	26.069	0.193		Residential - Double, Duplex, or Two Units - 4 Stories or Less, 2	112-5A203	108	Southeast Los Angeles	Yes	MI	R2RD
Los Angeles	531 W 45TH ST	90037	5018033008	0.000	0.000	0.193	0.000	Shortfall of Sites	0.172	Low Medium II Residential	RD2-1	0	0	0	23.244	0.193		Residential - Five or More Units or Apartments (Any Combination) · 4 Stories or Less, 6	112-5A201	108	South Los Angeles	Yes	MI	R2RD
Los Angeles	711 W 49TH ST	90037	5018024013	0.000	0.000	0.193	0.000	Shortfall of Sites	0.156	Low Medium II Residential	RD2-1	0	0	0	25.649	0.193		Residential - Four Units (Any Combination) - 4 Stories or Less, 4	111A201	108	South Los Angeles	Yes	MI	R2RD
Los Angeles	992 E 52ND ST	90011	5103027022	0.000	0.000	0.193	0.000	Shortfall of Sites	0.106	Low Medium I Residential	R2-1	0	0	0	37.865	0.193		Residential - Double, Duplex, or Two Units - 4 Stories or Less, 2	108B209	108	Southeast Los Angeles	Yes	MI	R2RD
Los Angeles	5889 CROCKER ST	90003	6006029007	0.000	0.000	0.193	0.000	Shortfall of Sites	0.060	Low Medium II Residential	RD1.5-1-CPIO	0	0	0	67.175	0.193		Residential - Double, Duplex, or Two Units - 4 Stories or Less, 2	105B205	108	Southeast Los Angeles	Yes	MI	R2RD
Los Angeles	854 E 76TH PL	90001	6023022015	0.000	0.000	0.193	0.000	Shortfall of Sites	0.117	Low Medium I Residential	R2-1	0	0	0	34.179	0.193		Residential - Double, Duplex, or Two Units - 4 Stories or Less, 2	099B209	108	Southeast Los Angeles	Yes	MI	R2RD
Los Angeles	1529 W 84TH PL	90047	6034022018	0.000	0.000	0.193	0.000	Shortfall of Sites	0.155	Low Medium II Residential	RD2-1	0	0	0	25.885	0.193		Residential - Three Units (Any Combination) - 4 Stories or Less, 4	097-5A195	108	South Los Angeles	Yes	MI	R2RD
Los Angeles	8805 S NORMANDIE AVE	90044	6037017014	0.000	0.000	0.193	0.000	Shortfall of Sites	0.103	Low Medium II Residential	RD1.5-1	0	0	0	38.719	0.193		Residential - Single Family Residence, 8	096A195	108	South Los Angeles	Yes	MI	R2RD
Los Angeles	8762 WADSWORTH AVE	90002	6042025018	0.000	0.000	0.193	0.000	Shortfall of Sites	0.122	Low Medium I Residential	R2-1	0	0	0	32.920	0.193		Residential - Four Units (Any Combination) - 4 Stories or Less, 4	096A209	108	Southeast Los Angeles	Yes	MI	R2RD
Los Angeles	519 W 88TH ST	90044	6038009020	0.000	0.000	0.193	0.000	Shortfall of Sites	0.124	Low Medium II Residential	RD2-1	0	0	0	32.289	0.193		Residential - Double, Duplex, or Two Units - 4 Stories or Less, 2	096A201	108	South Los Angeles	Yes	MI	R2RD
Los Angeles	1324 E 108TH ST	90059	6070002003	0.000	0.000	0.193	0.000	Shortfall of Sites	0.088	Low Medium I Residential	R2-1	0	0	0	45.300	0.193		Residential - Three Units (Any Combination) - 4 Stories or Less, 3	088-5A211	108	Southeast Los Angeles	Yes	MI	R2RD
Los Angeles	6220 ALDAMA ST	90042	5484007005	0.000	0.000	0.193	0.000	Shortfall of Sites	0.093	Low Medium II Residential	RD2-1	0	0	0	43.022	0.193		Residential - Double, Duplex, or Two Units - 4 Stories or Less, 2	154-5A229	109	Northeast Los Angeles	Yes	MI	R2RD
Los Angeles	3836 TAMPICO AVE	90032	5307013022	0.000	0.000	0.193	0.000	Shortfall of Sites	0.164	Low Medium I Residential	RD3-1	0	0	0	24.455	0.193		Residential - Double, Duplex, or Two Units - 4 Stories or Less, 2	144A235	109	Northeast Los Angeles	Yes	MI	R2RD
Los Angeles	3429 CHADWICK DR	90032	5219012024	0.000	0.000	0.193	0.000	Shortfall of Sites	0.214	Low Medium I Residential	[Q]RD3-1D	0	0	0	18.675	0.193		Residential - Three Units (Any Combination) - 4 Stories or Less, 3	142-5A235	109	Northeast Los Angeles	Yes	MI	R2RD
Los Angeles	3567 E 8TH ST	90023	5191016015	0.000	0.000	0.193	0.000	Shortfall of Sites	0.117	Low Medium I Residential	R2-1-CUGU	0	0	0	34.286	0.193		Residential - Double, Duplex, or Two Units - 4 Stories or Less, 2	118-5A227	109	21 Boyle Heights	Yes	MI	R2RD , BH CPU
Los Angeles	820 N RAMPART BLVD	90026	5402011010	0.000	0.000	0.193	0.000	Shortfall of Sites	0.151	Low Medium II Residential	RD2-1VL	0	0	0	26.504	0.193		Residential - Three Units (Any Combination) - 4 Stories or Less, 3	139-5A205	109	Silver Lake - Echo Park - Elysian Valley	Yes	MI	R2RD
Los Angeles	1341 SUTHERLAND ST	90026	5406001036	0.000	0.000	0.193	0.000	Shortfall of Sites	0.165	Low Medium II Residential	RD2-1VL	0	0	0	24.227	0.193		Residential - Double, Duplex, or Two Units - 4 Stories or Less, 2	139-5A211	109	Silver Lake - Echo Park - Elysian Valley	Yes	MI	R2RD
Los Angeles	1626 S HIGHLAND AVE	90019	5067006008	0.000	0.000	0.193	0.000	Shortfall of Sites	0.129	Low Medium II Residential	RD1.5-1-O	0	0	0	30.976	0.193		Residential - Three Units (Any Combination) - 4 Stories or Less, 3	126B181	109	West Adams - Baldwin Hills - Leimert	Yes	MI	R2RD
Los Angeles	2225 S BURNSIDE AVE	90016	5063019029	0.000	0.000	0.193	0.000	Shortfall of Sites	0.133	Low Medium II Residential	RD1.5-1	0	0	0	29.992	0.193		Residential - Four Units (Any Combination) - 4 Stories or Less, 4	123B177	109	West Adams - Baldwin Hills - Leimert	Yes	MI	R2RD
Los Angeles	4630 W 21ST ST	90016	5061024005	0.000	0.000	0.193	0.000	Shortfall of Sites	0.142	Low Medium II Residential	RD2-1-O	0	0	0	28.264	0.193		Residential - Double, Duplex, or Two Units - 4 Stories or Less, 2	123B181	109	West Adams - Baldwin Hills - Leimert	Yes	MI	R2RD
Los Angeles	2744 S REDONDO BLVD	90016	5049025005	0.000	0.000	0.193	0.000	Shortfall of Sites	0.110	Low Medium II Residential	RD1.5-1	0	0	0	36.271	0.193		Residential - Four Units (Any Combination) - 4 Stories or Less, 4	120B177	109	West Adams - Baldwin Hills - Leimert	Yes	MI	R2RD
Los Angeles	2925 9TH AVE	90018	5051022023	0.000	0.000	0.193	0.000	Shortfall of Sites	0.153	Low Medium I Residential	R2-1XL	0	0	0	26.229	0.193		Residential - Double, Duplex, or Two Units - 4 Stories or Less, 2	120B185	109	West Adams - Baldwin Hills - Leimert	Yes	MI	R2RD
Los Angeles	1175 E 21ST ST	90011	5131009036	0.000	0.000	0.193	0.000	Shortfall of Sites	0.172	Low Medium I Residential	R2-1	0	0	0	23.244	0.193		Residential - Double, Duplex, or Two Units - 4 Stories or Less, 2	120A211	109	Southeast Los Angeles	Yes	MI	R2RD
Los Angeles	1254 E 27TH ST	90011	5119019003	0.000	0.000	0.193	0.000	Shortfall of Sites	0.119	Low Medium II Residential	RD2-1	0	0	0	33.628	0.193		Residential - Three Units (Any Combination) - 4 Stories or Less, 3	117A211	109	Southeast Los Angeles	Yes	MI	R2RD
Los Angeles	3960 S ST ANDREWS PL	90062	5035009016	0.000	0.000	0.193	0.000	Shortfall of Sites	0.076	Low Medium I Residential	R2-1-CPIO	0	0	0	52.852	0.193		Residential - Double, Duplex, or Two Units - 4 Stories or Less, 2	114B193	109	South Los Angeles	Yes	MI	R2RD
Los Angeles	3814 CRAWFORD ST	90011	5121018014	0.000	0.000	0.193	0.000	Shortfall of Sites	0.090	Low Medium I Residential	R2-1	0	0	0	44.441	0.193		Residential - Double, Duplex, or Two Units - 4 Stories or Less, 2	115-5A205	109	Southeast Los Angeles	Yes	MI	R2RD
Los Angeles	1615 E 33RD ST	90011	5117006016	0.000	0.000	0.193	0.000	Shortfall of Sites	0.109	Low Medium I Residential	R2-1	0	0	0	36.819	0.193		Residential - Three Units (Any Combination) - 4 Stories or Less, 3	115-5A213	109	Southeast Los Angeles	Yes	MI	R2RD
Los Angeles	239 W 42ND ST	90037	5111018020	0.000	0.000	0.193	0.000	Shortfall of Sites	0.111	Low Medium II Residential	RD2-1	0	0	0	35.999	0.193		Residential - Three Units (Any Combination) - 4 Stories or Less, 3	114A203	109	Southeast Los Angeles	Yes	MI	R2RD
Los Angeles	1633 E 41ST PL	90011	5116013018	0.000	0.000	0.193	0.000	Shortfall of Sites	0.124	Low Medium I Residential	R2-1	0	0	0	32.273	0.193		Residential - Three Units (Any Combination) - 4 Stories or Less, 3	114A213	109	Southeast Los Angeles	Yes	MI	R2RD
Los Angeles	1551 W VERNON AVE	90062	5021021005	0.000	0.000	0.193	0.000	Shortfall of Sites	0.106	Low Medium II Residential	RD1.5-1	0	0	0	37.647	0.193		Residential - Double, Duplex, or Two Units - 4 Stories or Less, 2	111B193	109	South Los Angeles	Yes	MI	R2RD
Los Angeles	1321 E 45TH ST	90011	5107003016	0.000	0.000	0.193	0.000	Shortfall of Sites	0.137	Low Medium II Residential	RD1.5-1	0	0	0	29.104	0.193		Residential - Three Units (Any Combination) - 4 Stories or Less, 4	112-5A211	109	Southeast Los Angeles	Yes	MI	R2RD
Los Angeles	331 W 45TH ST	90037	5110003017	0.000	0.000	0.193	0.000	Shortfall of Sites	0.124	Low Medium II Residential	RD2-1	0	0	0	32.252	0.193		Residential - Five or More Units or Apartments (Any Combination) · 4 Stories or Less, 20	112-5A203	109	Southeast Los Angeles	Yes	MI	R2RD
Los Angeles	1029 E 45TH ST	90011	5108028013	0.000	0.000	0.193	0.000	Shortfall of Sites	0.175	Low Medium I Residential	R2-1	0	0	0	22.913	0.193		Residential - Five or More Units or Apartments (Any Combination) · 4 Stories or Less, 7	112-5A209	109	Southeast Los Angeles	Yes	MI	R2RD
Los Angeles	541 W 45TH ST	90037	5018033007	0.000	0.000	0.193	0.000	Shortfall of Sites	0.172	Low Medium II Residential	RD2-1	0	0	0	23.243	0.193		Residential - Double, Duplex, or Two Units - 4 Stories or Less, 2	112-5A201	109	South Los Angeles	Yes	MI	R2RD
Los Angeles	4422 STANFORD AVE	90011	5108002037	0.000	0.000	0.193	0.000	Shortfall of Sites	0.158	Low Medium II Residential	RD2-1	0	0	0	25.325	0.193		Residential - Four Units (Any Combination) - 4 Stories or Less, 4	112-5A207	109	Southeast Los Angeles	Yes	MI	R2RD
Los Angeles	715 W 49TH ST	90037	5018024012	0.000	0.000	0.193	0.000	Shortfall of Sites	0.156	Low Medium II Residential	RD2-1	0	0	0	25.649	0.193		Residential - Double, Duplex, or Two Units - 4 Stories or Less, 2	111A201	109	South Los Angeles	Yes	MI	R2RD
Los Angeles	982 E 52ND ST	90011	5103027023	0.000	0.000	0.193	0.000	Shortfall of Sites	0.106	Low Medium I Residential	R2-1	0	0	0	37.864	0.193		Residential - Double, Duplex, or Two Units - 4 Stories or Less, 2	108B209	109	Southeast Los Angeles	Yes	MI	R2RD
Los Angeles	1059 W 52ND ST	90037	5002030005	0.000	0.000	0.193	0.000	Shortfall of Sites	0.123	Low Medium I Residential	R2-1	0	0	0	32.418	0.193		Residential - Three Units (Any Combination) - 4 Stories or Less, 3	108B197	109	South Los Angeles	Yes	MI	R2RD
Los Angeles	1704 W 59TH ST	90047	6002008017	0.000	0.000	0.193	0.000	Shortfall of Sites	0.077	Low Medium I Residential	R2-1	0	0	0	51.824	0.193		Residential - Double, Duplex, or Two Units - 4 Stories or Less, 2	105B193	109	South Los Angeles	Yes	MI	R2RD
Los Angeles	349 E 84TH PL	90003	6030024015	0.000	0.000	0.193	0.000	Shortfall of Sites	0.119	Low Medium I Residential	R2-1	0	0	0	33.506	0.193		Residential - Three Units (Any Combination) - 4 Stories or Less, 3	097-5A205	109	Southeast Los Angeles	Yes	MI	R2RD
Los Angeles	8775 WADSWORTH AVE	90002	6042020001	0.000	0.000	0.193	0.000	Shortfall of Sites	0.114	Low Medium I Residential	R2-1	0	0	0	34.960	0.193		Residential - Double, Duplex, or Two Units - 4 Stories or Less, 2	096A209	109	Southeast Los Angeles	Yes	MI	R2RD
Los Angeles	523 W 88TH ST	90044	6038009021	0.000	0.000	0.193	0.000	Shortfall of Sites	0.124	Low Medium II Residential	RD2-1	0	0	0	32.286	0.193		Residential - Three Units (Any Combination) - 4 Stories or Less, 3	096A201	109	South Los Angeles	Yes	MI	R2RD
Los Angeles	560 W 91ST ST	90044	6039016014	0.000	0.000	0.193	0.000	Shortfall of Sites	0.124	Low Medium I Residential	R2-1-CPIO	0	0	0	32.163	0.193		Residential - Double, Duplex, or Two Units - 4 Stories or Less, 2	094-5A201	109	South Los Angeles	Yes	MI	R2RD
Los Angeles	406 W 104TH ST	90003	6061030003	0.000	0.000	0.193	0.000	Shortfall of Sites	0.140	Low Medium I Residential	R2-1	0	0	0	28.633	0.193		Residential - Double, Duplex, or Two Units - 4 Stories or Less, 2	090A201	109	South Los Angeles	Yes	MI	R2RD
Los Angeles	138 W 109TH ST	90061	6074015016	0.000	0.000	0.193	0.000	Shortfall of Sites	0.122	Low Medium I Residential	R2-1	0	0	0	32.746	0.193		Residential - Double, Duplex, or Two Units - 4 Stories or Less, 2	088-5A203	109	Southeast Los Angeles	Yes	MI	R2RD
Los Angeles	161 W 112TH ST	90061	6074022038	0.000	0.000	0.193	0.000	Shortfall of Sites	0.158	Low Medium I Residential	R2-1	0	0	0	25.251	0.193		Residential - Double, Duplex, or Two Units - 4 Stories or Less, 2	087A203	109	Southeast Los Angeles	Yes	MI	R2RD
Los Angeles	11234 ALVARO ST	90059	6070014009	0.000	0.000	0.193	0.000	Shortfall of Sites	0.114	Low Medium II Residential	R2-1	0	0	0	34.981	0.193		Residential - Double, Duplex, or Two Units - 4 Stories or Less, 2	087A211	109	Southeast Los Angeles	Yes	MI	R2RD
Los Angeles	2224 S ALMA ST	90731	7463002004	0.000	0.000	0.193	0.000	Shortfall of Sites	0.103	Low Medium II Residential	RD1.5-1XL	0	0	0	38.715	0.193		Residential - Double, Duplex, or Two Units - 4 Stories or Less, 2	009B197	109	San Pedro	Yes	MI	R2RD
Los Angeles	10852 SUTTER AVE	91331	2535020021	0.000	0.000	0.193	0.000	Shortfall of Sites	0.081	Low Medium II Residential	RD1.5-1-O-CUGU	0	0	0	49.085	0.193		Residential - Four Units (Any Combination) - 4 Stories or Less, 4	207B157	110	Arleta - Pacoima	Yes	MI	R2RD
Los Angeles	8529 TILDEN AVE	91402	2638002005	0.000	0.000	0.193	0.000	Shortfall of Sites	0.153	Low Medium I Residential	R2-1	0	0	0	26.142	0.193		Residential - Double, Duplex, or Two Units - 4 Stories or Less, 2	192B149	110	Mission Hills - Panorama City - North Hills	Yes	MI	R2RD
Los Angeles	2010 CITY VIEW AVE	90033	5175022003	0.000	0.000	0.193	0.000	Shortfall of Sites	0.092	Low Medium I Residential	R2-1-CUGU	0	0	0	43.534	0.193		Residential - Double, Duplex, or Two Units - 4 Stories or Less, 2	130-5A223	110	21 Boyle Heights	Yes	MI	R2RD , BH CPU
Los Angeles	3156 DREW ST	90065	5458013005	0.000	0.000	0.193	0.000	Shortfall of Sites	0.106	Low Medium II Residential	RD2-1-CDO	0	0	0	37.848	0.193		Residential - Three Units (Any Combination) - 4 Stories or Less, 3	154-5A213	110	Northeast Los Angeles	Yes	MI	R2RD
Los Angeles	2620 ROSEVIEW AVE	90065	5453003056	0.000	0.000	0.193	0.000	Shortfall of Sites	0.146	Low Medium I Residential	RD3-1-CDO-RIO	0	0	0	27.397	0.193		Residential - Double, Duplex, or Two Units - 4 Stories or Less, 2	145-5A217	110	Northeast Los Angeles	Yes	MI	R2RD
Los Angeles	4925 AXTELL ST	90032	5218008041	0.000	0.000	0.193	0.000	Shortfall of Sites	0.141	Low Medium I Residential	RD3-1	0	0	0	28.428	0.193		Residential - Four Units (Any Combination) - 4 Stories or Less, 4	142-5A233	110	Northeast Los Angeles	Yes	MI	R2RD
Los Angeles	3421 LIFUR AVE	90032	5219017026	0.000	0.000	0.193	0.000	Shortfall of Sites	0.172	Low Medium I Residential	R2-1	0	0	0	23.218	0.193		Residential - Double, Duplex, or Two Units - 4 Stories or Less, 2	142-5A237	110	Northeast Los Angeles	Yes	MI	R2RD
Los Angeles	2124 BELLEVUE AVE	90026	5402040006	0.000	0.000	0.193	0.000	Shortfall of Sites	0.060	Low Medium II Residential	RD2-1VL	0	0	0	67.032	0.193		Residential - Four Units (Any Combination) - 4 Stories or Less, 4	138A205	110	Silver Lake - Echo Park - Elysian Valley	Yes	MI	R2RD
Los Angeles	232 BELMONT AVE	90026	5159018007	0.000	0.000	0.193	0.000	Shortfall of Sites	0.136	Low Medium Residential	RD1.5-1-O	0	0	0	29.319	0.193		Residential - Five or More Units or Apartments (Any Combination) · 4 Stories or Less, 8	135A207	110	Westlake	Yes	MI	R2RD
Los Angeles	3112 BOULDER ST	90063	5178016027	0.000	0.000	0.193	0.000	Shortfall of Sites	0.075	Low Medium I Residential	R2-1-CUGU	0	0	0	53.550	0.193		Residential - Double, Duplex, or Two Units - 4 Stories or Less, 2	127-5A227	110	21 Boyle Heights	Yes	MI	R2RD , BH CPU
Los Angeles	3231 E 3RD ST	90063	5179010008	0.000	0.000	0.193	0.000	Shortfall of Sites	0.115	Low Medium I Residential	R2-1-CUGU	0	0	0	34.848	0.193		Residential - Double, Duplex, or Two Units - 4 Stories or Less, 2	124-5A227	110	21 Boyle Heights	Yes	MI	R2RD , BH CPU
Los Angeles	3016 INEZ ST	90023	5186019005	0.000	0.000	0.193	0.000	Shortfall of Sites	0.091	Low Medium I Residential	R2-1-CUGU	0	0	0	43.957	0.193		Residential - Double, Duplex, or Two Units - 4 Stories or Less, 2	123A225	110	21 Boyle Heights	Yes	MI	R2RD , BH CPU
Los Angeles	932 S MOTT ST	90023	5189012007	0.000	0.000	0.193	0.000	Shortfall of Sites	0.077	Low Medium II Residential	R2-1-CUGU	0	0	0	51.722	0.193		Residential - Double, Duplex, or Two Units - 4 Stories or Less, 2	123A223	110	29 Boyle Heights	Yes	MI	R2RD , BH CPU
Los Angeles	3318 GARNET ST	90023	5190014008	0.000	0.000	0.193	0.000	Shortfall of Sites	0.132	Low Medium I Residential	R2-1-CUGU	0	0	0	30.394	0.193		Residential - Double, Duplex, or Two Units - 4 Stories or Less, 2	120A225	110	21 Boyle Heights	Yes	MI	R2RD , BH CPU
Los Angeles	4610 W 21ST ST	90016	5061024008	0.000	0.000	0.193	0.000	Shortfall of Sites	0.142	Low Medium II Residential	RD2-1-O	0	0	0	28.150	0.193		Residential - Four Units (Any Combination) - 4 Stories or Less, 4	123B181	110	West Adams - Baldwin Hills - Leimert	Yes	MI	R2RD
Los Angeles	935 E ADAMS BLVD	90011	5131026002	0.000	0.000	0.193	0.000	Shortfall of Sites	0.069	Low Medium II Residential	RD1.5-1	0	0	0	58.073	0.193		Residential - Double, Duplex, or Two Units - 4 Stories or Less, 2	118-5A209	110	Southeast Los Angeles	Yes	MI	R2RD
Los Angeles	326 E 35TH ST	90011	5120014010	0.000	0.000	0.193	0.000	Shortfall of Sites	0.115	Low Medium I Residential	R2-1	0	0	0	34.877	0.193		Residential - Four Units (Any Combination) - 4 Stories or Less, 4	117A205	110	Southeast Los Angeles	Yes	MI	R2RD
Los Angeles	1801 BROWNING BLVD	90062	5035010028	0.000	0.000	0.193	0.000	Shortfall of Sites	0.233	Low Medium I Residential	R2-1-CPIO	0	0	0	17.145	0.193		Residential - Double, Duplex, or Two Units - 4 Stories or Less, 2	114B193	110	South Los Angeles	Yes	MI	R2RD
Los Angeles	4161 WALL ST	90011	5113032008	0.000	0.000	0.193	0.000	Shortfall of Sites	0.164	Low Medium I Residential	R2-1	0	0	0	24.449	0.193		Residential - Double, Duplex, or Two Units - 4 Stories or Less, 2	114A205	110	Southeast Los Angeles	Yes	MI	R2RD

Jurisdiction Name	Site Address/Intersection	5 Digit ZIP Code	Assessor Parcel Number	Very Low-Income	Low-Income	Moderate-Income	Above Moderate-Income	Type of Shortfall	Parcel Size (Acres)	Current General Plan Designation	Current Zoning	Proposed General Plan (GP) Designation	Proposed Zoning	Minimum Density Allowed	Maximum Density Allowed	Total Capacity	Vacant/ Nonvacant	Description of Existing Uses	PIN	Base Density Per Acre	Community Plan Area	Rent Stabalization Ordinance	Income Category	Applicable Rezoning Program (Program informing values in Column Q listed first)
Los Angeles	243 W 42ND ST	90037	5111018021	0.000	0.000	0.193	0.000	Shortfall of Sites	0.111	Low Medium II Residential	RD2-1	0	0	0	35.999	0.193		Residential - Four Units (Any Combination) - 4 Stories or Less, 4	114A203 110		Southeast Los Angeles	Yes	MI	R2RD
Los Angeles	1303 E 42ND ST	90011	5116002001	0.000	0.000	0.193	0.000	Shortfall of Sites	0.115	Low Medium II Residential	RD2-1	0	0	0	34.870	0.193		Residential - Three Units (Any Combination) - 4 Stories or Less, 3	114A211 110		Southeast Los Angeles	Yes	MI	R2RD
Los Angeles	1329 E 45TH ST	90011	5107003017	0.000	0.000	0.193	0.000	Shortfall of Sites	0.137	Low Medium II Residential	RD1.5-1	0	0	0	29.119	0.193		Residential - Four Units (Any Combination) - 4 Stories or Less, 4	112-5A211 110		Southeast Los Angeles	Yes	MI	R2RD
Los Angeles	221 E 45TH ST	90011	5109011013	0.000	0.000	0.193	0.000	Shortfall of Sites	0.155	Low Medium I Residential	R2-1	0	0	0	25.812	0.193		Residential - Double, Duplex, or Two Units - 4 Stories or Less, 2	112-5A205 110		Southeast Los Angeles	Yes	MI	R2RD
Los Angeles	337 W 45TH ST	90037	5110003016	0.000	0.000	0.193	0.000	Shortfall of Sites	0.124	Low Medium II Residential	RD2-1	0	0	0	32.251	0.193		Residential - Three Units (Any Combination) - 4 Stories or Less, 3	112-5A203 110		Southeast Los Angeles	Yes	MI	R2RD
Los Angeles	1021 E 45TH ST	90011	5108028014	0.000	0.000	0.193	0.000	Shortfall of Sites	0.175	Low Medium I Residential	R2-1	0	0	0	22.914	0.193		Residential - Double, Duplex, or Two Units - 4 Stories or Less, 2	112-5A209 110		Southeast Los Angeles	Yes	MI	R2RD
Los Angeles	549 W 45TH ST	90037	5018033006	0.000	0.000	0.193	0.000	Shortfall of Sites	0.172	Low Medium II Residential	RD2-1	0	0	0	23.242	0.193		Residential - Five or More Units or Apartments (Any Combination) - 4 Stories or Less, 5	112-5A201 110		South Los Angeles	Yes	MI	R2RD
Los Angeles	509 E 49TH ST	90011	5109020005	0.000	0.000	0.193	0.000	Shortfall of Sites	0.170	Low Medium I Residential	R2-1	0	0	0	23.510	0.193		Residential - Three Units (Any Combination) - 4 Stories or Less, 3	111A207 110		Southeast Los Angeles	Yes	MI	R2RD
Los Angeles	602 W 52ND ST	90037	5001029018	0.000	0.000	0.193	0.000	Shortfall of Sites	0.115	Low Medium I Residential	R2-1	0	0	0	34.854	0.193		Residential - Double, Duplex, or Two Units - 4 Stories or Less, 2	108B201 110		South Los Angeles	Yes	MI	R2RD
Los Angeles	1700 W 59TH ST	90047	6002008018	0.000	0.000	0.193	0.000	Shortfall of Sites	0.088	Low Medium I Residential	R2-1	0	0	0	45.402	0.193		Residential - Double, Duplex, or Two Units - 4 Stories or Less, 2	105B193 110		South Los Angeles	Yes	MI	R2RD
Los Angeles	5883 INSKEEP AVE	90003	6005009022	0.000	0.000	0.193	0.000	Shortfall of Sites	0.135	Low Medium I Residential	R2-1	0	0	0	29.638	0.193		Residential - Three Units (Any Combination) - 4 Stories or Less, 3	105B201 110		Southeast Los Angeles	Yes	MI	R2RD
Los Angeles	315 E 76TH PL	90003	6022021015	0.000	0.000	0.193	0.000	Shortfall of Sites	0.129	Low Medium I Residential	R2-1	0	0	0	31.033	0.193		Residential - Double, Duplex, or Two Units - 4 Stories or Less, 2	099B205 110		Southeast Los Angeles	Yes	MI	R2RD
Los Angeles	743 E 84TH PL	90001	6029023011	0.000	0.000	0.193	0.000	Shortfall of Sites	0.117	Low Medium I Residential	R2-1	0	0	0	34.163	0.193		Residential - Double, Duplex, or Two Units - 4 Stories or Less, 2	097-5A207 110		Southeast Los Angeles	Yes	MI	R2RD
Los Angeles	1539 W 84TH PL	90047	6034022020	0.000	0.000	0.193	0.000	Shortfall of Sites	0.155	Low Medium II Residential	RD2-1	0	0	0	25.867	0.193		Residential - Double, Duplex, or Two Units - 4 Stories or Less, 2	097-5A195 110		South Los Angeles	Yes	MI	R2RD
Los Angeles	838 E 84TH PL	90001	6029027018	0.000	0.000	0.193	0.000	Shortfall of Sites	0.117	Low Medium I Residential	R2-1	0	0	0	34.166	0.193		Residential - Double, Duplex, or Two Units - 4 Stories or Less, 2	097-5A209 110		Southeast Los Angeles	Yes	MI	R2RD
Los Angeles	527 W 88TH ST	90044	6038009022	0.000	0.000	0.193	0.000	Shortfall of Sites	0.124	Low Medium II Residential	RD2-1	0	0	0	32.283	0.193		Residential - Three Units (Any Combination) - 4 Stories or Less, 3	096A201 110		South Los Angeles	Yes	MI	R2RD
Los Angeles	1876 E 92ND ST	90002	6048040002	0.000	0.000	0.193	0.000	Shortfall of Sites	0.093	Low Medium I Residential	R2-1	0	0	0	42.863	0.193		Residential - Double, Duplex, or Two Units - 4 Stories or Less, 2	094-5A215 110		Southeast Los Angeles	Yes	MI	R2RD
Los Angeles	412 W 104TH ST	90003	6061030004	0.000	0.000	0.193	0.000	Shortfall of Sites	0.068	Low Medium I Residential	R2-1	0	0	0	58.569	0.193		Residential - Double, Duplex, or Two Units - 4 Stories or Less, 2	090A201 110		South Los Angeles	Yes	MI	R2RD
Los Angeles	241 E 112TH ST	90061	6073023026	0.000	0.000	0.193	0.000	Shortfall of Sites	0.144	Low Medium I Residential	R2-1	0	0	0	27.730	0.193		Residential - Four Units (Any Combination) - 4 Stories or Less, 4	087A205 110		Southeast Los Angeles	Yes	MI	R2RD
Los Angeles	201 W 112TH ST	90061	6074022037	0.000	0.000	0.193	0.000	Shortfall of Sites	0.158	Low Medium I Residential	R2-1	0	0	0	25.251	0.193		Residential - Double, Duplex, or Two Units - 4 Stories or Less, 2	087A203 110		Southeast Los Angeles	Yes	MI	R2RD
Los Angeles	1114 E M ST	90744	7425017038	0.000	0.000	0.193	0.000	Shortfall of Sites	0.113	Low Medium I Residential	[Q]R2-1XL-O-CUGU	0	0	0	35.540	0.193		Residential - Double, Duplex, or Two Units - 4 Stories or Less, 2	033B209 110		Wilmington - Harbor City	Yes	MI	R2RD
Los Angeles	10236 FERNGLEN AVE	91042	2558024008	0.000	0.000	0.193	0.000	Shortfall of Sites	0.103	Low Medium II Residential	RD1.5-1	0	0	0	38.709	0.193		Residential - Double, Duplex, or Two Units - 4 Stories or Less, 2	204A197 111		Sunland - Tujunga - Lake View Terrace - Shadow Hills - East La Tuna Canyon	Yes	MI	R2RD
Los Angeles	8526 TILDEN AVE	91402	2638004008	0.000	0.000	0.193	0.000	Shortfall of Sites	0.172	Low Medium I Residential	R2-1	0	0	0	23.250	0.193		Residential - Double, Duplex, or Two Units - 4 Stories or Less, 2	192B149 111		Mission Hills - Panorama City - North Hills	Yes	MI	R2RD
Los Angeles	1957 SHERIDAN ST	90033	5175023035	0.000	0.000	0.193	0.000	Shortfall of Sites	0.092	Low Medium I Residential	R2-1-CUGU	0	0	0	43.540	0.193		Residential - Double, Duplex, or Two Units - 4 Stories or Less, 2	130-5A223 111	21	Boyle Heights	Yes	MI	R2RD , BH CPU
Los Angeles	2631 GANAHL ST	90033	5177008027	0.000	0.000	0.193	0.000	Shortfall of Sites	0.172	Low Medium I Residential	R2-1-CUGU	0	0	0	23.278	0.193		Residential - Three Units (Any Combination) - 4 Stories or Less, 3	130-5A227 111	21	Boyle Heights	Yes	MI	R2RD , BH CPU
Los Angeles	3319 E 2ND ST	90063	5179008043	0.000	0.000	0.193	0.000	Shortfall of Sites	0.110	Low Medium I Residential	R2-1-CUGU	0	0	0	36.301	0.193		Residential - Double, Duplex, or Two Units - 4 Stories or Less, 2	124-5A227 111	21	Boyle Heights	Yes	MI	R2RD , BH CPU
Los Angeles	1149 ORME AVE	90023	5170004009	0.000	0.000	0.193	0.000	Shortfall of Sites	0.119	Low Medium I Residential	R2-1-CUGU	0	0	0	33.508	0.193		Residential - Three Units (Any Combination) - 4 Stories or Less, 3	121-5A221 111	21	Boyle Heights	Yes	MI	R2RD , BH CPU
Los Angeles	1150 CALADA ST	90023	5191005011	0.000	0.000	0.193	0.000	Shortfall of Sites	0.126	Low Medium I Residential	R2-1-CUGU	0	0	0	31.751	0.193		Residential - Double, Duplex, or Two Units - 4 Stories or Less, 2	118-5A227 111	21	Boyle Heights	Yes	MI	R2RD , BH CPU
Los Angeles	831 N CURSON AVE	90036	5526001031	0.000	0.000	0.193	0.000	Shortfall of Sites	0.149	Low Medium I Residential	R2-1XL	0	0	0	26.793	0.193		, 2	141B177 111		Hollywood	Yes	MI	R2RD
Los Angeles	2050 SICHEL ST	90031	5210011012	0.000	0.000	0.193	0.000	Shortfall of Sites	0.056	Low Medium II Residential	RD2-1	0	0	0	71.557	0.193		Residential - Four Units (Any Combination) - 4 Stories or Less, 4	136-5A223 111		Northeast Los Angeles	Yes	MI	R2RD
Los Angeles	326 N BONNIE BRAE ST	90026	5159005013	0.000	0.000	0.193	0.000	Shortfall of Sites	0.138	Low Medium Residential	RD1.5-1	0	0	0	29.040	0.193		Residential - Double, Duplex, or Two Units - 4 Stories or Less, 2	136-5A207 111		Westlake	Yes	MI	R2RD
Los Angeles	1631 S HIGHLAND AVE	90019	5067005006	0.000	0.000	0.193	0.000	Shortfall of Sites	0.129	Low Medium II Residential	RD1.5-1-O	0	0	0	30.970	0.193		Residential - Double, Duplex, or Two Units - 4 Stories or Less, 2	126B181 111		West Adams - Baldwin Hills - Leimert	Yes	MI	R2RD
Los Angeles	2114 S WEST VIEW ST	90016	5062022022	0.000	0.000	0.193	0.000	Shortfall of Sites	0.138	Low Medium II Residential	RD2-1-O	0	0	0	29.051	0.193		Residential - Double, Duplex, or Two Units - 4 Stories or Less, 2	123B181 111		West Adams - Baldwin Hills - Leimert	Yes	MI	R2RD
Los Angeles	5520 BLACKWELDER ST	90016	5048020007	0.000	0.000	0.193	0.000	Shortfall of Sites	0.110	Low Medium II Residential	RD1.5-1	0	0	0	36.299	0.193		Residential - Three Units (Any Combination) - 4 Stories or Less, 3	120B177 111		West Adams - Baldwin Hills - Leimert	Yes	MI	R2RD
Los Angeles	2800 S HARCOURT AVE	90016	5057026001	0.000	0.000	0.193	0.000	Shortfall of Sites	0.152	Low Medium I Residential	R2-1	0	0	0	26.276	0.193		Residential - Double, Duplex, or Two Units - 4 Stories or Less, 2	120B181 111		West Adams - Baldwin Hills - Leimert	Yes	MI	R2RD
Los Angeles	1027 E 22ND ST	90011	5131013012	0.000	0.000	0.193	0.000	Shortfall of Sites	0.138	Low Medium I Residential	R2-1	0	0	0	29.051	0.193		Residential - Four Units (Any Combination) - 4 Stories or Less, 4	120A209 111		Southeast Los Angeles	Yes	MI	R2RD
Los Angeles	1545 E 21ST ST	90011	5118002012	0.000	0.000	0.193	0.000	Shortfall of Sites	0.129	Low Medium II Residential	RD2-1	0	0	0	31.108	0.193		Residential - Double, Duplex, or Two Units - 4 Stories or Less, 2	118-5A213 111		Southeast Los Angeles	Yes	MI	R2RD
Los Angeles	1809 BROWNING BLVD	90062	5035010027	0.000	0.000	0.193	0.000	Shortfall of Sites	0.161	Low Medium I Residential	R2-1-CPIO	0	0	0	24.816	0.193		Residential - Double, Duplex, or Two Units - 4 Stories or Less, 2	114B193 111		South Los Angeles	Yes	MI	R2RD
Los Angeles	3451 MCKINLEY AVE	90011	5114004013	0.000	0.000	0.193	0.000	Shortfall of Sites	0.110	Low Medium II Residential	RD2-1	0	0	0	36.454	0.193		Residential - Three Units (Any Combination) - 4 Stories or Less, 3	115-5A207 111		Southeast Los Angeles	Yes	MI	R2RD
Los Angeles	1158 E 35TH ST	90011	5114030014	0.000	0.000	0.193	0.000	Shortfall of Sites	0.106	Low Medium I Residential	R2-1	0	0	0	37.876	0.193		Residential - Three Units (Any Combination) - 4 Stories or Less, 3	115-5A209 111		Southeast Los Angeles	Yes	MI	R2RD
Los Angeles	1617 E 33RD ST	90011	5117006015	0.000	0.000	0.193	0.000	Shortfall of Sites	0.107	Low Medium I Residential	R2-1	0	0	0	37.436	0.193		Residential - Three Units (Any Combination) - 4 Stories or Less, 3	115-5A213 111		Southeast Los Angeles	Yes	MI	R2RD
Los Angeles	677 E 42ND ST	90011	5115003016	0.000	0.000	0.193	0.000	Shortfall of Sites	0.092	Low Medium I Residential	R2-1	0	0	0	43.559	0.193		Residential - Double, Duplex, or Two Units - 4 Stories or Less, 2	114A207 111		Southeast Los Angeles	Yes	MI	R2RD
Los Angeles	4160 WOODLAWN AVE	90011	5113032009	0.000	0.000	0.193	0.000	Shortfall of Sites	0.164	Low Medium I Residential	R2-1	0	0	0	24.446	0.193		Residential - Double, Duplex, or Two Units - 4 Stories or Less, 2	114A205 111		Southeast Los Angeles	Yes	MI	R2RD
Los Angeles	251 W 42ND ST	90037	5111018022	0.000	0.000	0.193	0.000	Shortfall of Sites	0.111	Low Medium II Residential	RD2-1	0	0	0	35.999	0.193		Residential - Double, Duplex, or Two Units - 4 Stories or Less, 2	114A203 111		Southeast Los Angeles	Yes	MI	R2RD
Los Angeles	1543 W VERNON AVE	90062	5021021003	0.000	0.000	0.193	0.000	Shortfall of Sites	0.106	Low Medium II Residential	RD1.5-1	0	0	0	37.667	0.193		Residential - Three Units (Any Combination) - 4 Stories or Less, 3	111B193 111		South Los Angeles	Yes	MI	R2RD
Los Angeles	1007 E 45TH ST	90011	5108028015	0.000	0.000	0.193	0.000	Shortfall of Sites	0.175	Low Medium I Residential	R2-1	0	0	0	22.915	0.193		Residential - Three Units (Any Combination) - 4 Stories or Less, 3	112-5A209 111		Southeast Los Angeles	Yes	MI	R2RD
Los Angeles	555 W 45TH ST	90037	5018033005	0.000	0.000	0.193	0.000	Shortfall of Sites	0.169	Low Medium II Residential	RD2-1	0	0	0	23.715	0.193		Residential - Five or More Units or Apartments (Any Combination) - 4 Stories or Less, 7	112-5A201 111		South Los Angeles	Yes	MI	R2RD
Los Angeles	503 E 49TH ST	90011	5109020006	0.000	0.000	0.193	0.000	Shortfall of Sites	0.170	Low Medium I Residential	R2-1	0	0	0	23.503	0.193		Residential - Double, Duplex, or Two Units - 4 Stories or Less, 2	111A207 111		Southeast Los Angeles	Yes	MI	R2RD
Los Angeles	336 W 48TH ST	90037	5110016004	0.000	0.000	0.193	0.000	Shortfall of Sites	0.124	Low Medium II Residential	RD2-1	0	0	0	32.253	0.193		Residential - Double, Duplex, or Two Units - 4 Stories or Less, 2	111A203 111		Southeast Los Angeles	Yes	MI	R2RD
Los Angeles	608 W 52ND ST	90037	5001029020	0.000	0.000	0.193	0.000	Shortfall of Sites	0.115	Low Medium I Residential	R2-1	0	0	0	34.855	0.193		Residential - Double, Duplex, or Two Units - 4 Stories or Less, 2	108B201 111		South Los Angeles	Yes	MI	R2RD
Los Angeles	1543 W 84TH PL	90047	6034022021	0.000	0.000	0.193	0.000	Shortfall of Sites	0.155	Low Medium II Residential	RD2-1	0	0	0	25.859	0.193		Residential - Five or More Units or Apartments (Any Combination) - 4 Stories or Less, 6	097-5A195 111		South Los Angeles	Yes	MI	R2RD
Los Angeles	8801 S HOOVER ST	90044	6038015014	0.000	0.000	0.193	0.000	Shortfall of Sites	0.132	Low Medium II Residential	RD2-1	0	0	0	30.192	0.193		Residential - Five or More Units or Apartments (Any Combination) - 4 Stories or Less, 5	096A199 111		South Los Angeles	Yes	MI	R2RD
Los Angeles	434 W CENTURY BLVD	90003	6054033009	0.000	0.000	0.193	0.000	Shortfall of Sites	0.098	Low Medium I Residential	R2-1	0	0	0	40.958	0.193		Residential - Double, Duplex, or Two Units - 4 Stories or Less, 2	091-5A201 111		South Los Angeles	Yes	MI	R2RD
Los Angeles	207 W 112TH ST	90061	6074022036	0.000	0.000	0.193	0.000	Shortfall of Sites	0.158	Low Medium I Residential	R2-1	0	0	0	25.251	0.193		Residential - Double, Duplex, or Two Units - 4 Stories or Less, 2	087A203 111		Southeast Los Angeles	Yes	MI	R2RD
Los Angeles	721 E 112TH ST	90059	6072016018	0.000	0.000	0.193	0.000	Shortfall of Sites	0.142	Low Medium I Residential	R2-1	0	0	0	28.131	0.193		Residential - Double, Duplex, or Two Units - 4 Stories or Less, 2	087A207 111		Southeast Los Angeles	Yes	MI	R2RD
Los Angeles	1551 W 226TH ST	90501	7347011005	0.000	0.000	0.193	0.000	Shortfall of Sites	0.131	Low Medium II Residential	RD1.5-1	0	0	0	30.517	0.193		Residential - Three Units (Any Combination) - 4 Stories or Less, 3	045B193 111		Harbor Gateway	Yes	MI	R2RD
Los Angeles	2043 CITY VIEW AVE	90033	5175021025	0.000	0.000	0.193	0.000	Shortfall of Sites	0.092	Low Medium I Residential	R2-1-CUGU	0	0	0	43.559	0.193		Residential - Double, Duplex, or Two Units - 4 Stories or Less, 2	130-5A223 112	21	Boyle Heights	Yes	MI	R2RD , BH CPU
Los Angeles	460 N EZRA ST	90063	5178024005	0.000	0.000	0.193	0.000	Shortfall of Sites	0.106	Low Medium I Residential	R2-1-CUGU	0	0	0	37.569	0.193		Residential - Double, Duplex, or Two Units - 4 Stories or Less, 2	127-5A229 112	21	Boyle Heights	Yes	MI	R2RD , BH CPU
Los Angeles	145 S FRESNO ST	90063	5179006041	0.000	0.000	0.193	0.000	Shortfall of Sites	0.092	Low Medium I Residential	R2-1-CUGU	0	0	0	43.660	0.193		Residential - Four Units (Any Combination) - 4 Stories or Less, 4	126A227 112	21	Boyle Heights	Yes	MI	R2RD , BH CPU
Los Angeles	1038 S DACOTAH ST	90023	5188025012	0.000	0.000	0.193	0.000	Shortfall of Sites	0.115	Low Medium I Residential	R2-1-CUGU	0	0	0	34.840	0.193		Residential - Four Units (Any Combination) - 4 Stories or Less, 4	121-5A223 112	21	Boyle Heights	Yes	MI	R2RD , BH CPU
Los Angeles	1143 CALZONA ST	90023	5191005003	0.000	0.000	0.193	0.000	Shortfall of Sites	0.115	Low Medium I Residential	R2-1-CUGU	0	0	0	34.889	0.193		Residential - Double, Duplex, or Two Units - 4 Stories or Less, 2	118-5A227 112	21	Boyle Heights	Yes	MI	R2RD , BH CPU
Los Angeles	3470 ESTRADA ST	90023	5190018019	0.000	0.000	0.193	0.000	Shortfall of Sites	0.120	Low Medium I Residential	R2-1-CUGU	0	0	0	33.370	0.193		Residential - Three Units (Any Combination) - 4 Stories or Less, 3	118-5A225 112	21	Boyle Heights	Yes	MI	R2RD , BH CPU
Los Angeles	866 N OCCIDENTAL BLVD	90026	5402002015	0.000	0.000	0.193	0.000	Shortfall of Sites	0.205	Low Medium II Residential	RD3-1VL	0	0	0	19.546	0.193		Residential - Five or More Units or Apartments (Any Combination) - 4 Stories or Less, 6	141A205 112		Silver Lake - Echo Park - Elysian Valley	Yes	MI	R2RD
Los Angeles	827 N CORONADO ST	90026	5402011021	0.000	0.000	0.193	0.000	Shortfall of Sites	0.168	Low Medium II Residential	RD2-1VL	0	0	0	23.852	0.193		Residential - Three Units (Any Combination) - 4 Stories or Less, 3	139-5A205 112		Silver Lake - Echo Park - Elysian Valley	Yes	MI	R2RD
Los Angeles	2501 NORFOLK ST	90033	5202016011	0.000	0.000	0.193	0.000	Shortfall of Sites	0.057	Low Medium II Residential	RD1.5-1	0	0	0	69.699	0.193		Residential - Three Units (Any Combination) - 4 Stories or Less, 3	133-5A227 112		Northeast Los Angeles	Yes	MI	R2RD

Jurisdiction Name	Site Address/Intersection	5 Digit ZIP Code	Assessor Parcel Number	Very Low-Income	Low-Income	Moderate-Income	Above Moderate-Income	Type of Shortfall	Parcel Size (Acres)	Current General Plan Designation	Current Zoning	Proposed General Plan (GP) Designation	Proposed Zoning	Minimum Density Allowed	Maximum Density Allowed	Total Capacity	Vacant/ Nonvacant	Description of Existing Uses	PIN	Base Density Per Acre	Community Plan Area	Rent Stabalization Ordinance	Income Category	Applicable Rezoning Program (Program informing values in Column Q listed first)
Los Angeles	1515 5TH AVE	90019	5072019004	0.000	0.000	0.193	0.000	Shortfall of Sites	0.172	Low Medium II Residential	RD2-1-O-CPIO	0	0	0	23.214	0.193		Residential - Five or More Units or Apartments (Any Combination) · 4 Stories or Less, 7	126B189 112		West Adams - Baldwin Hills - Leimert	Yes	MI	R2RD
Los Angeles	2208 7TH AVE	90018	5060021018	0.000	0.000	0.193	0.000	Shortfall of Sites	0.172	Low Medium II Residential	RD2-1-O-CPIO	0	0	0	23.294	0.193		Residential - Double, Duplex, or Two Units - 4 Stories or Less, 2	123B189 112		West Adams - Baldwin Hills - Leimert	Yes	MI	R2RD
Los Angeles	5573 HOMESIDE AVE	90016	5048021029	0.000	0.000	0.193	0.000	Shortfall of Sites	0.110	Low Medium II Residential	RD1.5-1	0	0	0	36.306	0.193		Residential - Double, Duplex, or Two Units - 4 Stories or Less, 2	120B177 112		West Adams - Baldwin Hills - Leimert	Yes	MI	R2RD
Los Angeles	2853 S WEST VIEW ST	90016	5049011026	0.000	0.000	0.193	0.000	Shortfall of Sites	0.119	Low Medium I Residential	R2-1	0	0	0	33.507	0.193		Residential - Double, Duplex, or Two Units - 4 Stories or Less, 2	120B181 112		West Adams - Baldwin Hills - Leimert	Yes	MI	R2RD
Los Angeles	827 E 23RD ST	90011	5131017016	0.000	0.000	0.193	0.000	Shortfall of Sites	0.144	Low Medium I Residential	R2-1	0	0	0	27.840	0.193		Residential - Double, Duplex, or Two Units - 4 Stories or Less, 2	120A209 112		Southeast Los Angeles	Yes	MI	R2RD
Los Angeles	1404 E 22ND ST	90011	5119027003	0.000	0.000	0.193	0.000	Shortfall of Sites	0.117	Low Medium I Residential	R2-1	0	0	0	34.212	0.193		Residential - Four Units (Any Combination) - 4 Stories or Less, 4	118-5A211 112		Southeast Los Angeles	Yes	MI	R2RD
Los Angeles	1518 E 21ST ST	90011	5118003017	0.000	0.000	0.193	0.000	Shortfall of Sites	0.130	Low Medium I Residential	R2-1	0	0	0	30.827	0.193		Residential - Three Units (Any Combination) - 4 Stories or Less, 3	118-5A213 112		Southeast Los Angeles	Yes	MI	R2RD
Los Angeles	363 E 35TH ST	90011	5120015017	0.000	0.000	0.193	0.000	Shortfall of Sites	0.115	Low Medium I Residential	R2-1	0	0	0	34.847	0.193		Residential - Four Units (Any Combination) - 4 Stories or Less, 4	117A205 112		Southeast Los Angeles	Yes	MI	R2RD
Los Angeles	4161 WOODLAWN AVE	90011	5113031005	0.000	0.000	0.193	0.000	Shortfall of Sites	0.155	Low Medium I Residential	R2-1	0	0	0	25.809	0.193		Residential - Double, Duplex, or Two Units - 4 Stories or Less - Pool, 2	114A205 112		Southeast Los Angeles	Yes	MI	R2RD
Los Angeles	257 W 42ND ST	90037	5111018023	0.000	0.000	0.193	0.000	Shortfall of Sites	0.111	Low Medium II Residential	RD2-1	0	0	0	36.000	0.193		Residential - Four Units (Any Combination) - 4 Stories or Less, 4	114A203 112		Southeast Los Angeles	Yes	MI	R2RD
Los Angeles	4151 COMPTON AVE	90011	5116010012	0.000	0.000	0.193	0.000	Shortfall of Sites	0.119	Low Medium I Residential	R2-1	0	0	0	33.652	0.193		Residential - Double, Duplex, or Two Units - 4 Stories or Less, 2	114A211 112		Southeast Los Angeles	Yes	MI	R2RD
Los Angeles	1160 E 42ND ST	90011	5115027011	0.000	0.000	0.193	0.000	Shortfall of Sites	0.143	Low Medium I Residential	R2-1	0	0	0	27.879	0.193		Residential - Double, Duplex, or Two Units - 4 Stories or Less, 2	114A209 112		Southeast Los Angeles	Yes	MI	R2RD
Los Angeles	201 E 45TH ST	90011	5109011015	0.000	0.000	0.193	0.000	Shortfall of Sites	0.144	Low Medium I Residential	R2-1	0	0	0	27.701	0.193		Residential - Five or More Units or Apartments (Any Combination) · 4 Stories or Less, 10	112-5A205 112		Southeast Los Angeles	Yes	MI	R2RD
Los Angeles	1183 E 49TH ST	90011	5107019024	0.000	0.000	0.193	0.000	Shortfall of Sites	0.094	Low Medium I Residential	R2-1	0	0	0	42.657	0.193		Residential - Double, Duplex, or Two Units - 4 Stories or Less, 2	111A209 112		Southeast Los Angeles	Yes	MI	R2RD
Los Angeles	1047 W 52ND ST	90037	5002030008	0.000	0.000	0.193	0.000	Shortfall of Sites	0.123	Low Medium I Residential	R2-1	0	0	0	32.417	0.193		Residential - Double, Duplex, or Two Units - 4 Stories or Less, 2	108B197 112		South Los Angeles	Yes	MI	R2RD
Los Angeles	838 E 76TH PL	90001	6023022011	0.000	0.000	0.193	0.000	Shortfall of Sites	0.117	Low Medium I Residential	R2-1	0	0	0	34.177	0.193		Residential - Double, Duplex, or Two Units - 4 Stories or Less, 2	099B209 112		Southeast Los Angeles	Yes	MI	R2RD
Los Angeles	1547 W 84TH PL	90047	6034022022	0.000	0.000	0.193	0.000	Shortfall of Sites	0.155	Low Medium II Residential	RD2-1	0	0	0	25.850	0.193		Residential - Double, Duplex, or Two Units - 4 Stories or Less, 3	097-5A195 112		South Los Angeles	Yes	MI	R2RD
Los Angeles	340 W 84TH PL	90003	6040004004	0.000	0.000	0.193	0.000	Shortfall of Sites	0.120	Low Medium II Residential	RD1.5-1	0	0	0	33.250	0.193		Residential - Double, Duplex, or Two Units - 4 Stories or Less, 2	097-5A203 112		Southeast Los Angeles	Yes	MI	R2RD
Los Angeles	8800 ORCHARD AVE	90044	6038015001	0.000	0.000	0.193	0.000	Shortfall of Sites	0.131	Low Medium I Residential	RD3-1	0	0	0	30.428	0.193		Residential - Three Units (Any Combination) - 4 Stories or Less, 3	096A199 112		South Los Angeles	Yes	MI	R2RD
Los Angeles	604 W 91ST ST	90044	6039015028	0.000	0.000	0.193	0.000	Shortfall of Sites	0.109	Low Medium I Residential	R2-1-CPIO	0	0	0	36.762	0.193		Residential - Double, Duplex, or Two Units - 4 Stories or Less, 2	094-5A201 112		South Los Angeles	Yes	MI	R2RD
Los Angeles	9113 S HOOVER ST	90044	6039002060	0.000	0.000	0.193	0.000	Shortfall of Sites	0.135	Low Medium II Residential	RD2-1	0	0	0	29.652	0.193		Residential - Double, Duplex, or Two Units - 4 Stories or Less, 2	094-5A199 112		South Los Angeles	Yes	MI	R2RD
Los Angeles	9467 S WESTERN AVE	90047	6057011006	0.000	0.000	0.193	0.000	Shortfall of Sites	0.128	Low Medium II Residential	RD1.5-1	0	0	0	31.187	0.193		Residential - Four Units (Any Combination) - 4 Stories or Less, 4	093A193 112		South Los Angeles	Yes	MI	R2RD
Los Angeles	9521 HOLMES AVE	90002	6048031006	0.000	0.000	0.193	0.000	Shortfall of Sites	0.213	Low Medium I Residential	R2-1	0	0	0	18.749	0.193		Residential - Three Units (Any Combination) - 4 Stories or Less, 3	093A213 112		Southeast Los Angeles	Yes	MI	R2RD
Los Angeles	1647 E CENTURY BLVD	90002	6048016036	0.000	0.000	0.193	0.000	Shortfall of Sites	0.081	Low Medium I Residential	R2-1	0	0	0	49.281	0.193		Residential - Three Units (Any Combination) - 4 Stories or Less, 3	091-5A213 112		Southeast Los Angeles	Yes	MI	R2RD
Los Angeles	1316 E 108TH ST	90059	6070002001	0.000	0.000	0.193	0.000	Shortfall of Sites	0.088	Low Medium I Residential	R2-1	0	0	0	45.300	0.193		Residential - Three Units (Any Combination) - 4 Stories or Less, 3	088-5A211 112		Southeast Los Angeles	Yes	MI	R2RD
Los Angeles	1641 W 226TH ST	90501	7347009025	0.000	0.000	0.193	0.000	Shortfall of Sites	0.129	Low Medium II Residential	RD1.5-1	0	0	0	31.104	0.193		Residential - Three Units (Any Combination) - 4 Stories or Less, 3	045B193 112		Harbor Gateway	Yes	MI	R2RD
Los Angeles	25025 SENATOR AVE	90710	7410002095	0.000	0.000	0.193	0.000	Shortfall of Sites	0.172	Low Medium I Residential	R2-1XL	0	0	0	23.229	0.193		Residential - Double, Duplex, or Two Units - 4 Stories or Less, 2	036B193 112		Wilmington - Harbor City	Yes	MI	R2RD
Los Angeles	1104 E M ST	90744	7425017040	0.000	0.000	0.193	0.000	Shortfall of Sites	0.113	Low Medium I Residential	[Q]R2-1XL-O-CUGU	0	0	0	35.540	0.193		Residential - Double, Duplex, or Two Units - 4 Stories or Less, 2	033B209 112		Wilmington - Harbor City	Yes	MI	R2RD
Los Angeles	1034 W 14TH ST	90731	7458020017	0.000	0.000	0.193	0.000	Shortfall of Sites	0.139	Low Medium I Residential	R2-1XL	0	0	0	28.675	0.193		Residential - Three Units (Any Combination) - 4 Stories or Less, 3	012B197 112		San Pedro	Yes	MI	R2RD
Los Angeles	3041 W AVENUE 35	90065	5458028003	0.000	0.000	0.193	0.000	Shortfall of Sites	0.170	Low Medium II Residential	RD2-1-CDO	0	0	0	23.503	0.193		Residential - Five or More Units or Apartments (Any Combination) · 4 Stories or Less, 6	154-5A215 113		Northeast Los Angeles	Yes	MI	R2RD
Los Angeles	833 N SYCAMORE AVE	90038	5525005017	0.000	0.000	0.193	0.000	Shortfall of Sites	0.187	Low Medium I Residential	R2-1XL	0	0	0	21.361	0.193		Residential - Double, Duplex, or Two Units - 4 Stories or Less, 2	141B181 113		Hollywood	Yes	MI	R2RD
Los Angeles	5455 MONROE ST	90038	5535009012	0.000	0.000	0.193	0.000	Shortfall of Sites	0.198	Low Medium I Residential	R2-1XL	0	0	0	20.177	0.193		Residential - Double, Duplex, or Two Units - 4 Stories or Less, 2	141B193 113		Hollywood	Yes	MI	R2RD
Los Angeles	636 IMOGEN AVE	90026	5401004006	0.000	0.000	0.193	0.000	Shortfall of Sites	0.172	Low Medium II Residential	RD2-1VL	0	0	0	23.232	0.193		Residential - Double, Duplex, or Two Units - 4 Stories or Less, 2	141A201 113		Silver Lake - Echo Park - Elysian Valley	Yes	MI	R2RD
Los Angeles	1726 KENT ST	90026	5404009006	0.000	0.000	0.193	0.000	Shortfall of Sites	0.129	Low Medium II Residential	RD2-1VL-CDO	0	0	0	31.062	0.193		Residential - Double, Duplex, or Two Units - 4 Stories or Less, 2	138A207 113		Silver Lake - Echo Park - Elysian Valley	Yes	MI	R2RD
Los Angeles	2317 ALTA ST	90031	5208030025	0.000	0.000	0.193	0.000	Shortfall of Sites	0.187	Low Medium I Residential	RD3-1	0	0	0	21.429	0.193		Residential - Double, Duplex, or Two Units - 4 Stories or Less, 2	138A225 113		Northeast Los Angeles	Yes	MI	R2RD
Los Angeles	3155 BLANCHARD ST	90063	5178005021	0.000	0.000	0.193	0.000	Shortfall of Sites	0.119	Low Medium I Residential	R2-1-CUGU	0	0	0	33.515	0.193		Residential - Double, Duplex, or Two Units - 4 Stories or Less, 2	129A229 113	21	Boyle Heights	Yes	MI	R2RD , BH CPU
Los Angeles	564 S GRANDE VISTA AVE	90063	5186004036	0.000	0.000	0.193	0.000	Shortfall of Sites	0.123	Low Medium I Residential	R2-1-CUGU	0	0	0	32.435	0.193		Residential - Five or More Units or Apartments (Any Combination) · 4 Stories or Less, 5	123A225 113	21	Boyle Heights	Yes	MI	R2RD , BH CPU
Los Angeles	1156 S MOTT ST	90023	5170004020	0.000	0.000	0.193	0.000	Shortfall of Sites	0.115	Low Medium I Residential	R2-1-CUGU	0	0	0	34.842	0.193		Residential - Double, Duplex, or Two Units - 4 Stories or Less, 2	121-5A221 113	21	Boyle Heights	Yes	MI	R2RD , BH CPU
Los Angeles	3215 E 8TH ST	90023	5190012022	0.000	0.000	0.193	0.000	Shortfall of Sites	0.110	Low Medium II Residential	RD1.5-1-CUGU	0	0	0	36.309	0.193		Residential - Double, Duplex, or Two Units - 4 Stories or Less, 2	120A223 113	21	Boyle Heights	Yes	MI	R2RD , BH CPU
Los Angeles	1255 VELASCO ST	90023	5190020022	0.000	0.000	0.193	0.000	Shortfall of Sites	0.094	Low Medium I Residential	R2-1-CUGU	0	0	0	42.483	0.193		Residential - Double, Duplex, or Two Units - 4 Stories or Less, 2	118-5A225 113	21	Boyle Heights	Yes	MI	R2RD , BH CPU
Los Angeles	245 S RENO ST	90057	5155006027	0.000	0.000	0.193	0.000	Shortfall of Sites	0.105	Low Medium Residential	RD1.5-1	0	0	0	38.174	0.193		Residential - Five or More Units or Apartments (Any Combination) · 4 Stories or Less - Pool, 66	136-5A201 113		Westlake	Yes	MI	R2RD
Los Angeles	1625 ROCKWOOD ST	90026	5159011018	0.000	0.000	0.193	0.000	Shortfall of Sites	0.110	Low Medium Residential	RD1.5-1	0	0	0	36.522	0.193		Residential - Three Units (Any Combination) - 4 Stories or Less, 3	135A207 113		Westlake	Yes	MI	R2RD
Los Angeles	1516 6TH AVE	90019	5072019021	0.000	0.000	0.193	0.000	Shortfall of Sites	0.172	Low Medium II Residential	RD2-1-O-CPIO	0	0	0	23.232	0.193		Residential - Three Units (Any Combination) - 4 Stories or Less, 4	126B189 113		West Adams - Baldwin Hills - Leimert	Yes	MI	R2RD
Los Angeles	2234 S REDONDO BLVD	90016	5062009009	0.000	0.000	0.193	0.000	Shortfall of Sites	0.110	Low Medium I Residential	R2-1	0	0	0	36.318	0.193		Residential - Double, Duplex, or Two Units - 4 Stories or Less, 2	123B177 113		West Adams - Baldwin Hills - Leimert	Yes	MI	R2RD
Los Angeles	2215 7TH AVE	90018	5060019008	0.000	0.000	0.193	0.000	Shortfall of Sites	0.173	Low Medium II Residential	RD2-1-O-CPIO	0	0	0	23.123	0.193		Residential - Five or More Units or Apartments (Any Combination) · 4 Stories or Less, 5	123B189 113		West Adams - Baldwin Hills - Leimert	Yes	MI	R2RD
Los Angeles	2840 S WEST VIEW ST	90016	5049010011	0.000	0.000	0.193	0.000	Shortfall of Sites	0.119	Low Medium I Residential	R2-1	0	0	0	33.497	0.193		Residential - Double, Duplex, or Two Units - 4 Stories or Less, 2	120B181 113		West Adams - Baldwin Hills - Leimert	Yes	MI	R2RD
Los Angeles	515 E 21ST ST	90011	5127017004	0.000	0.000	0.193	0.000	Shortfall of Sites	0.145	Low Medium II Residential	RD2-1	0	0	0	27.631	0.193		Residential - Three Units (Any Combination) - 4 Stories or Less, 3	121-5A207 113		Southeast Los Angeles	Yes	MI	R2RD
Los Angeles	627 E 24TH ST	90011	5127008010	0.000	0.000	0.193	0.000	Shortfall of Sites	0.110	Low Medium II Residential	RD2-1	0	0	0	36.346	0.193		Residential - Double, Duplex, or Two Units - 4 Stories or Less, 2	120A207 113		Southeast Los Angeles	Yes	MI	R2RD
Los Angeles	2907 OBAMA BLVD	90018	5044011002	0.000	0.000	0.193	0.000	Shortfall of Sites	0.182	Low Medium II Residential	RD2-1	0	0	0	21.932	0.193		Residential - Double, Duplex, or Two Units - 4 Stories or Less, 2	117B185 113		West Adams - Baldwin Hills - Leimert	Yes	MI	R2RD
Los Angeles	1375 E 23RD ST	90011	5119006019	0.000	0.000	0.193	0.000	Shortfall of Sites	0.132	Low Medium I Residential	R2-1	0	0	0	30.411	0.193		Residential - Double, Duplex, or Two Units - 4 Stories or Less, 2	118-5A211 113		Southeast Los Angeles	Yes	MI	R2RD
Los Angeles	801 E 33RD ST	90011	5120027031	0.000	0.000	0.193	0.000	Shortfall of Sites	0.153	Low Medium II Residential	RD2-1	0	0	0	26.067	0.193		Residential - Four Units (Any Combination) - 4 Stories or Less, 4	117A207 113		Southeast Los Angeles	Yes	MI	R2RD
Los Angeles	1815 BROWNING BLVD	90062	5035010026	0.000	0.000	0.193	0.000	Shortfall of Sites	0.161	Low Medium I Residential	R2-1-CPIO	0	0	0	24.816	0.193		Residential - Double, Duplex, or Two Units - 4 Stories or Less, 2	114B193 113		South Los Angeles	Yes	MI	R2RD
Los Angeles	1146 W 35TH ST	90007	5114030016	0.000	0.000	0.193	0.000	Shortfall of Sites	0.106	Low Medium I Residential	R2-1	0	0	0	37.878	0.193		Residential - Three Units (Any Combination) - 4 Stories or Less, 3	115-5A209 113		Southeast Los Angeles	Yes	MI	R2RD
Los Angeles	4173 NAOMI AVE	90011	5115026006	0.000	0.000	0.193	0.000	Shortfall of Sites	0.141	Low Medium I Residential	R2-1	0	0	0	28.442	0.193		Residential - Three Units (Any Combination) - 4 Stories or Less, 3	114A211 113		Southeast Los Angeles	Yes	MI	R2RD
Los Angeles	1533 W VERNON AVE	90062	5021021001	0.000	0.000	0.193	0.000	Shortfall of Sites	0.111	Low Medium II Residential	RD1.5-1	0	0	0	35.952	0.193		Residential - Double, Duplex, or Two Units - 4 Stories or Less, 2	111B193 113		South Los Angeles	Yes	MI	R2RD
Los Angeles	345 W 45TH ST	90037	5110003014	0.000	0.000	0.193	0.000	Shortfall of Sites	0.124	Low Medium II Residential	RD2-1	0	0	0	32.249	0.193		Residential - Five or More Units or Apartments (Any Combination) · 4 Stories or Less, 8	112-5A203 113		Southeast Los Angeles	Yes	MI	R2RD
Los Angeles	987 E 45TH ST	90011	5108028017	0.000	0.000	0.193	0.000	Shortfall of Sites	0.175	Low Medium I Residential	R2-1	0	0	0	22.918	0.193		Residential - Four Units (Any Combination) - 4 Stories or Less, 4	112-5A209 113		Southeast Los Angeles	Yes	MI	R2RD
Los Angeles	4421 WALL ST	90011	5109001023	0.000	0.000	0.193	0.000	Shortfall of Sites	0.079	Low Medium I Residential	R2-1	0	0	0	50.459	0.193		Residential - Three Units (Any Combination) - 4 Stories or Less, 3	112-5A205 113		Southeast Los Angeles	Yes	MI	R2RD
Los Angeles	4425 METTLER ST	90011	5109014027	0.000	0.000	0.193	0.000	Shortfall of Sites	0.133	Low Medium I Residential	R2-1	0	0	0	30.041	0.193		Residential - Three Units (Any Combination) - 4 Stories or Less, 3	112-5A207 113		Southeast Los Angeles	Yes	MI	R2RD
Los Angeles	1043 W 52ND ST	90037	5002030009	0.000	0.000	0.193	0.000	Shortfall of Sites	0.123	Low Medium I Residential	R2-1	0	0	0	32.416	0.193		Residential - Double, Duplex, or Two Units - 4 Stories or Less, 2	108B197 113		South Los Angeles	Yes	MI	R2RD
Los Angeles	834 E 76TH PL	90001	6023022010	0.000	0.000	0.193	0.000	Shortfall of Sites	0.117	Low Medium I Residential	R2-1	0	0	0	34.177	0.193		Residential - Double, Duplex, or Two Units - 4 Stories or Less, 2	099B209 113		Southeast Los Angeles	Yes	MI	R2RD
Los Angeles	1551 W 84TH PL	90047	6034022023	0.000	0.000	0.193	0.000	Shortfall of Sites	0.155	Low Medium II Residential	RD2-1	0	0	0	25.841	0.193		Residential - Three Units (Any Combination) - 4 Stories or Less, 3	097-5A195 113		South Los Angeles	Yes	MI	R2RD

Jurisdiction Name	Site Address/Intersection	5 Digit ZIP Code	Assessor Parcel Number	Very Low-Income	Low-Income	Moderate-Income	Above Moderate-Income	Type of Shortfall	Parcel Size (Acres)	Current General Plan Designation	Current Zoning	Proposed General Plan (GP) Designation	Proposed Zoning	Minimum Density Allowed	Maximum Density Allowed	Total Capacity	Vacant/ Nonvacant	Description of Existing Uses	PIN	Base Density Per Acre	Community Plan Area	Rent Stabalization Ordinance	Income Category	Applicable Rezoning Program (Program informing values in Column Q listed first)
Los Angeles	826 E 84TH PL	90001	6029027015	0.000	0.000	0.193	0.000	Shortfall of Sites	0.117	Low Medium I Residential	R2-1	0	0	0	34.165	0.193		Residential - Double, Duplex, or Two Units - 4 Stories or Less, 2	097-5A209 113		Southeast Los Angeles	Yes	MI	R2RD
Los Angeles	145 W COLDEN AVE	90003	6053008017	0.000	0.000	0.193	0.000	Shortfall of Sites	0.151	Low Medium I Residential	R2-1	0	0	0	26.413	0.193		Residential - Five or More Units or Apartments (Any Combination) · 4 Stories or Less, 5	093A203 113		Southeast Los Angeles	Yes	MI	R2RD
Los Angeles	154 W 109TH ST	90061	6074015020	0.000	0.000	0.193	0.000	Shortfall of Sites	0.122	Low Medium I Residential	R2-1	0	0	0	32.745	0.193		Residential - Double, Duplex, or Two Units - 4 Stories or Less, 2	088-5A203 113		Southeast Los Angeles	Yes	MI	R2RD
Los Angeles	217 W 112TH ST	90061	6074022034	0.000	0.000	0.193	0.000	Shortfall of Sites	0.158	Low Medium I Residential	R2-1	0	0	0	25.251	0.193		Residential - Double, Duplex, or Two Units - 4 Stories or Less, 2	087A203 113		Southeast Los Angeles	Yes	MI	R2RD
Los Angeles	1637 W 226TH ST	90501	7347009024	0.000	0.000	0.193	0.000	Shortfall of Sites	0.129	Low Medium II Residential	RD1.5-1	0	0	0	31.105	0.193		Residential - Three Units (Any Combination) - 4 Stories or Less, 3	045B193 113		Harbor Gateway	Yes	MI	R2RD
Los Angeles	1072 W 14TH ST	90731	7458020007	0.000	0.000	0.193	0.000	Shortfall of Sites	0.140	Low Medium I Residential	R2-1XL	0	0	0	28.593	0.193		Residential - Four Units (Any Combination) - 4 Stories or Less, 4	012B193 113		San Pedro	Yes	MI	R2RD
Los Angeles	2014 CITY VIEW AVE	90033	5175022004	0.000	0.000	0.193	0.000	Shortfall of Sites	0.092	Low Medium I Residential	R2-1-CUGU	0	0	0	43.532	0.193		Residential - Double, Duplex, or Two Units - 4 Stories or Less, 2	130-5A223 114	21	Boyle Heights	Yes	MI	R2RD , BH CPU
Los Angeles	3156 FAIRMOUNT ST	90063	5178005013	0.000	0.000	0.193	0.000	Shortfall of Sites	0.119	Low Medium I Residential	R2-1-CUGU	0	0	0	33.507	0.193		Residential - Three Units (Any Combination) - 4 Stories or Less, 2	129A229 114	21	Boyle Heights	Yes	MI	R2RD , BH CPU
Los Angeles	5451 MONROE ST	90038	5535009011	0.000	0.000	0.193	0.000	Shortfall of Sites	0.155	Low Medium I Residential	R2-1XL	0	0	0	25.826	0.193		Residential - Double, Duplex, or Two Units - 4 Stories or Less, 2	141B193 114		Hollywood	Yes	MI	R2RD
Los Angeles	904 SILVER LAKE BLVD	90026	5426021002	0.000	0.000	0.193	0.000	Shortfall of Sites	0.056	Low Medium II Residential	RD2-1VL	0	0	0	71.357	0.193		Residential - Four Units (Any Combination) - 4 Stories or Less, 4	141A205 114		Silver Lake - Echo Park - Elysian Valley	Yes	MI	R2RD
Los Angeles	1016 WATERLOO ST	90026	5402029010	0.000	0.000	0.193	0.000	Shortfall of Sites	0.172	Low Medium II Residential	RD2-1VL	0	0	0	23.232	0.193		Residential - Double, Duplex, or Two Units - 4 Stories or Less, 2	139-5A205 114		Silver Lake - Echo Park - Elysian Valley	Yes	MI	R2RD
Los Angeles	2469 WABASH AVE	90033	5177007026	0.000	0.000	0.193	0.000	Shortfall of Sites	0.136	Low Medium II Residential	RD1.5-1-CUGU	0	0	0	29.321	0.193		Residential - Double, Duplex, or Two Units - 4 Stories or Less, 2	130-5A225 114		Boyle Heights	Yes	MI	R2RD
Los Angeles	3342 GLEASON AVE	90063	5179008037	0.000	0.000	0.193	0.000	Shortfall of Sites	0.069	Low Medium I Residential	R2-1-CUGU	0	0	0	58.325	0.193		Residential - Three Units (Any Combination) - 4 Stories or Less, 3	124-5A227 114	21	Boyle Heights	Yes	MI	R2RD , BH CPU
Los Angeles	3571 E 8TH ST	90023	5191016016	0.000	0.000	0.193	0.000	Shortfall of Sites	0.117	Low Medium I Residential	R2-1-CUGU	0	0	0	34.277	0.193		Residential - Double, Duplex, or Two Units - 4 Stories or Less, 2	118-5A227 114	21	Boyle Heights	Yes	MI	R2RD , BH CPU
Los Angeles	2922 WELLINGTON RD	90016	5050020021	0.000	0.000	0.193	0.000	Shortfall of Sites	0.145	Low Medium II Residential	RD2-1	0	0	0	27.668	0.193		Residential - Five or More Units or Apartments (Any Combination) · 4 Stories or Less, 5	120B185 114		West Adams - Baldwin Hills - Leimert	Yes	MI	R2RD
Los Angeles	1205 E 21ST ST	90011	5131009035	0.000	0.000	0.193	0.000	Shortfall of Sites	0.172	Low Medium I Residential	R2-1	0	0	0	23.245	0.193		Residential - Three Units (Any Combination) - 4 Stories or Less, 3	120A211 114		Southeast Los Angeles	Yes	MI	R2RD
Los Angeles	3219 E 8TH ST	90023	5190012023	0.000	0.000	0.193	0.000	Shortfall of Sites	0.111	Low Medium II Residential	RD1.5-1-CUGU	0	0	0	36.152	0.193		Residential - Double, Duplex, or Two Units - 4 Stories or Less, 2	120A223 114		Boyle Heights	Yes	MI	R2RD
Los Angeles	1439 E 22ND ST	90011	5119028011	0.000	0.000	0.193	0.000	Shortfall of Sites	0.130	Low Medium II Residential	R2-1	0	0	0	30.688	0.193		Residential - Double, Duplex, or Two Units - 4 Stories or Less, 2	118-5A211 114		Southeast Los Angeles	Yes	MI	R2RD
Los Angeles	1821 BROWNING BLVD	90062	5035010025	0.000	0.000	0.193	0.000	Shortfall of Sites	0.161	Low Medium I Residential	R2-1-CPIO	0	0	0	24.817	0.193		Residential - Double, Duplex, or Two Units - 4 Stories or Less, 2	114B193 114		South Los Angeles	Yes	MI	R2RD
Los Angeles	1140 E 35TH ST	90011	5114030017	0.000	0.000	0.193	0.000	Shortfall of Sites	0.106	Low Medium I Residential	R2-1	0	0	0	37.875	0.193		Residential - Double, Duplex, or Two Units - 4 Stories or Less, 2	115-5A209 114		Southeast Los Angeles	Yes	MI	R2RD
Los Angeles	701 E 42ND ST	90011	5115003013	0.000	0.000	0.193	0.000	Shortfall of Sites	0.092	Low Medium I Residential	R2-1	0	0	0	43.559	0.193		Residential - Double, Duplex, or Two Units - 4 Stories or Less, 2	114A207 114		Southeast Los Angeles	Yes	MI	R2RD
Los Angeles	1144 E 42ND ST	90011	5115027009	0.000	0.000	0.193	0.000	Shortfall of Sites	0.143	Low Medium I Residential	R2-1	0	0	0	27.879	0.193		Residential - Three Units (Any Combination) - 4 Stories or Less, 3	114A209 114		Southeast Los Angeles	Yes	MI	R2RD
Los Angeles	629 W 42ND ST	90037	5019017026	0.000	0.000	0.193	0.000	Shortfall of Sites	0.100	Low Medium II Residential	RD1.5-1	0	0	0	40.129	0.193		Residential - Four Units (Any Combination) - 4 Stories or Less, 4	114A201 114		South Los Angeles	Yes	MI	R2RD
Los Angeles	983 E 45TH ST	90011	5108028018	0.000	0.000	0.193	0.000	Shortfall of Sites	0.175	Low Medium I Residential	R2-1	0	0	0	22.919	0.193		Residential - Three Units (Any Combination) - 4 Stories or Less, 3	112-5A209 114		Southeast Los Angeles	Yes	MI	R2RD
Los Angeles	4817 HOOPER AVE	90011	5107020028	0.000	0.000	0.193	0.000	Shortfall of Sites	0.140	Low Medium II Residential	RD2-1	0	0	0	28.661	0.193		Residential - Double, Duplex, or Two Units - 4 Stories or Less, 2	111A211 114		Southeast Los Angeles	Yes	MI	R2RD
Los Angeles	5901 WALL ST	90003	6006002038	0.000	0.000	0.193	0.000	Shortfall of Sites	0.118	Low Medium II Residential	RD1.5-1-CPIO	0	0	0	33.870	0.193		Residential - Double, Duplex, or Two Units - 4 Stories or Less, 2	105B205 114		Southeast Los Angeles	Yes	MI	R2RD
Los Angeles	830 E 76TH PL	90001	6023022009	0.000	0.000	0.193	0.000	Shortfall of Sites	0.117	Low Medium I Residential	R2-1	0	0	0	34.176	0.193		Residential - Double, Duplex, or Two Units - 4 Stories or Less, 2	099B209 114		Southeast Los Angeles	Yes	MI	R2RD
Los Angeles	1559 W 84TH PL	90047	6034022024	0.000	0.000	0.193	0.000	Shortfall of Sites	0.155	Low Medium II Residential	RD2-1	0	0	0	25.833	0.193		Residential - Double, Duplex, or Two Units - 4 Stories or Less, 2	097-5A195 114		South Los Angeles	Yes	MI	R2RD
Los Angeles	344 W 84TH PL	90003	6040004003	0.000	0.000	0.193	0.000	Shortfall of Sites	0.114	Low Medium II Residential	RD1.5-1	0	0	0	35.000	0.193		Residential - Double, Duplex, or Two Units - 4 Stories or Less, 2	097-5A203 114		Southeast Los Angeles	Yes	MI	R2RD
Los Angeles	822 E 84TH PL	90001	6029027014	0.000	0.000	0.193	0.000	Shortfall of Sites	0.117	Low Medium I Residential	R2-1	0	0	0	34.165	0.193		Residential - Double, Duplex, or Two Units - 4 Stories or Less, 2	097-5A209 114		Southeast Los Angeles	Yes	MI	R2RD
Los Angeles	543 W 88TH ST	90044	6038009030	0.000	0.000	0.193	0.000	Shortfall of Sites	0.124	Low Medium II Residential	RD2-1	0	0	0	32.273	0.193		Residential - Four Units (Any Combination) - 4 Stories or Less, 4	096A201 114		South Los Angeles	Yes	MI	R2RD
Los Angeles	610 W 91ST ST	90044	6039015027	0.000	0.000	0.193	0.000	Shortfall of Sites	0.124	Low Medium I Residential	R2-1-CPIO	0	0	0	32.168	0.193		Residential - Three Units (Any Combination) - 4 Stories or Less, 3	094-5A201 114		South Los Angeles	Yes	MI	R2RD
Los Angeles	9918 GRAHAM AVE	90002	6048027004	0.000	0.000	0.193	0.000	Shortfall of Sites	0.076	Low Medium I Residential	R2-1	0	0	0	52.400	0.193		Residential - Double, Duplex, or Two Units - 4 Stories or Less, 2	091-5A213 114		Southeast Los Angeles	Yes	MI	R2RD
Los Angeles	1310 E 108TH ST	90059	6070001017	0.000	0.000	0.193	0.000	Shortfall of Sites	0.084	Low Medium I Residential	R2-1	0	0	0	47.621	0.193		Residential - Four Units (Any Combination) - 4 Stories or Less, 4	088-5A211 114		Southeast Los Angeles	Yes	MI	R2RD
Los Angeles	10904 S SPRING ST	90061	6074015021	0.000	0.000	0.193	0.000	Shortfall of Sites	0.147	Low Medium I Residential	R2-1	0	0	0	27.287	0.193		Residential - Three Units (Any Combination) - 4 Stories or Less, 3	088-5A203 114		Southeast Los Angeles	Yes	MI	R2RD
Los Angeles	1126 E 111TH DR	90059	6072021001	0.000	0.000	0.193	0.000	Shortfall of Sites	0.193	Low Medium I Residential	R2-1	0	0	0	20.728	0.193		, 2	087A209 114		Southeast Los Angeles	Yes	MI	R2RD
Los Angeles	229 E 112TH ST	90061	6073023019	0.000	0.000	0.193	0.000	Shortfall of Sites	0.199	Low Medium I Residential	R2-1	0	0	0	20.150	0.193		Residential - Double, Duplex, or Two Units - 4 Stories or Less, 2	087A205 114		Southeast Los Angeles	Yes	MI	R2RD
Los Angeles	221 W 112TH ST	90061	6074022033	0.000	0.000	0.193	0.000	Shortfall of Sites	0.158	Low Medium I Residential	R2-1	0	0	0	25.251	0.193		Residential - Double, Duplex, or Two Units - 4 Stories or Less, 2	087A203 114		Southeast Los Angeles	Yes	MI	R2RD
Los Angeles	1323 S ALMA ST	90731	7458020024	0.000	0.000	0.193	0.000	Shortfall of Sites	0.122	Low Medium I Residential	R2-1XL	0	0	0	32.790	0.193		Residential - Double, Duplex, or Two Units - 4 Stories or Less, 2	012B197 114		San Pedro	Yes	MI	R2RD
Los Angeles	2316 BARLOW ST	90033	5175003009	0.000	0.000	0.193	0.000	Shortfall of Sites	0.073	Low Medium I Residential	R2-1-CUGU	0	0	0	54.664	0.193		Residential - Three Units (Any Combination) - 4 Stories or Less, 3	130-5A225 115	29	Boyle Heights	Yes	MI	R2RD , BH CPU
Los Angeles	918 N EVERGREEN AVE	90033	5178004002	0.000	0.000	0.193	0.000	Shortfall of Sites	0.119	Low Medium I Residential	R2-1-CUGU	0	0	0	33.507	0.193		Residential - Three Units (Any Combination) - 4 Stories or Less, 3	129A227 115	21	Boyle Heights	Yes	MI	R2RD , BH CPU
Los Angeles	3255 GLEASON AVE	90063	5179007014	0.000	0.000	0.193	0.000	Shortfall of Sites	0.110	Low Medium I Residential	R2-1-CUGU	0	0	0	36.300	0.193		Residential - Double, Duplex, or Two Units - 4 Stories or Less, 2	126A227 115	21	Boyle Heights	Yes	MI	R2RD , BH CPU
Los Angeles	3235 E 3RD ST	90063	5179010018	0.000	0.000	0.193	0.000	Shortfall of Sites	0.136	Low Medium I Residential	R2-1-CUGU	0	0	0	29.309	0.193		Residential - Three Units (Any Combination) - 4 Stories or Less, 3	124-5A227 115	21	Boyle Heights	Yes	MI	R2RD , BH CPU
Los Angeles	1133 MARIETTA ST	90023	5170003006	0.000	0.000	0.193	0.000	Shortfall of Sites	0.115	Low Medium I Residential	R2-1-CUGU	0	0	0	34.852	0.193		Residential - Double, Duplex, or Two Units - 4 Stories or Less, 2	121-5A221 115	21	Boyle Heights	Yes	MI	R2RD , BH CPU
Los Angeles	3543 HUNTER ST	90023	5191017010	0.000	0.000	0.193	0.000	Shortfall of Sites	0.086	Low Medium I Residential	R2-1-CUGU	0	0	0	46.540	0.193		Residential - Double, Duplex, or Two Units - 4 Stories or Less, 2	118-5A225 115	21	Boyle Heights	Yes	MI	R2RD , BH CPU
Los Angeles	1217 PRADO ST	90023	5191027005	0.000	0.000	0.193	0.000	Shortfall of Sites	0.111	Low Medium I Residential	R2-1-CUGU	0	0	0	36.194	0.193		Residential - Double, Duplex, or Two Units - 4 Stories or Less, 2	118-5A229 115	21	Boyle Heights	Yes	MI	R2RD , BH CPU
Los Angeles	5773 OMAHA ST	90042	5492007011	0.000	0.000	0.193	0.000	Shortfall of Sites	0.110	Low Medium II Residential	RD2-1	0	0	0	36.472	0.193		Residential - Double, Duplex, or Two Units - 4 Stories or Less, 2	150A229 115		Northeast Los Angeles	Yes	MI	R2RD
Los Angeles	2821 N COOLIDGE AVE	90039	5442023040	0.000	0.000	0.193	0.000	Shortfall of Sites	0.115	Low Medium I Residential	R2-1VL-RIO	0	0	0	34.647	0.193		Residential - Double, Duplex, or Two Units - 4 Stories or Less, 2	148-5A213 115		Silver Lake - Echo Park - Elysian Valley	Yes	MI	R2RD
Los Angeles	1233 N MARIPOSA AVE	90029	5540001016	0.000	0.000	0.193	0.000	Shortfall of Sites	0.155	Low Medium II Residential	RD2-1XL	0	0	0	25.831	0.193		Residential - Three Units (Any Combination) - 4 Stories or Less, 3	144B197 115		Hollywood	Yes	MI	R2RD
Los Angeles	2616 ROSEVIEW AVE	90065	5453003005	0.000	0.000	0.193	0.000	Shortfall of Sites	0.146	Low Medium I Residential	RD3-1-CDO-RIO	0	0	0	27.396	0.193		Residential - Double, Duplex, or Two Units - 4 Stories or Less, 2	145-5A217 115		Northeast Los Angeles	Yes	MI	R2RD
Los Angeles	5445 MONROE ST	90038	5535009010	0.000	0.000	0.193	0.000	Shortfall of Sites	0.155	Low Medium I Residential	R2-1XL	0	0	0	25.825	0.193		Residential - Double, Duplex, or Two Units - 4 Stories or Less, 2	141B193 115		Hollywood	Yes	MI	R2RD
Los Angeles	3518 ELLSWORTH ST	90026	5401005027	0.000	0.000	0.193	0.000	Shortfall of Sites	0.066	Low Medium II Residential	RD2-1VL	0	0	0	60.279	0.193		Residential - Double, Duplex, or Two Units - 4 Stories or Less, 2	141A201 115		Silver Lake - Echo Park - Elysian Valley	Yes	MI	R2RD
Los Angeles	2830 CINCINNATI ST	90033	5178019022	0.000	0.000	0.193	0.000	Shortfall of Sites	0.136	Low Medium II Residential	RD1.5-1-CUGU	0	0	0	29.333	0.193		Residential - Double, Duplex, or Two Units - 4 Stories or Less, 2	127-5A227 115		Boyle Heights	Yes	MI	R2RD
Los Angeles	2209 8TH AVE	90018	5060016009	0.000	0.000	0.193	0.000	Shortfall of Sites	0.172	Low Medium II Residential	RD2-1-O-CPIO	0	0	0	23.227	0.193		Residential - Double, Duplex, or Two Units - 4 Stories or Less, 2	123B189 115		West Adams - Baldwin Hills - Leimert	Yes	MI	R2RD
Los Angeles	1122 E 21ST ST	90011	5131014005	0.000	0.000	0.193	0.000	Shortfall of Sites	0.172	Low Medium I Residential	R2-1	0	0	0	23.224	0.193		Residential - Double, Duplex, or Two Units - 4 Stories or Less, 2	120A209 115		Southeast Los Angeles	Yes	MI	R2RD
Los Angeles	830 E 32ND ST	90011	5120027008	0.000	0.000	0.193	0.000	Shortfall of Sites	0.121	Low Medium II Residential	RD2-1	0	0	0	32.978	0.193		Residential - Double, Duplex, or Two Units - 4 Stories or Less, 2	117A207 115		Southeast Los Angeles	Yes	MI	R2RD
Los Angeles	3962 S HOBART BLVD	90062	5036027004	0.000	0.000	0.193	0.000	Shortfall of Sites	0.134	Low Medium I Residential	R2-1	0	0	0	29.784	0.193		Residential - Three Units (Any Combination) - 4 Stories or Less, 3	114B193 115		South Los Angeles	Yes	MI	R2RD
Los Angeles	3840 MAPLE AVE	90011	5121025009	0.000	0.000	0.193	0.000	Shortfall of Sites	0.122	Low Medium I Residential	R2-1	0	0	0	32.900	0.193		Residential - Four Units (Any Combination) - 4 Stories or Less, 4	115-5A205 115		Southeast Los Angeles	Yes	MI	R2RD
Los Angeles	1554 E 33RD ST	90011	5117009001	0.000	0.000	0.193	0.000	Shortfall of Sites	0.089	Low Medium I Residential	R2-1	0	0	0	45.164	0.193		Residential - Double, Duplex, or Two Units - 4 Stories or Less, 2	115-5A213 115		Southeast Los Angeles	Yes	MI	R2RD
Los Angeles	1353 E 42ND ST	90011	5116002029	0.000	0.000	0.193	0.000	Shortfall of Sites	0.104	Low Medium I Residential	R2-1	0	0	0	38.424	0.193		Residential - Double, Duplex, or Two Units - 4 Stories or Less, 2	114A211 115		Southeast Los Angeles	Yes	MI	R2RD
Los Angeles	1136 E 42ND ST	90011	5115027008	0.000	0.000	0.193	0.000	Shortfall of Sites	0.143	Low Medium I Residential	R2-1	0	0	0	27.878	0.193		Residential - Double, Duplex, or Two Units - 4 Stories or Less, 2	114A209 115		Southeast Los Angeles	Yes	MI	R2RD
Los Angeles	635 W 42ND ST	90037	5019017025	0.000	0.000	0.193	0.000	Shortfall of Sites	0.100	Low Medium II Residential	RD1.5-1	0	0	0	40.091	0.193		Residential - Double, Duplex, or Two Units - 4 Stories or Less, 2	114A201 115		South Los Angeles	Yes	MI	R2RD
Los Angeles	4337 HALLDALE AVE	90062	5021019014	0.000	0.000	0.193	0.000	Shortfall of Sites	0.066	Low Medium II Residential	RD1.5-1	0	0	0	60.832	0.193		Residential - Double, Duplex, or Two Units - 4 Stories or Less, 2	111B193 115		South Los Angeles	Yes	MI	R2RD
Los Angeles	4428 STANFORD AVE	90011	5108002007	0.000	0.000	0.193	0.000	Shortfall of Sites	0.158	Low Medium II Residential	RD2-1	0	0	0	25.252	0.193		Residential - Three Units (Any Combination) - 4 Stories or Less, 3	112-5A207 115		Southeast Los Angeles	Yes	MI	R2RD
Los Angeles	1171 E 49TH ST	90011	5107019020	0.000	0.000	0.193	0.000	Shortfall of Sites	0.156	Low Medium I Residential	R2-1	0	0	0	25.594	0.193		Residential - Four Units (Any Combination) - 4 Stories or Less, 4	111A209 115		Southeast Los Angeles	Yes	MI	R2RD
Los Angeles	483 E 49TH ST	90011	5109020009	0.000	0.000	0.193	0.000	Shortfall of Sites	0.170	Low Medium I Residential	R2-1	0	0	0	23.488	0.193		Residential - Four Units (Any Combination) - 4 Stories or Less, 4	111A207 115		Southeast Los Angeles	Yes	MI	R2RD
Los Angeles	1035 W 52ND ST	90037	5002030011	0.000	0.000	0.193	0.000	Shortfall of Sites	0.123	Low Medium I Residential	R2-1	0	0	0	32.416	0.193		Residential - Double, Duplex, or Two Units - 4 Stories or Less, 2	108B197 115		South Los Angeles	Yes	MI	R2RD
Los Angeles	1320 W 59TH ST	90044	6003009010	0.000	0.000	0.193	0.000	Shortfall of Sites	0.110	Low Medium I Residential	R2-1	0	0	0	36.270	0.193		Residential - Double, Duplex, or Two Units - 4 Stories or Less, 2	105B197 115		South Los Angeles	Yes	MI	R2RD
Los Angeles	816 E 84TH PL	90001	6029027013	0.000	0.000	0.193	0.000	Shortfall of Sites	0.117	Low Medium I Residential	R2-1	0	0	0	34.165	0.193		Residential - Double, Duplex, or Two Units - 4 Stories or Less, 2	097-5A209 115		Southeast Los Angeles	Yes	MI	R2RD
Los Angeles	8450 S VAN NESS AVE	90047	6035028001	0.000	0.000	0.193	0.000	Shortfall of Sites	0.134	Low Medium II Residential	RD1.5-1	0	0	0	29.766	0.193		Residential - Four Units (Any Combination) - 4 Stories or Less, 4	097-5A191 115		South Los Angeles	Yes	MI	R2RD
Los Angeles	8800 BARING CROSS ST	90044	6038018001	0.000	0.000	0.193	0.000	Shortfall of Sites	0.132	Low Medium II Residential	RD3-1	0	0	0	30.412	0.193		Residential - Double, Duplex, or Two Units - 4 Stories or Less, 2	096A199 115		South Los Angeles	Yes	MI	R2RD
Los Angeles	547 W 88TH ST	90044	6038009031	0.000	0.000	0.193	0.000	Shortfall of Sites	0.124	Low Medium II Residential	RD2-1	0	0	0	32.272	0.193		Residential - Four Units (Any Combination) - 4 Stories or Less, 4	096A201 115		South Los Angeles	Yes	MI	R2RD

Jurisdiction Name	Site Address/Intersection	5 Digit ZIP Code	Assessor Parcel Number	Very Low-Income	Low-Income	Moderate-Income	Above Moderate-Income	Type of Shortfall	Parcel Size (Acres)	Current General Plan Designation	Current Zoning	Proposed General Plan (GP) Designation	Proposed Zoning	Minimum Density Allowed	Maximum Density Allowed	Total Capacity	Vacant/ Nonvacant	Description of Existing Uses	PIN	Base Density Per Acre	Community Plan Area	Rent Stabalization Ordinance	Income Category	Applicable Rezoning Program (Program informing values in Column Q listed first)
Los Angeles	434 W 104TH ST	90003	6061030008	0.000	0.000	0.193	0.000	Shortfall of Sites	0.208	Low Medium I Residential	R2-1	0	0	0	19.235	0.193		Residential - Double, Duplex, or Two Units - 4 Stories or Less, 2	090A201 115		South Los Angeles	Yes	MI	R2RD
Los Angeles	11515 STANFORD AVE	90059	6072007007	0.000	0.000	0.193	0.000	Shortfall of Sites	0.121	Low Medium I Residential	R2-1	0	0	0	33.186	0.193		Residential - Double, Duplex, or Two Units - 4 Stories or Less, 2	084B205 115		Southeast Los Angeles	Yes	MI	R2RD
Los Angeles	972 W 14TH ST	90731	7458019007	0.000	0.000	0.193	0.000	Shortfall of Sites	0.139	Low Medium I Residential	R2-1XL	0	0	0	28.678	0.193		Residential - Five or More Units or Apartments (Any Combination) · 4 Stories or Less, 6	012B197 115		San Pedro	Yes	MI	R2RD
Los Angeles	7128 COLDWATER CANYON AVE	91605	2324007001	0.000	0.000	0.193	0.000	Shortfall of Sites	0.137	Low Medium II Residential	RD2-1	0	0	0	29.281	0.193		Residential - Four Units (Any Combination) - 4 Stories or Less, 4	183B161 116		North Hollywood - Valley Village	Yes	MI	R2RD
Los Angeles	2922 GLENHURST AVE	90039	5437001007	0.000	0.000	0.193	0.000	Shortfall of Sites	0.138	Low Medium II Residential	RD2-1-RIO	0	0	0	29.041	0.193		Residential - Three Units (Any Combination) - 4 Stories or Less, 3	151-5A211 116		Northeast Los Angeles	Yes	MI	R2RD
Los Angeles	5771 OMAHA ST	90042	5492007012	0.000	0.000	0.193	0.000	Shortfall of Sites	0.110	Low Medium II Residential	RD2-1	0	0	0	36.471	0.193		Residential - Three Units (Any Combination) - 4 Stories or Less, 3	150A229 116		Northeast Los Angeles	Yes	MI	R2RD
Los Angeles	2647 PIRTLE ST	90039	5442011020	0.000	0.000	0.193	0.000	Shortfall of Sites	0.125	Low Medium I Residential	R2-1VL-RIO	0	0	0	31.995	0.193		Residential - Double, Duplex, or Two Units - 4 Stories or Less, 2	147A213 116		Silver Lake - Echo Park - Elysian Valley	Yes	MI	R2RD
Los Angeles	3444 THORPE AVE	90065	5453026015	0.000	0.000	0.193	0.000	Shortfall of Sites	0.129	Low Residential	RD3-1-CDO	0	0	0	31.118	0.193		Residential - Double, Duplex, or Two Units - 4 Stories or Less, 2	145-5A219 116		Northeast Los Angeles	Yes	MI	R2RD
Los Angeles	2612 ROSEVIEW AVE	90065	5453003004	0.000	0.000	0.193	0.000	Shortfall of Sites	0.146	Low Medium I Residential	RD3-1-CDO-RIO	0	0	0	27.396	0.193		Residential - Double, Duplex, or Two Units - 4 Stories or Less, 2	145-5A217 116		Northeast Los Angeles	Yes	MI	R2RD
Los Angeles	5441 MONROE ST	90038	5535009009	0.000	0.000	0.193	0.000	Shortfall of Sites	0.155	Low Medium I Residential	R2-1XL	0	0	0	25.823	0.193		Residential - Double, Duplex, or Two Units - 4 Stories or Less, 2	141B193 116		Hollywood	Yes	MI	R2RD
Los Angeles	807 N ALEXANDRIA AVE	90029	5538006019	0.000	0.000	0.193	0.000	Shortfall of Sites	0.118	Low Medium II Residential	RD2-1XL	0	0	0	34.037	0.193		Residential - Double, Duplex, or Two Units - 4 Stories or Less, 2	141B197 116		Hollywood	Yes	MI	R2RD
Los Angeles	2047 CITY VIEW AVE	90033	5175021029	0.000	0.000	0.193	0.000	Shortfall of Sites	0.080	Low Medium I Residential	R2-1-CUGU	0	0	0	49.783	0.193		Residential - Double, Duplex, or Two Units - 4 Stories or Less, 2	130-5A223 116	21	Boyle Heights	Yes	MI	R2RD , BH CPU
Los Angeles	1039 N FICKETT ST	90033	5177007037	0.000	0.000	0.193	0.000	Shortfall of Sites	0.091	Low Medium I Residential	R2-1-CUGU	0	0	0	43.717	0.193		Residential - Double, Duplex, or Two Units - 4 Stories or Less, 2	130-5A227 116	21	Boyle Heights	Yes	MI	R2RD , BH CPU
Los Angeles	3222 GLEASON AVE	90063	5179009023	0.000	0.000	0.193	0.000	Shortfall of Sites	0.111	Low Medium I Residential	R2-1-CUGU	0	0	0	36.135	0.193		Residential - Double, Duplex, or Two Units - 4 Stories or Less, 2	126A227 116	21	Boyle Heights	Yes	MI	R2RD , BH CPU
Los Angeles	3323 E 2ND ST	90063	5179008044	0.000	0.000	0.193	0.000	Shortfall of Sites	0.110	Low Medium I Residential	R2-1-CUGU	0	0	0	36.300	0.193		Residential - Three Units (Any Combination) - 4 Stories or Less, 3	124-5A227 116	21	Boyle Heights	Yes	MI	R2RD , BH CPU
Los Angeles	1134 CALZONA ST	90023	5191004019	0.000	0.000	0.193	0.000	Shortfall of Sites	0.115	Low Medium I Residential	R2-1-CUGU	0	0	0	34.865	0.193		Residential - Double, Duplex, or Two Units - 4 Stories or Less, 2	118-5A227 116	21	Boyle Heights	Yes	MI	R2RD , BH CPU
Los Angeles	706 TULAROSA DR	90026	5401007012	0.000	0.000	0.193	0.000	Shortfall of Sites	0.172	Low Medium II Residential	RD2-1VL	0	0	0	23.232	0.193		Residential - Double, Duplex, or Two Units - 4 Stories or Less, 2	141A201 116		Silver Lake - Echo Park - Elysian Valley	Yes	MI	R2RD
Los Angeles	4957 GAMBIER ST	90032	5218020035	0.000	0.000	0.193	0.000	Shortfall of Sites	0.164	Low Medium I Residential	RD3-1	0	0	0	24.367	0.193		Residential - Five or More Units or Apartments (Any Combination) · 4 Stories or Less, 6	141A233 116		Northeast Los Angeles	Yes	MI	R2RD
Los Angeles	2611 KENT ST	90026	5402012022	0.000	0.000	0.193	0.000	Shortfall of Sites	0.117	Low Medium II Residential	RD2-1VL	0	0	0	34.060	0.193		Residential - Double, Duplex, or Two Units - 4 Stories or Less, 2	139-5A205 116		Silver Lake - Echo Park - Elysian Valley	Yes	MI	R2RD
Los Angeles	1376 LAVETA TER	90026	5419026015	0.000	0.000	0.193	0.000	Shortfall of Sites	0.161	Low Medium II Residential	RD2-1VL	0	0	0	24.819	0.193		Residential - Three Units (Any Combination) - 4 Stories or Less, 3	139-5A209 116		Silver Lake - Echo Park - Elysian Valley	Yes	MI	R2RD
Los Angeles	2751 WINTER ST	90033	5177019012	0.000	0.000	0.193	0.000	Shortfall of Sites	0.134	Low Medium II Residential	RD1.5-1-CUGU	0	0	0	29.765	0.193		Residential - Three Units (Any Combination) - 4 Stories or Less, 3	129A227 116		Boyle Heights	Yes	MI	R2RD
Los Angeles	2233 ALSACE AVE	90016	5062009017	0.000	0.000	0.193	0.000	Shortfall of Sites	0.110	Low Medium II Residential	RD2-1	0	0	0	36.319	0.193		Residential - Three Units (Any Combination) - 4 Stories or Less, 3	123B177 116		West Adams - Baldwin Hills - Leimert	Yes	MI	R2RD
Los Angeles	2200 VINEYARD AVE	90016	5061011021	0.000	0.000	0.193	0.000	Shortfall of Sites	0.149	Low Medium II Residential	RD2-1-O	0	0	0	26.923	0.193		Residential - Double, Duplex, or Two Units - 4 Stories or Less, 2	123B181 116		West Adams - Baldwin Hills - Leimert	Yes	MI	R2RD
Los Angeles	629 E 24TH ST	90011	5127008009	0.000	0.000	0.193	0.000	Shortfall of Sites	0.114	Low Medium II Residential	RD2-1	0	0	0	35.186	0.193		Residential - Double, Duplex, or Two Units - 4 Stories or Less, 2	120A207 116		Southeast Los Angeles	Yes	MI	R2RD
Los Angeles	1348 E 23RD ST	90011	5119008001	0.000	0.000	0.193	0.000	Shortfall of Sites	0.132	Low Medium I Residential	R2-1	0	0	0	30.303	0.193		Residential - Four Units (Any Combination) - 4 Stories or Less, 4	118-5A211 116		Southeast Los Angeles	Yes	MI	R2RD
Los Angeles	1827 BROWNING BLVD	90062	5035010024	0.000	0.000	0.193	0.000	Shortfall of Sites	0.161	Low Medium I Residential	R2-1-CPIO	0	0	0	24.816	0.193		Residential - Double, Duplex, or Two Units - 4 Stories or Less, 2	114B193 116		South Los Angeles	Yes	MI	R2RD
Los Angeles	3811 TRINITY ST	90011	5121018003	0.000	0.000	0.193	0.000	Shortfall of Sites	0.134	Low Medium I Residential	R2-1	0	0	0	29.819	0.193		Residential - Four Units (Any Combination) - 4 Stories or Less, 4	115-5A205 116		Southeast Los Angeles	Yes	MI	R2RD
Los Angeles	3728 PALOMA ST	90011	5114004007	0.000	0.000	0.193	0.000	Shortfall of Sites	0.099	Low Medium II Residential	RD2-1	0	0	0	40.436	0.193		Residential - Double, Duplex, or Two Units - 4 Stories or Less, 2	115-5A207 116		Southeast Los Angeles	Yes	MI	R2RD
Los Angeles	721 E 42ND ST	90011	5115004025	0.000	0.000	0.193	0.000	Shortfall of Sites	0.087	Low Medium I Residential	R2-1	0	0	0	45.852	0.193		Residential - Double, Duplex, or Two Units - 4 Stories or Less, 2	114A207 116		Southeast Los Angeles	Yes	MI	R2RD
Los Angeles	4165 ASCOT AVE	90011	5116002024	0.000	0.000	0.193	0.000	Shortfall of Sites	0.119	Low Medium I Residential	R2-1	0	0	0	33.589	0.193		Residential - Double, Duplex, or Two Units - 4 Stories or Less, 2	114A211 116		Southeast Los Angeles	Yes	MI	R2RD
Los Angeles	1653 E 41ST PL	90011	5116013013	0.000	0.000	0.193	0.000	Shortfall of Sites	0.122	Low Medium I Residential	R2-1	0	0	0	32.730	0.193		Residential - Four Units (Any Combination) - 4 Stories or Less, 3	114A213 116		Southeast Los Angeles	Yes	MI	R2RD
Los Angeles	1130 E 42ND ST	90011	5115027007	0.000	0.000	0.193	0.000	Shortfall of Sites	0.143	Low Medium I Residential	R2-1	0	0	0	27.878	0.193		Residential - Double, Duplex, or Two Units - 4 Stories or Less, 2	114A209 116		Southeast Los Angeles	Yes	MI	R2RD
Los Angeles	1369 E 45TH ST	90011	5107003023	0.000	0.000	0.193	0.000	Shortfall of Sites	0.128	Low Medium II Residential	RD1.5-1	0	0	0	31.246	0.193		Residential - Five or More Units or Apartments (Any Combination) · 4 Stories or Less, 5	112-5A211 116		Southeast Los Angeles	Yes	MI	R2RD
Los Angeles	355 W 45TH ST	90037	5110003026	0.000	0.000	0.193	0.000	Shortfall of Sites	0.124	Low Medium II Residential	RD2-1	0	0	0	32.246	0.193		Residential - Double, Duplex, or Two Units - 4 Stories or Less, 2	112-5A203 116		Southeast Los Angeles	Yes	MI	R2RD
Los Angeles	4429 STANFORD AVE	90011	5108001007	0.000	0.000	0.193	0.000	Shortfall of Sites	0.148	Low Medium II Residential	RD2-1	0	0	0	26.965	0.193		Residential - Three Units (Any Combination) - 4 Stories or Less, 3	112-5A207 116		Southeast Los Angeles	Yes	MI	R2RD
Los Angeles	1163 E 49TH ST	90011	5107019018	0.000	0.000	0.193	0.000	Shortfall of Sites	0.156	Low Medium I Residential	R2-1	0	0	0	25.594	0.193		Residential - Four Units (Any Combination) - 4 Stories or Less, 4	111A209 116		Southeast Los Angeles	Yes	MI	R2RD
Los Angeles	479 E 49TH ST	90011	5109020010	0.000	0.000	0.193	0.000	Shortfall of Sites	0.170	Low Medium I Residential	R2-1	0	0	0	23.481	0.193		Residential - Five or More Units or Apartments (Any Combination) · 4 Stories or Less, 6	111A207 116		Southeast Los Angeles	Yes	MI	R2RD
Los Angeles	5206 LATHAM ST	90011	5104006024	0.000	0.000	0.193	0.000	Shortfall of Sites	0.172	Low Medium I Residential	R2-1	0	0	0	23.231	0.193		Residential - Three Units (Any Combination) - 4 Stories or Less, 3	108B209 116		Southeast Los Angeles	Yes	MI	R2RD
Los Angeles	1031 W 52ND ST	90037	5002030012	0.000	0.000	0.193	0.000	Shortfall of Sites	0.123	Low Medium I Residential	R2-1	0	0	0	32.415	0.193		Residential - Double, Duplex, or Two Units - 4 Stories or Less, 2	108B197 116		South Los Angeles	Yes	MI	R2RD
Los Angeles	5855 2ND AVE	90043	4005022025	0.000	0.000	0.193	0.000	Shortfall of Sites	0.110	Low Medium I Residential	RD4-1	0	0	0	36.293	0.193		Residential - Four Units (Any Combination) - 4 Stories or Less, 4	105B189 116		West Adams - Baldwin Hills - Leimert	Yes	MI	R2RD
Los Angeles	5900 S OLIVE ST	90003	6005006029	0.000	0.000	0.193	0.000	Shortfall of Sites	0.116	Low Medium I Residential	R2-1	0	0	0	34.580	0.193		Residential - Double, Duplex, or Two Units - 4 Stories or Less, 2	105B201 116		Southeast Los Angeles	Yes	MI	R2RD
Los Angeles	6605 DENVER AVE	90044	6013018012	0.000	0.000	0.193	0.000	Shortfall of Sites	0.124	Low Medium I Residential	R2-1	0	0	0	32.248	0.193		Residential - Four Units (Any Combination) - 4 Stories or Less, 4	102B201 116		South Los Angeles	Yes	MI	R2RD
Los Angeles	1607 W 84TH PL	90047	6034023017	0.000	0.000	0.193	0.000	Shortfall of Sites	0.155	Low Medium II Residential	RD2-1	0	0	0	25.805	0.193		Residential - Five or More Units or Apartments (Any Combination) · 4 Stories or Less, 6	097-5A195 116		South Los Angeles	Yes	MI	R2RD
Los Angeles	812 E 84TH PL	90001	6029027012	0.000	0.000	0.193	0.000	Shortfall of Sites	0.117	Low Medium I Residential	R2-1	0	0	0	34.164	0.193		Residential - Double, Duplex, or Two Units - 4 Stories or Less, 2	097-5A209 116		Southeast Los Angeles	Yes	MI	R2RD
Los Angeles	8801 BARING CROSS ST	90044	6038021014	0.000	0.000	0.193	0.000	Shortfall of Sites	0.118	Low Medium I Residential	RD3-1	0	0	0	33.978	0.193		Residential - Three Units (Any Combination) - 4 Stories or Less, 3	096A199 116		South Los Angeles	Yes	MI	R2RD
Los Angeles	549 W 88TH ST	90044	6038009032	0.000	0.000	0.193	0.000	Shortfall of Sites	0.124	Low Medium II Residential	RD2-1	0	0	0	32.269	0.193		Residential - Double, Duplex, or Two Units - 4 Stories or Less, 2	096A201 116		South Los Angeles	Yes	MI	R2RD
Los Angeles	831 E 88TH ST	90002	6042020008	0.000	0.000	0.193	0.000	Shortfall of Sites	0.118	Low Medium I Residential	R2-1	0	0	0	33.780	0.193		Residential - Double, Duplex, or Two Units - 4 Stories or Less, 2	096A209 116		Southeast Los Angeles	Yes	MI	R2RD
Los Angeles	9111 BARING CROSS ST	90044	6039001052	0.000	0.000	0.193	0.000	Shortfall of Sites	0.119	Low Medium I Residential	R2-1	0	0	0	33.487	0.193		Residential - Four Units (Any Combination) - 4 Stories or Less, 4	094-5A199 116		South Los Angeles	Yes	MI	R2RD
Los Angeles	239 E COLDEN AVE	90003	6052012022	0.000	0.000	0.193	0.000	Shortfall of Sites	0.129	Low Medium I Residential	R2-1	0	0	0	30.975	0.193		Residential - Double, Duplex, or Two Units - 4 Stories or Less, 2	093A205 116		Southeast Los Angeles	Yes	MI	R2RD
Los Angeles	10400 S FIGUEROA ST	90003	6061030019	0.000	0.000	0.193	0.000	Shortfall of Sites	0.130	Low Medium II Residential	RD1.5-1	0	0	0	30.684	0.193		Residential - Four Units (Any Combination) - 4 Stories or Less, 4	090A201 116		South Los Angeles	Yes	MI	R2RD
Los Angeles	115 W 105TH ST	90003	6074002035	0.000	0.000	0.193	0.000	Shortfall of Sites	0.124	Low Medium I Residential	R2-1	0	0	0	32.265	0.193		Residential - Double, Duplex, or Two Units - 4 Stories or Less, 2	090A203 116		Southeast Los Angeles	Yes	MI	R2RD
Los Angeles	231 W 112TH ST	90061	6074022031	0.000	0.000	0.193	0.000	Shortfall of Sites	0.158	Low Medium I Residential	R2-1	0	0	0	25.251	0.193		Residential - Four Units (Any Combination) - 4 Stories or Less, 4	087A203 116		Southeast Los Angeles	Yes	MI	R2RD
Los Angeles	11241 ALVARO ST	90059	6070015025	0.000	0.000	0.193	0.000	Shortfall of Sites	0.110	Low Medium II Residential	R2-1	0	0	0	36.251	0.193		Residential - Double, Duplex, or Two Units - 4 Stories or Less, 2	087A211 116		Southeast Los Angeles	Yes	MI	R2RD
Los Angeles	1667 W 204TH ST	90501	7351005036	0.000	0.000	0.193	0.000	Shortfall of Sites	0.061	Low Medium II Residential	RD1.5-1	0	0	0	66.087	0.193		Residential - Three Units (Any Combination) - 4 Stories or Less, 3	054B193 116		Harbor Gateway	Yes	MI	R2RD
Los Angeles	1625 W 226TH ST	90501	7347009021	0.000	0.000	0.193	0.000	Shortfall of Sites	0.129	Low Medium II Residential	RD1.5-1	0	0	0	31.105	0.193		Residential - Double, Duplex, or Two Units - 4 Stories or Less, 2	045B193 116		Harbor Gateway	Yes	MI	R2RD
Los Angeles	1423 251ST ST	90710	7410002076	0.000	0.000	0.193	0.000	Shortfall of Sites	0.172	Low Medium I Residential	R2-1XL	0	0	0	23.229	0.193		Residential - Double, Duplex, or Two Units - 4 Stories or Less, 2	036B193 116		Wilmington - Harbor City	Yes	MI	R2RD
Los Angeles	1026 E M ST	90744	7425017043	0.000	0.000	0.193	0.000	Shortfall of Sites	0.113	Low Medium I Residential	[Q]R2-1XL-O-CUGU	0	0	0	35.540	0.193		Residential - Double, Duplex, or Two Units - 4 Stories or Less, 2	033B209 116		Wilmington - Harbor City	Yes	MI	R2RD
Los Angeles	908 BAY VIEW AVE	90744	7416023010	0.000	0.000	0.193	0.000	Shortfall of Sites	0.083	Low Medium II Residential	[Q]RD1.5-1XL-O-CUGU	0	0	0	48.073	0.193		Residential - Double, Duplex, or Two Units - 4 Stories or Less, 2	030B205 116		Wilmington - Harbor City	Yes	MI	R2RD
Los Angeles	3174 W AVENUE 32	90065	5458013007	0.000	0.000	0.193	0.000	Shortfall of Sites	0.099	Low Medium II Residential	RD2-1-CDO	0	0	0	40.533	0.193		Residential - Double, Duplex, or Two Units - 4 Stories or Less, 2	154-5A213 117		Northeast Los Angeles	Yes	MI	R2RD
Los Angeles	2676 ROSEVIEW AVE	90065	5453003020	0.000	0.000	0.193	0.000	Shortfall of Sites	0.146	Low Medium I Residential	RD3-1-CDO-RIO	0	0	0	27.397	0.193		Residential - Double, Duplex, or Two Units - 4 Stories or Less, 2	145-5A219 117		Northeast Los Angeles	Yes	MI	R2RD
Los Angeles	5435 MONROE ST	90038	5535009008	0.000	0.000	0.193	0.000	Shortfall of Sites	0.155	Low Medium I Residential	R2-1XL	0	0	0	25.822	0.193		Residential - Double, Duplex, or Two Units - 4 Stories or Less, 2	141B193 117		Hollywood	Yes	MI	R2RD
Los Angeles	4915 AXTELL ST	90032	5218008039	0.000	0.000	0.193	0.000	Shortfall of Sites	0.141	Low Medium I Residential	RD3-1	0	0	0	28.429	0.193		Residential - Double, Duplex, or Two Units - 4 Stories or Less, 2	142-5A233 117		Northeast Los Angeles	Yes	MI	R2RD
Los Angeles	3417 LINDA VISTA TER	90032	5219010021	0.000	0.000	0.193	0.000	Shortfall of Sites	0.180	Low Medium I Residential	[Q]RD3-1D	0	0	0	22.261	0.193		Residential - Double, Duplex, or Two Units - 4 Stories or Less, 2	142-5A235 117		Northeast Los Angeles	Yes	MI	R2RD
Los Angeles	4953 GAMBIER ST	90032	5218020034	0.000	0.000	0.193	0.000	Shortfall of Sites	0.164	Low Medium I Residential	RD3-1	0	0	0	24.367	0.193		Residential - Five or More Units or Apartments (Any Combination) · 4 Stories or Less, 6	141A233 117		Northeast Los Angeles	Yes	MI	R2RD
Los Angeles	1330 PORTIA ST	90026	5406001048	0.000	0.000	0.193	0.000	Shortfall of Sites	0.165	Low Medium II Residential	RD2-1VL	0	0	0	24.262	0.193		Residential - Five or More Units or Apartments (Any Combination) · 4 Stories or Less, 8	139-5A211 117		Silver Lake - Echo Park - Elysian Valley	Yes	MI	R2RD
Los Angeles	3122 BOULDER ST	90063	5178016026	0.000	0.000	0.193	0.000	Shortfall of Sites	0.075	Low Medium I Residential	R2-1-CUGU	0	0	0	53.547	0.193		Residential - Three Units (Any Combination) - 4 Stories or Less, 3	127-5A227 117	21	Boyle Heights	Yes	MI	R2RD , BH CPU
Los Angeles	3262 E 2ND ST	90063	5179010034	0.000	0.000	0.193	0.000	Shortfall of Sites	0.104	Low Medium I Residential	R2-1-CUGU	0	0	0	38.607	0.193		Residential - Double, Duplex, or Two Units - 4 Stories or Less, 2	124-5A227 117	21	Boyle Heights	Yes	MI	R2RD , BH CPU
Los Angeles	534 S CONCORD ST	90063	5186007065	0.000	0.000	0.193	0.000	Shortfall of Sites	0.127	Low Medium I Residential	R2-1-CUGU	0	0	0	31.505	0.193		Residential - Double, Duplex, or Two Units - 4 Stories or Less, 2	123A227 117	21	Boyle Heights	Yes	MI	R2RD , BH CPU

Jurisdiction Name	Site Address/Intersection	5 Digit ZIP Code	Assessor Parcel Number	Very Low-Income	Low-Income	Moderate-Income	Above Moderate-Income	Type of Shortfall	Parcel Size (Acres)	Current General Plan Designation	Current Zoning	Proposed General Plan (GP) Designation	Proposed Zoning	Minimum Density Allowed	Maximum Density Allowed	Total Capacity	Vacant/ Nonvacant	Description of Existing Uses	PIN	Base Density Per Acre	Community Plan Area	Rent Stabalization Ordinance	Income Category	Applicable Rezoning Program (Program informing values in Column Q listed first)
Los Angeles	1179 MIRASOL ST	90023	5191010006	0.000	0.000	0.193	0.000	Shortfall of Sites	0.115	Low Medium I Residential	R2-1-CUGU	0	0	0	34.860	0.193		Residential - Double, Duplex, or Two Units - 4 Stories or Less, 2	118-5A227 117	21	Boyle Heights	Yes	MI	R2RD , BH CPU
Los Angeles	1632 S CURSON AVE	90019	5069022010	0.000	0.000	0.193	0.000	Shortfall of Sites	0.128	Low Medium I Residential	R2-1-O	0	0	0	31.148	0.193		Residential - Double, Duplex, or Two Units - 4 Stories or Less, 2	126B177 117		Wilshire	Yes	MI	R2RD
Los Angeles	319 S PECAN ST	90033	5172023007	0.000	0.000	0.193	0.000	Shortfall of Sites	0.079	Low Medium II Residential	RD2-1-RIO-CUGU	0	0	0	50.453	0.193		Residential - Five or More Units or Apartments (Any Combination) · 4 Stories or Less, 5	127-5A219 117		Boyle Heights	Yes	MI	R2RD
Los Angeles	2816 S ORANGE DR	90016	5049028012	0.000	0.000	0.193	0.000	Shortfall of Sites	0.110	Low Medium II Residential	RD1.5-1	0	0	0	36.237	0.193		Residential - Double, Duplex, or Two Units - 4 Stories or Less, 2	120B177 117		West Adams - Baldwin Hills - Leimert	Yes	MI	R2RD
Los Angeles	920 E 22ND ST	90011	5131016003	0.000	0.000	0.193	0.000	Shortfall of Sites	0.133	Low Medium I Residential	R2-1	0	0	0	29.982	0.193		Residential - Double, Duplex, or Two Units - 4 Stories or Less, 2	120A209 117		Southeast Los Angeles	Yes	MI	R2RD
Los Angeles	1297 W 37TH PL	90007	5040015039	0.000	0.000	0.193	0.000	Shortfall of Sites	0.077	Low Medium II Residential	RD2-1	0	0	0	52.137	0.193		Residential - Double, Duplex, or Two Units - 4 Stories or Less, 2	117B197 117		South Los Angeles	Yes	MI	R2RD
Los Angeles	1321 E 27TH ST	90011	5118011005	0.000	0.000	0.193	0.000	Shortfall of Sites	0.126	Low Medium II Residential	RD1.5-1	0	0	0	31.691	0.193		Residential - Three Units (Any Combination) - 4 Stories or Less, 3	117A211 117		Southeast Los Angeles	Yes	MI	R2RD
Los Angeles	3965 S HARVARD BLVD	90062	5036027011	0.000	0.000	0.193	0.000	Shortfall of Sites	0.134	Low Medium I Residential	R2-1	0	0	0	29.765	0.193		Residential - Four Units (Any Combination) - 4 Stories or Less, 4	114B193 117		South Los Angeles	Yes	MI	R2RD
Los Angeles	1278 BROWNING BLVD	90037	5037001010	0.000	0.000	0.193	0.000	Shortfall of Sites	0.070	Low Medium II Residential	RD1.5-1	0	0	0	57.029	0.193		Residential - Five or More Units or Apartments (Any Combination) · 4 Stories or Less, 8	114B197 117		South Los Angeles	Yes	MI	R2RD
Los Angeles	4160 ASCOT AVE	90011	5116010027	0.000	0.000	0.193	0.000	Shortfall of Sites	0.119	Low Medium I Residential	R2-1	0	0	0	33.548	0.193		Residential - Five or More Units or Apartments (Any Combination) · 4 Stories or Less, 5	114A211 117		Southeast Los Angeles	Yes	MI	R2RD
Los Angeles	1377 E 45TH ST	90011	5107003024	0.000	0.000	0.193	0.000	Shortfall of Sites	0.128	Low Medium II Residential	RD1.5-1	0	0	0	31.261	0.193		Residential - Three Units (Any Combination) - 4 Stories or Less, 3	112-5A211 117		Southeast Los Angeles	Yes	MI	R2RD
Los Angeles	167 E 45TH ST	90011	5109001014	0.000	0.000	0.193	0.000	Shortfall of Sites	0.169	Low Medium I Residential	R2-1	0	0	0	23.705	0.193		Residential - Four Units (Any Combination) - 4 Stories or Less, 4	112-5A205 117		Southeast Los Angeles	Yes	MI	R2RD
Los Angeles	1157 E 49TH ST	90011	5107019016	0.000	0.000	0.193	0.000	Shortfall of Sites	0.156	Low Medium I Residential	R2-1	0	0	0	25.594	0.193		Residential - Double, Duplex, or Two Units - 4 Stories or Less, 2	111A209 117		Southeast Los Angeles	Yes	MI	R2RD
Los Angeles	475 E 49TH ST	90011	5109020011	0.000	0.000	0.193	0.000	Shortfall of Sites	0.170	Low Medium I Residential	R2-1	0	0	0	23.474	0.193		Residential - Three Units (Any Combination) - 4 Stories or Less, 3	111A207 117		Southeast Los Angeles	Yes	MI	R2RD
Los Angeles	926 E 52ND ST	90011	5103026020	0.000	0.000	0.193	0.000	Shortfall of Sites	0.106	Low Medium I Residential	R2-1	0	0	0	37.857	0.193		Residential - Three Units (Any Combination) - 4 Stories or Less, 3	108B209 117		Southeast Los Angeles	Yes	MI	R2RD
Los Angeles	6604 ESTRELLA AVE	90044	6013018009	0.000	0.000	0.193	0.000	Shortfall of Sites	0.124	Low Medium I Residential	R2-1	0	0	0	32.266	0.193		Residential - Double, Duplex, or Two Units - 4 Stories or Less, 2	102B201 117		South Los Angeles	Yes	MI	R2RD
Los Angeles	818 E 76TH PL	90001	6023022006	0.000	0.000	0.193	0.000	Shortfall of Sites	0.117	Low Medium I Residential	R2-1	0	0	0	34.175	0.193		Residential - Three Units (Any Combination) - 4 Stories or Less, 3	099B209 117		Southeast Los Angeles	Yes	MI	R2RD
Los Angeles	715 E 84TH PL	90001	6029023004	0.000	0.000	0.193	0.000	Shortfall of Sites	0.117	Low Medium I Residential	R2-1	0	0	0	34.162	0.193		Residential - Four Units (Any Combination) - 4 Stories or Less, 4	097-5A207 117		Southeast Los Angeles	Yes	MI	R2RD
Los Angeles	1613 W 84TH PL	90047	6034023018	0.000	0.000	0.193	0.000	Shortfall of Sites	0.155	Low Medium II Residential	RD2-1	0	0	0	25.798	0.193		Residential - Four Units (Any Combination) - 4 Stories or Less, 4	097-5A195 117		South Los Angeles	Yes	MI	R2RD
Los Angeles	916 W 88TH ST	90044	6038021001	0.000	0.000	0.193	0.000	Shortfall of Sites	0.118	Low Medium I Residential	RD3-1	0	0	0	33.977	0.193		Residential - Three Units (Any Combination) - 4 Stories or Less, 3	096A199 117		South Los Angeles	Yes	MI	R2RD
Los Angeles	555 W 88TH ST	90044	6038009033	0.000	0.000	0.193	0.000	Shortfall of Sites	0.124	Low Medium II Residential	RD2-1	0	0	0	32.268	0.193		Residential - Double, Duplex, or Two Units - 4 Stories or Less, 2	096A201 117		South Los Angeles	Yes	MI	R2RD
Los Angeles	827 E 88TH ST	90002	6042020009	0.000	0.000	0.193	0.000	Shortfall of Sites	0.118	Low Medium I Residential	R2-1	0	0	0	33.780	0.193		Residential - Double, Duplex, or Two Units - 4 Stories or Less, 2	096A209 117		Southeast Los Angeles	Yes	MI	R2RD
Los Angeles	9112 MENLO AVE	90044	6039001038	0.000	0.000	0.193	0.000	Shortfall of Sites	0.119	Low Medium I Residential	R2-1	0	0	0	33.487	0.193		Residential - Double, Duplex, or Two Units - 4 Stories or Less, 2	094-5A199 117		South Los Angeles	Yes	MI	R2RD
Los Angeles	9501 S WESTERN AVE	90047	6057011005	0.000	0.000	0.193	0.000	Shortfall of Sites	0.128	Low Medium II Residential	RD1.5-1	0	0	0	31.188	0.193		Residential - Four Units (Any Combination) - 4 Stories or Less, 4	093A193 117		South Los Angeles	Yes	MI	R2RD
Los Angeles	237 W 112TH ST	90061	6074022030	0.000	0.000	0.193	0.000	Shortfall of Sites	0.158	Low Medium I Residential	R2-1	0	0	0	25.251	0.193		Residential - Five or More Units or Apartments (Any Combination) · 4 Stories or Less, 6	087A203 117		Southeast Los Angeles	Yes	MI	R2RD
Los Angeles	663 E 116TH ST	90059	6072007012	0.000	0.000	0.193	0.000	Shortfall of Sites	0.139	Low Medium I Residential	R2-1	0	0	0	28.870	0.193		Residential - Double, Duplex, or Two Units - 4 Stories or Less, 2	084B205 117		Southeast Los Angeles	Yes	MI	R2RD
Los Angeles	1621 W 226TH ST	90501	7347009020	0.000	0.000	0.193	0.000	Shortfall of Sites	0.129	Low Medium II Residential	RD1.5-1	0	0	0	31.105	0.193		Residential - Five or More Units or Apartments (Any Combination) · 4 Stories or Less, 10	045B193 117		Harbor Gateway	Yes	MI	R2RD
Los Angeles	1022 E M ST	90744	7425017044	0.000	0.000	0.193	0.000	Shortfall of Sites	0.113	Low Medium I Residential	[Q]R2-1XL-O-CUGU	0	0	0	35.540	0.193		Residential - Double, Duplex, or Two Units - 4 Stories or Less, 2	033B209 117		Wilmington - Harbor City	Yes	MI	R2RD
Los Angeles	956 W 14TH ST	90731	7458019011	0.000	0.000	0.193	0.000	Shortfall of Sites	0.139	Low Medium I Residential	R2-1XL	0	0	0	28.678	0.193		Residential - Double, Duplex, or Two Units - 4 Stories or Less, 2	012B197 117		San Pedro	Yes	MI	R2RD
Los Angeles	6729 HASKELL AVE	91406	2233001002	0.000	0.000	0.193	0.000	Shortfall of Sites	0.410	Low Medium II Residential	R1-1-RIO, RD1.5-1-RIO	0	0	0	9.754	0.193		Residential - Four Units (Any Combination) - 4 Stories or Less, 4	180B141 118		Van Nuys - North Sherman Oaks	Yes	MI	R2RD
Los Angeles	11347 EMELITA ST	91601	2337014023	0.000	0.000	0.193	0.000	Shortfall of Sites	0.177	Low Medium II Residential	RD2-1	0	0	0	22.632	0.193		Residential - Five or More Units or Apartments (Any Combination) · 4 Stories or Less, 7	174B173 118		North Hollywood - Valley Village	Yes	MI	R2RD
Los Angeles	2018 CITY VIEW AVE	90033	5175022005	0.000	0.000	0.193	0.000	Shortfall of Sites	0.092	Low Medium I Residential	R2-1-CUGU	0	0	0	43.531	0.193		Residential - Double, Duplex, or Two Units - 4 Stories or Less, 2	130-5A223 118	21	Boyle Heights	Yes	MI	R2RD , BH CPU
Los Angeles	527 S BERNAL AVE	90063	5186007053	0.000	0.000	0.193	0.000	Shortfall of Sites	0.115	Low Medium I Residential	R2-1-CUGU	0	0	0	34.848	0.193		Residential - Three Units (Any Combination) - 4 Stories or Less, 3	123A227 118	21	Boyle Heights	Yes	MI	R2RD , BH CPU
Los Angeles	5767 OMAHA ST	90042	5492007013	0.000	0.000	0.193	0.000	Shortfall of Sites	0.110	Low Medium II Residential	RD2-1	0	0	0	36.469	0.193		Residential - Three Units (Any Combination) - 4 Stories or Less, 3	150A229 118		Northeast Los Angeles	Yes	MI	R2RD
Los Angeles	2009 RIPPLE ST	90039	5442023045	0.000	0.000	0.193	0.000	Shortfall of Sites	0.116	Low Medium I Residential	R2-1VL-RIO	0	0	0	34.476	0.193		Residential - Double, Duplex, or Two Units - 4 Stories or Less, 2	148-5A211 118		Silver Lake - Echo Park - Elysian Valley	Yes	MI	R2RD
Los Angeles	5431 MONROE ST	90038	5535009007	0.000	0.000	0.193	0.000	Shortfall of Sites	0.155	Low Medium I Residential	R2-1XL	0	0	0	25.821	0.193		Residential - Double, Duplex, or Two Units - 4 Stories or Less, 2	141B193 118		Hollywood	Yes	MI	R2RD
Los Angeles	1355 QUINTERO ST	90026	5406010070	0.000	0.000	0.193	0.000	Shortfall of Sites	0.125	Low Medium II Residential	RD1.5-1VL	0	0	0	32.009	0.193		Residential - Double, Duplex, or Two Units - 4 Stories or Less, 2	139-5A211 118		Silver Lake - Echo Park - Elysian Valley	Yes	MI	R2RD
Los Angeles	2312 ALTA ST	90031	5208031014	0.000	0.000	0.193	0.000	Shortfall of Sites	0.192	Low Medium I Residential	RD3-1	0	0	0	20.805	0.193		Residential - Double, Duplex, or Two Units - 4 Stories or Less, 2	138A225 118		Northeast Los Angeles	Yes	MI	R2RD
Los Angeles	2122 MOZART ST	90031	5210002005	0.000	0.000	0.193	0.000	Shortfall of Sites	0.119	Low Medium II Residential	RD1.5-1	0	0	0	33.489	0.193		Residential - Five or More Units or Apartments (Any Combination) · 4 Stories or Less, 6	136-5A221 118		Northeast Los Angeles	Yes	MI	R2RD
Los Angeles	4634 W 21ST ST	90016	5061024004	0.000	0.000	0.193	0.000	Shortfall of Sites	0.143	Low Medium II Residential	RD2-1-O	0	0	0	27.959	0.193		Residential - Five or More Units or Apartments (Any Combination) · 4 Stories or Less, 5	123B181 118		West Adams - Baldwin Hills - Leimert	Yes	MI	R2RD
Los Angeles	1169 S MOTT ST	90023	5170005012	0.000	0.000	0.193	0.000	Shortfall of Sites	0.129	Low Medium II Residential	R2-1-CUGU	0	0	0	31.112	0.193		Residential - Double, Duplex, or Two Units - 4 Stories or Less, 2	121-5A221 118	21	Boyle Heights	Yes	MI	R2RD , BH CPU
Los Angeles	1114 CAMULOS ST	90023	5170001003	0.000	0.000	0.193	0.000	Shortfall of Sites	0.116	Low Medium II Residential	R2-1-CUGU	0	0	0	34.541	0.193		Residential - Double, Duplex, or Two Units - 4 Stories or Less, 2	121-5A223 118	21	Boyle Heights	Yes	MI	R2RD , BH CPU
Los Angeles	3468 BESWICK ST	90023	5190001019	0.000	0.000	0.193	0.000	Shortfall of Sites	0.135	Low Medium I Residential	R2-1-CUGU	0	0	0	29.716	0.193		Residential - Double, Duplex, or Two Units - 4 Stories or Less, 2	120A227 118	21	Boyle Heights	Yes	MI	R2RD , BH CPU
Los Angeles	418 E 25TH ST	90011	5127011026	0.000	0.000	0.193	0.000	Shortfall of Sites	0.147	Low Medium I Residential	R2-1	0	0	0	27.247	0.193		Residential - Double, Duplex, or Two Units - 4 Stories or Less, 2	120A207 118		Southeast Los Angeles	Yes	MI	R2RD
Los Angeles	1831 BROWNING BLVD	90062	5035010023	0.000	0.000	0.193	0.000	Shortfall of Sites	0.161	Low Medium I Residential	R2-1-CPIO	0	0	0	24.817	0.193		Residential - Double, Duplex, or Two Units - 4 Stories or Less, 2	114B193 118		South Los Angeles	Yes	MI	R2RD
Los Angeles	1657 E 41ST PL	90011	5116013012	0.000	0.000	0.193	0.000	Shortfall of Sites	0.122	Low Medium I Residential	R2-1	0	0	0	32.823	0.193		Residential - Double, Duplex, or Two Units - 4 Stories or Less, 2	114A213 118		Southeast Los Angeles	Yes	MI	R2RD
Los Angeles	4154 DORSEY ST	90011	5116010010	0.000	0.000	0.193	0.000	Shortfall of Sites	0.134	Low Medium I Residential	R2-1	0	0	0	29.812	0.193		Residential - Double, Duplex, or Two Units - 4 Stories or Less, 2	114A211 118		Southeast Los Angeles	Yes	MI	R2RD
Los Angeles	649 W 42ND ST	90037	5019017022	0.000	0.000	0.193	0.000	Shortfall of Sites	0.100	Low Medium II Residential	RD1.5-1	0	0	0	39.974	0.193		Residential - Four Units (Any Combination) - 4 Stories or Less, 4	114A201 118		South Los Angeles	Yes	MI	R2RD
Los Angeles	621 W 45TH ST	90037	5018032022	0.000	0.000	0.193	0.000	Shortfall of Sites	0.138	Low Medium II Residential	RD2-1	0	0	0	29.036	0.193		Residential - Double, Duplex, or Two Units - 4 Stories or Less, 2	112-5A201 118		South Los Angeles	Yes	MI	R2RD
Los Angeles	1149 E 49TH ST	90011	5107019014	0.000	0.000	0.193	0.000	Shortfall of Sites	0.156	Low Medium I Residential	R2-1	0	0	0	25.594	0.193		Residential - Double, Duplex, or Two Units - 4 Stories or Less, 2	111A209 118		Southeast Los Angeles	Yes	MI	R2RD
Los Angeles	471 E 49TH ST	90011	5109020012	0.000	0.000	0.193	0.000	Shortfall of Sites	0.170	Low Medium I Residential	R2-1	0	0	0	23.468	0.193		Residential - Three Units (Any Combination) - 4 Stories or Less, 3	111A207 118		Southeast Los Angeles	Yes	MI	R2RD
Los Angeles	428 E 67TH ST	90003	6011012035	0.000	0.000	0.193	0.000	Shortfall of Sites	0.124	Low Medium I Residential	R2-1	0	0	0	32.265	0.193		Residential - Double, Duplex, or Two Units - 4 Stories or Less, 2	102B205 118		Southeast Los Angeles	Yes	MI	R2RD
Los Angeles	823 E 88TH ST	90002	6042020010	0.000	0.000	0.193	0.000	Shortfall of Sites	0.118	Low Medium I Residential	R2-1	0	0	0	33.780	0.193		Residential - Double, Duplex, or Two Units - 4 Stories or Less, 2	096A209 118		Southeast Los Angeles	Yes	MI	R2RD
Los Angeles	231 E COLDEN AVE	90003	6052012020	0.000	0.000	0.193	0.000	Shortfall of Sites	0.129	Low Medium I Residential	R2-1	0	0	0	30.975	0.193		Residential - Double, Duplex, or Two Units - 4 Stories or Less, 2	093A205 118		Southeast Los Angeles	Yes	MI	R2RD
Los Angeles	10418 S HOOVER ST	90044	6061016006	0.000	0.000	0.193	0.000	Shortfall of Sites	0.142	Low Medium II Residential	RD2-1	0	0	0	28.153	0.193		Residential - Double, Duplex, or Two Units - 4 Stories or Less, 2	090A201 118		South Los Angeles	Yes	MI	R2RD
Los Angeles	11176 BELHAVEN AVE	90059	6072031006	0.000	0.000	0.193	0.000	Shortfall of Sites	0.119	Low Medium I Residential	R2-1	0	0	0	33.667	0.193		Residential - Double, Duplex, or Two Units - 4 Stories or Less, 2	087A209 118		Southeast Los Angeles	Yes	MI	R2RD
Los Angeles	241 W 112TH ST	90061	6074022029	0.000	0.000	0.193	0.000	Shortfall of Sites	0.158	Low Medium I Residential	R2-1	0	0	0	25.251	0.193		Residential - Double, Duplex, or Two Units - 4 Stories or Less, 2	087A203 118		Southeast Los Angeles	Yes	MI	R2RD
Los Angeles	1411 251ST ST	90710	7410002078	0.000	0.000	0.193	0.000	Shortfall of Sites	0.172	Low Medium I Residential	R2-1XL	0	0	0	23.229	0.193		Residential - Double, Duplex, or Two Units - 4 Stories or Less, 2	036B193 118		Wilmington - Harbor City	Yes	MI	R2RD
Los Angeles	917 GULF AVE	90744	7416014032	0.000	0.000	0.193	0.000	Shortfall of Sites	0.174	Low Medium II Residential	[Q]RD2-1XL-O-CUGU	0	0	0	22.992	0.193		Residential - Double, Duplex, or Two Units - 4 Stories or Less, 2	030B205 118		Wilmington - Harbor City	Yes	MI	R2RD
Los Angeles	11341 EMELITA ST	91601	2337014022	0.000	0.000	0.193	0.000	Shortfall of Sites	0.161	Low Medium II Residential	RD2-1	0	0	0	24.896	0.193		Residential - Three Units (Any Combination) - 4 Stories or Less, 3	174B173 119		North Hollywood - Valley Village	Yes	MI	R2RD
Los Angeles	2824 KNOX AVE	90039	5442016008	0.000	0.000	0.193	0.000	Shortfall of Sites	0.119	Low Medium I Residential	R2-1VL-RIO	0	0	0	33.508	0.193		Residential - Double, Duplex, or Two Units - 4 Stories or Less, 2	148-5A213 119		Silver Lake - Echo Park - Elysian Valley	Yes	MI	R2RD
Los Angeles	2804 BLANCHARD ST	90033	5178009036	0.000	0.000	0.193	0.000	Shortfall of Sites	0.134	Low Medium I Residential	R2-1-CUGU	0	0	0	29.803	0.193		Residential - Four Units (Any Combination) - 4 Stories or Less, 4	129A227 119	29	Boyle Heights	Yes	MI	R2RD , BH CPU
Los Angeles	547 S CONCORD ST	90063	5186004033	0.000	0.000	0.193	0.000	Shortfall of Sites	0.066	Low Medium I Residential	R2-1-CUGU	0	0	0	60.604	0.193		Residential - Double, Duplex, or Two Units - 4 Stories or Less, 2	123A227 119	21	Boyle Heights	Yes	MI	R2RD , BH CPU
Los Angeles	1163 CALADA ST	90023	5191008002	0.000	0.000	0.193	0.000	Shortfall of Sites	0.115	Low Medium I Residential	R2-1-CUGU	0	0	0	34.859	0.193		Residential - Double, Duplex, or Two Units - 4 Stories or Less, 2	118-5A227 119	21	Boyle Heights	Yes	MI	R2RD , BH CPU
Los Angeles	5425 MONROE ST	90038	5535009006	0.000	0.000	0.193	0.000	Shortfall of Sites	0.155	Low Medium I Residential	R2-1XL	0	0	0	25.819	0.193		Residential - Double, Duplex, or Two Units - 4 Stories or Less, 2	141B193 119		Hollywood	Yes	MI	R2RD
Los Angeles	4949 GAMBIER ST	90032	5218020033	0.000	0.000	0.193	0.000	Shortfall of Sites	0.164	Low Medium I Residential	RD3-1	0	0	0	24.367	0.193		Residential - Five or More Units or Apartments (Any Combination) · 4 Stories or Less, 5	141A233 119		Northeast Los Angeles	Yes	MI	R2RD
Los Angeles	2120 MOZART ST	90031	5210002004	0.000	0.000	0.193	0.000	Shortfall of Sites	0.131	Low Medium II Residential	RD2-1	0	0	0	30.621	0.193		Residential - Double, Duplex, or Two Units - 4 Stories or Less, 2	136-5A221 119		Northeast Los Angeles	Yes	MI	R2RD
Los Angeles	2418 NORFOLK ST	90033	5202014020	0.000	0.000	0.193	0.000	Shortfall of Sites	0.172	Low Medium II Residential	RD2-1	0	0	0	23.305	0.193		Residential - Double, Duplex, or Two Units - 4 Stories or Less, 2	133-5A227 119		Northeast Los Angeles	Yes	MI	R2RD

Jurisdiction Name	Site Address/Intersection	5 Digit ZIP Code	Assessor Parcel Number	Very Low-Income	Low-Income	Moderate-Income	Above Moderate-Income	Type of Shortfall	Parcel Size (Acres)	Current General Plan Designation	Current Zoning	Proposed General Plan (GP) Designation	Proposed Zoning	Minimum Density Allowed	Maximum Density Allowed	Total Capacity	Vacant/ Nonvacant	Description of Existing Uses	PIN	Base Density Per Acre	Community Plan Area	Rent Stabalization Ordinance	Income Category	Applicable Rezoning Program (Program informing values in Column Q listed first)
Los Angeles	2943 VINEYARD AVE	90016	5057016025	0.000	0.000	0.193	0.000	Shortfall of Sites	0.143	Low Medium I Residential	R2-1	0	0	0	27.923	0.193		Residential - Four Units (Any Combination) - 4 Stories or Less, 4	120B181 119		West Adams - Baldwin Hills - Leimert	Yes	MI	R2RD
Los Angeles	1410 E 22ND ST	90011	5119027004	0.000	0.000	0.193	0.000	Shortfall of Sites	0.130	Low Medium I Residential	R2-1	0	0	0	30.789	0.193		Residential - Four Units (Any Combination) - 4 Stories or Less, 4	118-5A211 119		Southeast Los Angeles	Yes	MI	R2RD
Los Angeles	1160 E 28TH ST	90011	5119015001	0.000	0.000	0.193	0.000	Shortfall of Sites	0.074	Low Medium II Residential	RD2-1	0	0	0	53.857	0.193		Residential - Double, Duplex, or Two Units - 4 Stories or Less, 2	117A211 119		Southeast Los Angeles	Yes	MI	R2RD
Los Angeles	1837 BROWNING BLVD	90062	5035010022	0.000	0.000	0.193	0.000	Shortfall of Sites	0.161	Low Medium I Residential	R2-1-CPIO	0	0	0	24.816	0.193		Residential - Double, Duplex, or Two Units - 4 Stories or Less, 2	114B193 119		South Los Angeles	Yes	MI	R2RD
Los Angeles	3830 WALL ST	90011	5121022007	0.000	0.000	0.193	0.000	Shortfall of Sites	0.144	Low Medium I Residential	R2-1	0	0	0	27.853	0.193		Residential - Double, Duplex, or Two Units - 4 Stories or Less, 2	115-5A205 119		Southeast Los Angeles	Yes	MI	R2RD
Los Angeles	4175 HOOPER AVE	90011	5115029031	0.000	0.000	0.193	0.000	Shortfall of Sites	0.108	Low Medium II Residential	RD2-1	0	0	0	37.133	0.193		Residential - Double, Duplex, or Two Units - 4 Stories or Less, 2	114A211 119		Southeast Los Angeles	Yes	MI	R2RD
Los Angeles	625 W 45TH ST	90037	5018032021	0.000	0.000	0.193	0.000	Shortfall of Sites	0.138	Low Medium II Residential	RD2-1	0	0	0	29.035	0.193		Residential - Double, Duplex, or Two Units - 4 Stories or Less, 2	112-5A201 119		South Los Angeles	Yes	MI	R2RD
Los Angeles	4428 METTLER ST	90011	5109015020	0.000	0.000	0.193	0.000	Shortfall of Sites	0.115	Low Medium I Residential	R2-1	0	0	0	34.888	0.193		Residential - Double, Duplex, or Two Units - 4 Stories or Less, 2	112-5A207 119		Southeast Los Angeles	Yes	MI	R2RD
Los Angeles	1143 E 49TH ST	90011	5107019012	0.000	0.000	0.193	0.000	Shortfall of Sites	0.156	Low Medium I Residential	R2-1	0	0	0	25.594	0.193		Residential - Double, Duplex, or Two Units - 4 Stories or Less, 2	111A209 119		Southeast Los Angeles	Yes	MI	R2RD
Los Angeles	114 W 48TH ST	90037	5110018029	0.000	0.000	0.193	0.000	Shortfall of Sites	0.138	Low Medium I Residential	R2-1	0	0	0	29.070	0.193		Residential - Double, Duplex, or Two Units - 4 Stories or Less, 2	111A203 119		Southeast Los Angeles	Yes	MI	R2RD
Los Angeles	704 W 52ND ST	90037	5001030011	0.000	0.000	0.193	0.000	Shortfall of Sites	0.115	Low Medium I Residential	R2-1	0	0	0	34.870	0.193		Residential - Double, Duplex, or Two Units - 4 Stories or Less, 2	108B201 119		South Los Angeles	Yes	MI	R2RD
Los Angeles	1621 W 84TH PL	90047	6034023020	0.000	0.000	0.193	0.000	Shortfall of Sites	0.155	Low Medium II Residential	RD2-1	0	0	0	25.779	0.193		Residential - Three Units (Any Combination) - 4 Stories or Less, 3	097-5A195 119		South Los Angeles	Yes	MI	R2RD
Los Angeles	9500 S MANHATTAN PL	90047	6057011022	0.000	0.000	0.193	0.000	Shortfall of Sites	0.138	Low Medium II Residential	RD2-1	0	0	0	29.039	0.193		Residential - Double, Duplex, or Two Units - 4 Stories or Less, 2	093A193 119		South Los Angeles	Yes	MI	R2RD
Los Angeles	121 W 105TH ST	90003	6074002033	0.000	0.000	0.193	0.000	Shortfall of Sites	0.130	Low Medium I Residential	R2-1	0	0	0	30.729	0.193		Residential - Double, Duplex, or Two Units - 4 Stories or Less, 2	090A203 119		Southeast Los Angeles	Yes	MI	R2RD
Los Angeles	131 E 105TH ST	90003	6063017024	0.000	0.000	0.193	0.000	Shortfall of Sites	0.124	Low Medium I Residential	R2-1	0	0	0	32.265	0.193		Residential - Double, Duplex, or Two Units - 4 Stories or Less, 2	090A205 119		Southeast Los Angeles	Yes	MI	R2RD
Los Angeles	1556 E 105TH ST	90002	6065016004	0.000	0.000	0.193	0.000	Shortfall of Sites	0.075	Low Medium I Residential	R2-1	0	0	0	53.629	0.193		Residential - Double, Duplex, or Two Units - 4 Stories or Less, 2	090A213 119		Southeast Los Angeles	Yes	MI	R2RD
Los Angeles	811 E 109TH ST	90059	6071013013	0.000	0.000	0.193	0.000	Shortfall of Sites	0.108	Low Medium I Residential	R2-1	0	0	0	37.113	0.193		Residential - Double, Duplex, or Two Units - 4 Stories or Less, 2	088-5A209 119		Southeast Los Angeles	Yes	MI	R2RD
Los Angeles	1547 W 226TH ST	90501	7347011006	0.000	0.000	0.193	0.000	Shortfall of Sites	0.120	Low Medium II Residential	RD1.5-1	0	0	0	33.198	0.193		Residential - Double, Duplex, or Two Units - 4 Stories or Less, 2	045B193 119		Harbor Gateway	Yes	MI	R2RD
Los Angeles	10230 FERNGLEN AVE	91042	2558024019	0.000	0.000	0.193	0.000	Shortfall of Sites	0.111	Low Medium II Residential	RD1.5-1	0	0	0	36.177	0.193		Residential - Five or More Units or Apartments (Any Combination) · 4 Stories or Less, 7	204A197 120		Sunland - Tujunga - Lake View Terrace - Shadow Hills - East La Tuna Canyon	Yes	MI	R2RD
Los Angeles	6403 N FIGUEROA ST	90042	5493004009	0.000	0.000	0.193	0.000	Shortfall of Sites	0.133	Low Medium II Residential	RD1.5-1	0	0	0	30.069	0.193		Residential - Double, Duplex, or Two Units - 4 Stories or Less, 2	154-5A231 120		Northeast Los Angeles	Yes	MI	R2RD
Los Angeles	2907 ROSANNA ST	90039	5442031026	0.000	0.000	0.193	0.000	Shortfall of Sites	0.165	Low Medium I Residential	RD3-1VL-RIO	0	0	0	24.204	0.193		Residential - Double, Duplex, or Two Units - 4 Stories or Less, 2	150A211 120		Silver Lake - Echo Park - Elysian Valley	Yes	MI	R2RD
Los Angeles	3413 THORPE AVE	90065	5453025011	0.000	0.000	0.193	0.000	Shortfall of Sites	0.129	Low Residential	RD3-1-CDO	0	0	0	31.099	0.193		Residential - Double, Duplex, or Two Units - 4 Stories or Less, 2	145-5A219 120		Northeast Los Angeles	Yes	MI	R2RD
Los Angeles	5419 MONROE ST	90038	5535009005	0.000	0.000	0.193	0.000	Shortfall of Sites	0.155	Low Medium I Residential	R2-1XL	0	0	0	25.818	0.193		Residential - Double, Duplex, or Two Units - 4 Stories or Less, 2	141B193 120		Hollywood	Yes	MI	R2RD
Los Angeles	4243 MONROE ST	90029	5539015020	0.000	0.000	0.193	0.000	Shortfall of Sites	0.071	Low Medium II Residential	RD1.5-1XL	0	0	0	56.015	0.193		Residential - Five or More Units or Apartments (Any Combination) · 4 Stories or Less, 20	141B197 120		Hollywood	Yes	MI	R2RD
Los Angeles	1370 QUINTERO ST	90026	5406010009	0.000	0.000	0.193	0.000	Shortfall of Sites	0.085	Low Medium II Residential	RD1.5-1VL	0	0	0	46.839	0.193		Residential - Double, Duplex, or Two Units - 4 Stories or Less, 2	139-5A211 120		Silver Lake - Echo Park - Elysian Valley	Yes	MI	R2RD
Los Angeles	1755 CLINTON ST	90026	5404009015	0.000	0.000	0.193	0.000	Shortfall of Sites	0.129	Low Medium II Residential	RD2-1VL-CDO	0	0	0	31.080	0.193		Residential - Double, Duplex, or Two Units - 4 Stories or Less, 2	138A207 120		Silver Lake - Echo Park - Elysian Valley	Yes	MI	R2RD
Los Angeles	2145 JUDSON ST	90033	5175020010	0.000	0.000	0.193	0.000	Shortfall of Sites	0.115	Low Medium I Residential	R2-1-CUGU	0	0	0	34.848	0.193		Residential - Five or More Units or Apartments (Any Combination) · 4 Stories or Less, 7	130-5A225 120	29	Boyle Heights	Yes	MI	R2RD , BH CPU
Los Angeles	144 S FRESNO ST	90063	5179009001	0.000	0.000	0.193	0.000	Shortfall of Sites	0.138	Low Medium I Residential	R2-1-CUGU	0	0	0	29.041	0.193		Commercial - Store Combination - Store and Residential Combination - One Story, 3	126A227 120	21	Boyle Heights	Yes	MI	R2RD , BH CPU
Los Angeles	3325 E 2ND ST	90063	5179008045	0.000	0.000	0.193	0.000	Shortfall of Sites	0.110	Low Medium I Residential	R2-1-CUGU	0	0	0	36.300	0.193		Residential - Three Units (Any Combination) - 4 Stories or Less, 3	124-5A227 120	21	Boyle Heights	Yes	MI	R2RD , BH CPU
Los Angeles	1153 ORME AVE	90023	5170004010	0.000	0.000	0.193	0.000	Shortfall of Sites	0.119	Low Medium I Residential	R2-1-CUGU	0	0	0	33.507	0.193		Residential - Double, Duplex, or Two Units - 4 Stories or Less, 2	121-5A221 120	21	Boyle Heights	Yes	MI	R2RD , BH CPU
Los Angeles	2116 MOZART ST	90031	5210002003	0.000	0.000	0.193	0.000	Shortfall of Sites	0.135	Low Medium II Residential	RD2-1	0	0	0	29.687	0.193		Residential - Double, Duplex, or Two Units - 4 Stories or Less, 2	136-5A221 120		Northeast Los Angeles	Yes	MI	R2RD
Los Angeles	2215 4TH AVE	90018	5060025020	0.000	0.000	0.193	0.000	Shortfall of Sites	0.134	Low Medium II Residential	RD2-1-O-CPIO	0	0	0	29.774	0.193		Residential - Double, Duplex, or Two Units - 4 Stories or Less, 2	123B189 120		West Adams - Baldwin Hills - Leimert	Yes	MI	R2RD
Los Angeles	2922 S VICTORIA AVE	90016	5050018017	0.000	0.000	0.193	0.000	Shortfall of Sites	0.062	Low Medium II Residential	RD2-1	0	0	0	64.522	0.193		Residential - Double, Duplex, or Two Units - 4 Stories or Less, 2	120B185 120		West Adams - Baldwin Hills - Leimert	Yes	MI	R2RD
Los Angeles	635 E 24TH ST	90011	5127008025	0.000	0.000	0.193	0.000	Shortfall of Sites	0.113	Low Medium II Residential	RD2-1	0	0	0	35.516	0.193		Residential - Double, Duplex, or Two Units - 4 Stories or Less, 2	120A207 120		Southeast Los Angeles	Yes	MI	R2RD
Los Angeles	839 E 23RD ST	90011	5131017027	0.000	0.000	0.193	0.000	Shortfall of Sites	0.086	Low Medium I Residential	R2-1	0	0	0	46.358	0.193		Residential - Three Units (Any Combination) - 4 Stories or Less, 3	120A209 120		Southeast Los Angeles	Yes	MI	R2RD
Los Angeles	834 E 32ND ST	90011	5120027009	0.000	0.000	0.193	0.000	Shortfall of Sites	0.121	Low Medium II Residential	RD2-1	0	0	0	33.039	0.193		Residential - Double, Duplex, or Two Units - 4 Stories or Less, 2	117A207 120		Southeast Los Angeles	Yes	MI	R2RD
Los Angeles	3818 CRAWFORD ST	90011	5121018013	0.000	0.000	0.193	0.000	Shortfall of Sites	0.092	Low Medium I Residential	R2-1	0	0	0	43.309	0.193		Residential - Double, Duplex, or Two Units - 4 Stories or Less, 2	115-5A205 120		Southeast Los Angeles	Yes	MI	R2RD
Los Angeles	1551 E MARTIN LUTHER KING JR BLVD	90011	5117008025	0.000	0.000	0.193	0.000	Shortfall of Sites	0.118	Low Medium I Residential	R2-1-CPIO	0	0	0	33.895	0.193		Residential - Double, Duplex, or Two Units - 4 Stories or Less, 2	115-5A211 120		Southeast Los Angeles	Yes	MI	R2RD
Los Angeles	4339 HALLDALE AVE	90062	5021019015	0.000	0.000	0.193	0.000	Shortfall of Sites	0.066	Low Medium II Residential	RD1.5-1	0	0	0	60.659	0.193		Residential - Double, Duplex, or Two Units - 4 Stories or Less, 2	111B193 120		South Los Angeles	Yes	MI	R2RD
Los Angeles	4417 TOWNE AVE	90011	5109013006	0.000	0.000	0.193	0.000	Shortfall of Sites	0.182	Low Medium I Residential	R2-1	0	0	0	21.997	0.193		Residential - Five or More Units or Apartments (Any Combination) · 4 Stories or Less, 8	112-5A205 120		Southeast Los Angeles	Yes	MI	R2RD
Los Angeles	213 W 45TH ST	90037	5110002021	0.000	0.000	0.193	0.000	Shortfall of Sites	0.134	Low Medium I Residential	R2-1	0	0	0	29.784	0.193		Residential - Four Units (Any Combination) - 4 Stories or Less, 4	112-5A203 120		Southeast Los Angeles	Yes	MI	R2RD
Los Angeles	629 W 45TH ST	90037	5018032020	0.000	0.000	0.193	0.000	Shortfall of Sites	0.138	Low Medium II Residential	RD2-1	0	0	0	29.034	0.193		Residential - Double, Duplex, or Two Units - 4 Stories or Less, 2	112-5A201 120		South Los Angeles	Yes	MI	R2RD
Los Angeles	4431 METTLER ST	90011	5109014026	0.000	0.000	0.193	0.000	Shortfall of Sites	0.133	Low Medium I Residential	R2-1	0	0	0	30.041	0.193		Residential - Double, Duplex, or Two Units - 4 Stories or Less, 2	112-5A207 120		Southeast Los Angeles	Yes	MI	R2RD
Los Angeles	4806 S SAN PEDRO ST	90011	5109021047	0.000	0.000	0.193	0.000	Shortfall of Sites	0.080	Low Medium I Residential	R2-1	0	0	0	50.067	0.193		Residential - Three Units (Any Combination) - 4 Stories or Less, 3	111A205 120		Southeast Los Angeles	Yes	MI	R2RD
Los Angeles	1629 E 53RD ST	90011	5105001037	0.000	0.000	0.193	0.000	Shortfall of Sites	0.129	Low Medium I Residential	R2-1	0	0	0	30.901	0.193		Residential - Double, Duplex, or Two Units - 4 Stories or Less, 2	108B213 120		Southeast Los Angeles	Yes	MI	R2RD
Los Angeles	420 E 67TH ST	90003	6011012037	0.000	0.000	0.193	0.000	Shortfall of Sites	0.124	Low Medium I Residential	R2-1	0	0	0	32.265	0.193		Residential - Double, Duplex, or Two Units - 4 Stories or Less, 2	102B205 120		Southeast Los Angeles	Yes	MI	R2RD
Los Angeles	1627 W 84TH PL	90047	6034023021	0.000	0.000	0.193	0.000	Shortfall of Sites	0.155	Low Medium II Residential	RD2-1	0	0	0	25.771	0.193		Residential - Double, Duplex, or Two Units - 4 Stories or Less, 2	097-5A195 120		South Los Angeles	Yes	MI	R2RD
Los Angeles	223 E COLDEN AVE	90003	6052012018	0.000	0.000	0.193	0.000	Shortfall of Sites	0.129	Low Medium I Residential	R2-1	0	0	0	30.975	0.193		Residential - Double, Duplex, or Two Units - 4 Stories or Less, 2	093A205 120		Southeast Los Angeles	Yes	MI	R2RD
Los Angeles	350 E CENTURY BLVD	90003	6063003037	0.000	0.000	0.193	0.000	Shortfall of Sites	0.112	Low Medium I Residential	R2-1	0	0	0	35.557	0.193		Residential - Five or More Units or Apartments (Any Combination) · 4 Stories or Less, 6	091-5A205 120		Southeast Los Angeles	Yes	MI	R2RD
Los Angeles	135 E 105TH ST	90003	6063017025	0.000	0.000	0.193	0.000	Shortfall of Sites	0.124	Low Medium I Residential	R2-1	0	0	0	32.265	0.193		Residential - Double, Duplex, or Two Units - 4 Stories or Less, 2	090A205 120		Southeast Los Angeles	Yes	MI	R2RD
Los Angeles	220 W 109TH ST	90061	6074014007	0.000	0.000	0.193	0.000	Shortfall of Sites	0.122	Low Medium I Residential	R2-1	0	0	0	32.746	0.193		Residential - Double, Duplex, or Two Units - 4 Stories or Less, 2	088-5A203 120		Southeast Los Angeles	Yes	MI	R2RD
Los Angeles	11301 HOOPER AVE	90059	6070014024	0.000	0.000	0.193	0.000	Shortfall of Sites	0.114	Low Medium II Residential	R2-1	0	0	0	35.009	0.193		Residential - Double, Duplex, or Two Units - 4 Stories or Less, 2	087A211 120		Southeast Los Angeles	Yes	MI	R2RD
Los Angeles	2001 SHERIDAN ST	90033	5175022012	0.000	0.000	0.193	0.000	Shortfall of Sites	0.092	Low Medium I Residential	R2-1-CUGU	0	0	0	43.482	0.193		Residential - Double, Duplex, or Two Units - 4 Stories or Less, 2	130-5A223 121	21	Boyle Heights	Yes	MI	R2RD , BH CPU
Los Angeles	2926 GLENHURST AVE	90039	5437001006	0.000	0.000	0.193	0.000	Shortfall of Sites	0.138	Low Medium II Residential	RD2-1-RIO	0	0	0	29.040	0.193		Residential - Double, Duplex, or Two Units - 4 Stories or Less, 2	151-5A211 121		Northeast Los Angeles	Yes	MI	R2RD
Los Angeles	2643 PIRTLE ST	90039	5442011021	0.000	0.000	0.193	0.000	Shortfall of Sites	0.125	Low Medium I Residential	R2-1VL-RIO	0	0	0	31.994	0.193		Residential - Three Units (Any Combination) - 4 Stories or Less, 3	147A213 121		Silver Lake - Echo Park - Elysian Valley	Yes	MI	R2RD
Los Angeles	4994 NOVGOROD ST	90032	5307001026	0.000	0.000	0.193	0.000	Shortfall of Sites	0.164	Low Medium I Residential	RD3-1	0	0	0	24.444	0.193		Residential - Five or More Units or Apartments (Any Combination) · 4 Stories or Less, 8	144A233 121		Northeast Los Angeles	Yes	MI	R2RD
Los Angeles	5415 MONROE ST	90038	5535009004	0.000	0.000	0.193	0.000	Shortfall of Sites	0.155	Low Medium I Residential	R2-1XL	0	0	0	25.816	0.193		Residential - Double, Duplex, or Two Units - 4 Stories or Less, 2	141B193 121		Hollywood	Yes	MI	R2RD
Los Angeles	620 N OCCIDENTAL BLVD	90026	5402006011	0.000	0.000	0.193	0.000	Shortfall of Sites	0.131	Low Medium II Residential	RD1.5-1VL	0	0	0	30.492	0.193		Residential - Four Units (Any Combination) - 4 Stories or Less, 4	139-5A203 121		Silver Lake - Echo Park - Elysian Valley	Yes	MI	R2RD
Los Angeles	128 W AVENUE 26	90031	5205022012	0.000	0.000	0.193	0.000	Shortfall of Sites	0.116	Low Medium II Residential	RD2-1	0	0	0	34.443	0.193		Residential - Double, Duplex, or Two Units - 4 Stories or Less, 2	139-5A221 121		Northeast Los Angeles	Yes	MI	R2RD
Los Angeles	3055 FAIRMOUNT ST	90063	5178002013	0.000	0.000	0.193	0.000	Shortfall of Sites	0.121	Low Medium II Residential	RD1.5-1-CUGU	0	0	0	32.975	0.193		Residential - Three Units (Any Combination) - 4 Stories or Less, 3	129A227 121		Boyle Heights	Yes	MI	R2RD
Los Angeles	3259 GLEASON AVE	90063	5179007015	0.000	0.000	0.193	0.000	Shortfall of Sites	0.110	Low Medium I Residential	R2-1-CUGU	0	0	0	36.301	0.193		Residential - Double, Duplex, or Two Units - 4 Stories or Less, 2	126A227 121	21	Boyle Heights	Yes	MI	R2RD , BH CPU
Los Angeles	658 PENRITH DR	90023	5185027016	0.000	0.000	0.193	0.000	Shortfall of Sites	0.121	Low Medium I Residential	R2-1-CUGU	0	0	0	32.941	0.193		Residential - Three Units (Any Combination) - 4 Stories or Less, 3	124-5A223 121	29	Boyle Heights	Yes	MI	R2RD , BH CPU
Los Angeles	1013 S FRESNO ST	90023	5188025019	0.000	0.000	0.193	0.000	Shortfall of Sites	0.114	Low Medium I Residential	R2-1-CUGU	0	0	0	34.982	0.193		Residential - Double, Duplex, or Two Units - 4 Stories or Less, 2	121-5A225 121	21	Boyle Heights	Yes	MI	R2RD , BH CPU
Los Angeles	1220 PRADO ST	90023	5191028025	0.000	0.000	0.193	0.000	Shortfall of Sites	0.110	Low Medium I Residential	R2-1-CUGU	0	0	0	36.299	0.193		Residential - Double, Duplex, or Two Units - 4 Stories or Less, 2	118-5A229 121	21	Boyle Heights	Yes	MI	R2RD , BH CPU
Los Angeles	1547 S DUNSMUIR AVE	90019	5069034028	0.000	0.000	0.193	0.000	Shortfall of Sites	0.112	Low Medium II Residential	RD2-1-O	0	0	0	35.704	0.193		Residential - Double, Duplex, or Two Units - 4 Stories or Less, 2	126B177 121		Wilshire	Yes	MI	R2RD
Los Angeles	4606 W 21ST ST	90016	5061024020	0.000	0.000	0.193	0.000	Shortfall of Sites	0.165	Low Medium II Residential	RD2-1-O	0	0	0	24.194	0.193		Residential - Four Units (Any Combination) - 4 Stories or Less, 4	123B181 121		West Adams - Baldwin Hills - Leimert	Yes	MI	R2RD
Los Angeles	610 E 24TH ST	90011	5127009001	0.000	0.000	0.193	0.000	Shortfall of Sites	0.111	Low Medium II Residential	RD2-1	0	0	0	36.143	0.193		Residential - Four Units (Any Combination) - 4 Stories or Less, 4	120A207 121		Southeast Los Angeles	Yes	MI	R2RD
Los Angeles	309 E 36TH ST	90011	5120014007	0.000	0.000	0.193	0.000	Shortfall of Sites	0.119	Low Medium I Residential	R2-1	0	0	0	33.628	0.193		Residential - Double, Duplex, or Two Units - 4 Stories or Less, 2	117A205 121		Southeast Los Angeles	Yes	MI	R2RD
Los Angeles	1241 E 28TH ST	90011	5119019012	0.000	0.000	0.193	0.000	Shortfall of Sites	0.139	Low Medium II Residential	RD2-1	0	0	0	28.713	0.193		Residential - Double, Duplex, or Two Units - 4 Stories or Less, 2	117A211 121		Southeast Los Angeles	Yes	MI	R2RD

Jurisdiction Name	Site Address/Intersection	5 Digit ZIP Code	Assessor Parcel Number	Very Low-Income	Low-Income	Moderate-Income	Above Moderate-Income	Type of Shortfall	Parcel Size (Acres)	Current General Plan Designation	Current Zoning	Proposed General Plan (GP) Designation	Proposed Zoning	Minimum Density Allowed	Maximum Density Allowed	Total Capacity	Vacant/ Nonvacant	Description of Existing Uses	PIN	Base Density Per Acre	Community Plan Area	Rent Stabalization Ordinance	Income Category	Applicable Rezoning Program (Program informing values in Column Q listed first)
Los Angeles	1841 BROWNING BLVD	90062	5035010021	0.000	0.000	0.193	0.000	Shortfall of Sites	0.161	Low Medium I Residential	R2-1-CPIO	0	0	0	24.816	0.193		Residential - Double, Duplex, or Two Units - 4 Stories or Less, 2	114B193 121		South Los Angeles	Yes	MI	R2RD
Los Angeles	1623 E 33RD ST	90011	5117006013	0.000	0.000	0.193	0.000	Shortfall of Sites	0.123	Low Medium I Residential	R2-1	0	0	0	32.502	0.193		Residential - Four Units (Any Combination) - 4 Stories or Less, 4	115-5A213 121		Southeast Los Angeles	Yes	MI	R2RD
Los Angeles	1555 E MARTIN LUTHER KING JR BLVD	90011	5117008026	0.000	0.000	0.193	0.000	Shortfall of Sites	0.118	Low Medium I Residential	R2-1-CPIO	0	0	0	33.903	0.193		, 2	115-5A211 121		Southeast Los Angeles	Yes	MI	R2RD
Los Angeles	4165 WOODLAWN AVE	90011	5113031007	0.000	0.000	0.193	0.000	Shortfall of Sites	0.155	Low Medium I Residential	R2-1	0	0	0	25.809	0.193		Residential - Three Units (Any Combination) - 4 Stories or Less, 3	114A205 121		Southeast Los Angeles	Yes	MI	R2RD
Los Angeles	713 W 42ND ST	90037	5019017019	0.000	0.000	0.193	0.000	Shortfall of Sites	0.100	Low Medium II Residential	RD1.5-1	0	0	0	39.858	0.193		Residential - Double, Duplex, or Two Units - 4 Stories or Less, 2	114A201 121		South Los Angeles	Yes	MI	R2RD
Los Angeles	219 W 45TH ST	90037	5110002020	0.000	0.000	0.193	0.000	Shortfall of Sites	0.137	Low Medium I Residential	R2-1	0	0	0	29.136	0.193		Residential - Four Units (Any Combination) - 4 Stories or Less, 4	112-5A203 121		Southeast Los Angeles	Yes	MI	R2RD
Los Angeles	1125 E 49TH ST	90011	5107019008	0.000	0.000	0.193	0.000	Shortfall of Sites	0.142	Low Medium I Residential	R2-1	0	0	0	28.098	0.193		Residential - Four Units (Any Combination) - 4 Stories or Less, 4	111A209 121		Southeast Los Angeles	Yes	MI	R2RD
Los Angeles	1219 E 49TH ST	90011	5107020011	0.000	0.000	0.193	0.000	Shortfall of Sites	0.156	Low Medium I Residential	R2-1	0	0	0	25.594	0.193		Residential - Three Units (Any Combination) - 4 Stories or Less, 3	111A211 121		Southeast Los Angeles	Yes	MI	R2RD
Los Angeles	124 W 48TH ST	90037	5110018027	0.000	0.000	0.193	0.000	Shortfall of Sites	0.109	Low Medium I Residential	R2-1	0	0	0	36.662	0.193		Residential - Three Units (Any Combination) - 4 Stories or Less, 3	111A203 121		Southeast Los Angeles	Yes	MI	R2RD
Los Angeles	920 E 52ND ST	90011	5103026021	0.000	0.000	0.193	0.000	Shortfall of Sites	0.106	Low Medium I Residential	R2-1	0	0	0	37.855	0.193		Residential - Double, Duplex, or Two Units - 4 Stories or Less, 2	108B209 121		Southeast Los Angeles	Yes	MI	R2RD
Los Angeles	718 W 52ND ST	90037	5001030015	0.000	0.000	0.193	0.000	Shortfall of Sites	0.115	Low Medium I Residential	R2-1	0	0	0	34.874	0.193		Residential - Three Units (Any Combination) - 4 Stories or Less, 3	108B201 121		South Los Angeles	Yes	MI	R2RD
Los Angeles	1625 E 53RD ST	90011	5105001036	0.000	0.000	0.193	0.000	Shortfall of Sites	0.129	Low Medium I Residential	R2-1	0	0	0	30.956	0.193		Residential - Double, Duplex, or Two Units - 4 Stories or Less, 2	108B213 121		Southeast Los Angeles	Yes	MI	R2RD
Los Angeles	416 E 67TH ST	90003	6011012038	0.000	0.000	0.193	0.000	Shortfall of Sites	0.124	Low Medium I Residential	R2-1	0	0	0	32.265	0.193		Residential - Double, Duplex, or Two Units - 4 Stories or Less, 2	102B205 121		Southeast Los Angeles	Yes	MI	R2RD
Los Angeles	800 E 76TH PL	90001	6023022001	0.000	0.000	0.193	0.000	Shortfall of Sites	0.067	Low Medium I Residential	R2-1	0	0	0	59.793	0.193		Residential - Double, Duplex, or Two Units - 4 Stories or Less, 2	099B209 121		Southeast Los Angeles	Yes	MI	R2RD
Los Angeles	1633 W 84TH PL	90047	6034023022	0.000	0.000	0.193	0.000	Shortfall of Sites	0.155	Low Medium II Residential	RD2-1	0	0	0	25.762	0.193		Residential - Three Units (Any Combination) - 4 Stories or Less, 3	097-5A195 121		South Los Angeles	Yes	MI	R2RD
Los Angeles	811 E 88TH ST	90002	6042020013	0.000	0.000	0.193	0.000	Shortfall of Sites	0.118	Low Medium I Residential	R2-1	0	0	0	33.780	0.193		Residential - Three Units (Any Combination) - 4 Stories or Less, 3	096A209 121		Southeast Los Angeles	Yes	MI	R2RD
Los Angeles	9116 ORCHARD AVE	90044	6039002049	0.000	0.000	0.193	0.000	Shortfall of Sites	0.133	Low Medium I Residential	R2-1	0	0	0	30.027	0.193		Residential - Double, Duplex, or Two Units - 4 Stories or Less, 2	094-5A199 121		South Los Angeles	Yes	MI	R2RD
Los Angeles	141 W COLDEN AVE	90003	6053008016	0.000	0.000	0.193	0.000	Shortfall of Sites	0.133	Low Medium I Residential	R2-1	0	0	0	30.015	0.193		Residential - Double, Duplex, or Two Units - 4 Stories or Less, 2	093A203 121		Southeast Los Angeles	Yes	MI	R2RD
Los Angeles	1528 E 105TH ST	90002	6065016005	0.000	0.000	0.193	0.000	Shortfall of Sites	0.075	Low Medium I Residential	R2-1	0	0	0	53.634	0.193		Residential - Three Units (Any Combination) - 4 Stories or Less, 3	090A213 121		Southeast Los Angeles	Yes	MI	R2RD
Los Angeles	224 W 109TH ST	90061	6074014008	0.000	0.000	0.193	0.000	Shortfall of Sites	0.122	Low Medium I Residential	R2-1	0	0	0	32.747	0.193		Residential - Double, Duplex, or Two Units - 4 Stories or Less, 2	088-5A203 121		Southeast Los Angeles	Yes	MI	R2RD
Los Angeles	905 N NEPTUNE AVE	90744	7416023025	0.000	0.000	0.193	0.000	Shortfall of Sites	0.083	Low Medium II Residential	[Q]RD1.5-1XL-O-CUGU	0	0	0	47.948	0.193		Residential - Double, Duplex, or Two Units - 4 Stories or Less, 2	030B205 121		Wilmington - Harbor City	Yes	MI	R2RD
Los Angeles	3226 GLEASON AVE	90063	5179009024	0.000	0.000	0.193	0.000	Shortfall of Sites	0.111	Low Medium I Residential	R2-1-CUGU	0	0	0	36.111	0.193		Residential - Double, Duplex, or Two Units - 4 Stories or Less, 2	126A227 122	21	Boyle Heights	Yes	MI	R2RD , BH CPU
Los Angeles	3024 INEZ ST	90023	5186019007	0.000	0.000	0.193	0.000	Shortfall of Sites	0.091	Low Medium I Residential	R2-1-CUGU	0	0	0	43.956	0.193		Residential - Double, Duplex, or Two Units - 4 Stories or Less, 2	123A225 122	21	Boyle Heights	Yes	MI	R2RD , BH CPU
Los Angeles	1045 S DACOTAH ST	90023	5188025003	0.000	0.000	0.193	0.000	Shortfall of Sites	0.068	Low Medium I Residential	R2-1-CUGU	0	0	0	58.940	0.193		Residential - Three Units (Any Combination) - 4 Stories or Less, 3	121-5A223 122	21	Boyle Heights	Yes	MI	R2RD , BH CPU
Los Angeles	3424 HUNTER ST	90023	5190019001	0.000	0.000	0.193	0.000	Shortfall of Sites	0.091	Low Medium I Residential	R2-1-CUGU	0	0	0	43.772	0.193		Residential - Double, Duplex, or Two Units - 4 Stories or Less, 2	118-5A225 122	21	Boyle Heights	Yes	MI	R2RD , BH CPU
Los Angeles	1221 PRADO ST	90023	5191027006	0.000	0.000	0.193	0.000	Shortfall of Sites	0.111	Low Medium I Residential	R2-1-CUGU	0	0	0	36.199	0.193		Residential - Double, Duplex, or Two Units - 4 Stories or Less, 2	118-5A229 122	21	Boyle Heights	Yes	MI	R2RD , BH CPU
Los Angeles	1228 N VIRGIL AVE	90029	5542022006	0.000	0.000	0.193	0.000	Shortfall of Sites	0.132	Low Medium I Residential	R2-1XL	0	0	0	30.303	0.193		Residential - Five or More Units or Apartments (Any Combination) · 4 Stories or Less, 5	145-5A201 122		Hollywood	Yes	MI	R2RD
Los Angeles	5409 MONROE ST	90038	5535009003	0.000	0.000	0.193	0.000	Shortfall of Sites	0.152	Low Medium I Residential	R2-1XL	0	0	0	26.249	0.193		Residential - Three Units (Any Combination) - 4 Stories or Less, 3	141B193 122		Hollywood	Yes	MI	R2RD
Los Angeles	3418 PUEBLO AVE	90032	5218016025	0.000	0.000	0.193	0.000	Shortfall of Sites	0.152	Low Medium I Residential	[Q]RD3-1D	0	0	0	26.400	0.193		Residential - Three Units (Any Combination) - 4 Stories or Less, 3	142-5A235 122		Northeast Los Angeles	Yes	MI	R2RD
Los Angeles	860 N OCCIDENTAL BLVD	90026	5402002016	0.000	0.000	0.193	0.000	Shortfall of Sites	0.201	Low Medium I Residential	RD3-1VL	0	0	0	19.863	0.193		Residential - Five or More Units or Apartments (Any Combination) · 4 Stories or Less, 12	141A205 122		Silver Lake - Echo Park - Elysian Valley	Yes	MI	R2RD
Los Angeles	4931 GAMBIER ST	90032	5218020030	0.000	0.000	0.193	0.000	Shortfall of Sites	0.164	Low Medium I Residential	RD3-1	0	0	0	24.367	0.193		Residential - Four Units (Any Combination) - 4 Stories or Less, 4	141A233 122		Northeast Los Angeles	Yes	MI	R2RD
Los Angeles	3227 MANITOU AVE	90031	5208010024	0.000	0.000	0.193	0.000	Shortfall of Sites	0.143	Low Medium II Residential	RD2-1	0	0	0	27.990	0.193		Residential - Double, Duplex, or Two Units - 4 Stories or Less, 2	138A225 122		Northeast Los Angeles	Yes	MI	R2RD
Los Angeles	1217 S RIDGELEY DR	90019	5085017034	0.000	0.000	0.193	0.000	Shortfall of Sites	0.150	Low Medium I Residential	R2-1-O	0	0	0	26.729	0.193		Residential - Double, Duplex, or Two Units - 4 Stories or Less, 2	129B177 122		Wilshire	Yes	MI	R2RD
Los Angeles	2716 WINTER ST	90033	5177024026	0.000	0.000	0.193	0.000	Shortfall of Sites	0.134	Low Medium II Residential	RD1.5-1-CUGU	0	0	0	29.789	0.193		Residential - Three Units (Any Combination) - 4 Stories or Less, 3	129A227 122		Boyle Heights	Yes	MI	R2RD
Los Angeles	4030 W 22ND PL	90018	5060011027	0.000	0.000	0.193	0.000	Shortfall of Sites	0.138	Low Medium II Residential	RD2-1-O-CPIO	0	0	0	29.060	0.193		Residential - Double, Duplex, or Two Units - 4 Stories or Less, 2	123B185 122		West Adams - Baldwin Hills - Leimert	Yes	MI	R2RD
Los Angeles	2215 5TH AVE	90018	5060024026	0.000	0.000	0.193	0.000	Shortfall of Sites	0.171	Low Medium II Residential	RD2-1-O-CPIO	0	0	0	23.361	0.193		Residential - Four Units (Any Combination) - 4 Stories or Less, 4	123B189 122		West Adams - Baldwin Hills - Leimert	Yes	MI	R2RD
Los Angeles	1215 E 21ST ST	90011	5131009034	0.000	0.000	0.193	0.000	Shortfall of Sites	0.155	Low Medium I Residential	R2-1	0	0	0	25.828	0.193		Residential - Double, Duplex, or Two Units - 4 Stories or Less, 2	120A211 122		Southeast Los Angeles	Yes	MI	R2RD
Los Angeles	1374 W 37TH PL	90007	5040011004	0.000	0.000	0.193	0.000	Shortfall of Sites	0.152	Low Medium II Residential	RD2-1	0	0	0	26.398	0.193		Residential - Five or More Units or Apartments (Any Combination) · 4 Stories or Less, 5	117B197 122		South Los Angeles	Yes	MI	R2RD
Los Angeles	1441 E 22ND ST	90011	5119028012	0.000	0.000	0.193	0.000	Shortfall of Sites	0.130	Low Medium I Residential	R2-1	0	0	0	30.705	0.193		Residential - Three Units (Any Combination) - 4 Stories or Less, 3	118-5A211 122		Southeast Los Angeles	Yes	MI	R2RD
Los Angeles	1553 E 21ST ST	90011	5118002014	0.000	0.000	0.193	0.000	Shortfall of Sites	0.129	Low Medium II Residential	RD2-1	0	0	0	31.112	0.193		Residential - Double, Duplex, or Two Units - 4 Stories or Less, 2	118-5A213 122		Southeast Los Angeles	Yes	MI	R2RD
Los Angeles	1325 E 27TH ST	90011	5118011006	0.000	0.000	0.193	0.000	Shortfall of Sites	0.126	Low Medium II Residential	RD1.5-1	0	0	0	31.667	0.193		Residential - Double, Duplex, or Two Units - 4 Stories or Less, 2	117A211 122		Southeast Los Angeles	Yes	MI	R2RD
Los Angeles	658 E 38TH ST	90011	5121007017	0.000	0.000	0.193	0.000	Shortfall of Sites	0.110	Low Medium II Residential	RD2-1	0	0	0	36.238	0.193		Residential - Three Units (Any Combination) - 4 Stories or Less, 3	115-5A207 122		Southeast Los Angeles	Yes	MI	R2RD
Los Angeles	4177 ZAMORA ST	90011	5115028026	0.000	0.000	0.193	0.000	Shortfall of Sites	0.103	Low Medium I Residential	R2-1	0	0	0	38.738	0.193		Residential - Double, Duplex, or Two Units - 4 Stories or Less, 2	114A211 122		Southeast Los Angeles	Yes	MI	R2RD
Los Angeles	4417 CROCKER ST	90011	5109012029	0.000	0.000	0.193	0.000	Shortfall of Sites	0.100	Low Medium I Residential	R2-1	0	0	0	39.963	0.193		Residential - Double, Duplex, or Two Units - 4 Stories or Less, 2	112-5A205 122		Southeast Los Angeles	Yes	MI	R2RD
Los Angeles	223 W 45TH ST	90037	5110002019	0.000	0.000	0.193	0.000	Shortfall of Sites	0.137	Low Medium I Residential	R2-1	0	0	0	29.136	0.193		Residential - Double, Duplex, or Two Units - 4 Stories or Less, 2	112-5A203 122		Southeast Los Angeles	Yes	MI	R2RD
Los Angeles	639 W 45TH ST	90037	5018032018	0.000	0.000	0.193	0.000	Shortfall of Sites	0.138	Low Medium II Residential	RD2-1	0	0	0	29.032	0.193		Residential - Double, Duplex, or Two Units - 4 Stories or Less, 2	112-5A201 122		South Los Angeles	Yes	MI	R2RD
Los Angeles	910 E 52ND ST	90011	5103026022	0.000	0.000	0.193	0.000	Shortfall of Sites	0.106	Low Medium I Residential	R2-1	0	0	0	37.854	0.193		Residential - Double, Duplex, or Two Units - 4 Stories or Less, 2	108B209 122		Southeast Los Angeles	Yes	MI	R2RD
Los Angeles	1623 E 53RD ST	90011	5105001025	0.000	0.000	0.193	0.000	Shortfall of Sites	0.129	Low Medium I Residential	R2-1	0	0	0	31.012	0.193		Residential - Double, Duplex, or Two Units - 4 Stories or Less, 2	108B213 122		Southeast Los Angeles	Yes	MI	R2RD
Los Angeles	412 E 67TH ST	90003	6011012039	0.000	0.000	0.193	0.000	Shortfall of Sites	0.124	Low Medium I Residential	R2-1	0	0	0	32.265	0.193		Residential - Double, Duplex, or Two Units - 4 Stories or Less, 2	102B205 122		Southeast Los Angeles	Yes	MI	R2RD
Los Angeles	649 E 84TH PL	90001	6029024016	0.000	0.000	0.193	0.000	Shortfall of Sites	0.117	Low Medium I Residential	R2-1	0	0	0	34.162	0.193		Residential - Double, Duplex, or Two Units - 4 Stories or Less, 2	097-5A207 122		Southeast Los Angeles	Yes	MI	R2RD
Los Angeles	1639 W 84TH PL	90047	6034023023	0.000	0.000	0.193	0.000	Shortfall of Sites	0.155	Low Medium II Residential	RD2-1	0	0	0	25.752	0.193		Residential - Five or More Units or Apartments (Any Combination) · 4 Stories or Less, 6	097-5A195 122		South Los Angeles	Yes	MI	R2RD
Los Angeles	342 E CENTURY BLVD	90003	6063003035	0.000	0.000	0.193	0.000	Shortfall of Sites	0.112	Low Medium I Residential	R2-1	0	0	0	35.557	0.193		Residential - Three Units (Any Combination) - 4 Stories or Less, 3	091-5A205 122		Southeast Los Angeles	Yes	MI	R2RD
Los Angeles	10412 S FIGUEROA ST	90003	6061030023	0.000	0.000	0.193	0.000	Shortfall of Sites	0.129	Low Medium II Residential	RD1.5-1	0	0	0	30.906	0.193		Residential - Five or More Units or Apartments (Any Combination) · 4 Stories or Less, 19	090A201 122		South Los Angeles	Yes	MI	R2RD
Los Angeles	226 W 109TH ST	90061	6074014009	0.000	0.000	0.193	0.000	Shortfall of Sites	0.122	Low Medium I Residential	R2-1	0	0	0	32.748	0.193		Residential - Double, Duplex, or Two Units - 4 Stories or Less, 2	088-5A203 122		Southeast Los Angeles	Yes	MI	R2RD
Los Angeles	11301 ALVARO ST	90059	6070015026	0.000	0.000	0.193	0.000	Shortfall of Sites	0.110	Low Medium II Residential	R2-1	0	0	0	36.218	0.193		Residential - Double, Duplex, or Two Units - 4 Stories or Less, 2	087A211 122		Southeast Los Angeles	Yes	MI	R2RD
Los Angeles	11321 EMELITA ST	91601	2337014018	0.000	0.000	0.193	0.000	Shortfall of Sites	0.161	Low Medium II Residential	RD2-1	0	0	0	24.899	0.193		Residential - Double, Duplex, or Two Units - 4 Stories or Less, 2	174B173 123		North Hollywood - Valley Village	Yes	MI	R2RD
Los Angeles	2672 ROSEVIEW AVE	90065	5453003019	0.000	0.000	0.193	0.000	Shortfall of Sites	0.146	Low Medium I Residential	RD3-1-CDO-RIO	0	0	0	27.396	0.193		Residential - Double, Duplex, or Two Units - 4 Stories or Less, 2	145-5A219 123		Northeast Los Angeles	Yes	MI	R2RD
Los Angeles	1230 N EVERGREEN AVE	90033	5229003012	0.000	0.000	0.193	0.000	Shortfall of Sites	0.214	Low Medium I Residential	R2-1-CUGU	0	0	0	18.713	0.193		Residential - Five or More Units or Apartments (Any Combination) · 4 Stories or Less, 8	130-5A229 123		Boyle Heights	Yes	MI	R2RD , BH CPU
Los Angeles	2561 GANAHL ST	90033	5177008023	0.000	0.000	0.193	0.000	Shortfall of Sites	0.172	Low Medium I Residential	R2-1-CUGU	0	0	0	23.298	0.193		Residential - Three Units (Any Combination) - 4 Stories or Less, 3	130-5A227 123	21	Boyle Heights	Yes	MI	R2RD , BH CPU
Los Angeles	3124 E 2ND ST	90063	5179005042	0.000	0.000	0.193	0.000	Shortfall of Sites	0.115	Low Medium I Residential	R2-1-CUGU	0	0	0	34.921	0.193		Residential - Double, Duplex, or Two Units - 4 Stories or Less, 2	126A227 123	21	Boyle Heights	Yes	MI	R2RD , BH CPU
Los Angeles	604 S MOTT ST	90023	5185024004	0.000	0.000	0.193	0.000	Shortfall of Sites	0.108	Low Medium I Residential	R2-1-CUGU	0	0	0	37.209	0.193		Residential - Three Units (Any Combination) - 4 Stories or Less, 3	124-5A223 123	29	Boyle Heights	Yes	MI	R2RD , BH CPU
Los Angeles	1147 CALZONA ST	90023	5191005002	0.000	0.000	0.193	0.000	Shortfall of Sites	0.115	Low Medium I Residential	R2-1-CUGU	0	0	0	34.890	0.193		Residential - Double, Duplex, or Two Units - 4 Stories or Less, 2	118-5A227 123	21	Boyle Heights	Yes	MI	R2RD , BH CPU
Los Angeles	220 W AVENUE 37	90065	5446022005	0.000	0.000	0.193	0.000	Shortfall of Sites	0.086	Low Medium II Residential	RD2-1-CDO	0	0	0	46.511	0.193		Residential - Double, Duplex, or Two Units - 4 Stories or Less, 2	144A223 123		Northeast Los Angeles	Yes	MI	R2RD
Los Angeles	5405 MONROE ST	90038	5535009002	0.000	0.000	0.193	0.000	Shortfall of Sites	0.114	Low Medium I Residential	R2-1XL	0	0	0	35.006	0.193		Residential - Double, Duplex, or Two Units - 4 Stories or Less, 2	141B193 123		Hollywood	Yes	MI	R2RD
Los Angeles	4911 AXTELL ST	90032	5218008038	0.000	0.000	0.193	0.000	Shortfall of Sites	0.141	Low Medium I Residential	RD3-1	0	0	0	28.430	0.193		Residential - Double, Duplex, or Two Units - 4 Stories or Less, 2	142-5A233 123		Northeast Los Angeles	Yes	MI	R2RD

Jurisdiction Name	Site Address/Intersection	5 Digit ZIP Code	Assessor Parcel Number	Very Low-Income	Low-Income	Moderate-Income	Above Moderate-Income	Type of Shortfall	Parcel Size (Acres)	Current General Plan Designation	Current Zoning	Proposed General Plan (GP) Designation	Proposed Zoning	Minimum Density Allowed	Maximum Density Allowed	Total Capacity	Vacant/ Nonvacant	Description of Existing Uses	PIN	Base Density Per Acre	Community Plan Area	Rent Stabalization Ordinance	Income Category	Applicable Rezoning Program (Program informing values in Column Q listed first)
Los Angeles	849 N OCCIDENTAL BLVD	90026	5426021021	0.000	0.000	0.193	0.000	Shortfall of Sites	0.172	Low Medium II Residential	RD2-1VL	0	0	0	23.221	0.193		Residential - Double, Duplex, or Two Units - 4 Stories or Less, 2	141A205 123		Silver Lake - Echo Park - Elysian Valley	Yes	MI	R2RD
Los Angeles	4927 GAMBIER ST	90032	5218020029	0.000	0.000	0.193	0.000	Shortfall of Sites	0.164	Low Medium I Residential	RD3-1	0	0	0	24.367	0.193		Residential - Double, Duplex, or Two Units - 4 Stories or Less, 2	141A233 123		Northeast Los Angeles	Yes	MI	R2RD
Los Angeles	3019 LONDON ST	90026	5401023007	0.000	0.000	0.193	0.000	Shortfall of Sites	0.112	Low Medium II Residential	RD2-1VL	0	0	0	35.855	0.193		Residential - Three Units (Any Combination) - 4 Stories or Less, 3	139-5A203 123		Silver Lake - Echo Park - Elysian Valley	Yes	MI	R2RD
Los Angeles	1751 CLINTON ST	90026	5404009016	0.000	0.000	0.193	0.000	Shortfall of Sites	0.129	Low Medium II Residential	RD2-1VL-CDO	0	0	0	31.077	0.193		Residential - Four Units (Any Combination) - 4 Stories or Less, 4	138A207 123		Silver Lake - Echo Park - Elysian Valley	Yes	MI	R2RD
Los Angeles	3221 MANITOU AVE	90031	5208010023	0.000	0.000	0.193	0.000	Shortfall of Sites	0.140	Low Medium II Residential	RD2-1	0	0	0	28.672	0.193		Residential - Double, Duplex, or Two Units - 4 Stories or Less, 2	138A225 123		Northeast Los Angeles	Yes	MI	R2RD
Los Angeles	2755 S REDONDO BLVD	90016	5043014029	0.000	0.000	0.193	0.000	Shortfall of Sites	0.110	Low Medium II Residential	RD1.5-1	0	0	0	36.300	0.193		Residential - Four Units (Any Combination) - 4 Stories or Less, 4	120B177 123		West Adams - Baldwin Hills - Leimert	Yes	MI	R2RD
Los Angeles	1132 E 21ST ST	90011	5131014006	0.000	0.000	0.193	0.000	Shortfall of Sites	0.172	Low Medium I Residential	R2-1	0	0	0	23.224	0.193		Residential - Double, Duplex, or Two Units - 4 Stories or Less, 2	120A209 123		Southeast Los Angeles	Yes	MI	R2RD
Los Angeles	1366 W 37TH PL	90007	5040011005	0.000	0.000	0.193	0.000	Shortfall of Sites	0.152	Low Medium II Residential	RD2-1	0	0	0	26.398	0.193		Residential - Five or More Units or Apartments (Any Combination) · 4 Stories or Less, 6	117B197 123		South Los Angeles	Yes	MI	R2RD
Los Angeles	418 E 30TH ST	90011	5128006009	0.000	0.000	0.193	0.000	Shortfall of Sites	0.115	Low Medium II Residential	RD1.5-1	0	0	0	34.675	0.193		Residential - Three Units (Any Combination) - 4 Stories or Less, 3	118-5A207 123		Southeast Los Angeles	Yes	MI	R2RD
Los Angeles	334 E 35TH ST	90011	5120014012	0.000	0.000	0.193	0.000	Shortfall of Sites	0.115	Low Medium I Residential	R2-1	0	0	0	34.874	0.193		Residential - Double, Duplex, or Two Units - 4 Stories or Less, 2	117A205 123		Southeast Los Angeles	Yes	MI	R2RD
Los Angeles	736 E 33RD ST	90011	5120023008	0.000	0.000	0.193	0.000	Shortfall of Sites	0.124	Low Medium II Residential	RD2-1	0	0	0	32.183	0.193		Residential - Three Units (Any Combination) - 4 Stories or Less, 3	117A207 123		Southeast Los Angeles	Yes	MI	R2RD
Los Angeles	1847 BROWNING BLVD	90062	5035010020	0.000	0.000	0.193	0.000	Shortfall of Sites	0.161	Low Medium I Residential	R2-1-CPIO	0	0	0	24.817	0.193		Residential - Double, Duplex, or Two Units - 4 Stories or Less, 2	114B193 123		South Los Angeles	Yes	MI	R2RD
Los Angeles	1502 E MARTIN LUTHER KING JR BLVD	90011	5117012001	0.000	0.000	0.193	0.000	Shortfall of Sites	0.127	Low Medium I Residential	R2-1-CPIO	0	0	0	31.513	0.193		Residential - Double, Duplex, or Two Units - 4 Stories or Less, 2	115-5A211 123		Southeast Los Angeles	Yes	MI	R2RD
Los Angeles	227 W 45TH ST	90037	5110002018	0.000	0.000	0.193	0.000	Shortfall of Sites	0.134	Low Medium I Residential	R2-1	0	0	0	29.783	0.193		Residential - Double, Duplex, or Two Units - 4 Stories or Less, 2	112-5A203 123		Southeast Los Angeles	Yes	MI	R2RD
Los Angeles	1201 E 49TH ST	90011	5107020007	0.000	0.000	0.193	0.000	Shortfall of Sites	0.156	Low Medium I Residential	R2-1	0	0	0	25.594	0.193		Residential - Five or More Units or Apartments (Any Combination) · 4 Stories or Less, 5	111A211 123		Southeast Los Angeles	Yes	MI	R2RD
Los Angeles	141 W 91ST ST	90003	6040034013	0.000	0.000	0.193	0.000	Shortfall of Sites	0.119	Low Medium I Residential	R2-1	0	0	0	33.506	0.193		Residential - Three Units (Any Combination) - 4 Stories or Less, 3	094-5A203 123		Southeast Los Angeles	Yes	MI	R2RD
Los Angeles	9116 BARING CROSS ST	90044	6039002027	0.000	0.000	0.193	0.000	Shortfall of Sites	0.133	Low Medium I Residential	R2-1	0	0	0	30.010	0.193		Residential - Double, Duplex, or Two Units - 4 Stories or Less, 2	094-5A199 123		South Los Angeles	Yes	MI	R2RD
Los Angeles	211 E COLDEN AVE	90003	6052012015	0.000	0.000	0.193	0.000	Shortfall of Sites	0.129	Low Medium I Residential	R2-1	0	0	0	30.975	0.193		Residential - Double, Duplex, or Two Units - 4 Stories or Less, 2	093A205 123		Southeast Los Angeles	Yes	MI	R2RD
Los Angeles	9517 CLOVIS AVE	90002	6050013014	0.000	0.000	0.193	0.000	Shortfall of Sites	0.069	Low Medium II Residential	RD1.5-1	0	0	0	58.076	0.193		Residential - Double, Duplex, or Two Units - 4 Stories or Less, 2	093A209 123		Southeast Los Angeles	Yes	MI	R2RD
Los Angeles	334 E CENTURY BLVD	90003	6063003034	0.000	0.000	0.193	0.000	Shortfall of Sites	0.112	Low Medium I Residential	R2-1	0	0	0	35.557	0.193		Residential - Five or More Units or Apartments (Any Combination) · 4 Stories or Less, 6	091-5A205 123		Southeast Los Angeles	Yes	MI	R2RD
Los Angeles	1757 E 109TH ST	90059	6069004020	0.000	0.000	0.193	0.000	Shortfall of Sites	0.072	Low Medium I Residential	R2-1	0	0	0	55.754	0.193		Residential - Double, Duplex, or Two Units - 4 Stories or Less, 2	088-5A213 123		Southeast Los Angeles	Yes	MI	R2RD
Los Angeles	234 W 109TH ST	90061	6074014010	0.000	0.000	0.193	0.000	Shortfall of Sites	0.121	Low Medium I Residential	R2-1	0	0	0	33.001	0.193		Residential - Double, Duplex, or Two Units - 4 Stories or Less, 2	088-5A203 123		Southeast Los Angeles	Yes	MI	R2RD
Los Angeles	633 E 116TH ST	90059	6072006016	0.000	0.000	0.193	0.000	Shortfall of Sites	0.130	Low Medium I Residential	R2-1	0	0	0	30.674	0.193		Residential - Double, Duplex, or Two Units - 4 Stories or Less, 2	084B205 123		Southeast Los Angeles	Yes	MI	R2RD
Los Angeles	1008 E M ST	90744	7425017047	0.000	0.000	0.193	0.000	Shortfall of Sites	0.113	Low Medium I Residential	[Q]R2-1XL-O-CUGU	0	0	0	35.539	0.193		Residential - Double, Duplex, or Two Units - 4 Stories or Less, 2	033B209 123		Wilmington - Harbor City	Yes	MI	R2RD
Los Angeles	2662 PIRTLE ST	90039	5442008013	0.000	0.000	0.193	0.000	Shortfall of Sites	0.125	Low Medium I Residential	R2-1VL-RIO	0	0	0	32.042	0.193		Residential - Double, Duplex, or Two Units - 4 Stories or Less, 2	147A213 124		Silver Lake - Echo Park - Elysian Valley	Yes	MI	R2RD
Los Angeles	1226 N HOOVER ST	90029	5429004003	0.000	0.000	0.193	0.000	Shortfall of Sites	0.121	Low Medium I Residential	R2-1XL	0	0	0	33.189	0.193		Residential - Five or More Units or Apartments (Any Combination) · 4 Stories or Less, 8	145-5A201 124		Hollywood	Yes	MI	R2RD
Los Angeles	5401 MONROE ST	90038	5535009001	0.000	0.000	0.193	0.000	Shortfall of Sites	0.088	Low Medium I Residential	R2-1XL	0	0	0	45.490	0.193		Residential - Double, Duplex, or Two Units - 4 Stories or Less, 2	141B193 124		Hollywood	Yes	MI	R2RD
Los Angeles	4886 NAVARRO ST	90032	5218013001	0.000	0.000	0.193	0.000	Shortfall of Sites	0.141	Low Medium I Residential	RD3-1	0	0	0	28.431	0.193		Residential - Double, Duplex, or Two Units - 4 Stories or Less, 2	142-5A233 124		Northeast Los Angeles	Yes	MI	R2RD
Los Angeles	4923 GAMBIER ST	90032	5218020028	0.000	0.000	0.193	0.000	Shortfall of Sites	0.164	Low Medium I Residential	RD3-1	0	0	0	24.367	0.193		Residential - Double, Duplex, or Two Units - 4 Stories or Less, 2	141A233 124		Northeast Los Angeles	Yes	MI	R2RD
Los Angeles	2978 BELLEVUE AVE	90026	5401025004	0.000	0.000	0.193	0.000	Shortfall of Sites	0.073	Low Medium II Residential	RD2-1VL	0	0	0	54.450	0.193		Residential - Double, Duplex, or Two Units - 4 Stories or Less, 2	139-5A203 124		Silver Lake - Echo Park - Elysian Valley	Yes	MI	R2RD
Los Angeles	134 N AVENUE 25	90031	5205022013	0.000	0.000	0.193	0.000	Shortfall of Sites	0.144	Low Medium II Residential	RD2-1	0	0	0	27.823	0.193		Residential - Double, Duplex, or Two Units - 4 Stories or Less, 2	139-5A221 124		Northeast Los Angeles	Yes	MI	R2RD
Los Angeles	3215 MANITOU AVE	90031	5208010021	0.000	0.000	0.193	0.000	Shortfall of Sites	0.140	Low Medium II Residential	RD2-1	0	0	0	28.671	0.193		Residential - Four Units (Any Combination) - 4 Stories or Less, 4	138A225 124		Northeast Los Angeles	Yes	MI	R2RD
Los Angeles	5053 BORLAND RD	90032	5221001030	0.000	0.000	0.193	0.000	Shortfall of Sites	0.125	Low Medium II Residential	RD1.5-1	0	0	0	32.113	0.193		Residential - Four Units (Any Combination) - 4 Stories or Less, 4	136-5A235 124		Northeast Los Angeles	Yes	MI	R2RD
Los Angeles	3047 FOLSOM ST	90063	5178017007	0.000	0.000	0.193	0.000	Shortfall of Sites	0.169	Low Medium I Residential	R2-1-CUGU	0	0	0	23.707	0.193		Residential - Five or More Units or Apartments (Any Combination) · 4 Stories or Less, 8	127-5A227 124	21	Boyle Heights	Yes	MI	R2RD , BH CPU
Los Angeles	3243 E 3RD ST	90063	5179010020	0.000	0.000	0.193	0.000	Shortfall of Sites	0.115	Low Medium I Residential	R2-1-CUGU	0	0	0	34.848	0.193		Residential - Double, Duplex, or Two Units - 4 Stories or Less, 2	124-5A227 124	21	Boyle Heights	Yes	MI	R2RD , BH CPU
Los Angeles	1144 ORME AVE	90023	5170003024	0.000	0.000	0.193	0.000	Shortfall of Sites	0.115	Low Medium I Residential	R2-1-CUGU	0	0	0	34.848	0.193		Residential - Double, Duplex, or Two Units - 4 Stories or Less, 2	121-5A221 124	21	Boyle Heights	Yes	MI	R2RD , BH CPU
Los Angeles	226 BELMONT AVE	90026	5159018006	0.000	0.000	0.193	0.000	Shortfall of Sites	0.136	Low Medium Residential	RD1.5-1-O	0	0	0	29.315	0.193		Residential - Five or More Units or Apartments (Any Combination) · 4 Stories or Less, 8	135A207 124		Westlake	Yes	MI	R2RD
Los Angeles	2033 E 2ND ST	90033	5183008001	0.000	0.000	0.193	0.000	Shortfall of Sites	0.125	Low Medium II Residential	RD1.5-1-CUGU	0	0	0	31.879	0.193		Residential - Double, Duplex, or Two Units - 4 Stories or Less, 2	127-5A223 124		Boyle Heights	Yes	MI	R2RD
Los Angeles	2215 6TH AVE	90018	5060021011	0.000	0.000	0.193	0.000	Shortfall of Sites	0.172	Low Medium II Residential	RD2-1-O-CPIO	0	0	0	23.201	0.193		Residential - Three Units (Any Combination) - 4 Stories or Less, 3	123B189 124		West Adams - Baldwin Hills - Leimert	Yes	MI	R2RD
Los Angeles	469 S SAVANNAH ST	90033	5185012003	0.000	0.000	0.193	0.000	Shortfall of Sites	0.134	Low Medium II Residential	RD1.5-1-CUGU	0	0	0	29.837	0.193		Residential - Double, Duplex, or Two Units - 4 Stories or Less, 2	124-5A225 124		Boyle Heights	Yes	MI	R2RD
Los Angeles	521 E 21ST ST	90011	5127017002	0.000	0.000	0.193	0.000	Shortfall of Sites	0.145	Low Medium II Residential	RD2-1	0	0	0	27.560	0.193		Residential - Double, Duplex, or Two Units - 4 Stories or Less, 2	121-5A207 124		Southeast Los Angeles	Yes	MI	R2RD
Los Angeles	2818 EXPOSITION PL	90018	5044020014	0.000	0.000	0.193	0.000	Shortfall of Sites	0.103	Low Medium II Residential	RD2-1	0	0	0	38.679	0.193		Residential - Three Units (Any Combination) - 4 Stories or Less, 3	117B185 124		West Adams - Baldwin Hills - Leimert	Yes	MI	R2RD
Los Angeles	1358 W 37TH PL	90007	5040011006	0.000	0.000	0.193	0.000	Shortfall of Sites	0.152	Low Medium II Residential	RD2-1	0	0	0	26.398	0.193		Residential - Double, Duplex, or Two Units - 4 Stories or Less, 2	117B197 124		South Los Angeles	Yes	MI	R2RD
Los Angeles	802 E 27TH ST	90011	5128019012	0.000	0.000	0.193	0.000	Shortfall of Sites	0.116	Low Medium I Residential	R2-1	0	0	0	34.531	0.193		Residential - Five or More Units or Apartments (Any Combination) · 4 Stories or Less, 5	118-5A209 124		Southeast Los Angeles	Yes	MI	R2RD
Los Angeles	650 E 38TH ST	90011	5121007015	0.000	0.000	0.193	0.000	Shortfall of Sites	0.110	Low Medium II Residential	RD2-1	0	0	0	36.240	0.193		Residential - Double, Duplex, or Two Units - 4 Stories or Less, 2	115-5A207 124		Southeast Los Angeles	Yes	MI	R2RD
Los Angeles	1286 E MARTIN LUTHER KING JR BLVD	90011	5114032015	0.000	0.000	0.193	0.000	Shortfall of Sites	0.116	Low Medium I Residential	R2-1	0	0	0	34.548	0.193		Commercial - Store Combination - Store and Residential Combination - One Story, 3	115-5A211 124		Southeast Los Angeles	Yes	MI	R2RD
Los Angeles	767 E 42ND ST	90011	5115004010	0.000	0.000	0.193	0.000	Shortfall of Sites	0.082	Low Medium I Residential	R2-1	0	0	0	48.700	0.193		Residential - Double, Duplex, or Two Units - 4 Stories or Less, 2	114A207 124		Southeast Los Angeles	Yes	MI	R2RD
Los Angeles	4177 SAN PEDRO PL	90011	5113034026	0.000	0.000	0.193	0.000	Shortfall of Sites	0.197	Low Medium I Residential	R2-1	0	0	0	20.342	0.193		Residential - Four Units (Any Combination) - 4 Stories or Less, 4	114A205 124		Southeast Los Angeles	Yes	MI	R2RD
Los Angeles	4203 S OLIVE ST	90037	5111008001	0.000	0.000	0.193	0.000	Shortfall of Sites	0.150	Low Medium II Residential	RD2-1	0	0	0	26.701	0.193		Residential - Five or More Units or Apartments (Any Combination) · 4 Stories or Less, 12	114A203 124		Southeast Los Angeles	Yes	MI	R2RD
Los Angeles	285 E 45TH ST	90011	5109011051	0.000	0.000	0.193	0.000	Shortfall of Sites	0.110	Low Medium I Residential	R2-1	0	0	0	36.299	0.193		Residential - Double, Duplex, or Two Units - 4 Stories or Less, 2	112-5A205 124		Southeast Los Angeles	Yes	MI	R2RD
Los Angeles	233 W 45TH ST	90037	5110002007	0.000	0.000	0.193	0.000	Shortfall of Sites	0.135	Low Medium I Residential	R2-1	0	0	0	29.586	0.193		Residential - Double, Duplex, or Two Units - 4 Stories or Less, 2	112-5A203 124		Southeast Los Angeles	Yes	MI	R2RD
Los Angeles	751 E 49TH ST	90011	5108010019	0.000	0.000	0.193	0.000	Shortfall of Sites	0.152	Low Medium I Residential	R2-1-CPIO	0	0	0	26.401	0.193		Residential - Double, Duplex, or Two Units - 4 Stories or Less, 2	111A207 124		Southeast Los Angeles	Yes	MI	R2RD
Los Angeles	896 E 52ND ST	90011	5103026024	0.000	0.000	0.193	0.000	Shortfall of Sites	0.106	Low Medium I Residential	R2-1	0	0	0	37.853	0.193		Residential - Double, Duplex, or Two Units - 4 Stories or Less, 2	108B209 124		Southeast Los Angeles	Yes	MI	R2RD
Los Angeles	1645 W 84TH PL	90047	6034023025	0.000	0.000	0.193	0.000	Shortfall of Sites	0.155	Low Medium II Residential	RD2-1	0	0	0	25.734	0.193		Residential - Three Units (Any Combination) - 4 Stories or Less, 3	097-5A195 124		South Los Angeles	Yes	MI	R2RD
Los Angeles	8804 ORCHARD AVE	90044	6038015002	0.000	0.000	0.193	0.000	Shortfall of Sites	0.131	Low Medium I Residential	RD3-1	0	0	0	30.428	0.193		Residential - Three Units (Any Combination) - 4 Stories or Less, 3	096A199 124		South Los Angeles	Yes	MI	R2RD
Los Angeles	9117 BARING CROSS ST	90044	6039001053	0.000	0.000	0.193	0.000	Shortfall of Sites	0.119	Low Medium I Residential	R2-1	0	0	0	33.487	0.193		Residential - Three Units (Any Combination) - 4 Stories or Less, 3	094-5A199 124		South Los Angeles	Yes	MI	R2RD
Los Angeles	9519 CLOVIS AVE	90002	6050013013	0.000	0.000	0.193	0.000	Shortfall of Sites	0.069	Low Medium II Residential	RD1.5-1	0	0	0	58.077	0.193		Residential - Double, Duplex, or Two Units - 4 Stories or Less, 2	093A209 124		Southeast Los Angeles	Yes	MI	R2RD
Los Angeles	151 E 112TH ST	90061	6073024027	0.000	0.000	0.193	0.000	Shortfall of Sites	0.132	Low Medium I Residential	R2-1	0	0	0	30.226	0.193		Residential - Double, Duplex, or Two Units - 4 Stories or Less, 2	087A205 124		Southeast Los Angeles	Yes	MI	R2RD
Los Angeles	1004 E M ST	90744	7425017048	0.000	0.000	0.193	0.000	Shortfall of Sites	0.119	Low Medium I Residential	[Q]R2-1XL-O-CUGU	0	0	0	33.647	0.193		Residential - Double, Duplex, or Two Units - 4 Stories or Less, 2	033B209 124		Wilmington - Harbor City	Yes	MI	R2RD
Los Angeles	11311 EMELITA ST	91601	2337014016	0.000	0.000	0.193	0.000	Shortfall of Sites	0.161	Low Medium II Residential	RD2-1	0	0	0	24.900	0.193		Residential - Five or More Units or Apartments (Any Combination) · 4 Stories or Less, 8	174B173 125		North Hollywood - Valley Village	Yes	MI	R2RD
Los Angeles	1226 N COMMONWEALTH AVE	90029	5542023007	0.000	0.000	0.193	0.000	Shortfall of Sites	0.138	Low Medium I Residential	R2-1XL	0	0	0	29.031	0.193		Residential - Five or More Units or Apartments (Any Combination) · 4 Stories or Less, 6	145-5A201 125		Hollywood	Yes	MI	R2RD
Los Angeles	3409 THORPE AVE	90065	5453025012	0.000	0.000	0.193	0.000	Shortfall of Sites	0.129	Low Residential	RD3-1-CDO	0	0	0	31.100	0.193		Residential - Double, Duplex, or Two Units - 4 Stories or Less, 2	145-5A219 125		Northeast Los Angeles	Yes	MI	R2RD
Los Angeles	3415 WARWICK AVE	90032	5219013023	0.000	0.000	0.193	0.000	Shortfall of Sites	0.172	Low Medium I Residential	RD3-1	0	0	0	23.231	0.193		Residential - Double, Duplex, or Two Units - 4 Stories or Less, 2	142-5A235 125		Northeast Los Angeles	Yes	MI	R2RD
Los Angeles	4917 GAMBIER ST	90032	5218020027	0.000	0.000	0.193	0.000	Shortfall of Sites	0.164	Low Medium I Residential	RD3-1	0	0	0	24.367	0.193		Residential - Double, Duplex, or Two Units - 4 Stories or Less, 2	141A233 125		Northeast Los Angeles	Yes	MI	R2RD
Los Angeles	814 N RAMPART BLVD	90026	5402011011	0.000	0.000	0.193	0.000	Shortfall of Sites	0.151	Low Medium II Residential	RD2-1VL	0	0	0	26.505	0.193		Residential - Double, Duplex, or Two Units - 4 Stories or Less, 2	139-5A205 125		Silver Lake - Echo Park - Elysian Valley	Yes	MI	R2RD

Jurisdiction Name	Site Address/Intersection	5 Digit ZIP Code	Assessor Parcel Number	Very Low-Income	Low-Income	Moderate-Income	Above Moderate-Income	Type of Shortfall	Parcel Size (Acres)	Current General Plan Designation	Current Zoning	Proposed General Plan (GP) Designation	Proposed Zoning	Minimum Density Allowed	Maximum Density Allowed	Total Capacity	Vacant/ Nonvacant	Description of Existing Uses	PIN	Base Density Per Acre	Community Plan Area	Rent Stabalization Ordinance	Income Category	Applicable Rezoning Program (Program informing values in Column Q listed first)
Los Angeles	1361 LAVETA TER	90026	5419025005	0.000	0.000	0.193	0.000	Shortfall of Sites	0.161	Low Medium I Residential	R2-1VL	0	0	0	24.892	0.193		Residential - Three Units (Any Combination) - 4 Stories or Less, 3	139-5A209 125		Silver Lake - Echo Park - Elysian Valley	Yes	MI	R2RD
Los Angeles	1358 QUINTERO ST	90026	5406010030	0.000	0.000	0.193	0.000	Shortfall of Sites	0.085	Low Medium II Residential	RD1.5-1VL	0	0	0	46.839	0.193		Residential - Three Units (Any Combination) - 4 Stories or Less, 3	139-5A211 125		Silver Lake - Echo Park - Elysian Valley	Yes	MI	R2RD
Los Angeles	323 N BENTON WAY	90026	5156025022	0.000	0.000	0.193	0.000	Shortfall of Sites	0.072	Low Medium II Residential	RD2-1VL	0	0	0	55.724	0.193		Residential - Double, Duplex, or Two Units - 4 Stories or Less, 2	138A203 125		Silver Lake - Echo Park - Elysian Valley	Yes	MI	R2RD
Los Angeles	702 N BONNIE BRAE ST	90026	5404009014	0.000	0.000	0.193	0.000	Shortfall of Sites	0.093	Low Medium II Residential	RD2-1VL-CDO	0	0	0	43.091	0.193		Residential - Three Units (Any Combination) - 4 Stories or Less, 3	138A207 125		Silver Lake - Echo Park - Elysian Valley	Yes	MI	R2RD
Los Angeles	2130 BRAWLEY ST	90032	5216027012	0.000	0.000	0.193	0.000	Shortfall of Sites	0.128	Low Medium II Residential	RD1.5-1	0	0	0	31.221	0.193		Residential - Double, Duplex, or Two Units - 4 Stories or Less, 2	136-5A233 125		Northeast Los Angeles	Yes	MI	R2RD
Los Angeles	1590 N SOTO ST	90033	5202015001	0.000	0.000	0.193	0.000	Shortfall of Sites	0.103	Low Medium II Residential	RD1.5-1	0	0	0	38.686	0.193		Residential - Double, Duplex, or Two Units - 4 Stories or Less, 2	135A227 125		Northeast Los Angeles	Yes	MI	R2RD
Los Angeles	142 S SAVANNAH ST	90033	5180021012	0.000	0.000	0.193	0.000	Shortfall of Sites	0.119	Low Medium I Residential	R2-1-CUGU	0	0	0	33.518	0.193		Residential - Four Units (Any Combination) - 4 Stories or Less, 4	126A225 125	29	Boyle Heights	Yes	MI	R2RD , BH CPU
Los Angeles	3208 E 3RD ST	90063	5179011015	0.000	0.000	0.193	0.000	Shortfall of Sites	0.115	Low Medium I Residential	R2-1-CUGU	0	0	0	34.849	0.193		Residential - Three Units (Any Combination) - 4 Stories or Less, 3	124-5A227 125	21	Boyle Heights	Yes	MI	R2RD , BH CPU
Los Angeles	661 S MATHEWS ST	90023	5185027021	0.000	0.000	0.193	0.000	Shortfall of Sites	0.138	Low Medium I Residential	R2-1-CUGU	0	0	0	29.040	0.193		Residential - Four Units (Any Combination) - 4 Stories or Less, 4	124-5A223 125	29	Boyle Heights	Yes	MI	R2RD , BH CPU
Los Angeles	2214 7TH AVE	90018	5060021017	0.000	0.000	0.193	0.000	Shortfall of Sites	0.172	Low Medium II Residential	RD2-1-O-CPIO	0	0	0	23.294	0.193		Residential - Three Units (Any Combination) - 4 Stories or Less, 3	123B189 125		West Adams - Baldwin Hills - Leimert	Yes	MI	R2RD
Los Angeles	520 S BERNAL AVE	90063	5186008027	0.000	0.000	0.193	0.000	Shortfall of Sites	0.115	Low Medium II Residential	RD1.5-1-CUGU	0	0	0	34.898	0.193		Residential - Double, Duplex, or Two Units - 4 Stories or Less, 2	123A227 125		Boyle Heights	Yes	MI	R2RD
Los Angeles	928 E 22ND ST	90011	5131016004	0.000	0.000	0.193	0.000	Shortfall of Sites	0.133	Low Medium I Residential	R2-1	0	0	0	29.982	0.193		Residential - Double, Duplex, or Two Units - 4 Stories or Less, 2	120A209 125		Southeast Los Angeles	Yes	MI	R2RD
Los Angeles	1127 E 25TH ST	90011	5119007018	0.000	0.000	0.193	0.000	Shortfall of Sites	0.140	Low Medium I Residential	R2-1	0	0	0	28.577	0.193		Residential - Double, Duplex, or Two Units - 4 Stories or Less, 2	118-5A211 125		Southeast Los Angeles	Yes	MI	R2RD
Los Angeles	838 E 32ND ST	90011	5120027010	0.000	0.000	0.193	0.000	Shortfall of Sites	0.121	Low Medium II Residential	RD2-1	0	0	0	33.100	0.193		Residential - Double, Duplex, or Two Units - 4 Stories or Less, 2	117A207 125		Southeast Los Angeles	Yes	MI	R2RD
Los Angeles	1851 BROWNING BLVD	90062	5035010019	0.000	0.000	0.193	0.000	Shortfall of Sites	0.161	Low Medium I Residential	R2-1-CPIO	0	0	0	24.816	0.193		Residential - Double, Duplex, or Two Units - 4 Stories or Less, 2	114B193 125		South Los Angeles	Yes	MI	R2RD
Los Angeles	4170 WALL ST	90011	5113034004	0.000	0.000	0.193	0.000	Shortfall of Sites	0.172	Low Medium I Residential	R2-1	0	0	0	23.232	0.193		Residential - Four Units (Any Combination) - 4 Stories or Less, 4	114A205 125		Southeast Los Angeles	Yes	MI	R2RD
Los Angeles	4416 S SAN PEDRO ST	90011	5109012006	0.000	0.000	0.193	0.000	Shortfall of Sites	0.100	Low Medium I Residential	R2-1	0	0	0	40.026	0.193		Residential - Four Units (Any Combination) - 4 Stories or Less, 4	112-5A205 125		Southeast Los Angeles	Yes	MI	R2RD
Los Angeles	707 W 45TH ST	90037	5018032015	0.000	0.000	0.193	0.000	Shortfall of Sites	0.138	Low Medium II Residential	RD2-1	0	0	0	29.028	0.193		Residential - Double, Duplex, or Two Units - 4 Stories or Less, 2	112-5A201 125		South Los Angeles	Yes	MI	R2RD
Los Angeles	465 E 49TH ST	90011	5109020013	0.000	0.000	0.193	0.000	Shortfall of Sites	0.170	Low Medium I Residential	R2-1	0	0	0	23.460	0.193		Residential - Double, Duplex, or Two Units - 4 Stories or Less, 2	111A205 125		Southeast Los Angeles	Yes	MI	R2RD
Los Angeles	745 E 49TH ST	90011	5108010021	0.000	0.000	0.193	0.000	Shortfall of Sites	0.152	Low Medium I Residential	R2-1-CPIO	0	0	0	26.402	0.193		Residential - Three Units (Any Combination) - 4 Stories or Less, 3	111A207 125		Southeast Los Angeles	Yes	MI	R2RD
Los Angeles	5165 S NORMANDIE AVE	90037	5003008027	0.000	0.000	0.193	0.000	Shortfall of Sites	0.124	Low Medium II Residential	RD1.5-1	0	0	0	32.329	0.193		Residential - Five or More Units or Apartments (Any Combination) - 4 Stories or Less, 6	108B193 125		South Los Angeles	Yes	MI	R2RD
Los Angeles	9510 WALL ST	90003	6052012013	0.000	0.000	0.193	0.000	Shortfall of Sites	0.129	Low Medium I Residential	R2-1	0	0	0	31.006	0.193		Residential - Four Units (Any Combination) - 4 Stories or Less, 4	093A205 125		Southeast Los Angeles	Yes	MI	R2RD
Los Angeles	9523 CLOVIS AVE	90002	6050013012	0.000	0.000	0.193	0.000	Shortfall of Sites	0.069	Low Medium II Residential	RD1.5-1	0	0	0	58.079	0.193		Residential - Four Units (Any Combination) - 4 Stories or Less, 4	093A209 125		Southeast Los Angeles	Yes	MI	R2RD
Los Angeles	130 E 109TH ST	90061	6073008010	0.000	0.000	0.193	0.000	Shortfall of Sites	0.122	Low Medium I Residential	R2-1	0	0	0	32.725	0.193		Residential - Double, Duplex, or Two Units - 4 Stories or Less, 2	088-5A205 125		Southeast Los Angeles	Yes	MI	R2RD
Los Angeles	147 E 112TH ST	90061	6073024026	0.000	0.000	0.193	0.000	Shortfall of Sites	0.132	Low Medium I Residential	R2-1	0	0	0	30.226	0.193		Residential - Double, Duplex, or Two Units - 4 Stories or Less, 2	087A205 125		Southeast Los Angeles	Yes	MI	R2RD
Los Angeles	8521 TILDEN AVE	91402	2638002004	0.000	0.000	0.193	0.000	Shortfall of Sites	0.149	Low Medium I Residential	R2-1	0	0	0	26.854	0.193		Residential - Double, Duplex, or Two Units - 4 Stories or Less, 2	192B149 126		Mission Hills - Panorama City - North Hills	Yes	MI	R2RD
Los Angeles	5838 COLFAX AVE	91601	2339011021	0.000	0.000	0.193	0.000	Shortfall of Sites	0.156	Low Medium I Residential	RD3-1	0	0	0	25.624	0.193		Residential - Double, Duplex, or Two Units - 4 Stories or Less, 2	174B169 126		North Hollywood - Valley Village	Yes	MI	R2RD
Los Angeles	3020 FAIRMOUNT ST	90063	5178004009	0.000	0.000	0.193	0.000	Shortfall of Sites	0.123	Low Medium I Residential	R2-1-CUGU	0	0	0	32.626	0.193		Residential - Double, Duplex, or Two Units - 4 Stories or Less, 2	129A227 126	21	Boyle Heights	Yes	MI	R2RD , BH CPU
Los Angeles	3126 BOULDER ST	90063	5178016025	0.000	0.000	0.193	0.000	Shortfall of Sites	0.075	Low Medium I Residential	R2-1-CUGU	0	0	0	53.544	0.193		Residential - Double, Duplex, or Two Units - 4 Stories or Less, 2	127-5A227 126	21	Boyle Heights	Yes	MI	R2RD , BH CPU
Los Angeles	126 S EVERGREEN AVE	90033	5179002009	0.000	0.000	0.193	0.000	Shortfall of Sites	0.122	Low Medium I Residential	R2-1-CUGU	0	0	0	32.842	0.193		Residential - Double, Duplex, or Two Units - 4 Stories or Less, 2	126A225 126	21	Boyle Heights	Yes	MI	R2RD , BH CPU
Los Angeles	3230 GLEASON AVE	90063	5179009025	0.000	0.000	0.193	0.000	Shortfall of Sites	0.111	Low Medium I Residential	R2-1-CUGU	0	0	0	36.087	0.193		Residential - Double, Duplex, or Two Units - 4 Stories or Less, 2	126A227 126	21	Boyle Heights	Yes	MI	R2RD , BH CPU
Los Angeles	435 EUCLID AVE	90063	5185015002	0.000	0.000	0.193	0.000	Shortfall of Sites	0.138	Low Medium I Residential	R2-1-CUGU	0	0	0	29.040	0.193		Residential - Four Units (Any Combination) - 4 Stories or Less, 4	124-5A225 126	21	Boyle Heights	Yes	MI	R2RD , BH CPU
Los Angeles	3030 INEZ ST	90023	5186019008	0.000	0.000	0.193	0.000	Shortfall of Sites	0.091	Low Medium I Residential	R2-1-CUGU	0	0	0	43.956	0.193		Residential - Double, Duplex, or Two Units - 4 Stories or Less, 2	123A225 126	21	Boyle Heights	Yes	MI	R2RD , BH CPU
Los Angeles	2850 GLENEDEN ST	90039	5442031035	0.000	0.000	0.193	0.000	Shortfall of Sites	0.114	Low Medium I Residential	RD3-1VL-RIO	0	0	0	35.193	0.193		Residential - Double, Duplex, or Two Units - 4 Stories or Less, 2	150A211 126		Silver Lake - Echo Park - Elysian Valley	Yes	MI	R2RD
Los Angeles	632 IMOGEN AVE	90026	5401004007	0.000	0.000	0.193	0.000	Shortfall of Sites	0.172	Low Medium II Residential	RD2-1VL	0	0	0	23.232	0.193		Residential - Double, Duplex, or Two Units - 4 Stories or Less, 2	141A201 126		Silver Lake - Echo Park - Elysian Valley	Yes	MI	R2RD
Los Angeles	1324 PORTIA ST	90026	5406001047	0.000	0.000	0.193	0.000	Shortfall of Sites	0.165	Low Medium II Residential	RD2-1VL	0	0	0	24.258	0.193		Residential - Three Units (Any Combination) - 4 Stories or Less, 3	139-5A211 126		Silver Lake - Echo Park - Elysian Valley	Yes	MI	R2RD
Los Angeles	2128 HILLCREST DR	90016	5061010022	0.000	0.000	0.193	0.000	Shortfall of Sites	0.138	Low Medium I Residential	R2-1	0	0	0	29.045	0.193		Residential - Double, Duplex, or Two Units - 4 Stories or Less, 2	123B185 126		West Adams - Baldwin Hills - Leimert	Yes	MI	R2RD
Los Angeles	2221 ROGERS AVE	90023	5183026005	0.000	0.000	0.193	0.000	Shortfall of Sites	0.107	Low Medium II Residential	RD1.5-1-CUGU	0	0	0	37.519	0.193		Residential - Double, Duplex, or Two Units - 4 Stories or Less, 2	124-5A221 126		Boyle Heights	Yes	MI	R2RD
Los Angeles	5402 SMILEY DR	90016	5043016008	0.000	0.000	0.193	0.000	Shortfall of Sites	0.110	Low Medium II Residential	RD1.5-1	0	0	0	36.299	0.193		Residential - Four Units (Any Combination) - 4 Stories or Less, 4	120B177 126		West Adams - Baldwin Hills - Leimert	Yes	MI	R2RD
Los Angeles	2924 12TH AVE	90018	5051025006	0.000	0.000	0.193	0.000	Shortfall of Sites	0.155	Low Medium I Residential	R2-1XL	0	0	0	25.813	0.193		Residential - Four Units (Any Combination) - 4 Stories or Less, 4	120B185 126		West Adams - Baldwin Hills - Leimert	Yes	MI	R2RD
Los Angeles	424 E 21ST ST	90011	5127016008	0.000	0.000	0.193	0.000	Shortfall of Sites	0.146	Low Medium II Residential	RD2-1	0	0	0	27.356	0.193		Residential - Four Units (Any Combination) - 4 Stories or Less, 4	121-5A207 126		Southeast Los Angeles	Yes	MI	R2RD
Los Angeles	420 E 25TH ST	90011	5127011025	0.000	0.000	0.193	0.000	Shortfall of Sites	0.147	Low Medium I Residential	R2-1	0	0	0	27.189	0.193		Residential - Double, Duplex, or Two Units - 4 Stories or Less, 2	120A207 126		Southeast Los Angeles	Yes	MI	R2RD
Los Angeles	1045 E 22ND ST	90011	5131013010	0.000	0.000	0.193	0.000	Shortfall of Sites	0.138	Low Medium II Residential	RD1.5-1	0	0	0	29.050	0.193		Residential - Five or More Units or Apartments (Any Combination) - 4 Stories or Less, 4	120A209 126		Southeast Los Angeles	Yes	MI	R2RD
Los Angeles	845 E 27TH ST	90011	5128018024	0.000	0.000	0.193	0.000	Shortfall of Sites	0.156	Low Medium I Residential	R2-1	0	0	0	25.595	0.193		Residential - Double, Duplex, or Two Units - 4 Stories or Less, 2	118-5A209 126		Southeast Los Angeles	Yes	MI	R2RD
Los Angeles	1331 E 27TH ST	90011	5118011020	0.000	0.000	0.193	0.000	Shortfall of Sites	0.126	Low Medium II Residential	RD1.5-1	0	0	0	31.642	0.193		Residential - Three Units (Any Combination) - 4 Stories or Less, 3	117A211 126		Southeast Los Angeles	Yes	MI	R2RD
Los Angeles	815 E 33RD ST	90011	5120027028	0.000	0.000	0.193	0.000	Shortfall of Sites	0.122	Low Medium II Residential	RD2-1	0	0	0	32.747	0.193		Residential - Double, Duplex, or Two Units - 4 Stories or Less, 2	117A207 126		Southeast Los Angeles	Yes	MI	R2RD
Los Angeles	1859 BROWNING BLVD	90062	5035010034	0.000	0.000	0.193	0.000	Shortfall of Sites	0.233	Low Medium I Residential	R2-1-CPIO	0	0	0	17.161	0.193		Residential - Four Units (Any Combination) - 4 Stories or Less, 4	114B193 126		South Los Angeles	Yes	MI	R2RD
Los Angeles	775 E 42ND ST	90011	5115004011	0.000	0.000	0.193	0.000	Shortfall of Sites	0.079	Low Medium I Residential	R2-1	0	0	0	50.721	0.193		Residential - Three Units (Any Combination) - 4 Stories or Less, 3	114A207 126		Southeast Los Angeles	Yes	MI	R2RD
Los Angeles	4175 NAOMI AVE	90011	5115027032	0.000	0.000	0.193	0.000	Shortfall of Sites	0.141	Low Medium I Residential	R2-1	0	0	0	28.435	0.193		Residential - Four Units (Any Combination) - 4 Stories or Less, 4	114A211 126		Southeast Los Angeles	Yes	MI	R2RD
Los Angeles	118 W 42ND ST	90037	5111016025	0.000	0.000	0.193	0.000	Shortfall of Sites	0.117	Low Medium I Residential	R2-1	0	0	0	34.299	0.193		Residential - Double, Duplex, or Two Units - 4 Stories or Less, 2	114A203 126		Southeast Los Angeles	Yes	MI	R2RD
Los Angeles	1191 E 42ND PL	90011	5115027016	0.000	0.000	0.193	0.000	Shortfall of Sites	0.159	Low Medium I Residential	R2-1	0	0	0	25.134	0.193		Residential - Three Units (Any Combination) - 4 Stories or Less, 3	114A209 126		Southeast Los Angeles	Yes	MI	R2RD
Los Angeles	277 E 45TH ST	90011	5109011052	0.000	0.000	0.193	0.000	Shortfall of Sites	0.110	Low Medium I Residential	R2-1	0	0	0	36.299	0.193		Residential - Four Units (Any Combination) - 4 Stories or Less, 4	112-5A205 126		Southeast Los Angeles	Yes	MI	R2RD
Los Angeles	739 E 49TH ST	90011	5108010023	0.000	0.000	0.193	0.000	Shortfall of Sites	0.151	Low Medium I Residential	R2-1-CPIO	0	0	0	26.403	0.193		Residential - Double, Duplex, or Two Units - 4 Stories or Less, 2	111A207 126		Southeast Los Angeles	Yes	MI	R2RD
Los Angeles	144 W 48TH ST	90037	5110018022	0.000	0.000	0.193	0.000	Shortfall of Sites	0.109	Low Medium I Residential	R2-1	0	0	0	36.667	0.193		Residential - Double, Duplex, or Two Units - 4 Stories or Less, 2	111A203 126		Southeast Los Angeles	Yes	MI	R2RD
Los Angeles	427 W 49TH ST	90037	5018036018	0.000	0.000	0.193	0.000	Shortfall of Sites	0.062	Low Medium II Residential	RD2-1	0	0	0	64.520	0.193		Residential - Double, Duplex, or Two Units - 4 Stories or Less, 2	111A201 126		South Los Angeles	Yes	MI	R2RD
Los Angeles	367 E 52ND ST	90011	5109024032	0.000	0.000	0.193	0.000	Shortfall of Sites	0.126	Low Medium II Residential	RD1.5-1	0	0	0	31.665	0.193		Residential - Double, Duplex, or Two Units - 4 Stories or Less, 2	108B205 126		Southeast Los Angeles	Yes	MI	R2RD
Los Angeles	358 E 67TH ST	90003	6011012043	0.000	0.000	0.193	0.000	Shortfall of Sites	0.124	Low Medium I Residential	R2-1	0	0	0	32.265	0.193		Residential - Double, Duplex, or Two Units - 4 Stories or Less, 2	102B205 126		Southeast Los Angeles	Yes	MI	R2RD
Los Angeles	1659 W 84TH PL	90047	6034023027	0.000	0.000	0.193	0.000	Shortfall of Sites	0.156	Low Medium II Residential	RD2-1	0	0	0	25.716	0.193		Residential - Three Units (Any Combination) - 4 Stories or Less, 3	097-5A195 126		South Los Angeles	Yes	MI	R2RD
Los Angeles	9528 HOLMES AVE	90002	6048034012	0.000	0.000	0.193	0.000	Shortfall of Sites	0.164	Low Medium I Residential	R2-1	0	0	0	24.369	0.193		Residential - Double, Duplex, or Two Units - 4 Stories or Less, 2	093A215 126		Southeast Los Angeles	Yes	MI	R2RD
Los Angeles	159 E 105TH ST	90003	6063017031	0.000	0.000	0.193	0.000	Shortfall of Sites	0.124	Low Medium I Residential	R2-1	0	0	0	32.183	0.193		Residential - Double, Duplex, or Two Units - 4 Stories or Less, 2	090A205 126		Southeast Los Angeles	Yes	MI	R2RD
Los Angeles	143 E 112TH ST	90061	6073024025	0.000	0.000	0.193	0.000	Shortfall of Sites	0.132	Low Medium I Residential	R2-1	0	0	0	30.226	0.193		Residential - Three Units (Any Combination) - 4 Stories or Less, 3	087A205 126		Southeast Los Angeles	Yes	MI	R2RD
Los Angeles	11306 ALVARO ST	90059	6070014012	0.000	0.000	0.193	0.000	Shortfall of Sites	0.114	Low Medium II Residential	R2-1	0	0	0	35.024	0.193		Residential - Double, Duplex, or Two Units - 4 Stories or Less, 2	087A211 126		Southeast Los Angeles	Yes	MI	R2RD
Los Angeles	1704 N WILMINGTON BLVD	90744	7414008010	0.000	0.000	0.193	0.000	Shortfall of Sites	0.125	Low Medium II Residential	[Q]RD1.5-1XL-O-CUGU	0	0	0	32.051	0.193		Residential - Four Units (Any Combination) - 4 Stories or Less, 4	036B201 126		Wilmington - Harbor City	Yes	MI	R2RD
Los Angeles	8520 TILDEN AVE	91402	2638004009	0.000	0.000	0.193	0.000	Shortfall of Sites	0.149	Low Medium I Residential	R2-1	0	0	0	26.860	0.193		Residential - Double, Duplex, or Two Units - 4 Stories or Less, 2	192B149 127		Mission Hills - Panorama City - North Hills	Yes	MI	R2RD
Los Angeles	11301 EMELITA ST	91601	2337015026	0.000	0.000	0.193	0.000	Shortfall of Sites	0.161	Low Medium II Residential	RD2-1	0	0	0	24.902	0.193		Residential - Double, Duplex, or Two Units - 4 Stories or Less, 2	174B173 127		North Hollywood - Valley Village	Yes	MI	R2RD
Los Angeles	3039 W AVENUE 34	90065	5458023003	0.000	0.000	0.193	0.000	Shortfall of Sites	0.164	Low Medium II Residential	RD2-1-CDO	0	0	0	24.370	0.193		Residential - Three Units (Any Combination) - 4 Stories or Less, 3	154-5A215 127		Northeast Los Angeles	Yes	MI	R2RD

Jurisdiction Name	Site Address/Intersection	5 Digit ZIP Code	Assessor Parcel Number	Very Low-Income	Low-Income	Moderate-Income	Above Moderate-Income	Type of Shortfall	Parcel Size (Acres)	Current General Plan Designation	Current Zoning	Proposed General Plan (GP) Designation	Proposed Zoning	Minimum Density Allowed	Maximum Density Allowed	Total Capacity	Vacant/ Nonvacant	Description of Existing Uses	PIN	Base Density Per Acre	Community Plan Area	Rent Stabalization Ordinance	Income Category	Applicable Rezoning Program (Program informing values in Column Q listed first)
Los Angeles	1937 RIPPLE ST	90039	5442020012	0.000	0.000	0.193	0.000	Shortfall of Sites	0.155	Low Medium I Residential	R2-1VL-RIO	0	0	0	25.804	0.193		Residential - Double, Duplex, or Two Units - 4 Stories or Less, 2	148-5A211 127		Silver Lake - Echo Park - Elysian Valley	Yes	MI	R2RD
Los Angeles	3846 DRYSDALE AVE	90032	5307012007	0.000	0.000	0.193	0.000	Shortfall of Sites	0.164	Low Medium I Residential	RD3-1	0	0	0	24.455	0.193		Residential - Double, Duplex, or Two Units - 4 Stories or Less, 2	144A235 127		Northeast Los Angeles	Yes	MI	R2RD
Los Angeles	5351 MONROE ST	90038	5535010010	0.000	0.000	0.193	0.000	Shortfall of Sites	0.069	Low Medium I Residential	R2-1XL	0	0	0	58.022	0.193		Residential - Five or More Units or Apartments (Any Combination) - 4 Stories or Less, 4	141B193 127		Hollywood	Yes	MI	R2RD
Los Angeles	2551 GANAHL ST	90033	5177008022	0.000	0.000	0.193	0.000	Shortfall of Sites	0.172	Low Medium I Residential	R2-1-CUGU	0	0	0	23.307	0.193		Residential - Four Units (Any Combination) - 4 Stories or Less, 4	130-5A227 127	21	Boyle Heights	Yes	MI	R2RD , BH CPU
Los Angeles	2055 CITY VIEW AVE	90033	5175021031	0.000	0.000	0.193	0.000	Shortfall of Sites	0.080	Low Medium I Residential	R2-1-CUGU	0	0	0	49.783	0.193		Residential - Double, Duplex, or Two Units - 4 Stories or Less, 2	130-5A223 127	21	Boyle Heights	Yes	MI	R2RD , BH CPU
Los Angeles	3207 E 2ND ST	90063	5179009002	0.000	0.000	0.193	0.000	Shortfall of Sites	0.110	Low Medium I Residential	R2-1-CUGU	0	0	0	36.301	0.193		Residential - Three Units (Any Combination) - 4 Stories or Less, 3	126A227 127	21	Boyle Heights	Yes	MI	R2RD , BH CPU
Los Angeles	141 S LORENA ST	90063	5179008038	0.000	0.000	0.193	0.000	Shortfall of Sites	0.059	Low Medium I Residential	R2-1-CUGU	0	0	0	68.123	0.193		Residential - Double, Duplex, or Two Units - 4 Stories or Less, 2	124-5A227 127	21	Boyle Heights	Yes	MI	R2RD , BH CPU
Los Angeles	1017 S FRESNO ST	90023	5188025020	0.000	0.000	0.193	0.000	Shortfall of Sites	0.114	Low Medium I Residential	R2-1-CUGU	0	0	0	34.940	0.193		Residential - Three Units (Any Combination) - 4 Stories or Less, 3	121-5A225 127	21	Boyle Heights	Yes	MI	R2RD , BH CPU
Los Angeles	1225 LA PUERTA ST	90023	5191028007	0.000	0.000	0.193	0.000	Shortfall of Sites	0.110	Low Medium I Residential	R2-1-CUGU	0	0	0	36.296	0.193		Residential - Double, Duplex, or Two Units - 4 Stories or Less, 2	118-5A229 127	21	Boyle Heights	Yes	MI	R2RD , BH CPU
Los Angeles	823 N CORONADO ST	90026	5402011022	0.000	0.000	0.193	0.000	Shortfall of Sites	0.168	Low Medium II Residential	RD2-1VL	0	0	0	23.853	0.193		Residential - Four Units (Any Combination) - 4 Stories or Less, 4	139-5A205 127		Silver Lake - Echo Park - Elysian Valley	Yes	MI	R2RD
Los Angeles	1370 LAVETA TER	90026	5419026016	0.000	0.000	0.193	0.000	Shortfall of Sites	0.161	Low Medium II Residential	RD2-1VL	0	0	0	24.826	0.193		Residential - Three Units (Any Combination) - 4 Stories or Less, 3	139-5A209 127		Silver Lake - Echo Park - Elysian Valley	Yes	MI	R2RD
Los Angeles	1331 SUTHERLAND ST	90026	5406001038	0.000	0.000	0.193	0.000	Shortfall of Sites	0.165	Low Medium II Residential	RD2-1VL	0	0	0	24.227	0.193		Residential - Five or More Units or Apartments (Any Combination) - 4 Stories or Less, 8	139-5A211 127		Silver Lake - Echo Park - Elysian Valley	Yes	MI	R2RD
Los Angeles	2225 S SYCAMORE AVE	90016	5062010018	0.000	0.000	0.193	0.000	Shortfall of Sites	0.116	Low Medium II Residential	RD2-1	0	0	0	34.540	0.193		Residential - Double, Duplex, or Two Units - 4 Stories or Less, 2	123B181 127		West Adams - Baldwin Hills - Leimert	Yes	MI	R2RD
Los Angeles	5439 BLACKWELDER ST	90016	5043019022	0.000	0.000	0.193	0.000	Shortfall of Sites	0.110	Low Medium II Residential	RD1.5-1	0	0	0	36.300	0.193		Residential - Double, Duplex, or Two Units - 4 Stories or Less, 2	120B177 127		West Adams - Baldwin Hills - Leimert	Yes	MI	R2RD
Los Angeles	1412 E 22ND ST	90011	5119027005	0.000	0.000	0.193	0.000	Shortfall of Sites	0.130	Low Medium I Residential	R2-1	0	0	0	30.794	0.193		Residential - Double, Duplex, or Two Units - 4 Stories or Less, 2	118-5A211 127		Southeast Los Angeles	Yes	MI	R2RD
Los Angeles	806 E 27TH ST	90011	5128019011	0.000	0.000	0.193	0.000	Shortfall of Sites	0.146	Low Medium I Residential	R2-1	0	0	0	27.335	0.193		Residential - Single Family Residence, 2	118-5A209 127		Southeast Los Angeles	Yes	MI	R2RD
Los Angeles	1530 E 21ST ST	90011	5118003014	0.000	0.000	0.193	0.000	Shortfall of Sites	0.130	Low Medium I Residential	R2-1	0	0	0	30.843	0.193		Residential - Double, Duplex, or Two Units - 4 Stories or Less, 2	118-5A213 127		Southeast Los Angeles	Yes	MI	R2RD
Los Angeles	1249 E 28TH ST	90011	5119019014	0.000	0.000	0.193	0.000	Shortfall of Sites	0.140	Low Medium II Residential	RD2-1	0	0	0	28.649	0.193		Residential - Four Units (Any Combination) - 4 Stories or Less, 4	117A211 127		Southeast Los Angeles	Yes	MI	R2RD
Los Angeles	1564 E 33RD ST	90011	5117009004	0.000	0.000	0.193	0.000	Shortfall of Sites	0.059	Low Medium I Residential	R2-1	0	0	0	68.132	0.193		Residential - Double, Duplex, or Two Units - 4 Stories or Less, 3	115-5A213 127		Southeast Los Angeles	Yes	MI	R2RD
Los Angeles	1268 E MARTIN LUTHER KING JR BLVD	90011	5114032012	0.000	0.000	0.193	0.000	Shortfall of Sites	0.133	Low Medium I Residential	R2-1	0	0	0	30.087	0.193		Residential - Double, Duplex, or Two Units - 4 Stories or Less, 2	115-5A211 127		Southeast Los Angeles	Yes	MI	R2RD
Los Angeles	4172 WOODLAWN AVE	90011	5113032013	0.000	0.000	0.193	0.000	Shortfall of Sites	0.164	Low Medium I Residential	R2-1	0	0	0	24.446	0.193		Residential - Double, Duplex, or Two Units - 4 Stories or Less, 2	114A205 127		Southeast Los Angeles	Yes	MI	R2RD
Los Angeles	4201 S FLOWER ST	90037	5019028026	0.000	0.000	0.193	0.000	Shortfall of Sites	0.138	Low Medium II Residential	RD2-1	0	0	0	29.069	0.193		Residential - Four Units (Any Combination) - 4 Stories or Less, 4	114A201 127		South Los Angeles	Yes	MI	R2RD
Los Angeles	132 W 42ND ST	90037	5111016001	0.000	0.000	0.193	0.000	Shortfall of Sites	0.111	Low Medium I Residential	R2-1	0	0	0	35.958	0.193		Residential - Three Units (Any Combination) - 4 Stories or Less, 3	114A203 127		Southeast Los Angeles	Yes	MI	R2RD
Los Angeles	1183 E 42ND PL	90011	5115027017	0.000	0.000	0.193	0.000	Shortfall of Sites	0.160	Low Medium I Residential	R2-1	0	0	0	25.063	0.193		Residential - Double, Duplex, or Two Units - 4 Stories or Less, 2	114A209 127		Southeast Los Angeles	Yes	MI	R2RD
Los Angeles	185 E 45TH ST	90011	5109001018	0.000	0.000	0.193	0.000	Shortfall of Sites	0.144	Low Medium I Residential	R2-1	0	0	0	27.767	0.193		Residential - Double, Duplex, or Two Units - 4 Stories or Less, 2	112-5A205 127		Southeast Los Angeles	Yes	MI	R2RD
Los Angeles	715 W 45TH ST	90037	5018032013	0.000	0.000	0.193	0.000	Shortfall of Sites	0.138	Low Medium II Residential	RD2-1	0	0	0	28.968	0.193		Residential - Double, Duplex, or Two Units - 4 Stories or Less, 2	112-5A201 127		South Los Angeles	Yes	MI	R2RD
Los Angeles	743 E 45TH ST	90011	5108002026	0.000	0.000	0.193	0.000	Shortfall of Sites	0.140	Low Medium II Residential	RD2-1	0	0	0	28.575	0.193		Residential - Double, Duplex, or Two Units - 4 Stories or Less, 2	112-5A207 127		Southeast Los Angeles	Yes	MI	R2RD
Los Angeles	455 E 49TH ST	90011	5109021019	0.000	0.000	0.193	0.000	Shortfall of Sites	0.164	Low Medium I Residential	R2-1	0	0	0	24.370	0.193		Residential - Three Units (Any Combination) - 4 Stories or Less, 3	111A205 127		Southeast Los Angeles	Yes	MI	R2RD
Los Angeles	1044 E 49TH ST	90011	5108018015	0.000	0.000	0.193	0.000	Shortfall of Sites	0.115	Low Medium I Residential	R2-1	0	0	0	34.848	0.193		Residential - Double, Duplex, or Two Units - 4 Stories or Less, 2	111A209 127		Southeast Los Angeles	Yes	MI	R2RD
Los Angeles	733 E 49TH ST	90011	5108010025	0.000	0.000	0.193	0.000	Shortfall of Sites	0.151	Low Medium I Residential	R2-1-CPIO	0	0	0	26.405	0.193		Residential - Double, Duplex, or Two Units - 4 Stories or Less, 2	111A207 127		Southeast Los Angeles	Yes	MI	R2RD
Los Angeles	872 E 52ND ST	90011	5103026027	0.000	0.000	0.193	0.000	Shortfall of Sites	0.106	Low Medium I Residential	R2-1	0	0	0	37.850	0.193		Residential - Double, Duplex, or Two Units - 4 Stories or Less, 2	108B209 127		Southeast Los Angeles	Yes	MI	R2RD
Los Angeles	5131 WALL ST	90011	5109005038	0.000	0.000	0.193	0.000	Shortfall of Sites	0.117	Low Medium II Residential	RD2-1	0	0	0	34.133	0.193		Residential - Three Units (Any Combination) - 4 Stories or Less, 3	108B205 127		Southeast Los Angeles	Yes	MI	R2RD
Los Angeles	1234 W 59TH ST	90044	6003010008	0.000	0.000	0.193	0.000	Shortfall of Sites	0.110	Low Medium I Residential	R2-1	0	0	0	36.233	0.193		Residential - Double, Duplex, or Two Units - 4 Stories or Less, 2	105B197 127		South Los Angeles	Yes	MI	R2RD
Los Angeles	5905 S SAN PEDRO ST	90003	6006004039	0.000	0.000	0.193	0.000	Shortfall of Sites	0.083	Low Medium II Residential	RD1.5-1-CPIO	0	0	0	48.270	0.193		Residential - Double, Duplex, or Two Units - 4 Stories or Less, 2	105B205 127		Southeast Los Angeles	Yes	MI	R2RD
Los Angeles	354 E 67TH ST	90003	6011012044	0.000	0.000	0.193	0.000	Shortfall of Sites	0.124	Low Medium I Residential	R2-1	0	0	0	32.266	0.193		Residential - Double, Duplex, or Two Units - 4 Stories or Less, 2	102B205 127		Southeast Los Angeles	Yes	MI	R2RD
Los Angeles	203 E 105TH ST	90003	6063018013	0.000	0.000	0.193	0.000	Shortfall of Sites	0.124	Low Medium I Residential	R2-1	0	0	0	32.265	0.193		Residential - Double, Duplex, or Two Units - 4 Stories or Less, 2	090A205 127		Southeast Los Angeles	Yes	MI	R2RD
Los Angeles	439 E 105TH ST	90003	6063020021	0.000	0.000	0.193	0.000	Shortfall of Sites	0.124	Low Medium I Residential	R2-1	0	0	0	32.265	0.193		Residential - Double, Duplex, or Two Units - 4 Stories or Less, 2	090A207 127		Southeast Los Angeles	Yes	MI	R2RD
Los Angeles	120 E 109TH ST	90061	6073008012	0.000	0.000	0.193	0.000	Shortfall of Sites	0.122	Low Medium I Residential	R2-1	0	0	0	32.725	0.193		Residential - Double, Duplex, or Two Units - 4 Stories or Less, 2	088-5A205 127		Southeast Los Angeles	Yes	MI	R2RD
Los Angeles	139 E 112TH ST	90061	6073024024	0.000	0.000	0.193	0.000	Shortfall of Sites	0.132	Low Medium I Residential	R2-1	0	0	0	30.226	0.193		Residential - Single Family Residence, 2	087A205 127		Southeast Los Angeles	Yes	MI	R2RD
Los Angeles	11305 ALVARO ST	90059	6070015027	0.000	0.000	0.193	0.000	Shortfall of Sites	0.111	Low Medium II Residential	R2-1	0	0	0	36.185	0.193		Residential - Double, Duplex, or Two Units - 4 Stories or Less, 2	087A211 127		Southeast Los Angeles	Yes	MI	R2RD
Los Angeles	11259 EMELITA ST	91601	2337015025	0.000	0.000	0.193	0.000	Shortfall of Sites	0.161	Low Medium II Residential	RD2-1	0	0	0	24.902	0.193		Residential - Four Units (Any Combination) - 4 Stories or Less, 4	174B173 128		North Hollywood - Valley Village	Yes	MI	R2RD
Los Angeles	1027 N FICKETT ST	90033	5177007034	0.000	0.000	0.193	0.000	Shortfall of Sites	0.082	Low Medium I Residential	R2-1-CUGU	0	0	0	48.669	0.193		Residential - Double, Duplex, or Two Units - 4 Stories or Less, 2	130-5A227 128	21	Boyle Heights	Yes	MI	R2RD , BH CPU
Los Angeles	2005 SHERIDAN ST	90033	5175022013	0.000	0.000	0.193	0.000	Shortfall of Sites	0.092	Low Medium I Residential	R2-1-CUGU	0	0	0	43.560	0.193		Residential - Double, Duplex, or Two Units - 4 Stories or Less, 2	130-5A223 128	21	Boyle Heights	Yes	MI	R2RD , BH CPU
Los Angeles	2658 PIRTLE ST	90039	5442008012	0.000	0.000	0.193	0.000	Shortfall of Sites	0.125	Low Medium I Residential	R2-1VL-RIO	0	0	0	32.041	0.193		Residential - Double, Duplex, or Two Units - 4 Stories or Less, 2	147A213 128		Silver Lake - Echo Park - Elysian Valley	Yes	MI	R2RD
Los Angeles	1266 N HOBART BLVD	90029	5537012005	0.000	0.000	0.193	0.000	Shortfall of Sites	0.076	Low Medium II Residential	RD1.5-1XL	0	0	0	52.505	0.193		Residential - Five or More Units or Apartments (Any Combination) - 4 Stories or Less, 8	144B193 128		Hollywood	Yes	MI	R2RD
Los Angeles	5347 MONROE ST	90038	5535010009	0.000	0.000	0.193	0.000	Shortfall of Sites	0.069	Low Medium I Residential	R2-1XL	0	0	0	58.026	0.193		Residential - Five or More Units or Apartments (Any Combination) - 4 Stories or Less, 8	141B193 128		Hollywood	Yes	MI	R2RD
Los Angeles	4907 AXTELL ST	90032	5218008037	0.000	0.000	0.193	0.000	Shortfall of Sites	0.104	Low Medium I Residential	RD3-1	0	0	0	38.419	0.193		Residential - Five or More Units or Apartments (Any Combination) - 4 Stories or Less, 5	142-5A233 128		Northeast Los Angeles	Yes	MI	R2RD
Los Angeles	5357 TEMPLETON ST	90032	5219016016	0.000	0.000	0.193	0.000	Shortfall of Sites	0.170	Low Medium I Residential	R2-1	0	0	0	23.559	0.193		Residential - Double, Duplex, or Two Units - 4 Stories or Less, 2	142-5A237 128		Northeast Los Angeles	Yes	MI	R2RD
Los Angeles	3411 LINDA VISTA TER	90032	5219010016	0.000	0.000	0.193	0.000	Shortfall of Sites	0.180	Low Medium I Residential	[Q]RD3-1D	0	0	0	22.245	0.193		Residential - Double, Duplex, or Two Units - 4 Stories or Less, 2	142-5A235 128		Northeast Los Angeles	Yes	MI	R2RD
Los Angeles	3100 PHELPS AVE	90032	5218020024	0.000	0.000	0.193	0.000	Shortfall of Sites	0.173	Low Medium I Residential	RD3-1	0	0	0	23.075	0.193		Residential - Double, Duplex, or Two Units - 4 Stories or Less, 2	141A233 128		Northeast Los Angeles	Yes	MI	R2RD
Los Angeles	3103 PUEBLO AVE	90032	5218020037	0.000	0.000	0.193	0.000	Shortfall of Sites	0.159	Low Medium I Residential	[Q]RD3-1D	0	0	0	25.195	0.193		Residential - Three Units (Any Combination) - 4 Stories or Less, 3	141A235 128		Northeast Los Angeles	Yes	MI	R2RD
Los Angeles	1010 WATERLOO ST	90026	5402029011	0.000	0.000	0.193	0.000	Shortfall of Sites	0.119	Low Medium II Residential	RD2-1VL	0	0	0	33.670	0.193		Residential - Double, Duplex, or Two Units - 4 Stories or Less, 2	139-5A205 128		Silver Lake - Echo Park - Elysian Valley	Yes	MI	R2RD
Los Angeles	4538 ABBEY PL	90019	5082005010	0.000	0.000	0.193	0.000	Shortfall of Sites	0.115	Low Medium II Residential	RD1.5-1-O	0	0	0	34.848	0.193		Residential - Double, Duplex, or Two Units - 4 Stories or Less, 2	129B185 128		Wilshire	Yes	MI	R2RD
Los Angeles	3333 E 2ND ST	90063	5179008047	0.000	0.000	0.193	0.000	Shortfall of Sites	0.110	Low Medium I Residential	R2-1-CUGU	0	0	0	36.300	0.193		Residential - Double, Duplex, or Two Units - 4 Stories or Less, 2	124-5A227 128	21	Boyle Heights	Yes	MI	R2RD , BH CPU
Los Angeles	940 S CONCORD ST	90023	5188023011	0.000	0.000	0.193	0.000	Shortfall of Sites	0.136	Low Medium I Residential	R2-1-CUGU	0	0	0	29.322	0.193		Residential - Three Units (Any Combination) - 4 Stories or Less, 3	121-5A225 128	21	Boyle Heights	Yes	MI	R2RD , BH CPU
Los Angeles	1174 MIRASOL ST	90023	5191008018	0.000	0.000	0.193	0.000	Shortfall of Sites	0.115	Low Medium I Residential	R2-1-CUGU	0	0	0	34.842	0.193		Residential - Double, Duplex, or Two Units - 4 Stories or Less, 2	118-5A227 128	21	Boyle Heights	Yes	MI	R2RD , BH CPU
Los Angeles	3501 HUNTER ST	90023	5191017019	0.000	0.000	0.193	0.000	Shortfall of Sites	0.112	Low Medium I Residential	R2-1-CUGU	0	0	0	35.760	0.193		Residential - Double, Duplex, or Two Units - 4 Stories or Less, 2	118-5A225 128	21	Boyle Heights	Yes	MI	R2RD , BH CPU
Los Angeles	2722 WINTER ST	90033	5177024025	0.000	0.000	0.193	0.000	Shortfall of Sites	0.134	Low Medium II Residential	RD1.5-1-CUGU	0	0	0	29.789	0.193		Residential - Three Units (Any Combination) - 4 Stories or Less, 3	129A227 128		Boyle Heights	Yes	MI	R2RD
Los Angeles	1683 S LONGWOOD AVE	90019	5067006027	0.000	0.000	0.193	0.000	Shortfall of Sites	0.130	Low Medium II Residential	RD1.5-1-O	0	0	0	30.773	0.193		Residential - Five or More Units or Apartments (Any Combination) - 4 Stories or Less, 14	126B181 128		West Adams - Baldwin Hills - Leimert	Yes	MI	R2RD
Los Angeles	2223 HAUSER BLVD	90016	5063007074	0.000	0.000	0.193	0.000	Shortfall of Sites	0.121	Low Medium II Residential	RD1.5-1	0	0	0	33.072	0.193		Residential - Four Units (Any Combination) - 4 Stories or Less, 4	123B177 128		West Adams - Baldwin Hills - Leimert	Yes	MI	R2RD
Los Angeles	417 E 22ND ST	90011	5127016007	0.000	0.000	0.193	0.000	Shortfall of Sites	0.067	Low Medium II Residential	RD2-1	0	0	0	59.264	0.193		Residential - Three Units (Any Combination) - 4 Stories or Less, 3	121-5A207 128		Southeast Los Angeles	Yes	MI	R2RD
Los Angeles	1223 E 21ST ST	90011	5131009033	0.000	0.000	0.193	0.000	Shortfall of Sites	0.172	Low Medium I Residential	R2-1	0	0	0	23.246	0.193		Residential - Double, Duplex, or Two Units - 4 Stories or Less, 2	120A211 128		Southeast Los Angeles	Yes	MI	R2RD
Los Angeles	2212 NAOMI AVE	90011	5119027002	0.000	0.000	0.193	0.000	Shortfall of Sites	0.055	Low Medium I Residential	R2-1	0	0	0	72.296	0.193		Residential - Double, Duplex, or Two Units - 4 Stories or Less, 2	118-5A211 128		Southeast Los Angeles	Yes	MI	R2RD
Los Angeles	4171 WOODLAWN AVE	90011	5113031009	0.000	0.000	0.193	0.000	Shortfall of Sites	0.155	Low Medium I Residential	R2-1	0	0	0	25.809	0.193		Residential - Double, Duplex, or Two Units - 4 Stories or Less, 2	114A205 128		Southeast Los Angeles	Yes	MI	R2RD
Los Angeles	138 W 42ND ST	90037	5111016002	0.000	0.000	0.193	0.000	Shortfall of Sites	0.111	Low Medium I Residential	R2-1	0	0	0	35.962	0.193		Residential - Double, Duplex, or Two Units - 4 Stories or Less, 2	114A203 128		Southeast Los Angeles	Yes	MI	R2RD
Los Angeles	175 E 45TH ST	90011	5109001019	0.000	0.000	0.193	0.000	Shortfall of Sites	0.144	Low Medium I Residential	R2-1	0	0	0	27.767	0.193		Residential - Three Units (Any Combination) - 4 Stories or Less, 3	112-5A205 128		Southeast Los Angeles	Yes	MI	R2RD
Los Angeles	735 E 45TH ST	90011	5108002025	0.000	0.000	0.193	0.000	Shortfall of Sites	0.140	Low Medium II Residential	RD2-1	0	0	0	28.575	0.193		Residential - Double, Duplex, or Two Units - 4 Stories or Less, 2	112-5A207 128		Southeast Los Angeles	Yes	MI	R2RD

Jurisdiction Name	Site Address/Intersection	5 Digit ZIP Code	Assessor Parcel Number	Very Low-Income	Low-Income	Moderate-Income	Above Moderate-Income	Type of Shortfall	Parcel Size (Acres)	Current General Plan Designation	Current Zoning	Proposed General Plan (GP) Designation	Proposed Zoning	Minimum Density Allowed	Maximum Density Allowed	Total Capacity	Vacant/ Nonvacant	Description of Existing Uses	PIN	Base Density Per Acre	Community Plan Area	Rent Stabalization Ordinance	Income Category	Applicable Rezoning Program (Program informing values in Column Q listed first)
Los Angeles	1188 E 45TH ST	90011	5107008022	0.000	0.000	0.193	0.000	Shortfall of Sites	0.140	Low Medium II Residential	RD2-1	0	0	0	28.636	0.193		Residential - Double, Duplex, or Two Units - 4 Stories or Less, 2	112-5A209 128		Southeast Los Angeles	Yes	MI	R2RD
Los Angeles	451 E 49TH ST	90011	5109021020	0.000	0.000	0.193	0.000	Shortfall of Sites	0.164	Low Medium I Residential	R2-1	0	0	0	24.363	0.193		Residential - Double, Duplex, or Two Units - 4 Stories or Less, 2	111A205 128		Southeast Los Angeles	Yes	MI	R2RD
Los Angeles	1030 E 49TH ST	90011	5108018016	0.000	0.000	0.193	0.000	Shortfall of Sites	0.115	Low Medium I Residential	R2-1	0	0	0	34.844	0.193		Residential - Double, Duplex, or Two Units - 4 Stories or Less, 2	111A209 128		Southeast Los Angeles	Yes	MI	R2RD
Los Angeles	866 E 52ND ST	90011	5103026028	0.000	0.000	0.193	0.000	Shortfall of Sites	0.106	Low Medium I Residential	R2-1	0	0	0	37.849	0.193		Residential - Double, Duplex, or Two Units - 4 Stories or Less, 2	108B209 128		Southeast Los Angeles	Yes	MI	R2RD
Los Angeles	5128 WOODLAWN AVE	90011	5109005023	0.000	0.000	0.193	0.000	Shortfall of Sites	0.117	Low Medium II Residential	RD2-1	0	0	0	34.298	0.193		Residential - Four Units (Any Combination) - 4 Stories or Less, 4	108B205 128		Southeast Los Angeles	Yes	MI	R2RD
Los Angeles	1601 E 53RD ST	90011	5105001019	0.000	0.000	0.193	0.000	Shortfall of Sites	0.128	Low Medium I Residential	R2-1	0	0	0	31.348	0.193		Residential - Double, Duplex, or Two Units - 4 Stories or Less, 2	108B213 128		Southeast Los Angeles	Yes	MI	R2RD
Los Angeles	141 W 59TH ST	90003	6005011005	0.000	0.000	0.193	0.000	Shortfall of Sites	0.110	Low Medium I Residential	R2-1	0	0	0	36.299	0.193		Residential - Double, Duplex, or Two Units - 4 Stories or Less, 2	105B201 128		Southeast Los Angeles	Yes	MI	R2RD
Los Angeles	441 E 84TH PL	90003	6030028011	0.000	0.000	0.193	0.000	Shortfall of Sites	0.119	Low Medium I Residential	R2-1	0	0	0	33.506	0.193		Residential - Four Units (Any Combination) - 4 Stories or Less, 4	097-5A207 128		Southeast Los Angeles	Yes	MI	R2RD
Los Angeles	640 W 91ST ST	90044	6039015019	0.000	0.000	0.193	0.000	Shortfall of Sites	0.109	Low Medium I Residential	R2-1-CPIO	0	0	0	36.780	0.193		Residential - Three Units (Any Combination) - 4 Stories or Less, 3	094-5A201 128		South Los Angeles	Yes	MI	R2RD
Los Angeles	9601 CLOVIS AVE	90002	6050020012	0.000	0.000	0.193	0.000	Shortfall of Sites	0.108	Low Medium I Residential	R2-1	0	0	0	36.981	0.193		Residential - Four Units (Any Combination) - 4 Stories or Less, 4	093A209 128		Southeast Los Angeles	Yes	MI	R2RD
Los Angeles	1516 W 99TH ST	90047	6055015040	0.000	0.000	0.193	0.000	Shortfall of Sites	0.057	Low Medium II Residential	RD2-1	0	0	0	69.692	0.193		Residential - Double, Duplex, or Two Units - 4 Stories or Less, 2	091-5A195 128		South Los Angeles	Yes	MI	R2RD
Los Angeles	118 E 109TH ST	90061	6073008013	0.000	0.000	0.193	0.000	Shortfall of Sites	0.122	Low Medium I Residential	R2-1	0	0	0	32.725	0.193		Residential - Double, Duplex, or Two Units - 4 Stories or Less, 2	088-5A205 128		Southeast Los Angeles	Yes	MI	R2RD
Los Angeles	1330 S LELAND ST	90731	7458020002	0.000	0.000	0.193	0.000	Shortfall of Sites	0.155	Low Medium I Residential	R2-1XL	0	0	0	25.748	0.193		Residential - Three Units (Any Combination) - 4 Stories or Less, 3	012B193 128		San Pedro	Yes	MI	R2RD
Los Angeles	10233 HELENDALE AVE	91042	2558031005	0.000	0.000	0.193	0.000	Shortfall of Sites	0.063	Low Medium II Residential	RD2-1	0	0	0	63.623	0.193		Residential - Double, Duplex, or Two Units - 4 Stories or Less, 2	204A197 129		Sunland - Tujunga - Lake View Terrace - Shadow Hills - East La Tuna Canyon	Yes	MI	R2RD
Los Angeles	6729 FULTON AVE	91401	2329027009	0.000	0.000	0.193	0.000	Shortfall of Sites	0.106	Low Medium II Residential	[Q]RD1.5-1	0	0	0	37.806	0.193		Residential - Five or More Units or Apartments (Any Combination) · 4 Stories or Less, 6	180B157 129		Van Nuys - North Sherman Oaks	Yes	MI	R2RD
Los Angeles	2026 CITY VIEW AVE	90033	5175022007	0.000	0.000	0.193	0.000	Shortfall of Sites	0.092	Low Medium I Residential	R2-1-CUGU	0	0	0	43.527	0.193		Residential - Double, Duplex, or Two Units - 4 Stories or Less, 2	130-5A223 129	21	Boyle Heights	Yes	MI	R2RD , BH CPU
Los Angeles	2729 NEW JERSEY ST	90033	5180017010	0.000	0.000	0.193	0.000	Shortfall of Sites	0.124	Low Medium I Residential	R2-1-CUGU	0	0	0	32.186	0.193		Residential - Five or More Units or Apartments (Any Combination) · 4 Stories or Less, 5	127-5A225 129	29	Boyle Heights	Yes	MI	R2RD , BH CPU
Los Angeles	448 N EZRA ST	90063	5178024008	0.000	0.000	0.193	0.000	Shortfall of Sites	0.106	Low Medium I Residential	R2-1-CUGU	0	0	0	37.608	0.193		Residential - Double, Duplex, or Two Units - 4 Stories or Less, 2	127-5A229 129	21	Boyle Heights	Yes	MI	R2RD , BH CPU
Los Angeles	3126 E 2ND ST	90063	5179005041	0.000	0.000	0.193	0.000	Shortfall of Sites	0.115	Low Medium I Residential	R2-1-CUGU	0	0	0	34.921	0.193		Residential - Double, Duplex, or Two Units - 4 Stories or Less, 2	126A227 129	21	Boyle Heights	Yes	MI	R2RD , BH CPU
Los Angeles	531 S BERNAL AVE	90063	5186007054	0.000	0.000	0.193	0.000	Shortfall of Sites	0.115	Low Medium I Residential	R2-1-CUGU	0	0	0	34.848	0.193		Residential - Double, Duplex, or Two Units - 4 Stories or Less, 2	123A227 129	21	Boyle Heights	Yes	MI	R2RD , BH CPU
Los Angeles	3332 GARNET ST	90023	5190014005	0.000	0.000	0.193	0.000	Shortfall of Sites	0.131	Low Medium I Residential	R2-1-CUGU	0	0	0	30.513	0.193		Residential - Double, Duplex, or Two Units - 4 Stories or Less, 2	120A225 129	21	Boyle Heights	Yes	MI	R2RD , BH CPU
Los Angeles	2901 ROSANNA ST	90039	5442031025	0.000	0.000	0.193	0.000	Shortfall of Sites	0.164	Low Medium I Residential	RD3-1VL-RIO	0	0	0	24.330	0.193		Residential - Double, Duplex, or Two Units - 4 Stories or Less, 2	150A211 129		Silver Lake - Echo Park - Elysian Valley	Yes	MI	R2RD
Los Angeles	2671 RICH ST	90039	5442008019	0.000	0.000	0.193	0.000	Shortfall of Sites	0.125	Low Medium I Residential	R2-1VL-RIO	0	0	0	32.009	0.193		Residential - Double, Duplex, or Two Units - 4 Stories or Less, 2	147A213 129		Silver Lake - Echo Park - Elysian Valley	Yes	MI	R2RD
Los Angeles	3826 TAMPICO AVE	90032	5307013015	0.000	0.000	0.193	0.000	Shortfall of Sites	0.161	Low Medium I Residential	RD3-1	0	0	0	24.779	0.193		Residential - Double, Duplex, or Two Units - 4 Stories or Less, 2	144A235 129		Northeast Los Angeles	Yes	MI	R2RD
Los Angeles	5343 MONROE ST	90038	5535010008	0.000	0.000	0.193	0.000	Shortfall of Sites	0.069	Low Medium I Residential	R2-1XL	0	0	0	58.031	0.193		Residential - Four Units (Any Combination) - 4 Stories or Less, 4	141B193 129		Hollywood	Yes	MI	R2RD
Los Angeles	4882 NAVARRO ST	90032	5218013002	0.000	0.000	0.193	0.000	Shortfall of Sites	0.141	Low Medium I Residential	RD3-1	0	0	0	28.431	0.193		Residential - Three Units (Any Combination) - 4 Stories or Less, 3	142-5A233 129		Northeast Los Angeles	Yes	MI	R2RD
Los Angeles	5311 TEMPLETON ST	90032	5219017021	0.000	0.000	0.193	0.000	Shortfall of Sites	0.172	Low Medium I Residential	R2-1	0	0	0	23.233	0.193		Residential - Five or More Units or Apartments (Any Combination) · 4 Stories or Less, 9	142-5A235 129		Northeast Los Angeles	Yes	MI	R2RD
Los Angeles	141 N AVENUE 25	90031	5205023022	0.000	0.000	0.193	0.000	Shortfall of Sites	0.139	Low Medium II Residential	RD2-1	0	0	0	28.803	0.193		Residential - Double, Duplex, or Two Units - 4 Stories or Less, 2	139-5A221 129		Northeast Los Angeles	Yes	MI	R2RD
Los Angeles	2042 GATES ST	90031	5211003017	0.000	0.000	0.193	0.000	Shortfall of Sites	0.179	Low Medium II Residential	RD2-1	0	0	0	22.392	0.193		Residential - Three Units (Any Combination) - 4 Stories or Less, 3	136-5A225 129		Northeast Los Angeles	Yes	MI	R2RD
Los Angeles	2755 WINTER ST	90033	5177019013	0.000	0.000	0.193	0.000	Shortfall of Sites	0.093	Low Medium II Residential	RD1.5-1-CUGU	0	0	0	42.980	0.193		Residential - Three Units (Any Combination) - 4 Stories or Less, 3	129A227 129		Boyle Heights	Yes	MI	R2RD
Los Angeles	2117 S RIMPAU BLVD	90016	5062022004	0.000	0.000	0.193	0.000	Shortfall of Sites	0.138	Low Medium II Residential	RD2-1-O	0	0	0	29.040	0.193		Residential - Double, Duplex, or Two Units - 4 Stories or Less, 2	123B181 129		West Adams - Baldwin Hills - Leimert	Yes	MI	R2RD
Los Angeles	2217 WEST BLVD	90016	5061010009	0.000	0.000	0.193	0.000	Shortfall of Sites	0.152	Low Medium I Residential	R2-1	0	0	0	26.400	0.193		Residential - Five or More Units or Apartments (Any Combination) · 4 Stories or Less, 5	123B185 129		West Adams - Baldwin Hills - Leimert	Yes	MI	R2RD
Los Angeles	1167 E 42ND PL	90011	5115027019	0.000	0.000	0.193	0.000	Shortfall of Sites	0.157	Low Medium I Residential	R2-1	0	0	0	25.425	0.193		Residential - Three Units (Any Combination) - 4 Stories or Less, 3	114A209 129		Southeast Los Angeles	Yes	MI	R2RD
Los Angeles	721 E 49TH ST	90011	5108010029	0.000	0.000	0.193	0.000	Shortfall of Sites	0.151	Low Medium I Residential	R2-1-CPIO	0	0	0	26.408	0.193		Residential - Three Units (Any Combination) - 4 Stories or Less, 3	111A207 129		Southeast Los Angeles	Yes	MI	R2RD
Los Angeles	156 W 48TH ST	90037	5110018019	0.000	0.000	0.193	0.000	Shortfall of Sites	0.109	Low Medium I Residential	R2-1	0	0	0	36.669	0.193		Residential - Double, Duplex, or Two Units - 4 Stories or Less, 2	111A203 129		Southeast Los Angeles	Yes	MI	R2RD
Los Angeles	1727 W 52ND ST	90062	5003005022	0.000	0.000	0.193	0.000	Shortfall of Sites	0.125	Low Medium I Residential	R2-1-CPIO	0	0	0	31.911	0.193		Residential - Five or More Units or Apartments (Any Combination) · 4 Stories or Less, 10	108B193 129		South Los Angeles	Yes	MI	R2RD
Los Angeles	1567 E 53RD ST	90011	5105001018	0.000	0.000	0.193	0.000	Shortfall of Sites	0.127	Low Medium I Residential	R2-1	0	0	0	31.405	0.193		Residential - Double, Duplex, or Two Units - 4 Stories or Less, 2	108B213 129		Southeast Los Angeles	Yes	MI	R2RD
Los Angeles	346 E 67TH ST	90003	6011012046	0.000	0.000	0.193	0.000	Shortfall of Sites	0.124	Low Medium I Residential	R2-1	0	0	0	32.265	0.193		Residential - Three Units (Any Combination) - 4 Stories or Less, 3	102B205 129		Southeast Los Angeles	Yes	MI	R2RD
Los Angeles	8451 S NORMANDIE AVE	90044	6034028012	0.000	0.000	0.193	0.000	Shortfall of Sites	0.153	Low Medium II Residential	RD2-1	0	0	0	26.121	0.193		Residential - Five or More Units or Apartments (Any Combination) · 4 Stories or Less, 10	097-5A195 129		South Los Angeles	Yes	MI	R2RD
Los Angeles	1520 W 99TH ST	90047	6055015039	0.000	0.000	0.193	0.000	Shortfall of Sites	0.115	Low Medium II Residential	RD2-1	0	0	0	34.846	0.193		Residential - Double, Duplex, or Two Units - 4 Stories or Less, 2	091-5A195 129		South Los Angeles	Yes	MI	R2RD
Los Angeles	211 E 105TH ST	90003	6063018015	0.000	0.000	0.193	0.000	Shortfall of Sites	0.124	Low Medium I Residential	R2-1	0	0	0	32.265	0.193		Residential - Double, Duplex, or Two Units - 4 Stories or Less, 2	090A205 129		Southeast Los Angeles	Yes	MI	R2RD
Los Angeles	915 RONAN AVE	90744	7416015009	0.000	0.000	0.193	0.000	Shortfall of Sites	0.120	Low Medium II Residential	[Q]RD1.5-1XL-O-CUGU	0	0	0	33.349	0.193		Residential - Double, Duplex, or Two Units - 4 Stories or Less, 2	030B205 129		Wilmington - Harbor City	Yes	MI	R2RD
Los Angeles	3576 MARGUERITE ST	90065	5458029015	0.000	0.000	0.193	0.000	Shortfall of Sites	0.148	Medium Residential	RD2-1-CDO	0	0	0	26.955	0.193		Residential - Five or More Units or Apartments (Any Combination) · 4 Stories or Less, 8	154-5A215 130		Northeast Los Angeles	Yes	MI	R2RD
Los Angeles	2812 BLANCHARD ST	90033	5178009034	0.000	0.000	0.193	0.000	Shortfall of Sites	0.134	Low Medium I Residential	R2-1-CUGU	0	0	0	29.804	0.193		Residential - Double, Duplex, or Two Units - 4 Stories or Less, 3	129A227 130	29	Boyle Heights	Yes	MI	R2RD , BH CPU
Los Angeles	467 N BERNAL AVE	90063	5178025038	0.000	0.000	0.193	0.000	Shortfall of Sites	0.108	Low Medium I Residential	R2-1-CUGU	0	0	0	36.893	0.193		Residential - Double, Duplex, or Two Units - 4 Stories or Less, 2	127-5A229 130	21	Boyle Heights	Yes	MI	R2RD , BH CPU
Los Angeles	3309 OPAL ST	90023	5190014015	0.000	0.000	0.193	0.000	Shortfall of Sites	0.130	Low Medium I Residential	R2-1-CUGU	0	0	0	30.832	0.193		Residential - Double, Duplex, or Two Units - 4 Stories or Less, 2	120A225 130	21	Boyle Heights	Yes	MI	R2RD , BH CPU
Los Angeles	1156 CALADA ST	90023	5191006013	0.000	0.000	0.193	0.000	Shortfall of Sites	0.125	Low Medium I Residential	R2-1-CUGU	0	0	0	31.936	0.193		Residential - Double, Duplex, or Two Units - 4 Stories or Less, 2	118-5A227 130	21	Boyle Heights	Yes	MI	R2RD , BH CPU
Los Angeles	5337 MONROE ST	90038	5535010007	0.000	0.000	0.193	0.000	Shortfall of Sites	0.069	Low Medium I Residential	R2-1XL	0	0	0	58.035	0.193		Residential - Five or More Units or Apartments (Any Combination) · 4 Stories or Less, 8	141B193 130		Hollywood	Yes	MI	R2RD
Los Angeles	5307 TEMPLETON ST	90032	5219017020	0.000	0.000	0.193	0.000	Shortfall of Sites	0.177	Low Medium I Residential	R2-1	0	0	0	22.593	0.193		Residential - Three Units (Any Combination) - 4 Stories or Less, 3	142-5A235 130		Northeast Los Angeles	Yes	MI	R2RD
Los Angeles	2047 SICHEL ST	90031	5210010038	0.000	0.000	0.193	0.000	Shortfall of Sites	0.102	Low Medium II Residential	RD2-1	0	0	0	39.029	0.193		Residential - Double, Duplex, or Two Units - 4 Stories or Less, 2	136-5A223 130		Northeast Los Angeles	Yes	MI	R2RD
Los Angeles	1471 RICARDO ST	90033	5202014018	0.000	0.000	0.193	0.000	Shortfall of Sites	0.172	Low Medium II Residential	RD2-1	0	0	0	23.221	0.193		Residential - Double, Duplex, or Two Units - 4 Stories or Less, 2	133-5A227 130		Northeast Los Angeles	Yes	MI	R2RD
Los Angeles	1602 HAUSER BLVD	90019	5069027005	0.000	0.000	0.193	0.000	Shortfall of Sites	0.160	Low Medium I Residential	R2-1-O	0	0	0	24.930	0.193		Residential - Five or More Units or Apartments (Any Combination) · 4 Stories or Less, 7	126B177 130		Wilshire	Yes	MI	R2RD
Los Angeles	2220 S BURNSIDE AVE	90016	5063015018	0.000	0.000	0.193	0.000	Shortfall of Sites	0.100	Low Medium II Residential	RD2-1	0	0	0	39.985	0.193		Residential - Double, Duplex, or Two Units - 4 Stories or Less, 2	123B177 130		West Adams - Baldwin Hills - Leimert	Yes	MI	R2RD
Los Angeles	424 E 25TH ST	90011	5127011024	0.000	0.000	0.193	0.000	Shortfall of Sites	0.147	Low Medium I Residential	R2-1	0	0	0	27.171	0.193		Residential - Double, Duplex, or Two Units - 4 Stories or Less, 2	120A207 130		Southeast Los Angeles	Yes	MI	R2RD
Los Angeles	847 E 23RD ST	90011	5131017013	0.000	0.000	0.193	0.000	Shortfall of Sites	0.144	Low Medium I Residential	R2-1	0	0	0	27.841	0.193		Residential - Double, Duplex, or Two Units - 4 Stories or Less, 2	120A209 130		Southeast Los Angeles	Yes	MI	R2RD
Los Angeles	3982 S NORMANDIE AVE	90037	5037001025	0.000	0.000	0.193	0.000	Shortfall of Sites	0.135	Low Medium II Residential	RD1.5-1	0	0	0	29.676	0.193		Residential - Double, Duplex, or Two Units - 4 Stories or Less, 2	114B197 130		South Los Angeles	Yes	MI	R2RD
Los Angeles	1250 E MARTIN LUTHER KING JR BLVD	90011	5114032009	0.000	0.000	0.193	0.000	Shortfall of Sites	0.133	Low Medium I Residential	R2-1	0	0	0	30.031	0.193		Residential - Double, Duplex, or Two Units - 4 Stories or Less, 2	115-5A211 130		Southeast Los Angeles	Yes	MI	R2RD
Los Angeles	4201 SAN PEDRO PL	90011	5113034007	0.000	0.000	0.193	0.000	Shortfall of Sites	0.089	Low Medium I Residential	R2-1	0	0	0	45.076	0.193		Residential - Double, Duplex, or Two Units - 4 Stories or Less, 2	114A205 130		Southeast Los Angeles	Yes	MI	R2RD
Los Angeles	727 W 45TH ST	90037	5018032010	0.000	0.000	0.193	0.000	Shortfall of Sites	0.138	Low Medium II Residential	RD2-1	0	0	0	29.022	0.193		Residential - Double, Duplex, or Two Units - 4 Stories or Less, 2	112-5A201 130		South Los Angeles	Yes	MI	R2RD
Los Angeles	1170 E 45TH ST	90011	5107008018	0.000	0.000	0.193	0.000	Shortfall of Sites	0.159	Low Medium II Residential	RD2-1	0	0	0	25.130	0.193		Residential - Double, Duplex, or Two Units - 4 Stories or Less, 2	112-5A209 130		Southeast Los Angeles	Yes	MI	R2RD
Los Angeles	1300 E 48TH PL	90011	5107024018	0.000	0.000	0.193	0.000	Shortfall of Sites	0.111	Low Medium II Residential	RD2-1	0	0	0	35.880	0.193		Residential - Double, Duplex, or Two Units - 4 Stories or Less, 2	111A211 130		Southeast Los Angeles	Yes	MI	R2RD
Los Angeles	1016 E 49TH ST	90011	5108018018	0.000	0.000	0.193	0.000	Shortfall of Sites	0.115	Low Medium I Residential	R2-1	0	0	0	34.839	0.193		Residential - Double, Duplex, or Two Units - 4 Stories or Less, 2	111A209 130		Southeast Los Angeles	Yes	MI	R2RD
Los Angeles	850 E 52ND ST	90011	5103026030	0.000	0.000	0.193	0.000	Shortfall of Sites	0.106	Low Medium I Residential	R2-1	0	0	0	37.587	0.193		Residential - Double, Duplex, or Two Units - 4 Stories or Less, 2	108B209 130		Southeast Los Angeles	Yes	MI	R2RD
Los Angeles	114 W 52ND ST	90037	5110030007	0.000	0.000	0.193	0.000	Shortfall of Sites	0.108	Low Medium I Residential	R2-1	0	0	0	36.881	0.193		Residential - Double, Duplex, or Two Units - 4 Stories or Less, 2	108B201 130		Southeast Los Angeles	Yes	MI	R2RD
Los Angeles	6569 S VAN NESS AVE	90047	4008001020	0.000	0.000	0.193	0.000	Shortfall of Sites	0.115	Low Medium II Residential	RD1.5-1	0	0	0	34.848	0.193		Residential - Double, Duplex, or Two Units - 4 Stories or Less, 2	102B189 130		West Adams - Baldwin Hills - Leimert	Yes	MI	R2RD

Jurisdiction Name	Site Address/Intersection	5 Digit ZIP Code	Assessor Parcel Number	Very Low-Income	Low-Income	Moderate-Income	Above Moderate-Income	Type of Shortfall	Parcel Size (Acres)	Current General Plan Designation	Current Zoning	Proposed General Plan (GP) Designation	Proposed Zoning	Minimum Density Allowed	Maximum Density Allowed	Total Capacity	Vacant/ Nonvacant	Description of Existing Uses	PIN	Base Density Per Acre	Community Plan Area	Rent Stabalization Ordinance	Income Category	Applicable Rezoning Program (Program informing values in Column Q listed first)
Los Angeles	342 E 67TH ST	90003	6011012047	0.000	0.000	0.193	0.000	Shortfall of Sites	0.124	Low Medium I Residential	R2-1	0	0	0	32.266	0.193		Residential - Three Units (Any Combination) - 4 Stories or Less, 3	102B205 130		Southeast Los Angeles	Yes	MI	R2RD
Los Angeles	439 E 84TH PL	90003	6030028010	0.000	0.000	0.193	0.000	Shortfall of Sites	0.119	Low Medium I Residential	R2-1	0	0	0	33.506	0.193		Residential - Double, Duplex, or Two Units - 4 Stories or Less, 2	097-5A207 130		Southeast Los Angeles	Yes	MI	R2RD
Los Angeles	1406 W 84TH PL	90047	6034028011	0.000	0.000	0.193	0.000	Shortfall of Sites	0.153	Low Medium II Residential	RD2-1	0	0	0	26.093	0.193		Residential - Five or More Units or Apartments (Any Combination) - 4 Stories or Less, 10	097-5A195 130		South Los Angeles	Yes	MI	R2RD
Los Angeles	11241 EMELITA ST	91601	2337015022	0.000	0.000	0.193	0.000	Shortfall of Sites	0.161	Low Medium II Residential	RD2-1	0	0	0	24.905	0.193		Residential - Four Units (Any Combination) - 4 Stories or Less, 4	174B173 131		North Hollywood - Valley Village	Yes	MI	R2RD
Los Angeles	4308 GATEWAY AVE	90029	5429004012	0.000	0.000	0.193	0.000	Shortfall of Sites	0.121	Low Medium I Residential	R2-1XL	0	0	0	33.189	0.193		Residential - Four Units (Any Combination) - 4 Stories or Less, 4	145-5A201 131		Hollywood	Yes	MI	R2RD
Los Angeles	5331 MONROE ST	90038	5535010006	0.000	0.000	0.193	0.000	Shortfall of Sites	0.069	Low Medium I Residential	R2-1XL	0	0	0	58.039	0.193		Residential - Five or More Units or Apartments (Any Combination) - 4 Stories or Less, 8	141B193 131		Hollywood	Yes	MI	R2RD
Los Angeles	3410 WARWICK AVE	90032	5219017019	0.000	0.000	0.193	0.000	Shortfall of Sites	0.182	Low Medium I Residential	R2-1	0	0	0	21.989	0.193		Residential - Four Units (Any Combination) - 4 Stories or Less, 4	142-5A235 131		Northeast Los Angeles	Yes	MI	R2RD
Los Angeles	838 MERWIN ST	90026	5402021016	0.000	0.000	0.193	0.000	Shortfall of Sites	0.154	Low Medium II Residential	RD2-1VL	0	0	0	26.030	0.193		Residential - Three Units (Any Combination) - 4 Stories or Less, 3	139-5A205 131		Silver Lake - Echo Park - Elysian Valley	Yes	MI	R2RD
Los Angeles	3015 LONDON ST	90026	5401023004	0.000	0.000	0.193	0.000	Shortfall of Sites	0.167	Low Medium II Residential	RD2-1VL	0	0	0	23.984	0.193		Residential - Five or More Units or Apartments (Any Combination) - 4 Stories or Less, 8	139-5A203 131		Silver Lake - Echo Park - Elysian Valley	Yes	MI	R2RD
Los Angeles	3525 MANITOU AVE	90031	5208031029	0.000	0.000	0.193	0.000	Shortfall of Sites	0.057	Low Medium II Residential	RD1.5-1	0	0	0	69.696	0.193		Residential - Double, Duplex, or Two Units - 4 Stories or Less, 2	138A225 131		Northeast Los Angeles	Yes	MI	R2RD
Los Angeles	254 S VENDOME ST	90057	5155006014	0.000	0.000	0.193	0.000	Shortfall of Sites	0.110	Low Medium Residential	RD1.5-1	0	0	0	36.228	0.193		Residential - Five or More Units or Apartments (Any Combination) - 4 Stories or Less, 11	136-5A201 131		Westlake	Yes	MI	R2RD
Los Angeles	3172 FAIRMOUNT ST	90063	5178005040	0.000	0.000	0.193	0.000	Shortfall of Sites	0.110	Low Medium I Residential	R2-1-CUGU	0	0	0	36.300	0.193		Residential - Three Units (Any Combination) - 4 Stories or Less, 3	129A229 131	21	Boyle Heights	Yes	MI	R2RD , BH CPU
Los Angeles	2029 E 3RD ST	90033	5183011012	0.000	0.000	0.193	0.000	Shortfall of Sites	0.125	Low Medium II Residential	RD2-1-CUGU	0	0	0	31.941	0.193		Residential - Three Units (Any Combination) - 4 Stories or Less, 3	127-5A221 131	29	Boyle Heights	Yes	MI	R2RD , BH CPU
Los Angeles	451 N CONCORD ST	90063	5178024034	0.000	0.000	0.193	0.000	Shortfall of Sites	0.107	Low Medium I Residential	R2-1-CUGU	0	0	0	37.553	0.193		Residential - Double, Duplex, or Two Units - 4 Stories or Less, 2	127-5A229 131	21	Boyle Heights	Yes	MI	R2RD , BH CPU
Los Angeles	3234 GLEASON AVE	90063	5179009026	0.000	0.000	0.193	0.000	Shortfall of Sites	0.111	Low Medium I Residential	R2-1-CUGU	0	0	0	36.063	0.193		Residential - Double, Duplex, or Two Units - 4 Stories or Less, 2	126A227 131	21	Boyle Heights	Yes	MI	R2RD , BH CPU
Los Angeles	1151 CALZONA ST	90023	5191005001	0.000	0.000	0.193	0.000	Shortfall of Sites	0.115	Low Medium I Residential	R2-1-CUGU	0	0	0	34.890	0.193		Residential - Double, Duplex, or Two Units - 4 Stories or Less, 2	118-5A227 131	21	Boyle Heights	Yes	MI	R2RD , BH CPU
Los Angeles	2726 WINTER ST	90033	5177024024	0.000	0.000	0.193	0.000	Shortfall of Sites	0.134	Low Medium II Residential	RD1.5-1-CUGU	0	0	0	29.790	0.193		Residential - Four Units (Any Combination) - 4 Stories or Less, 4	129A227 131		Boyle Heights	Yes	MI	R2RD
Los Angeles	1630 S HIGHLAND AVE	90019	5067006009	0.000	0.000	0.193	0.000	Shortfall of Sites	0.115	Low Medium II Residential	RD1.5-1-O	0	0	0	34.848	0.193		Residential - Double, Duplex, or Two Units - 4 Stories or Less, 2	126B181 131		West Adams - Baldwin Hills - Leimert	Yes	MI	R2RD
Los Angeles	2225 ROGERS AVE	90023	5183026006	0.000	0.000	0.193	0.000	Shortfall of Sites	0.107	Low Medium II Residential	RD1.5-1-CUGU	0	0	0	37.519	0.193		Residential - Double, Duplex, or Two Units - 4 Stories or Less, 2	124-5A221 131		Boyle Heights	Yes	MI	R2RD
Los Angeles	5350 SMILEY DR	90016	5043016007	0.000	0.000	0.193	0.000	Shortfall of Sites	0.110	Low Medium II Residential	RD1.5-1	0	0	0	36.299	0.193		Residential - Four Units (Any Combination) - 4 Stories or Less, 4	120B177 131		West Adams - Baldwin Hills - Leimert	Yes	MI	R2RD
Los Angeles	2926 S BRONSON AVE	90018	5051027006	0.000	0.000	0.193	0.000	Shortfall of Sites	0.152	Low Medium I Residential	R2-1XL	0	0	0	26.299	0.193		Residential - Double, Duplex, or Two Units - 4 Stories or Less, 2	120B185 131		West Adams - Baldwin Hills - Leimert	Yes	MI	R2RD
Los Angeles	936 E 22ND ST	90011	5131016005	0.000	0.000	0.193	0.000	Shortfall of Sites	0.133	Low Medium I Residential	R2-1	0	0	0	29.984	0.193		Residential - Double, Duplex, or Two Units - 4 Stories or Less, 2	120A209 131		Southeast Los Angeles	Yes	MI	R2RD
Los Angeles	3842 WOODLAWN AVE	90011	5121025008	0.000	0.000	0.193	0.000	Shortfall of Sites	0.076	Low Medium I Residential	R2-1	0	0	0	52.474	0.193		Residential - Double, Duplex, or Two Units - 4 Stories or Less, 2	115-5A205 131		Southeast Los Angeles	Yes	MI	R2RD
Los Angeles	809 E 42ND ST	90011	5115004016	0.000	0.000	0.193	0.000	Shortfall of Sites	0.060	Low Medium I Residential	R2-1	0	0	0	66.200	0.193		Residential - Double, Duplex, or Two Units - 4 Stories or Less, 2	114A207 131		Southeast Los Angeles	Yes	MI	R2RD
Los Angeles	1161 E 42ND PL	90011	5115027020	0.000	0.000	0.193	0.000	Shortfall of Sites	0.156	Low Medium I Residential	R2-1	0	0	0	25.610	0.193		Residential - Five or More Units or Apartments (Any Combination) - 4 Stories or Less, 8	114A209 131		Southeast Los Angeles	Yes	MI	R2RD
Los Angeles	4421 CROCKER ST	90011	5109012028	0.000	0.000	0.193	0.000	Shortfall of Sites	0.100	Low Medium I Residential	R2-1	0	0	0	39.963	0.193		Residential - Double, Duplex, or Two Units - 4 Stories or Less, 2	112-5A205 131		Southeast Los Angeles	Yes	MI	R2RD
Los Angeles	1164 E 45TH ST	90011	5107008016	0.000	0.000	0.193	0.000	Shortfall of Sites	0.081	Low Medium II Residential	RD2-1	0	0	0	49.254	0.193		Residential - Double, Duplex, or Two Units - 4 Stories or Less, 2	112-5A209 131		Southeast Los Angeles	Yes	MI	R2RD
Los Angeles	1008 E 49TH ST	90011	5108018019	0.000	0.000	0.193	0.000	Shortfall of Sites	0.115	Low Medium I Residential	R2-1	0	0	0	34.839	0.193		Residential - Three Units (Any Combination) - 4 Stories or Less, 3	111A209 131		Southeast Los Angeles	Yes	MI	R2RD
Los Angeles	200 W 48TH ST	90037	5110017027	0.000	0.000	0.193	0.000	Shortfall of Sites	0.109	Low Medium I Residential	R2-1	0	0	0	36.672	0.193		Residential - Double, Duplex, or Two Units - 4 Stories or Less, 2	111A203 131		Southeast Los Angeles	Yes	MI	R2RD
Los Angeles	1723 W 52ND ST	90062	5003005023	0.000	0.000	0.193	0.000	Shortfall of Sites	0.125	Low Medium I Residential	R2-1-CPIO	0	0	0	31.911	0.193		Residential - Double, Duplex, or Two Units - 4 Stories or Less, 2	108B193 131		South Los Angeles	Yes	MI	R2RD
Los Angeles	1559 E 53RD ST	90011	5105002030	0.000	0.000	0.193	0.000	Shortfall of Sites	0.127	Low Medium I Residential	R2-1	0	0	0	31.519	0.193		Residential - Double, Duplex, or Two Units - 4 Stories or Less, 2	108B213 131		Southeast Los Angeles	Yes	MI	R2RD
Los Angeles	1412 W 84TH PL	90047	6034028010	0.000	0.000	0.193	0.000	Shortfall of Sites	0.153	Low Medium II Residential	RD2-1	0	0	0	26.093	0.193		Residential - Four Units (Any Combination) - 4 Stories or Less, 4	097-5A195 131		South Los Angeles	Yes	MI	R2RD
Los Angeles	211 W 91ST ST	90003	6040033004	0.000	0.000	0.193	0.000	Shortfall of Sites	0.119	Low Medium I Residential	R2-1	0	0	0	33.505	0.193		Residential - Double, Duplex, or Two Units - 4 Stories or Less, 2	094-5A203 131		Southeast Los Angeles	Yes	MI	R2RD
Los Angeles	131 E COLDEN AVE	90003	6052005026	0.000	0.000	0.193	0.000	Shortfall of Sites	0.129	Low Medium I Residential	R2-1	0	0	0	30.975	0.193		Residential - Double, Duplex, or Two Units - 4 Stories or Less, 2	093A205 131		Southeast Los Angeles	Yes	MI	R2RD
Los Angeles	11309 HOOPER AVE	90059	6070014026	0.000	0.000	0.193	0.000	Shortfall of Sites	0.114	Low Medium II Residential	R2-1	0	0	0	35.038	0.193		Residential - Double, Duplex, or Two Units - 4 Stories or Less, 2	087A211 131		Southeast Los Angeles	Yes	MI	R2RD
Los Angeles	916 E M ST	90744	7425004003	0.000	0.000	0.193	0.000	Shortfall of Sites	0.133	Low Medium I Residential	R2-1XL-O-CUGU	0	0	0	30.034	0.193		Residential - Three Units (Any Combination) - 4 Stories or Less, 3	033B209 131		Wilmington - Harbor City	Yes	MI	R2RD
Los Angeles	11239 EMELITA ST	91601	2337015021	0.000	0.000	0.193	0.000	Shortfall of Sites	0.161	Low Medium II Residential	RD2-1	0	0	0	24.905	0.193		Residential - Three Units (Any Combination) - 4 Stories or Less, 3	174B173 132		North Hollywood - Valley Village	Yes	MI	R2RD
Los Angeles	3130 BOULDER ST	90063	5178016024	0.000	0.000	0.193	0.000	Shortfall of Sites	0.075	Low Medium I Residential	R2-1-CUGU	0	0	0	53.542	0.193		Residential - Three Units (Any Combination) - 4 Stories or Less, 3	127-5A227 132	21	Boyle Heights	Yes	MI	R2RD , BH CPU
Los Angeles	2033 E 3RD ST	90033	5183011011	0.000	0.000	0.193	0.000	Shortfall of Sites	0.126	Low Medium II Residential	RD2-1-CUGU	0	0	0	31.735	0.193		Residential - Four Units (Any Combination) - 4 Stories or Less, 4	127-5A221 132	29	Boyle Heights	Yes	MI	R2RD , BH CPU
Los Angeles	315 LESLIE WAY	90042	5492007017	0.000	0.000	0.193	0.000	Shortfall of Sites	0.129	Low Medium II Residential	RD2-1	0	0	0	31.103	0.193		Residential - Double, Duplex, or Two Units - 4 Stories or Less, 2	150A229 132		Northeast Los Angeles	Yes	MI	R2RD
Los Angeles	2668 ROSEVIEW AVE	90065	5453003018	0.000	0.000	0.193	0.000	Shortfall of Sites	0.146	Low Medium I Residential	RD3-1-CDO-RIO	0	0	0	27.396	0.193		Residential - Three Units (Any Combination) - 4 Stories or Less, 3	145-5A219 132		Northeast Los Angeles	Yes	MI	R2RD
Los Angeles	5327 MONROE ST	90038	5535010005	0.000	0.000	0.193	0.000	Shortfall of Sites	0.069	Low Medium I Residential	R2-1XL	0	0	0	58.044	0.193		Residential - Five or More Units or Apartments (Any Combination) - 4 Stories or Less, 8	141B193 132		Hollywood	Yes	MI	R2RD
Los Angeles	4934 AXTELL ST	90032	5218015012	0.000	0.000	0.193	0.000	Shortfall of Sites	0.163	Low Medium I Residential	[Q]RD3-1D	0	0	0	24.476	0.193		Residential - Three Units (Any Combination) - 4 Stories or Less - Pool, 3	142-5A233 132		Northeast Los Angeles	Yes	MI	R2RD
Los Angeles	3417 CHADWICK DR	90032	5219012022	0.000	0.000	0.193	0.000	Shortfall of Sites	0.242	Low Medium I Residential	[Q]RD3-1D	0	0	0	16.533	0.193		Residential - Double, Duplex, or Two Units - 4 Stories or Less, 2	142-5A235 132		Northeast Los Angeles	Yes	MI	R2RD
Los Angeles	128 N AVENUE 25	90031	5205022010	0.000	0.000	0.193	0.000	Shortfall of Sites	0.144	Low Medium II Residential	RD2-1	0	0	0	27.823	0.193		Residential - Double, Duplex, or Two Units - 4 Stories or Less, 2	139-5A221 132		Northeast Los Angeles	Yes	MI	R2RD
Los Angeles	211 BELMONT AVE	90026	5159011013	0.000	0.000	0.193	0.000	Shortfall of Sites	0.058	Low Medium Residential	RD1.5-1	0	0	0	68.984	0.193		Residential - Double, Duplex, or Two Units - 4 Stories or Less, 2	135A207 132		Westlake	Yes	MI	R2RD
Los Angeles	323 CORNWELL ST	90033	5175013010	0.000	0.000	0.193	0.000	Shortfall of Sites	0.103	Low Medium II Residential	RD1.5-1-CUGU	0	0	0	38.947	0.193		Residential - Double, Duplex, or Two Units - 4 Stories or Less, 2	129A223 132		Boyle Heights	Yes	MI	R2RD
Los Angeles	1622 S SIERRA BONITA AVE	90019	5069026019	0.000	0.000	0.193	0.000	Shortfall of Sites	0.129	Low Medium I Residential	R2-1-O	0	0	0	30.984	0.193		Residential - Double, Duplex, or Two Units - 4 Stories or Less, 2	126B177 132		Wilshire	Yes	MI	R2RD
Los Angeles	4600 W 21ST ST	90016	5061024010	0.000	0.000	0.193	0.000	Shortfall of Sites	0.165	Low Medium II Residential	RD2-1-O	0	0	0	24.271	0.193		Residential - Four Units (Any Combination) - 4 Stories or Less, 4	123B181 132		West Adams - Baldwin Hills - Leimert	Yes	MI	R2RD
Los Angeles	473 S SAVANNAH ST	90033	5185012002	0.000	0.000	0.193	0.000	Shortfall of Sites	0.134	Low Medium II Residential	RD1.5-1-CUGU	0	0	0	29.836	0.193		Residential - Four Units (Any Combination) - 4 Stories or Less, 4	124-5A225 132		Boyle Heights	Yes	MI	R2RD
Los Angeles	2857 S WEST VIEW ST	90016	5049011024	0.000	0.000	0.193	0.000	Shortfall of Sites	0.121	Low Medium I Residential	R2-1	0	0	0	33.192	0.193		Residential - Double, Duplex, or Two Units - 4 Stories or Less, 2	120B181 132		West Adams - Baldwin Hills - Leimert	Yes	MI	R2RD
Los Angeles	1148 ORME AVE	90023	5170003023	0.000	0.000	0.193	0.000	Shortfall of Sites	0.115	Low Medium I Residential	R2-1-CUGU	0	0	0	34.849	0.193		Residential - Double, Duplex, or Two Units - 4 Stories or Less, 2	121-5A221 132	21	Boyle Heights	Yes	MI	R2RD , BH CPU
Los Angeles	1229 S INDIANA ST	90023	5191029008	0.000	0.000	0.193	0.000	Shortfall of Sites	0.111	Low Medium I Residential	R2-1-CUGU	0	0	0	36.034	0.193		Residential - Double, Duplex, or Two Units - 4 Stories or Less, 2	118-5A229 132	21	Boyle Heights	Yes	MI	R2RD , BH CPU
Los Angeles	1322 W 37TH PL	90007	5040011012	0.000	0.000	0.193	0.000	Shortfall of Sites	0.152	Low Medium II Residential	RD2-1	0	0	0	26.398	0.193		Residential - Double, Duplex, or Two Units - 4 Stories or Less, 2	117B197 132		South Los Angeles	Yes	MI	R2RD
Los Angeles	1356 E 23RD ST	90011	5119008003	0.000	0.000	0.193	0.000	Shortfall of Sites	0.130	Low Medium I Residential	R2-1	0	0	0	30.720	0.193		Residential - Double, Duplex, or Two Units - 4 Stories or Less, 2	118-5A211 132		Southeast Los Angeles	Yes	MI	R2RD
Los Angeles	847 E 27TH ST	90011	5128018025	0.000	0.000	0.193	0.000	Shortfall of Sites	0.157	Low Medium I Residential	R2-1	0	0	0	25.493	0.193		Residential - Three Units (Any Combination) - 4 Stories or Less, 3	118-5A209 132		Southeast Los Angeles	Yes	MI	R2RD
Los Angeles	513 E 35TH ST	90011	5120022024	0.000	0.000	0.193	0.000	Shortfall of Sites	0.115	Low Medium I Residential	R2-1	0	0	0	34.848	0.193		Residential - Double, Duplex, or Two Units - 4 Stories or Less, 2	117A207 132		Southeast Los Angeles	Yes	MI	R2RD
Los Angeles	616 E 38TH ST	90011	5121007007	0.000	0.000	0.193	0.000	Shortfall of Sites	0.110	Low Medium II Residential	RD2-1	0	0	0	36.249	0.193		Residential - Double, Duplex, or Two Units - 4 Stories or Less, 2	115-5A207 132		Southeast Los Angeles	Yes	MI	R2RD
Los Angeles	940 E 35TH ST	90011	5114013030	0.000	0.000	0.193	0.000	Shortfall of Sites	0.143	Low Medium II Residential	RD2-1	0	0	0	27.926	0.193		Residential - Three Units (Any Combination) - 4 Stories or Less, 3	115-5A209 132		Southeast Los Angeles	Yes	MI	R2RD
Los Angeles	1151 E 42ND PL	90011	5115027021	0.000	0.000	0.193	0.000	Shortfall of Sites	0.155	Low Medium I Residential	R2-1	0	0	0	25.797	0.193		Residential - Four Units (Any Combination) - 4 Stories or Less, 4	114A209 132		Southeast Los Angeles	Yes	MI	R2RD
Los Angeles	435 E 49TH ST	90011	5109021024	0.000	0.000	0.193	0.000	Shortfall of Sites	0.164	Low Medium I Residential	R2-1	0	0	0	24.337	0.193		Residential - Four Units (Any Combination) - 4 Stories or Less, 4	111A205 132		Southeast Los Angeles	Yes	MI	R2RD
Los Angeles	709 E 49TH ST	90011	5108010033	0.000	0.000	0.193	0.000	Shortfall of Sites	0.151	Low Medium I Residential	R2-1-CPIO	0	0	0	26.411	0.193		Residential - Double, Duplex, or Two Units - 4 Stories or Less, 2	111A207 132		Southeast Los Angeles	Yes	MI	R2RD
Los Angeles	204 W 48TH ST	90037	5110017026	0.000	0.000	0.193	0.000	Shortfall of Sites	0.109	Low Medium I Residential	R2-1	0	0	0	36.672	0.193		Residential - Double, Duplex, or Two Units - 4 Stories or Less, 2	111A203 132		Southeast Los Angeles	Yes	MI	R2RD
Los Angeles	124 W 52ND ST	90037	5110030009	0.000	0.000	0.193	0.000	Shortfall of Sites	0.124	Low Medium I Residential	R2-1	0	0	0	32.270	0.193		Residential - Three Units (Any Combination) - 4 Stories or Less, 3	108B201 132		Southeast Los Angeles	Yes	MI	R2RD
Los Angeles	1555 E 53RD ST	90011	5105002029	0.000	0.000	0.193	0.000	Shortfall of Sites	0.127	Low Medium I Residential	R2-1	0	0	0	31.576	0.193		Residential - Double, Duplex, or Two Units - 4 Stories or Less, 2	108B213 132		Southeast Los Angeles	Yes	MI	R2RD
Los Angeles	157 W 59TH ST	90003	6005011001	0.000	0.000	0.193	0.000	Shortfall of Sites	0.110	Low Medium I Residential	R2-1	0	0	0	36.252	0.193		Residential - Four Units (Any Combination) - 4 Stories or Less, 4	105B201 132		Southeast Los Angeles	Yes	MI	R2RD
Los Angeles	6606 DENVER AVE	90044	6013018026	0.000	0.000	0.193	0.000	Shortfall of Sites	0.124	Low Medium I Residential	R2-1	0	0	0	32.266	0.193		Residential - Four Units (Any Combination) - 4 Stories or Less, 4	102B201 132		South Los Angeles	Yes	MI	R2RD

Jurisdiction Name	Site Address/Intersection	5 Digit ZIP Code	Assessor Parcel Number	Very Low-Income	Low-Income	Moderate-Income	Above Moderate-Income	Type of Shortfall	Parcel Size (Acres)	Current General Plan Designation	Current Zoning	Proposed General Plan (GP) Designation	Proposed Zoning	Minimum Density Allowed	Maximum Density Allowed	Total Capacity	Vacant/ Nonvacant	Description of Existing Uses	PIN	Base Density Per Acre	Community Plan Area	Rent Stabalization Ordinance	Income Category	Applicable Rezoning Program (Program informing values in Column Q listed first)
Los Angeles	334 E 67TH ST	90003	6011012050	0.000	0.000	0.193	0.000	Shortfall of Sites	0.124	Low Medium I Residential	R2-1	0	0	0	32.265	0.193		Residential - Double, Duplex, or Two Units - 4 Stories or Less, 2	102B205 132		Southeast Los Angeles	Yes	MI	R2RD
Los Angeles	1015 E 73RD ST	90001	6023004014	0.000	0.000	0.193	0.000	Shortfall of Sites	0.124	Low Medium I Residential	R2-1	0	0	0	32.265	0.193		Residential - Five or More Units or Apartments (Any Combination) · 4 Stories or Less, 11	102B209 132		Southeast Los Angeles	Yes	MI	R2RD
Los Angeles	820 W 76TH ST	90044	6020010011	0.000	0.000	0.193	0.000	Shortfall of Sites	0.124	Low Medium II Residential	RD1.5-1	0	0	0	32.265	0.193		Residential - Three Units (Any Combination) - 4 Stories or Less, 3	099B197 132		South Los Angeles	Yes	MI	R2RD
Los Angeles	433 E 84TH PL	90003	6030028009	0.000	0.000	0.193	0.000	Shortfall of Sites	0.119	Low Medium I Residential	R2-1	0	0	0	33.506	0.193		Residential - Double, Duplex, or Two Units - 4 Stories or Less, 2	097-5A207 132		Southeast Los Angeles	Yes	MI	R2RD
Los Angeles	1416 W 84TH PL	90047	6034028009	0.000	0.000	0.193	0.000	Shortfall of Sites	0.153	Low Medium II Residential	RD2-1	0	0	0	26.094	0.193		Residential - Double, Duplex, or Two Units - 4 Stories or Less, 2	097-5A195 132		South Los Angeles	Yes	MI	R2RD
Los Angeles	215 W 91ST ST	90003	6040033005	0.000	0.000	0.193	0.000	Shortfall of Sites	0.119	Low Medium I Residential	R2-1	0	0	0	33.506	0.193		Residential - Double, Duplex, or Two Units - 4 Stories or Less, 2	094-5A203 132		Southeast Los Angeles	Yes	MI	R2RD
Los Angeles	9120 BARING CROSS ST	90044	6039002028	0.000	0.000	0.193	0.000	Shortfall of Sites	0.133	Low Medium I Residential	R2-1	0	0	0	30.010	0.193		Residential - Double, Duplex, or Two Units - 4 Stories or Less, 2	094-5A199 132		South Los Angeles	Yes	MI	R2RD
Los Angeles	113 W 101ST ST	90003	6053021031	0.000	0.000	0.193	0.000	Shortfall of Sites	0.193	Low Medium I Residential	R2-1	0	0	0	20.691	0.193		Residential - Double, Duplex, or Two Units - 4 Stories or Less, 2	091-5A203 132		Southeast Los Angeles	Yes	MI	R2RD
Los Angeles	11233 EMELITA ST	91601	2337015020	0.000	0.000	0.193	0.000	Shortfall of Sites	0.161	Low Medium II Residential	RD2-1	0	0	0	24.906	0.193		Residential - Four Units (Any Combination) - 4 Stories or Less, 4	174B173 133		North Hollywood - Valley Village	Yes	MI	R2RD
Los Angeles	936 STONE ST	90063	5178001029	0.000	0.000	0.193	0.000	Shortfall of Sites	0.121	Low Medium I Residential	R2-1-CUGU	0	0	0	33.129	0.193		Residential - Double, Duplex, or Two Units - 4 Stories or Less, 2	129A227 133	21	Boyle Heights	Yes	MI	R2RD , BH CPU
Los Angeles	3337 E 2ND ST	90063	5179008048	0.000	0.000	0.193	0.000	Shortfall of Sites	0.110	Low Medium I Residential	R2-1-CUGU	0	0	0	36.300	0.193		Residential - Double, Duplex, or Two Units - 4 Stories or Less, 2	124-5A227 133	21	Boyle Heights	Yes	MI	R2RD , BH CPU
Los Angeles	937 S BERNAL AVE	90023	5188023010	0.000	0.000	0.193	0.000	Shortfall of Sites	0.136	Low Medium I Residential	R2-1-CUGU	0	0	0	29.453	0.193		Residential - Double, Duplex, or Two Units - 4 Stories or Less, 2	121-5A225 133	21	Boyle Heights	Yes	MI	R2RD , BH CPU
Los Angeles	1115 ROSALIND AVE	90023	5170001034	0.000	0.000	0.193	0.000	Shortfall of Sites	0.114	Low Medium I Residential	R2-1-CUGU	0	0	0	35.031	0.193		Residential - Double, Duplex, or Two Units - 4 Stories or Less, 2	121-5A223 133	21	Boyle Heights	Yes	MI	R2RD , BH CPU
Los Angeles	3405 THORPE AVE	90065	5453025013	0.000	0.000	0.193	0.000	Shortfall of Sites	0.129	Low Residential	RD3-1-CDO	0	0	0	31.101	0.193		Residential - Three Units (Any Combination) - 4 Stories or Less, 3	145-5A219 133		Northeast Los Angeles	Yes	MI	R2RD
Los Angeles	5323 MONROE ST	90038	5535010004	0.000	0.000	0.193	0.000	Shortfall of Sites	0.069	Low Medium I Residential	R2-1XL	0	0	0	58.048	0.193		Residential - Four Units (Any Combination) - 4 Stories or Less, 4	141B193 133		Hollywood	Yes	MI	R2RD
Los Angeles	3416 PUEBLO AVE	90032	5218016026	0.000	0.000	0.193	0.000	Shortfall of Sites	0.152	Low Medium I Residential	[Q]RD3-1D	0	0	0	26.400	0.193		Residential - Three Units (Any Combination) - 4 Stories or Less, 3	142-5A235 133		Northeast Los Angeles	Yes	MI	R2RD
Los Angeles	1325 SUTHERLAND ST	90026	5406001039	0.000	0.000	0.193	0.000	Shortfall of Sites	0.165	Low Medium II Residential	RD2-1VL	0	0	0	24.227	0.193		Residential - Five or More Units or Apartments (Any Combination) · 4 Stories or Less, 8	139-5A211 133		Silver Lake - Echo Park - Elysian Valley	Yes	MI	R2RD
Los Angeles	5146 ITHACA AVE	90032	5216021009	0.000	0.000	0.193	0.000	Shortfall of Sites	0.110	Low Medium II Residential	[Q]RD1.5-1D	0	0	0	36.297	0.193		Residential - Four Units (Any Combination) - 4 Stories or Less, 4	138A235 133		Northeast Los Angeles	Yes	MI	R2RD
Los Angeles	2304 ALTA ST	90031	5208031015	0.000	0.000	0.193	0.000	Shortfall of Sites	0.192	Low Medium I Residential	RD3-1	0	0	0	20.805	0.193		Residential - Three Units (Any Combination) - 4 Stories or Less, 3	138A225 133		Northeast Los Angeles	Yes	MI	R2RD
Los Angeles	1617 S MANSFIELD AVE	90019	5067003008	0.000	0.000	0.193	0.000	Shortfall of Sites	0.118	Low Medium II Residential	RD2-1-O	0	0	0	33.955	0.193		Residential - Double, Duplex, or Two Units - 4 Stories or Less, 2	126B181 133		West Adams - Baldwin Hills - Leimert	Yes	MI	R2RD
Los Angeles	1522 6TH AVE	90019	5072019020	0.000	0.000	0.193	0.000	Shortfall of Sites	0.172	Low Medium II Residential	RD2-1-O-CPIO	0	0	0	23.232	0.193		Residential - Double, Duplex, or Two Units - 4 Stories or Less, 2	126B189 133		West Adams - Baldwin Hills - Leimert	Yes	MI	R2RD
Los Angeles	345 GERTRUDE ST	90033	5174022026	0.000	0.000	0.193	0.000	Shortfall of Sites	0.122	Low Medium II Residential	RD1.5-1-RIO-CUGU	0	0	0	32.796	0.193		Residential - Five or More Units or Apartments (Any Combination) · 4 Stories or Less, 5	127-5A221 133		Boyle Heights	Yes	MI	R2RD
Los Angeles	2129 S WEST VIEW ST	90016	5062021007	0.000	0.000	0.193	0.000	Shortfall of Sites	0.138	Low Medium II Residential	RD2-1-O	0	0	0	28.987	0.193		Residential - Five or More Units or Apartments (Any Combination) · 4 Stories or Less, 5	123B181 133		West Adams - Baldwin Hills - Leimert	Yes	MI	R2RD
Los Angeles	2234 S BRONSON AVE	90018	5060011017	0.000	0.000	0.193	0.000	Shortfall of Sites	0.157	Low Medium II Residential	RD2-1-O-CPIO	0	0	0	25.417	0.193		Residential - Double, Duplex, or Two Units - 4 Stories or Less, 2	123B185 133		West Adams - Baldwin Hills - Leimert	Yes	MI	R2RD
Los Angeles	2830 S SYCAMORE AVE	90016	5049027008	0.000	0.000	0.193	0.000	Shortfall of Sites	0.110	Low Medium II Residential	RD1.5-1	0	0	0	36.248	0.193		Residential - Double, Duplex, or Two Units - 4 Stories or Less, 2	120B177 133		West Adams - Baldwin Hills - Leimert	Yes	MI	R2RD
Los Angeles	641 E 24TH ST	90011	5127008023	0.000	0.000	0.193	0.000	Shortfall of Sites	0.112	Low Medium II Residential	RD2-1	0	0	0	35.801	0.193		Residential - Double, Duplex, or Two Units - 4 Stories or Less, 2	120A207 133		Southeast Los Angeles	Yes	MI	R2RD
Los Angeles	317 E 36TH ST	90011	5120014033	0.000	0.000	0.193	0.000	Shortfall of Sites	0.069	Low Medium I Residential	R2-1	0	0	0	57.628	0.193		Residential - Four Units (Any Combination) - 4 Stories or Less, 4	117A205 133		Southeast Los Angeles	Yes	MI	R2RD
Los Angeles	742 E 33RD ST	90011	5120023010	0.000	0.000	0.193	0.000	Shortfall of Sites	0.124	Low Medium II Residential	RD2-1	0	0	0	32.299	0.193		Residential - Three Units (Any Combination) - 4 Stories or Less, 3	117A207 133		Southeast Los Angeles	Yes	MI	R2RD
Los Angeles	1475 BROWNING BLVD	90062	5036020026	0.000	0.000	0.193	0.000	Shortfall of Sites	0.124	Low Medium II Residential	RD2-1	0	0	0	32.276	0.193		Residential - Three Units (Any Combination) - 4 Stories or Less, 3	114B193 133		South Los Angeles	Yes	MI	R2RD
Los Angeles	614 E 38TH ST	90011	5121007006	0.000	0.000	0.193	0.000	Shortfall of Sites	0.110	Low Medium II Residential	RD2-1	0	0	0	36.251	0.193		Residential - Double, Duplex, or Two Units - 4 Stories or Less, 2	115-5A207 133		Southeast Los Angeles	Yes	MI	R2RD
Los Angeles	930 E 35TH ST	90011	5114013013	0.000	0.000	0.193	0.000	Shortfall of Sites	0.143	Low Medium II Residential	RD2-1	0	0	0	27.926	0.193		Residential - Double, Duplex, or Two Units - 4 Stories or Less, 2	115-5A209 133		Southeast Los Angeles	Yes	MI	R2RD
Los Angeles	1238 E MARTIN LUTHER KING JR BLVD	90011	5114032007	0.000	0.000	0.193	0.000	Shortfall of Sites	0.133	Low Medium I Residential	R2-1	0	0	0	29.995	0.193		Residential - Double, Duplex, or Two Units - 4 Stories or Less, 2	115-5A211 133		Southeast Los Angeles	Yes	MI	R2RD
Los Angeles	4165 DORSEY ST	90011	5116010034	0.000	0.000	0.193	0.000	Shortfall of Sites	0.119	Low Medium I Residential	R2-1	0	0	0	33.547	0.193		Residential - Double, Duplex, or Two Units - 4 Stories or Less, 2	114A211 133		Southeast Los Angeles	Yes	MI	R2RD
Los Angeles	4200 WALL ST	90011	5113034006	0.000	0.000	0.193	0.000	Shortfall of Sites	0.172	Low Medium I Residential	R2-1	0	0	0	23.232	0.193		Residential - Double, Duplex, or Two Units - 4 Stories or Less, 2	114A205 133		Southeast Los Angeles	Yes	MI	R2RD
Los Angeles	168 W 42ND ST	90037	5111016007	0.000	0.000	0.193	0.000	Shortfall of Sites	0.111	Low Medium I Residential	R2-1	0	0	0	35.982	0.193		Residential - Double, Duplex, or Two Units - 4 Stories or Less, 2	114A203 133		Southeast Los Angeles	Yes	MI	R2RD
Los Angeles	1156 E 45TH ST	90011	5107008013	0.000	0.000	0.193	0.000	Shortfall of Sites	0.159	Low Medium II Residential	RD2-1	0	0	0	25.130	0.193		Residential - Double, Duplex, or Two Units - 4 Stories or Less, 2	112-5A209 133		Southeast Los Angeles	Yes	MI	R2RD
Los Angeles	429 E 49TH ST	90011	5109021025	0.000	0.000	0.193	0.000	Shortfall of Sites	0.164	Low Medium I Residential	R2-1	0	0	0	24.330	0.193		Residential - Five or More Units or Apartments (Any Combination) · 4 Stories or Less, 5	111A205 133		Southeast Los Angeles	Yes	MI	R2RD
Los Angeles	4903 WADSWORTH AVE	90011	5108019001	0.000	0.000	0.193	0.000	Shortfall of Sites	0.113	Low Medium I Residential	R2-1	0	0	0	35.273	0.193		Residential - Double, Duplex, or Two Units - 4 Stories or Less, 2	111A209 133		Southeast Los Angeles	Yes	MI	R2RD
Los Angeles	701 E 49TH ST	90011	5108010035	0.000	0.000	0.193	0.000	Shortfall of Sites	0.151	Low Medium I Residential	R2-1-CPIO	0	0	0	26.413	0.193		Residential - Double, Duplex, or Two Units - 4 Stories or Less, 2	111A207 133		Southeast Los Angeles	Yes	MI	R2RD
Los Angeles	1715 W 52ND ST	90062	5003005025	0.000	0.000	0.193	0.000	Shortfall of Sites	0.125	Low Medium I Residential	R2-1-CPIO	0	0	0	31.911	0.193		Residential - Double, Duplex, or Two Units - 4 Stories or Less, 2	108B193 133		South Los Angeles	Yes	MI	R2RD
Los Angeles	5132 WALL ST	90011	5109007035	0.000	0.000	0.193	0.000	Shortfall of Sites	0.136	Low Medium I Residential	R2-1	0	0	0	29.321	0.193		Residential - Double, Duplex, or Two Units - 4 Stories or Less, 2	108B205 133		Southeast Los Angeles	Yes	MI	R2RD
Los Angeles	126 W 52ND ST	90037	5110030010	0.000	0.000	0.193	0.000	Shortfall of Sites	0.124	Low Medium I Residential	R2-1	0	0	0	32.269	0.193		Residential - Three Units (Any Combination) - 4 Stories or Less, 3	108B201 133		Southeast Los Angeles	Yes	MI	R2RD
Los Angeles	1549 E 53RD ST	90011	5105002028	0.000	0.000	0.193	0.000	Shortfall of Sites	0.126	Low Medium I Residential	R2-1	0	0	0	31.634	0.193		Residential - Double, Duplex, or Two Units - 4 Stories or Less, 2	108B213 133		Southeast Los Angeles	Yes	MI	R2RD
Los Angeles	1210 W 59TH ST	90044	6003010014	0.000	0.000	0.193	0.000	Shortfall of Sites	0.110	Low Medium I Residential	R2-1	0	0	0	36.283	0.193		Residential - Double, Duplex, or Two Units - 4 Stories or Less, 2	105B197 133		South Los Angeles	Yes	MI	R2RD
Los Angeles	326 E 67TH ST	90003	6011012051	0.000	0.000	0.193	0.000	Shortfall of Sites	0.124	Low Medium I Residential	R2-1	0	0	0	32.265	0.193		Residential - Double, Duplex, or Two Units - 4 Stories or Less, 2	102B205 133		Southeast Los Angeles	Yes	MI	R2RD
Los Angeles	824 W 76TH ST	90044	6020010010	0.000	0.000	0.193	0.000	Shortfall of Sites	0.124	Low Medium II Residential	RD1.5-1	0	0	0	32.265	0.193		Residential - Double, Duplex, or Two Units - 4 Stories or Less, 2	099B197 133		South Los Angeles	Yes	MI	R2RD
Los Angeles	1422 W 84TH PL	90047	6034028008	0.000	0.000	0.193	0.000	Shortfall of Sites	0.153	Low Medium II Residential	RD2-1	0	0	0	26.094	0.193		Residential - Three Units (Any Combination) - 4 Stories or Less, 3	097-5A195 133		South Los Angeles	Yes	MI	R2RD
Los Angeles	1022 W 84TH PL	90044	6033025009	0.000	0.000	0.193	0.000	Shortfall of Sites	0.121	Low Medium II Residential	RD1.5-1	0	0	0	33.128	0.193		Residential - Three Units (Any Combination) - 4 Stories or Less, 3	097-5A199 133		South Los Angeles	Yes	MI	R2RD
Los Angeles	9106 S FIGUEROA ST	90003	6039003024	0.000	0.000	0.193	0.000	Shortfall of Sites	0.108	Low Medium II Residential	RD2-1	0	0	0	37.155	0.193		Residential - Three Units (Any Combination) - 4 Stories or Less, 3	094-5A201 133		South Los Angeles	Yes	MI	R2RD
Los Angeles	123 W 101ST ST	90003	6053021030	0.000	0.000	0.193	0.000	Shortfall of Sites	0.136	Low Medium I Residential	R2-1	0	0	0	29.332	0.193		Residential - Double, Duplex, or Two Units - 4 Stories or Less, 2	091-5A203 133		Southeast Los Angeles	Yes	MI	R2RD
Los Angeles	1258 E 108TH ST	90059	6070001008	0.000	0.000	0.193	0.000	Shortfall of Sites	0.084	Low Medium I Residential	R2-1	0	0	0	47.623	0.193		Residential - Double, Duplex, or Two Units - 4 Stories or Less, 2	088-5A211 133		Southeast Los Angeles	Yes	MI	R2RD
Los Angeles	10909 S SAN PEDRO ST	90061	6073007002	0.000	0.000	0.193	0.000	Shortfall of Sites	0.147	Low Medium I Residential	R2-1	0	0	0	27.283	0.193		Residential - Double, Duplex, or Two Units - 4 Stories or Less, 2	088-5A205 133		Southeast Los Angeles	Yes	MI	R2RD
Los Angeles	912 E M ST	90744	7425004004	0.000	0.000	0.193	0.000	Shortfall of Sites	0.147	Low Medium I Residential	R2-1XL-O-CUGU	0	0	0	27.159	0.193		Residential - Double, Duplex, or Two Units - 4 Stories or Less, 2	033B209 133		Wilmington - Harbor City	Yes	MI	R2RD
Los Angeles	11229 EMELITA ST	91601	2337015019	0.000	0.000	0.193	0.000	Shortfall of Sites	0.161	Low Medium II Residential	RD2-1	0	0	0	24.907	0.193		Residential - Double, Duplex, or Two Units - 4 Stories or Less, 2	174B173 134		North Hollywood - Valley Village	Yes	MI	R2RD
Los Angeles	3509 MARGUERITE ST	90065	5458028011	0.000	0.000	0.193	0.000	Shortfall of Sites	0.182	Low Medium II Residential	RD2-1-CDO	0	0	0	21.992	0.193		Residential - Double, Duplex, or Two Units - 4 Stories or Less, 2	154-5A215 134		Northeast Los Angeles	Yes	MI	R2RD
Los Angeles	3037 LARGA AVE	90039	5436031011	0.000	0.000	0.193	0.000	Shortfall of Sites	0.124	Low Medium II Residential	[Q]RD1.5-1-RIO	0	0	0	32.284	0.193		Residential - Five or More Units or Apartments (Any Combination) · 4 Stories or Less, 8	151-5A211 134		Northeast Los Angeles	Yes	MI	R2RD
Los Angeles	810 N RAMPART BLVD	90026	5402011012	0.000	0.000	0.193	0.000	Shortfall of Sites	0.151	Low Medium II Residential	RD2-1VL	0	0	0	26.507	0.193		Residential - Four Units (Any Combination) - 4 Stories or Less, 4	139-5A205 134		Silver Lake - Echo Park - Elysian Valley	Yes	MI	R2RD
Los Angeles	113 ROBINSON ST	90026	5156004011	0.000	0.000	0.193	0.000	Shortfall of Sites	0.110	Low Medium Residential	RD1.5-1	0	0	0	36.300	0.193		Residential - Four Units (Any Combination) - 4 Stories or Less, 4	138A201 134		Westlake	Yes	MI	R2RD
Los Angeles	2307 ALTA ST	90031	5208030027	0.000	0.000	0.193	0.000	Shortfall of Sites	0.187	Low Medium I Residential	RD3-1	0	0	0	21.415	0.193		Residential - Three Units (Any Combination) - 4 Stories or Less, 3	138A225 134		Northeast Los Angeles	Yes	MI	R2RD
Los Angeles	2731 GANAHL ST	90033	5177009030	0.000	0.000	0.193	0.000	Shortfall of Sites	0.126	Low Medium I Residential	R2-1-CUGU	0	0	0	31.747	0.193		Residential - Double, Duplex, or Two Units - 4 Stories or Less, 2	130-5A227 134	21	Boyle Heights	Yes	MI	R2RD , BH CPU
Los Angeles	2009 SHERIDAN ST	90033	5175022014	0.000	0.000	0.193	0.000	Shortfall of Sites	0.092	Low Medium I Residential	R2-1-CUGU	0	0	0	43.560	0.193		Residential - Double, Duplex, or Two Units - 4 Stories or Less, 2	130-5A223 134	21	Boyle Heights	Yes	MI	R2RD , BH CPU
Los Angeles	3251 E 3RD ST	90063	5179010022	0.000	0.000	0.193	0.000	Shortfall of Sites	0.115	Low Medium I Residential	R2-1-CUGU	0	0	0	34.849	0.193		Residential - Double, Duplex, or Two Units - 4 Stories or Less, 2	124-5A227 134	21	Boyle Heights	Yes	MI	R2RD , BH CPU
Los Angeles	1140 CALZONA ST	90023	5191004021	0.000	0.000	0.193	0.000	Shortfall of Sites	0.115	Low Medium I Residential	R2-1-CUGU	0	0	0	34.866	0.193		Residential - Double, Duplex, or Two Units - 4 Stories or Less, 2	118-5A227 134	21	Boyle Heights	Yes	MI	R2RD , BH CPU
Los Angeles	4026 W 22ND PL	90018	5060011026	0.000	0.000	0.193	0.000	Shortfall of Sites	0.138	Low Medium II Residential	RD2-1-O-CPIO	0	0	0	29.057	0.193		Residential - Double, Duplex, or Two Units - 4 Stories or Less, 2	123B185 134		West Adams - Baldwin Hills - Leimert	Yes	MI	R2RD
Los Angeles	5433 BLACKWELDER ST	90016	5043019023	0.000	0.000	0.193	0.000	Shortfall of Sites	0.110	Low Medium II Residential	RD1.5-1	0	0	0	36.299	0.193		Residential - Double, Duplex, or Two Units - 4 Stories or Less, 2	120B177 134		West Adams - Baldwin Hills - Leimert	Yes	MI	R2RD

Jurisdiction Name	Site Address/Intersection	5 Digit ZIP Code	Assessor Parcel Number	Very Low-Income	Low-Income	Moderate-Income	Above Moderate-Income	Type of Shortfall	Parcel Size (Acres)	Current General Plan Designation	Current Zoning	Proposed General Plan (GP) Designation	Proposed Zoning	Minimum Density Allowed	Maximum Density Allowed	Total Capacity	Vacant/ Nonvacant	Description of Existing Uses	PIN	Base Density Per Acre	Community Plan Area	Rent Stabalization Ordinance	Income Category	Applicable Rezoning Program (Program informing values in Column Q listed first)
Los Angeles	2945 11TH AVE	90018	5051024031	0.000	0.000	0.193	0.000	Shortfall of Sites	0.155	Low Medium I Residential	R2-1XL	0	0	0	25.819	0.193		Residential - Four Units (Any Combination) - 4 Stories or Less, 4	120B185 134		West Adams - Baldwin Hills - Leimert	Yes	MI	R2RD
Los Angeles	1528 W 29TH ST	90007	5054035005	0.000	0.000	0.193	0.000	Shortfall of Sites	0.127	Low Medium I Residential	R2-1-O	0	0	0	31.479	0.193		Residential - Four Units (Any Combination) - 4 Stories or Less, 4	120B197 134		South Los Angeles	Yes	MI	R2RD
Los Angeles	2701 EXPOSITION PL	90018	5044019017	0.000	0.000	0.193	0.000	Shortfall of Sites	0.164	Low Medium II Residential	RD2-1	0	0	0	24.428	0.193		Residential - Four Units (Any Combination) - 4 Stories or Less, 4	117B189 134		West Adams - Baldwin Hills - Leimert	Yes	MI	R2RD
Los Angeles	1300 W 37TH PL	90007	5040011014	0.000	0.000	0.193	0.000	Shortfall of Sites	0.133	Low Medium II Residential	RD2-1	0	0	0	30.131	0.193		Residential - Three Units (Any Combination) - 4 Stories or Less, 3	117B197 134		South Los Angeles	Yes	MI	R2RD
Los Angeles	1253 E 28TH ST	90011	5119019015	0.000	0.000	0.193	0.000	Shortfall of Sites	0.140	Low Medium II Residential	RD2-1	0	0	0	28.618	0.193		Residential - Three Units (Any Combination) - 4 Stories or Less, 3	117A211 134		Southeast Los Angeles	Yes	MI	R2RD
Los Angeles	3973 HALLDALE AVE	90062	5036020025	0.000	0.000	0.193	0.000	Shortfall of Sites	0.124	Low Medium II Residential	RD2-1	0	0	0	32.318	0.193		Residential - Double, Duplex, or Two Units - 4 Stories or Less, 2	114B193 134		South Los Angeles	Yes	MI	R2RD
Los Angeles	1232 E MARTIN LUTHER KING JR BLVD	90011	5114032006	0.000	0.000	0.193	0.000	Shortfall of Sites	0.133	Low Medium I Residential	R2-1	0	0	0	29.976	0.193		Residential - Three Units (Any Combination) - 4 Stories or Less, 3	115-5A211 134		Southeast Los Angeles	Yes	MI	R2RD
Los Angeles	4201 ZAMORA ST	90011	5115028025	0.000	0.000	0.193	0.000	Shortfall of Sites	0.103	Low Medium I Residential	R2-1	0	0	0	38.734	0.193		, 2	114A211 134		Southeast Los Angeles	Yes	MI	R2RD
Los Angeles	172 W 42ND ST	90037	5111016008	0.000	0.000	0.193	0.000	Shortfall of Sites	0.111	Low Medium I Residential	R2-1	0	0	0	35.986	0.193		Residential - Three Units (Any Combination) - 4 Stories or Less, 3	114A203 134		Southeast Los Angeles	Yes	MI	R2RD
Los Angeles	1148 E 45TH ST	90011	5107008011	0.000	0.000	0.193	0.000	Shortfall of Sites	0.159	Low Medium II Residential	RD2-1	0	0	0	25.130	0.193		Residential - Double, Duplex, or Two Units - 4 Stories or Less, 2	112-5A209 134		Southeast Los Angeles	Yes	MI	R2RD
Los Angeles	425 E 49TH ST	90011	5109021026	0.000	0.000	0.193	0.000	Shortfall of Sites	0.164	Low Medium I Residential	R2-1	0	0	0	24.323	0.193		Residential - Four Units (Any Combination) - 4 Stories or Less, 4	111A205 134		Southeast Los Angeles	Yes	MI	R2RD
Los Angeles	695 E 49TH ST	90011	5108009002	0.000	0.000	0.193	0.000	Shortfall of Sites	0.151	Low Medium I Residential	R2-1-CPIO	0	0	0	26.414	0.193		Residential - Three Units (Any Combination) - 4 Stories or Less, 3	111A207 134		Southeast Los Angeles	Yes	MI	R2RD
Los Angeles	212 W 48TH ST	90037	5110017024	0.000	0.000	0.193	0.000	Shortfall of Sites	0.109	Low Medium I Residential	R2-1	0	0	0	36.674	0.193		Residential - Three Units (Any Combination) - 4 Stories or Less, 3	111A203 134		Southeast Los Angeles	Yes	MI	R2RD
Los Angeles	1545 E 53RD ST	90011	5105002027	0.000	0.000	0.193	0.000	Shortfall of Sites	0.126	Low Medium I Residential	R2-1	0	0	0	31.691	0.193		Residential - Three Units (Any Combination) - 4 Stories or Less, 3	108B213 134		Southeast Los Angeles	Yes	MI	R2RD
Los Angeles	514 W 59TH ST	90044	6004030009	0.000	0.000	0.193	0.000	Shortfall of Sites	0.136	Low Medium I Residential	R2-1	0	0	0	29.418	0.193		Residential - Five or More Units or Apartments (Any Combination) - 4 Stories or Less, 4	105B201 134		South Los Angeles	Yes	MI	R2RD
Los Angeles	324 E 67TH ST	90003	6011012052	0.000	0.000	0.193	0.000	Shortfall of Sites	0.124	Low Medium I Residential	R2-1	0	0	0	32.265	0.193		Residential - Double, Duplex, or Two Units - 4 Stories or Less, 2	102B205 134		Southeast Los Angeles	Yes	MI	R2RD
Los Angeles	431 E 84TH PL	90003	6030028008	0.000	0.000	0.193	0.000	Shortfall of Sites	0.119	Low Medium I Residential	R2-1	0	0	0	33.506	0.193		Residential - Double, Duplex, or Two Units - 4 Stories or Less, 2	097-5A207 134		Southeast Los Angeles	Yes	MI	R2RD
Los Angeles	1428 W 84TH PL	90047	6034028007	0.000	0.000	0.193	0.000	Shortfall of Sites	0.153	Low Medium II Residential	RD2-1	0	0	0	26.094	0.193		Residential - Three Units (Any Combination) - 4 Stories or Less, 3	097-5A195 134		South Los Angeles	Yes	MI	R2RD
Los Angeles	1540 W 99TH ST	90047	6055015035	0.000	0.000	0.193	0.000	Shortfall of Sites	0.115	Low Medium II Residential	RD2-1	0	0	0	34.846	0.193		Residential - Double, Duplex, or Two Units - 4 Stories or Less, 2	091-5A195 134		South Los Angeles	Yes	MI	R2RD
Los Angeles	234 E CENTURY BLVD	90003	6063002011	0.000	0.000	0.193	0.000	Shortfall of Sites	0.106	Low Medium I Residential	R2-1	0	0	0	37.821	0.193		Residential - Three Units (Any Combination) - 4 Stories or Less, 3	091-5A205 134		Southeast Los Angeles	Yes	MI	R2RD
Los Angeles	127 W 101ST ST	90003	6053021029	0.000	0.000	0.193	0.000	Shortfall of Sites	0.056	Low Medium I Residential	R2-1	0	0	0	71.699	0.193		Residential - Double, Duplex, or Two Units - 4 Stories or Less, 2	091-5A203 134		Southeast Los Angeles	Yes	MI	R2RD
Los Angeles	112 W 112TH ST	90061	6074023054	0.000	0.000	0.193	0.000	Shortfall of Sites	0.159	Low Medium I Residential	R2-1	0	0	0	25.220	0.193		Residential - Four Units (Any Combination) - 4 Stories or Less, 4	087A203 134		Southeast Los Angeles	Yes	MI	R2RD
Los Angeles	834 W 14TH ST	90731	7454023017	0.000	0.000	0.193	0.000	Shortfall of Sites	0.110	Low Medium I Residential	R2-1XL	0	0	0	36.277	0.193		Residential - Double, Duplex, or Two Units - 4 Stories or Less, 2	012B197 134		San Pedro	Yes	MI	R2RD
Los Angeles	11223 EMELITA ST	91601	2337015018	0.000	0.000	0.193	0.000	Shortfall of Sites	0.161	Low Medium II Residential	RD2-1	0	0	0	24.907	0.193		Residential - Five or More Units or Apartments (Any Combination) - 4 Stories or Less, 5	174B173 135		North Hollywood - Valley Village	Yes	MI	R2RD
Los Angeles	2030 CITY VIEW AVE	90033	5175022008	0.000	0.000	0.193	0.000	Shortfall of Sites	0.092	Low Medium I Residential	R2-1-CUGU	0	0	0	43.525	0.193		Residential - Double, Duplex, or Two Units - 4 Stories or Less, 2	130-5A223 135	21	Boyle Heights	Yes	MI	R2RD , BH CPU
Los Angeles	322 N MOTT ST	90033	5180017032	0.000	0.000	0.193	0.000	Shortfall of Sites	0.083	Low Medium I Residential	R2-1-CUGU	0	0	0	48.429	0.193		Residential - Double, Duplex, or Two Units - 4 Stories or Less, 2	127-5A225 135	29	Boyle Heights	Yes	MI	R2RD , BH CPU
Los Angeles	2729 CARILLON ST	90039	5436031009	0.000	0.000	0.193	0.000	Shortfall of Sites	0.121	Low Medium II Residential	[Q]RD1.5-1-RIO	0	0	0	33.015	0.193		Residential - Three Units (Any Combination) - 4 Stories or Less, 3	151-5A211 135		Northeast Los Angeles	Yes	MI	R2RD
Los Angeles	566 N COMMONWEALTH AVE	90004	5539028030	0.000	0.000	0.193	0.000	Shortfall of Sites	0.172	Low Medium I Residential	R2-1	0	0	0	23.219	0.193		Residential - Double, Duplex, or Two Units - 4 Stories or Less, 2	141A201 135		Wilshire	Yes	MI	R2RD
Los Angeles	616 N OCCIDENTAL BLVD	90026	5402006009	0.000	0.000	0.193	0.000	Shortfall of Sites	0.131	Low Medium II Residential	RD1.5-1VL	0	0	0	30.442	0.193		Residential - Three Units (Any Combination) - 4 Stories or Less, 3	139-5A203 135		Silver Lake - Echo Park - Elysian Valley	Yes	MI	R2RD
Los Angeles	1741 CLINTON ST	90026	5404009020	0.000	0.000	0.193	0.000	Shortfall of Sites	0.129	Low Medium II Residential	RD2-1VL-CDO	0	0	0	31.066	0.193		Residential - Three Units (Any Combination) - 4 Stories or Less, 3	138A207 135		Silver Lake - Echo Park - Elysian Valley	Yes	MI	R2RD
Los Angeles	5043 BORLAND RD	90032	5221001031	0.000	0.000	0.193	0.000	Shortfall of Sites	0.123	Low Medium II Residential	RD1.5-1	0	0	0	32.441	0.193		Residential - Three Units (Any Combination) - 4 Stories or Less, 3	136-5A235 135		Northeast Los Angeles	Yes	MI	R2RD
Los Angeles	316 N BONNIE BRAE ST	90026	5159005008	0.000	0.000	0.193	0.000	Shortfall of Sites	0.138	Low Medium Residential	RD1.5-1	0	0	0	29.040	0.193		Residential - Four Units (Any Combination) - 4 Stories or Less, 4	136-5A207 135		Westlake	Yes	MI	R2RD
Los Angeles	4740 CATALPA ST	90032	5215028002	0.000	0.000	0.193	0.000	Shortfall of Sites	0.121	Low Medium II Residential	RD1.5-1	0	0	0	33.153	0.193		Residential - Double, Duplex, or Two Units - 4 Stories or Less, 2	135A231 135		Northeast Los Angeles	Yes	MI	R2RD
Los Angeles	1212 S RIDGELEY DR	90019	5085016003	0.000	0.000	0.193	0.000	Shortfall of Sites	0.145	Low Medium I Residential	R2-1-O	0	0	0	27.671	0.193		Residential - Double, Duplex, or Two Units - 4 Stories or Less, 2	129B177 135		Wilshire	Yes	MI	R2RD
Los Angeles	1913 E 4TH ST	90033	5174022028	0.000	0.000	0.193	0.000	Shortfall of Sites	0.123	Low Medium II Residential	RD1.5-1-RIO-CUGU	0	0	0	32.424	0.193		Residential - Double, Duplex, or Two Units - 4 Stories or Less, 2	127-5A221 135		Boyle Heights	Yes	MI	R2RD
Los Angeles	2839 S RIMPAU BLVD	90016	5049010023	0.000	0.000	0.193	0.000	Shortfall of Sites	0.119	Low Medium I Residential	R2-1	0	0	0	33.507	0.193		Residential - Double, Duplex, or Two Units - 4 Stories or Less, 2	120B181 135		West Adams - Baldwin Hills - Leimert	Yes	MI	R2RD
Los Angeles	1233 E 21ST ST	90011	5131009032	0.000	0.000	0.193	0.000	Shortfall of Sites	0.172	Low Medium I Residential	R2-1	0	0	0	23.247	0.193		Residential - Three Units (Any Combination) - 4 Stories or Less, 3	120A211 135		Southeast Los Angeles	Yes	MI	R2RD
Los Angeles	1298 W 37TH PL	90007	5040014001	0.000	0.000	0.193	0.000	Shortfall of Sites	0.132	Low Medium II Residential	RD2-1-CPIO	0	0	0	30.414	0.193		Residential - Three Units (Any Combination) - 4 Stories or Less, 3	117B197 135		South Los Angeles	Yes	MI	R2RD
Los Angeles	1418 E 22ND ST	90011	5119027006	0.000	0.000	0.193	0.000	Shortfall of Sites	0.130	Low Medium I Residential	R2-1	0	0	0	30.798	0.193		Residential - Three Units (Any Combination) - 4 Stories or Less, 3	118-5A211 135		Southeast Los Angeles	Yes	MI	R2RD
Los Angeles	1515 E 22ND ST	90011	5118004004	0.000	0.000	0.193	0.000	Shortfall of Sites	0.131	Low Medium I Residential	R2-1	0	0	0	30.602	0.193		Residential - Four Units (Any Combination) - 4 Stories or Less, 4	118-5A213 135		Southeast Los Angeles	Yes	MI	R2RD
Los Angeles	1439 BROWNING BLVD	90062	5036017025	0.000	0.000	0.193	0.000	Shortfall of Sites	0.124	Low Medium I Residential	R2-1	0	0	0	32.253	0.193		Residential - Double, Duplex, or Two Units - 4 Stories or Less, 2	114B193 135		South Los Angeles	Yes	MI	R2RD
Los Angeles	1226 E MARTIN LUTHER KING JR BLVD	90011	5114032005	0.000	0.000	0.193	0.000	Shortfall of Sites	0.134	Low Medium I Residential	R2-1	0	0	0	29.958	0.193		Residential - Double, Duplex, or Two Units - 4 Stories or Less, 2	115-5A211 135		Southeast Los Angeles	Yes	MI	R2RD
Los Angeles	4150 COMPTON AVE	90011	5116015030	0.000	0.000	0.193	0.000	Shortfall of Sites	0.112	Low Medium I Residential	R2-1	0	0	0	35.740	0.193		Residential - Three Units (Any Combination) - 4 Stories or Less, 3	114A213 135		Southeast Los Angeles	Yes	MI	R2RD
Los Angeles	4419 TOWNE AVE	90011	5109013007	0.000	0.000	0.193	0.000	Shortfall of Sites	0.182	Low Medium I Residential	R2-1	0	0	0	21.998	0.193		Residential - Five or More Units or Apartments (Any Combination) - 4 Stories or Less, 12	112-5A205 135		Southeast Los Angeles	Yes	MI	R2RD
Los Angeles	677 E 45TH ST	90011	5108002018	0.000	0.000	0.193	0.000	Shortfall of Sites	0.140	Low Medium II Residential	RD2-1	0	0	0	28.575	0.193		Residential - Double, Duplex, or Two Units - 4 Stories or Less, 2	112-5A207 135		Southeast Los Angeles	Yes	MI	R2RD
Los Angeles	1138 E 45TH ST	90011	5107008009	0.000	0.000	0.193	0.000	Shortfall of Sites	0.159	Low Medium II Residential	RD2-1	0	0	0	25.130	0.193		Residential - Four Units (Any Combination) - 4 Stories or Less, 4	112-5A209 135		Southeast Los Angeles	Yes	MI	R2RD
Los Angeles	116 W 45TH ST	90037	5110006001	0.000	0.000	0.193	0.000	Shortfall of Sites	0.119	Low Medium I Residential	R2-1	0	0	0	33.478	0.193		Residential - Four Units (Any Combination) - 4 Stories or Less, 4	112-5A203 135		Southeast Los Angeles	Yes	MI	R2RD
Los Angeles	1332 E 48TH PL	90011	5107024013	0.000	0.000	0.193	0.000	Shortfall of Sites	0.115	Low Medium I Residential	R2-1	0	0	0	34.831	0.193		Residential - Double, Duplex, or Two Units - 4 Stories or Less, 2	111A211 135		Southeast Los Angeles	Yes	MI	R2RD
Los Angeles	926 E 49TH ST	90011	5108019010	0.000	0.000	0.193	0.000	Shortfall of Sites	0.115	Low Medium I Residential	R2-1	0	0	0	34.872	0.193		Residential - Double, Duplex, or Two Units - 4 Stories or Less, 2	111A209 135		Southeast Los Angeles	Yes	MI	R2RD
Los Angeles	687 E 49TH ST	90011	5108009004	0.000	0.000	0.193	0.000	Shortfall of Sites	0.151	Low Medium I Residential	R2-1-CPIO	0	0	0	26.416	0.193		Residential - Double, Duplex, or Two Units - 4 Stories or Less, 2	111A207 135		Southeast Los Angeles	Yes	MI	R2RD
Los Angeles	1619 E 49TH ST	90011	5106020031	0.000	0.000	0.193	0.000	Shortfall of Sites	0.121	Low Medium I Residential	R2-1	0	0	0	32.983	0.193		Residential - Double, Duplex, or Two Units - 4 Stories or Less, 2	111A213 135		Southeast Los Angeles	Yes	MI	R2RD
Los Angeles	134 W 52ND ST	90037	5110030012	0.000	0.000	0.193	0.000	Shortfall of Sites	0.124	Low Medium I Residential	R2-1	0	0	0	32.269	0.193		Residential - Double, Duplex, or Two Units - 4 Stories or Less, 2	108B201 135		Southeast Los Angeles	Yes	MI	R2RD
Los Angeles	1541 E 53RD ST	90011	5105002026	0.000	0.000	0.193	0.000	Shortfall of Sites	0.126	Low Medium I Residential	R2-1	0	0	0	31.750	0.193		Residential - Double, Duplex, or Two Units - 4 Stories or Less, 2	108B213 135		Southeast Los Angeles	Yes	MI	R2RD
Los Angeles	322 E 67TH ST	90003	6011012053	0.000	0.000	0.193	0.000	Shortfall of Sites	0.124	Low Medium I Residential	R2-1	0	0	0	32.265	0.193		Residential - Double, Duplex, or Two Units - 4 Stories or Less, 2	102B205 135		Southeast Los Angeles	Yes	MI	R2RD
Los Angeles	1005 E 73RD ST	90001	6023004016	0.000	0.000	0.193	0.000	Shortfall of Sites	0.124	Low Medium I Residential	R2-1	0	0	0	32.265	0.193		Residential - Three Units (Any Combination) - 4 Stories or Less, 3	102B209 135		Southeast Los Angeles	Yes	MI	R2RD
Los Angeles	832 W 76TH ST	90044	6020010008	0.000	0.000	0.193	0.000	Shortfall of Sites	0.124	Low Medium II Residential	RD1.5-1	0	0	0	32.265	0.193		Residential - Double, Duplex, or Two Units - 4 Stories or Less, 2	099B197 135		South Los Angeles	Yes	MI	R2RD
Los Angeles	919 E 77TH ST	90001	6023021020	0.000	0.000	0.193	0.000	Shortfall of Sites	0.117	Low Medium I Residential	R2-1	0	0	0	34.185	0.193		Residential - Double, Duplex, or Two Units - 4 Stories or Less, 2	099B209 135		Southeast Los Angeles	Yes	MI	R2RD
Los Angeles	1430 W 84TH PL	90047	6034028006	0.000	0.000	0.193	0.000	Shortfall of Sites	0.153	Low Medium II Residential	RD2-1	0	0	0	26.093	0.193		Residential - Double, Duplex, or Two Units - 4 Stories or Less, 2	097-5A195 135		South Los Angeles	Yes	MI	R2RD
Los Angeles	1030 W 84TH PL	90044	6033025007	0.000	0.000	0.193	0.000	Shortfall of Sites	0.121	Low Medium II Residential	RD1.5-1	0	0	0	33.121	0.193		Residential - Double, Duplex, or Two Units - 4 Stories or Less, 2	097-5A199 135		South Los Angeles	Yes	MI	R2RD
Los Angeles	1019 E 85TH ST	90001	6029028007	0.000	0.000	0.193	0.000	Shortfall of Sites	0.132	Low Medium I Residential	R2-1	0	0	0	30.374	0.193		Residential - Double, Duplex, or Two Units - 4 Stories or Less, 2	097-5A209 135		Southeast Los Angeles	Yes	MI	R2RD
Los Angeles	8808 ORCHARD AVE	90044	6038015003	0.000	0.000	0.193	0.000	Shortfall of Sites	0.131	Low Medium I Residential	RD3-1	0	0	0	30.428	0.193		Residential - Three Units (Any Combination) - 4 Stories or Less, 3	096A199 135		South Los Angeles	Yes	MI	R2RD
Los Angeles	227 W 91ST ST	90003	6040033008	0.000	0.000	0.193	0.000	Shortfall of Sites	0.119	Low Medium I Residential	R2-1	0	0	0	33.505	0.193		Residential - Double, Duplex, or Two Units - 4 Stories or Less, 2	094-5A203 135		Southeast Los Angeles	Yes	MI	R2RD
Los Angeles	230 E CENTURY BLVD	90003	6063002012	0.000	0.000	0.193	0.000	Shortfall of Sites	0.106	Low Medium I Residential	R2-1	0	0	0	37.824	0.193		Residential - Four Units (Any Combination) - 4 Stories or Less, 4	091-5A205 135		Southeast Los Angeles	Yes	MI	R2RD
Los Angeles	233 E 105TH ST	90003	6063018021	0.000	0.000	0.193	0.000	Shortfall of Sites	0.124	Low Medium I Residential	R2-1	0	0	0	32.265	0.193		Residential - Double, Duplex, or Two Units - 4 Stories or Less, 2	090A205 135		Southeast Los Angeles	Yes	MI	R2RD
Los Angeles	1254 E 108TH ST	90059	6070001007	0.000	0.000	0.193	0.000	Shortfall of Sites	0.084	Low Medium I Residential	R2-1	0	0	0	47.623	0.193		Residential - Double, Duplex, or Two Units - 4 Stories or Less, 2	088-5A211 135		Southeast Los Angeles	Yes	MI	R2RD
Los Angeles	22521 HALLDALE AVE	90501	7347006012	0.000	0.000	0.193	0.000	Shortfall of Sites	0.115	Low Medium II Residential	RD2-1	0	0	0	34.815	0.193		Residential - Double, Duplex, or Two Units - 4 Stories or Less, 2	045B193 135		Harbor Gateway	Yes	MI	R2RD

Jurisdiction Name	Site Address/Intersection	5 Digit ZIP Code	Assessor Parcel Number	Very Low-Income	Low-Income	Moderate-Income	Above Moderate-Income	Type of Shortfall	Parcel Size (Acres)	Current General Plan Designation	Current Zoning	Proposed General Plan (GP) Designation	Proposed Zoning	Minimum Density Allowed	Maximum Density Allowed	Total Capacity	Vacant/ Nonvacant	Description of Existing Uses	PIN	Base Density Per Acre	Community Plan Area	Rent Stabalization Ordinance	Income Category	Applicable Rezoning Program (Program informing values in Column Q listed first)
Los Angeles	716 ECHANDIA ST	90033	5174003038	0.000	0.000	0.193	0.000	Shortfall of Sites	0.172	Low Medium I Residential	R2-1-RIO-CUGU	0	0	0	23.320	0.193		Residential - Five or More Units or Apartments (Any Combination) · 4 Stories or Less, 5	132A221 136	21	Boyle Heights	Yes	MI	R2RD , BH CPU
Los Angeles	1944 SHERIDAN ST	90033	5175024008	0.000	0.000	0.193	0.000	Shortfall of Sites	0.086	Low Medium I Residential	R2-1-CUGU	0	0	0	46.289	0.193		Residential - Double, Duplex, or Two Units - 4 Stories or Less, 2	130-5A223 136	21	Boyle Heights	Yes	MI	R2RD , BH CPU
Los Angeles	912 BLADES ST	90063	5178004010	0.000	0.000	0.193	0.000	Shortfall of Sites	0.118	Low Medium I Residential	R2-1-CUGU	0	0	0	33.835	0.193		Residential - Three Units (Any Combination) - 4 Stories or Less, 3	129A227 136	21	Boyle Heights	Yes	MI	R2RD , BH CPU
Los Angeles	3016 FOLSOM ST	90063	5178020038	0.000	0.000	0.193	0.000	Shortfall of Sites	0.169	Low Medium I Residential	R2-1-CUGU	0	0	0	23.707	0.193		Residential - Four Units (Any Combination) - 4 Stories or Less, 4	127-5A227 136	21	Boyle Heights	Yes	MI	R2RD , BH CPU
Los Angeles	3036 INEZ ST	90023	5186019010	0.000	0.000	0.193	0.000	Shortfall of Sites	0.091	Low Medium I Residential	R2-1-CUGU	0	0	0	43.956	0.193		Residential - Double, Duplex, or Two Units - 4 Stories or Less, 2	123A225 136	21	Boyle Heights	Yes	MI	R2RD , BH CPU
Los Angeles	944 S CONCORD ST	90023	5188023013	0.000	0.000	0.193	0.000	Shortfall of Sites	0.137	Low Medium I Residential	R2-1-CUGU	0	0	0	29.239	0.193		Residential - Three Units (Any Combination) - 4 Stories or Less, 3	121-5A225 136	21	Boyle Heights	Yes	MI	R2RD , BH CPU
Los Angeles	1106 ROSALIND AVE	90023	5190007038	0.000	0.000	0.193	0.000	Shortfall of Sites	0.113	Low Medium I Residential	R2-1-CUGU	0	0	0	35.461	0.193		Residential - Double, Duplex, or Two Units - 4 Stories or Less, 2	121-5A223 136	21	Boyle Heights	Yes	MI	R2RD , BH CPU
Los Angeles	1171 CALADA ST	90023	5191008004	0.000	0.000	0.193	0.000	Shortfall of Sites	0.115	Low Medium I Residential	R2-1-CUGU	0	0	0	34.857	0.193		Residential - Double, Duplex, or Two Units - 4 Stories or Less, 2	118-5A227 136	21	Boyle Heights	Yes	MI	R2RD , BH CPU
Los Angeles	1221 N VIRGIL AVE	90029	5542021029	0.000	0.000	0.193	0.000	Shortfall of Sites	0.154	Low Medium I Residential	R2-1XL	0	0	0	26.006	0.193		Residential - Double, Duplex, or Two Units - 4 Stories or Less, 2	145-5A201 136		Hollywood	Yes	MI	R2RD
Los Angeles	3434 THORPE AVE	90065	5453026018	0.000	0.000	0.193	0.000	Shortfall of Sites	0.129	Low Residential	RD3-1-CDO	0	0	0	31.116	0.193		Residential - Double, Duplex, or Two Units - 4 Stories or Less, 2	145-5A219 136		Northeast Los Angeles	Yes	MI	R2RD
Los Angeles	4350 WILLOW BROOK AVE	90029	5539006010	0.000	0.000	0.193	0.000	Shortfall of Sites	0.124	Low Medium II Residential	RD1.5-1XL	0	0	0	32.129	0.193		Residential - Five or More Units or Apartments (Any Combination) · 4 Stories or Less, 7	144A201 136		Hollywood	Yes	MI	R2RD
Los Angeles	135 N AVENUE 25	90031	5205023021	0.000	0.000	0.193	0.000	Shortfall of Sites	0.141	Low Medium II Residential	RD2-1	0	0	0	28.455	0.193		Residential - Double, Duplex, or Two Units - 4 Stories or Less, 2	139-5A221 136		Northeast Los Angeles	Yes	MI	R2RD
Los Angeles	1350 QUINTERO ST	90026	5406010029	0.000	0.000	0.193	0.000	Shortfall of Sites	0.110	Low Medium II Residential	RD1.5-1VL	0	0	0	36.347	0.193		Residential - Double, Duplex, or Two Units - 4 Stories or Less, 2	139-5A211 136		Silver Lake - Echo Park - Elysian Valley	Yes	MI	R2RD
Los Angeles	2055 WORKMAN ST	90031	5210003032	0.000	0.000	0.193	0.000	Shortfall of Sites	0.105	Low Medium II Residential	RD2-1	0	0	0	38.054	0.193		Residential - Three Units (Any Combination) - 4 Stories or Less, 3	136-5A221 136		Northeast Los Angeles	Yes	MI	R2RD
Los Angeles	3200 BARBEE ST	90031	5210032001	0.000	0.000	0.193	0.000	Shortfall of Sites	0.125	Low Medium I Residential	RD3-1	0	0	0	32.025	0.193		Residential - Double, Duplex, or Two Units - 4 Stories or Less, 2	136-5A225 136		Northeast Los Angeles	Yes	MI	R2RD
Los Angeles	2312 S DUNSMUIR AVE	90016	5063011018	0.000	0.000	0.193	0.000	Shortfall of Sites	0.134	Low Medium II Residential	RD2-1	0	0	0	29.882	0.193		Residential - Three Units (Any Combination) - 4 Stories or Less, 3	123B177 136		West Adams - Baldwin Hills - Leimert	Yes	MI	R2RD
Los Angeles	2102 S PALM GROVE AVE	90016	5061024003	0.000	0.000	0.193	0.000	Shortfall of Sites	0.130	Low Medium II Residential	RD2-1-O	0	0	0	30.799	0.193		Residential - Three Units (Any Combination) - 4 Stories or Less, 3	123B181 136		West Adams - Baldwin Hills - Leimert	Yes	MI	R2RD
Los Angeles	2220 6TH AVE	90018	5060024027	0.000	0.000	0.193	0.000	Shortfall of Sites	0.114	Low Medium II Residential	RD2-1-O-CPIO	0	0	0	35.002	0.193		Residential - Three Units (Any Combination) - 4 Stories or Less, 3	123B189 136		West Adams - Baldwin Hills - Leimert	Yes	MI	R2RD
Los Angeles	600 ORME AVE	90023	5185023001	0.000	0.000	0.193	0.000	Shortfall of Sites	0.101	Low Medium II Residential	RD1.5-1-CUGU	0	0	0	39.499	0.193		Residential - Three Units (Any Combination) - 4 Stories or Less, 3	124-5A223 136		Boyle Heights	Yes	MI	R2RD
Los Angeles	2845 ALSACE AVE	90016	5049025028	0.000	0.000	0.193	0.000	Shortfall of Sites	0.110	Low Medium II Residential	RD1.5-1	0	0	0	36.299	0.193		Residential - Double, Duplex, or Two Units - 4 Stories or Less, 2	120B177 136		West Adams - Baldwin Hills - Leimert	Yes	MI	R2RD
Los Angeles	912 E ADAMS BLVD	90011	5128024014	0.000	0.000	0.193	0.000	Shortfall of Sites	0.172	Low Medium I Residential	R2-1	0	0	0	23.228	0.193		Residential - Double, Duplex, or Two Units - 4 Stories or Less, 2	118-5A209 136		Southeast Los Angeles	Yes	MI	R2RD
Los Angeles	3838 WALL ST	90011	5121022009	0.000	0.000	0.193	0.000	Shortfall of Sites	0.146	Low Medium I Residential	R2-1	0	0	0	27.392	0.193		Residential - Four Units (Any Combination) - 4 Stories or Less, 4	115-5A205 136		Southeast Los Angeles	Yes	MI	R2RD
Los Angeles	902 E 35TH ST	90011	5114013016	0.000	0.000	0.193	0.000	Shortfall of Sites	0.143	Low Medium II Residential	RD2-1	0	0	0	27.926	0.193		Residential - Four Units (Any Combination) - 4 Stories or Less, 4	115-5A209 136		Southeast Los Angeles	Yes	MI	R2RD
Los Angeles	180 W 42ND ST	90037	5111016009	0.000	0.000	0.193	0.000	Shortfall of Sites	0.111	Low Medium I Residential	R2-1	0	0	0	35.990	0.193		Residential - Double, Duplex, or Two Units - 4 Stories or Less, 2	114A203 136		Southeast Los Angeles	Yes	MI	R2RD
Los Angeles	1129 E 42ND PL	90011	5115027024	0.000	0.000	0.193	0.000	Shortfall of Sites	0.152	Low Medium I Residential	R2-1	0	0	0	26.376	0.193		Residential - Five or More Units or Apartments (Any Combination) · 4 Stories or Less, 5	114A209 136		Southeast Los Angeles	Yes	MI	R2RD
Los Angeles	1134 E 45TH ST	90011	5107008007	0.000	0.000	0.193	0.000	Shortfall of Sites	0.159	Low Medium II Residential	RD2-1	0	0	0	25.130	0.193		Residential - Four Units (Any Combination) - 4 Stories or Less, 4	112-5A209 136		Southeast Los Angeles	Yes	MI	R2RD
Los Angeles	1380 E 45TH ST	90011	5107006004	0.000	0.000	0.193	0.000	Shortfall of Sites	0.123	Low Medium II Residential	RD1.5-1	0	0	0	32.498	0.193		Residential - Double, Duplex, or Two Units - 4 Stories or Less, 2	112-5A211 136		Southeast Los Angeles	Yes	MI	R2RD
Los Angeles	120 W 45TH ST	90037	5110006002	0.000	0.000	0.193	0.000	Shortfall of Sites	0.119	Low Medium I Residential	R2-1	0	0	0	33.477	0.193		Residential - Three Units (Any Combination) - 4 Stories or Less, 3	112-5A203 136		Southeast Los Angeles	Yes	MI	R2RD
Los Angeles	1338 E 48TH PL	90011	5107024012	0.000	0.000	0.193	0.000	Shortfall of Sites	0.115	Low Medium I Residential	R2-1	0	0	0	34.830	0.193		Residential - Double, Duplex, or Two Units - 4 Stories or Less, 2	111A211 136		Southeast Los Angeles	Yes	MI	R2RD
Los Angeles	683 E 49TH ST	90011	5108009906	0.000	0.000	0.193	0.000	Shortfall of Sites	0.151	Low Medium I Residential	R2-1-CPIO	0	0	0	26.417	0.193		Residential - Double, Duplex, or Two Units - 4 Stories or Less, 2	111A207 136		Southeast Los Angeles	Yes	MI	R2RD
Los Angeles	220 W 48TH ST	90037	5110017022	0.000	0.000	0.193	0.000	Shortfall of Sites	0.109	Low Medium I Residential	R2-1	0	0	0	36.676	0.193		Residential - Three Units (Any Combination) - 4 Stories or Less, 3	111A203 136		Southeast Los Angeles	Yes	MI	R2RD
Los Angeles	5137 WALL ST	90011	5109005040	0.000	0.000	0.193	0.000	Shortfall of Sites	0.090	Low Medium II Residential	RD2-1	0	0	0	44.623	0.193		Residential - Three Units (Any Combination) - 4 Stories or Less, 3	108B205 136		Southeast Los Angeles	Yes	MI	R2RD
Los Angeles	5901 DENVER AVE	90044	6004030010	0.000	0.000	0.193	0.000	Shortfall of Sites	0.136	Low Medium I Residential	R2-1	0	0	0	29.358	0.193		Residential - Double, Duplex, or Two Units - 4 Stories or Less, 2	105B201 136		South Los Angeles	Yes	MI	R2RD
Los Angeles	6608 BONSALLO AVE	90044	6013017024	0.000	0.000	0.193	0.000	Shortfall of Sites	0.124	Low Medium I Residential	R2-1	0	0	0	32.266	0.193		Residential - Three Units (Any Combination) - 4 Stories or Less, 3	102B201 136		South Los Angeles	Yes	MI	R2RD
Los Angeles	314 E 67TH ST	90003	6011012054	0.000	0.000	0.193	0.000	Shortfall of Sites	0.124	Low Medium I Residential	R2-1	0	0	0	32.265	0.193		Residential - Double, Duplex, or Two Units - 4 Stories or Less, 2	102B205 136		Southeast Los Angeles	Yes	MI	R2RD
Los Angeles	915 E 77TH ST	90001	6023021021	0.000	0.000	0.193	0.000	Shortfall of Sites	0.117	Low Medium I Residential	R2-1	0	0	0	34.184	0.193		Residential - Double, Duplex, or Two Units - 4 Stories or Less, 2	099B209 136		Southeast Los Angeles	Yes	MI	R2RD
Los Angeles	427 E 84TH PL	90003	6030028007	0.000	0.000	0.193	0.000	Shortfall of Sites	0.119	Low Medium I Residential	R2-1	0	0	0	33.506	0.193		Residential - Four Units (Any Combination) - 4 Stories or Less, 4	097-5A207 136		Southeast Los Angeles	Yes	MI	R2RD
Los Angeles	1436 W 84TH PL	90047	6034028005	0.000	0.000	0.193	0.000	Shortfall of Sites	0.153	Low Medium II Residential	RD2-1	0	0	0	26.094	0.193		Residential - Three Units (Any Combination) - 4 Stories or Less, 3	097-5A195 136		South Los Angeles	Yes	MI	R2RD
Los Angeles	231 W 91ST ST	90003	6040033009	0.000	0.000	0.193	0.000	Shortfall of Sites	0.119	Low Medium I Residential	R2-1	0	0	0	33.506	0.193		Residential - Three Units (Any Combination) - 4 Stories or Less, 3	094-5A203 136		Southeast Los Angeles	Yes	MI	R2RD
Los Angeles	115 E COLDEN AVE	90003	6052005022	0.000	0.000	0.193	0.000	Shortfall of Sites	0.113	Low Medium I Residential	R2-1	0	0	0	35.400	0.193		Residential - Five or More Units or Apartments (Any Combination) · 4 Stories or Less, 12	093A205 136		Southeast Los Angeles	Yes	MI	R2RD
Los Angeles	1705 E CENTURY BLVD	90002	6048027041	0.000	0.000	0.193	0.000	Shortfall of Sites	0.133	Low Medium I Residential	R2-1	0	0	0	30.054	0.193		Commercial - Store Combination - Store and Residential Combination - One Story, 2	091-5A213 136		Southeast Los Angeles	Yes	MI	R2RD
Los Angeles	243 E 109TH PL	90061	6073007022	0.000	0.000	0.193	0.000	Shortfall of Sites	0.183	Low Medium I Residential	R2-1	0	0	0	21.817	0.193		Residential - Double, Duplex, or Two Units - 4 Stories or Less, 2	088-5A205 136		Southeast Los Angeles	Yes	MI	R2RD
Los Angeles	860 W 124TH ST	90044	6117016008	0.000	0.000	0.193	0.000	Shortfall of Sites	0.070	Low Medium I Residential	R2-1-O	0	0	0	57.536	0.193		Residential - Double, Duplex, or Two Units - 4 Stories or Less, 2	081B197 136		Harbor Gateway	Yes	MI	R2RD
Los Angeles	22523 HALLDALE AVE	90501	7347006013	0.000	0.000	0.193	0.000	Shortfall of Sites	0.118	Low Medium II Residential	RD2-1	0	0	0	33.839	0.193		Residential - Double, Duplex, or Two Units - 4 Stories or Less, 2	045B193 136		Harbor Gateway	Yes	MI	R2RD
Los Angeles	1722 251ST ST	90717	7410016047	0.000	0.000	0.193	0.000	Shortfall of Sites	0.169	Low Medium I Residential	R2-1XL	0	0	0	23.614	0.193		Residential - Double, Duplex, or Two Units - 4 Stories or Less, 2	036B193 136		Wilmington - Harbor City	Yes	MI	R2RD
Los Angeles	14620 ASTORIA ST	91342	2507003031	0.000	0.000	0.193	0.000	Shortfall of Sites	0.250	Low Medium I Residential	RD3-1XL-CPIO	0	0	0	15.982	0.193		Residential - Double, Duplex, or Two Units - 4 Stories or Less, 2	219B149 137		Sylmar	Yes	MI	R2RD
Los Angeles	11213 EMELITA ST	91601	2337015016	0.000	0.000	0.193	0.000	Shortfall of Sites	0.161	Low Medium II Residential	RD2-1	0	0	0	24.908	0.193		Residential - Five or More Units or Apartments (Any Combination) · 4 Stories or Less, 5	174B173 137		North Hollywood - Valley Village	Yes	MI	R2RD
Los Angeles	3842 DRYSDALE AVE	90032	5307012009	0.000	0.000	0.193	0.000	Shortfall of Sites	0.164	Low Medium II Residential	RD3-1	0	0	0	24.455	0.193		Residential - Double, Duplex, or Two Units - 4 Stories or Less, 2	144A235 137		Northeast Los Angeles	Yes	MI	R2RD
Los Angeles	5363 TEMPLETON ST	90032	5219016017	0.000	0.000	0.193	0.000	Shortfall of Sites	0.108	Low Medium I Residential	R2-1	0	0	0	37.100	0.193		Residential - Double, Duplex, or Two Units - 4 Stories or Less, 2	142-5A237 137		Northeast Los Angeles	Yes	MI	R2RD
Los Angeles	852 N OCCIDENTAL BLVD	90026	5402002017	0.000	0.000	0.193	0.000	Shortfall of Sites	0.174	Low Medium I Residential	RD3-1VL	0	0	0	22.993	0.193		Residential - Four Units (Any Combination) - 4 Stories or Less, 4	141A205 137		Silver Lake - Echo Park - Elysian Valley	Yes	MI	R2RD
Los Angeles	817 N CORONADO ST	90026	5402011023	0.000	0.000	0.193	0.000	Shortfall of Sites	0.168	Low Medium II Residential	RD2-1VL	0	0	0	23.854	0.193		Residential - Double, Duplex, or Two Units - 4 Stories or Less, 2	139-5A205 137		Silver Lake - Echo Park - Elysian Valley	Yes	MI	R2RD
Los Angeles	1401 MITCHELL PL	90033	5174003047	0.000	0.000	0.193	0.000	Shortfall of Sites	0.211	Low Medium I Residential	R2-1-RIO-CUGU	0	0	0	18.952	0.193		Residential - Five or More Units or Apartments (Any Combination) · 4 Stories or Less, 20	132A221 137	21	Boyle Heights	Yes	MI	R2RD , BH CPU
Los Angeles	1129 N EVERGREEN AVE	90033	5177009018	0.000	0.000	0.193	0.000	Shortfall of Sites	0.115	Low Medium I Residential	R2-1-CUGU	0	0	0	34.848	0.193		Residential - Double, Duplex, or Two Units - 4 Stories or Less, 2	130-5A227 137	21	Boyle Heights	Yes	MI	R2RD , BH CPU
Los Angeles	3045 GANAHL ST	90063	5229005010	0.000	0.000	0.193	0.000	Shortfall of Sites	0.110	Low Medium I Residential	R2-1-CUGU	0	0	0	36.300	0.193		Residential - Double, Duplex, or Two Units - 4 Stories or Less, 2	130-5A229 137	21	Boyle Heights	Yes	MI	R2RD , BH CPU
Los Angeles	3200 FAIRMOUNT ST	90063	5178006001	0.000	0.000	0.193	0.000	Shortfall of Sites	0.119	Low Medium I Residential	R2-1-CUGU	0	0	0	33.508	0.193		Residential - Three Units (Any Combination) - 4 Stories or Less, 3	129A229 137	21	Boyle Heights	Yes	MI	R2RD , BH CPU
Los Angeles	2414 TERRACE HEIGHTS AVE	90023	5185028029	0.000	0.000	0.193	0.000	Shortfall of Sites	0.119	Low Medium I Residential	R2-1-CUGU	0	0	0	33.647	0.193		Residential - Three Units (Any Combination) - 4 Stories or Less, 3	124-5A223 137	29	Boyle Heights	Yes	MI	R2RD , BH CPU
Los Angeles	3336 GARNET ST	90023	5190014004	0.000	0.000	0.193	0.000	Shortfall of Sites	0.131	Low Medium I Residential	R2-1-CUGU	0	0	0	30.554	0.193		Residential - Double, Duplex, or Two Units - 4 Stories or Less, 2	120A225 137	21	Boyle Heights	Yes	MI	R2RD , BH CPU
Los Angeles	1911 E 4TH ST	90033	5174022029	0.000	0.000	0.193	0.000	Shortfall of Sites	0.117	Low Medium II Residential	RD1.5-1-RIO-CUGU	0	0	0	34.131	0.193		Residential - Double, Duplex, or Two Units - 4 Stories or Less, 2	127-5A221 137		Boyle Heights	Yes	MI	R2RD
Los Angeles	2219 6TH AVE	90018	5060021012	0.000	0.000	0.193	0.000	Shortfall of Sites	0.172	Low Medium II Residential	RD2-1-O-CPIO	0	0	0	23.201	0.193		Residential - Four Units (Any Combination) - 4 Stories or Less, 4	123B189 137		West Adams - Baldwin Hills - Leimert	Yes	MI	R2RD
Los Angeles	2248 TERRACE HEIGHTS AVE	90023	5183026033	0.000	0.000	0.193	0.000	Shortfall of Sites	0.114	Low Medium II Residential	RD1.5-1-CUGU	0	0	0	35.162	0.193		Residential - Three Units (Any Combination) - 4 Stories or Less, 3	124-5A221 137		Boyle Heights	Yes	MI	R2RD
Los Angeles	2817 S HARCOURT AVE	90016	5057027025	0.000	0.000	0.193	0.000	Shortfall of Sites	0.119	Low Medium I Residential	R2-1	0	0	0	33.509	0.193		Residential - Double, Duplex, or Two Units - 4 Stories or Less, 2	120B181 137		West Adams - Baldwin Hills - Leimert	Yes	MI	R2RD
Los Angeles	1451 E 22ND ST	90011	5119028014	0.000	0.000	0.193	0.000	Shortfall of Sites	0.130	Low Medium I Residential	R2-1	0	0	0	30.741	0.193		Residential - Four Units (Any Combination) - 4 Stories or Less, 4	118-5A211 137		Southeast Los Angeles	Yes	MI	R2RD
Los Angeles	823 E 33RD ST	90011	5120027026	0.000	0.000	0.193	0.000	Shortfall of Sites	0.122	Low Medium II Residential	RD2-1	0	0	0	32.863	0.193		Residential - Double, Duplex, or Two Units - 4 Stories or Less, 2	117A207 137		Southeast Los Angeles	Yes	MI	R2RD
Los Angeles	1419 BROWNING BLVD	90062	5036016018	0.000	0.000	0.193	0.000	Shortfall of Sites	0.124	Low Medium II Residential	RD1.5-1	0	0	0	32.347	0.193		Residential - Double, Duplex, or Two Units - 4 Stories or Less, 2	114B193 137		South Los Angeles	Yes	MI	R2RD

Jurisdiction Name	Site Address/Intersection	5 Digit ZIP Code	Assessor Parcel Number	Very Low-Income	Low-Income	Moderate-Income	Above Moderate-Income	Type of Shortfall	Parcel Size (Acres)	Current General Plan Designation	Current Zoning	Proposed General Plan (GP) Designation	Proposed Zoning	Minimum Density Allowed	Maximum Density Allowed	Total Capacity	Vacant/ Nonvacant	Description of Existing Uses	PIN	Base Density Per Acre	Community Plan Area	Rent Stabalization Ordinance	Income Category	Applicable Rezoning Program (Program informing values in Column Q listed first)
Los Angeles	3833 WALL ST	90011	5121024013	0.000	0.000	0.193	0.000	Shortfall of Sites	0.126	Low Medium I Residential	R2-1	0	0	0	31.721	0.193		Residential - Four Units (Any Combination) - 4 Stories or Less, 4	115-5A205 137		Southeast Los Angeles	Yes	MI	R2RD
Los Angeles	3501 MCKINLEY AVE	90011	5114004012	0.000	0.000	0.193	0.000	Shortfall of Sites	0.110	Low Medium II Residential	RD2-1	0	0	0	36.330	0.193		Residential - Three Units (Any Combination) - 4 Stories or Less, 3	115-5A207 137		Southeast Los Angeles	Yes	MI	R2RD
Los Angeles	4177 NAOMI AVE	90011	5115027033	0.000	0.000	0.193	0.000	Shortfall of Sites	0.141	Low Medium I Residential	R2-1	0	0	0	28.427	0.193		Residential - Four Units (Any Combination) - 4 Stories or Less, 4	114A211 137		Southeast Los Angeles	Yes	MI	R2RD
Los Angeles	4201 WALL ST	90011	5113032014	0.000	0.000	0.193	0.000	Shortfall of Sites	0.164	Low Medium I Residential	R2-1	0	0	0	24.451	0.193		Residential - Double, Duplex, or Two Units - 4 Stories or Less, 2	114A205 137		Southeast Los Angeles	Yes	MI	R2RD
Los Angeles	186 W 42ND ST	90037	5111016010	0.000	0.000	0.193	0.000	Shortfall of Sites	0.111	Low Medium I Residential	R2-1	0	0	0	35.994	0.193		Residential - Double, Duplex, or Two Units - 4 Stories or Less, 2	114A203 137		Southeast Los Angeles	Yes	MI	R2RD
Los Angeles	4417 9TH AVE	90043	5014004016	0.000	0.000	0.193	0.000	Shortfall of Sites	0.167	Low Medium I Residential	R2-1	0	0	0	23.900	0.193		Residential - Double, Duplex, or Two Units - 4 Stories or Less, 2	111B185 137		West Adams - Baldwin Hills - Leimert	Yes	MI	R2RD
Los Angeles	1344 E 48TH PL	90011	5107024011	0.000	0.000	0.193	0.000	Shortfall of Sites	0.115	Low Medium I Residential	R2-1	0	0	0	34.829	0.193		Residential - Four Units (Any Combination) - 4 Stories or Less, 4	111A211 137		Southeast Los Angeles	Yes	MI	R2RD
Los Angeles	677 E 49TH ST	90011	5108009008	0.000	0.000	0.193	0.000	Shortfall of Sites	0.151	Low Medium I Residential	R2-1-CPIO	0	0	0	26.418	0.193		Residential - Double, Duplex, or Two Units - 4 Stories or Less, 2	111A207 137		Southeast Los Angeles	Yes	MI	R2RD
Los Angeles	618 W 59TH ST	90044	6004030019	0.000	0.000	0.193	0.000	Shortfall of Sites	0.136	Low Medium I Residential	R2-1	0	0	0	29.333	0.193		Residential - Three Units (Any Combination) - 4 Stories or Less, 3	105B201 137		South Los Angeles	Yes	MI	R2RD
Los Angeles	310 E 67TH ST	90003	6011012055	0.000	0.000	0.193	0.000	Shortfall of Sites	0.124	Low Medium I Residential	R2-1	0	0	0	32.265	0.193		Residential - Double, Duplex, or Two Units - 4 Stories or Less, 2	102B205 137		Southeast Los Angeles	Yes	MI	R2RD
Los Angeles	838 W 76TH ST	90044	6020010006	0.000	0.000	0.193	0.000	Shortfall of Sites	0.124	Low Medium II Residential	RD1.5-1	0	0	0	32.265	0.193		Residential - Double, Duplex, or Two Units - 4 Stories or Less, 2	099B197 137		South Los Angeles	Yes	MI	R2RD
Los Angeles	911 E 77TH ST	90001	6023021022	0.000	0.000	0.193	0.000	Shortfall of Sites	0.117	Low Medium I Residential	R2-1	0	0	0	34.184	0.193		Residential - Double, Duplex, or Two Units - 4 Stories or Less, 2	099B209 137		Southeast Los Angeles	Yes	MI	R2RD
Los Angeles	1440 W 84TH PL	90047	6034028004	0.000	0.000	0.193	0.000	Shortfall of Sites	0.153	Low Medium II Residential	RD2-1	0	0	0	26.094	0.193		Residential - Three Units (Any Combination) - 4 Stories or Less, 3	097-5A195 137		South Los Angeles	Yes	MI	R2RD
Los Angeles	1038 W 84TH PL	90044	6033025005	0.000	0.000	0.193	0.000	Shortfall of Sites	0.121	Low Medium II Residential	RD1.5-1	0	0	0	33.114	0.193		Residential - Three Units (Any Combination) - 4 Stories or Less, 3	097-5A199 137		South Los Angeles	Yes	MI	R2RD
Los Angeles	1009 E 85TH ST	90001	6029028009	0.000	0.000	0.193	0.000	Shortfall of Sites	0.132	Low Medium I Residential	R2-1	0	0	0	30.374	0.193		Residential - Double, Duplex, or Two Units - 4 Stories or Less, 2	097-5A209 137		Southeast Los Angeles	Yes	MI	R2RD
Los Angeles	8810 BARING CROSS ST	90044	6038018003	0.000	0.000	0.193	0.000	Shortfall of Sites	0.132	Low Medium I Residential	RD3-1	0	0	0	30.413	0.193		Residential - Double, Duplex, or Two Units - 4 Stories or Less, 2	096A199 137		South Los Angeles	Yes	MI	R2RD
Los Angeles	718 E 88TH PL	90002	6042007005	0.000	0.000	0.193	0.000	Shortfall of Sites	0.118	Low Medium I Residential	R2-1	0	0	0	33.906	0.193		Residential - Four Units (Any Combination) - 4 Stories or Less, 4	096A207 137		Southeast Los Angeles	Yes	MI	R2RD
Los Angeles	241 E 105TH ST	90003	6063018023	0.000	0.000	0.193	0.000	Shortfall of Sites	0.124	Low Medium I Residential	R2-1	0	0	0	32.265	0.193		Residential - Double, Duplex, or Two Units - 4 Stories or Less, 2	090A205 137		Southeast Los Angeles	Yes	MI	R2RD
Los Angeles	904 BAY VIEW AVE	90744	7416023011	0.000	0.000	0.193	0.000	Shortfall of Sites	0.083	Low Medium II Residential	[Q]RD1.5-1XL-O-CUGU	0	0	0	48.073	0.193		Residential - Double, Duplex, or Two Units - 4 Stories or Less, 2	030B205 137		Wilmington - Harbor City	Yes	MI	R2RD
Los Angeles	15846 SHERMAN WAY	91406	2224003003	0.000	0.000	0.193	0.000	Shortfall of Sites	0.527	Low Residential	R1-1, [Q]RD1.5-1	0	0	0	7.584	0.193		Residential - Five or More Units or Apartments (Any Combination) · 4 Stories or Less, 6	183B141 138		Van Nuys - North Sherman Oaks	Yes	MI	R2RD
Los Angeles	11209 EMELITA ST	91601	2337015015	0.000	0.000	0.193	0.000	Shortfall of Sites	0.161	Low Medium II Residential	RD2-1	0	0	0	24.909	0.193		Residential - Five or More Units or Apartments (Any Combination) · 4 Stories or Less, 8	174B173 138		North Hollywood - Valley Village	Yes	MI	R2RD
Los Angeles	2853 ROSANNA ST	90039	5442031024	0.000	0.000	0.193	0.000	Shortfall of Sites	0.163	Low Medium I Residential	RD3-1VL-RIO	0	0	0	24.471	0.193		Residential - Double, Duplex, or Two Units - 4 Stories or Less, 2	150A211 138		Silver Lake - Echo Park - Elysian Valley	Yes	MI	R2RD
Los Angeles	2646 PIRTLE ST	90039	5442008010	0.000	0.000	0.193	0.000	Shortfall of Sites	0.125	Low Medium I Residential	R2-1VL-RIO	0	0	0	32.041	0.193		Residential - Four Units (Any Combination) - 4 Stories or Less, 4	147A213 138		Silver Lake - Echo Park - Elysian Valley	Yes	MI	R2RD
Los Angeles	2664 ROSEVIEW AVE	90065	5453003017	0.000	0.000	0.193	0.000	Shortfall of Sites	0.146	Low Medium I Residential	RD3-1-CDO-RIO	0	0	0	27.397	0.193		Residential - Double, Duplex, or Two Units - 4 Stories or Less, 2	145-5A219 138		Northeast Los Angeles	Yes	MI	R2RD
Los Angeles	3831 TAMPICO AVE	90032	5307012014	0.000	0.000	0.193	0.000	Shortfall of Sites	0.164	Low Medium I Residential	RD3-1	0	0	0	24.449	0.193		Residential - Three Units (Any Combination) - 4 Stories or Less, 3	144A235 138		Northeast Los Angeles	Yes	MI	R2RD
Los Angeles	4928 AXTELL ST	90032	5218015013	0.000	0.000	0.193	0.000	Shortfall of Sites	0.163	Low Medium I Residential	[Q]RD3-1D	0	0	0	24.475	0.193		Residential - Double, Duplex, or Two Units - 4 Stories or Less, 2	142-5A233 138		Northeast Los Angeles	Yes	MI	R2RD
Los Angeles	843 N OCCIDENTAL BLVD	90026	5426021020	0.000	0.000	0.193	0.000	Shortfall of Sites	0.145	Low Medium II Residential	RD2-1VL	0	0	0	27.647	0.193		Residential - Double, Duplex, or Two Units - 4 Stories or Less, 2	141A205 138		Silver Lake - Echo Park - Elysian Valley	Yes	MI	R2RD
Los Angeles	624 IMOGEN AVE	90026	5401004008	0.000	0.000	0.193	0.000	Shortfall of Sites	0.172	Low Medium II Residential	RD2-1VL	0	0	0	23.232	0.193		Residential - Three Units (Any Combination) - 4 Stories or Less, 3	141A201 138		Silver Lake - Echo Park - Elysian Valley	Yes	MI	R2RD
Los Angeles	1366 LAVETA TER	90026	5419026017	0.000	0.000	0.193	0.000	Shortfall of Sites	0.161	Low Medium II Residential	RD2-1VL	0	0	0	24.832	0.193		Residential - Three Units (Any Combination) - 4 Stories or Less, 3	139-5A209 138		Silver Lake - Echo Park - Elysian Valley	Yes	MI	R2RD
Los Angeles	1356 DOUGLAS ST	90026	5406011024	0.000	0.000	0.193	0.000	Shortfall of Sites	0.084	Low Medium II Residential	RD1.5-1VL	0	0	0	47.663	0.193		Residential - Five or More Units or Apartments (Any Combination) · 4 Stories or Less, 22	139-5A211 138		Silver Lake - Echo Park - Elysian Valley	Yes	MI	R2RD
Los Angeles	612 N BOYLE AVE	90033	5174005023	0.000	0.000	0.193	0.000	Shortfall of Sites	0.100	Low Medium II Residential	RD1.5-1-RIO-CUGU	0	0	0	39.983	0.193		Residential - Double, Duplex, or Two Units - 4 Stories or Less, 2	130-5A221 138		Boyle Heights	Yes	MI	R2RD
Los Angeles	3113 FOLSOM ST	90063	5178016005	0.000	0.000	0.193	0.000	Shortfall of Sites	0.075	Low Medium I Residential	R2-1-CUGU	0	0	0	53.613	0.193		Residential - Double, Duplex, or Two Units - 4 Stories or Less, 2	127-5A227 138	21	Boyle Heights	Yes	MI	R2RD , BH CPU
Los Angeles	443 N CONCORD ST	90063	5178024032	0.000	0.000	0.193	0.000	Shortfall of Sites	0.107	Low Medium I Residential	R2-1-CUGU	0	0	0	37.553	0.193		Residential - Double, Duplex, or Two Units - 4 Stories or Less, 2	127-5A229 138	21	Boyle Heights	Yes	MI	R2RD , BH CPU
Los Angeles	2514 INEZ ST	90023	5185027036	0.000	0.000	0.193	0.000	Shortfall of Sites	0.063	Low Medium I Residential	R2-1-CUGU	0	0	0	63.867	0.193		Residential - Double, Duplex, or Two Units - 4 Stories or Less, 2	124-5A223 138	29	Boyle Heights	Yes	MI	R2RD , BH CPU
Los Angeles	3313 OPAL ST	90023	5190014016	0.000	0.000	0.193	0.000	Shortfall of Sites	0.130	Low Medium I Residential	R2-1-CUGU	0	0	0	30.835	0.193		Residential - Double, Duplex, or Two Units - 4 Stories or Less, 2	120A225 138	21	Boyle Heights	Yes	MI	R2RD , BH CPU
Los Angeles	2227 S MARVIN AVE	90016	5063021033	0.000	0.000	0.193	0.000	Shortfall of Sites	0.129	Low Medium II Residential	RD1.5-1	0	0	0	30.930	0.193		Residential - Four Units (Any Combination) - 4 Stories or Less, 4	123B177 138		West Adams - Baldwin Hills - Leimert	Yes	MI	R2RD
Los Angeles	2218 7TH AVE	90018	5060021016	0.000	0.000	0.193	0.000	Shortfall of Sites	0.172	Low Medium II Residential	RD2-1-O-CPIO	0	0	0	23.293	0.193		Residential - Five or More Units or Apartments (Any Combination) · 4 Stories or Less, 8	123B189 138		West Adams - Baldwin Hills - Leimert	Yes	MI	R2RD
Los Angeles	2809 S COCHRAN AVE	90016	5043016024	0.000	0.000	0.193	0.000	Shortfall of Sites	0.131	Low Medium II Residential	RD1.5-1	0	0	0	30.525	0.193		Residential - Three Units (Any Combination) - 4 Stories or Less, 3	120B177 138		West Adams - Baldwin Hills - Leimert	Yes	MI	R2RD
Los Angeles	2804 S HARCOURT AVE	90016	5057026002	0.000	0.000	0.193	0.000	Shortfall of Sites	0.119	Low Medium I Residential	R2-1	0	0	0	33.507	0.193		Residential - Double, Duplex, or Two Units - 4 Stories or Less, 2	120B181 138		West Adams - Baldwin Hills - Leimert	Yes	MI	R2RD
Los Angeles	2931 10TH AVE	90018	5051023026	0.000	0.000	0.193	0.000	Shortfall of Sites	0.151	Low Medium I Residential	R2-1XL	0	0	0	26.510	0.193		Residential - Four Units (Any Combination) - 4 Stories or Less, 4	120B185 138		West Adams - Baldwin Hills - Leimert	Yes	MI	R2RD
Los Angeles	1284 W 37TH PL	90007	5040014004	0.000	0.000	0.193	0.000	Shortfall of Sites	0.152	Low Medium II Residential	RD2-1-CPIO	0	0	0	26.399	0.193		Residential - Double, Duplex, or Two Units - 4 Stories or Less, 2	117B197 138		South Los Angeles	Yes	MI	R2RD
Los Angeles	1538 E 21ST ST	90011	5118003012	0.000	0.000	0.193	0.000	Shortfall of Sites	0.130	Low Medium I Residential	R2-1	0	0	0	30.854	0.193		Residential - Double, Duplex, or Two Units - 4 Stories or Less, 2	118-5A213 138		Southeast Los Angeles	Yes	MI	R2RD
Los Angeles	746 E 33RD ST	90011	5120023011	0.000	0.000	0.193	0.000	Shortfall of Sites	0.124	Low Medium II Residential	RD2-1	0	0	0	32.358	0.193		Residential - Double, Duplex, or Two Units - 4 Stories or Less, 2	117A207 138		Southeast Los Angeles	Yes	MI	R2RD
Los Angeles	3973 S NORMANDIE AVE	90037	5036016017	0.000	0.000	0.193	0.000	Shortfall of Sites	0.114	Low Medium II Residential	RD1.5-1	0	0	0	34.951	0.193		Residential - Double, Duplex, or Two Units - 4 Stories or Less, 2	114B193 138		South Los Angeles	Yes	MI	R2RD
Los Angeles	3800 ADAIR ST	90011	5121013020	0.000	0.000	0.193	0.000	Shortfall of Sites	0.110	Low Medium I Residential	R2-1	0	0	0	36.322	0.193		Residential - Double, Duplex, or Two Units - 4 Stories or Less, 2	115-5A205 138		Southeast Los Angeles	Yes	MI	R2RD
Los Angeles	194 W 42ND ST	90037	5111017001	0.000	0.000	0.193	0.000	Shortfall of Sites	0.111	Low Medium I Residential	R2-1	0	0	0	35.998	0.193		Residential - Double, Duplex, or Two Units - 4 Stories or Less, 2	114A203 138		Southeast Los Angeles	Yes	MI	R2RD
Los Angeles	4207 S FLOWER ST	90037	5019028025	0.000	0.000	0.193	0.000	Shortfall of Sites	0.138	Low Medium II Residential	RD2-1	0	0	0	29.019	0.193		Residential - Four Units (Any Combination) - 4 Stories or Less, 4	114A201 138		South Los Angeles	Yes	MI	R2RD
Los Angeles	1045 E 42ND PL	90011	5115019027	0.000	0.000	0.193	0.000	Shortfall of Sites	0.117	Low Medium I Residential	R2-1	0	0	0	34.206	0.193		Residential - Double, Duplex, or Two Units - 4 Stories or Less, 2	114A209 138		Southeast Los Angeles	Yes	MI	R2RD
Los Angeles	4414 10TH AVE	90043	5014004017	0.000	0.000	0.193	0.000	Shortfall of Sites	0.167	Low Medium I Residential	R2-1	0	0	0	23.900	0.193		Residential - Four Units (Any Combination) - 4 Stories or Less, 4	111B185 138		West Adams - Baldwin Hills - Leimert	Yes	MI	R2RD
Los Angeles	4426 S SAN PEDRO ST	90011	5109012008	0.000	0.000	0.193	0.000	Shortfall of Sites	0.100	Low Medium I Residential	R2-1	0	0	0	40.021	0.193		Residential - Four Units (Any Combination) - 4 Stories or Less, 4	112-5A205 138		Southeast Los Angeles	Yes	MI	R2RD
Los Angeles	651 E 45TH ST	90011	5108001018	0.000	0.000	0.193	0.000	Shortfall of Sites	0.156	Low Medium II Residential	RD2-1	0	0	0	25.697	0.193		Residential - Five or More Units or Apartments (Any Combination) · 4 Stories or Less, 5	112-5A207 138		Southeast Los Angeles	Yes	MI	R2RD
Los Angeles	124 W 45TH ST	90037	5110006003	0.000	0.000	0.193	0.000	Shortfall of Sites	0.060	Low Medium I Residential	R2-1	0	0	0	66.956	0.193		Residential - Five or More Units or Apartments (Any Combination) · 4 Stories or Less, 5	112-5A203 138		Southeast Los Angeles	Yes	MI	R2RD
Los Angeles	407 E 49TH ST	90011	5109021030	0.000	0.000	0.193	0.000	Shortfall of Sites	0.155	Low Medium I Residential	R2-1	0	0	0	25.726	0.193		Residential - Double, Duplex, or Two Units - 4 Stories or Less, 2	111A205 138		Southeast Los Angeles	Yes	MI	R2RD
Los Angeles	671 E 49TH ST	90011	5108009010	0.000	0.000	0.193	0.000	Shortfall of Sites	0.151	Low Medium I Residential	R2-1-CPIO	0	0	0	26.420	0.193		Residential - Double, Duplex, or Two Units - 4 Stories or Less, 2	111A207 138		Southeast Los Angeles	Yes	MI	R2RD
Los Angeles	1607 E 49TH ST	90011	5106020028	0.000	0.000	0.193	0.000	Shortfall of Sites	0.128	Low Medium I Residential	R2-1	0	0	0	31.336	0.193		Residential - Three Units (Any Combination) - 4 Stories or Less, 3	111A213 138		Southeast Los Angeles	Yes	MI	R2RD
Los Angeles	1663 W 52ND ST	90062	5003006033	0.000	0.000	0.193	0.000	Shortfall of Sites	0.135	Low Medium I Residential	R2-1-CPIO	0	0	0	29.535	0.193		Residential - Double, Duplex, or Two Units - 4 Stories or Less, 2	108B193 138		South Los Angeles	Yes	MI	R2RD
Los Angeles	5134 WOODLAWN AVE	90011	5109005022	0.000	0.000	0.193	0.000	Shortfall of Sites	0.117	Low Medium II Residential	RD2-1	0	0	0	34.298	0.193		Residential - Double, Duplex, or Two Units - 4 Stories or Less, 2	108B205 138		Southeast Los Angeles	Yes	MI	R2RD
Los Angeles	142 W 52ND ST	90037	5110030014	0.000	0.000	0.193	0.000	Shortfall of Sites	0.124	Low Medium I Residential	R2-1	0	0	0	32.268	0.193		Residential - Four Units (Any Combination) - 4 Stories or Less, 4	108B201 138		Southeast Los Angeles	Yes	MI	R2RD
Los Angeles	844 W 76TH ST	90044	6020010005	0.000	0.000	0.193	0.000	Shortfall of Sites	0.124	Low Medium II Residential	RD1.5-1	0	0	0	32.265	0.193		Residential - Double, Duplex, or Two Units - 4 Stories or Less, 2	099B197 138		South Los Angeles	Yes	MI	R2RD
Los Angeles	1055 W 84TH PL	90044	6033024027	0.000	0.000	0.193	0.000	Shortfall of Sites	0.121	Low Medium II Residential	RD1.5-1	0	0	0	33.181	0.193		Residential - Four Units (Any Combination) - 4 Stories or Less, 4	097-5A197 138		South Los Angeles	Yes	MI	R2RD
Los Angeles	1042 W 84TH PL	90044	6033025004	0.000	0.000	0.193	0.000	Shortfall of Sites	0.121	Low Medium II Residential	RD1.5-1	0	0	0	33.110	0.193		Residential - Double, Duplex, or Two Units - 4 Stories or Less, 2	097-5A199 138		South Los Angeles	Yes	MI	R2RD
Los Angeles	1005 E 85TH ST	90001	6029028010	0.000	0.000	0.193	0.000	Shortfall of Sites	0.117	Low Medium I Residential	R2-1	0	0	0	34.170	0.193		Residential - Double, Duplex, or Two Units - 4 Stories or Less, 2	097-5A209 138		Southeast Los Angeles	Yes	MI	R2RD
Los Angeles	165 W COLDEN AVE	90003	6053008028	0.000	0.000	0.193	0.000	Shortfall of Sites	0.149	Low Medium I Residential	R2-1	0	0	0	26.805	0.193		Residential - Double, Duplex, or Two Units - 4 Stories or Less, 2	093A203 138		Southeast Los Angeles	Yes	MI	R2RD
Los Angeles	363 E 116TH ST	90061	6083004038	0.000	0.000	0.193	0.000	Shortfall of Sites	0.196	Low Medium I Residential	R2-1	0	0	0	20.449	0.193		Residential - Double, Duplex, or Two Units - 4 Stories or Less, 2	084B205 138		Southeast Los Angeles	Yes	MI	R2RD
Los Angeles	782 W 14TH ST	90731	7454024022	0.000	0.000	0.193	0.000	Shortfall of Sites	0.110	Low Medium I Residential	R2-1XL	0	0	0	36.276	0.193		Residential - Double, Duplex, or Two Units - 4 Stories or Less, 2	012B197 138		San Pedro	Yes	MI	R2RD
Los Angeles	11203 EMELITA ST	91601	2337015014	0.000	0.000	0.193	0.000	Shortfall of Sites	0.161	Low Medium II Residential	RD2-1	0	0	0	24.887	0.193		Residential - Double, Duplex, or Two Units - 4 Stories or Less, 2	174B173 139		North Hollywood - Valley Village	Yes	MI	R2RD
Los Angeles	3050 W AVENUE 35	90065	5458023018	0.000	0.000	0.193	0.000	Shortfall of Sites	0.169	Low Medium II Residential	RD2-1-CDO	0	0	0	23.683	0.193		Residential - Double, Duplex, or Two Units - 4 Stories or Less, 2	154-5A215 139		Northeast Los Angeles	Yes	MI	R2RD
Los Angeles	3158 W AVENUE 32	90065	5458013011	0.000	0.000	0.193	0.000	Shortfall of Sites	0.107	Low Medium II Residential	RD2-1-CDO	0	0	0	37.282	0.193		Residential - Four Units (Any Combination) - 4 Stories or Less, 4	154-5A213 139		Northeast Los Angeles	Yes	MI	R2RD

Jurisdiction Name	Site Address/Intersection	5 Digit ZIP Code	Assessor Parcel Number	Very Low-Income	Low-Income	Moderate-Income	Above Moderate-Income	Type of Shortfall	Parcel Size (Acres)	Current General Plan Designation	Current Zoning	Proposed General Plan (GP) Designation	Proposed Zoning	Minimum Density Allowed	Maximum Density Allowed	Total Capacity	Vacant/ Nonvacant	Description of Existing Uses	PIN	Base Density Per Acre	Community Plan Area	Rent Stabalization Ordinance	Income Category	Applicable Rezoning Program (Program informing values in Column Q listed first)
Los Angeles	631 N AVENUE 50	90042	5469009005	0.000	0.000	0.193	0.000	Shortfall of Sites	0.141	Low Medium II Residential	RD2-1	0	0	0	28.313	0.193		Residential - Five or More Units or Apartments (Any Combination) · 4 Stories or Less, 9	151-5A225 139		Northeast Los Angeles	Yes	MI	R2RD
Los Angeles	3105 FAIRMOUNT ST	90063	5178001028	0.000	0.000	0.193	0.000	Shortfall of Sites	0.121	Low Medium I Residential	R2-1-CUGU	0	0	0	33.128	0.193		Residential - Three Units (Any Combination) - 4 Stories or Less, 3	129A227 139	21	Boyle Heights	Yes	MI	R2RD , BH CPU
Los Angeles	3136 BOULDER ST	90063	5178016023	0.000	0.000	0.193	0.000	Shortfall of Sites	0.075	Low Medium I Residential	R2-1-CUGU	0	0	0	53.539	0.193		Residential - Double, Duplex, or Two Units - 4 Stories or Less, 2	127-5A227 139	21	Boyle Heights	Yes	MI	R2RD , BH CPU
Los Angeles	3069 INEZ ST	90023	5186018033	0.000	0.000	0.193	0.000	Shortfall of Sites	0.093	Low Medium I Residential	R2-1-CUGU	0	0	0	42.929	0.193		Residential - Three Units (Any Combination) - 4 Stories or Less, 3	123A225 139	21	Boyle Heights	Yes	MI	R2RD , BH CPU
Los Angeles	542 S CONCORD ST	90063	5186007063	0.000	0.000	0.193	0.000	Shortfall of Sites	0.127	Low Medium I Residential	R2-1-CUGU	0	0	0	31.450	0.193		Residential - Double, Duplex, or Two Units - 4 Stories or Less, 2	123A227 139	21	Boyle Heights	Yes	MI	R2RD , BH CPU
Los Angeles	941 S BERNAL AVE	90023	5188023012	0.000	0.000	0.193	0.000	Shortfall of Sites	0.136	Low Medium I Residential	R2-1-CUGU	0	0	0	29.453	0.193		Residential - Double, Duplex, or Two Units - 4 Stories or Less, 2	121-5A225 139	21	Boyle Heights	Yes	MI	R2RD , BH CPU
Los Angeles	2910 ROSANNA ST	90039	5442030003	0.000	0.000	0.193	0.000	Shortfall of Sites	0.132	Low Medium I Residential	R2-1VL-RIO	0	0	0	30.303	0.193		Residential - Three Units (Any Combination) - 4 Stories or Less, 3	150A211 139		Silver Lake - Echo Park - Elysian Valley	Yes	MI	R2RD
Los Angeles	2812 KNOX AVE	90039	5442016005	0.000	0.000	0.193	0.000	Shortfall of Sites	0.119	Low Medium I Residential	R2-1VL-RIO	0	0	0	33.508	0.193		Residential - Double, Duplex, or Two Units - 4 Stories or Less, 2	148-5A213 139		Silver Lake - Echo Park - Elysian Valley	Yes	MI	R2RD
Los Angeles	1222 N HOOVER ST	90029	5429004004	0.000	0.000	0.193	0.000	Shortfall of Sites	0.121	Low Medium I Residential	R2-1XL	0	0	0	33.189	0.193		Residential - Four Units (Any Combination) - 4 Stories or Less - Own-your-own, 4	145-5A201 139		Hollywood	Yes	MI	R2RD
Los Angeles	905 ARAGON AVE	90065	5453025014	0.000	0.000	0.193	0.000	Shortfall of Sites	0.145	Low Residential	RD3-1-CDO	0	0	0	27.646	0.193		Residential - Three Units (Any Combination) - 4 Stories or Less, 3	145-5A219 139		Northeast Los Angeles	Yes	MI	R2RD
Los Angeles	212 W AVENUE 37	90065	5446022003	0.000	0.000	0.193	0.000	Shortfall of Sites	0.157	Low Medium II Residential	RD2-1-CDO	0	0	0	25.406	0.193		Residential - Four Units (Any Combination) - 4 Stories or Less, 4	144A223 139		Northeast Los Angeles	Yes	MI	R2RD
Los Angeles	3760 PUEBLO AVE	90032	5307001027	0.000	0.000	0.193	0.000	Shortfall of Sites	0.164	Low Medium I Residential	RD3-1	0	0	0	24.455	0.193		Residential - Three Units (Any Combination) - 4 Stories or Less, 3	144A233 139		Northeast Los Angeles	Yes	MI	R2RD
Los Angeles	5217 TEMPLETON ST	90032	5219013019	0.000	0.000	0.193	0.000	Shortfall of Sites	0.167	Low Medium I Residential	RD3-1	0	0	0	23.934	0.193		Residential - Double, Duplex, or Two Units - 4 Stories or Less, 2	142-5A235 139		Northeast Los Angeles	Yes	MI	R2RD
Los Angeles	1006 WATERLOO ST	90026	5402029012	0.000	0.000	0.193	0.000	Shortfall of Sites	0.119	Low Medium II Residential	RD2-1VL	0	0	0	33.670	0.193		Residential - Five or More Units or Apartments (Any Combination) · 4 Stories or Less, 5	139-5A205 139		Silver Lake - Echo Park - Elysian Valley	Yes	MI	R2RD
Los Angeles	224 BELMONT AVE	90026	5159018005	0.000	0.000	0.193	0.000	Shortfall of Sites	0.136	Low Medium Residential	RD1.5-1-O	0	0	0	29.310	0.193		Residential - Five or More Units or Apartments (Any Combination) · 4 Stories or Less, 6	135A207 139		Westlake	Yes	MI	R2RD
Los Angeles	1451 RICARDO ST	90033	5202014016	0.000	0.000	0.193	0.000	Shortfall of Sites	0.172	Low Medium II Residential	RD2-1	0	0	0	23.217	0.193		Residential - Double, Duplex, or Two Units - 4 Stories or Less, 2	133-5A227 139		Northeast Los Angeles	Yes	MI	R2RD
Los Angeles	4022 W 22ND PL	90018	5060011025	0.000	0.000	0.193	0.000	Shortfall of Sites	0.138	Low Medium II Residential	RD2-1-O-CPIO	0	0	0	29.055	0.193		Residential - Double, Duplex, or Two Units - 4 Stories or Less, 2	123B185 139		West Adams - Baldwin Hills - Leimert	Yes	MI	R2RD
Los Angeles	2231 ROGERS AVE	90023	5183026008	0.000	0.000	0.193	0.000	Shortfall of Sites	0.107	Low Medium II Residential	RD1.5-1-CUGU	0	0	0	37.519	0.193		Residential - Double, Duplex, or Two Units - 4 Stories or Less, 2	124-5A221 139		Boyle Heights	Yes	MI	R2RD
Los Angeles	2930 9TH AVE	90018	5051021008	0.000	0.000	0.193	0.000	Shortfall of Sites	0.171	Low Medium I Residential	R2-1XL-O	0	0	0	23.439	0.193		Residential - Four Units (Any Combination) - 4 Stories or Less, 4	120B185 139		West Adams - Baldwin Hills - Leimert	Yes	MI	R2RD
Los Angeles	1280 W 37TH PL	90007	5040014005	0.000	0.000	0.193	0.000	Shortfall of Sites	0.152	Low Medium II Residential	RD2-1-CPIO	0	0	0	26.399	0.193		Residential - Three Units (Any Combination) - 4 Stories or Less, 3	117B197 139		South Los Angeles	Yes	MI	R2RD
Los Angeles	3805 PALOMA ST	90011	5114002020	0.000	0.000	0.193	0.000	Shortfall of Sites	0.129	Low Medium II Residential	RD2-1	0	0	0	30.961	0.193		Residential - Three Units (Any Combination) - 4 Stories or Less, 3	115-5A207 139		Southeast Los Angeles	Yes	MI	R2RD
Los Angeles	542 W 40TH PL	90037	5019023006	0.000	0.000	0.193	0.000	Shortfall of Sites	0.062	Low Medium II Residential	RD1.5-1	0	0	0	64.533	0.193		Residential - Four Units (Any Combination) - 4 Stories or Less, 4	115-5A201 139		South Los Angeles	Yes	MI	R2RD
Los Angeles	1360 E 45TH ST	90011	5107006007	0.000	0.000	0.193	0.000	Shortfall of Sites	0.123	Low Medium II Residential	RD1.5-1	0	0	0	32.497	0.193		Residential - Double, Duplex, or Two Units - 4 Stories or Less, 2	112-5A211 139		Southeast Los Angeles	Yes	MI	R2RD
Los Angeles	1356 E 48TH PL	90011	5107024009	0.000	0.000	0.193	0.000	Shortfall of Sites	0.115	Low Medium I Residential	R2-1	0	0	0	34.828	0.193		Residential - Double, Duplex, or Two Units - 4 Stories or Less, 2	111A211 139		Southeast Los Angeles	Yes	MI	R2RD
Los Angeles	665 E 49TH ST	90011	5108009012	0.000	0.000	0.193	0.000	Shortfall of Sites	0.151	Low Medium I Residential	R2-1-CPIO	0	0	0	26.422	0.193		Residential - Double, Duplex, or Two Units - 4 Stories or Less, 2	111A207 139		Southeast Los Angeles	Yes	MI	R2RD
Los Angeles	1603 E 49TH ST	90011	5106020027	0.000	0.000	0.193	0.000	Shortfall of Sites	0.128	Low Medium I Residential	R2-1	0	0	0	31.336	0.193		Residential - Double, Duplex, or Two Units - 4 Stories or Less, 2	111A213 139		Southeast Los Angeles	Yes	MI	R2RD
Los Angeles	520 W 49TH ST	90037	5018023030	0.000	0.000	0.193	0.000	Shortfall of Sites	0.156	Low Medium II Residential	RD2-1	0	0	0	25.641	0.193		Residential - Double, Duplex, or Two Units - 4 Stories or Less, 2	111A201 139		South Los Angeles	Yes	MI	R2RD
Los Angeles	1657 W 52ND ST	90062	5003006029	0.000	0.000	0.193	0.000	Shortfall of Sites	0.149	Low Medium I Residential	R2-1-CPIO	0	0	0	26.805	0.193		Residential - Double, Duplex, or Two Units - 4 Stories or Less, 2	108B193 139		South Los Angeles	Yes	MI	R2RD
Los Angeles	5859 S VAN NESS AVE	90047	4005026031	0.000	0.000	0.193	0.000	Shortfall of Sites	0.110	Low Medium I Residential	RD4-1	0	0	0	36.284	0.193		Residential - Double, Duplex, or Two Units - 4 Stories or Less, 2	105B189 139		West Adams - Baldwin Hills - Leimert	Yes	MI	R2RD
Los Angeles	5901 ESTRELLA AVE	90044	6004031016	0.000	0.000	0.193	0.000	Shortfall of Sites	0.124	Low Medium I Residential	R2-1	0	0	0	32.275	0.193		Residential - Double, Duplex, or Two Units - 4 Stories or Less, 2	105B201 139		South Los Angeles	Yes	MI	R2RD
Los Angeles	848 W 76TH ST	90044	6020010004	0.000	0.000	0.193	0.000	Shortfall of Sites	0.124	Low Medium II Residential	RD1.5-1	0	0	0	32.265	0.193		Residential - Four Units (Any Combination) - 4 Stories or Less, 4	099B197 139		South Los Angeles	Yes	MI	R2RD
Los Angeles	1450 W 84TH PL	90047	6034028002	0.000	0.000	0.193	0.000	Shortfall of Sites	0.153	Low Medium II Residential	RD2-1	0	0	0	26.094	0.193		Residential - Double, Duplex, or Two Units - 4 Stories or Less, 2	097-5A195 139		South Los Angeles	Yes	MI	R2RD
Los Angeles	1720 W 84TH PL	90047	6034025004	0.000	0.000	0.193	0.000	Shortfall of Sites	0.153	Low Medium II Residential	RD2-1	0	0	0	26.102	0.193		Residential - Double, Duplex, or Two Units - 4 Stories or Less, 2	097-5A193 139		South Los Angeles	Yes	MI	R2RD
Los Angeles	1001 E 85TH ST	90001	6029028011	0.000	0.000	0.193	0.000	Shortfall of Sites	0.117	Low Medium I Residential	R2-1	0	0	0	34.170	0.193		Residential - Double, Duplex, or Two Units - 4 Stories or Less, 2	097-5A209 139		Southeast Los Angeles	Yes	MI	R2RD
Los Angeles	8811 BARING CROSS ST	90044	6038021016	0.000	0.000	0.193	0.000	Shortfall of Sites	0.118	Low Medium I Residential	RD3-1	0	0	0	33.978	0.193		Residential - Three Units (Any Combination) - 4 Stories or Less, 3	096A199 139		South Los Angeles	Yes	MI	R2RD
Los Angeles	442 W 88TH ST	90003	6038003031	0.000	0.000	0.193	0.000	Shortfall of Sites	0.119	Low Medium II Residential	RD2-1	0	0	0	33.505	0.193		Residential - Five or More Units or Apartments (Any Combination) · 4 Stories or Less, 6	096A201 139		South Los Angeles	Yes	MI	R2RD
Los Angeles	9615 S HOOVER ST	90044	6054002027	0.000	0.000	0.193	0.000	Shortfall of Sites	0.157	Low Medium II Residential	RD2-1	0	0	0	25.461	0.193		Residential - Five or More Units or Apartments (Any Combination) · 4 Stories or Less, 5	093A199 139		South Los Angeles	Yes	MI	R2RD
Los Angeles	1448 E 108TH ST	90059	6070002013	0.000	0.000	0.193	0.000	Shortfall of Sites	0.081	Low Medium I Residential	R2-1	0	0	0	49.478	0.193		Residential - Three Units (Any Combination) - 4 Stories or Less, 3	088-5A211 139		Southeast Los Angeles	Yes	MI	R2RD
Los Angeles	231 E 109TH PL	90061	6073007019	0.000	0.000	0.193	0.000	Shortfall of Sites	0.122	Low Medium I Residential	R2-1	0	0	0	32.725	0.193		Residential - Double, Duplex, or Two Units - 4 Stories or Less, 2	088-5A205 139		Southeast Los Angeles	Yes	MI	R2RD
Los Angeles	357 E 116TH ST	90061	6083004037	0.000	0.000	0.193	0.000	Shortfall of Sites	0.204	Low Medium I Residential	R2-1	0	0	0	19.632	0.193		Residential - Double, Duplex, or Two Units - 4 Stories or Less, 2	084B205 139		Southeast Los Angeles	Yes	MI	R2RD
Los Angeles	8072 SEPULVEDA BLVD	91402	2209028019	0.000	0.000	0.193	0.000	Shortfall of Sites	0.161	Low Medium I Residential	RD3-1	0	0	0	24.862	0.193		Residential - Double, Duplex, or Two Units - 4 Stories or Less, 2	189B145 140		Mission Hills - Panorama City - North Hills	Yes	MI	R2RD
Los Angeles	4872 NAVARRO ST	90032	5218013004	0.000	0.000	0.193	0.000	Shortfall of Sites	0.141	Low Medium I Residential	RD3-1	0	0	0	28.431	0.193		Residential - Double, Duplex, or Two Units - 4 Stories or Less, 2	142-5A233 140		Northeast Los Angeles	Yes	MI	R2RD
Los Angeles	450 N CONCORD ST	90063	5178025011	0.000	0.000	0.193	0.000	Shortfall of Sites	0.107	Low Medium I Residential	R2-1-CUGU	0	0	0	37.553	0.193		Residential - Double, Duplex, or Two Units - 4 Stories or Less, 2	127-5A229 140	21	Boyle Heights	Yes	MI	R2RD , BH CPU
Los Angeles	3341 E 2ND ST	90063	5179008049	0.000	0.000	0.193	0.000	Shortfall of Sites	0.110	Low Medium I Residential	R2-1-CUGU	0	0	0	36.300	0.193		Residential - Double, Duplex, or Two Units - 4 Stories or Less, 2	124-5A227 140	21	Boyle Heights	Yes	MI	R2RD , BH CPU
Los Angeles	448 S EVERGREEN AVE	90033	5185016017	0.000	0.000	0.193	0.000	Shortfall of Sites	0.127	Low Medium I Residential	R2-1-CUGU	0	0	0	31.430	0.193		Residential - Double, Duplex, or Two Units - 4 Stories or Less, 2	124-5A225 140	21	Boyle Heights	Yes	MI	R2RD , BH CPU
Los Angeles	535 S BERNAL AVE	90063	5186007055	0.000	0.000	0.193	0.000	Shortfall of Sites	0.115	Low Medium I Residential	R2-1-CUGU	0	0	0	34.848	0.193		Residential - Double, Duplex, or Two Units - 4 Stories or Less, 2	123A227 140	21	Boyle Heights	Yes	MI	R2RD , BH CPU
Los Angeles	1025 S FRESNO ST	90023	5188025022	0.000	0.000	0.193	0.000	Shortfall of Sites	0.114	Low Medium I Residential	R2-1-CUGU	0	0	0	35.008	0.193		Residential - Double, Duplex, or Two Units - 4 Stories or Less, 2	121-5A225 140	21	Boyle Heights	Yes	MI	R2RD , BH CPU
Los Angeles	1160 CALADA ST	90023	5191006012	0.000	0.000	0.193	0.000	Shortfall of Sites	0.125	Low Medium I Residential	R2-1-CUGU	0	0	0	32.030	0.193		Residential - Double, Duplex, or Two Units - 4 Stories or Less, 2	118-5A227 140	21	Boyle Heights	Yes	MI	R2RD , BH CPU
Los Angeles	1234 LA PUERTA ST	90023	5191029026	0.000	0.000	0.193	0.000	Shortfall of Sites	0.110	Low Medium I Residential	R2-1-CUGU	0	0	0	36.299	0.193		Residential - Double, Duplex, or Two Units - 4 Stories or Less, 2	118-5A229 140	21	Boyle Heights	Yes	MI	R2RD , BH CPU
Los Angeles	623 N LA FAYETTE PARK PL	90026	5402006014	0.000	0.000	0.193	0.000	Shortfall of Sites	0.128	Low Medium II Residential	RD1.5-1VL	0	0	0	31.341	0.193		Residential - Three Units (Any Combination) - 4 Stories or Less, 3	139-5A203 140		Silver Lake - Echo Park - Elysian Valley	Yes	MI	R2RD
Los Angeles	1314 PORTIA ST	90026	5406001045	0.000	0.000	0.193	0.000	Shortfall of Sites	0.165	Low Medium II Residential	RD2-1VL	0	0	0	24.250	0.193		Residential - Double, Duplex, or Two Units - 4 Stories or Less, 2	139-5A211 140		Silver Lake - Echo Park - Elysian Valley	Yes	MI	R2RD
Los Angeles	152 N VENDOME ST	90026	5156011019	0.000	0.000	0.193	0.000	Shortfall of Sites	0.138	Low Medium Residential	RD1.5-1	0	0	0	29.036	0.193		Residential - Five or More Units or Apartments (Any Combination) · 4 Stories or Less, 9	138A201 140		Westlake	Yes	MI	R2RD
Los Angeles	214 S AVENUE 18	90031	5447025012	0.000	0.000	0.193	0.000	Shortfall of Sites	0.094	Low Medium II Residential	RD1.5-1	0	0	0	42.382	0.193		Residential - Four Units (Any Combination) - 4 Stories or Less, 4	138A219 140		Northeast Los Angeles	Yes	MI	R2RD
Los Angeles	2120 BRAWLEY ST	90032	5216027011	0.000	0.000	0.193	0.000	Shortfall of Sites	0.128	Low Medium II Residential	RD1.5-1	0	0	0	31.208	0.193		Residential - Four Units (Any Combination) - 4 Stories or Less, 4	136-5A233 140		Northeast Los Angeles	Yes	MI	R2RD
Los Angeles	221 WELCOME ST	90026	5159018012	0.000	0.000	0.193	0.000	Shortfall of Sites	0.136	Low Medium Residential	RD1.5-1-O	0	0	0	29.342	0.193		Residential - Double, Duplex, or Two Units - 4 Stories or Less, 2	135A207 140		Westlake	Yes	MI	R2RD
Los Angeles	357 S STATE ST	90033	5174019045	0.000	0.000	0.193	0.000	Shortfall of Sites	0.069	Low Medium II Residential	RD1.5-1-RIO-CUGU	0	0	0	57.924	0.193		Residential - Four Units (Any Combination) - 4 Stories or Less, 4	127-5A221 140		Boyle Heights	Yes	MI	R2RD
Los Angeles	2852 S PALM GROVE AVE	90016	5057016014	0.000	0.000	0.193	0.000	Shortfall of Sites	0.119	Low Medium I Residential	R2-1	0	0	0	33.480	0.193		Residential - Double, Duplex, or Two Units - 4 Stories or Less, 2	120B181 140		West Adams - Baldwin Hills - Leimert	Yes	MI	R2RD
Los Angeles	857 E 23RD ST	90011	5131017012	0.000	0.000	0.193	0.000	Shortfall of Sites	0.144	Low Medium I Residential	R2-1	0	0	0	27.871	0.193		Residential - Double, Duplex, or Two Units - 4 Stories or Less, 2	120A209 140		Southeast Los Angeles	Yes	MI	R2RD
Los Angeles	321 E 36TH ST	90011	5120014032	0.000	0.000	0.193	0.000	Shortfall of Sites	0.114	Low Medium I Residential	R2-1	0	0	0	35.042	0.193		Residential - Double, Duplex, or Two Units - 4 Stories or Less, 2	117A205 140		Southeast Los Angeles	Yes	MI	R2RD
Los Angeles	3964 S HOBART BLVD	90062	5036027003	0.000	0.000	0.193	0.000	Shortfall of Sites	0.119	Low Medium I Residential	R2-1	0	0	0	33.507	0.193		Residential - Double, Duplex, or Two Units - 4 Stories or Less, 2	114B193 140		South Los Angeles	Yes	MI	R2RD
Los Angeles	3800 PALOMA ST	90011	5114004006	0.000	0.000	0.193	0.000	Shortfall of Sites	0.099	Low Medium II Residential	RD2-1	0	0	0	40.272	0.193		Residential - Double, Duplex, or Two Units - 4 Stories or Less, 2	115-5A207 140		Southeast Los Angeles	Yes	MI	R2RD
Los Angeles	4200 WOODLAWN AVE	90011	5113032015	0.000	0.000	0.193	0.000	Shortfall of Sites	0.164	Low Medium I Residential	R2-1	0	0	0	24.446	0.193		Residential - Three Units (Any Combination) - 4 Stories or Less, 3	114A205 140		Southeast Los Angeles	Yes	MI	R2RD
Los Angeles	637 E 45TH ST	90011	5108001017	0.000	0.000	0.193	0.000	Shortfall of Sites	0.137	Low Medium II Residential	RD2-1	0	0	0	29.103	0.193		Residential - Four Units (Any Combination) - 4 Stories or Less, 4	112-5A207 140		Southeast Los Angeles	Yes	MI	R2RD
Los Angeles	132 W 45TH ST	90037	5110006004	0.000	0.000	0.193	0.000	Shortfall of Sites	0.119	Low Medium I Residential	R2-1	0	0	0	33.477	0.193		Residential - Double, Duplex, or Two Units - 4 Stories or Less, 2	112-5A203 140		Southeast Los Angeles	Yes	MI	R2RD
Los Angeles	4826 S SAN PEDRO ST	90011	5109021031	0.000	0.000	0.193	0.000	Shortfall of Sites	0.077	Low Medium I Residential	R2-1	0	0	0	52.049	0.193		Residential - Five or More Units or Apartments (Any Combination) · 4 Stories or Less, 6	111A205 140		Southeast Los Angeles	Yes	MI	R2RD
Los Angeles	1360 E 48TH PL	90011	5107024008	0.000	0.000	0.193	0.000	Shortfall of Sites	0.115	Low Medium I Residential	R2-1	0	0	0	34.826	0.193		Residential - Double, Duplex, or Two Units - 4 Stories or Less, 2	111A211 140		Southeast Los Angeles	Yes	MI	R2RD
Los Angeles	1563 E 49TH ST	90011	5106019032	0.000	0.000	0.193	0.000	Shortfall of Sites	0.128	Low Medium I Residential	R2-1	0	0	0	31.336	0.193		Residential - Double, Duplex, or Two Units - 4 Stories or Less, 2	111A213 140		Southeast Los Angeles	Yes	MI	R2RD

Jurisdiction Name	Site Address/Intersection	5 Digit ZIP Code	Assessor Parcel Number	Very Low-Income	Low-Income	Moderate-Income	Above Moderate-Income	Type of Shortfall	Parcel Size (Acres)	Current General Plan Designation	Current Zoning	Proposed General Plan (GP) Designation	Proposed Zoning	Minimum Density Allowed	Maximum Density Allowed	Total Capacity	Vacant/ Nonvacant	Description of Existing Uses	PIN	Base Density Per Acre	Community Plan Area	Rent Stabalization Ordinance	Income Category	Applicable Rezoning Program (Program informing values in Column Q listed first)
Los Angeles	1651 W 52ND ST	90062	5003006028	0.000	0.000	0.193	0.000	Shortfall of Sites	0.149	Low Medium I Residential	R2-1-CPIO	0	0	0	26.805	0.193		Residential - Four Units (Any Combination) - 4 Stories or Less, 4	108B193 140		South Los Angeles	Yes	MI	R2RD
Los Angeles	5858 ARLINGTON AVE	90043	4005026016	0.000	0.000	0.193	0.000	Shortfall of Sites	0.110	Low Medium I Residential	RD4-1	0	0	0	36.277	0.193		Residential - Double, Duplex, or Two Units - 4 Stories or Less, 2	105B189 140		West Adams - Baldwin Hills - Leimert	Yes	MI	R2RD
Los Angeles	909 E 73RD ST	90001	6023004021	0.000	0.000	0.193	0.000	Shortfall of Sites	0.110	Low Medium I Residential	R2-1	0	0	0	36.298	0.193		Residential - Double, Duplex, or Two Units - 4 Stories or Less, 2	102B209 140		Southeast Los Angeles	Yes	MI	R2RD
Los Angeles	859 E 77TH ST	90001	6023022018	0.000	0.000	0.193	0.000	Shortfall of Sites	0.117	Low Medium I Residential	R2-1	0	0	0	34.180	0.193		Residential - Double, Duplex, or Two Units - 4 Stories or Less, 2	099B209 140		Southeast Los Angeles	Yes	MI	R2RD
Los Angeles	609 W COLDEN AVE	90044	6039009019	0.000	0.000	0.193	0.000	Shortfall of Sites	0.135	Low Medium II Residential	RD2-1	0	0	0	29.642	0.193		Residential - Three Units (Any Combination) - 4 Stories or Less, 3	093A201 140		South Los Angeles	Yes	MI	R2RD
Los Angeles	9619 S HOOVER ST	90044	6054002028	0.000	0.000	0.193	0.000	Shortfall of Sites	0.157	Low Medium II Residential	RD2-1	0	0	0	25.448	0.193		Residential - Five or More Units or Apartments (Any Combination) · 4 Stories or Less, 5	093A199 140		South Los Angeles	Yes	MI	R2RD
Los Angeles	210 E CENTURY BLVD	90003	6063002017	0.000	0.000	0.193	0.000	Shortfall of Sites	0.106	Low Medium I Residential	R2-1	0	0	0	37.838	0.193		Residential - Double, Duplex, or Two Units - 4 Stories or Less, 4	091-5A205 140		Southeast Los Angeles	Yes	MI	R2RD
Los Angeles	413 W 109TH PL	90061	6075033015	0.000	0.000	0.193	0.000	Shortfall of Sites	0.122	Low Medium I Residential	R2-1	0	0	0	32.730	0.193		Residential - Double, Duplex, or Two Units - 4 Stories or Less, 2	088-5A201 140		South Los Angeles	Yes	MI	R2RD
Los Angeles	1684 251ST ST	90710	7410019015	0.000	0.000	0.193	0.000	Shortfall of Sites	0.138	Low Medium I Residential	R2-1XL	0	0	0	29.028	0.193		Residential - Double, Duplex, or Two Units - 4 Stories or Less, 2	036B193 140		Wilmington - Harbor City	Yes	MI	R2RD
Los Angeles	770 W 14TH ST	90731	7454024020	0.000	0.000	0.193	0.000	Shortfall of Sites	0.110	Low Medium I Residential	R2-1XL	0	0	0	36.274	0.193		Residential - Double, Duplex, or Two Units - 4 Stories or Less, 2	012B197 140		San Pedro	Yes	MI	R2RD
Los Angeles	8513 TILDEN AVE	91402	2638002003	0.000	0.000	0.193	0.000	Shortfall of Sites	0.145	Low Medium I Residential	R2-1	0	0	0	27.658	0.193		Residential - Double, Duplex, or Two Units - 4 Stories or Less, 2	192B149 141		Mission Hills - Panorama City - North Hills	Yes	MI	R2RD
Los Angeles	2013 SHERIDAN ST	90033	5175022015	0.000	0.000	0.193	0.000	Shortfall of Sites	0.092	Low Medium I Residential	R2-1-CUGU	0	0	0	43.560	0.193		Residential - Double, Duplex, or Two Units - 4 Stories or Less, 2	130-5A223 141	21	Boyle Heights	Yes	MI	R2RD , BH CPU
Los Angeles	5207 TEMPLETON ST	90032	5219013017	0.000	0.000	0.193	0.000	Shortfall of Sites	0.177	Low Medium I Residential	RD3-1	0	0	0	22.618	0.193		Residential - Double, Duplex, or Two Units - 4 Stories or Less, 2	142-5A235 141		Northeast Los Angeles	Yes	MI	R2RD
Los Angeles	857 N LA FAYETTE PARK PL	90026	5402002011	0.000	0.000	0.193	0.000	Shortfall of Sites	0.239	Low Medium I Residential	RD3-1VL	0	0	0	16.728	0.193		Residential - Five or More Units or Apartments (Any Combination) · 4 Stories or Less, 9	141A205 141		Silver Lake - Echo Park - Elysian Valley	Yes	MI	R2RD
Los Angeles	140 N AVENUE 23	90031	5205023012	0.000	0.000	0.193	0.000	Shortfall of Sites	0.103	Low Medium II Residential	RD2-1	0	0	0	38.720	0.193		Residential - Three Units (Any Combination) - 4 Stories or Less, 3	139-5A221 141		Northeast Los Angeles	Yes	MI	R2RD
Los Angeles	346 S AVENUE 19	90031	5447031022	0.000	0.000	0.193	0.000	Shortfall of Sites	0.095	Low Medium II Residential	RD2-1	0	0	0	42.240	0.193		Residential - Double, Duplex, or Two Units - 4 Stories or Less, 2	136-5A221 141		Northeast Los Angeles	Yes	MI	R2RD
Los Angeles	462 N BERNAL AVE	90063	5178026001	0.000	0.000	0.193	0.000	Shortfall of Sites	0.117	Low Medium I Residential	R2-1-CUGU	0	0	0	34.283	0.193		Residential - Double, Duplex, or Two Units - 4 Stories or Less, 2	127-5A229 141	21	Boyle Heights	Yes	MI	R2RD , BH CPU
Los Angeles	3255 E 3RD ST	90063	5179010023	0.000	0.000	0.193	0.000	Shortfall of Sites	0.115	Low Medium I Residential	R2-1-CUGU	0	0	0	34.848	0.193		Residential - Double, Duplex, or Two Units - 4 Stories or Less, 2	124-5A227 141	21	Boyle Heights	Yes	MI	R2RD , BH CPU
Los Angeles	932 S BERNAL AVE	90023	5188022014	0.000	0.000	0.193	0.000	Shortfall of Sites	0.136	Low Medium I Residential	R2-1-CUGU	0	0	0	29.490	0.193		Residential - Double, Duplex, or Two Units - 4 Stories or Less, 2	121-5A225 141	21	Boyle Heights	Yes	MI	R2RD , BH CPU
Los Angeles	1152 ORME AVE	90023	5170003022	0.000	0.000	0.193	0.000	Shortfall of Sites	0.115	Low Medium I Residential	R2-1-CUGU	0	0	0	34.849	0.193		Residential - Double, Duplex, or Two Units - 4 Stories or Less, 2	121-5A221 141	21	Boyle Heights	Yes	MI	R2RD , BH CPU
Los Angeles	3042 ATLANTIC ST	90023	5188025025	0.000	0.000	0.193	0.000	Shortfall of Sites	0.068	Low Medium I Residential	R2-1-CUGU	0	0	0	58.656	0.193		Residential - Three Units (Any Combination) - 4 Stories or Less, 3	121-5A223 141	21	Boyle Heights	Yes	MI	R2RD , BH CPU
Los Angeles	1157 CALZONA ST	90023	5191006007	0.000	0.000	0.193	0.000	Shortfall of Sites	0.115	Low Medium I Residential	R2-1-CUGU	0	0	0	34.891	0.193		Residential - Double, Duplex, or Two Units - 4 Stories or Less, 2	118-5A227 141	21	Boyle Heights	Yes	MI	R2RD , BH CPU
Los Angeles	1613 HAUSER BLVD	90019	5069027023	0.000	0.000	0.193	0.000	Shortfall of Sites	0.124	Low Medium I Residential	R2-1-O	0	0	0	32.259	0.193		Residential - Three Units (Any Combination) - 4 Stories or Less, 3	126B177 141		Wilshire	Yes	MI	R2RD
Los Angeles	5346 SMILEY DR	90016	5043016006	0.000	0.000	0.193	0.000	Shortfall of Sites	0.110	Low Medium II Residential	RD1.5-1	0	0	0	36.300	0.193		Residential - Double, Duplex, or Two Units - 4 Stories or Less, 2	120B177 141		West Adams - Baldwin Hills - Leimert	Yes	MI	R2RD
Los Angeles	2931 9TH AVE	90018	5051022033	0.000	0.000	0.193	0.000	Shortfall of Sites	0.153	Low Medium I Residential	R2-1XL	0	0	0	26.229	0.193		Residential - Three Units (Any Combination) - 4 Stories or Less, 3	120B185 141		West Adams - Baldwin Hills - Leimert	Yes	MI	R2RD
Los Angeles	647 E 24TH ST	90011	5127008022	0.000	0.000	0.193	0.000	Shortfall of Sites	0.114	Low Medium II Residential	RD2-1	0	0	0	34.936	0.193		Residential - Double, Duplex, or Two Units - 4 Stories or Less, 2	120A207 141		Southeast Los Angeles	Yes	MI	R2RD
Los Angeles	1268 W 37TH PL	90007	5040014007	0.000	0.000	0.193	0.000	Shortfall of Sites	0.152	Low Medium II Residential	RD2-1-CPIO	0	0	0	26.399	0.193		Residential - Three Units (Any Combination) - 4 Stories or Less, 3	117B197 141		South Los Angeles	Yes	MI	R2RD
Los Angeles	346 E 35TH ST	90011	5120014015	0.000	0.000	0.193	0.000	Shortfall of Sites	0.115	Low Medium II Residential	R2-1	0	0	0	34.868	0.193		Residential - Three Units (Any Combination) - 4 Stories or Less, 3	117A205 141		Southeast Los Angeles	Yes	MI	R2RD
Los Angeles	630 E 42ND ST	90011	5115006007	0.000	0.000	0.193	0.000	Shortfall of Sites	0.129	Low Medium I Residential	R2-1	0	0	0	31.045	0.193		Residential - Five or More Units or Apartments (Any Combination) · 4 Stories or Less, 5	114A207 141		Southeast Los Angeles	Yes	MI	R2RD
Los Angeles	208 W 42ND ST	90037	5111017004	0.000	0.000	0.193	0.000	Shortfall of Sites	0.111	Low Medium I Residential	R2-1	0	0	0	36.010	0.193		Residential - Double, Duplex, or Two Units - 4 Stories or Less, 2	114A203 141		Southeast Los Angeles	Yes	MI	R2RD
Los Angeles	631 E 45TH ST	90011	5108001016	0.000	0.000	0.193	0.000	Shortfall of Sites	0.140	Low Medium II Residential	RD2-1	0	0	0	28.551	0.193		Residential - Double, Duplex, or Two Units - 4 Stories or Less, 2	112-5A207 141		Southeast Los Angeles	Yes	MI	R2RD
Los Angeles	1356 E 45TH ST	90011	5107006008	0.000	0.000	0.193	0.000	Shortfall of Sites	0.062	Low Medium II Residential	RD1.5-1	0	0	0	64.977	0.193		Residential - Five or More Units or Apartments (Any Combination) · 4 Stories or Less, 6	112-5A211 141		Southeast Los Angeles	Yes	MI	R2RD
Los Angeles	4819 S SAN PEDRO ST	90011	5109009059	0.000	0.000	0.193	0.000	Shortfall of Sites	0.132	Low Medium II Residential	RD1.5-1	0	0	0	30.226	0.193		Residential - Four Units (Any Combination) - 4 Stories or Less, 4	111A205 141		Southeast Los Angeles	Yes	MI	R2RD
Los Angeles	5135 WOODLAWN AVE	90011	5109005017	0.000	0.000	0.193	0.000	Shortfall of Sites	0.093	Low Medium II Residential	RD2-1	0	0	0	43.006	0.193		Residential - Double, Duplex, or Two Units - 4 Stories or Less, 2	108B205 141		Southeast Los Angeles	Yes	MI	R2RD
Los Angeles	150 W 52ND ST	90037	5110030016	0.000	0.000	0.193	0.000	Shortfall of Sites	0.124	Low Medium I Residential	R2-1	0	0	0	32.266	0.193		Residential - Double, Duplex, or Two Units - 4 Stories or Less, 2	108B201 141		Southeast Los Angeles	Yes	MI	R2RD
Los Angeles	240 E 67TH ST	90003	6011003027	0.000	0.000	0.193	0.000	Shortfall of Sites	0.124	Low Medium I Residential	R2-1	0	0	0	32.266	0.193		Residential - Double, Duplex, or Two Units - 4 Stories or Less, 2	102B205 141		Southeast Los Angeles	Yes	MI	R2RD
Los Angeles	856 W 76TH ST	90044	6020010002	0.000	0.000	0.193	0.000	Shortfall of Sites	0.124	Low Medium II Residential	RD1.5-1	0	0	0	32.265	0.193		Residential - Double, Duplex, or Two Units - 4 Stories or Less, 2	099B197 141		South Los Angeles	Yes	MI	R2RD
Los Angeles	855 E 77TH ST	90001	6023022019	0.000	0.000	0.193	0.000	Shortfall of Sites	0.117	Low Medium I Residential	R2-1	0	0	0	34.180	0.193		Residential - Three Units (Any Combination) - 4 Stories or Less, 3	099B209 141		Southeast Los Angeles	Yes	MI	R2RD
Los Angeles	405 E 84TH PL	90003	6030028002	0.000	0.000	0.193	0.000	Shortfall of Sites	0.119	Low Medium I Residential	R2-1	0	0	0	33.506	0.193		Residential - Double, Duplex, or Two Units - 4 Stories or Less, 2	097-5A207 141		Southeast Los Angeles	Yes	MI	R2RD
Los Angeles	1458 W 84TH PL	90047	6034028001	0.000	0.000	0.193	0.000	Shortfall of Sites	0.153	Low Medium II Residential	RD2-1	0	0	0	26.094	0.193		Residential - Double, Duplex, or Two Units - 4 Stories or Less, 2	097-5A195 141		South Los Angeles	Yes	MI	R2RD
Los Angeles	9124 BARING CROSS ST	90044	6039002029	0.000	0.000	0.193	0.000	Shortfall of Sites	0.133	Low Medium I Residential	R2-1	0	0	0	30.010	0.193		Residential - Three Units (Any Combination) - 4 Stories or Less, 3	094-5A199 141		South Los Angeles	Yes	MI	R2RD
Los Angeles	615 W COLDEN AVE	90044	6039009020	0.000	0.000	0.193	0.000	Shortfall of Sites	0.152	Low Medium II Residential	RD2-1	0	0	0	26.349	0.193		Residential - Double, Duplex, or Two Units - 4 Stories or Less, 2	093A201 141		South Los Angeles	Yes	MI	R2RD
Los Angeles	204 E CENTURY BLVD	90003	6063002018	0.000	0.000	0.193	0.000	Shortfall of Sites	0.106	Low Medium I Residential	R2-1	0	0	0	37.841	0.193		Residential - Double, Duplex, or Two Units - 4 Stories or Less, 2	091-5A205 141		Southeast Los Angeles	Yes	MI	R2RD
Los Angeles	153 W 101ST ST	90003	6053021023	0.000	0.000	0.193	0.000	Shortfall of Sites	0.192	Low Medium I Residential	R2-1	0	0	0	20.816	0.193		Residential - Double, Duplex, or Two Units - 4 Stories or Less, 2	091-5A203 141		Southeast Los Angeles	Yes	MI	R2RD
Los Angeles	323 E 105TH ST	90003	6063019019	0.000	0.000	0.193	0.000	Shortfall of Sites	0.124	Low Medium I Residential	R2-1	0	0	0	32.265	0.193		Residential - Double, Duplex, or Two Units - 4 Stories or Less, 2	090A205 141		Southeast Los Angeles	Yes	MI	R2RD
Los Angeles	138 W 112TH ST	90061	6074023009	0.000	0.000	0.193	0.000	Shortfall of Sites	0.063	Low Medium I Residential	R2-1	0	0	0	63.048	0.193		Residential - Double, Duplex, or Two Units - 4 Stories or Less, 2	087A203 141		Southeast Los Angeles	Yes	MI	R2RD
Los Angeles	1680 251ST ST	90710	7410019014	0.000	0.000	0.193	0.000	Shortfall of Sites	0.138	Low Medium I Residential	R2-1XL	0	0	0	29.028	0.193		Residential - Double, Duplex, or Two Units - 4 Stories or Less, 2	036B193 141		Wilmington - Harbor City	Yes	MI	R2RD
Los Angeles	764 W 14TH ST	90731	7454024019	0.000	0.000	0.193	0.000	Shortfall of Sites	0.110	Low Medium I Residential	R2-1XL	0	0	0	36.273	0.193		Residential - Four Units (Any Combination) - 4 Stories or Less, 4	012B197 141		San Pedro	Yes	MI	R2RD
Los Angeles	10229 WILSEY AVE	91042	2558032002	0.000	0.000	0.193	0.000	Shortfall of Sites	0.079	Low Medium II Residential	RD2-1	0	0	0	50.316	0.193		Residential - Four Units (Any Combination) - 4 Stories or Less, 4	204A197 142		Sunland - Tujunga - Lake View Terrace - Shadow Hills - East La Tuna Canyon	Yes	MI	R2RD
Los Angeles	2034 CITY VIEW AVE	90033	5175022009	0.000	0.000	0.193	0.000	Shortfall of Sites	0.092	Low Medium I Residential	R2-1-CUGU	0	0	0	43.524	0.193		Residential - Double, Duplex, or Two Units - 4 Stories or Less, 2	130-5A223 142	21	Boyle Heights	Yes	MI	R2RD , BH CPU
Los Angeles	709 N BREED ST	90033	5175005009	0.000	0.000	0.193	0.000	Shortfall of Sites	0.100	Low Medium I Residential	R2-1-CUGU	0	0	0	40.158	0.193		Residential - Double, Duplex, or Two Units - 4 Stories or Less, 2	130-5A225 142	29	Boyle Heights	Yes	MI	R2RD , BH CPU
Los Angeles	3034 FAIRMOUNT ST	90063	5178004011	0.000	0.000	0.193	0.000	Shortfall of Sites	0.119	Low Medium I Residential	R2-1-CUGU	0	0	0	33.508	0.193		Residential - Double, Duplex, or Two Units - 4 Stories or Less, 2	129A227 142	21	Boyle Heights	Yes	MI	R2RD , BH CPU
Los Angeles	3183 BLANCHARD ST	90063	5178005035	0.000	0.000	0.193	0.000	Shortfall of Sites	0.118	Low Medium I Residential	R2-1-CUGU	0	0	0	33.786	0.193		Residential - Double, Duplex, or Two Units - 4 Stories or Less, 2	129A229 142	21	Boyle Heights	Yes	MI	R2RD , BH CPU
Los Angeles	453 N BERNAL AVE	90063	5178025035	0.000	0.000	0.193	0.000	Shortfall of Sites	0.106	Low Medium I Residential	R2-1-CUGU	0	0	0	37.561	0.193		Residential - Double, Duplex, or Two Units - 4 Stories or Less, 2	127-5A229 142	21	Boyle Heights	Yes	MI	R2RD , BH CPU
Los Angeles	132 S EVERGREEN AVE	90033	5179002012	0.000	0.000	0.193	0.000	Shortfall of Sites	0.115	Low Medium I Residential	R2-1-CUGU	0	0	0	34.814	0.193		Residential - Double, Duplex, or Two Units - 4 Stories or Less, 2	126A225 142	21	Boyle Heights	Yes	MI	R2RD , BH CPU
Los Angeles	2642 PIRTLE ST	90039	5442008009	0.000	0.000	0.193	0.000	Shortfall of Sites	0.125	Low Medium I Residential	R2-1VL-RIO	0	0	0	32.041	0.193		Residential - Double, Duplex, or Two Units - 4 Stories or Less, 2	147A213 142		Silver Lake - Echo Park - Elysian Valley	Yes	MI	R2RD
Los Angeles	3426 THORPE AVE	90065	5453026019	0.000	0.000	0.193	0.000	Shortfall of Sites	0.129	Low Residential	RD3-1-CDO	0	0	0	31.116	0.193		Residential - Double, Duplex, or Two Units - 4 Stories or Less, 2	145-5A219 142		Northeast Los Angeles	Yes	MI	R2RD
Los Angeles	846 N HARVARD BLVD	90029	5535034010	0.000	0.000	0.193	0.000	Shortfall of Sites	0.121	Low Medium II Residential	RD1.5-1XL	0	0	0	33.174	0.193		Residential - Four Units (Any Combination) - 4 Stories or Less, 4	141B193 142		Hollywood	Yes	MI	R2RD
Los Angeles	3400 CHADWICK DR	90032	5219013016	0.000	0.000	0.193	0.000	Shortfall of Sites	0.182	Low Medium I Residential	RD3-1	0	0	0	21.988	0.193		Residential - Three Units (Any Combination) - 4 Stories or Less, 4	142-5A235 142		Northeast Los Angeles	Yes	MI	R2RD
Los Angeles	660 TULAROSA DR	90026	5401007014	0.000	0.000	0.193	0.000	Shortfall of Sites	0.172	Low Medium II Residential	RD2-1VL	0	0	0	23.232	0.193		Residential - Double, Duplex, or Two Units - 4 Stories or Less, 2	141A201 142		Silver Lake - Echo Park - Elysian Valley	Yes	MI	R2RD
Los Angeles	600 N BOYLE AVE	90033	5174005025	0.000	0.000	0.193	0.000	Shortfall of Sites	0.133	Low Medium II Residential	RD1.5-1-RIO-CUGU	0	0	0	30.094	0.193		Residential - Double, Duplex, or Two Units - 4 Stories or Less, 2	130-5A221 142		Boyle Heights	Yes	MI	R2RD
Los Angeles	1638 S CURSON AVE	90019	5069022009	0.000	0.000	0.193	0.000	Shortfall of Sites	0.115	Low Medium I Residential	R2-1-O	0	0	0	34.683	0.193		Residential - Double, Duplex, or Two Units - 4 Stories or Less, 2	126B177 142		Wilshire	Yes	MI	R2RD
Los Angeles	550 S BREED ST	90033	5183015006	0.000	0.000	0.193	0.000	Shortfall of Sites	0.130	Low Medium II Residential	RD1.5-1-CUGU	0	0	0	30.709	0.193		Residential - Double, Duplex, or Two Units - 4 Stories or Less, 2	126A221 142		Boyle Heights	Yes	MI	R2RD
Los Angeles	2221 8TH AVE	90018	5060016011	0.000	0.000	0.193	0.000	Shortfall of Sites	0.172	Low Medium II Residential	RD2-1-O-CPIO	0	0	0	23.227	0.193		Residential - Five or More Units or Apartments (Any Combination) · 4 Stories or Less, 5	123B189 142		West Adams - Baldwin Hills - Leimert	Yes	MI	R2RD
Los Angeles	2252 TERRACE HEIGHTS AVE	90023	5183026034	0.000	0.000	0.193	0.000	Shortfall of Sites	0.113	Low Medium II Residential	RD1.5-1-CUGU	0	0	0	35.385	0.193		Residential - Four Units (Any Combination) - 4 Stories or Less, 4	124-5A221 142		Boyle Heights	Yes	MI	R2RD
Los Angeles	1245 E 21ST ST	90011	5131009031	0.000	0.000	0.193	0.000	Shortfall of Sites	0.157	Low Medium I Residential	R2-1	0	0	0	25.547	0.193		Residential - Three Units (Any Combination) - 4 Stories or Less, 3	120A211 142		Southeast Los Angeles	Yes	MI	R2RD
Los Angeles	1154 E 21ST ST	90011	5131014008	0.000	0.000	0.193	0.000	Shortfall of Sites	0.172	Low Medium I Residential	R2-1	0	0	0	23.225	0.193		Residential - Four Units (Any Combination) - 4 Stories or Less, 4	120A209 142		Southeast Los Angeles	Yes	MI	R2RD
Los Angeles	1262 W 37TH PL	90007	5040014008	0.000	0.000	0.193	0.000	Shortfall of Sites	0.152	Low Medium II Residential	RD2-1-CPIO	0	0	0	26.399	0.193		Residential - Three Units (Any Combination) - 4 Stories or Less, 3	117B197 142		South Los Angeles	Yes	MI	R2RD

Jurisdiction Name	Site Address/Intersection	5 Digit ZIP Code	Assessor Parcel Number	Very Low-Income	Low-Income	Moderate-Income	Above Moderate-Income	Type of Shortfall	Parcel Size (Acres)	Current General Plan Designation	Current Zoning	Proposed General Plan (GP) Designation	Proposed Zoning	Minimum Density Allowed	Maximum Density Allowed	Total Capacity	Vacant/ Nonvacant	Description of Existing Uses	PIN	Base Density Per Acre	Community Plan Area	Rent Stabalization Ordinance	Income Category	Applicable Rezoning Program (Program informing values in Column Q listed first)
Los Angeles	1422 E 22ND ST	90011	5119027007	0.000	0.000	0.193	0.000	Shortfall of Sites	0.130	Low Medium I Residential	R2-1	0	0	0	30.802	0.193		Residential - Double, Duplex, or Two Units - 4 Stories or Less, 2	118-5A211 142		Southeast Los Angeles	Yes	MI	R2RD
Los Angeles	816 E 27TH ST	90011	5128019009	0.000	0.000	0.193	0.000	Shortfall of Sites	0.147	Low Medium I Residential	R2-1	0	0	0	27.232	0.193		Residential - Double, Duplex, or Two Units - 4 Stories or Less, 2	118-5A209 142		Southeast Los Angeles	Yes	MI	R2RD
Los Angeles	1542 E 21ST ST	90011	5118003011	0.000	0.000	0.193	0.000	Shortfall of Sites	0.130	Low Medium I Residential	R2-1	0	0	0	30.859	0.193		Residential - Three Units (Any Combination) - 4 Stories or Less, 3	118-5A213 142		Southeast Los Angeles	Yes	MI	R2RD
Los Angeles	1259 E 28TH ST	90011	5119019016	0.000	0.000	0.193	0.000	Shortfall of Sites	0.140	Low Medium II Residential	RD2-1	0	0	0	28.586	0.193		Residential - Three Units (Any Combination) - 4 Stories or Less, 3	117A211 142		Southeast Los Angeles	Yes	MI	R2RD
Los Angeles	827 E 33RD ST	90011	5120027025	0.000	0.000	0.193	0.000	Shortfall of Sites	0.122	Low Medium II Residential	RD2-1	0	0	0	32.921	0.193		Residential - Double, Duplex, or Two Units - 4 Stories or Less, 2	117A207 142		Southeast Los Angeles	Yes	MI	R2RD
Los Angeles	640 E 42ND ST	90011	5115006008	0.000	0.000	0.193	0.000	Shortfall of Sites	0.128	Low Medium I Residential	R2-1	0	0	0	31.177	0.193		Residential - Double, Duplex, or Two Units - 4 Stories or Less, 2	114A207 142		Southeast Los Angeles	Yes	MI	R2RD
Los Angeles	4201 WOODLAWN AVE	90011	5113031011	0.000	0.000	0.193	0.000	Shortfall of Sites	0.155	Low Medium I Residential	R2-1	0	0	0	25.809	0.193		Residential - Double, Duplex, or Two Units - 4 Stories or Less, 2	114A205 142		Southeast Los Angeles	Yes	MI	R2RD
Los Angeles	220 W 42ND ST	90037	5111017005	0.000	0.000	0.193	0.000	Shortfall of Sites	0.111	Low Medium I Residential	R2-1	0	0	0	36.014	0.193		Residential - Double, Duplex, or Two Units - 4 Stories or Less, 2	114A203 142		Southeast Los Angeles	Yes	MI	R2RD
Los Angeles	1017 E 42ND PL	90011	5115019023	0.000	0.000	0.193	0.000	Shortfall of Sites	0.117	Low Medium I Residential	R2-1	0	0	0	34.192	0.193		Residential - Three Units (Any Combination) - 4 Stories or Less, 3	114A209 142		Southeast Los Angeles	Yes	MI	R2RD
Los Angeles	136 W 45TH ST	90037	5110006005	0.000	0.000	0.193	0.000	Shortfall of Sites	0.119	Low Medium I Residential	R2-1	0	0	0	33.476	0.193		Residential - Three Units (Any Combination) - 4 Stories or Less, 3	112-5A203 142		Southeast Los Angeles	Yes	MI	R2RD
Los Angeles	322 E 48TH ST	90011	5109009058	0.000	0.000	0.193	0.000	Shortfall of Sites	0.132	Low Medium II Residential	RD1.5-1	0	0	0	30.226	0.193		Residential - Double, Duplex, or Two Units - 4 Stories or Less, 2	111A205 142		Southeast Los Angeles	Yes	MI	R2RD
Los Angeles	645 E 49TH ST	90011	5108009018	0.000	0.000	0.193	0.000	Shortfall of Sites	0.151	Low Medium I Residential	R2-1-CPIO	0	0	0	26.426	0.193		Residential - Double, Duplex, or Two Units - 4 Stories or Less, 2	111A207 142		Southeast Los Angeles	Yes	MI	R2RD
Los Angeles	540 W 49TH ST	90037	5018023033	0.000	0.000	0.193	0.000	Shortfall of Sites	0.156	Low Medium II Residential	RD2-1	0	0	0	25.638	0.193		Residential - Five or More Units or Apartments (Any Combination) · 4 Stories or Less, 10	111A201 142		South Los Angeles	Yes	MI	R2RD
Los Angeles	223 E 52ND ST	90011	5109007021	0.000	0.000	0.193	0.000	Shortfall of Sites	0.085	Low Medium I Residential	R2-1	0	0	0	47.090	0.193		Residential - Double, Duplex, or Two Units - 4 Stories or Less, 2	108B205 142		Southeast Los Angeles	Yes	MI	R2RD
Los Angeles	5858 2ND AVE	90043	4005025020	0.000	0.000	0.193	0.000	Shortfall of Sites	0.110	Low Medium I Residential	RD4-1	0	0	0	36.307	0.193		Residential - Double, Duplex, or Two Units - 4 Stories or Less, 2	105B189 142		West Adams - Baldwin Hills - Leimert	Yes	MI	R2RD
Los Angeles	708 W 59TH ST	90044	6004031030	0.000	0.000	0.193	0.000	Shortfall of Sites	0.129	Low Medium I Residential	R2-1	0	0	0	31.032	0.193		Residential - Double, Duplex, or Two Units - 4 Stories or Less, 2	105B201 142		South Los Angeles	Yes	MI	R2RD
Los Angeles	903 E 73RD ST	90001	6023004023	0.000	0.000	0.193	0.000	Shortfall of Sites	0.122	Low Medium I Residential	R2-1	0	0	0	32.911	0.193		Residential - Double, Duplex, or Two Units - 4 Stories or Less, 2	102B209 142		Southeast Los Angeles	Yes	MI	R2RD
Los Angeles	851 E 77TH ST	90001	6023022020	0.000	0.000	0.193	0.000	Shortfall of Sites	0.117	Low Medium I Residential	R2-1	0	0	0	34.179	0.193		Residential - Double, Duplex, or Two Units - 4 Stories or Less, 2	099B209 142		Southeast Los Angeles	Yes	MI	R2RD
Los Angeles	619 W COLDEN AVE	90044	6039009021	0.000	0.000	0.193	0.000	Shortfall of Sites	0.135	Low Medium II Residential	RD2-1	0	0	0	29.644	0.193		Residential - Double, Duplex, or Two Units - 4 Stories or Less, 2	093A201 142		South Los Angeles	Yes	MI	R2RD
Los Angeles	10012 S SPRING ST	90003	6053021022	0.000	0.000	0.193	0.000	Shortfall of Sites	0.192	Low Medium I Residential	R2-1	0	0	0	20.816	0.193		Residential - Three Units (Any Combination) - 4 Stories or Less, 3	091-5A203 142		Southeast Los Angeles	Yes	MI	R2RD
Los Angeles	327 E 105TH ST	90003	6063019020	0.000	0.000	0.193	0.000	Shortfall of Sites	0.124	Low Medium I Residential	R2-1	0	0	0	32.265	0.193		Residential - Double, Duplex, or Two Units - 4 Stories or Less, 2	090A205 142		Southeast Los Angeles	Yes	MI	R2RD
Los Angeles	1667 E 109TH ST	90059	6069002017	0.000	0.000	0.193	0.000	Shortfall of Sites	0.088	Low Medium I Residential	R2-1	0	0	0	45.281	0.193		Residential - Double, Duplex, or Two Units - 4 Stories or Less, 2	088-5A213 142		Southeast Los Angeles	Yes	MI	R2RD
Los Angeles	909 MCDONALD AVE	90744	7416022017	0.000	0.000	0.193	0.000	Shortfall of Sites	0.115	Low Medium II Residential	[Q]RD1.5-1XL-O-CUGU	0	0	0	34.844	0.193		Residential - Double, Duplex, or Two Units - 4 Stories or Less, 2	030B205 142		Wilmington - Harbor City	Yes	MI	R2RD
Los Angeles	8514 TILDEN AVE	91402	2638004010	0.000	0.000	0.193	0.000	Shortfall of Sites	0.145	Low Medium I Residential	R2-1	0	0	0	27.658	0.193		Residential - Double, Duplex, or Two Units - 4 Stories or Less, 2	192B149 143		Mission Hills - Panorama City - North Hills	Yes	MI	R2RD
Los Angeles	4316 WILLOW BROOK AVE	90029	5539006004	0.000	0.000	0.193	0.000	Shortfall of Sites	0.071	Low Medium II Residential	RD1.5-1XL	0	0	0	56.213	0.193		Residential - Four Units (Any Combination) - 4 Stories or Less, 4	144A201 143		Hollywood	Yes	MI	R2RD
Los Angeles	845 N HARVARD BLVD	90029	5535031023	0.000	0.000	0.193	0.000	Shortfall of Sites	0.123	Low Medium II Residential	RD1.5-1XL	0	0	0	32.443	0.193		Residential - Five or More Units or Apartments (Any Combination) · 4 Stories or Less, 14	141B193 143		Hollywood	Yes	MI	R2RD
Los Angeles	1132 N EVERGREEN AVE	90033	5229004008	0.000	0.000	0.193	0.000	Shortfall of Sites	0.134	Low Medium I Residential	R2-1-CUGU	0	0	0	29.842	0.193		Residential - Three Units (Any Combination) - 4 Stories or Less, 3	130-5A227 143	21	Boyle Heights	Yes	MI	R2RD , BH CPU
Los Angeles	904 N EVERGREEN AVE	90033	5178004005	0.000	0.000	0.193	0.000	Shortfall of Sites	0.119	Low Medium I Residential	R2-1-CUGU	0	0	0	33.507	0.193		Residential - Three Units (Any Combination) - 4 Stories or Less, 3	129A227 143	21	Boyle Heights	Yes	MI	R2RD , BH CPU
Los Angeles	3310 E 2ND ST	90063	5179012004	0.000	0.000	0.193	0.000	Shortfall of Sites	0.115	Low Medium I Residential	R2-1-CUGU	0	0	0	34.877	0.193		Residential - Double, Duplex, or Two Units - 4 Stories or Less, 2	124-5A227 143	21	Boyle Heights	Yes	MI	R2RD , BH CPU
Los Angeles	950 S CONCORD ST	90023	5188023015	0.000	0.000	0.193	0.000	Shortfall of Sites	0.137	Low Medium I Residential	R2-1-CUGU	0	0	0	29.156	0.193		Residential - Double, Duplex, or Two Units - 4 Stories or Less, 2	121-5A225 143	21	Boyle Heights	Yes	MI	R2RD , BH CPU
Los Angeles	1233 PRADO ST	90023	5191027009	0.000	0.000	0.193	0.000	Shortfall of Sites	0.110	Low Medium I Residential	R2-1-CUGU	0	0	0	36.213	0.193		Residential - Double, Duplex, or Two Units - 4 Stories or Less, 2	118-5A229 143	21	Boyle Heights	Yes	MI	R2RD , BH CPU
Los Angeles	1737 CLINTON ST	90026	5404009082	0.000	0.000	0.193	0.000	Shortfall of Sites	0.129	Low Medium II Residential	RD2-1VL-CDO	0	0	0	31.062	0.193		Residential - Double, Duplex, or Two Units - 4 Stories or Less, 2	138A207 143		Silver Lake - Echo Park - Elysian Valley	Yes	MI	R2RD
Los Angeles	323 N BURLINGTON AVE	90026	5159005022	0.000	0.000	0.193	0.000	Shortfall of Sites	0.138	Low Medium Residential	RD3-1	0	0	0	29.040	0.193		Residential - Double, Duplex, or Two Units - 4 Stories or Less, 2	136-5A207 143		Westlake	Yes	MI	R2RD
Los Angeles	2249 S REDONDO BLVD	90016	5063004037	0.000	0.000	0.193	0.000	Shortfall of Sites	0.110	Low Medium II Residential	R2-1	0	0	0	36.296	0.193		Residential - Three Units (Any Combination) - 4 Stories or Less, 3	123B177 143		West Adams - Baldwin Hills - Leimert	Yes	MI	R2RD
Los Angeles	1256 W 37TH PL	90007	5040014009	0.000	0.000	0.193	0.000	Shortfall of Sites	0.152	Low Medium II Residential	RD2-1-CPIO	0	0	0	26.399	0.193		Residential - Three Units (Any Combination) - 4 Stories or Less, 3	117B197 143		South Los Angeles	Yes	MI	R2RD
Los Angeles	916 E ADAMS BLVD	90011	5128024013	0.000	0.000	0.193	0.000	Shortfall of Sites	0.172	Low Medium I Residential	R2-1	0	0	0	23.229	0.193		Residential - Double, Duplex, or Two Units - 4 Stories or Less, 2	118-5A209 143		Southeast Los Angeles	Yes	MI	R2RD
Los Angeles	752 E 33RD ST	90011	5120023012	0.000	0.000	0.193	0.000	Shortfall of Sites	0.154	Low Medium II Residential	RD2-1	0	0	0	25.967	0.193		Residential - Three Units (Any Combination) - 4 Stories or Less, 3	117A207 143		Southeast Los Angeles	Yes	MI	R2RD
Los Angeles	3217 MORGAN AVE	90011	5117006012	0.000	0.000	0.193	0.000	Shortfall of Sites	0.086	Low Medium I Residential	R2-1	0	0	0	46.345	0.193		Residential - Double, Duplex, or Two Units - 4 Stories or Less, 2	115-5A213 143		Southeast Los Angeles	Yes	MI	R2RD
Los Angeles	602 W 40TH PL	90037	5019023004	0.000	0.000	0.193	0.000	Shortfall of Sites	0.124	Low Medium II Residential	RD1.5-1	0	0	0	32.267	0.193		Residential - Three Units (Any Combination) - 4 Stories or Less, 3	115-5A201 143		South Los Angeles	Yes	MI	R2RD
Los Angeles	1528 E 41ST PL	90011	5116015015	0.000	0.000	0.193	0.000	Shortfall of Sites	0.125	Low Medium I Residential	R2-1	0	0	0	31.898	0.193		Residential - Double, Duplex, or Two Units - 4 Stories or Less, 2	114A213 143		Southeast Los Angeles	Yes	MI	R2RD
Los Angeles	1344 E 45TH ST	90011	5107006009	0.000	0.000	0.193	0.000	Shortfall of Sites	0.123	Low Medium II Residential	RD1.5-1	0	0	0	32.496	0.193		Residential - Four Units (Any Combination) - 4 Stories or Less, 4	112-5A211 143		Southeast Los Angeles	Yes	MI	R2RD
Los Angeles	314 E 48TH ST	90011	5109009057	0.000	0.000	0.193	0.000	Shortfall of Sites	0.132	Low Medium II Residential	RD1.5-1	0	0	0	30.226	0.193		Residential - Double, Duplex, or Two Units - 4 Stories or Less, 2	111A205 143		Southeast Los Angeles	Yes	MI	R2RD
Los Angeles	639 E 49TH ST	90011	5108009020	0.000	0.000	0.193	0.000	Shortfall of Sites	0.151	Low Medium I Residential	R2-1-CPIO	0	0	0	26.427	0.193		Residential - Four Units (Any Combination) - 4 Stories or Less, 4	111A207 143		Southeast Los Angeles	Yes	MI	R2RD
Los Angeles	600 W 49TH ST	90037	5018023034	0.000	0.000	0.193	0.000	Shortfall of Sites	0.156	Low Medium II Residential	RD2-1	0	0	0	25.638	0.193		Residential - Double, Duplex, or Two Units - 4 Stories or Less, 2	111A201 143		South Los Angeles	Yes	MI	R2RD
Los Angeles	2409 W 59TH ST	90043	4005022026	0.000	0.000	0.193	0.000	Shortfall of Sites	0.110	Low Medium I Residential	RD4-1	0	0	0	36.294	0.193		Residential - Double, Duplex, or Two Units - 4 Stories or Less, 2	105B189 143		West Adams - Baldwin Hills - Leimert	Yes	MI	R2RD
Los Angeles	847 E 77TH ST	90001	6023022021	0.000	0.000	0.193	0.000	Shortfall of Sites	0.117	Low Medium I Residential	R2-1	0	0	0	34.178	0.193		Residential - Three Units (Any Combination) - 4 Stories or Less, 3	099B209 143		Southeast Los Angeles	Yes	MI	R2RD
Los Angeles	401 E 84TH PL	90003	6030028001	0.000	0.000	0.193	0.000	Shortfall of Sites	0.112	Low Medium I Residential	R2-1	0	0	0	35.794	0.193		Residential - Double, Duplex, or Two Units - 4 Stories or Less, 2	097-5A207 143		Southeast Los Angeles	Yes	MI	R2RD
Los Angeles	1512 W 84TH PL	90047	6034027011	0.000	0.000	0.193	0.000	Shortfall of Sites	0.153	Low Medium II Residential	RD2-1	0	0	0	26.092	0.193		Residential - Double, Duplex, or Two Units - 4 Stories or Less, 2	097-5A195 143		South Los Angeles	Yes	MI	R2RD
Los Angeles	1670 251ST ST	90710	7410019012	0.000	0.000	0.193	0.000	Shortfall of Sites	0.069	Low Medium I Residential	R2-1XL	0	0	0	58.054	0.193		Residential - Double, Duplex, or Two Units - 4 Stories or Less, 2	036B193 143		Wilmington - Harbor City	Yes	MI	R2RD
Los Angeles	10021 MARCUS AVE	91042	2568004050	0.000	0.000	0.193	0.000	Shortfall of Sites	0.083	Low Medium I Residential	RD3-1	0	0	0	48.194	0.193		Residential - Three Units (Any Combination) - 4 Stories or Less, 3	202-5A201 144		Sunland - Tujunga - Lake View Terrace - Shadow Hills - East La Tuna Canyon	Yes	MI	R2RD
Los Angeles	12716 BARBARA ANN ST	91605	2324019024	0.000	0.000	0.193	0.000	Shortfall of Sites	0.130	Low Medium II Residential	RD1.5-1	0	0	0	30.763	0.193		Residential - Double, Duplex, or Two Units - 4 Stories or Less, 2	183B161 144		North Hollywood - Valley Village	Yes	MI	R2RD
Los Angeles	2116 JUDSON ST	90033	5175019026	0.000	0.000	0.193	0.000	Shortfall of Sites	0.132	Low Medium I Residential	R2-1-CUGU	0	0	0	30.344	0.193		Residential - Four Units (Any Combination) - 4 Stories or Less, 4	130-5A223 144	29	Boyle Heights	Yes	MI	R2RD , BH CPU
Los Angeles	3031 W AVENUE 34	90065	5458023005	0.000	0.000	0.193	0.000	Shortfall of Sites	0.164	Low Medium II Residential	RD2-1-CDO	0	0	0	24.370	0.193		Residential - Double, Duplex, or Two Units - 4 Stories or Less, 2	154-5A215 144		Northeast Los Angeles	Yes	MI	R2RD
Los Angeles	4300 GATEWAY AVE	90029	5429004013	0.000	0.000	0.193	0.000	Shortfall of Sites	0.134	Low Medium I Residential	R2-1XL	0	0	0	29.798	0.193		Residential - Double, Duplex, or Two Units - 4 Stories or Less, 2	145-5A201 144		Hollywood	Yes	MI	R2RD
Los Angeles	3411 PUEBLO AVE	90032	5218015004	0.000	0.000	0.193	0.000	Shortfall of Sites	0.124	Low Medium I Residential	[Q]RD3-1D	0	0	0	32.349	0.193		Residential - Double, Duplex, or Two Units - 4 Stories or Less, 2	142-5A235 144		Northeast Los Angeles	Yes	MI	R2RD
Los Angeles	3317 OPAL ST	90023	5190014017	0.000	0.000	0.193	0.000	Shortfall of Sites	0.130	Low Medium I Residential	R2-1-CUGU	0	0	0	30.837	0.193		Residential - Double, Duplex, or Two Units - 4 Stories or Less, 2	120A225 144	21	Boyle Heights	Yes	MI	R2RD , BH CPU
Los Angeles	3448 HUNTER ST	90023	5190019010	0.000	0.000	0.193	0.000	Shortfall of Sites	0.102	Low Medium I Residential	R2-1-CUGU	0	0	0	39.030	0.193		Residential - Double, Duplex, or Two Units - 4 Stories or Less, 2	118-5A225 144	21	Boyle Heights	Yes	MI	R2RD , BH CPU
Los Angeles	2410 TRINITY ST	90011	5127009002	0.000	0.000	0.193	0.000	Shortfall of Sites	0.111	Low Medium II Residential	RD2-1	0	0	0	36.143	0.193		Residential - Three Units (Any Combination) - 4 Stories or Less, 3	120A207 144		Southeast Los Angeles	Yes	MI	R2RD
Los Angeles	1520 E MARTIN LUTHER KING JR BLVD	90011	5117012006	0.000	0.000	0.193	0.000	Shortfall of Sites	0.118	Low Medium I Residential	R2-1-CPIO	0	0	0	33.868	0.193		Residential - Double, Duplex, or Two Units - 4 Stories or Less, 2	115-5A211 144		Southeast Los Angeles	Yes	MI	R2RD
Los Angeles	656 E 42ND ST	90011	5115006010	0.000	0.000	0.193	0.000	Shortfall of Sites	0.127	Low Medium I Residential	R2-1	0	0	0	31.443	0.193		Residential - Double, Duplex, or Two Units - 4 Stories or Less, 2	114A207 144		Southeast Los Angeles	Yes	MI	R2RD
Los Angeles	232 W 42ND ST	90037	5111017007	0.000	0.000	0.193	0.000	Shortfall of Sites	0.111	Low Medium I Residential	R2-1	0	0	0	36.022	0.193		Residential - Three Units (Any Combination) - 4 Stories or Less, 3	114A203 144		Southeast Los Angeles	Yes	MI	R2RD
Los Angeles	4429 CROCKER ST	90011	5109012026	0.000	0.000	0.193	0.000	Shortfall of Sites	0.100	Low Medium I Residential	R2-1	0	0	0	39.963	0.193		Residential - Double, Duplex, or Two Units - 4 Stories or Less, 2	112-5A205 144		Southeast Los Angeles	Yes	MI	R2RD
Los Angeles	1338 E 45TH ST	90011	5107006010	0.000	0.000	0.193	0.000	Shortfall of Sites	0.123	Low Medium II Residential	RD1.5-1	0	0	0	32.497	0.193		Residential - Double, Duplex, or Two Units - 4 Stories or Less, 2	112-5A211 144		Southeast Los Angeles	Yes	MI	R2RD
Los Angeles	1010 E 45TH ST	90011	5108026006	0.000	0.000	0.193	0.000	Shortfall of Sites	0.175	Low Medium I Residential	R2-1	0	0	0	22.919	0.193		Residential - Double, Duplex, or Two Units - 4 Stories or Less, 2	112-5A209 144		Southeast Los Angeles	Yes	MI	R2RD
Los Angeles	633 E 49TH ST	90011	5108009022	0.000	0.000	0.193	0.000	Shortfall of Sites	0.151	Low Medium I Residential	R2-1-CPIO	0	0	0	26.429	0.193		Residential - Double, Duplex, or Two Units - 4 Stories or Less, 2	111A207 144		Southeast Los Angeles	Yes	MI	R2RD
Los Angeles	5858 3RD AVE	90043	4005022015	0.000	0.000	0.193	0.000	Shortfall of Sites	0.110	Low Medium I Residential	RD4-1	0	0	0	36.289	0.193		Residential - Double, Duplex, or Two Units - 4 Stories or Less, 2	105B189 144		West Adams - Baldwin Hills - Leimert	Yes	MI	R2RD

Jurisdiction Name	Site Address/Intersection	5 Digit ZIP Code	Assessor Parcel Number	Very Low-Income	Low-Income	Moderate-Income	Above Moderate-Income	Type of Shortfall	Parcel Size (Acres)	Current General Plan Designation	Current Zoning	Proposed General Plan (GP) Designation	Proposed Zoning	Minimum Density Allowed	Maximum Density Allowed	Total Capacity	Vacant/ Nonvacant	Description of Existing Uses	PIN	Base Density Per Acre	Community Plan Area	Rent Stabalization Ordinance	Income Category	Applicable Rezoning Program (Program informing values in Column Q listed first)
Los Angeles	228 E 67TH ST	90003	6011003024	0.000	0.000	0.193	0.000	Shortfall of Sites	0.124	Low Medium I Residential	R2-1	0	0	0	32.266	0.193		Residential - Double, Duplex, or Two Units - 4 Stories or Less, 2	102B205 144		Southeast Los Angeles	Yes	MI	R2RD
Los Angeles	904 W 76TH ST	90044	6020009017	0.000	0.000	0.193	0.000	Shortfall of Sites	0.124	Low Medium II Residential	RD1.5-1	0	0	0	32.265	0.193		Residential - Double, Duplex, or Two Units - 4 Stories or Less, 2	099B197 144		South Los Angeles	Yes	MI	R2RD
Los Angeles	1516 W 84TH PL	90047	6034027010	0.000	0.000	0.193	0.000	Shortfall of Sites	0.153	Low Medium II Residential	RD2-1	0	0	0	26.092	0.193		Residential - Three Units (Any Combination) - 4 Stories or Less, 4	097-5A195 144		South Los Angeles	Yes	MI	R2RD
Los Angeles	8813 S HOOVER ST	90044	6038015018	0.000	0.000	0.193	0.000	Shortfall of Sites	0.133	Low Medium II Residential	RD2-1	0	0	0	30.185	0.193		Residential - Four Units (Any Combination) - 4 Stories or Less, 4	096A199 144		South Los Angeles	Yes	MI	R2RD
Los Angeles	9526 BANDERA ST	90002	6048039032	0.000	0.000	0.193	0.000	Shortfall of Sites	0.205	Low Medium I Residential	R2-1	0	0	0	19.520	0.193		Residential - Double, Duplex, or Two Units - 4 Stories or Less, 2	093A215 144		Southeast Los Angeles	Yes	MI	R2RD
Los Angeles	205 W 101ST ST	90003	6053022018	0.000	0.000	0.193	0.000	Shortfall of Sites	0.065	Low Medium I Residential	R2-1	0	0	0	61.087	0.193		Residential - Double, Duplex, or Two Units - 4 Stories or Less, 2	091-5A203 144		Southeast Los Angeles	Yes	MI	R2RD
Los Angeles	335 E 105TH ST	90003	6063019022	0.000	0.000	0.193	0.000	Shortfall of Sites	0.124	Low Medium I Residential	R2-1	0	0	0	32.265	0.193		Residential - Three Units (Any Combination) - 4 Stories or Less, 3	090A205 144		Southeast Los Angeles	Yes	MI	R2RD
Los Angeles	429 W 109TH PL	90061	6075033019	0.000	0.000	0.193	0.000	Shortfall of Sites	0.122	Low Medium I Residential	R2-1	0	0	0	32.729	0.193		Residential - Double, Duplex, or Two Units - 4 Stories or Less, 2	088-5A201 144		South Los Angeles	Yes	MI	R2RD
Los Angeles	668 E 112TH ST	90059	6072001004	0.000	0.000	0.193	0.000	Shortfall of Sites	0.129	Low Medium I Residential	R2-1	0	0	0	31.110	0.193		Residential - Double, Duplex, or Two Units - 4 Stories or Less, 2	087A207 144		Southeast Los Angeles	Yes	MI	R2RD
Los Angeles	333 E 116TH ST	90061	6083004032	0.000	0.000	0.193	0.000	Shortfall of Sites	0.261	Low Medium I Residential	R2-1	0	0	0	15.337	0.193		Residential - Four Units (Any Combination) - 4 Stories or Less, 4	084B205 144		Southeast Los Angeles	Yes	MI	R2RD
Los Angeles	746 W 14TH ST	90731	7454024016	0.000	0.000	0.193	0.000	Shortfall of Sites	0.110	Low Medium I Residential	R2-1XL	0	0	0	36.270	0.193		Residential - Three Units (Any Combination) - 4 Stories or Less, 3	012B197 144		San Pedro	Yes	MI	R2RD
Los Angeles	3103 FOLSOM ST	90063	5178016001	0.000	0.000	0.193	0.000	Shortfall of Sites	0.057	Low Medium I Residential	R2-1-CUGU	0	0	0	69.695	0.193		Residential - Double, Duplex, or Two Units - 4 Stories or Less, 2	127-5A227 145	21	Boyle Heights	Yes	MI	R2RD , BH CPU
Los Angeles	2710 NEW JERSEY ST	90033	5180017018	0.000	0.000	0.193	0.000	Shortfall of Sites	0.124	Low Medium I Residential	R2-1-CUGU	0	0	0	32.274	0.193		Residential - Four Units (Any Combination) - 4 Stories or Less, 4	127-5A225 145	29	Boyle Heights	Yes	MI	R2RD , BH CPU
Los Angeles	3345 E 2ND ST	90063	5179008050	0.000	0.000	0.193	0.000	Shortfall of Sites	0.126	Low Medium I Residential	R2-1-CUGU	0	0	0	31.649	0.193		Residential - Three Units (Any Combination) - 4 Stories or Less, 3	124-5A227 145	21	Boyle Heights	Yes	MI	R2RD , BH CPU
Los Angeles	2733 DENBY AVE	90039	5442021022	0.000	0.000	0.193	0.000	Shortfall of Sites	0.129	Low Medium I Residential	R2-1VL-RIO	0	0	0	30.976	0.193		Residential - Double, Duplex, or Two Units - 4 Stories or Less, 2	148-5A213 145		Silver Lake - Echo Park - Elysian Valley	Yes	MI	R2RD
Los Angeles	2660 ROSEVIEW AVE	90065	5453003016	0.000	0.000	0.193	0.000	Shortfall of Sites	0.146	Low Medium I Residential	RD3-1-CDO-RIO	0	0	0	27.397	0.193		Residential - Three Units (Any Combination) - 4 Stories or Less, 3	145-5A219 145		Northeast Los Angeles	Yes	MI	R2RD
Los Angeles	3827 TAMPICO AVE	90032	5307012016	0.000	0.000	0.193	0.000	Shortfall of Sites	0.164	Low Medium I Residential	RD3-1	0	0	0	24.449	0.193		Residential - Four Units (Any Combination) - 4 Stories or Less, 4	144A235 145		Northeast Los Angeles	Yes	MI	R2RD
Los Angeles	4868 NAVARRO ST	90032	5218013005	0.000	0.000	0.193	0.000	Shortfall of Sites	0.141	Low Medium I Residential	RD3-1	0	0	0	28.431	0.193		Residential - Three Units (Any Combination) - 4 Stories or Less, 3	142-5A233 145		Northeast Los Angeles	Yes	MI	R2RD
Los Angeles	3415 CHADWICK DR	90032	5219012021	0.000	0.000	0.193	0.000	Shortfall of Sites	0.256	Low Medium I Residential	[Q]RD3-1D	0	0	0	15.620	0.193		Residential - Three Units (Any Combination) - 4 Stories or Less, 4	142-5A235 145		Northeast Los Angeles	Yes	MI	R2RD
Los Angeles	1476 GALVESTON ST	90026	5406001003	0.000	0.000	0.193	0.000	Shortfall of Sites	0.074	Low Medium II Residential	RD2-1VL	0	0	0	54.101	0.193		Residential - Double, Duplex, or Two Units - 4 Stories or Less, 2	139-5A209 145		Silver Lake - Echo Park - Elysian Valley	Yes	MI	R2RD
Los Angeles	2023 BELLEVUE AVE	90026	5404011008	0.000	0.000	0.193	0.000	Shortfall of Sites	0.129	Low Medium II Residential	RD2-1VL	0	0	0	31.008	0.193		Residential - Five or More Units or Apartments (Any Combination) - 4 Stories or Less, 6	138A207 145		Silver Lake - Echo Park - Elysian Valley	Yes	MI	R2RD
Los Angeles	2051 DALY ST	90031	5210002007	0.000	0.000	0.193	0.000	Shortfall of Sites	0.119	Low Medium II Residential	RD1.5-1	0	0	0	33.702	0.193		Residential - Double, Duplex, or Two Units - 4 Stories or Less, 2	136-5A221 145		Northeast Los Angeles	Yes	MI	R2RD
Los Angeles	1441 RICARDO ST	90033	5202014015	0.000	0.000	0.193	0.000	Shortfall of Sites	0.172	Low Medium II Residential	RD2-1	0	0	0	23.215	0.193		Residential - Four Units (Any Combination) - 4 Stories or Less, 4	133-5A227 145		Northeast Los Angeles	Yes	MI	R2RD
Los Angeles	1225 S RIDGELEY DR	90019	5085017038	0.000	0.000	0.193	0.000	Shortfall of Sites	0.150	Low Medium I Residential	R2-1-O	0	0	0	26.695	0.193		Residential - Double, Duplex, or Two Units - 4 Stories or Less, 2	129B177 145		Wilshire	Yes	MI	R2RD
Los Angeles	600 S CHICAGO ST	90023	5183024001	0.000	0.000	0.193	0.000	Shortfall of Sites	0.115	Low Medium II Residential	RD1.5-1-CUGU	0	0	0	34.830	0.193		Residential - Double, Duplex, or Two Units - 4 Stories or Less, 2	126A221 145		Boyle Heights	Yes	MI	R2RD
Los Angeles	2237 ROGERS AVE	90023	5183026009	0.000	0.000	0.193	0.000	Shortfall of Sites	0.107	Low Medium II Residential	RD1.5-1-CUGU	0	0	0	37.519	0.193		Residential - Four Units (Any Combination) - 4 Stories or Less, 4	124-5A221 145		Boyle Heights	Yes	MI	R2RD
Los Angeles	461 S EVERGREEN AVE	90033	5185014006	0.000	0.000	0.193	0.000	Shortfall of Sites	0.120	Low Medium II Residential	RD1.5-1-CUGU	0	0	0	33.331	0.193		Residential - Double, Duplex, or Two Units - 4 Stories or Less, 2	124-5A225 145		Boyle Heights	Yes	MI	R2RD
Los Angeles	2901 S PALM GROVE AVE	90016	5057026030	0.000	0.000	0.193	0.000	Shortfall of Sites	0.152	Low Medium I Residential	R2-1	0	0	0	26.263	0.193		Residential - Five or More Units or Apartments (Any Combination) - 4 Stories or Less, 6	120B181 145		West Adams - Baldwin Hills - Leimert	Yes	MI	R2RD
Los Angeles	616 E 24TH ST	90011	5127009006	0.000	0.000	0.193	0.000	Shortfall of Sites	0.111	Low Medium II Residential	RD2-1	0	0	0	36.146	0.193		Residential - Double, Duplex, or Two Units - 4 Stories or Less, 2	120A207 145		Southeast Los Angeles	Yes	MI	R2RD
Los Angeles	3710 HALLDALE AVE	90018	5041028005	0.000	0.000	0.193	0.000	Shortfall of Sites	0.155	Low Medium I Residential	R2-1-O	0	0	0	25.812	0.193		Residential - Double, Duplex, or Two Units - 4 Stories or Less, 2	117B193 145		South Los Angeles	Yes	MI	R2RD
Los Angeles	1246 W 37TH PL	90007	5040014011	0.000	0.000	0.193	0.000	Shortfall of Sites	0.152	Low Medium II Residential	RD2-1-CPIO	0	0	0	26.399	0.193		Residential - Three Units (Any Combination) - 4 Stories or Less, 3	117B197 145		South Los Angeles	Yes	MI	R2RD
Los Angeles	1759 BROWNING BLVD	90062	5035009017	0.000	0.000	0.193	0.000	Shortfall of Sites	0.117	Low Medium I Residential	R2-1-CPIO	0	0	0	34.198	0.193		Residential - Double, Duplex, or Two Units - 4 Stories or Less, 2	114B193 145		South Los Angeles	Yes	MI	R2RD
Los Angeles	606 W 40TH PL	90037	5019023003	0.000	0.000	0.193	0.000	Shortfall of Sites	0.093	Low Medium II Residential	RD1.5-1	0	0	0	43.022	0.193		Residential - Three Units (Any Combination) - 4 Stories or Less, 3	115-5A201 145		South Los Angeles	Yes	MI	R2RD
Los Angeles	518 W 42ND ST	90037	5019015019	0.000	0.000	0.193	0.000	Shortfall of Sites	0.110	Low Medium II Residential	RD2-1	0	0	0	36.304	0.193		Residential - Double, Duplex, or Two Units - 4 Stories or Less, 2	114A201 145		South Los Angeles	Yes	MI	R2RD
Los Angeles	1330 E 45TH ST	90011	5107006011	0.000	0.000	0.193	0.000	Shortfall of Sites	0.123	Low Medium II Residential	RD1.5-1	0	0	0	32.496	0.193		Residential - Double, Duplex, or Two Units - 4 Stories or Less, 2	112-5A211 145		Southeast Los Angeles	Yes	MI	R2RD
Los Angeles	300 E 48TH ST	90011	5109009055	0.000	0.000	0.193	0.000	Shortfall of Sites	0.132	Low Medium II Residential	RD1.5-1	0	0	0	30.225	0.193		Residential - Four Units (Any Combination) - 4 Stories or Less, 4	111A205 145		Southeast Los Angeles	Yes	MI	R2RD
Los Angeles	1402 E 48TH PL	90011	5107023011	0.000	0.000	0.193	0.000	Shortfall of Sites	0.129	Low Medium I Residential	R2-1	0	0	0	30.976	0.193		Residential - Three Units (Any Combination) - 4 Stories or Less, 3	111A211 145		Southeast Los Angeles	Yes	MI	R2RD
Los Angeles	627 E 49TH ST	90011	5108009024	0.000	0.000	0.193	0.000	Shortfall of Sites	0.154	Low Medium I Residential	R2-1-CPIO	0	0	0	26.012	0.193		Residential - Double, Duplex, or Two Units - 4 Stories or Less, 2	111A207 145		Southeast Los Angeles	Yes	MI	R2RD
Los Angeles	1543 E 49TH ST	90011	5106019027	0.000	0.000	0.193	0.000	Shortfall of Sites	0.128	Low Medium I Residential	R2-1	0	0	0	31.336	0.193		Residential - Double, Duplex, or Two Units - 4 Stories or Less, 2	111A213 145		Southeast Los Angeles	Yes	MI	R2RD
Los Angeles	608 W 49TH ST	90037	5018023036	0.000	0.000	0.193	0.000	Shortfall of Sites	0.156	Low Medium II Residential	RD2-1	0	0	0	25.636	0.193		Residential - Three Units (Any Combination) - 4 Stories or Less, 3	111A201 145		South Los Angeles	Yes	MI	R2RD
Los Angeles	204 W 52ND ST	90037	5110029002	0.000	0.000	0.193	0.000	Shortfall of Sites	0.124	Low Medium I Residential	R2-1	0	0	0	32.265	0.193		Residential - Double, Duplex, or Two Units - 4 Stories or Less, 2	108B201 145		Southeast Los Angeles	Yes	MI	R2RD
Los Angeles	6611 DENVER AVE	90044	6013018014	0.000	0.000	0.193	0.000	Shortfall of Sites	0.124	Low Medium I Residential	R2-1	0	0	0	32.250	0.193		Residential - Double, Duplex, or Two Units - 4 Stories or Less, 2	102B201 145		South Los Angeles	Yes	MI	R2RD
Los Angeles	839 E 77TH ST	90001	6023022032	0.000	0.000	0.193	0.000	Shortfall of Sites	0.117	Low Medium I Residential	R2-1	0	0	0	34.177	0.193		Residential - Four Units (Any Combination) - 4 Stories or Less, 4	099B209 145		Southeast Los Angeles	Yes	MI	R2RD
Los Angeles	1520 W 84TH PL	90047	6034027009	0.000	0.000	0.193	0.000	Shortfall of Sites	0.153	Low Medium II Residential	RD2-1	0	0	0	26.092	0.193		Residential - Double, Duplex, or Two Units - 4 Stories or Less, 2	097-5A195 145		South Los Angeles	Yes	MI	R2RD
Los Angeles	8466 WADSWORTH AVE	90001	6029028017	0.000	0.000	0.193	0.000	Shortfall of Sites	0.136	Low Medium I Residential	R2-1	0	0	0	29.444	0.193		Residential - Three Units (Any Combination) - 4 Stories or Less, 3	097-5A209 145		Southeast Los Angeles	Yes	MI	R2RD
Los Angeles	8814 ORCHARD AVE	90044	6038015004	0.000	0.000	0.193	0.000	Shortfall of Sites	0.131	Low Medium I Residential	RD3-1	0	0	0	30.428	0.193		Residential - Three Units (Any Combination) - 4 Stories or Less, 3	096A199 145		South Los Angeles	Yes	MI	R2RD
Los Angeles	522 W 88TH ST	90044	6038006039	0.000	0.000	0.193	0.000	Shortfall of Sites	0.149	Low Medium I Residential	R2-1-CPIO	0	0	0	26.873	0.193		Residential - Double, Duplex, or Two Units - 4 Stories or Less, 2	096A201 145		South Los Angeles	Yes	MI	R2RD
Los Angeles	644 E 88TH PL	90002	6042008013	0.000	0.000	0.193	0.000	Shortfall of Sites	0.118	Low Medium I Residential	R2-1	0	0	0	33.865	0.193		Residential - Double, Duplex, or Two Units - 4 Stories or Less, 2	096A207 145		Southeast Los Angeles	Yes	MI	R2RD
Los Angeles	635 W COLDEN AVE	90044	6039009024	0.000	0.000	0.193	0.000	Shortfall of Sites	0.135	Low Medium II Residential	RD2-1	0	0	0	29.646	0.193		Residential - Double, Duplex, or Two Units - 4 Stories or Less, 2	093A201 145		South Los Angeles	Yes	MI	R2RD
Los Angeles	148 E CENTURY BLVD	90003	6063001003	0.000	0.000	0.193	0.000	Shortfall of Sites	0.106	Low Medium I Residential	R2-1	0	0	0	37.830	0.193		Residential - Four Units (Any Combination) - 4 Stories or Less, 4	091-5A205 145		Southeast Los Angeles	Yes	MI	R2RD
Los Angeles	433 W 109TH PL	90061	6075033020	0.000	0.000	0.193	0.000	Shortfall of Sites	0.128	Low Medium I Residential	R2-1	0	0	0	31.170	0.193		Residential - Double, Duplex, or Two Units - 4 Stories or Less, 2	088-5A201 145		South Los Angeles	Yes	MI	R2RD
Los Angeles	853 E 112TH ST	90059	6072017026	0.000	0.000	0.193	0.000	Shortfall of Sites	0.089	Low Medium I Residential	R2-1	0	0	0	44.963	0.193		Residential - Double, Duplex, or Two Units - 4 Stories or Less, 2	087A209 145		Southeast Los Angeles	Yes	MI	R2RD
Los Angeles	325 E 116TH ST	90061	6083004031	0.000	0.000	0.193	0.000	Shortfall of Sites	0.147	Low Medium I Residential	R2-1	0	0	0	27.266	0.193		Residential - Double, Duplex, or Two Units - 4 Stories or Less, 2	084B205 145		Southeast Los Angeles	Yes	MI	R2RD
Los Angeles	10226 FERNGLEN AVE	91042	2558024018	0.000	0.000	0.193	0.000	Shortfall of Sites	0.111	Low Medium II Residential	RD1.5-1	0	0	0	36.178	0.193		Residential - Double, Duplex, or Two Units - 4 Stories or Less, 2	204A197 146		Sunland - Tujunga - Lake View Terrace - Shadow Hills - East La Tuna Canyon	Yes	MI	R2RD
Los Angeles	800 N KENMORE AVE	90029	5538014014	0.000	0.000	0.193	0.000	Shortfall of Sites	0.117	Low Medium II Residential	RD2-1XL	0	0	0	34.073	0.193		Residential - Double, Duplex, or Two Units - 4 Stories or Less, 2	141B197 146		Hollywood	Yes	MI	R2RD
Los Angeles	2017 SHERIDAN ST	90033	5175022016	0.000	0.000	0.193	0.000	Shortfall of Sites	0.092	Low Medium I Residential	R2-1-CUGU	0	0	0	43.560	0.193		Residential - Double, Duplex, or Two Units - 4 Stories or Less, 2	130-5A223 146	21	Boyle Heights	Yes	MI	R2RD , BH CPU
Los Angeles	3057 GANAHL ST	90063	5229005007	0.000	0.000	0.193	0.000	Shortfall of Sites	0.110	Low Medium I Residential	R2-1-CUGU	0	0	0	36.300	0.193		Residential - Double, Duplex, or Two Units - 4 Stories or Less, 2	130-5A229 146	21	Boyle Heights	Yes	MI	R2RD , BH CPU
Los Angeles	2801 WINTER ST	90033	5178009022	0.000	0.000	0.193	0.000	Shortfall of Sites	0.134	Low Medium I Residential	R2-1-CUGU	0	0	0	29.824	0.193		Residential - Three Units (Any Combination) - 4 Stories or Less, 3	129A227 146	29	Boyle Heights	Yes	MI	R2RD , BH CPU
Los Angeles	3257 E 3RD ST	90063	5179010024	0.000	0.000	0.193	0.000	Shortfall of Sites	0.115	Low Medium I Residential	R2-1-CUGU	0	0	0	34.848	0.193		Residential - Double, Duplex, or Two Units - 4 Stories or Less, 2	124-5A227 146	21	Boyle Heights	Yes	MI	R2RD , BH CPU
Los Angeles	3071 INEZ ST	90023	5186018032	0.000	0.000	0.193	0.000	Shortfall of Sites	0.093	Low Medium I Residential	R2-1-CUGU	0	0	0	42.929	0.193		Residential - Double, Duplex, or Two Units - 4 Stories or Less, 2	123A225 146	21	Boyle Heights	Yes	MI	R2RD , BH CPU
Los Angeles	1149 MARIETTA ST	90023	5170003010	0.000	0.000	0.193	0.000	Shortfall of Sites	0.115	Low Medium I Residential	R2-1-CUGU	0	0	0	34.852	0.193		Residential - Double, Duplex, or Two Units - 4 Stories or Less, 2	121-5A221 146	21	Boyle Heights	Yes	MI	R2RD , BH CPU
Los Angeles	3408 PUEBLO AVE	90032	5218016027	0.000	0.000	0.193	0.000	Shortfall of Sites	0.152	Low Medium I Residential	[Q]RD3-1D	0	0	0	26.400	0.193		Residential - Double, Duplex, or Two Units - 4 Stories or Less, 2	142-5A235 146		Northeast Los Angeles	Yes	MI	R2RD
Los Angeles	560 N COMMONWEALTH AVE	90004	5539028029	0.000	0.000	0.193	0.000	Shortfall of Sites	0.172	Low Medium I Residential	R2-1	0	0	0	23.221	0.193		Residential - Double, Duplex, or Two Units - 4 Stories or Less, 2	141A201 146		Wilshire	Yes	MI	R2RD
Los Angeles	806 N RAMPART BLVD	90026	5402011013	0.000	0.000	0.193	0.000	Shortfall of Sites	0.135	Low Medium II Residential	RD2-1VL	0	0	0	29.540	0.193		Residential - Four Units (Any Combination) - 4 Stories or Less, 4	139-5A205 146		Silver Lake - Echo Park - Elysian Valley	Yes	MI	R2RD
Los Angeles	2038 GATES ST	90031	5211003018	0.000	0.000	0.193	0.000	Shortfall of Sites	0.178	Low Medium II Residential	RD2-1	0	0	0	22.528	0.193		Residential - Double, Duplex, or Two Units - 4 Stories or Less, 2	136-5A225 146		Northeast Los Angeles	Yes	MI	R2RD
Los Angeles	528 S BERNAL AVE	90063	5186008025	0.000	0.000	0.193	0.000	Shortfall of Sites	0.115	Low Medium II Residential	RD1.5-1-CUGU	0	0	0	34.910	0.193		Residential - Double, Duplex, or Two Units - 4 Stories or Less, 2	123A227 146		Boyle Heights	Yes	MI	R2RD
Los Angeles	2837 S SYCAMORE AVE	90016	5049026025	0.000	0.000	0.193	0.000	Shortfall of Sites	0.110	Low Medium II Residential	RD1.5-1	0	0	0	36.300	0.193		Residential - Double, Duplex, or Two Units - 4 Stories or Less, 2	120B177 146		West Adams - Baldwin Hills - Leimert	Yes	MI	R2RD
Los Angeles	502 E 25TH ST	90011	5127011022	0.000	0.000	0.193	0.000	Shortfall of Sites	0.148	Low Medium I Residential	R2-1	0	0	0	27.117	0.193		Residential - Double, Duplex, or Two Units - 4 Stories or Less, 2	120A207 146		Southeast Los Angeles	Yes	MI	R2RD
Los Angeles	1362 E 23RD ST	90011	5119008005	0.000	0.000	0.193	0.000	Shortfall of Sites	0.128	Low Medium I Residential	R2-1	0	0	0	31.149	0.193		Residential - Three Units (Any Combination) - 4 Stories or Less, 3	118-5A211 146		Southeast Los Angeles	Yes	MI	R2RD

Jurisdiction Name	Site Address/Intersection	5 Digit ZIP Code	Assessor Parcel Number	Very Low-Income	Low-Income	Moderate-Income	Above Moderate-Income	Type of Shortfall	Parcel Size (Acres)	Current General Plan Designation	Current Zoning	Proposed General Plan (GP) Designation	Proposed Zoning	Minimum Density Allowed	Maximum Density Allowed	Total Capacity	Vacant/ Nonvacant	Description of Existing Uses	PIN	Base Density Per Acre	Community Plan Area	Rent Stabalization Ordinance	Income Category	Applicable Rezoning Program (Program informing values in Column Q listed first)
Los Angeles	1341 E 27TH ST	90011	5118011008	0.000	0.000	0.193	0.000	Shortfall of Sites	0.063	Low Medium II Residential	RD1.5-1	0	0	0	63.174	0.193		Residential - Four Units (Any Combination) - 4 Stories or Less, 4	117A211 146		Southeast Los Angeles	Yes	MI	R2RD
Los Angeles	3819 TRINITY ST	90011	5121018005	0.000	0.000	0.193	0.000	Shortfall of Sites	0.134	Low Medium I Residential	R2-1	0	0	0	29.905	0.193		Residential - Four Units (Any Combination) - 4 Stories or Less, 4	115-5A205 146		Southeast Los Angeles	Yes	MI	R2RD
Los Angeles	1530 E MARTIN LUTHER KING JR BLVD	90011	5117012008	0.000	0.000	0.193	0.000	Shortfall of Sites	0.122	Low Medium I Residential	R2-1-CPIO	0	0	0	32.898	0.193		Residential - Double, Duplex, or Two Units - 4 Stories or Less, 2	115-5A211 146		Southeast Los Angeles	Yes	MI	R2RD
Los Angeles	672 E 42ND ST	90011	5115006012	0.000	0.000	0.193	0.000	Shortfall of Sites	0.126	Low Medium I Residential	R2-1	0	0	0	31.714	0.193		Residential - Three Units (Any Combination) - 4 Stories or Less, 3	114A207 146		Southeast Los Angeles	Yes	MI	R2RD
Los Angeles	4169 DORSEY ST	90011	5116010035	0.000	0.000	0.193	0.000	Shortfall of Sites	0.119	Low Medium I Residential	R2-1	0	0	0	33.546	0.193		Residential - Double, Duplex, or Two Units - 4 Stories or Less, 2	114A211 146		Southeast Los Angeles	Yes	MI	R2RD
Los Angeles	524 W 42ND ST	90037	5019015020	0.000	0.000	0.193	0.000	Shortfall of Sites	0.110	Low Medium II Residential	RD2-1	0	0	0	36.304	0.193		Residential - Double, Duplex, or Two Units - 4 Stories or Less, 2	114A201 146		South Los Angeles	Yes	MI	R2RD
Los Angeles	4434 METTLER ST	90011	5109015021	0.000	0.000	0.193	0.000	Shortfall of Sites	0.115	Low Medium I Residential	R2-1	0	0	0	34.895	0.193		Residential - Double, Duplex, or Two Units - 4 Stories or Less, 2	112-5A207 146		Southeast Los Angeles	Yes	MI	R2RD
Los Angeles	292 E 48TH ST	90011	5109009054	0.000	0.000	0.193	0.000	Shortfall of Sites	0.132	Low Medium II Residential	RD1.5-1	0	0	0	30.225	0.193		Residential - Four Units (Any Combination) - 4 Stories or Less, 4	111A205 146		Southeast Los Angeles	Yes	MI	R2RD
Los Angeles	614 W 49TH ST	90037	5018023037	0.000	0.000	0.193	0.000	Shortfall of Sites	0.156	Low Medium II Residential	RD2-1	0	0	0	25.635	0.193		Residential - Double, Duplex, or Two Units - 4 Stories or Less, 2	111A201 146		South Los Angeles	Yes	MI	R2RD
Los Angeles	208 W 52ND ST	90037	5110029003	0.000	0.000	0.193	0.000	Shortfall of Sites	0.124	Low Medium I Residential	R2-1	0	0	0	32.265	0.193		Residential - Double, Duplex, or Two Units - 4 Stories or Less, 2	108B201 146		Southeast Los Angeles	Yes	MI	R2RD
Los Angeles	5138 WALL ST	90011	5109007036	0.000	0.000	0.193	0.000	Shortfall of Sites	0.136	Low Medium I Residential	R2-1	0	0	0	29.322	0.193		Residential - Four Units (Any Combination) - 4 Stories or Less, 4	108B205 146		Southeast Los Angeles	Yes	MI	R2RD
Los Angeles	908 W 76TH ST	90044	6020009016	0.000	0.000	0.193	0.000	Shortfall of Sites	0.124	Low Medium II Residential	RD1.5-1	0	0	0	32.265	0.193		Residential - Double, Duplex, or Two Units - 4 Stories or Less, 2	099B197 146		South Los Angeles	Yes	MI	R2RD
Los Angeles	835 E 77TH ST	90001	6023022033	0.000	0.000	0.193	0.000	Shortfall of Sites	0.117	Low Medium I Residential	R2-1	0	0	0	34.176	0.193		Residential - Four Units (Any Combination) - 4 Stories or Less, 4	099B209 146		Southeast Los Angeles	Yes	MI	R2RD
Los Angeles	914 E 88TH ST	90002	6042026020	0.000	0.000	0.193	0.000	Shortfall of Sites	0.118	Low Medium I Residential	R2-1	0	0	0	33.762	0.193		Residential - Double, Duplex, or Two Units - 4 Stories or Less, 2	096A209 146		Southeast Los Angeles	Yes	MI	R2RD
Los Angeles	532 W 88TH ST	90044	6038006040	0.000	0.000	0.193	0.000	Shortfall of Sites	0.149	Low Medium I Residential	R2-1-CPIO	0	0	0	26.870	0.193		Residential - Double, Duplex, or Two Units - 4 Stories or Less, 2	096A201 146		South Los Angeles	Yes	MI	R2RD
Los Angeles	638 E 88TH PL	90002	6042008012	0.000	0.000	0.193	0.000	Shortfall of Sites	0.118	Low Medium I Residential	R2-1	0	0	0	33.863	0.193		Residential - Double, Duplex, or Two Units - 4 Stories or Less, 2	096A207 146		Southeast Los Angeles	Yes	MI	R2RD
Los Angeles	9129 S HOOVER ST	90044	6039002064	0.000	0.000	0.193	0.000	Shortfall of Sites	0.135	Low Medium II Residential	RD2-1	0	0	0	29.626	0.193		Residential - Double, Duplex, or Two Units - 4 Stories or Less, 2	094-5A199 146		South Los Angeles	Yes	MI	R2RD
Los Angeles	639 W COLDEN AVE	90044	6039009025	0.000	0.000	0.193	0.000	Shortfall of Sites	0.156	Low Medium II Residential	RD2-1	0	0	0	25.652	0.193		Residential - Double, Duplex, or Two Units - 4 Stories or Less, 2	093A201 146		South Los Angeles	Yes	MI	R2RD
Los Angeles	9506 S MANHATTAN PL	90047	6057011023	0.000	0.000	0.193	0.000	Shortfall of Sites	0.138	Low Medium II Residential	RD2-1	0	0	0	29.039	0.193		Residential - Double, Duplex, or Two Units - 4 Stories or Less, 2	093A193 146		South Los Angeles	Yes	MI	R2RD
Los Angeles	144 E CENTURY BLVD	90003	6063001004	0.000	0.000	0.193	0.000	Shortfall of Sites	0.106	Low Medium I Residential	R2-1	0	0	0	37.830	0.193		Residential - Double, Duplex, or Two Units - 4 Stories or Less, 2	091-5A205 146		Southeast Los Angeles	Yes	MI	R2RD
Los Angeles	343 E 105TH ST	90003	6063019024	0.000	0.000	0.193	0.000	Shortfall of Sites	0.124	Low Medium I Residential	R2-1	0	0	0	32.265	0.193		Residential - Double, Duplex, or Two Units - 4 Stories or Less, 2	090A205 146		Southeast Los Angeles	Yes	MI	R2RD
Los Angeles	150 W 112TH ST	90061	6074023062	0.000	0.000	0.193	0.000	Shortfall of Sites	0.159	Low Medium I Residential	R2-1	0	0	0	25.220	0.193		Residential - Double, Duplex, or Two Units - 4 Stories or Less, 2	087A203 146		Southeast Los Angeles	Yes	MI	R2RD
Los Angeles	11201 STANFORD AVE	90059	6072001006	0.000	0.000	0.193	0.000	Shortfall of Sites	0.195	Low Medium I Residential	R2-1	0	0	0	20.492	0.193		Residential - Double, Duplex, or Two Units - 4 Stories or Less, 2	087A207 146		Southeast Los Angeles	Yes	MI	R2RD
Los Angeles	323 E 116TH ST	90061	6083004030	0.000	0.000	0.193	0.000	Shortfall of Sites	0.136	Low Medium I Residential	R2-1	0	0	0	29.445	0.193		Residential - Double, Duplex, or Two Units - 4 Stories or Less, 2	084B205 146		Southeast Los Angeles	Yes	MI	R2RD
Los Angeles	1660 W 204TH ST	90501	7351006029	0.000	0.000	0.193	0.000	Shortfall of Sites	0.067	Low Medium II Residential	RD1.5-1	0	0	0	60.078	0.193		Residential - Five or More Units or Apartments (Any Combination) - 4 Stories or Less, 6	054B193 146		Harbor Gateway	Yes	MI	R2RD
Los Angeles	15758 SHERMAN WAY	91406	2224003011	0.000	0.000	0.193	0.000	Shortfall of Sites	0.405	Low Residential	R1-1, (T)(Q)RD1.5-1, [Q]RD1.5-1	0	0	0	9.884	0.193		Residential - Five or More Units or Apartments (Any Combination) - 4 Stories or Less, 5	183B141 147		Van Nuys - North Sherman Oaks	Yes	MI	R2RD
Los Angeles	3001 CRESTMOORE PL	90065	5458029021	0.000	0.000	0.193	0.000	Shortfall of Sites	0.151	Low Medium II Residential	RD2-1-CDO	0	0	0	26.554	0.193		Residential - Double, Duplex, or Two Units - 4 Stories or Less, 2	154-5A215 147		Northeast Los Angeles	Yes	MI	R2RD
Los Angeles	206 W AVENUE 37	90065	5446022002	0.000	0.000	0.193	0.000	Shortfall of Sites	0.152	Low Medium II Residential	RD2-1-CDO	0	0	0	26.231	0.193		Residential - Double, Duplex, or Two Units - 4 Stories or Less, 2	144A223 147		Northeast Los Angeles	Yes	MI	R2RD
Los Angeles	5317 TEMPLETON ST	90032	5219017022	0.000	0.000	0.193	0.000	Shortfall of Sites	0.167	Low Medium I Residential	R2-1	0	0	0	23.943	0.193		Residential - Double, Duplex, or Two Units - 4 Stories or Less, 2	142-5A237 147		Northeast Los Angeles	Yes	MI	R2RD
Los Angeles	2969 LONDON ST	90026	5401025005	0.000	0.000	0.193	0.000	Shortfall of Sites	0.097	Low Medium II Residential	RD2-1VL	0	0	0	41.226	0.193		Residential - Double, Duplex, or Two Units - 4 Stories or Less, 2	139-5A203 147		Silver Lake - Echo Park - Elysian Valley	Yes	MI	R2RD
Los Angeles	2303 ALTA ST	90031	5208030028	0.000	0.000	0.193	0.000	Shortfall of Sites	0.187	Low Medium I Residential	RD3-1	0	0	0	21.408	0.193		Residential - Three Units (Any Combination) - 4 Stories or Less, 3	138A225 147		Northeast Los Angeles	Yes	MI	R2RD
Los Angeles	2040 THOMAS ST	90031	5211006021	0.000	0.000	0.193	0.000	Shortfall of Sites	0.150	Low Medium I Residential	[Q]RD3-1D	0	0	0	26.629	0.193		Residential - Double, Duplex, or Two Units - 4 Stories or Less, 2	136-5A225 147		Northeast Los Angeles	Yes	MI	R2RD
Los Angeles	3038 FAIRMOUNT ST	90063	5178004012	0.000	0.000	0.193	0.000	Shortfall of Sites	0.119	Low Medium I Residential	R2-1-CUGU	0	0	0	33.507	0.193		Residential - Double, Duplex, or Two Units - 4 Stories or Less, 2	129A227 147	21	Boyle Heights	Yes	MI	R2RD , BH CPU
Los Angeles	3140 BOULDER ST	90063	5178016022	0.000	0.000	0.193	0.000	Shortfall of Sites	0.075	Low Medium I Residential	R2-1-CUGU	0	0	0	53.536	0.193		Residential - Double, Duplex, or Two Units - 4 Stories or Less, 2	127-5A227 147	21	Boyle Heights	Yes	MI	R2RD , BH CPU
Los Angeles	449 N BERNAL AVE	90063	5178025034	0.000	0.000	0.193	0.000	Shortfall of Sites	0.106	Low Medium I Residential	R2-1-CUGU	0	0	0	37.559	0.193		Residential - Double, Duplex, or Two Units - 4 Stories or Less, 2	127-5A229 147	21	Boyle Heights	Yes	MI	R2RD , BH CPU
Los Angeles	171 S INDIANA ST	90063	5179015029	0.000	0.000	0.193	0.000	Shortfall of Sites	0.141	Low Medium I Residential	[Q]C2-1-CUGU, R2-1-CUGU	0	0	0	28.311	0.193		Residential - Three Units (Any Combination) - 4 Stories or Less, 3	124-5A229 147	108	Boyle Heights	Yes	MI	R2RD , BH CPU
Los Angeles	945 S BERNAL AVE	90023	5188023014	0.000	0.000	0.193	0.000	Shortfall of Sites	0.136	Low Medium I Residential	R2-1-CUGU	0	0	0	29.453	0.193		Residential - Double, Duplex, or Two Units - 4 Stories or Less, 2	121-5A225 147	21	Boyle Heights	Yes	MI	R2RD , BH CPU
Los Angeles	1182 MIRASOL ST	90023	5191008016	0.000	0.000	0.193	0.000	Shortfall of Sites	0.115	Low Medium I Residential	R2-1-CUGU	0	0	0	34.842	0.193		Residential - Double, Duplex, or Two Units - 4 Stories or Less, 2	118-5A227 147	21	Boyle Heights	Yes	MI	R2RD , BH CPU
Los Angeles	1238 LA PUERTA ST	90023	5191029027	0.000	0.000	0.193	0.000	Shortfall of Sites	0.110	Low Medium I Residential	R2-1-CUGU	0	0	0	36.299	0.193		Residential - Double, Duplex, or Two Units - 4 Stories or Less, 3	118-5A229 147	21	Boyle Heights	Yes	MI	R2RD , BH CPU
Los Angeles	1627 CARMONA AVE	90019	5069026006	0.000	0.000	0.193	0.000	Shortfall of Sites	0.129	Low Medium I Residential	R2-1-O	0	0	0	31.101	0.193		Residential - Double, Duplex, or Two Units - 4 Stories or Less, 2	126B177 147		Wilshire	Yes	MI	R2RD
Los Angeles	2202 HILLCREST DR	90016	5061010023	0.000	0.000	0.193	0.000	Shortfall of Sites	0.138	Low Medium I Residential	R2-1	0	0	0	29.045	0.193		Residential - Three Units (Any Combination) - 4 Stories or Less, 3	123B185 147		West Adams - Baldwin Hills - Leimert	Yes	MI	R2RD
Los Angeles	5557 HOMESIDE AVE	90016	5048020019	0.000	0.000	0.193	0.000	Shortfall of Sites	0.110	Low Medium II Residential	RD1.5-1	0	0	0	36.303	0.193		Residential - Four Units (Any Combination) - 4 Stories or Less, 4	120B177 147		West Adams - Baldwin Hills - Leimert	Yes	MI	R2RD
Los Angeles	1234 W 37TH PL	90007	5040014013	0.000	0.000	0.193	0.000	Shortfall of Sites	0.152	Low Medium II Residential	RD2-1-CPIO	0	0	0	26.399	0.193		Residential - Five or More Units or Apartments (Any Combination) - 4 Stories or Less, 6	117B197 147		South Los Angeles	Yes	MI	R2RD
Los Angeles	1139 E 25TH ST	90011	5119007021	0.000	0.000	0.193	0.000	Shortfall of Sites	0.139	Low Medium I Residential	R2-1	0	0	0	28.806	0.193		Residential - Double, Duplex, or Two Units - 4 Stories or Less, 2	118-5A211 147		Southeast Los Angeles	Yes	MI	R2RD
Los Angeles	327 E 36TH ST	90011	5120014031	0.000	0.000	0.193	0.000	Shortfall of Sites	0.115	Low Medium I Residential	R2-1	0	0	0	34.847	0.193		Residential - Four Units (Any Combination) - 4 Stories or Less, 4	117A205 147		Southeast Los Angeles	Yes	MI	R2RD
Los Angeles	610 W 40TH PL	90037	5019023002	0.000	0.000	0.193	0.000	Shortfall of Sites	0.062	Low Medium II Residential	RD1.5-1	0	0	0	64.532	0.193		Residential - Five or More Units or Apartments (Any Combination) - 4 Stories or Less, 5	115-5A201 147		South Los Angeles	Yes	MI	R2RD
Los Angeles	680 E 42ND ST	90011	5115006013	0.000	0.000	0.193	0.000	Shortfall of Sites	0.126	Low Medium I Residential	R2-1	0	0	0	31.851	0.193		Residential - Double, Duplex, or Two Units - 4 Stories or Less, 2	114A207 147		Southeast Los Angeles	Yes	MI	R2RD
Los Angeles	1552 E 41ST PL	90011	5116015011	0.000	0.000	0.193	0.000	Shortfall of Sites	0.125	Low Medium I Residential	R2-1	0	0	0	31.905	0.193		Residential - Four Units (Any Combination) - 4 Stories or Less, 4	114A213 147		Southeast Los Angeles	Yes	MI	R2RD
Los Angeles	4205 HOOPER AVE	90011	5115029029	0.000	0.000	0.193	0.000	Shortfall of Sites	0.106	Low Medium II Residential	RD2-1	0	0	0	37.819	0.193		Residential - Three Units (Any Combination) - 4 Stories or Less, 3	114A211 147		Southeast Los Angeles	Yes	MI	R2RD
Los Angeles	4431 TOWNE AVE	90011	5109013008	0.000	0.000	0.193	0.000	Shortfall of Sites	0.182	Low Medium I Residential	R2-1	0	0	0	21.999	0.193		Residential - Four Units (Any Combination) - 4 Stories or Less, 4	112-5A205 147		Southeast Los Angeles	Yes	MI	R2RD
Los Angeles	4435 METTLER ST	90011	5109014025	0.000	0.000	0.193	0.000	Shortfall of Sites	0.133	Low Medium I Residential	R2-1	0	0	0	30.041	0.193		Residential - Double, Duplex, or Two Units - 4 Stories or Less, 2	112-5A207 147		Southeast Los Angeles	Yes	MI	R2RD
Los Angeles	6611 ESTRELLA AVE	90044	6013017030	0.000	0.000	0.193	0.000	Shortfall of Sites	0.124	Low Medium I Residential	R2-1	0	0	0	32.262	0.193		Residential - Double, Duplex, or Two Units - 4 Stories or Less, 2	102B201 147		South Los Angeles	Yes	MI	R2RD
Los Angeles	117 W 77TH ST	90003	6031013028	0.000	0.000	0.193	0.000	Shortfall of Sites	0.154	Low Medium I Residential	R2-1	0	0	0	25.916	0.193		Residential - Four Units (Any Combination) - 4 Stories or Less, 4	099B201 147		Southeast Los Angeles	Yes	MI	R2RD
Los Angeles	831 E 77TH ST	90001	6023022024	0.000	0.000	0.193	0.000	Shortfall of Sites	0.117	Low Medium I Residential	R2-1	0	0	0	34.175	0.193		Residential - Double, Duplex, or Two Units - 4 Stories or Less, 2	099B209 147		Southeast Los Angeles	Yes	MI	R2RD
Los Angeles	1532 W 84TH PL	90047	6034027007	0.000	0.000	0.193	0.000	Shortfall of Sites	0.153	Low Medium II Residential	RD2-1	0	0	0	26.092	0.193		Residential - Double, Duplex, or Two Units - 4 Stories or Less, 2	097-5A195 147		South Los Angeles	Yes	MI	R2RD
Los Angeles	8814 BARING CROSS ST	90044	6038018004	0.000	0.000	0.193	0.000	Shortfall of Sites	0.132	Low Medium II Residential	RD3-1	0	0	0	30.414	0.193		Residential - Double, Duplex, or Two Units - 4 Stories or Less, 2	096A199 147		South Los Angeles	Yes	MI	R2RD
Los Angeles	910 E 88TH ST	90002	6042026019	0.000	0.000	0.193	0.000	Shortfall of Sites	0.118	Low Medium I Residential	R2-1	0	0	0	33.762	0.193		Residential - Four Units (Any Combination) - 4 Stories or Less, 4	096A209 147		Southeast Los Angeles	Yes	MI	R2RD
Los Angeles	636 E 88TH PL	90002	6042008011	0.000	0.000	0.193	0.000	Shortfall of Sites	0.118	Low Medium I Residential	R2-1	0	0	0	33.862	0.193		Residential - Three Units (Any Combination) - 4 Stories or Less, 3	096A207 147		Southeast Los Angeles	Yes	MI	R2RD
Los Angeles	9128 ORCHARD AVE	90044	6039002052	0.000	0.000	0.193	0.000	Shortfall of Sites	0.133	Low Medium I Residential	R2-1	0	0	0	30.027	0.193		Residential - Double, Duplex, or Two Units - 4 Stories or Less, 2	094-5A199 147		South Los Angeles	Yes	MI	R2RD
Los Angeles	643 W COLDEN AVE	90044	6039009026	0.000	0.000	0.193	0.000	Shortfall of Sites	0.135	Low Medium II Residential	RD2-1	0	0	0	29.648	0.193		Residential - Double, Duplex, or Two Units - 4 Stories or Less, 2	093A201 147		South Los Angeles	Yes	MI	R2RD
Los Angeles	9517 S WESTERN AVE	90047	6057011003	0.000	0.000	0.193	0.000	Shortfall of Sites	0.128	Low Medium II Residential	RD1.5-1	0	0	0	31.189	0.193		Residential - Four Units (Any Combination) - 4 Stories or Less, 4	093A193 147		South Los Angeles	Yes	MI	R2RD
Los Angeles	213 W 101ST ST	90003	6053022016	0.000	0.000	0.193	0.000	Shortfall of Sites	0.186	Low Medium I Residential	R2-1	0	0	0	21.510	0.193		Residential - Double, Duplex, or Two Units - 4 Stories or Less, 2	091-5A203 147		Southeast Los Angeles	Yes	MI	R2RD
Los Angeles	156 W 112TH ST	90061	6074023013	0.000	0.000	0.193	0.000	Shortfall of Sites	0.159	Low Medium I Residential	R2-1	0	0	0	25.220	0.193		Residential - Three Units (Any Combination) - 4 Stories or Less, 3	087A203 147		Southeast Los Angeles	Yes	MI	R2RD
Los Angeles	10010 PINEWOOD AVE	91042	2568005007	0.000	0.000	0.193	0.000	Shortfall of Sites	0.213	Low Medium I Residential	RD3-1	0	0	0	18.782	0.193		Residential - Four Units (Any Combination) - 4 Stories or Less, 4	202-5A201 148		Sunland - Tujunga - Lake View Terrace - Shadow Hills - East La Tuna Canyon	Yes	MI	R2RD
Los Angeles	1144 MARIETTA ST	90023	5170002025	0.000	0.000	0.193	0.000	Shortfall of Sites	0.119	Low Medium I Residential	R2-1-CUGU	0	0	0	33.511	0.193		Residential - Double, Duplex, or Two Units - 4 Stories or Less, 2	121-5A223 148	21	Boyle Heights	Yes	MI	R2RD , BH CPU
Los Angeles	3344 GARNET ST	90023	5190014002	0.000	0.000	0.193	0.000	Shortfall of Sites	0.131	Low Medium I Residential	R2-1-CUGU	0	0	0	30.635	0.193		Residential - Double, Duplex, or Two Units - 4 Stories or Less, 2	120A225 148	21	Boyle Heights	Yes	MI	R2RD , BH CPU
Los Angeles	3534 HUNTER ST	90023	5191019008	0.000	0.000	0.193	0.000	Shortfall of Sites	0.116	Low Medium I Residential	R2-1-CUGU	0	0	0	34.450	0.193		Residential - Three Units (Any Combination) - 4 Stories or Less, 3	118-5A225 148	21	Boyle Heights	Yes	MI	R2RD , BH CPU
Los Angeles	1237 LA PUERTA ST	90023	5191028010	0.000	0.000	0.193	0.000	Shortfall of Sites	0.110	Low Medium I Residential	R2-1-CUGU	0	0	0	36.296	0.193		Residential - Three Units (Any Combination) - 4 Stories or Less, 3	118-5A229 148	21	Boyle Heights	Yes	MI	R2RD , BH CPU
Los Angeles	4918 AXTELL ST	90032	5218015015	0.000	0.000	0.193	0.000	Shortfall of Sites	0.163	Low Medium I Residential	[Q]RD3-1D	0	0	0	24.474	0.193		Residential - Double, Duplex, or Two Units - 4 Stories or Less, 2	142-5A233 148		Northeast Los Angeles	Yes	MI	R2RD
Los Angeles	843 CORONADO TER	90026	5402021015	0.000	0.000	0.193	0.000	Shortfall of Sites	0.161	Low Medium II Residential	RD2-1VL	0	0	0	24.900	0.193		Residential - Double, Duplex, or Two Units - 4 Stories or Less, 2	139-5A205 148		Silver Lake - Echo Park - Elysian Valley	Yes	MI	R2RD
Los Angeles	556 S BREED ST	90033	5183015007	0.000	0.000	0.193	0.000	Shortfall of Sites	0.130	Low Medium II Residential	RD1.5-1-CUGU	0	0	0	30.667	0.193		Residential - Four Units (Any Combination) - 4 Stories or Less, 4	126A221 148		Boyle Heights	Yes	MI	R2RD
Los Angeles	1870 W 37TH PL	90018	5042015001	0.000	0.000	0.193	0.000	Shortfall of Sites	0.133	Low Medium I Residential	R2-1-O-CPIO	0	0	0	30.104	0.193		Residential - Three Units (Any Combination) - 4 Stories or Less, 3	117B189 148		South Los Angeles	Yes	MI	R2RD

Jurisdiction Name	Site Address/Intersection	5 Digit ZIP Code	Assessor Parcel Number	Very Low-Income	Low-Income	Moderate-Income	Above Moderate-Income	Type of Shortfall	Parcel Size (Acres)	Current General Plan Designation	Current Zoning	Proposed General Plan (GP) Designation	Proposed Zoning	Minimum Density Allowed	Maximum Density Allowed	Total Capacity	Vacant/ Nonvacant	Description of Existing Uses	PIN	Base Density Per Acre	Community Plan Area	Rent Stabalization Ordinance	Income Category	Applicable Rezoning Program (Program informing values in Column Q listed first)
Los Angeles	1226 W 37TH PL	90007	5040014014	0.000	0.000	0.193	0.000	Shortfall of Sites	0.152	Low Medium II Residential	RD2-1-CPIO	0	0	0	26.399	0.193		Residential - Three Units (Any Combination) - 4 Stories or Less, 3	117B197 148		South Los Angeles	Yes	MI	R2RD
Los Angeles	824 E 27TH ST	90011	5128019008	0.000	0.000	0.193	0.000	Shortfall of Sites	0.147	Low Medium I Residential	R2-1	0	0	0	27.181	0.193		Residential - Double, Duplex, or Two Units - 4 Stories or Less, 2	118-5A209 148		Southeast Los Angeles	Yes	MI	R2RD
Los Angeles	3804 ADAIR ST	90011	5121013021	0.000	0.000	0.193	0.000	Shortfall of Sites	0.083	Low Medium I Residential	R2-1	0	0	0	48.430	0.193		Residential - Double, Duplex, or Two Units - 4 Stories or Less, 2	115-5A205 148		Southeast Los Angeles	Yes	MI	R2RD
Los Angeles	686 E 42ND ST	90011	5115006014	0.000	0.000	0.193	0.000	Shortfall of Sites	0.125	Low Medium I Residential	R2-1	0	0	0	31.990	0.193		Residential - Double, Duplex, or Two Units - 4 Stories or Less, 2	114A207 148		Southeast Los Angeles	Yes	MI	R2RD
Los Angeles	4154 COMPTON AVE	90011	5116015031	0.000	0.000	0.193	0.000	Shortfall of Sites	0.099	Low Medium I Residential	R2-1	0	0	0	40.203	0.193		Residential - Double, Duplex, or Two Units - 4 Stories or Less, 2	114A213 148		Southeast Los Angeles	Yes	MI	R2RD
Los Angeles	256 W 42ND ST	90037	5111017011	0.000	0.000	0.193	0.000	Shortfall of Sites	0.111	Low Medium I Residential	R2-1	0	0	0	36.038	0.193		Residential - Double, Duplex, or Two Units - 4 Stories or Less, 2	114A203 148		Southeast Los Angeles	Yes	MI	R2RD
Los Angeles	274 E 48TH ST	90011	5109009045	0.000	0.000	0.193	0.000	Shortfall of Sites	0.132	Low Medium II Residential	RD1.5-1	0	0	0	30.223	0.193		Residential - Three Units (Any Combination) - 4 Stories or Less, 3	111A205 148		Southeast Los Angeles	Yes	MI	R2RD
Los Angeles	1424 E 48TH PL	90011	5107023030	0.000	0.000	0.193	0.000	Shortfall of Sites	0.129	Low Medium I Residential	R2-1	0	0	0	31.053	0.193		Residential - Double, Duplex, or Two Units - 4 Stories or Less, 2	111A211 148		Southeast Los Angeles	Yes	MI	R2RD
Los Angeles	624 W 49TH STREET	90037	5018023039	0.000	0.000	0.193	0.000	Shortfall of Sites	0.156	Low Medium II Residential	RD2-1	0	0	0	25.634	0.193		Residential - Double, Duplex, or Two Units - 4 Stories or Less, 2	111A201 148		South Los Angeles	Yes	MI	R2RD
Los Angeles	1412 E 52ND ST	90011	5104008007	0.000	0.000	0.193	0.000	Shortfall of Sites	0.124	Low Medium I Residential	R2-1	0	0	0	32.259	0.193		Residential - Five or More Units or Apartments (Any Combination) - 4 Stories or Less, 6	108B209 148		Southeast Los Angeles	Yes	MI	R2RD
Los Angeles	212 E 67TH ST	90003	6011003020	0.000	0.000	0.193	0.000	Shortfall of Sites	0.124	Low Medium I Residential	R2-1	0	0	0	32.266	0.193		Residential - Three Units (Any Combination) - 4 Stories or Less, 3	102B205 148		Southeast Los Angeles	Yes	MI	R2RD
Los Angeles	839 E 73RD ST	90001	6023003019	0.000	0.000	0.193	0.000	Shortfall of Sites	0.110	Low Medium I Residential	R2-1	0	0	0	36.298	0.193		Residential - Double, Duplex, or Two Units - 4 Stories or Less, 2	102B209 148		Southeast Los Angeles	Yes	MI	R2RD
Los Angeles	121 W 77TH ST	90003	6031013018	0.000	0.000	0.193	0.000	Shortfall of Sites	0.145	Low Medium I Residential	R2-1	0	0	0	27.656	0.193		Residential - Four Units (Any Combination) - 4 Stories or Less, 4	099B201 148		Southeast Los Angeles	Yes	MI	R2RD
Los Angeles	1538 W 84TH PL	90047	6034027006	0.000	0.000	0.193	0.000	Shortfall of Sites	0.153	Low Medium II Residential	RD2-1	0	0	0	26.092	0.193		Residential - Four Units (Any Combination) - 4 Stories or Less, 4	097-5A195 148		South Los Angeles	Yes	MI	R2RD
Los Angeles	8815 BARING CROSS ST	90044	6038021017	0.000	0.000	0.193	0.000	Shortfall of Sites	0.118	Low Medium I Residential	RD3-1	0	0	0	33.978	0.193		Residential - Double, Duplex, or Two Units - 4 Stories or Less, 2	096A199 148		South Los Angeles	Yes	MI	R2RD
Los Angeles	632 E 88TH PL	90002	6042008010	0.000	0.000	0.193	0.000	Shortfall of Sites	0.118	Low Medium I Residential	R2-1	0	0	0	33.860	0.193		Residential - Double, Duplex, or Two Units - 4 Stories or Less, 2	096A207 148		Southeast Los Angeles	Yes	MI	R2RD
Los Angeles	9127 ORCHARD AVE	90044	6039002041	0.000	0.000	0.193	0.000	Shortfall of Sites	0.133	Low Medium I Residential	R2-1	0	0	0	30.010	0.193		Residential - Double, Duplex, or Two Units - 4 Stories or Less, 2	094-5A199 148		South Los Angeles	Yes	MI	R2RD
Los Angeles	9832 LA SALLE AVE	90047	6055020050	0.000	0.000	0.193	0.000	Shortfall of Sites	0.137	Low Medium II Residential	RD2-1	0	0	0	29.292	0.193		Residential - Four Units (Any Combination) - 4 Stories or Less, 4	091-5A195 148		South Los Angeles	Yes	MI	R2RD
Los Angeles	1652 251ST ST	90710	7410019009	0.000	0.000	0.193	0.000	Shortfall of Sites	0.138	Low Medium I Residential	R2-1XL	0	0	0	29.025	0.193		Residential - Double, Duplex, or Two Units - 4 Stories or Less, 2	036B193 148		Wilmington - Harbor City	Yes	MI	R2RD
Los Angeles	2906 ROSANNA ST	90039	5442030004	0.000	0.000	0.193	0.000	Shortfall of Sites	0.132	Low Medium I Residential	R2-1VL-RIO	0	0	0	30.303	0.193		Residential - Double, Duplex, or Two Units - 4 Stories or Less, 2	150A211 149		Silver Lake - Echo Park - Elysian Valley	Yes	MI	R2RD
Los Angeles	4889 AXTELL ST	90032	5218013024	0.000	0.000	0.193	0.000	Shortfall of Sites	0.141	Low Medium I Residential	RD3-1	0	0	0	28.432	0.193		Residential - Double, Duplex, or Two Units - 4 Stories or Less, 2	142-5A233 149		Northeast Los Angeles	Yes	MI	R2RD
Los Angeles	622 IMOGEN AVE	90026	5401004009	0.000	0.000	0.193	0.000	Shortfall of Sites	0.172	Low Medium II Residential	RD2-1VL	0	0	0	23.232	0.193		Residential - Five or More Units or Apartments (Any Combination) - 4 Stories or Less, 8	141A201 149		Silver Lake - Echo Park - Elysian Valley	Yes	MI	R2RD
Los Angeles	3107 PHELPS AVE	90032	5218012052	0.000	0.000	0.193	0.000	Shortfall of Sites	0.172	Low Medium I Residential	RD3-1	0	0	0	23.232	0.193		Residential - Double, Duplex, or Two Units - 4 Stories or Less, 2	141A233 149		Northeast Los Angeles	Yes	MI	R2RD
Los Angeles	1360 LAVETA TER	90026	5419026018	0.000	0.000	0.193	0.000	Shortfall of Sites	0.115	Low Medium II Residential	RD2-1VL	0	0	0	34.848	0.193		Residential - Double, Duplex, or Two Units - 4 Stories or Less, 2	139-5A209 149		Silver Lake - Echo Park - Elysian Valley	Yes	MI	R2RD
Los Angeles	1117 N EVERGREEN AVE	90033	5177009023	0.000	0.000	0.193	0.000	Shortfall of Sites	0.057	Low Medium I Residential	R2-1-CUGU	0	0	0	69.695	0.193		Residential - Double, Duplex, or Two Units - 4 Stories or Less, 2	130-5A227 149	21	Boyle Heights	Yes	MI	R2RD , BH CPU
Los Angeles	3061 GANAHL ST	90063	5229005006	0.000	0.000	0.193	0.000	Shortfall of Sites	0.110	Low Medium I Residential	R2-1-CUGU	0	0	0	36.300	0.193		Residential - Double, Duplex, or Two Units - 4 Stories or Less, 2	130-5A229 149	21	Boyle Heights	Yes	MI	R2RD , BH CPU
Los Angeles	3191 BLANCHARD ST	90063	5178005037	0.000	0.000	0.193	0.000	Shortfall of Sites	0.119	Low Medium I Residential	R2-1-CUGU	0	0	0	33.546	0.193		Residential - Double, Duplex, or Two Units - 4 Stories or Less, 2	129A229 149	21	Boyle Heights	Yes	MI	R2RD , BH CPU
Los Angeles	1123 ROSALIND AVE	90023	5170001032	0.000	0.000	0.193	0.000	Shortfall of Sites	0.114	Low Medium I Residential	R2-1-CUGU	0	0	0	34.983	0.193		Residential - Double, Duplex, or Two Units - 4 Stories or Less, 2	121-5A223 149	21	Boyle Heights	Yes	MI	R2RD , BH CPU
Los Angeles	1166 CALADA ST	90023	5191006011	0.000	0.000	0.193	0.000	Shortfall of Sites	0.125	Low Medium I Residential	R2-1-CUGU	0	0	0	32.124	0.193		Residential - Double, Duplex, or Two Units - 4 Stories or Less, 2	118-5A227 149	21	Boyle Heights	Yes	MI	R2RD , BH CPU
Los Angeles	1238 PRADO ST	90023	5191028030	0.000	0.000	0.193	0.000	Shortfall of Sites	0.110	Low Medium I Residential	R2-1-CUGU	0	0	0	36.300	0.193		Residential - Double, Duplex, or Two Units - 4 Stories or Less, 2	118-5A229 149	21	Boyle Heights	Yes	MI	R2RD , BH CPU
Los Angeles	146 N VENDOME ST	90026	5156011018	0.000	0.000	0.193	0.000	Shortfall of Sites	0.138	Low Medium Residential	RD1.5-1	0	0	0	29.040	0.193		Residential - Five or More Units or Apartments (Any Combination) - 4 Stories or Less, 7	138A201 149		Westlake	Yes	MI	R2RD
Los Angeles	255 S RENO ST	90057	5155006011	0.000	0.000	0.193	0.000	Shortfall of Sites	0.110	Low Medium Residential	RD1.5-1	0	0	0	36.266	0.193		Residential - Double, Duplex, or Two Units - 4 Stories or Less, 2	136-5A201 149		Westlake	Yes	MI	R2RD
Los Angeles	337 N UNION AVE	90026	5159004019	0.000	0.000	0.193	0.000	Shortfall of Sites	0.158	Low Medium Residential	RD2-1	0	0	0	25.244	0.193		Residential - Double, Duplex, or Two Units - 4 Stories or Less, 2	136-5A207 149		Westlake	Yes	MI	R2RD
Los Angeles	1010 N FICKETT ST	90033	5177011018	0.000	0.000	0.193	0.000	Shortfall of Sites	0.123	Low Medium II Residential	RD1.5-1-CUGU	0	0	0	32.559	0.193		Residential - Three Units (Any Combination) - 4 Stories or Less, 3	130-5A225 149		Boyle Heights	Yes	MI	R2RD
Los Angeles	2852 CINCINNATI ST	90033	5178019017	0.000	0.000	0.193	0.000	Shortfall of Sites	0.136	Low Medium II Residential	RD1.5-1-CUGU	0	0	0	29.333	0.193		Residential - Three Units (Any Combination) - 4 Stories or Less, 3	127-5A227 149		Boyle Heights	Yes	MI	R2RD
Los Angeles	5231 ROSELAND ST	90016	5043014030	0.000	0.000	0.193	0.000	Shortfall of Sites	0.110	Low Medium II Residential	RD1.5-1	0	0	0	36.300	0.193		Residential - Five or More Units or Apartments (Any Combination) - 4 Stories or Less, 6	120B177 149		West Adams - Baldwin Hills - Leimert	Yes	MI	R2RD
Los Angeles	812 SPENCE ST	90023	5188005002	0.000	0.000	0.193	0.000	Shortfall of Sites	0.103	Low Medium II Residential	RD1.5-1-CUGU	0	0	0	38.962	0.193		Residential - Double, Duplex, or Two Units - 4 Stories or Less, 2	121-5A227 149		Boyle Heights	Yes	MI	R2RD
Los Angeles	622 E 24TH ST	90011	5127009007	0.000	0.000	0.193	0.000	Shortfall of Sites	0.105	Low Medium II Residential	RD2-1	0	0	0	38.046	0.193		Residential - Double, Duplex, or Two Units - 4 Stories or Less, 2	120A207 149		Southeast Los Angeles	Yes	MI	R2RD
Los Angeles	1251 E 21ST ST	90011	5131009030	0.000	0.000	0.193	0.000	Shortfall of Sites	0.159	Low Medium I Residential	R2-1	0	0	0	25.094	0.193		Residential - Double, Duplex, or Two Units - 4 Stories or Less, 2	120A211 149		Southeast Los Angeles	Yes	MI	R2RD
Los Angeles	1222 W 37TH PL	90007	5040014015	0.000	0.000	0.193	0.000	Shortfall of Sites	0.152	Low Medium II Residential	RD2-1-CPIO	0	0	0	26.399	0.193		Residential - Five or More Units or Apartments (Any Combination) - 4 Stories or Less, 6	117B197 149		South Los Angeles	Yes	MI	R2RD
Los Angeles	527 E 35TH ST	90011	5120022021	0.000	0.000	0.193	0.000	Shortfall of Sites	0.115	Low Medium I Residential	R2-1	0	0	0	34.848	0.193		Residential - Double, Duplex, or Two Units - 4 Stories or Less, 2	117A207 149		Southeast Los Angeles	Yes	MI	R2RD
Los Angeles	3968 S HOBART BLVD	90062	5036027002	0.000	0.000	0.193	0.000	Shortfall of Sites	0.119	Low Medium I Residential	R2-1	0	0	0	33.507	0.193		Residential - Double, Duplex, or Two Units - 4 Stories or Less, 2	114B193 149		South Los Angeles	Yes	MI	R2RD
Los Angeles	692 E 42ND ST	90011	5115006015	0.000	0.000	0.193	0.000	Shortfall of Sites	0.124	Low Medium I Residential	R2-1	0	0	0	32.129	0.193		Residential - Double, Duplex, or Two Units - 4 Stories or Less, 2	114A207 149		Southeast Los Angeles	Yes	MI	R2RD
Los Angeles	1556 E 41ST PL	90011	5116015010	0.000	0.000	0.193	0.000	Shortfall of Sites	0.125	Low Medium I Residential	R2-1	0	0	0	31.906	0.193		Residential - Double, Duplex, or Two Units - 4 Stories or Less, 2	114A213 149		Southeast Los Angeles	Yes	MI	R2RD
Los Angeles	546 W 45TH ST	90037	5018031007	0.000	0.000	0.193	0.000	Shortfall of Sites	0.172	Low Medium II Residential	RD2-1	0	0	0	23.210	0.193		Residential - Four Units (Any Combination) - 4 Stories or Less, 4	112-5A201 149		South Los Angeles	Yes	MI	R2RD
Los Angeles	268 E 48TH ST	90011	5109009044	0.000	0.000	0.193	0.000	Shortfall of Sites	0.132	Low Medium II Residential	RD1.5-1	0	0	0	30.223	0.193		Residential - Three Units (Any Combination) - 4 Stories or Less, 3	111A205 149		Southeast Los Angeles	Yes	MI	R2RD
Los Angeles	4906 WADSWORTH AVE	90011	5108018021	0.000	0.000	0.193	0.000	Shortfall of Sites	0.134	Low Medium I Residential	R2-1	0	0	0	29.906	0.193		Residential - Double, Duplex, or Two Units - 4 Stories or Less, 2	111A209 149		Southeast Los Angeles	Yes	MI	R2RD
Los Angeles	4823 MCKINLEY AVE	90011	5108010009	0.000	0.000	0.193	0.000	Shortfall of Sites	0.095	Low Medium I Residential	R2-1	0	0	0	42.078	0.193		Residential - Double, Duplex, or Two Units - 4 Stories or Less, 3	111A207 149		Southeast Los Angeles	Yes	MI	R2RD
Los Angeles	1408 E 52ND ST	90011	5104008006	0.000	0.000	0.193	0.000	Shortfall of Sites	0.124	Low Medium I Residential	R2-1	0	0	0	32.259	0.193		Residential - Double, Duplex, or Two Units - 4 Stories or Less, 2	108B209 149		Southeast Los Angeles	Yes	MI	R2RD
Los Angeles	220 W 52ND ST	90037	5110029006	0.000	0.000	0.193	0.000	Shortfall of Sites	0.124	Low Medium I Residential	R2-1	0	0	0	32.263	0.193		Residential - Double, Duplex, or Two Units - 4 Stories or Less, 2	108B201 149		Southeast Los Angeles	Yes	MI	R2RD
Los Angeles	6613 BONSALLO AVE	90044	6013017012	0.000	0.000	0.193	0.000	Shortfall of Sites	0.121	Low Medium I Residential	R2-1	0	0	0	33.150	0.193		Residential - Double, Duplex, or Two Units - 4 Stories or Less, 2	102B201 149		South Los Angeles	Yes	MI	R2RD
Los Angeles	916 W 76TH ST	90044	6020009014	0.000	0.000	0.193	0.000	Shortfall of Sites	0.124	Low Medium II Residential	RD1.5-1	0	0	0	32.265	0.193		Residential - Three Units (Any Combination) - 4 Stories or Less, 3	099B197 149		South Los Angeles	Yes	MI	R2RD
Los Angeles	1542 W 84TH PL	90047	6034027005	0.000	0.000	0.193	0.000	Shortfall of Sites	0.153	Low Medium II Residential	RD2-1	0	0	0	26.092	0.193		Residential - Three Units (Any Combination) - 4 Stories or Less, 3	097-5A195 149		South Los Angeles	Yes	MI	R2RD
Los Angeles	8464 S VAN NESS AVE	90047	6035028030	0.000	0.000	0.193	0.000	Shortfall of Sites	0.131	Low Medium II Residential	RD1.5-1	0	0	0	30.597	0.193		Residential - Three Units (Any Combination) - 4 Stories or Less, 3	097-5A191 149		South Los Angeles	Yes	MI	R2RD
Los Angeles	10910 MCKINLEY AVE	90059	6071014016	0.000	0.000	0.193	0.000	Shortfall of Sites	0.111	Low Medium I Residential	R2-1	0	0	0	35.879	0.193		Residential - Double, Duplex, or Two Units - 4 Stories or Less, 2	088-5A209 149		Southeast Los Angeles	Yes	MI	R2RD
Los Angeles	151 E 109TH PL	90061	6073008028	0.000	0.000	0.193	0.000	Shortfall of Sites	0.122	Low Medium I Residential	R2-1	0	0	0	32.725	0.193		Residential - Double, Duplex, or Two Units - 4 Stories or Less, 2	088-5A205 149		Southeast Los Angeles	Yes	MI	R2RD
Los Angeles	200 W 112TH ST	90061	6074023065	0.000	0.000	0.193	0.000	Shortfall of Sites	0.159	Low Medium I Residential	R2-1	0	0	0	25.220	0.193		Residential - Double, Duplex, or Two Units - 4 Stories or Less, 2	087A203 149		Southeast Los Angeles	Yes	MI	R2RD
Los Angeles	10228 HELENDALE AVE	91042	2558030020	0.000	0.000	0.193	0.000	Shortfall of Sites	0.080	Low Medium II Residential	RD2-1	0	0	0	50.164	0.193		Residential - Double, Duplex, or Two Units - 4 Stories or Less, 2	204A197 150		Sunland - Tujunga - Lake View Terrace - Shadow Hills - East La Tuna Canyon	Yes	MI	R2RD
Los Angeles	6263 VINELAND AVE	91606	2336021039	0.000	0.000	0.193	0.000	Shortfall of Sites	0.303	Low Medium II Residential	R1-1, RD2-1	0	0	0	13.222	0.193		Residential - Five or More Units or Apartments (Any Combination) - 4 Stories or Less, 6	177B173 150		North Hollywood - Valley Village	Yes	MI	R2RD
Los Angeles	444 N CONCORD ST	90063	5178025013	0.000	0.000	0.193	0.000	Shortfall of Sites	0.107	Low Medium I Residential	R2-1-CUGU	0	0	0	37.552	0.193		Residential - Double, Duplex, or Two Units - 4 Stories or Less, 2	127-5A229 150	21	Boyle Heights	Yes	MI	R2RD , BH CPU
Los Angeles	6616 N FIGUEROA ST	90042	5486017006	0.000	0.000	0.193	0.000	Shortfall of Sites	0.117	Low Medium II Residential	RD1.5-1	0	0	0	34.236	0.193		Residential - Double, Duplex, or Two Units - 4 Stories or Less, 2	156A231 150		Northeast Los Angeles	Yes	MI	R2RD
Los Angeles	1013 BATES AVE	90029	5429004014	0.000	0.000	0.193	0.000	Shortfall of Sites	0.182	Low Medium I Residential	R2-1XL	0	0	0	22.024	0.193		Residential - Five or More Units or Apartments (Any Combination) - 4 Stories or Less, 5	145-5A201 150		Hollywood	Yes	MI	R2RD
Los Angeles	4864 NAVARRO ST	90032	5218013006	0.000	0.000	0.193	0.000	Shortfall of Sites	0.141	Low Medium I Residential	RD3-1	0	0	0	28.431	0.193		Residential - Three Units (Any Combination) - 4 Stories or Less, 3	142-5A233 150		Northeast Los Angeles	Yes	MI	R2RD
Los Angeles	811 N CORONADO ST	90026	5402011024	0.000	0.000	0.193	0.000	Shortfall of Sites	0.168	Low Medium II Residential	RD2-1VL	0	0	0	23.856	0.193		Residential - Four Units (Any Combination) - 4 Stories or Less, 4	139-5A205 150		Silver Lake - Echo Park - Elysian Valley	Yes	MI	R2RD
Los Angeles	135 N VENDOME ST	90026	5156010004	0.000	0.000	0.193	0.000	Shortfall of Sites	0.138	Low Medium Residential	RD2-1	0	0	0	29.040	0.193		Residential - Three Units (Any Combination) - 4 Stories or Less, 3	138A201 150		Westlake	Yes	MI	R2RD
Los Angeles	1429 RICARDO ST	90033	5202014014	0.000	0.000	0.193	0.000	Shortfall of Sites	0.172	Low Medium II Residential	RD2-1	0	0	0	23.214	0.193		Residential - Three Units (Any Combination) - 4 Stories or Less, 3	133-5A227 150		Northeast Los Angeles	Yes	MI	R2RD
Los Angeles	5404 PICKFORD ST	90019	5069027031	0.000	0.000	0.193	0.000	Shortfall of Sites	0.104	Low Medium II Residential	RD2-1-O	0	0	0	38.582	0.193		Residential - Double, Duplex, or Two Units - 4 Stories or Less, 2	126B177 150		Wilshire	Yes	MI	R2RD
Los Angeles	123 RIVERA ST	90063	5179002034	0.000	0.000	0.193	0.000	Shortfall of Sites	0.057	Low Medium I Residential	R2-1-CUGU	0	0	0	69.695	0.193		Residential - Double, Duplex, or Two Units - 4 Stories or Less, 2	126A225 150	21	Boyle Heights	Yes	MI	R2RD , BH CPU

Jurisdiction Name	Site Address/Intersection	5 Digit ZIP Code	Assessor Parcel Number	Very Low-Income	Low-Income	Moderate-Income	Above Moderate-Income	Type of Shortfall	Parcel Size (Acres)	Current General Plan Designation	Current Zoning	Proposed General Plan (GP) Designation	Proposed Zoning	Minimum Density Allowed	Maximum Density Allowed	Total Capacity	Vacant/ Nonvacant	Description of Existing Uses	PIN	Base Density Per Acre	Community Plan Area	Rent Stabalization Ordinance	Income Category	Applicable Rezoning Program (Program informing values in Column Q listed first)
Los Angeles	443 EUCLID AVE	90063	5185016001	0.000	0.000	0.193	0.000	Shortfall of Sites	0.161	Low Medium I Residential	R2-1-CUGU	0	0	0	24.887	0.193		Residential - Five or More Units or Apartments (Any Combination) - 4 Stories or Less, 6	124-5A225 150	21	Boyle Heights	Yes	MI	R2RD , BH CPU
Los Angeles	3751 E 7TH ST	90023	5188010029	0.000	0.000	0.193	0.000	Shortfall of Sites	0.115	Low Medium I Residential	R2-1-CUGU	0	0	0	34.899	0.193		Residential - Three Units (Any Combination) - 4 Stories or Less, 3	120A229 150	29	Boyle Heights	Yes	MI	R2RD , BH CPU
Los Angeles	3528 HUNTER ST	90023	5191019007	0.000	0.000	0.193	0.000	Shortfall of Sites	0.116	Low Medium I Residential	R2-1-CUGU	0	0	0	34.441	0.193		Residential - Double, Duplex, or Two Units - 4 Stories or Less, 2	118-5A225 150	21	Boyle Heights	Yes	MI	R2RD , BH CPU
Los Angeles	4016 W 22ND PL	90018	5060011024	0.000	0.000	0.193	0.000	Shortfall of Sites	0.138	Low Medium II Residential	RD2-1-O-CPIO	0	0	0	29.052	0.193		Residential - Double, Duplex, or Two Units - 4 Stories or Less, 2	123B185 150		West Adams - Baldwin Hills - Leimert	Yes	MI	R2RD
Los Angeles	5270 ROSELAND ST	90016	5043015010	0.000	0.000	0.193	0.000	Shortfall of Sites	0.165	Low Medium II Residential	RD2-1	0	0	0	24.200	0.193		Residential - Five or More Units or Apartments (Any Combination) - 4 Stories or Less, 5	120B177 150		West Adams - Baldwin Hills - Leimert	Yes	MI	R2RD
Los Angeles	2828 S RIMPAU BLVD	90016	5057027008	0.000	0.000	0.193	0.000	Shortfall of Sites	0.119	Low Medium I Residential	R2-1	0	0	0	33.507	0.193		Residential - Double, Duplex, or Two Units - 4 Stories or Less, 2	120B181 150		West Adams - Baldwin Hills - Leimert	Yes	MI	R2RD
Los Angeles	2910 S CURSON AVE	90016	5048019030	0.000	0.000	0.193	0.000	Shortfall of Sites	0.118	Low Medium II Residential	RD1.5-1	0	0	0	33.859	0.193		Residential - Five or More Units or Apartments (Any Combination) - 4 Stories or Less, 6	120B173 150		West Adams - Baldwin Hills - Leimert	Yes	MI	R2RD
Los Angeles	116 E 23RD ST	90011	5127031012	0.000	0.000	0.193	0.000	Shortfall of Sites	0.154	Low Medium II Residential	RD2-1	0	0	0	25.986	0.193		Residential - Four Units (Any Combination) - 4 Stories or Less, 4	121-5A207 150		Southeast Los Angeles	Yes	MI	R2RD
Los Angeles	2120 GRIFFITH AVE	90011	5131014038	0.000	0.000	0.193	0.000	Shortfall of Sites	0.138	Low Medium II Residential	RD1.5-1	0	0	0	29.047	0.193		Residential - Four Units (Any Combination) - 4 Stories or Less, 4	120A209 150		Southeast Los Angeles	Yes	MI	R2RD
Los Angeles	1216 W 37TH PL	90007	5040014016	0.000	0.000	0.193	0.000	Shortfall of Sites	0.152	Low Medium II Residential	RD2-1-CPIO	0	0	0	26.399	0.193		Residential - Five or More Units or Apartments (Any Combination) - 4 Stories or Less, 7	117B197 150		South Los Angeles	Yes	MI	R2RD
Los Angeles	1457 E 22ND ST	90011	5119028015	0.000	0.000	0.193	0.000	Shortfall of Sites	0.065	Low Medium I Residential	R2-1	0	0	0	61.408	0.193		Residential - Double, Duplex, or Two Units - 4 Stories or Less, 2	118-5A211 150		Southeast Los Angeles	Yes	MI	R2RD
Los Angeles	3967 S HARVARD BLVD	90062	5036027012	0.000	0.000	0.193	0.000	Shortfall of Sites	0.119	Low Medium I Residential	R2-1	0	0	0	33.485	0.193		Residential - Double, Duplex, or Two Units - 4 Stories or Less, 2	114B193 150		South Los Angeles	Yes	MI	R2RD
Los Angeles	1608 E 33RD ST	90011	5117009010	0.000	0.000	0.193	0.000	Shortfall of Sites	0.118	Low Medium I Residential	R2-1	0	0	0	33.795	0.193		Residential - Double, Duplex, or Two Units - 4 Stories or Less, 2	115-5A213 150		Southeast Los Angeles	Yes	MI	R2RD
Los Angeles	702 E 42ND ST	90011	5115006016	0.000	0.000	0.193	0.000	Shortfall of Sites	0.124	Low Medium I Residential	R2-1	0	0	0	32.271	0.193		Residential - Four Units (Any Combination) - 4 Stories or Less, 4	114A207 150		Southeast Los Angeles	Yes	MI	R2RD
Los Angeles	4207 SAN PEDRO PL	90011	5113034009	0.000	0.000	0.193	0.000	Shortfall of Sites	0.139	Low Medium I Residential	R2-1	0	0	0	28.770	0.193		Residential - Three Units (Any Combination) - 4 Stories or Less, 3	114A205 150		Southeast Los Angeles	Yes	MI	R2RD
Los Angeles	600 W 42ND ST	90037	5019015024	0.000	0.000	0.193	0.000	Shortfall of Sites	0.110	Low Medium II Residential	RD2-1	0	0	0	36.305	0.193		Residential - Double, Duplex, or Two Units - 4 Stories or Less, 2	114A201 150		South Los Angeles	Yes	MI	R2RD
Los Angeles	4403 S ST ANDREWS PL	90062	5015001001	0.000	0.000	0.193	0.000	Shortfall of Sites	0.160	Low Medium I Residential	R2-1	0	0	0	24.955	0.193		Residential - Three Units (Any Combination) - 4 Stories or Less, 3	111B193 150		South Los Angeles	Yes	MI	R2RD
Los Angeles	4438 METTLER ST	90011	5109015022	0.000	0.000	0.193	0.000	Shortfall of Sites	0.115	Low Medium I Residential	R2-1	0	0	0	34.901	0.193		Residential - Double, Duplex, or Two Units - 4 Stories or Less, 2	112-5A207 150		Southeast Los Angeles	Yes	MI	R2RD
Los Angeles	4907 WADSWORTH AVE	90011	5108019002	0.000	0.000	0.193	0.000	Shortfall of Sites	0.101	Low Medium I Residential	R2-1	0	0	0	39.458	0.193		Residential - Double, Duplex, or Two Units - 4 Stories or Less, 2	111A209 150		Southeast Los Angeles	Yes	MI	R2RD
Los Angeles	1523 E 49TH ST	90011	5106019022	0.000	0.000	0.193	0.000	Shortfall of Sites	0.128	Low Medium I Residential	R2-1	0	0	0	31.337	0.193		Residential - Double, Duplex, or Two Units - 4 Stories or Less, 2	111A213 150		Southeast Los Angeles	Yes	MI	R2RD
Los Angeles	127 W 77TH ST	90003	6031013019	0.000	0.000	0.193	0.000	Shortfall of Sites	0.145	Low Medium I Residential	R2-1	0	0	0	27.656	0.193		Residential - Three Units (Any Combination) - 4 Stories or Less, 3	099B201 150		Southeast Los Angeles	Yes	MI	R2RD
Los Angeles	1015 W 85TH ST	90044	6033025016	0.000	0.000	0.193	0.000	Shortfall of Sites	0.118	Low Medium II Residential	RD2-1	0	0	0	33.996	0.193		Residential - Five or More Units or Apartments (Any Combination) - 4 Stories or Less, 8	097-5A199 150		South Los Angeles	Yes	MI	R2RD
Los Angeles	1401 W 88TH PL	90047	6037017017	0.000	0.000	0.193	0.000	Shortfall of Sites	0.102	Low Medium II Residential	RD1.5-1	0	0	0	39.157	0.193		Residential - Double, Duplex, or Two Units - 4 Stories or Less, 2	096A195 150		South Los Angeles	Yes	MI	R2RD
Los Angeles	1657 W CENTURY BLVD	90047	6055020036	0.000	0.000	0.193	0.000	Shortfall of Sites	0.115	Low Medium II Residential	RD2-1	0	0	0	34.857	0.193		Residential - Four Units (Any Combination) - 4 Stories or Less, 4	091-5A195 150		South Los Angeles	Yes	MI	R2RD
Los Angeles	128 E CENTURY BLVD	90003	6063001008	0.000	0.000	0.193	0.000	Shortfall of Sites	0.106	Low Medium I Residential	R2-1	0	0	0	37.828	0.193		Residential - Double, Duplex, or Two Units - 4 Stories or Less, 2	091-5A205 150		Southeast Los Angeles	Yes	MI	R2RD
Los Angeles	359 E 105TH ST	90003	6063019028	0.000	0.000	0.193	0.000	Shortfall of Sites	0.124	Low Medium I Residential	R2-1	0	0	0	32.265	0.193		Residential - Double, Duplex, or Two Units - 4 Stories or Less, 2	090A205 150		Southeast Los Angeles	Yes	MI	R2RD
Los Angeles	2021 SHERIDAN ST	90033	5175022017	0.000	0.000	0.193	0.000	Shortfall of Sites	0.092	Low Medium I Residential	R2-1-CUGU	0	0	0	43.560	0.193		Residential - Double, Duplex, or Two Units - 4 Stories or Less, 2	130-5A223 151	21	Boyle Heights	Yes	MI	R2RD , BH CPU
Los Angeles	314 N MOTT ST	90033	5180017034	0.000	0.000	0.193	0.000	Shortfall of Sites	0.083	Low Medium I Residential	R2-1-CUGU	0	0	0	48.400	0.193		Residential - Four Units (Any Combination) - 4 Stories or Less, 4	127-5A225 151	29	Boyle Heights	Yes	MI	R2RD , BH CPU
Los Angeles	1128 CAMULOS ST	90023	5170001007	0.000	0.000	0.193	0.000	Shortfall of Sites	0.116	Low Medium I Residential	R2-1-CUGU	0	0	0	34.541	0.193		Residential - Double, Duplex, or Two Units - 4 Stories or Less, 2	121-5A223 151	21	Boyle Heights	Yes	MI	R2RD , BH CPU
Los Angeles	3832 DRYSDALE AVE	90032	5307012013	0.000	0.000	0.193	0.000	Shortfall of Sites	0.164	Low Medium I Residential	RD3-1	0	0	0	24.455	0.193		Residential - Double, Duplex, or Two Units - 4 Stories or Less, 2	144A235 151		Northeast Los Angeles	Yes	MI	R2RD
Los Angeles	747 N WILTON PL	90038	5535003011	0.000	0.000	0.193	0.000	Shortfall of Sites	0.139	Low Medium I Residential	R2-1XL	0	0	0	28.682	0.193		Residential - Double, Duplex, or Two Units - 4 Stories or Less, 2	141B189 151		Hollywood	Yes	MI	R2RD
Los Angeles	647 TULAROSA DR	90026	5401005024	0.000	0.000	0.193	0.000	Shortfall of Sites	0.172	Low Medium II Residential	RD2-1VL	0	0	0	23.212	0.193		Residential - Double, Duplex, or Two Units - 4 Stories or Less, 2	141A201 151		Silver Lake - Echo Park - Elysian Valley	Yes	MI	R2RD
Los Angeles	2960 BELLEVUE AVE	90026	5401025037	0.000	0.000	0.193	0.000	Shortfall of Sites	0.073	Low Medium II Residential	RD2-1VL	0	0	0	54.450	0.193		Residential - Four Units (Any Combination) - 4 Stories or Less, 4	139-5A203 151		Silver Lake - Echo Park - Elysian Valley	Yes	MI	R2RD
Los Angeles	350 S AVENUE 19	90031	5447031029	0.000	0.000	0.193	0.000	Shortfall of Sites	0.095	Low Medium II Residential	RD2-1	0	0	0	42.049	0.193		Residential - Three Units (Any Combination) - 4 Stories or Less, 3	136-5A221 151		Northeast Los Angeles	Yes	MI	R2RD
Los Angeles	317 N BURLINGTON AVE	90026	5159005021	0.000	0.000	0.193	0.000	Shortfall of Sites	0.138	Low Medium Residential	RD3-1	0	0	0	29.040	0.193		Residential - Four Units (Any Combination) - 4 Stories or Less, 6	136-5A207 151		Westlake	Yes	MI	R2RD
Los Angeles	1620 CARMONA AVE	90019	5069027015	0.000	0.000	0.193	0.000	Shortfall of Sites	0.117	Low Medium I Residential	R2-1-O	0	0	0	34.281	0.193		, 2	126B177 151		Wilshire	Yes	MI	R2RD
Los Angeles	1678 S LONGWOOD AVE	90019	5067008001	0.000	0.000	0.193	0.000	Shortfall of Sites	0.087	Low Medium II Residential	RD1.5-1-O	0	0	0	46.107	0.193		Residential - Double, Duplex, or Two Units - 4 Stories or Less, 2	126B181 151		West Adams - Baldwin Hills - Leimert	Yes	MI	R2RD
Los Angeles	2240 S BRONSON AVE	90018	5060011016	0.000	0.000	0.193	0.000	Shortfall of Sites	0.158	Low Medium II Residential	RD2-1-O-CPIO	0	0	0	25.329	0.193		Residential - Double, Duplex, or Two Units - 4 Stories or Less, 2	123B185 151		West Adams - Baldwin Hills - Leimert	Yes	MI	R2RD
Los Angeles	2821 S HARCOURT AVE	90016	5057027024	0.000	0.000	0.193	0.000	Shortfall of Sites	0.119	Low Medium I Residential	R2-1	0	0	0	33.508	0.193		, 2	120B181 151		West Adams - Baldwin Hills - Leimert	Yes	MI	R2RD
Los Angeles	1212 W 37TH PL	90007	5040014017	0.000	0.000	0.193	0.000	Shortfall of Sites	0.152	Low Medium II Residential	RD2-1-CPIO	0	0	0	26.399	0.193		Residential - Double, Duplex, or Two Units - 4 Stories or Less, 2	117B197 151		South Los Angeles	Yes	MI	R2RD
Los Angeles	922 E ADAMS BLVD	90011	5128024012	0.000	0.000	0.193	0.000	Shortfall of Sites	0.162	Low Medium I Residential	R2-1	0	0	0	24.668	0.193		Residential - Five or More Units or Apartments (Any Combination) - 4 Stories or Less, 9	118-5A209 151		Southeast Los Angeles	Yes	MI	R2RD
Los Angeles	1527 E 22ND ST	90011	5118004007	0.000	0.000	0.193	0.000	Shortfall of Sites	0.130	Low Medium I Residential	R2-1	0	0	0	30.737	0.193		Residential - Three Units (Any Combination) - 4 Stories or Less, 3	118-5A213 151		Southeast Los Angeles	Yes	MI	R2RD
Los Angeles	3968 S HARVARD BLVD	90062	5036028002	0.000	0.000	0.193	0.000	Shortfall of Sites	0.119	Low Medium I Residential	R2-1	0	0	0	33.507	0.193		Residential - Double, Duplex, or Two Units - 4 Stories or Less, 2	114B193 151		South Los Angeles	Yes	MI	R2RD
Los Angeles	1557 E MARTIN LUTHER KING JR BLVD	90011	5117009023	0.000	0.000	0.193	0.000	Shortfall of Sites	0.121	Low Medium I Residential	R2-1-CPIO	0	0	0	33.022	0.193		Residential - Double, Duplex, or Two Units - 4 Stories or Less, 2	115-5A213 151		Southeast Los Angeles	Yes	MI	R2RD
Los Angeles	620 W 40TH PL	90037	5019024014	0.000	0.000	0.193	0.000	Shortfall of Sites	0.124	Low Medium II Residential	RD1.5-1	0	0	0	32.267	0.193		Residential - Double, Duplex, or Two Units - 4 Stories or Less, 2	115-5A201 151		South Los Angeles	Yes	MI	R2RD
Los Angeles	710 E 42ND ST	90011	5115006017	0.000	0.000	0.193	0.000	Shortfall of Sites	0.123	Low Medium I Residential	R2-1	0	0	0	32.413	0.193		Residential - Three Units (Any Combination) - 4 Stories or Less, 3	114A207 151		Southeast Los Angeles	Yes	MI	R2RD
Los Angeles	4206 WALL ST	90011	5113034008	0.000	0.000	0.193	0.000	Shortfall of Sites	0.172	Low Medium I Residential	R2-1	0	0	0	23.232	0.193		Residential - Four Units (Any Combination) - 4 Stories or Less, 4	114A205 151		Southeast Los Angeles	Yes	MI	R2RD
Los Angeles	604 W 42ND ST	90037	5019015025	0.000	0.000	0.193	0.000	Shortfall of Sites	0.110	Low Medium II Residential	RD2-1	0	0	0	36.306	0.193		Residential - Double, Duplex, or Two Units - 4 Stories or Less, 2	114A201 151		South Los Angeles	Yes	MI	R2RD
Los Angeles	1804 W VERNON AVE	90062	5015001002	0.000	0.000	0.193	0.000	Shortfall of Sites	0.146	Low Medium I Residential	R2-1	0	0	0	27.450	0.193		Residential - Five or More Units or Apartments (Any Combination) - 4 Stories or Less, 5	111B193 151		South Los Angeles	Yes	MI	R2RD
Los Angeles	1304 E 45TH ST	90011	5107006016	0.000	0.000	0.193	0.000	Shortfall of Sites	0.122	Low Medium II Residential	RD1.5-1	0	0	0	32.856	0.193		Residential - Four Units (Any Combination) - 4 Stories or Less, 4	112-5A211 151		Southeast Los Angeles	Yes	MI	R2RD
Los Angeles	290 E 45TH ST	90011	5109011032	0.000	0.000	0.193	0.000	Shortfall of Sites	0.138	Low Medium II Residential	R2-1	0	0	0	29.088	0.193		Residential - Double, Duplex, or Two Units - 4 Stories or Less, 2	112-5A205 151		Southeast Los Angeles	Yes	MI	R2RD
Los Angeles	4439 METTLER ST	90011	5109014024	0.000	0.000	0.193	0.000	Shortfall of Sites	0.133	Low Medium I Residential	R2-1	0	0	0	30.041	0.193		Residential - Three Units (Any Combination) - 4 Stories or Less, 3	112-5A207 151		Southeast Los Angeles	Yes	MI	R2RD
Los Angeles	254 E 48TH ST	90011	5109009042	0.000	0.000	0.193	0.000	Shortfall of Sites	0.132	Low Medium II Residential	RD1.5-1	0	0	0	30.223	0.193		Residential - Four Units (Any Combination) - 4 Stories or Less, 4	111A205 151		Southeast Los Angeles	Yes	MI	R2RD
Los Angeles	1440 E 48TH PL	90011	5107023008	0.000	0.000	0.193	0.000	Shortfall of Sites	0.115	Low Medium I Residential	R2-1	0	0	0	34.844	0.193		Residential - Three Units (Any Combination) - 4 Stories or Less, 3	111A211 151		Southeast Los Angeles	Yes	MI	R2RD
Los Angeles	638 E 49TH ST	90011	5018023042	0.000	0.000	0.193	0.000	Shortfall of Sites	0.156	Low Medium II Residential	RD2-1	0	0	0	25.631	0.193		Residential - Double, Duplex, or Two Units - 4 Stories or Less, 2	111A201 151		South Los Angeles	Yes	MI	R2RD
Los Angeles	137 E 52ND ST	90011	5109005021	0.000	0.000	0.193	0.000	Shortfall of Sites	0.124	Low Medium II Residential	RD2-1	0	0	0	32.324	0.193		Residential - Four Units (Any Combination) - 4 Stories or Less, 4	108B205 151		Southeast Los Angeles	Yes	MI	R2RD
Los Angeles	200 E 67TH ST	90003	6011003017	0.000	0.000	0.193	0.000	Shortfall of Sites	0.124	Low Medium I Residential	R2-1	0	0	0	32.266	0.193		Residential - Double, Duplex, or Two Units - 4 Stories or Less, 2	102B205 151		Southeast Los Angeles	Yes	MI	R2RD
Los Angeles	827 E 73RD ST	90001	6023003022	0.000	0.000	0.193	0.000	Shortfall of Sites	0.110	Low Medium I Residential	R2-1	0	0	0	36.298	0.193		Residential - Double, Duplex, or Two Units - 4 Stories or Less, 2	102B209 151		Southeast Los Angeles	Yes	MI	R2RD
Los Angeles	1550 W 84TH PL	90047	6034027003	0.000	0.000	0.193	0.000	Shortfall of Sites	0.153	Low Medium II Residential	RD2-1	0	0	0	26.092	0.193		Residential - Double, Duplex, or Two Units - 4 Stories or Less, 2	097-5A195 151		South Los Angeles	Yes	MI	R2RD
Los Angeles	1019 W 85TH ST	90044	6033025017	0.000	0.000	0.193	0.000	Shortfall of Sites	0.121	Low Medium II Residential	RD2-1	0	0	0	33.183	0.193		Residential - Five or More Units or Apartments (Any Combination) - 4 Stories or Less, 8	097-5A199 151		South Los Angeles	Yes	MI	R2RD
Los Angeles	143 W 109TH PL	90061	6074015029	0.000	0.000	0.193	0.000	Shortfall of Sites	0.122	Low Medium I Residential	R2-1	0	0	0	32.747	0.193		Residential - Double, Duplex, or Two Units - 4 Stories or Less, 2	088-5A203 151		Southeast Los Angeles	Yes	MI	R2RD
Los Angeles	7124 COLDWATER CANYON AVE	91605	2324007002	0.000	0.000	0.193	0.000	Shortfall of Sites	0.138	Low Medium II Residential	RD2-1	0	0	0	29.037	0.193		Residential - Three Units (Any Combination) - 4 Stories or Less, 3	183B161 152		North Hollywood - Valley Village	Yes	MI	R2RD
Los Angeles	1413 N KINGSLEY DR	90027	5544034005	0.000	0.000	0.193	0.000	Shortfall of Sites	0.138	Low Medium II Residential	RD1.5-1XL	0	0	0	29.055	0.193		Residential - Four Units (Any Combination) - 4 Stories or Less, 4	147A195 152		Hollywood	Yes	MI	R2RD
Los Angeles	4916 AXTELL ST	90032	5218015016	0.000	0.000	0.193	0.000	Shortfall of Sites	0.163	Low Medium I Residential	[Q]RD3-1D	0	0	0	24.474	0.193		Residential - Three Units (Any Combination) - 4 Stories or Less, 3	142-5A233 152		Northeast Los Angeles	Yes	MI	R2RD
Los Angeles	3101 PHELPS AVE	90032	5218012054	0.000	0.000	0.193	0.000	Shortfall of Sites	0.115	Low Medium I Residential	RD3-1	0	0	0	34.848	0.193		Residential - Double, Duplex, or Two Units - 4 Stories or Less, 2	141A233 152		Northeast Los Angeles	Yes	MI	R2RD
Los Angeles	110 ROBINSON ST	90026	5156005014	0.000	0.000	0.193	0.000	Shortfall of Sites	0.110	Low Medium Residential	RD2-1	0	0	0	36.300	0.193		Residential - Double, Duplex, or Two Units - 4 Stories or Less, 2	138A201 152		Westlake	Yes	MI	R2RD

Jurisdiction Name	Site Address/Intersection	5 Digit ZIP Code	Assessor Parcel Number	Very Low-Income	Low-Income	Moderate-Income	Above Moderate-Income	Type of Shortfall	Parcel Size (Acres)	Current General Plan Designation	Current Zoning	Proposed General Plan (GP) Designation	Proposed Zoning	Minimum Density Allowed	Maximum Density Allowed	Total Capacity	Vacant/ Nonvacant	Description of Existing Uses	PIN	Base Density Per Acre	Community Plan Area	Rent Stabalization Ordinance	Income Category	Applicable Rezoning Program (Program informing values in Column Q listed first)
Los Angeles	1934 MOZART ST	90031	5410020008	0.000	0.000	0.193	0.000	Shortfall of Sites	0.137	Low Medium II Residential	RD2-1	0	0	0	29.248	0.193		Residential - Double, Duplex, or Two Units - 4 Stories or Less, 2	136-5A221 152		Northeast Los Angeles	Yes	MI	R2RD
Los Angeles	2042 CITY VIEW AVE	90033	5175022011	0.000	0.000	0.193	0.000	Shortfall of Sites	0.092	Low Medium I Residential	R2-1-CUGU	0	0	0	43.521	0.193		Residential - Double, Duplex, or Two Units - 4 Stories or Less, 2	130-5A223 152	21	Boyle Heights	Yes	MI	R2RD , BH CPU
Los Angeles	3026 FOLSOM ST	90063	5178020036	0.000	0.000	0.193	0.000	Shortfall of Sites	0.169	Low Medium I Residential	R2-1-CUGU	0	0	0	23.707	0.193		Residential - Three Units (Any Combination) - 4 Stories or Less, 3	127-5A227 152	21	Boyle Heights	Yes	MI	R2RD , BH CPU
Los Angeles	452 S EVERGREEN AVE	90033	5185016016	0.000	0.000	0.193	0.000	Shortfall of Sites	0.127	Low Medium I Residential	R2-1-CUGU	0	0	0	31.424	0.193		Residential - Double, Duplex, or Two Units - 4 Stories or Less, 2	124-5A225 152	21	Boyle Heights	Yes	MI	R2RD , BH CPU
Los Angeles	1150 CALZONA ST	90023	5191004023	0.000	0.000	0.193	0.000	Shortfall of Sites	0.115	Low Medium I Residential	R2-1-CUGU	0	0	0	34.868	0.193		Residential - Double, Duplex, or Two Units - 4 Stories or Less, 2	118-5A227 152	21	Boyle Heights	Yes	MI	R2RD , BH CPU
Los Angeles	1626 BRIDGE ST	90033	5174010041	0.000	0.000	0.193	0.000	Shortfall of Sites	0.104	Low Medium II Residential	RD1.5-1-RIO-CUGU	0	0	0	38.423	0.193		Residential - Double, Duplex, or Two Units - 4 Stories or Less, 2	130-5A221 152		Boyle Heights	Yes	MI	R2RD
Los Angeles	2223 WEST BLVD	90016	5061010010	0.000	0.000	0.193	0.000	Shortfall of Sites	0.152	Low Medium I Residential	R2-1	0	0	0	26.400	0.193		Residential - Double, Duplex, or Two Units - 4 Stories or Less, 2	123B185 152		West Adams - Baldwin Hills - Leimert	Yes	MI	R2RD
Los Angeles	2808 S HARCOURT AVE	90016	5057026003	0.000	0.000	0.193	0.000	Shortfall of Sites	0.119	Low Medium I Residential	R2-1	0	0	0	33.508	0.193		Residential - Double, Duplex, or Two Units - 4 Stories or Less, 2	120B181 152		West Adams - Baldwin Hills - Leimert	Yes	MI	R2RD
Los Angeles	960 E 22ND ST	90011	5131016008	0.000	0.000	0.193	0.000	Shortfall of Sites	0.133	Low Medium I Residential	R2-1	0	0	0	29.986	0.193		Residential - Three Units (Any Combination) - 4 Stories or Less, 3	120A209 152		Southeast Los Angeles	Yes	MI	R2RD
Los Angeles	1171 E MARTIN LUTHER KING JR BLVD	90011	5114030027	0.000	0.000	0.193	0.000	Shortfall of Sites	0.084	Low Medium I Residential	R2-1	0	0	0	47.535	0.193		Residential - Three Units (Any Combination) - 4 Stories or Less, 3	115-5A209 152		Southeast Los Angeles	Yes	MI	R2RD
Los Angeles	1548 E MARTIN LUTHER KING JR BLVD	90011	5117012012	0.000	0.000	0.193	0.000	Shortfall of Sites	0.118	Low Medium I Residential	R2-1-CPIO	0	0	0	33.868	0.193		Residential - Four Units (Any Combination) - 4 Stories or Less, 4	115-5A211 152		Southeast Los Angeles	Yes	MI	R2RD
Los Angeles	622 W 40TH PL	90037	5019024013	0.000	0.000	0.193	0.000	Shortfall of Sites	0.124	Low Medium II Residential	RD1.5-1	0	0	0	32.267	0.193		Residential - Four Units (Any Combination) - 4 Stories or Less, 4	115-5A201 152		South Los Angeles	Yes	MI	R2RD
Los Angeles	720 E 42ND ST	90011	5115006018	0.000	0.000	0.193	0.000	Shortfall of Sites	0.123	Low Medium I Residential	R2-1	0	0	0	32.556	0.193		Residential - Double, Duplex, or Two Units - 4 Stories or Less, 2	114A207 152		Southeast Los Angeles	Yes	MI	R2RD
Los Angeles	4206 NAOMI AVE	90011	5115028016	0.000	0.000	0.193	0.000	Shortfall of Sites	0.103	Low Medium I Residential	R2-1	0	0	0	38.716	0.193		Residential - Five or More Units or Apartments (Any Combination) · 4 Stories or Less, 5	114A211 152		Southeast Los Angeles	Yes	MI	R2RD
Los Angeles	4205 WALL ST	90011	5113032016	0.000	0.000	0.193	0.000	Shortfall of Sites	0.164	Low Medium I Residential	R2-1	0	0	0	24.452	0.193		Residential - Four Units (Any Combination) - 4 Stories or Less, 4	114A205 152		Southeast Los Angeles	Yes	MI	R2RD
Los Angeles	1270 E 45TH ST	90011	5107007021	0.000	0.000	0.193	0.000	Shortfall of Sites	0.154	Low Medium II Residential	RD2-1	0	0	0	25.921	0.193		Commercial - Store Combination - Store and Residential Combination - One Story, 4	112-5A211 152		Southeast Los Angeles	Yes	MI	R2RD
Los Angeles	604 W 45TH ST	90037	5018031010	0.000	0.000	0.193	0.000	Shortfall of Sites	0.138	Low Medium II Residential	RD2-1	0	0	0	29.004	0.193		Residential - Double, Duplex, or Two Units - 4 Stories or Less, 2	112-5A201 152		South Los Angeles	Yes	MI	R2RD
Los Angeles	250 E 48TH ST	90011	5109009041	0.000	0.000	0.193	0.000	Shortfall of Sites	0.132	Low Medium II Residential	RD1.5-1	0	0	0	30.223	0.193		Residential - Double, Duplex, or Two Units - 4 Stories or Less, 2	111A205 152		Southeast Los Angeles	Yes	MI	R2RD
Los Angeles	162 E 67TH ST	90003	6011003016	0.000	0.000	0.193	0.000	Shortfall of Sites	0.124	Low Medium I Residential	R2-1	0	0	0	32.266	0.193		Residential - Double, Duplex, or Two Units - 4 Stories or Less, 2	102B205 152		Southeast Los Angeles	Yes	MI	R2RD
Los Angeles	823 E 73RD ST	90001	6023003023	0.000	0.000	0.193	0.000	Shortfall of Sites	0.110	Low Medium I Residential	R2-1	0	0	0	36.298	0.193		Residential - Double, Duplex, or Two Units - 4 Stories or Less, 2	102B209 152		Southeast Los Angeles	Yes	MI	R2RD
Los Angeles	924 W 76TH ST	90044	6020009012	0.000	0.000	0.193	0.000	Shortfall of Sites	0.124	Low Medium II Residential	RD1.5-1	0	0	0	32.265	0.193		Residential - Three Units (Any Combination) - 4 Stories or Less, 3	099B197 152		South Los Angeles	Yes	MI	R2RD
Los Angeles	135 W 77TH ST	90003	6031013021	0.000	0.000	0.193	0.000	Shortfall of Sites	0.145	Low Medium I Residential	R2-1	0	0	0	27.656	0.193		Residential - Three Units (Any Combination) - 4 Stories or Less, 3	099B201 152		Southeast Los Angeles	Yes	MI	R2RD
Los Angeles	809 E 77TH ST	90001	6023022029	0.000	0.000	0.193	0.000	Shortfall of Sites	0.117	Low Medium I Residential	R2-1	0	0	0	34.172	0.193		Residential - Double, Duplex, or Two Units - 4 Stories or Less, 2	099B209 152		Southeast Los Angeles	Yes	MI	R2RD
Los Angeles	8463 S OLIVE ST	90003	6040004025	0.000	0.000	0.193	0.000	Shortfall of Sites	0.119	Low Medium II Residential	RD1.5-1	0	0	0	33.635	0.193		Residential - Three Units (Any Combination) - 4 Stories or Less, 3	097-5A203 152		Southeast Los Angeles	Yes	MI	R2RD
Los Angeles	1023 W 85TH ST	90044	6033025018	0.000	0.000	0.193	0.000	Shortfall of Sites	0.121	Low Medium II Residential	RD2-1	0	0	0	33.183	0.193		Residential - Five or More Units or Apartments (Any Combination) · 4 Stories or Less, 10	097-5A199 152		South Los Angeles	Yes	MI	R2RD
Los Angeles	628 E 88TH PL	90002	6042008039	0.000	0.000	0.193	0.000	Shortfall of Sites	0.116	Low Medium I Residential	R2-1	0	0	0	34.393	0.193		Residential - Double, Duplex, or Two Units - 4 Stories or Less, 2	096A207 152		Southeast Los Angeles	Yes	MI	R2RD
Los Angeles	527 W COLDEN AVE	90044	6039009039	0.000	0.000	0.193	0.000	Shortfall of Sites	0.071	Low Medium II Residential	RD2-1	0	0	0	56.167	0.193		Residential - Double, Duplex, or Two Units - 4 Stories or Less, 2	093A201 152		South Los Angeles	Yes	MI	R2RD
Los Angeles	1665 W CENTURY BLVD	90047	6055020034	0.000	0.000	0.193	0.000	Shortfall of Sites	0.115	Low Medium II Residential	RD2-1	0	0	0	34.854	0.193		Residential - Four Units (Any Combination) - 4 Stories or Less, 4	091-5A195 152		South Los Angeles	Yes	MI	R2RD
Los Angeles	1781 E 109TH ST	90059	6069004025	0.000	0.000	0.193	0.000	Shortfall of Sites	0.072	Low Medium I Residential	R2-1	0	0	0	55.753	0.193		Residential - Double, Duplex, or Two Units - 4 Stories or Less, 2	088-5A215 152		Southeast Los Angeles	Yes	MI	R2RD
Los Angeles	1513 E 109TH ST	90059	6070003035	0.000	0.000	0.193	0.000	Shortfall of Sites	0.177	Low Medium I Residential	R2-1	0	0	0	22.662	0.193		Residential - Double, Duplex, or Two Units - 4 Stories or Less, 2	088-5A211 152		Southeast Los Angeles	Yes	MI	R2RD
Los Angeles	8066 SEPULVEDA BLVD	91402	2209028018	0.000	0.000	0.193	0.000	Shortfall of Sites	0.161	Low Medium I Residential	RD3-1	0	0	0	24.863	0.193		Residential - Double, Duplex, or Two Units - 4 Stories or Less, 2	189B145 153		Mission Hills - Panorama City - North Hills	Yes	MI	R2RD
Los Angeles	3065 GANAHL ST	90063	5229005005	0.000	0.000	0.193	0.000	Shortfall of Sites	0.110	Low Medium I Residential	R2-1-CUGU	0	0	0	36.300	0.193		Residential - Double, Duplex, or Two Units - 4 Stories or Less, 2	130-5A229 153	21	Boyle Heights	Yes	MI	R2RD , BH CPU
Los Angeles	3148 BLANCHARD ST	90063	5178007015	0.000	0.000	0.193	0.000	Shortfall of Sites	0.119	Low Medium I Residential	R2-1-CUGU	0	0	0	33.662	0.193		Residential - Four Units (Any Combination) - 4 Stories or Less, 4	129A229 153	21	Boyle Heights	Yes	MI	R2RD , BH CPU
Los Angeles	537 S BERNAL AVE	90063	5186007056	0.000	0.000	0.193	0.000	Shortfall of Sites	0.115	Low Medium I Residential	R2-1-CUGU	0	0	0	34.848	0.193		Residential - Three Units (Any Combination) - 4 Stories or Less, 3	123A227 153	21	Boyle Heights	Yes	MI	R2RD , BH CPU
Los Angeles	3033 GUIRADO ST	90023	5186019042	0.000	0.000	0.193	0.000	Shortfall of Sites	0.149	Low Medium I Residential	R2-1-CUGU	0	0	0	26.806	0.193		Residential - Four Units (Any Combination) - 4 Stories or Less, 4	123A225 153	21	Boyle Heights	Yes	MI	R2RD , BH CPU
Los Angeles	1217 N VIRGIL AVE	90029	5542021030	0.000	0.000	0.193	0.000	Shortfall of Sites	0.154	Low Medium I Residential	R2-1XL	0	0	0	26.006	0.193		Residential - Five or More Units or Apartments (Any Combination) · 4 Stories or Less, 7	145-5A201 153		Hollywood	Yes	MI	R2RD
Los Angeles	3420 THORPE AVE	90065	5453026021	0.000	0.000	0.193	0.000	Shortfall of Sites	0.129	Low Residential	RD3-1-CDO	0	0	0	31.116	0.193		Residential - Double, Duplex, or Two Units - 4 Stories or Less, 2	145-5A219 153		Northeast Los Angeles	Yes	MI	R2RD
Los Angeles	801 N ALEXANDRIA AVE	90029	5538007028	0.000	0.000	0.193	0.000	Shortfall of Sites	0.119	Low Medium II Residential	RD2-1XL	0	0	0	33.630	0.193		Residential - Four Units (Any Combination) - 4 Stories or Less, 4	141B197 153		Hollywood	Yes	MI	R2RD
Los Angeles	4989 TWINING ST	90032	5218015006	0.000	0.000	0.193	0.000	Shortfall of Sites	0.151	Low Medium I Residential	[Q]RD3-1D	0	0	0	26.547	0.193		Residential - Three Units (Any Combination) - 4 Stories or Less, 3	142-5A235 153		Northeast Los Angeles	Yes	MI	R2RD
Los Angeles	656 TULAROSA DR	90026	5401008001	0.000	0.000	0.193	0.000	Shortfall of Sites	0.172	Low Medium II Residential	RD2-1VL	0	0	0	23.232	0.193		Residential - Three Units (Any Combination) - 4 Stories or Less, 3	141A201 153		Silver Lake - Echo Park - Elysian Valley	Yes	MI	R2RD
Los Angeles	216 BELMONT AVE	90026	5159018004	0.000	0.000	0.193	0.000	Shortfall of Sites	0.136	Low Medium Residential	RD1.5-1-O	0	0	0	29.306	0.193		Residential - Four Units (Any Combination) - 4 Stories or Less, 4	135A207 153		Westlake	Yes	MI	R2RD
Los Angeles	2419 LANCASTER AVE	90033	5202014009	0.000	0.000	0.193	0.000	Shortfall of Sites	0.094	Low Medium II Residential	RD2-1	0	0	0	42.524	0.193		Residential - Double, Duplex, or Two Units - 4 Stories or Less, 2	133-5A227 153		Northeast Los Angeles	Yes	MI	R2RD
Los Angeles	670 ECHANDIA ST	90033	5174003042	0.000	0.000	0.193	0.000	Shortfall of Sites	0.072	Low Medium II Residential	RD1.5-1-RIO-CUGU	0	0	0	55.205	0.193		Residential - Five or More Units or Apartments (Any Combination) · 4 Stories or Less, 13	132A221 153		Boyle Heights	Yes	MI	R2RD
Los Angeles	2507 WABASH AVE	90033	5177011019	0.000	0.000	0.193	0.000	Shortfall of Sites	0.126	Low Medium II Residential	RD1.5-1-CUGU	0	0	0	31.680	0.193		Residential - Five or More Units or Apartments (Any Combination) · 4 Stories or Less, 6	130-5A225 153		Boyle Heights	Yes	MI	R2RD
Los Angeles	1526 6TH AVE	90019	5072019019	0.000	0.000	0.193	0.000	Shortfall of Sites	0.172	Low Medium II Residential	RD2-1-O-CPIO	0	0	0	23.232	0.193		Residential - Five or More Units or Apartments (Any Combination) · 4 Stories or Less, 8	126B189 153		West Adams - Baldwin Hills - Leimert	Yes	MI	R2RD
Los Angeles	2121 S RIMPAU BLVD	90016	5062022005	0.000	0.000	0.193	0.000	Shortfall of Sites	0.138	Low Medium II Residential	RD2-1-O	0	0	0	29.039	0.193		Residential - Double, Duplex, or Two Units - 4 Stories or Less, 2	123B181 153		West Adams - Baldwin Hills - Leimert	Yes	MI	R2RD
Los Angeles	2247 ROGERS AVE	90023	5183026011	0.000	0.000	0.193	0.000	Shortfall of Sites	0.107	Low Medium II Residential	RD1.5-1-CUGU	0	0	0	37.520	0.193		Residential - Double, Duplex, or Two Units - 4 Stories or Less, 2	124-5A221 153		Boyle Heights	Yes	MI	R2RD
Los Angeles	5427 BLACKWELDER ST	90016	5043019025	0.000	0.000	0.193	0.000	Shortfall of Sites	0.110	Low Medium II Residential	RD1.5-1	0	0	0	36.300	0.193		Residential - Double, Duplex, or Two Units - 4 Stories or Less, 2	120B177 153		West Adams - Baldwin Hills - Leimert	Yes	MI	R2RD
Los Angeles	3759 E 7TH ST	90023	5188010031	0.000	0.000	0.193	0.000	Shortfall of Sites	0.115	Low Medium I Residential	R2-1-CUGU	0	0	0	34.899	0.193		Residential - Three Units (Any Combination) - 4 Stories or Less, 3	120A229 153	29	Boyle Heights	Yes	MI	R2RD , BH CPU
Los Angeles	3223 E 8TH ST	90023	5190012024	0.000	0.000	0.193	0.000	Shortfall of Sites	0.110	Low Medium II Residential	RD1.5-1-CUGU	0	0	0	36.319	0.193		Residential - Three Units (Any Combination) - 4 Stories or Less, 3	120A225 153		Boyle Heights	Yes	MI	R2RD
Los Angeles	2831 OBAMA BLVD	90018	5044020036	0.000	0.000	0.193	0.000	Shortfall of Sites	0.163	Low Medium II Residential	RD2-1	0	0	0	24.492	0.193		Residential - Double, Duplex, or Two Units - 4 Stories or Less, 2	117B185 153		West Adams - Baldwin Hills - Leimert	Yes	MI	R2RD
Los Angeles	1550 E 21ST ST	90011	5118003009	0.000	0.000	0.193	0.000	Shortfall of Sites	0.130	Low Medium I Residential	R2-1	0	0	0	30.870	0.193		Residential - Three Units (Any Combination) - 4 Stories or Less, 3	118-5A213 153		Southeast Los Angeles	Yes	MI	R2RD
Los Angeles	331 E 36TH ST	90011	5120014030	0.000	0.000	0.193	0.000	Shortfall of Sites	0.115	Low Medium I Residential	R2-1	0	0	0	34.847	0.193		Residential - Double, Duplex, or Two Units - 4 Stories or Less, 2	117A205 153		Southeast Los Angeles	Yes	MI	R2RD
Los Angeles	1612 E 33RD ST	90011	5117009011	0.000	0.000	0.193	0.000	Shortfall of Sites	0.118	Low Medium I Residential	R2-1	0	0	0	33.796	0.193		Residential - Three Units (Any Combination) - 4 Stories or Less, 3	115-5A213 153		Southeast Los Angeles	Yes	MI	R2RD
Los Angeles	726 E 42ND ST	90011	5115005001	0.000	0.000	0.193	0.000	Shortfall of Sites	0.122	Low Medium I Residential	R2-1	0	0	0	32.701	0.193		Residential - Double, Duplex, or Two Units - 4 Stories or Less, 2	114A207 153		Southeast Los Angeles	Yes	MI	R2RD
Los Angeles	4206 WOODLAWN AVE	90011	5113032017	0.000	0.000	0.193	0.000	Shortfall of Sites	0.164	Low Medium I Residential	R2-1	0	0	0	24.446	0.193		Residential - Three Units (Any Combination) - 4 Stories or Less, 3	114A205 153		Southeast Los Angeles	Yes	MI	R2RD
Los Angeles	612 W 42ND ST	90037	5019015027	0.000	0.000	0.193	0.000	Shortfall of Sites	0.110	Low Medium II Residential	RD2-1	0	0	0	36.306	0.193		Residential - Double, Duplex, or Two Units - 4 Stories or Less, 2	114A201 153		South Los Angeles	Yes	MI	R2RD
Los Angeles	156 W 45TH ST	90037	5110006009	0.000	0.000	0.193	0.000	Shortfall of Sites	0.119	Low Medium I Residential	R2-1	0	0	0	33.474	0.193		Residential - Double, Duplex, or Two Units - 4 Stories or Less, 2	112-5A203 153		Southeast Los Angeles	Yes	MI	R2RD
Los Angeles	608 W 45TH ST	90037	5018031011	0.000	0.000	0.193	0.000	Shortfall of Sites	0.138	Low Medium II Residential	RD2-1	0	0	0	29.004	0.193		Residential - Four Units (Any Combination) - 4 Stories or Less, 4	112-5A201 153		South Los Angeles	Yes	MI	R2RD
Los Angeles	208 E 48TH ST	90011	5109009040	0.000	0.000	0.193	0.000	Shortfall of Sites	0.132	Low Medium II Residential	RD1.5-1	0	0	0	30.223	0.193		Residential - Four Units (Any Combination) - 4 Stories or Less, 4	111A205 153		Southeast Los Angeles	Yes	MI	R2RD
Los Angeles	4910 WADSWORTH AVE	90011	5108018022	0.000	0.000	0.193	0.000	Shortfall of Sites	0.134	Low Medium I Residential	R2-1	0	0	0	29.903	0.193		Residential - Three Units (Any Combination) - 4 Stories or Less, 3	111A209 153		Southeast Los Angeles	Yes	MI	R2RD
Los Angeles	706 W 49TH ST	90037	5018023044	0.000	0.000	0.193	0.000	Shortfall of Sites	0.156	Low Medium II Residential	RD2-1	0	0	0	25.630	0.193		Residential - Double, Duplex, or Two Units - 4 Stories or Less, 2	111A201 153		South Los Angeles	Yes	MI	R2RD
Los Angeles	158 E 67TH ST	90003	6011003015	0.000	0.000	0.193	0.000	Shortfall of Sites	0.124	Low Medium I Residential	R2-1	0	0	0	32.266	0.193		Residential - Three Units (Any Combination) - 4 Stories or Less, 3	102B205 153		Southeast Los Angeles	Yes	MI	R2RD

Jurisdiction Name	Site Address/Intersection	5 Digit ZIP Code	Assessor Parcel Number	Very Low-Income	Low-Income	Moderate-Income	Above Moderate-Income	Type of Shortfall	Parcel Size (Acres)	Current General Plan Designation	Current Zoning	Proposed General Plan (GP) Designation	Proposed Zoning	Minimum Density Allowed	Maximum Density Allowed	Total Capacity	Vacant/ Nonvacant	Description of Existing Uses	PIN	Base Density Per Acre	Community Plan Area	Rent Stabalization Ordinance	Income Category	Applicable Rezoning Program (Program informing values in Column Q listed first)
Los Angeles	754 E 84TH PL	90001	6029026015	0.000	0.000	0.193	0.000	Shortfall of Sites	0.117	Low Medium I Residential	R2-1	0	0	0	34.163	0.193		Residential - Four Units (Any Combination) - 4 Stories or Less, 4	097-5A207 153		Southeast Los Angeles	Yes	MI	R2RD
Los Angeles	8451 TOWNE AVE	90003	6030025018	0.000	0.000	0.193	0.000	Shortfall of Sites	0.149	Low Medium I Residential	R2-1	0	0	0	26.804	0.193		Residential - Three Units (Any Combination) - 4 Stories or Less, 3	097-5A205 153		Southeast Los Angeles	Yes	MI	R2RD
Los Angeles	1600 W 84TH PL	90047	6034026013	0.000	0.000	0.193	0.000	Shortfall of Sites	0.154	Low Medium II Residential	RD2-1	0	0	0	25.917	0.193		Residential - Double, Duplex, or Two Units - 4 Stories or Less, 3	097-5A195 153		South Los Angeles	Yes	MI	R2RD
Los Angeles	1027 W 85TH ST	90044	6033025019	0.000	0.000	0.193	0.000	Shortfall of Sites	0.121	Low Medium II Residential	RD2-1	0	0	0	33.183	0.193		Residential - Double, Duplex, or Two Units - 4 Stories or Less, 2	097-5A199 153		South Los Angeles	Yes	MI	R2RD
Los Angeles	560 W 88TH ST	90044	6038006046	0.000	0.000	0.193	0.000	Shortfall of Sites	0.149	Low Medium I Residential	R2-1-CPIO	0	0	0	26.782	0.193		Residential - Double, Duplex, or Two Units - 4 Stories or Less, 3	096A201 153		South Los Angeles	Yes	MI	R2RD
Los Angeles	120 E CENTURY BLVD	90003	6063001010	0.000	0.000	0.193	0.000	Shortfall of Sites	0.106	Low Medium I Residential	R2-1	0	0	0	37.828	0.193		Residential - Three Units (Any Combination) - 4 Stories or Less, 3	091-5A205 153		Southeast Los Angeles	Yes	MI	R2RD
Los Angeles	1624 251ST ST	90710	7410019005	0.000	0.000	0.193	0.000	Shortfall of Sites	0.138	Low Medium I Residential	R2-1XL	0	0	0	29.023	0.193		Residential - Four Units (Any Combination) - 4 Stories or Less, 4	036B193 153		Wilmington - Harbor City	Yes	MI	R2RD
Los Angeles	14926 POLK ST	91342	2506034052	0.000	0.000	0.193	0.000	Shortfall of Sites	0.210	Low Medium I Residential	R2-1	0	0	0	19.011	0.193		Residential - Double, Duplex, or Two Units - 4 Stories or Less, 2	219B149 154		Sylmar	Yes	MI	R2RD
Los Angeles	6727 KRAFT AVE	91606	2320018017	0.000	0.000	0.193	0.000	Shortfall of Sites	0.154	Low Medium I Residential	RD3-1	0	0	0	25.910	0.193		Residential - Double, Duplex, or Two Units - 4 Stories or Less, 2	180B169 154		North Hollywood - Valley Village	Yes	MI	R2RD
Los Angeles	3443 MERCED ST	90065	5453026002	0.000	0.000	0.193	0.000	Shortfall of Sites	0.116	Low Residential	RD3-1-CDO	0	0	0	34.411	0.193		Residential - Four Units (Any Combination) - 4 Stories or Less, 4	145-5A219 154		Northeast Los Angeles	Yes	MI	R2RD
Los Angeles	2718 NEW JERSEY ST	90033	5180017020	0.000	0.000	0.193	0.000	Shortfall of Sites	0.124	Low Medium I Residential	R2-1-CUGU	0	0	0	32.275	0.193		Residential - Three Units (Any Combination) - 4 Stories or Less, 3	127-5A225 154	29	Boyle Heights	Yes	MI	R2RD , BH CPU
Los Angeles	3316 E 2ND ST	90063	5179012006	0.000	0.000	0.193	0.000	Shortfall of Sites	0.115	Low Medium I Residential	R2-1-CUGU	0	0	0	34.875	0.193		Residential - Double, Duplex, or Two Units - 4 Stories or Less, 2	124-5A227 154	21	Boyle Heights	Yes	MI	R2RD , BH CPU
Los Angeles	1160 ORME AVE	90023	5170003020	0.000	0.000	0.193	0.000	Shortfall of Sites	0.115	Low Medium I Residential	R2-1-CUGU	0	0	0	34.849	0.193		, 2	121-5A221 154	21	Boyle Heights	Yes	MI	R2RD , BH CPU
Los Angeles	1114 ROSALIND AVE	90023	5190007007	0.000	0.000	0.193	0.000	Shortfall of Sites	0.113	Low Medium I Residential	R2-1-CUGU	0	0	0	35.462	0.193		Residential - Double, Duplex, or Two Units - 4 Stories or Less, 2	121-5A223 154	21	Boyle Heights	Yes	MI	R2RD , BH CPU
Los Angeles	3348 GARNET ST	90023	5190014001	0.000	0.000	0.193	0.000	Shortfall of Sites	0.137	Low Medium I Residential	R2-1-CUGU	0	0	0	29.157	0.193		Residential - Double, Duplex, or Two Units - 4 Stories or Less, 2	120A225 154	21	Boyle Heights	Yes	MI	R2RD , BH CPU
Los Angeles	4993 TWINING ST	90032	5218015005	0.000	0.000	0.193	0.000	Shortfall of Sites	0.147	Low Medium I Residential	[Q]RD3-1D	0	0	0	27.139	0.193		Residential - Double, Duplex, or Two Units - 4 Stories or Less, 2	142-5A235 154		Northeast Los Angeles	Yes	MI	R2RD
Los Angeles	1184 W 37TH PL	90007	5040032001	0.000	0.000	0.193	0.000	Shortfall of Sites	0.161	Low Medium II Residential	RD2-1-CPIO	0	0	0	24.891	0.193		Residential - Four Units (Any Combination) - 4 Stories or Less, 4	117B197 154		South Los Angeles	Yes	MI	R2RD
Los Angeles	1366 E 23RD ST	90011	5119008006	0.000	0.000	0.193	0.000	Shortfall of Sites	0.128	Low Medium I Residential	R2-1	0	0	0	31.368	0.193		Residential - Double, Duplex, or Two Units - 4 Stories or Less, 2	118-5A211 154		Southeast Los Angeles	Yes	MI	R2RD
Los Angeles	529 E 35TH ST	90011	5120022020	0.000	0.000	0.193	0.000	Shortfall of Sites	0.115	Low Medium I Residential	R2-1	0	0	0	34.847	0.193		Residential - Three Units (Any Combination) - 4 Stories or Less, 3	117A207 154		Southeast Los Angeles	Yes	MI	R2RD
Los Angeles	1563 E MARTIN LUTHER KING JR BLVD	90011	5117009024	0.000	0.000	0.193	0.000	Shortfall of Sites	0.118	Low Medium I Residential	R2-1-CPIO	0	0	0	33.910	0.193		Residential - Double, Duplex, or Two Units - 4 Stories or Less, 2	115-5A213 154		Southeast Los Angeles	Yes	MI	R2RD
Los Angeles	630 W 40TH PL	90037	5019024012	0.000	0.000	0.193	0.000	Shortfall of Sites	0.093	Low Medium II Residential	RD1.5-1	0	0	0	43.022	0.193		Residential - Three Units (Any Combination) - 4 Stories or Less, 3	115-5A201 154		South Los Angeles	Yes	MI	R2RD
Los Angeles	732 E 42ND ST	90011	5115005002	0.000	0.000	0.193	0.000	Shortfall of Sites	0.122	Low Medium I Residential	R2-1	0	0	0	32.847	0.193		Residential - Double, Duplex, or Two Units - 4 Stories or Less, 2	114A207 154		Southeast Los Angeles	Yes	MI	R2RD
Los Angeles	1600 E 41ST PL	90011	5116015005	0.000	0.000	0.193	0.000	Shortfall of Sites	0.125	Low Medium I Residential	R2-1	0	0	0	31.917	0.193		Residential - Four Units (Any Combination) - 4 Stories or Less, 4	114A213 154		Southeast Los Angeles	Yes	MI	R2RD
Los Angeles	4205 WOODLAWN AVE	90011	5113031012	0.000	0.000	0.193	0.000	Shortfall of Sites	0.155	Low Medium I Residential	R2-1	0	0	0	25.810	0.193		Residential - Three Units (Any Combination) - 4 Stories or Less, 3	114A205 154		Southeast Los Angeles	Yes	MI	R2RD
Los Angeles	612 W 45TH ST	90037	5018031012	0.000	0.000	0.193	0.000	Shortfall of Sites	0.138	Low Medium II Residential	RD2-1	0	0	0	29.004	0.193		Residential - Double, Duplex, or Two Units - 4 Stories or Less, 2	112-5A201 154		South Los Angeles	Yes	MI	R2RD
Los Angeles	4804 WALL ST	90011	5109009039	0.000	0.000	0.193	0.000	Shortfall of Sites	0.138	Low Medium II Residential	RD1.5-1	0	0	0	29.026	0.193		Residential - Three Units (Any Combination) - 4 Stories or Less, 3	111A205 154		Southeast Los Angeles	Yes	MI	R2RD
Los Angeles	4911 WADSWORTH AVE	90011	5108019004	0.000	0.000	0.193	0.000	Shortfall of Sites	0.138	Low Medium I Residential	R2-1	0	0	0	28.958	0.193		Residential - Double, Duplex, or Two Units - 4 Stories or Less, 2	111A209 154		Southeast Los Angeles	Yes	MI	R2RD
Los Angeles	6615 DENVER AVE	90044	6013018015	0.000	0.000	0.193	0.000	Shortfall of Sites	0.124	Low Medium I Residential	R2-1	0	0	0	32.250	0.193		Residential - Double, Duplex, or Two Units - 4 Stories or Less, 2	102B201 154		South Los Angeles	Yes	MI	R2RD
Los Angeles	815 E 73RD ST	90001	6023003025	0.000	0.000	0.193	0.000	Shortfall of Sites	0.110	Low Medium I Residential	R2-1	0	0	0	36.298	0.193		Residential - Double, Duplex, or Two Units - 4 Stories or Less, 2	102B209 154		Southeast Los Angeles	Yes	MI	R2RD
Los Angeles	928 W 76TH ST	90044	6020009011	0.000	0.000	0.193	0.000	Shortfall of Sites	0.124	Low Medium II Residential	RD1.5-1	0	0	0	32.265	0.193		Residential - Double, Duplex, or Two Units - 4 Stories or Less, 2	099B197 154		South Los Angeles	Yes	MI	R2RD
Los Angeles	803 E 77TH ST	90001	6023022031	0.000	0.000	0.193	0.000	Shortfall of Sites	0.126	Low Medium I Residential	R2-1	0	0	0	31.655	0.193		Residential - Four Units (Any Combination) - 4 Stories or Less, 4	099B209 154		Southeast Los Angeles	Yes	MI	R2RD
Los Angeles	352 E 84TH PL	90003	6030025019	0.000	0.000	0.193	0.000	Shortfall of Sites	0.119	Low Medium I Residential	R2-1	0	0	0	33.506	0.193		Residential - Three Units (Any Combination) - 4 Stories or Less, 3	097-5A205 154		Southeast Los Angeles	Yes	MI	R2RD
Los Angeles	9133 S HOOVER ST	90044	6039002065	0.000	0.000	0.193	0.000	Shortfall of Sites	0.135	Low Medium II Residential	RD2-1	0	0	0	29.619	0.193		Residential - Five or More Units or Apartments (Any Combination) · 4 Stories or Less, 6	094-5A199 154		South Los Angeles	Yes	MI	R2RD
Los Angeles	551 W COLDEN AVE	90044	6039009032	0.000	0.000	0.193	0.000	Shortfall of Sites	0.072	Low Medium II Residential	RD2-1	0	0	0	55.786	0.193		Residential - Double, Duplex, or Two Units - 4 Stories or Less, 2	093A201 154		South Los Angeles	Yes	MI	R2RD
Los Angeles	1637 E 109TH ST	90059	6069001009	0.000	0.000	0.193	0.000	Shortfall of Sites	0.088	Low Medium I Residential	R2-1	0	0	0	45.300	0.193		Residential - Double, Duplex, or Two Units - 4 Stories or Less, 2	088-5A213 154		Southeast Los Angeles	Yes	MI	R2RD
Los Angeles	1509 E 109TH ST	90059	6070003023	0.000	0.000	0.193	0.000	Shortfall of Sites	0.177	Low Medium I Residential	R2-1	0	0	0	22.659	0.193		Residential - Double, Duplex, or Two Units - 4 Stories or Less, 2	088-5A211 154		Southeast Los Angeles	Yes	MI	R2RD
Los Angeles	157 W 109TH PL	90061	6074015032	0.000	0.000	0.193	0.000	Shortfall of Sites	0.122	Low Medium I Residential	R2-1	0	0	0	32.748	0.193		Residential - Double, Duplex, or Two Units - 4 Stories or Less, 2	088-5A203 154		Southeast Los Angeles	Yes	MI	R2RD
Los Angeles	226 W 112TH ST	90061	6074023069	0.000	0.000	0.193	0.000	Shortfall of Sites	0.159	Low Medium I Residential	R2-1	0	0	0	25.220	0.193		Residential - Double, Duplex, or Two Units - 4 Stories or Less, 2	087A203 154		Southeast Los Angeles	Yes	MI	R2RD
Los Angeles	2500 GANAHL ST	90033	5177011014	0.000	0.000	0.193	0.000	Shortfall of Sites	0.183	Low Medium I Residential	R2-1-CUGU	0	0	0	21.883	0.193		Residential - Three Units (Any Combination) - 4 Stories or Less, 3	130-5A227 155	21	Boyle Heights	Yes	MI	R2RD , BH CPU
Los Angeles	4883 AXTELL ST	90032	5218013023	0.000	0.000	0.193	0.000	Shortfall of Sites	0.141	Low Medium I Residential	RD3-1	0	0	0	28.433	0.193		Residential - Three Units (Any Combination) - 4 Stories or Less, 3	142-5A233 155		Northeast Los Angeles	Yes	MI	R2RD
Los Angeles	3409 CHADWICK DR	90032	5219012020	0.000	0.000	0.193	0.000	Shortfall of Sites	0.093	Low Medium I Residential	[Q]RD3-1D	0	0	0	43.043	0.193		Residential - Double, Duplex, or Two Units - 4 Stories or Less, 2	142-5A235 155		Northeast Los Angeles	Yes	MI	R2RD
Los Angeles	800 N RAMPART BLVD	90026	5402011014	0.000	0.000	0.193	0.000	Shortfall of Sites	0.082	Low Medium II Residential	RD2-1VL	0	0	0	49.019	0.193		Residential - Double, Duplex, or Two Units - 4 Stories or Less, 2	139-5A205 155		Silver Lake - Echo Park - Elysian Valley	Yes	MI	R2RD
Los Angeles	1729 CLINTON ST	90026	5404009023	0.000	0.000	0.193	0.000	Shortfall of Sites	0.129	Low Medium II Residential	RD2-1VL-CDO	0	0	0	31.055	0.193		Residential - Three Units (Any Combination) - 4 Stories or Less, 3	138A207 155		Silver Lake - Echo Park - Elysian Valley	Yes	MI	R2RD
Los Angeles	2032 EASTLAKE AVE	90031	5210032005	0.000	0.000	0.193	0.000	Shortfall of Sites	0.201	Low Medium I Residential	RD3-1	0	0	0	19.941	0.193		Residential - Three Units (Any Combination) - 4 Stories or Less, 3	136-5A225 155		Northeast Los Angeles	Yes	MI	R2RD
Los Angeles	3158 BLANCHARD ST	90063	5178007016	0.000	0.000	0.193	0.000	Shortfall of Sites	0.119	Low Medium I Residential	R2-1-CUGU	0	0	0	33.497	0.193		Residential - Double, Duplex, or Two Units - 4 Stories or Less, 2	129A229 155	21	Boyle Heights	Yes	MI	R2RD , BH CPU
Los Angeles	431 N CONCORD ST	90063	5178024029	0.000	0.000	0.193	0.000	Shortfall of Sites	0.112	Low Medium I Residential	R2-1-CUGU	0	0	0	35.786	0.193		Residential - Double, Duplex, or Two Units - 4 Stories or Less, 2	127-5A229 155	21	Boyle Heights	Yes	MI	R2RD , BH CPU
Los Angeles	3513 GARNET ST	90023	5191011022	0.000	0.000	0.193	0.000	Shortfall of Sites	0.119	Low Medium I Residential	R2-1-CUGU	0	0	0	33.508	0.193		Residential - Double, Duplex, or Two Units - 4 Stories or Less, 2	120A227 155	21	Boyle Heights	Yes	MI	R2RD , BH CPU
Los Angeles	1179 CALADA ST	90023	5191008006	0.000	0.000	0.193	0.000	Shortfall of Sites	0.115	Low Medium I Residential	R2-1-CUGU	0	0	0	34.855	0.193		Residential - Double, Duplex, or Two Units - 4 Stories or Less, 2	118-5A227 155	21	Boyle Heights	Yes	MI	R2RD , BH CPU
Los Angeles	564 S BREED ST	90033	5183015009	0.000	0.000	0.193	0.000	Shortfall of Sites	0.131	Low Medium II Residential	RD1.5-1-CUGU	0	0	0	30.582	0.193		Residential - Four Units (Any Combination) - 4 Stories or Less, 4	126A221 155		Boyle Heights	Yes	MI	R2RD
Los Angeles	1255 E 21ST ST	90011	5131009029	0.000	0.000	0.193	0.000	Shortfall of Sites	0.151	Low Medium I Residential	R2-1	0	0	0	26.538	0.193		Residential - Three Units (Any Combination) - 4 Stories or Less, 3	120A211 155		Southeast Los Angeles	Yes	MI	R2RD
Los Angeles	907 E 23RD ST	90011	5131016027	0.000	0.000	0.193	0.000	Shortfall of Sites	0.144	Low Medium I Residential	R2-1	0	0	0	27.841	0.193		Residential - Double, Duplex, or Two Units - 4 Stories or Less, 2	120A209 155		Southeast Los Angeles	Yes	MI	R2RD
Los Angeles	1430 E 22ND ST	90011	5119027009	0.000	0.000	0.193	0.000	Shortfall of Sites	0.130	Low Medium I Residential	R2-1	0	0	0	30.812	0.193		Residential - Double, Duplex, or Two Units - 4 Stories or Less, 3	118-5A211 155		Southeast Los Angeles	Yes	MI	R2RD
Los Angeles	1151 E MARTIN LUTHER KING JR BLVD	90011	5114030024	0.000	0.000	0.193	0.000	Shortfall of Sites	0.102	Low Medium I Residential	R2-1	0	0	0	39.217	0.193		Residential - Three Units (Any Combination) - 4 Stories or Less, 3	115-5A209 155		Southeast Los Angeles	Yes	MI	R2RD
Los Angeles	1291 E 40TH PL	90011	5114032016	0.000	0.000	0.193	0.000	Shortfall of Sites	0.119	Low Medium I Residential	R2-1	0	0	0	33.565	0.193		Residential - Three Units (Any Combination) - 4 Stories or Less, 3	115-5A211 155		Southeast Los Angeles	Yes	MI	R2RD
Los Angeles	740 E 42ND ST	90011	5115005003	0.000	0.000	0.193	0.000	Shortfall of Sites	0.121	Low Medium I Residential	R2-1	0	0	0	32.994	0.193		Residential - Four Units (Any Combination) - 4 Stories or Less, 4	114A207 155		Southeast Los Angeles	Yes	MI	R2RD
Los Angeles	4208 S OLIVE ST	90037	5111007024	0.000	0.000	0.193	0.000	Shortfall of Sites	0.149	Low Medium II Residential	RD2-1	0	0	0	26.766	0.193		Residential - Four Units (Any Combination) - 4 Stories or Less, 4	114A203 155		Southeast Los Angeles	Yes	MI	R2RD
Los Angeles	262 E 45TH ST	90011	5109011028	0.000	0.000	0.193	0.000	Shortfall of Sites	0.122	Low Medium I Residential	R2-1	0	0	0	32.816	0.193		Residential - Double, Duplex, or Two Units - 4 Stories or Less, 2	112-5A205 155		Southeast Los Angeles	Yes	MI	R2RD
Los Angeles	162 W 45TH ST	90037	5110005001	0.000	0.000	0.193	0.000	Shortfall of Sites	0.179	Low Medium I Residential	R2-1	0	0	0	22.319	0.193		Residential - Three Units (Any Combination) - 4 Stories or Less, 3	112-5A203 155		Southeast Los Angeles	Yes	MI	R2RD
Los Angeles	618 W 45TH ST	90037	5018031013	0.000	0.000	0.193	0.000	Shortfall of Sites	0.138	Low Medium II Residential	RD2-1	0	0	0	29.003	0.193		Residential - Double, Duplex, or Two Units - 4 Stories or Less, 2	112-5A201 155		South Los Angeles	Yes	MI	R2RD
Los Angeles	4442 METTLER ST	90011	5109015023	0.000	0.000	0.193	0.000	Shortfall of Sites	0.115	Low Medium I Residential	R2-1	0	0	0	34.907	0.193		Residential - Double, Duplex, or Two Units - 4 Stories or Less, 2	112-5A207 155		Southeast Los Angeles	Yes	MI	R2RD
Los Angeles	4801 WALL ST	90011	5109003027	0.000	0.000	0.193	0.000	Shortfall of Sites	0.125	Low Medium II Residential	RD2-1	0	0	0	31.963	0.193		Residential - Five or More Units or Apartments (Any Combination) · 4 Stories or Less, 15	111A205 155		Southeast Los Angeles	Yes	MI	R2RD
Los Angeles	115 W 49TH ST	90037	5110018014	0.000	0.000	0.193	0.000	Shortfall of Sites	0.124	Low Medium I Residential	R2-1	0	0	0	32.207	0.193		Residential - Five or More Units or Apartments (Any Combination) · 4 Stories or Less, 6	111A203 155		Southeast Los Angeles	Yes	MI	R2RD
Los Angeles	716 W 49TH ST	90037	5018023046	0.000	0.000	0.193	0.000	Shortfall of Sites	0.156	Low Medium II Residential	RD2-1	0	0	0	25.628	0.193		Residential - Double, Duplex, or Two Units - 4 Stories or Less, 2	111A201 155		South Los Angeles	Yes	MI	R2RD
Los Angeles	5210 LATHAM ST	90011	5104006025	0.000	0.000	0.193	0.000	Shortfall of Sites	0.172	Low Medium I Residential	R2-1	0	0	0	23.231	0.193		Residential - Double, Duplex, or Two Units - 4 Stories or Less, 2	108B209 155		Southeast Los Angeles	Yes	MI	R2RD
Los Angeles	244 W 52ND ST	90037	5110029012	0.000	0.000	0.193	0.000	Shortfall of Sites	0.109	Low Medium I Residential	R2-1	0	0	0	36.828	0.193		Residential - Four Units (Any Combination) - 4 Stories or Less, 4	108B201 155		Southeast Los Angeles	Yes	MI	R2RD
Los Angeles	1612 W 84TH PL	90047	6034026011	0.000	0.000	0.193	0.000	Shortfall of Sites	0.153	Low Medium II Residential	RD2-1	0	0	0	26.093	0.193		Residential - Double, Duplex, or Two Units - 4 Stories or Less, 2	097-5A195 155		South Los Angeles	Yes	MI	R2RD
Los Angeles	8818 ORCHARD AVE	90044	6038015005	0.000	0.000	0.193	0.000	Shortfall of Sites	0.131	Low Medium I Residential	RD3-1	0	0	0	30.428	0.193		Residential - Three Units (Any Combination) - 4 Stories or Less, 3	096A199 155		South Los Angeles	Yes	MI	R2RD
Los Angeles	9132 ORCHARD AVE	90044	6039002053	0.000	0.000	0.193	0.000	Shortfall of Sites	0.133	Low Medium I Residential	R2-1	0	0	0	30.027	0.193		Residential - Double, Duplex, or Two Units - 4 Stories or Less, 2	094-5A199 155		South Los Angeles	Yes	MI	R2RD
Los Angeles	124 W COLDEN AVE	90003	6053009046	0.000	0.000	0.193	0.000	Shortfall of Sites	0.119	Low Medium I Residential	R2-1	0	0	0	33.506	0.193		Residential - Three Units (Any Combination) - 4 Stories or Less, 3	093A203 155		Southeast Los Angeles	Yes	MI	R2RD

Jurisdiction Name	Site Address/Intersection	5 Digit ZIP Code	Assessor Parcel Number	Very Low-Income	Low-Income	Moderate-Income	Above Moderate-Income	Type of Shortfall	Parcel Size (Acres)	Current General Plan Designation	Current Zoning	Proposed General Plan (GP) Designation	Proposed Zoning	Minimum Density Allowed	Maximum Density Allowed	Total Capacity	Vacant/ Nonvacant	Description of Existing Uses	PIN	Base Density Per Acre	Community Plan Area	Rent Stabalization Ordinance	Income Category	Applicable Rezoning Program (Program informing values in Column Q listed first)
Los Angeles	10423 S SAN PEDRO ST	90003	6063018030	0.000	0.000	0.193	0.000	Shortfall of Sites	0.092	Low Medium II Residential	RD2-1	0	0	0	43.558	0.193		Residential - Three Units (Any Combination) - 4 Stories or Less, 3	090A205 155		Southeast Los Angeles	Yes	MI	R2RD
Los Angeles	1561 E 106TH ST	90002	6065016012	0.000	0.000	0.193	0.000	Shortfall of Sites	0.075	Low Medium I Residential	R2-1	0	0	0	53.644	0.193		Residential - Double, Duplex, or Two Units - 4 Stories or Less, 2	090A213 155		Southeast Los Angeles	Yes	MI	R2RD
Los Angeles	1503 E 109TH ST	90059	6070003022	0.000	0.000	0.193	0.000	Shortfall of Sites	0.220	Low Medium I Residential	R2-1	0	0	0	18.220	0.193		Residential - Double, Duplex, or Two Units - 4 Stories or Less, 2	088-5A211 155		Southeast Los Angeles	Yes	MI	R2RD
Los Angeles	125 E 109TH PL	90061	6073008022	0.000	0.000	0.193	0.000	Shortfall of Sites	0.122	Low Medium I Residential	R2-1	0	0	0	32.725	0.193		Residential - Double, Duplex, or Two Units - 4 Stories or Less, 2	088-5A205 155		Southeast Los Angeles	Yes	MI	R2RD
Los Angeles	336 E 112TH ST	90061	6073026011	0.000	0.000	0.193	0.000	Shortfall of Sites	0.165	Low Medium I Residential	R2-1	0	0	0	24.178	0.193		Residential - Double, Duplex, or Two Units - 4 Stories or Less, 2	087A205 155		Southeast Los Angeles	Yes	MI	R2RD
Los Angeles	8507 TILDEN AVE	91402	2638002002	0.000	0.000	0.193	0.000	Shortfall of Sites	0.145	Low Medium I Residential	R2-1	0	0	0	27.658	0.193		Residential - Double, Duplex, or Two Units - 4 Stories or Less, 2	192B149 156		Mission Hills - Panorama City - North Hills	Yes	MI	R2RD
Los Angeles	1030 N FICKETT ST	90033	5177011016	0.000	0.000	0.193	0.000	Shortfall of Sites	0.130	Low Medium I Residential	R2-1-CUGU	0	0	0	30.881	0.193		Residential - Double, Duplex, or Two Units - 4 Stories or Less, 2	130-5A227 156	21	Boyle Heights	Yes	MI	R2RD , BH CPU
Los Angeles	3069 GANAHL ST	90063	5229005004	0.000	0.000	0.193	0.000	Shortfall of Sites	0.110	Low Medium I Residential	R2-1-CUGU	0	0	0	36.300	0.193		Residential - Double, Duplex, or Two Units - 4 Stories or Less, 2	130-5A229 156	21	Boyle Heights	Yes	MI	R2RD , BH CPU
Los Angeles	438 N CONCORD ST	90063	5178025014	0.000	0.000	0.193	0.000	Shortfall of Sites	0.107	Low Medium I Residential	R2-1-CUGU	0	0	0	37.553	0.193		Residential - Double, Duplex, or Two Units - 4 Stories or Less, 2	127-5A229 156	21	Boyle Heights	Yes	MI	R2RD , BH CPU
Los Angeles	953 S BERNAL AVE	90023	5188023016	0.000	0.000	0.193	0.000	Shortfall of Sites	0.136	Low Medium I Residential	R2-1-CUGU	0	0	0	29.452	0.193		Residential - Double, Duplex, or Two Units - 4 Stories or Less, 2	121-5A225 156	21	Boyle Heights	Yes	MI	R2RD , BH CPU
Los Angeles	3512 HUNTER ST	90023	5191019002	0.000	0.000	0.193	0.000	Shortfall of Sites	0.116	Low Medium I Residential	R2-1-CUGU	0	0	0	34.407	0.193		Residential - Double, Duplex, or Two Units - 4 Stories or Less, 2	118-5A225 156	21	Boyle Heights	Yes	MI	R2RD , BH CPU
Los Angeles	2643 RICH ST	90039	5442008026	0.000	0.000	0.193	0.000	Shortfall of Sites	0.125	Low Medium I Residential	R2-1VL-RIO	0	0	0	32.033	0.193		Residential - Double, Duplex, or Two Units - 4 Stories or Less, 2	147A213 156		Silver Lake - Echo Park - Elysian Valley	Yes	MI	R2RD
Los Angeles	1216 N HOOVER ST	90029	5429004005	0.000	0.000	0.193	0.000	Shortfall of Sites	0.121	Low Medium I Residential	R2-1XL	0	0	0	33.189	0.193		Residential - Double, Duplex, or Two Units - 4 Stories or Less, 2	145-5A201 156		Hollywood	Yes	MI	R2RD
Los Angeles	3406 PUEBLO AVE	90032	5218016028	0.000	0.000	0.193	0.000	Shortfall of Sites	0.152	Low Medium I Residential	[Q]RD3-1D	0	0	0	26.400	0.193		Residential - Three Units (Any Combination) - 4 Stories or Less, 3	142-5A235 156		Northeast Los Angeles	Yes	MI	R2RD
Los Angeles	128 N DILLON ST	90026	5156010014	0.000	0.000	0.193	0.000	Shortfall of Sites	0.138	Low Medium Residential	RD2-1	0	0	0	29.040	0.193		Residential - Double, Duplex, or Two Units - 4 Stories or Less, 2	138A201 156		Westlake	Yes	MI	R2RD
Los Angeles	3510 MANITOU AVE	90031	5211007022	0.000	0.000	0.193	0.000	Shortfall of Sites	0.119	Low Medium II Residential	[Q]RD1.5-1D	0	0	0	33.525	0.193		Residential - Double, Duplex, or Two Units - 4 Stories or Less, 2	138A225 156		Northeast Los Angeles	Yes	MI	R2RD
Los Angeles	333 N UNION AVE	90026	5159004017	0.000	0.000	0.193	0.000	Shortfall of Sites	0.158	Low Medium Residential	RD2-1	0	0	0	25.242	0.193		Residential - Five or More Units or Apartments (Any Combination) · 4 Stories or Less, 9	136-5A207 156		Westlake	Yes	MI	R2RD
Los Angeles	216 WELCOME ST	90026	5159017015	0.000	0.000	0.193	0.000	Shortfall of Sites	0.109	Low Medium Residential	RD1.5-1-O	0	0	0	36.545	0.193		Residential - Three Units (Any Combination) - 4 Stories or Less, 3	135A207 156		Westlake	Yes	MI	R2RD
Los Angeles	4726 CATALPA ST	90032	5215028004	0.000	0.000	0.193	0.000	Shortfall of Sites	0.124	Low Medium II Residential	RD1.5-1	0	0	0	32.319	0.193		Residential - Four Units (Any Combination) - 4 Stories or Less, 4	135A231 156		Northeast Los Angeles	Yes	MI	R2RD
Los Angeles	1218 S RIDGELEY DR	90019	5085016004	0.000	0.000	0.193	0.000	Shortfall of Sites	0.145	Low Medium I Residential	R2-1-O	0	0	0	27.671	0.193		Residential - Three Units (Any Combination) - 4 Stories or Less, 3	129B177 156		Wilshire	Yes	MI	R2RD
Los Angeles	2239 ALSACE AVE	90016	5062009015	0.000	0.000	0.193	0.000	Shortfall of Sites	0.110	Low Medium II Residential	RD2-1	0	0	0	36.317	0.193		Residential - Double, Duplex, or Two Units - 4 Stories or Less, 2	123B177 156		West Adams - Baldwin Hills - Leimert	Yes	MI	R2RD
Los Angeles	2253 S BRONSON AVE	90018	5060005024	0.000	0.000	0.193	0.000	Shortfall of Sites	0.149	Low Medium II Residential	RD2-1-O-CPIO	0	0	0	26.804	0.193		Residential - Double, Duplex, or Two Units - 4 Stories or Less, 2	123B185 156		West Adams - Baldwin Hills - Leimert	Yes	MI	R2RD
Los Angeles	465 S EVERGREEN AVE	90033	5185014005	0.000	0.000	0.193	0.000	Shortfall of Sites	0.120	Low Medium II Residential	RD1.5-1-CUGU	0	0	0	33.331	0.193		Residential - Three Units (Any Combination) - 4 Stories or Less, 3	124-5A225 156		Boyle Heights	Yes	MI	R2RD
Los Angeles	5553 HOMESIDE AVE	90016	5048020020	0.000	0.000	0.193	0.000	Shortfall of Sites	0.110	Low Medium II Residential	RD1.5-1	0	0	0	36.303	0.193		Residential - Double, Duplex, or Two Units - 4 Stories or Less, 2	120B177 156		West Adams - Baldwin Hills - Leimert	Yes	MI	R2RD
Los Angeles	721 ESPERANZA ST	90023	5188006032	0.000	0.000	0.193	0.000	Shortfall of Sites	0.110	Low Medium II Residential	RD1.5-1-CUGU	0	0	0	36.311	0.193		Residential - Double, Duplex, or Two Units - 4 Stories or Less, 2	121-5A227 156		Boyle Heights	Yes	MI	R2RD
Los Angeles	1643 W 37TH PL	90018	5041025025	0.000	0.000	0.193	0.000	Shortfall of Sites	0.172	Low Medium I Residential	R2-1-O	0	0	0	23.250	0.193		Residential - Four Units (Any Combination) - 4 Stories or Less, 6	117B193 156		South Los Angeles	Yes	MI	R2RD
Los Angeles	1461 E 22ND ST	90011	5119028016	0.000	0.000	0.193	0.000	Shortfall of Sites	0.065	Low Medium I Residential	R2-1	0	0	0	61.454	0.193		Residential - Double, Duplex, or Two Units - 4 Stories or Less, 2	118-5A211 156		Southeast Los Angeles	Yes	MI	R2RD
Los Angeles	926 E ADAMS BLVD	90011	5128024011	0.000	0.000	0.193	0.000	Shortfall of Sites	0.172	Low Medium I Residential	R2-1	0	0	0	23.229	0.193		Residential - Three Units (Any Combination) - 4 Stories or Less, 3	118-5A209 156		Southeast Los Angeles	Yes	MI	R2RD
Los Angeles	352 E 35TH ST	90011	5120014017	0.000	0.000	0.193	0.000	Shortfall of Sites	0.115	Low Medium I Residential	R2-1	0	0	0	34.864	0.193		Residential - Four Units (Any Combination) - 4 Stories or Less, 4	117A205 156		Southeast Los Angeles	Yes	MI	R2RD
Los Angeles	3310 STANFORD AVE	90011	5120028001	0.000	0.000	0.193	0.000	Shortfall of Sites	0.153	Low Medium II Residential	RD2-1	0	0	0	26.084	0.193		Residential - Double, Duplex, or Two Units - 4 Stories or Less, 2	117A207 156		Southeast Los Angeles	Yes	MI	R2RD
Los Angeles	3972 S HOBART BLVD	90062	5036027001	0.000	0.000	0.193	0.000	Shortfall of Sites	0.119	Low Medium I Residential	R2-1	0	0	0	33.507	0.193		Residential - Double, Duplex, or Two Units - 4 Stories or Less, 2	114B193 156		South Los Angeles	Yes	MI	R2RD
Los Angeles	1616 E 33RD ST	90011	5117009012	0.000	0.000	0.193	0.000	Shortfall of Sites	0.118	Low Medium I Residential	R2-1	0	0	0	33.798	0.193		Residential - Double, Duplex, or Two Units - 4 Stories or Less, 2	115-5A213 156		Southeast Los Angeles	Yes	MI	R2RD
Los Angeles	1285 E 40TH PL	90011	5114032017	0.000	0.000	0.193	0.000	Shortfall of Sites	0.133	Low Medium I Residential	R2-1	0	0	0	30.010	0.193		Residential - Double, Duplex, or Two Units - 4 Stories or Less, 2	115-5A211 156		Southeast Los Angeles	Yes	MI	R2RD
Los Angeles	748 E 42ND ST	90011	5115005004	0.000	0.000	0.193	0.000	Shortfall of Sites	0.121	Low Medium I Residential	R2-1	0	0	0	33.142	0.193		Residential - Five or More Units or Apartments (Any Combination) · 4 Stories or Less, 6	114A207 156		Southeast Los Angeles	Yes	MI	R2RD
Los Angeles	4172 ASCOT AVE	90011	5116010024	0.000	0.000	0.193	0.000	Shortfall of Sites	0.119	Low Medium I Residential	R2-1	0	0	0	33.550	0.193		Residential - Double, Duplex, or Two Units - 4 Stories or Less, 2	114A211 156		Southeast Los Angeles	Yes	MI	R2RD
Los Angeles	1608 E 41ST PL	90011	5116015003	0.000	0.000	0.193	0.000	Shortfall of Sites	0.125	Low Medium I Residential	R2-1	0	0	0	31.918	0.193		Residential - Double, Duplex, or Two Units - 4 Stories or Less, 2	114A213 156		Southeast Los Angeles	Yes	MI	R2RD
Los Angeles	4207 S OLIVE ST	90037	5111008002	0.000	0.000	0.193	0.000	Shortfall of Sites	0.149	Low Medium II Residential	RD2-1	0	0	0	26.775	0.193		Residential - Five or More Units or Apartments (Any Combination) · 4 Stories or Less, 10	114A203 156		Southeast Los Angeles	Yes	MI	R2RD
Los Angeles	1236 E 45TH ST	90011	5107007013	0.000	0.000	0.193	0.000	Shortfall of Sites	0.162	Low Medium II Residential	RD2-1	0	0	0	24.627	0.193		Residential - Three Units (Any Combination) - 4 Stories or Less, 3	112-5A211 156		Southeast Los Angeles	Yes	MI	R2RD
Los Angeles	258 E 45TH ST	90011	5109011027	0.000	0.000	0.193	0.000	Shortfall of Sites	0.122	Low Medium I Residential	R2-1	0	0	0	32.809	0.193		Residential - Three Units (Any Combination) - 4 Stories or Less, 3	112-5A205 156		Southeast Los Angeles	Yes	MI	R2RD
Los Angeles	4443 METTLER ST	90011	5109014023	0.000	0.000	0.193	0.000	Shortfall of Sites	0.133	Low Medium I Residential	R2-1	0	0	0	30.041	0.193		Residential - Double, Duplex, or Two Units - 4 Stories or Less, 2	112-5A207 156		Southeast Los Angeles	Yes	MI	R2RD
Los Angeles	1053 E 49TH PL	90011	5108018006	0.000	0.000	0.193	0.000	Shortfall of Sites	0.115	Low Medium I Residential	R2-1	0	0	0	34.872	0.193		Residential - Three Units (Any Combination) - 4 Stories or Less, 3	111A209 156		Southeast Los Angeles	Yes	MI	R2RD
Los Angeles	119 W 49TH ST	90037	5110018013	0.000	0.000	0.193	0.000	Shortfall of Sites	0.124	Low Medium I Residential	R2-1	0	0	0	32.207	0.193		Residential - Double, Duplex, or Two Units - 4 Stories or Less, 2	111A203 156		Southeast Los Angeles	Yes	MI	R2RD
Los Angeles	5858 8TH AVE	90043	4005010016	0.000	0.000	0.193	0.000	Shortfall of Sites	0.110	Low Medium I Residential	RD3-1	0	0	0	36.298	0.193		Residential - Three Units (Any Combination) - 4 Stories or Less, 3	105B189 156		West Adams - Baldwin Hills - Leimert	Yes	MI	R2RD
Los Angeles	5904 BONSALLO AVE	90044	6004031028	0.000	0.000	0.193	0.000	Shortfall of Sites	0.130	Low Medium I Residential	R2-1	0	0	0	30.729	0.193		Residential - Double, Duplex, or Two Units - 4 Stories or Less, 2	105B201 156		South Los Angeles	Yes	MI	R2RD
Los Angeles	807 E 73RD ST	90001	6023003027	0.000	0.000	0.193	0.000	Shortfall of Sites	0.110	Low Medium I Residential	R2-1	0	0	0	36.298	0.193		Residential - Double, Duplex, or Two Units - 4 Stories or Less, 2	102B209 156		Southeast Los Angeles	Yes	MI	R2RD
Los Angeles	344 E 84TH PL	90003	6030025021	0.000	0.000	0.193	0.000	Shortfall of Sites	0.119	Low Medium I Residential	R2-1	0	0	0	33.506	0.193		Residential - Double, Duplex, or Two Units - 4 Stories or Less, 2	097-5A205 156		Southeast Los Angeles	Yes	MI	R2RD
Los Angeles	1618 W 84TH PL	90047	6034026010	0.000	0.000	0.193	0.000	Shortfall of Sites	0.153	Low Medium II Residential	RD2-1	0	0	0	26.093	0.193		Residential - Double, Duplex, or Two Units - 4 Stories or Less, 2	097-5A195 156		South Los Angeles	Yes	MI	R2RD
Los Angeles	423 W 101ST ST	90003	6054033014	0.000	0.000	0.193	0.000	Shortfall of Sites	0.208	Low Medium I Residential	R2-1	0	0	0	19.254	0.193		Residential - Four Units (Any Combination) - 4 Stories or Less, 4	091-5A201 156		South Los Angeles	Yes	MI	R2RD
Los Angeles	24401 S AVALON BLVD	90744	7406020001	0.000	0.000	0.193	0.000	Shortfall of Sites	0.085	Low Medium II Residential	[Q]RD1.5-1XL-O-CUGU	0	0	0	47.087	0.193		Residential - Double, Duplex, or Two Units - 4 Stories or Less - Modular, 2	039B205 156		Wilmington - Harbor City	Yes	MI	R2RD
Los Angeles	1616 251ST ST	90710	7410019003	0.000	0.000	0.193	0.000	Shortfall of Sites	0.138	Low Medium I Residential	R2-1XL	0	0	0	29.022	0.193		Residential - Double, Duplex, or Two Units - 4 Stories or Less, 2	036B193 156		Wilmington - Harbor City	Yes	MI	R2RD
Los Angeles	25904 MARKET PL	90717	7553018037	0.000	0.000	0.193	0.000	Shortfall of Sites	0.156	Low Medium I Residential	R2-1XL	0	0	0	25.588	0.193		Residential - Double, Duplex, or Two Units - 4 Stories or Less, 2	033B193 156		Wilmington - Harbor City	Yes	MI	R2RD
Los Angeles	10224 FERNGLEN AVE	91042	2558024017	0.000	0.000	0.193	0.000	Shortfall of Sites	0.111	Low Medium II Residential	RD1.5-1	0	0	0	36.179	0.193		Residential - Three Units (Any Combination) - 4 Stories or Less, 3	204A197 157		Sunland - Tujunga - Lake View Terrace - Shadow Hills - East La Tuna Canyon	Yes	MI	R2RD
Los Angeles	8508 TILDEN AVE	91402	2638004011	0.000	0.000	0.193	0.000	Shortfall of Sites	0.145	Low Medium I Residential	R2-1	0	0	0	27.658	0.193		Residential - Double, Duplex, or Two Units - 4 Stories or Less, 2	192B149 157		Mission Hills - Panorama City - North Hills	Yes	MI	R2RD
Los Angeles	2909 MARSH ST	90039	5442030030	0.000	0.000	0.193	0.000	Shortfall of Sites	0.113	Low Medium I Residential	R2-1VL-RIO	0	0	0	35.245	0.193		Residential - Double, Duplex, or Two Units - 4 Stories or Less, 2	150A211 157		Silver Lake - Echo Park - Elysian Valley	Yes	MI	R2RD
Los Angeles	5187 TEMPLETON ST	90032	5219012018	0.000	0.000	0.193	0.000	Shortfall of Sites	0.186	Low Medium I Residential	[Q]RD3-1D	0	0	0	21.461	0.193		Residential - Double, Duplex, or Two Units - 4 Stories or Less, 2	142-5A235 157		Northeast Los Angeles	Yes	MI	R2RD
Los Angeles	626 N LA FAYETTE PARK PL	90026	5402007012	0.000	0.000	0.193	0.000	Shortfall of Sites	0.165	Low Medium I Residential	R2-1VL	0	0	0	24.201	0.193		Residential - Five or More Units or Apartments (Any Combination) · 4 Stories or Less, 6	139-5A203 157		Silver Lake - Echo Park - Elysian Valley	Yes	MI	R2RD
Los Angeles	1418 MITCHELL PL	90033	5174003021	0.000	0.000	0.193	0.000	Shortfall of Sites	0.150	Low Medium I Residential	R2-1-RIO-CUGU	0	0	0	26.720	0.193		Residential - Three Units (Any Combination) - 4 Stories or Less, 3	132A221 157	21	Boyle Heights	Yes	MI	R2RD , BH CPU
Los Angeles	2018 E 3RD ST	90033	5183012023	0.000	0.000	0.193	0.000	Shortfall of Sites	0.145	Low Medium II Residential	RD2-1-CUGU	0	0	0	27.643	0.193		Residential - Five or More Units or Apartments (Any Combination) · 4 Stories or Less, 7	127-5A221 157	29	Boyle Heights	Yes	MI	R2RD , BH CPU
Los Angeles	127 RIVERA ST	90063	5179002038	0.000	0.000	0.193	0.000	Shortfall of Sites	0.057	Low Medium I Residential	R2-1-CUGU	0	0	0	69.695	0.193		Residential - Five or More Units or Apartments (Any Combination) · 4 Stories or Less, 8	126A225 157	21	Boyle Heights	Yes	MI	R2RD , BH CPU
Los Angeles	938 S BERNAL AVE	90023	5188022018	0.000	0.000	0.193	0.000	Shortfall of Sites	0.136	Low Medium I Residential	R2-1-CUGU	0	0	0	29.488	0.193		Residential - Double, Duplex, or Two Units - 4 Stories or Less, 2	121-5A225 157	21	Boyle Heights	Yes	MI	R2RD , BH CPU
Los Angeles	3046 ATLANTIC ST	90023	5188025005	0.000	0.000	0.193	0.000	Shortfall of Sites	0.069	Low Medium I Residential	R2-1-CUGU	0	0	0	58.311	0.193		Residential - Three Units (Any Combination) - 4 Stories or Less, 3	121-5A223 157	21	Boyle Heights	Yes	MI	R2RD , BH CPU
Los Angeles	1241 PRADO ST	90023	5191027011	0.000	0.000	0.193	0.000	Shortfall of Sites	0.110	Low Medium I Residential	R2-1-CUGU	0	0	0	36.223	0.193		Residential - Double, Duplex, or Two Units - 4 Stories or Less, 2	118-5A229 157	21	Boyle Heights	Yes	MI	R2RD , BH CPU
Los Angeles	2515 WABASH AVE	90033	5177011020	0.000	0.000	0.193	0.000	Shortfall of Sites	0.124	Low Medium II Residential	RD1.5-1-CUGU	0	0	0	32.192	0.193		Residential - Three Units (Any Combination) - 4 Stories or Less, 3	130-5A225 157		Boyle Heights	Yes	MI	R2RD
Los Angeles	115 S GLESS ST	90033	5172004023	0.000	0.000	0.193	0.000	Shortfall of Sites	0.080	Low Medium I Residential	RD3-1-RIO-CUGU	0	0	0	49.804	0.193		Residential - Four Units (Any Combination) - 4 Stories or Less, 4	129A219 157		Boyle Heights	Yes	MI	R2RD

Jurisdiction Name	Site Address/Intersection	5 Digit ZIP Code	Assessor Parcel Number	Very Low-Income	Low-Income	Moderate-Income	Above Moderate-Income	Type of Shortfall	Parcel Size (Acres)	Current General Plan Designation	Current Zoning	Proposed General Plan (GP) Designation	Proposed Zoning	Minimum Density Allowed	Maximum Density Allowed	Total Capacity	Vacant/ Nonvacant	Description of Existing Uses	PIN	Base Density Per Acre	Community Plan Area	Rent Stabalization Ordinance	Income Category	Applicable Rezoning Program (Program informing values in Column Q listed first)
Los Angeles	1626 S SIERRA BONITA AVE	90019	5069026018	0.000	0.000	0.193	0.000	Shortfall of Sites	0.129	Low Medium I Residential	R2-1-O	0	0	0	31.063	0.193		Residential - Double, Duplex, or Two Units - 4 Stories or Less, 2	126B177 157		Wilshire	Yes	MI	R2RD
Los Angeles	2810 S MANSFIELD AVE	90016	5049029032	0.000	0.000	0.193	0.000	Shortfall of Sites	0.055	Low Medium II Residential	RD2-1	0	0	0	72.599	0.193		Residential - Double, Duplex, or Two Units - 4 Stories or Less, 2	120B177 157		West Adams - Baldwin Hills - Leimert	Yes	MI	R2RD
Los Angeles	510 E 25TH ST	90011	5127011020	0.000	0.000	0.193	0.000	Shortfall of Sites	0.148	Low Medium I Residential	R2-1	0	0	0	27.081	0.193		Residential - Three Units (Any Combination) - 4 Stories or Less, 3	120A207 157		Southeast Los Angeles	Yes	MI	R2RD
Los Angeles	1109 E 22ND ST	90011	5131014037	0.000	0.000	0.193	0.000	Shortfall of Sites	0.138	Low Medium II Residential	RD1.5-1	0	0	0	29.046	0.193		Residential - Three Units (Any Combination) - 4 Stories or Less, 3	120A209 157		Southeast Los Angeles	Yes	MI	R2RD
Los Angeles	1639 W 37TH PL	90018	5041025024	0.000	0.000	0.193	0.000	Shortfall of Sites	0.172	Low Medium I Residential	R2-1-O	0	0	0	23.248	0.193		Residential - Three Units (Any Combination) - 4 Stories or Less, 3	117B193 157		South Los Angeles	Yes	MI	R2RD
Los Angeles	1403 E 23RD ST	90011	5119026001	0.000	0.000	0.193	0.000	Shortfall of Sites	0.096	Low Medium I Residential	R2-1	0	0	0	41.460	0.193		Residential - Double, Duplex, or Two Units - 4 Stories or Less, 2	118-5A211 157		Southeast Los Angeles	Yes	MI	R2RD
Los Angeles	1314 E 27TH ST	90011	5118013018	0.000	0.000	0.193	0.000	Shortfall of Sites	0.115	Low Medium II Residential	RD2-1	0	0	0	34.847	0.193		Residential - Double, Duplex, or Two Units - 4 Stories or Less, 2	117A211 157		Southeast Los Angeles	Yes	MI	R2RD
Los Angeles	3971 S HARVARD BLVD	90062	5036027013	0.000	0.000	0.193	0.000	Shortfall of Sites	0.119	Low Medium I Residential	R2-1	0	0	0	33.484	0.193		Residential - Four Units (Any Combination) - 4 Stories or Less, 4	114B193 157		South Los Angeles	Yes	MI	R2RD
Los Angeles	3507 MCKINLEY AVE	90011	5114004016	0.000	0.000	0.193	0.000	Shortfall of Sites	0.127	Low Medium II Residential	RD2-1	0	0	0	31.515	0.193		Residential - Three Units (Any Combination) - 4 Stories or Less, 3	115-5A207 157		Southeast Los Angeles	Yes	MI	R2RD
Los Angeles	1332 E 42ND ST	90011	5116003012	0.000	0.000	0.193	0.000	Shortfall of Sites	0.113	Low Medium I Residential	R2-1	0	0	0	35.279	0.193		Residential - Double, Duplex, or Two Units - 4 Stories or Less, 2	114A211 157		Southeast Los Angeles	Yes	MI	R2RD
Los Angeles	4206 S GRAND AVE	90037	5111008021	0.000	0.000	0.193	0.000	Shortfall of Sites	0.155	Low Medium II Residential	RD2-1	0	0	0	25.779	0.193		Residential - Four Units (Any Combination) - 4 Stories or Less, 4	114A203 157		Southeast Los Angeles	Yes	MI	R2RD
Los Angeles	123 W 49TH ST	90037	5110018012	0.000	0.000	0.193	0.000	Shortfall of Sites	0.124	Low Medium I Residential	R2-1	0	0	0	32.207	0.193		Residential - Double, Duplex, or Two Units - 4 Stories or Less, 2	111A203 157		Southeast Los Angeles	Yes	MI	R2RD
Los Angeles	726 W 49TH ST	90037	5018023048	0.000	0.000	0.193	0.000	Shortfall of Sites	0.156	Low Medium II Residential	RD2-1	0	0	0	25.626	0.193		Residential - Four Units (Any Combination) - 4 Stories or Less, 4	111A201 157		South Los Angeles	Yes	MI	R2RD
Los Angeles	5210 HOOPER AVE	90011	5104005006	0.000	0.000	0.193	0.000	Shortfall of Sites	0.085	Low Medium I Residential	R2-1	0	0	0	47.278	0.193		Residential - Double, Duplex, or Two Units - 4 Stories or Less, 2	108B209 157		Southeast Los Angeles	Yes	MI	R2RD
Los Angeles	314 W 67TH ST	90003	6012006030	0.000	0.000	0.193	0.000	Shortfall of Sites	0.118	Low Medium I Residential	R2-1	0	0	0	33.964	0.193		Residential - Double, Duplex, or Two Units - 4 Stories or Less, 2	102B201 157		Southeast Los Angeles	Yes	MI	R2RD
Los Angeles	340 E 84TH PL	90003	6030025022	0.000	0.000	0.193	0.000	Shortfall of Sites	0.119	Low Medium I Residential	R2-1	0	0	0	33.506	0.193		Residential - Double, Duplex, or Two Units - 4 Stories or Less, 2	097-5A205 157		Southeast Los Angeles	Yes	MI	R2RD
Los Angeles	1043 W 85TH ST	90044	6033025023	0.000	0.000	0.193	0.000	Shortfall of Sites	0.121	Low Medium II Residential	RD2-1	0	0	0	33.183	0.193		Residential - Double, Duplex, or Two Units - 4 Stories or Less, 2	097-5A199 157		South Los Angeles	Yes	MI	R2RD
Los Angeles	9132 BARING CROSS ST	90044	6039002031	0.000	0.000	0.193	0.000	Shortfall of Sites	0.133	Low Medium I Residential	R2-1	0	0	0	30.010	0.193		Residential - Three Units (Any Combination) - 4 Stories or Less, 3	094-5A199 157		South Los Angeles	Yes	MI	R2RD
Los Angeles	119 E 109TH PL	90061	6073008020	0.000	0.000	0.193	0.000	Shortfall of Sites	0.122	Low Medium I Residential	R2-1	0	0	0	32.725	0.193		Residential - Double, Duplex, or Two Units - 4 Stories or Less, 2	088-5A205 157		Southeast Los Angeles	Yes	MI	R2RD
Los Angeles	205 W 109TH PL	90061	6074014014	0.000	0.000	0.193	0.000	Shortfall of Sites	0.122	Low Medium I Residential	R2-1	0	0	0	32.749	0.193		Residential - Double, Duplex, or Two Units - 4 Stories or Less, 2	088-5A203 157		Southeast Los Angeles	Yes	MI	R2RD
Los Angeles	234 W 112TH ST	90061	6074023022	0.000	0.000	0.193	0.000	Shortfall of Sites	0.159	Low Medium I Residential	R2-1	0	0	0	25.219	0.193		Residential - Double, Duplex, or Two Units - 4 Stories or Less, 2	087A203 157		Southeast Los Angeles	Yes	MI	R2RD
Los Angeles	5837 VINELAND AVE	91601	2337022005	0.000	0.000	0.193	0.000	Shortfall of Sites	0.135	Low Medium II Residential	RD1.5-1	0	0	0	29.522	0.193		Residential - Three Units (Any Combination) - 4 Stories or Less, 3	174B173 158		North Hollywood - Valley Village	Yes	MI	R2RD
Los Angeles	618 FAIRVIEW AVE	90033	5174011025	0.000	0.000	0.193	0.000	Shortfall of Sites	0.057	Low Medium I Residential	R2-1-RIO-CUGU	0	0	0	69.603	0.193		Residential - Five or More Units or Apartments (Any Combination) · 4 Stories or Less, 8	132A221 158	21	Boyle Heights	Yes	MI	R2RD , BH CPU
Los Angeles	1126 N EVERGREEN AVE	90033	5229004010	0.000	0.000	0.193	0.000	Shortfall of Sites	0.134	Low Medium I Residential	R2-1-CUGU	0	0	0	29.842	0.193		Residential - Double, Duplex, or Two Units - 4 Stories or Less, 2	130-5A227 158	21	Boyle Heights	Yes	MI	R2RD , BH CPU
Los Angeles	3320 E 2ND ST	90063	5179012007	0.000	0.000	0.193	0.000	Shortfall of Sites	0.115	Low Medium I Residential	R2-1-CUGU	0	0	0	34.873	0.193		Residential - Double, Duplex, or Two Units - 4 Stories or Less, 2	124-5A227 158	21	Boyle Heights	Yes	MI	R2RD , BH CPU
Los Angeles	604 S GRANDE VISTA AVE	90023	5186015013	0.000	0.000	0.193	0.000	Shortfall of Sites	0.129	Low Medium I Residential	R2-1-CUGU	0	0	0	30.975	0.193		Residential - Double, Duplex, or Two Units - 4 Stories or Less, 2	123A225 158	21	Boyle Heights	Yes	MI	R2RD , BH CPU
Los Angeles	3412 E 5TH ST	90063	5186013018	0.000	0.000	0.193	0.000	Shortfall of Sites	0.129	Low Medium I Residential	R2-1-CUGU	0	0	0	30.971	0.193		Residential - Four Units (Any Combination) - 4 Stories or Less, 4	123A227 158	29	Boyle Heights	Yes	MI	R2RD , BH CPU
Los Angeles	2652 ROSEVIEW AVE	90065	5453003014	0.000	0.000	0.193	0.000	Shortfall of Sites	0.146	Low Medium I Residential	RD3-1-CDO-RIO	0	0	0	27.396	0.193		Residential - Three Units (Any Combination) - 4 Stories or Less, 3	145-5A219 158		Northeast Los Angeles	Yes	MI	R2RD
Los Angeles	881 N OXFORD AVE	90029	5535019006	0.000	0.000	0.193	0.000	Shortfall of Sites	0.092	Low Medium II Residential	RD1.5-1XL	0	0	0	43.567	0.193		Residential - Five or More Units or Apartments (Any Combination) · 4 Stories or Less, 8	141B193 158		Hollywood	Yes	MI	R2RD
Los Angeles	5183 TEMPLETON ST	90032	5219012017	0.000	0.000	0.193	0.000	Shortfall of Sites	0.209	Low Medium I Residential	[Q]RD3-1D	0	0	0	19.118	0.193		Residential - Double, Duplex, or Two Units - 4 Stories or Less, 2	142-5A235 158		Northeast Los Angeles	Yes	MI	R2RD
Los Angeles	556 N COMMONWEALTH AVE	90004	5539028028	0.000	0.000	0.193	0.000	Shortfall of Sites	0.172	Low Medium I Residential	R2-1	0	0	0	23.223	0.193		Residential - Double, Duplex, or Two Units - 4 Stories or Less, 2	141A201 158		Wilshire	Yes	MI	R2RD
Los Angeles	637 N BENTON WAY	90026	5402007017	0.000	0.000	0.193	0.000	Shortfall of Sites	0.164	Low Medium II Residential	RD2-1VL	0	0	0	24.335	0.193		Residential - Five or More Units or Apartments (Any Combination) · 4 Stories or Less, 5	139-5A205 158		Silver Lake - Echo Park - Elysian Valley	Yes	MI	R2RD
Los Angeles	306 N BONNIE BRAE ST	90026	5159005003	0.000	0.000	0.193	0.000	Shortfall of Sites	0.138	Low Medium Residential	RD1.5-1	0	0	0	29.040	0.193		Residential - Five or More Units or Apartments (Any Combination) · 4 Stories or Less, 9	136-5A207 158		Westlake	Yes	MI	R2RD
Los Angeles	1610 HAUSER BLVD	90019	5069027004	0.000	0.000	0.193	0.000	Shortfall of Sites	0.155	Low Medium I Residential	R2-1-O	0	0	0	25.792	0.193		Residential - Double, Duplex, or Two Units - 4 Stories or Less, 2	126B177 158		Wilshire	Yes	MI	R2RD
Los Angeles	4037 W 23RD ST	90018	5060011008	0.000	0.000	0.193	0.000	Shortfall of Sites	0.176	Low Medium II Residential	RD2-1-O-CPIO	0	0	0	22.699	0.193		Residential - Three Units (Any Combination) - 4 Stories or Less, 3	123B185 158		West Adams - Baldwin Hills - Leimert	Yes	MI	R2RD
Los Angeles	958 S CONCORD ST	90023	5188023019	0.000	0.000	0.193	0.000	Shortfall of Sites	0.138	Low Medium I Residential	R2-1-CUGU	0	0	0	28.990	0.193		Residential - Three Units (Any Combination) - 4 Stories or Less, 3	121-5A225 158	21	Boyle Heights	Yes	MI	R2RD , BH CPU
Los Angeles	1170 CALADA ST	90023	5191006010	0.000	0.000	0.193	0.000	Shortfall of Sites	0.124	Low Medium I Residential	R2-1-CUGU	0	0	0	32.219	0.193		Residential - Double, Duplex, or Two Units - 4 Stories or Less, 2	118-5A227 158	21	Boyle Heights	Yes	MI	R2RD , BH CPU
Los Angeles	3227 E 8TH ST	90023	5190012025	0.000	0.000	0.193	0.000	Shortfall of Sites	0.110	Low Medium II Residential	RD1.5-1-CUGU	0	0	0	36.319	0.193		Residential - Double, Duplex, or Two Units - 4 Stories or Less, 2	120A225 158		Boyle Heights	Yes	MI	R2RD
Los Angeles	1554 E 21ST ST	90011	5118003008	0.000	0.000	0.193	0.000	Shortfall of Sites	0.130	Low Medium II Residential	R2-1	0	0	0	30.875	0.193		Residential - Four Units (Any Combination) - 4 Stories or Less, 4	118-5A213 158		Southeast Los Angeles	Yes	MI	R2RD
Los Angeles	925 E 32ND ST	90011	5114021025	0.000	0.000	0.193	0.000	Shortfall of Sites	0.130	Low Medium II Residential	RD2-1	0	0	0	30.789	0.193		Residential - Three Units (Any Combination) - 4 Stories or Less, 3	117A209 158		Southeast Los Angeles	Yes	MI	R2RD
Los Angeles	1567 E MARTIN LUTHER KING JR BLVD	90011	5117009025	0.000	0.000	0.193	0.000	Shortfall of Sites	0.118	Low Medium I Residential	R2-1-CPIO	0	0	0	33.908	0.193		Residential - Double, Duplex, or Two Units - 4 Stories or Less, 2	115-5A213 158		Southeast Los Angeles	Yes	MI	R2RD
Los Angeles	764 E 42ND ST	90011	5115005006	0.000	0.000	0.193	0.000	Shortfall of Sites	0.120	Low Medium I Residential	R2-1	0	0	0	33.444	0.193		Residential - Three Units (Any Combination) - 4 Stories or Less, 3	114A207 158		Southeast Los Angeles	Yes	MI	R2RD
Los Angeles	4210 WALL ST	90011	5113034010	0.000	0.000	0.193	0.000	Shortfall of Sites	0.138	Low Medium I Residential	R2-1	0	0	0	29.040	0.193		Residential - Four Units (Any Combination) - 4 Stories or Less, 4	114A205 158		Southeast Los Angeles	Yes	MI	R2RD
Los Angeles	632 W 42ND ST	90037	5019016018	0.000	0.000	0.193	0.000	Shortfall of Sites	0.110	Low Medium II Residential	RD2-1	0	0	0	36.308	0.193		Residential - Double, Duplex, or Two Units - 4 Stories or Less, 2	114A201 158		South Los Angeles	Yes	MI	R2RD
Los Angeles	4446 METTLER ST	90011	5109015024	0.000	0.000	0.193	0.000	Shortfall of Sites	0.115	Low Medium I Residential	R2-1	0	0	0	34.913	0.193		Residential - Double, Duplex, or Two Units - 4 Stories or Less, 2	112-5A207 158		Southeast Los Angeles	Yes	MI	R2RD
Los Angeles	1201 E 46TH ST	90011	5107007004	0.000	0.000	0.193	0.000	Shortfall of Sites	0.159	Low Medium I Residential	R2-1	0	0	0	25.130	0.193		Residential - Double, Duplex, or Two Units - 4 Stories or Less, 2	112-5A209 158		Southeast Los Angeles	Yes	MI	R2RD
Los Angeles	1640 E 49TH ST	90011	5106021007	0.000	0.000	0.193	0.000	Shortfall of Sites	0.106	Low Medium I Residential	R2-1	0	0	0	37.865	0.193		Residential - Four Units (Any Combination) - 4 Stories or Less, 4	111A213 158		Southeast Los Angeles	Yes	MI	R2RD
Los Angeles	1601 W 52ND ST	90062	5003006016	0.000	0.000	0.193	0.000	Shortfall of Sites	0.119	Low Medium I Residential	R2-1-CPIO	0	0	0	33.504	0.193		Residential - Three Units (Any Combination) - 4 Stories or Less, 3	108B193 158		South Los Angeles	Yes	MI	R2RD
Los Angeles	317 W 52ND PL	90037	5110028011	0.000	0.000	0.193	0.000	Shortfall of Sites	0.115	Low Medium II Residential	RD2-1	0	0	0	34.858	0.193		Residential - Four Units (Any Combination) - 4 Stories or Less, 4	108B201 158		Southeast Los Angeles	Yes	MI	R2RD
Los Angeles	138 E 67TH ST	90003	6011003010	0.000	0.000	0.193	0.000	Shortfall of Sites	0.124	Low Medium I Residential	R2-1	0	0	0	32.266	0.193		Residential - Double, Duplex, or Two Units - 4 Stories or Less, 2	102B205 158		Southeast Los Angeles	Yes	MI	R2RD
Los Angeles	936 W 76TH ST	90044	6020009009	0.000	0.000	0.193	0.000	Shortfall of Sites	0.124	Low Medium II Residential	RD1.5-1	0	0	0	32.265	0.193		Residential - Three Units (Any Combination) - 4 Stories or Less, 3	099B197 158		South Los Angeles	Yes	MI	R2RD
Los Angeles	161 W 77TH ST	90003	6031014013	0.000	0.000	0.193	0.000	Shortfall of Sites	0.145	Low Medium I Residential	R2-1	0	0	0	27.656	0.193		Residential - Three Units (Any Combination) - 4 Stories or Less, 3	099B201 158		Southeast Los Angeles	Yes	MI	R2RD
Los Angeles	738 E 84TH PL	90001	6029026019	0.000	0.000	0.193	0.000	Shortfall of Sites	0.117	Low Medium I Residential	R2-1	0	0	0	34.162	0.193		Residential - Double, Duplex, or Two Units - 4 Stories or Less, 2	097-5A207 158		Southeast Los Angeles	Yes	MI	R2RD
Los Angeles	1628 W 84TH PL	90047	6034026008	0.000	0.000	0.193	0.000	Shortfall of Sites	0.153	Low Medium II Residential	RD2-1	0	0	0	26.093	0.193		Residential - Double, Duplex, or Two Units - 4 Stories or Less, 2	097-5A195 158		South Los Angeles	Yes	MI	R2RD
Los Angeles	1054 W 84TH PL	90044	6033025001	0.000	0.000	0.193	0.000	Shortfall of Sites	0.121	Low Medium II Residential	RD1.5-1	0	0	0	33.093	0.193		Residential - Four Units (Any Combination) - 4 Stories or Less, 4	097-5A197 158		South Los Angeles	Yes	MI	R2RD
Los Angeles	1047 W 85TH ST	90044	6033025024	0.000	0.000	0.193	0.000	Shortfall of Sites	0.121	Low Medium II Residential	RD2-1	0	0	0	33.183	0.193		Residential - Double, Duplex, or Two Units - 4 Stories or Less, 2	097-5A199 158		South Los Angeles	Yes	MI	R2RD
Los Angeles	8817 BARING CROSS ST	90044	6038021018	0.000	0.000	0.193	0.000	Shortfall of Sites	0.118	Low Medium I Residential	RD3-1	0	0	0	33.977	0.193		Residential - Double, Duplex, or Two Units - 4 Stories or Less, 2	096A199 158		South Los Angeles	Yes	MI	R2RD
Los Angeles	134 W COLDEN AVE	90003	6053009049	0.000	0.000	0.193	0.000	Shortfall of Sites	0.119	Low Medium I Residential	R2-1	0	0	0	33.505	0.193		Residential - Double, Duplex, or Two Units - 4 Stories or Less, 2	093A203 158		Southeast Los Angeles	Yes	MI	R2RD
Los Angeles	9611 CLOVIS AVE	90002	6050020032	0.000	0.000	0.193	0.000	Shortfall of Sites	0.069	Low Medium I Residential	R2-1	0	0	0	58.075	0.193		Residential - Double, Duplex, or Two Units - 4 Stories or Less, 2	093A209 158		Southeast Los Angeles	Yes	MI	R2RD
Los Angeles	251 E 105TH ST	90003	6063018031	0.000	0.000	0.193	0.000	Shortfall of Sites	0.080	Low Medium II Residential	RD2-1	0	0	0	49.781	0.193		Residential - Double, Duplex, or Two Units - 4 Stories or Less, 2	090A205 158		Southeast Los Angeles	Yes	MI	R2RD
Los Angeles	836 E 109TH ST	90059	6071014025	0.000	0.000	0.193	0.000	Shortfall of Sites	0.111	Low Medium I Residential	R2-1	0	0	0	35.880	0.193		Residential - Double, Duplex, or Two Units - 4 Stories or Less, 2	088-5A209 158		Southeast Los Angeles	Yes	MI	R2RD
Los Angeles	240 W 112TH ST	90061	6074023023	0.000	0.000	0.193	0.000	Shortfall of Sites	0.157	Low Medium I Residential	R2-1	0	0	0	25.403	0.193		Residential - Double, Duplex, or Two Units - 4 Stories or Less, 2	087A203 158		Southeast Los Angeles	Yes	MI	R2RD
Los Angeles	1131 E ROBIDOUX ST	90744	7425017007	0.000	0.000	0.193	0.000	Shortfall of Sites	0.113	Low Medium I Residential	[Q]R2-1XL-O-CUGU	0	0	0	35.441	0.193		Residential - Four Units (Any Combination) - 4 Stories or Less, 4	033B209 158		Wilmington - Harbor City	Yes	MI	R2RD
Los Angeles	907 RONAN AVE	90744	7416015010	0.000	0.000	0.193	0.000	Shortfall of Sites	0.094	Low Medium II Residential	[Q]RD1.5-1XL-O-CUGU	0	0	0	42.492	0.193		Residential - Double, Duplex, or Two Units - 4 Stories or Less, 2	030B205 158		Wilmington - Harbor City	Yes	MI	R2RD
Los Angeles	14702 COBALT ST	91342	2502022018	0.000	0.000	0.193	0.000	Shortfall of Sites	0.213	Low III Residential	RD6-1	0	0	0	18.805	0.193		Residential - Double, Duplex, or Two Units - 4 Stories or Less, 2	228B149 159		Sylmar	Yes	MI	R2RD
Los Angeles	2843 ROSANNA ST	90039	5442031022	0.000	0.000	0.193	0.000	Shortfall of Sites	0.162	Low Medium I Residential	RD3-1VL-RIO	0	0	0	24.758	0.193		Residential - Three Units (Any Combination) - 4 Stories or Less, 3	150A211 159		Silver Lake - Echo Park - Elysian Valley	Yes	MI	R2RD
Los Angeles	1960 SHERIDAN ST	90033	5175026008	0.000	0.000	0.193	0.000	Shortfall of Sites	0.109	Low Medium I Residential	R2-1-CUGU	0	0	0	36.640	0.193		Residential - Five or More Units or Apartments (Any Combination) · 4 Stories or Less, 6	130-5A223 159	21	Boyle Heights	Yes	MI	R2RD , BH CPU

Jurisdiction Name	Site Address/Intersection	5 Digit ZIP Code	Assessor Parcel Number	Very Low-Income	Low-Income	Moderate-Income	Above Moderate-Income	Type of Shortfall	Parcel Size (Acres)	Current General Plan Designation	Current Zoning	Proposed General Plan (GP) Designation	Proposed Zoning	Minimum Density Allowed	Maximum Density Allowed	Total Capacity	Vacant/ Nonvacant	Description of Existing Uses	PIN	Base Density Per Acre	Community Plan Area	Rent Stabalization Ordinance	Income Category	Applicable Rezoning Program (Program informing values in Column Q listed first)
Los Angeles	3232 E 3RD ST	90063	5179011029	0.000	0.000	0.193	0.000	Shortfall of Sites	0.136	Low Medium I Residential	R2-1-CUGU	0	0	0	29.309	0.193		Residential - Three Units (Any Combination) - 4 Stories or Less, 3	124-5A227 159	21	Boyle Heights	Yes	MI	R2RD , BH CPU
Los Angeles	661 S FICKETT ST	90023	5185027034	0.000	0.000	0.193	0.000	Shortfall of Sites	0.121	Low Medium I Residential	R2-1-CUGU	0	0	0	33.178	0.193		Residential - Three Units (Any Combination) - 4 Stories or Less, 3	124-5A223 159	29	Boyle Heights	Yes	MI	R2RD , BH CPU
Los Angeles	1125 ROSALIND AVE	90023	5170001031	0.000	0.000	0.193	0.000	Shortfall of Sites	0.114	Low Medium I Residential	R2-1-CUGU	0	0	0	34.960	0.193		Residential - Three Units (Any Combination) - 4 Stories or Less, 3	121-5A223 159	21	Boyle Heights	Yes	MI	R2RD , BH CPU
Los Angeles	3484 HUNTER ST	90023	5190019019	0.000	0.000	0.193	0.000	Shortfall of Sites	0.090	Low Medium I Residential	R2-1-CUGU	0	0	0	44.309	0.193		Residential - Double, Duplex, or Two Units - 4 Stories or Less, 2	118-5A225 159	21	Boyle Heights	Yes	MI	R2RD , BH CPU
Los Angeles	3750 PUEBLO AVE	90032	5307001023	0.000	0.000	0.193	0.000	Shortfall of Sites	0.164	Low Medium I Residential	RD3-1	0	0	0	24.455	0.193		Residential - Three Units (Any Combination) - 4 Stories or Less, 3	144A233 159		Northeast Los Angeles	Yes	MI	R2RD
Los Angeles	3828 DRYSDALE AVE	90032	5307012015	0.000	0.000	0.193	0.000	Shortfall of Sites	0.164	Low Medium I Residential	RD3-1	0	0	0	24.455	0.193		Residential - Three Units (Any Combination) - 4 Stories or Less, 3	144A235 159		Northeast Los Angeles	Yes	MI	R2RD
Los Angeles	5106 LEMON GROVE AVE	90029	5535019007	0.000	0.000	0.193	0.000	Shortfall of Sites	0.132	Low Medium II Residential	RD1.5-1XL	0	0	0	30.323	0.193		Residential - Five or More Units or Apartments (Any Combination) · 4 Stories or Less, 12	141B193 159		Hollywood	Yes	MI	R2RD
Los Angeles	3923 MARATHON ST	90029	5539018004	0.000	0.000	0.193	0.000	Shortfall of Sites	0.125	Low Medium II Residential	RD1.5-1XL	0	0	0	32.082	0.193		Residential - Double, Duplex, or Two Units - 4 Stories or Less, 2	142-5A201 159		Hollywood	Yes	MI	R2RD
Los Angeles	4910 AXTELL ST	90032	5218015017	0.000	0.000	0.193	0.000	Shortfall of Sites	0.163	Low Medium I Residential	[Q]RD3-1D	0	0	0	24.473	0.193		Residential - Double, Duplex, or Two Units - 4 Stories or Less, 2	142-5A233 159		Northeast Los Angeles	Yes	MI	R2RD
Los Angeles	557 N COMMONWEALTH AVE	90004	5539029004	0.000	0.000	0.193	0.000	Shortfall of Sites	0.172	Low Medium I Residential	R2-1	0	0	0	23.220	0.193		Residential - Double, Duplex, or Two Units - 4 Stories or Less, 2	141A201 159		Wilshire	Yes	MI	R2RD
Los Angeles	1356 LAVETA TER	90026	5419026019	0.000	0.000	0.193	0.000	Shortfall of Sites	0.102	Low Medium II Residential	RD2-1VL	0	0	0	39.156	0.193		Residential - Double, Duplex, or Two Units - 4 Stories or Less, 2	139-5A209 159		Silver Lake - Echo Park - Elysian Valley	Yes	MI	R2RD
Los Angeles	2007 BELLEVUE AVE	90026	5404011011	0.000	0.000	0.193	0.000	Shortfall of Sites	0.129	Low Medium II Residential	RD2-1VL	0	0	0	31.016	0.193		Residential - Three Units (Any Combination) - 4 Stories or Less, 3	138A207 159		Silver Lake - Echo Park - Elysian Valley	Yes	MI	R2RD
Los Angeles	1928 MOZART ST	90031	5410020007	0.000	0.000	0.193	0.000	Shortfall of Sites	0.092	Low Medium II Residential	RD2-1	0	0	0	43.455	0.193		Residential - Double, Duplex, or Two Units - 4 Stories or Less, 2	136-5A221 159		Northeast Los Angeles	Yes	MI	R2RD
Los Angeles	1213 S BURNSIDE AVE	90019	5085016038	0.000	0.000	0.193	0.000	Shortfall of Sites	0.145	Low Medium I Residential	R2-1-O	0	0	0	27.664	0.193		Residential - Double, Duplex, or Two Units - 4 Stories or Less, 2	129B177 159		Wilshire	Yes	MI	R2RD
Los Angeles	1310 WARREN ST	90033	5174017017	0.000	0.000	0.193	0.000	Shortfall of Sites	0.129	Low Medium II Residential	RD1.5-1-RIO-CUGU	0	0	0	31.099	0.193		Residential - Double, Duplex, or Two Units - 4 Stories or Less, 2	130-5A221 159		Boyle Heights	Yes	MI	R2RD
Los Angeles	539 E 21ST ST	90011	5127017001	0.000	0.000	0.193	0.000	Shortfall of Sites	0.144	Low Medium II Residential	RD2-1	0	0	0	27.697	0.193		Residential - Three Units (Any Combination) - 4 Stories or Less, 3	121-5A209 159		Southeast Los Angeles	Yes	MI	R2RD
Los Angeles	1629 W 37TH PL	90018	5041025022	0.000	0.000	0.193	0.000	Shortfall of Sites	0.172	Low Medium I Residential	R2-1-O	0	0	0	23.242	0.193		Residential - Four Units (Any Combination) - 4 Stories or Less, 4	117B193 159		South Los Angeles	Yes	MI	R2RD
Los Angeles	533 E 35TH ST	90011	5120022018	0.000	0.000	0.193	0.000	Shortfall of Sites	0.115	Low Medium I Residential	R2-1	0	0	0	34.848	0.193		Residential - Four Units (Any Combination) - 4 Stories or Less, 4	117A207 159		Southeast Los Angeles	Yes	MI	R2RD
Los Angeles	768 E 42ND ST	90011	5115005007	0.000	0.000	0.193	0.000	Shortfall of Sites	0.119	Low Medium I Residential	R2-1	0	0	0	33.596	0.193		Residential - Double, Duplex, or Two Units - 4 Stories or Less, 2	114A207 159		Southeast Los Angeles	Yes	MI	R2RD
Los Angeles	4211 WALL ST	90011	5113032018	0.000	0.000	0.193	0.000	Shortfall of Sites	0.164	Low Medium I Residential	R2-1	0	0	0	24.453	0.193		Residential - Three Units (Any Combination) - 4 Stories or Less, 3	114A205 159		Southeast Los Angeles	Yes	MI	R2RD
Los Angeles	1822 W VERNON AVE	90062	5015001005	0.000	0.000	0.193	0.000	Shortfall of Sites	0.117	Low Medium I Residential	R2-1	0	0	0	34.324	0.193		Residential - Double, Duplex, or Two Units - 4 Stories or Less, 2	111B193 159		South Los Angeles	Yes	MI	R2RD
Los Angeles	632 W 45TH ST	90037	5018030017	0.000	0.000	0.193	0.000	Shortfall of Sites	0.138	Low Medium II Residential	RD2-1	0	0	0	29.002	0.193		Residential - Double, Duplex, or Two Units - 4 Stories or Less, 2	112-5A201 159		South Los Angeles	Yes	MI	R2RD
Los Angeles	1193 E 46TH ST	90011	5107007002	0.000	0.000	0.193	0.000	Shortfall of Sites	0.159	Low Medium I Residential	R2-1	0	0	0	25.130	0.193		Residential - Five or More Units or Apartments (Any Combination) · 4 Stories or Less, 5	112-5A209 159		Southeast Los Angeles	Yes	MI	R2RD
Los Angeles	186 E 48TH ST	90011	5109003029	0.000	0.000	0.193	0.000	Shortfall of Sites	0.125	Low Medium II Residential	RD2-1	0	0	0	31.922	0.193		Residential - Double, Duplex, or Two Units - 4 Stories or Less, 2	111A205 159		Southeast Los Angeles	Yes	MI	R2RD
Los Angeles	1031 E 49TH PL	90011	5108018009	0.000	0.000	0.193	0.000	Shortfall of Sites	0.115	Low Medium I Residential	R2-1	0	0	0	34.873	0.193		Residential - Three Units (Any Combination) - 4 Stories or Less, 3	111A209 159		Southeast Los Angeles	Yes	MI	R2RD
Los Angeles	1646 E 49TH ST	90011	5106021006	0.000	0.000	0.193	0.000	Shortfall of Sites	0.126	Low Medium I Residential	R2-1	0	0	0	31.781	0.193		Residential - Double, Duplex, or Two Units - 4 Stories or Less, 2	111A213 159		Southeast Los Angeles	Yes	MI	R2RD
Los Angeles	1557 W 52ND ST	90062	5003007014	0.000	0.000	0.193	0.000	Shortfall of Sites	0.149	Low Medium I Residential	R2-1-CPIO	0	0	0	26.805	0.193		Residential - Five or More Units or Apartments (Any Combination) · 4 Stories or Less, 6	108B193 159		South Los Angeles	Yes	MI	R2RD
Los Angeles	812 W 52ND ST	90037	5001003003	0.000	0.000	0.193	0.000	Shortfall of Sites	0.156	Low Medium I Residential	R2-1	0	0	0	25.619	0.193		Residential - Five or More Units or Apartments (Any Combination) · 4 Stories or Less, 9	108B197 159		South Los Angeles	Yes	MI	R2RD
Los Angeles	134 E 67TH ST	90003	6011003009	0.000	0.000	0.193	0.000	Shortfall of Sites	0.124	Low Medium I Residential	R2-1	0	0	0	32.265	0.193		Residential - Double, Duplex, or Two Units - 4 Stories or Less, 2	102B205 159		Southeast Los Angeles	Yes	MI	R2RD
Los Angeles	940 W 76TH ST	90044	6020009008	0.000	0.000	0.193	0.000	Shortfall of Sites	0.124	Low Medium II Residential	RD1.5-1	0	0	0	32.265	0.193		Residential - Four Units (Any Combination) - 4 Stories or Less, 4	099B197 159		South Los Angeles	Yes	MI	R2RD
Los Angeles	203 W 77TH ST	90003	6031014014	0.000	0.000	0.193	0.000	Shortfall of Sites	0.145	Low Medium I Residential	R2-1	0	0	0	27.656	0.193		Residential - Five or More Units or Apartments (Any Combination) · 4 Stories or Less, 6	099B201 159		Southeast Los Angeles	Yes	MI	R2RD
Los Angeles	734 E 84TH PL	90001	6029026020	0.000	0.000	0.193	0.000	Shortfall of Sites	0.117	Low Medium I Residential	R2-1	0	0	0	34.163	0.193		Residential - Four Units (Any Combination) - 4 Stories or Less, 4	097-5A207 159		Southeast Los Angeles	Yes	MI	R2RD
Los Angeles	332 E 84TH PL	90003	6030025024	0.000	0.000	0.193	0.000	Shortfall of Sites	0.119	Low Medium I Residential	R2-1	0	0	0	33.506	0.193		Residential - Double, Duplex, or Two Units - 4 Stories or Less, 2	097-5A205 159		Southeast Los Angeles	Yes	MI	R2RD
Los Angeles	1632 W 84TH PL	90047	6034026007	0.000	0.000	0.193	0.000	Shortfall of Sites	0.153	Low Medium II Residential	RD2-1	0	0	0	26.093	0.193		Residential - Three Units (Any Combination) - 4 Stories or Less, 3	097-5A195 159		South Los Angeles	Yes	MI	R2RD
Los Angeles	8818 MENLO AVE	90044	6038021005	0.000	0.000	0.193	0.000	Shortfall of Sites	0.118	Low Medium I Residential	RD3-1	0	0	0	33.977	0.193		Residential - Double, Duplex, or Two Units - 4 Stories or Less, 2	096A199 159		South Los Angeles	Yes	MI	R2RD
Los Angeles	326 E 112TH ST	90061	6073026014	0.000	0.000	0.193	0.000	Shortfall of Sites	0.110	Low Medium I Residential	R2-1	0	0	0	36.267	0.193		Residential - Double, Duplex, or Two Units - 4 Stories or Less, 2	087A205 159		Southeast Los Angeles	Yes	MI	R2RD
Los Angeles	1666 N WILMINGTON BLVD	90744	7414013030	0.000	0.000	0.193	0.000	Shortfall of Sites	0.127	Low Medium II Residential	[Q]RD1.5-1XL-O-CUGU	0	0	0	31.384	0.193		Residential - Three Units (Any Combination) - 4 Stories or Less, 3	036B201 159		Wilmington - Harbor City	Yes	MI	R2RD
Los Angeles	4532 PAULHAN AVE	90041	5474007024	0.000	0.000	0.193	0.000	Shortfall of Sites	0.172	Low Medium I Residential	R2-1	0	0	0	23.233	0.193		Residential - Double, Duplex, or Two Units - 4 Stories or Less, 2	157-5A221 160		Northeast Los Angeles	Yes	MI	R2RD
Los Angeles	839 CORONADO TER	90026	5402021017	0.000	0.000	0.193	0.000	Shortfall of Sites	0.161	Low Medium II Residential	RD2-1VL	0	0	0	24.900	0.193		Residential - Double, Duplex, or Two Units - 4 Stories or Less, 2	139-5A205 160		Silver Lake - Echo Park - Elysian Valley	Yes	MI	R2RD
Los Angeles	613 N LA FAYETTE PARK PL	90026	5402006010	0.000	0.000	0.193	0.000	Shortfall of Sites	0.128	Low Medium II Residential	RD1.5-1VL	0	0	0	31.339	0.193		Residential - Double, Duplex, or Two Units - 4 Stories or Less, 2	139-5A203 160		Silver Lake - Echo Park - Elysian Valley	Yes	MI	R2RD
Los Angeles	1760 CLINTON ST	90026	5404010015	0.000	0.000	0.193	0.000	Shortfall of Sites	0.098	Low Medium II Residential	RD2-1VL-CDO	0	0	0	40.624	0.193		Residential - Three Units (Any Combination) - 4 Stories or Less, 3	138A207 160		Silver Lake - Echo Park - Elysian Valley	Yes	MI	R2RD
Los Angeles	450 ROSEMONT AVE	90026	5157015002	0.000	0.000	0.193	0.000	Shortfall of Sites	0.138	Low Medium II Residential	RD1.5-1VL	0	0	0	29.046	0.193		Residential - Four Units (Any Combination) - 4 Stories or Less, 4	138A205 160		Silver Lake - Echo Park - Elysian Valley	Yes	MI	R2RD
Los Angeles	2834 S SYCAMORE AVE	90016	5049027007	0.000	0.000	0.193	0.000	Shortfall of Sites	0.110	Low Medium II Residential	RD1.5-1	0	0	0	36.251	0.193		Residential - Three Units (Any Combination) - 4 Stories or Less, 3	120B177 160		West Adams - Baldwin Hills - Leimert	Yes	MI	R2RD
Los Angeles	1535 E 22ND ST	90011	5118004009	0.000	0.000	0.193	0.000	Shortfall of Sites	0.130	Low Medium I Residential	R2-1	0	0	0	30.723	0.193		Residential - Double, Duplex, or Two Units - 4 Stories or Less, 2	118-5A213 160		Southeast Los Angeles	Yes	MI	R2RD
Los Angeles	1620 E 33RD ST	90011	5117009013	0.000	0.000	0.193	0.000	Shortfall of Sites	0.118	Low Medium I Residential	R2-1	0	0	0	33.799	0.193		Residential - Double, Duplex, or Two Units - 4 Stories or Less, 2	115-5A213 160		Southeast Los Angeles	Yes	MI	R2RD
Los Angeles	644 W 40TH PL	90037	5019024009	0.000	0.000	0.193	0.000	Shortfall of Sites	0.124	Low Medium II Residential	RD1.5-1	0	0	0	32.267	0.193		Residential - Five or More Units or Apartments (Any Combination) · 4 Stories or Less, 8	115-5A201 160		South Los Angeles	Yes	MI	R2RD
Los Angeles	4210 WOODLAWN AVE	90011	5113032019	0.000	0.000	0.193	0.000	Shortfall of Sites	0.164	Low Medium I Residential	R2-1	0	0	0	24.446	0.193		Residential - Four Units (Any Combination) - 4 Stories or Less, 4	114A205 160		Southeast Los Angeles	Yes	MI	R2RD
Los Angeles	1204 E 45TH ST	90011	5107007005	0.000	0.000	0.193	0.000	Shortfall of Sites	0.159	Low Medium II Residential	RD2-1	0	0	0	25.130	0.193		Residential - Three Units (Any Combination) - 4 Stories or Less, 3	112-5A211 160		Southeast Los Angeles	Yes	MI	R2RD
Los Angeles	636 W 45TH ST	90037	5018030018	0.000	0.000	0.193	0.000	Shortfall of Sites	0.138	Low Medium II Residential	RD2-1	0	0	0	29.002	0.193		Residential - Three Units (Any Combination) - 4 Stories or Less, 3	112-5A201 160		South Los Angeles	Yes	MI	R2RD
Los Angeles	1175 E 46TH ST	90011	5107008023	0.000	0.000	0.193	0.000	Shortfall of Sites	0.159	Low Medium I Residential	R2-1	0	0	0	25.130	0.193		Residential - Double, Duplex, or Two Units - 4 Stories or Less, 2	112-5A209 160		Southeast Los Angeles	Yes	MI	R2RD
Los Angeles	1652 E 49TH ST	90011	5106021005	0.000	0.000	0.193	0.000	Shortfall of Sites	0.126	Low Medium I Residential	R2-1	0	0	0	31.759	0.193		Residential - Double, Duplex, or Two Units - 4 Stories or Less, 2	111A213 160		Southeast Los Angeles	Yes	MI	R2RD
Los Angeles	1551 W 52ND ST	90062	5003007015	0.000	0.000	0.193	0.000	Shortfall of Sites	0.134	Low Medium I Residential	R2-1-CPIO	0	0	0	29.783	0.193		Residential - Three Units (Any Combination) - 4 Stories or Less, 3	108B193 160		South Los Angeles	Yes	MI	R2RD
Los Angeles	816 W 52ND ST	90037	5001003004	0.000	0.000	0.193	0.000	Shortfall of Sites	0.156	Low Medium I Residential	R2-1	0	0	0	25.620	0.193		Residential - Double, Duplex, or Two Units - 4 Stories or Less, 2	108B197 160		South Los Angeles	Yes	MI	R2RD
Los Angeles	8819 MENLO AVE	90044	6038012022	0.000	0.000	0.193	0.000	Shortfall of Sites	0.118	Low Medium I Residential	R2-1	0	0	0	33.991	0.193		Residential - Double, Duplex, or Two Units - 4 Stories or Less, 2	096A199 160		South Los Angeles	Yes	MI	R2RD
Los Angeles	9220 HOLMES AVE	90002	6048033020	0.000	0.000	0.193	0.000	Shortfall of Sites	0.164	Low Medium I Residential	R2-1	0	0	0	24.354	0.193		Residential - Double, Duplex, or Two Units - 4 Stories or Less, 2	094-5A215 160		Southeast Los Angeles	Yes	MI	R2RD
Los Angeles	9567 GRANDEE AVE	90002	6048019006	0.000	0.000	0.193	0.000	Shortfall of Sites	0.075	Low Medium I Residential	R2-1	0	0	0	53.568	0.193		Residential - Three Units (Any Combination) - 4 Stories or Less, 3	093A213 160		Southeast Los Angeles	Yes	MI	R2RD
Los Angeles	144 W COLDEN AVE	90003	6053009051	0.000	0.000	0.193	0.000	Shortfall of Sites	0.119	Low Medium I Residential	R2-1	0	0	0	33.505	0.193		Residential - Double, Duplex, or Two Units - 4 Stories or Less, 2	093A203 160		Southeast Los Angeles	Yes	MI	R2RD
Los Angeles	1461 E 109TH ST	90059	6070003011	0.000	0.000	0.193	0.000	Shortfall of Sites	0.088	Low Medium I Residential	R2-1	0	0	0	45.316	0.193		Residential - Double, Duplex, or Two Units - 4 Stories or Less, 2	088-5A211 160		Southeast Los Angeles	Yes	MI	R2RD
Los Angeles	1127 E ROBIDOUX ST	90744	7425017010	0.000	0.000	0.193	0.000	Shortfall of Sites	0.113	Low Medium I Residential	[Q]R2-1XL-O-CUGU	0	0	0	35.395	0.193		Residential - Four Units (Any Combination) - 4 Stories or Less, 4	033B209 160		Wilmington - Harbor City	Yes	MI	R2RD
Los Angeles	630 CORNWELL ST	90033	5175006003	0.000	0.000	0.193	0.000	Shortfall of Sites	0.080	Low Medium I Residential	R2-1-CUGU	0	0	0	50.014	0.193		Residential - Double, Duplex, or Two Units - 4 Stories or Less, 2	130-5A225 161	29	Boyle Heights	Yes	MI	R2RD , BH CPU
Los Angeles	3077 GANAHL ST	90063	5229005002	0.000	0.000	0.193	0.000	Shortfall of Sites	0.110	Low Medium I Residential	R2-1-CUGU	0	0	0	36.300	0.193		Residential - Double, Duplex, or Two Units - 4 Stories or Less, 2	130-5A229 161	21	Boyle Heights	Yes	MI	R2RD , BH CPU
Los Angeles	600 N MOTT ST	90033	5177025032	0.000	0.000	0.193	0.000	Shortfall of Sites	0.129	Low Medium I Residential	R2-1-CUGU	0	0	0	30.991	0.193		Residential - Five or More Units or Apartments (Any Combination) · 4 Stories or Less, 5	129A225 161	29	Boyle Heights	Yes	MI	R2RD , BH CPU
Los Angeles	3205 BLANCHARD ST	90063	5178006004	0.000	0.000	0.193	0.000	Shortfall of Sites	0.119	Low Medium I Residential	R2-1-CUGU	0	0	0	33.556	0.193		Residential - Double, Duplex, or Two Units - 4 Stories or Less, 2	129A229 161	21	Boyle Heights	Yes	MI	R2RD , BH CPU
Los Angeles	456 S EVERGREEN AVE	90033	5185016015	0.000	0.000	0.193	0.000	Shortfall of Sites	0.127	Low Medium I Residential	R2-1-CUGU	0	0	0	31.418	0.193		Residential - Four Units (Any Combination) - 4 Stories or Less, 4	124-5A225 161	21	Boyle Heights	Yes	MI	R2RD , BH CPU

Jurisdiction Name	Site Address/Intersection	5 Digit ZIP Code	Assessor Parcel Number	Very Low-Income	Low-Income	Moderate-Income	Above Moderate-Income	Type of Shortfall	Parcel Size (Acres)	Current General Plan Designation	Current Zoning	Proposed General Plan (GP) Designation	Proposed Zoning	Minimum Density Allowed	Maximum Density Allowed	Total Capacity	Vacant/ Nonvacant	Description of Existing Uses	PIN	Base Density Per Acre	Community Plan Area	Rent Stabalization Ordinance	Income Category	Applicable Rezoning Program (Program informing values in Column Q listed first)
Los Angeles	1154 CALZONA ST	90023	5191004024	0.000	0.000	0.193	0.000	Shortfall of Sites	0.115	Low Medium I Residential	R2-1-CUGU	0	0	0	34.868	0.193		Residential - Double, Duplex, or Two Units - 4 Stories or Less, 2	118-5A227 161	21	Boyle Heights	Yes	MI	R2RD , BH CPU
Los Angeles	3763 PUEBLO AVE	90032	5306014026	0.000	0.000	0.193	0.000	Shortfall of Sites	0.164	Low Medium I Residential	RD3-1	0	0	0	24.455	0.193		Residential - Three Units (Any Combination) - 4 Stories or Less, 3	144A233 161		Northeast Los Angeles	Yes	MI	R2RD
Los Angeles	5118 LEMON GROVE AVE	90029	5535019008	0.000	0.000	0.193	0.000	Shortfall of Sites	0.132	Low Medium II Residential	RD1.5-1XL	0	0	0	30.325	0.193		Residential - Five or More Units or Apartments (Any Combination) - 4 Stories or Less, 6	141B193 161		Hollywood	Yes	MI	R2RD
Los Angeles	855 WATERLOO ST	90026	5402028012	0.000	0.000	0.193	0.000	Shortfall of Sites	0.122	Low Medium II Residential	RD1.5-1VL	0	0	0	32.922	0.193		Residential - Four Units (Any Combination) - 4 Stories or Less, 4	139-5A205 161		Silver Lake - Echo Park - Elysian Valley	Yes	MI	R2RD
Los Angeles	1617 S ORANGE DR	90019	5067002007	0.000	0.000	0.193	0.000	Shortfall of Sites	0.141	Low Medium II Residential	RD2-1-O	0	0	0	28.282	0.193		Residential - Double, Duplex, or Two Units - 4 Stories or Less, 2	126B181 161		West Adams - Baldwin Hills - Leimert	Yes	MI	R2RD
Los Angeles	2310 S COCHRAN AVE	90016	5063008069	0.000	0.000	0.193	0.000	Shortfall of Sites	0.110	Low Medium II Residential	RD1.5-1	0	0	0	36.301	0.193		Residential - Three Units (Any Combination) - 4 Stories or Less, 3	123B177 161		West Adams - Baldwin Hills - Leimert	Yes	MI	R2RD
Los Angeles	2110 S PALM GROVE AVE	90016	5061024002	0.000	0.000	0.193	0.000	Shortfall of Sites	0.121	Low Medium II Residential	RD2-1-O	0	0	0	32.940	0.193		Residential - Double, Duplex, or Two Units - 4 Stories or Less, 2	123B181 161		West Adams - Baldwin Hills - Leimert	Yes	MI	R2RD
Los Angeles	3617 W 23RD ST	90018	5060021029	0.000	0.000	0.193	0.000	Shortfall of Sites	0.140	Low Medium II Residential	RD2-1-O-CPIO	0	0	0	28.602	0.193		Residential - Four Units (Any Combination) - 4 Stories or Less, 4	123B189 161		West Adams - Baldwin Hills - Leimert	Yes	MI	R2RD
Los Angeles	2933 12TH AVE	90018	5051026022	0.000	0.000	0.193	0.000	Shortfall of Sites	0.152	Low Medium I Residential	R2-1XL	0	0	0	26.296	0.193		Residential - Double, Duplex, or Two Units - 4 Stories or Less, 2	120B185 161		West Adams - Baldwin Hills - Leimert	Yes	MI	R2RD
Los Angeles	1174 E 21ST ST	90011	5131014010	0.000	0.000	0.193	0.000	Shortfall of Sites	0.172	Low Medium I Residential	R2-1	0	0	0	23.225	0.193		Residential - Double, Duplex, or Two Units - 4 Stories or Less, 2	120A211 161		Southeast Los Angeles	Yes	MI	R2RD
Los Angeles	1621 W 37TH PL	90018	5041025020	0.000	0.000	0.193	0.000	Shortfall of Sites	0.138	Low Medium I Residential	R2-1-O	0	0	0	29.042	0.193		Residential - Double, Duplex, or Two Units - 4 Stories or Less, 2	117B193 161		South Los Angeles	Yes	MI	R2RD
Los Angeles	1146 W 37TH PL	90007	5040032009	0.000	0.000	0.193	0.000	Shortfall of Sites	0.161	Low Medium II Residential	RD2-1-CPIO	0	0	0	24.891	0.193		Residential - Four Units (Any Combination) - 4 Stories or Less, 5	117B197 161		South Los Angeles	Yes	MI	R2RD
Los Angeles	1411 E 23RD ST	90011	5119026004	0.000	0.000	0.193	0.000	Shortfall of Sites	0.131	Low Medium I Residential	R2-1	0	0	0	30.536	0.193		Residential - Four Units (Any Combination) - 4 Stories or Less, 4	118-5A211 161		Southeast Los Angeles	Yes	MI	R2RD
Los Angeles	444 E 30TH ST	90011	5128006016	0.000	0.000	0.193	0.000	Shortfall of Sites	0.081	Low Medium II Residential	RD1.5-1	0	0	0	49.372	0.193		Residential - Three Units (Any Combination) - 4 Stories or Less, 3	118-5A207 161		Southeast Los Angeles	Yes	MI	R2RD
Los Angeles	358 E 35TH ST	90011	5120014018	0.000	0.000	0.193	0.000	Shortfall of Sites	0.115	Low Medium I Residential	R2-1	0	0	0	34.863	0.193		Residential - Double, Duplex, or Two Units - 4 Stories or Less, 2	117A205 161		Southeast Los Angeles	Yes	MI	R2RD
Los Angeles	1490 BROWNING BLVD	90062	5036030029	0.000	0.000	0.193	0.000	Shortfall of Sites	0.126	Low Medium II Residential	RD2-1	0	0	0	31.649	0.193		Residential - Three Units (Any Combination) - 4 Stories or Less, 3	114B193 161		South Los Angeles	Yes	MI	R2RD
Los Angeles	1251 E 40TH PL	90011	5114032022	0.000	0.000	0.193	0.000	Shortfall of Sites	0.133	Low Medium I Residential	R2-1	0	0	0	30.027	0.193		Residential - Double, Duplex, or Two Units - 4 Stories or Less, 2	115-5A211 161		Southeast Los Angeles	Yes	MI	R2RD
Los Angeles	648 W 40TH PL	90037	5019024008	0.000	0.000	0.193	0.000	Shortfall of Sites	0.124	Low Medium II Residential	RD1.5-1	0	0	0	32.267	0.193		Residential - Three Units (Any Combination) - 4 Stories or Less, 3	115-5A201 161		South Los Angeles	Yes	MI	R2RD
Los Angeles	1340 E 42ND ST	90011	5116003014	0.000	0.000	0.193	0.000	Shortfall of Sites	0.112	Low Medium I Residential	R2-1	0	0	0	35.800	0.193		Residential - Double, Duplex, or Two Units - 4 Stories or Less, 2	114A211 161		Southeast Los Angeles	Yes	MI	R2RD
Los Angeles	4211 WOODLAWN AVE	90011	5113031013	0.000	0.000	0.193	0.000	Shortfall of Sites	0.155	Low Medium I Residential	R2-1	0	0	0	25.810	0.193		Residential - Double, Duplex, or Two Units - 4 Stories or Less, 2	114A205 161		Southeast Los Angeles	Yes	MI	R2RD
Los Angeles	644 W 42ND ST	90037	5019016021	0.000	0.000	0.193	0.000	Shortfall of Sites	0.110	Low Medium II Residential	RD2-1	0	0	0	36.309	0.193		Residential - Four Units (Any Combination) - 4 Stories or Less, 4	114A201 161		South Los Angeles	Yes	MI	R2RD
Los Angeles	1496 W VERNON AVE	90062	5016002026	0.000	0.000	0.193	0.000	Shortfall of Sites	0.126	Low Medium II Residential	RD1.5-1	0	0	0	31.831	0.193		Residential - Double, Duplex, or Two Units - 4 Stories or Less, 2	111B193 161		South Los Angeles	Yes	MI	R2RD
Los Angeles	340 W 45TH ST	90037	5110004013	0.000	0.000	0.193	0.000	Shortfall of Sites	0.124	Low Medium II Residential	RD2-1	0	0	0	32.233	0.193		Residential - Four Units (Any Combination) - 4 Stories or Less, 4	112-5A203 161		Southeast Los Angeles	Yes	MI	R2RD
Los Angeles	1173 E 46TH ST	90011	5107008021	0.000	0.000	0.193	0.000	Shortfall of Sites	0.162	Low Medium I Residential	R2-1	0	0	0	24.627	0.193		Residential - Double, Duplex, or Two Units - 4 Stories or Less, 2	112-5A209 161		Southeast Los Angeles	Yes	MI	R2RD
Los Angeles	1547 W 52ND ST	90062	5003007016	0.000	0.000	0.193	0.000	Shortfall of Sites	0.125	Low Medium I Residential	R2-1-CPIO	0	0	0	31.910	0.193		Residential - Three Units (Any Combination) - 4 Stories or Less, 3	108B193 161		South Los Angeles	Yes	MI	R2RD
Los Angeles	944 W 76TH ST	90044	6020009007	0.000	0.000	0.193	0.000	Shortfall of Sites	0.124	Low Medium II Residential	RD1.5-1	0	0	0	32.265	0.193		Residential - Three Units (Any Combination) - 4 Stories or Less, 3	099B197 161		South Los Angeles	Yes	MI	R2RD
Los Angeles	211 W 77TH ST	90003	6031014016	0.000	0.000	0.193	0.000	Shortfall of Sites	0.145	Low Medium I Residential	R2-1	0	0	0	27.656	0.193		Residential - Double, Duplex, or Two Units - 4 Stories or Less, 2	099B201 161		Southeast Los Angeles	Yes	MI	R2RD
Los Angeles	324 E 84TH PL	90003	6030025026	0.000	0.000	0.193	0.000	Shortfall of Sites	0.119	Low Medium I Residential	R2-1	0	0	0	33.506	0.193		Residential - Double, Duplex, or Two Units - 4 Stories or Less, 2	097-5A205 161		Southeast Los Angeles	Yes	MI	R2RD
Los Angeles	1642 W 84TH PL	90047	6034026005	0.000	0.000	0.193	0.000	Shortfall of Sites	0.153	Low Medium II Residential	RD2-1	0	0	0	26.093	0.193		Residential - Three Units (Any Combination) - 4 Stories or Less, 4	097-5A195 161		South Los Angeles	Yes	MI	R2RD
Los Angeles	1528 251ST ST	90710	7410003067	0.000	0.000	0.193	0.000	Shortfall of Sites	0.172	Low Medium I Residential	R2-1XL	0	0	0	23.214	0.193		Residential - Double, Duplex, or Two Units - 4 Stories or Less, 2	036B193 161		Wilmington - Harbor City	Yes	MI	R2RD
Los Angeles	6719 GLORIA AVE	91406	2233019028	0.000	0.000	0.193	0.000	Shortfall of Sites	0.273	Low Medium I Residential	R2-1-RIO	0	0	0	14.626	0.193		Residential - Double, Duplex, or Two Units - 4 Stories or Less, 2	180B141 162		Van Nuys - North Sherman Oaks	Yes	MI	R2RD
Los Angeles	2730 DENBY AVE	90039	5442019026	0.000	0.000	0.193	0.000	Shortfall of Sites	0.129	Low Medium I Residential	R2-1VL-RIO	0	0	0	30.976	0.193		Residential - Double, Duplex, or Two Units - 4 Stories or Less, 2	148-5A213 162		Silver Lake - Echo Park - Elysian Valley	Yes	MI	R2RD
Los Angeles	3337 PORTOLA AVE	90032	5218016017	0.000	0.000	0.193	0.000	Shortfall of Sites	0.172	Low Medium I Residential	[Q]RD3-1D	0	0	0	23.228	0.193		Residential - Four Units (Any Combination) - 4 Stories or Less, 4	142-5A235 162		Northeast Los Angeles	Yes	MI	R2RD
Los Angeles	652 TULAROSA DR	90026	5401008002	0.000	0.000	0.193	0.000	Shortfall of Sites	0.172	Low Medium II Residential	RD2-1VL	0	0	0	23.232	0.193		Residential - Double, Duplex, or Two Units - 4 Stories or Less, 2	141A201 162		Silver Lake - Echo Park - Elysian Valley	Yes	MI	R2RD
Los Angeles	2701 MICHIGAN AVE	90033	5180017031	0.000	0.000	0.193	0.000	Shortfall of Sites	0.124	Low Medium I Residential	R2-1-CUGU	0	0	0	32.266	0.193		Residential - Three Units (Any Combination) - 4 Stories or Less, 3	127-5A225 162	29	Boyle Heights	Yes	MI	R2RD , BH CPU
Los Angeles	3333 OPAL ST	90023	5190014020	0.000	0.000	0.193	0.000	Shortfall of Sites	0.130	Low Medium I Residential	R2-1-CUGU	0	0	0	30.845	0.193		Residential - Double, Duplex, or Two Units - 4 Stories or Less, 2	120A225 162	21	Boyle Heights	Yes	MI	R2RD , BH CPU
Los Angeles	1245 LA PUERTA ST	90023	5191028012	0.000	0.000	0.193	0.000	Shortfall of Sites	0.110	Low Medium I Residential	R2-1-CUGU	0	0	0	36.297	0.193		Residential - Double, Duplex, or Two Units - 4 Stories or Less, 2	118-5A229 162	21	Boyle Heights	Yes	MI	R2RD , BH CPU
Los Angeles	641 ECHANDIA ST	90033	5174003050	0.000	0.000	0.193	0.000	Shortfall of Sites	0.114	Low Medium II Residential	RD1.5-1-RIO-CUGU	0	0	0	35.235	0.193		Residential - Three Units (Any Combination) - 4 Stories or Less - Pool, 3	132A221 162		Boyle Heights	Yes	MI	R2RD
Los Angeles	119 S GLESS ST	90033	5172004024	0.000	0.000	0.193	0.000	Shortfall of Sites	0.080	Low Medium I Residential	RD3-1-RIO-CUGU	0	0	0	49.803	0.193		Residential - Three Units (Any Combination) - 4 Stories or Less, 3	129A219 162		Boyle Heights	Yes	MI	R2RD
Los Angeles	509 CAMULOS ST	90033	5185018004	0.000	0.000	0.193	0.000	Shortfall of Sites	0.066	Low Medium II Residential	RD1.5-1-CUGU	0	0	0	60.683	0.193		Residential - Double, Duplex, or Two Units - 4 Stories or Less, 2	124-5A225 162		Boyle Heights	Yes	MI	R2RD
Los Angeles	2851 ALSACE AVE	90016	5049025029	0.000	0.000	0.193	0.000	Shortfall of Sites	0.110	Low Medium II Residential	RD1.5-1	0	0	0	36.299	0.193		Residential - Double, Duplex, or Two Units - 4 Stories or Less, 2	120B177 162		West Adams - Baldwin Hills - Leimert	Yes	MI	R2RD
Los Angeles	514 E 25TH ST	90011	5127011019	0.000	0.000	0.193	0.000	Shortfall of Sites	0.150	Low Medium I Residential	R2-1	0	0	0	26.679	0.193		Residential - Double, Duplex, or Two Units - 4 Stories or Less, 2	120A207 162		Southeast Los Angeles	Yes	MI	R2RD
Los Angeles	915 E 23RD ST	90011	5131016026	0.000	0.000	0.193	0.000	Shortfall of Sites	0.144	Low Medium I Residential	R2-1	0	0	0	27.841	0.193		Residential - Double, Duplex, or Two Units - 4 Stories or Less, 2	120A209 162		Southeast Los Angeles	Yes	MI	R2RD
Los Angeles	1140 W 37TH PL	90007	5040032010	0.000	0.000	0.193	0.000	Shortfall of Sites	0.161	Low Medium II Residential	RD2-1-CPIO	0	0	0	24.890	0.193		Residential - Three Units (Any Combination) - 4 Stories or Less, 3	117B197 162		South Los Angeles	Yes	MI	R2RD
Los Angeles	1245 E 40TH PL	90011	5114032023	0.000	0.000	0.193	0.000	Shortfall of Sites	0.133	Low Medium I Residential	R2-1	0	0	0	30.030	0.193		Residential - Five or More Units or Apartments (Any Combination) - 4 Stories or Less, 5	115-5A211 162		Southeast Los Angeles	Yes	MI	R2RD
Los Angeles	700 W 40TH PL	90037	5019024007	0.000	0.000	0.193	0.000	Shortfall of Sites	0.124	Low Medium II Residential	RD1.5-1	0	0	0	32.267	0.193		Residential - Three Units (Any Combination) - 4 Stories or Less, 3	115-5A201 162		South Los Angeles	Yes	MI	R2RD
Los Angeles	4173 DORSEY ST	90011	5116010036	0.000	0.000	0.193	0.000	Shortfall of Sites	0.119	Low Medium I Residential	R2-1	0	0	0	33.545	0.193		Residential - Three Units (Any Combination) - 4 Stories or Less, 3	114A211 162		Southeast Los Angeles	Yes	MI	R2RD
Los Angeles	1626 E 41ST PL	90011	5116014003	0.000	0.000	0.193	0.000	Shortfall of Sites	0.112	Low Medium I Residential	R2-1	0	0	0	35.829	0.193		Residential - Double, Duplex, or Two Units - 4 Stories or Less, 2	114A213 162		Southeast Los Angeles	Yes	MI	R2RD
Los Angeles	4212 S OLIVE ST	90037	5111007023	0.000	0.000	0.193	0.000	Shortfall of Sites	0.149	Low Medium II Residential	RD2-1	0	0	0	26.765	0.193		Residential - Three Units (Any Combination) - 4 Stories or Less, 3	114A203 162		Southeast Los Angeles	Yes	MI	R2RD
Los Angeles	230 E 45TH ST	90011	5109011023	0.000	0.000	0.193	0.000	Shortfall of Sites	0.137	Low Medium I Residential	R2-1	0	0	0	29.137	0.193		Residential - Double, Duplex, or Two Units - 4 Stories or Less, 2	112-5A205 162		Southeast Los Angeles	Yes	MI	R2RD
Los Angeles	1171 E 46TH ST	90011	5107008019	0.000	0.000	0.193	0.000	Shortfall of Sites	0.159	Low Medium I Residential	R2-1	0	0	0	25.130	0.193		Residential - Five or More Units or Apartments (Any Combination) - 4 Stories or Less, 5	112-5A209 162		Southeast Los Angeles	Yes	MI	R2RD
Los Angeles	4450 METTLER ST	90011	5109015025	0.000	0.000	0.193	0.000	Shortfall of Sites	0.115	Low Medium I Residential	R2-1	0	0	0	34.919	0.193		Residential - Double, Duplex, or Two Units - 4 Stories or Less, 2	112-5A207 162		Southeast Los Angeles	Yes	MI	R2RD
Los Angeles	141 W 49TH ST	90037	5110018007	0.000	0.000	0.193	0.000	Shortfall of Sites	0.124	Low Medium I Residential	R2-1	0	0	0	32.207	0.193		Residential - Double, Duplex, or Two Units - 4 Stories or Less, 2	111A203 162		Southeast Los Angeles	Yes	MI	R2RD
Los Angeles	1668 E 49TH ST	90011	5106021003	0.000	0.000	0.193	0.000	Shortfall of Sites	0.126	Low Medium I Residential	R2-1	0	0	0	31.714	0.193		Residential - Double, Duplex, or Two Units - 4 Stories or Less, 2	111A213 162		Southeast Los Angeles	Yes	MI	R2RD
Los Angeles	1543 W 52ND ST	90062	5003007017	0.000	0.000	0.193	0.000	Shortfall of Sites	0.125	Low Medium I Residential	R2-1-CPIO	0	0	0	31.911	0.193		Residential - Double, Duplex, or Two Units - 4 Stories or Less, 2	108B193 162		South Los Angeles	Yes	MI	R2RD
Los Angeles	5903 BONSALLO AVE	90044	6004031031	0.000	0.000	0.193	0.000	Shortfall of Sites	0.129	Low Medium I Residential	R2-1	0	0	0	30.975	0.193		Residential - Double, Duplex, or Two Units - 4 Stories or Less, 2	105B201 162		South Los Angeles	Yes	MI	R2RD
Los Angeles	6616 BONSALLO AVE	90044	6013017022	0.000	0.000	0.193	0.000	Shortfall of Sites	0.124	Low Medium I Residential	R2-1	0	0	0	32.266	0.193		Residential - Double, Duplex, or Two Units - 4 Stories or Less, 2	102B201 162		South Los Angeles	Yes	MI	R2RD
Los Angeles	719 E 76TH PL	90001	6023018026	0.000	0.000	0.193	0.000	Shortfall of Sites	0.117	Low Medium I Residential	R2-1-CPIO	0	0	0	34.138	0.193		Residential - Double, Duplex, or Two Units - 4 Stories or Less, 2	099B205 162		Southeast Los Angeles	Yes	MI	R2RD
Los Angeles	1123 E ROBIDOUX ST	90744	7425017013	0.000	0.000	0.193	0.000	Shortfall of Sites	0.113	Low Medium I Residential	[Q]R2-1XL-O-CUGU	0	0	0	35.348	0.193		Residential - Four Units (Any Combination) - 4 Stories or Less, 4	033B209 162		Wilmington - Harbor City	Yes	MI	R2RD
Los Angeles	3046 GANAHL ST	90063	5229028034	0.000	0.000	0.193	0.000	Shortfall of Sites	0.110	Low Medium I Residential	R2-1-CUGU	0	0	0	36.211	0.193		Residential - Three Units (Any Combination) - 4 Stories or Less, 3	130-5A229 163	21	Boyle Heights	Yes	MI	R2RD , BH CPU
Los Angeles	3123 FOLSOM ST	90063	5178016008	0.000	0.000	0.193	0.000	Shortfall of Sites	0.075	Low Medium I Residential	R2-1-CUGU	0	0	0	53.611	0.193		Residential - Double, Duplex, or Two Units - 4 Stories or Less, 2	127-5A227 163	21	Boyle Heights	Yes	MI	R2RD , BH CPU
Los Angeles	2034 E 3RD ST	90033	5183012018	0.000	0.000	0.193	0.000	Shortfall of Sites	0.064	Low Medium II Residential	RD2-1-CUGU	0	0	0	62.846	0.193		Residential - Double, Duplex, or Two Units - 4 Stories or Less, 2	127-5A221 163	29	Boyle Heights	Yes	MI	R2RD , BH CPU
Los Angeles	6614 N FIGUEROA ST	90042	5486017007	0.000	0.000	0.193	0.000	Shortfall of Sites	0.114	Low Medium II Residential	RD1.5-1	0	0	0	35.083	0.193		Residential - Four Units (Any Combination) - 4 Stories or Less, 4	156A231 163		Northeast Los Angeles	Yes	MI	R2RD
Los Angeles	3520 MARGUERITE ST	90065	5458029018	0.000	0.000	0.193	0.000	Shortfall of Sites	0.091	Low Medium II Residential	RD2-1-CDO	0	0	0	44.116	0.193		Residential - Double, Duplex, or Two Units - 4 Stories or Less, 2	154-5A215 163		Northeast Los Angeles	Yes	MI	R2RD

Jurisdiction Name	Site Address/Intersection	5 Digit ZIP Code	Assessor Parcel Number	Very Low-Income	Low-Income	Moderate-Income	Above Moderate-Income	Type of Shortfall	Parcel Size (Acres)	Current General Plan Designation	Current Zoning	Proposed General Plan (GP) Designation	Proposed Zoning	Minimum Density Allowed	Maximum Density Allowed	Total Capacity	Vacant/ Nonvacant	Description of Existing Uses	PIN	Base Density Per Acre	Community Plan Area	Rent Stabalization Ordinance	Income Category	Applicable Rezoning Program (Program informing values in Column Q listed first)
Los Angeles	1227 N ALEXANDRIA AVE	90029	5540004013	0.000	0.000	0.193	0.000	Shortfall of Sites	0.149	Low Medium II Residential	RD2-1XL	0	0	0	26.807	0.193		Residential - Three Units (Any Combination) - 4 Stories or Less, 3	144B197 163		Hollywood	Yes	MI	R2RD
Los Angeles	4205 MONROE ST	90029	5539015007	0.000	0.000	0.193	0.000	Shortfall of Sites	0.066	Low Medium II Residential	RD1.5-1XL	0	0	0	60.914	0.193		Residential - Double, Duplex, or Two Units - 4 Stories or Less, 2	141B197 163		Hollywood	Yes	MI	R2RD
Los Angeles	844 CORONADO TER	90026	5402028002	0.000	0.000	0.193	0.000	Shortfall of Sites	0.131	Low Medium II Residential	RD1.5-1VL	0	0	0	30.621	0.193		Residential - Three Units (Any Combination) - 4 Stories or Less, 3	139-5A205 163		Silver Lake - Echo Park - Elysian Valley	Yes	MI	R2RD
Los Angeles	117 N AVENUE 25	90031	5205023018	0.000	0.000	0.193	0.000	Shortfall of Sites	0.099	Low Medium II Residential	RD2-1	0	0	0	40.548	0.193		Residential - Four Units (Any Combination) - 4 Stories or Less, 4	139-5A221 163		Northeast Los Angeles	Yes	MI	R2RD
Los Angeles	2033 THOMAS ST	90031	5211003010	0.000	0.000	0.193	0.000	Shortfall of Sites	0.135	Low Medium II Residential	RD2-1	0	0	0	29.535	0.193		Residential - Five or More Units or Apartments (Any Combination) · 4 Stories or Less, 5	136-5A225 163		Northeast Los Angeles	Yes	MI	R2RD
Los Angeles	2750 WINTER ST	90033	5177024019	0.000	0.000	0.193	0.000	Shortfall of Sites	0.134	Low Medium II Residential	RD1.5-1-CUGU	0	0	0	29.795	0.193		Residential - Five or More Units or Apartments (Any Combination) · 4 Stories or Less, 8	129A227 163		Boyle Heights	Yes	MI	R2RD
Los Angeles	4806 W 17TH ST	90019	5067008024	0.000	0.000	0.193	0.000	Shortfall of Sites	0.129	Low Medium II Residential	RD1.5-1-O	0	0	0	31.115	0.193		Residential - Three Units (Any Combination) - 4 Stories or Less, 3	126B181 163		West Adams - Baldwin Hills - Leimert	Yes	MI	R2RD
Los Angeles	2100 S HARCOURT AVE	90016	5061023011	0.000	0.000	0.193	0.000	Shortfall of Sites	0.102	Low Medium II Residential	RD2-1-O	0	0	0	39.289	0.193		Residential - Double, Duplex, or Two Units - 4 Stories or Less, 2	123B181 163		West Adams - Baldwin Hills - Leimert	Yes	MI	R2RD
Los Angeles	3085 INEZ ST	90023	5186018029	0.000	0.000	0.193	0.000	Shortfall of Sites	0.117	Low Medium I Residential	R2-1-CUGU	0	0	0	34.223	0.193		Residential - Double, Duplex, or Two Units - 4 Stories or Less, 2	123A225 163	21	Boyle Heights	Yes	MI	R2RD , BH CPU
Los Angeles	3521 GARNET ST	90023	5191011020	0.000	0.000	0.193	0.000	Shortfall of Sites	0.119	Low Medium I Residential	R2-1-CUGU	0	0	0	33.508	0.193		Residential - Double, Duplex, or Two Units - 4 Stories or Less, 2	120A227 163	21	Boyle Heights	Yes	MI	R2RD , BH CPU
Los Angeles	4006 W 22ND PL	90018	5060011022	0.000	0.000	0.193	0.000	Shortfall of Sites	0.138	Low Medium II Residential	RD2-1-O-CPIO	0	0	0	29.047	0.193		Residential - Double, Duplex, or Two Units - 4 Stories or Less, 2	123B185 163		West Adams - Baldwin Hills - Leimert	Yes	MI	R2RD
Los Angeles	2856 S PALM GROVE AVE	90016	5057016015	0.000	0.000	0.193	0.000	Shortfall of Sites	0.119	Low Medium I Residential	R2-1	0	0	0	33.480	0.193		Residential - Double, Duplex, or Two Units - 4 Stories or Less, 2	120B181 163		West Adams - Baldwin Hills - Leimert	Yes	MI	R2RD
Los Angeles	2416 TRINITY ST	90011	5127009004	0.000	0.000	0.193	0.000	Shortfall of Sites	0.151	Low Medium II Residential	RD2-1	0	0	0	26.494	0.193		Residential - Five or More Units or Apartments (Any Combination) · 4 Stories or Less, 5	120A207 163		Southeast Los Angeles	Yes	MI	R2RD
Los Angeles	3974 DALTON AVE	90062	5036030031	0.000	0.000	0.193	0.000	Shortfall of Sites	0.124	Low Medium II Residential	RD2-1	0	0	0	32.295	0.193		Residential - Double, Duplex, or Two Units - 4 Stories or Less, 2	114B193 163		South Los Angeles	Yes	MI	R2RD
Los Angeles	1622 E 33RD ST	90011	5117009014	0.000	0.000	0.193	0.000	Shortfall of Sites	0.204	Low Medium I Residential	R2-1	0	0	0	19.639	0.193		Residential - Double, Duplex, or Two Units - 4 Stories or Less, 2	115-5A213 163		Southeast Los Angeles	Yes	MI	R2RD
Los Angeles	702 W 42ND ST	90037	5019016023	0.000	0.000	0.193	0.000	Shortfall of Sites	0.110	Low Medium II Residential	RD2-1	0	0	0	36.310	0.193		Residential - Four Units (Any Combination) - 4 Stories or Less, 4	114A201 163		South Los Angeles	Yes	MI	R2RD
Los Angeles	704 W 45TH ST	90037	5018030021	0.000	0.000	0.193	0.000	Shortfall of Sites	0.138	Low Medium II Residential	RD2-1	0	0	0	29.001	0.193		Residential - Double, Duplex, or Two Units - 4 Stories or Less, 2	112-5A201 163		South Los Angeles	Yes	MI	R2RD
Los Angeles	1163 E 46TH ST	90011	5107008017	0.000	0.000	0.193	0.000	Shortfall of Sites	0.159	Low Medium I Residential	R2-1	0	0	0	25.130	0.193		Residential - Five or More Units or Apartments (Any Combination) · 4 Stories or Less, 20	112-5A209 163		Southeast Los Angeles	Yes	MI	R2RD
Los Angeles	154 E 48TH ST	90011	5109003033	0.000	0.000	0.193	0.000	Shortfall of Sites	0.126	Low Medium II Residential	RD2-1	0	0	0	31.867	0.193		Residential - Three Units (Any Combination) - 4 Stories or Less, 3	111A205 163		Southeast Los Angeles	Yes	MI	R2RD
Los Angeles	513 PARK FRONT WALK	90011	5109020016	0.000	0.000	0.193	0.000	Shortfall of Sites	0.117	Low Medium I Residential	R2-1	0	0	0	34.298	0.193		Residential - Double, Duplex, or Two Units - 4 Stories or Less, 2	111A207 163		Southeast Los Angeles	Yes	MI	R2RD
Los Angeles	4910 S HOOVER ST	90037	5018023052	0.000	0.000	0.193	0.000	Shortfall of Sites	0.057	Low Medium II Residential	RD2-1	0	0	0	69.650	0.193		Residential - Five or More Units or Apartments (Any Combination) · 4 Stories or Less, 6	111A201 163		South Los Angeles	Yes	MI	R2RD
Los Angeles	1539 W 52ND ST	90062	5003007018	0.000	0.000	0.193	0.000	Shortfall of Sites	0.125	Low Medium I Residential	R2-1-CPIO	0	0	0	31.910	0.193		Residential - Double, Duplex, or Two Units - 4 Stories or Less, 2	108B193 163		South Los Angeles	Yes	MI	R2RD
Los Angeles	828 W 52ND ST	90037	5001003007	0.000	0.000	0.193	0.000	Shortfall of Sites	0.156	Low Medium I Residential	R2-1	0	0	0	25.622	0.193		Residential - Five or More Units or Apartments (Any Combination) · 4 Stories or Less, 6	108B197 163		South Los Angeles	Yes	MI	R2RD
Los Angeles	715 E 76TH PL	90001	6023018027	0.000	0.000	0.193	0.000	Shortfall of Sites	0.117	Low Medium I Residential	R2-1-CPIO	0	0	0	34.139	0.193		Residential - Double, Duplex, or Two Units - 4 Stories or Less, 2	099B205 163		Southeast Los Angeles	Yes	MI	R2RD
Los Angeles	1652 W 84TH PL	90047	6034026003	0.000	0.000	0.193	0.000	Shortfall of Sites	0.153	Low Medium II Residential	RD2-1	0	0	0	26.093	0.193		Residential - Three Units (Any Combination) - 4 Stories or Less, 3	097-5A195 163		South Los Angeles	Yes	MI	R2RD
Los Angeles	1517 E 106TH ST	90002	6065016017	0.000	0.000	0.193	0.000	Shortfall of Sites	0.075	Low Medium I Residential	R2-1	0	0	0	53.621	0.193		Residential - Three Units (Any Combination) - 4 Stories or Less, 3	090A213 163		Southeast Los Angeles	Yes	MI	R2RD
Los Angeles	616 E 109TH ST	90059	6071003008	0.000	0.000	0.193	0.000	Shortfall of Sites	0.111	Low Medium I Residential	R2-1	0	0	0	35.904	0.193		Residential - Double, Duplex, or Two Units - 4 Stories or Less, 2	088-5A207 163		Southeast Los Angeles	Yes	MI	R2RD
Los Angeles	2029 SHERIDAN ST	90033	5175022019	0.000	0.000	0.193	0.000	Shortfall of Sites	0.092	Low Medium I Residential	R2-1-CUGU	0	0	0	43.560	0.193		Residential - Double, Duplex, or Two Units - 4 Stories or Less, 2	130-5A223 164	21	Boyle Heights	Yes	MI	R2RD , BH CPU
Los Angeles	3420 E 5TH ST	90063	5186013017	0.000	0.000	0.193	0.000	Shortfall of Sites	0.129	Low Medium I Residential	R2-1-CUGU	0	0	0	30.974	0.193		Residential - Four Units (Any Combination) - 4 Stories or Less, 4	123A227 164	29	Boyle Heights	Yes	MI	R2RD , BH CPU
Los Angeles	2656 RICH ST	90039	5442007007	0.000	0.000	0.193	0.000	Shortfall of Sites	0.125	Low Medium I Residential	R2-1VL-RIO	0	0	0	31.994	0.193		Residential - Double, Duplex, or Two Units - 4 Stories or Less, 2	147A213 164		Silver Lake - Echo Park - Elysian Valley	Yes	MI	R2RD
Los Angeles	3843 DRYSDALE AVE	90032	5307001017	0.000	0.000	0.193	0.000	Shortfall of Sites	0.164	Low Medium I Residential	RD3-1	0	0	0	24.437	0.193		, 2	144A233 164		Northeast Los Angeles	Yes	MI	R2RD
Los Angeles	3815 TAMPICO AVE	90032	5307012020	0.000	0.000	0.193	0.000	Shortfall of Sites	0.164	Low Medium I Residential	RD3-1	0	0	0	24.448	0.193		Residential - Double, Duplex, or Two Units - 4 Stories or Less, 2	144A235 164		Northeast Los Angeles	Yes	MI	R2RD
Los Angeles	4201 MONROE ST	90029	5539015006	0.000	0.000	0.193	0.000	Shortfall of Sites	0.061	Low Medium II Residential	RD1.5-1XL	0	0	0	65.705	0.193		Residential - Double, Duplex, or Two Units - 4 Stories or Less, 2	141B197 164		Hollywood	Yes	MI	R2RD
Los Angeles	4879 AXTELL ST	90032	5218013022	0.000	0.000	0.193	0.000	Shortfall of Sites	0.141	Low Medium I Residential	RD3-1	0	0	0	28.434	0.193		Residential - Three Units (Any Combination) - 4 Stories or Less, 3	142-5A233 164		Northeast Los Angeles	Yes	MI	R2RD
Los Angeles	2606 KENT ST	90026	5402009002	0.000	0.000	0.193	0.000	Shortfall of Sites	0.113	Low Medium II Residential	RD2-1VL	0	0	0	35.408	0.193		Residential - Three Units (Any Combination) - 4 Stories or Less, 3	139-5A205 164		Silver Lake - Echo Park - Elysian Valley	Yes	MI	R2RD
Los Angeles	3020 LONDON ST	90026	5401024006	0.000	0.000	0.193	0.000	Shortfall of Sites	0.170	Low Medium II Residential	RD2-1VL	0	0	0	23.534	0.193		Residential - Five or More Units or Apartments (Any Combination) · 4 Stories or Less, 6	139-5A203 164		Silver Lake - Echo Park - Elysian Valley	Yes	MI	R2RD
Los Angeles	2208 MARATHON ST	90026	5402027018	0.000	0.000	0.193	0.000	Shortfall of Sites	0.112	Low Medium II Residential	RD1.5-1VL	0	0	0	35.741	0.193		Residential - Five or More Units or Apartments (Any Combination) · 4 Stories or Less, 8	139-5A207 164		Silver Lake - Echo Park - Elysian Valley	Yes	MI	R2RD
Los Angeles	2517 WABASH AVE	90033	5177011021	0.000	0.000	0.193	0.000	Shortfall of Sites	0.126	Low Medium II Residential	RD1.5-1-CUGU	0	0	0	31.680	0.193		Residential - Three Units (Any Combination) - 4 Stories or Less, 3	130-5A225 164		Boyle Heights	Yes	MI	R2RD
Los Angeles	2808 S COCHRAN AVE	90016	5043015008	0.000	0.000	0.193	0.000	Shortfall of Sites	0.166	Low Medium II Residential	RD2-1	0	0	0	24.162	0.193		Residential - Double, Duplex, or Two Units - 4 Stories or Less, 2	120B177 164		West Adams - Baldwin Hills - Leimert	Yes	MI	R2RD
Los Angeles	2932 S BRONSON AVE	90018	5051027007	0.000	0.000	0.193	0.000	Shortfall of Sites	0.152	Low Medium I Residential	R2-1XL	0	0	0	26.299	0.193		Residential - Double, Duplex, or Two Units - 4 Stories or Less, 2	120B185 164		West Adams - Baldwin Hills - Leimert	Yes	MI	R2RD
Los Angeles	2914 S CURSON AVE	90016	5048019025	0.000	0.000	0.193	0.000	Shortfall of Sites	0.096	Low Medium II Residential	RD1.5-1	0	0	0	41.634	0.193		Residential - Four Units (Any Combination) - 4 Stories or Less, 4	120B173 164		West Adams - Baldwin Hills - Leimert	Yes	MI	R2RD
Los Angeles	1407 E 23RD ST	90011	5119026003	0.000	0.000	0.193	0.000	Shortfall of Sites	0.100	Low Medium I Residential	R2-1	0	0	0	40.108	0.193		Residential - Double, Duplex, or Two Units - 4 Stories or Less, 2	118-5A211 164		Southeast Los Angeles	Yes	MI	R2RD
Los Angeles	931 E 32ND ST	90011	5114021024	0.000	0.000	0.193	0.000	Shortfall of Sites	0.125	Low Medium II Residential	RD2-1	0	0	0	32.025	0.193		Residential - Double, Duplex, or Two Units - 4 Stories or Less, 2	117A209 164		Southeast Los Angeles	Yes	MI	R2RD
Los Angeles	3975 HALLDALE AVE	90062	5036030032	0.000	0.000	0.193	0.000	Shortfall of Sites	0.124	Low Medium II Residential	RD2-1	0	0	0	32.296	0.193		Residential - Four Units (Any Combination) - 4 Stories or Less, 4	114B193 164		South Los Angeles	Yes	MI	R2RD
Los Angeles	708 W 40TH PL	90037	5019024005	0.000	0.000	0.193	0.000	Shortfall of Sites	0.124	Low Medium II Residential	RD1.5-1	0	0	0	32.267	0.193		Residential - Double, Duplex, or Two Units - 4 Stories or Less, 2	115-5A201 164		South Los Angeles	Yes	MI	R2RD
Los Angeles	1634 E 41ST PL	90011	5116014005	0.000	0.000	0.193	0.000	Shortfall of Sites	0.111	Low Medium I Residential	R2-1	0	0	0	35.974	0.193		Residential - Double, Duplex, or Two Units - 4 Stories or Less, 2	114A213 164		Southeast Los Angeles	Yes	MI	R2RD
Los Angeles	4212 S GRAND AVE	90037	5111008020	0.000	0.000	0.193	0.000	Shortfall of Sites	0.155	Low Medium II Residential	RD2-1	0	0	0	25.777	0.193		Residential - Double, Duplex, or Two Units - 4 Stories or Less, 2	114A203 164		Southeast Los Angeles	Yes	MI	R2RD
Los Angeles	4427 10TH AVE	90043	5013024014	0.000	0.000	0.193	0.000	Shortfall of Sites	0.167	Low Medium I Residential	R2-1	0	0	0	23.925	0.193		Residential - Double, Duplex, or Two Units - 4 Stories or Less, 2	111B185 164		West Adams - Baldwin Hills - Leimert	Yes	MI	R2RD
Los Angeles	202 E 45TH ST	90011	5109011021	0.000	0.000	0.193	0.000	Shortfall of Sites	0.186	Low Medium I Residential	R2-1	0	0	0	21.461	0.193		Residential - Three Units (Any Combination) - 4 Stories or Less, 3	112-5A205 164		Southeast Los Angeles	Yes	MI	R2RD
Los Angeles	212 W 45TH ST	90037	5110005005	0.000	0.000	0.193	0.000	Shortfall of Sites	0.120	Low Medium I Residential	R2-1	0	0	0	33.472	0.193		Residential - Double, Duplex, or Two Units - 4 Stories or Less, 2	112-5A203 164		Southeast Los Angeles	Yes	MI	R2RD
Los Angeles	4507 HOOPER AVE	90011	5107007022	0.000	0.000	0.193	0.000	Shortfall of Sites	0.151	Low Medium II Residential	RD2-1	0	0	0	26.468	0.193		Residential - Three Units (Any Combination) - 4 Stories or Less, 3	112-5A211 164		Southeast Los Angeles	Yes	MI	R2RD
Los Angeles	708 W 45TH ST	90037	5018030022	0.000	0.000	0.193	0.000	Shortfall of Sites	0.138	Low Medium II Residential	RD2-1	0	0	0	29.000	0.193		Commercial - Store Combination - Store and Residential Combination - One Story, 2	112-5A201 164		South Los Angeles	Yes	MI	R2RD
Los Angeles	1157 E 46TH ST	90011	5107008014	0.000	0.000	0.193	0.000	Shortfall of Sites	0.159	Low Medium I Residential	R2-1	0	0	0	25.130	0.193		Residential - Double, Duplex, or Two Units - 4 Stories or Less, 2	112-5A209 164		Southeast Los Angeles	Yes	MI	R2RD
Los Angeles	830 E 45TH ST	90011	5108004013	0.000	0.000	0.193	0.000	Shortfall of Sites	0.157	Low Medium I Residential	R2-1-CPIO	0	0	0	25.518	0.193		Residential - Double, Duplex, or Two Units - 4 Stories or Less, 2	112-5A207 164		Southeast Los Angeles	Yes	MI	R2RD
Los Angeles	151 W 49TH ST	90037	5110018005	0.000	0.000	0.193	0.000	Shortfall of Sites	0.124	Low Medium I Residential	R2-1	0	0	0	32.207	0.193		Residential - Double, Duplex, or Two Units - 4 Stories or Less, 2	111A203 164		Southeast Los Angeles	Yes	MI	R2RD
Los Angeles	336 W 67TH ST	90003	6012006025	0.000	0.000	0.193	0.000	Shortfall of Sites	0.105	Low Medium I Residential	R2-1	0	0	0	38.209	0.193		Residential - Double, Duplex, or Two Units - 4 Stories or Less, 2	102B201 164		Southeast Los Angeles	Yes	MI	R2RD
Los Angeles	1118 W 84TH PL	90044	6033014006	0.000	0.000	0.193	0.000	Shortfall of Sites	0.128	Low Medium II Residential	RD1.5-1	0	0	0	31.249	0.193		Residential - Double, Duplex, or Two Units - 4 Stories or Less, 2	097-5A197 164		South Los Angeles	Yes	MI	R2RD
Los Angeles	8821 S HOOVER ST	90044	6038015020	0.000	0.000	0.193	0.000	Shortfall of Sites	0.133	Low Medium II Residential	RD2-1	0	0	0	30.180	0.193		Residential - Four Units (Any Combination) - 4 Stories or Less, 4	096A199 164		South Los Angeles	Yes	MI	R2RD
Los Angeles	1518 251ST ST	90710	7410003065	0.000	0.000	0.193	0.000	Shortfall of Sites	0.172	Low Medium I Residential	R2-1XL	0	0	0	23.213	0.193		Residential - Double, Duplex, or Two Units - 4 Stories or Less, 2	036B193 164		Wilmington - Harbor City	Yes	MI	R2RD
Los Angeles	7702 SUMMITROSE ST	91042	2558002037	0.000	0.000	0.193	0.000	Shortfall of Sites	0.058	Low Medium I Residential	RD3-1	0	0	0	69.300	0.193		Residential - Four Units (Any Combination) - 4 Stories or Less, 4	204B193 165		Sunland - Tujunga - Lake View Terrace - Shadow Hills - East La Tuna Canyon	Yes	MI	R2RD
Los Angeles	13820 SHERMAN WAY	91405	2216032029	0.000	0.000	0.193	0.000	Shortfall of Sites	0.120	Medium Residential	[Q]RD1.5-1	0	0	0	33.239	0.193		Residential - Five or More Units or Apartments (Any Combination) · 4 Stories or Less - Pool, 15	183B153 165		Van Nuys - North Sherman Oaks	Yes	MI	R2RD
Los Angeles	5788 OMAHA ST	90042	5492006024	0.000	0.000	0.193	0.000	Shortfall of Sites	0.066	Low Medium II Residential	RD2-1	0	0	0	60.732	0.193		Residential - Four Units (Any Combination) - 4 Stories or Less, 4	150A229 165		Northeast Los Angeles	Yes	MI	R2RD

Jurisdiction Name	Site Address/Intersection	5 Digit ZIP Code	Assessor Parcel Number	Very Low-Income	Low-Income	Moderate-Income	Above Moderate-Income	Type of Shortfall	Parcel Size (Acres)	Current General Plan Designation	Current Zoning	Proposed General Plan (GP) Designation	Proposed Zoning	Minimum Density Allowed	Maximum Density Allowed	Total Capacity	Vacant/ Nonvacant	Description of Existing Uses	PIN	Base Density Per Acre	Community Plan Area	Rent Stabalization Ordinance	Income Category	Applicable Rezoning Program (Program informing values in Column Q listed first)
Los Angeles	1839 LOWE ST	90039	5442008028	0.000	0.000	0.193	0.000	Shortfall of Sites	0.124	Low Medium I Residential	R2-1VL-RIO	0	0	0	32.156	0.193		Residential - Three Units (Any Combination) - 4 Stories or Less, 3	147A213 165		Silver Lake - Echo Park - Elysian Valley	Yes	MI	R2RD
Los Angeles	622 N LA FAYETTE PARK PL	90026	5402007010	0.000	0.000	0.193	0.000	Shortfall of Sites	0.165	Low Medium I Residential	R2-1VL	0	0	0	24.190	0.193		Residential - Three Units (Any Combination) - 4 Stories or Less, 3	139-5A203 165		Silver Lake - Echo Park - Elysian Valley	Yes	MI	R2RD
Los Angeles	3081 GANAHL ST	90063	5229005001	0.000	0.000	0.193	0.000	Shortfall of Sites	0.110	Low Medium I Residential	R2-1-CUGU	0	0	0	36.300	0.193		Residential - Double, Duplex, or Two Units - 4 Stories or Less, 2	130-5A229 165	21	Boyle Heights	Yes	MI	R2RD , BH CPU
Los Angeles	3236 E 3RD ST	90063	5179011030	0.000	0.000	0.193	0.000	Shortfall of Sites	0.115	Low Medium I Residential	R2-1-CUGU	0	0	0	34.848	0.193		Residential - Double, Duplex, or Two Units - 4 Stories or Less, 2	124-5A227 165	21	Boyle Heights	Yes	MI	R2RD , BH CPU
Los Angeles	973 S CONCORD ST	90023	5188023038	0.000	0.000	0.193	0.000	Shortfall of Sites	0.135	Low Medium I Residential	R2-1-CUGU	0	0	0	29.587	0.193		Residential - Double, Duplex, or Two Units - 4 Stories or Less, 2	121-5A225 165	21	Boyle Heights	Yes	MI	R2RD , BH CPU
Los Angeles	1166 ORME AVE	90023	5170003018	0.000	0.000	0.193	0.000	Shortfall of Sites	0.115	Low Medium I Residential	R2-1-CUGU	0	0	0	34.849	0.193		Residential - Double, Duplex, or Two Units - 4 Stories or Less, 2	121-5A221 165	21	Boyle Heights	Yes	MI	R2RD , BH CPU
Los Angeles	1460 TREMONT ST	90033	5202012016	0.000	0.000	0.193	0.000	Shortfall of Sites	0.172	Low Medium II Residential	RD2-1	0	0	0	23.235	0.193		Residential - Double, Duplex, or Two Units - 4 Stories or Less, 3	133-5A227 165		Northeast Los Angeles	Yes	MI	R2RD
Los Angeles	1642 S CURSON AVE	90019	5069022008	0.000	0.000	0.193	0.000	Shortfall of Sites	0.128	Low Medium I Residential	R2-1-O	0	0	0	31.281	0.193		Residential - Double, Duplex, or Two Units - 4 Stories or Less, 2	126B177 165		Wilshire	Yes	MI	R2RD
Los Angeles	469 S EVERGREEN AVE	90033	5185014004	0.000	0.000	0.193	0.000	Shortfall of Sites	0.120	Low Medium II Residential	RD1.5-1-CUGU	0	0	0	33.331	0.193		Residential - Three Units (Any Combination) - 4 Stories or Less, 3	124-5A225 165		Boyle Heights	Yes	MI	R2RD
Los Angeles	5533 HOMESIDE AVE	90016	5048020021	0.000	0.000	0.193	0.000	Shortfall of Sites	0.110	Low Medium II Residential	RD1.5-1	0	0	0	36.302	0.193		Residential - Double, Duplex, or Two Units - 4 Stories or Less, 2	120B177 165		West Adams - Baldwin Hills - Leimert	Yes	MI	R2RD
Los Angeles	725 E 24TH ST	90011	5131018024	0.000	0.000	0.193	0.000	Shortfall of Sites	0.137	Low Medium I Residential	R2-1	0	0	0	29.100	0.193		Residential - Five or More Units or Apartments (Any Combination) · 4 Stories or Less, 19	120A209 165		Southeast Los Angeles	Yes	MI	R2RD
Los Angeles	1204 E 21ST ST	90011	5131014011	0.000	0.000	0.193	0.000	Shortfall of Sites	0.172	Low Medium I Residential	R2-1	0	0	0	23.226	0.193		Residential - Three Units (Any Combination) - 4 Stories or Less, 3	120A211 165		Southeast Los Angeles	Yes	MI	R2RD
Los Angeles	3233 E 8TH ST	90023	5190012026	0.000	0.000	0.193	0.000	Shortfall of Sites	0.110	Low Medium II Residential	RD1.5-1-CUGU	0	0	0	36.319	0.193		Residential - Double, Duplex, or Two Units - 4 Stories or Less, 2	120A225 165		Boyle Heights	Yes	MI	R2RD
Los Angeles	1467 E 22ND ST	90011	5119028017	0.000	0.000	0.193	0.000	Shortfall of Sites	0.130	Low Medium I Residential	R2-1	0	0	0	30.753	0.193		Residential - Four Units (Any Combination) - 4 Stories or Less, 4	118-5A211 165		Southeast Los Angeles	Yes	MI	R2RD
Los Angeles	337 E 36TH ST	90011	5120014028	0.000	0.000	0.193	0.000	Shortfall of Sites	0.115	Low Medium I Residential	R2-1	0	0	0	34.848	0.193		Residential - Double, Duplex, or Two Units - 4 Stories or Less, 2	117A205 165		Southeast Los Angeles	Yes	MI	R2RD
Los Angeles	810 E 33RD ST	90011	5120028003	0.000	0.000	0.193	0.000	Shortfall of Sites	0.122	Low Medium II Residential	RD2-1	0	0	0	32.710	0.193		Residential - Double, Duplex, or Two Units - 4 Stories or Less, 2	117A207 165		Southeast Los Angeles	Yes	MI	R2RD
Los Angeles	3974 HALLDALE AVE	90062	5036031033	0.000	0.000	0.193	0.000	Shortfall of Sites	0.124	Low Medium II Residential	RD2-1	0	0	0	32.272	0.193		Residential - Five or More Units or Apartments (Any Combination) · 4 Stories or Less, 7	114B193 165		South Los Angeles	Yes	MI	R2RD
Los Angeles	137 W 40TH PL	90037	5111024017	0.000	0.000	0.193	0.000	Shortfall of Sites	0.131	Low Medium II Residential	RD2-1	0	0	0	30.426	0.193		Residential - Double, Duplex, or Two Units - 4 Stories or Less, 2	115-5A203 165		Southeast Los Angeles	Yes	MI	R2RD
Los Angeles	712 W 40TH PL	90037	5019024004	0.000	0.000	0.193	0.000	Shortfall of Sites	0.124	Low Medium II Residential	RD1.5-1	0	0	0	32.267	0.193		Residential - Three Units (Any Combination) - 4 Stories or Less, 3	115-5A201 165		South Los Angeles	Yes	MI	R2RD
Los Angeles	4211 HOOPER AVE	90011	5115029028	0.000	0.000	0.193	0.000	Shortfall of Sites	0.105	Low Medium II Residential	RD2-1	0	0	0	38.177	0.193		Residential - Double, Duplex, or Two Units - 4 Stories or Less, 2	114A211 165		Southeast Los Angeles	Yes	MI	R2RD
Los Angeles	1828 W VERNON AVE	90062	5015001007	0.000	0.000	0.193	0.000	Shortfall of Sites	0.058	Low Medium I Residential	R2-1	0	0	0	68.559	0.193		Residential - Double, Duplex, or Two Units - 4 Stories or Less, 2	111B193 165		South Los Angeles	Yes	MI	R2RD
Los Angeles	4426 11TH AVE	90043	5013024019	0.000	0.000	0.193	0.000	Shortfall of Sites	0.167	Low Medium I Residential	R2-1	0	0	0	23.925	0.193		Residential - Double, Duplex, or Two Units - 4 Stories or Less, 2	111B185 165		West Adams - Baldwin Hills - Leimert	Yes	MI	R2RD
Los Angeles	176 E 45TH ST	90011	5109001033	0.000	0.000	0.193	0.000	Shortfall of Sites	0.187	Low Medium I Residential	R2-1	0	0	0	21.408	0.193		Residential - Five or More Units or Apartments (Any Combination) · 4 Stories or Less, 6	112-5A205 165		Southeast Los Angeles	Yes	MI	R2RD
Los Angeles	346 W 45TH ST	90037	5110004015	0.000	0.000	0.193	0.000	Shortfall of Sites	0.124	Low Medium II Residential	RD2-1	0	0	0	32.232	0.193		Residential - Four Units (Any Combination) - 4 Stories or Less, 4	112-5A203 165		Southeast Los Angeles	Yes	MI	R2RD
Los Angeles	1147 E 46TH ST	90011	5107008012	0.000	0.000	0.193	0.000	Shortfall of Sites	0.159	Low Medium I Residential	R2-1	0	0	0	25.130	0.193		Residential - Five or More Units or Apartments (Any Combination) · 4 Stories or Less, 5	112-5A209 165		Southeast Los Angeles	Yes	MI	R2RD
Los Angeles	157 W 49TH ST	90037	5110018036	0.000	0.000	0.193	0.000	Shortfall of Sites	0.124	Low Medium I Residential	R2-1	0	0	0	32.207	0.193		Residential - Double, Duplex, or Two Units - 4 Stories or Less, 2	111A203 165		Southeast Los Angeles	Yes	MI	R2RD
Los Angeles	504 E 49TH ST	90011	5109020018	0.000	0.000	0.193	0.000	Shortfall of Sites	0.131	Low Medium I Residential	R2-1	0	0	0	30.487	0.193		Residential - Four Units (Any Combination) - 4 Stories or Less, 4	111A207 165		Southeast Los Angeles	Yes	MI	R2RD
Los Angeles	1531 W 52ND ST	90062	5003007020	0.000	0.000	0.193	0.000	Shortfall of Sites	0.122	Low Medium I Residential	R2-1-CPIO	0	0	0	32.689	0.193		Residential - Double, Duplex, or Two Units - 4 Stories or Less, 2	108B193 165		South Los Angeles	Yes	MI	R2RD
Los Angeles	340 W 67TH ST	90003	6012006024	0.000	0.000	0.193	0.000	Shortfall of Sites	0.105	Low Medium I Residential	R2-1	0	0	0	38.209	0.193		Residential - Double, Duplex, or Two Units - 4 Stories or Less, 2	102B201 165		Southeast Los Angeles	Yes	MI	R2RD
Los Angeles	1122 W 84TH PL	90044	6033014005	0.000	0.000	0.193	0.000	Shortfall of Sites	0.128	Low Medium II Residential	RD1.5-1	0	0	0	31.245	0.193		Residential - Three Units (Any Combination) - 4 Stories or Less, 3	097-5A197 165		South Los Angeles	Yes	MI	R2RD
Los Angeles	9019 S SAN PEDRO ST	90003	6041010009	0.000	0.000	0.193	0.000	Shortfall of Sites	0.060	Low Medium II Residential	RD2-1	0	0	0	66.372	0.193		Residential - Four Units (Any Combination) - 4 Stories or Less, 4	094-5A205 165		Southeast Los Angeles	Yes	MI	R2RD
Los Angeles	9137 S HOOVER ST	90044	6039002066	0.000	0.000	0.193	0.000	Shortfall of Sites	0.135	Low Medium II Residential	RD2-1	0	0	0	29.613	0.193		Residential - Four Units (Any Combination) - 4 Stories or Less, 4	094-5A199 165		South Los Angeles	Yes	MI	R2RD
Los Angeles	244 E COLDEN AVE	90003	6052013009	0.000	0.000	0.193	0.000	Shortfall of Sites	0.127	Low Medium I Residential	R2-1	0	0	0	31.614	0.193		Residential - Four Units (Any Combination) - 4 Stories or Less, 4	093A205 165		Southeast Los Angeles	Yes	MI	R2RD
Los Angeles	906 E 109TH ST	90059	6071016014	0.000	0.000	0.193	0.000	Shortfall of Sites	0.111	Low Medium I Residential	R2-1	0	0	0	35.879	0.193		Residential - Double, Duplex, or Two Units - 4 Stories or Less, 2	088-5A209 165		Southeast Los Angeles	Yes	MI	R2RD
Los Angeles	252 E 109TH PL	90061	6073010002	0.000	0.000	0.193	0.000	Shortfall of Sites	0.122	Low Medium I Residential	R2-1	0	0	0	32.733	0.193		Residential - Double, Duplex, or Two Units - 4 Stories or Less, 2	088-5A205 165		Southeast Los Angeles	Yes	MI	R2RD
Los Angeles	1111 E ROBIDOUX ST	90744	7425017020	0.000	0.000	0.193	0.000	Shortfall of Sites	0.114	Low Medium I Residential	[Q]R2-1XL-O-CUGU	0	0	0	35.209	0.193		Residential - Three Units (Any Combination) - 4 Stories or Less, 3	033B209 165		Wilmington - Harbor City	Yes	MI	R2RD
Los Angeles	2050 CITY VIEW AVE	90033	5175022024	0.000	0.000	0.193	0.000	Shortfall of Sites	0.080	Low Medium I Residential	R2-1-CUGU	0	0	0	49.734	0.193		Residential - Double, Duplex, or Two Units - 4 Stories or Less, 2	130-5A223 166	21	Boyle Heights	Yes	MI	R2RD , BH CPU
Los Angeles	3548 HUNTER ST	90023	5191019012	0.000	0.000	0.193	0.000	Shortfall of Sites	0.116	Low Medium I Residential	R2-1-CUGU	0	0	0	34.475	0.193		Residential - Double, Duplex, or Two Units - 4 Stories or Less, 2	118-5A227 166	21	Boyle Heights	Yes	MI	R2RD , BH CPU
Los Angeles	3454 HUNTER ST	90023	5190019012	0.000	0.000	0.193	0.000	Shortfall of Sites	0.090	Low Medium I Residential	R2-1-CUGU	0	0	0	44.312	0.193		Residential - Double, Duplex, or Two Units - 4 Stories or Less, 2	118-5A225 166	21	Boyle Heights	Yes	MI	R2RD , BH CPU
Los Angeles	1342 MCDUFF ST	90026	5406001027	0.000	0.000	0.193	0.000	Shortfall of Sites	0.111	Low Medium II Residential	RD2-1VL	0	0	0	36.145	0.193		Residential - Double, Duplex, or Two Units - 4 Stories or Less, 2	139-5A209 166		Silver Lake - Echo Park - Elysian Valley	Yes	MI	R2RD
Los Angeles	3400 MANITOU AVE	90031	5211007001	0.000	0.000	0.193	0.000	Shortfall of Sites	0.063	Low Medium I Residential	RD3-1	0	0	0	63.360	0.193		Residential - Three Units (Any Combination) - 4 Stories or Less, 3	138A225 166		Northeast Los Angeles	Yes	MI	R2RD
Los Angeles	2028 EASTLAKE AVE	90031	5210032006	0.000	0.000	0.193	0.000	Shortfall of Sites	0.201	Low Medium I Residential	RD3-1	0	0	0	19.941	0.193		Residential - Three Units (Any Combination) - 4 Stories or Less, 3	136-5A225 166		Northeast Los Angeles	Yes	MI	R2RD
Los Angeles	1422 RICARDO ST	90033	5202013008	0.000	0.000	0.193	0.000	Shortfall of Sites	0.096	Low Medium II Residential	RD2-1	0	0	0	41.665	0.193		Residential - Double, Duplex, or Two Units - 4 Stories or Less, 2	133-5A227 166		Northeast Los Angeles	Yes	MI	R2RD
Los Angeles	2212 9TH AVE	90018	5060016015	0.000	0.000	0.193	0.000	Shortfall of Sites	0.172	Low Medium II Residential	RD2-1-O-CPIO	0	0	0	23.264	0.193		Residential - Three Units (Any Combination) - 4 Stories or Less, 3	123B185 166		West Adams - Baldwin Hills - Leimert	Yes	MI	R2RD
Los Angeles	2908 S BUDLONG AVE	90007	5054035007	0.000	0.000	0.193	0.000	Shortfall of Sites	0.127	Low Medium I Residential	R2-1-O	0	0	0	31.480	0.193		Residential - Double, Duplex, or Two Units - 4 Stories or Less, 2	120B197 166		South Los Angeles	Yes	MI	R2RD
Los Angeles	2823 OBAMA BLVD	90018	5044020018	0.000	0.000	0.193	0.000	Shortfall of Sites	0.103	Low Medium II Residential	RD2-1	0	0	0	38.905	0.193		Residential - Four Units (Any Combination) - 4 Stories or Less, 4	117B185 166		West Adams - Baldwin Hills - Leimert	Yes	MI	R2RD
Los Angeles	651 E MARTIN LUTHER KING JR BLVD	90011	5121007025	0.000	0.000	0.193	0.000	Shortfall of Sites	0.110	Low Medium II Residential	RD2-1	0	0	0	36.341	0.193		Residential - Double, Duplex, or Two Units - 4 Stories or Less, 2	115-5A207 166		Southeast Los Angeles	Yes	MI	R2RD
Los Angeles	143 W 40TH PL	90037	5111024018	0.000	0.000	0.193	0.000	Shortfall of Sites	0.131	Low Medium II Residential	RD2-1	0	0	0	30.420	0.193		Residential - Double, Duplex, or Two Units - 4 Stories or Less, 2	115-5A203 166		Southeast Los Angeles	Yes	MI	R2RD
Los Angeles	826 E 42ND ST	90011	5115005030	0.000	0.000	0.193	0.000	Shortfall of Sites	0.116	Low Medium I Residential	R2-1	0	0	0	34.628	0.193		Residential - Double, Duplex, or Two Units - 4 Stories or Less, 2	114A207 166		Southeast Los Angeles	Yes	MI	R2RD
Los Angeles	1160 E 42ND PLACE	90011	5115030012	0.000	0.000	0.193	0.000	Shortfall of Sites	0.117	Low Medium I Residential	R2-1	0	0	0	34.147	0.193		Residential - Double, Duplex, or Two Units - 4 Stories or Less, 2	114A209 166		Southeast Los Angeles	Yes	MI	R2RD
Los Angeles	1488 W VERNON AVE	90062	5016002024	0.000	0.000	0.193	0.000	Shortfall of Sites	0.128	Low Medium II Residential	RD1.5-1	0	0	0	31.132	0.193		Residential - Four Units (Any Combination) - 4 Stories or Less, 4	111B193 166		South Los Angeles	Yes	MI	R2RD
Los Angeles	216 W 45TH ST	90037	5110005006	0.000	0.000	0.193	0.000	Shortfall of Sites	0.120	Low Medium I Residential	R2-1	0	0	0	33.472	0.193		Residential - Double, Duplex, or Two Units - 4 Stories or Less, 2	112-5A203 166		Southeast Los Angeles	Yes	MI	R2RD
Los Angeles	806 E 45TH ST	90011	5108004011	0.000	0.000	0.193	0.000	Shortfall of Sites	0.139	Low Medium I Residential	R2-1-CPIO	0	0	0	28.847	0.193		Residential - Double, Duplex, or Two Units - 4 Stories or Less, 2	112-5A207 166		Southeast Los Angeles	Yes	MI	R2RD
Los Angeles	500 E 49TH ST	90011	5109020019	0.000	0.000	0.193	0.000	Shortfall of Sites	0.131	Low Medium I Residential	R2-1	0	0	0	30.487	0.193		Residential - Double, Duplex, or Two Units - 4 Stories or Less, 2	111A207 166		Southeast Los Angeles	Yes	MI	R2RD
Los Angeles	840 W 52ND ST	90037	5001003010	0.000	0.000	0.193	0.000	Shortfall of Sites	0.156	Low Medium I Residential	R2-1	0	0	0	25.623	0.193		Residential - Five or More Units or Apartments (Any Combination) · 4 Stories or Less, 5	108B197 166		South Los Angeles	Yes	MI	R2RD
Los Angeles	1126 W 84TH PL	90044	6033014004	0.000	0.000	0.193	0.000	Shortfall of Sites	0.128	Low Medium II Residential	RD1.5-1	0	0	0	31.243	0.193		Residential - Three Units (Any Combination) - 4 Stories or Less, 3	097-5A197 166		South Los Angeles	Yes	MI	R2RD
Los Angeles	8821 ORCHARD AVE	90044	6038018021	0.000	0.000	0.193	0.000	Shortfall of Sites	0.131	Low Medium I Residential	RD3-1	0	0	0	30.422	0.193		Residential - Double, Duplex, or Two Units - 4 Stories or Less, 2	096A199 166		South Los Angeles	Yes	MI	R2RD
Los Angeles	9136 ORCHARD AVE	90044	6039002054	0.000	0.000	0.193	0.000	Shortfall of Sites	0.133	Low Medium I Residential	R2-1	0	0	0	30.027	0.193		Residential - Five or More Units or Apartments (Any Combination) · 4 Stories or Less, 5	094-5A199 166		South Los Angeles	Yes	MI	R2RD
Los Angeles	9530 BANDERA ST	90002	6048039031	0.000	0.000	0.193	0.000	Shortfall of Sites	0.205	Low Medium I Residential	R2-1	0	0	0	19.520	0.193		Residential - Double, Duplex, or Two Units - 4 Stories or Less, 2	093A215 166		Southeast Los Angeles	Yes	MI	R2RD
Los Angeles	845 W 97TH ST	90044	6054001029	0.000	0.000	0.193	0.000	Shortfall of Sites	0.184	Low Medium II Residential	RD2-1	0	0	0	21.778	0.193		Residential - Double, Duplex, or Two Units - 4 Stories or Less, 2	093A199 166		South Los Angeles	Yes	MI	R2RD
Los Angeles	1514 251ST ST	90710	7410003064	0.000	0.000	0.193	0.000	Shortfall of Sites	0.172	Low Medium I Residential	R2-1XL	0	0	0	23.213	0.193		Residential - Double, Duplex, or Two Units - 4 Stories or Less, 2	036B193 166		Wilmington - Harbor City	Yes	MI	R2RD
Los Angeles	13810 SHERMAN WAY	91405	2216032014	0.000	0.000	0.193	0.000	Shortfall of Sites	0.173	Medium Residential	R1-1, [Q]RD1.5-1	0	0	0	23.145	0.193		Residential - Four Units (Any Combination) - 4 Stories or Less, 4	183B153 167		Van Nuys - North Sherman Oaks	Yes	MI	R2RD
Los Angeles	1401 N KINGSLEY DR	90027	5544034031	0.000	0.000	0.193	0.000	Shortfall of Sites	0.138	Low Medium II Residential	RD1.5-1XL	0	0	0	29.064	0.193		Residential - Five or More Units or Apartments (Any Combination) · 4 Stories or Less, 17	147A195 167		Hollywood	Yes	MI	R2RD
Los Angeles	3437 MERCED ST	90065	5453026003	0.000	0.000	0.193	0.000	Shortfall of Sites	0.129	Low Residential	RD3-1-CDO	0	0	0	31.076	0.193		Residential - Double, Duplex, or Two Units - 4 Stories or Less, 2	145-5A219 167		Northeast Los Angeles	Yes	MI	R2RD
Los Angeles	3336 PORTOLA AVE	90032	5219010003	0.000	0.000	0.193	0.000	Shortfall of Sites	0.188	Low Medium I Residential	[Q]RD3-1D	0	0	0	21.247	0.193		Residential - Three Units (Any Combination) - 4 Stories or Less, 3	142-5A235 167		Northeast Los Angeles	Yes	MI	R2RD
Los Angeles	1067 SENTINEL AVE	90063	5229028033	0.000	0.000	0.193	0.000	Shortfall of Sites	0.111	Low Medium I Residential	R2-1-CUGU	0	0	0	36.154	0.193		Residential - Double, Duplex, or Two Units - 4 Stories or Less, 2	130-5A229 167	21	Boyle Heights	Yes	MI	R2RD , BH CPU
Los Angeles	3220 E 6TH ST	90023	5186015017	0.000	0.000	0.193	0.000	Shortfall of Sites	0.096	Low Medium I Residential	R2-1-CUGU	0	0	0	41.485	0.193		Residential - Double, Duplex, or Two Units - 4 Stories or Less, 2	123A225 167	21	Boyle Heights	Yes	MI	R2RD , BH CPU
Los Angeles	3544 HUNTER ST	90023	5191019011	0.000	0.000	0.193	0.000	Shortfall of Sites	0.058	Low Medium I Residential	R2-1-CUGU	0	0	0	68.938	0.193		Residential - Double, Duplex, or Two Units - 4 Stories or Less, 2	118-5A227 167	21	Boyle Heights	Yes	MI	R2RD , BH CPU

Jurisdiction Name	Site Address/Intersection	5 Digit ZIP Code	Assessor Parcel Number	Very Low-Income	Low-Income	Moderate-Income	Above Moderate-Income	Type of Shortfall	Parcel Size (Acres)	Current General Plan Designation	Current Zoning	Proposed General Plan (GP) Designation	Proposed Zoning	Minimum Density Allowed	Maximum Density Allowed	Total Capacity	Vacant/ Nonvacant	Description of Existing Uses	PIN	Base Density Per Acre	Community Plan Area	Rent Stabalization Ordinance	Income Category	Applicable Rezoning Program (Program informing values in Column Q listed first)
Los Angeles	237 S AVENUE 18	90031	5447026023	0.000	0.000	0.193	0.000	Shortfall of Sites	0.114	Low Medium II Residential	RD1.5-1	0	0	0	35.083	0.193		Residential - Double, Duplex, or Two Units - 4 Stories or Less, 2	138A219 167		Northeast Los Angeles	Yes	MI	R2RD
Los Angeles	2029 GATES ST	90031	5210032013	0.000	0.000	0.193	0.000	Shortfall of Sites	0.151	Low Medium I Residential	RD3-1	0	0	0	26.539	0.193		Residential - Double, Duplex, or Two Units - 4 Stories or Less, 2	136-5A225 167		Northeast Los Angeles	Yes	MI	R2RD
Los Angeles	300 N BONNIE BRAE ST	90026	5159005001	0.000	0.000	0.193	0.000	Shortfall of Sites	0.138	Low Medium Residential	RD1.5-1	0	0	0	29.040	0.193		Residential - Five or More Units or Apartments (Any Combination) · 4 Stories or Less, 11	136-5A207 167		Westlake	Yes	MI	R2RD
Los Angeles	210 BELMONT AVE	90026	5159018003	0.000	0.000	0.193	0.000	Shortfall of Sites	0.137	Low Medium Residential	RD1.5-1-O	0	0	0	29.302	0.193		Residential - Double, Duplex, or Two Units - 4 Stories or Less, 4	135A207 167		Westlake	Yes	MI	R2RD
Los Angeles	1488 MURCHISON ST	90033	5202012001	0.000	0.000	0.193	0.000	Shortfall of Sites	0.176	Low Medium II Residential	R2-1	0	0	0	22.712	0.193		Residential - Double, Duplex, or Two Units - 4 Stories or Less, 2	133-5A227 167		Northeast Los Angeles	Yes	MI	R2RD
Los Angeles	121 S GLESS ST	90033	5172004025	0.000	0.000	0.193	0.000	Shortfall of Sites	0.080	Low Medium I Residential	RD3-1-RIO-CUGU	0	0	0	49.805	0.193		Residential - Five or More Units or Apartments (Any Combination) · 4 Stories or Less, 9	129A219 167		Boyle Heights	Yes	MI	R2RD
Los Angeles	2228 S MANSFIELD AVE	90016	5062017003	0.000	0.000	0.193	0.000	Shortfall of Sites	0.118	Low Medium II Residential	RD2-1	0	0	0	33.767	0.193		Residential - Three Units (Any Combination) - 4 Stories or Less, 3	123B181 167		West Adams - Baldwin Hills - Leimert	Yes	MI	R2RD
Los Angeles	2216 WEST BLVD	90016	5061007011	0.000	0.000	0.193	0.000	Shortfall of Sites	0.138	Low Medium I Residential	R2-1	0	0	0	29.045	0.193		Residential - Double, Duplex, or Two Units - 4 Stories or Less, 2	123B185 167		West Adams - Baldwin Hills - Leimert	Yes	MI	R2RD
Los Angeles	613 E 25TH ST	90011	5127009014	0.000	0.000	0.193	0.000	Shortfall of Sites	0.087	Low Medium II Residential	RD2-1	0	0	0	45.892	0.193		Residential - Double, Duplex, or Two Units - 4 Stories or Less, 2	120A207 167		Southeast Los Angeles	Yes	MI	R2RD
Los Angeles	838 E 27TH ST	90011	5128019005	0.000	0.000	0.193	0.000	Shortfall of Sites	0.148	Low Medium I Residential	R2-1	0	0	0	27.029	0.193		Residential - Double, Duplex, or Two Units - 4 Stories or Less, 2	118-5A209 167		Southeast Los Angeles	Yes	MI	R2RD
Los Angeles	1562 E 21ST ST	90011	5118003006	0.000	0.000	0.193	0.000	Shortfall of Sites	0.130	Low Medium I Residential	R2-1	0	0	0	30.887	0.193		Residential - Three Units (Any Combination) - 4 Stories or Less, 3	118-5A213 167		Southeast Los Angeles	Yes	MI	R2RD
Los Angeles	3834 CRAWFORD ST	90011	5121018017	0.000	0.000	0.193	0.000	Shortfall of Sites	0.104	Low Medium I Residential	R2-1	0	0	0	38.428	0.193		Residential - Three Units (Any Combination) - 4 Stories or Less, 3	115-5A205 167		Southeast Los Angeles	Yes	MI	R2RD
Los Angeles	818 E 42ND ST	90011	5115005029	0.000	0.000	0.193	0.000	Shortfall of Sites	0.116	Low Medium I Residential	R2-1	0	0	0	34.540	0.193		Residential - Four Units (Any Combination) - 4 Stories or Less, 4	114A207 167		Southeast Los Angeles	Yes	MI	R2RD
Los Angeles	4164 COMPTON AVE	90011	5116015033	0.000	0.000	0.193	0.000	Shortfall of Sites	0.119	Low Medium I Residential	R2-1	0	0	0	33.685	0.193		Commercial - Store Combination - Store and Residential Combination - One Story, 2	114A213 167		Southeast Los Angeles	Yes	MI	R2RD
Los Angeles	350 W 45TH ST	90037	5110004016	0.000	0.000	0.193	0.000	Shortfall of Sites	0.124	Low Medium II Residential	RD2-1	0	0	0	32.232	0.193		Residential - Three Units (Any Combination) - 4 Stories or Less, 3	112-5A203 167		Southeast Los Angeles	Yes	MI	R2RD
Los Angeles	720 W 45TH ST	90037	5018030008	0.000	0.000	0.193	0.000	Shortfall of Sites	0.138	Low Medium II Residential	RD2-1	0	0	0	28.999	0.193		Residential - Double, Duplex, or Two Units - 4 Stories or Less, 2	112-5A201 167		South Los Angeles	Yes	MI	R2RD
Los Angeles	804 E 45TH ST	90011	5108004010	0.000	0.000	0.193	0.000	Shortfall of Sites	0.139	Low Medium I Residential	R2-1-CPIO	0	0	0	28.826	0.193		Residential - Double, Duplex, or Two Units - 4 Stories or Less, 2	112-5A207 167		Southeast Los Angeles	Yes	MI	R2RD
Los Angeles	1610 E 49TH ST	90011	5106022003	0.000	0.000	0.193	0.000	Shortfall of Sites	0.124	Low Medium I Residential	R2-1	0	0	0	32.265	0.193		Residential - Double, Duplex, or Two Units - 4 Stories or Less, 2	111A213 167		Southeast Los Angeles	Yes	MI	R2RD
Los Angeles	1523 W 52ND ST	90062	5003007022	0.000	0.000	0.193	0.000	Shortfall of Sites	0.122	Low Medium I Residential	R2-1-CPIO	0	0	0	32.689	0.193		Residential - Double, Duplex, or Two Units - 4 Stories or Less, 2	108B193 167		South Los Angeles	Yes	MI	R2RD
Los Angeles	421 W 52ND PL	90037	5001033021	0.000	0.000	0.193	0.000	Shortfall of Sites	0.115	Low Medium II Residential	RD2-1	0	0	0	34.842	0.193		Residential - Double, Duplex, or Two Units - 4 Stories or Less, 2	108B201 167		South Los Angeles	Yes	MI	R2RD
Los Angeles	844 W 52ND ST	90037	5001003011	0.000	0.000	0.193	0.000	Shortfall of Sites	0.156	Low Medium I Residential	R2-1	0	0	0	25.624	0.193		Residential - Five or More Units or Apartments (Any Combination) · 4 Stories or Less, 5	108B197 167		South Los Angeles	Yes	MI	R2RD
Los Angeles	702 E 84TH PL	90001	6029026028	0.000	0.000	0.193	0.000	Shortfall of Sites	0.117	Low Medium I Residential	R2-1	0	0	0	34.160	0.193		Residential - Double, Duplex, or Two Units - 4 Stories or Less, 2	097-5A207 167		Southeast Los Angeles	Yes	MI	R2RD
Los Angeles	1130 W 84TH PL	90044	6033014003	0.000	0.000	0.193	0.000	Shortfall of Sites	0.128	Low Medium II Residential	RD1.5-1	0	0	0	31.239	0.193		Residential - Double, Duplex, or Two Units - 4 Stories or Less, 2	097-5A197 167		South Los Angeles	Yes	MI	R2RD
Los Angeles	8822 BARING CROSS ST	90044	6038018006	0.000	0.000	0.193	0.000	Shortfall of Sites	0.132	Low Medium II Residential	RD3-1	0	0	0	30.416	0.193		Residential - Four Units (Any Combination) - 4 Stories or Less, 4	096A199 167		South Los Angeles	Yes	MI	R2RD
Los Angeles	238 E COLDEN AVE	90003	6052013007	0.000	0.000	0.193	0.000	Shortfall of Sites	0.124	Low Medium I Residential	R2-1	0	0	0	32.265	0.193		Residential - Double, Duplex, or Two Units - 4 Stories or Less, 2	093A205 167		Southeast Los Angeles	Yes	MI	R2RD
Los Angeles	172 W COLDEN AVE	90003	6053010021	0.000	0.000	0.193	0.000	Shortfall of Sites	0.119	Low Medium I Residential	R2-1	0	0	0	33.505	0.193		Residential - Double, Duplex, or Two Units - 4 Stories or Less, 2	093A203 167		Southeast Los Angeles	Yes	MI	R2RD
Los Angeles	1553 E 109TH ST	90059	6070003026	0.000	0.000	0.193	0.000	Shortfall of Sites	0.256	Low Medium I Residential	R2-1	0	0	0	15.655	0.193		Residential - Double, Duplex, or Two Units - 4 Stories or Less, 2	088-5A213 167		Southeast Los Angeles	Yes	MI	R2RD
Los Angeles	630 E 109TH ST	90059	6071003012	0.000	0.000	0.193	0.000	Shortfall of Sites	0.112	Low Medium I Residential	R2-1	0	0	0	35.835	0.193		Residential - Double, Duplex, or Two Units - 4 Stories or Less, 2	088-5A207 167		Southeast Los Angeles	Yes	MI	R2RD
Los Angeles	12430 S VERMONT AVE	90044	6117016032	0.000	0.000	0.193	0.000	Shortfall of Sites	0.160	Low Medium I Residential	R2-1XL-O	0	0	0	24.965	0.193		Residential - Double, Duplex, or Two Units - 4 Stories or Less, 2	081B197 167		Harbor Gateway	Yes	MI	R2RD
Los Angeles	1506 251ST ST	90710	7410003098	0.000	0.000	0.193	0.000	Shortfall of Sites	0.172	Low Medium I Residential	R2-1XL	0	0	0	23.213	0.193		Residential - Double, Duplex, or Two Units - 4 Stories or Less, 2	036B193 167		Wilmington - Harbor City	Yes	MI	R2RD
Los Angeles	1107 E ROBIDOUX ST	90744	7425017021	0.000	0.000	0.193	0.000	Shortfall of Sites	0.114	Low Medium I Residential	[Q]R2-1XL-O-CUGU	0	0	0	35.164	0.193		Residential - Four Units (Any Combination) - 4 Stories or Less, 4	033B209 167		Wilmington - Harbor City	Yes	MI	R2RD
Los Angeles	13804 SHERMAN WAY	91405	2216032030	0.000	0.000	0.193	0.000	Shortfall of Sites	0.173	Medium Residential	R1-1, [Q]RD1.5-1	0	0	0	23.145	0.193		Residential - Double, Duplex, or Two Units - 4 Stories or Less, 2	183B153 168		Van Nuys - North Sherman Oaks	Yes	MI	R2RD
Los Angeles	1811 KEARNEY ST	90033	5174017036	0.000	0.000	0.193	0.000	Shortfall of Sites	0.073	Low Medium II Residential	[Q]C2-1-RIO-CUGU, RD1.5-1-RIO-CUGU	0	0	0	54.491	0.193		Residential - Four Units (Any Combination) - 4 Stories or Less, 4	130-5A221 168	54	Boyle Heights	Yes	MI	R2RD , BH CPU
Los Angeles	3407 MARGUERITE ST	90065	5458023012	0.000	0.000	0.193	0.000	Shortfall of Sites	0.151	Low Medium II Residential	RD2-1-CDO	0	0	0	26.429	0.193		Residential - Double, Duplex, or Two Units - 4 Stories or Less, 2	154-5A215 168		Northeast Los Angeles	Yes	MI	R2RD
Los Angeles	5923 MONTEREY RD	90042	5312008021	0.000	0.000	0.193	0.000	Shortfall of Sites	0.129	Low Medium II Residential	RD2-1	0	0	0	31.115	0.193		Residential - Five or More Units or Apartments (Any Combination) · 4 Stories or Less, 11	150A231 168		Northeast Los Angeles	Yes	MI	R2RD
Los Angeles	2783 NEWELL ST	90039	5442016018	0.000	0.000	0.193	0.000	Shortfall of Sites	0.119	Low Medium I Residential	R2-1VL-RIO	0	0	0	33.498	0.193		Residential - Double, Duplex, or Two Units - 4 Stories or Less, 2	148-5A213 168		Silver Lake - Echo Park - Elysian Valley	Yes	MI	R2RD
Los Angeles	3746 PUEBLO AVE	90032	5307001021	0.000	0.000	0.193	0.000	Shortfall of Sites	0.164	Low Medium I Residential	RD3-1	0	0	0	24.455	0.193		Residential - Three Units (Any Combination) - 4 Stories or Less, 3	144A233 168		Northeast Los Angeles	Yes	MI	R2RD
Los Angeles	2515 KENT ST	90026	5402011015	0.000	0.000	0.193	0.000	Shortfall of Sites	0.086	Low Medium II Residential	RD2-1VL	0	0	0	46.483	0.193		Residential - Double, Duplex, or Two Units - 4 Stories or Less, 2	139-5A205 168		Silver Lake - Echo Park - Elysian Valley	Yes	MI	R2RD
Los Angeles	5374 ITHACA AVE	90032	5220017006	0.000	0.000	0.193	0.000	Shortfall of Sites	0.099	Low Medium II Residential	RD1.5-1	0	0	0	40.328	0.193		Residential - Three Units (Any Combination) - 4 Stories or Less, 3	139-5A235 168		Northeast Los Angeles	Yes	MI	R2RD
Los Angeles	1007 MOHAWK ST	90026	5402030011	0.000	0.000	0.193	0.000	Shortfall of Sites	0.126	Low Medium II Residential	RD2-1VL	0	0	0	31.765	0.193		Residential - Double, Duplex, or Two Units - 4 Stories or Less, 2	139-5A207 168		Silver Lake - Echo Park - Elysian Valley	Yes	MI	R2RD
Los Angeles	1752 CLINTON ST	90026	5404010013	0.000	0.000	0.193	0.000	Shortfall of Sites	0.129	Low Medium II Residential	RD2-1VL-CDO	0	0	0	31.087	0.193		Residential - Double, Duplex, or Two Units - 4 Stories or Less, 2	138A207 168		Silver Lake - Echo Park - Elysian Valley	Yes	MI	R2RD
Los Angeles	258 N WESTLAKE AVE	90026	5157027041	0.000	0.000	0.193	0.000	Shortfall of Sites	0.073	Low Medium Residential	RD1.5-1	0	0	0	54.483	0.193		Residential - Double, Duplex, or Two Units - 4 Stories or Less, 2	136-5A207 168		Westlake	Yes	MI	R2RD
Los Angeles	2754 WINTER ST	90033	5177024018	0.000	0.000	0.193	0.000	Shortfall of Sites	0.134	Low Medium II Residential	RD1.5-1-CUGU	0	0	0	29.797	0.193		Residential - Four Units (Any Combination) - 4 Stories or Less, 4	129A227 168		Boyle Heights	Yes	MI	R2RD
Los Angeles	1631 CARMONA AVE	90019	5069026005	0.000	0.000	0.193	0.000	Shortfall of Sites	0.129	Low Medium I Residential	R2-1-O	0	0	0	31.029	0.193		Residential - Five or More Units or Apartments (Any Combination) · 4 Stories or Less, 8	126B177 168		Wilshire	Yes	MI	R2RD
Los Angeles	1695 S LONGWOOD AVE	90019	5067006026	0.000	0.000	0.193	0.000	Shortfall of Sites	0.130	Low Medium II Residential	RD1.5-1-O	0	0	0	30.769	0.193		Residential - Five or More Units or Apartments (Any Combination) · 4 Stories or Less, 7	126B181 168		West Adams - Baldwin Hills - Leimert	Yes	MI	R2RD
Los Angeles	1165 MARIETTA ST	90023	5170003014	0.000	0.000	0.193	0.000	Shortfall of Sites	0.115	Low Medium I Residential	R2-1-CUGU	0	0	0	34.852	0.193		Residential - Three Units (Any Combination) - 4 Stories or Less, 3	121-5A221 168	21	Boyle Heights	Yes	MI	R2RD , BH CPU
Los Angeles	1250 LA PUERTA ST	90023	5191029030	0.000	0.000	0.193	0.000	Shortfall of Sites	0.110	Low Medium I Residential	R2-1-CUGU	0	0	0	36.299	0.193		Residential - Double, Duplex, or Two Units - 4 Stories or Less, 2	118-5A229 168	21	Boyle Heights	Yes	MI	R2RD , BH CPU
Los Angeles	2212 HILLCREST DR	90016	5061010024	0.000	0.000	0.193	0.000	Shortfall of Sites	0.138	Low Medium I Residential	R2-1	0	0	0	29.046	0.193		Residential - Double, Duplex, or Two Units - 4 Stories or Less, 2	123B185 168		West Adams - Baldwin Hills - Leimert	Yes	MI	R2RD
Los Angeles	1415 E 23RD ST	90011	5119026005	0.000	0.000	0.193	0.000	Shortfall of Sites	0.131	Low Medium I Residential	R2-1	0	0	0	30.556	0.193		Residential - Four Units (Any Combination) - 4 Stories or Less, 4	118-5A211 168		Southeast Los Angeles	Yes	MI	R2RD
Los Angeles	1322 E 27TH ST	90011	5118013020	0.000	0.000	0.193	0.000	Shortfall of Sites	0.115	Low Medium II Residential	RD2-1	0	0	0	34.847	0.193		Residential - Four Units (Any Combination) - 4 Stories or Less, 4	117A211 168		Southeast Los Angeles	Yes	MI	R2RD
Los Angeles	543 E 35TH ST	90011	5120022017	0.000	0.000	0.193	0.000	Shortfall of Sites	0.115	Low Medium I Residential	R2-1	0	0	0	34.772	0.193		Residential - Double, Duplex, or Two Units - 4 Stories or Less, 2	117A207 168		Southeast Los Angeles	Yes	MI	R2RD
Los Angeles	935 E 32ND ST	90011	5114021023	0.000	0.000	0.193	0.000	Shortfall of Sites	0.072	Low Medium II Residential	RD2-1	0	0	0	55.371	0.193		Residential - Double, Duplex, or Two Units - 4 Stories or Less, 2	117A209 168		Southeast Los Angeles	Yes	MI	R2RD
Los Angeles	1412 BROWNING BLVD	90062	5036031030	0.000	0.000	0.193	0.000	Shortfall of Sites	0.113	Low Medium II Residential	RD1.5-1	0	0	0	35.253	0.193		Residential - Double, Duplex, or Two Units - 4 Stories or Less, 2	114B193 168		South Los Angeles	Yes	MI	R2RD
Los Angeles	639 E MARTIN LUTHER KING JR BLVD	90011	5121007035	0.000	0.000	0.193	0.000	Shortfall of Sites	0.110	Low Medium II Residential	RD2-1	0	0	0	36.341	0.193		Residential - Five or More Units or Apartments (Any Combination) · 4 Stories or Less, 9	115-5A207 168		Southeast Los Angeles	Yes	MI	R2RD
Los Angeles	160 E 45TH ST	90011	5109001031	0.000	0.000	0.193	0.000	Shortfall of Sites	0.153	Low Medium I Residential	R2-1	0	0	0	26.155	0.193		Residential - Double, Duplex, or Two Units - 4 Stories or Less, 2	112-5A205 168		Southeast Los Angeles	Yes	MI	R2RD
Los Angeles	901 E 49TH PL	90011	5108019022	0.000	0.000	0.193	0.000	Shortfall of Sites	0.072	Low Medium I Residential	R2-1	0	0	0	55.856	0.193		Residential - Double, Duplex, or Two Units - 4 Stories or Less, 2	111A209 168		Southeast Los Angeles	Yes	MI	R2RD
Los Angeles	1608 E 49TH ST	90011	5106022004	0.000	0.000	0.193	0.000	Shortfall of Sites	0.124	Low Medium I Residential	R2-1	0	0	0	32.265	0.193		Residential - Double, Duplex, or Two Units - 4 Stories or Less, 2	111A213 168		Southeast Los Angeles	Yes	MI	R2RD
Los Angeles	848 W 52ND ST	90037	5001003012	0.000	0.000	0.193	0.000	Shortfall of Sites	0.156	Low Medium I Residential	R2-1	0	0	0	25.625	0.193		Residential - Four Units (Any Combination) - 4 Stories or Less, 4	108B197 168		South Los Angeles	Yes	MI	R2RD
Los Angeles	348 W 67TH ST	90003	6012006022	0.000	0.000	0.193	0.000	Shortfall of Sites	0.105	Low Medium I Residential	R2-1	0	0	0	38.210	0.193		Residential - Double, Duplex, or Two Units - 4 Stories or Less, 2	102B201 168		Southeast Los Angeles	Yes	MI	R2RD
Los Angeles	1134 W 84TH PL	90044	6033014042	0.000	0.000	0.193	0.000	Shortfall of Sites	0.128	Low Medium II Residential	RD1.5-1	0	0	0	31.236	0.193		Residential - Three Units (Any Combination) - 4 Stories or Less, 3	097-5A197 168		South Los Angeles	Yes	MI	R2RD
Los Angeles	200 W COLDEN AVE	90003	6053010044	0.000	0.000	0.193	0.000	Shortfall of Sites	0.119	Low Medium I Residential	R2-1	0	0	0	33.505	0.193		Residential - Four Units (Any Combination) - 4 Stories or Less, 4	093A203 168		Southeast Los Angeles	Yes	MI	R2RD
Los Angeles	10014 S SAN PEDRO ST	90003	6063003005	0.000	0.000	0.193	0.000	Shortfall of Sites	0.069	Low Medium I Residential	RD2-1	0	0	0	57.609	0.193		Residential - Double, Duplex, or Two Units - 4 Stories or Less, 2	091-5A205 168		Southeast Los Angeles	Yes	MI	R2RD
Los Angeles	1520 W 226TH ST	90501	7347011023	0.000	0.000	0.193	0.000	Shortfall of Sites	0.083	Low Medium II Residential	RD1.5-1	0	0	0	48.409	0.193		Residential - Five or More Units or Apartments (Any Combination) · 4 Stories or Less, 11	045B193 168		Harbor Gateway	Yes	MI	R2RD
Los Angeles	1500 251ST ST	90710	7410003097	0.000	0.000	0.193	0.000	Shortfall of Sites	0.172	Low Medium I Residential	R2-1XL	0	0	0	23.212	0.193		Residential - Double, Duplex, or Two Units - 4 Stories or Less, 2	036B193 168		Wilmington - Harbor City	Yes	MI	R2RD
Los Angeles	2852 ROSANNA ST	90039	5442030006	0.000	0.000	0.193	0.000	Shortfall of Sites	0.132	Low Medium I Residential	R2-1VL-RIO	0	0	0	30.303	0.193		Residential - Three Units (Any Combination) - 4 Stories or Less, 3	150A211 169		Silver Lake - Echo Park - Elysian Valley	Yes	MI	R2RD
Los Angeles	2000 SHERIDAN ST	90033	5175026009	0.000	0.000	0.193	0.000	Shortfall of Sites	0.088	Low Medium I Residential	R2-1-CUGU	0	0	0	45.669	0.193		Residential - Double, Duplex, or Two Units - 4 Stories or Less, 2	130-5A223 169	21	Boyle Heights	Yes	MI	R2RD , BH CPU

Jurisdiction Name	Site Address/Intersection	5 Digit ZIP Code	Assessor Parcel Number	Very Low-Income	Low-Income	Moderate-Income	Above Moderate-Income	Type of Shortfall	Parcel Size (Acres)	Current General Plan Designation	Current Zoning	Proposed General Plan (GP) Designation	Proposed Zoning	Minimum Density Allowed	Maximum Density Allowed	Total Capacity	Vacant/ Nonvacant	Description of Existing Uses	PIN	Base Density Per Acre	Community Plan Area	Rent Stabalization Ordinance	Income Category	Applicable Rezoning Program (Program informing values in Column Q listed first)
Los Angeles	919 STONE ST	90063	5178004016	0.000	0.000	0.193	0.000	Shortfall of Sites	0.119	Low Medium I Residential	R2-1-CUGU	0	0	0	33.508	0.193		Residential - Five or More Units or Apartments (Any Combination) · 4 Stories or Less, 8	129A227 169	21	Boyle Heights	Yes	MI	R2RD , BH CPU
Los Angeles	2805 E 8TH ST	90023	5170003017	0.000	0.000	0.193	0.000	Shortfall of Sites	0.141	Low Medium I Residential	R2-1-CUGU	0	0	0	28.425	0.193		Residential - Three Units (Any Combination) - 4 Stories or Less, 3	121-5A221 169	21	Boyle Heights	Yes	MI	R2RD , BH CPU
Los Angeles	1249 LA PUERTA ST	90023	5191028013	0.000	0.000	0.193	0.000	Shortfall of Sites	0.110	Low Medium I Residential	R2-1-CUGU	0	0	0	36.297	0.193		Residential - Double, Duplex, or Two Units - 4 Stories or Less, 2	118-5A229 169	21	Boyle Heights	Yes	MI	R2RD , BH CPU
Los Angeles	1250 VIN SCULLY AVE	90026	5406014017	0.000	0.000	0.193	0.000	Shortfall of Sites	0.170	Low Medium II Residential	RD2-1VL	0	0	0	23.479	0.193		Residential - Double, Duplex, or Two Units - 4 Stories or Less, 2	138A211 169		Silver Lake - Echo Park - Elysian Valley	Yes	MI	R2RD
Los Angeles	2027 THOMAS ST	90031	5211003009	0.000	0.000	0.193	0.000	Shortfall of Sites	0.135	Low Medium II Residential	RD2-1	0	0	0	29.524	0.193		Residential - Double, Duplex, or Two Units - 4 Stories or Less, 2	136-5A225 169		Northeast Los Angeles	Yes	MI	R2RD
Los Angeles	2030 WORKMAN ST	90031	5210010005	0.000	0.000	0.193	0.000	Shortfall of Sites	0.139	Low Medium II Residential	RD2-1	0	0	0	28.793	0.193		Residential - Double, Duplex, or Two Units - 4 Stories or Less, 2	136-5A223 169		Northeast Los Angeles	Yes	MI	R2RD
Los Angeles	4722 CATALPA ST	90032	5215028005	0.000	0.000	0.193	0.000	Shortfall of Sites	0.110	Low Medium II Residential	RD1.5-1	0	0	0	36.256	0.193		Residential - Three Units (Any Combination) - 4 Stories or Less, 3	135A231 169		Northeast Los Angeles	Yes	MI	R2RD
Los Angeles	1450 TREMONT ST	90033	5202012017	0.000	0.000	0.193	0.000	Shortfall of Sites	0.172	Low Medium II Residential	RD2-1	0	0	0	23.234	0.193		Residential - Three Units (Any Combination) - 4 Stories or Less, 3	133-5A227 169		Northeast Los Angeles	Yes	MI	R2RD
Los Angeles	1229 S RIDGELEY DR	90019	5085017031	0.000	0.000	0.193	0.000	Shortfall of Sites	0.150	Low Medium I Residential	R2-1-O	0	0	0	26.660	0.193		Residential - Double, Duplex, or Two Units - 4 Stories or Less, 2	129B177 169		Wilshire	Yes	MI	R2RD
Los Angeles	1313 WARREN ST	90033	5174017029	0.000	0.000	0.193	0.000	Shortfall of Sites	0.059	Low Medium II Residential	RD1.5-1-RIO-CUGU	0	0	0	68.328	0.193		Residential - Double, Duplex, or Two Units - 4 Stories or Less, 2	130-5A221 169		Boyle Heights	Yes	MI	R2RD
Los Angeles	120 S CLARENCE ST	90033	5172004028	0.000	0.000	0.193	0.000	Shortfall of Sites	0.080	Low Medium I Residential	RD3-1-RIO-CUGU	0	0	0	49.804	0.193		Residential - Four Units (Any Combination) - 4 Stories or Less, 4	129A219 169		Boyle Heights	Yes	MI	R2RD
Los Angeles	1529 5TH AVE	90019	5072019007	0.000	0.000	0.193	0.000	Shortfall of Sites	0.172	Low Medium II Residential	RD2-1-O-CPIO	0	0	0	23.213	0.193		Residential - Five or More Units or Apartments (Any Combination) · 4 Stories or Less, 5	126B189 169		West Adams - Baldwin Hills - Leimert	Yes	MI	R2RD
Los Angeles	2808 LANFRANCO ST	90033	5185018030	0.000	0.000	0.193	0.000	Shortfall of Sites	0.137	Low Medium II Residential	RD1.5-1-CUGU	0	0	0	29.283	0.193		Residential - Double, Duplex, or Two Units - 4 Stories or Less, 2	124-5A225 169		Boyle Heights	Yes	MI	R2RD
Los Angeles	2814 S MANSFIELD AVE	90016	5049029022	0.000	0.000	0.193	0.000	Shortfall of Sites	0.055	Low Medium II Residential	RD2-1	0	0	0	72.597	0.193		Residential - Five or More Units or Apartments (Any Combination) · 4 Stories or Less, 5	120B177 169		West Adams - Baldwin Hills - Leimert	Yes	MI	R2RD
Los Angeles	1376 E 23RD ST	90011	5119008008	0.000	0.000	0.193	0.000	Shortfall of Sites	0.126	Low Medium I Residential	R2-1	0	0	0	31.815	0.193		Residential - Three Units (Any Combination) - 4 Stories or Less, 3	118-5A211 169		Southeast Los Angeles	Yes	MI	R2RD
Los Angeles	1301 E 28TH ST	90011	5118013001	0.000	0.000	0.193	0.000	Shortfall of Sites	0.149	Low Medium II Residential	RD2-1	0	0	0	26.931	0.193		Residential - Double, Duplex, or Two Units - 4 Stories or Less, 2	117A211 169		Southeast Los Angeles	Yes	MI	R2RD
Los Angeles	3967 DENKER AVE	90062	5036029015	0.000	0.000	0.193	0.000	Shortfall of Sites	0.132	Low Medium II Residential	RD2-1	0	0	0	30.291	0.193		Residential - Double, Duplex, or Two Units - 4 Stories or Less, 2	114B193 169		South Los Angeles	Yes	MI	R2RD
Los Angeles	3512 MCKINLEY AVE	90011	5114013025	0.000	0.000	0.193	0.000	Shortfall of Sites	0.157	Low Medium II Residential	RD2-1	0	0	0	25.495	0.193		Residential - Double, Duplex, or Two Units - 4 Stories or Less, 2	115-5A209 169		Southeast Los Angeles	Yes	MI	R2RD
Los Angeles	1209 E 40TH PL	90011	5114032029	0.000	0.000	0.193	0.000	Shortfall of Sites	0.133	Low Medium I Residential	R2-1	0	0	0	30.051	0.193		Residential - Three Units (Any Combination) - 4 Stories or Less, 3	115-5A211 169		Southeast Los Angeles	Yes	MI	R2RD
Los Angeles	1474 W VERNON AVE	90062	5016002003	0.000	0.000	0.193	0.000	Shortfall of Sites	0.131	Low Medium II Residential	RD1.5-1	0	0	0	30.464	0.193		Residential - Three Units (Any Combination) - 4 Stories or Less, 3	111B193 169		South Los Angeles	Yes	MI	R2RD
Los Angeles	1599 E 45TH ST	90011	5106002016	0.000	0.000	0.193	0.000	Shortfall of Sites	0.057	Low Medium II Residential	RD1.5-1	0	0	0	69.694	0.193		Residential - Four Units (Any Combination) - 4 Stories or Less, 4	112-5A213 169		Southeast Los Angeles	Yes	MI	R2RD
Los Angeles	156 E 45TH ST	90037	5109001030	0.000	0.000	0.193	0.000	Shortfall of Sites	0.153	Low Medium I Residential	R2-1	0	0	0	26.148	0.193		Residential - Three Units (Any Combination) - 4 Stories or Less, 3	112-5A205 169		Southeast Los Angeles	Yes	MI	R2RD
Los Angeles	354 W 45TH ST	90037	5110004017	0.000	0.000	0.193	0.000	Shortfall of Sites	0.124	Low Medium II Residential	RD2-1	0	0	0	32.231	0.193		Residential - Four Units (Any Combination) - 4 Stories or Less, 4	112-5A203 169		Southeast Los Angeles	Yes	MI	R2RD
Los Angeles	786 E 45TH ST	90011	5108004008	0.000	0.000	0.193	0.000	Shortfall of Sites	0.139	Low Medium I Residential	R2-1-CPIO	0	0	0	28.786	0.193		Residential - Three Units (Any Combination) - 4 Stories or Less, 3	112-5A207 169		Southeast Los Angeles	Yes	MI	R2RD
Los Angeles	1606 E 49TH ST	90011	5106022005	0.000	0.000	0.193	0.000	Shortfall of Sites	0.124	Low Medium I Residential	R2-1	0	0	0	32.265	0.193		Residential - Four Units (Any Combination) - 4 Stories or Less, 4	111A213 169		Southeast Los Angeles	Yes	MI	R2RD
Los Angeles	1515 W 52ND ST	90062	5003007024	0.000	0.000	0.193	0.000	Shortfall of Sites	0.125	Low Medium I Residential	R2-1-CPIO	0	0	0	31.911	0.193		Residential - Double, Duplex, or Two Units - 4 Stories or Less, 2	108B193 169		South Los Angeles	Yes	MI	R2RD
Los Angeles	5218 LATHAM ST	90011	5104006026	0.000	0.000	0.193	0.000	Shortfall of Sites	0.172	Low Medium I Residential	R2-1	0	0	0	23.231	0.193		Residential - Five or More Units or Apartments (Any Combination) · 4 Stories or Less, 8	108B209 169		Southeast Los Angeles	Yes	MI	R2RD
Los Angeles	431 W 52ND PL	90037	5001033025	0.000	0.000	0.193	0.000	Shortfall of Sites	0.115	Low Medium II Residential	RD2-1	0	0	0	34.840	0.193		Residential - Double, Duplex, or Two Units - 4 Stories or Less, 2	108B201 169		South Los Angeles	Yes	MI	R2RD
Los Angeles	852 W 52ND ST	90037	5001003013	0.000	0.000	0.193	0.000	Shortfall of Sites	0.156	Low Medium I Residential	R2-1	0	0	0	25.626	0.193		Residential - Three Units (Any Combination) - 4 Stories or Less, 3	108B197 169		South Los Angeles	Yes	MI	R2RD
Los Angeles	317 W 77TH ST	90003	6031015020	0.000	0.000	0.193	0.000	Shortfall of Sites	0.135	Low Medium I Residential	R2-1	0	0	0	29.628	0.193		Residential - Three Units (Any Combination) - 4 Stories or Less, 3	099B201 169		Southeast Los Angeles	Yes	MI	R2RD
Los Angeles	230 E COLDEN AVE	90003	6052013005	0.000	0.000	0.193	0.000	Shortfall of Sites	0.124	Low Medium I Residential	R2-1	0	0	0	32.264	0.193		Residential - Three Units (Any Combination) - 4 Stories or Less, 3	093A205 169		Southeast Los Angeles	Yes	MI	R2RD
Los Angeles	204 W COLDEN AVE	90003	6053010023	0.000	0.000	0.193	0.000	Shortfall of Sites	0.119	Low Medium I Residential	R2-1	0	0	0	33.506	0.193		Residential - Double, Duplex, or Two Units - 4 Stories or Less, 2	093A203 169		Southeast Los Angeles	Yes	MI	R2RD
Los Angeles	247 E 101ST ST	90003	6063002031	0.000	0.000	0.193	0.000	Shortfall of Sites	0.127	Low Medium I Residential	R2-1	0	0	0	31.486	0.193		Residential - Double, Duplex, or Two Units - 4 Stories or Less, 2	091-5A205 169		Southeast Los Angeles	Yes	MI	R2RD
Los Angeles	1745 E 109TH ST	90059	6069004023	0.000	0.000	0.193	0.000	Shortfall of Sites	0.112	Low Medium I Residential	R2-1	0	0	0	35.759	0.193		Residential - Double, Duplex, or Two Units - 4 Stories or Less, 2	088-5A213 169		Southeast Los Angeles	Yes	MI	R2RD
Los Angeles	1436 251ST ST	90710	7410003088	0.000	0.000	0.193	0.000	Shortfall of Sites	0.172	Low Medium I Residential	R2-1XL	0	0	0	23.212	0.193		Residential - Double, Duplex, or Two Units - 4 Stories or Less, 2	036B193 169		Wilmington - Harbor City	Yes	MI	R2RD
Los Angeles	10072 TUJUNGA CANYON BLVD	91042	2568004009	0.000	0.000	0.193	0.000	Shortfall of Sites	0.150	Low Medium I Residential	RD3-1	0	0	0	26.625	0.193		Residential - Three Units (Any Combination) - 4 Stories or Less, 3	202-5A201 170		Sunland - Tujunga - Lake View Terrace - Shadow Hills - East La Tuna Canyon	Yes	MI	R2RD
Los Angeles	1213 N VIRGIL AVE	90029	5542021031	0.000	0.000	0.193	0.000	Shortfall of Sites	0.154	Low Medium I Residential	R2-1XL	0	0	0	26.006	0.193		Residential - Double, Duplex, or Two Units - 4 Stories or Less, 2	145-5A201 170		Hollywood	Yes	MI	R2RD
Los Angeles	3820 DRYSDALE AVE	90032	5307012017	0.000	0.000	0.193	0.000	Shortfall of Sites	0.164	Low Medium I Residential	RD3-1	0	0	0	24.455	0.193		Residential - Double, Duplex, or Two Units - 4 Stories or Less, 2	144A235 170		Northeast Los Angeles	Yes	MI	R2RD
Los Angeles	5171 TEMPLETON ST	90032	5219011037	0.000	0.000	0.193	0.000	Shortfall of Sites	0.213	Low Medium I Residential	[Q]RD3-1D	0	0	0	18.803	0.193		Residential - Double, Duplex, or Two Units - 4 Stories or Less, 2	142-5A235 170		Northeast Los Angeles	Yes	MI	R2RD
Los Angeles	824 MERWIN ST	90026	5402021022	0.000	0.000	0.193	0.000	Shortfall of Sites	0.154	Low Medium II Residential	RD2-1VL	0	0	0	26.019	0.193		Residential - Double, Duplex, or Two Units - 4 Stories or Less, 2	139-5A205 170		Silver Lake - Echo Park - Elysian Valley	Yes	MI	R2RD
Los Angeles	2200 MARATHON ST	90026	5402027016	0.000	0.000	0.193	0.000	Shortfall of Sites	0.126	Low Medium II Residential	RD1.5-1VL	0	0	0	31.690	0.193		Residential - Three Units (Any Combination) - 4 Stories or Less, 3	139-5A207 170		Silver Lake - Echo Park - Elysian Valley	Yes	MI	R2RD
Los Angeles	1246 VIN SCULLY AVE	90026	5406014019	0.000	0.000	0.193	0.000	Shortfall of Sites	0.175	Low Medium II Residential	RD2-1VL	0	0	0	22.918	0.193		Residential - Four Units (Any Combination) - 4 Stories or Less, 4	138A211 170		Silver Lake - Echo Park - Elysian Valley	Yes	MI	R2RD
Los Angeles	3320 MANITOU AVE	90031	5211001007	0.000	0.000	0.193	0.000	Shortfall of Sites	0.086	Low Medium I Residential	RD3-1	0	0	0	46.423	0.193		Residential - Double, Duplex, or Two Units - 4 Stories or Less, 2	138A225 170		Northeast Los Angeles	Yes	MI	R2RD
Los Angeles	1102 STONE ST	90063	5229006014	0.000	0.000	0.193	0.000	Shortfall of Sites	0.110	Low Medium I Residential	R2-1-CUGU	0	0	0	36.300	0.193		Residential - Five or More Units or Apartments (Any Combination) · 4 Stories or Less, 8	130-5A229 170	21	Boyle Heights	Yes	MI	R2RD , BH CPU
Los Angeles	435 N BERNAL AVE	90063	5178025030	0.000	0.000	0.193	0.000	Shortfall of Sites	0.112	Low Medium I Residential	R2-1-CUGU	0	0	0	35.765	0.193		Residential - Double, Duplex, or Two Units - 4 Stories or Less, 2	127-5A229 170	21	Boyle Heights	Yes	MI	R2RD , BH CPU
Los Angeles	3330 E 2ND ST	90063	5179012009	0.000	0.000	0.193	0.000	Shortfall of Sites	0.115	Low Medium I Residential	R2-1-CUGU	0	0	0	34.871	0.193		Residential - Double, Duplex, or Two Units - 4 Stories or Less, 2	124-5A227 170	21	Boyle Heights	Yes	MI	R2RD , BH CPU
Los Angeles	3018 EAGLE ST	90063	5186001039	0.000	0.000	0.193	0.000	Shortfall of Sites	0.098	Low Medium I Residential	R2-1-CUGU	0	0	0	41.013	0.193		Residential - Three Units (Any Combination) - 4 Stories or Less, 3	124-5A225 170	21	Boyle Heights	Yes	MI	R2RD , BH CPU
Los Angeles	623 S GRANDE VISTA AVE	90023	5186018027	0.000	0.000	0.193	0.000	Shortfall of Sites	0.170	Low Medium I Residential	R2-1-CUGU	0	0	0	23.501	0.193		Residential - Three Units (Any Combination) - 4 Stories or Less, 3	123A225 170	21	Boyle Heights	Yes	MI	R2RD , BH CPU
Los Angeles	1532 6TH AVE	90019	5072019018	0.000	0.000	0.193	0.000	Shortfall of Sites	0.172	Low Medium II Residential	RD2-1-O-CPIO	0	0	0	23.232	0.193		Residential - Four Units (Any Combination) - 4 Stories or Less, 4	126B189 170		West Adams - Baldwin Hills - Leimert	Yes	MI	R2RD
Los Angeles	2030 HOLLENBECK DR	90023	5183021002	0.000	0.000	0.193	0.000	Shortfall of Sites	0.057	Low Medium II Residential	RD1.5-1-CUGU	0	0	0	70.734	0.193		Residential - Four Units (Any Combination) - 4 Stories or Less, 4	126A221 170		Boyle Heights	Yes	MI	R2RD
Los Angeles	2319 S COCHRAN AVE	90016	5063011039	0.000	0.000	0.193	0.000	Shortfall of Sites	0.110	Low Medium II Residential	RD2-1	0	0	0	36.300	0.193		Residential - Double, Duplex, or Two Units - 4 Stories or Less, 2	123B177 170		West Adams - Baldwin Hills - Leimert	Yes	MI	R2RD
Los Angeles	2845 S RIMPAU BLVD	90016	5049010021	0.000	0.000	0.193	0.000	Shortfall of Sites	0.119	Low Medium I Residential	R2-1	0	0	0	33.507	0.193		Residential - Double, Duplex, or Two Units - 4 Stories or Less, 2	120B181 170		West Adams - Baldwin Hills - Leimert	Yes	MI	R2RD
Los Angeles	1573 W 37TH PL	90018	5041026016	0.000	0.000	0.193	0.000	Shortfall of Sites	0.142	Low Medium I Residential	R2-1-O	0	0	0	28.157	0.193		Residential - Double, Duplex, or Two Units - 4 Stories or Less, 2	117B193 170		South Los Angeles	Yes	MI	R2RD
Los Angeles	1543 E 22ND ST	90011	5118004011	0.000	0.000	0.193	0.000	Shortfall of Sites	0.130	Low Medium I Residential	R2-1	0	0	0	30.709	0.193		Residential - Double, Duplex, or Two Units - 4 Stories or Less, 2	118-5A213 170		Southeast Los Angeles	Yes	MI	R2RD
Los Angeles	343 E 36TH ST	90011	5120014027	0.000	0.000	0.193	0.000	Shortfall of Sites	0.115	Low Medium I Residential	R2-1	0	0	0	34.847	0.193		Residential - Double, Duplex, or Two Units - 4 Stories or Less, 2	117A205 170		Southeast Los Angeles	Yes	MI	R2RD
Los Angeles	155 W 40TH PL	90037	5111024020	0.000	0.000	0.193	0.000	Shortfall of Sites	0.137	Low Medium II Residential	RD2-1	0	0	0	29.117	0.193		Residential - Three Units (Any Combination) - 4 Stories or Less, 3	115-5A203 170		Southeast Los Angeles	Yes	MI	R2RD
Los Angeles	1352 E 42ND ST	90011	5116003017	0.000	0.000	0.193	0.000	Shortfall of Sites	0.109	Low Medium I Residential	R2-1	0	0	0	36.611	0.193		Residential - Double, Duplex, or Two Units - 4 Stories or Less, 2	114A211 170		Southeast Los Angeles	Yes	MI	R2RD
Los Angeles	133 W 42ND PL	90037	5111016019	0.000	0.000	0.193	0.000	Shortfall of Sites	0.112	Low Medium I Residential	R2-1	0	0	0	35.786	0.193		Residential - Double, Duplex, or Two Units - 4 Stories or Less, 2	114A203 170		Southeast Los Angeles	Yes	MI	R2RD
Los Angeles	1186 E 42ND PL	90011	5115030016	0.000	0.000	0.193	0.000	Shortfall of Sites	0.117	Low Medium I Residential	R2-1	0	0	0	34.147	0.193		Residential - Double, Duplex, or Two Units - 4 Stories or Less, 2	114A209 170		Southeast Los Angeles	Yes	MI	R2RD
Los Angeles	4437 TOWNE AVE	90011	5109013009	0.000	0.000	0.193	0.000	Shortfall of Sites	0.182	Low Medium I Residential	R2-1	0	0	0	22.000	0.193		Residential - Double, Duplex, or Two Units - 4 Stories or Less, 2	112-5A205 170		Southeast Los Angeles	Yes	MI	R2RD
Los Angeles	778 E 45TH ST	90011	5108004007	0.000	0.000	0.193	0.000	Shortfall of Sites	0.139	Low Medium I Residential	R2-1-CPIO	0	0	0	28.766	0.193		Residential - Double, Duplex, or Two Units - 4 Stories or Less, 2	112-5A207 170		Southeast Los Angeles	Yes	MI	R2RD
Los Angeles	1509 W 52ND ST	90062	5003007025	0.000	0.000	0.193	0.000	Shortfall of Sites	0.125	Low Medium I Residential	R2-1-CPIO	0	0	0	31.910	0.193		Residential - Double, Duplex, or Two Units - 4 Stories or Less, 2	108B193 170		South Los Angeles	Yes	MI	R2RD
Los Angeles	3318 W 66TH PL	90043	4006017006	0.000	0.000	0.193	0.000	Shortfall of Sites	0.138	Low Medium I Residential	R2-1	0	0	0	28.949	0.193		Residential - Double, Duplex, or Two Units - 4 Stories or Less, 2	102B185 170		West Adams - Baldwin Hills - Leimert	Yes	MI	R2RD

Jurisdiction Name	Site Address/Intersection	5 Digit ZIP Code	Assessor Parcel Number	Very Low-Income	Low-Income	Moderate-Income	Above Moderate-Income	Type of Shortfall	Parcel Size (Acres)	Current General Plan Designation	Current Zoning	Proposed General Plan (GP) Designation	Proposed Zoning	Minimum Density Allowed	Maximum Density Allowed	Total Capacity	Vacant/ Nonvacant	Description of Existing Uses	PIN	Base Density Per Acre	Community Plan Area	Rent Stabalization Ordinance	Income Category	Applicable Rezoning Program (Program informing values in Column Q listed first)
Los Angeles	1014 E 73RD ST	90001	6023005015	0.000	0.000	0.193	0.000	Shortfall of Sites	0.128	Low Medium I Residential	R2-1	0	0	0	31.331	0.193		Residential - Three Units (Any Combination) - 4 Stories or Less, 3	102B209 170		Southeast Los Angeles	Yes	MI	R2RD
Los Angeles	644 E 84TH PL	90001	6029025020	0.000	0.000	0.193	0.000	Shortfall of Sites	0.117	Low Medium I Residential	R2-1	0	0	0	34.163	0.193		Residential - Double, Duplex, or Two Units - 4 Stories or Less - Pool, 2	097-5A207 170		Southeast Los Angeles	Yes	MI	R2RD
Los Angeles	8823 MENLO AVE	90044	6038012023	0.000	0.000	0.193	0.000	Shortfall of Sites	0.118	Low Medium I Residential	R2-1	0	0	0	33.990	0.193		Residential - Double, Duplex, or Two Units - 4 Stories or Less, 2	096A199 170		South Los Angeles	Yes	MI	R2RD
Los Angeles	1432 251ST ST	90710	7410003087	0.000	0.000	0.193	0.000	Shortfall of Sites	0.172	Low Medium I Residential	R2-1XL	0	0	0	23.211	0.193		Residential - Double, Duplex, or Two Units - 4 Stories or Less, 2	036B193 170		Wilmington - Harbor City	Yes	MI	R2RD
Los Angeles	902 BAY VIEW AVE	90744	7416023033	0.000	0.000	0.193	0.000	Shortfall of Sites	0.082	Low Medium II Residential	[Q]RD1.5-1XL-O-CUGU	0	0	0	48.717	0.193		Residential - Double, Duplex, or Two Units - 4 Stories or Less, 2	030B205 170		Wilmington - Harbor City	Yes	MI	R2RD
Los Angeles	14936 POLK ST	91342	2506034048	0.000	0.000	0.193	0.000	Shortfall of Sites	0.216	Low Medium I Residential	R2-1	0	0	0	18.559	0.193		Residential - Double, Duplex, or Two Units - 4 Stories or Less, 2	219B149 171		Sylmar	Yes	MI	R2RD
Los Angeles	8501 TILDEN AVE	91402	2638002001	0.000	0.000	0.193	0.000	Shortfall of Sites	0.179	Low Medium I Residential	R2-1	0	0	0	22.370	0.193		Residential - Double, Duplex, or Two Units - 4 Stories or Less, 2	192B149 171		Mission Hills - Panorama City - North Hills	Yes	MI	R2RD
Los Angeles	3000 CRESTMOORE PL	90065	5458029022	0.000	0.000	0.193	0.000	Shortfall of Sites	0.149	Low Medium II Residential	RD2-1-CDO	0	0	0	26.823	0.193		Residential - Double, Duplex, or Two Units - 4 Stories or Less, 2	154-5A215 171		Northeast Los Angeles	Yes	MI	R2RD
Los Angeles	2035 SHERIDAN ST	90033	5175022020	0.000	0.000	0.193	0.000	Shortfall of Sites	0.092	Low Medium I Residential	R2-1-CUGU	0	0	0	43.560	0.193		Residential - Double, Duplex, or Two Units - 4 Stories or Less, 2	130-5A223 171	21	Boyle Heights	Yes	MI	R2RD , BH CPU
Los Angeles	1063 SENTINEL AVE	90063	5229028032	0.000	0.000	0.193	0.000	Shortfall of Sites	0.111	Low Medium I Residential	R2-1-CUGU	0	0	0	36.162	0.193		Residential - Double, Duplex, or Two Units - 4 Stories or Less, 2	130-5A229 171	21	Boyle Heights	Yes	MI	R2RD , BH CPU
Los Angeles	3240 E 3RD ST	90063	5179011031	0.000	0.000	0.193	0.000	Shortfall of Sites	0.115	Low Medium I Residential	R2-1-CUGU	0	0	0	34.848	0.193		Residential - Three Units (Any Combination) - 4 Stories or Less, 3	124-5A227 171	21	Boyle Heights	Yes	MI	R2RD , BH CPU
Los Angeles	1276 VELASCO ST	90023	5190019006	0.000	0.000	0.193	0.000	Shortfall of Sites	0.110	Low Medium I Residential	R2-1-CUGU	0	0	0	36.515	0.193		Residential - Double, Duplex, or Two Units - 4 Stories or Less, 2	118-5A225 171	21	Boyle Heights	Yes	MI	R2RD , BH CPU
Los Angeles	1210 N VIRGIL AVE	90029	5542022003	0.000	0.000	0.193	0.000	Shortfall of Sites	0.132	Low Medium I Residential	R2-1XL	0	0	0	30.303	0.193		Residential - Double, Duplex, or Two Units - 4 Stories or Less, 2	145-5A201 171		Hollywood	Yes	MI	R2RD
Los Angeles	111 N AVENUE 25	90031	5205023017	0.000	0.000	0.193	0.000	Shortfall of Sites	0.069	Low Medium II Residential	RD2-1	0	0	0	58.350	0.193		Residential - Five or More Units or Apartments (Any Combination) · 4 Stories or Less, 10	139-5A221 171		Northeast Los Angeles	Yes	MI	R2RD
Los Angeles	1915 BELLEVUE AVE	90026	5404011014	0.000	0.000	0.193	0.000	Shortfall of Sites	0.129	Low Medium II Residential	RD2-1VL	0	0	0	31.023	0.193		Residential - Three Units (Any Combination) - 4 Stories or Less, 3	138A207 171		Silver Lake - Echo Park - Elysian Valley	Yes	MI	R2RD
Los Angeles	2302 S CLOVERDALE AVE	90016	5063005055	0.000	0.000	0.193	0.000	Shortfall of Sites	0.110	Low Medium II Residential	RD2-1	0	0	0	36.296	0.193		Residential - Double, Duplex, or Two Units - 4 Stories or Less, 2	123B177 171		West Adams - Baldwin Hills - Leimert	Yes	MI	R2RD
Los Angeles	476 S SAVANNAH ST	90033	5185014016	0.000	0.000	0.193	0.000	Shortfall of Sites	0.103	Low Medium II Residential	RD1.5-1-CUGU	0	0	0	39.002	0.193		Residential - Three Units (Any Combination) - 4 Stories or Less, 3	124-5A225 171		Boyle Heights	Yes	MI	R2RD
Los Angeles	2933 WELLINGTON RD	90016	5050021008	0.000	0.000	0.193	0.000	Shortfall of Sites	0.150	Low Medium II Residential	RD2-1	0	0	0	26.636	0.193		Residential - Double, Duplex, or Two Units - 4 Stories or Less, 2	120B185 171		West Adams - Baldwin Hills - Leimert	Yes	MI	R2RD
Los Angeles	1187 W 37TH DR	90007	5040032021	0.000	0.000	0.193	0.000	Shortfall of Sites	0.160	Low Medium II Residential	RD2-1-CPIO	0	0	0	25.066	0.193		Residential - Five or More Units or Apartments (Any Combination) · 4 Stories or Less, 6	117B197 171		South Los Angeles	Yes	MI	R2RD
Los Angeles	4211 NAOMI AVE	90011	5115027027	0.000	0.000	0.193	0.000	Shortfall of Sites	0.141	Low Medium I Residential	R2-1	0	0	0	28.412	0.193		Residential - Double, Duplex, or Two Units - 4 Stories or Less, 2	114A211 171		Southeast Los Angeles	Yes	MI	R2RD
Los Angeles	1054 E 42ND PL	90011	5115018008	0.000	0.000	0.193	0.000	Shortfall of Sites	0.118	Low Medium I Residential	R2-1	0	0	0	33.759	0.193		Residential - Double, Duplex, or Two Units - 4 Stories or Less, 2	114A209 171		Southeast Los Angeles	Yes	MI	R2RD
Los Angeles	1583 E 45TH ST	90011	5106002018	0.000	0.000	0.193	0.000	Shortfall of Sites	0.057	Low Medium II Residential	RD1.5-1	0	0	0	69.696	0.193		Residential - Double, Duplex, or Two Units - 4 Stories or Less, 2	112-5A213 171		Southeast Los Angeles	Yes	MI	R2RD
Los Angeles	146 E 45TH ST	90011	5109001029	0.000	0.000	0.193	0.000	Shortfall of Sites	0.153	Low Medium I Residential	R2-1	0	0	0	26.141	0.193		Residential - Three Units (Any Combination) - 4 Stories or Less, 3	112-5A205 171		Southeast Los Angeles	Yes	MI	R2RD
Los Angeles	335 E 49TH ST	90011	5109009052	0.000	0.000	0.193	0.000	Shortfall of Sites	0.133	Low Medium II Residential	RD1.5-1	0	0	0	30.159	0.193		Residential - Five or More Units or Apartments (Any Combination) · 4 Stories or Less, 6	111A205 171		Southeast Los Angeles	Yes	MI	R2RD
Los Angeles	881 E 49TH PL	90011	5108019024	0.000	0.000	0.193	0.000	Shortfall of Sites	0.143	Low Medium I Residential	R2-1	0	0	0	27.929	0.193		Residential - Double, Duplex, or Two Units - 4 Stories or Less, 2	111A209 171		Southeast Los Angeles	Yes	MI	R2RD
Los Angeles	473 PARK FRONT WALK	90011	5109020024	0.000	0.000	0.193	0.000	Shortfall of Sites	0.117	Low Medium I Residential	R2-1	0	0	0	34.298	0.193		Residential - Double, Duplex, or Two Units - 4 Stories or Less, 2	111A207 171		Southeast Los Angeles	Yes	MI	R2RD
Los Angeles	1457 W 52ND ST	90062	5003008017	0.000	0.000	0.193	0.000	Shortfall of Sites	0.137	Low Medium I Residential	R2-1-CPIO	0	0	0	29.136	0.193		Residential - Four Units (Any Combination) - 4 Stories or Less, 4	108B193 171		South Los Angeles	Yes	MI	R2RD
Los Angeles	1053 E 52ND PL	90011	5103027010	0.000	0.000	0.193	0.000	Shortfall of Sites	0.106	Low Medium I Residential	R2-1	0	0	0	37.876	0.193		Residential - Double, Duplex, or Two Units - 4 Stories or Less, 2	108B209 171		Southeast Los Angeles	Yes	MI	R2RD
Los Angeles	860 W 52ND ST	90037	5001003033	0.000	0.000	0.193	0.000	Shortfall of Sites	0.156	Low Medium I Residential	R2-1	0	0	0	25.627	0.193		Residential - Double, Duplex, or Two Units - 4 Stories or Less, 2	108B197 171		South Los Angeles	Yes	MI	R2RD
Los Angeles	325 W 77TH ST	90003	6031015022	0.000	0.000	0.193	0.000	Shortfall of Sites	0.129	Low Medium I Residential	R2-1	0	0	0	31.113	0.193		Residential - Four Units (Any Combination) - 4 Stories or Less, 4	099B201 171		Southeast Los Angeles	Yes	MI	R2RD
Los Angeles	640 E 84TH PL	90001	6029025021	0.000	0.000	0.193	0.000	Shortfall of Sites	0.117	Low Medium I Residential	R2-1	0	0	0	34.163	0.193		Residential - Three Units (Any Combination) - 4 Stories or Less, 3	097-5A207 171		Southeast Los Angeles	Yes	MI	R2RD
Los Angeles	9137 MENLO AVE	90044	6039001033	0.000	0.000	0.193	0.000	Shortfall of Sites	0.119	Low Medium I Residential	R2-1	0	0	0	33.491	0.193		Residential - Double, Duplex, or Two Units - 4 Stories or Less, 2	094-5A199 171		South Los Angeles	Yes	MI	R2RD
Los Angeles	212 W COLDEN AVE	90003	6053010047	0.000	0.000	0.193	0.000	Shortfall of Sites	0.119	Low Medium I Residential	R2-1	0	0	0	33.506	0.193		Residential - Double, Duplex, or Two Units - 4 Stories or Less, 2	093A203 171		Southeast Los Angeles	Yes	MI	R2RD
Los Angeles	234 E 105TH ST	90003	6063023009	0.000	0.000	0.193	0.000	Shortfall of Sites	0.124	Low Medium I Residential	R2-1	0	0	0	32.265	0.193		Residential - Double, Duplex, or Two Units - 4 Stories or Less, 2	090A205 171		Southeast Los Angeles	Yes	MI	R2RD
Los Angeles	1031 E ROBIDOUX ST	90744	7425017023	0.000	0.000	0.193	0.000	Shortfall of Sites	0.114	Low Medium I Residential	[Q]R2-1XL-O-CUGU	0	0	0	35.072	0.193		Residential - Double, Duplex, or Two Units - 4 Stories or Less, 2	033B209 171		Wilmington - Harbor City	Yes	MI	R2RD
Los Angeles	8502 TILDEN AVE	91402	2638004012	0.000	0.000	0.193	0.000	Shortfall of Sites	0.174	Low Medium I Residential	R2-1	0	0	0	22.990	0.193		Residential - Double, Duplex, or Two Units - 4 Stories or Less, 2	192B149 172		Mission Hills - Panorama City - North Hills	Yes	MI	R2RD
Los Angeles	646 TULAROSA DR	90026	5401008003	0.000	0.000	0.193	0.000	Shortfall of Sites	0.172	Low Medium II Residential	RD2-1VL	0	0	0	23.232	0.193		Residential - Five or More Units or Apartments (Any Combination) · 4 Stories or Less, 5	141A201 172		Silver Lake - Echo Park - Elysian Valley	Yes	MI	R2RD
Los Angeles	2056 CITY VIEW AVE	90033	5175022025	0.000	0.000	0.193	0.000	Shortfall of Sites	0.080	Low Medium I Residential	R2-1-CUGU	0	0	0	49.733	0.193		Residential - Double, Duplex, or Two Units - 4 Stories or Less, 2	130-5A223 172	21	Boyle Heights	Yes	MI	R2RD , BH CPU
Los Angeles	3105 GANAHL ST	90063	5229006013	0.000	0.000	0.193	0.000	Shortfall of Sites	0.110	Low Medium I Residential	R2-1-CUGU	0	0	0	36.300	0.193		Residential - Double, Duplex, or Two Units - 4 Stories or Less, 2	130-5A229 172	21	Boyle Heights	Yes	MI	R2RD , BH CPU
Los Angeles	2731 MALABAR ST	90033	5177024008	0.000	0.000	0.193	0.000	Shortfall of Sites	0.134	Low Medium I Residential	R2-1-CUGU	0	0	0	29.783	0.193		Residential - Three Units (Any Combination) - 4 Stories or Less, 3	129A227 172	29	Boyle Heights	Yes	MI	R2RD , BH CPU
Los Angeles	2734 NEW JERSEY ST	90033	5180017023	0.000	0.000	0.193	0.000	Shortfall of Sites	0.122	Low Medium I Residential	R2-1-CUGU	0	0	0	32.751	0.193		Residential - Four Units (Any Combination) - 4 Stories or Less, 4	127-5A225 172	29	Boyle Heights	Yes	MI	R2RD , BH CPU
Los Angeles	663 S FICKETT ST	90023	5185027033	0.000	0.000	0.193	0.000	Shortfall of Sites	0.121	Low Medium I Residential	R2-1-CUGU	0	0	0	33.180	0.193		Residential - Three Units (Any Combination) - 4 Stories or Less, 3	124-5A223 172	29	Boyle Heights	Yes	MI	R2RD , BH CPU
Los Angeles	1136 CAMULOS ST	90023	5170001009	0.000	0.000	0.193	0.000	Shortfall of Sites	0.116	Low Medium I Residential	R2-1-CUGU	0	0	0	34.541	0.193		Residential - Three Units (Any Combination) - 4 Stories or Less, 3	121-5A223 172	21	Boyle Heights	Yes	MI	R2RD , BH CPU
Los Angeles	631 N BENTON WAY	90026	5402007015	0.000	0.000	0.193	0.000	Shortfall of Sites	0.164	Low Medium II Residential	RD2-1VL	0	0	0	24.317	0.193		Residential - Four Units (Any Combination) - 4 Stories or Less, 4	139-5A205 172		Silver Lake - Echo Park - Elysian Valley	Yes	MI	R2RD
Los Angeles	1748 CLINTON ST	90026	5404010012	0.000	0.000	0.193	0.000	Shortfall of Sites	0.129	Low Medium II Residential	RD2-1VL-CDO	0	0	0	31.087	0.193		Residential - Double, Duplex, or Two Units - 4 Stories or Less, 2	138A207 172		Silver Lake - Echo Park - Elysian Valley	Yes	MI	R2RD
Los Angeles	1314 WARREN ST	90033	5174017016	0.000	0.000	0.193	0.000	Shortfall of Sites	0.129	Low Medium II Residential	RD1.5-1-RIO-CUGU	0	0	0	31.070	0.193		Residential - Double, Duplex, or Two Units - 4 Stories or Less, 2	130-5A221 172		Boyle Heights	Yes	MI	R2RD
Los Angeles	2825 S HARCOURT AVE	90016	5057027023	0.000	0.000	0.193	0.000	Shortfall of Sites	0.119	Low Medium I Residential	R2-1	0	0	0	33.507	0.193		Residential - Double, Duplex, or Two Units - 4 Stories or Less, 2	120B181 172		West Adams - Baldwin Hills - Leimert	Yes	MI	R2RD
Los Angeles	2936 9TH AVE	90018	5051021009	0.000	0.000	0.193	0.000	Shortfall of Sites	0.171	Low Medium I Residential	R2-1XL-O	0	0	0	23.437	0.193		Residential - Double, Duplex, or Two Units - 4 Stories or Less - Pool, 2	120B185 172		West Adams - Baldwin Hills - Leimert	Yes	MI	R2RD
Los Angeles	617 E 25TH ST	90011	5127009013	0.000	0.000	0.193	0.000	Shortfall of Sites	0.087	Low Medium II Residential	RD2-1	0	0	0	45.903	0.193		Residential - Three Units (Any Combination) - 4 Stories or Less, 3	120A207 172		Southeast Los Angeles	Yes	MI	R2RD
Los Angeles	435 E 31ST ST	90011	5128006030	0.000	0.000	0.193	0.000	Shortfall of Sites	0.110	Low Medium II Residential	RD1.5-1	0	0	0	36.457	0.193		Residential - Double, Duplex, or Two Units - 4 Stories or Less, 2	118-5A207 172		Southeast Los Angeles	Yes	MI	R2RD
Los Angeles	851 E 33RD ST	90011	5120027019	0.000	0.000	0.193	0.000	Shortfall of Sites	0.120	Low Medium II Residential	RD2-1	0	0	0	33.276	0.193		Residential - Three Units (Any Combination) - 4 Stories or Less, 3	117A207 172		Southeast Los Angeles	Yes	MI	R2RD
Los Angeles	627 E MARTIN LUTHER KING JR BLVD	90011	5121007031	0.000	0.000	0.193	0.000	Shortfall of Sites	0.110	Low Medium II Residential	RD2-1	0	0	0	36.341	0.193		Residential - Three Units (Any Combination) - 4 Stories or Less, 3	115-5A207 172		Southeast Los Angeles	Yes	MI	R2RD
Los Angeles	0	0	5114014906	0.000	0.000	0.193	0.000	Shortfall of Sites	0.110	Low Medium II Residential	RD1.5-1	0	0	0	36.406	0.193		Residential - Three Units (Any Combination) - 4 Stories or Less, 3	115-5A209 172		Southeast Los Angeles	Yes	MI	R2RD
Los Angeles	161 W 40TH PL	90037	5111024021	0.000	0.000	0.193	0.000	Shortfall of Sites	0.137	Low Medium II Residential	RD2-1	0	0	0	29.111	0.193		Residential - Double, Duplex, or Two Units - 4 Stories or Less, 2	115-5A203 172		Southeast Los Angeles	Yes	MI	R2RD
Los Angeles	4178 ASCOT AVE	90011	5116010023	0.000	0.000	0.193	0.000	Shortfall of Sites	0.119	Low Medium I Residential	R2-1	0	0	0	33.551	0.193		Residential - Double, Duplex, or Two Units - 4 Stories or Less, 2	114A211 172		Southeast Los Angeles	Yes	MI	R2RD
Los Angeles	1523 E 42ND ST	90011	5116015016	0.000	0.000	0.193	0.000	Shortfall of Sites	0.125	Low Medium I Residential	R2-1	0	0	0	31.885	0.193		Residential - Double, Duplex, or Two Units - 4 Stories or Less, 2	114A213 172		Southeast Los Angeles	Yes	MI	R2RD
Los Angeles	1192 E 42ND PL	90011	5115030017	0.000	0.000	0.193	0.000	Shortfall of Sites	0.123	Low Medium I Residential	R2-1	0	0	0	32.443	0.193		Residential - Double, Duplex, or Two Units - 4 Stories or Less, 2	114A209 172		Southeast Los Angeles	Yes	MI	R2RD
Los Angeles	138 E 45TH ST	90011	5109001028	0.000	0.000	0.193	0.000	Shortfall of Sites	0.133	Low Medium I Residential	R2-1	0	0	0	30.031	0.193		Residential - Four Units (Any Combination) - 4 Stories or Less, 4	112-5A205 172		Southeast Los Angeles	Yes	MI	R2RD
Los Angeles	228 W 45TH ST	90037	5110005009	0.000	0.000	0.193	0.000	Shortfall of Sites	0.120	Low Medium I Residential	R2-1	0	0	0	33.471	0.193		Residential - Four Units (Any Combination) - 4 Stories or Less, 4	112-5A203 172		Southeast Los Angeles	Yes	MI	R2RD
Los Angeles	762 E 45TH ST	90011	5108004005	0.000	0.000	0.193	0.000	Shortfall of Sites	0.139	Low Medium I Residential	R2-1-CPIO	0	0	0	28.727	0.193		Residential - Double, Duplex, or Two Units - 4 Stories or Less, 2	112-5A207 172		Southeast Los Angeles	Yes	MI	R2RD
Los Angeles	327 E 49TH ST	90011	5109009051	0.000	0.000	0.193	0.000	Shortfall of Sites	0.133	Low Medium II Residential	RD1.5-1	0	0	0	30.145	0.193		Residential - Four Units (Any Combination) - 4 Stories or Less, 4	111A205 172		Southeast Los Angeles	Yes	MI	R2RD
Los Angeles	1315 E 49TH ST	90011	5107024021	0.000	0.000	0.193	0.000	Shortfall of Sites	0.115	Low Medium II Residential	RD2-1	0	0	0	34.805	0.193		Residential - Three Units (Any Combination) - 4 Stories or Less, 3	111A211 172		Southeast Los Angeles	Yes	MI	R2RD
Los Angeles	1453 W 52ND ST	90062	5003008018	0.000	0.000	0.193	0.000	Shortfall of Sites	0.128	Low Medium I Residential	R2-1-CPIO	0	0	0	31.169	0.193		Residential - Double, Duplex, or Two Units - 4 Stories or Less, 2	108B193 172		South Los Angeles	Yes	MI	R2RD
Los Angeles	1047 E 52ND PL	90011	5103027009	0.000	0.000	0.193	0.000	Shortfall of Sites	0.106	Low Medium I Residential	R2-1	0	0	0	37.876	0.193		Residential - Double, Duplex, or Two Units - 4 Stories or Less, 2	108B209 172		Southeast Los Angeles	Yes	MI	R2RD

Jurisdiction Name	Site Address/Intersection	5 Digit ZIP Code	Assessor Parcel Number	Very Low-Income	Low-Income	Moderate-Income	Above Moderate-Income	Type of Shortfall	Parcel Size (Acres)	Current General Plan Designation	Current Zoning	Proposed General Plan (GP) Designation	Proposed Zoning	Minimum Density Allowed	Maximum Density Allowed	Total Capacity	Vacant/ Nonvacant	Description of Existing Uses	PIN	Base Density Per Acre	Community Plan Area	Rent Stabalization Ordinance	Income Category	Applicable Rezoning Program (Program informing values in Column Q listed first)
Los Angeles	1006 E 73RD ST	90001	6023005013	0.000	0.000	0.193	0.000	Shortfall of Sites	0.128	Low Medium I Residential	R2-1	0	0	0	31.331	0.193		Residential - Double, Duplex, or Two Units - 4 Stories or Less, 2	102B209 172		Southeast Los Angeles	Yes	MI	R2RD
Los Angeles	329 W 77TH ST	90003	6031015023	0.000	0.000	0.193	0.000	Shortfall of Sites	0.129	Low Medium I Residential	R2-1	0	0	0	31.112	0.193		Residential - Three Units (Any Combination) - 4 Stories or Less, 3	099B201 172		Southeast Los Angeles	Yes	MI	R2RD
Los Angeles	9525 S WESTERN AVE	90047	6057011002	0.000	0.000	0.193	0.000	Shortfall of Sites	0.128	Low Medium II Residential	RD1.5-1	0	0	0	31.189	0.193		Residential - Four Units (Any Combination) - 4 Stories or Less, 4	093A193 172		South Los Angeles	Yes	MI	R2RD
Los Angeles	218 E COLDEN AVE	90003	6052013033	0.000	0.000	0.193	0.000	Shortfall of Sites	0.124	Low Medium I Residential	R2-1	0	0	0	32.264	0.193		Residential - Five or More Units or Apartments (Any Combination) · 4 Stories or Less, 28	093A205 172		Southeast Los Angeles	Yes	MI	R2RD
Los Angeles	134 W 101ST ST	90003	6053026013	0.000	0.000	0.193	0.000	Shortfall of Sites	0.149	Low Medium I Residential	R2-1	0	0	0	26.867	0.193		Residential - Double, Duplex, or Two Units - 4 Stories or Less, 2	091-5A203 172		Southeast Los Angeles	Yes	MI	R2RD
Los Angeles	145 E 116TH ST	90061	6083002004	0.000	0.000	0.193	0.000	Shortfall of Sites	0.156	Low Medium I Residential	R2-1	0	0	0	25.639	0.193		Residential - Four Units (Any Combination) - 4 Stories or Less, 4	084B205 172		Southeast Los Angeles	Yes	MI	R2RD
Los Angeles	1953 BAILEY ST	90033	5175025003	0.000	0.000	0.193	0.000	Shortfall of Sites	0.168	Low Medium I Residential	R2-1-CUGU	0	0	0	23.847	0.193		Residential - Three Units (Any Combination) - 4 Stories or Less, 3	130-5A223 173	21	Boyle Heights	Yes	MI	R2RD , BH CPU
Los Angeles	3064 GANAHL ST	90063	5229027001	0.000	0.000	0.193	0.000	Shortfall of Sites	0.110	Low Medium I Residential	R2-1-CUGU	0	0	0	36.300	0.193		Residential - Five or More Units or Apartments (Any Combination) · 4 Stories or Less, 8	130-5A229 173	21	Boyle Heights	Yes	MI	R2RD , BH CPU
Los Angeles	3307 E 3RD ST	90063	5179012016	0.000	0.000	0.193	0.000	Shortfall of Sites	0.115	Low Medium I Residential	R2-1-CUGU	0	0	0	34.848	0.193		Residential - Three Units (Any Combination) - 4 Stories or Less, 3	124-5A227 173	21	Boyle Heights	Yes	MI	R2RD , BH CPU
Los Angeles	556 S CONCORD ST	90063	5186007077	0.000	0.000	0.193	0.000	Shortfall of Sites	0.199	Low Medium I Residential	R2-1-CUGU	0	0	0	20.121	0.193		Residential - Five or More Units or Apartments (Any Combination) · 4 Stories or Less, 10	123A227 173	21	Boyle Heights	Yes	MI	R2RD , BH CPU
Los Angeles	2901 MARSH ST	90039	5442030028	0.000	0.000	0.193	0.000	Shortfall of Sites	0.057	Low Medium I Residential	R2-1VL-RIO	0	0	0	70.492	0.193		Residential - Double, Duplex, or Two Units - 4 Stories or Less, 2	150A211 173		Silver Lake - Echo Park - Elysian Valley	Yes	MI	R2RD
Los Angeles	1212 N HOOVER ST	90029	5429004032	0.000	0.000	0.193	0.000	Shortfall of Sites	0.121	Low Medium I Residential	R2-1XL	0	0	0	33.189	0.193		Residential - Double, Duplex, or Two Units - 4 Stories or Less, 2	145-5A201 173		Hollywood	Yes	MI	R2RD
Los Angeles	4875 AXTELL ST	90032	5218013021	0.000	0.000	0.193	0.000	Shortfall of Sites	0.141	Low Medium I Residential	RD3-1	0	0	0	28.434	0.193		Residential - Five or More Units or Apartments (Any Combination) · 4 Stories or Less, 5	142-5A233 173		Northeast Los Angeles	Yes	MI	R2RD
Los Angeles	1232 LILAC PL	90026	5406014025	0.000	0.000	0.193	0.000	Shortfall of Sites	0.180	Low Medium II Residential	RD2-1VL	0	0	0	22.216	0.193		Residential - Three Units (Any Combination) - 4 Stories or Less, 2	138A211 173		Silver Lake - Echo Park - Elysian Valley	Yes	MI	R2RD
Los Angeles	3312 MANITOU AVE	90031	5211001005	0.000	0.000	0.193	0.000	Shortfall of Sites	0.190	Low Medium I Residential	RD3-1	0	0	0	21.095	0.193		Residential - Double, Duplex, or Two Units - 4 Stories or Less, 2	138A225 173		Northeast Los Angeles	Yes	MI	R2RD
Los Angeles	1910 MOZART ST	90031	5410020043	0.000	0.000	0.193	0.000	Shortfall of Sites	0.166	Low Medium II Residential	RD2-1	0	0	0	24.111	0.193		Residential - Four Units (Any Combination) - 4 Stories or Less, 4	136-5A221 173		Northeast Los Angeles	Yes	MI	R2RD
Los Angeles	2533 LANCASTER AVE	90033	5202013011	0.000	0.000	0.193	0.000	Shortfall of Sites	0.097	Low Medium II Residential	RD2-1	0	0	0	41.437	0.193		Residential - Double, Duplex, or Two Units - 4 Stories or Less, 2	133-5A227 173		Northeast Los Angeles	Yes	MI	R2RD
Los Angeles	1618 S ORANGE DR	90019	5067003042	0.000	0.000	0.193	0.000	Shortfall of Sites	0.129	Low Medium II Residential	RD2-1-O	0	0	0	31.083	0.193		Residential - Double, Duplex, or Two Units - 4 Stories or Less, 2	126B181 173		West Adams - Baldwin Hills - Leimert	Yes	MI	R2RD
Los Angeles	5177 BANGOR ST	90016	5062009012	0.000	0.000	0.193	0.000	Shortfall of Sites	0.110	Low Medium I Residential	R2-1	0	0	0	36.315	0.193		Residential - Three Units (Any Combination) - 4 Stories or Less, 3	123B177 173		West Adams - Baldwin Hills - Leimert	Yes	MI	R2RD
Los Angeles	1120 ROSALIND AVE	90023	5190007011	0.000	0.000	0.193	0.000	Shortfall of Sites	0.113	Low Medium I Residential	R2-1-CUGU	0	0	0	35.462	0.193		Residential - Double, Duplex, or Two Units - 4 Stories or Less, 2	121-5A223 173	21	Boyle Heights	Yes	MI	R2RD , BH CPU
Los Angeles	1169 MARIETTA ST	90023	5170003015	0.000	0.000	0.193	0.000	Shortfall of Sites	0.115	Low Medium I Residential	R2-1-CUGU	0	0	0	34.851	0.193		Residential - Double, Duplex, or Two Units - 4 Stories or Less, 2	121-5A221 173	21	Boyle Heights	Yes	MI	R2RD , BH CPU
Los Angeles	2841 S SYCAMORE AVE	90016	5049026026	0.000	0.000	0.193	0.000	Shortfall of Sites	0.110	Low Medium II Residential	RD1.5-1	0	0	0	36.299	0.193		Residential - Four Units (Any Combination) - 4 Stories or Less, 4	120B177 173		West Adams - Baldwin Hills - Leimert	Yes	MI	R2RD
Los Angeles	2937 10TH AVE	90018	5051023027	0.000	0.000	0.193	0.000	Shortfall of Sites	0.151	Low Medium I Residential	R2-1XL	0	0	0	26.510	0.193		Residential - Double, Duplex, or Two Units - 4 Stories or Less, 2	120B185 173		West Adams - Baldwin Hills - Leimert	Yes	MI	R2RD
Los Angeles	619 W 30TH ST	90007	5123014007	0.000	0.000	0.193	0.000	Shortfall of Sites	0.087	Low Medium II Residential	RD1.5-1-O	0	0	0	45.756	0.193		Residential - Five or More Units or Apartments (Any Combination) · 4 Stories or Less, 10	121-5A203 173		South Los Angeles	Yes	MI	R2RD
Los Angeles	1565 W 37TH PL	90018	5041026018	0.000	0.000	0.193	0.000	Shortfall of Sites	0.142	Low Medium I Residential	R2-1-O	0	0	0	28.152	0.193		Residential - Double, Duplex, or Two Units - 4 Stories or Less, 2	117B193 173		South Los Angeles	Yes	MI	R2RD
Los Angeles	2802 EXPOSITION PL	90018	5044020010	0.000	0.000	0.193	0.000	Shortfall of Sites	0.103	Low Medium II Residential	RD2-1	0	0	0	38.890	0.193		Residential - Double, Duplex, or Two Units - 4 Stories or Less, 2	117B189 173		West Adams - Baldwin Hills - Leimert	Yes	MI	R2RD
Los Angeles	819 E 28TH ST	90011	5128019017	0.000	0.000	0.193	0.000	Shortfall of Sites	0.172	Low Medium II Residential	RD2-1	0	0	0	23.189	0.193		Residential - Double, Duplex, or Two Units - 4 Stories or Less, 2	118-5A209 173		Southeast Los Angeles	Yes	MI	R2RD
Los Angeles	3515 TRINITY ST	90011	5120014020	0.000	0.000	0.193	0.000	Shortfall of Sites	0.112	Low Medium I Residential	R2-1	0	0	0	35.629	0.193		Residential - Double, Duplex, or Two Units - 4 Stories or Less, 2	117A205 173		Southeast Los Angeles	Yes	MI	R2RD
Los Angeles	545 E 35TH ST	90011	5120022016	0.000	0.000	0.193	0.000	Shortfall of Sites	0.115	Low Medium I Residential	R2-1	0	0	0	34.848	0.193		Residential - Double, Duplex, or Two Units - 4 Stories or Less, 2	117A207 173		Southeast Los Angeles	Yes	MI	R2RD
Los Angeles	3975 S HARVARD BLVD	90062	5036027023	0.000	0.000	0.193	0.000	Shortfall of Sites	0.137	Low Medium I Residential	R2-1	0	0	0	29.116	0.193		Residential - Five or More Units or Apartments (Any Combination) · 4 Stories or Less, 7	114B193 173		South Los Angeles	Yes	MI	R2RD
Los Angeles	1605 E MARTIN LUTHER KING JR BLVD	90011	5117009031	0.000	0.000	0.193	0.000	Shortfall of Sites	0.118	Low Medium I Residential	R2-1-CPIO	0	0	0	33.894	0.193		Residential - Three Units (Any Combination) - 4 Stories or Less, 3	115-5A213 173		Southeast Los Angeles	Yes	MI	R2RD
Los Angeles	151 W 42ND PL	90037	5111016016	0.000	0.000	0.193	0.000	Shortfall of Sites	0.125	Low Medium I Residential	R2-1	0	0	0	31.976	0.193		Residential - Double, Duplex, or Two Units - 4 Stories or Less, 2	114A203 173		Southeast Los Angeles	Yes	MI	R2RD
Los Angeles	4430 10TH AVE	90043	5014004020	0.000	0.000	0.193	0.000	Shortfall of Sites	0.167	Low Medium I Residential	R2-1	0	0	0	23.901	0.193		Residential - Double, Duplex, or Two Units - 4 Stories or Less, 2	111B185 173		West Adams - Baldwin Hills - Leimert	Yes	MI	R2RD
Los Angeles	232 W 45TH ST	90037	5110005010	0.000	0.000	0.193	0.000	Shortfall of Sites	0.120	Low Medium I Residential	R2-1	0	0	0	33.470	0.193		Residential - Double, Duplex, or Two Units - 4 Stories or Less, 2	112-5A203 173		Southeast Los Angeles	Yes	MI	R2RD
Los Angeles	4515 HOOPER AVE	90011	5107007024	0.000	0.000	0.193	0.000	Shortfall of Sites	0.151	Low Medium II Residential	RD2-1	0	0	0	26.469	0.193		Residential - Five or More Units or Apartments (Any Combination) · 4 Stories or Less, 6	112-5A211 173		Southeast Los Angeles	Yes	MI	R2RD
Los Angeles	1127 E 46TH ST	90011	5107008005	0.000	0.000	0.193	0.000	Shortfall of Sites	0.112	Low Medium I Residential	R2-1	0	0	0	35.741	0.193		Residential - Double, Duplex, or Two Units - 4 Stories or Less, 2	112-5A209 173		Southeast Los Angeles	Yes	MI	R2RD
Los Angeles	317 E 49TH ST	90011	5109009050	0.000	0.000	0.193	0.000	Shortfall of Sites	0.133	Low Medium II Residential	RD1.5-1	0	0	0	30.131	0.193		Residential - Double, Duplex, or Two Units - 4 Stories or Less, 2	111A205 173		Southeast Los Angeles	Yes	MI	R2RD
Los Angeles	1321 E 49TH ST	90011	5107024022	0.000	0.000	0.193	0.000	Shortfall of Sites	0.115	Low Medium I Residential	R2-1	0	0	0	34.805	0.193		Residential - Double, Duplex, or Two Units - 4 Stories or Less, 2	111A211 173		Southeast Los Angeles	Yes	MI	R2RD
Los Angeles	215 W 49TH ST	90037	5110017011	0.000	0.000	0.193	0.000	Shortfall of Sites	0.124	Low Medium I Residential	R2-1	0	0	0	32.207	0.193		Residential - Double, Duplex, or Two Units - 4 Stories or Less, 2	111A203 173		Southeast Los Angeles	Yes	MI	R2RD
Los Angeles	1039 E 52ND PL	90011	5103027008	0.000	0.000	0.193	0.000	Shortfall of Sites	0.106	Low Medium I Residential	R2-1	0	0	0	37.876	0.193		Residential - Double, Duplex, or Two Units - 4 Stories or Less, 2	108B209 173		Southeast Los Angeles	Yes	MI	R2RD
Los Angeles	926 E 73RD ST	90001	6023005012	0.000	0.000	0.193	0.000	Shortfall of Sites	0.128	Low Medium I Residential	R2-1	0	0	0	31.331	0.193		Residential - Double, Duplex, or Two Units - 4 Stories or Less, 2	102B209 173		Southeast Los Angeles	Yes	MI	R2RD
Los Angeles	333 W 77TH ST	90003	6031015006	0.000	0.000	0.193	0.000	Shortfall of Sites	0.145	Low Medium I Residential	R2-1	0	0	0	27.504	0.193		Residential - Double, Duplex, or Two Units - 4 Stories or Less, 2	099B201 173		Southeast Los Angeles	Yes	MI	R2RD
Los Angeles	1018 E 77TH ST	90001	6023028017	0.000	0.000	0.193	0.000	Shortfall of Sites	0.132	Low Medium I Residential	R2-1	0	0	0	30.361	0.193		Residential - Double, Duplex, or Two Units - 4 Stories or Less, 2	099B209 173		Southeast Los Angeles	Yes	MI	R2RD
Los Angeles	632 E 84TH PL	90001	6029025023	0.000	0.000	0.193	0.000	Shortfall of Sites	0.117	Low Medium I Residential	R2-1	0	0	0	34.163	0.193		Residential - Double, Duplex, or Two Units - 4 Stories or Less, 2	097-5A207 173		Southeast Los Angeles	Yes	MI	R2RD
Los Angeles	1411 W 85TH ST	90047	6034028015	0.000	0.000	0.193	0.000	Shortfall of Sites	0.154	Low Medium II Residential	RD2-1	0	0	0	26.058	0.193		Residential - Three Units (Any Combination) - 4 Stories or Less, 3	097-5A195 173		South Los Angeles	Yes	MI	R2RD
Los Angeles	9139 S HOOVER ST	90044	6039002067	0.000	0.000	0.193	0.000	Shortfall of Sites	0.135	Low Medium II Residential	RD2-1	0	0	0	29.606	0.193		Commercial - Store Combination - Store and Residential Combination - One Story, 5	094-5A199 173		South Los Angeles	Yes	MI	R2RD
Los Angeles	9535 HOLMES AVE	90002	6048031010	0.000	0.000	0.193	0.000	Shortfall of Sites	0.218	Low Medium I Residential	R2-1	0	0	0	18.334	0.193		Residential - Double, Duplex, or Two Units - 4 Stories or Less, 2	093A213 173		Southeast Los Angeles	Yes	MI	R2RD
Los Angeles	220 W COLDEN AVE	90003	6053010049	0.000	0.000	0.193	0.000	Shortfall of Sites	0.119	Low Medium I Residential	R2-1	0	0	0	33.505	0.193		Residential - Double, Duplex, or Two Units - 4 Stories or Less, 2	093A203 173		Southeast Los Angeles	Yes	MI	R2RD
Los Angeles	144 W 105TH ST	90003	6074007017	0.000	0.000	0.193	0.000	Shortfall of Sites	0.127	Low Medium I Residential	R2-1	0	0	0	31.460	0.193		Residential - Double, Duplex, or Two Units - 4 Stories or Less, 2	090A203 173		Southeast Los Angeles	Yes	MI	R2RD
Los Angeles	1023 E ROBIDOUX ST	90744	7425017025	0.000	0.000	0.193	0.000	Shortfall of Sites	0.114	Low Medium I Residential	[Q]R2-1XL-O-CUGU	0	0	0	34.980	0.193		Residential - Three Units (Any Combination) - 4 Stories or Less, 3	033B209 173		Wilmington - Harbor City	Yes	MI	R2RD
Los Angeles	2825 WINTER ST	90033	5178009027	0.000	0.000	0.193	0.000	Shortfall of Sites	0.134	Low Medium I Residential	R2-1-CUGU	0	0	0	29.771	0.193		Residential - Three Units (Any Combination) - 4 Stories or Less, 3	129A227 174	29	Boyle Heights	Yes	MI	R2RD , BH CPU
Los Angeles	3064 INEZ ST	90023	5186019016	0.000	0.000	0.193	0.000	Shortfall of Sites	0.093	Low Medium I Residential	R2-1-CUGU	0	0	0	42.882	0.193		Residential - Three Units (Any Combination) - 4 Stories or Less, 3	123A225 174	21	Boyle Heights	Yes	MI	R2RD , BH CPU
Los Angeles	547 S BERNAL AVE	90063	5186007058	0.000	0.000	0.193	0.000	Shortfall of Sites	0.115	Low Medium I Residential	R2-1-CUGU	0	0	0	34.848	0.193		Residential - Double, Duplex, or Two Units - 4 Stories or Less, 2	123A227 174	21	Boyle Heights	Yes	MI	R2RD , BH CPU
Los Angeles	1253 S INDIANA ST	90023	5191029014	0.000	0.000	0.193	0.000	Shortfall of Sites	0.112	Low Medium I Residential	R2-1-CUGU	0	0	0	35.684	0.193		Residential - Double, Duplex, or Two Units - 4 Stories or Less, 2	118-5A229 174	21	Boyle Heights	Yes	MI	R2RD , BH CPU
Los Angeles	838 SILVER LAKE BLVD	90026	5426021004	0.000	0.000	0.193	0.000	Shortfall of Sites	0.064	Low Medium II Residential	RD2-1VL	0	0	0	62.497	0.193		Residential - Double, Duplex, or Two Units - 4 Stories or Less, 2	141A203 174		Silver Lake - Echo Park - Elysian Valley	Yes	MI	R2RD
Los Angeles	2917 PHELPS AVE	90032	5218012037	0.000	0.000	0.193	0.000	Shortfall of Sites	0.172	Low Medium I Residential	RD3-1	0	0	0	23.232	0.193		Residential - Three Units (Any Combination) - 4 Stories or Less, 3	141A233 174		Northeast Los Angeles	Yes	MI	R2RD
Los Angeles	307 N BURLINGTON AVE	90026	5159005004	0.000	0.000	0.193	0.000	Shortfall of Sites	0.138	Low Medium Residential	RD3-1	0	0	0	29.040	0.193		Residential - Double, Duplex, or Two Units - 4 Stories or Less, 2	136-5A207 174		Westlake	Yes	MI	R2RD
Los Angeles	2907 S PALM GROVE AVE	90016	5057026029	0.000	0.000	0.193	0.000	Shortfall of Sites	0.119	Low Medium I Residential	R2-1	0	0	0	33.492	0.193		Residential - Double, Duplex, or Two Units - 4 Stories or Less, 2	120B181 174		West Adams - Baldwin Hills - Leimert	Yes	MI	R2RD
Los Angeles	1171 W 37TH DR	90007	5040032018	0.000	0.000	0.193	0.000	Shortfall of Sites	0.160	Low Medium II Residential	RD2-1-CPIO	0	0	0	25.067	0.193		Residential - Double, Duplex, or Two Units - 4 Stories or Less, 2	117B197 174		South Los Angeles	Yes	MI	R2RD
Los Angeles	3974 S HARVARD BLVD	90062	5036028022	0.000	0.000	0.193	0.000	Shortfall of Sites	0.137	Low Medium I Residential	R2-1	0	0	0	29.136	0.193		Residential - Double, Duplex, or Two Units - 4 Stories or Less, 2	114B193 174		South Los Angeles	Yes	MI	R2RD
Los Angeles	1009 E MARTIN LUTHER KING JR BLVD	90011	5114014023	0.000	0.000	0.193	0.000	Shortfall of Sites	0.109	Low Medium II Residential	RD1.5-1	0	0	0	36.681	0.193		Residential - Five or More Units or Apartments (Any Combination) · 4 Stories or Less, 6	115-5A209 174		Southeast Los Angeles	Yes	MI	R2RD
Los Angeles	327 W 40TH PL	90037	5111003018	0.000	0.000	0.193	0.000	Shortfall of Sites	0.117	Low Medium II Residential	RD2-1	0	0	0	34.207	0.193		Residential - Four Units (Any Combination) - 4 Stories or Less, 4	115-5A203 174		Southeast Los Angeles	Yes	MI	R2RD
Los Angeles	1284 E 40TH PL	90011	5114035014	0.000	0.000	0.193	0.000	Shortfall of Sites	0.120	Low Medium I Residential	R2-1	0	0	0	33.379	0.193		Residential - Double, Duplex, or Two Units - 4 Stories or Less, 2	115-5A211 174		Southeast Los Angeles	Yes	MI	R2RD
Los Angeles	161 W 42ND PL	90037	5111016015	0.000	0.000	0.193	0.000	Shortfall of Sites	0.125	Low Medium I Residential	R2-1	0	0	0	31.980	0.193		Residential - Double, Duplex, or Two Units - 4 Stories or Less, 2	114A203 174		Southeast Los Angeles	Yes	MI	R2RD
Los Angeles	1036 E 42ND PL	90011	5115018010	0.000	0.000	0.193	0.000	Shortfall of Sites	0.119	Low Medium I Residential	R2-1	0	0	0	33.752	0.193		Residential - Four Units (Any Combination) - 4 Stories or Less, 4	114A209 174		Southeast Los Angeles	Yes	MI	R2RD

Jurisdiction Name	Site Address/Intersection	5 Digit ZIP Code	Assessor Parcel Number	Very Low-Income	Low-Income	Moderate-Income	Above Moderate-Income	Type of Shortfall	Parcel Size (Acres)	Current General Plan Designation	Current Zoning	Proposed General Plan (GP) Designation	Proposed Zoning	Minimum Density Allowed	Maximum Density Allowed	Total Capacity	Vacant/ Nonvacant	Description of Existing Uses	PIN	Base Density Per Acre	Community Plan Area	Rent Stabalization Ordinance	Income Category	Applicable Rezoning Program (Program informing values in Column Q listed first)
Los Angeles	1842 W VERNON AVE	90062	5015001010	0.000	0.000	0.193	0.000	Shortfall of Sites	0.146	Low Medium I Residential	R2-1	0	0	0	27.440	0.193		Residential - Double, Duplex, or Two Units - 4 Stories or Less, 2	111B193 174		South Los Angeles	Yes	MI	R2RD
Los Angeles	307 E 49TH ST	90011	5109009049	0.000	0.000	0.193	0.000	Shortfall of Sites	0.133	Low Medium II Residential	RD1.5-1	0	0	0	30.117	0.193		Residential - Double, Duplex, or Two Units - 4 Stories or Less, 2	111A205 174		Southeast Los Angeles	Yes	MI	R2RD
Los Angeles	1325 E 49TH ST	90011	5107024023	0.000	0.000	0.193	0.000	Shortfall of Sites	0.115	Low Medium I Residential	R2-1	0	0	0	34.805	0.193		Residential - Double, Duplex, or Two Units - 4 Stories or Less, 2	111A211 174		Southeast Los Angeles	Yes	MI	R2RD
Los Angeles	219 W 49TH ST	90037	5110017010	0.000	0.000	0.193	0.000	Shortfall of Sites	0.124	Low Medium I Residential	R2-1	0	0	0	32.207	0.193		Residential - Double, Duplex, or Two Units - 4 Stories or Less, 2	111A203 174		Southeast Los Angeles	Yes	MI	R2RD
Los Angeles	1548 E 49TH ST	90011	5106022010	0.000	0.000	0.193	0.000	Shortfall of Sites	0.124	Low Medium I Residential	R2-1	0	0	0	32.265	0.193		Residential - Three Units (Any Combination) - 4 Stories or Less, 3	111A213 174		Southeast Los Angeles	Yes	MI	R2RD
Los Angeles	904 W 52ND ST	90037	5001004002	0.000	0.000	0.193	0.000	Shortfall of Sites	0.156	Low Medium I Residential	R2-1	0	0	0	25.629	0.193		Residential - Double, Duplex, or Two Units - 4 Stories or Less, 2	108B197 174		South Los Angeles	Yes	MI	R2RD
Los Angeles	1745 W 59TH PL	90047	6002008019	0.000	0.000	0.193	0.000	Shortfall of Sites	0.077	Low Medium I Residential	R2-1	0	0	0	51.658	0.193		Residential - Three Units (Any Combination) - 4 Stories or Less, 3	105B193 174		South Los Angeles	Yes	MI	R2RD
Los Angeles	1014 E 77TH ST	90001	6023028016	0.000	0.000	0.193	0.000	Shortfall of Sites	0.132	Low Medium I Residential	R2-1	0	0	0	30.362	0.193		Residential - Double, Duplex, or Two Units - 4 Stories or Less, 2	099B209 174		Southeast Los Angeles	Yes	MI	R2RD
Los Angeles	1417 W 85TH ST	90047	6034028016	0.000	0.000	0.193	0.000	Shortfall of Sites	0.153	Low Medium II Residential	RD2-1	0	0	0	26.059	0.193		Residential - Double, Duplex, or Two Units - 4 Stories or Less, 2	097-5A195 174		South Los Angeles	Yes	MI	R2RD
Los Angeles	8825 S HOOVER ST	90044	6038015021	0.000	0.000	0.193	0.000	Shortfall of Sites	0.133	Low Medium II Residential	RD2-1	0	0	0	30.178	0.193		Residential - Three Units (Any Combination) - 4 Stories or Less, 3	096A199 174		South Los Angeles	Yes	MI	R2RD
Los Angeles	146 W 91ST ST	90003	6040035019	0.000	0.000	0.193	0.000	Shortfall of Sites	0.115	Low Medium I Residential	R2-1	0	0	0	34.853	0.193		Residential - Double, Duplex, or Two Units - 4 Stories or Less, 2	094-5A203 174		Southeast Los Angeles	Yes	MI	R2RD
Los Angeles	9228 BANDERA ST	90002	6048040036	0.000	0.000	0.193	0.000	Shortfall of Sites	0.205	Low Medium I Residential	R2-1	0	0	0	19.520	0.193		Residential - Five or More Units or Apartments (Any Combination) · 4 Stories or Less, 7	094-5A215 174		Southeast Los Angeles	Yes	MI	R2RD
Los Angeles	246 E 105TH ST	90003	6063023012	0.000	0.000	0.193	0.000	Shortfall of Sites	0.126	Low Medium I Residential	R2-1	0	0	0	31.640	0.193		Residential - Double, Duplex, or Two Units - 4 Stories or Less, 2	090A205 174		Southeast Los Angeles	Yes	MI	R2RD
Los Angeles	24411 S AVALON BLVD	90744	7406020017	0.000	0.000	0.193	0.000	Shortfall of Sites	0.086	Low Medium II Residential	[Q]RD1.5-1XL-O-CUGU	0	0	0	46.458	0.193		Residential - Three Units (Any Combination) - 4 Stories or Less, 3	039B205 174		Wilmington - Harbor City	Yes	MI	R2RD
Los Angeles	1019 E ROBIDOUX ST	90744	7425017026	0.000	0.000	0.193	0.000	Shortfall of Sites	0.114	Low Medium I Residential	[Q]R2-1XL-O-CUGU	0	0	0	34.935	0.193		Residential - Double, Duplex, or Two Units - 4 Stories or Less - Pool, 2	033B209 174		Wilmington - Harbor City	Yes	MI	R2RD
Los Angeles	8062 SEPULVEDA BLVD	91402	2209028017	0.000	0.000	0.193	0.000	Shortfall of Sites	0.161	Low Medium I Residential	RD3-1	0	0	0	24.863	0.193		Residential - Three Units (Any Combination) - 4 Stories or Less, 2	189B145 175		Mission Hills - Panorama City - North Hills	Yes	MI	R2RD
Los Angeles	2006 SHERIDAN ST	90033	5175026010	0.000	0.000	0.193	0.000	Shortfall of Sites	0.088	Low Medium I Residential	R2-1-CUGU	0	0	0	45.553	0.193		Residential - Double, Duplex, or Two Units - 4 Stories or Less, 2	130-5A223 175	21	Boyle Heights	Yes	MI	R2RD , BH CPU
Los Angeles	2570 GANAHL ST	90033	5177011007	0.000	0.000	0.193	0.000	Shortfall of Sites	0.172	Low Medium I Residential	R2-1-CUGU	0	0	0	23.231	0.193		Residential - Three Units (Any Combination) - 4 Stories or Less, 3	130-5A227 175	21	Boyle Heights	Yes	MI	R2RD , BH CPU
Los Angeles	3001 W AVENUE 34	90065	5458023030	0.000	0.000	0.193	0.000	Shortfall of Sites	0.151	Low Medium II Residential	RD2-1-CDO	0	0	0	26.409	0.193		Residential - Three Units (Any Combination) - 4 Stories or Less, 3	154-5A215 175		Northeast Los Angeles	Yes	MI	R2RD
Los Angeles	1315 MONTANA ST	90026	5406011007	0.000	0.000	0.193	0.000	Shortfall of Sites	0.105	Low Medium II Residential	RD1.5-1VL	0	0	0	38.054	0.193		Residential - Five or More Units or Apartments (Any Combination) · 4 Stories or Less, 10	139-5A211 175		Silver Lake - Echo Park - Elysian Valley	Yes	MI	R2RD
Los Angeles	1738 CLINTON ST	90026	5404010011	0.000	0.000	0.193	0.000	Shortfall of Sites	0.129	Low Medium II Residential	RD2-1VL-CDO	0	0	0	31.087	0.193		Residential - Five or More Units or Apartments (Any Combination) · 4 Stories or Less, 5	138A207 175		Silver Lake - Echo Park - Elysian Valley	Yes	MI	R2RD
Los Angeles	3332 E 2ND ST	90063	5179012010	0.000	0.000	0.193	0.000	Shortfall of Sites	0.115	Low Medium I Residential	R2-1-CUGU	0	0	0	34.869	0.193		Residential - Double, Duplex, or Two Units - 4 Stories or Less, 2	124-5A227 175	21	Boyle Heights	Yes	MI	R2RD , BH CPU
Los Angeles	1110 S EVERGREEN AVE	90023	5190006004	0.000	0.000	0.193	0.000	Shortfall of Sites	0.114	Low Medium I Residential	R2-1-CUGU	0	0	0	35.222	0.193		Residential - Double, Duplex, or Two Units - 4 Stories or Less, 2	121-5A223 175	21	Boyle Heights	Yes	MI	R2RD , BH CPU
Los Angeles	2060 HOLLENBECK DR	90023	5183021004	0.000	0.000	0.193	0.000	Shortfall of Sites	0.115	Low Medium II Residential	RD1.5-1-CUGU	0	0	0	34.763	0.193		Residential - Three Units (Any Combination) - 4 Stories or Less, 3	126A221 175		Boyle Heights	Yes	MI	R2RD
Los Angeles	2217 10TH AVE	90018	5060011021	0.000	0.000	0.193	0.000	Shortfall of Sites	0.138	Low Medium II Residential	RD2-1-O-CPIO	0	0	0	29.044	0.193		Residential - Double, Duplex, or Two Units - 4 Stories or Less, 2	123B185 175		West Adams - Baldwin Hills - Leimert	Yes	MI	R2RD
Los Angeles	2317 ROGERS AVE	90023	5183026016	0.000	0.000	0.193	0.000	Shortfall of Sites	0.107	Low Medium II Residential	RD1.5-1-CUGU	0	0	0	37.519	0.193		Residential - Double, Duplex, or Two Units - 4 Stories or Less, 2	124-5A221 175		Boyle Heights	Yes	MI	R2RD
Los Angeles	733 ESPERANZA ST	90023	5188006035	0.000	0.000	0.193	0.000	Shortfall of Sites	0.113	Low Medium II Residential	RD1.5-1-CUGU	0	0	0	35.357	0.193		Residential - Three Units (Any Combination) - 4 Stories or Less, 3	121-5A227 175		Boyle Heights	Yes	MI	R2RD
Los Angeles	1161 W 37TH DR	90007	5040032017	0.000	0.000	0.193	0.000	Shortfall of Sites	0.160	Low Medium II Residential	RD2-1-CPIO	0	0	0	25.068	0.193		Residential - Five or More Units or Apartments (Any Combination) · 4 Stories or Less, 6	117B197 175		South Los Angeles	Yes	MI	R2RD
Los Angeles	439 E 31ST ST	90011	5128006029	0.000	0.000	0.193	0.000	Shortfall of Sites	0.109	Low Medium II Residential	RD1.5-1	0	0	0	36.783	0.193		Residential - Double, Duplex, or Two Units - 4 Stories or Less, 2	118-5A207 175		Southeast Los Angeles	Yes	MI	R2RD
Los Angeles	1307 E 28TH ST	90011	5118013002	0.000	0.000	0.193	0.000	Shortfall of Sites	0.143	Low Medium II Residential	RD2-1	0	0	0	27.911	0.193		Residential - Double, Duplex, or Two Units - 4 Stories or Less, 2	117A211 175		Southeast Los Angeles	Yes	MI	R2RD
Los Angeles	3975 LA SALLE AVE	90062	5036028023	0.000	0.000	0.193	0.000	Shortfall of Sites	0.137	Low Medium I Residential	R2-1	0	0	0	29.167	0.193		Residential - Three Units (Any Combination) - 4 Stories or Less, 3	114B193 175		South Los Angeles	Yes	MI	R2RD
Los Angeles	3835 CRAWFORD ST	90011	5121022010	0.000	0.000	0.193	0.000	Shortfall of Sites	0.127	Low Medium I Residential	R2-1	0	0	0	31.550	0.193		Residential - Three Units (Any Combination) - 4 Stories or Less, 3	115-5A205 175		Southeast Los Angeles	Yes	MI	R2RD
Los Angeles	615 E MARTIN LUTHER KING JR BLVD	90011	5121007034	0.000	0.000	0.193	0.000	Shortfall of Sites	0.110	Low Medium II Residential	RD2-1	0	0	0	36.341	0.193		Residential - Five or More Units or Apartments (Any Combination) · 4 Stories or Less, 5	115-5A207 175		Southeast Los Angeles	Yes	MI	R2RD
Los Angeles	991 E MARTIN LUTHER KING JR BLVD	90011	5114014907	0.000	0.000	0.193	0.000	Shortfall of Sites	0.065	Low Medium II Residential	RD1.5-1	0	0	0	61.136	0.193		Residential - Five or More Units or Apartments (Any Combination) · 4 Stories or Less, 14	115-5A209 175		Southeast Los Angeles	Yes	MI	R2RD
Los Angeles	165 W 40TH PL	90037	5111024022	0.000	0.000	0.193	0.000	Shortfall of Sites	0.137	Low Medium II Residential	RD2-1	0	0	0	29.105	0.193		Residential - Double, Duplex, or Two Units - 4 Stories or Less, 2	115-5A203 175		Southeast Los Angeles	Yes	MI	R2RD
Los Angeles	1274 E 40TH PL	90011	5114035013	0.000	0.000	0.193	0.000	Shortfall of Sites	0.120	Low Medium I Residential	R2-1	0	0	0	33.380	0.193		Residential - Three Units (Any Combination) - 4 Stories or Less, 3	115-5A211 175		Southeast Los Angeles	Yes	MI	R2RD
Los Angeles	165 W 42ND PL	90037	5111016014	0.000	0.000	0.193	0.000	Shortfall of Sites	0.125	Low Medium I Residential	R2-1	0	0	0	31.984	0.193		Residential - Three Units (Any Combination) - 4 Stories or Less, 3	114A203 175		Southeast Los Angeles	Yes	MI	R2RD
Los Angeles	4217 S FLOWER ST	90037	5019028022	0.000	0.000	0.193	0.000	Shortfall of Sites	0.138	Low Medium II Residential	RD2-1	0	0	0	29.019	0.193		Residential - Four Units (Any Combination) - 4 Stories or Less, 4	114A201 175		South Los Angeles	Yes	MI	R2RD
Los Angeles	1032 E 42ND PL	90011	5115018011	0.000	0.000	0.193	0.000	Shortfall of Sites	0.119	Low Medium I Residential	R2-1	0	0	0	33.748	0.193		Residential - Four Units (Any Combination) - 4 Stories or Less, 4	114A209 175		Southeast Los Angeles	Yes	MI	R2RD
Los Angeles	1846 W VERNON AVE	90062	5015001011	0.000	0.000	0.193	0.000	Shortfall of Sites	0.146	Low Medium I Residential	R2-1	0	0	0	27.438	0.193		Residential - Double, Duplex, or Two Units - 4 Stories or Less, 2	111B193 175		South Los Angeles	Yes	MI	R2RD
Los Angeles	4412 MENLO AVE	90037	5018005004	0.000	0.000	0.193	0.000	Shortfall of Sites	0.138	Low Medium I Residential	RD3-1	0	0	0	29.050	0.193		Residential - Double, Duplex, or Two Units - 4 Stories or Less, 2	111B197 175		South Los Angeles	Yes	MI	R2RD
Los Angeles	1253 E 46TH ST	90011	5107007018	0.000	0.000	0.193	0.000	Shortfall of Sites	0.162	Low Medium I Residential	R2-1	0	0	0	24.677	0.193		Residential - Three Units (Any Combination) - 4 Stories or Less, 3	112-5A211 175		Southeast Los Angeles	Yes	MI	R2RD
Los Angeles	515 W 49TH PL	90037	5018023050	0.000	0.000	0.193	0.000	Shortfall of Sites	0.096	Low Medium II Residential	RD2-1	0	0	0	41.500	0.193		Residential - Double, Duplex, or Two Units - 4 Stories or Less, 2	111A201 175		South Los Angeles	Yes	MI	R2RD
Los Angeles	1544 E 49TH ST	90011	5106022011	0.000	0.000	0.193	0.000	Shortfall of Sites	0.124	Low Medium I Residential	R2-1	0	0	0	32.265	0.193		Residential - Double, Duplex, or Two Units - 4 Stories or Less, 2	111A213 175		Southeast Los Angeles	Yes	MI	R2RD
Los Angeles	908 W 52ND ST	90037	5001004003	0.000	0.000	0.193	0.000	Shortfall of Sites	0.156	Low Medium I Residential	R2-1	0	0	0	25.629	0.193		Residential - Double, Duplex, or Two Units - 4 Stories or Less, 2	108B197 175		South Los Angeles	Yes	MI	R2RD
Los Angeles	5913 WALL ST	90003	6006002041	0.000	0.000	0.193	0.000	Shortfall of Sites	0.118	Low Medium II Residential	RD1.5-1-CPIO	0	0	0	33.864	0.193		Residential - Double, Duplex, or Two Units - 4 Stories or Less, 2	105B205 175		Southeast Los Angeles	Yes	MI	R2RD
Los Angeles	343 W 77TH ST	90003	6031015008	0.000	0.000	0.193	0.000	Shortfall of Sites	0.146	Low Medium I Residential	R2-1	0	0	0	27.430	0.193		Residential - Four Units (Any Combination) - 4 Stories or Less, 4	099B201 175		Southeast Los Angeles	Yes	MI	R2RD
Los Angeles	1008 E 77TH ST	90001	6023028015	0.000	0.000	0.193	0.000	Shortfall of Sites	0.132	Low Medium I Residential	R2-1	0	0	0	30.363	0.193		Residential - Double, Duplex, or Two Units - 4 Stories or Less, 2	099B209 175		Southeast Los Angeles	Yes	MI	R2RD
Los Angeles	8826 ORCHARD AVE	90044	6038015007	0.000	0.000	0.193	0.000	Shortfall of Sites	0.131	Low Medium I Residential	RD3-1	0	0	0	30.428	0.193		Residential - Five or More Units or Apartments (Any Combination) · 4 Stories or Less, 5	096A199 175		South Los Angeles	Yes	MI	R2RD
Los Angeles	1620 W CENTURY BLVD	90047	6059004002	0.000	0.000	0.193	0.000	Shortfall of Sites	0.081	Low Medium II Residential	RD2-1	0	0	0	49.497	0.193		Residential - Five or More Units or Apartments (Any Combination) · 4 Stories or Less, 8	091-5A195 175		South Los Angeles	Yes	MI	R2RD
Los Angeles	7528 WOODLEY AVE	91406	2206019004	0.000	0.000	0.193	0.000	Shortfall of Sites	0.138	Low Medium II Residential	[Q]RD2-1	0	0	0	29.041	0.193		Residential - Double, Duplex, or Two Units - 4 Stories or Less, 2	186B141 176		Van Nuys - North Sherman Oaks	Yes	MI	R2RD
Los Angeles	6232 CAHUENGA BLVD	91606	2414019025	0.000	0.000	0.193	0.000	Shortfall of Sites	0.063	Low Medium II Residential	RD1.5-1	0	0	0	63.317	0.193		Residential - Four Units (Any Combination) - 4 Stories or Less, 4	177B177 176		North Hollywood - Valley Village	Yes	MI	R2RD
Los Angeles	5752 OMAHA ST	90042	5492006005	0.000	0.000	0.193	0.000	Shortfall of Sites	0.152	Low Medium II Residential	RD2-1	0	0	0	26.400	0.193		Residential - Four Units (Any Combination) - 4 Stories or Less, 4	150A229 176		Northeast Los Angeles	Yes	MI	R2RD
Los Angeles	3101 BLANCHARD ST	90063	5178004021	0.000	0.000	0.193	0.000	Shortfall of Sites	0.106	Low Medium I Residential	R2-1-CUGU	0	0	0	37.873	0.193		Residential - Double, Duplex, or Two Units - 4 Stories or Less, 2	129A227 176	21	Boyle Heights	Yes	MI	R2RD , BH CPU
Los Angeles	3055 EAGLE ST	90063	5186001026	0.000	0.000	0.193	0.000	Shortfall of Sites	0.133	Low Medium I Residential	R2-1-CUGU	0	0	0	30.165	0.193		Residential - Double, Duplex, or Two Units - 4 Stories or Less, 2	124-5A225 176	21	Boyle Heights	Yes	MI	R2RD , BH CPU
Los Angeles	3047 GUIRADO ST	90023	5186019045	0.000	0.000	0.193	0.000	Shortfall of Sites	0.149	Low Medium I Residential	R2-1-CUGU	0	0	0	26.806	0.193		Residential - Three Units (Any Combination) - 4 Stories or Less, 3	123A225 176	21	Boyle Heights	Yes	MI	R2RD , BH CPU
Los Angeles	1156 MARIETTA ST	90023	5170002022	0.000	0.000	0.193	0.000	Shortfall of Sites	0.119	Low Medium I Residential	R2-1-CUGU	0	0	0	33.511	0.193		Residential - Double, Duplex, or Two Units - 4 Stories or Less, 2	121-5A223 176	21	Boyle Heights	Yes	MI	R2RD , BH CPU
Los Angeles	1158 CALZONA ST	90023	5191004025	0.000	0.000	0.193	0.000	Shortfall of Sites	0.115	Low Medium I Residential	R2-1-CUGU	0	0	0	34.869	0.193		Residential - Double, Duplex, or Two Units - 4 Stories or Less, 2	118-5A227 176	21	Boyle Heights	Yes	MI	R2RD , BH CPU
Los Angeles	3764 ROSEMEAD AVE	90032	5306014027	0.000	0.000	0.193	0.000	Shortfall of Sites	0.164	Low Medium I Residential	RD3-1	0	0	0	24.463	0.193		Residential - Three Units (Any Combination) - 4 Stories or Less, 4	144A233 176		Northeast Los Angeles	Yes	MI	R2RD
Los Angeles	841 N LA FAYETTE PARK PL	90026	5402002009	0.000	0.000	0.193	0.000	Shortfall of Sites	0.086	Low Medium I Residential	RD3-1VL	0	0	0	46.430	0.193		Residential - Double, Duplex, or Two Units - 4 Stories or Less, 2	141A205 176		Silver Lake - Echo Park - Elysian Valley	Yes	MI	R2RD
Los Angeles	116 N AVENUE 23	90031	5205023038	0.000	0.000	0.193	0.000	Shortfall of Sites	0.098	Low Medium II Residential	RD2-1	0	0	0	40.973	0.193		Residential - Five or More Units or Apartments (Any Combination) · 4 Stories or Less, 12	139-5A221 176		Northeast Los Angeles	Yes	MI	R2RD
Los Angeles	1440 TREMONT ST	90033	5202012018	0.000	0.000	0.193	0.000	Shortfall of Sites	0.172	Low Medium II Residential	RD2-1	0	0	0	23.233	0.193		Residential - Five or More Units or Apartments (Any Combination) · 4 Stories or Less, 7	133-5A227 176		Northeast Los Angeles	Yes	MI	R2RD

Jurisdiction Name	Site Address/Intersection	5 Digit ZIP Code	Assessor Parcel Number	Very Low-Income	Low-Income	Moderate-Income	Above Moderate-Income	Type of Shortfall	Parcel Size (Acres)	Current General Plan Designation	Current Zoning	Proposed General Plan (GP) Designation	Proposed Zoning	Minimum Density Allowed	Maximum Density Allowed	Total Capacity	Vacant/ Nonvacant	Description of Existing Uses	PIN	Base Density Per Acre	Community Plan Area	Rent Stabalization Ordinance	Income Category	Applicable Rezoning Program (Program informing values in Column Q listed first)
Los Angeles	2070 HOLLENBECK DR	90023	5183021005	0.000	0.000	0.193	0.000	Shortfall of Sites	0.115	Low Medium II Residential	RD1.5-1-CUGU	0	0	0	34.789	0.193		Residential - Five or More Units or Apartments (Any Combination) · 4 Stories or Less, 4	126A221 176		Boyle Heights	Yes	MI	R2RD
Los Angeles	5468 BLACKWELDER ST	90016	5043020013	0.000	0.000	0.193	0.000	Shortfall of Sites	0.110	Low Medium II Residential	RD1.5-1	0	0	0	36.294	0.193		Residential - Five or More Units or Apartments (Any Combination) · 4 Stories or Less, 12	120B177 176		West Adams - Baldwin Hills - Leimert	Yes	MI	R2RD
Los Angeles	2937 9TH AVE	90018	5051022026	0.000	0.000	0.193	0.000	Shortfall of Sites	0.153	Low Medium I Residential	R2-1XL	0	0	0	26.229	0.193		Residential - Double, Duplex, or Two Units - 4 Stories or Less, 2	120B185 176		West Adams - Baldwin Hills - Leimert	Yes	MI	R2RD
Los Angeles	2933 BUCKINGHAM RD	90016	5050023009	0.000	0.000	0.193	0.000	Shortfall of Sites	0.145	Low Medium II Residential	RD2-1	0	0	0	27.657	0.193		Residential - Single Family Residence, 2	120B181 176		West Adams - Baldwin Hills - Leimert	Yes	MI	R2RD
Los Angeles	1419 E 23RD ST	90011	5119026006	0.000	0.000	0.193	0.000	Shortfall of Sites	0.131	Low Medium I Residential	R2-1	0	0	0	30.575	0.193		Residential - Double, Duplex, or Two Units - 4 Stories or Less, 2	118-5A211 176		Southeast Los Angeles	Yes	MI	R2RD
Los Angeles	848 E 27TH ST	90011	5128019003	0.000	0.000	0.193	0.000	Shortfall of Sites	0.149	Low Medium I Residential	R2-1	0	0	0	26.928	0.193		Residential - Three Units (Any Combination) - 4 Stories or Less, 3	118-5A209 176		Southeast Los Angeles	Yes	MI	R2RD
Los Angeles	1609 E MARTIN LUTHER KING JR BLVD	90011	5117009032	0.000	0.000	0.193	0.000	Shortfall of Sites	0.118	Low Medium I Residential	R2-1-CPIO	0	0	0	33.892	0.193		Residential - Double, Duplex, or Two Units - 4 Stories or Less, 2	115-5A213 176		Southeast Los Angeles	Yes	MI	R2RD
Los Angeles	333 W 40TH PL	90037	5111003017	0.000	0.000	0.193	0.000	Shortfall of Sites	0.117	Low Medium II Residential	RD2-1	0	0	0	34.207	0.193		Residential - Double, Duplex, or Two Units - 4 Stories or Less, 2	115-5A203 176		Southeast Los Angeles	Yes	MI	R2RD
Los Angeles	1360 E 42ND ST	90011	5116003019	0.000	0.000	0.193	0.000	Shortfall of Sites	0.108	Low Medium I Residential	R2-1	0	0	0	37.173	0.193		Residential - Double, Duplex, or Two Units - 4 Stories or Less, 2	114A211 176		Southeast Los Angeles	Yes	MI	R2RD
Los Angeles	4215 MCKINLEY AVE	90011	5115005027	0.000	0.000	0.193	0.000	Shortfall of Sites	0.181	Low Medium I Residential	R2-1	0	0	0	22.073	0.193		Residential - Three Units (Any Combination) - 4 Stories or Less, 3	114A207 176		Southeast Los Angeles	Yes	MI	R2RD
Los Angeles	1026 E 42ND PL	90011	5115018012	0.000	0.000	0.193	0.000	Shortfall of Sites	0.119	Low Medium I Residential	R2-1	0	0	0	33.745	0.193		Residential - Four Units (Any Combination) - 4 Stories or Less, 4	114A209 176		Southeast Los Angeles	Yes	MI	R2RD
Los Angeles	1243 E 46TH ST	90011	5107007016	0.000	0.000	0.193	0.000	Shortfall of Sites	0.159	Low Medium I Residential	R2-1	0	0	0	25.181	0.193		Residential - Three Units (Any Combination) - 4 Stories or Less, 3	112-5A211 176		Southeast Los Angeles	Yes	MI	R2RD
Los Angeles	728 E 45TH ST	90011	5108004001	0.000	0.000	0.193	0.000	Shortfall of Sites	0.140	Low Medium I Residential	R2-1-CPIO	0	0	0	28.646	0.193		Residential - Double, Duplex, or Two Units - 4 Stories or Less, 2	112-5A207 176		Southeast Los Angeles	Yes	MI	R2RD
Los Angeles	1339 E 49TH ST	90011	5107024025	0.000	0.000	0.193	0.000	Shortfall of Sites	0.115	Low Medium I Residential	R2-1	0	0	0	34.805	0.193		Residential - Double, Duplex, or Two Units - 4 Stories or Less, 2	111A211 176		Southeast Los Angeles	Yes	MI	R2RD
Los Angeles	1540 E 49TH ST	90011	5106022012	0.000	0.000	0.193	0.000	Shortfall of Sites	0.124	Low Medium I Residential	R2-1	0	0	0	32.265	0.193		Residential - Double, Duplex, or Two Units - 4 Stories or Less, 2	111A213 176		Southeast Los Angeles	Yes	MI	R2RD
Los Angeles	914 W 52ND ST	90037	5001004004	0.000	0.000	0.193	0.000	Shortfall of Sites	0.156	Low Medium I Residential	R2-1	0	0	0	25.630	0.193		Residential - Double, Duplex, or Two Units - 4 Stories or Less, 2	108B197 176		South Los Angeles	Yes	MI	R2RD
Los Angeles	5911 S OLIVE ST	90003	6005005009	0.000	0.000	0.193	0.000	Shortfall of Sites	0.120	Low Medium I Residential	R2-1	0	0	0	33.460	0.193		Residential - Double, Duplex, or Two Units - 4 Stories or Less, 2	105B201 176		Southeast Los Angeles	Yes	MI	R2RD
Los Angeles	5912 WOODLAWN AVE	90003	6006002019	0.000	0.000	0.193	0.000	Shortfall of Sites	0.118	Low Medium II Residential	RD1.5-1-CPIO	0	0	0	33.765	0.193		Residential - Double, Duplex, or Two Units - 4 Stories or Less, 2	105B205 176		Southeast Los Angeles	Yes	MI	R2RD
Los Angeles	428 W 67TH ST	90003	6013026036	0.000	0.000	0.193	0.000	Shortfall of Sites	0.105	Low Medium I Residential	R2-1	0	0	0	38.210	0.193		Residential - Three Units (Any Combination) - 4 Stories or Less, 3	102B201 176		South Los Angeles	Yes	MI	R2RD
Los Angeles	914 E 73RD ST	90001	6023005009	0.000	0.000	0.193	0.000	Shortfall of Sites	0.113	Low Medium I Residential	R2-1	0	0	0	35.247	0.193		Residential - Three Units (Any Combination) - 4 Stories or Less, 3	102B209 176		Southeast Los Angeles	Yes	MI	R2RD
Los Angeles	1427 W 85TH ST	90047	6034028018	0.000	0.000	0.193	0.000	Shortfall of Sites	0.153	Low Medium II Residential	RD2-1	0	0	0	26.061	0.193		Residential - Three Units (Any Combination) - 4 Stories or Less, 3	097-5A195 176		South Los Angeles	Yes	MI	R2RD
Los Angeles	8827 ORCHARD AVE	90044	6038018022	0.000	0.000	0.193	0.000	Shortfall of Sites	0.131	Low Medium I Residential	RD3-1	0	0	0	30.422	0.193		Residential - Four Units (Any Combination) - 4 Stories or Less, 4	096A199 176		South Los Angeles	Yes	MI	R2RD
Los Angeles	154 W 91ST ST	90003	6040035017	0.000	0.000	0.193	0.000	Shortfall of Sites	0.115	Low Medium I Residential	R2-1	0	0	0	34.855	0.193		Residential - Double, Duplex, or Two Units - 4 Stories or Less, 2	094-5A203 176		Southeast Los Angeles	Yes	MI	R2RD
Los Angeles	438 E 101ST ST	90003	6063005010	0.000	0.000	0.193	0.000	Shortfall of Sites	0.119	Low Medium I Residential	R2-1	0	0	0	33.635	0.193		Residential - Double, Duplex, or Two Units - 4 Stories or Less, 2	091-5A207 176		Southeast Los Angeles	Yes	MI	R2RD
Los Angeles	11191 BELHAVEN AVE	90059	6072021028	0.000	0.000	0.193	0.000	Shortfall of Sites	0.172	Low Medium I Residential	R2-1	0	0	0	23.216	0.193		Residential - Double, Duplex, or Two Units - 4 Stories or Less, 2	087A209 176		Southeast Los Angeles	Yes	MI	R2RD
Los Angeles	117 W 113TH ST	90061	6074023088	0.000	0.000	0.193	0.000	Shortfall of Sites	0.158	Low Medium I Residential	R2-1	0	0	0	25.251	0.193		Residential - Double, Duplex, or Two Units - 4 Stories or Less, 2	087A203 176		Southeast Los Angeles	Yes	MI	R2RD
Los Angeles	670 E 116TH ST	90059	6084001014	0.000	0.000	0.193	0.000	Shortfall of Sites	0.201	Low Medium I Residential	R2-1	0	0	0	19.924	0.193		Residential - Double, Duplex, or Two Units - 4 Stories or Less, 2	084B205 176		Southeast Los Angeles	Yes	MI	R2RD
Los Angeles	1660 N WILMINGTON BLVD	90744	7414013002	0.000	0.000	0.193	0.000	Shortfall of Sites	0.130	Low Medium II Residential	[Q]RD1.5-1XL-O-CUGU	0	0	0	30.784	0.193		Residential - Three Units (Any Combination) - 4 Stories or Less, 3	036B201 176		Wilmington - Harbor City	Yes	MI	R2RD
Los Angeles	12647 NORRIS AVE	91342	2507003035	0.000	0.000	0.193	0.000	Shortfall of Sites	0.243	Low Medium I Residential	RD3-1XL-CPIO	0	0	0	16.429	0.193		Residential - Double, Duplex, or Two Units - 4 Stories or Less, 2	219B149 177		Sylmar	Yes	MI	R2RD
Los Angeles	2749 KNOX AVE	90039	5442019022	0.000	0.000	0.193	0.000	Shortfall of Sites	0.102	Low Medium I Residential	R2-1VL-RIO	0	0	0	39.280	0.193		Residential - Double, Duplex, or Two Units - 4 Stories or Less, 2	148-5A213 177		Silver Lake - Echo Park - Elysian Valley	Yes	MI	R2RD
Los Angeles	5219 BORLAND RD	90032	5221004013	0.000	0.000	0.193	0.000	Shortfall of Sites	0.110	Low Medium II Residential	RD2-1	0	0	0	36.377	0.193		Residential - Five or More Units or Apartments (Any Combination) · 4 Stories or Less, 5	138A235 177		Northeast Los Angeles	Yes	MI	R2RD
Los Angeles	3230 MANITOU AVE	90031	5210030006	0.000	0.000	0.193	0.000	Shortfall of Sites	0.126	Low Medium I Residential	RD3-1	0	0	0	31.712	0.193		Residential - Three Units (Any Combination) - 4 Stories or Less, 2	138A225 177		Northeast Los Angeles	Yes	MI	R2RD
Los Angeles	259 N WESTLAKE AVE	90026	5157026024	0.000	0.000	0.193	0.000	Shortfall of Sites	0.138	Low Medium Residential	RD1.5-1	0	0	0	29.059	0.193		Residential - Four Units (Any Combination) - 4 Stories or Less, 4	136-5A205 177		Westlake	Yes	MI	R2RD
Los Angeles	2560 GANAHL ST	90033	5177011008	0.000	0.000	0.193	0.000	Shortfall of Sites	0.173	Low Medium I Residential	R2-1-CUGU	0	0	0	23.097	0.193		Residential - Five or More Units or Apartments (Any Combination) · 4 Stories or Less, 5	130-5A227 177	21	Boyle Heights	Yes	MI	R2RD , BH CPU
Los Angeles	1059 SENTINEL AVE	90063	5229028031	0.000	0.000	0.193	0.000	Shortfall of Sites	0.111	Low Medium I Residential	R2-1-CUGU	0	0	0	36.170	0.193		Residential - Double, Duplex, or Two Units - 4 Stories or Less, 2	130-5A229 177	21	Boyle Heights	Yes	MI	R2RD , BH CPU
Los Angeles	3157 WINTER ST	90063	5178007022	0.000	0.000	0.193	0.000	Shortfall of Sites	0.134	Low Medium I Residential	R2-1-CUGU	0	0	0	29.788	0.193		Residential - Four Units (Any Combination) - 4 Stories or Less, 4	129A229 177	21	Boyle Heights	Yes	MI	R2RD , BH CPU
Los Angeles	3137 FOLSOM ST	90063	5178016011	0.000	0.000	0.193	0.000	Shortfall of Sites	0.075	Low Medium I Residential	R2-1-CUGU	0	0	0	53.612	0.193		Residential - Double, Duplex, or Two Units - 4 Stories or Less, 2	127-5A227 177	21	Boyle Heights	Yes	MI	R2RD , BH CPU
Los Angeles	3246 E 3RD ST	90063	5179011032	0.000	0.000	0.193	0.000	Shortfall of Sites	0.115	Low Medium I Residential	R2-1-CUGU	0	0	0	34.848	0.193		Residential - Double, Duplex, or Two Units - 4 Stories or Less, 2	124-5A227 177	21	Boyle Heights	Yes	MI	R2RD , BH CPU
Los Angeles	1109 EUCLID AVE	90023	5190006025	0.000	0.000	0.193	0.000	Shortfall of Sites	0.075	Low Medium I Residential	R2-1-CUGU	0	0	0	53.414	0.193		Residential - Double, Duplex, or Two Units - 4 Stories or Less, 2	121-5A223 177	21	Boyle Heights	Yes	MI	R2RD , BH CPU
Los Angeles	3539 GARNET ST	90023	5191011016	0.000	0.000	0.193	0.000	Shortfall of Sites	0.101	Low Medium I Residential	R2-1-CUGU	0	0	0	39.721	0.193		Residential - Double, Duplex, or Two Units - 4 Stories or Less, 2	120A227 177	21	Boyle Heights	Yes	MI	R2RD , BH CPU
Los Angeles	1572 S RIDGELEY DR	90019	5069031002	0.000	0.000	0.193	0.000	Shortfall of Sites	0.124	Low Medium II Residential	RD2-1-O	0	0	0	32.279	0.193		Residential - Double, Duplex, or Two Units - 4 Stories or Less, 2	126B177 177		Wilshire	Yes	MI	R2RD
Los Angeles	2901 S WEST VIEW ST	90016	5049030032	0.000	0.000	0.193	0.000	Shortfall of Sites	0.120	Low Medium I Residential	R2-1	0	0	0	33.438	0.193		Residential - Double, Duplex, or Two Units - 4 Stories or Less, 2	120B181 177		West Adams - Baldwin Hills - Leimert	Yes	MI	R2RD
Los Angeles	1300 W 29TH ST	90007	5055010005	0.000	0.000	0.193	0.000	Shortfall of Sites	0.158	Low Medium II Residential	RD2-1-O	0	0	0	25.360	0.193		Residential - Three Units (Any Combination) - 4 Stories or Less, 3	120B197 177		South Los Angeles	Yes	MI	R2RD
Los Angeles	1380 E 23RD ST	90011	5119008009	0.000	0.000	0.193	0.000	Shortfall of Sites	0.125	Low Medium I Residential	R2-1	0	0	0	32.043	0.193		Residential - Double, Duplex, or Two Units - 4 Stories or Less, 2	118-5A211 177		Southeast Los Angeles	Yes	MI	R2RD
Los Angeles	3985 S GRAMERCY PL	90062	5035006001	0.000	0.000	0.193	0.000	Shortfall of Sites	0.195	Low Medium I Residential	R2-1-CPIO	0	0	0	20.539	0.193		Residential - Three Units (Any Combination) - 4 Stories or Less, 3	114B189 177		South Los Angeles	Yes	MI	R2RD
Los Angeles	3848 WALL ST	90011	5121022011	0.000	0.000	0.193	0.000	Shortfall of Sites	0.189	Low Medium I Residential	R2-1	0	0	0	21.154	0.193		Residential - Three Units (Any Combination) - 4 Stories or Less, 3	115-5A205 177		Southeast Los Angeles	Yes	MI	R2RD
Los Angeles	1364 E 42ND ST	90011	5116003020	0.000	0.000	0.193	0.000	Shortfall of Sites	0.107	Low Medium I Residential	R2-1	0	0	0	37.460	0.193		Residential - Double, Duplex, or Two Units - 4 Stories or Less, 2	114A211 177		Southeast Los Angeles	Yes	MI	R2RD
Los Angeles	1545 E 42ND ST	90011	5116015019	0.000	0.000	0.193	0.000	Shortfall of Sites	0.125	Low Medium I Residential	R2-1	0	0	0	31.878	0.193		Residential - Four Units (Any Combination) - 4 Stories or Less, 4	114A213 177		Southeast Los Angeles	Yes	MI	R2RD
Los Angeles	1018 E 42ND PL	90011	5115018013	0.000	0.000	0.193	0.000	Shortfall of Sites	0.119	Low Medium I Residential	R2-1	0	0	0	33.741	0.193		Residential - Double, Duplex, or Two Units - 4 Stories or Less, 2	114A209 177		Southeast Los Angeles	Yes	MI	R2RD
Los Angeles	1345 E 49TH ST	90011	5107024026	0.000	0.000	0.193	0.000	Shortfall of Sites	0.115	Low Medium I Residential	R2-1	0	0	0	34.805	0.193		Residential - Double, Duplex, or Two Units - 4 Stories or Less, 2	111A211 177		Southeast Los Angeles	Yes	MI	R2RD
Los Angeles	321 W 49TH ST	90037	5110016017	0.000	0.000	0.193	0.000	Shortfall of Sites	0.112	Low Medium II Residential	RD2-1	0	0	0	35.837	0.193		Residential - Double, Duplex, or Two Units - 4 Stories or Less, 2	111A203 177		Southeast Los Angeles	Yes	MI	R2RD
Los Angeles	525 W 49TH PL	90037	5018023006	0.000	0.000	0.193	0.000	Shortfall of Sites	0.096	Low Medium II Residential	RD2-1	0	0	0	41.496	0.193		Residential - Double, Duplex, or Two Units - 4 Stories or Less, 2	111A201 177		South Los Angeles	Yes	MI	R2RD
Los Angeles	1431 W 52ND ST	90062	5003008023	0.000	0.000	0.193	0.000	Shortfall of Sites	0.149	Low Medium I Residential	R2-1-CPIO	0	0	0	26.805	0.193		Residential - Double, Duplex, or Two Units - 4 Stories or Less, 2	108B193 177		South Los Angeles	Yes	MI	R2RD
Los Angeles	9141 BARING CROSS ST	90044	6039001059	0.000	0.000	0.193	0.000	Shortfall of Sites	0.119	Low Medium I Residential	R2-1	0	0	0	33.488	0.193		Residential - Four Units (Any Combination) - 4 Stories or Less, 4	094-5A199 177		South Los Angeles	Yes	MI	R2RD
Los Angeles	154 E COLDEN AVE	90003	6052004020	0.000	0.000	0.193	0.000	Shortfall of Sites	0.124	Low Medium I Residential	R2-1	0	0	0	32.212	0.193		Commercial - Store Combination - Store and Residential Combination - One Story, 2	093A205 177		Southeast Los Angeles	Yes	MI	R2RD
Los Angeles	432 E 101ST ST	90003	6063005009	0.000	0.000	0.193	0.000	Shortfall of Sites	0.119	Low Medium I Residential	R2-1	0	0	0	33.635	0.193		Residential - Double, Duplex, or Two Units - 4 Stories or Less, 2	091-5A207 177		Southeast Los Angeles	Yes	MI	R2RD
Los Angeles	314 E 105TH ST	90003	6063022007	0.000	0.000	0.193	0.000	Shortfall of Sites	0.127	Low Medium I Residential	R2-1	0	0	0	31.521	0.193		Residential - Double, Duplex, or Two Units - 4 Stories or Less, 2	090A205 177		Southeast Los Angeles	Yes	MI	R2RD
Los Angeles	1434 PLAZA DEL AMO	90501	7347012038	0.000	0.000	0.193	0.000	Shortfall of Sites	0.137	Low Medium II Residential	RD1.5-1	0	0	0	29.142	0.193		Residential - Four Units (Any Combination) - 4 Stories or Less, 4	045B193 177		Harbor Gateway	Yes	MI	R2RD
Los Angeles	6723 FULTON AVE	91401	2329027013	0.000	0.000	0.193	0.000	Shortfall of Sites	0.062	Low Medium II Residential	[Q]RD1.5-1	0	0	0	64.535	0.193		Residential - Four Units (Any Combination) - 4 Stories or Less, 4	180B157 178		Van Nuys - North Sherman Oaks	Yes	MI	R2RD
Los Angeles	6608 N FIGUEROA ST	90042	5486017008	0.000	0.000	0.193	0.000	Shortfall of Sites	0.067	Low Medium II Residential	RD1.5-1	0	0	0	59.857	0.193		Residential - Double, Duplex, or Two Units - 4 Stories or Less, 2	156A231 178		Northeast Los Angeles	Yes	MI	R2RD
Los Angeles	2039 SHERIDAN ST	90033	5175022021	0.000	0.000	0.193	0.000	Shortfall of Sites	0.092	Low Medium I Residential	R2-1-CUGU	0	0	0	43.559	0.193		Residential - Three Units (Any Combination) - 4 Stories or Less, 3	130-5A223 178	21	Boyle Heights	Yes	MI	R2RD , BH CPU
Los Angeles	622 CORNWELL ST	90033	5175006005	0.000	0.000	0.193	0.000	Shortfall of Sites	0.080	Low Medium I Residential	R2-1-CUGU	0	0	0	49.952	0.193		Residential - Double, Duplex, or Two Units - 4 Stories or Less, 2	130-5A225 178	29	Boyle Heights	Yes	MI	R2RD , BH CPU
Los Angeles	3020 EAGLE ST	90063	5186001038	0.000	0.000	0.193	0.000	Shortfall of Sites	0.138	Low Medium I Residential	R2-1-CUGU	0	0	0	29.053	0.193		Residential - Three Units (Any Combination) - 4 Stories or Less, 3	124-5A225 178	21	Boyle Heights	Yes	MI	R2RD , BH CPU
Los Angeles	701 S MATHEWS ST	90023	5185029026	0.000	0.000	0.193	0.000	Shortfall of Sites	0.129	Low Medium I Residential	R2-1-CUGU	0	0	0	30.908	0.193		Residential - Three Units (Any Combination) - 4 Stories or Less, 3	124-5A223 178	29	Boyle Heights	Yes	MI	R2RD , BH CPU
Los Angeles	3066 INEZ ST	90023	5186019017	0.000	0.000	0.193	0.000	Shortfall of Sites	0.093	Low Medium I Residential	R2-1-CUGU	0	0	0	42.882	0.193		Residential - Double, Duplex, or Two Units - 4 Stories or Less, 2	123A225 178	21	Boyle Heights	Yes	MI	R2RD , BH CPU
Los Angeles	1133 ROSALIND AVE	90023	5170001029	0.000	0.000	0.193	0.000	Shortfall of Sites	0.115	Low Medium I Residential	R2-1-CUGU	0	0	0	34.913	0.193		Residential - Double, Duplex, or Two Units - 4 Stories or Less, 2	121-5A223 178	21	Boyle Heights	Yes	MI	R2RD , BH CPU
Los Angeles	3568 BESWICK ST	90023	5191012003	0.000	0.000	0.193	0.000	Shortfall of Sites	0.119	Low Medium I Residential	R2-1-CUGU	0	0	0	33.497	0.193		Residential - Double, Duplex, or Two Units - 4 Stories or Less, 2	120A227 178	21	Boyle Heights	Yes	MI	R2RD , BH CPU
Los Angeles	1301 PRADO ST	90023	5191027014	0.000	0.000	0.193	0.000	Shortfall of Sites	0.110	Low Medium I Residential	R2-1-CUGU	0	0	0	36.238	0.193		Residential - Double, Duplex, or Two Units - 4 Stories or Less, 2	118-5A229 178	21	Boyle Heights	Yes	MI	R2RD , BH CPU

Jurisdiction Name	Site Address/Intersection	5 Digit ZIP Code	Assessor Parcel Number	Very Low-Income	Low-Income	Moderate-Income	Above Moderate-Income	Type of Shortfall	Parcel Size (Acres)	Current General Plan Designation	Current Zoning	Proposed General Plan (GP) Designation	Proposed Zoning	Minimum Density Allowed	Maximum Density Allowed	Total Capacity	Vacant/ Nonvacant	Description of Existing Uses	PIN	Base Density Per Acre	Community Plan Area	Rent Stabalization Ordinance	Income Category	Applicable Rezoning Program (Program informing values in Column Q listed first)
Los Angeles	1736 CLINTON ST	90026	5404010010	0.000	0.000	0.193	0.000	Shortfall of Sites	0.064	Low Medium II Residential	RD2-1VL-CDO	0	0	0	62.173	0.193		Residential - Four Units (Any Combination) - 4 Stories or Less, 4	138A207 178		Silver Lake - Echo Park - Elysian Valley	Yes	MI	R2RD
Los Angeles	3226 MANITOU AVE	90031	5210030005	0.000	0.000	0.193	0.000	Shortfall of Sites	0.189	Low Medium I Residential	RD3-1	0	0	0	21.122	0.193		Residential - Double, Duplex, or Two Units - 4 Stories or Less, 2	138A225 178		Northeast Los Angeles	Yes	MI	R2RD
Los Angeles	2024 GATES ST	90031	5211003021	0.000	0.000	0.193	0.000	Shortfall of Sites	0.179	Low Medium II Residential	RD2-1	0	0	0	22.392	0.193		Residential - Double, Duplex, or Two Units - 4 Stories or Less, 2	136-5A225 178		Northeast Los Angeles	Yes	MI	R2RD
Los Angeles	1224 S RIDGELEY DR	90019	5085016005	0.000	0.000	0.193	0.000	Shortfall of Sites	0.145	Low Medium I Residential	R2-1-O	0	0	0	27.671	0.193		Residential - Double, Duplex, or Two Units - 4 Stories or Less - Pool, 2	129B177 178		Wilshire	Yes	MI	R2RD
Los Angeles	510 S BREED ST	90033	5183014016	0.000	0.000	0.193	0.000	Shortfall of Sites	0.129	Low Medium II Residential	RD1.5-1-CUGU	0	0	0	30.974	0.193		Residential - Double, Duplex, or Two Units - 4 Stories or Less, 2	126A223 178		Boyle Heights	Yes	MI	R2RD
Los Angeles	1294 W 29TH ST	90007	5055010043	0.000	0.000	0.193	0.000	Shortfall of Sites	0.158	Low Medium II Residential	RD2-1-O	0	0	0	25.360	0.193		Residential - Three Units (Any Combination) - 4 Stories or Less, 3	120B197 178		South Los Angeles	Yes	MI	R2RD
Los Angeles	1442 E 22ND ST	90011	5119027012	0.000	0.000	0.193	0.000	Shortfall of Sites	0.130	Low Medium I Residential	R2-1	0	0	0	30.826	0.193		Residential - Double, Duplex, or Two Units - 4 Stories or Less, 2	118-5A211 178		Southeast Los Angeles	Yes	MI	R2RD
Los Angeles	418 E 31ST ST	90011	5120018003	0.000	0.000	0.193	0.000	Shortfall of Sites	0.115	Low Medium II Residential	RD1.5-1	0	0	0	34.848	0.193		Residential - Three Units (Any Combination) - 4 Stories or Less, 3	118-5A205 178		Southeast Los Angeles	Yes	MI	R2RD
Los Angeles	825 E 28TH ST	90011	5128019018	0.000	0.000	0.193	0.000	Shortfall of Sites	0.172	Low Medium II Residential	RD2-1	0	0	0	23.195	0.193		Residential - Five or More Units or Apartments (Any Combination) - 4 Stories or Less, 8	118-5A209 178		Southeast Los Angeles	Yes	MI	R2RD
Los Angeles	549 E 35TH ST	90011	5120022015	0.000	0.000	0.193	0.000	Shortfall of Sites	0.112	Low Medium I Residential	R2-1	0	0	0	35.591	0.193		Residential - Three Units (Any Combination) - 4 Stories or Less, 3	117A207 178		Southeast Los Angeles	Yes	MI	R2RD
Los Angeles	3816 GRIFFITH AVE	90011	5114002003	0.000	0.000	0.193	0.000	Shortfall of Sites	0.110	Low Medium II Residential	RD2-1	0	0	0	36.299	0.193		Residential - Double, Duplex, or Two Units - 4 Stories or Less, 2	115-5A207 178		Southeast Los Angeles	Yes	MI	R2RD
Los Angeles	1256 E 40TH PL	90011	5114035010	0.000	0.000	0.193	0.000	Shortfall of Sites	0.120	Low Medium I Residential	R2-1	0	0	0	33.382	0.193		Residential - Double, Duplex, or Two Units - 4 Stories or Less, 2	115-5A211 178		Southeast Los Angeles	Yes	MI	R2RD
Los Angeles	4177 DORSEY ST	90011	5116010037	0.000	0.000	0.193	0.000	Shortfall of Sites	0.119	Low Medium I Residential	R2-1	0	0	0	33.544	0.193		Residential - Three Units (Any Combination) - 4 Stories or Less, 3	114A211 178		Southeast Los Angeles	Yes	MI	R2RD
Los Angeles	185 W 42ND PL	90037	5111016011	0.000	0.000	0.193	0.000	Shortfall of Sites	0.125	Low Medium I Residential	R2-1	0	0	0	31.994	0.193		Residential - Double, Duplex, or Two Units - 4 Stories or Less, 2	114A203 178		Southeast Los Angeles	Yes	MI	R2RD
Los Angeles	1229 E 46TH ST	90011	5107007012	0.000	0.000	0.193	0.000	Shortfall of Sites	0.159	Low Medium I Residential	R2-1	0	0	0	25.182	0.193		Residential - Three Units (Any Combination) - 4 Stories or Less, 3	112-5A211 178		Southeast Los Angeles	Yes	MI	R2RD
Los Angeles	1425 W 52ND ST	90062	5003008024	0.000	0.000	0.193	0.000	Shortfall of Sites	0.149	Low Medium I Residential	R2-1-CPIO	0	0	0	26.805	0.193		Residential - Three Units (Any Combination) - 4 Stories or Less, 3	108B193 178		South Los Angeles	Yes	MI	R2RD
Los Angeles	918 W 52ND ST	90037	5001004006	0.000	0.000	0.193	0.000	Shortfall of Sites	0.156	Low Medium I Residential	R2-1	0	0	0	25.631	0.193		Residential - Three Units (Any Combination) - 4 Stories or Less, 3	108B197 178		South Los Angeles	Yes	MI	R2RD
Los Angeles	5909 ESTRELLA AVE	90044	6004031018	0.000	0.000	0.193	0.000	Shortfall of Sites	0.130	Low Medium I Residential	R2-1	0	0	0	30.685	0.193		Residential - Three Units (Any Combination) - 4 Stories or Less, 3	105B201 178		South Los Angeles	Yes	MI	R2RD
Los Angeles	1439 W 85TH ST	90047	6034028020	0.000	0.000	0.193	0.000	Shortfall of Sites	0.153	Low Medium II Residential	RD2-1	0	0	0	26.064	0.193		Residential - Five or More Units or Apartments (Any Combination) - 4 Stories or Less, 7	097-5A195 178		South Los Angeles	Yes	MI	R2RD
Los Angeles	943 E 88TH PL	90002	6042026005	0.000	0.000	0.193	0.000	Shortfall of Sites	0.117	Low Medium I Residential	R2-1	0	0	0	34.101	0.193		Residential - Double, Duplex, or Two Units - 4 Stories or Less, 2	096A209 178		Southeast Los Angeles	Yes	MI	R2RD
Los Angeles	9518 S MANHATTAN PL	90047	6057011025	0.000	0.000	0.193	0.000	Shortfall of Sites	0.138	Low Medium II Residential	RD2-1	0	0	0	29.038	0.193		Residential - Double, Duplex, or Two Units - 4 Stories or Less, 2	093A193 178		South Los Angeles	Yes	MI	R2RD
Los Angeles	213 E 101ST ST	90003	6063002023	0.000	0.000	0.193	0.000	Shortfall of Sites	0.125	Low Medium I Residential	R2-1	0	0	0	31.951	0.193		Residential - Double, Duplex, or Two Units - 4 Stories or Less, 2	091-5A205 178		Southeast Los Angeles	Yes	MI	R2RD
Los Angeles	156 E 109TH PL	90061	6073009002	0.000	0.000	0.193	0.000	Shortfall of Sites	0.122	Low Medium I Residential	R2-1	0	0	0	32.731	0.193		, 2	088-5A205 178		Southeast Los Angeles	Yes	MI	R2RD
Los Angeles	662 E 116TH ST	90059	6084001012	0.000	0.000	0.193	0.000	Shortfall of Sites	0.128	Low Medium I Residential	R2-1	0	0	0	31.129	0.193		Residential - Double, Duplex, or Two Units - 4 Stories or Less, 2	084B205 178		Southeast Los Angeles	Yes	MI	R2RD
Los Angeles	1432 PLAZA DEL AMO	90501	7347012037	0.000	0.000	0.193	0.000	Shortfall of Sites	0.127	Low Medium I Residential	RD1.5-1	0	0	0	31.578	0.193		Residential - Four Units (Any Combination) - 4 Stories or Less, 4	045B193 178		Harbor Gateway	Yes	MI	R2RD
Los Angeles	6723 KRAFT AVE	91606	2320018016	0.000	0.000	0.193	0.000	Shortfall of Sites	0.154	Low Medium I Residential	RD3-1	0	0	0	25.910	0.193		Residential - Double, Duplex, or Two Units - 4 Stories or Less, 2	180B169 179		North Hollywood - Valley Village	Yes	MI	R2RD
Los Angeles	11222 EMELITA ST	91601	2337017009	0.000	0.000	0.193	0.000	Shortfall of Sites	0.161	Low Medium II Residential	RD2-1	0	0	0	24.892	0.193		Residential - Three Units (Any Combination) - 4 Stories or Less, 3	174B173 179		North Hollywood - Valley Village	Yes	MI	R2RD
Los Angeles	2638 RICH ST	90039	5442007002	0.000	0.000	0.193	0.000	Shortfall of Sites	0.125	Low Medium I Residential	R2-1VL-RIO	0	0	0	32.003	0.193		Residential - Double, Duplex, or Two Units - 4 Stories or Less, 2	147A213 179		Silver Lake - Echo Park - Elysian Valley	Yes	MI	R2RD
Los Angeles	871 N OXFORD AVE	90029	5535019005	0.000	0.000	0.193	0.000	Shortfall of Sites	0.092	Low Medium II Residential	RD1.5-1XL	0	0	0	43.577	0.193		Residential - Five or More Units or Apartments (Any Combination) - 4 Stories or Less, 8	141B193 179		Hollywood	Yes	MI	R2RD
Los Angeles	3220 MANITOU AVE	90031	5210030004	0.000	0.000	0.193	0.000	Shortfall of Sites	0.189	Low Medium I Residential	RD3-1	0	0	0	21.123	0.193		Residential - Double, Duplex, or Two Units - 4 Stories or Less, 2	138A225 179		Northeast Los Angeles	Yes	MI	R2RD
Los Angeles	716 JUDSON ST	90033	5174004010	0.000	0.000	0.193	0.000	Shortfall of Sites	0.176	Low Medium I Residential	R2-1-RIO-CUGU	0	0	0	22.784	0.193		Residential - Three Units (Any Combination) - 4 Stories or Less, 3	132A221 179	21	Boyle Heights	Yes	MI	R2RD , BH CPU
Los Angeles	3100 FAIRMOUNT ST	90063	5178005001	0.000	0.000	0.193	0.000	Shortfall of Sites	0.119	Low Medium I Residential	R2-1-CUGU	0	0	0	33.521	0.193		Residential - Double, Duplex, or Two Units - 4 Stories or Less, 2	129A227 179	21	Boyle Heights	Yes	MI	R2RD , BH CPU
Los Angeles	337 N SAVANNAH ST	90033	5180018022	0.000	0.000	0.193	0.000	Shortfall of Sites	0.109	Low Medium I Residential	R2-1-CUGU	0	0	0	36.748	0.193		Residential - Three Units (Any Combination) - 4 Stories or Less, 3	127-5A225 179	29	Boyle Heights	Yes	MI	R2RD , BH CPU
Los Angeles	413 N CONCORD ST	90063	5178024025	0.000	0.000	0.193	0.000	Shortfall of Sites	0.106	Low Medium I Residential	R2-1-CUGU	0	0	0	37.575	0.193		Residential - Double, Duplex, or Two Units - 4 Stories or Less, 2	127-5A229 179	21	Boyle Heights	Yes	MI	R2RD , BH CPU
Los Angeles	672 S MATHEWS ST	90023	5185027029	0.000	0.000	0.193	0.000	Shortfall of Sites	0.069	Low Medium I Residential	R2-1-CUGU	0	0	0	58.079	0.193		Residential - Double, Duplex, or Two Units - 4 Stories or Less, 2	124-5A223 179	29	Boyle Heights	Yes	MI	R2RD , BH CPU
Los Angeles	3226 E 6TH ST	90023	5186015019	0.000	0.000	0.193	0.000	Shortfall of Sites	0.129	Low Medium I Residential	R2-1-CUGU	0	0	0	31.114	0.193		Residential - Three Units (Any Combination) - 4 Stories or Less, 3	123A225 179	21	Boyle Heights	Yes	MI	R2RD , BH CPU
Los Angeles	3545 GARNET ST	90023	5191012010	0.000	0.000	0.193	0.000	Shortfall of Sites	0.119	Low Medium I Residential	R2-1-CUGU	0	0	0	33.507	0.193		Residential - Double, Duplex, or Two Units - 4 Stories or Less, 2	120A227 179	21	Boyle Heights	Yes	MI	R2RD , BH CPU
Los Angeles	1140 LOS PALOS ST	90023	5191003020	0.000	0.000	0.193	0.000	Shortfall of Sites	0.115	Low Medium I Residential	R2-1-CUGU	0	0	0	34.846	0.193		Residential - Double, Duplex, or Two Units - 4 Stories or Less, 2	118-5A227 179	21	Boyle Heights	Yes	MI	R2RD , BH CPU
Los Angeles	4718 CATALPA ST	90032	5215028006	0.000	0.000	0.193	0.000	Shortfall of Sites	0.110	Low Medium II Residential	RD1.5-1	0	0	0	36.260	0.193		Residential - Four Units (Any Combination) - 4 Stories or Less, 4	135A231 179		Northeast Los Angeles	Yes	MI	R2RD
Los Angeles	1219 S BURNSIDE AVE	90019	5085016037	0.000	0.000	0.193	0.000	Shortfall of Sites	0.145	Low Medium I Residential	R2-1-O	0	0	0	27.666	0.193		Residential - Double, Duplex, or Two Units - 4 Stories or Less, 2	129B177 179		Wilshire	Yes	MI	R2RD
Los Angeles	2320 S DUNSMUIR AVE	90016	5063011016	0.000	0.000	0.193	0.000	Shortfall of Sites	0.134	Low Medium II Residential	RD2-1	0	0	0	29.876	0.193		Residential - Double, Duplex, or Two Units - 4 Stories or Less, 2	123B177 179		West Adams - Baldwin Hills - Leimert	Yes	MI	R2RD
Los Angeles	1286 W 29TH ST	90007	5055010003	0.000	0.000	0.193	0.000	Shortfall of Sites	0.158	Low Medium II Residential	RD2-1-O	0	0	0	25.360	0.193		Residential - Three Units (Any Combination) - 4 Stories or Less, 3	120B197 179		South Los Angeles	Yes	MI	R2RD
Los Angeles	937 E 23RD ST	90011	5131016024	0.000	0.000	0.193	0.000	Shortfall of Sites	0.132	Low Medium I Residential	R2-1	0	0	0	30.263	0.193		Residential - Double, Duplex, or Two Units - 4 Stories or Less, 2	120A209 179		Southeast Los Angeles	Yes	MI	R2RD
Los Angeles	1224 E 21ST ST	90011	5131014013	0.000	0.000	0.193	0.000	Shortfall of Sites	0.172	Low Medium I Residential	R2-1	0	0	0	23.226	0.193		Residential - Double, Duplex, or Two Units - 4 Stories or Less, 2	120A211 179		Southeast Los Angeles	Yes	MI	R2RD
Los Angeles	3730 S GRAMERCY PL	90018	5042015002	0.000	0.000	0.193	0.000	Shortfall of Sites	0.133	Low Medium I Residential	R2-1-O-CPIO	0	0	0	30.104	0.193		Residential - Three Units (Any Combination) - 4 Stories or Less, 3	117B189 179		South Los Angeles	Yes	MI	R2RD
Los Angeles	443 E 31ST ST	90011	5128006028	0.000	0.000	0.193	0.000	Shortfall of Sites	0.108	Low Medium II Residential	RD1.5-1	0	0	0	37.116	0.193		Residential - Double, Duplex, or Two Units - 4 Stories or Less, 2	118-5A207 179		Southeast Los Angeles	Yes	MI	R2RD
Los Angeles	1328 E 27TH ST	90011	5118013022	0.000	0.000	0.193	0.000	Shortfall of Sites	0.115	Low Medium II Residential	RD2-1	0	0	0	34.847	0.193		Residential - Double, Duplex, or Two Units - 4 Stories or Less, 2	117A211 179		Southeast Los Angeles	Yes	MI	R2RD
Los Angeles	345 W 40TH PL	90037	5111003015	0.000	0.000	0.193	0.000	Shortfall of Sites	0.117	Low Medium II Residential	RD2-1	0	0	0	34.206	0.193		Residential - Three Units (Any Combination) - 4 Stories or Less, 3	115-5A203 179		Southeast Los Angeles	Yes	MI	R2RD
Los Angeles	1250 E 40TH PL	90011	5114035009	0.000	0.000	0.193	0.000	Shortfall of Sites	0.120	Low Medium I Residential	R2-1	0	0	0	33.384	0.193		Residential - Double, Duplex, or Two Units - 4 Stories or Less, 2	115-5A211 179		Southeast Los Angeles	Yes	MI	R2RD
Los Angeles	1370 E 42ND ST	90011	5116003021	0.000	0.000	0.193	0.000	Shortfall of Sites	0.106	Low Medium I Residential	R2-1	0	0	0	37.752	0.193		Residential - Double, Duplex, or Two Units - 4 Stories or Less, 2	114A211 179		Southeast Los Angeles	Yes	MI	R2RD
Los Angeles	819 E 42ND PL	90011	5115005025	0.000	0.000	0.193	0.000	Shortfall of Sites	0.119	Low Medium I Residential	R2-1	0	0	0	33.534	0.193		Residential - Double, Duplex, or Two Units - 4 Stories or Less, 2	114A207 179		Southeast Los Angeles	Yes	MI	R2RD
Los Angeles	1549 E 42ND ST	90011	5116015020	0.000	0.000	0.193	0.000	Shortfall of Sites	0.125	Low Medium I Residential	R2-1	0	0	0	31.876	0.193		Residential - Three Units (Any Combination) - 4 Stories or Less, 3	114A213 179		Southeast Los Angeles	Yes	MI	R2RD
Los Angeles	193 W 42ND PL	90037	5111017024	0.000	0.000	0.193	0.000	Shortfall of Sites	0.125	Low Medium I Residential	R2-1	0	0	0	31.998	0.193		Residential - Double, Duplex, or Two Units - 4 Stories or Less, 2	114A203 179		Southeast Los Angeles	Yes	MI	R2RD
Los Angeles	517 W 42ND PL	90037	5019015012	0.000	0.000	0.193	0.000	Shortfall of Sites	0.110	Low Medium II Residential	RD2-1	0	0	0	36.299	0.193		Residential - Five or More Units or Apartments (Any Combination) - 4 Stories or Less, 6	114A201 179		South Los Angeles	Yes	MI	R2RD
Los Angeles	1000 E 42ND PL	90011	5115018015	0.000	0.000	0.193	0.000	Shortfall of Sites	0.119	Low Medium I Residential	R2-1	0	0	0	33.734	0.193		Residential - Three Units (Any Combination) - 4 Stories or Less, 3	114A209 179		Southeast Los Angeles	Yes	MI	R2RD
Los Angeles	4443 TOWNE AVE	90011	5109013010	0.000	0.000	0.193	0.000	Shortfall of Sites	0.182	Low Medium I Residential	R2-1	0	0	0	22.000	0.193		Residential - Double, Duplex, or Two Units - 4 Stories or Less, 2	112-5A205 179		Southeast Los Angeles	Yes	MI	R2RD
Los Angeles	700 E 45TH ST	90011	5108003013	0.000	0.000	0.193	0.000	Shortfall of Sites	0.140	Low Medium I Residential	R2-1-CPIO	0	0	0	28.587	0.193		Residential - Double, Duplex, or Two Units - 4 Stories or Less, 2	112-5A207 179		Southeast Los Angeles	Yes	MI	R2RD
Los Angeles	531 W 52ND PL	90037	5001029013	0.000	0.000	0.193	0.000	Shortfall of Sites	0.115	Low Medium I Residential	R2-1	0	0	0	34.848	0.193		Residential - Double, Duplex, or Two Units - 4 Stories or Less, 2	108B201 179		South Los Angeles	Yes	MI	R2RD
Los Angeles	5211 ASCOT AVE	90011	5104006010	0.000	0.000	0.193	0.000	Shortfall of Sites	0.138	Low Medium I Residential	R2-1	0	0	0	29.035	0.193		Residential - Double, Duplex, or Two Units - 4 Stories or Less, 2	108B209 179		Southeast Los Angeles	Yes	MI	R2RD
Los Angeles	5908 BONSALLO AVE	90044	6004031027	0.000	0.000	0.193	0.000	Shortfall of Sites	0.130	Low Medium I Residential	R2-1	0	0	0	30.729	0.193		Residential - Double, Duplex, or Two Units - 4 Stories or Less, 2	105B201 179		South Los Angeles	Yes	MI	R2RD
Los Angeles	918 E 77TH ST	90001	6023028011	0.000	0.000	0.193	0.000	Shortfall of Sites	0.117	Low Medium I Residential	R2-1	0	0	0	34.160	0.193		Residential - Double, Duplex, or Two Units - 4 Stories or Less, 2	099B209 179		Southeast Los Angeles	Yes	MI	R2RD
Los Angeles	8826 MENLO AVE	90044	6038021007	0.000	0.000	0.193	0.000	Shortfall of Sites	0.118	Low Medium I Residential	RD3-1	0	0	0	33.977	0.193		Residential - Double, Duplex, or Two Units - 4 Stories or Less, 2	096A199 179		South Los Angeles	Yes	MI	R2RD
Los Angeles	9533 S WESTERN AVE	90047	6057011001	0.000	0.000	0.193	0.000	Shortfall of Sites	0.128	Low Medium II Residential	RD1.5-1	0	0	0	31.190	0.193		Residential - Four Units (Any Combination) - 4 Stories or Less, 4	093A193 179		South Los Angeles	Yes	MI	R2RD
Los Angeles	146 E COLDEN AVE	90003	6052004018	0.000	0.000	0.193	0.000	Shortfall of Sites	0.124	Low Medium I Residential	R2-1	0	0	0	32.239	0.193		Residential - Double, Duplex, or Two Units - 4 Stories or Less, 2	093A205 179		Southeast Los Angeles	Yes	MI	R2RD
Los Angeles	10000 S HARVARD BLVD	90047	6059003002	0.000	0.000	0.193	0.000	Shortfall of Sites	0.075	Low Medium II Residential	RD2-1	0	0	0	53.572	0.193		Residential - Four Units (Any Combination) - 4 Stories or Less, 4	091-5A195 179		South Los Angeles	Yes	MI	R2RD
Los Angeles	322 E 105TH ST	90003	6063022009	0.000	0.000	0.193	0.000	Shortfall of Sites	0.124	Low Medium I Residential	R2-1	0	0	0	32.265	0.193		Residential - Double, Duplex, or Two Units - 4 Stories or Less, 2	090A205 179		Southeast Los Angeles	Yes	MI	R2RD
Los Angeles	152 E 109TH PL	90061	6073009003	0.000	0.000	0.193	0.000	Shortfall of Sites	0.122	Low Medium I Residential	R2-1	0	0	0	32.730	0.193		Residential - Double, Duplex, or Two Units - 4 Stories or Less, 2	088-5A205 179		Southeast Los Angeles	Yes	MI	R2RD

Jurisdiction Name	Site Address/Intersection	5 Digit ZIP Code	Assessor Parcel Number	Very Low-Income	Low-Income	Moderate-Income	Above Moderate-Income	Type of Shortfall	Parcel Size (Acres)	Current General Plan Designation	Current Zoning	Proposed General Plan (GP) Designation	Proposed Zoning	Minimum Density Allowed	Maximum Density Allowed	Total Capacity	Vacant/ Nonvacant	Description of Existing Uses	PIN	Base Density Per Acre	Community Plan Area	Rent Stabalization Ordinance	Income Category	Applicable Rezoning Program (Program informing values in Column Q listed first)
Los Angeles	11209 TOWNE AVE	90061	6073026004	0.000	0.000	0.193	0.000	Shortfall of Sites	0.077	Low Medium I Residential	R2-1	0	0	0	51.622	0.193		Residential - Double, Duplex, or Two Units - 4 Stories or Less, 2	087A205 179		Southeast Los Angeles	Yes	MI	R2RD
Los Angeles	6711 GLORIA AVE	91406	2233019027	0.000	0.000	0.193	0.000	Shortfall of Sites	0.273	Low Medium I Residential	R2-1-RIO	0	0	0	14.626	0.193		Residential - Double, Duplex, or Two Units - 4 Stories or Less, 2	180B141 180		Van Nuys - North Sherman Oaks	Yes	MI	R2RD
Los Angeles	11228 EMELITA ST	91601	2337017008	0.000	0.000	0.193	0.000	Shortfall of Sites	0.161	Low Medium II Residential	RD2-1	0	0	0	24.892	0.193		Residential - Double, Duplex, or Two Units - 4 Stories or Less, 2	174B173 180		North Hollywood - Valley Village	Yes	MI	R2RD
Los Angeles	1955 BAILEY ST	90033	5175025004	0.000	0.000	0.193	0.000	Shortfall of Sites	0.167	Low Medium I Residential	R2-1-CUGU	0	0	0	23.950	0.193		Residential - Three Units (Any Combination) - 4 Stories or Less, 3	130-5A223 180	21	Boyle Heights	Yes	MI	R2RD , BH CPU
Los Angeles	1071 STONE ST	90063	5229027036	0.000	0.000	0.193	0.000	Shortfall of Sites	0.110	Low Medium I Residential	R2-1-CUGU	0	0	0	36.384	0.193		Residential - Four Units (Any Combination) - 4 Stories or Less, 4	130-5A229 180	21	Boyle Heights	Yes	MI	R2RD , BH CPU
Los Angeles	3429 MERCED ST	90065	5453026005	0.000	0.000	0.193	0.000	Shortfall of Sites	0.129	Low Residential	RD3-1-CDO	0	0	0	31.081	0.193		Residential - Double, Duplex, or Two Units - 4 Stories or Less, 2	145-5A219 180		Northeast Los Angeles	Yes	MI	R2RD
Los Angeles	5401 LA CRESTA CT	90038	5535011026	0.000	0.000	0.193	0.000	Shortfall of Sites	0.223	Low Medium I Residential	R2-1XL	0	0	0	17.903	0.193		Residential - Five or More Units or Apartments (Any Combination) · 4 Stories or Less, 6	141B193 180		Hollywood	Yes	MI	R2RD
Los Angeles	3327 PORTOLA AVE	90032	5218016019	0.000	0.000	0.193	0.000	Shortfall of Sites	0.172	Low Medium I Residential	[Q]RD3-1D	0	0	0	23.230	0.193		Residential - Three Units (Any Combination) - 4 Stories or Less, 3	142-5A235 180		Northeast Los Angeles	Yes	MI	R2RD
Los Angeles	422 N VENDOME ST	90026	5401024005	0.000	0.000	0.193	0.000	Shortfall of Sites	0.117	Low Medium II Residential	RD2-1VL	0	0	0	34.183	0.193		Residential - Four Units (Any Combination) - 4 Stories or Less, 4	139-5A203 180		Silver Lake - Echo Park - Elysian Valley	Yes	MI	R2RD
Los Angeles	1336 MCDUFF ST	90026	5406001026	0.000	0.000	0.193	0.000	Shortfall of Sites	0.166	Low Medium II Residential	RD2-1VL	0	0	0	24.099	0.193		Residential - Three Units (Any Combination) - 4 Stories or Less, 2	139-5A209 180		Silver Lake - Echo Park - Elysian Valley	Yes	MI	R2RD
Los Angeles	3210 MANITOU AVE	90031	5210030003	0.000	0.000	0.193	0.000	Shortfall of Sites	0.189	Low Medium I Residential	RD3-1	0	0	0	21.124	0.193		Residential - Double, Duplex, or Two Units - 4 Stories or Less, 2	138A225 180		Northeast Los Angeles	Yes	MI	R2RD
Los Angeles	2420 LANCASTER AVE	90033	5202011035	0.000	0.000	0.193	0.000	Shortfall of Sites	0.166	Low Medium II Residential	RD2-1	0	0	0	24.051	0.193		Residential - Three Units (Any Combination) - 4 Stories or Less, 3	133-5A227 180		Northeast Los Angeles	Yes	MI	R2RD
Los Angeles	1216 S BURNSIDE AVE	90019	5085015043	0.000	0.000	0.193	0.000	Shortfall of Sites	0.141	Low Medium I Residential	R2-1-O	0	0	0	28.329	0.193		Residential - Three Units (Any Combination) - 4 Stories or Less, 3	129B181 180		Wilshire	Yes	MI	R2RD
Los Angeles	1623 S ORANGE DR	90019	5067002008	0.000	0.000	0.193	0.000	Shortfall of Sites	0.161	Low Medium II Residential	RD2-1-O	0	0	0	24.891	0.193		Residential - Double, Duplex, or Two Units - 4 Stories or Less, 2	126B181 180		West Adams - Baldwin Hills - Leimert	Yes	MI	R2RD
Los Angeles	2309 LUCERNE AVE	90016	5061024012	0.000	0.000	0.193	0.000	Shortfall of Sites	0.170	Low Medium II Residential	RD2-1-O	0	0	0	23.503	0.193		Residential - Four Units (Any Combination) - 4 Stories or Less, 4	123B181 180		West Adams - Baldwin Hills - Leimert	Yes	MI	R2RD
Los Angeles	616 ORME AVE	90023	5185023005	0.000	0.000	0.193	0.000	Shortfall of Sites	0.102	Low Medium II Residential	RD1.5-1-CUGU	0	0	0	39.176	0.193		Residential - Double, Duplex, or Two Units - 4 Stories or Less, 2	124-5A223 180		Boyle Heights	Yes	MI	R2RD
Los Angeles	1159 E 25TH ST	90011	5119008014	0.000	0.000	0.193	0.000	Shortfall of Sites	0.137	Low Medium I Residential	R2-1	0	0	0	29.196	0.193		Residential - Four Units (Any Combination) - 4 Stories or Less, 4	118-5A211 180		Southeast Los Angeles	Yes	MI	R2RD
Los Angeles	347 E 36TH ST	90011	5120014026	0.000	0.000	0.193	0.000	Shortfall of Sites	0.115	Low Medium I Residential	R2-1	0	0	0	34.847	0.193		Residential - Double, Duplex, or Two Units - 4 Stories or Less, 2	117A205 180		Southeast Los Angeles	Yes	MI	R2RD
Los Angeles	3977 HALLDALE AVE	90062	5036030022	0.000	0.000	0.193	0.000	Shortfall of Sites	0.152	Low Medium II Residential	RD2-1	0	0	0	26.363	0.193		Residential - Three Units (Any Combination) - 4 Stories or Less, 3	114B193 180		South Los Angeles	Yes	MI	R2RD
Los Angeles	179 W 40TH PL	90037	5111024024	0.000	0.000	0.193	0.000	Shortfall of Sites	0.137	Low Medium II Residential	RD2-1	0	0	0	29.094	0.193		Residential - Double, Duplex, or Two Units - 4 Stories or Less, 2	115-5A203 180		Southeast Los Angeles	Yes	MI	R2RD
Los Angeles	4168 COMPTON AVE	90011	5116015034	0.000	0.000	0.193	0.000	Shortfall of Sites	0.108	Low Medium I Residential	R2-1	0	0	0	37.183	0.193		Residential - Four Units (Any Combination) - 4 Stories or Less, 4	114A213 180		Southeast Los Angeles	Yes	MI	R2RD
Los Angeles	521 W 42ND PL	90037	5019015011	0.000	0.000	0.193	0.000	Shortfall of Sites	0.110	Low Medium II Residential	RD2-1	0	0	0	36.299	0.193		Residential - Double, Duplex, or Two Units - 4 Stories or Less, 2	114A201 180		South Los Angeles	Yes	MI	R2RD
Los Angeles	996 E 42ND PL	90011	5115018016	0.000	0.000	0.193	0.000	Shortfall of Sites	0.119	Low Medium I Residential	R2-1	0	0	0	33.730	0.193		Residential - Double, Duplex, or Two Units - 4 Stories or Less, 2	114A209 180		Southeast Los Angeles	Yes	MI	R2RD
Los Angeles	4440 CROCKER ST	90011	5109013033	0.000	0.000	0.193	0.000	Shortfall of Sites	0.092	Low Medium I Residential	R2-1	0	0	0	43.559	0.193		Residential - Double, Duplex, or Two Units - 4 Stories or Less, 2	112-5A205 180		Southeast Los Angeles	Yes	MI	R2RD
Los Angeles	1223 E 46TH ST	90011	5107007010	0.000	0.000	0.193	0.000	Shortfall of Sites	0.130	Low Medium I Residential	R2-1	0	0	0	30.848	0.193		Residential - Double, Duplex, or Two Units - 4 Stories or Less, 2	112-5A211 180		Southeast Los Angeles	Yes	MI	R2RD
Los Angeles	694 E 45TH ST	90011	5108003012	0.000	0.000	0.193	0.000	Shortfall of Sites	0.140	Low Medium I Residential	R2-1-CPIO	0	0	0	28.568	0.193		Residential - Double, Duplex, or Two Units - 4 Stories or Less, 2	112-5A207 180		Southeast Los Angeles	Yes	MI	R2RD
Los Angeles	1363 E 49TH ST	90011	5107024029	0.000	0.000	0.193	0.000	Shortfall of Sites	0.115	Low Medium I Residential	R2-1	0	0	0	34.804	0.193		Residential - Double, Duplex, or Two Units - 4 Stories or Less, 2	111A211 180		Southeast Los Angeles	Yes	MI	R2RD
Los Angeles	325 W 49TH ST	90037	5110016018	0.000	0.000	0.193	0.000	Shortfall of Sites	0.093	Low Medium II Residential	RD2-1	0	0	0	43.004	0.193		Residential - Four Units (Any Combination) - 4 Stories or Less, 4	111A203 180		Southeast Los Angeles	Yes	MI	R2RD
Los Angeles	1417 W 52ND ST	90062	5003008026	0.000	0.000	0.193	0.000	Shortfall of Sites	0.125	Low Medium I Residential	R2-1-CPIO	0	0	0	31.910	0.193		Residential - Double, Duplex, or Two Units - 4 Stories or Less, 2	108B193 180		South Los Angeles	Yes	MI	R2RD
Los Angeles	860 E 73RD ST	90001	6023006015	0.000	0.000	0.193	0.000	Shortfall of Sites	0.113	Low Medium I Residential	R2-1	0	0	0	35.246	0.193		Residential - Double, Duplex, or Two Units - 4 Stories or Less, 2	102B209 180		Southeast Los Angeles	Yes	MI	R2RD
Los Angeles	914 E 77TH ST	90001	6023028010	0.000	0.000	0.193	0.000	Shortfall of Sites	0.117	Low Medium I Residential	R2-1	0	0	0	34.160	0.193		Residential - Three Units (Any Combination) - 4 Stories or Less, 3	099B209 180		Southeast Los Angeles	Yes	MI	R2RD
Los Angeles	242 E 88TH ST	90003	6041013010	0.000	0.000	0.193	0.000	Shortfall of Sites	0.094	Low Medium II Residential	RD2-1	0	0	0	42.494	0.193		Residential - Double, Duplex, or Two Units - 4 Stories or Less, 2	096A205 180		Southeast Los Angeles	Yes	MI	R2RD
Los Angeles	935 E 88TH PL	90002	6042026007	0.000	0.000	0.193	0.000	Shortfall of Sites	0.118	Low Medium I Residential	R2-1	0	0	0	33.770	0.193		Residential - Double, Duplex, or Two Units - 4 Stories or Less, 2	096A209 180		Southeast Los Angeles	Yes	MI	R2RD
Los Angeles	326 E 105TH ST	90003	6063022010	0.000	0.000	0.193	0.000	Shortfall of Sites	0.124	Low Medium I Residential	R2-1	0	0	0	32.265	0.193		Residential - Double, Duplex, or Two Units - 4 Stories or Less, 2	090A205 180		Southeast Los Angeles	Yes	MI	R2RD
Los Angeles	1772 E 109TH ST	90059	6069006006	0.000	0.000	0.193	0.000	Shortfall of Sites	0.075	Low Medium I Residential	R2-1	0	0	0	52.982	0.193		Residential - Double, Duplex, or Two Units - 4 Stories or Less, 2	088-5A213 180		Southeast Los Angeles	Yes	MI	R2RD
Los Angeles	137 W 113TH ST	90061	6074023084	0.000	0.000	0.193	0.000	Shortfall of Sites	0.158	Low Medium I Residential	R2-1	0	0	0	25.251	0.193		Residential - Double, Duplex, or Two Units - 4 Stories or Less, 2	087A203 180		Southeast Los Angeles	Yes	MI	R2RD
Los Angeles	1005 E ROBIDOUX ST	90744	7425017029	0.000	0.000	0.193	0.000	Shortfall of Sites	0.121	Low Medium I Residential	[Q]R2-1XL-O-CUGU	0	0	0	32.945	0.193		Residential - Double, Duplex, or Two Units - 4 Stories or Less, 2	033B209 180		Wilmington - Harbor City	Yes	MI	R2RD
Los Angeles	10038 TUJUNGA CANYON BLVD	91042	2568004055	0.000	0.000	0.193	0.000	Shortfall of Sites	0.250	Low Medium I Residential	RD3-1	0	0	0	15.995	0.193		Residential - Five or More Units or Apartments (Any Combination) · 4 Stories or Less, 5	202-5A201 180		Sunland - Tujunga - Lake View Terrace - Shadow Hills - East La Tuna Canyon	Yes	MI	R2RD
Los Angeles	11234 EMELITA ST	91601	2337017007	0.000	0.000	0.193	0.000	Shortfall of Sites	0.161	Low Medium II Residential	RD2-1	0	0	0	24.892	0.193		Residential - Five or More Units or Apartments (Any Combination) · 4 Stories or Less, 8	174B173 181		North Hollywood - Valley Village	Yes	MI	R2RD
Los Angeles	3742 PUEBLO AVE	90032	5307001029	0.000	0.000	0.193	0.000	Shortfall of Sites	0.077	Low Medium I Residential	RD3-1	0	0	0	52.012	0.193		Residential - Double, Duplex, or Two Units - 4 Stories or Less, 2	144A233 181		Northeast Los Angeles	Yes	MI	R2RD
Los Angeles	768 N EDGEMONT ST	90029	5538016013	0.000	0.000	0.193	0.000	Shortfall of Sites	0.143	Low Medium II Residential	RD2-1XL	0	0	0	27.877	0.193		Residential - Double, Duplex, or Two Units - 4 Stories or Less, 2	141B197 181		Hollywood	Yes	MI	R2RD
Los Angeles	834 SILVER LAKE BLVD	90026	5426021005	0.000	0.000	0.193	0.000	Shortfall of Sites	0.083	Low Medium II Residential	RD2-1VL	0	0	0	48.424	0.193		Residential - Three Units (Any Combination) - 4 Stories or Less, 3	141A203 181		Silver Lake - Echo Park - Elysian Valley	Yes	MI	R2RD
Los Angeles	858 N LA FAYETTE PARK PL	90026	5402003011	0.000	0.000	0.193	0.000	Shortfall of Sites	0.180	Low Medium I Residential	R2-1VL	0	0	0	22.253	0.193		Residential - Five or More Units or Apartments (Any Combination) · 4 Stories or Less, 11	141A205 181		Silver Lake - Echo Park - Elysian Valley	Yes	MI	R2RD
Los Angeles	631 TULAROSA DR	90026	5401005021	0.000	0.000	0.193	0.000	Shortfall of Sites	0.172	Low Medium II Residential	RD2-1VL	0	0	0	23.214	0.193		Residential - Four Units (Any Combination) - 4 Stories or Less, 4	141A201 181		Silver Lake - Echo Park - Elysian Valley	Yes	MI	R2RD
Los Angeles	2010 SHERIDAN ST	90033	5175026011	0.000	0.000	0.193	0.000	Shortfall of Sites	0.088	Low Medium I Residential	R2-1-CUGU	0	0	0	45.437	0.193		Residential - Double, Duplex, or Two Units - 4 Stories or Less, 2	130-5A223 181	21	Boyle Heights	Yes	MI	R2RD , BH CPU
Los Angeles	1112 N EVERGREEN AVE	90033	5229004027	0.000	0.000	0.193	0.000	Shortfall of Sites	0.110	Low Medium I Residential	R2-1-CUGU	0	0	0	36.299	0.193		Residential - Four Units (Any Combination) - 4 Stories or Less, 4	130-5A227 181	21	Boyle Heights	Yes	MI	R2RD , BH CPU
Los Angeles	609 CORNWELL ST	90033	5175019017	0.000	0.000	0.193	0.000	Shortfall of Sites	0.115	Low Medium I Residential	R2-1-CUGU	0	0	0	34.848	0.193		Residential - Four Units (Any Combination) - 4 Stories or Less, 4	130-5A225 181	29	Boyle Heights	Yes	MI	R2RD , BH CPU
Los Angeles	2718 MALABAR ST	90033	5177025028	0.000	0.000	0.193	0.000	Shortfall of Sites	0.134	Low Medium I Residential	R2-1-CUGU	0	0	0	29.795	0.193		Residential - Three Units (Any Combination) - 4 Stories or Less, 3	129A225 181	29	Boyle Heights	Yes	MI	R2RD , BH CPU
Los Angeles	625 ORME AVE	90023	5185024014	0.000	0.000	0.193	0.000	Shortfall of Sites	0.060	Low Medium I Residential	R2-1-CUGU	0	0	0	66.988	0.193		Residential - Three Units (Any Combination) - 4 Stories or Less, 3	124-5A223 181	29	Boyle Heights	Yes	MI	R2RD , BH CPU
Los Angeles	1140 CAMULOS ST	90023	5170001010	0.000	0.000	0.193	0.000	Shortfall of Sites	0.116	Low Medium I Residential	R2-1-CUGU	0	0	0	34.541	0.193		Residential - Three Units (Any Combination) - 4 Stories or Less, 3	121-5A223 181	21	Boyle Heights	Yes	MI	R2RD , BH CPU
Los Angeles	3572 BESWICK ST	90023	5191012002	0.000	0.000	0.193	0.000	Shortfall of Sites	0.119	Low Medium I Residential	R2-1-CUGU	0	0	0	33.497	0.193		Residential - Double, Duplex, or Two Units - 4 Stories or Less, 2	120A227 181	21	Boyle Heights	Yes	MI	R2RD , BH CPU
Los Angeles	2139 S WEST VIEW ST	90016	5062021009	0.000	0.000	0.193	0.000	Shortfall of Sites	0.138	Low Medium II Residential	RD2-1-O	0	0	0	29.040	0.193		Residential - Three Units (Any Combination) - 4 Stories or Less, 3	123B181 181		West Adams - Baldwin Hills - Leimert	Yes	MI	R2RD
Los Angeles	1727 W 23RD ST	90018	5058026015	0.000	0.000	0.193	0.000	Shortfall of Sites	0.155	Low Medium II Residential	RD2-1-CPIO	0	0	0	25.813	0.193		Residential - Double, Duplex, or Two Units - 4 Stories or Less, 2	123B193 181		South Los Angeles	Yes	MI	R2RD
Los Angeles	540 S BERNAL AVE	90063	5186008022	0.000	0.000	0.193	0.000	Shortfall of Sites	0.137	Low Medium II Residential	RD1.5-1-CUGU	0	0	0	29.108	0.193		Residential - Double, Duplex, or Two Units - 4 Stories or Less, 2	123A227 181		Boyle Heights	Yes	MI	R2RD
Los Angeles	2202 WALL ST	90011	5127015022	0.000	0.000	0.193	0.000	Shortfall of Sites	0.154	Low Medium II Residential	RD2-1	0	0	0	26.001	0.193		Residential - Three Units (Any Combination) - 4 Stories or Less, 3	121-5A207 181		Southeast Los Angeles	Yes	MI	R2RD
Los Angeles	3978 HALLDALE AVE	90062	5036031001	0.000	0.000	0.193	0.000	Shortfall of Sites	0.152	Low Medium II Residential	RD2-1	0	0	0	26.346	0.193		Residential - Double, Duplex, or Two Units - 4 Stories or Less, 2	114B193 181		South Los Angeles	Yes	MI	R2RD
Los Angeles	1914 BROWNING BLVD	90062	5035006003	0.000	0.000	0.193	0.000	Shortfall of Sites	0.161	Low Medium I Residential	R2-1-CPIO	0	0	0	24.891	0.193		Residential - Double, Duplex, or Two Units - 4 Stories or Less, 2	114B189 181		South Los Angeles	Yes	MI	R2RD
Los Angeles	4215 HOOPER AVE	90011	5115029027	0.000	0.000	0.193	0.000	Shortfall of Sites	0.104	Low Medium II Residential	RD2-1	0	0	0	38.530	0.193		Residential - Double, Duplex, or Two Units - 4 Stories or Less, 2	114A211 181		Southeast Los Angeles	Yes	MI	R2RD
Los Angeles	801 E 42ND PL	90011	5115005023	0.000	0.000	0.193	0.000	Shortfall of Sites	0.119	Low Medium I Residential	R2-1	0	0	0	33.551	0.193		Residential - Double, Duplex, or Two Units - 4 Stories or Less, 2	114A207 181		Southeast Los Angeles	Yes	MI	R2RD
Los Angeles	1559 E 42ND ST	90011	5116015021	0.000	0.000	0.193	0.000	Shortfall of Sites	0.125	Low Medium I Residential	R2-1	0	0	0	31.873	0.193		Residential - Four Units (Any Combination) - 4 Stories or Less, 4	114A213 181		Southeast Los Angeles	Yes	MI	R2RD
Los Angeles	209 W 42ND PL	90037	5111017022	0.000	0.000	0.193	0.000	Shortfall of Sites	0.125	Low Medium I Residential	R2-1	0	0	0	32.005	0.193		Residential - Double, Duplex, or Two Units - 4 Stories or Less, 2	114A203 181		Southeast Los Angeles	Yes	MI	R2RD
Los Angeles	662 E 49TH ST	90011	5108011009	0.000	0.000	0.193	0.000	Shortfall of Sites	0.189	Low Medium I Residential	R2-1-CPIO	0	0	0	21.119	0.193		Residential - Double, Duplex, or Two Units - 4 Stories or Less, 2	111A207 181		Southeast Los Angeles	Yes	MI	R2RD
Los Angeles	605 W 49TH PL	90037	5018023010	0.000	0.000	0.193	0.000	Shortfall of Sites	0.096	Low Medium II Residential	RD2-1	0	0	0	41.487	0.193		Residential - Double, Duplex, or Two Units - 4 Stories or Less, 2	111A201 181		South Los Angeles	Yes	MI	R2RD
Los Angeles	433 W 77TH ST	90003	6020033014	0.000	0.000	0.193	0.000	Shortfall of Sites	0.144	Low Medium I Residential	R2-1	0	0	0	27.769	0.193		Residential - Double, Duplex, or Two Units - 4 Stories or Less, 2	099B201 181		South Los Angeles	Yes	MI	R2RD
Los Angeles	910 E 77TH ST	90001	6023028009	0.000	0.000	0.193	0.000	Shortfall of Sites	0.117	Low Medium I Residential	R2-1	0	0	0	34.160	0.193		Residential - Double, Duplex, or Two Units - 4 Stories or Less, 2	099B209 181		Southeast Los Angeles	Yes	MI	R2RD
Los Angeles	1453 W 85TH ST	90047	6034028023	0.000	0.000	0.193	0.000	Shortfall of Sites	0.153	Low Medium II Residential	RD2-1	0	0	0	26.067	0.193		Residential - Three Units (Any Combination) - 4 Stories or Less, 3	097-5A195 181		South Los Angeles	Yes	MI	R2RD
Los Angeles	1705 W 85TH ST	90047	6034025012	0.000	0.000	0.193	0.000	Shortfall of Sites	0.156	Low Medium II Residential	RD2-1	0	0	0	25.704	0.193		Residential - Three Units (Any Combination) - 4 Stories or Less, 3	097-5A193 181		South Los Angeles	Yes	MI	R2RD

Jurisdiction Name	Site Address/Intersection	5 Digit ZIP Code	Assessor Parcel Number	Very Low-Income	Low-Income	Moderate-Income	Above Moderate-Income	Type of Shortfall	Parcel Size (Acres)	Current General Plan Designation	Current Zoning	Proposed General Plan (GP) Designation	Proposed Zoning	Minimum Density Allowed	Maximum Density Allowed	Total Capacity	Vacant/ Nonvacant	Description of Existing Uses	PIN	Base Density Per Acre	Community Plan Area	Rent Stabalization Ordinance	Income Category	Applicable Rezoning Program (Program informing values in Column Q listed first)
Los Angeles	701 W 92ND ST	90044	6039002068	0.000	0.000	0.193	0.000	Shortfall of Sites	0.118	Low Medium II Residential	RD2-1	0	0	0	33.811	0.193	Residential - Five or More Units or Apartments (Any Combination) · 4 Stories or Less, 9	094-5A199	181	South Los Angeles	Yes	MI	R2RD
Los Angeles	416 E 101ST ST	90003	6063005005	0.000	0.000	0.193	0.000	Shortfall of Sites	0.119	Low Medium I Residential	R2-1	0	0	0	33.635	0.193	Residential - Double, Duplex, or Two Units - 4 Stories or Less, 2	091-5A207	181	Southeast Los Angeles	Yes	MI	R2RD
Los Angeles	1367 E 109TH ST	90059	6070002024	0.000	0.000	0.193	0.000	Shortfall of Sites	0.088	Low Medium I Residential	R2-1	0	0	0	45.306	0.193	Residential - Double, Duplex, or Two Units - 4 Stories or Less, 2	088-5A211	181	Southeast Los Angeles	Yes	MI	R2RD
Los Angeles	1003 E ROBIDOUX ST	90744	7425017030	0.000	0.000	0.193	0.000	Shortfall of Sites	0.130	Low Medium I Residential	[Q]R2-1XL-O-CUGU	0	0	0	30.688	0.193	Residential - Double, Duplex, or Two Units - 4 Stories or Less, 2	033B209	181	Wilmington - Harbor City	Yes	MI	R2RD
Los Angeles	6259 VINELAND AVE	91606	2336021040	0.000	0.000	0.193	0.000	Shortfall of Sites	0.240	Low Medium II Residential	R1-1, RD2-1	0	0	0	16.669	0.193	Residential - Five or More Units or Apartments (Any Combination) · 4 Stories or Less, 10	177B173	182	North Hollywood - Valley Village	Yes	MI	R2RD
Los Angeles	1055 SENTINEL AVE	90063	5229028030	0.000	0.000	0.193	0.000	Shortfall of Sites	0.111	Low Medium I Residential	R2-1-CUGU	0	0	0	36.188	0.193	Residential - Double, Duplex, or Two Units - 4 Stories or Less, 2	130-5A229	182	21 Boyle Heights	Yes	MI	R2RD , BH CPU
Los Angeles	427 N BERNAL AVE	90063	5178025028	0.000	0.000	0.193	0.000	Shortfall of Sites	0.107	Low Medium I Residential	R2-1-CUGU	0	0	0	37.551	0.193	Residential - Double, Duplex, or Two Units - 4 Stories or Less, 2	127-5A229	182	21 Boyle Heights	Yes	MI	R2RD , BH CPU
Los Angeles	2960 W AVENUE 35	90065	5458021016	0.000	0.000	0.193	0.000	Shortfall of Sites	0.130	Low Medium II Residential	RD2-1-CDO	0	0	0	30.761	0.193	Residential - Double, Duplex, or Two Units - 4 Stories or Less, 2	154-5A215	182	Northeast Los Angeles	Yes	MI	R2RD
Los Angeles	1216 LYMAN PL	90029	5542020020	0.000	0.000	0.193	0.000	Shortfall of Sites	0.133	Low Medium II Residential	RD1.5-1XL	0	0	0	30.052	0.193	Residential - Three Units (Any Combination) - 4 Stories or Less, 3	144B197	182	Hollywood	Yes	MI	R2RD
Los Angeles	5224 TEMPLETON ST	90032	5219014006	0.000	0.000	0.193	0.000	Shortfall of Sites	0.172	Low Medium I Residential	RD3-1	0	0	0	23.233	0.193	Residential - Double, Duplex, or Two Units - 4 Stories or Less, 2	142-5A235	182	Northeast Los Angeles	Yes	MI	R2RD
Los Angeles	870 N LA FAYETTE PARK PL	90026	5402003012	0.000	0.000	0.193	0.000	Shortfall of Sites	0.202	Low Medium I Residential	R2-1VL	0	0	0	19.775	0.193	Residential - Four Units (Any Combination) - 4 Stories or Less, 4	141A205	182	Silver Lake - Echo Park - Elysian Valley	Yes	MI	R2RD
Los Angeles	640 TULAROSA DR	90026	5401008004	0.000	0.000	0.193	0.000	Shortfall of Sites	0.172	Low Medium II Residential	RD2-1VL	0	0	0	23.232	0.193	Residential - Double, Duplex, or Two Units - 4 Stories or Less, 2	141A201	182	Silver Lake - Echo Park - Elysian Valley	Yes	MI	R2RD
Los Angeles	3206 MANITOU AVE	90031	5210030002	0.000	0.000	0.193	0.000	Shortfall of Sites	0.138	Low Medium I Residential	RD3-1	0	0	0	29.055	0.193	Residential - Three Units (Any Combination) - 4 Stories or Less, 3	138A225	182	Northeast Los Angeles	Yes	MI	R2RD
Los Angeles	1470 MURCHISON ST	90033	5202012003	0.000	0.000	0.193	0.000	Shortfall of Sites	0.179	Low Medium II Residential	R2-1	0	0	0	22.404	0.193	Residential - Double, Duplex, or Two Units - 4 Stories or Less, 2	133-5A227	182	Northeast Los Angeles	Yes	MI	R2RD
Los Angeles	435 S MATHEWS ST	90033	5185001005	0.000	0.000	0.193	0.000	Shortfall of Sites	0.138	Low Medium II Residential	RD1.5-1-CUGU	0	0	0	29.040	0.193	Residential - Four Units (Any Combination) - 4 Stories or Less, 4	126A223	182	Boyle Heights	Yes	MI	R2RD
Los Angeles	2120 S RIMPAU BLVD	90016	5061018016	0.000	0.000	0.193	0.000	Shortfall of Sites	0.132	Low Medium II Residential	RD2-1-O	0	0	0	30.374	0.193	Residential - Five or More Units or Apartments (Any Combination) · 4 Stories or Less, 6	123B181	182	West Adams - Baldwin Hills - Leimert	Yes	MI	R2RD
Los Angeles	963 S BERNAL AVE	90023	5188023022	0.000	0.000	0.193	0.000	Shortfall of Sites	0.136	Low Medium I Residential	R2-1-CUGU	0	0	0	29.452	0.193	Residential - Double, Duplex, or Two Units - 4 Stories or Less, 2	121-5A225	182	21 Boyle Heights	Yes	MI	R2RD , BH CPU
Los Angeles	3549 GARNET ST	90023	5191012011	0.000	0.000	0.193	0.000	Shortfall of Sites	0.119	Low Medium I Residential	R2-1-CUGU	0	0	0	33.508	0.193	Residential - Double, Duplex, or Two Units - 4 Stories or Less, 2	120A227	182	21 Boyle Heights	Yes	MI	R2RD , BH CPU
Los Angeles	1133 E 22ND ST	90011	5131014033	0.000	0.000	0.193	0.000	Shortfall of Sites	0.138	Low Medium I Residential	R2-1	0	0	0	29.043	0.193	Residential - Double, Duplex, or Two Units - 4 Stories or Less, 2	120A209	182	Southeast Los Angeles	Yes	MI	R2RD
Los Angeles	466 E 30TH ST	90011	5128006021	0.000	0.000	0.193	0.000	Shortfall of Sites	0.115	Low Medium II Residential	RD1.5-1	0	0	0	34.738	0.193	Residential - Double, Duplex, or Two Units - 4 Stories or Less, 2	118-5A207	182	Southeast Los Angeles	Yes	MI	R2RD
Los Angeles	351 E 36TH ST	90011	5120014025	0.000	0.000	0.193	0.000	Shortfall of Sites	0.115	Low Medium I Residential	R2-1	0	0	0	34.848	0.193	Residential - Three Units (Any Combination) - 4 Stories or Less, 3	117A205	182	Southeast Los Angeles	Yes	MI	R2RD
Los Angeles	3979 BRIGHTON AVE	90062	5036031007	0.000	0.000	0.193	0.000	Shortfall of Sites	0.152	Low Medium II Residential	RD2-1	0	0	0	26.345	0.193	Residential - Four Units (Any Combination) - 4 Stories or Less, 4	114B193	182	South Los Angeles	Yes	MI	R2RD
Los Angeles	1621 E MARTIN LUTHER KING JR BLVD	90011	5117009035	0.000	0.000	0.193	0.000	Shortfall of Sites	0.118	Low Medium I Residential	R2-1-CPIO	0	0	0	33.885	0.193	Residential - Three Units (Any Combination) - 4 Stories or Less, 3	115-5A213	182	Southeast Los Angeles	Yes	MI	R2RD
Los Angeles	185 W 40TH PL	90037	5111024025	0.000	0.000	0.193	0.000	Shortfall of Sites	0.138	Low Medium II Residential	RD2-1	0	0	0	29.088	0.193	Residential - Four Units (Any Combination) - 4 Stories or Less, 4	115-5A203	182	Southeast Los Angeles	Yes	MI	R2RD
Los Angeles	545 W 41ST ST	90037	5019023018	0.000	0.000	0.193	0.000	Shortfall of Sites	0.062	Low Medium II Residential	RD1.5-1	0	0	0	64.531	0.193	Residential - Four Units (Any Combination) - 4 Stories or Less, 4	115-5A201	182	South Los Angeles	Yes	MI	R2RD
Los Angeles	217 W 42ND PL	90037	5111017021	0.000	0.000	0.193	0.000	Shortfall of Sites	0.125	Low Medium I Residential	R2-1	0	0	0	32.009	0.193	Residential - Double, Duplex, or Two Units - 4 Stories or Less, 2	114A203	182	Southeast Los Angeles	Yes	MI	R2RD
Los Angeles	4441 CROCKER ST	90011	5109012023	0.000	0.000	0.193	0.000	Shortfall of Sites	0.100	Low Medium I Residential	R2-1	0	0	0	39.963	0.193	Residential - Three Units (Any Combination) - 4 Stories or Less, 3	112-5A205	182	Southeast Los Angeles	Yes	MI	R2RD
Los Angeles	225 W 49TH ST	90037	5110017008	0.000	0.000	0.193	0.000	Shortfall of Sites	0.124	Low Medium I Residential	R2-1	0	0	0	32.207	0.193	Residential - Three Units (Any Combination) - 4 Stories or Less, 3	111A203	182	Southeast Los Angeles	Yes	MI	R2RD
Los Angeles	654 E 49TH ST	90011	5108011010	0.000	0.000	0.193	0.000	Shortfall of Sites	0.189	Low Medium I Residential	R2-1-CPIO	0	0	0	21.119	0.193	Residential - Three Units (Any Combination) - 4 Stories or Less, 3	111A207	182	Southeast Los Angeles	Yes	MI	R2RD
Los Angeles	609 W 49TH PL	90037	5018023011	0.000	0.000	0.193	0.000	Shortfall of Sites	0.096	Low Medium II Residential	RD2-1	0	0	0	41.485	0.193	Residential - Double, Duplex, or Two Units - 4 Stories or Less, 2	111A201	182	South Los Angeles	Yes	MI	R2RD
Los Angeles	1520 E 49TH ST	90011	5106022016	0.000	0.000	0.193	0.000	Shortfall of Sites	0.124	Low Medium I Residential	R2-1	0	0	0	32.265	0.193	Residential - Four Units (Any Combination) - 4 Stories or Less, 4	111A213	182	Southeast Los Angeles	Yes	MI	R2RD
Los Angeles	437 W 77TH ST	90003	6020033008	0.000	0.000	0.193	0.000	Shortfall of Sites	0.135	Low Medium I Residential	R2-1	0	0	0	29.610	0.193	Residential - Double, Duplex, or Two Units - 4 Stories or Less, 2	099B201	182	South Los Angeles	Yes	MI	R2RD
Los Angeles	1503 W 85TH ST	90047	6034027015	0.000	0.000	0.193	0.000	Shortfall of Sites	0.155	Low Medium II Residential	RD2-1	0	0	0	25.796	0.193	Residential - Three Units (Any Combination) - 4 Stories or Less, 3	097-5A195	182	South Los Angeles	Yes	MI	R2RD
Los Angeles	1713 W 85TH ST	90047	6034025013	0.000	0.000	0.193	0.000	Shortfall of Sites	0.156	Low Medium II Residential	RD2-1	0	0	0	25.695	0.193	Residential - Double, Duplex, or Two Units - 4 Stories or Less, 2	097-5A193	182	South Los Angeles	Yes	MI	R2RD
Los Angeles	537 W 92ND ST	90044	6039016020	0.000	0.000	0.193	0.000	Shortfall of Sites	0.096	Low Medium II Residential	RD2-1	0	0	0	41.483	0.193	Residential - Four Units (Any Combination) - 4 Stories or Less, 4	094-5A201	182	South Los Angeles	Yes	MI	R2RD
Los Angeles	715 W 92ND ST	90044	6039002056	0.000	0.000	0.193	0.000	Shortfall of Sites	0.117	Low Medium I Residential	R2-1	0	0	0	34.321	0.193	Residential - Four Units (Any Combination) - 4 Stories or Less, 4	094-5A199	182	South Los Angeles	Yes	MI	R2RD
Los Angeles	414 E 101ST ST	90003	6063005004	0.000	0.000	0.193	0.000	Shortfall of Sites	0.119	Low Medium I Residential	R2-1	0	0	0	33.635	0.193	Residential - Double, Duplex, or Two Units - 4 Stories or Less, 2	091-5A207	182	Southeast Los Angeles	Yes	MI	R2RD
Los Angeles	200 W 101ST ST	90003	6053025001	0.000	0.000	0.193	0.000	Shortfall of Sites	0.192	Low Medium I Residential	R2-1	0	0	0	20.806	0.193	Residential - Double, Duplex, or Two Units - 4 Stories or Less, 2	091-5A203	182	Southeast Los Angeles	Yes	MI	R2RD
Los Angeles	334 E 105TH ST	90003	6063022012	0.000	0.000	0.193	0.000	Shortfall of Sites	0.124	Low Medium I Residential	R2-1	0	0	0	32.265	0.193	Residential - Double, Duplex, or Two Units - 4 Stories or Less, 2	090A205	182	Southeast Los Angeles	Yes	MI	R2RD
Los Angeles	729 W C ST	90744	7417020026	0.000	0.000	0.193	0.000	Shortfall of Sites	0.110	Low Medium II Residential	[Q]RD1.5-1XL-O-CUGU	0	0	0	36.320	0.193	Residential - Double, Duplex, or Two Units - 4 Stories or Less, 2	027B205	182	Wilmington - Harbor City	Yes	MI	R2RD
Los Angeles	11242 EMELITA ST	91601	2337017005	0.000	0.000	0.193	0.000	Shortfall of Sites	0.161	Low Medium II Residential	RD2-1	0	0	0	24.892	0.193	Residential - Four Units (Any Combination) - 4 Stories or Less, 4	174B173	183	North Hollywood - Valley Village	Yes	MI	R2RD
Los Angeles	5791 ARROYO DR	90042	5492006023	0.000	0.000	0.193	0.000	Shortfall of Sites	0.062	Low Medium II Residential	RD2-1	0	0	0	64.700	0.193	Residential - Double, Duplex, or Two Units - 4 Stories or Less, 2	150A229	183	Northeast Los Angeles	Yes	MI	R2RD
Los Angeles	3404 THORPE AVE	90065	5453026025	0.000	0.000	0.193	0.000	Shortfall of Sites	0.129	Low Residential	RD3-1-CDO	0	0	0	31.113	0.193	Residential - Double, Duplex, or Two Units - 4 Stories or Less, 2	145-5A219	183	Northeast Los Angeles	Yes	MI	R2RD
Los Angeles	3005 GANAHL ST	90063	5229004026	0.000	0.000	0.193	0.000	Shortfall of Sites	0.110	Low Medium I Residential	R2-1-CUGU	0	0	0	36.300	0.193	Residential - Double, Duplex, or Two Units - 4 Stories or Less, 2	130-5A227	183	21 Boyle Heights	Yes	MI	R2RD , BH CPU
Los Angeles	3334 E 2ND ST	90063	5179012011	0.000	0.000	0.193	0.000	Shortfall of Sites	0.115	Low Medium I Residential	R2-1-CUGU	0	0	0	34.869	0.193	Residential - Double, Duplex, or Two Units - 4 Stories or Less, 2	124-5A227	183	21 Boyle Heights	Yes	MI	R2RD , BH CPU
Los Angeles	669 S FICKETT ST	90023	5185027032	0.000	0.000	0.193	0.000	Shortfall of Sites	0.121	Low Medium I Residential	R2-1-CUGU	0	0	0	33.182	0.193	Residential - Three Units (Any Combination) - 4 Stories or Less, 3	124-5A223	183	29 Boyle Heights	Yes	MI	R2RD , BH CPU
Los Angeles	551 S BERNAL AVE	90063	5186007021	0.000	0.000	0.193	0.000	Shortfall of Sites	0.115	Low Medium I Residential	R2-1-CUGU	0	0	0	34.848	0.193	Residential - Double, Duplex, or Two Units - 4 Stories or Less, 2	123A227	183	21 Boyle Heights	Yes	MI	R2RD , BH CPU
Los Angeles	1305 LA PUERTA ST	90023	5191028015	0.000	0.000	0.193	0.000	Shortfall of Sites	0.110	Low Medium I Residential	R2-1-CUGU	0	0	0	36.297	0.193	Residential - Three Units (Any Combination) - 4 Stories or Less, 3	118-5A229	183	21 Boyle Heights	Yes	MI	R2RD , BH CPU
Los Angeles	2022 EASTLAKE AVE	90031	5210032007	0.000	0.000	0.193	0.000	Shortfall of Sites	0.181	Low Medium I Residential	RD3-1	0	0	0	22.150	0.193	Residential - Three Units (Any Combination) - 4 Stories or Less, 3	136-5A225	183	Northeast Los Angeles	Yes	MI	R2RD
Los Angeles	1684 MURCHISON ST	90033	5202023001	0.000	0.000	0.193	0.000	Shortfall of Sites	0.170	Low Medium II Residential	RD2-1	0	0	0	23.594	0.193	Residential - Five or More Units or Apartments (Any Combination) · 4 Stories or Less, 18	135A229	183	Northeast Los Angeles	Yes	MI	R2RD
Los Angeles	1739 W 23RD ST	90018	5058026013	0.000	0.000	0.193	0.000	Shortfall of Sites	0.155	Low Medium II Residential	RD2-1-CPIO	0	0	0	25.813	0.193	Residential - Five or More Units or Apartments (Any Combination) · 4 Stories or Less, 5	123B193	183	South Los Angeles	Yes	MI	R2RD
Los Angeles	508 CAMULOS ST	90033	5185018009	0.000	0.000	0.193	0.000	Shortfall of Sites	0.058	Low Medium II Residential	RD1.5-1-CUGU	0	0	0	69.143	0.193	Residential - Double, Duplex, or Two Units - 4 Stories or Less, 2	124-5A225	183	Boyle Heights	Yes	MI	R2RD
Los Angeles	5411 BLACKWELDER ST	90016	5043016011	0.000	0.000	0.193	0.000	Shortfall of Sites	0.110	Low Medium II Residential	RD1.5-1	0	0	0	36.300	0.193	Residential - Three Units (Any Combination) - 4 Stories or Less, 3	120B177	183	West Adams - Baldwin Hills - Leimert	Yes	MI	R2RD
Los Angeles	1036 E 22ND ST	90011	5131016013	0.000	0.000	0.193	0.000	Shortfall of Sites	0.133	Low Medium I Residential	R2-1	0	0	0	29.991	0.193	Residential - Five or More Units or Apartments (Any Combination) · 4 Stories or Less, 6	120A209	183	Southeast Los Angeles	Yes	MI	R2RD
Los Angeles	1535 W 37TH PL	90018	5041027020	0.000	0.000	0.193	0.000	Shortfall of Sites	0.069	Low Medium I Residential	R2-1-O	0	0	0	58.065	0.193	Residential - Double, Duplex, or Two Units - 4 Stories or Less, 3	117B193	183	South Los Angeles	Yes	MI	R2RD
Los Angeles	1384 E 23RD ST	90011	5119008010	0.000	0.000	0.193	0.000	Shortfall of Sites	0.124	Low Medium I Residential	R2-1	0	0	0	32.275	0.193	Residential - Double, Duplex, or Two Units - 4 Stories or Less, 2	118-5A211	183	Southeast Los Angeles	Yes	MI	R2RD
Los Angeles	854 E 27TH ST	90011	5128019002	0.000	0.000	0.193	0.000	Shortfall of Sites	0.149	Low Medium II Residential	RD2-1	0	0	0	26.878	0.193	Residential - Four Units (Any Combination) - 4 Stories or Less, 4	118-5A209	183	Southeast Los Angeles	Yes	MI	R2RD
Los Angeles	520 E 35TH ST	90011	5121011024	0.000	0.000	0.193	0.000	Shortfall of Sites	0.092	Low Medium I Residential	R2-1	0	0	0	43.527	0.193	Residential - Double, Duplex, or Two Units - 4 Stories or Less, 2	117A207	183	Southeast Los Angeles	Yes	MI	R2RD
Los Angeles	1918 BROWNING BLVD	90062	5035006004	0.000	0.000	0.193	0.000	Shortfall of Sites	0.161	Low Medium II Residential	R2-1-CPIO	0	0	0	24.891	0.193	Residential - Double, Duplex, or Two Units - 4 Stories or Less, 2	114B189	183	South Los Angeles	Yes	MI	R2RD
Los Angeles	3511 MCKINLEY AVE	90011	5114004017	0.000	0.000	0.193	0.000	Shortfall of Sites	0.127	Low Medium II Residential	RD2-1	0	0	0	31.394	0.193	Residential - Five or More Units or Apartments (Any Combination) · 4 Stories or Less, 7	115-5A207	183	Southeast Los Angeles	Yes	MI	R2RD
Los Angeles	787 E 42ND PL	90011	5115005021	0.000	0.000	0.193	0.000	Shortfall of Sites	0.119	Low Medium I Residential	R2-1	0	0	0	33.569	0.193	Residential - Double, Duplex, or Two Units - 4 Stories or Less, 2	114A207	183	Southeast Los Angeles	Yes	MI	R2RD
Los Angeles	1569 E 42ND ST	90011	5116015023	0.000	0.000	0.193	0.000	Shortfall of Sites	0.126	Low Medium I Residential	R2-1	0	0	0	31.868	0.193	Residential - Three Units (Any Combination) - 4 Stories or Less, 3	114A213	183	Southeast Los Angeles	Yes	MI	R2RD
Los Angeles	223 W 42ND PL	90037	5111017020	0.000	0.000	0.193	0.000	Shortfall of Sites	0.125	Low Medium I Residential	R2-1	0	0	0	32.012	0.193	Residential - Double, Duplex, or Two Units - 4 Stories or Less, 2	114A203	183	Southeast Los Angeles	Yes	MI	R2RD
Los Angeles	1465 E 46TH ST	90011	5107005028	0.000	0.000	0.193	0.000	Shortfall of Sites	0.124	Low Medium I Residential	R2-1	0	0	0	32.350	0.193	Residential - Double, Duplex, or Two Units - 4 Stories or Less, 2	112-5A211	183	Southeast Los Angeles	Yes	MI	R2RD
Los Angeles	331 W 49TH ST	90037	5110016019	0.000	0.000	0.193	0.000	Shortfall of Sites	0.062	Low Medium II Residential	RD2-1	0	0	0	64.506	0.193	Residential - Four Units (Any Combination) - 4 Stories or Less, 4	111A203	183	Southeast Los Angeles	Yes	MI	R2RD
Los Angeles	940 W 52ND STREET	90037	5001004035	0.000	0.000	0.193	0.000	Shortfall of Sites	0.156	Low Medium II Residential	R2-1	0	0	0	25.635	0.193	Residential - Four Units (Any Combination) - 4 Stories or Less, 4	108B197	183	South Los Angeles	Yes	MI	R2RD
Los Angeles	5908 ESTRELLA AVE	90044	6004030017	0.000	0.000	0.193	0.000	Shortfall of Sites	0.119	Low Medium I Residential	R2-1	0	0	0	33.573	0.193	Residential - Four Units (Any Combination) - 4 Stories or Less, 4	105B201	183	South Los Angeles	Yes	MI	R2RD
Los Angeles	441 W 77TH ST	90003	6020033007	0.000	0.000	0.193	0.000	Shortfall of Sites	0.135	Low Medium I Residential	R2-1	0	0	0	29.611	0.193	, 2	099B201	183	South Los Angeles	Yes	MI	R2RD

Jurisdiction Name	Site Address/Intersection	5 Digit ZIP Code	Assessor Parcel Number	Very Low-Income	Low-Income	Moderate-Income	Above Moderate-Income	Type of Shortfall	Parcel Size (Acres)	Current General Plan Designation	Current Zoning	Proposed General Plan (GP) Designation	Proposed Zoning	Minimum Density Allowed	Maximum Density Allowed	Total Capacity	Vacant/ Nonvacant	Description of Existing Uses	PIN	Base Density Per Acre	Community Plan Area	Rent Stabalization Ordinance	Income Category	Applicable Rezoning Program (Program informing values in Column Q listed first)
Los Angeles	1459 W 85TH ST	90047	6034028024	0.000	0.000	0.193	0.000	Shortfall of Sites	0.153	Low Medium II Residential	RD2-1	0	0	0	26.067	0.193		Residential - Three Units (Any Combination) - 4 Stories or Less, 3	097-5A195 183		South Los Angeles	Yes	MI	R2RD
Los Angeles	9216 GRAHAM AVE	90002	6048025006	0.000	0.000	0.193	0.000	Shortfall of Sites	0.076	Low Medium I Residential	R2-1	0	0	0	52.379	0.193		Residential - Four Units (Any Combination) - 4 Stories or Less, 4	094-5A213 183		Southeast Los Angeles	Yes	MI	R2RD
Los Angeles	130 E COLDEN AVE	90003	6052004014	0.000	0.000	0.193	0.000	Shortfall of Sites	0.124	Low Medium I Residential	R2-1	0	0	0	32.239	0.193		Residential - Double, Duplex, or Two Units - 4 Stories or Less, 2	093A205 183		Southeast Los Angeles	Yes	MI	R2RD
Los Angeles	206 W 101ST ST	90003	6053025002	0.000	0.000	0.193	0.000	Shortfall of Sites	0.186	Low Medium I Residential	R2-1	0	0	0	21.492	0.193		Residential - Double, Duplex, or Two Units - 4 Stories or Less, 2	091-5A203 183		Southeast Los Angeles	Yes	MI	R2RD
Los Angeles	704 W 105TH ST	90044	6061011028	0.000	0.000	0.193	0.000	Shortfall of Sites	0.107	Low Medium II Residential	RD2-1	0	0	0	37.476	0.193		Residential - Four Units (Any Combination) - 4 Stories or Less, 4	090A199 183		South Los Angeles	Yes	MI	R2RD
Los Angeles	1361 E 109TH ST	90059	6070002025	0.000	0.000	0.193	0.000	Shortfall of Sites	0.088	Low Medium I Residential	R2-1	0	0	0	45.305	0.193		Residential - Double, Duplex, or Two Units - 4 Stories or Less, 2	088-5A211 183		Southeast Los Angeles	Yes	MI	R2RD
Los Angeles	1311 E L ST	90744	7425015011	0.000	0.000	0.193	0.000	Shortfall of Sites	0.118	Low Medium I Residential	[Q]R2-1XL-O-CUGU	0	0	0	34.027	0.193		Residential - Double, Duplex, or Two Units - 4 Stories or Less, 2	033B213 183		Wilmington - Harbor City	Yes	MI	R2RD
Los Angeles	11248 EMELITA ST	91601	2337017004	0.000	0.000	0.193	0.000	Shortfall of Sites	0.161	Low Medium II Residential	RD2-1	0	0	0	24.892	0.193		Residential - Five or More Units or Apartments (Any Combination) · 4 Stories or Less, 6	174B173 184		North Hollywood - Valley Village	Yes	MI	R2RD
Los Angeles	2857 MARSH ST	90039	5442030027	0.000	0.000	0.193	0.000	Shortfall of Sites	0.113	Low Medium I Residential	R2-1VL-RIO	0	0	0	35.246	0.193		Residential - Double, Duplex, or Two Units - 4 Stories or Less, 2	150A211 184		Silver Lake - Echo Park - Elysian Valley	Yes	MI	R2RD
Los Angeles	1920 MELLON AVE	90039	5442020006	0.000	0.000	0.193	0.000	Shortfall of Sites	0.119	Low Medium I Residential	R2-1VL-RIO	0	0	0	33.555	0.193		Residential - Double, Duplex, or Two Units - 4 Stories or Less, 2	148-5A213 184		Silver Lake - Echo Park - Elysian Valley	Yes	MI	R2RD
Los Angeles	1258 N HARVARD BLVD	90029	5537013016	0.000	0.000	0.193	0.000	Shortfall of Sites	0.076	Low Medium II Residential	RD1.5-1XL	0	0	0	52.298	0.193		Residential - Five or More Units or Apartments (Any Combination) · 4 Stories or Less, 8	144B193 184		Hollywood	Yes	MI	R2RD
Los Angeles	3816 DRYSDALE AVE	90032	5307012019	0.000	0.000	0.193	0.000	Shortfall of Sites	0.164	Low Medium I Residential	RD3-1	0	0	0	24.455	0.193		Residential - Double, Duplex, or Two Units - 4 Stories or Less, 2	144A235 184		Northeast Los Angeles	Yes	MI	R2RD
Los Angeles	5350 MONROE ST	90038	5535011011	0.000	0.000	0.193	0.000	Shortfall of Sites	0.069	Low Medium I Residential	R2-1XL	0	0	0	58.114	0.193		Residential - Double, Duplex, or Two Units - 4 Stories or Less, 2	141B193 184		Hollywood	Yes	MI	R2RD
Los Angeles	627 N BENTON WAY	90026	5402007013	0.000	0.000	0.193	0.000	Shortfall of Sites	0.165	Low Medium II Residential	RD2-1VL	0	0	0	24.289	0.193		Residential - Five or More Units or Apartments (Any Combination) · 4 Stories or Less, 8	139-5A205 184		Silver Lake - Echo Park - Elysian Valley	Yes	MI	R2RD
Los Angeles	1614 HAUSER BLVD	90019	5069027003	0.000	0.000	0.193	0.000	Shortfall of Sites	0.155	Low Medium I Residential	R2-1-O	0	0	0	25.790	0.193		Residential - Double, Duplex, or Two Units - 4 Stories or Less, 2	126B177 184		Wilshire	Yes	MI	R2RD
Los Angeles	1745 W 23RD ST	90018	5058026012	0.000	0.000	0.193	0.000	Shortfall of Sites	0.155	Low Medium II Residential	RD2-1-CPIO	0	0	0	25.813	0.193		Residential - Four Units (Any Combination) - 4 Stories or Less, 4	123B193 184		South Los Angeles	Yes	MI	R2RD
Los Angeles	2325 ROGERS AVE	90023	5183026018	0.000	0.000	0.193	0.000	Shortfall of Sites	0.107	Low Medium II Residential	RD1.5-1-CUGU	0	0	0	37.519	0.193		Residential - Double, Duplex, or Two Units - 4 Stories or Less, 2	124-5A221 184		Boyle Heights	Yes	MI	R2RD
Los Angeles	2838 S SYCAMORE AVE	90016	5049027006	0.000	0.000	0.193	0.000	Shortfall of Sites	0.110	Low Medium II Residential	RD1.5-1	0	0	0	36.251	0.193		Residential - Four Units (Any Combination) - 4 Stories or Less, 4	120B177 184		West Adams - Baldwin Hills - Leimert	Yes	MI	R2RD
Los Angeles	779 E 42ND PL	90011	5115005020	0.000	0.000	0.193	0.000	Shortfall of Sites	0.119	Low Medium I Residential	R2-1	0	0	0	33.578	0.193		Residential - Three Units (Any Combination) - 4 Stories or Less, 3	114A207 184		Southeast Los Angeles	Yes	MI	R2RD
Los Angeles	1432 W VERNON AVE	90062	5016001019	0.000	0.000	0.193	0.000	Shortfall of Sites	0.131	Low Medium II Residential	RD1.5-1	0	0	0	30.611	0.193		Residential - Five or More Units or Apartments (Any Combination) · 4 Stories or Less, 10	111B193 184		South Los Angeles	Yes	MI	R2RD
Los Angeles	4501 9TH AVE	90043	5014004012	0.000	0.000	0.193	0.000	Shortfall of Sites	0.167	Low Medium I Residential	R2-1	0	0	0	23.901	0.193		Residential - Double, Duplex, or Two Units - 4 Stories or Less, 2	111B185 184		West Adams - Baldwin Hills - Leimert	Yes	MI	R2RD
Los Angeles	195 E 49TH ST	90011	5109003052	0.000	0.000	0.193	0.000	Shortfall of Sites	0.155	Low Medium II Residential	RD2-1	0	0	0	25.810	0.193		Residential - Double, Duplex, or Two Units - 4 Stories or Less, 2	111A205 184		Southeast Los Angeles	Yes	MI	R2RD
Los Angeles	1178 E 49TH ST	90011	5107026011	0.000	0.000	0.193	0.000	Shortfall of Sites	0.155	Low Medium I Residential	R2-1	0	0	0	25.726	0.193		Residential - Double, Duplex, or Two Units - 4 Stories or Less, 2	111A209 184		Southeast Los Angeles	Yes	MI	R2RD
Los Angeles	640 E 49TH ST	90011	5108011012	0.000	0.000	0.193	0.000	Shortfall of Sites	0.189	Low Medium I Residential	R2-1-CPIO	0	0	0	21.119	0.193		Residential - Four Units (Any Combination) - 4 Stories or Less, 4	111A207 184		Southeast Los Angeles	Yes	MI	R2RD
Los Angeles	944 W 52ND STREET	90037	5001004036	0.000	0.000	0.193	0.000	Shortfall of Sites	0.156	Low Medium I Residential	R2-1	0	0	0	25.635	0.193		Residential - Four Units (Any Combination) - 4 Stories or Less, 4	108B197 184		South Los Angeles	Yes	MI	R2RD
Los Angeles	840 E 73RD ST	90001	6023006011	0.000	0.000	0.193	0.000	Shortfall of Sites	0.113	Low Medium I Residential	R2-1	0	0	0	35.246	0.193		Residential - Double, Duplex, or Two Units - 4 Stories or Less, 2	102B209 184		Southeast Los Angeles	Yes	MI	R2RD
Los Angeles	7701 WADSWORTH AVE	90001	6023027015	0.000	0.000	0.193	0.000	Shortfall of Sites	0.117	Low Medium I Residential	R2-1	0	0	0	34.163	0.193		Residential - Five or More Units or Apartments (Any Combination) · 4 Stories or Less, 6	099B209 184		Southeast Los Angeles	Yes	MI	R2RD
Los Angeles	438 E 84TH PL	90003	6030027020	0.000	0.000	0.193	0.000	Shortfall of Sites	0.119	Low Medium I Residential	R2-1	0	0	0	33.506	0.193		Residential - Three Units (Any Combination) - 4 Stories or Less, 3	097-5A207 184		Southeast Los Angeles	Yes	MI	R2RD
Los Angeles	1721 W 85TH ST	90047	6034025015	0.000	0.000	0.193	0.000	Shortfall of Sites	0.156	Low Medium II Residential	RD2-1	0	0	0	25.677	0.193		Residential - Double, Duplex, or Two Units - 4 Stories or Less, 2	097-5A193 184		South Los Angeles	Yes	MI	R2RD
Los Angeles	917 E 88TH PL	90002	6042026011	0.000	0.000	0.193	0.000	Shortfall of Sites	0.118	Low Medium I Residential	R2-1	0	0	0	33.770	0.193		Residential - Double, Duplex, or Two Units - 4 Stories or Less, 2	096A209 184		Southeast Los Angeles	Yes	MI	R2RD
Los Angeles	124 E COLDEN AVE	90003	6052004013	0.000	0.000	0.193	0.000	Shortfall of Sites	0.124	Low Medium I Residential	R2-1	0	0	0	32.239	0.193		Residential - Double, Duplex, or Two Units - 4 Stories or Less, 2	093A205 184		Southeast Los Angeles	Yes	MI	R2RD
Los Angeles	1668 W CENTURY BLVD	90047	6059003001	0.000	0.000	0.193	0.000	Shortfall of Sites	0.067	Low Medium II Residential	RD2-1	0	0	0	59.446	0.193		Residential - Double, Duplex, or Two Units - 4 Stories or Less, 2	091-5A195 184		South Los Angeles	Yes	MI	R2RD
Los Angeles	149 E 101ST ST	90003	6063001028	0.000	0.000	0.193	0.000	Shortfall of Sites	0.124	Low Medium I Residential	R2-1	0	0	0	32.185	0.193		Residential - Double, Duplex, or Two Units - 4 Stories or Less, 2	091-5A205 184		Southeast Los Angeles	Yes	MI	R2RD
Los Angeles	212 W 101ST ST	90003	6053025003	0.000	0.000	0.193	0.000	Shortfall of Sites	0.186	Low Medium I Residential	R2-1	0	0	0	21.491	0.193		Residential - Double, Duplex, or Two Units - 4 Stories or Less, 2	091-5A203 184		Southeast Los Angeles	Yes	MI	R2RD
Los Angeles	1564 E 106TH ST	90002	6065015008	0.000	0.000	0.193	0.000	Shortfall of Sites	0.075	Low Medium I Residential	R2-1	0	0	0	53.619	0.193		Residential - Double, Duplex, or Two Units - 4 Stories or Less, 2	090A213 184		Southeast Los Angeles	Yes	MI	R2RD
Los Angeles	339 E 113TH ST	90061	6073026029	0.000	0.000	0.193	0.000	Shortfall of Sites	0.165	Low Medium I Residential	R2-1	0	0	0	24.179	0.193		Residential - Double, Duplex, or Two Units - 4 Stories or Less, 2	087A205 184		Southeast Los Angeles	Yes	MI	R2RD
Los Angeles	1307 E L ST	90744	7425015012	0.000	0.000	0.193	0.000	Shortfall of Sites	0.118	Low Medium I Residential	[Q]R2-1XL-O-CUGU	0	0	0	34.026	0.193		Residential - Double, Duplex, or Two Units - 4 Stories or Less, 2	033B213 184		Wilmington - Harbor City	Yes	MI	R2RD
Los Angeles	11254 EMELITA ST	91601	2337017003	0.000	0.000	0.193	0.000	Shortfall of Sites	0.161	Low Medium II Residential	RD2-1	0	0	0	24.892	0.193		Residential - Double, Duplex, or Two Units - 4 Stories or Less, 3	174B173 185		North Hollywood - Valley Village	Yes	MI	R2RD
Los Angeles	2043 SHERIDAN ST	90033	5175022029	0.000	0.000	0.193	0.000	Shortfall of Sites	0.092	Low Medium I Residential	R2-1-CUGU	0	0	0	43.560	0.193		Residential - Four Units (Any Combination) - 4 Stories or Less, 4	130-5A223 185	21	Boyle Heights	Yes	MI	R2RD , BH CPU
Los Angeles	1067 STONE ST	90063	5229027035	0.000	0.000	0.193	0.000	Shortfall of Sites	0.110	Low Medium I Residential	R2-1-CUGU	0	0	0	36.378	0.193		Residential - Double, Duplex, or Two Units - 4 Stories or Less, 2	130-5A229 185	21	Boyle Heights	Yes	MI	R2RD , BH CPU
Los Angeles	3107 BLANCHARD ST	90063	5178004019	0.000	0.000	0.193	0.000	Shortfall of Sites	0.119	Low Medium I Residential	R2-1-CUGU	0	0	0	33.520	0.193		Residential - Double, Duplex, or Two Units - 4 Stories or Less, 2	129A227 185	21	Boyle Heights	Yes	MI	R2RD , BH CPU
Los Angeles	3250 E 3RD ST	90063	5179011033	0.000	0.000	0.193	0.000	Shortfall of Sites	0.115	Low Medium I Residential	R2-1-CUGU	0	0	0	34.848	0.193		Residential - Double, Duplex, or Two Units - 4 Stories or Less, 2	124-5A227 185	21	Boyle Heights	Yes	MI	R2RD , BH CPU
Los Angeles	941 MARIETTA ST	90023	5189011026	0.000	0.000	0.193	0.000	Shortfall of Sites	0.135	Low Medium I Residential	R2-1-CUGU	0	0	0	29.592	0.193		Residential - Three Units (Any Combination) - 4 Stories or Less, 3	123A223 185	29	Boyle Heights	Yes	MI	R2RD , BH CPU
Los Angeles	2911 GARNET ST	90023	5190006006	0.000	0.000	0.193	0.000	Shortfall of Sites	0.114	Low Medium I Residential	R2-1-CUGU	0	0	0	35.223	0.193		Residential - Double, Duplex, or Two Units - 4 Stories or Less, 2	121-5A223 185	21	Boyle Heights	Yes	MI	R2RD , BH CPU
Los Angeles	3314 OPAL ST	90023	5190013009	0.000	0.000	0.193	0.000	Shortfall of Sites	0.130	Low Medium I Residential	R2-1-CUGU	0	0	0	30.851	0.193		Residential - Double, Duplex, or Two Units - 4 Stories or Less, 2	120A225 185	21	Boyle Heights	Yes	MI	R2RD , BH CPU
Los Angeles	1305 PRADO ST	90023	5191027015	0.000	0.000	0.193	0.000	Shortfall of Sites	0.110	Low Medium I Residential	R2-1-CUGU	0	0	0	36.243	0.193		Residential - Double, Duplex, or Two Units - 4 Stories or Less, 2	118-5A229 185	21	Boyle Heights	Yes	MI	R2RD , BH CPU
Los Angeles	1222 N MARIPOSA AVE	90029	5540004009	0.000	0.000	0.193	0.000	Shortfall of Sites	0.149	Low Medium II Residential	RD2-1XL	0	0	0	26.806	0.193		Residential - Double, Duplex, or Two Units - 4 Stories or Less, 2	144B197 185		Hollywood	Yes	MI	R2RD
Los Angeles	5346 MONROE ST	90038	5535011010	0.000	0.000	0.193	0.000	Shortfall of Sites	0.069	Low Medium I Residential	R2-1XL	0	0	0	58.108	0.193		Residential - Five or More Units or Apartments (Any Combination) · 4 Stories or Less, 8	141B193 185		Hollywood	Yes	MI	R2RD
Los Angeles	800 N HARPER AVE	90046	5529010039	0.000	0.000	0.193	0.000	Shortfall of Sites	0.171	Low Medium I Residential	R2-1XL	0	0	0	23.445	0.193		Residential - Three Units (Any Combination) - 4 Stories or Less, 3	141B173 185		Hollywood	Yes	MI	R2RD
Los Angeles	845 WATERLOO ST	90026	5402028014	0.000	0.000	0.193	0.000	Shortfall of Sites	0.116	Low Medium II Residential	RD1.5-1VL	0	0	0	34.531	0.193		Residential - Three Units (Any Combination) - 4 Stories or Less, 3	139-5A205 185		Silver Lake - Echo Park - Elysian Valley	Yes	MI	R2RD
Los Angeles	321 N UNION AVE	90026	5159004011	0.000	0.000	0.193	0.000	Shortfall of Sites	0.159	Low Medium Residential	RD2-1	0	0	0	25.233	0.193		Residential - Three Units (Any Combination) - 4 Stories or Less, 3	136-5A207 185		Westlake	Yes	MI	R2RD
Los Angeles	2231 S SYCAMORE AVE	90016	5062010016	0.000	0.000	0.193	0.000	Shortfall of Sites	0.055	Low Medium II Residential	RD2-1	0	0	0	72.533	0.193		Residential - Five or More Units or Apartments (Any Combination) · 4 Stories or Less, 6	123B181 185		West Adams - Baldwin Hills - Leimert	Yes	MI	R2RD
Los Angeles	1527 W 37TH PL	90018	5041027019	0.000	0.000	0.193	0.000	Shortfall of Sites	0.092	Low Medium I Residential	R2-1-O	0	0	0	43.539	0.193		Residential - Double, Duplex, or Two Units - 4 Stories or Less, 2	117B193 185		South Los Angeles	Yes	MI	R2RD
Los Angeles	1163 E 25TH ST	90011	5119008015	0.000	0.000	0.193	0.000	Shortfall of Sites	0.137	Low Medium I Residential	R2-1	0	0	0	29.275	0.193		Residential - Three Units (Any Combination) - 4 Stories or Less, 3	118-5A211 185		Southeast Los Angeles	Yes	MI	R2RD
Los Angeles	829 E 28TH ST	90011	5128019019	0.000	0.000	0.193	0.000	Shortfall of Sites	0.172	Low Medium II Residential	RD2-1	0	0	0	23.201	0.193		Residential - Four Units (Any Combination) - 4 Stories or Less, 4	118-5A209 185		Southeast Los Angeles	Yes	MI	R2RD
Los Angeles	314 E 36TH ST	90011	5120013004	0.000	0.000	0.193	0.000	Shortfall of Sites	0.110	Low Medium I Residential	R2-1	0	0	0	36.300	0.193		Residential - Four Units (Any Combination) - 4 Stories or Less, 4	117A205 185		Southeast Los Angeles	Yes	MI	R2RD
Los Angeles	910 E 32ND ST	90011	5114020028	0.000	0.000	0.193	0.000	Shortfall of Sites	0.065	Low Medium II Residential	RD2-1	0	0	0	61.522	0.193		Residential - Four Units (Any Combination) - 4 Stories or Less, 4	117A209 185		Southeast Los Angeles	Yes	MI	R2RD
Los Angeles	771 E 42ND PL	90011	5115005019	0.000	0.000	0.193	0.000	Shortfall of Sites	0.119	Low Medium I Residential	R2-1	0	0	0	33.586	0.193		Residential - Double, Duplex, or Two Units - 4 Stories or Less, 2	114A207 185		Southeast Los Angeles	Yes	MI	R2RD
Los Angeles	4219 SAN PEDRO PL	90011	5113034013	0.000	0.000	0.193	0.000	Shortfall of Sites	0.112	Low Medium I Residential	R2-1	0	0	0	35.724	0.193		Residential - Double, Duplex, or Two Units - 4 Stories or Less, 2	114A205 185		Southeast Los Angeles	Yes	MI	R2RD
Los Angeles	1581 E 42ND ST	90011	5116015025	0.000	0.000	0.193	0.000	Shortfall of Sites	0.126	Low Medium I Residential	R2-1	0	0	0	31.865	0.193		Residential - Double, Duplex, or Two Units - 4 Stories or Less, 2	114A213 185		Southeast Los Angeles	Yes	MI	R2RD
Los Angeles	235 W 42ND PL	90037	5111017018	0.000	0.000	0.193	0.000	Shortfall of Sites	0.125	Low Medium I Residential	R2-1	0	0	0	32.020	0.193		Residential - Three Units (Any Combination) - 4 Stories or Less, 3	114A203 185		Southeast Los Angeles	Yes	MI	R2RD
Los Angeles	603 W 42ND PL	90037	5019015031	0.000	0.000	0.193	0.000	Shortfall of Sites	0.110	Low Medium II Residential	RD2-1	0	0	0	36.299	0.193		Residential - Three Units (Any Combination) - 4 Stories or Less, 3	114A201 185		South Los Angeles	Yes	MI	R2RD
Los Angeles	1428 W VERNON AVE	90062	5016001020	0.000	0.000	0.193	0.000	Shortfall of Sites	0.131	Low Medium II Residential	RD1.5-1	0	0	0	30.629	0.193		Commercial - Store Combination - Store and Residential Combination - One Story, 2	111B193 185		South Los Angeles	Yes	MI	R2RD
Los Angeles	4434 10TH AVE	90043	5014004021	0.000	0.000	0.193	0.000	Shortfall of Sites	0.167	Low Medium I Residential	R2-1	0	0	0	23.900	0.193		Residential - Double, Duplex, or Two Units - 4 Stories or Less, 2	111B185 185		West Adams - Baldwin Hills - Leimert	Yes	MI	R2RD
Los Angeles	1451 E 46TH ST	90011	5107005026	0.000	0.000	0.193	0.000	Shortfall of Sites	0.123	Low Medium I Residential	R2-1	0	0	0	32.504	0.193		Residential - Three Units (Any Combination) - 4 Stories or Less, 3	112-5A211 185		Southeast Los Angeles	Yes	MI	R2RD
Los Angeles	547 W 46TH ST	90037	5018031019	0.000	0.000	0.193	0.000	Shortfall of Sites	0.175	Low Medium II Residential	RD2-1	0	0	0	22.875	0.193		Residential - Three Units (Any Combination) - 4 Stories or Less, 3	112-5A201 185		South Los Angeles	Yes	MI	R2RD
Los Angeles	1001 E 46TH ST	90011	5108026016	0.000	0.000	0.193	0.000	Shortfall of Sites	0.175	Low Medium I Residential	R2-1	0	0	0	22.914	0.193		Residential - Double, Duplex, or Two Units - 4 Stories or Less, 2	112-5A209 185		Southeast Los Angeles	Yes	MI	R2RD

Jurisdiction Name	Site Address/Intersection	5 Digit ZIP Code	Assessor Parcel Number	Very Low-Income	Low-Income	Moderate-Income	Above Moderate-Income	Type of Shortfall	Parcel Size (Acres)	Current General Plan Designation	Current Zoning	Proposed General Plan (GP) Designation	Proposed Zoning	Minimum Density Allowed	Maximum Density Allowed	Total Capacity	Vacant/ Nonvacant	Description of Existing Uses	PIN	Base Density Per Acre	Community Plan Area	Rent Stabalization Ordinance	Income Category	Applicable Rezoning Program (Program informing values in Column Q listed first)
Los Angeles	191 E 49TH ST	90011	5109003051	0.000	0.000	0.193	0.000	Shortfall of Sites	0.155	Low Medium II Residential	RD2-1	0	0	0	25.783	0.193		Residential - Three Units (Any Combination) - 4 Stories or Less, 3	111A205 185		Southeast Los Angeles	Yes	MI	R2RD
Los Angeles	632 E 49TH ST	90011	5108011013	0.000	0.000	0.193	0.000	Shortfall of Sites	0.152	Low Medium I Residential	R2-1-CPIO	0	0	0	26.399	0.193		Residential - Three Units (Any Combination) - 4 Stories or Less, 3	111A207 185		Southeast Los Angeles	Yes	MI	R2RD
Los Angeles	1343 W 59TH PL	90044	6003009024	0.000	0.000	0.193	0.000	Shortfall of Sites	0.138	Low Medium I Residential	R2-1	0	0	0	29.013	0.193		Residential - Double, Duplex, or Two Units - 4 Stories or Less, 2	105B197 185		South Los Angeles	Yes	MI	R2RD
Los Angeles	854 E 77TH ST	90001	6023027014	0.000	0.000	0.193	0.000	Shortfall of Sites	0.117	Low Medium I Residential	R2-1	0	0	0	34.163	0.193		Residential - Double, Duplex, or Two Units - 4 Stories or Less, 2	099B209 185		Southeast Los Angeles	Yes	MI	R2RD
Los Angeles	434 E 84TH PL	90003	6030027021	0.000	0.000	0.193	0.000	Shortfall of Sites	0.119	Low Medium I Residential	R2-1	0	0	0	33.506	0.193		Residential - Double, Duplex, or Two Units - 4 Stories or Less, 2	097-5A207 185		Southeast Los Angeles	Yes	MI	R2RD
Los Angeles	1729 W 85TH ST	90047	6034025016	0.000	0.000	0.193	0.000	Shortfall of Sites	0.156	Low Medium II Residential	RD2-1	0	0	0	25.669	0.193		Residential - Three Units (Any Combination) - 4 Stories or Less, 3	097-5A193 185		South Los Angeles	Yes	MI	R2RD
Los Angeles	9132 S HOOVER ST	90044	6039015003	0.000	0.000	0.193	0.000	Shortfall of Sites	0.072	Low Medium II Residential	RD2-1	0	0	0	55.202	0.193		Residential - Double, Duplex, or Two Units - 4 Stories or Less, 2	094-5A201 185		South Los Angeles	Yes	MI	R2RD
Los Angeles	9145 BARING CROSS ST	90044	6039001060	0.000	0.000	0.193	0.000	Shortfall of Sites	0.105	Low Medium I Residential	R2-1	0	0	0	38.255	0.193		Residential - Three Units (Any Combination) - 4 Stories or Less, 3	094-5A199 185		South Los Angeles	Yes	MI	R2RD
Los Angeles	122 E COLDEN AVE	90003	6052004012	0.000	0.000	0.193	0.000	Shortfall of Sites	0.124	Low Medium I Residential	R2-1	0	0	0	32.239	0.193		Residential - Double, Duplex, or Two Units - 4 Stories or Less, 2	093A205 185		Southeast Los Angeles	Yes	MI	R2RD
Los Angeles	145 E 101ST ST	90003	6063001027	0.000	0.000	0.193	0.000	Shortfall of Sites	0.124	Low Medium I Residential	R2-1	0	0	0	32.213	0.193		Residential - Three Units (Any Combination) - 4 Stories or Less, 3	091-5A205 185		Southeast Los Angeles	Yes	MI	R2RD
Los Angeles	923 E ROBIDOUX ST	90744	7425004006	0.000	0.000	0.193	0.000	Shortfall of Sites	0.130	Low Medium I Residential	R2-1XL-O-CUGU	0	0	0	30.739	0.193		Residential - Three Units (Any Combination) - 4 Stories or Less, 3	033B209 185		Wilmington - Harbor City	Yes	MI	R2RD
Los Angeles	1216 WATSON AVE	90744	7425015013	0.000	0.000	0.193	0.000	Shortfall of Sites	0.118	Low Medium I Residential	[Q]R2-1XL-O-CUGU	0	0	0	34.024	0.193		Residential - Double, Duplex, or Two Units - 4 Stories or Less, 2	033B213 185		Wilmington - Harbor City	Yes	MI	R2RD
Los Angeles	14940 POLK ST	91342	2506034017	0.000	0.000	0.193	0.000	Shortfall of Sites	0.127	Low Medium I Residential	R2-1	0	0	0	31.425	0.193		Residential - Double, Duplex, or Two Units - 4 Stories or Less, 2	219B149 186		Sylmar	Yes	MI	R2RD
Los Angeles	7110 BELLAIRE AVE	91605	2324021013	0.000	0.000	0.193	0.000	Shortfall of Sites	0.420	Low Residential	R1-1, [Q]RD1.5-1	0	0	0	9.513	0.193		Residential - Five or More Units or Apartments (Any Combination) · 4 Stories or Less, 7	183B161 186		North Hollywood - Valley Village	Yes	MI	R2RD
Los Angeles	11258 EMELITA ST	91601	2337017002	0.000	0.000	0.193	0.000	Shortfall of Sites	0.161	Low Medium II Residential	RD2-1	0	0	0	24.892	0.193		Residential - Double, Duplex, or Two Units - 4 Stories or Less, 2	174B173 186		North Hollywood - Valley Village	Yes	MI	R2RD
Los Angeles	2771 NEWELL ST	90039	5442016021	0.000	0.000	0.193	0.000	Shortfall of Sites	0.119	Low Medium I Residential	R2-1VL-RIO	0	0	0	33.487	0.193		Residential - Double, Duplex, or Two Units - 4 Stories or Less, 2	148-5A213 186		Silver Lake - Echo Park - Elysian Valley	Yes	MI	R2RD
Los Angeles	1248 N CHEROKEE AVE	90038	5532002018	0.000	0.000	0.193	0.000	Shortfall of Sites	0.118	Low Medium II Residential	RD1.5-1XL	0	0	0	34.032	0.193		Residential - Three Units (Any Combination) - 4 Stories or Less, 3	144B185 186		Hollywood	Yes	MI	R2RD
Los Angeles	3425 MERCED ST	90065	5453026006	0.000	0.000	0.193	0.000	Shortfall of Sites	0.129	Low Residential	RD3-1-CDO	0	0	0	31.083	0.193		Residential - Double, Duplex, or Two Units - 4 Stories or Less, 2	145-5A219 186		Northeast Los Angeles	Yes	MI	R2RD
Los Angeles	5342 MONROE ST	90038	5535011009	0.000	0.000	0.193	0.000	Shortfall of Sites	0.069	Low Medium I Residential	R2-1XL	0	0	0	58.103	0.193		Residential - Five or More Units or Apartments (Any Combination) · 4 Stories or Less, 8	141B193 186		Hollywood	Yes	MI	R2RD
Los Angeles	5360 ITHACA AVE	90032	5220017017	0.000	0.000	0.193	0.000	Shortfall of Sites	0.107	Low Medium II Residential	RD1.5-1	0	0	0	37.227	0.193		Residential - Double, Duplex, or Two Units - 4 Stories or Less, 2	139-5A235 186		Northeast Los Angeles	Yes	MI	R2RD
Los Angeles	255 N WESTLAKE AVE	90026	5157026023	0.000	0.000	0.193	0.000	Shortfall of Sites	0.138	Low Medium Residential	RD1.5-1	0	0	0	29.060	0.193		Residential - Four Units (Any Combination) - 4 Stories or Less, 4	136-5A205 186		Westlake	Yes	MI	R2RD
Los Angeles	209 WELCOME ST	90026	5159018015	0.000	0.000	0.193	0.000	Shortfall of Sites	0.136	Low Medium Residential	RD1.5-1-O	0	0	0	29.366	0.193		Residential - Four Units (Any Combination) - 4 Stories or Less, 4	135A207 186		Westlake	Yes	MI	R2RD
Los Angeles	3110 FAIRMOUNT ST	90063	5178005003	0.000	0.000	0.193	0.000	Shortfall of Sites	0.119	Low Medium I Residential	R2-1-CUGU	0	0	0	33.521	0.193		Residential - Double, Duplex, or Two Units - 4 Stories or Less, 2	129A227 186	21	Boyle Heights	Yes	MI	R2RD , BH CPU
Los Angeles	708 PENRITH DR	90023	5185029003	0.000	0.000	0.193	0.000	Shortfall of Sites	0.073	Low Medium I Residential	R2-1-CUGU	0	0	0	54.528	0.193		Residential - Double, Duplex, or Two Units - 4 Stories or Less, 2	124-5A223 186	29	Boyle Heights	Yes	MI	R2RD , BH CPU
Los Angeles	1160 MARIETTA ST	90023	5170002021	0.000	0.000	0.193	0.000	Shortfall of Sites	0.119	Low Medium I Residential	R2-1-CUGU	0	0	0	33.511	0.193		Residential - Double, Duplex, or Two Units - 4 Stories or Less, 2	121-5A223 186	21	Boyle Heights	Yes	MI	R2RD , BH CPU
Los Angeles	3462 BESWICK ST	90023	5190001018	0.000	0.000	0.193	0.000	Shortfall of Sites	0.135	Low Medium I Residential	R2-1-CUGU	0	0	0	29.588	0.193		Residential - Double, Duplex, or Two Units - 4 Stories or Less, 2	120A225 186	21	Boyle Heights	Yes	MI	R2RD , BH CPU
Los Angeles	2760 S REDONDO BLVD	90016	5049025001	0.000	0.000	0.193	0.000	Shortfall of Sites	0.065	Low Medium II Residential	RD1.5-1	0	0	0	61.351	0.193		Residential - Double, Duplex, or Two Units - 4 Stories or Less, 2	120B177 186		West Adams - Baldwin Hills - Leimert	Yes	MI	R2RD
Los Angeles	2932 S VICTORIA AVE	90016	5050018019	0.000	0.000	0.193	0.000	Shortfall of Sites	0.124	Low Medium II Residential	RD2-1	0	0	0	32.260	0.193		Residential - Double, Duplex, or Two Units - 4 Stories or Less, 2	120B185 186		West Adams - Baldwin Hills - Leimert	Yes	MI	R2RD
Los Angeles	602 E 21ST ST	90011	5127006001	0.000	0.000	0.193	0.000	Shortfall of Sites	0.100	Low Medium II Residential	RD2-1	0	0	0	39.984	0.193		Residential - Double, Duplex, or Two Units - 4 Stories or Less, 2	121-5A207 186		Southeast Los Angeles	Yes	MI	R2RD
Los Angeles	2605 EXPOSITION PL	90018	5044023006	0.000	0.000	0.193	0.000	Shortfall of Sites	0.104	Low Medium II Residential	RD1.5-1	0	0	0	38.476	0.193		Residential - Three Units (Any Combination) - 4 Stories or Less, 3	117B189 186		West Adams - Baldwin Hills - Leimert	Yes	MI	R2RD
Los Angeles	1924 BROWNING BLVD	90062	5035006005	0.000	0.000	0.193	0.000	Shortfall of Sites	0.161	Low Medium I Residential	R2-1-CPIO	0	0	0	24.891	0.193		Residential - Double, Duplex, or Two Units - 4 Stories or Less, 2	114B189 186		South Los Angeles	Yes	MI	R2RD
Los Angeles	601 W 41ST ST	90037	5019023021	0.000	0.000	0.193	0.000	Shortfall of Sites	0.124	Low Medium II Residential	RD1.5-1	0	0	0	32.266	0.193		Residential - Four Units (Any Combination) - 4 Stories or Less, 4	115-5A201 186		South Los Angeles	Yes	MI	R2RD
Los Angeles	1208 E 40TH PL	90011	5114035002	0.000	0.000	0.193	0.000	Shortfall of Sites	0.120	Low Medium I Residential	R2-1	0	0	0	33.391	0.193		Residential - Double, Duplex, or Two Units - 4 Stories or Less, 2	115-5A211 186		Southeast Los Angeles	Yes	MI	R2RD
Los Angeles	4215 NAOMI AVE	90011	5115027028	0.000	0.000	0.193	0.000	Shortfall of Sites	0.141	Low Medium I Residential	R2-1	0	0	0	28.404	0.193		Residential - Double, Duplex, or Two Units - 4 Stories or Less, 2	114A211 186		Southeast Los Angeles	Yes	MI	R2RD
Los Angeles	1585 E 42ND ST	90011	5116015026	0.000	0.000	0.193	0.000	Shortfall of Sites	0.126	Low Medium I Residential	R2-1	0	0	0	31.858	0.193		Residential - Double, Duplex, or Two Units - 4 Stories or Less, 2	114A213 186		Southeast Los Angeles	Yes	MI	R2RD
Los Angeles	605 W 42ND PL	90037	5019015005	0.000	0.000	0.193	0.000	Shortfall of Sites	0.110	Low Medium II Residential	RD2-1	0	0	0	36.300	0.193		Residential - Double, Duplex, or Two Units - 4 Stories or Less, 2	114A201 186		South Los Angeles	Yes	MI	R2RD
Los Angeles	1447 E 46TH ST	90011	5107005025	0.000	0.000	0.193	0.000	Shortfall of Sites	0.123	Low Medium I Residential	R2-1	0	0	0	32.505	0.193		Residential - Double, Duplex, or Two Units - 4 Stories or Less, 2	112-5A211 186		Southeast Los Angeles	Yes	MI	R2RD
Los Angeles	991 E 46TH ST	90011	5108026017	0.000	0.000	0.193	0.000	Shortfall of Sites	0.175	Low Medium I Residential	R2-1	0	0	0	22.915	0.193		Residential - Double, Duplex, or Two Units - 4 Stories or Less, 2	112-5A209 186		Southeast Los Angeles	Yes	MI	R2RD
Los Angeles	189 E 49TH ST	90011	5109003050	0.000	0.000	0.193	0.000	Shortfall of Sites	0.124	Low Medium II Residential	RD2-1	0	0	0	32.264	0.193		Residential - Double, Duplex, or Two Units - 4 Stories or Less, 2	111A205 186		Southeast Los Angeles	Yes	MI	R2RD
Los Angeles	624 E 49TH ST	90011	5108011014	0.000	0.000	0.193	0.000	Shortfall of Sites	0.152	Low Medium I Residential	R2-1-CPIO	0	0	0	26.399	0.193		Residential - Four Units (Any Combination) - 4 Stories or Less, 4	111A207 186		Southeast Los Angeles	Yes	MI	R2RD
Los Angeles	1639 E 50TH ST	90011	5106021014	0.000	0.000	0.193	0.000	Shortfall of Sites	0.108	Low Medium I Residential	R2-1	0	0	0	36.957	0.193		Residential - Double, Duplex, or Two Units - 4 Stories or Less, 2	111A213 186		Southeast Los Angeles	Yes	MI	R2RD
Los Angeles	987 E 52ND PL	90011	5103027002	0.000	0.000	0.193	0.000	Shortfall of Sites	0.106	Low Medium I Residential	R2-1	0	0	0	37.877	0.193		Residential - Double, Duplex, or Two Units - 4 Stories or Less, 2	108B209 186		Southeast Los Angeles	Yes	MI	R2RD
Los Angeles	623 W 52ND PL	90037	5001030002	0.000	0.000	0.193	0.000	Shortfall of Sites	0.115	Low Medium I Residential	R2-1	0	0	0	34.861	0.193		Residential - Double, Duplex, or Two Units - 4 Stories or Less, 2	108B201 186		South Los Angeles	Yes	MI	R2RD
Los Angeles	832 E 73RD ST	90001	6023006009	0.000	0.000	0.193	0.000	Shortfall of Sites	0.113	Low Medium I Residential	R2-1	0	0	0	35.246	0.193		Residential - Double, Duplex, or Two Units - 4 Stories or Less, 2	102B209 186		Southeast Los Angeles	Yes	MI	R2RD
Los Angeles	850 E 77TH ST	90001	6023027013	0.000	0.000	0.193	0.000	Shortfall of Sites	0.117	Low Medium I Residential	R2-1	0	0	0	34.164	0.193		Residential - Double, Duplex, or Two Units - 4 Stories or Less, 2	099B209 186		Southeast Los Angeles	Yes	MI	R2RD
Los Angeles	430 E 84TH PL	90003	6030027022	0.000	0.000	0.193	0.000	Shortfall of Sites	0.119	Low Medium I Residential	R2-1	0	0	0	33.506	0.193		Residential - Double, Duplex, or Two Units - 4 Stories or Less, 2	097-5A207 186		Southeast Los Angeles	Yes	MI	R2RD
Los Angeles	1517 W 85TH ST	90047	6034027018	0.000	0.000	0.193	0.000	Shortfall of Sites	0.154	Low Medium II Residential	RD2-1	0	0	0	25.905	0.193		Residential - Three Units (Any Combination) - 4 Stories or Less, 3	097-5A195 186		South Los Angeles	Yes	MI	R2RD
Los Angeles	1733 W 85TH ST	90047	6034025017	0.000	0.000	0.193	0.000	Shortfall of Sites	0.156	Low Medium II Residential	RD2-1	0	0	0	25.660	0.193		Residential - Three Units (Any Combination) - 4 Stories or Less, 3	097-5A193 186		South Los Angeles	Yes	MI	R2RD
Los Angeles	8829 ORCHARD AVE	90044	6038018023	0.000	0.000	0.193	0.000	Shortfall of Sites	0.131	Low Medium I Residential	RD3-1	0	0	0	30.422	0.193		Residential - Double, Duplex, or Two Units - 4 Stories or Less, 2	096A199 186		South Los Angeles	Yes	MI	R2RD
Los Angeles	9571 GRANDEE AVE	90002	6048019008	0.000	0.000	0.193	0.000	Shortfall of Sites	0.075	Low Medium I Residential	R2-1	0	0	0	53.572	0.193		Residential - Double, Duplex, or Two Units - 4 Stories or Less, 2	093A213 186		Southeast Los Angeles	Yes	MI	R2RD
Los Angeles	141 E 101ST ST	90003	6063001026	0.000	0.000	0.193	0.000	Shortfall of Sites	0.124	Low Medium I Residential	R2-1	0	0	0	32.243	0.193		Residential - Double, Duplex, or Two Units - 4 Stories or Less, 2	091-5A205 186		Southeast Los Angeles	Yes	MI	R2RD
Los Angeles	418 W 109TH PL	90061	6075032006	0.000	0.000	0.193	0.000	Shortfall of Sites	0.122	Low Medium I Residential	R2-1	0	0	0	32.750	0.193		Residential - Double, Duplex, or Two Units - 4 Stories or Less, 2	088-5A201 186		South Los Angeles	Yes	MI	R2RD
Los Angeles	919 E ROBIDOUX ST	90744	7425004007	0.000	0.000	0.193	0.000	Shortfall of Sites	0.130	Low Medium I Residential	R2-1XL-O-CUGU	0	0	0	30.695	0.193		Residential - Double, Duplex, or Two Units - 4 Stories or Less, 2	033B209 186		Wilmington - Harbor City	Yes	MI	R2RD
Los Angeles	903 RONAN AVE	90744	7416015040	0.000	0.000	0.193	0.000	Shortfall of Sites	0.120	Low Medium II Residential	[Q]RD1.5-1XL-O-CUGU	0	0	0	33.345	0.193		Residential - Double, Duplex, or Two Units - 4 Stories or Less, 2	030B205 186		Wilmington - Harbor City	Yes	MI	R2RD
Los Angeles	11300 EMELITA ST	91601	2337017001	0.000	0.000	0.193	0.000	Shortfall of Sites	0.161	Low Medium II Residential	RD2-1	0	0	0	24.892	0.193		Residential - Double, Duplex, or Two Units - 4 Stories or Less, 2	174B173 187		North Hollywood - Valley Village	Yes	MI	R2RD
Los Angeles	3200 BLANCHARD ST	90063	5178006008	0.000	0.000	0.193	0.000	Shortfall of Sites	0.119	Low Medium I Residential	R2-1-CUGU	0	0	0	33.507	0.193		Residential - Three Units (Any Combination) - 4 Stories or Less, 3	129A229 187	21	Boyle Heights	Yes	MI	R2RD , BH CPU
Los Angeles	3315 E 3RD ST	90063	5179012018	0.000	0.000	0.193	0.000	Shortfall of Sites	0.115	Low Medium I Residential	R2-1-CUGU	0	0	0	34.848	0.193		Residential - Three Units (Any Combination) - 4 Stories or Less, 3	124-5A227 187	21	Boyle Heights	Yes	MI	R2RD , BH CPU
Los Angeles	3024 EAGLE ST	90063	5186001037	0.000	0.000	0.193	0.000	Shortfall of Sites	0.135	Low Medium I Residential	R2-1-CUGU	0	0	0	29.673	0.193		Residential - Three Units (Any Combination) - 4 Stories or Less, 3	124-5A225 187	21	Boyle Heights	Yes	MI	R2RD , BH CPU
Los Angeles	3553 GARNET ST	90023	5191012012	0.000	0.000	0.193	0.000	Shortfall of Sites	0.119	Low Medium I Residential	R2-1-CUGU	0	0	0	33.508	0.193		Residential - Double, Duplex, or Two Units - 4 Stories or Less, 2	120A227 187	21	Boyle Heights	Yes	MI	R2RD , BH CPU
Los Angeles	311 S AVENUE 56	90042	5468031027	0.000	0.000	0.193	0.000	Shortfall of Sites	0.129	Low Medium II Residential	RD2-1	0	0	0	30.894	0.193		Residential - Four Units (Any Combination) - 4 Stories or Less, 4	150A229 187		Northeast Los Angeles	Yes	MI	R2RD
Los Angeles	665 W AVENUE 28	90065	5453013028	0.000	0.000	0.193	0.000	Shortfall of Sites	0.092	Low Medium II Residential	RD1.5-1-CDO-RIO	0	0	0	43.293	0.193		Residential - Double, Duplex, or Two Units - 4 Stories or Less, 2	144A219 187		Northeast Los Angeles	Yes	MI	R2RD
Los Angeles	3758 ROSEMEAD AVE	90032	5306014029	0.000	0.000	0.193	0.000	Shortfall of Sites	0.163	Low Medium I Residential	RD3-1	0	0	0	24.469	0.193		Residential - Double, Duplex, or Two Units - 4 Stories or Less, 2	144A233 187		Northeast Los Angeles	Yes	MI	R2RD
Los Angeles	5336 MONROE ST	90038	5535011008	0.000	0.000	0.193	0.000	Shortfall of Sites	0.069	Low Medium I Residential	R2-1XL	0	0	0	58.097	0.193		Residential - Five or More Units or Apartments (Any Combination) · 4 Stories or Less, 8	141B193 187		Hollywood	Yes	MI	R2RD
Los Angeles	627 TULAROSA DR	90026	5401005020	0.000	0.000	0.193	0.000	Shortfall of Sites	0.172	Low Medium II Residential	RD2-1VL	0	0	0	23.215	0.193		Residential - Double, Duplex, or Two Units - 4 Stories or Less, 2	141A201 187		Silver Lake - Echo Park - Elysian Valley	Yes	MI	R2RD
Los Angeles	126 N VENDOME ST	90026	5156011014	0.000	0.000	0.193	0.000	Shortfall of Sites	0.138	Low Medium Residential	RD1.5-1	0	0	0	29.040	0.193		Residential - Three Units (Any Combination) - 4 Stories or Less, 3	138A201 187		Westlake	Yes	MI	R2RD
Los Angeles	1626 S MANSFIELD AVE	90019	5067005036	0.000	0.000	0.193	0.000	Shortfall of Sites	0.129	Low Medium II Residential	RD2-1-O	0	0	0	30.969	0.193		Residential - Double, Duplex, or Two Units - 4 Stories or Less, 2	126B181 187		West Adams - Baldwin Hills - Leimert	Yes	MI	R2RD
Los Angeles	2120 INEZ ST	90023	5183022005	0.000	0.000	0.193	0.000	Shortfall of Sites	0.099	Low Medium II Residential	RD1.5-1-CUGU	0	0	0	40.207	0.193		Residential - Four Units (Any Combination) - 4 Stories or Less, 4	126A221 187		Boyle Heights	Yes	MI	R2RD

Jurisdiction Name	Site Address/Intersection	5 Digit ZIP Code	Assessor Parcel Number	Very Low-Income	Low-Income	Moderate-Income	Above Moderate-Income	Type of Shortfall	Parcel Size (Acres)	Current General Plan Designation	Current Zoning	Proposed General Plan (GP) Designation	Proposed Zoning	Minimum Density Allowed	Maximum Density Allowed	Total Capacity	Vacant/ Nonvacant	Description of Existing Uses	PIN	Base Density Per Acre	Community Plan Area	Rent Stabalization Ordinance	Income Category	Applicable Rezoning Program (Program informing values in Column Q listed first)
Los Angeles	2218 9TH AVE	90018	5060016014	0.000	0.000	0.193	0.000	Shortfall of Sites	0.121	Low Medium II Residential	RD2-1-O-CPIO	0	0	0	33.188	0.193		Residential - Double, Duplex, or Two Units - 4 Stories or Less, 2	123B185 187		West Adams - Baldwin Hills - Leimert	Yes	MI	R2RD
Los Angeles	1761 W 23RD ST	90018	5058026009	0.000	0.000	0.193	0.000	Shortfall of Sites	0.155	Low Medium II Residential	RD2-1-CPIO	0	0	0	25.813	0.193		Residential - Five or More Units or Apartments (Any Combination) · 4 Stories or Less, 7	123B193 187		South Los Angeles	Yes	MI	R2RD
Los Angeles	119 E 24TH ST	90011	5127031004	0.000	0.000	0.193	0.000	Shortfall of Sites	0.120	Low Medium II Residential	RD2-1	0	0	0	33.255	0.193		Residential - Double, Duplex, or Two Units - 4 Stories or Less, 2	121-5A207 187		Southeast Los Angeles	Yes	MI	R2RD
Los Angeles	757 E 24TH ST	90011	5131018022	0.000	0.000	0.193	0.000	Shortfall of Sites	0.149	Low Medium I Residential	R2-1	0	0	0	26.765	0.193		Residential - Double, Duplex, or Two Units - 4 Stories or Less, 2	120A209 187		Southeast Los Angeles	Yes	MI	R2RD
Los Angeles	1479 E 22ND ST	90011	5119028020	0.000	0.000	0.193	0.000	Shortfall of Sites	0.154	Low Medium II Residential	RD2-1	0	0	0	25.953	0.193		Commercial - Store Combination - Store and Residential Combination - One Story, 4	118-5A211 187		Southeast Los Angeles	Yes	MI	R2RD
Los Angeles	4176 DORSEY ST	90011	5116010005	0.000	0.000	0.193	0.000	Shortfall of Sites	0.119	Low Medium I Residential	R2-1	0	0	0	33.529	0.193		Residential - Double, Duplex, or Two Units - 4 Stories or Less, 2	114A211 187		Southeast Los Angeles	Yes	MI	R2RD
Los Angeles	4217 WALL ST	90011	5113032020	0.000	0.000	0.193	0.000	Shortfall of Sites	0.164	Low Medium I Residential	R2-1	0	0	0	24.454	0.193		Residential - Three Units (Any Combination) - 4 Stories or Less, 3	114A205 187		Southeast Los Angeles	Yes	MI	R2RD
Los Angeles	249 W 42ND PL	90037	5111017016	0.000	0.000	0.193	0.000	Shortfall of Sites	0.125	Low Medium I Residential	R2-1	0	0	0	32.027	0.193		Residential - Double, Duplex, or Two Units - 4 Stories or Less, 2	114A203 187		Southeast Los Angeles	Yes	MI	R2RD
Los Angeles	1591 E 42ND ST	90011	5116015027	0.000	0.000	0.193	0.000	Shortfall of Sites	0.126	Low Medium I Residential	R2-1	0	0	0	31.858	0.193		Residential - Double, Duplex, or Two Units - 4 Stories or Less, 2	114A213 187		Southeast Los Angeles	Yes	MI	R2RD
Los Angeles	609 W 42ND PL	90037	5019015004	0.000	0.000	0.193	0.000	Shortfall of Sites	0.110	Low Medium II Residential	RD2-1	0	0	0	36.299	0.193		Residential - Double, Duplex, or Two Units - 4 Stories or Less, 2	114A201 187		South Los Angeles	Yes	MI	R2RD
Los Angeles	1858 W VERNON AVE	90062	5015001024	0.000	0.000	0.193	0.000	Shortfall of Sites	0.150	Low Medium I Residential	R2-1	0	0	0	26.579	0.193		Residential - Double, Duplex, or Two Units - 4 Stories or Less, 2	111B189 187		South Los Angeles	Yes	MI	R2RD
Los Angeles	1418 W VERNON AVE	90062	5016001022	0.000	0.000	0.193	0.000	Shortfall of Sites	0.130	Low Medium II Residential	RD1.5-1	0	0	0	30.665	0.193		Residential - Five or More Units or Apartments (Any Combination) · 4 Stories or Less, 5	111B193 187		South Los Angeles	Yes	MI	R2RD
Los Angeles	117 W 46TH ST	90037	5110006021	0.000	0.000	0.193	0.000	Shortfall of Sites	0.119	Low Medium I Residential	R2-1	0	0	0	33.478	0.193		Residential - Double, Duplex, or Two Units - 4 Stories or Less, 2	112-5A203 187		Southeast Los Angeles	Yes	MI	R2RD
Los Angeles	1441 E 46TH ST	90011	5107005024	0.000	0.000	0.193	0.000	Shortfall of Sites	0.123	Low Medium I Residential	R2-1	0	0	0	32.505	0.193		Residential - Four Units (Any Combination) - 4 Stories or Less, 4	112-5A211 187		Southeast Los Angeles	Yes	MI	R2RD
Los Angeles	983 E 46TH ST	90011	5108026018	0.000	0.000	0.193	0.000	Shortfall of Sites	0.175	Low Medium I Residential	R2-1	0	0	0	22.916	0.193		Residential - Three Units (Any Combination) - 4 Stories or Less, 3	112-5A209 187		Southeast Los Angeles	Yes	MI	R2RD
Los Angeles	181 E 49TH ST	90011	5109003049	0.000	0.000	0.193	0.000	Shortfall of Sites	0.124	Low Medium II Residential	RD2-1	0	0	0	32.264	0.193		Residential - Three Units (Any Combination) - 4 Stories or Less, 3	111A205 187		Southeast Los Angeles	Yes	MI	R2RD
Los Angeles	231 W 49TH ST	90037	5110017007	0.000	0.000	0.193	0.000	Shortfall of Sites	0.124	Low Medium I Residential	R2-1	0	0	0	32.207	0.193		Residential - Double, Duplex, or Two Units - 4 Stories or Less, 2	111A203 187		Southeast Los Angeles	Yes	MI	R2RD
Los Angeles	1645 E 50TH ST	90011	5106021013	0.000	0.000	0.193	0.000	Shortfall of Sites	0.126	Low Medium I Residential	R2-1	0	0	0	31.678	0.193		Residential - Double, Duplex, or Two Units - 4 Stories or Less, 2	111A213 187		Southeast Los Angeles	Yes	MI	R2RD
Los Angeles	5216 WADSWORTH AVE	90011	5103027001	0.000	0.000	0.193	0.000	Shortfall of Sites	0.132	Low Medium I Residential	R2-1	0	0	0	30.287	0.193		Residential - Four Units (Any Combination) - 4 Stories or Less, 4	108B209 187		Southeast Los Angeles	Yes	MI	R2RD
Los Angeles	629 W 52ND PL	90037	5001030004	0.000	0.000	0.193	0.000	Shortfall of Sites	0.115	Low Medium I Residential	R2-1	0	0	0	34.863	0.193		Residential - Double, Duplex, or Two Units - 4 Stories or Less, 2	108B201 187		South Los Angeles	Yes	MI	R2RD
Los Angeles	1331 W 59TH PL	90044	6003009022	0.000	0.000	0.193	0.000	Shortfall of Sites	0.138	Low Medium I Residential	R2-1	0	0	0	29.011	0.193		Residential - Double, Duplex, or Two Units - 4 Stories or Less, 2	105B197 187		South Los Angeles	Yes	MI	R2RD
Los Angeles	6619 DENVER AVE	90044	6013018016	0.000	0.000	0.193	0.000	Shortfall of Sites	0.124	Low Medium I Residential	R2-1	0	0	0	32.252	0.193		Residential - Three Units (Any Combination) - 4 Stories or Less, 3	102B201 187		South Los Angeles	Yes	MI	R2RD
Los Angeles	846 E 77TH ST	90001	6023027012	0.000	0.000	0.193	0.000	Shortfall of Sites	0.117	Low Medium I Residential	R2-1	0	0	0	34.164	0.193		Residential - Double, Duplex, or Two Units - 4 Stories or Less, 2	099B209 187		Southeast Los Angeles	Yes	MI	R2RD
Los Angeles	8473 S OLIVE ST	90003	6040004020	0.000	0.000	0.193	0.000	Shortfall of Sites	0.119	Low Medium II Residential	RD1.5-1	0	0	0	33.635	0.193		Residential - Five or More Units or Apartments (Any Combination) · 4 Stories or Less, 11	097-5A203 187		Southeast Los Angeles	Yes	MI	R2RD
Los Angeles	1739 W 85TH ST	90047	6034025018	0.000	0.000	0.193	0.000	Shortfall of Sites	0.156	Low Medium II Residential	RD2-1	0	0	0	25.651	0.193		Residential - Five or More Units or Apartments (Any Combination) · 4 Stories or Less, 6	097-5A193 187		South Los Angeles	Yes	MI	R2RD
Los Angeles	738 W 97TH ST	90044	6054003011	0.000	0.000	0.193	0.000	Shortfall of Sites	0.209	Low Medium II Residential	R1-1, RD2-1	0	0	0	19.181	0.193		Residential - Five or More Units or Apartments (Any Combination) · 4 Stories or Less, 5	093A199 187		South Los Angeles	Yes	MI	R2RD
Los Angeles	224 W 101ST ST	90003	6053025006	0.000	0.000	0.193	0.000	Shortfall of Sites	0.186	Low Medium I Residential	R2-1	0	0	0	21.490	0.193		Residential - Three Units (Any Combination) - 4 Stories or Less, 3	091-5A203 187		Southeast Los Angeles	Yes	MI	R2RD
Los Angeles	120 E 109TH PL	90061	6073009011	0.000	0.000	0.193	0.000	Shortfall of Sites	0.122	Low Medium I Residential	R2-1	0	0	0	32.727	0.193		Residential - Double, Duplex, or Two Units - 4 Stories or Less, 2	088-5A205 187		Southeast Los Angeles	Yes	MI	R2RD
Los Angeles	915 E ROBIDOUX ST	90744	7425004008	0.000	0.000	0.193	0.000	Shortfall of Sites	0.156	Low Medium I Residential	R2-1XL-O-CUGU	0	0	0	25.568	0.193		Residential - Double, Duplex, or Two Units - 4 Stories or Less, 2	033B209 187		Wilmington - Harbor City	Yes	MI	R2RD
Los Angeles	8056 SEPULVEDA BLVD	91402	2209028016	0.000	0.000	0.193	0.000	Shortfall of Sites	0.161	Low Medium I Residential	RD3-1	0	0	0	24.863	0.193		Residential - Double, Duplex, or Two Units - 4 Stories or Less, 2	189B145 188		Mission Hills - Panorama City - North Hills	Yes	MI	R2RD
Los Angeles	11304 EMELITA ST	91601	2337016014	0.000	0.000	0.193	0.000	Shortfall of Sites	0.161	Low Medium II Residential	RD2-1	0	0	0	24.892	0.193		Residential - Three Units (Any Combination) - 4 Stories or Less, 3	174B173 188		North Hollywood - Valley Village	Yes	MI	R2RD
Los Angeles	2754 KNOX AVE	90039	5442003014	0.000	0.000	0.193	0.000	Shortfall of Sites	0.115	Low Medium I Residential	R2-1VL-RIO	0	0	0	34.848	0.193		Residential - Double, Duplex, or Two Units - 4 Stories or Less, 2	148-5A213 188		Silver Lake - Echo Park - Elysian Valley	Yes	MI	R2RD
Los Angeles	5332 MONROE ST	90038	5535011007	0.000	0.000	0.193	0.000	Shortfall of Sites	0.069	Low Medium I Residential	R2-1XL	0	0	0	58.092	0.193		Residential - Four Units (Any Combination) - 4 Stories or Less, 4	141B193 188		Hollywood	Yes	MI	R2RD
Los Angeles	5210 TEMPLETON ST	90032	5219014003	0.000	0.000	0.193	0.000	Shortfall of Sites	0.172	Low Medium I Residential	RD3-1	0	0	0	23.233	0.193		Residential - Double, Duplex, or Two Units - 4 Stories or Less, 2	142-5A235 188		Northeast Los Angeles	Yes	MI	R2RD
Los Angeles	830 SILVER LAKE BLVD	90026	5426021006	0.000	0.000	0.193	0.000	Shortfall of Sites	0.101	Low Medium II Residential	RD2-1VL	0	0	0	39.525	0.193		Residential - Four Units (Any Combination) - 4 Stories or Less, 4	141A203 188		Silver Lake - Echo Park - Elysian Valley	Yes	MI	R2RD
Los Angeles	2800 WINTER ST	90033	5178009020	0.000	0.000	0.193	0.000	Shortfall of Sites	0.133	Low Medium I Residential	R2-1-CUGU	0	0	0	30.156	0.193		Residential - Four Units (Any Combination) - 4 Stories or Less, 4	129A227 188	29	Boyle Heights	Yes	MI	R2RD , BH CPU
Los Angeles	464 S EVERGREEN AVE	90033	5185016013	0.000	0.000	0.193	0.000	Shortfall of Sites	0.127	Low Medium I Residential	R2-1-CUGU	0	0	0	31.407	0.193		Residential - Three Units (Any Combination) - 4 Stories or Less, 3	124-5A225 188	21	Boyle Heights	Yes	MI	R2RD , BH CPU
Los Angeles	1139 ROSALIND AVE	90023	5170001028	0.000	0.000	0.193	0.000	Shortfall of Sites	0.115	Low Medium I Residential	R2-1-CUGU	0	0	0	34.889	0.193		Residential - Double, Duplex, or Two Units - 4 Stories or Less, 2	121-5A223 188	21	Boyle Heights	Yes	MI	R2RD , BH CPU
Los Angeles	634 N BENTON WAY	90026	5402009011	0.000	0.000	0.193	0.000	Shortfall of Sites	0.168	Low Medium II Residential	RD2-1VL	0	0	0	23.842	0.193		Residential - Five or More Units or Apartments (Any Combination) · 4 Stories or Less, 5	139-5A205 188		Silver Lake - Echo Park - Elysian Valley	Yes	MI	R2RD
Los Angeles	1348 LAVETA TER	90026	5406001025	0.000	0.000	0.193	0.000	Shortfall of Sites	0.166	Low Medium II Residential	RD2-1VL	0	0	0	24.099	0.193		Residential - Five or More Units or Apartments (Any Combination) · 4 Stories or Less, 6	139-5A209 188		Silver Lake - Echo Park - Elysian Valley	Yes	MI	R2RD
Los Angeles	446 N LAKE ST	90026	5157016001	0.000	0.000	0.193	0.000	Shortfall of Sites	0.116	Low Medium II Residential	RD1.5-1VL	0	0	0	34.489	0.193		Residential - Five or More Units or Apartments (Any Combination) · 4 Stories or Less, 8	138A205 188		Silver Lake - Echo Park - Elysian Valley	Yes	MI	R2RD
Los Angeles	408 S AVENUE 19	90031	5410020001	0.000	0.000	0.193	0.000	Shortfall of Sites	0.110	Low Medium II Residential	RD2-1	0	0	0	36.247	0.193		Residential - Three Units (Any Combination) - 4 Stories or Less, 3	136-5A221 188		Northeast Los Angeles	Yes	MI	R2RD
Los Angeles	4213 HATFIELD PL	90032	5215003012	0.000	0.000	0.193	0.000	Shortfall of Sites	0.202	Low Medium II Residential	R2-1	0	0	0	19.776	0.193		Residential - Double, Duplex, or Two Units - 4 Stories or Less, 2	136-5A229 188		Northeast Los Angeles	Yes	MI	R2RD
Los Angeles	1441 MURCHISON ST	90033	5202012033	0.000	0.000	0.193	0.000	Shortfall of Sites	0.172	Low Medium II Residential	RD2-1	0	0	0	23.233	0.193		Residential - Five or More Units or Apartments (Any Combination) · 4 Stories or Less, 7	133-5A227 188		Northeast Los Angeles	Yes	MI	R2RD
Los Angeles	1536 6TH AVE	90019	5072019017	0.000	0.000	0.193	0.000	Shortfall of Sites	0.172	Low Medium II Residential	RD2-1-O-CPIO	0	0	0	23.232	0.193		Residential - Four Units (Any Combination) - 4 Stories or Less, 4	126B189 188		West Adams - Baldwin Hills - Leimert	Yes	MI	R2RD
Los Angeles	2221 S LONGWOOD AVE	90016	5062020016	0.000	0.000	0.193	0.000	Shortfall of Sites	0.138	Low Medium II Residential	RD2-1-O	0	0	0	29.041	0.193		Residential - Three Units (Any Combination) - 4 Stories or Less - Pool and Misc., 3	123B181 188		West Adams - Baldwin Hills - Leimert	Yes	MI	R2RD
Los Angeles	2241 S BURNSIDE AVE	90016	5063019033	0.000	0.000	0.193	0.000	Shortfall of Sites	0.134	Low Medium II Residential	RD1.5-1	0	0	0	29.961	0.193		Residential - Four Units (Any Combination) - 4 Stories or Less, 4	123B177 188		West Adams - Baldwin Hills - Leimert	Yes	MI	R2RD
Los Angeles	2217 9TH AVE	90018	5060015025	0.000	0.000	0.193	0.000	Shortfall of Sites	0.172	Low Medium II Residential	RD2-1-O-CPIO	0	0	0	23.231	0.193		Residential - Three Units (Any Combination) - 4 Stories or Less, 3	123B185 188		West Adams - Baldwin Hills - Leimert	Yes	MI	R2RD
Los Angeles	1879 W 23RD ST	90018	5058023001	0.000	0.000	0.193	0.000	Shortfall of Sites	0.153	Low Medium II Residential	RD2-1-CPIO	0	0	0	26.218	0.193		Residential - Double, Duplex, or Two Units - 4 Stories or Less, 2	123B193 188		South Los Angeles	Yes	MI	R2RD
Los Angeles	2807 S CLOVERDALE AVE	90016	5043015011	0.000	0.000	0.193	0.000	Shortfall of Sites	0.165	Low Medium II Residential	RD2-1	0	0	0	24.200	0.193		Residential - Five or More Units or Apartments (Any Combination) · 4 Stories or Less, 6	120B177 188		West Adams - Baldwin Hills - Leimert	Yes	MI	R2RD
Los Angeles	2934 SOMERSET DR	90016	5050019025	0.000	0.000	0.193	0.000	Shortfall of Sites	0.087	Low Medium II Residential	RD2-1	0	0	0	46.171	0.193		Residential - Double, Duplex, or Two Units - 4 Stories or Less, 2	120B185 188		West Adams - Baldwin Hills - Leimert	Yes	MI	R2RD
Los Angeles	635 E 25TH ST	90011	5127009022	0.000	0.000	0.193	0.000	Shortfall of Sites	0.101	Low Medium II Residential	RD2-1	0	0	0	39.453	0.193		Residential - Double, Duplex, or Two Units - 4 Stories or Less, 2	120A207 188		Southeast Los Angeles	Yes	MI	R2RD
Los Angeles	830 E 33RD ST	90011	5120028008	0.000	0.000	0.193	0.000	Shortfall of Sites	0.121	Low Medium II Residential	RD2-1	0	0	0	33.011	0.193		Residential - Double, Duplex, or Two Units - 4 Stories or Less, 2	117A207 188		Southeast Los Angeles	Yes	MI	R2RD
Los Angeles	1722 BROWNING BLVD	90062	5035008009	0.000	0.000	0.193	0.000	Shortfall of Sites	0.154	Low Medium I Residential	R2-1-CPIO	0	0	0	25.895	0.193		Residential - Double, Duplex, or Two Units - 4 Stories or Less, 2	114B193 188		South Los Angeles	Yes	MI	R2RD
Los Angeles	1928 BROWNING BLVD	90062	5035006006	0.000	0.000	0.193	0.000	Shortfall of Sites	0.161	Low Medium I Residential	R2-1-CPIO	0	0	0	24.891	0.193		Residential - Double, Duplex, or Two Units - 4 Stories or Less, 2	114B189 188		South Los Angeles	Yes	MI	R2RD
Los Angeles	721 E MARTIN LUTHER KING JR BLVD	90011	5114002021	0.000	0.000	0.193	0.000	Shortfall of Sites	0.105	Low Medium II Residential	RD2-1	0	0	0	37.954	0.193		Residential - Three Units (Any Combination) - 4 Stories or Less, 3	115-5A207 188		Southeast Los Angeles	Yes	MI	R2RD
Los Angeles	197 W 40TH PL	90037	5111025009	0.000	0.000	0.193	0.000	Shortfall of Sites	0.138	Low Medium II Residential	RD2-1	0	0	0	29.077	0.193		Residential - Three Units (Any Combination) - 4 Stories or Less, 3	115-5A203 188		Southeast Los Angeles	Yes	MI	R2RD
Los Angeles	605 W 41ST ST	90037	5019023022	0.000	0.000	0.193	0.000	Shortfall of Sites	0.093	Low Medium II Residential	RD1.5-1	0	0	0	43.020	0.193		Residential - Four Units (Any Combination) - 4 Stories or Less, 4	115-5A201 188		South Los Angeles	Yes	MI	R2RD
Los Angeles	4216 WOODLAWN AVE	90011	5113032021	0.000	0.000	0.193	0.000	Shortfall of Sites	0.164	Low Medium I Residential	R2-1	0	0	0	24.446	0.193		Residential - Three Units (Any Combination) - 4 Stories or Less, 4	114A205 188		Southeast Los Angeles	Yes	MI	R2RD
Los Angeles	255 W 42ND PL	90037	5111017015	0.000	0.000	0.193	0.000	Shortfall of Sites	0.111	Low Medium I Residential	R2-1	0	0	0	36.034	0.193		Residential - Double, Duplex, or Two Units - 4 Stories or Less, 2	114A203 188		Southeast Los Angeles	Yes	MI	R2RD
Los Angeles	4176 COMPTON AVE	90011	5116015035	0.000	0.000	0.193	0.000	Shortfall of Sites	0.097	Low Medium I Residential	R2-1	0	0	0	41.042	0.193		Residential - Double, Duplex, or Two Units - 4 Stories or Less, 2	114A213 188		Southeast Los Angeles	Yes	MI	R2RD
Los Angeles	4401 S GRAMERCY PL	90062	5015015016	0.000	0.000	0.193	0.000	Shortfall of Sites	0.121	Low Medium I Residential	R2-1	0	0	0	32.994	0.193		Residential - Double, Duplex, or Two Units - 4 Stories or Less, 2	111B189 188		South Los Angeles	Yes	MI	R2RD

Jurisdiction Name	Site Address/Intersection	5 Digit ZIP Code	Assessor Parcel Number	Very Low-Income	Low-Income	Moderate-Income	Above Moderate-Income	Type of Shortfall	Parcel Size (Acres)	Current General Plan Designation	Current Zoning	Proposed General Plan (GP) Designation	Proposed Zoning	Minimum Density Allowed	Maximum Density Allowed	Total Capacity	Vacant/ Nonvacant	Description of Existing Uses	PIN	Base Density Per Acre	Community Plan Area	Rent Stabalization Ordinance	Income Category	Applicable Rezoning Program (Program informing values in Column Q listed first)
Los Angeles	1414 W VERNON AVE	90062	5016001023	0.000	0.000	0.193	0.000	Shortfall of Sites	0.130	Low Medium II Residential	RD1.5-1	0	0	0	30.683	0.193	Residential - Five or More Units or Apartments (Any Combination) - 4 Stories or Less, 5	111B193 189		South Los Angeles	Yes	MI	R2RD
Los Angeles	1433 E 46TH ST	90011	5107005023	0.000	0.000	0.193	0.000	Shortfall of Sites	0.123	Low Medium I Residential	R2-1	0	0	0	32.505	0.193	Residential - Double, Duplex, or Two Units - 4 Stories or Less, 2	112-5A211 188		Southeast Los Angeles	Yes	MI	R2RD
Los Angeles	656 E 45TH ST	90011	5108003007	0.000	0.000	0.193	0.000	Shortfall of Sites	0.062	Low Medium I Residential	R2-1-CPIO	0	0	0	64.087	0.193	Residential - Double, Duplex, or Two Units - 4 Stories or Less, 2	112-5A207 188		Southeast Los Angeles	Yes	MI	R2RD
Los Angeles	973 E 46TH ST	90011	5108026019	0.000	0.000	0.193	0.000	Shortfall of Sites	0.175	Low Medium I Residential	R2-1	0	0	0	22.916	0.193	Residential - Double, Duplex, or Two Units - 4 Stories or Less, 3	112-5A209 188		Southeast Los Angeles	Yes	MI	R2RD
Los Angeles	339 W 49TH ST	90037	5110016021	0.000	0.000	0.193	0.000	Shortfall of Sites	0.062	Low Medium II Residential	RD2-1	0	0	0	64.506	0.193	Residential - Five or More Units or Apartments (Any Combination) - 4 Stories or Less, 5	111A203 188		Southeast Los Angeles	Yes	MI	R2RD
Los Angeles	1655 E 50TH ST	90011	5106021012	0.000	0.000	0.193	0.000	Shortfall of Sites	0.101	Low Medium I Residential	R2-1	0	0	0	39.598	0.193	Residential - Three Units (Any Combination) - 4 Stories or Less, 3	111A213 188		Southeast Los Angeles	Yes	MI	R2RD
Los Angeles	1327 W 59TH PL	90044	6003009021	0.000	0.000	0.193	0.000	Shortfall of Sites	0.138	Low Medium I Residential	R2-1	0	0	0	29.011	0.193	Residential - Three Units (Any Combination) - 4 Stories or Less, 3	105B197 188		South Los Angeles	Yes	MI	R2RD
Los Angeles	6620 ESTRELLA AVE	90044	6013018005	0.000	0.000	0.193	0.000	Shortfall of Sites	0.124	Low Medium I Residential	R2-1	0	0	0	32.266	0.193	Residential - Four Units (Any Combination) - 4 Stories or Less, 4	102B201 188		South Los Angeles	Yes	MI	R2RD
Los Angeles	842 E 77TH ST	90001	6023027011	0.000	0.000	0.193	0.000	Shortfall of Sites	0.117	Low Medium I Residential	R2-1	0	0	0	34.165	0.193	Residential - Double, Duplex, or Two Units - 4 Stories or Less, 2	099B209 188		Southeast Los Angeles	Yes	MI	R2RD
Los Angeles	1529 W 85TH ST	90047	6034027020	0.000	0.000	0.193	0.000	Shortfall of Sites	0.155	Low Medium II Residential	RD2-1	0	0	0	25.888	0.193	Residential - Double, Duplex, or Two Units - 4 Stories or Less, 2	097-5A195 188		South Los Angeles	Yes	MI	R2RD
Los Angeles	8502 WADSWORTH AVE	90001	6029029016	0.000	0.000	0.193	0.000	Shortfall of Sites	0.138	Low Medium I Residential	R2-1	0	0	0	29.010	0.193	Residential - Four Units (Any Combination) - 4 Stories or Less, 4	097-5A209 188		Southeast Los Angeles	Yes	MI	R2RD
Los Angeles	210 E 88TH ST	90003	6041013018	0.000	0.000	0.193	0.000	Shortfall of Sites	0.094	Low Medium II Residential	RD2-1	0	0	0	42.495	0.193	Residential - Double, Duplex, or Two Units - 4 Stories or Less, 2	096A205 188		Southeast Los Angeles	Yes	MI	R2RD
Los Angeles	859 W 92ND ST	90044	6039001035	0.000	0.000	0.193	0.000	Shortfall of Sites	0.105	Low Medium I Residential	R2-1	0	0	0	38.261	0.193	Residential - Double, Duplex, or Two Units - 4 Stories or Less, 2	094-5A199 188		South Los Angeles	Yes	MI	R2RD
Los Angeles	108 E COLDEN AVE	90003	6052004010	0.000	0.000	0.193	0.000	Shortfall of Sites	0.109	Low Medium I Residential	R2-1	0	0	0	36.845	0.193	Residential - Double, Duplex, or Two Units - 4 Stories or Less, 2	093A205 188		Southeast Los Angeles	Yes	MI	R2RD
Los Angeles	744 W 97TH ST	90044	6054003030	0.000	0.000	0.193	0.000	Shortfall of Sites	0.109	Low Medium II Residential	RD2-1	0	0	0	36.678	0.193	Residential - Double, Duplex, or Two Units - 4 Stories or Less, 2	093A199 188		South Los Angeles	Yes	MI	R2RD
Los Angeles	1063 STONE ST	90063	5229027034	0.000	0.000	0.193	0.000	Shortfall of Sites	0.110	Low Medium I Residential	R2-1-CUGU	0	0	0	36.372	0.193	Residential - Double, Duplex, or Two Units - 4 Stories or Less, 2	130-5A229 189	21	Boyle Heights	Yes	MI	R2RD , BH CPU
Los Angeles	532 N MOTT ST	90033	5177025001	0.000	0.000	0.193	0.000	Shortfall of Sites	0.130	Low Medium I Residential	R2-1-CUGU	0	0	0	30.867	0.193	Residential - Four Units (Any Combination) - 4 Stories or Less, 4	129A225 189	29	Boyle Heights	Yes	MI	R2RD , BH CPU
Los Angeles	1918 MELLON AVE	90039	5442020007	0.000	0.000	0.193	0.000	Shortfall of Sites	0.119	Low Medium I Residential	R2-1VL-RIO	0	0	0	33.557	0.193	Residential - Double, Duplex, or Two Units - 4 Stories or Less, 2	148-5A213 189		Silver Lake - Echo Park - Elysian Valley	Yes	MI	R2RD
Los Angeles	1206 N VIRGIL AVE	90029	5542022002	0.000	0.000	0.193	0.000	Shortfall of Sites	0.132	Low Medium I Residential	R2-1XL	0	0	0	30.303	0.193	Residential - Double, Duplex, or Two Units - 4 Stories or Less, 2	145-5A201 189		Hollywood	Yes	MI	R2RD
Los Angeles	5324 MONROE ST	90038	5535011006	0.000	0.000	0.193	0.000	Shortfall of Sites	0.069	Low Medium I Residential	R2-1XL	0	0	0	58.086	0.193	Residential - Five or More Units or Apartments (Any Combination) - 4 Stories or Less, 8	141B193 189		Hollywood	Yes	MI	R2RD
Los Angeles	1460 MURCHISON ST	90033	5202012004	0.000	0.000	0.193	0.000	Shortfall of Sites	0.179	Low Medium II Residential	R2-1	0	0	0	22.406	0.193	Residential - Double, Duplex, or Two Units - 4 Stories or Less, 2	133-5A227 189		Northeast Los Angeles	Yes	MI	R2RD
Los Angeles	5565 AIRDROME ST	90019	5069021025	0.000	0.000	0.193	0.000	Shortfall of Sites	0.117	Low II Residential	R2-1-O	0	0	0	34.211	0.193	Residential - Five or More Units or Apartments (Any Combination) - 4 Stories or Less, 5	126B177 189		Wilshire	Yes	MI	R2RD
Los Angeles	1610 MAGNOLIA AVE	90006	5056013003	0.000	0.000	0.193	0.000	Shortfall of Sites	0.084	Low Medium II Residential	RD1.5-1	0	0	0	47.602	0.193	Residential - Four Units (Any Combination) - 4 Stories or Less, 4	127-5A201 189		South Los Angeles	Yes	MI	R2RD
Los Angeles	2220 WEST BLVD	90016	5061007012	0.000	0.000	0.193	0.000	Shortfall of Sites	0.138	Low Medium I Residential	R2-1	0	0	0	29.044	0.193	Residential - Double, Duplex, or Two Units - 4 Stories or Less, 2	123B185 189		West Adams - Baldwin Hills - Leimert	Yes	MI	R2RD
Los Angeles	1767 W 23RD ST	90018	5058026008	0.000	0.000	0.193	0.000	Shortfall of Sites	0.155	Low Medium II Residential	RD2-1-CPIO	0	0	0	25.813	0.193	Residential - Three Units (Any Combination) - 4 Stories or Less, 3	123B193 189		South Los Angeles	Yes	MI	R2RD
Los Angeles	620 ORME AVE	90023	5185023006	0.000	0.000	0.193	0.000	Shortfall of Sites	0.102	Low Medium II Residential	RD1.5-1-CUGU	0	0	0	39.089	0.193	Residential - Double, Duplex, or Two Units - 4 Stories or Less, 2	124-5A223 189		Boyle Heights	Yes	MI	R2RD
Los Angeles	5519 HOMESIDE AVE	90016	5048020031	0.000	0.000	0.193	0.000	Shortfall of Sites	0.110	Low Medium II Residential	RD1.5-1	0	0	0	36.299	0.193	Residential - Five or More Units or Apartments (Any Combination) - 4 Stories or Less, 12	120B177 189		West Adams - Baldwin Hills - Leimert	Yes	MI	R2RD
Los Angeles	2933 SOMERSET DR	90016	5050020009	0.000	0.000	0.193	0.000	Shortfall of Sites	0.087	Low Medium II Residential	RD2-1	0	0	0	46.113	0.193	Residential - Single Family Residence, 2	120B185 189		West Adams - Baldwin Hills - Leimert	Yes	MI	R2RD
Los Angeles	1519 W 37TH PL	90018	5041027017	0.000	0.000	0.193	0.000	Shortfall of Sites	0.139	Low Medium I Residential	R2-1-O	0	0	0	28.787	0.193	Residential - Double, Duplex, or Two Units - 4 Stories or Less, 2	117B193 189		South Los Angeles	Yes	MI	R2RD
Los Angeles	1450 E 22ND ST	90011	5119027014	0.000	0.000	0.193	0.000	Shortfall of Sites	0.130	Low Medium I Residential	R2-1	0	0	0	30.835	0.193	Residential - Five or More Units or Apartments (Any Combination) - 4 Stories or Less, 5	118-5A211 189		Southeast Los Angeles	Yes	MI	R2RD
Los Angeles	859 E 33RD ST	90011	5120027017	0.000	0.000	0.193	0.000	Shortfall of Sites	0.095	Low Medium II Residential	RD2-1	0	0	0	41.909	0.193	Residential - Double, Duplex, or Two Units - 4 Stories or Less, 2	117A207 189		Southeast Los Angeles	Yes	MI	R2RD
Los Angeles	1732 BROWNING BLVD	90062	5035008010	0.000	0.000	0.193	0.000	Shortfall of Sites	0.155	Low Medium I Residential	R2-1-CPIO	0	0	0	25.861	0.193	Residential - Double, Duplex, or Two Units - 4 Stories or Less, 2	114B193 189		South Los Angeles	Yes	MI	R2RD
Los Angeles	1936 BROWNING BLVD	90062	5035006007	0.000	0.000	0.193	0.000	Shortfall of Sites	0.161	Low Medium I Residential	R2-1-CPIO	0	0	0	24.891	0.193	Residential - Double, Duplex, or Two Units - 4 Stories or Less, 2	114B189 189		South Los Angeles	Yes	MI	R2RD
Los Angeles	1291 E 41ST ST	90011	5114035016	0.000	0.000	0.193	0.000	Shortfall of Sites	0.130	Low Medium II Residential	RD1.5-1	0	0	0	30.840	0.193	Residential - Double, Duplex, or Two Units - 4 Stories or Less, 2	115-5A211 189		Southeast Los Angeles	Yes	MI	R2RD
Los Angeles	4181 DORSEY ST	90011	5116010038	0.000	0.000	0.193	0.000	Shortfall of Sites	0.119	Low Medium I Residential	R2-1	0	0	0	33.543	0.193	Residential - Double, Duplex, or Two Units - 4 Stories or Less, 2	114A211 189		Southeast Los Angeles	Yes	MI	R2RD
Los Angeles	4217 WOODLAWN AVE	90011	5113031014	0.000	0.000	0.193	0.000	Shortfall of Sites	0.155	Low Medium I Residential	R2-1	0	0	0	25.810	0.193	Residential - Double, Duplex, or Two Units - 4 Stories or Less, 2	114A205 189		Southeast Los Angeles	Yes	MI	R2RD
Los Angeles	259 W 42ND PL	90037	5111017014	0.000	0.000	0.193	0.000	Shortfall of Sites	0.105	Low Medium I Residential	R2-1	0	0	0	38.003	0.193	Residential - Four Units (Any Combination) - 4 Stories or Less, 4	114A203 189		Southeast Los Angeles	Yes	MI	R2RD
Los Angeles	1605 E 42ND ST	90011	5116015028	0.000	0.000	0.193	0.000	Shortfall of Sites	0.126	Low Medium I Residential	R2-1	0	0	0	31.855	0.193	Residential - Three Units (Any Combination) - 4 Stories or Less, 3	114A213 189		Southeast Los Angeles	Yes	MI	R2RD
Los Angeles	1914 W VERNON AVE	90062	5015015001	0.000	0.000	0.193	0.000	Shortfall of Sites	0.121	Low Medium I Residential	R2-1	0	0	0	32.949	0.193	Residential - Three Units (Any Combination) - 4 Stories or Less, 3	111B189 189		South Los Angeles	Yes	MI	R2RD
Los Angeles	1427 E 49TH ST	90011	5107023018	0.000	0.000	0.193	0.000	Shortfall of Sites	0.115	Low Medium I Residential	R2-1	0	0	0	34.829	0.193	Residential - Four Units (Any Combination) - 4 Stories or Less, 4	111A211 189		Southeast Los Angeles	Yes	MI	R2RD
Los Angeles	1340 W 52ND ST	90037	5002004032	0.000	0.000	0.193	0.000	Shortfall of Sites	0.123	Low Medium I Residential	R2-1	0	0	0	32.441	0.193	Residential - Double, Duplex, or Two Units - 4 Stories or Less, 2	108B197 189		South Los Angeles	Yes	MI	R2RD
Los Angeles	838 E 77TH ST	90001	6023027010	0.000	0.000	0.193	0.000	Shortfall of Sites	0.117	Low Medium I Residential	R2-1	0	0	0	34.166	0.193	Residential - Double, Duplex, or Two Units - 4 Stories or Less, 2	099B209 189		Southeast Los Angeles	Yes	MI	R2RD
Los Angeles	1533 W 85TH ST	90047	6034027021	0.000	0.000	0.193	0.000	Shortfall of Sites	0.155	Low Medium II Residential	RD2-1	0	0	0	25.879	0.193	Residential - Five or More Units or Apartments (Any Combination) - 4 Stories or Less, 6	097-5A195 189		South Los Angeles	Yes	MI	R2RD
Los Angeles	8505 WADSWORTH AVE	90001	6029030021	0.000	0.000	0.193	0.000	Shortfall of Sites	0.182	Low Medium I Residential	R2-1	0	0	0	21.953	0.193	Residential - Five or More Units or Apartments (Any Combination) - 4 Stories or Less, 10	097-5A209 189		Southeast Los Angeles	Yes	MI	R2RD
Los Angeles	204 E 88TH ST	90003	6041013019	0.000	0.000	0.193	0.000	Shortfall of Sites	0.094	Low Medium II Residential	RD2-1	0	0	0	42.495	0.193	Residential - Double, Duplex, or Two Units - 4 Stories or Less, 2	096A205 189		Southeast Los Angeles	Yes	MI	R2RD
Los Angeles	8815 WADSWORTH AVE	90002	6042019001	0.000	0.000	0.193	0.000	Shortfall of Sites	0.118	Low Medium I Residential	R2-1	0	0	0	33.839	0.193	Residential - Double, Duplex, or Two Units - 4 Stories or Less, 2	096A209 189		Southeast Los Angeles	Yes	MI	R2RD
Los Angeles	246 W 91ST ST	90003	6040036019	0.000	0.000	0.193	0.000	Shortfall of Sites	0.115	Low Medium I Residential	R2-1	0	0	0	34.869	0.193	Residential - Double, Duplex, or Two Units - 4 Stories or Less, 2	094-5A203 189		Southeast Los Angeles	Yes	MI	R2RD
Los Angeles	9215 HOLMES AVE	90002	6048032001	0.000	0.000	0.193	0.000	Shortfall of Sites	0.181	Low Medium I Residential	R2-1	0	0	0	22.103	0.193	Residential - Double, Duplex, or Two Units - 4 Stories or Less, 3	094-5A213 189		Southeast Los Angeles	Yes	MI	R2RD
Los Angeles	9304 BANDERA ST	90002	6048040035	0.000	0.000	0.193	0.000	Shortfall of Sites	0.205	Low Medium I Residential	R2-1	0	0	0	19.519	0.193	Residential - Five or More Units or Apartments (Any Combination) - 4 Stories or Less, 7	094-5A215 189		Southeast Los Angeles	Yes	MI	R2RD
Los Angeles	120 W 109TH PL	90061	6074016007	0.000	0.000	0.193	0.000	Shortfall of Sites	0.122	Low Medium I Residential	R2-1	0	0	0	32.752	0.193	Residential - Double, Duplex, or Two Units - 4 Stories or Less, 2	088-5A203 189		Southeast Los Angeles	Yes	MI	R2RD
Los Angeles	319 E 113TH ST	90061	6073026024	0.000	0.000	0.193	0.000	Shortfall of Sites	0.165	Low Medium I Residential	R2-1	0	0	0	24.174	0.193	Residential - Double, Duplex, or Two Units - 4 Stories or Less, 2	087A205 189		Southeast Los Angeles	Yes	MI	R2RD
Los Angeles	12438 S VERMONT AVE	90044	6117016029	0.000	0.000	0.193	0.000	Shortfall of Sites	0.073	Low Medium I Residential	R2-1-O	0	0	0	54.524	0.193	Residential - Double, Duplex, or Two Units - 4 Stories or Less, 2	081B197 189		Harbor Gateway	Yes	MI	R2RD
Los Angeles	10086 TUJUNGA CANYON BLVD	91042	2568005004	0.000	0.000	0.193	0.000	Shortfall of Sites	0.223	Low Medium I Residential	RD3-1	0	0	0	17.916	0.193	Residential - Double, Duplex, or Two Units - 4 Stories or Less, 2	202-5A201 190		Sunland - Tujunga - Lake View Terrace - Shadow Hills - East La Tuna Canyon	Yes	MI	R2RD
Los Angeles	14513 RAYEN ST	91402	2639006032	0.000	0.000	0.193	0.000	Shortfall of Sites	0.147	Low Medium I Residential	R2-1	0	0	0	27.199	0.193	Residential - Double, Duplex, or Two Units - 4 Stories or Less, 2	195B149 190		Mission Hills - Panorama City - North Hills	Yes	MI	R2RD
Los Angeles	7524 WOODLEY AVE	91406	2206019005	0.000	0.000	0.193	0.000	Shortfall of Sites	0.152	Low Medium II Residential	[Q]RD2-1	0	0	0	26.401	0.193	Residential - Double, Duplex, or Two Units - 4 Stories or Less, 2	186B141 190		Van Nuys - North Sherman Oaks	Yes	MI	R2RD
Los Angeles	11316 EMELITA ST	91601	2337016012	0.000	0.000	0.193	0.000	Shortfall of Sites	0.161	Low Medium II Residential	RD2-1	0	0	0	24.892	0.193	Residential - Three Units (Any Combination) - 4 Stories or Less, 3	174B173 190		North Hollywood - Valley Village	Yes	MI	R2RD
Los Angeles	6607 N FIGUEROA ST	90042	5486013039	0.000	0.000	0.193	0.000	Shortfall of Sites	0.116	Low Medium II Residential	RD1.5-1	0	0	0	34.467	0.193	Residential - Five or More Units or Apartments (Any Combination) - 4 Stories or Less, 20	156A231 190		Northeast Los Angeles	Yes	MI	R2RD
Los Angeles	5779 ARROYO DR	90042	5492006025	0.000	0.000	0.193	0.000	Shortfall of Sites	0.060	Low Medium II Residential	RD2-1	0	0	0	66.896	0.193	Residential - Five or More Units or Apartments (Any Combination) - 4 Stories or Less, 8	150A229 190		Northeast Los Angeles	Yes	MI	R2RD
Los Angeles	1101 N EVERGREEN AVE	90033	5177009022	0.000	0.000	0.193	0.000	Shortfall of Sites	0.114	Low Medium I Residential	R2-1-CUGU	0	0	0	34.963	0.193	Residential - Double, Duplex, or Two Units - 4 Stories or Less, 2	130-5A227 190	21	Boyle Heights	Yes	MI	R2RD , BH CPU
Los Angeles	3104 GANAHL ST	90063	5229025001	0.000	0.000	0.193	0.000	Shortfall of Sites	0.111	Low Medium I Residential	R2-1-CUGU	0	0	0	36.180	0.193	Residential - Five or More Units or Apartments (Any Combination) - 4 Stories or Less, 5	130-5A229 190	21	Boyle Heights	Yes	MI	R2RD , BH CPU
Los Angeles	3204 BLANCHARD ST	90063	5178006009	0.000	0.000	0.193	0.000	Shortfall of Sites	0.119	Low Medium I Residential	R2-1-CUGU	0	0	0	33.507	0.193	Residential - Double, Duplex, or Two Units - 4 Stories or Less, 2	129A229 190	21	Boyle Heights	Yes	MI	R2RD , BH CPU
Los Angeles	3434 GLEASON AVE	90063	5179016006	0.000	0.000	0.193	0.000	Shortfall of Sites	0.103	Low Medium I Residential	R2-1-CUGU	0	0	0	39.024	0.193	Residential - Five or More Units or Apartments (Any Combination) - 4 Stories or Less, 5	124-5A227 190	54	Boyle Heights	Yes	MI	R2RD , BH CPU
Los Angeles	1144 CAMULOS ST	90023	5170001011	0.000	0.000	0.193	0.000	Shortfall of Sites	0.116	Low Medium I Residential	R2-1-CUGU	0	0	0	34.540	0.193	Residential - Double, Duplex, or Two Units - 4 Stories or Less, 2	121-5A223 190	21	Boyle Heights	Yes	MI	R2RD , BH CPU
Los Angeles	5316 MONROE ST	90038	5535011004	0.000	0.000	0.193	0.000	Shortfall of Sites	0.069	Low Medium I Residential	R2-1XL	0	0	0	58.081	0.193	Residential - Five or More Units or Apartments (Any Combination) - 4 Stories or Less, 6	141B193 190		Hollywood	Yes	MI	R2RD
Los Angeles	5204 TEMPLETON ST	90032	5219014002	0.000	0.000	0.193	0.000	Shortfall of Sites	0.172	Low Medium I Residential	RD3-1	0	0	0	23.233	0.193	Residential - Double, Duplex, or Two Units - 4 Stories or Less, 2	142-5A235 190		Northeast Los Angeles	Yes	MI	R2RD
Los Angeles	645 S CHICAGO ST	90023	5183022006	0.000	0.000	0.193	0.000	Shortfall of Sites	0.102	Low Medium II Residential	RD1.5-1-CUGU	0	0	0	39.028	0.193	Residential - Four Units (Any Combination) - 4 Stories or Less, 4	126A221 190		Boyle Heights	Yes	MI	R2RD

Jurisdiction Name	Site Address/Intersection	5 Digit ZIP Code	Assessor Parcel Number	Very Low-Income	Low-Income	Moderate-Income	Above Moderate-Income	Type of Shortfall	Parcel Size (Acres)	Current General Plan Designation	Current Zoning	Proposed General Plan (GP) Designation	Proposed Zoning	Minimum Density Allowed	Maximum Density Allowed	Total Capacity	Vacant/ Nonvacant	Description of Existing Uses	PIN	Base Density Per Acre	Community Plan Area	Rent Stabalization Ordinance	Income Category	Applicable Rezoning Program (Program informing values in Column Q listed first)
Los Angeles	3915 W 23RD ST	90018	5060015021	0.000	0.000	0.193	0.000	Shortfall of Sites	0.056	Low Medium II Residential	RD2-1-O-CPIO	0	0	0	71.006	0.193		Residential - Double, Duplex, or Two Units - 4 Stories or Less, 2	123B185 190		West Adams - Baldwin Hills - Leimert	Yes	MI	R2RD
Los Angeles	2833 DURAY PL	90016	5043016001	0.000	0.000	0.193	0.000	Shortfall of Sites	0.114	Low Medium II Residential	RD1.5-1	0	0	0	35.218	0.193		Residential - Double, Duplex, or Two Units - 4 Stories or Less, 2	120B177 190		West Adams - Baldwin Hills - Leimert	Yes	MI	R2RD
Los Angeles	2856 S WEST VIEW ST	90016	5049010015	0.000	0.000	0.193	0.000	Shortfall of Sites	0.083	Low Medium I Residential	R2-1	0	0	0	48.387	0.193		Residential - Double, Duplex, or Two Units - 4 Stories or Less, 2	120B181 190		West Adams - Baldwin Hills - Leimert	Yes	MI	R2RD
Los Angeles	1736 BROWNING BLVD	90062	5035008011	0.000	0.000	0.193	0.000	Shortfall of Sites	0.155	Low Medium I Residential	R2-1-CPIO	0	0	0	25.862	0.193		Residential - Double, Duplex, or Two Units - 4 Stories or Less, 2	114B193 190		South Los Angeles	Yes	MI	R2RD
Los Angeles	611 W 41ST ST	90037	5019023023	0.000	0.000	0.193	0.000	Shortfall of Sites	0.062	Low Medium II Residential	RD1.5-1	0	0	0	64.531	0.193		Residential - Four Units (Any Combination) - 4 Stories or Less, 4	115-5A201 190		South Los Angeles	Yes	MI	R2RD
Los Angeles	1285 E 41ST ST	90011	5114035017	0.000	0.000	0.193	0.000	Shortfall of Sites	0.129	Low Medium II Residential	RD1.5-1	0	0	0	31.118	0.193		Residential - Four Units (Any Combination) - 4 Stories or Less, 4	115-5A211 190		Southeast Los Angeles	Yes	MI	R2RD
Los Angeles	4177 COMPTON AVE	90011	5116010018	0.000	0.000	0.193	0.000	Shortfall of Sites	0.132	Low Medium I Residential	R2-1	0	0	0	30.306	0.193		Residential - Four Units (Any Combination) - 4 Stories or Less, 4	114A211 190		Southeast Los Angeles	Yes	MI	R2RD
Los Angeles	922 E 42ND PL	90011	5115017005	0.000	0.000	0.193	0.000	Shortfall of Sites	0.118	Low Medium I Residential	R2-1	0	0	0	33.767	0.193		Residential - Three Units (Any Combination) - 4 Stories or Less, 3	114A209 190		Southeast Los Angeles	Yes	MI	R2RD
Los Angeles	129 W 46TH ST	90037	5110006018	0.000	0.000	0.193	0.000	Shortfall of Sites	0.119	Low Medium I Residential	R2-1	0	0	0	33.477	0.193		Residential - Double, Duplex, or Two Units - 4 Stories or Less, 2	112-5A203 190		Southeast Los Angeles	Yes	MI	R2RD
Los Angeles	4520 WADSWORTH AVE	90011	5108026021	0.000	0.000	0.193	0.000	Shortfall of Sites	0.060	Low Medium I Residential	R2-1	0	0	0	66.863	0.193		Residential - Double, Duplex, or Two Units - 4 Stories or Less, 2	112-5A209 190		Southeast Los Angeles	Yes	MI	R2RD
Los Angeles	1433 E 49TH ST	90011	5107023019	0.000	0.000	0.193	0.000	Shortfall of Sites	0.115	Low Medium I Residential	R2-1	0	0	0	34.828	0.193		Residential - Double, Duplex, or Two Units - 4 Stories or Less, 2	111A211 190		Southeast Los Angeles	Yes	MI	R2RD
Los Angeles	941 E 52ND PL	90011	5103026013	0.000	0.000	0.193	0.000	Shortfall of Sites	0.106	Low Medium I Residential	R2-1	0	0	0	37.877	0.193		Residential - Four Units (Any Combination) - 4 Stories or Less, 4	108B209 190		Southeast Los Angeles	Yes	MI	R2RD
Los Angeles	703 W 52ND PL	90037	5001030010	0.000	0.000	0.193	0.000	Shortfall of Sites	0.115	Low Medium I Residential	R2-1	0	0	0	34.869	0.193		Residential - Four Units (Any Combination) - 4 Stories or Less, 4	108B201 190		South Los Angeles	Yes	MI	R2RD
Los Angeles	6620 BONSALLO AVE	90044	6013017021	0.000	0.000	0.193	0.000	Shortfall of Sites	0.124	Low Medium I Residential	R2-1	0	0	0	32.266	0.193		Residential - Double, Duplex, or Two Units - 4 Stories or Less, 2	102B201 190		South Los Angeles	Yes	MI	R2RD
Los Angeles	816 E 73RD ST	90001	6023006005	0.000	0.000	0.193	0.000	Shortfall of Sites	0.113	Low Medium I Residential	R2-1	0	0	0	35.246	0.193		Residential - Three Units (Any Combination) - 4 Stories or Less, 3	102B209 190		Southeast Los Angeles	Yes	MI	R2RD
Los Angeles	414 E 84TH PL	90003	6030027026	0.000	0.000	0.193	0.000	Shortfall of Sites	0.119	Low Medium I Residential	R2-1	0	0	0	33.506	0.193		Residential - Four Units (Any Combination) - 4 Stories or Less, 4	097-5A207 190		Southeast Los Angeles	Yes	MI	R2RD
Los Angeles	1539 W 85TH ST	90047	6034027022	0.000	0.000	0.193	0.000	Shortfall of Sites	0.155	Low Medium II Residential	RD2-1	0	0	0	25.871	0.193		Residential - Five or More Units or Apartments (Any Combination) · 4 Stories or Less, 6	097-5A195 190		South Los Angeles	Yes	MI	R2RD
Los Angeles	850 E 85TH ST	90001	6029030020	0.000	0.000	0.193	0.000	Shortfall of Sites	0.119	Low Medium I Residential	R2-1	0	0	0	33.567	0.193		Residential - Four Units (Any Combination) - 4 Stories or Less, 4	097-5A209 190		Southeast Los Angeles	Yes	MI	R2RD
Los Angeles	8802 WALL ST	90003	6041013020	0.000	0.000	0.193	0.000	Shortfall of Sites	0.094	Low Medium II Residential	RD2-1	0	0	0	42.495	0.193		Residential - Three Units (Any Combination) - 4 Stories or Less, 3	096A205 190		Southeast Los Angeles	Yes	MI	R2RD
Los Angeles	855 E 88TH PL	90002	6042019002	0.000	0.000	0.193	0.000	Shortfall of Sites	0.118	Low Medium I Residential	R2-1	0	0	0	33.771	0.193		Residential - Double, Duplex, or Two Units - 4 Stories or Less, 2	096A209 190		Southeast Los Angeles	Yes	MI	R2RD
Los Angeles	9303 BANDERA ST	90002	6048033023	0.000	0.000	0.193	0.000	Shortfall of Sites	0.164	Low Medium I Residential	R2-1	0	0	0	24.356	0.193		Residential - Double, Duplex, or Two Units - 4 Stories or Less, 2	094-5A215 190		Southeast Los Angeles	Yes	MI	R2RD
Los Angeles	122 W 109TH PL	90061	6074016008	0.000	0.000	0.193	0.000	Shortfall of Sites	0.122	Low Medium I Residential	R2-1	0	0	0	32.752	0.193		Residential - Three Units (Any Combination) - 4 Stories or Less, 3	088-5A203 190		Southeast Los Angeles	Yes	MI	R2RD
Los Angeles	434 W 109TH PL	90061	6075032010	0.000	0.000	0.193	0.000	Shortfall of Sites	0.147	Low Medium I Residential	R2-1	0	0	0	27.288	0.193		Residential - Double, Duplex, or Two Units - 4 Stories or Less, 2	088-5A201 190		South Los Angeles	Yes	MI	R2RD
Los Angeles	313 E 113TH ST	90061	6073026023	0.000	0.000	0.193	0.000	Shortfall of Sites	0.165	Low Medium I Residential	R2-1	0	0	0	24.173	0.193		Residential - Double, Duplex, or Two Units - 4 Stories or Less, 2	087A205 190		Southeast Los Angeles	Yes	MI	R2RD
Los Angeles	11320 EMELITA ST	91601	2337016011	0.000	0.000	0.193	0.000	Shortfall of Sites	0.161	Low Medium II Residential	RD2-1	0	0	0	24.892	0.193		Residential - Three Units (Any Combination) - 4 Stories or Less, 3	174B173 191		North Hollywood - Valley Village	Yes	MI	R2RD
Los Angeles	1054 SENTINEL AVE	90063	5229027004	0.000	0.000	0.193	0.000	Shortfall of Sites	0.110	Low Medium I Residential	R2-1-CUGU	0	0	0	36.300	0.193		Residential - Double, Duplex, or Two Units - 4 Stories or Less, 2	130-5A229 191	21	Boyle Heights	Yes	MI	R2RD , BH CPU
Los Angeles	3175 WINTER ST	90063	5178007043	0.000	0.000	0.193	0.000	Shortfall of Sites	0.119	Low Medium I Residential	R2-1-CUGU	0	0	0	33.503	0.193		Residential - Three Units (Any Combination) - 4 Stories or Less, 3	129A229 191	21	Boyle Heights	Yes	MI	R2RD , BH CPU
Los Angeles	3320 CHADWICK DR	90032	5219014001	0.000	0.000	0.193	0.000	Shortfall of Sites	0.215	Low Medium I Residential	RD3-1	0	0	0	18.629	0.193		Residential - Double, Duplex, or Two Units - 4 Stories or Less, 2	142-5A235 191		Northeast Los Angeles	Yes	MI	R2RD
Los Angeles	2466 LANCASTER AVE	90033	5202011032	0.000	0.000	0.193	0.000	Shortfall of Sites	0.155	Low Medium II Residential	RD2-1	0	0	0	25.853	0.193		Residential - Five or More Units or Apartments (Any Combination) · 4 Stories or Less, 6	133-5A227 191		Northeast Los Angeles	Yes	MI	R2RD
Los Angeles	135 RIVERA ST	90063	5179002029	0.000	0.000	0.193	0.000	Shortfall of Sites	0.057	Low Medium II Residential	R2-1-CUGU	0	0	0	69.695	0.193		Residential - Double, Duplex, or Two Units - 4 Stories or Less, 2	126A225 191	21	Boyle Heights	Yes	MI	R2RD , BH CPU
Los Angeles	3065 EAGLE ST	90063	5186001028	0.000	0.000	0.193	0.000	Shortfall of Sites	0.145	Low Medium I Residential	R2-1-CUGU	0	0	0	27.675	0.193		Residential - Four Units (Any Combination) - 4 Stories or Less, 4	124-5A225 191	21	Boyle Heights	Yes	MI	R2RD , BH CPU
Los Angeles	3919 W 23RD ST	90018	5060015022	0.000	0.000	0.193	0.000	Shortfall of Sites	0.056	Low Medium II Residential	RD2-1-O-CPIO	0	0	0	71.008	0.193		Residential - Four Units (Any Combination) - 4 Stories or Less, 4	123B185 191		West Adams - Baldwin Hills - Leimert	Yes	MI	R2RD
Los Angeles	737 E 20TH ST	90011	5131006024	0.000	0.000	0.193	0.000	Shortfall of Sites	0.069	Low Medium II Residential	RD1.5-1	0	0	0	58.082	0.193		Residential - Three Units (Any Combination) - 4 Stories or Less, 3	121-5A209 191		Southeast Los Angeles	Yes	MI	R2RD
Los Angeles	957 E 23RD ST	90011	5131016022	0.000	0.000	0.193	0.000	Shortfall of Sites	0.144	Low Medium I Residential	R2-1	0	0	0	27.842	0.193		Residential - Double, Duplex, or Two Units - 4 Stories or Less, 2	120A209 191		Southeast Los Angeles	Yes	MI	R2RD
Los Angeles	1246 E 21ST ST	90011	5131014015	0.000	0.000	0.193	0.000	Shortfall of Sites	0.172	Low Medium I Residential	R2-1	0	0	0	23.227	0.193		Residential - Four Units (Any Combination) - 4 Stories or Less, 4	120A211 191		Southeast Los Angeles	Yes	MI	R2RD
Los Angeles	1740 BROWNING BLVD	90062	5035008012	0.000	0.000	0.193	0.000	Shortfall of Sites	0.155	Low Medium I Residential	R2-1-CPIO	0	0	0	25.863	0.193		Residential - Double, Duplex, or Two Units - 4 Stories or Less, 2	114B193 191		South Los Angeles	Yes	MI	R2RD
Los Angeles	1944 BROWNING BLVD	90062	5035006009	0.000	0.000	0.193	0.000	Shortfall of Sites	0.161	Low Medium I Residential	R2-1-CPIO	0	0	0	24.891	0.193		Residential - Double, Duplex, or Two Units - 4 Stories or Less, 2	114B189 191		South Los Angeles	Yes	MI	R2RD
Los Angeles	3519 MCKINLEY AVE	90011	5114004018	0.000	0.000	0.193	0.000	Shortfall of Sites	0.128	Low Medium II Residential	RD2-1	0	0	0	31.254	0.193		Residential - Five or More Units or Apartments (Any Combination) · 4 Stories or Less, 6	115-5A207 191		Southeast Los Angeles	Yes	MI	R2RD
Los Angeles	721 E 42ND PL	90011	5115005013	0.000	0.000	0.193	0.000	Shortfall of Sites	0.119	Low Medium I Residential	R2-1	0	0	0	33.639	0.193		Residential - Three Units (Any Combination) - 4 Stories or Less, 3	114A207 191		Southeast Los Angeles	Yes	MI	R2RD
Los Angeles	4216 S OLIVE ST	90037	5111007022	0.000	0.000	0.193	0.000	Shortfall of Sites	0.149	Low Medium II Residential	RD2-1	0	0	0	26.765	0.193		Residential - Double, Duplex, or Two Units - 4 Stories or Less, 2	114A203 191		Southeast Los Angeles	Yes	MI	R2RD
Los Angeles	1607 E 42ND ST	90011	5116015029	0.000	0.000	0.193	0.000	Shortfall of Sites	0.094	Low Medium I Residential	R2-1	0	0	0	42.511	0.193		Residential - Double, Duplex, or Two Units - 4 Stories or Less, 2	114A213 191		Southeast Los Angeles	Yes	MI	R2RD
Los Angeles	912 E 42ND PL	90011	5115017006	0.000	0.000	0.193	0.000	Shortfall of Sites	0.118	Low Medium I Residential	R2-1	0	0	0	33.767	0.193		Residential - Four Units (Any Combination) - 4 Stories or Less, 4	114A209 191		Southeast Los Angeles	Yes	MI	R2RD
Los Angeles	1415 E 46TH ST	90011	5107005020	0.000	0.000	0.193	0.000	Shortfall of Sites	0.123	Low Medium I Residential	R2-1	0	0	0	32.506	0.193		Residential - Double, Duplex, or Two Units - 4 Stories or Less, 2	112-5A211 191		Southeast Los Angeles	Yes	MI	R2RD
Los Angeles	1142 E 49TH ST	90011	5107026005	0.000	0.000	0.193	0.000	Shortfall of Sites	0.156	Low Medium I Residential	R2-1	0	0	0	25.676	0.193		Residential - Three Units (Any Combination) - 4 Stories or Less, 2	111A209 191		Southeast Los Angeles	Yes	MI	R2RD
Los Angeles	151 E 49TH ST	90011	5109003045	0.000	0.000	0.193	0.000	Shortfall of Sites	0.124	Low Medium II Residential	RD2-1	0	0	0	32.263	0.193		Residential - Double, Duplex, or Two Units - 4 Stories or Less, 2	111A205 191		Southeast Los Angeles	Yes	MI	R2RD
Los Angeles	1439 E 49TH ST	90011	5107023020	0.000	0.000	0.193	0.000	Shortfall of Sites	0.115	Low Medium I Residential	R2-1	0	0	0	34.829	0.193		Residential - Double, Duplex, or Two Units - 4 Stories or Less, 2	111A211 191		Southeast Los Angeles	Yes	MI	R2RD
Los Angeles	235 W 49TH ST	90037	5110017006	0.000	0.000	0.193	0.000	Shortfall of Sites	0.124	Low Medium I Residential	R2-1	0	0	0	32.207	0.193		Residential - Double, Duplex, or Two Units - 4 Stories or Less, 2	111A203 191		Southeast Los Angeles	Yes	MI	R2RD
Los Angeles	713 W 49TH PL	90037	5018023053	0.000	0.000	0.193	0.000	Shortfall of Sites	0.096	Low Medium II Residential	RD2-1	0	0	0	41.466	0.193		Residential - Double, Duplex, or Two Units - 4 Stories or Less, 2	111A201 191		South Los Angeles	Yes	MI	R2RD
Los Angeles	707 W 52ND PL	90037	5001030012	0.000	0.000	0.193	0.000	Shortfall of Sites	0.115	Low Medium I Residential	R2-1	0	0	0	34.871	0.193		Residential - Double, Duplex, or Two Units - 4 Stories or Less, 2	108B201 191		South Los Angeles	Yes	MI	R2RD
Los Angeles	1311 W 59TH PL	90044	6003009018	0.000	0.000	0.193	0.000	Shortfall of Sites	0.138	Low Medium I Residential	R2-1	0	0	0	29.012	0.193		Residential - Double, Duplex, or Two Units - 4 Stories or Less, 2	105B197 191		South Los Angeles	Yes	MI	R2RD
Los Angeles	812 E 73RD ST	90001	6023006004	0.000	0.000	0.193	0.000	Shortfall of Sites	0.113	Low Medium I Residential	R2-1	0	0	0	35.246	0.193		Residential - Double, Duplex, or Two Units - 4 Stories or Less, 2	102B209 191		Southeast Los Angeles	Yes	MI	R2RD
Los Angeles	412 E 84TH PL	90003	6030027027	0.000	0.000	0.193	0.000	Shortfall of Sites	0.119	Low Medium I Residential	R2-1	0	0	0	33.505	0.193		Residential - Double, Duplex, or Two Units - 4 Stories or Less, 2	097-5A207 191		Southeast Los Angeles	Yes	MI	R2RD
Los Angeles	8801 WALL ST	90003	6041004001	0.000	0.000	0.193	0.000	Shortfall of Sites	0.094	Low Medium II Residential	RD2-1	0	0	0	42.495	0.193		Residential - Double, Duplex, or Two Units - 4 Stories or Less, 2	096A205 191		Southeast Los Angeles	Yes	MI	R2RD
Los Angeles	9304 HOLMES AVE	90002	6048033040	0.000	0.000	0.193	0.000	Shortfall of Sites	0.164	Low Medium I Residential	R2-1	0	0	0	24.355	0.193		Residential - Double, Duplex, or Two Units - 4 Stories or Less, 2	094-5A215 191		Southeast Los Angeles	Yes	MI	R2RD
Los Angeles	1319 E 109TH ST	90059	6070002029	0.000	0.000	0.193	0.000	Shortfall of Sites	0.088	Low Medium I Residential	R2-1	0	0	0	45.302	0.193		Residential - Double, Duplex, or Two Units - 4 Stories or Less, 2	088-5A211 191		Southeast Los Angeles	Yes	MI	R2RD
Los Angeles	14519 RAYEN ST	91402	2639006033	0.000	0.000	0.193	0.000	Shortfall of Sites	0.147	Low Medium I Residential	R2-1	0	0	0	27.197	0.193		Residential - Double, Duplex, or Two Units - 4 Stories or Less, 2	195B149 192		Mission Hills - Panorama City - North Hills	Yes	MI	R2RD
Los Angeles	11324 EMELITA ST	91601	2337016010	0.000	0.000	0.193	0.000	Shortfall of Sites	0.161	Low Medium II Residential	RD2-1	0	0	0	24.892	0.193		Residential - Four Units (Any Combination) - 4 Stories or Less, 4	174B173 192		North Hollywood - Valley Village	Yes	MI	R2RD
Los Angeles	2851 MARSH ST	90039	5442030026	0.000	0.000	0.193	0.000	Shortfall of Sites	0.170	Low Medium I Residential	R2-1VL-RIO	0	0	0	23.498	0.193		Residential - Three Units (Any Combination) - 4 Stories or Less, 3	150A211 192		Silver Lake - Echo Park - Elysian Valley	Yes	MI	R2RD
Los Angeles	626 N BREED ST	90033	5175004019	0.000	0.000	0.193	0.000	Shortfall of Sites	0.189	Low Medium I Residential	R2-1-CUGU	0	0	0	21.120	0.193		Residential - Five or More Units or Apartments (Any Combination) · 4 Stories or Less, 7	130-5A225 192	29	Boyle Heights	Yes	MI	R2RD , BH CPU
Los Angeles	3113 BLANCHARD ST	90063	5178004018	0.000	0.000	0.193	0.000	Shortfall of Sites	0.119	Low Medium I Residential	R2-1-CUGU	0	0	0	33.520	0.193		Residential - Double, Duplex, or Two Units - 4 Stories or Less, 2	129A227 192	21	Boyle Heights	Yes	MI	R2RD , BH CPU
Los Angeles	3254 E 3RD ST	90063	5179011034	0.000	0.000	0.193	0.000	Shortfall of Sites	0.115	Low Medium I Residential	R2-1-CUGU	0	0	0	34.849	0.193		Residential - Double, Duplex, or Two Units - 4 Stories or Less, 2	124-5A227 192	21	Boyle Heights	Yes	MI	R2RD , BH CPU
Los Angeles	3423 MERCED ST	90065	5453026007	0.000	0.000	0.193	0.000	Shortfall of Sites	0.129	Low Residential	RD3-1-CDO	0	0	0	31.086	0.193		Residential - Double, Duplex, or Two Units - 4 Stories or Less, 2	145-5A219 192		Northeast Los Angeles	Yes	MI	R2RD
Los Angeles	3350 THELMA AVE	90032	5213015042	0.000	0.000	0.193	0.000	Shortfall of Sites	0.110	Low Medium II Residential	RD1.5-1	0	0	0	36.292	0.193		Residential - Double, Duplex, or Two Units - 4 Stories or Less, 2	142-5A233 192		Northeast Los Angeles	Yes	MI	R2RD
Los Angeles	636 TULAROSA DR	90026	5401008005	0.000	0.000	0.193	0.000	Shortfall of Sites	0.172	Low Medium II Residential	RD2-1VL	0	0	0	23.232	0.193		Residential - Double, Duplex, or Two Units - 4 Stories or Less, 2	141A201 192		Silver Lake - Echo Park - Elysian Valley	Yes	MI	R2RD
Los Angeles	1895 W 23RD ST	90018	5058023004	0.000	0.000	0.193	0.000	Shortfall of Sites	0.153	Low Medium II Residential	RD2-1-CPIO	0	0	0	26.201	0.193		Residential - Five or More Units or Apartments (Any Combination) · 4 Stories or Less, 8	123B193 192		South Los Angeles	Yes	MI	R2RD
Los Angeles	3714 HALLDALE AVE	90018	5041028004	0.000	0.000	0.193	0.000	Shortfall of Sites	0.155	Low Medium II Residential	R2-1-O	0	0	0	25.812	0.193		Residential - Double, Duplex, or Two Units - 4 Stories or Less, 2	117B193 192		South Los Angeles	Yes	MI	R2RD
Los Angeles	1347 W 37TH DR	90007	5040011022	0.000	0.000	0.193	0.000	Shortfall of Sites	0.091	Low Medium II Residential	RD2-1	0	0	0	43.963	0.193		Residential - Double, Duplex, or Two Units - 4 Stories or Less, 2	117B197 192		South Los Angeles	Yes	MI	R2RD
Los Angeles	1431 E 23RD ST	90011	5119026009	0.000	0.000	0.193	0.000	Shortfall of Sites	0.131	Low Medium I Residential	R2-1	0	0	0	30.634	0.193		Residential - Double, Duplex, or Two Units - 4 Stories or Less, 2	118-5A211 192		Southeast Los Angeles	Yes	MI	R2RD
Los Angeles	1338 E 27TH ST	90011	5118013024	0.000	0.000	0.193	0.000	Shortfall of Sites	0.115	Low Medium II Residential	RD2-1	0	0	0	34.847	0.193		Residential - Double, Duplex, or Two Units - 4 Stories or Less, 2	117A211 192		Southeast Los Angeles	Yes	MI	R2RD
Los Angeles	834 E 33RD ST	90011	5120028009	0.000	0.000	0.193	0.000	Shortfall of Sites	0.121	Low Medium II Residential	RD2-1	0	0	0	33.072	0.193		Residential - Double, Duplex, or Two Units - 4 Stories or Less, 2	117A207 192		Southeast Los Angeles	Yes	MI	R2RD
Los Angeles	1746 BROWNING BLVD	90062	5035008013	0.000	0.000	0.193	0.000	Shortfall of Sites	0.155	Low Medium I Residential	R2-1-CPIO	0	0	0	25.864	0.193		Residential - Double, Duplex, or Two Units - 4 Stories or Less, 2	114B193 192		South Los Angeles	Yes	MI	R2RD

Jurisdiction Name	Site Address/Intersection	5 Digit ZIP Code	Assessor Parcel Number	Very Low-Income	Low-Income	Moderate-Income	Above Moderate-Income	Type of Shortfall	Parcel Size (Acres)	Current General Plan Designation	Current Zoning	Proposed General Plan (GP) Designation	Proposed Zoning	Minimum Density Allowed	Maximum Density Allowed	Total Capacity	Vacant/ Nonvacant	Description of Existing Uses	PIN	Base Density Per Acre	Community Plan Area	Rent Stabalization Ordinance	Income Category	Applicable Rezoning Program (Program informing values in Column Q listed first)
Los Angeles	1950 BROWNING BLVD	90062	5035006010	0.000	0.000	0.193	0.000	Shortfall of Sites	0.193	Low Medium I Residential	R2-1-CPIO	0	0	0	20.743	0.193		Residential - Three Units (Any Combination) - 4 Stories or Less, 3	114B189 192		South Los Angeles	Yes	MI	R2RD
Los Angeles	1273 E 41ST ST	90011	5114035019	0.000	0.000	0.193	0.000	Shortfall of Sites	0.129	Low Medium II Residential	RD1.5-1	0	0	0	31.120	0.193		Residential - Double, Duplex, or Two Units - 4 Stories or Less, 2	115-5A211 192		Southeast Los Angeles	Yes	MI	R2RD
Los Angeles	4217 S OLIVE ST	90037	5111008005	0.000	0.000	0.193	0.000	Shortfall of Sites	0.149	Low Medium II Residential	RD2-1	0	0	0	26.775	0.193		Residential - Three Units (Any Combination) - 4 Stories or Less, 3	114A203 192		Southeast Los Angeles	Yes	MI	R2RD
Los Angeles	629 W 42ND PL	90037	5019016014	0.000	0.000	0.193	0.000	Shortfall of Sites	0.110	Low Medium II Residential	RD2-1	0	0	0	36.299	0.193		Residential - Double, Duplex, or Two Units - 4 Stories or Less, 2	114A201 192		South Los Angeles	Yes	MI	R2RD
Los Angeles	904 E 42ND PL	90011	5115017007	0.000	0.000	0.193	0.000	Shortfall of Sites	0.118	Low Medium I Residential	R2-1	0	0	0	33.767	0.193		Residential - Double, Duplex, or Two Units - 4 Stories or Less, 2	114A209 192		Southeast Los Angeles	Yes	MI	R2RD
Los Angeles	4400 CIMARRON ST	90062	5015016001	0.000	0.000	0.193	0.000	Shortfall of Sites	0.118	Low Medium I Residential	R2-1	0	0	0	33.922	0.193		Residential - Double, Duplex, or Two Units - 4 Stories or Less, 2	111B189 192		South Los Angeles	Yes	MI	R2RD
Los Angeles	1482 W VERNON AVE	90062	5016002023	0.000	0.000	0.193	0.000	Shortfall of Sites	0.123	Low Medium II Residential	RD1.5-1	0	0	0	32.419	0.193		Residential - Five or More Units or Apartments (Any Combination) · 4 Stories or Less, 6	111B193 192		South Los Angeles	Yes	MI	R2RD
Los Angeles	1409 E 46TH ST	90011	5107005019	0.000	0.000	0.193	0.000	Shortfall of Sites	0.123	Low Medium I Residential	R2-1	0	0	0	32.506	0.193		Residential - Double, Duplex, or Two Units - 4 Stories or Less, 2	112-5A211 192		Southeast Los Angeles	Yes	MI	R2RD
Los Angeles	1134 E 49TH ST	90011	5107026004	0.000	0.000	0.193	0.000	Shortfall of Sites	0.125	Low Medium I Residential	R2-1	0	0	0	32.087	0.193		Residential - Double, Duplex, or Two Units - 4 Stories or Less, 2	111A209 192		Southeast Los Angeles	Yes	MI	R2RD
Los Angeles	143 E 49TH ST	90011	5109003044	0.000	0.000	0.193	0.000	Shortfall of Sites	0.124	Low Medium II Residential	RD2-1	0	0	0	32.263	0.193		Residential - Three Units (Any Combination) - 4 Stories or Less, 3	111A205 192		Southeast Los Angeles	Yes	MI	R2RD
Los Angeles	5169 S NORMANDIE AVE	90037	5003008005	0.000	0.000	0.193	0.000	Shortfall of Sites	0.123	Low Medium II Residential	RD1.5-1	0	0	0	32.392	0.193		Residential - Three Units (Any Combination) - 4 Stories or Less, 3	108B193 192		South Los Angeles	Yes	MI	R2RD
Los Angeles	826 E 77TH ST	90001	6023027007	0.000	0.000	0.193	0.000	Shortfall of Sites	0.117	Low Medium I Residential	R2-1	0	0	0	34.167	0.193		Residential - Double, Duplex, or Two Units - 4 Stories or Less, 2	099B209 192		Southeast Los Angeles	Yes	MI	R2RD
Los Angeles	406 E 84TH PL	90003	6030027028	0.000	0.000	0.193	0.000	Shortfall of Sites	0.119	Low Medium I Residential	R2-1	0	0	0	33.506	0.193		Residential - Three Units (Any Combination) - 4 Stories or Less, 3	097-5A207 192		Southeast Los Angeles	Yes	MI	R2RD
Los Angeles	847 E 88TH PL	90002	6042019004	0.000	0.000	0.193	0.000	Shortfall of Sites	0.118	Low Medium I Residential	R2-1	0	0	0	33.770	0.193		Residential - Double, Duplex, or Two Units - 4 Stories or Less, 2	096A209 192		Southeast Los Angeles	Yes	MI	R2RD
Los Angeles	903 E 109TH PL	90059	6071016012	0.000	0.000	0.193	0.000	Shortfall of Sites	0.111	Low Medium I Residential	R2-1	0	0	0	35.879	0.193		Residential - Double, Duplex, or Two Units - 4 Stories or Less, 2	088-5A209 192		Southeast Los Angeles	Yes	MI	R2RD
Los Angeles	10967 S SAN PEDRO ST	90061	6073010023	0.000	0.000	0.193	0.000	Shortfall of Sites	0.101	Low Medium I Residential	R2-1	0	0	0	39.580	0.193		Residential - Double, Duplex, or Two Units - 4 Stories or Less, 2	088-5A205 192		Southeast Los Angeles	Yes	MI	R2RD
Los Angeles	1059 STONE ST	90063	5229027033	0.000	0.000	0.193	0.000	Shortfall of Sites	0.110	Low Medium I Residential	R2-1-CUGU	0	0	0	36.366	0.193		Residential - Double, Duplex, or Two Units - 4 Stories or Less, 2	130-5A229 193	21	Boyle Heights	Yes	MI	R2RD , BH CPU
Los Angeles	3322 PORTOLA AVE	90032	5219010005	0.000	0.000	0.193	0.000	Shortfall of Sites	0.175	Low Medium I Residential	[Q]RD3-1D	0	0	0	22.869	0.193		Residential - Double, Duplex, or Two Units - 4 Stories or Less, 2	142-5A235 193		Northeast Los Angeles	Yes	MI	R2RD
Los Angeles	2575 LANCASTER AVE	90033	5202013015	0.000	0.000	0.193	0.000	Shortfall of Sites	0.097	Low Medium II Residential	RD2-1	0	0	0	41.149	0.193		Residential - Double, Duplex, or Two Units - 4 Stories or Less, 2	133-5A227 193		Northeast Los Angeles	Yes	MI	R2RD
Los Angeles	3114 FAIRMOUNT ST	90063	5178005004	0.000	0.000	0.193	0.000	Shortfall of Sites	0.119	Low Medium I Residential	R2-1-CUGU	0	0	0	33.520	0.193		Residential - Double, Duplex, or Two Units - 4 Stories or Less, 2	129A227 193	21	Boyle Heights	Yes	MI	R2RD , BH CPU
Los Angeles	3112 FOLSOM ST	90063	5178021033	0.000	0.000	0.193	0.000	Shortfall of Sites	0.075	Low Medium I Residential	R2-1-CUGU	0	0	0	53.391	0.193		Residential - Double, Duplex, or Two Units - 4 Stories or Less, 2	127-5A227 193	21	Boyle Heights	Yes	MI	R2RD , BH CPU
Los Angeles	338 N SAVANNAH ST	90033	5180019019	0.000	0.000	0.193	0.000	Shortfall of Sites	0.083	Low Medium I Residential	R2-1-CUGU	0	0	0	48.139	0.193		Residential - Five or More Units or Apartments (Any Combination) · 4 Stories or Less, 8	127-5A225 193	29	Boyle Heights	Yes	MI	R2RD , BH CPU
Los Angeles	945 MARIETTA ST	90023	5189011027	0.000	0.000	0.193	0.000	Shortfall of Sites	0.135	Low Medium I Residential	R2-1-CUGU	0	0	0	29.592	0.193		Residential - Three Units (Any Combination) - 4 Stories or Less, 3	123A223 193	29	Boyle Heights	Yes	MI	R2RD , BH CPU
Los Angeles	958 S BERNAL AVE	90023	5188022026	0.000	0.000	0.193	0.000	Shortfall of Sites	0.136	Low Medium I Residential	R2-1-CUGU	0	0	0	29.482	0.193		Residential - Double, Duplex, or Two Units - 4 Stories or Less, 2	121-5A225 193	21	Boyle Heights	Yes	MI	R2RD , BH CPU
Los Angeles	2216 HILLCREST DR	90016	5061010025	0.000	0.000	0.193	0.000	Shortfall of Sites	0.138	Low Medium I Residential	R2-1	0	0	0	29.046	0.193		Residential - Double, Duplex, or Two Units - 4 Stories or Less, 2	123B185 193		West Adams - Baldwin Hills - Leimert	Yes	MI	R2RD
Los Angeles	1901 W 23RD ST	90018	5058023005	0.000	0.000	0.193	0.000	Shortfall of Sites	0.153	Low Medium II Residential	RD2-1-CPIO	0	0	0	26.201	0.193		Residential - Three Units (Any Combination) - 4 Stories or Less, 2	123B193 193		South Los Angeles	Yes	MI	R2RD
Los Angeles	2827 S MANSFIELD AVE	90016	5049028024	0.000	0.000	0.193	0.000	Shortfall of Sites	0.110	Low Medium II Residential	RD1.5-1	0	0	0	36.299	0.193		Residential - Four Units (Any Combination) - 4 Stories or Less, 4	120B177 193		West Adams - Baldwin Hills - Leimert	Yes	MI	R2RD
Los Angeles	2500 TRINITY ST	90011	5127010022	0.000	0.000	0.193	0.000	Shortfall of Sites	0.172	Low Medium II Residential	RD2-1	0	0	0	23.232	0.193		Residential - Five or More Units or Apartments (Any Combination) · 4 Stories or Less, 5	120A207 193		Southeast Los Angeles	Yes	MI	R2RD
Los Angeles	835 E 28TH ST	90011	5128019020	0.000	0.000	0.193	0.000	Shortfall of Sites	0.172	Low Medium II Residential	RD2-1	0	0	0	23.207	0.193		Residential - Three Units (Any Combination) - 4 Stories or Less, 3	118-5A209 193		Southeast Los Angeles	Yes	MI	R2RD
Los Angeles	1752 BROWNING BLVD	90062	5035008014	0.000	0.000	0.193	0.000	Shortfall of Sites	0.155	Low Medium I Residential	R2-1-CPIO	0	0	0	25.865	0.193		Residential - Double, Duplex, or Two Units - 4 Stories or Less, 2	114B193 193		South Los Angeles	Yes	MI	R2RD
Los Angeles	207 W 40TH PL	90037	5111025010	0.000	0.000	0.193	0.000	Shortfall of Sites	0.103	Low Medium II Residential	RD2-1	0	0	0	38.760	0.193		Residential - Double, Duplex, or Two Units - 4 Stories or Less, 2	115-5A203 193		Southeast Los Angeles	Yes	MI	R2RD
Los Angeles	709 E 42ND PL	90011	5115006029	0.000	0.000	0.193	0.000	Shortfall of Sites	0.119	Low Medium I Residential	R2-1	0	0	0	33.656	0.193		Residential - Three Units (Any Combination) - 4 Stories or Less, 3	114A207 193		Southeast Los Angeles	Yes	MI	R2RD
Los Angeles	4216 S GRAND AVE	90037	5111008019	0.000	0.000	0.193	0.000	Shortfall of Sites	0.155	Low Medium II Residential	RD2-1	0	0	0	25.776	0.193		Residential - Double, Duplex, or Two Units - 4 Stories or Less, 2	114A203 193		Southeast Los Angeles	Yes	MI	R2RD
Los Angeles	937 W 45TH ST	90037	5018007024	0.000	0.000	0.193	0.000	Shortfall of Sites	0.137	Low Medium I Residential	RD3-1	0	0	0	29.208	0.193		Residential - Five or More Units or Apartments (Any Combination) · 4 Stories or Less, 5	111B197 193		South Los Angeles	Yes	MI	R2RD
Los Angeles	4513 WALL ST	90011	5109001035	0.000	0.000	0.193	0.000	Shortfall of Sites	0.161	Low Medium I Residential	R2-1	0	0	0	24.891	0.193		Residential - Four Units (Any Combination) - 4 Stories or Less, 4	112-5A205 193		Southeast Los Angeles	Yes	MI	R2RD
Los Angeles	1401 E 46TH ST	90011	5107005018	0.000	0.000	0.193	0.000	Shortfall of Sites	0.150	Low Medium I Residential	R2-1	0	0	0	26.579	0.193		Residential - Five or More Units or Apartments (Any Combination) · 4 Stories or Less, 6	112-5A211 193		Southeast Los Angeles	Yes	MI	R2RD
Los Angeles	642 E 45TH ST	90011	5108003005	0.000	0.000	0.193	0.000	Shortfall of Sites	0.125	Low Medium I Residential	R2-1-CPIO	0	0	0	32.000	0.193		Residential - Double, Duplex, or Two Units - 4 Stories or Less, 2	112-5A207 193		Southeast Los Angeles	Yes	MI	R2RD
Los Angeles	1128 E 49TH ST	90011	5107026003	0.000	0.000	0.193	0.000	Shortfall of Sites	0.125	Low Medium I Residential	R2-1	0	0	0	32.077	0.193		Residential - Four Units (Any Combination) - 4 Stories or Less, 4	111A209 193		Southeast Los Angeles	Yes	MI	R2RD
Los Angeles	135 E 49TH ST	90011	5109003043	0.000	0.000	0.193	0.000	Shortfall of Sites	0.124	Low Medium II Residential	RD2-1	0	0	0	32.262	0.193		Residential - Double, Duplex, or Two Units - 4 Stories or Less, 2	111A205 193		Southeast Los Angeles	Yes	MI	R2RD
Los Angeles	347 W 49TH ST	90037	5110016025	0.000	0.000	0.193	0.000	Shortfall of Sites	0.062	Low Medium II Residential	RD2-1	0	0	0	64.505	0.193		Residential - Three Units (Any Combination) - 4 Stories or Less, 3	111A203 193		Southeast Los Angeles	Yes	MI	R2RD
Los Angeles	715 W 52ND PL	90037	5001030016	0.000	0.000	0.193	0.000	Shortfall of Sites	0.115	Low Medium I Residential	R2-1	0	0	0	34.874	0.193		Residential - Double, Duplex, or Two Units - 4 Stories or Less, 2	108B201 193		South Los Angeles	Yes	MI	R2RD
Los Angeles	5915 RAYMOND AVE	90044	6003009016	0.000	0.000	0.193	0.000	Shortfall of Sites	0.138	Low Medium I Residential	R2-1	0	0	0	29.061	0.193		Residential - Three Units (Any Combination) - 4 Stories or Less, 3	105B197 193		South Los Angeles	Yes	MI	R2RD
Los Angeles	1553 W 85TH ST	90047	6034027025	0.000	0.000	0.193	0.000	Shortfall of Sites	0.155	Low Medium II Residential	RD2-1	0	0	0	25.845	0.193		Residential - Three Units (Any Combination) - 4 Stories or Less, 3	097-5A195 193		South Los Angeles	Yes	MI	R2RD
Los Angeles	843 E 88TH PL	90002	6042019005	0.000	0.000	0.193	0.000	Shortfall of Sites	0.118	Low Medium I Residential	R2-1	0	0	0	33.771	0.193		Residential - Double, Duplex, or Two Units - 4 Stories or Less, 2	096A209 193		Southeast Los Angeles	Yes	MI	R2RD
Los Angeles	907 E 109TH PL	90059	6071016011	0.000	0.000	0.193	0.000	Shortfall of Sites	0.111	Low Medium I Residential	R2-1	0	0	0	35.879	0.193		Residential - Double, Duplex, or Two Units - 4 Stories or Less, 2	088-5A209 193		Southeast Los Angeles	Yes	MI	R2RD
Los Angeles	14525 RAYEN ST	91402	2639006034	0.000	0.000	0.193	0.000	Shortfall of Sites	0.144	Low Medium I Residential	R2-1	0	0	0	27.851	0.193		Residential - Double, Duplex, or Two Units - 4 Stories or Less, 2	195B149 194		Mission Hills - Panorama City - North Hills	Yes	MI	R2RD
Los Angeles	11334 EMELITA ST	91601	2337016008	0.000	0.000	0.193	0.000	Shortfall of Sites	0.161	Low Medium II Residential	RD2-1	0	0	0	24.892	0.193		Residential - Double, Duplex, or Two Units - 4 Stories or Less, 2	174B173 194		North Hollywood - Valley Village	Yes	MI	R2RD
Los Angeles	1066 STONE ST	90063	5229025002	0.000	0.000	0.193	0.000	Shortfall of Sites	0.110	Low Medium I Residential	R2-1-CUGU	0	0	0	36.300	0.193		Residential - Double, Duplex, or Two Units - 4 Stories or Less, 2	130-5A229 194	21	Boyle Heights	Yes	MI	R2RD , BH CPU
Los Angeles	3012 BLANCHARD ST	90063	5178008009	0.000	0.000	0.193	0.000	Shortfall of Sites	0.119	Low Medium I Residential	R2-1-CUGU	0	0	0	33.507	0.193		Residential - Three Units (Any Combination) - 4 Stories or Less, 3	129A227 194	21	Boyle Heights	Yes	MI	R2RD , BH CPU
Los Angeles	3319 E 3RD ST	90063	5179012019	0.000	0.000	0.193	0.000	Shortfall of Sites	0.115	Low Medium I Residential	R2-1-CUGU	0	0	0	34.848	0.193		Residential - Double, Duplex, or Two Units - 4 Stories or Less, 2	124-5A227 194	21	Boyle Heights	Yes	MI	R2RD , BH CPU
Los Angeles	4985 TWINING ST	90032	5218015007	0.000	0.000	0.193	0.000	Shortfall of Sites	0.151	Low Medium I Residential	[Q]RD3-1D	0	0	0	26.545	0.193		Residential - Double, Duplex, or Two Units - 4 Stories or Less, 2	142-5A233 194		Northeast Los Angeles	Yes	MI	R2RD
Los Angeles	130 S CLARENCE ST	90033	5172006042	0.000	0.000	0.193	0.000	Shortfall of Sites	0.080	Low Medium I Residential	RD3-1-RIO-CUGU	0	0	0	49.805	0.193		Residential - Double, Duplex, or Two Units - 4 Stories or Less, 2	129A219 194		Boyle Heights	Yes	MI	R2RD
Los Angeles	1907 W 23RD ST	90018	5058023006	0.000	0.000	0.193	0.000	Shortfall of Sites	0.153	Low Medium II Residential	RD2-1-CPIO	0	0	0	26.201	0.193		Residential - Four Units (Any Combination) - 4 Stories or Less, 4	123B193 194		South Los Angeles	Yes	MI	R2RD
Los Angeles	546 S BERNAL AVE	90063	5186008021	0.000	0.000	0.193	0.000	Shortfall of Sites	0.114	Low Medium II Residential	RD1.5-1-CUGU	0	0	0	34.937	0.193		Residential - Three Units (Any Combination) - 4 Stories or Less, 3	123A227 194		Boyle Heights	Yes	MI	R2RD
Los Angeles	2830 S ORANGE DR	90016	5049028009	0.000	0.000	0.193	0.000	Shortfall of Sites	0.110	Low Medium II Residential	RD1.5-1	0	0	0	36.235	0.193		Residential - Double, Duplex, or Two Units - 4 Stories or Less, 2	120B177 194		West Adams - Baldwin Hills - Leimert	Yes	MI	R2RD
Los Angeles	741 E 20TH ST	90011	5131006023	0.000	0.000	0.193	0.000	Shortfall of Sites	0.138	Low Medium II Residential	RD1.5-1	0	0	0	29.041	0.193		Residential - Double, Duplex, or Two Units - 4 Stories or Less, 2	121-5A209 194		Southeast Los Angeles	Yes	MI	R2RD
Los Angeles	807 E 24TH ST	90011	5131018021	0.000	0.000	0.193	0.000	Shortfall of Sites	0.149	Low Medium I Residential	R2-1	0	0	0	26.762	0.193		Residential - Five or More Units or Apartments (Any Combination) · 4 Stories or Less, 8	120A209 194		Southeast Los Angeles	Yes	MI	R2RD
Los Angeles	1758 BROWNING BLVD	90062	5035008015	0.000	0.000	0.193	0.000	Shortfall of Sites	0.186	Low Medium I Residential	R2-1-CPIO	0	0	0	21.557	0.193		Residential - Four Units (Any Combination) - 4 Stories or Less, 4	114B193 194		South Los Angeles	Yes	MI	R2RD
Los Angeles	894 E 42ND PL	90011	5115017009	0.000	0.000	0.193	0.000	Shortfall of Sites	0.118	Low Medium I Residential	R2-1	0	0	0	33.767	0.193		Residential - Double, Duplex, or Two Units - 4 Stories or Less, 2	114A209 194		Southeast Los Angeles	Yes	MI	R2RD
Los Angeles	1387 E 46TH ST	90011	5107006031	0.000	0.000	0.193	0.000	Shortfall of Sites	0.122	Low Medium I Residential	R2-1	0	0	0	32.851	0.193		Residential - Double, Duplex, or Two Units - 4 Stories or Less, 2	112-5A211 194		Southeast Los Angeles	Yes	MI	R2RD
Los Angeles	632 E 45TH ST	90011	5108003004	0.000	0.000	0.193	0.000	Shortfall of Sites	0.141	Low Medium I Residential	R2-1-CPIO	0	0	0	28.425	0.193		Residential - Double, Duplex, or Two Units - 4 Stories or Less, 2	112-5A207 194		Southeast Los Angeles	Yes	MI	R2RD
Los Angeles	1120 E 49TH ST	90011	5107026002	0.000	0.000	0.193	0.000	Shortfall of Sites	0.114	Low Medium I Residential	R2-1	0	0	0	34.944	0.193		Residential - Four Units (Any Combination) - 4 Stories or Less, 4	111A209 194		Southeast Los Angeles	Yes	MI	R2RD
Los Angeles	127 E 49TH ST	90011	5109003042	0.000	0.000	0.193	0.000	Shortfall of Sites	0.124	Low Medium II Residential	RD2-1	0	0	0	32.262	0.193		Residential - Double, Duplex, or Two Units - 4 Stories or Less, 2	111A205 194		Southeast Los Angeles	Yes	MI	R2RD
Los Angeles	1457 E 49TH ST	90011	5107023023	0.000	0.000	0.193	0.000	Shortfall of Sites	0.115	Low Medium I Residential	R2-1	0	0	0	34.828	0.193		Residential - Three Units (Any Combination) - 4 Stories or Less, 3	111A211 194		Southeast Los Angeles	Yes	MI	R2RD
Los Angeles	725 W 49TH PL	90037	5018023024	0.000	0.000	0.193	0.000	Shortfall of Sites	0.096	Low Medium II Residential	RD2-1	0	0	0	41.459	0.193		Residential - Double, Duplex, or Two Units - 4 Stories or Less, 2	111A201 194		South Los Angeles	Yes	MI	R2RD
Los Angeles	802 E 73RD ST	90001	6023006001	0.000	0.000	0.193	0.000	Shortfall of Sites	0.122	Low Medium I Residential	R2-1	0	0	0	32.676	0.193		Residential - Four Units (Any Combination) - 4 Stories or Less, 4	102B209 194		Southeast Los Angeles	Yes	MI	R2RD
Los Angeles	818 E 77TH ST	90001	6023027005	0.000	0.000	0.193	0.000	Shortfall of Sites	0.117	Low Medium I Residential	R2-1	0	0	0	34.168	0.193		Residential - Double, Duplex, or Two Units - 4 Stories or Less, 2	099B209 194		Southeast Los Angeles	Yes	MI	R2RD

Jurisdiction Name	Site Address/Intersection	5 Digit ZIP Code	Assessor Parcel Number	Very Low-Income	Low-Income	Moderate-Income	Above Moderate-Income	Type of Shortfall	Parcel Size (Acres)	Current General Plan Designation	Current Zoning	Proposed General Plan (GP) Designation	Proposed Zoning	Minimum Density Allowed	Maximum Density Allowed	Total Capacity	Vacant/ Nonvacant	Description of Existing Uses	PIN	Base Density Per Acre	Community Plan Area	Rent Stabalization Ordinance	Income Category	Applicable Rezoning Program (Program informing values in Column Q listed first)
Los Angeles	8835 S HOOVER ST	90044	6038015023	0.000	0.000	0.193	0.000	Shortfall of Sites	0.133	Low Medium II Residential	RD2-1	0	0	0	30.173	0.193		Residential - Four Units (Any Combination) - 4 Stories or Less, 4	096A199 194		South Los Angeles	Yes	MI	R2RD
Los Angeles	839 E 88TH PL	90002	6042019006	0.000	0.000	0.193	0.000	Shortfall of Sites	0.118	Low Medium I Residential	R2-1	0	0	0	33.771	0.193		Residential - Three Units (Any Combination) - 4 Stories or Less, 3	096A209 194		Southeast Los Angeles	Yes	MI	R2RD
Los Angeles	418 W 101ST ST	90003	6054034005	0.000	0.000	0.193	0.000	Shortfall of Sites	0.208	Low Medium I Residential	R2-1	0	0	0	19.253	0.193		Residential - Double, Duplex, or Two Units - 4 Stories or Less, 2	091-5A201 194		South Los Angeles	Yes	MI	R2RD
Los Angeles	243 E 110TH ST	90061	6073010021	0.000	0.000	0.193	0.000	Shortfall of Sites	0.122	Low Medium I Residential	R2-1	0	0	0	32.740	0.193		Residential - Double, Duplex, or Two Units - 4 Stories or Less, 2	088-5A205 194		Southeast Los Angeles	Yes	MI	R2RD
Los Angeles	239 W 113TH ST	90061	6074023031	0.000	0.000	0.193	0.000	Shortfall of Sites	0.127	Low Medium I Residential	R2-1	0	0	0	31.564	0.193		Residential - Five or More Units or Apartments (Any Combination) - 4 Stories or Less, 6	087A203 194		Southeast Los Angeles	Yes	MI	R2RD
Los Angeles	374 E 116TH ST	90061	6083008003	0.000	0.000	0.193	0.000	Shortfall of Sites	0.128	Low Medium I Residential	R2-1	0	0	0	31.163	0.193		Residential - Double, Duplex, or Two Units - 4 Stories or Less, 2	084B205 194		Southeast Los Angeles	Yes	MI	R2RD
Los Angeles	14531 RAYEN ST	91402	2639006035	0.000	0.000	0.193	0.000	Shortfall of Sites	0.162	Low Medium I Residential	R2-1	0	0	0	24.651	0.193		Residential - Double, Duplex, or Two Units - 4 Stories or Less, 2	195B149 195		Mission Hills - Panorama City - North Hills	Yes	MI	R2RD
Los Angeles	4896 AXTELL ST	90032	5218014013	0.000	0.000	0.193	0.000	Shortfall of Sites	0.087	Low Medium I Residential	RD3-1	0	0	0	45.899	0.193		Residential - Double, Duplex, or Two Units - 4 Stories or Less, 2	142-5A233 195		Northeast Los Angeles	Yes	MI	R2RD
Los Angeles	1344 LAVETA TER	90026	5406001024	0.000	0.000	0.193	0.000	Shortfall of Sites	0.149	Low Medium II Residential	RD2-1VL	0	0	0	26.880	0.193		Residential - Three Units (Any Combination) - 4 Stories or Less, 3	139-5A209 195		Silver Lake - Echo Park - Elysian Valley	Yes	MI	R2RD
Los Angeles	2020 GATES ST	90031	5211003007	0.000	0.000	0.193	0.000	Shortfall of Sites	0.170	Low Medium II Residential	RD2-1	0	0	0	23.480	0.193		Residential - Double, Duplex, or Two Units - 4 Stories or Less, 2	136-5A225 195		Northeast Los Angeles	Yes	MI	R2RD
Los Angeles	317 N UNION AVE	90026	5159004009	0.000	0.000	0.193	0.000	Shortfall of Sites	0.159	Low Medium Residential	RD2-1	0	0	0	25.231	0.193		Residential - Three Units (Any Combination) - 4 Stories or Less, 3	136-5A207 195		Westlake	Yes	MI	R2RD
Los Angeles	1050 SENTINEL AVE	90063	5229027005	0.000	0.000	0.193	0.000	Shortfall of Sites	0.110	Low Medium I Residential	R2-1-CUGU	0	0	0	36.299	0.193		Residential - Double, Duplex, or Two Units - 4 Stories or Less, 2	130-5A229 195	21	Boyle Heights	Yes	MI	R2RD , BH CPU
Los Angeles	322 N CUMMINGS ST	90033	5183001044	0.000	0.000	0.193	0.000	Shortfall of Sites	0.073	Low Medium I Residential	RD1.5-1-CUGU	0	0	0	54.450	0.193		Residential - Three Units (Any Combination) - 4 Stories or Less, 3	129A223 195	54	Boyle Heights	Yes	MI	R2RD , BH CPU
Los Angeles	3440 E 5TH ST	90063	5186013012	0.000	0.000	0.193	0.000	Shortfall of Sites	0.129	Low Medium I Residential	R2-1-CUGU	0	0	0	30.987	0.193		Residential - Four Units (Any Combination) - 4 Stories or Less, 4	123A227 195	29	Boyle Heights	Yes	MI	R2RD , BH CPU
Los Angeles	1005 S CONCORD ST	90023	5188024002	0.000	0.000	0.193	0.000	Shortfall of Sites	0.136	Low Medium I Residential	R2-1-CUGU	0	0	0	29.325	0.193		Residential - Double, Duplex, or Two Units - 4 Stories or Less, 2	121-5A225 195	21	Boyle Heights	Yes	MI	R2RD , BH CPU
Los Angeles	1269 S INDIANA ST	90023	5191029017	0.000	0.000	0.193	0.000	Shortfall of Sites	0.113	Low Medium I Residential	R2-1-CUGU	0	0	0	35.512	0.193		Residential - Double, Duplex, or Two Units - 4 Stories or Less, 2	118-5A229 195	21	Boyle Heights	Yes	MI	R2RD , BH CPU
Los Angeles	1431 MURCHISON ST	90033	5202012032	0.000	0.000	0.193	0.000	Shortfall of Sites	0.172	Low Medium II Residential	RD2-1	0	0	0	23.232	0.193		Residential - Five or More Units or Apartments (Any Combination) - 4 Stories or Less, 9	133-5A227 195		Northeast Los Angeles	Yes	MI	R2RD
Los Angeles	2301 S REDONDO BLVD	90016	5063005054	0.000	0.000	0.193	0.000	Shortfall of Sites	0.110	Low Medium II Residential	RD2-1	0	0	0	36.295	0.193		Residential - Three Units (Any Combination) - 4 Stories or Less, 3	123B177 195		West Adams - Baldwin Hills - Leimert	Yes	MI	R2RD
Los Angeles	1911 W 23RD ST	90018	5058023007	0.000	0.000	0.193	0.000	Shortfall of Sites	0.153	Low Medium II Residential	RD2-1-CPIO	0	0	0	26.201	0.193		Residential - Four Units (Any Combination) - 4 Stories or Less, 4	123B193 195		South Los Angeles	Yes	MI	R2RD
Los Angeles	5403 BLACKWELDER ST	90016	5043016012	0.000	0.000	0.193	0.000	Shortfall of Sites	0.055	Low Medium II Residential	RD1.5-1	0	0	0	72.600	0.193		Residential - Five or More Units or Apartments (Any Combination) - 4 Stories or Less, 7	120B177 195		West Adams - Baldwin Hills - Leimert	Yes	MI	R2RD
Los Angeles	2201 TRINITY ST	90011	5127015001	0.000	0.000	0.193	0.000	Shortfall of Sites	0.155	Low Medium II Residential	RD2-1	0	0	0	25.790	0.193		Residential - Four Units (Any Combination) - 4 Stories or Less, 4	121-5A207 195		Southeast Los Angeles	Yes	MI	R2RD
Los Angeles	1151 E 22ND ST	90011	5131014030	0.000	0.000	0.193	0.000	Shortfall of Sites	0.138	Low Medium I Residential	R2-1	0	0	0	29.040	0.193		Residential - Three Units (Any Combination) - 4 Stories or Less, 3	120A209 195		Southeast Los Angeles	Yes	MI	R2RD
Los Angeles	359 E 36TH ST	90011	5120014023	0.000	0.000	0.193	0.000	Shortfall of Sites	0.115	Low Medium I Residential	R2-1	0	0	0	34.848	0.193		Residential - Four Units (Any Combination) - 4 Stories or Less, 4	117A205 195		Southeast Los Angeles	Yes	MI	R2RD
Los Angeles	838 E 33RD ST	90011	5120028010	0.000	0.000	0.193	0.000	Shortfall of Sites	0.121	Low Medium II Residential	RD2-1	0	0	0	33.133	0.193		Residential - Four Units (Any Combination) - 4 Stories or Less, 4	117A207 195		Southeast Los Angeles	Yes	MI	R2RD
Los Angeles	1800 BROWNING BLVD	90062	5035007001	0.000	0.000	0.193	0.000	Shortfall of Sites	0.223	Low Medium I Residential	R2-1-CPIO	0	0	0	17.906	0.193		Residential - Three Units (Any Combination) - 4 Stories or Less, 3	114B193 195		South Los Angeles	Yes	MI	R2RD
Los Angeles	4220 WALL ST	90011	5113034014	0.000	0.000	0.193	0.000	Shortfall of Sites	0.108	Low Medium I Residential	R2-1	0	0	0	36.876	0.193		Residential - Four Units (Any Combination) - 4 Stories or Less, 4	114A205 195		Southeast Los Angeles	Yes	MI	R2RD
Los Angeles	641 W 42ND PL	90037	5019016011	0.000	0.000	0.193	0.000	Shortfall of Sites	0.110	Low Medium II Residential	RD2-1	0	0	0	36.299	0.193		Residential - Double, Duplex, or Two Units - 4 Stories or Less, 3	114A201 195		South Los Angeles	Yes	MI	R2RD
Los Angeles	1381 E 46TH ST	90011	5107006030	0.000	0.000	0.193	0.000	Shortfall of Sites	0.123	Low Medium I Residential	R2-1	0	0	0	32.493	0.193		Residential - Double, Duplex, or Two Units - 4 Stories or Less, 2	112-5A211 195		Southeast Los Angeles	Yes	MI	R2RD
Los Angeles	4524 WADSWORTH AVE	90011	5108026022	0.000	0.000	0.193	0.000	Shortfall of Sites	0.115	Low Medium I Residential	R2-1	0	0	0	34.792	0.193		Residential - Five or More Units or Apartments (Any Combination) - 4 Stories or Less, 6	112-5A209 195		Southeast Los Angeles	Yes	MI	R2RD
Los Angeles	1461 E 49TH ST	90011	5107023024	0.000	0.000	0.193	0.000	Shortfall of Sites	0.115	Low Medium I Residential	R2-1	0	0	0	34.828	0.193		Residential - Double, Duplex, or Two Units - 4 Stories or Less, 2	111A211 195		Southeast Los Angeles	Yes	MI	R2RD
Los Angeles	1615 E 50TH ST	90011	5106022041	0.000	0.000	0.193	0.000	Shortfall of Sites	0.135	Low Medium I Residential	R2-1	0	0	0	29.529	0.193		Residential - Double, Duplex, or Two Units - 4 Stories or Less, 2	111A213 195		Southeast Los Angeles	Yes	MI	R2RD
Los Angeles	721 W 52ND PL	90037	5001030018	0.000	0.000	0.193	0.000	Shortfall of Sites	0.115	Low Medium I Residential	R2-1	0	0	0	34.876	0.193		Residential - Double, Duplex, or Two Units - 4 Stories or Less, 2	108B201 195		South Los Angeles	Yes	MI	R2RD
Los Angeles	1251 W 59TH PL	90044	6003010028	0.000	0.000	0.193	0.000	Shortfall of Sites	0.138	Low Medium I Residential	R2-1	0	0	0	29.015	0.193		Residential - Double, Duplex, or Two Units - 4 Stories or Less, 2	105B197 195		South Los Angeles	Yes	MI	R2RD
Los Angeles	357 E 68TH ST	90003	6011012015	0.000	0.000	0.193	0.000	Shortfall of Sites	0.124	Low Medium I Residential	R2-1	0	0	0	32.276	0.193		Residential - Double, Duplex, or Two Units - 4 Stories or Less, 2	102B205 195		Southeast Los Angeles	Yes	MI	R2RD
Los Angeles	830 E 85TH ST	90001	6029030015	0.000	0.000	0.193	0.000	Shortfall of Sites	0.119	Low Medium I Residential	R2-1	0	0	0	33.544	0.193		Residential - Double, Duplex, or Two Units - 4 Stories or Less, 2	097-5A209 195		Southeast Los Angeles	Yes	MI	R2RD
Los Angeles	8855 S NORMANDIE AVE	90044	6037018014	0.000	0.000	0.193	0.000	Shortfall of Sites	0.103	Low Medium II Residential	RD1.5-1	0	0	0	38.719	0.193		Residential - Double, Duplex, or Two Units - 4 Stories or Less, 2	096A195 195		South Los Angeles	Yes	MI	R2RD
Los Angeles	9222 GRAHAM AVE	90002	6048025007	0.000	0.000	0.193	0.000	Shortfall of Sites	0.076	Low Medium I Residential	R2-1	0	0	0	52.380	0.193		Residential - Four Units (Any Combination) - 4 Stories or Less, 8	094-5A213 195		Southeast Los Angeles	Yes	MI	R2RD
Los Angeles	1136 E CENTURY BLVD	90002	6049028023	0.000	0.000	0.193	0.000	Shortfall of Sites	0.088	Low Medium I Residential	R2-1	0	0	0	45.513	0.193		Residential - Five or More Units or Apartments (Any Combination) - 4 Stories or Less, 5	090B209 195		Southeast Los Angeles	Yes	MI	R2RD
Los Angeles	617 E 109TH PL	90059	6071003027	0.000	0.000	0.193	0.000	Shortfall of Sites	0.112	Low Medium I Residential	R2-1	0	0	0	35.858	0.193		Residential - Double, Duplex, or Two Units - 4 Stories or Less, 2	088-5A207 195		Southeast Los Angeles	Yes	MI	R2RD
Los Angeles	1680 E 109TH ST	90059	6069008004	0.000	0.000	0.193	0.000	Shortfall of Sites	0.146	Low Medium I Residential	R2-1	0	0	0	27.328	0.193		Residential - Double, Duplex, or Two Units - 4 Stories or Less, 2	088-5A213 195		Southeast Los Angeles	Yes	MI	R2RD
Los Angeles	14537 RAYEN ST	91402	2639006023	0.000	0.000	0.193	0.000	Shortfall of Sites	0.277	Low Medium I Residential	R2-1	0	0	0	14.440	0.193		Residential - Five or More Units or Apartments (Any Combination) - 4 Stories or Less, 5	195B149 196		Mission Hills - Panorama City - North Hills	Yes	MI	R2RD
Los Angeles	2806 WINTER ST	90033	5178009019	0.000	0.000	0.193	0.000	Shortfall of Sites	0.134	Low Medium I Residential	R2-1-CUGU	0	0	0	29.786	0.193		Residential - Three Units (Any Combination) - 4 Stories or Less, 3	129A227 196	29	Boyle Heights	Yes	MI	R2RD , BH CPU
Los Angeles	3214 BLANCHARD ST	90063	5178006012	0.000	0.000	0.193	0.000	Shortfall of Sites	0.119	Low Medium I Residential	R2-1-CUGU	0	0	0	33.507	0.193		Residential - Double, Duplex, or Two Units - 4 Stories or Less, 2	129A229 196	21	Boyle Heights	Yes	MI	R2RD , BH CPU
Los Angeles	3238 E 6TH ST	90023	5186015022	0.000	0.000	0.193	0.000	Shortfall of Sites	0.096	Low Medium I Residential	R2-1-CUGU	0	0	0	41.485	0.193		Residential - Three Units (Any Combination) - 4 Stories or Less, 3	123A227 196	21	Boyle Heights	Yes	MI	R2RD , BH CPU
Los Angeles	2244 RIPPLE ST	90039	5437031008	0.000	0.000	0.193	0.000	Shortfall of Sites	0.115	Low Medium I Residential	R2-1VL-RIO	0	0	0	34.861	0.193		Residential - Double, Duplex, or Two Units - 4 Stories or Less, 2	150A211 196		Silver Lake - Echo Park - Elysian Valley	Yes	MI	R2RD
Los Angeles	314 S AVENUE 57	90042	5468030001	0.000	0.000	0.193	0.000	Shortfall of Sites	0.072	Low Medium II Residential	RD2-1	0	0	0	55.291	0.193		Residential - Four Units (Any Combination) - 4 Stories or Less, 4	150A229 196		Northeast Los Angeles	Yes	MI	R2RD
Los Angeles	3752 ROSEMEAD AVE	90032	5306014031	0.000	0.000	0.193	0.000	Shortfall of Sites	0.163	Low Medium I Residential	RD3-1	0	0	0	24.470	0.193		Residential - Double, Duplex, or Two Units - 4 Stories or Less, 2	144A233 196		Northeast Los Angeles	Yes	MI	R2RD
Los Angeles	262 N BONNIE BRAE ST	90026	5159006019	0.000	0.000	0.193	0.000	Shortfall of Sites	0.138	Low Medium Residential	RD2-1	0	0	0	29.040	0.193		Residential - Double, Duplex, or Two Units - 4 Stories or Less, 2	136-5A207 196		Westlake	Yes	MI	R2RD
Los Angeles	2229 VINEYARD AVE	90016	5061024011	0.000	0.000	0.193	0.000	Shortfall of Sites	0.173	Low Medium II Residential	RD2-1-O	0	0	0	23.120	0.193		Residential - Five or More Units or Apartments (Any Combination) - 4 Stories or Less, 8	123B181 196		West Adams - Baldwin Hills - Leimert	Yes	MI	R2RD
Los Angeles	2252 S BRONSON AVE	90018	5060011014	0.000	0.000	0.193	0.000	Shortfall of Sites	0.158	Low Medium II Residential	RD2-1-O-CPIO	0	0	0	25.281	0.193		Residential - Three Units (Any Combination) - 4 Stories or Less, 3	123B185 196		West Adams - Baldwin Hills - Leimert	Yes	MI	R2RD
Los Angeles	1007 E 23RD ST	90011	5131016021	0.000	0.000	0.193	0.000	Shortfall of Sites	0.144	Low Medium I Residential	R2-1	0	0	0	27.842	0.193		Residential - Three Units (Any Combination) - 4 Stories or Less, 3	120A209 196		Southeast Los Angeles	Yes	MI	R2RD
Los Angeles	1178 S CONCORD ST	90023	5190013034	0.000	0.000	0.193	0.000	Shortfall of Sites	0.135	Low Medium II Residential	RD1.5-1-CUGU	0	0	0	29.604	0.193		Residential - Double, Duplex, or Two Units - 4 Stories or Less, 2	120A225 196		Boyle Heights	Yes	MI	R2RD
Los Angeles	1171 E 25TH ST	90011	5119008017	0.000	0.000	0.193	0.000	Shortfall of Sites	0.136	Low Medium I Residential	R2-1	0	0	0	29.435	0.193		Residential - Double, Duplex, or Two Units - 4 Stories or Less, 2	118-5A211 196		Southeast Los Angeles	Yes	MI	R2RD
Los Angeles	1532 E 22ND ST	90011	5118005012	0.000	0.000	0.193	0.000	Shortfall of Sites	0.130	Low Medium I Residential	R2-1	0	0	0	30.762	0.193		Residential - Three Units (Any Combination) - 4 Stories or Less, 3	118-5A213 196		Southeast Los Angeles	Yes	MI	R2RD
Los Angeles	1808 BROWNING BLVD	90062	5035007002	0.000	0.000	0.193	0.000	Shortfall of Sites	0.155	Low Medium I Residential	R2-1-CPIO	0	0	0	25.777	0.193		Residential - Double, Duplex, or Two Units - 4 Stories or Less, 2	114B193 196		South Los Angeles	Yes	MI	R2RD
Los Angeles	3983 S WILTON PL	90062	5035005001	0.000	0.000	0.193	0.000	Shortfall of Sites	0.193	Low Medium I Residential	R2-1-CPIO	0	0	0	20.723	0.193		Residential - Four Units (Any Combination) - 4 Stories or Less, 4	114B189 196		South Los Angeles	Yes	MI	R2RD
Los Angeles	629 W 41ST ST	90037	5019024016	0.000	0.000	0.193	0.000	Shortfall of Sites	0.093	Low Medium II Residential	RD1.5-1	0	0	0	43.020	0.193		Residential - Double, Duplex, or Two Units - 4 Stories or Less, 3	115-5A201 196		South Los Angeles	Yes	MI	R2RD
Los Angeles	685 E 42ND PL	90011	5115006026	0.000	0.000	0.193	0.000	Shortfall of Sites	0.119	Low Medium I Residential	R2-1	0	0	0	33.683	0.193		Residential - Double, Duplex, or Two Units - 4 Stories or Less, 2	114A207 196		Southeast Los Angeles	Yes	MI	R2RD
Los Angeles	4219 ZAMORA ST	90011	5115028021	0.000	0.000	0.193	0.000	Shortfall of Sites	0.103	Low Medium I Residential	R2-1	0	0	0	38.721	0.193		Residential - Double, Duplex, or Two Units - 4 Stories or Less, 2	114A211 196		Southeast Los Angeles	Yes	MI	R2RD
Los Angeles	4221 WALL ST	90011	5113032022	0.000	0.000	0.193	0.000	Shortfall of Sites	0.164	Low Medium I Residential	R2-1	0	0	0	24.455	0.193		Residential - Double, Duplex, or Two Units - 4 Stories or Less, 2	114A205 196		Southeast Los Angeles	Yes	MI	R2RD
Los Angeles	4504 10TH AVE	90043	5014004022	0.000	0.000	0.193	0.000	Shortfall of Sites	0.167	Low Medium I Residential	R2-1	0	0	0	23.900	0.193		Residential - Double, Duplex, or Two Units - 4 Stories or Less, 2	111B185 196		West Adams - Baldwin Hills - Leimert	Yes	MI	R2RD
Los Angeles	1375 E 46TH ST	90011	5107006029	0.000	0.000	0.193	0.000	Shortfall of Sites	0.123	Low Medium I Residential	R2-1	0	0	0	32.490	0.193		Residential - Double, Duplex, or Two Units - 4 Stories or Less, 2	112-5A211 196		Southeast Los Angeles	Yes	MI	R2RD
Los Angeles	673 E 50TH ST	90011	5108011022	0.000	0.000	0.193	0.000	Shortfall of Sites	0.190	Low Medium I Residential	R2-1	0	0	0	21.097	0.193		Residential - Four Units (Any Combination) - 4 Stories or Less, 4	111A207 196		Southeast Los Angeles	Yes	MI	R2RD
Los Angeles	727 W 52ND PL	90037	5001030020	0.000	0.000	0.193	0.000	Shortfall of Sites	0.103	Low Medium I Residential	R2-1	0	0	0	38.753	0.193		Residential - Double, Duplex, or Two Units - 4 Stories or Less, 2	108B201 196		South Los Angeles	Yes	MI	R2RD
Los Angeles	5915 ESTRELLA AVE	90044	6004031019	0.000	0.000	0.193	0.000	Shortfall of Sites	0.130	Low Medium I Residential	R2-1	0	0	0	30.681	0.193		Residential - Three Units (Any Combination) - 4 Stories or Less, 3	105B201 196		South Los Angeles	Yes	MI	R2RD
Los Angeles	353 E 68TH ST	90003	6011012014	0.000	0.000	0.193	0.000	Shortfall of Sites	0.124	Low Medium I Residential	R2-1	0	0	0	32.274	0.193		Residential - Double, Duplex, or Two Units - 4 Stories or Less, 2	102B205 196		Southeast Los Angeles	Yes	MI	R2RD
Los Angeles	826 E 85TH ST	90001	6029030014	0.000	0.000	0.193	0.000	Shortfall of Sites	0.119	Low Medium I Residential	R2-1	0	0	0	33.539	0.193		Residential - Double, Duplex, or Two Units - 4 Stories or Less, 2	097-5A209 196		Southeast Los Angeles	Yes	MI	R2RD
Los Angeles	8835 ORCHARD AVE	90044	6038018024	0.000	0.000	0.193	0.000	Shortfall of Sites	0.131	Low Medium I Residential	RD3-1	0	0	0	30.422	0.193		Residential - Double, Duplex, or Two Units - 4 Stories or Less, 2	096A199 196		South Los Angeles	Yes	MI	R2RD
Los Angeles	9217 MAIE AVE	90002	6048022041	0.000	0.000	0.193	0.000	Shortfall of Sites	0.262	Low Medium I Residential	R2-1	0	0	0	15.274	0.193		Residential - Four Units (Any Combination) - 4 Stories or Less, 4	094-5A213 196		Southeast Los Angeles	Yes	MI	R2RD
Los Angeles	111 W 97TH ST	90003	6053009042	0.000	0.000	0.193	0.000	Shortfall of Sites	0.119	Low Medium I Residential	R2-1	0	0	0	33.505	0.193		Residential - Four Units (Any Combination) - 4 Stories or Less, 4	093A203 196		Southeast Los Angeles	Yes	MI	R2RD

Jurisdiction Name	Site Address/Intersection	5 Digit ZIP Code	Assessor Parcel Number	Very Low-Income	Low-Income	Moderate-Income	Above Moderate-Income	Type of Shortfall	Parcel Size (Acres)	Current General Plan Designation	Current Zoning	Proposed General Plan (GP) Designation	Proposed Zoning	Minimum Density Allowed	Maximum Density Allowed	Total Capacity	Vacant/ Nonvacant	Description of Existing Uses	PIN	Base Density Per Acre	Community Plan Area	Rent Stabalization Ordinance	Income Category	Applicable Rezoning Program (Program informing values in Column Q listed first)
Los Angeles	1134 E CENTURY BLVD	90002	6049028022	0.000	0.000	0.193	0.000	Shortfall of Sites	0.088	Low Medium I Residential	R2-1	0	0	0	45.595	0.193		Residential - Three Units (Any Combination) - 4 Stories or Less, 3	090B209 196		Southeast Los Angeles	Yes	MI	R2RD
Los Angeles	247 W 113TH ST	90061	6074023030	0.000	0.000	0.193	0.000	Shortfall of Sites	0.157	Low Medium I Residential	R2-1	0	0	0	25.538	0.193		Residential - Double, Duplex, or Two Units - 4 Stories or Less, 2	087A203 196		Southeast Los Angeles	Yes	MI	R2RD
Los Angeles	11225 TOWNE AVE	90061	6073026040	0.000	0.000	0.193	0.000	Shortfall of Sites	0.077	Low Medium I Residential	R2-1	0	0	0	51.620	0.193		Residential - Double, Duplex, or Two Units - 4 Stories or Less, 2	087A205 196		Southeast Los Angeles	Yes	MI	R2RD
Los Angeles	3418 MARGUERITE ST	90065	5458021018	0.000	0.000	0.193	0.000	Shortfall of Sites	0.148	Low Medium II Residential	RD2-1-CDO	0	0	0	26.987	0.193		Residential - Three Units (Any Combination) - 4 Stories or Less, 3	154-5A215 197		Northeast Los Angeles	Yes	MI	R2RD
Los Angeles	317 S AVENUE 56	90042	5468030002	0.000	0.000	0.193	0.000	Shortfall of Sites	0.073	Low Medium II Residential	RD2-1	0	0	0	55.138	0.193		Residential - Four Units (Any Combination) - 4 Stories or Less, 4	150A229 197		Northeast Los Angeles	Yes	MI	R2RD
Los Angeles	1914 MELLON AVE	90039	5442020008	0.000	0.000	0.193	0.000	Shortfall of Sites	0.119	Low Medium I Residential	R2-1VL-RIO	0	0	0	33.559	0.193		Residential - Double, Duplex, or Two Units - 4 Stories or Less, 2	148-5A213 197		Silver Lake - Echo Park - Elysian Valley	Yes	MI	R2RD
Los Angeles	3823 DRYSDALE AVE	90032	5307001009	0.000	0.000	0.193	0.000	Shortfall of Sites	0.164	Low Medium I Residential	RD3-1	0	0	0	24.431	0.193		Residential - Double, Duplex, or Two Units - 4 Stories or Less, 2	144A235 197		Northeast Los Angeles	Yes	MI	R2RD
Los Angeles	1453 MCDUFF ST	90026	5419026038	0.000	0.000	0.193	0.000	Shortfall of Sites	0.100	Low Medium I Residential	R2-1VL	0	0	0	40.137	0.193		Residential - Double, Duplex, or Two Units - 4 Stories or Less, 2	141A211 197		Silver Lake - Echo Park - Elysian Valley	Yes	MI	R2RD
Los Angeles	1331 PORTIA ST	90026	5406001009	0.000	0.000	0.193	0.000	Shortfall of Sites	0.165	Low Medium II Residential	RD2-1VL	0	0	0	24.252	0.193		Residential - Five or More Units or Apartments (Any Combination) · 4 Stories or Less, 5	139-5A209 197		Silver Lake - Echo Park - Elysian Valley	Yes	MI	R2RD
Los Angeles	253 N WESTLAKE AVE	90026	5157026022	0.000	0.000	0.193	0.000	Shortfall of Sites	0.069	Low Medium Residential	RD1.5-1	0	0	0	58.121	0.193		Residential - Double, Duplex, or Two Units - 4 Stories or Less, 2	136-5A205 197		Westlake	Yes	MI	R2RD
Los Angeles	2619 LANCASTER AVE	90033	5202012021	0.000	0.000	0.193	0.000	Shortfall of Sites	0.098	Low Medium II Residential	RD2-1	0	0	0	40.621	0.193		Residential - Double, Duplex, or Two Units - 4 Stories or Less, 2	133-5A227 197		Northeast Los Angeles	Yes	MI	R2RD
Los Angeles	1614 MAGNOLIA AVE	90006	5056013004	0.000	0.000	0.193	0.000	Shortfall of Sites	0.117	Low Medium II Residential	RD1.5-1	0	0	0	34.206	0.193		Residential - Three Units (Any Combination) - 4 Stories or Less, 3	127-5A201 197		South Los Angeles	Yes	MI	R2RD
Los Angeles	2204 INEZ ST	90023	5183025001	0.000	0.000	0.193	0.000	Shortfall of Sites	0.110	Low Medium II Residential	RD1.5-1-CUGU	0	0	0	36.274	0.193		Residential - Three Units (Any Combination) - 4 Stories or Less, 3	126A221 197		Boyle Heights	Yes	MI	R2RD
Los Angeles	2325 LUCERNE AVE	90016	5061024015	0.000	0.000	0.193	0.000	Shortfall of Sites	0.163	Low Medium II Residential	RD2-1-O	0	0	0	24.530	0.193		Residential - Five or More Units or Apartments (Any Combination) · 4 Stories or Less, 5	123B181 197		West Adams - Baldwin Hills - Leimert	Yes	MI	R2RD
Los Angeles	1923 W 23RD ST	90018	5058023009	0.000	0.000	0.193	0.000	Shortfall of Sites	0.153	Low Medium II Residential	RD2-1-CPIO	0	0	0	26.201	0.193		Residential - Double, Duplex, or Two Units - 4 Stories or Less, 2	123B193 197		South Los Angeles	Yes	MI	R2RD
Los Angeles	2934 12TH AVE	90018	5051025008	0.000	0.000	0.193	0.000	Shortfall of Sites	0.155	Low Medium I Residential	R2-1XL	0	0	0	25.813	0.193		Residential - Double, Duplex, or Two Units - 4 Stories or Less, 2	120B185 197		West Adams - Baldwin Hills - Leimert	Yes	MI	R2RD
Los Angeles	2911 S PALM GROVE AVE	90016	5057026028	0.000	0.000	0.193	0.000	Shortfall of Sites	0.119	Low Medium I Residential	R2-1	0	0	0	33.493	0.193		Residential - Three Units (Any Combination) - 4 Stories or Less, 3	120B181 197		West Adams - Baldwin Hills - Leimert	Yes	MI	R2RD
Los Angeles	2931 S BUDLONG AVE	90007	5054014016	0.000	0.000	0.193	0.000	Shortfall of Sites	0.155	Low Medium I Residential	R2-1-O	0	0	0	25.813	0.193		Residential - Double, Duplex, or Two Units - 4 Stories or Less, 2	120B197 197		South Los Angeles	Yes	MI	R2RD
Los Angeles	817 E 24TH ST	90011	5131018020	0.000	0.000	0.193	0.000	Shortfall of Sites	0.149	Low Medium I Residential	R2-1	0	0	0	26.760	0.193		Residential - Double, Duplex, or Two Units - 4 Stories or Less, 2	120A209 197		Southeast Los Angeles	Yes	MI	R2RD
Los Angeles	1816 BROWNING BLVD	90062	5035007003	0.000	0.000	0.193	0.000	Shortfall of Sites	0.155	Low Medium I Residential	R2-1-CPIO	0	0	0	25.778	0.193		Residential - Double, Duplex, or Two Units - 4 Stories or Less, 2	114B193 197		South Los Angeles	Yes	MI	R2RD
Los Angeles	4218 NAOMI AVE	90011	5115028018	0.000	0.000	0.193	0.000	Shortfall of Sites	0.103	Low Medium I Residential	R2-1	0	0	0	38.715	0.193		Residential - Double, Duplex, or Two Units - 4 Stories or Less, 2	114A211 197		Southeast Los Angeles	Yes	MI	R2RD
Los Angeles	4220 WOODLAWN AVE	90011	5113032023	0.000	0.000	0.193	0.000	Shortfall of Sites	0.164	Low Medium I Residential	R2-1	0	0	0	24.446	0.193		Residential - Five or More Units or Apartments (Any Combination) · 4 Stories or Less, 6	114A205 197		Southeast Los Angeles	Yes	MI	R2RD
Los Angeles	1369 E 46TH ST	90011	5107006028	0.000	0.000	0.193	0.000	Shortfall of Sites	0.123	Low Medium I Residential	R2-1	0	0	0	32.487	0.193		Residential - Double, Duplex, or Two Units - 4 Stories or Less, 2	112-5A211 197		Southeast Los Angeles	Yes	MI	R2RD
Los Angeles	4454 METTLER ST	90011	5109015026	0.000	0.000	0.193	0.000	Shortfall of Sites	0.115	Low Medium I Residential	R2-1	0	0	0	34.925	0.193		Residential - Double, Duplex, or Two Units - 4 Stories or Less, 2	112-5A207 197		Southeast Los Angeles	Yes	MI	R2RD
Los Angeles	4918 WADSWORTH AVE	90011	5108018024	0.000	0.000	0.193	0.000	Shortfall of Sites	0.134	Low Medium I Residential	R2-1	0	0	0	29.898	0.193		Residential - Double, Duplex, or Two Units - 4 Stories or Less, 2	111A209 197		Southeast Los Angeles	Yes	MI	R2RD
Los Angeles	663 E 50TH ST	90011	5108011023	0.000	0.000	0.193	0.000	Shortfall of Sites	0.190	Low Medium I Residential	R2-1	0	0	0	21.096	0.193		Residential - Double, Duplex, or Two Units - 4 Stories or Less, 2	111A207 197		Southeast Los Angeles	Yes	MI	R2RD
Los Angeles	1607 E 50TH ST	90011	5106022039	0.000	0.000	0.193	0.000	Shortfall of Sites	0.124	Low Medium I Residential	R2-1	0	0	0	32.263	0.193		Residential - Four Units (Any Combination) - 4 Stories or Less, 4	111A213 197		Southeast Los Angeles	Yes	MI	R2RD
Los Angeles	5912 BONSALLO AVE	90044	6004031026	0.000	0.000	0.193	0.000	Shortfall of Sites	0.130	Low Medium I Residential	R2-1	0	0	0	30.729	0.193		Residential - Four Units (Any Combination) - 4 Stories or Less, 4	105B201 197		South Los Angeles	Yes	MI	R2RD
Los Angeles	6603 S VAN NESS AVE	90047	4008001022	0.000	0.000	0.193	0.000	Shortfall of Sites	0.115	Low Medium II Residential	RD1.5-1	0	0	0	34.845	0.193		Commercial - Store Combination - Store and Residential Combination - One Story, 2	102B189 197		West Adams - Baldwin Hills - Leimert	Yes	MI	R2RD
Los Angeles	349 E 68TH ST	90003	6011012013	0.000	0.000	0.193	0.000	Shortfall of Sites	0.124	Low Medium I Residential	R2-1	0	0	0	32.272	0.193		Residential - Double, Duplex, or Two Units - 4 Stories or Less, 2	102B205 197		Southeast Los Angeles	Yes	MI	R2RD
Los Angeles	822 E 85TH ST	90001	6029030013	0.000	0.000	0.193	0.000	Shortfall of Sites	0.119	Low Medium I Residential	R2-1	0	0	0	33.535	0.193		Residential - Double, Duplex, or Two Units - 4 Stories or Less, 2	097-5A209 197		Southeast Los Angeles	Yes	MI	R2RD
Los Angeles	138 E 88TH ST	90003	6041004005	0.000	0.000	0.193	0.000	Shortfall of Sites	0.094	Low Medium II Residential	RD2-1	0	0	0	42.495	0.193		Residential - Three Units (Any Combination) - 4 Stories or Less, 3	096A205 197		Southeast Los Angeles	Yes	MI	R2RD
Los Angeles	542 W COLDEN AVE	90044	6054028005	0.000	0.000	0.193	0.000	Shortfall of Sites	0.124	Low Medium II Residential	RD2-1	0	0	0	32.263	0.193		Residential - Double, Duplex, or Two Units - 4 Stories or Less, 2	093A201 197		South Los Angeles	Yes	MI	R2RD
Los Angeles	117 W 97TH ST	90003	6053009041	0.000	0.000	0.193	0.000	Shortfall of Sites	0.119	Low Medium I Residential	R2-1	0	0	0	33.505	0.193		Residential - Double, Duplex, or Two Units - 4 Stories or Less, 2	093A203 197		Southeast Los Angeles	Yes	MI	R2RD
Los Angeles	351 E 101ST ST	90003	6063003028	0.000	0.000	0.193	0.000	Shortfall of Sites	0.119	Low Medium I Residential	R2-1	0	0	0	33.560	0.193		, 2	091-5A205 197		Southeast Los Angeles	Yes	MI	R2RD
Los Angeles	10511 S GRAND AVE	90003	6061031001	0.000	0.000	0.193	0.000	Shortfall of Sites	0.204	Low Medium I Residential	R2-1	0	0	0	19.618	0.193		Residential - Double, Duplex, or Two Units - 4 Stories or Less, 2	090A201 197		South Los Angeles	Yes	MI	R2RD
Los Angeles	1670 E 109TH ST	90059	6069008021	0.000	0.000	0.193	0.000	Shortfall of Sites	0.197	Low Medium I Residential	R2-1	0	0	0	20.280	0.193		Residential - Double, Duplex, or Two Units - 4 Stories or Less, 2	088-5A213 197		Southeast Los Angeles	Yes	MI	R2RD
Los Angeles	1673 252ND ST	90710	7410019021	0.000	0.000	0.193	0.000	Shortfall of Sites	0.138	Low Medium I Residential	R2-1XL	0	0	0	29.037	0.193		Residential - Double, Duplex, or Two Units - 4 Stories or Less, 2	036B193 197		Wilmington - Harbor City	Yes	MI	R2RD
Los Angeles	3021 GANAHL ST	90063	5229004022	0.000	0.000	0.193	0.000	Shortfall of Sites	0.110	Low Medium I Residential	R2-1-CUGU	0	0	0	36.300	0.193		Residential - Double, Duplex, or Two Units - 4 Stories or Less, 2	130-5A227 198	21	Boyle Heights	Yes	MI	R2RD , BH CPU
Los Angeles	612 CORNWELL ST	90033	5175006013	0.000	0.000	0.193	0.000	Shortfall of Sites	0.100	Low Medium I Residential	R2-1-CUGU	0	0	0	39.903	0.193		Residential - Double, Duplex, or Two Units - 4 Stories or Less, 2	130-5A225 198	29	Boyle Heights	Yes	MI	R2RD , BH CPU
Los Angeles	1055 STONE ST	90063	5229027032	0.000	0.000	0.193	0.000	Shortfall of Sites	0.110	Low Medium I Residential	R2-1-CUGU	0	0	0	36.360	0.193		Residential - Double, Duplex, or Two Units - 4 Stories or Less, 2	130-5A229 198	21	Boyle Heights	Yes	MI	R2RD , BH CPU
Los Angeles	3344 E 2ND ST	90063	5179012013	0.000	0.000	0.193	0.000	Shortfall of Sites	0.130	Low Medium I Residential	R2-1-CUGU	0	0	0	30.709	0.193		Residential - Double, Duplex, or Two Units - 4 Stories or Less, 2	124-5A227 198	21	Boyle Heights	Yes	MI	R2RD , BH CPU
Los Angeles	468 S EVERGREEN AVE	90033	5185016012	0.000	0.000	0.193	0.000	Shortfall of Sites	0.127	Low Medium I Residential	R2-1-CUGU	0	0	0	31.401	0.193		Residential - Three Units (Any Combination) - 4 Stories or Less, 3	124-5A225 198	21	Boyle Heights	Yes	MI	R2RD , BH CPU
Los Angeles	927 CAMULOS ST	90023	5189007044	0.000	0.000	0.193	0.000	Shortfall of Sites	0.128	Low Medium I Residential	R2-1-CUGU	0	0	0	31.149	0.193		Residential - Four Units (Any Combination) - 4 Stories or Less, 4	123A223 198	29	Boyle Heights	Yes	MI	R2RD , BH CPU
Los Angeles	3417 MERCED ST	90065	5453026008	0.000	0.000	0.193	0.000	Shortfall of Sites	0.129	Low Residential	RD3-1-CDO	0	0	0	31.089	0.193		Residential - Double, Duplex, or Two Units - 4 Stories or Less, 2	145-5A219 198		Northeast Los Angeles	Yes	MI	R2RD
Los Angeles	623 TULAROSA DR	90026	5401005019	0.000	0.000	0.193	0.000	Shortfall of Sites	0.172	Low Medium II Residential	RD2-1VL	0	0	0	23.215	0.193		Residential - Double, Duplex, or Two Units - 4 Stories or Less, 2	141A201 198		Silver Lake - Echo Park - Elysian Valley	Yes	MI	R2RD
Los Angeles	424 S AVENUE 20	90031	5410020017	0.000	0.000	0.193	0.000	Shortfall of Sites	0.139	Low Medium II Residential	RD2-1	0	0	0	28.864	0.193		Residential - Double, Duplex, or Two Units - 4 Stories or Less, 2	136-5A221 198		Northeast Los Angeles	Yes	MI	R2RD
Los Angeles	249 N BONNIE BRAE ST	90026	5157027048	0.000	0.000	0.193	0.000	Shortfall of Sites	0.138	Low Medium Residential	RD1.5-1	0	0	0	29.040	0.193		Residential - Four Units (Any Combination) - 4 Stories or Less, 4	136-5A207 198		Westlake	Yes	MI	R2RD
Los Angeles	1341 PENNSYLVANIA AVE	90033	5174017009	0.000	0.000	0.193	0.000	Shortfall of Sites	0.117	Low Medium II Residential	RD1.5-1-RIO-CUGU	0	0	0	34.265	0.193		Residential - Double, Duplex, or Two Units - 4 Stories or Less, 2	130-5A221 198		Boyle Heights	Yes	MI	R2RD
Los Angeles	2932 VAN BUREN PL	90007	5054014017	0.000	0.000	0.193	0.000	Shortfall of Sites	0.153	Low Medium I Residential	R2-1-O	0	0	0	26.137	0.193		Residential - Five or More Units or Apartments (Any Combination) · 4 Stories or Less, 5	120B197 198		South Los Angeles	Yes	MI	R2RD
Los Angeles	1123 S EVERGREEN AVE	90023	5190007014	0.000	0.000	0.193	0.000	Shortfall of Sites	0.113	Low Medium I Residential	R2-1-CUGU	0	0	0	35.460	0.193		Residential - Double, Duplex, or Two Units - 4 Stories or Less, 2	121-5A223 198	21	Boyle Heights	Yes	MI	R2RD , BH CPU
Los Angeles	1459 W 37TH PL	90018	5041028018	0.000	0.000	0.193	0.000	Shortfall of Sites	0.157	Low Medium I Residential	R2-1-O	0	0	0	25.461	0.193		Residential - Five or More Units or Apartments (Any Combination) · 4 Stories or Less, 4	117B193 198		South Los Angeles	Yes	MI	R2RD
Los Angeles	1333 W 37TH DR	90007	5040011019	0.000	0.000	0.193	0.000	Shortfall of Sites	0.136	Low Medium II Residential	RD2-1	0	0	0	29.309	0.193		Residential - Double, Duplex, or Two Units - 4 Stories or Less, 2	117B197 198		South Los Angeles	Yes	MI	R2RD
Los Angeles	1818 BROWNING BLVD	90062	5035007004	0.000	0.000	0.193	0.000	Shortfall of Sites	0.155	Low Medium I Residential	R2-1-CPIO	0	0	0	25.779	0.193		Residential - Double, Duplex, or Two Units - 4 Stories or Less, 2	114B193 198		South Los Angeles	Yes	MI	R2RD
Los Angeles	2008 BROWNING BLVD	90062	5035005002	0.000	0.000	0.193	0.000	Shortfall of Sites	0.161	Low Medium I Residential	R2-1-CPIO	0	0	0	24.891	0.193		Residential - Double, Duplex, or Two Units - 4 Stories or Less, 2	114B189 198		South Los Angeles	Yes	MI	R2RD
Los Angeles	3317 MORGAN AVE	90011	5117009019	0.000	0.000	0.193	0.000	Shortfall of Sites	0.090	Low Medium I Residential	R2-1-CPIO	0	0	0	44.678	0.193		Residential - Double, Duplex, or Two Units - 4 Stories or Less, 2	115-5A213 198		Southeast Los Angeles	Yes	MI	R2RD
Los Angeles	635 W 41ST ST	90037	5019024017	0.000	0.000	0.193	0.000	Shortfall of Sites	0.062	Low Medium II Residential	RD1.5-1	0	0	0	64.530	0.193		Residential - Four Units (Any Combination) - 4 Stories or Less, 4	115-5A201 198		South Los Angeles	Yes	MI	R2RD
Los Angeles	671 E 42ND PL	90011	5115006024	0.000	0.000	0.193	0.000	Shortfall of Sites	0.119	Low Medium I Residential	R2-1	0	0	0	33.700	0.193		Residential - Double, Duplex, or Two Units - 4 Stories or Less, 2	114A207 198		Southeast Los Angeles	Yes	MI	R2RD
Los Angeles	4180 DORSEY ST	90011	5116010004	0.000	0.000	0.193	0.000	Shortfall of Sites	0.119	Low Medium I Residential	R2-1	0	0	0	33.528	0.193		Residential - Double, Duplex, or Two Units - 4 Stories or Less, 2	114A211 198		Southeast Los Angeles	Yes	MI	R2RD
Los Angeles	4222 S OLIVE ST	90037	5111007021	0.000	0.000	0.193	0.000	Shortfall of Sites	0.149	Low Medium II Residential	RD2-1	0	0	0	26.766	0.193		Residential - Double, Duplex, or Two Units - 4 Stories or Less, 2	114A203 198		Southeast Los Angeles	Yes	MI	R2RD
Los Angeles	862 E 42ND PL	90011	5115017013	0.000	0.000	0.193	0.000	Shortfall of Sites	0.118	Low Medium I Residential	R2-1	0	0	0	33.767	0.193		Residential - Double, Duplex, or Two Units - 4 Stories or Less, 2	114A209 198		Southeast Los Angeles	Yes	MI	R2RD
Los Angeles	1363 E 46TH ST	90011	5107006027	0.000	0.000	0.193	0.000	Shortfall of Sites	0.123	Low Medium I Residential	R2-1	0	0	0	32.484	0.193		Residential - Double, Duplex, or Two Units - 4 Stories or Less, 2	112-5A211 198		Southeast Los Angeles	Yes	MI	R2RD
Los Angeles	4457 METTLER ST	90011	5109014020	0.000	0.000	0.193	0.000	Shortfall of Sites	0.133	Low Medium I Residential	R2-1	0	0	0	30.041	0.193		Residential - Double, Duplex, or Two Units - 4 Stories or Less, 2	112-5A207 198		Southeast Los Angeles	Yes	MI	R2RD
Los Angeles	243 W 49TH ST	90037	5110017004	0.000	0.000	0.193	0.000	Shortfall of Sites	0.124	Low Medium I Residential	R2-1	0	0	0	32.207	0.193		Residential - Double, Duplex, or Two Units - 4 Stories or Less, 2	111A203 198		Southeast Los Angeles	Yes	MI	R2RD
Los Angeles	655 E 50TH ST	90011	5108011024	0.000	0.000	0.193	0.000	Shortfall of Sites	0.190	Low Medium I Residential	R2-1	0	0	0	21.094	0.193		Residential - Double, Duplex, or Two Units - 4 Stories or Less, 2	111A207 198		Southeast Los Angeles	Yes	MI	R2RD
Los Angeles	1235 W 59TH PL	90044	6003010025	0.000	0.000	0.193	0.000	Shortfall of Sites	0.138	Low Medium I Residential	R2-1	0	0	0	29.045	0.193		Residential - Double, Duplex, or Two Units - 4 Stories or Less, 2	105B197 198		South Los Angeles	Yes	MI	R2RD
Los Angeles	5914 ESTRELLA AVE	90044	6004030016	0.000	0.000	0.193	0.000	Shortfall of Sites	0.119	Low Medium I Residential	R2-1	0	0	0	33.576	0.193		Residential - Three Units (Any Combination) - 4 Stories or Less, 3	105B201 198		South Los Angeles	Yes	MI	R2RD
Los Angeles	345 E 68TH ST	90003	6011012012	0.000	0.000	0.193	0.000	Shortfall of Sites	0.124	Low Medium I Residential	R2-1	0	0	0	32.270	0.193		Residential - Double, Duplex, or Two Units - 4 Stories or Less, 2	102B205 198		Southeast Los Angeles	Yes	MI	R2RD
Los Angeles	7700 MCKINLEY AVE	90001	6023027001	0.000	0.000	0.193	0.000	Shortfall of Sites	0.126	Low Medium I Residential	R2-1	0	0	0	31.648	0.193		Residential - Four Units (Any Combination) - 4 Stories or Less, 4	099B209 198		Southeast Los Angeles	Yes	MI	R2RD
Los Angeles	8837 BARING CROSS ST	90044	6038021022	0.000	0.000	0.193	0.000	Shortfall of Sites	0.118	Low Medium I Residential	RD3-1	0	0	0	33.978	0.193		Residential - Double, Duplex, or Two Units - 4 Stories or Less, 2	096A199 198		South Los Angeles	Yes	MI	R2RD
Los Angeles	823 E 88TH PL	90002	6042019010	0.000	0.000	0.193	0.000	Shortfall of Sites	0.118	Low Medium I Residential	R2-1	0	0	0	33.771	0.193		Residential - Three Units (Any Combination) - 4 Stories or Less, 3	096A209 198		Southeast Los Angeles	Yes	MI	R2RD
Los Angeles	546 W COLDEN AVE	90044	6054028004	0.000	0.000	0.193	0.000	Shortfall of Sites	0.124	Low Medium II Residential	RD2-1	0	0	0	32.264	0.193		Residential - Double, Duplex, or Two Units - 4 Stories or Less, 2	093A201 198		South Los Angeles	Yes	MI	R2RD
Los Angeles	1128 E CENTURY BLVD	90002	6049028020	0.000	0.000	0.193	0.000	Shortfall of Sites	0.087	Low Medium I Residential	R2-1	0	0	0	45.758	0.193		Residential - Double, Duplex, or Two Units - 4 Stories or Less, 2	090B209 198		Southeast Los Angeles	Yes	MI	R2RD

Jurisdiction Name	Site Address/Intersection	5 Digit ZIP Code	Assessor Parcel Number	Very Low-Income	Low-Income	Moderate-Income	Above Moderate-Income	Type of Shortfall	Parcel Size (Acres)	Current General Plan Designation	Current Zoning	Proposed General Plan (GP) Designation	Proposed Zoning	Minimum Density Allowed	Maximum Density Allowed	Total Capacity	Vacant/ Nonvacant	Description of Existing Uses	PIN	Base Density Per Acre	Community Plan Area	Rent Stabalization Ordinance	Income Category	Applicable Rezoning Program (Program informing values in Column Q listed first)
Los Angeles	1664 E 109TH ST	90059	6069008003	0.000	0.000	0.193	0.000	Shortfall of Sites	0.165	Low Medium I Residential	R2-1	0	0	0	24.183	0.193		Residential - Double, Duplex, or Two Units - 4 Stories or Less, 2	088-5A213	198	Southeast Los Angeles	Yes	MI	R2RD
Los Angeles	227 E 110TH ST	90061	6073010017	0.000	0.000	0.193	0.000	Shortfall of Sites	0.122	Low Medium I Residential	R2-1	0	0	0	32.739	0.193		Residential - Double, Duplex, or Two Units - 4 Stories or Less, 2	088-5A205	198	Southeast Los Angeles	Yes	MI	R2RD
Los Angeles	358 E 116TH ST	90061	6083008007	0.000	0.000	0.193	0.000	Shortfall of Sites	0.128	Low Medium I Residential	R2-1	0	0	0	31.167	0.193		Residential - Double, Duplex, or Two Units - 4 Stories or Less, 2	084B205	198	Southeast Los Angeles	Yes	MI	R2RD
Los Angeles	2805 GLENVIEW AVE	90039	5437031013	0.000	0.000	0.193	0.000	Shortfall of Sites	0.115	Low Medium I Residential	R2-1VL-RIO	0	0	0	34.778	0.193		Residential - Double, Duplex, or Two Units - 4 Stories or Less, 2	150A211	199	Silver Lake - Echo Park - Elysian Valley	Yes	MI	R2RD
Los Angeles	1062 STONE ST	90063	5229025003	0.000	0.000	0.193	0.000	Shortfall of Sites	0.110	Low Medium I Residential	R2-1-CUGU	0	0	0	36.300	0.193		Residential - Double, Duplex, or Two Units - 4 Stories or Less, 2	130-5A229	199	21 Boyle Heights	Yes	MI	R2RD , BH CPU
Los Angeles	3115 BLANCHARD ST	90063	5178004017	0.000	0.000	0.193	0.000	Shortfall of Sites	0.119	Low Medium I Residential	R2-1-CUGU	0	0	0	33.520	0.193		Residential - Double, Duplex, or Two Units - 4 Stories or Less, 2	129A227	199	21 Boyle Heights	Yes	MI	R2RD , BH CPU
Los Angeles	1933 PENNSYLVANIA AVE	90033	5174006041	0.000	0.000	0.193	0.000	Shortfall of Sites	0.087	Low Medium II Residential	RD1.5-1-RIO-CUGU	0	0	0	46.095	0.193		Residential - Five or More Units or Apartments (Any Combination) - 4 Stories or Less, 6	129A221	199	54 Boyle Heights	Yes	MI	R2RD , BH CPU
Los Angeles	1906 SCOTT AVE	90026	5419020030	0.000	0.000	0.193	0.000	Shortfall of Sites	0.057	Low Medium II Residential	RD2-1VL	0	0	0	69.697	0.193		Residential - Double, Duplex, or Two Units - 4 Stories or Less, 2	141A209	199	Silver Lake - Echo Park - Elysian Valley	Yes	MI	R2RD
Los Angeles	632 TULAROSA DR	90026	5401008006	0.000	0.000	0.193	0.000	Shortfall of Sites	0.172	Low Medium II Residential	RD2-1VL	0	0	0	23.232	0.193		Residential - Five or More Units or Apartments (Any Combination) - 4 Stories or Less, 6	141A201	199	Silver Lake - Echo Park - Elysian Valley	Yes	MI	R2RD
Los Angeles	909 ROSEMONT AVE	90026	5402027020	0.000	0.000	0.193	0.000	Shortfall of Sites	0.129	Low Medium II Residential	RD1.5-1VL	0	0	0	31.075	0.193		Residential - Double, Duplex, or Two Units - 4 Stories or Less, 2	139-5A207	199	Silver Lake - Echo Park - Elysian Valley	Yes	MI	R2RD
Los Angeles	1228 S RIDGELEY DR	90019	5085016006	0.000	0.000	0.193	0.000	Shortfall of Sites	0.145	Low Medium I Residential	R2-1-O	0	0	0	27.671	0.193		Residential - Double, Duplex, or Two Units - 4 Stories or Less, 2	129B177	199	Wilshire	Yes	MI	R2RD
Los Angeles	2116 S PALM GROVE AVE	90016	5061024001	0.000	0.000	0.193	0.000	Shortfall of Sites	0.129	Low Medium II Residential	RD2-1-O	0	0	0	31.084	0.193		Residential - Five or More Units or Apartments (Any Combination) - 4 Stories or Less, 5	123B181	199	West Adams - Baldwin Hills - Leimert	Yes	MI	R2RD
Los Angeles	1935 W 23RD ST	90018	5058023045	0.000	0.000	0.193	0.000	Shortfall of Sites	0.153	Low Medium II Residential	RD2-1-CPIO	0	0	0	26.201	0.193		Residential - Four Units (Any Combination) - 4 Stories or Less, 4	123B193	199	South Los Angeles	Yes	MI	R2RD
Los Angeles	624 ORME AVE	90023	5185023007	0.000	0.000	0.193	0.000	Shortfall of Sites	0.103	Low Medium II Residential	RD1.5-1-CUGU	0	0	0	39.003	0.193		Residential - Double, Duplex, or Two Units - 4 Stories or Less, 2	124-5A223	199	Boyle Heights	Yes	MI	R2RD
Los Angeles	2812 S COCHRAN AVE	90016	5043015007	0.000	0.000	0.193	0.000	Shortfall of Sites	0.166	Low Medium II Residential	RD2-1	0	0	0	24.166	0.193		Residential - Three Units (Any Combination) - 4 Stories or Less, 3	120B177	199	West Adams - Baldwin Hills - Leimert	Yes	MI	R2RD
Los Angeles	2720 EXPOSITION PL	90018	5044020006	0.000	0.000	0.193	0.000	Shortfall of Sites	0.103	Low Medium II Residential	RD2-1	0	0	0	38.894	0.193		Residential - Double, Duplex, or Two Units - 4 Stories or Less, 2	117B189	199	West Adams - Baldwin Hills - Leimert	Yes	MI	R2RD
Los Angeles	1329 W 37TH DR	90007	5040011018	0.000	0.000	0.193	0.000	Shortfall of Sites	0.152	Low Medium II Residential	RD2-1	0	0	0	26.378	0.193		Residential - Three Units (Any Combination) - 4 Stories or Less, 3	117B197	199	South Los Angeles	Yes	MI	R2RD
Los Angeles	1824 BROWNING BLVD	90062	5035007005	0.000	0.000	0.193	0.000	Shortfall of Sites	0.155	Low Medium I Residential	R2-1-CPIO	0	0	0	25.781	0.193		Residential - Double, Duplex, or Two Units - 4 Stories or Less, 2	114B193	199	South Los Angeles	Yes	MI	R2RD
Los Angeles	2014 BROWNING BLVD	90062	5035005003	0.000	0.000	0.193	0.000	Shortfall of Sites	0.161	Low Medium I Residential	R2-1-CPIO	0	0	0	24.891	0.193		Residential - Double, Duplex, or Two Units - 4 Stories or Less, 2	114B189	199	South Los Angeles	Yes	MI	R2RD
Los Angeles	852 E 42ND PL	90011	5115017014	0.000	0.000	0.193	0.000	Shortfall of Sites	0.067	Low Medium I Residential	R2-1	0	0	0	60.082	0.193		Residential - Three Units (Any Combination) - 4 Stories or Less, 3	114A209	199	Southeast Los Angeles	Yes	MI	R2RD
Los Angeles	4503 11TH AVE	90043	5013022011	0.000	0.000	0.193	0.000	Shortfall of Sites	0.167	Low Medium I Residential	R2-1	0	0	0	23.918	0.193		Residential - Double, Duplex, or Two Units - 4 Stories or Less, 2	111B185	199	West Adams - Baldwin Hills - Leimert	Yes	MI	R2RD
Los Angeles	717 W 46TH ST	90037	5018030038	0.000	0.000	0.193	0.000	Shortfall of Sites	0.080	Low Medium II Residential	RD2-1	0	0	0	50.107	0.193		Residential - Three Units (Any Combination) - 4 Stories or Less, 3	112-5A201	199	South Los Angeles	Yes	MI	R2RD
Los Angeles	465 PARK FRONT WALK	90011	5109020026	0.000	0.000	0.193	0.000	Shortfall of Sites	0.117	Low Medium I Residential	R2-1	0	0	0	34.299	0.193		Residential - Five or More Units or Apartments (Any Combination) - 4 Stories or Less, 5	111A205	199	Southeast Los Angeles	Yes	MI	R2RD
Los Angeles	1229 W 59TH PL	90044	6003010032	0.000	0.000	0.193	0.000	Shortfall of Sites	0.091	Low Medium I Residential	R2-1	0	0	0	43.953	0.193		Residential - Double, Duplex, or Two Units - 4 Stories or Less, 2	105B197	199	South Los Angeles	Yes	MI	R2RD
Los Angeles	341 E 68TH ST	90003	6011012011	0.000	0.000	0.193	0.000	Shortfall of Sites	0.124	Low Medium I Residential	R2-1	0	0	0	32.267	0.193		Residential - Four Units (Any Combination) - 4 Stories or Less, 4	102B205	199	Southeast Los Angeles	Yes	MI	R2RD
Los Angeles	1623 W 85TH ST	90047	6034026019	0.000	0.000	0.193	0.000	Shortfall of Sites	0.155	Low Medium II Residential	RD2-1	0	0	0	25.785	0.193		Residential - Three Units (Any Combination) - 4 Stories or Less, 3	097-5A195	199	South Los Angeles	Yes	MI	R2RD
Los Angeles	8834 MENLO AVE	90044	6038021009	0.000	0.000	0.193	0.000	Shortfall of Sites	0.118	Low Medium I Residential	RD3-1	0	0	0	33.977	0.193		Residential - Double, Duplex, or Two Units - 4 Stories or Less, 2	096A199	199	South Los Angeles	Yes	MI	R2RD
Los Angeles	629 E 109TH PL	90059	6071003023	0.000	0.000	0.193	0.000	Shortfall of Sites	0.112	Low Medium I Residential	R2-1	0	0	0	35.835	0.193		Residential - Double, Duplex, or Two Units - 4 Stories or Less, 2	088-5A207	199	Southeast Los Angeles	Yes	MI	R2RD
Los Angeles	3116 FOLSOM ST	90063	5178021032	0.000	0.000	0.193	0.000	Shortfall of Sites	0.075	Low Medium I Residential	R2-1-CUGU	0	0	0	53.408	0.193		Residential - Double, Duplex, or Two Units - 4 Stories or Less, 2	127-5A227	200	21 Boyle Heights	Yes	MI	R2RD , BH CPU
Los Angeles	3258 E 3RD ST	90063	5179011035	0.000	0.000	0.193	0.000	Shortfall of Sites	0.115	Low Medium I Residential	R2-1-CUGU	0	0	0	34.848	0.193		Residential - Three Units (Any Combination) - 4 Stories or Less, 3	124-5A227	200	21 Boyle Heights	Yes	MI	R2RD , BH CPU
Los Angeles	2746 KNOX AVE	90039	5442003012	0.000	0.000	0.193	0.000	Shortfall of Sites	0.115	Low Medium I Residential	R2-1VL-RIO	0	0	0	34.849	0.193		Residential - Double, Duplex, or Two Units - 4 Stories or Less, 2	148-5A213	200	Silver Lake - Echo Park - Elysian Valley	Yes	MI	R2RD
Los Angeles	817 ARAGON AVE	90065	5453026027	0.000	0.000	0.193	0.000	Shortfall of Sites	0.088	Low Residential	RD3-1-CDO	0	0	0	45.336	0.193		Residential - Double, Duplex, or Two Units - 4 Stories or Less, 2	145-5A219	200	Northeast Los Angeles	Yes	MI	R2RD
Los Angeles	3563 ARROYO SECO AVE	90065	5446021022	0.000	0.000	0.193	0.000	Shortfall of Sites	0.143	Low Medium II Residential	RD2-1-CDO	0	0	0	27.879	0.193		Residential - Double, Duplex, or Two Units - 4 Stories or Less, 2	144A223	200	Northeast Los Angeles	Yes	MI	R2RD
Los Angeles	5159 TEMPLETON ST	90032	5219011035	0.000	0.000	0.193	0.000	Shortfall of Sites	0.201	Low Medium I Residential	[Q]RD3-1D	0	0	0	19.907	0.193		Residential - Three Units (Any Combination) - 4 Stories or Less, 3	142-5A235	200	Northeast Los Angeles	Yes	MI	R2RD
Los Angeles	837 N LA FAYETTE PARK PL	90026	5402002008	0.000	0.000	0.193	0.000	Shortfall of Sites	0.172	Low Medium I Residential	RD3-1VL	0	0	0	23.228	0.193		Residential - Four Units (Any Combination) - 4 Stories or Less, 4	141A205	200	Silver Lake - Echo Park - Elysian Valley	Yes	MI	R2RD
Los Angeles	4863 LYNNFIELD ST	90032	5218012030	0.000	0.000	0.193	0.000	Shortfall of Sites	0.114	Low Medium I Residential	RD3-1	0	0	0	35.178	0.193		Residential - Double, Duplex, or Two Units - 4 Stories or Less, 3	141A233	200	Northeast Los Angeles	Yes	MI	R2RD
Los Angeles	1223 S BURNSIDE AVE	90019	5085016036	0.000	0.000	0.193	0.000	Shortfall of Sites	0.145	Low Medium I Residential	R2-1-O	0	0	0	27.668	0.193		Residential - Double, Duplex, or Two Units - 4 Stories or Less, 2	129B177	200	Wilshire	Yes	MI	R2RD
Los Angeles	1224 S BURNSIDE AVE	90019	5085015005	0.000	0.000	0.193	0.000	Shortfall of Sites	0.145	Low Medium I Residential	R2-1-O	0	0	0	27.663	0.193		Residential - Single Family Residence, 2	129B181	200	Wilshire	Yes	MI	R2RD
Los Angeles	3219 INEZ ST	90023	5186015005	0.000	0.000	0.193	0.000	Shortfall of Sites	0.129	Low Medium I Residential	R2-1-CUGU	0	0	0	31.046	0.193		Residential - Double, Duplex, or Two Units - 4 Stories or Less, 2	123A225	200	21 Boyle Heights	Yes	MI	R2RD , BH CPU
Los Angeles	1321 W 30TH ST	90007	5054037015	0.000	0.000	0.193	0.000	Shortfall of Sites	0.155	Low Medium I Residential	R2-1-O	0	0	0	25.859	0.193		Residential - Double, Duplex, or Two Units - 4 Stories or Less, 2	120B197	200	South Los Angeles	Yes	MI	R2RD
Los Angeles	1447 W 37TH PL	90018	5041028020	0.000	0.000	0.193	0.000	Shortfall of Sites	0.157	Low Medium I Residential	R2-1-O	0	0	0	25.461	0.193		Residential - Double, Duplex, or Two Units - 4 Stories or Less, 2	117B193	200	South Los Angeles	Yes	MI	R2RD
Los Angeles	1406 E 23RD ST	90011	5119024002	0.000	0.000	0.193	0.000	Shortfall of Sites	0.083	Low Medium I Residential	R2-1	0	0	0	48.369	0.193		Residential - Three Units (Any Combination) - 4 Stories or Less, 3	118-5A211	200	Southeast Los Angeles	Yes	MI	R2RD
Los Angeles	508 E 35TH ST	90011	5121011021	0.000	0.000	0.193	0.000	Shortfall of Sites	0.115	Low Medium I Residential	R2-1	0	0	0	34.854	0.193		Residential - Four Units (Any Combination) - 4 Stories or Less, 4	117A205	200	Southeast Los Angeles	Yes	MI	R2RD
Los Angeles	1038 E 32ND ST	90011	5114019018	0.000	0.000	0.193	0.000	Shortfall of Sites	0.170	Low Medium II Residential	RD2-1	0	0	0	23.571	0.193		Residential - Double, Duplex, or Two Units - 4 Stories or Less, 3	117A209	200	Southeast Los Angeles	Yes	MI	R2RD
Los Angeles	2020 BROWNING BLVD	90062	5035005004	0.000	0.000	0.193	0.000	Shortfall of Sites	0.161	Low Medium I Residential	R2-1-CPIO	0	0	0	24.891	0.193		Residential - Double, Duplex, or Two Units - 4 Stories or Less, 2	114B189	200	South Los Angeles	Yes	MI	R2RD
Los Angeles	227 W 40TH PL	90037	5111025013	0.000	0.000	0.193	0.000	Shortfall of Sites	0.138	Low Medium II Residential	RD2-1	0	0	0	29.049	0.193		Residential - Three Units (Any Combination) - 4 Stories or Less, 3	115-5A203	200	Southeast Los Angeles	Yes	MI	R2RD
Los Angeles	1225 E 41ST ST	90011	5114035026	0.000	0.000	0.193	0.000	Shortfall of Sites	0.129	Low Medium II Residential	RD1.5-1	0	0	0	31.126	0.193		Residential - Three Units (Any Combination) - 4 Stories or Less, 3	115-5A211	200	Southeast Los Angeles	Yes	MI	R2RD
Los Angeles	4220 S GRAND AVE	90037	5111008018	0.000	0.000	0.193	0.000	Shortfall of Sites	0.155	Low Medium II Residential	RD2-1	0	0	0	25.774	0.193		Residential - Double, Duplex, or Two Units - 4 Stories or Less, 2	114A203	200	Southeast Los Angeles	Yes	MI	R2RD
Los Angeles	1351 E 46TH ST	90011	5107006025	0.000	0.000	0.193	0.000	Shortfall of Sites	0.123	Low Medium I Residential	R2-1	0	0	0	32.479	0.193		Residential - Three Units (Any Combination) - 4 Stories or Less, 3	112-5A211	200	Southeast Los Angeles	Yes	MI	R2RD
Los Angeles	721 W 46TH STREET	90037	5018030039	0.000	0.000	0.193	0.000	Shortfall of Sites	0.080	Low Medium II Residential	RD2-1	0	0	0	50.115	0.193		Residential - Three Units (Any Combination) - 4 Stories or Less, 3	112-5A201	200	South Los Angeles	Yes	MI	R2RD
Los Angeles	1200 E 46TH ST	90011	5107010003	0.000	0.000	0.193	0.000	Shortfall of Sites	0.159	Low Medium I Residential	R2-1	0	0	0	25.130	0.193		Residential - Double, Duplex, or Two Units - 4 Stories or Less, 2	112-5A209	200	Southeast Los Angeles	Yes	MI	R2RD
Los Angeles	1260 E 49TH ST	90011	5107025011	0.000	0.000	0.193	0.000	Shortfall of Sites	0.155	Low Medium I Residential	R2-1	0	0	0	25.838	0.193		Residential - Three Units (Any Combination) - 4 Stories or Less, 3	111A211	200	Southeast Los Angeles	Yes	MI	R2RD
Los Angeles	639 E 50TH ST	90011	5108011026	0.000	0.000	0.193	0.000	Shortfall of Sites	0.190	Low Medium I Residential	R2-1	0	0	0	21.090	0.193		Residential - Three Units (Any Combination) - 4 Stories or Less, 3	111A207	200	Southeast Los Angeles	Yes	MI	R2RD
Los Angeles	5917 S FLOWER ST	90003	6004037017	0.000	0.000	0.193	0.000	Shortfall of Sites	0.111	Low Medium I Residential	R2-1	0	0	0	36.037	0.193		Residential - Three Units (Any Combination) - 4 Stories or Less, 3	105B201	200	South Los Angeles	Yes	MI	R2RD
Los Angeles	6625 ESTRELLA AVE	90044	6013017033	0.000	0.000	0.193	0.000	Shortfall of Sites	0.124	Low Medium I Residential	R2-1	0	0	0	32.262	0.193		Residential - Double, Duplex, or Two Units - 4 Stories or Less, 2	102B201	200	South Los Angeles	Yes	MI	R2RD
Los Angeles	337 E 68TH ST	90003	6011012010	0.000	0.000	0.193	0.000	Shortfall of Sites	0.124	Low Medium I Residential	R2-1	0	0	0	32.266	0.193		Residential - Double, Duplex, or Two Units - 4 Stories or Less, 2	102B205	200	Southeast Los Angeles	Yes	MI	R2RD
Los Angeles	353 E 85TH ST	90003	6030025016	0.000	0.000	0.193	0.000	Shortfall of Sites	0.119	Low Medium I Residential	R2-1	0	0	0	33.506	0.193		Residential - Double, Duplex, or Two Units - 4 Stories or Less, 2	097-5A205	200	Southeast Los Angeles	Yes	MI	R2RD
Los Angeles	813 E 88TH PL	90002	6042019012	0.000	0.000	0.193	0.000	Shortfall of Sites	0.118	Low Medium I Residential	R2-1	0	0	0	33.771	0.193		Residential - Double, Duplex, or Two Units - 4 Stories or Less, 2	096A209	200	Southeast Los Angeles	Yes	MI	R2RD
Los Angeles	1659 252ND ST	90710	7410019024	0.000	0.000	0.193	0.000	Shortfall of Sites	0.138	Low Medium I Residential	R2-1XL	0	0	0	29.037	0.193		Residential - Double, Duplex, or Two Units - 4 Stories or Less, 2	036B193	200	Wilmington - Harbor City	Yes	MI	R2RD
Los Angeles	1433 N HUDSON AVE	90028	5547026005	0.000	0.000	0.193	0.000	Shortfall of Sites	0.071	Low Medium II Residential	RD1.5-1XL	0	0	0	56.388	0.193		Residential - Double, Duplex, or Two Units - 4 Stories or Less, 2	147A187	201	Hollywood	Yes	MI	R2RD , HWD CPU
Los Angeles	2950 W AVENUE 35	90065	5458021014	0.000	0.000	0.193	0.000	Shortfall of Sites	0.164	Low Medium II Residential	RD2-1-CDO	0	0	0	24.369	0.193		Residential - Three Units (Any Combination) - 4 Stories or Less, 3	154-5A215	201	Northeast Los Angeles	Yes	MI	R2RD
Los Angeles	2022 SHERIDAN ST	90033	5175026014	0.000	0.000	0.193	0.000	Shortfall of Sites	0.110	Low Medium I Residential	R2-1-CUGU	0	0	0	36.223	0.193		Residential - Three Units (Any Combination) - 4 Stories or Less, 3	130-5A223	201	21 Boyle Heights	Yes	MI	R2RD , BH CPU
Los Angeles	3018 BLANCHARD ST	90063	5178008010	0.000	0.000	0.193	0.000	Shortfall of Sites	0.119	Low Medium I Residential	R2-1-CUGU	0	0	0	33.507	0.193		Residential - Double, Duplex, or Two Units - 4 Stories or Less, 2	129A227	201	21 Boyle Heights	Yes	MI	R2RD , BH CPU
Los Angeles	2943 E 2ND ST	90033	5179002039	0.000	0.000	0.193	0.000	Shortfall of Sites	0.070	Low Medium I Residential	R2-1-CUGU	0	0	0	57.127	0.193		Residential - Double, Duplex, or Two Units - 4 Stories or Less, 2	126A225	201	21 Boyle Heights	Yes	MI	R2RD , BH CPU

Jurisdiction Name	Site Address/Intersection	5 Digit ZIP Code	Assessor Parcel Number	Very Low-Income	Low-Income	Moderate-Income	Above Moderate-Income	Type of Shortfall	Parcel Size (Acres)	Current General Plan Designation	Current Zoning	Proposed General Plan (GP) Designation	Proposed Zoning	Minimum Density Allowed	Maximum Density Allowed	Total Capacity	Vacant/ Nonvacant	Description of Existing Uses	PIN	Base Density Per Acre	Community Plan Area	Rent Stabalization Ordinance	Income Category	Applicable Rezoning Program (Program informing values in Column Q listed first)
Los Angeles	624 S GRANDE VISTA AVE	90023	5186015001	0.000	0.000	0.193	0.000	Shortfall of Sites	0.135	Low Medium I Residential	R2-1-CUGU	0	0	0	29.579	0.193		Residential - Three Units (Any Combination) - 4 Stories or Less, 3	123A225 201	21	Boyle Heights	Yes	MI	R2RD , BH CPU
Los Angeles	5165 OAKLAND ST	90032	5219001001	0.000	0.000	0.193	0.000	Shortfall of Sites	0.206	Low Medium I Residential	RD3-1	0	0	0	19.456	0.193		Residential - Four Units (Any Combination) - 4 Stories or Less, 4	144A235 201		Northeast Los Angeles	Yes	MI	R2RD
Los Angeles	725 S WILTON PL	90005	5535003031	0.000	0.000	0.193	0.000	Shortfall of Sites	0.139	Low Medium I Residential	R2-1XL	0	0	0	28.682	0.193		Residential - Five or More Units or Apartments (Any Combination) - 4 Stories or Less, 6	141B189 201		Hollywood	Yes	MI	R2RD
Los Angeles	1442 LAVETA TER	90026	5419026005	0.000	0.000	0.193	0.000	Shortfall of Sites	0.162	Low Medium I Residential	R2-1VL	0	0	0	24.764	0.193		Residential - Four Units (Any Combination) - 4 Stories or Less, 4	141A211 201		Silver Lake - Echo Park - Elysian Valley	Yes	MI	R2RD
Los Angeles	1633 S MANSFIELD AVE	90019	5067003011	0.000	0.000	0.193	0.000	Shortfall of Sites	0.129	Low Medium II Residential	RD2-1-O	0	0	0	30.976	0.193		Residential - Double, Duplex, or Two Units - 4 Stories or Less, 2	126B181 201		West Adams - Baldwin Hills - Leimert	Yes	MI	R2RD
Los Angeles	2232 S SYCAMORE AVE	90016	5062013009	0.000	0.000	0.193	0.000	Shortfall of Sites	0.116	Low Medium II Residential	RD2-1	0	0	0	34.571	0.193		Residential - Four Units (Any Combination) - 4 Stories or Less, 4	123B181 201		West Adams - Baldwin Hills - Leimert	Yes	MI	R2RD
Los Angeles	2231 WEST BLVD	90016	5061010016	0.000	0.000	0.193	0.000	Shortfall of Sites	0.209	Low Medium I Residential	R2-1	0	0	0	19.181	0.193		Residential - Double, Duplex, or Two Units - 4 Stories or Less, 2	123B185 201		West Adams - Baldwin Hills - Leimert	Yes	MI	R2RD
Los Angeles	1945 W 23RD ST	90018	5058023015	0.000	0.000	0.193	0.000	Shortfall of Sites	0.153	Low Medium II Residential	RD2-1-CPIO	0	0	0	26.201	0.193		Residential - Five or More Units or Apartments (Any Combination) - 4 Stories or Less, 5	123B193 201		South Los Angeles	Yes	MI	R2RD
Los Angeles	1017 E 23RD ST	90011	5131016020	0.000	0.000	0.193	0.000	Shortfall of Sites	0.144	Low Medium I Residential	R2-1	0	0	0	27.842	0.193		Residential - Three Units (Any Combination) - 4 Stories or Less, 3	120A209 201		Southeast Los Angeles	Yes	MI	R2RD
Los Angeles	1319 W 37TH DR	90007	5040011016	0.000	0.000	0.193	0.000	Shortfall of Sites	0.144	Low Medium II Residential	RD2-1	0	0	0	27.766	0.193		Residential - Three Units (Any Combination) - 4 Stories or Less, 3	117B197 201		South Los Angeles	Yes	MI	R2RD
Los Angeles	1830 BROWNING BLVD	90062	5035007006	0.000	0.000	0.193	0.000	Shortfall of Sites	0.155	Low Medium I Residential	R2-1-CPIO	0	0	0	25.781	0.193		Residential - Double, Duplex, or Two Units - 4 Stories or Less, 2	114B193 201		South Los Angeles	Yes	MI	R2RD
Los Angeles	2024 BROWNING BLVD	90062	5035005005	0.000	0.000	0.193	0.000	Shortfall of Sites	0.161	Low Medium I Residential	R2-1-CPIO	0	0	0	24.891	0.193		Residential - Double, Duplex, or Two Units - 4 Stories or Less, 2	114B189 201		South Los Angeles	Yes	MI	R2RD
Los Angeles	1221 E 41ST ST	90011	5114035027	0.000	0.000	0.193	0.000	Shortfall of Sites	0.129	Low Medium II Residential	RD1.5-1	0	0	0	31.127	0.193		Residential - Double, Duplex, or Two Units - 4 Stories or Less, 2	115-5A211 201		Southeast Los Angeles	Yes	MI	R2RD
Los Angeles	649 E 42ND PL	90011	5115006021	0.000	0.000	0.193	0.000	Shortfall of Sites	0.119	Low Medium I Residential	R2-1	0	0	0	33.727	0.193		Residential - Double, Duplex, or Two Units - 4 Stories or Less, 2	114A207 201		Southeast Los Angeles	Yes	MI	R2RD
Los Angeles	705 W 42ND PL	90037	5019016007	0.000	0.000	0.193	0.000	Shortfall of Sites	0.110	Low Medium II Residential	RD2-1	0	0	0	36.300	0.193		Residential - Double, Duplex, or Two Units - 4 Stories or Less, 2	114A201 201		South Los Angeles	Yes	MI	R2RD
Los Angeles	1345 E 46TH ST	90011	5107006024	0.000	0.000	0.193	0.000	Shortfall of Sites	0.123	Low Medium I Residential	R2-1	0	0	0	32.477	0.193		Residential - Double, Duplex, or Two Units - 4 Stories or Less, 2	112-5A211 201		Southeast Los Angeles	Yes	MI	R2RD
Los Angeles	149 W 46TH ST	90037	5110006013	0.000	0.000	0.193	0.000	Shortfall of Sites	0.090	Low Medium I Residential	R2-1	0	0	0	44.628	0.193		Residential - Double, Duplex, or Two Units - 4 Stories or Less, 2	112-5A203 201		Southeast Los Angeles	Yes	MI	R2RD
Los Angeles	725 W 46TH ST	90037	5018030037	0.000	0.000	0.193	0.000	Shortfall of Sites	0.080	Low Medium II Residential	RD2-1	0	0	0	50.122	0.193		Residential - Five or More Units or Apartments (Any Combination) - 4 Stories or Less, 5	112-5A201 201		South Los Angeles	Yes	MI	R2RD
Los Angeles	4458 METTLER ST	90011	5109015027	0.000	0.000	0.193	0.000	Shortfall of Sites	0.115	Low Medium I Residential	R2-1	0	0	0	34.931	0.193		Residential - Three Units (Any Combination) - 4 Stories or Less, 3	112-5A207 201		Southeast Los Angeles	Yes	MI	R2RD
Los Angeles	1252 E 49TH ST	90011	5107025010	0.000	0.000	0.193	0.000	Shortfall of Sites	0.155	Low Medium I Residential	R2-1	0	0	0	25.828	0.193		Residential - Double, Duplex, or Two Units - 4 Stories or Less, 2	111A211 201		Southeast Los Angeles	Yes	MI	R2RD
Los Angeles	633 E 50TH ST	90011	5108011027	0.000	0.000	0.193	0.000	Shortfall of Sites	0.152	Low Medium I Residential	R2-1	0	0	0	26.361	0.193		Residential - Double, Duplex, or Two Units - 4 Stories or Less, 2	111A207 201		Southeast Los Angeles	Yes	MI	R2RD
Los Angeles	5173 S NORMANDIE AVE	90037	5003008006	0.000	0.000	0.193	0.000	Shortfall of Sites	0.123	Low Medium II Residential	RD1.5-1	0	0	0	32.532	0.193		Residential - Double, Duplex, or Two Units - 4 Stories or Less, 2	108B193 201		South Los Angeles	Yes	MI	R2RD
Los Angeles	333 E 68TH ST	90003	6011012009	0.000	0.000	0.193	0.000	Shortfall of Sites	0.124	Low Medium I Residential	R2-1	0	0	0	32.264	0.193		Residential - Double, Duplex, or Two Units - 4 Stories or Less, 2	102B205 201		Southeast Los Angeles	Yes	MI	R2RD
Los Angeles	759 E 85TH ST	90001	6029026029	0.000	0.000	0.193	0.000	Shortfall of Sites	0.117	Low Medium I Residential	R2-1	0	0	0	34.171	0.193		Residential - Three Units (Any Combination) - 4 Stories or Less, 2	097-5A207 201		Southeast Los Angeles	Yes	MI	R2RD
Los Angeles	1633 W 85TH ST	90047	6034026021	0.000	0.000	0.193	0.000	Shortfall of Sites	0.155	Low Medium II Residential	RD2-1	0	0	0	25.768	0.193		Residential - Three Units (Any Combination) - 4 Stories or Less, 3	097-5A195 201		South Los Angeles	Yes	MI	R2RD
Los Angeles	1101 W 85TH ST	90044	6033014011	0.000	0.000	0.193	0.000	Shortfall of Sites	0.131	Low Medium II Residential	RD1.5-1	0	0	0	30.523	0.193		Residential - Double, Duplex, or Two Units - 4 Stories or Less, 2	097-5A197 201		South Los Angeles	Yes	MI	R2RD
Los Angeles	806 E 85TH ST	90001	6029030009	0.000	0.000	0.193	0.000	Shortfall of Sites	0.119	Low Medium I Residential	R2-1	0	0	0	33.517	0.193		Residential - Double, Duplex, or Two Units - 4 Stories or Less, 2	097-5A209 201		Southeast Los Angeles	Yes	MI	R2RD
Los Angeles	120 E 88TH ST	90003	6041004009	0.000	0.000	0.193	0.000	Shortfall of Sites	0.094	Low Medium II Residential	RD2-1	0	0	0	42.495	0.193		Residential - Double, Duplex, or Two Units - 4 Stories or Less, 2	096A205 201		Southeast Los Angeles	Yes	MI	R2RD
Los Angeles	1114 E CENTURY BLVD	90002	6049028017	0.000	0.000	0.193	0.000	Shortfall of Sites	0.087	Low Medium I Residential	R2-1	0	0	0	46.005	0.193		Residential - Double, Duplex, or Two Units - 4 Stories or Less, 2	090B209 201		Southeast Los Angeles	Yes	MI	R2RD
Los Angeles	725 E 113TH ST	90059	6072014023	0.000	0.000	0.193	0.000	Shortfall of Sites	0.129	Low Medium I Residential	R2-1	0	0	0	31.105	0.193		Residential - Double, Duplex, or Two Units - 4 Stories or Less, 2	087A207 201		Southeast Los Angeles	Yes	MI	R2RD
Los Angeles	1657 252ND ST	90710	7410019025	0.000	0.000	0.193	0.000	Shortfall of Sites	0.138	Low Medium I Residential	R2-1XL	0	0	0	29.037	0.193		Residential - Double, Duplex, or Two Units - 4 Stories or Less, 2	036B193 201		Wilmington - Harbor City	Yes	MI	R2RD
Los Angeles	10213 MCCLEMONT AVE	91042	2558030012	0.000	0.000	0.193	0.000	Shortfall of Sites	0.080	Low Medium II Residential	RD2-1	0	0	0	50.164	0.193		Residential - Double, Duplex, or Two Units - 4 Stories or Less, 2	204A197 202		Sunland - Tujunga - Lake View Terrace - Shadow Hills - East La Tuna Canyon	Yes	MI	R2RD
Los Angeles	10014 TUJUNGA CANYON BLVD	91042	2568002013	0.000	0.000	0.193	0.000	Shortfall of Sites	0.190	Low Medium I Residential	RD3-1	0	0	0	21.011	0.193		Residential - Three Units (Any Combination) - 4 Stories or Less, 4	202-5A201 202		Sunland - Tujunga - Lake View Terrace - Shadow Hills - East La Tuna Canyon	Yes	MI	R2RD
Los Angeles	361 LESLIE WAY	90042	5492006009	0.000	0.000	0.193	0.000	Shortfall of Sites	0.129	Low Medium II Residential	RD2-1	0	0	0	31.114	0.193		Residential - Double, Duplex, or Two Units - 4 Stories or Less, 2	150A229 202		Northeast Los Angeles	Yes	MI	R2RD
Los Angeles	1923 RIPPLE ST	90039	5442020015	0.000	0.000	0.193	0.000	Shortfall of Sites	0.119	Low Medium I Residential	R2-1VL-RIO	0	0	0	33.555	0.193		Residential - Four Units (Any Combination) - 4 Stories or Less, 4	148-5A213 202		Silver Lake - Echo Park - Elysian Valley	Yes	MI	R2RD
Los Angeles	956 HYPERION AVE	90029	5427013023	0.000	0.000	0.193	0.000	Shortfall of Sites	0.169	Low Medium II Residential	RD2-1VL	0	0	0	23.700	0.193		Residential - Double, Duplex, or Two Units - 4 Stories or Less, 2	144A201 202		Silver Lake - Echo Park - Elysian Valley	Yes	MI	R2RD
Los Angeles	4977 TWINING ST	90032	5218015008	0.000	0.000	0.193	0.000	Shortfall of Sites	0.151	Low Medium I Residential	[Q]RD3-1D	0	0	0	26.544	0.193		Residential - Double, Duplex, or Two Units - 4 Stories or Less, 2	142-5A233 202		Northeast Los Angeles	Yes	MI	R2RD
Los Angeles	539 N COMMONWEALTH AVE	90004	5539029008	0.000	0.000	0.193	0.000	Shortfall of Sites	0.172	Low Medium I Residential	R2-1	0	0	0	23.221	0.193		Residential - Five or More Units or Apartments (Any Combination) - 4 Stories or Less, 5	141A201 202		Wilshire	Yes	MI	R2RD
Los Angeles	2516 KENT ST	90026	5402010005	0.000	0.000	0.193	0.000	Shortfall of Sites	0.161	Low Medium II Residential	RD2-1VL	0	0	0	24.855	0.193		Residential - Five or More Units or Apartments (Any Combination) - 4 Stories or Less, 16	139-5A205 202		Silver Lake - Echo Park - Elysian Valley	Yes	MI	R2RD
Los Angeles	2015 THOMAS ST	90031	5211003024	0.000	0.000	0.193	0.000	Shortfall of Sites	0.158	Low Medium II Residential	RD2-1	0	0	0	25.292	0.193		Residential - Double, Duplex, or Two Units - 4 Stories or Less, 2	136-5A225 202		Northeast Los Angeles	Yes	MI	R2RD
Los Angeles	313 N UNION AVE	90026	5159004007	0.000	0.000	0.193	0.000	Shortfall of Sites	0.159	Low Medium Residential	RD2-1	0	0	0	25.228	0.193		Residential - Five or More Units or Apartments (Any Combination) - 4 Stories or Less, 6	136-5A207 202		Westlake	Yes	MI	R2RD
Los Angeles	1438 MURCHISON ST	90033	5202012006	0.000	0.000	0.193	0.000	Shortfall of Sites	0.179	Low Medium II Residential	R2-1	0	0	0	22.409	0.193		Commercial - Store Combination - Store and Residential Combination - One Story, 4	133-5A227 202		Northeast Los Angeles	Yes	MI	R2RD
Los Angeles	2539 WABASH AVE	90033	5177011040	0.000	0.000	0.193	0.000	Shortfall of Sites	0.137	Low Medium II Residential	RD1.5-1-CUGU	0	0	0	29.284	0.193		Residential - Five or More Units or Apartments (Any Combination) - 4 Stories or Less, 14	130-5A227 202		Boyle Heights	Yes	MI	R2RD
Los Angeles	1116 ESPERANZA ST	90023	5191009023	0.000	0.000	0.193	0.000	Shortfall of Sites	0.115	Low Medium I Residential	R2-1-CUGU	0	0	0	34.873	0.193		Residential - Double, Duplex, or Two Units - 4 Stories or Less, 2	120A227 202	21	Boyle Heights	Yes	MI	R2RD , BH CPU
Los Angeles	2936 S BRONSON AVE	90018	5051027008	0.000	0.000	0.193	0.000	Shortfall of Sites	0.152	Low Medium I Residential	R2-1XL	0	0	0	26.298	0.193		Residential - Four Units (Any Combination) - 4 Stories or Less, 4	120B185 202		West Adams - Baldwin Hills - Leimert	Yes	MI	R2RD
Los Angeles	1331 W 30TH ST	90007	5054037016	0.000	0.000	0.193	0.000	Shortfall of Sites	0.155	Low Medium I Residential	R2-1-O	0	0	0	25.868	0.193		Residential - Double, Duplex, or Two Units - 4 Stories or Less, 2	120B197 202		South Los Angeles	Yes	MI	R2RD
Los Angeles	821 E 24TH ST	90011	5131018019	0.000	0.000	0.193	0.000	Shortfall of Sites	0.149	Low Medium I Residential	R2-1	0	0	0	26.758	0.193		Residential - Three Units (Any Combination) - 4 Stories or Less, 3	120A209 202		Southeast Los Angeles	Yes	MI	R2RD
Los Angeles	1441 W 37TH PL	90018	5041028021	0.000	0.000	0.193	0.000	Shortfall of Sites	0.157	Low Medium I Residential	R2-1-O	0	0	0	25.462	0.193		Residential - Double, Duplex, or Two Units - 4 Stories or Less, 2	117B193 202		South Los Angeles	Yes	MI	R2RD
Los Angeles	2527 EXPOSITION PL	90018	5044023009	0.000	0.000	0.193	0.000	Shortfall of Sites	0.104	Low Medium II Residential	RD1.5-1	0	0	0	38.476	0.193		Residential - Double, Duplex, or Two Units - 4 Stories or Less, 2	117B189 202		West Adams - Baldwin Hills - Leimert	Yes	MI	R2RD
Los Angeles	1173 E 25TH ST	90011	5119008018	0.000	0.000	0.193	0.000	Shortfall of Sites	0.136	Low Medium I Residential	R2-1	0	0	0	29.515	0.193		Residential - Double, Duplex, or Two Units - 4 Stories or Less, 2	118-5A211 202		Southeast Los Angeles	Yes	MI	R2RD
Los Angeles	363 E 36TH ST	90011	5120014022	0.000	0.000	0.193	0.000	Shortfall of Sites	0.115	Low Medium I Residential	R2-1	0	0	0	34.847	0.193		Residential - Four Units (Any Combination) - 4 Stories or Less, 4	117A205 202		Southeast Los Angeles	Yes	MI	R2RD
Los Angeles	2030 BROWNING BLVD	90062	5035005006	0.000	0.000	0.193	0.000	Shortfall of Sites	0.161	Low Medium I Residential	R2-1-CPIO	0	0	0	24.891	0.193		Residential - Double, Duplex, or Two Units - 4 Stories or Less, 2	114B189 202		South Los Angeles	Yes	MI	R2RD
Los Angeles	1674 E 33RD ST	90011	5117010012	0.000	0.000	0.193	0.000	Shortfall of Sites	0.072	Low Medium I Residential	R2-1	0	0	0	55.555	0.193		Residential - Double, Duplex, or Two Units - 4 Stories or Less, 2	115-5A213 202		Southeast Los Angeles	Yes	MI	R2RD
Los Angeles	4219 NAOMI AVE	90011	5115027029	0.000	0.000	0.193	0.000	Shortfall of Sites	0.126	Low Medium I Residential	R2-1	0	0	0	31.658	0.193		Residential - Double, Duplex, or Two Units - 4 Stories or Less, 2	114A211 202		Southeast Los Angeles	Yes	MI	R2RD
Los Angeles	1339 E 46TH ST	90011	5107006023	0.000	0.000	0.193	0.000	Shortfall of Sites	0.123	Low Medium I Residential	R2-1	0	0	0	32.474	0.193		Residential - Three Units (Any Combination) - 4 Stories or Less, 3	112-5A211 202		Southeast Los Angeles	Yes	MI	R2RD
Los Angeles	4459 METTLER ST	90011	5109014019	0.000	0.000	0.193	0.000	Shortfall of Sites	0.133	Low Medium I Residential	R2-1	0	0	0	30.041	0.193		Residential - Double, Duplex, or Two Units - 4 Stories or Less, 2	112-5A207 202		Southeast Los Angeles	Yes	MI	R2RD
Los Angeles	1242 E 49TH ST	90011	5107025009	0.000	0.000	0.193	0.000	Shortfall of Sites	0.155	Low Medium I Residential	R2-1	0	0	0	25.817	0.193		Residential - Double, Duplex, or Two Units - 4 Stories or Less, 2	111A211 202		Southeast Los Angeles	Yes	MI	R2RD
Los Angeles	453 PARK FRONT WALK	90011	5109021049	0.000	0.000	0.193	0.000	Shortfall of Sites	0.087	Low Medium I Residential	R2-1	0	0	0	45.728	0.193		Residential - Double, Duplex, or Two Units - 4 Stories or Less, 2	111A205 202		Southeast Los Angeles	Yes	MI	R2RD
Los Angeles	625 E 50TH ST	90011	5108011028	0.000	0.000	0.193	0.000	Shortfall of Sites	0.152	Low Medium I Residential	R2-1	0	0	0	26.359	0.193		Residential - Five or More Units or Apartments (Any Combination) - 4 Stories or Less, 7	111A207 202		Southeast Los Angeles	Yes	MI	R2RD
Los Angeles	1553 E 50TH ST	90011	5106022034	0.000	0.000	0.193	0.000	Shortfall of Sites	0.124	Low Medium I Residential	R2-1	0	0	0	32.257	0.193		Residential - Double, Duplex, or Two Units - 4 Stories or Less, 2	111A213 202		Southeast Los Angeles	Yes	MI	R2RD
Los Angeles	822 W 66TH ST	90044	6013010027	0.000	0.000	0.193	0.000	Shortfall of Sites	0.164	Low Medium II Residential	RD2-1	0	0	0	24.368	0.193		Residential - Double, Duplex, or Two Units - 4 Stories or Less, 2	102B197 202		South Los Angeles	Yes	MI	R2RD
Los Angeles	755 E 85TH ST	90001	6029026014	0.000	0.000	0.193	0.000	Shortfall of Sites	0.117	Low Medium I Residential	R2-1	0	0	0	34.163	0.193		Residential - Three Units (Any Combination) - 4 Stories or Less, 3	097-5A207 202		Southeast Los Angeles	Yes	MI	R2RD

Jurisdiction Name	Site Address/Intersection	5 Digit ZIP Code	Assessor Parcel Number	Very Low-Income	Low-Income	Moderate-Income	Above Moderate-Income	Type of Shortfall	Parcel Size (Acres)	Current General Plan Designation	Current Zoning	Proposed General Plan (GP) Designation	Proposed Zoning	Minimum Density Allowed	Maximum Density Allowed	Total Capacity	Vacant/ Nonvacant	Description of Existing Uses	PIN	Base Density Per Acre	Community Plan Area	Rent Stabalization Ordinance	Income Category	Applicable Rezoning Program (Program informing values in Column Q listed first)
Los Angeles	8500 MCKINLEY AVE	90001	6029030008	0.000	0.000	0.193	0.000	Shortfall of Sites	0.179	Low Medium I Residential	R2-1	0	0	0	22.341	0.193	Residential - Five or More Units or Apartments (Any Combination) · 4 Stories or Less, 5	097-5A209	202	Southeast Los Angeles	Yes	MI	R2RD
Los Angeles	1112 E CENTURY BLVD	90002	6049028016	0.000	0.000	0.193	0.000	Shortfall of Sites	0.087	Low Medium I Residential	R2-1	0	0	0	46.088	0.193	Residential - Four Units (Any Combination) - 4 Stories or Less, 4	090B209	202	Southeast Los Angeles	Yes	MI	R2RD
Los Angeles	25908 MARKET PL	90717	7553018038	0.000	0.000	0.193	0.000	Shortfall of Sites	0.156	Low Medium I Residential	R2-1XL	0	0	0	25.602	0.193	Residential - Double, Duplex, or Two Units - 4 Stories or Less, 2	033B193	202	Wilmington - Harbor City	Yes	MI	R2RD
Los Angeles	7633 MACHREA ST	91042	2558002038	0.000	0.000	0.193	0.000	Shortfall of Sites	0.103	Low Medium I Residential	RD3-1	0	0	0	38.664	0.193	Residential - Double, Duplex, or Two Units - 4 Stories or Less, 2	204B197	203	Sunland - Tujunga - Lake View Terrace - Shadow Hills - East La Tuna Canyon	Yes	MI	R2RD
Los Angeles	6228 CAHUENGA BLVD	91606	2414019026	0.000	0.000	0.193	0.000	Shortfall of Sites	0.063	Low Medium II Residential	RD1.5-1	0	0	0	63.308	0.193	Residential - Four Units (Any Combination) - 4 Stories or Less, 4	177B177	203	North Hollywood - Valley Village	Yes	MI	R2RD
Los Angeles	454 EUCLID AVE	90063	5186001045	0.000	0.000	0.193	0.000	Shortfall of Sites	0.132	Low Medium I Residential	R2-1-CUGU	0	0	0	30.329	0.193	Residential - Three Units (Any Combination) - 4 Stories or Less, 3	124-5A225	203	21 Boyle Heights	Yes	MI	R2RD , BH CPU
Los Angeles	711 S MATHEWS ST	90023	5185029024	0.000	0.000	0.193	0.000	Shortfall of Sites	0.129	Low Medium I Residential	R2-1-CUGU	0	0	0	30.948	0.193	Residential - Three Units (Any Combination) - 4 Stories or Less, 3	124-5A223	203	29 Boyle Heights	Yes	MI	R2RD , BH CPU
Los Angeles	962 S BERNAL AVE	90023	5188022028	0.000	0.000	0.193	0.000	Shortfall of Sites	0.136	Low Medium I Residential	R2-1-CUGU	0	0	0	29.481	0.193	Residential - Double, Duplex, or Two Units - 4 Stories or Less, 2	121-5A225	203	21 Boyle Heights	Yes	MI	R2RD , BH CPU
Los Angeles	661 W AVENUE 28	90065	5453013027	0.000	0.000	0.193	0.000	Shortfall of Sites	0.097	Low Medium II Residential	RD1.5-1-CDO-RIO	0	0	0	41.041	0.193	Residential - Double, Duplex, or Two Units - 4 Stories or Less, 2	144A219	203	Northeast Los Angeles	Yes	MI	R2RD
Los Angeles	5159 OAKLAND ST	90032	5219001002	0.000	0.000	0.193	0.000	Shortfall of Sites	0.163	Low Medium I Residential	RD3-1	0	0	0	24.467	0.193	Residential - Double, Duplex, or Two Units - 4 Stories or Less, 2	144A235	203	Northeast Los Angeles	Yes	MI	R2RD
Los Angeles	630 N BENTON WAY	90026	5402009013	0.000	0.000	0.193	0.000	Shortfall of Sites	0.168	Low Medium II Residential	RD2-1VL	0	0	0	23.842	0.193	Residential - Five or More Units or Apartments (Any Combination) · 4 Stories or Less, 6	139-5A205	203	Silver Lake - Echo Park - Elysian Valley	Yes	MI	R2RD
Los Angeles	250 N OCCIDENTAL BLVD	90026	5156023015	0.000	0.000	0.193	0.000	Shortfall of Sites	0.110	Low Medium Residential	RD2-1	0	0	0	36.300	0.193	Residential - Double, Duplex, or Two Units - 4 Stories or Less, 2	138A203	203	Westlake	Yes	MI	R2RD
Los Angeles	2016 GATES ST	90031	5211003006	0.000	0.000	0.193	0.000	Shortfall of Sites	0.160	Low Medium II Residential	RD2-1	0	0	0	25.000	0.193	Residential - Five or More Units or Apartments (Any Combination) · 4 Stories or Less, 5	136-5A225	203	Northeast Los Angeles	Yes	MI	R2RD
Los Angeles	1561 COLTON ST	90026	5159018016	0.000	0.000	0.193	0.000	Shortfall of Sites	0.137	Low Medium Residential	RD1.5-1-O	0	0	0	29.303	0.193	Residential - Double, Duplex, or Two Units - 4 Stories or Less, 2	135A207	203	Westlake	Yes	MI	R2RD
Los Angeles	1330 WARREN ST	90033	5174017014	0.000	0.000	0.193	0.000	Shortfall of Sites	0.116	Low Medium II Residential	RD1.5-1-RIO-CUGU	0	0	0	34.462	0.193	Residential - Three Units (Any Combination) - 4 Stories or Less, 3	130-5A221	203	Boyle Heights	Yes	MI	R2RD
Los Angeles	1659 S CURSON AVE	90019	5069021026	0.000	0.000	0.193	0.000	Shortfall of Sites	0.114	Low II Residential	R2-1-O	0	0	0	35.237	0.193	Residential - Four Units (Any Combination) - 4 Stories or Less, 4	126B177	203	Wilshire	Yes	MI	R2RD
Los Angeles	2115 S PALM GROVE AVE	90016	5061023002	0.000	0.000	0.193	0.000	Shortfall of Sites	0.114	Low Medium II Residential	RD2-1-O	0	0	0	35.199	0.193	Residential - Four Units (Any Combination) - 4 Stories or Less, 4	123B181	203	West Adams - Baldwin Hills - Leimert	Yes	MI	R2RD
Los Angeles	1335 W 30TH ST	90007	5054037017	0.000	0.000	0.193	0.000	Shortfall of Sites	0.155	Low Medium I Residential	R2-1-O	0	0	0	25.879	0.193	Residential - Five or More Units or Apartments (Any Combination) · 4 Stories or Less, 5	120B197	203	South Los Angeles	Yes	MI	R2RD
Los Angeles	1026 E 32ND ST	90011	5114019019	0.000	0.000	0.193	0.000	Shortfall of Sites	0.168	Low Medium II Residential	RD2-1	0	0	0	23.810	0.193	Residential - Three Units (Any Combination) - 4 Stories or Less, 3	117A209	203	Southeast Los Angeles	Yes	MI	R2RD
Los Angeles	647 W 41ST ST	90037	5019024020	0.000	0.000	0.193	0.000	Shortfall of Sites	0.124	Low Medium II Residential	RD1.5-1	0	0	0	32.266	0.193	Residential - Double, Duplex, or Two Units - 4 Stories or Less, 2	115-5A201	203	South Los Angeles	Yes	MI	R2RD
Los Angeles	1209 E 41ST ST	90011	5114035029	0.000	0.000	0.193	0.000	Shortfall of Sites	0.128	Low Medium II Residential	RD1.5-1	0	0	0	31.128	0.193	Residential - Double, Duplex, or Two Units - 4 Stories or Less, 2	115-5A211	203	Southeast Los Angeles	Yes	MI	R2RD
Los Angeles	4508 10TH AVE	90043	5014004023	0.000	0.000	0.193	0.000	Shortfall of Sites	0.167	Low Medium I Residential	R2-1	0	0	0	23.900	0.193	Residential - Double, Duplex, or Two Units - 4 Stories or Less, 2	111B185	203	West Adams - Baldwin Hills - Leimert	Yes	MI	R2RD
Los Angeles	239 E 46TH ST	90011	5109011041	0.000	0.000	0.193	0.000	Shortfall of Sites	0.137	Low Medium I Residential	R2-1	0	0	0	29.222	0.193	Residential - Double, Duplex, or Two Units - 4 Stories or Less, 2	112-5A205	203	Southeast Los Angeles	Yes	MI	R2RD
Los Angeles	153 W 46TH ST	90037	5110006011	0.000	0.000	0.193	0.000	Shortfall of Sites	0.090	Low Medium I Residential	R2-1	0	0	0	44.627	0.193	Residential - Double, Duplex, or Two Units - 4 Stories or Less, 2	112-5A203	203	Southeast Los Angeles	Yes	MI	R2RD
Los Angeles	1178 E 46TH ST	90011	5107009025	0.000	0.000	0.193	0.000	Shortfall of Sites	0.162	Low Medium I Residential	R2-1	0	0	0	24.627	0.193	Residential - Three Units (Any Combination) - 4 Stories or Less, 3	112-5A209	203	Southeast Los Angeles	Yes	MI	R2RD
Los Angeles	857 E 52ND PL	90011	5103026002	0.000	0.000	0.193	0.000	Shortfall of Sites	0.106	Low Medium I Residential	R2-1	0	0	0	37.877	0.193	Residential - Double, Duplex, or Two Units - 4 Stories or Less, 2	108B209	203	Southeast Los Angeles	Yes	MI	R2RD
Los Angeles	325 E 68TH ST	90003	6011012007	0.000	0.000	0.193	0.000	Shortfall of Sites	0.124	Low Medium I Residential	R2-1	0	0	0	32.259	0.193	Residential - Double, Duplex, or Two Units - 4 Stories or Less, 2	102B205	203	Southeast Los Angeles	Yes	MI	R2RD
Los Angeles	8839 S HOOVER ST	90044	6038015024	0.000	0.000	0.193	0.000	Shortfall of Sites	0.133	Low Medium II Residential	RD2-1	0	0	0	30.171	0.193	Residential - Three Units (Any Combination) - 4 Stories or Less, 3	096A199	203	South Los Angeles	Yes	MI	R2RD
Los Angeles	445 W 89TH ST	90003	6038003022	0.000	0.000	0.193	0.000	Shortfall of Sites	0.161	Low Medium II Residential	RD2-1	0	0	0	24.890	0.193	Residential - Five or More Units or Apartments (Any Combination) · 4 Stories or Less, 8	096A201	203	South Los Angeles	Yes	MI	R2RD
Los Angeles	205 E 106TH ST	90003	6063023014	0.000	0.000	0.193	0.000	Shortfall of Sites	0.124	Low Medium I Residential	R2-1	0	0	0	32.265	0.193	Residential - Double, Duplex, or Two Units - 4 Stories or Less, 2	090A205	203	Southeast Los Angeles	Yes	MI	R2RD
Los Angeles	113 W 106TH ST	90003	6074007031	0.000	0.000	0.193	0.000	Shortfall of Sites	0.192	Low Medium I Residential	R2-1	0	0	0	20.816	0.193	Residential - Double, Duplex, or Two Units - 4 Stories or Less, 2	090A203	203	Southeast Los Angeles	Yes	MI	R2RD
Los Angeles	1277 E 109TH ST	90059	6070001035	0.000	0.000	0.193	0.000	Shortfall of Sites	0.084	Low Medium I Residential	R2-1	0	0	0	47.620	0.193	Residential - Double, Duplex, or Two Units - 4 Stories or Less, 2	088-5A211	203	Southeast Los Angeles	Yes	MI	R2RD
Los Angeles	212 W 109TH PL	90061	6074014032	0.000	0.000	0.193	0.000	Shortfall of Sites	0.122	Low Medium I Residential	R2-1	0	0	0	32.750	0.193	Residential - Double, Duplex, or Two Units - 4 Stories or Less, 2	088-5A203	203	Southeast Los Angeles	Yes	MI	R2RD
Los Angeles	1021 W 14TH ST	90731	7458023027	0.000	0.000	0.193	0.000	Shortfall of Sites	0.143	Low Medium I Residential	R2-1XL	0	0	0	27.875	0.193	Residential - Five or More Units or Apartments (Any Combination) · 4 Stories or Less, 6	012B197	203	San Pedro	Yes	MI	R2RD
Los Angeles	13166 FOOTHILL BLVD	91342	2513025004	0.000	0.000	0.193	0.000	Shortfall of Sites	0.310	Low III Residential	RD5-1XL	0	0	0	12.885	0.193	Residential - Double, Duplex, or Two Units - 4 Stories or Less, 2	219B157	204	Sylmar	Yes	MI	R2RD
Los Angeles	8919 TILDEN AVE	91402	2639006022	0.000	0.000	0.193	0.000	Shortfall of Sites	0.209	Low Medium I Residential	R2-1	0	0	0	19.168	0.193	Residential - Double, Duplex, or Two Units - 4 Stories or Less, 2	195B149	204	Mission Hills - Panorama City - North Hills	Yes	MI	R2RD
Los Angeles	709 FOREST AVE	90033	5177024015	0.000	0.000	0.193	0.000	Shortfall of Sites	0.073	Low Medium I Residential	R2-1-CUGU	0	0	0	54.524	0.193	Residential - Double, Duplex, or Two Units - 4 Stories or Less, 2	129A227	204	29 Boyle Heights	Yes	MI	R2RD , BH CPU
Los Angeles	3906 MARATHON ST	90029	5539019001	0.000	0.000	0.193	0.000	Shortfall of Sites	0.131	Low Medium II Residential	RD1.5-1XL	0	0	0	30.535	0.193	Residential - Four Units (Any Combination) - 4 Stories or Less, 4	142-5A201	204	Hollywood	Yes	MI	R2RD
Los Angeles	700 S MATHEWS ST	90023	5185030001	0.000	0.000	0.193	0.000	Shortfall of Sites	0.129	Low Medium I Residential	R2-1-CUGU	0	0	0	31.012	0.193	Residential - Three Units (Any Combination) - 4 Stories or Less, 3	124-5A223	204	29 Boyle Heights	Yes	MI	R2RD , BH CPU
Los Angeles	3569 GARNET ST	90023	5191012016	0.000	0.000	0.193	0.000	Shortfall of Sites	0.119	Low Medium I Residential	R2-1-CUGU	0	0	0	33.508	0.193	Residential - Double, Duplex, or Two Units - 4 Stories or Less, 2	120A227	204	21 Boyle Heights	Yes	MI	R2RD , BH CPU
Los Angeles	653 S CHICAGO ST	90023	5183022008	0.000	0.000	0.193	0.000	Shortfall of Sites	0.091	Low Medium II Residential	RD1.5-1-CUGU	0	0	0	43.746	0.193	Residential - Double, Duplex, or Two Units - 4 Stories or Less, 2	126A221	204	Boyle Heights	Yes	MI	R2RD
Los Angeles	5513 HOMESIDE AVE	90016	5048020026	0.000	0.000	0.193	0.000	Shortfall of Sites	0.110	Low Medium II Residential	RD1.5-1	0	0	0	36.298	0.193	Residential - Three Units (Any Combination) - 4 Stories or Less, 3	120B177	204	West Adams - Baldwin Hills - Leimert	Yes	MI	R2RD
Los Angeles	1341 W 30TH ST	90007	5054037018	0.000	0.000	0.193	0.000	Shortfall of Sites	0.155	Low Medium I Residential	R2-1-O	0	0	0	25.888	0.193	Residential - Double, Duplex, or Two Units - 4 Stories or Less, 2	120B197	204	South Los Angeles	Yes	MI	R2RD
Los Angeles	1429 W 37TH PL	90018	5041028029	0.000	0.000	0.193	0.000	Shortfall of Sites	0.162	Low Medium I Residential	R2-1-O	0	0	0	24.746	0.193	Residential - Double, Duplex, or Two Units - 4 Stories or Less, 2	117B193	204	South Los Angeles	Yes	MI	R2RD
Los Angeles	1439 E 23RD ST	90011	5119026011	0.000	0.000	0.193	0.000	Shortfall of Sites	0.130	Low Medium I Residential	R2-1	0	0	0	30.674	0.193	Residential - Five or More Units or Apartments (Any Combination) · 4 Stories or Less, 5	118-5A211	204	Southeast Los Angeles	Yes	MI	R2RD
Los Angeles	1018 E 32ND ST	90011	5114019020	0.000	0.000	0.193	0.000	Shortfall of Sites	0.166	Low Medium II Residential	RD2-1	0	0	0	24.053	0.193	Residential - Double, Duplex, or Two Units - 4 Stories or Less, 2	117A209	204	Southeast Los Angeles	Yes	MI	R2RD
Los Angeles	1840 BROWNING BLVD	90062	5035007008	0.000	0.000	0.193	0.000	Shortfall of Sites	0.155	Low Medium I Residential	R2-1-CPIO	0	0	0	25.784	0.193	Residential - Double, Duplex, or Two Units - 4 Stories or Less, 2	114B193	204	South Los Angeles	Yes	MI	R2RD
Los Angeles	2040 BROWNING BLVD	90062	5035005008	0.000	0.000	0.193	0.000	Shortfall of Sites	0.161	Low Medium I Residential	R2-1-CPIO	0	0	0	24.891	0.193	Residential - Double, Duplex, or Two Units - 4 Stories or Less, 2	114B189	204	South Los Angeles	Yes	MI	R2RD
Los Angeles	1200 E MARTIN LUTHER KING JR BLVD	90011	5114032001	0.000	0.000	0.193	0.000	Shortfall of Sites	0.117	Low Medium I Residential	R2-1	0	0	0	34.156	0.193	Residential - Three Units (Any Combination) - 4 Stories or Less, 3	115-5A209	204	Southeast Los Angeles	Yes	MI	R2RD
Los Angeles	4218 HOOPER AVE	90011	5116003036	0.000	0.000	0.193	0.000	Shortfall of Sites	0.120	Low Medium II Residential	RD2-1	0	0	0	33.354	0.193	Residential - Double, Duplex, or Two Units - 4 Stories or Less, 2	114A211	204	Southeast Los Angeles	Yes	MI	R2RD
Los Angeles	4224 S OLIVE ST	90037	5111007020	0.000	0.000	0.193	0.000	Shortfall of Sites	0.149	Low Medium II Residential	RD2-1	0	0	0	26.766	0.193	Residential - Double, Duplex, or Two Units - 4 Stories or Less, 2	114A203	204	Southeast Los Angeles	Yes	MI	R2RD
Los Angeles	4509 10TH AVE	90043	5013024010	0.000	0.000	0.193	0.000	Shortfall of Sites	0.167	Low Medium I Residential	R2-1	0	0	0	23.926	0.193	Residential - Double, Duplex, or Two Units - 4 Stories or Less, 2	111B185	204	West Adams - Baldwin Hills - Leimert	Yes	MI	R2RD
Los Angeles	1170 E 46TH ST	90011	5107009023	0.000	0.000	0.193	0.000	Shortfall of Sites	0.159	Low Medium I Residential	R2-1	0	0	0	25.130	0.193	Residential - Four Units (Any Combination) - 4 Stories or Less, 4	112-5A209	204	Southeast Los Angeles	Yes	MI	R2RD
Los Angeles	851 E 52ND PL	90011	5103026001	0.000	0.000	0.193	0.000	Shortfall of Sites	0.106	Low Medium I Residential	R2-1	0	0	0	37.624	0.193	Residential - Three Units (Any Combination) - 4 Stories or Less, 3	108B209	204	Southeast Los Angeles	Yes	MI	R2RD
Los Angeles	1244 W 52ND ST	90037	5002003027	0.000	0.000	0.193	0.000	Shortfall of Sites	0.123	Low Medium I Residential	R2-1	0	0	0	32.441	0.193	Residential - Double, Duplex, or Two Units - 4 Stories or Less, 2	108B197	204	South Los Angeles	Yes	MI	R2RD
Los Angeles	341 E 85TH ST	90003	6030025013	0.000	0.000	0.193	0.000	Shortfall of Sites	0.119	Low Medium I Residential	R2-1	0	0	0	33.505	0.193	Residential - Double, Duplex, or Two Units - 4 Stories or Less, 2	097-5A205	204	Southeast Los Angeles	Yes	MI	R2RD
Los Angeles	1115 W 85TH ST	90044	6033014014	0.000	0.000	0.193	0.000	Shortfall of Sites	0.128	Low Medium II Residential	RD1.5-1	0	0	0	31.255	0.193	Residential - Double, Duplex, or Two Units - 4 Stories or Less, 2	097-5A197	204	South Los Angeles	Yes	MI	R2RD
Los Angeles	141 W 97TH ST	90003	6053009035	0.000	0.000	0.193	0.000	Shortfall of Sites	0.119	Low Medium I Residential	R2-1	0	0	0	33.505	0.193	Residential - Double, Duplex, or Two Units - 4 Stories or Less, 2	093A203	204	Southeast Los Angeles	Yes	MI	R2RD
Los Angeles	321 E 101ST ST	90003	6063003021	0.000	0.000	0.193	0.000	Shortfall of Sites	0.119	Low Medium I Residential	R2-1	0	0	0	33.677	0.193	Residential - Double, Duplex, or Two Units - 4 Stories or Less, 2	091-5A205	204	Southeast Los Angeles	Yes	MI	R2RD
Los Angeles	209 E 106TH ST	90003	6063023015	0.000	0.000	0.193	0.000	Shortfall of Sites	0.124	Low Medium I Residential	R2-1	0	0	0	32.265	0.193	Residential - Double, Duplex, or Two Units - 4 Stories or Less, 2	090A205	204	Southeast Los Angeles	Yes	MI	R2RD
Los Angeles	216 W 109TH PL	90061	6074014033	0.000	0.000	0.193	0.000	Shortfall of Sites	0.122	Low Medium I Residential	R2-1	0	0	0	32.750	0.193	Residential - Double, Duplex, or Two Units - 4 Stories or Less, 2	088-5A203	204	Southeast Los Angeles	Yes	MI	R2RD
Los Angeles	330 E 116TH ST	90061	6083008013	0.000	0.000	0.193	0.000	Shortfall of Sites	0.128	Low Medium I Residential	R2-1	0	0	0	31.171	0.193	Residential - Double, Duplex, or Two Units - 4 Stories or Less, 2	084B205	204	Southeast Los Angeles	Yes	MI	R2RD
Los Angeles	15227 CHASE ST	91343	2654041107	0.000	0.000	0.193	0.000	Shortfall of Sites	0.273	Low Medium I Residential	(Q)RD3-1	0	0	0	14.631	0.193	Residential - Five or More Units or Apartments (Any Combination) · 4 Stories or Less, 15	192B145	205	Mission Hills - Panorama City - North Hills	Yes	MI	R2RD
Los Angeles	8050 SEPULVEDA BLVD	91402	2209028015	0.000	0.000	0.193	0.000	Shortfall of Sites	0.161	Low Medium I Residential	RD3-1	0	0	0	24.864	0.193	Residential - Double, Duplex, or Two Units - 4 Stories or Less, 2	189B145	205	Mission Hills - Panorama City - North Hills	Yes	MI	R2RD
Los Angeles	1908 MELLON AVE	90039	5442020009	0.000	0.000	0.193	0.000	Shortfall of Sites	0.119	Low Medium I Residential	R2-1VL-RIO	0	0	0	33.559	0.193	Residential - Double, Duplex, or Two Units - 4 Stories or Less, 2	148-5A213	205	Silver Lake - Echo Park - Elysian Valley	Yes	MI	R2RD

Jurisdiction Name	Site Address/Intersection	5 Digit ZIP Code	Assessor Parcel Number	Very Low-Income	Low-Income	Moderate-Income	Above Moderate-Income	Type of Shortfall	Parcel Size (Acres)	Current General Plan Designation	Current Zoning	Proposed General Plan (GP) Designation	Proposed Zoning	Minimum Density Allowed	Maximum Density Allowed	Total Capacity	Vacant/ Nonvacant	Description of Existing Uses	PIN	Base Density Per Acre	Community Plan Area	Rent Stabalization Ordinance	Income Category	Applicable Rezoning Program (Program informing values in Column Q listed first)
Los Angeles	2909 NEW JERSEY ST	90033	5180019018	0.000	0.000	0.193	0.000	Shortfall of Sites	0.069	Low Medium I Residential	R2-1-CUGU	0	0	0	57.766	0.193		Residential - Double, Duplex, or Two Units - 4 Stories or Less, 2	127-5A225 205	29	Boyle Heights	Yes	MI	R2RD , BH CPU
Los Angeles	3071 GUIRADO ST	90023	5186019050	0.000	0.000	0.193	0.000	Shortfall of Sites	0.135	Low Medium I Residential	R2-1-CUGU	0	0	0	29.522	0.193		Residential - Double, Duplex, or Two Units - 4 Stories or Less, 2	123A225 205	21	Boyle Heights	Yes	MI	R2RD , BH CPU
Los Angeles	958 ORME AVE	90023	5189011054	0.000	0.000	0.193	0.000	Shortfall of Sites	0.095	Low Medium I Residential	R2-1-CUGU	0	0	0	42.052	0.193		Residential - Double, Duplex, or Two Units - 4 Stories or Less, 2	123A223 205	29	Boyle Heights	Yes	MI	R2RD , BH CPU
Los Angeles	3528 GARNET ST	90023	5191013012	0.000	0.000	0.193	0.000	Shortfall of Sites	0.116	Low Medium I Residential	R2-1-CUGU	0	0	0	34.631	0.193		Residential - Double, Duplex, or Two Units - 4 Stories or Less, 2	120A227 205	21	Boyle Heights	Yes	MI	R2RD , BH CPU
Los Angeles	633 CYPRESS AVE	90065	5453015032	0.000	0.000	0.193	0.000	Shortfall of Sites	0.066	Low Medium II Residential	RD1.5-1-CDO	0	0	0	60.152	0.193		Residential - Four Units (Any Combination) - 4 Stories or Less, 4	144A219 205		Northeast Los Angeles	Yes	MI	R2RD
Los Angeles	3900 MARATHON ST	90029	5539019002	0.000	0.000	0.193	0.000	Shortfall of Sites	0.083	Low Medium II Residential	RD1.5-1XL	0	0	0	48.375	0.193		Residential - Double, Duplex, or Two Units - 4 Stories or Less, 2	142-5A201 205		Hollywood	Yes	MI	R2RD
Los Angeles	3323 LINDA VISTA TER	90032	5219010009	0.000	0.000	0.193	0.000	Shortfall of Sites	0.163	Low Medium I Residential	[Q]RD3-1D	0	0	0	24.579	0.193		Residential - Three Units (Any Combination) - 4 Stories or Less, 3	142-5A235 205		Northeast Los Angeles	Yes	MI	R2RD
Los Angeles	2015 GATES ST	90031	5210032027	0.000	0.000	0.193	0.000	Shortfall of Sites	0.151	Low Medium I Residential	RD3-1	0	0	0	26.550	0.193		Residential - Double, Duplex, or Two Units - 4 Stories or Less, 2	136-5A225 205		Northeast Los Angeles	Yes	MI	R2RD
Los Angeles	1354 N SOTO ST	90033	5202011039	0.000	0.000	0.193	0.000	Shortfall of Sites	0.117	Low Medium II Residential	RD2-2	0	0	0	34.288	0.193		Residential - Double, Duplex, or Two Units - 4 Stories or Less, 2	133-5A227 205		Northeast Los Angeles	Yes	MI	R2RD
Los Angeles	4732 W 17TH ST	90019	5071020024	0.000	0.000	0.193	0.000	Shortfall of Sites	0.161	Low Medium II Residential	RD2-1-O	0	0	0	24.891	0.193		Residential - Four Units (Any Combination) - 4 Stories or Less, 4	126B181 205		West Adams - Baldwin Hills - Leimert	Yes	MI	R2RD
Los Angeles	1543 5TH AVE	90019	5072019009	0.000	0.000	0.193	0.000	Shortfall of Sites	0.172	Low Medium II Residential	RD2-1-O-CPIO	0	0	0	23.212	0.193		Residential - Double, Duplex, or Two Units - 4 Stories or Less - Pool, 2	126B189 205		West Adams - Baldwin Hills - Leimert	Yes	MI	R2RD
Los Angeles	1182 S CONCORD ST	90023	5190013033	0.000	0.000	0.193	0.000	Shortfall of Sites	0.133	Low Medium II Residential	RD1.5-1-CUGU	0	0	0	29.984	0.193		Residential - Double, Duplex, or Two Units - 4 Stories or Less, 2	120A225 205		Boyle Heights	Yes	MI	R2RD
Los Angeles	1293 W 37TH DR	90007	5040014036	0.000	0.000	0.193	0.000	Shortfall of Sites	0.152	Low Medium II Residential	RD2-1-CPIO	0	0	0	26.399	0.193		Residential - Double, Duplex, or Two Units - 4 Stories or Less, 2	117B197 205		South Los Angeles	Yes	MI	R2RD
Los Angeles	1538 E 22ND ST	90011	5118005011	0.000	0.000	0.193	0.000	Shortfall of Sites	0.130	Low Medium I Residential	R2-1	0	0	0	30.762	0.193		Residential - Double, Duplex, or Two Units - 4 Stories or Less, 2	118-5A213 205		Southeast Los Angeles	Yes	MI	R2RD
Los Angeles	1008 E 32ND ST	90011	5114019021	0.000	0.000	0.193	0.000	Shortfall of Sites	0.165	Low Medium II Residential	RD2-1	0	0	0	24.301	0.193		Residential - Three Units (Any Combination) - 4 Stories or Less, 3	117A209 205		Southeast Los Angeles	Yes	MI	R2RD
Los Angeles	1846 BROWNING BLVD	90062	5035007009	0.000	0.000	0.193	0.000	Shortfall of Sites	0.155	Low Medium I Residential	R2-1-CPIO	0	0	0	25.785	0.193		Residential - Double, Duplex, or Two Units - 4 Stories or Less, 2	114B193 205		South Los Angeles	Yes	MI	R2RD
Los Angeles	701 W 41ST ST	90037	5019024022	0.000	0.000	0.193	0.000	Shortfall of Sites	0.124	Low Medium II Residential	RD1.5-1	0	0	0	32.266	0.193		Residential - Double, Duplex, or Two Units - 4 Stories or Less, 2	115-5A201 205		South Los Angeles	Yes	MI	R2RD
Los Angeles	4227 S OLIVE ST	90037	5111008007	0.000	0.000	0.193	0.000	Shortfall of Sites	0.149	Low Medium II Residential	RD2-1	0	0	0	26.775	0.193		Residential - Five or More Units or Apartments (Any Combination) · 4 Stories or Less, 7	114A203 205		Southeast Los Angeles	Yes	MI	R2RD
Los Angeles	957 W 45TH ST	90037	5018007021	0.000	0.000	0.193	0.000	Shortfall of Sites	0.137	Low Medium I Residential	RD3-1	0	0	0	29.207	0.193		Residential - Five or More Units or Apartments (Any Combination) · 4 Stories or Less, 7	111B197 205		South Los Angeles	Yes	MI	R2RD
Los Angeles	1321 E 46TH ST	90011	5107006020	0.000	0.000	0.193	0.000	Shortfall of Sites	0.123	Low Medium I Residential	R2-1	0	0	0	32.466	0.193		Residential - Double, Duplex, or Two Units - 4 Stories or Less, 2	112-5A211 205		Southeast Los Angeles	Yes	MI	R2RD
Los Angeles	1220 E 49TH ST	90011	5107025006	0.000	0.000	0.193	0.000	Shortfall of Sites	0.155	Low Medium I Residential	R2-1	0	0	0	25.787	0.193		Residential - Double, Duplex, or Two Units - 4 Stories or Less, 2	111A211 205		Southeast Los Angeles	Yes	MI	R2RD
Los Angeles	929 E 49TH PL	90011	5108019009	0.000	0.000	0.193	0.000	Shortfall of Sites	0.066	Low Medium I Residential	R2-1	0	0	0	60.768	0.193		Residential - Double, Duplex, or Two Units - 4 Stories or Less, 2	111A209 205		Southeast Los Angeles	Yes	MI	R2RD
Los Angeles	1213 W 59TH PL	90044	6003010020	0.000	0.000	0.193	0.000	Shortfall of Sites	0.138	Low Medium I Residential	R2-1	0	0	0	29.016	0.193		Residential - Double, Duplex, or Two Units - 4 Stories or Less, 2	105B197 205		South Los Angeles	Yes	MI	R2RD
Los Angeles	317 E 68TH ST	90003	6011012005	0.000	0.000	0.193	0.000	Shortfall of Sites	0.124	Low Medium I Residential	R2-1	0	0	0	32.255	0.193		Residential - Double, Duplex, or Two Units - 4 Stories or Less, 2	102B205 205		Southeast Los Angeles	Yes	MI	R2RD
Los Angeles	337 E 85TH ST	90003	6030025012	0.000	0.000	0.193	0.000	Shortfall of Sites	0.119	Low Medium I Residential	R2-1	0	0	0	33.506	0.193		Residential - Double, Duplex, or Two Units - 4 Stories or Less, 2	097-5A205 205		Southeast Los Angeles	Yes	MI	R2RD
Los Angeles	1653 W 85TH ST	90047	6034026025	0.000	0.000	0.193	0.000	Shortfall of Sites	0.155	Low Medium II Residential	RD2-1	0	0	0	25.735	0.193		Residential - Double, Duplex, or Two Units - 4 Stories or Less, 2	097-5A195 205		South Los Angeles	Yes	MI	R2RD
Los Angeles	1119 W 85TH ST	90044	6033014015	0.000	0.000	0.193	0.000	Shortfall of Sites	0.128	Low Medium II Residential	RD1.5-1	0	0	0	31.256	0.193		Residential - Four Units (Any Combination) - 4 Stories or Less, 4	097-5A197 205		South Los Angeles	Yes	MI	R2RD
Los Angeles	614 W COLDEN AVE	90044	6054027012	0.000	0.000	0.193	0.000	Shortfall of Sites	0.124	Low Medium II Residential	RD2-1	0	0	0	32.264	0.193		Residential - Double, Duplex, or Two Units - 4 Stories or Less, 2	093A201 205		South Los Angeles	Yes	MI	R2RD
Los Angeles	845 RONAN AVE	90744	7416015013	0.000	0.000	0.193	0.000	Shortfall of Sites	0.087	Low Medium II Residential	[Q]RD1.5-1XL-O-CUGU	0	0	0	46.170	0.193		Residential - Double, Duplex, or Two Units - 4 Stories or Less, 2	030B205 205		Wilmington - Harbor City	Yes	MI	R2RD
Los Angeles	7625 MACHREA ST	91042	2558002027	0.000	0.000	0.193	0.000	Shortfall of Sites	0.103	Low Medium I Residential	RD3-1	0	0	0	38.662	0.193		Residential - Double, Duplex, or Two Units - 4 Stories or Less, 2	204B197 206		Sunland - Tujunga - Lake View Terrace - Shadow Hills - East La Tuna Canyon	Yes	MI	R2RD
Los Angeles	10438 IRMA AVE	91042	2558002003	0.000	0.000	0.193	0.000	Shortfall of Sites	0.126	Low Medium I Residential	RD3-1	0	0	0	31.650	0.193		Residential - Four Units (Any Combination) - 4 Stories or Less, 4	204B193 206		Sunland - Tujunga - Lake View Terrace - Shadow Hills - East La Tuna Canyon	Yes	MI	R2RD
Los Angeles	1203 N COMMONWEALTH AVE	90029	5542022032	0.000	0.000	0.193	0.000	Shortfall of Sites	0.144	Low Medium I Residential	R2-1XL	0	0	0	27.855	0.193		Residential - Three Units (Any Combination) - 4 Stories or Less, 3	145-5A201 206		Hollywood	Yes	MI	R2RD
Los Angeles	3415 MERCED ST	90065	5453026009	0.000	0.000	0.193	0.000	Shortfall of Sites	0.129	Low Residential	RD3-1-CDO	0	0	0	31.091	0.193		Residential - Double, Duplex, or Two Units - 4 Stories or Less, 2	145-5A219 206		Northeast Los Angeles	Yes	MI	R2RD
Los Angeles	3748 ROSEMEAD AVE	90032	5306014033	0.000	0.000	0.193	0.000	Shortfall of Sites	0.163	Low Medium I Residential	RD3-1	0	0	0	24.471	0.193		Residential - Double, Duplex, or Two Units - 4 Stories or Less, 2	144A233 206		Northeast Los Angeles	Yes	MI	R2RD
Los Angeles	766 N ALEXANDRIA AVE	90029	5538008015	0.000	0.000	0.193	0.000	Shortfall of Sites	0.128	Low Medium II Residential	RD2-1XL	0	0	0	31.181	0.193		Residential - Double, Duplex, or Two Units - 4 Stories or Less, 2	141B197 206		Hollywood	Yes	MI	R2RD
Los Angeles	818 PARKMAN AVE	90026	5426021008	0.000	0.000	0.193	0.000	Shortfall of Sites	0.119	Low Medium II Residential	RD2-1VL	0	0	0	33.530	0.193		Residential - Five or More Units or Apartments (Any Combination) · 4 Stories or Less, 8	141A203 206		Silver Lake - Echo Park - Elysian Valley	Yes	MI	R2RD
Los Angeles	828 CORONADO TER	90026	5402028005	0.000	0.000	0.193	0.000	Shortfall of Sites	0.131	Low Medium II Residential	RD1.5-1VL	0	0	0	30.582	0.193		Residential - Double, Duplex, or Two Units - 4 Stories or Less, 2	139-5A205 206		Silver Lake - Echo Park - Elysian Valley	Yes	MI	R2RD
Los Angeles	248 N MOUNTAIN VIEW AVE	90026	5157026019	0.000	0.000	0.193	0.000	Shortfall of Sites	0.068	Low Medium Residential	RD1.5-1	0	0	0	58.865	0.193		Residential - Four Units (Any Combination) - 4 Stories or Less, 4	136-5A205 206		Westlake	Yes	MI	R2RD
Los Angeles	428 S AVENUE 20	90031	5410020018	0.000	0.000	0.193	0.000	Shortfall of Sites	0.139	Low Medium II Residential	RD2-1	0	0	0	28.861	0.193		Residential - Double, Duplex, or Two Units - 4 Stories or Less, 2	136-5A221 206		Northeast Los Angeles	Yes	MI	R2RD
Los Angeles	139 RIVERA ST	90063	5179002028	0.000	0.000	0.193	0.000	Shortfall of Sites	0.057	Low Medium I Residential	R2-1-CUGU	0	0	0	69.695	0.193		Residential - Three Units (Any Combination) - 4 Stories or Less, 3	126A225 206	21	Boyle Heights	Yes	MI	R2RD , BH CPU
Los Angeles	3223 INEZ ST	90023	5186015006	0.000	0.000	0.193	0.000	Shortfall of Sites	0.129	Low Medium I Residential	R2-1-CUGU	0	0	0	31.047	0.193		Residential - Double, Duplex, or Two Units - 4 Stories or Less, 2	123A225 206	21	Boyle Heights	Yes	MI	R2RD , BH CPU
Los Angeles	1009 S CONCORD ST	90023	5188024003	0.000	0.000	0.193	0.000	Shortfall of Sites	0.144	Low Medium I Residential	R2-1-CUGU	0	0	0	27.709	0.193		Residential - Three Units (Any Combination) - 4 Stories or Less, 3	121-5A225 206	21	Boyle Heights	Yes	MI	R2RD , BH CPU
Los Angeles	1542 6TH AVE	90019	5072019016	0.000	0.000	0.193	0.000	Shortfall of Sites	0.172	Low Medium II Residential	RD2-1-O-CPIO	0	0	0	23.232	0.193		Residential - Double, Duplex, or Two Units - 4 Stories or Less, 2	126B189 206		West Adams - Baldwin Hills - Leimert	Yes	MI	R2RD
Los Angeles	2244 ALSACE AVE	90016	5062010011	0.000	0.000	0.193	0.000	Shortfall of Sites	0.110	Low Medium II Residential	RD2-1	0	0	0	36.300	0.193		Residential - Double, Duplex, or Two Units - 4 Stories or Less, 2	123B177 206		West Adams - Baldwin Hills - Leimert	Yes	MI	R2RD
Los Angeles	2820 S MANSFIELD AVE	90016	5049029019	0.000	0.000	0.193	0.000	Shortfall of Sites	0.121	Low Medium II Residential	RD2-1	0	0	0	33.146	0.193		Residential - Double, Duplex, or Two Units - 4 Stories or Less, 2	120B177 206		West Adams - Baldwin Hills - Leimert	Yes	MI	R2RD
Los Angeles	1353 W 30TH ST	90007	5054037020	0.000	0.000	0.193	0.000	Shortfall of Sites	0.154	Low Medium I Residential	R2-1-O	0	0	0	25.908	0.193		Residential - Double, Duplex, or Two Units - 4 Stories or Less, 2	120B197 206		South Los Angeles	Yes	MI	R2RD
Los Angeles	2504 TRINITY ST	90011	5127010021	0.000	0.000	0.193	0.000	Shortfall of Sites	0.172	Low Medium II Residential	RD2-1	0	0	0	23.232	0.193		Residential - Four Units (Any Combination) - 4 Stories or Less, 4	120A207 206		Southeast Los Angeles	Yes	MI	R2RD
Los Angeles	540 E 35TH ST	90011	5121011009	0.000	0.000	0.193	0.000	Shortfall of Sites	0.115	Low Medium I Residential	R2-1	0	0	0	34.850	0.193		Residential - Double, Duplex, or Two Units - 4 Stories or Less, 2	117A207 206		Southeast Los Angeles	Yes	MI	R2RD
Los Angeles	1000 E 32ND ST	90011	5114019022	0.000	0.000	0.193	0.000	Shortfall of Sites	0.163	Low Medium II Residential	RD2-1	0	0	0	24.555	0.193		Residential - Double, Duplex, or Two Units - 4 Stories or Less, 2	117A209 206		Southeast Los Angeles	Yes	MI	R2RD
Los Angeles	2044 BROWNING BLVD	90062	5035005009	0.000	0.000	0.193	0.000	Shortfall of Sites	0.161	Low Medium I Residential	R2-1-CPIO	0	0	0	24.891	0.193		Residential - Double, Duplex, or Two Units - 4 Stories or Less, 2	114B189 206		South Los Angeles	Yes	MI	R2RD
Los Angeles	1292 E 41ST ST	90011	5115029041	0.000	0.000	0.193	0.000	Shortfall of Sites	0.099	Low Medium II Residential	RD2-1	0	0	0	40.331	0.193		Residential - Three Units (Any Combination) - 4 Stories or Less, 3	115-5A211 206		Southeast Los Angeles	Yes	MI	R2RD
Los Angeles	1335 E 42ND PL	90011	5116003030	0.000	0.000	0.193	0.000	Shortfall of Sites	0.113	Low Medium I Residential	R2-1	0	0	0	35.496	0.193		Residential - Three Units (Any Combination) - 4 Stories or Less, 3	114A211 206		Southeast Los Angeles	Yes	MI	R2RD
Los Angeles	725 W 42ND PL	90037	5019016002	0.000	0.000	0.193	0.000	Shortfall of Sites	0.110	Low Medium II Residential	RD2-1	0	0	0	36.300	0.193		Residential - Three Units (Any Combination) - 4 Stories or Less, 3	114A201 206		South Los Angeles	Yes	MI	R2RD
Los Angeles	1311 E 46TH ST	90011	5107006019	0.000	0.000	0.193	0.000	Shortfall of Sites	0.123	Low Medium II Residential	RD2-1	0	0	0	32.463	0.193		Residential - Three Units (Any Combination) - 4 Stories or Less, 3	112-5A211 206		Southeast Los Angeles	Yes	MI	R2RD
Los Angeles	1212 E 49TH ST	90011	5107025005	0.000	0.000	0.193	0.000	Shortfall of Sites	0.155	Low Medium I Residential	R2-1	0	0	0	25.777	0.193		Residential - Double, Duplex, or Two Units - 4 Stories or Less, 2	111A211 206		Southeast Los Angeles	Yes	MI	R2RD
Los Angeles	441 PARK FRONT WALK	90011	5109021008	0.000	0.000	0.193	0.000	Shortfall of Sites	0.117	Low Medium I Residential	R2-1	0	0	0	34.300	0.193		Residential - Double, Duplex, or Two Units - 4 Stories or Less, 2	111A205 206		Southeast Los Angeles	Yes	MI	R2RD
Los Angeles	4924 WADSWORTH AVE	90011	5108018025	0.000	0.000	0.193	0.000	Shortfall of Sites	0.134	Low Medium I Residential	R2-1	0	0	0	29.887	0.193		Residential - Four Units (Any Combination) - 4 Stories or Less, 4	111A209 206		Southeast Los Angeles	Yes	MI	R2RD
Los Angeles	1541 E 50TH ST	90011	5106022031	0.000	0.000	0.193	0.000	Shortfall of Sites	0.124	Low Medium I Residential	R2-1	0	0	0	32.254	0.193		Residential - Double, Duplex, or Two Units - 4 Stories or Less, 2	111A213 206		Southeast Los Angeles	Yes	MI	R2RD
Los Angeles	1207 W 59TH PL	90044	6003010019	0.000	0.000	0.193	0.000	Shortfall of Sites	0.138	Low Medium I Residential	R2-1	0	0	0	29.016	0.193		Residential - Five or More Units or Apartments (Any Combination) · 4 Stories or Less, 5	105B197 206		South Los Angeles	Yes	MI	R2RD
Los Angeles	120 W 59TH ST	90003	6005012011	0.000	0.000	0.193	0.000	Shortfall of Sites	0.133	Low Medium I Residential	R2-1	0	0	0	30.018	0.193		Residential - Three Units (Any Combination) - 4 Stories or Less, 3	105B201 206		Southeast Los Angeles	Yes	MI	R2RD
Los Angeles	5920 WOODLAWN AVE	90003	6006002021	0.000	0.000	0.193	0.000	Shortfall of Sites	0.118	Low Medium II Residential	RD1.5-1-CPIO	0	0	0	33.765	0.193		Residential - Double, Duplex, or Two Units - 4 Stories or Less, 2	105B205 206		Southeast Los Angeles	Yes	MI	R2RD
Los Angeles	1015 E 78TH ST	90001	6023028019	0.000	0.000	0.193	0.000	Shortfall of Sites	0.132	Low Medium I Residential	R2-1	0	0	0	30.362	0.193		Residential - Double, Duplex, or Two Units - 4 Stories or Less, 2	099B209 206		Southeast Los Angeles	Yes	MI	R2RD
Los Angeles	743 E 85TH ST	90001	6029026011	0.000	0.000	0.193	0.000	Shortfall of Sites	0.117	Low Medium I Residential	R2-1	0	0	0	34.163	0.193		Residential - Four Units (Any Combination) - 4 Stories or Less, 4	097-5A207 206		Southeast Los Angeles	Yes	MI	R2RD
Los Angeles	1123 W 85TH ST	90044	6033014016	0.000	0.000	0.193	0.000	Shortfall of Sites	0.128	Low Medium II Residential	RD1.5-1	0	0	0	31.256	0.193		Residential - Four Units (Any Combination) - 4 Stories or Less, 4	097-5A197 206		South Los Angeles	Yes	MI	R2RD
Los Angeles	8838 BARING CROSS ST	90044	6038018010	0.000	0.000	0.193	0.000	Shortfall of Sites	0.131	Low Medium I Residential	RD3-1	0	0	0	30.419	0.193		Residential - Double, Duplex, or Two Units - 4 Stories or Less, 2	096A199 206		South Los Angeles	Yes	MI	R2RD
Los Angeles	509 W 89TH ST	90044	6038006014	0.000	0.000	0.193	0.000	Shortfall of Sites	0.155	Low Medium I Residential	R2-1-CPIO	0	0	0	25.812	0.193		Residential - Three Units (Any Combination) - 4 Stories or Less, 3	096A201 206		South Los Angeles	Yes	MI	R2RD

Jurisdiction Name	Site Address/Intersection	5 Digit ZIP Code	Assessor Parcel Number	Very Low-Income	Low-Income	Moderate-Income	Above Moderate-Income	Type of Shortfall	Parcel Size (Acres)	Current General Plan Designation	Current Zoning	Proposed General Plan (GP) Designation	Proposed Zoning	Minimum Density Allowed	Maximum Density Allowed	Total Capacity	Vacant/ Nonvacant	Description of Existing Uses	PIN	Base Density Per Acre	Community Plan Area	Rent Stabalization Ordinance	Income Category	Applicable Rezoning Program (Program informing values in Column Q listed first)
Los Angeles	9308 HOLMES AVE	90002	6048033017	0.000	0.000	0.193	0.000	Shortfall of Sites	0.164	Low Medium I Residential	R2-1	0	0	0	24.356	0.193		Residential - Four Units (Any Combination) - 4 Stories or Less, 5	094-5A215 206		Southeast Los Angeles	Yes	MI	R2RD
Los Angeles	149 W 97TH ST	90003	6053009033	0.000	0.000	0.193	0.000	Shortfall of Sites	0.119	Low Medium I Residential	R2-1	0	0	0	33.506	0.193		Residential - Double, Duplex, or Two Units - 4 Stories or Less, 2	093A203 206		Southeast Los Angeles	Yes	MI	R2RD
Los Angeles	1146 E CENTURY BLVD	90002	6049028025	0.000	0.000	0.193	0.000	Shortfall of Sites	0.112	Low Medium I Residential	R2-1	0	0	0	35.627	0.193		Residential - Four Units (Any Combination) - 4 Stories or Less, 4	090B209 206		Southeast Los Angeles	Yes	MI	R2RD
Los Angeles	313 E 101ST ST	90003	6063003019	0.000	0.000	0.193	0.000	Shortfall of Sites	0.111	Low Medium I Residential	R2-1	0	0	0	36.064	0.193		Residential - Double, Duplex, or Two Units - 4 Stories or Less, 2	091-5A205 206		Southeast Los Angeles	Yes	MI	R2RD
Los Angeles	224 W 109TH PL	90061	6074014035	0.000	0.000	0.193	0.000	Shortfall of Sites	0.122	Low Medium I Residential	R2-1	0	0	0	32.750	0.193		Residential - Double, Duplex, or Two Units - 4 Stories or Less, 2	088-5A203 206		Southeast Los Angeles	Yes	MI	R2RD
Los Angeles	147 E 110TH ST	90061	6073009024	0.000	0.000	0.193	0.000	Shortfall of Sites	0.122	Low Medium I Residential	R2-1	0	0	0	32.734	0.193		Residential - Double, Duplex, or Two Units - 4 Stories or Less, 2	088-5A205 206		Southeast Los Angeles	Yes	MI	R2RD
Los Angeles	838 E 112TH ST	90059	6072015009	0.000	0.000	0.193	0.000	Shortfall of Sites	0.104	Low Medium I Residential	R2-1	0	0	0	38.298	0.193		Residential - Double, Duplex, or Two Units - 4 Stories or Less, 2	087A209 206		Southeast Los Angeles	Yes	MI	R2RD
Los Angeles	2007 BAILEY ST	90033	5175026005	0.000	0.000	0.193	0.000	Shortfall of Sites	0.136	Low Medium I Residential	R2-1-CUGU	0	0	0	29.418	0.193		Residential - Double, Duplex, or Two Units - 4 Stories or Less, 2	130-5A223 207	21	Boyle Heights	Yes	MI	R2RD , BH CPU
Los Angeles	611 N BREED ST	90033	5175006014	0.000	0.000	0.193	0.000	Shortfall of Sites	0.100	Low Medium I Residential	R2-1-CUGU	0	0	0	40.003	0.193		Residential - Double, Duplex, or Two Units - 4 Stories or Less, 2	130-5A225 207	29	Boyle Heights	Yes	MI	R2RD , BH CPU
Los Angeles	323 N SAVANNAH ST	90033	5180018025	0.000	0.000	0.193	0.000	Shortfall of Sites	0.146	Low Medium I Residential	R2-1-CUGU	0	0	0	27.475	0.193		Residential - Five or More Units or Apartments (Any Combination) · 4 Stories or Less, 6	127-5A225 207	29	Boyle Heights	Yes	MI	R2RD , BH CPU
Los Angeles	416 S FRESNO ST	90063	5186005004	0.000	0.000	0.193	0.000	Shortfall of Sites	0.128	Low Medium I Residential	R2-1-CUGU	0	0	0	31.338	0.193		Residential - Three Units (Any Combination) - 4 Stories or Less, 3	124-5A225 207	21	Boyle Heights	Yes	MI	R2RD , BH CPU
Los Angeles	3227 INEZ ST	90023	5186015007	0.000	0.000	0.193	0.000	Shortfall of Sites	0.129	Low Medium I Residential	R2-1-CUGU	0	0	0	31.048	0.193		Residential - Double, Duplex, or Two Units - 4 Stories or Less, 2	123A225 207	21	Boyle Heights	Yes	MI	R2RD , BH CPU
Los Angeles	5234 DE LONGPRE AVE	90027	5544035007	0.000	0.000	0.193	0.000	Shortfall of Sites	0.109	Low Medium II Residential	RD1.5-1XL	0	0	0	36.581	0.193		Residential - Four Units (Any Combination) - 4 Stories or Less, 4	147A195 207		Hollywood	Yes	MI	R2RD
Los Angeles	4261 LEXINGTON AVE	90029	5429004010	0.000	0.000	0.193	0.000	Shortfall of Sites	0.061	Low Medium I Residential	R2-1XL	0	0	0	65.940	0.193		Residential - Double, Duplex, or Two Units - 4 Stories or Less, 2	145-5A201 207		Hollywood	Yes	MI	R2RD
Los Angeles	3320 PORTOLA AVE	90032	5219010006	0.000	0.000	0.193	0.000	Shortfall of Sites	0.090	Low Medium I Residential	[Q]RD3-1D	0	0	0	44.204	0.193		Residential - Three Units (Any Combination) - 4 Stories or Less, 3	142-5A235 207		Northeast Los Angeles	Yes	MI	R2RD
Los Angeles	2234 THOMAS ST	90031	5211007005	0.000	0.000	0.193	0.000	Shortfall of Sites	0.189	Low Medium I Residential	RD3-1	0	0	0	21.120	0.193		Residential - Double, Duplex, or Two Units - 4 Stories or Less, 2	138A225 207		Northeast Los Angeles	Yes	MI	R2RD
Los Angeles	2017 SICHEL ST	90031	5210010023	0.000	0.000	0.193	0.000	Shortfall of Sites	0.114	Low Medium II Residential	RD2-1	0	0	0	35.200	0.193		Residential - Three Units (Any Combination) - 4 Stories or Less, 3	136-5A223 207		Northeast Los Angeles	Yes	MI	R2RD
Los Angeles	3319 DARWIN AVE	90031	5211003025	0.000	0.000	0.193	0.000	Shortfall of Sites	0.145	Low Medium II Residential	RD2-1	0	0	0	27.657	0.193		Residential - Three Units (Any Combination) - 4 Stories or Less, 3	136-5A225 207		Northeast Los Angeles	Yes	MI	R2RD
Los Angeles	258 N BONNIE BRAE ST	90026	5159006017	0.000	0.000	0.193	0.000	Shortfall of Sites	0.138	Low Medium Residential	RD2-1	0	0	0	29.040	0.193		Residential - Three Units (Any Combination) - 4 Stories or Less, 3	136-5A207 207		Westlake	Yes	MI	R2RD
Los Angeles	5450 BLACKWELDER ST	90016	5043020010	0.000	0.000	0.193	0.000	Shortfall of Sites	0.110	Low Medium II Residential	RD1.5-1	0	0	0	36.291	0.193		Residential - Double, Duplex, or Two Units - 4 Stories or Less, 2	120B177 207		West Adams - Baldwin Hills - Leimert	Yes	MI	R2RD
Los Angeles	2940 9TH AVE	90018	5051021010	0.000	0.000	0.193	0.000	Shortfall of Sites	0.171	Low Medium I Residential	R2-1XL-O	0	0	0	23.436	0.193		Residential - Four Units (Any Combination) - 4 Stories or Less, 4	120B185 207		West Adams - Baldwin Hills - Leimert	Yes	MI	R2RD
Los Angeles	1413 W 37TH PL	90018	5041028032	0.000	0.000	0.193	0.000	Shortfall of Sites	0.164	Low Medium I Residential	R2-1-O	0	0	0	24.451	0.193		Residential - Three Units (Any Combination) - 4 Stories or Less, 4	117B193 207		South Los Angeles	Yes	MI	R2RD
Los Angeles	1285 W 37TH DR	90007	5040014034	0.000	0.000	0.193	0.000	Shortfall of Sites	0.152	Low Medium II Residential	RD2-1-CPIO	0	0	0	26.399	0.193		Residential - Double, Duplex, or Two Units - 4 Stories or Less, 2	117B197 207		South Los Angeles	Yes	MI	R2RD
Los Angeles	1410 E 23RD ST	90011	5119024004	0.000	0.000	0.193	0.000	Shortfall of Sites	0.122	Low Medium I Residential	R2-1	0	0	0	32.816	0.193		Residential - Three Units (Any Combination) - 4 Stories or Less, 3	118-5A211 207		Southeast Los Angeles	Yes	MI	R2RD
Los Angeles	1850 BROWNING BLVD	90062	5035007010	0.000	0.000	0.193	0.000	Shortfall of Sites	0.155	Low Medium I Residential	R2-1-CPIO	0	0	0	25.786	0.193		Residential - Double, Duplex, or Two Units - 4 Stories or Less, 2	114B193 207		South Los Angeles	Yes	MI	R2RD
Los Angeles	1174 E MARTIN LUTHER KING JR BLVD	90011	5114033003	0.000	0.000	0.193	0.000	Shortfall of Sites	0.138	Low Medium I Residential	R2-1	0	0	0	29.021	0.193		Residential - Double, Duplex, or Two Units - 4 Stories or Less, 2	115-5A209 207		Southeast Los Angeles	Yes	MI	R2RD
Los Angeles	711 W 41ST ST	90037	5019024024	0.000	0.000	0.193	0.000	Shortfall of Sites	0.124	Low Medium II Residential	RD1.5-1	0	0	0	32.266	0.193		Residential - Double, Duplex, or Two Units - 4 Stories or Less, 2	115-5A201 207		South Los Angeles	Yes	MI	R2RD
Los Angeles	1609 E 42ND ST	90011	5116014026	0.000	0.000	0.193	0.000	Shortfall of Sites	0.116	Low Medium I Residential	R2-1	0	0	0	34.367	0.193		Residential - Double, Duplex, or Two Units - 4 Stories or Less, 2	114A213 207		Southeast Los Angeles	Yes	MI	R2RD
Los Angeles	1307 E 46TH ST	90011	5107006018	0.000	0.000	0.193	0.000	Shortfall of Sites	0.123	Low Medium II Residential	RD2-1	0	0	0	32.461	0.193		Residential - Double, Duplex, or Two Units - 4 Stories or Less, 2	112-5A211 207		Southeast Los Angeles	Yes	MI	R2RD
Los Angeles	201 W 46TH ST	90037	5110005023	0.000	0.000	0.193	0.000	Shortfall of Sites	0.060	Low Medium I Residential	R2-1	0	0	0	66.975	0.193		Residential - Three Units (Any Combination) - 4 Stories or Less, 3	112-5A203 207		Southeast Los Angeles	Yes	MI	R2RD
Los Angeles	1156 E 46TH ST	90011	5107009019	0.000	0.000	0.193	0.000	Shortfall of Sites	0.159	Low Medium I Residential	R2-1	0	0	0	25.130	0.193		Residential - Double, Duplex, or Two Units - 4 Stories or Less, 2	112-5A209 207		Southeast Los Angeles	Yes	MI	R2RD
Los Angeles	437 PARK FRONT WALK	90011	5109021009	0.000	0.000	0.193	0.000	Shortfall of Sites	0.117	Low Medium I Residential	R2-1	0	0	0	34.297	0.193		Residential - Three Units (Any Combination) - 4 Stories or Less, 3	111A205 207		Southeast Los Angeles	Yes	MI	R2RD
Los Angeles	6628 DENVER AVE	90044	6013018021	0.000	0.000	0.193	0.000	Shortfall of Sites	0.124	Low Medium I Residential	R2-1	0	0	0	32.265	0.193		Residential - Four Units (Any Combination) - 4 Stories or Less, 4	102B201 207		South Los Angeles	Yes	MI	R2RD
Los Angeles	1009 E 78TH ST	90001	6023028020	0.000	0.000	0.193	0.000	Shortfall of Sites	0.132	Low Medium I Residential	R2-1	0	0	0	30.362	0.193		Residential - Double, Duplex, or Two Units - 4 Stories or Less, 2	099B209 207		Southeast Los Angeles	Yes	MI	R2RD
Los Angeles	739 E 85TH ST	90001	6029026010	0.000	0.000	0.193	0.000	Shortfall of Sites	0.117	Low Medium I Residential	R2-1	0	0	0	34.163	0.193		Residential - Three Units (Any Combination) - 4 Stories or Less, 4	097-5A207 207		Southeast Los Angeles	Yes	MI	R2RD
Los Angeles	1127 W 85TH ST	90044	6033014017	0.000	0.000	0.193	0.000	Shortfall of Sites	0.128	Low Medium II Residential	RD1.5-1	0	0	0	31.256	0.193		Residential - Double, Duplex, or Two Units - 4 Stories or Less, 2	097-5A197 207		South Los Angeles	Yes	MI	R2RD
Los Angeles	9544 BANDERA ST	90002	6048039029	0.000	0.000	0.193	0.000	Shortfall of Sites	0.205	Low Medium I Residential	R2-1	0	0	0	19.520	0.193		Residential - Double, Duplex, or Two Units - 4 Stories or Less, 2	093A215 207		Southeast Los Angeles	Yes	MI	R2RD
Los Angeles	622 W COLDEN AVE	90044	6054027010	0.000	0.000	0.193	0.000	Shortfall of Sites	0.124	Low Medium II Residential	RD2-1	0	0	0	32.264	0.193		Residential - Four Units (Any Combination) - 4 Stories or Less, 4	093A201 207		South Los Angeles	Yes	MI	R2RD
Los Angeles	228 W 109TH PL	90061	6074014036	0.000	0.000	0.193	0.000	Shortfall of Sites	0.122	Low Medium I Residential	R2-1	0	0	0	32.750	0.193		Residential - Three Units (Any Combination) - 4 Stories or Less, 3	088-5A203 207		Southeast Los Angeles	Yes	MI	R2RD
Los Angeles	24415 S AVALON BLVD	90744	7406020030	0.000	0.000	0.193	0.000	Shortfall of Sites	0.086	Low Medium II Residential	[Q]RD1.5-1XL-O-CUGU	0	0	0	46.459	0.193		Residential - Five or More Units or Apartments (Any Combination) · 4 Stories or Less, 8	039B205 207		Wilmington - Harbor City	Yes	MI	R2RD
Los Angeles	1042 SENTINEL AVE	90063	5229027007	0.000	0.000	0.193	0.000	Shortfall of Sites	0.110	Low Medium I Residential	R2-1-CUGU	0	0	0	36.299	0.193		Residential - Double, Duplex, or Two Units - 4 Stories or Less, 2	130-5A229 208	21	Boyle Heights	Yes	MI	R2RD , BH CPU
Los Angeles	2944 W AVENUE 35	90065	5458021023	0.000	0.000	0.193	0.000	Shortfall of Sites	0.149	Low Medium II Residential	RD2-1-CDO	0	0	0	26.807	0.193		Residential - Double, Duplex, or Two Units - 4 Stories or Less, 2	154-5A215 208		Northeast Los Angeles	Yes	MI	R2RD
Los Angeles	5240 DE LONGPRE AVE	90027	5544035008	0.000	0.000	0.193	0.000	Shortfall of Sites	0.109	Low Medium II Residential	RD1.5-1XL	0	0	0	36.603	0.193		Residential - Four Units (Any Combination) - 4 Stories or Less, 4	147A195 208		Hollywood	Yes	MI	R2RD
Los Angeles	3817 DRYSDALE AVE	90032	5307001007	0.000	0.000	0.193	0.000	Shortfall of Sites	0.164	Low Medium I Residential	RD3-1	0	0	0	24.429	0.193		Residential - Three Units (Any Combination) - 4 Stories or Less, 3	144A235 208		Northeast Los Angeles	Yes	MI	R2RD
Los Angeles	840 N LA FAYETTE PARK PL	90026	5402003009	0.000	0.000	0.193	0.000	Shortfall of Sites	0.271	Low Medium I Residential	R2-1VL	0	0	0	14.766	0.193		Residential - Three Units (Any Combination) - 4 Stories or Less, 3	141A205 208		Silver Lake - Echo Park - Elysian Valley	Yes	MI	R2RD
Los Angeles	617 TULAROSA DR	90026	5401005018	0.000	0.000	0.193	0.000	Shortfall of Sites	0.172	Medium Residential	RD2-1VL	0	0	0	23.215	0.193		Residential - Five or More Units or Apartments (Any Combination) · 4 Stories or Less, 6	141A201 208		Silver Lake - Echo Park - Elysian Valley	Yes	MI	R2RD
Los Angeles	629 BELMONT AVE	90026	5404010001	0.000	0.000	0.193	0.000	Shortfall of Sites	0.136	Low Medium II Residential	RD2-1VL-CDO	0	0	0	29.482	0.193		Residential - Three Units (Any Combination) - 4 Stories or Less, 3	138A207 208		Silver Lake - Echo Park - Elysian Valley	Yes	MI	R2RD
Los Angeles	3317 DARWIN AVE	90031	5211003005	0.000	0.000	0.193	0.000	Shortfall of Sites	0.140	Low Medium II Residential	RD2-1	0	0	0	28.611	0.193		Residential - Three Units (Any Combination) - 4 Stories or Less, 3	136-5A225 208		Northeast Los Angeles	Yes	MI	R2RD
Los Angeles	2449 ZONAL AVE	90033	5202011042	0.000	0.000	0.193	0.000	Shortfall of Sites	0.168	Low Medium II Residential	RD2-1	0	0	0	23.865	0.193		Residential - Double, Duplex, or Two Units - 4 Stories or Less, 2	133-5A227 208		Northeast Los Angeles	Yes	MI	R2RD
Los Angeles	472 S EVERGREEN AVE	90033	5185016011	0.000	0.000	0.193	0.000	Shortfall of Sites	0.127	Low Medium I Residential	R2-1-CUGU	0	0	0	31.396	0.193		Residential - Double, Duplex, or Two Units - 4 Stories or Less, 2	124-5A225 208	21	Boyle Heights	Yes	MI	R2RD , BH CPU
Los Angeles	1627 HAUSER BLVD	90019	5069027026	0.000	0.000	0.193	0.000	Shortfall of Sites	0.222	Low Medium I Residential	R2-1-O	0	0	0	17.985	0.193		Residential - Double, Duplex, or Two Units - 4 Stories or Less, 2	126B177 208		Wilshire	Yes	MI	R2RD
Los Angeles	2234 S RIDGELEY DR	90016	5063019015	0.000	0.000	0.193	0.000	Shortfall of Sites	0.074	Low Medium II Residential	RD1.5-1	0	0	0	53.969	0.193		Residential - Five or More Units or Apartments (Any Combination) · 4 Stories or Less, 5	123B177 208		West Adams - Baldwin Hills - Leimert	Yes	MI	R2RD
Los Angeles	2226 WEST BLVD	90016	5061007013	0.000	0.000	0.193	0.000	Shortfall of Sites	0.138	Low Medium I Residential	R2-1	0	0	0	28.891	0.193		Residential - Double, Duplex, or Two Units - 4 Stories or Less, 2	123B185 208		West Adams - Baldwin Hills - Leimert	Yes	MI	R2RD
Los Angeles	5353 BLACKWELDER ST	90016	5043016013	0.000	0.000	0.193	0.000	Shortfall of Sites	0.110	Low Medium II Residential	RD1.5-1	0	0	0	36.300	0.193		Residential - Double, Duplex, or Two Units - 4 Stories or Less, 2	120B177 208		West Adams - Baldwin Hills - Leimert	Yes	MI	R2RD
Los Angeles	139 E 24TH ST	90011	5127031008	0.000	0.000	0.193	0.000	Shortfall of Sites	0.120	Low Medium II Residential	RD2-1	0	0	0	33.232	0.193		Residential - Double, Duplex, or Two Units - 4 Stories or Less, 2	121-5A207 208		Southeast Los Angeles	Yes	MI	R2RD
Los Angeles	1405 W 37TH PL	90018	5041028033	0.000	0.000	0.193	0.000	Shortfall of Sites	0.131	Low Medium II Residential	RD2-1-O	0	0	0	30.563	0.193		Residential - Double, Duplex, or Two Units - 4 Stories or Less, 2	117B193 208		South Los Angeles	Yes	MI	R2RD
Los Angeles	1140 E 25TH ST	90011	5119010012	0.000	0.000	0.193	0.000	Shortfall of Sites	0.136	Low Medium I Residential	R2-1	0	0	0	29.471	0.193		Residential - Four Units (Any Combination) - 4 Stories or Less, 4	118-5A211 208		Southeast Los Angeles	Yes	MI	R2RD
Los Angeles	708 E MARTIN LUTHER KING JR BLVD	90011	5114005023	0.000	0.000	0.193	0.000	Shortfall of Sites	0.087	Low Medium II Residential	RD2-1	0	0	0	45.920	0.193		Residential - Double, Duplex, or Two Units - 4 Stories or Less, 2	115-5A207 208		Southeast Los Angeles	Yes	MI	R2RD
Los Angeles	715 W 41ST ST	90037	5019024025	0.000	0.000	0.193	0.000	Shortfall of Sites	0.124	Low Medium II Residential	RD1.5-1	0	0	0	32.266	0.193		Residential - Double, Duplex, or Two Units - 4 Stories or Less, 2	115-5A201 208		South Los Angeles	Yes	MI	R2RD
Los Angeles	1276 E 41ST ST	90011	5115029003	0.000	0.000	0.193	0.000	Shortfall of Sites	0.099	Low Medium II Residential	RD2-1	0	0	0	40.588	0.193		Commercial - Store Combination - Store and Residential Combination - One Story, 7	115-5A211 208		Southeast Los Angeles	Yes	MI	R2RD
Los Angeles	4226 S WALL ST	90011	5113034031	0.000	0.000	0.193	0.000	Shortfall of Sites	0.094	Low Medium I Residential	R2-1	0	0	0	42.507	0.193		Residential - Double, Duplex, or Two Units - 4 Stories or Less, 2	114A205 208		Southeast Los Angeles	Yes	MI	R2RD
Los Angeles	4232 S OLIVE ST	90037	5111007019	0.000	0.000	0.193	0.000	Shortfall of Sites	0.149	Low Medium II Residential	RD2-1	0	0	0	26.765	0.193		Residential - Three Units (Any Combination) - 4 Stories or Less, 3	114A203 208		Southeast Los Angeles	Yes	MI	R2RD
Los Angeles	1301 E 46TH ST	90011	5107006017	0.000	0.000	0.193	0.000	Shortfall of Sites	0.122	Low Medium II Residential	RD2-1	0	0	0	32.819	0.193		Residential - Three Units (Any Combination) - 4 Stories or Less, 3	112-5A211 208		Southeast Los Angeles	Yes	MI	R2RD
Los Angeles	839 E 46TH ST	90011	5108004027	0.000	0.000	0.193	0.000	Shortfall of Sites	0.144	Low Medium I Residential	R2-1-CPIO	0	0	0	27.820	0.193		Residential - Double, Duplex, or Two Units - 4 Stories or Less, 2	112-5A207 208		Southeast Los Angeles	Yes	MI	R2RD
Los Angeles	1148 E 46TH ST	90011	5107009017	0.000	0.000	0.193	0.000	Shortfall of Sites	0.130	Low Medium I Residential	R2-1	0	0	0	30.784	0.193		Residential - Double, Duplex, or Two Units - 4 Stories or Less, 2	112-5A209 208		Southeast Los Angeles	Yes	MI	R2RD

Jurisdiction Name	Site Address/Intersection	5 Digit ZIP Code	Assessor Parcel Number	Very Low-Income	Low-Income	Moderate-Income	Above Moderate-Income	Type of Shortfall	Parcel Size (Acres)	Current General Plan Designation	Current Zoning	Proposed General Plan (GP) Designation	Proposed Zoning	Minimum Density Allowed	Maximum Density Allowed	Total Capacity	Vacant/ Nonvacant	Description of Existing Uses	PIN	Base Density Per Acre	Community Plan Area	Rent Stabalization Ordinance	Income Category	Applicable Rezoning Program (Program informing values in Column Q listed first)
Los Angeles	5001 MCKINLEY AVE	90011	5108013003	0.000	0.000	0.193	0.000	Shortfall of Sites	0.083	Low Medium I Residential	R2-1	0	0	0	48.344	0.193		Residential - Four Units (Any Combination) - 4 Stories or Less, 4	111A207 208		Southeast Los Angeles	Yes	MI	R2RD
Los Angeles	5217 ASCOT AVE	90011	5104006009	0.000	0.000	0.193	0.000	Shortfall of Sites	0.138	Low Medium I Residential	R2-1	0	0	0	29.035	0.193		Residential - Double, Duplex, or Two Units - 4 Stories or Less, 2	108B209 208		Southeast Los Angeles	Yes	MI	R2RD
Los Angeles	1228 W 52ND ST	90037	5002003023	0.000	0.000	0.193	0.000	Shortfall of Sites	0.123	Low Medium I Residential	R2-1	0	0	0	32.441	0.193		Residential - Double, Duplex, or Two Units - 4 Stories or Less, 2	108B197 208		South Los Angeles	Yes	MI	R2RD
Los Angeles	122 W 59TH ST	90003	6005012010	0.000	0.000	0.193	0.000	Shortfall of Sites	0.133	Low Medium I Residential	R2-1	0	0	0	30.019	0.193		Residential - Double, Duplex, or Two Units - 4 Stories or Less, 2	105B201 208		Southeast Los Angeles	Yes	MI	R2RD
Los Angeles	1007 E 78TH ST	90001	6023028021	0.000	0.000	0.193	0.000	Shortfall of Sites	0.132	Low Medium I Residential	R2-1	0	0	0	30.362	0.193		Residential - Double, Duplex, or Two Units - 4 Stories or Less, 2	099B209 208		Southeast Los Angeles	Yes	MI	R2RD
Los Angeles	735 E 85TH ST	90001	6029026009	0.000	0.000	0.193	0.000	Shortfall of Sites	0.117	Low Medium I Residential	R2-1	0	0	0	34.163	0.193		Residential - Three Units (Any Combination) - 4 Stories or Less, 3	097-5A207 208		Southeast Los Angeles	Yes	MI	R2RD
Los Angeles	1131 W 85TH ST	90044	6033014018	0.000	0.000	0.193	0.000	Shortfall of Sites	0.128	Low Medium II Residential	RD1.5-1	0	0	0	31.256	0.193		Residential - Double, Duplex, or Two Units - 4 Stories or Less, 2	097-5A197 208		South Los Angeles	Yes	MI	R2RD
Los Angeles	626 W COLDEN AVE	90044	6054027009	0.000	0.000	0.193	0.000	Shortfall of Sites	0.124	Low Medium II Residential	RD2-1	0	0	0	32.264	0.193		Residential - Double, Duplex, or Two Units - 4 Stories or Less, 2	093A201 208		South Los Angeles	Yes	MI	R2RD
Los Angeles	10107 S HOOVER ST	90044	6054011031	0.000	0.000	0.193	0.000	Shortfall of Sites	0.129	Low Medium II Residential	RD2-1	0	0	0	30.974	0.193		Residential - Five or More Units or Apartments (Any Combination) · 4 Stories or Less, 5	091-5A199 208		South Los Angeles	Yes	MI	R2RD
Los Angeles	232 W 109TH PL	90061	6074014037	0.000	0.000	0.193	0.000	Shortfall of Sites	0.119	Low Medium I Residential	R2-1	0	0	0	33.697	0.193		Residential - Double, Duplex, or Two Units - 4 Stories or Less, 2	088-5A203 208		Southeast Los Angeles	Yes	MI	R2RD
Los Angeles	6719 KRAFT AVE	91606	2320018015	0.000	0.000	0.193	0.000	Shortfall of Sites	0.154	Low Medium I Residential	RD3-1	0	0	0	25.910	0.193		Residential - Double, Duplex, or Two Units - 4 Stories or Less, 2	180B169 209		North Hollywood - Valley Village	Yes	MI	R2RD
Los Angeles	6655 SEPULVEDA BLVD	91411	2234017035	0.000	0.000	0.193	0.000	Shortfall of Sites	0.071	Low Medium II Residential	[Q]RD1.5-1-RIO	0	0	0	56.219	0.193		Residential - Five or More Units or Apartments (Any Combination) · 4 Stories or Less, 6	180B145 209		Van Nuys - North Sherman Oaks	Yes	MI	R2RD
Los Angeles	4431 LEDGE AVE	91602	2424004013	0.000	0.000	0.193	0.000	Shortfall of Sites	0.172	Low Medium Residential	[Q]RD3-1-RIO	0	0	0	23.297	0.193		Residential - Double, Duplex, or Two Units - 4 Stories or Less, 2	165B177 209		Sherman Oaks - Studio City - Toluca Lake - Cahuenga Pass	Yes	MI	R2RD
Los Angeles	2949 W AVENUE 34	90065	5458021003	0.000	0.000	0.193	0.000	Shortfall of Sites	0.119	Low Medium II Residential	RD2-1-CDO	0	0	0	33.508	0.193		Residential - Double, Duplex, or Two Units - 4 Stories or Less, 2	154-5A215 209		Northeast Los Angeles	Yes	MI	R2RD
Los Angeles	3026 BLANCHARD ST	90063	5178008012	0.000	0.000	0.193	0.000	Shortfall of Sites	0.119	Low Medium I Residential	R2-1-CUGU	0	0	0	33.508	0.193		Residential - Double, Duplex, or Two Units - 4 Stories or Less, 2	129A227 209	21	Boyle Heights	Yes	MI	R2RD , BH CPU
Los Angeles	3039 E EAST SIDE BLVD	90063	5178020026	0.000	0.000	0.193	0.000	Shortfall of Sites	0.128	Low Medium I Residential	R2-1-CUGU	0	0	0	31.211	0.193		Residential - Double, Duplex, or Two Units - 4 Stories or Less, 2	127-5A227 209	21	Boyle Heights	Yes	MI	R2RD , BH CPU
Los Angeles	3573 GARNET ST	90023	5191012017	0.000	0.000	0.193	0.000	Shortfall of Sites	0.119	Low Medium I Residential	R2-1-CUGU	0	0	0	33.508	0.193		Residential - Double, Duplex, or Two Units - 4 Stories or Less, 2	120A227 209	21	Boyle Heights	Yes	MI	R2RD , BH CPU
Los Angeles	2742 KNOX AVE	90039	5442003011	0.000	0.000	0.193	0.000	Shortfall of Sites	0.115	Low Medium I Residential	R2-1VL-RIO	0	0	0	34.848	0.193		Residential - Double, Duplex, or Two Units - 4 Stories or Less, 2	148-5A213 209		Silver Lake - Echo Park - Elysian Valley	Yes	MI	R2RD
Los Angeles	5244 DE LONGPRE AVE	90027	5544035009	0.000	0.000	0.193	0.000	Shortfall of Sites	0.098	Low Medium II Residential	RD1.5-1XL	0	0	0	40.679	0.193		Residential - Double, Duplex, or Two Units - 4 Stories or Less, 2	147A195 209		Hollywood	Yes	MI	R2RD
Los Angeles	1200 N HOOVER ST	90029	5429004009	0.000	0.000	0.193	0.000	Shortfall of Sites	0.065	Low Medium I Residential	R2-1XL	0	0	0	61.491	0.193		Residential - Double, Duplex, or Two Units - 4 Stories or Less, 2	145-5A201 209		Hollywood	Yes	MI	R2RD
Los Angeles	5145 OAKLAND ST	90032	5219001005	0.000	0.000	0.193	0.000	Shortfall of Sites	0.164	Low Medium I Residential	RD3-1	0	0	0	24.465	0.193		Residential - Three Units (Any Combination) - 4 Stories or Less, 4	144A235 209		Northeast Los Angeles	Yes	MI	R2RD
Los Angeles	4975 TWINING ST	90032	5218015026	0.000	0.000	0.193	0.000	Shortfall of Sites	0.151	Low Medium I Residential	[Q]RD3-1D	0	0	0	26.542	0.193		Residential - Three Units (Any Combination) - 4 Stories or Less, 3	142-5A233 209		Northeast Los Angeles	Yes	MI	R2RD
Los Angeles	626 TULAROSA DR	90026	5401008007	0.000	0.000	0.193	0.000	Shortfall of Sites	0.172	Low Medium II Residential	RD2-1VL	0	0	0	23.232	0.193		Residential - Double, Duplex, or Two Units - 4 Stories or Less, 2	141A201 209		Silver Lake - Echo Park - Elysian Valley	Yes	MI	R2RD
Los Angeles	1817 BELLEVUE AVE	90026	5404010023	0.000	0.000	0.193	0.000	Shortfall of Sites	0.129	Low Medium II Residential	RD1.5-1VL-CDO	0	0	0	31.049	0.193		Residential - Five or More Units or Apartments (Any Combination) · 4 Stories or Less, 8	138A207 209		Silver Lake - Echo Park - Elysian Valley	Yes	MI	R2RD
Los Angeles	2238 GATES ST	90031	5211001016	0.000	0.000	0.193	0.000	Shortfall of Sites	0.227	Low Medium I Residential	RD3-1	0	0	0	17.584	0.193		Residential - Double, Duplex, or Two Units - 4 Stories or Less, 2	138A225 209		Northeast Los Angeles	Yes	MI	R2RD
Los Angeles	3311 DARWIN AVE	90031	5211003004	0.000	0.000	0.193	0.000	Shortfall of Sites	0.140	Low Medium II Residential	RD2-1	0	0	0	28.611	0.193		Residential - Three Units (Any Combination) - 4 Stories or Less, 3	136-5A225 209		Northeast Los Angeles	Yes	MI	R2RD
Los Angeles	2537 FOLSOM ST	90033	5177026018	0.000	0.000	0.193	0.000	Shortfall of Sites	0.126	Low Medium II Residential	RD1.5-1-CUGU	0	0	0	31.674	0.193		Residential - Double, Duplex, or Two Units - 4 Stories or Less, 2	129A225 209		Boyle Heights	Yes	MI	R2RD
Los Angeles	2941 10TH AVE	90018	5051023028	0.000	0.000	0.193	0.000	Shortfall of Sites	0.151	Low Medium I Residential	R2-1XL	0	0	0	26.510	0.193		Residential - Four Units (Any Combination) - 4 Stories or Less, 4	120B185 209		West Adams - Baldwin Hills - Leimert	Yes	MI	R2RD
Los Angeles	2917 S CATALINA ST	90007	5054036024	0.000	0.000	0.193	0.000	Shortfall of Sites	0.144	Low Medium I Residential	R2-1-O	0	0	0	27.874	0.193		Residential - Double, Duplex, or Two Units - 4 Stories or Less, 2	120B197 209		South Los Angeles	Yes	MI	R2RD
Los Angeles	837 E 24TH ST	90011	5131018018	0.000	0.000	0.193	0.000	Shortfall of Sites	0.150	Low Medium I Residential	R2-1	0	0	0	26.755	0.193		Residential - Double, Duplex, or Two Units - 4 Stories or Less, 2	120A209 209		Southeast Los Angeles	Yes	MI	R2RD
Los Angeles	1209 E 22ND ST	90011	5131014027	0.000	0.000	0.193	0.000	Shortfall of Sites	0.138	Low Medium I Residential	R2-1	0	0	0	28.970	0.193		Residential - Double, Duplex, or Two Units - 4 Stories or Less, 2	120A211 209		Southeast Los Angeles	Yes	MI	R2RD
Los Angeles	1275 W 37TH DR	90007	5040014032	0.000	0.000	0.193	0.000	Shortfall of Sites	0.152	Low Medium II Residential	RD2-1-CPIO	0	0	0	26.399	0.193		Residential - Double, Duplex, or Two Units - 4 Stories or Less, 2	117B197 209		South Los Angeles	Yes	MI	R2RD
Los Angeles	367 E 36TH ST	90011	5120014021	0.000	0.000	0.193	0.000	Shortfall of Sites	0.115	Low Medium I Residential	R2-1	0	0	0	34.848	0.193		Residential - Four Units (Any Combination) - 4 Stories or Less, 4	117A205 209		Southeast Los Angeles	Yes	MI	R2RD
Los Angeles	3982 S GRAMERCY PL	90062	5035007011	0.000	0.000	0.193	0.000	Shortfall of Sites	0.225	Low Medium I Residential	R2-1-CPIO	0	0	0	17.745	0.193		Residential - Three Units (Any Combination) - 4 Stories or Less, 4	114B193 209		South Los Angeles	Yes	MI	R2RD
Los Angeles	1162 E MARTIN LUTHER KING JR BLVD	90011	5114033005	0.000	0.000	0.193	0.000	Shortfall of Sites	0.138	Low Medium I Residential	R2-1	0	0	0	29.023	0.193		Residential - Rooming/Boarding House, 2	115-5A209 209		Southeast Los Angeles	Yes	MI	R2RD
Los Angeles	719 W 41ST ST	90037	5019024026	0.000	0.000	0.193	0.000	Shortfall of Sites	0.124	Low Medium II Residential	RD1.5-1	0	0	0	32.266	0.193		Residential - Three Units (Any Combination) - 4 Stories or Less, 3	115-5A201 209		South Los Angeles	Yes	MI	R2RD
Los Angeles	1272 E 41ST ST	90011	5115029002	0.000	0.000	0.193	0.000	Shortfall of Sites	0.099	Low Medium I Residential	R2-1	0	0	0	40.591	0.193		Residential - Double, Duplex, or Two Units - 4 Stories or Less, 2	115-5A211 209		Southeast Los Angeles	Yes	MI	R2RD
Los Angeles	4227 WALL ST	90011	5113032024	0.000	0.000	0.193	0.000	Shortfall of Sites	0.164	Low Medium I Residential	R2-1	0	0	0	24.456	0.193		Residential - Double, Duplex, or Two Units - 4 Stories or Less, 2	114A205 209		Southeast Los Angeles	Yes	MI	R2RD
Los Angeles	429 PARK FRONT WALK	90011	5109021011	0.000	0.000	0.193	0.000	Shortfall of Sites	0.117	Low Medium I Residential	R2-1	0	0	0	34.297	0.193		Residential - Double, Duplex, or Two Units - 4 Stories or Less, 2	111A205 209		Southeast Los Angeles	Yes	MI	R2RD
Los Angeles	126 W 59TH ST	90003	6005012009	0.000	0.000	0.193	0.000	Shortfall of Sites	0.133	Low Medium I Residential	R2-1	0	0	0	30.020	0.193		Residential - Three Units (Any Combination) - 4 Stories or Less, 3	105B201 209		Southeast Los Angeles	Yes	MI	R2RD
Los Angeles	830 W 66TH ST	90044	6013010029	0.000	0.000	0.193	0.000	Shortfall of Sites	0.164	Low Medium II Residential	RD2-1	0	0	0	24.368	0.193		Residential - Double, Duplex, or Two Units - 4 Stories or Less, 2	102B197 209		South Los Angeles	Yes	MI	R2RD
Los Angeles	6634 ESTRELLA AVE	90044	6013018003	0.000	0.000	0.193	0.000	Shortfall of Sites	0.124	Low Medium I Residential	R2-1	0	0	0	32.265	0.193		Residential - Double, Duplex, or Two Units - 4 Stories or Less, 2	102B201 209		South Los Angeles	Yes	MI	R2RD
Los Angeles	243 E 68TH ST	90003	6011003055	0.000	0.000	0.193	0.000	Shortfall of Sites	0.124	Low Medium I Residential	R2-1	0	0	0	32.233	0.193		Residential - Double, Duplex, or Two Units - 4 Stories or Less, 2	102B205 209		Southeast Los Angeles	Yes	MI	R2RD
Los Angeles	1001 E 78TH ST	90001	6023028022	0.000	0.000	0.193	0.000	Shortfall of Sites	0.132	Low Medium I Residential	R2-1	0	0	0	30.363	0.193		Residential - Double, Duplex, or Two Units - 4 Stories or Less, 2	099B209 209		Southeast Los Angeles	Yes	MI	R2RD
Los Angeles	9546 HOLMES AVE	90002	6048034008	0.000	0.000	0.193	0.000	Shortfall of Sites	0.164	Low Medium I Residential	R2-1	0	0	0	24.372	0.193		Residential - Double, Duplex, or Two Units - 4 Stories or Less, 2	093A215 209		Southeast Los Angeles	Yes	MI	R2RD
Los Angeles	630 W COLDEN AVE	90044	6054027008	0.000	0.000	0.193	0.000	Shortfall of Sites	0.124	Low Medium II Residential	RD2-1	0	0	0	32.264	0.193		Residential - Double, Duplex, or Two Units - 4 Stories or Less, 2	093A201 209		South Los Angeles	Yes	MI	R2RD
Los Angeles	161 W 97TH ST	90003	6053010039	0.000	0.000	0.193	0.000	Shortfall of Sites	0.119	Low Medium I Residential	R2-1	0	0	0	33.505	0.193		Residential - Three Units (Any Combination) - 4 Stories or Less, 3	093A203 209		Southeast Los Angeles	Yes	MI	R2RD
Los Angeles	135 E 110TH ST	90061	6073009021	0.000	0.000	0.193	0.000	Shortfall of Sites	0.244	Low Medium I Residential	R2-1	0	0	0	16.367	0.193		Residential - Double, Duplex, or Two Units - 4 Stories or Less, 2	088-5A205 209		Southeast Los Angeles	Yes	MI	R2RD
Los Angeles	116 W 113TH ST	90061	6074025004	0.000	0.000	0.193	0.000	Shortfall of Sites	0.161	Low Medium I Residential	R2-1	0	0	0	24.911	0.193		Residential - Double, Duplex, or Two Units - 4 Stories or Less, 2	087A203 209		Southeast Los Angeles	Yes	MI	R2RD
Los Angeles	1610 W 219TH ST	90501	7346010011	0.000	0.000	0.193	0.000	Shortfall of Sites	0.096	Low Medium II Residential	RD1.5-1	0	0	0	41.481	0.193		Residential - Double, Duplex, or Two Units - 4 Stories or Less, 2	048B193 209		Harbor Gateway	Yes	MI	R2RD
Los Angeles	326 S AVENUE 57	90042	5468030031	0.000	0.000	0.193	0.000	Shortfall of Sites	0.162	Low Medium II Residential	RD2-1	0	0	0	24.715	0.193		Residential - Five or More Units or Apartments (Any Combination) · 4 Stories or Less - Pool, 14	150A229 210		Northeast Los Angeles	Yes	MI	R2RD
Los Angeles	640 CYPRESS AVE	90065	5453013012	0.000	0.000	0.193	0.000	Shortfall of Sites	0.103	Low Medium II Residential	RD1.5-1-CDO-RIO	0	0	0	38.832	0.193		Residential - Double, Duplex, or Two Units - 4 Stories or Less, 2	144A219 210		Northeast Los Angeles	Yes	MI	R2RD
Los Angeles	4853 AXTELL ST	90032	5218013017	0.000	0.000	0.193	0.000	Shortfall of Sites	0.141	Low Medium I Residential	RD3-1	0	0	0	28.437	0.193		Residential - Three Units (Any Combination) - 4 Stories or Less, 3	142-5A233 210		Northeast Los Angeles	Yes	MI	R2RD
Los Angeles	5106 ITHACA AVE	90032	5216025033	0.000	0.000	0.193	0.000	Shortfall of Sites	0.110	Low Medium II Residential	[Q]RD1.5-1D	0	0	0	36.258	0.193		Residential - Double, Duplex, or Two Units - 4 Stories or Less, 2	138A233 210		Northeast Los Angeles	Yes	MI	R2RD
Los Angeles	2239 GATES ST	90031	5210030008	0.000	0.000	0.193	0.000	Shortfall of Sites	0.170	Low Medium II Residential	RD3-1	0	0	0	23.471	0.193		Residential - Five or More Units or Apartments (Any Combination) · 4 Stories or Less, 5	138A225 210		Northeast Los Angeles	Yes	MI	R2RD
Los Angeles	1806 MOZART ST	90031	5410019034	0.000	0.000	0.193	0.000	Shortfall of Sites	0.142	Low Medium II Residential	RD2-1	0	0	0	28.178	0.193		Residential - Double, Duplex, or Two Units - 4 Stories or Less, 2	136-5A221 210		Northeast Los Angeles	Yes	MI	R2RD
Los Angeles	3305 DARWIN AVE	90031	5211003003	0.000	0.000	0.193	0.000	Shortfall of Sites	0.133	Low Medium II Residential	RD2-1	0	0	0	29.989	0.193		Residential - Three Units (Any Combination) - 4 Stories or Less, 3	136-5A225 210		Northeast Los Angeles	Yes	MI	R2RD
Los Angeles	245 N BONNIE BRAE ST	90026	5157027037	0.000	0.000	0.193	0.000	Shortfall of Sites	0.138	Low Medium Residential	RD1.5-1	0	0	0	29.040	0.193		Residential - Four Units (Any Combination) - 4 Stories or Less, 4	136-5A207 210		Westlake	Yes	MI	R2RD
Los Angeles	1063 THORNTON ST	90063	5229025019	0.000	0.000	0.193	0.000	Shortfall of Sites	0.110	Low Medium I Residential	R2-1-CUGU	0	0	0	36.253	0.193		Residential - Double, Duplex, or Two Units - 4 Stories or Less, 2	130-5A229 210	21	Boyle Heights	Yes	MI	R2RD , BH CPU
Los Angeles	3121 BLANCHARD ST	90063	5178005029	0.000	0.000	0.193	0.000	Shortfall of Sites	0.119	Low Medium I Residential	R2-1-CUGU	0	0	0	33.507	0.193		Residential - Double, Duplex, or Two Units - 4 Stories or Less, 2	129A227 210	21	Boyle Heights	Yes	MI	R2RD , BH CPU
Los Angeles	444 SLOAT ST	90063	5178021040	0.000	0.000	0.193	0.000	Shortfall of Sites	0.057	Low Medium I Residential	R2-1-CUGU	0	0	0	69.694	0.193		Residential - Three Units (Any Combination) - 4 Stories or Less, 3	127-5A227 210	21	Boyle Heights	Yes	MI	R2RD , BH CPU
Los Angeles	2806 E 6TH ST	90023	5185021015	0.000	0.000	0.193	0.000	Shortfall of Sites	0.127	Low Medium I Residential	R2-1-CUGU	0	0	0	31.523	0.193		Residential - Double, Duplex, or Two Units - 4 Stories or Less, 2	124-5A223 210	21	Boyle Heights	Yes	MI	R2RD , BH CPU
Los Angeles	3412 SISKIYOU ST	90023	5188018027	0.000	0.000	0.193	0.000	Shortfall of Sites	0.093	Low Medium I Residential	R2-1-CUGU	0	0	0	43.015	0.193		Residential - Double, Duplex, or Two Units - 4 Stories or Less, 2	121-5A225 210	29	Boyle Heights	Yes	MI	R2RD , BH CPU
Los Angeles	1122 ESPERANZA ST	90023	5191009022	0.000	0.000	0.193	0.000	Shortfall of Sites	0.115	Low Medium I Residential	R2-1-CUGU	0	0	0	34.875	0.193		Residential - Double, Duplex, or Two Units - 4 Stories or Less, 2	120A227 210	21	Boyle Heights	Yes	MI	R2RD , BH CPU
Los Angeles	5924 S SAN PEDRO ST	90003	6006029026	0.000	0.000	0.193	0.000	Shortfall of Sites	0.090	Low Medium II Residential	RD1.5-1-CPIO	0	0	0	44.674	0.193		Residential - Double, Duplex, or Two Units - 4 Stories or Less, 2	105B205 210	29	Southeast Los Angeles	Yes	MI	R2RD , SLTNP
Los Angeles	1345 PENNSYLVANIA AVE	90033	5174017010	0.000	0.000	0.193	0.000	Shortfall of Sites	0.117	Low Medium II Residential	RD1.5-1-RIO-CUGU	0	0	0	34.265	0.193		Residential - Four Units (Any Combination) - 4 Stories or Less, 4	130-5A221 210		Boyle Heights	Yes	MI	R2RD
Los Angeles	2327 S COCHRAN AVE	90016	5063011037	0.000	0.000	0.193	0.000	Shortfall of Sites	0.110	Low Medium II Residential	RD2-1	0	0	0	36.300	0.193		Residential - Double, Duplex, or Two Units - 4 Stories or Less, 2	123B177 210		West Adams - Baldwin Hills - Leimert	Yes	MI	R2RD
Los Angeles	2840 S SYCAMORE AVE	90016	5049027005	0.000	0.000	0.193	0.000	Shortfall of Sites	0.110	Low Medium II Residential	RD1.5-1	0	0	0	36.253	0.193		Residential - Double, Duplex, or Two Units - 4 Stories or Less, 2	120B177 210		West Adams - Baldwin Hills - Leimert	Yes	MI	R2RD

Jurisdiction Name	Site Address/Intersection	5 Digit ZIP Code	Assessor Parcel Number	Very Low-Income	Low-Income	Moderate-Income	Above Moderate-Income	Type of Shortfall	Parcel Size (Acres)	Current General Plan Designation	Current Zoning	Proposed General Plan (GP) Designation	Proposed Zoning	Minimum Density Allowed	Maximum Density Allowed	Total Capacity	Vacant/ Nonvacant	Description of Existing Uses	PIN	Base Density Per Acre	Community Plan Area	Rent Stabalization Ordinance	Income Category	Applicable Rezoning Program (Program informing values in Column Q listed first)
Los Angeles	2941 9TH AVE	90018	5051022027	0.000	0.000	0.193	0.000	Shortfall of Sites	0.153	Low Medium I Residential	R2-1XL	0	0	0	26.229	0.193		Residential - Double, Duplex, or Two Units - 4 Stories or Less, 2	120B185 210		West Adams - Baldwin Hills - Leimert	Yes	MI	R2RD
Los Angeles	1271 W 37TH DR	90007	5040014031	0.000	0.000	0.193	0.000	Shortfall of Sites	0.152	Low Medium II Residential	RD2-1-CPIO	0	0	0	26.399	0.193		Residential - Three Units (Any Combination) - 4 Stories or Less, 3	117B197 210		South Los Angeles	Yes	MI	R2RD
Los Angeles	3978 S HARVARD BLVD	90062	5036028021	0.000	0.000	0.193	0.000	Shortfall of Sites	0.137	Low Medium I Residential	R2-1	0	0	0	29.137	0.193		Residential - Double, Duplex, or Two Units - 4 Stories or Less, 2	114B193 210		South Los Angeles	Yes	MI	R2RD
Los Angeles	1264 E 41ST ST	90011	5115029001	0.000	0.000	0.193	0.000	Shortfall of Sites	0.099	Low Medium I Residential	R2-1	0	0	0	40.594	0.193		Residential - Double, Duplex, or Two Units - 4 Stories or Less, 2	115-5A211 210		Southeast Los Angeles	Yes	MI	R2RD
Los Angeles	1343 E 42ND PL	90011	5116003028	0.000	0.000	0.193	0.000	Shortfall of Sites	0.111	Low Medium I Residential	R2-1	0	0	0	36.039	0.193		Residential - Double, Duplex, or Two Units - 4 Stories or Less, 2	114A211 210		Southeast Los Angeles	Yes	MI	R2RD
Los Angeles	1615 E 42ND ST	90011	5116014025	0.000	0.000	0.193	0.000	Shortfall of Sites	0.100	Low Medium I Residential	R2-1	0	0	0	40.116	0.193		Residential - Four Units (Any Combination) - 4 Stories or Less, 4	114A213 210		Southeast Los Angeles	Yes	MI	R2RD
Los Angeles	4226 WOODLAWN AVE	90011	5113032025	0.000	0.000	0.193	0.000	Shortfall of Sites	0.082	Low Medium I Residential	R2-1	0	0	0	48.891	0.193		Residential - Double, Duplex, or Two Units - 4 Stories or Less, 2	114A205 210		Southeast Los Angeles	Yes	MI	R2RD
Los Angeles	4232 S GRAND AVE	90037	5111008016	0.000	0.000	0.193	0.000	Shortfall of Sites	0.155	Low Medium II Residential	RD2-1	0	0	0	25.772	0.193		Residential - Three Units (Any Combination) - 4 Stories or Less, 3	114A203 210		Southeast Los Angeles	Yes	MI	R2RD
Los Angeles	4233 S FLOWER ST	90037	5019028020	0.000	0.000	0.193	0.000	Shortfall of Sites	0.138	Low Medium II Residential	RD2-1	0	0	0	29.019	0.193		Residential - Three Units (Any Combination) - 4 Stories or Less, 3	114A201 210		South Los Angeles	Yes	MI	R2RD
Los Angeles	1538 E 54TH ST	90011	5105004005	0.000	0.000	0.193	0.000	Shortfall of Sites	0.119	Low Medium I Residential	R2-1	0	0	0	33.506	0.193		Residential - Three Units (Any Combination) - 4 Stories or Less, 3	108B213 210		Southeast Los Angeles	Yes	MI	R2RD
Los Angeles	1005 E 74TH ST	90001	6023005019	0.000	0.000	0.193	0.000	Shortfall of Sites	0.128	Low Medium I Residential	R2-1	0	0	0	31.307	0.193		Residential - Double, Duplex, or Two Units - 4 Stories or Less, 3	102B209 210		Southeast Los Angeles	Yes	MI	R2RD
Los Angeles	1139 W 85TH ST	90044	6033014023	0.000	0.000	0.193	0.000	Shortfall of Sites	0.128	Low Medium II Residential	RD1.5-1	0	0	0	31.256	0.193		Residential - Double, Duplex, or Two Units - 4 Stories or Less, 2	097-5A197 210		South Los Angeles	Yes	MI	R2RD
Los Angeles	634 W COLDEN AVE	90044	6054027007	0.000	0.000	0.193	0.000	Shortfall of Sites	0.124	Low Medium II Residential	RD2-1	0	0	0	32.264	0.193		Residential - Double, Duplex, or Two Units - 4 Stories or Less, 2	093A201 210		South Los Angeles	Yes	MI	R2RD
Los Angeles	239 E 97TH ST	90003	6052013021	0.000	0.000	0.193	0.000	Shortfall of Sites	0.124	Low Medium I Residential	R2-1	0	0	0	32.327	0.193		Residential - Double, Duplex, or Two Units - 4 Stories or Less, 2	093A205 210		Southeast Los Angeles	Yes	MI	R2RD
Los Angeles	201 W 97TH ST	90003	6053010038	0.000	0.000	0.193	0.000	Shortfall of Sites	0.119	Low Medium I Residential	R2-1	0	0	0	33.506	0.193		Residential - Double, Duplex, or Two Units - 4 Stories or Less, 2	093A203 210		Southeast Los Angeles	Yes	MI	R2RD
Los Angeles	10953 S BROADWAY	90061	6074013030	0.000	0.000	0.193	0.000	Shortfall of Sites	0.071	Low Medium II Residential	RD1.5-1	0	0	0	56.100	0.193		Residential - Double, Duplex, or Two Units - 4 Stories or Less, 2	088-5A203 210		Southeast Los Angeles	Yes	MI	R2RD
Los Angeles	852 E 112TH ST	90059	6072015013	0.000	0.000	0.193	0.000	Shortfall of Sites	0.087	Low Medium I Residential	R2-1	0	0	0	45.720	0.193		Residential - Double, Duplex, or Two Units - 4 Stories or Less, 2	087A209 210		Southeast Los Angeles	Yes	MI	R2RD
Los Angeles	1616 W 219TH ST	90501	7346010010	0.000	0.000	0.193	0.000	Shortfall of Sites	0.096	Low Medium II Residential	RD1.5-1	0	0	0	41.482	0.193		Residential - Double, Duplex, or Two Units - 4 Stories or Less - Pool, 2	048B193 210		Harbor Gateway	Yes	MI	R2RD
Los Angeles	802 FIGUEROA PL	90744	7412016025	0.000	0.000	0.193	0.000	Shortfall of Sites	0.083	Low Medium II Residential	[Q]RD2-1XL-O-CUGU	0	0	0	48.053	0.193		Residential - Four Units (Any Combination) - 4 Stories or Less, 4	030B201 210		Wilmington - Harbor City	Yes	MI	R2RD
Los Angeles	1065 W 14TH ST	90731	7458023010	0.000	0.000	0.193	0.000	Shortfall of Sites	0.140	Low Medium I Residential	R2-1XL	0	0	0	28.673	0.193		Residential - Double, Duplex, or Two Units - 4 Stories or Less, 2	012B193 210		San Pedro	Yes	MI	R2RD
Los Angeles	3046 EAGLE ST	90063	5186001033	0.000	0.000	0.193	0.000	Shortfall of Sites	0.126	Low Medium I Residential	R2-1-CUGU	0	0	0	31.707	0.193		Residential - Three Units (Any Combination) - 4 Stories or Less, 3	124-5A225 211	21	Boyle Heights	Yes	MI	R2RD , BH CPU
Los Angeles	1251 N HARVARD BLVD	90029	5537012009	0.000	0.000	0.193	0.000	Shortfall of Sites	0.075	Low Medium II Residential	RD1.5-1XL	0	0	0	53.612	0.193		Residential - Three Units (Any Combination) - 4 Stories or Less, 3	144B193 211		Hollywood	Yes	MI	R2RD
Los Angeles	657 W AVENUE 28	90065	5453013026	0.000	0.000	0.193	0.000	Shortfall of Sites	0.103	Low Medium II Residential	RD1.5-1-CDO-RIO	0	0	0	38.973	0.193		Residential - Double, Duplex, or Two Units - 4 Stories or Less, 2	144A219 211		Northeast Los Angeles	Yes	MI	R2RD
Los Angeles	3737 PUEBLO AVE	90032	5306014036	0.000	0.000	0.193	0.000	Shortfall of Sites	0.164	Low Medium I Residential	RD3-1	0	0	0	24.455	0.193		Residential - Four Units (Any Combination) - 4 Stories or Less, 4	144A233 211		Northeast Los Angeles	Yes	MI	R2RD
Los Angeles	767 N ALEXANDRIA AVE	90029	5538007025	0.000	0.000	0.193	0.000	Shortfall of Sites	0.130	Low Medium II Residential	RD2-1XL	0	0	0	30.866	0.193		Residential - Five or More Units or Apartments (Any Combination) · 4 Stories or Less, 5	141B197 211		Hollywood	Yes	MI	R2RD
Los Angeles	5352 ITHACA AVE	90032	5220017019	0.000	0.000	0.193	0.000	Shortfall of Sites	0.110	Low Medium II Residential	RD1.5-1	0	0	0	36.300	0.193		Residential - Three Units (Any Combination) - 4 Stories or Less, 3	139-5A235 211		Northeast Los Angeles	Yes	MI	R2RD
Los Angeles	2238 EASTLAKE AVE	90031	5210030015	0.000	0.000	0.193	0.000	Shortfall of Sites	0.227	Low Medium I Residential	RD3-1	0	0	0	17.617	0.193		Residential - Four Units (Any Combination) - 4 Stories or Less, 4	138A225 211		Northeast Los Angeles	Yes	MI	R2RD
Los Angeles	1432 MURCHISON ST	90033	5202012007	0.000	0.000	0.193	0.000	Shortfall of Sites	0.178	Low Medium II Residential	R2-1	0	0	0	22.410	0.193		Residential - Double, Duplex, or Two Units - 4 Stories or Less, 2	133-5A227 211		Northeast Los Angeles	Yes	MI	R2RD
Los Angeles	1618 HAUSER BLVD	90019	5069027002	0.000	0.000	0.193	0.000	Shortfall of Sites	0.155	Low Medium I Residential	R2-1-O	0	0	0	25.788	0.193		Residential - Four Units (Any Combination) - 4 Stories or Less, 4	126B177 211		Wilshire	Yes	MI	R2RD
Los Angeles	1627 S ORANGE DR	90019	5067002009	0.000	0.000	0.193	0.000	Shortfall of Sites	0.161	Low Medium II Residential	RD2-1-O	0	0	0	24.891	0.193		Residential - Double, Duplex, or Two Units - 4 Stories or Less, 2	126B181 211		West Adams - Baldwin Hills - Leimert	Yes	MI	R2RD
Los Angeles	349 S PECAN ST	90033	5172023020	0.000	0.000	0.193	0.000	Shortfall of Sites	0.073	Low Medium II Residential	RD2-1-RIO-CUGU	0	0	0	54.862	0.193		Residential - Double, Duplex, or Two Units - 4 Stories or Less, 2	127-5A219 211		Boyle Heights	Yes	MI	R2RD
Los Angeles	1924 MAGNOLIA AVE	90007	5056027028	0.000	0.000	0.193	0.000	Shortfall of Sites	0.082	Low Medium II Residential	RD1.5-1	0	0	0	48.708	0.193		Residential - Four Units (Any Combination) - 4 Stories or Less, 4	126A201 211		South Los Angeles	Yes	MI	R2RD
Los Angeles	2145 S WEST VIEW ST	90016	5062021010	0.000	0.000	0.193	0.000	Shortfall of Sites	0.138	Low Medium II Residential	RD2-1-O	0	0	0	29.040	0.193		Residential - Three Units (Any Combination) - 4 Stories or Less, 3	123B181 211		West Adams - Baldwin Hills - Leimert	Yes	MI	R2RD
Los Angeles	2224 9TH AVE	90018	5060016012	0.000	0.000	0.193	0.000	Shortfall of Sites	0.121	Low Medium II Residential	RD2-1-O-CPIO	0	0	0	33.188	0.193		Residential - Double, Duplex, or Two Units - 4 Stories or Less, 2	123B185 211		West Adams - Baldwin Hills - Leimert	Yes	MI	R2RD
Los Angeles	726 E 24TH ST	90011	5131023004	0.000	0.000	0.193	0.000	Shortfall of Sites	0.144	Low Medium II Residential	RD2-1	0	0	0	27.871	0.193		Residential - Three Units (Any Combination) - 4 Stories or Less, 3	120A209 211		Southeast Los Angeles	Yes	MI	R2RD
Los Angeles	1265 W 37TH DR	90007	5040014030	0.000	0.000	0.193	0.000	Shortfall of Sites	0.152	Low Medium II Residential	RD2-1-CPIO	0	0	0	26.399	0.193		Residential - Five or More Units or Apartments (Any Combination) · 4 Stories or Less, 6	117B197 211		South Los Angeles	Yes	MI	R2RD
Los Angeles	1443 E 23RD ST	90011	5119026012	0.000	0.000	0.193	0.000	Shortfall of Sites	0.130	Low Medium I Residential	R2-1	0	0	0	30.693	0.193		Residential - Double, Duplex, or Two Units - 4 Stories or Less, 2	118-5A211 211		Southeast Los Angeles	Yes	MI	R2RD
Los Angeles	339 E 37TH ST	90011	5120013014	0.000	0.000	0.193	0.000	Shortfall of Sites	0.105	Low Medium I Residential	R2-1	0	0	0	38.062	0.193		Residential - Double, Duplex, or Two Units - 4 Stories or Less, 2	117A205 211		Southeast Los Angeles	Yes	MI	R2RD
Los Angeles	1604 E MARTIN LUTHER KING JR BLVD	90011	5117012021	0.000	0.000	0.193	0.000	Shortfall of Sites	0.118	Low Medium I Residential	R2-1-CPIO	0	0	0	33.909	0.193		Residential - Double, Duplex, or Two Units - 4 Stories or Less, 2	115-5A213 211		Southeast Los Angeles	Yes	MI	R2RD
Los Angeles	4225 WOODLAWN AVE	90011	5113031017	0.000	0.000	0.193	0.000	Shortfall of Sites	0.155	Low Medium I Residential	R2-1	0	0	0	25.810	0.193		Residential - Double, Duplex, or Two Units - 4 Stories or Less, 2	114A205 211		Southeast Los Angeles	Yes	MI	R2RD
Los Angeles	4257 MCKINLEY AVE	90011	5115008032	0.000	0.000	0.193	0.000	Shortfall of Sites	0.178	Low Medium I Residential	R2-1	0	0	0	22.516	0.193		Residential - Four Units (Any Combination) - 4 Stories or Less, 4	114A207 211		Southeast Los Angeles	Yes	MI	R2RD
Los Angeles	1193 E 43RD ST	90011	5115030029	0.000	0.000	0.193	0.000	Shortfall of Sites	0.117	Low Medium I Residential	R2-1	0	0	0	34.174	0.193		Residential - Double, Duplex, or Two Units - 4 Stories or Less, 2	114A209 211		Southeast Los Angeles	Yes	MI	R2RD
Los Angeles	4515 9TH AVE	90043	5014004009	0.000	0.000	0.193	0.000	Shortfall of Sites	0.167	Low Medium I Residential	R2-1	0	0	0	23.900	0.193		Residential - Double, Duplex, or Two Units - 4 Stories or Less, 2	111B185 211		West Adams - Baldwin Hills - Leimert	Yes	MI	R2RD
Los Angeles	419 PARK FRONT WALK	90011	5109021013	0.000	0.000	0.193	0.000	Shortfall of Sites	0.117	Low Medium I Residential	R2-1	0	0	0	34.298	0.193		Residential - Three Units (Any Combination) - 4 Stories or Less, 3	111A205 211		Southeast Los Angeles	Yes	MI	R2RD
Los Angeles	1197 E 50TH ST	90011	5107026016	0.000	0.000	0.193	0.000	Shortfall of Sites	0.124	Low Medium I Residential	R2-1	0	0	0	32.281	0.193		Residential - Double, Duplex, or Two Units - 4 Stories or Less, 2	111A209 211		Southeast Los Angeles	Yes	MI	R2RD
Los Angeles	1525 E 50TH ST	90011	5106022027	0.000	0.000	0.193	0.000	Shortfall of Sites	0.124	Low Medium I Residential	R2-1	0	0	0	32.249	0.193		Residential - Double, Duplex, or Two Units - 4 Stories or Less, 2	111A213 211		Southeast Los Angeles	Yes	MI	R2RD
Los Angeles	762 E 50TH ST	90011	5108013005	0.000	0.000	0.193	0.000	Shortfall of Sites	0.139	Low Medium I Residential	R2-1	0	0	0	28.741	0.193		Residential - Five or More Units or Apartments (Any Combination) · 4 Stories or Less, 5	111A207 211		Southeast Los Angeles	Yes	MI	R2RD
Los Angeles	242 E 52ND ST	90011	5109006002	0.000	0.000	0.193	0.000	Shortfall of Sites	0.055	Low Medium I Residential	R2-1	0	0	0	72.594	0.193		Residential - Three Units (Any Combination) - 4 Stories or Less, 3	108B205 211		Southeast Los Angeles	Yes	MI	R2RD
Los Angeles	1542 E 54TH ST	90011	5105004004	0.000	0.000	0.193	0.000	Shortfall of Sites	0.119	Low Medium I Residential	R2-1	0	0	0	33.506	0.193		Residential - Double, Duplex, or Two Units - 4 Stories or Less, 2	108B213 211		Southeast Los Angeles	Yes	MI	R2RD
Los Angeles	1001 E 74TH ST	90001	6023005020	0.000	0.000	0.193	0.000	Shortfall of Sites	0.128	Low Medium I Residential	R2-1	0	0	0	31.308	0.193		Residential - Double, Duplex, or Two Units - 4 Stories or Less, 2	102B209 211		Southeast Los Angeles	Yes	MI	R2RD
Los Angeles	1145 W 85TH ST	90044	6033014024	0.000	0.000	0.193	0.000	Shortfall of Sites	0.128	Low Medium II Residential	RD1.5-1	0	0	0	31.256	0.193		Residential - Three Units (Any Combination) - 4 Stories or Less, 3	097-5A197 211		South Los Angeles	Yes	MI	R2RD
Los Angeles	821 W 93RD ST	90044	6039018044	0.000	0.000	0.193	0.000	Shortfall of Sites	0.155	Low Medium II Residential	RD2-1	0	0	0	25.810	0.193		Residential - Five or More Units or Apartments (Any Combination) · 4 Stories or Less, 7	094-5A199 211		South Los Angeles	Yes	MI	R2RD
Los Angeles	205 W 97TH ST	90003	6053010015	0.000	0.000	0.193	0.000	Shortfall of Sites	0.119	Low Medium I Residential	R2-1	0	0	0	33.506	0.193		Residential - Double, Duplex, or Two Units - 4 Stories or Less, 2	093A203 211		Southeast Los Angeles	Yes	MI	R2RD
Los Angeles	10111 S HOOVER ST	90044	6054011030	0.000	0.000	0.193	0.000	Shortfall of Sites	0.115	Low Medium II Residential	RD2-1	0	0	0	34.846	0.193		Residential - Three Units (Any Combination) - 4 Stories or Less, 3	091-5A199 211		South Los Angeles	Yes	MI	R2RD
Los Angeles	314 W 109TH PL	90061	6074013026	0.000	0.000	0.193	0.000	Shortfall of Sites	0.099	Low Medium I Residential	R2-1	0	0	0	40.398	0.193		Residential - Double, Duplex, or Two Units - 4 Stories or Less, 2	088-5A203 211		Southeast Los Angeles	Yes	MI	R2RD
Los Angeles	123 E 110TH ST	90061	6073009019	0.000	0.000	0.193	0.000	Shortfall of Sites	0.122	Low Medium I Residential	R2-1	0	0	0	32.733	0.193		Residential - Double, Duplex, or Two Units - 4 Stories or Less, 2	088-5A205 211		Southeast Los Angeles	Yes	MI	R2RD
Los Angeles	11220 STANFORD AVE	90059	6072014027	0.000	0.000	0.193	0.000	Shortfall of Sites	0.131	Low Medium I Residential	R2-1	0	0	0	30.597	0.193		Residential - Double, Duplex, or Two Units - 4 Stories or Less, 2	087A207 211		Southeast Los Angeles	Yes	MI	R2RD
Los Angeles	5141 OAKLAND ST	90032	5219001006	0.000	0.000	0.193	0.000	Shortfall of Sites	0.145	Low Medium I Residential	RD3-1	0	0	0	27.610	0.193		Residential - Double, Duplex, or Two Units - 4 Stories or Less, 2	144A235 212		Northeast Los Angeles	Yes	MI	R2RD
Los Angeles	533 N COMMONWEALTH AVE	90004	5539029009	0.000	0.000	0.193	0.000	Shortfall of Sites	0.172	Low Medium I Residential	R2-1	0	0	0	23.220	0.193		Residential - Three Units (Any Combination) - 4 Stories or Less, 3	141A201 212		Wilshire	Yes	MI	R2RD
Los Angeles	1815 BELLEVUE AVE	90026	5404010024	0.000	0.000	0.193	0.000	Shortfall of Sites	0.133	Low Medium II Residential	RD1.5-1VL-CDO	0	0	0	29.983	0.193		Residential - Five or More Units or Apartments (Any Combination) · 4 Stories or Less, 6	138A207 212		Silver Lake - Echo Park - Elysian Valley	Yes	MI	R2RD
Los Angeles	2522 LANCASTER AVE	90033	5202011013	0.000	0.000	0.193	0.000	Shortfall of Sites	0.138	Low Medium II Residential	RD2-1	0	0	0	28.992	0.193		Residential - Three Units (Any Combination) - 4 Stories or Less, 3	133-5A227 212		Northeast Los Angeles	Yes	MI	R2RD
Los Angeles	3109 EAGLE ST	90063	5186005005	0.000	0.000	0.193	0.000	Shortfall of Sites	0.128	Low Medium I Residential	R2-1-CUGU	0	0	0	31.326	0.193		Residential - Double, Duplex, or Two Units - 4 Stories or Less, 2	124-5A225 212	21	Boyle Heights	Yes	MI	R2RD , BH CPU
Los Angeles	1152 CAMULOS ST	90023	5170001013	0.000	0.000	0.193	0.000	Shortfall of Sites	0.116	Low Medium I Residential	R2-1-CUGU	0	0	0	34.541	0.193		Residential - Double, Duplex, or Two Units - 4 Stories or Less, 2	121-5A223 212	21	Boyle Heights	Yes	MI	R2RD , BH CPU
Los Angeles	2124 S RIMPAU BLVD	90016	5061018017	0.000	0.000	0.193	0.000	Shortfall of Sites	0.132	Low Medium II Residential	RD2-1-O	0	0	0	30.374	0.193		Residential - Three Units (Any Combination) - 4 Stories or Less, 3	123B181 212		West Adams - Baldwin Hills - Leimert	Yes	MI	R2RD
Los Angeles	628 ORME AVE	90023	5185023008	0.000	0.000	0.193	0.000	Shortfall of Sites	0.103	Low Medium II Residential	RD1.5-1-CUGU	0	0	0	38.918	0.193		Residential - Double, Duplex, or Two Units - 4 Stories or Less, 2	124-5A223 212		Boyle Heights	Yes	MI	R2RD

Jurisdiction Name	Site Address/Intersection	5 Digit ZIP Code	Assessor Parcel Number	Very Low-Income	Low-Income	Moderate-Income	Above Moderate-Income	Type of Shortfall	Parcel Size (Acres)	Current General Plan Designation	Current Zoning	Proposed General Plan (GP) Designation	Proposed Zoning	Minimum Density Allowed	Maximum Density Allowed	Total Capacity	Vacant/ Nonvacant	Description of Existing Uses	PIN	Base Density Per Acre	Community Plan Area	Rent Stabalization Ordinance	Income Category	Applicable Rezoning Program (Program informing values in Column Q listed first)
Los Angeles	2850 ALSACE AVE	90016	5049026002	0.000	0.000	0.193	0.000	Shortfall of Sites	0.055	Low Medium II Residential	RD1.5-1	0	0	0	72.567	0.193	Residential - Five or More Units or Apartments (Any Combination) · 4 Stories or Less, 5	120B177 212		West Adams - Baldwin Hills - Leimert	Yes	MI	R2RD
Los Angeles	2900 S PALM GROVE AVE	90016	5057025001	0.000	0.000	0.193	0.000	Shortfall of Sites	0.152	Low Medium I Residential	R2-1	0	0	0	26.252	0.193	Residential - Double, Duplex, or Two Units - 4 Stories or Less, 2	120B181 212		West Adams - Baldwin Hills - Leimert	Yes	MI	R2RD
Los Angeles	2916 S BUDLONG AVE	90007	5054035008	0.000	0.000	0.193	0.000	Shortfall of Sites	0.143	Low Medium I Residential	R2-1-O	0	0	0	27.878	0.193	Residential - Double, Duplex, or Two Units - 4 Stories or Less, 2	120B197 212		South Los Angeles	Yes	MI	R2RD
Los Angeles	1257 W 37TH DR	90007	5040014029	0.000	0.000	0.193	0.000	Shortfall of Sites	0.152	Low Medium II Residential	RD2-1-CPIO	0	0	0	26.399	0.193	Residential - Three Units (Any Combination) - 4 Stories or Less, 3	117B197 212		South Los Angeles	Yes	MI	R2RD
Los Angeles	319 E 37TH ST	90011	5120013011	0.000	0.000	0.193	0.000	Shortfall of Sites	0.106	Low Medium I Residential	R2-1	0	0	0	37.605	0.193	Residential - Double, Duplex, or Two Units - 4 Stories or Less, 2	117A205 212		Southeast Los Angeles	Yes	MI	R2RD
Los Angeles	120 W 42ND PL	90037	5111015006	0.000	0.000	0.193	0.000	Shortfall of Sites	0.106	Low Medium I Residential	R2-1	0	0	0	37.907	0.193	Residential - Double, Duplex, or Two Units - 4 Stories or Less, 2	114A203 212		Southeast Los Angeles	Yes	MI	R2RD
Los Angeles	965 W 45TH ST	90037	5018007019	0.000	0.000	0.193	0.000	Shortfall of Sites	0.137	Low Medium I Residential	RD3-1	0	0	0	29.207	0.193	Residential - Double, Duplex, or Two Units - 4 Stories or Less, 2	111B197 212		South Los Angeles	Yes	MI	R2RD
Los Angeles	145 E 46TH ST	90011	5109001041	0.000	0.000	0.193	0.000	Shortfall of Sites	0.152	Low Medium I Residential	R2-1	0	0	0	26.300	0.193	Residential - Double, Duplex, or Two Units - 4 Stories or Less, 2	112-5A205 212		Southeast Los Angeles	Yes	MI	R2RD
Los Angeles	4514 10TH AVE	90043	5014004024	0.000	0.000	0.193	0.000	Shortfall of Sites	0.167	Low Medium I Residential	R2-1	0	0	0	23.900	0.193	Residential - Double, Duplex, or Two Units - 4 Stories or Less, 2	111B185 212		West Adams - Baldwin Hills - Leimert	Yes	MI	R2RD
Los Angeles	803 E 46TH ST	90011	5108004023	0.000	0.000	0.193	0.000	Shortfall of Sites	0.141	Low Medium I Residential	R2-1-CPIO	0	0	0	28.423	0.193	Residential - Double, Duplex, or Two Units - 4 Stories or Less, 2	112-5A207 212		Southeast Los Angeles	Yes	MI	R2RD
Los Angeles	1134 E 46TH ST	90011	5107009012	0.000	0.000	0.193	0.000	Shortfall of Sites	0.159	Low Medium I Residential	R2-1	0	0	0	25.130	0.193	Residential - Three Units (Any Combination) - 4 Stories or Less, 3	112-5A209 212		Southeast Los Angeles	Yes	MI	R2RD
Los Angeles	418 E 49TH ST	90011	5109021014	0.000	0.000	0.193	0.000	Shortfall of Sites	0.117	Low Medium I Residential	R2-1	0	0	0	34.298	0.193	Residential - Four Units (Any Combination) - 4 Stories or Less, 4	111A205 212		Southeast Los Angeles	Yes	MI	R2RD
Los Angeles	1185 E 50TH ST	90011	5107026017	0.000	0.000	0.193	0.000	Shortfall of Sites	0.124	Low Medium I Residential	R2-1	0	0	0	32.281	0.193	Residential - Four Units (Any Combination) - 4 Stories or Less, 4	111A209 212		Southeast Los Angeles	Yes	MI	R2RD
Los Angeles	758 E 50TH ST	90011	5108013006	0.000	0.000	0.193	0.000	Shortfall of Sites	0.172	Low Medium I Residential	R2-1	0	0	0	23.231	0.193	Residential - Four Units (Any Combination) - 4 Stories or Less, 4	111A207 212		Southeast Los Angeles	Yes	MI	R2RD
Los Angeles	5200 S MANHATTAN PL	90062	5005030025	0.000	0.000	0.193	0.000	Shortfall of Sites	0.147	Low Medium I Residential	R2-1	0	0	0	27.207	0.193	Residential - Double, Duplex, or Two Units - 4 Stories or Less, 2	108B193 212		South Los Angeles	Yes	MI	R2RD
Los Angeles	836 W 66TH ST	90044	6013010030	0.000	0.000	0.193	0.000	Shortfall of Sites	0.164	Low Medium II Residential	RD2-1	0	0	0	24.368	0.193	Residential - Five or More Units or Apartments (Any Combination) · 4 Stories or Less, 11	102B197 212		South Los Angeles	Yes	MI	R2RD
Los Angeles	921 E 74TH ST	90001	6023005021	0.000	0.000	0.193	0.000	Shortfall of Sites	0.114	Low Medium I Residential	R2-1	0	0	0	35.221	0.193	Residential - Double, Duplex, or Two Units - 4 Stories or Less, 2	102B209 212		Southeast Los Angeles	Yes	MI	R2RD
Los Angeles	817 W 77TH ST	90044	6020010020	0.000	0.000	0.193	0.000	Shortfall of Sites	0.129	Low Medium II Residential	RD2-1	0	0	0	31.051	0.193	Residential - Three Units (Any Combination) - 4 Stories or Less, 3	099B197 212		South Los Angeles	Yes	MI	R2RD
Los Angeles	1412 W 85TH ST	90047	6034029023	0.000	0.000	0.193	0.000	Shortfall of Sites	0.160	Low Medium II Residential	RD2-1	0	0	0	24.971	0.193	Residential - Double, Duplex, or Two Units - 4 Stories or Less, 2	097-5A195 212		South Los Angeles	Yes	MI	R2RD
Los Angeles	642 W COLDEN AVE	90044	6054027005	0.000	0.000	0.193	0.000	Shortfall of Sites	0.139	Low Medium II Residential	RD2-1	0	0	0	28.679	0.193	Residential - Double, Duplex, or Two Units - 4 Stories or Less, 2	093A201 212		South Los Angeles	Yes	MI	R2RD
Los Angeles	443 E 102ND ST	90003	6063005023	0.000	0.000	0.193	0.000	Shortfall of Sites	0.117	Low Medium I Residential	R2-1	0	0	0	34.266	0.193	Residential - Double, Duplex, or Two Units - 4 Stories or Less, 2	091-5A207 212		Southeast Los Angeles	Yes	MI	R2RD
Los Angeles	119 E 110TH ST	90061	6073009018	0.000	0.000	0.193	0.000	Shortfall of Sites	0.122	Low Medium I Residential	R2-1	0	0	0	32.732	0.193	Residential - Double, Duplex, or Two Units - 4 Stories or Less, 2	088-5A205 212		Southeast Los Angeles	Yes	MI	R2RD
Los Angeles	250 E 116TH ST	90061	6083009001	0.000	0.000	0.193	0.000	Shortfall of Sites	0.132	Low Medium I Residential	R2-1	0	0	0	30.211	0.193	Residential - Four Units (Any Combination) - 4 Stories or Less, 4	084B205 212		Southeast Los Angeles	Yes	MI	R2RD
Los Angeles	1038 SENTINEL AVE	90063	5229027008	0.000	0.000	0.193	0.000	Shortfall of Sites	0.110	Low Medium I Residential	R2-1-CUGU	0	0	0	36.300	0.193	Residential - Double, Duplex, or Two Units - 4 Stories or Less, 2	130-5A229 213	21	Boyle Heights	Yes	MI	R2RD , BH CPU
Los Angeles	1116 S EVERGREEN AVE	90023	5190008001	0.000	0.000	0.193	0.000	Shortfall of Sites	0.113	Low Medium I Residential	R2-1-CUGU	0	0	0	35.421	0.193	Residential - Double, Duplex, or Two Units - 4 Stories or Less, 2	121-5A223 213	21	Boyle Heights	Yes	MI	R2RD , BH CPU
Los Angeles	3536 GARNET ST	90023	5191013014	0.000	0.000	0.193	0.000	Shortfall of Sites	0.092	Low Medium I Residential	R2-1-CUGU	0	0	0	43.534	0.193	Residential - Three Units (Any Combination) - 4 Stories or Less, 3	120A227 213	21	Boyle Heights	Yes	MI	R2RD , BH CPU
Los Angeles	1250 N HOBART BLVD	90029	5537012008	0.000	0.000	0.193	0.000	Shortfall of Sites	0.076	Low Medium II Residential	RD1.5-1XL	0	0	0	52.620	0.193	Residential - Double, Duplex, or Two Units - 4 Stories or Less, 2	144B193 213		Hollywood	Yes	MI	R2RD
Los Angeles	756 ISABEL ST	90065	5453027012	0.000	0.000	0.193	0.000	Shortfall of Sites	0.103	Low Residential	RD3-1-CDO	0	0	0	38.691	0.193	Residential - Four Units (Any Combination) - 4 Stories or Less, 4	145-5A219 213		Northeast Los Angeles	Yes	MI	R2RD
Los Angeles	5017 INSTITUTE PL	90029	5535019009	0.000	0.000	0.193	0.000	Shortfall of Sites	0.132	Low Medium II Residential	RD1.5-1XL	0	0	0	30.323	0.193	Residential - Five or More Units or Apartments (Any Combination) · 4 Stories or Less, 8	141B193 213		Hollywood	Yes	MI	R2RD
Los Angeles	4884 AXTELL ST	90032	5218014002	0.000	0.000	0.193	0.000	Shortfall of Sites	0.163	Low Medium I Residential	RD3-1	0	0	0	24.470	0.193	Residential - Five or More Units or Apartments (Any Combination) · 4 Stories or Less, 8	142-5A233 213		Northeast Los Angeles	Yes	MI	R2RD
Los Angeles	5155 TEMPLETON ST	90032	5219011034	0.000	0.000	0.193	0.000	Shortfall of Sites	0.172	Low Medium I Residential	[Q]RD3-1D	0	0	0	23.232	0.193	Residential - Double, Duplex, or Two Units - 4 Stories or Less, 2	142-5A235 213		Northeast Los Angeles	Yes	MI	R2RD
Los Angeles	844 WATERLOO ST	90026	5402027005	0.000	0.000	0.193	0.000	Shortfall of Sites	0.098	Low Medium II Residential	RD1.5-1VL	0	0	0	40.724	0.193	Residential - Double, Duplex, or Two Units - 4 Stories or Less, 2	139-5A205 213		Silver Lake - Echo Park - Elysian Valley	Yes	MI	R2RD
Los Angeles	1914 BELLEVUE AVE	90026	5404012024	0.000	0.000	0.193	0.000	Shortfall of Sites	0.129	Low Medium II Residential	RD2-1VL	0	0	0	31.098	0.193	Residential - Three Units (Any Combination) - 4 Stories or Less, 3	138A207 213		Silver Lake - Echo Park - Elysian Valley	Yes	MI	R2RD
Los Angeles	3327 DARWIN AVE	90031	5211003027	0.000	0.000	0.193	0.000	Shortfall of Sites	0.159	Low Medium II Residential	RD2-1	0	0	0	25.086	0.193	Residential - Double, Duplex, or Two Units - 4 Stories or Less, 2	136-5A225 213		Northeast Los Angeles	Yes	MI	R2RD
Los Angeles	135 S GLESS ST	90033	5172005020	0.000	0.000	0.193	0.000	Shortfall of Sites	0.080	Low Medium I Residential	RD3-1-RIO-CUGU	0	0	0	49.803	0.193	Residential - Double, Duplex, or Two Units - 4 Stories or Less, 2	129A219 213		Boyle Heights	Yes	MI	R2RD
Los Angeles	615 CAMULOS ST	90023	5185023029	0.000	0.000	0.193	0.000	Shortfall of Sites	0.069	Low Medium II Residential	RD1.5-1-CUGU	0	0	0	58.081	0.193	Residential - Five or More Units or Apartments (Any Combination) · 4 Stories or Less, 6	124-5A223 213		Boyle Heights	Yes	MI	R2RD
Los Angeles	616 E 25TH ST	90011	5127010018	0.000	0.000	0.193	0.000	Shortfall of Sites	0.167	Low Medium I Residential	R2-1	0	0	0	23.903	0.193	Residential - Double, Duplex, or Two Units - 4 Stories or Less, 2	120A207 213		Southeast Los Angeles	Yes	MI	R2RD
Los Angeles	1414 E 23RD ST	90011	5119024005	0.000	0.000	0.193	0.000	Shortfall of Sites	0.122	Low Medium I Residential	R2-1	0	0	0	32.876	0.193	Residential - Double, Duplex, or Two Units - 4 Stories or Less, 2	118-5A211 213		Southeast Los Angeles	Yes	MI	R2RD
Los Angeles	846 E 33RD ST	90011	5120028012	0.000	0.000	0.193	0.000	Shortfall of Sites	0.120	Low Medium II Residential	RD2-1	0	0	0	33.255	0.193	Residential - Double, Duplex, or Two Units - 4 Stories or Less, 2	117A207 213		Southeast Los Angeles	Yes	MI	R2RD
Los Angeles	964 E 32ND ST	90011	5114019032	0.000	0.000	0.193	0.000	Shortfall of Sites	0.085	Low Medium II Residential	RD2-1	0	0	0	47.057	0.193	Residential - Five or More Units or Apartments (Any Combination) · 4 Stories or Less, 13	117A209 213		Southeast Los Angeles	Yes	MI	R2RD
Los Angeles	3978 LA SALLE AVE	90062	5036029023	0.000	0.000	0.193	0.000	Shortfall of Sites	0.148	Low Medium I Residential	R2-1	0	0	0	27.036	0.193	Residential - Five or More Units or Apartments (Any Combination) · 4 Stories or Less, 8	114B193 213		South Los Angeles	Yes	MI	R2RD
Los Angeles	128 W 42ND PL	90037	5111015007	0.000	0.000	0.193	0.000	Shortfall of Sites	0.124	Low Medium I Residential	R2-1	0	0	0	32.266	0.193	Residential - Five or More Units or Apartments (Any Combination) · 4 Stories or Less, 5	114A203 213		Southeast Los Angeles	Yes	MI	R2RD
Los Angeles	4237 S FLOWER ST	90037	5019028019	0.000	0.000	0.193	0.000	Shortfall of Sites	0.138	Low Medium II Residential	RD2-1	0	0	0	29.019	0.193	Residential - Three Units (Any Combination) - 4 Stories or Less, 3	114A201 213		South Los Angeles	Yes	MI	R2RD
Los Angeles	137 E 46TH ST	90011	5109001042	0.000	0.000	0.193	0.000	Shortfall of Sites	0.152	Low Medium I Residential	R2-1	0	0	0	26.300	0.193	Residential - Three Units (Any Combination) - 4 Stories or Less, 3	112-5A205 213		Southeast Los Angeles	Yes	MI	R2RD
Los Angeles	4515 10TH AVE	90043	5013024009	0.000	0.000	0.193	0.000	Shortfall of Sites	0.167	Low Medium I Residential	R2-1	0	0	0	23.927	0.193	Residential - Double, Duplex, or Two Units - 4 Stories or Less, 2	111B185 213		West Adams - Baldwin Hills - Leimert	Yes	MI	R2RD
Los Angeles	1126 E 46TH ST	90011	5107009010	0.000	0.000	0.193	0.000	Shortfall of Sites	0.162	Low Medium I Residential	R2-1	0	0	0	24.627	0.193	Residential - Four Units (Any Combination) - 4 Stories or Less, 4	112-5A209 213		Southeast Los Angeles	Yes	MI	R2RD
Los Angeles	1401 E 49TH ST	90011	5107023031	0.000	0.000	0.193	0.000	Shortfall of Sites	0.080	Low Medium I Residential	R2-1	0	0	0	49.818	0.193	Residential - Double, Duplex, or Two Units - 4 Stories or Less, 2	111A211 213		Southeast Los Angeles	Yes	MI	R2RD
Los Angeles	748 E 50TH ST	90011	5108013007	0.000	0.000	0.193	0.000	Shortfall of Sites	0.172	Low Medium I Residential	R2-1	0	0	0	23.231	0.193	Residential - Double, Duplex, or Two Units - 4 Stories or Less, 2	111A207 213		Southeast Los Angeles	Yes	MI	R2RD
Los Angeles	5201 S MANHATTAN PL	90062	5005026001	0.000	0.000	0.193	0.000	Shortfall of Sites	0.149	Low Medium I Residential	R2-1	0	0	0	26.807	0.193	Residential - Double, Duplex, or Two Units - 4 Stories or Less, 2	108B193 213		South Los Angeles	Yes	MI	R2RD
Los Angeles	115 W 52ND PL	90037	5110030019	0.000	0.000	0.193	0.000	Shortfall of Sites	0.092	Low Medium I Residential	R2-1	0	0	0	43.287	0.193	Residential - Double, Duplex, or Two Units - 4 Stories or Less, 2	108B201 213		Southeast Los Angeles	Yes	MI	R2RD
Los Angeles	1552 E 54TH ST	90011	5105004002	0.000	0.000	0.193	0.000	Shortfall of Sites	0.119	Low Medium I Residential	R2-1	0	0	0	33.506	0.193	Residential - Double, Duplex, or Two Units - 4 Stories or Less, 2	108B213 213		Southeast Los Angeles	Yes	MI	R2RD
Los Angeles	144 W 59TH ST	90003	6005012005	0.000	0.000	0.193	0.000	Shortfall of Sites	0.133	Low Medium I Residential	R2-1	0	0	0	30.022	0.193	Residential - Double, Duplex, or Two Units - 4 Stories or Less, 2	105B201 213		Southeast Los Angeles	Yes	MI	R2RD
Los Angeles	842 W 66TH ST	90044	6013010031	0.000	0.000	0.193	0.000	Shortfall of Sites	0.164	Low Medium II Residential	RD2-1	0	0	0	24.368	0.193	Residential - Three Units (Any Combination) - 4 Stories or Less, 4	102B197 213		South Los Angeles	Yes	MI	R2RD
Los Angeles	821 W 77TH ST	90044	6020010021	0.000	0.000	0.193	0.000	Shortfall of Sites	0.129	Low Medium II Residential	RD2-1	0	0	0	31.052	0.193	Residential - Double, Duplex, or Two Units - 4 Stories or Less, 2	099B197 213		South Los Angeles	Yes	MI	R2RD
Los Angeles	1418 W 85TH ST	90047	6034029022	0.000	0.000	0.193	0.000	Shortfall of Sites	0.160	Low Medium II Residential	RD2-1	0	0	0	24.971	0.193	Residential - Three Units (Any Combination) - 4 Stories or Less, 3	097-5A195 213		South Los Angeles	Yes	MI	R2RD
Los Angeles	8847 S HOOVER ST	90044	6038015025	0.000	0.000	0.193	0.000	Shortfall of Sites	0.133	Low Medium II Residential	RD2-1	0	0	0	30.168	0.193	Residential - Five or More Units or Apartments (Any Combination) · 4 Stories or Less, 8	096A199 213		South Los Angeles	Yes	MI	R2RD
Los Angeles	826 E 109TH PL	90059	6071015026	0.000	0.000	0.193	0.000	Shortfall of Sites	0.140	Low Medium I Residential	R2-1	0	0	0	28.672	0.193	Residential - Double, Duplex, or Two Units - 4 Stories or Less, 2	088-5A209 213		Southeast Los Angeles	Yes	MI	R2RD
Los Angeles	2962 W AVENUE 34	90065	5458021019	0.000	0.000	0.193	0.000	Shortfall of Sites	0.148	Low Medium II Residential	RD2-1-CDO	0	0	0	27.020	0.193	Residential - Double, Duplex, or Two Units - 4 Stories or Less, 2	154-5A215 214		Northeast Los Angeles	Yes	MI	R2RD
Los Angeles	5960 BENNER ST	90042	5492019032	0.000	0.000	0.193	0.000	Shortfall of Sites	0.095	Low Medium II Residential	RD1.5-1	0	0	0	42.019	0.193	Residential - Five or More Units or Apartments (Any Combination) · 4 Stories or Less, 6	151-5A231 214		Northeast Los Angeles	Yes	MI	R2RD
Los Angeles	363 LESLIE WAY	90042	5492006010	0.000	0.000	0.193	0.000	Shortfall of Sites	0.129	Low Medium II Residential	RD2-1	0	0	0	31.115	0.193	Residential - Four Units (Any Combination) - 4 Stories or Less, 4	150A229 214		Northeast Los Angeles	Yes	MI	R2RD
Los Angeles	5137 OAKLAND ST	90032	5219001007	0.000	0.000	0.193	0.000	Shortfall of Sites	0.154	Low Medium I Residential	RD3-1	0	0	0	25.906	0.193	Residential - Three Units (Any Combination) - 4 Stories or Less, 3	144A235 214		Northeast Los Angeles	Yes	MI	R2RD
Los Angeles	2132 MARATHON ST	90026	5402036013	0.000	0.000	0.193	0.000	Shortfall of Sites	0.109	Low Medium II Residential	RD1.5-1VL	0	0	0	36.680	0.193	Residential - Four Units (Any Combination) - 4 Stories or Less, 4	139-5A207 214		Silver Lake - Echo Park - Elysian Valley	Yes	MI	R2RD
Los Angeles	3323 DARWIN AVE	90031	5211003026	0.000	0.000	0.193	0.000	Shortfall of Sites	0.159	Low Medium II Residential	RD2-1	0	0	0	25.112	0.193	Residential - Double, Duplex, or Two Units - 4 Stories or Less, 2	136-5A225 214		Northeast Los Angeles	Yes	MI	R2RD
Los Angeles	1639 CARMONA AVE	90019	5069026004	0.000	0.000	0.193	0.000	Shortfall of Sites	0.130	Low Medium I Residential	R2-1-O	0	0	0	30.885	0.193	Residential - Five or More Units or Apartments (Any Combination) · 4 Stories or Less, 10	126B177 214		Wilshire	Yes	MI	R2RD
Los Angeles	3335 E 3RD ST	90063	5179012023	0.000	0.000	0.193	0.000	Shortfall of Sites	0.115	Low Medium I Residential	R2-1-CUGU	0	0	0	34.848	0.193	Residential - Three Units (Any Combination) - 4 Stories or Less, 3	124-5A227 214	21	Boyle Heights	Yes	MI	R2RD , BH CPU
Los Angeles	1136 ROSALIND AVE	90023	5190007019	0.000	0.000	0.193	0.000	Shortfall of Sites	0.113	Low Medium I Residential	R2-1-CUGU	0	0	0	35.462	0.193	Residential - Double, Duplex, or Two Units - 4 Stories or Less, 2	121-5A223 214	21	Boyle Heights	Yes	MI	R2RD , BH CPU

Jurisdiction Name	Site Address/Intersection	5 Digit ZIP Code	Assessor Parcel Number	Very Low-Income	Low-Income	Moderate-Income	Above Moderate-Income	Type of Shortfall	Parcel Size (Acres)	Current General Plan Designation	Current Zoning	Proposed General Plan (GP) Designation	Proposed Zoning	Minimum Density Allowed	Maximum Density Allowed	Total Capacity	Vacant/ Nonvacant	Description of Existing Uses	PIN	Base Density Per Acre	Community Plan Area	Rent Stabalization Ordinance	Income Category	Applicable Rezoning Program (Program informing values in Column Q listed first)
Los Angeles	1119 MIRASOL ST	90023	5191009003	0.000	0.000	0.193	0.000	Shortfall of Sites	0.115	Low Medium I Residential	R2-1-CUGU	0	0	0	34.886	0.193		Residential - Double, Duplex, or Two Units - 4 Stories or Less, 2	120A227 214	21	Boyle Heights	Yes	MI	R2RD , BH CPU
Los Angeles	5236 ROSELAND ST	90016	5043015035	0.000	0.000	0.193	0.000	Shortfall of Sites	0.106	Low Medium II Residential	RD1.5-1	0	0	0	37.878	0.193		Residential - Three Units (Any Combination) - 4 Stories or Less, 3	120B177 214		West Adams - Baldwin Hills - Leimert	Yes	MI	R2RD
Los Angeles	823 E 20TH ST	90011	5131006018	0.000	0.000	0.193	0.000	Shortfall of Sites	0.138	Low Medium II Residential	RD1.5-1	0	0	0	29.040	0.193		Residential - Three Units (Any Combination) - 4 Stories or Less, 3	121-5A209 214		Southeast Los Angeles	Yes	MI	R2RD
Los Angeles	1037 E 23RD ST	90011	5131016018	0.000	0.000	0.193	0.000	Shortfall of Sites	0.144	Low Medium I Residential	R2-1	0	0	0	27.843	0.193		Residential - Double, Duplex, or Two Units - 4 Stories or Less, 2	120A209 214		Southeast Los Angeles	Yes	MI	R2RD
Los Angeles	3317 E 8TH ST	90023	5190013016	0.000	0.000	0.193	0.000	Shortfall of Sites	0.130	Low Medium II Residential	RD1.5-1-CUGU	0	0	0	30.857	0.193		Residential - Three Units (Any Combination) - 4 Stories or Less, 3	120A225 214		Boyle Heights	Yes	MI	R2RD
Los Angeles	1247 W 37TH DR	90007	5040014027	0.000	0.000	0.193	0.000	Shortfall of Sites	0.152	Low Medium II Residential	RD2-1-CPIO	0	0	0	26.399	0.193		Residential - Three Units (Any Combination) - 4 Stories or Less, 3	117B197 214		South Los Angeles	Yes	MI	R2RD
Los Angeles	1144 E 25TH ST	90011	5119010011	0.000	0.000	0.193	0.000	Shortfall of Sites	0.135	Low Medium I Residential	R2-1	0	0	0	29.588	0.193		Residential - Four Units (Any Combination) - 4 Stories or Less, 4	118-5A211 214		Southeast Los Angeles	Yes	MI	R2RD
Los Angeles	3980 DENKER AVE	90062	5036030002	0.000	0.000	0.193	0.000	Shortfall of Sites	0.152	Low Medium II Residential	RD2-1	0	0	0	26.340	0.193		Residential - Double, Duplex, or Two Units - 4 Stories or Less, 2	114B193 214		South Los Angeles	Yes	MI	R2RD
Los Angeles	1232 E 41ST ST	90011	5115028002	0.000	0.000	0.193	0.000	Shortfall of Sites	0.152	Low Medium I Residential	R2-1	0	0	0	26.366	0.193		Residential - Four Units (Any Combination) - 4 Stories or Less, 4	115-5A211 214		Southeast Los Angeles	Yes	MI	R2RD
Los Angeles	808 E 42ND PL	90011	5115008029	0.000	0.000	0.193	0.000	Shortfall of Sites	0.117	Low Medium I Residential	R2-1	0	0	0	34.083	0.193		Residential - Double, Duplex, or Two Units - 4 Stories or Less, 2	114A207 214		Southeast Los Angeles	Yes	MI	R2RD
Los Angeles	1620 E 45TH ST	90011	5106011013	0.000	0.000	0.193	0.000	Shortfall of Sites	0.114	Low Medium I Residential	R2-1	0	0	0	35.128	0.193		Residential - Double, Duplex, or Two Units - 4 Stories or Less, 2	112-5A213 214		Southeast Los Angeles	Yes	MI	R2RD
Los Angeles	785 E 46TH ST	90011	5108004021	0.000	0.000	0.193	0.000	Shortfall of Sites	0.141	Low Medium I Residential	R2-1-CPIO	0	0	0	28.394	0.193		Residential - Three Units (Any Combination) - 4 Stories or Less, 3	112-5A207 214		Southeast Los Angeles	Yes	MI	R2RD
Los Angeles	409 PARK FRONT WALK	90011	5109021015	0.000	0.000	0.193	0.000	Shortfall of Sites	0.087	Low Medium I Residential	R2-1	0	0	0	45.729	0.193		Residential - Four Units (Any Combination) - 4 Stories or Less, 4	111A205 214		Southeast Los Angeles	Yes	MI	R2RD
Los Angeles	1177 E 50TH ST	90011	5107026019	0.000	0.000	0.193	0.000	Shortfall of Sites	0.124	Low Medium I Residential	R2-1	0	0	0	32.281	0.193		Residential - Three Units (Any Combination) - 4 Stories or Less, 3	111A209 214		Southeast Los Angeles	Yes	MI	R2RD
Los Angeles	1517 E 50TH ST	90011	5106022025	0.000	0.000	0.193	0.000	Shortfall of Sites	0.124	Low Medium I Residential	R2-1	0	0	0	32.247	0.193		Residential - Double, Duplex, or Two Units - 4 Stories or Less, 2	111A213 214		Southeast Los Angeles	Yes	MI	R2RD
Los Angeles	740 E 50TH ST	90011	5108013008	0.000	0.000	0.193	0.000	Shortfall of Sites	0.172	Low Medium I Residential	R2-1	0	0	0	23.231	0.193		Residential - Five or More Units or Apartments (Any Combination) - 4 Stories or Less, 8	111A207 214		Southeast Los Angeles	Yes	MI	R2RD
Los Angeles	119 W 52ND PL	90037	5110030020	0.000	0.000	0.193	0.000	Shortfall of Sites	0.106	Low Medium I Residential	R2-1	0	0	0	37.884	0.193		Residential - Double, Duplex, or Two Units - 4 Stories or Less, 2	108B201 214		Southeast Los Angeles	Yes	MI	R2RD
Los Angeles	1556 E 54TH ST	90011	5105004001	0.000	0.000	0.193	0.000	Shortfall of Sites	0.119	Low Medium I Residential	R2-1	0	0	0	33.506	0.193		Residential - Double, Duplex, or Two Units - 4 Stories or Less, 2	108B213 214		Southeast Los Angeles	Yes	MI	R2RD
Los Angeles	148 W 59TH ST	90003	6005012004	0.000	0.000	0.193	0.000	Shortfall of Sites	0.133	Low Medium I Residential	R2-1	0	0	0	30.022	0.193		Residential - Double, Duplex, or Two Units - 4 Stories or Less, 2	105B201 214		Southeast Los Angeles	Yes	MI	R2RD
Los Angeles	223 E 68TH ST	90003	6011003050	0.000	0.000	0.193	0.000	Shortfall of Sites	0.124	Low Medium I Residential	R2-1	0	0	0	32.223	0.193		Residential - Double, Duplex, or Two Units - 4 Stories or Less, 2	102B205 214		Southeast Los Angeles	Yes	MI	R2RD
Los Angeles	907 E 78TH ST	90001	6023028027	0.000	0.000	0.193	0.000	Shortfall of Sites	0.117	Low Medium I Residential	R2-1	0	0	0	34.161	0.193		Residential - Double, Duplex, or Two Units - 4 Stories or Less, 2	099B209 214		Southeast Los Angeles	Yes	MI	R2RD
Los Angeles	1207 W 85TH ST	90044	6033013013	0.000	0.000	0.193	0.000	Shortfall of Sites	0.128	Low Medium II Residential	RD1.5-1	0	0	0	31.275	0.193		Residential - Double, Duplex, or Two Units - 4 Stories or Less, 2	097-5A197 214		South Los Angeles	Yes	MI	R2RD
Los Angeles	1422 W 85TH ST	90047	6034029021	0.000	0.000	0.193	0.000	Shortfall of Sites	0.160	Low Medium II Residential	RD2-1	0	0	0	24.972	0.193		Residential - Five or More Units or Apartments (Any Combination) - 4 Stories or Less, 5	097-5A195 214		South Los Angeles	Yes	MI	R2RD
Los Angeles	223 E 97TH ST	90003	6052013025	0.000	0.000	0.193	0.000	Shortfall of Sites	0.124	Low Medium I Residential	R2-1	0	0	0	32.307	0.193		Residential - Four Units (Any Combination) - 4 Stories or Less, 4	093A205 214		Southeast Los Angeles	Yes	MI	R2RD
Los Angeles	1636 E 109TH ST	90059	6069009018	0.000	0.000	0.193	0.000	Shortfall of Sites	0.075	Low Medium I Residential	R2-1	0	0	0	53.401	0.193		Residential - Double, Duplex, or Two Units - 4 Stories or Less, 2	088-5A213 214		Southeast Los Angeles	Yes	MI	R2RD
Los Angeles	242 E 116TH ST	90061	6083009005	0.000	0.000	0.193	0.000	Shortfall of Sites	0.133	Low Medium I Residential	R2-1	0	0	0	29.988	0.193		Residential - Double, Duplex, or Two Units - 4 Stories or Less, 2	084B205 214		Southeast Los Angeles	Yes	MI	R2RD
Los Angeles	5821 HAZELTINE AVE	91401	2245029040	0.000	0.000	0.193	0.000	Shortfall of Sites	0.135	Low Medium II Residential	[Q]RD1.5-1	0	0	0	29.552	0.193		Residential - Four Units (Any Combination) - 4 Stories or Less, 4	174B153 215		Van Nuys - North Sherman Oaks	Yes	MI	R2RD
Los Angeles	1348 N HARVARD BLVD	90027	5544036027	0.000	0.000	0.193	0.000	Shortfall of Sites	0.086	Low Medium II Residential	RD1.5-1XL	0	0	0	46.415	0.193		Residential - Double, Duplex, or Two Units - 4 Stories or Less, 2	147A195 215		Hollywood	Yes	MI	R2RD
Los Angeles	2723 BOULDER ST	90033	5177025006	0.000	0.000	0.193	0.000	Shortfall of Sites	0.134	Low Medium I Residential	R2-1-CUGU	0	0	0	29.782	0.193		Residential - Three Units (Any Combination) - 4 Stories or Less, 3	129A225 215	29	Boyle Heights	Yes	MI	R2RD , BH CPU
Los Angeles	2704 MICHIGAN AVE	90033	5180016014	0.000	0.000	0.193	0.000	Shortfall of Sites	0.063	Low Medium I Residential	R2-1-CUGU	0	0	0	63.890	0.193		Residential - Double, Duplex, or Two Units - 4 Stories or Less, 2	127-5A225 215	29	Boyle Heights	Yes	MI	R2RD , BH CPU
Los Angeles	3463 GARNET ST	90023	5190001025	0.000	0.000	0.193	0.000	Shortfall of Sites	0.135	Low Medium I Residential	R2-1-CUGU	0	0	0	29.608	0.193		Residential - Three Units (Any Combination) - 4 Stories or Less, 3	120A225 215	21	Boyle Heights	Yes	MI	R2RD , BH CPU
Los Angeles	615 N BENTON WAY	90026	5402007009	0.000	0.000	0.193	0.000	Shortfall of Sites	0.164	Low Medium II Residential	RD2-1VL	0	0	0	24.421	0.193		Residential - Four Units (Any Combination) - 4 Stories or Less, 4	139-5A205 215		Silver Lake - Echo Park - Elysian Valley	Yes	MI	R2RD
Los Angeles	2233 GATES ST	90031	5210030009	0.000	0.000	0.193	0.000	Shortfall of Sites	0.057	Low Medium I Residential	RD3-1	0	0	0	70.481	0.193		Residential - Double, Duplex, or Two Units - 4 Stories or Less, 2	138A225 215		Northeast Los Angeles	Yes	MI	R2RD
Los Angeles	2009 GATES ST	90031	5210032026	0.000	0.000	0.193	0.000	Shortfall of Sites	0.151	Low Medium I Residential	RD3-1	0	0	0	26.552	0.193		Residential - Double, Duplex, or Two Units - 4 Stories or Less, 2	136-5A225 215		Northeast Los Angeles	Yes	MI	R2RD
Los Angeles	1239 S RIDGELEY DR	90019	5085017029	0.000	0.000	0.193	0.000	Shortfall of Sites	0.154	Low Medium I Residential	R2-1-O	0	0	0	25.946	0.193		Residential - Double, Duplex, or Two Units - 4 Stories or Less, 2	129B177 215		Wilshire	Yes	MI	R2RD
Los Angeles	5509 HOMESIDE AVE	90016	5048020027	0.000	0.000	0.193	0.000	Shortfall of Sites	0.110	Low Medium II Residential	RD1.5-1	0	0	0	36.297	0.193		Residential - Double, Duplex, or Two Units - 4 Stories or Less, 2	120B177 215		West Adams - Baldwin Hills - Leimert	Yes	MI	R2RD
Los Angeles	2840 S RIMPAU BLVD	90016	5057027011	0.000	0.000	0.193	0.000	Shortfall of Sites	0.119	Low Medium I Residential	R2-1	0	0	0	33.507	0.193		Residential - Four Units (Any Combination) - 4 Stories or Less, 4	120B181 215		West Adams - Baldwin Hills - Leimert	Yes	MI	R2RD
Los Angeles	847 E 24TH ST	90011	5131018017	0.000	0.000	0.193	0.000	Shortfall of Sites	0.150	Low Medium I Residential	R2-1	0	0	0	26.752	0.193		Residential - Five or More Units or Apartments (Any Combination) - 4 Stories or Less, 8	120A209 215		Southeast Los Angeles	Yes	MI	R2RD
Los Angeles	1221 E 22ND ST	90011	5131014025	0.000	0.000	0.193	0.000	Shortfall of Sites	0.138	Low Medium I Residential	R2-1	0	0	0	28.982	0.193		Residential - Three Units (Any Combination) - 4 Stories or Less, 3	120A211 215		Southeast Los Angeles	Yes	MI	R2RD
Los Angeles	1241 W 37TH DR	90007	5040014026	0.000	0.000	0.193	0.000	Shortfall of Sites	0.152	Low Medium II Residential	RD2-1-CPIO	0	0	0	26.399	0.193		Residential - Three Units (Any Combination) - 4 Stories or Less, 3	117B197 215		South Los Angeles	Yes	MI	R2RD
Los Angeles	4106 NAOMI AVE	90011	5115028005	0.000	0.000	0.193	0.000	Shortfall of Sites	0.152	Low Medium I Residential	R2-1	0	0	0	26.369	0.193		Residential - Five or More Units or Apartments (Any Combination) - 4 Stories or Less, 8	115-5A211 215		Southeast Los Angeles	Yes	MI	R2RD
Los Angeles	4230 WALL ST	90011	5113034018	0.000	0.000	0.193	0.000	Shortfall of Sites	0.080	Low Medium I Residential	R2-1	0	0	0	49.782	0.193		Residential - Four Units (Any Combination) - 4 Stories or Less, 4	114A205 215		Southeast Los Angeles	Yes	MI	R2RD
Los Angeles	1125 E 43RD ST	90011	5115030018	0.000	0.000	0.193	0.000	Shortfall of Sites	0.132	Low Medium I Residential	R2-1	0	0	0	30.359	0.193		Residential - Double, Duplex, or Two Units - 4 Stories or Less, 2	114A209 215		Southeast Los Angeles	Yes	MI	R2RD
Los Angeles	1614 E 45TH ST	90011	5106011012	0.000	0.000	0.193	0.000	Shortfall of Sites	0.114	Low Medium I Residential	R2-1	0	0	0	35.129	0.193		Residential - Double, Duplex, or Two Units - 4 Stories or Less, 2	112-5A213 215		Southeast Los Angeles	Yes	MI	R2RD
Los Angeles	777 E 46TH ST	90011	5108004020	0.000	0.000	0.193	0.000	Shortfall of Sites	0.141	Low Medium I Residential	R2-1-CPIO	0	0	0	28.379	0.193		Residential - Four Units (Any Combination) - 4 Stories or Less, 4	112-5A207 215		Southeast Los Angeles	Yes	MI	R2RD
Los Angeles	1171 E 50TH ST	90011	5107026020	0.000	0.000	0.193	0.000	Shortfall of Sites	0.124	Low Medium I Residential	R2-1	0	0	0	32.281	0.193		Residential - Double, Duplex, or Two Units - 4 Stories or Less, 2	111A209 215		Southeast Los Angeles	Yes	MI	R2RD
Los Angeles	730 E 50TH ST	90011	5108013009	0.000	0.000	0.193	0.000	Shortfall of Sites	0.172	Low Medium I Residential	R2-1	0	0	0	23.231	0.193		Residential - Double, Duplex, or Two Units - 4 Stories or Less, 2	111A207 215		Southeast Los Angeles	Yes	MI	R2RD
Los Angeles	5207 S BUDLONG AVE	90037	5002003016	0.000	0.000	0.193	0.000	Shortfall of Sites	0.129	Low Medium I Residential	R2-1	0	0	0	30.958	0.193		Residential - Five or More Units or Apartments (Any Combination) - 4 Stories or Less, 4	108B197 215		South Los Angeles	Yes	MI	R2RD
Los Angeles	313 W 68TH ST	90003	6012006036	0.000	0.000	0.193	0.000	Shortfall of Sites	0.118	Low Medium I Residential	R2-1	0	0	0	33.939	0.193		Residential - Double, Duplex, or Two Units - 4 Stories or Less, 2	102B201 215		Southeast Los Angeles	Yes	MI	R2RD
Los Angeles	217 E 68TH ST	90003	6011003049	0.000	0.000	0.193	0.000	Shortfall of Sites	0.124	Low Medium I Residential	R2-1	0	0	0	32.221	0.193		Residential - Double, Duplex, or Two Units - 4 Stories or Less, 2	102B205 215		Southeast Los Angeles	Yes	MI	R2RD
Los Angeles	1211 W 85TH ST	90044	6033013014	0.000	0.000	0.193	0.000	Shortfall of Sites	0.128	Low Medium II Residential	RD1.5-1	0	0	0	31.275	0.193		Residential - Four Units (Any Combination) - 4 Stories or Less, 4	097-5A197 215		South Los Angeles	Yes	MI	R2RD
Los Angeles	9234 GRAHAM AVE	90002	6048025008	0.000	0.000	0.193	0.000	Shortfall of Sites	0.076	Low Medium I Residential	R2-1	0	0	0	52.380	0.193		Residential - Four Units (Any Combination) - 4 Stories or Less, 4	094-5A213 215		Southeast Los Angeles	Yes	MI	R2RD
Los Angeles	217 W 97TH ST	90003	6053010034	0.000	0.000	0.193	0.000	Shortfall of Sites	0.119	Low Medium I Residential	R2-1	0	0	0	33.505	0.193		Residential - Double, Duplex, or Two Units - 4 Stories or Less, 2	093A203 215		Southeast Los Angeles	Yes	MI	R2RD
Los Angeles	319 E 106TH ST	90003	6063022020	0.000	0.000	0.193	0.000	Shortfall of Sites	0.124	Low Medium I Residential	R2-1	0	0	0	32.257	0.193		Residential - Double, Duplex, or Two Units - 4 Stories or Less, 2	090A205 215		Southeast Los Angeles	Yes	MI	R2RD
Los Angeles	10507 S HOOVER ST	90044	6061011029	0.000	0.000	0.193	0.000	Shortfall of Sites	0.107	Low Medium II Residential	RD2-1	0	0	0	37.541	0.193		Residential - Double, Duplex, or Two Units - 4 Stories or Less, 2	090A199 215		South Los Angeles	Yes	MI	R2RD
Los Angeles	3161 FOLSOM ST	90063	5178014020	0.000	0.000	0.193	0.000	Shortfall of Sites	0.103	Low Medium I Residential	R2-1-CUGU	0	0	0	38.749	0.193		Residential - Three Units (Any Combination) - 4 Stories or Less, 3	127-5A227 216	21	Boyle Heights	Yes	MI	R2RD , BH CPU
Los Angeles	2755 GLENVIEW AVE	90039	5437031015	0.000	0.000	0.193	0.000	Shortfall of Sites	0.115	Low Medium I Residential	R2-1VL-RIO	0	0	0	34.779	0.193		Residential - Double, Duplex, or Two Units - 4 Stories or Less, 2	150A211 216		Silver Lake - Echo Park - Elysian Valley	Yes	MI	R2RD
Los Angeles	1341 N NORMANDIE AVE	90027	5544038004	0.000	0.000	0.193	0.000	Shortfall of Sites	0.116	Low Medium II Residential	RD1.5-1XL	0	0	0	34.473	0.193		Residential - Double, Duplex, or Two Units - 4 Stories or Less, 2	147A195 216		Hollywood	Yes	MI	R2RD
Los Angeles	1250 N HARVARD BLVD	90029	5537013017	0.000	0.000	0.193	0.000	Shortfall of Sites	0.076	Low Medium II Residential	RD1.5-1XL	0	0	0	52.310	0.193		Residential - Double, Duplex, or Two Units - 4 Stories or Less - Pool, 2	144B193 216		Hollywood	Yes	MI	R2RD
Los Angeles	638 CYPRESS AVE	90065	5453013013	0.000	0.000	0.193	0.000	Shortfall of Sites	0.111	Low Medium II Residential	RD1.5-1-CDO-RIO	0	0	0	35.895	0.193		Residential - Double, Duplex, or Two Units - 4 Stories or Less, 2	144A219 216		Northeast Los Angeles	Yes	MI	R2RD
Los Angeles	5353 LA CRESTA CT	90038	5535011024	0.000	0.000	0.193	0.000	Shortfall of Sites	0.080	Low Medium I Residential	R2-1XL	0	0	0	49.785	0.193		Residential - Four Units (Any Combination) - 4 Stories or Less, 4	141B193 216		Hollywood	Yes	MI	R2RD
Los Angeles	4849 AXTELL ST	90032	5218013016	0.000	0.000	0.193	0.000	Shortfall of Sites	0.141	Low Medium I Residential	RD3-1	0	0	0	28.437	0.193		Residential - Double, Duplex, or Two Units - 4 Stories or Less, 2	142-5A233 216		Northeast Los Angeles	Yes	MI	R2RD
Los Angeles	2229 THOMAS ST	90031	5211001013	0.000	0.000	0.193	0.000	Shortfall of Sites	0.229	Low Medium I Residential	RD3-1	0	0	0	17.477	0.193		Residential - Double, Duplex, or Two Units - 4 Stories or Less, 2	138A225 216		Northeast Los Angeles	Yes	MI	R2RD
Los Angeles	259 N BURLINGTON AVE	90026	5159006021	0.000	0.000	0.193	0.000	Shortfall of Sites	0.138	Low Medium Residential	RD1.5-1	0	0	0	29.040	0.193		Residential - Five or More Units or Apartments (Any Combination) - 4 Stories or Less, 7	136-5A207 216		Westlake	Yes	MI	R2RD
Los Angeles	1355 RICARDO ST	90033	5202011044	0.000	0.000	0.193	0.000	Shortfall of Sites	0.148	Low Medium II Residential	RD2-1	0	0	0	27.046	0.193		Residential - Three Units (Any Combination) - 4 Stories or Less, 2	133-5A227 216		Northeast Los Angeles	Yes	MI	R2RD
Los Angeles	3233 INEZ ST	90023	5186015009	0.000	0.000	0.193	0.000	Shortfall of Sites	0.129	Low Medium I Residential	R2-1-CUGU	0	0	0	31.049	0.193		Residential - Double, Duplex, or Two Units - 4 Stories or Less, 2	123A225 216	21	Boyle Heights	Yes	MI	R2RD , BH CPU
Los Angeles	1167 CAMULOS ST	90023	5170002034	0.000	0.000	0.193	0.000	Shortfall of Sites	0.110	Low Medium I Residential	R2-1-CUGU	0	0	0	36.305	0.193		Residential - Double, Duplex, or Two Units - 4 Stories or Less, 2	121-5A223 216	21	Boyle Heights	Yes	MI	R2RD , BH CPU
Los Angeles	3424 GARNET ST	90023	5190015010	0.000	0.000	0.193	0.000	Shortfall of Sites	0.130	Low Medium I Residential	R2-1-CUGU	0	0	0	30.693	0.193		Residential - Double, Duplex, or Two Units - 4 Stories or Less, 2	120A225 216	21	Boyle Heights	Yes	MI	R2RD , BH CPU
Los Angeles	207 E 24TH ST	90011	5127031009	0.000	0.000	0.193	0.000	Shortfall of Sites	0.120	Low Medium II Residential	RD2-1	0	0	0	33.226	0.193		Residential - Four Units (Any Combination) - 4 Stories or Less, 4	121-5A207 216		Southeast Los Angeles	Yes	MI	R2RD

Jurisdiction Name	Site Address/Intersection	5 Digit ZIP Code	Assessor Parcel Number	Very Low-Income	Low-Income	Moderate-Income	Above Moderate-Income	Type of Shortfall	Parcel Size (Acres)	Current General Plan Designation	Current Zoning	Proposed General Plan (GP) Designation	Proposed Zoning	Minimum Density Allowed	Maximum Density Allowed	Total Capacity	Vacant/ Nonvacant	Description of Existing Uses	PIN	Base Density Per Acre	Community Plan Area	Rent Stabalization Ordinance	Income Category	Applicable Rezoning Program (Program informing values in Column Q listed first)
Los Angeles	2512 TRINITY ST	90011	5127010020	0.000	0.000	0.193	0.000	Shortfall of Sites	0.172	Low Medium II Residential	RD2-1	0	0	0	23.232	0.193		Residential - Four Units (Any Combination) - 4 Stories or Less, 4	120A207 216		Southeast Los Angeles	Yes	MI	R2RD
Los Angeles	736 E 24TH ST	90011	5131023005	0.000	0.000	0.193	0.000	Shortfall of Sites	0.111	Low Medium II Residential	RD2-1	0	0	0	35.887	0.193		Residential - Double, Duplex, or Two Units - 4 Stories or Less, 2	120A209 216		Southeast Los Angeles	Yes	MI	R2RD
Los Angeles	1235 W 37TH DR	90007	5040014025	0.000	0.000	0.193	0.000	Shortfall of Sites	0.152	Low Medium II Residential	RD2-1-CPIO	0	0	0	26.399	0.193		Residential - Single Family Residence, 2	117B197 216		South Los Angeles	Yes	MI	R2RD
Los Angeles	1329 E 28TH ST	90011	5118013009	0.000	0.000	0.193	0.000	Shortfall of Sites	0.057	Low Medium II Residential	RD2-1	0	0	0	69.718	0.193		Residential - Five or More Units or Apartments (Any Combination) · 4 Stories or Less, 5	117A211 216		Southeast Los Angeles	Yes	MI	R2RD
Los Angeles	3201 WADSWORTH AVE	90011	5114020022	0.000	0.000	0.193	0.000	Shortfall of Sites	0.110	Low Medium II Residential	RD2-1	0	0	0	36.392	0.193		Residential - Double, Duplex, or Two Units - 4 Stories or Less, 3	117A209 216		Southeast Los Angeles	Yes	MI	R2RD
Los Angeles	1231 E 42ND PL	90011	5115028020	0.000	0.000	0.193	0.000	Shortfall of Sites	0.130	Low Medium I Residential	R2-1	0	0	0	30.662	0.193		Residential - Four Units (Any Combination) - 4 Stories or Less, 4	114A211 216		Southeast Los Angeles	Yes	MI	R2RD
Los Angeles	4231 WALL ST	90011	5113032027	0.000	0.000	0.193	0.000	Shortfall of Sites	0.164	Low Medium I Residential	R2-1	0	0	0	24.457	0.193		Residential - Three Units (Any Combination) - 4 Stories or Less, 3	114A205 216		Southeast Los Angeles	Yes	MI	R2RD
Los Angeles	794 E 42ND PL	90011	5115008011	0.000	0.000	0.193	0.000	Shortfall of Sites	0.117	Low Medium I Residential	R2-1	0	0	0	34.084	0.193		Residential - Double, Duplex, or Two Units - 4 Stories or Less, 2	114A207 216		Southeast Los Angeles	Yes	MI	R2RD
Los Angeles	148 W 42ND PL	90037	5111015010	0.000	0.000	0.193	0.000	Shortfall of Sites	0.124	Low Medium I Residential	R2-1	0	0	0	32.266	0.193		Residential - Double, Duplex, or Two Units - 4 Stories or Less, 2	114A203 216		Southeast Los Angeles	Yes	MI	R2RD
Los Angeles	1608 E 45TH ST	90011	5106011011	0.000	0.000	0.193	0.000	Shortfall of Sites	0.114	Low Medium I Residential	R2-1	0	0	0	35.128	0.193		Residential - Double, Duplex, or Two Units - 4 Stories or Less, 2	112-5A213 216		Southeast Los Angeles	Yes	MI	R2RD
Los Angeles	767 E 46TH ST	90011	5108004019	0.000	0.000	0.193	0.000	Shortfall of Sites	0.141	Low Medium I Residential	R2-1-CPIO	0	0	0	28.365	0.193		Residential - Double, Duplex, or Two Units - 4 Stories or Less, 2	112-5A207 216		Southeast Los Angeles	Yes	MI	R2RD
Los Angeles	126 W 49TH ST	90037	5110019006	0.000	0.000	0.193	0.000	Shortfall of Sites	0.125	Low Medium I Residential	R2-1	0	0	0	32.007	0.193		Residential - Double, Duplex, or Two Units - 4 Stories or Less, 2	111A203 216		Southeast Los Angeles	Yes	MI	R2RD
Los Angeles	724 E 50TH ST	90011	5108013010	0.000	0.000	0.193	0.000	Shortfall of Sites	0.172	Low Medium I Residential	R2-1	0	0	0	23.231	0.193		Residential - Three Units (Any Combination) - 4 Stories or Less, 3	111A207 216		Southeast Los Angeles	Yes	MI	R2RD
Los Angeles	1451 E 53RD ST	90011	5104008025	0.000	0.000	0.193	0.000	Shortfall of Sites	0.124	Low Medium I Residential	R2-1	0	0	0	32.252	0.193		Residential - Four Units (Any Combination) - 4 Stories or Less, 4	108B209 216		Southeast Los Angeles	Yes	MI	R2RD
Los Angeles	224 E 52ND ST	90011	5109006006	0.000	0.000	0.193	0.000	Shortfall of Sites	0.184	Low Medium I Residential	R2-1	0	0	0	21.717	0.193		Residential - Double, Duplex, or Two Units - 4 Stories or Less, 2	108B205 216		Southeast Los Angeles	Yes	MI	R2RD
Los Angeles	156 W 59TH ST	90003	6005012002	0.000	0.000	0.193	0.000	Shortfall of Sites	0.133	Low Medium I Residential	R2-1	0	0	0	30.022	0.193		Residential - Double, Duplex, or Two Units - 4 Stories or Less, 2	105B201 216		Southeast Los Angeles	Yes	MI	R2RD
Los Angeles	848 W 66TH ST	90044	6013010032	0.000	0.000	0.193	0.000	Shortfall of Sites	0.164	Low Medium II Residential	RD2-1	0	0	0	24.368	0.193		Residential - Three Units (Any Combination) - 4 Stories or Less, 3	102B197 216		South Los Angeles	Yes	MI	R2RD
Los Angeles	319 W 68TH ST	90003	6012006037	0.000	0.000	0.193	0.000	Shortfall of Sites	0.118	Low Medium I Residential	R2-1	0	0	0	33.940	0.193		Residential - Double, Duplex, or Two Units - 4 Stories or Less, 2	102B201 216		Southeast Los Angeles	Yes	MI	R2RD
Los Angeles	1215 W 85TH ST	90044	6033013015	0.000	0.000	0.193	0.000	Shortfall of Sites	0.128	Low Medium II Residential	RD1.5-1	0	0	0	31.275	0.193		Residential - Three Units (Any Combination) - 4 Stories or Less, 3	097-5A197 216		South Los Angeles	Yes	MI	R2RD
Los Angeles	1432 W 85TH ST	90047	6034029019	0.000	0.000	0.193	0.000	Shortfall of Sites	0.160	Low Medium II Residential	RD2-1	0	0	0	24.972	0.193		Residential - Three Units (Any Combination) - 4 Stories or Less, 3	097-5A195 216		South Los Angeles	Yes	MI	R2RD
Los Angeles	8842 BARING CROSS ST	90044	6038018011	0.000	0.000	0.193	0.000	Shortfall of Sites	0.131	Low Medium I Residential	RD3-1	0	0	0	30.420	0.193		Residential - Three Units (Any Combination) - 4 Stories or Less, 3	096A199 216		South Los Angeles	Yes	MI	R2RD
Los Angeles	425 E 102ND ST	90003	6063005019	0.000	0.000	0.193	0.000	Shortfall of Sites	0.120	Low Medium I Residential	R2-1	0	0	0	33.421	0.193		Residential - Double, Duplex, or Two Units - 4 Stories or Less, 2	091-5A207 216		Southeast Los Angeles	Yes	MI	R2RD
Los Angeles	213 W 106TH ST	90003	6074006020	0.000	0.000	0.193	0.000	Shortfall of Sites	0.124	Low Medium I Residential	R2-1	0	0	0	32.265	0.193		Residential - Double, Duplex, or Two Units - 4 Stories or Less, 2	090A203 216		Southeast Los Angeles	Yes	MI	R2RD
Los Angeles	1630 E 109TH ST	90059	6069009023	0.000	0.000	0.193	0.000	Shortfall of Sites	0.197	Low Medium I Residential	R2-1	0	0	0	20.276	0.193		Residential - Double, Duplex, or Two Units - 4 Stories or Less, 2	088-5A213 216		Southeast Los Angeles	Yes	MI	R2RD
Los Angeles	2768 NEWELL ST	90039	5442014035	0.000	0.000	0.193	0.000	Shortfall of Sites	0.120	Low Medium I Residential	R2-1VL-RIO	0	0	0	33.309	0.193		Residential - Double, Duplex, or Two Units - 4 Stories or Less, 2	148-5A213 217		Silver Lake - Echo Park - Elysian Valley	Yes	MI	R2RD
Los Angeles	3219 WINTER ST	90063	5178006019	0.000	0.000	0.193	0.000	Shortfall of Sites	0.119	Low Medium I Residential	R2-1-CUGU	0	0	0	33.488	0.193		Residential - Double, Duplex, or Two Units - 4 Stories or Less, 2	129A229 217	21	Boyle Heights	Yes	MI	R2RD , BH CPU
Los Angeles	2917 NEW JERSEY ST	90033	5180019015	0.000	0.000	0.193	0.000	Shortfall of Sites	0.069	Low Medium I Residential	R2-1-CUGU	0	0	0	57.766	0.193		Residential - Double, Duplex, or Two Units - 4 Stories or Less, 2	127-5A225 217	29	Boyle Heights	Yes	MI	R2RD , BH CPU
Los Angeles	2810 E 6TH ST	90023	5185021014	0.000	0.000	0.193	0.000	Shortfall of Sites	0.127	Low Medium I Residential	R2-1-CUGU	0	0	0	31.502	0.193		Residential - Four Units (Any Combination) - 4 Stories or Less, 4	124-5A223 217	21	Boyle Heights	Yes	MI	R2RD , BH CPU
Los Angeles	966 S BERNAL AVE	90023	5188022030	0.000	0.000	0.193	0.000	Shortfall of Sites	0.136	Low Medium I Residential	R2-1-CUGU	0	0	0	29.480	0.193		Residential - Double, Duplex, or Two Units - 4 Stories or Less, 2	121-5A225 217	21	Boyle Heights	Yes	MI	R2RD , BH CPU
Los Angeles	5245 EDNA ST	90032	5219014009	0.000	0.000	0.193	0.000	Shortfall of Sites	0.159	Low Medium I Residential	RD3-1	0	0	0	25.194	0.193		Residential - Double, Duplex, or Two Units - 4 Stories or Less, 2	142-5A235 217		Northeast Los Angeles	Yes	MI	R2RD
Los Angeles	627 BELMONT AVE	90026	5404010002	0.000	0.000	0.193	0.000	Shortfall of Sites	0.149	Low Medium II Residential	RD2-1VL-CDO	0	0	0	26.857	0.193		Residential - Five or More Units or Apartments (Any Combination) · 4 Stories or Less, 6	138A207 217		Silver Lake - Echo Park - Elysian Valley	Yes	MI	R2RD
Los Angeles	5102 ITHACA AVE	90032	5216025032	0.000	0.000	0.193	0.000	Shortfall of Sites	0.110	Low Medium II Residential	[Q]RD1.5-1D	0	0	0	36.257	0.193		Residential - Three Units (Any Combination) - 4 Stories or Less, 3	138A233 217		Northeast Los Angeles	Yes	MI	R2RD
Los Angeles	2230 GATES ST	90031	5211001017	0.000	0.000	0.193	0.000	Shortfall of Sites	0.198	Low Medium I Residential	RD3-1	0	0	0	20.186	0.193		Residential - Four Units (Any Combination) - 4 Stories or Less, 4	138A225 217		Northeast Los Angeles	Yes	MI	R2RD
Los Angeles	1652 S CURSON AVE	90019	5069022006	0.000	0.000	0.193	0.000	Shortfall of Sites	0.139	Low Medium I Residential	R2-1-O	0	0	0	28.761	0.193		Residential - Double, Duplex, or Two Units - 4 Stories or Less, 2	126B177 217		Wilshire	Yes	MI	R2RD
Los Angeles	5347 BLACKWELDER ST	90016	5043016014	0.000	0.000	0.193	0.000	Shortfall of Sites	0.110	Low Medium II Residential	RD1.5-1	0	0	0	36.300	0.193		Residential - Four Units (Any Combination) - 4 Stories or Less, 4	120B177 217		West Adams - Baldwin Hills - Leimert	Yes	MI	R2RD
Los Angeles	3309 E 8TH ST	90023	5190013015	0.000	0.000	0.193	0.000	Shortfall of Sites	0.126	Low Medium II Residential	RD1.5-1-CUGU	0	0	0	31.760	0.193		Residential - Four Units (Any Combination) - 4 Stories or Less, 4	120A225 217		Boyle Heights	Yes	MI	R2RD
Los Angeles	1229 W 37TH DR	90007	5040014024	0.000	0.000	0.193	0.000	Shortfall of Sites	0.152	Low Medium II Residential	RD2-1-CPIO	0	0	0	26.399	0.193		Residential - Three Units (Any Combination) - 4 Stories or Less, 3	117B197 217		South Los Angeles	Yes	MI	R2RD
Los Angeles	3981 HALLDALE AVE	90062	5036030023	0.000	0.000	0.193	0.000	Shortfall of Sites	0.152	Low Medium II Residential	RD2-1	0	0	0	26.363	0.193		Residential - Double, Duplex, or Two Units - 4 Stories or Less, 2	114B193 217		South Los Angeles	Yes	MI	R2RD
Los Angeles	4224 NAOMI AVE	90011	5115028019	0.000	0.000	0.193	0.000	Shortfall of Sites	0.127	Low Medium I Residential	R2-1	0	0	0	31.612	0.193		Residential - Double, Duplex, or Two Units - 4 Stories or Less, 2	114A211 217		Southeast Los Angeles	Yes	MI	R2RD
Los Angeles	1131 E 43RD ST	90011	5115030019	0.000	0.000	0.193	0.000	Shortfall of Sites	0.117	Low Medium I Residential	R2-1	0	0	0	34.155	0.193		Residential - Double, Duplex, or Two Units - 4 Stories or Less, 2	114A209 217		Southeast Los Angeles	Yes	MI	R2RD
Los Angeles	1600 E 45TH ST	90011	5106011010	0.000	0.000	0.193	0.000	Shortfall of Sites	0.114	Low Medium I Residential	R2-1	0	0	0	35.128	0.193		Residential - Three Units (Any Combination) - 4 Stories or Less, 3	112-5A213 217		Southeast Los Angeles	Yes	MI	R2RD
Los Angeles	4451 TOWNE AVE	90011	5109013012	0.000	0.000	0.193	0.000	Shortfall of Sites	0.182	Low Medium I Residential	R2-1	0	0	0	22.002	0.193		Residential - Four Units (Any Combination) - 4 Stories or Less, 4	112-5A205 217		Southeast Los Angeles	Yes	MI	R2RD
Los Angeles	759 E 46TH ST	90011	5108004018	0.000	0.000	0.193	0.000	Shortfall of Sites	0.141	Low Medium I Residential	R2-1-CPIO	0	0	0	28.350	0.193		Residential - Five or More Units or Apartments (Any Combination) · 4 Stories or Less, 5	112-5A207 217		Southeast Los Angeles	Yes	MI	R2RD
Los Angeles	130 W 49TH ST	90037	5110019007	0.000	0.000	0.193	0.000	Shortfall of Sites	0.125	Low Medium I Residential	R2-1	0	0	0	32.007	0.193		Residential - Double, Duplex, or Two Units - 4 Stories or Less, 2	111A203 217		Southeast Los Angeles	Yes	MI	R2RD
Los Angeles	1156 W 52ND ST	90037	5002028029	0.000	0.000	0.193	0.000	Shortfall of Sites	0.123	Low Medium I Residential	R2-1	0	0	0	32.506	0.193		Residential - Three Units (Any Combination) - 4 Stories or Less, 3	108B197 217		South Los Angeles	Yes	MI	R2RD
Los Angeles	160 W 59TH ST	90003	6005012001	0.000	0.000	0.193	0.000	Shortfall of Sites	0.133	Low Medium I Residential	R2-1	0	0	0	30.065	0.193		Residential - Double, Duplex, or Two Units - 4 Stories or Less, 2	105B201 217		Southeast Los Angeles	Yes	MI	R2RD
Los Angeles	325 W 68TH ST	90003	6012006038	0.000	0.000	0.193	0.000	Shortfall of Sites	0.105	Low Medium I Residential	R2-1	0	0	0	38.184	0.193		Residential - Double, Duplex, or Two Units - 4 Stories or Less, 2	102B201 217		Southeast Los Angeles	Yes	MI	R2RD
Los Angeles	1219 W 85TH ST	90044	6033013016	0.000	0.000	0.193	0.000	Shortfall of Sites	0.128	Low Medium II Residential	RD1.5-1	0	0	0	31.275	0.193		Residential - Double, Duplex, or Two Units - 4 Stories or Less, 2	097-5A197 217		South Los Angeles	Yes	MI	R2RD
Los Angeles	247 E 88TH PL	90003	6041013021	0.000	0.000	0.193	0.000	Shortfall of Sites	0.093	Low Medium II Residential	RD2-1	0	0	0	42.782	0.193		Residential - Double, Duplex, or Two Units - 4 Stories or Less, 2	096A205 217		Southeast Los Angeles	Yes	MI	R2RD
Los Angeles	8843 BARING CROSS ST	90044	6038021024	0.000	0.000	0.193	0.000	Shortfall of Sites	0.118	Low Medium I Residential	RD3-1	0	0	0	33.977	0.193		Residential - Four Units (Any Combination) - 4 Stories or Less, 4	096A199 217		South Los Angeles	Yes	MI	R2RD
Los Angeles	9545 HOLMES AVE	90002	6048031012	0.000	0.000	0.193	0.000	Shortfall of Sites	0.221	Low Medium I Residential	R2-1	0	0	0	18.067	0.193		Residential - Double, Duplex, or Two Units - 4 Stories or Less, 2	093A213 217		Southeast Los Angeles	Yes	MI	R2RD
Los Angeles	225 W 97TH ST	90003	6053010032	0.000	0.000	0.193	0.000	Shortfall of Sites	0.119	Low Medium I Residential	R2-1	0	0	0	33.506	0.193		Residential - Double, Duplex, or Two Units - 4 Stories or Less, 2	093A203 217		Southeast Los Angeles	Yes	MI	R2RD
Los Angeles	201 W 102ND ST	90003	6053025021	0.000	0.000	0.193	0.000	Shortfall of Sites	0.192	Low Medium I Residential	R2-1	0	0	0	20.864	0.193		Residential - Double, Duplex, or Two Units - 4 Stories or Less, 2	091-5A203 217		Southeast Los Angeles	Yes	MI	R2RD
Los Angeles	423 E 102ND ST	90003	6063005018	0.000	0.000	0.193	0.000	Shortfall of Sites	0.120	Low Medium I Residential	R2-1	0	0	0	33.440	0.193		Residential - Double, Duplex, or Two Units - 4 Stories or Less, 2	091-5A207 217		Southeast Los Angeles	Yes	MI	R2RD
Los Angeles	10522 TOWNE AVE	90003	6063021013	0.000	0.000	0.193	0.000	Shortfall of Sites	0.124	Low Medium I Residential	R2-1	0	0	0	32.238	0.193		Residential - Double, Duplex, or Two Units - 4 Stories or Less, 2	090A207 217		Southeast Los Angeles	Yes	MI	R2RD
Los Angeles	1624 E 109TH ST	90059	6069009028	0.000	0.000	0.193	0.000	Shortfall of Sites	0.197	Low Medium I Residential	R2-1	0	0	0	20.279	0.193		Residential - Double, Duplex, or Two Units - 4 Stories or Less, 2	088-5A213 217		Southeast Los Angeles	Yes	MI	R2RD
Los Angeles	154 W 113TH ST	90061	6074025012	0.000	0.000	0.193	0.000	Shortfall of Sites	0.160	Low Medium I Residential	R2-1	0	0	0	24.975	0.193		Residential - Double, Duplex, or Two Units - 4 Stories or Less, 2	087A203 217		Southeast Los Angeles	Yes	MI	R2RD
Los Angeles	1162 WATSON AVE	90744	7425015015	0.000	0.000	0.193	0.000	Shortfall of Sites	0.226	Low Medium I Residential	[Q]R2-1XL-O-CUGU	0	0	0	17.706	0.193		Residential - Five or More Units or Apartments (Any Combination) · 4 Stories or Less, 6	033B213 217		Wilmington - Harbor City	Yes	MI	R2RD
Los Angeles	3087 GUIRADO ST	90023	5186019053	0.000	0.000	0.193	0.000	Shortfall of Sites	0.135	Low Medium I Residential	R2-1-CUGU	0	0	0	29.729	0.193		Residential - Three Units (Any Combination) - 4 Stories or Less, 3	123A225 218	21	Boyle Heights	Yes	MI	R2RD , BH CPU
Los Angeles	762 N EDGEMONT ST	90029	5538016012	0.000	0.000	0.193	0.000	Shortfall of Sites	0.143	Low Medium II Residential	RD2-1XL	0	0	0	27.877	0.193		Residential - Double, Duplex, or Two Units - 4 Stories or Less, 2	141B197 218		Hollywood	Yes	MI	R2RD
Los Angeles	3342 THELMA AVE	90032	5213015040	0.000	0.000	0.193	0.000	Shortfall of Sites	0.110	Low Medium II Residential	RD1.5-1	0	0	0	36.276	0.193		Residential - Double, Duplex, or Two Units - 4 Stories or Less, 2	142-5A233 218		Northeast Los Angeles	Yes	MI	R2RD
Los Angeles	3315 PORTOLA AVE	90032	5218017001	0.000	0.000	0.193	0.000	Shortfall of Sites	0.172	Low Medium I Residential	[Q]RD3-1D	0	0	0	23.232	0.193		Residential - Double, Duplex, or Two Units - 4 Stories or Less, 2	142-5A235 218		Northeast Los Angeles	Yes	MI	R2RD
Los Angeles	2715 BELLEVUE AVE	90026	5402007004	0.000	0.000	0.193	0.000	Shortfall of Sites	0.165	Low Medium II Residential	RD2-1VL	0	0	0	24.192	0.193		Residential - Three Units (Any Combination) - 4 Stories or Less, 3	139-5A203 218		Silver Lake - Echo Park - Elysian Valley	Yes	MI	R2RD
Los Angeles	1546 E 22ND ST	90011	5118005009	0.000	0.000	0.193	0.000	Shortfall of Sites	0.130	Low Medium I Residential	R2-1	0	0	0	30.762	0.193		Residential - Double, Duplex, or Two Units - 4 Stories or Less, 2	118-5A213 218		Southeast Los Angeles	Yes	MI	R2RD
Los Angeles	3980 HALLDALE AVE	90062	5036031002	0.000	0.000	0.193	0.000	Shortfall of Sites	0.152	Low Medium II Residential	RD2-1	0	0	0	26.346	0.193		Residential - Three Units (Any Combination) - 4 Stories or Less, 3	114B193 218		South Los Angeles	Yes	MI	R2RD
Los Angeles	1631 E 42ND ST	90011	5116014020	0.000	0.000	0.193	0.000	Shortfall of Sites	0.123	Low Medium I Residential	R2-1	0	0	0	32.406	0.193		, 2	114A213 218		Southeast Los Angeles	Yes	MI	R2RD
Los Angeles	4241 S FLOWER ST	90037	5019028018	0.000	0.000	0.193	0.000	Shortfall of Sites	0.138	Low Medium II Residential	RD2-1	0	0	0	29.019	0.193		Residential - Double, Duplex, or Two Units - 4 Stories or Less, 2	114A201 218		South Los Angeles	Yes	MI	R2RD
Los Angeles	1139 E 43RD ST	90011	5115030020	0.000	0.000	0.193	0.000	Shortfall of Sites	0.117	Low Medium I Residential	R2-1	0	0	0	34.155	0.193		Residential - Double, Duplex, or Two Units - 4 Stories or Less, 2	114A209 218		Southeast Los Angeles	Yes	MI	R2RD
Los Angeles	1153 E 50TH ST	90011	5107026023	0.000	0.000	0.193	0.000	Shortfall of Sites	0.124	Low Medium I Residential	R2-1	0	0	0	32.281	0.193		Residential - Double, Duplex, or Two Units - 4 Stories or Less, 2	111A209 218		Southeast Los Angeles	Yes	MI	R2RD
Los Angeles	134 W 49TH ST	90037	5110019008	0.000	0.000	0.193	0.000	Shortfall of Sites	0.125	Low Medium I Residential	R2-1	0	0	0	32.006	0.193		Residential - Double, Duplex, or Two Units - 4 Stories or Less, 2	111A203 218		Southeast Los Angeles	Yes	MI	R2RD
Los Angeles	526 W 49TH PL	90037	5018022021	0.000	0.000	0.193	0.000	Shortfall of Sites	0.096	Low Medium II Residential	RD2-1	0	0	0	41.538	0.193		Residential - Double, Duplex, or Two Units - 4 Stories or Less, 2	111A201 218		South Los Angeles	Yes	MI	R2RD
Los Angeles	1662 E 50TH ST	90011	5106024004	0.000	0.000	0.193	0.000	Shortfall of Sites	0.126	Low Medium I Residential	R2-1	0	0	0	31.678	0.193		Residential - Double, Duplex, or Two Units - 4 Stories or Less, 2	111A213 218		Southeast Los Angeles	Yes	MI	R2RD
Los Angeles	708 E 50TH ST	90011	5108013012	0.000	0.000	0.193	0.000	Shortfall of Sites	0.172	Low Medium I Residential	R2-1	0	0	0	23.231	0.193		Residential - Five or More Units or Apartments (Any Combination) · 4 Stories or Less, 8	111A207 218		Southeast Los Angeles	Yes	MI	R2RD

Jurisdiction Name	Site Address/Intersection	5 Digit ZIP Code	Assessor Parcel Number	Very Low-Income	Low-Income	Moderate-Income	Above Moderate-Income	Type of Shortfall	Parcel Size (Acres)	Current General Plan Designation	Current Zoning	Proposed General Plan (GP) Designation	Proposed Zoning	Minimum Density Allowed	Maximum Density Allowed	Total Capacity	Vacant/ Nonvacant	Description of Existing Uses	PIN	Base Density Per Acre	Community Plan Area	Rent Stabalization Ordinance	Income Category	Applicable Rezoning Program (Program informing values in Column Q listed first)
Los Angeles	1447 E 53RD ST	90011	5104008027	0.000	0.000	0.193	0.000	Shortfall of Sites	0.124	Low Medium I Residential	R2-1	0	0	0	32.254	0.193		Residential - Three Units (Any Combination) - 4 Stories or Less, 3	108B209 218		Southeast Los Angeles	Yes	MI	R2RD
Los Angeles	214 E 52ND ST	90011	5109006008	0.000	0.000	0.193	0.000	Shortfall of Sites	0.184	Low Medium I Residential	R2-1	0	0	0	21.734	0.193		Residential - Double, Duplex, or Two Units - 4 Stories or Less, 2	108B205 218		Southeast Los Angeles	Yes	MI	R2RD
Los Angeles	135 W 52ND PL	90037	5110030024	0.000	0.000	0.193	0.000	Shortfall of Sites	0.105	Low Medium I Residential	R2-1	0	0	0	37.918	0.193		Residential - Double, Duplex, or Two Units - 4 Stories or Less, 2	108B201 218		Southeast Los Angeles	Yes	MI	R2RD
Los Angeles	1150 W 52ND ST	90037	5002028028	0.000	0.000	0.193	0.000	Shortfall of Sites	0.123	Low Medium I Residential	R2-1	0	0	0	32.506	0.193		Residential - Three Units (Any Combination) - 4 Stories or Less, 3	108B197 218		South Los Angeles	Yes	MI	R2RD
Los Angeles	207 E 68TH ST	90003	6011003046	0.000	0.000	0.193	0.000	Shortfall of Sites	0.124	Low Medium I Residential	R2-1	0	0	0	32.215	0.193		Residential - Double, Duplex, or Two Units - 4 Stories or Less, 2	102B205 218		Southeast Los Angeles	Yes	MI	R2RD
Los Angeles	7319 WADSWORTH AVE	90001	6023006016	0.000	0.000	0.193	0.000	Shortfall of Sites	0.114	Low Medium I Residential	R2-1-CPIO	0	0	0	35.221	0.193		Residential - Three Units (Any Combination) - 4 Stories or Less, 3	102B209 218		Southeast Los Angeles	Yes	MI	R2RD
Los Angeles	841 W 77TH ST	90044	6020010026	0.000	0.000	0.193	0.000	Shortfall of Sites	0.129	Low Medium II Residential	RD2-1	0	0	0	31.055	0.193		Residential - Three Units (Any Combination) - 4 Stories or Less, 3	099B197 218		South Los Angeles	Yes	MI	R2RD
Los Angeles	851 E 78TH ST	90001	6023027019	0.000	0.000	0.193	0.000	Shortfall of Sites	0.117	Low Medium I Residential	R2-1	0	0	0	34.164	0.193		Residential - Double, Duplex, or Two Units - 4 Stories or Less, 2	099B209 218		Southeast Los Angeles	Yes	MI	R2RD
Los Angeles	1440 W 85TH ST	90047	6034029017	0.000	0.000	0.193	0.000	Shortfall of Sites	0.160	Low Medium II Residential	RD2-1	0	0	0	24.972	0.193		Residential - Double, Duplex, or Two Units - 4 Stories or Less, 2	097-5A195 218		South Los Angeles	Yes	MI	R2RD
Los Angeles	8842 MENLO AVE	90044	6038021011	0.000	0.000	0.193	0.000	Shortfall of Sites	0.118	Low Medium I Residential	RD3-1	0	0	0	33.977	0.193		Residential - Three Units (Any Combination) - 4 Stories or Less, 3	096A199 218		South Los Angeles	Yes	MI	R2RD
Los Angeles	145 W 92ND ST	90003	6040035013	0.000	0.000	0.193	0.000	Shortfall of Sites	0.119	Low Medium I Residential	R2-1	0	0	0	33.505	0.193		Residential - Three Units (Any Combination) - 4 Stories or Less, 3	094-5A203 218		Southeast Los Angeles	Yes	MI	R2RD
Los Angeles	331 E 106TH ST	90003	6063022023	0.000	0.000	0.193	0.000	Shortfall of Sites	0.124	Low Medium I Residential	R2-1	0	0	0	32.252	0.193		Residential - Double, Duplex, or Two Units - 4 Stories or Less, 2	090A205 218		Southeast Los Angeles	Yes	MI	R2RD
Los Angeles	251 E 110TH ST	90061	6073010024	0.000	0.000	0.193	0.000	Shortfall of Sites	0.126	Low Medium I Residential	R2-1	0	0	0	31.676	0.193		Residential - Double, Duplex, or Two Units - 4 Stories or Less, 2	088-5A205 218		Southeast Los Angeles	Yes	MI	R2RD
Los Angeles	1507 252ND ST	90710	7410003078	0.000	0.000	0.193	0.000	Shortfall of Sites	0.172	Low Medium I Residential	R2-1XL	0	0	0	23.229	0.193		Residential - Double, Duplex, or Two Units - 4 Stories or Less, 2	036B193 218		Wilmington - Harbor City	Yes	MI	R2RD
Los Angeles	1160 WATSON AVE	90744	7425015014	0.000	0.000	0.193	0.000	Shortfall of Sites	0.124	Low Medium I Residential	[Q]R2-1XL-O-CUGU	0	0	0	32.262	0.193		Residential - Three Units (Any Combination) - 4 Stories or Less, 3	033B213 218		Wilmington - Harbor City	Yes	MI	R2RD
Los Angeles	4916 CAHUENGA BLVD	91601	2420001018	0.000	0.000	0.193	0.000	Shortfall of Sites	0.435	Low Residential	R1-1, RD1.5-1	0	0	0	9.192	0.193		Residential - Five or More Units or Apartments (Any Combination) · 4 Stories or Less - Pool, 16	168B177 219		North Hollywood - Valley Village	Yes	MI	R2RD
Los Angeles	2952 W AVENUE 34	90065	5458021009	0.000	0.000	0.193	0.000	Shortfall of Sites	0.119	Low Medium II Residential	RD2-1-CDO	0	0	0	33.505	0.193		Residential - Double, Duplex, or Two Units - 4 Stories or Less, 2	154-5A215 219		Northeast Los Angeles	Yes	MI	R2RD
Los Angeles	2837 MARSH ST	90039	5442030023	0.000	0.000	0.193	0.000	Shortfall of Sites	0.113	Low Medium I Residential	R2-1VL-RIO	0	0	0	35.247	0.193		Residential - Double, Duplex, or Two Units - 4 Stories or Less, 2	150A211 219		Silver Lake - Echo Park - Elysian Valley	Yes	MI	R2RD
Los Angeles	763 N EDGEMONT ST	90029	5538015016	0.000	0.000	0.193	0.000	Shortfall of Sites	0.144	Low Medium II Residential	RD2-1XL	0	0	0	27.864	0.193		Residential - Double, Duplex, or Two Units - 4 Stories or Less, 2	141B197 219		Hollywood	Yes	MI	R2RD
Los Angeles	2032 SHERIDAN ST	90033	5175026015	0.000	0.000	0.193	0.000	Shortfall of Sites	0.083	Low Medium I Residential	R2-1-CUGU	0	0	0	48.220	0.193		Residential - Double, Duplex, or Two Units - 4 Stories or Less, 2	130-5A223 219	21	Boyle Heights	Yes	MI	R2RD , BH CPU
Los Angeles	318 N CUMMINGS ST	90033	5183001042	0.000	0.000	0.193	0.000	Shortfall of Sites	0.055	Low Medium II Residential	RD1.5-1-CUGU	0	0	0	72.600	0.193		Residential - Double, Duplex, or Two Units - 4 Stories or Less, 2	129A223 219	54	Boyle Heights	Yes	MI	R2RD , BH CPU
Los Angeles	3124 FOLSOM ST	90063	5178021030	0.000	0.000	0.193	0.000	Shortfall of Sites	0.075	Low Medium I Residential	R2-1-CUGU	0	0	0	53.446	0.193		Residential - Double, Duplex, or Two Units - 4 Stories or Less, 2	127-5A227 219	21	Boyle Heights	Yes	MI	R2RD , BH CPU
Los Angeles	321 N SAVANNAH ST	90033	5180018026	0.000	0.000	0.193	0.000	Shortfall of Sites	0.074	Low Medium I Residential	R2-1-CUGU	0	0	0	54.136	0.193		Residential - Double, Duplex, or Two Units - 4 Stories or Less, 2	127-5A225 219	29	Boyle Heights	Yes	MI	R2RD , BH CPU
Los Angeles	3517 OPAL ST	90023	5191013020	0.000	0.000	0.193	0.000	Shortfall of Sites	0.115	Low Medium I Residential	R2-1-CUGU	0	0	0	34.687	0.193		Residential - Double, Duplex, or Two Units - 4 Stories or Less, 2	120A227 219	21	Boyle Heights	Yes	MI	R2RD , BH CPU
Los Angeles	820 N OCCIDENTAL BLVD	90026	5402002024	0.000	0.000	0.193	0.000	Shortfall of Sites	0.172	Low Medium I Residential	RD3-1VL	0	0	0	23.232	0.193		Residential - Three Units (Any Combination) - 4 Stories or Less, 3	141A205 219		Silver Lake - Echo Park - Elysian Valley	Yes	MI	R2RD
Los Angeles	624 N BENTON WAY	90026	5402009015	0.000	0.000	0.193	0.000	Shortfall of Sites	0.168	Low Medium II Residential	RD2-1VL	0	0	0	23.842	0.193		Residential - Four Units (Any Combination) - 4 Stories or Less, 4	139-5A205 219		Silver Lake - Echo Park - Elysian Valley	Yes	MI	R2RD
Los Angeles	422 N RENO ST	90026	5401025035	0.000	0.000	0.193	0.000	Shortfall of Sites	0.114	Low Medium II Residential	RD2-1VL	0	0	0	35.230	0.193		Residential - Double, Duplex, or Two Units - 4 Stories or Less, 2	139-5A203 219		Silver Lake - Echo Park - Elysian Valley	Yes	MI	R2RD
Los Angeles	904 ROSEMONT AVE	90026	5402036026	0.000	0.000	0.193	0.000	Shortfall of Sites	0.115	Low Medium II Residential	RD1.5-1VL	0	0	0	34.706	0.193		Residential - Three Units (Any Combination) - 4 Stories or Less, 3	139-5A207 219		Silver Lake - Echo Park - Elysian Valley	Yes	MI	R2RD
Los Angeles	554 N WESTLAKE AVE	90026	5404012004	0.000	0.000	0.193	0.000	Shortfall of Sites	0.129	Low Medium II Residential	RD2-1VL	0	0	0	31.098	0.193		Residential - Double, Duplex, or Two Units - 4 Stories or Less, 2	138A207 219		Silver Lake - Echo Park - Elysian Valley	Yes	MI	R2RD
Los Angeles	1231 INNES AVE	90026	5406014022	0.000	0.000	0.193	0.000	Shortfall of Sites	0.178	Low Medium II Residential	RD2-1VL	0	0	0	22.479	0.193		Residential - Three Units (Any Combination) - 4 Stories or Less, 3	138A211 219		Silver Lake - Echo Park - Elysian Valley	Yes	MI	R2RD
Los Angeles	432 S AVENUE 20	90031	5410020019	0.000	0.000	0.193	0.000	Shortfall of Sites	0.121	Low Medium II Residential	RD2-1	0	0	0	32.979	0.193		Residential - Double, Duplex, or Two Units - 4 Stories or Less, 2	136-5A221 219		Northeast Los Angeles	Yes	MI	R2RD
Los Angeles	3430 PARK HEIGHTS TER	90031	5211005016	0.000	0.000	0.193	0.000	Shortfall of Sites	0.087	Low Medium I Residential	[Q]RD3-1D	0	0	0	46.205	0.193		Residential - Double, Duplex, or Two Units - 4 Stories or Less, 2	136-5A225 219		Northeast Los Angeles	Yes	MI	R2RD
Los Angeles	1351 PENNSYLVANIA AVE	90033	5174017023	0.000	0.000	0.193	0.000	Shortfall of Sites	0.117	Low Medium II Residential	RD1.5-1-RIO-CUGU	0	0	0	34.265	0.193		Residential - Double, Duplex, or Two Units - 4 Stories or Less, 2	130-5A221 219		Boyle Heights	Yes	MI	R2RD
Los Angeles	4967 ST ELMO DR	90019	5067005037	0.000	0.000	0.193	0.000	Shortfall of Sites	0.144	Low Medium II Residential	RD2-1-O	0	0	0	27.872	0.193		Residential - Three Units (Any Combination) - 4 Stories or Less, 3	126B181 219		West Adams - Baldwin Hills - Leimert	Yes	MI	R2RD
Los Angeles	2216 S LONGWOOD AVE	90016	5062021016	0.000	0.000	0.193	0.000	Shortfall of Sites	0.138	Low Medium II Residential	RD2-1-O	0	0	0	29.031	0.193		Residential - Double, Duplex, or Two Units - 4 Stories or Less, 2	123B181 219		West Adams - Baldwin Hills - Leimert	Yes	MI	R2RD
Los Angeles	2822 S HARCOURT AVE	90016	5057026006	0.000	0.000	0.193	0.000	Shortfall of Sites	0.119	Low Medium I Residential	R2-1	0	0	0	33.507	0.193		Residential - Double, Duplex, or Two Units - 4 Stories or Less, 2	120B181 219		West Adams - Baldwin Hills - Leimert	Yes	MI	R2RD
Los Angeles	1466 E 22ND ST	90011	5119027021	0.000	0.000	0.193	0.000	Shortfall of Sites	0.155	Low Medium I Residential	R2-1	0	0	0	25.781	0.193		Residential - Three Units (Any Combination) - 4 Stories or Less, 3	118-5A211 219		Southeast Los Angeles	Yes	MI	R2RD
Los Angeles	164 W 42ND PL	90037	5111015013	0.000	0.000	0.193	0.000	Shortfall of Sites	0.124	Low Medium I Residential	R2-1	0	0	0	32.266	0.193		Residential - Double, Duplex, or Two Units - 4 Stories or Less, 2	114A203 219		Southeast Los Angeles	Yes	MI	R2RD
Los Angeles	1145 E 43RD ST	90011	5115030021	0.000	0.000	0.193	0.000	Shortfall of Sites	0.117	Low Medium I Residential	R2-1	0	0	0	34.155	0.193		Residential - Four Units (Any Combination) - 4 Stories or Less, 4	114A209 219		Southeast Los Angeles	Yes	MI	R2RD
Los Angeles	4416 MENLO AVE	90037	5018005005	0.000	0.000	0.193	0.000	Shortfall of Sites	0.138	Low Medium I Residential	RD3-1	0	0	0	29.048	0.193		Residential - Three Units (Any Combination) - 4 Stories or Less, 3	111B197 219		South Los Angeles	Yes	MI	R2RD
Los Angeles	237 W 46TH ST	90037	5110005014	0.000	0.000	0.193	0.000	Shortfall of Sites	0.120	Low Medium I Residential	R2-1	0	0	0	33.470	0.193		Residential - Three Units (Any Combination) - 4 Stories or Less, 3	112-5A203 219		Southeast Los Angeles	Yes	MI	R2RD
Los Angeles	217 E 49TH ST	90011	5109009034	0.000	0.000	0.193	0.000	Shortfall of Sites	0.104	Low Medium II Residential	RD1.5-1	0	0	0	38.568	0.193		Residential - Double, Duplex, or Two Units - 4 Stories or Less, 2	111A205 219		Southeast Los Angeles	Yes	MI	R2RD
Los Angeles	530 W 49TH PL	90037	5018022020	0.000	0.000	0.193	0.000	Shortfall of Sites	0.096	Low Medium II Residential	RD2-1	0	0	0	41.539	0.193		Residential - Double, Duplex, or Two Units - 4 Stories or Less, 2	111A201 219		South Los Angeles	Yes	MI	R2RD
Los Angeles	1146 W 52ND ST	90037	5002028027	0.000	0.000	0.193	0.000	Shortfall of Sites	0.123	Low Medium I Residential	R2-1	0	0	0	32.506	0.193		Residential - Three Units (Any Combination) - 4 Stories or Less, 3	108B197 219		South Los Angeles	Yes	MI	R2RD
Los Angeles	852 W 66TH ST	90044	6013010033	0.000	0.000	0.193	0.000	Shortfall of Sites	0.128	Low Medium II Residential	RD2-1	0	0	0	31.225	0.193		Residential - Double, Duplex, or Two Units - 4 Stories or Less, 2	102B197 219		South Los Angeles	Yes	MI	R2RD
Los Angeles	329 W 68TH ST	90003	6012006039	0.000	0.000	0.193	0.000	Shortfall of Sites	0.105	Low Medium I Residential	R2-1	0	0	0	38.184	0.193		Residential - Double, Duplex, or Two Units - 4 Stories or Less, 2	102B201 219		Southeast Los Angeles	Yes	MI	R2RD
Los Angeles	847 E 78TH ST	90001	6023027020	0.000	0.000	0.193	0.000	Shortfall of Sites	0.117	Low Medium I Residential	R2-1	0	0	0	34.164	0.193		Residential - Three Units (Any Combination) - 4 Stories or Less, 3	099B209 219		Southeast Los Angeles	Yes	MI	R2RD
Los Angeles	1227 W 85TH ST	90044	6033013018	0.000	0.000	0.193	0.000	Shortfall of Sites	0.128	Low Medium II Residential	RD1.5-1	0	0	0	31.275	0.193		Residential - Three Units (Any Combination) - 4 Stories or Less, 3	097-5A197 219		South Los Angeles	Yes	MI	R2RD
Los Angeles	1448 W 85TH ST	90047	6034029016	0.000	0.000	0.193	0.000	Shortfall of Sites	0.160	Low Medium II Residential	RD2-1	0	0	0	24.972	0.193		Residential - Double, Duplex, or Two Units - 4 Stories or Less, 2	097-5A195 219		South Los Angeles	Yes	MI	R2RD
Los Angeles	8843 MENLO AVE	90044	6038012028	0.000	0.000	0.193	0.000	Shortfall of Sites	0.118	Low Medium I Residential	R2-1	0	0	0	33.990	0.193		Residential - Four Units (Any Combination) - 4 Stories or Less, 4	096A199 219		South Los Angeles	Yes	MI	R2RD
Los Angeles	9314 BANDERA ST	90002	6048040033	0.000	0.000	0.193	0.000	Shortfall of Sites	0.205	Low Medium II Residential	R2-1	0	0	0	19.520	0.193		Residential - Double, Duplex, or Two Units - 4 Stories or Less, 2	094-5A215 219		Southeast Los Angeles	Yes	MI	R2RD
Los Angeles	200 W 113TH ST	90061	6074025014	0.000	0.000	0.193	0.000	Shortfall of Sites	0.160	Low Medium I Residential	R2-1	0	0	0	24.991	0.193		Residential - Double, Duplex, or Two Units - 4 Stories or Less, 2	087A203 219		Southeast Los Angeles	Yes	MI	R2RD
Los Angeles	7645 MACHREA ST	91042	2558002012	0.000	0.000	0.193	0.000	Shortfall of Sites	0.163	Low Medium I Residential	RD3-1	0	0	0	24.526	0.193		Residential - Three Units (Any Combination) - 4 Stories or Less, 3	204B197 220		Sunland - Tujunga - Lake View Terrace - Shadow Hills - East La Tuna Canyon	Yes	MI	R2RD
Los Angeles	10006 SILVERTON AVE	91042	2568004007	0.000	0.000	0.193	0.000	Shortfall of Sites	0.097	Low Medium I Residential	RD3-1	0	0	0	41.446	0.193		Residential - Double, Duplex, or Two Units - 4 Stories or Less, 2	202-5A201 220		Sunland - Tujunga - Lake View Terrace - Shadow Hills - East La Tuna Canyon	Yes	MI	R2RD
Los Angeles	3050 GUIRADO ST	90023	5186020027	0.000	0.000	0.193	0.000	Shortfall of Sites	0.151	Low Medium I Residential	R2-1-CUGU	0	0	0	26.473	0.193		Residential - Three Units (Any Combination) - 4 Stories or Less, 3	123A225 220	21	Boyle Heights	Yes	MI	R2RD , BH CPU
Los Angeles	1340 N KINGSLEY DR	90027	5544038027	0.000	0.000	0.193	0.000	Shortfall of Sites	0.137	Low Medium II Residential	RD1.5-1XL	0	0	0	29.149	0.193		Residential - Double, Duplex, or Two Units - 4 Stories or Less, 2	147A195 220		Hollywood	Yes	MI	R2RD
Los Angeles	3742 ROSEMEAD AVE	90032	5306014035	0.000	0.000	0.193	0.000	Shortfall of Sites	0.163	Low Medium I Residential	RD3-1	0	0	0	24.471	0.193		Residential - Three Units (Any Combination) - 4 Stories or Less, 3	144A233 220		Northeast Los Angeles	Yes	MI	R2RD
Los Angeles	719 N HOOVER ST	90029	5539019003	0.000	0.000	0.193	0.000	Shortfall of Sites	0.100	Low Medium II Residential	RD1.5-1XL	0	0	0	39.982	0.193		Residential - Three Units (Any Combination) - 4 Stories or Less, 3	142-5A201 220		Hollywood	Yes	MI	R2RD
Los Angeles	3300 PORTOLA AVE	90032	5219010008	0.000	0.000	0.193	0.000	Shortfall of Sites	0.138	Low Medium I Residential	[Q]RD3-1D	0	0	0	28.892	0.193		Residential - Four Units (Any Combination) - 4 Stories or Less, 4	142-5A235 220		Northeast Los Angeles	Yes	MI	R2RD
Los Angeles	1805 BELLEVUE AVE	90026	5404010026	0.000	0.000	0.193	0.000	Shortfall of Sites	0.129	Low Medium II Residential	RD1.5-1VL-CDO	0	0	0	31.057	0.193		Residential - Double, Duplex, or Two Units - 4 Stories or Less, 2	138A207 220		Silver Lake - Echo Park - Elysian Valley	Yes	MI	R2RD

Jurisdiction Name	Site Address/Intersection	5 Digit ZIP Code	Assessor Parcel Number	Very Low-Income	Low-Income	Moderate-Income	Above Moderate-Income	Type of Shortfall	Parcel Size (Acres)	Current General Plan Designation	Current Zoning	Proposed General Plan (GP) Designation	Proposed Zoning	Minimum Density Allowed	Maximum Density Allowed	Total Capacity	Vacant/ Nonvacant	Description of Existing Uses	PIN	Base Density Per Acre	Community Plan Area	Rent Stabalization Ordinance	Income Category	Applicable Rezoning Program (Program informing values in Column Q listed first)
Los Angeles	3422 PARK HEIGHTS TER	90031	5211005015	0.000	0.000	0.193	0.000	Shortfall of Sites	0.086	Low Medium I Residential	[Q]RD3-1D	0	0	0	46.504	0.193		Residential - Double, Duplex, or Two Units - 4 Stories or Less, 2	136-5A225 220		Northeast Los Angeles	Yes	MI	R2RD
Los Angeles	137 S GLESS ST	90033	5172005021	0.000	0.000	0.193	0.000	Shortfall of Sites	0.080	Low Medium I Residential	RD3-1-RIO-CUGU	0	0	0	49.804	0.193		Residential - Double, Duplex, or Two Units - 4 Stories or Less, 2	129A219 220		Boyle Heights	Yes	MI	R2RD
Los Angeles	831 E 20TH ST	90011	5131006017	0.000	0.000	0.193	0.000	Shortfall of Sites	0.138	Low Medium II Residential	RD1.5-1	0	0	0	29.041	0.193		Residential - Double, Duplex, or Two Units - 4 Stories or Less, 2	121-5A209 220		Southeast Los Angeles	Yes	MI	R2RD
Los Angeles	1211 W 37TH DR	90007	5040014021	0.000	0.000	0.193	0.000	Shortfall of Sites	0.152	Low Medium II Residential	RD2-1-CPIO	0	0	0	26.399	0.193		Residential - Five or More Units or Apartments (Any Combination) - 4 Stories or Less, 6	117B197 220		South Los Angeles	Yes	MI	R2RD
Los Angeles	1612 E MARTIN LUTHER KING JR BLVD	90011	5117012023	0.000	0.000	0.193	0.000	Shortfall of Sites	0.118	Low Medium I Residential	R2-1-CPIO	0	0	0	33.909	0.193		Residential - Double, Duplex, or Two Units - 4 Stories or Less, 2	115-5A213 220		Southeast Los Angeles	Yes	MI	R2RD
Los Angeles	4223 NAOMI AVE	90011	5115027030	0.000	0.000	0.193	0.000	Shortfall of Sites	0.141	Low Medium I Residential	R2-1	0	0	0	28.389	0.193		Residential - Three Units (Any Combination) - 4 Stories or Less, 3	114A211 220		Southeast Los Angeles	Yes	MI	R2RD
Los Angeles	1639 E 42ND ST	90011	5116014018	0.000	0.000	0.193	0.000	Shortfall of Sites	0.123	Low Medium I Residential	R2-1	0	0	0	32.546	0.193		Residential - Double, Duplex, or Two Units - 4 Stories or Less, 2	114A213 220		Southeast Los Angeles	Yes	MI	R2RD
Los Angeles	1151 E 43RD ST	90011	5115030022	0.000	0.000	0.193	0.000	Shortfall of Sites	0.117	Low Medium I Residential	R2-1	0	0	0	34.155	0.193		Residential - Double, Duplex, or Two Units - 4 Stories or Less, 2	114A209 220		Southeast Los Angeles	Yes	MI	R2RD
Los Angeles	1588 E 45TH ST	90011	5106011030	0.000	0.000	0.193	0.000	Shortfall of Sites	0.114	Low Medium I Residential	R2-1	0	0	0	35.128	0.193		Residential - Double, Duplex, or Two Units - 4 Stories or Less, 2	112-5A213 220		Southeast Los Angeles	Yes	MI	R2RD
Los Angeles	731 E 46TH ST	90011	5108004015	0.000	0.000	0.193	0.000	Shortfall of Sites	0.141	Low Medium I Residential	R2-1-CPIO	0	0	0	28.307	0.193		Residential - Double, Duplex, or Two Units - 4 Stories or Less, 2	112-5A207 220		Southeast Los Angeles	Yes	MI	R2RD
Los Angeles	1141 E 50TH ST	90011	5107026025	0.000	0.000	0.193	0.000	Shortfall of Sites	0.124	Low Medium I Residential	R2-1	0	0	0	32.281	0.193		Residential - Three Units (Any Combination) - 4 Stories or Less, 3	111A209 220		Southeast Los Angeles	Yes	MI	R2RD
Los Angeles	142 W 49TH ST	90037	5110019010	0.000	0.000	0.193	0.000	Shortfall of Sites	0.125	Low Medium I Residential	R2-1	0	0	0	32.004	0.193		Residential - Double, Duplex, or Two Units - 4 Stories or Less, 2	111A203 220		Southeast Los Angeles	Yes	MI	R2RD
Los Angeles	1730 W 52ND ST	90062	5003012022	0.000	0.000	0.193	0.000	Shortfall of Sites	0.125	Low Medium I Residential	R2-1-CPIO	0	0	0	31.944	0.193		Residential - Double, Duplex, or Two Units - 4 Stories or Less, 2	108B193 220		South Los Angeles	Yes	MI	R2RD
Los Angeles	210 W 59TH ST	90003	6005013011	0.000	0.000	0.193	0.000	Shortfall of Sites	0.131	Low Medium I Residential	R2-1	0	0	0	30.478	0.193		Residential - Three Units (Any Combination) - 4 Stories or Less, 3	105B201 220		Southeast Los Angeles	Yes	MI	R2RD
Los Angeles	849 W 77TH ST	90044	6020010028	0.000	0.000	0.193	0.000	Shortfall of Sites	0.129	Low Medium II Residential	RD2-1	0	0	0	31.056	0.193		Residential - Five or More Units or Apartments (Any Combination) - 4 Stories or Less, 5	099B197 220		South Los Angeles	Yes	MI	R2RD
Los Angeles	843 E 78TH ST	90001	6023027021	0.000	0.000	0.193	0.000	Shortfall of Sites	0.117	Low Medium I Residential	R2-1	0	0	0	34.164	0.193		Residential - Double, Duplex, or Two Units - 4 Stories or Less, 2	099B209 220		Southeast Los Angeles	Yes	MI	R2RD
Los Angeles	1231 W 85TH ST	90044	6033013019	0.000	0.000	0.193	0.000	Shortfall of Sites	0.128	Low Medium II Residential	RD1.5-1	0	0	0	31.275	0.193		Residential - Double, Duplex, or Two Units - 4 Stories or Less, 2	097-5A197 220		South Los Angeles	Yes	MI	R2RD
Los Angeles	1452 W 85TH ST	90047	6034029015	0.000	0.000	0.193	0.000	Shortfall of Sites	0.160	Low Medium II Residential	RD2-1	0	0	0	24.971	0.193		Residential - Double, Duplex, or Two Units - 4 Stories or Less, 2	097-5A195 220		South Los Angeles	Yes	MI	R2RD
Los Angeles	235 E 88TH PL	90003	6041013024	0.000	0.000	0.193	0.000	Shortfall of Sites	0.094	Low Medium II Residential	RD2-1	0	0	0	42.761	0.193		Residential - Double, Duplex, or Two Units - 4 Stories or Less, 2	096A205 220		Southeast Los Angeles	Yes	MI	R2RD
Los Angeles	237 W 97TH ST	90003	6053010029	0.000	0.000	0.193	0.000	Shortfall of Sites	0.119	Low Medium I Residential	R2-1	0	0	0	33.505	0.193		Residential - Double, Duplex, or Two Units - 4 Stories or Less, 2	093A203 220		Southeast Los Angeles	Yes	MI	R2RD
Los Angeles	225 W 106TH ST	90003	6074006017	0.000	0.000	0.193	0.000	Shortfall of Sites	0.186	Low Medium I Residential	R2-1	0	0	0	21.510	0.193		Residential - Double, Duplex, or Two Units - 4 Stories or Less, 2	090A203 220		Southeast Los Angeles	Yes	MI	R2RD
Los Angeles	1437 252ND ST	90710	7410003089	0.000	0.000	0.193	0.000	Shortfall of Sites	0.172	Low Medium I Residential	R2-1XL	0	0	0	23.230	0.193		Residential - Double, Duplex, or Two Units - 4 Stories or Less, 2	036B193 220		Wilmington - Harbor City	Yes	MI	R2RD
Los Angeles	7518 WOODLEY AVE	91406	2206019006	0.000	0.000	0.193	0.000	Shortfall of Sites	0.152	Low Medium II Residential	[Q]RD2-1	0	0	0	26.401	0.193		Residential - Double, Duplex, or Two Units - 4 Stories or Less, 2	186B141 221		Van Nuys - North Sherman Oaks	Yes	MI	R2RD
Los Angeles	375 LESLIE WAY	90042	5492006027	0.000	0.000	0.193	0.000	Shortfall of Sites	0.145	Low Medium II Residential	RD2-1	0	0	0	27.564	0.193		Residential - Five or More Units or Apartments (Any Combination) - 4 Stories or Less, 6	150A229 221		Northeast Los Angeles	Yes	MI	R2RD
Los Angeles	5125 OAKLAND ST	90032	5219001010	0.000	0.000	0.193	0.000	Shortfall of Sites	0.162	Low Medium I Residential	RD3-1	0	0	0	24.733	0.193		Residential - Five or More Units or Apartments (Any Combination) - 4 Stories or Less, 5	144A235 221		Northeast Los Angeles	Yes	MI	R2RD
Los Angeles	1227 INNES AVE	90026	5406014024	0.000	0.000	0.193	0.000	Shortfall of Sites	0.171	Low Medium II Residential	RD2-1VL	0	0	0	23.450	0.193		Residential - Three Units (Any Combination) - 4 Stories or Less, 3	138A211 221		Silver Lake - Echo Park - Elysian Valley	Yes	MI	R2RD
Los Angeles	247 N WESTLAKE AVE	90026	5157026017	0.000	0.000	0.193	0.000	Shortfall of Sites	0.138	Low Medium Residential	RD1.5-1	0	0	0	29.060	0.193		Residential - Three Units (Any Combination) - 4 Stories or Less, 3	136-5A205 221		Westlake	Yes	MI	R2RD
Los Angeles	2562 LANCASTER AVE	90033	5202011011	0.000	0.000	0.193	0.000	Shortfall of Sites	0.133	Low Medium II Residential	RD2-1	0	0	0	30.182	0.193		Residential - Double, Duplex, or Two Units - 4 Stories or Less, 2	133-5A227 221		Northeast Los Angeles	Yes	MI	R2RD
Los Angeles	1228 S BURNSIDE AVE	90019	5085015006	0.000	0.000	0.193	0.000	Shortfall of Sites	0.145	Low Medium I Residential	R2-1-O	0	0	0	27.536	0.193		Residential - Double, Duplex, or Two Units - 4 Stories or Less, 2	129B181 221		Wilshire	Yes	MI	R2RD
Los Angeles	1611 S BERENDO ST	90006	5075020010	0.000	0.000	0.193	0.000	Shortfall of Sites	0.110	Low Medium II Residential	RD1.5-1	0	0	0	36.484	0.193		Residential - Double, Duplex, or Two Units - 4 Stories or Less, 2	126B197 221		South Los Angeles	Yes	MI	R2RD
Los Angeles	2237 S SYCAMORE AVE	90016	5062010015	0.000	0.000	0.193	0.000	Shortfall of Sites	0.110	Low Medium II Residential	RD2-1	0	0	0	36.265	0.193		Residential - Three Units (Any Combination) - 4 Stories or Less, 3	123B181 221		West Adams - Baldwin Hills - Leimert	Yes	MI	R2RD
Los Angeles	2236 S BURNSIDE AVE	90016	5063015010	0.000	0.000	0.193	0.000	Shortfall of Sites	0.096	Low Medium II Residential	RD2-1	0	0	0	41.468	0.193		Residential - Double, Duplex, or Two Units - 4 Stories or Less, 2	123B177 221		West Adams - Baldwin Hills - Leimert	Yes	MI	R2RD
Los Angeles	2834 S ORANGE DR	90016	5049028008	0.000	0.000	0.193	0.000	Shortfall of Sites	0.110	Low Medium II Residential	RD1.5-1	0	0	0	36.234	0.193		Residential - Double, Duplex, or Two Units - 4 Stories or Less, 2	120B177 221		West Adams - Baldwin Hills - Leimert	Yes	MI	R2RD
Los Angeles	1365 W 30TH ST	90007	5054037023	0.000	0.000	0.193	0.000	Shortfall of Sites	0.113	Low Medium I Residential	R2-1-O	0	0	0	35.414	0.193		Residential - Double, Duplex, or Two Units - 4 Stories or Less, 2	120B197 221		South Los Angeles	Yes	MI	R2RD
Los Angeles	608 E 21ST ST	90011	5127006004	0.000	0.000	0.193	0.000	Shortfall of Sites	0.072	Low Medium II Residential	RD2-1	0	0	0	55.677	0.193		Residential - Four Units (Any Combination) - 4 Stories or Less, 4	121-5A209 221		Southeast Los Angeles	Yes	MI	R2RD
Los Angeles	444 E 31ST ST	90011	5120018009	0.000	0.000	0.193	0.000	Shortfall of Sites	0.111	Low Medium II Residential	RD1.5-1	0	0	0	35.905	0.193		Residential - Double, Duplex, or Two Units - 4 Stories or Less, 2	118-5A207 221		Southeast Los Angeles	Yes	MI	R2RD
Los Angeles	1643 E 42ND ST	90011	5116014017	0.000	0.000	0.193	0.000	Shortfall of Sites	0.123	Low Medium I Residential	R2-1	0	0	0	32.617	0.193		Residential - Four Units (Any Combination) - 4 Stories or Less, 4	114A213 221		Southeast Los Angeles	Yes	MI	R2RD
Los Angeles	432 E 42ND PL	90011	5113010015	0.000	0.000	0.193	0.000	Shortfall of Sites	0.118	Low Medium I Residential	R2-1	0	0	0	34.031	0.193		Residential - Double, Duplex, or Two Units - 4 Stories or Less, 2	114A205 221		Southeast Los Angeles	Yes	MI	R2RD
Los Angeles	516 W 42ND PL	90037	5019014018	0.000	0.000	0.193	0.000	Shortfall of Sites	0.110	Low Medium II Residential	RD2-1	0	0	0	36.294	0.193		Residential - Three Units (Any Combination) - 4 Stories or Less, 3	114A201 221		South Los Angeles	Yes	MI	R2RD
Los Angeles	1580 E 45TH ST	90011	5106012010	0.000	0.000	0.193	0.000	Shortfall of Sites	0.114	Low Medium I Residential	R2-1	0	0	0	35.128	0.193		Residential - Double, Duplex, or Two Units - 4 Stories or Less, 2	112-5A213 221		Southeast Los Angeles	Yes	MI	R2RD
Los Angeles	241 W 46TH ST	90037	5110005013	0.000	0.000	0.193	0.000	Shortfall of Sites	0.120	Low Medium I Residential	R2-1	0	0	0	33.470	0.193		Residential - Double, Duplex, or Two Units - 4 Stories or Less, 2	112-5A203 221		Southeast Los Angeles	Yes	MI	R2RD
Los Angeles	146 W 49TH ST	90037	5110019011	0.000	0.000	0.193	0.000	Shortfall of Sites	0.125	Low Medium I Residential	R2-1	0	0	0	32.004	0.193		Residential - Three Units (Any Combination) - 4 Stories or Less, 3	111A203 221		Southeast Los Angeles	Yes	MI	R2RD
Los Angeles	337 W 68TH ST	90003	6012006041	0.000	0.000	0.193	0.000	Shortfall of Sites	0.105	Low Medium I Residential	R2-1	0	0	0	38.187	0.193		Residential - Double, Duplex, or Two Units - 4 Stories or Less, 2	102B201 221		Southeast Los Angeles	Yes	MI	R2RD
Los Angeles	159 E 68TH ST	90003	6011003043	0.000	0.000	0.193	0.000	Shortfall of Sites	0.124	Low Medium I Residential	R2-1	0	0	0	32.209	0.193		Residential - Double, Duplex, or Two Units - 4 Stories or Less, 2	102B205 221		Southeast Los Angeles	Yes	MI	R2RD
Los Angeles	853 W 77TH ST	90044	6020010029	0.000	0.000	0.193	0.000	Shortfall of Sites	0.129	Low Medium II Residential	RD2-1	0	0	0	31.057	0.193		Residential - Three Units (Any Combination) - 4 Stories or Less, 3	099B197 221		South Los Angeles	Yes	MI	R2RD
Los Angeles	746 E 76TH PL	90001	6023023012	0.000	0.000	0.193	0.000	Shortfall of Sites	0.117	Low Medium I Residential	R2-1-CPIO	0	0	0	34.163	0.193		Residential - Double, Duplex, or Two Units - 4 Stories or Less, 2	099B205 221		Southeast Los Angeles	Yes	MI	R2RD
Los Angeles	839 E 78TH ST	90001	6023027022	0.000	0.000	0.193	0.000	Shortfall of Sites	0.117	Low Medium I Residential	R2-1	0	0	0	34.165	0.193		Residential - Double, Duplex, or Two Units - 4 Stories or Less, 2	099B209 221		Southeast Los Angeles	Yes	MI	R2RD
Los Angeles	1237 W 85TH ST	90044	6033013020	0.000	0.000	0.193	0.000	Shortfall of Sites	0.128	Low Medium II Residential	RD1.5-1	0	0	0	31.275	0.193		Residential - Double, Duplex, or Two Units - 4 Stories or Less, 2	097-5A197 221		South Los Angeles	Yes	MI	R2RD
Los Angeles	1458 W 85TH ST	90047	6034029014	0.000	0.000	0.193	0.000	Shortfall of Sites	0.160	Low Medium II Residential	RD2-1	0	0	0	24.972	0.193		Residential - Double, Duplex, or Two Units - 4 Stories or Less, 2	097-5A195 221		South Los Angeles	Yes	MI	R2RD
Los Angeles	231 E 88TH PL	90003	6041013025	0.000	0.000	0.193	0.000	Shortfall of Sites	0.094	Low Medium II Residential	RD2-1	0	0	0	42.755	0.193		Residential - Double, Duplex, or Two Units - 4 Stories or Less, 2	096A205 221		Southeast Los Angeles	Yes	MI	R2RD
Los Angeles	9311 BANDERA ST	90002	6048033025	0.000	0.000	0.193	0.000	Shortfall of Sites	0.164	Low Medium II Residential	R2-1	0	0	0	24.357	0.193		Residential - Four Units (Any Combination) - 4 Stories or Less, 3	094-5A215 221		Southeast Los Angeles	Yes	MI	R2RD
Los Angeles	155 E 97TH ST	90003	6052004021	0.000	0.000	0.193	0.000	Shortfall of Sites	0.124	Low Medium I Residential	R2-1	0	0	0	32.253	0.193		Residential - Four Units (Any Combination) - 4 Stories or Less, 4	093A205 221		Southeast Los Angeles	Yes	MI	R2RD
Los Angeles	219 W 102ND ST	90003	6053025017	0.000	0.000	0.193	0.000	Shortfall of Sites	0.186	Low Medium I Residential	R2-1	0	0	0	21.510	0.193		Residential - Double, Duplex, or Two Units - 4 Stories or Less, 2	091-5A203 221		Southeast Los Angeles	Yes	MI	R2RD
Los Angeles	10954 S FIGUEROA ST	90061	6075032013	0.000	0.000	0.193	0.000	Shortfall of Sites	0.092	Low Medium II Residential	RD1.5-1	0	0	0	43.679	0.193		Residential - Double, Duplex, or Two Units - 4 Stories or Less, 2	088-5A201 221		South Los Angeles	Yes	MI	R2RD
Los Angeles	214 E 116TH ST	90061	6083009012	0.000	0.000	0.193	0.000	Shortfall of Sites	0.145	Low Medium I Residential	R2-1	0	0	0	27.655	0.193		Residential - Double, Duplex, or Two Units - 4 Stories or Less, 2	084B205 221		Southeast Los Angeles	Yes	MI	R2RD
Los Angeles	21915 HARVARD BLVD	90501	7346010032	0.000	0.000	0.193	0.000	Shortfall of Sites	0.088	Low Medium II Residential	RD1.5-1	0	0	0	45.252	0.193		Residential - Five or More Units or Apartments (Any Combination) - 4 Stories or Less, 7	048B193 221		Harbor Gateway	Yes	MI	R2RD
Los Angeles	1431 252ND ST	90710	7410003090	0.000	0.000	0.193	0.000	Shortfall of Sites	0.172	Low Medium I Residential	R2-1XL	0	0	0	23.229	0.193		Residential - Double, Duplex, or Two Units - 4 Stories or Less, 2	036B193 221		Wilmington - Harbor City	Yes	MI	R2RD
Los Angeles	6222 CAHUENGA BLVD	91606	2414019027	0.000	0.000	0.193	0.000	Shortfall of Sites	0.063	Low Medium II Residential	RD1.5-1	0	0	0	63.304	0.193		Residential - Five or More Units or Apartments (Any Combination) - 4 Stories or Less, 5	177B177 222		North Hollywood - Valley Village	Yes	MI	R2RD
Los Angeles	2015 BAILEY ST	90033	5175026003	0.000	0.000	0.193	0.000	Shortfall of Sites	0.137	Low Medium I Residential	R2-1-CUGU	0	0	0	29.250	0.193		Residential - Double, Duplex, or Two Units - 4 Stories or Less, 2	130-5A223 222	21	Boyle Heights	Yes	MI	R2RD , BH CPU
Los Angeles	2710 MICHIGAN AVE	90033	5180016013	0.000	0.000	0.193	0.000	Shortfall of Sites	0.058	Low Medium I Residential	R2-1-CUGU	0	0	0	68.422	0.193		Residential - Double, Duplex, or Two Units - 4 Stories or Less, 2	127-5A225 222	29	Boyle Heights	Yes	MI	R2RD , BH CPU
Los Angeles	3666 CASTALIA AVE	90032	5306015073	0.000	0.000	0.193	0.000	Shortfall of Sites	0.112	Low Medium I Residential	RD3-1	0	0	0	35.853	0.193		Residential - Double, Duplex, or Two Units - 4 Stories or Less, 2	144A233 222		Northeast Los Angeles	Yes	MI	R2RD
Los Angeles	901 ROSEMONT AVE	90026	5402027022	0.000	0.000	0.193	0.000	Shortfall of Sites	0.128	Low Medium II Residential	RD1.5-1VL	0	0	0	31.137	0.193		Residential - Four Units (Any Combination) - 4 Stories or Less, 4	139-5A207 222		Silver Lake - Echo Park - Elysian Valley	Yes	MI	R2RD
Los Angeles	2224 THOMAS ST	90031	5211007007	0.000	0.000	0.193	0.000	Shortfall of Sites	0.189	Low Medium I Residential	RD3-1	0	0	0	21.120	0.193		Residential - Double, Duplex, or Two Units - 4 Stories or Less, 2	138A225 222		Northeast Los Angeles	Yes	MI	R2RD
Los Angeles	2713 DARWIN AVE	90031	5210010018	0.000	0.000	0.193	0.000	Shortfall of Sites	0.170	Low Medium II Residential	RD2-1	0	0	0	23.522	0.193		Residential - Four Units (Any Combination) - 4 Stories or Less, 4	136-5A223 222		Northeast Los Angeles	Yes	MI	R2RD
Los Angeles	4700 CATALPA ST	90032	5215028010	0.000	0.000	0.193	0.000	Shortfall of Sites	0.084	Low Medium II Residential	RD1.5-1	0	0	0	47.843	0.193		Residential - Double, Duplex, or Two Units - 4 Stories or Less, 2	135A231 222		Northeast Los Angeles	Yes	MI	R2RD
Los Angeles	1232 S RIDGELEY DR	90019	5085016007	0.000	0.000	0.193	0.000	Shortfall of Sites	0.145	Low Medium I Residential	R2-1-O	0	0	0	27.671	0.193		Residential - Three Units (Any Combination) - 4 Stories or Less, 3	129B177 222		Wilshire	Yes	MI	R2RD
Los Angeles	1646 S HIGHLAND AVE	90019	5067006013	0.000	0.000	0.193	0.000	Shortfall of Sites	0.129	Low Medium II Residential	RD1.5-1-O	0	0	0	30.975	0.193		Residential - Double, Duplex, or Two Units - 4 Stories or Less, 2	126B181 222		West Adams - Baldwin Hills - Leimert	Yes	MI	R2RD
Los Angeles	748 E 24TH ST	90011	5131023006	0.000	0.000	0.193	0.000	Shortfall of Sites	0.144	Low Medium II Residential	RD2-1	0	0	0	27.872	0.193		Residential - Double, Duplex, or Two Units - 4 Stories or Less, 2	120A209 222		Southeast Los Angeles	Yes	MI	R2RD
Los Angeles	2515 EXPOSITION PL	90018	5044023012	0.000	0.000	0.193	0.000	Shortfall of Sites	0.104	Low Medium II Residential	RD1.5-1	0	0	0	38.476	0.193		Residential - Double, Duplex, or Two Units - 4 Stories or Less, 2	117B189 222		West Adams - Baldwin Hills - Leimert	Yes	MI	R2RD
Los Angeles	1148 E 25TH ST	90011	5119010010	0.000	0.000	0.193	0.000	Shortfall of Sites	0.135	Low Medium I Residential	R2-1	0	0	0	29.706	0.193		Residential - Four Units (Any Combination) - 4 Stories or Less, 4	118-5A211 222		Southeast Los Angeles	Yes	MI	R2RD

Jurisdiction Name	Site Address/Intersection	5 Digit ZIP Code	Assessor Parcel Number	Very Low-Income	Low-Income	Moderate-Income	Above Moderate-Income	Type of Shortfall	Parcel Size (Acres)	Current General Plan Designation	Current Zoning	Proposed General Plan (GP) Designation	Proposed Zoning	Minimum Density Allowed	Maximum Density Allowed	Total Capacity	Vacant/ Nonvacant	Description of Existing Uses	PIN	Base Density Per Acre	Community Plan Area	Rent Stabalization Ordinance	Income Category	Applicable Rezoning Program (Program informing values in Column Q listed first)
Los Angeles	3981 BRIGHTON AVE	90062	5036031032	0.000	0.000	0.193	0.000	Shortfall of Sites	0.070	Low Medium II Residential	RD2-1	0	0	0	57.376	0.193	Residential - Five or More Units or Apartments (Any Combination) · 4 Stories or Less, 5	114B193 222		South Los Angeles	Yes	MI	R2RD
Los Angeles	428 E 42ND PL	90011	5113010016	0.000	0.000	0.193	0.000	Shortfall of Sites	0.118	Low Medium I Residential	R2-1	0	0	0	34.031	0.193	Residential - Double, Duplex, or Two Units - 4 Stories or Less, 2	114A205 222		Southeast Los Angeles	Yes	MI	R2RD
Los Angeles	1574 E 45TH ST	90011	5106012009	0.000	0.000	0.193	0.000	Shortfall of Sites	0.114	Low Medium I Residential	R2-1	0	0	0	35.129	0.193	Residential - Double, Duplex, or Two Units - 4 Stories or Less, 2	112-5A213 222		Southeast Los Angeles	Yes	MI	R2RD
Los Angeles	4453 CROCKER ST	90011	5109012020	0.000	0.000	0.193	0.000	Shortfall of Sites	0.100	Low Medium I Residential	R2-1	0	0	0	39.963	0.193	Residential - Double, Duplex, or Two Units - 4 Stories or Less, 2	112-5A205 222		Southeast Los Angeles	Yes	MI	R2RD
Los Angeles	468 W 46TH ST	90037	5018035004	0.000	0.000	0.193	0.000	Shortfall of Sites	0.111	Low Medium II Residential	RD2-1	0	0	0	36.032	0.193	Residential - Double, Duplex, or Two Units - 4 Stories or Less, 2	112-5A201 222		South Los Angeles	Yes	MI	R2RD
Los Angeles	1008 E 46TH ST	90011	5108025009	0.000	0.000	0.193	0.000	Shortfall of Sites	0.175	Low Medium I Residential	R2-1	0	0	0	22.921	0.193	Residential - Double, Duplex, or Two Units - 4 Stories or Less, 2	112-5A209 222		Southeast Los Angeles	Yes	MI	R2RD
Los Angeles	674 E 50TH ST	90011	5108012003	0.000	0.000	0.193	0.000	Shortfall of Sites	0.172	Low Medium I Residential	R2-1	0	0	0	23.231	0.193	Residential - Three Units (Any Combination) - 4 Stories or Less, 3	111A207 222		Southeast Los Angeles	Yes	MI	R2RD
Los Angeles	1614 E 50TH ST	90011	5106023001	0.000	0.000	0.193	0.000	Shortfall of Sites	0.130	Low Medium I Residential	R2-1	0	0	0	30.736	0.193	Residential - Double, Duplex, or Two Units - 4 Stories or Less, 2	111A213 222		Southeast Los Angeles	Yes	MI	R2RD
Los Angeles	1134 W 52ND ST	90037	5002028024	0.000	0.000	0.193	0.000	Shortfall of Sites	0.123	Low Medium I Residential	R2-1	0	0	0	32.506	0.193	Residential - Double, Duplex, or Two Units - 4 Stories or Less, 2	108B197 222		South Los Angeles	Yes	MI	R2RD
Los Angeles	220 W 59TH ST	90003	6005013009	0.000	0.000	0.193	0.000	Shortfall of Sites	0.156	Low Medium I Residential	R2-1	0	0	0	25.696	0.193	Residential - Double, Duplex, or Two Units - 4 Stories or Less, 2	105B201 222		Southeast Los Angeles	Yes	MI	R2RD
Los Angeles	341 W 68TH ST	90003	6012006042	0.000	0.000	0.193	0.000	Shortfall of Sites	0.105	Low Medium I Residential	R2-1	0	0	0	38.187	0.193	Residential - Double, Duplex, or Two Units - 4 Stories or Less, 2	102B201 222		Southeast Los Angeles	Yes	MI	R2RD
Los Angeles	843 E 74TH ST	90001	6023006020	0.000	0.000	0.193	0.000	Shortfall of Sites	0.114	Low Medium I Residential	R2-1-CPIO	0	0	0	35.221	0.193	Residential - Double, Duplex, or Two Units - 4 Stories or Less, 2	102B209 222		Southeast Los Angeles	Yes	MI	R2RD
Los Angeles	857 W 77TH ST	90044	6020010030	0.000	0.000	0.193	0.000	Shortfall of Sites	0.129	Low Medium II Residential	RD2-1	0	0	0	31.057	0.193	Residential - Three Units (Any Combination) - 4 Stories or Less, 3	099B197 222		South Los Angeles	Yes	MI	R2RD
Los Angeles	637 E 85TH ST	90001	6029025013	0.000	0.000	0.193	0.000	Shortfall of Sites	0.117	Low Medium I Residential	R2-1	0	0	0	34.162	0.193	Residential - Double, Duplex, or Two Units - 4 Stories or Less, 2	097-5A207 222		Southeast Los Angeles	Yes	MI	R2RD
Los Angeles	1241 W 85TH ST	90044	6033013021	0.000	0.000	0.193	0.000	Shortfall of Sites	0.128	Low Medium II Residential	RD1.5-1	0	0	0	31.275	0.193	Residential - Three Units (Any Combination) - 4 Stories or Less, 4	097-5A197 222		South Los Angeles	Yes	MI	R2RD
Los Angeles	9301 MAIE AVE	90002	6048022043	0.000	0.000	0.193	0.000	Shortfall of Sites	0.199	Low Medium I Residential	R2-1	0	0	0	20.051	0.193	Residential - Five or More Units or Apartments (Any Combination) · 4 Stories or Less, 9	094-5A213 222		Southeast Los Angeles	Yes	MI	R2RD
Los Angeles	9314 HOLMES AVE	90002	6048033016	0.000	0.000	0.193	0.000	Shortfall of Sites	0.164	Low Medium I Residential	R2-1	0	0	0	24.357	0.193	Residential - Three Units (Any Combination) - 4 Stories or Less, 3	094-5A215 222		Southeast Los Angeles	Yes	MI	R2RD
Los Angeles	225 W 102ND ST	90003	6053025016	0.000	0.000	0.193	0.000	Shortfall of Sites	0.186	Low Medium I Residential	R2-1	0	0	0	21.510	0.193	Residential - Three Units (Any Combination) - 4 Stories or Less, 3	091-5A203 222		Southeast Los Angeles	Yes	MI	R2RD
Los Angeles	345 E 106TH ST	90003	6063022027	0.000	0.000	0.193	0.000	Shortfall of Sites	0.124	Low Medium I Residential	R2-1	0	0	0	32.247	0.193	Residential - Double, Duplex, or Two Units - 4 Stories or Less, 2	090A205 222		Southeast Los Angeles	Yes	MI	R2RD
Los Angeles	244 E 110TH ST	90061	6073015004	0.000	0.000	0.193	0.000	Shortfall of Sites	0.122	Low Medium I Residential	R2-1	0	0	0	32.734	0.193	Residential - Double, Duplex, or Two Units - 4 Stories or Less, 2	088-5A205 222		Southeast Los Angeles	Yes	MI	R2RD
Los Angeles	210 E 116TH ST	90061	6083009013	0.000	0.000	0.193	0.000	Shortfall of Sites	0.145	Low Medium I Residential	R2-1	0	0	0	27.655	0.193	Residential - Double, Duplex, or Two Units - 4 Stories or Less, 2	084B205 222		Southeast Los Angeles	Yes	MI	R2RD
Los Angeles	20512 S WESTERN AVE	90501	7351007028	0.000	0.000	0.193	0.000	Shortfall of Sites	0.116	Low Medium II Residential	RD1.5-1	0	0	0	34.465	0.193	Residential - Three Units (Any Combination) - 4 Stories or Less, 3	054B193 222		Harbor Gateway	Yes	MI	R2RD
Los Angeles	1427 252ND ST	90710	7410003091	0.000	0.000	0.193	0.000	Shortfall of Sites	0.172	Low Medium I Residential	R2-1XL	0	0	0	23.229	0.193	Residential - Double, Duplex, or Two Units - 4 Stories or Less, 2	036B193 222		Wilmington - Harbor City	Yes	MI	R2RD
Los Angeles	5359 NAVARRO ST	90032	5219006024	0.000	0.000	0.193	0.000	Shortfall of Sites	0.171	Low Medium II Residential	RD2-1	0	0	0	23.336	0.193	Residential - Double, Duplex, or Two Units - 4 Stories or Less, 2	144A237 223		Northeast Los Angeles	Yes	MI	R2RD
Los Angeles	5315 LA CRESTA CT	90038	5535011017	0.000	0.000	0.193	0.000	Shortfall of Sites	0.084	Low Medium I Residential	R2-1XL	0	0	0	47.871	0.193	Residential - Four Units (Any Combination) - 4 Stories or Less, 4	141B193 223		Hollywood	Yes	MI	R2RD
Los Angeles	3330 LINDA VISTA TER	90032	5219011010	0.000	0.000	0.193	0.000	Shortfall of Sites	0.194	Low Medium I Residential	[Q]RD3-1D	0	0	0	20.578	0.193	Residential - Three Units (Any Combination) - 4 Stories or Less, 3	142-5A235 223		Northeast Los Angeles	Yes	MI	R2RD
Los Angeles	836 N LA FAYETTE PARK PL	90026	5402003008	0.000	0.000	0.193	0.000	Shortfall of Sites	0.212	Low Medium I Residential	R2-1VL	0	0	0	18.842	0.193	Residential - Five or More Units or Apartments (Any Combination) · 4 Stories or Less, 5	141A205 223		Silver Lake - Echo Park - Elysian Valley	Yes	MI	R2RD
Los Angeles	2743 HYANS ST	90026	5156023018	0.000	0.000	0.193	0.000	Shortfall of Sites	0.110	Low Medium Residential	RD2-1	0	0	0	36.300	0.193	Residential - Double, Duplex, or Two Units - 4 Stories or Less, 2	138A203 223		Westlake	Yes	MI	R2RD
Los Angeles	1221 INNES AVE	90026	5406014026	0.000	0.000	0.193	0.000	Shortfall of Sites	0.162	Low Medium II Residential	RD2-1VL	0	0	0	24.639	0.193	Residential - Double, Duplex, or Two Units - 4 Stories or Less, 2	138A211 223		Silver Lake - Echo Park - Elysian Valley	Yes	MI	R2RD
Los Angeles	2230 EASTLAKE AVE	90031	5210030017	0.000	0.000	0.193	0.000	Shortfall of Sites	0.076	Low Medium I Residential	RD3-1	0	0	0	52.864	0.193	Residential - Double, Duplex, or Two Units - 4 Stories or Less, 2	138A225 223		Northeast Los Angeles	Yes	MI	R2RD
Los Angeles	1030 SENTINEL AVE	90063	5229027010	0.000	0.000	0.193	0.000	Shortfall of Sites	0.110	Low Medium I Residential	R2-1-CUGU	0	0	0	36.403	0.193	Residential - Double, Duplex, or Two Units - 4 Stories or Less, 2	130-5A229 223	21	Boyle Heights	Yes	MI	R2RD , BH CPU
Los Angeles	3137 BLANCHARD ST	90063	5178005026	0.000	0.000	0.193	0.000	Shortfall of Sites	0.119	Low Medium I Residential	R2-1-CUGU	0	0	0	33.508	0.193	Residential - Double, Duplex, or Two Units - 4 Stories or Less, 2	129A227 223	21	Boyle Heights	Yes	MI	R2RD , BH CPU
Los Angeles	3304 E 3RD ST	90063	5179012030	0.000	0.000	0.193	0.000	Shortfall of Sites	0.086	Low Medium I Residential	R2-1-CUGU	0	0	0	46.465	0.193	Residential - Double, Duplex, or Two Units - 4 Stories or Less, 2	124-5A227 223	21	Boyle Heights	Yes	MI	R2RD , BH CPU
Los Angeles	3239 INEZ ST	90023	5186015010	0.000	0.000	0.193	0.000	Shortfall of Sites	0.129	Low Medium I Residential	R2-1-CUGU	0	0	0	31.050	0.193	Residential - Double, Duplex, or Two Units - 4 Stories or Less, 2	123A225 223	21	Boyle Heights	Yes	MI	R2RD , BH CPU
Los Angeles	2707 E 7TH ST	90023	5189011052	0.000	0.000	0.193	0.000	Shortfall of Sites	0.184	Low Medium I Residential	R2-1-CUGU	0	0	0	21.724	0.193	Residential - Five or More Units or Apartments (Any Combination) · 4 Stories or Less, 8	123A223 223	29	Boyle Heights	Yes	MI	R2RD , BH CPU
Los Angeles	3428 GARNET ST	90023	5190015011	0.000	0.000	0.193	0.000	Shortfall of Sites	0.130	Low Medium I Residential	R2-1-CUGU	0	0	0	30.693	0.193	Residential - Double, Duplex, or Two Units - 4 Stories or Less, 2	120A225 223	21	Boyle Heights	Yes	MI	R2RD , BH CPU
Los Angeles	3521 OPAL ST	90023	5191013019	0.000	0.000	0.193	0.000	Shortfall of Sites	0.115	Low Medium I Residential	R2-1-CUGU	0	0	0	34.687	0.193	Residential - Double, Duplex, or Two Units - 4 Stories or Less, 2	120A227 223	21	Boyle Heights	Yes	MI	R2RD , BH CPU
Los Angeles	4722 W 17TH ST	90019	5071020026	0.000	0.000	0.193	0.000	Shortfall of Sites	0.161	Low Medium II Residential	RD2-1-O	0	0	0	24.891	0.193	Residential - Double, Duplex, or Two Units - 4 Stories or Less, 2	126B181 223		West Adams - Baldwin Hills - Leimert	Yes	MI	R2RD
Los Angeles	509 S MATHEWS ST	90033	5185003014	0.000	0.000	0.193	0.000	Shortfall of Sites	0.138	Low Medium II Residential	RD1.5-1-CUGU	0	0	0	29.040	0.193	Residential - Four Units (Any Combination) - 4 Stories or Less, 4	126A223 223		Boyle Heights	Yes	MI	R2RD
Los Angeles	2851 S SYCAMORE AVE	90016	5049026028	0.000	0.000	0.193	0.000	Shortfall of Sites	0.110	Low Medium II Residential	RD1.5-1	0	0	0	36.299	0.193	Residential - Double, Duplex, or Two Units - 4 Stories or Less, 2	120B177 223		West Adams - Baldwin Hills - Leimert	Yes	MI	R2RD
Los Angeles	2935 S BUDLONG AVE	90007	5054014019	0.000	0.000	0.193	0.000	Shortfall of Sites	0.176	Low Medium I Residential	R2-1-O	0	0	0	22.784	0.193	Residential - Double, Duplex, or Two Units - 4 Stories or Less, 2	120B197 223		South Los Angeles	Yes	MI	R2RD
Los Angeles	1651 E 42ND ST	90011	5116014016	0.000	0.000	0.193	0.000	Shortfall of Sites	0.122	Low Medium I Residential	R2-1	0	0	0	32.760	0.193	Residential - Four Units (Any Combination) - 4 Stories or Less, 4	114A213 223		Southeast Los Angeles	Yes	MI	R2RD
Los Angeles	742 E 42ND PL	90011	5115008004	0.000	0.000	0.193	0.000	Shortfall of Sites	0.117	Low Medium I Residential	R2-1	0	0	0	34.084	0.193	Residential - Three Units (Any Combination) - 4 Stories or Less, 3	114A207 223		Southeast Los Angeles	Yes	MI	R2RD
Los Angeles	1163 E 43RD ST	90011	5115030024	0.000	0.000	0.193	0.000	Shortfall of Sites	0.117	Low Medium I Residential	R2-1	0	0	0	34.156	0.193	Residential - Double, Duplex, or Two Units - 4 Stories or Less, 2	114A209 223		Southeast Los Angeles	Yes	MI	R2RD
Los Angeles	327 W 46TH ST	90037	5110004025	0.000	0.000	0.193	0.000	Shortfall of Sites	0.124	Low Medium II Residential	RD2-1	0	0	0	32.234	0.193	Residential - Double, Duplex, or Two Units - 4 Stories or Less, 2	112-5A203 223		Southeast Los Angeles	Yes	MI	R2RD
Los Angeles	670 E 50TH ST	90011	5108012004	0.000	0.000	0.193	0.000	Shortfall of Sites	0.172	Low Medium I Residential	R2-1	0	0	0	23.231	0.193	Residential - Four Units (Any Combination) - 4 Stories or Less, 4	111A207 223		Southeast Los Angeles	Yes	MI	R2RD
Los Angeles	1130 W 52ND ST	90037	5002028023	0.000	0.000	0.193	0.000	Shortfall of Sites	0.123	Low Medium I Residential	R2-1	0	0	0	32.506	0.193	Residential - Double, Duplex, or Two Units - 4 Stories or Less, 2	108B197 223		South Los Angeles	Yes	MI	R2RD
Los Angeles	224 W 59TH ST	90003	6005013008	0.000	0.000	0.193	0.000	Shortfall of Sites	0.153	Low Medium I Residential	R2-1	0	0	0	26.098	0.193	Residential - Double, Duplex, or Two Units - 4 Stories or Less, 2	105B201 223		Southeast Los Angeles	Yes	MI	R2RD
Los Angeles	345 W 68TH ST	90003	6012006043	0.000	0.000	0.193	0.000	Shortfall of Sites	0.105	Low Medium I Residential	R2-1	0	0	0	38.188	0.193	Residential - Double, Duplex, or Two Units - 4 Stories or Less, 2	102B201 223		Southeast Los Angeles	Yes	MI	R2RD
Los Angeles	839 E 74TH ST	90001	6023006021	0.000	0.000	0.193	0.000	Shortfall of Sites	0.114	Low Medium I Residential	R2-1-CPIO	0	0	0	35.221	0.193	Residential - Double, Duplex, or Two Units - 4 Stories or Less, 2	102B209 223		Southeast Los Angeles	Yes	MI	R2RD
Los Angeles	861 W 77TH ST	90044	6020010031	0.000	0.000	0.193	0.000	Shortfall of Sites	0.129	Low Medium II Residential	RD2-1	0	0	0	31.058	0.193	Residential - Three Units (Any Combination) - 4 Stories or Less, 3	099B197 223		South Los Angeles	Yes	MI	R2RD
Los Angeles	831 E 78TH ST	90001	6023027024	0.000	0.000	0.193	0.000	Shortfall of Sites	0.117	Low Medium I Residential	R2-1	0	0	0	34.166	0.193	Residential - Double, Duplex, or Two Units - 4 Stories or Less, 2	099B209 223		Southeast Los Angeles	Yes	MI	R2RD
Los Angeles	633 E 85TH ST	90001	6029025012	0.000	0.000	0.193	0.000	Shortfall of Sites	0.117	Low Medium I Residential	R2-1	0	0	0	34.163	0.193	Residential - Double, Duplex, or Two Units - 4 Stories or Less, 2	097-5A207 223		Southeast Los Angeles	Yes	MI	R2RD
Los Angeles	201 W 92ND ST	90003	6040036002	0.000	0.000	0.193	0.000	Shortfall of Sites	0.119	Low Medium I Residential	R2-1	0	0	0	33.506	0.193	Residential - Double, Duplex, or Two Units - 4 Stories or Less, 2	094-5A203 223		Southeast Los Angeles	Yes	MI	R2RD
Los Angeles	513 W 97TH ST	90044	6054028015	0.000	0.000	0.193	0.000	Shortfall of Sites	0.129	Low Medium II Residential	RD2-1	0	0	0	31.091	0.193	Residential - Double, Duplex, or Two Units - 4 Stories or Less, 2	093A201 223		South Los Angeles	Yes	MI	R2RD
Los Angeles	231 W 102ND ST	90003	6053025015	0.000	0.000	0.193	0.000	Shortfall of Sites	0.101	Low Medium I Residential	R2-1	0	0	0	39.508	0.193	Residential - Double, Duplex, or Two Units - 4 Stories or Less, 2	091-5A203 223		Southeast Los Angeles	Yes	MI	R2RD
Los Angeles	10957 S BROADWAY	90061	6074013014	0.000	0.000	0.193	0.000	Shortfall of Sites	0.126	Low Medium II Residential	RD1.5-1	0	0	0	31.747	0.193	Residential - Four Units (Any Combination) - 4 Stories or Less, 4	088-5A203 223		Southeast Los Angeles	Yes	MI	R2RD
Los Angeles	10956 S FIGUEROA ST	90061	6075032039	0.000	0.000	0.193	0.000	Shortfall of Sites	0.092	Low Medium II Residential	RD1.5-1	0	0	0	43.686	0.193	Residential - Five or More Units or Apartments (Any Combination) · 4 Stories or Less, 5	088-5A201 223		South Los Angeles	Yes	MI	R2RD
Los Angeles	240 E 110TH ST	90061	6073015005	0.000	0.000	0.193	0.000	Shortfall of Sites	0.122	Low Medium II Residential	R2-1	0	0	0	32.733	0.193	Residential - Double, Duplex, or Two Units - 4 Stories or Less, 2	088-5A205 223		Southeast Los Angeles	Yes	MI	R2RD
Los Angeles	2948 W AVENUE 34	90065	5458021008	0.000	0.000	0.193	0.000	Shortfall of Sites	0.120	Low Medium II Residential	RD2-1-CDO	0	0	0	33.459	0.193	Residential - Double, Duplex, or Two Units - 4 Stories or Less, 2	154-5A215 224		Northeast Los Angeles	Yes	MI	R2RD
Los Angeles	2036 SHERIDAN ST	90033	5175026016	0.000	0.000	0.193	0.000	Shortfall of Sites	0.083	Low Medium I Residential	R2-1-CUGU	0	0	0	47.924	0.193	Residential - Double, Duplex, or Two Units - 4 Stories or Less, 2	130-5A223 224	21	Boyle Heights	Yes	MI	R2RD , BH CPU
Los Angeles	3031 E 5TH ST	90063	5186001050	0.000	0.000	0.193	0.000	Shortfall of Sites	0.143	Low Medium I Residential	R2-1-CUGU	0	0	0	27.895	0.193	Residential - Three Units (Any Combination) - 4 Stories or Less, 3	124-5A225 224	21	Boyle Heights	Yes	MI	R2RD , BH CPU
Los Angeles	1118 S EVERGREEN AVE	90023	5190008003	0.000	0.000	0.193	0.000	Shortfall of Sites	0.114	Low Medium I Residential	R2-1-CUGU	0	0	0	35.224	0.193	Residential - Double, Duplex, or Two Units - 4 Stories or Less, 2	121-5A223 224	21	Boyle Heights	Yes	MI	R2RD , BH CPU
Los Angeles	761 N KENMORE AVE	90029	5538008011	0.000	0.000	0.193	0.000	Shortfall of Sites	0.128	Low Medium II Residential	RD2-1XL	0	0	0	31.177	0.193	Residential - Double, Duplex, or Two Units - 4 Stories or Less, 2	141B197 224		Hollywood	Yes	MI	R2RD
Los Angeles	5229 EDNA ST	90032	5219014012	0.000	0.000	0.193	0.000	Shortfall of Sites	0.172	Low Medium I Residential	RD3-1	0	0	0	23.232	0.193	Residential - Double, Duplex, or Two Units - 4 Stories or Less, 2	142-5A235 224		Northeast Los Angeles	Yes	MI	R2RD
Los Angeles	526 N COMMONWEALTH AVE	90004	5539028022	0.000	0.000	0.193	0.000	Shortfall of Sites	0.172	Low Medium I Residential	R2-1	0	0	0	23.234	0.193	Residential - Three Units (Any Combination) - 4 Stories or Less, 3	141A201 224		Wilshire	Yes	MI	R2RD
Los Angeles	840 WATERLOO ST	90026	5402027006	0.000	0.000	0.193	0.000	Shortfall of Sites	0.132	Low Medium II Residential	RD1.5-1VL	0	0	0	30.257	0.193	Residential - Three Units (Any Combination) - 4 Stories or Less, 3	139-5A205 224		Silver Lake - Echo Park - Elysian Valley	Yes	MI	R2RD
Los Angeles	427 PARKMAN AVE	90026	5401025027	0.000	0.000	0.193	0.000	Shortfall of Sites	0.071	Low Medium II Residential	RD2-1VL	0	0	0	56.374	0.193	Residential - Three Units (Any Combination) - 4 Stories or Less, 3	139-5A203 224		Silver Lake - Echo Park - Elysian Valley	Yes	MI	R2RD
Los Angeles	1782 MOZART ST	90031	5410019036	0.000	0.000	0.193	0.000	Shortfall of Sites	0.118	Low Medium II Residential	RD2-1	0	0	0	33.929	0.193	Residential - Double, Duplex, or Two Units - 4 Stories or Less, 2	136-5A221 224		Northeast Los Angeles	Yes	MI	R2RD
Los Angeles	2501 ZONAL AVE	90033	5202011016	0.000	0.000	0.193	0.000	Shortfall of Sites	0.122	Low Medium II Residential	RD2-1	0	0	0	32.656	0.193	Residential - Double, Duplex, or Two Units - 4 Stories or Less, 2	133-5A227 224		Northeast Los Angeles	Yes	MI	R2RD
Los Angeles	1547 5TH AVE	90019	5072019010	0.000	0.000	0.193	0.000	Shortfall of Sites	0.172	Low Medium II Residential	RD2-1-O-CPIO	0	0	0	23.212	0.193	Residential - Four Units (Any Combination) - 4 Stories or Less, 4	126B189 224		West Adams - Baldwin Hills - Leimert	Yes	MI	R2RD

Jurisdiction Name	Site Address/Intersection	5 Digit ZIP Code	Assessor Parcel Number	Very Low-Income	Low-Income	Moderate-Income	Above Moderate-Income	Type of Shortfall	Parcel Size (Acres)	Current General Plan Designation	Current Zoning	Proposed General Plan (GP) Designation	Proposed Zoning	Minimum Density Allowed	Maximum Density Allowed	Total Capacity	Vacant/ Nonvacant	Description of Existing Uses	PIN	Base Density Per Acre	Community Plan Area	Rent Stabalization Ordinance	Income Category	Applicable Rezoning Program (Program informing values in Column Q listed first)
Los Angeles	2119 S PALM GROVE AVE	90016	5061023003	0.000	0.000	0.193	0.000	Shortfall of Sites	0.126	Low Medium II Residential	RD2-1-O	0	0	0	31.679	0.193		Residential - Double, Duplex, or Two Units - 4 Stories or Less, 2	123B181 224		West Adams - Baldwin Hills - Leimert	Yes	MI	R2RD
Los Angeles	2938 VAN BUREN PL	90007	5054014018	0.000	0.000	0.193	0.000	Shortfall of Sites	0.164	Low Medium I Residential	R2-1-O	0	0	0	24.352	0.193		Residential - Four Units (Any Combination) - 4 Stories or Less, 4	120B197 224		South Los Angeles	Yes	MI	R2RD
Los Angeles	839 E 20TH ST	90011	5131006016	0.000	0.000	0.193	0.000	Shortfall of Sites	0.138	Low Medium II Residential	RD1.5-1	0	0	0	29.040	0.193		Residential - Double, Duplex, or Two Units - 4 Stories or Less, 2	121-5A209 224		Southeast Los Angeles	Yes	MI	R2RD
Los Angeles	2700 EXPOSITION PL	90018	5044020033	0.000	0.000	0.193	0.000	Shortfall of Sites	0.162	Low Medium II Residential	RD2-1	0	0	0	24.698	0.193		Residential - Double, Duplex, or Two Units - 4 Stories or Less, 2	117B189 224		West Adams - Baldwin Hills - Leimert	Yes	MI	R2RD
Los Angeles	529 E 36TH ST	90011	5121011012	0.000	0.000	0.193	0.000	Shortfall of Sites	0.115	Low Medium I Residential	R2-1	0	0	0	34.848	0.193		Residential - Four Units (Any Combination) - 4 Stories or Less, 4	117A207 224		Southeast Los Angeles	Yes	MI	R2RD
Los Angeles	4222 HOOPER AVE	90011	5116003001	0.000	0.000	0.193	0.000	Shortfall of Sites	0.118	Low Medium II Residential	RD2-1	0	0	0	33.841	0.193		Residential - Five or More Units or Apartments (Any Combination) · 4 Stories or Less, 7	114A211 224		Southeast Los Angeles	Yes	MI	R2RD
Los Angeles	734 E 42ND PL	90011	5115008003	0.000	0.000	0.193	0.000	Shortfall of Sites	0.117	Low Medium I Residential	R2-1	0	0	0	34.084	0.193		Residential - Four Units (Any Combination) - 4 Stories or Less, 4	114A207 224		Southeast Los Angeles	Yes	MI	R2RD
Los Angeles	420 E 42ND PL	90011	5113010026	0.000	0.000	0.193	0.000	Shortfall of Sites	0.118	Low Medium I Residential	R2-1	0	0	0	34.031	0.193		Residential - Double, Duplex, or Two Units - 4 Stories or Less, 2	114A205 224		Southeast Los Angeles	Yes	MI	R2RD
Los Angeles	697 E 46TH ST	90011	5108003030	0.000	0.000	0.193	0.000	Shortfall of Sites	0.142	Low Medium I Residential	R2-1-CPIO	0	0	0	28.250	0.193		Residential - Double, Duplex, or Two Units - 4 Stories or Less, 2	112-5A207 224		Southeast Los Angeles	Yes	MI	R2RD
Los Angeles	990 E 46TH ST	90011	5108025007	0.000	0.000	0.193	0.000	Shortfall of Sites	0.175	Low Medium I Residential	R2-1	0	0	0	22.921	0.193		Residential - Four Units (Any Combination) - 4 Stories or Less, 4	112-5A209 224		Southeast Los Angeles	Yes	MI	R2RD
Los Angeles	4915 HOOPER AVE	90011	5107025015	0.000	0.000	0.193	0.000	Shortfall of Sites	0.135	Low Medium II Residential	RD2-1	0	0	0	29.554	0.193		Residential - Four Units (Any Combination) - 4 Stories or Less, 4	111A211 224		Southeast Los Angeles	Yes	MI	R2RD
Los Angeles	156 W 49TH ST	90037	5110019014	0.000	0.000	0.193	0.000	Shortfall of Sites	0.125	Low Medium I Residential	R2-1	0	0	0	32.002	0.193		Residential - Four Units (Any Combination) - 4 Stories or Less, 4	111A203 224		Southeast Los Angeles	Yes	MI	R2RD
Los Angeles	662 E 50TH ST	90011	5108012005	0.000	0.000	0.193	0.000	Shortfall of Sites	0.172	Low Medium I Residential	R2-1	0	0	0	23.231	0.193		Residential - Double, Duplex, or Two Units - 4 Stories or Less, 2	111A207 224		Southeast Los Angeles	Yes	MI	R2RD
Los Angeles	1126 W 52ND ST	90037	5002028022	0.000	0.000	0.193	0.000	Shortfall of Sites	0.123	Low Medium I Residential	R2-1	0	0	0	32.506	0.193		Residential - Double, Duplex, or Two Units - 4 Stories or Less, 2	108B197 224		South Los Angeles	Yes	MI	R2RD
Los Angeles	228 W 59TH ST	90003	6005013007	0.000	0.000	0.193	0.000	Shortfall of Sites	0.153	Low Medium I Residential	R2-1	0	0	0	26.100	0.193		Residential - Double, Duplex, or Two Units - 4 Stories or Less, 2	105B201 224		Southeast Los Angeles	Yes	MI	R2RD
Los Angeles	835 E 74TH ST	90001	6023006031	0.000	0.000	0.193	0.000	Shortfall of Sites	0.114	Low Medium I Residential	R2-1-CPIO	0	0	0	35.221	0.193		Residential - Double, Duplex, or Two Units - 4 Stories or Less, 2	102B209 224		Southeast Los Angeles	Yes	MI	R2RD
Los Angeles	734 E 76TH PL	90001	6023023009	0.000	0.000	0.193	0.000	Shortfall of Sites	0.117	Low Medium I Residential	R2-1-CPIO	0	0	0	34.163	0.193		Residential - Double, Duplex, or Two Units - 4 Stories or Less, 2	099B205 224		Southeast Los Angeles	Yes	MI	R2RD
Los Angeles	114 W 77TH ST	90003	6031018010	0.000	0.000	0.193	0.000	Shortfall of Sites	0.157	Low Medium I Residential	R2-1	0	0	0	25.536	0.193		Residential - Five or More Units or Apartments (Any Combination) · 4 Stories or Less, 6	099B201 224		Southeast Los Angeles	Yes	MI	R2RD
Los Angeles	1512 W 85TH ST	90047	6034029010	0.000	0.000	0.193	0.000	Shortfall of Sites	0.160	Low Medium II Residential	RD2-1	0	0	0	24.968	0.193		Residential - Double, Duplex, or Two Units - 4 Stories or Less, 2	097-5A195 224		South Los Angeles	Yes	MI	R2RD
Los Angeles	1700 W 85TH ST	90047	6034030011	0.000	0.000	0.193	0.000	Shortfall of Sites	0.160	Low Medium II Residential	RD2-1	0	0	0	24.980	0.193		Residential - Four Units (Any Combination) - 4 Stories or Less, 4	097-5A193 224		South Los Angeles	Yes	MI	R2RD
Los Angeles	934 E 88TH PL	90002	6042027026	0.000	0.000	0.193	0.000	Shortfall of Sites	0.116	Low Medium I Residential	R2-1	0	0	0	34.519	0.193		Residential - Three Units (Any Combination) - 4 Stories or Less, 3	096A209 224		Southeast Los Angeles	Yes	MI	R2RD
Los Angeles	431 E 106TH ST	90003	6063021020	0.000	0.000	0.193	0.000	Shortfall of Sites	0.124	Low Medium I Residential	R2-1	0	0	0	32.217	0.193		Residential - Double, Duplex, or Two Units - 4 Stories or Less, 2	090A207 224		Southeast Los Angeles	Yes	MI	R2RD
Los Angeles	1562 E 109TH ST	90059	6070004004	0.000	0.000	0.193	0.000	Shortfall of Sites	0.132	Low Medium I Residential	R2-1	0	0	0	30.412	0.193		Residential - Double, Duplex, or Two Units - 4 Stories or Less, 2	088-5A213 224		Southeast Los Angeles	Yes	MI	R2RD
Los Angeles	1419 252ND ST	90710	7410003093	0.000	0.000	0.193	0.000	Shortfall of Sites	0.172	Low Medium I Residential	R2-1XL	0	0	0	23.229	0.193		Residential - Double, Duplex, or Two Units - 4 Stories or Less, 2	036B193 224		Wilmington - Harbor City	Yes	MI	R2RD
Los Angeles	2850 MARSH ST	90039	5442028009	0.000	0.000	0.193	0.000	Shortfall of Sites	0.113	Low Medium I Residential	R2-1VL-RIO	0	0	0	35.355	0.193		Residential - Three Units (Any Combination) - 4 Stories or Less, 3	150A211 225		Silver Lake - Echo Park - Elysian Valley	Yes	MI	R2RD
Los Angeles	2635 BARRANCA ST	90031	5205015011	0.000	0.000	0.193	0.000	Shortfall of Sites	0.123	Low Medium I Residential	RD3-1	0	0	0	32.428	0.193		Residential - Double, Duplex, or Two Units - 4 Stories or Less, 2	141A221 225		Northeast Los Angeles	Yes	MI	R2RD
Los Angeles	320 N DILLON ST	90026	5156008009	0.000	0.000	0.193	0.000	Shortfall of Sites	0.117	Low Medium II Residential	RD2-1VL	0	0	0	34.154	0.193		Residential - Double, Duplex, or Two Units - 4 Stories or Less, 2	139-5A201 225		Silver Lake - Echo Park - Elysian Valley	Yes	MI	R2RD
Los Angeles	1213 INNES AVE	90026	5406014028	0.000	0.000	0.193	0.000	Shortfall of Sites	0.152	Low Medium II Residential	RD2-1VL	0	0	0	26.255	0.193		Residential - Double, Duplex, or Two Units - 4 Stories or Less, 2	138A211 225		Silver Lake - Echo Park - Elysian Valley	Yes	MI	R2RD
Los Angeles	2576 LANCASTER AVE	90033	5202011010	0.000	0.000	0.193	0.000	Shortfall of Sites	0.130	Low Medium II Residential	RD2-1	0	0	0	30.786	0.193		Residential - Three Units (Any Combination) - 4 Stories or Less, 3	133-5A227 225		Northeast Los Angeles	Yes	MI	R2RD
Los Angeles	3015 WINTER ST	90063	5178008021	0.000	0.000	0.193	0.000	Shortfall of Sites	0.119	Low Medium II Residential	R2-1-CUGU	0	0	0	33.506	0.193		Residential - Double, Duplex, or Two Units - 4 Stories or Less, 2	129A227 225	21	Boyle Heights	Yes	MI	R2RD , BH CPU
Los Angeles	3054 EAGLE ST	90063	5186001031	0.000	0.000	0.193	0.000	Shortfall of Sites	0.132	Low Medium I Residential	R2-1-CUGU	0	0	0	30.333	0.193		Residential - Double, Duplex, or Two Units - 4 Stories or Less, 2	124-5A225 225	21	Boyle Heights	Yes	MI	R2RD , BH CPU
Los Angeles	1546 6TH AVE	90019	5072019015	0.000	0.000	0.193	0.000	Shortfall of Sites	0.172	Low Medium II Residential	RD2-1-O-CPIO	0	0	0	23.232	0.193		Residential - Five or More Units or Apartments (Any Combination) · 4 Stories or Less, 8	126B189 225		West Adams - Baldwin Hills - Leimert	Yes	MI	R2RD
Los Angeles	2919 S CATALINA ST	90007	5054036023	0.000	0.000	0.193	0.000	Shortfall of Sites	0.143	Low Medium I Residential	R2-1-O	0	0	0	27.878	0.193		Residential - Three Units (Any Combination) - 4 Stories or Less, 3	120B197 225		South Los Angeles	Yes	MI	R2RD
Los Angeles	626 E 25TH ST	90011	5127010016	0.000	0.000	0.193	0.000	Shortfall of Sites	0.168	Low Medium I Residential	R2-1	0	0	0	23.833	0.193		Residential - Double, Duplex, or Two Units - 4 Stories or Less, 2	120A207 225		Southeast Los Angeles	Yes	MI	R2RD
Los Angeles	1135 W 37TH DR	90007	5040032026	0.000	0.000	0.193	0.000	Shortfall of Sites	0.060	Low Medium II Residential	RD2-1-CPIO	0	0	0	66.436	0.193		Residential - Three Units (Any Combination) - 4 Stories or Less, 3	117B197 225		South Los Angeles	Yes	MI	R2RD
Los Angeles	434 E 32ND ST	90011	5120017007	0.000	0.000	0.193	0.000	Shortfall of Sites	0.114	Low Medium I Residential	R2-1	0	0	0	34.987	0.193		Residential - Double, Duplex, or Two Units - 4 Stories or Less, 2	118-5A205 225		Southeast Los Angeles	Yes	MI	R2RD
Los Angeles	200 W 42ND PL	90037	5111014012	0.000	0.000	0.193	0.000	Shortfall of Sites	0.146	Low Medium II Residential	RD2-1	0	0	0	27.460	0.193		Residential - Five or More Units or Apartments (Any Combination) · 4 Stories or Less, 8	114A203 225		Southeast Los Angeles	Yes	MI	R2RD
Los Angeles	4455 TOWNE AVE	90011	5109013013	0.000	0.000	0.193	0.000	Shortfall of Sites	0.182	Low Medium I Residential	R2-1	0	0	0	22.002	0.193		Residential - Three Units (Any Combination) - 4 Stories or Less, 3	112-5A205 225		Southeast Los Angeles	Yes	MI	R2RD
Los Angeles	691 E 46TH ST	90011	5108003029	0.000	0.000	0.193	0.000	Shortfall of Sites	0.142	Low Medium I Residential	R2-1-CPIO	0	0	0	28.236	0.193		Residential - Double, Duplex, or Two Units - 4 Stories or Less, 2	112-5A207 225		Southeast Los Angeles	Yes	MI	R2RD
Los Angeles	445 PARK FRONT WALK	90011	5109021007	0.000	0.000	0.193	0.000	Shortfall of Sites	0.062	Low Medium I Residential	R2-1	0	0	0	64.054	0.193		Residential - Double, Duplex, or Two Units - 4 Stories or Less, 2	111A205 225		Southeast Los Angeles	Yes	MI	R2RD
Los Angeles	4917 HOOPER AVE	90011	5107025016	0.000	0.000	0.193	0.000	Shortfall of Sites	0.117	Low Medium II Residential	RD2-1	0	0	0	34.209	0.193		Commercial - Store Combination - Store and Residential Combination - One Story, 4	111A211 225		Southeast Los Angeles	Yes	MI	R2RD
Los Angeles	654 E 50TH ST	90011	5108012006	0.000	0.000	0.193	0.000	Shortfall of Sites	0.172	Low Medium I Residential	R2-1	0	0	0	23.231	0.193		Residential - Double, Duplex, or Two Units - 4 Stories or Less, 2	111A207 225		Southeast Los Angeles	Yes	MI	R2RD
Los Angeles	1602 E 50TH ST	90011	5106023004	0.000	0.000	0.193	0.000	Shortfall of Sites	0.124	Low Medium I Residential	R2-1	0	0	0	32.265	0.193		Residential - Double, Duplex, or Two Units - 4 Stories or Less, 2	111A213 225		Southeast Los Angeles	Yes	MI	R2RD
Los Angeles	1411 E 53RD ST	90011	5104008032	0.000	0.000	0.193	0.000	Shortfall of Sites	0.124	Low Medium I Residential	R2-1	0	0	0	32.259	0.193		Residential - Five or More Units or Apartments (Any Combination) · 4 Stories or Less, 5	108B209 225		Southeast Los Angeles	Yes	MI	R2RD
Los Angeles	199 W 52ND PL	90037	5110029013	0.000	0.000	0.193	0.000	Shortfall of Sites	0.105	Low Medium I Residential	R2-1	0	0	0	37.978	0.193		Residential - Double, Duplex, or Two Units - 4 Stories or Less, 2	108B201 225		Southeast Los Angeles	Yes	MI	R2RD
Los Angeles	1710 W 52ND ST	90062	5003012017	0.000	0.000	0.193	0.000	Shortfall of Sites	0.125	Low Medium I Residential	R2-1-CPIO	0	0	0	31.930	0.193		Residential - Double, Duplex, or Two Units - 4 Stories or Less, 2	108B193 225		South Los Angeles	Yes	MI	R2RD
Los Angeles	823 E 78TH ST	90001	6023027026	0.000	0.000	0.193	0.000	Shortfall of Sites	0.117	Low Medium I Residential	R2-1	0	0	0	34.167	0.193		Residential - Double, Duplex, or Two Units - 4 Stories or Less, 2	099B209 225		Southeast Los Angeles	Yes	MI	R2RD
Los Angeles	1053 W 85TH ST	90044	6033025025	0.000	0.000	0.193	0.000	Shortfall of Sites	0.121	Low Medium II Residential	RD2-1	0	0	0	33.183	0.193		Residential - Five or More Units or Apartments (Any Combination) · 4 Stories or Less, 6	097-5A197 225		South Los Angeles	Yes	MI	R2RD
Los Angeles	1516 W 85TH ST	90047	6034029009	0.000	0.000	0.193	0.000	Shortfall of Sites	0.160	Low Medium II Residential	RD2-1	0	0	0	24.968	0.193		Residential - Four Units (Any Combination) - 4 Stories or Less, 4	097-5A195 225		South Los Angeles	Yes	MI	R2RD
Los Angeles	211 W 92ND ST	90003	6040036004	0.000	0.000	0.193	0.000	Shortfall of Sites	0.119	Low Medium I Residential	R2-1	0	0	0	33.506	0.193		Residential - Double, Duplex, or Two Units - 4 Stories or Less, 2	094-5A203 225		Southeast Los Angeles	Yes	MI	R2RD
Los Angeles	230 W 113TH ST	90061	6074025020	0.000	0.000	0.193	0.000	Shortfall of Sites	0.160	Low Medium I Residential	R2-1	0	0	0	25.040	0.193		Residential - Double, Duplex, or Two Units - 4 Stories or Less, 2	087A203 225		Southeast Los Angeles	Yes	MI	R2RD
Los Angeles	2728 KNOX AVE	90039	5442003008	0.000	0.000	0.193	0.000	Shortfall of Sites	0.115	Low Medium I Residential	R2-1VL-RIO	0	0	0	34.848	0.193		Residential - Double, Duplex, or Two Units - 4 Stories or Less, 2	148-5A213 226		Silver Lake - Echo Park - Elysian Valley	Yes	MI	R2RD
Los Angeles	1042 STONE ST	90063	5229025008	0.000	0.000	0.193	0.000	Shortfall of Sites	0.110	Low Medium I Residential	R2-1-CUGU	0	0	0	36.300	0.193		Residential - Double, Duplex, or Two Units - 4 Stories or Less, 2	130-5A229 226	21	Boyle Heights	Yes	MI	R2RD , BH CPU
Los Angeles	817 BLADES ST	90063	5178008014	0.000	0.000	0.193	0.000	Shortfall of Sites	0.105	Low Medium I Residential	R2-1-CUGU	0	0	0	38.277	0.193		Residential - Double, Duplex, or Two Units - 4 Stories or Less, 2	129A227 226	21	Boyle Heights	Yes	MI	R2RD , BH CPU
Los Angeles	3132 FOLSOM ST	90063	5178021029	0.000	0.000	0.193	0.000	Shortfall of Sites	0.075	Low Medium I Residential	R2-1-CUGU	0	0	0	53.463	0.193		Residential - Double, Duplex, or Two Units - 4 Stories or Less, 2	127-5A227 226	21	Boyle Heights	Yes	MI	R2RD , BH CPU
Los Angeles	1223 N NORMANDIE AVE	90029	5537016015	0.000	0.000	0.193	0.000	Shortfall of Sites	0.094	Low Medium II Residential	RD1.5-1XL	0	0	0	42.663	0.193		Residential - Double, Duplex, or Two Units - 4 Stories or Less, 2	144B193 226		Hollywood	Yes	MI	R2RD
Los Angeles	3735 PUEBLO AVE	90032	5306014038	0.000	0.000	0.193	0.000	Shortfall of Sites	0.164	Low Medium I Residential	RD3-1	0	0	0	24.455	0.193		Residential - Double, Duplex, or Two Units - 4 Stories or Less, 2	144A233 226		Northeast Los Angeles	Yes	MI	R2RD
Los Angeles	1462 LAKE SHORE AVE	90026	5419021019	0.000	0.000	0.193	0.000	Shortfall of Sites	0.092	Low Medium II Residential	RD1.5-1VL	0	0	0	43.341	0.193		Residential - Double, Duplex, or Two Units - 4 Stories or Less, 2	141A209 226		Silver Lake - Echo Park - Elysian Valley	Yes	MI	R2RD
Los Angeles	2711 BELLEVUE AVE	90026	5402007003	0.000	0.000	0.193	0.000	Shortfall of Sites	0.165	Low Medium II Residential	RD2-1VL	0	0	0	24.178	0.193		Residential - Five or More Units or Apartments (Any Combination) · 4 Stories or Less, 5	139-5A203 226		Silver Lake - Echo Park - Elysian Valley	Yes	MI	R2RD
Los Angeles	625 BELMONT AVE	90026	5404010003	0.000	0.000	0.193	0.000	Shortfall of Sites	0.146	Low Medium II Residential	RD2-1VL-CDO	0	0	0	27.371	0.193		Residential - Three Units (Any Combination) - 4 Stories or Less, 3	138A207 226		Silver Lake - Echo Park - Elysian Valley	Yes	MI	R2RD
Los Angeles	252 N BONNIE BRAE ST	90026	5159006015	0.000	0.000	0.193	0.000	Shortfall of Sites	0.138	Low Medium Residential	RD2-1	0	0	0	29.040	0.193		Residential - Five or More Units or Apartments (Any Combination) · 4 Stories or Less, 9	136-5A207 226		Westlake	Yes	MI	R2RD
Los Angeles	1808 KEARNEY ST	90033	5174020027	0.000	0.000	0.193	0.000	Shortfall of Sites	0.092	Low Medium II Residential	RD1.5-1-RIO-CUGU	0	0	0	43.622	0.193		Residential - Four Units (Any Combination) - 4 Stories or Less, 4	130-5A221 226		Boyle Heights	Yes	MI	R2RD
Los Angeles	1449 E 23RD ST	90011	5119026014	0.000	0.000	0.193	0.000	Shortfall of Sites	0.130	Low Medium I Residential	R2-1	0	0	0	30.732	0.193		Residential - Double, Duplex, or Two Units - 4 Stories or Less, 2	118-5A211 226		Southeast Los Angeles	Yes	MI	R2RD
Los Angeles	3707 MAPLE AVE	90011	5121027010	0.000	0.000	0.193	0.000	Shortfall of Sites	0.138	Low Medium I Residential	R2-1	0	0	0	29.036	0.193		Residential - Five or More Units or Apartments (Any Combination) · 4 Stories or Less, 7	117A205 226		Southeast Los Angeles	Yes	MI	R2RD
Los Angeles	949 E 33RD ST	90011	5114020017	0.000	0.000	0.193	0.000	Shortfall of Sites	0.127	Low Medium II Residential	RD2-1	0	0	0	31.377	0.193		Residential - Double, Duplex, or Two Units - 4 Stories or Less, 2	117A209 226		Southeast Los Angeles	Yes	MI	R2RD
Los Angeles	1616 E MARTIN LUTHER KING JR BLVD	90011	5117012024	0.000	0.000	0.193	0.000	Shortfall of Sites	0.118	Low Medium I Residential	R2-1-CPIO	0	0	0	33.909	0.193		Residential - Double, Duplex, or Two Units - 4 Stories or Less, 2	115-5A213 226		Southeast Los Angeles	Yes	MI	R2RD
Los Angeles	4215 ASCOT AVE	90011	5116003022	0.000	0.000	0.193	0.000	Shortfall of Sites	0.106	Low Medium I Residential	R2-1	0	0	0	37.771	0.193		Commercial - Store Combination - Store and Residential Combination - One Story, 3	114A211 226		Southeast Los Angeles	Yes	MI	R2RD
Los Angeles	4202 COMPTON AVE	90011	5116016025	0.000	0.000	0.193	0.000	Shortfall of Sites	0.108	Low Medium I Residential	R2-1	0	0	0	37.095	0.193		Residential - Four Units (Any Combination) - 4 Stories or Less, 4	114A213 226		Southeast Los Angeles	Yes	MI	R2RD

Jurisdiction Name	Site Address/Intersection	5 Digit ZIP Code	Assessor Parcel Number	Very Low-Income	Low-Income	Moderate-Income	Above Moderate-Income	Type of Shortfall	Parcel Size (Acres)	Current General Plan Designation	Current Zoning	Proposed General Plan (GP) Designation	Proposed Zoning	Minimum Density Allowed	Maximum Density Allowed	Total Capacity	Vacant/ Nonvacant	Description of Existing Uses	PIN	Base Density Per Acre	Community Plan Area	Rent Stabalization Ordinance	Income Category	Applicable Rezoning Program (Program informing values in Column Q listed first)
Los Angeles	1173 E 43RD ST	90011	5115030026	0.000	0.000	0.193	0.000	Shortfall of Sites	0.117	Low Medium I Residential	R2-1	0	0	0	34.156	0.193		Residential - Four Units (Any Combination) - 4 Stories or Less, 4	114A209 226		Southeast Los Angeles	Yes	MI	R2RD
Los Angeles	339 W 46TH ST	90037	5110004022	0.000	0.000	0.193	0.000	Shortfall of Sites	0.124	Low Medium II Residential	RD2-1	0	0	0	32.233	0.193		Residential - Double, Duplex, or Two Units - 4 Stories or Less, 2	112-5A203 226		Southeast Los Angeles	Yes	MI	R2RD
Los Angeles	211 E 46TH ST	90011	5109011016	0.000	0.000	0.193	0.000	Shortfall of Sites	0.067	Low Medium I Residential	R2-1	0	0	0	59.416	0.193		Residential - Double, Duplex, or Two Units - 4 Stories or Less, 2	112-5A205 226		Southeast Los Angeles	Yes	MI	R2RD
Los Angeles	685 E 46TH ST	90011	5108003028	0.000	0.000	0.193	0.000	Shortfall of Sites	0.142	Low Medium I Residential	R2-1-CPIO	0	0	0	28.221	0.193		Residential - Double, Duplex, or Two Units - 4 Stories or Less, 2	112-5A207 226		Southeast Los Angeles	Yes	MI	R2RD
Los Angeles	1458 E 46TH ST	90011	5107012008	0.000	0.000	0.193	0.000	Shortfall of Sites	0.123	Low Medium I Residential	R2-1	0	0	0	32.497	0.193		Residential - Double, Duplex, or Two Units - 4 Stories or Less, 2	112-5A211 226		Southeast Los Angeles	Yes	MI	R2RD
Los Angeles	972 E 46TH ST	90011	5108025005	0.000	0.000	0.193	0.000	Shortfall of Sites	0.175	Low Medium I Residential	R2-1	0	0	0	22.921	0.193		Residential - Three Units (Any Combination) - 4 Stories or Less, 3	112-5A209 226		Southeast Los Angeles	Yes	MI	R2RD
Los Angeles	1413 E 53RD ST	90011	5104008033	0.000	0.000	0.193	0.000	Shortfall of Sites	0.124	Low Medium I Residential	R2-1	0	0	0	32.259	0.193		Residential - Five or More Units or Apartments (Any Combination) · 4 Stories or Less, 5	108B209 226		Southeast Los Angeles	Yes	MI	R2RD
Los Angeles	203 W 52ND PL	90037	5110029014	0.000	0.000	0.193	0.000	Shortfall of Sites	0.105	Low Medium I Residential	R2-1	0	0	0	37.987	0.193		Residential - Three Units (Any Combination) - 4 Stories or Less, 3	108B201 226		Southeast Los Angeles	Yes	MI	R2RD
Los Angeles	133 E 68TH ST	90003	6011003038	0.000	0.000	0.193	0.000	Shortfall of Sites	0.248	Low Medium I Residential	R2-1	0	0	0	16.099	0.193		Residential - Five or More Units or Apartments (Any Combination) · 4 Stories or Less, 10	102B205 226		Southeast Los Angeles	Yes	MI	R2RD
Los Angeles	909 W 77TH ST	90044	6020009021	0.000	0.000	0.193	0.000	Shortfall of Sites	0.129	Low Medium II Residential	RD2-1	0	0	0	31.060	0.193		Residential - Double, Duplex, or Two Units - 4 Stories or Less, 2	099B197 226		South Los Angeles	Yes	MI	R2RD
Los Angeles	126 W 77TH ST	90003	6031018008	0.000	0.000	0.193	0.000	Shortfall of Sites	0.145	Low Medium I Residential	R2-1	0	0	0	27.656	0.193		Residential - Four Units (Any Combination) - 4 Stories or Less, 4	099B201 226		Southeast Los Angeles	Yes	MI	R2RD
Los Angeles	8444 KANSAS AVE	90044	6033025026	0.000	0.000	0.193	0.000	Shortfall of Sites	0.121	Low Medium II Residential	RD2-1	0	0	0	33.190	0.193		Residential - Five or More Units or Apartments (Any Combination) · 4 Stories or Less, 12	097-5A197 226		South Los Angeles	Yes	MI	R2RD
Los Angeles	1522 W 85TH ST	90047	6034029008	0.000	0.000	0.193	0.000	Shortfall of Sites	0.160	Low Medium II Residential	RD2-1	0	0	0	24.968	0.193		Residential - Three Units (Any Combination) - 4 Stories or Less, 3	097-5A195 226		South Los Angeles	Yes	MI	R2RD
Los Angeles	209 E 88TH PL	90003	6041013030	0.000	0.000	0.193	0.000	Shortfall of Sites	0.094	Low Medium II Residential	RD2-1	0	0	0	42.725	0.193		Residential - Double, Duplex, or Two Units - 4 Stories or Less, 2	096A205 226		Southeast Los Angeles	Yes	MI	R2RD
Los Angeles	458 W 89TH ST	90003	6038004010	0.000	0.000	0.193	0.000	Shortfall of Sites	0.176	Low Medium II Residential	RD2-1	0	0	0	22.775	0.193		Commercial - Store Combination - Store and Residential Combination - One Story, 4	096A201 226		South Los Angeles	Yes	MI	R2RD
Los Angeles	215 W 92ND ST	90003	6040036005	0.000	0.000	0.193	0.000	Shortfall of Sites	0.119	Low Medium I Residential	R2-1	0	0	0	33.505	0.193		Residential - Double, Duplex, or Two Units - 4 Stories or Less, 2	094-5A203 226		Southeast Los Angeles	Yes	MI	R2RD
Los Angeles	10100 S HOOVER ST	90044	6054018016	0.000	0.000	0.193	0.000	Shortfall of Sites	0.143	Low Medium II Residential	RD2-1	0	0	0	27.877	0.193		Residential - Four Units (Any Combination) - 4 Stories or Less, 4	091-5A201 226		South Los Angeles	Yes	MI	R2RD
Los Angeles	10958 S BROADWAY	90061	6074014039	0.000	0.000	0.193	0.000	Shortfall of Sites	0.125	Low Medium II Residential	RD1.5-1	0	0	0	32.085	0.193		Residential - Four Units (Any Combination) - 4 Stories or Less, 4	088-5A203 226		Southeast Los Angeles	Yes	MI	R2RD
Los Angeles	624 E 113TH ST	90059	6072002005	0.000	0.000	0.193	0.000	Shortfall of Sites	0.129	Low Medium I Residential	R2-1	0	0	0	31.078	0.193		Residential - Double, Duplex, or Two Units - 4 Stories or Less, 2	087A207 226		Southeast Los Angeles	Yes	MI	R2RD
Los Angeles	8545 VENTURA CANYON AVE	91402	2637021012	0.000	0.000	0.193	0.000	Shortfall of Sites	0.221	Low Medium I Residential	RD5-1	0	0	0	18.114	0.193		Residential - Three Units (Any Combination) - 4 Stories or Less, 3	192B157 227		Mission Hills - Panorama City - North Hills	Yes	MI	R2RD
Los Angeles	1222 N ARDMORE AVE	90029	5537016014	0.000	0.000	0.193	0.000	Shortfall of Sites	0.094	Low Medium II Residential	RD1.5-1XL	0	0	0	42.663	0.193		Residential - Double, Duplex, or Two Units - 4 Stories or Less, 2	144B193 227		Hollywood	Yes	MI	R2RD
Los Angeles	1216 N MARIPOSA AVE	90029	5540004010	0.000	0.000	0.193	0.000	Shortfall of Sites	0.149	Low Medium II Residential	RD2-1XL	0	0	0	26.806	0.193		Residential - Double, Duplex, or Two Units - 4 Stories or Less, 2	144B197 227		Hollywood	Yes	MI	R2RD
Los Angeles	761 N ALEXANDRIA AVE	90029	5538007024	0.000	0.000	0.193	0.000	Shortfall of Sites	0.129	Low Medium II Residential	RD2-1XL	0	0	0	30.890	0.193		Residential - Double, Duplex, or Two Units - 4 Stories or Less, 2	141B197 227		Hollywood	Yes	MI	R2RD
Los Angeles	216 S AVENUE 19	90031	5447024009	0.000	0.000	0.193	0.000	Shortfall of Sites	0.114	Low Medium II Residential	RD1.5-1	0	0	0	35.200	0.193		Residential - Double, Duplex, or Two Units - 4 Stories or Less, 2	138A221 227		Northeast Los Angeles	Yes	MI	R2RD
Los Angeles	2225 GATES ST	90031	5210030011	0.000	0.000	0.193	0.000	Shortfall of Sites	0.151	Low Medium I Residential	RD3-1	0	0	0	26.433	0.193		Residential - Three Units (Any Combination) - 4 Stories or Less, 3	138A225 227		Northeast Los Angeles	Yes	MI	R2RD
Los Angeles	2331 LUCERNE AVE	90016	5061024016	0.000	0.000	0.193	0.000	Shortfall of Sites	0.131	Low Medium II Residential	RD2-1-O	0	0	0	30.461	0.193		Residential - Five or More Units or Apartments (Any Combination) · 4 Stories or Less, 5	123B181 227		West Adams - Baldwin Hills - Leimert	Yes	MI	R2RD
Los Angeles	619 CAMULOS ST	90023	5185023031	0.000	0.000	0.193	0.000	Shortfall of Sites	0.103	Low Medium II Residential	RD1.5-1-CUGU	0	0	0	38.721	0.193		Residential - Double, Duplex, or Two Units - 4 Stories or Less, 2	124-5A223 227		Boyle Heights	Yes	MI	R2RD
Los Angeles	2811 S CLOVERDALE AVE	90016	5043015012	0.000	0.000	0.193	0.000	Shortfall of Sites	0.165	Low Medium II Residential	RD2-1	0	0	0	24.200	0.193		Residential - Three Units (Any Combination) - 4 Stories or Less, 3	120B177 227		West Adams - Baldwin Hills - Leimert	Yes	MI	R2RD
Los Angeles	2222 WALL ST	90011	5127015018	0.000	0.000	0.193	0.000	Shortfall of Sites	0.156	Low Medium II Residential	RD2-1	0	0	0	25.640	0.193		Residential - Double, Duplex, or Two Units - 4 Stories or Less, 2	121-5A207 227		Southeast Los Angeles	Yes	MI	R2RD
Los Angeles	115 E 25TH STREET	90011	5127034003	0.000	0.000	0.193	0.000	Shortfall of Sites	0.172	Low Medium II Residential	RD2-1	0	0	0	23.267	0.193		Residential - Three Units (Any Combination) - 4 Stories or Less, 3	121-5A205 227		Southeast Los Angeles	Yes	MI	R2RD
Los Angeles	754 E 24TH ST	90011	5131023007	0.000	0.000	0.193	0.000	Shortfall of Sites	0.144	Low Medium II Residential	RD2-1	0	0	0	27.873	0.193		Residential - Three Units (Any Combination) - 4 Stories or Less, 3	120A209 227		Southeast Los Angeles	Yes	MI	R2RD
Los Angeles	1129 W 37TH DR	90007	5040032025	0.000	0.000	0.193	0.000	Shortfall of Sites	0.065	Low Medium II Residential	RD2-1-CPIO	0	0	0	61.517	0.193		Residential - Three Units (Any Combination) - 4 Stories or Less, 3	117B197 227		South Los Angeles	Yes	MI	R2RD
Los Angeles	858 E 33RD ST	90011	5120028015	0.000	0.000	0.193	0.000	Shortfall of Sites	0.132	Low Medium II Residential	RD2-1	0	0	0	30.199	0.193		Residential - Three Units (Any Combination) - 4 Stories or Less, 3	117A207 227		Southeast Los Angeles	Yes	MI	R2RD
Los Angeles	3983 S HARVARD BLVD	90062	5036027024	0.000	0.000	0.193	0.000	Shortfall of Sites	0.137	Low Medium I Residential	R2-1	0	0	0	29.116	0.193		Residential - Double, Duplex, or Two Units - 4 Stories or Less, 2	114B193 227		South Los Angeles	Yes	MI	R2RD
Los Angeles	126 W 40TH PL	90037	5111023002	0.000	0.000	0.193	0.000	Shortfall of Sites	0.133	Low Medium II Residential	RD2-1	0	0	0	30.032	0.193		Residential - Five or More Units or Apartments (Any Combination) · 4 Stories or Less, 5	115-5A203 227		Southeast Los Angeles	Yes	MI	R2RD
Los Angeles	1520 E 42ND ST	90011	5116016013	0.000	0.000	0.193	0.000	Shortfall of Sites	0.117	Low Medium I Residential	R2-1	0	0	0	34.237	0.193		Residential - Three Units (Any Combination) - 4 Stories or Less, 3	114A213 227		Southeast Los Angeles	Yes	MI	R2RD
Los Angeles	710 E 42ND PL	90011	5115007014	0.000	0.000	0.193	0.000	Shortfall of Sites	0.117	Low Medium I Residential	R2-1	0	0	0	34.084	0.193		Residential - Double, Duplex, or Two Units - 4 Stories or Less, 2	114A207 227		Southeast Los Angeles	Yes	MI	R2RD
Los Angeles	4520 WALL ST	90011	5109011017	0.000	0.000	0.193	0.000	Shortfall of Sites	0.117	Low Medium I Residential	R2-1	0	0	0	34.047	0.193		Residential - Four Units (Any Combination) - 4 Stories or Less, 4	112-5A205 227		Southeast Los Angeles	Yes	MI	R2RD
Los Angeles	4525 9TH AVE	90043	5014004007	0.000	0.000	0.193	0.000	Shortfall of Sites	0.161	Low Medium I Residential	R2-1	0	0	0	24.917	0.193		Residential - Double, Duplex, or Two Units - 4 Stories or Less, 2	111B185 227		West Adams - Baldwin Hills - Leimert	Yes	MI	R2RD
Los Angeles	679 E 46TH ST	90011	5108003027	0.000	0.000	0.193	0.000	Shortfall of Sites	0.142	Low Medium I Residential	R2-1-CPIO	0	0	0	28.246	0.193		Residential - Double, Duplex, or Two Units - 4 Stories or Less, 2	112-5A207 227		Southeast Los Angeles	Yes	MI	R2RD
Los Angeles	964 E 46TH ST	90011	5108025004	0.000	0.000	0.193	0.000	Shortfall of Sites	0.175	Low Medium I Residential	R2-1	0	0	0	22.921	0.193		Residential - Double, Duplex, or Two Units - 4 Stories or Less, 2	112-5A209 227		Southeast Los Angeles	Yes	MI	R2RD
Los Angeles	208 W 49TH ST	90037	5110020003	0.000	0.000	0.193	0.000	Shortfall of Sites	0.125	Low Medium I Residential	R2-1	0	0	0	32.000	0.193		Residential - Three Units (Any Combination) - 4 Stories or Less, 3	111A203 227		Southeast Los Angeles	Yes	MI	R2RD
Los Angeles	640 E 50TH ST	90011	5108012008	0.000	0.000	0.193	0.000	Shortfall of Sites	0.172	Low Medium I Residential	R2-1	0	0	0	23.231	0.193		Residential - Four Units (Any Combination) - 4 Stories or Less, 6	111A207 227		Southeast Los Angeles	Yes	MI	R2RD
Los Angeles	1114 W 52ND ST	90037	5002028019	0.000	0.000	0.193	0.000	Shortfall of Sites	0.123	Low Medium I Residential	R2-1	0	0	0	32.506	0.193		Residential - Three Units (Any Combination) - 4 Stories or Less, 3	108B197 227		South Los Angeles	Yes	MI	R2RD
Los Angeles	823 E 74TH ST	90001	6023006025	0.000	0.000	0.193	0.000	Shortfall of Sites	0.114	Low Medium I Residential	R2-1-CPIO	0	0	0	35.221	0.193		Residential - Double, Duplex, or Two Units - 4 Stories or Less, 2	102B209 227		Southeast Los Angeles	Yes	MI	R2RD
Los Angeles	130 W 77TH ST	90003	6031018007	0.000	0.000	0.193	0.000	Shortfall of Sites	0.145	Low Medium I Residential	R2-1	0	0	0	27.656	0.193		Residential - Three Units (Any Combination) - 4 Stories or Less, 3	099B201 227		Southeast Los Angeles	Yes	MI	R2RD
Los Angeles	815 E 78TH ST	90001	6023027028	0.000	0.000	0.193	0.000	Shortfall of Sites	0.117	Low Medium I Residential	R2-1	0	0	0	34.168	0.193		Residential - Double, Duplex, or Two Units - 4 Stories or Less, 2	099B209 227		Southeast Los Angeles	Yes	MI	R2RD
Los Angeles	1526 W 85TH ST	90047	6034029007	0.000	0.000	0.193	0.000	Shortfall of Sites	0.160	Low Medium II Residential	RD2-1	0	0	0	24.968	0.193		Residential - Five or More Units or Apartments (Any Combination) · 4 Stories or Less, 6	097-5A195 227		South Los Angeles	Yes	MI	R2RD
Los Angeles	1716 W 85TH ST	90047	6034030008	0.000	0.000	0.193	0.000	Shortfall of Sites	0.160	Low Medium II Residential	RD2-1	0	0	0	24.980	0.193		Residential - Double, Duplex, or Two Units - 4 Stories or Less, 2	097-5A193 227		South Los Angeles	Yes	MI	R2RD
Los Angeles	922 E 88TH PL	90002	6042027023	0.000	0.000	0.193	0.000	Shortfall of Sites	0.116	Low Medium I Residential	R2-1	0	0	0	34.520	0.193		Residential - Double, Duplex, or Two Units - 4 Stories or Less, 2	096A209 227		Southeast Los Angeles	Yes	MI	R2RD
Los Angeles	9717 CLOVIS AVE	90002	6050021015	0.000	0.000	0.193	0.000	Shortfall of Sites	0.069	Low Medium I Residential	R2-1	0	0	0	58.077	0.193		Residential - Double, Duplex, or Two Units - 4 Stories or Less, 2	093A209 227		Southeast Los Angeles	Yes	MI	R2RD
Los Angeles	441 E 106TH ST	90003	6063021023	0.000	0.000	0.193	0.000	Shortfall of Sites	0.124	Low Medium I Residential	R2-1	0	0	0	32.209	0.193		Residential - Double, Duplex, or Two Units - 4 Stories or Less, 2	090A207 227		Southeast Los Angeles	Yes	MI	R2RD
Los Angeles	616 E 109TH PL	90059	6071004009	0.000	0.000	0.193	0.000	Shortfall of Sites	0.110	Low Medium I Residential	R2-1	0	0	0	36.221	0.193		Residential - Double, Duplex, or Two Units - 4 Stories or Less, 2	088-5A207 227		Southeast Los Angeles	Yes	MI	R2RD
Los Angeles	10961 S BROADWAY	90061	6074013015	0.000	0.000	0.193	0.000	Shortfall of Sites	0.126	Low Medium II Residential	RD1.5-1	0	0	0	31.748	0.193		Residential - Three Units (Any Combination) - 4 Stories or Less, 3	088-5A203 227		Southeast Los Angeles	Yes	MI	R2RD
Los Angeles	1412 S LELAND ST	90731	7458023005	0.000	0.000	0.193	0.000	Shortfall of Sites	0.155	Low Medium I Residential	R2-1XL	0	0	0	25.798	0.193		Residential - Double, Duplex, or Two Units - 4 Stories or Less, 2	012B193 227		San Pedro	Yes	MI	R2RD
Los Angeles	8046 SEPULVEDA BLVD	91402	2209028014	0.000	0.000	0.193	0.000	Shortfall of Sites	0.161	Low Medium I Residential	RD3-1	0	0	0	24.864	0.193		Residential - Double, Duplex, or Two Units - 4 Stories or Less, 2	189B145 228		Mission Hills - Panorama City - North Hills	Yes	MI	R2RD
Los Angeles	6154 MYOSOTIS ST	90042	5486017020	0.000	0.000	0.193	0.000	Shortfall of Sites	0.120	Low Medium II Residential	RD1.5-1	0	0	0	33.412	0.193		Residential - Double, Duplex, or Two Units - 4 Stories or Less, 2	156A231 228		Northeast Los Angeles	Yes	MI	R2RD
Los Angeles	3430 MERCED ST	90065	5453027013	0.000	0.000	0.193	0.000	Shortfall of Sites	0.115	Low Residential	RD3-1-CDO	0	0	0	34.810	0.193		Residential - Three Units (Any Combination) - 4 Stories or Less, 3	145-5A219 228		Northeast Los Angeles	Yes	MI	R2RD
Los Angeles	4876 AXTELL ST	90032	5218014004	0.000	0.000	0.193	0.000	Shortfall of Sites	0.163	Low Medium I Residential	RD3-1	0	0	0	24.469	0.193		Residential - Double, Duplex, or Two Units - 4 Stories or Less, 2	142-5A233 228		Northeast Los Angeles	Yes	MI	R2RD
Los Angeles	2714 MICHIGAN AVE	90033	5180016012	0.000	0.000	0.193	0.000	Shortfall of Sites	0.059	Low Medium I Residential	R2-1-CUGU	0	0	0	68.148	0.193		Residential - Double, Duplex, or Two Units - 4 Stories or Less, 2	127-5A225 228	29	Boyle Heights	Yes	MI	R2RD , BH CPU
Los Angeles	3523 OPAL ST	90023	5191013018	0.000	0.000	0.193	0.000	Shortfall of Sites	0.115	Low Medium I Residential	R2-1-CUGU	0	0	0	34.688	0.193		Residential - Double, Duplex, or Two Units - 4 Stories or Less, 2	120A227 228	21	Boyle Heights	Yes	MI	R2RD , BH CPU
Los Angeles	116 S HOOVER ST	90004	5155001017	0.000	0.000	0.193	0.000	Shortfall of Sites	0.119	Low Medium Residential	RD1.5-1	0	0	0	33.743	0.193		Residential - Double, Duplex, or Two Units - 4 Stories or Less, 2	138A201 228		Westlake	Yes	MI	R2RD
Los Angeles	1776 MOZART ST	90031	5410019037	0.000	0.000	0.193	0.000	Shortfall of Sites	0.109	Low Medium II Residential	RD2-1	0	0	0	36.863	0.193		Residential - Double, Duplex, or Two Units - 4 Stories or Less, 2	136-5A221 228		Northeast Los Angeles	Yes	MI	R2RD
Los Angeles	4200 HATFIELD PL	90032	5215002009	0.000	0.000	0.193	0.000	Shortfall of Sites	0.182	Low Medium II Residential	R2-1	0	0	0	21.972	0.193		Residential - Double, Duplex, or Two Units - 4 Stories or Less, 2	136-5A229 228		Northeast Los Angeles	Yes	MI	R2RD
Los Angeles	1532 COLTON ST	90026	5159015028	0.000	0.000	0.193	0.000	Shortfall of Sites	0.084	Low Medium Residential	RD2-1-O	0	0	0	47.650	0.193		Residential - Double, Duplex, or Two Units - 4 Stories or Less, 2	135A207 228		Westlake	Yes	MI	R2RD
Los Angeles	1626 S ORANGE DR	90019	5067003040	0.000	0.000	0.193	0.000	Shortfall of Sites	0.145	Low Medium II Residential	RD2-1-O	0	0	0	27.632	0.193		Residential - Double, Duplex, or Two Units - 4 Stories or Less, 2	126B181 228		West Adams - Baldwin Hills - Leimert	Yes	MI	R2RD

Jurisdiction Name	Site Address/Intersection	5 Digit ZIP Code	Assessor Parcel Number	Very Low-Income	Low-Income	Moderate-Income	Above Moderate-Income	Type of Shortfall	Parcel Size (Acres)	Current General Plan Designation	Current Zoning	Proposed General Plan (GP) Designation	Proposed Zoning	Minimum Density Allowed	Maximum Density Allowed	Total Capacity	Vacant/ Nonvacant	Description of Existing Uses	PIN	Base Density Per Acre	Community Plan Area	Rent Stabalization Ordinance	Income Category	Applicable Rezoning Program (Program informing values in Column Q listed first)
Los Angeles	2222 VINEYARD AVE	90016	5061011025	0.000	0.000	0.193	0.000	Shortfall of Sites	0.104	Low Medium II Residential	RD2-1-O	0	0	0	38.633	0.193		Residential - Double, Duplex, or Two Units - 4 Stories or Less, 2	123B181 228		West Adams - Baldwin Hills - Leimert	Yes	MI	R2RD
Los Angeles	5442 BLACKWELDER ST	90016	5043020008	0.000	0.000	0.193	0.000	Shortfall of Sites	0.110	Low Medium II Residential	RD1.5-1	0	0	0	36.290	0.193		Residential - Double, Duplex, or Two Units - 4 Stories or Less, 2	120B177 228		West Adams - Baldwin Hills - Leimert	Yes	MI	R2RD
Los Angeles	2922 S BUDLONG AVE	90007	5054035009	0.000	0.000	0.193	0.000	Shortfall of Sites	0.143	Low Medium II Residential	R2-1-O	0	0	0	27.878	0.193		Residential - Five or More Units or Apartments (Any Combination) · 4 Stories or Less, 10	120B197 228		South Los Angeles	Yes	MI	R2RD
Los Angeles	240 E 23RD ST	90011	5127032017	0.000	0.000	0.193	0.000	Shortfall of Sites	0.095	Low Medium II Residential	RD2-1	0	0	0	41.945	0.193		Residential - Four Units (Any Combination) - 4 Stories or Less, 4	121-5A207 228		Southeast Los Angeles	Yes	MI	R2RD
Los Angeles	2516 TRINITY ST	90011	5127010019	0.000	0.000	0.193	0.000	Shortfall of Sites	0.161	Low Medium II Residential	RD2-1	0	0	0	24.796	0.193		Residential - Three Units (Any Combination) - 4 Stories or Less, 3	120A207 228		Southeast Los Angeles	Yes	MI	R2RD
Los Angeles	3738 S GRAMERCY PL	90018	5042015004	0.000	0.000	0.193	0.000	Shortfall of Sites	0.133	Low Medium I Residential	R2-1-O-CPIO	0	0	0	30.105	0.193		Residential - Double, Duplex, or Two Units - 4 Stories or Less, 2	117B189 228		South Los Angeles	Yes	MI	R2RD
Los Angeles	224 E 37TH ST	90011	5121028020	0.000	0.000	0.193	0.000	Shortfall of Sites	0.070	Low Medium I Residential	R2-1	0	0	0	56.773	0.193		Residential - Four Units (Any Combination) - 4 Stories or Less, 4	117A205 228		Southeast Los Angeles	Yes	MI	R2RD
Los Angeles	1337 E 28TH ST	90011	5118013010	0.000	0.000	0.193	0.000	Shortfall of Sites	0.080	Low Medium II Residential	RD2-1	0	0	0	49.783	0.193		Residential - Double, Duplex, or Two Units - 4 Stories or Less, 2	117A211 228		Southeast Los Angeles	Yes	MI	R2RD
Los Angeles	533 E 36TH ST	90011	5121011011	0.000	0.000	0.193	0.000	Shortfall of Sites	0.115	Low Medium I Residential	R2-1	0	0	0	34.847	0.193		Residential - Double, Duplex, or Two Units - 4 Stories or Less, 2	117A207 228		Southeast Los Angeles	Yes	MI	R2RD
Los Angeles	3982 S HARVARD BLVD	90062	5036028030	0.000	0.000	0.193	0.000	Shortfall of Sites	0.137	Low Medium I Residential	R2-1	0	0	0	29.137	0.193		Residential - Double, Duplex, or Two Units - 4 Stories or Less, 2	114B193 228		South Los Angeles	Yes	MI	R2RD
Los Angeles	136 W 40TH PL	90037	5111023003	0.000	0.000	0.193	0.000	Shortfall of Sites	0.128	Low Medium II Residential	RD2-1	0	0	0	31.365	0.193		Residential - Three Units (Any Combination) - 4 Stories or Less, 3	115-5A203 228		Southeast Los Angeles	Yes	MI	R2RD
Los Angeles	1400 E 42ND ST	90011	5116009024	0.000	0.000	0.193	0.000	Shortfall of Sites	0.083	Low Medium I Residential	R2-1	0	0	0	48.450	0.193		Residential - Double, Duplex, or Two Units - 4 Stories or Less, 2	114A211 228		Southeast Los Angeles	Yes	MI	R2RD
Los Angeles	408 E 42ND PL	90011	5113010022	0.000	0.000	0.193	0.000	Shortfall of Sites	0.118	Low Medium I Residential	R2-1	0	0	0	34.031	0.193		Residential - Double, Duplex, or Two Units - 4 Stories or Less, 2	114A205 228		Southeast Los Angeles	Yes	MI	R2RD
Los Angeles	1540 E 45TH ST	90011	5106012003	0.000	0.000	0.193	0.000	Shortfall of Sites	0.111	Low Medium I Residential	R2-1	0	0	0	36.029	0.193		Residential - Double, Duplex, or Two Units - 4 Stories or Less, 2	112-5A213 228		Southeast Los Angeles	Yes	MI	R2RD
Los Angeles	347 W 46TH ST	90037	5110004020	0.000	0.000	0.193	0.000	Shortfall of Sites	0.124	Low Medium II Residential	RD2-1	0	0	0	32.232	0.193		Residential - Double, Duplex, or Two Units - 4 Stories or Less, 2	112-5A203 228		Southeast Los Angeles	Yes	MI	R2RD
Los Angeles	4523 WALL ST	90011	5109001037	0.000	0.000	0.193	0.000	Shortfall of Sites	0.185	Low Medium I Residential	R2-1	0	0	0	21.644	0.193		Residential - Five or More Units or Apartments (Any Combination) · 4 Stories or Less, 6	112-5A205 228		Southeast Los Angeles	Yes	MI	R2RD
Los Angeles	4526 10TH AVE	90043	5014004026	0.000	0.000	0.193	0.000	Shortfall of Sites	0.160	Low Medium I Residential	R2-1	0	0	0	24.987	0.193		Residential - Three Units (Any Combination) - 4 Stories or Less, 3	111B185 228		West Adams - Baldwin Hills - Leimert	Yes	MI	R2RD
Los Angeles	1265 E 50TH ST	90011	5107025019	0.000	0.000	0.193	0.000	Shortfall of Sites	0.124	Low Medium I Residential	R2-1	0	0	0	32.281	0.193		Residential - Double, Duplex, or Two Units - 4 Stories or Less, 2	111A211 228		Southeast Los Angeles	Yes	MI	R2RD
Los Angeles	212 W 49TH ST	90037	5110020004	0.000	0.000	0.193	0.000	Shortfall of Sites	0.125	Low Medium I Residential	R2-1	0	0	0	31.999	0.193		Residential - Double, Duplex, or Two Units - 4 Stories or Less, 2	111A203 228		Southeast Los Angeles	Yes	MI	R2RD
Los Angeles	632 E 50TH ST	90011	5108012009	0.000	0.000	0.193	0.000	Shortfall of Sites	0.138	Low Medium I Residential	R2-1	0	0	0	29.038	0.193		Residential - Three Units (Any Combination) - 4 Stories or Less, 3	111A207 228		Southeast Los Angeles	Yes	MI	R2RD
Los Angeles	1556 E 50TH ST	90011	5106023007	0.000	0.000	0.193	0.000	Shortfall of Sites	0.124	Low Medium I Residential	R2-1	0	0	0	32.265	0.193		Residential - Five or More Units or Apartments (Any Combination) · 4 Stories or Less, 5	111A213 228		Southeast Los Angeles	Yes	MI	R2RD
Los Angeles	429 W 68TH ST	90003	6013026011	0.000	0.000	0.193	0.000	Shortfall of Sites	0.102	Low Medium I Residential	R2-1	0	0	0	39.340	0.193		Residential - Double, Duplex, or Two Units - 4 Stories or Less, 2	102B201 228		South Los Angeles	Yes	MI	R2RD
Los Angeles	917 W 77TH ST	90044	6020009023	0.000	0.000	0.193	0.000	Shortfall of Sites	0.129	Low Medium II Residential	RD2-1	0	0	0	31.061	0.193		Residential - Double, Duplex, or Two Units - 4 Stories or Less, 2	099B197 228		South Los Angeles	Yes	MI	R2RD
Los Angeles	1530 W 85TH ST	90047	6034029006	0.000	0.000	0.193	0.000	Shortfall of Sites	0.160	Low Medium II Residential	RD2-1	0	0	0	24.968	0.193		Residential - Double, Duplex, or Two Units - 4 Stories or Less, 2	097-5A195 228		South Los Angeles	Yes	MI	R2RD
Los Angeles	1722 W 85TH ST	90047	6034030007	0.000	0.000	0.193	0.000	Shortfall of Sites	0.160	Low Medium II Residential	RD2-1	0	0	0	24.980	0.193		Residential - Four Units (Any Combination) - 4 Stories or Less, 4	097-5A193 228		South Los Angeles	Yes	MI	R2RD
Los Angeles	223 W 92ND ST	90003	6040036007	0.000	0.000	0.193	0.000	Shortfall of Sites	0.119	Low Medium I Residential	R2-1	0	0	0	33.506	0.193		Residential - Double, Duplex, or Two Units - 4 Stories or Less, 2	094-5A203 228		Southeast Los Angeles	Yes	MI	R2RD
Los Angeles	9200 S MANHATTAN PL	90047	6057006009	0.000	0.000	0.193	0.000	Shortfall of Sites	0.138	Low Medium II Residential	RD2-1	0	0	0	29.025	0.193		Residential - Three Units (Any Combination) - 4 Stories or Less, 3	094-5A193 228		South Los Angeles	Yes	MI	R2RD
Los Angeles	533 W 97TH ST	90044	6054028020	0.000	0.000	0.193	0.000	Shortfall of Sites	0.129	Low Medium II Residential	RD2-1	0	0	0	31.095	0.193		Residential - Double, Duplex, or Two Units - 4 Stories or Less, 2	093A201 228		South Los Angeles	Yes	MI	R2RD
Los Angeles	1518 E 109TH ST	90059	6070004002	0.000	0.000	0.193	0.000	Shortfall of Sites	0.089	Low Medium I Residential	R2-1	0	0	0	44.897	0.193		Residential - Double, Duplex, or Two Units - 4 Stories or Less, 2	088-5A211 228		Southeast Los Angeles	Yes	MI	R2RD
Los Angeles	409 W 110TH ST	90061	6075032020	0.000	0.000	0.193	0.000	Shortfall of Sites	0.122	Low Medium I Residential	R2-1	0	0	0	32.751	0.193		Residential - Three Units (Any Combination) - 4 Stories or Less, 3	088-5A201 228		South Los Angeles	Yes	MI	R2RD
Los Angeles	25924 MARKET PL	90717	7553018040	0.000	0.000	0.193	0.000	Shortfall of Sites	0.156	Low Medium I Residential	R2-1XL	0	0	0	25.602	0.193		Residential - Double, Duplex, or Two Units - 4 Stories or Less, 2	033B193 228		Wilmington - Harbor City	Yes	MI	R2RD
Los Angeles	2040 SHERIDAN ST	90033	5175026017	0.000	0.000	0.193	0.000	Shortfall of Sites	0.084	Low Medium I Residential	R2-1-CUGU	0	0	0	47.807	0.193		Residential - Double, Duplex, or Two Units - 4 Stories or Less, 2	130-5A223 229	21	Boyle Heights	Yes	MI	R2RD , BH CPU
Los Angeles	1114 MIRASOL ST	90023	5191007023	0.000	0.000	0.193	0.000	Shortfall of Sites	0.115	Low Medium I Residential	R2-1-CUGU	0	0	0	34.842	0.193		Residential - Double, Duplex, or Two Units - 4 Stories or Less, 2	120A227 229	21	Boyle Heights	Yes	MI	R2RD , BH CPU
Los Angeles	2751 GLENVIEW AVE	90039	5437031016	0.000	0.000	0.193	0.000	Shortfall of Sites	0.115	Low Medium I Residential	R2-1VL-RIO	0	0	0	34.779	0.193		Residential - Double, Duplex, or Two Units - 4 Stories or Less, 2	150A211 229		Silver Lake - Echo Park - Elysian Valley	Yes	MI	R2RD
Los Angeles	1344 N HARVARD BLVD	90027	5544036007	0.000	0.000	0.193	0.000	Shortfall of Sites	0.089	Low Medium II Residential	RD1.5-1XL	0	0	0	45.163	0.193		Residential - Double, Duplex, or Two Units - 4 Stories or Less, 2	147A195 229		Hollywood	Yes	MI	R2RD
Los Angeles	3629 MARMION WAY	90065	5446022028	0.000	0.000	0.193	0.000	Shortfall of Sites	0.069	Public Facilities	RD1.5-1-CDO	0	0	0	58.030	0.193		Residential - Double, Duplex, or Two Units - 4 Stories or Less, 2	144A223 229		Northeast Los Angeles	Yes	MI	R2RD
Los Angeles	5215 EDNA ST	90032	5219014015	0.000	0.000	0.193	0.000	Shortfall of Sites	0.172	Low Medium I Residential	RD3-1	0	0	0	23.235	0.193		Residential - Three Units (Any Combination) - 4 Stories or Less, 3	142-5A235 229		Northeast Los Angeles	Yes	MI	R2RD
Los Angeles	814 N OCCIDENTAL BLVD	90026	5402002025	0.000	0.000	0.193	0.000	Shortfall of Sites	0.172	Low Medium I Residential	RD3-1VL	0	0	0	23.232	0.193		Residential - Double, Duplex, or Two Units - 4 Stories or Less, 2	141A205 229		Silver Lake - Echo Park - Elysian Valley	Yes	MI	R2RD
Los Angeles	2419 KENT ST	90026	5402021036	0.000	0.000	0.193	0.000	Shortfall of Sites	0.145	Low Medium II Residential	RD2-1VL	0	0	0	27.657	0.193		Residential - Four Units (Any Combination) - 4 Stories or Less, 4	139-5A205 229		Silver Lake - Echo Park - Elysian Valley	Yes	MI	R2RD
Los Angeles	1205 INNES AVE	90026	5406014032	0.000	0.000	0.193	0.000	Shortfall of Sites	0.115	Low Medium II Residential	RD2-1VL	0	0	0	34.812	0.193		Residential - Three Units (Any Combination) - 4 Stories or Less, 3	138A211 229		Silver Lake - Echo Park - Elysian Valley	Yes	MI	R2RD
Los Angeles	4098 W 23RD ST	90018	5060012008	0.000	0.000	0.193	0.000	Shortfall of Sites	0.182	Low Medium II Residential	RD2-1-O-CPIO	0	0	0	22.008	0.193		Residential - Double, Duplex, or Two Units - 4 Stories or Less, 2	123B185 229		West Adams - Baldwin Hills - Leimert	Yes	MI	R2RD
Los Angeles	601 E 22ND ST	90011	5127006011	0.000	0.000	0.193	0.000	Shortfall of Sites	0.125	Low Medium II Residential	RD2-1	0	0	0	31.930	0.193		Residential - Four Units (Any Combination) - 4 Stories or Less, 4	121-5A207 229		Southeast Los Angeles	Yes	MI	R2RD
Los Angeles	1123 W 37TH DR	90007	5040032024	0.000	0.000	0.193	0.000	Shortfall of Sites	0.065	Low Medium II Residential	RD2-1-CPIO	0	0	0	61.518	0.193		Residential - Five or More Units or Apartments (Any Combination) · 4 Stories or Less, 6	117B197 229		South Los Angeles	Yes	MI	R2RD
Los Angeles	1422 E 23RD ST	90011	5119024007	0.000	0.000	0.193	0.000	Shortfall of Sites	0.121	Low Medium I Residential	R2-1	0	0	0	32.997	0.193		Residential - Double, Duplex, or Two Units - 4 Stories or Less, 2	118-5A211 229		Southeast Los Angeles	Yes	MI	R2RD
Los Angeles	220 E 37TH ST	90011	5121028004	0.000	0.000	0.193	0.000	Shortfall of Sites	0.115	Low Medium I Residential	R2-1	0	0	0	34.848	0.193		Residential - Double, Duplex, or Two Units - 4 Stories or Less, 2	117A205 229		Southeast Los Angeles	Yes	MI	R2RD
Los Angeles	1689 E MARTIN LUTHER KING JR BLVD	90011	5117010021	0.000	0.000	0.193	0.000	Shortfall of Sites	0.072	Low Medium I Residential	R2-1	0	0	0	55.677	0.193		Residential - Double, Duplex, or Two Units - 4 Stories or Less, 2	115-5A213 229		Southeast Los Angeles	Yes	MI	R2RD
Los Angeles	406 E 42ND PL	90011	5113010023	0.000	0.000	0.193	0.000	Shortfall of Sites	0.118	Low Medium I Residential	R2-1	0	0	0	34.031	0.193		Residential - Three Units (Any Combination) - 4 Stories or Less, 3	114A205 229		Southeast Los Angeles	Yes	MI	R2RD
Los Angeles	1723 W 45TH ST	90062	5016005023	0.000	0.000	0.193	0.000	Shortfall of Sites	0.145	Low Medium I Residential	R2-1	0	0	0	27.645	0.193		Residential - Double, Duplex, or Two Units - 4 Stories or Less, 2	111B193 229		South Los Angeles	Yes	MI	R2RD
Los Angeles	351 W 46TH ST	90037	5110004019	0.000	0.000	0.193	0.000	Shortfall of Sites	0.124	Low Medium II Residential	RD2-1	0	0	0	32.232	0.193		Residential - Double, Duplex, or Two Units - 4 Stories or Less, 2	112-5A203 229		Southeast Los Angeles	Yes	MI	R2RD
Los Angeles	659 E 46TH ST	90011	5108003025	0.000	0.000	0.193	0.000	Shortfall of Sites	0.142	Low Medium I Residential	R2-1-CPIO	0	0	0	28.178	0.193		Residential - Double, Duplex, or Two Units - 4 Stories or Less, 2	112-5A207 229		Southeast Los Angeles	Yes	MI	R2RD
Los Angeles	4607 WADSWORTH AVE	90011	5108024001	0.000	0.000	0.193	0.000	Shortfall of Sites	0.140	Low Medium I Residential	R2-1	0	0	0	28.657	0.193		Residential - Five or More Units or Apartments (Any Combination) · 4 Stories or Less, 5	112-5A209 229		Southeast Los Angeles	Yes	MI	R2RD
Los Angeles	1261 E 50TH ST	90011	5107025020	0.000	0.000	0.193	0.000	Shortfall of Sites	0.124	Low Medium I Residential	R2-1	0	0	0	32.281	0.193		Residential - Double, Duplex, or Two Units - 4 Stories or Less, 2	111A211 229		Southeast Los Angeles	Yes	MI	R2RD
Los Angeles	622 E 50TH ST	90011	5108012010	0.000	0.000	0.193	0.000	Shortfall of Sites	0.138	Low Medium I Residential	R2-1	0	0	0	29.039	0.193		Residential - Five or More Units or Apartments (Any Combination) · 4 Stories or Less, 7	111A207 229		Southeast Los Angeles	Yes	MI	R2RD
Los Angeles	1552 E 50TH ST	90011	5106023008	0.000	0.000	0.193	0.000	Shortfall of Sites	0.124	Low Medium I Residential	R2-1	0	0	0	32.265	0.193		Residential - Three Units (Any Combination) - 4 Stories or Less, 3	111A213 229		Southeast Los Angeles	Yes	MI	R2RD
Los Angeles	5919 S OLIVE ST	90003	6005005011	0.000	0.000	0.193	0.000	Shortfall of Sites	0.120	Low Medium I Residential	R2-1	0	0	0	33.461	0.193		Residential - Double, Duplex, or Two Units - 4 Stories or Less, 2	105B201 229		Southeast Los Angeles	Yes	MI	R2RD
Los Angeles	138 W 77TH ST	90003	6031018005	0.000	0.000	0.193	0.000	Shortfall of Sites	0.145	Low Medium I Residential	R2-1	0	0	0	27.656	0.193		Residential - Double, Duplex, or Two Units - 4 Stories or Less, 2	099B201 229		Southeast Los Angeles	Yes	MI	R2RD
Los Angeles	807 E 78TH ST	90001	6023027030	0.000	0.000	0.193	0.000	Shortfall of Sites	0.117	Low Medium I Residential	R2-1	0	0	0	34.169	0.193		Residential - Double, Duplex, or Two Units - 4 Stories or Less, 2	099B209 229		Southeast Los Angeles	Yes	MI	R2RD
Los Angeles	1538 W 85TH ST	90047	6034029005	0.000	0.000	0.193	0.000	Shortfall of Sites	0.160	Low Medium II Residential	RD2-1	0	0	0	24.968	0.193		Residential - Double, Duplex, or Two Units - 4 Stories or Less, 2	097-5A195 229		South Los Angeles	Yes	MI	R2RD
Los Angeles	1728 W 85TH ST	90047	6034030006	0.000	0.000	0.193	0.000	Shortfall of Sites	0.160	Low Medium II Residential	RD2-1	0	0	0	24.980	0.193		Residential - Three Units (Any Combination) - 4 Stories or Less, 3	097-5A193 229		South Los Angeles	Yes	MI	R2RD
Los Angeles	8815 WALL ST	90003	6041004012	0.000	0.000	0.193	0.000	Shortfall of Sites	0.094	Low Medium II Residential	RD2-1	0	0	0	42.698	0.193		Residential - Three Units (Any Combination) - 4 Stories or Less, 3	096A205 229		Southeast Los Angeles	Yes	MI	R2RD
Los Angeles	227 W 92ND ST	90003	6040036008	0.000	0.000	0.193	0.000	Shortfall of Sites	0.119	Low Medium I Residential	R2-1	0	0	0	33.506	0.193		Residential - Double, Duplex, or Two Units - 4 Stories or Less, 2	094-5A203 229		Southeast Los Angeles	Yes	MI	R2RD
Los Angeles	1802 W 92ND ST	90047	6057006010	0.000	0.000	0.193	0.000	Shortfall of Sites	0.128	Low Medium II Residential	RD1.5-1	0	0	0	31.169	0.193		Residential - Four Units (Any Combination) - 4 Stories or Less, 4	094-5A193 229		South Los Angeles	Yes	MI	R2RD
Los Angeles	9552 HOLMES AVE	90002	6048034007	0.000	0.000	0.193	0.000	Shortfall of Sites	0.164	Low Medium I Residential	R2-1	0	0	0	24.373	0.193		Residential - Four Units (Any Combination) - 4 Stories or Less, 4	093A215 229		Southeast Los Angeles	Yes	MI	R2RD
Los Angeles	250 W 113TH ST	90061	6074025024	0.000	0.000	0.193	0.000	Shortfall of Sites	0.160	Low Medium I Residential	R2-1	0	0	0	25.073	0.193		Residential - Double, Duplex, or Two Units - 4 Stories or Less, 2	087A203 229		Southeast Los Angeles	Yes	MI	R2RD
Los Angeles	12117 HART ST	91605	2321005035	0.000	0.000	0.193	0.000	Shortfall of Sites	0.092	Low Medium II Residential	RD2-1	0	0	0	43.562	0.193		Residential - Five or More Units or Apartments (Any Combination) · 4 Stories or Less, 6	183B165 230		North Hollywood - Valley Village	Yes	MI	R2RD , NH CPU
Los Angeles	6649 SEPULVEDA BLVD	91411	2234017017	0.000	0.000	0.193	0.000	Shortfall of Sites	0.107	Low Medium II Residential	[Q]RD1.5-1-RIO	0	0	0	37.480	0.193		Residential - Five or More Units or Apartments (Any Combination) · 4 Stories or Less, 13	180B145 230		Van Nuys - North Sherman Oaks	Yes	MI	R2RD

Jurisdiction Name	Site Address/Intersection	5 Digit ZIP Code	Assessor Parcel Number	Very Low-Income	Low-Income	Moderate-Income	Above Moderate-Income	Type of Shortfall	Parcel Size (Acres)	Current General Plan Designation	Current Zoning	Proposed General Plan (GP) Designation	Proposed Zoning	Minimum Density Allowed	Maximum Density Allowed	Total Capacity	Vacant/ Nonvacant	Description of Existing Uses	PIN	Base Density Per Acre	Community Plan Area	Rent Stabalization Ordinance	Income Category	Applicable Rezoning Program (Program informing values in Column Q listed first)
Los Angeles	5812 COLFAX AVE	91601	2339011026	0.000	0.000	0.193	0.000	Shortfall of Sites	0.156	Low Medium I Residential	RD3-1	0	0	0	25.624	0.193		Residential - Double, Duplex, or Two Units - 4 Stories or Less, 2	174B169 230		North Hollywood - Valley Village	Yes	MI	R2RD
Los Angeles	3541 ARROYO SECO AVE	90065	5446021039	0.000	0.000	0.193	0.000	Shortfall of Sites	0.144	Low Medium II Residential	RD2-1-CDO	0	0	0	27.870	0.193		Residential - Double, Duplex, or Two Units - 4 Stories or Less, 2	144A223 230		Northeast Los Angeles	Yes	MI	R2RD
Los Angeles	5211 EDNA ST	90032	5219014016	0.000	0.000	0.193	0.000	Shortfall of Sites	0.172	Low Medium I Residential	RD3-1	0	0	0	23.236	0.193		Residential - Double, Duplex, or Two Units - 4 Stories or Less, 2	142-5A235 230		Northeast Los Angeles	Yes	MI	R2RD
Los Angeles	631 N RAMPART BLVD	90026	5402009014	0.000	0.000	0.193	0.000	Shortfall of Sites	0.168	Low Medium II Residential	RD2-1VL	0	0	0	23.842	0.193		Residential - Three Units (Any Combination) - 4 Stories or Less, 3	139-5A205 230		Silver Lake - Echo Park - Elysian Valley	Yes	MI	R2RD
Los Angeles	2147 SANTA YNEZ ST	90026	5402036020	0.000	0.000	0.193	0.000	Shortfall of Sites	0.115	Low Medium II Residential	RD1.5-1VL	0	0	0	34.713	0.193		Residential - Three Units (Any Combination) - 4 Stories or Less, 3	139-5A207 230		Silver Lake - Echo Park - Elysian Valley	Yes	MI	R2RD
Los Angeles	1727 BELLEVUE AVE	90026	5404010028	0.000	0.000	0.193	0.000	Shortfall of Sites	0.129	Low Medium II Residential	RD1.5-1VL-CDO	0	0	0	31.061	0.193		Residential - Five or More Units or Apartments (Any Combination) - 4 Stories or Less, 6	138A207 230		Silver Lake - Echo Park - Elysian Valley	Yes	MI	R2RD
Los Angeles	3141 BLANCHARD ST	90063	5178005039	0.000	0.000	0.193	0.000	Shortfall of Sites	0.119	Low Medium I Residential	R2-1-CUGU	0	0	0	33.507	0.193		Residential - Double, Duplex, or Two Units - 4 Stories or Less, 2	129A227 230	21	Boyle Heights	Yes	MI	R2RD , BH CPU
Los Angeles	436 S AVENUE 20	90031	5410020025	0.000	0.000	0.193	0.000	Shortfall of Sites	0.152	Low Medium II Residential	RD2-1	0	0	0	26.246	0.193		Residential - Double, Duplex, or Two Units - 4 Stories or Less, 2	136-5A221 230		Northeast Los Angeles	Yes	MI	R2RD
Los Angeles	2588 LANCASTER AVE	90033	5202011009	0.000	0.000	0.193	0.000	Shortfall of Sites	0.162	Low Medium II Residential	RD2-1	0	0	0	24.749	0.193		Residential - Double, Duplex, or Two Units - 4 Stories or Less, 2	133-5A227 230		Northeast Los Angeles	Yes	MI	R2RD
Los Angeles	1400 WARREN ST	90033	5174020021	0.000	0.000	0.193	0.000	Shortfall of Sites	0.088	Low Medium II Residential	RD1.5-1-RIO-CUGU	0	0	0	45.412	0.193		Residential - Four Units (Any Combination) - 4 Stories or Less, 4	130-5A221 230		Boyle Heights	Yes	MI	R2RD
Los Angeles	2135 S RIMPAU BLVD	90016	5062022008	0.000	0.000	0.193	0.000	Shortfall of Sites	0.138	Low Medium II Residential	RD2-1-O	0	0	0	29.040	0.193		Residential - Double, Duplex, or Two Units - 4 Stories or Less, 2	123B181 230		West Adams - Baldwin Hills - Leimert	Yes	MI	R2RD
Los Angeles	2219 TRINITY ST	90011	5127015023	0.000	0.000	0.193	0.000	Shortfall of Sites	0.156	Low Medium II Residential	RD2-1	0	0	0	25.712	0.193		Residential - Four Units (Any Combination) - 4 Stories or Less, 4	121-5A207 230		Southeast Los Angeles	Yes	MI	R2RD
Los Angeles	1714 W 37TH PL	90018	5041035020	0.000	0.000	0.193	0.000	Shortfall of Sites	0.139	Low Medium I Residential	R2-1-O-CPIO	0	0	0	28.695	0.193		Residential - Double, Duplex, or Two Units - 4 Stories or Less, 2	117B193 230		South Los Angeles	Yes	MI	R2RD
Los Angeles	1620 E MARTIN LUTHER KING JR BLVD	90011	5117012025	0.000	0.000	0.193	0.000	Shortfall of Sites	0.100	Low Medium I Residential	R2-1-CPIO	0	0	0	39.893	0.193		Residential - Double, Duplex, or Two Units - 4 Stories or Less, 2	115-5A213 230		Southeast Los Angeles	Yes	MI	R2RD
Los Angeles	148 W 40TH PL	90037	5111023005	0.000	0.000	0.193	0.000	Shortfall of Sites	0.133	Low Medium II Residential	RD2-1	0	0	0	30.032	0.193		Residential - Double, Duplex, or Two Units - 4 Stories or Less, 2	115-5A203 230		Southeast Los Angeles	Yes	MI	R2RD
Los Angeles	1414 E 42ND ST	90011	5116009026	0.000	0.000	0.193	0.000	Shortfall of Sites	0.119	Low Medium I Residential	R2-1	0	0	0	33.530	0.193		Residential - Double, Duplex, or Two Units - 4 Stories or Less, 2	114A211 230		Southeast Los Angeles	Yes	MI	R2RD
Los Angeles	1550 E 42ND ST	90011	5116016011	0.000	0.000	0.193	0.000	Shortfall of Sites	0.116	Low Medium I Residential	R2-1	0	0	0	34.429	0.193		Residential - Double, Duplex, or Two Units - 4 Stories or Less, 2	114A213 230		Southeast Los Angeles	Yes	MI	R2RD
Los Angeles	608 W 42ND PL	90037	5019014026	0.000	0.000	0.193	0.000	Shortfall of Sites	0.110	Low Medium I Residential	RD2-1	0	0	0	36.283	0.193		Residential - Double, Duplex, or Two Units - 4 Stories or Less, 2	114A201 230		South Los Angeles	Yes	MI	R2RD
Los Angeles	1528 E 45TH ST	90011	5106012033	0.000	0.000	0.193	0.000	Shortfall of Sites	0.157	Low Medium I Residential	R2-1	0	0	0	25.502	0.193		Residential - Three Units (Any Combination) - 4 Stories or Less, 3	112-5A213 230		Southeast Los Angeles	Yes	MI	R2RD
Los Angeles	4524 11TH AVE	90043	5013024026	0.000	0.000	0.193	0.000	Shortfall of Sites	0.159	Low Medium I Residential	R2-1	0	0	0	25.184	0.193		Residential - Double, Duplex, or Two Units - 4 Stories or Less, 2	111B185 230		West Adams - Baldwin Hills - Leimert	Yes	MI	R2RD
Los Angeles	651 E 46TH ST	90011	5108003024	0.000	0.000	0.193	0.000	Shortfall of Sites	0.142	Low Medium I Residential	R2-1-CPIO	0	0	0	28.164	0.193		Residential - Double, Duplex, or Two Units - 4 Stories or Less, 2	112-5A207 230		Southeast Los Angeles	Yes	MI	R2RD
Los Angeles	1434 E 46TH ST	90011	5107012012	0.000	0.000	0.193	0.000	Shortfall of Sites	0.123	Low Medium I Residential	R2-1	0	0	0	32.494	0.193		Residential - Double, Duplex, or Two Units - 4 Stories or Less, 2	112-5A211 230		Southeast Los Angeles	Yes	MI	R2RD
Los Angeles	1257 E 50TH ST	90011	5107025021	0.000	0.000	0.193	0.000	Shortfall of Sites	0.124	Low Medium I Residential	R2-1	0	0	0	32.281	0.193		Residential - Double, Duplex, or Two Units - 4 Stories or Less, 2	111A211 230		Southeast Los Angeles	Yes	MI	R2RD
Los Angeles	1032 E 49TH PL	90011	5108017018	0.000	0.000	0.193	0.000	Shortfall of Sites	0.115	Low Medium I Residential	R2-1	0	0	0	34.916	0.193		Residential - Double, Duplex, or Two Units - 4 Stories or Less, 2	111A209 230		Southeast Los Angeles	Yes	MI	R2RD
Los Angeles	300 E 49TH ST	90011	5109008017	0.000	0.000	0.193	0.000	Shortfall of Sites	0.124	Low Medium II Residential	RD1.5-1	0	0	0	32.271	0.193		Residential - Three Units (Any Combination) - 4 Stories or Less, 3	111A205 230		Southeast Los Angeles	Yes	MI	R2RD
Los Angeles	1527 E 55TH ST	90011	5105004022	0.000	0.000	0.193	0.000	Shortfall of Sites	0.120	Low Medium I Residential	R2-1	0	0	0	33.384	0.193		Residential - Double, Duplex, or Two Units - 4 Stories or Less, 2	108B213 230		Southeast Los Angeles	Yes	MI	R2RD
Los Angeles	437 W 68TH ST	90003	6013026035	0.000	0.000	0.193	0.000	Shortfall of Sites	0.105	Low Medium I Residential	R2-1	0	0	0	38.203	0.193		Residential - Double, Duplex, or Two Units - 4 Stories or Less, 2	102B201 230		South Los Angeles	Yes	MI	R2RD
Los Angeles	144 W 77TH ST	90003	6031018004	0.000	0.000	0.193	0.000	Shortfall of Sites	0.145	Low Medium I Residential	R2-1	0	0	0	27.656	0.193		Residential - Double, Duplex, or Two Units - 4 Stories or Less, 2	099B201 230		Southeast Los Angeles	Yes	MI	R2RD
Los Angeles	1542 W 85TH ST	90047	6034029004	0.000	0.000	0.193	0.000	Shortfall of Sites	0.160	Low Medium II Residential	RD2-1	0	0	0	24.968	0.193		Residential - Double, Duplex, or Two Units - 4 Stories or Less, 2	097-5A195 230		South Los Angeles	Yes	MI	R2RD
Los Angeles	1732 W 85TH ST	90047	6034030005	0.000	0.000	0.193	0.000	Shortfall of Sites	0.160	Low Medium II Residential	RD2-1	0	0	0	24.980	0.193		Residential - Single Family Residence, 3	097-5A193 230		South Los Angeles	Yes	MI	R2RD
Los Angeles	155 E 88TH PL	90003	6041004013	0.000	0.000	0.193	0.000	Shortfall of Sites	0.094	Low Medium II Residential	RD2-1	0	0	0	42.691	0.193		Residential - Three Units (Any Combination) - 4 Stories or Less, 3	096A205 230		Southeast Los Angeles	Yes	MI	R2RD
Los Angeles	231 W 92ND ST	90003	6040036009	0.000	0.000	0.193	0.000	Shortfall of Sites	0.119	Low Medium I Residential	R2-1	0	0	0	33.505	0.193		Residential - Double, Duplex, or Two Units - 4 Stories or Less, 2	094-5A203 230		Southeast Los Angeles	Yes	MI	R2RD
Los Angeles	9205 S WESTERN AVE	90047	6057006011	0.000	0.000	0.193	0.000	Shortfall of Sites	0.131	Low Medium II Residential	RD1.5-1	0	0	0	30.554	0.193		Residential - Four Units (Any Combination) - 4 Stories or Less, 4	094-5A193 230		South Los Angeles	Yes	MI	R2RD
Los Angeles	541 W 97TH ST	90044	6054028022	0.000	0.000	0.193	0.000	Shortfall of Sites	0.129	Low Medium II Residential	RD2-1	0	0	0	31.097	0.193		Residential - Double, Duplex, or Two Units - 4 Stories or Less, 2	093A201 230		South Los Angeles	Yes	MI	R2RD
Los Angeles	417 W 110TH ST	90061	6075032022	0.000	0.000	0.193	0.000	Shortfall of Sites	0.122	Low Medium I Residential	R2-1	0	0	0	32.752	0.193		Residential - Double, Duplex, or Two Units - 4 Stories or Less, 2	088-5A201 230		South Los Angeles	Yes	MI	R2RD
Los Angeles	134 E 116TH ST	90061	6083010005	0.000	0.000	0.193	0.000	Shortfall of Sites	0.161	Low Medium I Residential	R2-1	0	0	0	24.890	0.193		Residential - Double, Duplex, or Two Units - 4 Stories or Less, 2	084B205 230		Southeast Los Angeles	Yes	MI	R2RD
Los Angeles	1104 E ROBIDOUX ST	90744	7425016011	0.000	0.000	0.193	0.000	Shortfall of Sites	0.118	Low Medium I Residential	[Q]R2-1XL-O-CUGU	0	0	0	34.009	0.193		Residential - Double, Duplex, or Two Units - 4 Stories or Less, 2	033B209 230		Wilmington - Harbor City	Yes	MI	R2RD
Los Angeles	1508 E L ST	90744	7425029001	0.000	0.000	0.193	0.000	Shortfall of Sites	0.146	Low Medium I Residential	[Q]R2-1XL-O-CUGU	0	0	0	27.400	0.193		Residential - Double, Duplex, or Two Units - 4 Stories or Less, 2	033B213 230		Wilmington - Harbor City	Yes	MI	R2RD
Los Angeles	1066 N EVERGREEN AVE	90033	5229029002	0.000	0.000	0.193	0.000	Shortfall of Sites	0.110	Low Medium I Residential	R2-1-CUGU	0	0	0	36.300	0.193		Residential - Double, Duplex, or Two Units - 4 Stories or Less, 2	130-5A227 231	21	Boyle Heights	Yes	MI	R2RD , BH CPU
Los Angeles	500 EUCLID AVE	90063	5186002049	0.000	0.000	0.193	0.000	Shortfall of Sites	0.151	Low Medium I Residential	R2-1-CUGU	0	0	0	26.480	0.193		Residential - Five or More Units or Apartments (Any Combination) - 4 Stories or Less, 6	124-5A225 231	21	Boyle Heights	Yes	MI	R2RD , BH CPU
Los Angeles	3556 GARNET ST	90023	5191014007	0.000	0.000	0.193	0.000	Shortfall of Sites	0.116	Low Medium I Residential	R2-1-CUGU	0	0	0	34.621	0.193		, 2	120A227 231	21	Boyle Heights	Yes	MI	R2RD , BH CPU
Los Angeles	371 LESLIE WAY	90042	5492006012	0.000	0.000	0.193	0.000	Shortfall of Sites	0.101	Low Medium II Residential	RD2-1	0	0	0	39.766	0.193		Residential - Double, Duplex, or Two Units - 4 Stories or Less, 2	150A229 231		Northeast Los Angeles	Yes	MI	R2RD
Los Angeles	457 N OCCIDENTAL BLVD	90026	5401025013	0.000	0.000	0.193	0.000	Shortfall of Sites	0.170	Low Medium II Residential	RD2-1VL	0	0	0	23.521	0.193		Residential - Double, Duplex, or Two Units - 4 Stories or Less, 2	139-5A203 231		Silver Lake - Echo Park - Elysian Valley	Yes	MI	R2RD
Los Angeles	1930 MONTROSE ST	90026	5404004010	0.000	0.000	0.193	0.000	Shortfall of Sites	0.172	Low Medium II Residential	RD2-1VL	0	0	0	23.232	0.193		Residential - Four Units (Any Combination) - 4 Stories or Less, 4	139-5A207 231		Silver Lake - Echo Park - Elysian Valley	Yes	MI	R2RD
Los Angeles	241 N BONNIE BRAE ST	90026	5157027035	0.000	0.000	0.193	0.000	Shortfall of Sites	0.138	Low Medium Residential	RD1.5-1	0	0	0	29.040	0.193		Residential - Double, Duplex, or Two Units - 4 Stories or Less, 2	136-5A207 231		Westlake	Yes	MI	R2RD
Los Angeles	141 S GLESS ST	90033	5172005022	0.000	0.000	0.193	0.000	Shortfall of Sites	0.080	Low Medium I Residential	RD3-1-RIO-CUGU	0	0	0	49.803	0.193		Residential - Double, Duplex, or Two Units - 4 Stories or Less, 2	129A219 231		Boyle Heights	Yes	MI	R2RD
Los Angeles	517 S MATHEWS ST	90033	5185003012	0.000	0.000	0.193	0.000	Shortfall of Sites	0.138	Low Medium II Residential	RD1.5-1-CUGU	0	0	0	29.040	0.193		Residential - Double, Duplex, or Two Units - 4 Stories or Less, 2	126A223 231		Boyle Heights	Yes	MI	R2RD
Los Angeles	614 E 21ST ST	90011	5127006006	0.000	0.000	0.193	0.000	Shortfall of Sites	0.097	Low Medium II Residential	RD2-1	0	0	0	41.072	0.193		Residential - Double, Duplex, or Two Units - 4 Stories or Less, 2	121-5A209 231		Southeast Los Angeles	Yes	MI	R2RD
Los Angeles	124 E 24TH ST	90011	5127033016	0.000	0.000	0.193	0.000	Shortfall of Sites	0.121	Low Medium II Residential	RD2-1	0	0	0	33.188	0.193		Residential - Four Units (Any Combination) - 4 Stories or Less, 4	121-5A207 231		Southeast Los Angeles	Yes	MI	R2RD
Los Angeles	1140 E 22ND ST	90011	5131015007	0.000	0.000	0.193	0.000	Shortfall of Sites	0.133	Low Medium I Residential	R2-1	0	0	0	30.001	0.193		Residential - Double, Duplex, or Two Units - 4 Stories or Less, 2	120A209 231		Southeast Los Angeles	Yes	MI	R2RD
Los Angeles	2511 EXPOSITION PL	90018	5044023013	0.000	0.000	0.193	0.000	Shortfall of Sites	0.104	Low Medium II Residential	RD1.5-1	0	0	0	38.477	0.193		Residential - Three Units (Any Combination) - 4 Stories or Less, 3	117B189 231		West Adams - Baldwin Hills - Leimert	Yes	MI	R2RD
Los Angeles	154 W 40TH PL	90037	5111023006	0.000	0.000	0.193	0.000	Shortfall of Sites	0.133	Low Medium II Residential	RD2-1	0	0	0	30.032	0.193		Residential - Double, Duplex, or Two Units - 4 Stories or Less, 2	115-5A203 231		Southeast Los Angeles	Yes	MI	R2RD
Los Angeles	678 E 42ND PL	90011	5115007010	0.000	0.000	0.193	0.000	Shortfall of Sites	0.117	Low Medium I Residential	R2-1	0	0	0	34.084	0.193		Residential - Double, Duplex, or Two Units - 4 Stories or Less, 2	114A207 231		Southeast Los Angeles	Yes	MI	R2RD
Los Angeles	238 W 42ND PL	90037	5111014008	0.000	0.000	0.193	0.000	Shortfall of Sites	0.124	Low Medium II Residential	RD2-1	0	0	0	32.265	0.193		Residential - Double, Duplex, or Two Units - 4 Stories or Less, 2	114A203 231		Southeast Los Angeles	Yes	MI	R2RD
Los Angeles	1062 W 52ND ST	90037	5002027031	0.000	0.000	0.193	0.000	Shortfall of Sites	0.123	Low Medium I Residential	R2-1	0	0	0	32.506	0.193		Residential - Double, Duplex, or Two Units - 4 Stories or Less, 2	108B197 231		South Los Angeles	Yes	MI	R2RD
Los Angeles	1546 W 85TH ST	90047	6034029003	0.000	0.000	0.193	0.000	Shortfall of Sites	0.160	Low Medium II Residential	RD2-1	0	0	0	24.968	0.193		Residential - Double, Duplex, or Two Units - 4 Stories or Less, 2	097-5A195 231		South Los Angeles	Yes	MI	R2RD
Los Angeles	128 W 88TH ST	90003	6040022009	0.000	0.000	0.193	0.000	Shortfall of Sites	0.123	Low Medium II Residential	RD2-1	0	0	0	32.566	0.193		Residential - Double, Duplex, or Two Units - 4 Stories or Less, 2	096A203 231		Southeast Los Angeles	Yes	MI	R2RD
Los Angeles	235 W 92ND ST	90003	6040036010	0.000	0.000	0.193	0.000	Shortfall of Sites	0.119	Low Medium I Residential	R2-1	0	0	0	33.506	0.193		Residential - Double, Duplex, or Two Units - 4 Stories or Less, 2	094-5A203 231		Southeast Los Angeles	Yes	MI	R2RD
Los Angeles	545 W 97TH ST	90044	6054028023	0.000	0.000	0.193	0.000	Shortfall of Sites	0.129	Low Medium II Residential	RD2-1	0	0	0	31.098	0.193		Residential - Double, Duplex, or Two Units - 4 Stories or Less, 2	093A201 231		South Los Angeles	Yes	MI	R2RD
Los Angeles	360 E IMPERIAL HWY	90061	6083005003	0.000	0.000	0.193	0.000	Shortfall of Sites	0.215	Low Medium I Residential	R2-1	0	0	0	18.642	0.193		Residential - Four Units (Any Combination) - 4 Stories or Less, 4	087A205 231		Southeast Los Angeles	Yes	MI	R2RD
Los Angeles	24419 S AVALON BLVD	90744	7406020006	0.000	0.000	0.193	0.000	Shortfall of Sites	0.086	Low Medium II Residential	[Q]RD1.5-1XL-O-CUGU	0	0	0	46.459	0.193		Residential - Double, Duplex, or Two Units - 4 Stories or Less, 3	039B205 231		Wilmington - Harbor City	Yes	MI	R2RD
Los Angeles	8913 TILDEN AVE	91402	2639006043	0.000	0.000	0.193	0.000	Shortfall of Sites	0.144	Low Medium I Residential	R2-1	0	0	0	27.864	0.193		Residential - Double, Duplex, or Two Units - 4 Stories or Less, 2	195B149 232		Mission Hills - Panorama City - North Hills	Yes	MI	R2RD
Los Angeles	6707 FULTON AVE	91401	2329027024	0.000	0.000	0.193	0.000	Shortfall of Sites	0.103	Low Medium II Residential	[Q]RD1.5-1	0	0	0	38.721	0.193		Residential - Four Units (Any Combination) - 4 Stories or Less, 4	180B157 232		Van Nuys - North Sherman Oaks	Yes	MI	R2RD
Los Angeles	330 S AVENUE 57	90042	5468030007	0.000	0.000	0.193	0.000	Shortfall of Sites	0.148	Low Medium II Residential	RD2-1	0	0	0	26.962	0.193		Residential - Three Units (Any Combination) - 4 Stories or Less, 3	150A229 232		Northeast Los Angeles	Yes	MI	R2RD
Los Angeles	1242 N SYCAMORE AVE	90038	5532009019	0.000	0.000	0.193	0.000	Shortfall of Sites	0.138	Low Medium II Residential	RD1.5-1XL	0	0	0	29.010	0.193		Residential - Five or More Units or Apartments (Any Combination) - 4 Stories or Less, 6	144B181 232		Hollywood	Yes	MI	R2RD
Los Angeles	5117 OAKLAND ST	90032	5219001012	0.000	0.000	0.193	0.000	Shortfall of Sites	0.164	Low Medium I Residential	RD3-1	0	0	0	24.455	0.193		Residential - Double, Duplex, or Two Units - 4 Stories or Less, 2	144A235 232		Northeast Los Angeles	Yes	MI	R2RD
Los Angeles	2627 BARRANCA ST	90031	5205015010	0.000	0.000	0.193	0.000	Shortfall of Sites	0.168	Low Medium I Residential	RD3-1	0	0	0	23.796	0.193		Residential - Double, Duplex, or Two Units - 4 Stories or Less, 2	141A221 232		Northeast Los Angeles	Yes	MI	R2RD
Los Angeles	827 ROSEMONT AVE	90026	5402027023	0.000	0.000	0.193	0.000	Shortfall of Sites	0.128	Low Medium II Residential	RD1.5-1VL	0	0	0	31.140	0.193		Residential - Double, Duplex, or Two Units - 4 Stories or Less, 2	139-5A207 232		Silver Lake - Echo Park - Elysian Valley	Yes	MI	R2RD
Los Angeles	1038 STONE ST	90063	5229025009	0.000	0.000	0.193	0.000	Shortfall of Sites	0.124	Low Medium I Residential	R2-1-CUGU	0	0	0	32.266	0.193		Residential - Double, Duplex, or Two Units - 4 Stories or Less, 2	130-5A229 232	21	Boyle Heights	Yes	MI	R2RD , BH CPU
Los Angeles	3019 WINTER ST	90063	5178008020	0.000	0.000	0.193	0.000	Shortfall of Sites	0.119	Low Medium I Residential	R2-1-CUGU	0	0	0	33.505	0.193		Residential - Double, Duplex, or Two Units - 4 Stories or Less, 2	129A227 232	21	Boyle Heights	Yes	MI	R2RD , BH CPU
Los Angeles	1112 EUCLID AVE	90023	5190006020	0.000	0.000	0.193	0.000	Shortfall of Sites	0.110	Low Medium I Residential	R2-1-CUGU	0	0	0	36.307	0.193		Residential - Double, Duplex, or Two Units - 4 Stories or Less, 2	121-5A223 232	21	Boyle Heights	Yes	MI	R2RD , BH CPU
Los Angeles	3529 OPAL ST	90023	5191013017	0.000	0.000	0.193	0.000	Shortfall of Sites	0.115	Low Medium I Residential	R2-1-CUGU	0	0	0	34.688	0.193		Residential - Double, Duplex, or Two Units - 4 Stories or Less, 2	120A227 232	21	Boyle Heights	Yes	MI	R2RD , BH CPU

Jurisdiction Name	Site Address/Intersection	5 Digit ZIP Code	Assessor Parcel Number	Very Low-Income	Low-Income	Moderate-Income	Above Moderate-Income	Type of Shortfall	Parcel Size (Acres)	Current General Plan Designation	Current Zoning	Proposed General Plan (GP) Designation	Proposed Zoning	Minimum Density Allowed	Maximum Density Allowed	Total Capacity	Vacant/ Nonvacant	Description of Existing Uses	PIN	Base Density Per Acre	Community Plan Area	Rent Stabalization Ordinance	Income Category	Applicable Rezoning Program (Program informing values in Column Q listed first)
Los Angeles	1623 S SYCAMORE AVE	90019	5067002036	0.000	0.000	0.193	0.000	Shortfall of Sites	0.129	Low Medium II Residential	RD1.5-1-O	0	0	0	30.960	0.193		Residential - Four Units (Any Combination) - 4 Stories or Less, 4	126B181 232		West Adams - Baldwin Hills - Leimert	Yes	MI	R2RD
Los Angeles	1341 E 28TH ST	90011	5118013011	0.000	0.000	0.193	0.000	Shortfall of Sites	0.091	Low Medium II Residential	RD2-1	0	0	0	43.882	0.193		Residential - Double, Duplex, or Two Units - 4 Stories or Less, 2	117A211 232		Southeast Los Angeles	Yes	MI	R2RD
Los Angeles	158 W 40TH PL	90037	5111023007	0.000	0.000	0.193	0.000	Shortfall of Sites	0.133	Low Medium II Residential	RD2-1	0	0	0	30.033	0.193		Residential - Five or More Units or Apartments (Any Combination) - 4 Stories or Less, 5	115-5A203 232		Southeast Los Angeles	Yes	MI	R2RD
Los Angeles	670 E 42ND PL	90011	5115007009	0.000	0.000	0.193	0.000	Shortfall of Sites	0.117	Low Medium I Residential	R2-1	0	0	0	34.084	0.193		Residential - Double, Duplex, or Two Units - 4 Stories or Less, 2	114A207 232		Southeast Los Angeles	Yes	MI	R2RD
Los Angeles	4206 COMPTON AVE	90011	5116016026	0.000	0.000	0.193	0.000	Shortfall of Sites	0.093	Low Medium I Residential	R2-1	0	0	0	42.844	0.193		Residential - Three Units (Any Combination) - 4 Stories or Less, 3	114A213 232		Southeast Los Angeles	Yes	MI	R2RD
Los Angeles	4456 S SAN PEDRO ST	90011	5109012016	0.000	0.000	0.193	0.000	Shortfall of Sites	0.100	Low Medium I Residential	R2-1	0	0	0	40.002	0.193		Residential - Double, Duplex, or Two Units - 4 Stories or Less, 2	112-5A205 232		Southeast Los Angeles	Yes	MI	R2RD
Los Angeles	1245 E 50TH ST	90011	5107025023	0.000	0.000	0.193	0.000	Shortfall of Sites	0.124	Low Medium I Residential	R2-1	0	0	0	32.281	0.193		Residential - Double, Duplex, or Two Units - 4 Stories or Less, 2	111A211 232		Southeast Los Angeles	Yes	MI	R2RD
Los Angeles	284 E 49TH ST	90011	5109008015	0.000	0.000	0.193	0.000	Shortfall of Sites	0.125	Low Medium II Residential	RD1.5-1	0	0	0	31.907	0.193		Residential - Double, Duplex, or Two Units - 4 Stories or Less, 2	111A205 232		Southeast Los Angeles	Yes	MI	R2RD
Los Angeles	228 W 49TH ST	90037	5110020008	0.000	0.000	0.193	0.000	Shortfall of Sites	0.125	Low Medium I Residential	R2-1	0	0	0	31.996	0.193		Residential - Three Units (Any Combination) - 4 Stories or Less, 3	111A203 232		Southeast Los Angeles	Yes	MI	R2RD
Los Angeles	1540 E 50TH ST	90011	5106023011	0.000	0.000	0.193	0.000	Shortfall of Sites	0.124	Low Medium I Residential	R2-1	0	0	0	32.265	0.193		Residential - Three Units (Any Combination) - 4 Stories or Less, 3	111A213 232		Southeast Los Angeles	Yes	MI	R2RD
Los Angeles	227 W 52ND PL	90037	5110029020	0.000	0.000	0.193	0.000	Shortfall of Sites	0.105	Low Medium I Residential	R2-1	0	0	0	38.039	0.193		Residential - Double, Duplex, or Two Units - 4 Stories or Less, 2	108B201 232		Southeast Los Angeles	Yes	MI	R2RD
Los Angeles	1656 W 52ND ST	90062	5003011012	0.000	0.000	0.193	0.000	Shortfall of Sites	0.149	Low Medium I Residential	R2-1-CPIO	0	0	0	26.812	0.193		Residential - Three Units (Any Combination) - 4 Stories or Less, 3	108B193 232		South Los Angeles	Yes	MI	R2RD
Los Angeles	1058 W 52ND ST	90037	5002027030	0.000	0.000	0.193	0.000	Shortfall of Sites	0.123	Low Medium I Residential	R2-1	0	0	0	32.506	0.193		Residential - Double, Duplex, or Two Units - 4 Stories or Less, 2	108B197 232		South Los Angeles	Yes	MI	R2RD
Los Angeles	1531 E 55TH ST	90011	5105004023	0.000	0.000	0.193	0.000	Shortfall of Sites	0.060	Low Medium I Residential	R2-1	0	0	0	66.704	0.193		Residential - Double, Duplex, or Two Units - 4 Stories or Less, 2	108B213 232		Southeast Los Angeles	Yes	MI	R2RD
Los Angeles	5920 S FLOWER ST	90003	6004037028	0.000	0.000	0.193	0.000	Shortfall of Sites	0.115	Low Medium I Residential	R2-1	0	0	0	34.845	0.193		Residential - Double, Duplex, or Two Units - 4 Stories or Less, 2	105B201 232		South Los Angeles	Yes	MI	R2RD
Los Angeles	447 W 68TH ST	90003	6013026016	0.000	0.000	0.193	0.000	Shortfall of Sites	0.120	Low Medium I Residential	R2-1	0	0	0	33.328	0.193		Residential - Double, Duplex, or Two Units - 4 Stories or Less, 2	102B201 232		South Los Angeles	Yes	MI	R2RD
Los Angeles	803 E 74TH ST	90001	6023006030	0.000	0.000	0.193	0.000	Shortfall of Sites	0.123	Low Medium I Residential	R2-1-CPIO	0	0	0	32.649	0.193		Residential - Double, Duplex, or Two Units - 4 Stories or Less, 2	102B209 232		Southeast Los Angeles	Yes	MI	R2RD
Los Angeles	152 W 77TH ST	90003	6031018002	0.000	0.000	0.193	0.000	Shortfall of Sites	0.145	Low Medium I Residential	R2-1	0	0	0	27.655	0.193		Residential - Three Units (Any Combination) - 4 Stories or Less, 3	099B201 232		Southeast Los Angeles	Yes	MI	R2RD
Los Angeles	1552 W 85TH ST	90047	6034029002	0.000	0.000	0.193	0.000	Shortfall of Sites	0.160	Low Medium II Residential	RD2-1	0	0	0	24.968	0.193		Residential - Double, Duplex, or Two Units - 4 Stories or Less, 2	097-5A195 232		South Los Angeles	Yes	MI	R2RD
Los Angeles	147 E 88TH PL	90003	6041004015	0.000	0.000	0.193	0.000	Shortfall of Sites	0.094	Low Medium II Residential	RD2-1	0	0	0	42.677	0.193		Residential - Double, Duplex, or Two Units - 4 Stories or Less, 2	096A205 232		Southeast Los Angeles	Yes	MI	R2RD
Los Angeles	9204 S MANHATTAN PL	90047	6057006008	0.000	0.000	0.193	0.000	Shortfall of Sites	0.136	Low Medium II Residential	RD2-1	0	0	0	29.510	0.193		Residential - Three Units (Any Combination) - 4 Stories or Less, 3	094-5A193 232		South Los Angeles	Yes	MI	R2RD
Los Angeles	9304 GRAHAM AVE	90002	6048025009	0.000	0.000	0.193	0.000	Shortfall of Sites	0.076	Low Medium I Residential	R2-1	0	0	0	52.382	0.193		Residential - Double, Duplex, or Two Units - 4 Stories or Less, 2	094-5A213 232		Southeast Los Angeles	Yes	MI	R2RD
Los Angeles	9579 GRANDEE AVE	90002	6048019010	0.000	0.000	0.193	0.000	Shortfall of Sites	0.075	Low Medium I Residential	R2-1	0	0	0	53.579	0.193		Residential - Four Units (Any Combination) - 4 Stories or Less, 4	093A213 232		Southeast Los Angeles	Yes	MI	R2RD
Los Angeles	118 W 97TH ST	90003	6053014041	0.000	0.000	0.193	0.000	Shortfall of Sites	0.119	Low Medium I Residential	R2-1	0	0	0	33.506	0.193		Residential - Double, Duplex, or Two Units - 4 Stories or Less, 2	093A203 232		Southeast Los Angeles	Yes	MI	R2RD
Los Angeles	632 E 109TH PL	90059	6071004014	0.000	0.000	0.193	0.000	Shortfall of Sites	0.110	Low Medium I Residential	R2-1	0	0	0	36.271	0.193		Residential - Double, Duplex, or Two Units - 4 Stories or Less, 2	088-5A207 232		Southeast Los Angeles	Yes	MI	R2RD
Los Angeles	123 W 110TH ST	90061	6074016025	0.000	0.000	0.193	0.000	Shortfall of Sites	0.122	Low Medium I Residential	R2-1	0	0	0	32.748	0.193		Residential - Double, Duplex, or Two Units - 4 Stories or Less, 2	088-5A203 232		Southeast Los Angeles	Yes	MI	R2RD
Los Angeles	122 E 116TH ST	90061	6083010007	0.000	0.000	0.193	0.000	Shortfall of Sites	0.129	Low Medium I Residential	R2-1	0	0	0	31.112	0.193		Residential - Double, Duplex, or Two Units - 4 Stories or Less, 2	084B205 232		Southeast Los Angeles	Yes	MI	R2RD
Los Angeles	841 RONAN AVE	90744	7416015015	0.000	0.000	0.193	0.000	Shortfall of Sites	0.120	Low Medium II Residential	[Q]RD1.5-1XL-O-CUGU	0	0	0	33.341	0.193		Residential - Single Family Residence, 2	030B205 232		Wilmington - Harbor City	Yes	MI	R2RD
Los Angeles	7512 WOODLEY AVE	91406	2206019007	0.000	0.000	0.193	0.000	Shortfall of Sites	0.152	Low Medium II Residential	[Q]RD2-1	0	0	0	26.401	0.193		Residential - Double, Duplex, or Two Units - 4 Stories or Less, 2	186B141 233		Van Nuys - North Sherman Oaks	Yes	MI	R2RD
Los Angeles	5815 FAIR AVE	91601	2337017014	0.000	0.000	0.193	0.000	Shortfall of Sites	0.092	Low Medium II Residential	RD2-1	0	0	0	43.562	0.193		Residential - Double, Duplex, or Two Units - 4 Stories or Less, 2	174B173 233		North Hollywood - Valley Village	Yes	MI	R2RD
Los Angeles	327 S AVENUE 56	90042	5468030008	0.000	0.000	0.193	0.000	Shortfall of Sites	0.149	Low Medium II Residential	RD2-1	0	0	0	26.795	0.193		Residential - Four Units (Any Combination) - 4 Stories or Less, 4	150A229 233		Northeast Los Angeles	Yes	MI	R2RD
Los Angeles	701 N CUMMINGS ST	90033	5175026001	0.000	0.000	0.193	0.000	Shortfall of Sites	0.147	Low Medium I Residential	R2-1-CUGU	0	0	0	27.224	0.193		Residential - Five or More Units or Apartments (Any Combination) - 4 Stories or Less, 5	130-5A223 233	21	Boyle Heights	Yes	MI	R2RD , BH CPU
Los Angeles	1071 DUNDAS ST	90063	5229029034	0.000	0.000	0.193	0.000	Shortfall of Sites	0.110	Low Medium I Residential	R2-1-CUGU	0	0	0	36.251	0.193		Residential - Double, Duplex, or Two Units - 4 Stories or Less, 2	130-5A227 233	21	Boyle Heights	Yes	MI	R2RD , BH CPU
Los Angeles	1043 THORNTON ST	90063	5229025014	0.000	0.000	0.193	0.000	Shortfall of Sites	0.110	Low Medium I Residential	R2-1-CUGU	0	0	0	36.238	0.193		Residential - Double, Duplex, or Two Units - 4 Stories or Less, 2	130-5A229 233	21	Boyle Heights	Yes	MI	R2RD , BH CPU
Los Angeles	932 CAMULOS ST	90023	5189004025	0.000	0.000	0.193	0.000	Shortfall of Sites	0.134	Low Medium I Residential	R2-1-CUGU	0	0	0	29.812	0.193		Residential - Three Units (Any Combination) - 4 Stories or Less, 3	123A223 233	29	Boyle Heights	Yes	MI	R2RD , BH CPU
Los Angeles	972 S BERNAL AVE	90023	5188022032	0.000	0.000	0.193	0.000	Shortfall of Sites	0.137	Low Medium I Residential	R2-1-CUGU	0	0	0	29.253	0.193		Residential - Double, Duplex, or Two Units - 4 Stories or Less, 2	121-5A225 233	21	Boyle Heights	Yes	MI	R2RD , BH CPU
Los Angeles	3417 OPAL ST	90023	5190015035	0.000	0.000	0.193	0.000	Shortfall of Sites	0.130	Low Medium I Residential	R2-1-CUGU	0	0	0	30.692	0.193		Residential - Double, Duplex, or Two Units - 4 Stories or Less, 2	120A225 233	21	Boyle Heights	Yes	MI	R2RD , BH CPU
Los Angeles	1240 N JUNE ST	90038	5532001023	0.000	0.000	0.193	0.000	Shortfall of Sites	0.118	Low Medium II Residential	RD1.5-1XL	0	0	0	34.032	0.193		Residential - Four Units (Any Combination) - 4 Stories or Less, 4	144B185 233		Hollywood	Yes	MI	R2RD
Los Angeles	3747 ROSEMEAD AVE	90032	5306015065	0.000	0.000	0.193	0.000	Shortfall of Sites	0.164	Low Medium I Residential	RD3-1	0	0	0	24.455	0.193		Residential - Double, Duplex, or Two Units - 4 Stories or Less, 2	144A233 233		Northeast Los Angeles	Yes	MI	R2RD
Los Angeles	3338 THELMA AVE	90032	5213015039	0.000	0.000	0.193	0.000	Shortfall of Sites	0.110	Low Medium II Residential	RD1.5-1	0	0	0	36.274	0.193		Residential - Double, Duplex, or Two Units - 4 Stories or Less, 2	142-5A233 233		Northeast Los Angeles	Yes	MI	R2RD
Los Angeles	702 N RAMPART BLVD	90026	5402010009	0.000	0.000	0.193	0.000	Shortfall of Sites	0.168	Low Medium II Residential	RD2-1VL	0	0	0	23.863	0.193		Residential - Five or More Units or Apartments (Any Combination) - 4 Stories or Less, 6	139-5A205 233		Silver Lake - Echo Park - Elysian Valley	Yes	MI	R2RD
Los Angeles	244 N WESTLAKE AVE	90026	5157027036	0.000	0.000	0.193	0.000	Shortfall of Sites	0.138	Low Medium Residential	RD1.5-1	0	0	0	29.040	0.193		Residential - Five or More Units or Apartments (Any Combination) - 4 Stories or Less, 7	136-5A205 233		Westlake	Yes	MI	R2RD
Los Angeles	1640 S SIERRA BONITA AVE	90019	5069026015	0.000	0.000	0.193	0.000	Shortfall of Sites	0.128	Low Medium I Residential	R2-1-O	0	0	0	31.302	0.193		Residential - Three Units (Any Combination) - 4 Stories or Less, 3	126B177 233		Wilshire	Yes	MI	R2RD
Los Angeles	630 E 25TH ST	90011	5127010015	0.000	0.000	0.193	0.000	Shortfall of Sites	0.168	Low Medium I Residential	R2-1	0	0	0	23.813	0.193		Residential - Double, Duplex, or Two Units - 4 Stories or Less, 2	120A207 233		Southeast Los Angeles	Yes	MI	R2RD
Los Angeles	806 E 24TH ST	90011	5131023008	0.000	0.000	0.193	0.000	Shortfall of Sites	0.144	Low Medium II Residential	RD2-1	0	0	0	27.873	0.193		Residential - Double, Duplex, or Two Units - 4 Stories or Less, 2	120A209 233		Southeast Los Angeles	Yes	MI	R2RD
Los Angeles	537 E 36TH ST	90011	5121011010	0.000	0.000	0.193	0.000	Shortfall of Sites	0.115	Low Medium I Residential	R2-1	0	0	0	34.848	0.193		Residential - Double, Duplex, or Two Units - 4 Stories or Less, 2	117A207 233		Southeast Los Angeles	Yes	MI	R2RD
Los Angeles	1036 E MARTIN LUTHER KING JR BLVD	90011	5114010012	0.000	0.000	0.193	0.000	Shortfall of Sites	0.132	Low Medium II Residential	RD1.5-1	0	0	0	30.236	0.193		Residential - Three Units (Any Combination) - 4 Stories or Less, 3	115-5A209 233		Southeast Los Angeles	Yes	MI	R2RD
Los Angeles	1426 E 42ND ST	90011	5116009028	0.000	0.000	0.193	0.000	Shortfall of Sites	0.119	Low Medium I Residential	R2-1	0	0	0	33.537	0.193		Residential - Double, Duplex, or Two Units - 4 Stories or Less, 2	114A211 233		Southeast Los Angeles	Yes	MI	R2RD
Los Angeles	364 E 42ND PL	90011	5113009007	0.000	0.000	0.193	0.000	Shortfall of Sites	0.100	Low Medium I Residential	R2-1	0	0	0	40.069	0.193		Residential - Three Units (Any Combination) - 4 Stories or Less, 3	114A205 233		Southeast Los Angeles	Yes	MI	R2RD
Los Angeles	1416 E 46TH ST	90011	5107012015	0.000	0.000	0.193	0.000	Shortfall of Sites	0.123	Low Medium I Residential	R2-1	0	0	0	32.492	0.193		Residential - Three Units (Any Combination) - 4 Stories or Less, 3	112-5A211 233		Southeast Los Angeles	Yes	MI	R2RD
Los Angeles	1237 E 50TH ST	90011	5107025024	0.000	0.000	0.193	0.000	Shortfall of Sites	0.124	Low Medium I Residential	R2-1	0	0	0	32.281	0.193		Residential - Double, Duplex, or Two Units - 4 Stories or Less, 2	111A211 233		Southeast Los Angeles	Yes	MI	R2RD
Los Angeles	276 E 49TH ST	90011	5109008014	0.000	0.000	0.193	0.000	Shortfall of Sites	0.137	Low Medium II Residential	RD1.5-1	0	0	0	29.181	0.193		Residential - Three Units (Any Combination) - 4 Stories or Less, 3	111A205 233		Southeast Los Angeles	Yes	MI	R2RD
Los Angeles	232 W 49TH ST	90037	5110020009	0.000	0.000	0.193	0.000	Shortfall of Sites	0.125	Low Medium I Residential	R2-1	0	0	0	31.995	0.193		Residential - Double, Duplex, or Two Units - 4 Stories or Less, 2	111A203 233		Southeast Los Angeles	Yes	MI	R2RD
Los Angeles	920 W 59TH PL	90044	6004006013	0.000	0.000	0.193	0.000	Shortfall of Sites	0.118	Low Medium I Residential	R2-1	0	0	0	33.963	0.193		Residential - Three Units (Any Combination) - 4 Stories or Less, 3	105B197 233		South Los Angeles	Yes	MI	R2RD
Los Angeles	937 W 77TH ST	90044	6020009028	0.000	0.000	0.193	0.000	Shortfall of Sites	0.129	Low Medium II Residential	RD2-1	0	0	0	31.064	0.193		Residential - Double, Duplex, or Two Units - 4 Stories or Less, 2	099B197 233		South Los Angeles	Yes	MI	R2RD
Los Angeles	7661 STANFORD AVE	90001	6023024017	0.000	0.000	0.193	0.000	Shortfall of Sites	0.135	Low Medium I Residential	R2-1-CPIO	0	0	0	29.575	0.193		Residential - Three Units (Any Combination) - 4 Stories or Less, 3	099B205 233		Southeast Los Angeles	Yes	MI	R2RD
Los Angeles	158 W 77TH ST	90003	6031018001	0.000	0.000	0.193	0.000	Shortfall of Sites	0.145	Low Medium I Residential	R2-1	0	0	0	27.656	0.193		Residential - Double, Duplex, or Two Units - 4 Stories or Less, 2	099B201 233		Southeast Los Angeles	Yes	MI	R2RD
Los Angeles	758 E 85TH ST	90001	6029031028	0.000	0.000	0.193	0.000	Shortfall of Sites	0.119	Low Medium I Residential	R2-1	0	0	0	33.506	0.193		Residential - Three Units (Any Combination) - 4 Stories or Less, 3	097-5A207 233		Southeast Los Angeles	Yes	MI	R2RD
Los Angeles	1558 W 85TH ST	90047	6034029001	0.000	0.000	0.193	0.000	Shortfall of Sites	0.160	Low Medium II Residential	RD2-1	0	0	0	24.968	0.193		Residential - Double, Duplex, or Two Units - 4 Stories or Less, 2	097-5A195 233		South Los Angeles	Yes	MI	R2RD
Los Angeles	546 W 89TH ST	90044	6038005004	0.000	0.000	0.193	0.000	Shortfall of Sites	0.153	Low Medium I Residential	R2-1-CPIO	0	0	0	26.107	0.193		Residential - Double, Duplex, or Two Units - 4 Stories or Less, 2	096A201 233		South Los Angeles	Yes	MI	R2RD
Los Angeles	243 W 92ND ST	90003	6040036012	0.000	0.000	0.193	0.000	Shortfall of Sites	0.119	Low Medium I Residential	R2-1	0	0	0	33.506	0.193		Residential - Three Units (Any Combination) - 4 Stories or Less, 3	094-5A203 233		Southeast Los Angeles	Yes	MI	R2RD
Los Angeles	9305 MAIE AVE	90002	6048022044	0.000	0.000	0.193	0.000	Shortfall of Sites	0.199	Low Medium I Residential	R2-1	0	0	0	20.052	0.193		Residential - Three Units (Any Combination) - 4 Stories or Less, 4	094-5A213 233		Southeast Los Angeles	Yes	MI	R2RD
Los Angeles	836 W 93RD ST	90044	6039018057	0.000	0.000	0.193	0.000	Shortfall of Sites	0.062	Low Medium II Residential	RD2-1	0	0	0	64.554	0.193		Residential - Double, Duplex, or Two Units - 4 Stories or Less, 2	094-5A199 233		South Los Angeles	Yes	MI	R2RD
Los Angeles	551 W 97TH ST	90044	6054028025	0.000	0.000	0.193	0.000	Shortfall of Sites	0.129	Low Medium II Residential	RD2-1	0	0	0	31.099	0.193		Residential - Double, Duplex, or Two Units - 4 Stories or Less, 2	093A201 233		South Los Angeles	Yes	MI	R2RD
Los Angeles	346 E IMPERIAL HWY	90061	6083005005	0.000	0.000	0.193	0.000	Shortfall of Sites	0.114	Low Medium I Residential	R2-1	0	0	0	35.139	0.193		Residential - Double, Duplex, or Two Units - 4 Stories or Less, 2	087A205 233		Southeast Los Angeles	Yes	MI	R2RD
Los Angeles	118 E 116TH ST	90061	6083010008	0.000	0.000	0.193	0.000	Shortfall of Sites	0.129	Low Medium I Residential	R2-1	0	0	0	31.113	0.193		Residential - Double, Duplex, or Two Units - 4 Stories or Less, 2	084B205 233		Southeast Los Angeles	Yes	MI	R2RD
Los Angeles	1030 E ROBIDOUX ST	90744	7425016008	0.000	0.000	0.193	0.000	Shortfall of Sites	0.118	Low Medium I Residential	[Q]R2-1XL-O-CUGU	0	0	0	34.006	0.193		Residential - Double, Duplex, or Two Units - 4 Stories or Less, 2	033B209 233		Wilmington - Harbor City	Yes	MI	R2RD

Jurisdiction Name	Site Address/Intersection	5 Digit ZIP Code	Assessor Parcel Number	Very Low-Income	Low-Income	Moderate-Income	Above Moderate-Income	Type of Shortfall	Parcel Size (Acres)	Current General Plan Designation	Current Zoning	Proposed General Plan (GP) Designation	Proposed Zoning	Minimum Density Allowed	Maximum Density Allowed	Total Capacity	Vacant/ Nonvacant	Description of Existing Uses	PIN	Base Density Per Acre	Community Plan Area	Rent Stabalization Ordinance	Income Category	Applicable Rezoning Program (Program informing values in Column Q listed first)
Los Angeles	6243 VINELAND AVE	91606	2336021026	0.000	0.000	0.193	0.000	Shortfall of Sites	0.120	Low Medium II Residential	RD2-1	0	0	0	33.367	0.193		Residential - Four Units (Any Combination) - 4 Stories or Less, 4	177B173 234		North Hollywood - Valley Village	Yes	MI	R2RD
Los Angeles	5821 VINELAND AVE	91601	2337023002	0.000	0.000	0.193	0.000	Shortfall of Sites	0.115	Low Medium II Residential	RD1.5-1	0	0	0	34.768	0.193		Residential - Double, Duplex, or Two Units - 4 Stories or Less, 2	174B173 234		North Hollywood - Valley Village	Yes	MI	R2RD
Los Angeles	2951 ESTARA AVE	90065	5458021011	0.000	0.000	0.193	0.000	Shortfall of Sites	0.131	Low Medium II Residential	RD2-1-CDO	0	0	0	30.595	0.193		Residential - Double, Duplex, or Two Units - 4 Stories or Less, 2	154-5A215 234		Northeast Los Angeles	Yes	MI	R2RD
Los Angeles	3424 MERCED ST	90065	5453027014	0.000	0.000	0.193	0.000	Shortfall of Sites	0.128	Low Residential	RD3-1-CDO	0	0	0	31.139	0.193		Residential - Double, Duplex, or Two Units - 4 Stories or Less, 2	145-5A219 234		Northeast Los Angeles	Yes	MI	R2RD
Los Angeles	235 N WESTLAKE AVE	90026	5157026016	0.000	0.000	0.193	0.000	Shortfall of Sites	0.138	Low Medium Residential	RD1.5-1	0	0	0	29.060	0.193		Residential - Double, Duplex, or Two Units - 4 Stories or Less, 2	136-5A205 234		Westlake	Yes	MI	R2RD
Los Angeles	2501 FAIRMOUNT ST	90033	5177014026	0.000	0.000	0.193	0.000	Shortfall of Sites	0.109	Low Medium II Residential	RD1.5-1-CUGU	0	0	0	36.646	0.193		Residential - Four Units (Any Combination) - 4 Stories or Less, 4	130-5A225 234		Boyle Heights	Yes	MI	R2RD
Los Angeles	2919 S PALM GROVE AVE	90016	5057026026	0.000	0.000	0.193	0.000	Shortfall of Sites	0.119	Low Medium I Residential	R2-1	0	0	0	33.492	0.193		Residential - Double, Duplex, or Two Units - 4 Stories or Less, 2	120B181 234		West Adams - Baldwin Hills - Leimert	Yes	MI	R2RD
Los Angeles	515 E 36TH ST	90011	5121011015	0.000	0.000	0.193	0.000	Shortfall of Sites	0.115	Low Medium I Residential	R2-1	0	0	0	34.848	0.193		Residential - Four Units (Any Combination) - 4 Stories or Less, 4	117A205 234		Southeast Los Angeles	Yes	MI	R2RD
Los Angeles	3983 HALLDALE AVE	90062	5036030024	0.000	0.000	0.193	0.000	Shortfall of Sites	0.152	Low Medium II Residential	RD2-1	0	0	0	26.362	0.193		Residential - Double, Duplex, or Two Units - 4 Stories or Less, 2	114B193 234		South Los Angeles	Yes	MI	R2RD
Los Angeles	1028 E MARTIN LUTHER KING JR BLVD	90011	5114010013	0.000	0.000	0.193	0.000	Shortfall of Sites	0.132	Low Medium II Residential	RD1.5-1	0	0	0	30.236	0.193		Residential - Three Units (Any Combination) - 4 Stories or Less, 3	115-5A209 234		Southeast Los Angeles	Yes	MI	R2RD
Los Angeles	624 W 42ND PL	90037	5019013016	0.000	0.000	0.193	0.000	Shortfall of Sites	0.110	Low Medium II Residential	RD2-1	0	0	0	36.277	0.193		Residential - Double, Duplex, or Two Units - 4 Stories or Less, 2	114A201 234		South Los Angeles	Yes	MI	R2RD
Los Angeles	4461 TOWNE AVE	90011	5109013014	0.000	0.000	0.193	0.000	Shortfall of Sites	0.180	Low Medium I Residential	R2-1	0	0	0	22.281	0.193		Residential - Double, Duplex, or Two Units - 4 Stories or Less, 2	112-5A205 234		Southeast Los Angeles	Yes	MI	R2RD
Los Angeles	1410 E 46TH ST	90011	5107012016	0.000	0.000	0.193	0.000	Shortfall of Sites	0.123	Low Medium I Residential	R2-1	0	0	0	32.491	0.193		Residential - Double, Duplex, or Two Units - 4 Stories or Less, 2	112-5A211 234		Southeast Los Angeles	Yes	MI	R2RD
Los Angeles	1233 E 50TH ST	90011	5107025025	0.000	0.000	0.193	0.000	Shortfall of Sites	0.124	Low Medium I Residential	R2-1	0	0	0	32.281	0.193		Residential - Three Units (Any Combination) - 4 Stories or Less, 3	111A211 234		Southeast Los Angeles	Yes	MI	R2RD
Los Angeles	236 W 49TH ST	90037	5110020010	0.000	0.000	0.193	0.000	Shortfall of Sites	0.125	Low Medium I Residential	R2-1	0	0	0	31.995	0.193		Residential - Double, Duplex, or Two Units - 4 Stories or Less, 2	111A203 234		Southeast Los Angeles	Yes	MI	R2RD
Los Angeles	1255 E 53RD ST	90011	5104004030	0.000	0.000	0.193	0.000	Shortfall of Sites	0.124	Low Medium I Residential	R2-1	0	0	0	32.265	0.193		Residential - Double, Duplex, or Two Units - 4 Stories or Less, 2	108B209 234		Southeast Los Angeles	Yes	MI	R2RD
Los Angeles	1646 W 52ND ST	90062	5003011010	0.000	0.000	0.193	0.000	Shortfall of Sites	0.149	Low Medium I Residential	R2-1-CPIO	0	0	0	26.807	0.193		Residential - Four Units (Any Combination) - 4 Stories or Less, 4	108B193 234		South Los Angeles	Yes	MI	R2RD
Los Angeles	1537 E 55TH ST	90011	5105004024	0.000	0.000	0.193	0.000	Shortfall of Sites	0.120	Low Medium I Residential	R2-1	0	0	0	33.303	0.193		Residential - Double, Duplex, or Two Units - 4 Stories or Less, 2	108B213 234		Southeast Los Angeles	Yes	MI	R2RD
Los Angeles	5916 ESTRELLA AVE	90044	6004030015	0.000	0.000	0.193	0.000	Shortfall of Sites	0.119	Low Medium I Residential	R2-1	0	0	0	33.579	0.193		Residential - Double, Duplex, or Two Units - 4 Stories or Less, 2	105B201 234		South Los Angeles	Yes	MI	R2RD
Los Angeles	941 W 77TH ST	90044	6020009029	0.000	0.000	0.193	0.000	Shortfall of Sites	0.129	Low Medium II Residential	RD2-1	0	0	0	31.065	0.193		Residential - Double, Duplex, or Two Units - 4 Stories or Less, 2	099B197 234		South Los Angeles	Yes	MI	R2RD
Los Angeles	754 E 85TH ST	90001	6029031027	0.000	0.000	0.193	0.000	Shortfall of Sites	0.119	Low Medium I Residential	R2-1	0	0	0	33.506	0.193		Residential - Double, Duplex, or Two Units - 4 Stories or Less, 2	097-5A207 234		Southeast Los Angeles	Yes	MI	R2RD
Los Angeles	8851 ORCHARD AVE	90044	6038018028	0.000	0.000	0.193	0.000	Shortfall of Sites	0.145	Low Medium I Residential	RD3-1	0	0	0	27.531	0.193		Residential - Four Units (Any Combination) - 4 Stories or Less, 4	096A199 234		South Los Angeles	Yes	MI	R2RD
Los Angeles	601 W 97TH ST	90044	6054027016	0.000	0.000	0.193	0.000	Shortfall of Sites	0.130	Low Medium II Residential	RD2-1	0	0	0	30.777	0.193		Residential - Double, Duplex, or Two Units - 4 Stories or Less, 2	093A201 234		South Los Angeles	Yes	MI	R2RD
Los Angeles	1761 E 109TH PL	90059	6069006034	0.000	0.000	0.193	0.000	Shortfall of Sites	0.176	Low Medium I Residential	R2-1	0	0	0	22.775	0.193		Residential - Three Units (Any Combination) - 4 Stories or Less, 3	088-5A213 234		Southeast Los Angeles	Yes	MI	R2RD
Los Angeles	8914 TILDEN AVE	91402	2639002001	0.000	0.000	0.193	0.000	Shortfall of Sites	0.186	Low Medium I Residential	R2-1	0	0	0	21.461	0.193		Residential - Double, Duplex, or Two Units - 4 Stories or Less, 2	195B149 235		Mission Hills - Panorama City - North Hills	Yes	MI	R2RD
Los Angeles	3312 E 3RD ST	90063	5179012032	0.000	0.000	0.193	0.000	Shortfall of Sites	0.115	Low Medium I Residential	R2-1-CUGU	0	0	0	34.849	0.193		Residential - Double, Duplex, or Two Units - 4 Stories or Less, 2	124-5A227 235	21	Boyle Heights	Yes	MI	R2RD , BH CPU
Los Angeles	1131 S EVERGREEN AVE	90023	5190007020	0.000	0.000	0.193	0.000	Shortfall of Sites	0.113	Low Medium I Residential	R2-1-CUGU	0	0	0	35.448	0.193		Residential - Double, Duplex, or Two Units - 4 Stories or Less, 2	121-5A223 235	21	Boyle Heights	Yes	MI	R2RD , BH CPU
Los Angeles	759 N EDGEMONT ST	90029	5538015017	0.000	0.000	0.193	0.000	Shortfall of Sites	0.144	Low Medium II Residential	RD2-1XL	0	0	0	27.863	0.193		Residential - Three Units (Any Combination) - 4 Stories or Less, 3	141B197 235		Hollywood	Yes	MI	R2RD
Los Angeles	810 PARKMAN AVE	90026	5426021010	0.000	0.000	0.193	0.000	Shortfall of Sites	0.090	Low Medium II Residential	RD2-1VL	0	0	0	44.446	0.193		Residential - Four Units (Any Combination) - 4 Stories or Less, 4	141A203 235		Silver Lake - Echo Park - Elysian Valley	Yes	MI	R2RD
Los Angeles	3604 BELLEVUE AVE	90026	5401009041	0.000	0.000	0.193	0.000	Shortfall of Sites	0.119	Low Medium II Residential	RD2-1VL	0	0	0	33.508	0.193		Residential - Double, Duplex, or Two Units - 4 Stories or Less, 2	141A201 235		Silver Lake - Echo Park - Elysian Valley	Yes	MI	R2RD
Los Angeles	2623 BARRANCA ST	90031	5205015009	0.000	0.000	0.193	0.000	Shortfall of Sites	0.213	Low Medium I Residential	RD3-1	0	0	0	18.793	0.193		Residential - Four Units (Any Combination) - 4 Stories or Less, 4	141A221 235		Northeast Los Angeles	Yes	MI	R2RD
Los Angeles	2616 HAVEN ST	90032	5220017022	0.000	0.000	0.193	0.000	Shortfall of Sites	0.110	Low Medium II Residential	RD1.5-1	0	0	0	36.300	0.193		Residential - Double, Duplex, or Two Units - 4 Stories or Less, 2	139-5A235 235		Northeast Los Angeles	Yes	MI	R2RD
Los Angeles	4220 HATFIELD PL	90032	5215002012	0.000	0.000	0.193	0.000	Shortfall of Sites	0.182	Low Medium II Residential	R2-1	0	0	0	21.972	0.193		Residential - Double, Duplex, or Two Units - 4 Stories or Less, 2	136-5A229 235		Northeast Los Angeles	Yes	MI	R2RD
Los Angeles	1407 WARREN ST	90033	5174020026	0.000	0.000	0.193	0.000	Shortfall of Sites	0.081	Low Medium II Residential	RD1.5-1-RIO-CUGU	0	0	0	49.450	0.193		Residential - Double, Duplex, or Two Units - 4 Stories or Less, 2	130-5A221 235		Boyle Heights	Yes	MI	R2RD
Los Angeles	1939 ARAPAHOE ST	90007	5056027010	0.000	0.000	0.193	0.000	Shortfall of Sites	0.119	Low Medium II Residential	RD1.5-1	0	0	0	33.644	0.193		Residential - Double, Duplex, or Two Units - 4 Stories or Less, 2	126A201 235		South Los Angeles	Yes	MI	R2RD
Los Angeles	2311 S BRONSON AVE	90018	5060004011	0.000	0.000	0.193	0.000	Shortfall of Sites	0.149	Low Medium II Residential	RD2-1-O-CPIO	0	0	0	26.806	0.193		Residential - Double, Duplex, or Two Units - 4 Stories or Less, 2	123B185 235		West Adams - Baldwin Hills - Leimert	Yes	MI	R2RD
Los Angeles	2841 S ORANGE DR	90016	5049027026	0.000	0.000	0.193	0.000	Shortfall of Sites	0.110	Low Medium II Residential	RD1.5-1	0	0	0	36.300	0.193		Residential - Five or More Units or Apartments (Any Combination) · 4 Stories or Less, 7	120B177 235		West Adams - Baldwin Hills - Leimert	Yes	MI	R2RD
Los Angeles	1142 E 22ND ST	90011	5131015008	0.000	0.000	0.193	0.000	Shortfall of Sites	0.133	Low Medium I Residential	R2-1	0	0	0	30.002	0.193		Residential - Four Units (Any Combination) - 4 Stories or Less, 4	120A209 235		Southeast Los Angeles	Yes	MI	R2RD
Los Angeles	1156 E 25TH ST	90011	5119010008	0.000	0.000	0.193	0.000	Shortfall of Sites	0.134	Low Medium I Residential	R2-1	0	0	0	29.944	0.193		Residential - Double, Duplex, or Two Units - 4 Stories or Less, 2	118-5A211 235		Southeast Los Angeles	Yes	MI	R2RD
Los Angeles	913 E 28TH ST	90011	5128023021	0.000	0.000	0.193	0.000	Shortfall of Sites	0.172	Low Medium II Residential	RD2-1	0	0	0	23.242	0.193		Residential - Three Units (Any Combination) - 4 Stories or Less, 3	118-5A209 235		Southeast Los Angeles	Yes	MI	R2RD
Los Angeles	3982 HALLDALE AVE	90062	5036031003	0.000	0.000	0.193	0.000	Shortfall of Sites	0.152	Low Medium II Residential	RD2-1	0	0	0	26.347	0.193		Residential - Double, Duplex, or Two Units - 4 Stories or Less, 2	114B193 235		South Los Angeles	Yes	MI	R2RD
Los Angeles	648 E 42ND PL	90011	5115007006	0.000	0.000	0.193	0.000	Shortfall of Sites	0.117	Low Medium I Residential	R2-1	0	0	0	34.084	0.193		Residential - Double, Duplex, or Two Units - 4 Stories or Less, 2	114A207 235		Southeast Los Angeles	Yes	MI	R2RD
Los Angeles	1572 E 42ND ST	90011	5116016008	0.000	0.000	0.193	0.000	Shortfall of Sites	0.116	Low Medium I Residential	R2-1	0	0	0	34.444	0.193		Residential - Four Units (Any Combination) - 4 Stories or Less, 4	114A213 235		Southeast Los Angeles	Yes	MI	R2RD
Los Angeles	260 W 42ND PL	90037	5111014005	0.000	0.000	0.193	0.000	Shortfall of Sites	0.149	Low Medium II Residential	RD2-1	0	0	0	26.888	0.193		Residential - Three Units (Any Combination) - 4 Stories or Less, 3	114A203 235		Southeast Los Angeles	Yes	MI	R2RD
Los Angeles	4425 ORCHARD AVE	90037	5018005007	0.000	0.000	0.193	0.000	Shortfall of Sites	0.138	Low Medium I Residential	RD3-1	0	0	0	29.045	0.193		Residential - Four Units (Any Combination) - 4 Stories or Less, 4	111B197 235		South Los Angeles	Yes	MI	R2RD
Los Angeles	4460 CROCKER ST	90011	5109013038	0.000	0.000	0.193	0.000	Shortfall of Sites	0.090	Low Medium I Residential	R2-1	0	0	0	44.222	0.193		Residential - Double, Duplex, or Two Units - 4 Stories or Less, 2	112-5A205 235		Southeast Los Angeles	Yes	MI	R2RD
Los Angeles	1402 E 46TH ST	90011	5107012017	0.000	0.000	0.193	0.000	Shortfall of Sites	0.149	Low Medium I Residential	R2-1	0	0	0	26.777	0.193		Residential - Double, Duplex, or Two Units - 4 Stories or Less, 2	112-5A211 235		Southeast Los Angeles	Yes	MI	R2RD
Los Angeles	894 E 46TH ST	90011	5108024005	0.000	0.000	0.193	0.000	Shortfall of Sites	0.174	Low Medium I Residential	R2-1	0	0	0	22.926	0.193		Residential - Double, Duplex, or Two Units - 4 Stories or Less, 2	112-5A209 235		Southeast Los Angeles	Yes	MI	R2RD
Los Angeles	1227 E 50TH ST	90011	5107025026	0.000	0.000	0.193	0.000	Shortfall of Sites	0.124	Low Medium I Residential	R2-1	0	0	0	32.281	0.193		Residential - Double, Duplex, or Two Units - 4 Stories or Less, 2	111A211 235		Southeast Los Angeles	Yes	MI	R2RD
Los Angeles	260 E 49TH ST	90011	5109008012	0.000	0.000	0.193	0.000	Shortfall of Sites	0.132	Low Medium II Residential	RD1.5-1	0	0	0	30.228	0.193		Residential - Double, Duplex, or Two Units - 4 Stories or Less, 2	111A205 235		Southeast Los Angeles	Yes	MI	R2RD
Los Angeles	240 W 49TH ST	90037	5110020011	0.000	0.000	0.193	0.000	Shortfall of Sites	0.125	Low Medium I Residential	R2-1	0	0	0	31.994	0.193		Residential - Double, Duplex, or Two Units - 4 Stories or Less, 2	111A203 235		Southeast Los Angeles	Yes	MI	R2RD
Los Angeles	1528 E 50TH ST	90011	5106023014	0.000	0.000	0.193	0.000	Shortfall of Sites	0.124	Low Medium I Residential	R2-1	0	0	0	32.265	0.193		Residential - Four Units (Any Combination) - 4 Stories or Less, 4	111A213 235		Southeast Los Angeles	Yes	MI	R2RD
Los Angeles	1247 E 53RD ST	90011	5104004029	0.000	0.000	0.193	0.000	Shortfall of Sites	0.124	Low Medium I Residential	R2-1	0	0	0	32.265	0.193		Residential - Double, Duplex, or Two Units - 4 Stories or Less, 2	108B209 235		Southeast Los Angeles	Yes	MI	R2RD
Los Angeles	1541 E 55TH ST	90011	5105004025	0.000	0.000	0.193	0.000	Shortfall of Sites	0.120	Low Medium I Residential	R2-1	0	0	0	33.277	0.193		Residential - Double, Duplex, or Two Units - 4 Stories or Less, 2	108B213 235		Southeast Los Angeles	Yes	MI	R2RD
Los Angeles	5919 ESTRELLA AVE	90044	6004031020	0.000	0.000	0.193	0.000	Shortfall of Sites	0.130	Low Medium I Residential	R2-1	0	0	0	30.677	0.193		Residential - Double, Duplex, or Two Units - 4 Stories or Less, 2	105B201 235		South Los Angeles	Yes	MI	R2RD
Los Angeles	200 W 77TH ST	90003	6031017016	0.000	0.000	0.193	0.000	Shortfall of Sites	0.145	Low Medium I Residential	R2-1	0	0	0	27.656	0.193		Residential - Five or More Units or Apartments (Any Combination) · 4 Stories or Less, 6	099B201 235		Southeast Los Angeles	Yes	MI	R2RD
Los Angeles	748 E 85TH ST	90001	6029031026	0.000	0.000	0.193	0.000	Shortfall of Sites	0.119	Low Medium I Residential	R2-1	0	0	0	33.506	0.193		Residential - Double, Duplex, or Two Units - 4 Stories or Less, 2	097-5A207 235		Southeast Los Angeles	Yes	MI	R2RD
Los Angeles	1606 W 85TH ST	90047	6034030023	0.000	0.000	0.193	0.000	Shortfall of Sites	0.160	Low Medium II Residential	RD2-1	0	0	0	24.970	0.193		Residential - Double, Duplex, or Two Units - 4 Stories or Less, 2	097-5A195 235		South Los Angeles	Yes	MI	R2RD
Los Angeles	850 E 88TH PL	90002	6042018028	0.000	0.000	0.193	0.000	Shortfall of Sites	0.116	Low Medium I Residential	R2-1	0	0	0	34.529	0.193		Residential - Double, Duplex, or Two Units - 4 Stories or Less, 2	096A209 235		Southeast Los Angeles	Yes	MI	R2RD
Los Angeles	840 W 93RD ST	90044	6039018056	0.000	0.000	0.193	0.000	Shortfall of Sites	0.124	Low Medium II Residential	RD2-1	0	0	0	32.277	0.193		Residential - Double, Duplex, or Two Units - 4 Stories or Less, 2	094-5A199 235		South Los Angeles	Yes	MI	R2RD
Los Angeles	132 W 97TH ST	90003	6053014044	0.000	0.000	0.193	0.000	Shortfall of Sites	0.119	Low Medium I Residential	R2-1	0	0	0	33.505	0.193		Residential - Double, Duplex, or Two Units - 4 Stories or Less, 2	093A203 235		Southeast Los Angeles	Yes	MI	R2RD
Los Angeles	10115 S GRAND AVE	90003	6054034020	0.000	0.000	0.193	0.000	Shortfall of Sites	0.167	Low Medium I Residential	R2-1	0	0	0	23.911	0.193		Residential - Double, Duplex, or Two Units - 4 Stories or Less, 2	091-5A201 235		South Los Angeles	Yes	MI	R2RD
Los Angeles	650 W 105TH ST	90044	6061018001	0.000	0.000	0.193	0.000	Shortfall of Sites	0.107	Low Medium II Residential	RD2-1	0	0	0	37.272	0.193		Residential - Double, Duplex, or Two Units - 4 Stories or Less, 2	090A201 235		South Los Angeles	Yes	MI	R2RD
Los Angeles	10521 S BROADWAY	90003	6074005005	0.000	0.000	0.193	0.000	Shortfall of Sites	0.145	Low Medium II Residential	RD2-1	0	0	0	27.655	0.193		Residential - Three Units (Any Combination) - 4 Stories or Less, 3	090A203 235		Southeast Los Angeles	Yes	MI	R2RD
Los Angeles	1026 E ROBIDOUX ST	90744	7425016007	0.000	0.000	0.193	0.000	Shortfall of Sites	0.118	Low Medium I Residential	[Q]R2-1XL-O-CUGU	0	0	0	34.006	0.193		Residential - Three Units (Any Combination) - 4 Stories or Less, 3	033B209 235		Wilmington - Harbor City	Yes	MI	R2RD
Los Angeles	10207 MCCLEMONT AVE	91042	2558030013	0.000	0.000	0.193	0.000	Shortfall of Sites	0.080	Low Medium II Residential	RD2-1	0	0	0	50.161	0.193		Residential - Double, Duplex, or Two Units - 4 Stories or Less, 2	204A197 236		Sunland - Tujunga - Lake View Terrace - Shadow Hills - East La Tuna Canyon	Yes	MI	R2RD
Los Angeles	3113 E EAST SIDE BLVD	90063	5178021012	0.000	0.000	0.193	0.000	Shortfall of Sites	0.075	Low Medium I Residential	R2-1-CUGU	0	0	0	53.611	0.193		Residential - Three Units (Any Combination) - 4 Stories or Less, 3	127-5A227 236	21	Boyle Heights	Yes	MI	R2RD , BH CPU
Los Angeles	3037 E 5TH ST	90063	5186001052	0.000	0.000	0.193	0.000	Shortfall of Sites	0.143	Low Medium I Residential	R2-1-CUGU	0	0	0	27.899	0.193		Residential - Four Units (Any Combination) - 4 Stories or Less, 4	124-5A225 236	21	Boyle Heights	Yes	MI	R2RD , BH CPU
Los Angeles	1134 ESPERANZA ST	90023	5191009026	0.000	0.000	0.193	0.000	Shortfall of Sites	0.115	Low Medium I Residential	R2-1-CUGU	0	0	0	34.882	0.193		Residential - Double, Duplex, or Two Units - 4 Stories or Less, 2	120A227 236	21	Boyle Heights	Yes	MI	R2RD , BH CPU
Los Angeles	3568 ARROYO SECO AVE	90065	5446023001	0.000	0.000	0.193	0.000	Shortfall of Sites	0.155	Low Medium II Residential	RD2-1-CDO	0	0	0	25.835	0.193		Residential - Double, Duplex, or Two Units - 4 Stories or Less, 2	144A223 236		Northeast Los Angeles	Yes	MI	R2RD
Los Angeles	3718 PUEBLO AVE	90032	5307001008	0.000	0.000	0.193	0.000	Shortfall of Sites	0.164	Low Medium I Residential	RD3-1	0	0	0	24.455	0.193		Residential - Double, Duplex, or Two Units - 4 Stories or Less, 2	144A233 236		Northeast Los Angeles	Yes	MI	R2RD
Los Angeles	5210 OAKLAND ST	90032	5219007007	0.000	0.000	0.193	0.000	Shortfall of Sites	0.175	Low Medium I Residential	RD3-1	0	0	0	22.827	0.193		Residential - Five or More Units or Apartments (Any Combination) · 4 Stories or Less, 5	144A235 236		Northeast Los Angeles	Yes	MI	R2RD

Jurisdiction Name	Site Address/Intersection	5 Digit ZIP Code	Assessor Parcel Number	Very Low-Income	Low-Income	Moderate-Income	Above Moderate-Income	Type of Shortfall	Parcel Size (Acres)	Current General Plan Designation	Current Zoning	Proposed General Plan (GP) Designation	Proposed Zoning	Minimum Density Allowed	Maximum Density Allowed	Total Capacity	Vacant/ Nonvacant	Description of Existing Uses	PIN	Base Density Per Acre	Community Plan Area	Rent Stabalization Ordinance	Income Category	Applicable Rezoning Program (Program informing values in Column Q listed first)
Los Angeles	3309 PORTOLA AVE	90032	5218017002	0.000	0.000	0.193	0.000	Shortfall of Sites	0.172	Low Medium I Residential	[Q]RD3-1D	0	0	0	23.232	0.193		Residential - Double, Duplex, or Two Units - 4 Stories or Less, 2	142-5A235 236		Northeast Los Angeles	Yes	MI	R2RD
Los Angeles	1319 PORTIA ST	90026	5406001012	0.000	0.000	0.193	0.000	Shortfall of Sites	0.114	Low Medium II Residential	RD2-1VL	0	0	0	35.160	0.193		Residential - Three Units (Any Combination) - 4 Stories or Less, 3	139-5A209 236		Silver Lake - Echo Park - Elysian Valley	Yes	MI	R2RD
Los Angeles	1926 MONTROSE ST	90026	5404004009	0.000	0.000	0.193	0.000	Shortfall of Sites	0.172	Low Medium II Residential	RD2-1VL	0	0	0	23.232	0.193		Residential - Double, Duplex, or Two Units - 4 Stories or Less, 2	139-5A207 236		Silver Lake - Echo Park - Elysian Valley	Yes	MI	R2RD
Los Angeles	2705 DARWIN AVE	90031	5210010017	0.000	0.000	0.193	0.000	Shortfall of Sites	0.133	Low Medium II Residential	RD2-1	0	0	0	30.147	0.193		Residential - Five or More Units or Apartments (Any Combination) · 4 Stories or Less, 6	136-5A223 236		Northeast Los Angeles	Yes	MI	R2RD
Los Angeles	3207 DARWIN AVE	90031	5210032018	0.000	0.000	0.193	0.000	Shortfall of Sites	0.092	Low Medium I Residential	RD3-1	0	0	0	43.585	0.193		Residential - Double, Duplex, or Two Units - 4 Stories or Less, 2	136-5A225 236		Northeast Los Angeles	Yes	MI	R2RD
Los Angeles	4224 HATFIELD PL	90032	5215002013	0.000	0.000	0.193	0.000	Shortfall of Sites	0.182	Low Medium II Residential	R2-1	0	0	0	21.972	0.193		Residential - Double, Duplex, or Two Units - 4 Stories or Less, 2	136-5A229 236		Northeast Los Angeles	Yes	MI	R2RD
Los Angeles	636 ORME AVE	90023	5185023010	0.000	0.000	0.193	0.000	Shortfall of Sites	0.103	Low Medium II Residential	RD1.5-1-CUGU	0	0	0	38.747	0.193		Residential - Double, Duplex, or Two Units - 4 Stories or Less, 2	124-5A223 236		Boyle Heights	Yes	MI	R2RD
Los Angeles	1134 E 32ND ST	90011	5114025011	0.000	0.000	0.193	0.000	Shortfall of Sites	0.123	Low Medium II Residential	RD2-1	0	0	0	32.560	0.193		Residential - Four Units (Any Combination) - 4 Stories or Less, 4	117A209 236		Southeast Los Angeles	Yes	MI	R2RD
Los Angeles	178 W 40TH PL	90037	5111023009	0.000	0.000	0.193	0.000	Shortfall of Sites	0.133	Low Medium II Residential	RD2-1	0	0	0	30.032	0.193		Residential - Double, Duplex, or Two Units - 4 Stories or Less, 2	115-5A203 236		Southeast Los Angeles	Yes	MI	R2RD
Los Angeles	1446 E 42ND ST	90011	5116009031	0.000	0.000	0.193	0.000	Shortfall of Sites	0.119	Low Medium I Residential	R2-1	0	0	0	33.548	0.193		Residential - Three Units (Any Combination) - 4 Stories or Less, 3	114A211 236		Southeast Los Angeles	Yes	MI	R2RD
Los Angeles	356 E 42ND PL	90011	5113009005	0.000	0.000	0.193	0.000	Shortfall of Sites	0.124	Low Medium I Residential	R2-1	0	0	0	32.266	0.193		Residential - Double, Duplex, or Two Units - 4 Stories or Less, 2	114A205 236		Southeast Los Angeles	Yes	MI	R2RD
Los Angeles	882 E 46TH ST	90011	5108024006	0.000	0.000	0.193	0.000	Shortfall of Sites	0.174	Low Medium I Residential	R2-1	0	0	0	22.926	0.193		Residential - Four Units (Any Combination) - 4 Stories or Less, 4	112-5A209 236		Southeast Los Angeles	Yes	MI	R2RD
Los Angeles	1221 E 50TH ST	90011	5107025027	0.000	0.000	0.193	0.000	Shortfall of Sites	0.124	Low Medium I Residential	R2-1	0	0	0	32.281	0.193		Residential - Double, Duplex, or Two Units - 4 Stories or Less, 2	111A211 236		Southeast Los Angeles	Yes	MI	R2RD
Los Angeles	252 E 49TH ST	90011	5109008011	0.000	0.000	0.193	0.000	Shortfall of Sites	0.132	Low Medium II Residential	RD1.5-1	0	0	0	30.227	0.193		Residential - Double, Duplex, or Two Units - 4 Stories or Less, 2	111A205 236		Southeast Los Angeles	Yes	MI	R2RD
Los Angeles	1243 E 53RD ST	90011	5104004028	0.000	0.000	0.193	0.000	Shortfall of Sites	0.124	Low Medium I Residential	R2-1	0	0	0	32.265	0.193		Residential - Double, Duplex, or Two Units - 4 Stories or Less, 2	108B209 236		Southeast Los Angeles	Yes	MI	R2RD
Los Angeles	241 W 52ND PL	90037	5110029024	0.000	0.000	0.193	0.000	Shortfall of Sites	0.092	Low Medium I Residential	R2-1	0	0	0	43.411	0.193		Residential - Double, Duplex, or Two Units - 4 Stories or Less, 2	108B201 236		Southeast Los Angeles	Yes	MI	R2RD
Los Angeles	5918 BONSALLO AVE	90044	6004031025	0.000	0.000	0.193	0.000	Shortfall of Sites	0.130	Low Medium I Residential	R2-1	0	0	0	30.729	0.193		Residential - Double, Duplex, or Two Units - 4 Stories or Less, 2	105B201 236		South Los Angeles	Yes	MI	R2RD
Los Angeles	9318 BANDERA ST	90002	6048040032	0.000	0.000	0.193	0.000	Shortfall of Sites	0.205	Low Medium I Residential	R2-1	0	0	0	19.520	0.193		Residential - Five or More Units or Apartments (Any Combination) · 4 Stories or Less, 5	094-5A215 236		Southeast Los Angeles	Yes	MI	R2RD
Los Angeles	609 W 97TH STREET	90044	6054027018	0.000	0.000	0.193	0.000	Shortfall of Sites	0.129	Low Medium II Residential	RD2-1	0	0	0	31.101	0.193		Residential - Three Units (Any Combination) - 4 Stories or Less, 3	093A201 236		South Los Angeles	Yes	MI	R2RD
Los Angeles	650 E 109TH PL	90059	6071004018	0.000	0.000	0.193	0.000	Shortfall of Sites	0.110	Low Medium I Residential	R2-1	0	0	0	36.278	0.193		Residential - Double, Duplex, or Two Units - 4 Stories or Less, 2	088-5A207 236		Southeast Los Angeles	Yes	MI	R2RD
Los Angeles	10970 S FIGUEROA ST	90061	6075032034	0.000	0.000	0.193	0.000	Shortfall of Sites	0.092	Low Medium II Residential	RD1.5-1	0	0	0	43.692	0.193		Residential - Five or More Units or Apartments (Any Combination) · 4 Stories or Less, 12	088-5A201 236		South Los Angeles	Yes	MI	R2RD
Los Angeles	1002 W CHANDLER ST	90744	7414015012	0.000	0.000	0.193	0.000	Shortfall of Sites	0.138	Low Medium II Residential	[Q]RD1.5-1XL-O-CUGU	0	0	0	29.016	0.193		Residential - Five or More Units or Apartments (Any Combination) · 4 Stories or Less, 5	036B201 236		Wilmington - Harbor City	Yes	MI	R2RD
Los Angeles	238 S AVENUE 54	90042	5468013052	0.000	0.000	0.193	0.000	Shortfall of Sites	0.118	Low Medium II Residential	RD2-1	0	0	0	34.005	0.193		Residential - Double, Duplex, or Two Units - 4 Stories or Less, 2	150A227 237		Northeast Los Angeles	Yes	MI	R2RD
Los Angeles	2739 NEWELL ST	90039	5442003018	0.000	0.000	0.193	0.000	Shortfall of Sites	0.124	Low Medium I Residential	R2-1VL-RIO	0	0	0	32.220	0.193		Residential - Double, Duplex, or Two Units - 4 Stories or Less, 2	148-5A213 237		Silver Lake - Echo Park - Elysian Valley	Yes	MI	R2RD
Los Angeles	1539 N NORMANDIE AVE	90027	5544013009	0.000	0.000	0.193	0.000	Shortfall of Sites	0.064	Low Medium II Residential	RD1.5-1XL	0	0	0	62.430	0.193		Residential - Double, Duplex, or Two Units - 4 Stories or Less, 2	148-5A195 237		Hollywood	Yes	MI	R2RD
Los Angeles	3537 ARROYO SECO AVE	90065	5446021015	0.000	0.000	0.193	0.000	Shortfall of Sites	0.073	Low Medium II Residential	RD2-1-CDO	0	0	0	54.965	0.193		Residential - Double, Duplex, or Two Units - 4 Stories or Less, 2	144A223 237		Northeast Los Angeles	Yes	MI	R2RD
Los Angeles	3727 PUEBLO AVE	90032	5306014040	0.000	0.000	0.193	0.000	Shortfall of Sites	0.164	Low Medium I Residential	RD3-1	0	0	0	24.455	0.193		Residential - Three Units (Any Combination) - 4 Stories or Less, 3	144A233 237		Northeast Los Angeles	Yes	MI	R2RD
Los Angeles	5109 OAKLAND ST	90032	5219001013	0.000	0.000	0.193	0.000	Shortfall of Sites	0.164	Low Medium I Residential	RD3-1	0	0	0	24.455	0.193		Residential - Double, Duplex, or Two Units - 4 Stories or Less, 2	144A235 237		Northeast Los Angeles	Yes	MI	R2RD
Los Angeles	520 N COMMONWEALTH AVE	90004	5539028021	0.000	0.000	0.193	0.000	Shortfall of Sites	0.172	Low Medium I Residential	R2-1	0	0	0	23.236	0.193		Residential - Three Units (Any Combination) - 4 Stories or Less, 3	141A201 237		Wilshire	Yes	MI	R2RD
Los Angeles	2221 GATES ST	90031	5210030012	0.000	0.000	0.193	0.000	Shortfall of Sites	0.076	Low Medium I Residential	RD3-1	0	0	0	52.859	0.193		Residential - Three Units (Any Combination) - 4 Stories or Less, 3	138A225 237		Northeast Los Angeles	Yes	MI	R2RD
Los Angeles	2012 DALY ST	90031	5210003007	0.000	0.000	0.193	0.000	Shortfall of Sites	0.083	Low Medium II Residential	RD1.5-1	0	0	0	47.985	0.193		Residential - Double, Duplex, or Two Units - 4 Stories or Less, 2	136-5A221 237		Northeast Los Angeles	Yes	MI	R2RD
Los Angeles	2000 EASTLAKE AVE	90031	5210032017	0.000	0.000	0.193	0.000	Shortfall of Sites	0.091	Low Medium I Residential	RD3-1	0	0	0	43.801	0.193		Commercial - Store Combination - Store and Residential Combination - One Story, 2	136-5A225 237		Northeast Los Angeles	Yes	MI	R2RD
Los Angeles	2044 SHERIDAN ST	90033	5175026018	0.000	0.000	0.193	0.000	Shortfall of Sites	0.084	Low Medium I Residential	R2-1-CUGU	0	0	0	47.691	0.193		Residential - Double, Duplex, or Two Units - 4 Stories or Less, 2	130-5A223 237	21	Boyle Heights	Yes	MI	R2RD , BH CPU
Los Angeles	3138 FOLSOM ST	90063	5178021028	0.000	0.000	0.193	0.000	Shortfall of Sites	0.075	Low Medium I Residential	R2-1-CUGU	0	0	0	53.481	0.193		Residential - Double, Duplex, or Two Units - 4 Stories or Less, 2	127-5A227 237	21	Boyle Heights	Yes	MI	R2RD , BH CPU
Los Angeles	4716 W 17TH ST	90019	5071020027	0.000	0.000	0.193	0.000	Shortfall of Sites	0.161	Low Medium II Residential	RD2-1-O	0	0	0	24.891	0.193		Residential - Five or More Units or Apartments (Any Combination) · 4 Stories or Less, 7	126B181 237		West Adams - Baldwin Hills - Leimert	Yes	MI	R2RD
Los Angeles	1621 S BERENDO ST	90006	5075020012	0.000	0.000	0.193	0.000	Shortfall of Sites	0.110	Low Medium II Residential	RD1.5-1	0	0	0	36.462	0.193		Residential - Double, Duplex, or Two Units - 4 Stories or Less, 2	126B197 237		South Los Angeles	Yes	MI	R2RD
Los Angeles	2339 S DUNSMUIR AVE	90016	5063015009	0.000	0.000	0.193	0.000	Shortfall of Sites	0.115	Low Medium II Residential	RD2-1	0	0	0	34.847	0.193		Residential - Double, Duplex, or Two Units - 4 Stories or Less, 2	123B177 237		West Adams - Baldwin Hills - Leimert	Yes	MI	R2RD
Los Angeles	2940 S BRONSON AVE	90018	5051027009	0.000	0.000	0.193	0.000	Shortfall of Sites	0.152	Low Medium I Residential	R2-1XL	0	0	0	26.298	0.193		Residential - Four Units (Any Combination) - 4 Stories or Less, 4	120B185 237		West Adams - Baldwin Hills - Leimert	Yes	MI	R2RD
Los Angeles	636 E 25TH ST	90011	5127010014	0.000	0.000	0.193	0.000	Shortfall of Sites	0.168	Low Medium I Residential	R2-1	0	0	0	23.793	0.193		Residential - Four Units (Any Combination) - 4 Stories or Less, 4	120A207 237		Southeast Los Angeles	Yes	MI	R2RD
Los Angeles	917 E 24TH ST	90011	5131019023	0.000	0.000	0.193	0.000	Shortfall of Sites	0.150	Low Medium I Residential	R2-1	0	0	0	26.742	0.193		Residential - Four Units (Any Combination) - 4 Stories or Less, 4	120A209 237		Southeast Los Angeles	Yes	MI	R2RD
Los Angeles	1138 E 32ND ST	90011	5114025010	0.000	0.000	0.193	0.000	Shortfall of Sites	0.117	Low Medium II Residential	RD2-1	0	0	0	34.050	0.193		Residential - Three Units (Any Combination) - 4 Stories or Less, 3	117A209 237		Southeast Los Angeles	Yes	MI	R2RD
Los Angeles	3982 BRIGHTON AVE	90062	5036031016	0.000	0.000	0.193	0.000	Shortfall of Sites	0.156	Low Medium II Residential	RD2-1	0	0	0	25.631	0.193		Residential - Four Units (Any Combination) - 4 Stories or Less, 4	114B193 237		South Los Angeles	Yes	MI	R2RD
Los Angeles	882 E MARTIN LUTHER KING JR BLVD	90011	5114012016	0.000	0.000	0.193	0.000	Shortfall of Sites	0.131	Low Medium II Residential	RD1.5-1	0	0	0	30.432	0.193		Residential - Double, Duplex, or Two Units - 4 Stories or Less, 2	115-5A209 237		Southeast Los Angeles	Yes	MI	R2RD
Los Angeles	186 W 40TH PL	90037	5111023010	0.000	0.000	0.193	0.000	Shortfall of Sites	0.133	Low Medium II Residential	RD2-1	0	0	0	30.032	0.193		Residential - Double, Duplex, or Two Units - 4 Stories or Less, 2	115-5A203 237		Southeast Los Angeles	Yes	MI	R2RD
Los Angeles	352 E 42ND PL	90011	5113009004	0.000	0.000	0.193	0.000	Shortfall of Sites	0.124	Low Medium I Residential	R2-1	0	0	0	32.266	0.193		Residential - Three Units (Any Combination) - 4 Stories or Less, 3	114A205 237		Southeast Los Angeles	Yes	MI	R2RD
Los Angeles	4509 HONDURAS ST	90011	5106011002	0.000	0.000	0.193	0.000	Shortfall of Sites	0.057	Low Medium I Residential	R2-1	0	0	0	69.696	0.193		Residential - Double, Duplex, or Two Units - 4 Stories or Less, 2	112-5A213 237		Southeast Los Angeles	Yes	MI	R2RD
Los Angeles	1380 E 46TH ST	90011	5107011003	0.000	0.000	0.193	0.000	Shortfall of Sites	0.123	Low Medium I Residential	R2-1	0	0	0	32.479	0.193		Residential - Double, Duplex, or Two Units - 4 Stories or Less, 2	112-5A211 237		Southeast Los Angeles	Yes	MI	R2RD
Los Angeles	876 E 46TH ST	90011	5108024007	0.000	0.000	0.193	0.000	Shortfall of Sites	0.174	Low Medium I Residential	R2-1	0	0	0	22.926	0.193		Residential - Double, Duplex, or Two Units - 4 Stories or Less, 2	112-5A209 237		Southeast Los Angeles	Yes	MI	R2RD
Los Angeles	240 E 49TH ST	90011	5109008010	0.000	0.000	0.193	0.000	Shortfall of Sites	0.132	Low Medium II Residential	RD1.5-1	0	0	0	30.227	0.193		Residential - Double, Duplex, or Two Units - 4 Stories or Less, 2	111A205 237		Southeast Los Angeles	Yes	MI	R2RD
Los Angeles	1520 E 50TH ST	90011	5106023016	0.000	0.000	0.193	0.000	Shortfall of Sites	0.124	Low Medium I Residential	R2-1	0	0	0	32.265	0.193		Residential - Three Units (Any Combination) - 4 Stories or Less, 3	111A213 237		Southeast Los Angeles	Yes	MI	R2RD
Los Angeles	755 E 51ST ST	90011	5108013014	0.000	0.000	0.193	0.000	Shortfall of Sites	0.139	Low Medium I Residential	R2-1	0	0	0	28.735	0.193		Residential - Five or More Units or Apartments (Any Combination) · 4 Stories or Less, 5	111A207 237		Southeast Los Angeles	Yes	MI	R2RD
Los Angeles	1632 W 52ND ST	90062	5003011007	0.000	0.000	0.193	0.000	Shortfall of Sites	0.147	Low Medium I Residential	R2-1-CPIO	0	0	0	27.296	0.193		Residential - Double, Duplex, or Two Units - 4 Stories or Less, 2	108B193 237		South Los Angeles	Yes	MI	R2RD
Los Angeles	1038 W 52ND ST	90037	5002027025	0.000	0.000	0.193	0.000	Shortfall of Sites	0.123	Low Medium I Residential	R2-1	0	0	0	32.506	0.193		Residential - Double, Duplex, or Two Units - 4 Stories or Less, 2	108B197 237		South Los Angeles	Yes	MI	R2RD
Los Angeles	5918 S OLIVE ST	90003	6005006024	0.000	0.000	0.193	0.000	Shortfall of Sites	0.130	Low Medium I Residential	R2-1	0	0	0	30.743	0.193		Residential - Double, Duplex, or Two Units - 4 Stories or Less, 2	105B201 237		Southeast Los Angeles	Yes	MI	R2RD
Los Angeles	932 W 59TH PL	90044	6004006023	0.000	0.000	0.193	0.000	Shortfall of Sites	0.124	Low Medium I Residential	R2-1	0	0	0	32.265	0.193		Residential - Double, Duplex, or Two Units - 4 Stories or Less, 2	105B197 237		South Los Angeles	Yes	MI	R2RD
Los Angeles	1616 W 85TH ST	90047	6034030021	0.000	0.000	0.193	0.000	Shortfall of Sites	0.160	Low Medium II Residential	RD2-1	0	0	0	24.970	0.193		Residential - Three Units (Any Combination) - 4 Stories or Less, 3	097-5A195 237		South Los Angeles	Yes	MI	R2RD
Los Angeles	8851 BARING CROSS ST	90044	6038021026	0.000	0.000	0.193	0.000	Shortfall of Sites	0.129	Low Medium I Residential	RD3-1	0	0	0	31.124	0.193		Residential - Four Units (Any Combination) - 4 Stories or Less, 4	096A199 237		South Los Angeles	Yes	MI	R2RD
Los Angeles	9317 BANDERA ST	90002	6048033026	0.000	0.000	0.193	0.000	Shortfall of Sites	0.164	Low Medium I Residential	R2-1	0	0	0	24.358	0.193		Residential - Double, Duplex, or Two Units - 4 Stories or Less, 2	094-5A215 237		Southeast Los Angeles	Yes	MI	R2RD
Los Angeles	10510 S FIGUEROA ST	90003	6061031031	0.000	0.000	0.193	0.000	Shortfall of Sites	0.128	Low Medium II Residential	RD1.5-1	0	0	0	31.279	0.193		Residential - Four Units (Any Combination) - 4 Stories or Less, 4	090A201 237		South Los Angeles	Yes	MI	R2RD
Los Angeles	114 E M ST	90744	7422006907	0.000	0.000	0.193	0.000	Shortfall of Sites	0.147	General Commercial	[Q]R2-1VL-O-CUGU	0	0	0	27.188	0.193		Residential - Three Units (Any Combination) - 4 Stories or Less, 3	033B205 237		Wilmington - Harbor City	Yes	MI	R2RD
Los Angeles	2945 ESTARA AVE	90065	5458021012	0.000	0.000	0.193	0.000	Shortfall of Sites	0.131	Low Medium II Residential	RD2-1-CDO	0	0	0	30.638	0.193		Residential - Double, Duplex, or Two Units - 4 Stories or Less, 2	154-5A215 238		Northeast Los Angeles	Yes	MI	R2RD
Los Angeles	3421 OPAL ST	90023	5190015034	0.000	0.000	0.193	0.000	Shortfall of Sites	0.130	Low Medium I Residential	R2-1-CUGU	0	0	0	30.689	0.193		Residential - Double, Duplex, or Two Units - 4 Stories or Less, 2	120A225 238	21	Boyle Heights	Yes	MI	R2RD , BH CPU
Los Angeles	323 S AVENUE 57	90042	5492005012	0.000	0.000	0.193	0.000	Shortfall of Sites	0.129	Low Medium II Residential	RD1.5-1	0	0	0	31.102	0.193		Residential - Four Units (Any Combination) - 4 Stories or Less, 4	150A229 238		Northeast Los Angeles	Yes	MI	R2RD
Los Angeles	4868 AXTELL ST	90032	5218014005	0.000	0.000	0.193	0.000	Shortfall of Sites	0.163	Low Medium I Residential	RD3-1	0	0	0	24.468	0.193		Residential - Three Units (Any Combination) - 4 Stories or Less, 3	142-5A233 238		Northeast Los Angeles	Yes	MI	R2RD
Los Angeles	2217 THOMAS ST	90031	5211001015	0.000	0.000	0.193	0.000	Shortfall of Sites	0.229	Low Medium I Residential	RD3-1	0	0	0	17.484	0.193		Residential - Three Units (Any Combination) - 4 Stories or Less, 3	138A225 238		Northeast Los Angeles	Yes	MI	R2RD
Los Angeles	240 N BONNIE BRAE ST	90026	5159006013	0.000	0.000	0.193	0.000	Shortfall of Sites	0.138	Low Medium Residential	RD2-1	0	0	0	29.040	0.193		Residential - Four Units (Any Combination) - 4 Stories or Less, 4	136-5A207 238		Westlake	Yes	MI	R2RD
Los Angeles	1700 KEARNEY ST	90033	5174020019	0.000	0.000	0.193	0.000	Shortfall of Sites	0.129	Low Medium II Residential	RD1.5-1-RIO-CUGU	0	0	0	30.890	0.193		Residential - Four Units (Any Combination) - 4 Stories or Less, 4	130-5A221 238		Boyle Heights	Yes	MI	R2RD

Jurisdiction Name	Site Address/Intersection	5 Digit ZIP Code	Assessor Parcel Number	Very Low-Income	Low-Income	Moderate-Income	Above Moderate-Income	Type of Shortfall	Parcel Size (Acres)	Current General Plan Designation	Current Zoning	Proposed General Plan (GP) Designation	Proposed Zoning	Minimum Density Allowed	Maximum Density Allowed	Total Capacity	Vacant/ Nonvacant	Description of Existing Uses	PIN	Base Density Per Acre	Community Plan Area	Rent Stabalization Ordinance	Income Category	Applicable Rezoning Program (Program informing values in Column Q listed first)
Los Angeles	143 S GLESS ST	90033	5172005023	0.000	0.000	0.193	0.000	Shortfall of Sites	0.080	Low Medium I Residential	RD3-1-RIO-CUGU	0	0	0	49.804	0.193		Residential - Three Units (Any Combination) - 4 Stories or Less, 3	129A219 238		Boyle Heights	Yes	MI	R2RD
Los Angeles	623 CAMULOS ST	90023	5185023032	0.000	0.000	0.193	0.000	Shortfall of Sites	0.138	Low Medium II Residential	RD1.5-1-CUGU	0	0	0	29.040	0.193		Residential - Double, Duplex, or Two Units - 4 Stories or Less, 2	124-5A223 238		Boyle Heights	Yes	MI	R2RD
Los Angeles	2818 S COCHRAN AVE	90016	5043015006	0.000	0.000	0.193	0.000	Shortfall of Sites	0.165	Low Medium II Residential	RD2-1	0	0	0	24.171	0.193		Residential - Three Units (Any Combination) - 4 Stories or Less, 3	120B177 238		West Adams - Baldwin Hills - Leimert	Yes	MI	R2RD
Los Angeles	2927 S CATALINA ST	90007	5054036022	0.000	0.000	0.193	0.000	Shortfall of Sites	0.143	Low Medium I Residential	R2-1-O	0	0	0	27.878	0.193		Residential - Three Units (Any Combination) - 4 Stories or Less, 3	120B197 238		South Los Angeles	Yes	MI	R2RD
Los Angeles	838 E 28TH ST	90011	5128020005	0.000	0.000	0.193	0.000	Shortfall of Sites	0.172	Low Medium II Residential	RD2-1	0	0	0	23.226	0.193		Residential - Three Units (Any Combination) - 4 Stories or Less, 3	118-5A209 238		Southeast Los Angeles	Yes	MI	R2RD
Los Angeles	892 E MARTIN LUTHER KING JR BLVD	90011	5114012015	0.000	0.000	0.193	0.000	Shortfall of Sites	0.132	Low Medium II Residential	RD1.5-1	0	0	0	30.412	0.193		Residential - Double, Duplex, or Two Units - 4 Stories or Less, 2	115-5A209 238		Southeast Los Angeles	Yes	MI	R2RD
Los Angeles	941 E 43RD ST	90011	5115017028	0.000	0.000	0.193	0.000	Shortfall of Sites	0.118	Low Medium I Residential	R2-1	0	0	0	33.767	0.193		Residential - Double, Duplex, or Two Units - 4 Stories or Less, 2	114A209 238		Southeast Los Angeles	Yes	MI	R2RD
Los Angeles	1374 E 46TH ST	90011	5107011004	0.000	0.000	0.193	0.000	Shortfall of Sites	0.123	Low Medium I Residential	R2-1	0	0	0	32.481	0.193		Residential - Double, Duplex, or Two Units - 4 Stories or Less, 2	112-5A211 238		Southeast Los Angeles	Yes	MI	R2RD
Los Angeles	1209 E 50TH ST	90011	5107025029	0.000	0.000	0.193	0.000	Shortfall of Sites	0.124	Low Medium I Residential	R2-1	0	0	0	32.281	0.193		Residential - Double, Duplex, or Two Units - 4 Stories or Less, 2	111A211 238		Southeast Los Angeles	Yes	MI	R2RD
Los Angeles	216 E 49TH ST	90011	5109008009	0.000	0.000	0.193	0.000	Shortfall of Sites	0.132	Low Medium II Residential	RD1.5-1	0	0	0	30.226	0.193		Residential - Double, Duplex, or Two Units - 4 Stories or Less, 2	111A205 238		Southeast Los Angeles	Yes	MI	R2RD
Los Angeles	1231 E 53RD ST	90011	5104004026	0.000	0.000	0.193	0.000	Shortfall of Sites	0.124	Low Medium I Residential	R2-1	0	0	0	32.265	0.193		Residential - Double, Duplex, or Two Units - 4 Stories or Less, 2	108B209 238		Southeast Los Angeles	Yes	MI	R2RD
Los Angeles	1034 W 52ND ST	90037	5002027024	0.000	0.000	0.193	0.000	Shortfall of Sites	0.123	Low Medium I Residential	R2-1	0	0	0	32.506	0.193		Residential - Four Units (Any Combination) - 4 Stories or Less, 4	108B197 238		South Los Angeles	Yes	MI	R2RD
Los Angeles	5921 S FLOWER ST	90003	6004037016	0.000	0.000	0.193	0.000	Shortfall of Sites	0.124	Low Medium I Residential	R2-1	0	0	0	32.258	0.193		Residential - Double, Duplex, or Two Units - 4 Stories or Less, 2	105B201 238		South Los Angeles	Yes	MI	R2RD
Los Angeles	938 W 59TH PL	90044	6004006022	0.000	0.000	0.193	0.000	Shortfall of Sites	0.124	Low Medium I Residential	R2-1	0	0	0	32.265	0.193		Residential - Double, Duplex, or Two Units - 4 Stories or Less, 2	105B197 238		South Los Angeles	Yes	MI	R2RD
Los Angeles	6636 ESTRELLA AVE	90044	6013018001	0.000	0.000	0.193	0.000	Shortfall of Sites	0.070	Low Medium I Residential	R2-1	0	0	0	57.346	0.193		Residential - Double, Duplex, or Two Units - 4 Stories or Less, 2	102B201 238		South Los Angeles	Yes	MI	R2RD
Los Angeles	216 W 77TH ST	90003	6031017013	0.000	0.000	0.193	0.000	Shortfall of Sites	0.145	Low Medium I Residential	R2-1	0	0	0	27.655	0.193		Residential - Three Units (Any Combination) - 4 Stories or Less, 3	099B201 238		Southeast Los Angeles	Yes	MI	R2RD
Los Angeles	8850 MENLO AVE	90044	6038021013	0.000	0.000	0.193	0.000	Shortfall of Sites	0.128	Low Medium I Residential	RD3-1	0	0	0	31.274	0.193		Residential - Double, Duplex, or Two Units - 4 Stories or Less, 2	096A199 238		South Los Angeles	Yes	MI	R2RD
Los Angeles	9211 S WESTERN AVE	90047	6057006012	0.000	0.000	0.193	0.000	Shortfall of Sites	0.131	Low Medium II Residential	RD1.5-1	0	0	0	30.555	0.193		Residential - Four Units (Any Combination) - 4 Stories or Less, 4	094-5A193 238		South Los Angeles	Yes	MI	R2RD
Los Angeles	9318 HOLMES AVE	90002	6048033015	0.000	0.000	0.193	0.000	Shortfall of Sites	0.164	Low Medium I Residential	R2-1	0	0	0	24.358	0.193		Residential - Double, Duplex, or Two Units - 4 Stories or Less, 2	094-5A215 238		Southeast Los Angeles	Yes	MI	R2RD
Los Angeles	617 W 97TH ST	90044	6054027020	0.000	0.000	0.193	0.000	Shortfall of Sites	0.129	Low Medium II Residential	RD2-1	0	0	0	31.103	0.193		Residential - Double, Duplex, or Two Units - 4 Stories or Less, 2	093A201 238		South Los Angeles	Yes	MI	R2RD
Los Angeles	322 E 101ST ST	90003	6063006012	0.000	0.000	0.193	0.000	Shortfall of Sites	0.119	Low Medium I Residential	R2-1	0	0	0	33.635	0.193		Residential - Double, Duplex, or Two Units - 4 Stories or Less, 2	091-5A205 238		Southeast Los Angeles	Yes	MI	R2RD
Los Angeles	401 W 106TH ST	90003	6061031019	0.000	0.000	0.193	0.000	Shortfall of Sites	0.126	Low Medium I Residential	R2-1	0	0	0	31.811	0.193		Residential - Double, Duplex, or Two Units - 4 Stories or Less, 2	090A201 238		South Los Angeles	Yes	MI	R2RD
Los Angeles	206 E 106TH ST	90003	6063026002	0.000	0.000	0.193	0.000	Shortfall of Sites	0.120	Low Medium I Residential	R2-1	0	0	0	33.448	0.193		Residential - Double, Duplex, or Two Units - 4 Stories or Less, 2	090A205 238		Southeast Los Angeles	Yes	MI	R2RD
Los Angeles	146 E 110TH ST	90061	6073016030	0.000	0.000	0.193	0.000	Shortfall of Sites	0.153	Low Medium I Residential	R2-1	0	0	0	26.178	0.193		Residential - Double, Duplex, or Two Units - 4 Stories or Less, 2	088-5A205 238		Southeast Los Angeles	Yes	MI	R2RD
Los Angeles	372 LESLIE WAY	90042	5492005006	0.000	0.000	0.193	0.000	Shortfall of Sites	0.129	Low Medium II Residential	RD1.5-1	0	0	0	31.088	0.193		Residential - Double, Duplex, or Two Units - 4 Stories or Less, 2	150A229 239		Northeast Los Angeles	Yes	MI	R2RD
Los Angeles	1340 N HARVARD BLVD	90027	5544036006	0.000	0.000	0.193	0.000	Shortfall of Sites	0.086	Low Medium II Residential	RD1.5-1XL	0	0	0	46.275	0.193		Residential - Double, Duplex, or Two Units - 4 Stories or Less, 2	147A195 239		Hollywood	Yes	MI	R2RD
Los Angeles	1181 N VIRGIL AVE	90029	5542026022	0.000	0.000	0.193	0.000	Shortfall of Sites	0.204	Low Medium I Residential	R2-1XL	0	0	0	19.629	0.193		Residential - Five or More Units or Apartments (Any Combination) · 4 Stories or Less, 8	145-5A201 239		Hollywood	Yes	MI	R2RD
Los Angeles	3420 MERCED ST	90065	5453027015	0.000	0.000	0.193	0.000	Shortfall of Sites	0.128	Low Residential	RD3-1-CDO	0	0	0	31.138	0.193		Residential - Double, Duplex, or Two Units - 4 Stories or Less, 2	145-5A219 239		Northeast Los Angeles	Yes	MI	R2RD
Los Angeles	3654 CASTALIA AVE	90032	5306015068	0.000	0.000	0.193	0.000	Shortfall of Sites	0.164	Low Medium I Residential	RD3-1	0	0	0	24.439	0.193		Residential - Four Units (Any Combination) - 4 Stories or Less, 4	144A233 239		Northeast Los Angeles	Yes	MI	R2RD
Los Angeles	5143 TEMPLETON ST	90032	5219011032	0.000	0.000	0.193	0.000	Shortfall of Sites	0.172	Low Medium I Residential	[Q]RD3-1D	0	0	0	23.232	0.193		Residential - Double, Duplex, or Two Units - 4 Stories or Less, 2	142-5A235 239		Northeast Los Angeles	Yes	MI	R2RD
Los Angeles	2139 SANTA YNEZ ST	90026	5402036016	0.000	0.000	0.193	0.000	Shortfall of Sites	0.115	Low Medium II Residential	RD1.5-1VL	0	0	0	34.719	0.193		Residential - Double, Duplex, or Two Units - 4 Stories or Less, 2	139-5A207 239		Silver Lake - Echo Park - Elysian Valley	Yes	MI	R2RD
Los Angeles	555 N BONNIE BRAE ST	90026	5404012015	0.000	0.000	0.193	0.000	Shortfall of Sites	0.099	Low Medium II Residential	RD2-1VL-CDO	0	0	0	40.414	0.193		Residential - Double, Duplex, or Two Units - 4 Stories or Less, 2	138A207 239		Silver Lake - Echo Park - Elysian Valley	Yes	MI	R2RD
Los Angeles	3023 WINTER ST	90063	5178008019	0.000	0.000	0.193	0.000	Shortfall of Sites	0.119	Low Medium I Residential	R2-1-CUGU	0	0	0	33.505	0.193		Residential - Four Units (Any Combination) - 4 Stories or Less, 4	129A227 239	21	Boyle Heights	Yes	MI	R2RD , BH CPU
Los Angeles	2801 INEZ ST	90023	5185021001	0.000	0.000	0.193	0.000	Shortfall of Sites	0.127	Low Medium I Residential	R2-1-CUGU	0	0	0	31.479	0.193		Residential - Four Units (Any Combination) - 4 Stories or Less, 4	124-5A223 239	21	Boyle Heights	Yes	MI	R2RD , BH CPU
Los Angeles	3423 LEE ST	90023	5188018024	0.000	0.000	0.193	0.000	Shortfall of Sites	0.086	Low Medium I Residential	R2-1-CUGU	0	0	0	46.464	0.193		Residential - Double, Duplex, or Two Units - 4 Stories or Less, 2	121-5A227 239	29	Boyle Heights	Yes	MI	R2RD , BH CPU
Los Angeles	1125 SPENCE ST	90023	5190001024	0.000	0.000	0.193	0.000	Shortfall of Sites	0.135	Low Medium I Residential	R2-1-CUGU	0	0	0	29.688	0.193		Residential - Double, Duplex, or Two Units - 4 Stories or Less, 2	120A225 239	21	Boyle Heights	Yes	MI	R2RD , BH CPU
Los Angeles	2236 HAUSER BLVD	90016	5063024016	0.000	0.000	0.193	0.000	Shortfall of Sites	0.121	Low Medium II Residential	RD1.5-1	0	0	0	32.942	0.193		Residential - Four Units (Any Combination) - 4 Stories or Less, 4	123B177 239		West Adams - Baldwin Hills - Leimert	Yes	MI	R2RD
Los Angeles	2942 VAN BUREN PL	90007	5054014030	0.000	0.000	0.193	0.000	Shortfall of Sites	0.164	Low Medium I Residential	R2-1-O	0	0	0	24.347	0.193		Residential - Double, Duplex, or Two Units - 4 Stories or Less, 2	120B197 239		South Los Angeles	Yes	MI	R2RD
Los Angeles	1459 E 23RD ST	90011	5119026016	0.000	0.000	0.193	0.000	Shortfall of Sites	0.130	Low Medium I Residential	R2-1	0	0	0	30.772	0.193		Residential - Double, Duplex, or Two Units - 4 Stories or Less, 2	118-5A211 239		Southeast Los Angeles	Yes	MI	R2RD
Los Angeles	196 W 40TH PL	90037	5111022001	0.000	0.000	0.193	0.000	Shortfall of Sites	0.133	Low Medium II Residential	RD2-1	0	0	0	30.033	0.193		Residential - Double, Duplex, or Two Units - 4 Stories or Less, 2	115-5A203 239		Southeast Los Angeles	Yes	MI	R2RD
Los Angeles	4237 S OLIVE ST	90037	5111008008	0.000	0.000	0.193	0.000	Shortfall of Sites	0.149	Low Medium II Residential	RD2-1	0	0	0	26.775	0.193		Residential - Three Units (Any Combination) - 4 Stories or Less, 3	114A203 239		Southeast Los Angeles	Yes	MI	R2RD
Los Angeles	465 E 46TH ST	90011	5109014017	0.000	0.000	0.193	0.000	Shortfall of Sites	0.143	Low Medium I Residential	R2-1	0	0	0	27.940	0.193		Residential - Three Units (Any Combination) - 4 Stories or Less, 3	112-5A205 239		Southeast Los Angeles	Yes	MI	R2RD
Los Angeles	1366 E 46TH ST	90011	5107011005	0.000	0.000	0.193	0.000	Shortfall of Sites	0.123	Low Medium I Residential	R2-1	0	0	0	32.483	0.193		Residential - Three Units (Any Combination) - 4 Stories or Less, 3	112-5A211 239		Southeast Los Angeles	Yes	MI	R2RD
Los Angeles	202 E 49TH ST	90011	5109008008	0.000	0.000	0.193	0.000	Shortfall of Sites	0.133	Low Medium II Residential	RD1.5-1	0	0	0	29.971	0.193		Residential - Double, Duplex, or Two Units - 4 Stories or Less, 2	111A205 239		Southeast Los Angeles	Yes	MI	R2RD
Los Angeles	427 W 50TH ST	90037	5018037020	0.000	0.000	0.193	0.000	Shortfall of Sites	0.155	Low Medium II Residential	RD2-1	0	0	0	25.773	0.193		Residential - Four Units (Any Combination) - 4 Stories or Less, 4	111A201 239		South Los Angeles	Yes	MI	R2RD
Los Angeles	1225 E 53RD ST	90011	5104004025	0.000	0.000	0.193	0.000	Shortfall of Sites	0.124	Low Medium I Residential	R2-1	0	0	0	32.265	0.193		Residential - Double, Duplex, or Two Units - 4 Stories or Less, 2	108B209 239		Southeast Los Angeles	Yes	MI	R2RD
Los Angeles	1622 W 52ND ST	90062	5003011005	0.000	0.000	0.193	0.000	Shortfall of Sites	0.149	Low Medium I Residential	R2-1-CPIO	0	0	0	26.794	0.193		Residential - Double, Duplex, or Two Units - 4 Stories or Less, 2	108B193 239		South Los Angeles	Yes	MI	R2RD
Los Angeles	5931 TOWNE AVE	90003	6006030025	0.000	0.000	0.193	0.000	Shortfall of Sites	0.119	Low Medium II Residential	RD1.5-1-CPIO	0	0	0	33.507	0.193		Residential - Double, Duplex, or Two Units - 4 Stories or Less, 2	105B205 239		Southeast Los Angeles	Yes	MI	R2RD
Los Angeles	632 E 76TH PL	90001	6023024012	0.000	0.000	0.193	0.000	Shortfall of Sites	0.117	Low Medium I Residential	R2-1-CPIO	0	0	0	34.163	0.193		Residential - Three Units (Any Combination) - 4 Stories or Less, 3	099B205 239		Southeast Los Angeles	Yes	MI	R2RD
Los Angeles	220 W 77TH ST	90003	6031017012	0.000	0.000	0.193	0.000	Shortfall of Sites	0.145	Low Medium I Residential	R2-1	0	0	0	27.656	0.193		Residential - Double, Duplex, or Two Units - 4 Stories or Less, 2	099B201 239		Southeast Los Angeles	Yes	MI	R2RD
Los Angeles	738 E 85TH ST	90001	6029031023	0.000	0.000	0.193	0.000	Shortfall of Sites	0.119	Low Medium I Residential	R2-1	0	0	0	33.506	0.193		Residential - Three Units (Any Combination) - 4 Stories or Less, 3	097-5A207 239		Southeast Los Angeles	Yes	MI	R2RD
Los Angeles	206 W 88TH ST	90003	6040023002	0.000	0.000	0.193	0.000	Shortfall of Sites	0.123	Low Medium II Residential	RD2-1	0	0	0	32.566	0.193		Residential - Double, Duplex, or Two Units - 4 Stories or Less, 2	096A203 239		Southeast Los Angeles	Yes	MI	R2RD
Los Angeles	8851 MENLO AVE	90044	6038012030	0.000	0.000	0.193	0.000	Shortfall of Sites	0.127	Low Medium I Residential	R2-1	0	0	0	31.488	0.193		Residential - Double, Duplex, or Two Units - 4 Stories or Less, 2	096A199 239		South Los Angeles	Yes	MI	R2RD
Los Angeles	621 W 97TH ST	90044	6054027021	0.000	0.000	0.193	0.000	Shortfall of Sites	0.129	Low Medium II Residential	RD2-1	0	0	0	31.104	0.193		Residential - Double, Duplex, or Two Units - 4 Stories or Less, 2	093A201 239		South Los Angeles	Yes	MI	R2RD
Los Angeles	148 W 97TH ST	90003	6053014048	0.000	0.000	0.193	0.000	Shortfall of Sites	0.119	Low Medium I Residential	R2-1	0	0	0	33.506	0.193		Residential - Double, Duplex, or Two Units - 4 Stories or Less, 2	093A203 239		Southeast Los Angeles	Yes	MI	R2RD
Los Angeles	324 E IMPERIAL HWY	90061	6083005011	0.000	0.000	0.193	0.000	Shortfall of Sites	0.133	Low Medium I Residential	R2-1	0	0	0	30.064	0.193		Residential - Double, Duplex, or Two Units - 4 Stories or Less, 2	087A205 239		Southeast Los Angeles	Yes	MI	R2RD
Los Angeles	11609 S SAN PEDRO ST	90061	6083009002	0.000	0.000	0.193	0.000	Shortfall of Sites	0.132	Low Medium I Residential	R2-1	0	0	0	30.213	0.193		Residential - Double, Duplex, or Two Units - 4 Stories or Less, 2	084B205 239		Southeast Los Angeles	Yes	MI	R2RD
Los Angeles	3334 MARGUERITE ST	90065	5458020010	0.000	0.000	0.193	0.000	Shortfall of Sites	0.177	Low Medium II Residential	RD2-1-CDO	0	0	0	22.639	0.193		Residential - Double, Duplex, or Two Units - 4 Stories or Less, 2	154-5A215 240		Northeast Los Angeles	Yes	MI	R2RD
Los Angeles	2720 KNOX AVE	90039	5442003006	0.000	0.000	0.193	0.000	Shortfall of Sites	0.115	Low Medium I Residential	R2-1VL-RIO	0	0	0	34.848	0.193		Residential - Double, Duplex, or Two Units - 4 Stories or Less, 2	148-5A213 240		Silver Lake - Echo Park - Elysian Valley	Yes	MI	R2RD
Los Angeles	1067 DUNDAS ST	90063	5229029033	0.000	0.000	0.193	0.000	Shortfall of Sites	0.110	Low Medium I Residential	R2-1-CUGU	0	0	0	36.251	0.193		Residential - Double, Duplex, or Two Units - 4 Stories or Less, 2	130-5A227 240	21	Boyle Heights	Yes	MI	R2RD , BH CPU
Los Angeles	815 BLADES ST	90063	5178008015	0.000	0.000	0.193	0.000	Shortfall of Sites	0.122	Low Medium I Residential	R2-1-CUGU	0	0	0	32.910	0.193		Residential - Three Units (Any Combination) - 4 Stories or Less, 3	129A227 240	21	Boyle Heights	Yes	MI	R2RD , BH CPU
Los Angeles	1118 MIRASOL ST	90023	5191007022	0.000	0.000	0.193	0.000	Shortfall of Sites	0.115	Low Medium I Residential	R2-1-CUGU	0	0	0	34.842	0.193		Residential - Double, Duplex, or Two Units - 4 Stories or Less, 2	120A227 240	21	Boyle Heights	Yes	MI	R2RD , BH CPU
Los Angeles	820 CORONADO TER	90026	5402028007	0.000	0.000	0.193	0.000	Shortfall of Sites	0.131	Low Medium II Residential	RD1.5-1VL	0	0	0	30.556	0.193		Residential - Five or More Units or Apartments (Any Combination) · 4 Stories or Less, 6	139-5A205 240		Silver Lake - Echo Park - Elysian Valley	Yes	MI	R2RD
Los Angeles	1717 BELLEVUE AVE	90026	5404010030	0.000	0.000	0.193	0.000	Shortfall of Sites	0.118	Low Medium II Residential	RD1.5-1VL-CDO	0	0	0	33.891	0.193		Residential - Double, Duplex, or Two Units - 4 Stories or Less, 2	138A207 240		Silver Lake - Echo Park - Elysian Valley	Yes	MI	R2RD
Los Angeles	235 N BONNIE BRAE ST	90026	5157027033	0.000	0.000	0.193	0.000	Shortfall of Sites	0.124	Low Medium Residential	RD1.5-1	0	0	0	32.266	0.193		Residential - Three Units (Any Combination) - 4 Stories or Less, 3	136-5A207 240		Westlake	Yes	MI	R2RD
Los Angeles	1651 S SIERRA BONITA AVE	90019	5069022026	0.000	0.000	0.193	0.000	Shortfall of Sites	0.124	Low Medium I Residential	R2-1-O	0	0	0	32.234	0.193		Residential - Double, Duplex, or Two Units - 4 Stories or Less, 2	126B177 240		Wilshire	Yes	MI	R2RD
Los Angeles	2142 S WEST VIEW ST	90016	5062022017	0.000	0.000	0.193	0.000	Shortfall of Sites	0.138	Low Medium II Residential	RD2-1-O	0	0	0	29.046	0.193		, 2	123B181 240		West Adams - Baldwin Hills - Leimert	Yes	MI	R2RD
Los Angeles	1328 E 20TH ST	90011	5119001010	0.000	0.000	0.193	0.000	Shortfall of Sites	0.140	Low Medium I Residential	R2-1	0	0	0	28.608	0.193		Residential - Double, Duplex, or Two Units - 4 Stories or Less, 2	120A211 240		Southeast Los Angeles	Yes	MI	R2RD
Los Angeles	4002 PALOMA ST	90011	5114005015	0.000	0.000	0.193	0.000	Shortfall of Sites	0.085	Low Medium II Residential	RD1.5-1	0	0	0	47.329	0.193		Residential - Double, Duplex, or Two Units - 4 Stories or Less, 2	115-5A207 240		Southeast Los Angeles	Yes	MI	R2RD
Los Angeles	200 W 40TH PL	90037	5111022002	0.000	0.000	0.193	0.000	Shortfall of Sites	0.133	Low Medium II Residential	RD2-1	0	0	0	30.032	0.193		Residential - Four Units (Any Combination) - 4 Stories or Less, 4	115-5A203 240		Southeast Los Angeles	Yes	MI	R2RD
Los Angeles	476 E 42ND PL	90011	5113011016	0.000	0.000	0.193	0.000	Shortfall of Sites	0.118	Low Medium I Residential	R2-1	0	0	0	34.031	0.193		Residential - Four Units (Any Combination) - 4 Stories or Less, 4	114A207 240		Southeast Los Angeles	Yes	MI	R2RD

Jurisdiction Name	Site Address/Intersection	5 Digit ZIP Code	Assessor Parcel Number	Very Low-Income	Low-Income	Moderate-Income	Above Moderate-Income	Type of Shortfall	Parcel Size (Acres)	Current General Plan Designation	Current Zoning	Proposed General Plan (GP) Designation	Proposed Zoning	Minimum Density Allowed	Maximum Density Allowed	Total Capacity	Vacant/ Nonvacant	Description of Existing Uses	PIN	Base Density Per Acre	Community Plan Area	Rent Stabalization Ordinance	Income Category	Applicable Rezoning Program (Program informing values in Column Q listed first)
Los Angeles	340 E 42ND PL	90011	5113009001	0.000	0.000	0.193	0.000	Shortfall of Sites	0.124	Low Medium I Residential	R2-1	0	0	0	32.266	0.193		Residential - Three Units (Any Combination) - 4 Stories or Less, 3	114A205 240		Southeast Los Angeles	Yes	MI	R2RD
Los Angeles	4238 S GRAND AVE	90037	5111008015	0.000	0.000	0.193	0.000	Shortfall of Sites	0.155	Low Medium II Residential	RD2-1	0	0	0	25.770	0.193		Residential - Five or More Units or Apartments (Any Combination) · 4 Stories or Less, 6	114A203 240		Southeast Los Angeles	Yes	MI	R2RD
Los Angeles	648 W 42ND PL	90037	5019013022	0.000	0.000	0.193	0.000	Shortfall of Sites	0.110	Low Medium II Residential	RD2-1	0	0	0	36.268	0.193		Residential - Double, Duplex, or Two Units - 4 Stories or Less, 2	114A201 240		South Los Angeles	Yes	MI	R2RD
Los Angeles	463 E 46TH ST	90011	5109014018	0.000	0.000	0.193	0.000	Shortfall of Sites	0.143	Low Medium I Residential	R2-1	0	0	0	27.932	0.193		Residential - Three Units (Any Combination) - 4 Stories or Less, 3	112-5A205 240		Southeast Los Angeles	Yes	MI	R2RD
Los Angeles	4603 9TH AVE	90043	5014003012	0.000	0.000	0.193	0.000	Shortfall of Sites	0.178	Low Medium I Residential	R2-1	0	0	0	22.466	0.193		Residential - Three Units (Any Combination) - 4 Stories or Less, 3	111B185 240		West Adams - Baldwin Hills - Leimert	Yes	MI	R2RD
Los Angeles	914 E 49TH PL	90011	5108016007	0.000	0.000	0.193	0.000	Shortfall of Sites	0.115	Low Medium I Residential	R2-1	0	0	0	34.784	0.193		Residential - Three Units (Any Combination) - 4 Stories or Less, 3	111A209 240		Southeast Los Angeles	Yes	MI	R2RD
Los Angeles	186 E 49TH ST	90011	5109004002	0.000	0.000	0.193	0.000	Shortfall of Sites	0.103	Low Medium II Residential	RD2-1	0	0	0	38.718	0.193		Residential - Three Units (Any Combination) - 4 Stories or Less, 3	111A205 240		Southeast Los Angeles	Yes	MI	R2RD
Los Angeles	741 E 51ST ST	90011	5108013016	0.000	0.000	0.193	0.000	Shortfall of Sites	0.172	Low Medium I Residential	R2-1	0	0	0	23.222	0.193		Residential - Three Units (Any Combination) - 4 Stories or Less, 3	111A207 240		Southeast Los Angeles	Yes	MI	R2RD
Los Angeles	1616 W 52ND ST	90062	5003011004	0.000	0.000	0.193	0.000	Shortfall of Sites	0.149	Low Medium I Residential	R2-1-CPIO	0	0	0	26.792	0.193		Residential - Three Units (Any Combination) - 4 Stories or Less, 3	108B193 240		South Los Angeles	Yes	MI	R2RD
Los Angeles	316 W 52ND PL	90037	5110033013	0.000	0.000	0.193	0.000	Shortfall of Sites	0.121	Low Medium II Residential	RD2-1	0	0	0	33.116	0.193		Residential - Three Units (Any Combination) - 4 Stories or Less, 3	108B201 240		Southeast Los Angeles	Yes	MI	R2RD
Los Angeles	628 E 76TH PL	90001	6023024011	0.000	0.000	0.193	0.000	Shortfall of Sites	0.132	Low Medium I Residential	R2-1-CPIO	0	0	0	30.367	0.193		Residential - Double, Duplex, or Two Units - 4 Stories or Less, 2	099B205 240		Southeast Los Angeles	Yes	MI	R2RD
Los Angeles	224 W 77TH ST	90003	6031017011	0.000	0.000	0.193	0.000	Shortfall of Sites	0.145	Low Medium I Residential	R2-1	0	0	0	27.655	0.193		Residential - Double, Duplex, or Two Units - 4 Stories or Less, 2	099B201 240		Southeast Los Angeles	Yes	MI	R2RD
Los Angeles	9307 HOLMES AVE	90002	6048032005	0.000	0.000	0.193	0.000	Shortfall of Sites	0.187	Low Medium I Residential	R2-1	0	0	0	21.342	0.193		Residential - Double, Duplex, or Two Units - 4 Stories or Less, 2	094-5A213 240		Southeast Los Angeles	Yes	MI	R2RD
Los Angeles	625 W 97TH ST	90044	6054027022	0.000	0.000	0.193	0.000	Shortfall of Sites	0.129	Low Medium II Residential	RD2-1	0	0	0	31.105	0.193		Residential - Double, Duplex, or Two Units - 4 Stories or Less, 2	093A201 240		South Los Angeles	Yes	MI	R2RD
Los Angeles	152 W 97TH ST	90003	6053014049	0.000	0.000	0.193	0.000	Shortfall of Sites	0.119	Low Medium I Residential	R2-1	0	0	0	33.505	0.193		Residential - Double, Duplex, or Two Units - 4 Stories or Less, 2	093A203 240		Southeast Los Angeles	Yes	MI	R2RD
Los Angeles	238 E 101ST ST	90003	6063007010	0.000	0.000	0.193	0.000	Shortfall of Sites	0.125	Low Medium I Residential	R2-1	0	0	0	32.052	0.193		Residential - Double, Duplex, or Two Units - 4 Stories or Less, 2	091-5A205 240		Southeast Los Angeles	Yes	MI	R2RD
Los Angeles	157 W 110TH ST	90061	6074016033	0.000	0.000	0.193	0.000	Shortfall of Sites	0.122	Low Medium I Residential	R2-1	0	0	0	32.749	0.193		Residential - Double, Duplex, or Two Units - 4 Stories or Less, 2	088-5A203 240		Southeast Los Angeles	Yes	MI	R2RD
Los Angeles	312 E LANZIT AVE	90061	6083005012	0.000	0.000	0.193	0.000	Shortfall of Sites	0.206	Low Medium I Residential	R2-1	0	0	0	19.386	0.193		Residential - Three Units (Any Combination) - 4 Stories or Less, 3	087A205 240		Southeast Los Angeles	Yes	MI	R2RD
Los Angeles	3117 E EAST SIDE BLVD	90063	5178021013	0.000	0.000	0.193	0.000	Shortfall of Sites	0.075	Low Medium I Residential	R2-1-CUGU	0	0	0	53.612	0.193		Residential - Three Units (Any Combination) - 4 Stories or Less, 3	127-5A227 241	21	Boyle Heights	Yes	MI	R2RD , BH CPU
Los Angeles	2905 CALLE PEDRO INFANTE	90063	5185019013	0.000	0.000	0.193	0.000	Shortfall of Sites	0.119	Low Medium I Residential	R2-1-CUGU	0	0	0	33.639	0.193		Residential - Double, Duplex, or Two Units - 4 Stories or Less, 2	124-5A225 241	21	Boyle Heights	Yes	MI	R2RD , BH CPU
Los Angeles	800 N WILTON PL	90038	5535013001	0.000	0.000	0.193	0.000	Shortfall of Sites	0.154	Low Medium I Residential	R2-1XL	0	0	0	25.925	0.193		Residential - Double, Duplex, or Two Units - 4 Stories or Less, 2	141B193 241		Hollywood	Yes	MI	R2RD
Los Angeles	3322 LINDA VISTA TER	90032	5219011012	0.000	0.000	0.193	0.000	Shortfall of Sites	0.213	Low Medium I Residential	[Q]RD3-1D	0	0	0	18.747	0.193		Residential - Three Units (Any Combination) - 4 Stories or Less, 3	142-5A235 241		Northeast Los Angeles	Yes	MI	R2RD
Los Angeles	817 N LA FAYETTE PARK PL	90026	5402002004	0.000	0.000	0.193	0.000	Shortfall of Sites	0.172	Low Medium I Residential	RD3-1VL	0	0	0	23.240	0.193		Residential - Double, Duplex, or Two Units - 4 Stories or Less, 2	141A205 241		Silver Lake - Echo Park - Elysian Valley	Yes	MI	R2RD
Los Angeles	237 N CARONDELET ST	90026	5157008021	0.000	0.000	0.193	0.000	Shortfall of Sites	0.129	Low Medium Residential	RD1.5-1	0	0	0	30.944	0.193		Residential - Three Units (Any Combination) - 4 Stories or Less, 3	138A205 241		Westlake	Yes	MI	R2RD
Los Angeles	2218 EASTLAKE AVE	90031	5210030019	0.000	0.000	0.193	0.000	Shortfall of Sites	0.227	Low Medium I Residential	RD3-1	0	0	0	17.615	0.193		Residential - Five or More Units or Apartments (Any Combination) · 4 Stories or Less, 5	138A225 241		Northeast Los Angeles	Yes	MI	R2RD
Los Angeles	1919 ALTA ST	90031	5211005017	0.000	0.000	0.193	0.000	Shortfall of Sites	0.138	Low Medium I Residential	[Q]RD3-1D	0	0	0	29.058	0.193		Residential - Double, Duplex, or Two Units - 4 Stories or Less, 2	136-5A225 241		Northeast Los Angeles	Yes	MI	R2RD
Los Angeles	1655 S HIGHLAND AVE	90019	5067005011	0.000	0.000	0.193	0.000	Shortfall of Sites	0.115	Low Medium II Residential	RD1.5-1-O	0	0	0	34.849	0.193		Residential - Double, Duplex, or Two Units - 4 Stories or Less, 2	126B181 241		West Adams - Baldwin Hills - Leimert	Yes	MI	R2RD
Los Angeles	2944 9TH AVE	90018	5051021011	0.000	0.000	0.193	0.000	Shortfall of Sites	0.171	Low Medium I Residential	R2-1XL-O	0	0	0	23.434	0.193		Residential - Double, Duplex, or Two Units - 4 Stories or Less, 2	120B185 241		West Adams - Baldwin Hills - Leimert	Yes	MI	R2RD
Los Angeles	609 E 22ND ST	90011	5127006013	0.000	0.000	0.193	0.000	Shortfall of Sites	0.118	Low Medium II Residential	RD2-1	0	0	0	33.913	0.193		Residential - Four Units (Any Combination) - 4 Stories or Less, 4	121-5A207 241		Southeast Los Angeles	Yes	MI	R2RD
Los Angeles	917 E 28TH ST	90011	5128023022	0.000	0.000	0.193	0.000	Shortfall of Sites	0.172	Low Medium II Residential	RD2-1	0	0	0	23.241	0.193		Residential - Three Units (Any Combination) - 4 Stories or Less, 3	118-5A209 241		Southeast Los Angeles	Yes	MI	R2RD
Los Angeles	914 E MARTIN LUTHER KING JR BLVD	90011	5114012012	0.000	0.000	0.193	0.000	Shortfall of Sites	0.076	Low Medium II Residential	RD1.5-1	0	0	0	52.357	0.193		Residential - Four Units (Any Combination) - 4 Stories or Less, 4	115-5A209 241		Southeast Los Angeles	Yes	MI	R2RD
Los Angeles	536 W 41ST ST	90037	5019022009	0.000	0.000	0.193	0.000	Shortfall of Sites	0.124	Low Medium II Residential	RD1.5-1	0	0	0	32.249	0.193		Residential - Double, Duplex, or Two Units - 4 Stories or Less, 2	115-5A201 241		South Los Angeles	Yes	MI	R2RD
Los Angeles	328 E 42ND PL	90011	5113020001	0.000	0.000	0.193	0.000	Shortfall of Sites	0.124	Low Medium I Residential	R2-1	0	0	0	32.197	0.193		Residential - Double, Duplex, or Two Units - 4 Stories or Less, 2	114A205 241		Southeast Los Angeles	Yes	MI	R2RD
Los Angeles	919 E 43RD ST	90011	5115017025	0.000	0.000	0.193	0.000	Shortfall of Sites	0.118	Low Medium I Residential	R2-1	0	0	0	33.767	0.193		Residential - Double, Duplex, or Two Units - 4 Stories or Less, 2	114A209 241		Southeast Los Angeles	Yes	MI	R2RD
Los Angeles	1356 E 46TH ST	90011	5107011006	0.000	0.000	0.193	0.000	Shortfall of Sites	0.123	Low Medium I Residential	R2-1	0	0	0	32.488	0.193		Residential - Double, Duplex, or Two Units - 4 Stories or Less, 2	112-5A211 241		Southeast Los Angeles	Yes	MI	R2RD
Los Angeles	3124 W 46TH ST	90043	5014003013	0.000	0.000	0.193	0.000	Shortfall of Sites	0.178	Low Medium I Residential	R2-1	0	0	0	22.466	0.193		Residential - Double, Duplex, or Two Units - 4 Stories or Less, 2	111B185 241		West Adams - Baldwin Hills - Leimert	Yes	MI	R2RD
Los Angeles	437 W 50TH ST	90037	5018037022	0.000	0.000	0.193	0.000	Shortfall of Sites	0.155	Low Medium II Residential	RD2-1	0	0	0	25.784	0.193		Residential - Five or More Units or Apartments (Any Combination) · 4 Stories or Less, 20	111A201 241		South Los Angeles	Yes	MI	R2RD
Los Angeles	1213 E 53RD ST	90011	5104004023	0.000	0.000	0.193	0.000	Shortfall of Sites	0.124	Low Medium I Residential	R2-1	0	0	0	32.265	0.193		Residential - Double, Duplex, or Two Units - 4 Stories or Less, 2	108B209 241		Southeast Los Angeles	Yes	MI	R2RD
Los Angeles	1610 W 52ND ST	90062	5003011003	0.000	0.000	0.193	0.000	Shortfall of Sites	0.154	Low Medium I Residential	R2-1-CPIO	0	0	0	25.911	0.193		Residential - Double, Duplex, or Two Units - 4 Stories or Less, 2	108B193 241		South Los Angeles	Yes	MI	R2RD
Los Angeles	320 W 52ND PL	90037	5110033014	0.000	0.000	0.193	0.000	Shortfall of Sites	0.117	Low Medium II Residential	RD2-1	0	0	0	34.130	0.193		Residential - Double, Duplex, or Two Units - 4 Stories or Less, 3	108B201 241		Southeast Los Angeles	Yes	MI	R2RD
Los Angeles	1638 W 85TH ST	90047	6034030017	0.000	0.000	0.193	0.000	Shortfall of Sites	0.160	Low Medium II Residential	RD2-1	0	0	0	24.970	0.193		Residential - Double, Duplex, or Two Units - 4 Stories or Less, 2	097-5A195 241		South Los Angeles	Yes	MI	R2RD
Los Angeles	629 W 97TH ST	90044	6054027023	0.000	0.000	0.193	0.000	Shortfall of Sites	0.129	Low Medium II Residential	RD2-1	0	0	0	31.105	0.193		Residential - Double, Duplex, or Two Units - 4 Stories or Less, 2	093A201 241		South Los Angeles	Yes	MI	R2RD
Los Angeles	158 W 97TH ST	90003	6053014026	0.000	0.000	0.193	0.000	Shortfall of Sites	0.119	Low Medium I Residential	R2-1	0	0	0	33.506	0.193		Residential - Double, Duplex, or Two Units - 4 Stories or Less, 2	093A203 241		Southeast Los Angeles	Yes	MI	R2RD
Los Angeles	1126 E 112TH ST	90059	6072023001	0.000	0.000	0.193	0.000	Shortfall of Sites	0.173	Low Medium I Residential	R2-1	0	0	0	23.158	0.193		Residential - Double, Duplex, or Two Units - 4 Stories or Less, 2	087A209 241		Southeast Los Angeles	Yes	MI	R2RD
Los Angeles	10718 SUTTER AVE	91331	2535025004	0.000	0.000	0.193	0.000	Shortfall of Sites	0.081	Low Medium I Residential	RD2-1-O-CUGU	0	0	0	49.085	0.193		Residential - Five or More Units or Apartments (Any Combination) · 4 Stories or Less, 8	207B161 242		Arleta - Pacoima	Yes	MI	R2RD
Los Angeles	5450 MONROE ST	90038	5535013002	0.000	0.000	0.193	0.000	Shortfall of Sites	0.154	Low Medium I Residential	R2-1XL	0	0	0	25.929	0.193		Residential - Double, Duplex, or Two Units - 4 Stories or Less, 2	141B193 242		Hollywood	Yes	MI	R2RD
Los Angeles	755 N ALEXANDRIA AVE	90029	5538007023	0.000	0.000	0.193	0.000	Shortfall of Sites	0.129	Low Medium I Residential	RD2-1XL	0	0	0	30.914	0.193		Residential - Double, Duplex, or Two Units - 4 Stories or Less, 2	141B197 242		Hollywood	Yes	MI	R2RD
Los Angeles	826 N LA FAYETTE PARK PL	90026	5402003006	0.000	0.000	0.193	0.000	Shortfall of Sites	0.200	Low Medium I Residential	R2-1VL	0	0	0	19.960	0.193		Residential - Four Units (Any Combination) - 4 Stories or Less, 4	141A205 242		Silver Lake - Echo Park - Elysian Valley	Yes	MI	R2RD
Los Angeles	2630 BARRANCA ST	90031	5205019008	0.000	0.000	0.193	0.000	Shortfall of Sites	0.114	Low Medium I Residential	RD3-1	0	0	0	35.241	0.193		Residential - Double, Duplex, or Two Units - 4 Stories or Less, 2	141A221 242		Northeast Los Angeles	Yes	MI	R2RD
Los Angeles	1922 MONTROSE ST	90026	5404004008	0.000	0.000	0.193	0.000	Shortfall of Sites	0.172	Low Medium II Residential	RD2-1VL	0	0	0	23.232	0.193		Residential - Five or More Units or Apartments (Any Combination) · 4 Stories or Less, 20	139-5A207 242		Silver Lake - Echo Park - Elysian Valley	Yes	MI	R2RD
Los Angeles	1171 CAMULOS ST	90023	5170002017	0.000	0.000	0.193	0.000	Shortfall of Sites	0.132	Low Medium I Residential	R2-1-CUGU	0	0	0	30.197	0.193		Residential - Double, Duplex, or Two Units - 4 Stories or Less, 2	121-5A223 242	21	Boyle Heights	Yes	MI	R2RD , BH CPU
Los Angeles	1214 LOS PALOS ST	90023	5191027023	0.000	0.000	0.193	0.000	Shortfall of Sites	0.118	Low Medium I Residential	R2-1-CUGU	0	0	0	33.847	0.193		Residential - Double, Duplex, or Two Units - 4 Stories or Less, 2	118-5A227 242	21	Boyle Heights	Yes	MI	R2RD , BH CPU
Los Angeles	5931 S SAN PEDRO ST	90003	6006004061	0.000	0.000	0.193	0.000	Shortfall of Sites	0.074	Low Medium II Residential	RD1.5-1-CPIO	0	0	0	54.116	0.193		Residential - Double, Duplex, or Two Units - 4 Stories or Less, 2	105B205 242	29	Southeast Los Angeles	Yes	MI	R2RD , SLTNP
Los Angeles	440 S AVENUE 20	90031	5410020020	0.000	0.000	0.193	0.000	Shortfall of Sites	0.073	Low Medium II Residential	RD2-1	0	0	0	54.687	0.193		Residential - Double, Duplex, or Two Units - 4 Stories or Less, 2	136-5A221 242		Northeast Los Angeles	Yes	MI	R2RD
Los Angeles	260 N BURLINGTON AVE	90026	5159009010	0.000	0.000	0.193	0.000	Shortfall of Sites	0.138	Low Medium Residential	RD1.5-1	0	0	0	29.040	0.193		Residential - Five or More Units or Apartments (Any Combination) · 4 Stories or Less, 8	136-5A207 242		Westlake	Yes	MI	R2RD
Los Angeles	2763 MARENGO ST	90033	5177003064	0.000	0.000	0.193	0.000	Shortfall of Sites	0.055	Low Medium II Residential	RD1.5-1-CUGU	0	0	0	72.564	0.193		Residential - Three Units (Any Combination) - 4 Stories or Less, 3	132A227 242		Boyle Heights	Yes	MI	R2RD
Los Angeles	1232 S BURNSIDE AVE	90019	5085015007	0.000	0.000	0.193	0.000	Shortfall of Sites	0.145	Low Medium I Residential	R2-1-O	0	0	0	27.536	0.193		Residential - Three Units (Any Combination) - 4 Stories or Less, 3	129B181 242		Wilshire	Yes	MI	R2RD
Los Angeles	144 S CLARENCE ST	90033	5172006036	0.000	0.000	0.193	0.000	Shortfall of Sites	0.080	Low Medium I Residential	RD3-1-RIO-CUGU	0	0	0	49.804	0.193		Residential - Double, Duplex, or Two Units - 4 Stories or Less, 2	129A219 242		Boyle Heights	Yes	MI	R2RD
Los Angeles	1631 S ORANGE DR	90019	5067002010	0.000	0.000	0.193	0.000	Shortfall of Sites	0.129	Low Medium II Residential	RD2-1-O	0	0	0	31.114	0.193		Residential - Four Units (Any Combination) - 4 Stories or Less, 2	126B181 242		West Adams - Baldwin Hills - Leimert	Yes	MI	R2RD
Los Angeles	4648 W 17TH ST	90019	5071020041	0.000	0.000	0.193	0.000	Shortfall of Sites	0.161	Low Medium II Residential	RD2-1-O	0	0	0	24.877	0.193		Residential - Five or More Units or Apartments (Any Combination) · 4 Stories or Less, 6	126B185 242		West Adams - Baldwin Hills - Leimert	Yes	MI	R2RD
Los Angeles	525 S MATHEWS ST	90033	5185003010	0.000	0.000	0.193	0.000	Shortfall of Sites	0.138	Low Medium II Residential	RD1.5-1-CUGU	0	0	0	29.040	0.193		Residential - Three Units (Any Combination) - 4 Stories or Less, 3	126A223 242		Boyle Heights	Yes	MI	R2RD

Jurisdiction Name	Site Address/Intersection	5 Digit ZIP Code	Assessor Parcel Number	Very Low-Income	Low-Income	Moderate-Income	Above Moderate-Income	Type of Shortfall	Parcel Size (Acres)	Current General Plan Designation	Current Zoning	Proposed General Plan (GP) Designation	Proposed Zoning	Minimum Density Allowed	Maximum Density Allowed	Total Capacity	Vacant/ Nonvacant	Description of Existing Uses	PIN	Base Density Per Acre	Community Plan Area	Rent Stabalization Ordinance	Income Category	Applicable Rezoning Program (Program informing values in Column Q listed first)
Los Angeles	5434 BLACKWELDER ST	90016	5043020006	0.000	0.000	0.193	0.000	Shortfall of Sites	0.110	Low Medium II Residential	RD1.5-1	0	0	0	36.288	0.193		Residential - Four Units (Any Combination) - 4 Stories or Less, 4	120B177 242		West Adams - Baldwin Hills - Leimert	Yes	MI	R2RD
Los Angeles	640 E 25TH ST	90011	5127010013	0.000	0.000	0.193	0.000	Shortfall of Sites	0.169	Low Medium I Residential	R2-1	0	0	0	23.684	0.193		Residential - Double, Duplex, or Two Units - 4 Stories or Less, 2	120A207 242		Southeast Los Angeles	Yes	MI	R2RD
Los Angeles	1152 E 22ND ST	90011	5131015009	0.000	0.000	0.193	0.000	Shortfall of Sites	0.133	Low Medium I Residential	R2-1	0	0	0	30.003	0.193		Residential - Three Units (Any Combination) - 4 Stories or Less, 3	120A209 242		Southeast Los Angeles	Yes	MI	R2RD
Los Angeles	1746 W 37TH PL	90018	5041035011	0.000	0.000	0.193	0.000	Shortfall of Sites	0.091	Low Medium I Residential	R2-1-O-CPIO	0	0	0	44.000	0.193		Residential - Double, Duplex, or Two Units - 4 Stories or Less, 2	117B193 242		South Los Angeles	Yes	MI	R2RD
Los Angeles	1362 W 37TH DR	90007	5040012007	0.000	0.000	0.193	0.000	Shortfall of Sites	0.069	Low Medium II Residential	RD2-1-CPIO	0	0	0	58.075	0.193		Residential - Double, Duplex, or Two Units - 4 Stories or Less, 2	117B197 242		South Los Angeles	Yes	MI	R2RD
Los Angeles	1162 E 25TH ST	90011	5119010007	0.000	0.000	0.193	0.000	Shortfall of Sites	0.133	Low Medium I Residential	R2-1	0	0	0	30.064	0.193		Residential - Four Units (Any Combination) - 4 Stories or Less, 4	118-5A211 242		Southeast Los Angeles	Yes	MI	R2RD
Los Angeles	842 E 28TH ST	90011	5128020004	0.000	0.000	0.193	0.000	Shortfall of Sites	0.172	Low Medium II Residential	RD2-1	0	0	0	23.225	0.193		Residential - Double, Duplex, or Two Units - 4 Stories or Less, 2	118-5A209 242		Southeast Los Angeles	Yes	MI	R2RD
Los Angeles	545 E 36TH ST	90011	5121011006	0.000	0.000	0.193	0.000	Shortfall of Sites	0.129	Low Medium I Residential	R2-1	0	0	0	31.045	0.193		Residential - Double, Duplex, or Two Units - 4 Stories or Less, 2	117A207 242		Southeast Los Angeles	Yes	MI	R2RD
Los Angeles	706 W 42ND PL	90037	5019013024	0.000	0.000	0.193	0.000	Shortfall of Sites	0.110	Low Medium II Residential	RD2-1	0	0	0	36.265	0.193		Residential - Double, Duplex, or Two Units - 4 Stories or Less, 2	114A201 242		South Los Angeles	Yes	MI	R2RD
Los Angeles	1350 E 46TH ST	90011	5107011007	0.000	0.000	0.193	0.000	Shortfall of Sites	0.123	Low Medium I Residential	R2-1	0	0	0	32.490	0.193		Residential - Double, Duplex, or Two Units - 4 Stories or Less, 2	112-5A211 242		Southeast Los Angeles	Yes	MI	R2RD
Los Angeles	4601 10TH AVE	90043	5013025029	0.000	0.000	0.193	0.000	Shortfall of Sites	0.178	Low Medium I Residential	R2-1	0	0	0	22.492	0.193		Residential - Three Units (Any Combination) - 4 Stories or Less, 3	111B185 242		West Adams - Baldwin Hills - Leimert	Yes	MI	R2RD
Los Angeles	178 E 49TH ST	90011	5109004023	0.000	0.000	0.193	0.000	Shortfall of Sites	0.155	Low Medium II Residential	RD2-1	0	0	0	25.814	0.193		Residential - Three Units (Any Combination) - 4 Stories or Less, 3	111A205 242		Southeast Los Angeles	Yes	MI	R2RD
Los Angeles	725 E 51ST ST	90011	5108013018	0.000	0.000	0.193	0.000	Shortfall of Sites	0.172	Low Medium I Residential	R2-1	0	0	0	23.225	0.193		Residential - Double, Duplex, or Two Units - 4 Stories or Less, 2	111A207 242		Southeast Los Angeles	Yes	MI	R2RD
Los Angeles	1207 E 53RD ST	90011	5104004022	0.000	0.000	0.193	0.000	Shortfall of Sites	0.124	Low Medium I Residential	R2-1	0	0	0	32.265	0.193		Residential - Double, Duplex, or Two Units - 4 Stories or Less, 2	108B209 242		Southeast Los Angeles	Yes	MI	R2RD
Los Angeles	1020 W 52ND ST	90037	5002027020	0.000	0.000	0.193	0.000	Shortfall of Sites	0.117	Low Medium I Residential	R2-1	0	0	0	34.217	0.193		Residential - Double, Duplex, or Two Units - 4 Stories or Less, 2	108B197 242		South Los Angeles	Yes	MI	R2RD
Los Angeles	671 W 68TH ST	90044	6013017018	0.000	0.000	0.193	0.000	Shortfall of Sites	0.129	Low Medium I Residential	R2-1	0	0	0	31.021	0.193		Residential - Three Units (Any Combination) - 4 Stories or Less, 3	102B201 242		South Los Angeles	Yes	MI	R2RD
Los Angeles	234 W 77TH ST	90003	6031017009	0.000	0.000	0.193	0.000	Shortfall of Sites	0.145	Low Medium II Residential	R2-1	0	0	0	27.655	0.193		Residential - Double, Duplex, or Two Units - 4 Stories or Less, 2	099B201 242		Southeast Los Angeles	Yes	MI	R2RD
Los Angeles	222 W 88TH ST	90003	6040023005	0.000	0.000	0.193	0.000	Shortfall of Sites	0.123	Low Medium II Residential	RD2-1	0	0	0	32.566	0.193		Residential - Four Units (Any Combination) - 4 Stories or Less, 4	096A203 242		Southeast Los Angeles	Yes	MI	R2RD
Los Angeles	8905 S HOOVER ST	90044	6038015040	0.000	0.000	0.193	0.000	Shortfall of Sites	0.111	Low Medium II Residential	RD2-1	0	0	0	36.100	0.193		Residential - Three Units (Any Combination) - 4 Stories or Less, 3	096A199 242		South Los Angeles	Yes	MI	R2RD
Los Angeles	822 E 88TH PL	90002	6042018021	0.000	0.000	0.193	0.000	Shortfall of Sites	0.116	Low Medium II Residential	R2-1	0	0	0	34.530	0.193		Residential - Double, Duplex, or Two Units - 4 Stories or Less, 2	096A209 242		Southeast Los Angeles	Yes	MI	R2RD
Los Angeles	111 E 97TH ST	90003	6052004032	0.000	0.000	0.193	0.000	Shortfall of Sites	0.108	Low Medium II Residential	R2-1	0	0	0	36.873	0.193		Residential - Four Units (Any Combination) - 4 Stories or Less, 4	093A205 242		Southeast Los Angeles	Yes	MI	R2RD
Los Angeles	633 W 97TH ST	90044	6054027024	0.000	0.000	0.193	0.000	Shortfall of Sites	0.129	Low Medium II Residential	RD2-1	0	0	0	31.106	0.193		Residential - Double, Duplex, or Two Units - 4 Stories or Less, 2	093A201 242		South Los Angeles	Yes	MI	R2RD
Los Angeles	160 W 97TH ST	90003	6053013043	0.000	0.000	0.193	0.000	Shortfall of Sites	0.119	Low Medium I Residential	R2-1	0	0	0	33.505	0.193		Residential - Three Units (Any Combination) - 4 Stories or Less, 3	093A203 242		Southeast Los Angeles	Yes	MI	R2RD
Los Angeles	122 W 102ND ST	90003	6053027014	0.000	0.000	0.193	0.000	Shortfall of Sites	0.064	Low Medium I Residential	R2-1	0	0	0	62.938	0.193		Residential - Double, Duplex, or Two Units - 4 Stories or Less, 2	091-5A203 242		Southeast Los Angeles	Yes	MI	R2RD
Los Angeles	10967 S SPRING ST	90061	6074014040	0.000	0.000	0.193	0.000	Shortfall of Sites	0.122	Low Medium I Residential	R2-1	0	0	0	32.861	0.193		Residential - Three Units (Any Combination) - 4 Stories or Less, 3	088-5A203 242		Southeast Los Angeles	Yes	MI	R2RD
Los Angeles	1431 W 227TH ST	90501	7347012030	0.000	0.000	0.193	0.000	Shortfall of Sites	0.129	Low Medium II Residential	RD1.5-1	0	0	0	31.103	0.193		Residential - Five or More Units or Apartments (Any Combination) · 4 Stories or Less, 5	045B193 242		Harbor Gateway	Yes	MI	R2RD
Los Angeles	2747 GLENVIEW AVE	90039	5437031017	0.000	0.000	0.193	0.000	Shortfall of Sites	0.115	Low Medium I Residential	R2-1VL-RIO	0	0	0	34.779	0.193		Residential - Double, Duplex, or Two Units - 4 Stories or Less, 2	150A211 243		Silver Lake - Echo Park - Elysian Valley	Yes	MI	R2RD
Los Angeles	2758 NEWELL ST	90039	5442014031	0.000	0.000	0.193	0.000	Shortfall of Sites	0.107	Low Medium I Residential	R2-1VL-RIO	0	0	0	37.507	0.193		Residential - Double, Duplex, or Two Units - 4 Stories or Less, 2	148-5A213 243		Silver Lake - Echo Park - Elysian Valley	Yes	MI	R2RD
Los Angeles	1325 N NORMANDIE AVE	90027	5544038040	0.000	0.000	0.193	0.000	Shortfall of Sites	0.116	Low Medium II Residential	RD1.5-1XL	0	0	0	34.375	0.193		Residential - Double, Duplex, or Two Units - 4 Stories or Less, 2	147A195 243		Hollywood	Yes	MI	R2RD
Los Angeles	1182 N COMMONWEALTH AVE	90029	5542024018	0.000	0.000	0.193	0.000	Shortfall of Sites	0.149	Low Medium I Residential	R2-1XL	0	0	0	26.766	0.193		Residential - Five or More Units or Apartments (Any Combination) · 4 Stories or Less, 6	145-5A201 243		Hollywood	Yes	MI	R2RD
Los Angeles	5444 MONROE ST	90038	5535013018	0.000	0.000	0.193	0.000	Shortfall of Sites	0.154	Low Medium I Residential	R2-1XL	0	0	0	25.933	0.193		Residential - Double, Duplex, or Two Units - 4 Stories or Less, 2	141B193 243		Hollywood	Yes	MI	R2RD
Los Angeles	3301 PORTOLA AVE	90032	5218017003	0.000	0.000	0.193	0.000	Shortfall of Sites	0.172	Low Medium I Residential	[Q]RD3-1D	0	0	0	23.233	0.193		Residential - Five or More Units or Apartments (Any Combination) · 4 Stories or Less, 5	142-5A235 243		Northeast Los Angeles	Yes	MI	R2RD
Los Angeles	251 N BURLINGTON AVE	90026	5159006016	0.000	0.000	0.193	0.000	Shortfall of Sites	0.138	Low Medium Residential	RD1.5-1	0	0	0	29.040	0.193		Residential - Five or More Units or Apartments (Any Combination) · 4 Stories or Less, 5	136-5A207 243		Westlake	Yes	MI	R2RD
Los Angeles	4646 CATALPA ST	90032	5215027012	0.000	0.000	0.193	0.000	Shortfall of Sites	0.110	Low Medium II Residential	RD2-1	0	0	0	36.287	0.193		Residential - Four Units (Any Combination) - 4 Stories or Less, 4	135A231 243		Northeast Los Angeles	Yes	MI	R2RD
Los Angeles	2559 ZONAL AVE	90033	5202011020	0.000	0.000	0.193	0.000	Shortfall of Sites	0.119	Low Medium II Residential	RD2-1	0	0	0	33.481	0.193		Residential - Double, Duplex, or Two Units - 4 Stories or Less, 2	133-5A227 243		Northeast Los Angeles	Yes	MI	R2RD
Los Angeles	1164 E 32ND ST	90011	5114025006	0.000	0.000	0.193	0.000	Shortfall of Sites	0.105	Low Medium II Residential	RD2-1	0	0	0	38.039	0.193		Residential - Double, Duplex, or Two Units - 4 Stories or Less, 2	117A209 243		Southeast Los Angeles	Yes	MI	R2RD
Los Angeles	216 W 40TH PL	90037	5111022004	0.000	0.000	0.193	0.000	Shortfall of Sites	0.100	Low Medium II Residential	RD2-1	0	0	0	40.044	0.193		Residential - Four Units (Any Combination) - 4 Stories or Less, 4	115-5A203 243		Southeast Los Angeles	Yes	MI	R2RD
Los Angeles	546 W 41ST ST	90037	5019022007	0.000	0.000	0.193	0.000	Shortfall of Sites	0.124	Low Medium II Residential	RD1.5-1	0	0	0	32.250	0.193		Residential - Three Units (Any Combination) - 4 Stories or Less, 3	115-5A201 243		South Los Angeles	Yes	MI	R2RD
Los Angeles	1210 E 42ND PL	90011	5115031010	0.000	0.000	0.193	0.000	Shortfall of Sites	0.139	Low Medium I Residential	R2-1	0	0	0	28.868	0.193		Residential - Double, Duplex, or Two Units - 4 Stories or Less, 2	114A211 243		Southeast Los Angeles	Yes	MI	R2RD
Los Angeles	462 E 42ND PL	90011	5113011019	0.000	0.000	0.193	0.000	Shortfall of Sites	0.118	Low Medium I Residential	R2-1	0	0	0	34.031	0.193		Residential - Double, Duplex, or Two Units - 4 Stories or Less, 2	114A207 243		Southeast Los Angeles	Yes	MI	R2RD
Los Angeles	710 W 42ND PL	90037	5019013025	0.000	0.000	0.193	0.000	Shortfall of Sites	0.110	Low Medium II Residential	RD2-1	0	0	0	36.264	0.193		Residential - Double, Duplex, or Two Units - 4 Stories or Less, 2	114A201 243		South Los Angeles	Yes	MI	R2RD
Los Angeles	4429 ORCHARD AVE	90037	5018005009	0.000	0.000	0.193	0.000	Shortfall of Sites	0.074	Low Medium I Residential	RD3-1	0	0	0	54.056	0.193		Residential - Four Units (Any Combination) - 4 Stories or Less, 4	111B197 243		South Los Angeles	Yes	MI	R2RD
Los Angeles	475 E 46TH ST	90011	5109014015	0.000	0.000	0.193	0.000	Shortfall of Sites	0.120	Low Medium I Residential	R2-1	0	0	0	33.380	0.193		Residential - Double, Duplex, or Two Units - 4 Stories or Less, 2	112-5A207 243		Southeast Los Angeles	Yes	MI	R2RD
Los Angeles	4602 11TH AVE	90043	5013025013	0.000	0.000	0.193	0.000	Shortfall of Sites	0.178	Low Medium I Residential	R2-1	0	0	0	22.492	0.193		Residential - Double, Duplex, or Two Units - 4 Stories or Less, 2	111B185 243		West Adams - Baldwin Hills - Leimert	Yes	MI	R2RD
Los Angeles	716 W 46TH ST	90037	5018028024	0.000	0.000	0.193	0.000	Shortfall of Sites	0.148	Low Medium II Residential	RD2-1	0	0	0	26.945	0.193		Residential - Double, Duplex, or Two Units - 4 Stories or Less, 2	112-5A201 243		South Los Angeles	Yes	MI	R2RD
Los Angeles	717 E 51ST ST	90011	5108013019	0.000	0.000	0.193	0.000	Shortfall of Sites	0.172	Low Medium I Residential	R2-1	0	0	0	23.226	0.193		Residential - Double, Duplex, or Two Units - 4 Stories or Less, 2	111A207 243		Southeast Los Angeles	Yes	MI	R2RD
Los Angeles	1600 W 52ND ST	90062	5003011001	0.000	0.000	0.193	0.000	Shortfall of Sites	0.155	Low Medium I Residential	R2-1-CPIO	0	0	0	25.815	0.193		Residential - Double, Duplex, or Two Units - 4 Stories or Less, 2	108B193 243		South Los Angeles	Yes	MI	R2RD
Los Angeles	332 W 52ND PL	90037	5110033016	0.000	0.000	0.193	0.000	Shortfall of Sites	0.118	Low Medium II Residential	RD2-1	0	0	0	34.039	0.193		Residential - Double, Duplex, or Two Units - 4 Stories or Less, 2	108B201 243		Southeast Los Angeles	Yes	MI	R2RD
Los Angeles	701 W 68TH ST	90044	6013017017	0.000	0.000	0.193	0.000	Shortfall of Sites	0.125	Low Medium I Residential	R2-1	0	0	0	31.879	0.193		Residential - Three Units (Any Combination) - 4 Stories or Less, 3	102B201 243		South Los Angeles	Yes	MI	R2RD
Los Angeles	238 W 77TH ST	90003	6031017008	0.000	0.000	0.193	0.000	Shortfall of Sites	0.145	Low Medium I Residential	R2-1	0	0	0	27.656	0.193		Residential - Four Units (Any Combination) - 4 Stories or Less, 4	099B201 243		Southeast Los Angeles	Yes	MI	R2RD
Los Angeles	1648 W 85TH ST	90047	6034030015	0.000	0.000	0.193	0.000	Shortfall of Sites	0.160	Low Medium II Residential	RD2-1	0	0	0	24.970	0.193		Residential - Double, Duplex, or Two Units - 4 Stories or Less, 2	097-5A195 243		South Los Angeles	Yes	MI	R2RD
Los Angeles	226 W 88TH ST	90003	6040023006	0.000	0.000	0.193	0.000	Shortfall of Sites	0.123	Low Medium II Residential	RD2-1	0	0	0	32.566	0.193		Residential - Double, Duplex, or Two Units - 4 Stories or Less, 3	096A203 243		Southeast Los Angeles	Yes	MI	R2RD
Los Angeles	9210 S MANHATTAN PL	90047	6057006007	0.000	0.000	0.193	0.000	Shortfall of Sites	0.131	Low Medium II Residential	RD2-1	0	0	0	30.546	0.193		Residential - Three Units (Any Combination) - 4 Stories or Less, 3	094-5A193 243		South Los Angeles	Yes	MI	R2RD
Los Angeles	801 W 94TH ST	90044	6039018064	0.000	0.000	0.193	0.000	Shortfall of Sites	0.080	Low Medium II Residential	RD2-1	0	0	0	49.827	0.193		Residential - Three Units (Any Combination) - 4 Stories or Less, 3	094-5A199 243		South Los Angeles	Yes	MI	R2RD
Los Angeles	637 W 97TH ST	90044	6054027025	0.000	0.000	0.193	0.000	Shortfall of Sites	0.145	Low Medium II Residential	RD2-1	0	0	0	27.651	0.193		Residential - Four Units (Any Combination) - 4 Stories or Less, 4	093A201 243		South Los Angeles	Yes	MI	R2RD
Los Angeles	234 E 101ST ST	90003	6063007011	0.000	0.000	0.193	0.000	Shortfall of Sites	0.125	Low Medium I Residential	R2-1	0	0	0	32.053	0.193		Residential - Double, Duplex, or Two Units - 4 Stories or Less, 2	091-5A205 243		Southeast Los Angeles	Yes	MI	R2RD
Los Angeles	25110 MARIGOLD AVE	90710	7413015022	0.000	0.000	0.193	0.000	Shortfall of Sites	0.057	Low Medium II Residential	[Q]RD1.5-1XL	0	0	0	69.688	0.193		Residential - Three Units (Any Combination) - 4 Stories or Less, 3	036B197 243		Wilmington - Harbor City	Yes	MI	R2RD
Los Angeles	1720 252ND ST	90717	7410015052	0.000	0.000	0.193	0.000	Shortfall of Sites	0.186	Low Medium I Residential	R2-1XL	0	0	0	21.474	0.193		Residential - Double, Duplex, or Two Units - 4 Stories or Less, 2	036B193 243		Wilmington - Harbor City	Yes	MI	R2RD
Los Angeles	1154 BLINN AVE	90744	7425029002	0.000	0.000	0.193	0.000	Shortfall of Sites	0.135	Low Medium I Residential	[Q]R2-1XL-O-CUGU	0	0	0	29.736	0.193		Commercial - Store Combination - Store and Residential Combination - One Story, 2	033B213 243		Wilmington - Harbor City	Yes	MI	R2RD
Los Angeles	5813 VINELAND AVE	91601	2337023003	0.000	0.000	0.193	0.000	Shortfall of Sites	0.115	Low Medium II Residential	RD1.5-1	0	0	0	34.758	0.193		Residential - Double, Duplex, or Two Units - 4 Stories or Less, 2	174B173 244		North Hollywood - Valley Village	Yes	MI	R2RD
Los Angeles	1063 DUNDAS ST	90063	5229029032	0.000	0.000	0.193	0.000	Shortfall of Sites	0.110	Low Medium I Residential	R2-1-CUGU	0	0	0	36.251	0.193		Residential - Double, Duplex, or Two Units - 4 Stories or Less, 2	130-5A227 244	21	Boyle Heights	Yes	MI	R2RD , BH CPU
Los Angeles	2733 NEWELL ST	90039	5442003019	0.000	0.000	0.193	0.000	Shortfall of Sites	0.124	Low Medium I Residential	R2-1VL-RIO	0	0	0	32.217	0.193		Residential - Three Units (Any Combination) - 4 Stories or Less, 3	148-5A213 244		Silver Lake - Echo Park - Elysian Valley	Yes	MI	R2RD
Los Angeles	1238 N SYCAMORE AVE	90038	5532009020	0.000	0.000	0.193	0.000	Shortfall of Sites	0.138	Low Medium II Residential	RD1.5-1XL	0	0	0	29.010	0.193		Residential - Four Units (Any Combination) - 4 Stories or Less, 4	144B181 244		Hollywood	Yes	MI	R2RD
Los Angeles	1236 N JUNE ST	90038	5532001024	0.000	0.000	0.193	0.000	Shortfall of Sites	0.118	Low Medium II Residential	RD1.5-1XL	0	0	0	34.031	0.193		Residential - Three Units (Any Combination) - 4 Stories or Less, 2	144B185 244		Hollywood	Yes	MI	R2RD
Los Angeles	3531 ARROYO SECO AVE	90065	5446021007	0.000	0.000	0.193	0.000	Shortfall of Sites	0.143	Low Medium II Residential	RD2-1-CDO	0	0	0	27.878	0.193		Residential - Four Units (Any Combination) - 4 Stories or Less, 4	144A223 244		Northeast Los Angeles	Yes	MI	R2RD
Los Angeles	5335 NAVARRO ST	90032	5219006018	0.000	0.000	0.193	0.000	Shortfall of Sites	0.164	Low Medium II Residential	RD2-1	0	0	0	24.429	0.193		Residential - Five or More Units or Apartments (Any Combination) · 4 Stories or Less, 9	144A237 244		Northeast Los Angeles	Yes	MI	R2RD
Los Angeles	5440 MONROE ST	90038	5535013005	0.000	0.000	0.193	0.000	Shortfall of Sites	0.154	Low Medium I Residential	R2-1XL	0	0	0	25.937	0.193		Residential - Double, Duplex, or Two Units - 4 Stories or Less, 2	141B193 244		Hollywood	Yes	MI	R2RD
Los Angeles	4862 AXTELL ST	90032	5218014006	0.000	0.000	0.193	0.000	Shortfall of Sites	0.163	Low Medium I Residential	RD3-1	0	0	0	24.468	0.193		Residential - Double, Duplex, or Two Units - 4 Stories or Less, 2	142-5A233 244		Northeast Los Angeles	Yes	MI	R2RD

Jurisdiction Name	Site Address/Intersection	5 Digit ZIP Code	Assessor Parcel Number	Very Low-Income	Low-Income	Moderate-Income	Above Moderate-Income	Type of Shortfall	Parcel Size (Acres)	Current General Plan Designation	Current Zoning	Proposed General Plan (GP) Designation	Proposed Zoning	Minimum Density Allowed	Maximum Density Allowed	Total Capacity	Vacant/ Nonvacant	Description of Existing Uses	PIN	Base Density Per Acre	Community Plan Area	Rent Stabalization Ordinance	Income Category	Applicable Rezoning Program (Program informing values in Column Q listed first)
Los Angeles	937 N BENTON WAY	90026	5402003016	0.000	0.000	0.193	0.000	Shortfall of Sites	0.161	Low Medium I Residential	R2-1VL	0	0	0	24.892	0.193		Residential - Four Units (Any Combination) - 4 Stories or Less, 4	141A205 244		Silver Lake - Echo Park - Elysian Valley	Yes	MI	R2RD
Los Angeles	423 PARKMAN AVE	90026	5401025034	0.000	0.000	0.193	0.000	Shortfall of Sites	0.114	Low Medium II Residential	RD2-1VL	0	0	0	35.110	0.193		Residential - Double, Duplex, or Two Units - 4 Stories or Less, 2	139-5A203 244		Silver Lake - Echo Park - Elysian Valley	Yes	MI	R2RD
Los Angeles	627 N RAMPART BLVD	90026	5402009016	0.000	0.000	0.193	0.000	Shortfall of Sites	0.168	Low Medium II Residential	RD2-1VL	0	0	0	23.842	0.193		Residential - Double, Duplex, or Two Units - 4 Stories or Less, 2	139-5A205 244		Silver Lake - Echo Park - Elysian Valley	Yes	MI	R2RD
Los Angeles	421 N AVENUE 19	90031	5410019045	0.000	0.000	0.193	0.000	Shortfall of Sites	0.175	Low Medium II Residential	RD2-1	0	0	0	22.837	0.193		Residential - Four Units (Any Combination) - 4 Stories or Less, 4	136-5A221 244		Northeast Los Angeles	Yes	MI	R2RD
Los Angeles	2723 DARWIN AVE	90031	5210010020	0.000	0.000	0.193	0.000	Shortfall of Sites	0.138	Low Medium II Residential	RD2-1	0	0	0	28.912	0.193		Residential - Double, Duplex, or Two Units - 4 Stories or Less, 2	136-5A223 244		Northeast Los Angeles	Yes	MI	R2RD
Los Angeles	1928 THOMAS ST	90031	5211005007	0.000	0.000	0.193	0.000	Shortfall of Sites	0.138	Low Medium I Residential	[Q]RD3-1D	0	0	0	29.054	0.193		Residential - Three Units (Any Combination) - 4 Stories or Less, 3	136-5A225 244		Northeast Los Angeles	Yes	MI	R2RD
Los Angeles	1218 LOS PALOS ST	90023	5191027024	0.000	0.000	0.193	0.000	Shortfall of Sites	0.111	Low Medium I Residential	R2-1-CUGU	0	0	0	36.042	0.193		Residential - Three Units (Any Combination) - 4 Stories or Less, 3	118-5A227 244	21	Boyle Heights	Yes	MI	R2RD , BH CPU
Los Angeles	4712 W 17TH ST	90019	5071020028	0.000	0.000	0.193	0.000	Shortfall of Sites	0.161	Low Medium II Residential	RD2-1-O	0	0	0	24.891	0.193		Residential - Double, Duplex, or Two Units - 4 Stories or Less, 2	126B181 244		West Adams - Baldwin Hills - Leimert	Yes	MI	R2RD
Los Angeles	2223 TRINITY ST	90011	5127015007	0.000	0.000	0.193	0.000	Shortfall of Sites	0.156	Low Medium II Residential	RD2-1	0	0	0	25.680	0.193		Residential - Double, Duplex, or Two Units - 4 Stories or Less, 2	121-5A207 244		Southeast Los Angeles	Yes	MI	R2RD
Los Angeles	1430 E 23RD ST	90011	5119024009	0.000	0.000	0.193	0.000	Shortfall of Sites	0.121	Low Medium I Residential	R2-1	0	0	0	33.118	0.193		Residential - Three Units (Any Combination) - 4 Stories or Less, 3	118-5A211 244		Southeast Los Angeles	Yes	MI	R2RD
Los Angeles	3986 S HARVARD BLVD	90062	5036028018	0.000	0.000	0.193	0.000	Shortfall of Sites	0.137	Low Medium I Residential	R2-1	0	0	0	29.137	0.193		Residential - Double, Duplex, or Two Units - 4 Stories or Less, 2	114B193 244		South Los Angeles	Yes	MI	R2RD
Los Angeles	814 E MARTIN LUTHER KING JR BLVD	90011	5114005022	0.000	0.000	0.193	0.000	Shortfall of Sites	0.058	Low Medium II Residential	RD1.5-1	0	0	0	69.331	0.193		Residential - Double, Duplex, or Two Units - 4 Stories or Less, 2	115-5A207 244		Southeast Los Angeles	Yes	MI	R2RD
Los Angeles	1214 E 42ND PL	90011	5115031011	0.000	0.000	0.193	0.000	Shortfall of Sites	0.139	Low Medium I Residential	R2-1	0	0	0	28.868	0.193		Residential - Double, Duplex, or Two Units - 4 Stories or Less, 2	114A211 244		Southeast Los Angeles	Yes	MI	R2RD
Los Angeles	458 E 42ND PL	90011	5113011020	0.000	0.000	0.193	0.000	Shortfall of Sites	0.118	Low Medium I Residential	R2-1	0	0	0	34.031	0.193		Residential - Double, Duplex, or Two Units - 4 Stories or Less, 2	114A207 244		Southeast Los Angeles	Yes	MI	R2RD
Los Angeles	4240 S OLIVE ST	90037	5111007017	0.000	0.000	0.193	0.000	Shortfall of Sites	0.149	Low Medium II Residential	RD2-1	0	0	0	26.766	0.193		Residential - Double, Duplex, or Two Units - 4 Stories or Less, 2	114A203 244		Southeast Los Angeles	Yes	MI	R2RD
Los Angeles	4428 MENLO AVE	90037	5018005008	0.000	0.000	0.193	0.000	Shortfall of Sites	0.064	Low Medium II Residential	RD3-1	0	0	0	62.763	0.193		Residential - Four Units (Any Combination) - 4 Stories or Less, 4	111B197 244		South Los Angeles	Yes	MI	R2RD
Los Angeles	1338 E 46TH ST	90011	5107011009	0.000	0.000	0.193	0.000	Shortfall of Sites	0.123	Low Medium I Residential	R2-1	0	0	0	32.495	0.193		Residential - Double, Duplex, or Two Units - 4 Stories or Less, 2	112-5A211 244		Southeast Los Angeles	Yes	MI	R2RD
Los Angeles	890 E 49TH PL	90011	5108016012	0.000	0.000	0.193	0.000	Shortfall of Sites	0.143	Low Medium I Residential	R2-1	0	0	0	27.879	0.193		Residential - Three Units (Any Combination) - 4 Stories or Less, 3	111A209 244		Southeast Los Angeles	Yes	MI	R2RD
Los Angeles	160 E 49TH ST	90011	5109004021	0.000	0.000	0.193	0.000	Shortfall of Sites	0.155	Low Medium II Residential	RD2-1	0	0	0	25.814	0.193		Residential - Four Units (Any Combination) - 4 Stories or Less, 4	111A205 244		Southeast Los Angeles	Yes	MI	R2RD
Los Angeles	1556 W 52ND ST	90062	5003010015	0.000	0.000	0.193	0.000	Shortfall of Sites	0.148	Low Medium I Residential	R2-1-CPIO	0	0	0	26.989	0.193		Residential - Double, Duplex, or Two Units - 4 Stories or Less, 2	108B193 244		South Los Angeles	Yes	MI	R2RD
Los Angeles	812 E 88TH PL	90002	6042018019	0.000	0.000	0.193	0.000	Shortfall of Sites	0.116	Low Medium I Residential	R2-1	0	0	0	34.530	0.193		Residential - Three Units (Any Combination) - 4 Stories or Less, 3	096A209 244		Southeast Los Angeles	Yes	MI	R2RD
Los Angeles	447 W 90TH ST	90003	6038004005	0.000	0.000	0.193	0.000	Shortfall of Sites	0.139	Low Medium II Residential	RD2-1	0	0	0	28.875	0.193		Residential - Three Units (Any Combination) - 4 Stories or Less, 3	096A201 244		South Los Angeles	Yes	MI	R2RD
Los Angeles	435 W 102ND ST	90003	6054034012	0.000	0.000	0.193	0.000	Shortfall of Sites	0.104	Low Medium I Residential	R2-1	0	0	0	38.524	0.193		Residential - Double, Duplex, or Two Units - 4 Stories or Less, 2	091-5A201 244		South Los Angeles	Yes	MI	R2RD
Los Angeles	230 E 106TH ST	90003	6063026008	0.000	0.000	0.193	0.000	Shortfall of Sites	0.120	Low Medium I Residential	R2-1	0	0	0	33.429	0.193		Residential - Double, Duplex, or Two Units - 4 Stories or Less, 2	090A205 244		Southeast Los Angeles	Yes	MI	R2RD
Los Angeles	1425 W 227TH ST	90501	7347012029	0.000	0.000	0.193	0.000	Shortfall of Sites	0.129	Low Medium II Residential	RD1.5-1	0	0	0	31.103	0.193		Residential - Four Units (Any Combination) - 4 Stories or Less, 4	045B193 244		Harbor Gateway	Yes	MI	R2RD
Los Angeles	8040 SEPULVEDA BLVD	91402	2209028013	0.000	0.000	0.193	0.000	Shortfall of Sites	0.161	Low Medium I Residential	RD3-1	0	0	0	24.864	0.193		Residential - Double, Duplex, or Two Units - 4 Stories or Less, 2	189B145 245		Mission Hills - Panorama City - North Hills	Yes	MI	R2RD
Los Angeles	1185 N HOOVER ST	90029	5542024020	0.000	0.000	0.193	0.000	Shortfall of Sites	0.103	Low Medium I Residential	R2-1XL	0	0	0	38.711	0.193		Residential - Three Units (Any Combination) - 4 Stories or Less, 3	145-5A201 245		Hollywood	Yes	MI	R2RD
Los Angeles	2704 BOULDER ST	90033	5177030028	0.000	0.000	0.193	0.000	Shortfall of Sites	0.134	Low Medium I Residential	R2-1-CUGU	0	0	0	29.815	0.193		Residential - Three Units (Any Combination) - 4 Stories or Less, 3	129A225 245	29	Boyle Heights	Yes	MI	R2RD , BH CPU
Los Angeles	3610 EL SERENO AVE	90032	5306018047	0.000	0.000	0.193	0.000	Shortfall of Sites	0.101	Low Medium I Residential	RD3-1	0	0	0	39.490	0.193		Residential - Double, Duplex, or Two Units - 4 Stories or Less, 2	144A233 245		Northeast Los Angeles	Yes	MI	R2RD
Los Angeles	5325 NAVARRO ST	90032	5219006017	0.000	0.000	0.193	0.000	Shortfall of Sites	0.164	Low Medium II Residential	RD2-1	0	0	0	24.340	0.193		Residential - Double, Duplex, or Two Units - 4 Stories or Less, 2	144A237 245		Northeast Los Angeles	Yes	MI	R2RD
Los Angeles	5434 MONROE ST	90038	5535013006	0.000	0.000	0.193	0.000	Shortfall of Sites	0.154	Low Medium I Residential	R2-1XL	0	0	0	25.941	0.193		Residential - Three Units (Any Combination) - 4 Stories or Less, 3	141B193 245		Hollywood	Yes	MI	R2RD
Los Angeles	154 W AVENUE 28	90031	5205019009	0.000	0.000	0.193	0.000	Shortfall of Sites	0.114	Low Medium I Residential	RD3-1	0	0	0	35.241	0.193		Residential - Five or More Units or Apartments (Any Combination) · 4 Stories or Less, 5	141A221 245		Northeast Los Angeles	Yes	MI	R2RD
Los Angeles	724 N CORONADO ST	90026	5402022015	0.000	0.000	0.193	0.000	Shortfall of Sites	0.081	Low Medium II Residential	RD2-1VL	0	0	0	49.512	0.193		Residential - Double, Duplex, or Two Units - 4 Stories or Less, 2	139-5A205 245		Silver Lake - Echo Park - Elysian Valley	Yes	MI	R2RD
Los Angeles	437 S AVENUE 20	90031	5410020030	0.000	0.000	0.193	0.000	Shortfall of Sites	0.103	Low Medium II Residential	RD2-1	0	0	0	38.943	0.193		Residential - Double, Duplex, or Two Units - 4 Stories or Less, 2	136-5A221 245		Northeast Los Angeles	Yes	MI	R2RD
Los Angeles	1406 WARREN ST	90033	5174020018	0.000	0.000	0.193	0.000	Shortfall of Sites	0.086	Low Medium II Residential	RD1.5-1-RIO-CUGU	0	0	0	46.730	0.193		Residential - Double, Duplex, or Two Units - 4 Stories or Less, 2	130-5A221 245		Boyle Heights	Yes	MI	R2RD
Los Angeles	920 SPENCE ST	90023	5188016014	0.000	0.000	0.193	0.000	Shortfall of Sites	0.057	Low Medium II Residential	RD1.5-1-CUGU	0	0	0	69.694	0.193		Residential - Five or More Units or Apartments (Any Combination) · 4 Stories or Less, 5	121-5A227 245		Boyle Heights	Yes	MI	R2RD
Los Angeles	1461 E 23RD ST	90011	5119026017	0.000	0.000	0.193	0.000	Shortfall of Sites	0.130	Low Medium I Residential	R2-1	0	0	0	30.708	0.193		Residential - Double, Duplex, or Two Units - 4 Stories or Less, 2	118-5A211 245		Southeast Los Angeles	Yes	MI	R2RD
Los Angeles	4004 PALOMA ST	90011	5114005014	0.000	0.000	0.193	0.000	Shortfall of Sites	0.108	Low Medium II Residential	RD1.5-1	0	0	0	37.066	0.193		Residential - Double, Duplex, or Two Units - 4 Stories or Less, 2	115-5A207 245		Southeast Los Angeles	Yes	MI	R2RD
Los Angeles	222 W 40TH PL	90037	5111022030	0.000	0.000	0.193	0.000	Shortfall of Sites	0.133	Low Medium II Residential	RD2-1	0	0	0	30.032	0.193		Residential - Three Units (Any Combination) - 4 Stories or Less, 3	115-5A203 245		Southeast Los Angeles	Yes	MI	R2RD
Los Angeles	600 W 41ST ST	90037	5019022005	0.000	0.000	0.193	0.000	Shortfall of Sites	0.124	Low Medium II Residential	RD1.5-1	0	0	0	32.251	0.193		Residential - Three Units (Any Combination) - 4 Stories or Less, 3	115-5A201 245		South Los Angeles	Yes	MI	R2RD
Los Angeles	454 E 42ND PL	90011	5113011021	0.000	0.000	0.193	0.000	Shortfall of Sites	0.118	Low Medium I Residential	R2-1	0	0	0	34.031	0.193		Residential - Double, Duplex, or Two Units - 4 Stories or Less, 2	114A207 245		Southeast Los Angeles	Yes	MI	R2RD
Los Angeles	310 E 42ND PL	90011	5113020005	0.000	0.000	0.193	0.000	Shortfall of Sites	0.124	Low Medium I Residential	R2-1	0	0	0	32.203	0.193		Residential - Three Units (Any Combination) - 4 Stories or Less, 3	114A205 245		Southeast Los Angeles	Yes	MI	R2RD
Los Angeles	4241 S OLIVE ST	90037	5111008009	0.000	0.000	0.193	0.000	Shortfall of Sites	0.149	Low Medium II Residential	RD2-1	0	0	0	26.775	0.193		Residential - Double, Duplex, or Two Units - 4 Stories or Less, 2	114A203 245		Southeast Los Angeles	Yes	MI	R2RD
Los Angeles	716 W 42ND PL	90037	5019013027	0.000	0.000	0.193	0.000	Shortfall of Sites	0.110	Low Medium II Residential	RD2-1	0	0	0	36.261	0.193		Residential - Double, Duplex, or Two Units - 4 Stories or Less, 2	114A201 245		South Los Angeles	Yes	MI	R2RD
Los Angeles	887 E 43RD ST	90011	5115017021	0.000	0.000	0.193	0.000	Shortfall of Sites	0.118	Low Medium I Residential	R2-1	0	0	0	33.767	0.193		Residential - Double, Duplex, or Two Units - 4 Stories or Less, 2	114A209 245		Southeast Los Angeles	Yes	MI	R2RD
Los Angeles	435 E 46TH ST	90011	5109013020	0.000	0.000	0.193	0.000	Shortfall of Sites	0.143	Low Medium I Residential	R2-1	0	0	0	27.911	0.193		Residential - Double, Duplex, or Two Units - 4 Stories or Less, 2	112-5A205 245		Southeast Los Angeles	Yes	MI	R2RD
Los Angeles	1332 E 46TH ST	90011	5107011010	0.000	0.000	0.193	0.000	Shortfall of Sites	0.123	Low Medium I Residential	R2-1	0	0	0	32.497	0.193		Residential - Double, Duplex, or Two Units - 4 Stories or Less, 2	112-5A211 245		Southeast Los Angeles	Yes	MI	R2RD
Los Angeles	880 E 49TH PL	90011	5108016013	0.000	0.000	0.193	0.000	Shortfall of Sites	0.143	Low Medium I Residential	R2-1	0	0	0	27.878	0.193		Residential - Four Units (Any Combination) - 4 Stories or Less, 4	111A209 245		Southeast Los Angeles	Yes	MI	R2RD
Los Angeles	1657 E 50TH PL	90011	5106024013	0.000	0.000	0.193	0.000	Shortfall of Sites	0.127	Low Medium I Residential	R2-1	0	0	0	31.505	0.193		Residential - Double, Duplex, or Two Units - 4 Stories or Less, 2	111A213 245		Southeast Los Angeles	Yes	MI	R2RD
Los Angeles	1550 W 52ND ST	90062	5003010014	0.000	0.000	0.193	0.000	Shortfall of Sites	0.133	Low Medium I Residential	R2-1-CPIO	0	0	0	29.987	0.193		Residential - Double, Duplex, or Two Units - 4 Stories or Less, 2	108B193 245		South Los Angeles	Yes	MI	R2RD
Los Angeles	340 W 52ND PL	90037	5110033021	0.000	0.000	0.193	0.000	Shortfall of Sites	0.118	Low Medium II Residential	RD2-1	0	0	0	33.949	0.193		Residential - Four Units (Any Combination) - 4 Stories or Less, 4	108B201 245		Southeast Los Angeles	Yes	MI	R2RD
Los Angeles	8900 BARING CROSS ST	90044	6038018029	0.000	0.000	0.193	0.000	Shortfall of Sites	0.107	Low Medium I Residential	RD3-1	0	0	0	37.248	0.193		Residential - Five or More Units or Apartments (Any Combination) · 4 Stories or Less, 10	096A199 245		South Los Angeles	Yes	MI	R2RD
Los Angeles	808 E 88TH PL	90002	6042018018	0.000	0.000	0.193	0.000	Shortfall of Sites	0.116	Low Medium I Residential	R2-1	0	0	0	34.529	0.193		Residential - Double, Duplex, or Two Units - 4 Stories or Less, 2	096A209 245		Southeast Los Angeles	Yes	MI	R2RD
Los Angeles	234 E 106TH ST	90003	6063026009	0.000	0.000	0.193	0.000	Shortfall of Sites	0.120	Low Medium I Residential	R2-1	0	0	0	33.426	0.193		Residential - Double, Duplex, or Two Units - 4 Stories or Less, 2	090A205 245		Southeast Los Angeles	Yes	MI	R2RD
Los Angeles	120 W 106TH ST	90003	6074008013	0.000	0.000	0.193	0.000	Shortfall of Sites	0.124	Low Medium I Residential	R2-1	0	0	0	32.243	0.193		Residential - Double, Duplex, or Two Units - 4 Stories or Less, 2	090A203 245		Southeast Los Angeles	Yes	MI	R2RD
Los Angeles	16110 S HOOVER ST	90247	6120020022	0.000	0.000	0.193	0.000	Shortfall of Sites	0.206	Low Medium II Residential	R2-1	0	0	0	19.390	0.193		Residential - Double, Duplex, or Two Units - 4 Stories or Less, 2	069B201 245		Harbor Gateway	Yes	MI	R2RD
Los Angeles	3027 WINTER ST	90063	5178008018	0.000	0.000	0.193	0.000	Shortfall of Sites	0.119	Low Medium I Residential	R2-1-CUGU	0	0	0	33.504	0.193		Residential - Three Units (Any Combination) - 4 Stories or Less, 3	129A227 246	21	Boyle Heights	Yes	MI	R2RD , BH CPU
Los Angeles	3049 OREGON ST	90023	5186020009	0.000	0.000	0.193	0.000	Shortfall of Sites	0.150	Low Medium I Residential	R2-1-CUGU	0	0	0	26.740	0.193		Residential - Five or More Units or Apartments (Any Combination) · 4 Stories or Less, 6	123A225 246	21	Boyle Heights	Yes	MI	R2RD , BH CPU
Los Angeles	973 S LORENA ST	90023	5188022033	0.000	0.000	0.193	0.000	Shortfall of Sites	0.056	Low Medium II Residential	RD1.5-1-CUGU	0	0	0	71.716	0.193		Residential - Three Units (Any Combination) - 4 Stories or Less, 3	121-5A225 246	54	Boyle Heights	Yes	MI	R2RD , BH CPU
Los Angeles	5941 ARROYO DR	90042	5492019034	0.000	0.000	0.193	0.000	Shortfall of Sites	0.088	Low Medium II Residential	RD1.5-1	0	0	0	45.433	0.193		Residential - Five or More Units or Apartments (Any Combination) · 4 Stories or Less, 7	151-5A231 246		Northeast Los Angeles	Yes	MI	R2RD
Los Angeles	1239 N JUNE ST	90038	5532002010	0.000	0.000	0.193	0.000	Shortfall of Sites	0.118	Low Medium II Residential	RD1.5-1XL	0	0	0	34.032	0.193		Residential - Three Units (Any Combination) - 4 Stories or Less, 3	144B185 246		Hollywood	Yes	MI	R2RD
Los Angeles	4464 LEXINGTON AVE	90029	5542025017	0.000	0.000	0.193	0.000	Shortfall of Sites	0.163	Low Medium I Residential	R2-1XL	0	0	0	24.494	0.193		Residential - Five or More Units or Apartments (Any Combination) · 4 Stories or Less, 6	145-5A201 246		Hollywood	Yes	MI	R2RD
Los Angeles	3416 MERCED ST	90065	5453027016	0.000	0.000	0.193	0.000	Shortfall of Sites	0.128	Low Residential	RD3-1-CDO	0	0	0	31.137	0.193		Residential - Double, Duplex, or Two Units - 4 Stories or Less, 2	145-5A219 246		Northeast Los Angeles	Yes	MI	R2RD
Los Angeles	3723 PUEBLO AVE	90032	5306014042	0.000	0.000	0.193	0.000	Shortfall of Sites	0.164	Low Medium I Residential	RD3-1	0	0	0	24.455	0.193		Residential - Three Units (Any Combination) - 4 Stories or Less, 3	144A233 246		Northeast Los Angeles	Yes	MI	R2RD

Jurisdiction Name	Site Address/Intersection	5 Digit ZIP Code	Assessor Parcel Number	Very Low-Income	Low-Income	Moderate-Income	Above Moderate-Income	Type of Shortfall	Parcel Size (Acres)	Current General Plan Designation	Current Zoning	Proposed General Plan (GP) Designation	Proposed Zoning	Minimum Density Allowed	Maximum Density Allowed	Total Capacity	Vacant/ Nonvacant	Description of Existing Uses	PIN	Base Density Per Acre	Community Plan Area	Rent Stabalization Ordinance	Income Category	Applicable Rezoning Program (Program informing values in Column Q listed first)
Los Angeles	5430 MONROE ST	90038	5535013007	0.000	0.000	0.193	0.000	Shortfall of Sites	0.154	Low Medium I Residential	R2-1XL	0	0	0	25.943	0.193		Residential - Double, Duplex, or Two Units - 4 Stories or Less, 2	141B193 246		Hollywood	Yes	MI	R2RD
Los Angeles	5137 TEMPLETON ST	90032	5219011043	0.000	0.000	0.193	0.000	Shortfall of Sites	0.172	Low Medium I Residential	[Q]RD3-1D	0	0	0	23.232	0.193		Residential - Five or More Units or Apartments (Any Combination) · 4 Stories or Less, 15	142-5A235 246		Northeast Los Angeles	Yes	MI	R2RD
Los Angeles	150 W AVENUE 28	90031	5205019010	0.000	0.000	0.193	0.000	Shortfall of Sites	0.114	Low Medium I Residential	RD3-1	0	0	0	35.242	0.193		Residential - Four Units (Any Combination) - 4 Stories or Less, 4	141A221 246		Northeast Los Angeles	Yes	MI	R2RD
Los Angeles	2214 THOMAS ST	90031	5211007009	0.000	0.000	0.193	0.000	Shortfall of Sites	0.189	Low Medium I Residential	RD3-1	0	0	0	21.120	0.193		Residential - Three Units (Any Combination) - 4 Stories or Less, 3	138A225 246		Northeast Los Angeles	Yes	MI	R2RD
Los Angeles	2636 LANCASTER AVE	90033	5202011006	0.000	0.000	0.193	0.000	Shortfall of Sites	0.167	Low Medium II Residential	RD2-1	0	0	0	23.959	0.193		Residential - Three Units (Any Combination) - 4 Stories or Less, 3	133-5A227 246		Northeast Los Angeles	Yes	MI	R2RD
Los Angeles	6147 ALCOTT ST	90035	5068001028	0.000	0.000	0.193	0.000	Shortfall of Sites	0.138	Low Medium II Residential	RD1.5-1-O	0	0	0	29.037	0.193		Residential - Five or More Units or Apartments (Any Combination) · 4 Stories or Less, 6	129B173 246		Wilshire	Yes	MI	R2RD
Los Angeles	145 S GLESS ST	90033	5172005024	0.000	0.000	0.193	0.000	Shortfall of Sites	0.080	Low Medium I Residential	RD3-1-RIO-CUGU	0	0	0	49.804	0.193		Residential - Four Units (Any Combination) - 4 Stories or Less, 4	129A219 246		Boyle Heights	Yes	MI	R2RD
Los Angeles	927 E 24TH ST	90011	5131019022	0.000	0.000	0.193	0.000	Shortfall of Sites	0.150	Low Medium I Residential	R2-1	0	0	0	26.740	0.193		Residential - Double, Duplex, or Two Units - 4 Stories or Less, 2	120A209 246		Southeast Los Angeles	Yes	MI	R2RD
Los Angeles	2626 EXPOSITION PL	90018	5044022013	0.000	0.000	0.193	0.000	Shortfall of Sites	0.103	Low Medium II Residential	RD2-1	0	0	0	38.903	0.193		Residential - Double, Duplex, or Two Units - 4 Stories or Less, 2	117B189 246		West Adams - Baldwin Hills - Leimert	Yes	MI	R2RD
Los Angeles	1222 LOS PALOS ST	90023	5191027025	0.000	0.000	0.193	0.000	Shortfall of Sites	0.110	Low Medium I Residential	R2-1-CUGU	0	0	0	36.299	0.193		Residential - Double, Duplex, or Two Units - 4 Stories or Less, 2	118-5A227 246	21	Boyle Heights	Yes	MI	R2RD , BH CPU
Los Angeles	327 E 33RD ST	90011	5120017032	0.000	0.000	0.193	0.000	Shortfall of Sites	0.116	Low Medium I Residential	R2-1	0	0	0	34.485	0.193		Residential - Three Units (Any Combination) - 4 Stories or Less, 3	118-5A205 246		Southeast Los Angeles	Yes	MI	R2RD
Los Angeles	3986 LA SALLE AVE	90062	5036029021	0.000	0.000	0.193	0.000	Shortfall of Sites	0.148	Low Medium I Residential	R2-1	0	0	0	27.030	0.193		Residential - Double, Duplex, or Two Units - 4 Stories or Less, 2	114B193 246		South Los Angeles	Yes	MI	R2RD
Los Angeles	940 E MARTIN LUTHER KING JR BLVD	90011	5114012008	0.000	0.000	0.193	0.000	Shortfall of Sites	0.132	Low Medium II Residential	RD1.5-1	0	0	0	30.376	0.193		Residential - Double, Duplex, or Two Units - 4 Stories or Less, 2	115-5A209 246		Southeast Los Angeles	Yes	MI	R2RD
Los Angeles	232 W 40TH PL	90037	5111022008	0.000	0.000	0.193	0.000	Shortfall of Sites	0.133	Low Medium II Residential	RD2-1	0	0	0	30.033	0.193		Residential - Double, Duplex, or Two Units - 4 Stories or Less, 2	115-5A203 246		Southeast Los Angeles	Yes	MI	R2RD
Los Angeles	4117 HOOPER AVE	90011	5115029039	0.000	0.000	0.193	0.000	Shortfall of Sites	0.117	Low Medium II Residential	RD2-1	0	0	0	34.090	0.193		Residential - Five or More Units or Apartments (Any Combination) · 4 Stories or Less, 8	115-5A211 246		Southeast Los Angeles	Yes	MI	R2RD
Los Angeles	4242 S GRAND AVE	90037	5111008014	0.000	0.000	0.193	0.000	Shortfall of Sites	0.155	Low Medium II Residential	RD2-1	0	0	0	25.769	0.193		Residential - Double, Duplex, or Two Units - 4 Stories or Less, 2	114A203 246		Southeast Los Angeles	Yes	MI	R2RD
Los Angeles	4511 HONDURAS ST	90011	5106011003	0.000	0.000	0.193	0.000	Shortfall of Sites	0.149	Low Medium I Residential	R2-1	0	0	0	26.806	0.193		Residential - Double, Duplex, or Two Units - 4 Stories or Less, 2	112-5A213 246		Southeast Los Angeles	Yes	MI	R2RD
Los Angeles	431 E 46TH ST	90011	5109013021	0.000	0.000	0.193	0.000	Shortfall of Sites	0.142	Low Medium I Residential	R2-1	0	0	0	28.216	0.193		Residential - Five or More Units or Apartments (Any Combination) · 4 Stories or Less, 5	112-5A205 246		Southeast Los Angeles	Yes	MI	R2RD
Los Angeles	1326 E 46TH ST	90011	5107011011	0.000	0.000	0.193	0.000	Shortfall of Sites	0.123	Low Medium I Residential	R2-1	0	0	0	32.499	0.193		Residential - Double, Duplex, or Two Units - 4 Stories or Less, 2	112-5A211 246		Southeast Los Angeles	Yes	MI	R2RD
Los Angeles	870 E 49TH PL	90011	5108016014	0.000	0.000	0.193	0.000	Shortfall of Sites	0.143	Low Medium I Residential	R2-1	0	0	0	27.879	0.193		Residential - Double, Duplex, or Two Units - 4 Stories or Less, 2	111A209 246		Southeast Los Angeles	Yes	MI	R2RD
Los Angeles	1314 E 49TH ST	90011	5107029014	0.000	0.000	0.193	0.000	Shortfall of Sites	0.115	Low Medium II Residential	RD2-1	0	0	0	34.768	0.193		Residential - Three Units (Any Combination) - 4 Stories or Less, 3	111A211 246		Southeast Los Angeles	Yes	MI	R2RD
Los Angeles	1546 W 52ND ST	90062	5003010013	0.000	0.000	0.193	0.000	Shortfall of Sites	0.125	Low Medium I Residential	R2-1-CPIO	0	0	0	32.128	0.193		Residential - Double, Duplex, or Two Units - 4 Stories or Less, 2	108B193 246		South Los Angeles	Yes	MI	R2RD
Los Angeles	710 E 85TH ST	90001	6029031016	0.000	0.000	0.193	0.000	Shortfall of Sites	0.119	Low Medium I Residential	R2-1	0	0	0	33.506	0.193		Residential - Double, Duplex, or Two Units - 4 Stories or Less, 2	097-5A207 246		Southeast Los Angeles	Yes	MI	R2RD
Los Angeles	804 E 88TH PL	90002	6042018017	0.000	0.000	0.193	0.000	Shortfall of Sites	0.116	Low Medium I Residential	R2-1	0	0	0	34.530	0.193		Residential - Double, Duplex, or Two Units - 4 Stories or Less, 2	096A209 246		Southeast Los Angeles	Yes	MI	R2RD
Los Angeles	212 W 97TH ST	90003	6053013047	0.000	0.000	0.193	0.000	Shortfall of Sites	0.119	Low Medium I Residential	R2-1	0	0	0	33.506	0.193		Residential - Three Units (Any Combination) - 4 Stories or Less, 3	093A203 246		Southeast Los Angeles	Yes	MI	R2RD
Los Angeles	421 W 106TH ST	90003	6061031014	0.000	0.000	0.193	0.000	Shortfall of Sites	0.122	Low Medium I Residential	R2-1	0	0	0	32.756	0.193		Residential - Double, Duplex, or Two Units - 4 Stories or Less, 2	090A201 246		South Los Angeles	Yes	MI	R2RD
Los Angeles	124 W 106TH ST	90003	6074008014	0.000	0.000	0.193	0.000	Shortfall of Sites	0.068	Low Medium I Residential	R2-1	0	0	0	58.628	0.193		Residential - Double, Duplex, or Two Units - 4 Stories or Less, 2	090A203 246		Southeast Los Angeles	Yes	MI	R2RD
Los Angeles	16118 S ORCHARD AVE	90247	6120020003	0.000	0.000	0.193	0.000	Shortfall of Sites	0.158	Low Medium II Residential	R2-1	0	0	0	25.349	0.193		Residential - Double, Duplex, or Two Units - 4 Stories or Less, 2	069B197 246		Harbor Gateway	Yes	MI	R2RD
Los Angeles	1415 W 227TH ST	90501	7347012027	0.000	0.000	0.193	0.000	Shortfall of Sites	0.129	Low Medium II Residential	RD1.5-1	0	0	0	31.103	0.193		Residential - Four Units (Any Combination) - 4 Stories or Less, 4	045B193 246		Harbor Gateway	Yes	MI	R2RD
Los Angeles	1144 BLINN AVE	90744	7425029003	0.000	0.000	0.193	0.000	Shortfall of Sites	0.135	Low Medium I Residential	[Q]R2-1XL-O-CUGU	0	0	0	29.736	0.193		Residential - Five or More Units or Apartments (Any Combination) · 4 Stories or Less, 12	033B213 246		Wilmington - Harbor City	Yes	MI	R2RD
Los Angeles	3648 CASTALIA AVE	90032	5306015066	0.000	0.000	0.193	0.000	Shortfall of Sites	0.164	Low Medium I Residential	RD3-1	0	0	0	24.440	0.193		Residential - Double, Duplex, or Two Units - 4 Stories or Less, 2	144A233 247		Northeast Los Angeles	Yes	MI	R2RD
Los Angeles	5426 MONROE ST	90038	5535013008	0.000	0.000	0.193	0.000	Shortfall of Sites	0.154	Low Medium I Residential	R2-1XL	0	0	0	25.939	0.193		Residential - Double, Duplex, or Two Units - 4 Stories or Less, 2	141B193 247		Hollywood	Yes	MI	R2RD
Los Angeles	3306 PUEBLO AVE	90032	5218017015	0.000	0.000	0.193	0.000	Shortfall of Sites	0.152	Low Medium I Residential	[Q]RD3-1D	0	0	0	26.400	0.193		Residential - Double, Duplex, or Two Units - 4 Stories or Less, 2	142-5A235 247		Northeast Los Angeles	Yes	MI	R2RD
Los Angeles	2131 SANTA YNEZ ST	90026	5402036012	0.000	0.000	0.193	0.000	Shortfall of Sites	0.115	Low Medium II Residential	RD1.5-1VL	0	0	0	34.710	0.193		Residential - Double, Duplex, or Two Units - 4 Stories or Less, 2	139-5A207 247		Silver Lake - Echo Park - Elysian Valley	Yes	MI	R2RD
Los Angeles	1917 DARWIN AVE	90031	5410020027	0.000	0.000	0.193	0.000	Shortfall of Sites	0.176	Low Medium II Residential	RD2-1	0	0	0	22.688	0.193		Residential - Double, Duplex, or Two Units - 4 Stories or Less, 2	136-5A221 247		Northeast Los Angeles	Yes	MI	R2RD
Los Angeles	238 N BONNIE BRAE ST	90026	5159006011	0.000	0.000	0.193	0.000	Shortfall of Sites	0.138	Low Medium Residential	RD2-1	0	0	0	29.040	0.193		Residential - Five or More Units or Apartments (Any Combination) · 4 Stories or Less, 9	136-5A207 247		Westlake	Yes	MI	R2RD
Los Angeles	1070 DUNDAS ST	90063	5229028001	0.000	0.000	0.193	0.000	Shortfall of Sites	0.110	Low Medium I Residential	R2-1-CUGU	0	0	0	36.213	0.193		Residential - Four Units (Any Combination) - 4 Stories or Less, 4	130-5A227 247	21	Boyle Heights	Yes	MI	R2RD , BH CPU
Los Angeles	430 SLOAT ST	90063	5178021007	0.000	0.000	0.193	0.000	Shortfall of Sites	0.069	Low Medium I Residential	R2-1-CUGU	0	0	0	58.079	0.193		Residential - Double, Duplex, or Two Units - 4 Stories or Less, 2	127-5A227 247	21	Boyle Heights	Yes	MI	R2RD , BH CPU
Los Angeles	1945 ARAPAHOE ST	90007	5056027011	0.000	0.000	0.193	0.000	Shortfall of Sites	0.119	Low Medium II Residential	RD1.5-1	0	0	0	33.622	0.193		Residential - Three Units (Any Combination) - 4 Stories or Less, 3	126A201 247		South Los Angeles	Yes	MI	R2RD
Los Angeles	1710 W 23RD ST	90018	5058027016	0.000	0.000	0.193	0.000	Shortfall of Sites	0.155	Low Medium II Residential	RD2-1-CPIO	0	0	0	25.821	0.193		Residential - Four Units (Any Combination) - 4 Stories or Less, 4	123B193 247		South Los Angeles	Yes	MI	R2RD
Los Angeles	3306 E 8TH ST	90023	5190023009	0.000	0.000	0.193	0.000	Shortfall of Sites	0.118	Low Medium II Residential	RD1.5-1-CUGU	0	0	0	33.910	0.193		Commercial - Store Combination - Store and Residential Combination - One Story, 2	120A225 247		Boyle Heights	Yes	MI	R2RD
Los Angeles	610 W 41ST ST	90037	5019022003	0.000	0.000	0.193	0.000	Shortfall of Sites	0.124	Low Medium II Residential	RD1.5-1	0	0	0	32.253	0.193		Residential - Double, Duplex, or Two Units - 4 Stories or Less, 2	115-5A201 247		South Los Angeles	Yes	MI	R2RD
Los Angeles	4114 ZAMORA ST	90011	5115029008	0.000	0.000	0.193	0.000	Shortfall of Sites	0.083	Low Medium I Residential	R2-1	0	0	0	48.052	0.193		Residential - Double, Duplex, or Two Units - 4 Stories or Less, 2	115-5A211 247		Southeast Los Angeles	Yes	MI	R2RD
Los Angeles	726 W 42ND PL	90037	5019013029	0.000	0.000	0.193	0.000	Shortfall of Sites	0.110	Low Medium II Residential	RD2-1	0	0	0	36.258	0.193		Residential - Double, Duplex, or Two Units - 4 Stories or Less, 2	114A201 247		South Los Angeles	Yes	MI	R2RD
Los Angeles	1320 E 46TH ST	90011	5107011012	0.000	0.000	0.193	0.000	Shortfall of Sites	0.123	Low Medium I Residential	R2-1	0	0	0	32.502	0.193		Residential - Double, Duplex, or Two Units - 4 Stories or Less, 2	112-5A211 247		Southeast Los Angeles	Yes	MI	R2RD
Los Angeles	4472 METTLER ST	90011	5109015031	0.000	0.000	0.193	0.000	Shortfall of Sites	0.137	Low Medium I Residential	R2-1	0	0	0	29.106	0.193		Residential - Double, Duplex, or Two Units - 4 Stories or Less, 2	112-5A207 247		Southeast Los Angeles	Yes	MI	R2RD
Los Angeles	1201 E 47TH ST	90011	5107010004	0.000	0.000	0.193	0.000	Shortfall of Sites	0.159	Low Medium I Residential	R2-1	0	0	0	25.150	0.193		Residential - Double, Duplex, or Two Units - 4 Stories or Less, 2	112-5A209 247		Southeast Los Angeles	Yes	MI	R2RD
Los Angeles	1320 E 49TH ST	90011	5107029013	0.000	0.000	0.193	0.000	Shortfall of Sites	0.115	Low Medium I Residential	R2-1	0	0	0	34.755	0.193		Residential - Four Units (Any Combination) - 4 Stories or Less, 4	111A211 247		Southeast Los Angeles	Yes	MI	R2RD
Los Angeles	685 E 51ST ST	90011	5108012012	0.000	0.000	0.193	0.000	Shortfall of Sites	0.172	Low Medium I Residential	R2-1	0	0	0	23.232	0.193		Residential - Three Units (Any Combination) - 4 Stories or Less, 3	111A207 247		Southeast Los Angeles	Yes	MI	R2RD
Los Angeles	1177 E 53RD ST	90011	5104003011	0.000	0.000	0.193	0.000	Shortfall of Sites	0.124	Low Medium I Residential	R2-1	0	0	0	32.265	0.193		Residential - Double, Duplex, or Two Units - 4 Stories or Less, 2	108B209 247		Southeast Los Angeles	Yes	MI	R2RD
Los Angeles	5214 S SAN PEDRO ST	90011	5109025016	0.000	0.000	0.193	0.000	Shortfall of Sites	0.098	Low Medium II Residential	RD2-1	0	0	0	40.900	0.193		Residential - Double, Duplex, or Two Units - 4 Stories or Less, 2	108B205 247		Southeast Los Angeles	Yes	MI	R2RD
Los Angeles	5922 DENVER AVE	90044	6004030025	0.000	0.000	0.193	0.000	Shortfall of Sites	0.120	Low Medium I Residential	R2-1	0	0	0	33.429	0.193		Residential - Double, Duplex, or Two Units - 4 Stories or Less, 2	105B201 247		South Los Angeles	Yes	MI	R2RD
Los Angeles	1012 E 74TH ST	90001	6023012014	0.000	0.000	0.193	0.000	Shortfall of Sites	0.132	Low Medium I Residential	R2-1	0	0	0	30.329	0.193		Residential - Double, Duplex, or Two Units - 4 Stories or Less, 2	102B209 247		Southeast Los Angeles	Yes	MI	R2RD
Los Angeles	318 W 77TH ST	90003	6031016013	0.000	0.000	0.193	0.000	Shortfall of Sites	0.135	Low Medium I Residential	R2-1	0	0	0	29.631	0.193		Residential - Double, Duplex, or Two Units - 4 Stories or Less, 2	099B201 247		Southeast Los Angeles	Yes	MI	R2RD
Los Angeles	248 W 88TH ST	90003	6040023010	0.000	0.000	0.193	0.000	Shortfall of Sites	0.105	Low Medium II Residential	RD2-1	0	0	0	38.177	0.193		Residential - Three Units (Any Combination) - 4 Stories or Less, 3	096A203 247		Southeast Los Angeles	Yes	MI	R2RD
Los Angeles	9617 S SAN PEDRO ST	90003	6052013016	0.000	0.000	0.193	0.000	Shortfall of Sites	0.062	Low Medium II Residential	RD2-1	0	0	0	64.743	0.193		Residential - Three Units (Any Combination) - 4 Stories or Less, 3	093A205 247		Southeast Los Angeles	Yes	MI	R2RD
Los Angeles	216 W 97TH ST	90003	6053013048	0.000	0.000	0.193	0.000	Shortfall of Sites	0.119	Low Medium I Residential	R2-1	0	0	0	33.505	0.193		Residential - Double, Duplex, or Two Units - 4 Stories or Less, 2	093A203 247		Southeast Los Angeles	Yes	MI	R2RD
Los Angeles	221 W 110TH ST	90061	6074014045	0.000	0.000	0.193	0.000	Shortfall of Sites	0.122	Low Medium I Residential	R2-1	0	0	0	32.750	0.193		Residential - Double, Duplex, or Two Units - 4 Stories or Less, 2	088-5A203 247		Southeast Los Angeles	Yes	MI	R2RD
Los Angeles	7100 COLDWATER CANYON AVE	91605	2324007004	0.000	0.000	0.193	0.000	Shortfall of Sites	0.144	Low Medium II Residential	RD2-1	0	0	0	27.849	0.193		Residential - Four Units (Any Combination) - 4 Stories or Less, 4	183B161 248		North Hollywood - Valley Village	Yes	MI	R2RD
Los Angeles	2816 ROSANNA ST	90039	5442030013	0.000	0.000	0.193	0.000	Shortfall of Sites	0.132	Low Medium I Residential	R2-1VL-RIO	0	0	0	30.303	0.193		Residential - Double, Duplex, or Two Units - 4 Stories or Less, 2	150A211 248		Silver Lake - Echo Park - Elysian Valley	Yes	MI	R2RD
Los Angeles	2005 MICHIGAN AVE	90033	5183001062	0.000	0.000	0.193	0.000	Shortfall of Sites	0.132	Low Medium II Residential	RD1.5-1-CUGU	0	0	0	30.250	0.193		Residential - Three Units (Any Combination) - 4 Stories or Less, 12	129A223 248	54	Boyle Heights	Yes	MI	R2RD , BH CPU
Los Angeles	3429 OPAL ST	90023	5190015032	0.000	0.000	0.193	0.000	Shortfall of Sites	0.130	Low Medium I Residential	R2-1-CUGU	0	0	0	30.685	0.193		Residential - Double, Duplex, or Two Units - 4 Stories or Less, 2	120A225 248	21	Boyle Heights	Yes	MI	R2RD , BH CPU
Los Angeles	3568 GARNET ST	90023	5191014004	0.000	0.000	0.193	0.000	Shortfall of Sites	0.116	Low Medium I Residential	R2-1-CUGU	0	0	0	34.616	0.193		Residential - Double, Duplex, or Two Units - 4 Stories or Less, 2	120A227 248	21	Boyle Heights	Yes	MI	R2RD , BH CPU
Los Angeles	5416 HUNTINGTON DR S	90032	5219033045	0.000	0.000	0.193	0.000	Shortfall of Sites	0.087	Low Medium II Residential	RD1.5-1VL	0	0	0	45.765	0.193		Residential - Five or More Units or Apartments (Any Combination) · 4 Stories or Less, 9	145-5A237 248		Northeast Los Angeles	Yes	MI	R2RD
Los Angeles	645 W AVENUE 28	90065	5453013023	0.000	0.000	0.193	0.000	Shortfall of Sites	0.082	Low Medium II Residential	RD1.5-1-CDO-RIO	0	0	0	49.028	0.193		Residential - Three Units (Any Combination) - 4 Stories or Less, 3	144A219 248		Northeast Los Angeles	Yes	MI	R2RD
Los Angeles	5152 OAKLAND ST	90032	5219008008	0.000	0.000	0.193	0.000	Shortfall of Sites	0.196	Low Medium I Residential	RD3-1	0	0	0	20.417	0.193		Residential - Three Units (Any Combination) - 4 Stories or Less, 3	144A235 248		Northeast Los Angeles	Yes	MI	R2RD
Los Angeles	5420 MONROE ST	90038	5535013009	0.000	0.000	0.193	0.000	Shortfall of Sites	0.154	Low Medium I Residential	R2-1XL	0	0	0	25.929	0.193		Residential - Double, Duplex, or Two Units - 4 Stories or Less, 2	141B193 248		Hollywood	Yes	MI	R2RD
Los Angeles	2211 THOMAS ST	90031	5211001030	0.000	0.000	0.193	0.000	Shortfall of Sites	0.061	Low Medium II Residential	RD2-1	0	0	0	65.122	0.193		Residential - Four Units (Any Combination) - 4 Stories or Less, 4	138A225 248		Northeast Los Angeles	Yes	MI	R2RD

Jurisdiction Name	Site Address/Intersection	5 Digit ZIP Code	Assessor Parcel Number	Very Low-Income	Low-Income	Moderate-Income	Above Moderate-Income	Type of Shortfall	Parcel Size (Acres)	Current General Plan Designation	Current Zoning	Proposed General Plan (GP) Designation	Proposed Zoning	Minimum Density Allowed	Maximum Density Allowed	Total Capacity	Vacant/ Nonvacant	Description of Existing Uses	PIN	Base Density Per Acre	Community Plan Area	Rent Stabalization Ordinance	Income Category	Applicable Rezoning Program (Program informing values in Column Q listed first)
Los Angeles	4642 CATALPA ST	90032	5215027013	0.000	0.000	0.193	0.000	Shortfall of Sites	0.110	Low Medium II Residential	RD2-1	0	0	0	36.288	0.193		Residential - Double, Duplex, or Two Units - 4 Stories or Less, 2	135A231 248		Northeast Los Angeles	Yes	MI	R2RD
Los Angeles	1407 PENNSYLVANIA AVE	90033	5174020017	0.000	0.000	0.193	0.000	Shortfall of Sites	0.129	Low Medium II Residential	RD1.5-1-RIO-CUGU	0	0	0	30.891	0.193		Residential - Double, Duplex, or Two Units - 4 Stories or Less, 2	130-5A221 248		Boyle Heights	Yes	MI	R2RD
Los Angeles	5545 AIRDROME ST	90019	5069022002	0.000	0.000	0.193	0.000	Shortfall of Sites	0.115	Low Medium I Residential	R2-1-O	0	0	0	34.711	0.193		Residential - Three Units (Any Combination) - 4 Stories or Less, 3	126B177 248		Wilshire	Yes	MI	R2RD
Los Angeles	1878 W 23RD ST	90018	5058022043	0.000	0.000	0.193	0.000	Shortfall of Sites	0.153	Low Medium II Residential	RD2-1-CPIO	0	0	0	26.150	0.193		Residential - Five or More Units or Apartments (Any Combination) - 4 Stories or Less, 5	123B193 248		South Los Angeles	Yes	MI	R2RD
Los Angeles	3003 VINEYARD AVE	90016	5057025016	0.000	0.000	0.193	0.000	Shortfall of Sites	0.152	Low Medium I Residential	R2-1	0	0	0	26.272	0.193		Residential - Three Units (Any Combination) - 4 Stories or Less, 3	120B181 248		West Adams - Baldwin Hills - Leimert	Yes	MI	R2RD
Los Angeles	236 W 40TH PL	90037	5111022009	0.000	0.000	0.193	0.000	Shortfall of Sites	0.117	Low Medium II Residential	RD2-1	0	0	0	34.323	0.193		Residential - Double, Duplex, or Two Units - 4 Stories or Less, 2	115-5A203 248		Southeast Los Angeles	Yes	MI	R2RD
Los Angeles	1234 E 42ND PL	90011	5115031023	0.000	0.000	0.193	0.000	Shortfall of Sites	0.117	Low Medium I Residential	R2-1	0	0	0	34.152	0.193		Residential - Double, Duplex, or Two Units - 4 Stories or Less, 2	114A211 248		Southeast Los Angeles	Yes	MI	R2RD
Los Angeles	440 E 42ND PL	90011	5113010013	0.000	0.000	0.193	0.000	Shortfall of Sites	0.118	Low Medium I Residential	R2-1	0	0	0	34.031	0.193		Residential - Double, Duplex, or Two Units - 4 Stories or Less, 2	114A207 248		Southeast Los Angeles	Yes	MI	R2RD
Los Angeles	419 E 46TH ST	90011	5109012030	0.000	0.000	0.193	0.000	Shortfall of Sites	0.121	Low Medium I Residential	R2-1	0	0	0	33.092	0.193		Residential - Double, Duplex, or Two Units - 4 Stories or Less, 2	112-5A205 248		Southeast Los Angeles	Yes	MI	R2RD
Los Angeles	126 W 46TH ST	90037	5110007002	0.000	0.000	0.193	0.000	Shortfall of Sites	0.083	Low Medium I Residential	R2-1	0	0	0	48.040	0.193		Residential - Four Units (Any Combination) - 4 Stories or Less, 4	112-5A203 248		Southeast Los Angeles	Yes	MI	R2RD
Los Angeles	4473 METTLER ST	90011	5109014042	0.000	0.000	0.193	0.000	Shortfall of Sites	0.116	Low Medium I Residential	R2-1	0	0	0	34.514	0.193		Residential - Five or More Units or Apartments (Any Combination) - 4 Stories or Less, 4	112-5A207 248		Southeast Los Angeles	Yes	MI	R2RD
Los Angeles	1191 E 47TH ST	90011	5107010002	0.000	0.000	0.193	0.000	Shortfall of Sites	0.159	Low Medium I Residential	R2-1	0	0	0	25.151	0.193		Residential - Double, Duplex, or Two Units - 4 Stories or Less, 2	112-5A209 248		Southeast Los Angeles	Yes	MI	R2RD
Los Angeles	850 E 49TH PL	90011	5108016016	0.000	0.000	0.193	0.000	Shortfall of Sites	0.131	Low Medium I Residential	R2-1	0	0	0	30.642	0.193		Residential - Double, Duplex, or Two Units - 4 Stories or Less, 2	111A209 248		Southeast Los Angeles	Yes	MI	R2RD
Los Angeles	677 E 51ST ST	90011	5108012013	0.000	0.000	0.193	0.000	Shortfall of Sites	0.172	Low Medium I Residential	R2-1	0	0	0	23.233	0.193		Residential - Three Units (Any Combination) - 4 Stories or Less, 3	111A207 248		Southeast Los Angeles	Yes	MI	R2RD
Los Angeles	1008 E 74TH ST	90001	6023012013	0.000	0.000	0.193	0.000	Shortfall of Sites	0.132	Low Medium I Residential	R2-1	0	0	0	30.329	0.193		Residential - Three Units (Any Combination) - 4 Stories or Less, 3	102B209 248		Southeast Los Angeles	Yes	MI	R2RD
Los Angeles	537 W 90TH ST	90044	6038005014	0.000	0.000	0.193	0.000	Shortfall of Sites	0.156	Low Medium I Residential	R2-1-CPIO	0	0	0	25.579	0.193		Residential - Double, Duplex, or Two Units - 4 Stories or Less, 2	096A201 248		South Los Angeles	Yes	MI	R2RD
Los Angeles	9602 BANDERA ST	90002	6048039027	0.000	0.000	0.193	0.000	Shortfall of Sites	0.205	Low Medium I Residential	R2-1	0	0	0	19.519	0.193		Residential - Double, Duplex, or Two Units - 4 Stories or Less, 2	093A215 248		Southeast Los Angeles	Yes	MI	R2RD
Los Angeles	9624 S HOOVER ST	90044	6054027033	0.000	0.000	0.193	0.000	Shortfall of Sites	0.142	Low Medium II Residential	RD2-1	0	0	0	28.134	0.193		Residential - Double, Duplex, or Two Units - 4 Stories or Less, 2	093A201 248		South Los Angeles	Yes	MI	R2RD
Los Angeles	128 W 106TH ST	90003	6074008015	0.000	0.000	0.193	0.000	Shortfall of Sites	0.136	Low Medium I Residential	R2-1	0	0	0	29.316	0.193		Residential - Double, Duplex, or Two Units - 4 Stories or Less, 2	090A203 248		Southeast Los Angeles	Yes	MI	R2RD
Los Angeles	227 W 110TH ST	90061	6074014046	0.000	0.000	0.193	0.000	Shortfall of Sites	0.122	Low Medium I Residential	R2-1	0	0	0	32.751	0.193		Residential - Double, Duplex, or Two Units - 4 Stories or Less, 2	088-5A203 248		Southeast Los Angeles	Yes	MI	R2RD
Los Angeles	3562 ARROYO SECO AVE	90065	5446023002	0.000	0.000	0.193	0.000	Shortfall of Sites	0.110	Low Medium II Residential	RD2-1-CDO	0	0	0	36.300	0.193		Residential - Double, Duplex, or Two Units - 4 Stories or Less, 2	144A223 249		Northeast Los Angeles	Yes	MI	R2RD
Los Angeles	144 W AVENUE 28	90031	5205019011	0.000	0.000	0.193	0.000	Shortfall of Sites	0.113	Low Medium I Residential	RD3-1	0	0	0	35.242	0.193		Residential - Double, Duplex, or Two Units - 4 Stories or Less, 2	141A221 249		Northeast Los Angeles	Yes	MI	R2RD
Los Angeles	1311 PORTIA ST	90026	5406001013	0.000	0.000	0.193	0.000	Shortfall of Sites	0.114	Low Medium II Residential	RD2-1VL	0	0	0	35.158	0.193		Residential - Three Units (Any Combination) - 4 Stories or Less, 3	139-5A209 249		Silver Lake - Echo Park - Elysian Valley	Yes	MI	R2RD
Los Angeles	1133 S EVERGREEN AVE	90023	5190007022	0.000	0.000	0.193	0.000	Shortfall of Sites	0.113	Low Medium I Residential	R2-1-CUGU	0	0	0	35.445	0.193		Residential - Double, Duplex, or Two Units - 4 Stories or Less, 2	121-5A223 249	21	Boyle Heights	Yes	MI	R2RD , BH CPU
Los Angeles	2846 S SYCAMORE AVE	90016	5049027004	0.000	0.000	0.193	0.000	Shortfall of Sites	0.055	Low Medium II Residential	RD1.5-1	0	0	0	72.508	0.193		Residential - Double, Duplex, or Two Units - 4 Stories or Less, 2	120B177 249		West Adams - Baldwin Hills - Leimert	Yes	MI	R2RD
Los Angeles	1772 W 37TH PL	90018	5041035006	0.000	0.000	0.193	0.000	Shortfall of Sites	0.097	Low Medium I Residential	R2-1-O-CPIO	0	0	0	41.250	0.193		Residential - Double, Duplex, or Two Units - 4 Stories or Less, 2	117B193 249		South Los Angeles	Yes	MI	R2RD
Los Angeles	1047 E 33RD ST	90011	5114019010	0.000	0.000	0.193	0.000	Shortfall of Sites	0.166	Low Medium II Residential	RD2-1	0	0	0	24.026	0.193		Residential - Five or More Units or Apartments (Any Combination) - 4 Stories or Less, 5	117A209 249		Southeast Los Angeles	Yes	MI	R2RD
Los Angeles	1638 E MARTIN LUTHER KING JR BLVD	90011	5117012031	0.000	0.000	0.193	0.000	Shortfall of Sites	0.084	Low Medium I Residential	R2-1-CPIO	0	0	0	47.868	0.193		Residential - Double, Duplex, or Two Units - 4 Stories or Less, 2	115-5A213 249		Southeast Los Angeles	Yes	MI	R2RD
Los Angeles	4114 NAOMI AVE	90011	5115028003	0.000	0.000	0.193	0.000	Shortfall of Sites	0.147	Low Medium I Residential	R2-1	0	0	0	27.170	0.193		Residential - Four Units (Any Combination) - 4 Stories or Less, 4	115-5A211 249		Southeast Los Angeles	Yes	MI	R2RD
Los Angeles	1240 E 42ND PL	90011	5115031022	0.000	0.000	0.193	0.000	Shortfall of Sites	0.117	Low Medium I Residential	R2-1	0	0	0	34.152	0.193		Residential - Double, Duplex, or Two Units - 4 Stories or Less, 2	114A211 249		Southeast Los Angeles	Yes	MI	R2RD
Los Angeles	857 E 43RD ST	90011	5115017033	0.000	0.000	0.193	0.000	Shortfall of Sites	0.118	Low Medium I Residential	R2-1	0	0	0	33.767	0.193		Residential - Double, Duplex, or Two Units - 4 Stories or Less, 2	114A209 249		Southeast Los Angeles	Yes	MI	R2RD
Los Angeles	1187 E 47TH ST	90011	5107009028	0.000	0.000	0.193	0.000	Shortfall of Sites	0.159	Low Medium I Residential	R2-1	0	0	0	25.151	0.193		Residential - Double, Duplex, or Two Units - 4 Stories or Less, 2	112-5A209 249		Southeast Los Angeles	Yes	MI	R2RD
Los Angeles	671 E 51ST ST	90011	5108012014	0.000	0.000	0.193	0.000	Shortfall of Sites	0.172	Low Medium I Residential	R2-1	0	0	0	23.235	0.193		Residential - Three Units (Any Combination) - 4 Stories or Less, 3	111A207 249		Southeast Los Angeles	Yes	MI	R2RD
Los Angeles	1167 E 53RD ST	90011	5104003009	0.000	0.000	0.193	0.000	Shortfall of Sites	0.124	Low Medium I Residential	R2-1	0	0	0	32.265	0.193		Residential - Double, Duplex, or Two Units - 4 Stories or Less, 2	108B209 249		Southeast Los Angeles	Yes	MI	R2RD
Los Angeles	1534 W 52ND ST	90062	5003010010	0.000	0.000	0.193	0.000	Shortfall of Sites	0.122	Low Medium I Residential	R2-1-CPIO	0	0	0	32.910	0.193		Residential - Double, Duplex, or Two Units - 4 Stories or Less, 2	108B193 249		South Los Angeles	Yes	MI	R2RD
Los Angeles	5921 DENVER AVE	90044	6004030026	0.000	0.000	0.193	0.000	Shortfall of Sites	0.119	Low Medium I Residential	R2-1	0	0	0	33.506	0.193		Residential - Double, Duplex, or Two Units - 4 Stories or Less, 2	105B201 249		South Los Angeles	Yes	MI	R2RD
Los Angeles	6605 S VAN NESS AVE	90047	4008001023	0.000	0.000	0.193	0.000	Shortfall of Sites	0.115	Low Medium II Residential	RD1.5-1	0	0	0	34.844	0.193		Residential - Four Units (Any Combination) - 4 Stories or Less, 4	102B189 249		West Adams - Baldwin Hills - Leimert	Yes	MI	R2RD
Los Angeles	541 W 90TH ST	90044	6038005013	0.000	0.000	0.193	0.000	Shortfall of Sites	0.106	Low Medium I Residential	R2-1-CPIO	0	0	0	37.570	0.193		Residential - Double, Duplex, or Two Units - 4 Stories or Less, 2	096A201 249		South Los Angeles	Yes	MI	R2RD
Los Angeles	9603 BANDERA ST	90002	6048034029	0.000	0.000	0.193	0.000	Shortfall of Sites	0.164	Low Medium I Residential	R2-1	0	0	0	24.373	0.193		Residential - Double, Duplex, or Two Units - 4 Stories or Less, 2	093A215 249		Southeast Los Angeles	Yes	MI	R2RD
Los Angeles	224 W 97TH ST	90003	6053013050	0.000	0.000	0.193	0.000	Shortfall of Sites	0.119	Low Medium I Residential	R2-1	0	0	0	33.506	0.193		Residential - Double, Duplex, or Two Units - 4 Stories or Less, 2	093A203 249		Southeast Los Angeles	Yes	MI	R2RD
Los Angeles	10515 S HOOVER ST	90044	6061011031	0.000	0.000	0.193	0.000	Shortfall of Sites	0.059	Low Medium II Residential	RD2-1	0	0	0	67.513	0.193		Residential - Double, Duplex, or Two Units - 4 Stories or Less, 2	090A199 249		South Los Angeles	Yes	MI	R2RD
Los Angeles	675 E 116TH PL	90059	6084001017	0.000	0.000	0.193	0.000	Shortfall of Sites	0.129	Low Medium I Residential	R2-1	0	0	0	31.112	0.193		Residential - Double, Duplex, or Two Units - 4 Stories or Less, 2	084B205 249		Southeast Los Angeles	Yes	MI	R2RD
Los Angeles	1674 252ND ST	90710	7410020014	0.000	0.000	0.193	0.000	Shortfall of Sites	0.138	Low Medium I Residential	R2-1XL	0	0	0	28.982	0.193		Residential - Double, Duplex, or Two Units - 4 Stories or Less, 2	036B193 249		Wilmington - Harbor City	Yes	MI	R2RD
Los Angeles	8907 TILDEN AVE	91402	2639006020	0.000	0.000	0.193	0.000	Shortfall of Sites	0.147	Low Medium I Residential	R2-1	0	0	0	27.236	0.193		Residential - Double, Duplex, or Two Units - 4 Stories or Less, 2	195B149 250		Mission Hills - Panorama City - North Hills	Yes	MI	R2RD
Los Angeles	331 S AVENUE 57	90042	5492005021	0.000	0.000	0.193	0.000	Shortfall of Sites	0.116	Low Medium II Residential	RD1.5-1	0	0	0	34.528	0.193		Residential - Four Units (Any Combination) - 4 Stories or Less, 4	150A229 250		Northeast Los Angeles	Yes	MI	R2RD
Los Angeles	4234 LOCKWOOD AVE	90029	5539007030	0.000	0.000	0.193	0.000	Shortfall of Sites	0.071	Low Medium II Residential	RD1.5-1XL	0	0	0	56.202	0.193		Residential - Five or More Units or Apartments (Any Combination) - 4 Stories or Less, 10	144A201 250		Hollywood	Yes	MI	R2RD
Los Angeles	5412 MONROE ST	90038	5535013011	0.000	0.000	0.193	0.000	Shortfall of Sites	0.151	Low Medium I Residential	R2-1XL	0	0	0	26.441	0.193		Residential - Double, Duplex, or Two Units - 4 Stories or Less, 2	141B193 250		Hollywood	Yes	MI	R2RD
Los Angeles	2942 E 2ND ST	90033	5179004025	0.000	0.000	0.193	0.000	Shortfall of Sites	0.121	Low Medium I Residential	R2-1-CUGU	0	0	0	33.189	0.193		Residential - Three Units (Any Combination) - 4 Stories or Less, 3	126A225 250	21	Boyle Heights	Yes	MI	R2RD , BH CPU
Los Angeles	440 S FRESNO ST	90063	5186005009	0.000	0.000	0.193	0.000	Shortfall of Sites	0.126	Low Medium I Residential	R2-1-CUGU	0	0	0	31.722	0.193		Residential - Double, Duplex, or Two Units - 4 Stories or Less, 2	124-5A225 250	21	Boyle Heights	Yes	MI	R2RD , BH CPU
Los Angeles	713 S FICKETT ST	90023	5185030021	0.000	0.000	0.193	0.000	Shortfall of Sites	0.129	Low Medium I Residential	R2-1-CUGU	0	0	0	30.916	0.193		Residential - Three Units (Any Combination) - 4 Stories or Less, 3	124-5A223 250	29	Boyle Heights	Yes	MI	R2RD , BH CPU
Los Angeles	1122 MIRASOL ST	90023	5191007021	0.000	0.000	0.193	0.000	Shortfall of Sites	0.115	Low Medium I Residential	R2-1-CUGU	0	0	0	34.842	0.193		Residential - Double, Duplex, or Two Units - 4 Stories or Less, 2	120A227 250	21	Boyle Heights	Yes	MI	R2RD , BH CPU
Los Angeles	451 N OCCIDENTAL BLVD	90026	5401025012	0.000	0.000	0.193	0.000	Shortfall of Sites	0.143	Low Medium II Residential	RD2-1VL	0	0	0	27.908	0.193		Residential - Four Units (Any Combination) - 4 Stories or Less, 4	139-5A203 250		Silver Lake - Echo Park - Elysian Valley	Yes	MI	R2RD
Los Angeles	616 N BENTON WAY	90026	5402009019	0.000	0.000	0.193	0.000	Shortfall of Sites	0.168	Low Medium II Residential	RD2-1VL	0	0	0	23.842	0.193		Residential - Three Units (Any Combination) - 4 Stories or Less, 3	139-5A205 250		Silver Lake - Echo Park - Elysian Valley	Yes	MI	R2RD
Los Angeles	1816 BELLEVUE AVE	90026	5404012008	0.000	0.000	0.193	0.000	Shortfall of Sites	0.117	Low Medium II Residential	RD2-1VL-CDO	0	0	0	34.305	0.193		Residential - Five or More Units or Apartments (Any Combination) - 4 Stories or Less, 5	138A207 250		Silver Lake - Echo Park - Elysian Valley	Yes	MI	R2RD
Los Angeles	422 S AVENUE 19	90031	5410020009	0.000	0.000	0.193	0.000	Shortfall of Sites	0.096	Low Medium II Residential	RD2-1	0	0	0	41.849	0.193		Residential - Double, Duplex, or Two Units - 4 Stories or Less, 2	136-5A221 250		Northeast Los Angeles	Yes	MI	R2RD
Los Angeles	3316 DARWIN AVE	90031	5211004006	0.000	0.000	0.193	0.000	Shortfall of Sites	0.080	Low Medium II Residential	RD2-1	0	0	0	49.747	0.193		Residential - Double, Duplex, or Two Units - 4 Stories or Less, 2	136-5A225 250		Northeast Los Angeles	Yes	MI	R2RD
Los Angeles	1625 S BERENDO ST	90006	5075020013	0.000	0.000	0.193	0.000	Shortfall of Sites	0.110	Low Medium II Residential	RD1.5-1	0	0	0	36.475	0.193		Residential - Double, Duplex, or Two Units - 4 Stories or Less, 2	126B197 250		South Los Angeles	Yes	MI	R2RD
Los Angeles	2240 S BURNSIDE AVE	90016	5063015008	0.000	0.000	0.193	0.000	Shortfall of Sites	0.075	Low Medium II Residential	RD2-1	0	0	0	53.216	0.193		Residential - Double, Duplex, or Two Units - 4 Stories or Less, 2	123B177 250		West Adams - Baldwin Hills - Leimert	Yes	MI	R2RD
Los Angeles	1882 W 23RD ST	90018	5058022042	0.000	0.000	0.193	0.000	Shortfall of Sites	0.153	Low Medium II Residential	RD2-1-CPIO	0	0	0	26.157	0.193		Residential - Five or More Units or Apartments (Any Combination) - 4 Stories or Less, 5	123B193 250		South Los Angeles	Yes	MI	R2RD
Los Angeles	622 W 41ST ST	90037	5019021021	0.000	0.000	0.193	0.000	Shortfall of Sites	0.124	Low Medium II Residential	RD1.5-1	0	0	0	32.254	0.193		Residential - Double, Duplex, or Two Units - 4 Stories or Less, 2	115-5A201 250		South Los Angeles	Yes	MI	R2RD
Los Angeles	4257 SAN PEDRO PL	90011	5113034020	0.000	0.000	0.193	0.000	Shortfall of Sites	0.127	Low Medium I Residential	R2-1	0	0	0	31.561	0.193		Residential - Five or More Units or Apartments (Any Combination) - 4 Stories or Less, 6	114A205 250		Southeast Los Angeles	Yes	MI	R2RD
Los Angeles	4246 S OLIVE ST	90037	5111007016	0.000	0.000	0.193	0.000	Shortfall of Sites	0.149	Low Medium II Residential	RD2-1	0	0	0	26.765	0.193		Residential - Five or More Units or Apartments (Any Combination) - 4 Stories or Less, 8	114A203 250		Southeast Los Angeles	Yes	MI	R2RD
Los Angeles	4243 S FLOWER ST	90037	5019028017	0.000	0.000	0.193	0.000	Shortfall of Sites	0.138	Low Medium II Residential	RD2-1	0	0	0	29.019	0.193		Residential - Three Units (Any Combination) - 4 Stories or Less, 3	114A201 250		South Los Angeles	Yes	MI	R2RD
Los Angeles	511 E 46TH ST	90011	5109015029	0.000	0.000	0.193	0.000	Shortfall of Sites	0.077	Low Medium I Residential	R2-1	0	0	0	52.120	0.193		Residential - Double, Duplex, or Two Units - 4 Stories or Less, 2	112-5A207 250		Southeast Los Angeles	Yes	MI	R2RD
Los Angeles	537 W 50TH ST	90037	5018022031	0.000	0.000	0.193	0.000	Shortfall of Sites	0.096	Low Medium II Residential	RD2-1	0	0	0	41.540	0.193		Residential - Double, Duplex, or Two Units - 4 Stories or Less, 2	111A201 250		South Los Angeles	Yes	MI	R2RD
Los Angeles	1530 W 52ND ST	90062	5003010009	0.000	0.000	0.193	0.000	Shortfall of Sites	0.122	Low Medium I Residential	R2-1-CPIO	0	0	0	32.910	0.193		Residential - Double, Duplex, or Two Units - 4 Stories or Less, 2	108B193 250		South Los Angeles	Yes	MI	R2RD
Los Angeles	5922 ESTRELLA AVE	90044	6004030031	0.000	0.000	0.193	0.000	Shortfall of Sites	0.119	Low Medium I Residential	R2-1	0	0	0	33.583	0.193		Residential - Double, Duplex, or Two Units - 4 Stories or Less, 2	105B201 250		South Los Angeles	Yes	MI	R2RD
Los Angeles	330 W 77TH ST	90003	6031016010	0.000	0.000	0.193	0.000	Shortfall of Sites	0.129	Low Medium I Residential	R2-1	0	0	0	31.113	0.193		Residential - Double, Duplex, or Two Units - 4 Stories or Less, 2	099B201 250		Southeast Los Angeles	Yes	MI	R2RD

Jurisdiction Name	Site Address/Intersection	5 Digit ZIP Code	Assessor Parcel Number	Very Low-Income	Low-Income	Moderate-Income	Above Moderate-Income	Type of Shortfall	Parcel Size (Acres)	Current General Plan Designation	Current Zoning	Proposed General Plan (GP) Designation	Proposed Zoning	Minimum Density Allowed	Maximum Density Allowed	Total Capacity	Vacant/ Nonvacant	Description of Existing Uses	PIN	Base Density Per Acre	Community Plan Area	Rent Stabalization Ordinance	Income Category	Applicable Rezoning Program (Program informing values in Column Q listed first)
Los Angeles	648 E 85TH ST	90001	6029032025	0.000	0.000	0.193	0.000	Shortfall of Sites	0.119	Low Medium I Residential	R2-1	0	0	0	33.506	0.193		Residential - Single Family Residence, 2	097-5A207 250		Southeast Los Angeles	Yes	MI	R2RD
Los Angeles	9602 HOLMES AVE	90002	6048034006	0.000	0.000	0.193	0.000	Shortfall of Sites	0.164	Low Medium I Residential	R2-1	0	0	0	24.373	0.193		Residential - Double, Duplex, or Two Units - 4 Stories or Less, 2	093A215 250		Southeast Los Angeles	Yes	MI	R2RD
Los Angeles	204 E 101ST ST	90003	6063007018	0.000	0.000	0.193	0.000	Shortfall of Sites	0.125	Low Medium I Residential	R2-1	0	0	0	32.057	0.193		Residential - Double, Duplex, or Two Units - 4 Stories or Less, 2	091-5A205 250		Southeast Los Angeles	Yes	MI	R2RD
Los Angeles	148 W 102ND ST	90003	6053027020	0.000	0.000	0.193	0.000	Shortfall of Sites	0.128	Low Medium I Residential	R2-1	0	0	0	31.308	0.193		Residential - Double, Duplex, or Two Units - 4 Stories or Less, 2	091-5A203 250		Southeast Los Angeles	Yes	MI	R2RD
Los Angeles	140 W 106TH ST	90003	6074008017	0.000	0.000	0.193	0.000	Shortfall of Sites	0.192	Low Medium I Residential	R2-1	0	0	0	20.808	0.193		Residential - Double, Duplex, or Two Units - 4 Stories or Less, 2	090A203 250		Southeast Los Angeles	Yes	MI	R2RD
Los Angeles	819 E 111TH PL	90059	6071015011	0.000	0.000	0.193	0.000	Shortfall of Sites	0.154	Low Medium I Residential	R2-1	0	0	0	26.000	0.193		Residential - Double, Duplex, or Two Units - 4 Stories or Less, 2	088-5A209 250		Southeast Los Angeles	Yes	MI	R2RD
Los Angeles	16121 S ORCHARD AVE	90247	6120019013	0.000	0.000	0.193	0.000	Shortfall of Sites	0.161	Low Medium II Residential	R2-1	0	0	0	24.889	0.193		Residential - Double, Duplex, or Two Units - 4 Stories or Less, 2	069B197 250		Harbor Gateway	Yes	MI	R2RD
Los Angeles	1670 252ND ST	90710	7410020013	0.000	0.000	0.193	0.000	Shortfall of Sites	0.138	Low Medium I Residential	R2-1XL	0	0	0	28.983	0.193		Residential - Three Units (Any Combination) - 4 Stories or Less, 2	036B193 250		Wilmington - Harbor City	Yes	MI	R2RD
Los Angeles	918 E ROBIDOUX ST	90744	7425004010	0.000	0.000	0.193	0.000	Shortfall of Sites	0.132	Low Medium I Residential	R2-1XL-O-CUGU	0	0	0	30.247	0.193		Residential - Double, Duplex, or Two Units - 4 Stories or Less, 2	033B209 250		Wilmington - Harbor City	Yes	MI	R2RD
Los Angeles	447 S STATE ST	90033	5174023043	0.000	0.000	0.193	0.000	Shortfall of Sites	0.130	Low Medium I Residential	R2-1-RIO-CUGU	0	0	0	30.865	0.193		Residential - Three Units (Any Combination) - 4 Stories or Less, 3	127-5A221 251	29	Boyle Heights	Yes	MI	R2RD , BH CPU
Los Angeles	510 EUCLID AVE	90063	5186002051	0.000	0.000	0.193	0.000	Shortfall of Sites	0.096	Low Medium I Residential	R2-1-CUGU	0	0	0	41.720	0.193		Residential - Double, Duplex, or Two Units - 4 Stories or Less, 2	124-5A225 251	21	Boyle Heights	Yes	MI	R2RD , BH CPU
Los Angeles	1164 CAMULOS ST	90023	5170001016	0.000	0.000	0.193	0.000	Shortfall of Sites	0.116	Low Medium I Residential	R2-1-CUGU	0	0	0	34.541	0.193		Residential - Double, Duplex, or Two Units - 4 Stories or Less, 2	121-5A223 251	21	Boyle Heights	Yes	MI	R2RD , BH CPU
Los Angeles	1990 BLAKE AVE	90039	5442014001	0.000	0.000	0.193	0.000	Shortfall of Sites	0.087	Low Medium I Residential	R2-1VL-RIO	0	0	0	45.970	0.193		Residential - Double, Duplex, or Two Units - 4 Stories or Less, 2	148-5A213 251		Silver Lake - Echo Park - Elysian Valley	Yes	MI	R2RD
Los Angeles	3726 ROSEMEAD AVE	90032	5306014041	0.000	0.000	0.193	0.000	Shortfall of Sites	0.163	Low Medium I Residential	RD3-1	0	0	0	24.473	0.193		Residential - Four Units (Any Combination) - 4 Stories or Less, 4	144A233 251		Northeast Los Angeles	Yes	MI	R2RD
Los Angeles	5404 LA CRESTA CT	90038	5535013012	0.000	0.000	0.193	0.000	Shortfall of Sites	0.125	Low Medium I Residential	R2-1XL	0	0	0	32.004	0.193		Residential - Four Units (Any Combination) - 4 Stories or Less, 4	141B193 251		Hollywood	Yes	MI	R2RD
Los Angeles	242 N CARONDELET ST	90026	5157007017	0.000	0.000	0.193	0.000	Shortfall of Sites	0.117	Low Medium Residential	RD1.5-1	0	0	0	34.081	0.193		Residential - Three Units (Any Combination) - 4 Stories or Less, 3	138A205 251		Westlake	Yes	MI	R2RD
Los Angeles	254 N BURLINGTON AVE	90026	5159009009	0.000	0.000	0.193	0.000	Shortfall of Sites	0.138	Low Medium Residential	RD1.5-1	0	0	0	29.040	0.193		Residential - Five or More Units or Apartments (Any Combination) · 4 Stories or Less, 6	136-5A207 251		Westlake	Yes	MI	R2RD
Los Angeles	533 S MATHEWS ST	90033	5185003008	0.000	0.000	0.193	0.000	Shortfall of Sites	0.138	Low Medium II Residential	RD1.5-1-CUGU	0	0	0	29.040	0.193		Residential - Five or More Units or Apartments (Any Combination) · 4 Stories or Less, 8	126A223 251		Boyle Heights	Yes	MI	R2RD
Los Angeles	2860 ALSACE AVE	90016	5049026001	0.000	0.000	0.193	0.000	Shortfall of Sites	0.110	Low Medium II Residential	RD1.5-1	0	0	0	36.286	0.193		Residential - Double, Duplex, or Two Units - 4 Stories or Less, 2	120B177 251		West Adams - Baldwin Hills - Leimert	Yes	MI	R2RD
Los Angeles	1465 E 23RD ST	90011	5119026018	0.000	0.000	0.193	0.000	Shortfall of Sites	0.111	Low Medium I Residential	R2-1	0	0	0	36.117	0.193		Residential - Three Units (Any Combination) - 4 Stories or Less, 3	118-5A211 251		Southeast Los Angeles	Yes	MI	R2RD
Los Angeles	927 E 28TH ST	90011	5128023024	0.000	0.000	0.193	0.000	Shortfall of Sites	0.172	Low Medium II Residential	RD2-1	0	0	0	23.239	0.193		Residential - Three Units (Any Combination) - 4 Stories or Less, 3	118-5A209 251		Southeast Los Angeles	Yes	MI	R2RD
Los Angeles	1033 E 33RD ST	90011	5114019008	0.000	0.000	0.193	0.000	Shortfall of Sites	0.166	Low Medium II Residential	RD2-1	0	0	0	24.027	0.193		Residential - Double, Duplex, or Two Units - 4 Stories or Less, 2	117A209 251		Southeast Los Angeles	Yes	MI	R2RD
Los Angeles	1201 E 40TH PL	90011	5114032030	0.000	0.000	0.193	0.000	Shortfall of Sites	0.116	Low Medium I Residential	R2-1	0	0	0	34.348	0.193		Residential - Three Units (Any Combination) - 4 Stories or Less, 3	115-5A209 251		Southeast Los Angeles	Yes	MI	R2RD
Los Angeles	1246 E 42ND PL	90011	5115031020	0.000	0.000	0.193	0.000	Shortfall of Sites	0.117	Low Medium I Residential	R2-1	0	0	0	34.153	0.193		Residential - Double, Duplex, or Two Units - 4 Stories or Less, 2	114A211 251		Southeast Los Angeles	Yes	MI	R2RD
Los Angeles	4235 WALL ST	90011	5113032030	0.000	0.000	0.193	0.000	Shortfall of Sites	0.164	Low Medium I Residential	R2-1	0	0	0	24.458	0.193		Residential - Five or More Units or Apartments (Any Combination) · 4 Stories or Less, 5	114A205 251		Southeast Los Angeles	Yes	MI	R2RD
Los Angeles	1625 E 46TH ST	90011	5106011017	0.000	0.000	0.193	0.000	Shortfall of Sites	0.127	Low Medium I Residential	R2-1	0	0	0	31.550	0.193		Residential - Double, Duplex, or Two Units - 4 Stories or Less, 2	112-5A213 251		Southeast Los Angeles	Yes	MI	R2RD
Los Angeles	411 E 46TH ST	90011	5109012032	0.000	0.000	0.193	0.000	Shortfall of Sites	0.144	Low Medium I Residential	R2-1	0	0	0	27.868	0.193		Residential - Double, Duplex, or Two Units - 4 Stories or Less, 2	112-5A205 251		Southeast Los Angeles	Yes	MI	R2RD
Los Angeles	130 W 46TH ST	90037	5110007004	0.000	0.000	0.193	0.000	Shortfall of Sites	0.117	Low Medium I Residential	R2-1	0	0	0	34.318	0.193		Residential - Double, Duplex, or Two Units - 4 Stories or Less, 2	112-5A203 251		Southeast Los Angeles	Yes	MI	R2RD
Los Angeles	4607 9TH AVE	90043	5014003011	0.000	0.000	0.193	0.000	Shortfall of Sites	0.178	Low Medium I Residential	R2-1	0	0	0	22.466	0.193		Residential - Double, Duplex, or Two Units - 4 Stories or Less, 2	111B185 251		West Adams - Baldwin Hills - Leimert	Yes	MI	R2RD
Los Angeles	1167 E 47TH ST	90011	5107009024	0.000	0.000	0.193	0.000	Shortfall of Sites	0.159	Low Medium I Residential	R2-1	0	0	0	25.152	0.193		Residential - Four Units (Any Combination) - 4 Stories or Less, 4	112-5A209 251		Southeast Los Angeles	Yes	MI	R2RD
Los Angeles	1344 E 49TH ST	90011	5107029009	0.000	0.000	0.193	0.000	Shortfall of Sites	0.115	Low Medium I Residential	R2-1	0	0	0	34.705	0.193		Residential - Double, Duplex, or Two Units - 4 Stories or Less, 2	111A211 251		Southeast Los Angeles	Yes	MI	R2RD
Los Angeles	4956 WADSWORTH AVE	90011	5108017023	0.000	0.000	0.193	0.000	Shortfall of Sites	0.134	Low Medium I Residential	R2-1	0	0	0	29.937	0.193		Residential - Double, Duplex, or Two Units - 4 Stories or Less, 2	111A209 251		Southeast Los Angeles	Yes	MI	R2RD
Los Angeles	1153 E 53RD ST	90011	5104003007	0.000	0.000	0.193	0.000	Shortfall of Sites	0.124	Low Medium I Residential	R2-1	0	0	0	32.265	0.193		Residential - Double, Duplex, or Two Units - 4 Stories or Less, 2	108B209 251		Southeast Los Angeles	Yes	MI	R2RD
Los Angeles	1526 W 52ND ST	90062	5003010008	0.000	0.000	0.193	0.000	Shortfall of Sites	0.122	Low Medium I Residential	R2-1-CPIO	0	0	0	32.910	0.193		Residential - Double, Duplex, or Two Units - 4 Stories or Less, 2	108B193 251		South Los Angeles	Yes	MI	R2RD
Los Angeles	1528 E 55TH ST	90011	5105016008	0.000	0.000	0.193	0.000	Shortfall of Sites	0.122	Low Medium I Residential	R2-1	0	0	0	32.689	0.193		Residential - Double, Duplex, or Two Units - 4 Stories or Less, 2	108B213 251		Southeast Los Angeles	Yes	MI	R2RD
Los Angeles	6800 DENVER AVE	90044	6013019009	0.000	0.000	0.193	0.000	Shortfall of Sites	0.124	Low Medium I Residential	R2-1	0	0	0	32.265	0.193		Residential - Double, Duplex, or Two Units - 4 Stories or Less, 2	102B201 251		South Los Angeles	Yes	MI	R2RD
Los Angeles	334 W 77TH ST	90003	6031016005	0.000	0.000	0.193	0.000	Shortfall of Sites	0.146	Low Medium I Residential	R2-1	0	0	0	27.429	0.193		Residential - Double, Duplex, or Two Units - 4 Stories or Less, 2	099B201 251		Southeast Los Angeles	Yes	MI	R2RD
Los Angeles	644 E 85TH ST	90001	6029032024	0.000	0.000	0.193	0.000	Shortfall of Sites	0.119	Low Medium I Residential	R2-1	0	0	0	33.506	0.193		Residential - Double, Duplex, or Two Units - 4 Stories or Less, 2	097-5A207 251		Southeast Los Angeles	Yes	MI	R2RD
Los Angeles	9314 GRAHAM AVE	90002	6048025011	0.000	0.000	0.193	0.000	Shortfall of Sites	0.076	Low Medium I Residential	R2-1	0	0	0	52.382	0.193		Residential - Double, Duplex, or Two Units - 4 Stories or Less, 2	094-5A213 251		Southeast Los Angeles	Yes	MI	R2RD
Los Angeles	200 E 101ST ST	90003	6063007019	0.000	0.000	0.193	0.000	Shortfall of Sites	0.125	Low Medium I Residential	R2-1	0	0	0	32.058	0.193		Residential - Three Units (Any Combination) - 4 Stories or Less, 3	091-5A205 251		Southeast Los Angeles	Yes	MI	R2RD
Los Angeles	314 E 106TH ST	90003	6063027007	0.000	0.000	0.193	0.000	Shortfall of Sites	0.122	Low Medium I Residential	R2-1	0	0	0	32.800	0.193		Residential - Double, Duplex, or Two Units - 4 Stories or Less, 2	090A205 251		Southeast Los Angeles	Yes	MI	R2RD
Los Angeles	746 E 109TH PL	90059	6071008027	0.000	0.000	0.193	0.000	Shortfall of Sites	0.110	Low Medium I Residential	R2-1	0	0	0	36.289	0.193		Residential - Double, Duplex, or Two Units - 4 Stories or Less, 2	088-5A207 251		Southeast Los Angeles	Yes	MI	R2RD
Los Angeles	11015 S SAN PEDRO ST	90061	6073015029	0.000	0.000	0.193	0.000	Shortfall of Sites	0.101	Low Medium I Residential	R2-1	0	0	0	39.588	0.193		Residential - Double, Duplex, or Two Units - 4 Stories or Less, 2	088-5A205 251		Southeast Los Angeles	Yes	MI	R2RD
Los Angeles	1666 252ND ST	90710	7410020012	0.000	0.000	0.193	0.000	Shortfall of Sites	0.138	Low Medium I Residential	R2-1XL	0	0	0	28.984	0.193		Residential - Double, Duplex, or Two Units - 4 Stories or Less, 2	036B193 251		Wilmington - Harbor City	Yes	MI	R2RD
Los Angeles	912 E ROBIDOUX ST	90744	7425004009	0.000	0.000	0.193	0.000	Shortfall of Sites	0.165	Low Medium I Residential	R2-1XL-O-CUGU	0	0	0	24.252	0.193		Residential - Three Units (Any Combination) - 4 Stories or Less, 3	033B209 251		Wilmington - Harbor City	Yes	MI	R2RD
Los Angeles	2827 MARSH ST	90039	5442030020	0.000	0.000	0.193	0.000	Shortfall of Sites	0.113	Low Medium I Residential	R2-1VL-RIO	0	0	0	35.247	0.193		Residential - Double, Duplex, or Two Units - 4 Stories or Less, 2	150A211 252		Silver Lake - Echo Park - Elysian Valley	Yes	MI	R2RD
Los Angeles	1321 N NORMANDIE AVE	90027	5544038021	0.000	0.000	0.193	0.000	Shortfall of Sites	0.132	Low Medium II Residential	RD1.5-1XL	0	0	0	30.313	0.193		Residential - Three Units (Any Combination) - 4 Stories or Less, 3	147A195 252		Hollywood	Yes	MI	R2RD
Los Angeles	4228 LOCKWOOD AVE	90029	5539007008	0.000	0.000	0.193	0.000	Shortfall of Sites	0.071	Low Medium II Residential	RD1.5-1XL	0	0	0	56.201	0.193		Residential - Three Units (Any Combination) - 4 Stories or Less, 3	144A201 252		Hollywood	Yes	MI	R2RD
Los Angeles	3526 BELLEVUE AVE	90026	5401009035	0.000	0.000	0.193	0.000	Shortfall of Sites	0.119	Low Medium II Residential	RD2-1VL	0	0	0	33.508	0.193		Residential - Double, Duplex, or Two Units - 4 Stories or Less, 2	141A201 252		Silver Lake - Echo Park - Elysian Valley	Yes	MI	R2RD
Los Angeles	3312 DARWIN AVE	90031	5211004005	0.000	0.000	0.193	0.000	Shortfall of Sites	0.080	Low Medium II Residential	RD2-1	0	0	0	49.746	0.193		Residential - Three Units (Any Combination) - 4 Stories or Less, 3	136-5A225 252		Northeast Los Angeles	Yes	MI	R2RD
Los Angeles	656 S MOTT ST	90023	5185024023	0.000	0.000	0.193	0.000	Shortfall of Sites	0.089	Low Medium I Residential	R2-1-CUGU	0	0	0	44.906	0.193		Residential - Three Units (Any Combination) - 4 Stories or Less, 3	124-5A223 252	29	Boyle Heights	Yes	MI	R2RD , BH CPU
Los Angeles	3549 OPAL ST	90023	5191014013	0.000	0.000	0.193	0.000	Shortfall of Sites	0.115	Low Medium I Residential	R2-1-CUGU	0	0	0	34.690	0.193		Residential - Double, Duplex, or Two Units - 4 Stories or Less, 2	120A227 252	21	Boyle Heights	Yes	MI	R2RD , BH CPU
Los Angeles	1888 W 23RD ST	90018	5058022041	0.000	0.000	0.193	0.000	Shortfall of Sites	0.153	Low Medium II Residential	RD2-1-CPIO	0	0	0	26.159	0.193		Residential - Five or More Units or Apartments (Any Combination) · 4 Stories or Less, 6	123B193 252		South Los Angeles	Yes	MI	R2RD
Los Angeles	5430 BLACKWELDER ST	90016	5043020005	0.000	0.000	0.193	0.000	Shortfall of Sites	0.110	Low Medium II Residential	RD1.5-1	0	0	0	36.287	0.193		Residential - Four Units (Any Combination) - 4 Stories or Less, 4	120B177 252		West Adams - Baldwin Hills - Leimert	Yes	MI	R2RD
Los Angeles	901 E 24TH ST	90011	5131019026	0.000	0.000	0.193	0.000	Shortfall of Sites	0.064	Low Medium I Residential	R2-1	0	0	0	62.676	0.193		Residential - Double, Duplex, or Two Units - 4 Stories or Less, 2	120A209 252		Southeast Los Angeles	Yes	MI	R2RD
Los Angeles	1780 W 37TH PL	90018	5041035004	0.000	0.000	0.193	0.000	Shortfall of Sites	0.091	Low Medium I Residential	R2-1-O-CPIO	0	0	0	43.999	0.193		Residential - Double, Duplex, or Two Units - 4 Stories or Less, 2	117B193 252		South Los Angeles	Yes	MI	R2RD
Los Angeles	404 E 36TH ST	90011	5121016022	0.000	0.000	0.193	0.000	Shortfall of Sites	0.118	Low Medium I Residential	R2-1	0	0	0	33.932	0.193		Commercial - Store Combination - Store and Residential Combination - One Story, 11	117A205 252		Southeast Los Angeles	Yes	MI	R2RD
Los Angeles	3987 BRIGHTON AVE	90062	5036031010	0.000	0.000	0.193	0.000	Shortfall of Sites	0.153	Low Medium II Residential	RD2-1	0	0	0	26.060	0.193		Residential - Three Units (Any Combination) - 4 Stories or Less, 3	114B193 252		South Los Angeles	Yes	MI	R2RD
Los Angeles	630 W 41ST ST	90037	5019021019	0.000	0.000	0.193	0.000	Shortfall of Sites	0.124	Low Medium II Residential	RD1.5-1	0	0	0	32.255	0.193		Residential - Double, Duplex, or Two Units - 4 Stories or Less, 2	115-5A201 252		South Los Angeles	Yes	MI	R2RD
Los Angeles	1321 E 41ST PL	90011	5116001029	0.000	0.000	0.193	0.000	Shortfall of Sites	0.111	Low Medium I Residential	R2-1	0	0	0	36.069	0.193		Residential - Four Units (Any Combination) - 4 Stories or Less, 4	115-5A211 252		Southeast Los Angeles	Yes	MI	R2RD
Los Angeles	125 W 43RD ST	90037	5111015029	0.000	0.000	0.193	0.000	Shortfall of Sites	0.106	Low Medium I Residential	R2-1	0	0	0	37.777	0.193		Residential - Double, Duplex, or Two Units - 4 Stories or Less, 2	114A203 252		Southeast Los Angeles	Yes	MI	R2RD
Los Angeles	1747 W 45TH ST	90062	5016005018	0.000	0.000	0.193	0.000	Shortfall of Sites	0.145	Low Medium I Residential	R2-1	0	0	0	27.638	0.193		Residential - Double, Duplex, or Two Units - 4 Stories or Less, 2	111B193 252		South Los Angeles	Yes	MI	R2RD
Los Angeles	603 W 50TH ST	90037	5018022033	0.000	0.000	0.193	0.000	Shortfall of Sites	0.096	Low Medium II Residential	RD2-1	0	0	0	41.540	0.193		Residential - Double, Duplex, or Two Units - 4 Stories or Less, 2	111A201 252		South Los Angeles	Yes	MI	R2RD
Los Angeles	653 E 51ST ST	90011	5108012017	0.000	0.000	0.193	0.000	Shortfall of Sites	0.157	Low Medium I Residential	R2-1	0	0	0	25.443	0.193		Residential - Four Units (Any Combination) - 4 Stories or Less, 4	111A207 252		Southeast Los Angeles	Yes	MI	R2RD
Los Angeles	1581 E 51ST ST	90011	5106023039	0.000	0.000	0.193	0.000	Shortfall of Sites	0.117	Low Medium I Residential	R2-1	0	0	0	34.127	0.193		Residential - Double, Duplex, or Two Units - 4 Stories or Less, 2	111A213 252		Southeast Los Angeles	Yes	MI	R2RD
Los Angeles	1147 E 53RD ST	90011	5104003006	0.000	0.000	0.193	0.000	Shortfall of Sites	0.124	Low Medium I Residential	R2-1	0	0	0	32.265	0.193		Residential - Double, Duplex, or Two Units - 4 Stories or Less, 2	108B209 252		Southeast Los Angeles	Yes	MI	R2RD
Los Angeles	5215 S SAN PEDRO ST	90011	5109006005	0.000	0.000	0.193	0.000	Shortfall of Sites	0.056	Low Medium I Residential	R2-1	0	0	0	71.416	0.193		Residential - Four Units (Any Combination) - 4 Stories or Less, 4	108B205 252		Southeast Los Angeles	Yes	MI	R2RD
Los Angeles	5923 ESTRELLA AVE	90044	6004031021	0.000	0.000	0.193	0.000	Shortfall of Sites	0.130	Low Medium I Residential	R2-1	0	0	0	30.673	0.193		Residential - Double, Duplex, or Two Units - 4 Stories or Less, 2	105B201 252		South Los Angeles	Yes	MI	R2RD
Los Angeles	508 E 68TH ST	90003	6011011026	0.000	0.000	0.193	0.000	Shortfall of Sites	0.124	Low Medium I Residential	R2-1	0	0	0	32.206	0.193		Residential - Double, Duplex, or Two Units - 4 Stories or Less, 2	102B205 252		Southeast Los Angeles	Yes	MI	R2RD

Jurisdiction Name	Site Address/Intersection	5 Digit ZIP Code	Assessor Parcel Number	Very Low-Income	Low-Income	Moderate-Income	Above Moderate-Income	Type of Shortfall	Parcel Size (Acres)	Current General Plan Designation	Current Zoning	Proposed General Plan (GP) Designation	Proposed Zoning	Minimum Density Allowed	Maximum Density Allowed	Total Capacity	Vacant/ Nonvacant	Description of Existing Uses	PIN	Base Density Per Acre	Community Plan Area	Rent Stabalization Ordinance	Income Category	Applicable Rezoning Program (Program informing values in Column Q listed first)
Los Angeles	1018 E 78TH ST	90001	6023029028	0.000	0.000	0.193	0.000	Shortfall of Sites	0.155	Low Medium I Residential	R2-1	0	0	0	25.780	0.193		Residential - Three Units (Any Combination) - 4 Stories or Less, 3	099B209 252		Southeast Los Angeles	Yes	MI	R2RD
Los Angeles	547 W 90TH ST	90044	6038005010	0.000	0.000	0.193	0.000	Shortfall of Sites	0.173	Low Medium I Residential	R2-1-CPIO	0	0	0	23.120	0.193		Residential - Five or More Units or Apartments (Any Combination) - 4 Stories or Less, 7	096A201 252		South Los Angeles	Yes	MI	R2RD
Los Angeles	9311 HOLMES AVE	90002	6048032006	0.000	0.000	0.193	0.000	Shortfall of Sites	0.189	Low Medium I Residential	R2-1	0	0	0	21.160	0.193		Residential - Double, Duplex, or Two Units - 4 Stories or Less, 2	094-5A213 252		Southeast Los Angeles	Yes	MI	R2RD
Los Angeles	236 W 97TH ST	90003	6053013053	0.000	0.000	0.193	0.000	Shortfall of Sites	0.119	Low Medium I Residential	R2-1	0	0	0	33.505	0.193		Residential - Double, Duplex, or Two Units - 4 Stories or Less, 2	093A203 252		Southeast Los Angeles	Yes	MI	R2RD
Los Angeles	10926 WILLOWBROOK AVE	90059	6069006037	0.000	0.000	0.193	0.000	Shortfall of Sites	0.131	Low Medium I Residential	R2-1	0	0	0	30.570	0.193		Residential - Double, Duplex, or Two Units - 4 Stories or Less, 2	088-5A213 252		Southeast Los Angeles	Yes	MI	R2RD
Los Angeles	750 E 109TH PL	90059	6071008028	0.000	0.000	0.193	0.000	Shortfall of Sites	0.110	Low Medium I Residential	R2-1	0	0	0	36.291	0.193		Residential - Double, Duplex, or Two Units - 4 Stories or Less, 2	088-5A207 252		Southeast Los Angeles	Yes	MI	R2RD
Los Angeles	16121 S HOOVER ST	90247	6120020011	0.000	0.000	0.193	0.000	Shortfall of Sites	0.158	Low Medium II Residential	R2-1	0	0	0	25.334	0.193		Residential - Double, Duplex, or Two Units - 4 Stories or Less, 2	069B197 252		Harbor Gateway	Yes	MI	R2RD
Los Angeles	20516 S WESTERN AVE	90501	7351007027	0.000	0.000	0.193	0.000	Shortfall of Sites	0.116	Low Medium II Residential	RD1.5-1	0	0	0	34.379	0.193		Residential - Three Units (Any Combination) - 4 Stories or Less, 3	054B193 252		Harbor Gateway	Yes	MI	R2RD
Los Angeles	1660 252ND ST	90710	7410020011	0.000	0.000	0.193	0.000	Shortfall of Sites	0.138	Low Medium I Residential	R2-1XL	0	0	0	28.985	0.193		Residential - Double, Duplex, or Two Units - 4 Stories or Less, 2	036B193 252		Wilmington - Harbor City	Yes	MI	R2RD
Los Angeles	6708 IRVINE AVE	91606	2320014013	0.000	0.000	0.193	0.000	Shortfall of Sites	0.124	Low Medium II Residential	RD1.5-1	0	0	0	32.268	0.193		Residential - Four Units (Any Combination) - 4 Stories or Less, 4	180B169 253		North Hollywood - Valley Village	Yes	MI	R2RD
Los Angeles	2712 KNOX AVE	90039	5442003004	0.000	0.000	0.193	0.000	Shortfall of Sites	0.115	Low Medium I Residential	R2-1VL-RIO	0	0	0	34.848	0.193		Residential - Double, Duplex, or Two Units - 4 Stories or Less, 2	148-5A213 253		Silver Lake - Echo Park - Elysian Valley	Yes	MI	R2RD
Los Angeles	3031 WINTER ST	90063	5178008017	0.000	0.000	0.193	0.000	Shortfall of Sites	0.119	Low Medium I Residential	R2-1-CUGU	0	0	0	33.503	0.193		Residential - Three Units (Any Combination) - 4 Stories or Less, 3	129A227 253	21	Boyle Heights	Yes	MI	R2RD , BH CPU
Los Angeles	3324 E 3RD ST	90063	5179012035	0.000	0.000	0.193	0.000	Shortfall of Sites	0.115	Low Medium I Residential	R2-1-CUGU	0	0	0	34.848	0.193		Residential - Double, Duplex, or Two Units - 4 Stories or Less, 2	124-5A227 253	21	Boyle Heights	Yes	MI	R2RD , BH CPU
Los Angeles	1135 MIRASOL ST	90023	5191009007	0.000	0.000	0.193	0.000	Shortfall of Sites	0.115	Low Medium I Residential	R2-1-CUGU	0	0	0	34.879	0.193		Residential - Double, Duplex, or Two Units - 4 Stories or Less, 2	120A227 253	21	Boyle Heights	Yes	MI	R2RD , BH CPU
Los Angeles	5311 NAVARRO ST	90032	5219006002	0.000	0.000	0.193	0.000	Shortfall of Sites	0.149	Low Medium II Residential	RD2-1	0	0	0	26.891	0.193		Residential - Four Units (Any Combination) - 4 Stories or Less, 4	144A237 253		Northeast Los Angeles	Yes	MI	R2RD
Los Angeles	824 N LA FAYETTE PARK PL	90026	5402003005	0.000	0.000	0.193	0.000	Shortfall of Sites	0.194	Low Medium I Residential	R2-1VL	0	0	0	20.570	0.193		Residential - Double, Duplex, or Two Units - 4 Stories or Less - Pool, 2	141A205 253		Silver Lake - Echo Park - Elysian Valley	Yes	MI	R2RD
Los Angeles	115 S DILLON ST	90057	5155001004	0.000	0.000	0.193	0.000	Shortfall of Sites	0.110	Low Medium Residential	RD1.5-1	0	0	0	36.362	0.193		Residential - Double, Duplex, or Two Units - 4 Stories or Less, 2	138A201 253		Westlake	Yes	MI	R2RD
Los Angeles	245 N BURLINGTON AVE	90026	5159006014	0.000	0.000	0.193	0.000	Shortfall of Sites	0.138	Low Medium Residential	RD1.5-1	0	0	0	29.040	0.193		Residential - Five or More Units or Apartments (Any Combination) - 4 Stories or Less, 8	136-5A207 253		Westlake	Yes	MI	R2RD
Los Angeles	6143 ALCOTT ST	90035	5068001027	0.000	0.000	0.193	0.000	Shortfall of Sites	0.138	Low Medium II Residential	RD1.5-1-O	0	0	0	29.036	0.193		Residential - Five or More Units or Apartments (Any Combination) - 4 Stories or Less, 7	129B173 253		Wilshire	Yes	MI	R2RD
Los Angeles	1410 WARREN ST	90033	5174020016	0.000	0.000	0.193	0.000	Shortfall of Sites	0.130	Low Medium II Residential	RD1.5-1-RIO-CUGU	0	0	0	30.818	0.193		Residential - Double, Duplex, or Two Units - 4 Stories or Less, 2	130-5A221 253		Boyle Heights	Yes	MI	R2RD
Los Angeles	2729 OBAMA BLVD	90018	5044020025	0.000	0.000	0.193	0.000	Shortfall of Sites	0.103	Low Medium II Residential	RD2-1	0	0	0	38.892	0.193		Residential - Three Units (Any Combination) - 4 Stories or Less, 3	117B189 253		West Adams - Baldwin Hills - Leimert	Yes	MI	R2RD
Los Angeles	1021 E 33RD ST	90011	5114019006	0.000	0.000	0.193	0.000	Shortfall of Sites	0.166	Low Medium II Residential	RD2-1	0	0	0	24.028	0.193		Residential - Three Units (Any Combination) - 4 Stories or Less, 3	117A209 253		Southeast Los Angeles	Yes	MI	R2RD
Los Angeles	3986 BRIGHTON AVE	90062	5036031017	0.000	0.000	0.193	0.000	Shortfall of Sites	0.156	Low Medium II Residential	RD2-1	0	0	0	25.615	0.193		Residential - Three Units (Any Combination) - 4 Stories or Less, 3	114B193 253		South Los Angeles	Yes	MI	R2RD
Los Angeles	634 W 41ST ST	90037	5019021018	0.000	0.000	0.193	0.000	Shortfall of Sites	0.124	Low Medium II Residential	RD1.5-1	0	0	0	32.257	0.193		Residential - Double, Duplex, or Two Units - 4 Stories or Less, 2	115-5A201 253		South Los Angeles	Yes	MI	R2RD
Los Angeles	4235 WOODLAWN AVE	90011	5113031020	0.000	0.000	0.193	0.000	Shortfall of Sites	0.155	Low Medium I Residential	R2-1	0	0	0	25.810	0.193		Residential - Four Units (Any Combination) - 4 Stories or Less, 4	114A205 253		Southeast Los Angeles	Yes	MI	R2RD
Los Angeles	4253 S FLOWER ST	90037	5019028016	0.000	0.000	0.193	0.000	Shortfall of Sites	0.138	Low Medium II Residential	RD2-1	0	0	0	29.019	0.193		Residential - Five or More Units or Apartments (Any Combination) - 4 Stories or Less, 4	114A201 253		South Los Angeles	Yes	MI	R2RD
Los Angeles	4501 ORCHARD AVE	90037	5018005012	0.000	0.000	0.193	0.000	Shortfall of Sites	0.138	Low Medium I Residential	RD3-1	0	0	0	29.039	0.193		Residential - Double, Duplex, or Two Units - 4 Stories or Less, 2	111B197 253		South Los Angeles	Yes	MI	R2RD
Los Angeles	1615 E 46TH ST	90011	5106011019	0.000	0.000	0.193	0.000	Shortfall of Sites	0.114	Low Medium I Residential	R2-1	0	0	0	35.099	0.193		Residential - Three Units (Any Combination) - 4 Stories or Less, 3	112-5A213 253		Southeast Los Angeles	Yes	MI	R2RD
Los Angeles	401 E 46TH ST	90011	5109012034	0.000	0.000	0.193	0.000	Shortfall of Sites	0.144	Low Medium I Residential	R2-1	0	0	0	27.852	0.193		Residential - Double, Duplex, or Two Units - 4 Stories or Less, 2	112-5A205 253		Southeast Los Angeles	Yes	MI	R2RD
Los Angeles	4607 10TH AVE	90043	5013025011	0.000	0.000	0.193	0.000	Shortfall of Sites	0.178	Low Medium I Residential	R2-1	0	0	0	22.492	0.193		Residential - Three Units (Any Combination) - 4 Stories or Less, 2	111B185 253		West Adams - Baldwin Hills - Leimert	Yes	MI	R2RD
Los Angeles	1157 E 47TH ST	90011	5107009020	0.000	0.000	0.193	0.000	Shortfall of Sites	0.159	Low Medium I Residential	R2-1	0	0	0	25.153	0.193		Residential - Five or More Units or Apartments (Any Combination) - 4 Stories or Less, 5	112-5A209 253		Southeast Los Angeles	Yes	MI	R2RD
Los Angeles	451 W 47TH ST	90037	5018035013	0.000	0.000	0.193	0.000	Shortfall of Sites	0.123	Low Medium II Residential	RD2-1	0	0	0	32.607	0.193		Residential - Double, Duplex, or Two Units - 4 Stories or Less, 2	112-5A201 253		South Los Angeles	Yes	MI	R2RD
Los Angeles	1356 E 49TH ST	90011	5107029007	0.000	0.000	0.193	0.000	Shortfall of Sites	0.115	Low Medium I Residential	R2-1	0	0	0	34.679	0.193		Residential - Three Units (Any Combination) - 4 Stories or Less, 3	111A211 253		Southeast Los Angeles	Yes	MI	R2RD
Los Angeles	645 E 51ST ST	90011	5108012018	0.000	0.000	0.193	0.000	Shortfall of Sites	0.172	Low Medium I Residential	R2-1	0	0	0	23.239	0.193		Residential - Double, Duplex, or Two Units - 4 Stories or Less, 2	111A207 253		Southeast Los Angeles	Yes	MI	R2RD
Los Angeles	1518 W 52ND ST	90062	5003010006	0.000	0.000	0.193	0.000	Shortfall of Sites	0.125	Low Medium I Residential	R2-1-CPIO	0	0	0	32.125	0.193		Residential - Double, Duplex, or Two Units - 4 Stories or Less, 2	108B193 253		South Los Angeles	Yes	MI	R2RD
Los Angeles	1536 E 55TH ST	90011	5105016006	0.000	0.000	0.193	0.000	Shortfall of Sites	0.122	Low Medium I Residential	R2-1	0	0	0	32.686	0.193		Residential - Three Units (Any Combination) - 4 Stories or Less, 3	108B213 253		Southeast Los Angeles	Yes	MI	R2RD
Los Angeles	5922 BONSALLO AVE	90044	6004031024	0.000	0.000	0.193	0.000	Shortfall of Sites	0.130	Low Medium I Residential	R2-1	0	0	0	30.729	0.193		Residential - Five or More Units or Apartments (Any Combination) - 4 Stories or Less, 6	105B201 253		South Los Angeles	Yes	MI	R2RD
Los Angeles	1744 W 59TH PL	90047	6002015006	0.000	0.000	0.193	0.000	Shortfall of Sites	0.077	Low Medium I Residential	R2-1	0	0	0	51.815	0.193		Residential - Double, Duplex, or Two Units - 4 Stories or Less, 2	105B193 253		South Los Angeles	Yes	MI	R2RD
Los Angeles	504 E 68TH ST	90003	6011011025	0.000	0.000	0.193	0.000	Shortfall of Sites	0.124	Low Medium I Residential	R2-1	0	0	0	32.206	0.193		Residential - Double, Duplex, or Two Units - 4 Stories or Less, 2	102B205 253		Southeast Los Angeles	Yes	MI	R2RD
Los Angeles	342 W 77TH ST	90003	6031016003	0.000	0.000	0.193	0.000	Shortfall of Sites	0.146	Low Medium I Residential	R2-1	0	0	0	27.430	0.193		Residential - Double, Duplex, or Two Units - 4 Stories or Less, 2	099B201 253		Southeast Los Angeles	Yes	MI	R2RD
Los Angeles	1014 E 78TH ST	90001	6023029027	0.000	0.000	0.193	0.000	Shortfall of Sites	0.155	Low Medium I Residential	R2-1	0	0	0	25.785	0.193		Residential - Three Units (Any Combination) - 4 Stories or Less, 3	099B209 253		Southeast Los Angeles	Yes	MI	R2RD
Los Angeles	636 E 85TH ST	90001	6029032022	0.000	0.000	0.193	0.000	Shortfall of Sites	0.119	Low Medium I Residential	R2-1	0	0	0	33.505	0.193		Residential - Double, Duplex, or Two Units - 4 Stories or Less, 2	097-5A207 253		Southeast Los Angeles	Yes	MI	R2RD
Los Angeles	9623 S SAN PEDRO ST	90003	6052013030	0.000	0.000	0.193	0.000	Shortfall of Sites	0.060	Low Medium II Residential	RD2-1	0	0	0	66.814	0.193		Residential - Four Units (Any Combination) - 4 Stories or Less, 4	093A205 253		Southeast Los Angeles	Yes	MI	R2RD
Los Angeles	510 W 97TH ST	90044	6054025024	0.000	0.000	0.193	0.000	Shortfall of Sites	0.128	Low Medium II Residential	RD2-1	0	0	0	31.244	0.193		Residential - Double, Duplex, or Two Units - 4 Stories or Less, 2	093A201 253		South Los Angeles	Yes	MI	R2RD
Los Angeles	708 W 98TH ST	90044	6054006019	0.000	0.000	0.193	0.000	Shortfall of Sites	0.082	Low Medium II Residential	RD2-1	0	0	0	48.923	0.193		Residential - Three Units (Any Combination) - 4 Stories or Less, 4	093A199 253		South Los Angeles	Yes	MI	R2RD
Los Angeles	152 E 101ST ST	90003	6063008002	0.000	0.000	0.193	0.000	Shortfall of Sites	0.140	Low Medium I Residential	R2-1	0	0	0	28.661	0.193		Residential - Double, Duplex, or Two Units - 4 Stories or Less, 2	091-5A205 253		Southeast Los Angeles	Yes	MI	R2RD
Los Angeles	1632 N WILMINGTON BLVD	90744	7414013008	0.000	0.000	0.193	0.000	Shortfall of Sites	0.132	Low Medium II Residential	[Q]RD1.5-1XL-O-CUGU	0	0	0	30.226	0.193		Residential - Double, Duplex, or Two Units - 4 Stories or Less, 2	036B201 253		Wilmington - Harbor City	Yes	MI	R2RD
Los Angeles	8906 TILDEN AVE	91402	2639002002	0.000	0.000	0.193	0.000	Shortfall of Sites	0.154	Low Medium I Residential	R2-1	0	0	0	25.958	0.193		Residential - Double, Duplex, or Two Units - 4 Stories or Less, 2	195B149 254		Mission Hills - Panorama City - North Hills	Yes	MI	R2RD
Los Angeles	1057 DUNDAS ST	90063	5229029031	0.000	0.000	0.193	0.000	Shortfall of Sites	0.110	Low Medium I Residential	R2-1-CUGU	0	0	0	36.251	0.193		Residential - Double, Duplex, or Two Units - 4 Stories or Less, 2	130-5A227 254	21	Boyle Heights	Yes	MI	R2RD , BH CPU
Los Angeles	2313 CITY VIEW AVE	90033	5175004013	0.000	0.000	0.193	0.000	Shortfall of Sites	0.079	Low Medium I Residential	R2-1-CUGU	0	0	0	50.872	0.193		Residential - Double, Duplex, or Two Units - 4 Stories or Less, 2	130-5A225 254	29	Boyle Heights	Yes	MI	R2RD , BH CPU
Los Angeles	3127 E EAST SIDE BLVD	90063	5178021016	0.000	0.000	0.193	0.000	Shortfall of Sites	0.075	Low Medium I Residential	R2-1-CUGU	0	0	0	53.612	0.193		Residential - Double, Duplex, or Two Units - 4 Stories or Less, 2	127-5A227 254	21	Boyle Heights	Yes	MI	R2RD , BH CPU
Los Angeles	701 S MOTT ST	90023	5185031013	0.000	0.000	0.193	0.000	Shortfall of Sites	0.064	Low Medium I Residential	R2-1-CUGU	0	0	0	62.500	0.193		Residential - Double, Duplex, or Two Units - 4 Stories or Less, 2	124-5A223 254	29	Boyle Heights	Yes	MI	R2RD , BH CPU
Los Angeles	1910 RIPPLE ST	90039	5442020023	0.000	0.000	0.193	0.000	Shortfall of Sites	0.115	Low Medium I Residential	R2-1VL-RIO	0	0	0	34.848	0.193		Residential - Double, Duplex, or Two Units - 4 Stories or Less, 2	148-5A213 254		Silver Lake - Echo Park - Elysian Valley	Yes	MI	R2RD
Los Angeles	5305 NAVARRO ST	90032	5219006001	0.000	0.000	0.193	0.000	Shortfall of Sites	0.171	Low Medium II Residential	RD2-1	0	0	0	23.412	0.193		Residential - Double, Duplex, or Two Units - 4 Stories or Less, 2	144A237 254		Northeast Los Angeles	Yes	MI	R2RD
Los Angeles	3522 BELLEVUE AVE	90026	5401009033	0.000	0.000	0.193	0.000	Shortfall of Sites	0.119	Low Medium II Residential	RD2-1VL	0	0	0	33.508	0.193		Residential - Five or More Units or Apartments (Any Combination) - 4 Stories or Less, 8	141A201 254		Silver Lake - Echo Park - Elysian Valley	Yes	MI	R2RD
Los Angeles	816 CORONADO TER	90026	5402028008	0.000	0.000	0.193	0.000	Shortfall of Sites	0.131	Low Medium II Residential	RD1.5-1VL	0	0	0	30.542	0.193		Residential - Double, Duplex, or Two Units - 4 Stories or Less, 2	139-5A205 254		Silver Lake - Echo Park - Elysian Valley	Yes	MI	R2RD
Los Angeles	2629 DARWIN AVE	90031	5210003010	0.000	0.000	0.193	0.000	Shortfall of Sites	0.116	Low Medium II Residential	RD2-1	0	0	0	34.571	0.193		Residential - Double, Duplex, or Two Units - 4 Stories or Less, 2	136-5A221 254		Northeast Los Angeles	Yes	MI	R2RD
Los Angeles	2305 S BURNSIDE AVE	90016	5063019036	0.000	0.000	0.193	0.000	Shortfall of Sites	0.134	Low Medium II Residential	RD1.5-1	0	0	0	29.937	0.193		Residential - Three Units (Any Combination) - 4 Stories or Less, 3	123B177 254		West Adams - Baldwin Hills - Leimert	Yes	MI	R2RD
Los Angeles	1336 E 20TH ST	90011	5119001014	0.000	0.000	0.193	0.000	Shortfall of Sites	0.139	Low Medium I Residential	R2-1	0	0	0	28.728	0.193		Residential - Double, Duplex, or Two Units - 4 Stories or Less, 2	120A211 254		Southeast Los Angeles	Yes	MI	R2RD
Los Angeles	1170 E 25TH ST	90011	5119010005	0.000	0.000	0.193	0.000	Shortfall of Sites	0.132	Low Medium I Residential	R2-1	0	0	0	30.309	0.193		Residential - Three Units (Any Combination) - 4 Stories or Less, 3	118-5A211 254		Southeast Los Angeles	Yes	MI	R2RD
Los Angeles	525 E 36TH ST	90011	5121011013	0.000	0.000	0.193	0.000	Shortfall of Sites	0.115	Low Medium I Residential	R2-1	0	0	0	34.847	0.193		Residential - Double, Duplex, or Two Units - 4 Stories or Less, 2	117A205 254		Southeast Los Angeles	Yes	MI	R2RD
Los Angeles	1001 E 33RD ST	90011	5114019005	0.000	0.000	0.193	0.000	Shortfall of Sites	0.166	Low Medium II Residential	RD2-1	0	0	0	24.029	0.193		Residential - Three Units (Any Combination) - 4 Stories or Less, 3	117A209 254		Southeast Los Angeles	Yes	MI	R2RD

Jurisdiction Name	Site Address/Intersection	5 Digit ZIP Code	Assessor Parcel Number	Very Low-Income	Low-Income	Moderate-Income	Above Moderate-Income	Type of Shortfall	Parcel Size (Acres)	Current General Plan Designation	Current Zoning	Proposed General Plan (GP) Designation	Proposed Zoning	Minimum Density Allowed	Maximum Density Allowed	Total Capacity	Vacant/ Nonvacant	Description of Existing Uses	PIN	Base Density Per Acre	Community Plan Area	Rent Stabalization Ordinance	Income Category	Applicable Rezoning Program (Program informing values in Column Q listed first)
Los Angeles	1183 E 40TH PL	90011	5114033029	0.000	0.000	0.193	0.000	Shortfall of Sites	0.131	Low Medium I Residential	R2-1	0	0	0	30.572	0.193		Residential - Three Units (Any Combination) - 4 Stories or Less, 3	115-5A209 254		Southeast Los Angeles	Yes	MI	R2RD
Los Angeles	1470 E 42ND ST	90011	5116009035	0.000	0.000	0.193	0.000	Shortfall of Sites	0.119	Low Medium I Residential	R2-1	0	0	0	33.564	0.193		Residential - Double, Duplex, or Two Units - 4 Stories or Less, 2	114A211 254		Southeast Los Angeles	Yes	MI	R2RD
Los Angeles	129 W 43RD ST	90037	5111015028	0.000	0.000	0.193	0.000	Shortfall of Sites	0.112	Low Medium I Residential	R2-1	0	0	0	35.851	0.193		Residential - Double, Duplex, or Two Units - 4 Stories or Less, 2	114A203 254		Southeast Los Angeles	Yes	MI	R2RD
Los Angeles	1609 E 46TH ST	90011	5106011020	0.000	0.000	0.193	0.000	Shortfall of Sites	0.114	Low Medium I Residential	R2-1	0	0	0	35.100	0.193		Residential - Double, Duplex, or Two Units - 4 Stories or Less, 2	112-5A213 254		Southeast Los Angeles	Yes	MI	R2RD
Los Angeles	4601 S SAN PEDRO ST	90011	5109010017	0.000	0.000	0.193	0.000	Shortfall of Sites	0.149	Low Medium I Residential	R2-1	0	0	0	26.826	0.193		Residential - Four Units (Any Combination) - 4 Stories or Less, 4	112-5A205 254		Southeast Los Angeles	Yes	MI	R2RD
Los Angeles	1133 E 53RD ST	90011	5104003004	0.000	0.000	0.193	0.000	Shortfall of Sites	0.147	Low Medium I Residential	R2-1	0	0	0	27.286	0.193		Residential - Double, Duplex, or Two Units - 4 Stories or Less, 2	108B209 254		Southeast Los Angeles	Yes	MI	R2RD
Los Angeles	1514 W 52ND ST	90062	5003010005	0.000	0.000	0.193	0.000	Shortfall of Sites	0.125	Low Medium I Residential	R2-1-CPIO	0	0	0	32.125	0.193		Residential - Double, Duplex, or Two Units - 4 Stories or Less, 2	108B193 254		South Los Angeles	Yes	MI	R2RD
Los Angeles	1540 E 55TH ST	90011	5105016005	0.000	0.000	0.193	0.000	Shortfall of Sites	0.122	Low Medium I Residential	R2-1	0	0	0	32.685	0.193		Residential - Three Units (Any Combination) - 4 Stories or Less, 3	108B213 254		Southeast Los Angeles	Yes	MI	R2RD
Los Angeles	910 E 74TH ST	90001	6023012007	0.000	0.000	0.193	0.000	Shortfall of Sites	0.117	Low Medium I Residential	R2-1	0	0	0	34.122	0.193		Residential - Three Units (Any Combination) - 4 Stories or Less, 3	102B209 254		Southeast Los Angeles	Yes	MI	R2RD
Los Angeles	348 W 77TH ST	90003	6031016002	0.000	0.000	0.193	0.000	Shortfall of Sites	0.146	Low Medium I Residential	R2-1	0	0	0	27.423	0.193		Residential - Double, Duplex, or Two Units - 4 Stories or Less, 2	099B201 254		Southeast Los Angeles	Yes	MI	R2RD
Los Angeles	1008 E 78TH ST	90001	6023029026	0.000	0.000	0.193	0.000	Shortfall of Sites	0.155	Low Medium I Residential	R2-1	0	0	0	25.789	0.193		Residential - Three Units (Any Combination) - 4 Stories or Less, 3	099B209 254		Southeast Los Angeles	Yes	MI	R2RD
Los Angeles	632 E 85TH ST	90001	6029032021	0.000	0.000	0.193	0.000	Shortfall of Sites	0.119	Low Medium I Residential	R2-1	0	0	0	33.505	0.193		Residential - Double, Duplex, or Two Units - 4 Stories or Less, 2	097-5A207 254		Southeast Los Angeles	Yes	MI	R2RD
Los Angeles	328 E 85TH ST	90003	6030026025	0.000	0.000	0.193	0.000	Shortfall of Sites	0.119	Low Medium I Residential	R2-1	0	0	0	33.506	0.193		Residential - Double, Duplex, or Two Units - 4 Stories or Less, 2	097-5A205 254		Southeast Los Angeles	Yes	MI	R2RD
Los Angeles	10506 S HOOVER ST	90044	6061018002	0.000	0.000	0.193	0.000	Shortfall of Sites	0.107	Low Medium II Residential	RD2-1	0	0	0	37.447	0.193		Residential - Double, Duplex, or Two Units - 4 Stories or Less, 2	090A201 254		South Los Angeles	Yes	MI	R2RD
Los Angeles	703 W 106TH ST	90044	6061011032	0.000	0.000	0.193	0.000	Shortfall of Sites	0.119	Low Medium II Residential	RD2-1	0	0	0	33.735	0.193		Residential - Double, Duplex, or Two Units - 4 Stories or Less, 2	090A199 254		South Los Angeles	Yes	MI	R2RD
Los Angeles	10959 MCKINLEY AVE	90059	6071008030	0.000	0.000	0.193	0.000	Shortfall of Sites	0.110	Low Medium I Residential	R2-1	0	0	0	36.327	0.193		Residential - Double, Duplex, or Two Units - 4 Stories or Less, 2	088-5A207 254		Southeast Los Angeles	Yes	MI	R2RD
Los Angeles	10972 MCKINLEY AVE	90059	6071015017	0.000	0.000	0.193	0.000	Shortfall of Sites	0.110	Low Medium I Residential	R2-1	0	0	0	36.298	0.193		Residential - Three Units (Any Combination) - 4 Stories or Less, 3	088-5A209 254		Southeast Los Angeles	Yes	MI	R2RD
Los Angeles	743 E 113TH ST	90059	6072014019	0.000	0.000	0.193	0.000	Shortfall of Sites	0.145	Low Medium I Residential	R2-1	0	0	0	27.603	0.193		Residential - Double, Duplex, or Two Units - 4 Stories or Less, 2	087A209 254		Southeast Los Angeles	Yes	MI	R2RD
Los Angeles	1804 SCOTT AVE	90026	5419021017	0.000	0.000	0.193	0.000	Shortfall of Sites	0.115	Low Medium II Residential	RD1.5-1VL	0	0	0	34.834	0.193		Residential - Five or More Units or Apartments (Any Combination) - 4 Stories or Less, 6	141A209 255		Silver Lake - Echo Park - Elysian Valley	Yes	MI	R2RD
Los Angeles	3547 LONDON ST	90026	5401009043	0.000	0.000	0.193	0.000	Shortfall of Sites	0.120	Low Medium I Residential	RD3-1VL	0	0	0	33.396	0.193		Residential - Five or More Units or Apartments (Any Combination) - 4 Stories or Less, 8	141A201 255		Silver Lake - Echo Park - Elysian Valley	Yes	MI	R2RD
Los Angeles	132 W AVENUE 28	90031	5205019015	0.000	0.000	0.193	0.000	Shortfall of Sites	0.119	Low Medium I Residential	RD3-1	0	0	0	33.703	0.193		Residential - Double, Duplex, or Two Units - 4 Stories or Less, 2	141A221 255		Northeast Los Angeles	Yes	MI	R2RD
Los Angeles	2703 BELLEVUE AVE	90026	5402007027	0.000	0.000	0.193	0.000	Shortfall of Sites	0.110	Low Medium II Residential	RD2-1VL	0	0	0	36.278	0.193		Residential - Five or More Units or Apartments (Any Combination) - 4 Stories or Less, 8	139-5A203 255		Silver Lake - Echo Park - Elysian Valley	Yes	MI	R2RD
Los Angeles	703 N CORONADO ST	90026	5402010010	0.000	0.000	0.193	0.000	Shortfall of Sites	0.168	Low Medium II Residential	RD2-1VL	0	0	0	23.870	0.193		Residential - Three Units (Any Combination) - 4 Stories or Less, 3	139-5A205 255		Silver Lake - Echo Park - Elysian Valley	Yes	MI	R2RD
Los Angeles	245 ROBINSON ST	90026	5156003007	0.000	0.000	0.193	0.000	Shortfall of Sites	0.125	Low Medium Residential	RD1.5-1	0	0	0	32.003	0.193		Residential - Three Units (Any Combination) - 4 Stories or Less, 3	139-5A201 255		Westlake	Yes	MI	R2RD
Los Angeles	5082 ITHACA AVE	90032	5216025027	0.000	0.000	0.193	0.000	Shortfall of Sites	0.110	Low Medium II Residential	[Q]RD1.5-1D	0	0	0	36.279	0.193		Residential - Three Units (Any Combination) - 4 Stories or Less, 3	138A233 255		Northeast Los Angeles	Yes	MI	R2RD
Los Angeles	2823 MALABAR ST	90033	5178009005	0.000	0.000	0.193	0.000	Shortfall of Sites	0.134	Low Medium I Residential	R2-1-CUGU	0	0	0	29.812	0.193		Residential - Three Units (Any Combination) - 4 Stories or Less, 3	129A227 255	29	Boyle Heights	Yes	MI	R2RD , BH CPU
Los Angeles	210 S CHICAGO ST	90033	5183010032	0.000	0.000	0.193	0.000	Shortfall of Sites	0.062	Low Medium II Residential	RD2-1-CUGU	0	0	0	64.359	0.193		Residential - Three Units (Any Combination) - 4 Stories or Less, 3	127-5A223 255	54	Boyle Heights	Yes	MI	R2RD , BH CPU
Los Angeles	3104 EAGLE ST	90063	5186005008	0.000	0.000	0.193	0.000	Shortfall of Sites	0.126	Low Medium I Residential	R2-1-CUGU	0	0	0	31.724	0.193		Residential - Three Units (Any Combination) - 4 Stories or Less, 3	124-5A225 255	21	Boyle Heights	Yes	MI	R2RD , BH CPU
Los Angeles	736 PENRITH DR	90023	5185029009	0.000	0.000	0.193	0.000	Shortfall of Sites	0.115	Low Medium I Residential	R2-1-CUGU	0	0	0	34.804	0.193		Residential - Three Units (Any Combination) - 4 Stories or Less, 3	124-5A223 255	29	Boyle Heights	Yes	MI	R2RD , BH CPU
Los Angeles	3076 GUIRADO ST	90023	5186020021	0.000	0.000	0.193	0.000	Shortfall of Sites	0.137	Low Medium I Residential	R2-1-CUGU	0	0	0	29.156	0.193		Residential - Three Units (Any Combination) - 4 Stories or Less, 3	123A225 255	21	Boyle Heights	Yes	MI	R2RD , BH CPU
Los Angeles	4638 CATALPA ST	90032	5215027014	0.000	0.000	0.193	0.000	Shortfall of Sites	0.110	Low Medium II Residential	RD2-1	0	0	0	36.290	0.193		Residential - Double, Duplex, or Two Units - 4 Stories or Less, 2	135A231 255		Northeast Los Angeles	Yes	MI	R2RD
Los Angeles	2942 WELLINGTON RD	90016	5050020026	0.000	0.000	0.193	0.000	Shortfall of Sites	0.116	Low Medium II Residential	RD2-1	0	0	0	34.585	0.193		Residential - Double, Duplex, or Two Units - 4 Stories or Less, 2	120B185 255		West Adams - Baldwin Hills - Leimert	Yes	MI	R2RD
Los Angeles	2910 S PALM GROVE AVE	90016	5057025003	0.000	0.000	0.193	0.000	Shortfall of Sites	0.119	Low Medium I Residential	R2-1	0	0	0	33.480	0.193		Residential - Three Units (Any Combination) - 4 Stories or Less, 3	120B181 255		West Adams - Baldwin Hills - Leimert	Yes	MI	R2RD
Los Angeles	3742 S GRAMERCY PL	90018	5042015005	0.000	0.000	0.193	0.000	Shortfall of Sites	0.133	Low Medium I Residential	R2-1-O-CPIO	0	0	0	30.105	0.193		Residential - Double, Duplex, or Two Units - 4 Stories or Less, 2	117B189 255		South Los Angeles	Yes	MI	R2RD
Los Angeles	991 E 33RD ST	90011	5114019004	0.000	0.000	0.193	0.000	Shortfall of Sites	0.166	Low Medium II Residential	RD2-1	0	0	0	24.029	0.193		Residential - Four Units (Any Combination) - 4 Stories or Less, 4	117A209 255		Southeast Los Angeles	Yes	MI	R2RD
Los Angeles	1175 E 40TH PL	90011	5114033028	0.000	0.000	0.193	0.000	Shortfall of Sites	0.137	Low Medium I Residential	R2-1	0	0	0	29.113	0.193		Residential - Double, Duplex, or Two Units - 4 Stories or Less, 2	115-5A209 255		Southeast Los Angeles	Yes	MI	R2RD
Los Angeles	4250 HOOPER AVE	90011	5116004006	0.000	0.000	0.193	0.000	Shortfall of Sites	0.116	Low Medium II Residential	RD1.5-1	0	0	0	34.408	0.193		Residential - Double, Duplex, or Two Units - 4 Stories or Less, 2	114A211 255		Southeast Los Angeles	Yes	MI	R2RD
Los Angeles	1586 E 42ND ST	90011	5116016005	0.000	0.000	0.193	0.000	Shortfall of Sites	0.116	Low Medium I Residential	R2-1	0	0	0	34.459	0.193		Residential - Double, Duplex, or Two Units - 4 Stories or Less, 2	114A213 255		Southeast Los Angeles	Yes	MI	R2RD
Los Angeles	4256 SAN PEDRO PL	90011	5113020009	0.000	0.000	0.193	0.000	Shortfall of Sites	0.112	Low Medium I Residential	R2-1	0	0	0	35.708	0.193		Residential - Double, Duplex, or Two Units - 4 Stories or Less, 2	114A205 255		Southeast Los Angeles	Yes	MI	R2RD
Los Angeles	4511 MENLO AVE	90037	5018008001	0.000	0.000	0.193	0.000	Shortfall of Sites	0.151	Low Medium I Residential	RD3-1	0	0	0	26.483	0.193		Residential - Three Units (Any Combination) - 4 Stories or Less, 3	111B197 255		South Los Angeles	Yes	MI	R2RD
Los Angeles	1603 E 46TH ST	90011	5106011021	0.000	0.000	0.193	0.000	Shortfall of Sites	0.114	Low Medium I Residential	R2-1	0	0	0	35.099	0.193		Residential - Double, Duplex, or Two Units - 4 Stories or Less, 2	112-5A213 255		Southeast Los Angeles	Yes	MI	R2RD
Los Angeles	282 E 46TH ST	90011	5109010016	0.000	0.000	0.193	0.000	Shortfall of Sites	0.133	Low Medium I Residential	R2-1	0	0	0	30.041	0.193		Residential - Double, Duplex, or Two Units - 4 Stories or Less, 2	112-5A205 255		Southeast Los Angeles	Yes	MI	R2RD
Los Angeles	1258 E 46TH ST	90011	5107010020	0.000	0.000	0.193	0.000	Shortfall of Sites	0.161	Low Medium I Residential	R2-1	0	0	0	24.812	0.193		Residential - Five or More Units or Apartments (Any Combination) - 4 Stories or Less, 5	112-5A211 255		Southeast Los Angeles	Yes	MI	R2RD
Los Angeles	1141 E 47TH ST	90011	5107009016	0.000	0.000	0.193	0.000	Shortfall of Sites	0.159	Low Medium I Residential	R2-1	0	0	0	25.154	0.193		Residential - Double, Duplex, or Two Units - 4 Stories or Less, 2	112-5A209 255		Southeast Los Angeles	Yes	MI	R2RD
Los Angeles	1510 W 52ND ST	90062	5003010004	0.000	0.000	0.193	0.000	Shortfall of Sites	0.125	Low Medium I Residential	R2-1-CPIO	0	0	0	32.124	0.193		Residential - Three Units (Any Combination) - 4 Stories or Less, 3	108B193 255		South Los Angeles	Yes	MI	R2RD
Los Angeles	5922 S OLIVE ST	90003	6005006023	0.000	0.000	0.193	0.000	Shortfall of Sites	0.130	Low Medium I Residential	R2-1	0	0	0	30.744	0.193		Residential - Three Units (Any Combination) - 4 Stories or Less, 3	105B201 255		Southeast Los Angeles	Yes	MI	R2RD
Los Angeles	428 E 68TH ST	90003	6011011023	0.000	0.000	0.193	0.000	Shortfall of Sites	0.124	Low Medium I Residential	R2-1	0	0	0	32.206	0.193		Residential - Double, Duplex, or Two Units - 4 Stories or Less, 2	102B205 255		Southeast Los Angeles	Yes	MI	R2RD
Los Angeles	10520 S FIGUEROA ST	90003	6061031027	0.000	0.000	0.193	0.000	Shortfall of Sites	0.128	Low Medium II Residential	RD1.5-1	0	0	0	31.341	0.193		Residential - Five or More Units or Apartments (Any Combination) - 4 Stories or Less - Pool, 21	090A201 255		South Los Angeles	Yes	MI	R2RD
Los Angeles	803 E 113TH ST	90059	6072014018	0.000	0.000	0.193	0.000	Shortfall of Sites	0.145	Low Medium I Residential	R2-1	0	0	0	27.667	0.193		Residential - Double, Duplex, or Two Units - 4 Stories or Less, 2	087A209 255		Southeast Los Angeles	Yes	MI	R2RD
Los Angeles	1650 252ND ST	90710	7410020009	0.000	0.000	0.193	0.000	Shortfall of Sites	0.207	Low Medium I Residential	R2-1XL	0	0	0	19.324	0.193		Residential - Double, Duplex, or Two Units - 4 Stories or Less, 2	036B193 255		Wilmington - Harbor City	Yes	MI	R2RD
Los Angeles	10714 SUTTER AVE	91331	2535025005	0.000	0.000	0.193	0.000	Shortfall of Sites	0.081	Low Medium II Residential	RD2-1-O-CUGU	0	0	0	49.085	0.193		Residential - Five or More Units or Apartments (Any Combination) - 4 Stories or Less, 8	207B161 256		Arleta - Pacoima	Yes	MI	R2RD
Los Angeles	3114 BLANCHARD ST	90063	5178007006	0.000	0.000	0.193	0.000	Shortfall of Sites	0.149	Low Medium I Residential	R2-1-CUGU	0	0	0	26.798	0.193		Residential - Three Units (Any Combination) - 4 Stories or Less, 3	129A227 256	21	Boyle Heights	Yes	MI	R2RD , BH CPU
Los Angeles	2944 E 2ND ST	90033	5179004024	0.000	0.000	0.193	0.000	Shortfall of Sites	0.121	Low Medium I Residential	R2-1-CUGU	0	0	0	33.189	0.193		Residential - Double, Duplex, or Two Units - 4 Stories or Less, 2	126A225 256	21	Boyle Heights	Yes	MI	R2RD , BH CPU
Los Angeles	1119 CALADA ST	90023	5191007003	0.000	0.000	0.193	0.000	Shortfall of Sites	0.115	Low Medium I Residential	R2-1-CUGU	0	0	0	34.870	0.193		Residential - Double, Duplex, or Two Units - 4 Stories or Less, 2	120A227 256	21	Boyle Heights	Yes	MI	R2RD , BH CPU
Los Angeles	2727 NEWELL ST	90039	5442003020	0.000	0.000	0.193	0.000	Shortfall of Sites	0.062	Low Medium I Residential	R2-1VL-RIO	0	0	0	64.425	0.193		Residential - Double, Duplex, or Two Units - 4 Stories or Less, 2	148-5A213 256		Silver Lake - Echo Park - Elysian Valley	Yes	MI	R2RD
Los Angeles	3717 PUEBLO AVE	90032	5306014044	0.000	0.000	0.193	0.000	Shortfall of Sites	0.164	Low Medium I Residential	RD3-1	0	0	0	24.455	0.193		Residential - Four Units (Any Combination) - 4 Stories or Less, 4	144A233 256		Northeast Los Angeles	Yes	MI	R2RD
Los Angeles	826 N KINGSLEY DR	90029	5535036013	0.000	0.000	0.193	0.000	Shortfall of Sites	0.138	Low Medium II Residential	RD1.5-1XL	0	0	0	29.060	0.193		Residential - Three Units (Any Combination) - 4 Stories or Less, 3	141B193 256		Hollywood	Yes	MI	R2RD
Los Angeles	3321 GRIFFIN AVE	90031	5207001011	0.000	0.000	0.193	0.000	Shortfall of Sites	0.164	Low Medium II Residential	[Q]RD2-1D	0	0	0	24.391	0.193		Residential - Double, Duplex, or Two Units - 4 Stories or Less, 2	142-5A223 256		Northeast Los Angeles	Yes	MI	R2RD
Los Angeles	927 N BENTON WAY	90026	5402003019	0.000	0.000	0.193	0.000	Shortfall of Sites	0.212	Low Medium II Residential	R2-1VL	0	0	0	18.879	0.193		Residential - Double, Duplex, or Two Units - 4 Stories or Less, 2	141A205 256		Silver Lake - Echo Park - Elysian Valley	Yes	MI	R2RD
Los Angeles	1910 MONTROSE ST	90026	5404004006	0.000	0.000	0.193	0.000	Shortfall of Sites	0.172	Low Medium II Residential	RD2-1VL	0	0	0	23.232	0.193		Residential - Double, Duplex, or Two Units - 4 Stories or Less, 2	139-5A207 256		Silver Lake - Echo Park - Elysian Valley	Yes	MI	R2RD
Los Angeles	5185 BORLAND RD	90032	5221003018	0.000	0.000	0.193	0.000	Shortfall of Sites	0.119	Low Medium II Residential	RD1.5-1	0	0	0	33.599	0.193		Residential - Three Units (Any Combination) - 4 Stories or Less, 3	138A235 256		Northeast Los Angeles	Yes	MI	R2RD
Los Angeles	1249 S RIDGELEY DR	90019	5085017027	0.000	0.000	0.193	0.000	Shortfall of Sites	0.155	Low Medium I Residential	R2-1-O	0	0	0	25.878	0.193		Residential - Double, Duplex, or Two Units - 4 Stories or Less, 2	129B177 256		Wilshire	Yes	MI	R2RD
Los Angeles	1736 W 23RD ST	90018	5058027021	0.000	0.000	0.193	0.000	Shortfall of Sites	0.155	Low Medium II Residential	RD2-1-CPIO	0	0	0	25.798	0.193		Residential - Four Units (Any Combination) - 4 Stories or Less, 4	123B193 256		South Los Angeles	Yes	MI	R2RD

Jurisdiction Name	Site Address/Intersection	5 Digit ZIP Code	Assessor Parcel Number	Very Low-Income	Low-Income	Moderate-Income	Above Moderate-Income	Type of Shortfall	Parcel Size (Acres)	Current General Plan Designation	Current Zoning	Proposed General Plan (GP) Designation	Proposed Zoning	Minimum Density Allowed	Maximum Density Allowed	Total Capacity	Vacant/ Nonvacant	Description of Existing Uses	PIN	Base Density Per Acre	Community Plan Area	Rent Stabalization Ordinance	Income Category	Applicable Rezoning Program (Program informing values in Column Q listed first)
Los Angeles	2814 HAUSER BLVD	90016	5043020014	0.000	0.000	0.193	0.000	Shortfall of Sites	0.110	Low Medium II Residential	RD1.5-1	0	0	0	36.300	0.193		Residential - Double, Duplex, or Two Units - 4 Stories or Less, 2	120B177 256		West Adams - Baldwin Hills - Leimert	Yes	MI	R2RD
Los Angeles	227 E 24TH ST	90011	5127032005	0.000	0.000	0.193	0.000	Shortfall of Sites	0.120	Low Medium II Residential	RD2-1	0	0	0	33.197	0.193		Residential - Double, Duplex, or Two Units - 4 Stories or Less, 2	121-5A207 256		Southeast Los Angeles	Yes	MI	R2RD
Los Angeles	3729 RUTHELEN ST	90018	5042015017	0.000	0.000	0.193	0.000	Shortfall of Sites	0.102	Low Medium I Residential	R2-1-O-CPIO	0	0	0	39.133	0.193		Residential - Double, Duplex, or Two Units - 4 Stories or Less, 2	117B193 256		South Los Angeles	Yes	MI	R2RD
Los Angeles	1436 E 23RD ST	90011	5119024011	0.000	0.000	0.193	0.000	Shortfall of Sites	0.120	Low Medium I Residential	R2-1	0	0	0	33.242	0.193		Residential - Double, Duplex, or Two Units - 4 Stories or Less, 2	118-5A211 256		Southeast Los Angeles	Yes	MI	R2RD
Los Angeles	983 E 33RD ST	90011	5114019003	0.000	0.000	0.193	0.000	Shortfall of Sites	0.166	Low Medium II Residential	RD2-1	0	0	0	24.030	0.193		Residential - Three Units (Any Combination) - 4 Stories or Less, 3	117A209 256		Southeast Los Angeles	Yes	MI	R2RD
Los Angeles	1169 E 40TH PL	90011	5114033027	0.000	0.000	0.193	0.000	Shortfall of Sites	0.137	Low Medium I Residential	R2-1	0	0	0	29.109	0.193		Residential - Double, Duplex, or Two Units - 4 Stories or Less, 2	115-5A209 256		Southeast Los Angeles	Yes	MI	R2RD
Los Angeles	1590 E 42ND ST	90011	5116016004	0.000	0.000	0.193	0.000	Shortfall of Sites	0.057	Low Medium I Residential	R2-1	0	0	0	70.356	0.193		Residential - Double, Duplex, or Two Units - 4 Stories or Less, 2	114A213 256		Southeast Los Angeles	Yes	MI	R2RD
Los Angeles	833 E 43RD ST	90011	5115008028	0.000	0.000	0.193	0.000	Shortfall of Sites	0.178	Low Medium I Residential	R2-1	0	0	0	22.501	0.193		Residential - Double, Duplex, or Two Units - 4 Stories or Less, 2	114A207 256		Southeast Los Angeles	Yes	MI	R2RD
Los Angeles	1597 E 46TH ST	90011	5106011022	0.000	0.000	0.193	0.000	Shortfall of Sites	0.114	Low Medium I Residential	R2-1	0	0	0	35.100	0.193		Residential - Double, Duplex, or Two Units - 4 Stories or Less, 2	112-5A213 256		Southeast Los Angeles	Yes	MI	R2RD
Los Angeles	274 E 46TH ST	90011	5109010015	0.000	0.000	0.193	0.000	Shortfall of Sites	0.133	Low Medium I Residential	R2-1	0	0	0	30.041	0.193		Residential - Three Units (Any Combination) - 4 Stories or Less, 3	112-5A205 256		Southeast Los Angeles	Yes	MI	R2RD
Los Angeles	148 W 46TH ST	90037	5110007008	0.000	0.000	0.193	0.000	Shortfall of Sites	0.133	Low Medium I Residential	R2-1	0	0	0	30.026	0.193		Residential - Three Units (Any Combination) - 4 Stories or Less, 3	112-5A203 256		Southeast Los Angeles	Yes	MI	R2RD
Los Angeles	1252 E 46TH ST	90011	5107010018	0.000	0.000	0.193	0.000	Shortfall of Sites	0.163	Low Medium I Residential	R2-1	0	0	0	24.577	0.193		Residential - Double, Duplex, or Two Units - 4 Stories or Less, 2	112-5A211 256		Southeast Los Angeles	Yes	MI	R2RD
Los Angeles	1135 E 47TH ST	90011	5107009013	0.000	0.000	0.193	0.000	Shortfall of Sites	0.159	Low Medium I Residential	R2-1	0	0	0	25.155	0.193		Residential - Five or More Units or Apartments (Any Combination) · 4 Stories or Less, 6	112-5A209 256		Southeast Los Angeles	Yes	MI	R2RD
Los Angeles	469 W 47TH ST	90037	5018035010	0.000	0.000	0.193	0.000	Shortfall of Sites	0.111	Low Medium II Residential	RD2-1	0	0	0	36.033	0.193		Residential - Double, Duplex, or Two Units - 4 Stories or Less, 2	112-5A201 256		South Los Angeles	Yes	MI	R2RD
Los Angeles	305 E 50TH ST	90011	5109008024	0.000	0.000	0.193	0.000	Shortfall of Sites	0.123	Low Medium II Residential	RD1.5-1	0	0	0	32.420	0.193		Residential - Four Units (Any Combination) - 4 Stories or Less, 4	111A205 256		Southeast Los Angeles	Yes	MI	R2RD
Los Angeles	1316 W 59TH PL	90044	6003011009	0.000	0.000	0.193	0.000	Shortfall of Sites	0.138	Low Medium I Residential	R2-1	0	0	0	29.015	0.193		Residential - Double, Duplex, or Two Units - 4 Stories or Less, 2	105B197 256		South Los Angeles	Yes	MI	R2RD
Los Angeles	670 W 68TH ST	90044	6013020011	0.000	0.000	0.193	0.000	Shortfall of Sites	0.124	Low Medium I Residential	R2-1	0	0	0	32.265	0.193		Residential - Three Units (Any Combination) - 4 Stories or Less, 3	102B201 256		South Los Angeles	Yes	MI	R2RD
Los Angeles	7410 WADSWORTH AVE	90001	6023012005	0.000	0.000	0.193	0.000	Shortfall of Sites	0.125	Low Medium I Residential	R2-1	0	0	0	31.896	0.193		Residential - Double, Duplex, or Two Units - 4 Stories or Less, 2	102B209 256		Southeast Los Angeles	Yes	MI	R2RD
Los Angeles	320 E 85TH ST	90003	6030026027	0.000	0.000	0.193	0.000	Shortfall of Sites	0.119	Low Medium I Residential	R2-1	0	0	0	33.506	0.193		Residential - Double, Duplex, or Two Units - 4 Stories or Less, 2	097-5A205 256		Southeast Los Angeles	Yes	MI	R2RD
Los Angeles	1138 W 85TH ST	90044	6033014041	0.000	0.000	0.193	0.000	Shortfall of Sites	0.128	Low Medium II Residential	RD1.5-1	0	0	0	31.206	0.193		Residential - Double, Duplex, or Two Units - 4 Stories or Less, 2	097-5A197 256		South Los Angeles	Yes	MI	R2RD
Los Angeles	231 E 111TH ST	90061	6073015024	0.000	0.000	0.193	0.000	Shortfall of Sites	0.122	Low Medium I Residential	R2-1	0	0	0	32.731	0.193		Residential - Double, Duplex, or Two Units - 4 Stories or Less, 2	088-5A205 256		Southeast Los Angeles	Yes	MI	R2RD
Los Angeles	13502 S VERMONT AVE	90247	6119001013	0.000	0.000	0.193	0.000	Shortfall of Sites	0.275	Low Medium I Residential	RD3-1-O	0	0	0	14.547	0.193		Residential - Double, Duplex, or Two Units - 4 Stories or Less, 2	078B197 256		Harbor Gateway	Yes	MI	R2RD
Los Angeles	10202 HELENDALE AVE	91042	2558030015	0.000	0.000	0.193	0.000	Shortfall of Sites	0.080	Low Medium II Residential	RD2-1	0	0	0	50.159	0.193		Residential - Four Units (Any Combination) - 4 Stories or Less, 4	204A197 257		Sunland - Tujunga - Lake View Terrace - Shadow Hills - East La Tuna Canyon	Yes	MI	R2RD
Los Angeles	7516 CARTWRIGHT AVE	91352	2410010021	0.000	0.000	0.193	0.000	Shortfall of Sites	0.079	High Medium Residential	RD1.5-1	0	0	0	50.435	0.193		Residential - Four Units (Any Combination) - 4 Stories or Less, 4	186B177 257		Sun Valley - La Tuna Canyon	Yes	MI	R2RD
Los Angeles	2725 WABASH AVE	90033	5177012012	0.000	0.000	0.193	0.000	Shortfall of Sites	0.117	Low Medium I Residential	R2-1-CUGU	0	0	0	34.086	0.193		Residential - Three Units (Any Combination) - 4 Stories or Less, 3	130-5A227 257	29	Boyle Heights	Yes	MI	R2RD , BH CPU
Los Angeles	2831 PHELPS AVE	90032	5217002023	0.000	0.000	0.193	0.000	Shortfall of Sites	0.108	Low Medium I Residential	[Q]RD3-1D	0	0	0	36.994	0.193		Residential - Double, Duplex, or Two Units - 4 Stories or Less, 2	141A233 257		Northeast Los Angeles	Yes	MI	R2RD
Los Angeles	254 N PARK VIEW ST	90026	5157012001	0.000	0.000	0.193	0.000	Shortfall of Sites	0.147	Low Medium Residential	RD2-1	0	0	0	27.151	0.193		Residential - Three Units (Any Combination) - 4 Stories or Less, 3	138A205 257		Westlake	Yes	MI	R2RD
Los Angeles	3051 OREGON ST	90023	5186020010	0.000	0.000	0.193	0.000	Shortfall of Sites	0.150	Low Medium I Residential	R2-1-CUGU	0	0	0	26.706	0.193		Residential - Three Units (Any Combination) - 4 Stories or Less, 3	123A225 257	21	Boyle Heights	Yes	MI	R2RD , BH CPU
Los Angeles	2300 WEST BLVD	90016	5061027019	0.000	0.000	0.193	0.000	Shortfall of Sites	0.188	Low Medium I Residential	R2-1	0	0	0	21.262	0.193		Residential - Double, Duplex, or Two Units - 4 Stories or Less, 2	123B185 257		West Adams - Baldwin Hills - Leimert	Yes	MI	R2RD
Los Angeles	926 SPENCE ST	90023	5188016015	0.000	0.000	0.193	0.000	Shortfall of Sites	0.057	Low Medium II Residential	RD1.5-1-CUGU	0	0	0	69.696	0.193		Residential - Four Units (Any Combination) - 4 Stories or Less, 4	121-5A227 257		Boyle Heights	Yes	MI	R2RD
Los Angeles	836 E 24TH ST	90011	5131023011	0.000	0.000	0.193	0.000	Shortfall of Sites	0.144	Low Medium II Residential	RD2-1	0	0	0	27.874	0.193		Residential - Five or More Units or Apartments (Any Combination) · 4 Stories or Less, 8	120A209 257		Southeast Los Angeles	Yes	MI	R2RD
Los Angeles	1324 W 37TH DR	90007	5040012023	0.000	0.000	0.193	0.000	Shortfall of Sites	0.166	Low Medium II Residential	RD2-1-CPIO	0	0	0	24.071	0.193		Residential - Four Units (Any Combination) - 4 Stories or Less, 4	117B197 257		South Los Angeles	Yes	MI	R2RD
Los Angeles	933 E 28TH ST	90011	5128023025	0.000	0.000	0.193	0.000	Shortfall of Sites	0.172	Low Medium II Residential	RD2-1	0	0	0	23.250	0.193		Residential - Five or More Units or Apartments (Any Combination) · 4 Stories or Less, 5	118-5A209 257		Southeast Los Angeles	Yes	MI	R2RD
Los Angeles	1670 E MARTIN LUTHER KING JR BLVD	90011	5117011018	0.000	0.000	0.193	0.000	Shortfall of Sites	0.122	Low Medium I Residential	R2-1	0	0	0	32.712	0.193		Residential - Double, Duplex, or Two Units - 4 Stories or Less, 2	115-5A213 257		Southeast Los Angeles	Yes	MI	R2RD
Los Angeles	4118 HOOPER AVE	90011	5116001002	0.000	0.000	0.193	0.000	Shortfall of Sites	0.129	Low Medium II Residential	RD2-1	0	0	0	30.981	0.193		Residential - Double, Duplex, or Two Units - 4 Stories or Less, 2	115-5A211 257		Southeast Los Angeles	Yes	MI	R2RD
Los Angeles	825 E 43RD ST	90011	5115008027	0.000	0.000	0.193	0.000	Shortfall of Sites	0.117	Low Medium I Residential	R2-1	0	0	0	34.084	0.193		Residential - Double, Duplex, or Two Units - 4 Stories or Less, 2	114A207 257		Southeast Los Angeles	Yes	MI	R2RD
Los Angeles	1753 W 45TH ST	90062	5016005017	0.000	0.000	0.193	0.000	Shortfall of Sites	0.145	Low Medium I Residential	R2-1	0	0	0	27.636	0.193		Residential - Three Units (Any Combination) - 4 Stories or Less, 3	111B193 257		South Los Angeles	Yes	MI	R2RD
Los Angeles	1127 E 47TH ST	90011	5107009011	0.000	0.000	0.193	0.000	Shortfall of Sites	0.162	Low Medium I Residential	R2-1	0	0	0	24.652	0.193		Residential - Five or More Units or Apartments (Any Combination) · 4 Stories or Less, 19	112-5A209 257		Southeast Los Angeles	Yes	MI	R2RD
Los Angeles	295 E 50TH ST	90011	5109008025	0.000	0.000	0.193	0.000	Shortfall of Sites	0.123	Low Medium II Residential	RD1.5-1	0	0	0	32.430	0.193		Residential - Double, Duplex, or Two Units - 4 Stories or Less, 2	111A205 257		Southeast Los Angeles	Yes	MI	R2RD
Los Angeles	5300 ARLINGTON AVE	90043	5005008014	0.000	0.000	0.193	0.000	Shortfall of Sites	0.100	Low Medium I Residential	R2-1	0	0	0	40.135	0.193		Residential - Three Units (Any Combination) - 4 Stories or Less, 3	108B189 257		West Adams - Baldwin Hills - Leimert	Yes	MI	R2RD
Los Angeles	422 E 68TH ST	90003	6011011021	0.000	0.000	0.193	0.000	Shortfall of Sites	0.124	Low Medium I Residential	R2-1	0	0	0	32.206	0.193		Residential - Double, Duplex, or Two Units - 4 Stories or Less, 2	102B205 257		Southeast Los Angeles	Yes	MI	R2RD
Los Angeles	922 E 78TH ST	90001	6023029023	0.000	0.000	0.193	0.000	Shortfall of Sites	0.138	Low Medium I Residential	R2-1	0	0	0	29.028	0.193		Residential - Double, Duplex, or Two Units - 4 Stories or Less, 2	099B209 257		Southeast Los Angeles	Yes	MI	R2RD
Los Angeles	1144 W 85TH ST	90044	6033014028	0.000	0.000	0.193	0.000	Shortfall of Sites	0.128	Low Medium II Residential	RD1.5-1	0	0	0	31.203	0.193		Residential - Three Units (Any Combination) - 4 Stories or Less, 3	097-5A197 257		South Los Angeles	Yes	MI	R2RD
Los Angeles	116 W 92ND ST	90003	6040040012	0.000	0.000	0.193	0.000	Shortfall of Sites	0.127	Low Medium I Residential	R2-1	0	0	0	31.613	0.193		Residential - Three Units (Any Combination) - 4 Stories or Less, 3	094-5A203 257		Southeast Los Angeles	Yes	MI	R2RD
Los Angeles	1356 E 109TH ST	90059	6070005006	0.000	0.000	0.193	0.000	Shortfall of Sites	0.088	Low Medium I Residential	R2-1	0	0	0	45.233	0.193		Residential - Double, Duplex, or Two Units - 4 Stories or Less, 2	088-5A211 257		Southeast Los Angeles	Yes	MI	R2RD
Los Angeles	227 E 111TH ST	90061	6073015023	0.000	0.000	0.193	0.000	Shortfall of Sites	0.122	Low Medium I Residential	R2-1	0	0	0	32.730	0.193		Residential - Double, Duplex, or Two Units - 4 Stories or Less, 2	088-5A205 257		Southeast Los Angeles	Yes	MI	R2RD
Los Angeles	11400 S SAN PEDRO ST	90061	6083005013	0.000	0.000	0.193	0.000	Shortfall of Sites	0.219	Low Medium I Residential	R2-1	0	0	0	18.296	0.193		Residential - Four Units (Any Combination) - 4 Stories or Less, 4	087A205 257		Southeast Los Angeles	Yes	MI	R2RD
Los Angeles	16125 S ORCHARD AVE	90247	6120019014	0.000	0.000	0.193	0.000	Shortfall of Sites	0.161	Low Medium II Residential	R2-1	0	0	0	24.889	0.193		Residential - Double, Duplex, or Two Units - 4 Stories or Less, 2	069B197 257		Harbor Gateway	Yes	MI	R2RD
Los Angeles	1210 N MARIPOSA AVE	90029	5540005001	0.000	0.000	0.193	0.000	Shortfall of Sites	0.149	Low Medium II Residential	RD2-1XL	0	0	0	26.806	0.193		Residential - Double, Duplex, or Two Units - 4 Stories or Less, 2	144B197 258		Hollywood	Yes	MI	R2RD
Los Angeles	937 N HOOVER ST	90029	5539007003	0.000	0.000	0.193	0.000	Shortfall of Sites	0.074	Low Medium II Residential	RD1.5-1XL	0	0	0	53.828	0.193		Residential - Double, Duplex, or Two Units - 4 Stories or Less, 2	144A201 258		Hollywood	Yes	MI	R2RD
Los Angeles	3328 E 3RD ST	90063	5179012036	0.000	0.000	0.193	0.000	Shortfall of Sites	0.115	Low Medium I Residential	R2-1-CUGU	0	0	0	34.848	0.193		Residential - Double, Duplex, or Two Units - 4 Stories or Less, 2	124-5A227 258	21	Boyle Heights	Yes	MI	R2RD , BH CPU
Los Angeles	3027 GARNET ST	90023	5190006021	0.000	0.000	0.193	0.000	Shortfall of Sites	0.096	Low Medium I Residential	R2-1-CUGU	0	0	0	41.581	0.193		Residential - Three Units (Any Combination) - 4 Stories or Less, 3	121-5A223 258	21	Boyle Heights	Yes	MI	R2RD , BH CPU
Los Angeles	3551 OPAL ST	90023	5191014014	0.000	0.000	0.193	0.000	Shortfall of Sites	0.115	Low Medium I Residential	R2-1-CUGU	0	0	0	34.691	0.193		Residential - Double, Duplex, or Two Units - 4 Stories or Less, 2	120A227 258	21	Boyle Heights	Yes	MI	R2RD , BH CPU
Los Angeles	2621 DARWIN AVE	90031	5210003006	0.000	0.000	0.193	0.000	Shortfall of Sites	0.110	Low Medium II Residential	RD2-1	0	0	0	36.300	0.193		Residential - Double, Duplex, or Two Units - 4 Stories or Less, 2	136-5A221 258		Northeast Los Angeles	Yes	MI	R2RD
Los Angeles	1411 PENNSYLVANIA AVE	90033	5174020015	0.000	0.000	0.193	0.000	Shortfall of Sites	0.129	Low Medium II Residential	RD1.5-1-RIO-CUGU	0	0	0	30.891	0.193		Residential - Three Units (Any Combination) - 4 Stories or Less, 3	130-5A221 258		Boyle Heights	Yes	MI	R2RD
Los Angeles	2226 VINEYARD AVE	90016	5061011027	0.000	0.000	0.193	0.000	Shortfall of Sites	0.113	Low Medium II Residential	RD2-1-O	0	0	0	35.396	0.193		Residential - Double, Duplex, or Two Units - 4 Stories or Less, 2	123B181 258		West Adams - Baldwin Hills - Leimert	Yes	MI	R2RD
Los Angeles	2301 WEST BLVD	90016	5061027029	0.000	0.000	0.193	0.000	Shortfall of Sites	0.107	Low Medium I Residential	R2-1	0	0	0	37.413	0.193		Residential - Double, Duplex, or Two Units - 4 Stories or Less, 2	123B185 258		West Adams - Baldwin Hills - Leimert	Yes	MI	R2RD
Los Angeles	1744 W 23RD ST	90018	5058027022	0.000	0.000	0.193	0.000	Shortfall of Sites	0.155	Low Medium II Residential	RD2-1-CPIO	0	0	0	25.793	0.193		Residential - Three Units (Any Combination) - 4 Stories or Less, 3	123B193 258		South Los Angeles	Yes	MI	R2RD
Los Angeles	1175 W 30TH ST	90007	5055010035	0.000	0.000	0.193	0.000	Shortfall of Sites	0.123	Low Medium II Residential	RD1.5-1-O	0	0	0	32.411	0.193		Residential - Four Units (Any Combination) - 4 Stories or Less, 4	120B197 258		South Los Angeles	Yes	MI	R2RD
Los Angeles	721 E 25TH ST	90011	5131023021	0.000	0.000	0.193	0.000	Shortfall of Sites	0.149	Low Medium I Residential	R2-1	0	0	0	26.796	0.193		Residential - Double, Duplex, or Two Units - 4 Stories or Less, 2	120A209 258		Southeast Los Angeles	Yes	MI	R2RD
Los Angeles	1467 E 23RD ST	90011	5119026020	0.000	0.000	0.193	0.000	Shortfall of Sites	0.143	Low Medium I Residential	R2-1	0	0	0	27.959	0.193		Residential - Five or More Units or Apartments (Any Combination) · 4 Stories or Less, 6	118-5A211 258		Southeast Los Angeles	Yes	MI	R2RD
Los Angeles	3715 MAPLE AVE	90011	5121027008	0.000	0.000	0.193	0.000	Shortfall of Sites	0.138	Low Medium I Residential	R2-1	0	0	0	29.038	0.193		Residential - Double, Duplex, or Two Units - 4 Stories or Less, 2	117A205 258		Southeast Los Angeles	Yes	MI	R2RD
Los Angeles	973 E 33RD ST	90011	5114019002	0.000	0.000	0.193	0.000	Shortfall of Sites	0.166	Low Medium II Residential	RD2-1	0	0	0	24.030	0.193		Residential - Three Units (Any Combination) - 4 Stories or Less, 3	117A209 258		Southeast Los Angeles	Yes	MI	R2RD
Los Angeles	1153 E 40TH PL	90011	5114033025	0.000	0.000	0.193	0.000	Shortfall of Sites	0.137	Low Medium I Residential	R2-1	0	0	0	29.102	0.193		Residential - Three Units (Any Combination) - 4 Stories or Less, 3	115-5A209 258		Southeast Los Angeles	Yes	MI	R2RD
Los Angeles	700 W 41ST ST	90037	5019021013	0.000	0.000	0.193	0.000	Shortfall of Sites	0.124	Low Medium II Residential	RD1.5-1	0	0	0	32.259	0.193		Residential - Double, Duplex, or Two Units - 4 Stories or Less, 2	115-5A201 258		South Los Angeles	Yes	MI	R2RD

Jurisdiction Name	Site Address/Intersection	5 Digit ZIP Code	Assessor Parcel Number	Very Low-Income	Low-Income	Moderate-Income	Above Moderate-Income	Type of Shortfall	Parcel Size (Acres)	Current General Plan Designation	Current Zoning	Proposed General Plan (GP) Designation	Proposed Zoning	Minimum Density Allowed	Maximum Density Allowed	Total Capacity	Vacant/ Nonvacant	Description of Existing Uses	PIN	Base Density Per Acre	Community Plan Area	Rent Stabalization Ordinance	Income Category	Applicable Rezoning Program (Program informing values in Column Q listed first)
Los Angeles	1602 E 42ND ST	90011	5116016002	0.000	0.000	0.193	0.000	Shortfall of Sites	0.116	Low Medium I Residential	R2-1	0	0	0	34.475	0.193		Residential - Four Units (Any Combination) - 4 Stories or Less, 4	114A213 258		Southeast Los Angeles	Yes	MI	R2RD
Los Angeles	817 E 43RD ST	90011	5115008026	0.000	0.000	0.193	0.000	Shortfall of Sites	0.117	Low Medium I Residential	R2-1	0	0	0	34.084	0.193		Residential - Double, Duplex, or Two Units - 4 Stories or Less, 2	114A207 258		Southeast Los Angeles	Yes	MI	R2RD
Los Angeles	147 W 43RD ST	90037	5111015026	0.000	0.000	0.193	0.000	Shortfall of Sites	0.124	Low Medium I Residential	R2-1	0	0	0	32.263	0.193		Residential - Double, Duplex, or Two Units - 4 Stories or Less, 2	114A203 258		Southeast Los Angeles	Yes	MI	R2RD
Los Angeles	156 W 46TH ST	90037	5110007010	0.000	0.000	0.193	0.000	Shortfall of Sites	0.133	Low Medium I Residential	R2-1	0	0	0	30.024	0.193		Residential - Five or More Units or Apartments (Any Combination) · 4 Stories or Less, 10	112-5A203 258		Southeast Los Angeles	Yes	MI	R2RD
Los Angeles	291 E 50TH ST	90011	5109008026	0.000	0.000	0.193	0.000	Shortfall of Sites	0.123	Low Medium II Residential	RD1.5-1	0	0	0	32.440	0.193		Residential - Double, Duplex, or Two Units - 4 Stories or Less, 2	111A205 258		Southeast Los Angeles	Yes	MI	R2RD
Los Angeles	5202 HALLDALE AVE	90062	5003009012	0.000	0.000	0.193	0.000	Shortfall of Sites	0.137	Low Medium I Residential	R2-1-CPIO	0	0	0	29.300	0.193		Residential - Four Units (Any Combination) - 4 Stories or Less, 4	108B193 258		South Los Angeles	Yes	MI	R2RD
Los Angeles	5509 FORTUNA ST	90011	5105016001	0.000	0.000	0.193	0.000	Shortfall of Sites	0.154	Low Medium I Residential	R2-1	0	0	0	25.936	0.193		Residential - Double, Duplex, or Two Units - 4 Stories or Less, 2	108B213 258		Southeast Los Angeles	Yes	MI	R2RD
Los Angeles	1306 W 59TH PL	90044	6003011011	0.000	0.000	0.193	0.000	Shortfall of Sites	0.138	Low Medium I Residential	R2-1	0	0	0	29.015	0.193		Residential - Four Units (Any Combination) - 4 Stories or Less, 4	105B197 258		South Los Angeles	Yes	MI	R2RD
Los Angeles	418 E 68TH ST	90003	6011011020	0.000	0.000	0.193	0.000	Shortfall of Sites	0.124	Low Medium I Residential	R2-1	0	0	0	32.205	0.193		Residential - Double, Duplex, or Two Units - 4 Stories or Less, 2	102B205 258		Southeast Los Angeles	Yes	MI	R2RD
Los Angeles	918 E 78TH ST	90001	6023029022	0.000	0.000	0.193	0.000	Shortfall of Sites	0.138	Low Medium I Residential	R2-1	0	0	0	29.032	0.193		Residential - Three Units (Any Combination) - 4 Stories or Less, 3	099B209 258		Southeast Los Angeles	Yes	MI	R2RD
Los Angeles	1404 W 89TH ST	90047	6037019013	0.000	0.000	0.193	0.000	Shortfall of Sites	0.104	Low Medium II Residential	RD1.5-1	0	0	0	38.291	0.193		Residential - Four Units (Any Combination) - 4 Stories or Less, 4	096A195 258		South Los Angeles	Yes	MI	R2RD
Los Angeles	949 E 98TH ST	90002	6050021017	0.000	0.000	0.193	0.000	Shortfall of Sites	0.069	Low Medium I Residential	R2-1	0	0	0	58.076	0.193		Residential - Double, Duplex, or Two Units - 4 Stories or Less, 2	093A209 258		Southeast Los Angeles	Yes	MI	R2RD
Los Angeles	340 E 106TH ST	90003	6063027014	0.000	0.000	0.193	0.000	Shortfall of Sites	0.119	Low Medium I Residential	R2-1	0	0	0	33.505	0.193		Residential - Double, Duplex, or Two Units - 4 Stories or Less, 2	090A205 258		Southeast Los Angeles	Yes	MI	R2RD
Los Angeles	221 E 111TH ST	90061	6073015022	0.000	0.000	0.193	0.000	Shortfall of Sites	0.121	Low Medium I Residential	R2-1	0	0	0	33.047	0.193		Residential - Double, Duplex, or Two Units - 4 Stories or Less, 2	088-5A205 258		Southeast Los Angeles	Yes	MI	R2RD
Los Angeles	24427 S AVALON BLVD	90744	7406020007	0.000	0.000	0.193	0.000	Shortfall of Sites	0.086	Low Medium II Residential	[Q]RD1.5-1XL-O-CUGU	0	0	0	46.459	0.193		Residential - Four Units (Any Combination) - 4 Stories or Less, 4	039B205 258		Wilmington - Harbor City	Yes	MI	R2RD
Los Angeles	3312 MARGUERITE ST	90065	5458020012	0.000	0.000	0.193	0.000	Shortfall of Sites	0.103	Low Medium II Residential	RD2-1-CDO	0	0	0	38.809	0.193		Residential - Double, Duplex, or Two Units - 4 Stories or Less, 2	154-5A215 259		Northeast Los Angeles	Yes	MI	R2RD
Los Angeles	1126 MIRASOL ST	90023	5191007020	0.000	0.000	0.193	0.000	Shortfall of Sites	0.115	Low Medium I Residential	R2-1-CUGU	0	0	0	34.842	0.193		Residential - Double, Duplex, or Two Units - 4 Stories or Less, 2	120A227 259	21	Boyle Heights	Yes	MI	R2RD , BH CPU
Los Angeles	249 S AVENUE 54	90042	5468013025	0.000	0.000	0.193	0.000	Shortfall of Sites	0.056	Low Medium II Residential	RD2-1	0	0	0	71.599	0.193		Residential - Four Units (Any Combination) - 4 Stories or Less, 4	150A227 259		Northeast Los Angeles	Yes	MI	R2RD
Los Angeles	1535 N NORMANDIE AVE	90027	5544013010	0.000	0.000	0.193	0.000	Shortfall of Sites	0.064	Low Medium II Residential	RD1.5-1XL	0	0	0	62.137	0.193		Residential - Double, Duplex, or Two Units - 4 Stories or Less, 2	148-5A195 259		Hollywood	Yes	MI	R2RD
Los Angeles	3330 THELMA AVE	90032	5213015037	0.000	0.000	0.193	0.000	Shortfall of Sites	0.110	Low Medium II Residential	RD1.5-1	0	0	0	36.271	0.193		Residential - Double, Duplex, or Two Units - 4 Stories or Less, 2	142-5A233 259		Northeast Los Angeles	Yes	MI	R2RD
Los Angeles	246 ROBINSON ST	90026	5156006004	0.000	0.000	0.193	0.000	Shortfall of Sites	0.146	Low Medium Residential	RD2-1	0	0	0	27.356	0.193		Residential - Double, Duplex, or Two Units - 4 Stories or Less, 2	139-5A201 259		Westlake	Yes	MI	R2RD
Los Angeles	234 N BONNIE BRAE ST	90026	5159006008	0.000	0.000	0.193	0.000	Shortfall of Sites	0.138	Low Medium Residential	RD2-1	0	0	0	29.040	0.193		Residential - Five or More Units or Apartments (Any Combination) · 4 Stories or Less, 6	136-5A207 259		Westlake	Yes	MI	R2RD
Los Angeles	6137 ALCOTT ST	90035	5068001026	0.000	0.000	0.193	0.000	Shortfall of Sites	0.138	Low Medium II Residential	RD1.5-1-O	0	0	0	29.036	0.193		Residential - Five or More Units or Apartments (Any Combination) · 4 Stories or Less, 7	129B173 259		Wilshire	Yes	MI	R2RD
Los Angeles	4702 W 17TH ST	90019	5071020030	0.000	0.000	0.193	0.000	Shortfall of Sites	0.161	Low Medium II Residential	RD2-1-O	0	0	0	24.891	0.193		Residential - Five or More Units or Apartments (Any Combination) · 4 Stories or Less, 8	126B181 259		West Adams - Baldwin Hills - Leimert	Yes	MI	R2RD
Los Angeles	1628 S BERENDO ST	90006	5075018017	0.000	0.000	0.193	0.000	Shortfall of Sites	0.098	Low Medium II Residential	RD1.5-1	0	0	0	40.800	0.193		Residential - Double, Duplex, or Two Units - 4 Stories or Less, 2	126B197 259		South Los Angeles	Yes	MI	R2RD
Los Angeles	2337 LUCERNE AVE	90016	5061024017	0.000	0.000	0.193	0.000	Shortfall of Sites	0.114	Low Medium II Residential	RD2-1-O	0	0	0	35.030	0.193		Residential - Double, Duplex, or Two Units - 4 Stories or Less, 2	123B181 259		West Adams - Baldwin Hills - Leimert	Yes	MI	R2RD
Los Angeles	4508 W 23RD ST	90016	5061027028	0.000	0.000	0.193	0.000	Shortfall of Sites	0.060	Low Medium I Residential	R2-1	0	0	0	66.595	0.193		Residential - Four Units (Any Combination) - 4 Stories or Less, 4	123B185 259		West Adams - Baldwin Hills - Leimert	Yes	MI	R2RD
Los Angeles	1906 W 23RD ST	90018	5058022038	0.000	0.000	0.193	0.000	Shortfall of Sites	0.153	Low Medium II Residential	RD2-1-CPIO	0	0	0	26.162	0.193		Residential - Four Units (Any Combination) - 4 Stories or Less, 4	123B193 259		South Los Angeles	Yes	MI	R2RD
Los Angeles	1171 W 30TH ST	90007	5055010036	0.000	0.000	0.193	0.000	Shortfall of Sites	0.123	Low Medium II Residential	RD1.5-1-O	0	0	0	32.411	0.193		Residential - Three Units (Any Combination) - 4 Stories or Less, 3	120B197 259		South Los Angeles	Yes	MI	R2RD
Los Angeles	1314 W 37TH DR	90007	5040012026	0.000	0.000	0.193	0.000	Shortfall of Sites	0.116	Low Medium II Residential	RD2-1-CPIO	0	0	0	34.485	0.193		Residential - Three Units (Any Combination) - 4 Stories or Less, 3	117B197 259		South Los Angeles	Yes	MI	R2RD
Los Angeles	3991 S HARVARD BLVD	90062	5036027026	0.000	0.000	0.193	0.000	Shortfall of Sites	0.137	Low Medium I Residential	R2-1	0	0	0	29.115	0.193		Residential - Four Units (Any Combination) - 4 Stories or Less, 4	114B193 259		South Los Angeles	Yes	MI	R2RD
Los Angeles	149 W 43RD ST	90037	5111015025	0.000	0.000	0.193	0.000	Shortfall of Sites	0.124	Low Medium I Residential	R2-1	0	0	0	32.261	0.193		Residential - Double, Duplex, or Two Units - 4 Stories or Less, 2	114A203 259		Southeast Los Angeles	Yes	MI	R2RD
Los Angeles	1230 E 46TH ST	90011	5107010011	0.000	0.000	0.193	0.000	Shortfall of Sites	0.160	Low Medium I Residential	R2-1	0	0	0	25.078	0.193		Residential - Three Units (Any Combination) - 4 Stories or Less, 3	112-5A211 259		Southeast Los Angeles	Yes	MI	R2RD
Los Angeles	200 W 46TH ST	90037	5110008001	0.000	0.000	0.193	0.000	Shortfall of Sites	0.200	Low Medium I Residential	R2-1	0	0	0	20.018	0.193		Residential - Four Units (Any Combination) - 4 Stories or Less, 4	112-5A203 259		Southeast Los Angeles	Yes	MI	R2RD
Los Angeles	283 E 50TH ST	90011	5109008027	0.000	0.000	0.193	0.000	Shortfall of Sites	0.125	Low Medium II Residential	RD1.5-1	0	0	0	32.044	0.193		Residential - Double, Duplex, or Two Units - 4 Stories or Less, 2	111A205 259		Southeast Los Angeles	Yes	MI	R2RD
Los Angeles	5500 FORTUNA ST	90011	5105015029	0.000	0.000	0.193	0.000	Shortfall of Sites	0.059	Low Medium I Residential	R2-1	0	0	0	68.342	0.193		Residential - Double, Duplex, or Two Units - 4 Stories or Less, 2	108B213 259		Southeast Los Angeles	Yes	MI	R2RD
Los Angeles	1722 W 59TH PL	90047	6002015012	0.000	0.000	0.193	0.000	Shortfall of Sites	0.077	Low Medium I Residential	R2-1	0	0	0	51.815	0.193		Residential - Three Units (Any Combination) - 4 Stories or Less, 3	105B193 259		South Los Angeles	Yes	MI	R2RD
Los Angeles	850 E 74TH ST	90001	6023011014	0.000	0.000	0.193	0.000	Shortfall of Sites	0.117	Low Medium I Residential	R2-1-CPIO	0	0	0	34.123	0.193		Residential - Double, Duplex, or Two Units - 4 Stories or Less, 2	102B209 259		Southeast Los Angeles	Yes	MI	R2RD
Los Angeles	914 E 78TH ST	90001	6023029021	0.000	0.000	0.193	0.000	Shortfall of Sites	0.057	Low Medium I Residential	R2-1	0	0	0	70.254	0.193		Residential - Double, Duplex, or Two Units - 4 Stories or Less, 2	099B209 259		Southeast Los Angeles	Yes	MI	R2RD
Los Angeles	128 W 92ND ST	90003	6040040009	0.000	0.000	0.193	0.000	Shortfall of Sites	0.124	Low Medium I Residential	R2-1	0	0	0	32.184	0.193		Residential - Double, Duplex, or Two Units - 4 Stories or Less, 2	094-5A203 259		Southeast Los Angeles	Yes	MI	R2RD
Los Angeles	218 W 102ND ST	90003	6053028006	0.000	0.000	0.193	0.000	Shortfall of Sites	0.186	Low Medium I Residential	R2-1	0	0	0	21.498	0.193		Residential - Double, Duplex, or Two Units - 4 Stories or Less, 2	091-5A203 259		Southeast Los Angeles	Yes	MI	R2RD
Los Angeles	1777 E 109TH PL	90059	6069006031	0.000	0.000	0.193	0.000	Shortfall of Sites	0.176	Low Medium I Residential	R2-1	0	0	0	22.775	0.193		Residential - Double, Duplex, or Two Units - 4 Stories or Less, 2	088-5A215 259		Southeast Los Angeles	Yes	MI	R2RD
Los Angeles	10966 S BROADWAY	90061	6074014050	0.000	0.000	0.193	0.000	Shortfall of Sites	0.126	Low Medium II Residential	RD1.5-1	0	0	0	31.794	0.193		Residential - Four Units (Any Combination) - 4 Stories or Less, 4	088-5A203 259		Southeast Los Angeles	Yes	MI	R2RD
Los Angeles	16125 S HOOVER ST	90247	6120020012	0.000	0.000	0.193	0.000	Shortfall of Sites	0.158	Low Medium II Residential	R2-1	0	0	0	25.362	0.193		Residential - Double, Duplex, or Two Units - 4 Stories or Less, 2	069B197 259		Harbor Gateway	Yes	MI	R2RD
Los Angeles	1555 W 220TH ST	90501	7346009020	0.000	0.000	0.193	0.000	Shortfall of Sites	0.219	Low Medium I Residential	R2-1	0	0	0	18.262	0.193		Residential - Double, Duplex, or Two Units - 4 Stories or Less, 2	048B193 259		Harbor Gateway	Yes	MI	R2RD
Los Angeles	1056 W 15TH ST	90731	7458023011	0.000	0.000	0.193	0.000	Shortfall of Sites	0.140	Low Medium I Residential	R2-1XL	0	0	0	28.480	0.193		Residential - Four Units (Any Combination) - 4 Stories or Less, 4	012B197 259		San Pedro	Yes	MI	R2RD
Los Angeles	4423 LEDGE AVE	91602	2424004014	0.000	0.000	0.193	0.000	Shortfall of Sites	0.151	Low Medium Residential	[Q]RD3-1-RIO	0	0	0	26.554	0.193		Residential - Three Units (Any Combination) - 4 Stories or Less, 3	165B177 260		Sherman Oaks - Studio City - Toluca Lake - Cahuenga Pass	Yes	MI	R2RD
Los Angeles	3909 MELROSE AVE	90029	5539019007	0.000	0.000	0.193	0.000	Shortfall of Sites	0.131	Low Medium II Residential	RD1.5-1XL	0	0	0	30.561	0.193		Residential - Four Units (Any Combination) - 4 Stories or Less - Own-your-own, 4	142-5A201 260		Hollywood	Yes	MI	R2RD
Los Angeles	621 N RAMPART BLVD	90026	5402009018	0.000	0.000	0.193	0.000	Shortfall of Sites	0.158	Low Medium II Residential	RD2-1VL	0	0	0	25.364	0.193		Residential - Double, Duplex, or Two Units - 4 Stories or Less, 2	139-5A205 260		Silver Lake - Echo Park - Elysian Valley	Yes	MI	R2RD
Los Angeles	237 ROBINSON ST	90026	5156003008	0.000	0.000	0.193	0.000	Shortfall of Sites	0.152	Low Medium Residential	RD2-1	0	0	0	26.322	0.193		Residential - Five or More Units or Apartments (Any Combination) · 4 Stories or Less, 8	139-5A201 260		Westlake	Yes	MI	R2RD
Los Angeles	5078 ITHACA AVE	90032	5216025026	0.000	0.000	0.193	0.000	Shortfall of Sites	0.108	Low Medium II Residential	[Q]RD1.5-1D	0	0	0	36.892	0.193		Residential - Three Units (Any Combination) - 4 Stories or Less, 3	138A233 260		Northeast Los Angeles	Yes	MI	R2RD
Los Angeles	1800 BELLEVUE AVE	90026	5404012020	0.000	0.000	0.193	0.000	Shortfall of Sites	0.125	Low Medium II Residential	RD2-1VL-CDO	0	0	0	31.884	0.193		Residential - Five or More Units or Apartments (Any Combination) · 4 Stories or Less, 5	138A207 260		Silver Lake - Echo Park - Elysian Valley	Yes	MI	R2RD
Los Angeles	3224 DARWIN AVE	90031	5210033008	0.000	0.000	0.193	0.000	Shortfall of Sites	0.228	Low Medium I Residential	RD3-1	0	0	0	17.536	0.193		Residential - Three Units (Any Combination) - 4 Stories or Less, 3	136-5A225 260		Northeast Los Angeles	Yes	MI	R2RD
Los Angeles	3158 FOLSOM ST	90063	5178021024	0.000	0.000	0.193	0.000	Shortfall of Sites	0.075	Low Medium I Residential	R2-1-CUGU	0	0	0	53.553	0.193		Residential - Double, Duplex, or Two Units - 4 Stories or Less, 2	127-5A227 260	21	Boyle Heights	Yes	MI	R2RD , BH CPU
Los Angeles	2815 INEZ ST	90023	5185021004	0.000	0.000	0.193	0.000	Shortfall of Sites	0.127	Low Medium I Residential	R2-1-CUGU	0	0	0	31.478	0.193		Residential - Double, Duplex, or Two Units - 4 Stories or Less, 2	124-5A223 260	21	Boyle Heights	Yes	MI	R2RD , BH CPU
Los Angeles	1133 SPENCE ST	90023	5190015019	0.000	0.000	0.193	0.000	Shortfall of Sites	0.135	Low Medium I Residential	R2-1-CUGU	0	0	0	29.739	0.193		Residential - Double, Duplex, or Two Units - 4 Stories or Less, 2	120A225 260	21	Boyle Heights	Yes	MI	R2RD , BH CPU
Los Angeles	1627 S BERENDO ST	90006	5075020014	0.000	0.000	0.193	0.000	Shortfall of Sites	0.110	Low Medium II Residential	RD1.5-1	0	0	0	36.489	0.193		Residential - Three Units (Any Combination) - 4 Stories or Less, 3	126B197 260		South Los Angeles	Yes	MI	R2RD
Los Angeles	1208 E 22ND ST	90011	5131015012	0.000	0.000	0.193	0.000	Shortfall of Sites	0.133	Low Medium I Residential	R2-1	0	0	0	30.040	0.193		Residential - Three Units (Any Combination) - 4 Stories or Less, 3	120A209 260		Southeast Los Angeles	Yes	MI	R2RD
Los Angeles	3733 S ST ANDREWS PL	90018	5042016004	0.000	0.000	0.193	0.000	Shortfall of Sites	0.151	Low Medium I Residential	R2-1-O-CPIO	0	0	0	26.413	0.193		Residential - Three Units (Any Combination) - 4 Stories or Less, 3	117B193 260		South Los Angeles	Yes	MI	R2RD
Los Angeles	3701 CRAWFORD ST	90011	5121019010	0.000	0.000	0.193	0.000	Shortfall of Sites	0.096	Low Medium I Residential	R2-1	0	0	0	41.541	0.193		Residential - Four Units (Any Combination) - 4 Stories or Less, 4	117A205 260		Southeast Los Angeles	Yes	MI	R2RD
Los Angeles	3990 S HARVARD BLVD	90062	5036028017	0.000	0.000	0.193	0.000	Shortfall of Sites	0.137	Low Medium I Residential	R2-1	0	0	0	29.137	0.193		Residential - Double, Duplex, or Two Units - 4 Stories or Less, 2	114B193 260		South Los Angeles	Yes	MI	R2RD
Los Angeles	1145 E 40TH PL	90011	5114033023	0.000	0.000	0.193	0.000	Shortfall of Sites	0.138	Low Medium I Residential	R2-1	0	0	0	29.013	0.193		Residential - Double, Duplex, or Two Units - 4 Stories or Less, 2	115-5A209 260		Southeast Los Angeles	Yes	MI	R2RD
Los Angeles	1678 E MARTIN LUTHER KING JR BLVD	90011	5117011016	0.000	0.000	0.193	0.000	Shortfall of Sites	0.122	Low Medium I Residential	R2-1	0	0	0	32.719	0.193		Residential - Double, Duplex, or Two Units - 4 Stories or Less, 2	115-5A213 260		Southeast Los Angeles	Yes	MI	R2RD
Los Angeles	708 W 41ST ST	90037	5019021011	0.000	0.000	0.193	0.000	Shortfall of Sites	0.124	Low Medium II Residential	RD1.5-1	0	0	0	32.261	0.193		Residential - Three Units (Any Combination) - 4 Stories or Less, 3	115-5A201 260		South Los Angeles	Yes	MI	R2RD
Los Angeles	155 W 43RD ST	90037	5111015024	0.000	0.000	0.193	0.000	Shortfall of Sites	0.124	Low Medium I Residential	R2-1	0	0	0	32.259	0.193		Residential - Three Units (Any Combination) - 4 Stories or Less, 3	114A203 260		Southeast Los Angeles	Yes	MI	R2RD
Los Angeles	1757 W 45TH ST	90062	5016005016	0.000	0.000	0.193	0.000	Shortfall of Sites	0.145	Low Medium I Residential	R2-1	0	0	0	27.634	0.193		Residential - Double, Duplex, or Two Units - 4 Stories or Less, 2	111B193 260		South Los Angeles	Yes	MI	R2RD
Los Angeles	252 E 46TH ST	90011	5109010011	0.000	0.000	0.193	0.000	Shortfall of Sites	0.133	Low Medium I Residential	R2-1	0	0	0	30.041	0.193		Residential - Double, Duplex, or Two Units - 4 Stories or Less, 2	112-5A205 260		Southeast Los Angeles	Yes	MI	R2RD

Jurisdiction Name	Site Address/Intersection	5 Digit ZIP Code	Assessor Parcel Number	Very Low-Income	Low-Income	Moderate-Income	Above Moderate-Income	Type of Shortfall	Parcel Size (Acres)	Current General Plan Designation	Current Zoning	Proposed General Plan (GP) Designation	Proposed Zoning	Minimum Density Allowed	Maximum Density Allowed	Total Capacity	Vacant/ Nonvacant	Description of Existing Uses	PIN	Base Density Per Acre	Community Plan Area	Rent Stabalization Ordinance	Income Category	Applicable Rezoning Program (Program informing values in Column Q listed first)
Los Angeles	1224 E 46TH ST	90011	5107010009	0.000	0.000	0.193	0.000	Shortfall of Sites	0.163	Low Medium I Residential	R2-1	0	0	0	24.576	0.193		Residential - Five or More Units or Apartments (Any Combination) · 4 Stories or Less, 5	112-5A211 260		Southeast Los Angeles	Yes	MI	R2RD
Los Angeles	1404 E 49TH ST	90011	5107030017	0.000	0.000	0.193	0.000	Shortfall of Sites	0.115	Low Medium I Residential	R2-1	0	0	0	34.671	0.193		Residential - Double, Duplex, or Two Units - 4 Stories or Less, 2	111A211 260		Southeast Los Angeles	Yes	MI	R2RD
Los Angeles	277 E 50TH ST	90011	5109008007	0.000	0.000	0.193	0.000	Shortfall of Sites	0.136	Low Medium II Residential	RD1.5-1	0	0	0	29.354	0.193		Residential - Three Units (Any Combination) - 4 Stories or Less, 3	111A205 260		Southeast Los Angeles	Yes	MI	R2RD
Los Angeles	1256 W 59TH PL	90044	6003012001	0.000	0.000	0.193	0.000	Shortfall of Sites	0.138	Low Medium I Residential	R2-1	0	0	0	29.029	0.193		Residential - Double, Duplex, or Two Units - 4 Stories or Less, 2	105B197 260		South Los Angeles	Yes	MI	R2RD
Los Angeles	910 E 78TH ST	90001	6023029020	0.000	0.000	0.193	0.000	Shortfall of Sites	0.138	Low Medium I Residential	R2-1	0	0	0	29.041	0.193		Residential - Three Units (Any Combination) - 4 Stories or Less, 3	099B209 260		Southeast Los Angeles	Yes	MI	R2RD
Los Angeles	1204 W 85TH ST	90044	6033013032	0.000	0.000	0.193	0.000	Shortfall of Sites	0.128	Low Medium II Residential	RD1.5-1	0	0	0	31.203	0.193		Residential - Three Units (Any Combination) - 4 Stories or Less, 3	097-5A197 260		South Los Angeles	Yes	MI	R2RD
Los Angeles	9214 S FIGUEROA ST	90003	6039004004	0.000	0.000	0.193	0.000	Shortfall of Sites	0.102	Low Medium II Residential	RD2-1	0	0	0	39.118	0.193		Residential - Four Units (Any Combination) - 4 Stories or Less, 4	094-5A201 260		South Los Angeles	Yes	MI	R2RD
Los Angeles	224 W 102ND ST	90003	6053028007	0.000	0.000	0.193	0.000	Shortfall of Sites	0.186	Low Medium I Residential	R2-1	0	0	0	21.498	0.193		Residential - Double, Duplex, or Two Units - 4 Stories or Less, 2	091-5A203 260		Southeast Los Angeles	Yes	MI	R2RD
Los Angeles	1134 BLINN AVE	90744	7425029004	0.000	0.000	0.193	0.000	Shortfall of Sites	0.135	Low Medium I Residential	[Q]R2-1XL-O-CUGU	0	0	0	29.736	0.193		Residential - Five or More Units or Apartments (Any Combination) · 4 Stories or Less, 10	033B213 260		Wilmington - Harbor City	Yes	MI	R2RD
Los Angeles	8533 VENTURA CANYON AVE	91402	2637021002	0.000	0.000	0.193	0.000	Shortfall of Sites	0.224	Low Medium I Residential	RD5-1	0	0	0	17.872	0.193		Residential - Three Units (Any Combination) - 4 Stories or Less - Pool, 3	192B157 261		Mission Hills - Panorama City - North Hills	Yes	MI	R2RD
Los Angeles	4428 MOORPARK WAY	91602	2424004008	0.000	0.000	0.193	0.000	Shortfall of Sites	0.126	Low Medium Residential	[Q]RD1.5-1-RIO	0	0	0	31.681	0.193		Residential - Five or More Units or Apartments (Any Combination) · 4 Stories or Less, 5	165B177 261		Sherman Oaks - Studio City - Toluca Lake - Cahuenga Pass	Yes	MI	R2RD
Los Angeles	3722 ROSEMEAD AVE	90032	5306014043	0.000	0.000	0.193	0.000	Shortfall of Sites	0.163	Low Medium I Residential	RD3-1	0	0	0	24.473	0.193		Residential - Three Units (Any Combination) - 4 Stories or Less, 3	144A233 261		Northeast Los Angeles	Yes	MI	R2RD
Los Angeles	3711 PORTOLA AVE	90032	5218009036	0.000	0.000	0.193	0.000	Shortfall of Sites	0.152	Low Medium I Residential	RD3-1	0	0	0	26.400	0.193		Residential - Double, Duplex, or Two Units - 4 Stories or Less, 2	144A235 261		Northeast Los Angeles	Yes	MI	R2RD
Los Angeles	3059 E 5TH ST	90063	5186001056	0.000	0.000	0.193	0.000	Shortfall of Sites	0.143	Low Medium I Residential	R2-1-CUGU	0	0	0	27.908	0.193		Residential - Three Units (Any Combination) - 4 Stories or Less, 3	124-5A225 261	21	Boyle Heights	Yes	MI	R2RD , BH CPU
Los Angeles	3557 OPAL ST	90023	5191014015	0.000	0.000	0.193	0.000	Shortfall of Sites	0.115	Low Medium I Residential	R2-1-CUGU	0	0	0	34.693	0.193		Residential - Double, Duplex, or Two Units - 4 Stories or Less, 2	120A227 261	21	Boyle Heights	Yes	MI	R2RD , BH CPU
Los Angeles	705 N HOOVER ST	90029	5539019005	0.000	0.000	0.193	0.000	Shortfall of Sites	0.122	Low Medium II Residential	RD1.5-1XL	0	0	0	32.765	0.193		Residential - Four Units (Any Combination) - 4 Stories or Less, 4	142-5A201 261		Hollywood	Yes	MI	R2RD
Los Angeles	712 N CORONADO ST	90026	5402022014	0.000	0.000	0.193	0.000	Shortfall of Sites	0.156	Low Medium II Residential	RD2-1VL	0	0	0	25.703	0.193		Residential - Five or More Units or Apartments (Any Combination) · 4 Stories or Less, 5	139-5A205 261		Silver Lake - Echo Park - Elysian Valley	Yes	MI	R2RD
Los Angeles	1414 WARREN ST	90033	5174020014	0.000	0.000	0.193	0.000	Shortfall of Sites	0.130	Low Medium II Residential	RD1.5-1-RIO-CUGU	0	0	0	30.789	0.193		Residential - Double, Duplex, or Two Units - 4 Stories or Less, 2	130-5A221 261		Boyle Heights	Yes	MI	R2RD
Los Angeles	1659 S HIGHLAND AVE	90019	5067005012	0.000	0.000	0.193	0.000	Shortfall of Sites	0.129	Low Medium II Residential	RD1.5-1-O	0	0	0	30.978	0.193		Residential - Four Units (Any Combination) - 4 Stories or Less, 4	126B181 261		West Adams - Baldwin Hills - Leimert	Yes	MI	R2RD
Los Angeles	5426 BLACKWELDER ST	90016	5043020004	0.000	0.000	0.193	0.000	Shortfall of Sites	0.110	Low Medium II Residential	RD1.5-1	0	0	0	36.287	0.193		Residential - Four Units (Any Combination) - 4 Stories or Less, 4	120B177 261		West Adams - Baldwin Hills - Leimert	Yes	MI	R2RD
Los Angeles	3318 E 8TH ST	90023	5190023012	0.000	0.000	0.193	0.000	Shortfall of Sites	0.116	Low Medium II Residential	RD1.5-1-CUGU	0	0	0	34.558	0.193		Residential - Three Units (Any Combination) - 4 Stories or Less, 3	120A225 261		Boyle Heights	Yes	MI	R2RD
Los Angeles	2441 EXPOSITION PL	90018	5044023017	0.000	0.000	0.193	0.000	Shortfall of Sites	0.104	Low Medium II Residential	RD1.5-1	0	0	0	38.477	0.193		Residential - Three Units (Any Combination) - 4 Stories or Less, 3	117B189 261		West Adams - Baldwin Hills - Leimert	Yes	MI	R2RD
Los Angeles	343 E 33RD ST	90011	5120017022	0.000	0.000	0.193	0.000	Shortfall of Sites	0.116	Low Medium I Residential	R2-1	0	0	0	34.484	0.193		Residential - Three Units (Any Combination) - 4 Stories or Less, 3	118-5A205 261		Southeast Los Angeles	Yes	MI	R2RD
Los Angeles	4009 ADAIR ST	90011	5113023007	0.000	0.000	0.193	0.000	Shortfall of Sites	0.066	Low Medium II Residential	RD2-1	0	0	0	61.056	0.193		Residential - Three Units (Any Combination) - 4 Stories or Less, 3	115-5A205 261		Southeast Los Angeles	Yes	MI	R2RD
Los Angeles	1682 E MARTIN LUTHER KING JR BLVD	90011	5117011015	0.000	0.000	0.193	0.000	Shortfall of Sites	0.122	Low Medium I Residential	R2-1	0	0	0	32.723	0.193		Residential - Double, Duplex, or Two Units - 4 Stories or Less, 2	115-5A213 261		Southeast Los Angeles	Yes	MI	R2RD
Los Angeles	325 W 41ST ST	90037	5111004013	0.000	0.000	0.193	0.000	Shortfall of Sites	0.117	Low Medium II Residential	RD2-1	0	0	0	34.204	0.193		Residential - Four Units (Any Combination) - 4 Stories or Less, 4	115-5A203 261		Southeast Los Angeles	Yes	MI	R2RD
Los Angeles	793 E 43RD ST	90011	5115008023	0.000	0.000	0.193	0.000	Shortfall of Sites	0.117	Low Medium I Residential	R2-1	0	0	0	34.084	0.193		Residential - Double, Duplex, or Two Units - 4 Stories or Less, 2	114A207 261		Southeast Los Angeles	Yes	MI	R2RD
Los Angeles	161 W 43RD ST	90037	5111015023	0.000	0.000	0.193	0.000	Shortfall of Sites	0.124	Low Medium I Residential	R2-1	0	0	0	32.257	0.193		Residential - Three Units (Any Combination) - 4 Stories or Less, 3	114A203 261		Southeast Los Angeles	Yes	MI	R2RD
Los Angeles	547 W 43RD ST	90037	5019014008	0.000	0.000	0.193	0.000	Shortfall of Sites	0.120	Low Medium II Residential	RD2-1	0	0	0	33.373	0.193		Residential - Three Units (Any Combination) - 4 Stories or Less, 3	114A201 261		South Los Angeles	Yes	MI	R2RD
Los Angeles	1569 E 46TH ST	90011	5106012013	0.000	0.000	0.193	0.000	Shortfall of Sites	0.114	Low Medium I Residential	R2-1	0	0	0	35.100	0.193		Residential - Double, Duplex, or Two Units - 4 Stories or Less, 2	112-5A213 261		Southeast Los Angeles	Yes	MI	R2RD
Los Angeles	206 W 46TH ST	90037	5110008003	0.000	0.000	0.193	0.000	Shortfall of Sites	0.133	Low Medium I Residential	R2-1	0	0	0	30.021	0.193		Residential - Three Units (Any Combination) - 4 Stories or Less, 3	112-5A203 261		Southeast Los Angeles	Yes	MI	R2RD
Los Angeles	4610 10TH AVE	90043	5014003015	0.000	0.000	0.193	0.000	Shortfall of Sites	0.178	Low Medium I Residential	R2-1	0	0	0	22.466	0.193		Residential - Double, Duplex, or Two Units - 4 Stories or Less, 2	111B185 261		West Adams - Baldwin Hills - Leimert	Yes	MI	R2RD
Los Angeles	784 E 46TH ST	90011	5108006011	0.000	0.000	0.193	0.000	Shortfall of Sites	0.140	Low Medium I Residential	R2-1-CPIO	0	0	0	28.470	0.193		Residential - Double, Duplex, or Two Units - 4 Stories or Less, 2	112-5A207 261		Southeast Los Angeles	Yes	MI	R2RD
Los Angeles	1412 E 49TH ST	90011	5107030016	0.000	0.000	0.193	0.000	Shortfall of Sites	0.115	Low Medium I Residential	R2-1	0	0	0	34.687	0.193		Residential - Three Units (Any Combination) - 4 Stories or Less, 3	111A211 261		Southeast Los Angeles	Yes	MI	R2RD
Los Angeles	269 E 50TH ST	90011	5109008006	0.000	0.000	0.193	0.000	Shortfall of Sites	0.132	Low Medium II Residential	RD1.5-1	0	0	0	30.418	0.193		Residential - Double, Duplex, or Two Units - 4 Stories or Less, 2	111A205 261		Southeast Los Angeles	Yes	MI	R2RD
Los Angeles	127 W 50TH ST	90037	5110019023	0.000	0.000	0.193	0.000	Shortfall of Sites	0.125	Low Medium I Residential	R2-1	0	0	0	32.012	0.193		Residential - Three Units (Any Combination) - 4 Stories or Less, 3	111A203 261		Southeast Los Angeles	Yes	MI	R2RD
Los Angeles	1210 W 85TH ST	90044	6033013031	0.000	0.000	0.193	0.000	Shortfall of Sites	0.128	Low Medium II Residential	RD1.5-1	0	0	0	31.200	0.193		Residential - Double, Duplex, or Two Units - 4 Stories or Less, 3	097-5A197 261		South Los Angeles	Yes	MI	R2RD
Los Angeles	820 W 94TH ST	90044	6039017036	0.000	0.000	0.193	0.000	Shortfall of Sites	0.093	Low Medium II Residential	RD2-1	0	0	0	42.982	0.193		Residential - Double, Duplex, or Two Units - 4 Stories or Less, 2	094-5A199 261		South Los Angeles	Yes	MI	R2RD
Los Angeles	120 E 101ST ST	90003	6063008010	0.000	0.000	0.193	0.000	Shortfall of Sites	0.124	Low Medium I Residential	R2-1	0	0	0	32.251	0.193		Residential - Double, Duplex, or Two Units - 4 Stories or Less, 2	091-5A205 261		Southeast Los Angeles	Yes	MI	R2RD
Los Angeles	230 W 102ND ST	90003	6053028008	0.000	0.000	0.193	0.000	Shortfall of Sites	0.186	Low Medium I Residential	R2-1	0	0	0	21.499	0.193		Residential - Double, Duplex, or Two Units - 4 Stories or Less, 2	091-5A203 261		Southeast Los Angeles	Yes	MI	R2RD
Los Angeles	352 E 106TH ST	90003	6063027017	0.000	0.000	0.193	0.000	Shortfall of Sites	0.119	Low Medium I Residential	R2-1	0	0	0	33.506	0.193		Residential - Double, Duplex, or Two Units - 4 Stories or Less, 2	090A205 261		Southeast Los Angeles	Yes	MI	R2RD
Los Angeles	1689 E 110TH ST	90059	6069008012	0.000	0.000	0.193	0.000	Shortfall of Sites	0.088	Low Medium I Residential	R2-1	0	0	0	45.275	0.193		Residential - Four Units (Any Combination) - 4 Stories or Less, 4	088-5A213 261		Southeast Los Angeles	Yes	MI	R2RD
Los Angeles	16129 S MENLO AVE	90247	6120017030	0.000	0.000	0.193	0.000	Shortfall of Sites	0.155	Low Medium II Residential	R2-1	0	0	0	25.811	0.193		Residential - Double, Duplex, or Two Units - 4 Stories or Less, 2	069B197 261		Harbor Gateway	Yes	MI	R2RD
Los Angeles	712 FIGUEROA PL	90744	7412017017	0.000	0.000	0.193	0.000	Shortfall of Sites	0.116	Low Medium II Residential	[Q]RD1.5-1XL-O-CUGU	0	0	0	34.537	0.193		Residential - Five or More Units or Apartments (Any Combination) · 4 Stories or Less, 10	030B201 261		Wilmington - Harbor City	Yes	MI	R2RD
Los Angeles	8901 TILDEN AVE	91402	2639006019	0.000	0.000	0.193	0.000	Shortfall of Sites	0.147	Low Medium I Residential	R2-1	0	0	0	27.213	0.193		Residential - Double, Duplex, or Two Units - 4 Stories or Less, 2	195B149 262		Mission Hills - Panorama City - North Hills	Yes	MI	R2RD
Los Angeles	3026 E 5TH ST	90063	5186002046	0.000	0.000	0.193	0.000	Shortfall of Sites	0.132	Low Medium I Residential	R2-1-CUGU	0	0	0	30.327	0.193		Residential - Double, Duplex, or Two Units - 4 Stories or Less, 2	124-5A225 262	21	Boyle Heights	Yes	MI	R2RD , BH CPU
Los Angeles	3443 OPAL ST	90023	5190015029	0.000	0.000	0.193	0.000	Shortfall of Sites	0.130	Low Medium I Residential	R2-1-CUGU	0	0	0	30.679	0.193		Residential - Double, Duplex, or Two Units - 4 Stories or Less, 2	120A225 262	21	Boyle Heights	Yes	MI	R2RD , BH CPU
Los Angeles	807 N LA FAYETTE PARK PL	90026	5402002002	0.000	0.000	0.193	0.000	Shortfall of Sites	0.172	Low Medium I Residential	RD3-1VL	0	0	0	23.246	0.193		Residential - Double, Duplex, or Two Units - 4 Stories or Less, 2	141A205 262		Silver Lake - Echo Park - Elysian Valley	Yes	MI	R2RD
Los Angeles	510 N COMMONWEALTH AVE	90004	5539028019	0.000	0.000	0.193	0.000	Shortfall of Sites	0.172	Low Medium I Residential	R2-1	0	0	0	23.239	0.193		Residential - Three Units (Any Combination) - 4 Stories or Less, 3	141A201 262		Wilshire	Yes	MI	R2RD
Los Angeles	630 N RAMPART BLVD	90026	5402010013	0.000	0.000	0.193	0.000	Shortfall of Sites	0.168	Low Medium II Residential	RD2-1VL	0	0	0	23.868	0.193		Residential - Four Units (Any Combination) - 4 Stories or Less, 4	139-5A205 262		Silver Lake - Echo Park - Elysian Valley	Yes	MI	R2RD
Los Angeles	3209 BALDWIN ST	90031	5210030021	0.000	0.000	0.193	0.000	Shortfall of Sites	0.135	Low Medium II Residential	RD1.5-1	0	0	0	29.603	0.193		Residential - Three Units (Any Combination) - 4 Stories or Less, 3	138A225 262		Northeast Los Angeles	Yes	MI	R2RD
Los Angeles	1238 S BURNSIDE AVE	90019	5085015008	0.000	0.000	0.193	0.000	Shortfall of Sites	0.151	Low Medium I Residential	R2-1-O	0	0	0	26.459	0.193		Residential - Three Units (Any Combination) - 4 Stories or Less, 3	129B181 262		Wilshire	Yes	MI	R2RD
Los Angeles	2544 WABASH AVE	90033	5177014011	0.000	0.000	0.193	0.000	Shortfall of Sites	0.095	Low Medium II Residential	RD1.5-1-CUGU	0	0	0	42.100	0.193		Residential - Double, Duplex, or Two Units - 4 Stories or Less, 2	130-5A227 262		Boyle Heights	Yes	MI	R2RD
Los Angeles	2537 FAIRMOUNT ST	90033	5177014018	0.000	0.000	0.193	0.000	Shortfall of Sites	0.119	Low Medium II Residential	RD1.5-1-CUGU	0	0	0	33.614	0.193		Residential - Double, Duplex, or Two Units - 4 Stories or Less, 2	130-5A225 262		Boyle Heights	Yes	MI	R2RD
Los Angeles	5541 AIRDROME ST	90019	5069022003	0.000	0.000	0.193	0.000	Shortfall of Sites	0.111	Low Medium I Residential	R2-1-O	0	0	0	36.083	0.193		Residential - Three Units (Any Combination) - 4 Stories or Less, 3	126B177 262		Wilshire	Yes	MI	R2RD
Los Angeles	1401 W 20TH ST	90007	5056026002	0.000	0.000	0.193	0.000	Shortfall of Sites	0.137	Low Medium II Residential	RD1.5-1	0	0	0	29.114	0.193		Residential - Five or More Units or Apartments (Any Combination) · 4 Stories or Less, 17	126A201 262		South Los Angeles	Yes	MI	R2RD
Los Angeles	1292 W 37TH DR	90007	5040013002	0.000	0.000	0.193	0.000	Shortfall of Sites	0.086	Low Medium II Residential	RD2-1-CPIO	0	0	0	46.452	0.193		Residential - Double, Duplex, or Two Units - 4 Stories or Less, 2	117B197 262		South Los Angeles	Yes	MI	R2RD
Los Angeles	3711 WALL ST	90011	5121023016	0.000	0.000	0.193	0.000	Shortfall of Sites	0.101	Low Medium I Residential	R2-1	0	0	0	39.572	0.193		Residential - Three Units (Any Combination) - 4 Stories or Less, 3	117A205 262		Southeast Los Angeles	Yes	MI	R2RD
Los Angeles	331 W 41ST ST	90037	5111004014	0.000	0.000	0.193	0.000	Shortfall of Sites	0.117	Low Medium II Residential	RD2-1	0	0	0	34.187	0.193		Residential - Four Units (Any Combination) - 4 Stories or Less, 4	115-5A203 262		Southeast Los Angeles	Yes	MI	R2RD
Los Angeles	4120 ZAMORA ST	90011	5115029009	0.000	0.000	0.193	0.000	Shortfall of Sites	0.083	Low Medium I Residential	R2-1	0	0	0	48.051	0.193		Residential - Double, Duplex, or Two Units - 4 Stories or Less, 2	115-5A211 262		Southeast Los Angeles	Yes	MI	R2RD

Jurisdiction Name	Site Address/Intersection	5 Digit ZIP Code	Assessor Parcel Number	Very Low-Income	Low-Income	Moderate-Income	Above Moderate-Income	Type of Shortfall	Parcel Size (Acres)	Current General Plan Designation	Current Zoning	Proposed General Plan (GP) Designation	Proposed Zoning	Minimum Density Allowed	Maximum Density Allowed	Total Capacity	Vacant/ Nonvacant	Description of Existing Uses	PIN	Base Density Per Acre	Community Plan Area	Rent Stabalization Ordinance	Income Category	Applicable Rezoning Program (Program informing values in Column Q listed first)
Los Angeles	783 E 43RD ST	90011	5115008022	0.000	0.000	0.193	0.000	Shortfall of Sites	0.117	Low Medium I Residential	R2-1	0	0	0	34.084	0.193		Residential - Double, Duplex, or Two Units - 4 Stories or Less, 2	114A207 262		Southeast Los Angeles	Yes	MI	R2RD
Los Angeles	555 W 43RD ST	90037	5019014007	0.000	0.000	0.193	0.000	Shortfall of Sites	0.101	Low Medium II Residential	RD2-1	0	0	0	39.785	0.193		Residential - Double, Duplex, or Two Units - 4 Stories or Less, 2	114A201 262		South Los Angeles	Yes	MI	R2RD
Los Angeles	1563 E 46TH ST	90011	5106012014	0.000	0.000	0.193	0.000	Shortfall of Sites	0.114	Low Medium I Residential	R2-1	0	0	0	35.099	0.193		Residential - Double, Duplex, or Two Units - 4 Stories or Less, 2	112-5A213 262		Southeast Los Angeles	Yes	MI	R2RD
Los Angeles	451 E 46TH ST	90011	5109013016	0.000	0.000	0.193	0.000	Shortfall of Sites	0.092	Low Medium I Residential	R2-1	0	0	0	43.460	0.193		Residential - Double, Duplex, or Two Units - 4 Stories or Less, 2	112-5A205 262		Southeast Los Angeles	Yes	MI	R2RD
Los Angeles	212 W 46TH ST	90037	5110008004	0.000	0.000	0.193	0.000	Shortfall of Sites	0.133	Low Medium I Residential	R2-1	0	0	0	30.020	0.193		Residential - Four Units (Any Combination) - 4 Stories or Less, 4	112-5A203 262		Southeast Los Angeles	Yes	MI	R2RD
Los Angeles	776 E 46TH ST	90011	5108006012	0.000	0.000	0.193	0.000	Shortfall of Sites	0.140	Low Medium I Residential	R2-1-CPIO	0	0	0	28.470	0.193		Residential - Double, Duplex, or Two Units - 4 Stories or Less, 2	112-5A207 262		Southeast Los Angeles	Yes	MI	R2RD
Los Angeles	259 E 50TH ST	90011	5109008005	0.000	0.000	0.193	0.000	Shortfall of Sites	0.131	Low Medium II Residential	RD1.5-1	0	0	0	30.427	0.193		Residential - Double, Duplex, or Two Units - 4 Stories or Less, 2	111A205 262		Southeast Los Angeles	Yes	MI	R2RD
Los Angeles	1541 E 51ST ST	90011	5106023029	0.000	0.000	0.193	0.000	Shortfall of Sites	0.115	Low Medium I Residential	R2-1	0	0	0	34.849	0.193		Residential - Four Units (Any Combination) - 4 Stories or Less, 4	111A213 262		Southeast Los Angeles	Yes	MI	R2RD
Los Angeles	1440 W 52ND ST	90062	5003009008	0.000	0.000	0.193	0.000	Shortfall of Sites	0.134	Low Medium I Residential	R2-1-CPIO	0	0	0	29.849	0.193		Residential - Double, Duplex, or Two Units - 4 Stories or Less, 2	108B193 262		South Los Angeles	Yes	MI	R2RD
Los Angeles	6804 DENVER AVE	90044	6013019010	0.000	0.000	0.193	0.000	Shortfall of Sites	0.124	Low Medium I Residential	R2-1	0	0	0	32.265	0.193		Residential - Double, Duplex, or Two Units - 4 Stories or Less, 2	102B201 262		South Los Angeles	Yes	MI	R2RD
Los Angeles	834 E 74TH ST	90001	6023011011	0.000	0.000	0.193	0.000	Shortfall of Sites	0.117	Low Medium I Residential	R2-1-CPIO	0	0	0	34.124	0.193		Residential - Five or More Units or Apartments (Any Combination) · 4 Stories or Less, 4	102B209 262		Southeast Los Angeles	Yes	MI	R2RD
Los Angeles	1214 W 85TH ST	90044	6033013030	0.000	0.000	0.193	0.000	Shortfall of Sites	0.128	Low Medium II Residential	RD1.5-1	0	0	0	31.197	0.193		Residential - Three Units (Any Combination) - 4 Stories or Less, 3	097-5A197 262		South Los Angeles	Yes	MI	R2RD
Los Angeles	9318 GRAHAM AVE	90002	6048025012	0.000	0.000	0.193	0.000	Shortfall of Sites	0.076	Low Medium I Residential	R2-1	0	0	0	52.382	0.193		Residential - Double, Duplex, or Two Units - 4 Stories or Less, 2	094-5A213 262		Southeast Los Angeles	Yes	MI	R2RD
Los Angeles	13510 S VERMONT AVE	90247	6119001012	0.000	0.000	0.193	0.000	Shortfall of Sites	0.207	Low Medium I Residential	RD3-1-O	0	0	0	19.359	0.193		Residential - Double, Duplex, or Two Units - 4 Stories or Less, 2	078B197 262		Harbor Gateway	Yes	MI	R2RD
Los Angeles	1087 252ND ST	90710	7413015023	0.000	0.000	0.193	0.000	Shortfall of Sites	0.114	Low Medium II Residential	[Q]RD1.5-1XL	0	0	0	35.196	0.193		Residential - Double, Duplex, or Two Units - 4 Stories or Less, 2	036B197 262		Wilmington - Harbor City	Yes	MI	R2RD
Los Angeles	1030 W 15TH ST	90731	7458023017	0.000	0.000	0.193	0.000	Shortfall of Sites	0.139	Low Medium I Residential	R2-1XL	0	0	0	28.678	0.193		Residential - Five or More Units or Apartments (Any Combination) · 4 Stories or Less, 5	012B197 262		San Pedro	Yes	MI	R2RD
Los Angeles	8900 TILDEN AVE	91402	2639002003	0.000	0.000	0.193	0.000	Shortfall of Sites	0.154	Low Medium I Residential	R2-1	0	0	0	25.959	0.193		Residential - Double, Duplex, or Two Units - 4 Stories or Less, 2	195B149 263		Mission Hills - Panorama City - North Hills	Yes	MI	R2RD
Los Angeles	6641 GLORIA AVE	91406	2233018044	0.000	0.000	0.193	0.000	Shortfall of Sites	0.203	Low Medium I Residential	R2-1-RIO	0	0	0	19.740	0.193		Residential - Double, Duplex, or Two Units - 4 Stories or Less, 2	180B141 263		Van Nuys - North Sherman Oaks	Yes	MI	R2RD
Los Angeles	1986 BLAKE AVE	90039	5442014002	0.000	0.000	0.193	0.000	Shortfall of Sites	0.170	Low Medium I Residential	R2-1VL-RIO	0	0	0	23.574	0.193		Residential - Three Units (Any Combination) - 4 Stories or Less, 3	148-5A213 263		Silver Lake - Echo Park - Elysian Valley	Yes	MI	R2RD
Los Angeles	5135 HAROLD WAY	90027	5544013003	0.000	0.000	0.193	0.000	Shortfall of Sites	0.062	Low Medium II Residential	RD1.5-1XL	0	0	0	64.534	0.193		Residential - Five or More Units or Apartments (Any Combination) · 4 Stories or Less, 10	148-5A195 263		Hollywood	Yes	MI	R2RD
Los Angeles	1317 N NORMANDIE AVE	90027	5544038022	0.000	0.000	0.193	0.000	Shortfall of Sites	0.124	Low Medium II Residential	RD1.5-1XL	0	0	0	32.301	0.193		Residential - Double, Duplex, or Two Units - 4 Stories or Less, 2	147A195 263		Hollywood	Yes	MI	R2RD
Los Angeles	1232 N JUNE ST	90038	5532001025	0.000	0.000	0.193	0.000	Shortfall of Sites	0.118	Low Medium II Residential	RD1.5-1XL	0	0	0	34.031	0.193		Residential - Three Units (Any Combination) - 4 Stories or Less, 3	144B185 263		Hollywood	Yes	MI	R2RD
Los Angeles	4053 MARATHON ST	90029	5539017028	0.000	0.000	0.193	0.000	Shortfall of Sites	0.107	Low Medium II Residential	RD1.5-1XL	0	0	0	37.407	0.193		Residential - Five or More Units or Apartments (Any Combination) · 4 Stories or Less, 15	141B197 263		Hollywood	Yes	MI	R2RD
Los Angeles	509 N COMMONWEALTH AVE	90004	5539029013	0.000	0.000	0.193	0.000	Shortfall of Sites	0.172	Low Medium I Residential	R2-1	0	0	0	23.221	0.193		Residential - Double, Duplex, or Two Units - 4 Stories or Less, 2	141A201 263		Wilshire	Yes	MI	R2RD
Los Angeles	2615 BARRANCA ST	90031	5205015004	0.000	0.000	0.193	0.000	Shortfall of Sites	0.086	Low Medium I Residential	RD3-1	0	0	0	46.649	0.193		Residential - Double, Duplex, or Two Units - 4 Stories or Less, 2	141A221 263		Northeast Los Angeles	Yes	MI	R2RD
Los Angeles	2730 MICHIGAN AVE	90033	5180016024	0.000	0.000	0.193	0.000	Shortfall of Sites	0.074	Low Medium I Residential	R2-1-CUGU	0	0	0	53.734	0.193		Residential - Double, Duplex, or Two Units - 4 Stories or Less, 2	127-5A225 263	29	Boyle Heights	Yes	MI	R2RD , BH CPU
Los Angeles	3080 GUIRADO ST	90023	5186020020	0.000	0.000	0.193	0.000	Shortfall of Sites	0.137	Low Medium I Residential	R2-1-CUGU	0	0	0	29.156	0.193		Residential - Double, Duplex, or Two Units - 4 Stories or Less, 2	123A225 263	21	Boyle Heights	Yes	MI	R2RD , BH CPU
Los Angeles	1635 S ORANGE DR	90019	5067002011	0.000	0.000	0.193	0.000	Shortfall of Sites	0.145	Low Medium II Residential	RD2-1-O	0	0	0	27.657	0.193		Residential - Double, Duplex, or Two Units - 4 Stories or Less, 2	126B181 263		West Adams - Baldwin Hills - Leimert	Yes	MI	R2RD
Los Angeles	846 E 24TH ST	90011	5131023012	0.000	0.000	0.193	0.000	Shortfall of Sites	0.143	Low Medium II Residential	RD2-1	0	0	0	27.875	0.193		Residential - Five or More Units or Apartments (Any Combination) · 4 Stories or Less, 8	120A209 263		Southeast Los Angeles	Yes	MI	R2RD
Los Angeles	2725 OBAMA BLVD	90018	5044020026	0.000	0.000	0.193	0.000	Shortfall of Sites	0.103	Low Medium II Residential	RD2-1	0	0	0	38.894	0.193		Residential - Three Units (Any Combination) - 4 Stories or Less, 3	117B189 263		West Adams - Baldwin Hills - Leimert	Yes	MI	R2RD
Los Angeles	1187 EXPOSITION BLVD	90007	5040013004	0.000	0.000	0.193	0.000	Shortfall of Sites	0.173	Low Medium II Residential	RD2-1-CPIO	0	0	0	23.169	0.193		Residential - Double, Duplex, or Two Units - 4 Stories or Less, 2	117B197 263		South Los Angeles	Yes	MI	R2RD
Los Angeles	1506 E 22ND ST	90011	5118005019	0.000	0.000	0.193	0.000	Shortfall of Sites	0.093	Low Medium II Residential	RD2-1	0	0	0	42.862	0.193		Residential - Double, Duplex, or Two Units - 4 Stories or Less, 2	118-5A211 263		Southeast Los Angeles	Yes	MI	R2RD
Los Angeles	1684 E MARTIN LUTHER KING JR BLVD	90011	5117011014	0.000	0.000	0.193	0.000	Shortfall of Sites	0.122	Low Medium I Residential	R2-1	0	0	0	32.726	0.193		Residential - Double, Duplex, or Two Units - 4 Stories or Less, 2	115-5A213 263		Southeast Los Angeles	Yes	MI	R2RD
Los Angeles	779 E 43RD ST	90011	5115008021	0.000	0.000	0.193	0.000	Shortfall of Sites	0.117	Low Medium I Residential	R2-1	0	0	0	34.084	0.193		Residential - Four Units (Any Combination) - 4 Stories or Less, 4	114A207 263		Southeast Los Angeles	Yes	MI	R2RD
Los Angeles	173 W 43RD ST	90037	5111015021	0.000	0.000	0.193	0.000	Shortfall of Sites	0.124	Low Medium I Residential	R2-1	0	0	0	32.254	0.193		Residential - Double, Duplex, or Two Units - 4 Stories or Less, 2	114A203 263		Southeast Los Angeles	Yes	MI	R2RD
Los Angeles	1807 W 45TH ST	90062	5015001022	0.000	0.000	0.193	0.000	Shortfall of Sites	0.145	Low Medium I Residential	R2-1	0	0	0	27.614	0.193		Residential - Double, Duplex, or Two Units - 4 Stories or Less, 2	111B193 263		South Los Angeles	Yes	MI	R2RD
Los Angeles	1557 E 46TH ST	90011	5106012015	0.000	0.000	0.193	0.000	Shortfall of Sites	0.114	Low Medium I Residential	R2-1	0	0	0	35.100	0.193		Residential - Double, Duplex, or Two Units - 4 Stories or Less, 2	112-5A213 263		Southeast Los Angeles	Yes	MI	R2RD
Los Angeles	238 E 46TH ST	90011	5109010009	0.000	0.000	0.193	0.000	Shortfall of Sites	0.150	Low Medium I Residential	R2-1	0	0	0	26.703	0.193		Residential - Double, Duplex, or Two Units - 4 Stories or Less, 2	112-5A205 263		Southeast Los Angeles	Yes	MI	R2RD
Los Angeles	529 W 47TH ST	90037	5018029024	0.000	0.000	0.193	0.000	Shortfall of Sites	0.091	Low Medium II Residential	RD2-1	0	0	0	43.990	0.193		Residential - Three Units (Any Combination) - 4 Stories or Less, 3	112-5A201 263		South Los Angeles	Yes	MI	R2RD
Los Angeles	1436 W 52ND ST	90062	5003009007	0.000	0.000	0.193	0.000	Shortfall of Sites	0.134	Low Medium I Residential	R2-1-CPIO	0	0	0	29.823	0.193		Residential - Double, Duplex, or Two Units - 4 Stories or Less, 2	108B193 263		South Los Angeles	Yes	MI	R2RD
Los Angeles	524 W 52ND PL	90037	5001028009	0.000	0.000	0.193	0.000	Shortfall of Sites	0.138	Low Medium I Residential	R2-1	0	0	0	28.982	0.193		Residential - Double, Duplex, or Two Units - 4 Stories or Less, 2	108B201 263		South Los Angeles	Yes	MI	R2RD
Los Angeles	5501 MORGAN AVE	90011	5105015002	0.000	0.000	0.193	0.000	Shortfall of Sites	0.058	Low Medium I Residential	R2-1	0	0	0	68.618	0.193		, 2	108B213 263		Southeast Los Angeles	Yes	MI	R2RD
Los Angeles	1242 W 59TH PL	90044	6003012004	0.000	0.000	0.193	0.000	Shortfall of Sites	0.138	Low Medium I Residential	R2-1	0	0	0	29.016	0.193		Residential - Double, Duplex, or Two Units - 4 Stories or Less, 2	105B197 263		South Los Angeles	Yes	MI	R2RD
Los Angeles	1218 W 85TH ST	90044	6033013029	0.000	0.000	0.193	0.000	Shortfall of Sites	0.128	Low Medium II Residential	RD1.5-1	0	0	0	31.195	0.193		Residential - Double, Duplex, or Two Units - 4 Stories or Less, 2	097-5A197 263		South Los Angeles	Yes	MI	R2RD
Los Angeles	144 W 92ND ST	90003	6040040005	0.000	0.000	0.193	0.000	Shortfall of Sites	0.124	Low Medium I Residential	R2-1	0	0	0	32.184	0.193		Residential - Double, Duplex, or Two Units - 4 Stories or Less, 2	094-5A203 263		Southeast Los Angeles	Yes	MI	R2RD
Los Angeles	9317 HOLMES AVE	90002	6048032007	0.000	0.000	0.193	0.000	Shortfall of Sites	0.191	Low Medium I Residential	R2-1	0	0	0	20.981	0.193		Residential - Four Units (Any Combination) - 4 Stories or Less, 4	094-5A213 263		Southeast Los Angeles	Yes	MI	R2RD
Los Angeles	220 W 106TH ST	90003	6074006031	0.000	0.000	0.193	0.000	Shortfall of Sites	0.124	Low Medium I Residential	R2-1	0	0	0	32.263	0.193		Residential - Double, Duplex, or Two Units - 4 Stories or Less, 2	090A203 263		Southeast Los Angeles	Yes	MI	R2RD
Los Angeles	16129 S ORCHARD AVE	90247	6120019015	0.000	0.000	0.193	0.000	Shortfall of Sites	0.161	Low Medium II Residential	R2-1	0	0	0	24.889	0.193		Residential - Double, Duplex, or Two Units - 4 Stories or Less, 2	069B197 263		Harbor Gateway	Yes	MI	R2RD
Los Angeles	732 KING AVE	90744	7416012004	0.000	0.000	0.193	0.000	Shortfall of Sites	0.129	Low Medium II Residential	[Q]RD1.5-1XL-O-CUGU	0	0	0	31.104	0.193		Residential - Four Units (Any Combination) - 4 Stories or Less, 4	030B201 263		Wilmington - Harbor City	Yes	MI	R2RD
Los Angeles	1024 W 15TH ST	90731	7458023019	0.000	0.000	0.193	0.000	Shortfall of Sites	0.139	Low Medium I Residential	R2-1XL	0	0	0	28.678	0.193		Residential - Four Units (Any Combination) - 4 Stories or Less, 4	012B197 263		San Pedro	Yes	MI	R2RD
Los Angeles	10710 SUTTER AVE	91331	2535025023	0.000	0.000	0.193	0.000	Shortfall of Sites	0.081	Low Medium II Residential	RD2-1-O-CUGU	0	0	0	49.085	0.193		Residential - Five or More Units or Apartments (Any Combination) · 4 Stories or Less, 8	207B161 264		Arleta - Pacoima	Yes	MI	R2RD
Los Angeles	7506 WOODLEY AVE	91406	2206019008	0.000	0.000	0.193	0.000	Shortfall of Sites	0.152	Low Medium II Residential	[Q]RD2-1	0	0	0	26.401	0.193		Residential - Double, Duplex, or Two Units - 4 Stories or Less, 2	186B141 264		Van Nuys - North Sherman Oaks	Yes	MI	R2RD
Los Angeles	2746 NEWELL ST	90039	5442014028	0.000	0.000	0.193	0.000	Shortfall of Sites	0.158	Low Medium I Residential	R2-1VL-RIO	0	0	0	25.394	0.193		Residential - Double, Duplex, or Two Units - 4 Stories or Less, 2	148-5A213 264		Silver Lake - Echo Park - Elysian Valley	Yes	MI	R2RD
Los Angeles	3332 E 3RD ST	90063	5179012037	0.000	0.000	0.193	0.000	Shortfall of Sites	0.115	Low Medium I Residential	R2-1-CUGU	0	0	0	34.849	0.193		Residential - Double, Duplex, or Two Units - 4 Stories or Less, 2	124-5A227 264	21	Boyle Heights	Yes	MI	R2RD , BH CPU
Los Angeles	711 S MOTT ST	90023	5185031016	0.000	0.000	0.193	0.000	Shortfall of Sites	0.118	Low Medium I Residential	R2-1-CUGU	0	0	0	33.793	0.193		Residential - Five or More Units or Apartments (Any Combination) · 4 Stories or Less, 5	124-5A223 264	29	Boyle Heights	Yes	MI	R2RD , BH CPU
Los Angeles	3617 MARMION WAY	90065	5446022033	0.000	0.000	0.193	0.000	Shortfall of Sites	0.110	Public Facilities	RD1.5-1-CDO	0	0	0	36.279	0.193		Residential - Double, Duplex, or Two Units - 4 Stories or Less, 2	144A223 264		Northeast Los Angeles	Yes	MI	R2RD
Los Angeles	5400 LA CRESTA CT	90038	5535013013	0.000	0.000	0.193	0.000	Shortfall of Sites	0.091	Low Medium I Residential	R2-1XL	0	0	0	43.772	0.193		Residential - Three Units (Any Combination) - 4 Stories or Less, 3	141B193 264		Hollywood	Yes	MI	R2RD
Los Angeles	4949 TWINING ST	90032	5218014017	0.000	0.000	0.193	0.000	Shortfall of Sites	0.075	Low Medium I Residential	RD3-1	0	0	0	53.124	0.193		Residential - Three Units (Any Combination) - 4 Stories or Less, 4	142-5A233 264		Northeast Los Angeles	Yes	MI	R2RD
Los Angeles	816 N LA FAYETTE PARK PL	90026	5402003004	0.000	0.000	0.193	0.000	Shortfall of Sites	0.189	Low Medium I Residential	R2-1VL	0	0	0	21.219	0.193		Residential - Five or More Units or Apartments (Any Combination) · 4 Stories or Less, 5	141A205 264		Silver Lake - Echo Park - Elysian Valley	Yes	MI	R2RD
Los Angeles	608 N BENTON WAY	90026	5402009026	0.000	0.000	0.193	0.000	Shortfall of Sites	0.056	Low Medium II Residential	RD2-1VL	0	0	0	71.527	0.193		Residential - Double, Duplex, or Two Units - 4 Stories or Less, 2	139-5A205 264		Silver Lake - Echo Park - Elysian Valley	Yes	MI	R2RD
Los Angeles	5328 ITHACA AVE	90032	5217018013	0.000	0.000	0.193	0.000	Shortfall of Sites	0.110	Low Medium II Residential	[Q]RD1.5-1D	0	0	0	36.300	0.193		Residential - Double, Duplex, or Two Units - 4 Stories or Less, 2	139-5A235 264		Northeast Los Angeles	Yes	MI	R2RD
Los Angeles	2154 SANTA YNEZ ST	90026	5402037027	0.000	0.000	0.193	0.000	Shortfall of Sites	0.114	Low Medium I Residential	RD3-1VL	0	0	0	34.937	0.193		Residential - Three Units (Any Combination) - 4 Stories or Less, 5	139-5A207 264		Silver Lake - Echo Park - Elysian Valley	Yes	MI	R2RD
Los Angeles	2208 THOMAS ST	90031	5211007010	0.000	0.000	0.193	0.000	Shortfall of Sites	0.189	Low Medium I Residential	RD3-1	0	0	0	21.120	0.193		Residential - Five or More Units or Apartments (Any Combination) · 4 Stories or Less, 5	138A225 264		Northeast Los Angeles	Yes	MI	R2RD
Los Angeles	1843 DARWIN AVE	90031	5410019043	0.000	0.000	0.193	0.000	Shortfall of Sites	0.148	Low Medium II Residential	RD2-1	0	0	0	26.946	0.193		Residential - Double, Duplex, or Two Units - 4 Stories or Less, 2	136-5A221 264		Northeast Los Angeles	Yes	MI	R2RD
Los Angeles	5300 SAN VICENTE BLVD	90019	5070010001	0.000	0.000	0.193	0.000	Shortfall of Sites	0.161	Low Medium II Residential	RD2-1-O	0	0	0	24.800	0.193		Residential - Four Units (Any Combination) - 4 Stories or Less, 4	129B181 264		Wilshire	Yes	MI	R2RD
Los Angeles	156 S CLARENCE ST	90033	5172006033	0.000	0.000	0.193	0.000	Shortfall of Sites	0.080	Low Medium II Residential	RD3-1-RIO-CUGU	0	0	0	49.804	0.193		Residential - Double, Duplex, or Two Units - 4 Stories or Less, 2	129A219 264		Boyle Heights	Yes	MI	R2RD
Los Angeles	1918 W 23RD ST	90018	5058022036	0.000	0.000	0.193	0.000	Shortfall of Sites	0.153	Low Medium II Residential	RD2-1-CPIO	0	0	0	26.164	0.193		Residential - Double, Duplex, or Two Units - 4 Stories or Less, 2	123B193 264		South Los Angeles	Yes	MI	R2RD

Jurisdiction Name	Site Address/Intersection	5 Digit ZIP Code	Assessor Parcel Number	Very Low-Income	Low-Income	Moderate-Income	Above Moderate-Income	Type of Shortfall	Parcel Size (Acres)	Current General Plan Designation	Current Zoning	Proposed General Plan (GP) Designation	Proposed Zoning	Minimum Density Allowed	Maximum Density Allowed	Total Capacity	Vacant/ Nonvacant	Description of Existing Uses	PIN	Base Density Per Acre	Community Plan Area	Rent Stabalization Ordinance	Income Category	Applicable Rezoning Program (Program informing values in Column Q listed first)
Los Angeles	5475 HOMESIDE AVE	90016	5043020015	0.000	0.000	0.193	0.000	Shortfall of Sites	0.110	Low Medium II Residential	RD1.5-1	0	0	0	36.300	0.193	Residential - Five or More Units or Apartments (Any Combination) - 4 Stories or Less, 10	120B177 264		West Adams - Baldwin Hills - Leimert	Yes	MI	R2RD
Los Angeles	927 E 20TH ST	90011	5131007022	0.000	0.000	0.193	0.000	Shortfall of Sites	0.138	Low Medium II Residential	RD2-1	0	0	0	29.040	0.193	Residential - Three Units (Any Combination) - 4 Stories or Less, 3	121-5A209 264		Southeast Los Angeles	Yes	MI	R2RD
Los Angeles	725 E 25TH ST	90011	5131023020	0.000	0.000	0.193	0.000	Shortfall of Sites	0.149	Low Medium I Residential	R2-1	0	0	0	26.797	0.193	Residential - Double, Duplex, or Two Units - 4 Stories or Less, 2	120A209 264		Southeast Los Angeles	Yes	MI	R2RD
Los Angeles	1183 EXPOSITION BLVD	90007	5040013005	0.000	0.000	0.193	0.000	Shortfall of Sites	0.173	Low Medium II Residential	RD2-1-CPIO	0	0	0	23.169	0.193	Residential - Three Units (Any Combination) - 4 Stories or Less, 3	117B197 264		South Los Angeles	Yes	MI	R2RD
Los Angeles	1127 E 40TH PL	90011	5114033021	0.000	0.000	0.193	0.000	Shortfall of Sites	0.109	Low Medium I Residential	R2-1	0	0	0	36.557	0.193	Residential - Double, Duplex, or Two Units - 4 Stories or Less, 2	115-5A209 264		Southeast Los Angeles	Yes	MI	R2RD
Los Angeles	1690 E MARTIN LUTHER KING JR BLVD	90011	5117011013	0.000	0.000	0.193	0.000	Shortfall of Sites	0.122	Low Medium I Residential	R2-1	0	0	0	32.730	0.193	Residential - Double, Duplex, or Two Units - 4 Stories or Less, 2	115-5A213 264		Southeast Los Angeles	Yes	MI	R2RD
Los Angeles	726 W 41ST ST	90037	5019021007	0.000	0.000	0.193	0.000	Shortfall of Sites	0.124	Low Medium II Residential	RD1.5-1	0	0	0	32.263	0.193	Residential - Double, Duplex, or Two Units - 4 Stories or Less, 2	115-5A201 264		South Los Angeles	Yes	MI	R2RD
Los Angeles	4120 NAOMI AVE	90011	5115028004	0.000	0.000	0.193	0.000	Shortfall of Sites	0.147	Low Medium I Residential	R2-1	0	0	0	27.168	0.193	Residential - Double, Duplex, or Two Units - 4 Stories or Less, 2	115-5A211 264		Southeast Los Angeles	Yes	MI	R2RD
Los Angeles	4262 SAN PEDRO PL	90011	5113020013	0.000	0.000	0.193	0.000	Shortfall of Sites	0.137	Low Medium I Residential	R2-1	0	0	0	29.194	0.193	Residential - Five or More Units or Apartments (Any Combination) - 4 Stories or Less, 8	114A205 264		Southeast Los Angeles	Yes	MI	R2RD
Los Angeles	771 E 43RD ST	90011	5115008020	0.000	0.000	0.193	0.000	Shortfall of Sites	0.117	Low Medium I Residential	R2-1	0	0	0	34.084	0.193	Residential - Three Units (Any Combination) - 4 Stories or Less, 3	114A207 264		Southeast Los Angeles	Yes	MI	R2RD
Los Angeles	177 W 43RD ST	90037	5111015020	0.000	0.000	0.193	0.000	Shortfall of Sites	0.124	Low Medium I Residential	R2-1	0	0	0	32.252	0.193	Residential - Three Units (Any Combination) - 4 Stories or Less, 3	114A203 264		Southeast Los Angeles	Yes	MI	R2RD
Los Angeles	605 W 43RD ST	90037	5019014005	0.000	0.000	0.193	0.000	Shortfall of Sites	0.110	Low Medium II Residential	RD2-1	0	0	0	36.299	0.193	Residential - Double, Duplex, or Two Units - 4 Stories or Less, 2	114A201 264		South Los Angeles	Yes	MI	R2RD
Los Angeles	1549 E 46TH ST	90011	5106012016	0.000	0.000	0.193	0.000	Shortfall of Sites	0.114	Low Medium I Residential	R2-1	0	0	0	35.099	0.193	Residential - Three Units (Any Combination) - 4 Stories or Less, 3	112-5A213 264		Southeast Los Angeles	Yes	MI	R2RD
Los Angeles	758 E 46TH ST	90011	5108006014	0.000	0.000	0.193	0.000	Shortfall of Sites	0.140	Low Medium I Residential	R2-1-CPIO	0	0	0	28.470	0.193	Residential - Double, Duplex, or Two Units - 4 Stories or Less, 2	112-5A207 264		Southeast Los Angeles	Yes	MI	R2RD
Los Angeles	241 E 50TH ST	90011	5109008003	0.000	0.000	0.193	0.000	Shortfall of Sites	0.131	Low Medium II Residential	RD1.5-1	0	0	0	30.447	0.193	Residential - Double, Duplex, or Two Units - 4 Stories or Less, 2	111A205 264		Southeast Los Angeles	Yes	MI	R2RD
Los Angeles	1533 E 51ST ST	90011	5106023027	0.000	0.000	0.193	0.000	Shortfall of Sites	0.115	Low Medium I Residential	R2-1	0	0	0	34.849	0.193	Residential - Four Units (Any Combination) - 4 Stories or Less, 4	111A213 264		Southeast Los Angeles	Yes	MI	R2RD
Los Angeles	530 W 52ND PL	90037	5001028011	0.000	0.000	0.193	0.000	Shortfall of Sites	0.138	Low Medium I Residential	R2-1	0	0	0	28.995	0.193	Residential - Double, Duplex, or Two Units - 4 Stories or Less, 2	108B201 264		South Los Angeles	Yes	MI	R2RD
Los Angeles	817 W 53RD ST	90037	5001003028	0.000	0.000	0.193	0.000	Shortfall of Sites	0.156	Low Medium I Residential	R2-1	0	0	0	25.622	0.193	Residential - Double, Duplex, or Two Units - 4 Stories or Less, 2	108B197 264		South Los Angeles	Yes	MI	R2RD
Los Angeles	1236 W 59TH PL	90044	6003012005	0.000	0.000	0.193	0.000	Shortfall of Sites	0.138	Low Medium I Residential	R2-1	0	0	0	29.016	0.193	Residential - Four Units (Any Combination) - 4 Stories or Less, 4	105B197 264		South Los Angeles	Yes	MI	R2RD
Los Angeles	314 W 68TH ST	90003	6012007018	0.000	0.000	0.193	0.000	Shortfall of Sites	0.118	Low Medium I Residential	R2-1	0	0	0	33.964	0.193	Residential - Four Units (Any Combination) - 4 Stories or Less, 4	102B201 264		Southeast Los Angeles	Yes	MI	R2RD
Los Angeles	356 E 68TH ST	90003	6011011014	0.000	0.000	0.193	0.000	Shortfall of Sites	0.124	Low Medium I Residential	R2-1	0	0	0	32.206	0.193	Residential - Double, Duplex, or Two Units - 4 Stories or Less, 2	102B205 264		Southeast Los Angeles	Yes	MI	R2RD
Los Angeles	1222 W 85TH ST	90044	6033013028	0.000	0.000	0.193	0.000	Shortfall of Sites	0.128	Low Medium II Residential	RD1.5-1	0	0	0	31.192	0.193	Residential - Double, Duplex, or Two Units - 4 Stories or Less, 2	097-5A197 264		South Los Angeles	Yes	MI	R2RD
Los Angeles	238 E 88TH PL	90003	6041012013	0.000	0.000	0.193	0.000	Shortfall of Sites	0.124	Low Medium II Residential	RD2-1	0	0	0	32.225	0.193	Residential - Double, Duplex, or Two Units - 4 Stories or Less, 2	096A205 264		Southeast Los Angeles	Yes	MI	R2RD
Los Angeles	8911 ORCHARD AVE	90044	6038018042	0.000	0.000	0.193	0.000	Shortfall of Sites	0.133	Low Medium I Residential	RD3-1	0	0	0	30.039	0.193	Residential - Double, Duplex, or Two Units - 4 Stories or Less, 2	096A199 264		South Los Angeles	Yes	MI	R2RD
Los Angeles	1821 E 109TH PL	90059	6069006026	0.000	0.000	0.193	0.000	Shortfall of Sites	0.060	Low Medium I Residential	R2-1	0	0	0	66.984	0.193	Residential - Double, Duplex, or Two Units - 4 Stories or Less, 2	088-5A215 264		Southeast Los Angeles	Yes	MI	R2RD
Los Angeles	11219 WADSWORTH AVE	90059	6072015017	0.000	0.000	0.193	0.000	Shortfall of Sites	0.138	Low Medium I Residential	R2-1	0	0	0	29.038	0.193	Residential - Double, Duplex, or Two Units - 4 Stories or Less, 2	087A209 264		Southeast Los Angeles	Yes	MI	R2RD
Los Angeles	1083 252ND ST	90710	7413015024	0.000	0.000	0.193	0.000	Shortfall of Sites	0.115	Low Medium II Residential	[Q]RD1.5-1XL	0	0	0	34.844	0.193	Residential - Three Units (Any Combination) - 4 Stories or Less, 3	036B197 264		Wilmington - Harbor City	Yes	MI	R2RD
Los Angeles	832 GULF AVE	90744	7416015016	0.000	0.000	0.193	0.000	Shortfall of Sites	0.120	Low Medium II Residential	[Q]RD1.5-1XL-O-CUGU	0	0	0	33.339	0.193	Residential - Four Units (Any Combination) - 4 Stories or Less, 4	030B205 264		Wilmington - Harbor City	Yes	MI	R2RD
Los Angeles	1427 S ALMA ST	90731	7458023024	0.000	0.000	0.193	0.000	Shortfall of Sites	0.122	Low Medium I Residential	R2-1XL	0	0	0	32.794	0.193	Residential - Double, Duplex, or Two Units - 4 Stories or Less, 2	012B197 264		San Pedro	Yes	MI	R2RD
Los Angeles	12597 RALSTON AVE	91342	2506035041	0.000	0.000	0.193	0.000	Shortfall of Sites	0.186	Low Medium I Residential	RD3-1XL-CPIO	0	0	0	21.490	0.193	Residential - Five or More Units or Apartments (Any Combination) - 4 Stories or Less, 5	219B149 265		Sylmar	Yes	MI	R2RD
Los Angeles	8036 SEPULVEDA BLVD	91402	2209028012	0.000	0.000	0.193	0.000	Shortfall of Sites	0.160	Low Medium I Residential	RD3-1	0	0	0	25.041	0.193	Residential - Double, Duplex, or Two Units - 4 Stories or Less, 2	189B145 265		Mission Hills - Panorama City - North Hills	Yes	MI	R2RD
Los Angeles	6707 KRAFT AVE	91606	2320018013	0.000	0.000	0.193	0.000	Shortfall of Sites	0.070	Low Medium I Residential	RD3-1	0	0	0	57.389	0.193	Residential - Double, Duplex, or Two Units - 4 Stories or Less, 2	180B169 265		North Hollywood - Valley Village	Yes	MI	R2RD
Los Angeles	3200 WELDON AVE	90065	5459010024	0.000	0.000	0.193	0.000	Shortfall of Sites	0.109	Low Medium II Residential	RD2-1-CDO	0	0	0	36.659	0.193	Residential - Double, Duplex, or Two Units - 4 Stories or Less, 2	156B213 265		Northeast Los Angeles	Yes	MI	R2RD
Los Angeles	2711 WABASH AVE	90033	5177012009	0.000	0.000	0.193	0.000	Shortfall of Sites	0.067	Low Medium I Residential	R2-1-CUGU	0	0	0	59.727	0.193	Residential - Double, Duplex, or Two Units - 4 Stories or Less, 2	130-5A227 265	29	Boyle Heights	Yes	MI	R2RD , BH CPU
Los Angeles	1110 S DACOTAH ST	90023	5190005012	0.000	0.000	0.193	0.000	Shortfall of Sites	0.069	Low Medium I Residential	R2-1-CUGU	0	0	0	58.092	0.193	Residential - Double, Duplex, or Two Units - 4 Stories or Less, 2	121-5A223 265	21	Boyle Heights	Yes	MI	R2RD , BH CPU
Los Angeles	1123 CALADA ST	90023	5191007004	0.000	0.000	0.193	0.000	Shortfall of Sites	0.115	Low Medium I Residential	R2-1-CUGU	0	0	0	34.870	0.193	Residential - Double, Duplex, or Two Units - 4 Stories or Less, 2	120A227 265	21	Boyle Heights	Yes	MI	R2RD , BH CPU
Los Angeles	635 W AVENUE 28	90065	5453013021	0.000	0.000	0.193	0.000	Shortfall of Sites	0.056	Low Medium II Residential	RD1.5-1-CDO-RIO	0	0	0	71.809	0.193	Residential - Three Units (Any Combination) - 4 Stories or Less, 3	144A219 265		Northeast Los Angeles	Yes	MI	R2RD
Los Angeles	3518 BELLEVUE AVE	90026	5401009031	0.000	0.000	0.193	0.000	Shortfall of Sites	0.060	Low Medium II Residential	RD2-1VL	0	0	0	67.016	0.193	Residential - Five or More Units or Apartments (Any Combination) - 4 Stories or Less, 7	141A201 265		Silver Lake - Echo Park - Elysian Valley	Yes	MI	R2RD
Los Angeles	241 N BURLINGTON AVE	90026	5159006012	0.000	0.000	0.193	0.000	Shortfall of Sites	0.138	Low Medium Residential	RD1.5-1	0	0	0	29.040	0.193	Residential - Five or More Units or Apartments (Any Combination) - 4 Stories or Less, 6	136-5A207 265		Westlake	Yes	MI	R2RD
Los Angeles	3200 DARWIN AVE	90031	5210033003	0.000	0.000	0.193	0.000	Shortfall of Sites	0.130	Low Medium I Residential	RD3-1	0	0	0	30.764	0.193	Residential - Five or More Units or Apartments (Any Combination) - 4 Stories or Less, 5	136-5A225 265		Northeast Los Angeles	Yes	MI	R2RD
Los Angeles	1950 MAGNOLIA AVE	90007	5056027018	0.000	0.000	0.193	0.000	Shortfall of Sites	0.106	Low Medium II Residential	RD1.5-1	0	0	0	37.906	0.193	Residential - Four Units (Any Combination) - 4 Stories or Less, 4	126A201 265		South Los Angeles	Yes	MI	R2RD
Los Angeles	1758 W 23RD ST	90018	5058027025	0.000	0.000	0.193	0.000	Shortfall of Sites	0.155	Low Medium II Residential	RD2-1-CPIO	0	0	0	25.778	0.193	Residential - Four Units (Any Combination) - 4 Stories or Less, 4	123B193 265		South Los Angeles	Yes	MI	R2RD
Los Angeles	1179 EXPOSITION BLVD	90007	5040013006	0.000	0.000	0.193	0.000	Shortfall of Sites	0.173	Low Medium II Residential	RD2-1-CPIO	0	0	0	23.169	0.193	Residential - Three Units (Any Combination) - 4 Stories or Less, 3	117B197 265		South Los Angeles	Yes	MI	R2RD
Los Angeles	347 W 41ST ST	90037	5111004017	0.000	0.000	0.193	0.000	Shortfall of Sites	0.117	Low Medium II Residential	RD2-1	0	0	0	34.189	0.193	Residential - Double, Duplex, or Two Units - 4 Stories or Less, 2	115-5A203 265		Southeast Los Angeles	Yes	MI	R2RD
Los Angeles	185 W 43RD ST	90037	5111015019	0.000	0.000	0.193	0.000	Shortfall of Sites	0.124	Low Medium I Residential	R2-1	0	0	0	32.250	0.193	Residential - Double, Duplex, or Two Units - 4 Stories or Less, 2	114A203 265		Southeast Los Angeles	Yes	MI	R2RD
Los Angeles	607 W 43RD ST	90037	5019014004	0.000	0.000	0.193	0.000	Shortfall of Sites	0.110	Low Medium II Residential	RD2-1	0	0	0	36.299	0.193	Residential - Three Units (Any Combination) - 4 Stories or Less, 3	114A201 265		South Los Angeles	Yes	MI	R2RD
Los Angeles	1148 E 43RD ST	90011	5115033005	0.000	0.000	0.193	0.000	Shortfall of Sites	0.137	Low Medium I Residential	R2-1	0	0	0	29.182	0.193	Residential - Five or More Units or Apartments (Any Combination) - 4 Stories or Less, 7	114A209 265		Southeast Los Angeles	Yes	MI	R2RD
Los Angeles	1539 E 46TH ST	90011	5106012017	0.000	0.000	0.193	0.000	Shortfall of Sites	0.114	Low Medium I Residential	R2-1	0	0	0	35.099	0.193	Residential - Double, Duplex, or Two Units - 4 Stories or Less, 2	112-5A213 265		Southeast Los Angeles	Yes	MI	R2RD
Los Angeles	447 E 46TH ST	90011	5109013017	0.000	0.000	0.193	0.000	Shortfall of Sites	0.097	Low Medium I Residential	R2-1	0	0	0	41.224	0.193	Residential - Double, Duplex, or Two Units - 4 Stories or Less, 2	112-5A205 265		Southeast Los Angeles	Yes	MI	R2RD
Los Angeles	224 W 46TH ST	90037	5110008007	0.000	0.000	0.193	0.000	Shortfall of Sites	0.133	Low Medium I Residential	R2-1	0	0	0	30.017	0.193	Residential - Four Units (Any Combination) - 4 Stories or Less, 4	112-5A203 265		Southeast Los Angeles	Yes	MI	R2RD
Los Angeles	1438 E 49TH ST	90011	5107030012	0.000	0.000	0.193	0.000	Shortfall of Sites	0.115	Low Medium I Residential	R2-1	0	0	0	34.751	0.193	Residential - Double, Duplex, or Two Units - 4 Stories or Less, 2	111A211 265		Southeast Los Angeles	Yes	MI	R2RD
Los Angeles	725 W 50TH ST	90037	5018022046	0.000	0.000	0.193	0.000	Shortfall of Sites	0.096	Low Medium II Residential	RD2-1	0	0	0	41.545	0.193	Residential - Double, Duplex, or Two Units - 4 Stories or Less, 2	111A201 265		South Los Angeles	Yes	MI	R2RD
Los Angeles	762 E 51ST ST	90011	5103002012	0.000	0.000	0.193	0.000	Shortfall of Sites	0.107	Low Medium I Residential	R2-1	0	0	0	37.371	0.193	Residential - Three Units (Any Combination) - 4 Stories or Less, 3	111A207 265		Southeast Los Angeles	Yes	MI	R2RD
Los Angeles	821 W 53RD ST	90037	5001003027	0.000	0.000	0.193	0.000	Shortfall of Sites	0.156	Low Medium I Residential	R2-1	0	0	0	25.622	0.193	Residential - Double, Duplex, or Two Units - 4 Stories or Less, 2	108B197 265		South Los Angeles	Yes	MI	R2RD
Los Angeles	5928 S FLOWER ST	90003	6004037026	0.000	0.000	0.193	0.000	Shortfall of Sites	0.115	Low Medium I Residential	R2-1	0	0	0	34.847	0.193	Residential - Double, Duplex, or Two Units - 4 Stories or Less, 2	105B201 265		South Los Angeles	Yes	MI	R2RD
Los Angeles	352 E 68TH ST	90003	6011011013	0.000	0.000	0.193	0.000	Shortfall of Sites	0.124	Low Medium I Residential	R2-1	0	0	0	32.206	0.193	Residential - Double, Duplex, or Two Units - 4 Stories or Less, 2	102B205 265		Southeast Los Angeles	Yes	MI	R2RD
Los Angeles	1226 W 85TH ST	90044	6033013027	0.000	0.000	0.193	0.000	Shortfall of Sites	0.128	Low Medium II Residential	RD1.5-1	0	0	0	31.190	0.193	Residential - Double, Duplex, or Two Units - 4 Stories or Less, 2	097-5A197 265		South Los Angeles	Yes	MI	R2RD
Los Angeles	8908 BARING CROSS ST	90044	6038018030	0.000	0.000	0.193	0.000	Shortfall of Sites	0.133	Low Medium I Residential	RD3-1	0	0	0	30.031	0.193	Residential - Double, Duplex, or Two Units - 4 Stories or Less, 2	096A199 265		South Los Angeles	Yes	MI	R2RD
Los Angeles	9219 S WESTERN AVE	90047	6057006013	0.000	0.000	0.193	0.000	Shortfall of Sites	0.131	Low Medium II Residential	RD1.5-1	0	0	0	30.555	0.193	Residential - Four Units (Any Combination) - 4 Stories or Less, 4	094-5A193 265		South Los Angeles	Yes	MI	R2RD
Los Angeles	600 W 97TH ST	90044	6054026016	0.000	0.000	0.193	0.000	Shortfall of Sites	0.128	Low Medium II Residential	RD2-1	0	0	0	31.193	0.193	Residential - Double, Duplex, or Two Units - 4 Stories or Less, 2	093A201 265		South Los Angeles	Yes	MI	R2RD
Los Angeles	115 W 98TH ST	90003	6053014038	0.000	0.000	0.193	0.000	Shortfall of Sites	0.119	Low Medium I Residential	R2-1	0	0	0	33.506	0.193	Residential - Three Units (Any Combination) - 4 Stories or Less, 3	093A203 265		Southeast Los Angeles	Yes	MI	R2RD
Los Angeles	324 W 102ND ST	90003	6053029008	0.000	0.000	0.193	0.000	Shortfall of Sites	0.062	Low Medium I Residential	R2-1	0	0	0	64.487	0.193	Residential - Double, Duplex, or Two Units - 4 Stories or Less, 2	091-5A203 265		Southeast Los Angeles	Yes	MI	R2RD
Los Angeles	159 E 111TH ST	90061	6073016027	0.000	0.000	0.193	0.000	Shortfall of Sites	0.122	Low Medium I Residential	R2-1	0	0	0	32.724	0.193	Residential - Double, Duplex, or Two Units - 4 Stories or Less, 2	088-5A205 265		Southeast Los Angeles	Yes	MI	R2RD
Los Angeles	1619 W 220TH ST	90501	7346010024	0.000	0.000	0.193	0.000	Shortfall of Sites	0.207	Low Medium I Residential	R2-1	0	0	0	19.354	0.193	Residential - Double, Duplex, or Two Units - 4 Stories or Less, 2	048B193 265		Harbor Gateway	Yes	MI	R2RD
Los Angeles	1616 252ND ST	90710	7410020003	0.000	0.000	0.193	0.000	Shortfall of Sites	0.138	Low Medium I Residential	R2-1XL	0	0	0	28.992	0.193	Residential - Double, Duplex, or Two Units - 4 Stories or Less, 2	036B193 265		Wilmington - Harbor City	Yes	MI	R2RD
Los Angeles	3035 WINTER ST	90063	5178008003	0.000	0.000	0.193	0.000	Shortfall of Sites	0.083	Low Medium I Residential	R2-1-CUGU	0	0	0	48.399	0.193	Residential - Double, Duplex, or Two Units - 4 Stories or Less, 2	129A227 266	21	Boyle Heights	Yes	MI	R2RD , BH CPU
Los Angeles	2932 ESTARA AVE	90065	5458020015	0.000	0.000	0.193	0.000	Shortfall of Sites	0.143	Low Medium II Residential	RD2-1-CDO	0	0	0	27.893	0.193	Residential - Three Units (Any Combination) - 4 Stories or Less, 3	154-5A215 266		Northeast Los Angeles	Yes	MI	R2RD
Los Angeles	332 S AVENUE 56	90042	5468029004	0.000	0.000	0.193	0.000	Shortfall of Sites	0.131	Low Medium II Residential	RD2-1	0	0	0	30.622	0.193	Residential - Double, Duplex, or Two Units - 4 Stories or Less, 2	150A229 266		Northeast Los Angeles	Yes	MI	R2RD
Los Angeles	5412 HUNTINGTON DR S	90032	5219033024	0.000	0.000	0.193	0.000	Shortfall of Sites	0.096	Low Medium II Residential	RD1.5-1VL	0	0	0	41.777	0.193	Residential - Three Units (Any Combination) - 4 Stories or Less, 3	145-5A237 266		Northeast Los Angeles	Yes	MI	R2RD

Jurisdiction Name	Site Address/Intersection	5 Digit ZIP Code	Assessor Parcel Number	Very Low-Income	Low-Income	Moderate-Income	Above Moderate-Income	Type of Shortfall	Parcel Size (Acres)	Current General Plan Designation	Current Zoning	Proposed General Plan (GP) Designation	Proposed Zoning	Minimum Density Allowed	Maximum Density Allowed	Total Capacity	Vacant/ Nonvacant	Description of Existing Uses	PIN	Base Density Per Acre	Community Plan Area	Rent Stabalization Ordinance	Income Category	Applicable Rezoning Program (Program informing values in Column Q listed first)
Los Angeles	5074 ITHACA AVE	90032	5216025025	0.000	0.000	0.193	0.000	Shortfall of Sites	0.122	Low Medium II Residential	[Q]RD1.5-1D	0	0	0	32.863	0.193		Residential - Three Units (Any Combination) - 4 Stories or Less, 3	138A233 266		Northeast Los Angeles	Yes	MI	R2RD
Los Angeles	2312 S BRONSON AVE	90018	5060012010	0.000	0.000	0.193	0.000	Shortfall of Sites	0.162	Low Medium II Residential	RD2-1-O-CPIO	0	0	0	24.765	0.193		Residential - Double, Duplex, or Two Units - 4 Stories or Less, 2	123B185 266		West Adams - Baldwin Hills - Leimert	Yes	MI	R2RD
Los Angeles	2946 12TH AVE	90018	5051025010	0.000	0.000	0.193	0.000	Shortfall of Sites	0.155	Low Medium I Residential	R2-1XL	0	0	0	25.813	0.193		Residential - Double, Duplex, or Two Units - 4 Stories or Less, 2	120B185 266		West Adams - Baldwin Hills - Leimert	Yes	MI	R2RD
Los Angeles	1175 EXPOSITION BLVD	90007	5040013007	0.000	0.000	0.193	0.000	Shortfall of Sites	0.173	Low Medium II Residential	RD2-1-CPIO	0	0	0	23.169	0.193		Residential - Five or More Units or Apartments (Any Combination) · 4 Stories or Less, 5	117B197 266		South Los Angeles	Yes	MI	R2RD
Los Angeles	1473 E 23RD ST	90011	5119026021	0.000	0.000	0.193	0.000	Shortfall of Sites	0.130	Low Medium II Residential	RD2-1	0	0	0	30.768	0.193		Residential - Four Units (Any Combination) - 4 Stories or Less, 4	118-5A211 266		Southeast Los Angeles	Yes	MI	R2RD
Los Angeles	512 E 31ST ST	90011	5120019006	0.000	0.000	0.193	0.000	Shortfall of Sites	0.115	Low Medium II Residential	RD1.5-1	0	0	0	34.847	0.193		Residential - Double, Duplex, or Two Units - 4 Stories or Less, 2	118-5A207 266		Southeast Los Angeles	Yes	MI	R2RD
Los Angeles	353 W 41ST ST	90037	5111004018	0.000	0.000	0.193	0.000	Shortfall of Sites	0.117	Low Medium II Residential	RD2-1	0	0	0	34.189	0.193		Residential - Three Units (Any Combination) - 4 Stories or Less, 3	115-5A203 266		Southeast Los Angeles	Yes	MI	R2RD
Los Angeles	1301 E 41ST PL	90011	5116001001	0.000	0.000	0.193	0.000	Shortfall of Sites	0.125	Low Medium II Residential	RD2-1	0	0	0	31.924	0.193		Commercial - Store Combination - Store and Residential Combination - One Story, 6	115-5A211 266		Southeast Los Angeles	Yes	MI	R2RD
Los Angeles	1624 E 42ND ST	90011	5116017005	0.000	0.000	0.193	0.000	Shortfall of Sites	0.081	Low Medium I Residential	R2-1	0	0	0	49.237	0.193		Residential - Double, Duplex, or Two Units - 4 Stories or Less, 2	114A213 266		Southeast Los Angeles	Yes	MI	R2RD
Los Angeles	4245 WALL ST	90011	5113032034	0.000	0.000	0.193	0.000	Shortfall of Sites	0.164	Low Medium I Residential	R2-1	0	0	0	24.460	0.193		Residential - Four Units (Any Combination) - 4 Stories or Less, 4	114A205 266		Southeast Los Angeles	Yes	MI	R2RD
Los Angeles	757 E 43RD ST	90011	5115008018	0.000	0.000	0.193	0.000	Shortfall of Sites	0.117	Low Medium I Residential	R2-1	0	0	0	34.084	0.193		Residential - Double, Duplex, or Two Units - 4 Stories or Less, 2	114A207 266		Southeast Los Angeles	Yes	MI	R2RD
Los Angeles	613 W 43RD ST	90037	5019014003	0.000	0.000	0.193	0.000	Shortfall of Sites	0.110	Low Medium II Residential	RD2-1	0	0	0	36.299	0.193		Residential - Double, Duplex, or Two Units - 4 Stories or Less, 2	114A201 266		South Los Angeles	Yes	MI	R2RD
Los Angeles	1152 E 43RD ST	90011	5115033006	0.000	0.000	0.193	0.000	Shortfall of Sites	0.137	Low Medium I Residential	R2-1	0	0	0	29.196	0.193		Residential - Five or More Units or Apartments (Any Combination) · 4 Stories or Less, 7	114A209 266		Southeast Los Angeles	Yes	MI	R2RD
Los Angeles	1823 W 45TH ST	90062	5015001019	0.000	0.000	0.193	0.000	Shortfall of Sites	0.145	Low Medium I Residential	R2-1	0	0	0	27.609	0.193		Residential - Double, Duplex, or Two Units - 4 Stories or Less, 2	111B193 266		South Los Angeles	Yes	MI	R2RD
Los Angeles	1537 E 46TH ST	90011	5106012018	0.000	0.000	0.193	0.000	Shortfall of Sites	0.114	Low Medium I Residential	R2-1	0	0	0	35.100	0.193		Residential - Double, Duplex, or Two Units - 4 Stories or Less, 2	112-5A213 266		Southeast Los Angeles	Yes	MI	R2RD
Los Angeles	232 E 46TH ST	90011	5109010008	0.000	0.000	0.193	0.000	Shortfall of Sites	0.150	Low Medium I Residential	R2-1	0	0	0	26.703	0.193		Residential - Double, Duplex, or Two Units - 4 Stories or Less, 2	112-5A205 266		Southeast Los Angeles	Yes	MI	R2RD
Los Angeles	740 E 46TH ST	90011	5108006016	0.000	0.000	0.193	0.000	Shortfall of Sites	0.140	Low Medium I Residential	R2-1-CPIO	0	0	0	28.470	0.193		Residential - Three Units (Any Combination) - 4 Stories or Less, 3	112-5A207 266		Southeast Los Angeles	Yes	MI	R2RD
Los Angeles	1444 E 49TH ST	90011	5107030011	0.000	0.000	0.193	0.000	Shortfall of Sites	0.115	Low Medium I Residential	R2-1	0	0	0	34.767	0.193		Residential - Three Units (Any Combination) - 4 Stories or Less, 3	111A211 266		Southeast Los Angeles	Yes	MI	R2RD
Los Angeles	201 E 50TH ST	90011	5109008001	0.000	0.000	0.193	0.000	Shortfall of Sites	0.133	Low Medium II Residential	RD1.5-1	0	0	0	30.173	0.193		Residential - Four Units (Any Combination) - 4 Stories or Less, 4	111A205 266		Southeast Los Angeles	Yes	MI	R2RD
Los Angeles	760 E 51ST ST	90011	5103002011	0.000	0.000	0.193	0.000	Shortfall of Sites	0.107	Low Medium I Residential	R2-1	0	0	0	37.366	0.193		Residential - Double, Duplex, or Two Units - 4 Stories or Less, 2	111A207 266		Southeast Los Angeles	Yes	MI	R2RD
Los Angeles	1420 W 52ND ST	90062	5003009004	0.000	0.000	0.193	0.000	Shortfall of Sites	0.149	Low Medium I Residential	R2-1-CPIO	0	0	0	26.763	0.193		Residential - Double, Duplex, or Two Units - 4 Stories or Less, 2	108B193 266		South Los Angeles	Yes	MI	R2RD
Los Angeles	600 W 52ND PL	90037	5001028015	0.000	0.000	0.193	0.000	Shortfall of Sites	0.138	Low Medium I Residential	R2-1	0	0	0	29.023	0.193		Residential - Double, Duplex, or Two Units - 4 Stories or Less, 2	108B201 266		South Los Angeles	Yes	MI	R2RD
Los Angeles	825 W 53RD ST	90037	5001003026	0.000	0.000	0.193	0.000	Shortfall of Sites	0.156	Low Medium I Residential	R2-1	0	0	0	25.622	0.193		Residential - Three Units (Any Combination) - 4 Stories or Less, 3	108B197 266		South Los Angeles	Yes	MI	R2RD
Los Angeles	1700 W 59TH PL	90047	6002015019	0.000	0.000	0.193	0.000	Shortfall of Sites	0.088	Low Medium I Residential	R2-1	0	0	0	45.394	0.193		Residential - Double, Duplex, or Two Units - 4 Stories or Less, 2	105B193 266		South Los Angeles	Yes	MI	R2RD
Los Angeles	1226 W 59TH PL	90044	6003012007	0.000	0.000	0.193	0.000	Shortfall of Sites	0.138	Low Medium I Residential	R2-1	0	0	0	29.016	0.193		Residential - Three Units (Any Combination) - 4 Stories or Less, 3	105B197 266		South Los Angeles	Yes	MI	R2RD
Los Angeles	322 W 68TH ST	90003	6012007020	0.000	0.000	0.193	0.000	Shortfall of Sites	0.105	Low Medium I Residential	R2-1	0	0	0	38.209	0.193		Residential - Double, Duplex, or Two Units - 4 Stories or Less, 2	102B201 266		Southeast Los Angeles	Yes	MI	R2RD
Los Angeles	348 E 68TH ST	90003	6011011012	0.000	0.000	0.193	0.000	Shortfall of Sites	0.124	Low Medium I Residential	R2-1	0	0	0	32.205	0.193		Residential - Double, Duplex, or Two Units - 4 Stories or Less, 2	102B205 266		Southeast Los Angeles	Yes	MI	R2RD
Los Angeles	822 E 74TH ST	90001	6023011008	0.000	0.000	0.193	0.000	Shortfall of Sites	0.117	Low Medium I Residential	R2-1-CPIO	0	0	0	34.124	0.193		Residential - Double, Duplex, or Two Units - 4 Stories or Less, 2	102B209 266		Southeast Los Angeles	Yes	MI	R2RD
Los Angeles	520 W 77TH ST	90044	6020017010	0.000	0.000	0.193	0.000	Shortfall of Sites	0.166	Low Medium II Residential	RD2-1	0	0	0	24.043	0.193		Residential - Five or More Units or Apartments (Any Combination) · 4 Stories or Less, 9	099B201 266		South Los Angeles	Yes	MI	R2RD
Los Angeles	1230 W 85TH ST	90044	6033013026	0.000	0.000	0.193	0.000	Shortfall of Sites	0.128	Low Medium II Residential	RD1.5-1	0	0	0	31.187	0.193		Residential - Three Units (Any Combination) - 4 Stories or Less, 3	097-5A197 266		South Los Angeles	Yes	MI	R2RD
Los Angeles	8911 BARING CROSS ST	90044	6038021040	0.000	0.000	0.193	0.000	Shortfall of Sites	0.119	Low Medium I Residential	RD3-1	0	0	0	33.492	0.193		Residential - Double, Duplex, or Two Units - 4 Stories or Less, 2	096A199 266		South Los Angeles	Yes	MI	R2RD
Los Angeles	10974 S FIGUEROA ST	90061	6075032033	0.000	0.000	0.193	0.000	Shortfall of Sites	0.121	Low Medium II Residential	RD1.5-1	0	0	0	32.991	0.193		Residential - Five or More Units or Apartments (Any Combination) · 4 Stories or Less, 10	088-5A201 266		South Los Angeles	Yes	MI	R2RD
Los Angeles	155 E 111TH ST	90061	6073016026	0.000	0.000	0.193	0.000	Shortfall of Sites	0.122	Low Medium I Residential	R2-1	0	0	0	32.724	0.193		Residential - Double, Duplex, or Two Units - 4 Stories or Less, 2	088-5A205 266		Southeast Los Angeles	Yes	MI	R2RD
Los Angeles	1625 W 220TH ST	90501	7346010023	0.000	0.000	0.193	0.000	Shortfall of Sites	0.207	Low Medium I Residential	R2-1	0	0	0	19.354	0.193		Residential - Double, Duplex, or Two Units - 4 Stories or Less, 2	048B193 266		Harbor Gateway	Yes	MI	R2RD
Los Angeles	9230 LANGDON AVE	91343	2656026040	0.000	0.000	0.193	0.000	Shortfall of Sites	0.388	Low Residential	(Q)RD6-1	0	0	0	10.307	0.193		Residential - Three Units (Any Combination) - 4 Stories or Less, 3	198B145 267		Mission Hills - Panorama City - North Hills	Yes	MI	R2RD
Los Angeles	5806 COLFAX AVE	91601	2339011027	0.000	0.000	0.193	0.000	Shortfall of Sites	0.156	Low Medium I Residential	RD3-1	0	0	0	25.624	0.193		Residential - Three Units (Any Combination) - 4 Stories or Less, 3	174B169 267		North Hollywood - Valley Village	Yes	MI	R2RD
Los Angeles	2843 SILVER ST	90065	5455008025	0.000	0.000	0.193	0.000	Shortfall of Sites	0.113	Low Medium I Residential	R2-1-CDO	0	0	0	35.351	0.193		Residential - Double, Duplex, or Two Units - 4 Stories or Less, 2	148-5A217 267		Northeast Los Angeles	Yes	MI	R2RD
Los Angeles	5122 OAKLAND ST	90032	5219008002	0.000	0.000	0.193	0.000	Shortfall of Sites	0.122	Low Medium I Residential	RD3-1	0	0	0	32.687	0.193		Residential - Five or More Units or Apartments (Any Combination) · 4 Stories or Less, 6	144A235 267		Northeast Los Angeles	Yes	MI	R2RD
Los Angeles	2833 MALABAR ST	90033	5178009007	0.000	0.000	0.193	0.000	Shortfall of Sites	0.134	Low Medium I Residential	R2-1-CUGU	0	0	0	29.814	0.193		Residential - Three Units (Any Combination) - 4 Stories or Less, 3	129A227 267	29	Boyle Heights	Yes	MI	R2RD , BH CPU
Los Angeles	2724 BOULDER ST	90033	5177030024	0.000	0.000	0.193	0.000	Shortfall of Sites	0.134	Low Medium I Residential	R2-1-CUGU	0	0	0	29.811	0.193		Residential - Four Units (Any Combination) - 4 Stories or Less, 4	129A225 267	29	Boyle Heights	Yes	MI	R2RD , BH CPU
Los Angeles	3017 E 2ND ST	90063	5179003022	0.000	0.000	0.193	0.000	Shortfall of Sites	0.130	Low Medium I Residential	R2-1-CUGU	0	0	0	30.797	0.193		Residential - Double, Duplex, or Two Units - 4 Stories or Less, 2	126A225 267	21	Boyle Heights	Yes	MI	R2RD , BH CPU
Los Angeles	5240 EDNA ST	90032	5220011003	0.000	0.000	0.193	0.000	Shortfall of Sites	0.172	Low Medium I Residential	RD3-1	0	0	0	23.222	0.193		Residential - Double, Duplex, or Two Units - 4 Stories or Less, 2	142-5A235 267		Northeast Los Angeles	Yes	MI	R2RD
Los Angeles	921 N BENTON WAY	90026	5402003020	0.000	0.000	0.193	0.000	Shortfall of Sites	0.204	Low Medium I Residential	R2-1VL	0	0	0	19.605	0.193		Residential - Double, Duplex, or Two Units - 4 Stories or Less, 2	141A205 267		Silver Lake - Echo Park - Elysian Valley	Yes	MI	R2RD
Los Angeles	3541 LONDON ST	90026	5401009040	0.000	0.000	0.193	0.000	Shortfall of Sites	0.120	Low Medium I Residential	RD3-1VL	0	0	0	33.407	0.193		Residential - Three Units (Any Combination) - 4 Stories or Less, 3	141A201 267		Silver Lake - Echo Park - Elysian Valley	Yes	MI	R2RD
Los Angeles	240 ROBINSON ST	90026	5156006005	0.000	0.000	0.193	0.000	Shortfall of Sites	0.146	Low Medium Residential	RD2-1	0	0	0	27.355	0.193		Residential - Five or More Units or Apartments (Any Combination) · 4 Stories or Less, 8	139-5A201 267		Westlake	Yes	MI	R2RD
Los Angeles	2310 S MANSFIELD AVE	90016	5062017032	0.000	0.000	0.193	0.000	Shortfall of Sites	0.116	Low Medium II Residential	RD2-1	0	0	0	34.571	0.193		Residential - Three Units (Any Combination) - 4 Stories or Less, 3	123B181 267		West Adams - Baldwin Hills - Leimert	Yes	MI	R2RD
Los Angeles	1766 W 23RD ST	90018	5058027026	0.000	0.000	0.193	0.000	Shortfall of Sites	0.155	Low Medium II Residential	RD2-1-CPIO	0	0	0	25.774	0.193		Residential - Three Units (Any Combination) - 4 Stories or Less, 3	123B193 267		South Los Angeles	Yes	MI	R2RD
Los Angeles	307 E 24TH ST	90011	5127032007	0.000	0.000	0.193	0.000	Shortfall of Sites	0.121	Low Medium II Residential	RD2-1	0	0	0	33.185	0.193		Residential - Four Units (Any Combination) - 4 Stories or Less, 4	121-5A207 267		Southeast Los Angeles	Yes	MI	R2RD
Los Angeles	2437 EXPOSITION PL	90018	5044023018	0.000	0.000	0.193	0.000	Shortfall of Sites	0.104	Low Medium II Residential	RD1.5-1	0	0	0	38.476	0.193		Residential - Three Units (Any Combination) - 4 Stories or Less, 3	117B189 267		West Adams - Baldwin Hills - Leimert	Yes	MI	R2RD
Los Angeles	359 W 41ST ST	90037	5111004019	0.000	0.000	0.193	0.000	Shortfall of Sites	0.117	Low Medium II Residential	RD2-1	0	0	0	34.191	0.193		Residential - Double, Duplex, or Two Units - 4 Stories or Less, 2	115-5A203 267		Southeast Los Angeles	Yes	MI	R2RD
Los Angeles	4252 WOODLAWN AVE	90011	5113032039	0.000	0.000	0.193	0.000	Shortfall of Sites	0.164	Low Medium I Residential	R2-1	0	0	0	24.445	0.193		Residential - Five or More Units or Apartments (Any Combination) · 4 Stories or Less, 12	114A205 267		Southeast Los Angeles	Yes	MI	R2RD
Los Angeles	617 W 43RD ST	90037	5019014002	0.000	0.000	0.193	0.000	Shortfall of Sites	0.110	Low Medium II Residential	RD2-1	0	0	0	36.299	0.193		Residential - Double, Duplex, or Two Units - 4 Stories or Less, 2	114A201 267		South Los Angeles	Yes	MI	R2RD
Los Angeles	1160 E 43RD ST	90011	5115033007	0.000	0.000	0.193	0.000	Shortfall of Sites	0.137	Low Medium I Residential	R2-1	0	0	0	29.209	0.193		Residential - Double, Duplex, or Two Units - 4 Stories or Less, 2	114A209 267		Southeast Los Angeles	Yes	MI	R2RD
Los Angeles	1825 W 45TH ST	90062	5015001018	0.000	0.000	0.193	0.000	Shortfall of Sites	0.145	Low Medium I Residential	R2-1	0	0	0	27.608	0.193		Residential - Double, Duplex, or Two Units - 4 Stories or Less, 2	111B193 267		South Los Angeles	Yes	MI	R2RD
Los Angeles	1531 E 46TH ST	90011	5106012019	0.000	0.000	0.193	0.000	Shortfall of Sites	0.114	Low Medium I Residential	R2-1	0	0	0	35.099	0.193		Residential - Double, Duplex, or Two Units - 4 Stories or Less, 2	112-5A213 267		Southeast Los Angeles	Yes	MI	R2RD
Los Angeles	224 E 46TH ST	90011	5109010007	0.000	0.000	0.193	0.000	Shortfall of Sites	0.150	Low Medium I Residential	R2-1	0	0	0	26.703	0.193		Residential - Double, Duplex, or Two Units - 4 Stories or Less, 2	112-5A205 267		Southeast Los Angeles	Yes	MI	R2RD
Los Angeles	734 E 46TH ST	90011	5108006017	0.000	0.000	0.193	0.000	Shortfall of Sites	0.125	Low Medium I Residential	R2-1-CPIO	0	0	0	32.029	0.193		Residential - Double, Duplex, or Two Units - 4 Stories or Less, 2	112-5A207 267		Southeast Los Angeles	Yes	MI	R2RD
Los Angeles	1450 E 49TH ST	90011	5107030010	0.000	0.000	0.193	0.000	Shortfall of Sites	0.115	Low Medium I Residential	R2-1	0	0	0	34.783	0.193		Residential - Double, Duplex, or Two Units - 4 Stories or Less, 2	111A211 267		Southeast Los Angeles	Yes	MI	R2RD
Los Angeles	4915 WALL ST	90011	5109004005	0.000	0.000	0.193	0.000	Shortfall of Sites	0.155	Low Medium II Residential	RD2-1	0	0	0	25.813	0.193		Residential - Double, Duplex, or Two Units - 4 Stories or Less, 2	111A205 267		Southeast Los Angeles	Yes	MI	R2RD
Los Angeles	151 W 50TH ST	90037	5110019017	0.000	0.000	0.193	0.000	Shortfall of Sites	0.125	Low Medium I Residential	R2-1	0	0	0	32.013	0.193		Residential - Double, Duplex, or Two Units - 4 Stories or Less, 2	111A203 267		Southeast Los Angeles	Yes	MI	R2RD
Los Angeles	1521 E 51ST ST	90011	5106023024	0.000	0.000	0.193	0.000	Shortfall of Sites	0.115	Low Medium I Residential	R2-1	0	0	0	34.849	0.193		Residential - Double, Duplex, or Two Units - 4 Stories or Less, 2	111A213 267		Southeast Los Angeles	Yes	MI	R2RD
Los Angeles	1343 E 53RD ST	90011	5104006006	0.000	0.000	0.193	0.000	Shortfall of Sites	0.109	Low Medium I Residential	R2-1	0	0	0	36.835	0.193		Residential - Double, Duplex, or Two Units - 4 Stories or Less, 2	108B209 267		Southeast Los Angeles	Yes	MI	R2RD
Los Angeles	829 W 53RD ST	90037	5001003025	0.000	0.000	0.193	0.000	Shortfall of Sites	0.156	Low Medium I Residential	R2-1	0	0	0	25.622	0.193		Residential - Three Units (Any Combination) - 4 Stories or Less, 3	108B197 267		South Los Angeles	Yes	MI	R2RD
Los Angeles	1222 W 59TH PL	90044	6003012008	0.000	0.000	0.193	0.000	Shortfall of Sites	0.138	Low Medium I Residential	R2-1	0	0	0	29.016	0.193		Residential - Double, Duplex, or Two Units - 4 Stories or Less, 2	105B197 267		South Los Angeles	Yes	MI	R2RD
Los Angeles	5924 ESTRELLA AVE	90044	6004030030	0.000	0.000	0.193	0.000	Shortfall of Sites	0.119	Low Medium I Residential	R2-1	0	0	0	33.586	0.193		Residential - Double, Duplex, or Two Units - 4 Stories or Less, 2	105B201 267		South Los Angeles	Yes	MI	R2RD
Los Angeles	522 W 77TH ST	90044	6020017009	0.000	0.000	0.193	0.000	Shortfall of Sites	0.161	Low Medium II Residential	RD2-1	0	0	0	24.890	0.193		Residential - Five or More Units or Apartments (Any Combination) · 4 Stories or Less, 5	099B201 267		South Los Angeles	Yes	MI	R2RD

Jurisdiction Name	Site Address/Intersection	5 Digit ZIP Code	Assessor Parcel Number	Very Low-Income	Low-Income	Moderate-Income	Above Moderate-Income	Type of Shortfall	Parcel Size (Acres)	Current General Plan Designation	Current Zoning	Proposed General Plan (GP) Designation	Proposed Zoning	Minimum Density Allowed	Maximum Density Allowed	Total Capacity	Vacant/ Nonvacant	Description of Existing Uses	PIN	Base Density Per Acre	Community Plan Area	Rent Stabalization Ordinance	Income Category	Applicable Rezoning Program (Program informing values in Column Q listed first)
Los Angeles	1236 W 85TH ST	90044	6033013025	0.000	0.000	0.193	0.000	Shortfall of Sites	0.128	Low Medium II Residential	RD1.5-1	0	0	0	31.185	0.193		Residential - Three Units (Any Combination) - 4 Stories or Less, 3	097-5A197 267		South Los Angeles	Yes	MI	R2RD
Los Angeles	160 W 92ND ST	90003	6040040031	0.000	0.000	0.193	0.000	Shortfall of Sites	0.135	Low Medium I Residential	R2-1	0	0	0	29.628	0.193		Residential - Double, Duplex, or Two Units - 4 Stories or Less, 2	094-5A203 267		Southeast Los Angeles	Yes	MI	R2RD
Los Angeles	608 W 97TH ST	90044	6054026014	0.000	0.000	0.193	0.000	Shortfall of Sites	0.128	Low Medium II Residential	RD2-1	0	0	0	31.185	0.193		Residential - Double, Duplex, or Two Units - 4 Stories or Less, 2	093A201 267		South Los Angeles	Yes	MI	R2RD
Los Angeles	121 W 98TH ST	90003	6053014036	0.000	0.000	0.193	0.000	Shortfall of Sites	0.119	Low Medium I Residential	R2-1	0	0	0	33.506	0.193		Residential - Double, Duplex, or Two Units - 4 Stories or Less, 2	093A203 267		Southeast Los Angeles	Yes	MI	R2RD
Los Angeles	633 E IMPERIAL HWY	90059	6072002022	0.000	0.000	0.193	0.000	Shortfall of Sites	0.106	Low Medium II Residential	RD2-1-CPIO	0	0	0	37.881	0.193		Residential - Four Units (Any Combination) - 4 Stories or Less, 4	087A207 267		Southeast Los Angeles	Yes	MI	R2RD
Los Angeles	14400 S VERMONT AVE	90247	6119019017	0.000	0.000	0.193	0.000	Shortfall of Sites	0.151	Low Medium I Residential	RD3-1	0	0	0	26.569	0.193		Residential - Double, Duplex, or Two Units - 4 Stories or Less, 2	075B197 267		Harbor Gateway	Yes	MI	R2RD
Los Angeles	1629 W 220TH ST	90501	7346010022	0.000	0.000	0.193	0.000	Shortfall of Sites	0.207	Low Medium I Residential	R2-1	0	0	0	19.355	0.193		Residential - Double, Duplex, or Two Units - 4 Stories or Less, 2	048B193 267		Harbor Gateway	Yes	MI	R2RD
Los Angeles	9226 LANGDON AVE	91343	2656026039	0.000	0.000	0.193	0.000	Shortfall of Sites	0.459	Low Residential	(Q)RD6-1	0	0	0	8.723	0.193		Residential - Three Units (Any Combination) - 4 Stories or Less, 3	198B145 268		Mission Hills - Panorama City - North Hills	Yes	MI	R2RD
Los Angeles	457 N FRESNO ST	90063	5178021006	0.000	0.000	0.193	0.000	Shortfall of Sites	0.132	Low Medium I Residential	R2-1-CUGU	0	0	0	30.299	0.193		Residential - Four Units (Any Combination) - 4 Stories or Less, 4	127-5A227 268	21	Boyle Heights	Yes	MI	R2RD , BH CPU
Los Angeles	733 S MATHEWS ST	90023	5185029019	0.000	0.000	0.193	0.000	Shortfall of Sites	0.130	Low Medium I Residential	R2-1-CUGU	0	0	0	30.685	0.193		Residential - Four Units (Any Combination) - 4 Stories or Less, 4	124-5A223 268	29	Boyle Heights	Yes	MI	R2RD , BH CPU
Los Angeles	977 MARIETTA ST	90023	5189011035	0.000	0.000	0.193	0.000	Shortfall of Sites	0.135	Low Medium I Residential	R2-1-CUGU	0	0	0	29.593	0.193		Residential - Three Units (Any Combination) - 4 Stories or Less, 3	123A223 268	29	Boyle Heights	Yes	MI	R2RD , BH CPU
Los Angeles	1114 EUCLID AVE	90023	5190009001	0.000	0.000	0.193	0.000	Shortfall of Sites	0.110	Low Medium I Residential	R2-1-CUGU	0	0	0	36.482	0.193		Residential - Double, Duplex, or Two Units - 4 Stories or Less, 2	121-5A223 268	21	Boyle Heights	Yes	MI	R2RD , BH CPU
Los Angeles	2704 KNOX AVE	90039	5442003002	0.000	0.000	0.193	0.000	Shortfall of Sites	0.115	Low Medium I Residential	R2-1VL-RIO	0	0	0	34.848	0.193		Residential - Three Units (Any Combination) - 4 Stories or Less, 3	148-5A213 268		Silver Lake - Echo Park - Elysian Valley	Yes	MI	R2RD
Los Angeles	1179 N COMMONWEALTH AVE	90029	5542025020	0.000	0.000	0.193	0.000	Shortfall of Sites	0.143	Low Medium I Residential	R2-1XL	0	0	0	27.879	0.193		Residential - Double, Duplex, or Two Units - 4 Stories or Less, 2	145-5A201 268		Hollywood	Yes	MI	R2RD
Los Angeles	3638 CASTALIA AVE	90032	5306015062	0.000	0.000	0.193	0.000	Shortfall of Sites	0.164	Low Medium I Residential	RD3-1	0	0	0	24.441	0.193		Residential - Double, Duplex, or Two Units - 4 Stories or Less, 2	144A233 268		Northeast Los Angeles	Yes	MI	R2RD
Los Angeles	3250 PUEBLO AVE	90032	5218017017	0.000	0.000	0.193	0.000	Shortfall of Sites	0.152	Low Medium I Residential	[Q]RD3-1D	0	0	0	26.400	0.193		Residential - Double, Duplex, or Two Units - 4 Stories or Less, 2	142-5A235 268		Northeast Los Angeles	Yes	MI	R2RD
Los Angeles	2207 GATES ST	90031	5210030026	0.000	0.000	0.193	0.000	Shortfall of Sites	0.060	Low Medium II Residential	RD1.5-1	0	0	0	67.201	0.193		Residential - Double, Duplex, or Two Units - 4 Stories or Less, 2	138A225 268		Northeast Los Angeles	Yes	MI	R2RD
Los Angeles	1924 THOMAS ST	90031	5211005006	0.000	0.000	0.193	0.000	Shortfall of Sites	0.138	Low Medium I Residential	[Q]RD3-1D	0	0	0	29.054	0.193		Residential - Double, Duplex, or Two Units - 4 Stories or Less, 2	136-5A225 268		Northeast Los Angeles	Yes	MI	R2RD
Los Angeles	4628 CATALPA ST	90032	5215027016	0.000	0.000	0.193	0.000	Shortfall of Sites	0.113	Low Medium II Residential	RD2-1	0	0	0	35.518	0.193		Residential - Double, Duplex, or Two Units - 4 Stories or Less, 2	135A231 268		Northeast Los Angeles	Yes	MI	R2RD
Los Angeles	6131 ALCOTT ST	90035	5068001025	0.000	0.000	0.193	0.000	Shortfall of Sites	0.138	Low Medium II Residential	RD1.5-1-O	0	0	0	29.035	0.193		Residential - Five or More Units or Apartments (Any Combination) · 4 Stories or Less, 7	129B173 268		Wilshire	Yes	MI	R2RD
Los Angeles	1239 S BURNSIDE AVE	90019	5085016033	0.000	0.000	0.193	0.000	Shortfall of Sites	0.145	Low Medium I Residential	R2-1-O	0	0	0	27.628	0.193		Residential - Double, Duplex, or Two Units - 4 Stories or Less - Pool, 2	129B177 268		Wilshire	Yes	MI	R2RD
Los Angeles	1926 W 23RD ST	90018	5058022034	0.000	0.000	0.193	0.000	Shortfall of Sites	0.153	Low Medium II Residential	RD2-1-CPIO	0	0	0	26.166	0.193		Residential - Four Units (Any Combination) - 4 Stories or Less, 4	123B193 268		South Los Angeles	Yes	MI	R2RD
Los Angeles	2819 S CLOVERDALE AVE	90016	5043015013	0.000	0.000	0.193	0.000	Shortfall of Sites	0.165	Low Medium II Residential	RD2-1	0	0	0	24.200	0.193		Residential - Five or More Units or Apartments (Any Combination) · 4 Stories or Less, 6	120B177 268		West Adams - Baldwin Hills - Leimert	Yes	MI	R2RD
Los Angeles	1264 W 37TH DR	90007	5040013009	0.000	0.000	0.193	0.000	Shortfall of Sites	0.173	Low Medium II Residential	RD2-1-CPIO	0	0	0	23.170	0.193		Residential - Four Units (Any Combination) - 4 Stories or Less, 4	117B197 268		South Los Angeles	Yes	MI	R2RD
Los Angeles	4254 HOOPER AVE	90011	5116004005	0.000	0.000	0.193	0.000	Shortfall of Sites	0.128	Low Medium II Residential	RD1.5-1	0	0	0	31.365	0.193		Residential - Four Units (Any Combination) - 4 Stories or Less, 4	114A211 268		Southeast Los Angeles	Yes	MI	R2RD
Los Angeles	1632 E 42ND ST	90011	5116017007	0.000	0.000	0.193	0.000	Shortfall of Sites	0.083	Low Medium I Residential	R2-1	0	0	0	48.000	0.193		Residential - Double, Duplex, or Two Units - 4 Stories or Less, 2	114A213 268		Southeast Los Angeles	Yes	MI	R2RD
Los Angeles	203 W 43RD ST	90037	5111014015	0.000	0.000	0.193	0.000	Shortfall of Sites	0.146	Low Medium II Residential	RD2-1	0	0	0	27.442	0.193		Residential - Three Units (Any Combination) - 4 Stories or Less, 3	114A203 268		Southeast Los Angeles	Yes	MI	R2RD
Los Angeles	1164 E 43RD ST	90011	5115033008	0.000	0.000	0.193	0.000	Shortfall of Sites	0.137	Low Medium I Residential	R2-1	0	0	0	29.223	0.193		Residential - Double, Duplex, or Two Units - 4 Stories or Less, 2	114A209 268		Southeast Los Angeles	Yes	MI	R2RD
Los Angeles	1833 W 45TH ST	90062	5015001017	0.000	0.000	0.193	0.000	Shortfall of Sites	0.145	Low Medium I Residential	R2-1	0	0	0	27.606	0.193		Residential - Double, Duplex, or Two Units - 4 Stories or Less, 2	111B193 268		South Los Angeles	Yes	MI	R2RD
Los Angeles	4600 WALL ST	90011	5109010006	0.000	0.000	0.193	0.000	Shortfall of Sites	0.161	Low Medium I Residential	R2-1	0	0	0	24.891	0.193		Residential - Four Units (Any Combination) - 4 Stories or Less, 4	112-5A205 268		Southeast Los Angeles	Yes	MI	R2RD
Los Angeles	1456 E 49TH ST	90011	5107030009	0.000	0.000	0.193	0.000	Shortfall of Sites	0.115	Low Medium I Residential	R2-1	0	0	0	34.799	0.193		Residential - Double, Duplex, or Two Units - 4 Stories or Less, 2	111A211 268		Southeast Los Angeles	Yes	MI	R2RD
Los Angeles	1029 E 50TH ST	90011	5108017011	0.000	0.000	0.193	0.000	Shortfall of Sites	0.115	Low Medium I Residential	R2-1	0	0	0	34.916	0.193		Residential - Double, Duplex, or Two Units - 4 Stories or Less, 2	111A209 268		Southeast Los Angeles	Yes	MI	R2RD
Los Angeles	744 E 51ST ST	90011	5103002009	0.000	0.000	0.193	0.000	Shortfall of Sites	0.107	Low Medium I Residential	R2-1	0	0	0	37.358	0.193		Residential - Double, Duplex, or Two Units - 4 Stories or Less, 2	111A207 268		Southeast Los Angeles	Yes	MI	R2RD
Los Angeles	608 W 52ND PL	90037	5001028019	0.000	0.000	0.193	0.000	Shortfall of Sites	0.138	Low Medium I Residential	R2-1	0	0	0	29.051	0.193		Residential - Double, Duplex, or Two Units - 4 Stories or Less, 2	108B201 268		South Los Angeles	Yes	MI	R2RD
Los Angeles	833 W 53RD ST	90037	5001003024	0.000	0.000	0.193	0.000	Shortfall of Sites	0.156	Low Medium I Residential	R2-1	0	0	0	25.623	0.193		Residential - Three Units (Any Combination) - 4 Stories or Less, 4	108B197 268		South Los Angeles	Yes	MI	R2RD
Los Angeles	332 W 68TH ST	90003	6012007022	0.000	0.000	0.193	0.000	Shortfall of Sites	0.105	Low Medium I Residential	R2-1	0	0	0	38.210	0.193		Residential - Four Units (Any Combination) - 4 Stories or Less, 4	102B201 268		Southeast Los Angeles	Yes	MI	R2RD
Los Angeles	528 W 77TH ST	90044	6020017008	0.000	0.000	0.193	0.000	Shortfall of Sites	0.161	Low Medium II Residential	RD2-1	0	0	0	24.890	0.193		Residential - Five or More Units or Apartments (Any Combination) · 4 Stories or Less, 4	099B201 268		South Los Angeles	Yes	MI	R2RD
Los Angeles	9321 MAIE AVE	90002	6048022047	0.000	0.000	0.193	0.000	Shortfall of Sites	0.199	Low Medium I Residential	R2-1	0	0	0	20.052	0.193		Residential - Three Units (Any Combination) - 4 Stories or Less, 3	094-5A213 268		Southeast Los Angeles	Yes	MI	R2RD
Los Angeles	9327 BANDERA ST	90002	6048033028	0.000	0.000	0.193	0.000	Shortfall of Sites	0.164	Low Medium I Residential	R2-1	0	0	0	24.359	0.193		Residential - Double, Duplex, or Two Units - 4 Stories or Less, 2	094-5A215 268		Southeast Los Angeles	Yes	MI	R2RD
Los Angeles	9608 BANDERA ST	90002	6048039042	0.000	0.000	0.193	0.000	Shortfall of Sites	0.176	Low Medium I Residential	R2-1	0	0	0	22.699	0.193		Residential - Double, Duplex, or Two Units - 4 Stories or Less, 2	093A215 268		Southeast Los Angeles	Yes	MI	R2RD
Los Angeles	125 W 98TH ST	90003	6053014035	0.000	0.000	0.193	0.000	Shortfall of Sites	0.119	Low Medium I Residential	R2-1	0	0	0	33.506	0.193		Residential - Double, Duplex, or Two Units - 4 Stories or Less, 2	093A203 268		Southeast Los Angeles	Yes	MI	R2RD
Los Angeles	371 E 116TH PL	90061	6083008047	0.000	0.000	0.193	0.000	Shortfall of Sites	0.129	Low Medium I Residential	R2-1	0	0	0	31.112	0.193		Residential - Double, Duplex, or Two Units - 4 Stories or Less, 2	084B205 268		Southeast Los Angeles	Yes	MI	R2RD
Los Angeles	1635 W 220TH ST	90501	7346010021	0.000	0.000	0.193	0.000	Shortfall of Sites	0.073	Low Medium I Residential	R2-1	0	0	0	54.438	0.193		Residential - Double, Duplex, or Two Units - 4 Stories or Less, 2	048B193 268		Harbor Gateway	Yes	MI	R2RD
Los Angeles	1215 WATSON AVE	90744	7425016017	0.000	0.000	0.193	0.000	Shortfall of Sites	0.132	Low Medium I Residential	[Q]R2-1XL-O-CUGU	0	0	0	30.241	0.193		Residential - Three Units (Any Combination) - 4 Stories or Less, 3	033B209 268		Wilmington - Harbor City	Yes	MI	R2RD
Los Angeles	2749 BOULDER ST	90033	5177025011	0.000	0.000	0.193	0.000	Shortfall of Sites	0.134	Low Medium I Residential	R2-1-CUGU	0	0	0	29.787	0.193		Residential - Three Units (Any Combination) - 4 Stories or Less, 3	129A227 269	29	Boyle Heights	Yes	MI	R2RD , BH CPU
Los Angeles	2830 MARSH ST	90039	5442028014	0.000	0.000	0.193	0.000	Shortfall of Sites	0.057	Low Medium I Residential	R2-1VL-RIO	0	0	0	70.756	0.193		Residential - Four Units (Any Combination) - 4 Stories or Less, 4	150A211 269		Silver Lake - Echo Park - Elysian Valley	Yes	MI	R2RD
Los Angeles	2679 KNOX AVE	90039	5442020030	0.000	0.000	0.193	0.000	Shortfall of Sites	0.115	Low Medium I Residential	R2-1VL-RIO	0	0	0	34.848	0.193		Residential - Three Units (Any Combination) - 4 Stories or Less, 3	148-5A213 269		Silver Lake - Echo Park - Elysian Valley	Yes	MI	R2RD
Los Angeles	931 N HOOVER ST	90029	5539007002	0.000	0.000	0.193	0.000	Shortfall of Sites	0.067	Low Medium II Residential	RD1.5-1XL	0	0	0	59.280	0.193		Residential - Double, Duplex, or Two Units - 4 Stories or Less, 2	144A201 269		Hollywood	Yes	MI	R2RD
Los Angeles	5234 EDNA ST	90032	5220011002	0.000	0.000	0.193	0.000	Shortfall of Sites	0.172	Low Medium I Residential	RD3-1	0	0	0	23.222	0.193		Residential - Double, Duplex, or Two Units - 4 Stories or Less, 2	142-5A235 269		Northeast Los Angeles	Yes	MI	R2RD
Los Angeles	639 N CORONADO ST	90026	5402010012	0.000	0.000	0.193	0.000	Shortfall of Sites	0.168	Low Medium II Residential	RD2-1VL	0	0	0	23.870	0.193		Residential - Five or More Units or Apartments (Any Combination) · 4 Stories or Less, 6	139-5A205 269		Silver Lake - Echo Park - Elysian Valley	Yes	MI	R2RD
Los Angeles	233 ROBINSON ST	90026	5156003009	0.000	0.000	0.193	0.000	Shortfall of Sites	0.138	Low Medium Residential	RD2-1	0	0	0	29.040	0.193		Residential - Double, Duplex, or Two Units - 4 Stories or Less, 2	139-5A201 269		Westlake	Yes	MI	R2RD
Los Angeles	223 N WESTLAKE AVE	90026	5157026013	0.000	0.000	0.193	0.000	Shortfall of Sites	0.138	Low Medium Residential	RD1.5-1	0	0	0	29.061	0.193		Residential - Three Units (Any Combination) - 4 Stories or Less, 3	136-5A205 269		Westlake	Yes	MI	R2RD
Los Angeles	230 N BONNIE BRAE ST	90026	5159006007	0.000	0.000	0.193	0.000	Shortfall of Sites	0.138	Low Medium Residential	RD2-1	0	0	0	29.040	0.193		Residential - Three Units (Any Combination) - 4 Stories or Less, 3	136-5A207 269		Westlake	Yes	MI	R2RD
Los Angeles	3464 SISKIYOU ST	90023	5188018011	0.000	0.000	0.193	0.000	Shortfall of Sites	0.093	Low Medium I Residential	R2-1-CUGU	0	0	0	42.998	0.193		Residential - Double, Duplex, or Two Units - 4 Stories or Less, 2	121-5A227 269	29	Boyle Heights	Yes	MI	R2RD , BH CPU
Los Angeles	127 E 25TH ST	90011	5127034005	0.000	0.000	0.193	0.000	Shortfall of Sites	0.172	Low Medium II Residential	RD2-1	0	0	0	23.275	0.193		Commercial - Hotel and Motel - Hotel - Under 50 Rooms - One Story, 2	121-5A207 269		Southeast Los Angeles	Yes	MI	R2RD
Los Angeles	1216 S CONCORD ST	90023	5190023020	0.000	0.000	0.193	0.000	Shortfall of Sites	0.133	Low Medium II Residential	RD1.5-1-CUGU	0	0	0	30.108	0.193		Residential - Double, Duplex, or Two Units - 4 Stories or Less, 2	120A225 269		Boyle Heights	Yes	MI	R2RD
Los Angeles	1342 E 42ND PL	90011	5116004013	0.000	0.000	0.193	0.000	Shortfall of Sites	0.111	Low Medium I Residential	R2-1	0	0	0	36.173	0.193		Residential - Double, Duplex, or Two Units - 4 Stories or Less, 2	114A211 269		Southeast Los Angeles	Yes	MI	R2RD
Los Angeles	1837 W 45TH ST	90062	5015001016	0.000	0.000	0.193	0.000	Shortfall of Sites	0.145	Low Medium I Residential	R2-1	0	0	0	27.605	0.193		Residential - Three Units (Any Combination) - 4 Stories or Less, 3	111B193 269		South Los Angeles	Yes	MI	R2RD
Los Angeles	4517 HONDURAS ST	90011	5106011004	0.000	0.000	0.193	0.000	Shortfall of Sites	0.149	Low Medium I Residential	R2-1	0	0	0	26.806	0.193		Residential - Three Units (Any Combination) - 4 Stories or Less, 3	112-5A213 269		Southeast Los Angeles	Yes	MI	R2RD
Los Angeles	4603 WALL ST	90011	5109002037	0.000	0.000	0.193	0.000	Shortfall of Sites	0.161	Low Medium I Residential	R2-1	0	0	0	24.891	0.193		Commercial - Office Building - Office and Residential - One Story, 3	112-5A205 269		Southeast Los Angeles	Yes	MI	R2RD
Los Angeles	561 W 47TH ST	90037	5018029022	0.000	0.000	0.193	0.000	Shortfall of Sites	0.091	Low Medium II Residential	RD2-1	0	0	0	43.982	0.193		Residential - Three Units (Any Combination) - 4 Stories or Less, 3	112-5A201 269		South Los Angeles	Yes	MI	R2RD
Los Angeles	1460 E 49TH ST	90011	5107030008	0.000	0.000	0.193	0.000	Shortfall of Sites	0.115	Low Medium I Residential	R2-1	0	0	0	34.815	0.193		Residential - Double, Duplex, or Two Units - 4 Stories or Less, 2	111A211 269		Southeast Los Angeles	Yes	MI	R2RD
Los Angeles	171 E 50TH ST	90011	5109004009	0.000	0.000	0.193	0.000	Shortfall of Sites	0.153	Low Medium II Residential	RD2-1	0	0	0	26.075	0.193		Residential - Double, Duplex, or Two Units - 4 Stories or Less, 2	111A205 269		Southeast Los Angeles	Yes	MI	R2RD
Los Angeles	159 W 50TH ST	90037	5110019015	0.000	0.000	0.193	0.000	Shortfall of Sites	0.125	Low Medium I Residential	R2-1	0	0	0	32.012	0.193		Residential - Three Units (Any Combination) - 4 Stories or Less, 3	111A203 269		Southeast Los Angeles	Yes	MI	R2RD
Los Angeles	1636 E 50TH PL	90011	5106024028	0.000	0.000	0.193	0.000	Shortfall of Sites	0.099	Low Medium I Residential	R2-1	0	0	0	40.206	0.193		Residential - Double, Duplex, or Two Units - 4 Stories or Less, 2	111A213 269		Southeast Los Angeles	Yes	MI	R2RD
Los Angeles	738 E 51ST ST	90011	5103002008	0.000	0.000	0.193	0.000	Shortfall of Sites	0.107	Low Medium I Residential	R2-1	0	0	0	37.354	0.193		Residential - Double, Duplex, or Two Units - 4 Stories or Less, 2	111A207 269		Southeast Los Angeles	Yes	MI	R2RD
Los Angeles	614 W 52ND PL	90037	5001028021	0.000	0.000	0.193	0.000	Shortfall of Sites	0.138	Low Medium I Residential	R2-1	0	0	0	29.065	0.193		Residential - Double, Duplex, or Two Units - 4 Stories or Less, 2	108B201 269		South Los Angeles	Yes	MI	R2RD
Los Angeles	365 E 53RD ST	90011	5109025035	0.000	0.000	0.193	0.000	Shortfall of Sites	0.121	Low Medium I Residential	R2-1	0	0	0	33.104	0.193		Residential - Double, Duplex, or Two Units - 4 Stories or Less, 5	108B205 269		Southeast Los Angeles	Yes	MI	R2RD

Jurisdiction Name	Site Address/Intersection	5 Digit ZIP Code	Assessor Parcel Number	Very Low-Income	Low-Income	Moderate-Income	Above Moderate-Income	Type of Shortfall	Parcel Size (Acres)	Current General Plan Designation	Current Zoning	Proposed General Plan (GP) Designation	Proposed Zoning	Minimum Density Allowed	Maximum Density Allowed	Total Capacity	Vacant/ Nonvacant	Description of Existing Uses	PIN	Base Density Per Acre	Community Plan Area	Rent Stabalization Ordinance	Income Category	Applicable Rezoning Program (Program informing values in Column Q listed first)
Los Angeles	1210 W 59TH PL	90044	6003012010	0.000	0.000	0.193	0.000	Shortfall of Sites	0.138	Low Medium I Residential	R2-1	0	0	0	29.016	0.193		Residential - Double, Duplex, or Two Units - 4 Stories or Less, 2	105B197 269		South Los Angeles	Yes	MI	R2RD
Los Angeles	336 W 68TH ST	90003	6012007023	0.000	0.000	0.193	0.000	Shortfall of Sites	0.105	Low Medium I Residential	R2-1	0	0	0	38.209	0.193		Residential - Double, Duplex, or Two Units - 4 Stories or Less, 2	102B201 269		Southeast Los Angeles	Yes	MI	R2RD
Los Angeles	532 W 77TH ST	90044	6020017007	0.000	0.000	0.193	0.000	Shortfall of Sites	0.161	Low Medium II Residential	RD2-1	0	0	0	24.890	0.193		Residential - Five or More Units or Apartments (Any Combination) · 4 Stories or Less, 5	099B201 269		South Los Angeles	Yes	MI	R2RD
Los Angeles	220 E 88TH PL	90003	6041012017	0.000	0.000	0.193	0.000	Shortfall of Sites	0.121	Low Medium II Residential	RD2-1	0	0	0	32.923	0.193		Residential - Three Units (Any Combination) - 4 Stories or Less, 3	096A205 269		Southeast Los Angeles	Yes	MI	R2RD
Los Angeles	641 E IMPERIAL HWY	90059	6072002012	0.000	0.000	0.193	0.000	Shortfall of Sites	0.158	Low Medium II Residential	RD2-1-CPIO	0	0	0	25.249	0.193		Residential - Double, Duplex, or Two Units - 4 Stories or Less, 2	087A207 269		Southeast Los Angeles	Yes	MI	R2RD
Los Angeles	8861 TILDEN AVE	91402	2639006018	0.000	0.000	0.193	0.000	Shortfall of Sites	0.147	Low Medium I Residential	R2-1	0	0	0	27.211	0.193		Residential - Double, Duplex, or Two Units - 4 Stories or Less, 2	195B149 270		Mission Hills - Panorama City - North Hills	Yes	MI	R2RD
Los Angeles	6206 CAHUENGA BLVD	91606	2414019030	0.000	0.000	0.193	0.000	Shortfall of Sites	0.063	Low Medium II Residential	RD1.5-1	0	0	0	63.288	0.193		Residential - Four Units (Any Combination) - 4 Stories or Less, 4	177B177 270		North Hollywood - Valley Village	Yes	MI	R2RD
Los Angeles	4424 LA CLEDE AVE	90039	5594003001	0.000	0.000	0.193	0.000	Shortfall of Sites	0.181	Low Medium II Residential	RD2-1-RIO	0	0	0	22.118	0.193		Residential - Double, Duplex, or Two Units - 4 Stories or Less, 2	159B205 270		Northeast Los Angeles	Yes	MI	R2RD
Los Angeles	3400 MERCED ST	90065	5453027020	0.000	0.000	0.193	0.000	Shortfall of Sites	0.145	Low Residential	RD3-1-CDO	0	0	0	27.672	0.193		Residential - Double, Duplex, or Two Units - 4 Stories or Less, 2	145-5A219 270		Northeast Los Angeles	Yes	MI	R2RD
Los Angeles	4933 TWINING ST	90032	5218014020	0.000	0.000	0.193	0.000	Shortfall of Sites	0.164	Low Medium I Residential	RD3-1	0	0	0	24.403	0.193		Residential - Double, Duplex, or Two Units - 4 Stories or Less, 2	142-5A233 270		Northeast Los Angeles	Yes	MI	R2RD
Los Angeles	443 N OCCIDENTAL BLVD	90026	5401025036	0.000	0.000	0.193	0.000	Shortfall of Sites	0.170	Low Medium II Residential	RD2-1VL	0	0	0	23.467	0.193		Residential - Five or More Units or Apartments (Any Combination) · 4 Stories or Less, 7	139-5A203 270		Silver Lake - Echo Park - Elysian Valley	Yes	MI	R2RD
Los Angeles	3336 E 3RD ST	90063	5179012038	0.000	0.000	0.193	0.000	Shortfall of Sites	0.115	Low Medium I Residential	R2-1-CUGU	0	0	0	34.848	0.193		Residential - Double, Duplex, or Two Units - 4 Stories or Less, 2	124-5A227 270	21	Boyle Heights	Yes	MI	R2RD , BH CPU
Los Angeles	3323 BALDWIN ST	90031	5211001029	0.000	0.000	0.193	0.000	Shortfall of Sites	0.126	Low Medium II Residential	RD2-1	0	0	0	31.657	0.193		Residential - Three Units (Any Combination) - 4 Stories or Less, 3	138A225 270		Northeast Los Angeles	Yes	MI	R2RD
Los Angeles	541 S MATHEWS ST	90033	5185003006	0.000	0.000	0.193	0.000	Shortfall of Sites	0.092	Low Medium II Residential	RD1.5-1-CUGU	0	0	0	43.559	0.193		Residential - Double, Duplex, or Two Units - 4 Stories or Less, 2	126A223 270		Boyle Heights	Yes	MI	R2RD
Los Angeles	2300 S BURNSIDE AVE	90016	5063015006	0.000	0.000	0.193	0.000	Shortfall of Sites	0.078	Low Medium II Residential	RD2-1	0	0	0	51.452	0.193		Residential - Double, Duplex, or Two Units - 4 Stories or Less, 2	123B177 270		West Adams - Baldwin Hills - Leimert	Yes	MI	R2RD
Los Angeles	4319 W 30TH ST	90016	5050023029	0.000	0.000	0.193	0.000	Shortfall of Sites	0.068	Low Medium II Residential	RD2-1	0	0	0	58.687	0.193		Residential - Double, Duplex, or Two Units - 4 Stories or Less - Pool, 2	120B181 270		West Adams - Baldwin Hills - Leimert	Yes	MI	R2RD
Los Angeles	2407 STANFORD AVE	90011	5131023013	0.000	0.000	0.193	0.000	Shortfall of Sites	0.143	Low Medium II Residential	RD2-1	0	0	0	27.875	0.193		Residential - Five or More Units or Apartments (Any Combination) · 4 Stories or Less, 5	120A209 270		Southeast Los Angeles	Yes	MI	R2RD
Los Angeles	3734 S HARVARD BLVD	90018	5041033001	0.000	0.000	0.193	0.000	Shortfall of Sites	0.146	Low Medium I Residential	R2-1	0	0	0	27.383	0.193		Residential - Three Units (Any Combination) - 4 Stories or Less, 3	117B193 270		South Los Angeles	Yes	MI	R2RD
Los Angeles	1254 W 37TH DR	90007	5040013012	0.000	0.000	0.193	0.000	Shortfall of Sites	0.173	Low Medium II Residential	RD2-1-CPIO	0	0	0	23.169	0.193		Residential - Four Units (Any Combination) - 4 Stories or Less, 4	117B197 270		South Los Angeles	Yes	MI	R2RD
Los Angeles	1446 E 23RD ST	90011	5119025002	0.000	0.000	0.193	0.000	Shortfall of Sites	0.120	Low Medium I Residential	R2-1	0	0	0	33.365	0.193		Residential - Double, Duplex, or Two Units - 4 Stories or Less, 2	118-5A211 270		Southeast Los Angeles	Yes	MI	R2RD
Los Angeles	900 E 28TH ST	90011	5128022016	0.000	0.000	0.193	0.000	Shortfall of Sites	0.172	Low Medium II Residential	RD2-1	0	0	0	23.226	0.193		Residential - Five or More Units or Apartments (Any Combination) · 4 Stories or Less, 10	118-5A209 270		Southeast Los Angeles	Yes	MI	R2RD
Los Angeles	3993 S ST ANDREWS PL	90062	5035007023	0.000	0.000	0.193	0.000	Shortfall of Sites	0.131	Low Medium II Residential	RD1.5-1	0	0	0	30.591	0.193		Residential - Five or More Units or Apartments (Any Combination) · 4 Stories or Less, 5	114B193 270		South Los Angeles	Yes	MI	R2RD
Los Angeles	125 W 41ST ST	90037	5111023023	0.000	0.000	0.193	0.000	Shortfall of Sites	0.134	Low Medium II Residential	RD2-1	0	0	0	29.880	0.193		Residential - Double, Duplex, or Two Units - 4 Stories or Less, 2	115-5A203 270		Southeast Los Angeles	Yes	MI	R2RD
Los Angeles	4212 COMPTON AVE	90011	5116016028	0.000	0.000	0.193	0.000	Shortfall of Sites	0.112	Low Medium I Residential	R2-1	0	0	0	35.604	0.193		Residential - Double, Duplex, or Two Units - 4 Stories or Less, 2	114A213 270		Southeast Los Angeles	Yes	MI	R2RD
Los Angeles	735 E 43RD ST	90011	5115008015	0.000	0.000	0.193	0.000	Shortfall of Sites	0.117	Low Medium I Residential	R2-1	0	0	0	34.084	0.193		Residential - Three Units (Any Combination) - 4 Stories or Less, 3	114A207 270		Southeast Los Angeles	Yes	MI	R2RD
Los Angeles	1176 E 43RD ST	90011	5115033010	0.000	0.000	0.193	0.000	Shortfall of Sites	0.137	Low Medium I Residential	R2-1	0	0	0	29.249	0.193		Residential - Three Units (Any Combination) - 4 Stories or Less, 3	114A209 270		Southeast Los Angeles	Yes	MI	R2RD
Los Angeles	161 E 50TH ST	90011	5109004010	0.000	0.000	0.193	0.000	Shortfall of Sites	0.153	Low Medium II Residential	RD2-1	0	0	0	26.084	0.193		Residential - Three Units (Any Combination) - 4 Stories or Less, 3	111A205 270		Southeast Los Angeles	Yes	MI	R2RD
Los Angeles	732 E 51ST ST	90011	5103002007	0.000	0.000	0.193	0.000	Shortfall of Sites	0.107	Low Medium I Residential	R2-1	0	0	0	37.350	0.193		Residential - Double, Duplex, or Two Units - 4 Stories or Less, 2	111A207 270		Southeast Los Angeles	Yes	MI	R2RD
Los Angeles	5206 S MANHATTAN PL	90062	5005030029	0.000	0.000	0.193	0.000	Shortfall of Sites	0.140	Low Medium I Residential	R2-1	0	0	0	28.556	0.193		Residential - Three Units (Any Combination) - 4 Stories or Less, 3	108B193 270		South Los Angeles	Yes	MI	R2RD
Los Angeles	618 W 52ND PL	90037	5001028023	0.000	0.000	0.193	0.000	Shortfall of Sites	0.138	Low Medium I Residential	R2-1	0	0	0	29.079	0.193		Residential - Three Units (Any Combination) - 4 Stories or Less, 3	108B201 270		South Los Angeles	Yes	MI	R2RD
Los Angeles	5927 ESTRELLA AVE	90044	6004031022	0.000	0.000	0.193	0.000	Shortfall of Sites	0.161	Low Medium I Residential	R2-1	0	0	0	24.890	0.193		Residential - Three Units (Any Combination) - 4 Stories or Less, 3	105B201 270		South Los Angeles	Yes	MI	R2RD
Los Angeles	806 E 74TH ST	90001	6023011004	0.000	0.000	0.193	0.000	Shortfall of Sites	0.117	Low Medium I Residential	R2-1-CPIO	0	0	0	34.124	0.193		Residential - Double, Duplex, or Two Units - 4 Stories or Less, 2	102B209 270		Southeast Los Angeles	Yes	MI	R2RD
Los Angeles	216 E 88TH PL	90003	6041012018	0.000	0.000	0.193	0.000	Shortfall of Sites	0.124	Low Medium II Residential	RD2-1	0	0	0	32.323	0.193		Residential - Four Units (Any Combination) - 4 Stories or Less, 4	096A205 270		Southeast Los Angeles	Yes	MI	R2RD
Los Angeles	208 W 92ND ST	90003	6040039015	0.000	0.000	0.193	0.000	Shortfall of Sites	0.124	Low Medium I Residential	R2-1	0	0	0	32.265	0.193		Residential - Three Units (Any Combination) - 4 Stories or Less, 3	094-5A203 270		Southeast Los Angeles	Yes	MI	R2RD
Los Angeles	9216 S MANHATTAN PL	90047	6057006006	0.000	0.000	0.193	0.000	Shortfall of Sites	0.126	Low Medium II Residential	RD2-1	0	0	0	31.658	0.193		Residential - Three Units (Any Combination) - 4 Stories or Less, 3	094-5A193 270		South Los Angeles	Yes	MI	R2RD
Los Angeles	616 W 97TH ST	90044	6054026012	0.000	0.000	0.193	0.000	Shortfall of Sites	0.128	Low Medium II Residential	RD2-1	0	0	0	31.176	0.193		Residential - Double, Duplex, or Two Units - 4 Stories or Less, 2	093A201 270		South Los Angeles	Yes	MI	R2RD
Los Angeles	129 W 98TH ST	90003	6053014034	0.000	0.000	0.193	0.000	Shortfall of Sites	0.119	Low Medium I Residential	R2-1	0	0	0	33.505	0.193		Residential - Five or More Units or Apartments (Any Combination) · 4 Stories or Less, 4	093A203 270		Southeast Los Angeles	Yes	MI	R2RD
Los Angeles	424 E 106TH ST	90003	6063028007	0.000	0.000	0.193	0.000	Shortfall of Sites	0.119	Low Medium I Residential	R2-1	0	0	0	33.506	0.193		Residential - Double, Duplex, or Two Units - 4 Stories or Less, 2	090A207 270		Southeast Los Angeles	Yes	MI	R2RD
Los Angeles	1521 E 110TH ST	90059	6070004010	0.000	0.000	0.193	0.000	Shortfall of Sites	0.088	Low Medium I Residential	R2-1	0	0	0	45.710	0.193		Residential - Double, Duplex, or Two Units - 4 Stories or Less, 2	088-5A211 270		Southeast Los Angeles	Yes	MI	R2RD
Los Angeles	367 E 116TH PL	90061	6083008046	0.000	0.000	0.193	0.000	Shortfall of Sites	0.145	Low Medium I Residential	R2-1	0	0	0	27.655	0.193		Residential - Double, Duplex, or Two Units - 4 Stories or Less, 2	084B205 270		Southeast Los Angeles	Yes	MI	R2RD
Los Angeles	4142 CHEVY CHASE DR	90039	5594003019	0.000	0.000	0.193	0.000	Shortfall of Sites	0.149	Low Medium II Residential	RD2-1-RIO	0	0	0	26.883	0.193		Residential - Five or More Units or Apartments (Any Combination) · 4 Stories or Less, 6	159B205 271		Northeast Los Angeles	Yes	MI	R2RD
Los Angeles	508 N MOTT ST	90033	5177030001	0.000	0.000	0.193	0.000	Shortfall of Sites	0.130	Low Medium I Residential	R2-1-CUGU	0	0	0	30.868	0.193		Residential - Three Units (Any Combination) - 4 Stories or Less, 3	129A225 271	29	Boyle Heights	Yes	MI	R2RD , BH CPU
Los Angeles	1531 N NORMANDIE AVE	90027	5544013011	0.000	0.000	0.193	0.000	Shortfall of Sites	0.078	Low Medium II Residential	RD1.5-1XL	0	0	0	51.556	0.193		Residential - Double, Duplex, or Two Units - 4 Stories or Less, 2	148-5A195 271		Hollywood	Yes	MI	R2RD
Los Angeles	3512 BELLEVUE AVE	90026	5401009028	0.000	0.000	0.193	0.000	Shortfall of Sites	0.119	Low Medium II Residential	RD2-1VL	0	0	0	33.508	0.193		Residential - Double, Duplex, or Two Units - 4 Stories or Less, 2	141A201 271		Silver Lake - Echo Park - Elysian Valley	Yes	MI	R2RD
Los Angeles	5537 AIRDROME ST	90019	5069022004	0.000	0.000	0.193	0.000	Shortfall of Sites	0.110	Low Medium I Residential	R2-1-O	0	0	0	36.255	0.193		Residential - Three Units (Any Combination) - 4 Stories or Less, 3	126B177 271		Wilshire	Yes	MI	R2RD
Los Angeles	2338 S DUNSMUIR AVE	90016	5063011044	0.000	0.000	0.193	0.000	Shortfall of Sites	0.149	Low Medium II Residential	RD2-1	0	0	0	26.875	0.193		Residential - Double, Duplex, or Two Units - 4 Stories or Less, 2	123B177 271		West Adams - Baldwin Hills - Leimert	Yes	MI	R2RD
Los Angeles	501 E 23RD ST	90011	5127015015	0.000	0.000	0.193	0.000	Shortfall of Sites	0.168	Low Medium II Residential	RD2-1	0	0	0	23.827	0.193		Commercial - Store Combination - Store and Residential Combination - One Story, 16	121-5A207 271		Southeast Los Angeles	Yes	MI	R2RD
Los Angeles	3501 SISKIYOU ST	90023	5188016016	0.000	0.000	0.193	0.000	Shortfall of Sites	0.057	Low Medium II Residential	RD1.5-1-CUGU	0	0	0	69.696	0.193		Residential - Five or More Units or Apartments (Any Combination) · 4 Stories or Less, 8	121-5A227 271		Boyle Heights	Yes	MI	R2RD
Los Angeles	731 E 25TH ST	90011	5131023019	0.000	0.000	0.193	0.000	Shortfall of Sites	0.149	Low Medium I Residential	R2-1	0	0	0	26.797	0.193		Residential - Five or More Units or Apartments (Any Combination) · 4 Stories or Less, 6	120A209 271		Southeast Los Angeles	Yes	MI	R2RD
Los Angeles	4012 TRINITY ST	90011	5113023009	0.000	0.000	0.193	0.000	Shortfall of Sites	0.164	Low Medium II Residential	RD2-1	0	0	0	24.459	0.193		Residential - Three Units (Any Combination) - 4 Stories or Less, 3	115-5A205 271		Southeast Los Angeles	Yes	MI	R2RD
Los Angeles	131 W 41ST ST	90037	5111023022	0.000	0.000	0.193	0.000	Shortfall of Sites	0.134	Low Medium II Residential	RD2-1	0	0	0	29.886	0.193		Residential - Double, Duplex, or Two Units - 4 Stories or Less, 2	115-5A203 271		Southeast Los Angeles	Yes	MI	R2RD
Los Angeles	1640 E 42ND ST	90011	5116017009	0.000	0.000	0.193	0.000	Shortfall of Sites	0.085	Low Medium I Residential	R2-1	0	0	0	46.824	0.193		Residential - Three Units (Any Combination) - 4 Stories or Less, 3	114A213 271		Southeast Los Angeles	Yes	MI	R2RD
Los Angeles	225 W 43RD ST	90037	5111014018	0.000	0.000	0.193	0.000	Shortfall of Sites	0.146	Low Medium II Residential	RD2-1	0	0	0	27.437	0.193		Residential - Five or More Units or Apartments (Any Combination) · 4 Stories or Less, 5	114A203 271		Southeast Los Angeles	Yes	MI	R2RD
Los Angeles	633 W 43RD ST	90037	5019013013	0.000	0.000	0.193	0.000	Shortfall of Sites	0.110	Low Medium II Residential	RD2-1	0	0	0	36.299	0.193		Residential - Double, Duplex, or Two Units - 4 Stories or Less, 2	114A201 271		South Los Angeles	Yes	MI	R2RD
Los Angeles	1182 E 43RD ST	90011	5115033011	0.000	0.000	0.193	0.000	Shortfall of Sites	0.166	Low Medium I Residential	R2-1	0	0	0	24.135	0.193		Residential - Double, Duplex, or Two Units - 4 Stories or Less, 2	114A209 271		Southeast Los Angeles	Yes	MI	R2RD
Los Angeles	960 W 45TH ST	90037	5018008006	0.000	0.000	0.193	0.000	Shortfall of Sites	0.137	Low Medium I Residential	RD3-1	0	0	0	29.290	0.193		Residential - Double, Duplex, or Two Units - 4 Stories or Less, 2	111B197 271		South Los Angeles	Yes	MI	R2RD
Los Angeles	158 E 46TH ST	90011	5109002035	0.000	0.000	0.193	0.000	Shortfall of Sites	0.166	Low Medium I Residential	R2-1	0	0	0	24.033	0.193		Residential - Double, Duplex, or Two Units - 4 Stories or Less, 2	112-5A205 271		Southeast Los Angeles	Yes	MI	R2RD
Los Angeles	700 E 46TH ST	90011	5108005002	0.000	0.000	0.193	0.000	Shortfall of Sites	0.140	Low Medium I Residential	R2-1-CPIO	0	0	0	28.470	0.193		Residential - Five or More Units or Apartments (Any Combination) · 4 Stories or Less, 4	112-5A207 271		Southeast Los Angeles	Yes	MI	R2RD
Los Angeles	153 E 50TH ST	90011	5109004011	0.000	0.000	0.193	0.000	Shortfall of Sites	0.153	Low Medium II Residential	RD2-1	0	0	0	26.094	0.193		Residential - Five or More Units or Apartments (Any Combination) · 4 Stories or Less, 6	111A205 271		Southeast Los Angeles	Yes	MI	R2RD

Jurisdiction Name	Site Address/Intersection	5 Digit ZIP Code	Assessor Parcel Number	Very Low-Income	Low-Income	Moderate-Income	Above Moderate-Income	Type of Shortfall	Parcel Size (Acres)	Current General Plan Designation	Current Zoning	Proposed General Plan (GP) Designation	Proposed Zoning	Minimum Density Allowed	Maximum Density Allowed	Total Capacity	Vacant/ Nonvacant	Description of Existing Uses	PIN	Base Density Per Acre	Community Plan Area	Rent Stabalization Ordinance	Income Category	Applicable Rezoning Program (Program informing values in Column Q listed first)
Los Angeles	5005 S FLOWER ST	90037	5018037008	0.000	0.000	0.193	0.000	Shortfall of Sites	0.102	Low Medium II Residential	RD2-1	0	0	0	39.308	0.193		Residential - Three Units (Any Combination) - 4 Stories or Less, 3	111A201 271		South Los Angeles	Yes	MI	R2RD
Los Angeles	726 E 51ST ST	90011	5103002006	0.000	0.000	0.193	0.000	Shortfall of Sites	0.107	Low Medium I Residential	R2-1	0	0	0	37.346	0.193		Residential - Double, Duplex, or Two Units - 4 Stories or Less, 2	111A207 271		Southeast Los Angeles	Yes	MI	R2RD
Los Angeles	622 W 52ND PL	90037	5001027004	0.000	0.000	0.193	0.000	Shortfall of Sites	0.137	Low Medium I Residential	R2-1	0	0	0	29.093	0.193		Residential - Double, Duplex, or Two Units - 4 Stories or Less, 2	108B201 271		South Los Angeles	Yes	MI	R2RD
Los Angeles	845 W 53RD ST	90037	5001003021	0.000	0.000	0.193	0.000	Shortfall of Sites	0.156	Low Medium I Residential	R2-1	0	0	0	25.622	0.193		Residential - Double, Duplex, or Two Units - 4 Stories or Less, 2	108B197 271		South Los Angeles	Yes	MI	R2RD
Los Angeles	359 E 53RD ST	90011	5109025033	0.000	0.000	0.193	0.000	Shortfall of Sites	0.121	Low Medium I Residential	R2-1	0	0	0	33.104	0.193		Residential - Double, Duplex, or Two Units - 4 Stories or Less, 2	108B205 271		Southeast Los Angeles	Yes	MI	R2RD
Los Angeles	5926 BONSALLO AVE	90044	6004031023	0.000	0.000	0.193	0.000	Shortfall of Sites	0.160	Low Medium I Residential	R2-1	0	0	0	24.944	0.193		Residential - Three Units (Any Combination) - 4 Stories or Less, 3	105B201 271		South Los Angeles	Yes	MI	R2RD
Los Angeles	338 W 68TH ST	90003	6012007024	0.000	0.000	0.193	0.000	Shortfall of Sites	0.105	Low Medium I Residential	R2-1	0	0	0	38.209	0.193		Residential - Three Units (Any Combination) - 4 Stories or Less, 3	102B201 271		Southeast Los Angeles	Yes	MI	R2RD
Los Angeles	802 E 74TH ST	90001	6023011003	0.000	0.000	0.193	0.000	Shortfall of Sites	0.072	Low Medium I Residential	R2-1-CPIO	0	0	0	55.580	0.193		Residential - Double, Duplex, or Two Units - 4 Stories or Less, 2	102B209 271		Southeast Los Angeles	Yes	MI	R2RD
Los Angeles	600 W 77TH ST	90044	6020017005	0.000	0.000	0.193	0.000	Shortfall of Sites	0.161	Low Medium II Residential	RD2-1	0	0	0	24.890	0.193		Residential - Three Units (Any Combination) - 4 Stories or Less, 3	099B201 271		South Los Angeles	Yes	MI	R2RD
Los Angeles	8501 RAYMOND AVE	90044	6033001017	0.000	0.000	0.193	0.000	Shortfall of Sites	0.081	Low Medium II Residential	RD1.5-1	0	0	0	49.233	0.193		Residential - Double, Duplex, or Two Units - 4 Stories or Less, 2	097-5A197 271		South Los Angeles	Yes	MI	R2RD
Los Angeles	214 E 88TH PL	90003	6041012019	0.000	0.000	0.193	0.000	Shortfall of Sites	0.124	Low Medium II Residential	RD2-1	0	0	0	32.342	0.193		Residential - Four Units (Any Combination) - 4 Stories or Less, 4	096A205 271		Southeast Los Angeles	Yes	MI	R2RD
Los Angeles	9227 S WESTERN AVE	90047	6057006014	0.000	0.000	0.193	0.000	Shortfall of Sites	0.131	Low Medium II Residential	RD1.5-1	0	0	0	30.556	0.193		Residential - Four Units (Any Combination) - 4 Stories or Less, 4	094-5A193 271		South Los Angeles	Yes	MI	R2RD
Los Angeles	9606 HOLMES AVE	90002	6048034005	0.000	0.000	0.193	0.000	Shortfall of Sites	0.164	Low Medium I Residential	R2-1	0	0	0	24.374	0.193		Residential - Three Units (Any Combination) - 4 Stories or Less, 3	093A215 271		Southeast Los Angeles	Yes	MI	R2RD
Los Angeles	254 E 97TH ST	90003	6052014013	0.000	0.000	0.193	0.000	Shortfall of Sites	0.062	Low Medium II Residential	RD2-1	0	0	0	64.492	0.193		Residential - Five or More Units or Apartments (Any Combination) · 4 Stories or Less, 6	093A205 271		Southeast Los Angeles	Yes	MI	R2RD
Los Angeles	133 W 98TH ST	90003	6053014033	0.000	0.000	0.193	0.000	Shortfall of Sites	0.119	Low Medium I Residential	R2-1	0	0	0	33.506	0.193		Residential - Five or More Units or Apartments (Any Combination) · 4 Stories or Less, 4	093A203 271		Southeast Los Angeles	Yes	MI	R2RD
Los Angeles	135 E 111TH ST	90061	6073016021	0.000	0.000	0.193	0.000	Shortfall of Sites	0.122	Low Medium I Residential	R2-1	0	0	0	32.720	0.193		Residential - Double, Duplex, or Two Units - 4 Stories or Less, 2	088-5A205 271		Southeast Los Angeles	Yes	MI	R2RD
Los Angeles	363 E 116TH PL	90061	6083008045	0.000	0.000	0.193	0.000	Shortfall of Sites	0.129	Low Medium I Residential	R2-1	0	0	0	31.112	0.193		Residential - Double, Duplex, or Two Units - 4 Stories or Less, 2	084B205 271		Southeast Los Angeles	Yes	MI	R2RD
Los Angeles	1534 252ND ST	90710	7410004055	0.000	0.000	0.193	0.000	Shortfall of Sites	0.172	Low Medium I Residential	R2-1XL	0	0	0	23.197	0.193		Residential - Double, Duplex, or Two Units - 4 Stories or Less, 2	036B193 271		Wilmington - Harbor City	Yes	MI	R2RD
Los Angeles	3137 E SIDE BLVD	90063	5178021019	0.000	0.000	0.193	0.000	Shortfall of Sites	0.075	Low Medium I Residential	R2-1-CUGU	0	0	0	53.612	0.193		Residential - Double, Duplex, or Two Units - 4 Stories or Less, 2	127-5A227 272	21	Boyle Heights	Yes	MI	R2RD , BH CPU
Los Angeles	3205 EAGLE ST	90063	5186006007	0.000	0.000	0.193	0.000	Shortfall of Sites	0.144	Low Medium I Residential	R2-1-CUGU	0	0	0	27.759	0.193		Residential - Four Units (Any Combination) - 4 Stories or Less, 4	124-5A227 272	21	Boyle Heights	Yes	MI	R2RD , BH CPU
Los Angeles	806 LUCILE AVE	90026	5401002010	0.000	0.000	0.193	0.000	Shortfall of Sites	0.172	Low Medium II Residential	RD2-1VL	0	0	0	23.231	0.193		Residential - Five or More Units or Apartments (Any Combination) · 4 Stories or Less, 12	142-5A201 272		Silver Lake - Echo Park - Elysian Valley	Yes	MI	R2RD
Los Angeles	1417 PENNSYLVANIA AVE	90033	5174020013	0.000	0.000	0.193	0.000	Shortfall of Sites	0.065	Low Medium II Residential	RD1.5-1-RIO-CUGU	0	0	0	61.781	0.193		Residential - Double, Duplex, or Two Units - 4 Stories or Less, 2	130-5A221 272		Boyle Heights	Yes	MI	R2RD
Los Angeles	2230 S LONGWOOD AVE	90016	5062021014	0.000	0.000	0.193	0.000	Shortfall of Sites	0.169	Low Medium II Residential	RD2-1-O	0	0	0	23.678	0.193		Residential - Four Units (Any Combination) - 4 Stories or Less, 4	123B181 272		West Adams - Baldwin Hills - Leimert	Yes	MI	R2RD
Los Angeles	1946 W 23RD ST	90018	5058022030	0.000	0.000	0.193	0.000	Shortfall of Sites	0.153	Low Medium II Residential	RD2-1-CPIO	0	0	0	26.169	0.193		Residential - Double, Duplex, or Two Units - 4 Stories or Less, 2	123B193 272		South Los Angeles	Yes	MI	R2RD
Los Angeles	3330 E 8TH ST	90023	5190023015	0.000	0.000	0.193	0.000	Shortfall of Sites	0.117	Low Medium II Residential	RD1.5-1-CUGU	0	0	0	34.262	0.193		Residential - Double, Duplex, or Two Units - 4 Stories or Less, 2	120A225 272		Boyle Heights	Yes	MI	R2RD
Los Angeles	2608 EXPOSITION PL	90018	5044022009	0.000	0.000	0.193	0.000	Shortfall of Sites	0.103	Low Medium II Residential	RD2-1	0	0	0	38.908	0.193		Residential - Double, Duplex, or Two Units - 4 Stories or Less, 2	117B189 272		West Adams - Baldwin Hills - Leimert	Yes	MI	R2RD
Los Angeles	516 W 31ST ST	90007	5120019007	0.000	0.000	0.193	0.000	Shortfall of Sites	0.115	Low Medium II Residential	RD1.5-1	0	0	0	34.848	0.193		Residential - Three Units (Any Combination) - 4 Stories or Less, 3	118-5A207 272		Southeast Los Angeles	Yes	MI	R2RD
Los Angeles	3721 MAPLE AVE	90011	5121027007	0.000	0.000	0.193	0.000	Shortfall of Sites	0.138	Low Medium I Residential	R2-1	0	0	0	29.038	0.193		Residential - Double, Duplex, or Two Units - 4 Stories or Less, 2	117A205 272		Southeast Los Angeles	Yes	MI	R2RD
Los Angeles	4205 COMPTON AVE	90011	5116009007	0.000	0.000	0.193	0.000	Shortfall of Sites	0.100	Low Medium I Residential	R2-1	0	0	0	39.968	0.193		Residential - Three Units (Any Combination) - 4 Stories or Less, 3	114A211 272		Southeast Los Angeles	Yes	MI	R2RD
Los Angeles	231 W 43RD ST	90037	5111014019	0.000	0.000	0.193	0.000	Shortfall of Sites	0.146	Low Medium II Residential	RD2-1	0	0	0	27.435	0.193		Residential - Double, Duplex, or Two Units - 4 Stories or Less, 2	114A203 272		Southeast Los Angeles	Yes	MI	R2RD
Los Angeles	637 W 43RD ST	90037	5019013012	0.000	0.000	0.193	0.000	Shortfall of Sites	0.110	Low Medium II Residential	RD2-1	0	0	0	36.299	0.193		Residential - Double, Duplex, or Two Units - 4 Stories or Less, 2	114A201 272		South Los Angeles	Yes	MI	R2RD
Los Angeles	1192 E 43RD ST	90011	5115033012	0.000	0.000	0.193	0.000	Shortfall of Sites	0.168	Low Medium I Residential	R2-1	0	0	0	23.799	0.193		Residential - Double, Duplex, or Two Units - 4 Stories or Less, 2	114A209 272		Southeast Los Angeles	Yes	MI	R2RD
Los Angeles	207 W 50TH ST	90037	5110020032	0.000	0.000	0.193	0.000	Shortfall of Sites	0.125	Low Medium I Residential	R2-1	0	0	0	32.013	0.193		Residential - Four Units (Any Combination) - 4 Stories or Less, 4	111A203 272		Southeast Los Angeles	Yes	MI	R2RD
Los Angeles	720 E 51ST ST	90011	5103002005	0.000	0.000	0.193	0.000	Shortfall of Sites	0.107	Low Medium I Residential	R2-1	0	0	0	37.342	0.193		Residential - Double, Duplex, or Two Units - 4 Stories or Less, 2	111A207 272		Southeast Los Angeles	Yes	MI	R2RD
Los Angeles	355 E 53RD ST	90011	5109025032	0.000	0.000	0.193	0.000	Shortfall of Sites	0.121	Low Medium I Residential	R2-1	0	0	0	33.104	0.193		Residential - Double, Duplex, or Two Units - 4 Stories or Less, 2	108B205 272		Southeast Los Angeles	Yes	MI	R2RD
Los Angeles	5926 S OLIVE ST	90003	6005006022	0.000	0.000	0.193	0.000	Shortfall of Sites	0.130	Low Medium I Residential	R2-1	0	0	0	30.745	0.193		Residential - Four Units (Any Combination) - 4 Stories or Less, 4	105B201 272		Southeast Los Angeles	Yes	MI	R2RD
Los Angeles	6609 S VAN NESS AVE	90047	4008001024	0.000	0.000	0.193	0.000	Shortfall of Sites	0.115	Low Medium II Residential	RD1.5-1	0	0	0	34.843	0.193		Residential - Four Units (Any Combination) - 4 Stories or Less, 4	102B189 272		West Adams - Baldwin Hills - Leimert	Yes	MI	R2RD
Los Angeles	610 W 77TH ST	90044	6020017004	0.000	0.000	0.193	0.000	Shortfall of Sites	0.161	Low Medium II Residential	RD2-1	0	0	0	24.890	0.193		Residential - Double, Duplex, or Two Units - 4 Stories or Less, 2	099B201 272		South Los Angeles	Yes	MI	R2RD
Los Angeles	1258 W 85TH ST	90044	6033001016	0.000	0.000	0.193	0.000	Shortfall of Sites	0.135	Low Medium II Residential	RD1.5-1	0	0	0	29.542	0.193		Residential - Three Units (Any Combination) - 4 Stories or Less, 3	097-5A197 272		South Los Angeles	Yes	MI	R2RD
Los Angeles	208 E 88TH PL	90003	6041012020	0.000	0.000	0.193	0.000	Shortfall of Sites	0.124	Low Medium II Residential	RD2-1	0	0	0	32.362	0.193		Residential - Double, Duplex, or Two Units - 4 Stories or Less, 2	096A205 272		Southeast Los Angeles	Yes	MI	R2RD
Los Angeles	216 W 92ND ST	90003	6040039013	0.000	0.000	0.193	0.000	Shortfall of Sites	0.124	Low Medium I Residential	R2-1	0	0	0	32.265	0.193		Residential - Three Units (Any Combination) - 4 Stories or Less, 3	094-5A203 272		Southeast Los Angeles	Yes	MI	R2RD
Los Angeles	620 W 97TH ST	90044	6054026011	0.000	0.000	0.193	0.000	Shortfall of Sites	0.128	Low Medium II Residential	RD2-1	0	0	0	31.172	0.193		Residential - Three Units (Any Combination) - 4 Stories or Less, 3	093A201 272		South Los Angeles	Yes	MI	R2RD
Los Angeles	16190 S MENLO AVE	90247	6120019005	0.000	0.000	0.193	0.000	Shortfall of Sites	0.093	Low Medium II Residential	R2-1	0	0	0	42.955	0.193		Residential - Double, Duplex, or Two Units - 4 Stories or Less, 2	069B197 272		Harbor Gateway	Yes	MI	R2RD
Los Angeles	1207 E L ST	90744	7425016018	0.000	0.000	0.193	0.000	Shortfall of Sites	0.118	Low Medium I Residential	[Q]R2-1XL-O-CUGU	0	0	0	34.018	0.193		Residential - Double, Duplex, or Two Units - 4 Stories or Less, 2	033B209 272		Wilmington - Harbor City	Yes	MI	R2RD
Los Angeles	8862 TILDEN AVE	91402	2639002004	0.000	0.000	0.193	0.000	Shortfall of Sites	0.154	Low Medium I Residential	R2-1	0	0	0	25.960	0.193		Residential - Double, Duplex, or Two Units - 4 Stories or Less, 2	195B149 273		Mission Hills - Panorama City - North Hills	Yes	MI	R2RD
Los Angeles	4136 CHEVY CHASE DR	90039	5594003016	0.000	0.000	0.193	0.000	Shortfall of Sites	0.149	Low Medium II Residential	RD2-1-RIO	0	0	0	26.916	0.193		Residential - Three Units (Any Combination) - 4 Stories or Less, 3	159B205 273		Northeast Los Angeles	Yes	MI	R2RD
Los Angeles	1211 N NORMANDIE AVE	90029	5537016011	0.000	0.000	0.193	0.000	Shortfall of Sites	0.102	Low Medium II Residential	RD1.5-1XL	0	0	0	39.155	0.193		Residential - Double, Duplex, or Two Units - 4 Stories or Less, 2	144B193 273		Hollywood	Yes	MI	R2RD
Los Angeles	3716 ROSEMEAD AVE	90032	5306014045	0.000	0.000	0.193	0.000	Shortfall of Sites	0.163	Low Medium I Residential	RD3-1	0	0	0	24.474	0.193		Residential - Double, Duplex, or Two Units - 4 Stories or Less, 2	144A233 273		Northeast Los Angeles	Yes	MI	R2RD
Los Angeles	3326 THELMA AVE	90032	5213015036	0.000	0.000	0.193	0.000	Shortfall of Sites	0.110	Low Medium II Residential	RD1.5-1	0	0	0	36.270	0.193		Residential - Double, Duplex, or Two Units - 4 Stories or Less, 2	142-5A233 273		Northeast Los Angeles	Yes	MI	R2RD
Los Angeles	2200 THOMAS ST	90031	5211007011	0.000	0.000	0.193	0.000	Shortfall of Sites	0.189	Low Medium I Residential	RD3-1	0	0	0	21.120	0.193		Residential - Four Units (Any Combination) - 4 Stories or Less, 4	138A225 273		Northeast Los Angeles	Yes	MI	R2RD
Los Angeles	426 S AVENUE 19	90031	5410020010	0.000	0.000	0.193	0.000	Shortfall of Sites	0.096	Low Medium II Residential	RD2-1	0	0	0	41.828	0.193		Residential - Double, Duplex, or Two Units - 4 Stories or Less, 2	136-5A221 273		Northeast Los Angeles	Yes	MI	R2RD
Los Angeles	728 S MATHEWS ST	90023	5185030006	0.000	0.000	0.193	0.000	Shortfall of Sites	0.115	Low Medium I Residential	R2-1-CUGU	0	0	0	34.844	0.193		Residential - Three Units (Any Combination) - 4 Stories or Less, 3	124-5A223 273	29	Boyle Heights	Yes	MI	R2RD , BH CPU
Los Angeles	2140 CITY VIEW AVE	90033	5175018009	0.000	0.000	0.193	0.000	Shortfall of Sites	0.079	Low Medium II Residential	RD1.5-1-CUGU	0	0	0	50.780	0.193		Residential - Double, Duplex, or Two Units - 4 Stories or Less, 2	130-5A223 273		Boyle Heights	Yes	MI	R2RD
Los Angeles	1636 S ORANGE DR	90019	5067003038	0.000	0.000	0.193	0.000	Shortfall of Sites	0.161	Low Medium II Residential	RD2-1-O	0	0	0	24.871	0.193		Residential - Four Units (Any Combination) - 4 Stories or Less, 4	126B181 273		West Adams - Baldwin Hills - Leimert	Yes	MI	R2RD
Los Angeles	545 S MATHEWS ST	90033	5185003005	0.000	0.000	0.193	0.000	Shortfall of Sites	0.138	Low Medium II Residential	RD1.5-1-CUGU	0	0	0	29.040	0.193		Residential - Double, Duplex, or Two Units - 4 Stories or Less, 2	126A223 273		Boyle Heights	Yes	MI	R2RD
Los Angeles	1952 W 23RD ST	90018	5058022029	0.000	0.000	0.193	0.000	Shortfall of Sites	0.153	Low Medium II Residential	RD2-1-CPIO	0	0	0	26.170	0.193		Residential - Four Units (Any Combination) - 4 Stories or Less, 4	123B193 273		South Los Angeles	Yes	MI	R2RD
Los Angeles	2845 S HARCOURT AVE	90016	5057027018	0.000	0.000	0.193	0.000	Shortfall of Sites	0.119	Low Medium I Residential	R2-1	0	0	0	33.503	0.193		Residential - Three Units (Any Combination) - 4 Stories or Less, 3	120B181 273		West Adams - Baldwin Hills - Leimert	Yes	MI	R2RD
Los Angeles	2928 S BUDLONG AVE	90007	5054035010	0.000	0.000	0.193	0.000	Shortfall of Sites	0.086	Low Medium I Residential	R2-1-O	0	0	0	46.462	0.193		Residential - Three Units (Any Combination) - 4 Stories or Less, 3	120B197 273		South Los Angeles	Yes	MI	R2RD
Los Angeles	1151 E 23RD ST	90011	5131015032	0.000	0.000	0.193	0.000	Shortfall of Sites	0.057	Low Medium I Residential	R2-1	0	0	0	69.611	0.193		Residential - Double, Duplex, or Two Units - 4 Stories or Less, 2	120A209 273		Southeast Los Angeles	Yes	MI	R2RD
Los Angeles	1238 W 37TH DR	90007	5040013019	0.000	0.000	0.193	0.000	Shortfall of Sites	0.108	Low Medium II Residential	RD2-1-CPIO	0	0	0	36.914	0.193		Residential - Double, Duplex, or Two Units - 4 Stories or Less, 2	117B197 273		South Los Angeles	Yes	MI	R2RD
Los Angeles	3704 CRAWFORD ST	90011	5121016015	0.000	0.000	0.193	0.000	Shortfall of Sites	0.092	Low Medium I Residential	R2-1	0	0	0	43.671	0.193		Residential - Double, Duplex, or Two Units - 4 Stories or Less, 2	117A205 273		Southeast Los Angeles	Yes	MI	R2RD
Los Angeles	145 W 41ST ST	90037	5111023020	0.000	0.000	0.193	0.000	Shortfall of Sites	0.128	Low Medium II Residential	RD2-1	0	0	0	31.226	0.193		Residential - Double, Duplex, or Two Units - 4 Stories or Less, 2	115-5A203 273		Southeast Los Angeles	Yes	MI	R2RD
Los Angeles	1646 E 42ND ST	90011	5116017011	0.000	0.000	0.193	0.000	Shortfall of Sites	0.088	Low Medium I Residential	R2-1	0	0	0	45.704	0.193		Residential - Double, Duplex, or Two Units - 4 Stories or Less, 2	114A213 273		Southeast Los Angeles	Yes	MI	R2RD
Los Angeles	711 E 43RD ST	90011	5115007028	0.000	0.000	0.193	0.000	Shortfall of Sites	0.117	Low Medium I Residential	R2-1	0	0	0	34.084	0.193		Residential - Double, Duplex, or Two Units - 4 Stories or Less, 2	114A207 273		Southeast Los Angeles	Yes	MI	R2RD
Los Angeles	275 E 43RD ST	90011	5113009010	0.000	0.000	0.193	0.000	Shortfall of Sites	0.124	Low Medium I Residential	R2-1	0	0	0	32.169	0.193		Residential - Double, Duplex, or Two Units - 4 Stories or Less, 2	114A205 273		Southeast Los Angeles	Yes	MI	R2RD
Los Angeles	239 W 43RD ST	90037	5111014020	0.000	0.000	0.193	0.000	Shortfall of Sites	0.146	Low Medium II Residential	RD2-1	0	0	0	27.431	0.193		Residential - Five or More Units or Apartments (Any Combination) · 4 Stories or Less, 5	114A203 273		Southeast Los Angeles	Yes	MI	R2RD
Los Angeles	639 W 43RD ST	90037	5019013011	0.000	0.000	0.193	0.000	Shortfall of Sites	0.110	Low Medium II Residential	RD2-1	0	0	0	36.299	0.193		Residential - Double, Duplex, or Two Units - 4 Stories or Less, 2	114A201 273		South Los Angeles	Yes	MI	R2RD
Los Angeles	692 E 46TH ST	90011	5108005004	0.000	0.000	0.193	0.000	Shortfall of Sites	0.140	Low Medium I Residential	R2-1-CPIO	0	0	0	28.470	0.193		Residential - Double, Duplex, or Two Units - 4 Stories or Less, 2	112-5A207 273		Southeast Los Angeles	Yes	MI	R2RD

Jurisdiction Name	Site Address/Intersection	5 Digit ZIP Code	Assessor Parcel Number	Very Low-Income	Low-Income	Moderate-Income	Above Moderate-Income	Type of Shortfall	Parcel Size (Acres)	Current General Plan Designation	Current Zoning	Proposed General Plan (GP) Designation	Proposed Zoning	Minimum Density Allowed	Maximum Density Allowed	Total Capacity	Vacant/ Nonvacant	Description of Existing Uses	PIN	Base Density Per Acre	Community Plan Area	Rent Stabalization Ordinance	Income Category	Applicable Rezoning Program (Program informing values in Column Q listed first)
Los Angeles	1041 E 47TH ST	90011	5108025014	0.000	0.000	0.193	0.000	Shortfall of Sites	0.161	Low Medium I Residential	R2-1	0	0	0	24.769	0.193	Residential - Five or More Units or Apartments (Any Combination) - 4 Stories or Less, 5	112-5A209 273		Southeast Los Angeles	Yes	MI	R2RD
Los Angeles	609 W 47TH ST	90037	5018029020	0.000	0.000	0.193	0.000	Shortfall of Sites	0.091	Low Medium II Residential	RD2-1	0	0	0	43.977	0.193	Residential - Four Units (Any Combination) - 4 Stories or Less, 4	112-5A201 273		South Los Angeles	Yes	MI	R2RD
Los Angeles	432 W 50TH ST	90037	5018037010	0.000	0.000	0.193	0.000	Shortfall of Sites	0.157	Low Medium II Residential	RD2-1	0	0	0	25.471	0.193	Residential - Double, Duplex, or Two Units - 4 Stories or Less, 2	111A201 273		South Los Angeles	Yes	MI	R2RD
Los Angeles	853 W 53RD ST	90037	5001003019	0.000	0.000	0.193	0.000	Shortfall of Sites	0.156	Low Medium I Residential	R2-1	0	0	0	25.623	0.193	Residential - Three Units (Any Combination) - 4 Stories or Less, 3	108B197 273		South Los Angeles	Yes	MI	R2RD
Los Angeles	612 W 77TH ST	90044	6020017003	0.000	0.000	0.193	0.000	Shortfall of Sites	0.161	Low Medium II Residential	RD2-1	0	0	0	24.890	0.193	Residential - Three Units (Any Combination) - 4 Stories or Less, 3	099B201 273		South Los Angeles	Yes	MI	R2RD
Los Angeles	8854 WALL ST	90003	6041012035	0.000	0.000	0.193	0.000	Shortfall of Sites	0.124	Low Medium II Residential	RD2-1	0	0	0	32.381	0.193	Residential - Three Units (Any Combination) - 4 Stories or Less, 4	096A205 273		Southeast Los Angeles	Yes	MI	R2RD
Los Angeles	8912 BARING CROSS ST	90044	6038018031	0.000	0.000	0.193	0.000	Shortfall of Sites	0.133	Low Medium I Residential	RD3-1	0	0	0	30.032	0.193	Residential - Three Units (Any Combination) - 4 Stories or Less, 3	096A199 273		South Los Angeles	Yes	MI	R2RD
Los Angeles	222 W 92ND ST	90003	6040039012	0.000	0.000	0.193	0.000	Shortfall of Sites	0.124	Low Medium I Residential	R2-1	0	0	0	32.265	0.193	Residential - Four Units (Any Combination) - 4 Stories or Less, 4	094-5A203 273		Southeast Los Angeles	Yes	MI	R2RD
Los Angeles	703 E 110TH ST	90059	6071008015	0.000	0.000	0.193	0.000	Shortfall of Sites	0.110	Low Medium I Residential	R2-1	0	0	0	36.269	0.193	Residential - Double, Duplex, or Two Units - 4 Stories or Less, 2	088-5A207 273		Southeast Los Angeles	Yes	MI	R2RD
Los Angeles	420 W 110TH ST	90061	6075031005	0.000	0.000	0.193	0.000	Shortfall of Sites	0.122	Low Medium I Residential	R2-1	0	0	0	32.741	0.193	Residential - Double, Duplex, or Two Units - 4 Stories or Less, 2	088-5A201 273		South Los Angeles	Yes	MI	R2RD
Los Angeles	345 E 115TH ST	90061	6083005022	0.000	0.000	0.193	0.000	Shortfall of Sites	0.150	Low Medium I Residential	R2-1	0	0	0	26.685	0.193	Residential - Double, Duplex, or Two Units - 4 Stories or Less, 2	087A205 273		Southeast Los Angeles	Yes	MI	R2RD
Los Angeles	6639 GLORIA AVE	91406	2233018043	0.000	0.000	0.193	0.000	Shortfall of Sites	0.257	Low Medium I Residential	R2-1-RIO	0	0	0	15.593	0.193	Residential - Three Units (Any Combination) - 4 Stories or Less, 3	180B141 274		Van Nuys - North Sherman Oaks	Yes	MI	R2RD
Los Angeles	2751 BOULDER ST	90033	5177025012	0.000	0.000	0.193	0.000	Shortfall of Sites	0.134	Low Medium I Residential	R2-1-CUGU	0	0	0	29.788	0.193	Residential - Three Units (Any Combination) - 4 Stories or Less, 3	129A227 274	29	Boyle Heights	Yes	MI	R2RD , BH CPU
Los Angeles	720 S FICKETT ST	90023	5185031006	0.000	0.000	0.193	0.000	Shortfall of Sites	0.084	Low Medium I Residential	R2-1-CUGU	0	0	0	47.732	0.193	Residential - Double, Duplex, or Two Units - 4 Stories or Less, 2	124-5A223 274	29	Boyle Heights	Yes	MI	R2RD , BH CPU
Los Angeles	3420 OPAL ST	90023	5190016008	0.000	0.000	0.193	0.000	Shortfall of Sites	0.130	Low Medium I Residential	R2-1-CUGU	0	0	0	30.761	0.193	Residential - Double, Duplex, or Two Units - 4 Stories or Less, 2	120A225 274	21	Boyle Heights	Yes	MI	R2RD , BH CPU
Los Angeles	4121 GATEWAY AVE	90029	5429002010	0.000	0.000	0.193	0.000	Shortfall of Sites	0.100	Low Medium II Residential	RD1.5-1XL	0	0	0	39.838	0.193	Residential - Double, Duplex, or Two Units - 4 Stories or Less, 2	145-5A201 274		Hollywood	Yes	MI	R2RD
Los Angeles	5123 TEMPLETON ST	90032	5219011028	0.000	0.000	0.193	0.000	Shortfall of Sites	0.189	Low Medium I Residential	[Q]RD3-1D	0	0	0	21.132	0.193	Residential - Three Units (Any Combination) - 4 Stories or Less, 3	142-5A235 274		Northeast Los Angeles	Yes	MI	R2RD
Los Angeles	801 N LA FAYETTE PARK PL	90026	5402002001	0.000	0.000	0.193	0.000	Shortfall of Sites	0.172	Low Medium I Residential	RD3-1VL	0	0	0	23.249	0.193	Residential - Five or More Units or Apartments (Any Combination) - 4 Stories or Less, 6	141A205 274		Silver Lake - Echo Park - Elysian Valley	Yes	MI	R2RD
Los Angeles	3508 BELLEVUE AVE	90026	5401009053	0.000	0.000	0.193	0.000	Shortfall of Sites	0.119	Low Medium II Residential	RD2-1VL	0	0	0	33.508	0.193	Residential - Four Units (Any Combination) - 4 Stories or Less, 4	141A201 274		Silver Lake - Echo Park - Elysian Valley	Yes	MI	R2RD
Los Angeles	706 N CORONADO ST	90026	5402022013	0.000	0.000	0.193	0.000	Shortfall of Sites	0.156	Low Medium II Residential	RD2-1VL	0	0	0	25.703	0.193	Residential - Four Units (Any Combination) - 4 Stories or Less, 4	139-5A205 274		Silver Lake - Echo Park - Elysian Valley	Yes	MI	R2RD
Los Angeles	5320 ITHACA AVE	90032	5217018011	0.000	0.000	0.193	0.000	Shortfall of Sites	0.110	Low Medium II Residential	[Q]RD1.5-1D	0	0	0	36.300	0.193	Residential - Double, Duplex, or Two Units - 4 Stories or Less, 2	139-5A235 274		Northeast Los Angeles	Yes	MI	R2RD
Los Angeles	1917 SANTA YNEZ ST	90026	5404004027	0.000	0.000	0.193	0.000	Shortfall of Sites	0.158	Low Medium II Residential	RD2-1VL	0	0	0	25.331	0.193	Residential - Five or More Units or Apartments (Any Combination) - 4 Stories or Less, 10	139-5A207 274		Silver Lake - Echo Park - Elysian Valley	Yes	MI	R2RD
Los Angeles	236 ROBINSON ST	90026	5156006006	0.000	0.000	0.193	0.000	Shortfall of Sites	0.146	Low Medium Residential	RD2-1	0	0	0	27.355	0.193	Residential - Double, Duplex, or Two Units - 4 Stories or Less, 2	139-5A201 274		Westlake	Yes	MI	R2RD
Los Angeles	128 S HOOVER ST	90004	5155001014	0.000	0.000	0.193	0.000	Shortfall of Sites	0.117	Low Medium Residential	RD1.5-1	0	0	0	34.138	0.193	Residential - Double, Duplex, or Two Units - 4 Stories or Less, 2	138A201 274		Westlake	Yes	MI	R2RD
Los Angeles	5068 ITHACA AVE	90032	5216025024	0.000	0.000	0.193	0.000	Shortfall of Sites	0.114	Low Medium II Residential	[Q]RD1.5-1D	0	0	0	35.231	0.193	Residential - Four Units (Any Combination) - 4 Stories or Less, 4	138A233 274		Northeast Los Angeles	Yes	MI	R2RD
Los Angeles	600 BELMONT AVE	90026	5404010040	0.000	0.000	0.193	0.000	Shortfall of Sites	0.133	Low Medium II Residential	RD2-1VL-CDO	0	0	0	30.028	0.193	Residential - Four Units (Any Combination) - 4 Stories or Less, 4	138A207 274		Silver Lake - Echo Park - Elysian Valley	Yes	MI	R2RD
Los Angeles	6127 ALCOTT ST	90035	5068001024	0.000	0.000	0.193	0.000	Shortfall of Sites	0.138	Low Medium II Residential	RD1.5-1-O	0	0	0	29.034	0.193	Residential - Four Units (Any Combination) - 4 Stories or Less, 4	129B173 274		Wilshire	Yes	MI	R2RD
Los Angeles	158 S CLARENCE ST	90033	5172006032	0.000	0.000	0.193	0.000	Shortfall of Sites	0.060	Low Medium I Residential	RD3-1-RIO-CUGU	0	0	0	66.405	0.193	Residential - Double, Duplex, or Two Units - 4 Stories or Less, 2	129A219 274		Boyle Heights	Yes	MI	R2RD
Los Angeles	1635 S BERENDO ST	90006	5075020015	0.000	0.000	0.193	0.000	Shortfall of Sites	0.110	Low Medium II Residential	RD1.5-1	0	0	0	36.502	0.193	Residential - Double, Duplex, or Two Units - 4 Stories or Less, 2	126B197 274		South Los Angeles	Yes	MI	R2RD
Los Angeles	2811 S REDONDO BLVD	90016	5043015026	0.000	0.000	0.193	0.000	Shortfall of Sites	0.132	Low Medium II Residential	RD1.5-1	0	0	0	30.302	0.193	Residential - Four Units (Any Combination) - 4 Stories or Less, 4	120B177 274		West Adams - Baldwin Hills - Leimert	Yes	MI	R2RD
Los Angeles	3715 WALL ST	90011	5121023015	0.000	0.000	0.193	0.000	Shortfall of Sites	0.101	Low Medium I Residential	R2-1	0	0	0	39.574	0.193	Residential - Three Units (Any Combination) - 4 Stories or Less, 3	117A205 274		Southeast Los Angeles	Yes	MI	R2RD
Los Angeles	544 E 36TH ST	90011	5121012012	0.000	0.000	0.193	0.000	Shortfall of Sites	0.138	Low Medium I Residential	R2-1	0	0	0	29.040	0.193	Commercial - Store Combination - Store and Residential Combination - One Story, 3	117A207 274		Southeast Los Angeles	Yes	MI	R2RD
Los Angeles	1145 E 33RD ST	90011	5114025024	0.000	0.000	0.193	0.000	Shortfall of Sites	0.110	Low Medium II Residential	RD2-1	0	0	0	36.307	0.193	Residential - Five or More Units or Apartments (Any Combination) - 4 Stories or Less, 5	117A209 274		Southeast Los Angeles	Yes	MI	R2RD
Los Angeles	149 W 41ST ST	90037	5111023019	0.000	0.000	0.193	0.000	Shortfall of Sites	0.134	Low Medium II Residential	RD2-1	0	0	0	29.906	0.193	Residential - Double, Duplex, or Two Units - 4 Stories or Less, 2	115-5A203 274		Southeast Los Angeles	Yes	MI	R2RD
Los Angeles	703 E 43RD ST	90011	5115007027	0.000	0.000	0.193	0.000	Shortfall of Sites	0.117	Low Medium I Residential	R2-1	0	0	0	34.084	0.193	Residential - Double, Duplex, or Two Units - 4 Stories or Less, 2	114A207 274		Southeast Los Angeles	Yes	MI	R2RD
Los Angeles	245 W 43RD ST	90037	5111014021	0.000	0.000	0.193	0.000	Shortfall of Sites	0.146	Low Medium II Residential	RD2-1	0	0	0	27.432	0.193	Residential - Three Units (Any Combination) - 4 Stories or Less, 3	114A203 274		Southeast Los Angeles	Yes	MI	R2RD
Los Angeles	964 W 45TH ST	90037	5018008007	0.000	0.000	0.193	0.000	Shortfall of Sites	0.137	Low Medium I Residential	RD3-1	0	0	0	29.290	0.193	Residential - Three Units (Any Combination) - 4 Stories or Less, 3	111B197 274		South Los Angeles	Yes	MI	R2RD
Los Angeles	684 E 46TH ST	90011	5108005005	0.000	0.000	0.193	0.000	Shortfall of Sites	0.140	Low Medium I Residential	R2-1-CPIO	0	0	0	28.470	0.193	Residential - Double, Duplex, or Two Units - 4 Stories or Less, 2	112-5A207 274		Southeast Los Angeles	Yes	MI	R2RD
Los Angeles	640 W 52ND PL	90037	5001027010	0.000	0.000	0.193	0.000	Shortfall of Sites	0.137	Low Medium I Residential	R2-1	0	0	0	29.135	0.193	Residential - Double, Duplex, or Two Units - 4 Stories or Less, 2	108B201 274		South Los Angeles	Yes	MI	R2RD
Los Angeles	8915 BARING CROSS ST	90044	6038021041	0.000	0.000	0.193	0.000	Shortfall of Sites	0.119	Low Medium I Residential	RD3-1	0	0	0	33.493	0.193	Residential - Double, Duplex, or Two Units - 4 Stories or Less, 2	096A199 274		South Los Angeles	Yes	MI	R2RD
Los Angeles	238 E 97TH ST	90003	6052014010	0.000	0.000	0.193	0.000	Shortfall of Sites	0.124	Low Medium I Residential	R2-1	0	0	0	32.264	0.193	Residential - Four Units (Any Combination) - 4 Stories or Less, 4	093A205 274		Southeast Los Angeles	Yes	MI	R2RD
Los Angeles	440 E 106TH ST	90003	6063028011	0.000	0.000	0.193	0.000	Shortfall of Sites	0.119	Low Medium I Residential	R2-1	0	0	0	33.506	0.193	Residential - Double, Duplex, or Two Units - 4 Stories or Less, 2	090A207 274		Southeast Los Angeles	Yes	MI	R2RD
Los Angeles	1657 E 110TH ST	90059	6069008019	0.000	0.000	0.193	0.000	Shortfall of Sites	0.088	Low Medium I Residential	R2-1	0	0	0	45.277	0.193	Residential - Double, Duplex, or Two Units - 4 Stories or Less, 2	088-5A213 274		Southeast Los Angeles	Yes	MI	R2RD
Los Angeles	424 W 110TH ST	90061	6075031006	0.000	0.000	0.193	0.000	Shortfall of Sites	0.122	Low Medium I Residential	R2-1	0	0	0	32.742	0.193	Residential - Double, Duplex, or Two Units - 4 Stories or Less, 2	088-5A201 274		South Los Angeles	Yes	MI	R2RD
Los Angeles	1046 N EVERGREEN AVE	90033	5229029007	0.000	0.000	0.193	0.000	Shortfall of Sites	0.110	Low Medium I Residential	R2-1-CUGU	0	0	0	36.300	0.193	Residential - Double, Duplex, or Two Units - 4 Stories or Less, 2	130-5A227 275	21	Boyle Heights	Yes	MI	R2RD , BH CPU
Los Angeles	2956 E 2ND ST	90033	5179004021	0.000	0.000	0.193	0.000	Shortfall of Sites	0.121	Low Medium I Residential	R2-1-CUGU	0	0	0	33.189	0.193	Residential - Double, Duplex, or Two Units - 4 Stories or Less, 2	126A225 275	21	Boyle Heights	Yes	MI	R2RD , BH CPU
Los Angeles	721 S FICKETT ST	90023	5185030019	0.000	0.000	0.193	0.000	Shortfall of Sites	0.125	Low Medium I Residential	R2-1-CUGU	0	0	0	31.986	0.193	Residential - Four Units (Any Combination) - 4 Stories or Less, 4	124-5A223 275	29	Boyle Heights	Yes	MI	R2RD , BH CPU
Los Angeles	2700 E 7TH ST	90023	5189013020	0.000	0.000	0.193	0.000	Shortfall of Sites	0.098	Low Medium II Residential	R2-1-CUGU	0	0	0	40.619	0.193	Residential - Four Units (Any Combination) - 4 Stories or Less, 4	123A223 275	29	Boyle Heights	Yes	MI	R2RD , BH CPU
Los Angeles	1233 N CITRUS AVE	90038	5532007018	0.000	0.000	0.193	0.000	Shortfall of Sites	0.100	Low Medium II Residential	RD1.5-1XL	0	0	0	40.056	0.193	Residential - Double, Duplex, or Two Units - 4 Stories or Less, 2	144B185 275		Hollywood	Yes	MI	R2RD
Los Angeles	3609 MARMION WAY	90065	5446022035	0.000	0.000	0.193	0.000	Shortfall of Sites	0.078	Public Facilities	RD1.5-1-CDO	0	0	0	51.343	0.193	Residential - Double, Duplex, or Two Units - 4 Stories or Less, 2	144A223 275		Northeast Los Angeles	Yes	MI	R2RD
Los Angeles	3311 GRIFFIN AVE	90031	5207001005	0.000	0.000	0.193	0.000	Shortfall of Sites	0.181	Low Medium II Residential	[Q]RD2-1D	0	0	0	22.140	0.193	Residential - Five or More Units or Apartments (Any Combination) - 4 Stories or Less, 8	142-5A223 275		Northeast Los Angeles	Yes	MI	R2RD
Los Angeles	624 N RAMPART BLVD	90026	5402010015	0.000	0.000	0.193	0.000	Shortfall of Sites	0.168	Low Medium II Residential	RD2-1VL	0	0	0	23.870	0.193	Residential - Double, Duplex, or Two Units - 4 Stories or Less, 2	139-5A205 275		Silver Lake - Echo Park - Elysian Valley	Yes	MI	R2RD
Los Angeles	235 N BURLINGTON AVE	90026	5159006010	0.000	0.000	0.193	0.000	Shortfall of Sites	0.069	Low Medium Residential	RD1.5-1	0	0	0	58.081	0.193	Residential - Double, Duplex, or Two Units - 4 Stories or Less, 2	136-5A207 275		Westlake	Yes	MI	R2RD
Los Angeles	614 FOREST AVE	90033	5178010041	0.000	0.000	0.193	0.000	Shortfall of Sites	0.131	Low Medium II Residential	RD1.5-1-CUGU	0	0	0	30.512	0.193	Residential - Three Units (Any Combination) - 4 Stories or Less, 3	129A227 275		Boyle Heights	Yes	MI	R2RD
Los Angeles	1634 S CATALINA ST	90006	5075020036	0.000	0.000	0.193	0.000	Shortfall of Sites	0.108	Low Medium II Residential	RD1.5-1	0	0	0	36.893	0.193	Residential - Double, Duplex, or Two Units - 4 Stories or Less, 2	126B197 275		South Los Angeles	Yes	MI	R2RD
Los Angeles	2950 9TH AVE	90018	5051021012	0.000	0.000	0.193	0.000	Shortfall of Sites	0.171	Low Medium I Residential	R2-1XL-O	0	0	0	23.432	0.193	Residential - Double, Duplex, or Two Units - 4 Stories or Less, 2	120B185 275		West Adams - Baldwin Hills - Leimert	Yes	MI	R2RD
Los Angeles	2927 S PALM GROVE AVE	90016	5057026024	0.000	0.000	0.193	0.000	Shortfall of Sites	0.119	Low Medium I Residential	R2-1	0	0	0	33.491	0.193	Residential - Double, Duplex, or Two Units - 4 Stories or Less, 2	120B181 275		West Adams - Baldwin Hills - Leimert	Yes	MI	R2RD
Los Angeles	311 E 24TH ST	90011	5127032008	0.000	0.000	0.193	0.000	Shortfall of Sites	0.121	Low Medium II Residential	RD2-1	0	0	0	33.180	0.193	Residential - Double, Duplex, or Two Units - 4 Stories or Less, 2	121-5A207 275		Southeast Los Angeles	Yes	MI	R2RD
Los Angeles	1348 E 20TH ST	90011	5119002001	0.000	0.000	0.193	0.000	Shortfall of Sites	0.138	Low Medium I Residential	R2-1	0	0	0	28.910	0.193	Residential - Double, Duplex, or Two Units - 4 Stories or Less, 2	120A211 275		Southeast Los Angeles	Yes	MI	R2RD
Los Angeles	3303 ESTRADA ST	90023	5190023021	0.000	0.000	0.193	0.000	Shortfall of Sites	0.115	Low Medium II Residential	RD1.5-1-CUGU	0	0	0	34.793	0.193	Residential - Three Units (Any Combination) - 4 Stories or Less, 3	120A225 275		Boyle Heights	Yes	MI	R2RD
Los Angeles	3727 S LA SALLE AVE	90018	5041033022	0.000	0.000	0.193	0.000	Shortfall of Sites	0.171	Low Medium I Residential	R2-1	0	0	0	23.430	0.193	Residential - Three Units (Any Combination) - 4 Stories or Less, 3	117B193 275		South Los Angeles	Yes	MI	R2RD
Los Angeles	1230 W 37TH DR	90007	5040013022	0.000	0.000	0.193	0.000	Shortfall of Sites	0.173	Low Medium II Residential	RD2-1-CPIO	0	0	0	23.169	0.193	Residential - Five or More Units or Apartments (Any Combination) - 4 Stories or Less, 6	117B197 275		South Los Angeles	Yes	MI	R2RD
Los Angeles	1210 E 41ST ST	90011	5115025027	0.000	0.000	0.193	0.000	Shortfall of Sites	0.063	Low Medium I Residential	R2-1	0	0	0	63.383	0.193	Residential - Double, Duplex, or Two Units - 4 Stories or Less, 2	115-5A211 275		Southeast Los Angeles	Yes	MI	R2RD
Los Angeles	693 E 43RD ST	90011	5115007026	0.000	0.000	0.193	0.000	Shortfall of Sites	0.117	Low Medium I Residential	R2-1	0	0	0	34.084	0.193	Residential - Double, Duplex, or Two Units - 4 Stories or Less, 2	114A207 275		Southeast Los Angeles	Yes	MI	R2RD
Los Angeles	267 E 43RD ST	90011	5113009012	0.000	0.000	0.193	0.000	Shortfall of Sites	0.124	Low Medium I Residential	R2-1	0	0	0	32.177	0.193	Residential - Five or More Units or Apartments (Any Combination) - 4 Stories or Less, 5	114A205 275		Southeast Los Angeles	Yes	MI	R2RD

Jurisdiction Name	Site Address/Intersection	5 Digit ZIP Code	Assessor Parcel Number	Very Low-Income	Low-Income	Moderate-Income	Above Moderate-Income	Type of Shortfall	Parcel Size (Acres)	Current General Plan Designation	Current Zoning	Proposed General Plan (GP) Designation	Proposed Zoning	Minimum Density Allowed	Maximum Density Allowed	Total Capacity	Vacant/ Nonvacant	Description of Existing Uses	PIN	Base Density Per Acre	Community Plan Area	Rent Stabalization Ordinance	Income Category	Applicable Rezoning Program (Program informing values in Column Q listed first)
Los Angeles	253 W 43RD ST	90037	5111014022	0.000	0.000	0.193	0.000	Shortfall of Sites	0.146	Low Medium II Residential	RD2-1	0	0	0	27.430	0.193		Residential - Four Units (Any Combination) - 4 Stories or Less, 4	114A203 275		Southeast Los Angeles	Yes	MI	R2RD
Los Angeles	4404 CIMARRON ST	90062	5015016002	0.000	0.000	0.193	0.000	Shortfall of Sites	0.120	Low Medium I Residential	R2-1	0	0	0	33.409	0.193		Residential - Four Units (Any Combination) - 4 Stories or Less, 4	111B189 275		South Los Angeles	Yes	MI	R2RD
Los Angeles	128 E 46TH ST	90011	5109002031	0.000	0.000	0.193	0.000	Shortfall of Sites	0.166	Low Medium I Residential	R2-1	0	0	0	24.033	0.193		Residential - Three Units (Any Combination) - 4 Stories or Less, 3	112-5A205 275		Southeast Los Angeles	Yes	MI	R2RD
Los Angeles	676 E 46TH ST	90011	5108005006	0.000	0.000	0.193	0.000	Shortfall of Sites	0.140	Low Medium I Residential	R2-1-CPIO	0	0	0	28.470	0.193		Residential - Double, Duplex, or Two Units - 4 Stories or Less, 2	112-5A207 275		Southeast Los Angeles	Yes	MI	R2RD
Los Angeles	1029 E 47TH ST	90011	5108025016	0.000	0.000	0.193	0.000	Shortfall of Sites	0.161	Low Medium I Residential	R2-1	0	0	0	24.768	0.193		Residential - Double, Duplex, or Two Units - 4 Stories or Less, 2	112-5A209 275		Southeast Los Angeles	Yes	MI	R2RD
Los Angeles	925 E 50TH ST	90011	5108016018	0.000	0.000	0.193	0.000	Shortfall of Sites	0.143	Low Medium I Residential	R2-1	0	0	0	27.878	0.193		Residential - Three Units (Any Combination) - 4 Stories or Less, 3	111A209 275		Southeast Los Angeles	Yes	MI	R2RD
Los Angeles	343 E 53RD ST	90011	5109025029	0.000	0.000	0.193	0.000	Shortfall of Sites	0.121	Low Medium I Residential	R2-1	0	0	0	33.104	0.193		Residential - Four Units (Any Combination) - 4 Stories or Less, 4	108B205 275		Southeast Los Angeles	Yes	MI	R2RD
Los Angeles	5927 BONSALLO AVE	90044	6004031036	0.000	0.000	0.193	0.000	Shortfall of Sites	0.126	Low Medium I Residential	R2-1	0	0	0	31.716	0.193		Residential - Double, Duplex, or Two Units - 4 Stories or Less, 2	105B201 275		South Los Angeles	Yes	MI	R2RD
Los Angeles	346 W 68TH ST	90003	6012007026	0.000	0.000	0.193	0.000	Shortfall of Sites	0.105	Low Medium I Residential	R2-1	0	0	0	38.209	0.193		Residential - Double, Duplex, or Two Units - 4 Stories or Less, 2	102B201 275		Southeast Los Angeles	Yes	MI	R2RD
Los Angeles	622 W 77TH ST	90044	6020017001	0.000	0.000	0.193	0.000	Shortfall of Sites	0.161	Low Medium II Residential	RD2-1	0	0	0	24.890	0.193		Residential - Five or More Units or Apartments (Any Combination) · 4 Stories or Less, 8	099B201 275		South Los Angeles	Yes	MI	R2RD
Los Angeles	230 W 92ND ST	90003	6040039010	0.000	0.000	0.193	0.000	Shortfall of Sites	0.124	Low Medium I Residential	R2-1	0	0	0	32.265	0.193		Residential - Double, Duplex, or Two Units - 4 Stories or Less, 2	094-5A203 275		Southeast Los Angeles	Yes	MI	R2RD
Los Angeles	632 W 97TH ST	90044	6054026008	0.000	0.000	0.193	0.000	Shortfall of Sites	0.128	Low Medium II Residential	RD2-1	0	0	0	31.160	0.193		Residential - Four Units (Any Combination) - 4 Stories or Less, 4	093A201 275		South Los Angeles	Yes	MI	R2RD
Los Angeles	675 E IMPERIAL HWY	90059	6072003007	0.000	0.000	0.193	0.000	Shortfall of Sites	0.132	Low Medium II Residential	RD2-1-CPIO	0	0	0	30.275	0.193		Residential - Double, Duplex, or Two Units - 4 Stories or Less, 2	087A207 275		Southeast Los Angeles	Yes	MI	R2RD
Los Angeles	13516 S VERMONT AVE	90247	6119001011	0.000	0.000	0.193	0.000	Shortfall of Sites	0.207	Low Medium I Residential	RD3-1-O	0	0	0	19.359	0.193		Residential - Double, Duplex, or Two Units - 4 Stories or Less, 2	078B197 275		Harbor Gateway	Yes	MI	R2RD
Los Angeles	16203 S ORCHARD AVE	90247	6120019016	0.000	0.000	0.193	0.000	Shortfall of Sites	0.161	Low Medium II Residential	R2-1	0	0	0	24.889	0.193		Residential - Double, Duplex, or Two Units - 4 Stories or Less, 2	069B197 275		Harbor Gateway	Yes	MI	R2RD
Los Angeles	1512 252ND ST	90710	7410004051	0.000	0.000	0.193	0.000	Shortfall of Sites	0.172	Low Medium I Residential	R2-1XL	0	0	0	23.199	0.193		Residential - Double, Duplex, or Two Units - 4 Stories or Less, 2	036B193 275		Wilmington - Harbor City	Yes	MI	R2RD
Los Angeles	728 KING AVE	90744	7416012005	0.000	0.000	0.193	0.000	Shortfall of Sites	0.129	Low Medium II Residential	[Q]RD1.5-1XL-O-CUGU	0	0	0	31.068	0.193		Residential - Four Units (Any Combination) - 4 Stories or Less, 4	030B201 275		Wilmington - Harbor City	Yes	MI	R2RD
Los Angeles	11966 SATICOY ST	91605	2317012008	0.000	0.000	0.193	0.000	Shortfall of Sites	0.860	Low Residential	R1-1, R2-1	0	0	0	4.653	0.193		Residential - Five or More Units or Apartments (Any Combination) · 4 Stories or Less, 7	186B165 276		Sun Valley - La Tuna Canyon	Yes	MI	R2RD
Los Angeles	7500 WOODLEY AVE	91406	2206019009	0.000	0.000	0.193	0.000	Shortfall of Sites	0.150	Low Medium II Residential	[Q]RD2-1	0	0	0	26.582	0.193		Residential - Double, Duplex, or Two Units - 4 Stories or Less, 2	186B141 276		Van Nuys - North Sherman Oaks	Yes	MI	R2RD
Los Angeles	340 S AVENUE 56	90042	5468029006	0.000	0.000	0.193	0.000	Shortfall of Sites	0.129	Low Medium II Residential	RD2-1	0	0	0	31.002	0.193		Residential - Three Units (Any Combination) - 4 Stories or Less, 3	150A229 276		Northeast Los Angeles	Yes	MI	R2RD
Los Angeles	123 S DILLON ST	90057	5155001006	0.000	0.000	0.193	0.000	Shortfall of Sites	0.110	Low Medium Residential	RD1.5-1	0	0	0	36.363	0.193		Residential - Double, Duplex, or Two Units - 4 Stories or Less, 2	138A201 276		Westlake	Yes	MI	R2RD
Los Angeles	446 S AVENUE 20	90031	5410020039	0.000	0.000	0.193	0.000	Shortfall of Sites	0.073	Low Medium II Residential	RD2-1	0	0	0	54.696	0.193		Residential - Double, Duplex, or Two Units - 4 Stories or Less, 2	136-5A221 276		Northeast Los Angeles	Yes	MI	R2RD
Los Angeles	3100 E EAST SIDE BLVD	90063	5178022043	0.000	0.000	0.193	0.000	Shortfall of Sites	0.075	Low Medium I Residential	R2-1-CUGU	0	0	0	53.613	0.193		Residential - Double, Duplex, or Two Units - 4 Stories or Less, 2	127-5A227 276	21	Boyle Heights	Yes	MI	R2RD , BH CPU
Los Angeles	3013 LANFRANCO ST	90063	5186002007	0.000	0.000	0.193	0.000	Shortfall of Sites	0.162	Low Medium I Residential	R2-1-CUGU	0	0	0	24.746	0.193		Residential - Three Units (Any Combination) - 4 Stories or Less, 3	124-5A225 276	21	Boyle Heights	Yes	MI	R2RD , BH CPU
Los Angeles	1139 S EVERGREEN AVE	90023	5190007026	0.000	0.000	0.193	0.000	Shortfall of Sites	0.113	Low Medium I Residential	R2-1-CUGU	0	0	0	35.438	0.193		Residential - Double, Duplex, or Two Units - 4 Stories or Less, 2	121-5A223 276	21	Boyle Heights	Yes	MI	R2RD , BH CPU
Los Angeles	3457 OPAL ST	90023	5190015026	0.000	0.000	0.193	0.000	Shortfall of Sites	0.130	Low Medium I Residential	R2-1-CUGU	0	0	0	30.672	0.193		Residential - Double, Duplex, or Two Units - 4 Stories or Less, 2	120A225 276	21	Boyle Heights	Yes	MI	R2RD , BH CPU
Los Angeles	2743 MARENGO ST	90033	5177003049	0.000	0.000	0.193	0.000	Shortfall of Sites	0.138	Low Medium II Residential	RD1.5-1-CUGU	0	0	0	29.012	0.193		Residential - Double, Duplex, or Two Units - 4 Stories or Less, 2	132A227 276		Boyle Heights	Yes	MI	R2RD
Los Angeles	1423 PENNSYLVANIA AVE	90033	5174020010	0.000	0.000	0.193	0.000	Shortfall of Sites	0.129	Low Medium II Residential	RD1.5-1-RIO-CUGU	0	0	0	30.891	0.193		Residential - Double, Duplex, or Two Units - 4 Stories or Less, 2	130-5A221 276		Boyle Heights	Yes	MI	R2RD
Los Angeles	2733 GUIRADO ST	90023	5185023014	0.000	0.000	0.193	0.000	Shortfall of Sites	0.125	Low Medium II Residential	RD1.5-1-CUGU	0	0	0	31.934	0.193		Residential - Three Units (Any Combination) - 4 Stories or Less, 3	124-5A223 276		Boyle Heights	Yes	MI	R2RD
Los Angeles	2951 9TH AVE	90018	5051022029	0.000	0.000	0.193	0.000	Shortfall of Sites	0.153	Low Medium I Residential	R2-1XL	0	0	0	26.229	0.193		Residential - Double, Duplex, or Two Units - 4 Stories or Less, 2	120B185 276		West Adams - Baldwin Hills - Leimert	Yes	MI	R2RD
Los Angeles	131 E 25TH ST	90011	5127034006	0.000	0.000	0.193	0.000	Shortfall of Sites	0.172	Low Medium II Residential	RD2-1	0	0	0	23.270	0.193		Residential - Double, Duplex, or Two Units - 4 Stories or Less, 2	121-5A207 276		Southeast Los Angeles	Yes	MI	R2RD
Los Angeles	1226 W 37TH DR	90007	5040013023	0.000	0.000	0.193	0.000	Shortfall of Sites	0.173	Low Medium II Residential	RD2-1-CPIO	0	0	0	23.169	0.193		Residential - Double, Duplex, or Two Units - 4 Stories or Less, 2	117B197 276		South Los Angeles	Yes	MI	R2RD
Los Angeles	906 E 28TH ST	90011	5128022015	0.000	0.000	0.193	0.000	Shortfall of Sites	0.172	Low Medium II Residential	RD2-1	0	0	0	23.227	0.193		Residential - Five or More Units or Apartments (Any Combination) · 4 Stories or Less, 8	118-5A209 276		Southeast Los Angeles	Yes	MI	R2RD
Los Angeles	1135 E 33RD ST	90011	5114025022	0.000	0.000	0.193	0.000	Shortfall of Sites	0.110	Low Medium II Residential	RD2-1	0	0	0	36.307	0.193		Residential - Double, Duplex, or Two Units - 4 Stories or Less, 2	117A209 276		Southeast Los Angeles	Yes	MI	R2RD
Los Angeles	4011 WALL ST	90011	5113027005	0.000	0.000	0.193	0.000	Shortfall of Sites	0.164	Low Medium I Residential	R2-1	0	0	0	24.437	0.193		Residential - Five or More Units or Apartments (Any Combination) · 4 Stories or Less, 8	115-5A205 276		Southeast Los Angeles	Yes	MI	R2RD
Los Angeles	261 E 43RD ST	90011	5113009013	0.000	0.000	0.193	0.000	Shortfall of Sites	0.124	Low Medium I Residential	R2-1	0	0	0	32.181	0.193		Residential - Double, Duplex, or Two Units - 4 Stories or Less, 2	114A205 276		Southeast Los Angeles	Yes	MI	R2RD
Los Angeles	1021 E 47TH ST	90011	5108025017	0.000	0.000	0.193	0.000	Shortfall of Sites	0.162	Low Medium I Residential	R2-1	0	0	0	24.767	0.193		Residential - Double, Duplex, or Two Units - 4 Stories or Less, 2	112-5A209 276		Southeast Los Angeles	Yes	MI	R2RD
Los Angeles	4923 WALL ST	90011	5109004052	0.000	0.000	0.193	0.000	Shortfall of Sites	0.074	Low Medium II Residential	RD2-1	0	0	0	53.770	0.193		Residential - Four Units (Any Combination) - 4 Stories or Less, 4	111A205 276		Southeast Los Angeles	Yes	MI	R2RD
Los Angeles	901 W 53RD ST	90037	5001004031	0.000	0.000	0.193	0.000	Shortfall of Sites	0.156	Low Medium I Residential	R2-1	0	0	0	25.611	0.193		Residential - Double, Duplex, or Two Units - 4 Stories or Less, 2	108B197 276		South Los Angeles	Yes	MI	R2RD
Los Angeles	337 E 53RD ST	90011	5109025028	0.000	0.000	0.193	0.000	Shortfall of Sites	0.121	Low Medium I Residential	R2-1	0	0	0	33.104	0.193		Residential - Four Units (Any Combination) - 4 Stories or Less, 4	108B205 276		Southeast Los Angeles	Yes	MI	R2RD
Los Angeles	626 W 77TH ST	90044	6020018012	0.000	0.000	0.193	0.000	Shortfall of Sites	0.161	Low Medium II Residential	RD2-1	0	0	0	24.890	0.193		Residential - Four Units (Any Combination) - 4 Stories or Less, 4	099B201 276		South Los Angeles	Yes	MI	R2RD
Los Angeles	8915 MENLO AVE	90044	6038020038	0.000	0.000	0.193	0.000	Shortfall of Sites	0.119	Low Medium I Residential	R2-1	0	0	0	33.506	0.193		Residential - Double, Duplex, or Two Units - 4 Stories or Less, 2	096A199 276		South Los Angeles	Yes	MI	R2RD
Los Angeles	9222 S MANHATTAN PL	90047	6057006005	0.000	0.000	0.193	0.000	Shortfall of Sites	0.122	Low Medium II Residential	RD2-1	0	0	0	32.705	0.193		Residential - Double, Duplex, or Two Units - 4 Stories or Less, 2	094-5A193 276		South Los Angeles	Yes	MI	R2RD
Los Angeles	230 E 97TH ST	90003	6052014008	0.000	0.000	0.193	0.000	Shortfall of Sites	0.124	Low Medium I Residential	R2-1	0	0	0	32.264	0.193		Residential - Double, Duplex, or Two Units - 4 Stories or Less, 2	093A205 276		Southeast Los Angeles	Yes	MI	R2RD
Los Angeles	636 W 97TH ST	90044	6054026007	0.000	0.000	0.193	0.000	Shortfall of Sites	0.128	Low Medium II Residential	RD2-1	0	0	0	31.155	0.193		Residential - Double, Duplex, or Two Units - 4 Stories or Less, 2	093A201 276		South Los Angeles	Yes	MI	R2RD
Los Angeles	207 E 107TH ST	90003	6063026013	0.000	0.000	0.193	0.000	Shortfall of Sites	0.119	Low Medium I Residential	R2-1	0	0	0	33.506	0.193		Residential - Double, Duplex, or Two Units - 4 Stories or Less, 2	090A205 276		Southeast Los Angeles	Yes	MI	R2RD
Los Angeles	432 W 110TH ST	90061	6075031008	0.000	0.000	0.193	0.000	Shortfall of Sites	0.128	Low Medium I Residential	R2-1	0	0	0	31.182	0.193		Residential - Double, Duplex, or Two Units - 4 Stories or Less, 2	088-5A201 276		South Los Angeles	Yes	MI	R2RD
Los Angeles	331 E 115TH ST	90061	6083005019	0.000	0.000	0.193	0.000	Shortfall of Sites	0.142	Low Medium I Residential	R2-1	0	0	0	28.254	0.193		Residential - Double, Duplex, or Two Units - 4 Stories or Less, 2	087A205 276		Southeast Los Angeles	Yes	MI	R2RD
Los Angeles	1508 252ND ST	90710	7410004050	0.000	0.000	0.193	0.000	Shortfall of Sites	0.172	Low Medium I Residential	R2-1XL	0	0	0	23.200	0.193		Residential - Double, Duplex, or Two Units - 4 Stories or Less, 2	036B193 276		Wilmington - Harbor City	Yes	MI	R2RD
Los Angeles	2826 MARSH ST	90039	5442028015	0.000	0.000	0.193	0.000	Shortfall of Sites	0.113	Low Medium I Residential	R2-1VL-RIO	0	0	0	35.385	0.193		Residential - Double, Duplex, or Two Units - 4 Stories or Less, 2	150A211 277		Silver Lake - Echo Park - Elysian Valley	Yes	MI	R2RD
Los Angeles	3340 E 3RD ST	90063	5179012039	0.000	0.000	0.193	0.000	Shortfall of Sites	0.115	Low Medium I Residential	R2-1-CUGU	0	0	0	34.848	0.193		Residential - Three Units (Any Combination) - 4 Stories or Less, 3	124-5A227 277	21	Boyle Heights	Yes	MI	R2RD , BH CPU
Los Angeles	2901 E 8TH ST	90023	5170001018	0.000	0.000	0.193	0.000	Shortfall of Sites	0.119	Low Medium I Residential	R2-1-CUGU	0	0	0	33.682	0.193		Residential - Double, Duplex, or Two Units - 4 Stories or Less, 2	121-5A223 277	21	Boyle Heights	Yes	MI	R2RD , BH CPU
Los Angeles	3311 ATLANTIC ST	90023	5188021009	0.000	0.000	0.193	0.000	Shortfall of Sites	0.072	Low Medium I Residential	R2-1-CUGU	0	0	0	55.463	0.193		Residential - Three Units (Any Combination) - 4 Stories or Less, 3	121-5A225 277	21	Boyle Heights	Yes	MI	R2RD , BH CPU
Los Angeles	800 LUCILE AVE	90026	5401002011	0.000	0.000	0.193	0.000	Shortfall of Sites	0.172	Low Medium II Residential	RD2-1VL	0	0	0	23.231	0.193		Residential - Five or More Units or Apartments (Any Combination) · 4 Stories or Less, 12	142-5A201 277		Silver Lake - Echo Park - Elysian Valley	Yes	MI	R2RD
Los Angeles	505 N COMMONWEALTH AVE	90004	5539029014	0.000	0.000	0.193	0.000	Shortfall of Sites	0.172	Low Medium I Residential	R2-1	0	0	0	23.220	0.193		Residential - Double, Duplex, or Two Units - 4 Stories or Less, 2	141A201 277		Wilshire	Yes	MI	R2RD
Los Angeles	2679 PASADENA AVE	90031	5205019016	0.000	0.000	0.193	0.000	Shortfall of Sites	0.270	Low Medium I Residential	RD3-1	0	0	0	14.802	0.193		Residential - Four Units (Any Combination) - 4 Stories or Less, 4	141A221 277		Northeast Los Angeles	Yes	MI	R2RD
Los Angeles	2627 BELLEVUE AVE	90026	5402009027	0.000	0.000	0.193	0.000	Shortfall of Sites	0.105	Low Medium II Residential	RD2-1VL	0	0	0	38.046	0.193		Residential - Four Units (Any Combination) - 4 Stories or Less, 4	139-5A205 277		Silver Lake - Echo Park - Elysian Valley	Yes	MI	R2RD
Los Angeles	112 S DILLON ST	90057	5155002025	0.000	0.000	0.193	0.000	Shortfall of Sites	0.111	Low Medium Residential	RD1.5-1	0	0	0	35.953	0.193		Residential - Three Units (Any Combination) - 4 Stories or Less, 3	138A201 277		Westlake	Yes	MI	R2RD
Los Angeles	224 N WESTLAKE AVE	90026	5157027028	0.000	0.000	0.193	0.000	Shortfall of Sites	0.138	Low Medium Residential	RD1.5-1	0	0	0	29.040	0.193		Residential - Four Units (Any Combination) - 4 Stories or Less, 4	136-5A205 277		Westlake	Yes	MI	R2RD
Los Angeles	1920 THOMAS ST	90031	5211005005	0.000	0.000	0.193	0.000	Shortfall of Sites	0.138	Low Medium I Residential	[Q]RD3-1D	0	0	0	29.054	0.193		Residential - Double, Duplex, or Two Units - 4 Stories or Less, 2	136-5A225 277		Northeast Los Angeles	Yes	MI	R2RD
Los Angeles	1315 PENNSYLVANIA AVE	90033	5174017004	0.000	0.000	0.193	0.000	Shortfall of Sites	0.096	Low Medium II Residential	RD1.5-1-RIO-CUGU	0	0	0	41.587	0.193		Residential - Double, Duplex, or Two Units - 4 Stories or Less, 2	130-5A219 277		Boyle Heights	Yes	MI	R2RD
Los Angeles	2951 10TH AVE	90018	5051023030	0.000	0.000	0.193	0.000	Shortfall of Sites	0.151	Low Medium I Residential	R2-1XL	0	0	0	26.511	0.193		Residential - Double, Duplex, or Two Units - 4 Stories or Less, 2	120B185 277		West Adams - Baldwin Hills - Leimert	Yes	MI	R2RD
Los Angeles	464 E ADAMS BLVD	90011	5128010001	0.000	0.000	0.193	0.000	Shortfall of Sites	0.132	Low Medium II Residential	RD1.5-1	0	0	0	30.223	0.193		Residential - Five or More Units or Apartments (Any Combination) · 4 Stories or Less, 6	120A207 277		Southeast Los Angeles	Yes	MI	R2RD
Los Angeles	1226 E 22ND ST	90011	5131015015	0.000	0.000	0.193	0.000	Shortfall of Sites	0.133	Low Medium I Residential	R2-1	0	0	0	30.059	0.193		Residential - Double, Duplex, or Two Units - 4 Stories or Less, 2	120A211 277		Southeast Los Angeles	Yes	MI	R2RD
Los Angeles	1155 E 23RD ST	90011	5131015031	0.000	0.000	0.193	0.000	Shortfall of Sites	0.086	Low Medium I Residential	R2-1	0	0	0	46.407	0.193		Residential - Double, Duplex, or Two Units - 4 Stories or Less, 2	120A209 277		Southeast Los Angeles	Yes	MI	R2RD
Los Angeles	1197 E 33RD ST	90011	5114025032	0.000	0.000	0.193	0.000	Shortfall of Sites	0.104	Low Medium I Residential	RD2-1	0	0	0	38.302	0.193		Residential - Double, Duplex, or Two Units - 4 Stories or Less, 2	117A209 277		Southeast Los Angeles	Yes	MI	R2RD
Los Angeles	169 W 41ST ST	90037	5111023016	0.000	0.000	0.193	0.000	Shortfall of Sites	0.134	Low Medium II Residential	RD2-1	0	0	0	29.927	0.193		Residential - Three Units (Any Combination) - 4 Stories or Less, 3	115-5A203 277		Southeast Los Angeles	Yes	MI	R2RD
Los Angeles	968 W 45TH ST	90037	5018008008	0.000	0.000	0.193	0.000	Shortfall of Sites	0.137	Low Medium I Residential	RD3-1	0	0	0	29.290	0.193		Residential - Double, Duplex, or Two Units - 4 Stories or Less, 2	111B197 277		South Los Angeles	Yes	MI	R2RD

Jurisdiction Name	Site Address/Intersection	5 Digit ZIP Code	Assessor Parcel Number	Very Low-Income	Low-Income	Moderate-Income	Above Moderate-Income	Type of Shortfall	Parcel Size (Acres)	Current General Plan Designation	Current Zoning	Proposed General Plan (GP) Designation	Proposed Zoning	Minimum Density Allowed	Maximum Density Allowed	Total Capacity	Vacant/ Nonvacant	Description of Existing Uses	PIN	Base Density Per Acre	Community Plan Area	Rent Stabalization Ordinance	Income Category	Applicable Rezoning Program (Program informing values in Column Q listed first)
Los Angeles	1009 E 47TH ST	90011	5108025018	0.000	0.000	0.193	0.000	Shortfall of Sites	0.162	Low Medium I Residential	R2-1	0	0	0	24.767	0.193	Residential - Five or More Units or Apartments (Any Combination) · 4 Stories or Less, 5	112-5A209	277	Southeast Los Angeles	Yes	MI	R2RD
Los Angeles	227 W 50TH ST	90037	5110020027	0.000	0.000	0.193	0.000	Shortfall of Sites	0.125	Low Medium I Residential	R2-1	0	0	0	32.012	0.193	Residential - Four Units (Any Combination) - 4 Stories or Less, 4	111A203	277	Southeast Los Angeles	Yes	MI	R2RD
Los Angeles	710 W 52ND PL	90037	5001027016	0.000	0.000	0.193	0.000	Shortfall of Sites	0.137	Low Medium I Residential	R2-1	0	0	0	29.177	0.193	Residential - Double, Duplex, or Two Units - 4 Stories or Less, 2	108B201	277	South Los Angeles	Yes	MI	R2RD
Los Angeles	5505 MORGAN AVE	90011	5105015003	0.000	0.000	0.193	0.000	Shortfall of Sites	0.110	Low Medium I Residential	R2-1	0	0	0	36.261	0.193	Residential - Double, Duplex, or Two Units - 4 Stories or Less, 2	108B213	277	Southeast Los Angeles	Yes	MI	R2RD
Los Angeles	5931 S OLIVE ST	90003	6005005014	0.000	0.000	0.193	0.000	Shortfall of Sites	0.120	Low Medium I Residential	R2-1	0	0	0	33.460	0.193	Residential - Double, Duplex, or Two Units - 4 Stories or Less, 2	105B201	277	Southeast Los Angeles	Yes	MI	R2RD
Los Angeles	632 W 77TH ST	90044	6020018011	0.000	0.000	0.193	0.000	Shortfall of Sites	0.161	Low Medium II Residential	RD2-1	0	0	0	24.890	0.193	Residential - Double, Duplex, or Two Units - 4 Stories or Less, 2	099B201	277	South Los Angeles	Yes	MI	R2RD
Los Angeles	1302 W 85TH ST	90044	6033001012	0.000	0.000	0.193	0.000	Shortfall of Sites	0.135	Low Medium II Residential	RD1.5-1	0	0	0	29.542	0.193	Residential - Three Units (Any Combination) - 4 Stories or Less, 3	097-5A197	277	South Los Angeles	Yes	MI	R2RD
Los Angeles	8905 S NORMANDIE AVE	90044	6037019014	0.000	0.000	0.193	0.000	Shortfall of Sites	0.103	Low Medium II Residential	RD1.5-1	0	0	0	38.719	0.193	Residential - Four Units (Any Combination) - 4 Stories or Less, 4	096A195	277	South Los Angeles	Yes	MI	R2RD
Los Angeles	154 E 88TH PL	90003	6041005018	0.000	0.000	0.193	0.000	Shortfall of Sites	0.123	Low Medium II Residential	RD2-1	0	0	0	32.457	0.193	Residential - Double, Duplex, or Two Units - 4 Stories or Less, 2	096A205	277	Southeast Los Angeles	Yes	MI	R2RD
Los Angeles	9224 S FIGUEROA ST	90003	6039004005	0.000	0.000	0.193	0.000	Shortfall of Sites	0.122	Low Medium II Residential	RD2-1	0	0	0	32.654	0.193	Residential - Four Units (Any Combination) - 4 Stories or Less, 4	094-5A201	277	South Los Angeles	Yes	MI	R2RD
Los Angeles	226 E 97TH ST	90003	6052014007	0.000	0.000	0.193	0.000	Shortfall of Sites	0.124	Low Medium I Residential	R2-1	0	0	0	32.264	0.193	Residential - Double, Duplex, or Two Units - 4 Stories or Less, 2	093A205	277	Southeast Los Angeles	Yes	MI	R2RD
Los Angeles	640 W 97TH ST	90044	6054026006	0.000	0.000	0.193	0.000	Shortfall of Sites	0.128	Low Medium II Residential	RD2-1	0	0	0	31.151	0.193	Residential - Double, Duplex, or Two Units - 4 Stories or Less, 2	093A201	277	South Los Angeles	Yes	MI	R2RD
Los Angeles	157 W 98TH ST	90003	6053014027	0.000	0.000	0.193	0.000	Shortfall of Sites	0.119	Low Medium I Residential	R2-1	0	0	0	33.506	0.193	Residential - Double, Duplex, or Two Units - 4 Stories or Less, 2	093A203	277	Southeast Los Angeles	Yes	MI	R2RD
Los Angeles	211 E 107TH ST	90003	6063026014	0.000	0.000	0.193	0.000	Shortfall of Sites	0.119	Low Medium I Residential	R2-1	0	0	0	33.506	0.193	Residential - Double, Duplex, or Two Units - 4 Stories or Less, 2	090A205	277	Southeast Los Angeles	Yes	MI	R2RD
Los Angeles	719 E 110TH ST	90059	6071008011	0.000	0.000	0.193	0.000	Shortfall of Sites	0.110	Low Medium I Residential	R2-1	0	0	0	36.276	0.193	Residential - Double, Duplex, or Two Units - 4 Stories or Less, 2	088-5A207	277	Southeast Los Angeles	Yes	MI	R2RD
Los Angeles	440 W 110TH ST	90061	6075031009	0.000	0.000	0.193	0.000	Shortfall of Sites	0.148	Low Medium I Residential	R2-1	0	0	0	26.974	0.193	Residential - Double, Duplex, or Two Units - 4 Stories or Less, 2	088-5A201	277	South Los Angeles	Yes	MI	R2RD
Los Angeles	251 E 111TH ST	90061	6073015030	0.000	0.000	0.193	0.000	Shortfall of Sites	0.117	Low Medium I Residential	R2-1	0	0	0	34.054	0.193	Residential - Double, Duplex, or Two Units - 4 Stories or Less, 2	088-5A205	277	Southeast Los Angeles	Yes	MI	R2RD
Los Angeles	705 E IMPERIAL HWY	90059	6072012019	0.000	0.000	0.193	0.000	Shortfall of Sites	0.160	Low Medium II Residential	RD2-1-CPIO	0	0	0	24.944	0.193	Residential - Double, Duplex, or Two Units - 4 Stories or Less, 2	087A207	277	Southeast Los Angeles	Yes	MI	R2RD
Los Angeles	325 E 115TH ST	90061	6083005018	0.000	0.000	0.193	0.000	Shortfall of Sites	0.133	Low Medium I Residential	R2-1	0	0	0	30.020	0.193	Residential - Double, Duplex, or Two Units - 4 Stories or Less, 2	087A205	277	Southeast Los Angeles	Yes	MI	R2RD
Los Angeles	733 HAWAIIAN AVE	90744	7416008009	0.000	0.000	0.193	0.000	Shortfall of Sites	0.138	Low Medium II Residential	[Q]RD1.5-1XL-O-CUGU	0	0	0	29.067	0.193	Residential - Four Units (Any Combination) - 4 Stories or Less, 4	030B201	277	Wilmington - Harbor City	Yes	MI	R2RD
Los Angeles	11221 HATTERAS ST	91601	2337017021	0.000	0.000	0.193	0.000	Shortfall of Sites	0.161	Low Medium II Residential	RD2-1	0	0	0	24.901	0.193	Residential - Five or More Units or Apartments (Any Combination) · 4 Stories or Less, 6	174B173	278	North Hollywood - Valley Village	Yes	MI	R2RD
Los Angeles	3130 BLANCHARD ST	90063	5178007010	0.000	0.000	0.193	0.000	Shortfall of Sites	0.119	Low Medium I Residential	R2-1-CUGU	0	0	0	33.494	0.193	Residential - Double, Duplex, or Two Units - 4 Stories or Less, 2	129A227	278	21 Boyle Heights	Yes	MI	R2RD , BH CPU
Los Angeles	2800 MICHIGAN AVE	90033	5180015013	0.000	0.000	0.193	0.000	Shortfall of Sites	0.089	Low Medium I Residential	R2-1-CUGU	0	0	0	44.914	0.193	Residential - Double, Duplex, or Two Units - 4 Stories or Less, 2	127-5A225	278	29 Boyle Heights	Yes	MI	R2RD , BH CPU
Los Angeles	1143 SPENCE ST	90023	5190015021	0.000	0.000	0.193	0.000	Shortfall of Sites	0.120	Low Medium I Residential	R2-1-CUGU	0	0	0	33.210	0.193	Residential - Double, Duplex, or Two Units - 4 Stories or Less, 2	120A225	278	21 Boyle Heights	Yes	MI	R2RD , BH CPU
Los Angeles	1246 LOS PALOS ST	90023	5191027031	0.000	0.000	0.193	0.000	Shortfall of Sites	0.110	Low Medium I Residential	R2-1-CUGU	0	0	0	36.299	0.193	Residential - Double, Duplex, or Two Units - 4 Stories or Less, 2	118-5A227	278	21 Boyle Heights	Yes	MI	R2RD , BH CPU
Los Angeles	676 N HOOVER ST	90004	5401002020	0.000	0.000	0.193	0.000	Shortfall of Sites	0.147	Low Medium II Residential	RD2-1VL	0	0	0	27.258	0.193	Residential - Four Units (Any Combination) - 4 Stories or Less, 4	142-5A201	278	Silver Lake - Echo Park - Elysian Valley	Yes	MI	R2RD
Los Angeles	2720 BELLEVUE AVE	90026	5402008004	0.000	0.000	0.193	0.000	Shortfall of Sites	0.078	Low Medium II Residential	RD2-1VL	0	0	0	51.370	0.193	Residential - Double, Duplex, or Two Units - 4 Stories or Less, 2	139-5A203	278	Silver Lake - Echo Park - Elysian Valley	Yes	MI	R2RD
Los Angeles	2611 BELLEVUE AVE	90026	5402009029	0.000	0.000	0.193	0.000	Shortfall of Sites	0.161	Low Medium II Residential	RD2-1VL	0	0	0	24.836	0.193	Residential - Five or More Units or Apartments (Any Combination) · 4 Stories or Less, 20	139-5A205	278	Silver Lake - Echo Park - Elysian Valley	Yes	MI	R2RD
Los Angeles	2140 SANTA YNEZ ST	90026	5402037006	0.000	0.000	0.193	0.000	Shortfall of Sites	0.115	Low Medium I Residential	RD3-1VL	0	0	0	34.917	0.193	Residential - Double, Duplex, or Two Units - 4 Stories or Less, 2	139-5A207	278	Silver Lake - Echo Park - Elysian Valley	Yes	MI	R2RD
Los Angeles	3030 DARWIN AVE	90031	5210023025	0.000	0.000	0.193	0.000	Shortfall of Sites	0.115	Low Medium II Residential	RD1.5-1	0	0	0	34.674	0.193	Residential - Double, Duplex, or Two Units - 4 Stories or Less, 2	136-5A223	278	Northeast Los Angeles	Yes	MI	R2RD
Los Angeles	1711 S LONGWOOD AVE	90019	5067006022	0.000	0.000	0.193	0.000	Shortfall of Sites	0.130	Low Medium II Residential	RD1.5-1-O	0	0	0	30.762	0.193	Residential - Double, Duplex, or Two Units - 4 Stories or Less, 2	126B181	278	West Adams - Baldwin Hills - Leimert	Yes	MI	R2RD
Los Angeles	2226 E 3RD ST	90033	5183010906	0.000	0.000	0.193	0.000	Shortfall of Sites	0.068	Low Medium II Residential	RD2-1-CUGU	0	0	0	58.840	0.193	Residential - Double, Duplex, or Two Units - 4 Stories or Less, 2	127-5A223	278	Boyle Heights	Yes	MI	R2RD
Los Angeles	706 S MOTT ST	90023	5185032026	0.000	0.000	0.193	0.000	Shortfall of Sites	0.084	Low Medium II Residential	RD1.5-1-CUGU	0	0	0	47.506	0.193	Residential - Double, Duplex, or Two Units - 4 Stories or Less, 2	124-5A223	278	Boyle Heights	Yes	MI	R2RD
Los Angeles	2851 S ORANGE DR	90016	5049027027	0.000	0.000	0.193	0.000	Shortfall of Sites	0.055	Low Medium II Residential	RD1.5-1	0	0	0	72.598	0.193	Residential - Five or More Units or Apartments (Any Combination) · 4 Stories or Less, 7	120B177	278	West Adams - Baldwin Hills - Leimert	Yes	MI	R2RD
Los Angeles	2923 S WEST VIEW ST	90016	5049030027	0.000	0.000	0.193	0.000	Shortfall of Sites	0.119	Low Medium I Residential	R2-1	0	0	0	33.507	0.193	Residential - Double, Duplex, or Two Units - 4 Stories or Less, 2	120B181	278	West Adams - Baldwin Hills - Leimert	Yes	MI	R2RD
Los Angeles	1216 W 37TH DR	90007	5040013026	0.000	0.000	0.193	0.000	Shortfall of Sites	0.173	Low Medium II Residential	RD2-1-CPIO	0	0	0	23.169	0.193	Residential - Double, Duplex, or Two Units - 4 Stories or Less, 2	117B197	278	South Los Angeles	Yes	MI	R2RD
Los Angeles	1151 E ADAMS BLVD	90011	5119010028	0.000	0.000	0.193	0.000	Shortfall of Sites	0.155	Low Medium I Residential	R2-1	0	0	0	25.844	0.193	Residential - Double, Duplex, or Two Units - 4 Stories or Less, 2	118-5A211	278	Southeast Los Angeles	Yes	MI	R2RD
Los Angeles	1129 E 33RD ST	90011	5114025021	0.000	0.000	0.193	0.000	Shortfall of Sites	0.110	Low Medium II Residential	RD2-1	0	0	0	36.307	0.193	Residential - Double, Duplex, or Two Units - 4 Stories or Less, 2	117A209	278	Southeast Los Angeles	Yes	MI	R2RD
Los Angeles	173 W 41ST ST	90037	5111023015	0.000	0.000	0.193	0.000	Shortfall of Sites	0.134	Low Medium II Residential	RD2-1	0	0	0	29.934	0.193	Residential - Double, Duplex, or Two Units - 4 Stories or Less, 2	115-5A203	278	Southeast Los Angeles	Yes	MI	R2RD
Los Angeles	1523 E 43RD ST	90011	5116016015	0.000	0.000	0.193	0.000	Shortfall of Sites	0.116	Low Medium I Residential	R2-1	0	0	0	34.455	0.193	Residential - Double, Duplex, or Two Units - 4 Stories or Less, 2	114A213	278	Southeast Los Angeles	Yes	MI	R2RD
Los Angeles	255 E 43RD ST	90011	5113009015	0.000	0.000	0.193	0.000	Shortfall of Sites	0.124	Low Medium I Residential	R2-1	0	0	0	32.189	0.193	Residential - Four Units (Any Combination) - 4 Stories or Less, 4	114A205	278	Southeast Los Angeles	Yes	MI	R2RD
Los Angeles	1000 E 43RD ST	90011	5115015009	0.000	0.000	0.193	0.000	Shortfall of Sites	0.155	Low Medium I Residential	R2-1	0	0	0	25.813	0.193	Residential - Double, Duplex, or Two Units - 4 Stories or Less, 2	114A209	278	Southeast Los Angeles	Yes	MI	R2RD
Los Angeles	328 W 46TH ST	90037	5110009009	0.000	0.000	0.193	0.000	Shortfall of Sites	0.124	Low Medium II Residential	RD2-1	0	0	0	32.234	0.193	Residential - Double, Duplex, or Two Units - 4 Stories or Less, 2	112-5A203	278	Southeast Los Angeles	Yes	MI	R2RD
Los Angeles	1245 E 47TH ST	90011	5107010017	0.000	0.000	0.193	0.000	Shortfall of Sites	0.159	Low Medium I Residential	R2-1	0	0	0	25.147	0.193	Residential - Double, Duplex, or Two Units - 4 Stories or Less, 2	112-5A211	278	Southeast Los Angeles	Yes	MI	R2RD
Los Angeles	650 E 46TH ST	90011	5108005009	0.000	0.000	0.193	0.000	Shortfall of Sites	0.140	Low Medium I Residential	R2-1-CPIO	0	0	0	28.470	0.193	Residential - Double, Duplex, or Two Units - 4 Stories or Less, 2	112-5A207	278	Southeast Los Angeles	Yes	MI	R2RD
Los Angeles	907 E 50TH ST	90011	5108016021	0.000	0.000	0.193	0.000	Shortfall of Sites	0.072	Low Medium I Residential	R2-1	0	0	0	55.658	0.193	Residential - Double, Duplex, or Two Units - 4 Stories or Less, 2	111A209	278	Southeast Los Angeles	Yes	MI	R2RD
Los Angeles	231 W 50TH ST	90037	5110020026	0.000	0.000	0.193	0.000	Shortfall of Sites	0.125	Low Medium I Residential	R2-1	0	0	0	32.012	0.193	Residential - Double, Duplex, or Two Units - 4 Stories or Less, 2	111A203	278	Southeast Los Angeles	Yes	MI	R2RD
Los Angeles	716 W 52ND PL	90037	5001027018	0.000	0.000	0.193	0.000	Shortfall of Sites	0.137	Low Medium I Residential	R2-1	0	0	0	29.191	0.193	Residential - Double, Duplex, or Two Units - 4 Stories or Less, 2	108B201	278	South Los Angeles	Yes	MI	R2RD
Los Angeles	5210 S MANHATTAN PL	90062	5005030030	0.000	0.000	0.193	0.000	Shortfall of Sites	0.130	Low Medium I Residential	R2-1	0	0	0	30.698	0.193	Residential - Double, Duplex, or Two Units - 4 Stories or Less, 2	108B193	278	South Los Angeles	Yes	MI	R2RD
Los Angeles	331 E 53RD ST	90011	5109025026	0.000	0.000	0.193	0.000	Shortfall of Sites	0.121	Low Medium I Residential	R2-1	0	0	0	33.104	0.193	Residential - Double, Duplex, or Two Units - 4 Stories or Less, 2	108B205	278	Southeast Los Angeles	Yes	MI	R2RD
Los Angeles	150 E 88TH PL	90003	6041005017	0.000	0.000	0.193	0.000	Shortfall of Sites	0.123	Low Medium II Residential	RD2-1	0	0	0	32.475	0.193	Residential - Double, Duplex, or Two Units - 4 Stories or Less, 2	096A205	278	Southeast Los Angeles	Yes	MI	R2RD
Los Angeles	8919 S HOOVER ST	90044	6038015043	0.000	0.000	0.193	0.000	Shortfall of Sites	0.135	Low Medium II Residential	RD2-1	0	0	0	29.707	0.193	Residential - Four Units (Any Combination) - 4 Stories or Less, 4	096A199	278	South Los Angeles	Yes	MI	R2RD
Los Angeles	9301 S WESTERN AVE	90047	6057006015	0.000	0.000	0.193	0.000	Shortfall of Sites	0.131	Low Medium II Residential	RD1.5-1	0	0	0	30.556	0.193	Residential - Four Units (Any Combination) - 4 Stories or Less, 4	094-5A193	278	South Los Angeles	Yes	MI	R2RD
Los Angeles	1649 E 110TH ST	90059	6069009006	0.000	0.000	0.193	0.000	Shortfall of Sites	0.088	Low Medium I Residential	R2-1	0	0	0	45.277	0.193	Residential - Double, Duplex, or Two Units - 4 Stories or Less, 2	088-5A213	278	Southeast Los Angeles	Yes	MI	R2RD
Los Angeles	114 W 110TH ST	90061	6074017007	0.000	0.000	0.193	0.000	Shortfall of Sites	0.137	Low Medium I Residential	R2-1	0	0	0	29.106	0.193	Residential - Three Units (Any Combination) - 4 Stories or Less, 3	088-5A203	278	Southeast Los Angeles	Yes	MI	R2RD
Los Angeles	11101 BELHAVEN AVE	90059	6072019009	0.000	0.000	0.193	0.000	Shortfall of Sites	0.155	Low Medium I Residential	R2-1	0	0	0	25.749	0.193	Residential - Double, Duplex, or Two Units - 4 Stories or Less, 2	088-5A209	278	Southeast Los Angeles	Yes	MI	R2RD
Los Angeles	319 E 115TH ST	90061	6083005017	0.000	0.000	0.193	0.000	Shortfall of Sites	0.208	Low Medium I Residential	R2-1	0	0	0	19.213	0.193	Residential - Double, Duplex, or Two Units - 4 Stories or Less, 2	087A205	278	Southeast Los Angeles	Yes	MI	R2RD
Los Angeles	25934 MARKET PL	90717	7553015004	0.000	0.000	0.193	0.000	Shortfall of Sites	0.156	Low Medium I Residential	R2-1XL	0	0	0	25.602	0.193	Residential - Double, Duplex, or Two Units - 4 Stories or Less, 2	033B193	278	Wilmington - Harbor City	Yes	MI	R2RD
Los Angeles	7454 WOODLEY AVE	91406	2206020001	0.000	0.000	0.193	0.000	Shortfall of Sites	0.136	Low Medium II Residential	[Q]RD2-1	0	0	0	29.425	0.193	Residential - Double, Duplex, or Two Units - 4 Stories or Less, 2	186B141	279	Van Nuys - North Sherman Oaks	Yes	MI	R2RD
Los Angeles	11227 HATTERAS ST	91601	2337017022	0.000	0.000	0.193	0.000	Shortfall of Sites	0.161	Low Medium II Residential	RD2-1	0	0	0	24.902	0.193	Residential - Five or More Units or Apartments (Any Combination) · 4 Stories or Less, 5	174B173	279	North Hollywood - Valley Village	Yes	MI	R2RD
Los Angeles	420 ISABEL ST	90065	5446004008	0.000	0.000	0.193	0.000	Shortfall of Sites	0.079	Low Medium II Residential	RD2-1-CDO	0	0	0	50.530	0.193	Residential - Double, Duplex, or Two Units - 4 Stories or Less, 2	144A221	279	Northeast Los Angeles	Yes	MI	R2RD
Los Angeles	5326 LA CRESTA CT	90038	5535012006	0.000	0.000	0.193	0.000	Shortfall of Sites	0.083	Low Medium I Residential	R2-1XL	0	0	0	47.975	0.193	Residential - Double, Duplex, or Two Units - 4 Stories or Less, 2	141B193	279	Hollywood	Yes	MI	R2RD
Los Angeles	4927 TWINING ST	90032	5218014021	0.000	0.000	0.193	0.000	Shortfall of Sites	0.123	Low Medium I Residential	RD3-1	0	0	0	32.535	0.193	Residential - Double, Duplex, or Two Units - 4 Stories or Less, 2	142-5A233	279	Northeast Los Angeles	Yes	MI	R2RD
Los Angeles	251 ROSEMONT AVE	90026	5157012032	0.000	0.000	0.193	0.000	Shortfall of Sites	0.147	Low Medium Residential	RD2-1	0	0	0	27.225	0.193	Residential - Five or More Units or Apartments (Any Combination) · 4 Stories or Less, 10	138A205	279	Westlake	Yes	MI	R2RD
Los Angeles	3225 BALDWIN ST	90031	5210030027	0.000	0.000	0.193	0.000	Shortfall of Sites	0.076	Low Medium II Residential	RD1.5-1	0	0	0	52.937	0.193	Residential - Three Units (Any Combination) - 4 Stories or Less, 3	138A225	279	Northeast Los Angeles	Yes	MI	R2RD
Los Angeles	2003 DALY ST	90031	5210002010	0.000	0.000	0.193	0.000	Shortfall of Sites	0.090	Low Medium II Residential	RD1.5-1	0	0	0	44.449	0.193	Residential - Five or More Units or Apartments (Any Combination) · 4 Stories or Less, 4	136-5A221	279	Northeast Los Angeles	Yes	MI	R2RD
Los Angeles	217 N WESTLAKE AVE	90026	5157026012	0.000	0.000	0.193	0.000	Shortfall of Sites	0.138	Low Medium Residential	RD1.5-1	0	0	0	29.062	0.193	Residential - Three Units (Any Combination) - 4 Stories or Less, 3	136-5A205	279	Westlake	Yes	MI	R2RD
Los Angeles	1633 S SYCAMORE AVE	90019	5067002038	0.000	0.000	0.193	0.000	Shortfall of Sites	0.115	Low Medium II Residential	RD1.5-1-O	0	0	0	34.834	0.193	Residential - Double, Duplex, or Two Units - 4 Stories or Less, 2	126B181	279	West Adams - Baldwin Hills - Leimert	Yes	MI	R2RD
Los Angeles	2347 S DUNSMUIR AVE	90016	5063015005	0.000	0.000	0.193	0.000	Shortfall of Sites	0.108	Low Medium II Residential	RD2-1	0	0	0	37.038	0.193	Residential - Double, Duplex, or Two Units - 4 Stories or Less, 2	123B177	279	West Adams - Baldwin Hills - Leimert	Yes	MI	R2RD
Los Angeles	2321 S BRONSON AVE	90018	5060004013	0.000	0.000	0.193	0.000	Shortfall of Sites	0.149	Low Medium II Residential	RD2-1-O-CPIO	0	0	0	26.806	0.193	Residential - Double, Duplex, or Two Units - 4 Stories or Less, 2	123B185	279	West Adams - Baldwin Hills - Leimert	Yes	MI	R2RD
Los Angeles	1126 S EVERGREEN AVE	90023	5190008011	0.000	0.000	0.193	0.000	Shortfall of Sites	0.114	Low Medium I Residential	R2-1-CUGU	0	0	0	35.226	0.193	Residential - Double, Duplex, or Two Units - 4 Stories or Less, 2	121-5A223	279	21 Boyle Heights	Yes	MI	R2RD , BH CPU

Jurisdiction Name	Site Address/Intersection	5 Digit ZIP Code	Assessor Parcel Number	Very Low-Income	Low-Income	Moderate-Income	Above Moderate-Income	Type of Shortfall	Parcel Size (Acres)	Current General Plan Designation	Current Zoning	Proposed General Plan (GP) Designation	Proposed Zoning	Minimum Density Allowed	Maximum Density Allowed	Total Capacity	Vacant/ Nonvacant	Description of Existing Uses	PIN	Base Density Per Acre	Community Plan Area	Rent Stabalization Ordinance	Income Category	Applicable Rezoning Program (Program informing values in Column Q listed first)
Los Angeles	1004 S LORENA ST	90023	5188020017	0.000	0.000	0.193	0.000	Shortfall of Sites	0.064	Low Medium II Residential	RD1.5-1-CUGU	0	0	0	62.123	0.193		Residential - Five or More Units or Apartments (Any Combination) - 4 Stories or Less, 7	121-5A225 279	54	Boyle Heights	Yes	MI	R2RD , BH CPU
Los Angeles	2706 GUIRADO ST	90023	5185032002	0.000	0.000	0.193	0.000	Shortfall of Sites	0.085	Low Medium II Residential	RD1.5-1-CUGU	0	0	0	47.219	0.193		Residential - Double, Duplex, or Two Units - 4 Stories or Less, 2	124-5A223 279		Boyle Heights	Yes	MI	R2RD
Los Angeles	2950 VAN BUREN PL	90007	5054014022	0.000	0.000	0.193	0.000	Shortfall of Sites	0.164	Low Medium I Residential	R2-1-O	0	0	0	24.351	0.193		Residential - Five or More Units or Apartments (Any Combination) - 4 Stories or Less, 12	120B197 279		South Los Angeles	Yes	MI	R2RD
Los Angeles	617 E 22ND ST	90011	5127006019	0.000	0.000	0.193	0.000	Shortfall of Sites	0.115	Low Medium II Residential	RD2-1	0	0	0	34.848	0.193		Residential - Double, Duplex, or Two Units - 4 Stories or Less, 2	121-5A209 279		Southeast Los Angeles	Yes	MI	R2RD
Los Angeles	507 E 23RD ST	90011	5127015014	0.000	0.000	0.193	0.000	Shortfall of Sites	0.175	Low Medium II Residential	RD2-1	0	0	0	22.807	0.193		Residential - Double, Duplex, or Two Units - 4 Stories or Less, 2	121-5A207 279		Southeast Los Angeles	Yes	MI	R2RD
Los Angeles	1017 E 24TH ST	90011	5131019017	0.000	0.000	0.193	0.000	Shortfall of Sites	0.150	Low Medium I Residential	R2-1	0	0	0	26.727	0.193		Residential - Five or More Units or Apartments (Any Combination) - 4 Stories or Less, 5	120A209 279		Southeast Los Angeles	Yes	MI	R2RD
Los Angeles	3334 E 8TH ST	90023	5190023016	0.000	0.000	0.193	0.000	Shortfall of Sites	0.117	Low Medium II Residential	RD1.5-1-CUGU	0	0	0	34.321	0.193		Residential - Double, Duplex, or Two Units - 4 Stories or Less, 2	120A225 279		Boyle Heights	Yes	MI	R2RD
Los Angeles	737 E 40TH PL	90011	5114005026	0.000	0.000	0.193	0.000	Shortfall of Sites	0.183	Low Medium II Residential	RD2-1	0	0	0	21.824	0.193		Residential - Four Units (Any Combination) - 4 Stories or Less, 4	115-5A207 279		Southeast Los Angeles	Yes	MI	R2RD
Los Angeles	179 W 41ST ST	90037	5111023014	0.000	0.000	0.193	0.000	Shortfall of Sites	0.134	Low Medium II Residential	RD2-1	0	0	0	29.940	0.193		Residential - Double, Duplex, or Two Units - 4 Stories or Less, 2	115-5A203 279		Southeast Los Angeles	Yes	MI	R2RD
Los Angeles	707 W 43RD ST	90037	5019013007	0.000	0.000	0.193	0.000	Shortfall of Sites	0.110	Low Medium II Residential	RD2-1	0	0	0	36.299	0.193		Residential - Double, Duplex, or Two Units - 4 Stories or Less, 2	114A201 279		South Los Angeles	Yes	MI	R2RD
Los Angeles	4607 WALL ST	90011	5109002038	0.000	0.000	0.193	0.000	Shortfall of Sites	0.161	Low Medium I Residential	R2-1	0	0	0	24.891	0.193		Residential - Double, Duplex, or Two Units - 4 Stories or Less, 2	112-5A205 279		Southeast Los Angeles	Yes	MI	R2RD
Los Angeles	676 E 51ST ST	90011	5103001014	0.000	0.000	0.193	0.000	Shortfall of Sites	0.107	Low Medium I Residential	R2-1	0	0	0	37.313	0.193		Residential - Double, Duplex, or Two Units - 4 Stories or Less, 2	111A207 279		Southeast Los Angeles	Yes	MI	R2RD
Los Angeles	909 W 53RD ST	90037	5001004027	0.000	0.000	0.193	0.000	Shortfall of Sites	0.156	Low Medium I Residential	R2-1	0	0	0	25.622	0.193		Residential - Double, Duplex, or Two Units - 4 Stories or Less, 2	108B197 279		South Los Angeles	Yes	MI	R2RD
Los Angeles	327 E 53RD ST	90011	5109025025	0.000	0.000	0.193	0.000	Shortfall of Sites	0.121	Low Medium I Residential	R2-1	0	0	0	33.104	0.193		Residential - Double, Duplex, or Two Units - 4 Stories or Less, 2	108B205 279		Southeast Los Angeles	Yes	MI	R2RD
Los Angeles	5930 DENVER AVE	90044	6004030023	0.000	0.000	0.193	0.000	Shortfall of Sites	0.120	Low Medium I Residential	R2-1	0	0	0	33.425	0.193		Residential - Three Units (Any Combination) - 4 Stories or Less, 3	105B201 279		South Los Angeles	Yes	MI	R2RD
Los Angeles	6805 BONSALLO AVE	90044	6013020025	0.000	0.000	0.193	0.000	Shortfall of Sites	0.124	Low Medium I Residential	R2-1	0	0	0	32.265	0.193		Residential - Three Units (Any Combination) - 4 Stories or Less, 3	102B201 279		South Los Angeles	Yes	MI	R2RD
Los Angeles	700 W 77TH ST	90044	6020018009	0.000	0.000	0.193	0.000	Shortfall of Sites	0.161	Low Medium II Residential	RD2-1	0	0	0	24.890	0.193		Residential - Three Units (Any Combination) - 4 Stories or Less, 3	099B201 279		South Los Angeles	Yes	MI	R2RD
Los Angeles	1310 W 85TH ST	90044	6033001010	0.000	0.000	0.193	0.000	Shortfall of Sites	0.122	Low Medium II Residential	RD1.5-1	0	0	0	32.823	0.193		Residential - Three Units (Any Combination) - 4 Stories or Less, 3	097-5A197 279		South Los Angeles	Yes	MI	R2RD
Los Angeles	145 W 88TH PL	90003	6040022020	0.000	0.000	0.193	0.000	Shortfall of Sites	0.074	Low Medium II Residential	RD2-1	0	0	0	53.798	0.193		Residential - Double, Duplex, or Two Units - 4 Stories or Less, 2	096A203 279		Southeast Los Angeles	Yes	MI	R2RD
Los Angeles	8909 S NORMANDIE AVE	90044	6037019015	0.000	0.000	0.193	0.000	Shortfall of Sites	0.103	Low Medium II Residential	RD1.5-1	0	0	0	38.719	0.193		Residential - Four Units (Any Combination) - 4 Stories or Less, 4	096A195 279		South Los Angeles	Yes	MI	R2RD
Los Angeles	9205 S SAN PEDRO ST	90003	6052009025	0.000	0.000	0.193	0.000	Shortfall of Sites	0.059	Low Medium II Residential	RD2-1	0	0	0	67.886	0.193		Residential - Five or More Units or Apartments (Any Combination) - 4 Stories or Less, 8	094-5A205 279		Southeast Los Angeles	Yes	MI	R2RD
Los Angeles	9325 MAIE AVE	90002	6048022048	0.000	0.000	0.193	0.000	Shortfall of Sites	0.199	Low Medium I Residential	R2-1	0	0	0	20.052	0.193		Residential - Five or More Units or Apartments (Any Combination) - 4 Stories or Less, 5	094-5A213 279		Southeast Los Angeles	Yes	MI	R2RD
Los Angeles	9807 S HOOVER ST	90044	6054006018	0.000	0.000	0.193	0.000	Shortfall of Sites	0.120	Low Medium II Residential	RD2-1	0	0	0	33.223	0.193		Residential - Three Units (Any Combination) - 4 Stories or Less, 3	093A199 279		South Los Angeles	Yes	MI	R2RD
Los Angeles	231 E 102ND ST	90003	6063007028	0.000	0.000	0.193	0.000	Shortfall of Sites	0.126	Low Medium I Residential	R2-1	0	0	0	31.623	0.193		Residential - Double, Duplex, or Two Units - 4 Stories or Less, 2	091-5A205 279		Southeast Los Angeles	Yes	MI	R2RD
Los Angeles	116 W 110TH ST	90061	6074017008	0.000	0.000	0.193	0.000	Shortfall of Sites	0.122	Low Medium I Residential	R2-1	0	0	0	32.745	0.193		Residential - Three Units (Any Combination) - 4 Stories or Less, 3	088-5A203 279		Southeast Los Angeles	Yes	MI	R2RD
Los Angeles	8030 SEPULVEDA BLVD	91402	2209028011	0.000	0.000	0.193	0.000	Shortfall of Sites	0.148	Low Medium I Residential	RD3-1	0	0	0	27.005	0.193		Residential - Double, Duplex, or Two Units - 4 Stories or Less, 2	189B145 280		Mission Hills - Panorama City - North Hills	Yes	MI	R2RD
Los Angeles	261 S AVENUE 55	90042	5468029003	0.000	0.000	0.193	0.000	Shortfall of Sites	0.129	Low Medium II Residential	RD2-1	0	0	0	31.115	0.193		Residential - Three Units (Any Combination) - 4 Stories or Less, 3	150A229 280		Northeast Los Angeles	Yes	MI	R2RD
Los Angeles	631 W AVENUE 28	90065	5453013020	0.000	0.000	0.193	0.000	Shortfall of Sites	0.111	Low Medium II Residential	RD1.5-1-CDO-RIO	0	0	0	36.084	0.193		Residential - Five or More Units or Apartments (Any Combination) - 4 Stories or Less, 5	144A219 280		Northeast Los Angeles	Yes	MI	R2RD
Los Angeles	3632 CASTALIA AVE	90032	5306015060	0.000	0.000	0.193	0.000	Shortfall of Sites	0.164	Low Medium I Residential	RD3-1	0	0	0	24.442	0.193		Residential - Double, Duplex, or Two Units - 4 Stories or Less, 2	144A233 280		Northeast Los Angeles	Yes	MI	R2RD
Los Angeles	5318 LA CRESTA CT	90038	5535012005	0.000	0.000	0.193	0.000	Shortfall of Sites	0.083	Low Medium I Residential	R2-1XL	0	0	0	47.956	0.193		Residential - Double, Duplex, or Two Units - 4 Stories or Less, 2	141B193 280		Hollywood	Yes	MI	R2RD
Los Angeles	3246 PUEBLO AVE	90032	5218017018	0.000	0.000	0.193	0.000	Shortfall of Sites	0.152	Low Medium I Residential	[Q]RD3-1D	0	0	0	26.400	0.193		Residential - Double, Duplex, or Two Units - 4 Stories or Less, 2	142-5A235 280		Northeast Los Angeles	Yes	MI	R2RD
Los Angeles	934 N BENTON WAY	90026	5402013007	0.000	0.000	0.193	0.000	Shortfall of Sites	0.172	Low Medium II Residential	RD2-1VL	0	0	0	23.232	0.193		Residential - Three Units (Any Combination) - 4 Stories or Less, 3	141A205 280		Silver Lake - Echo Park - Elysian Valley	Yes	MI	R2RD
Los Angeles	806 CORONADO TER	90026	5402028024	0.000	0.000	0.193	0.000	Shortfall of Sites	0.131	Low Medium II Residential	RD1.5-1VL	0	0	0	30.516	0.193		Residential - Five or More Units or Apartments (Any Combination) - 4 Stories or Less, 14	139-5A205 280		Silver Lake - Echo Park - Elysian Valley	Yes	MI	R2RD
Los Angeles	226 N BONNIE BRAE ST	90026	5159006005	0.000	0.000	0.193	0.000	Shortfall of Sites	0.138	Low Medium Residential	RD2-1	0	0	0	29.040	0.193		Residential - Three Units (Any Combination) - 4 Stories or Less, 3	136-5A207 280		Westlake	Yes	MI	R2RD
Los Angeles	4614 CATALPA ST	90032	5215027020	0.000	0.000	0.193	0.000	Shortfall of Sites	0.113	Low Medium II Residential	RD2-1	0	0	0	35.281	0.193		Residential - Double, Duplex, or Two Units - 4 Stories or Less, 2	135A231 280		Northeast Los Angeles	Yes	MI	R2RD
Los Angeles	1051 DUNDAS ST	90063	5229029029	0.000	0.000	0.193	0.000	Shortfall of Sites	0.110	Low Medium I Residential	R2-1-CUGU	0	0	0	36.251	0.193		Residential - Double, Duplex, or Two Units - 4 Stories or Less, 2	130-5A227 280	21	Boyle Heights	Yes	MI	R2RD , BH CPU
Los Angeles	3211 EAGLE ST	90063	5186006008	0.000	0.000	0.193	0.000	Shortfall of Sites	0.144	Low Medium I Residential	R2-1-CUGU	0	0	0	27.764	0.193		Residential - Three Units (Any Combination) - 4 Stories or Less, 3	124-5A227 280	21	Boyle Heights	Yes	MI	R2RD , BH CPU
Los Angeles	1250 LOS PALOS ST	90023	5191027032	0.000	0.000	0.193	0.000	Shortfall of Sites	0.110	Low Medium I Residential	R2-1-CUGU	0	0	0	36.299	0.193		Residential - Double, Duplex, or Two Units - 4 Stories or Less, 2	118-5A227 280	21	Boyle Heights	Yes	MI	R2RD , BH CPU
Los Angeles	1253 S RIDGELEY DR	90019	5085017026	0.000	0.000	0.193	0.000	Shortfall of Sites	0.155	Low Medium I Residential	R2-1-O	0	0	0	25.844	0.193		Residential - Four Units (Any Combination) - 4 Stories or Less, 4	129B177 280		Wilshire	Yes	MI	R2RD
Los Angeles	2861 S SYCAMORE AVE	90016	5049026030	0.000	0.000	0.193	0.000	Shortfall of Sites	0.110	Low Medium II Residential	RD1.5-1	0	0	0	36.300	0.193		Residential - Double, Duplex, or Two Units - 4 Stories or Less, 2	120B177 280		West Adams - Baldwin Hills - Leimert	Yes	MI	R2RD
Los Angeles	2901 S RIMPAU BLVD	90016	5049031030	0.000	0.000	0.193	0.000	Shortfall of Sites	0.119	Low Medium I Residential	R2-1	0	0	0	33.504	0.193		Residential - Double, Duplex, or Two Units - 4 Stories or Less, 2	120B181 280		West Adams - Baldwin Hills - Leimert	Yes	MI	R2RD
Los Angeles	3724 DALTON AVE	90018	5041031024	0.000	0.000	0.193	0.000	Shortfall of Sites	0.155	Low Medium I Residential	R2-1-O	0	0	0	25.878	0.193		Residential - Double, Duplex, or Two Units - 4 Stories or Less, 2	117B193 280		South Los Angeles	Yes	MI	R2RD
Los Angeles	3746 S GRAMERCY PL	90018	5042015006	0.000	0.000	0.193	0.000	Shortfall of Sites	0.133	Low Medium I Residential	R2-1-O-CPIO	0	0	0	30.106	0.193		Residential - Double, Duplex, or Two Units - 4 Stories or Less, 2	117B189 280		South Los Angeles	Yes	MI	R2RD
Los Angeles	1123 E 33RD ST	90011	5114025020	0.000	0.000	0.193	0.000	Shortfall of Sites	0.110	Low Medium II Residential	RD2-1	0	0	0	36.307	0.193		Residential - Three Units (Any Combination) - 4 Stories or Less, 3	117A209 280		Southeast Los Angeles	Yes	MI	R2RD
Los Angeles	1186 E 40TH PL	90011	5114034001	0.000	0.000	0.193	0.000	Shortfall of Sites	0.125	Low Medium I Residential	R2-1	0	0	0	31.918	0.193		Residential - Three Units (Any Combination) - 4 Stories or Less, 3	115-5A209 280		Southeast Los Angeles	Yes	MI	R2RD
Los Angeles	1417 E 43RD ST	90011	5116009020	0.000	0.000	0.193	0.000	Shortfall of Sites	0.119	Low Medium I Residential	R2-1	0	0	0	33.524	0.193		Residential - Double, Duplex, or Two Units - 4 Stories or Less, 2	114A211 280		Southeast Los Angeles	Yes	MI	R2RD
Los Angeles	1535 E 43RD ST	90011	5116016017	0.000	0.000	0.193	0.000	Shortfall of Sites	0.116	Low Medium I Residential	R2-1	0	0	0	34.454	0.193		Residential - Double, Duplex, or Two Units - 4 Stories or Less, 2	114A213 280		Southeast Los Angeles	Yes	MI	R2RD
Los Angeles	243 E 43RD ST	90011	5113020020	0.000	0.000	0.193	0.000	Shortfall of Sites	0.124	Low Medium I Residential	R2-1	0	0	0	32.266	0.193		Residential - Double, Duplex, or Two Units - 4 Stories or Less, 2	114A205 280		Southeast Los Angeles	Yes	MI	R2RD
Los Angeles	711 W 43RD ST	90037	5019013006	0.000	0.000	0.193	0.000	Shortfall of Sites	0.110	Low Medium II Residential	RD2-1	0	0	0	36.299	0.193		Residential - Double, Duplex, or Two Units - 4 Stories or Less, 2	114A201 280		South Los Angeles	Yes	MI	R2RD
Los Angeles	237 W 50TH ST	90037	5110020035	0.000	0.000	0.193	0.000	Shortfall of Sites	0.125	Low Medium I Residential	R2-1	0	0	0	32.012	0.193		Residential - Three Units (Any Combination) - 4 Stories or Less, 3	111A203 280		Southeast Los Angeles	Yes	MI	R2RD
Los Angeles	524 W 50TH ST	90037	5018021007	0.000	0.000	0.193	0.000	Shortfall of Sites	0.140	Low Medium II Residential	RD2-1	0	0	0	28.515	0.193		Residential - Double, Duplex, or Two Units - 4 Stories or Less, 2	111A201 280		South Los Angeles	Yes	MI	R2RD
Los Angeles	672 E 51ST ST	90011	5103001013	0.000	0.000	0.193	0.000	Shortfall of Sites	0.107	Low Medium I Residential	R2-1	0	0	0	37.309	0.193		Residential - Double, Duplex, or Two Units - 4 Stories or Less, 2	111A207 280		Southeast Los Angeles	Yes	MI	R2RD
Los Angeles	323 E 53RD ST	90011	5109025024	0.000	0.000	0.193	0.000	Shortfall of Sites	0.121	Low Medium I Residential	R2-1	0	0	0	33.104	0.193		Residential - Three Units (Any Combination) - 4 Stories or Less, 3	108B205 280		Southeast Los Angeles	Yes	MI	R2RD
Los Angeles	246 E 68TH ST	90003	6011004024	0.000	0.000	0.193	0.000	Shortfall of Sites	0.124	Low Medium I Residential	R2-1	0	0	0	32.206	0.193		Residential - Double, Duplex, or Two Units - 4 Stories or Less, 2	102B205 280		Southeast Los Angeles	Yes	MI	R2RD
Los Angeles	706 W 77TH ST	90044	6020018008	0.000	0.000	0.193	0.000	Shortfall of Sites	0.161	Low Medium II Residential	RD2-1	0	0	0	24.890	0.193		Residential - Double, Duplex, or Two Units - 4 Stories or Less, 2	099B201 280		South Los Angeles	Yes	MI	R2RD
Los Angeles	142 E 88TH PL	90003	6041005015	0.000	0.000	0.193	0.000	Shortfall of Sites	0.123	Low Medium II Residential	RD2-1	0	0	0	32.515	0.193		Residential - Four Units (Any Combination) - 4 Stories or Less, 4	096A205 280		Southeast Los Angeles	Yes	MI	R2RD
Los Angeles	8919 ORCHARD AVE	90044	6038018044	0.000	0.000	0.193	0.000	Shortfall of Sites	0.133	Low Medium I Residential	RD3-1	0	0	0	30.039	0.193		Residential - Double, Duplex, or Two Units - 4 Stories or Less, 2	096A199 280		South Los Angeles	Yes	MI	R2RD
Los Angeles	9230 S FIGUEROA ST	90003	6039004006	0.000	0.000	0.193	0.000	Shortfall of Sites	0.127	Low Medium II Residential	RD2-1	0	0	0	31.408	0.193		Residential - Four Units (Any Combination) - 4 Stories or Less, 4	094-5A201 280		South Los Angeles	Yes	MI	R2RD
Los Angeles	652 W 97TH ST	90044	6054026001	0.000	0.000	0.193	0.000	Shortfall of Sites	0.116	Low Medium II Residential	RD2-1	0	0	0	34.486	0.193		Residential - Double, Duplex, or Two Units - 4 Stories or Less, 2	093A201 280		South Los Angeles	Yes	MI	R2RD
Los Angeles	115 W 103RD ST	90003	6053027038	0.000	0.000	0.193	0.000	Shortfall of Sites	0.193	Low Medium I Residential	R2-1	0	0	0	20.678	0.193		Residential - Double, Duplex, or Two Units - 4 Stories or Less, 2	091-5A203 280		Southeast Los Angeles	Yes	MI	R2RD
Los Angeles	122 W 110TH ST	90061	6074017009	0.000	0.000	0.193	0.000	Shortfall of Sites	0.122	Low Medium I Residential	R2-1	0	0	0	32.744	0.193		Residential - Three Units (Any Combination) - 4 Stories or Less, 3	088-5A203 280		Southeast Los Angeles	Yes	MI	R2RD
Los Angeles	16205 S MENLO AVE	90247	6120017032	0.000	0.000	0.193	0.000	Shortfall of Sites	0.155	Low Medium II Residential	R2-1	0	0	0	25.811	0.193		Residential - Double, Duplex, or Two Units - 4 Stories or Less, 2	069B197 280		Harbor Gateway	Yes	MI	R2RD
Los Angeles	20600 S WESTERN AVE	90501	7351008034	0.000	0.000	0.193	0.000	Shortfall of Sites	0.057	Low Medium II Residential	RD1.5-1	0	0	0	69.690	0.193		Residential - Five or More Units or Apartments (Any Combination) - 4 Stories or Less, 8	054B193 280		Harbor Gateway	Yes	MI	R2RD
Los Angeles	1622 N WILMINGTON BLVD	90744	7414013010	0.000	0.000	0.193	0.000	Shortfall of Sites	0.122	Low Medium II Residential	[Q]RD1.5-1XL-O-CUGU	0	0	0	32.877	0.193		Residential - Five or More Units or Apartments (Any Combination) - 4 Stories or Less, 6	036B201 280		Wilmington - Harbor City	Yes	MI	R2RD
Los Angeles	724 KING AVE	90744	7416012006	0.000	0.000	0.193	0.000	Shortfall of Sites	0.129	Low Medium II Residential	[Q]RD1.5-1XL-O-CUGU	0	0	0	31.069	0.193		Residential - Double, Duplex, or Two Units - 4 Stories or Less, 2	030B201 280		Wilmington - Harbor City	Yes	MI	R2RD

Jurisdiction Name	Site Address/Intersection	5 Digit ZIP Code	Assessor Parcel Number	Very Low-Income	Low-Income	Moderate-Income	Above Moderate-Income	Type of Shortfall	Parcel Size (Acres)	Current General Plan Designation	Current Zoning	Proposed General Plan (GP) Designation	Proposed Zoning	Minimum Density Allowed	Maximum Density Allowed	Total Capacity	Vacant/ Nonvacant	Description of Existing Uses	PIN	Base Density Per Acre	Community Plan Area	Rent Stabalization Ordinance	Income Category	Applicable Rezoning Program (Program informing values in Column Q listed first)
Los Angeles	11237 HATTERAS ST	91601	2337017024	0.000	0.000	0.193	0.000	Shortfall of Sites	0.161	Low Medium II Residential	RD2-1	0	0	0	24.904	0.193		Residential - Double, Duplex, or Two Units - 4 Stories or Less, 2	174B173 281		North Hollywood - Valley Village	Yes	MI	R2RD
Los Angeles	4415 LEDGE AVE	91602	2424004022	0.000	0.000	0.193	0.000	Shortfall of Sites	0.160	Low Medium Residential	[Q]RD3-1-RIO	0	0	0	24.932	0.193		Residential - Four Units (Any Combination) - 4 Stories or Less, 4	165B177 281		Sherman Oaks - Studio City - Toluca Lake - Cahuenga Pass	Yes	MI	R2RD
Los Angeles	1222 N SYCAMORE AVE	90038	5532009024	0.000	0.000	0.193	0.000	Shortfall of Sites	0.138	Low Medium II Residential	RD1.5-1XL	0	0	0	29.010	0.193		Residential - Double, Duplex, or Two Units - 4 Stories or Less, 2	144B181 281		Hollywood	Yes	MI	R2RD
Los Angeles	649 N CUMMINGS ST	90033	5175031010	0.000	0.000	0.193	0.000	Shortfall of Sites	0.116	Low Medium I Residential	R2-1-CUGU	0	0	0	34.356	0.193		Residential - Three Units (Any Combination) - 4 Stories or Less, 3	130-5A223 281	29	Boyle Heights	Yes	MI	R2RD , BH CPU
Los Angeles	808 BLADES ST	90063	5178007034	0.000	0.000	0.193	0.000	Shortfall of Sites	0.109	Low Medium I Residential	R2-1-CUGU	0	0	0	36.530	0.193		Commercial - Store Combination - Store and Residential Combination - One Story, 4	129A227 281	21	Boyle Heights	Yes	MI	R2RD , BH CPU
Los Angeles	1109 S GRANDE VISTA AVE	90023	5190004011	0.000	0.000	0.193	0.000	Shortfall of Sites	0.068	Low Medium I Residential	R2-1-CUGU	0	0	0	58.619	0.193		Residential - Double, Duplex, or Two Units - 4 Stories or Less, 2	121-5A225 281	21	Boyle Heights	Yes	MI	R2RD , BH CPU
Los Angeles	1828 MONTROSE ST	90026	5404005010	0.000	0.000	0.193	0.000	Shortfall of Sites	0.172	Low Medium II Residential	RD2-1VL-CDO	0	0	0	23.232	0.193		Residential - Five or More Units or Apartments (Any Combination) · 4 Stories or Less, 8	139-5A207 281		Silver Lake - Echo Park - Elysian Valley	Yes	MI	R2RD
Los Angeles	1845 E 2ND ST	90033	5174018039	0.000	0.000	0.193	0.000	Shortfall of Sites	0.080	Low Medium II Residential	RD1.5-1-RIO-CUGU	0	0	0	49.781	0.193		Residential - Double, Duplex, or Two Units - 4 Stories or Less, 2	129A221 281		Boyle Heights	Yes	MI	R2RD
Los Angeles	549 S MATHEWS ST	90033	5185003004	0.000	0.000	0.193	0.000	Shortfall of Sites	0.138	Low Medium II Residential	RD1.5-1-CUGU	0	0	0	29.040	0.193		Residential - Five or More Units or Apartments (Any Combination) · 4 Stories or Less, 6	126A223 281		Boyle Heights	Yes	MI	R2RD
Los Angeles	5204 ROSELAND ST	90016	5049024038	0.000	0.000	0.193	0.000	Shortfall of Sites	0.165	Low Medium II Residential	RD2-1	0	0	0	24.200	0.193		Residential - Four Units (Any Combination) - 4 Stories or Less, 4	120B177 281		West Adams - Baldwin Hills - Leimert	Yes	MI	R2RD
Los Angeles	2947 WELLINGTON RD	90016	5050021011	0.000	0.000	0.193	0.000	Shortfall of Sites	0.150	Low Medium II Residential	RD2-1	0	0	0	26.637	0.193		Residential - Double, Duplex, or Two Units - 4 Stories or Less, 2	120B185 281		West Adams - Baldwin Hills - Leimert	Yes	MI	R2RD
Los Angeles	912 E 28TH ST	90011	5128022014	0.000	0.000	0.193	0.000	Shortfall of Sites	0.172	Low Medium II Residential	RD2-1	0	0	0	23.229	0.193		Residential - Three Units (Any Combination) - 4 Stories or Less, 3	118-5A209 281		Southeast Los Angeles	Yes	MI	R2RD
Los Angeles	1185 E 33RD ST	90011	5114025030	0.000	0.000	0.193	0.000	Shortfall of Sites	0.101	Low Medium II Residential	RD2-1	0	0	0	39.608	0.193		Residential - Double, Duplex, or Two Units - 4 Stories or Less, 2	117A209 281		Southeast Los Angeles	Yes	MI	R2RD
Los Angeles	193 W 41ST ST	90037	5111023012	0.000	0.000	0.193	0.000	Shortfall of Sites	0.134	Low Medium II Residential	RD2-1	0	0	0	29.954	0.193		Residential - Double, Duplex, or Two Units - 4 Stories or Less, 2	115-5A203 281		Southeast Los Angeles	Yes	MI	R2RD
Los Angeles	4260 HOOPER AVE	90011	5116004004	0.000	0.000	0.193	0.000	Shortfall of Sites	0.128	Low Medium II Residential	RD1.5-1	0	0	0	31.359	0.193		Residential - Double, Duplex, or Two Units - 4 Stories or Less, 2	114A211 281		Southeast Los Angeles	Yes	MI	R2RD
Los Angeles	4218 COMPTON AVE	90011	5116016029	0.000	0.000	0.193	0.000	Shortfall of Sites	0.103	Low Medium I Residential	R2-1	0	0	0	38.864	0.193		Residential - Double, Duplex, or Two Units - 4 Stories or Less, 2	114A213 281		Southeast Los Angeles	Yes	MI	R2RD
Los Angeles	239 E 43RD ST	90011	5113020019	0.000	0.000	0.193	0.000	Shortfall of Sites	0.124	Low Medium I Residential	R2-1	0	0	0	32.266	0.193		Residential - Double, Duplex, or Two Units - 4 Stories or Less, 2	114A205 281		Southeast Los Angeles	Yes	MI	R2RD
Los Angeles	4250 S OLIVE ST	90037	5111007015	0.000	0.000	0.193	0.000	Shortfall of Sites	0.149	Low Medium II Residential	RD2-1	0	0	0	26.765	0.193		Residential - Four Units (Any Combination) - 4 Stories or Less, 4	114A203 281		Southeast Los Angeles	Yes	MI	R2RD
Los Angeles	4406 S GRAMERCY PL	90062	5015001025	0.000	0.000	0.193	0.000	Shortfall of Sites	0.119	Low Medium I Residential	R2-1	0	0	0	33.507	0.193		Residential - Double, Duplex, or Two Units - 4 Stories or Less, 2	111B189 281		South Los Angeles	Yes	MI	R2RD
Los Angeles	4612 WALL ST	90011	5109010004	0.000	0.000	0.193	0.000	Shortfall of Sites	0.145	Low Medium I Residential	R2-1	0	0	0	27.655	0.193		Residential - Double, Duplex, or Two Units - 4 Stories or Less, 2	112-5A205 281		Southeast Los Angeles	Yes	MI	R2RD
Los Angeles	1231 E 47TH ST	90011	5107010012	0.000	0.000	0.193	0.000	Shortfall of Sites	0.159	Low Medium I Residential	R2-1	0	0	0	25.148	0.193		Residential - Double, Duplex, or Two Units - 4 Stories or Less, 2	112-5A211 281		Southeast Los Angeles	Yes	MI	R2RD
Los Angeles	528 W 50TH ST	90037	5018021008	0.000	0.000	0.193	0.000	Shortfall of Sites	0.140	Low Medium II Residential	RD2-1	0	0	0	28.514	0.193		Residential - Five or More Units or Apartments (Any Combination) · 4 Stories or Less, 32	111A201 281		South Los Angeles	Yes	MI	R2RD
Los Angeles	668 E 51ST ST	90011	5103001012	0.000	0.000	0.193	0.000	Shortfall of Sites	0.107	Low Medium I Residential	R2-1	0	0	0	37.305	0.193		Residential - Double, Duplex, or Two Units - 4 Stories or Less, 2	111A207 281		Southeast Los Angeles	Yes	MI	R2RD
Los Angeles	319 E 53RD ST	90011	5109025023	0.000	0.000	0.193	0.000	Shortfall of Sites	0.121	Low Medium I Residential	R2-1	0	0	0	33.104	0.193		Residential - Four Units (Any Combination) - 4 Stories or Less, 4	108B205 281		Southeast Los Angeles	Yes	MI	R2RD
Los Angeles	712 W 77TH ST	90044	6020018007	0.000	0.000	0.193	0.000	Shortfall of Sites	0.161	Low Medium II Residential	RD2-1	0	0	0	24.890	0.193		Residential - Four Units (Any Combination) - 4 Stories or Less, 4	099B201 281		South Los Angeles	Yes	MI	R2RD
Los Angeles	1019 E 79TH ST	90001	6023029007	0.000	0.000	0.193	0.000	Shortfall of Sites	0.149	Low Medium II Residential	RD2-1	0	0	0	26.805	0.193		Residential - Three Units (Any Combination) - 4 Stories or Less, 3	099B209 281		Southeast Los Angeles	Yes	MI	R2RD
Los Angeles	138 E 88TH PL	90003	6041005014	0.000	0.000	0.193	0.000	Shortfall of Sites	0.123	Low Medium II Residential	RD2-1	0	0	0	32.530	0.193		Residential - Double, Duplex, or Two Units - 4 Stories or Less, 2	096A205 281		Southeast Los Angeles	Yes	MI	R2RD
Los Angeles	209 W 98TH ST	90003	6053013039	0.000	0.000	0.193	0.000	Shortfall of Sites	0.119	Low Medium I Residential	R2-1	0	0	0	33.506	0.193		Residential - Three Units (Any Combination) - 4 Stories or Less, 3	093A203 281		Southeast Los Angeles	Yes	MI	R2RD
Los Angeles	227 E 107TH ST	90003	6063026018	0.000	0.000	0.193	0.000	Shortfall of Sites	0.119	Low Medium I Residential	R2-1	0	0	0	33.506	0.193		Residential - Double, Duplex, or Two Units - 4 Stories or Less, 2	090A205 281		Southeast Los Angeles	Yes	MI	R2RD
Los Angeles	735 E 110TH ST	90059	6071008007	0.000	0.000	0.193	0.000	Shortfall of Sites	0.110	Low Medium I Residential	R2-1	0	0	0	36.284	0.193		Residential - Double, Duplex, or Two Units - 4 Stories or Less, 2	088-5A207 281		Southeast Los Angeles	Yes	MI	R2RD
Los Angeles	953 E 113TH ST	90059	6072023015	0.000	0.000	0.193	0.000	Shortfall of Sites	0.100	Low Medium I Residential	R2-1	0	0	0	40.144	0.193		Residential - Double, Duplex, or Two Units - 4 Stories or Less, 2	087A209 281		Southeast Los Angeles	Yes	MI	R2RD
Los Angeles	729 E IMPERIAL HWY	90059	6072012015	0.000	0.000	0.193	0.000	Shortfall of Sites	0.159	Low Medium II Residential	RD2-1-CPIO	0	0	0	25.218	0.193		Residential - Double, Duplex, or Two Units - 4 Stories or Less, 2	087A207 281		Southeast Los Angeles	Yes	MI	R2RD
Los Angeles	13522 S VERMONT AVE	90247	6119001010	0.000	0.000	0.193	0.000	Shortfall of Sites	0.207	Low Medium I Residential	RD3-1-O	0	0	0	19.359	0.193		Residential - Double, Duplex, or Two Units - 4 Stories or Less, 2	078B197 281		Harbor Gateway	Yes	MI	R2RD
Los Angeles	1424 252ND ST	90710	7410004034	0.000	0.000	0.193	0.000	Shortfall of Sites	0.172	Low Medium I Residential	R2-1XL	0	0	0	23.203	0.193		Residential - Double, Duplex, or Two Units - 4 Stories or Less, 2	036B193 281		Wilmington - Harbor City	Yes	MI	R2RD
Los Angeles	3073 OREGON ST	90023	5186020014	0.000	0.000	0.193	0.000	Shortfall of Sites	0.137	Low Medium I Residential	R2-1-CUGU	0	0	0	29.269	0.193		Residential - Double, Duplex, or Two Units - 4 Stories or Less, 2	123A225 282	21	Boyle Heights	Yes	MI	R2RD , BH CPU
Los Angeles	1114 S DACOTAH ST	90023	5190005013	0.000	0.000	0.193	0.000	Shortfall of Sites	0.069	Low Medium I Residential	R2-1-CUGU	0	0	0	58.092	0.193		Residential - Double, Duplex, or Two Units - 4 Stories or Less, 2	121-5A223 282	21	Boyle Heights	Yes	MI	R2RD , BH CPU
Los Angeles	3406 E 7TH ST	90023	5188020016	0.000	0.000	0.193	0.000	Shortfall of Sites	0.064	Low Medium II Residential	RD1.5-1-CUGU	0	0	0	62.143	0.193		Residential - Three Units (Any Combination) - 4 Stories or Less, 3	121-5A225 282	54	Boyle Heights	Yes	MI	R2RD , BH CPU
Los Angeles	2649 ARVIA ST	90065	5454035012	0.000	0.000	0.193	0.000	Shortfall of Sites	0.252	Low Medium I Residential	RD3-1-CDO-RIO	0	0	0	15.845	0.193		Residential - Double, Duplex, or Two Units - 4 Stories or Less, 2	147A217 282		Northeast Los Angeles	Yes	MI	R2RD
Los Angeles	1173 N VIRGIL AVE	90029	5542026024	0.000	0.000	0.193	0.000	Shortfall of Sites	0.154	Low Medium I Residential	R2-1XL	0	0	0	26.006	0.193		Residential - Three Units (Any Combination) - 4 Stories or Less, 3	145-5A201 282		Hollywood	Yes	MI	R2RD
Los Angeles	424 ISABEL ST	90065	5446004009	0.000	0.000	0.193	0.000	Shortfall of Sites	0.086	Low Medium II Residential	RD2-1-CDO	0	0	0	46.742	0.193		Residential - Double, Duplex, or Two Units - 4 Stories or Less, 2	144A221 282		Northeast Los Angeles	Yes	MI	R2RD
Los Angeles	633 N CORONADO ST	90026	5402010014	0.000	0.000	0.193	0.000	Shortfall of Sites	0.168	Low Medium II Residential	RD2-1VL	0	0	0	23.870	0.193		Residential - Four Units (Any Combination) - 4 Stories or Less, 4	139-5A205 282		Silver Lake - Echo Park - Elysian Valley	Yes	MI	R2RD
Los Angeles	2138 THOMAS ST	90031	5211007012	0.000	0.000	0.193	0.000	Shortfall of Sites	0.180	Low Medium II Residential	RD3-1	0	0	0	22.240	0.193		Residential - Four Units (Any Combination) - 4 Stories or Less, 4	138A225 282		Northeast Los Angeles	Yes	MI	R2RD
Los Angeles	4610 CATALPA ST	90032	5215027021	0.000	0.000	0.193	0.000	Shortfall of Sites	0.113	Low Medium II Residential	RD2-1	0	0	0	35.282	0.193		Residential - Three Units (Any Combination) - 4 Stories or Less, 3	135A231 282		Northeast Los Angeles	Yes	MI	R2RD
Los Angeles	2306 WEST BLVD	90016	5061027020	0.000	0.000	0.193	0.000	Shortfall of Sites	0.138	Low Medium I Residential	R2-1	0	0	0	29.040	0.193		Residential - Double, Duplex, or Two Units - 4 Stories or Less, 2	123B185 282		West Adams - Baldwin Hills - Leimert	Yes	MI	R2RD
Los Angeles	5418 BLACKWELDER ST	90016	5043020002	0.000	0.000	0.193	0.000	Shortfall of Sites	0.110	Low Medium II Residential	RD1.5-1	0	0	0	36.285	0.193		Residential - Three Units (Any Combination) - 4 Stories or Less, 3	120B177 282		West Adams - Baldwin Hills - Leimert	Yes	MI	R2RD
Los Angeles	317 E 24TH ST	90011	5127032010	0.000	0.000	0.193	0.000	Shortfall of Sites	0.118	Low Medium II Residential	RD2-1	0	0	0	33.792	0.193		Residential - Five or More Units or Apartments (Any Combination) · 4 Stories or Less, 6	121-5A207 282		Southeast Los Angeles	Yes	MI	R2RD
Los Angeles	1165 E 23RD ST	90011	5131015030	0.000	0.000	0.193	0.000	Shortfall of Sites	0.115	Low Medium I Residential	R2-1	0	0	0	34.806	0.193		Residential - Three Units (Any Combination) - 4 Stories or Less, 3	120A209 282		Southeast Los Angeles	Yes	MI	R2RD
Los Angeles	3602 TRINITY ST	90011	5121014018	0.000	0.000	0.193	0.000	Shortfall of Sites	0.138	Low Medium I Residential	R2-1	0	0	0	29.040	0.193		Residential - Double, Duplex, or Two Units - 4 Stories or Less, 2	117A205 282		Southeast Los Angeles	Yes	MI	R2RD
Los Angeles	1182 E 40TH PL	90011	5114034002	0.000	0.000	0.193	0.000	Shortfall of Sites	0.116	Low Medium I Residential	R2-1	0	0	0	34.373	0.193		Residential - Double, Duplex, or Two Units - 4 Stories or Less, 2	115-5A209 282		Southeast Los Angeles	Yes	MI	R2RD
Los Angeles	197 W 41ST ST	90037	5111022023	0.000	0.000	0.193	0.000	Shortfall of Sites	0.134	Low Medium II Residential	RD2-1	0	0	0	29.961	0.193		Residential - Double, Duplex, or Two Units - 4 Stories or Less, 2	115-5A203 282		Southeast Los Angeles	Yes	MI	R2RD
Los Angeles	1423 E 43RD ST	90011	5116009019	0.000	0.000	0.193	0.000	Shortfall of Sites	0.119	Low Medium I Residential	R2-1	0	0	0	33.524	0.193		Residential - Double, Duplex, or Two Units - 4 Stories or Less, 2	114A211 282		Southeast Los Angeles	Yes	MI	R2RD
Los Angeles	972 W 45TH ST	90037	5018008009	0.000	0.000	0.193	0.000	Shortfall of Sites	0.141	Low Medium I Residential	RD3-1	0	0	0	28.336	0.193		Residential - Double, Duplex, or Two Units - 4 Stories or Less, 2	111B197 282		South Los Angeles	Yes	MI	R2RD
Los Angeles	4611 WALL ST	90011	5109002039	0.000	0.000	0.193	0.000	Shortfall of Sites	0.145	Low Medium I Residential	R2-1	0	0	0	27.657	0.193		Residential - Double, Duplex, or Two Units - 4 Stories or Less, 2	112-5A205 282		Southeast Los Angeles	Yes	MI	R2RD
Los Angeles	921 W 53RD ST	90037	5001004024	0.000	0.000	0.193	0.000	Shortfall of Sites	0.156	Low Medium I Residential	R2-1	0	0	0	25.623	0.193		Residential - Double, Duplex, or Two Units - 4 Stories or Less, 2	108B197 282		South Los Angeles	Yes	MI	R2RD
Los Angeles	5929 DENVER AVE	90044	6004030028	0.000	0.000	0.193	0.000	Shortfall of Sites	0.119	Low Medium I Residential	R2-1	0	0	0	33.506	0.193		Residential - Double, Duplex, or Two Units - 4 Stories or Less, 2	105B201 282		South Los Angeles	Yes	MI	R2RD
Los Angeles	238 E 68TH ST	90003	6011004022	0.000	0.000	0.193	0.000	Shortfall of Sites	0.124	Low Medium I Residential	R2-1	0	0	0	32.206	0.193		Residential - Three Units (Any Combination) - 4 Stories or Less, 3	102B205 282		Southeast Los Angeles	Yes	MI	R2RD
Los Angeles	716 W 77TH ST	90044	6020018006	0.000	0.000	0.193	0.000	Shortfall of Sites	0.161	Low Medium II Residential	RD2-1	0	0	0	24.890	0.193		Residential - Three Units (Any Combination) - 4 Stories or Less, 3	099B201 282		South Los Angeles	Yes	MI	R2RD
Los Angeles	8919 BARING CROSS ST	90044	6038021042	0.000	0.000	0.193	0.000	Shortfall of Sites	0.119	Low Medium I Residential	RD3-1	0	0	0	33.493	0.193		Residential - Double, Duplex, or Two Units - 4 Stories or Less, 2	096A199 282		South Los Angeles	Yes	MI	R2RD
Los Angeles	130 W 110TH ST	90061	6074017011	0.000	0.000	0.193	0.000	Shortfall of Sites	0.122	Low Medium I Residential	R2-1	0	0	0	32.744	0.193		Residential - Three Units (Any Combination) - 4 Stories or Less, 3	088-5A203 282		Southeast Los Angeles	Yes	MI	R2RD
Los Angeles	955 E 113TH ST	90059	6072023016	0.000	0.000	0.193	0.000	Shortfall of Sites	0.100	Low Medium I Residential	R2-1	0	0	0	40.145	0.193		Residential - Double, Duplex, or Two Units - 4 Stories or Less, 2	087A209 282		Southeast Los Angeles	Yes	MI	R2RD
Los Angeles	10810 SUTTER AVE	91331	2535021026	0.000	0.000	0.193	0.000	Shortfall of Sites	0.055	Low Medium II Residential	RD2-1-O-CUGU	0	0	0	72.081	0.193		Residential - Three Units (Any Combination) - 4 Stories or Less, 3	207B157 283		Arleta - Pacoima	Yes	MI	R2RD
Los Angeles	453 N FRESNO ST	90063	5178021005	0.000	0.000	0.193	0.000	Shortfall of Sites	0.106	Low Medium I Residential	R2-1-CUGU	0	0	0	37.601	0.193		Residential - Three Units (Any Combination) - 4 Stories or Less, 3	127-5A227 283	21	Boyle Heights	Yes	MI	R2RD , BH CPU
Los Angeles	426 ISABEL ST	90065	5446004010	0.000	0.000	0.193	0.000	Shortfall of Sites	0.092	Low Medium II Residential	RD2-1-CDO	0	0	0	43.448	0.193		Residential - Double, Duplex, or Two Units - 4 Stories or Less, 2	144A221 283		Northeast Los Angeles	Yes	MI	R2RD
Los Angeles	2138 SANTA YNEZ ST	90026	5402037029	0.000	0.000	0.193	0.000	Shortfall of Sites	0.115	Low Medium I Residential	RD3-1VL	0	0	0	34.910	0.193		Residential - Double, Duplex, or Two Units - 4 Stories or Less, 2	139-5A207 283		Silver Lake - Echo Park - Elysian Valley	Yes	MI	R2RD
Los Angeles	2728 HYANS ST	90026	5156022008	0.000	0.000	0.193	0.000	Shortfall of Sites	0.110	Low Medium Residential	RD1.5-1	0	0	0	36.323	0.193		Residential - Four Units (Any Combination) - 4 Stories or Less, 4	138A203 283		Westlake	Yes	MI	R2RD
Los Angeles	6121 ALCOTT ST	90035	5068001023	0.000	0.000	0.193	0.000	Shortfall of Sites	0.138	Low Medium II Residential	RD1.5-1-O	0	0	0	29.034	0.193		Residential - Double, Duplex, or Two Units - 4 Stories or Less, 2	129B173 283		Wilshire	Yes	MI	R2RD

Jurisdiction Name	Site Address/Intersection	5 Digit ZIP Code	Assessor Parcel Number	Very Low-Income	Low-Income	Moderate-Income	Above Moderate-Income	Type of Shortfall	Parcel Size (Acres)	Current General Plan Designation	Current Zoning	Proposed General Plan (GP) Designation	Proposed Zoning	Minimum Density Allowed	Maximum Density Allowed	Total Capacity	Vacant/ Nonvacant	Description of Existing Uses	PIN	Base Density Per Acre	Community Plan Area	Rent Stabalization Ordinance	Income Category	Applicable Rezoning Program (Program informing values in Column Q listed first)
Los Angeles	2704 WABASH AVE	90033	5177013030	0.000	0.000	0.193	0.000	Shortfall of Sites	0.136	Low Medium II Residential	RD1.5-1-CUGU	0	0	0	29.445	0.193		Residential - Double, Duplex, or Two Units - 4 Stories or Less, 2	130-5A227 283		Boyle Heights	Yes	MI	R2RD
Los Angeles	1424 WARREN ST	90033	5174020009	0.000	0.000	0.193	0.000	Shortfall of Sites	0.130	Low Medium II Residential	RD1.5-1-RIO-CUGU	0	0	0	30.732	0.193		Residential - Three Units (Any Combination) - 4 Stories or Less, 3	130-5A221 283		Boyle Heights	Yes	MI	R2RD
Los Angeles	2804 MALABAR ST	90033	5178010039	0.000	0.000	0.193	0.000	Shortfall of Sites	0.134	Low Medium II Residential	RD1.5-1-CUGU	0	0	0	29.769	0.193		Residential - Double, Duplex, or Two Units - 4 Stories or Less, 2	129A227 283		Boyle Heights	Yes	MI	R2RD
Los Angeles	2334 S COCHRAN AVE	90016	5063008075	0.000	0.000	0.193	0.000	Shortfall of Sites	0.110	Low Medium II Residential	RD1.5-1	0	0	0	36.300	0.193		Residential - Three Units (Any Combination) - 4 Stories or Less, 3	123B177 283		West Adams - Baldwin Hills - Leimert	Yes	MI	R2RD
Los Angeles	2824 S COCHRAN AVE	90016	5043015005	0.000	0.000	0.193	0.000	Shortfall of Sites	0.165	Low Medium II Residential	RD2-1	0	0	0	24.176	0.193		Residential - Double, Duplex, or Two Units - 4 Stories or Less, 2	120B177 283		West Adams - Baldwin Hills - Leimert	Yes	MI	R2RD
Los Angeles	741 E 25TH ST	90011	5131023017	0.000	0.000	0.193	0.000	Shortfall of Sites	0.149	Low Medium I Residential	R2-1	0	0	0	26.797	0.193		Residential - Double, Duplex, or Two Units - 4 Stories or Less, 2	120A209 283		Southeast Los Angeles	Yes	MI	R2RD
Los Angeles	3463 OPAL ST	90023	5190015025	0.000	0.000	0.193	0.000	Shortfall of Sites	0.130	Low Medium I Residential	R2-1-CUGU	0	0	0	30.670	0.193		Residential - Double, Duplex, or Two Units - 4 Stories or Less, 2	120A225 283	21	Boyle Heights	Yes	MI	R2RD , BH CPU
Los Angeles	1155 E ADAMS BLVD	90011	5119010029	0.000	0.000	0.193	0.000	Shortfall of Sites	0.154	Low Medium I Residential	R2-1	0	0	0	25.981	0.193		Residential - Double, Duplex, or Two Units - 4 Stories or Less, 2	118-5A211 283		Southeast Los Angeles	Yes	MI	R2RD
Los Angeles	3990 DALTON AVE	90062	5036030018	0.000	0.000	0.193	0.000	Shortfall of Sites	0.156	Low Medium II Residential	RD2-1	0	0	0	25.649	0.193		Residential - Double, Duplex, or Two Units - 4 Stories or Less, 2	114B193 283		South Los Angeles	Yes	MI	R2RD
Los Angeles	1174 E 40TH PL	90011	5114034003	0.000	0.000	0.193	0.000	Shortfall of Sites	0.125	Low Medium I Residential	R2-1	0	0	0	31.917	0.193		Residential - Double, Duplex, or Two Units - 4 Stories or Less, 2	115-5A209 283		Southeast Los Angeles	Yes	MI	R2RD
Los Angeles	1429 E 43RD ST	90011	5116009018	0.000	0.000	0.193	0.000	Shortfall of Sites	0.119	Low Medium I Residential	R2-1	0	0	0	33.523	0.193		Residential - Three Units (Any Combination) - 4 Stories or Less, 3	114A211 283		Southeast Los Angeles	Yes	MI	R2RD
Los Angeles	435 E 43RD ST	90011	5113010010	0.000	0.000	0.193	0.000	Shortfall of Sites	0.118	Low Medium I Residential	R2-1	0	0	0	34.031	0.193		Residential - Three Units (Any Combination) - 4 Stories or Less, 3	114A205 283		Southeast Los Angeles	Yes	MI	R2RD
Los Angeles	348 W 46TH ST	90037	5110009014	0.000	0.000	0.193	0.000	Shortfall of Sites	0.124	Low Medium II Residential	RD2-1	0	0	0	32.236	0.193		Residential - Double, Duplex, or Two Units - 4 Stories or Less, 2	112-5A203 283		Southeast Los Angeles	Yes	MI	R2RD
Los Angeles	1225 E 47TH ST	90011	5107010010	0.000	0.000	0.193	0.000	Shortfall of Sites	0.162	Low Medium I Residential	R2-1	0	0	0	24.646	0.193		Residential - Four Units (Any Combination) - 4 Stories or Less, 4	112-5A211 283		Southeast Los Angeles	Yes	MI	R2RD
Los Angeles	1305 E 50TH ST	90011	5107029019	0.000	0.000	0.193	0.000	Shortfall of Sites	0.115	Low Medium II Residential	RD2-1	0	0	0	34.854	0.193		Residential - Double, Duplex, or Two Units - 4 Stories or Less, 2	111A211 283		Southeast Los Angeles	Yes	MI	R2RD
Los Angeles	925 W 53RD ST	90037	5001004023	0.000	0.000	0.193	0.000	Shortfall of Sites	0.156	Low Medium I Residential	R2-1	0	0	0	25.622	0.193		Residential - Double, Duplex, or Two Units - 4 Stories or Less, 2	108B197 283		South Los Angeles	Yes	MI	R2RD
Los Angeles	432 W 68TH ST	90003	6013026018	0.000	0.000	0.193	0.000	Shortfall of Sites	0.105	Low Medium I Residential	R2-1	0	0	0	38.209	0.193		Residential - Double, Duplex, or Two Units - 4 Stories or Less, 2	102B201 283		South Los Angeles	Yes	MI	R2RD
Los Angeles	722 W 77TH ST	90044	6020018005	0.000	0.000	0.193	0.000	Shortfall of Sites	0.161	Low Medium II Residential	RD2-1	0	0	0	24.890	0.193		Residential - Double, Duplex, or Two Units - 4 Stories or Less, 2	099B201 283		South Los Angeles	Yes	MI	R2RD
Los Angeles	1009 E 79TH ST	90001	6023029009	0.000	0.000	0.193	0.000	Shortfall of Sites	0.119	Low Medium II Residential	RD2-1	0	0	0	33.506	0.193		Residential - Four Units (Any Combination) - 4 Stories or Less, 4	099B209 283		Southeast Los Angeles	Yes	MI	R2RD
Los Angeles	130 E 88TH PL	90003	6041005012	0.000	0.000	0.193	0.000	Shortfall of Sites	0.123	Low Medium II Residential	RD2-1	0	0	0	32.567	0.193		Residential - Four Units (Any Combination) - 4 Stories or Less, 4	096A205 283		Southeast Los Angeles	Yes	MI	R2RD
Los Angeles	9300 S MANHATTAN PL	90047	6057006004	0.000	0.000	0.193	0.000	Shortfall of Sites	0.122	Low Medium II Residential	RD2-1	0	0	0	32.868	0.193		Residential - Three Units (Any Combination) - 4 Stories or Less, 3	094-5A193 283		South Los Angeles	Yes	MI	R2RD
Los Angeles	9605 HOLMES AVE	90002	6048031022	0.000	0.000	0.193	0.000	Shortfall of Sites	0.226	Low Medium I Residential	R2-1	0	0	0	17.682	0.193		Residential - Three Units (Any Combination) - 4 Stories or Less, 3	093A213 283		Southeast Los Angeles	Yes	MI	R2RD
Los Angeles	9710 WALL ST	90003	6052014001	0.000	0.000	0.193	0.000	Shortfall of Sites	0.129	Low Medium I Residential	R2-1	0	0	0	31.098	0.193		Residential - Double, Duplex, or Two Units - 4 Stories or Less, 2	093A205 283		Southeast Los Angeles	Yes	MI	R2RD
Los Angeles	743 E 110TH ST	90059	6071008005	0.000	0.000	0.193	0.000	Shortfall of Sites	0.110	Low Medium I Residential	R2-1	0	0	0	36.288	0.193		Residential - Double, Duplex, or Two Units - 4 Stories or Less, 2	088-5A207 283		Southeast Los Angeles	Yes	MI	R2RD
Los Angeles	350 E 111TH ST	90061	6073019003	0.000	0.000	0.193	0.000	Shortfall of Sites	0.194	Low Medium I Residential	R2-1	0	0	0	20.570	0.193		Residential - Three Units (Any Combination) - 4 Stories or Less, 3	088-5A205 283		Southeast Los Angeles	Yes	MI	R2RD
Los Angeles	7890 CLAYBECK AVE	91352	2405016001	0.000	0.000	0.193	0.000	Shortfall of Sites	0.198	Low Medium I Residential	R2-1	0	0	0	20.213	0.193		Residential - Double, Duplex, or Two Units - 4 Stories or Less, 2	189B181 284		Sun Valley - La Tuna Canyon	Yes	MI	R2RD
Los Angeles	1205 N ALEXANDRIA AVE	90029	5540005017	0.000	0.000	0.193	0.000	Shortfall of Sites	0.149	Low Medium II Residential	RD2-1XL	0	0	0	26.773	0.193		Residential - Double, Duplex, or Two Units - 4 Stories or Less, 2	144B197 284		Hollywood	Yes	MI	R2RD
Los Angeles	3542 ARROYO SECO AVE	90065	5446023008	0.000	0.000	0.193	0.000	Shortfall of Sites	0.132	Low Medium II Residential	RD2-1-CDO	0	0	0	30.371	0.193		Residential - Double, Duplex, or Two Units - 4 Stories or Less, 2	144A223 284		Northeast Los Angeles	Yes	MI	R2RD
Los Angeles	2910 MARATHON ST	90026	5401027013	0.000	0.000	0.193	0.000	Shortfall of Sites	0.064	Low Medium I Residential	RD1.5-1VL	0	0	0	62.045	0.193		Residential - Double, Duplex, or Two Units - 4 Stories or Less, 2	141A203 284		Silver Lake - Echo Park - Elysian Valley	Yes	MI	R2RD
Los Angeles	3500 BELLEVUE AVE	90026	5401009054	0.000	0.000	0.193	0.000	Shortfall of Sites	0.109	Low Medium II Residential	RD2-1VL	0	0	0	36.721	0.193		Residential - Double, Duplex, or Two Units - 4 Stories or Less, 2	141A201 284		Silver Lake - Echo Park - Elysian Valley	Yes	MI	R2RD
Los Angeles	209 W AVENUE 26	90031	5205015002	0.000	0.000	0.193	0.000	Shortfall of Sites	0.090	Low Medium I Residential	RD3-1	0	0	0	44.329	0.193		Residential - Double, Duplex, or Two Units - 4 Stories or Less, 2	141A221 284		Northeast Los Angeles	Yes	MI	R2RD
Los Angeles	700 N CORONADO ST	90026	5402022012	0.000	0.000	0.193	0.000	Shortfall of Sites	0.156	Low Medium II Residential	RD2-1VL	0	0	0	25.703	0.193		Residential - Five or More Units or Apartments (Any Combination) · 4 Stories or Less, 5	139-5A205 284		Silver Lake - Echo Park - Elysian Valley	Yes	MI	R2RD
Los Angeles	1706 BELLEVUE AVE	90026	5404013009	0.000	0.000	0.193	0.000	Shortfall of Sites	0.111	Low Medium II Residential	RD2-1VL-CDO	0	0	0	35.881	0.193		Residential - Double, Duplex, or Two Units - 4 Stories or Less, 2	138A207 284		Silver Lake - Echo Park - Elysian Valley	Yes	MI	R2RD
Los Angeles	311 S LORENA ST	90063	5179012040	0.000	0.000	0.193	0.000	Shortfall of Sites	0.128	Low Medium I Residential	R2-1-CUGU	0	0	0	31.266	0.193		Residential - Five or More Units or Apartments (Any Combination) · 4 Stories or Less, 5	124-5A227 284	21	Boyle Heights	Yes	MI	R2RD , BH CPU
Los Angeles	2933 CALLE PEDRO INFANTE	90063	5185019018	0.000	0.000	0.193	0.000	Shortfall of Sites	0.104	Low Medium I Residential	R2-1-CUGU	0	0	0	38.640	0.193		Residential - Double, Duplex, or Two Units - 4 Stories or Less, 2	124-5A225 284	21	Boyle Heights	Yes	MI	R2RD , BH CPU
Los Angeles	953 E 20TH ST	90011	5131007019	0.000	0.000	0.193	0.000	Shortfall of Sites	0.138	Low Medium II Residential	RD2-1	0	0	0	29.040	0.193		Residential - Double, Duplex, or Two Units - 4 Stories or Less, 2	121-5A209 284		Southeast Los Angeles	Yes	MI	R2RD
Los Angeles	3338 E 8TH ST	90023	5190023017	0.000	0.000	0.193	0.000	Shortfall of Sites	0.116	Low Medium II Residential	RD1.5-1-CUGU	0	0	0	34.381	0.193		Residential - Double, Duplex, or Two Units - 4 Stories or Less, 2	120A225 284		Boyle Heights	Yes	MI	R2RD
Los Angeles	1472 W 37TH PL	90018	5041029002	0.000	0.000	0.193	0.000	Shortfall of Sites	0.147	Low Medium I Residential	R2-1-O	0	0	0	27.165	0.193		Residential - Four Units (Any Combination) - 4 Stories or Less, 4	117B193 284		South Los Angeles	Yes	MI	R2RD
Los Angeles	3727 MAPLE AVE	90011	5121027012	0.000	0.000	0.193	0.000	Shortfall of Sites	0.138	Low Medium I Residential	R2-1	0	0	0	29.039	0.193		Residential - Three Units (Any Combination) - 4 Stories or Less, 3	117A205 284		Southeast Los Angeles	Yes	MI	R2RD
Los Angeles	1168 E 40TH PL	90011	5114034004	0.000	0.000	0.193	0.000	Shortfall of Sites	0.125	Low Medium I Residential	R2-1	0	0	0	31.918	0.193		Residential - Three Units (Any Combination) - 4 Stories or Less, 3	115-5A209 284		Southeast Los Angeles	Yes	MI	R2RD
Los Angeles	205 W 41ST ST	90037	5111022021	0.000	0.000	0.193	0.000	Shortfall of Sites	0.133	Low Medium II Residential	RD2-1	0	0	0	29.975	0.193		Residential - Double, Duplex, or Two Units - 4 Stories or Less, 2	115-5A203 284		Southeast Los Angeles	Yes	MI	R2RD
Los Angeles	725 W 43RD ST	90037	5019013002	0.000	0.000	0.193	0.000	Shortfall of Sites	0.110	Low Medium II Residential	RD2-1	0	0	0	36.299	0.193		Residential - Double, Duplex, or Two Units - 4 Stories or Less, 2	114A201 284		South Los Angeles	Yes	MI	R2RD
Los Angeles	350 W 46TH ST	90037	5110009015	0.000	0.000	0.193	0.000	Shortfall of Sites	0.124	Low Medium II Residential	RD2-1	0	0	0	32.236	0.193		Residential - Double, Duplex, or Two Units - 4 Stories or Less, 2	112-5A203 284		Southeast Los Angeles	Yes	MI	R2RD
Los Angeles	1313 E 50TH ST	90011	5107029020	0.000	0.000	0.193	0.000	Shortfall of Sites	0.115	Low Medium II Residential	RD2-1	0	0	0	34.864	0.193		Residential - Double, Duplex, or Two Units - 4 Stories or Less, 2	111A211 284		Southeast Los Angeles	Yes	MI	R2RD
Los Angeles	436 W 68TH ST	90003	6013026019	0.000	0.000	0.193	0.000	Shortfall of Sites	0.105	Low Medium I Residential	R2-1	0	0	0	38.209	0.193		Residential - Double, Duplex, or Two Units - 4 Stories or Less, 2	102B201 284		South Los Angeles	Yes	MI	R2RD
Los Angeles	226 E 68TH ST	90003	6011004020	0.000	0.000	0.193	0.000	Shortfall of Sites	0.248	Low Medium I Residential	R2-1	0	0	0	16.103	0.193		Residential - Five or More Units or Apartments (Any Combination) · 4 Stories or Less, 6	102B205 284		Southeast Los Angeles	Yes	MI	R2RD
Los Angeles	726 W 77TH ST	90044	6020018004	0.000	0.000	0.193	0.000	Shortfall of Sites	0.161	Low Medium II Residential	RD2-1	0	0	0	24.890	0.193		Residential - Four Units (Any Combination) - 4 Stories or Less, 4	099B201 284		South Los Angeles	Yes	MI	R2RD
Los Angeles	923 E 79TH ST	90001	6023029010	0.000	0.000	0.193	0.000	Shortfall of Sites	0.119	Low Medium II Residential	RD2-1	0	0	0	33.506	0.193		Residential - Five or More Units or Apartments (Any Combination) · 4 Stories or Less, 16	099B209 284		Southeast Los Angeles	Yes	MI	R2RD
Los Angeles	128 E 88TH PL	90003	6041005011	0.000	0.000	0.193	0.000	Shortfall of Sites	0.123	Low Medium II Residential	RD2-1	0	0	0	32.586	0.193		Residential - Four Units (Any Combination) - 4 Stories or Less, 4	096A205 284		Southeast Los Angeles	Yes	MI	R2RD
Los Angeles	120 W 92ND ST	90003	6040040011	0.000	0.000	0.193	0.000	Shortfall of Sites	0.115	Low Medium I Residential	R2-1	0	0	0	34.846	0.193		Residential - Double, Duplex, or Two Units - 4 Stories or Less, 2	094-5A203 284		Southeast Los Angeles	Yes	MI	R2RD
Los Angeles	9403 BANDERA ST	90002	6048033029	0.000	0.000	0.193	0.000	Shortfall of Sites	0.164	Low Medium I Residential	R2-1	0	0	0	24.360	0.193		Residential - Double, Duplex, or Two Units - 4 Stories or Less, 2	094-5A215 284		Southeast Los Angeles	Yes	MI	R2RD
Los Angeles	115 W 107TH ST	90003	6074008033	0.000	0.000	0.193	0.000	Shortfall of Sites	0.192	Low Medium I Residential	R2-1	0	0	0	20.816	0.193		Residential - Double, Duplex, or Two Units - 4 Stories or Less, 2	090A203 284		Southeast Los Angeles	Yes	MI	R2RD
Los Angeles	6638 VINELAND AVE	91606	2414027039	0.000	0.000	0.193	0.000	Shortfall of Sites	0.474	Low Residential	R1-1, RD1.5-1	0	0	0	8.440	0.193		Residential - Four Units (Any Combination) - 4 Stories or Less, 4	180B173 285		North Hollywood - Valley Village	Yes	MI	R2RD
Los Angeles	11259 HATTERAS ST	91601	2337017028	0.000	0.000	0.193	0.000	Shortfall of Sites	0.161	Low Medium II Residential	RD2-1	0	0	0	24.908	0.193		Residential - Five or More Units or Apartments (Any Combination) · 4 Stories or Less, 6	174B173 285		North Hollywood - Valley Village	Yes	MI	R2RD
Los Angeles	5802 COLFAX AVE	91601	2339011028	0.000	0.000	0.193	0.000	Shortfall of Sites	0.157	Low Medium I Residential	RD3-1	0	0	0	25.522	0.193		Residential - Double, Duplex, or Two Units - 4 Stories or Less, 2	174B169 285		North Hollywood - Valley Village	Yes	MI	R2RD
Los Angeles	3430 DREW ST	90065	5458026026	0.000	0.000	0.193	0.000	Shortfall of Sites	0.110	Low Medium II Residential	RD2-1-CDO	0	0	0	36.300	0.193		Residential - Four Units (Any Combination) - 4 Stories or Less, 4	156B213 285		Northeast Los Angeles	Yes	MI	R2RD
Los Angeles	1206 N MARIPOSA AVE	90029	5540005002	0.000	0.000	0.193	0.000	Shortfall of Sites	0.149	Low Medium II Residential	RD2-1XL	0	0	0	26.806	0.193		Residential - Double, Duplex, or Two Units - 4 Stories or Less, 2	144B197 285		Hollywood	Yes	MI	R2RD
Los Angeles	747 N ALEXANDRIA AVE	90029	5538007022	0.000	0.000	0.193	0.000	Shortfall of Sites	0.129	Low Medium II Residential	RD2-1XL	0	0	0	30.937	0.193		Residential - Double, Duplex, or Two Units - 4 Stories or Less, 2	141B197 285		Hollywood	Yes	MI	R2RD
Los Angeles	632 BRITTANIA ST	90033	5175031014	0.000	0.000	0.193	0.000	Shortfall of Sites	0.122	Low Medium I Residential	R2-1-CUGU	0	0	0	32.730	0.193		Residential - Four Units (Any Combination) - 4 Stories or Less, 4	130-5A223 285	29	Boyle Heights	Yes	MI	R2RD , BH CPU
Los Angeles	1927 SANTA YNEZ ST	90026	5404004016	0.000	0.000	0.193	0.000	Shortfall of Sites	0.172	Low Medium II Residential	RD2-1VL	0	0	0	23.236	0.193		Residential - Five or More Units or Apartments (Any Combination) · 4 Stories or Less, 5	139-5A207 285		Silver Lake - Echo Park - Elysian Valley	Yes	MI	R2RD
Los Angeles	127 S DILLON ST	90057	5155001007	0.000	0.000	0.193	0.000	Shortfall of Sites	0.110	Low Medium Residential	RD1.5-1	0	0	0	36.362	0.193		Residential - Double, Duplex, or Two Units - 4 Stories or Less, 2	138A201 285		Westlake	Yes	MI	R2RD
Los Angeles	1937 GATES ST	90031	5210033010	0.000	0.000	0.193	0.000	Shortfall of Sites	0.075	Low Medium I Residential	RD3-1	0	0	0	53.187	0.193		Residential - Four Units (Any Combination) - 4 Stories or Less, 4	136-5A225 285		Northeast Los Angeles	Yes	MI	R2RD
Los Angeles	639 E 36TH ST	90011	5121003019	0.000	0.000	0.193	0.000	Shortfall of Sites	0.092	Low Medium II Residential	RD2-1	0	0	0	43.571	0.193		Residential - Double, Duplex, or Two Units - 4 Stories or Less, 2	117A207 285		Southeast Los Angeles	Yes	MI	R2RD
Los Angeles	1162 E 40TH PL	90011	5114034005	0.000	0.000	0.193	0.000	Shortfall of Sites	0.125	Low Medium I Residential	R2-1	0	0	0	31.917	0.193		Residential - Double, Duplex, or Two Units - 4 Stories or Less, 2	115-5A209 285		Southeast Los Angeles	Yes	MI	R2RD
Los Angeles	4017 MORGAN AVE	90011	5117014009	0.000	0.000	0.193	0.000	Shortfall of Sites	0.200	Low Medium I Residential	R2-1	0	0	0	19.974	0.193		Residential - Double, Duplex, or Two Units - 4 Stories or Less, 2	115-5A213 285		Southeast Los Angeles	Yes	MI	R2RD
Los Angeles	215 W 41ST ST	90037	5111022020	0.000	0.000	0.193	0.000	Shortfall of Sites	0.133	Low Medium II Residential	RD2-1	0	0	0	29.981	0.193		Residential - Three Units (Any Combination) - 4 Stories or Less, 3	115-5A203 285		Southeast Los Angeles	Yes	MI	R2RD
Los Angeles	1553 E 43RD ST	90011	5116016020	0.000	0.000	0.193	0.000	Shortfall of Sites	0.116	Low Medium I Residential	R2-1	0	0	0	34.452	0.193		Residential - Double, Duplex, or Two Units - 4 Stories or Less, 2	114A213 285		Southeast Los Angeles	Yes	MI	R2RD
Los Angeles	427 E 43RD ST	90011	5113010009	0.000	0.000	0.193	0.000	Shortfall of Sites	0.118	Low Medium I Residential	R2-1	0	0	0	34.030	0.193		Residential - Four Units (Any Combination) - 4 Stories or Less, 4	114A205 285		Southeast Los Angeles	Yes	MI	R2RD
Los Angeles	922 E 43RD ST	90011	5115016004	0.000	0.000	0.193	0.000	Shortfall of Sites	0.155	Low Medium I Residential	R2-1	0	0	0	25.813	0.193		Residential - Double, Duplex, or Two Units - 4 Stories or Less, 2	114A209 285		Southeast Los Angeles	Yes	MI	R2RD
Los Angeles	4523 HONDURAS ST	90011	5106011006	0.000	0.000	0.193	0.000	Shortfall of Sites	0.150	Low Medium I Residential	R2-1	0	0	0	26.736	0.193		Residential - Double, Duplex, or Two Units - 4 Stories or Less, 2	112-5A213 285		Southeast Los Angeles	Yes	MI	R2RD

Jurisdiction Name	Site Address/Intersection	5 Digit ZIP Code	Assessor Parcel Number	Very Low-Income	Low-Income	Moderate-Income	Above Moderate-Income	Type of Shortfall	Parcel Size (Acres)	Current General Plan Designation	Current Zoning	Proposed General Plan (GP) Designation	Proposed Zoning	Minimum Density Allowed	Maximum Density Allowed	Total Capacity	Vacant/ Nonvacant	Description of Existing Uses	PIN	Base Density Per Acre	Community Plan Area	Rent Stabalization Ordinance	Income Category	Applicable Rezoning Program (Program informing values in Column Q listed first)
Los Angeles	275 E 47TH ST	90011	5109010022	0.000	0.000	0.193	0.000	Shortfall of Sites	0.131	Low Medium I Residential	R2-1	0	0	0	30.536	0.193		Residential - Three Units (Any Combination) - 4 Stories or Less, 3	112-5A205 285		Southeast Los Angeles	Yes	MI	R2RD
Los Angeles	1207 E 47TH ST	90011	5107010006	0.000	0.000	0.193	0.000	Shortfall of Sites	0.159	Low Medium I Residential	R2-1	0	0	0	25.150	0.193		Residential - Four Units (Any Combination) - 4 Stories or Less, 4	112-5A211 285		Southeast Los Angeles	Yes	MI	R2RD
Los Angeles	512 E 46TH ST	90011	5109016012	0.000	0.000	0.193	0.000	Shortfall of Sites	0.124	Low Medium I Residential	R2-1	0	0	0	32.147	0.193		Residential - Double, Duplex, or Two Units - 4 Stories or Less, 2	112-5A207 285		Southeast Los Angeles	Yes	MI	R2RD
Los Angeles	853 E 50TH ST	90011	5108016028	0.000	0.000	0.193	0.000	Shortfall of Sites	0.131	Low Medium I Residential	R2-1	0	0	0	30.606	0.193		Residential - Three Units (Any Combination) - 4 Stories or Less, 3	111A209 285		Southeast Los Angeles	Yes	MI	R2RD
Los Angeles	1321 E 50TH ST	90011	5107029021	0.000	0.000	0.193	0.000	Shortfall of Sites	0.115	Low Medium I Residential	R2-1	0	0	0	34.875	0.193		Residential - Double, Duplex, or Two Units - 4 Stories or Less, 2	111A211 285		Southeast Los Angeles	Yes	MI	R2RD
Los Angeles	5928 ESTRELLA AVE	90044	6004030029	0.000	0.000	0.193	0.000	Shortfall of Sites	0.119	Low Medium I Residential	R2-1	0	0	0	33.590	0.193		Residential - Double, Duplex, or Two Units - 4 Stories or Less, 2	105B201 285		South Los Angeles	Yes	MI	R2RD
Los Angeles	222 E 68TH ST	90003	6011004019	0.000	0.000	0.193	0.000	Shortfall of Sites	0.124	Low Medium I Residential	R2-1	0	0	0	32.206	0.193		Residential - Double, Duplex, or Two Units - 4 Stories or Less, 2	102B205 285		Southeast Los Angeles	Yes	MI	R2RD
Los Angeles	732 W 77TH ST	90044	6020018003	0.000	0.000	0.193	0.000	Shortfall of Sites	0.161	Low Medium II Residential	RD2-1	0	0	0	24.890	0.193		Residential - Double, Duplex, or Two Units - 4 Stories or Less, 2	099B201 285		South Los Angeles	Yes	MI	R2RD
Los Angeles	1340 W 85TH ST	90044	6033001004	0.000	0.000	0.193	0.000	Shortfall of Sites	0.135	Low Medium II Residential	RD1.5-1	0	0	0	29.541	0.193		Residential - Four Units (Any Combination) - 4 Stories or Less, 4	097-5A197 285		South Los Angeles	Yes	MI	R2RD
Los Angeles	122 E 88TH PL	90003	6041005010	0.000	0.000	0.193	0.000	Shortfall of Sites	0.123	Low Medium II Residential	RD2-1	0	0	0	32.604	0.193		Residential - Double, Duplex, or Two Units - 4 Stories or Less, 2	096A205 285		Southeast Los Angeles	Yes	MI	R2RD
Los Angeles	9402 HOLMES AVE	90002	6048033012	0.000	0.000	0.193	0.000	Shortfall of Sites	0.164	Low Medium I Residential	R2-1	0	0	0	24.360	0.193		Residential - Double, Duplex, or Two Units - 4 Stories or Less, 2	094-5A215 285		Southeast Los Angeles	Yes	MI	R2RD
Los Angeles	150 E 97TH ST	90003	6052003018	0.000	0.000	0.193	0.000	Shortfall of Sites	0.124	Low Medium I Residential	R2-1	0	0	0	32.239	0.193		Residential - Three Units (Any Combination) - 4 Stories or Less, 3	093A205 285		Southeast Los Angeles	Yes	MI	R2RD
Los Angeles	121 W 107TH ST	90003	6074008032	0.000	0.000	0.193	0.000	Shortfall of Sites	0.130	Low Medium I Residential	R2-1	0	0	0	30.728	0.193		Residential - Double, Duplex, or Two Units - 4 Stories or Less, 2	090A203 285		Southeast Los Angeles	Yes	MI	R2RD
Los Angeles	1105 E 113TH ST	90059	6072023019	0.000	0.000	0.193	0.000	Shortfall of Sites	0.100	Low Medium I Residential	R2-1	0	0	0	40.145	0.193		Residential - Double, Duplex, or Two Units - 4 Stories or Less, 2	087A209 285		Southeast Los Angeles	Yes	MI	R2RD
Los Angeles	13528 S VERMONT AVE	90247	6119001009	0.000	0.000	0.193	0.000	Shortfall of Sites	0.207	Low Medium I Residential	RD3-1-O	0	0	0	19.359	0.193		Residential - Double, Duplex, or Two Units - 4 Stories or Less, 2	078B197 285		Harbor Gateway	Yes	MI	R2RD
Los Angeles	1109 E L ST	90744	7425016025	0.000	0.000	0.193	0.000	Shortfall of Sites	0.118	Low Medium I Residential	[Q]R2-1XL-O-CUGU	0	0	0	34.009	0.193		Residential - Five or More Units or Apartments (Any Combination) · 4 Stories or Less, 9	033B209 285		Wilmington - Harbor City	Yes	MI	R2RD
Los Angeles	729 HAWAIIAN AVE	90744	7416008011	0.000	0.000	0.193	0.000	Shortfall of Sites	0.138	Low Medium II Residential	[Q]RD1.5-1XL-O-CUGU	0	0	0	29.036	0.193		Residential - Double, Duplex, or Two Units - 4 Stories or Less, 2	030B201 285		Wilmington - Harbor City	Yes	MI	R2RD
Los Angeles	8024 SEPULVEDA BLVD	91402	2209028010	0.000	0.000	0.193	0.000	Shortfall of Sites	0.153	Low Medium I Residential	RD3-1	0	0	0	26.174	0.193		Residential - Three Units (Any Combination) - 4 Stories or Less, 2	189B145 286		Mission Hills - Panorama City - North Hills	Yes	MI	R2RD
Los Angeles	2800 INEZ ST	90023	5185022016	0.000	0.000	0.193	0.000	Shortfall of Sites	0.127	Low Medium I Residential	R2-1-CUGU	0	0	0	31.479	0.193		Residential - Double, Duplex, or Two Units - 4 Stories or Less, 2	124-5A223 286	21	Boyle Heights	Yes	MI	R2RD , BH CPU
Los Angeles	2710 E 7TH ST	90023	5189013018	0.000	0.000	0.193	0.000	Shortfall of Sites	0.084	Low Medium II Residential	R2-1-CUGU	0	0	0	47.623	0.193		Residential - Three Units (Any Combination) - 4 Stories or Less, 3	123A223 286	29	Boyle Heights	Yes	MI	R2RD , BH CPU
Los Angeles	1125 EUCLID AVE	90023	5190008010	0.000	0.000	0.193	0.000	Shortfall of Sites	0.114	Low Medium I Residential	R2-1-CUGU	0	0	0	35.225	0.193		Residential - Four Units (Any Combination) - 4 Stories or Less, 4	121-5A223 286	21	Boyle Heights	Yes	MI	R2RD , BH CPU
Los Angeles	1231 N CHEROKEE AVE	90038	5532003022	0.000	0.000	0.193	0.000	Shortfall of Sites	0.116	Low Medium II Residential	RD1.5-1XL	0	0	0	34.558	0.193		Residential - Four Units (Any Combination) - 4 Stories or Less, 4	144B185 286		Hollywood	Yes	MI	R2RD
Los Angeles	1173 N HOOVER ST	90029	5542024022	0.000	0.000	0.193	0.000	Shortfall of Sites	0.138	Low Medium I Residential	R2-1XL	0	0	0	29.033	0.193		Residential - Four Units (Any Combination) - 4 Stories or Less, 4	145-5A201 286		Hollywood	Yes	MI	R2RD
Los Angeles	3451 N FIGUEROA ST	90065	5446004024	0.000	0.000	0.193	0.000	Shortfall of Sites	0.142	Low Medium II Residential	RD2-1-CDO	0	0	0	28.244	0.193		Residential - Three Units (Any Combination) - 4 Stories or Less, 3	144A221 286		Northeast Los Angeles	Yes	MI	R2RD
Los Angeles	3723 ROSEMEAD AVE	90032	5306015055	0.000	0.000	0.193	0.000	Shortfall of Sites	0.164	Low Medium I Residential	RD3-1	0	0	0	24.455	0.193		Residential - Five or More Units or Apartments (Any Combination) · 4 Stories or Less, 6	144A233 286		Northeast Los Angeles	Yes	MI	R2RD
Los Angeles	620 N RAMPART BLVD	90026	5402010017	0.000	0.000	0.193	0.000	Shortfall of Sites	0.168	Low Medium II Residential	RD2-1VL	0	0	0	23.873	0.193		Residential - Double, Duplex, or Two Units - 4 Stories or Less, 2	139-5A205 286		Silver Lake - Echo Park - Elysian Valley	Yes	MI	R2RD
Los Angeles	221 ROBINSON ST	90026	5156003011	0.000	0.000	0.193	0.000	Shortfall of Sites	0.138	Low Medium Residential	RD2-1	0	0	0	29.040	0.193		Residential - Double, Duplex, or Two Units - 4 Stories or Less, 2	139-5A201 286		Westlake	Yes	MI	R2RD
Los Angeles	1257 CLOVERDALE AVE	90019	5070010002	0.000	0.000	0.193	0.000	Shortfall of Sites	0.159	Low Medium II Residential	RD2-1-O	0	0	0	25.237	0.193		Residential - Four Units (Any Combination) - 4 Stories or Less, 4	129B181 286		Wilshire	Yes	MI	R2RD
Los Angeles	5905 ERNEST AVE	90034	5065018028	0.000	0.000	0.193	0.000	Shortfall of Sites	0.129	Low Medium II Residential	RD2-1	0	0	0	30.914	0.193		Residential - Double, Duplex, or Two Units - 4 Stories or Less, 2	123B173 286		West Adams - Baldwin Hills - Leimert	Yes	MI	R2RD
Los Angeles	1159 E 33RD ST	90011	5114025026	0.000	0.000	0.193	0.000	Shortfall of Sites	0.101	Low Medium II Residential	RD2-1	0	0	0	39.608	0.193		Residential - Double, Duplex, or Two Units - 4 Stories or Less, 2	117A209 286		Southeast Los Angeles	Yes	MI	R2RD
Los Angeles	4017 ADAIR ST	90011	5113023010	0.000	0.000	0.193	0.000	Shortfall of Sites	0.131	Low Medium II Residential	RD2-1	0	0	0	30.533	0.193		Residential - Four Units (Any Combination) - 4 Stories or Less, 4	115-5A205 286		Southeast Los Angeles	Yes	MI	R2RD
Los Angeles	1156 E 40TH PL	90011	5114034006	0.000	0.000	0.193	0.000	Shortfall of Sites	0.125	Low Medium I Residential	R2-1	0	0	0	31.918	0.193		Residential - Five or More Units or Apartments (Any Combination) · 4 Stories or Less, 5	115-5A209 286		Southeast Los Angeles	Yes	MI	R2RD
Los Angeles	221 W 41ST ST	90037	5111022019	0.000	0.000	0.193	0.000	Shortfall of Sites	0.133	Low Medium II Residential	RD2-1	0	0	0	29.988	0.193		Residential - Three Units (Any Combination) - 4 Stories or Less, 3	115-5A203 286		Southeast Los Angeles	Yes	MI	R2RD
Los Angeles	1441 E 43RD ST	90011	5116009016	0.000	0.000	0.193	0.000	Shortfall of Sites	0.119	Low Medium I Residential	R2-1	0	0	0	33.522	0.193		Residential - Four Units (Any Combination) - 4 Stories or Less, 4	114A211 286		Southeast Los Angeles	Yes	MI	R2RD
Los Angeles	227 E 43RD ST	90011	5113020016	0.000	0.000	0.193	0.000	Shortfall of Sites	0.124	Low Medium I Residential	R2-1	0	0	0	32.266	0.193		Residential - Double, Duplex, or Two Units - 4 Stories or Less, 2	114A205 286		Southeast Los Angeles	Yes	MI	R2RD
Los Angeles	271 E 47TH ST	90011	5109010023	0.000	0.000	0.193	0.000	Shortfall of Sites	0.131	Low Medium I Residential	R2-1	0	0	0	30.537	0.193		Residential - Double, Duplex, or Two Units - 4 Stories or Less, 2	112-5A205 286		Southeast Los Angeles	Yes	MI	R2RD
Los Angeles	1465 E 47TH ST	90011	5107012028	0.000	0.000	0.193	0.000	Shortfall of Sites	0.125	Low Medium I Residential	R2-1	0	0	0	31.996	0.193		Residential - Double, Duplex, or Two Units - 4 Stories or Less, 2	112-5A211 286		Southeast Los Angeles	Yes	MI	R2RD
Los Angeles	923 E 47TH ST	90011	5108024013	0.000	0.000	0.193	0.000	Shortfall of Sites	0.126	Low Medium I Residential	R2-1	0	0	0	31.637	0.193		Residential - Double, Duplex, or Two Units - 4 Stories or Less, 2	112-5A209 286		Southeast Los Angeles	Yes	MI	R2RD
Los Angeles	721 W 47TH ST	90037	5018028007	0.000	0.000	0.193	0.000	Shortfall of Sites	0.181	Low Medium II Residential	RD2-1	0	0	0	22.160	0.193		Residential - Five or More Units or Apartments (Any Combination) · 4 Stories or Less, 5	112-5A201 286		South Los Angeles	Yes	MI	R2RD
Los Angeles	608 W 50TH ST	90037	5018021012	0.000	0.000	0.193	0.000	Shortfall of Sites	0.140	Low Medium II Residential	RD2-1	0	0	0	28.510	0.193		Residential - Three Units (Any Combination) - 4 Stories or Less, 3	111A201 286		South Los Angeles	Yes	MI	R2RD
Los Angeles	634 E 51ST ST	90011	5103001007	0.000	0.000	0.193	0.000	Shortfall of Sites	0.107	Low Medium I Residential	R2-1	0	0	0	37.284	0.193		Residential - Double, Duplex, or Two Units - 4 Stories or Less, 2	111A207 286		Southeast Los Angeles	Yes	MI	R2RD
Los Angeles	937 W 53RD ST	90037	5001004020	0.000	0.000	0.193	0.000	Shortfall of Sites	0.156	Low Medium I Residential	R2-1	0	0	0	25.623	0.193		Residential - Double, Duplex, or Two Units - 4 Stories or Less, 2	108B197 286		South Los Angeles	Yes	MI	R2RD
Los Angeles	736 W 77TH ST	90044	6020018002	0.000	0.000	0.193	0.000	Shortfall of Sites	0.161	Low Medium II Residential	RD2-1	0	0	0	24.890	0.193		Residential - Double, Duplex, or Two Units - 4 Stories or Less, 2	099B201 286		South Los Angeles	Yes	MI	R2RD
Los Angeles	144 E 97TH ST	90003	6052003017	0.000	0.000	0.193	0.000	Shortfall of Sites	0.124	Low Medium I Residential	R2-1	0	0	0	32.239	0.193		Residential - Double, Duplex, or Two Units - 4 Stories or Less, 2	093A205 286		Southeast Los Angeles	Yes	MI	R2RD
Los Angeles	1569 W 220TH ST	90501	7346009017	0.000	0.000	0.193	0.000	Shortfall of Sites	0.141	Low Medium I Residential	R2-1	0	0	0	28.450	0.193		Residential - Double, Duplex, or Two Units - 4 Stories or Less, 2	048B193 286		Harbor Gateway	Yes	MI	R2RD
Los Angeles	1101 E L ST	90744	7425016026	0.000	0.000	0.193	0.000	Shortfall of Sites	0.118	Low Medium I Residential	[Q]R2-1XL-O-CUGU	0	0	0	34.008	0.193		Residential - Three Units (Any Combination) - 4 Stories or Less, 3	033B209 286		Wilmington - Harbor City	Yes	MI	R2RD
Los Angeles	11305 HATTERAS ST	91601	2337016015	0.000	0.000	0.193	0.000	Shortfall of Sites	0.161	Low Medium II Residential	RD2-1	0	0	0	24.910	0.193		Residential - Five or More Units or Apartments (Any Combination) · 4 Stories or Less, 6	174B173 287		North Hollywood - Valley Village	Yes	MI	R2RD
Los Angeles	3428 OPAL ST	90023	5190016010	0.000	0.000	0.193	0.000	Shortfall of Sites	0.130	Low Medium I Residential	R2-1-CUGU	0	0	0	30.761	0.193		Residential - Double, Duplex, or Two Units - 4 Stories or Less, 2	120A225 287	21	Boyle Heights	Yes	MI	R2RD , BH CPU
Los Angeles	2807 MARSH ST	90039	5442030016	0.000	0.000	0.193	0.000	Shortfall of Sites	0.113	Low Medium I Residential	R2-1VL-RIO	0	0	0	35.248	0.193		Residential - Double, Duplex, or Two Units - 4 Stories or Less, 2	150A211 287		Silver Lake - Echo Park - Elysian Valley	Yes	MI	R2RD
Los Angeles	2833 SILVER ST	90065	5455008023	0.000	0.000	0.193	0.000	Shortfall of Sites	0.126	Low Medium I Residential	R2-1-CDO	0	0	0	31.680	0.193		Residential - Double, Duplex, or Two Units - 4 Stories or Less, 2	148-5A217 287		Northeast Los Angeles	Yes	MI	R2RD
Los Angeles	2647 ARVIA ST	90065	5454035013	0.000	0.000	0.193	0.000	Shortfall of Sites	0.124	Low Medium I Residential	RD3-1-CDO-RIO	0	0	0	32.180	0.193		Residential - Double, Duplex, or Two Units - 4 Stories or Less, 2	147A217 287		Northeast Los Angeles	Yes	MI	R2RD
Los Angeles	3500 BELLEVUE AVE	90026	5401009022	0.000	0.000	0.193	0.000	Shortfall of Sites	0.119	Low Medium II Residential	RD2-1VL	0	0	0	33.508	0.193		Residential - Double, Duplex, or Two Units - 4 Stories or Less, 2	141A201 287		Silver Lake - Echo Park - Elysian Valley	Yes	MI	R2RD
Los Angeles	2817 PHELPS AVE	90032	5217001015	0.000	0.000	0.193	0.000	Shortfall of Sites	0.114	Low Medium I Residential	[Q]RD3-1D	0	0	0	35.043	0.193		Residential - Double, Duplex, or Two Units - 4 Stories or Less - Pool, 2	141A233 287		Northeast Los Angeles	Yes	MI	R2RD
Los Angeles	2134 SANTA YNEZ ST	90026	5402037005	0.000	0.000	0.193	0.000	Shortfall of Sites	0.115	Low Medium I Residential	RD3-1VL	0	0	0	34.903	0.193		Residential - Four Units (Any Combination) - 4 Stories or Less, 4	139-5A207 287		Silver Lake - Echo Park - Elysian Valley	Yes	MI	R2RD
Los Angeles	2724 HYANS ST	90026	5156022029	0.000	0.000	0.193	0.000	Shortfall of Sites	0.110	Low Medium Residential	RD1.5-1	0	0	0	36.327	0.193		Residential - Double, Duplex, or Two Units - 4 Stories or Less, 2	138A203 287		Westlake	Yes	MI	R2RD
Los Angeles	116 S DILLON ST	90057	5155002024	0.000	0.000	0.193	0.000	Shortfall of Sites	0.111	Low Medium Residential	RD1.5-1	0	0	0	36.130	0.193		Residential - Double, Duplex, or Two Units - 4 Stories or Less, 2	138A201 287		Westlake	Yes	MI	R2RD
Los Angeles	1914 THOMAS ST	90031	5211005004	0.000	0.000	0.193	0.000	Shortfall of Sites	0.103	Low Medium I Residential	[Q]RD3-1D	0	0	0	38.733	0.193		Residential - Double, Duplex, or Two Units - 4 Stories or Less, 2	136-5A225 287		Northeast Los Angeles	Yes	MI	R2RD
Los Angeles	1663 S HIGHLAND AVE	90019	5067005013	0.000	0.000	0.193	0.000	Shortfall of Sites	0.115	Low Medium II Residential	RD1.5-1-O	0	0	0	34.852	0.193		Residential - Double, Duplex, or Two Units - 4 Stories or Less, 2	126B181 287		West Adams - Baldwin Hills - Leimert	Yes	MI	R2RD
Los Angeles	2460 VENICE BLVD	90019	5073017001	0.000	0.000	0.193	0.000	Shortfall of Sites	0.287	Low Medium I Residential	R2-1-CPIO	0	0	0	13.926	0.193		Residential - Five or More Units or Apartments (Any Combination) · 4 Stories or Less, 14	126B189 287		South Los Angeles	Yes	MI	R2RD
Los Angeles	2147 S RIMPAU BLVD	90016	5062022010	0.000	0.000	0.193	0.000	Shortfall of Sites	0.138	Low Medium II Residential	RD2-1-O	0	0	0	29.040	0.193		Residential - Double, Duplex, or Two Units - 4 Stories or Less, 2	123B181 287		West Adams - Baldwin Hills - Leimert	Yes	MI	R2RD
Los Angeles	5522 HOMESIDE AVE	90016	5048019016	0.000	0.000	0.193	0.000	Shortfall of Sites	0.078	Low Medium II Residential	RD1.5-1	0	0	0	51.246	0.193		Residential - Double, Duplex, or Two Units - 4 Stories or Less, 2	120B177 287		West Adams - Baldwin Hills - Leimert	Yes	MI	R2RD
Los Angeles	2947 S BRONSON AVE	90018	5051028012	0.000	0.000	0.193	0.000	Shortfall of Sites	0.133	Low Medium I Residential	R2-1XL	0	0	0	30.055	0.193		Residential - Double, Duplex, or Two Units - 4 Stories or Less, 2	120B185 287		West Adams - Baldwin Hills - Leimert	Yes	MI	R2RD
Los Angeles	513 E 23RD ST	90011	5127015013	0.000	0.000	0.193	0.000	Shortfall of Sites	0.175	Low Medium II Residential	RD2-1	0	0	0	22.807	0.193		Residential - Five or More Units or Apartments (Any Combination) · 4 Stories or Less, 8	121-5A207 287		Southeast Los Angeles	Yes	MI	R2RD
Los Angeles	1356 E 20TH ST	90011	5119002005	0.000	0.000	0.193	0.000	Shortfall of Sites	0.138	Low Medium I Residential	R2-1	0	0	0	29.032	0.193		Residential - Double, Duplex, or Two Units - 4 Stories or Less, 2	120A211 287		Southeast Los Angeles	Yes	MI	R2RD
Los Angeles	2713 OBAMA BLVD	90018	5044020029	0.000	0.000	0.193	0.000	Shortfall of Sites	0.103	Low Medium II Residential	RD2-1	0	0	0	38.897	0.193		Residential - Three Units (Any Combination) - 4 Stories or Less, 3	117B189 287		West Adams - Baldwin Hills - Leimert	Yes	MI	R2RD

Jurisdiction Name	Site Address/Intersection	5 Digit ZIP Code	Assessor Parcel Number	Very Low-Income	Low-Income	Moderate-Income	Above Moderate-Income	Type of Shortfall	Parcel Size (Acres)	Current General Plan Designation	Current Zoning	Proposed General Plan (GP) Designation	Proposed Zoning	Minimum Density Allowed	Maximum Density Allowed	Total Capacity	Vacant/ Nonvacant	Description of Existing Uses	PIN	Base Density Per Acre	Community Plan Area	Rent Stabalization Ordinance	Income Category	Applicable Rezoning Program (Program informing values in Column Q listed first)
Los Angeles	3710 WALL ST	90011	5121019015	0.000	0.000	0.193	0.000	Shortfall of Sites	0.101	Low Medium I Residential	R2-1	0	0	0	39.599	0.193		Residential - Three Units (Any Combination) - 4 Stories or Less, 3	117A205 287		Southeast Los Angeles	Yes	MI	R2RD
Los Angeles	942 E 33RD ST	90011	5114017022	0.000	0.000	0.193	0.000	Shortfall of Sites	0.138	Low Medium II Residential	RD2-1	0	0	0	29.062	0.193		Residential - Double, Duplex, or Two Units - 4 Stories or Less, 2	117A209 287		Southeast Los Angeles	Yes	MI	R2RD
Los Angeles	4014 TRINITY ST	90011	5113023011	0.000	0.000	0.193	0.000	Shortfall of Sites	0.164	Low Medium II Residential	RD2-1	0	0	0	24.459	0.193		Residential - Three Units (Any Combination) - 4 Stories or Less, 3	115-5A205 287		Southeast Los Angeles	Yes	MI	R2RD
Los Angeles	1150 E 40TH PL	90011	5114034007	0.000	0.000	0.193	0.000	Shortfall of Sites	0.125	Low Medium I Residential	R2-1	0	0	0	31.917	0.193		Residential - Three Units (Any Combination) - 4 Stories or Less, 3	115-5A209 287		Southeast Los Angeles	Yes	MI	R2RD
Los Angeles	1559 E 43RD ST	90011	5116016021	0.000	0.000	0.193	0.000	Shortfall of Sites	0.116	Low Medium I Residential	R2-1	0	0	0	34.451	0.193		Residential - Four Units (Any Combination) - 4 Stories or Less, 4	114A213 287		Southeast Los Angeles	Yes	MI	R2RD
Los Angeles	263 E 47TH ST	90011	5109010024	0.000	0.000	0.193	0.000	Shortfall of Sites	0.131	Low Medium I Residential	R2-1	0	0	0	30.537	0.193		Residential - Three Units (Any Combination) - 4 Stories or Less, 3	112-5A205 287		Southeast Los Angeles	Yes	MI	R2RD
Los Angeles	504 E 46TH ST	90011	5109016010	0.000	0.000	0.193	0.000	Shortfall of Sites	0.124	Low Medium I Residential	R2-1	0	0	0	32.147	0.193		Residential - Five or More Units or Apartments (Any Combination) · 4 Stories or Less, 5	112-5A207 287		Southeast Los Angeles	Yes	MI	R2RD
Los Angeles	1333 E 50TH ST	90011	5107029023	0.000	0.000	0.193	0.000	Shortfall of Sites	0.115	Low Medium I Residential	R2-1	0	0	0	34.895	0.193		Residential - Double, Duplex, or Two Units - 4 Stories or Less, 2	111A211 287		Southeast Los Angeles	Yes	MI	R2RD
Los Angeles	612 W 50TH ST	90037	5018021013	0.000	0.000	0.193	0.000	Shortfall of Sites	0.140	Low Medium II Residential	RD2-1	0	0	0	28.509	0.193		Residential - Double, Duplex, or Two Units - 4 Stories or Less, 2	111A201 287		South Los Angeles	Yes	MI	R2RD
Los Angeles	626 E 51ST ST	90011	5103001006	0.000	0.000	0.193	0.000	Shortfall of Sites	0.107	Low Medium I Residential	R2-1	0	0	0	37.280	0.193		Residential - Five or More Units or Apartments (Any Combination) · 4 Stories or Less, 5	111A207 287		Southeast Los Angeles	Yes	MI	R2RD
Los Angeles	5214 S MANHATTAN PL	90062	5005030023	0.000	0.000	0.193	0.000	Shortfall of Sites	0.130	Low Medium I Residential	R2-1	0	0	0	30.697	0.193		Residential - Double, Duplex, or Two Units - 4 Stories or Less, 2	108B193 287		South Los Angeles	Yes	MI	R2RD
Los Angeles	941 W 53RD ST	90037	5001004019	0.000	0.000	0.193	0.000	Shortfall of Sites	0.156	Low Medium I Residential	R2-1	0	0	0	25.622	0.193		Residential - Three Units (Any Combination) - 4 Stories or Less, 3	108B197 287		South Los Angeles	Yes	MI	R2RD
Los Angeles	214 E 68TH ST	90003	6011004017	0.000	0.000	0.193	0.000	Shortfall of Sites	0.124	Low Medium I Residential	R2-1	0	0	0	32.206	0.193		Residential - Three Units (Any Combination) - 4 Stories or Less, 3	102B205 287		Southeast Los Angeles	Yes	MI	R2RD
Los Angeles	919 E 79TH ST	90001	6023029011	0.000	0.000	0.193	0.000	Shortfall of Sites	0.119	Low Medium II Residential	RD2-1	0	0	0	33.506	0.193		Residential - Double, Duplex, or Two Units - 4 Stories or Less, 2	099B209 287		Southeast Los Angeles	Yes	MI	R2RD
Los Angeles	112 E 88TH PL	90003	6041005008	0.000	0.000	0.193	0.000	Shortfall of Sites	0.123	Low Medium II Residential	RD2-1	0	0	0	32.641	0.193		Residential - Double, Duplex, or Two Units - 4 Stories or Less, 2	096A205 287		Southeast Los Angeles	Yes	MI	R2RD
Los Angeles	8922 ORCHARD AVE	90044	6038015033	0.000	0.000	0.193	0.000	Shortfall of Sites	0.133	Low Medium I Residential	RD3-1	0	0	0	30.103	0.193		Residential - Double, Duplex, or Two Units - 4 Stories or Less, 2	096A199 287		South Los Angeles	Yes	MI	R2RD
Los Angeles	150 W 110TH ST	90061	6074017016	0.000	0.000	0.193	0.000	Shortfall of Sites	0.122	Low Medium I Residential	R2-1	0	0	0	32.743	0.193		Residential - Double, Duplex, or Two Units - 4 Stories or Less, 2	088-5A203 287		Southeast Los Angeles	Yes	MI	R2RD
Los Angeles	958 E LANZIT AVE	90059	6072019016	0.000	0.000	0.193	0.000	Shortfall of Sites	0.181	Low Medium I Residential	R2-1	0	0	0	22.083	0.193		Residential - Double, Duplex, or Two Units - 4 Stories or Less, 2	088-5A209 287		Southeast Los Angeles	Yes	MI	R2RD
Los Angeles	1031 E L ST	90744	7425016027	0.000	0.000	0.193	0.000	Shortfall of Sites	0.118	Low Medium I Residential	[Q]R2-1XL-O-CUGU	0	0	0	34.006	0.193		Commercial - Store Combination - Store and Residential Combination - One Story, 5	033B209 287		Wilmington - Harbor City	Yes	MI	R2RD
Los Angeles	11617 ARCHWOOD ST	91606	2320014014	0.000	0.000	0.193	0.000	Shortfall of Sites	0.124	Low Medium II Residential	RD1.5-1	0	0	0	32.268	0.193		Residential - Four Units (Any Combination) - 4 Stories or Less, 4	180B169 288		North Hollywood - Valley Village	Yes	MI	R2RD
Los Angeles	11311 HATTERAS ST	91601	2337016016	0.000	0.000	0.193	0.000	Shortfall of Sites	0.161	Low Medium II Residential	RD2-1	0	0	0	24.911	0.193		Residential - Five or More Units or Apartments (Any Combination) · 4 Stories or Less, 8	174B173 288		North Hollywood - Valley Village	Yes	MI	R2RD
Los Angeles	264 S AVENUE 55	90042	5468013012	0.000	0.000	0.193	0.000	Shortfall of Sites	0.145	Low Medium II Residential	RD2-1	0	0	0	27.566	0.193		Residential - Double, Duplex, or Two Units - 4 Stories or Less, 2	150A227 288		Northeast Los Angeles	Yes	MI	R2RD
Los Angeles	4117 GATEWAY AVE	90029	5429002009	0.000	0.000	0.193	0.000	Shortfall of Sites	0.077	Low Medium II Residential	RD1.5-1XL	0	0	0	51.973	0.193		Residential - Double, Duplex, or Two Units - 4 Stories or Less, 2	145-5A201 288		Hollywood	Yes	MI	R2RD
Los Angeles	3601 MARMION WAY	90065	5446022034	0.000	0.000	0.193	0.000	Shortfall of Sites	0.064	Public Facilities	RD1.5-1-CDO	0	0	0	62.748	0.193		Residential - Double, Duplex, or Two Units - 4 Stories or Less, 2	144A223 288		Northeast Los Angeles	Yes	MI	R2RD
Los Angeles	3624 LOCKE AVE	90032	5213001025	0.000	0.000	0.193	0.000	Shortfall of Sites	0.181	Low Medium I Residential	RD3-1	0	0	0	22.130	0.193		Residential - Three Units (Any Combination) - 4 Stories or Less, 3	144A233 288		Northeast Los Angeles	Yes	MI	R2RD
Los Angeles	446 N OCCIDENTAL BLVD	90026	5402008022	0.000	0.000	0.193	0.000	Shortfall of Sites	0.072	Low Medium II Residential	RD2-1VL	0	0	0	55.785	0.193		Residential - Double, Duplex, or Two Units - 4 Stories or Less, 3	139-5A203 288		Silver Lake - Echo Park - Elysian Valley	Yes	MI	R2RD
Los Angeles	1934 EASTLAKE AVE	90031	5210033002	0.000	0.000	0.193	0.000	Shortfall of Sites	0.170	Low Medium I Residential	RD3-1	0	0	0	23.489	0.193		Residential - Three Units (Any Combination) - 4 Stories or Less, 3	136-5A225 288		Northeast Los Angeles	Yes	MI	R2RD
Los Angeles	1248 S RIDGELEY DR	90019	5085016010	0.000	0.000	0.193	0.000	Shortfall of Sites	0.145	Low Medium I Residential	R2-1-O	0	0	0	27.592	0.193		Residential - Four Units (Any Combination) - 4 Stories or Less, 4	129B177 288		Wilshire	Yes	MI	R2RD
Los Angeles	2810 MALABAR ST	90033	5178010038	0.000	0.000	0.193	0.000	Shortfall of Sites	0.134	Low Medium II Residential	RD1.5-1-CUGU	0	0	0	29.768	0.193		Residential - Three Units (Any Combination) - 4 Stories or Less, 2	129A227 288		Boyle Heights	Yes	MI	R2RD
Los Angeles	2486 VENICE BLVD	90019	5073019025	0.000	0.000	0.193	0.000	Shortfall of Sites	0.202	Low Medium I Residential	R2-1-CPIO	0	0	0	19.774	0.193		Residential - Five or More Units or Apartments (Any Combination) · 4 Stories or Less, 8	126B189 288		South Los Angeles	Yes	MI	R2RD
Los Angeles	1637 S BERENDO ST	90006	5075020016	0.000	0.000	0.193	0.000	Shortfall of Sites	0.110	Low Medium II Residential	RD1.5-1	0	0	0	36.515	0.193		Residential - Five or More Units or Apartments (Any Combination) · 4 Stories or Less, 5	126B197 288		South Los Angeles	Yes	MI	R2RD
Los Angeles	5414 BLACKWELDER ST	90016	5043020001	0.000	0.000	0.193	0.000	Shortfall of Sites	0.110	Low Medium II Residential	RD1.5-1	0	0	0	36.285	0.193		Residential - Four Units (Any Combination) - 4 Stories or Less, 4	120B177 288		West Adams - Baldwin Hills - Leimert	Yes	MI	R2RD
Los Angeles	916 E 24TH ST	90011	5131022002	0.000	0.000	0.193	0.000	Shortfall of Sites	0.143	Low Medium I Residential	R2-1	0	0	0	27.877	0.193		Residential - Three Units (Any Combination) - 4 Stories or Less, 3	120A209 288		Southeast Los Angeles	Yes	MI	R2RD
Los Angeles	1133 E 27TH ST	90011	5119012014	0.000	0.000	0.193	0.000	Shortfall of Sites	0.122	Low Medium I Residential	R2-1	0	0	0	32.848	0.193		Residential - Double, Duplex, or Two Units - 4 Stories or Less, 2	118-5A209 288		Southeast Los Angeles	Yes	MI	R2RD
Los Angeles	1227 E 33RD ST	90011	5114024014	0.000	0.000	0.193	0.000	Shortfall of Sites	0.110	Low Medium II Residential	RD2-1	0	0	0	36.278	0.193		Residential - Double, Duplex, or Two Units - 4 Stories or Less, 2	117A211 288		Southeast Los Angeles	Yes	MI	R2RD
Los Angeles	946 E 33RD ST	90011	5114017021	0.000	0.000	0.193	0.000	Shortfall of Sites	0.138	Low Medium II Residential	RD2-1	0	0	0	29.065	0.193		Residential - Double, Duplex, or Two Units - 4 Stories or Less, 2	117A209 288		Southeast Los Angeles	Yes	MI	R2RD
Los Angeles	4017 TRINITY ST	90011	5113025008	0.000	0.000	0.193	0.000	Shortfall of Sites	0.164	Low Medium I Residential	R2-1	0	0	0	24.454	0.193		Residential - Double, Duplex, or Two Units - 4 Stories or Less, 2	115-5A205 288		Southeast Los Angeles	Yes	MI	R2RD
Los Angeles	1142 E 40TH PL	90011	5114034008	0.000	0.000	0.193	0.000	Shortfall of Sites	0.125	Low Medium I Residential	R2-1	0	0	0	31.917	0.193		Residential - Five or More Units or Apartments (Any Combination) · 4 Stories or Less, 5	115-5A209 288		Southeast Los Angeles	Yes	MI	R2RD
Los Angeles	223 E 43RD ST	90011	5113020015	0.000	0.000	0.193	0.000	Shortfall of Sites	0.124	Low Medium I Residential	R2-1	0	0	0	32.266	0.193		Residential - Three Units (Any Combination) - 4 Stories or Less, 3	114A205 288		Southeast Los Angeles	Yes	MI	R2RD
Los Angeles	4254 S OLIVE ST	90037	5111007014	0.000	0.000	0.193	0.000	Shortfall of Sites	0.149	Low Medium II Residential	RD2-1	0	0	0	26.765	0.193		Residential - Five or More Units or Apartments (Any Combination) · 4 Stories or Less, 5	114A203 288		Southeast Los Angeles	Yes	MI	R2RD
Los Angeles	257 E 47TH ST	90011	5109010025	0.000	0.000	0.193	0.000	Shortfall of Sites	0.131	Low Medium I Residential	R2-1	0	0	0	30.538	0.193		Residential - Double, Duplex, or Two Units - 4 Stories or Less, 2	112-5A205 288		Southeast Los Angeles	Yes	MI	R2RD
Los Angeles	911 E 47TH ST	90011	5108024015	0.000	0.000	0.193	0.000	Shortfall of Sites	0.126	Low Medium I Residential	R2-1	0	0	0	31.637	0.193		Residential - Four Units (Any Combination) - 4 Stories or Less, 4	112-5A209 288		Southeast Los Angeles	Yes	MI	R2RD
Los Angeles	131 W 59TH PL	90003	6005012022	0.000	0.000	0.193	0.000	Shortfall of Sites	0.124	Low Medium I Residential	R2-1	0	0	0	32.266	0.193		Residential - Four Units (Any Combination) - 4 Stories or Less, 4	105B201 288		Southeast Los Angeles	Yes	MI	R2RD
Los Angeles	915 E 79TH ST	90001	6023029012	0.000	0.000	0.193	0.000	Shortfall of Sites	0.119	Low Medium II Residential	RD2-1	0	0	0	33.505	0.193		Residential - Three Units (Any Combination) - 4 Stories or Less, 3	099B209 288		Southeast Los Angeles	Yes	MI	R2RD
Los Angeles	213 W 88TH PL	90003	6040023020	0.000	0.000	0.193	0.000	Shortfall of Sites	0.124	Low Medium II Residential	RD2-1	0	0	0	32.165	0.193		Residential - Three Units (Any Combination) - 4 Stories or Less, 3	096A203 288		Southeast Los Angeles	Yes	MI	R2RD
Los Angeles	8923 ORCHARD AVE	90044	6038018045	0.000	0.000	0.193	0.000	Shortfall of Sites	0.133	Low Medium I Residential	RD3-1	0	0	0	30.039	0.193		Residential - Three Units (Any Combination) - 4 Stories or Less, 3	096A199 288		South Los Angeles	Yes	MI	R2RD
Los Angeles	9604 GRAHAM AVE	90002	6048026019	0.000	0.000	0.193	0.000	Shortfall of Sites	0.076	Low Medium I Residential	R2-1	0	0	0	52.393	0.193		Residential - Double, Duplex, or Two Units - 4 Stories or Less, 2	093A213 288		Southeast Los Angeles	Yes	MI	R2RD
Los Angeles	138 E 97TH ST	90003	6052003015	0.000	0.000	0.193	0.000	Shortfall of Sites	0.124	Low Medium I Residential	R2-1	0	0	0	32.239	0.193		Residential - Double, Duplex, or Two Units - 4 Stories or Less, 2	093A205 288		Southeast Los Angeles	Yes	MI	R2RD
Los Angeles	147 W 103RD ST	90003	6053027029	0.000	0.000	0.193	0.000	Shortfall of Sites	0.096	Low Medium I Residential	R2-1	0	0	0	41.631	0.193		Residential - Double, Duplex, or Two Units - 4 Stories or Less, 2	091-5A203 288		Southeast Los Angeles	Yes	MI	R2RD
Los Angeles	154 W 110TH ST	90061	6074017017	0.000	0.000	0.193	0.000	Shortfall of Sites	0.122	Low Medium I Residential	R2-1	0	0	0	32.743	0.193		Residential - Double, Duplex, or Two Units - 4 Stories or Less, 2	088-5A203 288		Southeast Los Angeles	Yes	MI	R2RD
Los Angeles	1113 E 113TH ST	90059	6072023021	0.000	0.000	0.193	0.000	Shortfall of Sites	0.100	Low Medium I Residential	R2-1	0	0	0	40.145	0.193		Residential - Double, Duplex, or Two Units - 4 Stories or Less, 2	087A209 288		Southeast Los Angeles	Yes	MI	R2RD
Los Angeles	1603 W 220TH ST	90501	7346010029	0.000	0.000	0.193	0.000	Shortfall of Sites	0.101	Low Medium I Residential	R2-1	0	0	0	39.596	0.193		Residential - Double, Duplex, or Two Units - 4 Stories or Less, 2	048B193 288		Harbor Gateway	Yes	MI	R2RD
Los Angeles	3226 PORTOLA AVE	90032	5219011018	0.000	0.000	0.193	0.000	Shortfall of Sites	0.069	Low Medium I Residential	[Q]RD3-1D	0	0	0	58.080	0.193		Residential - Double, Duplex, or Two Units - 4 Stories or Less, 2	142-5A235 289		Northeast Los Angeles	Yes	MI	R2RD
Los Angeles	1442 LAKE SHORE AVE	90026	5419021025	0.000	0.000	0.193	0.000	Shortfall of Sites	0.127	Low Medium II Residential	RD1.5-1VL	0	0	0	31.554	0.193		Residential - Five or More Units or Apartments (Any Combination) · 4 Stories or Less, 6	141A209 289		Silver Lake - Echo Park - Elysian Valley	Yes	MI	R2RD
Los Angeles	806 N LA FAYETTE PARK PL	90026	5402003002	0.000	0.000	0.193	0.000	Shortfall of Sites	0.177	Low Medium I Residential	R2-1VL	0	0	0	22.648	0.193		Residential - Double, Duplex, or Two Units - 4 Stories or Less, 2	141A205 289		Silver Lake - Echo Park - Elysian Valley	Yes	MI	R2RD
Los Angeles	2605 BARRANCA ST	90031	5205015001	0.000	0.000	0.193	0.000	Shortfall of Sites	0.090	Low Medium I Residential	RD3-1	0	0	0	44.220	0.193		Residential - Three Units (Any Combination) - 4 Stories or Less, 3	141A221 289		Northeast Los Angeles	Yes	MI	R2RD
Los Angeles	2130 SANTA YNEZ ST	90026	5402037017	0.000	0.000	0.193	0.000	Shortfall of Sites	0.115	Low Medium I Residential	RD3-1VL	0	0	0	34.897	0.193		Residential - Double, Duplex, or Two Units - 4 Stories or Less, 2	139-5A207 289		Silver Lake - Echo Park - Elysian Valley	Yes	MI	R2RD
Los Angeles	1913 THOMAS ST	90031	5211004010	0.000	0.000	0.193	0.000	Shortfall of Sites	0.091	Low Medium II Residential	RD2-1	0	0	0	43.880	0.193		Residential - Five or More Units or Apartments (Any Combination) · 4 Stories or Less, 8	136-5A225 289		Northeast Los Angeles	Yes	MI	R2RD
Los Angeles	654 N CUMMINGS ST	90033	5175027013	0.000	0.000	0.193	0.000	Shortfall of Sites	0.125	Low Medium I Residential	R2-1-CUGU	0	0	0	32.061	0.193		Residential - Three Units (Any Combination) - 4 Stories or Less, 3	130-5A223 289	29	Boyle Heights	Yes	MI	R2RD , BH CPU
Los Angeles	609 FOREST AVE	90033	5177025016	0.000	0.000	0.193	0.000	Shortfall of Sites	0.066	Low Medium I Residential	R2-1-CUGU	0	0	0	61.014	0.193		Residential - Double, Duplex, or Two Units - 4 Stories or Less, 2	129A227 289	29	Boyle Heights	Yes	MI	R2RD , BH CPU
Los Angeles	2779 MARENGO ST	90033	5177003048	0.000	0.000	0.193	0.000	Shortfall of Sites	0.138	Low Medium II Residential	RD1.5-1-CUGU	0	0	0	29.036	0.193		Residential - Double, Duplex, or Two Units - 4 Stories or Less, 2	132A227 289		Boyle Heights	Yes	MI	R2RD
Los Angeles	322 ECHANDIA ST	90033	5174009037	0.000	0.000	0.193	0.000	Shortfall of Sites	0.058	Low Medium II Residential	RD1.5-1-RIO-CUGU	0	0	0	68.381	0.193		Residential - Double, Duplex, or Two Units - 4 Stories or Less, 2	130-5A221 289		Boyle Heights	Yes	MI	R2RD

Jurisdiction Name	Site Address/Intersection	5 Digit ZIP Code	Assessor Parcel Number	Very Low-Income	Low-Income	Moderate-Income	Above Moderate-Income	Type of Shortfall	Parcel Size (Acres)	Current General Plan Designation	Current Zoning	Proposed General Plan (GP) Designation	Proposed Zoning	Minimum Density Allowed	Maximum Density Allowed	Total Capacity	Vacant/ Nonvacant	Description of Existing Uses	PIN	Base Density Per Acre	Community Plan Area	Rent Stabalization Ordinance	Income Category	Applicable Rezoning Program (Program informing values in Column Q listed first)
Los Angeles	1340 W 20TH ST	90007	5056028006	0.000	0.000	0.193	0.000	Shortfall of Sites	0.138	Low Medium II Residential	RD1.5-1	0	0	0	29.040	0.193	Residential - Three Units (Any Combination) - 4 Stories or Less, 3	126A201 289		South Los Angeles	Yes	MI	R2RD
Los Angeles	2136 S RIMPAU BLVD	90016	5061018020	0.000	0.000	0.193	0.000	Shortfall of Sites	0.132	Low Medium II Residential	RD2-1-O	0	0	0	30.374	0.193	Residential - Double, Duplex, or Two Units - 4 Stories or Less, 2	123B181 289		West Adams - Baldwin Hills - Leimert	Yes	MI	R2RD
Los Angeles	2309 HAUSER BLVD	90016	5063007081	0.000	0.000	0.193	0.000	Shortfall of Sites	0.121	Low Medium II Residential	RD1.5-1	0	0	0	33.075	0.193	Residential - Four Units (Any Combination) - 4 Stories or Less, 4	123B177 289		West Adams - Baldwin Hills - Leimert	Yes	MI	R2RD
Los Angeles	6071 COMEY AVE	90034	5065017020	0.000	0.000	0.193	0.000	Shortfall of Sites	0.134	Low Medium II Residential	RD2-1	0	0	0	29.886	0.193	Residential - Three Units (Any Combination) - 4 Stories or Less, 3	123B173 289		West Adams - Baldwin Hills - Leimert	Yes	MI	R2RD
Los Angeles	2832 S MANSFIELD AVE	90016	5049029014	0.000	0.000	0.193	0.000	Shortfall of Sites	0.075	Low Medium II Residential	RD2-1	0	0	0	53.631	0.193	Residential - Double, Duplex, or Two Units - 4 Stories or Less, 2	120B177 289		West Adams - Baldwin Hills - Leimert	Yes	MI	R2RD
Los Angeles	1324 W 30TH ST	90007	5054038011	0.000	0.000	0.193	0.000	Shortfall of Sites	0.156	Low Medium I Residential	R2-1-O	0	0	0	25.706	0.193	Residential - Four Units (Any Combination) - 4 Stories or Less, 4	120B197 289		South Los Angeles	Yes	MI	R2RD
Los Angeles	745 E 25TH ST	90011	5131023016	0.000	0.000	0.193	0.000	Shortfall of Sites	0.149	Low Medium I Residential	R2-1	0	0	0	26.798	0.193	Residential - Double, Duplex, or Two Units - 4 Stories or Less, 2	120A209 289		Southeast Los Angeles	Yes	MI	R2RD
Los Angeles	2423 EXPOSITION PL	90018	5044023021	0.000	0.000	0.193	0.000	Shortfall of Sites	0.104	Low Medium II Residential	RD1.5-1	0	0	0	38.477	0.193	Residential - Double, Duplex, or Two Units - 4 Stories or Less, 2	117B189 289		West Adams - Baldwin Hills - Leimert	Yes	MI	R2RD
Los Angeles	1221 E 33RD ST	90011	5114024013	0.000	0.000	0.193	0.000	Shortfall of Sites	0.110	Low Medium II Residential	RD2-1	0	0	0	36.277	0.193	Residential - Three Units (Any Combination) - 4 Stories or Less, 3	117A211 289		Southeast Los Angeles	Yes	MI	R2RD
Los Angeles	623 E 36TH ST	90011	5121002004	0.000	0.000	0.193	0.000	Shortfall of Sites	0.092	Low Medium II Residential	RD2-1	0	0	0	43.567	0.193	Residential - Double, Duplex, or Two Units - 4 Stories or Less, 2	117A207 289		Southeast Los Angeles	Yes	MI	R2RD
Los Angeles	900 E 43RD ST	90011	5115016007	0.000	0.000	0.193	0.000	Shortfall of Sites	0.062	Low Medium I Residential	R2-1	0	0	0	64.534	0.193	Residential - Double, Duplex, or Two Units - 4 Stories or Less, 2	114A209 289		Southeast Los Angeles	Yes	MI	R2RD
Los Angeles	249 E 47TH ST	90011	5109010026	0.000	0.000	0.193	0.000	Shortfall of Sites	0.131	Low Medium I Residential	R2-1	0	0	0	30.538	0.193	Residential - Three Units (Any Combination) - 4 Stories or Less, 3	112-5A205 289		Southeast Los Angeles	Yes	MI	R2RD
Los Angeles	492 E 46TH ST	90011	5109016008	0.000	0.000	0.193	0.000	Shortfall of Sites	0.128	Low Medium I Residential	R2-1	0	0	0	31.329	0.193	Residential - Double, Duplex, or Two Units - 4 Stories or Less, 2	112-5A207 289		Southeast Los Angeles	Yes	MI	R2RD
Los Angeles	4920 S GRAND AVE	90037	5110021019	0.000	0.000	0.193	0.000	Shortfall of Sites	0.078	Low Medium II Residential	RD1.5-1	0	0	0	51.401	0.193	Residential - Five or More Units or Apartments (Any Combination) · 4 Stories or Less, 10	111A203 289		Southeast Los Angeles	Yes	MI	R2RD
Los Angeles	620 W 50TH ST	90037	5018020001	0.000	0.000	0.193	0.000	Shortfall of Sites	0.140	Low Medium II Residential	RD2-1	0	0	0	28.508	0.193	Residential - Double, Duplex, or Two Units - 4 Stories or Less, 2	111A201 289		South Los Angeles	Yes	MI	R2RD
Los Angeles	231 E 53RD ST	90011	5109006016	0.000	0.000	0.193	0.000	Shortfall of Sites	0.121	Low Medium I Residential	R2-1	0	0	0	33.124	0.193	Residential - Double, Duplex, or Two Units - 4 Stories or Less, 2	108B205 289		Southeast Los Angeles	Yes	MI	R2RD
Los Angeles	1009 E 75TH ST	90001	6023012018	0.000	0.000	0.193	0.000	Shortfall of Sites	0.132	Low Medium I Residential	R2-1	0	0	0	30.367	0.193	Residential - Double, Duplex, or Two Units - 4 Stories or Less, 2	102B209 289		Southeast Los Angeles	Yes	MI	R2RD
Los Angeles	217 W 88TH PL	90003	6040023019	0.000	0.000	0.193	0.000	Shortfall of Sites	0.124	Low Medium II Residential	RD2-1	0	0	0	32.146	0.193	Residential - Double, Duplex, or Two Units - 4 Stories or Less, 2	096A203 289		Southeast Los Angeles	Yes	MI	R2RD
Los Angeles	8920 BARING CROSS ST	90044	6038018033	0.000	0.000	0.193	0.000	Shortfall of Sites	0.133	Low Medium I Residential	RD3-1	0	0	0	30.034	0.193	Residential - Double, Duplex, or Two Units - 4 Stories or Less, 2	096A199 289		South Los Angeles	Yes	MI	R2RD
Los Angeles	9401 MAIE AVE	90002	6048022049	0.000	0.000	0.193	0.000	Shortfall of Sites	0.199	Low Medium I Residential	R2-1	0	0	0	20.051	0.193	Residential - Three Units (Any Combination) - 4 Stories or Less, 3	094-5A213 289		Southeast Los Angeles	Yes	MI	R2RD
Los Angeles	9614 BANDERA ST	90002	6048039025	0.000	0.000	0.193	0.000	Shortfall of Sites	0.205	Low Medium I Residential	R2-1	0	0	0	19.520	0.193	Residential - Three Units (Any Combination) - 4 Stories or Less, 3	093A215 289		Southeast Los Angeles	Yes	MI	R2RD
Los Angeles	410 W 106TH ST	90003	6061032003	0.000	0.000	0.193	0.000	Shortfall of Sites	0.130	Low Medium I Residential	R2-1	0	0	0	30.687	0.193	Residential - Double, Duplex, or Two Units - 4 Stories or Less, 2	090A201 289		South Los Angeles	Yes	MI	R2RD
Los Angeles	317 E 107TH ST	90003	6063027020	0.000	0.000	0.193	0.000	Shortfall of Sites	0.123	Low Medium I Residential	R2-1	0	0	0	32.646	0.193	Residential - Double, Duplex, or Two Units - 4 Stories or Less, 2	090A205 289		Southeast Los Angeles	Yes	MI	R2RD
Los Angeles	243 E 116TH PL	90061	6083009026	0.000	0.000	0.193	0.000	Shortfall of Sites	0.128	Low Medium I Residential	R2-1	0	0	0	31.182	0.193	Residential - Double, Duplex, or Two Units - 4 Stories or Less, 2	084B205 289		Southeast Los Angeles	Yes	MI	R2RD
Los Angeles	16213 S MENLO AVE	90247	6120017033	0.000	0.000	0.193	0.000	Shortfall of Sites	0.155	Low Medium II Residential	R2-1	0	0	0	25.811	0.193	Residential - Double, Duplex, or Two Units - 4 Stories or Less, 2	069B197 289		Harbor Gateway	Yes	MI	R2RD
Los Angeles	7884 CLAYBECK AVE	91352	2405016002	0.000	0.000	0.193	0.000	Shortfall of Sites	0.196	Low Medium I Residential	R2-1	0	0	0	20.362	0.193	Residential - Double, Duplex, or Two Units - 4 Stories or Less, 2	189B181 290		Sun Valley - La Tuna Canyon	Yes	MI	R2RD
Los Angeles	11319 HATTERAS ST	91601	2337016018	0.000	0.000	0.193	0.000	Shortfall of Sites	0.161	Low Medium II Residential	RD2-1	0	0	0	24.913	0.193	Residential - Three Units (Any Combination) - 4 Stories or Less, 3	174B173 290		North Hollywood - Valley Village	Yes	MI	R2RD
Los Angeles	207 N SARATOGA ST	90033	5180016018	0.000	0.000	0.193	0.000	Shortfall of Sites	0.080	Low Medium I Residential	R2-1-CUGU	0	0	0	50.143	0.193	Residential - Three Units (Any Combination) - 4 Stories or Less, 3	127-5A225 290	29	Boyle Heights	Yes	MI	R2RD , BH CPU
Los Angeles	2966 E 2ND ST	90033	5179004019	0.000	0.000	0.193	0.000	Shortfall of Sites	0.121	Low Medium I Residential	R2-1-CUGU	0	0	0	33.189	0.193	Residential - Double, Duplex, or Two Units - 4 Stories or Less, 2	126A225 290	21	Boyle Heights	Yes	MI	R2RD , BH CPU
Los Angeles	5105 TEMPLETON ST	90032	5219011024	0.000	0.000	0.193	0.000	Shortfall of Sites	0.194	Low Medium I Residential	[Q]RD3-1D	0	0	0	20.637	0.193	Residential - Double, Duplex, or Two Units - 4 Stories or Less, 2	142-5A235 290		Northeast Los Angeles	Yes	MI	R2RD
Los Angeles	753 N OCCIDENTAL BLVD	90026	5401027012	0.000	0.000	0.193	0.000	Shortfall of Sites	0.107	Low Medium I Residential	RD1.5-1VL	0	0	0	37.259	0.193	Residential - Double, Duplex, or Two Units - 4 Stories or Less, 2	141A203 290		Silver Lake - Echo Park - Elysian Valley	Yes	MI	R2RD
Los Angeles	3525 LONDON ST	90026	5401009032	0.000	0.000	0.193	0.000	Shortfall of Sites	0.120	Low Medium I Residential	RD3-1VL	0	0	0	33.428	0.193	Residential - Double, Duplex, or Two Units - 4 Stories or Less, 2	141A201 290		Silver Lake - Echo Park - Elysian Valley	Yes	MI	R2RD
Los Angeles	5316 ITHACA AVE	90032	5217018010	0.000	0.000	0.193	0.000	Shortfall of Sites	0.110	Low Medium II Residential	[Q]RD1.5-1D	0	0	0	36.300	0.193	Residential - Three Units (Any Combination) - 4 Stories or Less, 3	139-5A235 290		Northeast Los Angeles	Yes	MI	R2RD
Los Angeles	213 N WESTLAKE AVE	90026	5157026011	0.000	0.000	0.193	0.000	Shortfall of Sites	0.138	Low Medium Residential	RD1.5-1	0	0	0	29.062	0.193	Residential - Three Units (Any Combination) - 4 Stories or Less, 3	136-5A205 290		Westlake	Yes	MI	R2RD
Los Angeles	1928 GATES ST	90031	5211004011	0.000	0.000	0.193	0.000	Shortfall of Sites	0.093	Low Medium II Residential	RD2-1	0	0	0	43.022	0.193	Residential - Four Units (Any Combination) - 4 Stories or Less, 4	136-5A225 290		Northeast Los Angeles	Yes	MI	R2RD
Los Angeles	1265 N EVERGREEN AVE	90033	5177003028	0.000	0.000	0.193	0.000	Shortfall of Sites	0.138	Low Medium II Residential	RD1.5-1-CUGU	0	0	0	29.038	0.193	Residential - Three Units (Any Combination) - 4 Stories or Less, 3	132A227 290		Boyle Heights	Yes	MI	R2RD
Los Angeles	1431 PENNSYLVANIA AVE	90033	5174020008	0.000	0.000	0.193	0.000	Shortfall of Sites	0.129	Low Medium II Residential	RD1.5-1-RIO-CUGU	0	0	0	30.890	0.193	Residential - Three Units (Any Combination) - 4 Stories or Less, 3	130-5A221 290		Boyle Heights	Yes	MI	R2RD
Los Angeles	5177 PICKFORD ST	90019	5067001015	0.000	0.000	0.193	0.000	Shortfall of Sites	0.131	Low Medium II Residential	RD1.5-1-O	0	0	0	30.577	0.193	Residential - Three Units (Any Combination) - 4 Stories or Less, 3	126B181 290		West Adams - Baldwin Hills - Leimert	Yes	MI	R2RD
Los Angeles	1600 CIMARRON ST	90019	5073019013	0.000	0.000	0.193	0.000	Shortfall of Sites	0.104	Low Medium I Residential	R2-1-CPIO	0	0	0	38.336	0.193	Residential - Five or More Units or Apartments (Any Combination) · 4 Stories or Less, 5	126B189 290		South Los Angeles	Yes	MI	R2RD
Los Angeles	710 S MOTT ST	90023	5185032025	0.000	0.000	0.193	0.000	Shortfall of Sites	0.099	Low Medium II Residential	RD1.5-1-CUGU	0	0	0	40.274	0.193	Residential - Double, Duplex, or Two Units - 4 Stories or Less, 2	124-5A223 290		Boyle Heights	Yes	MI	R2RD
Los Angeles	1330 W 30TH ST	90007	5054038010	0.000	0.000	0.193	0.000	Shortfall of Sites	0.156	Low Medium I Residential	R2-1-O	0	0	0	25.698	0.193	Residential - Four Units (Any Combination) - 4 Stories or Less, 4	120B197 290		South Los Angeles	Yes	MI	R2RD
Los Angeles	3311 ESTRADA ST	90023	5190023024	0.000	0.000	0.193	0.000	Shortfall of Sites	0.115	Low Medium II Residential	RD1.5-1-CUGU	0	0	0	34.799	0.193	Residential - Three Units (Any Combination) - 4 Stories or Less, 3	120A225 290		Boyle Heights	Yes	MI	R2RD
Los Angeles	619 E 36TH ST	90011	5121002005	0.000	0.000	0.193	0.000	Shortfall of Sites	0.092	Low Medium II Residential	RD2-1	0	0	0	43.565	0.193	Residential - Double, Duplex, or Two Units - 4 Stories or Less, 2	117A207 290		Southeast Los Angeles	Yes	MI	R2RD
Los Angeles	4015 WALL ST	90011	5113027007	0.000	0.000	0.193	0.000	Shortfall of Sites	0.164	Low Medium I Residential	R2-1	0	0	0	24.437	0.193	Residential - Five or More Units or Apartments (Any Combination) · 4 Stories or Less, 8	115-5A205 290		Southeast Los Angeles	Yes	MI	R2RD
Los Angeles	251 W 41ST ST	90037	5111022031	0.000	0.000	0.193	0.000	Shortfall of Sites	0.133	Low Medium II Residential	RD2-1	0	0	0	30.015	0.193	Residential - Double, Duplex, or Two Units - 4 Stories or Less, 2	115-5A203 290		Southeast Los Angeles	Yes	MI	R2RD
Los Angeles	463 E 43RD ST	90011	5113011005	0.000	0.000	0.193	0.000	Shortfall of Sites	0.118	Low Medium I Residential	R2-1	0	0	0	34.031	0.193	Residential - Double, Duplex, or Two Units - 4 Stories or Less, 2	114A207 290		Southeast Los Angeles	Yes	MI	R2RD
Los Angeles	486 E 46TH ST	90011	5109016007	0.000	0.000	0.193	0.000	Shortfall of Sites	0.140	Low Medium I Residential	R2-1	0	0	0	28.575	0.193	Residential - Double, Duplex, or Two Units - 4 Stories or Less, 2	112-5A207 290		Southeast Los Angeles	Yes	MI	R2RD
Los Angeles	4628 10TH AVE	90043	5014003018	0.000	0.000	0.193	0.000	Shortfall of Sites	0.178	Low Medium I Residential	R2-1	0	0	0	22.466	0.193	Residential - Double, Duplex, or Two Units - 4 Stories or Less, 2	111B185 290		West Adams - Baldwin Hills - Leimert	Yes	MI	R2RD
Los Angeles	895 E 47TH ST	90011	5108024017	0.000	0.000	0.193	0.000	Shortfall of Sites	0.126	Low Medium I Residential	R2-1	0	0	0	31.637	0.193	Residential - Double, Duplex, or Two Units - 4 Stories or Less, 2	112-5A209 290		Southeast Los Angeles	Yes	MI	R2RD
Los Angeles	1351 E 50TH ST	90011	5107029026	0.000	0.000	0.193	0.000	Shortfall of Sites	0.115	Low Medium I Residential	R2-1	0	0	0	34.927	0.193	Residential - Double, Duplex, or Two Units - 4 Stories or Less, 2	111A211 290		Southeast Los Angeles	Yes	MI	R2RD
Los Angeles	907 E 79TH ST	90001	6023029014	0.000	0.000	0.193	0.000	Shortfall of Sites	0.119	Low Medium II Residential	RD2-1	0	0	0	33.506	0.193	Residential - Three Units (Any Combination) - 4 Stories or Less, 3	099B209 290		Southeast Los Angeles	Yes	MI	R2RD
Los Angeles	9300 S HOOVER ST	90044	6039014007	0.000	0.000	0.193	0.000	Shortfall of Sites	0.061	Low Medium II Residential	RD1.5-1	0	0	0	65.250	0.193	Residential - Double, Duplex, or Two Units - 4 Stories or Less, 2	094-5A201 290		South Los Angeles	Yes	MI	R2RD
Los Angeles	130 E 97TH ST	90003	6052003013	0.000	0.000	0.193	0.000	Shortfall of Sites	0.124	Low Medium I Residential	R2-1	0	0	0	32.239	0.193	Residential - Three Units (Any Combination) - 4 Stories or Less, 3	093A205 290		Southeast Los Angeles	Yes	MI	R2RD
Los Angeles	237 W 98TH ST	90003	6053013032	0.000	0.000	0.193	0.000	Shortfall of Sites	0.119	Low Medium I Residential	R2-1	0	0	0	33.506	0.193	Residential - Three Units (Any Combination) - 4 Stories or Less, 3	093A203 290		Southeast Los Angeles	Yes	MI	R2RD
Los Angeles	11325 HATTERAS ST	91601	2337016019	0.000	0.000	0.193	0.000	Shortfall of Sites	0.161	Low Medium II Residential	RD2-1	0	0	0	24.914	0.193	Residential - Four Units (Any Combination) - 4 Stories or Less, 4	174B173 291		North Hollywood - Valley Village	Yes	MI	R2RD
Los Angeles	2927 NEW JERSEY ST	90033	5180019012	0.000	0.000	0.193	0.000	Shortfall of Sites	0.069	Low Medium I Residential	R2-1-CUGU	0	0	0	57.767	0.193	Residential - Double, Duplex, or Two Units - 4 Stories or Less, 2	127-5A227 291	29	Boyle Heights	Yes	MI	R2RD , BH CPU
Los Angeles	644 S CONCORD ST	90023	5186017045	0.000	0.000	0.193	0.000	Shortfall of Sites	0.107	Low Medium I Residential	R2-1-CUGU	0	0	0	37.335	0.193	Residential - Double, Duplex, or Two Units - 4 Stories or Less, 2	123A225 291	21	Boyle Heights	Yes	MI	R2RD , BH CPU
Los Angeles	452 ISABEL ST	90065	5446004006	0.000	0.000	0.193	0.000	Shortfall of Sites	0.100	Low Medium II Residential	RD2-1-CDO	0	0	0	40.000	0.193	Residential - Double, Duplex, or Two Units - 4 Stories or Less, 2	144A221 291		Northeast Los Angeles	Yes	MI	R2RD
Los Angeles	5237 NAVARRO ST	90032	5219007016	0.000	0.000	0.193	0.000	Shortfall of Sites	0.173	Low Medium I Residential	RD3-1	0	0	0	23.149	0.193	Residential - Double, Duplex, or Two Units - 4 Stories or Less, 2	144A235 291		Northeast Los Angeles	Yes	MI	R2RD
Los Angeles	739 IMOGEN AVE	90026	5401002001	0.000	0.000	0.193	0.000	Shortfall of Sites	0.174	Low Medium II Residential	RD2-1VL	0	0	0	22.958	0.193	Residential - Three Units (Any Combination) - 4 Stories or Less, 3	142-5A201 291		Silver Lake - Echo Park - Elysian Valley	Yes	MI	R2RD
Los Angeles	1933 GATES ST	90031	5210033011	0.000	0.000	0.193	0.000	Shortfall of Sites	0.152	Low Medium I Residential	RD3-1	0	0	0	26.350	0.193	Residential - Five or More Units or Apartments (Any Combination) · 4 Stories or Less, 5	136-5A225 291		Northeast Los Angeles	Yes	MI	R2RD
Los Angeles	2201 SHERIDAN ST	90033	5175018017	0.000	0.000	0.193	0.000	Shortfall of Sites	0.114	Low Medium II Residential	RD1.5-1-CUGU	0	0	0	34.956	0.193	Residential - Three Units (Any Combination) - 4 Stories or Less, 3	130-5A223 291		Boyle Heights	Yes	MI	R2RD

Jurisdiction Name	Site Address/Intersection	5 Digit ZIP Code	Assessor Parcel Number	Very Low-Income	Low-Income	Moderate-Income	Above Moderate-Income	Type of Shortfall	Parcel Size (Acres)	Current General Plan Designation	Current Zoning	Proposed General Plan (GP) Designation	Proposed Zoning	Minimum Density Allowed	Maximum Density Allowed	Total Capacity	Vacant/ Nonvacant	Description of Existing Uses	PIN	Base Density Per Acre	Community Plan Area	Rent Stabalization Ordinance	Income Category	Applicable Rezoning Program (Program informing values in Column Q listed first)
Los Angeles	1601 CIMARRON ST	90019	5073021014	0.000	0.000	0.193	0.000	Shortfall of Sites	0.108	Low Medium I Residential	R2-1-CPIO	0	0	0	37.153	0.193		Residential - Three Units (Any Combination) - 4 Stories or Less, 3	126B189 291		South Los Angeles	Yes	MI	R2RD
Los Angeles	1636 S CATALINA ST	90006	5075020035	0.000	0.000	0.193	0.000	Shortfall of Sites	0.108	Low Medium II Residential	RD1.5-1	0	0	0	36.893	0.193		Residential - Double, Duplex, or Two Units - 4 Stories or Less, 2	126B197 291		South Los Angeles	Yes	MI	R2RD
Los Angeles	224 E 24TH ST	90011	5127033008	0.000	0.000	0.193	0.000	Shortfall of Sites	0.121	Low Medium II Residential	RD2-1	0	0	0	33.188	0.193		Residential - Four Units (Any Combination) - 4 Stories or Less, 4	121-5A207 291		Southeast Los Angeles	Yes	MI	R2RD
Los Angeles	448 E 32ND ST	90011	5120017010	0.000	0.000	0.193	0.000	Shortfall of Sites	0.115	Low Medium I Residential	R2-1	0	0	0	34.934	0.193		Residential - Double, Duplex, or Two Units - 4 Stories or Less, 2	118-5A207 291		Southeast Los Angeles	Yes	MI	R2RD
Los Angeles	338 E 33RD ST	90011	5120016009	0.000	0.000	0.193	0.000	Shortfall of Sites	0.130	Low Medium I Residential	R2-1	0	0	0	30.857	0.193		Residential - Three Units (Any Combination) - 4 Stories or Less, 3	118-5A205 291		Southeast Los Angeles	Yes	MI	R2RD
Los Angeles	461 E 43RD ST	90011	5113011004	0.000	0.000	0.193	0.000	Shortfall of Sites	0.118	Low Medium I Residential	R2-1	0	0	0	34.031	0.193		Residential - Four Units (Any Combination) - 4 Stories or Less, 4	114A207 291		Southeast Los Angeles	Yes	MI	R2RD
Los Angeles	890 E 43RD ST	90011	5115016008	0.000	0.000	0.193	0.000	Shortfall of Sites	0.093	Low Medium I Residential	R2-1	0	0	0	43.022	0.193		Residential - Double, Duplex, or Two Units - 4 Stories or Less, 2	114A209 291		Southeast Los Angeles	Yes	MI	R2RD
Los Angeles	1716 W 45TH ST	90062	5016006006	0.000	0.000	0.193	0.000	Shortfall of Sites	0.145	Low Medium I Residential	R2-1	0	0	0	27.635	0.193		Residential - Five or More Units or Apartments (Any Combination) · 4 Stories or Less, 5	111B193 291		South Los Angeles	Yes	MI	R2RD
Los Angeles	239 E 47TH ST	90011	5109010028	0.000	0.000	0.193	0.000	Shortfall of Sites	0.147	Low Medium I Residential	R2-1	0	0	0	27.146	0.193		Residential - Double, Duplex, or Two Units - 4 Stories or Less, 2	112-5A205 291		Southeast Los Angeles	Yes	MI	R2RD
Los Angeles	1435 E 47TH ST	90011	5107012023	0.000	0.000	0.193	0.000	Shortfall of Sites	0.123	Low Medium I Residential	R2-1	0	0	0	32.500	0.193		Residential - Double, Duplex, or Two Units - 4 Stories or Less, 2	112-5A211 291		Southeast Los Angeles	Yes	MI	R2RD
Los Angeles	4629 10TH AVE	90043	5013025007	0.000	0.000	0.193	0.000	Shortfall of Sites	0.178	Low Medium I Residential	R2-1	0	0	0	22.493	0.193		Residential - Double, Duplex, or Two Units - 4 Stories or Less, 2	111B185 291		West Adams - Baldwin Hills - Leimert	Yes	MI	R2RD
Los Angeles	1357 E 50TH ST	90011	5107029027	0.000	0.000	0.193	0.000	Shortfall of Sites	0.114	Low Medium I Residential	R2-1	0	0	0	34.938	0.193		Residential - Four Units (Any Combination) - 4 Stories or Less, 4	111A211 291		Southeast Los Angeles	Yes	MI	R2RD
Los Angeles	1180 E 50TH ST	90011	5107027014	0.000	0.000	0.193	0.000	Shortfall of Sites	0.119	Low Medium I Residential	R2-1	0	0	0	33.573	0.193		Residential - Four Units (Any Combination) - 4 Stories or Less, 4	111A209 291		Southeast Los Angeles	Yes	MI	R2RD
Los Angeles	223 E 53RD ST	90011	5109006014	0.000	0.000	0.193	0.000	Shortfall of Sites	0.121	Low Medium I Residential	R2-1	0	0	0	33.124	0.193		Residential - Five or More Units or Apartments (Any Combination) · 4 Stories or Less, 7	108B205 291		Southeast Los Angeles	Yes	MI	R2RD
Los Angeles	143 W 59TH PL	90003	6005012025	0.000	0.000	0.193	0.000	Shortfall of Sites	0.124	Low Medium I Residential	R2-1	0	0	0	32.266	0.193		Residential - Double, Duplex, or Two Units - 4 Stories or Less, 2	105B201 291		Southeast Los Angeles	Yes	MI	R2RD
Los Angeles	6809 ESTRELLA AVE	90044	6013020007	0.000	0.000	0.193	0.000	Shortfall of Sites	0.124	Low Medium I Residential	R2-1	0	0	0	32.262	0.193		Residential - Double, Duplex, or Two Units - 4 Stories or Less, 2	102B201 291		South Los Angeles	Yes	MI	R2RD
Los Angeles	903 E 79TH ST	90001	6023029015	0.000	0.000	0.193	0.000	Shortfall of Sites	0.158	Low Medium II Residential	RD2-1	0	0	0	25.265	0.193		Residential - Four Units (Any Combination) - 4 Stories or Less, 4	099B209 291		Southeast Los Angeles	Yes	MI	R2RD
Los Angeles	8920 MENLO AVE	90044	6038021031	0.000	0.000	0.193	0.000	Shortfall of Sites	0.119	Low Medium I Residential	RD3-1	0	0	0	33.493	0.193		Residential - Double, Duplex, or Two Units - 4 Stories or Less, 2	096A199 291		South Los Angeles	Yes	MI	R2RD
Los Angeles	9610 HOLMES AVE	90002	6048034004	0.000	0.000	0.193	0.000	Shortfall of Sites	0.164	Low Medium I Residential	R2-1	0	0	0	24.375	0.193		Residential - Double, Duplex, or Two Units - 4 Stories or Less, 2	093A215 291		Southeast Los Angeles	Yes	MI	R2RD
Los Angeles	155 W 103RD ST	90003	6053027026	0.000	0.000	0.193	0.000	Shortfall of Sites	0.096	Low Medium I Residential	R2-1	0	0	0	41.633	0.193		Residential - Double, Duplex, or Two Units - 4 Stories or Less, 2	091-5A203 291		Southeast Los Angeles	Yes	MI	R2RD
Los Angeles	204 W 110TH ST	90061	6074018002	0.000	0.000	0.193	0.000	Shortfall of Sites	0.122	Low Medium I Residential	R2-1	0	0	0	32.727	0.193		Residential - Double, Duplex, or Two Units - 4 Stories or Less, 2	088-5A203 291		Southeast Los Angeles	Yes	MI	R2RD
Los Angeles	11229 BELHAVEN AVE	90059	6072023024	0.000	0.000	0.193	0.000	Shortfall of Sites	0.193	Low Medium I Residential	R2-1	0	0	0	20.694	0.193		Residential - Double, Duplex, or Two Units - 4 Stories or Less, 2	087A209 291		Southeast Los Angeles	Yes	MI	R2RD
Los Angeles	235 E 116TH PL	90061	6083009024	0.000	0.000	0.193	0.000	Shortfall of Sites	0.135	Low Medium I Residential	R2-1	0	0	0	29.698	0.193		Residential - Double, Duplex, or Two Units - 4 Stories or Less, 2	084B205 291		Southeast Los Angeles	Yes	MI	R2RD
Los Angeles	16215 S ORCHARD AVE	90247	6120019018	0.000	0.000	0.193	0.000	Shortfall of Sites	0.161	Low Medium II Residential	R2-1	0	0	0	24.889	0.193		Residential - Double, Duplex, or Two Units - 4 Stories or Less, 2	069B197 291		Harbor Gateway	Yes	MI	R2RD
Los Angeles	828 GULF AVE	90744	7416015017	0.000	0.000	0.193	0.000	Shortfall of Sites	0.072	Low Medium II Residential	[Q]RD1.5-1XL-O-CUGU	0	0	0	55.361	0.193		Residential - Three Units (Any Combination) - 4 Stories or Less, 3	030B205 291		Wilmington - Harbor City	Yes	MI	R2RD
Los Angeles	6700 KRAFT AVE	91606	2320019013	0.000	0.000	0.193	0.000	Shortfall of Sites	0.143	Low Medium I Residential	RD3-1	0	0	0	27.879	0.193		Residential - Five or More Units or Apartments (Any Combination) · 4 Stories or Less, 6	180B169 292		North Hollywood - Valley Village	Yes	MI	R2RD
Los Angeles	3140 BLANCHARD ST	90063	5178007012	0.000	0.000	0.193	0.000	Shortfall of Sites	0.119	Low Medium I Residential	R2-1-CUGU	0	0	0	33.493	0.193		Residential - Double, Duplex, or Two Units - 4 Stories or Less, 2	129A227 292	21	Boyle Heights	Yes	MI	R2RD , BH CPU
Los Angeles	2808 MICHIGAN AVE	90033	5180015015	0.000	0.000	0.193	0.000	Shortfall of Sites	0.099	Low Medium I Residential	R2-1-CUGU	0	0	0	40.443	0.193		Residential - Double, Duplex, or Two Units - 4 Stories or Less, 2	127-5A225 292	29	Boyle Heights	Yes	MI	R2RD , BH CPU
Los Angeles	346 S AVENUE 57	90042	5468030013	0.000	0.000	0.193	0.000	Shortfall of Sites	0.126	Low Medium II Residential	RD2-1	0	0	0	31.680	0.193		Residential - Three Units (Any Combination) - 4 Stories or Less, 3	150A229 292		Northeast Los Angeles	Yes	MI	R2RD
Los Angeles	2810 GAY ST	90065	5453014019	0.000	0.000	0.193	0.000	Shortfall of Sites	0.131	Low Medium II Residential	RD2-1-CDO-RIO	0	0	0	30.569	0.193		Residential - Three Units (Any Combination) - 4 Stories or Less, 3	144A219 292		Northeast Los Angeles	Yes	MI	R2RD
Los Angeles	176 FRENCH AVE	90065	5446023031	0.000	0.000	0.193	0.000	Shortfall of Sites	0.088	Low Medium II Residential	RD2-1-CDO	0	0	0	45.359	0.193		Residential - Double, Duplex, or Two Units - 4 Stories or Less, 2	144A223 292		Northeast Los Angeles	Yes	MI	R2RD
Los Angeles	5231 NAVARRO ST	90032	5219007015	0.000	0.000	0.193	0.000	Shortfall of Sites	0.173	Low Medium I Residential	RD3-1	0	0	0	23.118	0.193		Residential - Double, Duplex, or Two Units - 4 Stories or Less, 2	144A235 292		Northeast Los Angeles	Yes	MI	R2RD
Los Angeles	500 N COMMONWEALTH AVE	90004	5539028017	0.000	0.000	0.193	0.000	Shortfall of Sites	0.174	Low Medium I Residential	R2-1	0	0	0	23.022	0.193		Residential - Four Units (Any Combination) - 4 Stories or Less, 4	141A201 292		Wilshire	Yes	MI	R2RD
Los Angeles	2714 BELLEVUE AVE	90026	5402008006	0.000	0.000	0.193	0.000	Shortfall of Sites	0.072	Low Medium II Residential	RD2-1VL	0	0	0	55.756	0.193		Residential - Double, Duplex, or Two Units - 4 Stories or Less, 2	139-5A203 292		Silver Lake - Echo Park - Elysian Valley	Yes	MI	R2RD
Los Angeles	625 N CORONADO ST	90026	5402010016	0.000	0.000	0.193	0.000	Shortfall of Sites	0.168	Low Medium II Residential	RD2-1VL	0	0	0	23.871	0.193		Residential - Three Units (Any Combination) - 4 Stories or Less, 3	139-5A205 292		Silver Lake - Echo Park - Elysian Valley	Yes	MI	R2RD
Los Angeles	1602 S VAN NESS AVE	90019	5073021001	0.000	0.000	0.193	0.000	Shortfall of Sites	0.132	Low Medium I Residential	R2-1-CPIO	0	0	0	30.355	0.193		Residential - Three Units (Any Combination) - 4 Stories or Less, 3	126B189 292		South Los Angeles	Yes	MI	R2RD
Los Angeles	137 E 25TH ST	90011	5127034008	0.000	0.000	0.193	0.000	Shortfall of Sites	0.172	Low Medium II Residential	RD2-1	0	0	0	23.282	0.193		Residential - Three Units (Any Combination) - 4 Stories or Less, 3	121-5A207 292		Southeast Los Angeles	Yes	MI	R2RD
Los Angeles	1432 W 37TH PL	90018	5041029010	0.000	0.000	0.193	0.000	Shortfall of Sites	0.154	Low Medium I Residential	R2-1-O	0	0	0	26.009	0.193		Residential - Double, Duplex, or Two Units - 4 Stories or Less, 2	117B193 292		South Los Angeles	Yes	MI	R2RD
Los Angeles	4021 MORGAN AVE	90011	5117014010	0.000	0.000	0.193	0.000	Shortfall of Sites	0.163	Low Medium I Residential	R2-1	0	0	0	24.556	0.193		Residential - Four Units (Any Combination) - 4 Stories or Less, 4	115-5A213 292		Southeast Los Angeles	Yes	MI	R2RD
Los Angeles	455 E 43RD ST	90011	5113011003	0.000	0.000	0.193	0.000	Shortfall of Sites	0.118	Low Medium I Residential	R2-1	0	0	0	34.031	0.193		Residential - Double, Duplex, or Two Units - 4 Stories or Less, 2	114A207 292		Southeast Los Angeles	Yes	MI	R2RD
Los Angeles	1634 E 46TH ST	90011	5106014015	0.000	0.000	0.193	0.000	Shortfall of Sites	0.140	Low Medium I Residential	R2-1	0	0	0	28.641	0.193		Residential - Three Units (Any Combination) - 4 Stories or Less, 3	112-5A213 292		Southeast Los Angeles	Yes	MI	R2RD
Los Angeles	231 E 47TH ST	90011	5109010029	0.000	0.000	0.193	0.000	Shortfall of Sites	0.147	Low Medium I Residential	R2-1	0	0	0	27.146	0.193		Residential - Double, Duplex, or Two Units - 4 Stories or Less, 2	112-5A205 292		Southeast Los Angeles	Yes	MI	R2RD
Los Angeles	1429 E 47TH ST	90011	5107012022	0.000	0.000	0.193	0.000	Shortfall of Sites	0.123	Low Medium I Residential	R2-1	0	0	0	32.499	0.193		Residential - Double, Duplex, or Two Units - 4 Stories or Less, 2	112-5A211 292		Southeast Los Angeles	Yes	MI	R2RD
Los Angeles	881 E 47TH ST	90011	5108024019	0.000	0.000	0.193	0.000	Shortfall of Sites	0.126	Low Medium I Residential	R2-1	0	0	0	31.637	0.193		Residential - Double, Duplex, or Two Units - 4 Stories or Less, 2	112-5A209 292		Southeast Los Angeles	Yes	MI	R2RD
Los Angeles	1361 E 50TH ST	90011	5107029028	0.000	0.000	0.193	0.000	Shortfall of Sites	0.114	Low Medium I Residential	R2-1	0	0	0	34.948	0.193		Residential - Double, Duplex, or Two Units - 4 Stories or Less, 2	111A211 292		Southeast Los Angeles	Yes	MI	R2RD
Los Angeles	192 E 50TH ST	90011	5109004031	0.000	0.000	0.193	0.000	Shortfall of Sites	0.075	Low Medium II Residential	RD2-1	0	0	0	53.181	0.193		Residential - Double, Duplex, or Two Units - 4 Stories or Less, 2	111A205 292		Southeast Los Angeles	Yes	MI	R2RD
Los Angeles	233 W 88TH PL	90003	6040023016	0.000	0.000	0.193	0.000	Shortfall of Sites	0.125	Low Medium II Residential	RD2-1	0	0	0	32.087	0.193		Residential - Three Units (Any Combination) - 4 Stories or Less, 3	096A203 292		Southeast Los Angeles	Yes	MI	R2RD
Los Angeles	10216 S SPRING ST	90003	6053027025	0.000	0.000	0.193	0.000	Shortfall of Sites	0.192	Low Medium I Residential	R2-1	0	0	0	20.816	0.193		Residential - Double, Duplex, or Two Units - 4 Stories or Less, 2	091-5A203 292		Southeast Los Angeles	Yes	MI	R2RD
Los Angeles	208 W 110TH ST	90061	6074018003	0.000	0.000	0.193	0.000	Shortfall of Sites	0.122	Low Medium I Residential	R2-1	0	0	0	32.728	0.193		Residential - Double, Duplex, or Two Units - 4 Stories or Less, 2	088-5A203 292		Southeast Los Angeles	Yes	MI	R2RD
Los Angeles	11000 AVALON BLVD	90061	6071005008	0.000	0.000	0.193	0.000	Shortfall of Sites	0.091	Low Medium II Residential	RD1.5-1	0	0	0	43.959	0.193		Residential - Three Units (Any Combination) - 4 Stories or Less, 2	088-5A207 292		Southeast Los Angeles	Yes	MI	R2RD
Los Angeles	11110 BELHAVEN AVE	90059	6072031016	0.000	0.000	0.193	0.000	Shortfall of Sites	0.106	Low Medium I Residential	R2-1	0	0	0	37.875	0.193		Residential - Double, Duplex, or Two Units - 4 Stories or Less, 2	088-5A209 292		Southeast Los Angeles	Yes	MI	R2RD
Los Angeles	11335 HATTERAS ST	91601	2337016021	0.000	0.000	0.193	0.000	Shortfall of Sites	0.161	Low Medium II Residential	RD2-1	0	0	0	24.916	0.193		Residential - Double, Duplex, or Two Units - 4 Stories or Less, 2	174B173 293		North Hollywood - Valley Village	Yes	MI	R2RD
Los Angeles	2639 ARVIA ST	90065	5454035015	0.000	0.000	0.193	0.000	Shortfall of Sites	0.124	Low Medium I Residential	RD3-1-CDO-RIO	0	0	0	32.154	0.193		Residential - Three Units (Any Combination) - 4 Stories or Less, 3	147A217 293		Northeast Los Angeles	Yes	MI	R2RD
Los Angeles	3556 EL SERENO AVE	90032	5306018041	0.000	0.000	0.193	0.000	Shortfall of Sites	0.146	Low Medium I Residential	RD3-1	0	0	0	27.306	0.193		Residential - Double, Duplex, or Two Units - 4 Stories or Less, 2	144A233 293		Northeast Los Angeles	Yes	MI	R2RD
Los Angeles	5227 NAVARRO ST	90032	5219007014	0.000	0.000	0.193	0.000	Shortfall of Sites	0.173	Low Medium I Residential	RD3-1	0	0	0	23.086	0.193		Residential - Three Units (Any Combination) - 4 Stories or Less, 3	144A235 293		Northeast Los Angeles	Yes	MI	R2RD
Los Angeles	3233 PORTOLA AVE	90032	5218017007	0.000	0.000	0.193	0.000	Shortfall of Sites	0.172	Low Medium I Residential	[Q]RD3-1D	0	0	0	23.236	0.193		Residential - Double, Duplex, or Two Units - 4 Stories or Less, 2	142-5A235 293		Northeast Los Angeles	Yes	MI	R2RD
Los Angeles	3239 PASADENA AVE	90031	5205006057	0.000	0.000	0.193	0.000	Shortfall of Sites	0.128	Low Medium I Residential	RD1.5-1	0	0	0	31.314	0.193		Residential - Double, Duplex, or Two Units - 4 Stories or Less, 4	142-5A223 293		Northeast Los Angeles	Yes	MI	R2RD
Los Angeles	915 N BONNIE BRAE ST	90026	5404004019	0.000	0.000	0.193	0.000	Shortfall of Sites	0.148	Low Medium II Residential	RD2-1VL	0	0	0	27.013	0.193		Residential - Four Units (Any Combination) - 4 Stories or Less, 4	139-5A207 293		Silver Lake - Echo Park - Elysian Valley	Yes	MI	R2RD
Los Angeles	222 N BONNIE BRAE ST	90026	5159006003	0.000	0.000	0.193	0.000	Shortfall of Sites	0.138	Low Medium Residential	RD2-1	0	0	0	29.040	0.193		Residential - Three Units (Any Combination) - 4 Stories or Less, 3	136-5A207 293		Westlake	Yes	MI	R2RD
Los Angeles	2928 NEW JERSEY ST	90033	5180019030	0.000	0.000	0.193	0.000	Shortfall of Sites	0.069	Low Medium I Residential	R2-1-CUGU	0	0	0	57.573	0.193		Residential - Five or More Units or Apartments (Any Combination) · 4 Stories or Less, 6	127-5A225 293	29	Boyle Heights	Yes	MI	R2RD , BH CPU
Los Angeles	3025 LANFRANCO ST	90063	5186002009	0.000	0.000	0.193	0.000	Shortfall of Sites	0.162	Low Medium I Residential	R2-1-CUGU	0	0	0	24.766	0.193		Residential - Four Units (Any Combination) - 4 Stories or Less, 4	124-5A225 293	21	Boyle Heights	Yes	MI	R2RD , BH CPU
Los Angeles	714 S FRESNO ST	90023	5186022019	0.000	0.000	0.193	0.000	Shortfall of Sites	0.087	Low Medium I Residential	R2-1-CUGU	0	0	0	45.947	0.193		Residential - Three Units (Any Combination) - 4 Stories or Less, 3	123A225 293	21	Boyle Heights	Yes	MI	R2RD , BH CPU
Los Angeles	1120 EUCLID AVE	90023	5190009005	0.000	0.000	0.193	0.000	Shortfall of Sites	0.110	Low Medium I Residential	R2-1-CUGU	0	0	0	36.307	0.193		Residential - Double, Duplex, or Two Units - 4 Stories or Less, 2	121-5A223 293	21	Boyle Heights	Yes	MI	R2RD , BH CPU
Los Angeles	1346 W 30TH ST	90007	5054038007	0.000	0.000	0.193	0.000	Shortfall of Sites	0.156	Low Medium I Residential	R2-1-O	0	0	0	25.677	0.193		Residential - Double, Duplex, or Two Units - 4 Stories or Less, 2	120B197 293		South Los Angeles	Yes	MI	R2RD
Los Angeles	1430 W 37TH PL	90018	5041029032	0.000	0.000	0.193	0.000	Shortfall of Sites	0.162	Low Medium I Residential	R2-1-O	0	0	0	24.750	0.193		Residential - Double, Duplex, or Two Units - 4 Stories or Less, 2	117B193 293		South Los Angeles	Yes	MI	R2RD
Los Angeles	2509 NAOMI AVE	90011	5119010002	0.000	0.000	0.193	0.000	Shortfall of Sites	0.060	Low Medium I Residential	R2-1	0	0	0	66.708	0.193		Residential - Double, Duplex, or Two Units - 4 Stories or Less, 2	118-5A211 293		Southeast Los Angeles	Yes	MI	R2RD
Los Angeles	1203 E 33RD ST	90011	5114024010	0.000	0.000	0.193	0.000	Shortfall of Sites	0.110	Low Medium II Residential	RD2-1	0	0	0	36.274	0.193		Residential - Double, Duplex, or Two Units - 4 Stories or Less, 2	117A211 293		Southeast Los Angeles	Yes	MI	R2RD
Los Angeles	271 W 41ST ST	90037	5111022012	0.000	0.000	0.193	0.000	Shortfall of Sites	0.133	Low Medium II Residential	RD2-1	0	0	0	30.035	0.193		Residential - Four Units (Any Combination) - 4 Stories or Less, 4	115-5A203 293		Southeast Los Angeles	Yes	MI	R2RD
Los Angeles	4014 MORGAN AVE	90011	5117011006	0.000	0.000	0.193	0.000	Shortfall of Sites	0.128	Low Medium I Residential	R2-1	0	0	0	31.256	0.193		Residential - Double, Duplex, or Two Units - 4 Stories or Less, 2	115-5A213 293		Southeast Los Angeles	Yes	MI	R2RD

Jurisdiction Name	Site Address/Intersection	5 Digit ZIP Code	Assessor Parcel Number	Very Low-Income	Low-Income	Moderate-Income	Above Moderate-Income	Type of Shortfall	Parcel Size (Acres)	Current General Plan Designation	Current Zoning	Proposed General Plan (GP) Designation	Proposed Zoning	Minimum Density Allowed	Maximum Density Allowed	Total Capacity	Vacant/ Nonvacant	Description of Existing Uses	PIN	Base Density Per Acre	Community Plan Area	Rent Stabalization Ordinance	Income Category	Applicable Rezoning Program (Program informing values in Column Q listed first)
Los Angeles	880 E 43RD ST	90017	5115016009	0.000	0.000	0.193	0.000	Shortfall of Sites	0.124	Low Medium I Residential	R2-1	0	0	0	32.267	0.193		Residential - Double, Duplex, or Two Units - 4 Stories or Less, 2	114A209 293		Southeast Los Angeles	Yes	MI	R2RD
Los Angeles	124 W 43RD ST	90037	5111012006	0.000	0.000	0.193	0.000	Shortfall of Sites	0.106	Low Medium I Residential	R2-1	0	0	0	37.570	0.193		Residential - Double, Duplex, or Two Units - 4 Stories or Less, 2	114A203 293		Southeast Los Angeles	Yes	MI	R2RD
Los Angeles	1722 W 45TH ST	90062	5016006007	0.000	0.000	0.193	0.000	Shortfall of Sites	0.145	Low Medium I Residential	R2-1	0	0	0	27.636	0.193		Residential - Four Units (Any Combination) - 4 Stories or Less, 4	111B193 293		South Los Angeles	Yes	MI	R2RD
Los Angeles	221 E 47TH ST	90011	5109010030	0.000	0.000	0.193	0.000	Shortfall of Sites	0.147	Low Medium I Residential	R2-1	0	0	0	27.146	0.193		Residential - Double, Duplex, or Two Units - 4 Stories or Less, 2	112-5A205 293		Southeast Los Angeles	Yes	MI	R2RD
Los Angeles	478 E 46TH ST	90011	5109016005	0.000	0.000	0.193	0.000	Shortfall of Sites	0.140	Low Medium I Residential	R2-1	0	0	0	28.575	0.193		Residential - Double, Duplex, or Two Units - 4 Stories or Less, 2	112-5A207 293		Southeast Los Angeles	Yes	MI	R2RD
Los Angeles	1369 E 50TH ST	90011	5107029029	0.000	0.000	0.193	0.000	Shortfall of Sites	0.114	Low Medium I Residential	R2-1	0	0	0	34.958	0.193		Residential - Three Units (Any Combination) - 4 Stories or Less, 3	111A211 293		Southeast Los Angeles	Yes	MI	R2RD
Los Angeles	1170 E 50TH ST	90011	5107027012	0.000	0.000	0.193	0.000	Shortfall of Sites	0.119	Low Medium I Residential	R2-1	0	0	0	33.599	0.193		Residential - Double, Duplex, or Two Units - 4 Stories or Less, 2	111A209 293		Southeast Los Angeles	Yes	MI	R2RD
Los Angeles	186 E 50TH ST	90011	5109004032	0.000	0.000	0.193	0.000	Shortfall of Sites	0.058	Low Medium II Residential	RD2-1	0	0	0	69.136	0.193		Residential - Double, Duplex, or Two Units - 4 Stories or Less, 2	111A205 293		Southeast Los Angeles	Yes	MI	R2RD
Los Angeles	1584 E 51ST ST	90011	5106026006	0.000	0.000	0.193	0.000	Shortfall of Sites	0.124	Low Medium I Residential	R2-1	0	0	0	32.265	0.193		Residential - Double, Duplex, or Two Units - 4 Stories or Less, 2	111A213 293		Southeast Los Angeles	Yes	MI	R2RD
Los Angeles	147 W 59TH PL	90003	6005012026	0.000	0.000	0.193	0.000	Shortfall of Sites	0.124	Low Medium I Residential	R2-1	0	0	0	32.266	0.193		Residential - Double, Duplex, or Two Units - 4 Stories or Less, 2	105B201 293		Southeast Los Angeles	Yes	MI	R2RD
Los Angeles	6811 BONSALLO AVE	90044	6013020024	0.000	0.000	0.193	0.000	Shortfall of Sites	0.124	Low Medium I Residential	R2-1	0	0	0	32.265	0.193		Residential - Double, Duplex, or Two Units - 4 Stories or Less, 2	102B201 293		South Los Angeles	Yes	MI	R2RD
Los Angeles	917 E 75TH ST	90001	6023012022	0.000	0.000	0.193	0.000	Shortfall of Sites	0.117	Low Medium I Residential	R2-1	0	0	0	34.163	0.193		Residential - Double, Duplex, or Two Units - 4 Stories or Less, 2	102B209 293		Southeast Los Angeles	Yes	MI	R2RD
Los Angeles	755 E 77TH ST	90001	6023023019	0.000	0.000	0.193	0.000	Shortfall of Sites	0.117	Low Medium I Residential	R2-1-CPIO	0	0	0	34.177	0.193		Residential - Double, Duplex, or Two Units - 4 Stories or Less, 2	099B205 293		Southeast Los Angeles	Yes	MI	R2RD
Los Angeles	331 E 107TH ST	90003	6063027024	0.000	0.000	0.193	0.000	Shortfall of Sites	0.120	Low Medium I Residential	R2-1	0	0	0	33.429	0.193		Residential - Three Units (Any Combination) - 4 Stories or Less, 3	090A205 293		Southeast Los Angeles	Yes	MI	R2RD
Los Angeles	16212 S MENLO AVE	90247	6120019007	0.000	0.000	0.193	0.000	Shortfall of Sites	0.190	Low Medium II Residential	R2-1	0	0	0	21.105	0.193		Residential - Double, Duplex, or Two Units - 4 Stories or Less, 2	069B197 293		Harbor Gateway	Yes	MI	R2RD
Los Angeles	1225 N CITRUS AVE	90038	5532007019	0.000	0.000	0.193	0.000	Shortfall of Sites	0.100	Low Medium II Residential	RD1.5-1XL	0	0	0	40.056	0.193		Residential - Five or More Units or Apartments (Any Combination) · 4 Stories or Less, 6	144B185 294		Hollywood	Yes	MI	R2RD
Los Angeles	304 N SAVANNAH ST	90033	5180019020	0.000	0.000	0.193	0.000	Shortfall of Sites	0.083	Low Medium I Residential	R2-1-CUGU	0	0	0	47.999	0.193		Residential - Double, Duplex, or Two Units - 4 Stories or Less, 2	127-5A225 294	29	Boyle Heights	Yes	MI	R2RD , BH CPU
Los Angeles	216 S EVERGREEN AVE	90033	5179004043	0.000	0.000	0.193	0.000	Shortfall of Sites	0.080	Low Medium I Residential	R2-1-CUGU	0	0	0	49.827	0.193		Residential - Double, Duplex, or Two Units - 4 Stories or Less, 2	126A225 294	21	Boyle Heights	Yes	MI	R2RD , BH CPU
Los Angeles	1327 PENNSYLVANIA AVE	90033	5174017006	0.000	0.000	0.193	0.000	Shortfall of Sites	0.130	Low Medium II Residential	RD1.5-1-RIO-CUGU	0	0	0	30.790	0.193		Residential - Double, Duplex, or Two Units - 4 Stories or Less, 2	130-5A219 294		Boyle Heights	Yes	MI	R2RD
Los Angeles	2326 LUCERNE AVE	90016	5061026038	0.000	0.000	0.193	0.000	Shortfall of Sites	0.118	Low Medium II Residential	RD2-1-O	0	0	0	34.001	0.193		Residential - Double, Duplex, or Two Units - 4 Stories or Less, 2	123B181 294		West Adams - Baldwin Hills - Leimert	Yes	MI	R2RD
Los Angeles	2836 S HARCOURT AVE	90016	5057026010	0.000	0.000	0.193	0.000	Shortfall of Sites	0.119	Low Medium I Residential	R2-1	0	0	0	33.507	0.193		Residential - Double, Duplex, or Two Units - 4 Stories or Less, 2	120B181 294		West Adams - Baldwin Hills - Leimert	Yes	MI	R2RD
Los Angeles	621 E 22ND ST	90011	5127006021	0.000	0.000	0.193	0.000	Shortfall of Sites	0.115	Low Medium II Residential	RD2-1	0	0	0	34.848	0.193		Residential - Four Units (Any Combination) - 4 Stories or Less, 4	121-5A209 294		Southeast Los Angeles	Yes	MI	R2RD
Los Angeles	1362 E 20TH ST	90011	5119002007	0.000	0.000	0.193	0.000	Shortfall of Sites	0.137	Low Medium I Residential	R2-1	0	0	0	29.094	0.193		Residential - Four Units (Any Combination) - 4 Stories or Less, 4	120A211 294		Southeast Los Angeles	Yes	MI	R2RD
Los Angeles	4410 S VAN NESS AVE	90062	5015025003	0.000	0.000	0.193	0.000	Shortfall of Sites	0.120	Low Medium I Residential	R2-1	0	0	0	33.424	0.193		Residential - Double, Duplex, or Two Units - 4 Stories or Less, 2	111B189 294		South Los Angeles	Yes	MI	R2RD
Los Angeles	1417 E 47TH ST	90011	5107012020	0.000	0.000	0.193	0.000	Shortfall of Sites	0.123	Low Medium I Residential	R2-1	0	0	0	32.495	0.193		Residential - Double, Duplex, or Two Units - 4 Stories or Less, 2	112-5A211 294		Southeast Los Angeles	Yes	MI	R2RD
Los Angeles	865 E 47TH ST	90011	5108024021	0.000	0.000	0.193	0.000	Shortfall of Sites	0.126	Low Medium I Residential	R2-1	0	0	0	31.646	0.193		Residential - Double, Duplex, or Two Units - 4 Stories or Less, 2	112-5A209 294		Southeast Los Angeles	Yes	MI	R2RD
Los Angeles	702 W 50TH ST	90037	5018020006	0.000	0.000	0.193	0.000	Shortfall of Sites	0.140	Low Medium II Residential	RD2-1	0	0	0	28.503	0.193		Residential - Double, Duplex, or Two Units - 4 Stories or Less, 2	111A201 294		South Los Angeles	Yes	MI	R2RD
Los Angeles	5217 DENKER AVE	90062	5003011014	0.000	0.000	0.193	0.000	Shortfall of Sites	0.142	Low Medium I Residential	R2-1-CPIO	0	0	0	28.080	0.193		Residential - Five or More Units or Apartments (Any Combination) · 4 Stories or Less, 6	108B193 294		South Los Angeles	Yes	MI	R2RD
Los Angeles	209 E 53RD ST	90011	5109006011	0.000	0.000	0.193	0.000	Shortfall of Sites	0.121	Low Medium I Residential	R2-1	0	0	0	33.124	0.193		Residential - Three Units (Any Combination) - 4 Stories or Less, 3	108B205 294		Southeast Los Angeles	Yes	MI	R2RD
Los Angeles	151 W 59TH PL	90003	6005012027	0.000	0.000	0.193	0.000	Shortfall of Sites	0.124	Low Medium I Residential	R2-1	0	0	0	32.266	0.193		Residential - Three Units (Any Combination) - 4 Stories or Less, 3	105B201 294		Southeast Los Angeles	Yes	MI	R2RD
Los Angeles	915 E 75TH ST	90001	6023012023	0.000	0.000	0.193	0.000	Shortfall of Sites	0.117	Low Medium I Residential	R2-1	0	0	0	34.163	0.193		Residential - Double, Duplex, or Two Units - 4 Stories or Less, 2	102B209 294		Southeast Los Angeles	Yes	MI	R2RD
Los Angeles	243 W 88TH PL	90003	6040023014	0.000	0.000	0.193	0.000	Shortfall of Sites	0.112	Low Medium II Residential	RD2-1	0	0	0	35.611	0.193		, 2	096A203 294		Southeast Los Angeles	Yes	MI	R2RD
Los Angeles	8927 S HOOVER ST	90044	6038015045	0.000	0.000	0.193	0.000	Shortfall of Sites	0.135	Low Medium II Residential	RD2-1	0	0	0	29.706	0.193		Residential - Four Units (Any Combination) - 4 Stories or Less, 4	096A199 294		South Los Angeles	Yes	MI	R2RD
Los Angeles	333 E 107TH ST	90003	6063027025	0.000	0.000	0.193	0.000	Shortfall of Sites	0.120	Low Medium I Residential	R2-1	0	0	0	33.432	0.193		Residential - Double, Duplex, or Two Units - 4 Stories or Less, 2	090A205 294		Southeast Los Angeles	Yes	MI	R2RD
Los Angeles	11345 HATTERAS ST	91601	2337016023	0.000	0.000	0.193	0.000	Shortfall of Sites	0.177	Low Medium II Residential	RD2-1	0	0	0	22.653	0.193		Residential - Three Units (Any Combination) - 4 Stories or Less, 3	174B173 295		North Hollywood - Valley Village	Yes	MI	R2RD
Los Angeles	265 S AVENUE 55	90042	5468029005	0.000	0.000	0.193	0.000	Shortfall of Sites	0.129	Low Medium II Residential	RD2-1	0	0	0	31.115	0.193		Residential - Double, Duplex, or Two Units - 4 Stories or Less, 2	150A229 295		Northeast Los Angeles	Yes	MI	R2RD
Los Angeles	2635 ARVIA ST	90065	5454035016	0.000	0.000	0.193	0.000	Shortfall of Sites	0.124	Low Medium I Residential	RD3-1-CDO-RIO	0	0	0	32.141	0.193		Residential - Double, Duplex, or Two Units - 4 Stories or Less, 2	147A217 295		Northeast Los Angeles	Yes	MI	R2RD
Los Angeles	3153 E EAST SIDE BLVD	90063	5178021022	0.000	0.000	0.193	0.000	Shortfall of Sites	0.075	Low Medium I Residential	R2-1-CUGU	0	0	0	53.612	0.193		Residential - Double, Duplex, or Two Units - 4 Stories or Less, 2	127-5A227 295	21	Boyle Heights	Yes	MI	R2RD , BH CPU
Los Angeles	2943 E 3RD ST	90033	5179004044	0.000	0.000	0.193	0.000	Shortfall of Sites	0.118	Low Medium I Residential	R2-1-CUGU	0	0	0	33.806	0.193		Residential - Double, Duplex, or Two Units - 4 Stories or Less, 2	126A225 295	21	Boyle Heights	Yes	MI	R2RD , BH CPU
Los Angeles	3527 ARROYO SECO AVE	90065	5446021006	0.000	0.000	0.193	0.000	Shortfall of Sites	0.143	Low Medium II Residential	RD2-1-CDO	0	0	0	27.878	0.193		Residential - Double, Duplex, or Two Units - 4 Stories or Less, 2	144A221 295		Northeast Los Angeles	Yes	MI	R2RD
Los Angeles	444 N WESTLAKE AVE	90026	5157024037	0.000	0.000	0.193	0.000	Shortfall of Sites	0.129	Low Medium II Residential	RD2-1VL	0	0	0	31.098	0.193		Residential - Three Units (Any Combination) - 4 Stories or Less, 3	138A207 295		Silver Lake - Echo Park - Elysian Valley	Yes	MI	R2RD
Los Angeles	6111 ALCOTT ST	90035	5068001018	0.000	0.000	0.193	0.000	Shortfall of Sites	0.138	Low Medium II Residential	RD1.5-1-O	0	0	0	29.033	0.193		Residential - Four Units (Any Combination) - 4 Stories or Less, 4	129B173 295		Wilshire	Yes	MI	R2RD
Los Angeles	2313 S BURNSIDE AVE	90016	5063020016	0.000	0.000	0.193	0.000	Shortfall of Sites	0.134	Low Medium II Residential	RD1.5-1	0	0	0	29.921	0.193		Residential - Three Units (Any Combination) - 4 Stories or Less, 3	123B177 295		West Adams - Baldwin Hills - Leimert	Yes	MI	R2RD
Los Angeles	5410 BLACKWELDER ST	90016	5043021014	0.000	0.000	0.193	0.000	Shortfall of Sites	0.110	Low Medium II Residential	RD1.5-1	0	0	0	36.283	0.193		Residential - Four Units (Any Combination) - 4 Stories or Less, 4	120B177 295		West Adams - Baldwin Hills - Leimert	Yes	MI	R2RD
Los Angeles	2931 S PALM GROVE AVE	90016	5057026023	0.000	0.000	0.193	0.000	Shortfall of Sites	0.119	Low Medium I Residential	R2-1	0	0	0	33.491	0.193		Residential - Double, Duplex, or Two Units - 4 Stories or Less, 2	120B181 295		West Adams - Baldwin Hills - Leimert	Yes	MI	R2RD
Los Angeles	1418 W 37TH PL	90018	5041029030	0.000	0.000	0.193	0.000	Shortfall of Sites	0.164	Low Medium I Residential	R2-1-O	0	0	0	24.453	0.193		Residential - Double, Duplex, or Two Units - 4 Stories or Less, 2	117B193 295		South Los Angeles	Yes	MI	R2RD
Los Angeles	1462 E 23RD ST	90011	5119025006	0.000	0.000	0.193	0.000	Shortfall of Sites	0.114	Low Medium I Residential	R2-1	0	0	0	35.065	0.193		Residential - Double, Duplex, or Two Units - 4 Stories or Less, 2	118-5A211 295		Southeast Los Angeles	Yes	MI	R2RD
Los Angeles	3716 CRAWFORD ST	90011	5121016017	0.000	0.000	0.193	0.000	Shortfall of Sites	0.092	Low Medium I Residential	R2-1	0	0	0	43.644	0.193		Residential - Double, Duplex, or Two Units - 4 Stories or Less, 2	117A205 295		Southeast Los Angeles	Yes	MI	R2RD
Los Angeles	958 E 33RD ST	90011	5114017017	0.000	0.000	0.193	0.000	Shortfall of Sites	0.139	Low Medium II Residential	RD2-1	0	0	0	28.877	0.193		Residential - Double, Duplex, or Two Units - 4 Stories or Less, 2	117A209 295		Southeast Los Angeles	Yes	MI	R2RD
Los Angeles	3994 S HARVARD BLVD	90062	5036028016	0.000	0.000	0.193	0.000	Shortfall of Sites	0.137	Low Medium I Residential	R2-1	0	0	0	29.136	0.193		Residential - Double, Duplex, or Two Units - 4 Stories or Less, 2	114B193 295		South Los Angeles	Yes	MI	R2RD
Los Angeles	866 E 40TH PL	90011	5114009022	0.000	0.000	0.193	0.000	Shortfall of Sites	0.146	Low Medium II Residential	RD2-1	0	0	0	27.454	0.193		Residential - Three Units (Any Combination) - 4 Stories or Less, 3	115-5A209 295		Southeast Los Angeles	Yes	MI	R2RD
Los Angeles	533 W 41ST DR	90037	5019022016	0.000	0.000	0.193	0.000	Shortfall of Sites	0.124	Low Medium II Residential	RD1.5-1	0	0	0	32.246	0.193		Residential - Double, Duplex, or Two Units - 4 Stories or Less, 2	115-5A201 295		South Los Angeles	Yes	MI	R2RD
Los Angeles	1211 E 43RD ST	90011	5115031900	0.000	0.000	0.193	0.000	Shortfall of Sites	0.139	Low Medium I Residential	R2-1	0	0	0	28.872	0.193		Residential - Five or More Units or Apartments (Any Combination) · 4 Stories or Less, 5	114A211 295		Southeast Los Angeles	Yes	MI	R2RD
Los Angeles	1605 E 43RD ST	90011	5116017032	0.000	0.000	0.193	0.000	Shortfall of Sites	0.162	Low Medium I Residential	R2-1	0	0	0	24.702	0.193		Residential - Double, Duplex, or Two Units - 4 Stories or Less, 2	114A213 295		Southeast Los Angeles	Yes	MI	R2RD
Los Angeles	1614 E 46TH ST	90011	5106014006	0.000	0.000	0.193	0.000	Shortfall of Sites	0.122	Low Medium I Residential	R2-1	0	0	0	32.840	0.193		Residential - Double, Duplex, or Two Units - 4 Stories or Less, 2	112-5A213 295		Southeast Los Angeles	Yes	MI	R2RD
Los Angeles	4614 WALL ST	90011	5109010003	0.000	0.000	0.193	0.000	Shortfall of Sites	0.145	Low Medium I Residential	R2-1	0	0	0	27.656	0.193		Residential - Double, Duplex, or Two Units - 4 Stories or Less, 2	112-5A205 295		Southeast Los Angeles	Yes	MI	R2RD
Los Angeles	1381 E 50TH ST	90011	5107029031	0.000	0.000	0.193	0.000	Shortfall of Sites	0.114	Low Medium I Residential	R2-1	0	0	0	34.979	0.193		Residential - Double, Duplex, or Two Units - 4 Stories or Less, 3	111A211 295		Southeast Los Angeles	Yes	MI	R2RD
Los Angeles	1158 E 50TH ST	90011	5107027010	0.000	0.000	0.193	0.000	Shortfall of Sites	0.119	Low Medium I Residential	R2-1	0	0	0	33.626	0.193		Residential - Double, Duplex, or Two Units - 4 Stories or Less, 2	111A209 295		Southeast Los Angeles	Yes	MI	R2RD
Los Angeles	1578 E 51ST ST	90011	5106026004	0.000	0.000	0.193	0.000	Shortfall of Sites	0.124	Low Medium I Residential	R2-1	0	0	0	32.265	0.193		Residential - Double, Duplex, or Two Units - 4 Stories or Less, 2	111A213 295		Southeast Los Angeles	Yes	MI	R2RD
Los Angeles	327 W 53RD ST	90037	5110033006	0.000	0.000	0.193	0.000	Shortfall of Sites	0.125	Low Medium II Residential	RD2-1	0	0	0	31.981	0.193		Residential - Five or More Units or Apartments (Any Combination) · 4 Stories or Less, 5	108B201 295		Southeast Los Angeles	Yes	MI	R2RD
Los Angeles	203 E 53RD ST	90011	5109006025	0.000	0.000	0.193	0.000	Shortfall of Sites	0.120	Low Medium I Residential	R2-1	0	0	0	33.442	0.193		Residential - Three Units (Any Combination) - 4 Stories or Less, 3	108B205 295		Southeast Los Angeles	Yes	MI	R2RD
Los Angeles	1413 W 53RD ST	90062	5003009023	0.000	0.000	0.193	0.000	Shortfall of Sites	0.133	Low Medium I Residential	R2-1-CPIO	0	0	0	29.970	0.193		Residential - Double, Duplex, or Two Units - 4 Stories or Less, 2	108B193 295		South Los Angeles	Yes	MI	R2RD
Los Angeles	144 E 68TH ST	90003	6011004009	0.000	0.000	0.193	0.000	Shortfall of Sites	0.124	Low Medium I Residential	R2-1	0	0	0	32.206	0.193		Residential - Double, Duplex, or Two Units - 4 Stories or Less, 2	102B205 295		Southeast Los Angeles	Yes	MI	R2RD
Los Angeles	247 W 88TH PL	90003	6040023013	0.000	0.000	0.193	0.000	Shortfall of Sites	0.106	Low Medium II Residential	RD2-1	0	0	0	37.889	0.193		Residential - Double, Duplex, or Two Units - 4 Stories or Less, 2	096A203 295		Southeast Los Angeles	Yes	MI	R2RD
Los Angeles	8926 ORCHARD AVE	90044	6038015034	0.000	0.000	0.193	0.000	Shortfall of Sites	0.133	Low Medium I Residential	RD3-1	0	0	0	30.101	0.193		Residential - Double, Duplex, or Two Units - 4 Stories or Less, 2	096A199 295		South Los Angeles	Yes	MI	R2RD
Los Angeles	9402 GRAHAM AVE	90002	6048025015	0.000	0.000	0.193	0.000	Shortfall of Sites	0.076	Low Medium I Residential	R2-1	0	0	0	52.384	0.193		Residential - Double, Duplex, or Two Units - 4 Stories or Less, 2	094-5A213 295		Southeast Los Angeles	Yes	MI	R2RD
Los Angeles	1342 252ND ST	90710	7410026076	0.000	0.000	0.193	0.000	Shortfall of Sites	0.086	Low Medium II Residential	[Q]RD1.5-1XL	0	0	0	46.419	0.193		Residential - Five or More Units or Apartments (Any Combination) · 4 Stories or Less, 5	036B193 295		Wilmington - Harbor City	Yes	MI	R2RD
Los Angeles	720 KING AVE	90744	7416012007	0.000	0.000	0.193	0.000	Shortfall of Sites	0.129	Low Medium II Residential	[Q]RD1.5-1XL-O-CUGU	0	0	0	31.068	0.193		Residential - Double, Duplex, or Two Units - 4 Stories or Less, 2	030B201 295		Wilmington - Harbor City	Yes	MI	R2RD
Los Angeles	13684 DRONFIELD AVE	91342	2502022031	0.000	0.000	0.193	0.000	Shortfall of Sites	0.188	Low III Residential	RD6-1	0	0	0	21.300	0.193		, 2	228B149 296		Sylmar	Yes	MI	R2RD
Los Angeles	7878 CLAYBECK AVE	91352	2405016003	0.000	0.000	0.193	0.000	Shortfall of Sites	0.196	Low Medium I Residential	R2-1	0	0	0	20.362	0.193		Residential - Double, Duplex, or Two Units - 4 Stories or Less, 2	189B181 296		Sun Valley - La Tuna Canyon	Yes	MI	R2RD
Los Angeles	5807 VINELAND AVE	91601	2337023004	0.000	0.000	0.193	0.000	Shortfall of Sites	0.058	Low Medium II Residential	RD1.5-1	0	0	0	69.499	0.193		Residential - Double, Duplex, or Two Units - 4 Stories or Less, 2	174B173 296		North Hollywood - Valley Village	Yes	MI	R2RD

Jurisdiction Name	Site Address/Intersection	5 Digit ZIP Code	Assessor Parcel Number	Very Low-Income	Low-Income	Moderate-Income	Above Moderate-Income	Type of Shortfall	Parcel Size (Acres)	Current General Plan Designation	Current Zoning	Proposed General Plan (GP) Designation	Proposed Zoning	Minimum Density Allowed	Maximum Density Allowed	Total Capacity	Vacant/ Nonvacant	Description of Existing Uses	PIN	Base Density Per Acre	Community Plan Area	Rent Stabalization Ordinance	Income Category	Applicable Rezoning Program (Program informing values in Column Q listed first)
Los Angeles	816 ALBERTINE ST	90023	5186021021	0.000	0.000	0.193	0.000	Shortfall of Sites	0.070	Low Medium I Residential	R2-1-CUGU	0	0	0	57.214	0.193		Residential - Five or More Units or Apartments (Any Combination) - 4 Stories or Less, 5	123A225 296	29	Boyle Heights	Yes	MI	R2RD , BH CPU
Los Angeles	1113 S FRESNO ST	90023	5190005016	0.000	0.000	0.193	0.000	Shortfall of Sites	0.110	Low Medium I Residential	R2-1-CUGU	0	0	0	36.343	0.193		Residential - Double, Duplex, or Two Units - 4 Stories or Less, 2	121-5A223 296	21	Boyle Heights	Yes	MI	R2RD , BH CPU
Los Angeles	2806 GAY ST	90065	5453014020	0.000	0.000	0.193	0.000	Shortfall of Sites	0.131	Low Medium II Residential	RD2-1-CDO-RIO	0	0	0	30.568	0.193		Residential - Double, Duplex, or Two Units - 4 Stories or Less, 2	144A219 296		Northeast Los Angeles	Yes	MI	R2RD
Los Angeles	3719 ROSEMEAD AVE	90032	5306015053	0.000	0.000	0.193	0.000	Shortfall of Sites	0.164	Low Medium I Residential	RD3-1	0	0	0	24.455	0.193		Residential - Five or More Units or Apartments (Any Combination) - 4 Stories or Less, 9	144A233 296		Northeast Los Angeles	Yes	MI	R2RD
Los Angeles	670 N HOOVER ST	90004	5401002021	0.000	0.000	0.193	0.000	Shortfall of Sites	0.116	Low Medium II Residential	RD2-1VL	0	0	0	34.335	0.193		Residential - Three Units (Any Combination) - 4 Stories or Less, 3	142-5A201 296		Silver Lake - Echo Park - Elysian Valley	Yes	MI	R2RD
Los Angeles	607 N RAMPART BLVD	90026	5402009021	0.000	0.000	0.193	0.000	Shortfall of Sites	0.161	Low Medium II Residential	RD2-1VL	0	0	0	24.836	0.193		Residential - Three Units (Any Combination) - 4 Stories or Less, 3	139-5A205 296		Silver Lake - Echo Park - Elysian Valley	Yes	MI	R2RD
Los Angeles	2806 DARWIN AVE	90031	5210012019	0.000	0.000	0.193	0.000	Shortfall of Sites	0.130	Low Medium II Residential	RD2-1	0	0	0	30.685	0.193		Residential - Double, Duplex, or Two Units - 4 Stories or Less, 2	136-5A223 296		Northeast Los Angeles	Yes	MI	R2RD
Los Angeles	2665 MARENGO ST	90033	5177002040	0.000	0.000	0.193	0.000	Shortfall of Sites	0.106	Low Medium II Residential	RD1.5-1-CUGU	0	0	0	37.596	0.193		Residential - Three Units (Any Combination) - 4 Stories or Less, 3	132A227 296		Boyle Heights	Yes	MI	R2RD
Los Angeles	2918 S PALM GROVE AVE	90016	5057025005	0.000	0.000	0.193	0.000	Shortfall of Sites	0.119	Low Medium I Residential	R2-1	0	0	0	33.480	0.193		Residential - Three Units (Any Combination) - 4 Stories or Less, 3	120B181 296		West Adams - Baldwin Hills - Leimert	Yes	MI	R2RD
Los Angeles	1364 W 30TH ST	90007	5054038003	0.000	0.000	0.193	0.000	Shortfall of Sites	0.124	Low Medium I Residential	R2-1-O	0	0	0	32.334	0.193		, 3	120B197 296		South Los Angeles	Yes	MI	R2RD
Los Angeles	757 E 21ST ST	90011	5131011019	0.000	0.000	0.193	0.000	Shortfall of Sites	0.172	Low Medium I Residential	R2-1	0	0	0	23.221	0.193		Residential - Five or More Units or Apartments (Any Combination) - 4 Stories or Less, 5	121-5A209 296		Southeast Los Angeles	Yes	MI	R2RD
Los Angeles	1410 W 37TH PL	90018	5041029029	0.000	0.000	0.193	0.000	Shortfall of Sites	0.164	Low Medium II Residential	R2-1-O	0	0	0	24.454	0.193		Residential - Double, Duplex, or Two Units - 4 Stories or Less, 2	117B193 296		South Los Angeles	Yes	MI	R2RD
Los Angeles	2534 EXPOSITION PL	90018	5044022006	0.000	0.000	0.193	0.000	Shortfall of Sites	0.103	Low Medium II Residential	RD2-1	0	0	0	38.911	0.193		Residential - Double, Duplex, or Two Units - 4 Stories or Less, 2	117B189 296		West Adams - Baldwin Hills - Leimert	Yes	MI	R2RD
Los Angeles	1526 E 22ND ST	90011	5118005014	0.000	0.000	0.193	0.000	Shortfall of Sites	0.130	Low Medium I Residential	R2-1	0	0	0	30.720	0.193		Residential - Double, Duplex, or Two Units - 4 Stories or Less, 2	118-5A211 296		Southeast Los Angeles	Yes	MI	R2RD
Los Angeles	4016 WALL ST	90011	5113025024	0.000	0.000	0.193	0.000	Shortfall of Sites	0.065	Low Medium I Residential	R2-1	0	0	0	61.136	0.193		Residential - Double, Duplex, or Two Units - 4 Stories or Less, 2	115-5A205 296		Southeast Los Angeles	Yes	MI	R2RD
Los Angeles	1647 E 40TH PL	90011	5117011022	0.000	0.000	0.193	0.000	Shortfall of Sites	0.123	Low Medium I Residential	R2-1	0	0	0	32.634	0.193		Residential - Double, Duplex, or Two Units - 4 Stories or Less, 2	115-5A213 296		Southeast Los Angeles	Yes	MI	R2RD
Los Angeles	539 W 41ST DR	90037	5019022017	0.000	0.000	0.193	0.000	Shortfall of Sites	0.124	Low Medium II Residential	RD1.5-1	0	0	0	32.247	0.193		Residential - Five or More Units or Apartments (Any Combination) - 4 Stories or Less, 10	115-5A201 296		South Los Angeles	Yes	MI	R2RD
Los Angeles	1217 E 43RD ST	90011	5115031006	0.000	0.000	0.193	0.000	Shortfall of Sites	0.139	Low Medium I Residential	R2-1	0	0	0	28.872	0.193		Residential - Four Units (Any Combination) - 4 Stories or Less, 4	114A211 296		Southeast Los Angeles	Yes	MI	R2RD
Los Angeles	4222 COMPTON AVE	90011	5116016030	0.000	0.000	0.193	0.000	Shortfall of Sites	0.098	Low Medium I Residential	R2-1	0	0	0	40.960	0.193		Residential - Double, Duplex, or Two Units - 4 Stories or Less, 2	114A213 296		Southeast Los Angeles	Yes	MI	R2RD
Los Angeles	142 W 43RD ST	90037	5111012009	0.000	0.000	0.193	0.000	Shortfall of Sites	0.124	Low Medium I Residential	R2-1	0	0	0	32.255	0.193		Residential - Double, Duplex, or Two Units - 4 Stories or Less, 2	114A203 296		Southeast Los Angeles	Yes	MI	R2RD
Los Angeles	1726 W 45TH ST	90062	5016006008	0.000	0.000	0.193	0.000	Shortfall of Sites	0.145	Low Medium I Residential	R2-1	0	0	0	27.637	0.193		Residential - Three Units (Any Combination) - 4 Stories or Less, 3	111B193 296		South Los Angeles	Yes	MI	R2RD
Los Angeles	1608 E 46TH ST	90011	5106014005	0.000	0.000	0.193	0.000	Shortfall of Sites	0.121	Low Medium I Residential	R2-1	0	0	0	32.941	0.193		Residential - Double, Duplex, or Two Units - 4 Stories or Less, 2	112-5A213 296		Southeast Los Angeles	Yes	MI	R2RD
Los Angeles	4616 MCKINLEY AVE	90011	5108024023	0.000	0.000	0.193	0.000	Shortfall of Sites	0.129	Low Medium I Residential	R2-1	0	0	0	31.068	0.193		Residential - Double, Duplex, or Two Units - 4 Stories or Less, 2	112-5A209 296		Southeast Los Angeles	Yes	MI	R2RD
Los Angeles	1385 E 50TH ST	90011	5107029032	0.000	0.000	0.193	0.000	Shortfall of Sites	0.111	Low Medium I Residential	R2-1	0	0	0	36.148	0.193		Residential - Double, Duplex, or Two Units - 4 Stories or Less, 2	111A211 296		Southeast Los Angeles	Yes	MI	R2RD
Los Angeles	710 W 50TH ST	90037	5018020008	0.000	0.000	0.193	0.000	Shortfall of Sites	0.140	Low Medium II Residential	RD2-1	0	0	0	28.501	0.193		Residential - Three Units (Any Combination) - 4 Stories or Less, 3	111A201 296		South Los Angeles	Yes	MI	R2RD
Los Angeles	1572 E 51ST ST	90011	5106026003	0.000	0.000	0.193	0.000	Shortfall of Sites	0.124	Low Medium I Residential	R2-1	0	0	0	32.265	0.193		Residential - Double, Duplex, or Two Units - 4 Stories or Less, 2	111A213 296		Southeast Los Angeles	Yes	MI	R2RD
Los Angeles	1345 W 53RD ST	90037	5002004007	0.000	0.000	0.193	0.000	Shortfall of Sites	0.125	Low Medium I Residential	R2-1	0	0	0	31.894	0.193		Residential - Double, Duplex, or Two Units - 4 Stories or Less, 2	108B197 296		South Los Angeles	Yes	MI	R2RD
Los Angeles	140 E 68TH ST	90003	6011004008	0.000	0.000	0.193	0.000	Shortfall of Sites	0.124	Low Medium I Residential	R2-1	0	0	0	32.206	0.193		Residential - Double, Duplex, or Two Units - 4 Stories or Less, 2	102B205 296		Southeast Los Angeles	Yes	MI	R2RD
Los Angeles	530 W 93RD ST	90044	6039012013	0.000	0.000	0.193	0.000	Shortfall of Sites	0.060	Low Medium II Residential	RD1.5-1	0	0	0	67.173	0.193		Residential - Double, Duplex, or Two Units - 4 Stories or Less, 2	094-5A201 296		South Los Angeles	Yes	MI	R2RD
Los Angeles	224 W 110TH ST	90061	6074018007	0.000	0.000	0.193	0.000	Shortfall of Sites	0.122	Low Medium I Residential	R2-1	0	0	0	32.734	0.193		Residential - Double, Duplex, or Two Units - 4 Stories or Less, 2	088-5A203 296		Southeast Los Angeles	Yes	MI	R2RD
Los Angeles	624 E 110TH ST	90059	6071005012	0.000	0.000	0.193	0.000	Shortfall of Sites	0.122	Low Medium I Residential	R2-1	0	0	0	32.685	0.193		Residential - Double, Duplex, or Two Units - 4 Stories or Less, 2	088-5A207 296		Southeast Los Angeles	Yes	MI	R2RD
Los Angeles	368 E IMPERIAL HWY	90061	6083005036	0.000	0.000	0.193	0.000	Shortfall of Sites	0.155	Low Medium I Residential	R2-1	0	0	0	25.765	0.193		Residential - Five or More Units or Apartments (Any Combination) - 4 Stories or Less, 30	087A207 296		Southeast Los Angeles	Yes	MI	R2RD
Los Angeles	1086 W 15TH ST	90731	7458023001	0.000	0.000	0.193	0.000	Shortfall of Sites	0.062	Low Medium I Residential	R2-1XL	0	0	0	64.527	0.193		Residential - Double, Duplex, or Two Units - 4 Stories or Less, 2	012B193 296		San Pedro	Yes	MI	R2RD
Los Angeles	6158 CAHUENGA BLVD	91606	2414021001	0.000	0.000	0.193	0.000	Shortfall of Sites	0.162	Low Medium I Residential	R2-1	0	0	0	24.655	0.193		Residential - Double, Duplex, or Two Units - 4 Stories or Less, 2	177B177 297		North Hollywood - Valley Village	Yes	MI	R2RD
Los Angeles	2719 FOLSOM ST	90033	5177030005	0.000	0.000	0.193	0.000	Shortfall of Sites	0.134	Low Medium I Residential	R2-1-CUGU	0	0	0	29.786	0.193		Residential - Four Units (Any Combination) - 4 Stories or Less, 4	129A225 297	29	Boyle Heights	Yes	MI	R2RD , BH CPU
Los Angeles	3116 E EAST SIDE BLVD	90063	5178022035	0.000	0.000	0.193	0.000	Shortfall of Sites	0.075	Low Medium I Residential	R2-1-CUGU	0	0	0	53.614	0.193		Residential - Double, Duplex, or Two Units - 4 Stories or Less, 2	127-5A227 297	21	Boyle Heights	Yes	MI	R2RD , BH CPU
Los Angeles	2849 PARTRIDGE AVE	90039	5442028024	0.000	0.000	0.193	0.000	Shortfall of Sites	0.218	Low Medium I Residential	R2-1VL-RIO	0	0	0	18.316	0.193		Residential - Double, Duplex, or Two Units - 4 Stories or Less, 2	150A211 297		Silver Lake - Echo Park - Elysian Valley	Yes	MI	R2RD
Los Angeles	2684 KNOX AVE	90039	5442015003	0.000	0.000	0.193	0.000	Shortfall of Sites	0.115	Low Medium I Residential	R2-1VL-RIO	0	0	0	34.848	0.193		Residential - Double, Duplex, or Two Units - 4 Stories or Less, 2	148-5A213 297		Silver Lake - Echo Park - Elysian Valley	Yes	MI	R2RD
Los Angeles	1205 N MARIPOSA AVE	90029	5540002021	0.000	0.000	0.193	0.000	Shortfall of Sites	0.155	Low Medium II Residential	RD2-1XL	0	0	0	25.818	0.193		Residential - Double, Duplex, or Two Units - 4 Stories or Less, 2	144B197 297		Hollywood	Yes	MI	R2RD
Los Angeles	1169 N VIRGIL AVE	90029	5542026025	0.000	0.000	0.193	0.000	Shortfall of Sites	0.154	Low Medium I Residential	R2-1XL	0	0	0	26.006	0.193		Residential - Three Units (Any Combination) - 4 Stories or Less, 3	145-5A201 297		Hollywood	Yes	MI	R2RD
Los Angeles	731 IMOGEN AVE	90026	5401002002	0.000	0.000	0.193	0.000	Shortfall of Sites	0.174	Low Medium II Residential	RD2-1VL	0	0	0	22.945	0.193		Residential - Double, Duplex, or Two Units - 4 Stories or Less, 2	142-5A201 297		Silver Lake - Echo Park - Elysian Valley	Yes	MI	R2RD
Los Angeles	616 N RAMPART BLVD	90026	5402010019	0.000	0.000	0.193	0.000	Shortfall of Sites	0.168	Low Medium II Residential	RD2-1VL	0	0	0	23.876	0.193		Residential - Double, Duplex, or Two Units - 4 Stories or Less, 2	139-5A205 297		Silver Lake - Echo Park - Elysian Valley	Yes	MI	R2RD
Los Angeles	2126 SANTA YNEZ ST	90026	5402037015	0.000	0.000	0.193	0.000	Shortfall of Sites	0.115	Low Medium I Residential	RD3-1VL	0	0	0	34.891	0.193		Residential - Double, Duplex, or Two Units - 4 Stories or Less, 2	139-5A207 297		Silver Lake - Echo Park - Elysian Valley	Yes	MI	R2RD
Los Angeles	1944 SICHEL ST	90031	5210012018	0.000	0.000	0.193	0.000	Shortfall of Sites	0.133	Low Medium II Residential	RD2-1	0	0	0	30.057	0.193		Residential - Five or More Units or Apartments (Any Combination) - 4 Stories or Less, 6	136-5A223 297		Northeast Los Angeles	Yes	MI	R2RD
Los Angeles	2602 DARWIN AVE	90031	5210004018	0.000	0.000	0.193	0.000	Shortfall of Sites	0.124	Low Medium II Residential	RD1.5-1	0	0	0	32.327	0.193		Residential - Three Units (Any Combination) - 4 Stories or Less, 3	136-5A221 297		Northeast Los Angeles	Yes	MI	R2RD
Los Angeles	234 N BURLINGTON AVE	90026	5159009005	0.000	0.000	0.193	0.000	Shortfall of Sites	0.138	Low Medium Residential	RD1.5-1	0	0	0	29.040	0.193		Residential - Three Units (Any Combination) - 4 Stories or Less, 3	136-5A207 297		Westlake	Yes	MI	R2RD
Los Angeles	3011 VINEYARD AVE	90016	5057025017	0.000	0.000	0.193	0.000	Shortfall of Sites	0.119	Low Medium I Residential	R2-1	0	0	0	33.507	0.193		Residential - Double, Duplex, or Two Units - 4 Stories or Less, 2	120B181 297		West Adams - Baldwin Hills - Leimert	Yes	MI	R2RD
Los Angeles	1003 E 20TH ST	90011	5131007017	0.000	0.000	0.193	0.000	Shortfall of Sites	0.138	Low Medium II Residential	RD2-1	0	0	0	29.040	0.193		Residential - Double, Duplex, or Two Units - 4 Stories or Less, 2	121-5A209 297		Southeast Los Angeles	Yes	MI	R2RD
Los Angeles	940 SPENCE ST	90023	5188015017	0.000	0.000	0.193	0.000	Shortfall of Sites	0.057	Low Medium II Residential	RD1.5-1-CUGU	0	0	0	69.695	0.193		Residential - Double, Duplex, or Two Units - 4 Stories or Less, 2	121-5A227 297		Boyle Heights	Yes	MI	R2RD
Los Angeles	753 E 25TH ST	90011	5131023015	0.000	0.000	0.193	0.000	Shortfall of Sites	0.149	Low Medium I Residential	R2-1	0	0	0	26.798	0.193		Residential - Double, Duplex, or Two Units - 4 Stories or Less, 2	120A209 297		Southeast Los Angeles	Yes	MI	R2RD
Los Angeles	3721 WALL ST	90011	5121023013	0.000	0.000	0.193	0.000	Shortfall of Sites	0.101	Low Medium I Residential	R2-1	0	0	0	39.578	0.193		Residential - Double, Duplex, or Two Units - 4 Stories or Less, 2	117A205 297		Southeast Los Angeles	Yes	MI	R2RD
Los Angeles	3608 ADAIR ST	90011	5121012013	0.000	0.000	0.193	0.000	Shortfall of Sites	0.118	Low Medium I Residential	R2-1	0	0	0	33.798	0.193		Residential - Double, Duplex, or Two Units - 4 Stories or Less, 2	117A207 297		Southeast Los Angeles	Yes	MI	R2RD
Los Angeles	3994 LA SALLE AVE	90062	5036029019	0.000	0.000	0.193	0.000	Shortfall of Sites	0.148	Low Medium I Residential	R2-1	0	0	0	27.023	0.193		Residential - Double, Duplex, or Two Units - 4 Stories or Less, 2	114B193 297		South Los Angeles	Yes	MI	R2RD
Los Angeles	4025 MORGAN AVE	90011	5117014011	0.000	0.000	0.193	0.000	Shortfall of Sites	0.223	Low Medium I Residential	R2-1	0	0	0	17.928	0.193		Residential - Four Units (Any Combination) - 4 Stories or Less, 4	115-5A213 297		Southeast Los Angeles	Yes	MI	R2RD
Los Angeles	864 E 43RD ST	90011	5115016012	0.000	0.000	0.193	0.000	Shortfall of Sites	0.062	Low Medium I Residential	R2-1	0	0	0	64.533	0.193		Residential - Four Units (Any Combination) - 4 Stories or Less, 4	114A209 297		Southeast Los Angeles	Yes	MI	R2RD
Los Angeles	148 W 43RD ST	90037	5111012010	0.000	0.000	0.193	0.000	Shortfall of Sites	0.124	Low Medium I Residential	R2-1	0	0	0	32.255	0.193		Residential - Double, Duplex, or Two Units - 4 Stories or Less, 2	114A203 297		Southeast Los Angeles	Yes	MI	R2RD
Los Angeles	4415 S GRAMERCY PL	90062	5015015019	0.000	0.000	0.193	0.000	Shortfall of Sites	0.119	Low Medium I Residential	R2-1	0	0	0	33.507	0.193		Residential - Double, Duplex, or Two Units - 4 Stories or Less, 2	111B189 297		South Los Angeles	Yes	MI	R2RD
Los Angeles	167 E 47TH ST	90011	5109002043	0.000	0.000	0.193	0.000	Shortfall of Sites	0.165	Low Medium I Residential	R2-1	0	0	0	24.237	0.193		Residential - Double, Duplex, or Two Units - 4 Stories or Less, 2	112-5A205 297		Southeast Los Angeles	Yes	MI	R2RD
Los Angeles	125 W 47TH ST	90037	5110007019	0.000	0.000	0.193	0.000	Shortfall of Sites	0.131	Low Medium I Residential	R2-1	0	0	0	30.559	0.193		Residential - Double, Duplex, or Two Units - 4 Stories or Less, 2	112-5A203 297		Southeast Los Angeles	Yes	MI	R2RD
Los Angeles	1146 E 50TH ST	90011	5107027008	0.000	0.000	0.193	0.000	Shortfall of Sites	0.119	Low Medium I Residential	R2-1	0	0	0	33.652	0.193		Residential - Double, Duplex, or Two Units - 4 Stories or Less, 2	111A209 297		Southeast Los Angeles	Yes	MI	R2RD
Los Angeles	154 E 50TH ST	90011	5109004026	0.000	0.000	0.193	0.000	Shortfall of Sites	0.158	Low Medium II Residential	RD2-1	0	0	0	25.343	0.193		Residential - Double, Duplex, or Two Units - 4 Stories or Less, 2	111A205 297		Southeast Los Angeles	Yes	MI	R2RD
Los Angeles	714 W 50TH ST	90037	5018020009	0.000	0.000	0.193	0.000	Shortfall of Sites	0.140	Low Medium II Residential	RD2-1	0	0	0	28.500	0.193		Residential - Double, Duplex, or Two Units - 4 Stories or Less, 2	111A201 297		South Los Angeles	Yes	MI	R2RD
Los Angeles	1568 E 51ST ST	90011	5106026002	0.000	0.000	0.193	0.000	Shortfall of Sites	0.124	Low Medium I Residential	R2-1	0	0	0	32.265	0.193		Residential - Four Units (Any Combination) - 4 Stories or Less, 4	111A213 297		Southeast Los Angeles	Yes	MI	R2RD
Los Angeles	904 E 52ND PL	90011	5103025027	0.000	0.000	0.193	0.000	Shortfall of Sites	0.105	Low Medium I Residential	R2-1	0	0	0	37.985	0.193		Residential - Double, Duplex, or Two Units - 4 Stories or Less, 2	108B209 297		Southeast Los Angeles	Yes	MI	R2RD
Los Angeles	1739 W 53RD ST	90062	5003012014	0.000	0.000	0.193	0.000	Shortfall of Sites	0.122	Low Medium I Residential	R2-1-CPIO	0	0	0	32.725	0.193		Residential - Double, Duplex, or Two Units - 4 Stories or Less, 2	108B193 297		South Los Angeles	Yes	MI	R2RD
Los Angeles	335 W 53RD ST	90037	5110033007	0.000	0.000	0.193	0.000	Shortfall of Sites	0.125	Low Medium II Residential	RD2-1	0	0	0	31.981	0.193		Residential - Double, Duplex, or Two Units - 4 Stories or Less, 2	108B201 297		Southeast Los Angeles	Yes	MI	R2RD
Los Angeles	201 W 59TH PL	90003	6005013014	0.000	0.000	0.193	0.000	Shortfall of Sites	0.124	Low Medium I Residential	R2-1	0	0	0	32.266	0.193		Residential - Double, Duplex, or Two Units - 4 Stories or Less, 2	105B201 297		Southeast Los Angeles	Yes	MI	R2RD
Los Angeles	903 E 75TH ST	90001	6023012026	0.000	0.000	0.193	0.000	Shortfall of Sites	0.124	Low Medium I Residential	R2-1	0	0	0	32.211	0.193		Residential - Four Units (Any Combination) - 4 Stories or Less, 4	102B209 297		Southeast Los Angeles	Yes	MI	R2RD
Los Angeles	1018 E 79TH ST	90001	6029004008	0.000	0.000	0.193	0.000	Shortfall of Sites	0.149	Low Medium II Residential	RD2-1	0	0	0	26.805	0.193		Residential - Four Units (Any Combination) - 4 Stories or Less, 4	099B209 297		Southeast Los Angeles	Yes	MI	R2RD
Los Angeles	8926 BARING CROSS ST	90044	6038018034	0.000	0.000	0.193	0.000	Shortfall of Sites	0.133	Low Medium I Residential	RD3-1	0	0	0	30.035	0.193		Residential - Double, Duplex, or Two Units - 4 Stories or Less, 2	096A199 297		South Los Angeles	Yes	MI	R2RD

Jurisdiction Name	Site Address/Intersection	5 Digit ZIP Code	Assessor Parcel Number	Very Low-Income	Low-Income	Moderate-Income	Above Moderate-Income	Type of Shortfall	Parcel Size (Acres)	Current General Plan Designation	Current Zoning	Proposed General Plan (GP) Designation	Proposed Zoning	Minimum Density Allowed	Maximum Density Allowed	Total Capacity	Vacant/ Nonvacant	Description of Existing Uses	PIN	Base Density Per Acre	Community Plan Area	Rent Stabalization Ordinance	Income Category	Applicable Rezoning Program (Program informing values in Column Q listed first)
Los Angeles	228 W 110TH ST	90061	6074018008	0.000	0.000	0.193	0.000	Shortfall of Sites	0.122	Low Medium I Residential	R2-1	0	0	0	32.735	0.193		Residential - Double, Duplex, or Two Units - 4 Stories or Less, 2	088-5A203 297		Southeast Los Angeles	Yes	MI	R2RD
Los Angeles	14418 S VERMONT AVE	90247	6119020027	0.000	0.000	0.193	0.000	Shortfall of Sites	0.149	Low Medium I Residential	RD3-1	0	0	0	26.842	0.193		Residential - Double, Duplex, or Two Units - 4 Stories or Less, 2	075B197 297		Harbor Gateway	Yes	MI	R2RD
Los Angeles	8855 TILDEN AVE	91402	2639006017	0.000	0.000	0.193	0.000	Shortfall of Sites	0.147	Low Medium I Residential	R2-1	0	0	0	27.210	0.193		Residential - Double, Duplex, or Two Units - 4 Stories or Less, 2	195B149 298		Mission Hills - Panorama City - North Hills	Yes	MI	R2RD
Los Angeles	1043 DUNDAS ST	90063	5229029027	0.000	0.000	0.193	0.000	Shortfall of Sites	0.110	Low Medium I Residential	R2-1-CUGU	0	0	0	36.250	0.193		Residential - Double, Duplex, or Two Units - 4 Stories or Less, 2	130-5A227 298	21	Boyle Heights	Yes	MI	R2RD , BH CPU
Los Angeles	6157 AUCKLAND AVE	91606	2414021006	0.000	0.000	0.193	0.000	Shortfall of Sites	0.149	Low Medium I Residential	R2-1	0	0	0	26.787	0.193		Residential - Double, Duplex, or Two Units - 4 Stories or Less, 2	177B177 298		North Hollywood - Valley Village	Yes	MI	R2RD
Los Angeles	1168 N VIRGIL AVE	90029	5542025037	0.000	0.000	0.193	0.000	Shortfall of Sites	0.129	Low Medium I Residential	R2-1XL	0	0	0	31.115	0.193		Residential - Double, Duplex, or Two Units - 4 Stories or Less, 2	145-5A201 298		Hollywood	Yes	MI	R2RD
Los Angeles	909 N HOOVER ST	90029	5539007016	0.000	0.000	0.193	0.000	Shortfall of Sites	0.077	Low Medium II Residential	RD1.5-1XL	0	0	0	51.996	0.193		Residential - Double, Duplex, or Two Units - 4 Stories or Less, 2	144A201 298		Hollywood	Yes	MI	R2RD
Los Angeles	5209 NAVARRO ST	90032	5219008023	0.000	0.000	0.193	0.000	Shortfall of Sites	0.240	Low Medium I Residential	RD3-1	0	0	0	16.670	0.193		Residential - Four Units (Any Combination) - 4 Stories or Less, 4	144A235 298		Northeast Los Angeles	Yes	MI	R2RD
Los Angeles	4919 TWINING ST	90032	5218014024	0.000	0.000	0.193	0.000	Shortfall of Sites	0.123	Low Medium I Residential	RD3-1	0	0	0	32.495	0.193		Residential - Double, Duplex, or Two Units - 4 Stories or Less, 2	142-5A233 298		Northeast Los Angeles	Yes	MI	R2RD
Los Angeles	3521 LONDON ST	90026	5401009030	0.000	0.000	0.193	0.000	Shortfall of Sites	0.120	Low Medium I Residential	RD3-1VL	0	0	0	33.433	0.193		Residential - Double, Duplex, or Two Units - 4 Stories or Less, 2	141A201 298		Silver Lake - Echo Park - Elysian Valley	Yes	MI	R2RD
Los Angeles	1915 SANTA YNEZ ST	90026	5404004018	0.000	0.000	0.193	0.000	Shortfall of Sites	0.172	Low Medium II Residential	RD2-1VL	0	0	0	23.224	0.193		Residential - Five or More Units or Apartments (Any Combination) · 4 Stories or Less, 10	139-5A207 298		Silver Lake - Echo Park - Elysian Valley	Yes	MI	R2RD
Los Angeles	2716 HYANS ST	90026	5156022005	0.000	0.000	0.193	0.000	Shortfall of Sites	0.110	Low Medium Residential	RD1.5-1	0	0	0	36.335	0.193		Residential - Double, Duplex, or Two Units - 4 Stories or Less, 2	138A203 298		Westlake	Yes	MI	R2RD
Los Angeles	427 N MOUNTAIN VIEW AVE	90026	5157023006	0.000	0.000	0.193	0.000	Shortfall of Sites	0.103	Low Medium II Residential	RD2-1VL	0	0	0	38.746	0.193		Residential - Three Units (Any Combination) - 4 Stories or Less, 3	138A207 298		Silver Lake - Echo Park - Elysian Valley	Yes	MI	R2RD
Los Angeles	2732 DARWIN AVE	90031	5210009024	0.000	0.000	0.193	0.000	Shortfall of Sites	0.096	Low Medium II Residential	RD2-1	0	0	0	41.685	0.193		Residential - Three Units (Any Combination) - 4 Stories or Less, 3	136-5A223 298		Northeast Los Angeles	Yes	MI	R2RD
Los Angeles	1129 EUCLID AVE	90023	5190008012	0.000	0.000	0.193	0.000	Shortfall of Sites	0.114	Low Medium I Residential	R2-1-CUGU	0	0	0	35.226	0.193		Residential - Double, Duplex, or Two Units - 4 Stories or Less, 2	121-5A223 298	21	Boyle Heights	Yes	MI	R2RD , BH CPU
Los Angeles	5901 ERNEST AVE	90034	5065018029	0.000	0.000	0.193	0.000	Shortfall of Sites	0.117	Low Medium II Residential	RD2-1	0	0	0	34.123	0.193		Residential - Double, Duplex, or Two Units - 4 Stories or Less, 2	123B173 298		West Adams - Baldwin Hills - Leimert	Yes	MI	R2RD
Los Angeles	2949 S BUDLONG AVE	90007	5054014028	0.000	0.000	0.193	0.000	Shortfall of Sites	0.139	Low Medium I Residential	R2-1-O	0	0	0	28.858	0.193		Residential - Double, Duplex, or Two Units - 4 Stories or Less, 2	120B197 298		South Los Angeles	Yes	MI	R2RD
Los Angeles	2123 ADAIR ST	90011	5127006022	0.000	0.000	0.193	0.000	Shortfall of Sites	0.137	Low Medium II Residential	RD2-1	0	0	0	29.125	0.193		Residential - Three Units (Any Combination) - 4 Stories or Less, 3	121-5A209 298		Southeast Los Angeles	Yes	MI	R2RD
Los Angeles	1655 E 40TH PL	90011	5117011023	0.000	0.000	0.193	0.000	Shortfall of Sites	0.122	Low Medium I Residential	R2-1	0	0	0	32.657	0.193		Residential - Double, Duplex, or Two Units - 4 Stories or Less, 2	115-5A213 298		Southeast Los Angeles	Yes	MI	R2RD
Los Angeles	1611 E 43RD ST	90011	5116017031	0.000	0.000	0.193	0.000	Shortfall of Sites	0.119	Low Medium I Residential	R2-1	0	0	0	33.513	0.193		Residential - Double, Duplex, or Two Units - 4 Stories or Less, 2	114A213 298		Southeast Los Angeles	Yes	MI	R2RD
Los Angeles	154 W 43RD ST	90037	5111012011	0.000	0.000	0.193	0.000	Shortfall of Sites	0.124	Low Medium I Residential	R2-1	0	0	0	32.255	0.193		Residential - Double, Duplex, or Two Units - 4 Stories or Less, 2	114A203 298		Southeast Los Angeles	Yes	MI	R2RD
Los Angeles	4414 S WILTON PL	90062	5015015004	0.000	0.000	0.193	0.000	Shortfall of Sites	0.119	Low Medium I Residential	R2-1	0	0	0	33.486	0.193		Residential - Double, Duplex, or Two Units - 4 Stories or Less, 2	111B189 298		South Los Angeles	Yes	MI	R2RD
Los Angeles	159 E 47TH ST	90011	5109002044	0.000	0.000	0.193	0.000	Shortfall of Sites	0.164	Low Medium I Residential	R2-1	0	0	0	24.434	0.193		Residential - Three Units (Any Combination) - 4 Stories or Less, 3	112-5A205 298		Southeast Los Angeles	Yes	MI	R2RD
Los Angeles	129 W 47TH ST	90037	5110007018	0.000	0.000	0.193	0.000	Shortfall of Sites	0.131	Low Medium I Residential	R2-1	0	0	0	30.558	0.193		Residential - Double, Duplex, or Two Units - 4 Stories or Less, 2	112-5A203 298		Southeast Los Angeles	Yes	MI	R2RD
Los Angeles	1381 E 47TH ST	90011	5107011027	0.000	0.000	0.193	0.000	Shortfall of Sites	0.123	Low Medium I Residential	R2-1	0	0	0	32.470	0.193		Residential - Double, Duplex, or Two Units - 4 Stories or Less, 2	112-5A211 298		Southeast Los Angeles	Yes	MI	R2RD
Los Angeles	1407 E 50TH ST	90011	5107030022	0.000	0.000	0.193	0.000	Shortfall of Sites	0.114	Low Medium I Residential	R2-1	0	0	0	34.997	0.193		Residential - Double, Duplex, or Two Units - 4 Stories or Less, 2	111A211 298		Southeast Los Angeles	Yes	MI	R2RD
Los Angeles	1564 E 51ST ST	90011	5106026001	0.000	0.000	0.193	0.000	Shortfall of Sites	0.124	Low Medium I Residential	R2-1	0	0	0	32.265	0.193		Residential - Double, Duplex, or Two Units - 4 Stories or Less, 2	111A213 298		Southeast Los Angeles	Yes	MI	R2RD
Los Angeles	400 E 51ST ST	90011	5109023016	0.000	0.000	0.193	0.000	Shortfall of Sites	0.130	Low Medium II Residential	RD1.5-1	0	0	0	30.859	0.193		Residential - Three Units (Any Combination) - 4 Stories or Less, 3	111A207 298		Southeast Los Angeles	Yes	MI	R2RD
Los Angeles	205 W 59TH PL	90003	6005013015	0.000	0.000	0.193	0.000	Shortfall of Sites	0.124	Low Medium I Residential	R2-1	0	0	0	32.266	0.193		Residential - Double, Duplex, or Two Units - 4 Stories or Less, 2	105B201 298		Southeast Los Angeles	Yes	MI	R2RD
Los Angeles	6812 DENVER AVE	90044	6013019012	0.000	0.000	0.193	0.000	Shortfall of Sites	0.118	Low Medium I Residential	R2-1	0	0	0	33.963	0.193		Residential - Double, Duplex, or Two Units - 4 Stories or Less, 2	102B201 298		South Los Angeles	Yes	MI	R2RD
Los Angeles	132 E 68TH ST	90003	6011004006	0.000	0.000	0.193	0.000	Shortfall of Sites	0.124	Low Medium I Residential	R2-1	0	0	0	32.206	0.193		Residential - Double, Duplex, or Two Units - 4 Stories or Less, 2	102B205 298		Southeast Los Angeles	Yes	MI	R2RD
Los Angeles	7417 WADSWORTH AVE	90001	6023011018	0.000	0.000	0.193	0.000	Shortfall of Sites	0.117	Low Medium I Residential	R2-1-CPIO	0	0	0	34.163	0.193		Residential - Three Units (Any Combination) - 4 Stories or Less, 3	102B209 298		Southeast Los Angeles	Yes	MI	R2RD
Los Angeles	733 E 77TH ST	90001	6023023024	0.000	0.000	0.193	0.000	Shortfall of Sites	0.117	Low Medium I Residential	R2-1-CPIO	0	0	0	34.170	0.193		Residential - Double, Duplex, or Two Units - 4 Stories or Less, 2	099B205 298		Southeast Los Angeles	Yes	MI	R2RD
Los Angeles	1012 E 79TH ST	90001	6029004009	0.000	0.000	0.193	0.000	Shortfall of Sites	0.119	Low Medium II Residential	RD2-1	0	0	0	33.506	0.193		Residential - Three Units (Any Combination) - 4 Stories or Less, 3	099B209 298		Southeast Los Angeles	Yes	MI	R2RD
Los Angeles	8615 ORCHARD AVE	90044	6038017025	0.000	0.000	0.193	0.000	Shortfall of Sites	0.165	Low Medium II Residential	RD2-1	0	0	0	24.181	0.193		Residential - Double, Duplex, or Two Units - 4 Stories or Less, 2	097-5A199 298		South Los Angeles	Yes	MI	R2RD
Los Angeles	225 W 103RD ST	90003	6053028024	0.000	0.000	0.193	0.000	Shortfall of Sites	0.186	Low Medium I Residential	R2-1	0	0	0	21.510	0.193		Residential - Three Units (Any Combination) - 4 Stories or Less, 3	091-5A203 298		Southeast Los Angeles	Yes	MI	R2RD
Los Angeles	250 E 111TH ST	90061	6073018002	0.000	0.000	0.193	0.000	Shortfall of Sites	0.120	Low Medium I Residential	R2-1	0	0	0	33.353	0.193		Residential - Double, Duplex, or Two Units - 4 Stories or Less, 2	088-5A205 298		Southeast Los Angeles	Yes	MI	R2RD
Los Angeles	628 E IMPERIAL HWY	90059	6072004007	0.000	0.000	0.193	0.000	Shortfall of Sites	0.115	Low Medium II Residential	RD2-1-CPIO	0	0	0	34.848	0.193		Residential - Double, Duplex, or Two Units - 4 Stories or Less, 2	087A207 298		Southeast Los Angeles	Yes	MI	R2RD
Los Angeles	6703 CAMELLIA AVE	91606	2320016013	0.000	0.000	0.193	0.000	Shortfall of Sites	0.155	Low Medium II Residential	RD2-1	0	0	0	25.814	0.193		Residential - Double, Duplex, or Two Units - 4 Stories or Less, 2	180B169 299		North Hollywood - Valley Village	Yes	MI	R2RD
Los Angeles	5201 NAVARRO ST	90032	5219008024	0.000	0.000	0.193	0.000	Shortfall of Sites	0.243	Low Medium I Residential	RD3-1	0	0	0	16.442	0.193		Residential - Five or More Units or Apartments (Any Combination) · 4 Stories or Less - Pool, 25	144A235 299		Northeast Los Angeles	Yes	MI	R2RD
Los Angeles	5101 TEMPLETON ST	90032	5219011023	0.000	0.000	0.193	0.000	Shortfall of Sites	0.194	Low Medium I Residential	[Q]RD3-1D	0	0	0	20.610	0.193		Residential - Double, Duplex, or Two Units - 4 Stories or Less, 2	142-5A235 299		Northeast Los Angeles	Yes	MI	R2RD
Los Angeles	2124 DARWIN AVE	90031	5210001001	0.000	0.000	0.193	0.000	Shortfall of Sites	0.074	Low Medium II Residential	RD1.5-1	0	0	0	54.291	0.193		Residential - Five or More Units or Apartments (Any Combination) · 4 Stories or Less, 5	136-5A221 299		Northeast Los Angeles	Yes	MI	R2RD
Los Angeles	2347 LUCERNE AVE	90016	5061025014	0.000	0.000	0.193	0.000	Shortfall of Sites	0.128	Low Medium II Residential	RD2-1-O	0	0	0	31.138	0.193		Residential - Double, Duplex, or Two Units - 4 Stories or Less, 2	123B181 299		West Adams - Baldwin Hills - Leimert	Yes	MI	R2RD
Los Angeles	3350 E 8TH ST	90023	5190023019	0.000	0.000	0.193	0.000	Shortfall of Sites	0.116	Low Medium II Residential	RD1.5-1-CUGU	0	0	0	34.623	0.193		Residential - Double, Duplex, or Two Units - 4 Stories or Less, 2	120A225 299		Boyle Heights	Yes	MI	R2RD
Los Angeles	926 E 28TH ST	90011	5128022011	0.000	0.000	0.193	0.000	Shortfall of Sites	0.172	Low Medium II Residential	RD2-1	0	0	0	23.234	0.193		Residential - Double, Duplex, or Two Units - 4 Stories or Less, 2	118-5A209 299		Southeast Los Angeles	Yes	MI	R2RD
Los Angeles	3714 WALL ST	90011	5121019016	0.000	0.000	0.193	0.000	Shortfall of Sites	0.101	Low Medium I Residential	R2-1	0	0	0	39.599	0.193		Residential - Double, Duplex, or Two Units - 4 Stories or Less, 2	117A205 299		Southeast Los Angeles	Yes	MI	R2RD
Los Angeles	890 E 40TH PL	90011	5114009016	0.000	0.000	0.193	0.000	Shortfall of Sites	0.058	Low Medium II Residential	RD2-1	0	0	0	68.875	0.193		Residential - Double, Duplex, or Two Units - 4 Stories or Less, 2	115-5A209 299		Southeast Los Angeles	Yes	MI	R2RD
Los Angeles	557 W 41ST DR	90037	5019022019	0.000	0.000	0.193	0.000	Shortfall of Sites	0.124	Low Medium II Residential	RD1.5-1	0	0	0	32.249	0.193		Residential - Double, Duplex, or Two Units - 4 Stories or Less, 2	115-5A201 299		South Los Angeles	Yes	MI	R2RD
Los Angeles	850 E 43RD ST	90011	5115016013	0.000	0.000	0.193	0.000	Shortfall of Sites	0.093	Low Medium I Residential	R2-1	0	0	0	43.023	0.193		Commercial - Store Combination - Store and Residential Combination - One Story, 3	114A209 299		Southeast Los Angeles	Yes	MI	R2RD
Los Angeles	4504 MENLO AVE	90037	5018005013	0.000	0.000	0.193	0.000	Shortfall of Sites	0.056	Low Medium I Residential	RD3-1	0	0	0	71.398	0.193		Residential - Double, Duplex, or Two Units - 4 Stories or Less, 2	111B197 299		South Los Angeles	Yes	MI	R2RD
Los Angeles	133 W 47TH ST	90037	5110007017	0.000	0.000	0.193	0.000	Shortfall of Sites	0.131	Low Medium I Residential	R2-1	0	0	0	30.557	0.193		Residential - Three Units (Any Combination) - 4 Stories or Less, 3	112-5A203 299		Southeast Los Angeles	Yes	MI	R2RD
Los Angeles	4701 9TH AVE	90043	5014003006	0.000	0.000	0.193	0.000	Shortfall of Sites	0.178	Low Medium I Residential	R2-1	0	0	0	22.466	0.193		Residential - Double, Duplex, or Two Units - 4 Stories or Less, 2	111B185 299		West Adams - Baldwin Hills - Leimert	Yes	MI	R2RD
Los Angeles	132 E 50TH ST	90011	5109004024	0.000	0.000	0.193	0.000	Shortfall of Sites	0.158	Low Medium II Residential	RD2-1	0	0	0	25.343	0.193		Residential - Double, Duplex, or Two Units - 4 Stories or Less, 2	111A205 299		Southeast Los Angeles	Yes	MI	R2RD
Los Angeles	1333 W 53RD ST	90037	5002004010	0.000	0.000	0.193	0.000	Shortfall of Sites	0.123	Low Medium I Residential	R2-1	0	0	0	32.441	0.193		Residential - Double, Duplex, or Two Units - 4 Stories or Less, 2	108B197 299		South Los Angeles	Yes	MI	R2RD
Los Angeles	124 E 68TH ST	90003	6011004005	0.000	0.000	0.193	0.000	Shortfall of Sites	0.248	Low Medium I Residential	R2-1	0	0	0	16.103	0.193		Residential - Five or More Units or Apartments (Any Combination) · 4 Stories or Less, 7	102B205 299		Southeast Los Angeles	Yes	MI	R2RD
Los Angeles	855 E 75TH ST	90001	6023011019	0.000	0.000	0.193	0.000	Shortfall of Sites	0.117	Low Medium I Residential	R2-1-CPIO	0	0	0	34.163	0.193		Residential - Double, Duplex, or Two Units - 4 Stories or Less, 2	102B209 299		Southeast Los Angeles	Yes	MI	R2RD
Los Angeles	943 E 87TH ST	90002	6042023012	0.000	0.000	0.193	0.000	Shortfall of Sites	0.102	Low Medium I Residential	R2-1	0	0	0	39.104	0.193		Residential - Double, Duplex, or Two Units - 4 Stories or Less, 2	097-5A209 299		Southeast Los Angeles	Yes	MI	R2RD
Los Angeles	8926 MENLO AVE	90044	6038021032	0.000	0.000	0.193	0.000	Shortfall of Sites	0.119	Low Medium I Residential	RD3-1	0	0	0	33.493	0.193		Residential - Double, Duplex, or Two Units - 4 Stories or Less, 2	096A199 299		South Los Angeles	Yes	MI	R2RD
Los Angeles	640 W 102ND ST	90044	6054015005	0.000	0.000	0.193	0.000	Shortfall of Sites	0.117	Low Medium II Residential	RD2-1	0	0	0	34.067	0.193		Residential - Double, Duplex, or Two Units - 4 Stories or Less, 2	091-5A201 299		South Los Angeles	Yes	MI	R2RD
Los Angeles	246 E 111TH ST	90061	6073018003	0.000	0.000	0.193	0.000	Shortfall of Sites	0.120	Low Medium I Residential	R2-1	0	0	0	33.354	0.193		Residential - Double, Duplex, or Two Units - 4 Stories or Less, 2	088-5A205 299		Southeast Los Angeles	Yes	MI	R2RD
Los Angeles	10808 SUTTER AVE	91331	2535021031	0.000	0.000	0.193	0.000	Shortfall of Sites	0.080	Low Medium II Residential	RD2-1-O-CUGU	0	0	0	49.786	0.193		Residential - Double, Duplex, or Two Units - 4 Stories or Less, 2	207B157 300		Arleta - Pacoima	Yes	MI	R2RD
Los Angeles	10157 FERNGLEN AVE	91042	2558026030	0.000	0.000	0.193	0.000	Shortfall of Sites	0.069	Low Medium II Residential	RD1.5-1	0	0	0	58.085	0.193		Residential - Three Units (Any Combination) - 4 Stories or Less, 3	204A197 300		Sunland - Tujunga - Lake View Terrace - Shadow Hills - East La Tuna Canyon	Yes	MI	R2RD
Los Angeles	6154 AUCKLAND AVE	91606	2414021015	0.000	0.000	0.193	0.000	Shortfall of Sites	0.145	Low Medium I Residential	R2-1	0	0	0	27.589	0.193		Residential - Double, Duplex, or Two Units - 4 Stories or Less - Pool, 2	177B177 300		North Hollywood - Valley Village	Yes	MI	R2RD
Los Angeles	2814 MARSH ST	90039	5442028018	0.000	0.000	0.193	0.000	Shortfall of Sites	0.113	Low Medium I Residential	R2-1VL-RIO	0	0	0	35.399	0.193		Residential - Double, Duplex, or Two Units - 4 Stories or Less, 2	150A211 300		Silver Lake - Echo Park - Elysian Valley	Yes	MI	R2RD
Los Angeles	268 S AVENUE 55	90042	5468013013	0.000	0.000	0.193	0.000	Shortfall of Sites	0.141	Low Medium II Residential	RD2-1	0	0	0	28.307	0.193		Residential - Double, Duplex, or Two Units - 4 Stories or Less, 2	150A227 300		Northeast Los Angeles	Yes	MI	R2RD
Los Angeles	1202 N ALEXANDRIA AVE	90029	5540008002	0.000	0.000	0.193	0.000	Shortfall of Sites	0.147	Low Medium II Residential	RD2-1XL	0	0	0	27.213	0.193		Residential - Three Units (Any Combination) - 4 Stories or Less, 3	144B197 300		Hollywood	Yes	MI	R2RD
Los Angeles	731 ARAGON AVE	90065	5453027009	0.000	0.000	0.193	0.000	Shortfall of Sites	0.110	Low Residential	RD3-1-CDO	0	0	0	36.303	0.193		Residential - Double, Duplex, or Two Units - 4 Stories or Less, 2	145-5A219 300		Northeast Los Angeles	Yes	MI	R2RD

Jurisdiction Name	Site Address/Intersection	5 Digit ZIP Code	Assessor Parcel Number	Very Low-Income	Low-Income	Moderate-Income	Above Moderate-Income	Type of Shortfall	Parcel Size (Acres)	Current General Plan Designation	Current Zoning	Proposed General Plan (GP) Designation	Proposed Zoning	Minimum Density Allowed	Maximum Density Allowed	Total Capacity	Vacant/ Nonvacant	Description of Existing Uses	PIN	Base Density Per Acre	Community Plan Area	Rent Stabalization Ordinance	Income Category	Applicable Rezoning Program (Program informing values in Column Q listed first)
Los Angeles	3532 ARROYO SECO AVE	90065	5446023011	0.000	0.000	0.193	0.000	Shortfall of Sites	0.126	Low Medium II Residential	RD2-1-CDO	0	0	0	31.859	0.193		Residential - Three Units (Any Combination) - 4 Stories or Less, 3	144A223 300		Northeast Los Angeles	Yes	MI	R2RD
Los Angeles	3109 WINTER ST	90063	5178007033	0.000	0.000	0.193	0.000	Shortfall of Sites	0.119	Low Medium I Residential	R2-1-CUGU	0	0	0	33.508	0.193		Residential - Four Units (Any Combination) - 4 Stories or Less, 4	129A227 300	21	Boyle Heights	Yes	MI	R2RD , BH CPU
Los Angeles	2746 BOULDER ST	90033	5177030019	0.000	0.000	0.193	0.000	Shortfall of Sites	0.134	Low Medium I Residential	R2-1-CUGU	0	0	0	29.806	0.193		Residential - Five or More Units or Apartments (Any Combination) - 4 Stories or Less, 8	129A225 300	29	Boyle Heights	Yes	MI	R2RD , BH CPU
Los Angeles	467 N EZRA ST	90063	5178023032	0.000	0.000	0.193	0.000	Shortfall of Sites	0.107	Low Medium I Residential	R2-1-CUGU	0	0	0	37.526	0.193		Residential - Double, Duplex, or Two Units - 4 Stories or Less, 2	127-5A227 300	21	Boyle Heights	Yes	MI	R2RD , BH CPU
Los Angeles	2907 MICHIGAN AVE	90033	5180019022	0.000	0.000	0.193	0.000	Shortfall of Sites	0.069	Low Medium I Residential	R2-1-CUGU	0	0	0	57.599	0.193		Residential - Double, Duplex, or Two Units - 4 Stories or Less, 2	127-5A225 300	29	Boyle Heights	Yes	MI	R2RD , BH CPU
Los Angeles	2726 E 7TH ST	90023	5189013014	0.000	0.000	0.193	0.000	Shortfall of Sites	0.103	Low Medium II Residential	R2-1-CUGU	0	0	0	38.693	0.193		Residential - Three Units (Any Combination) - 4 Stories or Less, 3	123A223 300	29	Boyle Heights	Yes	MI	R2RD , BH CPU
Los Angeles	1143 S EVERGREEN AVE	90023	5190007030	0.000	0.000	0.193	0.000	Shortfall of Sites	0.113	Low Medium I Residential	R2-1-CUGU	0	0	0	35.430	0.193		Residential - Double, Duplex, or Two Units - 4 Stories or Less, 2	121-5A223 300	21	Boyle Heights	Yes	MI	R2RD , BH CPU
Los Angeles	3417 E 8TH ST	90023	5190016034	0.000	0.000	0.193	0.000	Shortfall of Sites	0.130	Low Medium I Residential	R2-1-CUGU	0	0	0	30.729	0.193		Residential - Double, Duplex, or Two Units - 4 Stories or Less, 2	120A225 300	21	Boyle Heights	Yes	MI	R2RD , BH CPU
Los Angeles	924 N BENTON WAY	90026	5402013005	0.000	0.000	0.193	0.000	Shortfall of Sites	0.172	Low Medium II Residential	RD2-1VL	0	0	0	23.232	0.193		Residential - Four Units (Any Combination) - 4 Stories or Less, 4	141A205 300		Silver Lake - Echo Park - Elysian Valley	Yes	MI	R2RD
Los Angeles	5312 ITHACA AVE	90032	5217018009	0.000	0.000	0.193	0.000	Shortfall of Sites	0.110	Low Medium II Residential	[Q]RD1.5-1D	0	0	0	36.300	0.193		Residential - Three Units (Any Combination) - 4 Stories or Less, 3	139-5A235 300		Northeast Los Angeles	Yes	MI	R2RD
Los Angeles	2151 KENT ST	90026	5402037026	0.000	0.000	0.193	0.000	Shortfall of Sites	0.115	Low Medium I Residential	RD3-1VL	0	0	0	34.863	0.193		Residential - Five or More Units or Apartments (Any Combination) - 4 Stories or Less, 5	139-5A207 300		Silver Lake - Echo Park - Elysian Valley	Yes	MI	R2RD
Los Angeles	433 N WESTLAKE AVE	90026	5157024008	0.000	0.000	0.193	0.000	Shortfall of Sites	0.100	Low Medium II Residential	RD2-1VL	0	0	0	39.819	0.193		Residential - Double, Duplex, or Two Units - 4 Stories or Less, 2	138A207 300		Silver Lake - Echo Park - Elysian Valley	Yes	MI	R2RD
Los Angeles	211 N WESTLAKE AVE	90026	5157026010	0.000	0.000	0.193	0.000	Shortfall of Sites	0.138	Low Medium Residential	RD1.5-1	0	0	0	29.062	0.193		Residential - Double, Duplex, or Two Units - 4 Stories or Less, 2	136-5A205 300		Westlake	Yes	MI	R2RD
Los Angeles	1566 W 17TH ST	90006	5056017023	0.000	0.000	0.193	0.000	Shortfall of Sites	0.112	Low Medium II Residential	RD1.5-1	0	0	0	35.760	0.193		Residential - Four Units (Any Combination) - 4 Stories or Less, 3	126B197 300		South Los Angeles	Yes	MI	R2RD
Los Angeles	2317 S CONGRESS AVE	90018	5058022006	0.000	0.000	0.193	0.000	Shortfall of Sites	0.153	Low Medium II Residential	RD2-1-CPIO	0	0	0	26.181	0.193		Residential - Four Units (Any Combination) - 4 Stories or Less, 4	123B193 300		South Los Angeles	Yes	MI	R2RD
Los Angeles	207 E 25TH ST	90011	5127034009	0.000	0.000	0.193	0.000	Shortfall of Sites	0.172	Low Medium II Residential	RD2-1	0	0	0	23.286	0.193		Residential - Three Units (Any Combination) - 4 Stories or Less, 3	121-5A207 300		Southeast Los Angeles	Yes	MI	R2RD
Los Angeles	2613 TRINITY ST	90011	5128010002	0.000	0.000	0.193	0.000	Shortfall of Sites	0.061	Low Medium II Residential	RD1.5-1	0	0	0	65.815	0.193		Residential - Four Units (Any Combination) - 4 Stories or Less, 4	120A207 300		Southeast Los Angeles	Yes	MI	R2RD
Los Angeles	1364 E 20TH ST	90011	5119002009	0.000	0.000	0.193	0.000	Shortfall of Sites	0.137	Low Medium I Residential	R2-1	0	0	0	29.156	0.193		Residential - Double, Duplex, or Two Units - 4 Stories or Less, 2	120A211 300		Southeast Los Angeles	Yes	MI	R2RD
Los Angeles	346 E 33RD ST	90011	5120016011	0.000	0.000	0.193	0.000	Shortfall of Sites	0.130	Low Medium I Residential	R2-1	0	0	0	30.859	0.193		Residential - Double, Duplex, or Two Units - 4 Stories or Less, 2	118-5A205 300		Southeast Los Angeles	Yes	MI	R2RD
Los Angeles	520 E 36TH ST	90011	5121014001	0.000	0.000	0.193	0.000	Shortfall of Sites	0.138	Low Medium I Residential	R2-1	0	0	0	29.076	0.193		Residential - Five or More Units or Apartments (Any Combination) - 4 Stories or Less, 8	117A205 300		Southeast Los Angeles	Yes	MI	R2RD
Los Angeles	3994 DALTON AVE	90062	5036030019	0.000	0.000	0.193	0.000	Shortfall of Sites	0.156	Low Medium II Residential	RD2-1	0	0	0	25.577	0.193		Residential - Double, Duplex, or Two Units - 4 Stories or Less, 2	114B193 300		South Los Angeles	Yes	MI	R2RD
Los Angeles	4020 TRINITY ST	90011	5113023013	0.000	0.000	0.193	0.000	Shortfall of Sites	0.164	Low Medium II Residential	RD2-1	0	0	0	24.460	0.193		Residential - Three Units (Any Combination) - 4 Stories or Less, 3	115-5A205 300		Southeast Los Angeles	Yes	MI	R2RD
Los Angeles	4249 WALL ST	90011	5113032037	0.000	0.000	0.193	0.000	Shortfall of Sites	0.145	Low Medium I Residential	R2-1	0	0	0	27.546	0.193		Residential - Five or More Units or Apartments (Any Combination) - 4 Stories or Less, 11	114A205 300		Southeast Los Angeles	Yes	MI	R2RD
Los Angeles	1617 E 43RD ST	90011	5116017030	0.000	0.000	0.193	0.000	Shortfall of Sites	0.119	Low Medium I Residential	R2-1	0	0	0	33.507	0.193		Residential - Double, Duplex, or Two Units - 4 Stories or Less, 2	114A213 300		Southeast Los Angeles	Yes	MI	R2RD
Los Angeles	166 W 43RD ST	90037	5111012013	0.000	0.000	0.193	0.000	Shortfall of Sites	0.124	Low Medium I Residential	R2-1	0	0	0	32.255	0.193		Residential - Double, Duplex, or Two Units - 4 Stories or Less, 2	114A203 300		Southeast Los Angeles	Yes	MI	R2RD
Los Angeles	1586 E 46TH ST	90011	5106014001	0.000	0.000	0.193	0.000	Shortfall of Sites	0.120	Low Medium I Residential	R2-1	0	0	0	33.352	0.193		Residential - Double, Duplex, or Two Units - 4 Stories or Less, 2	112-5A213 300		Southeast Los Angeles	Yes	MI	R2RD
Los Angeles	1421 E 50TH ST	90011	5107030024	0.000	0.000	0.193	0.000	Shortfall of Sites	0.114	Low Medium I Residential	R2-1	0	0	0	34.960	0.193		Residential - Four Units (Any Combination) - 4 Stories or Less, 4	111A211 300		Southeast Los Angeles	Yes	MI	R2RD
Los Angeles	726 W 50TH ST	90037	5018020012	0.000	0.000	0.193	0.000	Shortfall of Sites	0.125	Low Medium II Residential	RD2-1	0	0	0	32.058	0.193		Residential - Four Units (Any Combination) - 4 Stories or Less, 4	111A201 300		South Los Angeles	Yes	MI	R2RD
Los Angeles	209 W 59TH PL	90003	6005013016	0.000	0.000	0.193	0.000	Shortfall of Sites	0.124	Low Medium I Residential	R2-1	0	0	0	32.266	0.193		Residential - Three Units (Any Combination) - 4 Stories or Less, 3	105B201 300		Southeast Los Angeles	Yes	MI	R2RD
Los Angeles	6812 BONSALLO AVE	90044	6013020014	0.000	0.000	0.193	0.000	Shortfall of Sites	0.124	Low Medium I Residential	R2-1	0	0	0	32.266	0.193		Residential - Double, Duplex, or Two Units - 4 Stories or Less, 2	102B201 300		South Los Angeles	Yes	MI	R2RD
Los Angeles	120 E 68TH ST	90003	6011004004	0.000	0.000	0.193	0.000	Shortfall of Sites	0.124	Low Medium I Residential	R2-1	0	0	0	32.206	0.193		Residential - Three Units (Any Combination) - 4 Stories or Less, 3	102B205 300		Southeast Los Angeles	Yes	MI	R2RD
Los Angeles	8612 BARING CROSS ST	90044	6038017010	0.000	0.000	0.193	0.000	Shortfall of Sites	0.165	Low Medium II Residential	RD2-1	0	0	0	24.173	0.193		Residential - Three Units (Any Combination) - 4 Stories or Less, 3	097-5A199 300		South Los Angeles	Yes	MI	R2RD
Los Angeles	1359 E 110TH ST	90059	6070005020	0.000	0.000	0.193	0.000	Shortfall of Sites	0.065	Low Medium I Residential	R2-1	0	0	0	61.076	0.193		Residential - Double, Duplex, or Two Units - 4 Stories or Less, 2	088-5A211 300		Southeast Los Angeles	Yes	MI	R2RD
Los Angeles	642 E 110TH ST	90059	6071005016	0.000	0.000	0.193	0.000	Shortfall of Sites	0.122	Low Medium I Residential	R2-1	0	0	0	32.685	0.193		Residential - Double, Duplex, or Two Units - 4 Stories or Less, 2	088-5A207 300		Southeast Los Angeles	Yes	MI	R2RD
Los Angeles	632 E IMPERIAL HWY	90059	6072004008	0.000	0.000	0.193	0.000	Shortfall of Sites	0.114	Low Medium II Residential	RD2-1-CPIO	0	0	0	34.959	0.193		Residential - Double, Duplex, or Two Units - 4 Stories or Less, 2	087A207 300		Southeast Los Angeles	Yes	MI	R2RD
Los Angeles	10322 LAUREL CANYON BLVD	91331	2646004015	0.000	0.000	0.193	0.000	Shortfall of Sites	0.173	Low Medium II Residential	RD2-1-O-CUGU	0	0	0	23.167	0.193		Residential - Four Units (Any Combination) - 4 Stories or Less, 4	204B157 301		Arleta - Pacoima	Yes	MI	R2RD
Los Angeles	8856 TILDEN AVE	91402	2639002005	0.000	0.000	0.193	0.000	Shortfall of Sites	0.154	Low Medium I Residential	R2-1	0	0	0	25.961	0.193		Residential - Double, Duplex, or Two Units - 4 Stories or Less, 2	195B149 301		Mission Hills - Panorama City - North Hills	Yes	MI	R2RD
Los Angeles	10668 COHASSET ST	91352	2410011042	0.000	0.000	0.193	0.000	Shortfall of Sites	0.121	High Medium Residential	RD1.5-1	0	0	0	32.994	0.193		Residential - Three Units (Any Combination) - 4 Stories or Less, 3	186B177 301		Sun Valley - La Tuna Canyon	Yes	MI	R2RD
Los Angeles	6153 CLYBOURN AVE	91606	2414021016	0.000	0.000	0.193	0.000	Shortfall of Sites	0.162	Low Medium I Residential	R2-1	0	0	0	24.664	0.193		Residential - Three Units (Any Combination) - 4 Stories or Less, 3	177B177 301		North Hollywood - Valley Village	Yes	MI	R2RD
Los Angeles	2949 E 3RD ST	90033	5179004045	0.000	0.000	0.193	0.000	Shortfall of Sites	0.118	Low Medium I Residential	R2-1-CUGU	0	0	0	33.881	0.193		Residential - Four Units (Any Combination) - 4 Stories or Less, 4	126A225 301	21	Boyle Heights	Yes	MI	R2RD , BH CPU
Los Angeles	2828 E 6TH ST	90023	5185021010	0.000	0.000	0.193	0.000	Shortfall of Sites	0.127	Low Medium I Residential	R2-1-CUGU	0	0	0	31.443	0.193		Residential - Double, Duplex, or Two Units - 4 Stories or Less, 2	124-5A225 301	21	Boyle Heights	Yes	MI	R2RD , BH CPU
Los Angeles	1262 N COMMONWEALTH AVE	90029	5542023014	0.000	0.000	0.193	0.000	Shortfall of Sites	0.138	Low Medium I Residential	R2-1XL	0	0	0	29.040	0.193		Residential - Double, Duplex, or Two Units - 4 Stories or Less, 2	147A201 301		Hollywood	Yes	MI	R2RD
Los Angeles	1167 N HOOVER ST	90029	5542024023	0.000	0.000	0.193	0.000	Shortfall of Sites	0.138	Low Medium I Residential	R2-1XL	0	0	0	29.034	0.193		Residential - Three Units (Any Combination) - 4 Stories or Less, 3	145-5A201 301		Hollywood	Yes	MI	R2RD
Los Angeles	3445 N FIGUEROA ST	90065	5446004022	0.000	0.000	0.193	0.000	Shortfall of Sites	0.096	Low Medium II Residential	RD2-1-CDO	0	0	0	41.601	0.193		Residential - Three Units (Any Combination) - 4 Stories or Less, 3	144A221 301		Northeast Los Angeles	Yes	MI	R2RD
Los Angeles	621 N CORONADO ST	90026	5402010018	0.000	0.000	0.193	0.000	Shortfall of Sites	0.168	Low Medium II Residential	RD2-1VL	0	0	0	23.871	0.193		Residential - Five or More Units or Apartments (Any Combination) - 4 Stories or Less, 8	139-5A205 301		Silver Lake - Echo Park - Elysian Valley	Yes	MI	R2RD
Los Angeles	2122 SANTA YNEZ ST	90026	5402037013	0.000	0.000	0.193	0.000	Shortfall of Sites	0.115	Low Medium I Residential	RD3-1VL	0	0	0	34.883	0.193		Residential - Double, Duplex, or Two Units - 4 Stories or Less, 2	139-5A207 301		Silver Lake - Echo Park - Elysian Valley	Yes	MI	R2RD
Los Angeles	2737 COUNCIL ST	90026	5156022019	0.000	0.000	0.193	0.000	Shortfall of Sites	0.110	Low Medium Residential	RD1.5-1	0	0	0	36.295	0.193		Residential - Double, Duplex, or Two Units - 4 Stories or Less, 2	138A203 301		Westlake	Yes	MI	R2RD
Los Angeles	245 ROSEMONT AVE	90026	5157012023	0.000	0.000	0.193	0.000	Shortfall of Sites	0.184	Low Medium Residential	RD2-1	0	0	0	21.780	0.193		Residential - Three Units (Any Combination) - 4 Stories or Less, 3	138A205 301		Westlake	Yes	MI	R2RD
Los Angeles	1927 GATES ST	90031	5210033013	0.000	0.000	0.193	0.000	Shortfall of Sites	0.189	Low Medium I Residential	RD3-1	0	0	0	21.216	0.193		Residential - Three Units (Any Combination) - 4 Stories or Less, 3	136-5A225 301		Northeast Los Angeles	Yes	MI	R2RD
Los Angeles	6107 ALCOTT ST	90035	5068001017	0.000	0.000	0.193	0.000	Shortfall of Sites	0.138	Low Medium II Residential	RD1.5-1-O	0	0	0	29.032	0.193		Residential - Five or More Units or Apartments (Any Combination) - 4 Stories or Less, 5	129B173 301		Wilshire	Yes	MI	R2RD
Los Angeles	2203 S HARCOURT AVE	90016	5061018008	0.000	0.000	0.193	0.000	Shortfall of Sites	0.127	Low Medium II Residential	RD2-1-O	0	0	0	31.573	0.193		Residential - Four Units (Any Combination) - 4 Stories or Less, 4	123B181 301		West Adams - Baldwin Hills - Leimert	Yes	MI	R2RD
Los Angeles	2323 S REDONDO BLVD	90016	5063005050	0.000	0.000	0.193	0.000	Shortfall of Sites	0.110	Low Medium II Residential	RD2-1	0	0	0	36.294	0.193		Residential - Double, Duplex, or Two Units - 4 Stories or Less, 2	123B177 301		West Adams - Baldwin Hills - Leimert	Yes	MI	R2RD
Los Angeles	6067 COMEY AVE	90034	5065017021	0.000	0.000	0.193	0.000	Shortfall of Sites	0.115	Low Medium II Residential	RD2-1	0	0	0	34.847	0.193		Residential - Double, Duplex, or Two Units - 4 Stories or Less, 2	123B173 301		West Adams - Baldwin Hills - Leimert	Yes	MI	R2RD
Los Angeles	714 S MOTT ST	90023	5185032024	0.000	0.000	0.193	0.000	Shortfall of Sites	0.088	Low Medium II Residential	RD1.5-1-CUGU	0	0	0	45.633	0.193		Residential - Double, Duplex, or Two Units - 4 Stories or Less, 2	124-5A223 301		Boyle Heights	Yes	MI	R2RD
Los Angeles	5518 HOMESIDE AVE	90016	5048019015	0.000	0.000	0.193	0.000	Shortfall of Sites	0.064	Low Medium II Residential	RD1.5-1	0	0	0	62.144	0.193		Residential - Double, Duplex, or Two Units - 4 Stories or Less, 2	120B177 301		West Adams - Baldwin Hills - Leimert	Yes	MI	R2RD
Los Angeles	2948 12TH AVE	90018	5051025011	0.000	0.000	0.193	0.000	Shortfall of Sites	0.155	Low Medium I Residential	R2-1XL	0	0	0	25.813	0.193		Residential - Double, Duplex, or Two Units - 4 Stories or Less, 2	120B185 301		West Adams - Baldwin Hills - Leimert	Yes	MI	R2RD
Los Angeles	4023 TRINITY ST	90011	5113025010	0.000	0.000	0.193	0.000	Shortfall of Sites	0.164	Low Medium I Residential	R2-1	0	0	0	24.454	0.193		Residential - Double, Duplex, or Two Units - 4 Stories or Less, 2	115-5A205 301		Southeast Los Angeles	Yes	MI	R2RD
Los Angeles	607 W 41ST DR	90037	5019022021	0.000	0.000	0.193	0.000	Shortfall of Sites	0.124	Low Medium II Residential	RD1.5-1	0	0	0	32.251	0.193		Residential - Double, Duplex, or Two Units - 4 Stories or Less, 2	115-5A201 301		South Los Angeles	Yes	MI	R2RD
Los Angeles	172 W 43RD ST	90037	5111012014	0.000	0.000	0.193	0.000	Shortfall of Sites	0.124	Low Medium I Residential	R2-1	0	0	0	32.255	0.193		Residential - Double, Duplex, or Two Units - 4 Stories or Less, 2	114A203 301		Southeast Los Angeles	Yes	MI	R2RD
Los Angeles	4415 CIMARRON ST	90062	5015025019	0.000	0.000	0.193	0.000	Shortfall of Sites	0.120	Low Medium I Residential	R2-1	0	0	0	33.468	0.193		Residential - Double, Duplex, or Two Units - 4 Stories or Less, 2	111B189 301		South Los Angeles	Yes	MI	R2RD
Los Angeles	1580 E 46TH ST	90011	5106013014	0.000	0.000	0.193	0.000	Shortfall of Sites	0.120	Low Medium I Residential	R2-1	0	0	0	33.456	0.193		Residential - Double, Duplex, or Two Units - 4 Stories or Less, 2	112-5A213 301		Southeast Los Angeles	Yes	MI	R2RD
Los Angeles	137 E 47TH ST	90011	5109002047	0.000	0.000	0.193	0.000	Shortfall of Sites	0.164	Low Medium I Residential	R2-1	0	0	0	24.435	0.193		Residential - Double, Duplex, or Two Units - 4 Stories or Less, 2	112-5A205 301		Southeast Los Angeles	Yes	MI	R2RD

Jurisdiction Name	Site Address/Intersection	5 Digit ZIP Code	Assessor Parcel Number	Very Low-Income	Low-Income	Moderate-Income	Above Moderate-Income	Type of Shortfall	Parcel Size (Acres)	Current General Plan Designation	Current Zoning	Proposed General Plan (GP) Designation	Proposed Zoning	Minimum Density Allowed	Maximum Density Allowed	Total Capacity	Vacant/ Nonvacant	Description of Existing Uses	PIN	Base Density Per Acre	Community Plan Area	Rent Stabalization Ordinance	Income Category	Applicable Rezoning Program (Program informing values in Column Q listed first)
Los Angeles	1361 E 47TH ST	90011	5107011024	0.000	0.000	0.193	0.000	Shortfall of Sites	0.123	Low Medium I Residential	R2-1	0	0	0	32.465	0.193		Residential - Double, Duplex, or Two Units - 4 Stories or Less, 2	112-5A211 301		Southeast Los Angeles	Yes	MI	R2RD
Los Angeles	4639 10TH AVE	90043	5013025006	0.000	0.000	0.193	0.000	Shortfall of Sites	0.178	Low Medium I Residential	R2-1	0	0	0	22.493	0.193		Residential - Double, Duplex, or Two Units - 4 Stories or Less, 2	111B185 301		West Adams - Baldwin Hills - Leimert	Yes	MI	R2RD
Los Angeles	1122 E 50TH ST	90011	5107027004	0.000	0.000	0.193	0.000	Shortfall of Sites	0.116	Low Medium I Residential	R2-1	0	0	0	34.371	0.193		Residential - Double, Duplex, or Two Units - 4 Stories or Less, 2	111A209 301		Southeast Los Angeles	Yes	MI	R2RD
Los Angeles	730 W 50TH ST	90037	5018020013	0.000	0.000	0.193	0.000	Shortfall of Sites	0.125	Low Medium II Residential	RD2-1	0	0	0	32.057	0.193		Residential - Four Units (Any Combination) - 4 Stories or Less, 4	111A201 301		South Los Angeles	Yes	MI	R2RD
Los Angeles	874 E 52ND PL	90011	5103025031	0.000	0.000	0.193	0.000	Shortfall of Sites	0.105	Low Medium I Residential	R2-1	0	0	0	37.998	0.193		Residential - Double, Duplex, or Two Units - 4 Stories or Less, 2	108B209 301		Southeast Los Angeles	Yes	MI	R2RD
Los Angeles	413 W 53RD ST	90037	5001034009	0.000	0.000	0.193	0.000	Shortfall of Sites	0.125	Low Medium II Residential	RD2-1	0	0	0	31.980	0.193		Residential - Three Units (Any Combination) - 4 Stories or Less, 3	108B201 301		South Los Angeles	Yes	MI	R2RD
Los Angeles	213 W 59TH PL	90003	6005013017	0.000	0.000	0.193	0.000	Shortfall of Sites	0.124	Low Medium I Residential	R2-1	0	0	0	32.266	0.193		Residential - Double, Duplex, or Two Units - 4 Stories or Less, 2	105B201 301		Southeast Los Angeles	Yes	MI	R2RD
Los Angeles	6815 BONSALLO AVE	90044	6013020023	0.000	0.000	0.193	0.000	Shortfall of Sites	0.124	Low Medium I Residential	R2-1	0	0	0	32.265	0.193		Residential - Four Units (Any Combination) - 4 Stories or Less, 4	102B201 301		South Los Angeles	Yes	MI	R2RD
Los Angeles	721 E 77TH ST	90001	6023023028	0.000	0.000	0.193	0.000	Shortfall of Sites	0.117	Low Medium I Residential	R2-1-CPIO	0	0	0	34.166	0.193		Residential - Double, Duplex, or Two Units - 4 Stories or Less, 2	099B205 301		Southeast Los Angeles	Yes	MI	R2RD
Los Angeles	8915 S NORMANDIE AVE	90044	6037019016	0.000	0.000	0.193	0.000	Shortfall of Sites	0.103	Low Medium II Residential	RD1.5-1	0	0	0	38.719	0.193		Residential - Double, Duplex, or Two Units - 4 Stories or Less, 2	096A195 301		South Los Angeles	Yes	MI	R2RD
Los Angeles	9405 MAIE AVE	90002	6048022050	0.000	0.000	0.193	0.000	Shortfall of Sites	0.199	Low Medium I Residential	R2-1	0	0	0	20.051	0.193		Residential - Four Units (Any Combination) - 4 Stories or Less, 6	094-5A213 301		Southeast Los Angeles	Yes	MI	R2RD
Los Angeles	213 W 107TH ST	90003	6074006045	0.000	0.000	0.193	0.000	Shortfall of Sites	0.186	Low Medium I Residential	R2-1	0	0	0	21.510	0.193		Residential - Double, Duplex, or Two Units - 4 Stories or Less, 2	090A203 301		Southeast Los Angeles	Yes	MI	R2RD
Los Angeles	1727 260TH ST	90717	7553015005	0.000	0.000	0.193	0.000	Shortfall of Sites	0.156	Low Medium I Residential	R2-1XL	0	0	0	25.602	0.193		Residential - Double, Duplex, or Two Units - 4 Stories or Less, 2	033B193 301		Wilmington - Harbor City	Yes	MI	R2RD
Los Angeles	7891 CLAYBECK AVE	91352	2405015016	0.000	0.000	0.193	0.000	Shortfall of Sites	0.216	Low Medium I Residential	R2-1	0	0	0	18.518	0.193		Residential - Double, Duplex, or Two Units - 4 Stories or Less, 2	189B181 302		Sun Valley - La Tuna Canyon	Yes	MI	R2RD
Los Angeles	10672 COHASSET ST	91352	2410011043	0.000	0.000	0.193	0.000	Shortfall of Sites	0.121	High Medium Residential	RD1.5-1	0	0	0	33.136	0.193		Residential - Double, Duplex, or Two Units - 4 Stories or Less, 2	186B177 302		Sun Valley - La Tuna Canyon	Yes	MI	R2RD
Los Angeles	1876 RIPPLE ST	90039	5442015005	0.000	0.000	0.193	0.000	Shortfall of Sites	0.060	Low Medium I Residential	R2-1VL-RIO	0	0	0	66.872	0.193		Residential - Double, Duplex, or Two Units - 4 Stories or Less, 2	148-5A213 302		Silver Lake - Echo Park - Elysian Valley	Yes	MI	R2RD
Los Angeles	1263 N HOOVER ST	90029	5542023021	0.000	0.000	0.193	0.000	Shortfall of Sites	0.138	Low Medium I Residential	R2-1XL	0	0	0	29.036	0.193		Residential - Double, Duplex, or Two Units - 4 Stories or Less, 2	147A201 302		Hollywood	Yes	MI	R2RD
Los Angeles	1200 N MARIPOSA AVE	90029	5540005003	0.000	0.000	0.193	0.000	Shortfall of Sites	0.149	Low Medium II Residential	RD2-1XL	0	0	0	26.807	0.193		Residential - Double, Duplex, or Two Units - 4 Stories or Less, 2	144B197 302		Hollywood	Yes	MI	R2RD
Los Angeles	3318 THELMA AVE	90032	5213015034	0.000	0.000	0.193	0.000	Shortfall of Sites	0.110	Low Medium II Residential	RD1.5-1	0	0	0	36.266	0.193		Residential - Double, Duplex, or Two Units - 4 Stories or Less, 2	142-5A233 302		Northeast Los Angeles	Yes	MI	R2RD
Los Angeles	500 N BURLINGTON AVE	90026	5404013008	0.000	0.000	0.193	0.000	Shortfall of Sites	0.115	Low Medium II Residential	RD2-1VL-CDO	0	0	0	34.826	0.193		Residential - Three Units (Any Combination) - 4 Stories or Less, 3	138A207 302		Silver Lake - Echo Park - Elysian Valley	Yes	MI	R2RD
Los Angeles	2820 MALABAR ST	90033	5178010036	0.000	0.000	0.193	0.000	Shortfall of Sites	0.134	Low Medium II Residential	RD1.5-1-CUGU	0	0	0	29.766	0.193		Residential - Double, Duplex, or Two Units - 4 Stories or Less, 2	129A227 302		Boyle Heights	Yes	MI	R2RD
Los Angeles	1826 E 2ND ST	90033	5174018048	0.000	0.000	0.193	0.000	Shortfall of Sites	0.075	Low Medium II Residential	RD1.5-1-RIO-CUGU	0	0	0	53.612	0.193		Residential - Double, Duplex, or Two Units - 4 Stories or Less, 2	129A221 302		Boyle Heights	Yes	MI	R2RD
Los Angeles	2301 S SYCAMORE AVE	90016	5062025058	0.000	0.000	0.193	0.000	Shortfall of Sites	0.138	Low Medium II Residential	RD2-1	0	0	0	29.012	0.193		Residential - Five or More Units or Apartments (Any Combination) - 4 Stories or Less, 6	123B177 302		West Adams - Baldwin Hills - Leimert	Yes	MI	R2RD
Los Angeles	2312 WEST BLVD	90016	5061027021	0.000	0.000	0.193	0.000	Shortfall of Sites	0.138	Low Medium I Residential	R2-1	0	0	0	29.040	0.193		Residential - Four Units (Any Combination) - 4 Stories or Less, 4	123B185 302		West Adams - Baldwin Hills - Leimert	Yes	MI	R2RD
Los Angeles	2751 GUIRADO ST	90023	5185023018	0.000	0.000	0.193	0.000	Shortfall of Sites	0.101	Low Medium II Residential	RD1.5-1-CUGU	0	0	0	39.761	0.193		Residential - Double, Duplex, or Two Units - 4 Stories or Less, 2	124-5A223 302		Boyle Heights	Yes	MI	R2RD
Los Angeles	5406 BLACKWELDER ST	90016	5043021013	0.000	0.000	0.193	0.000	Shortfall of Sites	0.110	Low Medium II Residential	RD1.5-1	0	0	0	36.283	0.193		Residential - Four Units (Any Combination) - 4 Stories or Less, 4	120B177 302		West Adams - Baldwin Hills - Leimert	Yes	MI	R2RD
Los Angeles	2949 12TH AVE	90018	5051026026	0.000	0.000	0.193	0.000	Shortfall of Sites	0.140	Low Medium I Residential	R2-1XL	0	0	0	28.583	0.193		Residential - Double, Duplex, or Two Units - 4 Stories or Less, 2	120B185 302		West Adams - Baldwin Hills - Leimert	Yes	MI	R2RD
Los Angeles	2927 S WEST VIEW ST	90016	5049030026	0.000	0.000	0.193	0.000	Shortfall of Sites	0.119	Low Medium I Residential	R2-1	0	0	0	33.507	0.193		Residential - Double, Duplex, or Two Units - 4 Stories or Less, 2	120B181 302		West Adams - Baldwin Hills - Leimert	Yes	MI	R2RD
Los Angeles	1387 W 30TH ST	90007	5054036017	0.000	0.000	0.193	0.000	Shortfall of Sites	0.139	Low Medium I Residential	R2-1-O	0	0	0	28.681	0.193		Residential - Three Units (Any Combination) - 4 Stories or Less, 3	120B197 302		South Los Angeles	Yes	MI	R2RD
Los Angeles	611 W 41ST DR	90037	5019022022	0.000	0.000	0.193	0.000	Shortfall of Sites	0.124	Low Medium II Residential	RD1.5-1	0	0	0	32.252	0.193		Residential - Double, Duplex, or Two Units - 4 Stories or Less, 2	115-5A201 302		South Los Angeles	Yes	MI	R2RD
Los Angeles	141 W 47TH ST	90037	5110007015	0.000	0.000	0.193	0.000	Shortfall of Sites	0.131	Low Medium I Residential	R2-1	0	0	0	30.555	0.193		Residential - Double, Duplex, or Two Units - 4 Stories or Less, 2	112-5A203 302		Southeast Los Angeles	Yes	MI	R2RD
Los Angeles	1357 E 47TH ST	90011	5107011023	0.000	0.000	0.193	0.000	Shortfall of Sites	0.123	Low Medium I Residential	R2-1	0	0	0	32.463	0.193		Residential - Three Units (Any Combination) - 4 Stories or Less, 3	112-5A211 302		Southeast Los Angeles	Yes	MI	R2RD
Los Angeles	4702 11TH	90043	5013025019	0.000	0.000	0.193	0.000	Shortfall of Sites	0.178	Low Medium I Residential	R2-1	0	0	0	22.493	0.193		Residential - Double, Duplex, or Two Units - 4 Stories or Less, 2	111B185 302		West Adams - Baldwin Hills - Leimert	Yes	MI	R2RD
Los Angeles	1433 E 50TH ST	90011	5107030026	0.000	0.000	0.193	0.000	Shortfall of Sites	0.115	Low Medium I Residential	R2-1	0	0	0	34.923	0.193		Residential - Double, Duplex, or Two Units - 4 Stories or Less, 2	111A211 302		Southeast Los Angeles	Yes	MI	R2RD
Los Angeles	866 E 52ND PL	90011	5103025033	0.000	0.000	0.193	0.000	Shortfall of Sites	0.105	Low Medium I Residential	R2-1	0	0	0	38.001	0.193		Residential - Double, Duplex, or Two Units - 4 Stories or Less, 2	108B209 302		Southeast Los Angeles	Yes	MI	R2RD
Los Angeles	5512 FORTUNA ST	90011	5105015026	0.000	0.000	0.193	0.000	Shortfall of Sites	0.110	Low Medium I Residential	R2-1	0	0	0	36.333	0.193		Residential - Double, Duplex, or Two Units - 4 Stories or Less, 2	108B213 302		Southeast Los Angeles	Yes	MI	R2RD
Los Angeles	8929 S HOOVER ST	90044	6038015046	0.000	0.000	0.193	0.000	Shortfall of Sites	0.135	Low Medium II Residential	RD2-1	0	0	0	29.707	0.193		Residential - Double, Duplex, or Two Units - 4 Stories or Less, 2	096A199 302		South Los Angeles	Yes	MI	R2RD
Los Angeles	355 E 102ND ST	90003	6063006032	0.000	0.000	0.193	0.000	Shortfall of Sites	0.119	Low Medium I Residential	R2-1	0	0	0	33.599	0.193		Residential - Double, Duplex, or Two Units - 4 Stories or Less, 2	091-5A205 302		Southeast Los Angeles	Yes	MI	R2RD
Los Angeles	219 W 107TH ST	90003	6074006044	0.000	0.000	0.193	0.000	Shortfall of Sites	0.186	Low Medium I Residential	R2-1	0	0	0	21.510	0.193		Residential - Double, Duplex, or Two Units - 4 Stories or Less, 2	090A203 302		Southeast Los Angeles	Yes	MI	R2RD
Los Angeles	650 E 110TH ST	90059	6071005018	0.000	0.000	0.193	0.000	Shortfall of Sites	0.122	Low Medium I Residential	R2-1	0	0	0	32.685	0.193		Residential - Double, Duplex, or Two Units - 4 Stories or Less, 2	088-5A207 302		Southeast Los Angeles	Yes	MI	R2RD
Los Angeles	636 E IMPERIAL HWY	90059	6072004022	0.000	0.000	0.193	0.000	Shortfall of Sites	0.171	Low Medium II Residential	RD2-1-CPIO	0	0	0	23.396	0.193		Residential - Five or More Units or Apartments (Any Combination) · 4 Stories or Less, 8	087A207 302		Southeast Los Angeles	Yes	MI	R2RD
Los Angeles	13600 S VERMONT AVE	90247	6119001008	0.000	0.000	0.193	0.000	Shortfall of Sites	0.207	Low Medium I Residential	RD3-1-O	0	0	0	19.359	0.193		Residential - Double, Duplex, or Two Units - 4 Stories or Less, 2	078B197 302		Harbor Gateway	Yes	MI	R2RD
Los Angeles	16220 S MENLO AVE	90247	6120019009	0.000	0.000	0.193	0.000	Shortfall of Sites	0.196	Low Medium II Residential	R2-1	0	0	0	20.454	0.193		Residential - Double, Duplex, or Two Units - 4 Stories or Less, 2	069B197 302		Harbor Gateway	Yes	MI	R2RD
Los Angeles	3146 BLANCHARD ST	90063	5178007014	0.000	0.000	0.193	0.000	Shortfall of Sites	0.119	Low Medium I Residential	R2-1-CUGU	0	0	0	33.492	0.193		Residential - Double, Duplex, or Two Units - 4 Stories or Less, 2	129A227 303	21	Boyle Heights	Yes	MI	R2RD , BH CPU
Los Angeles	1119 S DACOTAH ST	90023	5190009031	0.000	0.000	0.193	0.000	Shortfall of Sites	0.069	Low Medium I Residential	R2-1-CUGU	0	0	0	58.203	0.193		Residential - Double, Duplex, or Two Units - 4 Stories or Less, 2	121-5A223 303	21	Boyle Heights	Yes	MI	R2RD , BH CPU
Los Angeles	4409 LEDGE AVE	91602	2424004023	0.000	0.000	0.193	0.000	Shortfall of Sites	0.089	Low Medium Residential	[Q]RD3-1-RIO	0	0	0	45.077	0.193		Residential - Three Units (Any Combination) - 4 Stories or Less, 3	165B177 303		Sherman Oaks - Studio City - Toluca Lake - Cahuenga Pass	Yes	MI	R2RD
Los Angeles	3300 CHAPMAN ST	90065	5459009009	0.000	0.000	0.193	0.000	Shortfall of Sites	0.110	Low Medium II Residential	RD2-1-CDO	0	0	0	36.302	0.193		Residential - Double, Duplex, or Two Units - 4 Stories or Less, 2	156B213 303		Northeast Los Angeles	Yes	MI	R2RD
Los Angeles	1436 LAKE SHORE AVE	90026	5419021027	0.000	0.000	0.193	0.000	Shortfall of Sites	0.123	Low Medium II Residential	RD1.5-1VL	0	0	0	32.501	0.193		Residential - Three Units (Any Combination) - 4 Stories or Less, 3	141A209 303		Silver Lake - Echo Park - Elysian Valley	Yes	MI	R2RD
Los Angeles	800 N LA FAYETTE PARK PL	90026	5402003001	0.000	0.000	0.193	0.000	Shortfall of Sites	0.171	Low Medium I Residential	R2-1VL	0	0	0	23.441	0.193		Residential - Double, Duplex, or Two Units - 4 Stories or Less, 2	141A205 303		Silver Lake - Echo Park - Elysian Valley	Yes	MI	R2RD
Los Angeles	2710 BELLEVUE AVE	90026	5402008008	0.000	0.000	0.193	0.000	Shortfall of Sites	0.072	Low Medium II Residential	RD2-1VL	0	0	0	55.757	0.193		Residential - Four Units (Any Combination) - 4 Stories or Less, 4	139-5A203 303		Silver Lake - Echo Park - Elysian Valley	Yes	MI	R2RD
Los Angeles	1795 W 24TH ST	90018	5058022009	0.000	0.000	0.193	0.000	Shortfall of Sites	0.153	Low Medium II Residential	RD2-1-CPIO	0	0	0	26.201	0.193		Residential - Double, Duplex, or Two Units - 4 Stories or Less, 2	123B193 303		South Los Angeles	Yes	MI	R2RD
Los Angeles	1391 W 30TH ST	90007	5054036016	0.000	0.000	0.193	0.000	Shortfall of Sites	0.139	Low Medium I Residential	R2-1-O	0	0	0	28.681	0.193		Residential - Double, Duplex, or Two Units - 4 Stories or Less, 2	120B197 303		South Los Angeles	Yes	MI	R2RD
Los Angeles	1464 E 23RD ST	90011	5119025007	0.000	0.000	0.193	0.000	Shortfall of Sites	0.114	Low Medium I Residential	R2-1	0	0	0	35.079	0.193		Residential - Double, Duplex, or Two Units - 4 Stories or Less, 2	118-5A211 303		Southeast Los Angeles	Yes	MI	R2RD
Los Angeles	2807 PALOMA ST	90011	5128022010	0.000	0.000	0.193	0.000	Shortfall of Sites	0.172	Low Medium II Residential	RD2-1	0	0	0	23.247	0.193		Residential - Three Units (Any Combination) - 4 Stories or Less, 3	118-5A209 303		Southeast Los Angeles	Yes	MI	R2RD
Los Angeles	4023 WALL ST	90011	5113027009	0.000	0.000	0.193	0.000	Shortfall of Sites	0.164	Low Medium I Residential	R2-1	0	0	0	24.438	0.193		Residential - Double, Duplex, or Two Units - 4 Stories or Less, 2	115-5A205 303		Southeast Los Angeles	Yes	MI	R2RD
Los Angeles	1225 E 43RD ST	90011	5115031031	0.000	0.000	0.193	0.000	Shortfall of Sites	0.137	Low Medium I Residential	R2-1	0	0	0	29.249	0.193		Residential - Double, Duplex, or Two Units - 4 Stories or Less, 2	114A211 303		Southeast Los Angeles	Yes	MI	R2RD
Los Angeles	838 E 43RD ST	90011	5115009032	0.000	0.000	0.193	0.000	Shortfall of Sites	0.178	Low Medium I Residential	R2-1	0	0	0	22.448	0.193		Residential - Five or More Units or Apartments (Any Combination) · 4 Stories or Less, 7	114A207 303		Southeast Los Angeles	Yes	MI	R2RD
Los Angeles	1568 E 46TH ST	90011	5106013012	0.000	0.000	0.193	0.000	Shortfall of Sites	0.119	Low Medium I Residential	R2-1	0	0	0	33.667	0.193		Residential - Double, Duplex, or Two Units - 4 Stories or Less, 2	112-5A213 303		Southeast Los Angeles	Yes	MI	R2RD
Los Angeles	145 W 47TH ST	90037	5110007014	0.000	0.000	0.193	0.000	Shortfall of Sites	0.131	Low Medium I Residential	R2-1	0	0	0	30.554	0.193		Residential - Five or More Units or Apartments (Any Combination) · 4 Stories or Less, 8	112-5A203 303		Southeast Los Angeles	Yes	MI	R2RD
Los Angeles	1439 E 50TH ST	90011	5107030027	0.000	0.000	0.193	0.000	Shortfall of Sites	0.115	Low Medium I Residential	R2-1	0	0	0	34.904	0.193		Residential - Double, Duplex, or Two Units - 4 Stories or Less, 2	111A211 303		Southeast Los Angeles	Yes	MI	R2RD
Los Angeles	132 W 50TH ST	90037	5110024011	0.000	0.000	0.193	0.000	Shortfall of Sites	0.125	Low Medium I Residential	R2-1	0	0	0	31.885	0.193		Residential - Double, Duplex, or Two Units - 4 Stories or Less, 2	111A203 303		Southeast Los Angeles	Yes	MI	R2RD
Los Angeles	5308 ARLINGTON AVE	90043	5005008016	0.000	0.000	0.193	0.000	Shortfall of Sites	0.100	Low Medium I Residential	R2-1	0	0	0	40.080	0.193		Residential - Double, Duplex, or Two Units - 4 Stories or Less, 2	108B189 303		West Adams - Baldwin Hills - Leimert	Yes	MI	R2RD
Los Angeles	421 W 53RD ST	90037	5001034011	0.000	0.000	0.193	0.000	Shortfall of Sites	0.125	Low Medium II Residential	RD2-1	0	0	0	31.981	0.193		Residential - Double, Duplex, or Two Units - 4 Stories or Less, 2	108B201 303		South Los Angeles	Yes	MI	R2RD
Los Angeles	918 E 79TH ST	90001	6029004014	0.000	0.000	0.193	0.000	Shortfall of Sites	0.119	Low Medium II Residential	RD2-1	0	0	0	33.506	0.193		Residential - Double, Duplex, or Two Units - 4 Stories or Less, 2	099B209 303		Southeast Los Angeles	Yes	MI	R2RD
Los Angeles	8932 ORCHARD AVE	90044	6038015035	0.000	0.000	0.193	0.000	Shortfall of Sites	0.133	Low Medium I Residential	RD3-1	0	0	0	30.099	0.193		Residential - Double, Duplex, or Two Units - 4 Stories or Less, 2	096A199 303		South Los Angeles	Yes	MI	R2RD
Los Angeles	351 E 102ND ST	90003	6063006031	0.000	0.000	0.193	0.000	Shortfall of Sites	0.119	Low Medium I Residential	R2-1	0	0	0	33.618	0.193		Residential - Double, Duplex, or Two Units - 4 Stories or Less, 2	091-5A205 303		Southeast Los Angeles	Yes	MI	R2RD
Los Angeles	16223 S MENLO AVE	90247	6120017035	0.000	0.000	0.193	0.000	Shortfall of Sites	0.155	Low Medium II Residential	R2-1	0	0	0	25.811	0.193		Residential - Double, Duplex, or Two Units - 4 Stories or Less, 2	069B197 303		Harbor Gateway	Yes	MI	R2RD
Los Angeles	2648 ARVIA ST	90065	5454036021	0.000	0.000	0.193	0.000	Shortfall of Sites	0.124	Low Medium II Residential	RD3-1-CDO-RIO	0	0	0	32.267	0.193		Residential - Three Units (Any Combination) - 4 Stories or Less, 3	147A217 304		Northeast Los Angeles	Yes	MI	R2RD
Los Angeles	723 ARAGON AVE	90065	5453027007	0.000	0.000	0.193	0.000	Shortfall of Sites	0.181	Low Residential	RD3-1-CDO	0	0	0	22.138	0.193		Residential - Five or More Units or Apartments (Any Combination) · 4 Stories or Less, 5	145-5A219 304		Northeast Los Angeles	Yes	MI	R2RD
Los Angeles	3616 LOCKE AVE	90032	5213001018	0.000	0.000	0.193	0.000	Shortfall of Sites	0.189	Low Medium I Residential	RD3-1	0	0	0	21.209	0.193		Residential - Four Units (Any Combination) - 4 Stories or Less, 4	144A233 304		Northeast Los Angeles	Yes	MI	R2RD

Jurisdiction Name	Site Address/Intersection	5 Digit ZIP Code	Assessor Parcel Number	Very Low-Income	Low-Income	Moderate-Income	Above Moderate-Income	Type of Shortfall	Parcel Size (Acres)	Current General Plan Designation	Current Zoning	Proposed General Plan (GP) Designation	Proposed Zoning	Minimum Density Allowed	Maximum Density Allowed	Total Capacity	Vacant/ Nonvacant	Description of Existing Uses	PIN	Base Density Per Acre	Community Plan Area	Rent Stabalization Ordinance	Income Category	Applicable Rezoning Program (Program informing values in Column Q listed first)
Los Angeles	4917 TWINING ST	90032	5218014025	0.000	0.000	0.193	0.000	Shortfall of Sites	0.095	Low Medium I Residential	RD3-1	0	0	0	41.943	0.193		Residential - Double, Duplex, or Two Units - 4 Stories or Less, 2	142-5A233 304		Northeast Los Angeles	Yes	MI	R2RD
Los Angeles	630 N CORONADO ST	90026	5402022010	0.000	0.000	0.193	0.000	Shortfall of Sites	0.156	Low Medium II Residential	RD2-1VL	0	0	0	25.703	0.193		Residential - Four Units (Any Combination) - 4 Stories or Less, 4	139-5A205 304		Silver Lake - Echo Park - Elysian Valley	Yes	MI	R2RD
Los Angeles	4566 CATALPA ST	90032	5215022018	0.000	0.000	0.193	0.000	Shortfall of Sites	0.113	Low Medium II Residential	RD2-1	0	0	0	35.278	0.193		Residential - Double, Duplex, or Two Units - 4 Stories or Less, 2	135A231 304		Northeast Los Angeles	Yes	MI	R2RD
Los Angeles	1331 PENNSYLVANIA AVE	90033	5174017007	0.000	0.000	0.193	0.000	Shortfall of Sites	0.129	Low Medium II Residential	RD1.5-1-RIO-CUGU	0	0	0	31.095	0.193		Residential - Four Units (Any Combination) - 4 Stories or Less, 4	130-5A219 304		Boyle Heights	Yes	MI	R2RD
Los Angeles	128 N STATE ST	90033	5174016022	0.000	0.000	0.193	0.000	Shortfall of Sites	0.110	Low Medium II Residential	RD1.5-1-RIO-CUGU	0	0	0	36.300	0.193		Residential - Double, Duplex, or Two Units - 4 Stories or Less, 2	129A221 304		Boyle Heights	Yes	MI	R2RD
Los Angeles	3442 OPAL ST	90023	5190016013	0.000	0.000	0.193	0.000	Shortfall of Sites	0.130	Low Medium I Residential	R2-1-CUGU	0	0	0	30.761	0.193		Residential - Double, Duplex, or Two Units - 4 Stories or Less, 2	120A225 304	21	Boyle Heights	Yes	MI	R2RD , BH CPU
Los Angeles	2338 S COCHRAN AVE	90016	5063008076	0.000	0.000	0.193	0.000	Shortfall of Sites	0.110	Low Medium II Residential	RD1.5-1	0	0	0	36.301	0.193		Residential - Three Units (Any Combination) - 4 Stories or Less, 3	123B177 304		West Adams - Baldwin Hills - Leimert	Yes	MI	R2RD
Los Angeles	1801 W 24TH ST	90018	5058022010	0.000	0.000	0.193	0.000	Shortfall of Sites	0.153	Low Medium II Residential	RD2-1-CPIO	0	0	0	26.201	0.193		Residential - Three Units (Any Combination) - 4 Stories or Less, 3	123B193 304		South Los Angeles	Yes	MI	R2RD
Los Angeles	936 E 24TH ST	90011	5131022004	0.000	0.000	0.193	0.000	Shortfall of Sites	0.143	Low Medium I Residential	R2-1	0	0	0	27.878	0.193		Residential - Five or More Units or Apartments (Any Combination) · 4 Stories or Less, 20	120A209 304		Southeast Los Angeles	Yes	MI	R2RD
Los Angeles	3750 S GRAMERCY PL	90018	5042015007	0.000	0.000	0.193	0.000	Shortfall of Sites	0.133	Low Medium I Residential	R2-1-O-CPIO	0	0	0	30.106	0.193		Residential - Double, Duplex, or Two Units - 4 Stories or Less, 2	117B189 304		South Los Angeles	Yes	MI	R2RD
Los Angeles	163 E 35TH ST	90011	5120007017	0.000	0.000	0.193	0.000	Shortfall of Sites	0.144	Low Medium I Residential	R2-1	0	0	0	27.847	0.193		Residential - Four Units (Any Combination) - 4 Stories or Less, 4	118-5A205 304		Southeast Los Angeles	Yes	MI	R2RD
Los Angeles	916 E 40TH PL	90011	5114009010	0.000	0.000	0.193	0.000	Shortfall of Sites	0.145	Low Medium II Residential	RD2-1	0	0	0	27.580	0.193		Residential - Double, Duplex, or Two Units - 4 Stories or Less, 2	115-5A209 304		Southeast Los Angeles	Yes	MI	R2RD
Los Angeles	619 W 41ST DR	90037	5019022024	0.000	0.000	0.193	0.000	Shortfall of Sites	0.124	Low Medium II Residential	RD1.5-1	0	0	0	32.253	0.193		Residential - Double, Duplex, or Two Units - 4 Stories or Less, 2	115-5A201 304		South Los Angeles	Yes	MI	R2RD
Los Angeles	188 W 43RD ST	90037	5111012017	0.000	0.000	0.193	0.000	Shortfall of Sites	0.099	Low Medium I Residential	R2-1	0	0	0	40.318	0.193		Residential - Three Units (Any Combination) - 4 Stories or Less, 3	114A203 304		Southeast Los Angeles	Yes	MI	R2RD
Los Angeles	4416 S GRAMERCY PL	90062	5015001027	0.000	0.000	0.193	0.000	Shortfall of Sites	0.119	Low Medium I Residential	R2-1	0	0	0	33.507	0.193		Residential - Double, Duplex, or Two Units - 4 Stories or Less, 2	111B189 304		South Los Angeles	Yes	MI	R2RD
Los Angeles	819 E 47TH ST	90011	5108006029	0.000	0.000	0.193	0.000	Shortfall of Sites	0.155	Low Medium I Residential	R2-1	0	0	0	25.841	0.193		Residential - Double, Duplex, or Two Units - 4 Stories or Less, 2	112-5A207 304		Southeast Los Angeles	Yes	MI	R2RD
Los Angeles	1190 E 47TH ST	90011	5107015001	0.000	0.000	0.193	0.000	Shortfall of Sites	0.066	Low Medium I Residential	R2-1	0	0	0	60.319	0.193		Residential - Double, Duplex, or Two Units - 4 Stories or Less, 2	112-5A209 304		Southeast Los Angeles	Yes	MI	R2RD
Los Angeles	1445 E 50TH ST	90011	5107030028	0.000	0.000	0.193	0.000	Shortfall of Sites	0.115	Low Medium I Residential	R2-1	0	0	0	34.886	0.193		Residential - Three Units (Any Combination) - 4 Stories or Less, 3	111A211 304		Southeast Los Angeles	Yes	MI	R2RD
Los Angeles	850 E 52ND PL	90011	5103025035	0.000	0.000	0.193	0.000	Shortfall of Sites	0.106	Low Medium I Residential	R2-1	0	0	0	37.783	0.193		Residential - Double, Duplex, or Two Units - 4 Stories or Less, 2	108B209 304		Southeast Los Angeles	Yes	MI	R2RD
Los Angeles	425 W 53RD ST	90037	5001034012	0.000	0.000	0.193	0.000	Shortfall of Sites	0.125	Low Medium II Residential	RD2-1	0	0	0	31.981	0.193		Residential - Double, Duplex, or Two Units - 4 Stories or Less, 2	108B201 304		South Los Angeles	Yes	MI	R2RD
Los Angeles	1709 W 53RD ST	90062	5003012007	0.000	0.000	0.193	0.000	Shortfall of Sites	0.122	Low Medium I Residential	R2-1-CPIO	0	0	0	32.736	0.193		Residential - Double, Duplex, or Two Units - 4 Stories or Less, 2	108B193 304		South Los Angeles	Yes	MI	R2RD
Los Angeles	225 W 59TH PL	90003	6005013020	0.000	0.000	0.193	0.000	Shortfall of Sites	0.124	Low Medium I Residential	R2-1	0	0	0	32.266	0.193		Residential - Double, Duplex, or Two Units - 4 Stories or Less, 2	105B201 304		Southeast Los Angeles	Yes	MI	R2RD
Los Angeles	115 W 78TH ST	90003	6031018017	0.000	0.000	0.193	0.000	Shortfall of Sites	0.158	Low Medium I Residential	R2-1	0	0	0	25.324	0.193		Residential - Four Units (Any Combination) - 4 Stories or Less, 4	099B201 304		Southeast Los Angeles	Yes	MI	R2RD
Los Angeles	916 E 79TH ST	90001	6029004015	0.000	0.000	0.193	0.000	Shortfall of Sites	0.119	Low Medium II Residential	RD2-1	0	0	0	33.506	0.193		Residential - Four Units (Any Combination) - 4 Stories or Less, 4	099B209 304		Southeast Los Angeles	Yes	MI	R2RD
Los Angeles	921 E 87TH ST	90002	6042023017	0.000	0.000	0.193	0.000	Shortfall of Sites	0.103	Low Medium I Residential	R2-1	0	0	0	38.667	0.193		Residential - Double, Duplex, or Two Units - 4 Stories or Less, 2	097-5A209 304		Southeast Los Angeles	Yes	MI	R2RD
Los Angeles	8931 ORCHARD AVE	90044	6038018047	0.000	0.000	0.193	0.000	Shortfall of Sites	0.133	Low Medium I Residential	RD3-1	0	0	0	30.039	0.193		Residential - Double, Duplex, or Two Units - 4 Stories or Less, 2	096A199 304		South Los Angeles	Yes	MI	R2RD
Los Angeles	115 W 93RD ST	90003	6040040018	0.000	0.000	0.193	0.000	Shortfall of Sites	0.126	Low Medium I Residential	R2-1	0	0	0	31.733	0.193		Residential - Four Units (Any Combination) - 4 Stories or Less, 4	094-5A203 304		Southeast Los Angeles	Yes	MI	R2RD
Los Angeles	230 E 111TH ST	90061	6073018008	0.000	0.000	0.193	0.000	Shortfall of Sites	0.180	Low Medium I Residential	R2-1	0	0	0	22.240	0.193		Residential - Double, Duplex, or Two Units - 4 Stories or Less, 2	088-5A205 304		Southeast Los Angeles	Yes	MI	R2RD
Los Angeles	640 E IMPERIAL HWY	90059	6072004023	0.000	0.000	0.193	0.000	Shortfall of Sites	0.170	Low Medium II Residential	RD2-1-CPIO	0	0	0	23.513	0.193		Residential - Five or More Units or Apartments (Any Combination) · 4 Stories or Less, 8	087A207 304		Southeast Los Angeles	Yes	MI	R2RD
Los Angeles	1618 N WILMINGTON BLVD	90744	7414013011	0.000	0.000	0.193	0.000	Shortfall of Sites	0.134	Low Medium II Residential	[Q]RD1.5-1XL-O-CUGU	0	0	0	29.957	0.193		Residential - Five or More Units or Apartments (Any Combination) · 4 Stories or Less, 6	036B201 304		Wilmington - Harbor City	Yes	MI	R2RD
Los Angeles	909 E L ST	90744	7425004016	0.000	0.000	0.193	0.000	Shortfall of Sites	0.170	Low Medium I Residential	[Q]R2-1XL-O-CUGU, R2-1XL-O-CUGU	0	0	0	23.505	0.193		Residential - Five or More Units or Apartments (Any Combination) · 4 Stories or Less, 6	033B209 304		Wilmington - Harbor City	Yes	MI	R2RD
Los Angeles	3517 ARROYO SECO AVE	90065	5446021004	0.000	0.000	0.193	0.000	Shortfall of Sites	0.143	Low Medium II Residential	RD2-1-CDO	0	0	0	27.878	0.193		Residential - Double, Duplex, or Two Units - 4 Stories or Less, 2	144A221 305		Northeast Los Angeles	Yes	MI	R2RD
Los Angeles	3157 E EAST SIDE BLVD	90063	5178021023	0.000	0.000	0.193	0.000	Shortfall of Sites	0.075	Low Medium I Residential	R2-1-CUGU	0	0	0	53.612	0.193		Residential - Double, Duplex, or Two Units - 4 Stories or Less, 2	127-5A227 305	21	Boyle Heights	Yes	MI	R2RD , BH CPU
Los Angeles	1120 S GRANDE VISTA AVE	90023	5190003004	0.000	0.000	0.193	0.000	Shortfall of Sites	0.156	Low Medium I Residential	R2-1-CUGU	0	0	0	25.703	0.193		Residential - Three Units (Any Combination) - 4 Stories or Less, 3	121-5A225 305	21	Boyle Heights	Yes	MI	R2RD , BH CPU
Los Angeles	907 N MOTT ST	90033	5177014015	0.000	0.000	0.193	0.000	Shortfall of Sites	0.084	Low Medium II Residential	RD1.5-1-CUGU	0	0	0	47.851	0.193		Residential - Double, Duplex, or Two Units - 4 Stories or Less, 2	130-5A227 305		Boyle Heights	Yes	MI	R2RD
Los Angeles	6050 DAUPHIN ST	90034	5065017011	0.000	0.000	0.193	0.000	Shortfall of Sites	0.115	Low Medium II Residential	RD2-1	0	0	0	34.847	0.193		Residential - Three Units (Any Combination) - 4 Stories or Less, 3	123B173 305		West Adams - Baldwin Hills - Leimert	Yes	MI	R2RD
Los Angeles	1809 W 24TH ST	90018	5058022011	0.000	0.000	0.193	0.000	Shortfall of Sites	0.153	Low Medium II Residential	RD2-1-CPIO	0	0	0	26.201	0.193		Residential - Five or More Units or Apartments (Any Combination) · 4 Stories or Less, 8	123B193 305		South Los Angeles	Yes	MI	R2RD
Los Angeles	2933 S LA BREA AVE	90016	5049029015	0.000	0.000	0.193	0.000	Shortfall of Sites	0.060	Low Medium II Residential	RD2-1	0	0	0	66.438	0.193		Residential - Double, Duplex, or Two Units - 4 Stories or Less, 2	120B177 305		West Adams - Baldwin Hills - Leimert	Yes	MI	R2RD
Los Angeles	2932 S LA BREA AVE	90016	5049030010	0.000	0.000	0.193	0.000	Shortfall of Sites	0.100	Low Medium II Residential	RD1.5-1	0	0	0	40.019	0.193		Residential - Double, Duplex, or Two Units - 4 Stories or Less, 2	120B181 305		West Adams - Baldwin Hills - Leimert	Yes	MI	R2RD
Los Angeles	523 E 23RD ST	90011	5127015010	0.000	0.000	0.193	0.000	Shortfall of Sites	0.165	Low Medium II Residential	RD2-1	0	0	0	24.248	0.193		Residential - Double, Duplex, or Two Units - 4 Stories or Less, 2	121-5A207 305		Southeast Los Angeles	Yes	MI	R2RD
Los Angeles	3555 SISKIYOU ST	90023	5188016024	0.000	0.000	0.193	0.000	Shortfall of Sites	0.136	Low Medium II Residential	RD1.5-1-CUGU	0	0	0	29.503	0.193		Residential - Three Units (Any Combination) - 4 Stories or Less, 3	121-5A227 305		Boyle Heights	Yes	MI	R2RD
Los Angeles	759 E 25TH ST	90011	5131023014	0.000	0.000	0.193	0.000	Shortfall of Sites	0.149	Low Medium I Residential	R2-1	0	0	0	26.798	0.193		Residential - Double, Duplex, or Two Units - 4 Stories or Less, 2	120A209 305		Southeast Los Angeles	Yes	MI	R2RD
Los Angeles	1368 E 20TH ST	90011	5119002012	0.000	0.000	0.193	0.000	Shortfall of Sites	0.137	Low Medium I Residential	R2-1	0	0	0	29.218	0.193		Residential - Five or More Units or Apartments (Any Combination) · 4 Stories or Less, 5	120A211 305		Southeast Los Angeles	Yes	MI	R2RD
Los Angeles	1167 E ADAMS BLVD	90011	5119010032	0.000	0.000	0.193	0.000	Shortfall of Sites	0.151	Low Medium I Residential	R2-1	0	0	0	26.405	0.193		Residential - Double, Duplex, or Two Units - 4 Stories or Less, 2	118-5A211 305		Southeast Los Angeles	Yes	MI	R2RD
Los Angeles	922 E 40TH PL	90011	5114009008	0.000	0.000	0.193	0.000	Shortfall of Sites	0.145	Low Medium II Residential	RD2-1	0	0	0	27.592	0.193		Residential - Double, Duplex, or Two Units - 4 Stories or Less, 2	115-5A209 305		Southeast Los Angeles	Yes	MI	R2RD
Los Angeles	623 W 41ST DR	90037	5019021038	0.000	0.000	0.193	0.000	Shortfall of Sites	0.124	Low Medium II Residential	RD1.5-1	0	0	0	32.254	0.193		Residential - Five or More Units or Apartments (Any Combination) · 4 Stories or Less, 5	115-5A201 305		South Los Angeles	Yes	MI	R2RD
Los Angeles	1233 E 43RD ST	90011	5115031029	0.000	0.000	0.193	0.000	Shortfall of Sites	0.117	Low Medium I Residential	R2-1	0	0	0	34.152	0.193		Residential - Double, Duplex, or Two Units - 4 Stories or Less, 2	114A211 305		Southeast Los Angeles	Yes	MI	R2RD
Los Angeles	1627 E 43RD ST	90011	5116017027	0.000	0.000	0.193	0.000	Shortfall of Sites	0.119	Low Medium I Residential	R2-1	0	0	0	33.505	0.193		Residential - Double, Duplex, or Two Units - 4 Stories or Less, 2	114A213 305		Southeast Los Angeles	Yes	MI	R2RD
Los Angeles	196 W 43RD ST	90037	5111013015	0.000	0.000	0.193	0.000	Shortfall of Sites	0.137	Low Medium I Residential	R2-1	0	0	0	29.104	0.193		Residential - Four Units (Any Combination) - 4 Stories or Less, 4	114A203 305		Southeast Los Angeles	Yes	MI	R2RD
Los Angeles	4416 ARLINGTON AVE	90043	5015026028	0.000	0.000	0.193	0.000	Shortfall of Sites	0.136	Low Medium I Residential	R2-1	0	0	0	29.339	0.193		Residential - Five or More Units or Apartments (Any Combination) · 4 Stories or Less, 9	111B189 305		West Adams - Baldwin Hills - Leimert	Yes	MI	R2RD
Los Angeles	1341 E 47TH ST	90011	5107011020	0.000	0.000	0.193	0.000	Shortfall of Sites	0.123	Low Medium I Residential	R2-1	0	0	0	32.458	0.193		Residential - Double, Duplex, or Two Units - 4 Stories or Less, 2	112-5A211 305		Southeast Los Angeles	Yes	MI	R2RD
Los Angeles	805 E 47TH ST	90011	5108006028	0.000	0.000	0.193	0.000	Shortfall of Sites	0.155	Low Medium I Residential	R2-1	0	0	0	25.842	0.193		Residential - Double, Duplex, or Two Units - 4 Stories or Less, 2	112-5A207 305		Southeast Los Angeles	Yes	MI	R2RD
Los Angeles	140 W 50TH ST	90037	5110024013	0.000	0.000	0.193	0.000	Shortfall of Sites	0.125	Low Medium I Residential	R2-1	0	0	0	31.885	0.193		Residential - Double, Duplex, or Two Units - 4 Stories or Less, 2	111A203 305		Southeast Los Angeles	Yes	MI	R2RD
Los Angeles	1536 E 51ST ST	90011	5106025009	0.000	0.000	0.193	0.000	Shortfall of Sites	0.124	Low Medium I Residential	R2-1	0	0	0	32.265	0.193		Residential - Double, Duplex, or Two Units - 4 Stories or Less, 2	111A213 305		Southeast Los Angeles	Yes	MI	R2RD
Los Angeles	912 E 79TH ST	90001	6029004016	0.000	0.000	0.193	0.000	Shortfall of Sites	0.119	Low Medium II Residential	RD2-1	0	0	0	33.506	0.193		Residential - Four Units (Any Combination) - 4 Stories or Less, 4	099B209 305		Southeast Los Angeles	Yes	MI	R2RD
Los Angeles	917 E 87TH ST	90002	6042023018	0.000	0.000	0.193	0.000	Shortfall of Sites	0.103	Low Medium I Residential	R2-1	0	0	0	38.666	0.193		Residential - Four Units (Any Combination) - 4 Stories or Less, 4	097-5A209 305		Southeast Los Angeles	Yes	MI	R2RD
Los Angeles	119 W 93RD ST	90003	6040040019	0.000	0.000	0.193	0.000	Shortfall of Sites	0.124	Low Medium I Residential	R2-1	0	0	0	32.276	0.193		Residential - Three Units (Any Combination) - 4 Stories or Less, 3	094-5A203 305		Southeast Los Angeles	Yes	MI	R2RD
Los Angeles	9613 HOLMES AVE	90002	6048031023	0.000	0.000	0.193	0.000	Shortfall of Sites	0.228	Low Medium I Residential	R2-1	0	0	0	17.557	0.193		Residential - Double, Duplex, or Two Units - 4 Stories or Less, 2	093A213 305		Southeast Los Angeles	Yes	MI	R2RD
Los Angeles	231 W 107TH ST	90003	6074006041	0.000	0.000	0.193	0.000	Shortfall of Sites	0.186	Low Medium I Residential	R2-1	0	0	0	21.510	0.193		Residential - Double, Duplex, or Two Units - 4 Stories or Less, 2	090A203 305		Southeast Los Angeles	Yes	MI	R2RD
Los Angeles	7632 MACHREA ST	91042	2558003015	0.000	0.000	0.193	0.000	Shortfall of Sites	0.103	Low Medium II Residential	RD2-1	0	0	0	38.727	0.193		Residential - Double, Duplex, or Two Units - 4 Stories or Less, 2	204B197 306		Sunland - Tujunga - Lake View Terrace - Shadow Hills - East La Tuna Canyon	Yes	MI	R2RD
Los Angeles	1126 MYRA AVE	90029	5429002016	0.000	0.000	0.193	0.000	Shortfall of Sites	0.090	Low Medium II Residential	RD1.5-1XL	0	0	0	44.395	0.193		Residential - Four Units (Any Combination) - 4 Stories or Less, 4	145-5A201 306		Hollywood	Yes	MI	R2RD
Los Angeles	3435 N FIGUEROA ST	90065	5446004020	0.000	0.000	0.193	0.000	Shortfall of Sites	0.105	Low Medium II Residential	RD2-1-CDO	0	0	0	38.182	0.193		Residential - Double, Duplex, or Two Units - 4 Stories or Less, 2	144A221 306		Northeast Los Angeles	Yes	MI	R2RD
Los Angeles	5129 NAVARRO ST	90032	5219008016	0.000	0.000	0.193	0.000	Shortfall of Sites	0.141	Low Medium I Residential	RD3-1	0	0	0	28.306	0.193		Residential - Double, Duplex, or Two Units - 4 Stories or Less, 3	144A235 306		Northeast Los Angeles	Yes	MI	R2RD
Los Angeles	5043 TEMPLETON ST	90032	5219011022	0.000	0.000	0.193	0.000	Shortfall of Sites	0.203	Low Medium I Residential	[Q]RD3-1D	0	0	0	19.663	0.193		Residential - Five or More Units or Apartments (Any Combination) · 4 Stories or Less, 10	142-5A235 306		Northeast Los Angeles	Yes	MI	R2RD
Los Angeles	1039 DUNDAS ST	90063	5229029026	0.000	0.000	0.193	0.000	Shortfall of Sites	0.110	Low Medium I Residential	R2-1-CUGU	0	0	0	36.251	0.193		Residential - Double, Duplex, or Two Units - 4 Stories or Less, 2	130-5A227 306	21	Boyle Heights	Yes	MI	R2RD , BH CPU
Los Angeles	3115 WINTER ST	90063	5178007032	0.000	0.000	0.193	0.000	Shortfall of Sites	0.119	Low Medium I Residential	R2-1-CUGU	0	0	0	33.508	0.193		Residential - Three Units (Any Combination) - 4 Stories or Less, 3	129A227 306	21	Boyle Heights	Yes	MI	R2RD , BH CPU
Los Angeles	2913 MICHIGAN AVE	90033	5180019023	0.000	0.000	0.193	0.000	Shortfall of Sites	0.069	Low Medium I Residential	R2-1-CUGU	0	0	0	57.599	0.193		Residential - Double, Duplex, or Two Units - 4 Stories or Less, 2	127-5A225 306	29	Boyle Heights	Yes	MI	R2RD , BH CPU
Los Angeles	4534 CATALPA ST	90032	5215022026	0.000	0.000	0.193	0.000	Shortfall of Sites	0.115	Low Medium II Residential	RD2-1	0	0	0	34.691	0.193		Residential - Three Units (Any Combination) - 4 Stories or Less, 3	135A231 306		Northeast Los Angeles	Yes	MI	R2RD

Jurisdiction Name	Site Address/Intersection	5 Digit ZIP Code	Assessor Parcel Number	Very Low-Income	Low-Income	Moderate-Income	Above Moderate-Income	Type of Shortfall	Parcel Size (Acres)	Current General Plan Designation	Current Zoning	Proposed General Plan (GP) Designation	Proposed Zoning	Minimum Density Allowed	Maximum Density Allowed	Total Capacity	Vacant/ Nonvacant	Description of Existing Uses	PIN	Base Density Per Acre	Community Plan Area	Rent Stabalization Ordinance	Income Category	Applicable Rezoning Program (Program informing values in Column Q listed first)
Los Angeles	2534 FAIRMOUNT ST	90033	5177017009	0.000	0.000	0.193	0.000	Shortfall of Sites	0.120	Low Medium II Residential	RD1.5-1-CUGU	0	0	0	33.261	0.193		Residential - Three Units (Any Combination) - 4 Stories or Less, 3	130-5A225	306	Boyle Heights	Yes	MI	R2RD
Los Angeles	647 CAMULOS ST	90023	5185023021	0.000	0.000	0.193	0.000	Shortfall of Sites	0.129	Low Medium II Residential	RD1.5-1-CUGU	0	0	0	31.113	0.193		Residential - Double, Duplex, or Two Units - 4 Stories or Less, 2	124-5A223	306	Boyle Heights	Yes	MI	R2RD
Los Angeles	2823 S CLOVERDALE AVE	90016	5043015014	0.000	0.000	0.193	0.000	Shortfall of Sites	0.165	Low Medium II Residential	RD2-1	0	0	0	24.199	0.193		Residential - Five or More Units or Apartments (Any Combination) - 4 Stories or Less, 7	120B177	306	West Adams - Baldwin Hills - Leimert	Yes	MI	R2RD
Los Angeles	1715 W 37TH DR	90018	5041035029	0.000	0.000	0.193	0.000	Shortfall of Sites	0.139	Low Medium I Residential	R2-1-O-CPIO	0	0	0	28.695	0.193		Residential - Double, Duplex, or Two Units - 4 Stories or Less, 2	117B193	306	South Los Angeles	Yes	MI	R2RD
Los Angeles	2508 NAOMI AVE	90011	5119023020	0.000	0.000	0.193	0.000	Shortfall of Sites	0.079	Low Medium I Residential	R2-1	0	0	0	50.671	0.193		Residential - Four Units (Any Combination) - 4 Stories or Less, 4	118-5A211	306	Southeast Los Angeles	Yes	MI	R2RD
Los Angeles	932 E 40TH PL	90011	5114009006	0.000	0.000	0.193	0.000	Shortfall of Sites	0.145	Low Medium II Residential	RD2-1	0	0	0	27.603	0.193		Residential - Double, Duplex, or Two Units - 4 Stories or Less, 2	115-5A209	306	Southeast Los Angeles	Yes	MI	R2RD
Los Angeles	812 E 43RD ST	90011	5115009029	0.000	0.000	0.193	0.000	Shortfall of Sites	0.118	Low Medium I Residential	R2-1	0	0	0	34.031	0.193		Residential - Double, Duplex, or Two Units - 4 Stories or Less, 2	114A207	306	Southeast Los Angeles	Yes	MI	R2RD
Los Angeles	4417 ARLINGTON AVE	90043	5015035013	0.000	0.000	0.193	0.000	Shortfall of Sites	0.128	Low Medium I Residential	R2-1	0	0	0	31.246	0.193		Residential - Four Units (Any Combination) - 4 Stories or Less, 4	111B189	306	West Adams - Baldwin Hills - Leimert	Yes	MI	R2RD
Los Angeles	315 W 47TH ST	90037	5110009027	0.000	0.000	0.193	0.000	Shortfall of Sites	0.105	Low Medium II Residential	RD2-1	0	0	0	38.155	0.193		Residential - Four Units (Any Combination) - 4 Stories or Less, 4	112-5A203	306	Southeast Los Angeles	Yes	MI	R2RD
Los Angeles	1333 E 47TH ST	90011	5107011019	0.000	0.000	0.193	0.000	Shortfall of Sites	0.123	Low Medium I Residential	R2-1	0	0	0	32.456	0.193		Residential - Three Units (Any Combination) - 4 Stories or Less, 3	112-5A211	306	Southeast Los Angeles	Yes	MI	R2RD
Los Angeles	1459 E 50TH ST	90011	5107030030	0.000	0.000	0.193	0.000	Shortfall of Sites	0.115	Low Medium I Residential	R2-1	0	0	0	34.849	0.193		Residential - Double, Duplex, or Two Units - 4 Stories or Less, 2	111A211	306	Southeast Los Angeles	Yes	MI	R2RD
Los Angeles	146 W 50TH ST	90037	5110024014	0.000	0.000	0.193	0.000	Shortfall of Sites	0.125	Low Medium I Residential	R2-1	0	0	0	31.886	0.193		Residential - Three Units (Any Combination) - 4 Stories or Less, 3	111A203	306	Southeast Los Angeles	Yes	MI	R2RD
Los Angeles	1701 W 53RD ST	90062	5003012005	0.000	0.000	0.193	0.000	Shortfall of Sites	0.122	Low Medium I Residential	R2-1-CPIO	0	0	0	32.739	0.193		Residential - Double, Duplex, or Two Units - 4 Stories or Less, 2	108B193	306	South Los Angeles	Yes	MI	R2RD
Los Angeles	233 W 59TH PL	90003	6005013022	0.000	0.000	0.193	0.000	Shortfall of Sites	0.124	Low Medium I Residential	R2-1	0	0	0	32.267	0.193		Residential - Double, Duplex, or Two Units - 4 Stories or Less, 2	105B201	306	Southeast Los Angeles	Yes	MI	R2RD
Los Angeles	908 E 79TH ST	90001	6029004017	0.000	0.000	0.193	0.000	Shortfall of Sites	0.119	Low Medium II Residential	RD2-1	0	0	0	33.506	0.193		Residential - Double, Duplex, or Two Units - 4 Stories or Less, 2	099B209	306	Southeast Los Angeles	Yes	MI	R2RD
Los Angeles	913 E 87TH ST	90002	6042023019	0.000	0.000	0.193	0.000	Shortfall of Sites	0.103	Low Medium I Residential	R2-1	0	0	0	38.666	0.193		Residential - Four Units (Any Combination) - 4 Stories or Less, 4	097-5A209	306	Southeast Los Angeles	Yes	MI	R2RD
Los Angeles	8930 BARING CROSS ST	90044	6038018035	0.000	0.000	0.193	0.000	Shortfall of Sites	0.133	Low Medium I Residential	RD3-1	0	0	0	30.035	0.193		Residential - Double, Duplex, or Two Units - 4 Stories or Less, 2	096A199	306	South Los Angeles	Yes	MI	R2RD
Los Angeles	720 KING AVE	90744	7416012008	0.000	0.000	0.193	0.000	Shortfall of Sites	0.129	Low Medium II Residential	[Q]RD1.5-1XL-O-CUGU	0	0	0	31.069	0.193		Residential - Three Units (Any Combination) - 4 Stories or Less, 3	030B201	306	Wilmington - Harbor City	Yes	MI	R2RD
Los Angeles	1435 S ALMA ST	90731	7458023023	0.000	0.000	0.193	0.000	Shortfall of Sites	0.115	Low Medium I Residential	R2-1XL	0	0	0	34.843	0.193		Residential - Three Units (Any Combination) - 4 Stories or Less, 3	012B197	306	San Pedro	Yes	MI	R2RD
Los Angeles	8020 SEPULVEDA BLVD	91402	2209028009	0.000	0.000	0.193	0.000	Shortfall of Sites	0.150	Low Medium I Residential	RD3-1	0	0	0	26.598	0.193		Residential - Double, Duplex, or Two Units - 4 Stories or Less, 2	189B145	307	Mission Hills - Panorama City - North Hills	Yes	MI	R2RD
Los Angeles	1653 N KENMORE AVE	90027	5543005007	0.000	0.000	0.193	0.000	Shortfall of Sites	0.125	Low Medium II Residential	RD1.5-1XL	0	0	0	32.034	0.193		Residential - Five or More Units or Apartments (Any Combination) - 4 Stories or Less, 7	147B197	307	Hollywood	Yes	MI	R2RD
Los Angeles	2644 ARVIA ST	90065	5454036020	0.000	0.000	0.193	0.000	Shortfall of Sites	0.124	Low Medium I Residential	RD3-1-CDO-RIO	0	0	0	32.267	0.193		Residential - Double, Duplex, or Two Units - 4 Stories or Less, 2	147A217	307	Northeast Los Angeles	Yes	MI	R2RD
Los Angeles	1189 N ALEXANDRIA AVE	90029	5540005015	0.000	0.000	0.193	0.000	Shortfall of Sites	0.150	Low Medium II Residential	RD2-1XL	0	0	0	26.756	0.193		Residential - Five or More Units or Apartments (Any Combination) - 4 Stories or Less, 10	144B197	307	Hollywood	Yes	MI	R2RD
Los Angeles	3101 WINTER ST	90063	5178007036	0.000	0.000	0.193	0.000	Shortfall of Sites	0.063	Low Medium I Residential	R2-1-CUGU	0	0	0	63.747	0.193		Residential - Double, Duplex, or Two Units - 4 Stories or Less, 2	129A227	307	21 Boyle Heights	Yes	MI	R2RD , BH CPU
Los Angeles	3037 LANFRANCO ST	90063	5186002011	0.000	0.000	0.193	0.000	Shortfall of Sites	0.129	Low Medium I Residential	R2-1-CUGU	0	0	0	30.984	0.193		Residential - Double, Duplex, or Two Units - 4 Stories or Less, 2	124-5A225	307	21 Boyle Heights	Yes	MI	R2RD , BH CPU
Los Angeles	3433 N FIGUEROA ST	90065	5446004019	0.000	0.000	0.193	0.000	Shortfall of Sites	0.117	Low Medium II Residential	RD2-1-CDO	0	0	0	34.096	0.193		Residential - Double, Duplex, or Two Units - 4 Stories or Less, 2	144A221	307	Northeast Los Angeles	Yes	MI	R2RD
Los Angeles	5123 NAVARRO ST	90032	5219008015	0.000	0.000	0.193	0.000	Shortfall of Sites	0.154	Low Medium I Residential	RD3-1	0	0	0	25.985	0.193		Residential - Double, Duplex, or Two Units - 4 Stories or Less, 2	144A235	307	Northeast Los Angeles	Yes	MI	R2RD
Los Angeles	2800 LONDON ST	90026	5402008020	0.000	0.000	0.193	0.000	Shortfall of Sites	0.072	Low Medium II Residential	RD2-1VL	0	0	0	55.763	0.193		Residential - Four Units (Any Combination) - 4 Stories or Less, 4	139-5A203	307	Silver Lake - Echo Park - Elysian Valley	Yes	MI	R2RD
Los Angeles	608 N RAMPART BLVD	90026	5402010025	0.000	0.000	0.193	0.000	Shortfall of Sites	0.084	Low Medium II Residential	RD2-1VL	0	0	0	47.754	0.193		Residential - Five or More Units or Apartments (Any Combination) - 4 Stories or Less, 7	139-5A205	307	Silver Lake - Echo Park - Elysian Valley	Yes	MI	R2RD
Los Angeles	2112 SANTA YNEZ ST	90026	5402037009	0.000	0.000	0.193	0.000	Shortfall of Sites	0.100	Low Medium I Residential	RD3-1VL	0	0	0	40.090	0.193		Residential - Double, Duplex, or Two Units - 4 Stories or Less, 2	139-5A207	307	Silver Lake - Echo Park - Elysian Valley	Yes	MI	R2RD
Los Angeles	135 S DILLON ST	90057	5155001009	0.000	0.000	0.193	0.000	Shortfall of Sites	0.110	Low Medium Residential	RD1.5-1	0	0	0	36.362	0.193		Residential - Double, Duplex, or Two Units - 4 Stories or Less, 2	138A201	307	Westlake	Yes	MI	R2RD
Los Angeles	1922 GATES ST	90031	5211004012	0.000	0.000	0.193	0.000	Shortfall of Sites	0.103	Low Medium II Residential	RD2-1	0	0	0	39.007	0.193		Residential - Four Units (Any Combination) - 4 Stories or Less, 4	136-5A225	307	Northeast Los Angeles	Yes	MI	R2RD
Los Angeles	5916 ERNEST AVE	90034	5065018004	0.000	0.000	0.193	0.000	Shortfall of Sites	0.115	Low Medium II Residential	RD2-1	0	0	0	34.873	0.193		Residential - Double, Duplex, or Two Units - 4 Stories or Less, 2	123B173	307	West Adams - Baldwin Hills - Leimert	Yes	MI	R2RD
Los Angeles	1811 W 24TH ST	90018	5058022012	0.000	0.000	0.193	0.000	Shortfall of Sites	0.153	Low Medium II Residential	RD2-1-CPIO	0	0	0	26.201	0.193		Residential - Double, Duplex, or Two Units - 4 Stories or Less, 2	123B193	307	South Los Angeles	Yes	MI	R2RD
Los Angeles	2953 S BRONSON AVE	90018	5051028013	0.000	0.000	0.193	0.000	Shortfall of Sites	0.166	Low Medium I Residential	R2-1XL	0	0	0	24.046	0.193		Residential - Double, Duplex, or Two Units - 4 Stories or Less, 2	120B185	307	West Adams - Baldwin Hills - Leimert	Yes	MI	R2RD
Los Angeles	910 E 20TH ST	90011	5131010002	0.000	0.000	0.193	0.000	Shortfall of Sites	0.138	Low Medium I Residential	R2-1	0	0	0	29.021	0.193		Residential - Four Units (Any Combination) - 4 Stories or Less, 4	121-5A209	307	Southeast Los Angeles	Yes	MI	R2RD
Los Angeles	234 E 24TH ST	90011	5127033006	0.000	0.000	0.193	0.000	Shortfall of Sites	0.121	Low Medium II Residential	RD2-1	0	0	0	33.188	0.193		Residential - Three Units (Any Combination) - 4 Stories or Less, 3	121-5A207	307	Southeast Los Angeles	Yes	MI	R2RD
Los Angeles	722 E 25TH ST	90011	5131024004	0.000	0.000	0.193	0.000	Shortfall of Sites	0.144	Low Medium II Residential	RD2-1	0	0	0	27.872	0.193		Residential - Three Units (Any Combination) - 4 Stories or Less, 3	120A209	307	Southeast Los Angeles	Yes	MI	R2RD
Los Angeles	1721 W 37TH DR	90018	5041035030	0.000	0.000	0.193	0.000	Shortfall of Sites	0.139	Low Medium I Residential	R2-1-O-CPIO	0	0	0	28.695	0.193		Residential - Double, Duplex, or Two Units - 4 Stories or Less, 2	117B193	307	South Los Angeles	Yes	MI	R2RD
Los Angeles	3733 MAPLE AVE	90011	5121027004	0.000	0.000	0.193	0.000	Shortfall of Sites	0.138	Low Medium I Residential	R2-1	0	0	0	29.041	0.193		Residential - Four Units (Any Combination) - 4 Stories or Less, 4	117A205	307	Southeast Los Angeles	Yes	MI	R2RD
Los Angeles	1262 E 33RD ST	90011	5114027021	0.000	0.000	0.193	0.000	Shortfall of Sites	0.110	Low Medium I Residential	R2-1	0	0	0	36.251	0.193		Residential - Double, Duplex, or Two Units - 4 Stories or Less, 2	117A211	307	Southeast Los Angeles	Yes	MI	R2RD
Los Angeles	4061 WADSWORTH AVE	90011	5114009004	0.000	0.000	0.193	0.000	Shortfall of Sites	0.145	Low Medium II Residential	RD2-1	0	0	0	27.615	0.193		Residential - Double, Duplex, or Two Units - 4 Stories or Less, 2	115-5A209	307	Southeast Los Angeles	Yes	MI	R2RD
Los Angeles	629 W 41ST DR	90037	5019021023	0.000	0.000	0.193	0.000	Shortfall of Sites	0.124	Low Medium II Residential	RD1.5-1	0	0	0	32.256	0.193		Residential - Double, Duplex, or Two Units - 4 Stories or Less, 2	115-5A201	307	South Los Angeles	Yes	MI	R2RD
Los Angeles	1239 E 43RD ST	90011	5115031027	0.000	0.000	0.193	0.000	Shortfall of Sites	0.117	Low Medium I Residential	R2-1	0	0	0	34.152	0.193		Residential - Double, Duplex, or Two Units - 4 Stories or Less, 2	114A211	307	Southeast Los Angeles	Yes	MI	R2RD
Los Angeles	1631 E 43RD ST	90011	5116017026	0.000	0.000	0.193	0.000	Shortfall of Sites	0.119	Low Medium I Residential	R2-1	0	0	0	33.505	0.193		Residential - Double, Duplex, or Two Units - 4 Stories or Less, 2	114A213	307	Southeast Los Angeles	Yes	MI	R2RD
Los Angeles	4414 2ND AVE	90043	5015035014	0.000	0.000	0.193	0.000	Shortfall of Sites	0.149	Low Medium I Residential	R2-1	0	0	0	26.800	0.193		Residential - Five or More Units or Apartments (Any Combination) - 4 Stories or Less, 12	111B189	307	West Adams - Baldwin Hills - Leimert	Yes	MI	R2RD
Los Angeles	1544 E 46TH ST	90011	5106013008	0.000	0.000	0.193	0.000	Shortfall of Sites	0.117	Low Medium I Residential	R2-1	0	0	0	34.097	0.193		Residential - Double, Duplex, or Two Units - 4 Stories or Less, 2	112-5A213	307	Southeast Los Angeles	Yes	MI	R2RD
Los Angeles	1325 E 47TH ST	90011	5107011018	0.000	0.000	0.193	0.000	Shortfall of Sites	0.123	Low Medium I Residential	R2-1	0	0	0	32.454	0.193		Residential - Double, Duplex, or Two Units - 4 Stories or Less, 2	112-5A211	307	Southeast Los Angeles	Yes	MI	R2RD
Los Angeles	793 E 47TH ST	90011	5108006026	0.000	0.000	0.193	0.000	Shortfall of Sites	0.155	Low Medium I Residential	R2-1	0	0	0	25.841	0.193		Residential - Double, Duplex, or Two Units - 4 Stories or Less, 2	112-5A207	307	Southeast Los Angeles	Yes	MI	R2RD
Los Angeles	468 W 47TH ST	90037	5018035017	0.000	0.000	0.193	0.000	Shortfall of Sites	0.113	Low Medium II Residential	RD2-1	0	0	0	35.394	0.193		Residential - Double, Duplex, or Two Units - 4 Stories or Less, 2	112-5A201	307	South Los Angeles	Yes	MI	R2RD
Los Angeles	148 W 50TH ST	90037	5110024015	0.000	0.000	0.193	0.000	Shortfall of Sites	0.125	Low Medium I Residential	R2-1	0	0	0	31.886	0.193		Residential - Four Units (Any Combination) - 4 Stories or Less, 4	111A203	307	Southeast Los Angeles	Yes	MI	R2RD
Los Angeles	5010 S HOOVER ST	90037	5018020015	0.000	0.000	0.193	0.000	Shortfall of Sites	0.062	Low Medium II Residential	RD2-1	0	0	0	64.068	0.193		Residential - Three Units (Any Combination) - 4 Stories or Less, 3	111A201	307	South Los Angeles	Yes	MI	R2RD
Los Angeles	1528 E 51ST ST	90011	5106025007	0.000	0.000	0.193	0.000	Shortfall of Sites	0.124	Low Medium I Residential	R2-1	0	0	0	32.265	0.193		Residential - Three Units (Any Combination) - 4 Stories or Less, 3	111A213	307	Southeast Los Angeles	Yes	MI	R2RD
Los Angeles	437 W 53RD ST	90037	5001034015	0.000	0.000	0.193	0.000	Shortfall of Sites	0.125	Low Medium II Residential	RD2-1	0	0	0	31.981	0.193		Residential - Four Units (Any Combination) - 4 Stories or Less, 4	108B201	307	South Los Angeles	Yes	MI	R2RD
Los Angeles	239 W 59TH PL	90003	6005013023	0.000	0.000	0.193	0.000	Shortfall of Sites	0.124	Low Medium I Residential	R2-1	0	0	0	32.266	0.193		Residential - Double, Duplex, or Two Units - 4 Stories or Less, 2	105B201	307	Southeast Los Angeles	Yes	MI	R2RD
Los Angeles	823 E 75TH ST	90001	6023011027	0.000	0.000	0.193	0.000	Shortfall of Sites	0.117	Low Medium I Residential	R2-1-CPIO	0	0	0	34.163	0.193		Residential - Double, Duplex, or Two Units - 4 Stories or Less, 2	102B209	307	Southeast Los Angeles	Yes	MI	R2RD
Los Angeles	653 E 77TH ST	90001	6023024018	0.000	0.000	0.193	0.000	Shortfall of Sites	0.135	Low Medium I Residential	R2-1-CPIO	0	0	0	29.560	0.193		Residential - Three Units (Any Combination) - 4 Stories or Less, 3	099B205	307	Southeast Los Angeles	Yes	MI	R2RD
Los Angeles	125 W 78TH ST	90003	6031018019	0.000	0.000	0.193	0.000	Shortfall of Sites	0.145	Low Medium I Residential	R2-1	0	0	0	27.656	0.193		Residential - Five or More Units or Apartments (Any Combination) - 4 Stories or Less, 8	099B201	307	Southeast Los Angeles	Yes	MI	R2RD
Los Angeles	900 E 79TH ST	90001	6029004018	0.000	0.000	0.193	0.000	Shortfall of Sites	0.157	Low Medium II Residential	RD2-1	0	0	0	25.412	0.193		Residential - Five or More Units or Apartments (Any Combination) - 4 Stories or Less, 6	099B209	307	Southeast Los Angeles	Yes	MI	R2RD
Los Angeles	9612 GRAHAM AVE	90002	6048026020	0.000	0.000	0.193	0.000	Shortfall of Sites	0.076	Low Medium I Residential	R2-1	0	0	0	52.393	0.193		Residential - Five or More Units or Apartments (Any Combination) - 4 Stories or Less, 3	093A213	307	Southeast Los Angeles	Yes	MI	R2RD
Los Angeles	335 E 102ND ST	90003	6063006027	0.000	0.000	0.193	0.000	Shortfall of Sites	0.119	Low Medium I Residential	R2-1	0	0	0	33.694	0.193		Residential - Double, Duplex, or Two Units - 4 Stories or Less, 2	091-5A205	307	Southeast Los Angeles	Yes	MI	R2RD
Los Angeles	10306 TOWNE AVE	90003	6063013001	0.000	0.000	0.193	0.000	Shortfall of Sites	0.119	Low Medium I Residential	R2-1	0	0	0	33.635	0.193		Residential - Double, Duplex, or Two Units - 4 Stories or Less, 2	091-5A207	307	Southeast Los Angeles	Yes	MI	R2RD
Los Angeles	710 E 110TH ST	90059	6071007025	0.000	0.000	0.193	0.000	Shortfall of Sites	0.111	Low Medium I Residential	R2-1	0	0	0	36.174	0.193		Residential - Double, Duplex, or Two Units - 4 Stories or Less, 2	088-5A207	307	Southeast Los Angeles	Yes	MI	R2RD
Los Angeles	2804 MARSH ST	90039	5442028020	0.000	0.000	0.193	0.000	Shortfall of Sites	0.056	Low Medium I Residential	R2-1VL-RIO	0	0	0	70.815	0.193		Residential - Double, Duplex, or Two Units - 4 Stories or Less, 2	150A211	308	Silver Lake - Echo Park - Elysian Valley	Yes	MI	R2RD
Los Angeles	447 S GRANDE VISTA AVE	90063	5186005042	0.000	0.000	0.193	0.000	Shortfall of Sites	0.145	Low Medium I Residential	R2-1-CUGU	0	0	0	27.654	0.193		Residential - Five or More Units or Apartments (Any Combination) - 4 Stories or Less, 5	124-5A225	308	21 Boyle Heights	Yes	MI	R2RD , BH CPU
Los Angeles	1131 EUCLID AVE	90023	5190008014	0.000	0.000	0.193	0.000	Shortfall of Sites	0.114	Low Medium I Residential	R2-1-CUGU	0	0	0	35.226	0.193		Residential - Double, Duplex, or Two Units - 4 Stories or Less, 2	121-5A223	308	21 Boyle Heights	Yes	MI	R2RD , BH CPU
Los Angeles	1188 N MARIPOSA AVE	90029	5540005004	0.000	0.000	0.193	0.000	Shortfall of Sites	0.149	Low Medium II Residential	RD2-1XL	0	0	0	26.806	0.193		Residential - Double, Duplex, or Two Units - 4 Stories or Less, 2	144B197	308	Hollywood	Yes	MI	R2RD

Jurisdiction Name	Site Address/Intersection	5 Digit ZIP Code	Assessor Parcel Number	Very Low-Income	Low-Income	Moderate-Income	Above Moderate-Income	Type of Shortfall	Parcel Size (Acres)	Current General Plan Designation	Current Zoning	Proposed General Plan (GP) Designation	Proposed Zoning	Minimum Density Allowed	Maximum Density Allowed	Total Capacity	Vacant/ Nonvacant	Description of Existing Uses	PIN	Base Density Per Acre	Community Plan Area	Rent Stabalization Ordinance	Income Category	Applicable Rezoning Program (Program informing values in Column Q listed first)
Los Angeles	2706 BELLEVUE AVE	90026	5402008009	0.000	0.000	0.193	0.000	Shortfall of Sites	0.072	Low Medium II Residential	RD2-1VL	0	0	0	55.757	0.193		Residential - Four Units (Any Combination) - 4 Stories or Less, 4	139-5A203	308	Silver Lake - Echo Park - Elysian Valley	Yes	MI	R2RD
Los Angeles	2733 COUNCIL ST	90026	5156022020	0.000	0.000	0.193	0.000	Shortfall of Sites	0.110	Low Medium Residential	RD1.5-1	0	0	0	36.295	0.193		Residential - Four Units (Any Combination) - 4 Stories or Less, 4	138A203	308	Westlake	Yes	MI	R2RD
Los Angeles	230 N BURLINGTON AVE	90026	5159009004	0.000	0.000	0.193	0.000	Shortfall of Sites	0.138	Low Medium Residential	RD1.5-1	0	0	0	29.040	0.193		Residential - Double, Duplex, or Two Units - 4 Stories or Less, 2	136-5A207	308	Westlake	Yes	MI	R2RD
Los Angeles	6101 ALCOTT ST	90035	5068001016	0.000	0.000	0.193	0.000	Shortfall of Sites	0.138	Low Medium II Residential	RD1.5-1-O	0	0	0	29.031	0.193		Residential - Four Units (Any Combination) - 4 Stories or Less, 4	129B173	308	Wilshire	Yes	MI	R2RD
Los Angeles	1261 S CLOVERDALE AVE	90019	5070010003	0.000	0.000	0.193	0.000	Shortfall of Sites	0.159	Low Medium II Residential	RD2-1-O	0	0	0	25.236	0.193		Residential - Four Units (Any Combination) - 4 Stories or Less, 4	129B181	308	Wilshire	Yes	MI	R2RD
Los Angeles	906 N MOTT ST	90033	5177013001	0.000	0.000	0.193	0.000	Shortfall of Sites	0.130	Low Medium II Residential	RD1.5-1-CUGU	0	0	0	30.867	0.193		Residential - Three Units (Any Combination) - 4 Stories or Less, 3	130-5A227	308	Boyle Heights	Yes	MI	R2RD
Los Angeles	2967 11TH AVE	90018	5051024037	0.000	0.000	0.193	0.000	Shortfall of Sites	0.155	Low Medium I Residential	R2-1XL	0	0	0	25.814	0.193		Residential - Double, Duplex, or Two Units - 4 Stories or Less, 2	120B185	308	West Adams - Baldwin Hills - Leimert	Yes	MI	R2RD
Los Angeles	1037 E 20TH ST	90011	5131007014	0.000	0.000	0.193	0.000	Shortfall of Sites	0.138	Low Medium II Residential	RD2-1	0	0	0	29.039	0.193		Residential - Double, Duplex, or Two Units - 4 Stories or Less, 2	121-5A209	308	Southeast Los Angeles	Yes	MI	R2RD
Los Angeles	3557 SISKIYOU ST	90023	5188016025	0.000	0.000	0.193	0.000	Shortfall of Sites	0.059	Low Medium II Residential	RD1.5-1-CUGU	0	0	0	67.680	0.193		Residential - Double, Duplex, or Two Units - 4 Stories or Less, 2	121-5A227	308	Boyle Heights	Yes	MI	R2RD
Los Angeles	1727 W 37TH DR	90018	5041035031	0.000	0.000	0.193	0.000	Shortfall of Sites	0.097	Low Medium I Residential	R2-1-O-CPIO	0	0	0	41.250	0.193		Residential - Double, Duplex, or Two Units - 4 Stories or Less, 2	117B193	308	South Los Angeles	Yes	MI	R2RD
Los Angeles	4029 MORGAN AVE	90011	5117014012	0.000	0.000	0.193	0.000	Shortfall of Sites	0.151	Low Medium I Residential	R2-1	0	0	0	26.405	0.193		Residential - Double, Duplex, or Two Units - 4 Stories or Less, 2	115-5A213	308	Southeast Los Angeles	Yes	MI	R2RD
Los Angeles	633 W 41ST DR	90037	5019021024	0.000	0.000	0.193	0.000	Shortfall of Sites	0.124	Low Medium II Residential	RD1.5-1	0	0	0	32.256	0.193		Residential - Three Units (Any Combination) - 4 Stories or Less, 3	115-5A201	308	South Los Angeles	Yes	MI	R2RD
Los Angeles	328 W 41ST ST	90037	5111005011	0.000	0.000	0.193	0.000	Shortfall of Sites	0.119	Low Medium II Residential	RD2-1	0	0	0	33.535	0.193		Residential - Three Units (Any Combination) - 4 Stories or Less, 3	115-5A203	308	Southeast Los Angeles	Yes	MI	R2RD
Los Angeles	4215 COMPTON AVE	90011	5116009009	0.000	0.000	0.193	0.000	Shortfall of Sites	0.108	Low Medium I Residential	R2-1	0	0	0	37.044	0.193		Residential - Double, Duplex, or Two Units - 4 Stories or Less, 2	114A211	308	Southeast Los Angeles	Yes	MI	R2RD
Los Angeles	210 W 43RD ST	90037	5111013012	0.000	0.000	0.193	0.000	Shortfall of Sites	0.146	Low Medium I Residential	R2-1	0	0	0	27.451	0.193		Residential - Double, Duplex, or Two Units - 4 Stories or Less, 2	114A203	308	Southeast Los Angeles	Yes	MI	R2RD
Los Angeles	1536 E 46TH ST	90011	5106013007	0.000	0.000	0.193	0.000	Shortfall of Sites	0.117	Low Medium I Residential	R2-1	0	0	0	34.206	0.193		Residential - Double, Duplex, or Two Units - 4 Stories or Less, 2	112-5A213	308	Southeast Los Angeles	Yes	MI	R2RD
Los Angeles	155 W 47TH ST	90037	5110007012	0.000	0.000	0.193	0.000	Shortfall of Sites	0.082	Low Medium I Residential	R2-1	0	0	0	48.871	0.193		Residential - Four Units (Any Combination) - 4 Stories or Less, 4	112-5A203	308	Southeast Los Angeles	Yes	MI	R2RD
Los Angeles	1321 E 47TH ST	90011	5107011017	0.000	0.000	0.193	0.000	Shortfall of Sites	0.123	Low Medium I Residential	R2-1	0	0	0	32.453	0.193		Residential - Double, Duplex, or Two Units - 4 Stories or Less, 2	112-5A211	308	Southeast Los Angeles	Yes	MI	R2RD
Los Angeles	446 E 46TH ST	90011	5109017011	0.000	0.000	0.193	0.000	Shortfall of Sites	0.140	Low Medium I Residential	R2-1	0	0	0	28.575	0.193		Residential - Double, Duplex, or Two Units - 4 Stories or Less, 2	112-5A205	308	Southeast Los Angeles	Yes	MI	R2RD
Los Angeles	783 E 47TH ST	90011	5108006025	0.000	0.000	0.193	0.000	Shortfall of Sites	0.155	Low Medium I Residential	R2-1	0	0	0	25.841	0.193		Residential - Double, Duplex, or Two Units - 4 Stories or Less, 2	112-5A207	308	Southeast Los Angeles	Yes	MI	R2RD
Los Angeles	5003 HOOPER AVE	90011	5107028015	0.000	0.000	0.193	0.000	Shortfall of Sites	0.111	Low Medium II Residential	RD2-1	0	0	0	36.070	0.193		Commercial - Store Combination - Store and Residential Combination - One Story, 3	111A211	308	Southeast Los Angeles	Yes	MI	R2RD
Los Angeles	180 E 50TH ST	90011	5109004029	0.000	0.000	0.193	0.000	Shortfall of Sites	0.158	Low Medium II Residential	RD2-1	0	0	0	25.343	0.193		Residential - Double, Duplex, or Two Units - 4 Stories or Less, 2	111A205	308	Southeast Los Angeles	Yes	MI	R2RD
Los Angeles	154 W 50TH ST	90037	5110024016	0.000	0.000	0.193	0.000	Shortfall of Sites	0.125	Low Medium I Residential	R2-1	0	0	0	31.887	0.193		Residential - Three Units (Any Combination) - 4 Stories or Less, 3	111A203	308	Southeast Los Angeles	Yes	MI	R2RD
Los Angeles	1526 E 51ST ST	90011	5106025006	0.000	0.000	0.193	0.000	Shortfall of Sites	0.124	Low Medium I Residential	R2-1	0	0	0	32.265	0.193		Residential - Double, Duplex, or Two Units - 4 Stories or Less, 2	111A213	308	Southeast Los Angeles	Yes	MI	R2RD
Los Angeles	1659 W 53RD ST	90062	5003011027	0.000	0.000	0.193	0.000	Shortfall of Sites	0.122	Low Medium I Residential	R2-1-CPIO	0	0	0	32.742	0.193		Residential - Double, Duplex, or Two Units - 4 Stories or Less, 2	108B193	308	South Los Angeles	Yes	MI	R2RD
Los Angeles	1261 W 53RD ST	90037	5002004019	0.000	0.000	0.193	0.000	Shortfall of Sites	0.123	Low Medium I Residential	R2-1	0	0	0	32.441	0.193		Residential - Double, Duplex, or Two Units - 4 Stories or Less, 2	108B197	308	South Los Angeles	Yes	MI	R2RD
Los Angeles	1341 W 60TH ST	90044	6003011021	0.000	0.000	0.193	0.000	Shortfall of Sites	0.138	Low Medium I Residential	R2-1	0	0	0	29.010	0.193		Residential - Double, Duplex, or Two Units - 4 Stories or Less, 2	105B197	308	South Los Angeles	Yes	MI	R2RD
Los Angeles	131 W 78TH ST	90003	6031018020	0.000	0.000	0.193	0.000	Shortfall of Sites	0.145	Low Medium I Residential	R2-1	0	0	0	27.656	0.193		Residential - Double, Duplex, or Two Units - 4 Stories or Less, 2	099B201	308	Southeast Los Angeles	Yes	MI	R2RD
Los Angeles	854 E 79TH ST	90001	6029003002	0.000	0.000	0.193	0.000	Shortfall of Sites	0.119	Low Medium II Residential	RD2-1	0	0	0	33.506	0.193		Residential - Three Units (Any Combination) - 4 Stories or Less, 3	099B209	308	Southeast Los Angeles	Yes	MI	R2RD
Los Angeles	414 W 102ND ST	90003	6054035005	0.000	0.000	0.193	0.000	Shortfall of Sites	0.136	Low Medium I Residential	R2-1	0	0	0	29.336	0.193		Residential - Double, Duplex, or Two Units - 4 Stories or Less, 2	091-5A201	308	South Los Angeles	Yes	MI	R2RD
Los Angeles	1317 E 110TH ST	90059	6070005023	0.000	0.000	0.193	0.000	Shortfall of Sites	0.088	Low Medium I Residential	R2-1	0	0	0	45.379	0.193		Residential - Double, Duplex, or Two Units - 4 Stories or Less, 2	088-5A211	308	Southeast Los Angeles	Yes	MI	R2RD
Los Angeles	208 E 111TH ST	90061	6073018012	0.000	0.000	0.193	0.000	Shortfall of Sites	0.180	Low Medium I Residential	R2-1	0	0	0	22.245	0.193		Residential - Double, Duplex, or Two Units - 4 Stories or Less, 2	088-5A205	308	Southeast Los Angeles	Yes	MI	R2RD
Los Angeles	3120 E EAST SIDE BLVD	90063	5178022034	0.000	0.000	0.193	0.000	Shortfall of Sites	0.075	Low Medium I Residential	R2-1-CUGU	0	0	0	53.614	0.193		Residential - Double, Duplex, or Two Units - 4 Stories or Less, 2	127-5A227	309	21 Boyle Heights	Yes	MI	R2RD , BH CPU
Los Angeles	1185 N WESTMORELAND AVE	90029	5542027907	0.000	0.000	0.193	0.000	Shortfall of Sites	0.072	Low Medium II Residential	RD1.5-1XL	0	0	0	55.778	0.193		Residential - Double, Duplex, or Two Units - 4 Stories or Less, 2	144B197	309	Hollywood	Yes	MI	R2RD
Los Angeles	3551 MARMION WAY	90065	5446023027	0.000	0.000	0.193	0.000	Shortfall of Sites	0.129	Low Medium II Residential	RD2-1-CDO	0	0	0	30.909	0.193		Residential - Double, Duplex, or Two Units - 4 Stories or Less, 2	144A223	309	Northeast Los Angeles	Yes	MI	R2RD
Los Angeles	5225 CRONUS ST	90032	5220011008	0.000	0.000	0.193	0.000	Shortfall of Sites	0.207	Low Medium I Residential	RD3-1	0	0	0	19.357	0.193		Residential - Three Units (Any Combination) - 4 Stories or Less, 4	142-5A235	309	Northeast Los Angeles	Yes	MI	R2RD
Los Angeles	3416 BELLEVUE AVE	90026	5401009011	0.000	0.000	0.193	0.000	Shortfall of Sites	0.119	Low Medium II Residential	RD2-1VL	0	0	0	33.508	0.193		Residential - Five or More Units or Apartments (Any Combination) · 4 Stories or Less, 7	141A201	309	Silver Lake - Echo Park - Elysian Valley	Yes	MI	R2RD
Los Angeles	1252 S RIDGELEY DR	90019	5085016011	0.000	0.000	0.193	0.000	Shortfall of Sites	0.145	Low Medium I Residential	R2-1-O	0	0	0	27.591	0.193		Residential - Four Units (Any Combination) - 4 Stories or Less, 4	129B177	309	Wilshire	Yes	MI	R2RD
Los Angeles	1819 W 24TH ST	90018	5058022013	0.000	0.000	0.193	0.000	Shortfall of Sites	0.153	Low Medium II Residential	RD2-1-CPIO	0	0	0	26.201	0.193		Residential - Three Units (Any Combination) - 4 Stories or Less, 3	123B193	309	South Los Angeles	Yes	MI	R2RD
Los Angeles	2954 9TH AVE	90018	5051021013	0.000	0.000	0.193	0.000	Shortfall of Sites	0.171	Low Medium I Residential	R2-1XL-O	0	0	0	23.431	0.193		Residential - Three Units (Any Combination) - 4 Stories or Less, 3	120B185	309	West Adams - Baldwin Hills - Leimert	Yes	MI	R2RD
Los Angeles	2619 TRINITY ST	90011	5128010024	0.000	0.000	0.193	0.000	Shortfall of Sites	0.057	Low Medium II Residential	RD1.5-1	0	0	0	69.702	0.193		Residential - Three Units (Any Combination) - 4 Stories or Less, 3	120A207	309	Southeast Los Angeles	Yes	MI	R2RD
Los Angeles	1212 E 25TH ST	90011	5119023017	0.000	0.000	0.193	0.000	Shortfall of Sites	0.127	Low Medium I Residential	R2-1	0	0	0	31.392	0.193		Residential - Three Units (Any Combination) - 4 Stories or Less, 3	118-5A211	309	Southeast Los Angeles	Yes	MI	R2RD
Los Angeles	4025 ADAIR ST	90011	5113023014	0.000	0.000	0.193	0.000	Shortfall of Sites	0.065	Low Medium II Residential	RD2-1	0	0	0	61.076	0.193		Residential - Three Units (Any Combination) - 4 Stories or Less, 3	115-5A205	309	Southeast Los Angeles	Yes	MI	R2RD
Los Angeles	334 W 41ST ST	90037	5111005010	0.000	0.000	0.193	0.000	Shortfall of Sites	0.119	Low Medium II Residential	RD2-1	0	0	0	33.527	0.193		Residential - Double, Duplex, or Two Units - 4 Stories or Less, 2	115-5A203	309	Southeast Los Angeles	Yes	MI	R2RD
Los Angeles	1245 E 43RD ST	90011	5115031026	0.000	0.000	0.193	0.000	Shortfall of Sites	0.117	Low Medium I Residential	R2-1	0	0	0	34.151	0.193		Residential - Double, Duplex, or Two Units - 4 Stories or Less, 2	114A211	309	Southeast Los Angeles	Yes	MI	R2RD
Los Angeles	119 E 43RD ST	90011	5113031030	0.000	0.000	0.193	0.000	Shortfall of Sites	0.155	Low Medium I Residential	R2-1	0	0	0	25.769	0.193		Residential - Five or More Units or Apartments (Any Combination) · 4 Stories or Less, 7	114A205	309	Southeast Los Angeles	Yes	MI	R2RD
Los Angeles	794 E 43RD ST	90011	5115009011	0.000	0.000	0.193	0.000	Shortfall of Sites	0.118	Low Medium I Residential	R2-1	0	0	0	34.031	0.193		Residential - Three Units (Any Combination) - 4 Stories or Less, 3	114A207	309	Southeast Los Angeles	Yes	MI	R2RD
Los Angeles	4417 2ND AVE	90043	5015036016	0.000	0.000	0.193	0.000	Shortfall of Sites	0.149	Low Medium I Residential	R2-1	0	0	0	26.806	0.193		Residential - Three Units (Any Combination) - 4 Stories or Less, 3	111B189	309	West Adams - Baldwin Hills - Leimert	Yes	MI	R2RD
Los Angeles	4501 S NORMANDIE AVE	90037	5016010001	0.000	0.000	0.193	0.000	Shortfall of Sites	0.121	Low Medium II Residential	RD1.5-1	0	0	0	32.988	0.193		Residential - Five or More Units or Apartments (Any Combination) · 4 Stories or Less, 9	111B193	309	South Los Angeles	Yes	MI	R2RD
Los Angeles	319 W 47TH ST	90037	5110009026	0.000	0.000	0.193	0.000	Shortfall of Sites	0.124	Low Medium II Residential	RD2-1	0	0	0	32.234	0.193		Residential - Double, Duplex, or Two Units - 4 Stories or Less, 2	112-5A203	309	Southeast Los Angeles	Yes	MI	R2RD
Los Angeles	442 E 46TH ST	90011	5109017010	0.000	0.000	0.193	0.000	Shortfall of Sites	0.140	Low Medium I Residential	R2-1	0	0	0	28.575	0.193		Residential - Double, Duplex, or Two Units - 4 Stories or Less, 2	112-5A205	309	Southeast Los Angeles	Yes	MI	R2RD
Los Angeles	771 E 47TH ST	90011	5108006024	0.000	0.000	0.193	0.000	Shortfall of Sites	0.155	Low Medium I Residential	R2-1	0	0	0	25.841	0.193		Residential - Three Units (Any Combination) - 4 Stories or Less, 3	112-5A207	309	Southeast Los Angeles	Yes	MI	R2RD
Los Angeles	4707 9TH AVE	90043	5014003005	0.000	0.000	0.193	0.000	Shortfall of Sites	0.178	Low Medium I Residential	R2-1	0	0	0	22.465	0.193		Residential - Double, Duplex, or Two Units - 4 Stories or Less, 2	111B185	309	West Adams - Baldwin Hills - Leimert	Yes	MI	R2RD
Los Angeles	1280 E 50TH ST	90011	5107028014	0.000	0.000	0.193	0.000	Shortfall of Sites	0.120	Low Medium II Residential	RD2-1	0	0	0	33.364	0.193		Residential - Double, Duplex, or Two Units - 4 Stories or Less, 2	111A211	309	Southeast Los Angeles	Yes	MI	R2RD
Los Angeles	158 W 50TH ST	90037	5110023001	0.000	0.000	0.193	0.000	Shortfall of Sites	0.125	Low Medium I Residential	R2-1	0	0	0	31.887	0.193		Residential - Five or More Units or Apartments (Any Combination) · 4 Stories or Less, 7	111A203	309	Southeast Los Angeles	Yes	MI	R2RD
Los Angeles	1522 E 51ST ST	90011	5106025005	0.000	0.000	0.193	0.000	Shortfall of Sites	0.124	Low Medium I Residential	R2-1	0	0	0	32.265	0.193		Residential - Three Units (Any Combination) - 4 Stories or Less, 3	111A213	309	Southeast Los Angeles	Yes	MI	R2RD
Los Angeles	1257 W 53RD ST	90037	5002003001	0.000	0.000	0.193	0.000	Shortfall of Sites	0.123	Low Medium I Residential	R2-1	0	0	0	32.441	0.193		Residential - Double, Duplex, or Two Units - 4 Stories or Less, 2	108B197	309	South Los Angeles	Yes	MI	R2RD
Los Angeles	247 W 59TH PL	90003	6005013025	0.000	0.000	0.193	0.000	Shortfall of Sites	0.124	Low Medium I Residential	R2-1	0	0	0	32.266	0.193		Residential - Double, Duplex, or Two Units - 4 Stories or Less, 2	105B201	309	Southeast Los Angeles	Yes	MI	R2RD
Los Angeles	135 W 78TH ST	90003	6031018021	0.000	0.000	0.193	0.000	Shortfall of Sites	0.145	Low Medium I Residential	R2-1	0	0	0	27.656	0.193		Residential - Three Units (Any Combination) - 4 Stories or Less, 3	099B201	309	Southeast Los Angeles	Yes	MI	R2RD
Los Angeles	850 E 79TH ST	90001	6029003003	0.000	0.000	0.193	0.000	Shortfall of Sites	0.119	Low Medium II Residential	RD2-1	0	0	0	33.506	0.193		Residential - Double, Duplex, or Two Units - 4 Stories or Less, 2	099B209	309	Southeast Los Angeles	Yes	MI	R2RD
Los Angeles	9306 S MANHATTAN PL	90047	6057006003	0.000	0.000	0.193	0.000	Shortfall of Sites	0.122	Low Medium II Residential	RD2-1	0	0	0	32.872	0.193		Residential - Three Units (Any Combination) - 4 Stories or Less, 3	094-5A193	309	South Los Angeles	Yes	MI	R2RD
Los Angeles	9410 GRAHAM AVE	90002	6048025017	0.000	0.000	0.193	0.000	Shortfall of Sites	0.076	Low Medium I Residential	R2-1	0	0	0	52.385	0.193		Residential - Double, Duplex, or Two Units - 4 Stories or Less, 2	094-5A213	309	Southeast Los Angeles	Yes	MI	R2RD
Los Angeles	418 W 102ND ST	90003	6054035006	0.000	0.000	0.193	0.000	Shortfall of Sites	0.071	Low Medium I Residential	R2-1	0	0	0	56.125	0.193		Residential - Double, Duplex, or Two Units - 4 Stories or Less, 2	091-5A201	309	South Los Angeles	Yes	MI	R2RD
Los Angeles	718 E 110TH ST	90059	6071007027	0.000	0.000	0.193	0.000	Shortfall of Sites	0.138	Low Medium I Residential	R2-1	0	0	0	29.081	0.193		Residential - Double, Duplex, or Two Units - 4 Stories or Less, 2	088-5A207	309	Southeast Los Angeles	Yes	MI	R2RD
Los Angeles	16227 S MENLO AVE	90247	6120017036	0.000	0.000	0.193	0.000	Shortfall of Sites	0.154	Low Medium II Residential	RD2-1	0	0	0	25.965	0.193		Residential - Double, Duplex, or Two Units - 4 Stories or Less, 2	069B197	309	Harbor Gateway	Yes	MI	R2RD
Los Angeles	1725 253RD ST	90717	7410015057	0.000	0.000	0.193	0.000	Shortfall of Sites	0.127	Low Medium I Residential	R2-1XL	0	0	0	31.394	0.193		Residential - Double, Duplex, or Two Units - 4 Stories or Less, 2	036B193	309	Wilmington - Harbor City	Yes	MI	R2RD

Jurisdiction Name	Site Address/Intersection	5 Digit ZIP Code	Assessor Parcel Number	Very Low-Income	Low-Income	Moderate-Income	Above Moderate-Income	Type of Shortfall	Parcel Size (Acres)	Current General Plan Designation	Current Zoning	Proposed General Plan (GP) Designation	Proposed Zoning	Minimum Density Allowed	Maximum Density Allowed	Total Capacity	Vacant/ Nonvacant	Description of Existing Uses	PIN	Base Density Per Acre	Community Plan Area	Rent Stabalization Ordinance	Income Category	Applicable Rezoning Program (Program informing values in Column Q listed first)
Los Angeles	7612 MACHREA ST	91042	2558003044	0.000	0.000	0.193	0.000	Shortfall of Sites	0.103	Low Medium II Residential	RD2-1	0	0	0	38.704	0.193	Residential - Double, Duplex, or Two Units - 4 Stories or Less, 2	204B197 310		Sunland - Tujunga - Lake View Terrace - Shadow Hills - East La Tuna Canyon	Yes	MI	R2RD
Los Angeles	8849 TILDEN AVE	91402	2639006016	0.000	0.000	0.193	0.000	Shortfall of Sites	0.147	Low Medium I Residential	R2-1	0	0	0	27.209	0.193	Residential - Double, Duplex, or Two Units - 4 Stories or Less, 2	195B149 310		Mission Hills - Panorama City - North Hills	Yes	MI	R2RD
Los Angeles	5803 VINELAND AVE	91601	2337023005	0.000	0.000	0.193	0.000	Shortfall of Sites	0.131	Low Medium II Residential	RD1.5-1	0	0	0	30.641	0.193	Residential - Double, Duplex, or Two Units - 4 Stories or Less, 2	174B173 310		North Hollywood - Valley Village	Yes	MI	R2RD
Los Angeles	1046 DUNDAS ST	90063	5229028007	0.000	0.000	0.193	0.000	Shortfall of Sites	0.110	Low Medium I Residential	R2-1-CUGU	0	0	0	36.299	0.193	Residential - Double, Duplex, or Two Units - 4 Stories or Less, 2	130-5A227 310	21	Boyle Heights	Yes	MI	R2RD , BH CPU
Los Angeles	3034 WINTER ST	90063	5178008026	0.000	0.000	0.193	0.000	Shortfall of Sites	0.062	Low Medium I Residential	R2-1-CUGU	0	0	0	64.533	0.193	Residential - Double, Duplex, or Two Units - 4 Stories or Less, 2	129A227 310	21	Boyle Heights	Yes	MI	R2RD , BH CPU
Los Angeles	720 S FRESNO ST	90023	5186022018	0.000	0.000	0.193	0.000	Shortfall of Sites	0.087	Low Medium I Residential	R2-1-CUGU	0	0	0	45.945	0.193	Residential - Three Units (Any Combination) - 4 Stories or Less, 3	123A225 310	21	Boyle Heights	Yes	MI	R2RD , BH CPU
Los Angeles	1145 S EVERGREEN AVE	90023	5190007032	0.000	0.000	0.193	0.000	Shortfall of Sites	0.113	Low Medium I Residential	R2-1-CUGU	0	0	0	35.427	0.193	Residential - Double, Duplex, or Two Units - 4 Stories or Less, 2	121-5A223 310	21	Boyle Heights	Yes	MI	R2RD , BH CPU
Los Angeles	1146 SPENCE ST	90023	5191013024	0.000	0.000	0.193	0.000	Shortfall of Sites	0.111	Low Medium I Residential	R2-1-CUGU	0	0	0	36.162	0.193	Residential - Double, Duplex, or Two Units - 4 Stories or Less, 2	120A225 310	21	Boyle Heights	Yes	MI	R2RD , BH CPU
Los Angeles	1259 N VIRGIL AVE	90029	5542021022	0.000	0.000	0.193	0.000	Shortfall of Sites	0.154	Low Medium I Residential	R2-1XL	0	0	0	26.043	0.193	Residential - Three Units (Any Combination) - 4 Stories or Less, 3	147A201 310		Hollywood	Yes	MI	R2RD
Los Angeles	7057 LEXINGTON AVE	90038	5531012013	0.000	0.000	0.193	0.000	Shortfall of Sites	0.134	Low Medium II Residential	RD1.5-1XL	0	0	0	29.759	0.193	Residential - Five or More Units or Apartments (Any Combination) · 4 Stories or Less - Pool, 26	144B181 310		Hollywood	Yes	MI	R2RD
Los Angeles	1165 N VIRGIL AVE	90029	5542026026	0.000	0.000	0.193	0.000	Shortfall of Sites	0.154	Low Medium I Residential	R2-1XL	0	0	0	26.006	0.193	Residential - Double, Duplex, or Two Units - 4 Stories or Less, 2	145-5A201 310		Hollywood	Yes	MI	R2RD
Los Angeles	4915 TWINING ST	90032	5218014026	0.000	0.000	0.193	0.000	Shortfall of Sites	0.129	Low Medium I Residential	RD3-1	0	0	0	30.973	0.193	Residential - Double, Duplex, or Two Units - 4 Stories or Less, 2	142-5A233 310		Northeast Los Angeles	Yes	MI	R2RD
Los Angeles	1715 W 24TH ST	90018	5058027010	0.000	0.000	0.193	0.000	Shortfall of Sites	0.155	Low Medium II Residential	RD2-1-CPIO	0	0	0	25.813	0.193	Residential - Four Units (Any Combination) - 4 Stories or Less, 4	123B193 310		South Los Angeles	Yes	MI	R2RD
Los Angeles	2955 9TH AVE	90018	5051022030	0.000	0.000	0.193	0.000	Shortfall of Sites	0.153	Low Medium I Residential	R2-1XL	0	0	0	26.229	0.193	Residential - Double, Duplex, or Two Units - 4 Stories or Less, 2	120B185 310		West Adams - Baldwin Hills - Leimert	Yes	MI	R2RD
Los Angeles	1423 W 30TH ST	90007	5054035014	0.000	0.000	0.193	0.000	Shortfall of Sites	0.139	Low Medium I Residential	R2-1-O	0	0	0	28.681	0.193	Residential - Five or More Units or Apartments (Any Combination) · 4 Stories or Less, 5	120B197 310		South Los Angeles	Yes	MI	R2RD
Los Angeles	1468 E 23RD ST	90011	5119025010	0.000	0.000	0.193	0.000	Shortfall of Sites	0.147	Low Medium I Residential	R2-1	0	0	0	27.188	0.193	Residential - Double, Duplex, or Two Units - 4 Stories or Less, 2	118-5A211 310		Southeast Los Angeles	Yes	MI	R2RD
Los Angeles	354 E 33RD ST	90011	5120016013	0.000	0.000	0.193	0.000	Shortfall of Sites	0.130	Low Medium I Residential	R2-1	0	0	0	30.860	0.193	Residential - Double, Duplex, or Two Units - 4 Stories or Less, 2	118-5A205 310		Southeast Los Angeles	Yes	MI	R2RD
Los Angeles	340 W 41ST ST	90037	5111005009	0.000	0.000	0.193	0.000	Shortfall of Sites	0.119	Low Medium II Residential	RD2-1	0	0	0	33.518	0.193	Residential - Double, Duplex, or Two Units - 4 Stories or Less, 2	115-5A203 310		Southeast Los Angeles	Yes	MI	R2RD
Los Angeles	230 W 43RD ST	90037	5111013010	0.000	0.000	0.193	0.000	Shortfall of Sites	0.146	Low Medium I Residential	R2-1	0	0	0	27.452	0.193	Residential - Four Units (Any Combination) - 4 Stories or Less, 4	114A203 310		Southeast Los Angeles	Yes	MI	R2RD
Los Angeles	4416 3RD AVE	90043	5015036017	0.000	0.000	0.193	0.000	Shortfall of Sites	0.149	Low Medium I Residential	R2-1	0	0	0	26.777	0.193	Residential - Double, Duplex, or Two Units - 4 Stories or Less, 2	111B189 310		West Adams - Baldwin Hills - Leimert	Yes	MI	R2RD
Los Angeles	1309 E 47TH ST	90011	5107011015	0.000	0.000	0.193	0.000	Shortfall of Sites	0.123	Low Medium II Residential	RD2-1	0	0	0	32.450	0.193	Residential - Double, Duplex, or Two Units - 4 Stories or Less, 2	112-5A211 310		Southeast Los Angeles	Yes	MI	R2RD
Los Angeles	4704 10TH AVE	90043	5014003020	0.000	0.000	0.193	0.000	Shortfall of Sites	0.178	Low Medium I Residential	R2-1	0	0	0	22.466	0.193	Residential - Double, Duplex, or Two Units - 4 Stories or Less, 2	111B185 310		West Adams - Baldwin Hills - Leimert	Yes	MI	R2RD
Los Angeles	1272 E 50TH ST	90011	5107028013	0.000	0.000	0.193	0.000	Shortfall of Sites	0.120	Low Medium I Residential	R2-1	0	0	0	33.378	0.193	Residential - Double, Duplex, or Two Units - 4 Stories or Less, 2	111A211 310		Southeast Los Angeles	Yes	MI	R2RD
Los Angeles	1518 E 51ST ST	90011	5106025004	0.000	0.000	0.193	0.000	Shortfall of Sites	0.124	Low Medium I Residential	R2-1	0	0	0	32.265	0.193	Residential - Four Units (Any Combination) - 4 Stories or Less, 4	111A213 310		Southeast Los Angeles	Yes	MI	R2RD
Los Angeles	1651 W 53RD ST	90062	5003011025	0.000	0.000	0.193	0.000	Shortfall of Sites	0.122	Low Medium I Residential	R2-1-CPIO	0	0	0	32.745	0.193	Residential - Double, Duplex, or Two Units - 4 Stories or Less, 2	108B193 310		South Los Angeles	Yes	MI	R2RD
Los Angeles	1253 W 53RD ST	90037	5002003002	0.000	0.000	0.193	0.000	Shortfall of Sites	0.123	Low Medium I Residential	R2-1	0	0	0	32.441	0.193	Residential - Double, Duplex, or Two Units - 4 Stories or Less, 2	108B197 310		South Los Angeles	Yes	MI	R2RD
Los Angeles	517 W 53RD ST	90037	5001028006	0.000	0.000	0.193	0.000	Shortfall of Sites	0.138	Low Medium I Residential	R2-1	0	0	0	28.954	0.193	Residential - Double, Duplex, or Two Units - 4 Stories or Less, 2	108B201 310		South Los Angeles	Yes	MI	R2RD
Los Angeles	1337 W 60TH ST	90044	6003011020	0.000	0.000	0.193	0.000	Shortfall of Sites	0.138	Low Medium I Residential	R2-1	0	0	0	29.011	0.193	Residential - Double, Duplex, or Two Units - 4 Stories or Less, 2	105B197 310		South Los Angeles	Yes	MI	R2RD
Los Angeles	9411 MAIE AVE	90002	6048022051	0.000	0.000	0.193	0.000	Shortfall of Sites	0.199	Low Medium I Residential	R2-1	0	0	0	20.051	0.193	Residential - Three Units (Any Combination) - 4 Stories or Less, 3	094-5A213 310		Southeast Los Angeles	Yes	MI	R2RD
Los Angeles	412 E 103RD ST	90003	6063013004	0.000	0.000	0.193	0.000	Shortfall of Sites	0.119	Low Medium I Residential	R2-1	0	0	0	33.635	0.193	Residential - Double, Duplex, or Two Units - 4 Stories or Less, 2	091-5A207 310		Southeast Los Angeles	Yes	MI	R2RD
Los Angeles	1315 E 110TH ST	90059	6070005024	0.000	0.000	0.193	0.000	Shortfall of Sites	0.088	Low Medium I Residential	R2-1	0	0	0	45.365	0.193	Residential - Double, Duplex, or Two Units - 4 Stories or Less, 2	088-5A211 310		Southeast Los Angeles	Yes	MI	R2RD
Los Angeles	924 E LANZIT AVE	90059	6072018004	0.000	0.000	0.193	0.000	Shortfall of Sites	0.126	Low Medium I Residential	R2-1	0	0	0	31.776	0.193	Residential - Double, Duplex, or Two Units - 4 Stories or Less, 2	088-5A209 310		Southeast Los Angeles	Yes	MI	R2RD
Los Angeles	7872 CLAYBECK AVE	91352	2405016004	0.000	0.000	0.193	0.000	Shortfall of Sites	0.196	Low Medium I Residential	R2-1	0	0	0	20.362	0.193	Residential - Double, Duplex, or Two Units - 4 Stories or Less, 2	189B181 311		Sun Valley - La Tuna Canyon	Yes	MI	R2RD
Los Angeles	11203 HATTERAS ST	91601	2337017017	0.000	0.000	0.193	0.000	Shortfall of Sites	0.069	Low Medium II Residential	RD2-1	0	0	0	58.107	0.193	Residential - Double, Duplex, or Two Units - 4 Stories or Less, 2	174B173 311		North Hollywood - Valley Village	Yes	MI	R2RD
Los Angeles	2955 E 3RD ST	90033	5179004047	0.000	0.000	0.193	0.000	Shortfall of Sites	0.118	Low Medium I Residential	R2-1-CUGU	0	0	0	34.030	0.193	Residential - Double, Duplex, or Two Units - 4 Stories or Less, 2	126A225 311	21	Boyle Heights	Yes	MI	R2RD , BH CPU
Los Angeles	534 EUCLID AVE	90063	5186003004	0.000	0.000	0.193	0.000	Shortfall of Sites	0.096	Low Medium I Residential	R2-1-CUGU	0	0	0	41.501	0.193	Residential - Five or More Units or Apartments (Any Combination) · 4 Stories or Less, 6	124-5A225 311	21	Boyle Heights	Yes	MI	R2RD , BH CPU
Los Angeles	1134 S EVERGREEN AVE	90023	5190008017	0.000	0.000	0.193	0.000	Shortfall of Sites	0.114	Low Medium I Residential	R2-1-CUGU	0	0	0	35.227	0.193	Residential - Three Units (Any Combination) - 4 Stories or Less, 3	121-5A223 311	21	Boyle Heights	Yes	MI	R2RD , BH CPU
Los Angeles	274 S AVENUE 55	90042	5468013014	0.000	0.000	0.193	0.000	Shortfall of Sites	0.156	Low Medium II Residential	RD2-1	0	0	0	25.695	0.193	Residential - Five or More Units or Apartments (Any Combination) · 4 Stories or Less, 6	150A227 311		Northeast Los Angeles	Yes	MI	R2RD
Los Angeles	2823 SILVER ST	90065	5455008021	0.000	0.000	0.193	0.000	Shortfall of Sites	0.126	Low Medium I Residential	R2-1-CDO	0	0	0	31.680	0.193	Residential - Double, Duplex, or Two Units - 4 Stories or Less, 2	148-5A217 311		Northeast Los Angeles	Yes	MI	R2RD
Los Angeles	2640 ARVIA ST	90065	5454036019	0.000	0.000	0.193	0.000	Shortfall of Sites	0.124	Low Medium I Residential	RD3-1-CDO-RIO	0	0	0	32.267	0.193	Residential - Four Units (Any Combination) - 4 Stories or Less, 4	147A217 311		Northeast Los Angeles	Yes	MI	R2RD
Los Angeles	905 N HOOVER ST	90029	5539007017	0.000	0.000	0.193	0.000	Shortfall of Sites	0.072	Low Medium II Residential	RD1.5-1XL	0	0	0	55.217	0.193	Residential - Double, Duplex, or Two Units - 4 Stories or Less, 2	144A201 311		Hollywood	Yes	MI	R2RD
Los Angeles	3229 PORTOLA AVE	90032	5218017008	0.000	0.000	0.193	0.000	Shortfall of Sites	0.172	Low Medium I Residential	[Q]RD3-1D	0	0	0	23.237	0.193	Residential - Double, Duplex, or Two Units - 4 Stories or Less, 2	142-5A235 311		Northeast Los Angeles	Yes	MI	R2RD
Los Angeles	1031 N RAMPART BLVD	90026	5402013016	0.000	0.000	0.193	0.000	Shortfall of Sites	0.097	Low Medium II Residential	RD2-1VL	0	0	0	41.354	0.193	Residential - Double, Duplex, or Two Units - 4 Stories or Less, 2	141A205 311		Silver Lake - Echo Park - Elysian Valley	Yes	MI	R2RD
Los Angeles	615 N CORONADO ST	90026	5402010020	0.000	0.000	0.193	0.000	Shortfall of Sites	0.161	Low Medium II Residential	RD2-1VL	0	0	0	24.867	0.193	Residential - Three Units (Any Combination) - 4 Stories or Less, 3	139-5A205 311		Silver Lake - Echo Park - Elysian Valley	Yes	MI	R2RD
Los Angeles	221 N BURLINGTON AVE	90026	5159006004	0.000	0.000	0.193	0.000	Shortfall of Sites	0.138	Low Medium Residential	RD1.5-1	0	0	0	29.040	0.193	Residential - Five or More Units or Apartments (Any Combination) · 4 Stories or Less, 5	136-5A207 311		Westlake	Yes	MI	R2RD
Los Angeles	1922 EASTLAKE AVE	90031	5210033014	0.000	0.000	0.193	0.000	Shortfall of Sites	0.227	Low Medium I Residential	RD3-1	0	0	0	17.595	0.193	Residential - Double, Duplex, or Two Units - 4 Stories or Less, 2	136-5A225 311		Northeast Los Angeles	Yes	MI	R2RD
Los Angeles	903 N MOTT ST	90033	5177014016	0.000	0.000	0.193	0.000	Shortfall of Sites	0.077	Low Medium II Residential	RD1.5-1-CUGU	0	0	0	51.878	0.193	Residential - Double, Duplex, or Two Units - 4 Stories or Less, 2	130-5A227 311		Boyle Heights	Yes	MI	R2RD
Los Angeles	1823 W 24TH ST	90018	5058022014	0.000	0.000	0.193	0.000	Shortfall of Sites	0.153	Low Medium II Residential	RD2-1-CPIO	0	0	0	26.201	0.193	Residential - Four Units (Any Combination) - 4 Stories or Less, 4	123B193 311		South Los Angeles	Yes	MI	R2RD
Los Angeles	1429 W 30TH ST	90007	5054035013	0.000	0.000	0.193	0.000	Shortfall of Sites	0.139	Low Medium I Residential	R2-1-O	0	0	0	28.681	0.193	Residential - Double, Duplex, or Two Units - 4 Stories or Less, 2	120B197 311		South Los Angeles	Yes	MI	R2RD
Los Angeles	3425 E 8TH ST	90023	5190016032	0.000	0.000	0.193	0.000	Shortfall of Sites	0.130	Low Medium I Residential	R2-1-CUGU	0	0	0	30.707	0.193	Residential - Double, Duplex, or Two Units - 4 Stories or Less, 2	120A225 311	21	Boyle Heights	Yes	MI	R2RD , BH CPU
Los Angeles	946 E 24TH ST	90011	5131022005	0.000	0.000	0.193	0.000	Shortfall of Sites	0.143	Low Medium I Residential	R2-1	0	0	0	27.878	0.193	Residential - Three Units (Any Combination) - 4 Stories or Less, 3	120A209 311		Southeast Los Angeles	Yes	MI	R2RD
Los Angeles	2526 EXPOSITION PL	90018	5044022004	0.000	0.000	0.193	0.000	Shortfall of Sites	0.103	Low Medium II Residential	RD2-1	0	0	0	38.914	0.193	Residential - Double, Duplex, or Two Units - 4 Stories or Less, 2	117B189 311		West Adams - Baldwin Hills - Leimert	Yes	MI	R2RD
Los Angeles	645 W 41ST DR	90037	5019021027	0.000	0.000	0.193	0.000	Shortfall of Sites	0.124	Low Medium II Residential	RD1.5-1	0	0	0	32.259	0.193	Residential - Double, Duplex, or Two Units - 4 Stories or Less, 2	115-5A201 311		South Los Angeles	Yes	MI	R2RD
Los Angeles	346 W 41ST ST	90037	5111005030	0.000	0.000	0.193	0.000	Shortfall of Sites	0.119	Low Medium II Residential	RD2-1	0	0	0	33.511	0.193	Residential - Four Units (Any Combination) - 4 Stories or Less, 4	115-5A203 311		Southeast Los Angeles	Yes	MI	R2RD
Los Angeles	778 E 43RD ST	90011	5115009009	0.000	0.000	0.193	0.000	Shortfall of Sites	0.118	Low Medium I Residential	R2-1	0	0	0	34.031	0.193	Residential - Double, Duplex, or Two Units - 4 Stories or Less, 2	114A207 311		Southeast Los Angeles	Yes	MI	R2RD
Los Angeles	1045 E 43RD PL	90011	5115015023	0.000	0.000	0.193	0.000	Shortfall of Sites	0.155	Low Medium I Residential	R2-1	0	0	0	25.768	0.193	Residential - Three Units (Any Combination) - 4 Stories or Less, 3	114A209 311		Southeast Los Angeles	Yes	MI	R2RD
Los Angeles	4417 3RD AVE	90043	5014028013	0.000	0.000	0.193	0.000	Shortfall of Sites	0.155	Low Medium I Residential	R2-1	0	0	0	25.813	0.193	Residential - Double, Duplex, or Two Units - 4 Stories or Less, 2	111B189 311		West Adams - Baldwin Hills - Leimert	Yes	MI	R2RD
Los Angeles	323 W 47TH ST	90037	5110009025	0.000	0.000	0.193	0.000	Shortfall of Sites	0.124	Low Medium II Residential	RD2-1	0	0	0	32.234	0.193	Residential - Double, Duplex, or Two Units - 4 Stories or Less, 2	112-5A203 311		Southeast Los Angeles	Yes	MI	R2RD
Los Angeles	1301 E 47TH ST	90011	5107011014	0.000	0.000	0.193	0.000	Shortfall of Sites	0.120	Low Medium II Residential	RD2-1	0	0	0	33.348	0.193	Residential - Four Units (Any Combination) - 4 Stories or Less, 4	112-5A211 311		Southeast Los Angeles	Yes	MI	R2RD
Los Angeles	1266 E 50TH ST	90011	5107028012	0.000	0.000	0.193	0.000	Shortfall of Sites	0.120	Low Medium I Residential	R2-1	0	0	0	33.391	0.193	Residential - Double, Duplex, or Two Units - 4 Stories or Less, 2	111A211 311		Southeast Los Angeles	Yes	MI	R2RD
Los Angeles	198 W 50TH ST	90037	5110023002	0.000	0.000	0.193	0.000	Shortfall of Sites	0.063	Low Medium I Residential	R2-1	0	0	0	63.770	0.193	Residential - Three Units (Any Combination) - 4 Stories or Less, 3	111A203 311		Southeast Los Angeles	Yes	MI	R2RD
Los Angeles	423 W 51ST ST	90037	5018037030	0.000	0.000	0.193	0.000	Shortfall of Sites	0.155	Low Medium II Residential	RD2-1	0	0	0	25.830	0.193	Residential - Double, Duplex, or Two Units - 4 Stories or Less, 2	111A201 311		South Los Angeles	Yes	MI	R2RD
Los Angeles	1249 W 53RD ST	90037	5002003003	0.000	0.000	0.193	0.000	Shortfall of Sites	0.123	Low Medium I Residential	R2-1	0	0	0	32.441	0.193	Residential - Double, Duplex, or Two Units - 4 Stories or Less, 2	108B197 311		South Los Angeles	Yes	MI	R2RD
Los Angeles	519 W 53RD ST	90037	5001028008	0.000	0.000	0.193	0.000	Shortfall of Sites	0.138	Low Medium I Residential	R2-1	0	0	0	28.968	0.193	Residential - Double, Duplex, or Two Units - 4 Stories or Less, 3	108B201 311		South Los Angeles	Yes	MI	R2RD
Los Angeles	145 W 78TH ST	90003	6031018023	0.000	0.000	0.193	0.000	Shortfall of Sites	0.145	Low Medium I Residential	R2-1	0	0	0	27.656	0.193	Residential - Double, Duplex, or Two Units - 4 Stories or Less, 2	099B201 311		Southeast Los Angeles	Yes	MI	R2RD
Los Angeles	842 E 79TH ST	90001	6029003005	0.000	0.000	0.193	0.000	Shortfall of Sites	0.119	Low Medium II Residential	RD2-1	0	0	0	33.506	0.193	Residential - Four Units (Any Combination) - 4 Stories or Less, 4	099B209 311		Southeast Los Angeles	Yes	MI	R2RD
Los Angeles	8925 S NORMANDIE AVE	90044	6037019017	0.000	0.000	0.193	0.000	Shortfall of Sites	0.102	Low Medium II Residential	RD1.5-1	0	0	0	39.157	0.193	Residential - Three Units (Any Combination) - 4 Stories or Less, 3	096A195 311		South Los Angeles	Yes	MI	R2RD
Los Angeles	8931 MENLO AVE	90044	6038020042	0.000	0.000	0.193	0.000	Shortfall of Sites	0.119	Low Medium I Residential	R2-1	0	0	0	33.506	0.193	Residential - Double, Duplex, or Two Units - 4 Stories or Less, 2	096A199 311		South Los Angeles	Yes	MI	R2RD

Jurisdiction Name	Site Address/Intersection	5 Digit ZIP Code	Assessor Parcel Number	Very Low-Income	Low-Income	Moderate-Income	Above Moderate-Income	Type of Shortfall	Parcel Size (Acres)	Current General Plan Designation	Current Zoning	Proposed General Plan (GP) Designation	Proposed Zoning	Minimum Density Allowed	Maximum Density Allowed	Total Capacity	Vacant/ Nonvacant	Description of Existing Uses	PIN	Base Density Per Acre	Community Plan Area	Rent Stabalization Ordinance	Income Category	Applicable Rezoning Program (Program informing values in Column Q listed first)
Los Angeles	9321 S WESTERN AVE	90047	6057006017	0.000	0.000	0.193	0.000	Shortfall of Sites	0.131	Low Medium II Residential	RD1.5-1	0	0	0	30.557	0.193		Commercial - Store Combination - Store and Residential Combination - One Story, 3	094-5A193	311	South Los Angeles	Yes	MI	R2RD
Los Angeles	243 E 98TH ST	90003	6052014021	0.000	0.000	0.193	0.000	Shortfall of Sites	0.123	Low Medium I Residential	R2-1	0	0	0	32.550	0.193		Residential - Double, Duplex, or Two Units - 4 Stories or Less, 2	093A205	311	Southeast Los Angeles	Yes	MI	R2RD
Los Angeles	10611 AVALON BLVD	90003	6063028025	0.000	0.000	0.193	0.000	Shortfall of Sites	0.120	Low Medium II Residential	RD2-1	0	0	0	33.410	0.193		Residential - Five or More Units or Apartments (Any Combination) - 4 Stories or Less, 6	090A207	311	Southeast Los Angeles	Yes	MI	R2RD
Los Angeles	726 E 110TH ST	90059	6071007029	0.000	0.000	0.193	0.000	Shortfall of Sites	0.124	Low Medium I Residential	R2-1	0	0	0	32.165	0.193		Residential - Double, Duplex, or Two Units - 4 Stories or Less, 2	088-5A207	311	Southeast Los Angeles	Yes	MI	R2RD
Los Angeles	818 E 113TH ST	90059	6072013002	0.000	0.000	0.193	0.000	Shortfall of Sites	0.138	Low Medium I Residential	R2-1	0	0	0	28.942	0.193		Residential - Double, Duplex, or Two Units - 4 Stories or Less, 2	087A209	311	Southeast Los Angeles	Yes	MI	R2RD
Los Angeles	7450 WOODLEY AVE	91406	2206020002	0.000	0.000	0.193	0.000	Shortfall of Sites	0.138	Low Medium II Residential	[Q]RD2-1	0	0	0	29.041	0.193		Residential - Double, Duplex, or Two Units - 4 Stories or Less, 2	186B141	312	Van Nuys - North Sherman Oaks	Yes	MI	R2RD
Los Angeles	1960 BLAKE AVE	90039	5442013001	0.000	0.000	0.193	0.000	Shortfall of Sites	0.112	Low Medium I Residential	R2-1VL-RIO	0	0	0	35.586	0.193		Residential - Three Units (Any Combination) - 4 Stories or Less, 3	148-5A213	312	Silver Lake - Echo Park - Elysian Valley	Yes	MI	R2RD
Los Angeles	1255 N COMMONWEALTH AVE	90029	5542022021	0.000	0.000	0.193	0.000	Shortfall of Sites	0.143	Low Medium I Residential	R2-1XL	0	0	0	27.879	0.193		Residential - Double, Duplex, or Two Units - 4 Stories or Less, 2	147A201	312	Hollywood	Yes	MI	R2RD
Los Angeles	6915 LEXINGTON AVE	90038	5532008002	0.000	0.000	0.193	0.000	Shortfall of Sites	0.061	Low Medium II Residential	RD1.5-1XL	0	0	0	65.102	0.193		Residential - Double, Duplex, or Two Units - 4 Stories or Less, 2	144B181	312	Hollywood	Yes	MI	R2RD
Los Angeles	3419 N FIGUEROA ST	90065	5446004017	0.000	0.000	0.193	0.000	Shortfall of Sites	0.141	Low Medium II Residential	RD2-1-CDO	0	0	0	28.453	0.193		Residential - Five or More Units or Apartments (Any Combination) - 4 Stories or Less, 10	144A221	312	Northeast Los Angeles	Yes	MI	R2RD
Los Angeles	5037 TEMPLETON ST	90032	5219011021	0.000	0.000	0.193	0.000	Shortfall of Sites	0.203	Low Medium I Residential	[Q]RD3-1D	0	0	0	19.662	0.193		Residential - Five or More Units or Apartments (Any Combination) - 4 Stories or Less, 10	142-5A235	312	Northeast Los Angeles	Yes	MI	R2RD
Los Angeles	438 N WESTLAKE AVE	90026	5157024021	0.000	0.000	0.193	0.000	Shortfall of Sites	0.119	Low Medium II Residential	RD2-1VL	0	0	0	33.655	0.193		Residential - Double, Duplex, or Two Units - 4 Stories or Less, 2	138A207	312	Silver Lake - Echo Park - Elysian Valley	Yes	MI	R2RD
Los Angeles	1307 S STANLEY AVE	90019	5085026021	0.000	0.000	0.193	0.000	Shortfall of Sites	0.174	Low Medium I Residential	R2-1-O	0	0	0	22.964	0.193		Residential - Double, Duplex, or Two Units - 4 Stories or Less, 2	129B177	312	Wilshire	Yes	MI	R2RD
Los Angeles	1715 S LONGWOOD AVE	90019	5067006021	0.000	0.000	0.193	0.000	Shortfall of Sites	0.130	Low Medium II Residential	RD1.5-1-O	0	0	0	30.760	0.193		Residential - Double, Duplex, or Two Units - 4 Stories or Less, 2	126B181	312	West Adams - Baldwin Hills - Leimert	Yes	MI	R2RD
Los Angeles	1642 MENLO AVE	90006	5056019009	0.000	0.000	0.193	0.000	Shortfall of Sites	0.134	Low Medium II Residential	RD1.5-1	0	0	0	29.833	0.193		Residential - Double, Duplex, or Two Units - 4 Stories or Less, 2	126B197	312	South Los Angeles	Yes	MI	R2RD
Los Angeles	3041 LANFRANCO ST	90063	5186002012	0.000	0.000	0.193	0.000	Shortfall of Sites	0.161	Low Medium I Residential	R2-1-CUGU	0	0	0	24.796	0.193		Residential - Three Units (Any Combination) - 4 Stories or Less, 3	124-5A225	312	21 Boyle Heights	Yes	MI	R2RD , BH CPU
Los Angeles	704 S GRANDE VISTA AVE	90023	5186017018	0.000	0.000	0.193	0.000	Shortfall of Sites	0.137	Low Medium I Residential	R2-1-CUGU	0	0	0	29.235	0.193		Residential - Double, Duplex, or Two Units - 4 Stories or Less, 2	123A225	312	21 Boyle Heights	Yes	MI	R2RD , BH CPU
Los Angeles	1110 S FRESNO ST	90023	5190004014	0.000	0.000	0.193	0.000	Shortfall of Sites	0.068	Low Medium I Residential	R2-1-CUGU	0	0	0	58.592	0.193		Residential - Double, Duplex, or Two Units - 4 Stories or Less, 2	121-5A223	312	21 Boyle Heights	Yes	MI	R2RD , BH CPU
Los Angeles	1721 W 24TH ST	90018	5058027009	0.000	0.000	0.193	0.000	Shortfall of Sites	0.155	Low Medium II Residential	RD2-1-CPIO	0	0	0	25.813	0.193		Residential - Three Units (Any Combination) - 4 Stories or Less, 3	123B193	312	South Los Angeles	Yes	MI	R2RD
Los Angeles	2955 10TH AVE	90018	5051023031	0.000	0.000	0.193	0.000	Shortfall of Sites	0.151	Low Medium I Residential	R2-1XL	0	0	0	26.511	0.193		Residential - Double, Duplex, or Two Units - 4 Stories or Less, 2	120B185	312	West Adams - Baldwin Hills - Leimert	Yes	MI	R2RD
Los Angeles	1435 W 30TH ST	90007	5054035012	0.000	0.000	0.193	0.000	Shortfall of Sites	0.139	Low Medium I Residential	R2-1-O	0	0	0	28.681	0.193		Residential - Three Units (Any Combination) - 4 Stories or Less, 3	120B197	312	South Los Angeles	Yes	MI	R2RD
Los Angeles	1225 E 23RD ST	90011	5131015025	0.000	0.000	0.193	0.000	Shortfall of Sites	0.115	Low Medium I Residential	R2-1	0	0	0	34.807	0.193		Residential - Three Units (Any Combination) - 4 Stories or Less, 3	120A209	312	Southeast Los Angeles	Yes	MI	R2RD
Los Angeles	1737 W 37TH DR	90018	5041035034	0.000	0.000	0.193	0.000	Shortfall of Sites	0.139	Low Medium I Residential	R2-1-O-CPIO	0	0	0	28.695	0.193		Residential - Double, Duplex, or Two Units - 4 Stories or Less, 2	117B193	312	South Los Angeles	Yes	MI	R2RD
Los Angeles	3741 4TH AVE	90018	5044023025	0.000	0.000	0.193	0.000	Shortfall of Sites	0.113	Low Medium II Residential	RD1.5-1	0	0	0	35.324	0.193		Residential - Three Units (Any Combination) - 4 Stories or Less, 3	117B189	312	West Adams - Baldwin Hills - Leimert	Yes	MI	R2RD
Los Angeles	3716 WALL ST	90011	5121019017	0.000	0.000	0.193	0.000	Shortfall of Sites	0.101	Low Medium I Residential	R2-1	0	0	0	39.600	0.193		Residential - Three Units (Any Combination) - 4 Stories or Less, 3	117A205	312	Southeast Los Angeles	Yes	MI	R2RD
Los Angeles	649 W 41ST DR	90037	5019021028	0.000	0.000	0.193	0.000	Shortfall of Sites	0.124	Low Medium II Residential	RD1.5-1	0	0	0	32.260	0.193		Residential - Double, Duplex, or Two Units - 4 Stories or Less, 2	115-5A201	312	South Los Angeles	Yes	MI	R2RD
Los Angeles	1645 E 43RD ST	90011	5116017023	0.000	0.000	0.193	0.000	Shortfall of Sites	0.119	Low Medium I Residential	R2-1	0	0	0	33.502	0.193		Residential - Double, Duplex, or Two Units - 4 Stories or Less, 2	114A213	312	Southeast Los Angeles	Yes	MI	R2RD
Los Angeles	242 W 43RD ST	90037	5111013008	0.000	0.000	0.193	0.000	Shortfall of Sites	0.146	Low Medium I Residential	R2-1	0	0	0	27.451	0.193		Residential - Three Units (Any Combination) - 4 Stories or Less, 3	114A203	312	Southeast Los Angeles	Yes	MI	R2RD
Los Angeles	530 W 43RD ST	90037	5019011019	0.000	0.000	0.193	0.000	Shortfall of Sites	0.110	Low Medium II Residential	RD2-1	0	0	0	36.274	0.193		Residential - Double, Duplex, or Two Units - 4 Stories or Less, 2	114A201	312	South Los Angeles	Yes	MI	R2RD
Los Angeles	1017 E 43RD PL	90011	5115015022	0.000	0.000	0.193	0.000	Shortfall of Sites	0.155	Low Medium I Residential	R2-1	0	0	0	25.767	0.193		Residential - Four Units (Any Combination) - 4 Stories or Less, 4	114A209	312	Southeast Los Angeles	Yes	MI	R2RD
Los Angeles	4416 4TH AVE	90043	5014028014	0.000	0.000	0.193	0.000	Shortfall of Sites	0.155	Low Medium I Residential	R2-1	0	0	0	25.825	0.193		Residential - Double, Duplex, or Two Units - 4 Stories or Less, 2	111B189	312	West Adams - Baldwin Hills - Leimert	Yes	MI	R2RD
Los Angeles	157 W 47TH ST	90037	5110008036	0.000	0.000	0.193	0.000	Shortfall of Sites	0.065	Low Medium I Residential	R2-1	0	0	0	61.077	0.193		Residential - Four Units (Any Combination) - 4 Stories or Less, 4	112-5A203	312	Southeast Los Angeles	Yes	MI	R2RD
Los Angeles	426 E 46TH ST	90011	5109017007	0.000	0.000	0.193	0.000	Shortfall of Sites	0.140	Low Medium I Residential	R2-1	0	0	0	28.575	0.193		Residential - Three Units (Any Combination) - 4 Stories or Less, 3	112-5A205	312	Southeast Los Angeles	Yes	MI	R2RD
Los Angeles	1260 E 50TH ST	90011	5107028011	0.000	0.000	0.193	0.000	Shortfall of Sites	0.120	Low Medium I Residential	R2-1	0	0	0	33.404	0.193		Residential - Double, Duplex, or Two Units - 4 Stories or Less, 2	111A211	312	Southeast Los Angeles	Yes	MI	R2RD
Los Angeles	427 W 51ST ST	90037	5018037006	0.000	0.000	0.193	0.000	Shortfall of Sites	0.155	Low Medium II Residential	RD2-1	0	0	0	25.817	0.193		Residential - Double, Duplex, or Two Units - 4 Stories or Less, 2	111A201	312	South Los Angeles	Yes	MI	R2RD
Los Angeles	1643 W 53RD ST	90062	5003011023	0.000	0.000	0.193	0.000	Shortfall of Sites	0.122	Low Medium I Residential	R2-1-CPIO	0	0	0	32.749	0.193		Residential - Double, Duplex, or Two Units - 4 Stories or Less, 2	108B193	312	South Los Angeles	Yes	MI	R2RD
Los Angeles	1245 W 53RD ST	90037	5002003004	0.000	0.000	0.193	0.000	Shortfall of Sites	0.123	Low Medium I Residential	R2-1	0	0	0	32.441	0.193		Residential - Double, Duplex, or Two Units - 4 Stories or Less, 2	108B197	312	South Los Angeles	Yes	MI	R2RD
Los Angeles	525 W 53RD ST	90037	5001028010	0.000	0.000	0.193	0.000	Shortfall of Sites	0.138	Low Medium I Residential	R2-1	0	0	0	28.982	0.193		Residential - Five or More Units or Apartments (Any Combination) - 4 Stories or Less, 5	108B201	312	South Los Angeles	Yes	MI	R2RD
Los Angeles	5514 COMPTON AVE	90011	5105016015	0.000	0.000	0.193	0.000	Shortfall of Sites	0.131	Low Medium II Residential	RD1.5-1	0	0	0	30.480	0.193		Residential - Double, Duplex, or Two Units - 4 Stories or Less, 2	108B213	312	Southeast Los Angeles	Yes	MI	R2RD
Los Angeles	1327 W 60TH ST	90044	6003011018	0.000	0.000	0.193	0.000	Shortfall of Sites	0.138	Low Medium I Residential	R2-1	0	0	0	29.012	0.193		Residential - Three Units (Any Combination) - 4 Stories or Less, 3	105B197	312	South Los Angeles	Yes	MI	R2RD
Los Angeles	803 E 75TH ST	90001	6023011032	0.000	0.000	0.193	0.000	Shortfall of Sites	0.126	Low Medium I Residential	R2-1-CPIO	0	0	0	31.667	0.193		Residential - Double, Duplex, or Two Units - 4 Stories or Less, 2	102B209	312	Southeast Los Angeles	Yes	MI	R2RD
Los Angeles	149 W 78TH ST	90003	6031018024	0.000	0.000	0.193	0.000	Shortfall of Sites	0.145	Low Medium I Residential	R2-1	0	0	0	27.656	0.193		Residential - Five or More Units or Apartments (Any Combination) - 4 Stories or Less, 5	099B201	312	Southeast Los Angeles	Yes	MI	R2RD
Los Angeles	840 E 79TH ST	90001	6029003006	0.000	0.000	0.193	0.000	Shortfall of Sites	0.119	Low Medium II Residential	RD2-1	0	0	0	33.506	0.193		Residential - Three Units (Any Combination) - 4 Stories or Less, 4	099B209	312	Southeast Los Angeles	Yes	MI	R2RD
Los Angeles	237 E 98TH ST	90003	6052014022	0.000	0.000	0.193	0.000	Shortfall of Sites	0.123	Low Medium I Residential	R2-1	0	0	0	32.533	0.193		Residential - Double, Duplex, or Two Units - 4 Stories or Less, 2	093A205	312	Southeast Los Angeles	Yes	MI	R2RD
Los Angeles	420 E 103RD ST	90003	6063013006	0.000	0.000	0.193	0.000	Shortfall of Sites	0.119	Low Medium I Residential	R2-1	0	0	0	33.635	0.193		Residential - Double, Duplex, or Two Units - 4 Stories or Less, 2	091-5A207	312	Southeast Los Angeles	Yes	MI	R2RD
Los Angeles	730 E 110TH ST	90059	6071007030	0.000	0.000	0.193	0.000	Shortfall of Sites	0.118	Low Medium I Residential	R2-1	0	0	0	33.967	0.193		Residential - Double, Duplex, or Two Units - 4 Stories or Less, 2	088-5A207	312	Southeast Los Angeles	Yes	MI	R2RD
Los Angeles	708 E IMPERIAL HWY	90059	6072010003	0.000	0.000	0.193	0.000	Shortfall of Sites	0.114	Low Medium II Residential	RD2-1-CPIO	0	0	0	35.057	0.193		Residential - Double, Duplex, or Two Units - 4 Stories or Less, 2	087A207	312	Southeast Los Angeles	Yes	MI	R2RD
Los Angeles	2712 MARENGO ST	90033	5177004032	0.000	0.000	0.193	0.000	Shortfall of Sites	0.183	Low Medium I Residential	R2-1-CUGU	0	0	0	21.899	0.193		Residential - Four Units (Any Combination) - 4 Stories or Less, 4	132A227	313	21 Boyle Heights	Yes	MI	R2RD , BH CPU
Los Angeles	10423 MOORPARK ST	91602	2424004020	0.000	0.000	0.193	0.000	Shortfall of Sites	0.237	Low Medium Residential	[Q]RD3-1-RIO	0	0	0	16.905	0.193		Residential - Three Units (Any Combination) - 4 Stories or Less, 3	165B177	313	Sherman Oaks - Studio City - Toluca Lake - Cahuenga Pass	Yes	MI	R2RD
Los Angeles	2800 MARSH ST	90039	5442028021	0.000	0.000	0.193	0.000	Shortfall of Sites	0.113	Low Medium I Residential	R2-1VL-RIO	0	0	0	35.414	0.193		Residential - Double, Duplex, or Two Units - 4 Stories or Less, 2	150A211	313	Silver Lake - Echo Park - Elysian Valley	Yes	MI	R2RD
Los Angeles	5712 VIA MARISOL	90042	5468030020	0.000	0.000	0.193	0.000	Shortfall of Sites	0.179	Low Medium II Residential	RD2-1	0	0	0	22.318	0.193		Residential - Double, Duplex, or Two Units - 4 Stories or Less, 2	150A229	313	Northeast Los Angeles	Yes	MI	R2RD
Los Angeles	2675 NEWELL ST	90039	5442015011	0.000	0.000	0.193	0.000	Shortfall of Sites	0.140	Low Medium I Residential	R2-1VL-RIO	0	0	0	28.606	0.193		Residential - Double, Duplex, or Two Units - 4 Stories or Less, 2	148-5A213	313	Silver Lake - Echo Park - Elysian Valley	Yes	MI	R2RD
Los Angeles	1256 N COMMONWEALTH AVE	90029	5542023013	0.000	0.000	0.193	0.000	Shortfall of Sites	0.138	Low Medium I Residential	R2-1XL	0	0	0	29.040	0.193		Residential - Double, Duplex, or Two Units - 4 Stories or Less, 2	147A201	313	Hollywood	Yes	MI	R2RD
Los Angeles	1203 N NORMANDIE AVE	90029	5537016007	0.000	0.000	0.193	0.000	Shortfall of Sites	0.095	Low Medium II Residential	RD1.5-1XL	0	0	0	41.963	0.193		Residential - Double, Duplex, or Two Units - 4 Stories or Less, 2	144B193	313	Hollywood	Yes	MI	R2RD
Los Angeles	1165 N COMMONWEALTH AVE	90029	5542025023	0.000	0.000	0.193	0.000	Shortfall of Sites	0.143	Low Medium I Residential	R2-1XL	0	0	0	27.878	0.193		Residential - Double, Duplex, or Two Units - 4 Stories or Less, 3	145-5A201	313	Hollywood	Yes	MI	R2RD
Los Angeles	3520 ARROYO SECO AVE	90065	5446023013	0.000	0.000	0.193	0.000	Shortfall of Sites	0.120	Low Medium II Residential	RD2-1-CDO	0	0	0	33.195	0.193		Residential - Three Units (Any Combination) - 4 Stories or Less, 3	144A223	313	Northeast Los Angeles	Yes	MI	R2RD
Los Angeles	5217 CRONUS ST	90032	5220011009	0.000	0.000	0.193	0.000	Shortfall of Sites	0.172	Low Medium I Residential	RD3-1	0	0	0	23.225	0.193		Residential - Double, Duplex, or Two Units - 4 Stories or Less, 2	142-5A235	313	Northeast Los Angeles	Yes	MI	R2RD
Los Angeles	920 N BENTON WAY	90026	5402013004	0.000	0.000	0.193	0.000	Shortfall of Sites	0.172	Low Medium II Residential	RD2-1VL	0	0	0	23.232	0.193		Residential - Double, Duplex, or Two Units - 4 Stories or Less, 2	141A205	313	Silver Lake - Echo Park - Elysian Valley	Yes	MI	R2RD
Los Angeles	2731 COUNCIL ST	90026	5156022021	0.000	0.000	0.193	0.000	Shortfall of Sites	0.110	Low Medium Residential	RD1.5-1	0	0	0	36.295	0.193		Residential - Three Units (Any Combination) - 4 Stories or Less, 3	138A203	313	Westlake	Yes	MI	R2RD
Los Angeles	3085 OREGON ST	90023	5186020017	0.000	0.000	0.193	0.000	Shortfall of Sites	0.104	Low Medium I Residential	R2-1-CUGU	0	0	0	38.547	0.193		Residential - Double, Duplex, or Two Units - 4 Stories or Less, 2	123A225	313	21 Boyle Heights	Yes	MI	R2RD , BH CPU
Los Angeles	2707 FAIRMOUNT ST	90033	5177013002	0.000	0.000	0.193	0.000	Shortfall of Sites	0.134	Low Medium II Residential	RD1.5-1-CUGU	0	0	0	29.778	0.193		Residential - Three Units (Any Combination) - 4 Stories or Less, 3	130-5A227	313	Boyle Heights	Yes	MI	R2RD

Jurisdiction Name	Site Address/Intersection	5 Digit ZIP Code	Assessor Parcel Number	Very Low-Income	Low-Income	Moderate-Income	Above Moderate-Income	Type of Shortfall	Parcel Size (Acres)	Current General Plan Designation	Current Zoning	Proposed General Plan (GP) Designation	Proposed Zoning	Minimum Density Allowed	Maximum Density Allowed	Total Capacity	Vacant/ Nonvacant	Description of Existing Uses	PIN	Base Density Per Acre	Community Plan Area	Rent Stabalization Ordinance	Income Category	Applicable Rezoning Program (Program informing values in Column Q listed first)
Los Angeles	1802 S COCHRAN AVE	90019	5067020001	0.000	0.000	0.193	0.000	Shortfall of Sites	0.089	Low Medium II Residential	RD2-1-O	0	0	0	44.698	0.193		Residential - Double, Duplex, or Two Units - 4 Stories or Less, 2	126B177 313		West Adams - Baldwin Hills - Leimert	Yes	MI	R2RD
Los Angeles	2334 LUCERNE AVE	90016	5061026037	0.000	0.000	0.193	0.000	Shortfall of Sites	0.122	Low Medium II Residential	RD2-1-O	0	0	0	32.779	0.193		Residential - Double, Duplex, or Two Units - 4 Stories or Less, 2	123B181 313		West Adams - Baldwin Hills - Leimert	Yes	MI	R2RD
Los Angeles	1827 W 24TH ST	90018	5058022015	0.000	0.000	0.193	0.000	Shortfall of Sites	0.153	Low Medium II Residential	RD2-1-CPIO	0	0	0	26.202	0.193		Residential - Four Units (Any Combination) - 4 Stories or Less, 4	123B193 313		South Los Angeles	Yes	MI	R2RD
Los Angeles	715 ORME AVE	90023	5185032003	0.000	0.000	0.193	0.000	Shortfall of Sites	0.111	Low Medium II Residential	RD1.5-1-CUGU	0	0	0	35.907	0.193		Residential - Double, Duplex, or Two Units - 4 Stories or Less, 2	124-5A223 313		Boyle Heights	Yes	MI	R2RD
Los Angeles	2855 S ORANGE DR	90016	5049027028	0.000	0.000	0.193	0.000	Shortfall of Sites	0.110	Low Medium II Residential	RD1.5-1	0	0	0	36.300	0.193		Residential - Three Units (Any Combination) - 4 Stories or Less, 3	120B177 313		West Adams - Baldwin Hills - Leimert	Yes	MI	R2RD
Los Angeles	2936 S BUDLONG AVE	90007	5054035011	0.000	0.000	0.193	0.000	Shortfall of Sites	0.140	Low Medium I Residential	R2-1-O	0	0	0	28.478	0.193		Residential - Double, Duplex, or Two Units - 4 Stories or Less, 2	120B197 313		South Los Angeles	Yes	MI	R2RD
Los Angeles	1232 S CONCORD ST	90023	5190022020	0.000	0.000	0.193	0.000	Shortfall of Sites	0.130	Low Medium II Residential	RD1.5-1-CUGU	0	0	0	30.877	0.193		Residential - Double, Duplex, or Two Units - 4 Stories or Less, 2	120A225 313		Boyle Heights	Yes	MI	R2RD
Los Angeles	1743 W 37TH DR	90018	5041035035	0.000	0.000	0.193	0.000	Shortfall of Sites	0.097	Low Medium I Residential	R2-1-O-CPIO	0	0	0	41.249	0.193		Residential - Double, Duplex, or Two Units - 4 Stories or Less, 2	117B193 313		South Los Angeles	Yes	MI	R2RD
Los Angeles	1224 E 33RD ST	90011	5114027003	0.000	0.000	0.193	0.000	Shortfall of Sites	0.110	Low Medium I Residential	R2-1	0	0	0	36.256	0.193		Residential - Double, Duplex, or Two Units - 4 Stories or Less, 2	117A211 313		Southeast Los Angeles	Yes	MI	R2RD
Los Angeles	4026 TRINITY ST	90011	5113023016	0.000	0.000	0.193	0.000	Shortfall of Sites	0.164	Low Medium II Residential	RD2-1	0	0	0	24.460	0.193		Residential - Three Units (Any Combination) - 4 Stories or Less, 3	115-5A205 313		Southeast Los Angeles	Yes	MI	R2RD
Los Angeles	701 W 41ST DR	90037	5019021029	0.000	0.000	0.193	0.000	Shortfall of Sites	0.124	Low Medium II Residential	RD1.5-1	0	0	0	32.260	0.193		Residential - Three Units (Any Combination) - 4 Stories or Less, 3	115-5A201 313		South Los Angeles	Yes	MI	R2RD
Los Angeles	358 W 41ST ST	90037	5111005005	0.000	0.000	0.193	0.000	Shortfall of Sites	0.119	Low Medium II Residential	RD2-1	0	0	0	33.494	0.193		Residential - Four Units (Any Combination) - 4 Stories or Less, 4	115-5A203 313		Southeast Los Angeles	Yes	MI	R2RD
Los Angeles	764 E 43RD ST	90011	5115009007	0.000	0.000	0.193	0.000	Shortfall of Sites	0.118	Low Medium I Residential	R2-1	0	0	0	34.031	0.193		Residential - Double, Duplex, or Two Units - 4 Stories or Less, 2	114A207 313		Southeast Los Angeles	Yes	MI	R2RD
Los Angeles	1015 E 43RD PL	90011	5115015021	0.000	0.000	0.193	0.000	Shortfall of Sites	0.155	Low Medium I Residential	R2-1	0	0	0	25.765	0.193		Residential - Double, Duplex, or Two Units - 4 Stories or Less, 2	114A209 313		Southeast Los Angeles	Yes	MI	R2RD
Los Angeles	4417 4TH AVE	90043	5014021009	0.000	0.000	0.193	0.000	Shortfall of Sites	0.155	Low Medium I Residential	R2-1	0	0	0	25.814	0.193		Residential - Double, Duplex, or Two Units - 4 Stories or Less, 2	111B189 313		West Adams - Baldwin Hills - Leimert	Yes	MI	R2RD
Los Angeles	204 W 50TH ST	90037	5110023003	0.000	0.000	0.193	0.000	Shortfall of Sites	0.125	Low Medium I Residential	R2-1	0	0	0	31.889	0.193		Residential - Double, Duplex, or Two Units - 4 Stories or Less, 2	111A203 313		Southeast Los Angeles	Yes	MI	R2RD
Los Angeles	5013 WALL ST	90011	5109004035	0.000	0.000	0.193	0.000	Shortfall of Sites	0.164	Low Medium II Residential	RD2-1	0	0	0	24.384	0.193		Residential - Three Units (Any Combination) - 4 Stories or Less, 3	111A205 313		Southeast Los Angeles	Yes	MI	R2RD
Los Angeles	433 W 51ST ST	90037	5018037005	0.000	0.000	0.193	0.000	Shortfall of Sites	0.155	Low Medium II Residential	RD2-1	0	0	0	25.803	0.193		Residential - Three Units (Any Combination) - 4 Stories or Less, 3	111A201 313		South Los Angeles	Yes	MI	R2RD
Los Angeles	1639 W 53RD ST	90062	5003011022	0.000	0.000	0.193	0.000	Shortfall of Sites	0.122	Low Medium I Residential	R2-1-CPIO	0	0	0	32.750	0.193		Residential - Double, Duplex, or Two Units - 4 Stories or Less, 2	108B193 313		South Los Angeles	Yes	MI	R2RD
Los Angeles	1323 W 60TH ST	90044	6003011017	0.000	0.000	0.193	0.000	Shortfall of Sites	0.138	Low Medium I Residential	R2-1	0	0	0	29.013	0.193		Residential - Double, Duplex, or Two Units - 4 Stories or Less, 2	105B197 313		South Los Angeles	Yes	MI	R2RD
Los Angeles	629 E 77TH ST	90001	6023024024	0.000	0.000	0.193	0.000	Shortfall of Sites	0.132	Low Medium I Residential	R2-1-CPIO	0	0	0	30.355	0.193		Residential - Double, Duplex, or Two Units - 4 Stories or Less, 2	099B205 313		Southeast Los Angeles	Yes	MI	R2RD
Los Angeles	153 W 78TH ST	90003	6031018025	0.000	0.000	0.193	0.000	Shortfall of Sites	0.129	Low Medium I Residential	R2-1	0	0	0	31.113	0.193		Residential - Double, Duplex, or Two Units - 4 Stories or Less, 2	099B201 313		Southeast Los Angeles	Yes	MI	R2RD
Los Angeles	8933 S HOOVER ST	90044	6038015047	0.000	0.000	0.193	0.000	Shortfall of Sites	0.135	Low Medium II Residential	RD2-1	0	0	0	29.706	0.193		Residential - Three Units (Any Combination) - 4 Stories or Less, 3	096A199 313		South Los Angeles	Yes	MI	R2RD
Los Angeles	9618 HOLMES AVE	90002	6048034003	0.000	0.000	0.193	0.000	Shortfall of Sites	0.164	Low Medium I Residential	R2-1	0	0	0	24.376	0.193		Residential - Double, Duplex, or Two Units - 4 Stories or Less, 2	093A215 313		Southeast Los Angeles	Yes	MI	R2RD
Los Angeles	134 E 107TH ST	90003	6063032009	0.000	0.000	0.193	0.000	Shortfall of Sites	0.124	Low Medium I Residential	R2-1	0	0	0	32.265	0.193		Residential - Double, Duplex, or Two Units - 4 Stories or Less, 2	090A205 313		Southeast Los Angeles	Yes	MI	R2RD
Los Angeles	826 E 113TH ST	90059	6072013004	0.000	0.000	0.193	0.000	Shortfall of Sites	0.209	Low Medium I Residential	R2-1	0	0	0	19.146	0.193		Residential - Double, Duplex, or Two Units - 4 Stories or Less, 2	087A209 313		Southeast Los Angeles	Yes	MI	R2RD
Los Angeles	651 W 164TH ST	90247	6120021016	0.000	0.000	0.193	0.000	Shortfall of Sites	0.229	Low Medium II Residential	R2-1	0	0	0	17.497	0.193		Residential - Three Units (Any Combination) - 4 Stories or Less, 3	069B201 313		Harbor Gateway	Yes	MI	R2RD
Los Angeles	20614 S WESTERN AVE	90501	7351008027	0.000	0.000	0.193	0.000	Shortfall of Sites	0.118	Low Medium II Residential	RD1.5-1	0	0	0	33.968	0.193		Residential - Four Units (Any Combination) - 4 Stories or Less, 4	054B193 313		Harbor Gateway	Yes	MI	R2RD
Los Angeles	8850 TILDEN AVE	91402	2639002006	0.000	0.000	0.193	0.000	Shortfall of Sites	0.154	Low Medium I Residential	R2-1	0	0	0	25.962	0.193		Residential - Double, Duplex, or Two Units - 4 Stories or Less, 2	195B149 314		Mission Hills - Panorama City - North Hills	Yes	MI	R2RD
Los Angeles	2636 ARVIA ST	90065	5454036018	0.000	0.000	0.193	0.000	Shortfall of Sites	0.124	Low Medium I Residential	RD3-1-CDO-RIO	0	0	0	32.267	0.193		Residential - Double, Duplex, or Two Units - 4 Stories or Less, 2	147A217 314		Northeast Los Angeles	Yes	MI	R2RD
Los Angeles	1202 N ARDMORE AVE	90029	5537016008	0.000	0.000	0.193	0.000	Shortfall of Sites	0.092	Low Medium II Residential	RD1.5-1XL	0	0	0	43.560	0.193		Residential - Double, Duplex, or Two Units - 4 Stories or Less, 2	144B193 314		Hollywood	Yes	MI	R2RD
Los Angeles	1201 N ORANGE DR	90038	5532009011	0.000	0.000	0.193	0.000	Shortfall of Sites	0.123	Low Medium II Residential	RD1.5-1XL	0	0	0	32.585	0.193		Residential - Double, Duplex, or Two Units - 4 Stories or Less, 2	144B181 314		Hollywood	Yes	MI	R2RD
Los Angeles	1164 N COMMONWEALTH AVE	90029	5542024013	0.000	0.000	0.193	0.000	Shortfall of Sites	0.115	Low Medium I Residential	R2-1XL	0	0	0	34.756	0.193		Residential - Double, Duplex, or Two Units - 4 Stories or Less, 2	145-5A201 314		Hollywood	Yes	MI	R2RD
Los Angeles	2901 IDELL ST	90065	5453014011	0.000	0.000	0.193	0.000	Shortfall of Sites	0.131	Low Medium II Residential	RD2-1-CDO-RIO	0	0	0	30.569	0.193		Residential - Double, Duplex, or Two Units - 4 Stories or Less, 2	144A219 314		Northeast Los Angeles	Yes	MI	R2RD
Los Angeles	5213 CRONUS ST	90032	5220011010	0.000	0.000	0.193	0.000	Shortfall of Sites	0.172	Low Medium I Residential	RD3-1	0	0	0	23.225	0.193		Residential - Double, Duplex, or Two Units - 4 Stories or Less, 2	142-5A235 314		Northeast Los Angeles	Yes	MI	R2RD
Los Angeles	2733 FOLSOM ST	90033	5177030008	0.000	0.000	0.193	0.000	Shortfall of Sites	0.134	Low Medium I Residential	R2-1-CUGU	0	0	0	29.792	0.193		Residential - Three Units (Any Combination) - 4 Stories or Less, 3	129A225 314	29	Boyle Heights	Yes	MI	R2RD , BH CPU
Los Angeles	4556 CATALPA ST	90032	5215022021	0.000	0.000	0.193	0.000	Shortfall of Sites	0.115	Low Medium II Residential	RD2-1	0	0	0	34.770	0.193		Residential - Double, Duplex, or Two Units - 4 Stories or Less, 2	135A231 314		Northeast Los Angeles	Yes	MI	R2RD
Los Angeles	2316 WEST BLVD	90016	5061027022	0.000	0.000	0.193	0.000	Shortfall of Sites	0.188	Low Medium I Residential	R2-1	0	0	0	21.282	0.193		Residential - Three Units (Any Combination) - 4 Stories or Less, 3	123B185 314		West Adams - Baldwin Hills - Leimert	Yes	MI	R2RD
Los Angeles	1220 E 33RD ST	90011	5114027004	0.000	0.000	0.193	0.000	Shortfall of Sites	0.110	Low Medium I Residential	R2-1	0	0	0	36.257	0.193		Residential - Double, Duplex, or Two Units - 4 Stories or Less, 2	117A211 314		Southeast Los Angeles	Yes	MI	R2RD
Los Angeles	688 E 36TH ST	90011	5121005011	0.000	0.000	0.193	0.000	Shortfall of Sites	0.100	Low Medium II Residential	RD2-1	0	0	0	39.834	0.193		Residential - Double, Duplex, or Two Units - 4 Stories or Less, 2	117A207 314		Southeast Los Angeles	Yes	MI	R2RD
Los Angeles	4027 TRINITY ST	90011	5113025014	0.000	0.000	0.193	0.000	Shortfall of Sites	0.164	Low Medium I Residential	R2-1	0	0	0	24.454	0.193		Residential - Double, Duplex, or Two Units - 4 Stories or Less, 2	115-5A205 314		Southeast Los Angeles	Yes	MI	R2RD
Los Angeles	1203 E 41ST ST	90011	5114035030	0.000	0.000	0.193	0.000	Shortfall of Sites	0.128	Low Medium II Residential	RD1.5-1	0	0	0	31.129	0.193		Residential - Three Units (Any Combination) - 4 Stories or Less, 3	115-5A209 314		Southeast Los Angeles	Yes	MI	R2RD
Los Angeles	705 W 41ST DR	90037	5019021030	0.000	0.000	0.193	0.000	Shortfall of Sites	0.124	Low Medium II Residential	RD1.5-1	0	0	0	32.261	0.193		Residential - Three Units (Any Combination) - 4 Stories or Less, 3	115-5A201 314		South Los Angeles	Yes	MI	R2RD
Los Angeles	756 E 43RD ST	90011	5115009006	0.000	0.000	0.193	0.000	Shortfall of Sites	0.118	Low Medium I Residential	R2-1	0	0	0	34.031	0.193		Residential - Double, Duplex, or Two Units - 4 Stories or Less, 2	114A207 314		Southeast Los Angeles	Yes	MI	R2RD
Los Angeles	262 W 43RD ST	90037	5111013006	0.000	0.000	0.193	0.000	Shortfall of Sites	0.146	Low Medium I Residential	R2-1	0	0	0	27.452	0.193		Residential - Double, Duplex, or Two Units - 4 Stories or Less, 2	114A203 314		Southeast Los Angeles	Yes	MI	R2RD
Los Angeles	1013 E 43RD PL	90011	5115015020	0.000	0.000	0.193	0.000	Shortfall of Sites	0.155	Low Medium I Residential	R2-1	0	0	0	25.764	0.193		Residential - Double, Duplex, or Two Units - 4 Stories or Less, 2	114A209 314		Southeast Los Angeles	Yes	MI	R2RD
Los Angeles	4416 5TH AVE	90043	5014021010	0.000	0.000	0.193	0.000	Shortfall of Sites	0.155	Low Medium I Residential	R2-1	0	0	0	25.806	0.193		Residential - Double, Duplex, or Two Units - 4 Stories or Less, 2	111B189 314		West Adams - Baldwin Hills - Leimert	Yes	MI	R2RD
Los Angeles	745 E 47TH ST	90011	5108006021	0.000	0.000	0.193	0.000	Shortfall of Sites	0.155	Low Medium I Residential	R2-1	0	0	0	25.841	0.193		Residential - Four Units (Any Combination) - 4 Stories or Less, 4	112-5A207 314		Southeast Los Angeles	Yes	MI	R2RD
Los Angeles	437 W 51ST ST	90037	5018037004	0.000	0.000	0.193	0.000	Shortfall of Sites	0.155	Low Medium II Residential	RD2-1	0	0	0	25.790	0.193		Residential - Four Units (Any Combination) - 4 Stories or Less, 4	111A201 314		South Los Angeles	Yes	MI	R2RD
Los Angeles	1446 E 53RD ST	90011	5104009015	0.000	0.000	0.193	0.000	Shortfall of Sites	0.126	Low Medium I Residential	R2-1	0	0	0	31.827	0.193		Residential - Double, Duplex, or Two Units - 4 Stories or Less, 2	108B209 314		Southeast Los Angeles	Yes	MI	R2RD
Los Angeles	5222 DENKER AVE	90062	5003010016	0.000	0.000	0.193	0.000	Shortfall of Sites	0.129	Low Medium I Residential	R2-1-CPIO	0	0	0	31.002	0.193		Residential - Four Units (Any Combination) - 4 Stories or Less, 4	108B193 314		South Los Angeles	Yes	MI	R2RD
Los Angeles	1317 W 60TH ST	90044	6003011016	0.000	0.000	0.193	0.000	Shortfall of Sites	0.138	Low Medium I Residential	R2-1	0	0	0	29.013	0.193		Residential - Double, Duplex, or Two Units - 4 Stories or Less, 2	105B197 314		South Los Angeles	Yes	MI	R2RD
Los Angeles	321 W 69TH ST	90003	6012007036	0.000	0.000	0.193	0.000	Shortfall of Sites	0.118	Low Medium I Residential	R2-1	0	0	0	33.964	0.193		Residential - Double, Duplex, or Two Units - 4 Stories or Less, 2	102B201 314		Southeast Los Angeles	Yes	MI	R2RD
Los Angeles	830 E 79TH ST	90001	6029003008	0.000	0.000	0.193	0.000	Shortfall of Sites	0.119	Low Medium II Residential	RD2-1	0	0	0	33.506	0.193		Residential - Four Units (Any Combination) - 4 Stories or Less, 4	099B209 314		Southeast Los Angeles	Yes	MI	R2RD
Los Angeles	8934 ORCHARD AVE	90044	6038015036	0.000	0.000	0.193	0.000	Shortfall of Sites	0.133	Low Medium I Residential	RD3-1	0	0	0	30.096	0.193		Residential - Double, Duplex, or Two Units - 4 Stories or Less, 2	096A199 314		South Los Angeles	Yes	MI	R2RD
Los Angeles	9413 BANDERA ST	90002	6048033031	0.000	0.000	0.193	0.000	Shortfall of Sites	0.164	Low Medium I Residential	R2-1	0	0	0	24.361	0.193		Residential - Double, Duplex, or Two Units - 4 Stories or Less, 2	094-5A215 314		Southeast Los Angeles	Yes	MI	R2RD
Los Angeles	231 E 98TH ST	90003	6052014024	0.000	0.000	0.193	0.000	Shortfall of Sites	0.123	Low Medium I Residential	R2-1	0	0	0	32.501	0.193		Residential - Double, Duplex, or Two Units - 4 Stories or Less, 2	093A205 314		Southeast Los Angeles	Yes	MI	R2RD
Los Angeles	655 W 164TH ST	90247	6120021015	0.000	0.000	0.193	0.000	Shortfall of Sites	0.230	Low Medium II Residential	R2-1	0	0	0	17.414	0.193		Residential - Four Units (Any Combination) - 4 Stories or Less, 4	069B201 314		Harbor Gateway	Yes	MI	R2RD
Los Angeles	721 HAWAIIAN AVE	90744	7416008015	0.000	0.000	0.193	0.000	Shortfall of Sites	0.138	Low Medium II Residential	[Q]RD1.5-1XL-O-CUGU	0	0	0	29.036	0.193		Residential - Three Units (Any Combination) - 4 Stories or Less, 3	030B201 314		Wilmington - Harbor City	Yes	MI	R2RD
Los Angeles	1225 N CAHUENGA BLVD	90038	5533004011	0.000	0.000	0.193	0.000	Shortfall of Sites	0.080	Low Medium II Residential	RD1.5-1XL	0	0	0	49.933	0.193		Residential - Double, Duplex, or Two Units - 4 Stories or Less, 2	144B185 315		Hollywood	Yes	MI	R2RD
Los Angeles	3547 MARMION WAY	90065	5446023026	0.000	0.000	0.193	0.000	Shortfall of Sites	0.127	Low Medium II Residential	RD2-1-CDO	0	0	0	31.542	0.193		Residential - Double, Duplex, or Two Units - 4 Stories or Less, 2	144A223 315		Northeast Los Angeles	Yes	MI	R2RD
Los Angeles	5035 NAVARRO ST	90032	5218009031	0.000	0.000	0.193	0.000	Shortfall of Sites	0.172	Low Medium I Residential	RD3-1	0	0	0	23.224	0.193		Residential - Five or More Units or Apartments (Any Combination) · 4 Stories or Less, 28	144A235 315		Northeast Los Angeles	Yes	MI	R2RD
Los Angeles	3314 THELMA AVE	90032	5213015033	0.000	0.000	0.193	0.000	Shortfall of Sites	0.110	Low Medium II Residential	RD1.5-1	0	0	0	36.265	0.193		Residential - Three Units (Any Combination) - 4 Stories or Less, 3	142-5A233 315		Northeast Los Angeles	Yes	MI	R2RD
Los Angeles	3501 LONDON ST	90026	5401009021	0.000	0.000	0.193	0.000	Shortfall of Sites	0.120	Low Medium I Residential	RD3-1VL	0	0	0	33.459	0.193		Residential - Double, Duplex, or Two Units - 4 Stories or Less, 2	141A201 315		Silver Lake - Echo Park - Elysian Valley	Yes	MI	R2RD
Los Angeles	2135 KENT ST	90026	5402037019	0.000	0.000	0.193	0.000	Shortfall of Sites	0.115	Low Medium I Residential	RD3-1VL	0	0	0	34.863	0.193		Residential - Double, Duplex, or Two Units - 4 Stories or Less, 2	139-5A207 315		Silver Lake - Echo Park - Elysian Valley	Yes	MI	R2RD
Los Angeles	206 N BONNIE BRAE ST	90026	5159007019	0.000	0.000	0.193	0.000	Shortfall of Sites	0.138	Low Medium Residential	RD2-1	0	0	0	29.040	0.193		Residential - Five or More Units or Apartments (Any Combination) · 4 Stories or Less, 8	136-5A207 315		Westlake	Yes	MI	R2RD
Los Angeles	1833 W 24TH ST	90018	5058022047	0.000	0.000	0.193	0.000	Shortfall of Sites	0.137	Low Medium II Residential	RD2-1-CPIO	0	0	0	29.112	0.193		Residential - Double, Duplex, or Two Units - 4 Stories or Less, 2	123B193 315		South Los Angeles	Yes	MI	R2RD
Los Angeles	2953 WELLINGTON RD	90016	5050021012	0.000	0.000	0.193	0.000	Shortfall of Sites	0.150	Low Medium II Residential	RD2-1	0	0	0	26.638	0.193		Residential - Four Units (Any Combination) - 4 Stories or Less, 4	120B185 315		West Adams - Baldwin Hills - Leimert	Yes	MI	R2RD
Los Angeles	1214 E 25TH ST	90011	5119023016	0.000	0.000	0.193	0.000	Shortfall of Sites	0.127	Low Medium I Residential	R2-1	0	0	0	31.525	0.193		Residential - Double, Duplex, or Two Units - 4 Stories or Less, 2	118-5A211 315		Southeast Los Angeles	Yes	MI	R2RD

Jurisdiction Name	Site Address/Intersection	5 Digit ZIP Code	Assessor Parcel Number	Very Low-Income	Low-Income	Moderate-Income	Above Moderate-Income	Type of Shortfall	Parcel Size (Acres)	Current General Plan Designation	Current Zoning	Proposed General Plan (GP) Designation	Proposed Zoning	Minimum Density Allowed	Maximum Density Allowed	Total Capacity	Vacant/ Nonvacant	Description of Existing Uses	PIN	Base Density Per Acre	Community Plan Area	Rent Stabalization Ordinance	Income Category	Applicable Rezoning Program (Program informing values in Column Q listed first)
Los Angeles	1327 E 43RD ST	90011	5116004031	0.000	0.000	0.193	0.000	Shortfall of Sites	0.113	Low Medium I Residential	R2-1	0	0	0	35.490	0.193		Residential - Double, Duplex, or Two Units - 4 Stories or Less, 2	114A211 315		Southeast Los Angeles	Yes	MI	R2RD
Los Angeles	748 E 43RD ST	90011	5115009005	0.000	0.000	0.193	0.000	Shortfall of Sites	0.118	Low Medium I Residential	R2-1	0	0	0	34.030	0.193		Residential - Double, Duplex, or Two Units - 4 Stories or Less, 2	114A207 315		Southeast Los Angeles	Yes	MI	R2RD
Los Angeles	172 E 43RD ST	90011	5113035001	0.000	0.000	0.193	0.000	Shortfall of Sites	0.171	Low Medium I Residential	R2-1	0	0	0	23.331	0.193		Residential - Four Units (Any Combination) - 4 Stories or Less, 5	114A205 315		Southeast Los Angeles	Yes	MI	R2RD
Los Angeles	1011 E 43RD PL	90011	5115015019	0.000	0.000	0.193	0.000	Shortfall of Sites	0.155	Low Medium I Residential	R2-1	0	0	0	25.763	0.193		Residential - Three Units (Any Combination) - 4 Stories or Less, 3	114A209 315		Southeast Los Angeles	Yes	MI	R2RD
Los Angeles	4417 5TH AVE	90043	5014020016	0.000	0.000	0.193	0.000	Shortfall of Sites	0.155	Low Medium I Residential	R2-1	0	0	0	25.814	0.193		Residential - Double, Duplex, or Two Units - 4 Stories or Less, 2	111B189 315		West Adams - Baldwin Hills - Leimert	Yes	MI	R2RD
Los Angeles	737 E 47TH ST	90011	5108006020	0.000	0.000	0.193	0.000	Shortfall of Sites	0.155	Low Medium I Residential	R2-1	0	0	0	25.841	0.193		Residential - Three Units (Any Combination) - 4 Stories or Less, 3	112-5A207 315		Southeast Los Angeles	Yes	MI	R2RD
Los Angeles	1242 E 50TH ST	90011	5107028008	0.000	0.000	0.193	0.000	Shortfall of Sites	0.120	Low Medium I Residential	R2-1	0	0	0	33.442	0.193		Residential - Double, Duplex, or Two Units - 4 Stories or Less, 2	111A211 315		Southeast Los Angeles	Yes	MI	R2RD
Los Angeles	443 W 51ST ST	90037	5018037003	0.000	0.000	0.193	0.000	Shortfall of Sites	0.124	Low Medium II Residential	RD2-1	0	0	0	32.214	0.193		Residential - Three Units (Any Combination) - 4 Stories or Less, 3	111A201 315		South Los Angeles	Yes	MI	R2RD
Los Angeles	1633 W 53RD ST	90062	5003011021	0.000	0.000	0.193	0.000	Shortfall of Sites	0.122	Low Medium I Residential	R2-1-CPIO	0	0	0	32.752	0.193		Residential - Double, Duplex, or Two Units - 4 Stories or Less, 2	108B193 315		South Los Angeles	Yes	MI	R2RD
Los Angeles	537 W 53RD ST	90037	5001028014	0.000	0.000	0.193	0.000	Shortfall of Sites	0.138	Low Medium I Residential	R2-1	0	0	0	29.009	0.193		Residential - Double, Duplex, or Two Units - 4 Stories or Less, 2	108B201 315		South Los Angeles	Yes	MI	R2RD
Los Angeles	1517 E 56TH ST	90011	5105016018	0.000	0.000	0.193	0.000	Shortfall of Sites	0.122	Low Medium I Residential	R2-1	0	0	0	32.689	0.193		Residential - Double, Duplex, or Two Units - 4 Stories or Less, 2	108B213 315		Southeast Los Angeles	Yes	MI	R2RD
Los Angeles	5932 S OLIVE ST	90003	6005006021	0.000	0.000	0.193	0.000	Shortfall of Sites	0.130	Low Medium I Residential	R2-1	0	0	0	30.746	0.193		Residential - Three Units (Any Combination) - 4 Stories or Less, 3	105B201 315		Southeast Los Angeles	Yes	MI	R2RD
Los Angeles	1313 W 60TH ST	90044	6003011015	0.000	0.000	0.193	0.000	Shortfall of Sites	0.138	Low Medium I Residential	R2-1	0	0	0	29.014	0.193		Residential - Double, Duplex, or Two Units - 4 Stories or Less, 2	105B197 315		South Los Angeles	Yes	MI	R2RD
Los Angeles	826 E 79TH ST	90001	6029003009	0.000	0.000	0.193	0.000	Shortfall of Sites	0.119	Low Medium II Residential	RD2-1	0	0	0	33.506	0.193		Residential - Four Units (Any Combination) - 4 Stories or Less, 4	099B209 315		Southeast Los Angeles	Yes	MI	R2RD
Los Angeles	161 W 93RD ST	90003	6040040029	0.000	0.000	0.193	0.000	Shortfall of Sites	0.133	Low Medium I Residential	R2-1	0	0	0	30.145	0.193		Residential - Three Units (Any Combination) - 4 Stories or Less, 3	094-5A203 315		Southeast Los Angeles	Yes	MI	R2RD
Los Angeles	442 W 93RD ST	90003	6039005001	0.000	0.000	0.193	0.000	Shortfall of Sites	0.102	Low Medium II Residential	RD2-1	0	0	0	39.405	0.193		Residential - Five or More Units or Apartments (Any Combination) · 4 Stories or Less, 16	094-5A201 315		South Los Angeles	Yes	MI	R2RD
Los Angeles	9414 HOLMES AVE	90002	6048033010	0.000	0.000	0.193	0.000	Shortfall of Sites	0.164	Low Medium I Residential	R2-1	0	0	0	24.361	0.193		Residential - Double, Duplex, or Two Units - 4 Stories or Less - Other Improvements Only, 2	094-5A215 315		Southeast Los Angeles	Yes	MI	R2RD
Los Angeles	225 E 98TH ST	90003	6052014025	0.000	0.000	0.193	0.000	Shortfall of Sites	0.123	Low Medium I Residential	R2-1	0	0	0	32.486	0.193		Residential - Double, Duplex, or Two Units - 4 Stories or Less, 2	093A205 315		Southeast Los Angeles	Yes	MI	R2RD
Los Angeles	13606 S VERMONT AVE	90247	6119001007	0.000	0.000	0.193	0.000	Shortfall of Sites	0.207	Low Medium I Residential	RD3-1-O	0	0	0	19.359	0.193		Residential - Double, Duplex, or Two Units - 4 Stories or Less, 2	078B197 315		Harbor Gateway	Yes	MI	R2RD
Los Angeles	657 W 164TH ST	90247	6120021014	0.000	0.000	0.193	0.000	Shortfall of Sites	0.230	Low Medium II Residential	R2-1	0	0	0	17.414	0.193		Residential - Four Units (Any Combination) - 4 Stories or Less, 4	069B201 315		Harbor Gateway	Yes	MI	R2RD
Los Angeles	1500 W 220TH ST	90501	7346012017	0.000	0.000	0.193	0.000	Shortfall of Sites	0.165	Low Medium I Residential	R2-1	0	0	0	24.194	0.193		Residential - Double, Duplex, or Two Units - 4 Stories or Less, 2	048B193 315		Harbor Gateway	Yes	MI	R2RD
Los Angeles	1669 253RD ST	90710	7410020020	0.000	0.000	0.193	0.000	Shortfall of Sites	0.138	Low Medium I Residential	[Q]R2-1XL	0	0	0	29.037	0.193		Residential - Double, Duplex, or Two Units - 4 Stories or Less - Pool, 2	036B193 315		Wilmington - Harbor City	Yes	MI	R2RD
Los Angeles	13185 HOYT ST	91331	2535021009	0.000	0.000	0.193	0.000	Shortfall of Sites	0.081	Low Medium II Residential	RD2-1-O-CUGU	0	0	0	49.086	0.193		Residential - Four Units (Any Combination) - 4 Stories or Less, 6	207B157 316		Arleta - Pacoima	Yes	MI	R2RD
Los Angeles	1051 SENTINEL AVE	90063	5229028029	0.000	0.000	0.193	0.000	Shortfall of Sites	0.111	Low Medium I Residential	R2-1-CUGU	0	0	0	36.183	0.193		Residential - Three Units (Any Combination) - 4 Stories or Less, 3	130-5A227 316	21	Boyle Heights	Yes	MI	R2RD , BH CPU
Los Angeles	2959 E 3RD ST	90033	5179004048	0.000	0.000	0.193	0.000	Shortfall of Sites	0.117	Low Medium I Residential	R2-1-CUGU	0	0	0	34.107	0.193		Residential - Double, Duplex, or Two Units - 4 Stories or Less, 2	126A225 316	21	Boyle Heights	Yes	MI	R2RD , BH CPU
Los Angeles	3066 E 5TH ST	90063	5186002037	0.000	0.000	0.193	0.000	Shortfall of Sites	0.141	Low Medium I Residential	R2-1-CUGU	0	0	0	28.412	0.193		Residential - Three Units (Any Combination) - 4 Stories or Less, 3	124-5A225 316	21	Boyle Heights	Yes	MI	R2RD , BH CPU
Los Angeles	735 S FICKETT ST	90023	5185030016	0.000	0.000	0.193	0.000	Shortfall of Sites	0.115	Low Medium I Residential	R2-1-CUGU	0	0	0	34.856	0.193		Residential - Four Units (Any Combination) - 4 Stories or Less, 4	124-5A223 316	29	Boyle Heights	Yes	MI	R2RD , BH CPU
Los Angeles	3507 ARROYO SECO AVE	90065	5446021002	0.000	0.000	0.193	0.000	Shortfall of Sites	0.143	Low Medium II Residential	RD2-1-CDO	0	0	0	27.878	0.193		Residential - Three Units (Any Combination) - 4 Stories or Less, 3	144A221 316		Northeast Los Angeles	Yes	MI	R2RD
Los Angeles	2517 BELLEVUE AVE	90026	5402010024	0.000	0.000	0.193	0.000	Shortfall of Sites	0.161	Low Medium II Residential	RD2-1VL	0	0	0	24.871	0.193		Residential - Three Units (Any Combination) - 4 Stories or Less, 3	139-5A205 316		Silver Lake - Echo Park - Elysian Valley	Yes	MI	R2RD
Los Angeles	228 N BENTON WAY	90026	5156027006	0.000	0.000	0.193	0.000	Shortfall of Sites	0.115	Low Medium Residential	RD1.5-1	0	0	0	34.848	0.193		Residential - Double, Duplex, or Two Units - 4 Stories or Less, 2	138A203 316		Westlake	Yes	MI	R2RD
Los Angeles	137 S DILLON ST	90057	5155001010	0.000	0.000	0.193	0.000	Shortfall of Sites	0.110	Low Medium Residential	RD1.5-1	0	0	0	36.362	0.193		Residential - Double, Duplex, or Two Units - 4 Stories or Less, 2	138A201 316		Westlake	Yes	MI	R2RD
Los Angeles	1706 S MANSFIELD AVE	90019	5067004042	0.000	0.000	0.193	0.000	Shortfall of Sites	0.129	Low Medium II Residential	RD1.5-1-O	0	0	0	30.963	0.193		Residential - Four Units (Any Combination) - 4 Stories or Less, 4	126B181 316		West Adams - Baldwin Hills - Leimert	Yes	MI	R2RD
Los Angeles	2327 S ORANGE DR	90016	5062013014	0.000	0.000	0.193	0.000	Shortfall of Sites	0.138	Low Medium II Residential	RD2-1	0	0	0	29.062	0.193		Residential - Three Units (Any Combination) - 4 Stories or Less, 3	123B181 316		West Adams - Baldwin Hills - Leimert	Yes	MI	R2RD
Los Angeles	2325 WEST BLVD	90016	5061027026	0.000	0.000	0.193	0.000	Shortfall of Sites	0.122	Low Medium I Residential	R2-1	0	0	0	32.791	0.193		Residential - Double, Duplex, or Two Units - 4 Stories or Less, 2	123B185 316		West Adams - Baldwin Hills - Leimert	Yes	MI	R2RD
Los Angeles	1188 W 24TH ST	90007	5055021013	0.000	0.000	0.193	0.000	Shortfall of Sites	0.135	Low Medium II Residential	RD2-1-O-CPIO	0	0	0	29.647	0.193		Residential - Double, Duplex, or Two Units - 4 Stories or Less, 2	124-5A201 316		South Los Angeles	Yes	MI	R2RD
Los Angeles	933 S BREED ST	90023	5189005006	0.000	0.000	0.193	0.000	Shortfall of Sites	0.126	Low Medium II Residential	RD1.5-1-CUGU	0	0	0	31.749	0.193		Residential - Three Units (Any Combination) - 4 Stories or Less, 3	124-5A221 316		Boyle Heights	Yes	MI	R2RD
Los Angeles	2900 ALSACE AVE	90016	5049024056	0.000	0.000	0.193	0.000	Shortfall of Sites	0.110	Low Medium II Residential	RD1.5-1	0	0	0	36.299	0.193		Residential - Double, Duplex, or Two Units - 4 Stories or Less, 2	120B177 316		West Adams - Baldwin Hills - Leimert	Yes	MI	R2RD
Los Angeles	2840 S HARCOURT AVE	90016	5057026011	0.000	0.000	0.193	0.000	Shortfall of Sites	0.119	Low Medium I Residential	R2-1	0	0	0	33.507	0.193		Residential - Double, Duplex, or Two Units - 4 Stories or Less, 2	120B181 316		West Adams - Baldwin Hills - Leimert	Yes	MI	R2RD
Los Angeles	837 E 21ST ST	90011	5131011015	0.000	0.000	0.193	0.000	Shortfall of Sites	0.172	Low Medium I Residential	R2-1	0	0	0	23.224	0.193		Residential - Double, Duplex, or Two Units - 4 Stories or Less, 2	121-5A209 316		Southeast Los Angeles	Yes	MI	R2RD
Los Angeles	1747 W 37TH DR	90018	5041035037	0.000	0.000	0.193	0.000	Shortfall of Sites	0.091	Low Medium I Residential	R2-1-O-CPIO	0	0	0	44.000	0.193		Residential - Double, Duplex, or Two Units - 4 Stories or Less, 2	117B193 316		South Los Angeles	Yes	MI	R2RD
Los Angeles	3712 7TH AVE	90018	5044022014	0.000	0.000	0.193	0.000	Shortfall of Sites	0.103	Low Medium II Residential	RD2-1	0	0	0	38.903	0.193		Residential - Three Units (Any Combination) - 4 Stories or Less, 3	117B189 316		West Adams - Baldwin Hills - Leimert	Yes	MI	R2RD
Los Angeles	1175 E ADAMS BLVD	90011	5119010034	0.000	0.000	0.193	0.000	Shortfall of Sites	0.150	Low Medium I Residential	R2-1	0	0	0	26.695	0.193		Residential - Four Units (Any Combination) - 4 Stories or Less, 4	118-5A211 316		Southeast Los Angeles	Yes	MI	R2RD
Los Angeles	462 E 32ND ST	90011	5120017014	0.000	0.000	0.193	0.000	Shortfall of Sites	0.115	Low Medium I Residential	R2-1	0	0	0	34.862	0.193		Residential - Double, Duplex, or Two Units - 4 Stories or Less, 2	118-5A207 316		Southeast Los Angeles	Yes	MI	R2RD
Los Angeles	171 E 35TH ST	90011	5120007015	0.000	0.000	0.193	0.000	Shortfall of Sites	0.144	Low Medium I Residential	R2-1	0	0	0	27.847	0.193		Residential - Four Units (Any Combination) - 4 Stories or Less, 4	118-5A205 316		Southeast Los Angeles	Yes	MI	R2RD
Los Angeles	4025 WALL ST	90011	5113027011	0.000	0.000	0.193	0.000	Shortfall of Sites	0.164	Low Medium I Residential	R2-1	0	0	0	24.438	0.193		Residential - Double, Duplex, or Two Units - 4 Stories or Less, 2	115-5A205 316		Southeast Los Angeles	Yes	MI	R2RD
Los Angeles	713 W 41ST DR	90037	5019021032	0.000	0.000	0.193	0.000	Shortfall of Sites	0.124	Low Medium II Residential	RD1.5-1	0	0	0	32.263	0.193		Residential - Double, Duplex, or Two Units - 4 Stories or Less, 2	115-5A201 316		South Los Angeles	Yes	MI	R2RD
Los Angeles	376 W 41ST ST	90037	5111005002	0.000	0.000	0.193	0.000	Shortfall of Sites	0.120	Low Medium II Residential	RD2-1	0	0	0	33.469	0.193		Residential - Double, Duplex, or Two Units - 4 Stories or Less, 2	115-5A203 316		Southeast Los Angeles	Yes	MI	R2RD
Los Angeles	1331 E 43RD ST	90011	5116004030	0.000	0.000	0.193	0.000	Shortfall of Sites	0.112	Low Medium I Residential	R2-1	0	0	0	35.727	0.193		Residential - Double, Duplex, or Two Units - 4 Stories or Less, 2	114A211 316		Southeast Los Angeles	Yes	MI	R2RD
Los Angeles	742 E 43RD ST	90011	5115009004	0.000	0.000	0.193	0.000	Shortfall of Sites	0.118	Low Medium I Residential	R2-1	0	0	0	34.031	0.193		Residential - Double, Duplex, or Two Units - 4 Stories or Less, 2	114A207 316		Southeast Los Angeles	Yes	MI	R2RD
Los Angeles	434 E 43RD ST	90011	5113012014	0.000	0.000	0.193	0.000	Shortfall of Sites	0.118	Low Medium I Residential	R2-1	0	0	0	34.031	0.193		Residential - Three Units (Any Combination) - 4 Stories or Less, 3	114A205 316		Southeast Los Angeles	Yes	MI	R2RD
Los Angeles	1001 E 43RD PL	90011	5115015018	0.000	0.000	0.193	0.000	Shortfall of Sites	0.155	Low Medium I Residential	R2-1	0	0	0	25.761	0.193		Residential - Double, Duplex, or Two Units - 4 Stories or Less, 2	114A209 316		Southeast Los Angeles	Yes	MI	R2RD
Los Angeles	4416 6TH AVE	90043	5014020017	0.000	0.000	0.193	0.000	Shortfall of Sites	0.146	Low Medium I Residential	R2-1	0	0	0	27.376	0.193		Residential - Double, Duplex, or Two Units - 4 Stories or Less, 2	111B189 316		West Adams - Baldwin Hills - Leimert	Yes	MI	R2RD
Los Angeles	410 E 46TH ST	90011	5109017003	0.000	0.000	0.193	0.000	Shortfall of Sites	0.140	Low Medium I Residential	R2-1	0	0	0	28.575	0.193		Residential - Double, Duplex, or Two Units - 4 Stories or Less, 2	112-5A205 316		Southeast Los Angeles	Yes	MI	R2RD
Los Angeles	725 E 47TH ST	90011	5108006019	0.000	0.000	0.193	0.000	Shortfall of Sites	0.155	Low Medium I Residential	R2-1	0	0	0	25.841	0.193		Residential - Five or More Units or Apartments (Any Combination) · 4 Stories or Less, 6	112-5A207 316		Southeast Los Angeles	Yes	MI	R2RD
Los Angeles	1559 W 53RD ST	90062	5003010017	0.000	0.000	0.193	0.000	Shortfall of Sites	0.129	Low Medium I Residential	R2-1-CPIO	0	0	0	31.001	0.193		Residential - Double, Duplex, or Two Units - 4 Stories or Less, 2	108B193 316		South Los Angeles	Yes	MI	R2RD
Los Angeles	1307 W 60TH ST	90044	6003011014	0.000	0.000	0.193	0.000	Shortfall of Sites	0.138	Low Medium I Residential	R2-1	0	0	0	29.014	0.193		Residential - Double, Duplex, or Two Units - 4 Stories or Less, 2	105B197 316		South Los Angeles	Yes	MI	R2RD
Los Angeles	223 E 98TH ST	90003	6052014026	0.000	0.000	0.193	0.000	Shortfall of Sites	0.123	Low Medium I Residential	R2-1	0	0	0	32.469	0.193		Residential - Four Units (Any Combination) - 4 Stories or Less, 4	093A205 316		Southeast Los Angeles	Yes	MI	R2RD
Los Angeles	415 E 107TH ST	90003	6063028015	0.000	0.000	0.193	0.000	Shortfall of Sites	0.120	Low Medium I Residential	R2-1	0	0	0	33.448	0.193		Residential - Double, Duplex, or Two Units - 4 Stories or Less, 2	090A207 316		Southeast Los Angeles	Yes	MI	R2RD
Los Angeles	146 E 107TH ST	90003	6063032012	0.000	0.000	0.193	0.000	Shortfall of Sites	0.124	Low Medium I Residential	R2-1	0	0	0	32.265	0.193		Residential - Double, Duplex, or Two Units - 4 Stories or Less, 2	090A205 316		Southeast Los Angeles	Yes	MI	R2RD
Los Angeles	5698 VIA MARISOL	90042	5492005020	0.000	0.000	0.193	0.000	Shortfall of Sites	0.103	Low Medium II Residential	RD1.5-1	0	0	0	38.649	0.193		Residential - Three Units (Any Combination) - 4 Stories or Less, 3	150A229 317		Northeast Los Angeles	Yes	MI	R2RD
Los Angeles	3126 E EAST SIDE BLVD	90063	5178022033	0.000	0.000	0.193	0.000	Shortfall of Sites	0.075	Low Medium I Residential	R2-1-CUGU	0	0	0	53.614	0.193		Residential - Three Units (Any Combination) - 4 Stories or Less, 3	127-5A227 317	21	Boyle Heights	Yes	MI	R2RD , BH CPU
Los Angeles	3429 E 8TH ST	90023	5190016031	0.000	0.000	0.193	0.000	Shortfall of Sites	0.130	Low Medium I Residential	R2-1-CUGU	0	0	0	30.696	0.193		Residential - Double, Duplex, or Two Units - 4 Stories or Less, 2	120A225 317	21	Boyle Heights	Yes	MI	R2RD , BH CPU
Los Angeles	5029 NAVARRO ST	90032	5218009030	0.000	0.000	0.193	0.000	Shortfall of Sites	0.172	Low Medium I Residential	RD3-1	0	0	0	23.282	0.193		Residential - Double, Duplex, or Two Units - 4 Stories or Less, 2	144A235 317		Northeast Los Angeles	Yes	MI	R2RD
Los Angeles	5201 CRONUS ST	90032	5220011012	0.000	0.000	0.193	0.000	Shortfall of Sites	0.200	Low Medium I Residential	RD3-1	0	0	0	19.958	0.193		Residential - Double, Duplex, or Two Units - 4 Stories or Less, 2	142-5A235 317		Northeast Los Angeles	Yes	MI	R2RD
Los Angeles	1441 LEMOYNE ST	90026	5419021013	0.000	0.000	0.193	0.000	Shortfall of Sites	0.130	Low Medium II Residential	RD1.5-1VL	0	0	0	30.714	0.193		Residential - Double, Duplex, or Two Units - 4 Stories or Less, 2	141A209 317		Silver Lake - Echo Park - Elysian Valley	Yes	MI	R2RD
Los Angeles	123 S VENDOME ST	90057	5155002008	0.000	0.000	0.193	0.000	Shortfall of Sites	0.111	Low Medium Residential	RD1.5-1	0	0	0	36.098	0.193		Residential - Double, Duplex, or Two Units - 4 Stories or Less, 2	138A201 317		Westlake	Yes	MI	R2RD
Los Angeles	1939 EASTLAKE AVE	90031	5210026005	0.000	0.000	0.193	0.000	Shortfall of Sites	0.178	Low Medium I Residential	RD3-1	0	0	0	22.529	0.193		Residential - Double, Duplex, or Two Units - 4 Stories or Less, 2	136-5A223 317		Northeast Los Angeles	Yes	MI	R2RD

Jurisdiction Name	Site Address/Intersection	5 Digit ZIP Code	Assessor Parcel Number	Very Low-Income	Low-Income	Moderate-Income	Above Moderate-Income	Type of Shortfall	Parcel Size (Acres)	Current General Plan Designation	Current Zoning	Proposed General Plan (GP) Designation	Proposed Zoning	Minimum Density Allowed	Maximum Density Allowed	Total Capacity	Vacant/ Nonvacant	Description of Existing Uses	PIN	Base Density Per Acre	Community Plan Area	Rent Stabalization Ordinance	Income Category	Applicable Rezoning Program (Program informing values in Column Q listed first)
Los Angeles	224 N BURLINGTON AVE	90026	5159009003	0.000	0.000	0.193	0.000	Shortfall of Sites	0.138	Low Medium Residential	RD1.5-1	0	0	0	29.040	0.193		Residential - Double, Duplex, or Two Units - 4 Stories or Less, 2	136-5A207 317		Westlake	Yes	MI	R2RD
Los Angeles	4552 CATALPA ST	90032	5215022022	0.000	0.000	0.193	0.000	Shortfall of Sites	0.115	Low Medium II Residential	RD2-1	0	0	0	34.772	0.193		Residential - Three Units (Any Combination) - 4 Stories or Less, 3	135A231 317		Northeast Los Angeles	Yes	MI	R2RD
Los Angeles	1422 ALVIRA ST	90035	5068002003	0.000	0.000	0.193	0.000	Shortfall of Sites	0.138	Low Medium II Residential	RD1.5-1-O	0	0	0	29.029	0.193		Residential - Four Units (Any Combination) - 4 Stories or Less, 4	129B173 317		Wilshire	Yes	MI	R2RD
Los Angeles	1435 PENNSYLVANIA AVE	90033	5174020002	0.000	0.000	0.193	0.000	Shortfall of Sites	0.129	Low Medium II Residential	RD1.5-1-RIO-CUGU	0	0	0	30.891	0.193		Residential - Double, Duplex, or Two Units - 4 Stories or Less, 2	130-5A221 317		Boyle Heights	Yes	MI	R2RD
Los Angeles	2156 S WEST VIEW ST	90016	5062022014	0.000	0.000	0.193	0.000	Shortfall of Sites	0.166	Low Medium II Residential	RD2-1-O	0	0	0	24.058	0.193		Residential - Double, Duplex, or Two Units - 4 Stories or Less, 2	123B181 317		West Adams - Baldwin Hills - Leimert	Yes	MI	R2RD
Los Angeles	2732 GUIRADO ST	90023	5185033005	0.000	0.000	0.193	0.000	Shortfall of Sites	0.113	Low Medium II Residential	RD1.5-1-CUGU	0	0	0	35.407	0.193		Residential - Five or More Units or Apartments (Any Combination) - 4 Stories or Less, 5	124-5A223 317		Boyle Heights	Yes	MI	R2RD
Los Angeles	956 E 24TH ST	90011	5131022006	0.000	0.000	0.193	0.000	Shortfall of Sites	0.143	Low Medium I Residential	R2-1	0	0	0	27.879	0.193		Residential - Double, Duplex, or Two Units - 4 Stories or Less, 2	120A209 317		Southeast Los Angeles	Yes	MI	R2RD
Los Angeles	415 E 28TH ST	90011	5128009014	0.000	0.000	0.193	0.000	Shortfall of Sites	0.095	Low Medium II Residential	RD1.5-1	0	0	0	42.294	0.193		Residential - Three Units (Any Combination) - 4 Stories or Less, 3	120A207 317		Southeast Los Angeles	Yes	MI	R2RD
Los Angeles	1753 W 37TH DR	90018	5041035038	0.000	0.000	0.193	0.000	Shortfall of Sites	0.139	Low Medium I Residential	R2-1-O-CPIO	0	0	0	28.695	0.193		Residential - Double, Duplex, or Two Units - 4 Stories or Less, 2	117B193 317		South Los Angeles	Yes	MI	R2RD
Los Angeles	1472 E 23RD ST	90011	5119025009	0.000	0.000	0.193	0.000	Shortfall of Sites	0.147	Low Medium II Residential	RD2-1	0	0	0	27.190	0.193		Residential - Four Units (Any Combination) - 4 Stories or Less, 4	118-5A211 317		Southeast Los Angeles	Yes	MI	R2RD
Los Angeles	1124 E 27TH ST	90011	5119013013	0.000	0.000	0.193	0.000	Shortfall of Sites	0.124	Low Medium I Residential	R2-1	0	0	0	32.354	0.193		Residential - Double, Duplex, or Two Units - 4 Stories or Less, 2	118-5A209 317		Southeast Los Angeles	Yes	MI	R2RD
Los Angeles	1208 E 33RD ST	90011	5114027006	0.000	0.000	0.193	0.000	Shortfall of Sites	0.110	Low Medium I Residential	R2-1	0	0	0	36.259	0.193		Residential - Double, Duplex, or Two Units - 4 Stories or Less, 2	117A211 317		Southeast Los Angeles	Yes	MI	R2RD
Los Angeles	4024 WOODLAWN AVE	90011	5113027012	0.000	0.000	0.193	0.000	Shortfall of Sites	0.164	Low Medium I Residential	R2-1	0	0	0	24.460	0.193		Residential - Double, Duplex, or Two Units - 4 Stories or Less, 2	115-5A205 317		Southeast Los Angeles	Yes	MI	R2RD
Los Angeles	1175 E 41ST ST	90011	5114034024	0.000	0.000	0.193	0.000	Shortfall of Sites	0.130	Low Medium I Residential	R2-1	0	0	0	30.871	0.193		Residential - Double, Duplex, or Two Units - 4 Stories or Less, 2	115-5A209 317		Southeast Los Angeles	Yes	MI	R2RD
Los Angeles	991 E 43RD PL	90011	5115015017	0.000	0.000	0.193	0.000	Shortfall of Sites	0.155	Low Medium I Residential	R2-1	0	0	0	25.760	0.193		Residential - Three Units (Any Combination) - 4 Stories or Less, 3	114A209 317		Southeast Los Angeles	Yes	MI	R2RD
Los Angeles	4417 6TH AVE	90043	5014013015	0.000	0.000	0.193	0.000	Shortfall of Sites	0.146	Low Medium I Residential	R2-1	0	0	0	27.461	0.193		Residential - Double, Duplex, or Two Units - 4 Stories or Less, 2	111B189 317		West Adams - Baldwin Hills - Leimert	Yes	MI	R2RD
Los Angeles	717 E 47TH ST	90011	5108005026	0.000	0.000	0.193	0.000	Shortfall of Sites	0.155	Low Medium I Residential	R2-1	0	0	0	25.841	0.193		Residential - Double, Duplex, or Two Units - 4 Stories or Less, 2	112-5A207 317		Southeast Los Angeles	Yes	MI	R2RD
Los Angeles	1225 W 53RD ST	90037	5002003009	0.000	0.000	0.193	0.000	Shortfall of Sites	0.123	Low Medium I Residential	R2-1	0	0	0	32.441	0.193		Residential - Double, Duplex, or Two Units - 4 Stories or Less, 2	108B197 317		South Los Angeles	Yes	MI	R2RD
Los Angeles	116 W 52ND PL	90037	5110031017	0.000	0.000	0.193	0.000	Shortfall of Sites	0.102	Low Medium I Residential	R2-1	0	0	0	39.215	0.193		Residential - Three Units (Any Combination) - 4 Stories or Less, 3	108B201 317		Southeast Los Angeles	Yes	MI	R2RD
Los Angeles	651 W 59TH PL	90044	6004031015	0.000	0.000	0.193	0.000	Shortfall of Sites	0.140	Low Medium I Residential	R2-1	0	0	0	28.479	0.193		Residential - Three Units (Any Combination) - 4 Stories or Less, 3	105B201 317		South Los Angeles	Yes	MI	R2RD
Los Angeles	5965 RAYMOND AVE	90044	6003011013	0.000	0.000	0.193	0.000	Shortfall of Sites	0.138	Low Medium I Residential	R2-1	0	0	0	29.064	0.193		Residential - Three Units (Any Combination) - 4 Stories or Less, 4	105B197 317		South Los Angeles	Yes	MI	R2RD
Los Angeles	3123 W 60TH ST	90043	4005008033	0.000	0.000	0.193	0.000	Shortfall of Sites	0.123	Low Medium II Residential	RD2-1	0	0	0	32.413	0.193		Residential - Three Units (Any Combination) - 4 Stories or Less, 3	105B185 317		West Adams - Baldwin Hills - Leimert	Yes	MI	R2RD
Los Angeles	329 W 69TH ST	90003	6012007034	0.000	0.000	0.193	0.000	Shortfall of Sites	0.105	Low Medium I Residential	R2-1	0	0	0	38.209	0.193		Residential - Double, Duplex, or Two Units - 4 Stories or Less, 2	102B201 317		Southeast Los Angeles	Yes	MI	R2RD
Los Angeles	8935 BARING CROSS ST	90044	6038021046	0.000	0.000	0.193	0.000	Shortfall of Sites	0.119	Low Medium I Residential	RD3-1	0	0	0	33.493	0.193		Residential - Double, Duplex, or Two Units - 4 Stories or Less, 2	096A199 317		South Los Angeles	Yes	MI	R2RD
Los Angeles	442 E 103RD ST	90003	6063013011	0.000	0.000	0.193	0.000	Shortfall of Sites	0.119	Low Medium I Residential	R2-1	0	0	0	33.636	0.193		Residential - Double, Duplex, or Two Units - 4 Stories or Less, 2	091-5A207 317		Southeast Los Angeles	Yes	MI	R2RD
Los Angeles	642 N CUMMINGS ST	90033	5175027016	0.000	0.000	0.193	0.000	Shortfall of Sites	0.125	Low Medium I Residential	R2-1-CUGU	0	0	0	32.061	0.193		Residential - Four Units (Any Combination) - 4 Stories or Less, 4	130-5A223 318	29	Boyle Heights	Yes	MI	R2RD , BH CPU
Los Angeles	3125 WINTER ST	90063	5178007030	0.000	0.000	0.193	0.000	Shortfall of Sites	0.119	Low Medium I Residential	R2-1-CUGU	0	0	0	33.508	0.193		Residential - Three Units (Any Combination) - 4 Stories or Less, 3	129A227 318	21	Boyle Heights	Yes	MI	R2RD , BH CPU
Los Angeles	936 HOLLINS ST	90023	5189005016	0.000	0.000	0.193	0.000	Shortfall of Sites	0.096	Low Medium I Residential	R2-1-CUGU	0	0	0	41.804	0.193		Residential - Three Units (Any Combination) - 4 Stories or Less, 3	124-5A221 318	29	Boyle Heights	Yes	MI	R2RD , BH CPU
Los Angeles	263 S AVENUE 54	90042	5468013022	0.000	0.000	0.193	0.000	Shortfall of Sites	0.168	Low Medium II Residential	RD2-1	0	0	0	23.859	0.193		Residential - Three Units (Any Combination) - 4 Stories or Less, 3	150A227 318		Northeast Los Angeles	Yes	MI	R2RD
Los Angeles	2630 ARVIA ST	90065	5454036017	0.000	0.000	0.193	0.000	Shortfall of Sites	0.124	Low Medium I Residential	RD3-1-CDO-RIO	0	0	0	32.267	0.193		Residential - Four Units (Any Combination) - 4 Stories or Less, 4	147A217 318		Northeast Los Angeles	Yes	MI	R2RD
Los Angeles	1152 N HOOVER ST	90029	5429001024	0.000	0.000	0.193	0.000	Shortfall of Sites	0.095	Low Medium I Residential	R2-1XL	0	0	0	42.260	0.193		Residential - Four Units (Any Combination) - 4 Stories or Less, 4	145-5A201 318		Hollywood	Yes	MI	R2RD
Los Angeles	623 W AVENUE 28	90065	5453014002	0.000	0.000	0.193	0.000	Shortfall of Sites	0.099	Low Medium II Residential	RD2-1-CDO-RIO	0	0	0	40.333	0.193		Residential - Four Units (Any Combination) - 4 Stories or Less, 4	144A219 318		Northeast Los Angeles	Yes	MI	R2RD
Los Angeles	1939 JOHNSTON ST	90031	5210017006	0.000	0.000	0.193	0.000	Shortfall of Sites	0.123	Low Medium II Residential	RD2-1	0	0	0	32.507	0.193		Residential - Double, Duplex, or Two Units - 4 Stories or Less, 2	136-5A223 318		Northeast Los Angeles	Yes	MI	R2RD
Los Angeles	1334 PENNSYLVANIA AVE	90033	5174015020	0.000	0.000	0.193	0.000	Shortfall of Sites	0.125	Low Medium II Residential	RD1.5-1-RIO-CUGU	0	0	0	32.029	0.193		Residential - Double, Duplex, or Two Units - 4 Stories or Less, 2	130-5A219 318		Boyle Heights	Yes	MI	R2RD
Los Angeles	2309 VINEYARD AVE	90016	5061026043	0.000	0.000	0.193	0.000	Shortfall of Sites	0.111	Low Medium II Residential	RD2-1-O	0	0	0	35.879	0.193		Residential - Double, Duplex, or Two Units - 4 Stories or Less, 2	123B181 318		West Adams - Baldwin Hills - Leimert	Yes	MI	R2RD
Los Angeles	2345 S COCHRAN AVE	90016	5063011032	0.000	0.000	0.193	0.000	Shortfall of Sites	0.110	Low Medium II Residential	RD2-1	0	0	0	36.299	0.193		Residential - Double, Duplex, or Two Units - 4 Stories or Less, 2	123B177 318		West Adams - Baldwin Hills - Leimert	Yes	MI	R2RD
Los Angeles	1204 W 24TH ST	90007	5055016027	0.000	0.000	0.193	0.000	Shortfall of Sites	0.135	Low Medium II Residential	RD2-1-CPIO	0	0	0	29.581	0.193		Residential - Three Units (Any Combination) - 4 Stories or Less, 3	124-5A201 318		South Los Angeles	Yes	MI	R2RD
Los Angeles	3302 ESTRADA ST	90023	5190022019	0.000	0.000	0.193	0.000	Shortfall of Sites	0.112	Low Medium II Residential	RD1.5-1-CUGU	0	0	0	35.680	0.193		Residential - Double, Duplex, or Two Units - 4 Stories or Less, 2	120A225 318		Boyle Heights	Yes	MI	R2RD
Los Angeles	1759 W 37TH DR	90018	5041035039	0.000	0.000	0.193	0.000	Shortfall of Sites	0.139	Low Medium I Residential	R2-1-O-CPIO	0	0	0	28.695	0.193		Residential - Double, Duplex, or Two Units - 4 Stories or Less, 2	117B193 318		South Los Angeles	Yes	MI	R2RD
Los Angeles	1184 E 33RD ST	90011	5114026004	0.000	0.000	0.193	0.000	Shortfall of Sites	0.110	Low Medium I Residential	R2-1	0	0	0	36.263	0.193		Residential - Three Units (Any Combination) - 4 Stories or Less, 3	117A209 318		Southeast Los Angeles	Yes	MI	R2RD
Los Angeles	670 E 36TH ST	90011	5121005007	0.000	0.000	0.193	0.000	Shortfall of Sites	0.110	Low Medium II Residential	RD2-1	0	0	0	36.300	0.193		Residential - Four Units (Any Combination) - 4 Stories or Less, 4	117A207 318		Southeast Los Angeles	Yes	MI	R2RD
Los Angeles	1169 E 41ST ST	90011	5114034023	0.000	0.000	0.193	0.000	Shortfall of Sites	0.129	Low Medium I Residential	R2-1	0	0	0	30.957	0.193		Residential - Double, Duplex, or Two Units - 4 Stories or Less, 2	115-5A209 318		Southeast Los Angeles	Yes	MI	R2RD
Los Angeles	721 W 41ST DR	90037	5019021034	0.000	0.000	0.193	0.000	Shortfall of Sites	0.124	Low Medium II Residential	RD1.5-1	0	0	0	32.264	0.193		Residential - Double, Duplex, or Two Units - 4 Stories or Less, 2	115-5A201 318		South Los Angeles	Yes	MI	R2RD
Los Angeles	430 E 43RD ST	90011	5113012015	0.000	0.000	0.193	0.000	Shortfall of Sites	0.118	Low Medium I Residential	R2-1	0	0	0	34.031	0.193		Residential - Double, Duplex, or Two Units - 4 Stories or Less, 2	114A205 318		Southeast Los Angeles	Yes	MI	R2RD
Los Angeles	604 W 43RD ST	90037	5019011025	0.000	0.000	0.193	0.000	Shortfall of Sites	0.110	Low Medium II Residential	RD2-1	0	0	0	36.276	0.193		Residential - Four Units (Any Combination) - 4 Stories or Less, 4	114A201 318		South Los Angeles	Yes	MI	R2RD
Los Angeles	400 E 46TH ST	90011	5109017001	0.000	0.000	0.193	0.000	Shortfall of Sites	0.140	Low Medium I Residential	R2-1	0	0	0	28.575	0.193		Residential - Double, Duplex, or Two Units - 4 Stories or Less, 2	112-5A205 318		Southeast Los Angeles	Yes	MI	R2RD
Los Angeles	4625 HOOPER AVE	90011	5107010029	0.000	0.000	0.193	0.000	Shortfall of Sites	0.151	Low Medium II Residential	RD2-1	0	0	0	26.482	0.193		Commercial - Store Combination - Store and Residential Combination - One Story, 4	112-5A211 318		Southeast Los Angeles	Yes	MI	R2RD
Los Angeles	707 E 47TH ST	90011	5108005025	0.000	0.000	0.193	0.000	Shortfall of Sites	0.155	Low Medium I Residential	R2-1	0	0	0	25.841	0.193		Residential - Double, Duplex, or Two Units - 4 Stories or Less, 2	112-5A207 318		Southeast Los Angeles	Yes	MI	R2RD
Los Angeles	4711 9TH AVE	90043	5014003004	0.000	0.000	0.193	0.000	Shortfall of Sites	0.178	Low Medium I Residential	R2-1	0	0	0	22.466	0.193		Residential - Double, Duplex, or Two Units - 4 Stories or Less, 2	111B185 318		West Adams - Baldwin Hills - Leimert	Yes	MI	R2RD
Los Angeles	1224 E 50TH ST	90011	5107028005	0.000	0.000	0.193	0.000	Shortfall of Sites	0.119	Low Medium I Residential	R2-1	0	0	0	33.482	0.193		Residential - Double, Duplex, or Two Units - 4 Stories or Less, 2	111A211 318		Southeast Los Angeles	Yes	MI	R2RD
Los Angeles	226 W 50TH ST	90037	5110023008	0.000	0.000	0.193	0.000	Shortfall of Sites	0.125	Low Medium I Residential	R2-1	0	0	0	31.891	0.193		Residential - Three Units (Any Combination) - 4 Stories or Less, 3	111A203 318		Southeast Los Angeles	Yes	MI	R2RD
Los Angeles	1553 W 53RD ST	90062	5003010018	0.000	0.000	0.193	0.000	Shortfall of Sites	0.129	Low Medium I Residential	R2-1-CPIO	0	0	0	31.002	0.193		Residential - Double, Duplex, or Two Units - 4 Stories or Less, 2	108B193 318		South Los Angeles	Yes	MI	R2RD
Los Angeles	1529 E 56TH ST	90011	5105016021	0.000	0.000	0.193	0.000	Shortfall of Sites	0.122	Low Medium I Residential	R2-1	0	0	0	32.683	0.193		Residential - Double, Duplex, or Two Units - 4 Stories or Less, 2	108B213 318		Southeast Los Angeles	Yes	MI	R2RD
Los Angeles	333 W 69TH ST	90003	6012007033	0.000	0.000	0.193	0.000	Shortfall of Sites	0.105	Low Medium I Residential	R2-1	0	0	0	38.210	0.193		Residential - Double, Duplex, or Two Units - 4 Stories or Less, 2	102B201 318		Southeast Los Angeles	Yes	MI	R2RD
Los Angeles	165 W 78TH ST	90003	6031017019	0.000	0.000	0.193	0.000	Shortfall of Sites	0.072	Low Medium I Residential	R2-1	0	0	0	55.312	0.193		Residential - Five or More Units or Apartments (Any Combination) - 4 Stories or Less, 5	099B201 318		Southeast Los Angeles	Yes	MI	R2RD
Los Angeles	8620 BARING CROSS ST	90044	6038017011	0.000	0.000	0.193	0.000	Shortfall of Sites	0.138	Low Medium II Residential	RD2-1	0	0	0	29.005	0.193		Residential - Double, Duplex, or Two Units - 4 Stories or Less, 2	097-5A199 318		South Los Angeles	Yes	MI	R2RD
Los Angeles	207 W 93RD ST	90003	6040039029	0.000	0.000	0.193	0.000	Shortfall of Sites	0.124	Low Medium I Residential	R2-1	0	0	0	32.285	0.193		Residential - Double, Duplex, or Two Units - 4 Stories or Less, 2	094-5A203 318		Southeast Los Angeles	Yes	MI	R2RD
Los Angeles	213 E 98TH ST	90003	6052014028	0.000	0.000	0.193	0.000	Shortfall of Sites	0.123	Low Medium I Residential	R2-1	0	0	0	32.438	0.193		Residential - Three Units (Any Combination) - 4 Stories or Less, 3	093A205 318		Southeast Los Angeles	Yes	MI	R2RD
Los Angeles	11124 BELHAVEN AVE	90059	6072031013	0.000	0.000	0.193	0.000	Shortfall of Sites	0.106	Low Medium I Residential	R2-1	0	0	0	37.876	0.193		Residential - Double, Duplex, or Two Units - 4 Stories or Less, 2	088-5A209 318		Southeast Los Angeles	Yes	MI	R2RD
Los Angeles	707 W 164TH ST	90247	6120021006	0.000	0.000	0.193	0.000	Shortfall of Sites	0.230	Low Medium II Residential	R2-1	0	0	0	17.422	0.193		Residential - Double, Duplex, or Two Units - 4 Stories or Less, 2	069B197 318		Harbor Gateway	Yes	MI	R2RD
Los Angeles	1512 W 220TH ST	90501	7346012014	0.000	0.000	0.193	0.000	Shortfall of Sites	0.165	Low Medium I Residential	R2-1	0	0	0	24.195	0.193		Residential - Double, Duplex, or Two Units - 4 Stories or Less, 2	048B193 318		Harbor Gateway	Yes	MI	R2RD
Los Angeles	15257 MARSON ST	91402	2209028008	0.000	0.000	0.193	0.000	Shortfall of Sites	0.237	Low Medium I Residential	RD3-1	0	0	0	16.890	0.193		Residential - Double, Duplex, or Two Units - 4 Stories or Less, 2	189B145 319		Mission Hills - Panorama City - North Hills	Yes	MI	R2RD
Los Angeles	6149 AUCKLAND AVE	91606	2414021007	0.000	0.000	0.193	0.000	Shortfall of Sites	0.151	Low Medium I Residential	R2-1	0	0	0	26.443	0.193		Residential - Double, Duplex, or Two Units - 4 Stories or Less, 2	177B177 319		North Hollywood - Valley Village	Yes	MI	R2RD
Los Angeles	2727 EAGLE ST	90033	5185008017	0.000	0.000	0.193	0.000	Shortfall of Sites	0.110	Low Medium I Residential	R2-1-CUGU	0	0	0	36.288	0.193		Residential - Three Units (Any Combination) - 4 Stories or Less, 3	126A225 319	29	Boyle Heights	Yes	MI	R2RD , BH CPU
Los Angeles	2844 E 6TH ST	90023	5185021024	0.000	0.000	0.193	0.000	Shortfall of Sites	0.072	Low Medium I Residential	R2-1-CUGU	0	0	0	55.315	0.193		Residential - Double, Duplex, or Two Units - 4 Stories or Less, 2	124-5A225 319	21	Boyle Heights	Yes	MI	R2RD , BH CPU
Los Angeles	1150 SPENCE ST	90023	5191013025	0.000	0.000	0.193	0.000	Shortfall of Sites	0.111	Low Medium I Residential	R2-1-CUGU	0	0	0	36.074	0.193		Residential - Double, Duplex, or Two Units - 4 Stories or Less, 2	120A225 319	21	Boyle Heights	Yes	MI	R2RD , BH CPU

Jurisdiction Name	Site Address/Intersection	5 Digit ZIP Code	Assessor Parcel Number	Very Low-Income	Low-Income	Moderate-Income	Above Moderate-Income	Type of Shortfall	Parcel Size (Acres)	Current General Plan Designation	Current Zoning	Proposed General Plan (GP) Designation	Proposed Zoning	Minimum Density Allowed	Maximum Density Allowed	Total Capacity	Vacant/ Nonvacant	Description of Existing Uses	PIN	Base Density Per Acre	Community Plan Area	Rent Stabalization Ordinance	Income Category	Applicable Rezoning Program (Program informing values in Column Q listed first)
Los Angeles	2829 PARTRIDGE AVE	90039	5442028035	0.000	0.000	0.193	0.000	Shortfall of Sites	0.146	Low Medium I Residential	R2-1VL-RIO	0	0	0	27.315	0.193		Residential - Double, Duplex, or Two Units - 4 Stories or Less, 2	150A211 319		Silver Lake - Echo Park - Elysian Valley	Yes	MI	R2RD
Los Angeles	2829 IDELL ST	90065	5453014010	0.000	0.000	0.193	0.000	Shortfall of Sites	0.164	Low Medium II Residential	RD2-1-CDO-RIO	0	0	0	24.455	0.193		Residential - Double, Duplex, or Two Units - 4 Stories or Less, 2	144A219 319		Northeast Los Angeles	Yes	MI	R2RD
Los Angeles	5021 NAVARRO ST	90032	5218009028	0.000	0.000	0.193	0.000	Shortfall of Sites	0.172	Low Medium I Residential	RD3-1	0	0	0	23.292	0.193		Residential - Three Units (Any Combination) - 4 Stories or Less, 3	144A235 319		Northeast Los Angeles	Yes	MI	R2RD
Los Angeles	3235 PUEBLO AVE	90032	5218019008	0.000	0.000	0.193	0.000	Shortfall of Sites	0.172	Low Medium I Residential	RD3-1	0	0	0	23.232	0.193		Residential - Double, Duplex, or Two Units - 4 Stories or Less, 2	142-5A235 319		Northeast Los Angeles	Yes	MI	R2RD
Los Angeles	2723 COUNCIL ST	90026	5156022022	0.000	0.000	0.193	0.000	Shortfall of Sites	0.110	Low Medium Residential	RD1.5-1	0	0	0	36.295	0.193		Residential - Double, Duplex, or Two Units - 4 Stories or Less, 2	138A203 319		Westlake	Yes	MI	R2RD
Los Angeles	504 BELMONT AVE	90026	5404013015	0.000	0.000	0.193	0.000	Shortfall of Sites	0.120	Low Medium II Residential	RD2-1VL-CDO	0	0	0	33.427	0.193		Residential - Three Units (Any Combination) - 4 Stories or Less, 3	138A207 319		Silver Lake - Echo Park - Elysian Valley	Yes	MI	R2RD
Los Angeles	1518 ROCKWOOD ST	90026	5159014014	0.000	0.000	0.193	0.000	Shortfall of Sites	0.137	Low Medium Residential	RD1.5-1-O	0	0	0	29.208	0.193		Residential - Four Units (Any Combination) - 4 Stories or Less, 4	135A209 319		Westlake	Yes	MI	R2RD
Los Angeles	2711 FAIRMOUNT ST	90033	5177013003	0.000	0.000	0.193	0.000	Shortfall of Sites	0.134	Low Medium II Residential	RD1.5-1-CUGU	0	0	0	29.778	0.193		Residential - Double, Duplex, or Two Units - 4 Stories or Less, 2	130-5A227 319		Boyle Heights	Yes	MI	R2RD
Los Angeles	4717 SATURN ST	90019	5071020007	0.000	0.000	0.193	0.000	Shortfall of Sites	0.161	Low Medium II Residential	RD2-1-O	0	0	0	24.907	0.193		Residential - Three Units (Any Combination) - 4 Stories or Less, 3	126B181 319		West Adams - Baldwin Hills - Leimert	Yes	MI	R2RD
Los Angeles	1645 S NEW HAMPSHIRE AVE	90006	5075018029	0.000	0.000	0.193	0.000	Shortfall of Sites	0.120	Low Medium II Residential	RD1.5-1	0	0	0	33.247	0.193		Residential - Double, Duplex, or Two Units - 4 Stories or Less, 2	126B197 319		South Los Angeles	Yes	MI	R2RD
Los Angeles	651 CAMULOS ST	90023	5185023020	0.000	0.000	0.193	0.000	Shortfall of Sites	0.129	Low Medium II Residential	RD1.5-1-CUGU	0	0	0	31.113	0.193		Residential - Double, Duplex, or Two Units - 4 Stories or Less, 2	124-5A223 319		Boyle Heights	Yes	MI	R2RD
Los Angeles	928 E 20TH ST	90011	5131010004	0.000	0.000	0.193	0.000	Shortfall of Sites	0.138	Low Medium I Residential	R2-1	0	0	0	29.022	0.193		Residential - Double, Duplex, or Two Units - 4 Stories or Less, 2	121-5A209 319		Southeast Los Angeles	Yes	MI	R2RD
Los Angeles	732 E 25TH ST	90011	5131024006	0.000	0.000	0.193	0.000	Shortfall of Sites	0.144	Low Medium II Residential	RD2-1	0	0	0	27.872	0.193		Residential - Five or More Units or Apartments (Any Combination) · 4 Stories or Less, 8	120A209 319		Southeast Los Angeles	Yes	MI	R2RD
Los Angeles	1324 E 21ST ST	90011	5119003013	0.000	0.000	0.193	0.000	Shortfall of Sites	0.133	Low Medium I Residential	R2-1	0	0	0	30.179	0.193		Residential - Single Family Residence, 2	120A211 319		Southeast Los Angeles	Yes	MI	R2RD
Los Angeles	666 E 36TH ST	90011	5121005006	0.000	0.000	0.193	0.000	Shortfall of Sites	0.110	Low Medium II Residential	RD2-1	0	0	0	36.300	0.193		Residential - Three Units (Any Combination) - 4 Stories or Less, 3	117A207 319		Southeast Los Angeles	Yes	MI	R2RD
Los Angeles	1163 E 41ST ST	90011	5114034022	0.000	0.000	0.193	0.000	Shortfall of Sites	0.129	Low Medium I Residential	R2-1	0	0	0	31.042	0.193		Residential - Double, Duplex, or Two Units - 4 Stories or Less, 2	115-5A209 319		Southeast Los Angeles	Yes	MI	R2RD
Los Angeles	725 W 41ST DR	90037	5019021035	0.000	0.000	0.193	0.000	Shortfall of Sites	0.124	Low Medium II Residential	RD1.5-1	0	0	0	32.265	0.193		Residential - Four Units (Any Combination) - 4 Stories or Less, 4	115-5A201 319		South Los Angeles	Yes	MI	R2RD
Los Angeles	4415 7TH AVE	90043	5014012017	0.000	0.000	0.193	0.000	Shortfall of Sites	0.146	Low Medium I Residential	R2-1	0	0	0	27.461	0.193		Residential - Double, Duplex, or Two Units - 4 Stories or Less, 2	111B189 319		West Adams - Baldwin Hills - Leimert	Yes	MI	R2RD
Los Angeles	335 W 47TH ST	90037	5110009022	0.000	0.000	0.193	0.000	Shortfall of Sites	0.124	Low Medium II Residential	RD2-1	0	0	0	32.235	0.193		Residential - Double, Duplex, or Two Units - 4 Stories or Less, 2	112-5A203 319		Southeast Los Angeles	Yes	MI	R2RD
Los Angeles	703 E 47TH ST	90011	5108005024	0.000	0.000	0.193	0.000	Shortfall of Sites	0.155	Low Medium I Residential	R2-1	0	0	0	25.841	0.193		Residential - Double, Duplex, or Two Units - 4 Stories or Less, 2	112-5A207 319		Southeast Los Angeles	Yes	MI	R2RD
Los Angeles	1197 E 51ST ST	90011	5107028031	0.000	0.000	0.193	0.000	Shortfall of Sites	0.110	Low Medium I Residential	R2-1	0	0	0	36.314	0.193		Residential - Double, Duplex, or Two Units - 4 Stories or Less, 2	111A209 319		Southeast Los Angeles	Yes	MI	R2RD
Los Angeles	1420 E 53RD ST	90011	5104009024	0.000	0.000	0.193	0.000	Shortfall of Sites	0.139	Low Medium I Residential	R2-1	0	0	0	28.821	0.193		Residential - Double, Duplex, or Two Units - 4 Stories or Less, 2	108B209 319		Southeast Los Angeles	Yes	MI	R2RD
Los Angeles	1253 W 60TH ST	90044	6003012025	0.000	0.000	0.193	0.000	Shortfall of Sites	0.138	Low Medium I Residential	R2-1	0	0	0	29.017	0.193		Residential - Double, Duplex, or Two Units - 4 Stories or Less, 2	105B197 319		South Los Angeles	Yes	MI	R2RD
Los Angeles	8935 MENLO AVE	90044	6038020043	0.000	0.000	0.193	0.000	Shortfall of Sites	0.119	Low Medium I Residential	R2-1	0	0	0	33.506	0.193		Residential - Three Units (Any Combination) - 4 Stories or Less, 3	096A199 319		South Los Angeles	Yes	MI	R2RD
Los Angeles	160 E 107TH ST	90003	6063032015	0.000	0.000	0.193	0.000	Shortfall of Sites	0.124	Low Medium I Residential	R2-1	0	0	0	32.265	0.193		Residential - Double, Duplex, or Two Units - 4 Stories or Less, 2	090A205 319		Southeast Los Angeles	Yes	MI	R2RD
Los Angeles	11484 ARCHWOOD ST	91606	2320022001	0.000	0.000	0.193	0.000	Shortfall of Sites	0.156	Low Medium II Residential	RD2-1	0	0	0	25.723	0.193		Residential - Double, Duplex, or Two Units - 4 Stories or Less, 2	180B169 320		North Hollywood - Valley Village	Yes	MI	R2RD
Los Angeles	6148 AUCKLAND AVE	91606	2414021014	0.000	0.000	0.193	0.000	Shortfall of Sites	0.149	Low Medium I Residential	R2-1	0	0	0	26.855	0.193		Residential - Double, Duplex, or Two Units - 4 Stories or Less, 2	177B177 320		North Hollywood - Valley Village	Yes	MI	R2RD
Los Angeles	3544 EL SERENO AVE	90032	5306018039	0.000	0.000	0.193	0.000	Shortfall of Sites	0.140	Low Medium I Residential	RD3-1	0	0	0	28.564	0.193		Residential - Three Units (Any Combination) - 4 Stories or Less, 3	144A233 320		Northeast Los Angeles	Yes	MI	R2RD
Los Angeles	5033 TEMPLETON ST	90032	5219011020	0.000	0.000	0.193	0.000	Shortfall of Sites	0.203	Low Medium I Residential	[Q]RD3-1D	0	0	0	19.663	0.193		Residential - Five or More Units or Apartments (Any Combination) · 4 Stories or Less, 9	142-5A235 320		Northeast Los Angeles	Yes	MI	R2RD
Los Angeles	114 S VENDOME ST	90057	5155003020	0.000	0.000	0.193	0.000	Shortfall of Sites	0.111	Low Medium Residential	RD1.5-1	0	0	0	35.896	0.193		Residential - Four Units (Any Combination) - 4 Stories or Less, 4	138A201 320		Westlake	Yes	MI	R2RD
Los Angeles	432 N WESTLAKE AVE	90026	5157024009	0.000	0.000	0.193	0.000	Shortfall of Sites	0.129	Low Medium II Residential	RD2-1VL	0	0	0	31.098	0.193		Residential - Three Units (Any Combination) - 4 Stories or Less, 3	138A207 320		Silver Lake - Echo Park - Elysian Valley	Yes	MI	R2RD
Los Angeles	217 N BURLINGTON AVE	90026	5159006002	0.000	0.000	0.193	0.000	Shortfall of Sites	0.138	Low Medium Residential	RD1.5-1	0	0	0	29.040	0.193		Residential - Four Units (Any Combination) - 4 Stories or Less, 4	136-5A207 320		Westlake	Yes	MI	R2RD
Los Angeles	2543 FAIRMOUNT ST	90033	5177014017	0.000	0.000	0.193	0.000	Shortfall of Sites	0.128	Low Medium II Residential	RD1.5-1-CUGU	0	0	0	31.214	0.193		Residential - Double, Duplex, or Two Units - 4 Stories or Less, 2	130-5A227 320		Boyle Heights	Yes	MI	R2RD
Los Angeles	6061 COMEY AVE	90034	5065017022	0.000	0.000	0.193	0.000	Shortfall of Sites	0.115	Low Medium II Residential	RD2-1	0	0	0	34.848	0.193		Residential - Three Units (Any Combination) - 4 Stories or Less, 3	123B173 320		West Adams - Baldwin Hills - Leimert	Yes	MI	R2RD
Los Angeles	2953 S VICTORIA AVE	90016	5050019014	0.000	0.000	0.193	0.000	Shortfall of Sites	0.144	Low Medium II Residential	RD2-1	0	0	0	27.704	0.193		Residential - Double, Duplex, or Two Units - 4 Stories or Less, 2	120B185 320		West Adams - Baldwin Hills - Leimert	Yes	MI	R2RD
Los Angeles	950 SPENCE ST	90023	5188015019	0.000	0.000	0.193	0.000	Shortfall of Sites	0.057	Low Medium II Residential	RD1.5-1-CUGU	0	0	0	69.695	0.193		Residential - Three Units (Any Combination) - 4 Stories or Less, 3	121-5A227 320		Boyle Heights	Yes	MI	R2RD
Los Angeles	3737 MAPLE AVE	90011	5121027003	0.000	0.000	0.193	0.000	Shortfall of Sites	0.138	Low Medium I Residential	R2-1	0	0	0	29.041	0.193		Residential - Double, Duplex, or Two Units - 4 Stories or Less, 2	117A205 320		Southeast Los Angeles	Yes	MI	R2RD
Los Angeles	662 E 36TH ST	90011	5121005005	0.000	0.000	0.193	0.000	Shortfall of Sites	0.110	Low Medium II Residential	RD2-1	0	0	0	36.299	0.193		Residential - Double, Duplex, or Two Units - 4 Stories or Less, 2	117A207 320		Southeast Los Angeles	Yes	MI	R2RD
Los Angeles	706 E 40TH PL	90011	5114007013	0.000	0.000	0.193	0.000	Shortfall of Sites	0.125	Low Medium II Residential	RD2-1	0	0	0	31.998	0.193		Residential - Double, Duplex, or Two Units - 4 Stories or Less, 2	115-5A207 320		Southeast Los Angeles	Yes	MI	R2RD
Los Angeles	712 E 43RD ST	90011	5115010015	0.000	0.000	0.193	0.000	Shortfall of Sites	0.118	Low Medium I Residential	R2-1	0	0	0	34.031	0.193		Residential - Double, Duplex, or Two Units - 4 Stories or Less, 2	114A207 320		Southeast Los Angeles	Yes	MI	R2RD
Los Angeles	4301 WOODLAWN AVE	90011	5113036001	0.000	0.000	0.193	0.000	Shortfall of Sites	0.155	Low Medium I Residential	R2-1	0	0	0	25.811	0.193		Residential - Four Units (Any Combination) - 4 Stories or Less, 8	114A205 320		Southeast Los Angeles	Yes	MI	R2RD
Los Angeles	612 W 43RD ST	90037	5019011027	0.000	0.000	0.193	0.000	Shortfall of Sites	0.110	Low Medium II Residential	RD2-1	0	0	0	36.276	0.193		Residential - Double, Duplex, or Two Units - 4 Stories or Less, 2	114A201 320		South Los Angeles	Yes	MI	R2RD
Los Angeles	4416 8TH AVE	90043	5014012018	0.000	0.000	0.193	0.000	Shortfall of Sites	0.146	Low Medium I Residential	R2-1	0	0	0	27.461	0.193		Residential - Double, Duplex, or Two Units - 4 Stories or Less, 2	111B189 320		West Adams - Baldwin Hills - Leimert	Yes	MI	R2RD
Los Angeles	4618 WALL ST	90011	5109010002	0.000	0.000	0.193	0.000	Shortfall of Sites	0.153	Low Medium I Residential	R2-1	0	0	0	26.129	0.193		Residential - Double, Duplex, or Two Units - 4 Stories or Less, 2	112-5A205 320		Southeast Los Angeles	Yes	MI	R2RD
Los Angeles	4711 10TH AVE	90043	5013025004	0.000	0.000	0.193	0.000	Shortfall of Sites	0.178	Low Medium I Residential	R2-1	0	0	0	22.493	0.193		Residential - Double, Duplex, or Two Units - 4 Stories or Less, 2	111B185 320		West Adams - Baldwin Hills - Leimert	Yes	MI	R2RD
Los Angeles	1203 E 47TH PL	90011	5107015033	0.000	0.000	0.193	0.000	Shortfall of Sites	0.066	Low Medium I Residential	R2-1	0	0	0	60.419	0.193		Residential - Double, Duplex, or Two Units - 4 Stories or Less, 2	112-5A209 320		Southeast Los Angeles	Yes	MI	R2RD
Los Angeles	1193 E 51ST ST	90011	5107027023	0.000	0.000	0.193	0.000	Shortfall of Sites	0.110	Low Medium I Residential	R2-1	0	0	0	36.311	0.193		Residential - Three Units (Any Combination) - 4 Stories or Less, 3	111A209 320		Southeast Los Angeles	Yes	MI	R2RD
Los Angeles	519 W 51ST ST	90037	5018021024	0.000	0.000	0.193	0.000	Shortfall of Sites	0.140	Low Medium II Residential	RD2-1	0	0	0	28.516	0.193		Residential - Double, Duplex, or Two Units - 4 Stories or Less, 2	111A201 320		South Los Angeles	Yes	MI	R2RD
Los Angeles	5303 ASCOT AVE	90011	5104011019	0.000	0.000	0.193	0.000	Shortfall of Sites	0.138	Low Medium I Residential	R2-1	0	0	0	29.068	0.193		Residential - Five or More Units or Apartments (Any Combination) · 4 Stories or Less, 6	108B209 320		Southeast Los Angeles	Yes	MI	R2RD
Los Angeles	1547 W 53RD ST	90062	5003010019	0.000	0.000	0.193	0.000	Shortfall of Sites	0.129	Low Medium I Residential	R2-1-CPIO	0	0	0	31.001	0.193		Residential - Double, Duplex, or Two Units - 4 Stories or Less, 2	108B193 320		South Los Angeles	Yes	MI	R2RD
Los Angeles	1213 W 53RD ST	90037	5002003012	0.000	0.000	0.193	0.000	Shortfall of Sites	0.123	Low Medium I Residential	R2-1	0	0	0	32.441	0.193		Residential - Double, Duplex, or Two Units - 4 Stories or Less, 2	108B197 320		South Los Angeles	Yes	MI	R2RD
Los Angeles	1537 E 56TH ST	90011	5105016023	0.000	0.000	0.193	0.000	Shortfall of Sites	0.122	Low Medium I Residential	R2-1	0	0	0	32.679	0.193		Residential - Double, Duplex, or Two Units - 4 Stories or Less, 2	108B213 320		Southeast Los Angeles	Yes	MI	R2RD
Los Angeles	1247 W 60TH ST	90044	6003012024	0.000	0.000	0.193	0.000	Shortfall of Sites	0.138	Low Medium I Residential	R2-1	0	0	0	29.018	0.193		Residential - Double, Duplex, or Two Units - 4 Stories or Less, 2	105B197 320		South Los Angeles	Yes	MI	R2RD
Los Angeles	207 W 78TH ST	90003	6031017020	0.000	0.000	0.193	0.000	Shortfall of Sites	0.145	Low Medium I Residential	R2-1	0	0	0	27.656	0.193		Residential - Double, Duplex, or Two Units - 4 Stories or Less, 2	099B201 320		Southeast Los Angeles	Yes	MI	R2RD
Los Angeles	9313 S FIGUEROA ST	90003	6039012019	0.000	0.000	0.193	0.000	Shortfall of Sites	0.136	Low Medium II Residential	RD1.5-1	0	0	0	29.418	0.193		Residential - Three Units (Any Combination) - 4 Stories or Less, 3	094-5A201 320		South Los Angeles	Yes	MI	R2RD
Los Angeles	9414 GRAHAM AVE	90002	6048025018	0.000	0.000	0.193	0.000	Shortfall of Sites	0.076	Low Medium I Residential	R2-1	0	0	0	52.385	0.193		Residential - Three Units (Any Combination) - 4 Stories or Less, 3	094-5A213 320		Southeast Los Angeles	Yes	MI	R2RD
Los Angeles	114 W 103RD ST	90003	6074001009	0.000	0.000	0.193	0.000	Shortfall of Sites	0.125	Low Medium I Residential	R2-1	0	0	0	31.942	0.193		Residential - Double, Duplex, or Two Units - 4 Stories or Less, 2	091-5A203 320		Southeast Los Angeles	Yes	MI	R2RD
Los Angeles	1512 E 110TH ST	90059	6070008009	0.000	0.000	0.193	0.000	Shortfall of Sites	0.065	Low Medium I Residential	R2-1	0	0	0	61.669	0.193		Residential - Double, Duplex, or Two Units - 4 Stories or Less, 2	088-5A211 320		Southeast Los Angeles	Yes	MI	R2RD
Los Angeles	11009 MCKINLEY AVE	90059	6071007003	0.000	0.000	0.193	0.000	Shortfall of Sites	0.111	Low Medium I Residential	R2-1	0	0	0	36.079	0.193		Residential - Double, Duplex, or Two Units - 4 Stories or Less, 2	088-5A207 320		Southeast Los Angeles	Yes	MI	R2RD
Los Angeles	120 E 111TH ST	90061	6073017011	0.000	0.000	0.193	0.000	Shortfall of Sites	0.120	Low Medium I Residential	R2-1	0	0	0	33.382	0.193		Residential - Double, Duplex, or Two Units - 4 Stories or Less, 2	088-5A205 320		Southeast Los Angeles	Yes	MI	R2RD
Los Angeles	11303 WADSWORTH AVE	90059	6072013010	0.000	0.000	0.193	0.000	Shortfall of Sites	0.177	Low Medium I Residential	R2-1	0	0	0	22.627	0.193		Residential - Double, Duplex, or Two Units - 4 Stories or Less, 2	087A209 320		Southeast Los Angeles	Yes	MI	R2RD
Los Angeles	1518 W 220TH ST	90501	7346012013	0.000	0.000	0.193	0.000	Shortfall of Sites	0.083	Low Medium I Residential	R2-1	0	0	0	48.389	0.193		Residential - Double, Duplex, or Two Units - 4 Stories or Less, 2	048B193 320		Harbor Gateway	Yes	MI	R2RD
Los Angeles	6152 CAHUENGA BLVD	91606	2414021002	0.000	0.000	0.193	0.000	Shortfall of Sites	0.160	Low Medium I Residential	R2-1	0	0	0	25.028	0.193		Residential - Double, Duplex, or Two Units - 4 Stories or Less, 2	177B177 321		North Hollywood - Valley Village	Yes	MI	R2RD
Los Angeles	2963 E 3RD ST	90033	5179004049	0.000	0.000	0.193	0.000	Shortfall of Sites	0.117	Low Medium I Residential	R2-1-CUGU	0	0	0	34.182	0.193		Residential - Three Units (Any Combination) - 4 Stories or Less, 3	126A225 321	21	Boyle Heights	Yes	MI	R2RD , BH CPU
Los Angeles	350 S AVENUE 57	90042	5468030016	0.000	0.000	0.193	0.000	Shortfall of Sites	0.128	Low Medium II Residential	RD2-1	0	0	0	31.170	0.193		Residential - Four Units (Any Combination) - 4 Stories or Less, 4	150A229 321		Northeast Los Angeles	Yes	MI	R2RD
Los Angeles	3539 MARMION WAY	90065	5446023025	0.000	0.000	0.193	0.000	Shortfall of Sites	0.060	Low Medium II Residential	RD2-1-CDO	0	0	0	66.524	0.193		Residential - Double, Duplex, or Two Units - 4 Stories or Less, 2	144A223 321		Northeast Los Angeles	Yes	MI	R2RD
Los Angeles	3545 EL SERENO AVE	90032	5213001033	0.000	0.000	0.193	0.000	Shortfall of Sites	0.157	Low Medium I Residential	RD3-1	0	0	0	25.436	0.193		Residential - Three Units (Any Combination) - 4 Stories or Less, 3	144A233 321		Northeast Los Angeles	Yes	MI	R2RD

Jurisdiction Name	Site Address/Intersection	5 Digit ZIP Code	Assessor Parcel Number	Very Low-Income	Low-Income	Moderate-Income	Above Moderate-Income	Type of Shortfall	Parcel Size (Acres)	Current General Plan Designation	Current Zoning	Proposed General Plan (GP) Designation	Proposed Zoning	Minimum Density Allowed	Maximum Density Allowed	Total Capacity	Vacant/ Nonvacant	Description of Existing Uses	PIN	Base Density Per Acre	Community Plan Area	Rent Stabalization Ordinance	Income Category	Applicable Rezoning Program (Program informing values in Column Q listed first)
Los Angeles	912 N BENTON WAY	90026	5402013003	0.000	0.000	0.193	0.000	Shortfall of Sites	0.172	Low Medium II Residential	RD2-1VL	0	0	0	23.232	0.193		Residential - Three Units (Any Combination) - 4 Stories or Less, 3	141A205 321		Silver Lake - Echo Park - Elysian Valley	Yes	MI	R2RD
Los Angeles	355 PARKMAN AVE	90026	5156014022	0.000	0.000	0.193	0.000	Shortfall of Sites	0.096	Low Medium II Residential	RD1.5-1VL	0	0	0	41.835	0.193		Residential - Five or More Units or Apartments (Any Combination) - 4 Stories or Less, 15	139-5A203 321		Silver Lake - Echo Park - Elysian Valley	Yes	MI	R2RD
Los Angeles	6085 ALCOTT ST	90035	5068002002	0.000	0.000	0.193	0.000	Shortfall of Sites	0.138	Low Medium II Residential	RD1.5-1-O	0	0	0	29.027	0.193		Residential - Four Units (Any Combination) - 4 Stories or Less, 4	129B173 321		Wilshire	Yes	MI	R2RD
Los Angeles	2807 BOULDER ST	90033	5178010023	0.000	0.000	0.193	0.000	Shortfall of Sites	0.134	Low Medium II Residential	RD1.5-1-CUGU	0	0	0	29.809	0.193		Residential - Double, Duplex, or Two Units - 4 Stories or Less, 2	129A227 321		Boyle Heights	Yes	MI	R2RD
Los Angeles	1646 S BERENDO ST	90006	5075018013	0.000	0.000	0.193	0.000	Shortfall of Sites	0.104	Low Medium II Residential	RD1.5-1	0	0	0	38.486	0.193		Residential - Double, Duplex, or Two Units - 4 Stories or Less, 2	126B197 321		South Los Angeles	Yes	MI	R2RD
Los Angeles	1847 W 24TH ST	90018	5058022019	0.000	0.000	0.193	0.000	Shortfall of Sites	0.153	Low Medium II Residential	RD2-1-CPIO	0	0	0	26.201	0.193		Residential - Double, Duplex, or Two Units - 4 Stories or Less, 2	123B193 321		South Los Angeles	Yes	MI	R2RD
Los Angeles	467 E 27TH ST	90011	5128010025	0.000	0.000	0.193	0.000	Shortfall of Sites	0.086	Low Medium II Residential	RD1.5-1	0	0	0	46.477	0.193		Residential - Four Units (Any Combination) - 4 Stories or Less, 4	120A207 321		Southeast Los Angeles	Yes	MI	R2RD
Los Angeles	1128 E 27TH ST	90011	5119013012	0.000	0.000	0.193	0.000	Shortfall of Sites	0.123	Low Medium I Residential	R2-1	0	0	0	32.427	0.193		Residential - Double, Duplex, or Two Units - 4 Stories or Less, 2	118-5A209 321		Southeast Los Angeles	Yes	MI	R2RD
Los Angeles	658 E 36TH ST	90011	5121005004	0.000	0.000	0.193	0.000	Shortfall of Sites	0.110	Low Medium II Residential	RD2-1	0	0	0	36.299	0.193		Residential - Three Units (Any Combination) - 4 Stories or Less, 3	117A207 321		Southeast Los Angeles	Yes	MI	R2RD
Los Angeles	1321 E 33RD ST	90011	5114039007	0.000	0.000	0.193	0.000	Shortfall of Sites	0.129	Low Medium II Residential	RD2-1	0	0	0	30.906	0.193		Residential - Double, Duplex, or Two Units - 4 Stories or Less, 2	117A211 321		Southeast Los Angeles	Yes	MI	R2RD
Los Angeles	1317 W 40TH PL	90037	5020001020	0.000	0.000	0.193	0.000	Shortfall of Sites	0.146	Low Medium I Residential	R2-1	0	0	0	27.439	0.193		Residential - Double, Duplex, or Two Units - 4 Stories or Less, 2	114B197 321		South Los Angeles	Yes	MI	R2RD
Los Angeles	700 E 40TH PL	90011	5114007014	0.000	0.000	0.193	0.000	Shortfall of Sites	0.059	Low Medium II Residential	RD2-1	0	0	0	67.992	0.193		Residential - Double, Duplex, or Two Units - 4 Stories or Less, 2	115-5A207 321		Southeast Los Angeles	Yes	MI	R2RD
Los Angeles	4114 S HOOVER ST	90037	5019021037	0.000	0.000	0.193	0.000	Shortfall of Sites	0.113	Low Medium II Residential	RD1.5-1	0	0	0	35.501	0.193		Commercial - Store Combination - Store and Residential Combination - One Story, 4	115-5A201 321		South Los Angeles	Yes	MI	R2RD
Los Angeles	126 W 41ST ST	90037	5111020010	0.000	0.000	0.193	0.000	Shortfall of Sites	0.155	Low Medium II Residential	RD2-1	0	0	0	25.812	0.193		Residential - Three Units (Any Combination) - 4 Stories or Less, 3	115-5A203 321		Southeast Los Angeles	Yes	MI	R2RD
Los Angeles	702 E 43RD ST	90011	5115010014	0.000	0.000	0.193	0.000	Shortfall of Sites	0.118	Low Medium I Residential	R2-1	0	0	0	34.031	0.193		Residential - Double, Duplex, or Two Units - 4 Stories or Less, 2	114A207 321		Southeast Los Angeles	Yes	MI	R2RD
Los Angeles	422 E 43RD ST	90011	5113012017	0.000	0.000	0.193	0.000	Shortfall of Sites	0.118	Low Medium I Residential	R2-1	0	0	0	34.031	0.193		Residential - Double, Duplex, or Two Units - 4 Stories or Less, 2	114A205 321		Southeast Los Angeles	Yes	MI	R2RD
Los Angeles	4621 WALL ST	90011	5109002041	0.000	0.000	0.193	0.000	Shortfall of Sites	0.153	Low Medium I Residential	R2-1	0	0	0	26.132	0.193		Residential - Double, Duplex, or Two Units - 4 Stories or Less, 2	112-5A205 321		Southeast Los Angeles	Yes	MI	R2RD
Los Angeles	240 W 50TH ST	90037	5110023011	0.000	0.000	0.193	0.000	Shortfall of Sites	0.125	Low Medium I Residential	R2-1	0	0	0	31.893	0.193		Residential - Double, Duplex, or Two Units - 4 Stories or Less, 2	111A203 321		Southeast Los Angeles	Yes	MI	R2RD
Los Angeles	141 E 51ST ST	90011	5109004039	0.000	0.000	0.193	0.000	Shortfall of Sites	0.159	Low Medium II Residential	RD2-1	0	0	0	25.112	0.193		Residential - Four Units (Any Combination) - 4 Stories or Less, 4	111A205 321		Southeast Los Angeles	Yes	MI	R2RD
Los Angeles	523 W 51ST ST	90037	5018021023	0.000	0.000	0.193	0.000	Shortfall of Sites	0.140	Low Medium II Residential	RD2-1	0	0	0	28.515	0.193		Residential - Double, Duplex, or Two Units - 4 Stories or Less, 2	111A201 321		South Los Angeles	Yes	MI	R2RD
Los Angeles	1623 W 53RD ST	90062	5003011018	0.000	0.000	0.193	0.000	Shortfall of Sites	0.122	Low Medium I Residential	R2-1-CPIO	0	0	0	32.756	0.193		Residential - Three Units (Any Combination) - 4 Stories or Less, 3	108B193 321		South Los Angeles	Yes	MI	R2RD
Los Angeles	1541 E 56TH ST	90011	5105016024	0.000	0.000	0.193	0.000	Shortfall of Sites	0.122	Low Medium I Residential	R2-1	0	0	0	32.677	0.193		Residential - Double, Duplex, or Two Units - 4 Stories or Less, 2	108B213 321		Southeast Los Angeles	Yes	MI	R2RD
Los Angeles	663 W 59TH PL	90044	6004031012	0.000	0.000	0.193	0.000	Shortfall of Sites	0.143	Low Medium I Residential	R2-1	0	0	0	28.026	0.193		Residential - Three Units (Any Combination) - 4 Stories or Less, 3	105B201 321		South Los Angeles	Yes	MI	R2RD
Los Angeles	815 E 87TH ST	90002	6042022024	0.000	0.000	0.193	0.000	Shortfall of Sites	0.103	Low Medium I Residential	R2-1	0	0	0	38.947	0.193		Residential - Double, Duplex, or Two Units - 4 Stories or Less, 2	097-5A209 321		Southeast Los Angeles	Yes	MI	R2RD
Los Angeles	8939 S HOOVER ST	90044	6038015048	0.000	0.000	0.193	0.000	Shortfall of Sites	0.135	Low Medium II Residential	RD2-1	0	0	0	29.707	0.193		Residential - Three Units (Any Combination) - 4 Stories or Less, 3	096A199 321		South Los Angeles	Yes	MI	R2RD
Los Angeles	9310 S HOOVER ST	90044	6039014005	0.000	0.000	0.193	0.000	Shortfall of Sites	0.062	Low Medium II Residential	RD1.5-1	0	0	0	64.942	0.193		Residential - Double, Duplex, or Two Units - 4 Stories or Less, 2	094-5A201 321		South Los Angeles	Yes	MI	R2RD
Los Angeles	203 E 98TH ST	90003	6052014031	0.000	0.000	0.193	0.000	Shortfall of Sites	0.128	Low Medium I Residential	R2-1	0	0	0	31.219	0.193		Residential - Double, Duplex, or Two Units - 4 Stories or Less, 2	093A205 321		Southeast Los Angeles	Yes	MI	R2RD
Los Angeles	9724 S HOOVER ST	90044	6054026034	0.000	0.000	0.193	0.000	Shortfall of Sites	0.105	Low Medium II Residential	RD2-1	0	0	0	38.240	0.193		Residential - Four Units (Any Combination) - 4 Stories or Less, 4	093A201 321		South Los Angeles	Yes	MI	R2RD
Los Angeles	10122 S SAN PEDRO ST	90003	6063006034	0.000	0.000	0.193	0.000	Shortfall of Sites	0.067	Low Medium II Residential	RD2-1	0	0	0	59.553	0.193		Residential - Four Units (Any Combination) - 4 Stories or Less, 4	091-5A205 321		Southeast Los Angeles	Yes	MI	R2RD
Los Angeles	433 W 111TH ST	90061	6075031017	0.000	0.000	0.193	0.000	Shortfall of Sites	0.128	Low Medium I Residential	R2-1	0	0	0	31.191	0.193		Residential - Double, Duplex, or Two Units - 4 Stories or Less, 2	088-5A201 321		South Los Angeles	Yes	MI	R2RD
Los Angeles	116 E 111TH ST	90061	6073017012	0.000	0.000	0.193	0.000	Shortfall of Sites	0.120	Low Medium I Residential	R2-1	0	0	0	33.383	0.193		Residential - Four Units (Any Combination) - 4 Stories or Less, 4	088-5A205 321		Southeast Los Angeles	Yes	MI	R2RD
Los Angeles	13612 S VERMONT AVE	90247	6119001006	0.000	0.000	0.193	0.000	Shortfall of Sites	0.207	Low Medium I Residential	RD3-1-O	0	0	0	19.359	0.193		Residential - Double, Duplex, or Two Units - 4 Stories or Less, 2	078B197 321		Harbor Gateway	Yes	MI	R2RD
Los Angeles	1645 253RD ST	90710	7410020025	0.000	0.000	0.193	0.000	Shortfall of Sites	0.138	Low Medium I Residential	[Q]R2-1XL	0	0	0	29.042	0.193		Residential - Double, Duplex, or Two Units - 4 Stories or Less, 2	036B193 321		Wilmington - Harbor City	Yes	MI	R2RD
Los Angeles	715 HAWAIIAN AVE	90744	7416008017	0.000	0.000	0.193	0.000	Shortfall of Sites	0.138	Low Medium II Residential	[Q]RD1.5-1XL-O-CUGU	0	0	0	29.037	0.193		Residential - Three Units (Any Combination) - 4 Stories or Less, 3	030B201 321		Wilmington - Harbor City	Yes	MI	R2RD
Los Angeles	6149 CLYBOURN AVE	91606	2414021017	0.000	0.000	0.193	0.000	Shortfall of Sites	0.163	Low Medium I Residential	R2-1	0	0	0	24.602	0.193		Residential - Double, Duplex, or Two Units - 4 Stories or Less, 2	177B177 322		North Hollywood - Valley Village	Yes	MI	R2RD
Los Angeles	631 N CUMMINGS ST	90033	5175031006	0.000	0.000	0.193	0.000	Shortfall of Sites	0.099	Low Medium I Residential	R2-1-CUGU	0	0	0	40.263	0.193		Residential - Double, Duplex, or Two Units - 4 Stories or Less, 2	130-5A223 322	29	Boyle Heights	Yes	MI	R2RD , BH CPU
Los Angeles	3040 WINTER ST	90063	5178008027	0.000	0.000	0.193	0.000	Shortfall of Sites	0.070	Low Medium I Residential	R2-1-CUGU	0	0	0	57.033	0.193		Residential - Four Units (Any Combination) - 4 Stories or Less, 4	129A227 322	21	Boyle Heights	Yes	MI	R2RD , BH CPU
Los Angeles	533 EUCLID AVE	90063	5185019003	0.000	0.000	0.193	0.000	Shortfall of Sites	0.066	Low Medium I Residential	R2-1-CUGU	0	0	0	60.449	0.193		Residential - Double, Duplex, or Two Units - 4 Stories or Less, 2	124-5A225 322	21	Boyle Heights	Yes	MI	R2RD , BH CPU
Los Angeles	4413 LA CLEDE AVE	90039	5594001012	0.000	0.000	0.193	0.000	Shortfall of Sites	0.172	Low Medium II Residential	RD2-1-RIO	0	0	0	23.233	0.193		Residential - Four Units (Any Combination) - 4 Stories or Less, 4	159B205 322		Northeast Los Angeles	Yes	MI	R2RD
Los Angeles	2669 NEWELL ST	90039	5442015009	0.000	0.000	0.193	0.000	Shortfall of Sites	0.124	Low Medium I Residential	R2-1VL-RIO	0	0	0	32.175	0.193		Residential - Double, Duplex, or Two Units - 4 Stories or Less, 2	148-5A213 322		Silver Lake - Echo Park - Elysian Valley	Yes	MI	R2RD
Los Angeles	2649 GRANADA ST	90065	5454036004	0.000	0.000	0.193	0.000	Shortfall of Sites	0.133	Low Medium I Residential	RD3-1-CDO-RIO	0	0	0	30.052	0.193		Residential - Three Units (Any Combination) - 4 Stories or Less, 3	147A217 322		Northeast Los Angeles	Yes	MI	R2RD
Los Angeles	1224 WILCOX AVE	90038	5533004001	0.000	0.000	0.193	0.000	Shortfall of Sites	0.109	Low Medium II Residential	RD1.5-1XL	0	0	0	36.760	0.193		Residential - Three Units (Any Combination) - 4 Stories or Less, 3	144B185 322		Hollywood	Yes	MI	R2RD
Los Angeles	737 N HELIOTROPE DR	90029	5538016022	0.000	0.000	0.193	0.000	Shortfall of Sites	0.129	Low Medium II Residential	RD1.5-1XL	0	0	0	30.976	0.193		Residential - Four Units (Any Combination) - 4 Stories or Less, 4	141B197 322		Hollywood	Yes	MI	R2RD
Los Angeles	3221 PASADENA AVE	90031	5205006058	0.000	0.000	0.193	0.000	Shortfall of Sites	0.137	Low Medium I Residential	RD1.5-1	0	0	0	29.131	0.193		Residential - Double, Duplex, or Two Units - 4 Stories or Less, 2	142-5A223 322		Northeast Los Angeles	Yes	MI	R2RD
Los Angeles	1032 N RAMPART BLVD	90026	5402014013	0.000	0.000	0.193	0.000	Shortfall of Sites	0.113	Low Medium II Residential	RD2-1VL	0	0	0	35.326	0.193		Residential - Double, Duplex, or Two Units - 4 Stories or Less, 2	141A205 322		Silver Lake - Echo Park - Elysian Valley	Yes	MI	R2RD
Los Angeles	1645 S BERENDO ST	90006	5075020018	0.000	0.000	0.193	0.000	Shortfall of Sites	0.109	Low Medium II Residential	RD1.5-1	0	0	0	36.542	0.193		Residential - Double, Duplex, or Two Units - 4 Stories or Less, 2	126B197 322		South Los Angeles	Yes	MI	R2RD
Los Angeles	5352 BLACKWELDER ST	90016	5043021011	0.000	0.000	0.193	0.000	Shortfall of Sites	0.110	Low Medium II Residential	RD1.5-1	0	0	0	36.281	0.193		Residential - Three Units (Any Combination) - 4 Stories or Less, 3	120B177 322		West Adams - Baldwin Hills - Leimert	Yes	MI	R2RD
Los Angeles	1313 W 40TH PL	90037	5020001021	0.000	0.000	0.193	0.000	Shortfall of Sites	0.146	Low Medium I Residential	R2-1	0	0	0	27.439	0.193		Residential - Double, Duplex, or Two Units - 4 Stories or Less, 2	114B197 322		South Los Angeles	Yes	MI	R2RD
Los Angeles	1139 E 41ST ST	90011	5114034019	0.000	0.000	0.193	0.000	Shortfall of Sites	0.128	Low Medium I Residential	R2-1	0	0	0	31.302	0.193		Residential - Double, Duplex, or Two Units - 4 Stories or Less, 2	115-5A209 322		Southeast Los Angeles	Yes	MI	R2RD
Los Angeles	132 W 41ST ST	90037	5111020009	0.000	0.000	0.193	0.000	Shortfall of Sites	0.139	Low Medium II Residential	RD2-1	0	0	0	28.680	0.193		Residential - Double, Duplex, or Two Units - 4 Stories or Less, 2	115-5A203 322		Southeast Los Angeles	Yes	MI	R2RD
Los Angeles	620 W 43RD ST	90037	5019011029	0.000	0.000	0.193	0.000	Shortfall of Sites	0.110	Low Medium II Residential	RD2-1	0	0	0	36.277	0.193		Residential - Double, Duplex, or Two Units - 4 Stories or Less, 2	114A201 322		South Los Angeles	Yes	MI	R2RD
Los Angeles	941 E 43RD PL	90011	5115016027	0.000	0.000	0.193	0.000	Shortfall of Sites	0.156	Low Medium I Residential	R2-1	0	0	0	25.721	0.193		Residential - Double, Duplex, or Two Units - 4 Stories or Less, 2	114A209 322		Southeast Los Angeles	Yes	MI	R2RD
Los Angeles	1750 W 45TH ST	90062	5016006013	0.000	0.000	0.193	0.000	Shortfall of Sites	0.145	Low Medium I Residential	R2-1	0	0	0	27.641	0.193		Residential - Three Units (Any Combination) - 4 Stories or Less, 3	111B193 322		South Los Angeles	Yes	MI	R2RD
Los Angeles	681 E 47TH ST	90011	5108005022	0.000	0.000	0.193	0.000	Shortfall of Sites	0.150	Low Medium I Residential	R2-1	0	0	0	26.639	0.193		Residential - Three Units (Any Combination) - 4 Stories or Less, 3	112-5A207 322		Southeast Los Angeles	Yes	MI	R2RD
Los Angeles	457 W 47TH PL	90037	5018035025	0.000	0.000	0.193	0.000	Shortfall of Sites	0.123	Low Medium II Residential	RD2-1	0	0	0	32.458	0.193		Residential - Double, Duplex, or Two Units - 4 Stories or Less, 2	112-5A201 322		South Los Angeles	Yes	MI	R2RD
Los Angeles	1187 E 51ST ST	90011	5107027024	0.000	0.000	0.193	0.000	Shortfall of Sites	0.110	Low Medium I Residential	R2-1	0	0	0	36.309	0.193		Residential - Double, Duplex, or Two Units - 4 Stories or Less, 2	111A209 322		Southeast Los Angeles	Yes	MI	R2RD
Los Angeles	244 W 50TH ST	90037	5110023012	0.000	0.000	0.193	0.000	Shortfall of Sites	0.125	Low Medium I Residential	R2-1	0	0	0	31.894	0.193		Residential - Four Units (Any Combination) - 4 Stories or Less, 4	111A203 322		Southeast Los Angeles	Yes	MI	R2RD
Los Angeles	135 E 51ST ST	90011	5109004040	0.000	0.000	0.193	0.000	Shortfall of Sites	0.159	Low Medium II Residential	RD2-1	0	0	0	25.143	0.193		Residential - Four Units (Any Combination) - 4 Stories or Less, 4	111A205 322		Southeast Los Angeles	Yes	MI	R2RD
Los Angeles	527 W 51ST ST	90037	5018021022	0.000	0.000	0.193	0.000	Shortfall of Sites	0.140	Low Medium II Residential	RD2-1	0	0	0	28.514	0.193		Residential - Three Units (Any Combination) - 4 Stories or Less, 3	111A201 322		South Los Angeles	Yes	MI	R2RD
Los Angeles	1360 E 53RD ST	90011	5104011021	0.000	0.000	0.193	0.000	Shortfall of Sites	0.221	Low Medium I Residential	R2-1	0	0	0	18.123	0.193		Residential - Five or More Units or Apartments (Any Combination) - 4 Stories or Less, 6	108B209 322		Southeast Los Angeles	Yes	MI	R2RD
Los Angeles	1543 W 53RD ST	90062	5003010020	0.000	0.000	0.193	0.000	Shortfall of Sites	0.129	Low Medium I Residential	R2-1-CPIO	0	0	0	31.002	0.193		Residential - Double, Duplex, or Two Units - 4 Stories or Less, 2	108B193 322		South Los Angeles	Yes	MI	R2RD
Los Angeles	1205 W 53RD ST	90037	5002003014	0.000	0.000	0.193	0.000	Shortfall of Sites	0.123	Low Medium I Residential	R2-1	0	0	0	32.441	0.193		Residential - Double, Duplex, or Two Units - 4 Stories or Less, 2	108B197 322		South Los Angeles	Yes	MI	R2RD
Los Angeles	5930 BONSALLO AVE	90044	6004031011	0.000	0.000	0.193	0.000	Shortfall of Sites	0.158	Low Medium I Residential	R2-1	0	0	0	25.378	0.193		Residential - Double, Duplex, or Two Units - 4 Stories or Less, 2	105B201 322		South Los Angeles	Yes	MI	R2RD
Los Angeles	1237 W 60TH ST	90044	6003012022	0.000	0.000	0.193	0.000	Shortfall of Sites	0.138	Low Medium I Residential	R2-1	0	0	0	29.019	0.193		Residential - Three Units (Any Combination) - 4 Stories or Less, 3	105B197 322		South Los Angeles	Yes	MI	R2RD
Los Angeles	419 E 69TH ST	90003	6011011040	0.000	0.000	0.193	0.000	Shortfall of Sites	0.124	Low Medium I Residential	R2-1	0	0	0	32.142	0.193		Residential - Double, Duplex, or Two Units - 4 Stories or Less, 2	102B205 322		Southeast Los Angeles	Yes	MI	R2RD
Los Angeles	811 E 87TH ST	90002	6042022025	0.000	0.000	0.193	0.000	Shortfall of Sites	0.103	Low Medium I Residential	R2-1	0	0	0	38.947	0.193		Residential - Double, Duplex, or Two Units - 4 Stories or Less, 2	097-5A209 322		Southeast Los Angeles	Yes	MI	R2RD
Los Angeles	331 W 89TH ST	90003	6040025009	0.000	0.000	0.193	0.000	Shortfall of Sites	0.112	Low Medium II Residential	RD1.5-1	0	0	0	35.557	0.193		Residential - Four Units (Any Combination) - 4 Stories or Less, 4	096A203 322		Southeast Los Angeles	Yes	MI	R2RD
Los Angeles	8938 ORCHARD AVE	90044	6038015037	0.000	0.000	0.193	0.000	Shortfall of Sites	0.133	Low Medium I Residential	RD3-1	0	0	0	30.094	0.193		Residential - Double, Duplex, or Two Units - 4 Stories or Less, 2	096A199 322		South Los Angeles	Yes	MI	R2RD
Los Angeles	437 W 111TH ST	90061	6075031018	0.000	0.000	0.193	0.000	Shortfall of Sites	0.149	Low Medium I Residential	R2-1	0	0	0	26.846	0.193		Residential - Double, Duplex, or Two Units - 4 Stories or Less, 2	088-5A201 322		South Los Angeles	Yes	MI	R2RD
Los Angeles	900 E 113TH ST	90059	6072024001	0.000	0.000	0.193	0.000	Shortfall of Sites	0.210	Low Medium I Residential	R2-1	0	0	0	19.088	0.193		Residential - Double, Duplex, or Two Units - 4 Stories or Less, 2	087A209 322		Southeast Los Angeles	Yes	MI	R2RD
Los Angeles	16300 S MENLO AVE	90247	6120019047	0.000	0.000	0.193	0.000	Shortfall of Sites	0.159	Low Medium II Residential	R2-1	0	0	0	25.137	0.193		Residential - Double, Duplex, or Two Units - 4 Stories or Less, 2	069B197 322		Harbor Gateway	Yes	MI	R2RD
Los Angeles	14823 ASTORIA ST	91342	2506035036	0.000	0.000	0.193	0.000	Shortfall of Sites	0.158	Low Medium I Residential	RD3-1XL-CPIO	0	0	0	25.257	0.193		Residential - Double, Duplex, or Two Units - 4 Stories or Less, 2	219B149 323		Sylmar	Yes	MI	R2RD
Los Angeles	7866 CLAYBECK AVE	91352	2405016005	0.000	0.000	0.193	0.000	Shortfall of Sites	0.196	Low Medium I Residential	R2-1	0	0	0	20.362	0.193		Residential - Double, Duplex, or Two Units - 4 Stories or Less, 2	189B181 323		Sun Valley - La Tuna Canyon	Yes	MI	R2RD

Jurisdiction Name	Site Address/Intersection	5 Digit ZIP Code	Assessor Parcel Number	Very Low-Income	Low-Income	Moderate-Income	Above Moderate-Income	Type of Shortfall	Parcel Size (Acres)	Current General Plan Designation	Current Zoning	Proposed General Plan (GP) Designation	Proposed Zoning	Minimum Density Allowed	Maximum Density Allowed	Total Capacity	Vacant/ Nonvacant	Description of Existing Uses	PIN	Base Density Per Acre	Community Plan Area	Rent Stabalization Ordinance	Income Category	Applicable Rezoning Program (Program informing values in Column Q listed first)
Los Angeles	3134 E EAST SIDE BLVD	90063	5178022032	0.000	0.000	0.193	0.000	Shortfall of Sites	0.075	Low Medium I Residential	R2-1-CUGU	0	0	0	53.614	0.193		Residential - Double, Duplex, or Two Units - 4 Stories or Less, 2	127-5A227 323	21	Boyle Heights	Yes	MI	R2RD , BH CPU
Los Angeles	1136 S EVERGREEN AVE	90023	5190008019	0.000	0.000	0.193	0.000	Shortfall of Sites	0.114	Low Medium I Residential	R2-1-CUGU	0	0	0	35.227	0.193		Residential - Double, Duplex, or Two Units - 4 Stories or Less, 2	121-5A223 323	21	Boyle Heights	Yes	MI	R2RD , BH CPU
Los Angeles	2626 ARVIA ST	90065	5454036016	0.000	0.000	0.193	0.000	Shortfall of Sites	0.124	Low Medium I Residential	RD3-1-CDO-RIO	0	0	0	32.267	0.193		Residential - Four Units (Any Combination) - 4 Stories or Less, 4	147A217 323		Northeast Los Angeles	Yes	MI	R2RD
Los Angeles	1223 WILCOX AVE	90038	5533001048	0.000	0.000	0.193	0.000	Shortfall of Sites	0.153	Low Medium II Residential	RD1.5-1XL	0	0	0	26.083	0.193		Residential - Five or More Units or Apartments (Any Combination) - 4 Stories or Less, 8	144B185 323		Hollywood	Yes	MI	R2RD
Los Angeles	215 N BENTON WAY	90026	5156022001	0.000	0.000	0.193	0.000	Shortfall of Sites	0.110	Low Medium Residential	RD1.5-1	0	0	0	36.361	0.193		Residential - Double, Duplex, or Two Units - 4 Stories or Less, 2	138A203 323		Westlake	Yes	MI	R2RD
Los Angeles	1244 S BURNSIDE AVE	90019	5085015009	0.000	0.000	0.193	0.000	Shortfall of Sites	0.151	Low Medium I Residential	R2-1-O	0	0	0	26.468	0.193		Residential - Double, Duplex, or Two Units - 4 Stories or Less, 2	129B177 323		Wilshire	Yes	MI	R2RD
Los Angeles	1662 S HIGHLAND AVE	90019	5067006017	0.000	0.000	0.193	0.000	Shortfall of Sites	0.129	Low Medium II Residential	RD1.5-1-O	0	0	0	30.976	0.193		Residential - Four Units (Any Combination) - 4 Stories or Less, 4	126B181 323		West Adams - Baldwin Hills - Leimert	Yes	MI	R2RD
Los Angeles	1853 W 24TH ST	90018	5058022020	0.000	0.000	0.193	0.000	Shortfall of Sites	0.153	Low Medium II Residential	RD2-1-CPIO	0	0	0	26.201	0.193		Residential - Double, Duplex, or Two Units - 4 Stories or Less, 2	123B193 323		South Los Angeles	Yes	MI	R2RD
Los Angeles	2952 WELLINGTON RD	90016	5050020028	0.000	0.000	0.193	0.000	Shortfall of Sites	0.145	Low Medium II Residential	RD2-1	0	0	0	27.668	0.193		Residential - Three Units (Any Combination) - 4 Stories or Less, 3	120B185 323		West Adams - Baldwin Hills - Leimert	Yes	MI	R2RD
Los Angeles	936 E 20TH ST	90011	5131010005	0.000	0.000	0.193	0.000	Shortfall of Sites	0.138	Low Medium I Residential	R2-1	0	0	0	29.023	0.193		Residential - Double, Duplex, or Two Units - 4 Stories or Less, 2	121-5A209 323		Southeast Los Angeles	Yes	MI	R2RD
Los Angeles	1773 W 37TH DR	90018	5041035043	0.000	0.000	0.193	0.000	Shortfall of Sites	0.097	Low Medium I Residential	R2-1-O-CPIO	0	0	0	41.249	0.193		Residential - Double, Duplex, or Two Units - 4 Stories or Less, 2	117B193 323		South Los Angeles	Yes	MI	R2RD
Los Angeles	1152 E 33RD ST	90011	5114026009	0.000	0.000	0.193	0.000	Shortfall of Sites	0.110	Low Medium I Residential	R2-1	0	0	0	36.265	0.193		Residential - Double, Duplex, or Two Units - 4 Stories or Less, 2	117A209 323		Southeast Los Angeles	Yes	MI	R2RD
Los Angeles	650 E 36TH ST	90011	5121005002	0.000	0.000	0.193	0.000	Shortfall of Sites	0.110	Low Medium II Residential	RD2-1	0	0	0	36.300	0.193		Residential - Double, Duplex, or Two Units - 4 Stories or Less, 2	117A207 323		Southeast Los Angeles	Yes	MI	R2RD
Los Angeles	1307 W 40TH PL	90037	5020001022	0.000	0.000	0.193	0.000	Shortfall of Sites	0.140	Low Medium I Residential	R2-1	0	0	0	28.582	0.193		Residential - Double, Duplex, or Two Units - 4 Stories or Less, 2	114B197 323		South Los Angeles	Yes	MI	R2RD
Los Angeles	136 W 41ST ST	90037	5111020008	0.000	0.000	0.193	0.000	Shortfall of Sites	0.139	Low Medium II Residential	RD2-1	0	0	0	28.681	0.193		Residential - Double, Duplex, or Two Units - 4 Stories or Less, 2	115-5A203 323		Southeast Los Angeles	Yes	MI	R2RD
Los Angeles	686 E 43RD ST	90011	5115010012	0.000	0.000	0.193	0.000	Shortfall of Sites	0.118	Low Medium I Residential	R2-1	0	0	0	34.031	0.193		Residential - Double, Duplex, or Two Units - 4 Stories or Less, 2	114A207 323		Southeast Los Angeles	Yes	MI	R2RD
Los Angeles	418 E 43RD ST	90011	5113012018	0.000	0.000	0.193	0.000	Shortfall of Sites	0.118	Low Medium I Residential	R2-1	0	0	0	34.031	0.193		Residential - Double, Duplex, or Two Units - 4 Stories or Less, 2	114A205 323		Southeast Los Angeles	Yes	MI	R2RD
Los Angeles	624 W 43RD ST	90037	5019012017	0.000	0.000	0.193	0.000	Shortfall of Sites	0.110	Low Medium II Residential	RD2-1	0	0	0	36.278	0.193		Residential - Double, Duplex, or Two Units - 4 Stories or Less, 2	114A201 323		South Los Angeles	Yes	MI	R2RD
Los Angeles	933 E 43RD PL	90011	5115016026	0.000	0.000	0.193	0.000	Shortfall of Sites	0.156	Low Medium I Residential	R2-1	0	0	0	25.723	0.193		Residential - Double, Duplex, or Two Units - 4 Stories or Less, 2	114A209 323		Southeast Los Angeles	Yes	MI	R2RD
Los Angeles	671 E 47TH ST	90011	5108005021	0.000	0.000	0.193	0.000	Shortfall of Sites	0.155	Low Medium I Residential	R2-1	0	0	0	25.840	0.193		Residential - Three Units (Any Combination) - 4 Stories or Less, 3	112-5A207 323		Southeast Los Angeles	Yes	MI	R2RD
Los Angeles	1181 E 51ST ST	90011	5107027025	0.000	0.000	0.193	0.000	Shortfall of Sites	0.110	Low Medium I Residential	R2-1	0	0	0	36.307	0.193		Residential - Double, Duplex, or Two Units - 4 Stories or Less, 2	111A209 323		Southeast Los Angeles	Yes	MI	R2RD
Los Angeles	533 W 51ST ST	90037	5018021021	0.000	0.000	0.193	0.000	Shortfall of Sites	0.140	Low Medium II Residential	RD2-1	0	0	0	28.514	0.193		Residential - Four Units (Any Combination) - 4 Stories or Less, 4	111A201 323		South Los Angeles	Yes	MI	R2RD
Los Angeles	1617 W 53RD ST	90062	5003011017	0.000	0.000	0.193	0.000	Shortfall of Sites	0.130	Low Medium I Residential	R2-1-CPIO	0	0	0	30.780	0.193		Residential - Double, Duplex, or Two Units - 4 Stories or Less, 2	108B193 323		South Los Angeles	Yes	MI	R2RD
Los Angeles	1201 W 53RD ST	90037	5002003015	0.000	0.000	0.193	0.000	Shortfall of Sites	0.129	Low Medium I Residential	R2-1	0	0	0	30.958	0.193		Residential - Double, Duplex, or Two Units - 4 Stories or Less, 2	108B197 323		South Los Angeles	Yes	MI	R2RD
Los Angeles	1549 E 56TH ST	90011	5105016026	0.000	0.000	0.193	0.000	Shortfall of Sites	0.122	Low Medium I Residential	R2-1	0	0	0	32.672	0.193		Residential - Double, Duplex, or Two Units - 4 Stories or Less, 2	108B213 323		Southeast Los Angeles	Yes	MI	R2RD
Los Angeles	5929 BONSALLO AVE	90044	6004031006	0.000	0.000	0.193	0.000	Shortfall of Sites	0.144	Low Medium I Residential	R2-1	0	0	0	27.721	0.193		Residential - Double, Duplex, or Two Units - 4 Stories or Less, 2	105B201 323		South Los Angeles	Yes	MI	R2RD
Los Angeles	1233 W 60TH ST	90044	6003012021	0.000	0.000	0.193	0.000	Shortfall of Sites	0.138	Low Medium I Residential	R2-1	0	0	0	29.019	0.193		Residential - Double, Duplex, or Two Units - 4 Stories or Less, 2	105B197 323		South Los Angeles	Yes	MI	R2RD
Los Angeles	3205 W 60TH ST	90043	4005008032	0.000	0.000	0.193	0.000	Shortfall of Sites	0.110	Low Medium II Residential	RD2-1	0	0	0	36.494	0.193		Residential - Five or More Units or Apartments (Any Combination) - 4 Stories or Less - Pool, 22	105B185 323		West Adams - Baldwin Hills - Leimert	Yes	MI	R2RD
Los Angeles	353 W 69TH ST	90003	6012007028	0.000	0.000	0.193	0.000	Shortfall of Sites	0.105	Low Medium I Residential	R2-1	0	0	0	38.210	0.193		Residential - Three Units (Any Combination) - 4 Stories or Less, 3	102B201 323		Southeast Los Angeles	Yes	MI	R2RD
Los Angeles	810 E 79TH ST	90001	6029003013	0.000	0.000	0.193	0.000	Shortfall of Sites	0.119	Low Medium II Residential	RD2-1	0	0	0	33.506	0.193		Residential - Four Units (Any Combination) - 4 Stories or Less, 4	099B209 323		Southeast Los Angeles	Yes	MI	R2RD
Los Angeles	807 E 87TH ST	90002	6042022026	0.000	0.000	0.193	0.000	Shortfall of Sites	0.103	Low Medium I Residential	R2-1	0	0	0	38.946	0.193		Residential - Double, Duplex, or Two Units - 4 Stories or Less, 2	097-5A209 323		Southeast Los Angeles	Yes	MI	R2RD
Los Angeles	335 W 89TH ST	90003	6040025008	0.000	0.000	0.193	0.000	Shortfall of Sites	0.080	Low Medium II Residential	RD1.5-1	0	0	0	49.780	0.193		Residential - Three Units (Any Combination) - 4 Stories or Less, 3	096A203 323		Southeast Los Angeles	Yes	MI	R2RD
Los Angeles	8937 ORCHARD AVE	90044	6038018049	0.000	0.000	0.193	0.000	Shortfall of Sites	0.133	Low Medium I Residential	RD3-1	0	0	0	30.039	0.193		Residential - Four Units (Any Combination) - 4 Stories or Less, 4	096A199 323		South Los Angeles	Yes	MI	R2RD
Los Angeles	227 W 93RD ST	90003	6040039024	0.000	0.000	0.193	0.000	Shortfall of Sites	0.124	Low Medium I Residential	R2-1	0	0	0	32.288	0.193		Residential - Double, Duplex, or Two Units - 4 Stories or Less, 2	094-5A203 323		Southeast Los Angeles	Yes	MI	R2RD
Los Angeles	26001 PRESIDENT AVE	90710	7411008003	0.000	0.000	0.193	0.000	Shortfall of Sites	0.117	Medium Residential	[Q]RD1.5-1XL	0	0	0	34.161	0.193		Residential - Three Units (Any Combination) - 4 Stories or Less, 3	033B193 323		Wilmington - Harbor City	Yes	MI	R2RD
Los Angeles	2825 INEZ ST	90023	5185021006	0.000	0.000	0.193	0.000	Shortfall of Sites	0.127	Low Medium I Residential	R2-1-CUGU	0	0	0	31.445	0.193		Residential - Double, Duplex, or Two Units - 4 Stories or Less, 2	124-5A225 324	21	Boyle Heights	Yes	MI	R2RD , BH CPU
Los Angeles	1156 N COMMONWEALTH AVE	90029	5542024039	0.000	0.000	0.193	0.000	Shortfall of Sites	0.138	Low Medium I Residential	R2-1XL	0	0	0	29.023	0.193		Residential - Double, Duplex, or Two Units - 4 Stories or Less, 2	145-5A201 324		Hollywood	Yes	MI	R2RD
Los Angeles	1023 N RAMPART BLVD	90026	5402013018	0.000	0.000	0.193	0.000	Shortfall of Sites	0.106	Low Medium II Residential	RD2-1VL	0	0	0	37.881	0.193		Residential - Double, Duplex, or Two Units - 4 Stories or Less, 2	141A205 324		Silver Lake - Echo Park - Elysian Valley	Yes	MI	R2RD
Los Angeles	620 N CORONADO ST	90026	5402022008	0.000	0.000	0.193	0.000	Shortfall of Sites	0.156	Low Medium II Residential	RD2-1VL	0	0	0	25.703	0.193		Residential - Double, Duplex, or Two Units - 4 Stories or Less, 2	139-5A205 324		Silver Lake - Echo Park - Elysian Valley	Yes	MI	R2RD
Los Angeles	141 S DILLON ST	90057	5155001011	0.000	0.000	0.193	0.000	Shortfall of Sites	0.103	Low Medium Residential	RD1.5-1	0	0	0	38.936	0.193		Residential - Double, Duplex, or Two Units - 4 Stories or Less, 2	138A201 324		Westlake	Yes	MI	R2RD
Los Angeles	2736 WABASH AVE	90033	5177013022	0.000	0.000	0.193	0.000	Shortfall of Sites	0.136	Low Medium II Residential	RD1.5-1-CUGU	0	0	0	29.444	0.193		Residential - Double, Duplex, or Two Units - 4 Stories or Less, 2	130-5A227 324		Boyle Heights	Yes	MI	R2RD
Los Angeles	1749 W 24TH ST	90018	5058027004	0.000	0.000	0.193	0.000	Shortfall of Sites	0.155	Low Medium II Residential	RD2-1-CPIO	0	0	0	25.813	0.193		Residential - Three Units (Any Combination) - 4 Stories or Less, 3	123B193 324		South Los Angeles	Yes	MI	R2RD
Los Angeles	2922 S PALM GROVE AVE	90016	5057025006	0.000	0.000	0.193	0.000	Shortfall of Sites	0.119	Low Medium I Residential	R2-1	0	0	0	33.480	0.193		Residential - Double, Duplex, or Two Units - 4 Stories or Less, 2	120B181 324		West Adams - Baldwin Hills - Leimert	Yes	MI	R2RD
Los Angeles	238 E 24TH ST	90011	5127033004	0.000	0.000	0.193	0.000	Shortfall of Sites	0.121	Low Medium II Residential	RD2-1	0	0	0	33.188	0.193		Residential - Double, Duplex, or Two Units - 4 Stories or Less, 2	121-5A207 324		Southeast Los Angeles	Yes	MI	R2RD
Los Angeles	734 E 25TH ST	90011	5131024007	0.000	0.000	0.193	0.000	Shortfall of Sites	0.144	Low Medium II Residential	RD2-1	0	0	0	27.872	0.193		Residential - Five or More Units or Apartments (Any Combination) - 4 Stories or Less, 9	120A209 324		Southeast Los Angeles	Yes	MI	R2RD
Los Angeles	1380 E 20TH ST	90011	5119002016	0.000	0.000	0.193	0.000	Shortfall of Sites	0.136	Low Medium I Residential	R2-1	0	0	0	29.407	0.193		Residential - Three Units (Any Combination) - 4 Stories or Less, 3	120A211 324		Southeast Los Angeles	Yes	MI	R2RD
Los Angeles	3304 ESTRADA ST	90023	5190022018	0.000	0.000	0.193	0.000	Shortfall of Sites	0.112	Low Medium II Residential	RD1.5-1-CUGU	0	0	0	35.681	0.193		Residential - Double, Duplex, or Two Units - 4 Stories or Less, 2	120A225 324		Boyle Heights	Yes	MI	R2RD
Los Angeles	1224 E 25TH ST	90011	5119023014	0.000	0.000	0.193	0.000	Shortfall of Sites	0.126	Low Medium I Residential	R2-1	0	0	0	31.794	0.193		Residential - Double, Duplex, or Two Units - 4 Stories or Less, 2	118-5A211 324		Southeast Los Angeles	Yes	MI	R2RD
Los Angeles	646 E 36TH ST	90011	5121005001	0.000	0.000	0.193	0.000	Shortfall of Sites	0.110	Low Medium II Residential	RD2-1	0	0	0	36.300	0.193		Residential - Double, Duplex, or Two Units - 4 Stories or Less, 2	117A207 324		Southeast Los Angeles	Yes	MI	R2RD
Los Angeles	688 E 40TH PL	90011	5114007017	0.000	0.000	0.193	0.000	Shortfall of Sites	0.184	Low Medium II Residential	RD2-1	0	0	0	21.757	0.193		Residential - Four Units (Any Combination) - 4 Stories or Less, 4	115-5A207 324		Southeast Los Angeles	Yes	MI	R2RD
Los Angeles	414 E 43RD ST	90011	5113012019	0.000	0.000	0.193	0.000	Shortfall of Sites	0.118	Low Medium I Residential	R2-1	0	0	0	34.031	0.193		Residential - Double, Duplex, or Two Units - 4 Stories or Less, 2	114A205 324		Southeast Los Angeles	Yes	MI	R2RD
Los Angeles	628 W 43RD ST	90037	5019012018	0.000	0.000	0.193	0.000	Shortfall of Sites	0.110	Low Medium II Residential	RD2-1	0	0	0	36.278	0.193		Residential - Double, Duplex, or Two Units - 4 Stories or Less, 2	114A201 324		South Los Angeles	Yes	MI	R2RD
Los Angeles	923 E 43RD PL	90011	5115016025	0.000	0.000	0.193	0.000	Shortfall of Sites	0.155	Low Medium I Residential	R2-1	0	0	0	25.724	0.193		Residential - Five or More Units or Apartments (Any Combination) - 4 Stories or Less, 6	114A209 324		Southeast Los Angeles	Yes	MI	R2RD
Los Angeles	343 W 47TH ST	90037	5110009020	0.000	0.000	0.193	0.000	Shortfall of Sites	0.124	Low Medium II Residential	RD2-1	0	0	0	32.236	0.193		Residential - Double, Duplex, or Two Units - 4 Stories or Less, 2	112-5A203 324		Southeast Los Angeles	Yes	MI	R2RD
Los Angeles	4626 WALL ST	90011	5109010001	0.000	0.000	0.193	0.000	Shortfall of Sites	0.161	Low Medium II Residential	RD2-1	0	0	0	24.890	0.193		Residential - Four Units (Any Combination) - 4 Stories or Less, 4	112-5A205 324		Southeast Los Angeles	Yes	MI	R2RD
Los Angeles	1175 E 51ST ST	90011	5107027026	0.000	0.000	0.193	0.000	Shortfall of Sites	0.110	Low Medium I Residential	R2-1	0	0	0	36.305	0.193		Residential - Four Units (Any Combination) - 4 Stories or Less, 4	111A209 324		Southeast Los Angeles	Yes	MI	R2RD
Los Angeles	127 E 51ST ST	90011	5109004042	0.000	0.000	0.193	0.000	Shortfall of Sites	0.159	Low Medium II Residential	RD2-1	0	0	0	25.205	0.193		Residential - Double, Duplex, or Two Units - 4 Stories or Less, 2	111A205 324		Southeast Los Angeles	Yes	MI	R2RD
Los Angeles	1346 E 53RD ST	90011	5104011002	0.000	0.000	0.193	0.000	Shortfall of Sites	0.096	Low Medium I Residential	R2-1	0	0	0	41.484	0.193		Residential - Double, Duplex, or Two Units - 4 Stories or Less, 2	108B209 324		Southeast Los Angeles	Yes	MI	R2RD
Los Angeles	1539 W 53RD ST	90062	5003010021	0.000	0.000	0.193	0.000	Shortfall of Sites	0.126	Low Medium I Residential	R2-1-CPIO	0	0	0	31.739	0.193		Residential - Double, Duplex, or Two Units - 4 Stories or Less, 2	108B193 324		South Los Angeles	Yes	MI	R2RD
Los Angeles	5216 S BUDLONG AVE	90037	5002028001	0.000	0.000	0.193	0.000	Shortfall of Sites	0.123	Low Medium I Residential	R2-1	0	0	0	32.506	0.193		Residential - Four Units (Any Combination) - 4 Stories or Less, 4	108B197 324		South Los Angeles	Yes	MI	R2RD
Los Angeles	1553 E 56TH ST	90011	5105016027	0.000	0.000	0.193	0.000	Shortfall of Sites	0.122	Low Medium I Residential	R2-1	0	0	0	32.670	0.193		Residential - Double, Duplex, or Two Units - 4 Stories or Less, 2	108B213 324		Southeast Los Angeles	Yes	MI	R2RD
Los Angeles	1227 W 60TH ST	90044	6003012020	0.000	0.000	0.193	0.000	Shortfall of Sites	0.138	Low Medium I Residential	R2-1	0	0	0	29.019	0.193		Residential - Double, Duplex, or Two Units - 4 Stories or Less, 2	105B197 324		South Los Angeles	Yes	MI	R2RD
Los Angeles	411 E 69TH ST	90003	6011011042	0.000	0.000	0.193	0.000	Shortfall of Sites	0.124	Low Medium I Residential	R2-1	0	0	0	32.140	0.193		Residential - Double, Duplex, or Two Units - 4 Stories or Less, 2	102B205 324		Southeast Los Angeles	Yes	MI	R2RD
Los Angeles	225 W 78TH ST	90003	6031017024	0.000	0.000	0.193	0.000	Shortfall of Sites	0.128	Low Medium I Residential	R2-1	0	0	0	31.130	0.193		Residential - Three Units (Any Combination) - 4 Stories or Less, 3	099B201 324		Southeast Los Angeles	Yes	MI	R2RD
Los Angeles	8614 MCKINLEY AVE	90002	6042022027	0.000	0.000	0.193	0.000	Shortfall of Sites	0.107	Low Medium I Residential	R2-1	0	0	0	37.347	0.193		Residential - Four Units (Any Combination) - 4 Stories or Less, 4	097-5A209 324		Southeast Los Angeles	Yes	MI	R2RD
Los Angeles	343 W 89TH ST	90003	6040025004	0.000	0.000	0.193	0.000	Shortfall of Sites	0.080	Low Medium II Residential	RD1.5-1	0	0	0	49.780	0.193		Residential - Five or More Units or Apartments (Any Combination) - 4 Stories or Less, 10	096A203 324		Southeast Los Angeles	Yes	MI	R2RD
Los Angeles	10615 AVALON BLVD	90003	6063028026	0.000	0.000	0.193	0.000	Shortfall of Sites	0.129	Low Medium II Residential	RD2-1	0	0	0	31.039	0.193		Residential - Four Units (Any Combination) - 4 Stories or Less, 4	090A207 324		Southeast Los Angeles	Yes	MI	R2RD
Los Angeles	218 E 107TH ST	90003	6063031005	0.000	0.000	0.193	0.000	Shortfall of Sites	0.124	Low Medium I Residential	R2-1	0	0	0	32.265	0.193		Residential - Double, Duplex, or Two Units - 4 Stories or Less, 2	090A205 324		Southeast Los Angeles	Yes	MI	R2RD
Los Angeles	1776 E 109TH PL	90059	6069007020	0.000	0.000	0.193	0.000	Shortfall of Sites	0.176	Low Medium I Residential	R2-1	0	0	0	22.775	0.193		Residential - Double, Duplex, or Two Units - 4 Stories or Less, 2	088-5A215 324		Southeast Los Angeles	Yes	MI	R2RD
Los Angeles	1504 E 110TH ST	90059	6070008007	0.000	0.000	0.193	0.000	Shortfall of Sites	0.065	Low Medium I Residential	R2-1	0	0	0	61.266	0.193		Residential - Double, Duplex, or Two Units - 4 Stories or Less, 2	088-5A211 324		Southeast Los Angeles	Yes	MI	R2RD
Los Angeles	908 E 113TH ST	90059	6072024002	0.000	0.000	0.193	0.000	Shortfall of Sites	0.193	Low Medium I Residential	R2-1	0	0	0	20.679	0.193		Residential - Double, Duplex, or Two Units - 4 Stories or Less, 2	087A209 324		Southeast Los Angeles	Yes	MI	R2RD
Los Angeles	636 N CUMMINGS ST	90033	5175027020	0.000	0.000	0.193	0.000	Shortfall of Sites	0.122	Low Medium I Residential	R2-1-CUGU	0	0	0	32.806	0.193		Residential - Four Units (Any Combination) - 4 Stories or Less, 4	130-5A223 325	29	Boyle Heights	Yes	MI	R2RD , BH CPU
Los Angeles	1026 N EVERGREEN AVE	90033	5229029012	0.000	0.000	0.193	0.000	Shortfall of Sites	0.110	Low Medium I Residential	R2-1-CUGU	0	0	0	36.300	0.193		Residential - Double, Duplex, or Two Units - 4 Stories or Less, 2	130-5A227 325	21	Boyle Heights	Yes	MI	R2RD , BH CPU
Los Angeles	3129 WINTER ST	90063	5178007029	0.000	0.000	0.193	0.000	Shortfall of Sites	0.119	Low Medium I Residential	R2-1-CUGU	0	0	0	33.507	0.193		Residential - Double, Duplex, or Two Units - 4 Stories or Less, 2	129A227 325	21	Boyle Heights	Yes	MI	R2RD , BH CPU
Los Angeles	2967 E 3RD ST	90033	5179004050	0.000	0.000	0.193	0.000	Shortfall of Sites	0.117	Low Medium I Residential	R2-1-CUGU	0	0	0	34.259	0.193		Residential - Double, Duplex, or Two Units - 4 Stories or Less, 2	126A225 325	21	Boyle Heights	Yes	MI	R2RD , BH CPU

Jurisdiction Name	Site Address/Intersection	5 Digit ZIP Code	Assessor Parcel Number	Very Low-Income	Low-Income	Moderate-Income	Above Moderate-Income	Type of Shortfall	Parcel Size (Acres)	Current General Plan Designation	Current Zoning	Proposed General Plan (GP) Designation	Proposed Zoning	Minimum Density Allowed	Maximum Density Allowed	Total Capacity	Vacant/ Nonvacant	Description of Existing Uses	PIN	Base Density Per Acre	Community Plan Area	Rent Stabalization Ordinance	Income Category	Applicable Rezoning Program (Program informing values in Column Q listed first)
Los Angeles	3239 EAGLE ST	90063	5186006022	0.000	0.000	0.193	0.000	Shortfall of Sites	0.115	Low Medium I Residential	R2-1-CUGU	0	0	0	34.749	0.193		Residential - Double, Duplex, or Two Units - 4 Stories or Less, 2	124-5A227 325	21	Boyle Heights	Yes	MI	R2RD , BH CPU
Los Angeles	5758 COLFAX AVE	91601	2339012047	0.000	0.000	0.193	0.000	Shortfall of Sites	0.160	Low Medium I Residential	RD3-1	0	0	0	24.938	0.193		Residential - Double, Duplex, or Two Units - 4 Stories or Less - Pool, 2	174B169 325		North Hollywood - Valley Village	Yes	MI	R2RD
Los Angeles	2645 GRANADA ST	90065	5454036005	0.000	0.000	0.193	0.000	Shortfall of Sites	0.133	Low Medium I Residential	RD3-1-CDO-RIO	0	0	0	30.044	0.193		Residential - Three Units (Any Combination) - 4 Stories or Less, 3	147A217 325		Northeast Los Angeles	Yes	MI	R2RD
Los Angeles	1159 N VIRGIL AVE	90029	5542026027	0.000	0.000	0.193	0.000	Shortfall of Sites	0.154	Low Medium I Residential	R2-1XL	0	0	0	26.006	0.193		Residential - Four Units (Any Combination) - 4 Stories or Less, 4	145-5A201 325		Hollywood	Yes	MI	R2RD
Los Angeles	737 N ALEXANDRIA AVE	90029	5538007020	0.000	0.000	0.193	0.000	Shortfall of Sites	0.129	Low Medium II Residential	RD2-1XL	0	0	0	30.985	0.193		Residential - Five or More Units or Apartments (Any Combination) · 4 Stories or Less, 6	141B197 325		Hollywood	Yes	MI	R2RD
Los Angeles	132 N MOUNTAIN VIEW AVE	90026	5157026008	0.000	0.000	0.193	0.000	Shortfall of Sites	0.138	Low Medium Residential	RD1.5-1	0	0	0	29.063	0.193		Residential - Four Units (Any Combination) - 4 Stories or Less, 4	136-5A205 325		Westlake	Yes	MI	R2RD
Los Angeles	1937 JOHNSTON ST	90031	5210017007	0.000	0.000	0.193	0.000	Shortfall of Sites	0.162	Low Medium II Residential	RD2-1	0	0	0	24.747	0.193		Residential - Double, Duplex, or Two Units - 4 Stories or Less, 2	136-5A223 325		Northeast Los Angeles	Yes	MI	R2RD
Los Angeles	4637 SATURN ST	90019	5071020013	0.000	0.000	0.193	0.000	Shortfall of Sites	0.161	Low Medium II Residential	RD2-1-O	0	0	0	24.891	0.193		Residential - Three Units (Any Combination) - 4 Stories or Less, 3	126B185 325		West Adams - Baldwin Hills - Leimert	Yes	MI	R2RD
Los Angeles	2845 S MANSFIELD AVE	90016	5049028029	0.000	0.000	0.193	0.000	Shortfall of Sites	0.110	Low Medium II Residential	RD1.5-1	0	0	0	36.299	0.193		Residential - Double, Duplex, or Two Units - 4 Stories or Less, 2	120B177 325		West Adams - Baldwin Hills - Leimert	Yes	MI	R2RD
Los Angeles	1328 E 21ST ST	90011	5119003015	0.000	0.000	0.193	0.000	Shortfall of Sites	0.132	Low Medium I Residential	R2-1	0	0	0	30.196	0.193		Residential - Five or More Units or Apartments (Any Combination) · 4 Stories or Less, 10	120A211 325		Southeast Los Angeles	Yes	MI	R2RD
Los Angeles	1329 E 33RD ST	90011	5114039009	0.000	0.000	0.193	0.000	Shortfall of Sites	0.129	Low Medium II Residential	RD2-1	0	0	0	30.957	0.193		Residential - Double, Duplex, or Two Units - 4 Stories or Less, 2	117A211 325		Southeast Los Angeles	Yes	MI	R2RD
Los Angeles	4030 TRINITY ST	90011	5113023018	0.000	0.000	0.193	0.000	Shortfall of Sites	0.164	Low Medium II Residential	RD2-1	0	0	0	24.460	0.193		Residential - Three Units (Any Combination) - 4 Stories or Less, 3	115-5A205 325		Southeast Los Angeles	Yes	MI	R2RD
Los Angeles	150 W 41ST ST	90037	5111020006	0.000	0.000	0.193	0.000	Shortfall of Sites	0.139	Low Medium II Residential	RD2-1	0	0	0	28.681	0.193		Residential - Double, Duplex, or Two Units - 4 Stories or Less, 2	115-5A203 325		Southeast Los Angeles	Yes	MI	R2RD
Los Angeles	670 E 43RD ST	90011	5115010010	0.000	0.000	0.193	0.000	Shortfall of Sites	0.118	Low Medium I Residential	R2-1	0	0	0	34.031	0.193		Residential - Three Units (Any Combination) - 4 Stories or Less, 3	114A207 325		Southeast Los Angeles	Yes	MI	R2RD
Los Angeles	632 W 43RD ST	90037	5019012019	0.000	0.000	0.193	0.000	Shortfall of Sites	0.110	Low Medium II Residential	RD2-1	0	0	0	36.278	0.193		Residential - Double, Duplex, or Two Units - 4 Stories or Less, 2	114A201 325		South Los Angeles	Yes	MI	R2RD
Los Angeles	905 E 43RD PL	90011	5115016024	0.000	0.000	0.193	0.000	Shortfall of Sites	0.155	Low Medium I Residential	R2-1	0	0	0	25.726	0.193		Residential - Double, Duplex, or Two Units - 4 Stories or Less, 2	114A209 325		Southeast Los Angeles	Yes	MI	R2RD
Los Angeles	123 W 43RD PL	90037	5111012028	0.000	0.000	0.193	0.000	Shortfall of Sites	0.107	Low Medium I Residential	R2-1	0	0	0	37.435	0.193		Residential - Three Units (Any Combination) - 4 Stories or Less, 3	114A203 325		Southeast Los Angeles	Yes	MI	R2RD
Los Angeles	1543 E 47TH ST	90011	5106013019	0.000	0.000	0.193	0.000	Shortfall of Sites	0.138	Low Medium I Residential	R2-1	0	0	0	29.039	0.193		Residential - Double, Duplex, or Two Units - 4 Stories or Less, 2	112-5A213 325		Southeast Los Angeles	Yes	MI	R2RD
Los Angeles	175 E 47TH ST	90011	5109002042	0.000	0.000	0.193	0.000	Shortfall of Sites	0.161	Low Medium I Residential	R2-1	0	0	0	24.891	0.193		Residential - Three Units (Any Combination) - 4 Stories or Less, 3	112-5A205 325		Southeast Los Angeles	Yes	MI	R2RD
Los Angeles	651 E 47TH ST	90011	5108005019	0.000	0.000	0.193	0.000	Shortfall of Sites	0.155	Low Medium I Residential	R2-1	0	0	0	25.840	0.193		Residential - Four Units (Any Combination) - 4 Stories or Less, 4	112-5A207 325		Southeast Los Angeles	Yes	MI	R2RD
Los Angeles	1169 E 51ST ST	90011	5107027027	0.000	0.000	0.193	0.000	Shortfall of Sites	0.110	Low Medium I Residential	R2-1	0	0	0	36.303	0.193		Residential - Double, Duplex, or Two Units - 4 Stories or Less, 2	111A209 325		Southeast Los Angeles	Yes	MI	R2RD
Los Angeles	314 W 50TH ST	90037	5110022011	0.000	0.000	0.193	0.000	Shortfall of Sites	0.174	Low Medium II Residential	RD2-1	0	0	0	22.980	0.193		Residential - Five or More Units or Apartments (Any Combination) · 4 Stories or Less, 9	111A203 325		Southeast Los Angeles	Yes	MI	R2RD
Los Angeles	121 E 51ST ST	90011	5109004043	0.000	0.000	0.193	0.000	Shortfall of Sites	0.159	Low Medium II Residential	RD2-1	0	0	0	25.236	0.193		Residential - Four Units (Any Combination) - 4 Stories or Less, 4	111A205 325		Southeast Los Angeles	Yes	MI	R2RD
Los Angeles	1223 W 60TH ST	90044	6003012019	0.000	0.000	0.193	0.000	Shortfall of Sites	0.138	Low Medium I Residential	R2-1	0	0	0	29.020	0.193		Residential - Three Units (Any Combination) - 4 Stories or Less, 3	105B197 325		South Los Angeles	Yes	MI	R2RD
Los Angeles	405 E 69TH ST	90003	6011011043	0.000	0.000	0.193	0.000	Shortfall of Sites	0.124	Low Medium I Residential	R2-1	0	0	0	32.139	0.193		Residential - Double, Duplex, or Two Units - 4 Stories or Less, 2	102B205 325		Southeast Los Angeles	Yes	MI	R2RD
Los Angeles	1020 E 75TH ST	90001	6023013017	0.000	0.000	0.193	0.000	Shortfall of Sites	0.132	Low Medium I Residential	R2-1	0	0	0	30.332	0.193		Residential - Five or More Units or Apartments (Any Combination) · 4 Stories or Less, 6	102B209 325		Southeast Los Angeles	Yes	MI	R2RD
Los Angeles	231 W 78TH ST	90003	6031017025	0.000	0.000	0.193	0.000	Shortfall of Sites	0.145	Low Medium I Residential	R2-1	0	0	0	27.656	0.193		Residential - Double, Duplex, or Two Units - 4 Stories or Less, 2	099B201 325		Southeast Los Angeles	Yes	MI	R2RD
Los Angeles	806 E 79TH ST	90001	6029003014	0.000	0.000	0.193	0.000	Shortfall of Sites	0.119	Low Medium II Residential	RD2-1	0	0	0	33.506	0.193		Residential - Four Units (Any Combination) - 4 Stories or Less, 4	099B209 325		Southeast Los Angeles	Yes	MI	R2RD
Los Angeles	13618 S VERMONT AVE	90247	6119001005	0.000	0.000	0.193	0.000	Shortfall of Sites	0.207	Low Medium I Residential	RD3-1-O	0	0	0	19.358	0.193		Residential - Double, Duplex, or Two Units - 4 Stories or Less, 2	078B197 325		Harbor Gateway	Yes	MI	R2RD
Los Angeles	7879 CLAYBECK AVE	91352	2405015014	0.000	0.000	0.193	0.000	Shortfall of Sites	0.192	Low Medium I Residential	R2-1	0	0	0	20.829	0.193		Residential - Double, Duplex, or Two Units - 4 Stories or Less, 2	189B181 326		Sun Valley - La Tuna Canyon	Yes	MI	R2RD
Los Angeles	2706 FOLSOM ST	90033	5177031026	0.000	0.000	0.193	0.000	Shortfall of Sites	0.135	Low Medium I Residential	R2-1-CUGU	0	0	0	29.557	0.193		Residential - Three Units (Any Combination) - 4 Stories or Less, 3	129A225 326	29	Boyle Heights	Yes	MI	R2RD , BH CPU
Los Angeles	2742 BENEDICT ST	90039	5442013003	0.000	0.000	0.193	0.000	Shortfall of Sites	0.124	Low Medium I Residential	R2-1VL-RIO	0	0	0	32.267	0.193		Residential - Double, Duplex, or Two Units - 4 Stories or Less, 2	148-5A213 326		Silver Lake - Echo Park - Elysian Valley	Yes	MI	R2RD
Los Angeles	737 N EDGEMONT ST	90029	5538015021	0.000	0.000	0.193	0.000	Shortfall of Sites	0.129	Low Medium II Residential	RD2-1XL	0	0	0	30.958	0.193		Residential - Double, Duplex, or Two Units - 4 Stories or Less, 2	141B197 326		Hollywood	Yes	MI	R2RD
Los Angeles	1428 LAKE SHORE AVE	90026	5419021029	0.000	0.000	0.193	0.000	Shortfall of Sites	0.137	Low Medium II Residential	RD1.5-1VL	0	0	0	29.223	0.193		Residential - Double, Duplex, or Two Units - 4 Stories or Less, 2	141A209 326		Silver Lake - Echo Park - Elysian Valley	Yes	MI	R2RD
Los Angeles	5274 ITHACA AVE	90032	5217018005	0.000	0.000	0.193	0.000	Shortfall of Sites	0.110	Low Medium II Residential	[Q]RD1.5-1D	0	0	0	36.300	0.193		Residential - Five or More Units or Apartments (Any Combination) · 4 Stories or Less, 9	139-5A235 326		Northeast Los Angeles	Yes	MI	R2RD
Los Angeles	428 N WESTLAKE AVE	90026	5157024010	0.000	0.000	0.193	0.000	Shortfall of Sites	0.128	Low Medium II Residential	RD2-1VL	0	0	0	31.221	0.193		Residential - Four Units (Any Combination) - 4 Stories or Less, 4	138A207 326		Silver Lake - Echo Park - Elysian Valley	Yes	MI	R2RD
Los Angeles	1936 WORKMAN ST	90031	5210009017	0.000	0.000	0.193	0.000	Shortfall of Sites	0.066	Low Medium II Residential	RD2-1	0	0	0	60.858	0.193		Residential - Double, Duplex, or Two Units - 4 Stories or Less, 2	136-5A223 326		Northeast Los Angeles	Yes	MI	R2RD
Los Angeles	1265 S CLOVERDALE AVE	90019	5070010004	0.000	0.000	0.193	0.000	Shortfall of Sites	0.159	Low Medium II Residential	RD2-1-O	0	0	0	25.235	0.193		Residential - Three Units (Any Combination) - 4 Stories or Less, 3	129B181 326		Wilshire	Yes	MI	R2RD
Los Angeles	1114 S FRESNO ST	90023	5190004016	0.000	0.000	0.193	0.000	Shortfall of Sites	0.068	Low Medium I Residential	R2-1-CUGU	0	0	0	58.587	0.193		Residential - Double, Duplex, or Two Units - 4 Stories or Less, 2	121-5A223 326	21	Boyle Heights	Yes	MI	R2RD , BH CPU
Los Angeles	1755 W 24TH ST	90018	5058027003	0.000	0.000	0.193	0.000	Shortfall of Sites	0.155	Low Medium II Residential	RD2-1-CPIO	0	0	0	25.813	0.193		Residential - Double, Duplex, or Two Units - 4 Stories or Less, 2	123B193 326		South Los Angeles	Yes	MI	R2RD
Los Angeles	1016 E 24TH ST	90011	5131022008	0.000	0.000	0.193	0.000	Shortfall of Sites	0.143	Low Medium I Residential	R2-1	0	0	0	27.880	0.193		Residential - Double, Duplex, or Two Units - 4 Stories or Less, 2	120A209 326		Southeast Los Angeles	Yes	MI	R2RD
Los Angeles	1133 W 40TH PL	90037	5020017013	0.000	0.000	0.193	0.000	Shortfall of Sites	0.146	Low Medium I Residential	R2-1	0	0	0	27.439	0.193		Residential - Double, Duplex, or Two Units - 4 Stories or Less, 2	114B197 326		South Los Angeles	Yes	MI	R2RD
Los Angeles	668 E 40TH PL	90011	5114007019	0.000	0.000	0.193	0.000	Shortfall of Sites	0.184	Low Medium II Residential	RD2-1	0	0	0	21.756	0.193		Residential - Double, Duplex, or Two Units - 4 Stories or Less, 2	115-5A207 326		Southeast Los Angeles	Yes	MI	R2RD
Los Angeles	662 E 43RD ST	90011	5115010009	0.000	0.000	0.193	0.000	Shortfall of Sites	0.118	Low Medium I Residential	R2-1	0	0	0	34.031	0.193		Residential - Double, Duplex, or Two Units - 4 Stories or Less, 2	114A207 326		Southeast Los Angeles	Yes	MI	R2RD
Los Angeles	406 E 43RD ST	90011	5113012021	0.000	0.000	0.193	0.000	Shortfall of Sites	0.118	Low Medium I Residential	R2-1	0	0	0	34.030	0.193		Residential - Double, Duplex, or Two Units - 4 Stories or Less, 2	114A205 326		Southeast Los Angeles	Yes	MI	R2RD
Los Angeles	901 E 43RD PL	90011	5115016023	0.000	0.000	0.193	0.000	Shortfall of Sites	0.155	Low Medium I Residential	R2-1	0	0	0	25.727	0.193		Residential - Three Units (Any Combination) - 4 Stories or Less, 3	114A209 326		Southeast Los Angeles	Yes	MI	R2RD
Los Angeles	4419 S WILTON PL	90062	5015016020	0.000	0.000	0.193	0.000	Shortfall of Sites	0.119	Low Medium I Residential	R2-1	0	0	0	33.507	0.193		Residential - Double, Duplex, or Two Units - 4 Stories or Less, 2	111B189 326		South Los Angeles	Yes	MI	R2RD
Los Angeles	347 W 47TH ST	90037	5110009019	0.000	0.000	0.193	0.000	Shortfall of Sites	0.124	Low Medium II Residential	RD2-1	0	0	0	32.236	0.193		Residential - Double, Duplex, or Two Units - 4 Stories or Less, 2	112-5A203 326		Southeast Los Angeles	Yes	MI	R2RD
Los Angeles	643 E 47TH ST	90011	5108005018	0.000	0.000	0.193	0.000	Shortfall of Sites	0.155	Low Medium I Residential	R2-1	0	0	0	25.840	0.193		Residential - Five or More Units or Apartments (Any Combination) · 4 Stories or Less, 5	112-5A207 326		Southeast Los Angeles	Yes	MI	R2RD
Los Angeles	4916 HOOPER AVE	90011	5107029018	0.000	0.000	0.193	0.000	Shortfall of Sites	0.073	Low Medium II Residential	RD2-1	0	0	0	55.161	0.193		Residential - Double, Duplex, or Two Units - 4 Stories or Less, 2	111A211 326		Southeast Los Angeles	Yes	MI	R2RD
Los Angeles	320 W 50TH ST	90037	5110022012	0.000	0.000	0.193	0.000	Shortfall of Sites	0.158	Low Medium II Residential	RD2-1	0	0	0	25.289	0.193		Residential - Double, Duplex, or Two Units - 4 Stories or Less, 2	111A203 326		Southeast Los Angeles	Yes	MI	R2RD
Los Angeles	115 E 51ST ST	90011	5109004044	0.000	0.000	0.193	0.000	Shortfall of Sites	0.158	Low Medium II Residential	RD2-1	0	0	0	25.267	0.193		Residential - Three Units (Any Combination) - 4 Stories or Less, 3	111A205 326		Southeast Los Angeles	Yes	MI	R2RD
Los Angeles	1529 W 53RD ST	90062	5003010023	0.000	0.000	0.193	0.000	Shortfall of Sites	0.126	Low Medium I Residential	R2-1-CPIO	0	0	0	31.740	0.193		Residential - Double, Duplex, or Two Units - 4 Stories or Less, 2	108B193 326		South Los Angeles	Yes	MI	R2RD
Los Angeles	5516 FORTUNA ST	90011	5105015025	0.000	0.000	0.193	0.000	Shortfall of Sites	0.110	Low Medium I Residential	R2-1	0	0	0	36.333	0.193		Residential - Three Units (Any Combination) - 4 Stories or Less, 3	108B213 326		Southeast Los Angeles	Yes	MI	R2RD
Los Angeles	401 E 69TH ST	90003	6011011044	0.000	0.000	0.193	0.000	Shortfall of Sites	0.124	Low Medium I Residential	R2-1	0	0	0	32.137	0.193		Residential - Double, Duplex, or Two Units - 4 Stories or Less, 2	102B205 326		Southeast Los Angeles	Yes	MI	R2RD
Los Angeles	235 W 78TH ST	90003	6031017026	0.000	0.000	0.193	0.000	Shortfall of Sites	0.145	Low Medium I Residential	R2-1	0	0	0	27.656	0.193		Residential - Three Units (Any Combination) - 4 Stories or Less, 3	099B201 326		Southeast Los Angeles	Yes	MI	R2RD
Los Angeles	239 W 93RD ST	90003	6040039020	0.000	0.000	0.193	0.000	Shortfall of Sites	0.124	Low Medium I Residential	R2-1	0	0	0	32.289	0.193		Residential - Double, Duplex, or Two Units - 4 Stories or Less, 2	094-5A203 326		Southeast Los Angeles	Yes	MI	R2RD
Los Angeles	151 E 98TH ST	90003	6052003021	0.000	0.000	0.193	0.000	Shortfall of Sites	0.123	Low Medium I Residential	R2-1	0	0	0	32.451	0.193		Residential - Double, Duplex, or Two Units - 4 Stories or Less, 2	093A205 326		Southeast Los Angeles	Yes	MI	R2RD
Los Angeles	1802 E 109TH PL	90059	6069007017	0.000	0.000	0.193	0.000	Shortfall of Sites	0.176	Low Medium I Residential	R2-1	0	0	0	22.775	0.193		Residential - Double, Duplex, or Two Units - 4 Stories or Less, 2	088-5A215 326		Southeast Los Angeles	Yes	MI	R2RD
Los Angeles	1074 252ND ST	90710	7413014023	0.000	0.000	0.193	0.000	Shortfall of Sites	0.138	Low Medium II Residential	[Q]RD1.5-1XL	0	0	0	29.018	0.193		Residential - Double, Duplex, or Two Units - 4 Stories or Less, 2	036B197 326		Wilmington - Harbor City	Yes	MI	R2RD
Los Angeles	1015 W G ST	90744	7416012014	0.000	0.000	0.193	0.000	Shortfall of Sites	0.107	Medium Residential	R2-1VL-O-CUGU	0	0	0	37.386	0.193		Residential - Double, Duplex, or Two Units - 4 Stories or Less, 2	030B201 326		Wilmington - Harbor City	Yes	MI	R2RD
Los Angeles	2840 PARTRIDGE AVE	90039	5442026011	0.000	0.000	0.193	0.000	Shortfall of Sites	0.216	Low Medium I Residential	R2-1VL-RIO	0	0	0	18.547	0.193		Residential - Five or More Units or Apartments (Any Combination) · 4 Stories or Less, 10	150A211 327		Silver Lake - Echo Park - Elysian Valley	Yes	MI	R2RD
Los Angeles	901 N HOOVER ST	90029	5539007018	0.000	0.000	0.193	0.000	Shortfall of Sites	0.059	Low Medium II Residential	RD1.5-1XL	0	0	0	67.809	0.193		Residential - Double, Duplex, or Two Units - 4 Stories or Less, 2	144A201 327		Hollywood	Yes	MI	R2RD
Los Angeles	3625 CASTALIA AVE	90032	5306018050	0.000	0.000	0.193	0.000	Shortfall of Sites	0.191	Low Medium I Residential	RD3-1	0	0	0	20.965	0.193		Residential - Double, Duplex, or Two Units - 4 Stories or Less, 2	144A233 327		Northeast Los Angeles	Yes	MI	R2RD
Los Angeles	3223 PORTOLA AVE	90032	5218017009	0.000	0.000	0.193	0.000	Shortfall of Sites	0.172	Low Medium I Residential	[Q]RD3-1D	0	0	0	23.237	0.193		Residential - Double, Duplex, or Two Units - 4 Stories or Less, 2	142-5A235 327		Northeast Los Angeles	Yes	MI	R2RD
Los Angeles	737 MALTMAN AVE	90026	5401003014	0.000	0.000	0.193	0.000	Shortfall of Sites	0.172	Low Medium II Residential	RD2-1VL	0	0	0	23.262	0.193		Residential - Four Units (Any Combination) - 4 Stories or Less, 4	142-5A201 327		Silver Lake - Echo Park - Elysian Valley	Yes	MI	R2RD

Jurisdiction Name	Site Address/Intersection	5 Digit ZIP Code	Assessor Parcel Number	Very Low-Income	Low-Income	Moderate-Income	Above Moderate-Income	Type of Shortfall	Parcel Size (Acres)	Current General Plan Designation	Current Zoning	Proposed General Plan (GP) Designation	Proposed Zoning	Minimum Density Allowed	Maximum Density Allowed	Total Capacity	Vacant/ Nonvacant	Description of Existing Uses	PIN	Base Density Per Acre	Community Plan Area	Rent Stabalization Ordinance	Income Category	Applicable Rezoning Program (Program informing values in Column Q listed first)
Los Angeles	752 N LA FAYETTE PARK PL	90026	5402004024	0.000	0.000	0.193	0.000	Shortfall of Sites	0.146	Low Medium I Residential	R2-1VL	0	0	0	27.403	0.193		Residential - Four Units (Any Combination) - 4 Stories or Less, 4	141A205 327		Silver Lake - Echo Park - Elysian Valley	Yes	MI	R2RD
Los Angeles	3408 BELLEVUE AVE	90026	5401009007	0.000	0.000	0.193	0.000	Shortfall of Sites	0.119	Low Medium II Residential	RD2-1VL	0	0	0	33.508	0.193		Residential - Five or More Units or Apartments (Any Combination) - 4 Stories or Less, 5	141A201 327		Silver Lake - Echo Park - Elysian Valley	Yes	MI	R2RD
Los Angeles	500 BELMONT AVE	90026	5404013016	0.000	0.000	0.193	0.000	Shortfall of Sites	0.120	Low Medium II Residential	RD2-1VL-CDO	0	0	0	33.426	0.193		Residential - Three Units (Any Combination) - 4 Stories or Less, 3	138A207 327		Silver Lake - Echo Park - Elysian Valley	Yes	MI	R2RD
Los Angeles	2715 FAIRMOUNT ST	90033	5177013004	0.000	0.000	0.193	0.000	Shortfall of Sites	0.134	Low Medium II Residential	RD1.5-1-CUGU	0	0	0	29.779	0.193		Residential - Double, Duplex, or Two Units - 4 Stories or Less, 2	130-5A227 327		Boyle Heights	Yes	MI	R2RD
Los Angeles	2850 E 6TH ST	90023	5185021025	0.000	0.000	0.193	0.000	Shortfall of Sites	0.071	Low Medium I Residential	R2-1-CUGU	0	0	0	56.191	0.193		Residential - Three Units (Any Combination) - 4 Stories or Less, 3	124-5A225 327	21	Boyle Heights	Yes	MI	R2RD , BH CPU
Los Angeles	939 S BREED ST	90023	5189005007	0.000	0.000	0.193	0.000	Shortfall of Sites	0.126	Low Medium II Residential	RD1.5-1-CUGU	0	0	0	31.749	0.193		Residential - Double, Duplex, or Two Units - 4 Stories or Less, 2	124-5A221 327		Boyle Heights	Yes	MI	R2RD
Los Angeles	719 ORME AVE	90023	5185032004	0.000	0.000	0.193	0.000	Shortfall of Sites	0.110	Low Medium II Residential	RD1.5-1-CUGU	0	0	0	36.277	0.193		Residential - Double, Duplex, or Two Units - 4 Stories or Less, 2	124-5A223 327		Boyle Heights	Yes	MI	R2RD
Los Angeles	1783 W 37TH DR	90018	5041035046	0.000	0.000	0.193	0.000	Shortfall of Sites	0.097	Low Medium I Residential	R2-1-O-CPIO	0	0	0	41.249	0.193		Residential - Double, Duplex, or Two Units - 4 Stories or Less, 2	117B193 327		South Los Angeles	Yes	MI	R2RD
Los Angeles	3627 TRINITY ST	90011	5121016008	0.000	0.000	0.193	0.000	Shortfall of Sites	0.137	Low Medium I Residential	R2-1	0	0	0	29.246	0.193		Residential - Four Units (Any Combination) - 4 Stories or Less, 4	117A205 327		Southeast Los Angeles	Yes	MI	R2RD
Los Angeles	4030 WALL ST	90011	5113025017	0.000	0.000	0.193	0.000	Shortfall of Sites	0.164	Low Medium I Residential	R2-1	0	0	0	24.454	0.193		Residential - Four Units (Any Combination) - 4 Stories or Less, 4	115-5A205 327		Southeast Los Angeles	Yes	MI	R2RD
Los Angeles	658 E 40TH PL	90011	5114007020	0.000	0.000	0.193	0.000	Shortfall of Sites	0.110	Low Medium II Residential	RD2-1	0	0	0	36.259	0.193		Residential - Double, Duplex, or Two Units - 4 Stories or Less, 2	115-5A207 327		Southeast Los Angeles	Yes	MI	R2RD
Los Angeles	462 W 41ST ST	90037	5019027006	0.000	0.000	0.193	0.000	Shortfall of Sites	0.120	Low Medium II Residential	RD2-1	0	0	0	33.354	0.193		Residential - Four Units (Any Combination) - 4 Stories or Less, 4	115-5A201 327		South Los Angeles	Yes	MI	R2RD
Los Angeles	166 W 41ST ST	90037	5111020004	0.000	0.000	0.193	0.000	Shortfall of Sites	0.139	Low Medium II Residential	RD2-1	0	0	0	28.681	0.193		Residential - Double, Duplex, or Two Units - 4 Stories or Less, 2	115-5A203 327		Southeast Los Angeles	Yes	MI	R2RD
Los Angeles	4308 CROCKER ST	90011	5113012022	0.000	0.000	0.193	0.000	Shortfall of Sites	0.117	Low Medium I Residential	R2-1	0	0	0	34.201	0.193		Residential - Three Units (Any Combination) - 4 Stories or Less, 3	114A205 327		Southeast Los Angeles	Yes	MI	R2RD
Los Angeles	895 E 43RD PL	90011	5115016022	0.000	0.000	0.193	0.000	Shortfall of Sites	0.104	Low Medium I Residential	R2-1	0	0	0	38.596	0.193		Residential - Double, Duplex, or Two Units - 4 Stories or Less, 2	114A209 327		Southeast Los Angeles	Yes	MI	R2RD
Los Angeles	137 W 43RD PL	90037	5111012026	0.000	0.000	0.193	0.000	Shortfall of Sites	0.124	Low Medium I Residential	R2-1	0	0	0	32.254	0.193		Residential - Double, Duplex, or Two Units - 4 Stories or Less, 2	114A203 327		Southeast Los Angeles	Yes	MI	R2RD
Los Angeles	631 E 47TH ST	90011	5108005017	0.000	0.000	0.193	0.000	Shortfall of Sites	0.155	Low Medium I Residential	R2-1	0	0	0	25.840	0.193		Residential - Three Units (Any Combination) - 4 Stories or Less, 3	112-5A207 327		Southeast Los Angeles	Yes	MI	R2RD
Los Angeles	465 E 47TH ST	90011	5109016029	0.000	0.000	0.193	0.000	Shortfall of Sites	0.140	Low Medium I Residential	R2-1	0	0	0	28.581	0.193		Residential - Double, Duplex, or Two Units - 4 Stories or Less, 2	112-5A205 327		Southeast Los Angeles	Yes	MI	R2RD
Los Angeles	1444 E 47TH ST	90011	5107013008	0.000	0.000	0.193	0.000	Shortfall of Sites	0.122	Low Medium I Residential	R2-1	0	0	0	32.658	0.193		Residential - Double, Duplex, or Two Units - 4 Stories or Less, 2	112-5A211 327		Southeast Los Angeles	Yes	MI	R2RD
Los Angeles	1157 E 51ST ST	90011	5107027029	0.000	0.000	0.193	0.000	Shortfall of Sites	0.110	Low Medium I Residential	R2-1	0	0	0	36.299	0.193		Residential - Double, Duplex, or Two Units - 4 Stories or Less, 2	111A209 327		Southeast Los Angeles	Yes	MI	R2RD
Los Angeles	324 W 50TH ST	90037	5110022013	0.000	0.000	0.193	0.000	Shortfall of Sites	0.158	Low Medium II Residential	RD2-1	0	0	0	25.301	0.193		Residential - Five or More Units or Apartments (Any Combination) - 4 Stories or Less, 6	111A203 327		Southeast Los Angeles	Yes	MI	R2RD
Los Angeles	1525 W 53RD ST	90062	5003010024	0.000	0.000	0.193	0.000	Shortfall of Sites	0.126	Low Medium I Residential	R2-1-CPIO	0	0	0	31.740	0.193		Residential - Double, Duplex, or Two Units - 4 Stories or Less, 2	108B193 327		South Los Angeles	Yes	MI	R2RD
Los Angeles	1147 W 53RD ST	90037	5002028004	0.000	0.000	0.193	0.000	Shortfall of Sites	0.123	Low Medium I Residential	R2-1	0	0	0	32.506	0.193		Residential - Double, Duplex, or Two Units - 4 Stories or Less, 2	108B197 327		South Los Angeles	Yes	MI	R2RD
Los Angeles	5517 MORGAN AVE	90011	5105015006	0.000	0.000	0.193	0.000	Shortfall of Sites	0.110	Low Medium I Residential	R2-1	0	0	0	36.263	0.193		Residential - Double, Duplex, or Two Units - 4 Stories or Less, 2	108B213 327		Southeast Los Angeles	Yes	MI	R2RD
Los Angeles	433 W 69TH ST	90003	6013026032	0.000	0.000	0.193	0.000	Shortfall of Sites	0.105	Low Medium I Residential	R2-1	0	0	0	38.210	0.193		Residential - Double, Duplex, or Two Units - 4 Stories or Less, 2	102B201 327		South Los Angeles	Yes	MI	R2RD
Los Angeles	1014 E 75TH ST	90001	6023013016	0.000	0.000	0.193	0.000	Shortfall of Sites	0.126	Low Medium I Residential	R2-1	0	0	0	31.767	0.193		Residential - Five or More Units or Apartments (Any Combination) - 4 Stories or Less, 5	102B209 327		Southeast Los Angeles	Yes	MI	R2RD
Los Angeles	239 W 78TH ST	90003	6031017027	0.000	0.000	0.193	0.000	Shortfall of Sites	0.145	Low Medium I Residential	R2-1	0	0	0	27.656	0.193		Residential - Double, Duplex, or Two Units - 4 Stories or Less, 2	099B201 327		Southeast Los Angeles	Yes	MI	R2RD
Los Angeles	7911 WADSWORTH AVE	90001	6029003001	0.000	0.000	0.193	0.000	Shortfall of Sites	0.115	Low Medium II Residential	RD2-1	0	0	0	34.846	0.193		Residential - Five or More Units or Apartments (Any Combination) - 4 Stories or Less, 5	099B209 327		Southeast Los Angeles	Yes	MI	R2RD
Los Angeles	138 W 103RD ST	90003	6074001035	0.000	0.000	0.193	0.000	Shortfall of Sites	0.096	Low Medium I Residential	R2-1	0	0	0	41.622	0.193		Residential - Double, Duplex, or Two Units - 4 Stories or Less, 2	091-5A203 327		Southeast Los Angeles	Yes	MI	R2RD
Los Angeles	255 E 111TH ST	90061	6073015031	0.000	0.000	0.193	0.000	Shortfall of Sites	0.117	Low Medium I Residential	R2-1	0	0	0	34.055	0.193		Residential - Double, Duplex, or Two Units - 4 Stories or Less, 2	088-5A205 327		Southeast Los Angeles	Yes	MI	R2RD
Los Angeles	16306 S ORCHARD AVE	90247	6120021002	0.000	0.000	0.193	0.000	Shortfall of Sites	0.161	Low Medium II Residential	R2-1	0	0	0	24.889	0.193		Residential - Double, Duplex, or Two Units - 4 Stories or Less, 2	069B197 327		Harbor Gateway	Yes	MI	R2RD
Los Angeles	1613 253RD ST	90710	7410020030	0.000	0.000	0.193	0.000	Shortfall of Sites	0.138	Low Medium I Residential	[Q]R2-1XL	0	0	0	29.037	0.193		Residential - Double, Duplex, or Two Units - 4 Stories or Less, 2	036B193 327		Wilmington - Harbor City	Yes	MI	R2RD
Los Angeles	8843 TILDEN AVE	91402	2639006015	0.000	0.000	0.193	0.000	Shortfall of Sites	0.147	Low Medium I Residential	R2-1	0	0	0	27.207	0.193		Residential - Double, Duplex, or Two Units - 4 Stories or Less, 2	195B149 328		Mission Hills - Panorama City - North Hills	Yes	MI	R2RD
Los Angeles	1159 N COMMONWEALTH AVE	90029	5542025024	0.000	0.000	0.193	0.000	Shortfall of Sites	0.143	Low Medium I Residential	R2-1XL	0	0	0	27.879	0.193		Residential - Three Units (Any Combination) - 4 Stories or Less, 2	145-5A201 328		Hollywood	Yes	MI	R2RD
Los Angeles	3310 THELMA AVE	90032	5213015032	0.000	0.000	0.193	0.000	Shortfall of Sites	0.110	Low Medium II Residential	RD1.5-1	0	0	0	36.263	0.193		Residential - Double, Duplex, or Two Units - 4 Stories or Less, 2	142-5A233 328		Northeast Los Angeles	Yes	MI	R2RD
Los Angeles	227 N UNION AVE	90026	5159009016	0.000	0.000	0.193	0.000	Shortfall of Sites	0.132	Low Medium Residential	RD1.5-1	0	0	0	30.356	0.193		Residential - Double, Duplex, or Two Units - 4 Stories or Less, 2	136-5A207 328		Westlake	Yes	MI	R2RD
Los Angeles	1045 SENTINEL AVE	90063	5229028028	0.000	0.000	0.193	0.000	Shortfall of Sites	0.111	Low Medium I Residential	R2-1-CUGU	0	0	0	36.189	0.193		Residential - Double, Duplex, or Two Units - 4 Stories or Less, 2	130-5A227 328	21	Boyle Heights	Yes	MI	R2RD , BH CPU
Los Angeles	2925 MICHIGAN AVE	90033	5180019026	0.000	0.000	0.193	0.000	Shortfall of Sites	0.069	Low Medium I Residential	R2-1-CUGU	0	0	0	57.599	0.193		Residential - Three Units (Any Combination) - 4 Stories or Less, 3	127-5A225 328	29	Boyle Heights	Yes	MI	R2RD , BH CPU
Los Angeles	2811 BOULDER ST	90033	5178010024	0.000	0.000	0.193	0.000	Shortfall of Sites	0.134	Low Medium II Residential	RD1.5-1-CUGU	0	0	0	29.809	0.193		Residential - Double, Duplex, or Two Units - 4 Stories or Less, 2	129A227 328		Boyle Heights	Yes	MI	R2RD
Los Angeles	6044 DAUPHIN ST	90034	5065017010	0.000	0.000	0.193	0.000	Shortfall of Sites	0.115	Low Medium II Residential	RD2-1	0	0	0	34.848	0.193		Residential - Three Units (Any Combination) - 4 Stories or Less, 3	123B173 328		West Adams - Baldwin Hills - Leimert	Yes	MI	R2RD
Los Angeles	5346 BLACKWELDER ST	90016	5043021010	0.000	0.000	0.193	0.000	Shortfall of Sites	0.110	Low Medium II Residential	RD1.5-1	0	0	0	36.281	0.193		Residential - Three Units (Any Combination) - 4 Stories or Less, 3	120B177 328		West Adams - Baldwin Hills - Leimert	Yes	MI	R2RD
Los Angeles	944 E 20TH ST	90011	5131010006	0.000	0.000	0.193	0.000	Shortfall of Sites	0.138	Low Medium I Residential	R2-1	0	0	0	29.023	0.193		Residential - Three Units (Any Combination) - 4 Stories or Less, 3	121-5A209 328		Southeast Los Angeles	Yes	MI	R2RD
Los Angeles	3754 S GRAMERCY PL	90018	5042015008	0.000	0.000	0.193	0.000	Shortfall of Sites	0.133	Low Medium I Residential	R2-1-O-CPIO	0	0	0	30.107	0.193		Residential - Double, Duplex, or Two Units - 4 Stories or Less, 2	117B189 328		South Los Angeles	Yes	MI	R2RD
Los Angeles	630 E 36TH ST	90011	5121004008	0.000	0.000	0.193	0.000	Shortfall of Sites	0.110	Low Medium II Residential	RD2-1	0	0	0	36.300	0.193		Residential - Double, Duplex, or Two Units - 4 Stories or Less, 2	117A207 328		Southeast Los Angeles	Yes	MI	R2RD
Los Angeles	1337 E 33RD ST	90011	5114039011	0.000	0.000	0.193	0.000	Shortfall of Sites	0.129	Low Medium II Residential	RD2-1	0	0	0	31.008	0.193		Residential - Double, Duplex, or Two Units - 4 Stories or Less, 2	117A211 328		Southeast Los Angeles	Yes	MI	R2RD
Los Angeles	4031 WALL ST	90011	5113027013	0.000	0.000	0.193	0.000	Shortfall of Sites	0.164	Low Medium I Residential	R2-1	0	0	0	24.439	0.193		Residential - Three Units (Any Combination) - 4 Stories or Less, 3	115-5A205 328		Southeast Los Angeles	Yes	MI	R2RD
Los Angeles	654 E 40TH PL	90011	5114007021	0.000	0.000	0.193	0.000	Shortfall of Sites	0.074	Low Medium II Residential	RD2-1	0	0	0	54.389	0.193		Residential - Double, Duplex, or Two Units - 4 Stories or Less, 2	115-5A207 328		Southeast Los Angeles	Yes	MI	R2RD
Los Angeles	172 W 41ST ST	90037	5111020003	0.000	0.000	0.193	0.000	Shortfall of Sites	0.139	Low Medium II Residential	RD2-1	0	0	0	28.681	0.193		Residential - Four Units (Any Combination) - 4 Stories or Less, 4	115-5A203 328		Southeast Los Angeles	Yes	MI	R2RD
Los Angeles	648 E 43RD ST	90011	5115010007	0.000	0.000	0.193	0.000	Shortfall of Sites	0.132	Low Medium I Residential	R2-1	0	0	0	30.250	0.193		Residential - Four Units (Any Combination) - 4 Stories or Less, 4	114A207 328		Southeast Los Angeles	Yes	MI	R2RD
Los Angeles	4309 CROCKER ST	90011	5113009024	0.000	0.000	0.193	0.000	Shortfall of Sites	0.118	Low Medium II Residential	RD1.5-1	0	0	0	34.031	0.193		Residential - Five or More Units or Apartments (Any Combination) - 4 Stories or Less, 5	114A205 328		Southeast Los Angeles	Yes	MI	R2RD
Los Angeles	644 W 43RD ST	90037	5019012022	0.000	0.000	0.193	0.000	Shortfall of Sites	0.110	Low Medium II Residential	RD2-1	0	0	0	36.279	0.193		Residential - Double, Duplex, or Two Units - 4 Stories or Less, 2	114A201 328		South Los Angeles	Yes	MI	R2RD
Los Angeles	4717 9TH AVE	90043	5014003003	0.000	0.000	0.193	0.000	Shortfall of Sites	0.178	Low Medium I Residential	R2-1	0	0	0	22.466	0.193		Residential - Double, Duplex, or Two Units - 4 Stories or Less, 2	111B185 328		West Adams - Baldwin Hills - Leimert	Yes	MI	R2RD
Los Angeles	1151 E 51ST ST	90011	5107027030	0.000	0.000	0.193	0.000	Shortfall of Sites	0.110	Low Medium I Residential	R2-1	0	0	0	36.296	0.193		Residential - Double, Duplex, or Two Units - 4 Stories or Less, 2	111A209 328		Southeast Los Angeles	Yes	MI	R2RD
Los Angeles	330 W 50TH ST	90037	5110022014	0.000	0.000	0.193	0.000	Shortfall of Sites	0.158	Low Medium II Residential	RD2-1	0	0	0	25.313	0.193		Residential - Double, Duplex, or Two Units - 4 Stories or Less, 2	111A203 328		Southeast Los Angeles	Yes	MI	R2RD
Los Angeles	1521 W 53RD ST	90062	5003010025	0.000	0.000	0.193	0.000	Shortfall of Sites	0.126	Low Medium I Residential	R2-1-CPIO	0	0	0	31.739	0.193		Residential - Double, Duplex, or Two Units - 4 Stories or Less, 2	108B193 328		South Los Angeles	Yes	MI	R2RD
Los Angeles	140 W 52ND PL	90037	5110031009	0.000	0.000	0.193	0.000	Shortfall of Sites	0.115	Low Medium I Residential	R2-1	0	0	0	34.847	0.193		Residential - Double, Duplex, or Two Units - 4 Stories or Less, 2	108B201 328		Southeast Los Angeles	Yes	MI	R2RD
Los Angeles	1008 E 75TH ST	90001	6023013015	0.000	0.000	0.193	0.000	Shortfall of Sites	0.132	Low Medium I Residential	R2-1	0	0	0	30.332	0.193		Residential - Four Units (Any Combination) - 4 Stories or Less, 4	102B209 328		Southeast Los Angeles	Yes	MI	R2RD
Los Angeles	245 W 78TH ST	90003	6031017028	0.000	0.000	0.193	0.000	Shortfall of Sites	0.161	Low Medium I Residential	R2-1	0	0	0	24.890	0.193		Residential - Four Units (Any Combination) - 4 Stories or Less, 4	099B201 328		Southeast Los Angeles	Yes	MI	R2RD
Los Angeles	24513 S AVALON BLVD	90744	7406020013	0.000	0.000	0.193	0.000	Shortfall of Sites	0.080	Low Medium II Residential	[Q]RD1.5-1XL-O-CUGU	0	0	0	49.777	0.193		Residential - Five or More Units or Apartments (Any Combination) - 4 Stories or Less, 9	039B205 328		Wilmington - Harbor City	Yes	MI	R2RD
Los Angeles	1060 252ND ST	90710	7413014003	0.000	0.000	0.193	0.000	Shortfall of Sites	0.138	Low Medium II Residential	[Q]RD1.5-1XL	0	0	0	29.017	0.193		Residential - Double, Duplex, or Two Units - 4 Stories or Less, 2	036B197 328		Wilmington - Harbor City	Yes	MI	R2RD
Los Angeles	7446 WOODLEY AVE	91406	2206020003	0.000	0.000	0.193	0.000	Shortfall of Sites	0.138	Low Medium II Residential	[Q]RD2-1	0	0	0	29.041	0.193		Residential - Double, Duplex, or Two Units - 4 Stories or Less, 2	186B141 329		Van Nuys - North Sherman Oaks	Yes	MI	R2RD
Los Angeles	3232 ESTARA AVE	90065	5458015030	0.000	0.000	0.193	0.000	Shortfall of Sites	0.110	Low Medium II Residential	RD2-1-CDO	0	0	0	36.302	0.193		Residential - Four Units (Any Combination) - 4 Stories or Less, 4	156B213 329		Northeast Los Angeles	Yes	MI	R2RD
Los Angeles	5003 NAVARRO ST	90032	5218009024	0.000	0.000	0.193	0.000	Shortfall of Sites	0.115	Low Medium I Residential	RD3-1	0	0	0	34.657	0.193		Residential - Double, Duplex, or Two Units - 4 Stories or Less, 2	144A235 329		Northeast Los Angeles	Yes	MI	R2RD
Los Angeles	717 IMOGEN AVE	90026	5401002005	0.000	0.000	0.193	0.000	Shortfall of Sites	0.174	Low Medium II Residential	RD2-1VL	0	0	0	23.041	0.193		Residential - Five or More Units or Apartments (Any Combination) - 4 Stories or Less, 6	142-5A201 329		Silver Lake - Echo Park - Elysian Valley	Yes	MI	R2RD
Los Angeles	3534 LONDON ST	90026	5401010018	0.000	0.000	0.193	0.000	Shortfall of Sites	0.109	Low Medium II Residential	RD1.5-1VL	0	0	0	36.605	0.193		Residential - Double, Duplex, or Two Units - 4 Stories or Less, 2	141A201 329		Silver Lake - Echo Park - Elysian Valley	Yes	MI	R2RD
Los Angeles	805 ROSEMONT AVE	90026	5402027028	0.000	0.000	0.193	0.000	Shortfall of Sites	0.128	Low Medium II Residential	RD1.5-1VL	0	0	0	31.150	0.193		Residential - Double, Duplex, or Two Units - 4 Stories or Less, 2	139-5A205 329		Silver Lake - Echo Park - Elysian Valley	Yes	MI	R2RD
Los Angeles	1926 SANTA YNEZ ST	90026	5404007003	0.000	0.000	0.193	0.000	Shortfall of Sites	0.149	Low Medium II Residential	RD2-1VL	0	0	0	26.804	0.193		Residential - Five or More Units or Apartments (Any Combination) - 4 Stories or Less, 5	139-5A207 329		Silver Lake - Echo Park - Elysian Valley	Yes	MI	R2RD
Los Angeles	211 N BONNIE BRAE ST	90026	5157027023	0.000	0.000	0.193	0.000	Shortfall of Sites	0.138	Low Medium Residential	RD1.5-1	0	0	0	29.040	0.193		Residential - Double, Duplex, or Two Units - 4 Stories or Less, 2	136-5A205 329		Westlake	Yes	MI	R2RD
Los Angeles	2932 E 3RD ST	90033	5179004041	0.000	0.000	0.193	0.000	Shortfall of Sites	0.112	Low Medium I Residential	R2-1-CUGU	0	0	0	35.795	0.193		Residential - Double, Duplex, or Two Units - 4 Stories or Less, 2	126A225 329	21	Boyle Heights	Yes	MI	R2RD , BH CPU

Jurisdiction Name	Site Address/Intersection	5 Digit ZIP Code	Assessor Parcel Number	Very Low-Income	Low-Income	Moderate-Income	Above Moderate-Income	Type of Shortfall	Parcel Size (Acres)	Current General Plan Designation	Current Zoning	Proposed General Plan (GP) Designation	Proposed Zoning	Minimum Density Allowed	Maximum Density Allowed	Total Capacity	Vacant/ Nonvacant	Description of Existing Uses	PIN	Base Density Per Acre	Community Plan Area	Rent Stabalization Ordinance	Income Category	Applicable Rezoning Program (Program informing values in Column Q listed first)
Los Angeles	2955 SOMERSET DR	90016	5050020014	0.000	0.000	0.193	0.000	Shortfall of Sites	0.087	Low Medium II Residential	RD2-1	0	0	0	46.113	0.193		Residential - Three Units (Any Combination) - 4 Stories or Less, 3	120B185 329		West Adams - Baldwin Hills - Leimert	Yes	MI	R2RD
Los Angeles	2021 STANFORD AVE	90011	5131011012	0.000	0.000	0.193	0.000	Shortfall of Sites	0.069	Low Medium I Residential	R2-1	0	0	0	57.562	0.193		Residential - Three Units (Any Combination) - 4 Stories or Less, 3	121-5A209 329		Southeast Los Angeles	Yes	MI	R2RD
Los Angeles	502 E 23RD ST	90011	5127012006	0.000	0.000	0.193	0.000	Shortfall of Sites	0.078	Low Medium I Residential	R2-1	0	0	0	51.333	0.193		Commercial - Store Combination - Store and Residential Combination - One Story, 5	121-5A207 329		Southeast Los Angeles	Yes	MI	R2RD
Los Angeles	1215 EXPOSITION BLVD	90007	5040012025	0.000	0.000	0.193	0.000	Shortfall of Sites	0.081	Low Medium II Residential	RD2-1-CPIO	0	0	0	49.496	0.193		Residential - Five or More Units or Apartments (Any Combination) · 4 Stories or Less, 5	117B197 329		South Los Angeles	Yes	MI	R2RD
Los Angeles	4026 MORGAN AVE	90011	5117011009	0.000	0.000	0.193	0.000	Shortfall of Sites	0.182	Low Medium I Residential	R2-1	0	0	0	21.975	0.193		Residential - Five or More Units or Apartments (Any Combination) · 4 Stories or Less, 6	115-5A213 329		Southeast Los Angeles	Yes	MI	R2RD
Los Angeles	180 W 41ST ST	90037	5111020002	0.000	0.000	0.193	0.000	Shortfall of Sites	0.139	Low Medium II Residential	RD2-1	0	0	0	28.681	0.193		Residential - Three Units (Any Combination) - 4 Stories or Less, 3	115-5A203 329		Southeast Los Angeles	Yes	MI	R2RD
Los Angeles	638 E 43RD ST	90011	5115010006	0.000	0.000	0.193	0.000	Shortfall of Sites	0.132	Low Medium I Residential	R2-1	0	0	0	30.249	0.193		Residential - Double, Duplex, or Two Units - 4 Stories or Less, 2	114A207 329		Southeast Los Angeles	Yes	MI	R2RD
Los Angeles	648 W 43RD ST	90037	5019012023	0.000	0.000	0.193	0.000	Shortfall of Sites	0.110	Low Medium II Residential	RD2-1	0	0	0	36.280	0.193		Residential - Double, Duplex, or Two Units - 4 Stories or Less, 2	114A201 329		South Los Angeles	Yes	MI	R2RD
Los Angeles	453 E 47TH ST	90011	5109017014	0.000	0.000	0.193	0.000	Shortfall of Sites	0.140	Low Medium I Residential	R2-1	0	0	0	28.578	0.193		Residential - Double, Duplex, or Two Units - 4 Stories or Less, 2	112-5A205 329		Southeast Los Angeles	Yes	MI	R2RD
Los Angeles	1432 E 47TH ST	90011	5107013010	0.000	0.000	0.193	0.000	Shortfall of Sites	0.122	Low Medium I Residential	R2-1	0	0	0	32.709	0.193		Residential - Double, Duplex, or Two Units - 4 Stories or Less, 2	112-5A211 329		Southeast Los Angeles	Yes	MI	R2RD
Los Angeles	4716 10TH AVE	90043	5014003022	0.000	0.000	0.193	0.000	Shortfall of Sites	0.178	Low Medium I Residential	R2-1	0	0	0	22.466	0.193		Residential - Double, Duplex, or Two Units - 4 Stories or Less, 2	111B185 329		West Adams - Baldwin Hills - Leimert	Yes	MI	R2RD
Los Angeles	334 W 50TH ST	90037	5110022015	0.000	0.000	0.193	0.000	Shortfall of Sites	0.158	Low Medium II Residential	RD2-1	0	0	0	25.325	0.193		Residential - Four Units (Any Combination) - 4 Stories or Less, 4	111A203 329		Southeast Los Angeles	Yes	MI	R2RD
Los Angeles	617 W 51ST ST	90037	5018021015	0.000	0.000	0.193	0.000	Shortfall of Sites	0.140	Low Medium II Residential	RD2-1	0	0	0	28.508	0.193		Residential - Three Units (Any Combination) - 4 Stories or Less, 3	111A201 329		South Los Angeles	Yes	MI	R2RD
Los Angeles	5017 WALL ST	90011	5109004036	0.000	0.000	0.193	0.000	Shortfall of Sites	0.164	Low Medium II Residential	RD2-1	0	0	0	24.395	0.193		Residential - Four Units (Any Combination) - 4 Stories or Less, 4	111A205 329		Southeast Los Angeles	Yes	MI	R2RD
Los Angeles	1515 W 53RD ST	90062	5003010026	0.000	0.000	0.193	0.000	Shortfall of Sites	0.129	Low Medium I Residential	R2-1-CPIO	0	0	0	31.001	0.193		Residential - Double, Duplex, or Two Units - 4 Stories or Less, 2	108B193 329		South Los Angeles	Yes	MI	R2RD
Los Angeles	5965 S BUDLONG AVE	90044	6003012015	0.000	0.000	0.193	0.000	Shortfall of Sites	0.143	Low Medium I Residential	R2-1	0	0	0	27.893	0.193		Residential - Double, Duplex, or Two Units - 4 Stories or Less, 2	105B197 329		South Los Angeles	Yes	MI	R2RD
Los Angeles	5974 10TH AVE	90043	4005008016	0.000	0.000	0.193	0.000	Shortfall of Sites	0.063	Low Medium II Residential	RD2-1	0	0	0	63.860	0.193		Residential - Four Units (Any Combination) - 4 Stories or Less, 4	105B185 329		West Adams - Baldwin Hills - Leimert	Yes	MI	R2RD
Los Angeles	441 W 69TH ST	90003	6013026030	0.000	0.000	0.193	0.000	Shortfall of Sites	0.118	Low Medium I Residential	R2-1	0	0	0	33.964	0.193		Residential - Double, Duplex, or Two Units - 4 Stories or Less, 2	102B201 329		South Los Angeles	Yes	MI	R2RD
Los Angeles	8943 S HOOVER ST	90044	6038015049	0.000	0.000	0.193	0.000	Shortfall of Sites	0.135	Low Medium II Residential	RD2-1	0	0	0	29.706	0.193		Residential - Five or More Units or Apartments (Any Combination) · 4 Stories or Less, 5	096A199 329		South Los Angeles	Yes	MI	R2RD
Los Angeles	11010 AVALON BLVD	90061	6071005030	0.000	0.000	0.193	0.000	Shortfall of Sites	0.069	Low Medium II Residential	RD1.5-1	0	0	0	58.032	0.193		Residential - Five or More Units or Apartments (Any Combination) · 4 Stories or Less, 8	088-5A207 329		Southeast Los Angeles	Yes	MI	R2RD
Los Angeles	645 E 115TH ST	90059	6072004024	0.000	0.000	0.193	0.000	Shortfall of Sites	0.133	Low Medium I Residential	R2-1	0	0	0	29.965	0.193		Residential - Double, Duplex, or Two Units - 4 Stories or Less, 2	087A207 329		Southeast Los Angeles	Yes	MI	R2RD
Los Angeles	1607 253RD ST	90710	7410020032	0.000	0.000	0.193	0.000	Shortfall of Sites	0.138	Low Medium I Residential	[Q]R2-1XL	0	0	0	28.899	0.193		Residential - Double, Duplex, or Two Units - 4 Stories or Less, 2	036B193 329		Wilmington - Harbor City	Yes	MI	R2RD
Los Angeles	2217 KENT ST	90026	5402027015	0.000	0.000	0.193	0.000	Shortfall of Sites	0.064	Low Medium II Residential	RD1.5-1VL	0	0	0	62.199	0.193		Residential - Double, Duplex, or Two Units - 4 Stories or Less, 2	139-5A205 330		Silver Lake - Echo Park - Elysian Valley	Yes	MI	R2RD
Los Angeles	2717 COUNCIL ST	90026	5156022024	0.000	0.000	0.193	0.000	Shortfall of Sites	0.110	Low Medium Residential	RD1.5-1	0	0	0	36.295	0.193		Residential - Four Units (Any Combination) - 4 Stories or Less, 4	138A203 330		Westlake	Yes	MI	R2RD
Los Angeles	2646 MARENGO ST	90033	5177005019	0.000	0.000	0.193	0.000	Shortfall of Sites	0.135	Low Medium I Residential	R2-1-CUGU	0	0	0	29.538	0.193		Residential - Double, Duplex, or Two Units - 4 Stories or Less, 2	132A227 330	21	Boyle Heights	Yes	MI	R2RD , BH CPU
Los Angeles	1031 DUNDAS ST	90063	5229029024	0.000	0.000	0.193	0.000	Shortfall of Sites	0.110	Low Medium I Residential	R2-1-CUGU	0	0	0	36.250	0.193		Residential - Double, Duplex, or Two Units - 4 Stories or Less, 2	130-5A227 330	21	Boyle Heights	Yes	MI	R2RD , BH CPU
Los Angeles	1537 MICHIGAN AVE	90033	5174020001	0.000	0.000	0.193	0.000	Shortfall of Sites	0.129	Low Medium II Residential	RD1.5-1-RIO-CUGU	0	0	0	31.085	0.193		Residential - Five or More Units or Apartments (Any Combination) · 4 Stories or Less, 8	130-5A221 330		Boyle Heights	Yes	MI	R2RD
Los Angeles	2838 MALABAR ST	90033	5178010032	0.000	0.000	0.193	0.000	Shortfall of Sites	0.134	Low Medium II Residential	RD1.5-1-CUGU	0	0	0	29.763	0.193		Residential - Five or More Units or Apartments (Any Combination) · 4 Stories or Less, 12	129A227 330		Boyle Heights	Yes	MI	R2RD
Los Angeles	1642 S ORANGE DR	90019	5067003036	0.000	0.000	0.193	0.000	Shortfall of Sites	0.145	Low Medium II Residential	RD2-1-O	0	0	0	27.637	0.193		Residential - Five or More Units or Apartments (Any Combination) · 4 Stories or Less, 5	126B181 330		West Adams - Baldwin Hills - Leimert	Yes	MI	R2RD
Los Angeles	1614 S DUNSMUIR AVE	90019	5064002004	0.000	0.000	0.193	0.000	Shortfall of Sites	0.179	Low Medium II Residential	RD2-1-O	0	0	0	22.339	0.193		Residential - Four Units (Any Combination) - 4 Stories or Less, 4	126B177 330		West Adams - Baldwin Hills - Leimert	Yes	MI	R2RD
Los Angeles	1767 W 24TH ST	90018	5058027001	0.000	0.000	0.193	0.000	Shortfall of Sites	0.155	Low Medium II Residential	RD2-1-CPIO	0	0	0	25.813	0.193		Residential - Three Units (Any Combination) - 4 Stories or Less, 3	123B193 330		South Los Angeles	Yes	MI	R2RD
Los Angeles	227 E 25TH ST	90011	5127035020	0.000	0.000	0.193	0.000	Shortfall of Sites	0.172	Low Medium II Residential	RD2-1	0	0	0	23.298	0.193		Residential - Five or More Units or Apartments (Any Combination) · 4 Stories or Less, 8	121-5A207 330		Southeast Los Angeles	Yes	MI	R2RD
Los Angeles	715 E ADAMS BLVD	90011	5131024019	0.000	0.000	0.193	0.000	Shortfall of Sites	0.135	Low Medium II Residential	RD1.5-1	0	0	0	29.713	0.193		Residential - Four Units (Any Combination) - 4 Stories or Less, 4	120A209 330		Southeast Los Angeles	Yes	MI	R2RD
Los Angeles	1793 W 37TH DR	90018	5041035048	0.000	0.000	0.193	0.000	Shortfall of Sites	0.091	Low Medium I Residential	R2-1-O-CPIO	0	0	0	43.999	0.193		Residential - Double, Duplex, or Two Units - 4 Stories or Less, 2	117B193 330		South Los Angeles	Yes	MI	R2RD
Los Angeles	1140 E ADAMS BLVD	90011	5119012010	0.000	0.000	0.193	0.000	Shortfall of Sites	0.073	Low Medium I Residential	R2-1	0	0	0	54.592	0.193		Residential - Double, Duplex, or Two Units - 4 Stories or Less, 2	118-5A211 330		Southeast Los Angeles	Yes	MI	R2RD
Los Angeles	188 W 41ST ST	90037	5111020001	0.000	0.000	0.193	0.000	Shortfall of Sites	0.139	Low Medium II Residential	RD2-1	0	0	0	28.681	0.193		Residential - Three Units (Any Combination) - 4 Stories or Less, 3	115-5A203 330		Southeast Los Angeles	Yes	MI	R2RD
Los Angeles	630 E 43RD ST	90011	5115010005	0.000	0.000	0.193	0.000	Shortfall of Sites	0.132	Low Medium I Residential	R2-1	0	0	0	30.249	0.193		Residential - Double, Duplex, or Two Units - 4 Stories or Less, 2	114A207 330		Southeast Los Angeles	Yes	MI	R2RD
Los Angeles	513 E 47TH ST	90011	5109016019	0.000	0.000	0.193	0.000	Shortfall of Sites	0.124	Low Medium I Residential	R2-1	0	0	0	32.170	0.193		Residential - Three Units (Any Combination) - 4 Stories or Less, 3	112-5A207 330		Southeast Los Angeles	Yes	MI	R2RD
Los Angeles	1426 E 47TH ST	90011	5107013011	0.000	0.000	0.193	0.000	Shortfall of Sites	0.122	Low Medium I Residential	R2-1	0	0	0	32.734	0.193		Residential - Three Units (Any Combination) - 4 Stories or Less, 3	112-5A211 330		Southeast Los Angeles	Yes	MI	R2RD
Los Angeles	1145 E 47TH PL	90011	5107016020	0.000	0.000	0.193	0.000	Shortfall of Sites	0.066	Low Medium I Residential	R2-1	0	0	0	60.418	0.193		Residential - Double, Duplex, or Two Units - 4 Stories or Less, 2	112-5A209 330		Southeast Los Angeles	Yes	MI	R2RD
Los Angeles	1139 E 51ST ST	90011	5107027032	0.000	0.000	0.193	0.000	Shortfall of Sites	0.110	Low Medium I Residential	R2-1	0	0	0	36.292	0.193		Residential - Double, Duplex, or Two Units - 4 Stories or Less, 2	111A209 330		Southeast Los Angeles	Yes	MI	R2RD
Los Angeles	338 W 50TH ST	90037	5110022018	0.000	0.000	0.193	0.000	Shortfall of Sites	0.158	Low Medium II Residential	RD2-1	0	0	0	25.337	0.193		Residential - Four Units (Any Combination) - 4 Stories or Less, 4	111A203 330		Southeast Los Angeles	Yes	MI	R2RD
Los Angeles	1511 W 53RD ST	90062	5003010032	0.000	0.000	0.193	0.000	Shortfall of Sites	0.129	Low Medium I Residential	R2-1-CPIO	0	0	0	31.002	0.193		Residential - Double, Duplex, or Two Units - 4 Stories or Less, 2	108B193 330		South Los Angeles	Yes	MI	R2RD
Los Angeles	517 W 59TH PL	90044	6004030034	0.000	0.000	0.193	0.000	Shortfall of Sites	0.123	Low Medium I Residential	R2-1	0	0	0	32.648	0.193		Residential - Three Units (Any Combination) - 4 Stories or Less, 3	105B201 330		South Los Angeles	Yes	MI	R2RD
Los Angeles	447 W 69TH ST	90003	6013026029	0.000	0.000	0.193	0.000	Shortfall of Sites	0.121	Low Medium I Residential	R2-1	0	0	0	33.188	0.193		Residential - Three Units (Any Combination) - 4 Stories or Less, 3	102B201 330		South Los Angeles	Yes	MI	R2RD
Los Angeles	349 E 69TH ST	90003	6011011048	0.000	0.000	0.193	0.000	Shortfall of Sites	0.062	Low Medium I Residential	R2-1	0	0	0	64.265	0.193		Residential - Five or More Units or Apartments (Any Combination) · 4 Stories or Less, 5	102B205 330		Southeast Los Angeles	Yes	MI	R2RD
Los Angeles	323 W 78TH ST	90003	6031016021	0.000	0.000	0.193	0.000	Shortfall of Sites	0.129	Low Medium I Residential	R2-1	0	0	0	31.112	0.193		Residential - Five or More Units or Apartments (Any Combination) · 4 Stories or Less, 12	099B201 330		Southeast Los Angeles	Yes	MI	R2RD
Los Angeles	9418 BANDERA ST	90002	6048040026	0.000	0.000	0.193	0.000	Shortfall of Sites	0.205	Low Medium I Residential	R2-1	0	0	0	19.520	0.193		Residential - Three Units (Any Combination) - 4 Stories or Less, 4	094-5A215 330		Southeast Los Angeles	Yes	MI	R2RD
Los Angeles	1822 E 109TH PL	90059	6069007009	0.000	0.000	0.193	0.000	Shortfall of Sites	0.176	Low Medium I Residential	R2-1	0	0	0	22.775	0.193		Residential - Double, Duplex, or Two Units - 4 Stories or Less, 2	088-5A215 330		Southeast Los Angeles	Yes	MI	R2RD
Los Angeles	930 E 113TH ST	90059	6072024005	0.000	0.000	0.193	0.000	Shortfall of Sites	0.100	Low Medium I Residential	R2-1	0	0	0	40.029	0.193		Residential - Double, Duplex, or Two Units - 4 Stories or Less, 2	087A209 330		Southeast Los Angeles	Yes	MI	R2RD
Los Angeles	10443 PLAINVIEW AVE	91042	2558003010	0.000	0.000	0.193	0.000	Shortfall of Sites	0.091	Low Medium II Residential	RD2-1	0	0	0	43.788	0.193		Residential - Double, Duplex, or Two Units - 4 Stories or Less, 2	204B197 331		Sunland - Tujunga - Lake View Terrace - Shadow Hills - East La Tuna Canyon	Yes	MI	R2RD
Los Angeles	8844 TILDEN AVE	91402	2639002007	0.000	0.000	0.193	0.000	Shortfall of Sites	0.154	Low Medium I Residential	R2-1	0	0	0	25.963	0.193		Residential - Double, Duplex, or Two Units - 4 Stories or Less, 2	195B149 331		Mission Hills - Panorama City - North Hills	Yes	MI	R2RD
Los Angeles	279 S AVENUE 55	90042	5468029018	0.000	0.000	0.193	0.000	Shortfall of Sites	0.133	Low Medium II Residential	RD2-1	0	0	0	30.172	0.193		Residential - Double, Duplex, or Two Units - 4 Stories or Less, 2	150A229 331		Northeast Los Angeles	Yes	MI	R2RD
Los Angeles	2659 NEWELL ST	90039	5442015034	0.000	0.000	0.193	0.000	Shortfall of Sites	0.123	Low Medium I Residential	R2-1VL-RIO	0	0	0	32.433	0.193		Residential - Double, Duplex, or Two Units - 4 Stories or Less, 2	148-5A213 331		Silver Lake - Echo Park - Elysian Valley	Yes	MI	R2RD
Los Angeles	1033 N CORONADO ST	90026	5402014020	0.000	0.000	0.193	0.000	Shortfall of Sites	0.172	Low Medium II Residential	RD2-1VL	0	0	0	23.233	0.193		Residential - Three Units (Any Combination) - 4 Stories or Less, 3	141A205 331		Silver Lake - Echo Park - Elysian Valley	Yes	MI	R2RD
Los Angeles	222 N BENTON WAY	90026	5156027005	0.000	0.000	0.193	0.000	Shortfall of Sites	0.115	Low Medium Residential	RD1.5-1	0	0	0	34.848	0.193		Residential - Three Units (Any Combination) - 4 Stories or Less, 3	138A203 331		Westlake	Yes	MI	R2RD
Los Angeles	3133 WINTER ST	90063	5178007028	0.000	0.000	0.193	0.000	Shortfall of Sites	0.119	Low Medium I Residential	R2-1-CUGU	0	0	0	33.507	0.193		Residential - Double, Duplex, or Two Units - 4 Stories or Less, 2	129A227 331	21	Boyle Heights	Yes	MI	R2RD , BH CPU
Los Angeles	3001 E 3RD ST	90033	5179004051	0.000	0.000	0.193	0.000	Shortfall of Sites	0.116	Low Medium I Residential	R2-1-CUGU	0	0	0	34.336	0.193		Residential - Double, Duplex, or Two Units - 4 Stories or Less, 2	126A225 331	21	Boyle Heights	Yes	MI	R2RD , BH CPU
Los Angeles	1117 S FRESNO ST	90023	5190010002	0.000	0.000	0.193	0.000	Shortfall of Sites	0.068	Low Medium I Residential	R2-1-CUGU	0	0	0	58.489	0.193		Residential - Double, Duplex, or Two Units - 4 Stories or Less, 2	121-5A223 331	21	Boyle Heights	Yes	MI	R2RD , BH CPU
Los Angeles	2740 WABASH AVE	90033	5177013021	0.000	0.000	0.193	0.000	Shortfall of Sites	0.136	Low Medium II Residential	RD1.5-1-CUGU	0	0	0	29.445	0.193		Residential - Double, Duplex, or Two Units - 4 Stories or Less, 2	130-5A227 331		Boyle Heights	Yes	MI	R2RD

Jurisdiction Name	Site Address/Intersection	5 Digit ZIP Code	Assessor Parcel Number	Very Low-Income	Low-Income	Moderate-Income	Above Moderate-Income	Type of Shortfall	Parcel Size (Acres)	Current General Plan Designation	Current Zoning	Proposed General Plan (GP) Designation	Proposed Zoning	Minimum Density Allowed	Maximum Density Allowed	Total Capacity	Vacant/ Nonvacant	Description of Existing Uses	PIN	Base Density Per Acre	Community Plan Area	Rent Stabalization Ordinance	Income Category	Applicable Rezoning Program (Program informing values in Column Q listed first)
Los Angeles	5188 PICKFORD ST	90019	5067020019	0.000	0.000	0.193	0.000	Shortfall of Sites	0.141	Low Medium II Residential	RD2-1-O	0	0	0	28.316	0.193	Residential - Five or More Units or Apartments (Any Combination) - 4 Stories or Less, 8	126B177 331		West Adams - Baldwin Hills - Leimert	Yes	MI	R2RD
Los Angeles	2740 GUIRADO ST	90023	5185033003	0.000	0.000	0.193	0.000	Shortfall of Sites	0.113	Low Medium II Residential	RD1.5-1-CUGU	0	0	0	35.404	0.193	Residential - Double, Duplex, or Two Units - 4 Stories or Less, 2	124-5A223 331		Boyle Heights	Yes	MI	R2RD
Los Angeles	952 E 20TH ST	90011	5131010007	0.000	0.000	0.193	0.000	Shortfall of Sites	0.138	Low Medium I Residential	R2-1	0	0	0	29.024	0.193	Residential - Double, Duplex, or Two Units - 4 Stories or Less, 2	121-5A209 331		Southeast Los Angeles	Yes	MI	R2RD
Los Angeles	1339 E 33RD ST	90011	5114039012	0.000	0.000	0.193	0.000	Shortfall of Sites	0.129	Low Medium II Residential	RD2-1	0	0	0	31.034	0.193	Residential - Double, Duplex, or Two Units - 4 Stories or Less, 2	117A211 331		Southeast Los Angeles	Yes	MI	R2RD
Los Angeles	1235 W 40TH PL	90037	5020016020	0.000	0.000	0.193	0.000	Shortfall of Sites	0.146	Low Medium I Residential	R2-1	0	0	0	27.439	0.193	Residential - Double, Duplex, or Two Units - 4 Stories or Less, 2	114B197 331		South Los Angeles	Yes	MI	R2RD
Los Angeles	192 W 41ST ST	90037	5111021012	0.000	0.000	0.193	0.000	Shortfall of Sites	0.139	Low Medium II Residential	RD2-1	0	0	0	28.681	0.193	Residential - Double, Duplex, or Two Units - 4 Stories or Less, 2	115-5A203 331		Southeast Los Angeles	Yes	MI	R2RD
Los Angeles	706 W 43RD ST	90037	5019012025	0.000	0.000	0.193	0.000	Shortfall of Sites	0.110	Low Medium II Residential	RD2-1	0	0	0	36.280	0.193	Residential - Four Units (Any Combination) - 4 Stories or Less, 4	114A201 331		South Los Angeles	Yes	MI	R2RD
Los Angeles	877 E 43RD PL	90011	5115016018	0.000	0.000	0.193	0.000	Shortfall of Sites	0.155	Low Medium I Residential	R2-1	0	0	0	25.732	0.193	Residential - Double, Duplex, or Two Units - 4 Stories or Less, 2	114A209 331		Southeast Los Angeles	Yes	MI	R2RD
Los Angeles	4515 MENLO AVE	90037	5018008026	0.000	0.000	0.193	0.000	Shortfall of Sites	0.157	Low Medium I Residential	RD3-1	0	0	0	25.553	0.193	Residential - Four Units (Any Combination) - 4 Stories or Less, 4	111B197 331		South Los Angeles	Yes	MI	R2RD
Los Angeles	1567 E 47TH ST	90011	5106013023	0.000	0.000	0.193	0.000	Shortfall of Sites	0.069	Low Medium I Residential	R2-1	0	0	0	58.074	0.193	Residential - Double, Duplex, or Two Units - 4 Stories or Less, 2	112-5A213 331		Southeast Los Angeles	Yes	MI	R2RD
Los Angeles	509 E 47TH ST	90011	5109016020	0.000	0.000	0.193	0.000	Shortfall of Sites	0.124	Low Medium I Residential	R2-1	0	0	0	32.169	0.193	Residential - Three Units (Any Combination) - 4 Stories or Less, 3	112-5A207 331		Southeast Los Angeles	Yes	MI	R2RD
Los Angeles	447 E 47TH ST	90011	5109017016	0.000	0.000	0.193	0.000	Shortfall of Sites	0.140	Low Medium I Residential	R2-1	0	0	0	28.575	0.193	Residential - Double, Duplex, or Two Units - 4 Stories or Less, 2	112-5A205 331		Southeast Los Angeles	Yes	MI	R2RD
Los Angeles	1420 E 47TH ST	90011	5107013012	0.000	0.000	0.193	0.000	Shortfall of Sites	0.122	Low Medium I Residential	R2-1	0	0	0	32.760	0.193	Residential - Double, Duplex, or Two Units - 4 Stories or Less, 2	112-5A211 331		Southeast Los Angeles	Yes	MI	R2RD
Los Angeles	1137 E 47TH PL	90011	5107016021	0.000	0.000	0.193	0.000	Shortfall of Sites	0.066	Low Medium I Residential	R2-1	0	0	0	60.418	0.193	Residential - Double, Duplex, or Two Units - 4 Stories or Less, 2	112-5A209 331		Southeast Los Angeles	Yes	MI	R2RD
Los Angeles	1507 W 53RD ST	90062	5003010030	0.000	0.000	0.193	0.000	Shortfall of Sites	0.129	Low Medium I Residential	R2-1-CPIO	0	0	0	31.001	0.193	Residential - Double, Duplex, or Two Units - 4 Stories or Less, 2	108B193 331		South Los Angeles	Yes	MI	R2RD
Los Angeles	9417 BANDERA ST	90002	6048033035	0.000	0.000	0.193	0.000	Shortfall of Sites	0.164	Low Medium I Residential	R2-1	0	0	0	24.362	0.193	Residential - Double, Duplex, or Two Units - 4 Stories or Less, 2	094-5A215 331		Southeast Los Angeles	Yes	MI	R2RD
Los Angeles	1521 253RD ST	90710	7410004060	0.000	0.000	0.193	0.000	Shortfall of Sites	0.172	Low Medium I Residential	R2-1XL	0	0	0	23.229	0.193	Residential - Double, Duplex, or Two Units - 4 Stories or Less, 2	036B193 331		Wilmington - Harbor City	Yes	MI	R2RD
Los Angeles	3538 EL SERENO AVE	90032	5306018038	0.000	0.000	0.193	0.000	Shortfall of Sites	0.140	Low Medium I Residential	RD3-1	0	0	0	28.564	0.193	Residential - Three Units (Any Combination) - 4 Stories or Less, 4	144A233 332		Northeast Los Angeles	Yes	MI	R2RD
Los Angeles	3530 LONDON ST	90026	5401010017	0.000	0.000	0.193	0.000	Shortfall of Sites	0.109	Low Medium II Residential	RD1.5-1VL	0	0	0	36.605	0.193	Residential - Double, Duplex, or Two Units - 4 Stories or Less, 2	141A201 332		Silver Lake - Echo Park - Elysian Valley	Yes	MI	R2RD
Los Angeles	1038 DUNDAS ST	90063	5229028009	0.000	0.000	0.193	0.000	Shortfall of Sites	0.110	Low Medium I Residential	R2-1-CUGU	0	0	0	36.299	0.193	Residential - Three Units (Any Combination) - 4 Stories or Less, 3	130-5A227 332	21	Boyle Heights	Yes	MI	R2RD , BH CPU
Los Angeles	2805 GUIRADO ST	90023	5185022002	0.000	0.000	0.193	0.000	Shortfall of Sites	0.127	Low Medium I Residential	R2-1-CUGU	0	0	0	31.439	0.193	Residential - Double, Duplex, or Two Units - 4 Stories or Less, 2	124-5A223 332	21	Boyle Heights	Yes	MI	R2RD , BH CPU
Los Angeles	1600 W COURT ST	90026	5159019015	0.000	0.000	0.193	0.000	Shortfall of Sites	0.078	Low Medium Residential	RD1.5-1	0	0	0	51.382	0.193	Residential - Double, Duplex, or Two Units - 4 Stories or Less, 2	136-5A207 332		Westlake	Yes	MI	R2RD
Los Angeles	4631 SATURN ST	90019	5071020014	0.000	0.000	0.193	0.000	Shortfall of Sites	0.161	Low Medium II Residential	RD2-1-O	0	0	0	24.891	0.193	Residential - Three Units (Any Combination) - 4 Stories or Less, 3	126B185 332		West Adams - Baldwin Hills - Leimert	Yes	MI	R2RD
Los Angeles	746 E 21ST ST	90011	5131012005	0.000	0.000	0.193	0.000	Shortfall of Sites	0.172	Low Medium I Residential	R2-1	0	0	0	23.217	0.193	Residential - Double, Duplex, or Two Units - 4 Stories or Less, 2	121-5A209 332		Southeast Los Angeles	Yes	MI	R2RD
Los Angeles	1026 E 24TH ST	90011	5131022009	0.000	0.000	0.193	0.000	Shortfall of Sites	0.143	Low Medium I Residential	R2-1	0	0	0	27.881	0.193	Residential - Double, Duplex, or Two Units - 4 Stories or Less, 2	120A209 332		Southeast Los Angeles	Yes	MI	R2RD
Los Angeles	3341 ESTRADA ST	90023	5190023032	0.000	0.000	0.193	0.000	Shortfall of Sites	0.115	Low Medium II Residential	RD1.5-1-CUGU	0	0	0	34.870	0.193	Residential - Double, Duplex, or Two Units - 4 Stories or Less, 2	120A225 332		Boyle Heights	Yes	MI	R2RD
Los Angeles	183 E 35TH ST	90011	5120007012	0.000	0.000	0.193	0.000	Shortfall of Sites	0.144	Low Medium I Residential	R2-1	0	0	0	27.847	0.193	Residential - Four Units (Any Combination) - 4 Stories or Less, 4	118-5A205 332		Southeast Los Angeles	Yes	MI	R2RD
Los Angeles	4033 ADAIR ST	90011	5113023017	0.000	0.000	0.193	0.000	Shortfall of Sites	0.131	Low Medium II Residential	RD2-1	0	0	0	30.541	0.193	Residential - Double, Duplex, or Two Units - 4 Stories or Less, 2	115-5A205 332		Southeast Los Angeles	Yes	MI	R2RD
Los Angeles	200 W 41ST ST	90037	5111021011	0.000	0.000	0.193	0.000	Shortfall of Sites	0.139	Low Medium II Residential	RD2-1	0	0	0	28.681	0.193	Residential - Three Units (Any Combination) - 4 Stories or Less, 3	115-5A203 332		Southeast Los Angeles	Yes	MI	R2RD
Los Angeles	1309 E 43RD ST	90011	5116004001	0.000	0.000	0.193	0.000	Shortfall of Sites	0.128	Low Medium II Residential	RD1.5-1	0	0	0	31.342	0.193	Residential - Three Units (Any Combination) - 4 Stories or Less, 4	114A211 332		Southeast Los Angeles	Yes	MI	R2RD
Los Angeles	266 E 43RD ST	90011	5113009028	0.000	0.000	0.193	0.000	Shortfall of Sites	0.118	Low Medium II Residential	RD1.5-1	0	0	0	34.031	0.193	Residential - Three Units (Any Combination) - 4 Stories or Less, 3	114A205 332		Southeast Los Angeles	Yes	MI	R2RD
Los Angeles	710 W 43RD ST	90037	5019012026	0.000	0.000	0.193	0.000	Shortfall of Sites	0.110	Low Medium II Residential	RD2-1	0	0	0	36.280	0.193	Residential - Double, Duplex, or Two Units - 4 Stories or Less, 2	114A201 332		South Los Angeles	Yes	MI	R2RD
Los Angeles	867 E 43RD PL	90011	5115016017	0.000	0.000	0.193	0.000	Shortfall of Sites	0.124	Low Medium I Residential	R2-1	0	0	0	32.166	0.193	Residential - Rooming/Boarding House, 2	114A209 332		Southeast Los Angeles	Yes	MI	R2RD
Los Angeles	167 W 43RD PL	90037	5111012021	0.000	0.000	0.193	0.000	Shortfall of Sites	0.124	Low Medium I Residential	R2-1	0	0	0	32.254	0.193	Residential - Double, Duplex, or Two Units - 4 Stories or Less, 2	114A203 332		Southeast Los Angeles	Yes	MI	R2RD
Los Angeles	4423 ARLINGTON AVE	90043	5015035012	0.000	0.000	0.193	0.000	Shortfall of Sites	0.130	Low Medium I Residential	R2-1	0	0	0	30.711	0.193	Residential - Double, Duplex, or Two Units - 4 Stories or Less, 2	111B189 332		West Adams - Baldwin Hills - Leimert	Yes	MI	R2RD
Los Angeles	355 W 47TH ST	90037	5110009028	0.000	0.000	0.193	0.000	Shortfall of Sites	0.124	Low Medium II Residential	RD2-1	0	0	0	32.237	0.193	Residential - Double, Duplex, or Two Units - 4 Stories or Less, 2	112-5A203 332		Southeast Los Angeles	Yes	MI	R2RD
Los Angeles	441 E 47TH ST	90011	5109017017	0.000	0.000	0.193	0.000	Shortfall of Sites	0.140	Low Medium I Residential	R2-1	0	0	0	28.573	0.193	Residential - Three Units (Any Combination) - 4 Stories or Less, 3	112-5A205 332		Southeast Los Angeles	Yes	MI	R2RD
Los Angeles	1414 E 47TH ST	90011	5107013013	0.000	0.000	0.193	0.000	Shortfall of Sites	0.122	Low Medium I Residential	R2-1	0	0	0	32.787	0.193	Residential - Double, Duplex, or Two Units - 4 Stories or Less, 2	112-5A211 332		Southeast Los Angeles	Yes	MI	R2RD
Los Angeles	1273 E 51ST ST	90011	5107028019	0.000	0.000	0.193	0.000	Shortfall of Sites	0.110	Low Medium I Residential	R2-1	0	0	0	36.339	0.193	Residential - Double, Duplex, or Two Units - 4 Stories or Less, 2	111A211 332		Southeast Los Angeles	Yes	MI	R2RD
Los Angeles	625 W 51ST ST	90037	5018020028	0.000	0.000	0.193	0.000	Shortfall of Sites	0.140	Low Medium II Residential	RD2-1	0	0	0	28.507	0.193	Residential - Four Units (Any Combination) - 4 Stories or Less, 4	111A201 332		South Los Angeles	Yes	MI	R2RD
Los Angeles	1501 W 53RD ST	90062	5003010031	0.000	0.000	0.193	0.000	Shortfall of Sites	0.132	Low Medium I Residential	R2-1-CPIO	0	0	0	30.299	0.193	Residential - Double, Duplex, or Two Units - 4 Stories or Less, 2	108B193 332		South Los Angeles	Yes	MI	R2RD
Los Angeles	3235 W 60TH ST	90043	4005007010	0.000	0.000	0.193	0.000	Shortfall of Sites	0.142	Low Medium II Residential	RD2-1	0	0	0	28.109	0.193	Residential - Double, Duplex, or Two Units - 4 Stories or Less, 2	105B185 332		West Adams - Baldwin Hills - Leimert	Yes	MI	R2RD
Los Angeles	1686 E 110TH ST	90059	6069011012	0.000	0.000	0.193	0.000	Shortfall of Sites	0.088	Low Medium I Residential	R2-1	0	0	0	45.311	0.193	Residential - Double, Duplex, or Two Units - 4 Stories or Less, 2	088-5A213 332		Southeast Los Angeles	Yes	MI	R2RD
Los Angeles	14829 ASTORIA ST	91342	2506035037	0.000	0.000	0.193	0.000	Shortfall of Sites	0.158	Low Medium I Residential	RD3-1XL-CPIO	0	0	0	25.257	0.193	Residential - Double, Duplex, or Two Units - 4 Stories or Less, 2	219B149 333		Sylmar	Yes	MI	R2RD
Los Angeles	7860 CLAYBECK AVE	91352	2405016006	0.000	0.000	0.193	0.000	Shortfall of Sites	0.196	Low Medium I Residential	R2-1	0	0	0	20.362	0.193	Residential - Double, Duplex, or Two Units - 4 Stories or Less, 2	189B181 333		Sun Valley - La Tuna Canyon	Yes	MI	R2RD
Los Angeles	6143 AUCKLAND AVE	91606	2414021008	0.000	0.000	0.193	0.000	Shortfall of Sites	0.152	Low Medium I Residential	R2-1	0	0	0	26.259	0.193	Residential - Double, Duplex, or Two Units - 4 Stories or Less, 2	177B177 333		North Hollywood - Valley Village	Yes	MI	R2RD
Los Angeles	717 ARAGON AVE	90065	5453027005	0.000	0.000	0.193	0.000	Shortfall of Sites	0.146	Low Residential	RD3-1-CDO	0	0	0	27.332	0.193	Residential - Three Units (Any Combination) - 4 Stories or Less, 3	145-5A219 333		Northeast Los Angeles	Yes	MI	R2RD
Los Angeles	3541 EL SERENO AVE	90032	5213001035	0.000	0.000	0.193	0.000	Shortfall of Sites	0.155	Low Medium I Residential	RD3-1	0	0	0	25.813	0.193	Residential - Double, Duplex, or Two Units - 4 Stories or Less, 2	144A233 333		Northeast Los Angeles	Yes	MI	R2RD
Los Angeles	3228 PUEBLO AVE	90032	5218017022	0.000	0.000	0.193	0.000	Shortfall of Sites	0.152	Low Medium I Residential	[Q]RD3-1D	0	0	0	26.400	0.193	Residential - Double, Duplex, or Two Units - 4 Stories or Less, 2	142-5A235 333		Northeast Los Angeles	Yes	MI	R2RD
Los Angeles	517 MICHELTORENA ST	90026	5401009003	0.000	0.000	0.193	0.000	Shortfall of Sites	0.075	Low Medium II Residential	RD2-1VL	0	0	0	53.533	0.193	Residential - Double, Duplex, or Two Units - 4 Stories or Less, 2	141A201 333		Silver Lake - Echo Park - Elysian Valley	Yes	MI	R2RD
Los Angeles	2117 KENT ST	90026	5402037012	0.000	0.000	0.193	0.000	Shortfall of Sites	0.115	Low Medium I Residential	RD3-1VL	0	0	0	34.863	0.193	Residential - Four Units (Any Combination) - 4 Stories or Less, 4	139-5A207 333		Silver Lake - Echo Park - Elysian Valley	Yes	MI	R2RD
Los Angeles	435 N FRESNO ST	90063	5178021001	0.000	0.000	0.193	0.000	Shortfall of Sites	0.133	Low Medium I Residential	R2-1-CUGU	0	0	0	30.064	0.193	Residential - Double, Duplex, or Two Units - 4 Stories or Less, 2	127-5A227 333	21	Boyle Heights	Yes	MI	R2RD , BH CPU
Los Angeles	1928 HANCOCK ST	90031	5210026027	0.000	0.000	0.193	0.000	Shortfall of Sites	0.160	Low Medium I Residential	RD3-1	0	0	0	24.998	0.193	Residential - Double, Duplex, or Two Units - 4 Stories or Less, 2	136-5A223 333		Northeast Los Angeles	Yes	MI	R2RD
Los Angeles	1825 E 3RD ST	90033	5174018054	0.000	0.000	0.193	0.000	Shortfall of Sites	0.091	Low Medium II Residential	RD1.5-1-RIO-CUGU	0	0	0	44.180	0.193	Residential - Four Units (Any Combination) - 4 Stories or Less, 4	129A221 333		Boyle Heights	Yes	MI	R2RD
Los Angeles	1608 S WILTON PL	90019	5073017002	0.000	0.000	0.193	0.000	Shortfall of Sites	0.205	Low Medium I Residential	R2-1-CPIO	0	0	0	19.550	0.193	Residential - Five or More Units or Apartments (Any Combination) - 4 Stories or Less, 5	126B189 333		South Los Angeles	Yes	MI	R2RD
Los Angeles	2755 GUIRADO ST	90023	5185023019	0.000	0.000	0.193	0.000	Shortfall of Sites	0.128	Low Medium II Residential	RD1.5-1-CUGU	0	0	0	31.156	0.193	Residential - Double, Duplex, or Two Units - 4 Stories or Less, 2	124-5A223 333		Boyle Heights	Yes	MI	R2RD
Los Angeles	2943 WALTON AVE	90007	5054035015	0.000	0.000	0.193	0.000	Shortfall of Sites	0.093	Low Medium I Residential	R2-1-O	0	0	0	43.022	0.193	Residential - Double, Duplex, or Two Units - 4 Stories or Less, 2	120B197 333		South Los Angeles	Yes	MI	R2RD
Los Angeles	1332 E 21ST ST	90011	5119003017	0.000	0.000	0.193	0.000	Shortfall of Sites	0.132	Low Medium I Residential	R2-1	0	0	0	30.213	0.193	Residential - Double, Duplex, or Two Units - 4 Stories or Less, 2	120A211 333		Southeast Los Angeles	Yes	MI	R2RD
Los Angeles	1155 EXPOSITION BLVD	90007	5040013011	0.000	0.000	0.193	0.000	Shortfall of Sites	0.073	Low Medium II Residential	RD2-1-CPIO	0	0	0	54.448	0.193	Residential - Three Units (Any Combination) - 4 Stories or Less, 3	117B197 333		South Los Angeles	Yes	MI	R2RD
Los Angeles	1343 E 33RD ST	90011	5114039013	0.000	0.000	0.193	0.000	Shortfall of Sites	0.129	Low Medium II Residential	RD2-1	0	0	0	31.060	0.193	Residential - Four Units (Any Combination) - 4 Stories or Less, 4	117A211 333		Southeast Los Angeles	Yes	MI	R2RD
Los Angeles	262 E 43RD ST	90011	5113009029	0.000	0.000	0.193	0.000	Shortfall of Sites	0.118	Low Medium II Residential	RD1.5-1	0	0	0	34.030	0.193	Residential - Three Units (Any Combination) - 4 Stories or Less, 3	114A205 333		Southeast Los Angeles	Yes	MI	R2RD
Los Angeles	714 W 43RD ST	90037	5019012027	0.000	0.000	0.193	0.000	Shortfall of Sites	0.110	Low Medium II Residential	RD2-1	0	0	0	36.281	0.193	Residential - Three Units (Any Combination) - 4 Stories or Less, 3	114A201 333		South Los Angeles	Yes	MI	R2RD
Los Angeles	1573 E 47TH ST	90011	5106013025	0.000	0.000	0.193	0.000	Shortfall of Sites	0.103	Low Medium I Residential	R2-1	0	0	0	38.720	0.193	Residential - Double, Duplex, or Two Units - 4 Stories or Less, 2	112-5A213 333		Southeast Los Angeles	Yes	MI	R2RD
Los Angeles	499 E 47TH ST	90011	5109016022	0.000	0.000	0.193	0.000	Shortfall of Sites	0.124	Low Medium I Residential	R2-1	0	0	0	32.166	0.193	Residential - Double, Duplex, or Two Units - 4 Stories or Less, 2	112-5A207 333		Southeast Los Angeles	Yes	MI	R2RD
Los Angeles	437 E 47TH ST	90011	5109017018	0.000	0.000	0.193	0.000	Shortfall of Sites	0.140	Low Medium I Residential	R2-1	0	0	0	28.571	0.193	Residential - Double, Duplex, or Two Units - 4 Stories or Less, 2	112-5A205 333		Southeast Los Angeles	Yes	MI	R2RD
Los Angeles	1408 E 47TH ST	90011	5107013014	0.000	0.000	0.193	0.000	Shortfall of Sites	0.122	Low Medium I Residential	R2-1	0	0	0	32.815	0.193	Residential - Three Units (Any Combination) - 4 Stories or Less, 3	112-5A211 333		Southeast Los Angeles	Yes	MI	R2RD
Los Angeles	631 W 51ST ST	90037	5018020030	0.000	0.000	0.193	0.000	Shortfall of Sites	0.138	Low Medium II Residential	RD2-1	0	0	0	28.932	0.193	Residential - Double, Duplex, or Two Units - 4 Stories or Less, 2	111A201 333		South Los Angeles	Yes	MI	R2RD
Los Angeles	149 E 51ST ST	90011	5109004037	0.000	0.000	0.193	0.000	Shortfall of Sites	0.147	Low Medium II Residential	RD2-1	0	0	0	27.254	0.193	Residential - Five or More Units or Apartments (Any Combination) - 4 Stories or Less, 6	111A205 333		Southeast Los Angeles	Yes	MI	R2RD
Los Angeles	1459 W 53RD ST	90062	5003009013	0.000	0.000	0.193	0.000	Shortfall of Sites	0.132	Low Medium I Residential	R2-1-CPIO	0	0	0	30.297	0.193	Residential - Four Units (Any Combination) - 4 Stories or Less, 4	108B193 333		South Los Angeles	Yes	MI	R2RD
Los Angeles	900 W 59TH DR	90044	6004007010	0.000	0.000	0.193	0.000	Shortfall of Sites	0.073	Low Medium I Residential	R2-1	0	0	0	55.068	0.193	Residential - Double, Duplex, or Two Units - 4 Stories or Less, 2	105B197 333		South Los Angeles	Yes	MI	R2RD

Jurisdiction Name	Site Address/Intersection	5 Digit ZIP Code	Assessor Parcel Number	Very Low-Income	Low-Income	Moderate-Income	Above Moderate-Income	Type of Shortfall	Parcel Size (Acres)	Current General Plan Designation	Current Zoning	Proposed General Plan (GP) Designation	Proposed Zoning	Minimum Density Allowed	Maximum Density Allowed	Total Capacity	Vacant/ Nonvacant	Description of Existing Uses	PIN	Base Density Per Acre	Community Plan Area	Rent Stabalization Ordinance	Income Category	Applicable Rezoning Program (Program informing values in Column Q listed first)
Los Angeles	3237 W 60TH STREET	90043	4005007009	0.000	0.000	0.193	0.000	Shortfall of Sites	0.142	Low Medium II Residential	RD2-1	0	0	0	28.109	0.193		Residential - Three Units (Any Combination) - 4 Stories or Less, 3	105B185 333		West Adams - Baldwin Hills - Leimert	Yes	MI	R2RD
Los Angeles	341 E 69TH ST	90003	6011011050	0.000	0.000	0.193	0.000	Shortfall of Sites	0.124	Low Medium I Residential	R2-1	0	0	0	32.130	0.193		Residential - Double, Duplex, or Two Units - 4 Stories or Less, 2	102B205 333		Southeast Los Angeles	Yes	MI	R2RD
Los Angeles	337 W 78TH ST	90003	6031016006	0.000	0.000	0.193	0.000	Shortfall of Sites	0.146	Low Medium I Residential	R2-1	0	0	0	27.429	0.193		Residential - Three Units (Any Combination) - 4 Stories or Less, 3	099B201 333		Southeast Los Angeles	Yes	MI	R2RD
Los Angeles	121 W 111TH ST	90061	6074017022	0.000	0.000	0.193	0.000	Shortfall of Sites	0.122	Low Medium I Residential	R2-1	0	0	0	32.751	0.193		Residential - Double, Duplex, or Two Units - 4 Stories or Less, 2	088-5A203 333		Southeast Los Angeles	Yes	MI	R2RD
Los Angeles	1566 W 220TH ST	90501	7346012001	0.000	0.000	0.193	0.000	Shortfall of Sites	0.144	Low Medium I Residential	R2-1	0	0	0	27.723	0.193		Residential - Double, Duplex, or Two Units - 4 Stories or Less, 2	048B193 333		Harbor Gateway	Yes	MI	R2RD
Los Angeles	6645 FULTON AVE	91401	2329026008	0.000	0.000	0.193	0.000	Shortfall of Sites	0.129	Low Medium II Residential	[Q]RD1.5-1	0	0	0	31.061	0.193		Residential - Double, Duplex, or Two Units - 4 Stories or Less, 2	180B157 334		Van Nuys - North Sherman Oaks	Yes	MI	R2RD
Los Angeles	6142 AUCKLAND AVE	91606	2414021013	0.000	0.000	0.193	0.000	Shortfall of Sites	0.152	Low Medium I Residential	R2-1	0	0	0	26.347	0.193		Residential - Double, Duplex, or Two Units - 4 Stories or Less - Pool, 2	177B177 334		North Hollywood - Valley Village	Yes	MI	R2RD
Los Angeles	5411 GLEN ELLEN PL	90042	5468013018	0.000	0.000	0.193	0.000	Shortfall of Sites	0.165	Low Medium II Residential	RD2-1	0	0	0	24.314	0.193		Residential - Double, Duplex, or Two Units - 4 Stories or Less, 2	150A227 334		Northeast Los Angeles	Yes	MI	R2RD
Los Angeles	268 S AVENUE 19	90031	5447024028	0.000	0.000	0.193	0.000	Shortfall of Sites	0.103	Low Medium II Residential	RD1.5-1	0	0	0	38.720	0.193		Residential - Double, Duplex, or Two Units - 4 Stories or Less, 2	138A221 334		Northeast Los Angeles	Yes	MI	R2RD
Los Angeles	2770 MARENGO ST	90033	5177004018	0.000	0.000	0.193	0.000	Shortfall of Sites	0.183	Low Medium I Residential	R2-1-CUGU	0	0	0	21.843	0.193		Residential - Four Units (Any Combination) - 4 Stories or Less, 4	132A227 334	21	Boyle Heights	Yes	MI	R2RD , BH CPU
Los Angeles	1022 N EVERGREEN AVE	90033	5229029013	0.000	0.000	0.193	0.000	Shortfall of Sites	0.110	Low Medium I Residential	R2-1-CUGU	0	0	0	36.300	0.193		Residential - Double, Duplex, or Two Units - 4 Stories or Less, 2	130-5A227 334	21	Boyle Heights	Yes	MI	R2RD , BH CPU
Los Angeles	2747 FOLSOM ST	90033	5177030011	0.000	0.000	0.193	0.000	Shortfall of Sites	0.134	Low Medium I Residential	R2-1-CUGU	0	0	0	29.798	0.193		Residential - Three Units (Any Combination) - 4 Stories or Less, 3	129A225 334	29	Boyle Heights	Yes	MI	R2RD , BH CPU
Los Angeles	451 N EZRA ST	90063	5178023029	0.000	0.000	0.193	0.000	Shortfall of Sites	0.107	Low Medium I Residential	R2-1-CUGU	0	0	0	37.525	0.193		Residential - Double, Duplex, or Two Units - 4 Stories or Less, 2	127-5A227 334	21	Boyle Heights	Yes	MI	R2RD , BH CPU
Los Angeles	537 EUCLID AVE	90063	5185019002	0.000	0.000	0.193	0.000	Shortfall of Sites	0.066	Low Medium I Residential	R2-1-CUGU	0	0	0	60.501	0.193		Residential - Double, Duplex, or Two Units - 4 Stories or Less, 2	124-5A225 334	21	Boyle Heights	Yes	MI	R2RD , BH CPU
Los Angeles	944 HOLLINS ST	90023	5189005026	0.000	0.000	0.193	0.000	Shortfall of Sites	0.091	Low Medium I Residential	R2-1-CUGU	0	0	0	43.842	0.193		Residential - Double, Duplex, or Two Units - 4 Stories or Less, 2	124-5A221 334	29	Boyle Heights	Yes	MI	R2RD , BH CPU
Los Angeles	1931 JOHNSTON ST	90031	5210017008	0.000	0.000	0.193	0.000	Shortfall of Sites	0.162	Low Medium II Residential	RD2-1	0	0	0	24.743	0.193		Residential - Double, Duplex, or Two Units - 4 Stories or Less, 2	136-5A223 334		Northeast Los Angeles	Yes	MI	R2RD
Los Angeles	213 N BURLINGTON AVE	90026	5159007020	0.000	0.000	0.193	0.000	Shortfall of Sites	0.138	Low Medium Residential	RD1.5-1	0	0	0	29.040	0.193		Residential - Double, Duplex, or Two Units - 4 Stories or Less, 2	136-5A207 334		Westlake	Yes	MI	R2RD
Los Angeles	2821 S REDONDO BLVD	90016	5043015028	0.000	0.000	0.193	0.000	Shortfall of Sites	0.132	Low Medium II Residential	RD1.5-1	0	0	0	30.302	0.193		Residential - Double, Duplex, or Two Units - 4 Stories or Less, 2	120B177 334		West Adams - Baldwin Hills - Leimert	Yes	MI	R2RD
Los Angeles	3741 MAPLE AVE	90011	5121027002	0.000	0.000	0.193	0.000	Shortfall of Sites	0.138	Low Medium I Residential	R2-1	0	0	0	29.042	0.193		Residential - Four Units (Any Combination) - 4 Stories or Less, 4	117A205 334		Southeast Los Angeles	Yes	MI	R2RD
Los Angeles	214 W 41ST ST	90037	5111021009	0.000	0.000	0.193	0.000	Shortfall of Sites	0.139	Low Medium II Residential	RD2-1	0	0	0	28.681	0.193		Residential - Double, Duplex, or Two Units - 4 Stories or Less, 2	115-5A203 334		Southeast Los Angeles	Yes	MI	R2RD
Los Angeles	718 W 43RD ST	90037	5019012028	0.000	0.000	0.193	0.000	Shortfall of Sites	0.110	Low Medium II Residential	RD2-1	0	0	0	36.281	0.193		Residential - Five or More Units or Apartments (Any Combination) - 4 Stories or Less, 5	114A201 334		South Los Angeles	Yes	MI	R2RD
Los Angeles	4423 2ND AVE	90043	5015036015	0.000	0.000	0.193	0.000	Shortfall of Sites	0.149	Low Medium I Residential	R2-1	0	0	0	26.805	0.193		Residential - Double, Duplex, or Two Units - 4 Stories or Less, 2	111B189 334		West Adams - Baldwin Hills - Leimert	Yes	MI	R2RD
Los Angeles	227 W 47TH ST	90037	5110008034	0.000	0.000	0.193	0.000	Shortfall of Sites	0.065	Low Medium I Residential	R2-1	0	0	0	61.109	0.193		Residential - Double, Duplex, or Two Units - 4 Stories or Less, 2	112-5A203 334		Southeast Los Angeles	Yes	MI	R2RD
Los Angeles	493 E 47TH ST	90011	5109016023	0.000	0.000	0.193	0.000	Shortfall of Sites	0.128	Low Medium I Residential	R2-1	0	0	0	31.308	0.193		Residential - Double, Duplex, or Two Units - 4 Stories or Less, 2	112-5A207 334		Southeast Los Angeles	Yes	MI	R2RD
Los Angeles	635 W 51ST ST	90037	5018020026	0.000	0.000	0.193	0.000	Shortfall of Sites	0.140	Low Medium II Residential	RD2-1	0	0	0	28.505	0.193		Residential - Double, Duplex, or Two Units - 4 Stories or Less, 2	111A201 334		South Los Angeles	Yes	MI	R2RD
Los Angeles	1248 E 53RD ST	90011	5104013007	0.000	0.000	0.193	0.000	Shortfall of Sites	0.118	Low Medium I Residential	R2-1	0	0	0	34.007	0.193		Residential - Double, Duplex, or Two Units - 4 Stories or Less, 2	108B209 334		Southeast Los Angeles	Yes	MI	R2RD
Los Angeles	615 W 53RD ST	90037	5001028022	0.000	0.000	0.193	0.000	Shortfall of Sites	0.138	Low Medium I Residential	R2-1	0	0	0	29.065	0.193		Residential - Double, Duplex, or Two Units - 4 Stories or Less, 2	108B201 334		South Los Angeles	Yes	MI	R2RD
Los Angeles	533 W 59TH PL	90044	6004030038	0.000	0.000	0.193	0.000	Shortfall of Sites	0.122	Low Medium I Residential	R2-1	0	0	0	32.674	0.193		Residential - Double, Duplex, or Two Units - 4 Stories or Less, 2	105B201 334		South Los Angeles	Yes	MI	R2RD
Los Angeles	906 W 59TH DR	90044	6004007011	0.000	0.000	0.193	0.000	Shortfall of Sites	0.073	Low Medium I Residential	R2-1	0	0	0	55.070	0.193		Residential - Three Units (Any Combination) - 4 Stories or Less, 3	105B197 334		South Los Angeles	Yes	MI	R2RD
Los Angeles	337 E 69TH ST	90003	6011011051	0.000	0.000	0.193	0.000	Shortfall of Sites	0.124	Low Medium I Residential	R2-1	0	0	0	32.129	0.193		Residential - Three Units (Any Combination) - 4 Stories or Less, 3	102B205 334		Southeast Los Angeles	Yes	MI	R2RD
Los Angeles	339 W 78TH ST	90003	6031016007	0.000	0.000	0.193	0.000	Shortfall of Sites	0.146	Low Medium I Residential	R2-1	0	0	0	27.423	0.193		Residential - Double, Duplex, or Two Units - 4 Stories or Less, 2	099B201 334		Southeast Los Angeles	Yes	MI	R2RD
Los Angeles	9614 GRAHAM AVE	90002	6048026047	0.000	0.000	0.193	0.000	Shortfall of Sites	0.076	Low Medium I Residential	R2-1	0	0	0	52.394	0.193		Residential - Three Units (Any Combination) - 4 Stories or Less, 4	093A213 334		Southeast Los Angeles	Yes	MI	R2RD
Los Angeles	7545 VINELAND AVE	91352	2315013005	0.000	0.000	0.193	0.000	Shortfall of Sites	0.362	Low Residential	R1-1, C2-1VL, RD1.5-1	0	0	0	11.063	0.193		Residential - Three Units (Any Combination) - 4 Stories or Less, 3	186B173 335		Sun Valley - La Tuna Canyon	Yes	MI	R2RD
Los Angeles	4407 LA CLEDE AVE	90039	5594001014	0.000	0.000	0.193	0.000	Shortfall of Sites	0.121	Low Medium II Residential	RD2-1-RIO	0	0	0	33.190	0.193		Residential - Double, Duplex, or Two Units - 4 Stories or Less, 2	159B205 335		Northeast Los Angeles	Yes	MI	R2RD
Los Angeles	3604 LOCKE AVE	90032	5213001013	0.000	0.000	0.193	0.000	Shortfall of Sites	0.140	Low Medium I Residential	RD3-1	0	0	0	28.490	0.193		Residential - Double, Duplex, or Two Units - 4 Stories or Less, 2	144A233 335		Northeast Los Angeles	Yes	MI	R2RD
Los Angeles	3545 LINDA VISTA TER	90032	5219009027	0.000	0.000	0.193	0.000	Shortfall of Sites	0.215	Low Medium I Residential	[Q]RD3-1D	0	0	0	18.639	0.193		Residential - Three Units (Any Combination) - 4 Stories or Less, 3	144A235 335		Northeast Los Angeles	Yes	MI	R2RD
Los Angeles	3526 LONDON ST	90026	5401010016	0.000	0.000	0.193	0.000	Shortfall of Sites	0.109	Low Medium II Residential	RD1.5-1VL	0	0	0	36.605	0.193		Residential - Double, Duplex, or Two Units - 4 Stories or Less, 2	141A201 335		Silver Lake - Echo Park - Elysian Valley	Yes	MI	R2RD
Los Angeles	1831 SANTA YNEZ ST	90026	5404005016	0.000	0.000	0.193	0.000	Shortfall of Sites	0.172	Low Medium II Residential	RD2-1VL-CDO	0	0	0	23.232	0.193		Residential - Four Units (Any Combination) - 4 Stories or Less, 4	139-5A207 335		Silver Lake - Echo Park - Elysian Valley	Yes	MI	R2RD
Los Angeles	3057 LANFRANCO ST	90063	5186002015	0.000	0.000	0.193	0.000	Shortfall of Sites	0.161	Low Medium I Residential	R2-1-CUGU	0	0	0	24.826	0.193		Residential - Three Units (Any Combination) - 4 Stories or Less, 3	124-5A225 335	21	Boyle Heights	Yes	MI	R2RD , BH CPU
Los Angeles	3443 E 8TH ST	90023	5190016028	0.000	0.000	0.193	0.000	Shortfall of Sites	0.130	Low Medium I Residential	R2-1-CUGU	0	0	0	30.663	0.193		Residential - Double, Duplex, or Two Units - 4 Stories or Less, 2	120A225 335	21	Boyle Heights	Yes	MI	R2RD , BH CPU
Los Angeles	2929 S WEST VIEW ST	90016	5049030025	0.000	0.000	0.193	0.000	Shortfall of Sites	0.119	Low Medium I Residential	R2-1	0	0	0	33.507	0.193		Residential - Double, Duplex, or Two Units - 4 Stories or Less, 2	120B181 335		West Adams - Baldwin Hills - Leimert	Yes	MI	R2RD
Los Angeles	960 E 20TH ST	90011	5131010008	0.000	0.000	0.193	0.000	Shortfall of Sites	0.138	Low Medium I Residential	R2-1	0	0	0	29.025	0.193		Residential - Double, Duplex, or Two Units - 4 Stories or Less, 2	121-5A209 335		Southeast Los Angeles	Yes	MI	R2RD
Los Angeles	744 E 25TH ST	90011	5131024008	0.000	0.000	0.193	0.000	Shortfall of Sites	0.144	Low Medium II Residential	RD2-1	0	0	0	27.872	0.193		Residential - Double, Duplex, or Two Units - 4 Stories or Less, 2	120A209 335		Southeast Los Angeles	Yes	MI	R2RD
Los Angeles	3616 TRINITY ST	90011	5121014022	0.000	0.000	0.193	0.000	Shortfall of Sites	0.092	Low Medium I Residential	R2-1	0	0	0	43.564	0.193		Residential - Double, Duplex, or Two Units - 4 Stories or Less, 2	117A205 335		Southeast Los Angeles	Yes	MI	R2RD
Los Angeles	220 W 41ST ST	90037	5111021008	0.000	0.000	0.193	0.000	Shortfall of Sites	0.139	Low Medium II Residential	RD2-1	0	0	0	28.681	0.193		Residential - Three Units (Any Combination) - 4 Stories or Less, 3	115-5A203 335		Southeast Los Angeles	Yes	MI	R2RD
Los Angeles	722 W 43RD ST	90037	5019012029	0.000	0.000	0.193	0.000	Shortfall of Sites	0.110	Low Medium II Residential	RD2-1	0	0	0	36.281	0.193		Residential - Five or More Units or Apartments (Any Combination) - 4 Stories or Less, 6	114A201 335		South Los Angeles	Yes	MI	R2RD
Los Angeles	859 E 43RD PL	90011	5115016032	0.000	0.000	0.193	0.000	Shortfall of Sites	0.093	Low Medium I Residential	R2-1	0	0	0	42.892	0.193		Residential - Double, Duplex, or Two Units - 4 Stories or Less, 2	114A209 335		Southeast Los Angeles	Yes	MI	R2RD
Los Angeles	4422 3RD AVE	90043	5015036018	0.000	0.000	0.193	0.000	Shortfall of Sites	0.149	Low Medium I Residential	R2-1	0	0	0	26.777	0.193		Residential - Double, Duplex, or Two Units - 4 Stories or Less, 2	111B189 335		West Adams - Baldwin Hills - Leimert	Yes	MI	R2RD
Los Angeles	1589 E 47TH ST	90011	5106014008	0.000	0.000	0.193	0.000	Shortfall of Sites	0.138	Low Medium I Residential	R2-1	0	0	0	29.039	0.193		Residential - Five or More Units or Apartments (Any Combination) - 4 Stories or Less, 5	112-5A213 335		Southeast Los Angeles	Yes	MI	R2RD
Los Angeles	429 E 47TH ST	90011	5109017020	0.000	0.000	0.193	0.000	Shortfall of Sites	0.140	Low Medium I Residential	R2-1	0	0	0	28.568	0.193		Residential - Double, Duplex, or Two Units - 4 Stories or Less, 2	112-5A205 335		Southeast Los Angeles	Yes	MI	R2RD
Los Angeles	4701 ASCOT AVE	90011	5107014001	0.000	0.000	0.193	0.000	Shortfall of Sites	0.115	Low Medium I Residential	R2-1	0	0	0	34.891	0.193		Residential - Double, Duplex, or Two Units - 4 Stories or Less, 2	112-5A211 335		Southeast Los Angeles	Yes	MI	R2RD
Los Angeles	1257 E 51ST ST	90011	5107028022	0.000	0.000	0.193	0.000	Shortfall of Sites	0.083	Low Medium I Residential	R2-1	0	0	0	48.444	0.193		Residential - Double, Duplex, or Two Units - 4 Stories or Less, 2	111A211 335		Southeast Los Angeles	Yes	MI	R2RD
Los Angeles	639 W 51ST ST	90037	5018020025	0.000	0.000	0.193	0.000	Shortfall of Sites	0.140	Low Medium II Residential	RD2-1	0	0	0	28.504	0.193		Residential - Four Units (Any Combination) - 4 Stories or Less, 4	111A201 335		South Los Angeles	Yes	MI	R2RD
Los Angeles	1242 E 53RD ST	90011	5104013008	0.000	0.000	0.193	0.000	Shortfall of Sites	0.118	Low Medium I Residential	R2-1	0	0	0	34.008	0.193		Residential - Double, Duplex, or Two Units - 4 Stories or Less, 2	108B209 335		Southeast Los Angeles	Yes	MI	R2RD
Los Angeles	1453 W 53RD ST	90062	5003009014	0.000	0.000	0.193	0.000	Shortfall of Sites	0.120	Low Medium I Residential	R2-1-CPIO	0	0	0	33.326	0.193		Residential - Double, Duplex, or Two Units - 4 Stories or Less, 2	108B193 335		South Los Angeles	Yes	MI	R2RD
Los Angeles	200 W 52ND PL	90037	5110032021	0.000	0.000	0.193	0.000	Shortfall of Sites	0.102	Low Medium I Residential	R2-1	0	0	0	39.095	0.193		Residential - Double, Duplex, or Two Units - 4 Stories or Less, 2	108B201 335		Southeast Los Angeles	Yes	MI	R2RD
Los Angeles	3303 W 60TH ST	90043	4005007007	0.000	0.000	0.193	0.000	Shortfall of Sites	0.142	Low Medium II Residential	RD2-1	0	0	0	28.109	0.193		Residential - Double, Duplex, or Two Units - 4 Stories or Less, 2	105B185 335		West Adams - Baldwin Hills - Leimert	Yes	MI	R2RD
Los Angeles	829 W 68TH ST	90044	6013010015	0.000	0.000	0.193	0.000	Shortfall of Sites	0.164	Low Medium II Residential	RD2-1	0	0	0	24.344	0.193		Residential - Double, Duplex, or Two Units - 4 Stories or Less, 2	102B197 335		South Los Angeles	Yes	MI	R2RD
Los Angeles	8873 S SAN PEDRO ST	90003	6041012001	0.000	0.000	0.193	0.000	Shortfall of Sites	0.079	Low Medium II Residential	RD2-1	0	0	0	50.435	0.193		Residential - Double, Duplex, or Two Units - 4 Stories or Less, 2	096A205 335		Southeast Los Angeles	Yes	MI	R2RD
Los Angeles	541 W 94TH ST	90044	6039012010	0.000	0.000	0.193	0.000	Shortfall of Sites	0.124	Low Medium II Residential	RD1.5-1	0	0	0	32.265	0.193		Residential - Double, Duplex, or Two Units - 4 Stories or Less, 2	094-5A201 335		South Los Angeles	Yes	MI	R2RD
Los Angeles	9623 BANDERA ST	90002	6048034033	0.000	0.000	0.193	0.000	Shortfall of Sites	0.164	Low Medium I Residential	R2-1	0	0	0	24.377	0.193		Residential - Double, Duplex, or Two Units - 4 Stories or Less, 2	093A215 335		Southeast Los Angeles	Yes	MI	R2RD
Los Angeles	1462 E 110TH ST	90059	6070008002	0.000	0.000	0.193	0.000	Shortfall of Sites	0.065	Low Medium I Residential	R2-1	0	0	0	61.322	0.193		Residential - Double, Duplex, or Two Units - 4 Stories or Less, 2	088-5A211 335		Southeast Los Angeles	Yes	MI	R2RD
Los Angeles	1604 W 220TH ST	90501	7346011015	0.000	0.000	0.193	0.000	Shortfall of Sites	0.165	Low Medium I Residential	R2-1	0	0	0	24.196	0.193		Residential - Double, Duplex, or Two Units - 4 Stories or Less, 2	048B193 335		Harbor Gateway	Yes	MI	R2RD
Los Angeles	25221 SENATOR AVE	90710	7410004064	0.000	0.000	0.193	0.000	Shortfall of Sites	0.172	Low Medium I Residential	R2-1XL	0	0	0	23.229	0.193		Residential - Double, Duplex, or Two Units - 4 Stories or Less, 2	036B193 335		Wilmington - Harbor City	Yes	MI	R2RD
Los Angeles	7873 CLAYBECK AVE	91352	2405015013	0.000	0.000	0.193	0.000	Shortfall of Sites	0.192	Low Medium I Residential	R2-1	0	0	0	20.829	0.193		Residential - Double, Duplex, or Two Units - 4 Stories or Less, 2	189B181 336		Sun Valley - La Tuna Canyon	Yes	MI	R2RD
Los Angeles	6146 CAHUENGA BLVD	91606	2414021003	0.000	0.000	0.193	0.000	Shortfall of Sites	0.160	Low Medium I Residential	R2-1	0	0	0	25.029	0.193		Residential - Double, Duplex, or Two Units - 4 Stories or Less, 2	177B177 336		North Hollywood - Valley Village	Yes	MI	R2RD
Los Angeles	2637 GRANADA ST	90065	5454036007	0.000	0.000	0.193	0.000	Shortfall of Sites	0.167	Low Medium I Residential	RD3-1-CDO-RIO	0	0	0	24.023	0.193		Residential - Three Units (Any Combination) - 4 Stories or Less, 3	147A217 336		Northeast Los Angeles	Yes	MI	R2RD
Los Angeles	3619 CASTALIA AVE	90032	5306018051	0.000	0.000	0.193	0.000	Shortfall of Sites	0.219	Low Medium I Residential	RD3-1	0	0	0	18.255	0.193		Residential - Three Units (Any Combination) - 4 Stories or Less, 3	144A233 336		Northeast Los Angeles	Yes	MI	R2RD

Jurisdiction Name	Site Address/Intersection	5 Digit ZIP Code	Assessor Parcel Number	Very Low-Income	Low-Income	Moderate-Income	Above Moderate-Income	Type of Shortfall	Parcel Size (Acres)	Current General Plan Designation	Current Zoning	Proposed General Plan (GP) Designation	Proposed Zoning	Minimum Density Allowed	Maximum Density Allowed	Total Capacity	Vacant/ Nonvacant	Description of Existing Uses	PIN	Base Density Per Acre	Community Plan Area	Rent Stabalization Ordinance	Income Category	Applicable Rezoning Program (Program informing values in Column Q listed first)
Los Angeles	3540 LINDA VISTA TER	90032	5219012004	0.000	0.000	0.193	0.000	Shortfall of Sites	0.197	Low Medium I Residential	[Q]RD3-1D	0	0	0	20.308	0.193		Residential - Double, Duplex, or Two Units - 4 Stories or Less, 2	144A235 336		Northeast Los Angeles	Yes	MI	R2RD
Los Angeles	3217 PORTOLA AVE	90032	5218017010	0.000	0.000	0.193	0.000	Shortfall of Sites	0.172	Low Medium I Residential	[Q]RD3-1D	0	0	0	23.238	0.193		Residential - Three Units (Any Combination) - 4 Stories or Less, 3	142-5A235 336		Northeast Los Angeles	Yes	MI	R2RD
Los Angeles	1015 N RAMPART BLVD	90026	5402013020	0.000	0.000	0.193	0.000	Shortfall of Sites	0.114	Low Medium II Residential	RD2-1VL	0	0	0	34.946	0.193		Residential - Double, Duplex, or Two Units - 4 Stories or Less, 2	141A205 336		Silver Lake - Echo Park - Elysian Valley	Yes	MI	R2RD
Los Angeles	1922 SANTA YNEZ ST	90026	5404007002	0.000	0.000	0.193	0.000	Shortfall of Sites	0.149	Low Medium II Residential	RD2-1VL	0	0	0	26.810	0.193		Residential - Three Units (Any Combination) - 4 Stories or Less, 3	139-5A207 336		Silver Lake - Echo Park - Elysian Valley	Yes	MI	R2RD
Los Angeles	145 S DILLON ST	90057	5155001012	0.000	0.000	0.193	0.000	Shortfall of Sites	0.080	Low Medium Residential	RD1.5-1	0	0	0	50.253	0.193		Residential - Double, Duplex, or Two Units - 4 Stories or Less, 2	138A201 336		Westlake	Yes	MI	R2RD
Los Angeles	2632 MARENGO ST	90033	5177005021	0.000	0.000	0.193	0.000	Shortfall of Sites	0.131	Low Medium I Residential	R2-1-CUGU	0	0	0	30.476	0.193		Residential - Double, Duplex, or Two Units - 4 Stories or Less, 2	132A227 336	21	Boyle Heights	Yes	MI	R2RD , BH CPU
Los Angeles	632 N CUMMINGS ST	90033	5175027019	0.000	0.000	0.193	0.000	Shortfall of Sites	0.119	Low Medium I Residential	R2-1-CUGU	0	0	0	33.587	0.193		Residential - Four Units (Any Combination) - 4 Stories or Less, 4	130-5A223 336	29	Boyle Heights	Yes	MI	R2RD , BH CPU
Los Angeles	2931 MICHIGAN AVE	90033	5180019028	0.000	0.000	0.193	0.000	Shortfall of Sites	0.069	Low Medium I Residential	R2-1-CUGU	0	0	0	57.599	0.193		Residential - Three Units (Any Combination) - 4 Stories or Less, 3	127-5A225 336	29	Boyle Heights	Yes	MI	R2RD , BH CPU
Los Angeles	3007 E 3RD ST	90033	5179004052	0.000	0.000	0.193	0.000	Shortfall of Sites	0.116	Low Medium I Residential	R2-1-CUGU	0	0	0	34.412	0.193		Residential - Double, Duplex, or Two Units - 4 Stories or Less, 2	126A225 336	21	Boyle Heights	Yes	MI	R2RD , BH CPU
Los Angeles	2746 WABASH AVE	90033	5177013020	0.000	0.000	0.193	0.000	Shortfall of Sites	0.136	Low Medium II Residential	RD1.5-1-CUGU	0	0	0	29.445	0.193		Residential - Double, Duplex, or Two Units - 4 Stories or Less, 2	130-5A227 336		Boyle Heights	Yes	MI	R2RD
Los Angeles	1804 S COCHRAN AVE	90019	5067020003	0.000	0.000	0.193	0.000	Shortfall of Sites	0.113	Low Medium II Residential	RD2-1-O	0	0	0	35.394	0.193		Residential - Four Units (Any Combination) - 4 Stories or Less, 4	126B177 336		West Adams - Baldwin Hills - Leimert	Yes	MI	R2RD
Los Angeles	1608 CIMARRON ST	90019	5073019015	0.000	0.000	0.193	0.000	Shortfall of Sites	0.087	Low Medium I Residential	R2-1-CPIO	0	0	0	46.004	0.193		Residential - Four Units (Any Combination) - 4 Stories or Less, 4	126B189 336		South Los Angeles	Yes	MI	R2RD
Los Angeles	355 E 33RD ST	90011	5120017019	0.000	0.000	0.193	0.000	Shortfall of Sites	0.116	Low Medium I Residential	R2-1	0	0	0	34.484	0.193		Residential - Three Units (Any Combination) - 4 Stories or Less, 3	118-5A207 336		Southeast Los Angeles	Yes	MI	R2RD
Los Angeles	3730 WOODLAWN AVE	90011	5121028011	0.000	0.000	0.193	0.000	Shortfall of Sites	0.140	Low Medium I Residential	R2-1	0	0	0	28.491	0.193		Residential - Three Units (Any Combination) - 4 Stories or Less, 3	117A205 336		Southeast Los Angeles	Yes	MI	R2RD
Los Angeles	453 W 41ST PL	90037	5019027032	0.000	0.000	0.193	0.000	Shortfall of Sites	0.120	Low Medium II Residential	RD2-1	0	0	0	33.372	0.193		Residential - Three Units (Any Combination) - 4 Stories or Less, 3	115-5A201 336		South Los Angeles	Yes	MI	R2RD
Los Angeles	4423 3RD AVE	90043	5014028012	0.000	0.000	0.193	0.000	Shortfall of Sites	0.155	Low Medium I Residential	R2-1	0	0	0	25.813	0.193		Residential - Double, Duplex, or Two Units - 4 Stories or Less, 2	111B189 336		West Adams - Baldwin Hills - Leimert	Yes	MI	R2RD
Los Angeles	1756 W 45TH ST	90062	5016006014	0.000	0.000	0.193	0.000	Shortfall of Sites	0.145	Low Medium I Residential	R2-1	0	0	0	27.642	0.193		Residential - Double, Duplex, or Two Units - 4 Stories or Less, 2	111B193 336		South Los Angeles	Yes	MI	R2RD
Los Angeles	1597 E 47TH ST	90011	5106014009	0.000	0.000	0.193	0.000	Shortfall of Sites	0.138	Low Medium I Residential	R2-1	0	0	0	29.039	0.193		Residential - Double, Duplex, or Two Units - 4 Stories or Less, 2	112-5A213 336		Southeast Los Angeles	Yes	MI	R2RD
Los Angeles	1236 E 53RD ST	90011	5104013009	0.000	0.000	0.193	0.000	Shortfall of Sites	0.118	Low Medium I Residential	R2-1	0	0	0	34.010	0.193		Residential - Double, Duplex, or Two Units - 4 Stories or Less, 2	108B209 336		Southeast Los Angeles	Yes	MI	R2RD
Los Angeles	1447 W 53RD ST	90062	5003009015	0.000	0.000	0.193	0.000	Shortfall of Sites	0.132	Low Medium I Residential	R2-1-CPIO	0	0	0	30.297	0.193		Residential - Double, Duplex, or Two Units - 4 Stories or Less, 2	108B193 336		South Los Angeles	Yes	MI	R2RD
Los Angeles	1109 W 53RD ST	90037	5002028013	0.000	0.000	0.193	0.000	Shortfall of Sites	0.123	Low Medium I Residential	R2-1	0	0	0	32.506	0.193		Residential - Double, Duplex, or Two Units - 4 Stories or Less, 2	108B197 336		South Los Angeles	Yes	MI	R2RD
Los Angeles	204 W 52ND PL	90037	5110032020	0.000	0.000	0.193	0.000	Shortfall of Sites	0.102	Low Medium I Residential	R2-1	0	0	0	39.084	0.193		Residential - Four Units (Any Combination) - 4 Stories or Less, 4	108B201 336		Southeast Los Angeles	Yes	MI	R2RD
Los Angeles	607 W 59TH PL	90044	6004030040	0.000	0.000	0.193	0.000	Shortfall of Sites	0.122	Low Medium I Residential	R2-1	0	0	0	32.686	0.193		Residential - Five or More Units or Apartments (Any Combination) · 4 Stories or Less, 3	105B201 336		South Los Angeles	Yes	MI	R2RD
Los Angeles	1739 W 60TH ST	90047	6002015022	0.000	0.000	0.193	0.000	Shortfall of Sites	0.116	Low Medium I Residential	R2-1	0	0	0	34.566	0.193		Residential - Double, Duplex, or Two Units - 4 Stories or Less, 2	105B193 336		South Los Angeles	Yes	MI	R2RD
Los Angeles	6212 OVERHILL DR	90043	4003021003	0.000	0.000	0.193	0.000	Shortfall of Sites	0.083	Low Medium II Residential	RD1.5-1	0	0	0	48.347	0.193		Residential - Four Units (Any Combination) - 4 Stories or Less, 2	105B177 336		West Adams - Baldwin Hills - Leimert	Yes	MI	R2RD
Los Angeles	833 W 68TH ST	90044	6013010014	0.000	0.000	0.193	0.000	Shortfall of Sites	0.164	Low Medium II Residential	RD2-1	0	0	0	24.343	0.193		Residential - Three Units (Any Combination) - 4 Stories or Less, 3	102B197 336		South Los Angeles	Yes	MI	R2RD
Los Angeles	347 W 78TH ST	90003	6031016027	0.000	0.000	0.193	0.000	Shortfall of Sites	0.146	Low Medium I Residential	R2-1	0	0	0	27.423	0.193		Residential - Double, Duplex, or Two Units - 4 Stories or Less, 2	099B201 336		Southeast Los Angeles	Yes	MI	R2RD
Los Angeles	735 E 87TH ST	90002	6042002024	0.000	0.000	0.193	0.000	Shortfall of Sites	0.119	Low Medium I Residential	R2-1	0	0	0	33.506	0.193		Residential - Double, Duplex, or Two Units - 4 Stories or Less, 2	097-5A207 336		Southeast Los Angeles	Yes	MI	R2RD
Los Angeles	132 W 88TH PL	90003	6040027020	0.000	0.000	0.193	0.000	Shortfall of Sites	0.125	Low Medium II Residential	RD2-1	0	0	0	32.035	0.193		Residential - Double, Duplex, or Two Units - 4 Stories or Less, 2	096A203 336		Southeast Los Angeles	Yes	MI	R2RD
Los Angeles	247 E 93RD ST	90003	6052009024	0.000	0.000	0.193	0.000	Shortfall of Sites	0.117	Low Medium I Residential	R2-1	0	0	0	34.062	0.193		Residential - Double, Duplex, or Two Units - 4 Stories or Less, 2	094-5A205 336		Southeast Los Angeles	Yes	MI	R2RD
Los Angeles	9312 S MANHATTAN PL	90047	6057006002	0.000	0.000	0.193	0.000	Shortfall of Sites	0.122	Low Medium II Residential	RD2-1	0	0	0	32.877	0.193		Residential - Double, Duplex, or Two Units - 4 Stories or Less, 2	094-5A193 336		South Los Angeles	Yes	MI	R2RD
Los Angeles	9615 GRANDEE AVE	90002	6048019015	0.000	0.000	0.193	0.000	Shortfall of Sites	0.075	Low Medium I Residential	R2-1	0	0	0	53.595	0.193		Residential - Five or More Units or Apartments (Any Combination) · 4 Stories or Less, 7	093A213 336		Southeast Los Angeles	Yes	MI	R2RD
Los Angeles	10309 S SPRING ST	90003	6074003001	0.000	0.000	0.193	0.000	Shortfall of Sites	0.191	Low Medium I Residential	R2-1	0	0	0	20.982	0.193		Residential - Four Units (Any Combination) - 4 Stories or Less, 4	091-5A203 336		Southeast Los Angeles	Yes	MI	R2RD
Los Angeles	322 E 107TH ST	90003	6063030010	0.000	0.000	0.193	0.000	Shortfall of Sites	0.124	Low Medium I Residential	R2-1	0	0	0	32.265	0.193		Residential - Double, Duplex, or Two Units - 4 Stories or Less, 2	090A205 336		Southeast Los Angeles	Yes	MI	R2RD
Los Angeles	6143 CLYBOURN AVE	91606	2414021018	0.000	0.000	0.193	0.000	Shortfall of Sites	0.167	Low Medium I Residential	R2-1	0	0	0	23.901	0.193		Residential - Double, Duplex, or Two Units - 4 Stories or Less, 2	177B177 337		North Hollywood - Valley Village	Yes	MI	R2RD
Los Angeles	279 S AVENUE 54	90042	5468013021	0.000	0.000	0.193	0.000	Shortfall of Sites	0.137	Low Medium II Residential	RD2-1	0	0	0	29.273	0.193		Residential - Four Units (Any Combination) - 4 Stories or Less, 4	150A227 337		Northeast Los Angeles	Yes	MI	R2RD
Los Angeles	733 MALTMAN AVE	90026	5401003013	0.000	0.000	0.193	0.000	Shortfall of Sites	0.172	Low Medium II Residential	RD2-1VL	0	0	0	23.251	0.193		Residential - Three Units (Any Combination) - 4 Stories or Less, 3	142-5A201 337		Silver Lake - Echo Park - Elysian Valley	Yes	MI	R2RD
Los Angeles	446 N COMMONWEALTH AVE	90004	5539035014	0.000	0.000	0.193	0.000	Shortfall of Sites	0.172	Low Medium I Residential	R2-1	0	0	0	23.240	0.193		Residential - Three Units (Any Combination) - 4 Stories or Less, 3	141A201 337		Wilshire	Yes	MI	R2RD
Los Angeles	136 S DILLON ST	90057	5155002019	0.000	0.000	0.193	0.000	Shortfall of Sites	0.111	Low Medium Residential	RD1.5-1	0	0	0	36.129	0.193		Residential - Double, Duplex, or Two Units - 4 Stories or Less, 2	138A201 337		Westlake	Yes	MI	R2RD
Los Angeles	3140 E EAST SIDE BLVD	90063	5178022044	0.000	0.000	0.193	0.000	Shortfall of Sites	0.075	Low Medium I Residential	R2-1-CUGU	0	0	0	53.613	0.193		Residential - Double, Duplex, or Two Units - 4 Stories or Less, 2	127-5A227 337	21	Boyle Heights	Yes	MI	R2RD , BH CPU
Los Angeles	1256 S RIDGELEY DR	90019	5085016012	0.000	0.000	0.193	0.000	Shortfall of Sites	0.145	Low Medium I Residential	R2-1-O	0	0	0	27.591	0.193		Residential - Double, Duplex, or Two Units - 4 Stories or Less, 2	129B177 337		Wilshire	Yes	MI	R2RD
Los Angeles	1609 CIMARRON ST	90019	5073021015	0.000	0.000	0.193	0.000	Shortfall of Sites	0.090	Low Medium I Residential	R2-1-CPIO	0	0	0	44.605	0.193		Residential - Four Units (Any Combination) - 4 Stories or Less, 4	126B189 337		South Los Angeles	Yes	MI	R2RD
Los Angeles	5340 BLACKWELDER ST	90016	5043021009	0.000	0.000	0.193	0.000	Shortfall of Sites	0.110	Low Medium II Residential	RD1.5-1	0	0	0	36.280	0.193		Residential - Five or More Units or Apartments (Any Combination) · 4 Stories or Less, 12	120B177 337		West Adams - Baldwin Hills - Leimert	Yes	MI	R2RD
Los Angeles	3310 ESTRADA ST	90023	5190022016	0.000	0.000	0.193	0.000	Shortfall of Sites	0.112	Low Medium II Residential	RD1.5-1-CUGU	0	0	0	35.682	0.193		Residential - Three Units (Any Combination) - 4 Stories or Less, 3	120A225 337		Boyle Heights	Yes	MI	R2RD
Los Angeles	3735 HALLDALE AVE	90018	5041031025	0.000	0.000	0.193	0.000	Shortfall of Sites	0.075	Low Medium I Residential	R2-1-O	0	0	0	53.305	0.193		Residential - Double, Duplex, or Two Units - 4 Stories or Less, 2	117B193 337		South Los Angeles	Yes	MI	R2RD
Los Angeles	537 E 32ND ST	90011	5120019019	0.000	0.000	0.193	0.000	Shortfall of Sites	0.115	Low Medium I Residential	R2-1	0	0	0	34.833	0.193		Residential - Double, Duplex, or Two Units - 4 Stories or Less, 2	118-5A207 337		Southeast Los Angeles	Yes	MI	R2RD
Los Angeles	422 E 40TH PL	90011	5113004021	0.000	0.000	0.193	0.000	Shortfall of Sites	0.181	Low Medium II Residential	RD2-1	0	0	0	22.146	0.193		Residential - Three Units (Any Combination) - 4 Stories or Less, 3	115-5A205 337		Southeast Los Angeles	Yes	MI	R2RD
Los Angeles	238 W 41ST ST	90037	5111021006	0.000	0.000	0.193	0.000	Shortfall of Sites	0.139	Low Medium II Residential	RD2-1	0	0	0	28.681	0.193		Residential - Four Units (Any Combination) - 4 Stories or Less, 4	115-5A203 337		Southeast Los Angeles	Yes	MI	R2RD
Los Angeles	4422 4TH AVE	90043	5014028015	0.000	0.000	0.193	0.000	Shortfall of Sites	0.155	Low Medium I Residential	R2-1	0	0	0	25.824	0.193		Residential - Double, Duplex, or Two Units - 4 Stories or Less, 2	111B189 337		West Adams - Baldwin Hills - Leimert	Yes	MI	R2RD
Los Angeles	1762 W 45TH ST	90062	5016006015	0.000	0.000	0.193	0.000	Shortfall of Sites	0.159	Low Medium I Residential	R2-1	0	0	0	25.132	0.193		Residential - Double, Duplex, or Two Units - 4 Stories or Less, 2	111B193 337		South Los Angeles	Yes	MI	R2RD
Los Angeles	1601 E 47TH ST	90011	5106014010	0.000	0.000	0.193	0.000	Shortfall of Sites	0.132	Low Medium I Residential	R2-1	0	0	0	30.249	0.193		Residential - Four Units (Any Combination) - 4 Stories or Less, 6	112-5A213 337		Southeast Los Angeles	Yes	MI	R2RD
Los Angeles	1374 E 47TH ST	90011	5107014003	0.000	0.000	0.193	0.000	Shortfall of Sites	0.114	Low Medium I Residential	R2-1	0	0	0	34.984	0.193		Residential - Double, Duplex, or Two Units - 4 Stories or Less, 2	112-5A211 337		Southeast Los Angeles	Yes	MI	R2RD
Los Angeles	944 E 50TH ST	90011	5108014003	0.000	0.000	0.193	0.000	Shortfall of Sites	0.173	Low Medium II Residential	RD2-1	0	0	0	23.109	0.193		Residential - Five or More Units or Apartments (Any Combination) · 4 Stories or Less, 6	111A209 337		Southeast Los Angeles	Yes	MI	R2RD
Los Angeles	1443 W 53RD ST	90062	5003009016	0.000	0.000	0.193	0.000	Shortfall of Sites	0.132	Low Medium II Residential	R2-1-CPIO	0	0	0	30.297	0.193		Residential - Double, Duplex, or Two Units - 4 Stories or Less, 2	108B193 337		South Los Angeles	Yes	MI	R2RD
Los Angeles	208 W 52ND PL	90037	5110032019	0.000	0.000	0.193	0.000	Shortfall of Sites	0.102	Low Medium I Residential	R2-1	0	0	0	39.074	0.193		Residential - Four Units (Any Combination) - 4 Stories or Less, 4	108B201 337		Southeast Los Angeles	Yes	MI	R2RD
Los Angeles	6211 OVERHILL DR	90043	4002025012	0.000	0.000	0.193	0.000	Shortfall of Sites	0.124	Low Medium II Residential	RD1.5-1	0	0	0	32.160	0.193		Residential - Three Units (Any Combination) - 4 Stories or Less, 3	105B177 337		West Adams - Baldwin Hills - Leimert	Yes	MI	R2RD
Los Angeles	6615 S VAN NESS AVE	90047	4008001025	0.000	0.000	0.193	0.000	Shortfall of Sites	0.115	Low Medium II Residential	RD1.5-1	0	0	0	34.842	0.193		Residential - Three Units (Any Combination) - 4 Stories or Less, 3	102B189 337		West Adams - Baldwin Hills - Leimert	Yes	MI	R2RD
Los Angeles	839 W 68TH ST	90044	6013010013	0.000	0.000	0.193	0.000	Shortfall of Sites	0.164	Low Medium II Residential	RD2-1	0	0	0	24.343	0.193		Residential - Three Units (Any Combination) - 4 Stories or Less, 3	102B197 337		South Los Angeles	Yes	MI	R2RD
Los Angeles	325 E 69TH ST	90003	6011011054	0.000	0.000	0.193	0.000	Shortfall of Sites	0.125	Low Medium I Residential	R2-1	0	0	0	32.125	0.193		Residential - Double, Duplex, or Two Units - 4 Stories or Less, 2	102B205 337		Southeast Los Angeles	Yes	MI	R2RD
Los Angeles	858 E 75TH ST	90001	6023014015	0.000	0.000	0.193	0.000	Shortfall of Sites	0.117	Low Medium I Residential	R2-1-CPIO	0	0	0	34.125	0.193		Residential - Double, Duplex, or Two Units - 4 Stories or Less, 2	102B209 337		Southeast Los Angeles	Yes	MI	R2RD
Los Angeles	731 E 87TH ST	90002	6042002023	0.000	0.000	0.193	0.000	Shortfall of Sites	0.119	Low Medium I Residential	R2-1	0	0	0	33.505	0.193		Residential - Double, Duplex, or Two Units - 4 Stories or Less, 2	097-5A207 337		Southeast Los Angeles	Yes	MI	R2RD
Los Angeles	711 W 90TH ST	90044	6038015050	0.000	0.000	0.193	0.000	Shortfall of Sites	0.135	Low Medium II Residential	RD2-1	0	0	0	29.706	0.193		Residential - Five or More Units or Apartments (Any Combination) · 4 Stories or Less, 5	096A199 337		South Los Angeles	Yes	MI	R2RD
Los Angeles	9325 S WESTERN AVE	90047	6057006018	0.000	0.000	0.193	0.000	Shortfall of Sites	0.131	Low Medium II Residential	RD1.5-1	0	0	0	30.558	0.193		Residential - Four Units (Any Combination) - 4 Stories or Less, 4	094-5A193 337		South Los Angeles	Yes	MI	R2RD
Los Angeles	9420 GRAHAM AVE	90002	6048025019	0.000	0.000	0.193	0.000	Shortfall of Sites	0.076	Low Medium I Residential	R2-1	0	0	0	52.385	0.193		Residential - Double, Duplex, or Two Units - 4 Stories or Less, 2	094-5A213 337		Southeast Los Angeles	Yes	MI	R2RD
Los Angeles	9624 HOLMES AVE	90002	6048034002	0.000	0.000	0.193	0.000	Shortfall of Sites	0.164	Low Medium I Residential	R2-1	0	0	0	24.377	0.193		Residential - Double, Duplex, or Two Units - 4 Stories or Less, 2	093A215 337		Southeast Los Angeles	Yes	MI	R2RD
Los Angeles	206 W 103RD ST	90003	6074003002	0.000	0.000	0.193	0.000	Shortfall of Sites	0.186	Low Medium I Residential	R2-1	0	0	0	21.510	0.193		Residential - Double, Duplex, or Two Units - 4 Stories or Less, 2	091-5A203 337		Southeast Los Angeles	Yes	MI	R2RD
Los Angeles	623 E 111TH ST	90059	6071005032	0.000	0.000	0.193	0.000	Shortfall of Sites	0.076	Low Medium I Residential	R2-1	0	0	0	52.308	0.193		Residential - Double, Duplex, or Two Units - 4 Stories or Less, 2	088-5A207 337		Southeast Los Angeles	Yes	MI	R2RD
Los Angeles	950 E 113TH ST	90059	6072025026	0.000	0.000	0.193	0.000	Shortfall of Sites	0.100	Low Medium I Residential	R2-1	0	0	0	40.035	0.193		Residential - Double, Duplex, or Two Units - 4 Stories or Less, 2	087A209 337		Southeast Los Angeles	Yes	MI	R2RD

Jurisdiction Name	Site Address/Intersection	5 Digit ZIP Code	Assessor Parcel Number	Very Low-Income	Low-Income	Moderate-Income	Above Moderate-Income	Type of Shortfall	Parcel Size (Acres)	Current General Plan Designation	Current Zoning	Proposed General Plan (GP) Designation	Proposed Zoning	Minimum Density Allowed	Maximum Density Allowed	Total Capacity	Vacant/ Nonvacant	Description of Existing Uses	PIN	Base Density Per Acre	Community Plan Area	Rent Stabalization Ordinance	Income Category	Applicable Rezoning Program (Program informing values in Column Q listed first)
Los Angeles	1612 W 220TH ST	90501	7346011013	0.000	0.000	0.193	0.000	Shortfall of Sites	0.165	Low Medium I Residential	R2-1	0	0	0	24.196	0.193		Residential - Double, Duplex, or Two Units - 4 Stories or Less, 2	048B193 337		Harbor Gateway	Yes	MI	R2RD
Los Angeles	4880 LEXINGTON AVE	90029	5540025001	0.000	0.000	0.193	0.000	Shortfall of Sites	0.066	Low Medium II Residential	RD1.5-1XL	0	0	0	60.428	0.193		Residential - Double, Duplex, or Two Units - 4 Stories or Less, 2	144B197 338		Hollywood	Yes	MI	R2RD
Los Angeles	731 N KENMORE AVE	90029	5538008006	0.000	0.000	0.193	0.000	Shortfall of Sites	0.128	Low Medium II Residential	RD2-1XL	0	0	0	31.162	0.193		Residential - Double, Duplex, or Two Units - 4 Stories or Less, 2	141B197 338		Hollywood	Yes	MI	R2RD
Los Angeles	447 N COMMONWEALTH AVE	90004	5539035019	0.000	0.000	0.193	0.000	Shortfall of Sites	0.172	Low Medium I Residential	R2-1	0	0	0	23.220	0.193		Residential - Double, Duplex, or Two Units - 4 Stories or Less, 2	141A201 338		Wilshire	Yes	MI	R2RD
Los Angeles	2600 MARENGO ST	90033	5177005023	0.000	0.000	0.193	0.000	Shortfall of Sites	0.132	Low Medium I Residential	R2-1-CUGU	0	0	0	30.403	0.193		Residential - Double, Duplex, or Two Units - 4 Stories or Less, 2	132A227 338	21	Boyle Heights	Yes	MI	R2RD , BH CPU
Los Angeles	444 N FRESNO ST	90063	5178023005	0.000	0.000	0.193	0.000	Shortfall of Sites	0.107	Low Medium I Residential	R2-1-CUGU	0	0	0	37.553	0.193		Residential - Four Units (Any Combination) - 4 Stories or Less, 4	127-5A227 338	21	Boyle Heights	Yes	MI	R2RD , BH CPU
Los Angeles	2900 MICHIGAN AVE	90033	5180020001	0.000	0.000	0.193	0.000	Shortfall of Sites	0.124	Low Medium I Residential	R2-1-CUGU	0	0	0	32.174	0.193		Residential - Three Units (Any Combination) - 4 Stories or Less, 3	127-5A225 338	29	Boyle Heights	Yes	MI	R2RD , BH CPU
Los Angeles	2207 KENT ST	90026	5402027029	0.000	0.000	0.193	0.000	Shortfall of Sites	0.125	Low Medium II Residential	RD1.5-1VL	0	0	0	31.950	0.193		Residential - Five or More Units or Apartments (Any Combination) · 4 Stories or Less, 5	139-5A205 338		Silver Lake - Echo Park - Elysian Valley	Yes	MI	R2RD
Los Angeles	2713 COUNCIL ST	90026	5156022025	0.000	0.000	0.193	0.000	Shortfall of Sites	0.110	Low Medium Residential	RD1.5-1	0	0	0	36.295	0.193		Residential - Double, Duplex, or Two Units - 4 Stories or Less, 2	138A203 338		Westlake	Yes	MI	R2RD
Los Angeles	5004 ITHACA AVE	90032	5216026013	0.000	0.000	0.193	0.000	Shortfall of Sites	0.182	Low Medium II Residential	[Q]RD2-1D	0	0	0	22.022	0.193		Residential - Double, Duplex, or Two Units - 4 Stories or Less, 2	138A233 338		Northeast Los Angeles	Yes	MI	R2RD
Los Angeles	205 N BONNIE BRAE ST	90026	5157027021	0.000	0.000	0.193	0.000	Shortfall of Sites	0.138	Low Medium Residential	RD1.5-1	0	0	0	29.040	0.193		Residential - Four Units (Any Combination) - 4 Stories or Less, 4	136-5A205 338		Westlake	Yes	MI	R2RD
Los Angeles	2537 HOUSTON ST	90033	5177017018	0.000	0.000	0.193	0.000	Shortfall of Sites	0.121	Low Medium II Residential	RD1.5-1-CUGU	0	0	0	33.022	0.193		Residential - Double, Duplex, or Two Units - 4 Stories or Less, 2	130-5A225 338		Boyle Heights	Yes	MI	R2RD
Los Angeles	4859 W 23RD ST	90016	5062022013	0.000	0.000	0.193	0.000	Shortfall of Sites	0.073	Low Medium II Residential	RD2-1-O	0	0	0	54.632	0.193		Residential - Double, Duplex, or Two Units - 4 Stories or Less, 2	123B181 338		West Adams - Baldwin Hills - Leimert	Yes	MI	R2RD
Los Angeles	6057 COMEY AVE	90034	5065017023	0.000	0.000	0.193	0.000	Shortfall of Sites	0.115	Low Medium II Residential	RD2-1	0	0	0	34.847	0.193		Residential - Double, Duplex, or Two Units - 4 Stories or Less, 2	123B173 338		West Adams - Baldwin Hills - Leimert	Yes	MI	R2RD
Los Angeles	5427 HOMESIDE AVE	90016	5043020022	0.000	0.000	0.193	0.000	Shortfall of Sites	0.110	Low Medium II Residential	RD1.5-1	0	0	0	36.299	0.193		Residential - Double, Duplex, or Two Units - 4 Stories or Less, 2	120B177 338		West Adams - Baldwin Hills - Leimert	Yes	MI	R2RD
Los Angeles	2954 12TH AVE	90018	5051025012	0.000	0.000	0.193	0.000	Shortfall of Sites	0.183	Low Medium I Residential	R2-1XL	0	0	0	21.901	0.193		Residential - Four Units (Any Combination) - 4 Stories or Less, 4	120B185 338		West Adams - Baldwin Hills - Leimert	Yes	MI	R2RD
Los Angeles	758 E 21ST ST	90011	5131012006	0.000	0.000	0.193	0.000	Shortfall of Sites	0.172	Low Medium I Residential	R2-1	0	0	0	23.218	0.193		Residential - Double, Duplex, or Two Units - 4 Stories or Less, 2	121-5A209 338		Southeast Los Angeles	Yes	MI	R2RD
Los Angeles	3313 HOOPER AVE	90011	5114027017	0.000	0.000	0.193	0.000	Shortfall of Sites	0.151	Low Medium I Residential	R2-1	0	0	0	26.484	0.193		Commercial - Store Combination - Store and Residential Combination - One Story, 5	117A211 338		Southeast Los Angeles	Yes	MI	R2RD
Los Angeles	2834 W MARTIN LUTHER KING JR BLVD	90008	5023003011	0.000	0.000	0.193	0.000	Shortfall of Sites	0.093	Low Medium I Residential	R2-1	0	0	0	43.004	0.193		Residential - Three Units (Any Combination) - 4 Stories or Less, 3	114B189 338		West Adams - Baldwin Hills - Leimert	Yes	MI	R2RD
Los Angeles	246 W 41ST ST	90037	5111021005	0.000	0.000	0.193	0.000	Shortfall of Sites	0.139	Low Medium II Residential	RD2-1	0	0	0	28.681	0.193		Residential - Double, Duplex, or Two Units - 4 Stories or Less, 2	115-5A203 338		Southeast Los Angeles	Yes	MI	R2RD
Los Angeles	1422 E 43RD ST	90011	5116008028	0.000	0.000	0.193	0.000	Shortfall of Sites	0.119	Low Medium I Residential	R2-1	0	0	0	33.529	0.193		Residential - Double, Duplex, or Two Units - 4 Stories or Less, 2	114A211 338		Southeast Los Angeles	Yes	MI	R2RD
Los Angeles	1514 E 43RD ST	90011	5116018021	0.000	0.000	0.193	0.000	Shortfall of Sites	0.057	Low Medium II Residential	RD1.5-1	0	0	0	70.029	0.193		Residential - Double, Duplex, or Two Units - 4 Stories or Less, 2	114A213 338		Southeast Los Angeles	Yes	MI	R2RD
Los Angeles	460 E 43RD ST	90011	5113013020	0.000	0.000	0.193	0.000	Shortfall of Sites	0.118	Low Medium I Residential	R2-1	0	0	0	34.031	0.193		Residential - Double, Duplex, or Two Units - 4 Stories or Less, 2	114A207 338		Southeast Los Angeles	Yes	MI	R2RD
Los Angeles	197 W 43RD PL	90037	5111013016	0.000	0.000	0.193	0.000	Shortfall of Sites	0.138	Low Medium I Residential	R2-1	0	0	0	29.034	0.193		Residential - Double, Duplex, or Two Units - 4 Stories or Less, 2	114A203 338		Southeast Los Angeles	Yes	MI	R2RD
Los Angeles	1611 E 47TH ST	90011	5106014011	0.000	0.000	0.193	0.000	Shortfall of Sites	0.132	Low Medium I Residential	R2-1	0	0	0	30.249	0.193		Residential - Three Units (Any Combination) - 4 Stories or Less, 3	112-5A213 338		Southeast Los Angeles	Yes	MI	R2RD
Los Angeles	1368 E 47TH ST	90011	5107014004	0.000	0.000	0.193	0.000	Shortfall of Sites	0.114	Low Medium I Residential	R2-1	0	0	0	35.012	0.193		Residential - Three Units (Any Combination) - 4 Stories or Less, 3	112-5A211 338		Southeast Los Angeles	Yes	MI	R2RD
Los Angeles	1050 E 47TH ST	90011	5108022003	0.000	0.000	0.193	0.000	Shortfall of Sites	0.128	Low Medium I Residential	R2-1	0	0	0	31.327	0.193		Residential - Double, Duplex, or Two Units - 4 Stories or Less, 2	112-5A209 338		Southeast Los Angeles	Yes	MI	R2RD
Los Angeles	4721 9TH AVE	90043	5014003002	0.000	0.000	0.193	0.000	Shortfall of Sites	0.178	Low Medium I Residential	R2-1	0	0	0	22.465	0.193		Residential - Five or More Units or Apartments (Any Combination) · 4 Stories or Less, 8	111B185 338		West Adams - Baldwin Hills - Leimert	Yes	MI	R2RD
Los Angeles	1243 E 51ST ST	90011	5107028024	0.000	0.000	0.193	0.000	Shortfall of Sites	0.110	Low Medium I Residential	R2-1	0	0	0	36.328	0.193		Residential - Double, Duplex, or Two Units - 4 Stories or Less, 2	111A211 338		Southeast Los Angeles	Yes	MI	R2RD
Los Angeles	1439 W 53RD ST	90062	5003009017	0.000	0.000	0.193	0.000	Shortfall of Sites	0.131	Low Medium I Residential	R2-1-CPIO	0	0	0	30.515	0.193		Residential - Double, Duplex, or Two Units - 4 Stories or Less, 2	108B193 338		South Los Angeles	Yes	MI	R2RD
Los Angeles	1103 W 53RD ST	90037	5002028015	0.000	0.000	0.193	0.000	Shortfall of Sites	0.123	Low Medium I Residential	R2-1	0	0	0	32.506	0.193		Residential - Double, Duplex, or Two Units - 4 Stories or Less, 2	108B197 338		South Los Angeles	Yes	MI	R2RD
Los Angeles	619 W 53RD ST	90037	5001028024	0.000	0.000	0.193	0.000	Shortfall of Sites	0.138	Low Medium I Residential	R2-1	0	0	0	29.079	0.193		Residential - Three Units (Any Combination) - 4 Stories or Less, 3	108B201 338		South Los Angeles	Yes	MI	R2RD
Los Angeles	8628 BARING CROSS ST	90044	6038017013	0.000	0.000	0.193	0.000	Shortfall of Sites	0.138	Low Medium II Residential	RD2-1	0	0	0	29.006	0.193		Residential - Double, Duplex, or Two Units - 4 Stories or Less, 2	097-5A199 338		South Los Angeles	Yes	MI	R2RD
Los Angeles	940 E 87TH ST	90002	6042024027	0.000	0.000	0.193	0.000	Shortfall of Sites	0.116	Low Medium I Residential	R2-1	0	0	0	34.481	0.193		Residential - Double, Duplex, or Two Units - 4 Stories or Less, 2	097-5A209 338		Southeast Los Angeles	Yes	MI	R2RD
Los Angeles	8946 ORCHARD AVE	90044	6038015039	0.000	0.000	0.193	0.000	Shortfall of Sites	0.133	Low Medium I Residential	RD3-1	0	0	0	30.089	0.193		Residential - Double, Duplex, or Two Units - 4 Stories or Less, 2	096A199 338		South Los Angeles	Yes	MI	R2RD
Los Angeles	239 E 93RD ST	90003	6052009022	0.000	0.000	0.193	0.000	Shortfall of Sites	0.118	Low Medium I Residential	R2-1	0	0	0	34.010	0.193		Residential - Three Units (Any Combination) - 4 Stories or Less, 3	094-5A205 338		Southeast Los Angeles	Yes	MI	R2RD
Los Angeles	212 W 103RD ST	90003	6074003003	0.000	0.000	0.193	0.000	Shortfall of Sites	0.186	Low Medium I Residential	R2-1	0	0	0	21.510	0.193		Residential - Double, Duplex, or Two Units - 4 Stories or Less, 2	091-5A203 338		Southeast Los Angeles	Yes	MI	R2RD
Los Angeles	407 W 107TH ST	90003	6061032017	0.000	0.000	0.193	0.000	Shortfall of Sites	0.140	Low Medium I Residential	R2-1	0	0	0	28.641	0.193		Residential - Double, Duplex, or Two Units - 4 Stories or Less, 2	090A201 338		South Los Angeles	Yes	MI	R2RD
Los Angeles	6634 VINELAND AVE	91606	2414027006	0.000	0.000	0.193	0.000	Shortfall of Sites	0.330	Low Medium II Residential	R1-1, RD1.5-1	0	0	0	12.105	0.193		Residential - Five or More Units or Apartments (Any Combination) · 4 Stories or Less, 5	180B173 339		North Hollywood - Valley Village	Yes	MI	R2RD
Los Angeles	4886 LEXINGTON AVE	90029	5540025002	0.000	0.000	0.193	0.000	Shortfall of Sites	0.127	Low Medium II Residential	RD1.5-1XL	0	0	0	31.595	0.193		Residential - Five or More Units or Apartments (Any Combination) · 4 Stories or Less, 8	144B197 339		Hollywood	Yes	MI	R2RD
Los Angeles	5146 NAVARRO ST	90032	5219012002	0.000	0.000	0.193	0.000	Shortfall of Sites	0.175	Low Medium I Residential	[Q]RD3-1D	0	0	0	22.836	0.193		Residential - Double, Duplex, or Two Units - 4 Stories or Less, 2	144A235 339		Northeast Los Angeles	Yes	MI	R2RD
Los Angeles	3536 LIFUR AVE	90032	5219018011	0.000	0.000	0.193	0.000	Shortfall of Sites	0.191	Low Medium I Residential	R2-1	0	0	0	20.965	0.193		Residential - Double, Duplex, or Two Units - 4 Stories or Less, 2	144A237 339		Northeast Los Angeles	Yes	MI	R2RD
Los Angeles	3224 PUEBLO AVE	90032	5218017023	0.000	0.000	0.193	0.000	Shortfall of Sites	0.152	Low Medium I Residential	[Q]RD3-1D	0	0	0	26.400	0.193		Residential - Double, Duplex, or Two Units - 4 Stories or Less, 2	142-5A235 339		Northeast Los Angeles	Yes	MI	R2RD
Los Angeles	715 BLADES ST	90063	5178008028	0.000	0.000	0.193	0.000	Shortfall of Sites	0.103	Low Medium I Residential	R2-1-CUGU	0	0	0	38.968	0.193		Residential - Double, Duplex, or Two Units - 4 Stories or Less, 2	129A227 339	21	Boyle Heights	Yes	MI	R2RD , BH CPU
Los Angeles	321 N VENDOME ST	90026	5156008010	0.000	0.000	0.193	0.000	Shortfall of Sites	0.117	Low Medium II Residential	RD2-1VL	0	0	0	34.156	0.193		Residential - Double, Duplex, or Two Units - 4 Stories or Less, 2	139-5A203 339		Silver Lake - Echo Park - Elysian Valley	Yes	MI	R2RD
Los Angeles	1929 DALY ST	90031	5210001009	0.000	0.000	0.193	0.000	Shortfall of Sites	0.092	Low Medium II Residential	RD1.5-1	0	0	0	43.560	0.193		Residential - Five or More Units or Apartments (Any Combination) · 4 Stories or Less, 6	136-5A221 339		Northeast Los Angeles	Yes	MI	R2RD
Los Angeles	1253 S BURNSIDE AVE	90019	5085016030	0.000	0.000	0.193	0.000	Shortfall of Sites	0.145	Low Medium I Residential	R2-1-O	0	0	0	27.634	0.193		Residential - Four Units (Any Combination) - 4 Stories or Less, 4	129B177 339		Wilshire	Yes	MI	R2RD
Los Angeles	1712 S MANSFIELD AVE	90019	5067004043	0.000	0.000	0.193	0.000	Shortfall of Sites	0.115	Low Medium II Residential	RD1.5-1-O	0	0	0	34.834	0.193		Residential - Double, Duplex, or Two Units - 4 Stories or Less, 2	126B181 339		West Adams - Baldwin Hills - Leimert	Yes	MI	R2RD
Los Angeles	907 E 21ST ST	90011	5131010025	0.000	0.000	0.193	0.000	Shortfall of Sites	0.172	Low Medium I Residential	R2-1	0	0	0	23.227	0.193		Residential - Double, Duplex, or Two Units - 4 Stories or Less, 2	121-5A209 339		Southeast Los Angeles	Yes	MI	R2RD
Los Angeles	1036 E 24TH ST	90011	5131022010	0.000	0.000	0.193	0.000	Shortfall of Sites	0.143	Low Medium I Residential	R2-1	0	0	0	27.881	0.193		Residential - Four Units (Any Combination) - 4 Stories or Less, 4	120A209 339		Southeast Los Angeles	Yes	MI	R2RD
Los Angeles	2615 OBAMA BLVD	90018	5044022028	0.000	0.000	0.193	0.000	Shortfall of Sites	0.103	Low Medium II Residential	RD2-1	0	0	0	38.908	0.193		Residential - Double, Duplex, or Two Units - 4 Stories or Less, 2	117B189 339		West Adams - Baldwin Hills - Leimert	Yes	MI	R2RD
Los Angeles	504 E 32ND ST	90011	5120020002	0.000	0.000	0.193	0.000	Shortfall of Sites	0.115	Low Medium I Residential	R2-1	0	0	0	34.848	0.193		Residential - Double, Duplex, or Two Units - 4 Stories or Less, 2	118-5A207 339		Southeast Los Angeles	Yes	MI	R2RD
Los Angeles	1146 E 27TH ST	90011	5119013007	0.000	0.000	0.193	0.000	Shortfall of Sites	0.122	Low Medium I Residential	R2-1	0	0	0	32.800	0.193		Residential - Double, Duplex, or Two Units - 4 Stories or Less, 2	118-5A209 339		Southeast Los Angeles	Yes	MI	R2RD
Los Angeles	3735 WALL ST	90011	5121023010	0.000	0.000	0.193	0.000	Shortfall of Sites	0.101	Low Medium I Residential	R2-1	0	0	0	39.585	0.193		Residential - Double, Duplex, or Two Units - 4 Stories or Less, 2	117A205 339		Southeast Los Angeles	Yes	MI	R2RD
Los Angeles	2826 W MARTIN LUTHER KING JR BLVD	90008	5023003012	0.000	0.000	0.193	0.000	Shortfall of Sites	0.077	Low Medium I Residential	R2-1	0	0	0	52.140	0.193		Residential - Four Units (Any Combination) - 4 Stories or Less, 4	114B189 339		West Adams - Baldwin Hills - Leimert	Yes	MI	R2RD
Los Angeles	462 E 40TH PL	90011	5113003017	0.000	0.000	0.193	0.000	Shortfall of Sites	0.181	Low Medium II Residential	RD2-1	0	0	0	22.104	0.193		Residential - Four Units (Any Combination) - 4 Stories or Less, 4	115-5A207 339		Southeast Los Angeles	Yes	MI	R2RD
Los Angeles	414 E 40TH PL	90011	5113004023	0.000	0.000	0.193	0.000	Shortfall of Sites	0.144	Low Medium II Residential	RD2-1	0	0	0	27.694	0.193		Residential - Four Units (Any Combination) - 4 Stories or Less, 4	115-5A205 339		Southeast Los Angeles	Yes	MI	R2RD
Los Angeles	254 W 41ST ST	90037	5111021004	0.000	0.000	0.193	0.000	Shortfall of Sites	0.139	Low Medium II Residential	RD2-1	0	0	0	28.681	0.193		Residential - Five or More Units or Apartments (Any Combination) · 4 Stories or Less, 5	115-5A203 339		Southeast Los Angeles	Yes	MI	R2RD
Los Angeles	203 W 43RD PL	90037	5111013017	0.000	0.000	0.193	0.000	Shortfall of Sites	0.146	Low Medium I Residential	R2-1	0	0	0	27.450	0.193		Residential - Three Units (Any Combination) - 4 Stories or Less, 3	114A203 339		Southeast Los Angeles	Yes	MI	R2RD
Los Angeles	4423 4TH AVE	90043	5014021008	0.000	0.000	0.193	0.000	Shortfall of Sites	0.155	Low Medium I Residential	R2-1	0	0	0	25.814	0.193		Residential - Double, Duplex, or Two Units - 4 Stories or Less, 2	111B189 339		West Adams - Baldwin Hills - Leimert	Yes	MI	R2RD
Los Angeles	1617 E 47TH ST	90011	5106014012	0.000	0.000	0.193	0.000	Shortfall of Sites	0.132	Low Medium I Residential	R2-1	0	0	0	30.249	0.193		Residential - Four Units (Any Combination) - 4 Stories or Less, 4	112-5A213 339		Southeast Los Angeles	Yes	MI	R2RD
Los Angeles	469 E 47TH ST	90011	5109016028	0.000	0.000	0.193	0.000	Shortfall of Sites	0.136	Low Medium I Residential	R2-1	0	0	0	29.390	0.193		Residential - Double, Duplex, or Two Units - 4 Stories or Less, 2	112-5A207 339		Southeast Los Angeles	Yes	MI	R2RD
Los Angeles	411 E 47TH ST	90011	5109017024	0.000	0.000	0.193	0.000	Shortfall of Sites	0.140	Low Medium I Residential	R2-1	0	0	0	28.562	0.193		Residential - Double, Duplex, or Two Units - 4 Stories or Less, 2	112-5A205 339		Southeast Los Angeles	Yes	MI	R2RD
Los Angeles	4720 10TH AVE	90043	5014003023	0.000	0.000	0.193	0.000	Shortfall of Sites	0.178	Low Medium I Residential	R2-1	0	0	0	22.465	0.193		Residential - Five or More Units or Apartments (Any Combination) · 4 Stories or Less, 8	111B185 339		West Adams - Baldwin Hills - Leimert	Yes	MI	R2RD
Los Angeles	928 E 50TH ST	90011	5108014005	0.000	0.000	0.193	0.000	Shortfall of Sites	0.173	Low Medium II Residential	RD2-1	0	0	0	23.123	0.193		Residential - Double, Duplex, or Two Units - 4 Stories or Less, 2	111A209 339		Southeast Los Angeles	Yes	MI	R2RD
Los Angeles	115 W 51ST ST	90037	5110024027	0.000	0.000	0.193	0.000	Shortfall of Sites	0.125	Low Medium I Residential	R2-1	0	0	0	31.895	0.193		Residential - Double, Duplex, or Two Units - 4 Stories or Less, 2	111A203 339		Southeast Los Angeles	Yes	MI	R2RD
Los Angeles	1435 W 53RD ST	90062	5003009018	0.000	0.000	0.193	0.000	Shortfall of Sites	0.129	Low Medium I Residential	R2-1-CPIO	0	0	0	31.001	0.193		Residential - Three Units (Any Combination) - 4 Stories or Less, 3	108B193 339		South Los Angeles	Yes	MI	R2RD

Jurisdiction Name	Site Address/Intersection	5 Digit ZIP Code	Assessor Parcel Number	Very Low-Income	Low-Income	Moderate-Income	Above Moderate-Income	Type of Shortfall	Parcel Size (Acres)	Current General Plan Designation	Current Zoning	Proposed General Plan (GP) Designation	Proposed Zoning	Minimum Density Allowed	Maximum Density Allowed	Total Capacity	Vacant/ Nonvacant	Description of Existing Uses	PIN	Base Density Per Acre	Community Plan Area	Rent Stabalization Ordinance	Income Category	Applicable Rezoning Program (Program informing values in Column Q listed first)
Los Angeles	1061 W 53RD ST	90037	5002027006	0.000	0.000	0.193	0.000	Shortfall of Sites	0.123	Low Medium I Residential	R2-1	0	0	0	32.506	0.193		Residential - Double, Duplex, or Two Units - 4 Stories or Less, 2	108B197 339		South Los Angeles	Yes	MI	R2RD
Los Angeles	615 W 59TH PL	90044	6004030042	0.000	0.000	0.193	0.000	Shortfall of Sites	0.122	Low Medium I Residential	R2-1	0	0	0	32.698	0.193		Residential - Four Units (Any Combination) - 4 Stories or Less, 4	105B201 339		South Los Angeles	Yes	MI	R2RD
Los Angeles	928 W 59TH DR	90044	6004007016	0.000	0.000	0.193	0.000	Shortfall of Sites	0.073	Low Medium I Residential	R2-1	0	0	0	55.079	0.193		Residential - Double, Duplex, or Two Units - 4 Stories or Less, 2	105B197 339		South Los Angeles	Yes	MI	R2RD
Los Angeles	847 W 68TH ST	90044	6013010011	0.000	0.000	0.193	0.000	Shortfall of Sites	0.164	Low Medium II Residential	RD2-1	0	0	0	24.341	0.193		Residential - Three Units (Any Combination) - 4 Stories or Less, 3	102B197 339		South Los Angeles	Yes	MI	R2RD
Los Angeles	315 E 69TH ST	90003	6011011056	0.000	0.000	0.193	0.000	Shortfall of Sites	0.125	Low Medium I Residential	R2-1	0	0	0	32.122	0.193		Residential - Double, Duplex, or Two Units - 4 Stories or Less, 2	102B205 339		Southeast Los Angeles	Yes	MI	R2RD
Los Angeles	8629 BARING CROSS ST	90044	6038022027	0.000	0.000	0.193	0.000	Shortfall of Sites	0.124	Low Medium II Residential	RD2-1	0	0	0	32.237	0.193		Residential - Double, Duplex, or Two Units - 4 Stories or Less, 2	097-5A199 339		South Los Angeles	Yes	MI	R2RD
Los Angeles	938 E 87TH ST	90002	6042024026	0.000	0.000	0.193	0.000	Shortfall of Sites	0.117	Low Medium I Residential	R2-1	0	0	0	34.142	0.193		Residential - Double, Duplex, or Two Units - 4 Stories or Less, 2	097-5A209 339		Southeast Los Angeles	Yes	MI	R2RD
Los Angeles	144 W 88TH PL	90003	6040027017	0.000	0.000	0.193	0.000	Shortfall of Sites	0.125	Low Medium II Residential	RD2-1	0	0	0	32.022	0.193		Residential - Double, Duplex, or Two Units - 4 Stories or Less, 2	096A203 339		Southeast Los Angeles	Yes	MI	R2RD
Los Angeles	8947 ORCHARD AVE	90044	6038018051	0.000	0.000	0.193	0.000	Shortfall of Sites	0.133	Low Medium I Residential	RD3-1	0	0	0	30.039	0.193		Residential - Double, Duplex, or Two Units - 4 Stories or Less, 2	096A199 339		South Los Angeles	Yes	MI	R2RD
Los Angeles	143 W 111TH ST	90061	6074017028	0.000	0.000	0.193	0.000	Shortfall of Sites	0.122	Low Medium I Residential	R2-1	0	0	0	32.751	0.193		Residential - Double, Duplex, or Two Units - 4 Stories or Less, 2	088-5A203 339		Southeast Los Angeles	Yes	MI	R2RD
Los Angeles	13624 S VERMONT AVE	90247	6119001004	0.000	0.000	0.193	0.000	Shortfall of Sites	0.207	Low Medium I Residential	RD3-1-O	0	0	0	19.359	0.193		Residential - Three Units (Any Combination) - 4 Stories or Less, 3	078B197 339		Harbor Gateway	Yes	MI	R2RD
Los Angeles	10308 LAUREL CANYON BLVD	91331	2646004013	0.000	0.000	0.193	0.000	Shortfall of Sites	0.173	Low Medium II Residential	RD2-1-O-CUGU	0	0	0	23.167	0.193		Residential - Four Units (Any Combination) - 4 Stories or Less, 4	204B157 340		Arleta - Pacoima	Yes	MI	R2RD
Los Angeles	280 S AVENUE 55	90042	5468013016	0.000	0.000	0.193	0.000	Shortfall of Sites	0.147	Low Medium II Residential	RD2-1	0	0	0	27.141	0.193		Residential - Five or More Units or Apartments (Any Combination) - 4 Stories or Less, 6	150A227 340		Northeast Los Angeles	Yes	MI	R2RD
Los Angeles	1155 N VIRGIL AVE	90029	5542026028	0.000	0.000	0.193	0.000	Shortfall of Sites	0.154	Low Medium I Residential	R2-1XL	0	0	0	26.006	0.193		Residential - Double, Duplex, or Two Units - 4 Stories or Less, 2	145-5A201 340		Hollywood	Yes	MI	R2RD
Los Angeles	3455 ARROYO SECO AVE	90065	5446020005	0.000	0.000	0.193	0.000	Shortfall of Sites	0.139	Low Medium II Residential	RD2-1-CDO	0	0	0	28.741	0.193		Residential - Three Units (Any Combination) - 4 Stories or Less, 3	144A221 340		Northeast Los Angeles	Yes	MI	R2RD
Los Angeles	1027 N CORONADO ST	90026	5402014019	0.000	0.000	0.193	0.000	Shortfall of Sites	0.172	Low Medium II Residential	RD2-1VL	0	0	0	23.234	0.193		Residential - Double, Duplex, or Two Units - 4 Stories or Less, 2	141A205 340		Silver Lake - Echo Park - Elysian Valley	Yes	MI	R2RD
Los Angeles	726 BLADES ST	90063	5178012011	0.000	0.000	0.193	0.000	Shortfall of Sites	0.102	Low Medium I Residential	R2-1-CUGU	0	0	0	39.181	0.193		Residential - Double, Duplex, or Two Units - 4 Stories or Less, 2	129A227 340	21	Boyle Heights	Yes	MI	R2RD , BH CPU
Los Angeles	129 N WESTLAKE AVE	90026	5157026007	0.000	0.000	0.193	0.000	Shortfall of Sites	0.076	Low Medium Residential	RD1.5-1	0	0	0	52.875	0.193		Residential - Double, Duplex, or Two Units - 4 Stories or Less, 2	136-5A205 340		Westlake	Yes	MI	R2RD
Los Angeles	1311 S STANLEY AVE	90019	5085026022	0.000	0.000	0.193	0.000	Shortfall of Sites	0.175	Low Medium I Residential	R2-1-O	0	0	0	22.900	0.193		Residential - Double, Duplex, or Two Units - 4 Stories or Less, 2	129B177 340		Wilshire	Yes	MI	R2RD
Los Angeles	2854 S ORANGE DR	90016	5049028003	0.000	0.000	0.193	0.000	Shortfall of Sites	0.055	Low Medium II Residential	RD1.5-1	0	0	0	72.464	0.193		Residential - Four Units (Any Combination) - 4 Stories or Less, 4	120B177 340		West Adams - Baldwin Hills - Leimert	Yes	MI	R2RD
Los Angeles	1000 E 20TH ST	90011	5131010009	0.000	0.000	0.193	0.000	Shortfall of Sites	0.138	Low Medium I Residential	R2-1	0	0	0	29.025	0.193		Residential - Double, Duplex, or Two Units - 4 Stories or Less, 2	121-5A209 340		Southeast Los Angeles	Yes	MI	R2RD
Los Angeles	1336 E 21ST ST	90011	5119003019	0.000	0.000	0.193	0.000	Shortfall of Sites	0.132	Low Medium I Residential	R2-1	0	0	0	30.230	0.193		Residential - Double, Duplex, or Two Units - 4 Stories or Less, 2	120A211 340		Southeast Los Angeles	Yes	MI	R2RD
Los Angeles	1251 E 34TH ST	90011	5114027016	0.000	0.000	0.193	0.000	Shortfall of Sites	0.110	Low Medium I Residential	R2-1	0	0	0	36.257	0.193		Residential - Five or More Units or Apartments (Any Combination) - 4 Stories or Less, 10	117A211 340		Southeast Los Angeles	Yes	MI	R2RD
Los Angeles	456 E 40TH PL	90011	5113003018	0.000	0.000	0.193	0.000	Shortfall of Sites	0.181	Low Medium II Residential	RD2-1	0	0	0	22.109	0.193		Residential - Four Units (Any Combination) - 4 Stories or Less, 4	115-5A207 340		Southeast Los Angeles	Yes	MI	R2RD
Los Angeles	1434 E 43RD ST	90011	5116008030	0.000	0.000	0.193	0.000	Shortfall of Sites	0.119	Low Medium I Residential	R2-1	0	0	0	33.529	0.193		Residential - Double, Duplex, or Two Units - 4 Stories or Less, 2	114A211 340		Southeast Los Angeles	Yes	MI	R2RD
Los Angeles	4300 LIMA ST	90011	5116019019	0.000	0.000	0.193	0.000	Shortfall of Sites	0.112	Low Medium II Residential	RD1.5-1	0	0	0	35.597	0.193		Residential - Three Units (Any Combination) - 4 Stories or Less, 3	114A213 340		Southeast Los Angeles	Yes	MI	R2RD
Los Angeles	209 W 43RD PL	90037	5111013018	0.000	0.000	0.193	0.000	Shortfall of Sites	0.146	Low Medium I Residential	R2-1	0	0	0	27.451	0.193		Residential - Five or More Units or Apartments (Any Combination) - 4 Stories or Less, 5	114A203 340		Southeast Los Angeles	Yes	MI	R2RD
Los Angeles	1621 E 47TH ST	90011	5106014013	0.000	0.000	0.193	0.000	Shortfall of Sites	0.132	Low Medium I Residential	R2-1	0	0	0	30.249	0.193		Residential - Three Units (Any Combination) - 4 Stories or Less, 3	112-5A213 340		Southeast Los Angeles	Yes	MI	R2RD
Los Angeles	4721 10TH AVE	90043	5013025002	0.000	0.000	0.193	0.000	Shortfall of Sites	0.178	Low Medium I Residential	R2-1	0	0	0	22.494	0.193		Residential - Four Units (Any Combination) - 4 Stories or Less, 4	111B185 340		West Adams - Baldwin Hills - Leimert	Yes	MI	R2RD
Los Angeles	721 W 51ST ST	90037	5018020020	0.000	0.000	0.193	0.000	Shortfall of Sites	0.125	Low Medium II Residential	RD2-1	0	0	0	32.060	0.193		Residential - Double, Duplex, or Two Units - 4 Stories or Less, 2	111A201 340		South Los Angeles	Yes	MI	R2RD
Los Angeles	1055 W 53RD ST	90037	5002027007	0.000	0.000	0.193	0.000	Shortfall of Sites	0.123	Low Medium I Residential	R2-1	0	0	0	32.506	0.193		Residential - Double, Duplex, or Two Units - 4 Stories or Less, 2	108B197 340		South Los Angeles	Yes	MI	R2RD
Los Angeles	6819 BONSALLO AVE	90044	6013020021	0.000	0.000	0.193	0.000	Shortfall of Sites	0.124	Low Medium I Residential	R2-1	0	0	0	32.265	0.193		Residential - Three Units (Any Combination) - 4 Stories or Less, 3	102B201 340		South Los Angeles	Yes	MI	R2RD
Los Angeles	846 E 75TH ST	90001	6023014012	0.000	0.000	0.193	0.000	Shortfall of Sites	0.117	Low Medium I Residential	R2-1-CPIO	0	0	0	34.126	0.193		Residential - Double, Duplex, or Two Units - 4 Stories or Less, 2	102B209 340		Southeast Los Angeles	Yes	MI	R2RD
Los Angeles	1015 E 80TH ST	90001	6029004028	0.000	0.000	0.193	0.000	Shortfall of Sites	0.138	Low Medium I Residential	R2-1	0	0	0	29.068	0.193		Residential - Three Units (Any Combination) - 4 Stories or Less, 3	099B209 340		Southeast Los Angeles	Yes	MI	R2RD
Los Angeles	723 E 87TH ST	90002	6042002021	0.000	0.000	0.193	0.000	Shortfall of Sites	0.119	Low Medium I Residential	R2-1	0	0	0	33.506	0.193		Residential - Three Units (Any Combination) - 4 Stories or Less, 2	097-5A207 340		Southeast Los Angeles	Yes	MI	R2RD
Los Angeles	932 E 87TH ST	90002	6042024025	0.000	0.000	0.193	0.000	Shortfall of Sites	0.117	Low Medium I Residential	R2-1	0	0	0	34.142	0.193		Residential - Double, Duplex, or Two Units - 4 Stories or Less, 2	097-5A209 340		Southeast Los Angeles	Yes	MI	R2RD
Los Angeles	8946 BARING CROSS ST	90044	6038018039	0.000	0.000	0.193	0.000	Shortfall of Sites	0.133	Low Medium I Residential	RD3-1	0	0	0	30.038	0.193		Residential - Four Units (Any Combination) - 4 Stories or Less, 4	096A199 340		South Los Angeles	Yes	MI	R2RD
Los Angeles	338 E 107TH ST	90003	6063030014	0.000	0.000	0.193	0.000	Shortfall of Sites	0.124	Low Medium I Residential	R2-1	0	0	0	32.265	0.193		Residential - Double, Duplex, or Two Units - 4 Stories or Less, 2	090A205 340		Southeast Los Angeles	Yes	MI	R2RD
Los Angeles	631 E 111TH ST	90059	6071005024	0.000	0.000	0.193	0.000	Shortfall of Sites	0.122	Low Medium I Residential	R2-1	0	0	0	32.685	0.193		Residential - Double, Duplex, or Two Units - 4 Stories or Less, 2	088-5A207 340		Southeast Los Angeles	Yes	MI	R2RD
Los Angeles	1628 W 220TH ST	90501	7346011009	0.000	0.000	0.193	0.000	Shortfall of Sites	0.165	Low Medium I Residential	R2-1	0	0	0	24.196	0.193		Residential - Double, Duplex, or Two Units - 4 Stories or Less, 2	048B193 340		Harbor Gateway	Yes	MI	R2RD
Los Angeles	7431 CLYBOURN AVE	91352	2410011033	0.000	0.000	0.193	0.000	Shortfall of Sites	0.065	High Medium Residential	RD1.5-1	0	0	0	61.390	0.193		Residential - Three Units (Any Combination) - 4 Stories or Less, 3	186B177 341		Sun Valley - La Tuna Canyon	Yes	MI	R2RD
Los Angeles	2705 BENEDICT ST	90039	5442014015	0.000	0.000	0.193	0.000	Shortfall of Sites	0.124	Low Medium I Residential	R2-1VL-RIO	0	0	0	32.234	0.193		Residential - Double, Duplex, or Two Units - 4 Stories or Less, 2	148-5A213 341		Silver Lake - Echo Park - Elysian Valley	Yes	MI	R2RD
Los Angeles	2631 GRANADA ST	90065	5454036008	0.000	0.000	0.193	0.000	Shortfall of Sites	0.167	Low Medium I Residential	RD3-1-CDO-RIO	0	0	0	24.016	0.193		Residential - Five or More Units or Apartments (Any Combination) - 4 Stories or Less, 6	147A217 341		Northeast Los Angeles	Yes	MI	R2RD
Los Angeles	1154 N VIRGIL AVE	90029	5542025011	0.000	0.000	0.193	0.000	Shortfall of Sites	0.132	Low Medium I Residential	R2-1XL	0	0	0	30.279	0.193		Residential - Four Units (Any Combination) - 4 Stories or Less, 4	145-5A201 341		Hollywood	Yes	MI	R2RD
Los Angeles	3421 LONDON ST	90026	5401009052	0.000	0.000	0.193	0.000	Shortfall of Sites	0.119	Low Medium I Residential	RD3-1VL	0	0	0	33.480	0.193		Residential - Double, Duplex, or Two Units - 4 Stories or Less, 2	141A201 341		Silver Lake - Echo Park - Elysian Valley	Yes	MI	R2RD
Los Angeles	358 PARKMAN AVE	90026	5156015029	0.000	0.000	0.193	0.000	Shortfall of Sites	0.131	Low Medium II Residential	RD2-1VL	0	0	0	30.458	0.193		Residential - Four Units (Any Combination) - 4 Stories or Less, 4	139-5A203 341		Silver Lake - Echo Park - Elysian Valley	Yes	MI	R2RD
Los Angeles	605 N ST LOUIS ST	90033	5175027002	0.000	0.000	0.193	0.000	Shortfall of Sites	0.122	Low Medium I Residential	R2-1-CUGU	0	0	0	32.809	0.193		Residential - Four Units (Any Combination) - 4 Stories or Less, 4	130-5A223 341	29	Boyle Heights	Yes	MI	R2RD , BH CPU
Los Angeles	2942 E 3RD ST	90033	5179004039	0.000	0.000	0.193	0.000	Shortfall of Sites	0.112	Low Medium I Residential	R2-1-CUGU	0	0	0	35.636	0.193		Residential - Three Units (Any Combination) - 4 Stories or Less, 3	126A225 341	21	Boyle Heights	Yes	MI	R2RD , BH CPU
Los Angeles	2746 COUNCIL ST	90026	5156021012	0.000	0.000	0.193	0.000	Shortfall of Sites	0.110	Low Medium Residential	RD1.5-1	0	0	0	36.257	0.193		Residential - Double, Duplex, or Two Units - 4 Stories or Less, 2	138A203 341		Westlake	Yes	MI	R2RD
Los Angeles	2819 BOULDER ST	90033	5178010026	0.000	0.000	0.193	0.000	Shortfall of Sites	0.134	Low Medium II Residential	RD1.5-1-CUGU	0	0	0	29.811	0.193		Residential - Three Units (Any Combination) - 4 Stories or Less, 3	129A227 341		Boyle Heights	Yes	MI	R2RD
Los Angeles	4627 SATURN ST	90019	5071020015	0.000	0.000	0.193	0.000	Shortfall of Sites	0.161	Low Medium II Residential	RD2-1-O	0	0	0	24.891	0.193		Residential - Five or More Units or Apartments (Any Combination) - 4 Stories or Less, 8	126B185 341		West Adams - Baldwin Hills - Leimert	Yes	MI	R2RD
Los Angeles	2861 S ORANGE DR	90016	5049027029	0.000	0.000	0.193	0.000	Shortfall of Sites	0.110	Low Medium II Residential	RD1.5-1	0	0	0	36.299	0.193		Residential - Double, Duplex, or Two Units - 4 Stories or Less, 2	120B177 341		West Adams - Baldwin Hills - Leimert	Yes	MI	R2RD
Los Angeles	1500 E 23RD ST	90011	5118007011	0.000	0.000	0.193	0.000	Shortfall of Sites	0.121	Low Medium II Residential	RD2-1	0	0	0	33.107	0.193		Residential - Five or More Units or Apartments (Any Combination) - 4 Stories or Less, 6	118-5A211 341		Southeast Los Angeles	Yes	MI	R2RD
Los Angeles	2822 W MARTIN LUTHER KING JR BLVD	90008	5023003013	0.000	0.000	0.193	0.000	Shortfall of Sites	0.056	Low Medium I Residential	R2-1	0	0	0	71.387	0.193		Residential - Double, Duplex, or Two Units - 4 Stories or Less, 2	114B189 341		West Adams - Baldwin Hills - Leimert	Yes	MI	R2RD
Los Angeles	1101 W 40TH PL	90037	5020017019	0.000	0.000	0.193	0.000	Shortfall of Sites	0.146	Low Medium I Residential	R2-1	0	0	0	27.439	0.193		Residential - Three Units (Any Combination) - 4 Stories or Less, 3	114B197 341		South Los Angeles	Yes	MI	R2RD
Los Angeles	268 W 41ST ST	90037	5111021002	0.000	0.000	0.193	0.000	Shortfall of Sites	0.139	Low Medium II Residential	RD2-1	0	0	0	28.681	0.193		Residential - Four Units (Any Combination) - 4 Stories or Less, 4	115-5A203 341		Southeast Los Angeles	Yes	MI	R2RD
Los Angeles	226 E 43RD ST	90011	5113019006	0.000	0.000	0.193	0.000	Shortfall of Sites	0.124	Low Medium I Residential	R2-1	0	0	0	32.247	0.193		Residential - Double, Duplex, or Two Units - 4 Stories or Less, 2	114A205 341		Southeast Los Angeles	Yes	MI	R2RD
Los Angeles	217 W 43RD PL	90037	5111013019	0.000	0.000	0.193	0.000	Shortfall of Sites	0.146	Low Medium I Residential	R2-1	0	0	0	27.450	0.193		Residential - Three Units (Any Combination) - 4 Stories or Less, 3	114A203 341		Southeast Los Angeles	Yes	MI	R2RD
Los Angeles	4422 5TH AVE	90043	5014021011	0.000	0.000	0.193	0.000	Shortfall of Sites	0.155	Low Medium I Residential	R2-1	0	0	0	25.807	0.193		Residential - Double, Duplex, or Two Units - 4 Stories or Less, 2	111B189 341		West Adams - Baldwin Hills - Leimert	Yes	MI	R2RD
Los Angeles	4720 11TH AVE	90043	5013025026	0.000	0.000	0.193	0.000	Shortfall of Sites	0.178	Low Medium I Residential	R2-1	0	0	0	22.494	0.193		Residential - Five or More Units or Apartments (Any Combination) - 4 Stories or Less, 6	111B185 341		West Adams - Baldwin Hills - Leimert	Yes	MI	R2RD
Los Angeles	1225 E 51ST ST	90011	5107028027	0.000	0.000	0.193	0.000	Shortfall of Sites	0.110	Low Medium I Residential	R2-1	0	0	0	36.322	0.193		Residential - Three Units (Any Combination) - 4 Stories or Less, 3	111A211 341		Southeast Los Angeles	Yes	MI	R2RD
Los Angeles	121 W 51ST ST	90037	5110024025	0.000	0.000	0.193	0.000	Shortfall of Sites	0.125	Low Medium I Residential	R2-1	0	0	0	31.896	0.193		Residential - Double, Duplex, or Two Units - 4 Stories or Less, 2	111A203 341		Southeast Los Angeles	Yes	MI	R2RD

Jurisdiction Name	Site Address/Intersection	5 Digit ZIP Code	Assessor Parcel Number	Very Low-Income	Low-Income	Moderate-Income	Above Moderate-Income	Type of Shortfall	Parcel Size (Acres)	Current General Plan Designation	Current Zoning	Proposed General Plan (GP) Designation	Proposed Zoning	Minimum Density Allowed	Maximum Density Allowed	Total Capacity	Vacant/ Nonvacant	Description of Existing Uses	PIN	Base Density Per Acre	Community Plan Area	Rent Stabalization Ordinance	Income Category	Applicable Rezoning Program (Program informing values in Column Q listed first)
Los Angeles	1206 E 53RD ST	90011	5104013014	0.000	0.000	0.193	0.000	Shortfall of Sites	0.118	Low Medium I Residential	R2-1	0	0	0	34.020	0.193		Residential - Double, Duplex, or Two Units - 4 Stories or Less, 2	108B209 341		Southeast Los Angeles	Yes	MI	R2RD
Los Angeles	1427 W 53RD ST	90062	5003009020	0.000	0.000	0.193	0.000	Shortfall of Sites	0.129	Low Medium I Residential	R2-1-CPIO	0	0	0	31.001	0.193		Residential - Double, Duplex, or Two Units - 4 Stories or Less, 2	108B193 341		South Los Angeles	Yes	MI	R2RD
Los Angeles	218 W 52ND PL	90037	5110032015	0.000	0.000	0.193	0.000	Shortfall of Sites	0.102	Low Medium I Residential	R2-1	0	0	0	39.042	0.193		Residential - Double, Duplex, or Two Units - 4 Stories or Less, 2	108B201 341		Southeast Los Angeles	Yes	MI	R2RD
Los Angeles	5520 MORGAN AVE	90011	5105014023	0.000	0.000	0.193	0.000	Shortfall of Sites	0.110	Low Medium I Residential	R2-1	0	0	0	36.296	0.193		Residential - Double, Duplex, or Two Units - 4 Stories or Less, 2	108B213 341		Southeast Los Angeles	Yes	MI	R2RD
Los Angeles	936 W 59TH DR	90044	6004007018	0.000	0.000	0.193	0.000	Shortfall of Sites	0.098	Low Medium I Residential	R2-1	0	0	0	40.757	0.193		Residential - Double, Duplex, or Two Units - 4 Stories or Less, 2	105B197 341		South Los Angeles	Yes	MI	R2RD
Los Angeles	842 E 75TH ST	90001	6023014011	0.000	0.000	0.193	0.000	Shortfall of Sites	0.117	Low Medium I Residential	R2-1-CPIO	0	0	0	34.126	0.193		Residential - Three Units (Any Combination) - 4 Stories or Less, 3	102B209 341		Southeast Los Angeles	Yes	MI	R2RD
Los Angeles	719 E 87TH ST	90002	6042002020	0.000	0.000	0.193	0.000	Shortfall of Sites	0.119	Low Medium I Residential	R2-1	0	0	0	33.506	0.193		Residential - Double, Duplex, or Two Units - 4 Stories or Less, 2	097-5A207 341		Southeast Los Angeles	Yes	MI	R2RD
Los Angeles	930 E 87TH ST	90002	6042024024	0.000	0.000	0.193	0.000	Shortfall of Sites	0.117	Low Medium I Residential	R2-1	0	0	0	34.142	0.193		Residential - Double, Duplex, or Two Units - 4 Stories or Less, 2	097-5A209 341		Southeast Los Angeles	Yes	MI	R2RD
Los Angeles	8947 BARING CROSS ST	90044	6038021049	0.000	0.000	0.193	0.000	Shortfall of Sites	0.119	Low Medium I Residential	RD3-1	0	0	0	33.493	0.193		Residential - Double, Duplex, or Two Units - 4 Stories or Less, 2	096A199 341		South Los Angeles	Yes	MI	R2RD
Los Angeles	9307 CLOVIS AVE	90002	6050005006	0.000	0.000	0.193	0.000	Shortfall of Sites	0.069	Low Medium II Residential	RD2-1	0	0	0	58.077	0.193		Residential - Double, Duplex, or Two Units - 4 Stories or Less, 2	094-5A209 341		Southeast Los Angeles	Yes	MI	R2RD
Los Angeles	421 W 107TH ST	90003	6061032015	0.000	0.000	0.193	0.000	Shortfall of Sites	0.140	Low Medium I Residential	R2-1	0	0	0	28.642	0.193		Residential - Double, Duplex, or Two Units - 4 Stories or Less, 2	090A201 341		South Los Angeles	Yes	MI	R2RD
Los Angeles	1632 W 220TH ST	90501	7346011008	0.000	0.000	0.193	0.000	Shortfall of Sites	0.165	Low Medium I Residential	R2-1	0	0	0	24.197	0.193		Residential - Double, Duplex, or Two Units - 4 Stories or Less, 2	048B193 341		Harbor Gateway	Yes	MI	R2RD
Los Angeles	1197 N NORMANDIE AVE	90029	5537016006	0.000	0.000	0.193	0.000	Shortfall of Sites	0.100	Low Medium II Residential	RD1.5-1XL	0	0	0	40.071	0.193		Residential - Double, Duplex, or Two Units - 4 Stories or Less, 2	144B193 342		Hollywood	Yes	MI	R2RD
Los Angeles	3535 EL SERENO AVE	90032	5213001012	0.000	0.000	0.193	0.000	Shortfall of Sites	0.172	Low Medium I Residential	RD3-1	0	0	0	23.232	0.193		Residential - Double, Duplex, or Two Units - 4 Stories or Less, 2	144A233 342		Northeast Los Angeles	Yes	MI	R2RD
Los Angeles	3522 LONDON ST	90026	5401010015	0.000	0.000	0.193	0.000	Shortfall of Sites	0.109	Low Medium II Residential	RD1.5-1VL	0	0	0	36.605	0.193		Residential - Double, Duplex, or Two Units - 4 Stories or Less, 2	141A201 342		Silver Lake - Echo Park - Elysian Valley	Yes	MI	R2RD
Los Angeles	2588 MARENGO ST	90033	5177005024	0.000	0.000	0.193	0.000	Shortfall of Sites	0.132	Low Medium I Residential	R2-1-CUGU	0	0	0	30.408	0.193		Residential - Double, Duplex, or Two Units - 4 Stories or Less, 2	132A227 342	21	Boyle Heights	Yes	MI	R2RD , BH CPU
Los Angeles	207 N SAVANNAH ST	90033	5180015028	0.000	0.000	0.193	0.000	Shortfall of Sites	0.218	Low Medium I Residential	R2-1-CUGU	0	0	0	18.318	0.193		Residential - Five or More Units or Apartments (Any Combination) · 4 Stories or Less, 17	127-5A225 342	29	Boyle Heights	Yes	MI	R2RD , BH CPU
Los Angeles	1146 S EVERGREEN AVE	90023	5190008023	0.000	0.000	0.193	0.000	Shortfall of Sites	0.114	Low Medium I Residential	R2-1-CUGU	0	0	0	35.228	0.193		Residential - Double, Duplex, or Two Units - 4 Stories or Less, 2	121-5A223 342	21	Boyle Heights	Yes	MI	R2RD , BH CPU
Los Angeles	1260 S CLOVERDALE AVE	90019	5070008034	0.000	0.000	0.193	0.000	Shortfall of Sites	0.143	Low Medium II Residential	RD2-1-O	0	0	0	28.040	0.193		Residential - Double, Duplex, or Two Units - 4 Stories or Less, 2	129B181 342		Wilshire	Yes	MI	R2RD
Los Angeles	2146 S RIMPAU BLVD	90016	5061018022	0.000	0.000	0.193	0.000	Shortfall of Sites	0.132	Low Medium II Residential	RD2-1-O	0	0	0	30.373	0.193		Residential - Double, Duplex, or Two Units - 4 Stories or Less, 2	123B181 342		West Adams - Baldwin Hills - Leimert	Yes	MI	R2RD
Los Angeles	750 E 25TH ST	90011	5131024009	0.000	0.000	0.193	0.000	Shortfall of Sites	0.144	Low Medium II Residential	RD2-1	0	0	0	27.873	0.193		Residential - Rooming/Boarding House, 2	120A209 342		Southeast Los Angeles	Yes	MI	R2RD
Los Angeles	222 E 43RD ST	90011	5113019007	0.000	0.000	0.193	0.000	Shortfall of Sites	0.124	Low Medium I Residential	R2-1	0	0	0	32.244	0.193		Residential - Double, Duplex, or Two Units - 4 Stories or Less, 2	114A205 342		Southeast Los Angeles	Yes	MI	R2RD
Los Angeles	225 W 43RD PL	90037	5111013020	0.000	0.000	0.193	0.000	Shortfall of Sites	0.146	Low Medium I Residential	R2-1	0	0	0	27.450	0.193		Residential - Three Units (Any Combination) - 4 Stories or Less, 3	114A203 342		Southeast Los Angeles	Yes	MI	R2RD
Los Angeles	959 W 46TH ST	90037	5018008021	0.000	0.000	0.193	0.000	Shortfall of Sites	0.142	Low Medium I Residential	RD3-1	0	0	0	28.231	0.193		Residential - Double, Duplex, or Two Units - 4 Stories or Less, 2	111B197 342		South Los Angeles	Yes	MI	R2RD
Los Angeles	1639 E 47TH ST	90011	5106014023	0.000	0.000	0.193	0.000	Shortfall of Sites	0.114	Low Medium I Residential	R2-1	0	0	0	34.987	0.193		Residential - Double, Duplex, or Two Units - 4 Stories or Less, 2	112-5A213 342		Southeast Los Angeles	Yes	MI	R2RD
Los Angeles	1013 E 48TH ST	90011	5108022011	0.000	0.000	0.193	0.000	Shortfall of Sites	0.169	Low Medium I Residential	R2-1	0	0	0	23.729	0.193		Residential - Four Units (Any Combination) - 4 Stories or Less, 4	112-5A209 342		Southeast Los Angeles	Yes	MI	R2RD
Los Angeles	4721 11TH AVE	90043	5013021002	0.000	0.000	0.193	0.000	Shortfall of Sites	0.178	Low Medium I Residential	R2-1	0	0	0	22.477	0.193		Residential - Double, Duplex, or Two Units - 4 Stories or Less, 2	111B185 342		West Adams - Baldwin Hills - Leimert	Yes	MI	R2RD
Los Angeles	898 E 50TH ST	90011	5108014008	0.000	0.000	0.193	0.000	Shortfall of Sites	0.173	Low Medium II Residential	RD2-1	0	0	0	23.145	0.193		Residential - Three Units (Any Combination) - 4 Stories or Less, 3	111A209 342		Southeast Los Angeles	Yes	MI	R2RD
Los Angeles	1219 E 51ST ST	90011	5107028028	0.000	0.000	0.193	0.000	Shortfall of Sites	0.110	Low Medium I Residential	R2-1	0	0	0	36.320	0.193		Residential - Double, Duplex, or Two Units - 4 Stories or Less, 2	111A211 342		Southeast Los Angeles	Yes	MI	R2RD
Los Angeles	127 W 51ST ST	90037	5110024024	0.000	0.000	0.193	0.000	Shortfall of Sites	0.125	Low Medium I Residential	R2-1	0	0	0	31.895	0.193		Residential - Double, Duplex, or Two Units - 4 Stories or Less, 2	111A203 342		Southeast Los Angeles	Yes	MI	R2RD
Los Angeles	1049 W 53RD ST	90037	5002027009	0.000	0.000	0.193	0.000	Shortfall of Sites	0.123	Low Medium I Residential	R2-1	0	0	0	32.506	0.193		Residential - Double, Duplex, or Two Units - 4 Stories or Less, 2	108B197 342		South Los Angeles	Yes	MI	R2RD
Los Angeles	777 E 53RD ST	90011	5103006036	0.000	0.000	0.193	0.000	Shortfall of Sites	0.119	Low Medium I Residential	R2-1	0	0	0	33.475	0.193		Residential - Five or More Units or Apartments (Any Combination) · 4 Stories or Less, 5	108B205 342		Southeast Los Angeles	Yes	MI	R2RD
Los Angeles	1721 W 60TH ST	90047	6002015027	0.000	0.000	0.193	0.000	Shortfall of Sites	0.077	Low Medium I Residential	R2-1	0	0	0	51.711	0.193		Residential - Double, Duplex, or Two Units - 4 Stories or Less, 2	105B193 342		South Los Angeles	Yes	MI	R2RD
Los Angeles	942 W 59TH DR	90044	6004007019	0.000	0.000	0.193	0.000	Shortfall of Sites	0.100	Low Medium I Residential	R2-1	0	0	0	40.151	0.193		Residential - Double, Duplex, or Two Units - 4 Stories or Less, 2	105B197 342		South Los Angeles	Yes	MI	R2RD
Los Angeles	247 E 69TH ST	90003	6011004033	0.000	0.000	0.193	0.000	Shortfall of Sites	0.125	Low Medium I Residential	R2-1	0	0	0	32.109	0.193		Residential - Double, Duplex, or Two Units - 4 Stories or Less, 2	102B205 342		Southeast Los Angeles	Yes	MI	R2RD
Los Angeles	1005 E 80TH ST	90001	6029004026	0.000	0.000	0.193	0.000	Shortfall of Sites	0.122	Low Medium I Residential	R2-1	0	0	0	32.694	0.193		Residential - Double, Duplex, or Two Units - 4 Stories or Less, 2	099B209 342		Southeast Los Angeles	Yes	MI	R2RD
Los Angeles	715 E 87TH ST	90002	6042002019	0.000	0.000	0.193	0.000	Shortfall of Sites	0.119	Low Medium I Residential	R2-1	0	0	0	33.505	0.193		Residential - Double, Duplex, or Two Units - 4 Stories or Less, 2	097-5A207 342		Southeast Los Angeles	Yes	MI	R2RD
Los Angeles	926 E 87TH ST	90002	6042024023	0.000	0.000	0.193	0.000	Shortfall of Sites	0.117	Low Medium I Residential	R2-1	0	0	0	34.143	0.193		Residential - Double, Duplex, or Two Units - 4 Stories or Less, 2	097-5A209 342		Southeast Los Angeles	Yes	MI	R2RD
Los Angeles	817 W 90TH ST	90044	6038021037	0.000	0.000	0.193	0.000	Shortfall of Sites	0.119	Low Medium I Residential	RD3-1	0	0	0	33.493	0.193		Residential - Three Units (Any Combination) - 4 Stories or Less, 3	096A199 342		South Los Angeles	Yes	MI	R2RD
Los Angeles	1811 W 94TH ST	90047	6057006001	0.000	0.000	0.193	0.000	Shortfall of Sites	0.128	Low Medium II Residential	RD2-1	0	0	0	31.364	0.193		Residential - Double, Duplex, or Two Units - 4 Stories or Less, 2	094-5A193 342		South Los Angeles	Yes	MI	R2RD
Los Angeles	16312 S ORCHARD AVE	90247	6120021003	0.000	0.000	0.193	0.000	Shortfall of Sites	0.145	Low Medium II Residential	R2-1	0	0	0	27.655	0.193		Residential - Double, Duplex, or Two Units - 4 Stories or Less, 2	069B197 342		Harbor Gateway	Yes	MI	R2RD
Los Angeles	6917 GREELEY ST	91042	2568015026	0.000	0.000	0.193	0.000	Shortfall of Sites	0.114	Low Medium II Residential	RD2-1	0	0	0	35.148	0.193		Residential - Three Units (Any Combination) - 4 Stories or Less, 3	202-5A201 343		Sunland - Tujunga - Lake View Terrace - Shadow Hills - East La Tuna Canyon	Yes	MI	R2RD
Los Angeles	10403 MOORPARK ST	91602	2424004017	0.000	0.000	0.193	0.000	Shortfall of Sites	0.059	Low Medium Residential	[Q]RD3-1-RIO	0	0	0	67.616	0.193		Residential - Three Units (Any Combination) - 4 Stories or Less, 3	165B177 343		Sherman Oaks - Studio City - Toluca Lake - Cahuenga Pass	Yes	MI	R2RD
Los Angeles	2656 GRANADA ST	90065	5453001014	0.000	0.000	0.193	0.000	Shortfall of Sites	0.124	Low Medium I Residential	RD3-1-CDO-RIO	0	0	0	32.266	0.193		Residential - Double, Duplex, or Two Units - 4 Stories or Less, 2	147A217 343		Northeast Los Angeles	Yes	MI	R2RD
Los Angeles	740 N LA FAYETTE PARK PL	90026	5402004020	0.000	0.000	0.193	0.000	Shortfall of Sites	0.158	Low Medium I Residential	R2-1VL	0	0	0	25.252	0.193		Residential - Double, Duplex, or Two Units - 4 Stories or Less, 2	141A205 343		Silver Lake - Echo Park - Elysian Valley	Yes	MI	R2RD
Los Angeles	1827 SANTA YNEZ ST	90026	5404005015	0.000	0.000	0.193	0.000	Shortfall of Sites	0.172	Low Medium II Residential	RD2-1VL-CDO	0	0	0	23.232	0.193		Residential - Four Units (Any Combination) - 4 Stories or Less, 4	139-5A207 343		Silver Lake - Echo Park - Elysian Valley	Yes	MI	R2RD
Los Angeles	2568 MARENGO ST	90033	5177005025	0.000	0.000	0.193	0.000	Shortfall of Sites	0.132	Low Medium I Residential	R2-1-CUGU	0	0	0	30.414	0.193		Residential - Double, Duplex, or Two Units - 4 Stories or Less, 2	132A227 343	21	Boyle Heights	Yes	MI	R2RD , BH CPU
Los Angeles	1034 DUNDAS ST	90063	5229028010	0.000	0.000	0.193	0.000	Shortfall of Sites	0.110	Low Medium I Residential	R2-1-CUGU	0	0	0	36.300	0.193		Residential - Double, Duplex, or Two Units - 4 Stories or Less, 2	130-5A227 343	21	Boyle Heights	Yes	MI	R2RD , BH CPU
Los Angeles	3031 MALABAR ST	90063	5178008031	0.000	0.000	0.193	0.000	Shortfall of Sites	0.119	Low Medium I Residential	R2-1-CUGU	0	0	0	33.507	0.193		Residential - Double, Duplex, or Two Units - 4 Stories or Less, 2	129A227 343	21	Boyle Heights	Yes	MI	R2RD , BH CPU
Los Angeles	3061 LANFRANCO ST	90063	5186002016	0.000	0.000	0.193	0.000	Shortfall of Sites	0.161	Low Medium I Residential	R2-1-CUGU	0	0	0	24.836	0.193		Residential - Three Units (Any Combination) - 4 Stories or Less, 3	124-5A225 343	21	Boyle Heights	Yes	MI	R2RD , BH CPU
Los Angeles	1130 EUCLID AVE	90023	5190009016	0.000	0.000	0.193	0.000	Shortfall of Sites	0.110	Low Medium I Residential	R2-1-CUGU	0	0	0	36.307	0.193		Residential - Double, Duplex, or Two Units - 4 Stories or Less, 2	121-5A223 343	21	Boyle Heights	Yes	MI	R2RD , BH CPU
Los Angeles	2709 COUNCIL ST	90026	5156022026	0.000	0.000	0.193	0.000	Shortfall of Sites	0.110	Low Medium Residential	RD1.5-1	0	0	0	36.295	0.193		Residential - Single Family Residence, 2	138A203 343		Westlake	Yes	MI	R2RD
Los Angeles	133 S VENDOME ST	90057	5155002011	0.000	0.000	0.193	0.000	Shortfall of Sites	0.111	Low Medium Residential	RD1.5-1	0	0	0	36.098	0.193		Residential - Four Units (Any Combination) - 4 Stories or Less, 4	138A201 343		Westlake	Yes	MI	R2RD
Los Angeles	200 N BONNIE BRAE ST	90026	5159007015	0.000	0.000	0.193	0.000	Shortfall of Sites	0.138	Low Medium Residential	RD2-1	0	0	0	29.040	0.193		Residential - Three Units (Any Combination) - 4 Stories or Less, 3	136-5A207 343		Westlake	Yes	MI	R2RD
Los Angeles	2829 S CLOVERDALE AVE	90016	5043015015	0.000	0.000	0.193	0.000	Shortfall of Sites	0.165	Low Medium II Residential	RD2-1	0	0	0	24.200	0.193		Residential - Double, Duplex, or Two Units - 4 Stories or Less, 2	120B177 343		West Adams - Baldwin Hills - Leimert	Yes	MI	R2RD
Los Angeles	2939 S PALM GROVE AVE	90016	5057026021	0.000	0.000	0.193	0.000	Shortfall of Sites	0.119	Low Medium I Residential	R2-1	0	0	0	33.490	0.193		Residential - Double, Duplex, or Two Units - 4 Stories or Less, 2	120B181 343		West Adams - Baldwin Hills - Leimert	Yes	MI	R2RD
Los Angeles	3577 SISKIYOU ST	90023	5188016027	0.000	0.000	0.193	0.000	Shortfall of Sites	0.057	Low Medium II Residential	RD1.5-1-CUGU	0	0	0	69.697	0.193		Residential - Double, Duplex, or Two Units - 4 Stories or Less, 2	121-5A227 343		Boyle Heights	Yes	MI	R2RD
Los Angeles	1150 E ADAMS BLVD	90011	5119012008	0.000	0.000	0.193	0.000	Shortfall of Sites	0.073	Low Medium I Residential	R2-1	0	0	0	54.974	0.193		Residential - Double, Duplex, or Two Units - 4 Stories or Less, 2	118-5A211 343		Southeast Los Angeles	Yes	MI	R2RD
Los Angeles	3620 TRINITY ST	90011	5121014023	0.000	0.000	0.193	0.000	Shortfall of Sites	0.138	Low Medium I Residential	R2-1	0	0	0	29.040	0.193		Residential - Four Units (Any Combination) - 4 Stories or Less, 4	117A205 343		Southeast Los Angeles	Yes	MI	R2RD
Los Angeles	218 E 43RD ST	90011	5113019008	0.000	0.000	0.193	0.000	Shortfall of Sites	0.124	Low Medium I Residential	R2-1	0	0	0	32.251	0.193		Residential - Four Units (Any Combination) - 4 Stories or Less, 3	114A205 343		Southeast Los Angeles	Yes	MI	R2RD
Los Angeles	4305 LIMA ST	90011	5116018023	0.000	0.000	0.193	0.000	Shortfall of Sites	0.123	Low Medium II Residential	RD1.5-1	0	0	0	32.483	0.193		Residential - Double, Duplex, or Two Units - 4 Stories or Less, 2	114A213 343		Southeast Los Angeles	Yes	MI	R2RD
Los Angeles	231 W 43RD PL	90037	5111013021	0.000	0.000	0.193	0.000	Shortfall of Sites	0.146	Low Medium I Residential	R2-1	0	0	0	27.451	0.193		Residential - Double, Duplex, or Two Units - 4 Stories or Less, 2	114A203 343		Southeast Los Angeles	Yes	MI	R2RD
Los Angeles	1004 E 47TH ST	90011	5108022012	0.000	0.000	0.193	0.000	Shortfall of Sites	0.169	Low Medium I Residential	R2-1	0	0	0	23.709	0.193		Residential - Double, Duplex, or Two Units - 4 Stories or Less, 2	112-5A209 343		Southeast Los Angeles	Yes	MI	R2RD
Los Angeles	1213 E 51ST ST	90011	5107028029	0.000	0.000	0.193	0.000	Shortfall of Sites	0.110	Low Medium I Residential	R2-1	0	0	0	36.318	0.193		Residential - Five or More Units or Apartments (Any Combination) · 4 Stories or Less, 6	111A211 343		Southeast Los Angeles	Yes	MI	R2RD
Los Angeles	131 W 51ST ST	90037	5110024023	0.000	0.000	0.193	0.000	Shortfall of Sites	0.125	Low Medium I Residential	R2-1	0	0	0	31.895	0.193		Residential - Double, Duplex, or Two Units - 4 Stories or Less, 2	111A203 343		Southeast Los Angeles	Yes	MI	R2RD
Los Angeles	1192 E 53RD ST	90011	5104013016	0.000	0.000	0.193	0.000	Shortfall of Sites	0.118	Low Medium I Residential	R2-1	0	0	0	34.024	0.193		Residential - Double, Duplex, or Two Units - 4 Stories or Less, 2	108B209 343		Southeast Los Angeles	Yes	MI	R2RD
Los Angeles	1045 W 53RD ST	90037	5002027010	0.000	0.000	0.193	0.000	Shortfall of Sites	0.123	Low Medium I Residential	R2-1	0	0	0	32.506	0.193		Residential - Double, Duplex, or Two Units - 4 Stories or Less, 2	108B197 343		South Los Angeles	Yes	MI	R2RD
Los Angeles	224 W 52ND PL	90037	5110032013	0.000	0.000	0.193	0.000	Shortfall of Sites	0.102	Low Medium I Residential	R2-1	0	0	0	39.031	0.193		Residential - Double, Duplex, or Two Units - 4 Stories or Less, 2	108B201 343		Southeast Los Angeles	Yes	MI	R2RD
Los Angeles	948 W 59TH DR	90044	6004007020	0.000	0.000	0.193	0.000	Shortfall of Sites	0.105	Low Medium I Residential	R2-1	0	0	0	38.210	0.193		Residential - Double, Duplex, or Two Units - 4 Stories or Less, 2	105B197 343		South Los Angeles	Yes	MI	R2RD
Los Angeles	521 W 78TH ST	90044	6020017019	0.000	0.000	0.193	0.000	Shortfall of Sites	0.161	Low Medium II Residential	RD2-1	0	0	0	24.890	0.193		Residential - Three Units (Any Combination) - 4 Stories or Less, 3	099B201 343		South Los Angeles	Yes	MI	R2RD
Los Angeles	8949 MENLO AVE	90044	6038020046	0.000	0.000	0.193	0.000	Shortfall of Sites	0.119	Low Medium I Residential	R2-1	0	0	0	33.506	0.193		Residential - Double, Duplex, or Two Units - 4 Stories or Less, 2	096A199 343		South Los Angeles	Yes	MI	R2RD
Los Angeles	9333 S WESTERN AVE	90047	6057006019	0.000	0.000	0.193	0.000	Shortfall of Sites	0.119	Low Medium II Residential	RD1.5-1	0	0	0	33.750	0.193		Residential - Four Units (Any Combination) - 4 Stories or Less, 4	094-5A193 343		South Los Angeles	Yes	MI	R2RD
Los Angeles	431 W 107TH ST	90003	6061032013	0.000	0.000	0.193	0.000	Shortfall of Sites	0.084	Low Medium I Residential	R2-1	0	0	0	47.694	0.193		Residential - Double, Duplex, or Two Units - 4 Stories or Less, 2	090A201 343		South Los Angeles	Yes	MI	R2RD

Jurisdiction Name	Site Address/Intersection	5 Digit ZIP Code	Assessor Parcel Number	Very Low-Income	Low-Income	Moderate-Income	Above Moderate-Income	Type of Shortfall	Parcel Size (Acres)	Current General Plan Designation	Current Zoning	Proposed General Plan (GP) Designation	Proposed Zoning	Minimum Density Allowed	Maximum Density Allowed	Total Capacity	Vacant/ Nonvacant	Description of Existing Uses	PIN	Base Density Per Acre	Community Plan Area	Rent Stabalization Ordinance	Income Category	Applicable Rezoning Program (Program informing values in Column Q listed first)
Los Angeles	16310 S AINSWORTH ST	90247	6120018038	0.000	0.000	0.193	0.000	Shortfall of Sites	0.074	Low Medium II Residential	RD1.5-1	0	0	0	53.773	0.193	Residential - Five or More Units or Apartments (Any Combination) · 4 Stories or Less, 14	069B197 343		Harbor Gateway	Yes	MI	R2RD
Los Angeles	3118 WELDON AVE	90065	5458027002	0.000	0.000	0.193	0.000	Shortfall of Sites	0.103	Low Medium II Residential	RD2-1-CDO	0	0	0	38.705	0.193	Residential - Three Units (Any Combination) - 4 Stories or Less, 3	156B213 344		Northeast Los Angeles	Yes	MI	R2RD
Los Angeles	3449 ARROYO SECO AVE	90065	5446020006	0.000	0.000	0.193	0.000	Shortfall of Sites	0.139	Low Medium II Residential	RD2-1-CDO	0	0	0	28.741	0.193	Residential - Three Units (Any Combination) - 4 Stories or Less, 3	144A221 344		Northeast Los Angeles	Yes	MI	R2RD
Los Angeles	3535 CHADWICK DR	90032	5219012001	0.000	0.000	0.193	0.000	Shortfall of Sites	0.171	Low Medium I Residential	[Q]RD3-1D	0	0	0	23.374	0.193	Residential - Three Units (Any Combination) - 4 Stories or Less, 4	144A235 344		Northeast Los Angeles	Yes	MI	R2RD
Los Angeles	3211 PORTOLA AVE	90032	5218017011	0.000	0.000	0.193	0.000	Shortfall of Sites	0.172	Low Medium I Residential	[Q]RD3-1D	0	0	0	23.239	0.193	Residential - Double, Duplex, or Two Units - 4 Stories or Less, 2	142-5A235 344		Northeast Los Angeles	Yes	MI	R2RD
Los Angeles	3415 LONDON ST	90026	5401009055	0.000	0.000	0.193	0.000	Shortfall of Sites	0.119	Low Medium I Residential	RD3-1VL	0	0	0	33.486	0.193	Residential - Five or More Units or Apartments (Any Combination) · 4 Stories or Less, 12	141A201 344		Silver Lake - Echo Park - Elysian Valley	Yes	MI	R2RD
Los Angeles	1020 N EVERGREEN AVE	90033	5229029014	0.000	0.000	0.193	0.000	Shortfall of Sites	0.110	Low Medium I Residential	R2-1-CUGU	0	0	0	36.300	0.193	Residential - Double, Duplex, or Two Units - 4 Stories or Less, 2	130-5A227 344	21	Boyle Heights	Yes	MI	R2RD , BH CPU
Los Angeles	2760 BOULDER ST	90033	5177030016	0.000	0.000	0.193	0.000	Shortfall of Sites	0.214	Low Medium I Residential	R2-1-CUGU	0	0	0	18.696	0.193	Residential - Five or More Units or Apartments (Any Combination) · 4 Stories or Less, 8	129A227 344	29	Boyle Heights	Yes	MI	R2RD , BH CPU
Los Angeles	6069 ALCOTT ST	90035	5068002011	0.000	0.000	0.193	0.000	Shortfall of Sites	0.138	Low Medium II Residential	RD1.5-1-O	0	0	0	29.021	0.193	Residential - Double, Duplex, or Two Units - 4 Stories or Less, 2	129B173 344		Wilshire	Yes	MI	R2RD
Los Angeles	6042 DAUPHIN ST	90034	5065017009	0.000	0.000	0.193	0.000	Shortfall of Sites	0.115	Low Medium II Residential	RD2-1	0	0	0	34.849	0.193	Residential - Double, Duplex, or Two Units - 4 Stories or Less, 2	123B173 344		West Adams - Baldwin Hills - Leimert	Yes	MI	R2RD
Los Angeles	2926 S PALM GROVE AVE	90016	5057025007	0.000	0.000	0.193	0.000	Shortfall of Sites	0.119	Low Medium I Residential	R2-1	0	0	0	33.480	0.193	Residential - Double, Duplex, or Two Units - 4 Stories or Less, 2	120B181 344		West Adams - Baldwin Hills - Leimert	Yes	MI	R2RD
Los Angeles	806 E 21ST ST	90011	5131012007	0.000	0.000	0.193	0.000	Shortfall of Sites	0.172	Low Medium I Residential	R2-1	0	0	0	23.218	0.193	Residential - Double, Duplex, or Two Units - 4 Stories or Less, 2	121-5A209 344		Southeast Los Angeles	Yes	MI	R2RD
Los Angeles	714 E 31ST ST	90011	5120025004	0.000	0.000	0.193	0.000	Shortfall of Sites	0.125	Low Medium II Residential	RD2-1	0	0	0	31.891	0.193	Residential - Double, Duplex, or Two Units - 4 Stories or Less, 2	118-5A207 344		Southeast Los Angeles	Yes	MI	R2RD
Los Angeles	1239 E 34TH ST	90011	5114027014	0.000	0.000	0.193	0.000	Shortfall of Sites	0.111	Low Medium I Residential	R2-1	0	0	0	36.152	0.193	Residential - Double, Duplex, or Two Units - 4 Stories or Less, 2	117A211 344		Southeast Los Angeles	Yes	MI	R2RD
Los Angeles	436 E 40TH PL	90011	5113004018	0.000	0.000	0.193	0.000	Shortfall of Sites	0.181	Low Medium II Residential	RD2-1	0	0	0	22.130	0.193	Residential - Three Units (Any Combination) - 4 Stories or Less, 3	115-5A207 344		Southeast Los Angeles	Yes	MI	R2RD
Los Angeles	214 E 43RD ST	90011	5113019009	0.000	0.000	0.193	0.000	Shortfall of Sites	0.124	Low Medium I Residential	R2-1	0	0	0	32.249	0.193	Residential - Four Units (Any Combination) - 4 Stories or Less, 4	114A205 344		Southeast Los Angeles	Yes	MI	R2RD
Los Angeles	239 W 43RD PL	90037	5111013022	0.000	0.000	0.193	0.000	Shortfall of Sites	0.146	Low Medium I Residential	R2-1	0	0	0	27.450	0.193	Residential - Double, Duplex, or Two Units - 4 Stories or Less, 2	114A203 344		Southeast Los Angeles	Yes	MI	R2RD
Los Angeles	4419 7TH AVE	90043	5014012016	0.000	0.000	0.193	0.000	Shortfall of Sites	0.146	Low Medium I Residential	R2-1	0	0	0	27.461	0.193	Residential - Double, Duplex, or Two Units - 4 Stories or Less, 2	111B189 344		West Adams - Baldwin Hills - Leimert	Yes	MI	R2RD
Los Angeles	1655 E 47TH ST	90011	5106014021	0.000	0.000	0.193	0.000	Shortfall of Sites	0.114	Low Medium I Residential	R2-1	0	0	0	34.987	0.193	Residential - Double, Duplex, or Two Units - 4 Stories or Less, 2	112-5A213 344		Southeast Los Angeles	Yes	MI	R2RD
Los Angeles	274 E 47TH ST	90011	5109010039	0.000	0.000	0.193	0.000	Shortfall of Sites	0.124	Low Medium I Residential	R2-1	0	0	0	32.266	0.193	Residential - Four Units (Any Combination) - 4 Stories or Less, 4	112-5A205 344		Southeast Los Angeles	Yes	MI	R2RD
Los Angeles	882 E 50TH ST	90011	5108014010	0.000	0.000	0.193	0.000	Shortfall of Sites	0.173	Low Medium II Residential	RD2-1	0	0	0	23.160	0.193	Residential - Five or More Units or Apartments (Any Combination) · 4 Stories or Less, 8	111A209 344		Southeast Los Angeles	Yes	MI	R2RD
Los Angeles	135 W 51ST ST	90037	5110024022	0.000	0.000	0.193	0.000	Shortfall of Sites	0.125	Low Medium I Residential	R2-1	0	0	0	31.896	0.193	Residential - Double, Duplex, or Two Units - 4 Stories or Less, 2	111A203 344		Southeast Los Angeles	Yes	MI	R2RD
Los Angeles	1186 E 53RD ST	90011	5104014001	0.000	0.000	0.193	0.000	Shortfall of Sites	0.118	Low Medium I Residential	R2-1	0	0	0	34.026	0.193	Residential - Double, Duplex, or Two Units - 4 Stories or Less, 2	108B209 344		Southeast Los Angeles	Yes	MI	R2RD
Los Angeles	707 E 87TH ST	90002	6042002017	0.000	0.000	0.193	0.000	Shortfall of Sites	0.119	Low Medium I Residential	R2-1	0	0	0	33.505	0.193	Residential - Four Units (Any Combination) - 4 Stories or Less, 4	097-5A207 344		Southeast Los Angeles	Yes	MI	R2RD
Los Angeles	9225 WALL ST	90003	6052008021	0.000	0.000	0.193	0.000	Shortfall of Sites	0.119	Low Medium I Residential	R2-1	0	0	0	33.580	0.193	Residential - Double, Duplex, or Two Units - 4 Stories or Less, 2	094-5A205 344		Southeast Los Angeles	Yes	MI	R2RD
Los Angeles	244 E 102ND ST	90003	6063010017	0.000	0.000	0.193	0.000	Shortfall of Sites	0.123	Low Medium I Residential	R2-1	0	0	0	32.408	0.193	Residential - Double, Duplex, or Two Units - 4 Stories or Less, 2	091-5A205 344		Southeast Los Angeles	Yes	MI	R2RD
Los Angeles	1420 E 110TH ST	90059	6070007017	0.000	0.000	0.193	0.000	Shortfall of Sites	0.065	Low Medium I Residential	R2-1	0	0	0	61.377	0.193	Residential - Double, Duplex, or Two Units - 4 Stories or Less, 2	088-5A211 344		Southeast Los Angeles	Yes	MI	R2RD
Los Angeles	647 E 111TH ST	90059	6071005020	0.000	0.000	0.193	0.000	Shortfall of Sites	0.122	Low Medium I Residential	R2-1	0	0	0	32.685	0.193	Residential - Double, Duplex, or Two Units - 4 Stories or Less, 2	088-5A207 344		Southeast Los Angeles	Yes	MI	R2RD
Los Angeles	1640 W 220TH ST	90501	7346011006	0.000	0.000	0.193	0.000	Shortfall of Sites	0.165	Low Medium I Residential	R2-1	0	0	0	24.197	0.193	Residential - Double, Duplex, or Two Units - 4 Stories or Less, 2	048B193 344		Harbor Gateway	Yes	MI	R2RD
Los Angeles	8837 TILDEN AVE	91402	2639006014	0.000	0.000	0.193	0.000	Shortfall of Sites	0.147	Low Medium I Residential	R2-1	0	0	0	27.206	0.193	Residential - Double, Duplex, or Two Units - 4 Stories or Less, 2	195B149 345		Mission Hills - Panorama City - North Hills	Yes	MI	R2RD
Los Angeles	7500 LAUREL CANYON BLVD	91605	2317012011	0.000	0.000	0.193	0.000	Shortfall of Sites	2.568	Low Residential	R1-1, R3-1, R2-1	0	0	0	1.558	0.193	Residential - Five or More Units or Apartments (Any Combination) · 4 Stories or Less - Pool, 100	186B165 345		Sun Valley - La Tuna Canyon	Yes	MI	R2RD
Los Angeles	4401 LA CLEDE AVE	90039	5594001003	0.000	0.000	0.193	0.000	Shortfall of Sites	0.121	Low Medium II Residential	RD2-1-RIO	0	0	0	33.190	0.193	Residential - Three Units (Any Combination) - 4 Stories or Less, 3	159B205 345		Northeast Los Angeles	Yes	MI	R2RD
Los Angeles	1219 N CITRUS AVE	90038	5532007020	0.000	0.000	0.193	0.000	Shortfall of Sites	0.100	Low Medium II Residential	RD1.5-1XL	0	0	0	40.055	0.193	Residential - Double, Duplex, or Two Units - 4 Stories or Less, 2	144B185 345		Hollywood	Yes	MI	R2RD
Los Angeles	1185 N ALEXANDRIA AVE	90029	5540005014	0.000	0.000	0.193	0.000	Shortfall of Sites	0.150	Low Medium II Residential	RD2-1XL	0	0	0	26.747	0.193	Residential - Five or More Units or Apartments (Any Combination) · 4 Stories or Less, 16	144B197 345		Hollywood	Yes	MI	R2RD
Los Angeles	711 ARAGON AVE	90065	5453027004	0.000	0.000	0.193	0.000	Shortfall of Sites	0.137	Low Residential	RD3-1-CDO	0	0	0	29.168	0.193	Residential - Double, Duplex, or Two Units - 4 Stories or Less, 2	145-5A219 345		Northeast Los Angeles	Yes	MI	R2RD
Los Angeles	853 N BENTON WAY	90026	5402004026	0.000	0.000	0.193	0.000	Shortfall of Sites	0.085	Low Medium II Residential	RD2-1VL	0	0	0	46.849	0.193	Residential - Double, Duplex, or Two Units - 4 Stories or Less, 2	141A205 345		Silver Lake - Echo Park - Elysian Valley	Yes	MI	R2RD
Los Angeles	216 N BENTON WAY	90026	5156027004	0.000	0.000	0.193	0.000	Shortfall of Sites	0.115	Low Medium Residential	RD1.5-1	0	0	0	34.848	0.193	Residential - Double, Duplex, or Two Units - 4 Stories or Less, 2	138A203 345		Westlake	Yes	MI	R2RD
Los Angeles	140 S DILLON ST	90057	5155002018	0.000	0.000	0.193	0.000	Shortfall of Sites	0.111	Low Medium Residential	RD1.5-1	0	0	0	36.130	0.193	Residential - Double, Duplex, or Two Units - 4 Stories or Less, 2	138A201 345		Westlake	Yes	MI	R2RD
Los Angeles	1924 ALBION ST	90031	5447031006	0.000	0.000	0.193	0.000	Shortfall of Sites	0.057	Low Medium II Residential	RD2-1	0	0	0	69.696	0.193	Residential - Double, Duplex, or Two Units - 4 Stories or Less, 2	138A221 345		Northeast Los Angeles	Yes	MI	R2RD
Los Angeles	123 N WESTLAKE AVE	90026	5157026005	0.000	0.000	0.193	0.000	Shortfall of Sites	0.138	Low Medium Residential	RD1.5-1	0	0	0	29.063	0.193	Residential - Double, Duplex, or Two Units - 4 Stories or Less, 3	136-5A205 345		Westlake	Yes	MI	R2RD
Los Angeles	2554 MARENGO ST	90033	5177005027	0.000	0.000	0.193	0.000	Shortfall of Sites	0.131	Low Medium I Residential	R2-1-CUGU	0	0	0	30.424	0.193	Residential - Double, Duplex, or Two Units - 4 Stories or Less, 2	132A227 345	21	Boyle Heights	Yes	MI	R2RD , BH CPU
Los Angeles	206 S DACOTAH ST	90063	5179005001	0.000	0.000	0.193	0.000	Shortfall of Sites	0.133	Low Medium I Residential	R2-1-CUGU	0	0	0	30.177	0.193	Residential - Three Units (Any Combination) - 4 Stories or Less, 3	126A225 345	21	Boyle Heights	Yes	MI	R2RD , BH CPU
Los Angeles	1122 S DACOTAH ST	90023	5190010008	0.000	0.000	0.193	0.000	Shortfall of Sites	0.069	Low Medium I Residential	R2-1-CUGU	0	0	0	58.093	0.193	Residential - Double, Duplex, or Two Units - 4 Stories or Less, 2	121-5A223 345	21	Boyle Heights	Yes	MI	R2RD , BH CPU
Los Angeles	2727 FAIRMOUNT ST	90033	5177013007	0.000	0.000	0.193	0.000	Shortfall of Sites	0.134	Low Medium II Residential	RD1.5-1-CUGU	0	0	0	29.781	0.193	Residential - Three Units (Any Combination) - 4 Stories or Less, 3	130-5A227 345		Boyle Heights	Yes	MI	R2RD
Los Angeles	1648 S NEW HAMPSHIRE AVE	90006	5075016014	0.000	0.000	0.193	0.000	Shortfall of Sites	0.055	Low Medium II Residential	RD1.5-1	0	0	0	72.411	0.193	Residential - Double, Duplex, or Two Units - 4 Stories or Less, 2	126B197 345		South Los Angeles	Yes	MI	R2RD
Los Angeles	1129 W 25TH ST	90007	5055021005	0.000	0.000	0.193	0.000	Shortfall of Sites	0.135	Low Medium II Residential	RD2-1-O-CPIO	0	0	0	29.647	0.193	Residential - Three Units (Any Combination) - 4 Stories or Less, 3	124-5A201 345		South Los Angeles	Yes	MI	R2RD
Los Angeles	1012 E 20TH ST	90011	5131010010	0.000	0.000	0.193	0.000	Shortfall of Sites	0.138	Low Medium I Residential	R2-1	0	0	0	29.026	0.193	Residential - Double, Duplex, or Two Units - 4 Stories or Less, 2	121-5A209 345		Southeast Los Angeles	Yes	MI	R2RD
Los Angeles	510 E 23RD ST	90011	5127012004	0.000	0.000	0.193	0.000	Shortfall of Sites	0.195	Low Medium I Residential	R2-1	0	0	0	20.513	0.193	Residential - Five or More Units or Apartments (Any Combination) · 4 Stories or Less, 6	121-5A207 345		Southeast Los Angeles	Yes	MI	R2RD
Los Angeles	508 E 32ND ST	90011	5120020003	0.000	0.000	0.193	0.000	Shortfall of Sites	0.115	Low Medium I Residential	R2-1	0	0	0	34.847	0.193	Residential - Double, Duplex, or Two Units - 4 Stories or Less, 2	118-5A207 345		Southeast Los Angeles	Yes	MI	R2RD
Los Angeles	1029 E 34TH ST	90011	5114018009	0.000	0.000	0.193	0.000	Shortfall of Sites	0.172	Low Medium II Residential	RD2-1	0	0	0	23.276	0.193	Residential - Four Units (Any Combination) - 4 Stories or Less, 4	117A209 345		Southeast Los Angeles	Yes	MI	R2RD
Los Angeles	1662 E 40TH PL	90011	5117015004	0.000	0.000	0.193	0.000	Shortfall of Sites	0.122	Low Medium I Residential	R2-1	0	0	0	32.809	0.193	Residential - Three Units (Any Combination) - 4 Stories or Less, 3	115-5A213 345		Southeast Los Angeles	Yes	MI	R2RD
Los Angeles	245 W 43RD PL	90037	5111013023	0.000	0.000	0.193	0.000	Shortfall of Sites	0.146	Low Medium I Residential	R2-1	0	0	0	27.450	0.193	Residential - Double, Duplex, or Two Units - 4 Stories or Less, 2	114A203 345		Southeast Los Angeles	Yes	MI	R2RD
Los Angeles	4420 8TH AVE	90043	5014012019	0.000	0.000	0.193	0.000	Shortfall of Sites	0.146	Low Medium I Residential	R2-1	0	0	0	27.462	0.193	Residential - Double, Duplex, or Two Units - 4 Stories or Less, 2	111B189 345		West Adams - Baldwin Hills - Leimert	Yes	MI	R2RD
Los Angeles	1836 W 45TH ST	90062	5015002008	0.000	0.000	0.193	0.000	Shortfall of Sites	0.145	Low Medium I Residential	R2-1	0	0	0	27.635	0.193	Residential - Three Units (Any Combination) - 4 Stories or Less, 3	111B193 345		South Los Angeles	Yes	MI	R2RD
Los Angeles	1659 E 47TH ST	90011	5106014020	0.000	0.000	0.193	0.000	Shortfall of Sites	0.119	Low Medium I Residential	R2-1	0	0	0	33.621	0.193	Residential - Three Units (Any Combination) - 4 Stories or Less, 3	112-5A213 345		Southeast Los Angeles	Yes	MI	R2RD
Los Angeles	270 E 47TH ST	90011	5109010038	0.000	0.000	0.193	0.000	Shortfall of Sites	0.124	Low Medium I Residential	R2-1	0	0	0	32.266	0.193	Residential - Double, Duplex, or Two Units - 4 Stories or Less, 2	112-5A205 345		Southeast Los Angeles	Yes	MI	R2RD
Los Angeles	1326 E 47TH ST	90011	5107014011	0.000	0.000	0.193	0.000	Shortfall of Sites	0.114	Low Medium I Residential	R2-1	0	0	0	35.202	0.193	Residential - Double, Duplex, or Two Units - 4 Stories or Less, 2	112-5A211 345		Southeast Los Angeles	Yes	MI	R2RD
Los Angeles	870 E 50TH ST	90011	5108014011	0.000	0.000	0.193	0.000	Shortfall of Sites	0.173	Low Medium II Residential	RD2-1	0	0	0	23.167	0.193	Residential - Three Units (Any Combination) - 4 Stories or Less, 3	111A209 345		Southeast Los Angeles	Yes	MI	R2RD
Los Angeles	5219 S MANHATTAN PL	90062	5005026005	0.000	0.000	0.193	0.000	Shortfall of Sites	0.132	Low Medium I Residential	R2-1	0	0	0	30.216	0.193	Residential - Double, Duplex, or Two Units - 4 Stories or Less, 2	108B193 345		South Los Angeles	Yes	MI	R2RD
Los Angeles	1037 W 53RD ST	90037	5002027012	0.000	0.000	0.193	0.000	Shortfall of Sites	0.123	Low Medium I Residential	R2-1	0	0	0	32.506	0.193	Residential - Double, Duplex, or Two Units - 4 Stories or Less, 2	108B197 345		South Los Angeles	Yes	MI	R2RD
Los Angeles	5936 S OLIVE ST	90003	6005006020	0.000	0.000	0.193	0.000	Shortfall of Sites	0.116	Low Medium I Residential	R2-1	0	0	0	34.592	0.193	Residential - Double, Duplex, or Two Units - 4 Stories or Less, 2	105B201 345		Southeast Los Angeles	Yes	MI	R2RD
Los Angeles	6824 DENVER AVE	90044	6013019015	0.000	0.000	0.193	0.000	Shortfall of Sites	0.124	Low Medium I Residential	R2-1	0	0	0	32.256	0.193	Residential - Double, Duplex, or Two Units - 4 Stories or Less, 2	102B201 345		South Los Angeles	Yes	MI	R2RD
Los Angeles	919 E 80TH ST	90001	6029004023	0.000	0.000	0.193	0.000	Shortfall of Sites	0.122	Low Medium I Residential	R2-1	0	0	0	32.683	0.193	Residential - Double, Duplex, or Two Units - 4 Stories or Less, 2	099B209 345		Southeast Los Angeles	Yes	MI	R2RD
Los Angeles	703 E 87TH ST	90002	6042002016	0.000	0.000	0.193	0.000	Shortfall of Sites	0.119	Low Medium I Residential	R2-1	0	0	0	33.506	0.193	Residential - Double, Duplex, or Two Units - 4 Stories or Less, 2	097-5A207 345		Southeast Los Angeles	Yes	MI	R2RD
Los Angeles	912 E 87TH ST	90002	6042024020	0.000	0.000	0.193	0.000	Shortfall of Sites	0.117	Low Medium I Residential	R2-1	0	0	0	34.143	0.193	Residential - Double, Duplex, or Two Units - 4 Stories or Less, 2	097-5A209 345		Southeast Los Angeles	Yes	MI	R2RD
Los Angeles	9422 BANDERA ST	90002	6048040025	0.000	0.000	0.193	0.000	Shortfall of Sites	0.205	Low Medium I Residential	R2-1	0	0	0	19.520	0.193	Residential - Double, Duplex, or Two Units - 4 Stories or Less, 2	094-5A215 345		Southeast Los Angeles	Yes	MI	R2RD
Los Angeles	238 E 102ND ST	90003	6063010016	0.000	0.000	0.193	0.000	Shortfall of Sites	0.123	Low Medium I Residential	R2-1	0	0	0	32.409	0.193	Residential - Double, Duplex, or Two Units - 4 Stories or Less, 2	091-5A205 345		Southeast Los Angeles	Yes	MI	R2RD

Jurisdiction Name	Site Address/Intersection	5 Digit ZIP Code	Assessor Parcel Number	Very Low-Income	Low-Income	Moderate-Income	Above Moderate-Income	Type of Shortfall	Parcel Size (Acres)	Current General Plan Designation	Current Zoning	Proposed General Plan (GP) Designation	Proposed Zoning	Minimum Density Allowed	Maximum Density Allowed	Total Capacity	Vacant/ Nonvacant	Description of Existing Uses	PIN	Base Density Per Acre	Community Plan Area	Rent Stabalization Ordinance	Income Category	Applicable Rezoning Program (Program informing values in Column Q listed first)
Los Angeles	224 W 107TH ST	90003	6074011028	0.000	0.000	0.193	0.000	Shortfall of Sites	0.122	Low Medium I Residential	R2-1	0	0	0	32.770	0.193		Residential - Double, Duplex, or Two Units - 4 Stories or Less, 2	090A203 345		Southeast Los Angeles	Yes	MI	R2RD
Los Angeles	1644 W 220TH ST	90501	7346011005	0.000	0.000	0.193	0.000	Shortfall of Sites	0.165	Low Medium I Residential	R2-1	0	0	0	24.197	0.193		Residential - Double, Duplex, or Two Units - 4 Stories or Less, 2	048B193 345		Harbor Gateway	Yes	MI	R2RD
Los Angeles	1417 253RD ST	90710	7410004044	0.000	0.000	0.193	0.000	Shortfall of Sites	0.086	Low Medium II Residential	[Q]RD1.5-1XL	0	0	0	46.458	0.193		Residential - Double, Duplex, or Two Units - 4 Stories or Less, 2	036B193 345		Wilmington - Harbor City	Yes	MI	R2RD
Los Angeles	5659 RIVERTON AVE	91601	2415008020	0.000	0.000	0.193	0.000	Shortfall of Sites	0.154	Low Medium I Residential	R2-1VL	0	0	0	25.979	0.193		Residential - Three Units (Any Combination) - 4 Stories or Less, 3	174B177 346		North Hollywood - Valley Village	Yes	MI	R2RD
Los Angeles	2822 PARTRIDGE AVE	90039	5442026017	0.000	0.000	0.193	0.000	Shortfall of Sites	0.207	Low Medium I Residential	R2-1VL-RIO	0	0	0	19.360	0.193		Residential - Double, Duplex, or Two Units - 4 Stories or Less, 2	150A211 346		Silver Lake - Echo Park - Elysian Valley	Yes	MI	R2RD
Los Angeles	2701 BENEDICT ST	90039	5442014016	0.000	0.000	0.193	0.000	Shortfall of Sites	0.124	Low Medium I Residential	R2-1VL-RIO	0	0	0	32.237	0.193		Residential - Double, Duplex, or Two Units - 4 Stories or Less, 2	148-5A213 346		Silver Lake - Echo Park - Elysian Valley	Yes	MI	R2RD
Los Angeles	1184 N MARIPOSA AVE	90029	5540005005	0.000	0.000	0.193	0.000	Shortfall of Sites	0.149	Low Medium II Residential	RD2-1XL	0	0	0	26.806	0.193		Residential - Double, Duplex, or Two Units - 4 Stories or Less, 2	144B197 346		Hollywood	Yes	MI	R2RD
Los Angeles	2911 JEFFRIES AVE	90065	5446007010	0.000	0.000	0.193	0.000	Shortfall of Sites	0.163	Low Medium II Residential	RD2-1-CDO-RIO	0	0	0	24.589	0.193		Residential - Double, Duplex, or Two Units - 4 Stories or Less, 2	144A219 346		Northeast Los Angeles	Yes	MI	R2RD
Los Angeles	315 N VENDOME ST	90026	5156008008	0.000	0.000	0.193	0.000	Shortfall of Sites	0.117	Low Medium II Residential	RD2-1VL	0	0	0	34.146	0.193		Residential - Four Units (Any Combination) - 4 Stories or Less, 4	139-5A203 346		Silver Lake - Echo Park - Elysian Valley	Yes	MI	R2RD
Los Angeles	1914 SANTA YNEZ ST	90026	5404007001	0.000	0.000	0.193	0.000	Shortfall of Sites	0.149	Low Medium II Residential	RD2-1VL	0	0	0	26.804	0.193		Residential - Four Units (Any Combination) - 4 Stories or Less, 4	139-5A207 346		Silver Lake - Echo Park - Elysian Valley	Yes	MI	R2RD
Los Angeles	126 S VENDOME ST	90057	5155003017	0.000	0.000	0.193	0.000	Shortfall of Sites	0.111	Low Medium Residential	RD1.5-1	0	0	0	36.069	0.193		Residential - Five or More Units or Apartments (Any Combination) · 4 Stories or Less, 6	138A201 346		Westlake	Yes	MI	R2RD
Los Angeles	1926 HANCOCK ST	90031	5210026028	0.000	0.000	0.193	0.000	Shortfall of Sites	0.162	Low Medium I Residential	RD3-1	0	0	0	24.745	0.193		Residential - Three Units (Any Combination) - 4 Stories or Less, 3	136-5A223 346		Northeast Los Angeles	Yes	MI	R2RD
Los Angeles	2722 FOLSOM ST	90033	5177031022	0.000	0.000	0.193	0.000	Shortfall of Sites	0.135	Low Medium I Residential	R2-1-CUGU	0	0	0	29.557	0.193		Residential - Four Units (Any Combination) - 4 Stories or Less, 4	129A225 346	29	Boyle Heights	Yes	MI	R2RD , BH CPU
Los Angeles	1137 W 25TH ST	90007	5055021006	0.000	0.000	0.193	0.000	Shortfall of Sites	0.135	Low Medium II Residential	RD2-1-O-CPIO	0	0	0	29.646	0.193		Residential - Five or More Units or Apartments (Any Combination) · 4 Stories or Less, 16	124-5A201 346		South Los Angeles	Yes	MI	R2RD
Los Angeles	917 E 21ST ST	90011	5131010024	0.000	0.000	0.193	0.000	Shortfall of Sites	0.172	Low Medium I Residential	R2-1	0	0	0	23.228	0.193		Residential - Double, Duplex, or Two Units - 4 Stories or Less, 2	121-5A209 346		Southeast Los Angeles	Yes	MI	R2RD
Los Angeles	3631 TRINITY ST	90011	5121016009	0.000	0.000	0.193	0.000	Shortfall of Sites	0.137	Low Medium I Residential	R2-1	0	0	0	29.278	0.193		Residential - Three Units (Any Combination) - 4 Stories or Less, 3	117A205 346		Southeast Los Angeles	Yes	MI	R2RD
Los Angeles	210 E 43RD ST	90011	5113019010	0.000	0.000	0.193	0.000	Shortfall of Sites	0.112	Low Medium I Residential	R2-1	0	0	0	35.833	0.193		Residential - Double, Duplex, or Two Units - 4 Stories or Less, 2	114A205 346		Southeast Los Angeles	Yes	MI	R2RD
Los Angeles	4305 MORGAN AVE	90011	5116019021	0.000	0.000	0.193	0.000	Shortfall of Sites	0.110	Low Medium II Residential	RD1.5-1	0	0	0	36.476	0.193		Residential - Double, Duplex, or Two Units - 4 Stories or Less, 2	114A213 346		Southeast Los Angeles	Yes	MI	R2RD
Los Angeles	264 E 47TH ST	90011	5109010037	0.000	0.000	0.193	0.000	Shortfall of Sites	0.124	Low Medium I Residential	R2-1	0	0	0	32.266	0.193		Residential - Double, Duplex, or Two Units - 4 Stories or Less, 2	112-5A205 346		Southeast Los Angeles	Yes	MI	R2RD
Los Angeles	534 W 47TH ST	90037	5018027016	0.000	0.000	0.193	0.000	Shortfall of Sites	0.091	Low Medium II Residential	RD2-1	0	0	0	44.090	0.193		Residential - Five or More Units or Apartments (Any Combination) · 4 Stories or Less, 10	112-5A201 346		South Los Angeles	Yes	MI	R2RD
Los Angeles	1174 E 53RD ST	90011	5104014003	0.000	0.000	0.193	0.000	Shortfall of Sites	0.118	Low Medium I Residential	R2-1	0	0	0	34.030	0.193		Residential - Three Units (Any Combination) - 4 Stories or Less, 3	108B209 346		Southeast Los Angeles	Yes	MI	R2RD
Los Angeles	1033 W 53RD ST	90037	5002027013	0.000	0.000	0.193	0.000	Shortfall of Sites	0.123	Low Medium I Residential	R2-1	0	0	0	32.506	0.193		Residential - Double, Duplex, or Two Units - 4 Stories or Less, 2	108B197 346		South Los Angeles	Yes	MI	R2RD
Los Angeles	236 W 52ND PL	90037	5110032022	0.000	0.000	0.193	0.000	Shortfall of Sites	0.103	Low Medium I Residential	R2-1	0	0	0	38.999	0.193		Residential - Three Units (Any Combination) - 4 Stories or Less, 3	108B201 346		Southeast Los Angeles	Yes	MI	R2RD
Los Angeles	233 E 69TH ST	90003	6011004036	0.000	0.000	0.193	0.000	Shortfall of Sites	0.125	Low Medium I Residential	R2-1	0	0	0	32.106	0.193		Residential - Double, Duplex, or Two Units - 4 Stories or Less, 2	102B205 346		Southeast Los Angeles	Yes	MI	R2RD
Los Angeles	537 W 78TH ST	90044	6020017022	0.000	0.000	0.193	0.000	Shortfall of Sites	0.161	Low Medium II Residential	RD2-1	0	0	0	24.890	0.193		Residential - Double, Duplex, or Two Units - 4 Stories or Less, 2	099B201 346		South Los Angeles	Yes	MI	R2RD
Los Angeles	915 E 80TH ST	90001	6029004022	0.000	0.000	0.193	0.000	Shortfall of Sites	0.122	Low Medium I Residential	R2-1	0	0	0	32.679	0.193		Residential - Four Units (Any Combination) - 4 Stories or Less, 4	099B209 346		Southeast Los Angeles	Yes	MI	R2RD
Los Angeles	661 E 87TH ST	90002	6042001029	0.000	0.000	0.193	0.000	Shortfall of Sites	0.119	Low Medium I Residential	R2-1	0	0	0	33.506	0.193		Residential - Four Units (Any Combination) - 4 Stories or Less, 4	097-5A207 346		Southeast Los Angeles	Yes	MI	R2RD
Los Angeles	8633 ORCHARD AVE	90044	6038017029	0.000	0.000	0.193	0.000	Shortfall of Sites	0.138	Low Medium II Residential	RD2-1	0	0	0	29.014	0.193		Residential - Four Units (Any Combination) - 4 Stories or Less, 4	097-5A199 346		South Los Angeles	Yes	MI	R2RD
Los Angeles	910 E 87TH ST	90002	6042024019	0.000	0.000	0.193	0.000	Shortfall of Sites	0.117	Low Medium I Residential	R2-1	0	0	0	34.142	0.193		Residential - Three Units (Any Combination) - 4 Stories or Less, 3	097-5A209 346		Southeast Los Angeles	Yes	MI	R2RD
Los Angeles	9312 CLOVIS AVE	90002	6049031023	0.000	0.000	0.193	0.000	Shortfall of Sites	0.110	Low Medium II Residential	RD2-1	0	0	0	36.321	0.193		Residential - Double, Duplex, or Two Units - 4 Stories or Less, 2	094-5A209 346		Southeast Los Angeles	Yes	MI	R2RD
Los Angeles	9421 BANDERA ST	90002	6048033036	0.000	0.000	0.193	0.000	Shortfall of Sites	0.164	Low Medium I Residential	R2-1	0	0	0	24.363	0.193		Residential - Double, Duplex, or Two Units - 4 Stories or Less, 2	094-5A215 346		Southeast Los Angeles	Yes	MI	R2RD
Los Angeles	209 W 111TH ST	90061	6074018012	0.000	0.000	0.193	0.000	Shortfall of Sites	0.122	Low Medium I Residential	R2-1	0	0	0	32.761	0.193		Residential - Double, Duplex, or Two Units - 4 Stories or Less, 2	088-5A203 346		Southeast Los Angeles	Yes	MI	R2RD
Los Angeles	1650 W 220TH ST	90501	7346011004	0.000	0.000	0.193	0.000	Shortfall of Sites	0.165	Low Medium I Residential	R2-1	0	0	0	24.197	0.193		Residential - Double, Duplex, or Two Units - 4 Stories or Less, 2	048B193 346		Harbor Gateway	Yes	MI	R2RD
Los Angeles	1413 253RD ST	90710	7410004045	0.000	0.000	0.193	0.000	Shortfall of Sites	0.086	Low Medium II Residential	[Q]RD1.5-1XL	0	0	0	46.458	0.193		Residential - Three Units (Any Combination) - 4 Stories or Less, 3	036B193 346		Wilmington - Harbor City	Yes	MI	R2RD
Los Angeles	6915 GREELEY ST	91042	2568015027	0.000	0.000	0.193	0.000	Shortfall of Sites	0.114	Low Medium II Residential	RD2-1	0	0	0	35.136	0.193		Residential - Four Units (Any Combination) - 4 Stories or Less, 4	202-5A201 347		Sunland - Tujunga - Lake View Terrace - Shadow Hills - East La Tuna Canyon	Yes	MI	R2RD
Los Angeles	2627 GRANADA ST	90065	5454036009	0.000	0.000	0.193	0.000	Shortfall of Sites	0.117	Low Medium I Residential	RD3-1-CDO-RIO	0	0	0	34.300	0.193		Residential - Three Units (Any Combination) - 4 Stories or Less, 3	147A217 347		Northeast Los Angeles	Yes	MI	R2RD
Los Angeles	3447 ARROYO SECO AVE	90065	5446020007	0.000	0.000	0.193	0.000	Shortfall of Sites	0.139	Low Medium II Residential	RD2-1-CDO	0	0	0	28.741	0.193		Residential - Double, Duplex, or Two Units - 4 Stories or Less, 2	144A221 347		Northeast Los Angeles	Yes	MI	R2RD
Los Angeles	5238 NAVARRO ST	90032	5219017004	0.000	0.000	0.193	0.000	Shortfall of Sites	0.176	Low Medium I Residential	RD3-1	0	0	0	22.688	0.193		Residential - Double, Duplex, or Two Units - 4 Stories or Less, 3	144A235 347		Northeast Los Angeles	Yes	MI	R2RD
Los Angeles	3324 BELLEVUE AVE	90026	5401013027	0.000	0.000	0.193	0.000	Shortfall of Sites	0.119	Low Medium I Residential	R2-1VL	0	0	0	33.620	0.193		Residential - Five or More Units or Apartments (Any Combination) · 4 Stories or Less, 6	141A201 347		Silver Lake - Echo Park - Elysian Valley	Yes	MI	R2RD
Los Angeles	5137 BORLAND RD	90032	5221002017	0.000	0.000	0.193	0.000	Shortfall of Sites	0.119	Low Medium II Residential	RD1.5-1	0	0	0	33.627	0.193		Residential - Double, Duplex, or Two Units - 4 Stories or Less, 2	138A235 347		Northeast Los Angeles	Yes	MI	R2RD
Los Angeles	415 CAMULOS ST	90033	5185008012	0.000	0.000	0.193	0.000	Shortfall of Sites	0.112	Low Medium I Residential	R2-1-CUGU	0	0	0	35.592	0.193		Residential - Five or More Units or Apartments (Any Combination) · 4 Stories or Less, 5	126A225 347	29	Boyle Heights	Yes	MI	R2RD , BH CPU
Los Angeles	1269 S CLOVERDALE AVE	90019	5070010005	0.000	0.000	0.193	0.000	Shortfall of Sites	0.159	Low Medium II Residential	RD2-1-O	0	0	0	25.234	0.193		Residential - Double, Duplex, or Two Units - 4 Stories or Less, 2	129B181 347		Wilshire	Yes	MI	R2RD
Los Angeles	1408 ARAPAHOE ST	90006	5056008009	0.000	0.000	0.193	0.000	Shortfall of Sites	0.126	Low Medium II Residential	RD1.5-1	0	0	0	31.649	0.193		Residential - Three Units (Any Combination) - 4 Stories or Less, 3	129A201 347		South Los Angeles	Yes	MI	R2RD
Los Angeles	1143 W 25TH ST	90007	5055021007	0.000	0.000	0.193	0.000	Shortfall of Sites	0.135	Low Medium II Residential	RD2-1-O-CPIO	0	0	0	29.647	0.193		Residential - Four Units (Any Combination) - 4 Stories or Less, 4	124-5A201 347		South Los Angeles	Yes	MI	R2RD
Los Angeles	1246 S CONCORD ST	90023	5190022021	0.000	0.000	0.193	0.000	Shortfall of Sites	0.129	Low Medium II Residential	RD1.5-1-CUGU	0	0	0	30.894	0.193		Residential - Double, Duplex, or Two Units - 4 Stories or Less, 2	120A225 347		Boyle Heights	Yes	MI	R2RD
Los Angeles	3739 HALLDALE AVE	90018	5041031009	0.000	0.000	0.193	0.000	Shortfall of Sites	0.152	Low Medium II Residential	R2-1-O	0	0	0	26.326	0.193		Residential - Double, Duplex, or Two Units - 4 Stories or Less, 2	117B193 347		South Los Angeles	Yes	MI	R2RD
Los Angeles	363 E 33RD ST	90011	5120017017	0.000	0.000	0.193	0.000	Shortfall of Sites	0.116	Low Medium I Residential	R2-1	0	0	0	34.485	0.193		Residential - Double, Duplex, or Two Units - 4 Stories or Less, 2	118-5A207 347		Southeast Los Angeles	Yes	MI	R2RD
Los Angeles	3747 MAPLE AVE	90011	5121027001	0.000	0.000	0.193	0.000	Shortfall of Sites	0.138	Low Medium I Residential	R2-1	0	0	0	29.042	0.193		Residential - Three Units (Any Combination) - 4 Stories or Less, 3	117A205 347		Southeast Los Angeles	Yes	MI	R2RD
Los Angeles	1194 E 41ST ST	90011	5115025029	0.000	0.000	0.193	0.000	Shortfall of Sites	0.145	Low Medium I Residential	R2-1	0	0	0	27.653	0.193		Residential - Five or More Units or Apartments (Any Combination) · 4 Stories or Less, 5	115-5A209 347		Southeast Los Angeles	Yes	MI	R2RD
Los Angeles	523 W 43RD PL	90037	5019011012	0.000	0.000	0.193	0.000	Shortfall of Sites	0.110	Low Medium II Residential	RD2-1	0	0	0	36.299	0.193		Residential - Five or More Units or Apartments (Any Combination) · 4 Stories or Less, 6	114A201 347		South Los Angeles	Yes	MI	R2RD
Los Angeles	4420 9TH AVE	90043	5014005018	0.000	0.000	0.193	0.000	Shortfall of Sites	0.162	Low Medium I Residential	R2-1	0	0	0	24.716	0.193		Residential - Double, Duplex, or Two Units - 4 Stories or Less, 2	111B189 347		West Adams - Baldwin Hills - Leimert	Yes	MI	R2RD
Los Angeles	960 E 47TH ST	90011	5108023001	0.000	0.000	0.193	0.000	Shortfall of Sites	0.169	Low Medium I Residential	R2-1	0	0	0	23.628	0.193		Residential - Double, Duplex, or Two Units - 4 Stories or Less, 2	112-5A209 347		Southeast Los Angeles	Yes	MI	R2RD
Los Angeles	629 W 53RD ST	90037	5001027007	0.000	0.000	0.193	0.000	Shortfall of Sites	0.137	Low Medium I Residential	R2-1	0	0	0	29.107	0.193		Residential - Double, Duplex, or Two Units - 4 Stories or Less, 2	108B201 347		South Los Angeles	Yes	MI	R2RD
Los Angeles	1705 W 60TH ST	90047	6002015031	0.000	0.000	0.193	0.000	Shortfall of Sites	0.116	Low Medium I Residential	R2-1	0	0	0	34.564	0.193		Residential - Three Units (Any Combination) - 4 Stories or Less, 3	105B193 347		South Los Angeles	Yes	MI	R2RD
Los Angeles	818 E 75TH ST	90001	6023014005	0.000	0.000	0.193	0.000	Shortfall of Sites	0.117	Low Medium I Residential	R2-1-CPIO	0	0	0	34.128	0.193		Residential - Double, Duplex, or Two Units - 4 Stories or Less, 2	102B209 347		Southeast Los Angeles	Yes	MI	R2RD
Los Angeles	603 W 78TH ST	90044	6020017029	0.000	0.000	0.193	0.000	Shortfall of Sites	0.161	Low Medium II Residential	RD2-1	0	0	0	24.890	0.193		Residential - Double, Duplex, or Two Units - 4 Stories or Less, 2	099B201 347		South Los Angeles	Yes	MI	R2RD
Los Angeles	911 E 80TH ST	90001	6029004021	0.000	0.000	0.193	0.000	Shortfall of Sites	0.122	Low Medium I Residential	R2-1	0	0	0	32.676	0.193		Residential - Double, Duplex, or Two Units - 4 Stories or Less, 2	099B209 347		Southeast Los Angeles	Yes	MI	R2RD
Los Angeles	244 E 89TH ST	90003	6041011006	0.000	0.000	0.193	0.000	Shortfall of Sites	0.114	Low Medium II Residential	RD2-1	0	0	0	35.027	0.193		Residential - Three Units (Any Combination) - 4 Stories or Less, 3	096A205 347		Southeast Los Angeles	Yes	MI	R2RD
Los Angeles	149 E 93RD ST	90003	6052008023	0.000	0.000	0.193	0.000	Shortfall of Sites	0.119	Low Medium I Residential	R2-1	0	0	0	33.604	0.193		Residential - Four Units (Any Combination) - 4 Stories or Less, 4	094-5A205 347		Southeast Los Angeles	Yes	MI	R2RD
Los Angeles	215 W 111TH ST	90061	6074018013	0.000	0.000	0.193	0.000	Shortfall of Sites	0.122	Low Medium I Residential	R2-1	0	0	0	32.759	0.193		Residential - Double, Duplex, or Two Units - 4 Stories or Less, 2	088-5A203 347		Southeast Los Angeles	Yes	MI	R2RD
Los Angeles	729 E 111TH PL	90059	6071007011	0.000	0.000	0.193	0.000	Shortfall of Sites	0.123	Low Medium I Residential	R2-1	0	0	0	32.628	0.193		Residential - Double, Duplex, or Two Units - 4 Stories or Less, 2	088-5A207 347		Southeast Los Angeles	Yes	MI	R2RD
Los Angeles	1652 W 220TH ST	90501	7346011003	0.000	0.000	0.193	0.000	Shortfall of Sites	0.165	Low Medium I Residential	R2-1	0	0	0	24.197	0.193		Residential - Double, Duplex, or Two Units - 4 Stories or Less, 2	048B193 347		Harbor Gateway	Yes	MI	R2RD
Los Angeles	24515 S AVALON BLVD	90744	7406020014	0.000	0.000	0.193	0.000	Shortfall of Sites	0.086	Low Medium II Residential	[Q]RD1.5-1XL-O-CUGU	0	0	0	46.458	0.193		Residential - Five or More Units or Apartments (Any Combination) · 4 Stories or Less, 5	039B205 347		Wilmington - Harbor City	Yes	MI	R2RD
Los Angeles	6136 AUCKLAND AVE	91606	2414021012	0.000	0.000	0.193	0.000	Shortfall of Sites	0.139	Low Medium I Residential	R2-1	0	0	0	28.735	0.193		Residential - Double, Duplex, or Two Units - 4 Stories or Less, 2	177B177 348		North Hollywood - Valley Village	Yes	MI	R2RD

Jurisdiction Name	Site Address/Intersection	5 Digit ZIP Code	Assessor Parcel Number	Very Low-Income	Low-Income	Moderate-Income	Above Moderate-Income	Type of Shortfall	Parcel Size (Acres)	Current General Plan Designation	Current Zoning	Proposed General Plan (GP) Designation	Proposed Zoning	Minimum Density Allowed	Maximum Density Allowed	Total Capacity	Vacant/ Nonvacant	Description of Existing Uses	PIN	Base Density Per Acre	Community Plan Area	Rent Stabalization Ordinance	Income Category	Applicable Rezoning Program (Program informing values in Column Q listed first)
Los Angeles	10720 COLLINS ST	91601	2415019001	0.000	0.000	0.193	0.000	Shortfall of Sites	0.167	Low Medium I Residential	R2-1VL	0	0	0	23.993	0.193		Residential - Double, Duplex, or Two Units - 4 Stories or Less, 2	174B177 348		North Hollywood - Valley Village	Yes	MI	R2RD
Los Angeles	849 N BENTON WAY	90026	5402004023	0.000	0.000	0.193	0.000	Shortfall of Sites	0.156	Low Medium II Residential	RD2-1VL	0	0	0	25.696	0.193		Residential - Three Units (Any Combination) - 4 Stories or Less, 3	141A205 348		Silver Lake - Echo Park - Elysian Valley	Yes	MI	R2RD
Los Angeles	2146 KENT ST	90026	5402038023	0.000	0.000	0.193	0.000	Shortfall of Sites	0.121	Low Medium I Residential	RD3-1VL	0	0	0	33.168	0.193		Residential - Double, Duplex, or Two Units - 4 Stories or Less, 2	139-5A207 348		Silver Lake - Echo Park - Elysian Valley	Yes	MI	R2RD
Los Angeles	216 N BURLINGTON AVE	90026	5159009001	0.000	0.000	0.193	0.000	Shortfall of Sites	0.138	Low Medium Residential	RD1.5-1	0	0	0	29.040	0.193		Residential - Double, Duplex, or Two Units - 4 Stories or Less, 2	136-5A207 348		Westlake	Yes	MI	R2RD
Los Angeles	6063 ALCOTT ST	90035	5068002010	0.000	0.000	0.193	0.000	Shortfall of Sites	0.138	Low Medium II Residential	RD1.5-1-O	0	0	0	29.020	0.193		Residential - Double, Duplex, or Two Units - 4 Stories or Less, 2	129B173 348		Wilshire	Yes	MI	R2RD
Los Angeles	1039 SENTINEL AVE	90063	5229028026	0.000	0.000	0.193	0.000	Shortfall of Sites	0.110	Low Medium I Residential	R2-1-CUGU	0	0	0	36.205	0.193		Residential - Double, Duplex, or Two Units - 4 Stories or Less, 2	130-5A227 348	21	Boyle Heights	Yes	MI	R2RD , BH CPU
Los Angeles	440 N FRESNO ST	90063	5178023006	0.000	0.000	0.193	0.000	Shortfall of Sites	0.107	Low Medium I Residential	R2-1-CUGU	0	0	0	37.553	0.193		Residential - Double, Duplex, or Two Units - 4 Stories or Less, 2	127-5A227 348	21	Boyle Heights	Yes	MI	R2RD , BH CPU
Los Angeles	3247 EAGLE ST	90063	5186006025	0.000	0.000	0.193	0.000	Shortfall of Sites	0.065	Low Medium I Residential	R2-1-CUGU	0	0	0	61.754	0.193		Residential - Three Units (Any Combination) - 4 Stories or Less, 3	124-5A227 348	21	Boyle Heights	Yes	MI	R2RD , BH CPU
Los Angeles	1670 S HIGHLAND AVE	90019	5067006018	0.000	0.000	0.193	0.000	Shortfall of Sites	0.136	Low Medium II Residential	RD1.5-1-O	0	0	0	29.345	0.193		Residential - Four Units (Any Combination) - 4 Stories or Less, 4	126B181 348		West Adams - Baldwin Hills - Leimert	Yes	MI	R2RD
Los Angeles	2340 LUCERNE AVE	90016	5061026036	0.000	0.000	0.193	0.000	Shortfall of Sites	0.104	Low Medium II Residential	RD2-1-O	0	0	0	38.469	0.193		Residential - Double, Duplex, or Two Units - 4 Stories or Less, 2	123B181 348		West Adams - Baldwin Hills - Leimert	Yes	MI	R2RD
Los Angeles	5841 DAVID AVE	90034	5065021009	0.000	0.000	0.193	0.000	Shortfall of Sites	0.115	Low Medium II Residential	RD1.5-1	0	0	0	34.845	0.193		Residential - Four Units (Any Combination) - 4 Stories or Less, 4	123B173 348		West Adams - Baldwin Hills - Leimert	Yes	MI	R2RD
Los Angeles	1149 W 25TH ST	90007	5055021008	0.000	0.000	0.193	0.000	Shortfall of Sites	0.135	Low Medium II Residential	RD2-1-O-CPIO	0	0	0	29.647	0.193		Residential - Four Units (Any Combination) - 4 Stories or Less, 4	124-5A201 348		South Los Angeles	Yes	MI	R2RD
Los Angeles	5164 ROSELAND ST	90016	5049024059	0.000	0.000	0.193	0.000	Shortfall of Sites	0.123	Low Medium II Residential	RD1.5-1	0	0	0	32.629	0.193		Residential - Four Units (Any Combination) - 4 Stories or Less, 4	120B177 348		West Adams - Baldwin Hills - Leimert	Yes	MI	R2RD
Los Angeles	2915 S RIMPAU BLVD	90016	5049031027	0.000	0.000	0.193	0.000	Shortfall of Sites	0.119	Low Medium I Residential	R2-1	0	0	0	33.507	0.193		Residential - Double, Duplex, or Two Units - 4 Stories or Less, 2	120B181 348		West Adams - Baldwin Hills - Leimert	Yes	MI	R2RD
Los Angeles	1338 E 21ST ST	90011	5119003021	0.000	0.000	0.193	0.000	Shortfall of Sites	0.132	Low Medium I Residential	R2-1	0	0	0	30.247	0.193		Residential - Double, Duplex, or Two Units - 4 Stories or Less, 2	120A211 348		Southeast Los Angeles	Yes	MI	R2RD
Los Angeles	758 E 25TH ST	90011	5131024010	0.000	0.000	0.193	0.000	Shortfall of Sites	0.144	Low Medium II Residential	RD2-1	0	0	0	27.873	0.193		Residential - Double, Duplex, or Two Units - 4 Stories or Less, 2	120A209 348		Southeast Los Angeles	Yes	MI	R2RD
Los Angeles	3746 RUTHELEN ST	90018	5042016025	0.000	0.000	0.193	0.000	Shortfall of Sites	0.114	Low Medium I Residential	R2-1-O-CPIO	0	0	0	35.233	0.193		Residential - Three Units (Any Combination) - 4 Stories or Less, 3	117B193 348		South Los Angeles	Yes	MI	R2RD
Los Angeles	1001 E 34TH ST	90011	5114018006	0.000	0.000	0.193	0.000	Shortfall of Sites	0.138	Low Medium II Residential	RD2-1	0	0	0	29.080	0.193		Residential - Three Units (Any Combination) - 4 Stories or Less, 3	117A209 348		Southeast Los Angeles	Yes	MI	R2RD
Los Angeles	770 E 40TH PL	90011	5114008019	0.000	0.000	0.193	0.000	Shortfall of Sites	0.181	Low Medium II Residential	RD2-1	0	0	0	22.125	0.193		Residential - Three Units (Any Combination) - 4 Stories or Less, 3	115-5A207 348		Southeast Los Angeles	Yes	MI	R2RD
Los Angeles	4037 WALL ST	90011	5113027015	0.000	0.000	0.193	0.000	Shortfall of Sites	0.164	Low Medium I Residential	R2-1	0	0	0	24.439	0.193		Residential - Double, Duplex, or Two Units - 4 Stories or Less, 3	115-5A205 348		Southeast Los Angeles	Yes	MI	R2RD
Los Angeles	1188 E 41ST ST	90011	5115025016	0.000	0.000	0.193	0.000	Shortfall of Sites	0.144	Low Medium I Residential	R2-1	0	0	0	27.762	0.193		Residential - Double, Duplex, or Two Units - 4 Stories or Less, 2	115-5A209 348		Southeast Los Angeles	Yes	MI	R2RD
Los Angeles	841 E 43RD PL	90011	5115009028	0.000	0.000	0.193	0.000	Shortfall of Sites	0.105	Low Medium I Residential	R2-1	0	0	0	38.129	0.193		Residential - Double, Duplex, or Two Units - 4 Stories or Less, 2	114A207 348		Southeast Los Angeles	Yes	MI	R2RD
Los Angeles	531 W 43RD PL	90037	5019011011	0.000	0.000	0.193	0.000	Shortfall of Sites	0.110	Low Medium II Residential	RD2-1	0	0	0	36.300	0.193		Residential - Double, Duplex, or Two Units - 4 Stories or Less, 2	114A201 348		South Los Angeles	Yes	MI	R2RD
Los Angeles	724 W 47TH ST	90037	5018026022	0.000	0.000	0.193	0.000	Shortfall of Sites	0.181	Low Medium II Residential	RD2-1	0	0	0	22.143	0.193		Residential - Three Units (Any Combination) - 4 Stories or Less, 3	112-5A201 348		South Los Angeles	Yes	MI	R2RD
Los Angeles	854 E 50TH ST	90011	5108014014	0.000	0.000	0.193	0.000	Shortfall of Sites	0.121	Low Medium II Residential	RD2-1	0	0	0	33.122	0.193		Residential - Double, Duplex, or Two Units - 4 Stories or Less, 2	111A209 348		Southeast Los Angeles	Yes	MI	R2RD
Los Angeles	153 W 51ST ST	90037	5110024018	0.000	0.000	0.193	0.000	Shortfall of Sites	0.125	Low Medium I Residential	R2-1	0	0	0	31.895	0.193		Residential - Double, Duplex, or Two Units - 4 Stories or Less, 2	111A203 348		Southeast Los Angeles	Yes	MI	R2RD
Los Angeles	240 W 52ND PL	90037	5110032007	0.000	0.000	0.193	0.000	Shortfall of Sites	0.103	Low Medium I Residential	R2-1	0	0	0	38.989	0.193		Residential - Five or More Units or Apartments (Any Combination) - 4 Stories or Less, 5	108B201 348		Southeast Los Angeles	Yes	MI	R2RD
Los Angeles	1701 W 60TH ST	90047	6002015032	0.000	0.000	0.193	0.000	Shortfall of Sites	0.088	Low Medium I Residential	R2-1	0	0	0	45.476	0.193		Residential - Three Units (Any Combination) - 4 Stories or Less, 3	105B193 348		South Los Angeles	Yes	MI	R2RD
Los Angeles	5936 BONSALLO AVE	90044	6004031010	0.000	0.000	0.193	0.000	Shortfall of Sites	0.157	Low Medium I Residential	R2-1	0	0	0	25.515	0.193		Residential - Double, Duplex, or Two Units - 4 Stories or Less, 2	105B201 348		South Los Angeles	Yes	MI	R2RD
Los Angeles	609 W 78TH ST	90044	6020017025	0.000	0.000	0.193	0.000	Shortfall of Sites	0.161	Low Medium II Residential	RD2-1	0	0	0	24.890	0.193		Residential - Double, Duplex, or Two Units - 4 Stories or Less, 2	099B201 348		South Los Angeles	Yes	MI	R2RD
Los Angeles	8633 BARING CROSS ST	90044	6038022028	0.000	0.000	0.193	0.000	Shortfall of Sites	0.124	Low Medium II Residential	RD2-1	0	0	0	32.237	0.193		Residential - Double, Duplex, or Two Units - 4 Stories or Less, 2	097-5A199 348		South Los Angeles	Yes	MI	R2RD
Los Angeles	218 W 88TH PL	90003	6040026028	0.000	0.000	0.193	0.000	Shortfall of Sites	0.125	Low Medium II Residential	RD2-1	0	0	0	31.982	0.193		Residential - Double, Duplex, or Two Units - 4 Stories or Less, 2	096A203 348		Southeast Los Angeles	Yes	MI	R2RD
Los Angeles	211 E 93RD ST	90003	6052009015	0.000	0.000	0.193	0.000	Shortfall of Sites	0.118	Low Medium I Residential	R2-1	0	0	0	33.932	0.193		Residential - Three Units (Any Combination) - 4 Stories or Less, 2	094-5A205 348		Southeast Los Angeles	Yes	MI	R2RD
Los Angeles	13700 S VERMONT AVE	90247	6119001003	0.000	0.000	0.193	0.000	Shortfall of Sites	0.207	Low Medium I Residential	RD3-1-O	0	0	0	19.358	0.193		Residential - Double, Duplex, or Two Units - 4 Stories or Less, 2	078B197 348		Harbor Gateway	Yes	MI	R2RD
Los Angeles	719 W 164TH ST	90247	6120021004	0.000	0.000	0.193	0.000	Shortfall of Sites	0.161	Low Medium II Residential	R2-1	0	0	0	24.889	0.193		Residential - Three Units (Any Combination) - 4 Stories or Less, 3	069B197 348		Harbor Gateway	Yes	MI	R2RD
Los Angeles	1656 W 220TH ST	90501	7346011002	0.000	0.000	0.193	0.000	Shortfall of Sites	0.165	Low Medium I Residential	R2-1	0	0	0	24.197	0.193		Residential - Double, Duplex, or Two Units - 4 Stories or Less, 2	048B193 348		Harbor Gateway	Yes	MI	R2RD
Los Angeles	7869 CLAYBECK AVE	91352	2405015012	0.000	0.000	0.193	0.000	Shortfall of Sites	0.192	Low Medium I Residential	R2-1	0	0	0	20.829	0.193		Residential - Double, Duplex, or Two Units - 4 Stories or Less, 2	189B181 349		Sun Valley - La Tuna Canyon	Yes	MI	R2RD
Los Angeles	6137 AUCKLAND AVE	91606	2414021009	0.000	0.000	0.193	0.000	Shortfall of Sites	0.138	Low Medium I Residential	R2-1	0	0	0	28.945	0.193		Residential - Double, Duplex, or Two Units - 4 Stories or Less, 2	177B177 349		North Hollywood - Valley Village	Yes	MI	R2RD
Los Angeles	10710 COLLINS ST	91601	2415019002	0.000	0.000	0.193	0.000	Shortfall of Sites	0.167	Low Medium I Residential	R2-1VL	0	0	0	23.989	0.193		Residential - Five or More Units or Apartments (Any Combination) - 4 Stories or Less, 6	174B177 349		North Hollywood - Valley Village	Yes	MI	R2RD
Los Angeles	2805 PARTRIDGE AVE	90039	5442027014	0.000	0.000	0.193	0.000	Shortfall of Sites	0.109	Low Medium I Residential	R2-1VL-RIO	0	0	0	36.675	0.193		Residential - Double, Duplex, or Two Units - 4 Stories or Less, 2	150A211 349		Silver Lake - Echo Park - Elysian Valley	Yes	MI	R2RD
Los Angeles	2652 GRANADA ST	90065	5453001013	0.000	0.000	0.193	0.000	Shortfall of Sites	0.124	Low Medium I Residential	RD3-1-CDO-RIO	0	0	0	32.266	0.193		Residential - Five or More Units or Apartments (Any Combination) - 4 Stories or Less, 5	147A217 349		Northeast Los Angeles	Yes	MI	R2RD
Los Angeles	1222 N CHEROKEE AVE	90038	5532002025	0.000	0.000	0.193	0.000	Shortfall of Sites	0.118	Low Medium II Residential	RD1.5-1XL	0	0	0	34.031	0.193		Residential - Double, Duplex, or Two Units - 4 Stories or Less, 2	144B185 349		Hollywood	Yes	MI	R2RD
Los Angeles	1927 JOHNSTON ST	90031	5210017009	0.000	0.000	0.193	0.000	Shortfall of Sites	0.162	Low Medium II Residential	RD2-1	0	0	0	24.739	0.193		Residential - Three Units (Any Combination) - 4 Stories or Less, 3	136-5A223 349		Northeast Los Angeles	Yes	MI	R2RD
Los Angeles	2910 MICHIGAN AVE	90033	5180020003	0.000	0.000	0.193	0.000	Shortfall of Sites	0.124	Low Medium I Residential	R2-1-CUGU	0	0	0	32.225	0.193		Residential - Three Units (Any Combination) - 4 Stories or Less, 3	127-5A225 349	29	Boyle Heights	Yes	MI	R2RD , BH CPU
Los Angeles	3457 E 8TH ST	90023	5190016025	0.000	0.000	0.193	0.000	Shortfall of Sites	0.131	Low Medium I Residential	R2-1-CUGU	0	0	0	30.630	0.193		Residential - Double, Duplex, or Two Units - 4 Stories or Less, 2	120A225 349	21	Boyle Heights	Yes	MI	R2RD , BH CPU
Los Angeles	1714 ORCHARD AVE	90006	5056017025	0.000	0.000	0.193	0.000	Shortfall of Sites	0.070	Low Medium II Residential	RD1.5-1	0	0	0	56.904	0.193		Residential - Double, Duplex, or Two Units - 4 Stories or Less, 2	126B197 349		South Los Angeles	Yes	MI	R2RD
Los Angeles	4862 WESTHAVEN ST	90016	5057028001	0.000	0.000	0.193	0.000	Shortfall of Sites	0.119	Low Medium I Residential	R2-1	0	0	0	33.507	0.193		Residential - Double, Duplex, or Two Units - 4 Stories or Less, 2	120B181 349		West Adams - Baldwin Hills - Leimert	Yes	MI	R2RD
Los Angeles	1209 W 40TH PL	90037	5020016005	0.000	0.000	0.193	0.000	Shortfall of Sites	0.057	Low Medium I Residential	R2-1	0	0	0	69.768	0.193		Residential - Double, Duplex, or Two Units - 4 Stories or Less, 2	114B197 349		South Los Angeles	Yes	MI	R2RD
Los Angeles	1178 E 41ST ST	90011	5115025017	0.000	0.000	0.193	0.000	Shortfall of Sites	0.141	Low Medium I Residential	R2-1	0	0	0	28.334	0.193		Residential - Three Units (Any Combination) - 4 Stories or Less, 4	115-5A209 349		Southeast Los Angeles	Yes	MI	R2RD
Los Angeles	327 W 41ST PL	90037	5111005018	0.000	0.000	0.193	0.000	Shortfall of Sites	0.119	Low Medium II Residential	RD2-1	0	0	0	33.537	0.193		Residential - Double, Duplex, or Two Units - 4 Stories or Less, 2	115-5A203 349		Southeast Los Angeles	Yes	MI	R2RD
Los Angeles	4305 SAN PEDRO PL	90011	5113035003	0.000	0.000	0.193	0.000	Shortfall of Sites	0.150	Low Medium I Residential	R2-1	0	0	0	26.682	0.193		Residential - Four Units (Any Combination) - 4 Stories or Less, 4	114A205 349		Southeast Los Angeles	Yes	MI	R2RD
Los Angeles	537 W 43RD PL	90037	5019011010	0.000	0.000	0.193	0.000	Shortfall of Sites	0.110	Low Medium II Residential	RD2-1	0	0	0	36.300	0.193		Residential - Double, Duplex, or Two Units - 4 Stories or Less, 2	114A201 349		South Los Angeles	Yes	MI	R2RD
Los Angeles	967 W 46TH ST	90037	5018008019	0.000	0.000	0.193	0.000	Shortfall of Sites	0.142	Low Medium II Residential	RD3-1	0	0	0	28.231	0.193		Residential - Double, Duplex, or Two Units - 4 Stories or Less, 2	111B197 349		South Los Angeles	Yes	MI	R2RD
Los Angeles	542 W 47TH ST	90037	5018027017	0.000	0.000	0.193	0.000	Shortfall of Sites	0.091	Low Medium II Residential	RD2-1	0	0	0	44.091	0.193		Residential - Double, Duplex, or Two Units - 4 Stories or Less, 2	112-5A201 349		South Los Angeles	Yes	MI	R2RD
Los Angeles	155 W 51ST ST	90037	5110024017	0.000	0.000	0.193	0.000	Shortfall of Sites	0.125	Low Medium I Residential	R2-1	0	0	0	31.896	0.193		Residential - Double, Duplex, or Two Units - 4 Stories or Less, 2	111A203 349		Southeast Los Angeles	Yes	MI	R2RD
Los Angeles	1154 E 53RD ST	90011	5104014006	0.000	0.000	0.193	0.000	Shortfall of Sites	0.118	Low Medium I Residential	R2-1	0	0	0	34.035	0.193		Residential - Three Units (Any Combination) - 4 Stories or Less, 3	108B209 349		Southeast Los Angeles	Yes	MI	R2RD
Los Angeles	5937 BONSALLO AVE	90044	6004031007	0.000	0.000	0.193	0.000	Shortfall of Sites	0.144	Low Medium I Residential	R2-1	0	0	0	27.871	0.193		Residential - Double, Duplex, or Two Units - 4 Stories or Less, 2	105B201 349		South Los Angeles	Yes	MI	R2RD
Los Angeles	613 W 78TH ST	90044	6020017026	0.000	0.000	0.193	0.000	Shortfall of Sites	0.161	Low Medium II Residential	RD2-1	0	0	0	24.890	0.193		Residential - Double, Duplex, or Two Units - 4 Stories or Less, 2	099B201 349		South Los Angeles	Yes	MI	R2RD
Los Angeles	901 E 80TH ST	90001	6029004019	0.000	0.000	0.193	0.000	Shortfall of Sites	0.146	Low Medium I Residential	R2-1	0	0	0	27.429	0.193		Residential - Five or More Units or Apartments (Any Combination) - 4 Stories or Less, 6	099B209 349		Southeast Los Angeles	Yes	MI	R2RD
Los Angeles	649 E 87TH ST	90002	6042001026	0.000	0.000	0.193	0.000	Shortfall of Sites	0.119	Low Medium I Residential	R2-1	0	0	0	33.506	0.193		Residential - Three Units (Any Combination) - 4 Stories or Less, 3	097-5A207 349		Southeast Los Angeles	Yes	MI	R2RD
Los Angeles	224 E 102ND ST	90003	6063010012	0.000	0.000	0.193	0.000	Shortfall of Sites	0.123	Low Medium I Residential	R2-1	0	0	0	32.409	0.193		Residential - Double, Duplex, or Two Units - 4 Stories or Less, 2	091-5A205 349		Southeast Los Angeles	Yes	MI	R2RD
Los Angeles	8838 TILDEN AVE	91402	2639002022	0.000	0.000	0.193	0.000	Shortfall of Sites	0.154	Low Medium I Residential	R2-1	0	0	0	25.965	0.193		Residential - Double, Duplex, or Two Units - 4 Stories or Less, 2	195B149 350		Mission Hills - Panorama City - North Hills	Yes	MI	R2RD
Los Angeles	7854 CLAYBECK AVE	91352	2405016007	0.000	0.000	0.193	0.000	Shortfall of Sites	0.196	Low Medium I Residential	R2-1	0	0	0	20.362	0.193		Residential - Double, Duplex, or Two Units - 4 Stories or Less, 2	189B181 350		Sun Valley - La Tuna Canyon	Yes	MI	R2RD
Los Angeles	628 N CUMMINGS ST	90033	5175028010	0.000	0.000	0.193	0.000	Shortfall of Sites	0.122	Low Medium I Residential	R2-1-CUGU	0	0	0	32.783	0.193		Residential - Four Units (Any Combination) - 4 Stories or Less, 4	130-5A223 350	29	Boyle Heights	Yes	MI	R2RD , BH CPU

Jurisdiction Name	Site Address/Intersection	5 Digit ZIP Code	Assessor Parcel Number	Very Low-Income	Low-Income	Moderate-Income	Above Moderate-Income	Type of Shortfall	Parcel Size (Acres)	Current General Plan Designation	Current Zoning	Proposed General Plan (GP) Designation	Proposed Zoning	Minimum Density Allowed	Maximum Density Allowed	Total Capacity	Vacant/ Nonvacant	Description of Existing Uses	PIN	Base Density Per Acre	Community Plan Area	Rent Stabalization Ordinance	Income Category	Applicable Rezoning Program (Program informing values in Column Q listed first)
Los Angeles	3013 E 3RD ST	90033	5179004054	0.000	0.000	0.193	0.000	Shortfall of Sites	0.118	Low Medium I Residential	R2-1-CUGU	0	0	0	33.806	0.193		Residential - Double, Duplex, or Two Units - 4 Stories or Less, 2	126A225 350	21	Boyle Heights	Yes	MI	R2RD , BH CPU
Los Angeles	6140 CAHUENGA BLVD	91606	2414021004	0.000	0.000	0.193	0.000	Shortfall of Sites	0.160	Low Medium I Residential	R2-1	0	0	0	25.030	0.193		Residential - Double, Duplex, or Two Units - 4 Stories or Less, 2	177B177 350		North Hollywood - Valley Village	Yes	MI	R2RD
Los Angeles	5656 CARTWRIGHT AVE	91601	2415022018	0.000	0.000	0.193	0.000	Shortfall of Sites	0.150	Low Medium I Residential	R2-1VL	0	0	0	26.611	0.193		Residential - Double, Duplex, or Two Units - 4 Stories or Less, 2	174B177 350		North Hollywood - Valley Village	Yes	MI	R2RD
Los Angeles	6142 ALCOTT ST	90035	5068003003	0.000	0.000	0.193	0.000	Shortfall of Sites	0.138	Low Medium II Residential	RD1.5-1-O	0	0	0	29.039	0.193		Residential - Double, Duplex, or Two Units - 4 Stories or Less, 2	129B173 350		Wilshire	Yes	MI	R2RD
Los Angeles	1248 S BURNSIDE AVE	90019	5085015010	0.000	0.000	0.193	0.000	Shortfall of Sites	0.146	Low Medium I Residential	R2-1-O	0	0	0	27.474	0.193		Residential - Double, Duplex, or Two Units - 4 Stories or Less, 2	129B177 350		Wilshire	Yes	MI	R2RD
Los Angeles	2155 S RIMPAU BLVD	90016	5062022012	0.000	0.000	0.193	0.000	Shortfall of Sites	0.102	Low Medium II Residential	RD2-1-O	0	0	0	39.045	0.193		Residential - Double, Duplex, or Two Units - 4 Stories or Less, 2	123B181 350		West Adams - Baldwin Hills - Leimert	Yes	MI	R2RD
Los Angeles	1161 W 25TH ST	90007	5055021010	0.000	0.000	0.193	0.000	Shortfall of Sites	0.135	Low Medium II Residential	RD2-1-O-CPIO	0	0	0	29.647	0.193		Residential - Five or More Units or Apartments (Any Combination) · 4 Stories or Less, 5	124-5A201 350		South Los Angeles	Yes	MI	R2RD
Los Angeles	736 S MOTT ST	90023	5185032019	0.000	0.000	0.193	0.000	Shortfall of Sites	0.124	Low Medium II Residential	RD1.5-1-CUGU	0	0	0	32.252	0.193		Residential - Double, Duplex, or Two Units - 4 Stories or Less, 2	124-5A223 350		Boyle Heights	Yes	MI	R2RD
Los Angeles	2942 S LA BREA AVE	90016	5049030012	0.000	0.000	0.193	0.000	Shortfall of Sites	0.098	Low Medium II Residential	RD1.5-1	0	0	0	40.878	0.193		Residential - Double, Duplex, or Two Units - 4 Stories or Less, 2	120B181 350		West Adams - Baldwin Hills - Leimert	Yes	MI	R2RD
Los Angeles	1209 E 34TH ST	90011	5114027009	0.000	0.000	0.193	0.000	Shortfall of Sites	0.110	Low Medium I Residential	R2-1	0	0	0	36.264	0.193		Residential - Double, Duplex, or Two Units - 4 Stories or Less, 2	117A211 350		Southeast Los Angeles	Yes	MI	R2RD
Los Angeles	1174 E 41ST ST	90011	5115025018	0.000	0.000	0.193	0.000	Shortfall of Sites	0.141	Low Medium I Residential	R2-1	0	0	0	28.334	0.193		Residential - Double, Duplex, or Two Units - 4 Stories or Less, 2	115-5A209 350		Southeast Los Angeles	Yes	MI	R2RD
Los Angeles	4306 WOODLAWN AVE	90011	5113035004	0.000	0.000	0.193	0.000	Shortfall of Sites	0.172	Low Medium I Residential	R2-1	0	0	0	23.232	0.193		Residential - Three Units (Any Combination) - 4 Stories or Less, 3	114A205 350		Southeast Los Angeles	Yes	MI	R2RD
Los Angeles	1326 E 50TH ST	90011	5107032011	0.000	0.000	0.193	0.000	Shortfall of Sites	0.115	Low Medium I Residential	R2-1	0	0	0	34.753	0.193		Residential - Three Units (Any Combination) - 4 Stories or Less, 3	111A211 350		Southeast Los Angeles	Yes	MI	R2RD
Los Angeles	1150 E 53RD ST	90011	5104014007	0.000	0.000	0.193	0.000	Shortfall of Sites	0.118	Low Medium I Residential	R2-1	0	0	0	34.037	0.193		Residential - Single Family Residence, 2	108B209 350		Southeast Los Angeles	Yes	MI	R2RD
Los Angeles	617 W 78TH ST	90044	6020017027	0.000	0.000	0.193	0.000	Shortfall of Sites	0.161	Low Medium II Residential	RD2-1	0	0	0	24.890	0.193		Residential - Five or More Units or Apartments (Any Combination) · 4 Stories or Less, 6	099B201 350		South Los Angeles	Yes	MI	R2RD
Los Angeles	859 E 80TH ST	90001	6029003030	0.000	0.000	0.193	0.000	Shortfall of Sites	0.122	Low Medium II Residential	R2-1	0	0	0	32.659	0.193		Residential - Double, Duplex, or Two Units - 4 Stories or Less, 2	099B209 350		Southeast Los Angeles	Yes	MI	R2RD
Los Angeles	9425 HOLMES AVE	90002	6048032015	0.000	0.000	0.193	0.000	Shortfall of Sites	0.204	Low Medium I Residential	R2-1	0	0	0	19.570	0.193		Residential - Double, Duplex, or Two Units - 4 Stories or Less, 2	094-5A213 350		Southeast Los Angeles	Yes	MI	R2RD
Los Angeles	1644 E 110TH ST	90059	6069010011	0.000	0.000	0.193	0.000	Shortfall of Sites	0.088	Low Medium I Residential	R2-1	0	0	0	45.311	0.193		Residential - Double, Duplex, or Two Units - 4 Stories or Less, 2	088-5A213 350		Southeast Los Angeles	Yes	MI	R2RD
Los Angeles	225 W 111TH ST	90061	6074018016	0.000	0.000	0.193	0.000	Shortfall of Sites	0.122	Low Medium I Residential	R2-1	0	0	0	32.754	0.193		Residential - Double, Duplex, or Two Units - 4 Stories or Less, 2	088-5A203 350		Southeast Los Angeles	Yes	MI	R2RD
Los Angeles	725 E 111TH PL	90059	6071007012	0.000	0.000	0.193	0.000	Shortfall of Sites	0.130	Low Medium I Residential	R2-1	0	0	0	30.677	0.193		Residential - Double, Duplex, or Two Units - 4 Stories or Less, 2	088-5A207 350		Southeast Los Angeles	Yes	MI	R2RD
Los Angeles	1530 E DENNI ST	90744	7425030030	0.000	0.000	0.193	0.000	Shortfall of Sites	0.122	Low Medium I Residential	[Q]R2-1XL-O-CUGU	0	0	0	32.890	0.193		Residential - Three Units (Any Combination) - 4 Stories or Less, 3	033B213 350		Wilmington - Harbor City	Yes	MI	R2RD
Los Angeles	2504 MARENGO ST	90033	5177005002	0.000	0.000	0.193	0.000	Shortfall of Sites	0.131	Low Medium I Residential	R2-1-CUGU	0	0	0	30.452	0.193		Residential - Double, Duplex, or Two Units - 4 Stories or Less, 2	132A227 351	21	Boyle Heights	Yes	MI	R2RD , BH CPU
Los Angeles	325 N EVERGREEN AVE	90033	5180019029	0.000	0.000	0.193	0.000	Shortfall of Sites	0.070	Low Medium I Residential	R2-1-CUGU	0	0	0	57.515	0.193		Residential - Five or More Units or Apartments (Any Combination) · 4 Stories or Less, 8	127-5A227 351	29	Boyle Heights	Yes	MI	R2RD , BH CPU
Los Angeles	2950 E 3RD ST	90033	5179004037	0.000	0.000	0.193	0.000	Shortfall of Sites	0.113	Low Medium I Residential	R2-1-CUGU	0	0	0	35.478	0.193		Residential - Double, Duplex, or Two Units - 4 Stories or Less, 2	126A225 351	21	Boyle Heights	Yes	MI	R2RD , BH CPU
Los Angeles	3257 EAGLE ST	90063	5186006031	0.000	0.000	0.193	0.000	Shortfall of Sites	0.101	Low Medium I Residential	R2-1-CUGU	0	0	0	39.740	0.193		Residential - Double, Duplex, or Two Units - 4 Stories or Less, 2	124-5A227 351	21	Boyle Heights	Yes	MI	R2RD , BH CPU
Los Angeles	6137 CLYBOURN AVE	91606	2414021019	0.000	0.000	0.193	0.000	Shortfall of Sites	0.172	Low Medium I Residential	R2-1	0	0	0	23.238	0.193		Residential - Double, Duplex, or Two Units - 4 Stories or Less, 2	177B177 351		North Hollywood - Valley Village	Yes	MI	R2RD
Los Angeles	1023 N CORONADO ST	90026	5402014018	0.000	0.000	0.193	0.000	Shortfall of Sites	0.172	Low Medium II Residential	RD2-1VL	0	0	0	23.234	0.193		Residential - Five or More Units or Apartments (Any Combination) · 4 Stories or Less, 18	141A205 351		Silver Lake - Echo Park - Elysian Valley	Yes	MI	R2RD
Los Angeles	2733 FAIRMOUNT ST	90033	5177013032	0.000	0.000	0.193	0.000	Shortfall of Sites	0.134	Low Medium II Residential	RD1.5-1-CUGU	0	0	0	29.782	0.193		Residential - Double, Duplex, or Two Units - 4 Stories or Less, 2	130-5A227 351		Boyle Heights	Yes	MI	R2RD
Los Angeles	1807 S CLOVERDALE AVE	90019	5067020020	0.000	0.000	0.193	0.000	Shortfall of Sites	0.127	Low Medium II Residential	RD2-1-O	0	0	0	31.606	0.193		Residential - Double, Duplex, or Two Units - 4 Stories or Less, 2	126B177 351		West Adams - Baldwin Hills - Leimert	Yes	MI	R2RD
Los Angeles	1616 4TH AVE	90019	5072028022	0.000	0.000	0.193	0.000	Shortfall of Sites	0.161	Low Medium II Residential	RD2-1XL-O-CPIO	0	0	0	24.891	0.193		Residential - Three Units (Any Combination) - 4 Stories or Less, 3	126B189 351		West Adams - Baldwin Hills - Leimert	Yes	MI	R2RD
Los Angeles	1169 W 25TH ST	90007	5055021011	0.000	0.000	0.193	0.000	Shortfall of Sites	0.135	Low Medium II Residential	RD2-1-O-CPIO	0	0	0	29.646	0.193		Residential - Double, Duplex, or Two Units - 4 Stories or Less, 2	124-5A201 351		South Los Angeles	Yes	MI	R2RD
Los Angeles	945 S BREED ST	90023	5189005019	0.000	0.000	0.193	0.000	Shortfall of Sites	0.126	Low Medium II Residential	RD1.5-1-CUGU	0	0	0	31.749	0.193		Residential - Double, Duplex, or Two Units - 4 Stories or Less, 2	124-5A221 351		Boyle Heights	Yes	MI	R2RD
Los Angeles	2851 S MANSFIELD AVE	90016	5049028030	0.000	0.000	0.193	0.000	Shortfall of Sites	0.110	Low Medium II Residential	RD1.5-1	0	0	0	36.299	0.193		Residential - Double, Duplex, or Two Units - 4 Stories or Less, 2	120B177 351		West Adams - Baldwin Hills - Leimert	Yes	MI	R2RD
Los Angeles	812 E 21ST ST	90011	5131012008	0.000	0.000	0.193	0.000	Shortfall of Sites	0.172	Low Medium I Residential	R2-1	0	0	0	23.218	0.193		Residential - Double, Duplex, or Two Units - 4 Stories or Less, 2	121-5A209 351		Southeast Los Angeles	Yes	MI	R2RD
Los Angeles	3322 ESTRADA ST	90023	5190022013	0.000	0.000	0.193	0.000	Shortfall of Sites	0.112	Low Medium II Residential	RD1.5-1-CUGU	0	0	0	35.685	0.193		Residential - Double, Duplex, or Two Units - 4 Stories or Less, 2	120A225 351		Boyle Heights	Yes	MI	R2RD
Los Angeles	1795 W 37TH DR	90018	5041035050	0.000	0.000	0.193	0.000	Shortfall of Sites	0.066	Low Medium I Residential	R2-1-O-CPIO	0	0	0	60.954	0.193		Residential - Double, Duplex, or Two Units - 4 Stories or Less, 2	117B193 351		South Los Angeles	Yes	MI	R2RD
Los Angeles	3215 TRINITY ST	90011	5120017016	0.000	0.000	0.193	0.000	Shortfall of Sites	0.116	Low Medium I Residential	R2-1	0	0	0	34.484	0.193		Residential - Double, Duplex, or Two Units - 4 Stories or Less, 2	118-5A207 351		Southeast Los Angeles	Yes	MI	R2RD
Los Angeles	989 E 34TH ST	90011	5114018004	0.000	0.000	0.193	0.000	Shortfall of Sites	0.069	Low Medium II Residential	RD2-1	0	0	0	58.145	0.193		Residential - Double, Duplex, or Two Units - 4 Stories or Less, 2	117A209 351		Southeast Los Angeles	Yes	MI	R2RD
Los Angeles	3612 GRIFFITH AVE	90011	5114001007	0.000	0.000	0.193	0.000	Shortfall of Sites	0.110	Low Medium II Residential	RD2-1	0	0	0	36.299	0.193		Residential - Double, Duplex, or Two Units - 4 Stories or Less, 2	117A207 351		Southeast Los Angeles	Yes	MI	R2RD
Los Angeles	1203 E 34TH ST	90011	5114027008	0.000	0.000	0.193	0.000	Shortfall of Sites	0.110	Low Medium I Residential	R2-1	0	0	0	36.266	0.193		Residential - Double, Duplex, or Two Units - 4 Stories or Less, 2	117A211 351		Southeast Los Angeles	Yes	MI	R2RD
Los Angeles	341 W 41ST PL	90037	5111005020	0.000	0.000	0.193	0.000	Shortfall of Sites	0.119	Low Medium II Residential	RD2-1	0	0	0	33.521	0.193		Residential - Double, Duplex, or Two Units - 4 Stories or Less, 2	115-5A203 351		Southeast Los Angeles	Yes	MI	R2RD
Los Angeles	4423 S WILTON PL	90062	5015016021	0.000	0.000	0.193	0.000	Shortfall of Sites	0.119	Low Medium I Residential	R2-1	0	0	0	33.507	0.193		Residential - Double, Duplex, or Two Units - 4 Stories or Less, 2	111B189 351		South Los Angeles	Yes	MI	R2RD
Los Angeles	232 E 47TH ST	90011	5109010032	0.000	0.000	0.193	0.000	Shortfall of Sites	0.139	Low Medium I Residential	R2-1	0	0	0	28.681	0.193		Residential - Double, Duplex, or Two Units - 4 Stories or Less, 2	112-5A205 351		Southeast Los Angeles	Yes	MI	R2RD
Los Angeles	163 W 51ST ST	90037	5110023029	0.000	0.000	0.193	0.000	Shortfall of Sites	0.125	Low Medium I Residential	R2-1	0	0	0	31.895	0.193		Residential - Double, Duplex, or Two Units - 4 Stories or Less, 2	111A203 351		Southeast Los Angeles	Yes	MI	R2RD
Los Angeles	633 W 53RD ST	90037	5001027009	0.000	0.000	0.193	0.000	Shortfall of Sites	0.137	Low Medium I Residential	R2-1	0	0	0	29.121	0.193		Residential - Three Units (Any Combination) - 4 Stories or Less, 3	108B201 351		South Los Angeles	Yes	MI	R2RD
Los Angeles	5223 DENKER AVE	90062	5003011015	0.000	0.000	0.193	0.000	Shortfall of Sites	0.137	Low Medium I Residential	R2-1-CPIO	0	0	0	29.282	0.193		Residential - Three Units (Any Combination) - 4 Stories or Less, 3	108B193 351		South Los Angeles	Yes	MI	R2RD
Los Angeles	6825 BONSALLO AVE	90044	6013020020	0.000	0.000	0.193	0.000	Shortfall of Sites	0.124	Low Medium I Residential	R2-1	0	0	0	32.219	0.193		Residential - Double, Duplex, or Two Units - 4 Stories or Less, 2	102B201 351		South Los Angeles	Yes	MI	R2RD
Los Angeles	623 W 78TH ST	90044	6020017028	0.000	0.000	0.193	0.000	Shortfall of Sites	0.161	Low Medium II Residential	RD2-1	0	0	0	24.890	0.193		Residential - Three Units (Any Combination) - 4 Stories or Less, 3	099B201 351		South Los Angeles	Yes	MI	R2RD
Los Angeles	641 E 87TH ST	90002	6042001033	0.000	0.000	0.193	0.000	Shortfall of Sites	0.119	Low Medium I Residential	R2-1	0	0	0	33.506	0.193		Residential - Double, Duplex, or Two Units - 4 Stories or Less, 2	097-5A207 351		Southeast Los Angeles	Yes	MI	R2RD
Los Angeles	6911 GREELEY ST	91042	2568015028	0.000	0.000	0.193	0.000	Shortfall of Sites	0.108	Low Medium II Residential	RD2-1	0	0	0	36.991	0.193		Residential - Double, Duplex, or Two Units - 4 Stories or Less, 2	202-5A201 352		Sunland - Tujunga - Lake View Terrace - Shadow Hills - East La Tuna Canyon	Yes	MI	R2RD
Los Angeles	7425 CLYBOURN AVE	91352	2410011031	0.000	0.000	0.193	0.000	Shortfall of Sites	0.127	High Medium Residential	RD1.5-1	0	0	0	31.537	0.193		Residential - Double, Duplex, or Two Units - 4 Stories or Less, 2	186B177 352		Sun Valley - La Tuna Canyon	Yes	MI	R2RD
Los Angeles	3106 E 5TH ST	90063	5186002032	0.000	0.000	0.193	0.000	Shortfall of Sites	0.129	Low Medium I Residential	R2-1-CUGU	0	0	0	30.978	0.193		Residential - Three Units (Any Combination) - 4 Stories or Less, 3	124-5A225 352	21	Boyle Heights	Yes	MI	R2RD , BH CPU
Los Angeles	4400 LA CLEDE AVE	90039	5594003013	0.000	0.000	0.193	0.000	Shortfall of Sites	0.172	Low Medium II Residential	RD2-1-RIO	0	0	0	23.254	0.193		Residential - Four Units (Any Combination) - 4 Stories or Less, 4	159B205 352		Northeast Los Angeles	Yes	MI	R2RD
Los Angeles	3435 ARROYO SECO AVE	90065	5446020008	0.000	0.000	0.193	0.000	Shortfall of Sites	0.139	Low Medium II Residential	RD2-1-CDO	0	0	0	28.741	0.193		Residential - Three Units (Any Combination) - 4 Stories or Less, 3	144A221 352		Northeast Los Angeles	Yes	MI	R2RD
Los Angeles	1923 EASTLAKE AVE	90031	5210026031	0.000	0.000	0.193	0.000	Shortfall of Sites	0.106	Low Medium I Residential	RD3-1	0	0	0	37.580	0.193		Residential - Double, Duplex, or Two Units - 4 Stories or Less, 2	136-5A223 352		Northeast Los Angeles	Yes	MI	R2RD
Los Angeles	4621 SATURN ST	90019	5071020016	0.000	0.000	0.193	0.000	Shortfall of Sites	0.161	Low Medium II Residential	RD2-1-O	0	0	0	24.891	0.193		Residential - Five or More Units or Apartments (Any Combination) · 4 Stories or Less, 7	126B185 352		West Adams - Baldwin Hills - Leimert	Yes	MI	R2RD
Los Angeles	2848 S HARCOURT AVE	90016	5057026013	0.000	0.000	0.193	0.000	Shortfall of Sites	0.119	Low Medium I Residential	R2-1	0	0	0	33.507	0.193		Residential - Three Units (Any Combination) - 4 Stories or Less, 3	120B181 352		West Adams - Baldwin Hills - Leimert	Yes	MI	R2RD
Los Angeles	3747 S ST ANDREWS PL	90018	5042016008	0.000	0.000	0.193	0.000	Shortfall of Sites	0.076	Low Medium I Residential	R2-1-O-CPIO	0	0	0	52.850	0.193		Residential - Double, Duplex, or Two Units - 4 Stories or Less, 2	117B193 352		South Los Angeles	Yes	MI	R2RD
Los Angeles	3758 S GRAMERCY PL	90018	5042015009	0.000	0.000	0.193	0.000	Shortfall of Sites	0.133	Low Medium I Residential	R2-1-O-CPIO	0	0	0	30.107	0.193		Residential - Double, Duplex, or Two Units - 4 Stories or Less, 2	117B189 352		South Los Angeles	Yes	MI	R2RD
Los Angeles	3734 WOODLAWN AVE	90011	5121028012	0.000	0.000	0.193	0.000	Shortfall of Sites	0.121	Low Medium I Residential	R2-1	0	0	0	33.103	0.193		Residential - Five or More Units or Apartments (Any Combination) · 4 Stories or Less, 5	117A205 352		Southeast Los Angeles	Yes	MI	R2RD
Los Angeles	4024 S BUDLONG AVE	90037	5020017012	0.000	0.000	0.193	0.000	Shortfall of Sites	0.150	Low Medium I Residential	R2-1	0	0	0	26.749	0.193		Residential - Double, Duplex, or Two Units - 4 Stories or Less, 2	114B197 352		South Los Angeles	Yes	MI	R2RD
Los Angeles	1158 E 41ST ST	90011	5115025020	0.000	0.000	0.193	0.000	Shortfall of Sites	0.141	Low Medium I Residential	R2-1	0	0	0	28.334	0.193		Residential - Three Units (Any Combination) - 4 Stories or Less, 3	115-5A209 352		Southeast Los Angeles	Yes	MI	R2RD
Los Angeles	4045 MORGAN AVE	90011	5117014007	0.000	0.000	0.193	0.000	Shortfall of Sites	0.124	Low Medium I Residential	R2-1	0	0	0	32.171	0.193		Residential - Five or More Units or Apartments (Any Combination) · 4 Stories or Less, 6	115-5A213 352		Southeast Los Angeles	Yes	MI	R2RD
Los Angeles	345 W 41ST PL	90037	5111005021	0.000	0.000	0.193	0.000	Shortfall of Sites	0.119	Low Medium II Residential	RD2-1	0	0	0	33.512	0.193		Residential - Double, Duplex, or Two Units - 4 Stories or Less, 2	115-5A203 352		Southeast Los Angeles	Yes	MI	R2RD
Los Angeles	1220 E 43RD ST	90011	5115032028	0.000	0.000	0.193	0.000	Shortfall of Sites	0.139	Low Medium I Residential	R2-1	0	0	0	28.854	0.193		Residential - Five or More Units or Apartments (Any Combination) · 4 Stories or Less, 5	114A211 352		Southeast Los Angeles	Yes	MI	R2RD

Jurisdiction Name	Site Address/Intersection	5 Digit ZIP Code	Assessor Parcel Number	Very Low-Income	Low-Income	Moderate-Income	Above Moderate-Income	Type of Shortfall	Parcel Size (Acres)	Current General Plan Designation	Current Zoning	Proposed General Plan (GP) Designation	Proposed Zoning	Minimum Density Allowed	Maximum Density Allowed	Total Capacity	Vacant/ Nonvacant	Description of Existing Uses	PIN	Base Density Per Acre	Community Plan Area	Rent Stabalization Ordinance	Income Category	Applicable Rezoning Program (Program informing values in Column Q listed first)
Los Angeles	224 E 47TH ST	90011	5109010031	0.000	0.000	0.193	0.000	Shortfall of Sites	0.139	Low Medium I Residential	R2-1	0	0	0	28.681	0.193		Residential - Double, Duplex, or Two Units - 4 Stories or Less, 2	112-5A205 352		Southeast Los Angeles	Yes	MI	R2RD
Los Angeles	919 E 48TH ST	90011	5108023012	0.000	0.000	0.193	0.000	Shortfall of Sites	0.170	Low Medium I Residential	R2-1	0	0	0	23.528	0.193		Residential - Five or More Units or Apartments (Any Combination) · 4 Stories or Less, 5	112-5A209 352		Southeast Los Angeles	Yes	MI	R2RD
Los Angeles	822 E 47TH ST	90011	5108008028	0.000	0.000	0.193	0.000	Shortfall of Sites	0.155	Low Medium I Residential	R2-1	0	0	0	25.813	0.193		Residential - Double, Duplex, or Two Units - 4 Stories or Less, 2	112-5A207 352		Southeast Los Angeles	Yes	MI	R2RD
Los Angeles	240 E 51ST ST	90011	5109007004	0.000	0.000	0.193	0.000	Shortfall of Sites	0.182	Low Medium II Residential	RD2-1	0	0	0	21.966	0.193		Residential - Double, Duplex, or Two Units - 4 Stories or Less, 2	111A205 352		Southeast Los Angeles	Yes	MI	R2RD
Los Angeles	1138 E 53RD ST	90011	5104014009	0.000	0.000	0.193	0.000	Shortfall of Sites	0.118	Low Medium I Residential	R2-1	0	0	0	34.041	0.193		Residential - Double, Duplex, or Two Units - 4 Stories or Less, 2	108B209 352		Southeast Los Angeles	Yes	MI	R2RD
Los Angeles	211 E 69TH ST	90003	6011004042	0.000	0.000	0.193	0.000	Shortfall of Sites	0.125	Low Medium I Residential	R2-1	0	0	0	32.098	0.193		Residential - Double, Duplex, or Two Units - 4 Stories or Less, 2	102B205 352		Southeast Los Angeles	Yes	MI	R2RD
Los Angeles	627 W 78TH ST	90044	6020018013	0.000	0.000	0.193	0.000	Shortfall of Sites	0.161	Low Medium II Residential	RD2-1	0	0	0	24.890	0.193		Residential - Three Units (Any Combination) - 4 Stories or Less, 3	099B201 352		South Los Angeles	Yes	MI	R2RD
Los Angeles	851 E 80TH ST	90001	6029003028	0.000	0.000	0.193	0.000	Shortfall of Sites	0.123	Low Medium I Residential	R2-1	0	0	0	32.651	0.193		Residential - Double, Duplex, or Two Units - 4 Stories or Less, 2	099B209 352		Southeast Los Angeles	Yes	MI	R2RD
Los Angeles	637 E 87TH ST	90002	6042001023	0.000	0.000	0.193	0.000	Shortfall of Sites	0.119	Low Medium I Residential	R2-1	0	0	0	33.506	0.193		Residential - Four Units (Any Combination) - 4 Stories or Less, 4	097-5A207 352		Southeast Los Angeles	Yes	MI	R2RD
Los Angeles	9721 S SAN PEDRO ST	90003	6052014019	0.000	0.000	0.193	0.000	Shortfall of Sites	0.060	Low Medium II Residential	RD2-1	0	0	0	66.242	0.193		Residential - Five or More Units or Apartments (Any Combination) · 4 Stories or Less, 12	093A205 352		Southeast Los Angeles	Yes	MI	R2RD
Los Angeles	423 W 103RD ST	90003	6054035015	0.000	0.000	0.193	0.000	Shortfall of Sites	0.208	Low Medium I Residential	R2-1	0	0	0	19.243	0.193		Residential - Double, Duplex, or Two Units - 4 Stories or Less, 2	091-5A201 352		South Los Angeles	Yes	MI	R2RD
Los Angeles	1382 E 110TH ST	90059	6070007013	0.000	0.000	0.193	0.000	Shortfall of Sites	0.065	Low Medium I Residential	R2-1	0	0	0	61.427	0.193		Residential - Double, Duplex, or Two Units - 4 Stories or Less, 2	088-5A211 352		Southeast Los Angeles	Yes	MI	R2RD
Los Angeles	715 E 111TH PL	90059	6071007014	0.000	0.000	0.193	0.000	Shortfall of Sites	0.146	Low Medium I Residential	R2-1	0	0	0	27.399	0.193		Residential - Double, Duplex, or Two Units - 4 Stories or Less, 2	088-5A207 352		Southeast Los Angeles	Yes	MI	R2RD
Los Angeles	10327 LAUREL CANYON BLVD	91331	2646003013	0.000	0.000	0.193	0.000	Shortfall of Sites	0.152	Low Medium II Residential	RD2-1-O	0	0	0	26.344	0.193		Residential - Five or More Units or Apartments (Any Combination) · 4 Stories or Less, 5	204B157 353		Arleta - Pacoima	Yes	MI	R2RD
Los Angeles	7058 HAZELTINE AVE	91405	2216011007	0.000	0.000	0.193	0.000	Shortfall of Sites	0.187	Low Residential	R1-1, [Q]RD1.5-1	0	0	0	21.402	0.193		Residential - Five or More Units or Apartments (Any Combination) · 4 Stories or Less, 23	183B153 353		Van Nuys - North Sherman Oaks	Yes	MI	R2RD
Los Angeles	601 N ST LOUIS ST	90033	5175027001	0.000	0.000	0.193	0.000	Shortfall of Sites	0.119	Low Medium I Residential	R2-1-CUGU	0	0	0	33.588	0.193		Residential - Three Units (Any Combination) - 4 Stories or Less, 3	130-5A223 353	29	Boyle Heights	Yes	MI	R2RD , BH CPU
Los Angeles	1134 EUCLID AVE	90023	5190009020	0.000	0.000	0.193	0.000	Shortfall of Sites	0.110	Low Medium I Residential	R2-1-CUGU	0	0	0	36.307	0.193		Residential - Double, Duplex, or Two Units - 4 Stories or Less, 2	121-5A223 353	21	Boyle Heights	Yes	MI	R2RD , BH CPU
Los Angeles	2738 COUNCIL ST	90026	5156021010	0.000	0.000	0.193	0.000	Shortfall of Sites	0.110	Low Medium Residential	RD1.5-1	0	0	0	36.249	0.193		Residential - Four Units (Any Combination) - 4 Stories or Less, 4	138A203 353		Westlake	Yes	MI	R2RD
Los Angeles	274 BELMONT AVE	90026	5159019009	0.000	0.000	0.193	0.000	Shortfall of Sites	0.109	Low Medium Residential	RD1.5-1	0	0	0	36.567	0.193		Residential - Three Units (Any Combination) - 4 Stories or Less, 3	136-5A207 353		Westlake	Yes	MI	R2RD
Los Angeles	1810 S COCHRAN AVE	90019	5067020004	0.000	0.000	0.193	0.000	Shortfall of Sites	0.127	Low Medium II Residential	RD2-1-O	0	0	0	31.559	0.193		Residential - Double, Duplex, or Two Units - 4 Stories or Less, 2	126B177 353		West Adams - Baldwin Hills - Leimert	Yes	MI	R2RD
Los Angeles	2304 HILLCREST DR	90016	5061027031	0.000	0.000	0.193	0.000	Shortfall of Sites	0.159	Low Medium I Residential	R2-1	0	0	0	25.107	0.193		Residential - Double, Duplex, or Two Units - 4 Stories or Less, 2	123B181 353		West Adams - Baldwin Hills - Leimert	Yes	MI	R2RD
Los Angeles	2943 S PALM GROVE AVE	90016	5057026020	0.000	0.000	0.193	0.000	Shortfall of Sites	0.119	Low Medium I Residential	R2-1	0	0	0	33.490	0.193		Residential - Double, Duplex, or Two Units - 4 Stories or Less, 2	120B181 353		West Adams - Baldwin Hills - Leimert	Yes	MI	R2RD
Los Angeles	1365 E 33RD ST	90011	5114038003	0.000	0.000	0.193	0.000	Shortfall of Sites	0.128	Low Medium II Residential	RD2-1	0	0	0	31.190	0.193		Residential - Three Units (Any Combination) - 4 Stories or Less, 3	117A211 353		Southeast Los Angeles	Yes	MI	R2RD
Los Angeles	1916 W MARTIN LUTHER KING JR BLVD	90062	5022016038	0.000	0.000	0.193	0.000	Shortfall of Sites	0.126	Low Medium I Residential	R2-1-CPIO	0	0	0	31.833	0.193		Residential - Four Units (Any Combination) - 4 Stories or Less, 4	114B189 353		South Los Angeles	Yes	MI	R2RD
Los Angeles	796 E 40TH PL	90011	5114008009	0.000	0.000	0.193	0.000	Shortfall of Sites	0.161	Low Medium II Residential	RD2-1	0	0	0	24.828	0.193		Residential - Double, Duplex, or Two Units - 4 Stories or Less, 2	115-5A207 353		Southeast Los Angeles	Yes	MI	R2RD
Los Angeles	4306 SAN PEDRO PL	90011	5113019012	0.000	0.000	0.193	0.000	Shortfall of Sites	0.130	Low Medium I Residential	R2-1	0	0	0	30.765	0.193		Residential - Four Units (Any Combination) - 4 Stories or Less, 4	114A205 353		Southeast Los Angeles	Yes	MI	R2RD
Los Angeles	601 W 43RD PL	90037	5019011006	0.000	0.000	0.193	0.000	Shortfall of Sites	0.110	Low Medium II Residential	RD2-1	0	0	0	36.299	0.193		Residential - Three Units (Any Combination) - 4 Stories or Less, 3	114A201 353		South Los Angeles	Yes	MI	R2RD
Los Angeles	4420 S VAN NESS AVE	90062	5015025006	0.000	0.000	0.193	0.000	Shortfall of Sites	0.120	Low Medium I Residential	R2-1	0	0	0	33.426	0.193		Residential - Double, Duplex, or Two Units - 4 Stories or Less, 2	111B189 353		South Los Angeles	Yes	MI	R2RD
Los Angeles	973 W 46TH ST	90037	5018008018	0.000	0.000	0.193	0.000	Shortfall of Sites	0.146	Low Medium I Residential	RD3-1	0	0	0	27.312	0.193		Residential - Double, Duplex, or Two Units - 4 Stories or Less, 2	111B197 353		South Los Angeles	Yes	MI	R2RD
Los Angeles	222 E 47TH ST	90011	5109010056	0.000	0.000	0.193	0.000	Shortfall of Sites	0.139	Low Medium I Residential	R2-1	0	0	0	28.681	0.193		Residential - Double, Duplex, or Two Units - 4 Stories or Less, 2	112-5A205 353		Southeast Los Angeles	Yes	MI	R2RD
Los Angeles	910 E 47TH ST	90011	5108023013	0.000	0.000	0.193	0.000	Shortfall of Sites	0.170	Low Medium I Residential	R2-1	0	0	0	23.508	0.193		Residential - Double, Duplex, or Two Units - 4 Stories or Less, 2	112-5A209 353		Southeast Los Angeles	Yes	MI	R2RD
Los Angeles	1344 E 50TH ST	90011	5107032008	0.000	0.000	0.193	0.000	Shortfall of Sites	0.115	Low Medium I Residential	R2-1	0	0	0	34.758	0.193		Residential - Double, Duplex, or Two Units - 4 Stories or Less, 2	111A211 353		Southeast Los Angeles	Yes	MI	R2RD
Los Angeles	207 W 51ST ST	90037	5110023027	0.000	0.000	0.193	0.000	Shortfall of Sites	0.125	Low Medium I Residential	R2-1	0	0	0	31.896	0.193		Residential - Double, Duplex, or Two Units - 4 Stories or Less, 2	111A203 353		Southeast Los Angeles	Yes	MI	R2RD
Los Angeles	1132 E 53RD ST	90011	5104014010	0.000	0.000	0.193	0.000	Shortfall of Sites	0.117	Low Medium I Residential	R2-1	0	0	0	34.043	0.193		Residential - Double, Duplex, or Two Units - 4 Stories or Less, 2	108B209 353		Southeast Los Angeles	Yes	MI	R2RD
Los Angeles	226 E 53RD ST	90011	5101011006	0.000	0.000	0.193	0.000	Shortfall of Sites	0.114	Low Medium I Residential	R2-1	0	0	0	35.096	0.193		Residential - Double, Duplex, or Two Units - 4 Stories or Less, 2	108B205 353		Southeast Los Angeles	Yes	MI	R2RD
Los Angeles	633 W 78TH ST	90044	6020018014	0.000	0.000	0.193	0.000	Shortfall of Sites	0.161	Low Medium II Residential	RD2-1	0	0	0	24.890	0.193		Residential - Four Units (Any Combination) - 4 Stories or Less, 4	099B201 353		South Los Angeles	Yes	MI	R2RD
Los Angeles	845 E 80TH ST	90001	6029003027	0.000	0.000	0.193	0.000	Shortfall of Sites	0.123	Low Medium I Residential	R2-1	0	0	0	32.648	0.193		Residential - Double, Duplex, or Two Units - 4 Stories or Less, 2	099B209 353		Southeast Los Angeles	Yes	MI	R2RD
Los Angeles	633 E 87TH ST	90002	6042001022	0.000	0.000	0.193	0.000	Shortfall of Sites	0.119	Low Medium I Residential	R2-1	0	0	0	33.505	0.193		Residential - Double, Duplex, or Two Units - 4 Stories or Less, 2	097-5A207 353		Southeast Los Angeles	Yes	MI	R2RD
Los Angeles	842 E 87TH ST	90002	6042021026	0.000	0.000	0.193	0.000	Shortfall of Sites	0.117	Low Medium I Residential	R2-1	0	0	0	34.151	0.193		Residential - Double, Duplex, or Two Units - 4 Stories or Less, 2	097-5A209 353		Southeast Los Angeles	Yes	MI	R2RD
Los Angeles	242 W 88TH PL	90003	6040026022	0.000	0.000	0.193	0.000	Shortfall of Sites	0.125	Low Medium II Residential	RD2-1	0	0	0	31.956	0.193		Residential - Double, Duplex, or Two Units - 4 Stories or Less, 2	096A203 353		Southeast Los Angeles	Yes	MI	R2RD
Los Angeles	11016 AVALON BLVD	90061	6071005029	0.000	0.000	0.193	0.000	Shortfall of Sites	0.069	Low Medium II Residential	RD1.5-1	0	0	0	58.032	0.193		Residential - Five or More Units or Apartments (Any Combination) · 4 Stories or Less, 8	088-5A207 353		Southeast Los Angeles	Yes	MI	R2RD
Los Angeles	1526 E DENNI ST	90744	7425030029	0.000	0.000	0.193	0.000	Shortfall of Sites	0.107	Low Medium I Residential	[Q]R2-1XL-O-CUGU	0	0	0	37.259	0.193		Residential - Three Units (Any Combination) - 4 Stories or Less, 3	033B213 353		Wilmington - Harbor City	Yes	MI	R2RD
Los Angeles	6657 FARMDALE AVE	91606	2320022027	0.000	0.000	0.193	0.000	Shortfall of Sites	0.155	Low Medium II Residential	RD2-1	0	0	0	25.814	0.193		Residential - Three Units (Any Combination) - 4 Stories or Less, 3	180B169 354		North Hollywood - Valley Village	Yes	MI	R2RD
Los Angeles	2480 MARENGO ST	90033	5177006003	0.000	0.000	0.193	0.000	Shortfall of Sites	0.172	Low Medium I Residential	R2-1-CUGU	0	0	0	23.232	0.193		Residential - Five or More Units or Apartments (Any Combination) · 4 Stories or Less, 5	132A227 354	21	Boyle Heights	Yes	MI	R2RD , BH CPU
Los Angeles	3156 E EAST SIDE BLVD	90063	5178022026	0.000	0.000	0.193	0.000	Shortfall of Sites	0.060	Low Medium I Residential	R2-1-CUGU	0	0	0	67.019	0.193		Residential - Double, Duplex, or Two Units - 4 Stories or Less, 2	127-5A227 354	21	Boyle Heights	Yes	MI	R2RD , BH CPU
Los Angeles	3550 LOCKE AVE	90032	5213001009	0.000	0.000	0.193	0.000	Shortfall of Sites	0.140	Low Medium I Residential	RD3-1	0	0	0	28.626	0.193		Residential - Three Units (Any Combination) - 4 Stories or Less, 3	144A233 354		Northeast Los Angeles	Yes	MI	R2RD
Los Angeles	750 N WILTON PL	90038	5535014012	0.000	0.000	0.193	0.000	Shortfall of Sites	0.139	Low Medium I Residential	R2-1XL	0	0	0	28.799	0.193		Residential - Double, Duplex, or Two Units - 4 Stories or Less, 2	141B193 354		Hollywood	Yes	MI	R2RD
Los Angeles	137 S VENDOME ST	90057	5155002012	0.000	0.000	0.193	0.000	Shortfall of Sites	0.111	Low Medium Residential	RD1.5-1	0	0	0	36.098	0.193		Residential - Double, Duplex, or Two Units - 4 Stories or Less, 2	138A201 354		Westlake	Yes	MI	R2RD
Los Angeles	1920 HANCOCK ST	90031	5210026014	0.000	0.000	0.193	0.000	Shortfall of Sites	0.142	Low Medium I Residential	RD3-1	0	0	0	28.240	0.193		Residential - Four Units (Any Combination) - 4 Stories or Less, 4	136-5A223 354		Northeast Los Angeles	Yes	MI	R2RD
Los Angeles	134 N BONNIE BRAE ST	90026	5159007013	0.000	0.000	0.193	0.000	Shortfall of Sites	0.138	Low Medium Residential	RD2-1	0	0	0	29.040	0.193		Residential - Double, Duplex, or Two Units - 4 Stories or Less, 2	136-5A207 354		Westlake	Yes	MI	R2RD
Los Angeles	2930 S PALM GROVE AVE	90016	5057025008	0.000	0.000	0.193	0.000	Shortfall of Sites	0.119	Low Medium I Residential	R2-1	0	0	0	33.480	0.193		Residential - Double, Duplex, or Two Units - 4 Stories or Less, 2	120B181 354		West Adams - Baldwin Hills - Leimert	Yes	MI	R2RD
Los Angeles	1028 E 20TH ST	90011	5131010012	0.000	0.000	0.193	0.000	Shortfall of Sites	0.138	Low Medium I Residential	R2-1	0	0	0	29.027	0.193		Residential - Double, Duplex, or Two Units - 4 Stories or Less, 2	121-5A209 354		Southeast Los Angeles	Yes	MI	R2RD
Los Angeles	806 E 40TH PL	90011	5114008007	0.000	0.000	0.193	0.000	Shortfall of Sites	0.155	Low Medium II Residential	RD2-1	0	0	0	25.882	0.193		Residential - Three Units (Any Combination) - 4 Stories or Less, 3	115-5A207 354		Southeast Los Angeles	Yes	MI	R2RD
Los Angeles	351 W 41ST PL	90037	5111005022	0.000	0.000	0.193	0.000	Shortfall of Sites	0.119	Low Medium II Residential	RD2-1	0	0	0	33.504	0.193		Residential - Double, Duplex, or Two Units - 4 Stories or Less, 2	115-5A203 354		Southeast Los Angeles	Yes	MI	R2RD
Los Angeles	1228 E 43RD ST	90011	5115032011	0.000	0.000	0.193	0.000	Shortfall of Sites	0.118	Low Medium I Residential	R2-1	0	0	0	34.000	0.193		Residential - Double, Duplex, or Two Units - 4 Stories or Less, 2	114A211 354		Southeast Los Angeles	Yes	MI	R2RD
Los Angeles	811 E 43RD PL	90011	5115009024	0.000	0.000	0.193	0.000	Shortfall of Sites	0.118	Low Medium I Residential	R2-1	0	0	0	34.031	0.193		Residential - Double, Duplex, or Two Units - 4 Stories or Less, 2	114A207 354		Southeast Los Angeles	Yes	MI	R2RD
Los Angeles	1171 E 43RD PL	90011	5115033022	0.000	0.000	0.193	0.000	Shortfall of Sites	0.084	Low Medium I Residential	R2-1	0	0	0	47.751	0.193		Residential - Four Units (Any Combination) - 4 Stories or Less, 4	114A209 354		Southeast Los Angeles	Yes	MI	R2RD
Los Angeles	314 W 47TH ST	90037	5110010007	0.000	0.000	0.193	0.000	Shortfall of Sites	0.103	Low Medium II Residential	RD2-1	0	0	0	38.922	0.193		Residential - Rooming/Boarding House, 4	112-5A203 354		Southeast Los Angeles	Yes	MI	R2RD
Los Angeles	1350 E 50TH ST	90011	5107032007	0.000	0.000	0.193	0.000	Shortfall of Sites	0.115	Low Medium I Residential	R2-1	0	0	0	34.760	0.193		Residential - Double, Duplex, or Two Units - 4 Stories or Less, 2	111A211 354		Southeast Los Angeles	Yes	MI	R2RD
Los Angeles	222 E 53RD ST	90011	5101011007	0.000	0.000	0.193	0.000	Shortfall of Sites	0.114	Low Medium I Residential	R2-1	0	0	0	35.097	0.193		Residential - Four Units (Any Combination) - 4 Stories or Less, 4	108B205 354		Southeast Los Angeles	Yes	MI	R2RD
Los Angeles	637 W 78TH ST	90044	6020018015	0.000	0.000	0.193	0.000	Shortfall of Sites	0.161	Low Medium II Residential	RD2-1	0	0	0	24.890	0.193		Residential - Three Units (Any Combination) - 4 Stories or Less, 3	099B201 354		South Los Angeles	Yes	MI	R2RD
Los Angeles	629 E 87TH ST	90002	6042001021	0.000	0.000	0.193	0.000	Shortfall of Sites	0.119	Low Medium I Residential	R2-1	0	0	0	33.506	0.193		Residential - Double, Duplex, or Two Units - 4 Stories or Less, 2	097-5A207 354		Southeast Los Angeles	Yes	MI	R2RD
Los Angeles	133 E 93RD ST	90003	6052008027	0.000	0.000	0.193	0.000	Shortfall of Sites	0.119	Low Medium I Residential	R2-1	0	0	0	33.732	0.193		Residential - Four Units (Any Combination) - 4 Stories or Less, 4	094-5A205 354		Southeast Los Angeles	Yes	MI	R2RD
Los Angeles	112 W 93RD ST	90003	6053001012	0.000	0.000	0.193	0.000	Shortfall of Sites	0.126	Low Medium I Residential	R2-1	0	0	0	31.869	0.193		Residential - Three Units (Any Combination) - 4 Stories or Less, 3	094-5A203 354		Southeast Los Angeles	Yes	MI	R2RD
Los Angeles	9621 HOLMES AVE	90002	6048031025	0.000	0.000	0.193	0.000	Shortfall of Sites	0.174	Low Medium I Residential	R2-1	0	0	0	23.033	0.193		Residential - Double, Duplex, or Two Units - 4 Stories or Less, 2	093A213 354		Southeast Los Angeles	Yes	MI	R2RD
Los Angeles	7440 WOODLEY AVE	91406	2206020004	0.000	0.000	0.193	0.000	Shortfall of Sites	0.138	Low Medium II Residential	[Q]RD2-1	0	0	0	29.041	0.193		Residential - Double, Duplex, or Two Units - 4 Stories or Less, 2	186B141 355		Van Nuys - North Sherman Oaks	Yes	MI	R2RD
Los Angeles	6656 CAMELLIA AVE	91606	2320022002	0.000	0.000	0.193	0.000	Shortfall of Sites	0.155	Low Medium II Residential	RD2-1	0	0	0	25.725	0.193		Residential - Double, Duplex, or Two Units - 4 Stories or Less, 2	180B169 355		North Hollywood - Valley Village	Yes	MI	R2RD
Los Angeles	10950 HATTERAS ST	91601	2415004014	0.000	0.000	0.193	0.000	Shortfall of Sites	0.130	Low Medium II Residential	RD1.5-1VL	0	0	0	30.804	0.193		Residential - Five or More Units or Apartments (Any Combination) · 4 Stories or Less, 6	174B173 355		North Hollywood - Valley Village	Yes	MI	R2RD

Jurisdiction Name	Site Address/Intersection	5 Digit ZIP Code	Assessor Parcel Number	Very Low-Income	Low-Income	Moderate-Income	Above Moderate-Income	Type of Shortfall	Parcel Size (Acres)	Current General Plan Designation	Current Zoning	Proposed General Plan (GP) Designation	Proposed Zoning	Minimum Density Allowed	Maximum Density Allowed	Total Capacity	Vacant/ Nonvacant	Description of Existing Uses	PIN	Base Density Per Acre	Community Plan Area	Rent Stabalization Ordinance	Income Category	Applicable Rezoning Program (Program informing values in Column Q listed first)
Los Angeles	3065 LANFRANCO ST	90063	5186002017	0.000	0.000	0.193	0.000	Shortfall of Sites	0.081	Low Medium I Residential	R2-1-CUGU	0	0	0	49.687	0.193		Residential - Double, Duplex, or Two Units - 4 Stories or Less, 2	124-5A225 355	21	Boyle Heights	Yes	MI	R2RD , BH CPU
Los Angeles	954 HOLLINS ST	90023	5189005028	0.000	0.000	0.193	0.000	Shortfall of Sites	0.087	Low Medium I Residential	R2-1-CUGU	0	0	0	46.089	0.193		Residential - Double, Duplex, or Two Units - 4 Stories or Less, 2	124-5A221 355	29	Boyle Heights	Yes	MI	R2RD , BH CPU
Los Angeles	3500 E 6TH ST	90023	5188003014	0.000	0.000	0.193	0.000	Shortfall of Sites	0.073	Low Medium I Residential	R2-1-CUGU	0	0	0	55.106	0.193		Residential - Three Units (Any Combination) - 4 Stories or Less, 3	123A227 355	29	Boyle Heights	Yes	MI	R2RD , BH CPU
Los Angeles	203 N BENTON WAY	90026	5156022028	0.000	0.000	0.193	0.000	Shortfall of Sites	0.110	Low Medium Residential	RD1.5-1	0	0	0	36.299	0.193		Residential - Five or More Units or Apartments (Any Combination) - 4 Stories or Less, 6	138A203 355		Westlake	Yes	MI	R2RD
Los Angeles	1617 5TH AVE	90019	5072020003	0.000	0.000	0.193	0.000	Shortfall of Sites	0.172	Low Medium II Residential	RD2-1XL-O-CPIO	0	0	0	23.209	0.193		Residential - Double, Duplex, or Two Units - 4 Stories or Less, 2	126B189 355		West Adams - Baldwin Hills - Leimert	Yes	MI	R2RD
Los Angeles	2326 S ORANGE DR	90016	5062014013	0.000	0.000	0.193	0.000	Shortfall of Sites	0.138	Low Medium II Residential	RD2-1	0	0	0	29.040	0.193		Residential - Double, Duplex, or Two Units - 4 Stories or Less, 2	123B181 355		West Adams - Baldwin Hills - Leimert	Yes	MI	R2RD
Los Angeles	516 E 32ND ST	90011	5120020005	0.000	0.000	0.193	0.000	Shortfall of Sites	0.115	Low Medium I Residential	R2-1	0	0	0	34.847	0.193		Residential - Double, Duplex, or Two Units - 4 Stories or Less, 2	118-5A207 355		Southeast Los Angeles	Yes	MI	R2RD
Los Angeles	981 E 34TH ST	90011	5114018002	0.000	0.000	0.193	0.000	Shortfall of Sites	0.138	Low Medium II Residential	RD2-1	0	0	0	29.063	0.193		Residential - Double, Duplex, or Two Units - 4 Stories or Less, 2	117A209 355		Southeast Los Angeles	Yes	MI	R2RD
Los Angeles	1928 W MARTIN LUTHER KING JR BLVD	90062	5022016036	0.000	0.000	0.193	0.000	Shortfall of Sites	0.126	Low Medium I Residential	R2-1-CPIO	0	0	0	31.835	0.193		Residential - Double, Duplex, or Two Units - 4 Stories or Less, 2	114B189 355		South Los Angeles	Yes	MI	R2RD
Los Angeles	4041 ADAIR ST	90011	5113023021	0.000	0.000	0.193	0.000	Shortfall of Sites	0.131	Low Medium II Residential	RD2-1	0	0	0	30.547	0.193		Residential - Three Units (Any Combination) - 4 Stories or Less, 3	115-5A205 355		Southeast Los Angeles	Yes	MI	R2RD
Los Angeles	359 W 41ST PL	90037	5111005023	0.000	0.000	0.193	0.000	Shortfall of Sites	0.119	Low Medium II Residential	RD2-1	0	0	0	33.496	0.193		Residential - Double, Duplex, or Two Units - 4 Stories or Less, 2	115-5A203 355		Southeast Los Angeles	Yes	MI	R2RD
Los Angeles	1234 E 43RD ST	90011	5115032010	0.000	0.000	0.193	0.000	Shortfall of Sites	0.118	Low Medium I Residential	R2-1	0	0	0	34.000	0.193		Residential - Three Units (Any Combination) - 4 Stories or Less, 3	114A211 355		Southeast Los Angeles	Yes	MI	R2RD
Los Angeles	4313 SAN PEDRO PL	90011	5113035005	0.000	0.000	0.193	0.000	Shortfall of Sites	0.119	Low Medium I Residential	R2-1	0	0	0	33.575	0.193		Residential - Double, Duplex, or Two Units - 4 Stories or Less, 2	114A205 355		Southeast Los Angeles	Yes	MI	R2RD
Los Angeles	4424 ARLINGTON AVE	90043	5015026029	0.000	0.000	0.193	0.000	Shortfall of Sites	0.068	Low Medium I Residential	R2-1	0	0	0	58.597	0.193		Residential - Five or More Units or Apartments (Any Combination) - 4 Stories or Less, 6	111B189 355		West Adams - Baldwin Hills - Leimert	Yes	MI	R2RD
Los Angeles	4517 S NORMANDIE AVE	90037	5016010003	0.000	0.000	0.193	0.000	Shortfall of Sites	0.121	Low Medium II Residential	RD1.5-1	0	0	0	32.988	0.193		Residential - Five or More Units or Apartments (Any Combination) - 4 Stories or Less, 16	111B193 355		South Los Angeles	Yes	MI	R2RD
Los Angeles	318 W 47TH ST	90037	5110010008	0.000	0.000	0.193	0.000	Shortfall of Sites	0.122	Low Medium II Residential	RD2-1	0	0	0	32.843	0.193		Residential - Double, Duplex, or Two Units - 4 Stories or Less, 2	112-5A203 355		Southeast Los Angeles	Yes	MI	R2RD
Los Angeles	200 E 47TH ST	90011	5109010054	0.000	0.000	0.193	0.000	Shortfall of Sites	0.155	Low Medium I Residential	R2-1	0	0	0	25.812	0.193		Residential - Five or More Units or Apartments (Any Combination) - 4 Stories or Less, 6	112-5A205 355		Southeast Los Angeles	Yes	MI	R2RD
Los Angeles	792 E 47TH ST	90011	5108008025	0.000	0.000	0.193	0.000	Shortfall of Sites	0.155	Low Medium I Residential	R2-1	0	0	0	25.813	0.193		Residential - Four Units (Any Combination) - 4 Stories or Less, 4	112-5A207 355		Southeast Los Angeles	Yes	MI	R2RD
Los Angeles	215 W 51ST ST	90037	5110023025	0.000	0.000	0.193	0.000	Shortfall of Sites	0.125	Low Medium I Residential	R2-1	0	0	0	31.895	0.193		Residential - Double, Duplex, or Two Units - 4 Stories or Less, 2	111A203 355		Southeast Los Angeles	Yes	MI	R2RD
Los Angeles	707 W 53RD ST	90037	5001027015	0.000	0.000	0.193	0.000	Shortfall of Sites	0.137	Low Medium I Residential	R2-1	0	0	0	29.163	0.193		Residential - Double, Duplex, or Two Units - 4 Stories or Less, 2	108B201 355		South Los Angeles	Yes	MI	R2RD
Los Angeles	701 W 78TH ST	90044	6020018016	0.000	0.000	0.193	0.000	Shortfall of Sites	0.161	Low Medium II Residential	RD2-1	0	0	0	24.890	0.193		Residential - Four Units (Any Combination) - 4 Stories or Less, 4	099B201 355		South Los Angeles	Yes	MI	R2RD
Los Angeles	623 E 87TH ST	90002	6042001020	0.000	0.000	0.193	0.000	Shortfall of Sites	0.119	Low Medium I Residential	R2-1	0	0	0	33.506	0.193		Residential - Four Units (Any Combination) - 4 Stories or Less, 4	097-5A207 355		Southeast Los Angeles	Yes	MI	R2RD
Los Angeles	836 E 87TH ST	90002	6042021024	0.000	0.000	0.193	0.000	Shortfall of Sites	0.117	Low Medium I Residential	R2-1	0	0	0	34.151	0.193		Residential - Double, Duplex, or Two Units - 4 Stories or Less, 2	097-5A209 355		Southeast Los Angeles	Yes	MI	R2RD
Los Angeles	9325 S FIGUEROA ST	90003	6039012017	0.000	0.000	0.193	0.000	Shortfall of Sites	0.136	Low Medium II Residential	RD1.5-1	0	0	0	29.424	0.193		Residential - Double, Duplex, or Two Units - 4 Stories or Less, 2	094-5A201 355		South Los Angeles	Yes	MI	R2RD
Los Angeles	156 E 102ND ST	90003	6063009016	0.000	0.000	0.193	0.000	Shortfall of Sites	0.123	Low Medium I Residential	R2-1	0	0	0	32.391	0.193		Residential - Double, Duplex, or Two Units - 4 Stories or Less, 2	091-5A205 355		Southeast Los Angeles	Yes	MI	R2RD
Los Angeles	6655 CAMELLIA AVE	91606	2320023025	0.000	0.000	0.193	0.000	Shortfall of Sites	0.155	Low Medium II Residential	RD2-1	0	0	0	25.814	0.193		Residential - Five or More Units or Apartments (Any Combination) - 4 Stories or Less, 6	180B169 356		North Hollywood - Valley Village	Yes	MI	R2RD
Los Angeles	700 S CONCORD ST	90023	5186017001	0.000	0.000	0.193	0.000	Shortfall of Sites	0.114	Low Medium I Residential	R2-1-CUGU	0	0	0	35.075	0.193		Residential - Double, Duplex, or Two Units - 4 Stories or Less, 2	123A225 356	21	Boyle Heights	Yes	MI	R2RD , BH CPU
Los Angeles	1633 N MARIPOSA AVE	90027	5543001008	0.000	0.000	0.193	0.000	Shortfall of Sites	0.107	Low Medium II Residential	RD1.5-1XL	0	0	0	37.385	0.193		Residential - Five or More Units or Apartments (Any Combination) - 4 Stories or Less, 8	147B197 356		Hollywood	Yes	MI	R2RD
Los Angeles	5030 NAVARRO ST	90032	5218011009	0.000	0.000	0.193	0.000	Shortfall of Sites	0.135	Low Medium I Residential	RD3-1	0	0	0	29.595	0.193		Residential - Double, Duplex, or Two Units - 4 Stories or Less, 2	144A235 356		Northeast Los Angeles	Yes	MI	R2RD
Los Angeles	4062 MARATHON ST	90029	5539020010	0.000	0.000	0.193	0.000	Shortfall of Sites	0.117	Low Medium II Residential	RD1.5-1XL	0	0	0	34.107	0.193		Residential - Three Units (Any Combination) - 4 Stories or Less, 3	141B197 356		Hollywood	Yes	MI	R2RD
Los Angeles	823 N BONNIE BRAE ST	90026	5404007018	0.000	0.000	0.193	0.000	Shortfall of Sites	0.138	Low Medium II Residential	RD2-1VL	0	0	0	29.041	0.193		Residential - Three Units (Any Combination) - 4 Stories or Less, 3	139-5A207 356		Silver Lake - Echo Park - Elysian Valley	Yes	MI	R2RD
Los Angeles	6138 ALCOTT ST	90035	5068003004	0.000	0.000	0.193	0.000	Shortfall of Sites	0.138	Low Medium II Residential	RD1.5-1-O	0	0	0	29.039	0.193		Residential - Three Units (Any Combination) - 4 Stories or Less, 3	129B173 356		Wilshire	Yes	MI	R2RD
Los Angeles	2737 FAIRMOUNT ST	90033	5177013010	0.000	0.000	0.193	0.000	Shortfall of Sites	0.134	Low Medium II Residential	RD1.5-1-CUGU	0	0	0	29.783	0.193		Residential - Three Units (Any Combination) - 4 Stories or Less, 3	130-5A227 356		Boyle Heights	Yes	MI	R2RD
Los Angeles	2831 BOULDER ST	90033	5178010029	0.000	0.000	0.193	0.000	Shortfall of Sites	0.134	Low Medium II Residential	RD1.5-1-CUGU	0	0	0	29.814	0.193		Residential - Double, Duplex, or Two Units - 4 Stories or Less, 2	129A227 356		Boyle Heights	Yes	MI	R2RD
Los Angeles	1614 6TH AVE	90019	5072020019	0.000	0.000	0.193	0.000	Shortfall of Sites	0.172	Low Medium II Residential	RD2-1XL-O-CPIO	0	0	0	23.232	0.193		Residential - Five or More Units or Apartments (Any Combination) - 4 Stories or Less, 5	126B189 356		West Adams - Baldwin Hills - Leimert	Yes	MI	R2RD
Los Angeles	826 E 21ST ST	90011	5131012009	0.000	0.000	0.193	0.000	Shortfall of Sites	0.172	Low Medium I Residential	R2-1	0	0	0	23.218	0.193		Residential - Three Units (Any Combination) - 4 Stories or Less, 3	121-5A209 356		Southeast Los Angeles	Yes	MI	R2RD
Los Angeles	3326 ESTRADA ST	90023	5190022012	0.000	0.000	0.193	0.000	Shortfall of Sites	0.112	Low Medium II Residential	RD1.5-1-CUGU	0	0	0	35.686	0.193		Residential - Three Units (Any Combination) - 4 Stories or Less, 3	120A225 356		Boyle Heights	Yes	MI	R2RD
Los Angeles	3318 WADSWORTH AVE	90011	5114018001	0.000	0.000	0.193	0.000	Shortfall of Sites	0.180	Low Medium II Residential	RD2-1	0	0	0	22.169	0.193		Commercial - Office Building - Office and Residential - One Story, 3	117A209 356		Southeast Los Angeles	Yes	MI	R2RD
Los Angeles	4042 TRINITY ST	90011	5113023022	0.000	0.000	0.193	0.000	Shortfall of Sites	0.164	Low Medium II Residential	RD2-1	0	0	0	24.461	0.193		Residential - Four Units (Any Combination) - 4 Stories or Less, 4	115-5A205 356		Southeast Los Angeles	Yes	MI	R2RD
Los Angeles	640 W 41ST DR	90037	5019020024	0.000	0.000	0.193	0.000	Shortfall of Sites	0.124	Low Medium II Residential	RD1.5-1	0	0	0	32.196	0.193		Residential - Double, Duplex, or Two Units - 4 Stories or Less, 2	115-5A201 356		South Los Angeles	Yes	MI	R2RD
Los Angeles	1236 E 43RD ST	90011	5115032009	0.000	0.000	0.193	0.000	Shortfall of Sites	0.118	Low Medium I Residential	R2-1	0	0	0	34.000	0.193		Residential - Double, Duplex, or Two Units - 4 Stories or Less, 2	114A211 356		Southeast Los Angeles	Yes	MI	R2RD
Los Angeles	4424 S GRAMERCY PL	90062	5015001029	0.000	0.000	0.193	0.000	Shortfall of Sites	0.149	Low Medium I Residential	R2-1	0	0	0	26.806	0.193		Residential - Three Units (Any Combination) - 4 Stories or Less, 3	111B189 356		South Los Angeles	Yes	MI	R2RD
Los Angeles	322 W 47TH ST	90037	5110010009	0.000	0.000	0.193	0.000	Shortfall of Sites	0.122	Low Medium II Residential	RD2-1	0	0	0	32.844	0.193		Residential - Double, Duplex, or Two Units - 4 Stories or Less, 2	112-5A203 356		Southeast Los Angeles	Yes	MI	R2RD
Los Angeles	4701 WALL ST	90011	5109002015	0.000	0.000	0.193	0.000	Shortfall of Sites	0.145	Low Medium I Residential	R2-1	0	0	0	27.657	0.193		Residential - Five or More Units or Apartments (Any Combination) - 4 Stories or Less, 5	112-5A205 356		Southeast Los Angeles	Yes	MI	R2RD
Los Angeles	1248 E 47TH ST	90011	5107015011	0.000	0.000	0.193	0.000	Shortfall of Sites	0.066	Low Medium I Residential	R2-1	0	0	0	60.338	0.193		Residential - Double, Duplex, or Two Units - 4 Stories or Less, 2	112-5A211 356		Southeast Los Angeles	Yes	MI	R2RD
Los Angeles	5012 MCKINLEY AVE	90011	5108014012	0.000	0.000	0.193	0.000	Shortfall of Sites	0.057	Low Medium II Residential	RD2-1	0	0	0	69.581	0.193		Residential - Four Units (Any Combination) - 4 Stories or Less, 4	111A209 356		Southeast Los Angeles	Yes	MI	R2RD
Los Angeles	219 W 51ST ST	90037	5110023024	0.000	0.000	0.193	0.000	Shortfall of Sites	0.125	Low Medium I Residential	R2-1	0	0	0	31.895	0.193		Residential - Double, Duplex, or Two Units - 4 Stories or Less, 2	111A203 356		Southeast Los Angeles	Yes	MI	R2RD
Los Angeles	713 W 53RD ST	90037	5001027017	0.000	0.000	0.193	0.000	Shortfall of Sites	0.137	Low Medium I Residential	R2-1	0	0	0	29.177	0.193		Residential - Three Units (Any Combination) - 4 Stories or Less, 3	108B201 356		South Los Angeles	Yes	MI	R2RD
Los Angeles	707 W 78TH ST	90044	6020018017	0.000	0.000	0.193	0.000	Shortfall of Sites	0.161	Low Medium II Residential	RD2-1	0	0	0	24.890	0.193		Residential - Double, Duplex, or Two Units - 4 Stories or Less, 2	099B201 356		South Los Angeles	Yes	MI	R2RD
Los Angeles	619 E 87TH ST	90002	6042001019	0.000	0.000	0.193	0.000	Shortfall of Sites	0.119	Low Medium I Residential	R2-1	0	0	0	33.506	0.193		Residential - Three Units (Any Combination) - 4 Stories or Less, 3	097-5A207 356		Southeast Los Angeles	Yes	MI	R2RD
Los Angeles	152 E 102ND ST	90003	6063009015	0.000	0.000	0.193	0.000	Shortfall of Sites	0.123	Low Medium I Residential	R2-1	0	0	0	32.392	0.193		Residential - Double, Duplex, or Two Units - 4 Stories or Less, 2	091-5A205 356		Southeast Los Angeles	Yes	MI	R2RD
Los Angeles	1632 E 110TH ST	90059	6069010006	0.000	0.000	0.193	0.000	Shortfall of Sites	0.088	Low Medium I Residential	R2-1	0	0	0	45.312	0.193		Residential - Double, Duplex, or Two Units - 4 Stories or Less, 2	088-5A213 356		Southeast Los Angeles	Yes	MI	R2RD
Los Angeles	2918 MICHIGAN AVE	90033	5180020005	0.000	0.000	0.193	0.000	Shortfall of Sites	0.124	Low Medium I Residential	R2-1-CUGU	0	0	0	32.277	0.193		Residential - Three Units (Any Combination) - 4 Stories or Less, 3	127-5A225 357	29	Boyle Heights	Yes	MI	R2RD , BH CPU
Los Angeles	5225 GLEN ELLEN PL	90042	5468013060	0.000	0.000	0.193	0.000	Shortfall of Sites	0.142	Low Medium II Residential	RD2-1	0	0	0	28.123	0.193		Residential - Double, Duplex, or Two Units - 4 Stories or Less, 2	150A227 357		Northeast Los Angeles	Yes	MI	R2RD
Los Angeles	2660 NEWELL ST	90039	5442015016	0.000	0.000	0.193	0.000	Shortfall of Sites	0.124	Low Medium I Residential	R2-1VL-RIO	0	0	0	32.351	0.193		Residential - Double, Duplex, or Two Units - 4 Stories or Less, 2	148-5A213 357		Silver Lake - Echo Park - Elysian Valley	Yes	MI	R2RD
Los Angeles	3429 ARROYO SECO AVE	90065	5446020009	0.000	0.000	0.193	0.000	Shortfall of Sites	0.069	Low Medium II Residential	RD2-1-CDO	0	0	0	58.080	0.193		Residential - Double, Duplex, or Two Units - 4 Stories or Less, 2	144A221 357		Northeast Los Angeles	Yes	MI	R2RD
Los Angeles	2700 FAIRMOUNT ST	90033	5177018030	0.000	0.000	0.193	0.000	Shortfall of Sites	0.129	Low Medium II Residential	RD1.5-1-CUGU	0	0	0	31.027	0.193		Residential - Double, Duplex, or Two Units - 4 Stories or Less, 2	130-5A227 357		Boyle Heights	Yes	MI	R2RD
Los Angeles	2725 OREGON ST	90023	5185033016	0.000	0.000	0.193	0.000	Shortfall of Sites	0.121	Low Medium II Residential	RD1.5-1-CUGU	0	0	0	33.175	0.193		Residential - Double, Duplex, or Two Units - 4 Stories or Less, 2	124-5A223 357		Boyle Heights	Yes	MI	R2RD
Los Angeles	5417 HOMESIDE AVE	90016	5043020024	0.000	0.000	0.193	0.000	Shortfall of Sites	0.110	Low Medium II Residential	RD1.5-1	0	0	0	36.299	0.193		Residential - Three Units (Any Combination) - 4 Stories or Less, 3	120B177 357		West Adams - Baldwin Hills - Leimert	Yes	MI	R2RD
Los Angeles	1510 E 23RD ST	90011	5118007009	0.000	0.000	0.193	0.000	Shortfall of Sites	0.118	Low Medium II Residential	R2-1	0	0	0	33.929	0.193		Residential - Three Units (Any Combination) - 4 Stories or Less, 3	118-5A211 357		Southeast Los Angeles	Yes	MI	R2RD
Los Angeles	1036 E 41ST ST	90011	5115023007	0.000	0.000	0.193	0.000	Shortfall of Sites	0.143	Low Medium I Residential	R2-1	0	0	0	27.878	0.193		Commercial - Store Combination - Store and Residential Combination - One Story, 2	115-5A209 357		Southeast Los Angeles	Yes	MI	R2RD
Los Angeles	642 W 41ST DR	90037	5019020023	0.000	0.000	0.193	0.000	Shortfall of Sites	0.124	Low Medium II Residential	RD1.5-1	0	0	0	32.295	0.193		Residential - Double, Duplex, or Two Units - 4 Stories or Less, 2	115-5A201 357		South Los Angeles	Yes	MI	R2RD
Los Angeles	326 W 47TH ST	90037	5110010010	0.000	0.000	0.193	0.000	Shortfall of Sites	0.122	Low Medium II Residential	RD2-1	0	0	0	32.844	0.193		Residential - Double, Duplex, or Two Units - 4 Stories or Less, 2	112-5A203 357		Southeast Los Angeles	Yes	MI	R2RD
Los Angeles	709 W 78TH ST	90044	6020018018	0.000	0.000	0.193	0.000	Shortfall of Sites	0.161	Low Medium II Residential	RD2-1	0	0	0	24.890	0.193		Residential - Double, Duplex, or Two Units - 4 Stories or Less, 2	099B201 357		South Los Angeles	Yes	MI	R2RD

Jurisdiction Name	Site Address/Intersection	5 Digit ZIP Code	Assessor Parcel Number	Very Low-Income	Low-Income	Moderate-Income	Above Moderate-Income	Type of Shortfall	Parcel Size (Acres)	Current General Plan Designation	Current Zoning	Proposed General Plan (GP) Designation	Proposed Zoning	Minimum Density Allowed	Maximum Density Allowed	Total Capacity	Vacant/ Nonvacant	Description of Existing Uses	PIN	Base Density Per Acre	Community Plan Area	Rent Stabalization Ordinance	Income Category	Applicable Rezoning Program (Program informing values in Column Q listed first)
Los Angeles	122 W 93RD ST	90003	6053001009	0.000	0.000	0.193	0.000	Shortfall of Sites	0.124	Low Medium I Residential	R2-1	0	0	0	32.185	0.193		Residential - Double, Duplex, or Two Units - 4 Stories or Less, 2	094-5A203 357		Southeast Los Angeles	Yes	MI	R2RD
Los Angeles	6620 KESTER AVE	91405	2236005016	0.000	0.000	0.193	0.000	Shortfall of Sites	0.481	Low Residential	R1-1, [Q]RD1.5-1	0	0	0	8.319	0.193		Residential - Three Units (Any Combination) - 4 Stories or Less, 3	180B149 358		Van Nuys - North Sherman Oaks	Yes	MI	R2RD
Los Angeles	5654 RIVERTON AVE	91601	2415018021	0.000	0.000	0.193	0.000	Shortfall of Sites	0.155	Low Medium I Residential	R2-1VL	0	0	0	25.752	0.193		Residential - Double, Duplex, or Two Units - 4 Stories or Less, 2	174B177 358		North Hollywood - Valley Village	Yes	MI	R2RD
Los Angeles	3112 WINTER ST	90063	5178012015	0.000	0.000	0.193	0.000	Shortfall of Sites	0.119	Low Medium I Residential	R2-1-CUGU	0	0	0	33.508	0.193		Residential - Four Units (Any Combination) - 4 Stories or Less, 4	129A227 358	21	Boyle Heights	Yes	MI	R2RD , BH CPU
Los Angeles	3320 BELLEVUE AVE	90026	5401013025	0.000	0.000	0.193	0.000	Shortfall of Sites	0.119	Low Medium I Residential	R2-1VL	0	0	0	33.640	0.193		Residential - Double, Duplex, or Two Units - 4 Stories or Less, 2	141A201 358		Silver Lake - Echo Park - Elysian Valley	Yes	MI	R2RD
Los Angeles	843 N BENTON WAY	90026	5402004021	0.000	0.000	0.193	0.000	Shortfall of Sites	0.156	Low Medium II Residential	RD2-1VL	0	0	0	25.679	0.193		Residential - Five or More Units or Apartments (Any Combination) - 4 Stories or Less, 8	141A205 358		Silver Lake - Echo Park - Elysian Valley	Yes	MI	R2RD
Los Angeles	723 ROSEMONT AVE	90026	5402026006	0.000	0.000	0.193	0.000	Shortfall of Sites	0.128	Low Medium II Residential	RD1.5-1VL	0	0	0	31.158	0.193		Residential - Three Units (Any Combination) - 4 Stories or Less, 3	139-5A205 358		Silver Lake - Echo Park - Elysian Valley	Yes	MI	R2RD
Los Angeles	2420 ENDICOTT ST	90032	5217018001	0.000	0.000	0.193	0.000	Shortfall of Sites	0.110	Low Medium II Residential	[Q]RD1.5-1D	0	0	0	36.300	0.193		Residential - Three Units (Any Combination) - 4 Stories or Less, 4	139-5A235 358		Northeast Los Angeles	Yes	MI	R2RD
Los Angeles	212 N BENTON WAY	90026	5156027003	0.000	0.000	0.193	0.000	Shortfall of Sites	0.115	Low Medium Residential	RD1.5-1	0	0	0	34.848	0.193		Residential - Double, Duplex, or Two Units - 4 Stories or Less, 2	138A203 358		Westlake	Yes	MI	R2RD
Los Angeles	144 S DILLON ST	90057	5155002017	0.000	0.000	0.193	0.000	Shortfall of Sites	0.111	Low Medium Residential	RD1.5-1	0	0	0	36.129	0.193		Residential - Double, Duplex, or Two Units - 4 Stories or Less, 2	138A201 358		Westlake	Yes	MI	R2RD
Los Angeles	1923 JOHNSTON ST	90031	5210017024	0.000	0.000	0.193	0.000	Shortfall of Sites	0.182	Low Medium II Residential	RD2-1	0	0	0	21.986	0.193		Residential - Double, Duplex, or Two Units - 4 Stories or Less, 2	136-5A223 358		Northeast Los Angeles	Yes	MI	R2RD
Los Angeles	2333 S MANSFIELD AVE	90016	5062014015	0.000	0.000	0.193	0.000	Shortfall of Sites	0.116	Low Medium II Residential	RD2-1	0	0	0	34.480	0.193		Residential - Four Units (Any Combination) - 4 Stories or Less, 4	123B181 358		West Adams - Baldwin Hills - Leimert	Yes	MI	R2RD
Los Angeles	659 E 37TH ST	90011	5121005019	0.000	0.000	0.193	0.000	Shortfall of Sites	0.110	Low Medium II Residential	RD2-1	0	0	0	36.300	0.193		Residential - Double, Duplex, or Two Units - 4 Stories or Less, 2	117A207 358		Southeast Los Angeles	Yes	MI	R2RD
Los Angeles	4042 WALL ST	90011	5113025021	0.000	0.000	0.193	0.000	Shortfall of Sites	0.164	Low Medium I Residential	R2-1	0	0	0	24.454	0.193		Residential - Double, Duplex, or Two Units - 4 Stories or Less, 2	115-5A205 358		Southeast Los Angeles	Yes	MI	R2RD
Los Angeles	375 W 41ST PL	90037	5111005027	0.000	0.000	0.193	0.000	Shortfall of Sites	0.120	Low Medium II Residential	RD2-1	0	0	0	33.471	0.193		Residential - Double, Duplex, or Two Units - 4 Stories or Less, 2	115-5A203 358		Southeast Los Angeles	Yes	MI	R2RD
Los Angeles	648 W 41ST DR	90037	5019020022	0.000	0.000	0.193	0.000	Shortfall of Sites	0.125	Low Medium II Residential	RD1.5-1	0	0	0	32.094	0.193		Residential - Four Units (Any Combination) - 4 Stories or Less, 4	115-5A201 358		South Los Angeles	Yes	MI	R2RD
Los Angeles	1244 E 43RD ST	90011	5115032007	0.000	0.000	0.193	0.000	Shortfall of Sites	0.118	Low Medium I Residential	R2-1	0	0	0	34.001	0.193		Residential - Three Units (Any Combination) - 4 Stories or Less, 3	114A211 358		Southeast Los Angeles	Yes	MI	R2RD
Los Angeles	124 W 43RD PL	90037	5111011006	0.000	0.000	0.193	0.000	Shortfall of Sites	0.107	Low Medium I Residential	R2-1	0	0	0	37.366	0.193		Residential - Four Units (Any Combination) - 4 Stories or Less, 4	114A203 358		Southeast Los Angeles	Yes	MI	R2RD
Los Angeles	401 E 47TH ST	90011	5109017027	0.000	0.000	0.193	0.000	Shortfall of Sites	0.093	Low Medium I Residential	R2-1	0	0	0	43.021	0.193		Residential - Double, Duplex, or Two Units - 4 Stories or Less, 2	112-5A205 358		Southeast Los Angeles	Yes	MI	R2RD
Los Angeles	1526 E 47TH ST	90011	5106016009	0.000	0.000	0.193	0.000	Shortfall of Sites	0.138	Low Medium I Residential	R2-1	0	0	0	29.042	0.193		Residential - Double, Duplex, or Two Units - 4 Stories or Less, 2	112-5A213 358		Southeast Los Angeles	Yes	MI	R2RD
Los Angeles	416 W 51ST ST	90037	5001033001	0.000	0.000	0.193	0.000	Shortfall of Sites	0.126	Low Medium II Residential	RD2-1	0	0	0	31.661	0.193		Residential - Three Units (Any Combination) - 4 Stories or Less, 3	111A201 358		South Los Angeles	Yes	MI	R2RD
Los Angeles	723 W 53RD ST	90037	5001027021	0.000	0.000	0.193	0.000	Shortfall of Sites	0.137	Low Medium I Residential	R2-1	0	0	0	29.206	0.193		Residential - Three Units (Any Combination) - 4 Stories or Less, 3	108B201 358		South Los Angeles	Yes	MI	R2RD
Los Angeles	206 E 53RD ST	90011	5101011011	0.000	0.000	0.193	0.000	Shortfall of Sites	0.114	Low Medium I Residential	R2-1	0	0	0	35.097	0.193		Residential - Double, Duplex, or Two Units - 4 Stories or Less, 2	108B205 358		Southeast Los Angeles	Yes	MI	R2RD
Los Angeles	151 E 69TH ST	90003	6011004048	0.000	0.000	0.193	0.000	Shortfall of Sites	0.125	Low Medium I Residential	R2-1	0	0	0	32.090	0.193		Residential - Double, Duplex, or Two Units - 4 Stories or Less, 2	102B205 358		Southeast Los Angeles	Yes	MI	R2RD
Los Angeles	715 W 78TH ST	90044	6020018019	0.000	0.000	0.193	0.000	Shortfall of Sites	0.161	Low Medium II Residential	RD2-1	0	0	0	24.890	0.193		Residential - Four Units (Any Combination) - 4 Stories or Less, 4	099B201 358		South Los Angeles	Yes	MI	R2RD
Los Angeles	613 E 87TH ST	90002	6042001017	0.000	0.000	0.193	0.000	Shortfall of Sites	0.119	Low Medium I Residential	R2-1	0	0	0	33.506	0.193		Residential - Double, Duplex, or Two Units - 4 Stories or Less, 2	097-5A207 358		Southeast Los Angeles	Yes	MI	R2RD
Los Angeles	822 E 87TH ST	90002	6042021021	0.000	0.000	0.193	0.000	Shortfall of Sites	0.117	Low Medium I Residential	R2-1	0	0	0	34.151	0.193		Residential - Double, Duplex, or Two Units - 4 Stories or Less, 2	097-5A209 358		Southeast Los Angeles	Yes	MI	R2RD
Los Angeles	117 E 93RD ST	90003	6052008031	0.000	0.000	0.193	0.000	Shortfall of Sites	0.118	Low Medium I Residential	R2-1	0	0	0	33.861	0.193		Residential - Double, Duplex, or Two Units - 4 Stories or Less, 2	094-5A205 358		Southeast Los Angeles	Yes	MI	R2RD
Los Angeles	7106 BAIRD AVE	91335	2126007025	0.000	0.000	0.193	0.000	Shortfall of Sites	0.172	Community Commercial	[Q]R2-2D-CDO-RIO	0	0	0	23.233	0.193		Residential - Three Units (Any Combination) - 4 Stories or Less, 3	183B125 359		Reseda - West Van Nuys	Yes	MI	R2RD
Los Angeles	3411 LONDON ST	90026	5401009006	0.000	0.000	0.193	0.000	Shortfall of Sites	0.119	Low Medium I Residential	RD3-1VL	0	0	0	33.496	0.193		Residential - Double, Duplex, or Two Units - 4 Stories or Less, 2	141A201 359		Silver Lake - Echo Park - Elysian Valley	Yes	MI	R2RD
Los Angeles	1010 N RAMPART BLVD	90026	5402014008	0.000	0.000	0.193	0.000	Shortfall of Sites	0.134	Low Medium II Residential	RD2-1VL	0	0	0	29.884	0.193		Residential - Double, Duplex, or Two Units - 4 Stories or Less, 2	141A205 359		Silver Lake - Echo Park - Elysian Valley	Yes	MI	R2RD
Los Angeles	1019 DUNDAS ST	90063	5229029021	0.000	0.000	0.193	0.000	Shortfall of Sites	0.110	Low Medium I Residential	R2-1-CUGU	0	0	0	36.251	0.193		Residential - Double, Duplex, or Two Units - 4 Stories or Less, 2	130-5A227 359	21	Boyle Heights	Yes	MI	R2RD , BH CPU
Los Angeles	3006 MALABAR ST	90063	5178011028	0.000	0.000	0.193	0.000	Shortfall of Sites	0.164	Low Medium I Residential	R2-1-CUGU	0	0	0	24.386	0.193		Residential - Four Units (Any Combination) - 4 Stories or Less, 4	129A227 359	21	Boyle Heights	Yes	MI	R2RD , BH CPU
Los Angeles	414 CAMULOS ST	90033	5185011008	0.000	0.000	0.193	0.000	Shortfall of Sites	0.161	Low Medium I Residential	R2-1-CUGU	0	0	0	24.895	0.193		Residential - Five or More Units or Apartments (Any Combination) - 4 Stories or Less, 7	126A225 359	29	Boyle Heights	Yes	MI	R2RD , BH CPU
Los Angeles	130 S VENDOME ST	90057	5155003016	0.000	0.000	0.193	0.000	Shortfall of Sites	0.111	Low Medium Residential	RD1.5-1	0	0	0	36.069	0.193		Residential - Three Units (Any Combination) - 4 Stories or Less, 3	138A201 359		Westlake	Yes	MI	R2RD
Los Angeles	1540 W COURT ST	90026	5159020013	0.000	0.000	0.193	0.000	Shortfall of Sites	0.109	Low Medium Residential	RD2-1	0	0	0	36.709	0.193		Residential - Double, Duplex, or Two Units - 4 Stories or Less, 2	136-5A207 359		Westlake	Yes	MI	R2RD
Los Angeles	1260 S RIDGELEY DR	90019	5085016013	0.000	0.000	0.193	0.000	Shortfall of Sites	0.145	Low Medium I Residential	R2-1-O	0	0	0	27.592	0.193		Residential - Double, Duplex, or Two Units - 4 Stories or Less, 2	129B177 359		Wilshire	Yes	MI	R2RD
Los Angeles	1264 S CLOVERDALE AVE	90019	5070008035	0.000	0.000	0.193	0.000	Shortfall of Sites	0.143	Low Medium II Residential	RD2-1-O	0	0	0	28.040	0.193		Residential - Three Units (Any Combination) - 4 Stories or Less, 3	129B181 359		Wilshire	Yes	MI	R2RD
Los Angeles	2401 S DUNSMUIR AVE	90016	5063014025	0.000	0.000	0.193	0.000	Shortfall of Sites	0.103	Low Medium II Residential	RD2-1	0	0	0	38.720	0.193		Residential - Double, Duplex, or Two Units - 4 Stories or Less, 2	123B177 359		West Adams - Baldwin Hills - Leimert	Yes	MI	R2RD
Los Angeles	740 S MOTT ST	90023	5185032018	0.000	0.000	0.193	0.000	Shortfall of Sites	0.124	Low Medium II Residential	RD1.5-1-CUGU	0	0	0	32.252	0.193		Residential - Double, Duplex, or Two Units - 4 Stories or Less, 2	124-5A223 359		Boyle Heights	Yes	MI	R2RD
Los Angeles	2902 S RIMPAU BLVD	90016	5057028002	0.000	0.000	0.193	0.000	Shortfall of Sites	0.119	Low Medium I Residential	R2-1	0	0	0	33.507	0.193		Residential - Double, Duplex, or Two Units - 4 Stories or Less, 2	120B181 359		West Adams - Baldwin Hills - Leimert	Yes	MI	R2RD
Los Angeles	1036 E 20TH ST	90011	5131010026	0.000	0.000	0.193	0.000	Shortfall of Sites	0.138	Low Medium I Residential	R2-1	0	0	0	29.027	0.193		Residential - Double, Duplex, or Two Units - 4 Stories or Less, 2	121-5A209 359		Southeast Los Angeles	Yes	MI	R2RD
Los Angeles	3740 S HARVARD BLVD	90018	5041033004	0.000	0.000	0.193	0.000	Shortfall of Sites	0.155	Low Medium I Residential	R2-1	0	0	0	25.774	0.193		Residential - Double, Duplex, or Two Units - 4 Stories or Less, 2	117B193 359		South Los Angeles	Yes	MI	R2RD
Los Angeles	653 E 37TH ST	90011	5121005020	0.000	0.000	0.193	0.000	Shortfall of Sites	0.110	Low Medium II Residential	RD2-1	0	0	0	36.298	0.193		Residential - Three Units (Any Combination) - 4 Stories or Less, 3	117A207 359		Southeast Los Angeles	Yes	MI	R2RD
Los Angeles	1195 E 34TH ST	90011	5114026032	0.000	0.000	0.193	0.000	Shortfall of Sites	0.114	Low Medium I Residential	R2-1	0	0	0	35.119	0.193		Residential - Double, Duplex, or Two Units - 4 Stories or Less, 2	117A209 359		Southeast Los Angeles	Yes	MI	R2RD
Los Angeles	700 W 41ST DR	90037	5019020021	0.000	0.000	0.193	0.000	Shortfall of Sites	0.124	Low Medium II Residential	RD1.5-1	0	0	0	32.193	0.193		Residential - Five or More Units or Apartments (Any Combination) - 4 Stories or Less, 14	115-5A201 359		South Los Angeles	Yes	MI	R2RD
Los Angeles	128 W 43RD PL	90037	5111011007	0.000	0.000	0.193	0.000	Shortfall of Sites	0.124	Low Medium I Residential	R2-1	0	0	0	32.266	0.193		Residential - Double, Duplex, or Two Units - 4 Stories or Less, 2	114A203 359		Southeast Los Angeles	Yes	MI	R2RD
Los Angeles	4426 2ND AVE	90043	5015035034	0.000	0.000	0.193	0.000	Shortfall of Sites	0.149	Low Medium I Residential	R2-1	0	0	0	26.802	0.193		Residential - Double, Duplex, or Two Units - 4 Stories or Less, 2	111B189 359		West Adams - Baldwin Hills - Leimert	Yes	MI	R2RD
Los Angeles	330 W 47TH ST	90037	5110010011	0.000	0.000	0.193	0.000	Shortfall of Sites	0.122	Low Medium II Residential	RD2-1	0	0	0	32.844	0.193		Residential - Double, Duplex, or Two Units - 4 Stories or Less, 2	112-5A203 359		Southeast Los Angeles	Yes	MI	R2RD
Los Angeles	166 E 47TH ST	90011	5109002014	0.000	0.000	0.193	0.000	Shortfall of Sites	0.157	Low Medium II Residential	RD2-1	0	0	0	25.404	0.193		Residential - Four Units (Any Combination) - 4 Stories or Less, 4	112-5A205 359		Southeast Los Angeles	Yes	MI	R2RD
Los Angeles	862 E 47TH ST	90011	5108023022	0.000	0.000	0.193	0.000	Shortfall of Sites	0.171	Low Medium I Residential	R2-1	0	0	0	23.409	0.193		Residential - Five or More Units or Apartments (Any Combination) - 4 Stories or Less, 8	112-5A209 359		Southeast Los Angeles	Yes	MI	R2RD
Los Angeles	231 W 51ST ST	90037	5110023021	0.000	0.000	0.193	0.000	Shortfall of Sites	0.125	Low Medium I Residential	R2-1	0	0	0	31.895	0.193		Residential - Double, Duplex, or Two Units - 4 Stories or Less, 2	111A203 359		Southeast Los Angeles	Yes	MI	R2RD
Los Angeles	422 W 51ST ST	90037	5001033003	0.000	0.000	0.193	0.000	Shortfall of Sites	0.126	Low Medium II Residential	RD2-1	0	0	0	31.693	0.193		Residential - Double, Duplex, or Two Units - 4 Stories or Less, 2	111A201 359		South Los Angeles	Yes	MI	R2RD
Los Angeles	200 E 53RD ST	90011	5101011012	0.000	0.000	0.193	0.000	Shortfall of Sites	0.114	Low Medium I Residential	R2-1	0	0	0	35.097	0.193		Residential - Rooming/Boarding House, 8	108B205 359		Southeast Los Angeles	Yes	MI	R2RD
Los Angeles	147 E 69TH ST	90003	6011004049	0.000	0.000	0.193	0.000	Shortfall of Sites	0.125	Low Medium I Residential	R2-1	0	0	0	32.089	0.193		Residential - Double, Duplex, or Two Units - 4 Stories or Less, 2	102B205 359		Southeast Los Angeles	Yes	MI	R2RD
Los Angeles	126 W 69TH ST	90003	6012009005	0.000	0.000	0.193	0.000	Shortfall of Sites	0.110	Low Medium I Residential	R2-1	0	0	0	36.401	0.193		Residential - Four Units (Any Combination) - 4 Stories or Less, 4	102B201 359		Southeast Los Angeles	Yes	MI	R2RD
Los Angeles	723 W 78TH ST	90044	6020018020	0.000	0.000	0.193	0.000	Shortfall of Sites	0.161	Low Medium II Residential	RD2-1	0	0	0	24.890	0.193		Residential - Double, Duplex, or Two Units - 4 Stories or Less, 2	099B201 359		South Los Angeles	Yes	MI	R2RD
Los Angeles	823 E 80TH ST	90001	6029003021	0.000	0.000	0.193	0.000	Shortfall of Sites	0.123	Low Medium I Residential	R2-1	0	0	0	32.626	0.193		Residential - Double, Duplex, or Two Units - 4 Stories or Less, 2	099B209 359		Southeast Los Angeles	Yes	MI	R2RD
Los Angeles	130 W 93RD ST	90003	6053001007	0.000	0.000	0.193	0.000	Shortfall of Sites	0.124	Low Medium I Residential	R2-1	0	0	0	32.185	0.193		Residential - Double, Duplex, or Two Units - 4 Stories or Less, 2	094-5A203 359		Southeast Los Angeles	Yes	MI	R2RD
Los Angeles	9320 S FIGUEROA ST	90003	6039005022	0.000	0.000	0.193	0.000	Shortfall of Sites	0.119	Low Medium II Residential	RD2-1	0	0	0	33.506	0.193		Residential - Five or More Units or Apartments (Any Combination) - 4 Stories or Less, 6	094-5A201 359		South Los Angeles	Yes	MI	R2RD
Los Angeles	6131 AUCKLAND AVE	91606	2414021010	0.000	0.000	0.193	0.000	Shortfall of Sites	0.145	Low Medium I Residential	R2-1	0	0	0	27.664	0.193		Residential - Double, Duplex, or Two Units - 4 Stories or Less - Pool, 2	177B177 360		North Hollywood - Valley Village	Yes	MI	R2RD
Los Angeles	1149 N COMMONWEALTH AVE	90029	5542025026	0.000	0.000	0.193	0.000	Shortfall of Sites	0.143	Low Medium I Residential	R2-1XL	0	0	0	27.879	0.193		Residential - Double, Duplex, or Two Units - 4 Stories or Less, 2	145-5A201 360		Hollywood	Yes	MI	R2RD
Los Angeles	2624 MARATHON ST	90026	5402012007	0.000	0.000	0.193	0.000	Shortfall of Sites	0.167	Low Medium II Residential	RD2-1VL	0	0	0	23.919	0.193		Residential - Five or More Units or Apartments (Any Combination) - 4 Stories or Less, 20	141A205 360		Silver Lake - Echo Park - Elysian Valley	Yes	MI	R2RD
Los Angeles	210 N BURLINGTON AVE	90026	5159008008	0.000	0.000	0.193	0.000	Shortfall of Sites	0.138	Low Medium Residential	RD1.5-1	0	0	0	29.040	0.193		Residential - Five or More Units or Apartments (Any Combination) - 4 Stories or Less, 7	136-5A207 360		Westlake	Yes	MI	R2RD
Los Angeles	1075 N FICKETT ST	90033	5177006002	0.000	0.000	0.193	0.000	Shortfall of Sites	0.086	Low Medium I Residential	R2-1-CUGU	0	0	0	46.464	0.193		Residential - Double, Duplex, or Two Units - 4 Stories or Less, 2	132A227 360	21	Boyle Heights	Yes	MI	R2RD , BH CPU

Jurisdiction Name	Site Address/Intersection	5 Digit ZIP Code	Assessor Parcel Number	Very Low-Income	Low-Income	Moderate-Income	Above Moderate-Income	Type of Shortfall	Parcel Size (Acres)	Current General Plan Designation	Current Zoning	Proposed General Plan (GP) Designation	Proposed Zoning	Minimum Density Allowed	Maximum Density Allowed	Total Capacity	Vacant/ Nonvacant	Description of Existing Uses	PIN	Base Density Per Acre	Community Plan Area	Rent Stabalization Ordinance	Income Category	Applicable Rezoning Program (Program informing values in Column Q listed first)
Los Angeles	434 N FRESNO ST	90063	5178023007	0.000	0.000	0.193	0.000	Shortfall of Sites	0.112	Low Medium I Residential	R2-1-CUGU	0	0	0	35.764	0.193		Residential - Three Units (Any Combination) - 4 Stories or Less, 3	127-5A227	360	21 Boyle Heights	Yes	MI	R2RD , BH CPU
Los Angeles	3504 E 6TH ST	90023	5188003015	0.000	0.000	0.193	0.000	Shortfall of Sites	0.067	Low Medium I Residential	R2-1-CUGU	0	0	0	60.000	0.193		Residential - Double, Duplex, or Two Units - 4 Stories or Less, 2	123A227	360	29 Boyle Heights	Yes	MI	R2RD , BH CPU
Los Angeles	5218 SAN VICENTE BLVD	90019	5070008011	0.000	0.000	0.193	0.000	Shortfall of Sites	0.155	Low Medium I Residential	R2-1-O	0	0	0	25.887	0.193		Residential - Three Units (Any Combination) - 4 Stories or Less, 3	129B181	360	Wilshire	Yes	MI	R2RD
Los Angeles	4617 SATURN ST	90019	5071020017	0.000	0.000	0.193	0.000	Shortfall of Sites	0.161	Low Medium II Residential	RD2-1-O	0	0	0	24.891	0.193		Residential - Double, Duplex, or Two Units - 4 Stories or Less, 2	126B185	360	West Adams - Baldwin Hills - Leimert	Yes	MI	R2RD
Los Angeles	1652 S NEW HAMPSHIRE AVE	90006	5075016017	0.000	0.000	0.193	0.000	Shortfall of Sites	0.110	Low Medium II Residential	RD1.5-1	0	0	0	36.206	0.193		Residential - Double, Duplex, or Two Units - 4 Stories or Less, 2	126B197	360	South Los Angeles	Yes	MI	R2RD
Los Angeles	2958 VIRGINIA RD	90016	5050021029	0.000	0.000	0.193	0.000	Shortfall of Sites	0.177	Low Medium II Residential	RD2-1	0	0	0	22.602	0.193		Residential - Three Units (Any Combination) - 4 Stories or Less, 3	120B185	360	West Adams - Baldwin Hills - Leimert	Yes	MI	R2RD
Los Angeles	2440 EXPOSITION PL	90018	5044021010	0.000	0.000	0.193	0.000	Shortfall of Sites	0.103	Low Medium II Residential	RD2-1	0	0	0	38.924	0.193		Residential - Double, Duplex, or Two Units - 4 Stories or Less, 2	117B189	360	West Adams - Baldwin Hills - Leimert	Yes	MI	R2RD
Los Angeles	3624 TRINITY ST	90011	5121014024	0.000	0.000	0.193	0.000	Shortfall of Sites	0.138	Low Medium I Residential	R2-1	0	0	0	29.040	0.193		Residential - Three Units (Any Combination) - 4 Stories or Less, 3	117A205	360	Southeast Los Angeles	Yes	MI	R2RD
Los Angeles	649 E 37TH ST	90011	5121005021	0.000	0.000	0.193	0.000	Shortfall of Sites	0.110	Low Medium II Residential	RD2-1	0	0	0	36.296	0.193		Residential - Four Units (Any Combination) - 4 Stories or Less, 4	117A207	360	Southeast Los Angeles	Yes	MI	R2RD
Los Angeles	4040 WOODLAWN AVE	90011	5113027018	0.000	0.000	0.193	0.000	Shortfall of Sites	0.164	Low Medium I Residential	R2-1	0	0	0	24.457	0.193		Residential - Five or More Units or Apartments (Any Combination) · 4 Stories or Less, 8	115-5A205	360	Southeast Los Angeles	Yes	MI	R2RD
Los Angeles	4300 HOOPER AVE	90011	5116005006	0.000	0.000	0.193	0.000	Shortfall of Sites	0.137	Low Medium II Residential	RD1.5-1	0	0	0	29.257	0.193		Residential - Double, Duplex, or Two Units - 4 Stories or Less, 2	114A211	360	Southeast Los Angeles	Yes	MI	R2RD
Los Angeles	765 E 43RD PL	90011	5115009018	0.000	0.000	0.193	0.000	Shortfall of Sites	0.118	Low Medium I Residential	R2-1	0	0	0	34.030	0.193		Residential - Double, Duplex, or Two Units - 4 Stories or Less, 2	114A207	360	Southeast Los Angeles	Yes	MI	R2RD
Los Angeles	631 W 43RD PL	90037	5019012015	0.000	0.000	0.193	0.000	Shortfall of Sites	0.110	Low Medium II Residential	RD2-1	0	0	0	36.300	0.193		Residential - Three Units (Any Combination) - 4 Stories or Less, 3	114A201	360	South Los Angeles	Yes	MI	R2RD
Los Angeles	4427 S GRAMERCY PL	90062	5015015022	0.000	0.000	0.193	0.000	Shortfall of Sites	0.119	Low Medium I Residential	R2-1	0	0	0	33.507	0.193		Residential - Double, Duplex, or Two Units - 4 Stories or Less, 2	111B189	360	South Los Angeles	Yes	MI	R2RD
Los Angeles	334 W 47TH ST	90037	5110010012	0.000	0.000	0.193	0.000	Shortfall of Sites	0.122	Low Medium II Residential	RD2-1	0	0	0	32.843	0.193		Residential - Double, Duplex, or Two Units - 4 Stories or Less, 2	112-5A203	360	Southeast Los Angeles	Yes	MI	R2RD
Los Angeles	158 E 47TH ST	90011	5109002013	0.000	0.000	0.193	0.000	Shortfall of Sites	0.155	Low Medium I Residential	R2-1	0	0	0	25.813	0.193		Residential - Double, Duplex, or Two Units - 4 Stories or Less, 2	112-5A205	360	Southeast Los Angeles	Yes	MI	R2RD
Los Angeles	5009 ASCOT AVE	90011	5107032001	0.000	0.000	0.193	0.000	Shortfall of Sites	0.111	Low Medium I Residential	R2-1	0	0	0	36.050	0.193		Residential - Double, Duplex, or Two Units - 4 Stories or Less, 2	111A211	360	Southeast Los Angeles	Yes	MI	R2RD
Los Angeles	426 W 51ST ST	90037	5001033005	0.000	0.000	0.193	0.000	Shortfall of Sites	0.126	Low Medium II Residential	RD2-1	0	0	0	31.646	0.193		Residential - Three Units (Any Combination) - 4 Stories or Less, 3	111A201	360	South Los Angeles	Yes	MI	R2RD
Los Angeles	731 W 53RD ST	90037	5001027025	0.000	0.000	0.193	0.000	Shortfall of Sites	0.123	Low Medium I Residential	R2-1	0	0	0	32.480	0.193		Residential - Double, Duplex, or Two Units - 4 Stories or Less, 2	108B201	360	South Los Angeles	Yes	MI	R2RD
Los Angeles	5227 DENKER AVE	90062	5003011016	0.000	0.000	0.193	0.000	Shortfall of Sites	0.161	Low Medium I Residential	R2-1-CPIO	0	0	0	24.890	0.193		Residential - Five or More Units or Apartments (Any Combination) · 4 Stories or Less, 7	108B193	360	South Los Angeles	Yes	MI	R2RD
Los Angeles	160 E 53RD ST	90011	5101011013	0.000	0.000	0.193	0.000	Shortfall of Sites	0.114	Low Medium I Residential	R2-1	0	0	0	35.097	0.193		Residential - Double, Duplex, or Two Units - 4 Stories or Less, 2	108B205	360	Southeast Los Angeles	Yes	MI	R2RD
Los Angeles	5305 S HOOVER ST	90037	5001006001	0.000	0.000	0.193	0.000	Shortfall of Sites	0.060	Low Medium I Residential	R2-1	0	0	0	66.312	0.193		Residential - Five or More Units or Apartments (Any Combination) · 4 Stories or Less, 5	108B197	360	South Los Angeles	Yes	MI	R2RD
Los Angeles	143 E 69TH ST	90003	6011004050	0.000	0.000	0.193	0.000	Shortfall of Sites	0.125	Low Medium I Residential	R2-1	0	0	0	32.088	0.193		Residential - Double, Duplex, or Two Units - 4 Stories or Less, 2	102B205	360	Southeast Los Angeles	Yes	MI	R2RD
Los Angeles	819 E 80TH ST	90001	6029003020	0.000	0.000	0.193	0.000	Shortfall of Sites	0.123	Low Medium I Residential	R2-1	0	0	0	32.622	0.193		Residential - Double, Duplex, or Two Units - 4 Stories or Less, 2	099B209	360	Southeast Los Angeles	Yes	MI	R2RD
Los Angeles	134 W 93RD ST	90003	6053001006	0.000	0.000	0.193	0.000	Shortfall of Sites	0.124	Low Medium I Residential	R2-1	0	0	0	32.185	0.193		Residential - Double, Duplex, or Two Units - 4 Stories or Less, 2	094-5A203	360	Southeast Los Angeles	Yes	MI	R2RD
Los Angeles	9426 BANDERA ST	90002	6048040041	0.000	0.000	0.193	0.000	Shortfall of Sites	0.205	Low Medium I Residential	R2-1	0	0	0	19.520	0.193		Residential - Double, Duplex, or Two Units - 4 Stories or Less, 2	094-5A215	360	Southeast Los Angeles	Yes	MI	R2RD
Los Angeles	136 E 102ND ST	90003	6063009011	0.000	0.000	0.193	0.000	Shortfall of Sites	0.123	Low Medium I Residential	R2-1	0	0	0	32.392	0.193		Residential - Double, Duplex, or Two Units - 4 Stories or Less, 2	091-5A205	360	Southeast Los Angeles	Yes	MI	R2RD
Los Angeles	8831 TILDEN AVE	91402	2639001012	0.000	0.000	0.193	0.000	Shortfall of Sites	0.148	Low Medium I Residential	R2-1	0	0	0	27.042	0.193		Residential - Double, Duplex, or Two Units - 4 Stories or Less, 2	195B149	361	Mission Hills - Panorama City - North Hills	Yes	MI	R2RD
Los Angeles	7863 CLAYBECK AVE	91352	2405015011	0.000	0.000	0.193	0.000	Shortfall of Sites	0.192	Low Medium I Residential	R2-1	0	0	0	20.829	0.193		Residential - Double, Duplex, or Two Units - 4 Stories or Less, 2	189B181	361	Sun Valley - La Tuna Canyon	Yes	MI	R2RD
Los Angeles	6130 AUCKLAND AVE	91606	2414021011	0.000	0.000	0.193	0.000	Shortfall of Sites	0.151	Low Medium I Residential	R2-1	0	0	0	26.555	0.193		Residential - Double, Duplex, or Two Units - 4 Stories or Less, 2	177B177	361	North Hollywood - Valley Village	Yes	MI	R2RD
Los Angeles	3201 ESTARA AVE	90065	5459009002	0.000	0.000	0.193	0.000	Shortfall of Sites	0.135	Low Medium II Residential	RD2-1-CDO	0	0	0	29.602	0.193		Residential - Three Units (Any Combination) - 4 Stories or Less, 3	156B213	361	Northeast Los Angeles	Yes	MI	R2RD
Los Angeles	1148 N COMMONWEALTH AVE	90029	5542024011	0.000	0.000	0.193	0.000	Shortfall of Sites	0.115	Low Medium I Residential	R2-1XL	0	0	0	34.685	0.193		Residential - Four Units (Any Combination) - 4 Stories or Less, 4	145-5A201	361	Hollywood	Yes	MI	R2RD
Los Angeles	3467 PLATA ST	90026	5401010026	0.000	0.000	0.193	0.000	Shortfall of Sites	0.116	Low Medium II Residential	RD1.5-1VL	0	0	0	34.621	0.193		Residential - Five or More Units or Apartments (Any Combination) · 4 Stories or Less, 6	141A201	361	Silver Lake - Echo Park - Elysian Valley	Yes	MI	R2RD
Los Angeles	6132 ALCOTT ST	90035	5068003005	0.000	0.000	0.193	0.000	Shortfall of Sites	0.138	Low Medium II Residential	RD1.5-1-O	0	0	0	29.039	0.193		Residential - Five or More Units or Apartments (Any Combination) · 4 Stories or Less, 7	129B173	361	Wilshire	Yes	MI	R2RD
Los Angeles	1653 S NEW HAMPSHIRE AVE	90006	5075018031	0.000	0.000	0.193	0.000	Shortfall of Sites	0.060	Low Medium II Residential	RD1.5-1	0	0	0	66.510	0.193		Residential - Double, Duplex, or Two Units - 4 Stories or Less, 2	126B197	361	South Los Angeles	Yes	MI	R2RD
Los Angeles	5330 BLACKWELDER ST	90016	5043021007	0.000	0.000	0.193	0.000	Shortfall of Sites	0.110	Low Medium II Residential	RD1.5-1	0	0	0	36.278	0.193		Residential - Three Units (Any Combination) - 4 Stories or Less, 3	120B177	361	West Adams - Baldwin Hills - Leimert	Yes	MI	R2RD
Los Angeles	2601 OBAMA BLVD	90018	5044022022	0.000	0.000	0.193	0.000	Shortfall of Sites	0.103	Low Medium II Residential	RD2-1	0	0	0	38.911	0.193		Residential - Double, Duplex, or Two Units - 4 Stories or Less, 2	117B189	361	West Adams - Baldwin Hills - Leimert	Yes	MI	R2RD
Los Angeles	3732 CRAWFORD ST	90011	5121017028	0.000	0.000	0.193	0.000	Shortfall of Sites	0.092	Low Medium I Residential	R2-1	0	0	0	43.579	0.193		Residential - Double, Duplex, or Two Units - 4 Stories or Less, 2	117A205	361	Southeast Los Angeles	Yes	MI	R2RD
Los Angeles	1377 E 33RD ST	90011	5114038006	0.000	0.000	0.193	0.000	Shortfall of Sites	0.128	Low Medium II Residential	RD2-1	0	0	0	31.268	0.193		Residential - Double, Duplex, or Two Units - 4 Stories or Less, 2	117A211	361	Southeast Los Angeles	Yes	MI	R2RD
Los Angeles	708 W 41ST DR	90037	5019020020	0.000	0.000	0.193	0.000	Shortfall of Sites	0.124	Low Medium II Residential	RD1.5-1	0	0	0	32.191	0.193		Residential - Four Units (Any Combination) - 4 Stories or Less, 4	115-5A201	361	South Los Angeles	Yes	MI	R2RD
Los Angeles	749 E 43RD PL	90011	5115009017	0.000	0.000	0.193	0.000	Shortfall of Sites	0.118	Low Medium I Residential	R2-1	0	0	0	34.031	0.193		Residential - Three Units (Any Combination) - 4 Stories or Less, 3	114A207	361	Southeast Los Angeles	Yes	MI	R2RD
Los Angeles	945 E 43RD PL	90011	5115016030	0.000	0.000	0.193	0.000	Shortfall of Sites	0.078	Low Medium I Residential	R2-1	0	0	0	51.253	0.193		Residential - Four Units (Any Combination) - 4 Stories or Less, 4	114A209	361	Southeast Los Angeles	Yes	MI	R2RD
Los Angeles	142 W 43RD PL	90037	5111011009	0.000	0.000	0.193	0.000	Shortfall of Sites	0.124	Low Medium I Residential	R2-1	0	0	0	32.266	0.193		Residential - Double, Duplex, or Two Units - 4 Stories or Less, 2	114A203	361	Southeast Los Angeles	Yes	MI	R2RD
Los Angeles	154 E 47TH ST	90011	5109002012	0.000	0.000	0.193	0.000	Shortfall of Sites	0.155	Low Medium I Residential	R2-1	0	0	0	25.813	0.193		Residential - Three Units (Any Combination) - 4 Stories or Less, 3	112-5A205	361	Southeast Los Angeles	Yes	MI	R2RD
Los Angeles	1402 E 50TH ST	90011	5107031018	0.000	0.000	0.193	0.000	Shortfall of Sites	0.111	Low Medium I Residential	R2-1	0	0	0	36.005	0.193		Residential - Three Units (Any Combination) - 4 Stories or Less, 3	111A211	361	Southeast Los Angeles	Yes	MI	R2RD
Los Angeles	237 W 51ST ST	90037	5110023019	0.000	0.000	0.193	0.000	Shortfall of Sites	0.125	Low Medium I Residential	R2-1	0	0	0	31.895	0.193		Residential - Four Units (Any Combination) - 4 Stories or Less, 4	111A203	361	Southeast Los Angeles	Yes	MI	R2RD
Los Angeles	148 E 51ST ST	90011	5109005031	0.000	0.000	0.193	0.000	Shortfall of Sites	0.124	Low Medium II Residential	RD2-1	0	0	0	32.134	0.193		Residential - Three Units (Any Combination) - 4 Stories or Less, 3	111A205	361	Southeast Los Angeles	Yes	MI	R2RD
Los Angeles	901 W 60TH ST	90044	6004007009	0.000	0.000	0.193	0.000	Shortfall of Sites	0.143	Low Medium I Residential	R2-1	0	0	0	27.878	0.193		Residential - Double, Duplex, or Two Units - 4 Stories or Less, 2	105B197	361	South Los Angeles	Yes	MI	R2RD
Los Angeles	135 E 69TH ST	90003	6011004051	0.000	0.000	0.193	0.000	Shortfall of Sites	0.249	Low Medium I Residential	R2-1	0	0	0	16.043	0.193		Residential - Five or More Units or Apartments (Any Combination) · 4 Stories or Less, 6	102B205	361	Southeast Los Angeles	Yes	MI	R2RD
Los Angeles	735 W 78TH ST	90044	6020018022	0.000	0.000	0.193	0.000	Shortfall of Sites	0.161	Low Medium II Residential	RD2-1	0	0	0	24.890	0.193		Residential - Five or More Units or Apartments (Any Combination) · 4 Stories or Less, 8	099B201	361	South Los Angeles	Yes	MI	R2RD
Los Angeles	815 E 80TH ST	90001	6029003019	0.000	0.000	0.193	0.000	Shortfall of Sites	0.123	Low Medium I Residential	R2-1	0	0	0	32.619	0.193		Residential - Double, Duplex, or Two Units - 4 Stories or Less, 2	099B209	361	Southeast Los Angeles	Yes	MI	R2RD
Los Angeles	808 E 87TH ST	90002	6042021018	0.000	0.000	0.193	0.000	Shortfall of Sites	0.117	Low Medium I Residential	R2-1	0	0	0	34.148	0.193		Residential - Four Units (Any Combination) - 4 Stories or Less, 4	097-5A209	361	Southeast Los Angeles	Yes	MI	R2RD
Los Angeles	138 W 93RD ST	90003	6053001005	0.000	0.000	0.193	0.000	Shortfall of Sites	0.124	Low Medium I Residential	R2-1	0	0	0	32.185	0.193		Residential - Double, Duplex, or Two Units - 4 Stories or Less, 2	094-5A203	361	Southeast Los Angeles	Yes	MI	R2RD
Los Angeles	443 W 94TH ST	90003	6039005021	0.000	0.000	0.193	0.000	Shortfall of Sites	0.127	Low Medium II Residential	RD2-1	0	0	0	31.460	0.193		Residential - Five or More Units or Apartments (Any Combination) · 4 Stories or Less, 6	094-5A201	361	South Los Angeles	Yes	MI	R2RD
Los Angeles	9427 BANDERA ST	90002	6048033037	0.000	0.000	0.193	0.000	Shortfall of Sites	0.164	Low Medium I Residential	R2-1	0	0	0	24.364	0.193		Residential - Three Units (Any Combination) - 4 Stories or Less, 3	094-5A215	361	Southeast Los Angeles	Yes	MI	R2RD
Los Angeles	9618 GRAHAM AVE	90002	6048026022	0.000	0.000	0.193	0.000	Shortfall of Sites	0.076	Low Medium I Residential	R2-1	0	0	0	52.394	0.193		Residential - Three Units (Any Combination) - 4 Stories or Less, 3	093A213	361	Southeast Los Angeles	Yes	MI	R2RD
Los Angeles	422 W 111TH ST	90061	6075030005	0.000	0.000	0.193	0.000	Shortfall of Sites	0.110	Low Medium I Residential	R2-1	0	0	0	36.403	0.193		Residential - Double, Duplex, or Two Units - 4 Stories or Less, 2	088-5A201	361	South Los Angeles	Yes	MI	R2RD
Los Angeles	13706 S VERMONT AVE	90247	6119001002	0.000	0.000	0.193	0.000	Shortfall of Sites	0.207	Low Medium I Residential	RD3-1-O	0	0	0	19.359	0.193		Residential - Double, Duplex, or Two Units - 4 Stories or Less, 2	078B197	361	Harbor Gateway	Yes	MI	R2RD
Los Angeles	7848 CLAYBECK AVE	91352	2405016008	0.000	0.000	0.193	0.000	Shortfall of Sites	0.193	Low Medium I Residential	R2-1	0	0	0	20.711	0.193		Residential - Double, Duplex, or Two Units - 4 Stories or Less, 2	189B181	362	Sun Valley - La Tuna Canyon	Yes	MI	R2RD
Los Angeles	3118 WINTER ST	90063	5178012016	0.000	0.000	0.193	0.000	Shortfall of Sites	0.119	Low Medium I Residential	R2-1-CUGU	0	0	0	33.507	0.193		Residential - Double, Duplex, or Two Units - 4 Stories or Less, 2	129A227	362	21 Boyle Heights	Yes	MI	R2RD , BH CPU
Los Angeles	2962 E 3RD ST	90033	5179004034	0.000	0.000	0.193	0.000	Shortfall of Sites	0.113	Low Medium I Residential	R2-1-CUGU	0	0	0	35.243	0.193		Residential - Three Units (Any Combination) - 4 Stories or Less, 3	126A225	362	21 Boyle Heights	Yes	MI	R2RD , BH CPU

Jurisdiction Name	Site Address/Intersection	5 Digit ZIP Code	Assessor Parcel Number	Very Low-Income	Low-Income	Moderate-Income	Above Moderate-Income	Type of Shortfall	Parcel Size (Acres)	Current General Plan Designation	Current Zoning	Proposed General Plan (GP) Designation	Proposed Zoning	Minimum Density Allowed	Maximum Density Allowed	Total Capacity	Vacant/ Nonvacant	Description of Existing Uses	PIN	Base Density Per Acre	Community Plan Area	Rent Stabalization Ordinance	Income Category	Applicable Rezoning Program (Program informing values in Column Q listed first)
Los Angeles	606 S EVERGREEN AVE	90023	5185020011	0.000	0.000	0.193	0.000	Shortfall of Sites	0.143	Low Medium I Residential	R2-1-CUGU	0	0	0	27.879	0.193		Residential - Three Units (Any Combination) - 4 Stories or Less, 3	124-5A225 362	21	Boyle Heights	Yes	MI	R2RD , BH CPU
Los Angeles	6134 CAHUENGA BLVD	91606	2414021005	0.000	0.000	0.193	0.000	Shortfall of Sites	0.160	Low Medium I Residential	R2-1	0	0	0	25.032	0.193		Residential - Double, Duplex, or Two Units - 4 Stories or Less, 2	177B177 362		North Hollywood - Valley Village	Yes	MI	R2RD
Los Angeles	4871 TWINING ST	90032	5218014030	0.000	0.000	0.193	0.000	Shortfall of Sites	0.080	Low Medium I Residential	RD3-1	0	0	0	50.016	0.193		Residential - Double, Duplex, or Two Units - 4 Stories or Less, 2	142-5A233 362		Northeast Los Angeles	Yes	MI	R2RD
Los Angeles	3316 BELLEVUE AVE	90026	5401013023	0.000	0.000	0.193	0.000	Shortfall of Sites	0.111	Low Medium I Residential	R2-1VL	0	0	0	35.973	0.193		Residential - Double, Duplex, or Two Units - 4 Stories or Less, 2	141A201 362		Silver Lake - Echo Park - Elysian Valley	Yes	MI	R2RD
Los Angeles	1019 N CORONADO ST	90026	5402014017	0.000	0.000	0.193	0.000	Shortfall of Sites	0.172	Low Medium II Residential	RD2-1VL	0	0	0	23.235	0.193		Residential - Four Units (Any Combination) - 4 Stories or Less, 4	141A205 362		Silver Lake - Echo Park - Elysian Valley	Yes	MI	R2RD
Los Angeles	115 N WESTLAKE AVE	90026	5157026004	0.000	0.000	0.193	0.000	Shortfall of Sites	0.138	Low Medium Residential	RD1.5-1	0	0	0	29.063	0.193		Residential - Four Units (Any Combination) - 4 Stories or Less, 4	136-5A205 362		Westlake	Yes	MI	R2RD
Los Angeles	2743 FAIRMOUNT ST	90033	5177013011	0.000	0.000	0.193	0.000	Shortfall of Sites	0.134	Low Medium II Residential	RD1.5-1-CUGU	0	0	0	29.783	0.193		Residential - Five or More Units or Apartments (Any Combination) · 4 Stories or Less, 6	130-5A227 362		Boyle Heights	Yes	MI	R2RD
Los Angeles	1325 E 22ND ST	90011	5119003014	0.000	0.000	0.193	0.000	Shortfall of Sites	0.132	Low Medium I Residential	R2-1	0	0	0	30.251	0.193		Residential - Double, Duplex, or Two Units - 4 Stories or Less, 2	120A211 362		Southeast Los Angeles	Yes	MI	R2RD
Los Angeles	3740 S LA SALLE AVE	90018	5041032010	0.000	0.000	0.193	0.000	Shortfall of Sites	0.128	Low Medium I Residential	R2-1	0	0	0	31.199	0.193		Residential - Double, Duplex, or Two Units - 4 Stories or Less, 2	117B193 362		South Los Angeles	Yes	MI	R2RD
Los Angeles	1177 E 34TH ST	90011	5114026029	0.000	0.000	0.193	0.000	Shortfall of Sites	0.109	Low Medium I Residential	R2-1	0	0	0	36.545	0.193		Residential - Double, Duplex, or Two Units - 4 Stories or Less, 2	117A209 362		Southeast Los Angeles	Yes	MI	R2RD
Los Angeles	998 E 41ST ST	90011	5115023011	0.000	0.000	0.193	0.000	Shortfall of Sites	0.143	Low Medium I Residential	R2-1	0	0	0	27.878	0.193		Residential - Four Units (Any Combination) - 4 Stories or Less, 4	115-5A209 362		Southeast Los Angeles	Yes	MI	R2RD
Los Angeles	253 E 43RD PL	90011	5113019021	0.000	0.000	0.193	0.000	Shortfall of Sites	0.124	Low Medium I Residential	R2-1	0	0	0	32.266	0.193		Residential - Double, Duplex, or Two Units - 4 Stories or Less, 2	114A205 362		Southeast Los Angeles	Yes	MI	R2RD
Los Angeles	4426 S WILTON PL	90062	5015015007	0.000	0.000	0.193	0.000	Shortfall of Sites	0.119	Low Medium I Residential	R2-1	0	0	0	33.486	0.193		Residential - Double, Duplex, or Two Units - 4 Stories or Less, 2	111B189 362		South Los Angeles	Yes	MI	R2RD
Los Angeles	144 E 47TH ST	90011	5109002011	0.000	0.000	0.193	0.000	Shortfall of Sites	0.155	Low Medium I Residential	R2-1	0	0	0	25.813	0.193		Residential - Double, Duplex, or Two Units - 4 Stories or Less, 2	112-5A205 362		Southeast Los Angeles	Yes	MI	R2RD
Los Angeles	1408 E 50TH ST	90011	5107031017	0.000	0.000	0.193	0.000	Shortfall of Sites	0.115	Low Medium I Residential	R2-1	0	0	0	34.822	0.193		Residential - Double, Duplex, or Two Units - 4 Stories or Less, 2	111A211 362		Southeast Los Angeles	Yes	MI	R2RD
Los Angeles	243 W 51ST ST	90037	5110023018	0.000	0.000	0.193	0.000	Shortfall of Sites	0.125	Low Medium I Residential	R2-1	0	0	0	31.896	0.193		Residential - Double, Duplex, or Two Units - 4 Stories or Less, 2	111A203 362		Southeast Los Angeles	Yes	MI	R2RD
Los Angeles	436 W 51ST ST	90037	5001033009	0.000	0.000	0.193	0.000	Shortfall of Sites	0.126	Low Medium II Residential	RD2-1	0	0	0	31.692	0.193		Residential - Double, Duplex, or Two Units - 4 Stories or Less, 2	111A201 362		South Los Angeles	Yes	MI	R2RD
Los Angeles	905 W 60TH ST	90044	6004007008	0.000	0.000	0.193	0.000	Shortfall of Sites	0.092	Low Medium I Residential	R2-1	0	0	0	43.633	0.193		Residential - Double, Duplex, or Two Units - 4 Stories or Less, 2	105B197 362		South Los Angeles	Yes	MI	R2RD
Los Angeles	129 E 69TH ST	90003	6011004052	0.000	0.000	0.193	0.000	Shortfall of Sites	0.125	Low Medium I Residential	R2-1	0	0	0	32.084	0.193		Residential - Double, Duplex, or Two Units - 4 Stories or Less, 2	102B205 362		Southeast Los Angeles	Yes	MI	R2RD
Los Angeles	9426 HOLMES AVE	90002	6048033007	0.000	0.000	0.193	0.000	Shortfall of Sites	0.164	Low Medium I Residential	R2-1	0	0	0	24.364	0.193		Residential - Double, Duplex, or Two Units - 4 Stories or Less, 2	094-5A215 362		Southeast Los Angeles	Yes	MI	R2RD
Los Angeles	8832 TILDEN AVE	91402	2639002010	0.000	0.000	0.193	0.000	Shortfall of Sites	0.154	Low Medium I Residential	R2-1	0	0	0	25.956	0.193		Residential - Double, Duplex, or Two Units - 4 Stories or Less - Pool, 2	195B149 363		Mission Hills - Panorama City - North Hills	Yes	MI	R2RD
Los Angeles	1026 DUNDAS ST	90063	5229028012	0.000	0.000	0.193	0.000	Shortfall of Sites	0.110	Low Medium I Residential	R2-1-CUGU	0	0	0	36.299	0.193		Residential - Double, Duplex, or Two Units - 4 Stories or Less, 2	130-5A227 363	21	Boyle Heights	Yes	MI	R2RD , BH CPU
Los Angeles	3162 E EAST SIDE BLVD	90063	5178022008	0.000	0.000	0.193	0.000	Shortfall of Sites	0.108	Low Medium I Residential	R2-1-CUGU	0	0	0	37.004	0.193		Residential - Double, Duplex, or Two Units - 4 Stories or Less, 2	127-5A227 363	21	Boyle Heights	Yes	MI	R2RD , BH CPU
Los Angeles	3071 LANFRANCO ST	90063	5186002019	0.000	0.000	0.193	0.000	Shortfall of Sites	0.129	Low Medium I Residential	R2-1-CUGU	0	0	0	31.069	0.193		Residential - Double, Duplex, or Two Units - 4 Stories or Less, 2	124-5A225 363	21	Boyle Heights	Yes	MI	R2RD , BH CPU
Los Angeles	6131 CLYBOURN AVE	91606	2414021020	0.000	0.000	0.193	0.000	Shortfall of Sites	0.177	Low Medium I Residential	R2-1	0	0	0	22.591	0.193		Residential - Double, Duplex, or Two Units - 4 Stories or Less, 2	177B177 363		North Hollywood - Valley Village	Yes	MI	R2RD
Los Angeles	2656 NEWELL ST	90039	5442015029	0.000	0.000	0.193	0.000	Shortfall of Sites	0.119	Low Medium I Residential	R2-1VL-RIO	0	0	0	33.482	0.193		Residential - Double, Duplex, or Two Units - 4 Stories or Less, 2	148-5A213 363		Silver Lake - Echo Park - Elysian Valley	Yes	MI	R2RD
Los Angeles	1215 N CITRUS AVE	90038	5532007021	0.000	0.000	0.193	0.000	Shortfall of Sites	0.100	Low Medium II Residential	RD1.5-1XL	0	0	0	40.055	0.193		Residential - Three Units (Any Combination) - 4 Stories or Less, 3	144B185 363		Hollywood	Yes	MI	R2RD
Los Angeles	3210 PUEBLO AVE	90032	5218017026	0.000	0.000	0.193	0.000	Shortfall of Sites	0.152	Low Medium I Residential	[Q]RD3-1D	0	0	0	26.400	0.193		Residential - Double, Duplex, or Two Units - 4 Stories or Less, 2	142-5A235 363		Northeast Los Angeles	Yes	MI	R2RD
Los Angeles	359 N OCCIDENTAL BLVD	90026	5156015002	0.000	0.000	0.193	0.000	Shortfall of Sites	0.114	Low Medium II Residential	RD2-1VL	0	0	0	34.996	0.193		Residential - Double, Duplex, or Two Units - 4 Stories or Less, 2	139-5A203 363		Silver Lake - Echo Park - Elysian Valley	Yes	MI	R2RD
Los Angeles	1317 S STANLEY AVE	90019	5085026023	0.000	0.000	0.193	0.000	Shortfall of Sites	0.175	Low Medium I Residential	R2-1-O	0	0	0	22.837	0.193		Residential - Double, Duplex, or Two Units - 4 Stories or Less, 2	129B177 363		Wilshire	Yes	MI	R2RD
Los Angeles	2837 BOULDER ST	90033	5178010030	0.000	0.000	0.193	0.000	Shortfall of Sites	0.134	Low Medium II Residential	RD1.5-1-CUGU	0	0	0	29.816	0.193		Residential - Double, Duplex, or Two Units - 4 Stories or Less, 2	129A227 363		Boyle Heights	Yes	MI	R2RD
Los Angeles	1701 S ORANGE DR	90019	5067002015	0.000	0.000	0.193	0.000	Shortfall of Sites	0.145	Low Medium II Residential	RD2-1-O	0	0	0	27.657	0.193		Residential - Three Units (Any Combination) - 4 Stories or Less, 3	126B181 363		West Adams - Baldwin Hills - Leimert	Yes	MI	R2RD
Los Angeles	2403 S BURNSIDE AVE	90016	5063020019	0.000	0.000	0.193	0.000	Shortfall of Sites	0.134	Low Medium II Residential	RD1.5-1	0	0	0	29.898	0.193		Residential - Double, Duplex, or Two Units - 4 Stories or Less, 2	123B177 363		West Adams - Baldwin Hills - Leimert	Yes	MI	R2RD
Los Angeles	703 CAMULOS ST	90023	5185033011	0.000	0.000	0.193	0.000	Shortfall of Sites	0.125	Low Medium II Residential	RD1.5-1-CUGU	0	0	0	31.912	0.193		Residential - Double, Duplex, or Two Units - 4 Stories or Less, 2	124-5A223 363		Boyle Heights	Yes	MI	R2RD
Los Angeles	1348 E 21ST ST	90011	5119004002	0.000	0.000	0.193	0.000	Shortfall of Sites	0.132	Low Medium I Residential	R2-1	0	0	0	30.281	0.193		Residential - Three Units (Any Combination) - 4 Stories or Less, 3	120A211 363		Southeast Los Angeles	Yes	MI	R2RD
Los Angeles	2436 EXPOSITION PL	90018	5044021009	0.000	0.000	0.193	0.000	Shortfall of Sites	0.103	Low Medium II Residential	RD2-1	0	0	0	38.926	0.193		Residential - Three Units (Any Combination) - 4 Stories or Less, 3	117B189 363		West Adams - Baldwin Hills - Leimert	Yes	MI	R2RD
Los Angeles	501 E 33RD ST	90011	5120020031	0.000	0.000	0.193	0.000	Shortfall of Sites	0.116	Low Medium I Residential	R2-1	0	0	0	34.462	0.193		Residential - Four Units (Any Combination) - 4 Stories or Less, 4	118-5A207 363		Southeast Los Angeles	Yes	MI	R2RD
Los Angeles	1169 E 34TH ST	90011	5114026033	0.000	0.000	0.193	0.000	Shortfall of Sites	0.109	Low Medium I Residential	R2-1	0	0	0	36.610	0.193		Residential - Three Units (Any Combination) - 4 Stories or Less, 3	117A209 363		Southeast Los Angeles	Yes	MI	R2RD
Los Angeles	990 E 41ST ST	90011	5115023012	0.000	0.000	0.193	0.000	Shortfall of Sites	0.143	Low Medium I Residential	R2-1	0	0	0	27.878	0.193		Residential - Four Units (Any Combination) - 4 Stories or Less, 4	115-5A209 363		Southeast Los Angeles	Yes	MI	R2RD
Los Angeles	716 W 41ST DR	90037	5019020018	0.000	0.000	0.193	0.000	Shortfall of Sites	0.124	Low Medium II Residential	RD1.5-1	0	0	0	32.189	0.193		Residential - Four Units (Any Combination) - 4 Stories or Less, 4	115-5A201 363		South Los Angeles	Yes	MI	R2RD
Los Angeles	643 W 43RD PL	90037	5019012012	0.000	0.000	0.193	0.000	Shortfall of Sites	0.110	Low Medium II Residential	RD2-1	0	0	0	36.299	0.193		Residential - Double, Duplex, or Two Units - 4 Stories or Less, 2	114A201 363		South Los Angeles	Yes	MI	R2RD
Los Angeles	154 W 43RD PL	90037	5111011011	0.000	0.000	0.193	0.000	Shortfall of Sites	0.124	Low Medium I Residential	R2-1	0	0	0	32.266	0.193		Residential - Double, Duplex, or Two Units - 4 Stories or Less, 2	114A203 363		Southeast Los Angeles	Yes	MI	R2RD
Los Angeles	342 W 47TH ST	90037	5110010014	0.000	0.000	0.193	0.000	Shortfall of Sites	0.122	Low Medium II Residential	RD2-1	0	0	0	32.844	0.193		Residential - Five or More Units or Apartments (Any Combination) · 4 Stories or Less, 5	112-5A203 363		Southeast Los Angeles	Yes	MI	R2RD
Los Angeles	1558 E 47TH ST	90011	5106016004	0.000	0.000	0.193	0.000	Shortfall of Sites	0.138	Low Medium I Residential	R2-1	0	0	0	29.042	0.193		Residential - Double, Duplex, or Two Units - 4 Stories or Less, 2	112-5A213 363		Southeast Los Angeles	Yes	MI	R2RD
Los Angeles	148 E 53RD ST	90011	5101012002	0.000	0.000	0.193	0.000	Shortfall of Sites	0.114	Low Medium I Residential	R2-1	0	0	0	35.098	0.193		Residential - Three Units (Any Combination) - 4 Stories or Less, 3	108B205 363		Southeast Los Angeles	Yes	MI	R2RD
Los Angeles	909 W 60TH ST	90044	6004007007	0.000	0.000	0.193	0.000	Shortfall of Sites	0.115	Low Medium I Residential	R2-1	0	0	0	34.823	0.193		Residential - Double, Duplex, or Two Units - 4 Stories or Less, 2	105B197 363		South Los Angeles	Yes	MI	R2RD
Los Angeles	125 E 69TH ST	90003	6011004053	0.000	0.000	0.193	0.000	Shortfall of Sites	0.125	Low Medium I Residential	R2-1	0	0	0	32.083	0.193		Residential - Double, Duplex, or Two Units - 4 Stories or Less, 2	102B205 363		Southeast Los Angeles	Yes	MI	R2RD
Los Angeles	745 W 78TH ST	90044	6020018024	0.000	0.000	0.193	0.000	Shortfall of Sites	0.168	Low Medium II Residential	RD2-1	0	0	0	23.818	0.193		Residential - Four Units (Any Combination) - 4 Stories or Less, 4	099B201 363		South Los Angeles	Yes	MI	R2RD
Los Angeles	813 E IMPERIAL HWY	90059	6072013019	0.000	0.000	0.193	0.000	Shortfall of Sites	0.119	Low Medium II Residential	RD2-1-CPIO	0	0	0	33.584	0.193		Residential - Three Units (Any Combination) - 4 Stories or Less, 3	087A209 363		Southeast Los Angeles	Yes	MI	R2RD
Los Angeles	1138 EUCLID AVE	90023	5190009022	0.000	0.000	0.193	0.000	Shortfall of Sites	0.110	Low Medium I Residential	R2-1-CUGU	0	0	0	36.307	0.193		Residential - Double, Duplex, or Two Units - 4 Stories or Less, 2	121-5A223 364	21	Boyle Heights	Yes	MI	R2RD , BH CPU
Los Angeles	1026 N CORONADO ST	90026	5402020004	0.000	0.000	0.193	0.000	Shortfall of Sites	0.172	Low Medium II Residential	RD2-1VL	0	0	0	23.232	0.193		Residential - Three Units (Any Combination) - 4 Stories or Less, 3	141A205 364		Silver Lake - Echo Park - Elysian Valley	Yes	MI	R2RD
Los Angeles	141 S VENDOME ST	90057	5155002013	0.000	0.000	0.193	0.000	Shortfall of Sites	0.111	Low Medium Residential	RD1.5-1	0	0	0	36.098	0.193		Residential - Three Units (Any Combination) - 4 Stories or Less, 3	138A201 364		Westlake	Yes	MI	R2RD
Los Angeles	1917 EASTLAKE AVE	90031	5210026008	0.000	0.000	0.193	0.000	Shortfall of Sites	0.161	Low Medium I Residential	RD3-1	0	0	0	24.866	0.193		Residential - Five or More Units or Apartments (Any Combination) · 4 Stories or Less, 5	136-5A223 364		Northeast Los Angeles	Yes	MI	R2RD
Los Angeles	2704 FAIRMOUNT ST	90033	5177018029	0.000	0.000	0.193	0.000	Shortfall of Sites	0.134	Low Medium II Residential	RD1.5-1-CUGU	0	0	0	29.833	0.193		Residential - Three Units (Any Combination) - 4 Stories or Less, 3	130-5A227 364		Boyle Heights	Yes	MI	R2RD
Los Angeles	2945 S PALM GROVE AVE	90016	5057026019	0.000	0.000	0.193	0.000	Shortfall of Sites	0.119	Low Medium I Residential	R2-1	0	0	0	33.490	0.193		Residential - Double, Duplex, or Two Units - 4 Stories or Less, 2	120B181 364		West Adams - Baldwin Hills - Leimert	Yes	MI	R2RD
Los Angeles	1410 E 20TH ST	90011	5119031005	0.000	0.000	0.193	0.000	Shortfall of Sites	0.134	Low Medium II Residential	RD2-1	0	0	0	29.758	0.193		Residential - Five or More Units or Apartments (Any Combination) · 4 Stories or Less, 5	120A211 364		Southeast Los Angeles	Yes	MI	R2RD
Los Angeles	3307 HUNTER ST	90023	5190022024	0.000	0.000	0.193	0.000	Shortfall of Sites	0.112	Low Medium II Residential	RD1.5-1-CUGU	0	0	0	35.695	0.193		Residential - Double, Duplex, or Two Units - 4 Stories or Less, 2	120A225 364		Boyle Heights	Yes	MI	R2RD
Los Angeles	2537 OBAMA BLVD	90018	5044022023	0.000	0.000	0.193	0.000	Shortfall of Sites	0.103	Low Medium II Residential	RD2-1	0	0	0	38.912	0.193		Residential - Double, Duplex, or Two Units - 4 Stories or Less, 2	117B189 364		West Adams - Baldwin Hills - Leimert	Yes	MI	R2RD
Los Angeles	1514 E 23RD ST	90011	5118007008	0.000	0.000	0.193	0.000	Shortfall of Sites	0.116	Low Medium II Residential	R2-1	0	0	0	34.356	0.193		Residential - Double, Duplex, or Two Units - 4 Stories or Less, 2	118-5A211 364		Southeast Los Angeles	Yes	MI	R2RD
Los Angeles	1163 E 34TH ST	90011	5114026026	0.000	0.000	0.193	0.000	Shortfall of Sites	0.109	Low Medium I Residential	R2-1	0	0	0	36.676	0.193		Residential - Double, Duplex, or Two Units - 4 Stories or Less, 2	117A209 364		Southeast Los Angeles	Yes	MI	R2RD
Los Angeles	720 W 41ST DR	90037	5019020017	0.000	0.000	0.193	0.000	Shortfall of Sites	0.124	Low Medium II Residential	RD1.5-1	0	0	0	32.188	0.193		Residential - Five or More Units or Apartments (Any Combination) · 4 Stories or Less, 5	115-5A201 364		South Los Angeles	Yes	MI	R2RD
Los Angeles	645 W 43RD PL	90037	5019012011	0.000	0.000	0.193	0.000	Shortfall of Sites	0.110	Low Medium II Residential	RD2-1	0	0	0	36.299	0.193		Residential - Double, Duplex, or Two Units - 4 Stories or Less, 2	114A201 364		South Los Angeles	Yes	MI	R2RD
Los Angeles	346 W 47TH ST	90037	5110010015	0.000	0.000	0.193	0.000	Shortfall of Sites	0.122	Low Medium II Residential	RD2-1	0	0	0	32.844	0.193		Residential - Four Units (Any Combination) - 4 Stories or Less, 4	112-5A203 364		Southeast Los Angeles	Yes	MI	R2RD
Los Angeles	126 E 47TH ST	90011	5109002009	0.000	0.000	0.193	0.000	Shortfall of Sites	0.155	Low Medium I Residential	R2-1	0	0	0	25.813	0.193		Residential - Four Units (Any Combination) - 4 Stories or Less, 4	112-5A205 364		Southeast Los Angeles	Yes	MI	R2RD
Los Angeles	1566 E 47TH ST	90011	5106016003	0.000	0.000	0.193	0.000	Shortfall of Sites	0.138	Low Medium I Residential	R2-1	0	0	0	29.042	0.193		Residential - Three Units (Any Combination) - 4 Stories or Less, 3	112-5A213 364		Southeast Los Angeles	Yes	MI	R2RD
Los Angeles	1420 E 50TH ST	90011	5107031015	0.000	0.000	0.193	0.000	Shortfall of Sites	0.115	Low Medium I Residential	R2-1	0	0	0	34.826	0.193		Residential - Four Units (Any Combination) - 4 Stories or Less, 4	111A211 364		Southeast Los Angeles	Yes	MI	R2RD

Jurisdiction Name	Site Address/Intersection	5 Digit ZIP Code	Assessor Parcel Number	Very Low-Income	Low-Income	Moderate-Income	Above Moderate-Income	Type of Shortfall	Parcel Size (Acres)	Current General Plan Designation	Current Zoning	Proposed General Plan (GP) Designation	Proposed Zoning	Minimum Density Allowed	Maximum Density Allowed	Total Capacity	Vacant/ Nonvacant	Description of Existing Uses	PIN	Base Density Per Acre	Community Plan Area	Rent Stabalization Ordinance	Income Category	Applicable Rezoning Program (Program informing values in Column Q listed first)
Los Angeles	317 W 51ST ST	90037	5110022006	0.000	0.000	0.193	0.000	Shortfall of Sites	0.169	Low Medium II Residential	RD2-1	0	0	0	23.655	0.193		Residential - Double, Duplex, or Two Units - 4 Stories or Less, 2	111A203 364		Southeast Los Angeles	Yes	MI	R2RD
Los Angeles	5103 WOODLAWN AVE	90011	5109005009	0.000	0.000	0.193	0.000	Shortfall of Sites	0.124	Low Medium II Residential	RD2-1	0	0	0	32.274	0.193		Residential - Double, Duplex, or Two Units - 4 Stories or Less, 2	111A205 364		Southeast Los Angeles	Yes	MI	R2RD
Los Angeles	5100 S FIGUEROA ST	90037	5001033014	0.000	0.000	0.193	0.000	Shortfall of Sites	0.071	Low Medium II Residential	RD2-1	0	0	0	56.092	0.193		Residential - Four Units (Any Combination) - 4 Stories or Less, 4	111A201 364		South Los Angeles	Yes	MI	R2RD
Los Angeles	144 E 53RD ST	90011	5101012003	0.000	0.000	0.193	0.000	Shortfall of Sites	0.114	Low Medium I Residential	R2-1	0	0	0	35.098	0.193		Residential - Double, Duplex, or Two Units - 4 Stories or Less, 2	108B205 364		Southeast Los Angeles	Yes	MI	R2RD
Los Angeles	5943 S OLIVE ST	90003	6005005017	0.000	0.000	0.193	0.000	Shortfall of Sites	0.120	Low Medium I Residential	R2-1	0	0	0	33.460	0.193		Residential - Double, Duplex, or Two Units - 4 Stories or Less, 2	105B201 364		Southeast Los Angeles	Yes	MI	R2RD
Los Angeles	915 W 60TH ST	90044	6004007006	0.000	0.000	0.193	0.000	Shortfall of Sites	0.115	Low Medium I Residential	R2-1	0	0	0	34.822	0.193		Residential - Double, Duplex, or Two Units - 4 Stories or Less, 2	105B197 364		South Los Angeles	Yes	MI	R2RD
Los Angeles	530 W 69TH ST	90044	6013022013	0.000	0.000	0.193	0.000	Shortfall of Sites	0.086	Low Medium I Residential	R2-1	0	0	0	46.462	0.193		Residential - Double, Duplex, or Two Units - 4 Stories or Less, 2	102B201 364		South Los Angeles	Yes	MI	R2RD
Los Angeles	150 W 93RD ST	90003	6053001002	0.000	0.000	0.193	0.000	Shortfall of Sites	0.124	Low Medium I Residential	R2-1	0	0	0	32.185	0.193		Residential - Double, Duplex, or Two Units - 4 Stories or Less, 2	094-5A203 364		Southeast Los Angeles	Yes	MI	R2RD
Los Angeles	118 E 102ND ST	90003	6063009007	0.000	0.000	0.193	0.000	Shortfall of Sites	0.123	Low Medium I Residential	R2-1	0	0	0	32.393	0.193		Residential - Double, Duplex, or Two Units - 4 Stories or Less, 2	091-5A205 364		Southeast Los Angeles	Yes	MI	R2RD
Los Angeles	1350 E 110TH ST	90059	6070007005	0.000	0.000	0.193	0.000	Shortfall of Sites	0.065	Low Medium I Residential	R2-1	0	0	0	61.503	0.193		Residential - Double, Duplex, or Two Units - 4 Stories or Less, 2	088-5A211 364		Southeast Los Angeles	Yes	MI	R2RD
Los Angeles	914 W Q ST	90744	7414028001	0.000	0.000	0.193	0.000	Shortfall of Sites	0.133	Low Medium II Residential	[Q]RD1.5-1XL-O-CUGU	0	0	0	29.963	0.193		Residential - Three Units (Any Combination) - 4 Stories or Less, 3	036B201 364		Wilmington - Harbor City	Yes	MI	R2RD
Los Angeles	3012 MALABAR ST	90063	5178011027	0.000	0.000	0.193	0.000	Shortfall of Sites	0.164	Low Medium I Residential	R2-1-CUGU	0	0	0	24.386	0.193		Residential - Four Units (Any Combination) - 4 Stories or Less, 4	129A227 365	21	Boyle Heights	Yes	MI	R2RD , BH CPU
Los Angeles	2912 E 6TH ST	90023	5185020019	0.000	0.000	0.193	0.000	Shortfall of Sites	0.187	Low Medium I Residential	R2-1-CUGU	0	0	0	21.432	0.193		Residential - Five or More Units or Apartments (Any Combination) · 4 Stories or Less, 7	124-5A225 365	21	Boyle Heights	Yes	MI	R2RD , BH CPU
Los Angeles	718 S GRANDE VISTA AVE	90023	5186017022	0.000	0.000	0.193	0.000	Shortfall of Sites	0.136	Low Medium I Residential	R2-1-CUGU	0	0	0	29.519	0.193		Residential - Double, Duplex, or Two Units - 4 Stories or Less, 2	123A225 365	21	Boyle Heights	Yes	MI	R2RD , BH CPU
Los Angeles	732 N LA FAYETTE PARK PL	90026	5402004016	0.000	0.000	0.193	0.000	Shortfall of Sites	0.158	Low Medium I Residential	R2-1VL	0	0	0	25.252	0.193		Residential - Double, Duplex, or Two Units - 4 Stories or Less, 2	141A205 365		Silver Lake - Echo Park - Elysian Valley	Yes	MI	R2RD
Los Angeles	1161 SUNVUE PL	90012	5405028026	0.000	0.000	0.193	0.000	Shortfall of Sites	0.124	Low Medium II Residential	RD2-1VL	0	0	0	32.366	0.193		Residential - Four Units (Any Combination) - 4 Stories or Less, 4	136-5A211 365		Silver Lake - Echo Park - Elysian Valley	Yes	MI	R2RD
Los Angeles	4611 SATURN ST	90019	5071020018	0.000	0.000	0.193	0.000	Shortfall of Sites	0.161	Low Medium II Residential	RD2-1-O	0	0	0	24.891	0.193		Residential - Double, Duplex, or Two Units - 4 Stories or Less, 2	126B185 365		West Adams - Baldwin Hills - Leimert	Yes	MI	R2RD
Los Angeles	953 S BREED ST	90023	5189005020	0.000	0.000	0.193	0.000	Shortfall of Sites	0.126	Low Medium II Residential	RD1.5-1-CUGU	0	0	0	31.749	0.193		Residential - Double, Duplex, or Two Units - 4 Stories or Less, 2	124-5A221 365		Boyle Heights	Yes	MI	R2RD
Los Angeles	730 E 31ST ST	90011	5120025008	0.000	0.000	0.193	0.000	Shortfall of Sites	0.125	Low Medium II Residential	RD2-1	0	0	0	32.119	0.193		Residential - Double, Duplex, or Two Units - 4 Stories or Less, 2	118-5A207 365		Southeast Los Angeles	Yes	MI	R2RD
Los Angeles	970 E 41ST ST	90011	5115023014	0.000	0.000	0.193	0.000	Shortfall of Sites	0.143	Low Medium I Residential	R2-1	0	0	0	27.878	0.193		Residential - Three Units (Any Combination) - 4 Stories or Less, 3	115-5A209 365		Southeast Los Angeles	Yes	MI	R2RD
Los Angeles	1490 E 43RD ST	90011	5116008001	0.000	0.000	0.193	0.000	Shortfall of Sites	0.115	Low Medium I Residential	R2-1	0	0	0	34.827	0.193		Residential - Four Units (Any Combination) - 4 Stories or Less, 4	114A211 365		Southeast Los Angeles	Yes	MI	R2RD
Los Angeles	735 E 43RD PL	90011	5115009015	0.000	0.000	0.193	0.000	Shortfall of Sites	0.118	Low Medium I Residential	R2-1	0	0	0	34.031	0.193		Residential - Four Units (Any Combination) - 4 Stories or Less, 4	114A207 365		Southeast Los Angeles	Yes	MI	R2RD
Los Angeles	350 W 47TH ST	90037	5110010016	0.000	0.000	0.193	0.000	Shortfall of Sites	0.122	Low Medium II Residential	RD2-1	0	0	0	32.844	0.193		Residential - Five or More Units or Apartments (Any Combination) · 4 Stories or Less, 6	112-5A203 365		Southeast Los Angeles	Yes	MI	R2RD
Los Angeles	925 E 48TH ST	90011	5108023011	0.000	0.000	0.193	0.000	Shortfall of Sites	0.083	Low Medium I Residential	R2-1	0	0	0	48.399	0.193		Residential - Three Units (Any Combination) - 4 Stories or Less, 3	112-5A209 365		Southeast Los Angeles	Yes	MI	R2RD
Los Angeles	1426 E 50TH ST	90011	5107031014	0.000	0.000	0.193	0.000	Shortfall of Sites	0.115	Low Medium I Residential	R2-1	0	0	0	34.828	0.193		Residential - Three Units (Any Combination) - 4 Stories or Less, 3	111A211 365		Southeast Los Angeles	Yes	MI	R2RD
Los Angeles	321 W 51ST ST	90037	5110022005	0.000	0.000	0.193	0.000	Shortfall of Sites	0.154	Low Medium II Residential	RD2-1	0	0	0	26.004	0.193		Residential - Four Units (Any Combination) - 4 Stories or Less, 4	111A203 365		Southeast Los Angeles	Yes	MI	R2RD
Los Angeles	3110 W 54TH ST	90043	5006014015	0.000	0.000	0.193	0.000	Shortfall of Sites	0.086	Low Medium II Residential	RD1.5-1	0	0	0	46.462	0.193		Residential - Double, Duplex, or Two Units - 4 Stories or Less, 2	108B185 365		West Adams - Baldwin Hills - Leimert	Yes	MI	R2RD
Los Angeles	5528 FORTUNA ST	90011	5105015022	0.000	0.000	0.193	0.000	Shortfall of Sites	0.110	Low Medium I Residential	R2-1	0	0	0	36.333	0.193		Residential - Double, Duplex, or Two Units - 4 Stories or Less, 2	108B213 365		Southeast Los Angeles	Yes	MI	R2RD
Los Angeles	5943 BONSALLO AVE	90044	6004031008	0.000	0.000	0.193	0.000	Shortfall of Sites	0.156	Low Medium I Residential	R2-1	0	0	0	25.577	0.193		Residential - Three Units (Any Combination) - 4 Stories or Less, 3	105B201 365		South Los Angeles	Yes	MI	R2RD
Los Angeles	919 W 60TH ST	90044	6004007005	0.000	0.000	0.193	0.000	Shortfall of Sites	0.115	Low Medium I Residential	R2-1	0	0	0	34.823	0.193		Residential - Three Units (Any Combination) - 4 Stories or Less, 3	105B197 365		South Los Angeles	Yes	MI	R2RD
Los Angeles	1015 E 76TH ST	90001	6023013019	0.000	0.000	0.193	0.000	Shortfall of Sites	0.132	Low Medium I Residential	R2-1	0	0	0	30.367	0.193		Residential - Double, Duplex, or Two Units - 4 Stories or Less, 2	102B209 365		Southeast Los Angeles	Yes	MI	R2RD
Los Angeles	654 W 98TH ST	90044	6054023001	0.000	0.000	0.193	0.000	Shortfall of Sites	0.130	Low Medium II Residential	RD2-1	0	0	0	30.734	0.193		Residential - Three Units (Any Combination) - 4 Stories or Less, 3	093A201 365		South Los Angeles	Yes	MI	R2RD
Los Angeles	114 E 102ND ST	90003	6063009006	0.000	0.000	0.193	0.000	Shortfall of Sites	0.123	Low Medium I Residential	R2-1	0	0	0	32.523	0.193		Residential - Double, Duplex, or Two Units - 4 Stories or Less, 2	091-5A205 365		Southeast Los Angeles	Yes	MI	R2RD
Los Angeles	833 E IMPERIAL HWY	90059	6072013022	0.000	0.000	0.193	0.000	Shortfall of Sites	0.106	Low Medium II Residential	RD2-1-CPIO	0	0	0	37.781	0.193		Residential - Five or More Units or Apartments (Any Combination) · 4 Stories or Less, 20	087A209 365		Southeast Los Angeles	Yes	MI	R2RD
Los Angeles	924 E L ST	90744	7425005007	0.000	0.000	0.193	0.000	Shortfall of Sites	0.139	Low Medium I Residential	[T][Q]RD2-1XL-O-CUGU	0	0	0	28.721	0.193		Residential - Double, Duplex, or Two Units - 4 Stories or Less, 2	033B209 365		Wilmington - Harbor City	Yes	MI	R2RD
Los Angeles	10772 SUTTER AVE	91331	2535024025	0.000	0.000	0.193	0.000	Shortfall of Sites	0.081	Low Medium II Residential	RD2-1-O-CUGU	0	0	0	49.084	0.193		Residential - Five or More Units or Apartments (Any Combination) · 4 Stories or Less, 8	207B157 366		Arleta - Pacoima	Yes	MI	R2RD
Los Angeles	5650 CARTWRIGHT AVE	91601	2415022019	0.000	0.000	0.193	0.000	Shortfall of Sites	0.133	Low Medium I Residential	R2-1VL	0	0	0	30.185	0.193		Residential - Double, Duplex, or Two Units - 4 Stories or Less, 2	174B177 366		North Hollywood - Valley Village	Yes	MI	R2RD
Los Angeles	212 S DACOTAH ST	90063	5179005004	0.000	0.000	0.193	0.000	Shortfall of Sites	0.167	Low Medium I Residential	R2-1-CUGU	0	0	0	23.947	0.193		Residential - Three Units (Any Combination) - 4 Stories or Less, 3	126A225 366	21	Boyle Heights	Yes	MI	R2RD , BH CPU
Los Angeles	3040 LANFRANCO ST	90063	5186003011	0.000	0.000	0.193	0.000	Shortfall of Sites	0.155	Low Medium I Residential	R2-1-CUGU	0	0	0	25.814	0.193		Residential - Three Units (Any Combination) - 4 Stories or Less, 3	124-5A225 366	21	Boyle Heights	Yes	MI	R2RD , BH CPU
Los Angeles	5422 GLEN ELLEN PL	90042	5468013069	0.000	0.000	0.193	0.000	Shortfall of Sites	0.171	Low Medium II Residential	RD2-1	0	0	0	23.386	0.193		Residential - Four Units (Any Combination) - 4 Stories or Less, 4	150A227 366		Northeast Los Angeles	Yes	MI	R2RD
Los Angeles	3546 LOCKE AVE	90032	5213001007	0.000	0.000	0.193	0.000	Shortfall of Sites	0.145	Low Medium I Residential	RD3-1	0	0	0	27.633	0.193		Residential - Three Units (Any Combination) - 4 Stories or Less, 3	144A233 366		Northeast Los Angeles	Yes	MI	R2RD
Los Angeles	1933 KENT ST	90026	5404007010	0.000	0.000	0.193	0.000	Shortfall of Sites	0.148	Low Medium II Residential	RD2-1VL	0	0	0	27.030	0.193		Residential - Four Units (Any Combination) - 4 Stories or Less, 4	139-5A207 366		Silver Lake - Echo Park - Elysian Valley	Yes	MI	R2RD
Los Angeles	1916 HANCOCK ST	90031	5210026015	0.000	0.000	0.193	0.000	Shortfall of Sites	0.142	Low Medium I Residential	RD3-1	0	0	0	28.240	0.193		Residential - Double, Duplex, or Two Units - 4 Stories or Less, 2	136-5A223 366		Northeast Los Angeles	Yes	MI	R2RD
Los Angeles	1477 W 37TH DR	90018	5041029026	0.000	0.000	0.193	0.000	Shortfall of Sites	0.148	Low Medium I Residential	R2-1-O	0	0	0	27.111	0.193		Residential - Three Units (Any Combination) - 4 Stories or Less, 3	117B193 366		South Los Angeles	Yes	MI	R2RD
Los Angeles	3740 WOODLAWN AVE	90011	5121028013	0.000	0.000	0.193	0.000	Shortfall of Sites	0.101	Low Medium I Residential	R2-1	0	0	0	39.498	0.193		Residential - Double, Duplex, or Two Units - 4 Stories or Less, 2	117A205 366		Southeast Los Angeles	Yes	MI	R2RD
Los Angeles	629 E 37TH ST	90011	5121004016	0.000	0.000	0.193	0.000	Shortfall of Sites	0.110	Low Medium II Residential	RD2-1	0	0	0	36.284	0.193		Residential - Double, Duplex, or Two Units - 4 Stories or Less, 2	117A207 366		Southeast Los Angeles	Yes	MI	R2RD
Los Angeles	1128 E 41ST ST	90011	5115025025	0.000	0.000	0.193	0.000	Shortfall of Sites	0.129	Low Medium I Residential	R2-1	0	0	0	30.978	0.193		Residential - Double, Duplex, or Two Units - 4 Stories or Less, 2	115-5A209 366		Southeast Los Angeles	Yes	MI	R2RD
Los Angeles	728 W 41ST DR	90037	5019020015	0.000	0.000	0.193	0.000	Shortfall of Sites	0.124	Low Medium II Residential	RD1.5-1	0	0	0	32.186	0.193		Residential - Double, Duplex, or Two Units - 4 Stories or Less, 2	115-5A201 366		South Los Angeles	Yes	MI	R2RD
Los Angeles	725 E 43RD PL	90011	5115009014	0.000	0.000	0.193	0.000	Shortfall of Sites	0.118	Low Medium I Residential	R2-1	0	0	0	34.031	0.193		Residential - Three Units (Any Combination) - 4 Stories or Less, 3	114A207 366		Southeast Los Angeles	Yes	MI	R2RD
Los Angeles	1580 E 47TH ST	90011	5106016001	0.000	0.000	0.193	0.000	Shortfall of Sites	0.138	Low Medium I Residential	R2-1	0	0	0	29.042	0.193		Residential - Double, Duplex, or Two Units - 4 Stories or Less, 2	112-5A213 366		Southeast Los Angeles	Yes	MI	R2RD
Los Angeles	327 W 51ST ST	90037	5110022004	0.000	0.000	0.193	0.000	Shortfall of Sites	0.154	Low Medium II Residential	RD2-1	0	0	0	25.990	0.193		Residential - Three Units (Any Combination) - 4 Stories or Less, 3	111A203 366		Southeast Los Angeles	Yes	MI	R2RD
Los Angeles	138 E 53RD ST	90011	5101012005	0.000	0.000	0.193	0.000	Shortfall of Sites	0.114	Low Medium I Residential	R2-1	0	0	0	35.098	0.193		Residential - Double, Duplex, or Two Units - 4 Stories or Less, 2	108B205 366		Southeast Los Angeles	Yes	MI	R2RD
Los Angeles	923 W 60TH ST	90044	6004007004	0.000	0.000	0.193	0.000	Shortfall of Sites	0.115	Low Medium I Residential	R2-1	0	0	0	34.823	0.193		Residential - Double, Duplex, or Two Units - 4 Stories or Less, 2	105B197 366		South Los Angeles	Yes	MI	R2RD
Los Angeles	1009 E 76TH ST	90001	6023013020	0.000	0.000	0.193	0.000	Shortfall of Sites	0.132	Low Medium I Residential	R2-1	0	0	0	30.367	0.193		Residential - Double, Duplex, or Two Units - 4 Stories or Less, 2	102B209 366		Southeast Los Angeles	Yes	MI	R2RD
Los Angeles	200 W 93RD ST	90003	6053002020	0.000	0.000	0.193	0.000	Shortfall of Sites	0.124	Low Medium I Residential	R2-1	0	0	0	32.265	0.193		Residential - Double, Duplex, or Two Units - 4 Stories or Less, 2	094-5A203 366		Southeast Los Angeles	Yes	MI	R2RD
Los Angeles	408 E 107TH ST	90003	6063029003	0.000	0.000	0.193	0.000	Shortfall of Sites	0.117	Low Medium I Residential	R2-1	0	0	0	34.107	0.193		Residential - Double, Duplex, or Two Units - 4 Stories or Less, 2	090A207 366		Southeast Los Angeles	Yes	MI	R2RD
Los Angeles	13712 S VERMONT AVE	90247	6119001001	0.000	0.000	0.193	0.000	Shortfall of Sites	0.207	Low Medium I Residential	RD3-1-O	0	0	0	19.359	0.193		Residential - Double, Duplex, or Two Units - 4 Stories or Less, 2	078B197 366		Harbor Gateway	Yes	MI	R2RD
Los Angeles	26021 GOVERNOR AVE	90710	7411008044	0.000	0.000	0.193	0.000	Shortfall of Sites	0.086	General Commercial	[Q]RD1.5-1VL	0	0	0	46.721	0.193		Residential - Three Units (Any Combination) - 4 Stories or Less, 3	033B193 366		Wilmington - Harbor City	Yes	MI	R2RD
Los Angeles	5651 DENNY AVE	91601	2415018002	0.000	0.000	0.193	0.000	Shortfall of Sites	0.155	Low Medium I Residential	R2-1VL	0	0	0	25.797	0.193		Residential - Double, Duplex, or Two Units - 4 Stories or Less, 2	174B177 367		North Hollywood - Valley Village	Yes	MI	R2RD
Los Angeles	2665 BENEDICT ST	90039	5442015026	0.000	0.000	0.193	0.000	Shortfall of Sites	0.124	Low Medium I Residential	R2-1VL-RIO	0	0	0	32.221	0.193		Residential - Three Units (Any Combination) - 4 Stories or Less, 3	148-5A213 367		Silver Lake - Echo Park - Elysian Valley	Yes	MI	R2RD
Los Angeles	1170 SPENCE ST	90023	5191015002	0.000	0.000	0.193	0.000	Shortfall of Sites	0.111	Low Medium I Residential	R2-1-CUGU	0	0	0	36.030	0.193		Residential - Double, Duplex, or Two Units - 4 Stories or Less, 2	120A225 367	21	Boyle Heights	Yes	MI	R2RD , BH CPU
Los Angeles	2814 IDELL ST	90065	5446007023	0.000	0.000	0.193	0.000	Shortfall of Sites	0.114	Low Medium II Residential	RD2-1-CDO-RIO	0	0	0	35.233	0.193		Residential - Double, Duplex, or Two Units - 4 Stories or Less, 2	144A219 367		Northeast Los Angeles	Yes	MI	R2RD
Los Angeles	125 S RENO ST	90057	5155003003	0.000	0.000	0.193	0.000	Shortfall of Sites	0.110	Low Medium Residential	RD1.5-1	0	0	0	36.300	0.193		Residential - Double, Duplex, or Two Units - 4 Stories or Less, 2	138A201 367		Westlake	Yes	MI	R2RD
Los Angeles	6128 ALCOTT ST	90035	5068003051	0.000	0.000	0.193	0.000	Shortfall of Sites	0.138	Low Medium II Residential	RD1.5-1-O	0	0	0	29.039	0.193		Residential - Double, Duplex, or Two Units - 4 Stories or Less, 2	129B173 367		Wilshire	Yes	MI	R2RD
Los Angeles	1314 S STANLEY AVE	90019	5085027015	0.000	0.000	0.193	0.000	Shortfall of Sites	0.175	Low Medium I Residential	R2-1-O	0	0	0	22.868	0.193		Residential - Double, Duplex, or Two Units - 4 Stories or Less, 2	129B177 367		Wilshire	Yes	MI	R2RD

Jurisdiction Name	Site Address/Intersection	5 Digit ZIP Code	Assessor Parcel Number	Very Low-Income	Low-Income	Moderate-Income	Above Moderate-Income	Type of Shortfall	Parcel Size (Acres)	Current General Plan Designation	Current Zoning	Proposed General Plan (GP) Designation	Proposed Zoning	Minimum Density Allowed	Maximum Density Allowed	Total Capacity	Vacant/ Nonvacant	Description of Existing Uses	PIN	Base Density Per Acre	Community Plan Area	Rent Stabalization Ordinance	Income Category	Applicable Rezoning Program (Program informing values in Column Q listed first)
Los Angeles	5900 ERNEST AVE	90034	5065018001	0.000	0.000	0.193	0.000	Shortfall of Sites	0.115	Low Medium II Residential	RD2-1	0	0	0	34.790	0.193		Residential - Double, Duplex, or Two Units - 4 Stories or Less, 2	123B173 367		West Adams - Baldwin Hills - Leimert	Yes	MI	R2RD
Los Angeles	1329 E 22ND ST	90011	5119003016	0.000	0.000	0.193	0.000	Shortfall of Sites	0.132	Low Medium I Residential	R2-1	0	0	0	30.264	0.193		Residential - Three Units (Any Combination) - 4 Stories or Less, 3	120A211 367		Southeast Los Angeles	Yes	MI	R2RD
Los Angeles	1471 W 37TH DR	90018	5041029025	0.000	0.000	0.193	0.000	Shortfall of Sites	0.148	Low Medium I Residential	R2-1-O	0	0	0	27.111	0.193		Residential - Four Units (Any Combination) - 4 Stories or Less, 4	117B193 367		South Los Angeles	Yes	MI	R2RD
Los Angeles	623 E 37TH ST	90011	5121004017	0.000	0.000	0.193	0.000	Shortfall of Sites	0.110	Low Medium II Residential	RD2-1	0	0	0	36.282	0.193		Residential - Double, Duplex, or Two Units - 4 Stories or Less, 2	117A207 367		Southeast Los Angeles	Yes	MI	R2RD
Los Angeles	1326 E 43RD ST	90011	5116005009	0.000	0.000	0.193	0.000	Shortfall of Sites	0.131	Low Medium I Residential	R2-1	0	0	0	30.441	0.193		Residential - Double, Duplex, or Two Units - 4 Stories or Less, 2	114A211 367		Southeast Los Angeles	Yes	MI	R2RD
Los Angeles	719 E 43RD PL	90011	5115009013	0.000	0.000	0.193	0.000	Shortfall of Sites	0.118	Low Medium I Residential	R2-1	0	0	0	34.031	0.193		Residential - Double, Duplex, or Two Units - 4 Stories or Less, 2	114A207 367		Southeast Los Angeles	Yes	MI	R2RD
Los Angeles	176 W 43RD PL	90037	5111011015	0.000	0.000	0.193	0.000	Shortfall of Sites	0.124	Low Medium I Residential	R2-1	0	0	0	32.266	0.193		Residential - Double, Duplex, or Two Units - 4 Stories or Less, 2	114A203 367		Southeast Los Angeles	Yes	MI	R2RD
Los Angeles	4426 3RD AVE	90043	5015036019	0.000	0.000	0.193	0.000	Shortfall of Sites	0.149	Low Medium I Residential	R2-1	0	0	0	26.777	0.193		Residential - Double, Duplex, or Two Units - 4 Stories or Less, 2	111B189 367		West Adams - Baldwin Hills - Leimert	Yes	MI	R2RD
Los Angeles	1588 E 47TH ST	90011	5106015007	0.000	0.000	0.193	0.000	Shortfall of Sites	0.138	Low Medium I Residential	R2-1	0	0	0	29.042	0.193		Residential - Three Units (Any Combination) - 4 Stories or Less, 3	112-5A213 367		Southeast Los Angeles	Yes	MI	R2RD
Los Angeles	993 E 51ST ST	90011	5108015019	0.000	0.000	0.193	0.000	Shortfall of Sites	0.086	Low Medium II Residential	RD1.5-1	0	0	0	46.350	0.193		Residential - Three Units (Any Combination) - 4 Stories or Less, 3	111A209 367		Southeast Los Angeles	Yes	MI	R2RD
Los Angeles	136 E 53RD ST	90011	5101012006	0.000	0.000	0.193	0.000	Shortfall of Sites	0.114	Low Medium I Residential	R2-1	0	0	0	35.098	0.193		Residential - Double, Duplex, or Two Units - 4 Stories or Less, 2	108B205 367		Southeast Los Angeles	Yes	MI	R2RD
Los Angeles	5528 MORGAN AVE	90011	5105014021	0.000	0.000	0.193	0.000	Shortfall of Sites	0.110	Low Medium I Residential	R2-1	0	0	0	36.297	0.193		Residential - Double, Duplex, or Two Units - 4 Stories or Less, 2	108B213 367		Southeast Los Angeles	Yes	MI	R2RD
Los Angeles	5946 S FLOWER ST	90003	6004037022	0.000	0.000	0.193	0.000	Shortfall of Sites	0.115	Low Medium I Residential	R2-1	0	0	0	34.853	0.193		Residential - Three Units (Any Combination) - 4 Stories or Less, 3	105B201 367		South Los Angeles	Yes	MI	R2RD
Los Angeles	1005 E 76TH ST	90001	6023013021	0.000	0.000	0.193	0.000	Shortfall of Sites	0.132	Low Medium I Residential	R2-1	0	0	0	30.368	0.193		Residential - Double, Duplex, or Two Units - 4 Stories or Less, 2	102B209 367		Southeast Los Angeles	Yes	MI	R2RD
Los Angeles	8621 MCKINLEY PL	90002	6042002028	0.000	0.000	0.193	0.000	Shortfall of Sites	0.149	Low Medium I Residential	R2-1	0	0	0	26.821	0.193		Residential - Four Units (Any Combination) - 4 Stories or Less, 4	097-5A207 367		Southeast Los Angeles	Yes	MI	R2RD
Los Angeles	204 W 93RD ST	90003	6053002019	0.000	0.000	0.193	0.000	Shortfall of Sites	0.124	Low Medium I Residential	R2-1	0	0	0	32.265	0.193		Residential - Three Units (Any Combination) - 4 Stories or Less, 3	094-5A203 367		Southeast Los Angeles	Yes	MI	R2RD
Los Angeles	125 W 99TH ST	90003	6053015038	0.000	0.000	0.193	0.000	Shortfall of Sites	0.120	Low Medium I Residential	R2-1	0	0	0	33.447	0.193		Residential - Double, Duplex, or Two Units - 4 Stories or Less, 2	093A203 367		Southeast Los Angeles	Yes	MI	R2RD
Los Angeles	412 E 107TH ST	90003	6063029004	0.000	0.000	0.193	0.000	Shortfall of Sites	0.118	Low Medium I Residential	R2-1	0	0	0	34.029	0.193		Residential - Double, Duplex, or Two Units - 4 Stories or Less, 2	090A207 367		Southeast Los Angeles	Yes	MI	R2RD
Los Angeles	614 E 111TH ST	90059	6071006009	0.000	0.000	0.193	0.000	Shortfall of Sites	0.072	Low Medium I Residential	R2-1	0	0	0	55.493	0.193		Residential - Double, Duplex, or Two Units - 4 Stories or Less, 2	088-5A207 367		Southeast Los Angeles	Yes	MI	R2RD
Los Angeles	230 E 116TH PL	90061	6083009037	0.000	0.000	0.193	0.000	Shortfall of Sites	0.080	Low Medium I Residential	R2-1	0	0	0	49.871	0.193		Residential - Three Units (Any Combination) - 4 Stories or Less, 3	084B205 367		Southeast Los Angeles	Yes	MI	R2RD
Los Angeles	7104 BAIRD AVE	91335	2126007024	0.000	0.000	0.193	0.000	Shortfall of Sites	0.172	Community Commercial	[Q]R2-2D-CDO-RIO	0	0	0	23.233	0.193		Residential - Double, Duplex, or Two Units - 4 Stories or Less, 2	183B125 368		Reseda - West Van Nuys	Yes	MI	R2RD
Los Angeles	5653 WILLOWCREST AVE	91601	2415022016	0.000	0.000	0.193	0.000	Shortfall of Sites	0.136	Low Medium II Residential	RD1.5-1VL	0	0	0	29.483	0.193		Residential - Three Units (Any Combination) - 4 Stories or Less, 3	174B177 368		North Hollywood - Valley Village	Yes	MI	R2RD
Los Angeles	3421 ARROYO SECO AVE	90065	5446020011	0.000	0.000	0.193	0.000	Shortfall of Sites	0.139	Low Medium II Residential	RD2-1-CDO	0	0	0	28.741	0.193		Residential - Three Units (Any Combination) - 4 Stories or Less, 3	144A221 368		Northeast Los Angeles	Yes	MI	R2RD
Los Angeles	2964 E 3RD ST	90033	5179004033	0.000	0.000	0.193	0.000	Shortfall of Sites	0.114	Low Medium I Residential	R2-1-CUGU	0	0	0	35.166	0.193		Residential - Double, Duplex, or Two Units - 4 Stories or Less, 2	126A225 368	21	Boyle Heights	Yes	MI	R2RD , BH CPU
Los Angeles	817 N BONNIE BRAE ST	90026	5404007017	0.000	0.000	0.193	0.000	Shortfall of Sites	0.138	Low Medium II Residential	RD2-1VL	0	0	0	29.043	0.193		Residential - Double, Duplex, or Two Units - 4 Stories or Less, 2	139-5A207 368		Silver Lake - Echo Park - Elysian Valley	Yes	MI	R2RD
Los Angeles	2726 COUNCIL ST	90026	5156021007	0.000	0.000	0.193	0.000	Shortfall of Sites	0.110	Low Medium Residential	RD1.5-1	0	0	0	36.237	0.193		Residential - Four Units (Any Combination) - 4 Stories or Less, 4	138A203 368		Westlake	Yes	MI	R2RD
Los Angeles	3117 W 2ND ST	90057	5155002016	0.000	0.000	0.193	0.000	Shortfall of Sites	0.111	Low Medium Residential	RD1.5-1	0	0	0	36.130	0.193		Residential - Five or More Units or Apartments (Any Combination) · 4 Stories or Less, 8	138A201 368		Westlake	Yes	MI	R2RD
Los Angeles	616 N BOYLSTON ST	90012	5405029001	0.000	0.000	0.193	0.000	Shortfall of Sites	0.114	Low Medium II Residential	RD2-1VL	0	0	0	35.162	0.193		Residential - Five or More Units or Apartments (Any Combination) · 4 Stories or Less, 6	136-5A211 368		Silver Lake - Echo Park - Elysian Valley	Yes	MI	R2RD
Los Angeles	2747 FAIRMOUNT ST	90033	5177013012	0.000	0.000	0.193	0.000	Shortfall of Sites	0.134	Low Medium II Residential	RD1.5-1-CUGU	0	0	0	29.784	0.193		Residential - Three Units (Any Combination) - 4 Stories or Less, 3	130-5A227 368		Boyle Heights	Yes	MI	R2RD
Los Angeles	601 N EVERGREEN AVE	90033	5178010031	0.000	0.000	0.193	0.000	Shortfall of Sites	0.133	Low Medium II Residential	RD1.5-1-CUGU	0	0	0	30.057	0.193		Commercial - Store Combination - Store and Residential Combination - One Story, 2	129A227 368		Boyle Heights	Yes	MI	R2RD
Los Angeles	1465 W 37TH DR	90018	5041029024	0.000	0.000	0.193	0.000	Shortfall of Sites	0.148	Low Medium I Residential	R2-1-O	0	0	0	27.111	0.193		Residential - Double, Duplex, or Two Units - 4 Stories or Less, 2	117B193 368		South Los Angeles	Yes	MI	R2RD
Los Angeles	1516 E 23RD ST	90011	5118007007	0.000	0.000	0.193	0.000	Shortfall of Sites	0.115	Low Medium II Residential	R2-1	0	0	0	34.792	0.193		Residential - Four Units (Any Combination) - 4 Stories or Less, 4	118-5A211 368		Southeast Los Angeles	Yes	MI	R2RD
Los Angeles	619 E 37TH ST	90011	5121004018	0.000	0.000	0.193	0.000	Shortfall of Sites	0.110	Low Medium II Residential	RD2-1	0	0	0	36.280	0.193		Residential - Double, Duplex, or Two Units - 4 Stories or Less, 2	117A207 368		Southeast Los Angeles	Yes	MI	R2RD
Los Angeles	940 E 41ST ST	90011	5115024013	0.000	0.000	0.193	0.000	Shortfall of Sites	0.143	Low Medium II Residential	RD2-1	0	0	0	27.878	0.193		Residential - Three Units (Any Combination) - 4 Stories or Less, 3	115-5A209 368		Southeast Los Angeles	Yes	MI	R2RD
Los Angeles	711 E 43RD PL	90011	5115010029	0.000	0.000	0.193	0.000	Shortfall of Sites	0.118	Low Medium I Residential	R2-1	0	0	0	34.031	0.193		Residential - Three Units (Any Combination) - 4 Stories or Less, 3	114A207 368		Southeast Los Angeles	Yes	MI	R2RD
Los Angeles	1596 E 47TH ST	90011	5106015006	0.000	0.000	0.193	0.000	Shortfall of Sites	0.138	Low Medium I Residential	R2-1	0	0	0	29.042	0.193		Residential - Double, Duplex, or Two Units - 4 Stories or Less, 3	112-5A213 368		Southeast Los Angeles	Yes	MI	R2RD
Los Angeles	1442 E 50TH ST	90011	5107031011	0.000	0.000	0.193	0.000	Shortfall of Sites	0.115	Low Medium I Residential	R2-1	0	0	0	34.834	0.193		Residential - Double, Duplex, or Two Units - 4 Stories or Less, 2	111A211 368		Southeast Los Angeles	Yes	MI	R2RD
Los Angeles	5110 S SAN PEDRO ST	90011	5109024017	0.000	0.000	0.193	0.000	Shortfall of Sites	0.107	Low Medium II Residential	RD1.5-1	0	0	0	37.380	0.193		Residential - Double, Duplex, or Two Units - 4 Stories or Less, 2	111A205 368		Southeast Los Angeles	Yes	MI	R2RD
Los Angeles	134 E 53RD ST	90011	5101012007	0.000	0.000	0.193	0.000	Shortfall of Sites	0.114	Low Medium I Residential	R2-1	0	0	0	35.099	0.193		Residential - Double, Duplex, or Two Units - 4 Stories or Less, 2	108B205 368		Southeast Los Angeles	Yes	MI	R2RD
Los Angeles	933 W 60TH ST	90044	6004007002	0.000	0.000	0.193	0.000	Shortfall of Sites	0.115	Low Medium I Residential	R2-1	0	0	0	34.823	0.193		Residential - Three Units (Any Combination) - 4 Stories or Less, 3	105B197 368		South Los Angeles	Yes	MI	R2RD
Los Angeles	135 W 89TH ST	90003	6040027008	0.000	0.000	0.193	0.000	Shortfall of Sites	0.124	Low Medium I Residential	R2-1	0	0	0	32.264	0.193		Residential - Double, Duplex, or Two Units - 4 Stories or Less, 2	096A203 368		Southeast Los Angeles	Yes	MI	R2RD
Los Angeles	208 W 93RD ST	90003	6053002018	0.000	0.000	0.193	0.000	Shortfall of Sites	0.124	Low Medium I Residential	R2-1	0	0	0	32.265	0.193		Residential - Double, Duplex, or Two Units - 4 Stories or Less, 2	094-5A203 368		Southeast Los Angeles	Yes	MI	R2RD
Los Angeles	1816 W 94TH ST	90047	6057011014	0.000	0.000	0.193	0.000	Shortfall of Sites	0.180	Low Medium II Residential	RD2-1	0	0	0	22.189	0.193		Residential - Double, Duplex, or Two Units - 4 Stories or Less, 2	094-5A193 368		South Los Angeles	Yes	MI	R2RD
Los Angeles	1570 E 110TH ST	90059	6070008015	0.000	0.000	0.193	0.000	Shortfall of Sites	0.096	Low Medium I Residential	R2-1	0	0	0	41.873	0.193		Commercial - Store Combination - Store and Residential Combination - One Story, 5	088-5A213 368		Southeast Los Angeles	Yes	MI	R2RD
Los Angeles	1318 E 110TH ST	90059	6070007003	0.000	0.000	0.193	0.000	Shortfall of Sites	0.065	Low Medium I Residential	R2-1	0	0	0	61.528	0.193		Residential - Double, Duplex, or Two Units - 4 Stories or Less, 2	088-5A211 368		Southeast Los Angeles	Yes	MI	R2RD
Los Angeles	843 E IMPERIAL HWY	90059	6072013015	0.000	0.000	0.193	0.000	Shortfall of Sites	0.146	Low Medium II Residential	RD2-1-CPIO	0	0	0	27.463	0.193		Residential - Double, Duplex, or Two Units - 4 Stories or Less, 2	087A209 368		Southeast Los Angeles	Yes	MI	R2RD
Los Angeles	121 W 115TH ST	90061	6087001018	0.000	0.000	0.193	0.000	Shortfall of Sites	0.114	Low Medium I Residential	R2-1	0	0	0	35.116	0.193		Residential - Double, Duplex, or Two Units - 4 Stories or Less, 2	087A203 368		Southeast Los Angeles	Yes	MI	R2RD
Los Angeles	918 E L ST	90744	7425005006	0.000	0.000	0.193	0.000	Shortfall of Sites	0.139	Low Medium I Residential	[T][Q]RD2-1XL-O-CUGU	0	0	0	28.720	0.193		Residential - Double, Duplex, or Two Units - 4 Stories or Less, 2	033B209 368		Wilmington - Harbor City	Yes	MI	R2RD
Los Angeles	5002 NAVARRO ST	90032	5218011002	0.000	0.000	0.193	0.000	Shortfall of Sites	0.176	Low Medium I Residential	RD3-1	0	0	0	22.717	0.193		Residential - Double, Duplex, or Two Units - 4 Stories or Less, 2	144A235 369		Northeast Los Angeles	Yes	MI	R2RD
Los Angeles	837 N BENTON WAY	90026	5402004019	0.000	0.000	0.193	0.000	Shortfall of Sites	0.156	Low Medium II Residential	RD2-1VL	0	0	0	25.663	0.193		Residential - Three Units (Any Combination) - 4 Stories or Less, 3	141A205 369		Silver Lake - Echo Park - Elysian Valley	Yes	MI	R2RD
Los Angeles	134 S VENDOME ST	90057	5155003015	0.000	0.000	0.193	0.000	Shortfall of Sites	0.111	Low Medium Residential	RD1.5-1	0	0	0	36.069	0.193		Residential - Three Units (Any Combination) - 4 Stories or Less, 3	138A201 369		Westlake	Yes	MI	R2RD
Los Angeles	325 WELCOME ST	90026	5159019017	0.000	0.000	0.193	0.000	Shortfall of Sites	0.110	Low Medium Residential	RD1.5-1	0	0	0	36.528	0.193		Residential - Double, Duplex, or Two Units - 4 Stories or Less, 2	136-5A207 369		Westlake	Yes	MI	R2RD
Los Angeles	712 BLADES ST	90063	5178012043	0.000	0.000	0.193	0.000	Shortfall of Sites	0.115	Low Medium I Residential	R2-1-CUGU	0	0	0	34.805	0.193		Residential - Double, Duplex, or Two Units - 4 Stories or Less, 2	129A227 369	21	Boyle Heights	Yes	MI	R2RD , BH CPU
Los Angeles	507 S GRANDE VISTA AVE	90063	5186002026	0.000	0.000	0.193	0.000	Shortfall of Sites	0.146	Low Medium I Residential	R2-1-CUGU	0	0	0	27.465	0.193		Residential - Three Units (Any Combination) - 4 Stories or Less, 3	124-5A225 369	21	Boyle Heights	Yes	MI	R2RD , BH CPU
Los Angeles	1275 S CLOVERDALE AVE	90019	5070010006	0.000	0.000	0.193	0.000	Shortfall of Sites	0.159	Low Medium II Residential	RD2-1-O	0	0	0	25.233	0.193		Residential - Double, Duplex, or Two Units - 4 Stories or Less, 2	129B181 369		Wilshire	Yes	MI	R2RD
Los Angeles	1319 W 30TH PL	90007	5054038021	0.000	0.000	0.193	0.000	Shortfall of Sites	0.155	Low Medium I Residential	R2-1-O	0	0	0	25.762	0.193		Residential - Double, Duplex, or Two Units - 4 Stories or Less, 2	120B197 369		South Los Angeles	Yes	MI	R2RD
Los Angeles	1352 E 21ST ST	90011	5119004003	0.000	0.000	0.193	0.000	Shortfall of Sites	0.132	Low Medium I Residential	R2-1	0	0	0	30.298	0.193		Residential - Five or More Units or Apartments (Any Combination) · 4 Stories or Less, 5	120A211 369		Southeast Los Angeles	Yes	MI	R2RD
Los Angeles	812 E 25TH ST	90011	5131025004	0.000	0.000	0.193	0.000	Shortfall of Sites	0.144	Low Medium I Residential	R2-1	0	0	0	27.873	0.193		Residential - Double, Duplex, or Two Units - 4 Stories or Less, 2	120A209 369		Southeast Los Angeles	Yes	MI	R2RD
Los Angeles	3609 GREENFIELD AVE	90034	4252015002	0.000	0.000	0.193	0.000	Shortfall of Sites	0.107	Low Medium Residential	RD2-1	0	0	0	37.333	0.193		, 2	117B161 369		Palms - Mar Vista - Del Rey	Yes	MI	R2RD
Los Angeles	1252 E 25TH ST	90011	5119023023	0.000	0.000	0.193	0.000	Shortfall of Sites	0.122	Low Medium I Residential	R2-1	0	0	0	32.770	0.193		Residential - Four Units (Any Combination) - 4 Stories or Less, 4	118-5A211 369		Southeast Los Angeles	Yes	MI	R2RD
Los Angeles	4046 TRINITY ST	90011	5113023024	0.000	0.000	0.193	0.000	Shortfall of Sites	0.164	Low Medium II Residential	RD2-1	0	0	0	24.461	0.193		Residential - Four Units (Any Combination) - 4 Stories or Less, 4	115-5A205 369		Southeast Los Angeles	Yes	MI	R2RD
Los Angeles	188 W 43RD PL	90037	5111011017	0.000	0.000	0.193	0.000	Shortfall of Sites	0.124	Low Medium I Residential	R2-1	0	0	0	32.203	0.193		Residential - Double, Duplex, or Two Units - 4 Stories or Less, 2	114A203 369		Southeast Los Angeles	Yes	MI	R2RD
Los Angeles	120 W 47TH ST	90037	5110012005	0.000	0.000	0.193	0.000	Shortfall of Sites	0.130	Low Medium I Residential	R2-1	0	0	0	30.850	0.193		Residential - Double, Duplex, or Two Units - 4 Stories or Less, 2	112-5A203 369		Southeast Los Angeles	Yes	MI	R2RD
Los Angeles	1602 E 47TH ST	90011	5106015005	0.000	0.000	0.193	0.000	Shortfall of Sites	0.132	Low Medium I Residential	R2-1	0	0	0	30.252	0.193		Residential - Double, Duplex, or Two Units - 4 Stories or Less, 2	112-5A213 369		Southeast Los Angeles	Yes	MI	R2RD
Los Angeles	680 E 47TH ST	90011	5108007007	0.000	0.000	0.193	0.000	Shortfall of Sites	0.155	Low Medium I Residential	R2-1	0	0	0	25.813	0.193		Residential - Five or More Units or Apartments (Any Combination) · 4 Stories or Less, 20	112-5A207 369		Southeast Los Angeles	Yes	MI	R2RD
Los Angeles	532 W 51ST ST	90037	5001032005	0.000	0.000	0.193	0.000	Shortfall of Sites	0.126	Low Medium II Residential	RD2-1	0	0	0	31.658	0.193		Residential - Three Units (Any Combination) - 4 Stories or Less, 3	111A201 369		South Los Angeles	Yes	MI	R2RD

Jurisdiction Name	Site Address/Intersection	5 Digit ZIP Code	Assessor Parcel Number	Very Low-Income	Low-Income	Moderate-Income	Above Moderate-Income	Type of Shortfall	Parcel Size (Acres)	Current General Plan Designation	Current Zoning	Proposed General Plan (GP) Designation	Proposed Zoning	Minimum Density Allowed	Maximum Density Allowed	Total Capacity	Vacant/ Nonvacant	Description of Existing Uses	PIN	Base Density Per Acre	Community Plan Area	Rent Stabalization Ordinance	Income Category	Applicable Rezoning Program (Program informing values in Column Q listed first)
Los Angeles	836 W 53RD ST	90037	5001006009	0.000	0.000	0.193	0.000	Shortfall of Sites	0.118	Low Medium I Residential	R2-1	0	0	0	33.766	0.193		Residential - Three Units (Any Combination) - 4 Stories or Less, 3	1088197 369		South Los Angeles	Yes	MI	R2RD
Los Angeles	923 E 76TH ST	90001	6023013023	0.000	0.000	0.193	0.000	Shortfall of Sites	0.117	Low Medium I Residential	R2-1	0	0	0	34.163	0.193		Residential - Four Units (Any Combination) - 4 Stories or Less, 4	102B209 369		Southeast Los Angeles	Yes	MI	R2RD
Los Angeles	141 W 89TH ST	90003	6040027009	0.000	0.000	0.193	0.000	Shortfall of Sites	0.124	Low Medium I Residential	R2-1	0	0	0	32.265	0.193		Residential - Double, Duplex, or Two Units - 4 Stories or Less, 2	096A203 369		Southeast Los Angeles	Yes	MI	R2RD
Los Angeles	847 E IMPERIAL HWY	90059	6072013014	0.000	0.000	0.193	0.000	Shortfall of Sites	0.132	Low Medium II Residential	RD2-1-CPIO	0	0	0	30.204	0.193		Residential - Five or More Units or Apartments (Any Combination) - 4 Stories or Less, 5	087A209 369		Southeast Los Angeles	Yes	MI	R2RD
Los Angeles	5717 VIA MARISOL	90042	5468030021	0.000	0.000	0.193	0.000	Shortfall of Sites	0.082	Low Medium II Residential	RD2-1	0	0	0	48.562	0.193		Residential - Double, Duplex, or Two Units - 4 Stories or Less, 2	150A229 370		Northeast Los Angeles	Yes	MI	R2RD
Los Angeles	2652 NEWELL ST	90039	5442015030	0.000	0.000	0.193	0.000	Shortfall of Sites	0.117	Low Medium I Residential	R2-1VL-RIO	0	0	0	34.283	0.193		Residential - Double, Duplex, or Two Units - 4 Stories or Less, 2	148-5A213 370		Silver Lake - Echo Park - Elysian Valley	Yes	MI	R2RD
Los Angeles	5000 NAVARRO ST	90032	5218011001	0.000	0.000	0.193	0.000	Shortfall of Sites	0.183	Low Medium I Residential	RD3-1	0	0	0	21.808	0.193		Residential - Three Units (Any Combination) - 4 Stories or Less, 3	144A235 370		Northeast Los Angeles	Yes	MI	R2RD
Los Angeles	907 GLENDALE BLVD	90026	5404005006	0.000	0.000	0.193	0.000	Shortfall of Sites	0.172	Low Medium II Residential	RD2-1VL-CDO	0	0	0	23.235	0.193		Residential - Five or More Units or Apartments (Any Combination) - 4 Stories or Less, 10	139-5A207 370		Silver Lake - Echo Park - Elysian Valley	Yes	MI	R2RD
Los Angeles	128 N WESTLAKE AVE	90026	5157027010	0.000	0.000	0.193	0.000	Shortfall of Sites	0.138	Low Medium Residential	RD1.5-1	0	0	0	29.040	0.193		Residential - Double, Duplex, or Two Units - 4 Stories or Less, 2	136-5A205 370		Westlake	Yes	MI	R2RD
Los Angeles	704 S CONCORD ST	90023	5186017002	0.000	0.000	0.193	0.000	Shortfall of Sites	0.114	Low Medium I Residential	R2-1-CUGU	0	0	0	35.089	0.193		Residential - Double, Duplex, or Two Units - 4 Stories or Less, 2	123A225 370	21	Boyle Heights	Yes	MI	R2RD , BH CPU
Los Angeles	610 SPENCE ST	90023	5188003016	0.000	0.000	0.193	0.000	Shortfall of Sites	0.137	Low Medium I Residential	R2-1-CUGU	0	0	0	29.152	0.193		Residential - Three Units (Any Combination) - 4 Stories or Less, 3	123A227 370	29	Boyle Heights	Yes	MI	R2RD , BH CPU
Los Angeles	3430 E 8TH ST	90023	5190017008	0.000	0.000	0.193	0.000	Shortfall of Sites	0.096	Low Medium I Residential	R2-1-CUGU	0	0	0	41.466	0.193		Residential - Double, Duplex, or Two Units - 4 Stories or Less, 2	120A225 370	21	Boyle Heights	Yes	MI	R2RD , BH CPU
Los Angeles	1327 W 30TH PL	90007	5054038020	0.000	0.000	0.193	0.000	Shortfall of Sites	0.155	Low Medium I Residential	R2-1-O	0	0	0	25.761	0.193		Residential - Three Units (Any Combination) - 4 Stories or Less, 3	120B197 370		South Los Angeles	Yes	MI	R2RD
Los Angeles	1457 W 37TH DR	90018	5041029022	0.000	0.000	0.193	0.000	Shortfall of Sites	0.154	Low Medium I Residential	R2-1-O	0	0	0	26.014	0.193		Residential - Three Units (Any Combination) - 4 Stories or Less, 3	117B193 370		South Los Angeles	Yes	MI	R2RD
Los Angeles	1166 E ADAMS BLVD	90011	5119012004	0.000	0.000	0.193	0.000	Shortfall of Sites	0.143	Low Medium I Residential	R2-1	0	0	0	27.951	0.193		Residential - Double, Duplex, or Two Units - 4 Stories or Less, 2	118-5A211 370		Southeast Los Angeles	Yes	MI	R2RD
Los Angeles	1131 E 34TH ST	90011	5114026021	0.000	0.000	0.193	0.000	Shortfall of Sites	0.108	Low Medium I Residential	R2-1	0	0	0	37.008	0.193		Residential - Double, Duplex, or Two Units - 4 Stories or Less, 2	117A209 370		Southeast Los Angeles	Yes	MI	R2RD
Los Angeles	4427 3RD AVE	90043	5014028011	0.000	0.000	0.193	0.000	Shortfall of Sites	0.155	Low Medium I Residential	R2-1	0	0	0	25.813	0.193		Residential - Double, Duplex, or Two Units - 4 Stories or Less, 2	111B189 370		West Adams - Baldwin Hills - Leimert	Yes	MI	R2RD
Los Angeles	124 W 47TH ST	90037	5110012006	0.000	0.000	0.193	0.000	Shortfall of Sites	0.130	Low Medium I Residential	R2-1	0	0	0	30.850	0.193		Residential - Double, Duplex, or Two Units - 4 Stories or Less, 2	112-5A203 370		Southeast Los Angeles	Yes	MI	R2RD
Los Angeles	1610 E 47TH ST	90011	5106015004	0.000	0.000	0.193	0.000	Shortfall of Sites	0.129	Low Medium I Residential	R2-1	0	0	0	30.896	0.193		Residential - Double, Duplex, or Two Units - 4 Stories or Less, 2	112-5A213 370		Southeast Los Angeles	Yes	MI	R2RD
Los Angeles	4711 HOOPER AVE	90011	5107015018	0.000	0.000	0.193	0.000	Shortfall of Sites	0.061	Low Medium II Residential	RD2-1	0	0	0	66.093	0.193		Commercial - Store Combination - Store and Residential Combination - One Story, 2	112-5A211 370		Southeast Los Angeles	Yes	MI	R2RD
Los Angeles	1454 E 50TH ST	90011	5107031009	0.000	0.000	0.193	0.000	Shortfall of Sites	0.115	Low Medium I Residential	R2-1	0	0	0	34.837	0.193		Residential - Three Units (Any Combination) - 4 Stories or Less, 3	111A211 370		Southeast Los Angeles	Yes	MI	R2RD
Los Angeles	536 W 51ST ST	90037	5001032006	0.000	0.000	0.193	0.000	Shortfall of Sites	0.114	Low Medium II Residential	RD2-1	0	0	0	35.181	0.193		Residential - Double, Duplex, or Two Units - 4 Stories or Less, 2	111A201 370		South Los Angeles	Yes	MI	R2RD
Los Angeles	5106 WOODLAWN AVE	90011	5109005029	0.000	0.000	0.193	0.000	Shortfall of Sites	0.117	Low Medium II Residential	RD2-1	0	0	0	34.294	0.193		Residential - Three Units (Any Combination) - 4 Stories or Less, 3	111A205 370		Southeast Los Angeles	Yes	MI	R2RD
Los Angeles	6215 OVERHILL DR	90043	4002025013	0.000	0.000	0.193	0.000	Shortfall of Sites	0.121	Low Medium II Residential	RD1.5-1	0	0	0	33.152	0.193		Residential - Four Units (Any Combination) - 4 Stories or Less, 4	105B177 370		West Adams - Baldwin Hills - Leimert	Yes	MI	R2RD
Los Angeles	919 E 76TH ST	90001	6023013024	0.000	0.000	0.193	0.000	Shortfall of Sites	0.117	Low Medium I Residential	R2-1	0	0	0	34.163	0.193		Residential - Three Units (Any Combination) - 4 Stories or Less, 3	102B209 370		Southeast Los Angeles	Yes	MI	R2RD
Los Angeles	145 W 89TH ST	90003	6040027010	0.000	0.000	0.193	0.000	Shortfall of Sites	0.124	Low Medium I Residential	R2-1	0	0	0	32.264	0.193		Residential - Three Units (Any Combination) - 4 Stories or Less, 3	096A203 370		Southeast Los Angeles	Yes	MI	R2RD
Los Angeles	216 W 93RD ST	90003	6053002016	0.000	0.000	0.193	0.000	Shortfall of Sites	0.124	Low Medium I Residential	R2-1	0	0	0	32.265	0.193		Residential - Three Units (Any Combination) - 4 Stories or Less, 3	094-5A203 370		Southeast Los Angeles	Yes	MI	R2RD
Los Angeles	426 E 107TH ST	90003	6063029007	0.000	0.000	0.193	0.000	Shortfall of Sites	0.119	Low Medium I Residential	R2-1	0	0	0	33.506	0.193		Residential - Double, Duplex, or Two Units - 4 Stories or Less, 2	090A207 370		Southeast Los Angeles	Yes	MI	R2RD
Los Angeles	416 E 111TH ST	90061	6073020013	0.000	0.000	0.193	0.000	Shortfall of Sites	0.240	Low Medium I Residential	R2-1	0	0	0	16.662	0.193		Residential - Four Units (Any Combination) - 4 Stories or Less, 4	088-5A207 370		Southeast Los Angeles	Yes	MI	R2RD
Los Angeles	849 E IMPERIAL HWY	90059	6072013013	0.000	0.000	0.193	0.000	Shortfall of Sites	0.066	Low Medium II Residential	RD2-1-CPIO	0	0	0	60.402	0.193		Residential - Three Units (Any Combination) - 4 Stories or Less, 3	087A209 370		Southeast Los Angeles	Yes	MI	R2RD
Los Angeles	5649 CARTWRIGHT AVE	91601	2415019005	0.000	0.000	0.193	0.000	Shortfall of Sites	0.152	Low Medium I Residential	R2-1VL	0	0	0	26.401	0.193		Residential - Five or More Units or Apartments (Any Combination) - 4 Stories or Less, 16	174B177 371		North Hollywood - Valley Village	Yes	MI	R2RD
Los Angeles	406 S AVENUE 56	90042	5468029026	0.000	0.000	0.193	0.000	Shortfall of Sites	0.132	Low Medium II Residential	RD2-1	0	0	0	30.245	0.193		Residential - Five or More Units or Apartments (Any Combination) - 4 Stories or Less, 5	150A229 371		Northeast Los Angeles	Yes	MI	R2RD
Los Angeles	4980 NAVARRO ST	90032	5218011025	0.000	0.000	0.193	0.000	Shortfall of Sites	0.133	Low Medium I Residential	RD3-1	0	0	0	30.149	0.193		Residential - Three Units (Any Combination) - 4 Stories or Less, 3	144A235 371		Northeast Los Angeles	Yes	MI	R2RD
Los Angeles	3463 PLATA ST	90026	5401010027	0.000	0.000	0.193	0.000	Shortfall of Sites	0.107	Low Medium II Residential	RD1.5-1VL	0	0	0	37.314	0.193		Residential - Double, Duplex, or Two Units - 4 Stories or Less, 2	141A201 371		Silver Lake - Echo Park - Elysian Valley	Yes	MI	R2RD
Los Angeles	2421 ENDICOTT ST	90032	5217020031	0.000	0.000	0.193	0.000	Shortfall of Sites	0.069	Low Medium II Residential	[Q]RD1.5-1D	0	0	0	58.255	0.193		Residential - Four Units (Any Combination) - 4 Stories or Less, 4	139-5A235 371		Northeast Los Angeles	Yes	MI	R2RD
Los Angeles	5125 BORLAND RD	90032	5221002019	0.000	0.000	0.193	0.000	Shortfall of Sites	0.125	Low Medium II Residential	RD1.5-1	0	0	0	31.931	0.193		Residential - Five or More Units or Apartments (Any Combination) - 4 Stories or Less, 6	138A235 371		Northeast Los Angeles	Yes	MI	R2RD
Los Angeles	1919 JOHNSTON ST	90031	5210017023	0.000	0.000	0.193	0.000	Shortfall of Sites	0.182	Low Medium II Residential	RD2-1	0	0	0	21.982	0.193		Residential - Double, Duplex, or Two Units - 4 Stories or Less, 2	136-5A223 371		Northeast Los Angeles	Yes	MI	R2RD
Los Angeles	137 N BURLINGTON AVE	90026	5159007014	0.000	0.000	0.193	0.000	Shortfall of Sites	0.138	Low Medium Residential	RD1.5-1	0	0	0	29.040	0.193		Residential - Four Units (Any Combination) - 4 Stories or Less, 4	136-5A207 371		Westlake	Yes	MI	R2RD
Los Angeles	6124 ALCOTT ST	90035	5068003008	0.000	0.000	0.193	0.000	Shortfall of Sites	0.138	Low Medium II Residential	RD1.5-1-O	0	0	0	29.039	0.193		Residential - Five or More Units or Apartments (Any Combination) - 4 Stories or Less, 6	129B173 371		Wilshire	Yes	MI	R2RD
Los Angeles	1252 S BURNSIDE AVE	90019	5085015011	0.000	0.000	0.193	0.000	Shortfall of Sites	0.146	Low Medium I Residential	R2-1-O	0	0	0	27.474	0.193		Residential - Double, Duplex, or Two Units - 4 Stories or Less, 2	129B177 371		Wilshire	Yes	MI	R2RD
Los Angeles	1701 S NEW HAMPSHIRE AVE	90006	5075018032	0.000	0.000	0.193	0.000	Shortfall of Sites	0.090	Low Medium II Residential	RD1.5-1	0	0	0	44.327	0.193		Residential - Double, Duplex, or Two Units - 4 Stories or Less, 2	126B197 371		South Los Angeles	Yes	MI	R2RD
Los Angeles	1776 W 24TH ST	90018	5058021039	0.000	0.000	0.193	0.000	Shortfall of Sites	0.153	Low Medium II Residential	RD2-1-CPIO	0	0	0	26.154	0.193		Residential - Three Units (Any Combination) - 4 Stories or Less, 3	123B193 371		South Los Angeles	Yes	MI	R2RD
Los Angeles	3001 BUCKINGHAM RD	90016	5050026032	0.000	0.000	0.193	0.000	Shortfall of Sites	0.105	Low Medium II Residential	RD1.5-1	0	0	0	38.043	0.193		Residential - Double, Duplex, or Two Units - 4 Stories or Less, 2	120B181 371		West Adams - Baldwin Hills - Leimert	Yes	MI	R2RD
Los Angeles	1451 W 37TH DR	90018	5041029021	0.000	0.000	0.193	0.000	Shortfall of Sites	0.154	Low Medium I Residential	R2-1-O	0	0	0	26.014	0.193		Residential - Four Units (Any Combination) - 4 Stories or Less, 4	117B193 371		South Los Angeles	Yes	MI	R2RD
Los Angeles	1270 EXPOSITION BLVD	90007	5037013004	0.000	0.000	0.193	0.000	Shortfall of Sites	0.108	Low Medium II Residential	RD1.5-1-CPIO	0	0	0	37.165	0.193		Residential - Double, Duplex, or Two Units - 4 Stories or Less, 2	117B197 371		South Los Angeles	Yes	MI	R2RD
Los Angeles	3747 CRAWFORD ST	90011	5121019001	0.000	0.000	0.193	0.000	Shortfall of Sites	0.101	Low Medium I Residential	R2-1	0	0	0	39.599	0.193		Residential - Double, Duplex, or Two Units - 4 Stories or Less, 2	117A205 371		Southeast Los Angeles	Yes	MI	R2RD
Los Angeles	3969 DENKER AVE	90062	5036029016	0.000	0.000	0.193	0.000	Shortfall of Sites	0.132	Low Medium II Residential	RD2-1	0	0	0	30.292	0.193		Residential - Four Units (Any Combination) - 4 Stories or Less, 4	114B193 371		South Los Angeles	Yes	MI	R2RD
Los Angeles	922 E 41ST ST	90011	5115024015	0.000	0.000	0.193	0.000	Shortfall of Sites	0.143	Low Medium II Residential	RD2-1	0	0	0	27.878	0.193		Residential - Four Units (Any Combination) - 4 Stories or Less, 4	115-5A209 371		Southeast Los Angeles	Yes	MI	R2RD
Los Angeles	687 E 43RD PL	90011	5115010026	0.000	0.000	0.193	0.000	Shortfall of Sites	0.118	Low Medium I Residential	R2-1	0	0	0	34.031	0.193		Residential - Double, Duplex, or Two Units - 4 Stories or Less, 2	114A207 371		Southeast Los Angeles	Yes	MI	R2RD
Los Angeles	4425 7TH AVE	90043	5014012015	0.000	0.000	0.193	0.000	Shortfall of Sites	0.146	Low Medium I Residential	R2-1	0	0	0	27.461	0.193		Residential - Double, Duplex, or Two Units - 4 Stories or Less, 3	111B189 371		West Adams - Baldwin Hills - Leimert	Yes	MI	R2RD
Los Angeles	666 E 47TH ST	90011	5108007006	0.000	0.000	0.193	0.000	Shortfall of Sites	0.155	Low Medium I Residential	R2-1	0	0	0	25.813	0.193		Residential - Three Units (Any Combination) - 4 Stories or Less, 3	112-5A207 371		Southeast Los Angeles	Yes	MI	R2RD
Los Angeles	1458 E 50TH ST	90011	5107031008	0.000	0.000	0.193	0.000	Shortfall of Sites	0.115	Low Medium I Residential	R2-1	0	0	0	34.839	0.193		Residential - Four Units (Any Combination) - 4 Stories or Less, 4	111A211 371		Southeast Los Angeles	Yes	MI	R2RD
Los Angeles	600 W 51ST ST	90037	5001032007	0.000	0.000	0.193	0.000	Shortfall of Sites	0.108	Low Medium II Residential	RD2-1	0	0	0	36.981	0.193		Residential - Double, Duplex, or Two Units - 4 Stories or Less, 2	111A201 371		South Los Angeles	Yes	MI	R2RD
Los Angeles	5107 WOODLAWN AVE	90011	5109005010	0.000	0.000	0.193	0.000	Shortfall of Sites	0.117	Low Medium II Residential	RD2-1	0	0	0	34.289	0.193		Residential - Double, Duplex, or Two Units - 4 Stories or Less, 2	111A205 371		Southeast Los Angeles	Yes	MI	R2RD
Los Angeles	844 W 53RD ST	90037	5001006011	0.000	0.000	0.193	0.000	Shortfall of Sites	0.118	Low Medium I Residential	R2-1	0	0	0	33.766	0.193		Residential - Double, Duplex, or Two Units - 4 Stories or Less, 2	108B197 371		South Los Angeles	Yes	MI	R2RD
Los Angeles	915 E 76TH ST	90001	6023013025	0.000	0.000	0.193	0.000	Shortfall of Sites	0.117	Low Medium I Residential	R2-1	0	0	0	34.163	0.193		Residential - Double, Duplex, or Two Units - 4 Stories or Less, 2	102B209 371		Southeast Los Angeles	Yes	MI	R2RD
Los Angeles	220 W 93RD ST	90003	6053002015	0.000	0.000	0.193	0.000	Shortfall of Sites	0.124	Low Medium I Residential	R2-1	0	0	0	32.265	0.193		Residential - Double, Duplex, or Two Units - 4 Stories or Less, 2	094-5A203 371		Southeast Los Angeles	Yes	MI	R2RD
Los Angeles	127 N SAVANNAH ST	90033	5180015025	0.000	0.000	0.193	0.000	Shortfall of Sites	0.109	Low Medium I Residential	R2-1-CUGU	0	0	0	36.775	0.193		Residential - Four Units (Any Combination) - 4 Stories or Less, 4	127-5A225 372	29	Boyle Heights	Yes	MI	R2RD , BH CPU
Los Angeles	3401 LONDON ST	90026	5401009001	0.000	0.000	0.193	0.000	Shortfall of Sites	0.119	Low Medium I Residential	RD3-1VL	0	0	0	33.506	0.193		Residential - Double, Duplex, or Two Units - 4 Stories or Less, 2	141A201 372		Silver Lake - Echo Park - Elysian Valley	Yes	MI	R2RD
Los Angeles	2616 MARATHON ST	90026	5402012006	0.000	0.000	0.193	0.000	Shortfall of Sites	0.168	Low Medium II Residential	RD2-1VL	0	0	0	23.871	0.193		Residential - Four Units (Any Combination) - 4 Stories or Less, 4	141A205 372		Silver Lake - Echo Park - Elysian Valley	Yes	MI	R2RD
Los Angeles	1929 KENT ST	90026	5404007011	0.000	0.000	0.193	0.000	Shortfall of Sites	0.151	Low Medium II Residential	RD2-1VL	0	0	0	26.577	0.193		Residential - Double, Duplex, or Two Units - 4 Stories or Less, 2	139-5A207 372		Silver Lake - Echo Park - Elysian Valley	Yes	MI	R2RD

Jurisdiction Name	Site Address/Intersection	5 Digit ZIP Code	Assessor Parcel Number	Very Low-Income	Low-Income	Moderate-Income	Above Moderate-Income	Type of Shortfall	Parcel Size (Acres)	Current General Plan Designation	Current Zoning	Proposed General Plan (GP) Designation	Proposed Zoning	Minimum Density Allowed	Maximum Density Allowed	Total Capacity	Vacant/ Nonvacant	Description of Existing Uses	PIN	Base Density Per Acre	Community Plan Area	Rent Stabalization Ordinance	Income Category	Applicable Rezoning Program (Program informing values in Column Q listed first)
Los Angeles	1183 BELLEVUE AVE	90012	5405029017	0.000	0.000	0.193	0.000	Shortfall of Sites	0.119	Low Medium II Residential	RD2-1VL	0	0	0	33.484	0.193	Residential - Five or More Units or Apartments (Any Combination) · 4 Stories or Less, 5	136-5A211 372		Silver Lake - Echo Park - Elysian Valley	Yes	MI	R2RD
Los Angeles	1417 S CRESCENT HEIGHTS BLVD	90035	5068002009	0.000	0.000	0.193	0.000	Shortfall of Sites	0.057	Low Medium II Residential	RD1.5-1-O	0	0	0	69.715	0.193	Residential - Five or More Units or Apartments (Any Combination) · 4 Stories or Less, 8	129B173 372		Wilshire	Yes	MI	R2RD
Los Angeles	2154 S RIMPAU BLVD	90016	5061018023	0.000	0.000	0.193	0.000	Shortfall of Sites	0.170	Low Medium II Residential	RD2-1-O	0	0	0	23.462	0.193	Residential - Double, Duplex, or Two Units - 4 Stories or Less, 2	123B181 372		West Adams - Baldwin Hills - Leimert	Yes	MI	R2RD
Los Angeles	1447 W 37TH DR	90018	5041029020	0.000	0.000	0.193	0.000	Shortfall of Sites	0.154	Low Medium I Residential	R2-1-O	0	0	0	26.014	0.193	Residential - Double, Duplex, or Two Units - 4 Stories or Less, 2	117B193 372		South Los Angeles	Yes	MI	R2RD
Los Angeles	2533 OBAMA BLVD	90018	5044022024	0.000	0.000	0.193	0.000	Shortfall of Sites	0.103	Low Medium II Residential	RD2-1	0	0	0	38.914	0.193	Residential - Double, Duplex, or Two Units - 4 Stories or Less, 2	117B189 372		West Adams - Baldwin Hills - Leimert	Yes	MI	R2RD
Los Angeles	1262 EXPOSITION BLVD	90007	5037013005	0.000	0.000	0.193	0.000	Shortfall of Sites	0.108	Low Medium II Residential	RD1.5-1-CPIO	0	0	0	37.157	0.193	Residential - Double, Duplex, or Two Units - 4 Stories or Less, 2	117B197 372		South Los Angeles	Yes	MI	R2RD
Los Angeles	1170 E ADAMS BLVD	90011	5119012003	0.000	0.000	0.193	0.000	Shortfall of Sites	0.143	Low Medium I Residential	R2-1	0	0	0	28.050	0.193	Residential - Double, Duplex, or Two Units - 4 Stories or Less, 2	118-5A211 372		Southeast Los Angeles	Yes	MI	R2RD
Los Angeles	3621 ADAIR ST	90011	5121014006	0.000	0.000	0.193	0.000	Shortfall of Sites	0.083	Low Medium I Residential	R2-1	0	0	0	48.475	0.193	Residential - Double, Duplex, or Two Units - 4 Stories or Less, 2	117A205 372		Southeast Los Angeles	Yes	MI	R2RD
Los Angeles	1324 E 33RD ST	90011	5114036008	0.000	0.000	0.193	0.000	Shortfall of Sites	0.134	Low Medium II Residential	RD1.5-1	0	0	0	29.933	0.193	Residential - Three Units (Any Combination) - 4 Stories or Less, 3	117A211 372		Southeast Los Angeles	Yes	MI	R2RD
Los Angeles	4045 WALL ST	90011	5113027019	0.000	0.000	0.193	0.000	Shortfall of Sites	0.164	Low Medium I Residential	R2-1	0	0	0	24.440	0.193	Residential - Three Units (Any Combination) - 4 Stories or Less, 3	115-5A205 372		Southeast Los Angeles	Yes	MI	R2RD
Los Angeles	4426 4TH AVE	90043	5014028016	0.000	0.000	0.193	0.000	Shortfall of Sites	0.155	Low Medium I Residential	R2-1	0	0	0	25.824	0.193	Residential - Double, Duplex, or Two Units - 4 Stories or Less, 2	111B189 372		West Adams - Baldwin Hills - Leimert	Yes	MI	R2RD
Los Angeles	128 W 47TH ST	90037	5110012007	0.000	0.000	0.193	0.000	Shortfall of Sites	0.130	Low Medium I Residential	R2-1	0	0	0	30.850	0.193	Residential - Double, Duplex, or Two Units - 4 Stories or Less, 2	112-5A203 372		Southeast Los Angeles	Yes	MI	R2RD
Los Angeles	4711 WALL ST	90011	5109002017	0.000	0.000	0.193	0.000	Shortfall of Sites	0.145	Low Medium I Residential	R2-1	0	0	0	27.657	0.193	Residential - Double, Duplex, or Two Units - 4 Stories or Less, 2	112-5A205 372		Southeast Los Angeles	Yes	MI	R2RD
Los Angeles	5231 S MANHATTAN PL	90062	5005026008	0.000	0.000	0.193	0.000	Shortfall of Sites	0.132	Low Medium I Residential	R2-1	0	0	0	30.216	0.193	Residential - Double, Duplex, or Two Units - 4 Stories or Less, 2	108B193 372		South Los Angeles	Yes	MI	R2RD
Los Angeles	947 W 60TH ST	90044	6004007025	0.000	0.000	0.193	0.000	Shortfall of Sites	0.105	Low Medium I Residential	R2-1	0	0	0	38.049	0.193	Residential - Double, Duplex, or Two Units - 4 Stories or Less, 2	105B197 372		South Los Angeles	Yes	MI	R2RD
Los Angeles	153 W 89TH ST	90003	6040027012	0.000	0.000	0.193	0.000	Shortfall of Sites	0.124	Low Medium I Residential	R2-1	0	0	0	32.265	0.193	Residential - Double, Duplex, or Two Units - 4 Stories or Less, 2	096A203 372		Southeast Los Angeles	Yes	MI	R2RD
Los Angeles	224 W 93RD ST	90003	6053002014	0.000	0.000	0.193	0.000	Shortfall of Sites	0.124	Low Medium I Residential	R2-1	0	0	0	32.265	0.193	Residential - Double, Duplex, or Two Units - 4 Stories or Less, 2	094-5A203 372		Southeast Los Angeles	Yes	MI	R2RD
Los Angeles	434 E 107TH ST	90003	6063029009	0.000	0.000	0.193	0.000	Shortfall of Sites	0.123	Low Medium I Residential	R2-1	0	0	0	32.553	0.193	Residential - Double, Duplex, or Two Units - 4 Stories or Less, 2	090A207 372		Southeast Los Angeles	Yes	MI	R2RD
Los Angeles	855 E IMPERIAL HWY	90059	6072013012	0.000	0.000	0.193	0.000	Shortfall of Sites	0.132	Low Medium II Residential	RD2-1-CPIO	0	0	0	30.195	0.193	Residential - Double, Duplex, or Two Units - 4 Stories or Less, 2	087A209 372		Southeast Los Angeles	Yes	MI	R2RD
Los Angeles	7436 WOODLEY AVE	91406	2206020005	0.000	0.000	0.193	0.000	Shortfall of Sites	0.138	Low Medium II Residential	[Q]RD2-1	0	0	0	29.041	0.193	Residential - Double, Duplex, or Two Units - 4 Stories or Less, 2	186B141 373		Van Nuys - North Sherman Oaks	Yes	MI	R2RD
Los Angeles	1022 DUNDAS ST	90063	5229028013	0.000	0.000	0.193	0.000	Shortfall of Sites	0.110	Low Medium I Residential	R2-1-CUGU	0	0	0	36.300	0.193	Residential - Three Units (Any Combination) - 4 Stories or Less, 3	130-5A227 373	21	Boyle Heights	Yes	MI	R2RD , BH CPU
Los Angeles	3042 LANFRANCO ST	90063	5186003012	0.000	0.000	0.193	0.000	Shortfall of Sites	0.155	Low Medium I Residential	R2-1-CUGU	0	0	0	25.814	0.193	Residential - Four Units (Any Combination) - 4 Stories or Less, 4	124-5A225 373	21	Boyle Heights	Yes	MI	R2RD , BH CPU
Los Angeles	301 S AVENUE 55	90042	5468029020	0.000	0.000	0.193	0.000	Shortfall of Sites	0.120	Low Medium II Residential	RD2-1	0	0	0	33.222	0.193	Residential - Three Units (Any Combination) - 4 Stories or Less, 3	150A229 373		Northeast Los Angeles	Yes	MI	R2RD
Los Angeles	3417 ARROYO SECO AVE	90065	5446020012	0.000	0.000	0.193	0.000	Shortfall of Sites	0.139	Low Medium II Residential	RD2-1-CDO	0	0	0	28.741	0.193	Residential - Double, Duplex, or Two Units - 4 Stories or Less, 2	144A221 373		Northeast Los Angeles	Yes	MI	R2RD
Los Angeles	3531 WARWICK AVE	90032	5219013001	0.000	0.000	0.193	0.000	Shortfall of Sites	0.184	Low Medium I Residential	RD3-1	0	0	0	21.712	0.193	Residential - Four Units (Any Combination) - 4 Stories or Less, 4	144A235 373		Northeast Los Angeles	Yes	MI	R2RD
Los Angeles	1009 N CORONADO ST	90026	5402014016	0.000	0.000	0.193	0.000	Shortfall of Sites	0.172	Low Medium II Residential	RD2-1VL	0	0	0	23.236	0.193	Residential - Four Units (Any Combination) - 4 Stories or Less, 4	141A205 373		Silver Lake - Echo Park - Elysian Valley	Yes	MI	R2RD
Los Angeles	700 WATERLOO ST	90026	5402026004	0.000	0.000	0.193	0.000	Shortfall of Sites	0.098	Low Medium II Residential	RD1.5-1VL	0	0	0	41.012	0.193	Residential - Double, Duplex, or Two Units - 4 Stories or Less, 2	139-5A205 373		Silver Lake - Echo Park - Elysian Valley	Yes	MI	R2RD
Los Angeles	236 N CORONADO ST	90026	5157008008	0.000	0.000	0.193	0.000	Shortfall of Sites	0.138	Low Medium Residential	RD1.5-1	0	0	0	29.040	0.193	Residential - Five or More Units or Apartments (Any Combination) · 4 Stories or Less, 16	138A203 373		Westlake	Yes	MI	R2RD
Los Angeles	1269 S RIDGELEY DR	90019	5085017022	0.000	0.000	0.193	0.000	Shortfall of Sites	0.156	Low Medium I Residential	R2-1-O	0	0	0	25.709	0.193	Residential - Four Units (Any Combination) - 4 Stories or Less, 4	129B177 373		Wilshire	Yes	MI	R2RD
Los Angeles	1443 W 37TH DR	90018	5041029019	0.000	0.000	0.193	0.000	Shortfall of Sites	0.154	Low Medium I Residential	R2-1-O	0	0	0	26.014	0.193	Residential - Double, Duplex, or Two Units - 4 Stories or Less, 2	117B193 373		South Los Angeles	Yes	MI	R2RD
Los Angeles	511 E 33RD ST	90011	5120020029	0.000	0.000	0.193	0.000	Shortfall of Sites	0.116	Low Medium I Residential	R2-1	0	0	0	34.466	0.193	Residential - Four Units (Any Combination) - 4 Stories or Less, 4	118-5A207 373		Southeast Los Angeles	Yes	MI	R2RD
Los Angeles	4044 WOODLAWN AVE	90011	5113027020	0.000	0.000	0.193	0.000	Shortfall of Sites	0.164	Low Medium I Residential	R2-1	0	0	0	24.456	0.193	Residential - Three Units (Any Combination) - 4 Stories or Less, 3	115-5A205 373		Southeast Los Angeles	Yes	MI	R2RD
Los Angeles	902 E 41ST ST	90011	5115024017	0.000	0.000	0.193	0.000	Shortfall of Sites	0.143	Low Medium II Residential	RD2-1	0	0	0	27.878	0.193	Residential - Double, Duplex, or Two Units - 4 Stories or Less, 2	115-5A209 373		Southeast Los Angeles	Yes	MI	R2RD
Los Angeles	4308 MORGAN AVE	90011	5116020016	0.000	0.000	0.193	0.000	Shortfall of Sites	0.123	Low Medium II Residential	RD1.5-1	0	0	0	32.489	0.193	Residential - Double, Duplex, or Two Units - 4 Stories or Less, 2	114A213 373		Southeast Los Angeles	Yes	MI	R2RD
Los Angeles	210 W 43RD PL	90037	5111010012	0.000	0.000	0.193	0.000	Shortfall of Sites	0.146	Low Medium I Residential	R2-1	0	0	0	27.460	0.193	Residential - Five or More Units or Apartments (Any Combination) · 4 Stories or Less, 30	114A203 373		Southeast Los Angeles	Yes	MI	R2RD
Los Angeles	4426 8TH AVE	90043	5014012020	0.000	0.000	0.193	0.000	Shortfall of Sites	0.146	Low Medium I Residential	R2-1	0	0	0	27.463	0.193	Residential - Double, Duplex, or Two Units - 4 Stories or Less, 2	111B189 373		West Adams - Baldwin Hills - Leimert	Yes	MI	R2RD
Los Angeles	608 W 51ST ST	90037	5001032010	0.000	0.000	0.193	0.000	Shortfall of Sites	0.114	Low Medium II Residential	RD2-1	0	0	0	35.194	0.193	Residential - Double, Duplex, or Two Units - 4 Stories or Less, 2	111A201 373		South Los Angeles	Yes	MI	R2RD
Los Angeles	951 W 60TH ST	90044	6004007024	0.000	0.000	0.193	0.000	Shortfall of Sites	0.110	Low Medium I Residential	R2-1	0	0	0	36.211	0.193	Residential - Five or More Units or Apartments (Any Combination) · 4 Stories or Less, 6	105B197 373		South Los Angeles	Yes	MI	R2RD
Los Angeles	907 E 76TH ST	90001	6023013027	0.000	0.000	0.193	0.000	Shortfall of Sites	0.117	Low Medium I Residential	R2-1	0	0	0	34.163	0.193	Residential - Double, Duplex, or Two Units - 4 Stories or Less, 2	102B209 373		Southeast Los Angeles	Yes	MI	R2RD
Los Angeles	742 E 87TH ST	90002	6042003001	0.000	0.000	0.193	0.000	Shortfall of Sites	0.149	Low Medium I Residential	R2-1	0	0	0	26.834	0.193	Residential - Three Units (Any Combination) - 4 Stories or Less, 3	097-5A207 373		Southeast Los Angeles	Yes	MI	R2RD
Los Angeles	228 W 93RD ST	90003	6053002013	0.000	0.000	0.193	0.000	Shortfall of Sites	0.124	Low Medium I Residential	R2-1	0	0	0	32.265	0.193	Residential - Double, Duplex, or Two Units - 4 Stories or Less, 2	094-5A203 373		Southeast Los Angeles	Yes	MI	R2RD
Los Angeles	863 E IMPERIAL HWY	90059	6072013011	0.000	0.000	0.193	0.000	Shortfall of Sites	0.132	Low Medium II Residential	RD2-1-CPIO	0	0	0	30.256	0.193	Residential - Five or More Units or Apartments (Any Combination) · 4 Stories or Less, 7	087A209 373		Southeast Los Angeles	Yes	MI	R2RD
Los Angeles	6651 FARMDALE AVE	91606	2320022023	0.000	0.000	0.193	0.000	Shortfall of Sites	0.155	Low Medium II Residential	RD2-1	0	0	0	25.814	0.193	Residential - Double, Duplex, or Two Units - 4 Stories or Less, 2	180B169 374		North Hollywood - Valley Village	Yes	MI	R2RD
Los Angeles	1625 N EDGEMONT ST	90027	5543008014	0.000	0.000	0.193	0.000	Shortfall of Sites	0.094	Low Medium II Residential	RD1.5-1XL	0	0	0	42.639	0.193	Residential - Five or More Units or Apartments (Any Combination) · 4 Stories or Less, 14	147B197 374		Hollywood	Yes	MI	R2RD
Los Angeles	3079 LANFRANCO ST	90063	5186002021	0.000	0.000	0.193	0.000	Shortfall of Sites	0.064	Low Medium I Residential	R2-1-CUGU	0	0	0	62.174	0.193	Residential - Double, Duplex, or Two Units - 4 Stories or Less, 2	124-5A225 374	21	Boyle Heights	Yes	MI	R2RD , BH CPU
Los Angeles	719 S CONCORD ST	90023	5186017012	0.000	0.000	0.193	0.000	Shortfall of Sites	0.115	Low Medium I Residential	R2-1-CUGU	0	0	0	34.848	0.193	Residential - Double, Duplex, or Two Units - 4 Stories or Less, 2	123A225 374	21	Boyle Heights	Yes	MI	R2RD , BH CPU
Los Angeles	1185 SPENCE ST	90023	5190016022	0.000	0.000	0.193	0.000	Shortfall of Sites	0.121	Low Medium I Residential	R2-1-CUGU	0	0	0	32.996	0.193	Residential - Double, Duplex, or Two Units - 4 Stories or Less, 2	120A225 374	21	Boyle Heights	Yes	MI	R2RD , BH CPU
Los Angeles	2741 GLASSELL ST	90026	5156021018	0.000	0.000	0.193	0.000	Shortfall of Sites	0.110	Low Medium Residential	RD1.5-1	0	0	0	36.300	0.193	Residential - Double, Duplex, or Two Units - 4 Stories or Less, 2	138A203 374		Westlake	Yes	MI	R2RD
Los Angeles	131 S RENO ST	90057	5155003004	0.000	0.000	0.193	0.000	Shortfall of Sites	0.110	Low Medium Residential	RD1.5-1	0	0	0	36.300	0.193	Residential - Double, Duplex, or Two Units - 4 Stories or Less, 2	138A201 374		Westlake	Yes	MI	R2RD
Los Angeles	127 N BONNIE BRAE ST	90026	5157027013	0.000	0.000	0.193	0.000	Shortfall of Sites	0.138	Low Medium Residential	RD1.5-1	0	0	0	29.040	0.193	Residential - Four Units (Any Combination) - 4 Stories or Less, 4	136-5A205 374		Westlake	Yes	MI	R2RD
Los Angeles	1794 W 24TH ST	90018	5058021036	0.000	0.000	0.193	0.000	Shortfall of Sites	0.153	Low Medium II Residential	RD2-1-CPIO	0	0	0	26.197	0.193	Residential - Five or More Units or Apartments (Any Combination) · 4 Stories or Less, 7	123B193 374		South Los Angeles	Yes	MI	R2RD
Los Angeles	2961 SOMERSET DR	90016	5050020015	0.000	0.000	0.193	0.000	Shortfall of Sites	0.127	Low Medium II Residential	RD2-1	0	0	0	31.491	0.193	Residential - Double, Duplex, or Two Units - 4 Stories or Less, 2	120B185 374		West Adams - Baldwin Hills - Leimert	Yes	MI	R2RD
Los Angeles	1254 EXPOSITION BLVD	90007	5037013007	0.000	0.000	0.193	0.000	Shortfall of Sites	0.108	Low Medium II Residential	RD1.5-1-CPIO	0	0	0	37.141	0.193	Residential - Three Units (Any Combination) - 4 Stories or Less, 3	117B197 374		South Los Angeles	Yes	MI	R2RD
Los Angeles	1522 E 23RD ST	90011	5118007006	0.000	0.000	0.193	0.000	Shortfall of Sites	0.114	Low Medium II Residential	R2-1	0	0	0	35.241	0.193	Residential - Double, Duplex, or Two Units - 4 Stories or Less, 2	118-5A211 374		Southeast Los Angeles	Yes	MI	R2RD
Los Angeles	711 E 32ND ST	90011	5120025025	0.000	0.000	0.193	0.000	Shortfall of Sites	0.126	Low Medium II Residential	RD2-1	0	0	0	31.828	0.193	Residential - Double, Duplex, or Two Units - 4 Stories or Less, 2	118-5A207 374		Southeast Los Angeles	Yes	MI	R2RD
Los Angeles	3738 CRAWFORD ST	90011	5121017013	0.000	0.000	0.193	0.000	Shortfall of Sites	0.092	Low Medium I Residential	R2-1	0	0	0	43.566	0.193	Residential - Three Units (Any Combination) - 4 Stories or Less, 3	117A205 374		Southeast Los Angeles	Yes	MI	R2RD
Los Angeles	1350 E 43RD ST	90011	5116005015	0.000	0.000	0.193	0.000	Shortfall of Sites	0.107	Low Medium I Residential	R2-1	0	0	0	37.435	0.193	Residential - Three Units (Any Combination) - 4 Stories or Less, 3	114A211 374		Southeast Los Angeles	Yes	MI	R2RD
Los Angeles	661 E 43RD PL	90011	5115010023	0.000	0.000	0.193	0.000	Shortfall of Sites	0.118	Low Medium I Residential	R2-1	0	0	0	34.030	0.193	Residential - Three Units (Any Combination) - 4 Stories or Less, 3	114A207 374		Southeast Los Angeles	Yes	MI	R2RD
Los Angeles	229 E 43RD PL	90011	5113019015	0.000	0.000	0.193	0.000	Shortfall of Sites	0.124	Low Medium I Residential	R2-1	0	0	0	32.266	0.193	Residential - Double, Duplex, or Two Units - 4 Stories or Less, 2	114A205 374		Southeast Los Angeles	Yes	MI	R2RD
Los Angeles	214 W 43RD PL	90037	5111010011	0.000	0.000	0.193	0.000	Shortfall of Sites	0.146	Low Medium I Residential	R2-1	0	0	0	27.461	0.193	Residential - Double, Duplex, or Two Units - 4 Stories or Less, 2	114A203 374		Southeast Los Angeles	Yes	MI	R2RD
Los Angeles	4427 4TH AVE	90043	5014021007	0.000	0.000	0.193	0.000	Shortfall of Sites	0.155	Low Medium I Residential	R2-1	0	0	0	25.814	0.193	Residential - Double, Duplex, or Two Units - 4 Stories or Less, 2	111B189 374		West Adams - Baldwin Hills - Leimert	Yes	MI	R2RD
Los Angeles	136 W 47TH ST	90037	5110012009	0.000	0.000	0.193	0.000	Shortfall of Sites	0.130	Low Medium I Residential	R2-1	0	0	0	30.850	0.193	Residential - Double, Duplex, or Two Units - 4 Stories or Less, 2	112-5A203 374		Southeast Los Angeles	Yes	MI	R2RD
Los Angeles	335 E 47TH PL	90011	5109010042	0.000	0.000	0.193	0.000	Shortfall of Sites	0.134	Low Medium I Residential	R2-1	0	0	0	29.770	0.193	Residential - Double, Duplex, or Two Units - 4 Stories or Less, 2	112-5A205 374		Southeast Los Angeles	Yes	MI	R2RD
Los Angeles	118 W 59TH PL	90003	6005015003	0.000	0.000	0.193	0.000	Shortfall of Sites	0.124	Low Medium I Residential	R2-1	0	0	0	32.293	0.193	Residential - Five or More Units or Apartments (Any Combination) · 4 Stories or Less, 5	105B201 374		Southeast Los Angeles	Yes	MI	R2RD

Jurisdiction Name	Site Address/Intersection	5 Digit ZIP Code	Assessor Parcel Number	Very Low-Income	Low-Income	Moderate-Income	Above Moderate-Income	Type of Shortfall	Parcel Size (Acres)	Current General Plan Designation	Current Zoning	Proposed General Plan (GP) Designation	Proposed Zoning	Minimum Density Allowed	Maximum Density Allowed	Total Capacity	Vacant/ Nonvacant	Description of Existing Uses	PIN	Base Density Per Acre	Community Plan Area	Rent Stabalization Ordinance	Income Category	Applicable Rezoning Program (Program informing values in Column Q listed first)
Los Angeles	212 W 69TH ST	90003	6012009055	0.000	0.000	0.193	0.000	Shortfall of Sites	0.109	Low Medium I Residential	R2-1	0	0	0	36.708	0.193		Residential - Double, Duplex, or Two Units - 4 Stories or Less, 2	102B201 374		Southeast Los Angeles	Yes	MI	R2RD
Los Angeles	901 E 76TH ST	90001	6023013028	0.000	0.000	0.193	0.000	Shortfall of Sites	0.122	Low Medium I Residential	R2-1	0	0	0	32.869	0.193		Residential - Double, Duplex, or Two Units - 4 Stories or Less, 2	102B209 374		Southeast Los Angeles	Yes	MI	R2RD
Los Angeles	740 E 77TH ST	90001	6023026013	0.000	0.000	0.193	0.000	Shortfall of Sites	0.117	Low Medium I Residential	R2-1-CPIO	0	0	0	34.154	0.193		Residential - Double, Duplex, or Two Units - 4 Stories or Less, 2	099B205 374		Southeast Los Angeles	Yes	MI	R2RD
Los Angeles	161 W 89TH ST	90003	6040026001	0.000	0.000	0.193	0.000	Shortfall of Sites	0.124	Low Medium I Residential	R2-1	0	0	0	32.265	0.193		Residential - Double, Duplex, or Two Units - 4 Stories or Less, 2	096A203 374		Southeast Los Angeles	Yes	MI	R2RD
Los Angeles	232 W 93RD ST	90003	6053002012	0.000	0.000	0.193	0.000	Shortfall of Sites	0.124	Low Medium I Residential	R2-1	0	0	0	32.265	0.193		Residential - Double, Duplex, or Two Units - 4 Stories or Less, 2	094-5A203 374		Southeast Los Angeles	Yes	MI	R2RD
Los Angeles	128 W 111TH ST	90061	6074021016	0.000	0.000	0.193	0.000	Shortfall of Sites	0.110	Low Medium I Residential	R2-1	0	0	0	36.432	0.193		Residential - Double, Duplex, or Two Units - 4 Stories or Less, 2	088-5A203 374		Southeast Los Angeles	Yes	MI	R2RD
Los Angeles	16324 S MENLO AVE	90247	6120019043	0.000	0.000	0.193	0.000	Shortfall of Sites	0.161	Low Medium II Residential	R2-1	0	0	0	24.788	0.193		Residential - Double, Duplex, or Two Units - 4 Stories or Less, 2	069B197 374		Harbor Gateway	Yes	MI	R2RD
Los Angeles	16525 ESTRELLA AVE	90247	6121005006	0.000	0.000	0.193	0.000	Shortfall of Sites	0.124	Low Medium II Residential	R2-1	0	0	0	32.222	0.193		Residential - Three Units (Any Combination) - 4 Stories or Less, 3	069B201 374		Harbor Gateway	Yes	MI	R2RD
Los Angeles	7857 CLAYBECK AVE	91352	2405015010	0.000	0.000	0.193	0.000	Shortfall of Sites	0.192	Low Medium I Residential	R2-1	0	0	0	20.829	0.193		Residential - Double, Duplex, or Two Units - 4 Stories or Less, 2	189B181 375		Sun Valley - La Tuna Canyon	Yes	MI	R2RD
Los Angeles	1145 N VIRGIL AVE	90029	5542026030	0.000	0.000	0.193	0.000	Shortfall of Sites	0.154	Low Medium I Residential	R2-1XL	0	0	0	26.006	0.193		Residential - Four Units (Any Combination) - 4 Stories or Less, 4	145-5A201 375		Hollywood	Yes	MI	R2RD
Los Angeles	1022 N CORONADO ST	90026	5402020005	0.000	0.000	0.193	0.000	Shortfall of Sites	0.172	Low Medium II Residential	RD2-1VL	0	0	0	23.233	0.193		Residential - Double, Duplex, or Two Units - 4 Stories or Less, 2	141A205 375		Silver Lake - Echo Park - Elysian Valley	Yes	MI	R2RD
Los Angeles	813 N BONNIE BRAE ST	90026	5404007016	0.000	0.000	0.193	0.000	Shortfall of Sites	0.172	Low Medium II Residential	RD2-1VL	0	0	0	23.275	0.193		Residential - Four Units (Any Combination) - 4 Stories or Less, 4	139-5A207 375		Silver Lake - Echo Park - Elysian Valley	Yes	MI	R2RD
Los Angeles	1916 SICHEL ST	90031	5210012016	0.000	0.000	0.193	0.000	Shortfall of Sites	0.151	Low Medium II Residential	RD2-1	0	0	0	26.443	0.193		Residential - Double, Duplex, or Two Units - 4 Stories or Less, 2	136-5A223 375		Northeast Los Angeles	Yes	MI	R2RD
Los Angeles	6118 ALCOTT ST	90035	5068003052	0.000	0.000	0.193	0.000	Shortfall of Sites	0.138	Low Medium II Residential	RD1.5-1-O	0	0	0	29.039	0.193		Residential - Double, Duplex, or Two Units - 4 Stories or Less, 2	129B173 375		Wilshire	Yes	MI	R2RD
Los Angeles	1819 S COCHRAN AVE	90019	5064001002	0.000	0.000	0.193	0.000	Shortfall of Sites	0.114	Low Medium II Residential	RD1.5-1-O	0	0	0	35.149	0.193		Residential - Double, Duplex, or Two Units - 4 Stories or Less, 2	126B177 375		West Adams - Baldwin Hills - Leimert	Yes	MI	R2RD
Los Angeles	1333 E 22ND ST	90011	5119003018	0.000	0.000	0.193	0.000	Shortfall of Sites	0.132	Low Medium I Residential	R2-1	0	0	0	30.276	0.193		Residential - Three Units (Any Combination) - 4 Stories or Less, 3	120A211 375		Southeast Los Angeles	Yes	MI	R2RD
Los Angeles	1250 EXPOSITION BLVD	90007	5037013008	0.000	0.000	0.193	0.000	Shortfall of Sites	0.108	Low Medium II Residential	RD1.5-1-CPIO	0	0	0	37.133	0.193		Residential - Double, Duplex, or Two Units - 4 Stories or Less, 2	117B197 375		South Los Angeles	Yes	MI	R2RD
Los Angeles	2322 HOOPER AVE	90011	5118007012	0.000	0.000	0.193	0.000	Shortfall of Sites	0.099	Low Medium II Residential	RD2-1	0	0	0	40.269	0.193		Residential - Four Units (Any Combination) - 4 Stories or Less, 4	118-5A211 375		Southeast Los Angeles	Yes	MI	R2RD
Los Angeles	3745 WALL ST	90011	5121023007	0.000	0.000	0.193	0.000	Shortfall of Sites	0.101	Low Medium II Residential	R2-1	0	0	0	39.591	0.193		Residential - Double, Duplex, or Two Units - 4 Stories or Less, 2	117A205 375		Southeast Los Angeles	Yes	MI	R2RD
Los Angeles	1557 E 41ST ST	90011	5117014005	0.000	0.000	0.193	0.000	Shortfall of Sites	0.101	Low Medium I Residential	R2-1	0	0	0	39.558	0.193		Residential - Double, Duplex, or Two Units - 4 Stories or Less, 2	115-5A213 375		Southeast Los Angeles	Yes	MI	R2RD
Los Angeles	4312 LIMA ST	90011	5116019017	0.000	0.000	0.193	0.000	Shortfall of Sites	0.123	Low Medium II Residential	RD1.5-1	0	0	0	32.539	0.193		Residential - Double, Duplex, or Two Units - 4 Stories or Less, 2	114A213 375		Southeast Los Angeles	Yes	MI	R2RD
Los Angeles	224 W 43RD PL	90037	5111010010	0.000	0.000	0.193	0.000	Shortfall of Sites	0.146	Low Medium I Residential	R2-1	0	0	0	27.460	0.193		Residential - Three Units (Any Combination) - 4 Stories or Less, 3	114A203 375		Southeast Los Angeles	Yes	MI	R2RD
Los Angeles	140 W 47TH ST	90037	5110012010	0.000	0.000	0.193	0.000	Shortfall of Sites	0.130	Low Medium I Residential	R2-1	0	0	0	30.850	0.193		Residential - Double, Duplex, or Two Units - 4 Stories or Less, 2	112-5A203 375		Southeast Los Angeles	Yes	MI	R2RD
Los Angeles	921 E 51ST ST	90011	5108014019	0.000	0.000	0.193	0.000	Shortfall of Sites	0.173	Low Medium II Residential	RD2-1	0	0	0	23.186	0.193		Residential - Double, Duplex, or Two Units - 4 Stories or Less, 2	111A209 375		Southeast Los Angeles	Yes	MI	R2RD
Los Angeles	778 E 53RD ST	90011	5103007002	0.000	0.000	0.193	0.000	Shortfall of Sites	0.089	Low Medium I Residential	R2-1	0	0	0	44.974	0.193		Residential - Double, Duplex, or Two Units - 4 Stories or Less, 2	108B205 375		Southeast Los Angeles	Yes	MI	R2RD
Los Angeles	216 W 69TH ST	90003	6012009056	0.000	0.000	0.193	0.000	Shortfall of Sites	0.117	Low Medium I Residential	R2-1	0	0	0	34.064	0.193		Residential - Double, Duplex, or Two Units - 4 Stories or Less, 2	102B201 375		Southeast Los Angeles	Yes	MI	R2RD
Los Angeles	859 E 76TH ST	90001	6023014016	0.000	0.000	0.193	0.000	Shortfall of Sites	0.117	Low Medium I Residential	R2-1-CPIO	0	0	0	34.163	0.193		Residential - Three Units (Any Combination) - 4 Stories or Less, 3	102B209 375		Southeast Los Angeles	Yes	MI	R2RD
Los Angeles	167 W 89TH ST	90003	6040026002	0.000	0.000	0.193	0.000	Shortfall of Sites	0.124	Low Medium I Residential	R2-1	0	0	0	32.264	0.193		Residential - Three Units (Any Combination) - 4 Stories or Less, 3	096A203 375		Southeast Los Angeles	Yes	MI	R2RD
Los Angeles	9406 S MANHATTAN PL	90047	6057011015	0.000	0.000	0.193	0.000	Shortfall of Sites	0.138	Low Medium II Residential	RD2-1	0	0	0	29.043	0.193		Residential - Double, Duplex, or Two Units - 4 Stories or Less, 2	094-5A193 375		South Los Angeles	Yes	MI	R2RD
Los Angeles	10614 S HOOVER ST	90044	6061019004	0.000	0.000	0.193	0.000	Shortfall of Sites	0.116	Low Medium II Residential	RD2-1	0	0	0	34.368	0.193		Residential - Double, Duplex, or Two Units - 4 Stories or Less, 2	090A201 375		South Los Angeles	Yes	MI	R2RD
Los Angeles	903 E 114TH ST	90059	6072024021	0.000	0.000	0.193	0.000	Shortfall of Sites	0.145	Low Medium I Residential	R2-1	0	0	0	27.655	0.193		Residential - Double, Duplex, or Two Units - 4 Stories or Less, 2	087A209 375		Southeast Los Angeles	Yes	MI	R2RD
Los Angeles	8827 TILDEN AVE	91402	2639001011	0.000	0.000	0.193	0.000	Shortfall of Sites	0.148	Low Medium I Residential	R2-1	0	0	0	27.100	0.193		Residential - Double, Duplex, or Two Units - 4 Stories or Less, 2	195B149 376		Mission Hills - Panorama City - North Hills	Yes	MI	R2RD
Los Angeles	426 N FRESNO ST	90063	5178023009	0.000	0.000	0.193	0.000	Shortfall of Sites	0.107	Low Medium I Residential	R2-1-CUGU	0	0	0	37.552	0.193		Residential - Double, Duplex, or Two Units - 4 Stories or Less, 2	127-5A227 376	21	Boyle Heights	Yes	MI	R2RD , BH CPU
Los Angeles	3015 E 6TH ST	90023	5186003036	0.000	0.000	0.193	0.000	Shortfall of Sites	0.077	Low Medium I Residential	R2-1-CUGU	0	0	0	51.628	0.193		Residential - Four Units (Any Combination) - 4 Stories or Less, 4	124-5A225 376	21	Boyle Heights	Yes	MI	R2RD , BH CPU
Los Angeles	5648 RIVERTON AVE	91601	2415018020	0.000	0.000	0.193	0.000	Shortfall of Sites	0.168	Low Medium I Residential	R2-1VL	0	0	0	23.842	0.193		Residential - Double, Duplex, or Two Units - 4 Stories or Less, 2	174B177 376		North Hollywood - Valley Village	Yes	MI	R2RD
Los Angeles	5206 LEXINGTON AVE	90029	5537010009	0.000	0.000	0.193	0.000	Shortfall of Sites	0.104	Low Medium II Residential	RD1.5-1XL	0	0	0	38.297	0.193		Residential - Double, Duplex, or Two Units - 4 Stories or Less, 2	144B193 376		Hollywood	Yes	MI	R2RD
Los Angeles	1142 N VIRGIL AVE	90029	5542025009	0.000	0.000	0.193	0.000	Shortfall of Sites	0.132	Low Medium I Residential	R2-1XL	0	0	0	30.280	0.193		Residential - Three Units (Any Combination) - 4 Stories or Less, 3	145-5A201 376		Hollywood	Yes	MI	R2RD
Los Angeles	1923 KENT ST	90026	5404007012	0.000	0.000	0.193	0.000	Shortfall of Sites	0.153	Low Medium II Residential	RD2-1VL	0	0	0	26.129	0.193		Residential - Four Units (Any Combination) - 4 Stories or Less, 4	139-5A207 376		Silver Lake - Echo Park - Elysian Valley	Yes	MI	R2RD
Los Angeles	1155 SUNVUE PL	90012	5405028025	0.000	0.000	0.193	0.000	Shortfall of Sites	0.103	Low Medium II Residential	RD2-1VL	0	0	0	38.842	0.193		Residential - Five or More Units or Apartments (Any Combination) · 4 Stories or Less, 5	136-5A211 376		Silver Lake - Echo Park - Elysian Valley	Yes	MI	R2RD
Los Angeles	1914 HANCOCK ST	90031	5210026016	0.000	0.000	0.193	0.000	Shortfall of Sites	0.135	Low Medium I Residential	RD3-1	0	0	0	29.643	0.193		Residential - Double, Duplex, or Two Units - 4 Stories or Less, 2	136-5A223 376		Northeast Los Angeles	Yes	MI	R2RD
Los Angeles	1268 S CLOVERDALE AVE	90019	5070008037	0.000	0.000	0.193	0.000	Shortfall of Sites	0.159	Low Medium II Residential	RD2-1-O	0	0	0	25.225	0.193		Residential - Double, Duplex, or Two Units - 4 Stories or Less, 2	129B181 376		Wilshire	Yes	MI	R2RD
Los Angeles	1620 4TH AVE	90019	5072028021	0.000	0.000	0.193	0.000	Shortfall of Sites	0.161	Low Medium II Residential	RD2-1XL-O-CPIO	0	0	0	24.891	0.193		Residential - Five or More Units or Apartments (Any Combination) · 4 Stories or Less, 6	126B189 376		West Adams - Baldwin Hills - Leimert	Yes	MI	R2RD
Los Angeles	1706 S BERENDO ST	90006	5075018010	0.000	0.000	0.193	0.000	Shortfall of Sites	0.104	Low Medium II Residential	RD1.5-1	0	0	0	38.284	0.193		Residential - Three Units (Any Combination) - 4 Stories or Less, 3	126B197 376		South Los Angeles	Yes	MI	R2RD
Los Angeles	1804 W 24TH ST	90018	5058021034	0.000	0.000	0.193	0.000	Shortfall of Sites	0.153	Low Medium II Residential	RD2-1-CPIO	0	0	0	26.196	0.193		Residential - Three Units (Any Combination) - 4 Stories or Less, 3	123B193 376		South Los Angeles	Yes	MI	R2RD
Los Angeles	2737 OREGON ST	90023	5185033019	0.000	0.000	0.193	0.000	Shortfall of Sites	0.121	Low Medium II Residential	RD1.5-1-CUGU	0	0	0	33.175	0.193		Residential - Double, Duplex, or Two Units - 4 Stories or Less, 2	124-5A223 376		Boyle Heights	Yes	MI	R2RD
Los Angeles	1359 W 30TH PL	90007	5054038014	0.000	0.000	0.193	0.000	Shortfall of Sites	0.155	Low Medium I Residential	R2-1-O	0	0	0	25.761	0.193		Residential - Double, Duplex, or Two Units - 4 Stories or Less, 2	120B197 376		South Los Angeles	Yes	MI	R2RD
Los Angeles	1248 EXPOSITION BLVD	90007	5037013009	0.000	0.000	0.193	0.000	Shortfall of Sites	0.108	Low Medium II Residential	RD1.5-1-CPIO	0	0	0	37.125	0.193		Residential - Double, Duplex, or Two Units - 4 Stories or Less, 2	117B197 376		South Los Angeles	Yes	MI	R2RD
Los Angeles	647 E 43RD PL	90011	5115010021	0.000	0.000	0.193	0.000	Shortfall of Sites	0.118	Low Medium I Residential	R2-1	0	0	0	34.031	0.193		Residential - Double, Duplex, or Two Units - 4 Stories or Less, 2	114A207 376		Southeast Los Angeles	Yes	MI	R2RD
Los Angeles	4426 5TH AVE	90043	5014021012	0.000	0.000	0.193	0.000	Shortfall of Sites	0.155	Low Medium I Residential	R2-1	0	0	0	25.807	0.193		Residential - Double, Duplex, or Two Units - 4 Stories or Less, 2	111B189 376		West Adams - Baldwin Hills - Leimert	Yes	MI	R2RD
Los Angeles	144 W 47TH ST	90037	5110012011	0.000	0.000	0.193	0.000	Shortfall of Sites	0.130	Low Medium I Residential	R2-1	0	0	0	30.850	0.193		Residential - Three Units (Any Combination) - 4 Stories or Less, 3	112-5A203 376		Southeast Los Angeles	Yes	MI	R2RD
Los Angeles	921 E 53RD ST	90011	5103025010	0.000	0.000	0.193	0.000	Shortfall of Sites	0.106	Low Medium I Residential	R2-1	0	0	0	37.877	0.193		Residential - Double, Duplex, or Two Units - 4 Stories or Less, 2	108B209 376		Southeast Los Angeles	Yes	MI	R2RD
Los Angeles	770 E 53RD ST	90011	5103007001	0.000	0.000	0.193	0.000	Shortfall of Sites	0.157	Low Medium I Residential	R2-1	0	0	0	25.484	0.193		Residential - Double, Duplex, or Two Units - 4 Stories or Less, 2	108B205 376		Southeast Los Angeles	Yes	MI	R2RD
Los Angeles	220 W 69TH ST	90003	6012009057	0.000	0.000	0.193	0.000	Shortfall of Sites	0.117	Low Medium I Residential	R2-1	0	0	0	34.064	0.193		Residential - Double, Duplex, or Two Units - 4 Stories or Less, 2	102B201 376		Southeast Los Angeles	Yes	MI	R2RD
Los Angeles	1018 E 80TH ST	90001	6029005017	0.000	0.000	0.193	0.000	Shortfall of Sites	0.132	Low Medium I Residential	R2-1	0	0	0	30.367	0.193		Residential - Double, Duplex, or Two Units - 4 Stories or Less, 2	099B209 376		Southeast Los Angeles	Yes	MI	R2RD
Los Angeles	734 E 87TH ST	90002	6042003005	0.000	0.000	0.193	0.000	Shortfall of Sites	0.119	Low Medium I Residential	R2-1	0	0	0	33.506	0.193		Residential - Double, Duplex, or Two Units - 4 Stories or Less, 2	097-5A207 376		Southeast Los Angeles	Yes	MI	R2RD
Los Angeles	205 W 89TH ST	90003	6040026003	0.000	0.000	0.193	0.000	Shortfall of Sites	0.124	Low Medium I Residential	R2-1	0	0	0	32.265	0.193		Residential - Four Units (Any Combination) - 4 Stories or Less, 4	096A203 376		Southeast Los Angeles	Yes	MI	R2RD
Los Angeles	260 E 93RD ST	90003	6052010013	0.000	0.000	0.193	0.000	Shortfall of Sites	0.060	Low Medium II Residential	RD2-1	0	0	0	67.183	0.193		Residential - Five or More Units or Apartments (Any Combination) · 4 Stories or Less, 6	094-5A205 376		Southeast Los Angeles	Yes	MI	R2RD
Los Angeles	9703 ANZAC AVE	90002	6046017036	0.000	0.000	0.193	0.000	Shortfall of Sites	0.094	Low Medium I Residential	R2-1	0	0	0	42.500	0.193		Residential - Three Units (Any Combination) - 4 Stories or Less, 3	093A215 376		Southeast Los Angeles	Yes	MI	R2RD
Los Angeles	1048 WATSON AVE	90744	7425033001	0.000	0.000	0.193	0.000	Shortfall of Sites	0.138	Low Medium I Residential	[Q]R2-1XL-O-CUGU	0	0	0	28.998	0.193		Residential - Double, Duplex, or Two Units - 4 Stories or Less, 3	033B213 376		Wilmington - Harbor City	Yes	MI	R2RD
Los Angeles	603 EUCLID AVE	90023	5185020034	0.000	0.000	0.193	0.000	Shortfall of Sites	0.067	Low Medium I Residential	R2-1-CUGU	0	0	0	60.000	0.193		Residential - Five or More Units or Apartments (Any Combination) · 4 Stories or Less, 12	124-5A225 377	21	Boyle Heights	Yes	MI	R2RD , BH CPU
Los Angeles	5212 LEXINGTON AVE	90029	5537010008	0.000	0.000	0.193	0.000	Shortfall of Sites	0.100	Low Medium II Residential	RD1.5-1XL	0	0	0	40.133	0.193		Residential - Five or More Units or Apartments (Any Combination) · 4 Stories or Less, 6	144B193 377		Hollywood	Yes	MI	R2RD
Los Angeles	3411 ARROYO SECO AVE	90065	5446020013	0.000	0.000	0.193	0.000	Shortfall of Sites	0.139	Low Medium II Residential	RD2-1-CDO	0	0	0	28.741	0.193		Residential - Double, Duplex, or Two Units - 4 Stories or Less, 2	144A221 377		Northeast Los Angeles	Yes	MI	R2RD
Los Angeles	2912 JEFFRIES AVE	90065	5446008019	0.000	0.000	0.193	0.000	Shortfall of Sites	0.163	Low Medium II Residential	RD2-1-CDO-RIO	0	0	0	24.598	0.193		Residential - Three Units (Any Combination) - 4 Stories or Less, 3	144A219 377		Northeast Los Angeles	Yes	MI	R2RD
Los Angeles	320 WELCOME ST	90026	5159020021	0.000	0.000	0.193	0.000	Shortfall of Sites	0.154	Low Medium Residential	RD2-1	0	0	0	25.907	0.193		Residential - Five or More Units or Apartments (Any Combination) · 4 Stories or Less, 7	136-5A207 377		Westlake	Yes	MI	R2RD
Los Angeles	2714 FAIRMOUNT ST	90033	5177018027	0.000	0.000	0.193	0.000	Shortfall of Sites	0.134	Low Medium II Residential	RD1.5-1-CUGU	0	0	0	29.832	0.193		Residential - Double, Duplex, or Two Units - 4 Stories or Less, 2	130-5A227 377		Boyle Heights	Yes	MI	R2RD
Los Angeles	1703 S BERENDO ST	90006	5075020021	0.000	0.000	0.193	0.000	Shortfall of Sites	0.109	Low Medium II Residential	RD1.5-1	0	0	0	36.584	0.193		Residential - Four Units (Any Combination) - 4 Stories or Less, 4	126B197 377		South Los Angeles	Yes	MI	R2RD
Los Angeles	1812 W 24TH ST	90018	5058021033	0.000	0.000	0.193	0.000	Shortfall of Sites	0.153	Low Medium II Residential	RD2-1-CPIO	0	0	0	26.195	0.193		Residential - Three Units (Any Combination) - 4 Stories or Less, 2	123B193 377		South Los Angeles	Yes	MI	R2RD

Jurisdiction Name	Site Address/Intersection	5 Digit ZIP Code	Assessor Parcel Number	Very Low-Income	Low-Income	Moderate-Income	Above Moderate-Income	Type of Shortfall	Parcel Size (Acres)	Current General Plan Designation	Current Zoning	Proposed General Plan (GP) Designation	Proposed Zoning	Minimum Density Allowed	Maximum Density Allowed	Total Capacity	Vacant/ Nonvacant	Description of Existing Uses	PIN	Base Density Per Acre	Community Plan Area	Rent Stabalization Ordinance	Income Category	Applicable Rezoning Program (Program informing values in Column Q listed first)
Los Angeles	2859 S MANSFIELD AVE	90016	5049028031	0.000	0.000	0.193	0.000	Shortfall of Sites	0.110	Low Medium II Residential	RD1.5-1	0	0	0	36.300	0.193		Residential - Double, Duplex, or Two Units - 4 Stories or Less, 2	120B177 377		West Adams - Baldwin Hills - Leimert	Yes	MI	R2RD
Los Angeles	1418 E 20TH ST	90011	5119031007	0.000	0.000	0.193	0.000	Shortfall of Sites	0.134	Low Medium II Residential	RD2-1	0	0	0	29.888	0.193		Residential - Five or More Units or Apartments (Any Combination) · 4 Stories or Less, 5	120A211 377		Southeast Los Angeles	Yes	MI	R2RD
Los Angeles	3632 TRINITY ST	90011	5121014025	0.000	0.000	0.193	0.000	Shortfall of Sites	0.138	Low Medium I Residential	R2-1	0	0	0	29.040	0.193		Residential - Four Units (Any Combination) - 4 Stories or Less, 4	117A205 377		Southeast Los Angeles	Yes	MI	R2RD
Los Angeles	1254 W 40TH PL	90037	5020015014	0.000	0.000	0.193	0.000	Shortfall of Sites	0.147	Low Medium I Residential	R2-1	0	0	0	27.127	0.193		Residential - Double, Duplex, or Two Units - 4 Stories or Less, 2	114B197 377		South Los Angeles	Yes	MI	R2RD
Los Angeles	445 E 41ST ST	90011	5113004015	0.000	0.000	0.193	0.000	Shortfall of Sites	0.180	Low Medium II Residential	RD2-1	0	0	0	22.196	0.193		Residential - Double, Duplex, or Two Units - 4 Stories or Less, 2	115-5A205 377		Southeast Los Angeles	Yes	MI	R2RD
Los Angeles	864 E 41ST ST	90011	5115024021	0.000	0.000	0.193	0.000	Shortfall of Sites	0.143	Low Medium II Residential	RD2-1	0	0	0	27.878	0.193		Residential - Three Units (Any Combination) - 4 Stories or Less, 3	115-5A209 377		Southeast Los Angeles	Yes	MI	R2RD
Los Angeles	1358 E 43RD ST	90011	5116005017	0.000	0.000	0.193	0.000	Shortfall of Sites	0.104	Low Medium I Residential	R2-1	0	0	0	38.621	0.193		Residential - Double, Duplex, or Two Units - 4 Stories or Less, 2	114A211 377		Southeast Los Angeles	Yes	MI	R2RD
Los Angeles	4426 9TH AVE	90043	5014005019	0.000	0.000	0.193	0.000	Shortfall of Sites	0.162	Low Medium I Residential	R2-1	0	0	0	24.715	0.193		Residential - Double, Duplex, or Two Units - 4 Stories or Less, 2	111B189 377		West Adams - Baldwin Hills - Leimert	Yes	MI	R2RD
Los Angeles	148 W 47TH ST	90037	5110012012	0.000	0.000	0.193	0.000	Shortfall of Sites	0.130	Low Medium I Residential	R2-1	0	0	0	30.850	0.193		Residential - Double, Duplex, or Two Units - 4 Stories or Less, 2	112-5A203 377		Southeast Los Angeles	Yes	MI	R2RD
Los Angeles	1245 E 47TH PL	90011	5107015025	0.000	0.000	0.193	0.000	Shortfall of Sites	0.066	Low Medium I Residential	R2-1	0	0	0	60.418	0.193		Residential - Three Units (Any Combination) - 4 Stories or Less, 3	112-5A211 377		Southeast Los Angeles	Yes	MI	R2RD
Los Angeles	311 E 47TH PL	90011	5109010045	0.000	0.000	0.193	0.000	Shortfall of Sites	0.122	Low Medium I Residential	R2-1	0	0	0	32.778	0.193		Residential - Double, Duplex, or Two Units - 4 Stories or Less, 2	112-5A205 377		Southeast Los Angeles	Yes	MI	R2RD
Los Angeles	901 E 51ST ST	90011	5108014021	0.000	0.000	0.193	0.000	Shortfall of Sites	0.173	Low Medium II Residential	RD2-1	0	0	0	23.186	0.193		Residential - Five or More Units or Apartments (Any Combination) · 4 Stories or Less, 6	111A209 377		Southeast Los Angeles	Yes	MI	R2RD
Los Angeles	915 E 53RD ST	90011	5103025009	0.000	0.000	0.193	0.000	Shortfall of Sites	0.106	Low Medium I Residential	R2-1	0	0	0	37.876	0.193		Residential - Double, Duplex, or Two Units - 4 Stories or Less, 2	108B209 377		Southeast Los Angeles	Yes	MI	R2RD
Los Angeles	762 E 53RD ST	90011	5103007015	0.000	0.000	0.193	0.000	Shortfall of Sites	0.138	Low Medium I Residential	R2-1	0	0	0	28.942	0.193		Residential - Double, Duplex, or Two Units - 4 Stories or Less, 2	108B205 377		Southeast Los Angeles	Yes	MI	R2RD
Los Angeles	226 W 69TH ST	90003	6012009058	0.000	0.000	0.193	0.000	Shortfall of Sites	0.117	Low Medium I Residential	R2-1	0	0	0	34.064	0.193		Residential - Double, Duplex, or Two Units - 4 Stories or Less, 2	102B201 377		Southeast Los Angeles	Yes	MI	R2RD
Los Angeles	1014 E 80TH ST	90001	6029005018	0.000	0.000	0.193	0.000	Shortfall of Sites	0.132	Low Medium I Residential	R2-1	0	0	0	30.367	0.193		Residential - Three Units (Any Combination) - 4 Stories or Less, 3	099B209 377		Southeast Los Angeles	Yes	MI	R2RD
Los Angeles	209 W 89TH ST	90003	6040026004	0.000	0.000	0.193	0.000	Shortfall of Sites	0.124	Low Medium I Residential	R2-1	0	0	0	32.265	0.193		Residential - Three Units (Any Combination) - 4 Stories or Less, 3	096A203 377		Southeast Los Angeles	Yes	MI	R2RD
Los Angeles	246 E 93RD ST	90003	6052010012	0.000	0.000	0.193	0.000	Shortfall of Sites	0.105	Low Medium I Residential	R2-1	0	0	0	37.954	0.193		Residential - Double, Duplex, or Two Units - 4 Stories or Less, 2	094-5A205 377		Southeast Los Angeles	Yes	MI	R2RD
Los Angeles	1916 E 97TH ST	90002	6046017035	0.000	0.000	0.193	0.000	Shortfall of Sites	0.061	Low Medium I Residential	R2-1	0	0	0	65.922	0.193		Residential - Three Units (Any Combination) - 4 Stories or Less, 3	093A215 377		Southeast Los Angeles	Yes	MI	R2RD
Los Angeles	5748 COLFAX AVE	91601	2339012049	0.000	0.000	0.193	0.000	Shortfall of Sites	0.160	Low Medium I Residential	RD3-1	0	0	0	25.006	0.193		Residential - Double, Duplex, or Two Units - 4 Stories or Less - Pool, 2	174B169 378		North Hollywood - Valley Village	Yes	MI	R2RD
Los Angeles	4326 LA CLEDE AVE	90039	5594004002	0.000	0.000	0.193	0.000	Shortfall of Sites	0.172	Low Medium II Residential	RD2-1-RIO	0	0	0	23.251	0.193		Residential - Double, Duplex, or Two Units - 4 Stories or Less, 2	159B205 378		Northeast Los Angeles	Yes	MI	R2RD
Los Angeles	410 S AVENUE 56	90042	5468029027	0.000	0.000	0.193	0.000	Shortfall of Sites	0.132	Low Medium II Residential	RD2-1	0	0	0	30.264	0.193		Residential - Double, Duplex, or Two Units - 4 Stories or Less, 2	150A229 378		Northeast Los Angeles	Yes	MI	R2RD
Los Angeles	2725 CINCINNATI ST	90033	5177031008	0.000	0.000	0.193	0.000	Shortfall of Sites	0.135	Low Medium I Residential	R2-1-CUGU	0	0	0	29.578	0.193		Residential - Three Units (Any Combination) - 4 Stories or Less, 3	129A225 378	29	Boyle Heights	Yes	MI	R2RD , BH CPU
Los Angeles	610 S EVERGREEN AVE	90023	5185020012	0.000	0.000	0.193	0.000	Shortfall of Sites	0.128	Low Medium I Residential	R2-1-CUGU	0	0	0	31.361	0.193		Residential - Three Units (Any Combination) - 4 Stories or Less, 3	124-5A225 378	21	Boyle Heights	Yes	MI	R2RD , BH CPU
Los Angeles	958 HOLLINS ST	90023	5189005030	0.000	0.000	0.193	0.000	Shortfall of Sites	0.082	Low Medium I Residential	R2-1-CUGU	0	0	0	48.579	0.193		Residential - Double, Duplex, or Two Units - 4 Stories or Less, 2	124-5A221 378	29	Boyle Heights	Yes	MI	R2RD , BH CPU
Los Angeles	1143 N COMMONWEALTH AVE	90029	5542025027	0.000	0.000	0.193	0.000	Shortfall of Sites	0.143	Low Medium I Residential	R2-1XL	0	0	0	27.879	0.193		Residential - Four Units (Any Combination) - 4 Stories or Less, 4	145-5A201 378		Hollywood	Yes	MI	R2RD
Los Angeles	3540 LOCKE AVE	90032	5213001005	0.000	0.000	0.193	0.000	Shortfall of Sites	0.150	Low Medium II Residential	RD3-1	0	0	0	26.706	0.193		Residential - Double, Duplex, or Two Units - 4 Stories or Less, 2	144A233 378		Northeast Los Angeles	Yes	MI	R2RD
Los Angeles	2612 MARATHON ST	90026	5402012005	0.000	0.000	0.193	0.000	Shortfall of Sites	0.129	Low Medium II Residential	RD2-1VL	0	0	0	31.030	0.193		Residential - Double, Duplex, or Two Units - 4 Stories or Less, 2	141A205 378		Silver Lake - Echo Park - Elysian Valley	Yes	MI	R2RD
Los Angeles	2716 COUNCIL ST	90026	5156021005	0.000	0.000	0.193	0.000	Shortfall of Sites	0.110	Low Medium Residential	RD1.5-1	0	0	0	36.229	0.193		Residential - Double, Duplex, or Two Units - 4 Stories or Less, 2	138A203 378		Westlake	Yes	MI	R2RD
Los Angeles	120 N WESTLAKE AVE	90026	5157027008	0.000	0.000	0.193	0.000	Shortfall of Sites	0.138	Low Medium Residential	RD1.5-1	0	0	0	29.040	0.193		Residential - Double, Duplex, or Two Units - 4 Stories or Less, 2	136-5A205 378		Westlake	Yes	MI	R2RD
Los Angeles	2814 BOULDER ST	90033	5178010018	0.000	0.000	0.193	0.000	Shortfall of Sites	0.134	Low Medium II Residential	RD1.5-1-CUGU	0	0	0	29.800	0.193		Residential - Three Units (Any Combination) - 4 Stories or Less, 3	129A227 378		Boyle Heights	Yes	MI	R2RD
Los Angeles	1720 S LONGWOOD AVE	90019	5067009028	0.000	0.000	0.193	0.000	Shortfall of Sites	0.080	Low Medium II Residential	RD1.5-1-O	0	0	0	49.780	0.193		Residential - Four Units (Any Combination) - 4 Stories or Less, 4	126B181 378		West Adams - Baldwin Hills - Leimert	Yes	MI	R2RD
Los Angeles	1814 S COCHRAN AVE	90019	5067020005	0.000	0.000	0.193	0.000	Shortfall of Sites	0.127	Low Medium II Residential	RD2-1-O	0	0	0	31.555	0.193		Residential - Double, Duplex, or Two Units - 4 Stories or Less, 2	126B177 378		West Adams - Baldwin Hills - Leimert	Yes	MI	R2RD
Los Angeles	1621 4TH AVE	90019	5072023004	0.000	0.000	0.193	0.000	Shortfall of Sites	0.161	Low Medium II Residential	RD2-1XL-O-CPIO	0	0	0	24.891	0.193		Residential - Three Units (Any Combination) - 4 Stories or Less, 3	126B189 378		West Adams - Baldwin Hills - Leimert	Yes	MI	R2RD
Los Angeles	2908 S RIMPAU BLVD	90016	5057028003	0.000	0.000	0.193	0.000	Shortfall of Sites	0.119	Low Medium I Residential	R2-1	0	0	0	33.508	0.193		Residential - Double, Duplex, or Two Units - 4 Stories or Less, 2	120B181 378		West Adams - Baldwin Hills - Leimert	Yes	MI	R2RD
Los Angeles	3001 S BUDLONG AVE	90007	5040023018	0.000	0.000	0.193	0.000	Shortfall of Sites	0.231	Low Medium I Residential	R2-1-O	0	0	0	17.314	0.193		Residential - Double, Duplex, or Two Units - 4 Stories or Less, 2	120B197 378		South Los Angeles	Yes	MI	R2RD
Los Angeles	1419 W 37TH DR	90018	5041029014	0.000	0.000	0.193	0.000	Shortfall of Sites	0.164	Low Medium I Residential	R2-1-O	0	0	0	24.453	0.193		Residential - Double, Duplex, or Two Units - 4 Stories or Less, 2	117B193 378		South Los Angeles	Yes	MI	R2RD
Los Angeles	1236 EXPOSITION BLVD	90007	5037013024	0.000	0.000	0.193	0.000	Shortfall of Sites	0.120	Low Medium II Residential	RD1.5-1-CPIO	0	0	0	33.348	0.193		Residential - Double, Duplex, or Two Units - 4 Stories or Less, 2	117B197 378		South Los Angeles	Yes	MI	R2RD
Los Angeles	4301 ASCOT AVE	90011	5116005018	0.000	0.000	0.193	0.000	Shortfall of Sites	0.102	Low Medium I Residential	R2-1	0	0	0	39.244	0.193		Residential - Four Units (Any Combination) - 4 Stories or Less, 4	114A211 378		Southeast Los Angeles	Yes	MI	R2RD
Los Angeles	641 E 43RD PL	90011	5115010020	0.000	0.000	0.193	0.000	Shortfall of Sites	0.088	Low Medium I Residential	R2-1	0	0	0	45.375	0.193		Residential - Three Units (Any Combination) - 4 Stories or Less, 2	114A207 378		Southeast Los Angeles	Yes	MI	R2RD
Los Angeles	219 E 43RD PL	90011	5113019013	0.000	0.000	0.193	0.000	Shortfall of Sites	0.124	Low Medium I Residential	R2-1	0	0	0	32.266	0.193		Residential - Three Units (Any Combination) - 4 Stories or Less, 3	114A205 378		Southeast Los Angeles	Yes	MI	R2RD
Los Angeles	4427 5TH AVE	90043	5014020014	0.000	0.000	0.193	0.000	Shortfall of Sites	0.155	Low Medium I Residential	R2-1	0	0	0	25.814	0.193		Residential - Double, Duplex, or Two Units - 4 Stories or Less, 2	111B189 378		West Adams - Baldwin Hills - Leimert	Yes	MI	R2RD
Los Angeles	512 E 47TH ST	90011	5109019026	0.000	0.000	0.193	0.000	Shortfall of Sites	0.125	Low Medium I Residential	R2-1	0	0	0	32.050	0.193		Residential - Three Units (Any Combination) - 4 Stories or Less, 3	112-5A207 378		Southeast Los Angeles	Yes	MI	R2RD
Los Angeles	893 E 51ST ST	90011	5108014022	0.000	0.000	0.193	0.000	Shortfall of Sites	0.173	Low Medium II Residential	RD2-1	0	0	0	23.186	0.193		Residential - Five or More Units or Apartments (Any Combination) · 4 Stories or Less, 6	111A209 378		Southeast Los Angeles	Yes	MI	R2RD
Los Angeles	5111 WALL ST	90011	5109005033	0.000	0.000	0.193	0.000	Shortfall of Sites	0.117	Low Medium II Residential	RD2-1	0	0	0	34.141	0.193		Residential - Double, Duplex, or Two Units - 4 Stories or Less, 2	111A205 378		Southeast Los Angeles	Yes	MI	R2RD
Los Angeles	905 E 53RD ST	90011	5103025008	0.000	0.000	0.193	0.000	Shortfall of Sites	0.106	Low Medium I Residential	R2-1	0	0	0	37.877	0.193		Residential - Double, Duplex, or Two Units - 4 Stories or Less, 2	108B209 378		Southeast Los Angeles	Yes	MI	R2RD
Los Angeles	5302 S MANHATTAN PL	90062	5005030018	0.000	0.000	0.193	0.000	Shortfall of Sites	0.130	Low Medium I Residential	R2-1	0	0	0	30.699	0.193		Residential - Three Units (Any Combination) - 4 Stories or Less, 3	108B193 378		South Los Angeles	Yes	MI	R2RD
Los Angeles	904 W 53RD ST	90037	5001005002	0.000	0.000	0.193	0.000	Shortfall of Sites	0.118	Low Medium I Residential	R2-1	0	0	0	33.766	0.193		Residential - Double, Duplex, or Two Units - 4 Stories or Less, 2	108B197 378		South Los Angeles	Yes	MI	R2RD
Los Angeles	130 W 59TH PL	90003	6005015005	0.000	0.000	0.193	0.000	Shortfall of Sites	0.124	Low Medium I Residential	R2-1	0	0	0	32.253	0.193		Residential - Three Units (Any Combination) - 4 Stories or Less, 3	105B201 378		Southeast Los Angeles	Yes	MI	R2RD
Los Angeles	664 W 69TH ST	90044	6013021038	0.000	0.000	0.193	0.000	Shortfall of Sites	0.152	Low Medium I Residential	R2-1	0	0	0	26.309	0.193		Residential - Double, Duplex, or Two Units - 4 Stories or Less, 2	102B201 378		South Los Angeles	Yes	MI	R2RD
Los Angeles	1008 E 80TH ST	90001	6029005019	0.000	0.000	0.193	0.000	Shortfall of Sites	0.132	Low Medium I Residential	R2-1	0	0	0	30.367	0.193		Residential - Double, Duplex, or Two Units - 4 Stories or Less, 2	099B209 378		Southeast Los Angeles	Yes	MI	R2RD
Los Angeles	215 W 89TH ST	90003	6040026005	0.000	0.000	0.193	0.000	Shortfall of Sites	0.124	Low Medium I Residential	R2-1	0	0	0	32.264	0.193		Residential - Three Units (Any Combination) - 4 Stories or Less, 3	096A203 378		Southeast Los Angeles	Yes	MI	R2RD
Los Angeles	242 E 93RD ST	90003	6052010011	0.000	0.000	0.193	0.000	Shortfall of Sites	0.106	Low Medium I Residential	R2-1	0	0	0	37.598	0.193		Residential - Four Units (Any Combination) - 4 Stories or Less, 4	094-5A205 378		Southeast Los Angeles	Yes	MI	R2RD
Los Angeles	651 W 107TH ST	90044	6061019005	0.000	0.000	0.193	0.000	Shortfall of Sites	0.116	Low Medium II Residential	RD2-1	0	0	0	34.459	0.193		Residential - Double, Duplex, or Two Units - 4 Stories or Less, 2	090A201 378		South Los Angeles	Yes	MI	R2RD
Los Angeles	142 W 111TH ST	90061	6074021020	0.000	0.000	0.193	0.000	Shortfall of Sites	0.110	Low Medium I Residential	R2-1	0	0	0	36.412	0.193		Residential - Double, Duplex, or Two Units - 4 Stories or Less, 2	088-5A203 378		Southeast Los Angeles	Yes	MI	R2RD
Los Angeles	13718 S VERMONT AVE	90247	6119002017	0.000	0.000	0.193	0.000	Shortfall of Sites	0.207	Low Medium I Residential	RD3-1-O	0	0	0	19.358	0.193		Residential - Double, Duplex, or Two Units - 4 Stories or Less, 2	078B197 378		Harbor Gateway	Yes	MI	R2RD
Los Angeles	7842 CLAYBECK AVE	91352	2405016009	0.000	0.000	0.193	0.000	Shortfall of Sites	0.181	Low Medium I Residential	R2-1	0	0	0	22.150	0.193		Residential - Double, Duplex, or Two Units - 4 Stories or Less, 2	189B181 379		Sun Valley - La Tuna Canyon	Yes	MI	R2RD
Los Angeles	1215 N JUNE ST	90038	5532002031	0.000	0.000	0.193	0.000	Shortfall of Sites	0.118	Low Medium II Residential	RD1.5-1XL	0	0	0	34.032	0.193		Residential - Five or More Units or Apartments (Any Combination) · 4 Stories or Less, 12	144B185 379		Hollywood	Yes	MI	R2RD
Los Angeles	1144 N COMMONWEALTH AVE	90029	5542024010	0.000	0.000	0.193	0.000	Shortfall of Sites	0.115	Low Medium I Residential	R2-1XL	0	0	0	34.660	0.193		Residential - Five or More Units or Apartments (Any Combination) · 4 Stories or Less, 7	145-5A201 379		Hollywood	Yes	MI	R2RD
Los Angeles	5206 NAVARRO ST	90032	5219013003	0.000	0.000	0.193	0.000	Shortfall of Sites	0.181	Low Medium I Residential	RD3-1	0	0	0	22.125	0.193		Residential - Five or More Units or Apartments (Any Combination) · 4 Stories or Less, 6	144A235 379		Northeast Los Angeles	Yes	MI	R2RD
Los Angeles	2521 MARATHON ST	90026	5402014004	0.000	0.000	0.193	0.000	Shortfall of Sites	0.116	Low Medium II Residential	RD2-1VL	0	0	0	34.533	0.193		Residential - Three Units (Any Combination) - 4 Stories or Less, 3	141A205 379		Silver Lake - Echo Park - Elysian Valley	Yes	MI	R2RD

Jurisdiction Name	Site Address/Intersection	5 Digit ZIP Code	Assessor Parcel Number	Very Low-Income	Low-Income	Moderate-Income	Above Moderate-Income	Type of Shortfall	Parcel Size (Acres)	Current General Plan Designation	Current Zoning	Proposed General Plan (GP) Designation	Proposed Zoning	Minimum Density Allowed	Maximum Density Allowed	Total Capacity	Vacant/ Nonvacant	Description of Existing Uses	PIN	Base Density Per Acre	Community Plan Area	Rent Stabalization Ordinance	Income Category	Applicable Rezoning Program (Program informing values in Column Q listed first)
Los Angeles	2316 E 3RD ST	90033	5183013008	0.000	0.000	0.193	0.000	Shortfall of Sites	0.102	Low Medium II Residential	RD1.5-1-CUGU	0	0	0	39.155	0.193		Residential - Five or More Units or Apartments (Any Combination) - 4 Stories or Less, 11	127-5A223 379	72	Boyle Heights	Yes	MI	R2RD , BH CPU
Los Angeles	700 CAMULOS ST	90023	5185035001	0.000	0.000	0.193	0.000	Shortfall of Sites	0.181	Low Medium I Residential	R2-1-CUGU	0	0	0	22.068	0.193		Residential - Four Units (Any Combination) - 4 Stories or Less, 4	124-5A223 379	21	Boyle Heights	Yes	MI	R2RD , BH CPU
Los Angeles	710 S CONCORD ST	90023	5186017003	0.000	0.000	0.193	0.000	Shortfall of Sites	0.114	Low Medium I Residential	R2-1-CUGU	0	0	0	35.104	0.193		Residential - Three Units (Any Combination) - 4 Stories or Less, 3	123A225 379	21	Boyle Heights	Yes	MI	R2RD , BH CPU
Los Angeles	138 S VENDOME ST	90057	5155003014	0.000	0.000	0.193	0.000	Shortfall of Sites	0.111	Low Medium Residential	RD1.5-1	0	0	0	36.069	0.193		Residential - Double, Duplex, or Two Units - 4 Stories or Less, 2	138A201 379		Westlake	Yes	MI	R2RD
Los Angeles	1906 WORKMAN ST	90031	5210009002	0.000	0.000	0.193	0.000	Shortfall of Sites	0.057	Low Medium II Residential	RD2-1	0	0	0	70.576	0.193		Residential - Four Units (Any Combination) - 4 Stories or Less, 4	136-5A223 379		Northeast Los Angeles	Yes	MI	R2RD
Los Angeles	1266 S RIDGELEY DR	90019	5085016014	0.000	0.000	0.193	0.000	Shortfall of Sites	0.145	Low Medium I Residential	R2-1-O	0	0	0	27.591	0.193		Residential - Double, Duplex, or Two Units - 4 Stories or Less, 2	129B177 379		Wilshire	Yes	MI	R2RD
Los Angeles	1713 S SYCAMORE AVE	90019	5067002042	0.000	0.000	0.193	0.000	Shortfall of Sites	0.115	Low Medium II Residential	RD1.5-1-O	0	0	0	34.842	0.193		Residential - Double, Duplex, or Two Units - 4 Stories or Less, 2	126B181 379		West Adams - Baldwin Hills - Leimert	Yes	MI	R2RD
Los Angeles	1425 W 18TH ST	90006	5056010019	0.000	0.000	0.193	0.000	Shortfall of Sites	0.091	Low Medium II Residential	RD1.5-1	0	0	0	43.772	0.193		Residential - Four Units (Any Combination) - 4 Stories or Less, 4	127-5A201 379		South Los Angeles	Yes	MI	R2RD
Los Angeles	2347 S CLOVERDALE AVE	90016	5063008004	0.000	0.000	0.193	0.000	Shortfall of Sites	0.110	Low Medium II Residential	RD2-1	0	0	0	36.301	0.193		Residential - Double, Duplex, or Two Units - 4 Stories or Less, 2	123B177 379		West Adams - Baldwin Hills - Leimert	Yes	MI	R2RD
Los Angeles	1260 E 25TH ST	90011	5119023004	0.000	0.000	0.193	0.000	Shortfall of Sites	0.121	Low Medium I Residential	R2-1	0	0	0	33.061	0.193		Residential - Double, Duplex, or Two Units - 4 Stories or Less, 2	118-5A211 379		Southeast Los Angeles	Yes	MI	R2RD
Los Angeles	1332 E 33RD ST	90011	5114036005	0.000	0.000	0.193	0.000	Shortfall of Sites	0.133	Low Medium II Residential	RD1.5-1	0	0	0	30.128	0.193		Residential - Double, Duplex, or Two Units - 4 Stories or Less, 2	117A211 379		Southeast Los Angeles	Yes	MI	R2RD
Los Angeles	489 E 41ST ST	90011	5113003008	0.000	0.000	0.193	0.000	Shortfall of Sites	0.180	Low Medium II Residential	RD2-1	0	0	0	22.196	0.193		Residential - Double, Duplex, or Two Units - 4 Stories or Less, 2	115-5A207 379		Southeast Los Angeles	Yes	MI	R2RD
Los Angeles	156 W 47TH ST	90037	5110012014	0.000	0.000	0.193	0.000	Shortfall of Sites	0.130	Low Medium I Residential	R2-1	0	0	0	30.850	0.193		Residential - Double, Duplex, or Two Units - 4 Stories or Less, 2	112-5A203 379		Southeast Los Angeles	Yes	MI	R2RD
Los Angeles	885 E 51ST ST	90011	5108014023	0.000	0.000	0.193	0.000	Shortfall of Sites	0.173	Low Medium II Residential	RD2-1	0	0	0	23.186	0.193		Residential - Five or More Units or Apartments (Any Combination) - 4 Stories or Less, 7	111A209 379		Southeast Los Angeles	Yes	MI	R2RD
Los Angeles	5303 S MANHATTAN PL	90062	5005026009	0.000	0.000	0.193	0.000	Shortfall of Sites	0.132	Low Medium I Residential	R2-1	0	0	0	30.215	0.193		Residential - Double, Duplex, or Two Units - 4 Stories or Less, 2	108B193 379		South Los Angeles	Yes	MI	R2RD
Los Angeles	750 E 53RD ST	90011	5103007013	0.000	0.000	0.193	0.000	Shortfall of Sites	0.138	Low Medium I Residential	R2-1	0	0	0	28.942	0.193		Residential - Four Units (Any Combination) - 4 Stories or Less, 4	108B205 379		Southeast Los Angeles	Yes	MI	R2RD
Los Angeles	1346 W 60TH ST	90044	6003017003	0.000	0.000	0.193	0.000	Shortfall of Sites	0.144	Low Medium I Residential	R2-1	0	0	0	27.851	0.193		Residential - Double, Duplex, or Two Units - 4 Stories or Less, 2	105B197 379		South Los Angeles	Yes	MI	R2RD
Los Angeles	1004 E 80TH ST	90001	6029005020	0.000	0.000	0.193	0.000	Shortfall of Sites	0.117	Low Medium I Residential	R2-1	0	0	0	34.163	0.193		Residential - Double, Duplex, or Two Units - 4 Stories or Less, 2	099B209 379		Southeast Los Angeles	Yes	MI	R2RD
Los Angeles	238 E 93RD ST	90003	6052010010	0.000	0.000	0.193	0.000	Shortfall of Sites	0.106	Low Medium I Residential	R2-1	0	0	0	37.632	0.193		Residential - Double, Duplex, or Two Units - 4 Stories or Less, 2	094-5A205 379		Southeast Los Angeles	Yes	MI	R2RD
Los Angeles	245 E 103RD ST	90003	6063010030	0.000	0.000	0.193	0.000	Shortfall of Sites	0.123	Low Medium I Residential	R2-1	0	0	0	32.408	0.193		Residential - Double, Duplex, or Two Units - 4 Stories or Less, 2	091-5A205 379		Southeast Los Angeles	Yes	MI	R2RD
Los Angeles	14825 ASTORIA ST	91342	2506035038	0.000	0.000	0.193	0.000	Shortfall of Sites	0.073	Low Medium I Residential	RD3-1XL-CPIO	0	0	0	54.447	0.193		Residential - Double, Duplex, or Two Units - 4 Stories or Less, 2	219B149 380		Sylmar	Yes	MI	R2RD
Los Angeles	8826 TILDEN AVE	91402	2639002011	0.000	0.000	0.193	0.000	Shortfall of Sites	0.154	Low Medium I Residential	R2-1	0	0	0	26.052	0.193		Residential - Double, Duplex, or Two Units - 4 Stories or Less, 2	195B149 380		Mission Hills - Panorama City - North Hills	Yes	MI	R2RD
Los Angeles	303 S AVENUE 55	90042	5468029021	0.000	0.000	0.193	0.000	Shortfall of Sites	0.138	Low Medium II Residential	RD2-1	0	0	0	29.065	0.193		Residential - Double, Duplex, or Two Units - 4 Stories or Less, 2	150A229 380		Northeast Los Angeles	Yes	MI	R2RD
Los Angeles	5200 NAVARRO ST	90032	5219013004	0.000	0.000	0.193	0.000	Shortfall of Sites	0.125	Low Medium I Residential	RD3-1	0	0	0	31.923	0.193		Residential - Three Units (Any Combination) - 4 Stories or Less, 3	144A235 380		Northeast Los Angeles	Yes	MI	R2RD
Los Angeles	1251 S REDONDO BLVD	90019	5070008001	0.000	0.000	0.193	0.000	Shortfall of Sites	0.150	Low Medium I Residential	R2-1-O	0	0	0	26.696	0.193		Residential - Double, Duplex, or Two Units - 4 Stories or Less, 2	129B181 380		Wilshire	Yes	MI	R2RD
Los Angeles	2319 HILLCREST DR	90016	5061027040	0.000	0.000	0.193	0.000	Shortfall of Sites	0.149	Low Medium I Residential	R2-1	0	0	0	26.888	0.193		Residential - Double, Duplex, or Two Units - 4 Stories or Less, 2	123B181 380		West Adams - Baldwin Hills - Leimert	Yes	MI	R2RD
Los Angeles	3081 LANFRANCO ST	90063	5186002022	0.000	0.000	0.193	0.000	Shortfall of Sites	0.096	Low Medium I Residential	R2-1-CUGU	0	0	0	41.464	0.193		Residential - Double, Duplex, or Two Units - 4 Stories or Less, 2	124-5A225 380	21	Boyle Heights	Yes	MI	R2RD , BH CPU
Los Angeles	1824 W 24TH ST	90018	5058021030	0.000	0.000	0.193	0.000	Shortfall of Sites	0.153	Low Medium II Residential	RD2-1-CPIO	0	0	0	26.195	0.193		Residential - Five or More Units or Apartments (Any Combination) - 4 Stories or Less, 6	123B193 380		South Los Angeles	Yes	MI	R2RD
Los Angeles	3342 ESTRADA ST	90023	5190022008	0.000	0.000	0.193	0.000	Shortfall of Sites	0.112	Low Medium II Residential	RD1.5-1-CUGU	0	0	0	35.729	0.193		Residential - Double, Duplex, or Two Units - 4 Stories or Less, 2	120A225 380		Boyle Heights	Yes	MI	R2RD
Los Angeles	431 E 41ST ST	90011	5113004012	0.000	0.000	0.193	0.000	Shortfall of Sites	0.144	Low Medium II Residential	RD2-1	0	0	0	27.745	0.193		Residential - Double, Duplex, or Two Units - 4 Stories or Less, 2	115-5A205 380		Southeast Los Angeles	Yes	MI	R2RD
Los Angeles	4307 COMPTON AVE	90011	5116008002	0.000	0.000	0.193	0.000	Shortfall of Sites	0.121	Low Medium I Residential	R2-1	0	0	0	33.187	0.193		Residential - Double, Duplex, or Two Units - 4 Stories or Less, 2	114A211 380		Southeast Los Angeles	Yes	MI	R2RD
Los Angeles	633 E 43RD PL	90011	5115010019	0.000	0.000	0.193	0.000	Shortfall of Sites	0.118	Low Medium I Residential	R2-1	0	0	0	34.030	0.193		Residential - Double, Duplex, or Two Units - 4 Stories or Less, 2	114A207 380		Southeast Los Angeles	Yes	MI	R2RD
Los Angeles	4425 S VAN NESS AVE	90062	5015026007	0.000	0.000	0.193	0.000	Shortfall of Sites	0.107	Low Medium I Residential	R2-1	0	0	0	37.384	0.193		Residential - Double, Duplex, or Two Units - 4 Stories or Less, 2	111B189 380		West Adams - Baldwin Hills - Leimert	Yes	MI	R2RD
Los Angeles	5111 WOODLAWN AVE	90011	5109005011	0.000	0.000	0.193	0.000	Shortfall of Sites	0.117	Low Medium II Residential	RD2-1	0	0	0	34.287	0.193		Residential - Double, Duplex, or Two Units - 4 Stories or Less, 2	111A205 380		Southeast Los Angeles	Yes	MI	R2RD
Los Angeles	891 E 53RD ST	90011	5103025006	0.000	0.000	0.193	0.000	Shortfall of Sites	0.106	Low Medium I Residential	R2-1	0	0	0	37.876	0.193		Residential - Four Units (Any Combination) - 4 Stories or Less, 4	108B209 380		Southeast Los Angeles	Yes	MI	R2RD
Los Angeles	912 W 53RD ST	90037	5001005004	0.000	0.000	0.193	0.000	Shortfall of Sites	0.118	Low Medium I Residential	R2-1	0	0	0	33.766	0.193		Residential - Double, Duplex, or Two Units - 4 Stories or Less, 2	108B197 380		South Los Angeles	Yes	MI	R2RD
Los Angeles	744 E 53RD ST	90011	5103007012	0.000	0.000	0.193	0.000	Shortfall of Sites	0.138	Low Medium I Residential	R2-1	0	0	0	28.942	0.193		Residential - Four Units (Any Combination) - 4 Stories or Less, 4	108B205 380		Southeast Los Angeles	Yes	MI	R2RD
Los Angeles	138 W 59TH PL	90003	6005015006	0.000	0.000	0.193	0.000	Shortfall of Sites	0.062	Low Medium I Residential	R2-1	0	0	0	64.474	0.193		Residential - Double, Duplex, or Two Units - 4 Stories or Less, 2	105B201 380		Southeast Los Angeles	Yes	MI	R2RD
Los Angeles	1340 W 60TH ST	90044	6003017004	0.000	0.000	0.193	0.000	Shortfall of Sites	0.144	Low Medium I Residential	R2-1	0	0	0	27.851	0.193		Residential - Double, Duplex, or Two Units - 4 Stories or Less, 2	105B197 380		South Los Angeles	Yes	MI	R2RD
Los Angeles	3119 MALABAR ST	90063	5178012042	0.000	0.000	0.193	0.000	Shortfall of Sites	0.119	Low Medium I Residential	R2-1-CUGU	0	0	0	33.571	0.193		Residential - Three Units (Any Combination) - 4 Stories or Less, 3	129A227 381	21	Boyle Heights	Yes	MI	R2RD , BH CPU
Los Angeles	440 N EZRA ST	90063	5178024010	0.000	0.000	0.193	0.000	Shortfall of Sites	0.106	Low Medium I Residential	R2-1-CUGU	0	0	0	37.574	0.193		Residential - Double, Duplex, or Two Units - 4 Stories or Less, 2	127-5A227 381	21	Boyle Heights	Yes	MI	R2RD , BH CPU
Los Angeles	3006 E 3RD ST	90033	5179004031	0.000	0.000	0.193	0.000	Shortfall of Sites	0.114	Low Medium I Residential	R2-1-CUGU	0	0	0	35.011	0.193		Residential - Double, Duplex, or Two Units - 4 Stories or Less, 2	126A225 381	21	Boyle Heights	Yes	MI	R2RD , BH CPU
Los Angeles	3215 E 5TH ST	90063	5186005025	0.000	0.000	0.193	0.000	Shortfall of Sites	0.080	Low Medium I Residential	R2-1-CUGU	0	0	0	49.889	0.193		Residential - Double, Duplex, or Two Units - 4 Stories or Less, 2	124-5A227 381	21	Boyle Heights	Yes	MI	R2RD , BH CPU
Los Angeles	5621 CARLOTA BLVD	90042	5468030028	0.000	0.000	0.193	0.000	Shortfall of Sites	0.128	Low Medium II Residential	RD2-1	0	0	0	31.170	0.193		Residential - Four Units (Any Combination) - 4 Stories or Less, 4	150A229 381		Northeast Los Angeles	Yes	MI	R2RD
Los Angeles	700 ISABEL ST	90065	5453027001	0.000	0.000	0.193	0.000	Shortfall of Sites	0.064	Low Residential	RD3-1-CDO	0	0	0	62.595	0.193		Residential - Double, Duplex, or Two Units - 4 Stories or Less, 2	145-5A219 381		Northeast Los Angeles	Yes	MI	R2RD
Los Angeles	3455 PLATA ST	90026	5401010029	0.000	0.000	0.193	0.000	Shortfall of Sites	0.107	Low Medium II Residential	RD1.5-1VL	0	0	0	37.290	0.193		Residential - Three Units (Any Combination) - 4 Stories or Less, 3	141A201 381		Silver Lake - Echo Park - Elysian Valley	Yes	MI	R2RD
Los Angeles	833 N BENTON WAY	90026	5402004017	0.000	0.000	0.193	0.000	Shortfall of Sites	0.156	Low Medium II Residential	RD2-1VL	0	0	0	25.647	0.193		Residential - Double, Duplex, or Two Units - 4 Stories or Less, 2	141A205 381		Silver Lake - Echo Park - Elysian Valley	Yes	MI	R2RD
Los Angeles	711 ROSEMONT AVE	90026	5402026009	0.000	0.000	0.193	0.000	Shortfall of Sites	0.128	Low Medium II Residential	RD1.5-1VL	0	0	0	31.164	0.193		Residential - Three Units (Any Combination) - 4 Stories or Less, 3	139-5A205 381		Silver Lake - Echo Park - Elysian Valley	Yes	MI	R2RD
Los Angeles	6108 ALCOTT ST	90035	5068003012	0.000	0.000	0.193	0.000	Shortfall of Sites	0.138	Low Medium II Residential	RD1.5-1-O	0	0	0	29.039	0.193		Residential - Five or More Units or Apartments (Any Combination) - 4 Stories or Less, 6	129B173 381		Wilshire	Yes	MI	R2RD
Los Angeles	5065 BANGOR ST	90016	5062014014	0.000	0.000	0.193	0.000	Shortfall of Sites	0.138	Low Medium II Residential	RD2-1	0	0	0	28.961	0.193		Residential - Four Units (Any Combination) - 4 Stories or Less, 4	123B181 381		West Adams - Baldwin Hills - Leimert	Yes	MI	R2RD
Los Angeles	1832 W 24TH ST	90018	5058021029	0.000	0.000	0.193	0.000	Shortfall of Sites	0.153	Low Medium II Residential	RD2-1-CPIO	0	0	0	26.194	0.193		Residential - Double, Duplex, or Two Units - 4 Stories or Less, 2	123B193 381		South Los Angeles	Yes	MI	R2RD
Los Angeles	1403 W 37TH DR	90018	5041029011	0.000	0.000	0.193	0.000	Shortfall of Sites	0.128	Low Medium II Residential	RD2-1-O	0	0	0	31.183	0.193		Residential - Four Units (Any Combination) - 4 Stories or Less, 4	117B193 381		South Los Angeles	Yes	MI	R2RD
Los Angeles	1226 EXPOSITION BLVD	90007	5037013022	0.000	0.000	0.193	0.000	Shortfall of Sites	0.080	Low Medium II Residential	RD1.5-1-CPIO	0	0	0	50.202	0.193		Residential - Double, Duplex, or Two Units - 4 Stories or Less, 2	117B197 381		South Los Angeles	Yes	MI	R2RD
Los Angeles	3641 TRINITY ST	90011	5121016011	0.000	0.000	0.193	0.000	Shortfall of Sites	0.136	Low Medium I Residential	R2-1	0	0	0	29.343	0.193		Residential - Five or More Units or Apartments (Any Combination) - 4 Stories or Less, 6	117A205 381		Southeast Los Angeles	Yes	MI	R2RD
Los Angeles	1338 E 33RD ST	90011	5114036004	0.000	0.000	0.193	0.000	Shortfall of Sites	0.132	Low Medium II Residential	RD1.5-1	0	0	0	30.193	0.193		Residential - Five or More Units or Apartments (Any Combination) - 4 Stories or Less, 5	117A211 381		Southeast Los Angeles	Yes	MI	R2RD
Los Angeles	4307 HONDURAS ST	90011	5116020022	0.000	0.000	0.193	0.000	Shortfall of Sites	0.123	Low Medium II Residential	RD1.5-1	0	0	0	32.496	0.193		Residential - Three Units (Any Combination) - 4 Stories or Less, 3	114A213 381		Southeast Los Angeles	Yes	MI	R2RD
Los Angeles	1018 E 43RD PL	90011	5115014009	0.000	0.000	0.193	0.000	Shortfall of Sites	0.155	Low Medium II Residential	RD2-1	0	0	0	25.805	0.193		Residential - Double, Duplex, or Two Units - 4 Stories or Less, 2	114A209 381		Southeast Los Angeles	Yes	MI	R2RD
Los Angeles	200 W 47TH ST	90037	5110011002	0.000	0.000	0.193	0.000	Shortfall of Sites	0.130	Low Medium I Residential	R2-1	0	0	0	30.850	0.193		Residential - Three Units (Any Combination) - 4 Stories or Less, 3	112-5A203 381		Southeast Los Angeles	Yes	MI	R2RD
Los Angeles	1227 E 47TH PL	90011	5107015029	0.000	0.000	0.193	0.000	Shortfall of Sites	0.066	Low Medium I Residential	R2-1	0	0	0	60.419	0.193		Residential - Double, Duplex, or Two Units - 4 Stories or Less, 2	112-5A211 381		Southeast Los Angeles	Yes	MI	R2RD
Los Angeles	281 E 47TH PL	90011	5109010049	0.000	0.000	0.193	0.000	Shortfall of Sites	0.122	Low Medium I Residential	R2-1	0	0	0	32.663	0.193		Residential - Double, Duplex, or Two Units - 4 Stories or Less, 2	112-5A205 381		Southeast Los Angeles	Yes	MI	R2RD
Los Angeles	1160 E 47TH PL	90011	5107017019	0.000	0.000	0.193	0.000	Shortfall of Sites	0.066	Low Medium I Residential	R2-1	0	0	0	60.377	0.193		Residential - Double, Duplex, or Two Units - 4 Stories or Less, 2	112-5A209 381		Southeast Los Angeles	Yes	MI	R2RD
Los Angeles	851 E 51ST ST	90011	5108014027	0.000	0.000	0.193	0.000	Shortfall of Sites	0.092	Low Medium II Residential	RD2-1	0	0	0	43.250	0.193		Residential - Five or More Units or Apartments (Any Combination) - 4 Stories or Less, 8	111A209 381		Southeast Los Angeles	Yes	MI	R2RD
Los Angeles	916 W 53RD ST	90037	5001005005	0.000	0.000	0.193	0.000	Shortfall of Sites	0.118	Low Medium I Residential	R2-1	0	0	0	33.766	0.193		Residential - Double, Duplex, or Two Units - 4 Stories or Less, 2	108B197 381		South Los Angeles	Yes	MI	R2RD
Los Angeles	738 E 53RD ST	90011	5103007011	0.000	0.000	0.193	0.000	Shortfall of Sites	0.138	Low Medium I Residential	R2-1	0	0	0	28.943	0.193		Residential - Double, Duplex, or Two Units - 4 Stories or Less, 2	108B205 381		Southeast Los Angeles	Yes	MI	R2RD
Los Angeles	1336 W 60TH ST	90044	6003017005	0.000	0.000	0.193	0.000	Shortfall of Sites	0.144	Low Medium I Residential	R2-1	0	0	0	27.851	0.193		Residential - Double, Duplex, or Two Units - 4 Stories or Less, 2	105B197 381		South Los Angeles	Yes	MI	R2RD
Los Angeles	9320 CLOVIS AVE	90002	6049031027	0.000	0.000	0.193	0.000	Shortfall of Sites	0.119	Low Medium II Residential	RD2-1	0	0	0	33.642	0.193		Residential - Five or More Units or Apartments (Any Combination) - 4 Stories or Less, 6	094-5A209 381		Southeast Los Angeles	Yes	MI	R2RD
Los Angeles	213 W 99TH ST	90003	6053016013	0.000	0.000	0.193	0.000	Shortfall of Sites	0.120	Low Medium I Residential	R2-1	0	0	0	33.435	0.193		Residential - Double, Duplex, or Two Units - 4 Stories or Less, 2	093A203 381		Southeast Los Angeles	Yes	MI	R2RD
Los Angeles	237 E 103RD ST	90003	6063010028	0.000	0.000	0.193	0.000	Shortfall of Sites	0.123	Low Medium I Residential	R2-1	0	0	0	32.409	0.193		Residential - Double, Duplex, or Two Units - 4 Stories or Less, 2	091-5A205 381		Southeast Los Angeles	Yes	MI	R2RD
Los Angeles	408 W 107TH ST	90003	6061033003	0.000	0.000	0.193	0.000	Shortfall of Sites	0.152	Low Medium I Residential	R2-1	0	0	0	26.236	0.193		Residential - Double, Duplex, or Two Units - 4 Stories or Less, 2	090A201 381		South Los Angeles	Yes	MI	R2RD
Los Angeles	642 E 111TH ST	90059	6071006018	0.000	0.000	0.193	0.000	Shortfall of Sites	0.132	Low Medium I Residential	R2-1	0	0	0	30.216	0.193		Residential - Double, Duplex, or Two Units - 4 Stories or Less, 2	088-5A207 381		Southeast Los Angeles	Yes	MI	R2RD
Los Angeles	1660 253RD ST	90710	7410021014	0.000	0.000	0.193	0.000	Shortfall of Sites	0.129	Low Medium I Residential	R2-1XL	0	0	0	31.096	0.193		Residential - Double, Duplex, or Two Units - 4 Stories or Less, 2	036B193 381		Wilmington - Harbor City	Yes	MI	R2RD

Jurisdiction Name	Site Address/Intersection	5 Digit ZIP Code	Assessor Parcel Number	Very Low-Income	Low-Income	Moderate-Income	Above Moderate-Income	Type of Shortfall	Parcel Size (Acres)	Current General Plan Designation	Current Zoning	Proposed General Plan (GP) Designation	Proposed Zoning	Minimum Density Allowed	Maximum Density Allowed	Total Capacity	Vacant/ Nonvacant	Description of Existing Uses	PIN	Base Density Per Acre	Community Plan Area	Rent Stabalization Ordinance	Income Category	Applicable Rezoning Program (Program informing values in Column Q listed first)
Los Angeles	814 GULF AVE	90744	7416015045	0.000	0.000	0.193	0.000	Shortfall of Sites	0.120	Low Medium II Residential	[Q]RD1.5-1XL-O-CUGU	0	0	0	33.332	0.193		Residential - Four Units (Any Combination) - 4 Stories or Less, 4	030B205 381		Wilmington - Harbor City	Yes	MI	R2RD
Los Angeles	3021 E 6TH ST	90023	5186003035	0.000	0.000	0.193	0.000	Shortfall of Sites	0.155	Low Medium I Residential	R2-1-CUGU	0	0	0	25.877	0.193		Residential - Five or More Units or Apartments (Any Combination) - 4 Stories or Less, 5	124-5A225 382	21	Boyle Heights	Yes	MI	R2RD , BH CPU
Los Angeles	5234 LEXINGTON AVE	90029	5537010017	0.000	0.000	0.193	0.000	Shortfall of Sites	0.091	Low Medium II Residential	RD1.5-1XL	0	0	0	43.913	0.193		Residential - Four Units (Any Combination) - 4 Stories or Less, 4	144B193 382		Hollywood	Yes	MI	R2RD
Los Angeles	3534 LINDA VISTA TER	90032	5219012005	0.000	0.000	0.193	0.000	Shortfall of Sites	0.178	Medium Residential	[Q]RD3-1D	0	0	0	22.494	0.193		Residential - Double, Duplex, or Two Units - 4 Stories or Less, 2	144A235 382		Northeast Los Angeles	Yes	MI	R2RD
Los Angeles	360 N OCCIDENTAL BLVD	90026	5156024002	0.000	0.000	0.193	0.000	Shortfall of Sites	0.070	Low Medium II Residential	RD2-1VL	0	0	0	57.357	0.193		Residential - Five or More Units or Apartments (Any Combination) - 4 Stories or Less, 6	139-5A203 382		Silver Lake - Echo Park - Elysian Valley	Yes	MI	R2RD
Los Angeles	123 N BONNIE BRAE ST	90026	5157027011	0.000	0.000	0.193	0.000	Shortfall of Sites	0.138	Low Medium Residential	RD1.5-1	0	0	0	29.040	0.193		Residential - Double, Duplex, or Two Units - 4 Stories or Less, 2	136-5A205 382		Westlake	Yes	MI	R2RD
Los Angeles	1261 S BURNSIDE AVE	90019	5085016028	0.000	0.000	0.193	0.000	Shortfall of Sites	0.145	Low Medium I Residential	R2-1-O	0	0	0	27.639	0.193		Residential - Double, Duplex, or Two Units - 4 Stories or Less, 2	129B177 382		Wilshire	Yes	MI	R2RD
Los Angeles	2757 FAIRMOUNT ST	90033	5177013014	0.000	0.000	0.193	0.000	Shortfall of Sites	0.134	Low Medium II Residential	RD1.5-1-CUGU	0	0	0	29.785	0.193		Residential - Five or More Units or Apartments (Any Combination) - 4 Stories or Less, 8	130-5A227 382		Boyle Heights	Yes	MI	R2RD
Los Angeles	4734 SATURN ST	90019	5071022047	0.000	0.000	0.193	0.000	Shortfall of Sites	0.118	Low Medium II Residential	RD1.5-1-O	0	0	0	34.018	0.193		Residential - Five or More Units or Apartments (Any Combination) - 4 Stories or Less, 10	126B181 382		West Adams - Baldwin Hills - Leimert	Yes	MI	R2RD
Los Angeles	1840 W 24TH ST	90018	5058021028	0.000	0.000	0.193	0.000	Shortfall of Sites	0.153	Low Medium II Residential	RD2-1-CPIO	0	0	0	26.194	0.193		Residential - Double, Duplex, or Two Units - 4 Stories or Less, 2	123B193 382		South Los Angeles	Yes	MI	R2RD
Los Angeles	3428 PALOMA ST	90011	5114003009	0.000	0.000	0.193	0.000	Shortfall of Sites	0.121	Low Medium II Residential	RD2-1	0	0	0	32.937	0.193		Residential - Double, Duplex, or Two Units - 4 Stories or Less, 2	117A207 382		Southeast Los Angeles	Yes	MI	R2RD
Los Angeles	3415 MCKINLEY AVE	90011	5114003006	0.000	0.000	0.193	0.000	Shortfall of Sites	0.120	Low Medium II Residential	RD2-1	0	0	0	33.206	0.193		Residential - Four Units (Any Combination) - 4 Stories or Less, 4	117A209 382		Southeast Los Angeles	Yes	MI	R2RD
Los Angeles	1411 E 43RD PL	90011	5116008020	0.000	0.000	0.193	0.000	Shortfall of Sites	0.119	Low Medium I Residential	R2-1	0	0	0	33.523	0.193		Residential - Double, Duplex, or Two Units - 4 Stories or Less, 2	114A211 382		Southeast Los Angeles	Yes	MI	R2RD
Los Angeles	1010 E 43RD PL	90011	5115014010	0.000	0.000	0.193	0.000	Shortfall of Sites	0.155	Low Medium II Residential	RD2-1	0	0	0	25.804	0.193		Residential - Three Units (Any Combination) - 4 Stories or Less, 3	114A209 382		Southeast Los Angeles	Yes	MI	R2RD
Los Angeles	204 W 47TH ST	90037	5110011003	0.000	0.000	0.193	0.000	Shortfall of Sites	0.130	Low Medium I Residential	R2-1	0	0	0	30.850	0.193		Residential - Double, Duplex, or Two Units - 4 Stories or Less, 2	112-5A203 382		Southeast Los Angeles	Yes	MI	R2RD
Los Angeles	269 E 47TH PL	90011	5109010050	0.000	0.000	0.193	0.000	Shortfall of Sites	0.138	Low Medium I Residential	R2-1	0	0	0	29.007	0.193		Residential - Double, Duplex, or Two Units - 4 Stories or Less, 2	112-5A205 382		Southeast Los Angeles	Yes	MI	R2RD
Los Angeles	114 W 51ST ST	90037	5110025018	0.000	0.000	0.193	0.000	Shortfall of Sites	0.154	Low Medium I Residential	R2-1	0	0	0	25.985	0.193		Residential - Double, Duplex, or Two Units - 4 Stories or Less, 2	111A203 382		Southeast Los Angeles	Yes	MI	R2RD
Los Angeles	5114 WALL ST	90011	5109007031	0.000	0.000	0.193	0.000	Shortfall of Sites	0.115	Low Medium II Residential	RD2-1	0	0	0	34.799	0.193		Residential - Double, Duplex, or Two Units - 4 Stories or Less, 2	111A205 382		Southeast Los Angeles	Yes	MI	R2RD
Los Angeles	875 E 53RD ST	90011	5103025004	0.000	0.000	0.193	0.000	Shortfall of Sites	0.106	Low Medium I Residential	R2-1	0	0	0	37.876	0.193		Residential - Double, Duplex, or Two Units - 4 Stories or Less, 2	108B209 382		Southeast Los Angeles	Yes	MI	R2RD
Los Angeles	732 E 53RD ST	90011	5103007010	0.000	0.000	0.193	0.000	Shortfall of Sites	0.138	Low Medium I Residential	R2-1	0	0	0	28.942	0.193		Residential - Double, Duplex, or Two Units - 4 Stories or Less, 2	108B205 382		Southeast Los Angeles	Yes	MI	R2RD
Los Angeles	1332 W 60TH ST	90044	6003017006	0.000	0.000	0.193	0.000	Shortfall of Sites	0.144	Low Medium I Residential	R2-1	0	0	0	27.851	0.193		Residential - Double, Duplex, or Two Units - 4 Stories or Less, 2	105B197 382		South Los Angeles	Yes	MI	R2RD
Los Angeles	244 W 69TH ST	90003	6012009062	0.000	0.000	0.193	0.000	Shortfall of Sites	0.117	Low Medium I Residential	R2-1	0	0	0	34.065	0.193		Residential - Double, Duplex, or Two Units - 4 Stories or Less, 2	102B201 382		Southeast Los Angeles	Yes	MI	R2RD
Los Angeles	831 E 76TH ST	90001	6023014023	0.000	0.000	0.193	0.000	Shortfall of Sites	0.117	Low Medium I Residential	R2-1-CPIO	0	0	0	34.163	0.193		Residential - Double, Duplex, or Two Units - 4 Stories or Less, 2	102B209 382		Southeast Los Angeles	Yes	MI	R2RD
Los Angeles	918 E 80TH ST	90001	6029005023	0.000	0.000	0.193	0.000	Shortfall of Sites	0.117	Low Medium I Residential	R2-1	0	0	0	34.163	0.193		Residential - Double, Duplex, or Two Units - 4 Stories or Less, 2	099B209 382		Southeast Los Angeles	Yes	MI	R2RD
Los Angeles	217 W 99TH ST	90003	6053016012	0.000	0.000	0.193	0.000	Shortfall of Sites	0.120	Low Medium I Residential	R2-1	0	0	0	33.435	0.193		Residential - Four Units (Any Combination) - 4 Stories or Less, 4	093A203 382		Southeast Los Angeles	Yes	MI	R2RD
Los Angeles	7533 VINELAND AVE	91352	2315013009	0.000	0.000	0.193	0.000	Shortfall of Sites	0.321	Low Residential	R1-1, RD1.5-1	0	0	0	12.446	0.193		Residential - Five or More Units or Apartments (Any Combination) - 4 Stories or Less, 9	186B173 383		Sun Valley - La Tuna Canyon	Yes	MI	R2RD
Los Angeles	3111 MALABAR ST	90063	5178012045	0.000	0.000	0.193	0.000	Shortfall of Sites	0.166	Low Medium I Residential	R2-1-CUGU	0	0	0	24.095	0.193		Residential - Four Units (Any Combination) - 4 Stories or Less, 4	129A227 383	21	Boyle Heights	Yes	MI	R2RD , BH CPU
Los Angeles	920 EUCLID AVE	90023	5189003029	0.000	0.000	0.193	0.000	Shortfall of Sites	0.126	Low Medium I Residential	R2-1-CUGU	0	0	0	31.710	0.193		Residential - Five or More Units or Apartments (Any Combination) - 4 Stories or Less, 5	123A225 383	29	Boyle Heights	Yes	MI	R2RD , BH CPU
Los Angeles	1258 MEADOWBROOK AVE	90019	5070008012	0.000	0.000	0.193	0.000	Shortfall of Sites	0.147	Low Medium I Residential	R2-1-O	0	0	0	27.196	0.193		Residential - Double, Duplex, or Two Units - 4 Stories or Less, 2	129B181 383		Wilshire	Yes	MI	R2RD
Los Angeles	1622 6TH AVE	90019	5072020018	0.000	0.000	0.193	0.000	Shortfall of Sites	0.162	Low Medium II Residential	RD2-1XL-O-CPIO	0	0	0	24.715	0.193		Residential - Three Units (Any Combination) - 4 Stories or Less, 3	126B189 383		West Adams - Baldwin Hills - Leimert	Yes	MI	R2RD
Los Angeles	1846 W 24TH ST	90018	5058021027	0.000	0.000	0.193	0.000	Shortfall of Sites	0.153	Low Medium II Residential	RD2-1-CPIO	0	0	0	26.193	0.193		Residential - Double, Duplex, or Two Units - 4 Stories or Less, 2	123B193 383		South Los Angeles	Yes	MI	R2RD
Los Angeles	620 SPENCE ST	90023	5188003018	0.000	0.000	0.193	0.000	Shortfall of Sites	0.138	Low Medium II Residential	RD1.5-1-CUGU	0	0	0	29.088	0.193		Residential - Three Units (Any Combination) - 4 Stories or Less, 3	123A227 383		Boyle Heights	Yes	MI	R2RD
Los Angeles	519 E 33RD ST	90011	5120020027	0.000	0.000	0.193	0.000	Shortfall of Sites	0.116	Low Medium I Residential	R2-1	0	0	0	34.471	0.193		Residential - Double, Duplex, or Two Units - 4 Stories or Less, 2	118-5A207 383		Southeast Los Angeles	Yes	MI	R2RD
Los Angeles	485 E 41ST ST	90011	5113003006	0.000	0.000	0.193	0.000	Shortfall of Sites	0.072	Low Medium II Residential	RD2-1	0	0	0	55.490	0.193		Residential - Three Units (Any Combination) - 4 Stories or Less, 3	115-5A207 383		Southeast Los Angeles	Yes	MI	R2RD
Los Angeles	1000 E 43RD PL	90011	5115014011	0.000	0.000	0.193	0.000	Shortfall of Sites	0.155	Low Medium II Residential	RD2-1	0	0	0	25.802	0.193		Residential - Double, Duplex, or Two Units - 4 Stories or Less, 2	114A209 383		Southeast Los Angeles	Yes	MI	R2RD
Los Angeles	265 E 47TH PL	90011	5109010051	0.000	0.000	0.193	0.000	Shortfall of Sites	0.138	Low Medium I Residential	R2-1	0	0	0	28.978	0.193		Residential - Double, Duplex, or Two Units - 4 Stories or Less, 2	112-5A205 383		Southeast Los Angeles	Yes	MI	R2RD
Los Angeles	488 E 47TH ST	90011	5109019021	0.000	0.000	0.193	0.000	Shortfall of Sites	0.140	Low Medium I Residential	R2-1	0	0	0	28.489	0.193		Residential - Three Units (Any Combination) - 4 Stories or Less, 3	112-5A207 383		Southeast Los Angeles	Yes	MI	R2RD
Los Angeles	120 W 51ST ST	90037	5110025019	0.000	0.000	0.193	0.000	Shortfall of Sites	0.123	Low Medium I Residential	R2-1	0	0	0	32.505	0.193		Residential - Five or More Units or Apartments (Any Combination) - 4 Stories or Less, 6	111A203 383		Southeast Los Angeles	Yes	MI	R2RD
Los Angeles	726 E 53RD ST	90011	5103007009	0.000	0.000	0.193	0.000	Shortfall of Sites	0.138	Low Medium I Residential	R2-1	0	0	0	28.942	0.193		Residential - Double, Duplex, or Two Units - 4 Stories or Less, 2	108B205 383		Southeast Los Angeles	Yes	MI	R2RD
Los Angeles	1324 W 60TH ST	90044	6003017007	0.000	0.000	0.193	0.000	Shortfall of Sites	0.144	Low Medium I Residential	R2-1	0	0	0	27.850	0.193		Residential - Double, Duplex, or Two Units - 4 Stories or Less, 2	105B197 383		South Los Angeles	Yes	MI	R2RD
Los Angeles	914 E 80TH ST	90001	6029005024	0.000	0.000	0.193	0.000	Shortfall of Sites	0.117	Low Medium I Residential	R2-1	0	0	0	34.163	0.193		Residential - Double, Duplex, or Two Units - 4 Stories or Less, 2	099B209 383		Southeast Los Angeles	Yes	MI	R2RD
Los Angeles	235 W 89TH ST	90003	6040026010	0.000	0.000	0.193	0.000	Shortfall of Sites	0.124	Low Medium I Residential	R2-1	0	0	0	32.264	0.193		Residential - Four Units (Any Combination) - 4 Stories or Less, 4	096A203 383		Southeast Los Angeles	Yes	MI	R2RD
Los Angeles	221 W 99TH ST	90003	6053016011	0.000	0.000	0.193	0.000	Shortfall of Sites	0.120	Low Medium I Residential	R2-1	0	0	0	33.433	0.193		Residential - Double, Duplex, or Two Units - 4 Stories or Less, 2	093A203 383		Southeast Los Angeles	Yes	MI	R2RD
Los Angeles	650 E 111TH ST	90059	6071006020	0.000	0.000	0.193	0.000	Shortfall of Sites	0.104	Low Medium I Residential	R2-1	0	0	0	38.615	0.193		Residential - Double, Duplex, or Two Units - 4 Stories or Less, 2	088-5A207 383		Southeast Los Angeles	Yes	MI	R2RD
Los Angeles	10317 LAUREL CANYON BLVD	91331	2646003015	0.000	0.000	0.193	0.000	Shortfall of Sites	0.152	Low Medium II Residential	RD2-1-O	0	0	0	26.312	0.193		Residential - Three Units (Any Combination) - 4 Stories or Less, 3	204B157 384		Arleta - Pacoima	Yes	MI	R2RD
Los Angeles	2761 FOLSOM ST	90033	5177030014	0.000	0.000	0.193	0.000	Shortfall of Sites	0.132	Low Medium I Residential	R2-1-CUGU	0	0	0	30.397	0.193		Residential - Four Units (Any Combination) - 4 Stories or Less, 4	129A227 384	29	Boyle Heights	Yes	MI	R2RD , BH CPU
Los Angeles	413 N FRESNO ST	90063	5178022005	0.000	0.000	0.193	0.000	Shortfall of Sites	0.107	Low Medium I Residential	R2-1-CUGU	0	0	0	37.551	0.193		Residential - Double, Duplex, or Two Units - 4 Stories or Less, 2	127-5A227 384	21	Boyle Heights	Yes	MI	R2RD , BH CPU
Los Angeles	3446 LOOSMORE ST	90065	5453024002	0.000	0.000	0.193	0.000	Shortfall of Sites	0.129	Low Residential	RD3-1-CDO	0	0	0	31.016	0.193		Residential - Five or More Units or Apartments (Any Combination) - 4 Stories or Less, 5	147A219 384		Northeast Los Angeles	Yes	MI	R2RD
Los Angeles	3527 LINDA VISTA TER	90032	5219009024	0.000	0.000	0.193	0.000	Shortfall of Sites	0.158	Low Medium I Residential	[Q]RD3-1D	0	0	0	25.349	0.193		Residential - Double, Duplex, or Two Units - 4 Stories or Less, 2	144A235 384		Northeast Los Angeles	Yes	MI	R2RD
Los Angeles	1852 W 24TH ST	90018	5058021026	0.000	0.000	0.193	0.000	Shortfall of Sites	0.153	Low Medium II Residential	RD2-1-CPIO	0	0	0	26.193	0.193		Residential - Four Units (Any Combination) - 4 Stories or Less, 4	123B193 384		South Los Angeles	Yes	MI	R2RD
Los Angeles	1339 E 22ND ST	90011	5119003020	0.000	0.000	0.193	0.000	Shortfall of Sites	0.132	Low Medium I Residential	R2-1	0	0	0	30.289	0.193		Residential - Double, Duplex, or Two Units - 4 Stories or Less, 2	120A211 384		Southeast Los Angeles	Yes	MI	R2RD
Los Angeles	1218 EXPOSITION BLVD	90007	5037014024	0.000	0.000	0.193	0.000	Shortfall of Sites	0.118	Low Medium II Residential	RD1.5-1-CPIO	0	0	0	33.865	0.193		Residential - Double, Duplex, or Two Units - 4 Stories or Less, 2	117B197 384		South Los Angeles	Yes	MI	R2RD
Los Angeles	1228 W 40TH PL	90037	5020015009	0.000	0.000	0.193	0.000	Shortfall of Sites	0.147	Low Medium I Residential	R2-1	0	0	0	27.192	0.193		Residential - Double, Duplex, or Two Units - 4 Stories or Less, 2	114B197 384		South Los Angeles	Yes	MI	R2RD
Los Angeles	990 E 43RD PL	90011	5115014012	0.000	0.000	0.193	0.000	Shortfall of Sites	0.155	Low Medium II Residential	RD2-1	0	0	0	25.800	0.193		Residential - Three Units (Any Combination) - 4 Stories or Less, 3	114A209 384		Southeast Los Angeles	Yes	MI	R2RD
Los Angeles	210 W 47TH ST	90037	5110011005	0.000	0.000	0.193	0.000	Shortfall of Sites	0.130	Low Medium I Residential	R2-1	0	0	0	30.850	0.193		Residential - Three Units (Any Combination) - 4 Stories or Less, 3	112-5A203 384		Southeast Los Angeles	Yes	MI	R2RD
Los Angeles	482 E 47TH ST	90011	5109019020	0.000	0.000	0.193	0.000	Shortfall of Sites	0.140	Low Medium I Residential	R2-1	0	0	0	28.489	0.193		Residential - Four Units (Any Combination) - 4 Stories or Less, 4	112-5A207 384		Southeast Los Angeles	Yes	MI	R2RD
Los Angeles	859 E 53RD ST	90011	5103025002	0.000	0.000	0.193	0.000	Shortfall of Sites	0.106	Low Medium I Residential	R2-1	0	0	0	37.876	0.193		Residential - Double, Duplex, or Two Units - 4 Stories or Less, 2	108B209 384		Southeast Los Angeles	Yes	MI	R2RD
Los Angeles	720 E 53RD ST	90011	5103007008	0.000	0.000	0.193	0.000	Shortfall of Sites	0.138	Low Medium I Residential	R2-1	0	0	0	28.942	0.193		Residential - Double, Duplex, or Two Units - 4 Stories or Less, 2	108B205 384		Southeast Los Angeles	Yes	MI	R2RD
Los Angeles	1322 W 60TH ST	90044	6003017008	0.000	0.000	0.193	0.000	Shortfall of Sites	0.144	Low Medium I Residential	R2-1	0	0	0	27.851	0.193		Residential - Three Units (Any Combination) - 4 Stories or Less, 3	105B197 384		South Los Angeles	Yes	MI	R2RD
Los Angeles	237 W 89TH ST	90003	6040026011	0.000	0.000	0.193	0.000	Shortfall of Sites	0.124	Low Medium I Residential	R2-1	0	0	0	32.265	0.193		Residential - Double, Duplex, or Two Units - 4 Stories or Less, 2	096A203 384		Southeast Los Angeles	Yes	MI	R2RD
Los Angeles	225 W 99TH ST	90003	6053016010	0.000	0.000	0.193	0.000	Shortfall of Sites	0.120	Low Medium I Residential	R2-1	0	0	0	33.432	0.193		Residential - Four Units (Any Combination) - 4 Stories or Less, 4	093A203 384		Southeast Los Angeles	Yes	MI	R2RD
Los Angeles	13724 S VERMONT AVE	90247	6119002016	0.000	0.000	0.193	0.000	Shortfall of Sites	0.207	Low Medium I Residential	RD3-1-O	0	0	0	19.359	0.193		Residential - Double, Duplex, or Two Units - 4 Stories or Less, 2	078B197 384		Harbor Gateway	Yes	MI	R2RD
Los Angeles	1161 SANFORD AVE	90744	7425005009	0.000	0.000	0.193	0.000	Shortfall of Sites	0.058	Low Medium I Residential	[T][Q]RD2-1XL-O-CUGU	0	0	0	69.134	0.193		Residential - Double, Duplex, or Two Units - 4 Stories or Less, 2	033B209 384		Wilmington - Harbor City	Yes	MI	R2RD
Los Angeles	26051 GOVERNOR AVE	90710	7411008033	0.000	0.000	0.193	0.000	Shortfall of Sites	0.109	General Commercial	[Q]RD1.5-1VL	0	0	0	36.740	0.193		Residential - Double, Duplex, or Two Units - 4 Stories or Less, 2	033B193 384		Wilmington - Harbor City	Yes	MI	R2RD
Los Angeles	3008 E 3RD ST	90033	5179004030	0.000	0.000	0.193	0.000	Shortfall of Sites	0.113	Low Medium I Residential	R2-1-CUGU	0	0	0	35.289	0.193		Residential - Three Units (Any Combination) - 4 Stories or Less, 3	126A225 385	21	Boyle Heights	Yes	MI	R2RD , BH CPU
Los Angeles	340 PARKMAN AVE	90026	5156015011	0.000	0.000	0.193	0.000	Shortfall of Sites	0.143	Low Medium II Residential	RD2-1VL	0	0	0	27.980	0.193		Residential - Double, Duplex, or Two Units - 4 Stories or Less, 2	139-5A203 385		Silver Lake - Echo Park - Elysian Valley	Yes	MI	R2RD
Los Angeles	149 S VENDOME ST	90057	5155002015	0.000	0.000	0.193	0.000	Shortfall of Sites	0.111	Low Medium Residential	RD1.5-1	0	0	0	36.098	0.193		Residential - Five or More Units or Apartments (Any Combination) - 4 Stories or Less, 6	138A201 385		Westlake	Yes	MI	R2RD
Los Angeles	1618 S WILTON PL	90019	5073017004	0.000	0.000	0.193	0.000	Shortfall of Sites	0.205	Low Medium I Residential	R2-1-CPIO	0	0	0	19.550	0.193		Residential - Four Units (Any Combination) - 4 Stories or Less, 4	126B189 385		South Los Angeles	Yes	MI	R2RD
Los Angeles	5405 HOMESIDE AVE	90016	5043021016	0.000	0.000	0.193	0.000	Shortfall of Sites	0.110	Low Medium II Residential	RD1.5-1	0	0	0	36.299	0.193		Residential - Double, Duplex, or Two Units - 4 Stories or Less, 2	120B177 385		West Adams - Baldwin Hills - Leimert	Yes	MI	R2RD

Jurisdiction Name	Site Address/Intersection	5 Digit ZIP Code	Assessor Parcel Number	Very Low-Income	Low-Income	Moderate-Income	Above Moderate-Income	Type of Shortfall	Parcel Size (Acres)	Current General Plan Designation	Current Zoning	Proposed General Plan (GP) Designation	Proposed Zoning	Minimum Density Allowed	Maximum Density Allowed	Total Capacity	Vacant/ Nonvacant	Description of Existing Uses	PIN	Base Density Per Acre	Community Plan Area	Rent Stabalization Ordinance	Income Category	Applicable Rezoning Program (Program informing values in Column Q listed first)
Los Angeles	3751 S ST ANDREWS PL	90018	5042016009	0.000	0.000	0.193	0.000	Shortfall of Sites	0.076	Low Medium I Residential	R2-1-O-CPIO	0	0	0	52.859	0.193		Residential - Double, Duplex, or Two Units - 4 Stories or Less, 2	117B193 385		South Los Angeles	Yes	MI	R2RD
Los Angeles	1530 E 23RD ST	90011	5118007004	0.000	0.000	0.193	0.000	Shortfall of Sites	0.111	Low Medium II Residential	R2-1	0	0	0	36.173	0.193		Residential - Three Units (Any Combination) - 4 Stories or Less, 3	118-5A211 385		Southeast Los Angeles	Yes	MI	R2RD
Los Angeles	3417 MCKINLEY AVE	90011	5114003007	0.000	0.000	0.193	0.000	Shortfall of Sites	0.121	Low Medium II Residential	RD2-1	0	0	0	33.095	0.193		Residential - Four Units (Any Combination) - 4 Stories or Less, 4	117A209 385		Southeast Los Angeles	Yes	MI	R2RD
Los Angeles	4050 TRINITY ST	90011	5113024002	0.000	0.000	0.193	0.000	Shortfall of Sites	0.164	Low Medium II Residential	RD2-1	0	0	0	24.461	0.193		Residential - Four Units (Any Combination) - 4 Stories or Less, 4	115-5A205 385		Southeast Los Angeles	Yes	MI	R2RD
Los Angeles	4317 LIMA ST	90011	5116018026	0.000	0.000	0.193	0.000	Shortfall of Sites	0.123	Low Medium II Residential	RD1.5-1	0	0	0	32.457	0.193		Residential - Four Units (Any Combination) - 4 Stories or Less, 4	114A213 385		Southeast Los Angeles	Yes	MI	R2RD
Los Angeles	216 W 47TH ST	90037	5110011006	0.000	0.000	0.193	0.000	Shortfall of Sites	0.130	Low Medium I Residential	R2-1	0	0	0	30.850	0.193		Residential - Double, Duplex, or Two Units - 4 Stories or Less, 2	112-5A203 385		Southeast Los Angeles	Yes	MI	R2RD
Los Angeles	478 E 47TH ST	90011	5109019019	0.000	0.000	0.193	0.000	Shortfall of Sites	0.140	Low Medium I Residential	R2-1	0	0	0	28.489	0.193		Residential - Double, Duplex, or Two Units - 4 Stories or Less, 2	112-5A207 385		Southeast Los Angeles	Yes	MI	R2RD
Los Angeles	636 W 51ST ST	90037	5001031003	0.000	0.000	0.193	0.000	Shortfall of Sites	0.108	Low Medium II Residential	RD2-1	0	0	0	37.022	0.193		Residential - Three Units (Any Combination) - 4 Stories or Less, 3	111A201 385		South Los Angeles	Yes	MI	R2RD
Los Angeles	714 E 53RD ST	90011	5103007007	0.000	0.000	0.193	0.000	Shortfall of Sites	0.138	Low Medium I Residential	R2-1	0	0	0	28.942	0.193		Residential - Double, Duplex, or Two Units - 4 Stories or Less, 2	108B205 385		Southeast Los Angeles	Yes	MI	R2RD
Los Angeles	154 W 59TH PL	90003	6005015010	0.000	0.000	0.193	0.000	Shortfall of Sites	0.124	Low Medium I Residential	R2-1	0	0	0	32.175	0.193		Residential - Four Units (Any Combination) - 4 Stories or Less, 4	105B201 385		Southeast Los Angeles	Yes	MI	R2RD
Los Angeles	1316 W 60TH ST	90044	6003017009	0.000	0.000	0.193	0.000	Shortfall of Sites	0.144	Low Medium I Residential	R2-1	0	0	0	27.851	0.193		Residential - Three Units (Any Combination) - 4 Stories or Less, 3	105B197 385		South Los Angeles	Yes	MI	R2RD
Los Angeles	906 E 80TH ST	90001	6029005026	0.000	0.000	0.193	0.000	Shortfall of Sites	0.117	Low Medium I Residential	R2-1	0	0	0	34.163	0.193		Residential - Double, Duplex, or Two Units - 4 Stories or Less, 2	099B209 385		Southeast Los Angeles	Yes	MI	R2RD
Los Angeles	241 W 89TH ST	90003	6040026012	0.000	0.000	0.193	0.000	Shortfall of Sites	0.124	Low Medium I Residential	R2-1	0	0	0	32.264	0.193		Residential - Double, Duplex, or Two Units - 4 Stories or Less, 2	096A203 385		Southeast Los Angeles	Yes	MI	R2RD
Los Angeles	227 W 108TH ST	90061	6074011038	0.000	0.000	0.193	0.000	Shortfall of Sites	0.122	Low Medium I Residential	R2-1	0	0	0	32.824	0.193		Residential - Double, Duplex, or Two Units - 4 Stories or Less, 2	090A203 385		Southeast Los Angeles	Yes	MI	R2RD
Los Angeles	14375 POLK ST	91342	2504015010	0.000	0.000	0.193	0.000	Shortfall of Sites	0.455	Low III Residential	RD6-1XL-K	0	0	0	8.799	0.193		Residential - Five or More Units or Apartments (Any Combination) · 4 Stories or Less, 23	225B149 386		Sylmar	Yes	MI	R2RD
Los Angeles	5647 DENNY AVE	91601	2415018003	0.000	0.000	0.193	0.000	Shortfall of Sites	0.155	Low Medium I Residential	R2-1VL	0	0	0	25.798	0.193		Residential - Double, Duplex, or Two Units - 4 Stories or Less, 2	174B177 386		North Hollywood - Valley Village	Yes	MI	R2RD
Los Angeles	3219 E 5TH ST	90063	5186005026	0.000	0.000	0.193	0.000	Shortfall of Sites	0.112	Low Medium I Residential	R2-1-CUGU	0	0	0	35.836	0.193		Residential - Double, Duplex, or Two Units - 4 Stories or Less, 2	124-5A227 386	21	Boyle Heights	Yes	MI	R2RD , BH CPU
Los Angeles	2906 JEFFRIES AVE	90065	5446008020	0.000	0.000	0.193	0.000	Shortfall of Sites	0.163	Low Medium II Residential	RD2-1-CDO-RIO	0	0	0	24.598	0.193		Residential - Double, Duplex, or Two Units - 4 Stories or Less, 2	144A219 386		Northeast Los Angeles	Yes	MI	R2RD
Los Angeles	1151 SUNVUE PL	90012	5405028024	0.000	0.000	0.193	0.000	Shortfall of Sites	0.103	Low Medium II Residential	RD2-1VL	0	0	0	38.844	0.193		Residential - Five or More Units or Apartments (Any Combination) · 4 Stories or Less, 5	136-5A211 386		Silver Lake - Echo Park - Elysian Valley	Yes	MI	R2RD
Los Angeles	1323 S STANLEY AVE	90019	5085026024	0.000	0.000	0.193	0.000	Shortfall of Sites	0.176	Low Medium II Residential	R2-1-O	0	0	0	22.773	0.193		, 2	129B177 386		Wilshire	Yes	MI	R2RD
Los Angeles	1618 CIMARRON ST	90019	5073019018	0.000	0.000	0.193	0.000	Shortfall of Sites	0.106	Low Medium I Residential	R2-1-CPIO	0	0	0	37.592	0.193		Residential - Double, Duplex, or Two Units - 4 Stories or Less, 2	126B189 386		South Los Angeles	Yes	MI	R2RD
Los Angeles	2315 S SYCAMORE AVE	90016	5062025055	0.000	0.000	0.193	0.000	Shortfall of Sites	0.055	Low Medium II Residential	RD2-1	0	0	0	72.534	0.193		Residential - Double, Duplex, or Two Units - 4 Stories or Less, 2	123B177 386		West Adams - Baldwin Hills - Leimert	Yes	MI	R2RD
Los Angeles	1708 W 24TH ST	90018	5058028002	0.000	0.000	0.193	0.000	Shortfall of Sites	0.144	Low Medium II Residential	RD2-1-CPIO	0	0	0	27.841	0.193		Residential - Double, Duplex, or Two Units - 4 Stories or Less, 2	123B193 386		South Los Angeles	Yes	MI	R2RD
Los Angeles	5265 BLACKWELDER ST	90016	5043015016	0.000	0.000	0.193	0.000	Shortfall of Sites	0.070	Low Medium II Residential	RD2-1	0	0	0	57.142	0.193		Residential - Double, Duplex, or Two Units - 4 Stories or Less, 2	120B177 386		West Adams - Baldwin Hills - Leimert	Yes	MI	R2RD
Los Angeles	3749 CRAWFORD ST	90011	5121020006	0.000	0.000	0.193	0.000	Shortfall of Sites	0.101	Low Medium I Residential	R2-1	0	0	0	39.599	0.193		Residential - Double, Duplex, or Two Units - 4 Stories or Less, 2	117A205 386		Southeast Los Angeles	Yes	MI	R2RD
Los Angeles	1224 W 40TH PL	90037	5020015008	0.000	0.000	0.193	0.000	Shortfall of Sites	0.147	Low Medium I Residential	R2-1	0	0	0	27.193	0.193		Residential - Double, Duplex, or Two Units - 4 Stories or Less, 2	114B197 386		South Los Angeles	Yes	MI	R2RD
Los Angeles	1189 E 41ST PL	90011	5115025015	0.000	0.000	0.193	0.000	Shortfall of Sites	0.150	Low Medium I Residential	R2-1	0	0	0	26.661	0.193		Residential - Double, Duplex, or Two Units - 4 Stories or Less, 2	115-5A209 386		Southeast Los Angeles	Yes	MI	R2RD
Los Angeles	972 E 43RD PL	90011	5115014014	0.000	0.000	0.193	0.000	Shortfall of Sites	0.155	Low Medium II Residential	RD2-1	0	0	0	25.756	0.193		Residential - Double, Duplex, or Two Units - 4 Stories or Less, 2	114A209 386		Southeast Los Angeles	Yes	MI	R2RD
Los Angeles	1527 E 48TH ST	90011	5106016015	0.000	0.000	0.193	0.000	Shortfall of Sites	0.136	Low Medium I Residential	R2-1	0	0	0	29.384	0.193		Residential - Double, Duplex, or Two Units - 4 Stories or Less, 2	112-5A213 386		Southeast Los Angeles	Yes	MI	R2RD
Los Angeles	126 W 51ST ST	90037	5110025021	0.000	0.000	0.193	0.000	Shortfall of Sites	0.062	Low Medium I Residential	R2-1	0	0	0	65.011	0.193		Residential - Double, Duplex, or Two Units - 4 Stories or Less, 2	111A203 386		Southeast Los Angeles	Yes	MI	R2RD
Los Angeles	5117 WALL ST	90011	5109005034	0.000	0.000	0.193	0.000	Shortfall of Sites	0.117	Low Medium II Residential	RD2-1	0	0	0	34.140	0.193		Residential - Double, Duplex, or Two Units - 4 Stories or Less, 2	111A205 386		Southeast Los Angeles	Yes	MI	R2RD
Los Angeles	158 W 59TH PL	90003	6005015011	0.000	0.000	0.193	0.000	Shortfall of Sites	0.124	Low Medium I Residential	R2-1	0	0	0	32.162	0.193		Residential - Double, Duplex, or Two Units - 4 Stories or Less, 2	105B201 386		Southeast Los Angeles	Yes	MI	R2RD
Los Angeles	6221 OVERHILL DR	90043	4002025014	0.000	0.000	0.193	0.000	Shortfall of Sites	0.126	Low Medium II Residential	RD1.5-1	0	0	0	31.778	0.193		Residential - Four Units (Any Combination) - 4 Stories or Less, 4	105B177 386		West Adams - Baldwin Hills - Leimert	Yes	MI	R2RD
Los Angeles	6901 BONSALLO AVE	90044	6013021018	0.000	0.000	0.193	0.000	Shortfall of Sites	0.155	Low Medium I Residential	R2-1	0	0	0	25.812	0.193		Residential - Double, Duplex, or Two Units - 4 Stories or Less, 2	102B201 386		South Los Angeles	Yes	MI	R2RD
Los Angeles	8000 WADSWORTH AVE	90001	6029005027	0.000	0.000	0.193	0.000	Shortfall of Sites	0.139	Low Medium I Residential	R2-1	0	0	0	28.759	0.193		Residential - Five or More Units or Apartments (Any Combination) · 4 Stories or Less, 5	099B209 386		Southeast Los Angeles	Yes	MI	R2RD
Los Angeles	231 W 108TH ST	90061	6074011037	0.000	0.000	0.193	0.000	Shortfall of Sites	0.183	Low Medium I Residential	R2-1	0	0	0	21.883	0.193		Residential - Three Units (Any Combination) - 4 Stories or Less, 3	090A203 386		Southeast Los Angeles	Yes	MI	R2RD
Los Angeles	5254 LEXINGTON AVE	90029	5537010013	0.000	0.000	0.193	0.000	Shortfall of Sites	0.081	Low Medium II Residential	RD1.5-1XL	0	0	0	49.494	0.193		Residential - Double, Duplex, or Two Units - 4 Stories or Less, 2	144B193 387		Hollywood	Yes	MI	R2RD
Los Angeles	1173 N EDGEMONT ST	90029	5540027019	0.000	0.000	0.193	0.000	Shortfall of Sites	0.115	Low Medium II Residential	RD1.5-1XL	0	0	0	34.831	0.193		Residential - Four Units (Any Combination) - 4 Stories or Less, 4	144B197 387		Hollywood	Yes	MI	R2RD
Los Angeles	232 N CORONADO ST	90026	5157008007	0.000	0.000	0.193	0.000	Shortfall of Sites	0.138	Low Medium Residential	RD1.5-1	0	0	0	29.040	0.193		Residential - Double, Duplex, or Two Units - 4 Stories or Less, 2	138A203 387		Westlake	Yes	MI	R2RD
Los Angeles	1619 S WILTON PL	90019	5073019009	0.000	0.000	0.193	0.000	Shortfall of Sites	0.174	Low Medium I Residential	R2-1-CPIO	0	0	0	22.927	0.193		Residential - Five or More Units or Apartments (Any Combination) · 4 Stories or Less, 5	126B189 387		South Los Angeles	Yes	MI	R2RD
Los Angeles	2405 S BURNSIDE AVE	90016	5063020020	0.000	0.000	0.193	0.000	Shortfall of Sites	0.134	Low Medium II Residential	RD1.5-1	0	0	0	29.890	0.193		Residential - Four Units (Any Combination) - 4 Stories or Less, 4	123B177 387		West Adams - Baldwin Hills - Leimert	Yes	MI	R2RD
Los Angeles	1145 E 27TH ST	90011	5119012017	0.000	0.000	0.193	0.000	Shortfall of Sites	0.121	Low Medium I Residential	R2-1	0	0	0	32.963	0.193		Residential - Double, Duplex, or Two Units - 4 Stories or Less, 2	118-5A211 387		Southeast Los Angeles	Yes	MI	R2RD
Los Angeles	1272 E 34TH ST	90011	5114028014	0.000	0.000	0.193	0.000	Shortfall of Sites	0.153	Low Medium I Residential	R2-1	0	0	0	26.183	0.193		Residential - Double, Duplex, or Two Units - 4 Stories or Less, 2	117A211 387		Southeast Los Angeles	Yes	MI	R2RD
Los Angeles	4050 WALL ST	90011	5113026002	0.000	0.000	0.193	0.000	Shortfall of Sites	0.164	Low Medium I Residential	R2-1	0	0	0	24.454	0.193		Residential - Three Units (Any Combination) - 4 Stories or Less, 3	115-5A205 387		Southeast Los Angeles	Yes	MI	R2RD
Los Angeles	1185 E 41ST PL	90011	5115025014	0.000	0.000	0.193	0.000	Shortfall of Sites	0.141	Low Medium I Residential	R2-1	0	0	0	28.338	0.193		Residential - Double, Duplex, or Two Units - 4 Stories or Less, 2	115-5A209 387		Southeast Los Angeles	Yes	MI	R2RD
Los Angeles	950 E 43RD PL	90011	5115013001	0.000	0.000	0.193	0.000	Shortfall of Sites	0.155	Low Medium II Residential	RD2-1	0	0	0	25.813	0.193		Residential - Double, Duplex, or Two Units - 4 Stories or Less, 2	114A209 387		Southeast Los Angeles	Yes	MI	R2RD
Los Angeles	224 W 47TH ST	90037	5110011008	0.000	0.000	0.193	0.000	Shortfall of Sites	0.130	Low Medium I Residential	R2-1	0	0	0	30.850	0.193		Residential - Double, Duplex, or Two Units - 4 Stories or Less, 2	112-5A203 387		Southeast Los Angeles	Yes	MI	R2RD
Los Angeles	201 E 47TH PL	90011	5109010059	0.000	0.000	0.193	0.000	Shortfall of Sites	0.154	Low Medium I Residential	R2-1	0	0	0	25.977	0.193		Residential - Three Units (Any Combination) - 4 Stories or Less, 3	112-5A205 387		Southeast Los Angeles	Yes	MI	R2RD
Los Angeles	470 E 47TH ST	90011	5109019017	0.000	0.000	0.193	0.000	Shortfall of Sites	0.140	Low Medium I Residential	R2-1	0	0	0	28.489	0.193		Residential - Four Units (Any Combination) - 4 Stories or Less, 4	112-5A207 387		Southeast Los Angeles	Yes	MI	R2RD
Los Angeles	1327 E 51ST ST	90011	5107032016	0.000	0.000	0.193	0.000	Shortfall of Sites	0.110	Low Medium I Residential	R2-1	0	0	0	36.245	0.193		Residential - Double, Duplex, or Two Units - 4 Stories or Less, 2	111A211 387		Southeast Los Angeles	Yes	MI	R2RD
Los Angeles	704 W 51ST ST	90037	5001031005	0.000	0.000	0.193	0.000	Shortfall of Sites	0.101	Low Medium II Residential	RD2-1	0	0	0	39.636	0.193		Residential - Double, Duplex, or Two Units - 4 Stories or Less, 2	111A201 387		South Los Angeles	Yes	MI	R2RD
Los Angeles	166 W 59TH PL	90003	6005014001	0.000	0.000	0.193	0.000	Shortfall of Sites	0.124	Low Medium I Residential	R2-1	0	0	0	32.150	0.193		Residential - Double, Duplex, or Two Units - 4 Stories or Less, 2	105B201 387		Southeast Los Angeles	Yes	MI	R2RD
Los Angeles	433 E 60TH ST	90003	6006027020	0.000	0.000	0.193	0.000	Shortfall of Sites	0.124	Low Medium I Residential	R2-1	0	0	0	32.257	0.193		Residential - Double, Duplex, or Two Units - 4 Stories or Less, 2	105B205 387		Southeast Los Angeles	Yes	MI	R2RD
Los Angeles	860 E 80TH ST	90001	6029006016	0.000	0.000	0.193	0.000	Shortfall of Sites	0.117	Low Medium I Residential	R2-1	0	0	0	34.163	0.193		Residential - Double, Duplex, or Two Units - 4 Stories or Less, 2	099B209 387		Southeast Los Angeles	Yes	MI	R2RD
Los Angeles	206 E 93RD ST	90003	6052010002	0.000	0.000	0.193	0.000	Shortfall of Sites	0.106	Low Medium I Residential	R2-1	0	0	0	37.634	0.193		Residential - Double, Duplex, or Two Units - 4 Stories or Less, 2	094-5A205 387		Southeast Los Angeles	Yes	MI	R2RD
Los Angeles	237 W 99TH ST	90003	6053016006	0.000	0.000	0.193	0.000	Shortfall of Sites	0.120	Low Medium I Residential	R2-1	0	0	0	33.450	0.193		Residential - Double, Duplex, or Two Units - 4 Stories or Less, 2	093A203 387		Southeast Los Angeles	Yes	MI	R2RD
Los Angeles	939 E 114TH ST	90059	6072025029	0.000	0.000	0.193	0.000	Shortfall of Sites	0.075	Low Medium I Residential	R2-1	0	0	0	53.526	0.193		Residential - Double, Duplex, or Two Units - 4 Stories or Less, 2	087A209 387		Southeast Los Angeles	Yes	MI	R2RD
Los Angeles	2921 PENNSYLVANIA AVE	90033	5180020013	0.000	0.000	0.193	0.000	Shortfall of Sites	0.093	Low Medium I Residential	R2-1-CUGU	0	0	0	42.896	0.193		Residential - Double, Duplex, or Two Units - 4 Stories or Less, 2	127-5A225 388	29	Boyle Heights	Yes	MI	R2RD , BH CPU
Los Angeles	3014 E 3RD ST	90033	5179004029	0.000	0.000	0.193	0.000	Shortfall of Sites	0.123	Low Medium I Residential	R2-1-CUGU	0	0	0	32.566	0.193		Residential - Double, Duplex, or Two Units - 4 Stories or Less, 2	126A225 388	21	Boyle Heights	Yes	MI	R2RD , BH CPU
Los Angeles	3209 OREGON ST	90023	5186017024	0.000	0.000	0.193	0.000	Shortfall of Sites	0.137	Low Medium I Residential	R2-1-CUGU	0	0	0	29.104	0.193		Residential - Three Units (Any Combination) - 4 Stories or Less, 3	123A225 388	21	Boyle Heights	Yes	MI	R2RD , BH CPU
Los Angeles	4976 NAVARRO ST	90032	5218011026	0.000	0.000	0.193	0.000	Shortfall of Sites	0.138	Low Medium I Residential	RD3-1	0	0	0	29.002	0.193		Residential - Three Units (Any Combination) - 4 Stories or Less, 3	144A235 388		Northeast Los Angeles	Yes	MI	R2RD
Los Angeles	3515 EL SERENO AVE	90032	5213001004	0.000	0.000	0.193	0.000	Shortfall of Sites	0.172	Low Medium I Residential	RD3-1	0	0	0	23.232	0.193		Residential - Double, Duplex, or Two Units - 4 Stories or Less, 2	144A233 388		Northeast Los Angeles	Yes	MI	R2RD
Los Angeles	720 N LA FAYETTE PARK PL	90026	5402004011	0.000	0.000	0.193	0.000	Shortfall of Sites	0.162	Low Medium I Residential	R2-1VL	0	0	0	24.743	0.193		Residential - Double, Duplex, or Two Units - 4 Stories or Less, 2	141A205 388		Silver Lake - Echo Park - Elysian Valley	Yes	MI	R2RD
Los Angeles	2212 CLINTON ST	90026	5402026026	0.000	0.000	0.193	0.000	Shortfall of Sites	0.076	Low Medium II Residential	RD2-1VL	0	0	0	52.849	0.193		Residential - Double, Duplex, or Two Units - 4 Stories or Less, 2	139-5A205 388		Silver Lake - Echo Park - Elysian Valley	Yes	MI	R2RD
Los Angeles	2708 COUNCIL ST	90026	5156021003	0.000	0.000	0.193	0.000	Shortfall of Sites	0.110	Low Medium Residential	RD1.5-1	0	0	0	36.221	0.193		Residential - Four Units (Any Combination) - 4 Stories or Less, 4	138A203 388		Westlake	Yes	MI	R2RD
Los Angeles	2722 FAIRMOUNT ST	90033	5177018025	0.000	0.000	0.193	0.000	Shortfall of Sites	0.134	Low Medium II Residential	RD1.5-1-CUGU	0	0	0	29.830	0.193		Residential - Double, Duplex, or Two Units - 4 Stories or Less, 2	130-5A227 388		Boyle Heights	Yes	MI	R2RD
Los Angeles	1619 CIMARRON ST	90019	5073021016	0.000	0.000	0.193	0.000	Shortfall of Sites	0.108	Low Medium I Residential	R2-1-CPIO	0	0	0	37.199	0.193		Residential - Four Units (Any Combination) - 4 Stories or Less, 4	126B189 388		South Los Angeles	Yes	MI	R2RD
Los Angeles	5850 DAVID AVE	90034	5065020012	0.000	0.000	0.193	0.000	Shortfall of Sites	0.115	Low Medium II Residential	RD1.5-1	0	0	0	34.836	0.193		Residential - Three Units (Any Combination) - 4 Stories or Less, 3	123B173 388		West Adams - Baldwin Hills - Leimert	Yes	MI	R2RD
Los Angeles	1712 W 24TH ST	90018	5058028003	0.000	0.000	0.193	0.000	Shortfall of Sites	0.144	Low Medium II Residential	RD2-1-CPIO	0	0	0	27.845	0.193		Residential - Three Units (Any Combination) - 4 Stories or Less, 4	123B193 388		South Los Angeles	Yes	MI	R2RD
Los Angeles	1341 E 22ND ST	90011	5119003022	0.000	0.000	0.193	0.000	Shortfall of Sites	0.132	Low Medium I Residential	R2-1	0	0	0	30.301	0.193		Residential - Double, Duplex, or Two Units - 4 Stories or Less, 2	120A211 388		Southeast Los Angeles	Yes	MI	R2RD

Jurisdiction Name	Site Address/Intersection	5 Digit ZIP Code	Assessor Parcel Number	Very Low-Income	Low-Income	Moderate-Income	Above Moderate-Income	Type of Shortfall	Parcel Size (Acres)	Current General Plan Designation	Current Zoning	Proposed General Plan (GP) Designation	Proposed Zoning	Minimum Density Allowed	Maximum Density Allowed	Total Capacity	Vacant/ Nonvacant	Description of Existing Uses	PIN	Base Density Per Acre	Community Plan Area	Rent Stabalization Ordinance	Income Category	Applicable Rezoning Program (Program informing values in Column Q listed first)
Los Angeles	2523 OBAMA BLVD	90018	5044022026	0.000	0.000	0.193	0.000	Shortfall of Sites	0.103	Low Medium II Residential	RD2-1	0	0	0	38.915	0.193		Residential - Three Units (Any Combination) - 4 Stories or Less, 3	117B189 388		West Adams - Baldwin Hills - Leimert	Yes	MI	R2RD
Los Angeles	4053 WALL ST	90011	5113028001	0.000	0.000	0.193	0.000	Shortfall of Sites	0.164	Low Medium I Residential	R2-1	0	0	0	24.441	0.193		Residential - Four Units (Any Combination) - 4 Stories or Less, 4	115-5A205 388		Southeast Los Angeles	Yes	MI	R2RD
Los Angeles	1435 E 43RD PL	90011	5116008039	0.000	0.000	0.193	0.000	Shortfall of Sites	0.073	Low Medium I Residential	R2-1	0	0	0	54.467	0.193		Residential - Double, Duplex, or Two Units - 4 Stories or Less, 2	114A211 388		Southeast Los Angeles	Yes	MI	R2RD
Los Angeles	4311 HONDURAS ST	90011	5116020023	0.000	0.000	0.193	0.000	Shortfall of Sites	0.123	Low Medium II Residential	RD1.5-1	0	0	0	32.499	0.193		Residential - Three Units (Any Combination) - 4 Stories or Less, 3	114A213 388		Southeast Los Angeles	Yes	MI	R2RD
Los Angeles	940 E 43RD PL	90011	5115013002	0.000	0.000	0.193	0.000	Shortfall of Sites	0.155	Low Medium II Residential	RD2-1	0	0	0	25.813	0.193		Residential - Rooming/Boarding House, 2	114A209 388		Southeast Los Angeles	Yes	MI	R2RD
Los Angeles	226 W 47TH ST	90037	5110011009	0.000	0.000	0.193	0.000	Shortfall of Sites	0.130	Low Medium I Residential	R2-1	0	0	0	30.850	0.193		Residential - Three Units (Any Combination) - 4 Stories or Less, 3	112-5A203 388		Southeast Los Angeles	Yes	MI	R2RD
Los Angeles	1333 E 51ST ST	90011	5107032017	0.000	0.000	0.193	0.000	Shortfall of Sites	0.110	Low Medium I Residential	R2-1	0	0	0	36.288	0.193		Residential - Double, Duplex, or Two Units - 4 Stories or Less, 2	111A211 388		Southeast Los Angeles	Yes	MI	R2RD
Los Angeles	130 W 51ST ST	90037	5110025022	0.000	0.000	0.193	0.000	Shortfall of Sites	0.092	Low Medium I Residential	R2-1	0	0	0	43.339	0.193		Residential - Three Units (Any Combination) - 4 Stories or Less, 3	111A203 388		Southeast Los Angeles	Yes	MI	R2RD
Los Angeles	708 W 51ST ST	90037	5001031006	0.000	0.000	0.193	0.000	Shortfall of Sites	0.101	Low Medium II Residential	RD2-1	0	0	0	39.641	0.193		Residential - Double, Duplex, or Two Units - 4 Stories or Less, 2	111A201 388		South Los Angeles	Yes	MI	R2RD
Los Angeles	692 E 53RD ST	90011	5103008016	0.000	0.000	0.193	0.000	Shortfall of Sites	0.138	Low Medium I Residential	R2-1	0	0	0	28.942	0.193		Residential - Four Units (Any Combination) - 4 Stories or Less, 4	108B205 388		Southeast Los Angeles	Yes	MI	R2RD
Los Angeles	1516 E 56TH ST	90011	5105017010	0.000	0.000	0.193	0.000	Shortfall of Sites	0.119	Low Medium I Residential	R2-1	0	0	0	33.508	0.193		Residential - Double, Duplex, or Two Units - 4 Stories or Less, 2	108B213 388		Southeast Los Angeles	Yes	MI	R2RD
Los Angeles	204 W 59TH PL	90003	6005014002	0.000	0.000	0.193	0.000	Shortfall of Sites	0.124	Low Medium I Residential	R2-1	0	0	0	32.136	0.193		Residential - Double, Duplex, or Two Units - 4 Stories or Less, 2	105B201 388		Southeast Los Angeles	Yes	MI	R2RD
Los Angeles	1300 W 60TH ST	90044	6003017012	0.000	0.000	0.193	0.000	Shortfall of Sites	0.143	Low Medium I Residential	R2-1	0	0	0	27.901	0.193		Residential - Four Units (Any Combination) - 4 Stories or Less, 4	105B197 388		South Los Angeles	Yes	MI	R2RD
Los Angeles	429 E 60TH ST	90003	6006027021	0.000	0.000	0.193	0.000	Shortfall of Sites	0.124	Low Medium I Residential	R2-1	0	0	0	32.256	0.193		Residential - Double, Duplex, or Two Units - 4 Stories or Less, 2	105B205 388		Southeast Los Angeles	Yes	MI	R2RD
Los Angeles	314 W 89TH ST	90003	6040030011	0.000	0.000	0.193	0.000	Shortfall of Sites	0.131	Low Medium I Residential	R2-1	0	0	0	30.526	0.193		Residential - Five or More Units or Apartments (Any Combination) · 4 Stories or Less, 6	096A203 388		Southeast Los Angeles	Yes	MI	R2RD
Los Angeles	9304 WALL ST	90003	6052010001	0.000	0.000	0.193	0.000	Shortfall of Sites	0.106	Low Medium I Residential	R2-1	0	0	0	37.803	0.193		Residential - Three Units (Any Combination) - 4 Stories or Less, 3	094-5A205 388		Southeast Los Angeles	Yes	MI	R2RD
Los Angeles	404 W 103RD ST	90003	6061029001	0.000	0.000	0.193	0.000	Shortfall of Sites	0.206	Low Medium I Residential	R2-1	0	0	0	19.392	0.193		Residential - Double, Duplex, or Two Units - 4 Stories or Less, 2	091-5A201 388		South Los Angeles	Yes	MI	R2RD
Los Angeles	5646 DENNY AVE	91601	2415019004	0.000	0.000	0.193	0.000	Shortfall of Sites	0.151	Low Medium I Residential	R2-1VL	0	0	0	26.412	0.193		Residential - Double, Duplex, or Two Units - 4 Stories or Less, 2	174B177 389		North Hollywood - Valley Village	Yes	MI	R2RD
Los Angeles	415 S AVENUE 56	90042	5468030030	0.000	0.000	0.193	0.000	Shortfall of Sites	0.140	Low Medium II Residential	RD2-1	0	0	0	28.545	0.193		Residential - Double, Duplex, or Two Units - 4 Stories or Less, 2	150A229 389		Northeast Los Angeles	Yes	MI	R2RD
Los Angeles	1211 N CITRUS AVE	90038	5532007022	0.000	0.000	0.193	0.000	Shortfall of Sites	0.100	Low Medium II Residential	RD1.5-1XL	0	0	0	40.055	0.193		Residential - Double, Duplex, or Two Units - 4 Stories or Less, 2	144B185 389		Hollywood	Yes	MI	R2RD
Los Angeles	1185 N NORMANDIE AVE	90029	5537016002	0.000	0.000	0.193	0.000	Shortfall of Sites	0.092	Low Medium II Residential	RD1.5-1XL	0	0	0	43.560	0.193		Residential - Double, Duplex, or Two Units - 4 Stories or Less, 2	144B193 389		Hollywood	Yes	MI	R2RD
Los Angeles	2815 JEFFRIES AVE	90065	5446007004	0.000	0.000	0.193	0.000	Shortfall of Sites	0.163	Low Medium II Residential	RD2-1-CDO-RIO	0	0	0	24.597	0.193		Residential - Three Units (Any Combination) - 4 Stories or Less, 3	144A219 389		Northeast Los Angeles	Yes	MI	R2RD
Los Angeles	714 N MADISON AVE	90029	5539020011	0.000	0.000	0.193	0.000	Shortfall of Sites	0.096	Low Medium II Residential	RD1.5-1XL	0	0	0	41.464	0.193		Residential - Four Units (Any Combination) - 4 Stories or Less, 4	141B197 389		Hollywood	Yes	MI	R2RD
Los Angeles	1150 SUNVUE PL	90012	5405029003	0.000	0.000	0.193	0.000	Shortfall of Sites	0.103	Low Medium II Residential	RD2-1VL	0	0	0	38.720	0.193		Residential - Three Units (Any Combination) - 4 Stories or Less, 3	136-5A211 389		Silver Lake - Echo Park - Elysian Valley	Yes	MI	R2RD
Los Angeles	1279 S CLOVERDALE AVE	90019	5070010007	0.000	0.000	0.193	0.000	Shortfall of Sites	0.159	Low Medium II Residential	RD2-1-O	0	0	0	25.232	0.193		Residential - Five or More Units or Apartments (Any Combination) · 4 Stories or Less, 6	129B181 389		Wilshire	Yes	MI	R2RD
Los Angeles	4874 W 23RD ST	90016	5062023003	0.000	0.000	0.193	0.000	Shortfall of Sites	0.086	Low Medium II Residential	RD2-1-O	0	0	0	46.752	0.193		Residential - Double, Duplex, or Two Units - 4 Stories or Less, 2	123B181 389		West Adams - Baldwin Hills - Leimert	Yes	MI	R2RD
Los Angeles	2320 HAUSER BLVD	90016	5063023021	0.000	0.000	0.193	0.000	Shortfall of Sites	0.121	Low Medium II Residential	RD1.5-1	0	0	0	32.985	0.193		Residential - Double, Duplex, or Two Units - 4 Stories or Less, 2	123B177 389		West Adams - Baldwin Hills - Leimert	Yes	MI	R2RD
Los Angeles	405 S LORENA ST	90063	5186009002	0.000	0.000	0.193	0.000	Shortfall of Sites	0.106	Low Medium II Residential	RD1.5-1-CUGU	0	0	0	37.909	0.193		Residential - Three Units (Any Combination) - 4 Stories or Less, 3	124-5A227 389		Boyle Heights	Yes	MI	R2RD
Los Angeles	830 E 25TH ST	90011	5131025008	0.000	0.000	0.193	0.000	Shortfall of Sites	0.144	Low Medium I Residential	R2-1	0	0	0	27.873	0.193		Residential - Double, Duplex, or Two Units - 4 Stories or Less, 2	120A209 389		Southeast Los Angeles	Yes	MI	R2RD
Los Angeles	3744 S LA SALLE AVE	90018	5041032009	0.000	0.000	0.193	0.000	Shortfall of Sites	0.128	Low Medium I Residential	R2-1	0	0	0	31.271	0.193		Residential - Double, Duplex, or Two Units - 4 Stories or Less, 2	117B193 389		South Los Angeles	Yes	MI	R2RD
Los Angeles	1208 EXPOSITION BLVD	90007	5037014021	0.000	0.000	0.193	0.000	Shortfall of Sites	0.118	Low Medium II Residential	RD1.5-1-CPIO	0	0	0	33.844	0.193		Residential - Double, Duplex, or Two Units - 4 Stories or Less, 2	117B197 389		South Los Angeles	Yes	MI	R2RD
Los Angeles	1268 E 25TH ST	90011	5119023002	0.000	0.000	0.193	0.000	Shortfall of Sites	0.120	Low Medium II Residential	RD2-1	0	0	0	33.355	0.193		Residential - Double, Duplex, or Two Units - 4 Stories or Less, 2	118-5A211 389		Southeast Los Angeles	Yes	MI	R2RD
Los Angeles	1606 E 27TH ST	90011	5117004035	0.000	0.000	0.193	0.000	Shortfall of Sites	0.114	Low Medium I Residential	R2-1	0	0	0	34.966	0.193		Residential - Double, Duplex, or Two Units - 4 Stories or Less, 2	117A213 389		Southeast Los Angeles	Yes	MI	R2RD
Los Angeles	467 E 41ST ST	90011	5113003003	0.000	0.000	0.193	0.000	Shortfall of Sites	0.144	Low Medium II Residential	RD2-1	0	0	0	27.745	0.193		Residential - Double, Duplex, or Two Units - 4 Stories or Less, 2	115-5A207 389		Southeast Los Angeles	Yes	MI	R2RD
Los Angeles	1165 E 41ST PL	90011	5115025011	0.000	0.000	0.193	0.000	Shortfall of Sites	0.141	Low Medium I Residential	R2-1	0	0	0	28.333	0.193		Residential - Double, Duplex, or Two Units - 4 Stories or Less, 2	115-5A209 389		Southeast Los Angeles	Yes	MI	R2RD
Los Angeles	4314 MORGAN AVE	90011	5116020014	0.000	0.000	0.193	0.000	Shortfall of Sites	0.123	Low Medium II Residential	RD1.5-1	0	0	0	32.493	0.193		Residential - Double, Duplex, or Two Units - 4 Stories or Less, 3	114A213 389		Southeast Los Angeles	Yes	MI	R2RD
Los Angeles	932 E 43RD PL	90011	5115013003	0.000	0.000	0.193	0.000	Shortfall of Sites	0.155	Low Medium II Residential	RD2-1	0	0	0	25.813	0.193		Residential - Five or More Units or Apartments (Any Combination) · 4 Stories or Less, 5	114A209 389		Southeast Los Angeles	Yes	MI	R2RD
Los Angeles	524 W 43RD PL	90037	5019010019	0.000	0.000	0.193	0.000	Shortfall of Sites	0.110	Low Medium II Residential	RD2-1	0	0	0	36.299	0.193		Residential - Four Units (Any Combination) - 4 Stories or Less, 4	114A201 389		South Los Angeles	Yes	MI	R2RD
Los Angeles	230 W 47TH ST	90037	5110011010	0.000	0.000	0.193	0.000	Shortfall of Sites	0.130	Low Medium I Residential	R2-1	0	0	0	30.850	0.193		Residential - Double, Duplex, or Two Units - 4 Stories or Less, 2	112-5A203 389		Southeast Los Angeles	Yes	MI	R2RD
Los Angeles	1551 E 48TH ST	90011	5106016018	0.000	0.000	0.193	0.000	Shortfall of Sites	0.136	Low Medium I Residential	R2-1	0	0	0	29.312	0.193		Residential - Double, Duplex, or Two Units - 4 Stories or Less, 2	112-5A213 389		Southeast Los Angeles	Yes	MI	R2RD
Los Angeles	1344 W 53RD ST	90037	5002005031	0.000	0.000	0.193	0.000	Shortfall of Sites	0.119	Low Medium I Residential	R2-1	0	0	0	33.609	0.193		Residential - Double, Duplex, or Two Units - 4 Stories or Less, 2	108B197 389		South Los Angeles	Yes	MI	R2RD
Los Angeles	6008 RAYMOND AVE	90044	6003016001	0.000	0.000	0.193	0.000	Shortfall of Sites	0.144	Low Medium I Residential	R2-1	0	0	0	27.867	0.193		Residential - Double, Duplex, or Two Units - 4 Stories or Less, 2	105B197 389		South Los Angeles	Yes	MI	R2RD
Los Angeles	318 W 89TH ST	90003	6040030010	0.000	0.000	0.193	0.000	Shortfall of Sites	0.131	Low Medium I Residential	R2-1	0	0	0	30.460	0.193		Residential - Double, Duplex, or Two Units - 4 Stories or Less, 2	096A203 389		Southeast Los Angeles	Yes	MI	R2RD
Los Angeles	1566 N WILMINGTON BLVD	90744	7414028002	0.000	0.000	0.193	0.000	Shortfall of Sites	0.136	Low Medium II Residential	[Q]RD1.5-1XL-O-CUGU	0	0	0	29.412	0.193		Residential - Five or More Units or Apartments (Any Combination) · 4 Stories or Less, 8	036B201 389		Wilmington - Harbor City	Yes	MI	R2RD
Los Angeles	3142 WINTER ST	90063	5178012022	0.000	0.000	0.193	0.000	Shortfall of Sites	0.119	Low Medium I Residential	R2-1-CUGU	0	0	0	33.507	0.193		Residential - Double, Duplex, or Two Units - 4 Stories or Less, 2	129A227 390	21	Boyle Heights	Yes	MI	R2RD , BH CPU
Los Angeles	806 S FRESNO ST	90023	5186022006	0.000	0.000	0.193	0.000	Shortfall of Sites	0.087	Low Medium I Residential	R2-1-CUGU	0	0	0	45.933	0.193		Residential - Double, Duplex, or Two Units - 4 Stories or Less, 2	123A225 390	29	Boyle Heights	Yes	MI	R2RD , BH CPU
Los Angeles	3531 CHADWICK DR	90032	5219012032	0.000	0.000	0.193	0.000	Shortfall of Sites	0.178	Medium Residential	[Q]RD3-1D	0	0	0	22.460	0.193		Residential - Double, Duplex, or Two Units - 4 Stories or Less, 2	144A235 390		Northeast Los Angeles	Yes	MI	R2RD
Los Angeles	1705 MENLO AVE	90006	5056023032	0.000	0.000	0.193	0.000	Shortfall of Sites	0.069	Low Medium II Residential	RD1.5-1	0	0	0	58.050	0.193		Residential - Double, Duplex, or Two Units - 4 Stories or Less, 2	126B197 390		South Los Angeles	Yes	MI	R2RD
Los Angeles	3749 WALL ST	90011	5121023006	0.000	0.000	0.193	0.000	Shortfall of Sites	0.101	Low Medium I Residential	R2-1	0	0	0	39.594	0.193		Residential - Double, Duplex, or Two Units - 4 Stories or Less, 2	117A205 390		Southeast Los Angeles	Yes	MI	R2RD
Los Angeles	1256 E 34TH ST	90011	5114028011	0.000	0.000	0.193	0.000	Shortfall of Sites	0.110	Low Medium I Residential	R2-1	0	0	0	36.299	0.193		Residential - Double, Duplex, or Two Units - 4 Stories or Less, 2	117A211 390		Southeast Los Angeles	Yes	MI	R2RD
Los Angeles	463 E 41ST ST	90011	5113003002	0.000	0.000	0.193	0.000	Shortfall of Sites	0.180	Low Medium II Residential	RD2-1	0	0	0	22.196	0.193		Residential - Double, Duplex, or Two Units - 4 Stories or Less, 2	115-5A207 390		Southeast Los Angeles	Yes	MI	R2RD
Los Angeles	4051 WOODLAWN AVE	90011	5113030001	0.000	0.000	0.193	0.000	Shortfall of Sites	0.155	Low Medium I Residential	R2-1	0	0	0	25.794	0.193		Residential - Three Units (Any Combination) - 4 Stories or Less, 3	115-5A205 390		Southeast Los Angeles	Yes	MI	R2RD
Los Angeles	1159 E 41ST PL	90011	5115025010	0.000	0.000	0.193	0.000	Shortfall of Sites	0.141	Low Medium I Residential	R2-1	0	0	0	28.331	0.193		Residential - Three Units (Any Combination) - 4 Stories or Less, 3	115-5A209 390		Southeast Los Angeles	Yes	MI	R2RD
Los Angeles	922 E 43RD PL	90011	5115013004	0.000	0.000	0.193	0.000	Shortfall of Sites	0.155	Low Medium II Residential	RD2-1	0	0	0	25.813	0.193		Residential - Double, Duplex, or Two Units - 4 Stories or Less, 2	114A209 390		Southeast Los Angeles	Yes	MI	R2RD
Los Angeles	4430 ARLINGTON AVE	90043	5015026030	0.000	0.000	0.193	0.000	Shortfall of Sites	0.137	Low Medium I Residential	R2-1	0	0	0	29.243	0.193		Residential - Double, Duplex, or Two Units - 4 Stories or Less, 2	111B189 390		West Adams - Baldwin Hills - Leimert	Yes	MI	R2RD
Los Angeles	4524 MENLO AVE	90037	5018006009	0.000	0.000	0.193	0.000	Shortfall of Sites	0.138	Low Medium I Residential	RD3-1	0	0	0	29.029	0.193		Residential - Four Units (Any Combination) - 4 Stories or Less, 4	111B197 390		South Los Angeles	Yes	MI	R2RD
Los Angeles	236 W 47TH ST	90037	5110011011	0.000	0.000	0.193	0.000	Shortfall of Sites	0.130	Low Medium I Residential	R2-1	0	0	0	30.850	0.193		Residential - Four Units (Any Combination) - 4 Stories or Less, 4	112-5A203 390		Southeast Los Angeles	Yes	MI	R2RD
Los Angeles	181 E 47TH PL	90011	5109002021	0.000	0.000	0.193	0.000	Shortfall of Sites	0.157	Low Medium I Residential	R2-1	0	0	0	25.425	0.193		Residential - Double, Duplex, or Two Units - 4 Stories or Less, 2	112-5A205 390		Southeast Los Angeles	Yes	MI	R2RD
Los Angeles	1557 E 48TH ST	90011	5106016023	0.000	0.000	0.193	0.000	Shortfall of Sites	0.137	Low Medium I Residential	R2-1	0	0	0	29.288	0.193		Residential - Double, Duplex, or Two Units - 4 Stories or Less, 2	112-5A213 390		Southeast Los Angeles	Yes	MI	R2RD
Los Angeles	1345 E 51ST ST	90011	5107032019	0.000	0.000	0.193	0.000	Shortfall of Sites	0.110	Low Medium I Residential	R2-1	0	0	0	36.374	0.193		Residential - Three Units (Any Combination) - 4 Stories or Less, 3	111A211 390		Southeast Los Angeles	Yes	MI	R2RD
Los Angeles	134 W 51ST ST	90037	5110025023	0.000	0.000	0.193	0.000	Shortfall of Sites	0.123	Low Medium I Residential	R2-1	0	0	0	32.505	0.193		Residential - Double, Duplex, or Two Units - 4 Stories or Less, 2	111A203 390		Southeast Los Angeles	Yes	MI	R2RD
Los Angeles	716 W 51ST ST	90037	5001031008	0.000	0.000	0.193	0.000	Shortfall of Sites	0.101	Low Medium II Residential	RD2-1	0	0	0	39.650	0.193		Residential - Three Units (Any Combination) - 4 Stories or Less, 3	111A201 390		South Los Angeles	Yes	MI	R2RD
Los Angeles	5223 S VAN NESS AVE	90062	5005008006	0.000	0.000	0.193	0.000	Shortfall of Sites	0.107	Low Medium I Residential	R2-1	0	0	0	37.355	0.193		Residential - Double, Duplex, or Two Units - 4 Stories or Less, 2	108B189 390		West Adams - Baldwin Hills - Leimert	Yes	MI	R2RD
Los Angeles	680 E 53RD ST	90011	5103008014	0.000	0.000	0.193	0.000	Shortfall of Sites	0.138	Low Medium I Residential	R2-1	0	0	0	28.942	0.193		Residential - Double, Duplex, or Two Units - 4 Stories or Less, 2	108B205 390		Southeast Los Angeles	Yes	MI	R2RD
Los Angeles	212 W 59TH PL	90003	6005014004	0.000	0.000	0.193	0.000	Shortfall of Sites	0.125	Low Medium I Residential	R2-1	0	0	0	32.111	0.193		Residential - Double, Duplex, or Two Units - 4 Stories or Less, 2	105B201 390		Southeast Los Angeles	Yes	MI	R2RD
Los Angeles	1252 W 60TH ST	90044	6003016002	0.000	0.000	0.193	0.000	Shortfall of Sites	0.144	Low Medium I Residential	R2-1	0	0	0	27.852	0.193		Residential - Double, Duplex, or Two Units - 4 Stories or Less, 2	105B197 390		South Los Angeles	Yes	MI	R2RD
Los Angeles	421 E 60TH ST	90003	6006027023	0.000	0.000	0.193	0.000	Shortfall of Sites	0.124	Low Medium I Residential	R2-1	0	0	0	32.255	0.193		Residential - Double, Duplex, or Two Units - 4 Stories or Less, 2	105B205 390		Southeast Los Angeles	Yes	MI	R2RD
Los Angeles	320 W 69TH ST	90003	6012008039	0.000	0.000	0.193	0.000	Shortfall of Sites	0.117	Low Medium I Residential	R2-1	0	0	0	34.066	0.193		Residential - Double, Duplex, or Two Units - 4 Stories or Less, 2	102B201 390		Southeast Los Angeles	Yes	MI	R2RD
Los Angeles	504 E 69TH ST	90003	6011010026	0.000	0.000	0.193	0.000	Shortfall of Sites	0.124	Low Medium I Residential	R2-1	0	0	0	32.206	0.193		Residential - Double, Duplex, or Two Units - 4 Stories or Less, 2	102B205 390		Southeast Los Angeles	Yes	MI	R2RD
Los Angeles	119 W 94TH ST	90003	6053001021	0.000	0.000	0.193	0.000	Shortfall of Sites	0.125	Low Medium I Residential	R2-1	0	0	0	32.096	0.193		Residential - Three Units (Any Combination) - 4 Stories or Less, 3	094-5A203 390		Southeast Los Angeles	Yes	MI	R2RD
Los Angeles	1801 E 110TH ST	90059	6069007018	0.000	0.000	0.193	0.000	Shortfall of Sites	0.176	Low Medium I Residential	R2-1	0	0	0	22.759	0.193		Residential - Double, Duplex, or Two Units - 4 Stories or Less, 2	088-5A215 390		Southeast Los Angeles	Yes	MI	R2RD

Jurisdiction Name	Site Address/Intersection	5 Digit ZIP Code	Assessor Parcel Number	Very Low-Income	Low-Income	Moderate-Income	Above Moderate-Income	Type of Shortfall	Parcel Size (Acres)	Current General Plan Designation	Current Zoning	Proposed General Plan (GP) Designation	Proposed Zoning	Minimum Density Allowed	Maximum Density Allowed	Total Capacity	Vacant/ Nonvacant	Description of Existing Uses	PIN	Base Density Per Acre	Community Plan Area	Rent Stabalization Ordinance	Income Category	Applicable Rezoning Program (Program informing values in Column Q listed first)
Los Angeles	228 W 111TH ST	90061	6074020021	0.000	0.000	0.193	0.000	Shortfall of Sites	0.110	Low Medium I Residential	R2-1	0	0	0	36.431	0.193		Residential - Double, Duplex, or Two Units - 4 Stories or Less, 2	088-5A203 390		Southeast Los Angeles	Yes	MI	R2RD
Los Angeles	1043 MAHAR AVE	90744	7425033011	0.000	0.000	0.193	0.000	Shortfall of Sites	0.138	Low Medium I Residential	[Q]R2-1XL-O-CUGU	0	0	0	28.990	0.193		Residential - Double, Duplex, or Two Units - 4 Stories or Less, 2	033B213 390		Wilmington - Harbor City	Yes	MI	R2RD
Los Angeles	7851 CLAYBECK AVE	91352	2405015009	0.000	0.000	0.193	0.000	Shortfall of Sites	0.192	Low Medium I Residential	R2-1	0	0	0	20.829	0.193		Residential - Double, Duplex, or Two Units - 4 Stories or Less, 2	189B181 391		Sun Valley - La Tuna Canyon	Yes	MI	R2RD
Los Angeles	7440 KESTER AVE	91405	2218010005	0.000	0.000	0.193	0.000	Shortfall of Sites	0.593	Low Medium II Residential	R1-1, RD1.5-1	0	0	0	6.741	0.193		Residential - Four Units (Any Combination) - 4 Stories or Less, 4	186B149 391		Van Nuys - North Sherman Oaks	Yes	MI	R2RD
Los Angeles	6645 FARMDALE AVE	91606	2320022022	0.000	0.000	0.193	0.000	Shortfall of Sites	0.155	Low Medium II Residential	RD2-1	0	0	0	25.814	0.193		Residential - Five or More Units or Apartments (Any Combination) · 4 Stories or Less, 6	180B169 391		North Hollywood - Valley Village	Yes	MI	R2RD
Los Angeles	1175 N VERMONT AVE	90029	5540019005	0.000	0.000	0.193	0.000	Shortfall of Sites	0.181	Highway Oriented Commercial	C2-1D, RD1.5-1XL	0	0	0	22.152	0.193		Residential - Five or More Units or Apartments (Any Combination) · 4 Stories or Less, 31	144B197 391		Hollywood	Yes	MI	R2RD
Los Angeles	3231 HURON ST	90065	5446008015	0.000	0.000	0.193	0.000	Shortfall of Sites	0.172	Low Medium II Residential	RD2-1-CDO-RIO	0	0	0	23.250	0.193		Residential - Three Units (Any Combination) - 4 Stories or Less, 3	144A221 391		Northeast Los Angeles	Yes	MI	R2RD
Los Angeles	1175 BELLEVUE AVE	90012	5405029015	0.000	0.000	0.193	0.000	Shortfall of Sites	0.114	Low Medium II Residential	RD2-1VL	0	0	0	35.008	0.193		Residential - Four Units (Any Combination) - 4 Stories or Less, 4	136-5A211 391		Silver Lake - Echo Park - Elysian Valley	Yes	MI	R2RD
Los Angeles	1318 S STANLEY AVE	90019	5085027014	0.000	0.000	0.193	0.000	Shortfall of Sites	0.176	Low Medium I Residential	R2-1-O	0	0	0	22.725	0.193		Residential - Double, Duplex, or Two Units - 4 Stories or Less, 2	129B177 391		Wilshire	Yes	MI	R2RD
Los Angeles	2801 FOLSOM ST	90033	5178010001	0.000	0.000	0.193	0.000	Shortfall of Sites	0.134	Low Medium II Residential	RD1.5-1-CUGU	0	0	0	29.856	0.193		Residential - Five or More Units or Apartments (Any Combination) · 4 Stories or Less, 8	129A227 391		Boyle Heights	Yes	MI	R2RD
Los Angeles	1618 S BURNSIDE AVE	90019	5064002016	0.000	0.000	0.193	0.000	Shortfall of Sites	0.138	Low Medium II Residential	RD1.5-1	0	0	0	29.041	0.193		Residential - Double, Duplex, or Two Units - 4 Stories or Less, 2	126B177 391		West Adams - Baldwin Hills - Leimert	Yes	MI	R2RD
Los Angeles	1710 S BERENDO ST	90006	5075018009	0.000	0.000	0.193	0.000	Shortfall of Sites	0.105	Low Medium II Residential	RD1.5-1	0	0	0	38.218	0.193		Residential - Three Units (Any Combination) - 4 Stories or Less, 3	126B197 391		South Los Angeles	Yes	MI	R2RD
Los Angeles	5359 HOMESIDE AVE	90016	5043021017	0.000	0.000	0.193	0.000	Shortfall of Sites	0.110	Low Medium II Residential	RD1.5-1	0	0	0	36.299	0.193		Residential - Three Units (Any Combination) - 4 Stories or Less, 3	120B177 391		West Adams - Baldwin Hills - Leimert	Yes	MI	R2RD
Los Angeles	3001 EDGEHILL DR	90018	5051032014	0.000	0.000	0.193	0.000	Shortfall of Sites	0.110	Low Medium I Residential	R2-1XL	0	0	0	36.291	0.193		Residential - Three Units (Any Combination) - 4 Stories or Less, 3	120B185 391		West Adams - Baldwin Hills - Leimert	Yes	MI	R2RD
Los Angeles	3618 ADAIR ST	90011	5121012016	0.000	0.000	0.193	0.000	Shortfall of Sites	0.055	Low Medium I Residential	R2-1	0	0	0	72.599	0.193		Residential - Three Units (Any Combination) - 4 Stories or Less, 3	117A205 391		Southeast Los Angeles	Yes	MI	R2RD
Los Angeles	1336 W 40TH PL	90037	5020002008	0.000	0.000	0.193	0.000	Shortfall of Sites	0.147	Low Medium I Residential	R2-1	0	0	0	27.185	0.193		Residential - Double, Duplex, or Two Units - 4 Stories or Less, 2	114B197 391		South Los Angeles	Yes	MI	R2RD
Los Angeles	459 E 41ST ST	90011	5113003001	0.000	0.000	0.193	0.000	Shortfall of Sites	0.180	Low Medium II Residential	RD2-1	0	0	0	22.196	0.193		Residential - Three Units (Any Combination) - 4 Stories or Less, 3	115-5A207 391		Southeast Los Angeles	Yes	MI	R2RD
Los Angeles	1151 E 41ST PL	90011	5115025009	0.000	0.000	0.193	0.000	Shortfall of Sites	0.141	Low Medium I Residential	R2-1	0	0	0	28.329	0.193		Residential - Double, Duplex, or Two Units - 4 Stories or Less, 2	115-5A209 391		Southeast Los Angeles	Yes	MI	R2RD
Los Angeles	4320 LIMA ST	90011	5116019015	0.000	0.000	0.193	0.000	Shortfall of Sites	0.123	Low Medium II Residential	RD1.5-1	0	0	0	32.558	0.193		Residential - Four Units (Any Combination) - 4 Stories or Less, 4	114A213 391		Southeast Los Angeles	Yes	MI	R2RD
Los Angeles	171 E 47TH PL	90011	5109002022	0.000	0.000	0.193	0.000	Shortfall of Sites	0.155	Low Medium I Residential	R2-1	0	0	0	25.807	0.193		Residential - Three Units (Any Combination) - 4 Stories or Less, 3	112-5A205 391		Southeast Los Angeles	Yes	MI	R2RD
Los Angeles	1567 E 48TH ST	90011	5106016020	0.000	0.000	0.193	0.000	Shortfall of Sites	0.137	Low Medium I Residential	R2-1	0	0	0	29.264	0.193		Residential - Double, Duplex, or Two Units - 4 Stories or Less, 2	112-5A213 391		Southeast Los Angeles	Yes	MI	R2RD
Los Angeles	1351 E 51ST ST	90011	5107032020	0.000	0.000	0.193	0.000	Shortfall of Sites	0.110	Low Medium I Residential	R2-1	0	0	0	36.417	0.193		Residential - Four Units (Any Combination) - 4 Stories or Less, 4	111A211 391		Southeast Los Angeles	Yes	MI	R2RD
Los Angeles	140 W 51ST ST	90037	5110025024	0.000	0.000	0.193	0.000	Shortfall of Sites	0.123	Low Medium I Residential	R2-1	0	0	0	32.505	0.193		Residential - Double, Duplex, or Two Units - 4 Stories or Less, 2	111A203 391		Southeast Los Angeles	Yes	MI	R2RD
Los Angeles	674 E 53RD ST	90011	5103008013	0.000	0.000	0.193	0.000	Shortfall of Sites	0.138	Low Medium I Residential	R2-1	0	0	0	28.942	0.193		Residential - Double, Duplex, or Two Units - 4 Stories or Less, 2	108B205 391		Southeast Los Angeles	Yes	MI	R2RD
Los Angeles	216 W 59TH PL	90003	6005014005	0.000	0.000	0.193	0.000	Shortfall of Sites	0.125	Low Medium I Residential	R2-1	0	0	0	32.098	0.193		, 2	105B201 391		Southeast Los Angeles	Yes	MI	R2RD
Los Angeles	1246 W 60TH ST	90044	6003016003	0.000	0.000	0.193	0.000	Shortfall of Sites	0.144	Low Medium I Residential	R2-1	0	0	0	27.852	0.193		Residential - Double, Duplex, or Two Units - 4 Stories or Less, 2	105B197 391		South Los Angeles	Yes	MI	R2RD
Los Angeles	324 W 69TH ST	90003	6012008040	0.000	0.000	0.193	0.000	Shortfall of Sites	0.104	Low Medium I Residential	R2-1	0	0	0	38.324	0.193		Residential - Double, Duplex, or Two Units - 4 Stories or Less, 2	102B201 392		Southeast Los Angeles	Yes	MI	R2RD
Los Angeles	628 E 77TH ST	90001	6023025011	0.000	0.000	0.193	0.000	Shortfall of Sites	0.132	Low Medium I Residential	R2-1-CPIO	0	0	0	30.367	0.193		Residential - Double, Duplex, or Two Units - 4 Stories or Less, 2	099B205 391		Southeast Los Angeles	Yes	MI	R2RD
Los Angeles	9708 ANZAC AVE	90002	6046018003	0.000	0.000	0.193	0.000	Shortfall of Sites	0.155	Low Medium I Residential	R2-1	0	0	0	25.803	0.193		Residential - Double, Duplex, or Two Units - 4 Stories or Less, 2	093A215 391		Southeast Los Angeles	Yes	MI	R2RD
Los Angeles	8821 TILDEN AVE	91402	2639001010	0.000	0.000	0.193	0.000	Shortfall of Sites	0.148	Low Medium I Residential	R2-1	0	0	0	27.096	0.193		Residential - Double, Duplex, or Two Units - 4 Stories or Less, 2	195B149 392		Mission Hills - Panorama City - North Hills	Yes	MI	R2RD
Los Angeles	8477 VENTURA CANYON AVE	91402	2637017003	0.000	0.000	0.193	0.000	Shortfall of Sites	0.112	Low Medium II Residential	RD1.5-1	0	0	0	35.742	0.193		Residential - Five or More Units or Apartments (Any Combination) · 4 Stories or Less - Pool, 24	192B157 392		Mission Hills - Panorama City - North Hills	Yes	MI	R2RD
Los Angeles	432 N EZRA ST	90063	5178024012	0.000	0.000	0.193	0.000	Shortfall of Sites	0.112	Low Medium I Residential	R2-1-CUGU	0	0	0	35.763	0.193		Residential - Double, Duplex, or Two Units - 4 Stories or Less, 2	127-5A227 392	21	Boyle Heights	Yes	MI	R2RD , BH CPU
Los Angeles	11959 RUNNYMEDE ST	91605	2317013039	0.000	0.000	0.193	0.000	Shortfall of Sites	0.567	Low Residential	R1-1, RD1.5-1	0	0	0	7.058	0.193		Residential - Five or More Units or Apartments (Any Combination) · 4 Stories or Less, 21	186B165 392		Sun Valley - La Tuna Canyon	Yes	MI	R2RD
Los Angeles	6622 VINELAND AVE	91606	2414027008	0.000	0.000	0.193	0.000	Shortfall of Sites	0.362	Low Medium II Residential	R1-1, RD1.5-1	0	0	0	11.036	0.193		Residential - Three Units (Any Combination) - 4 Stories or Less, 3	180B173 392		North Hollywood - Valley Village	Yes	MI	R2RD
Los Angeles	1139 N VIRGIL AVE	90029	5542026031	0.000	0.000	0.193	0.000	Shortfall of Sites	0.154	Low Medium I Residential	R2-1XL	0	0	0	26.006	0.193		Residential - Double, Duplex, or Two Units - 4 Stories or Less, 2	145-5A201 392		Hollywood	Yes	MI	R2RD
Los Angeles	742 N WILTON PL	90038	5535014010	0.000	0.000	0.193	0.000	Shortfall of Sites	0.139	Low Medium I Residential	R2-1XL	0	0	0	28.801	0.193		Residential - Three Units (Any Combination) - 4 Stories or Less, 3	141B193 392		Hollywood	Yes	MI	R2RD
Los Angeles	2729 GLASSELL ST	90026	5156021022	0.000	0.000	0.193	0.000	Shortfall of Sites	0.110	Low Medium Residential	RD1.5-1	0	0	0	36.300	0.193		Residential - Five or More Units or Apartments (Any Combination) · 4 Stories or Less, 5	138A203 392		Westlake	Yes	MI	R2RD
Los Angeles	810 N MOTT ST	90033	5177018001	0.000	0.000	0.193	0.000	Shortfall of Sites	0.130	Low Medium II Residential	RD1.5-1-CUGU	0	0	0	30.867	0.193		Residential - Five or More Units or Apartments (Any Combination) · 4 Stories or Less, 7	130-5A227 392		Boyle Heights	Yes	MI	R2RD
Los Angeles	1707 S HIGHLAND AVE	90019	5067004002	0.000	0.000	0.193	0.000	Shortfall of Sites	0.129	Low Medium II Residential	RD1.5-1-O	0	0	0	30.976	0.193		Residential - Double, Duplex, or Two Units - 4 Stories or Less, 2	126B181 392		West Adams - Baldwin Hills - Leimert	Yes	MI	R2RD
Los Angeles	1707 S BERENDO ST	90006	5075020022	0.000	0.000	0.193	0.000	Shortfall of Sites	0.109	Low Medium II Residential	RD1.5-1	0	0	0	36.597	0.193		Residential - Three Units (Any Combination) - 4 Stories or Less, 3	126B197 392		South Los Angeles	Yes	MI	R2RD
Los Angeles	2310 VINEYARD AVE	90016	5061027047	0.000	0.000	0.193	0.000	Shortfall of Sites	0.129	Low Medium II Residential	RD2-1-O	0	0	0	30.963	0.193		Residential - Double, Duplex, or Two Units - 4 Stories or Less, 2	123B181 392		West Adams - Baldwin Hills - Leimert	Yes	MI	R2RD
Los Angeles	6060 COMEY AVE	90034	5065012050	0.000	0.000	0.193	0.000	Shortfall of Sites	0.138	Low Medium II Residential	RD2-1	0	0	0	29.024	0.193		Residential - Four Units (Any Combination) - 4 Stories or Less, 4	123B173 392		West Adams - Baldwin Hills - Leimert	Yes	MI	R2RD
Los Angeles	1724 W 24TH ST	90018	5058028005	0.000	0.000	0.193	0.000	Shortfall of Sites	0.144	Low Medium II Residential	RD2-1-CPIO	0	0	0	27.854	0.193		Residential - Three Units (Any Combination) - 4 Stories or Less, 3	123B193 392		South Los Angeles	Yes	MI	R2RD
Los Angeles	1148 W 25TH ST	90007	5055022021	0.000	0.000	0.193	0.000	Shortfall of Sites	0.136	Low Medium II Residential	RD1.5-1-O-CPIO	0	0	0	29.325	0.193		Residential - Four Units (Any Combination) - 4 Stories or Less, 4	124-5A201 392		South Los Angeles	Yes	MI	R2RD
Los Angeles	3434 SABINA ST	90023	5188004001	0.000	0.000	0.193	0.000	Shortfall of Sites	0.082	Low Medium II Residential	RD1.5-1-CUGU	0	0	0	48.680	0.193		Residential - Double, Duplex, or Two Units - 4 Stories or Less, 2	123A227 392		Boyle Heights	Yes	MI	R2RD
Los Angeles	1426 E 20TH ST	90011	5119031009	0.000	0.000	0.193	0.000	Shortfall of Sites	0.133	Low Medium II Residential	RD2-1	0	0	0	30.020	0.193		Residential - Double, Duplex, or Two Units - 4 Stories or Less, 2	120A211 392		Southeast Los Angeles	Yes	MI	R2RD
Los Angeles	725 E 32ND ST	90011	5120025022	0.000	0.000	0.193	0.000	Shortfall of Sites	0.125	Low Medium II Residential	RD2-1	0	0	0	31.980	0.193		Residential - Three Units (Any Combination) - 4 Stories or Less, 3	118-5A207 392		Southeast Los Angeles	Yes	MI	R2RD
Los Angeles	1455 E 43RD PL	90011	5116008012	0.000	0.000	0.193	0.000	Shortfall of Sites	0.119	Low Medium I Residential	R2-1	0	0	0	33.530	0.193		Residential - Double, Duplex, or Two Units - 4 Stories or Less, 2	114A211 392		Southeast Los Angeles	Yes	MI	R2RD
Los Angeles	4316 WALL ST	90011	5113019025	0.000	0.000	0.193	0.000	Shortfall of Sites	0.103	Low Medium I Residential	R2-1	0	0	0	38.745	0.193		Residential - Four Units (Any Combination) - 4 Stories or Less, 4	114A205 392		Southeast Los Angeles	Yes	MI	R2RD
Los Angeles	4319 LIMA ST	90011	5116018027	0.000	0.000	0.193	0.000	Shortfall of Sites	0.123	Low Medium II Residential	RD1.5-1	0	0	0	32.448	0.193		Residential - Three Units (Any Combination) - 4 Stories or Less, 3	114A213 392		Southeast Los Angeles	Yes	MI	R2RD
Los Angeles	4433 ARLINGTON AVE	90043	5015035010	0.000	0.000	0.193	0.000	Shortfall of Sites	0.149	Low Medium I Residential	R2-1	0	0	0	26.807	0.193		Residential - Double, Duplex, or Two Units - 4 Stories or Less, 2	111B189 392		West Adams - Baldwin Hills - Leimert	Yes	MI	R2RD
Los Angeles	240 W 47TH ST	90037	5110011012	0.000	0.000	0.193	0.000	Shortfall of Sites	0.128	Low Medium I Residential	R2-1	0	0	0	31.296	0.193		Residential - Double, Duplex, or Two Units - 4 Stories or Less, 2	112-5A203 392		Southeast Los Angeles	Yes	MI	R2RD
Los Angeles	161 E 47TH PL	90011	5109002023	0.000	0.000	0.193	0.000	Shortfall of Sites	0.155	Low Medium I Residential	R2-1	0	0	0	25.779	0.193		Residential - Double, Duplex, or Two Units - 4 Stories or Less, 2	112-5A205 392		Southeast Los Angeles	Yes	MI	R2RD
Los Angeles	1575 E 48TH ST	90011	5106016021	0.000	0.000	0.193	0.000	Shortfall of Sites	0.137	Low Medium I Residential	R2-1	0	0	0	29.240	0.193		Residential - Double, Duplex, or Two Units - 4 Stories or Less, 2	112-5A213 392		Southeast Los Angeles	Yes	MI	R2RD
Los Angeles	1355 E 51ST ST	90011	5107032021	0.000	0.000	0.193	0.000	Shortfall of Sites	0.110	Low Medium I Residential	R2-1	0	0	0	36.461	0.193		Residential - Three Units (Any Combination) - 4 Stories or Less, 3	111A211 392		Southeast Los Angeles	Yes	MI	R2RD
Los Angeles	724 W 51ST ST	90037	5001031010	0.000	0.000	0.193	0.000	Shortfall of Sites	0.101	Low Medium II Residential	RD2-1	0	0	0	39.659	0.193		Residential - Three Units (Any Combination) - 4 Stories or Less, 3	111A201 392		South Los Angeles	Yes	MI	R2RD
Los Angeles	668 E 53RD ST	90011	5103008012	0.000	0.000	0.193	0.000	Shortfall of Sites	0.138	Low Medium I Residential	R2-1	0	0	0	28.942	0.193		Residential - Four Units (Any Combination) - 4 Stories or Less, 4	108B205 392		Southeast Los Angeles	Yes	MI	R2RD
Los Angeles	220 W 59TH PL	90003	6005014006	0.000	0.000	0.193	0.000	Shortfall of Sites	0.125	Low Medium I Residential	R2-1	0	0	0	32.084	0.193		Residential - Double, Duplex, or Two Units - 4 Stories or Less, 2	105B201 392		Southeast Los Angeles	Yes	MI	R2RD
Los Angeles	1242 W 60TH ST	90044	6003016004	0.000	0.000	0.193	0.000	Shortfall of Sites	0.144	Low Medium I Residential	R2-1	0	0	0	27.852	0.193		Residential - Five or More Units or Apartments (Any Combination) · 4 Stories or Less, 5	105B197 392		South Los Angeles	Yes	MI	R2RD
Los Angeles	328 W 69TH ST	90003	6012008041	0.000	0.000	0.193	0.000	Shortfall of Sites	0.104	Low Medium I Residential	R2-1	0	0	0	38.324	0.193		Residential - Double, Duplex, or Two Units - 4 Stories or Less, 2	102B201 392		Southeast Los Angeles	Yes	MI	R2RD
Los Angeles	430 E 69TH ST	90003	6011010024	0.000	0.000	0.193	0.000	Shortfall of Sites	0.124	Low Medium I Residential	R2-1	0	0	0	32.206	0.193		Residential - Double, Duplex, or Two Units - 4 Stories or Less, 2	102B205 392		Southeast Los Angeles	Yes	MI	R2RD
Los Angeles	127 W 94TH ST	90003	6053001023	0.000	0.000	0.193	0.000	Shortfall of Sites	0.125	Low Medium I Residential	R2-1	0	0	0	32.022	0.193		Residential - Double, Duplex, or Two Units - 4 Stories or Less, 2	094-5A203 392		Southeast Los Angeles	Yes	MI	R2RD

Jurisdiction Name	Site Address/Intersection	5 Digit ZIP Code	Assessor Parcel Number	Very Low-Income	Low-Income	Moderate-Income	Above Moderate-Income	Type of Shortfall	Parcel Size (Acres)	Current General Plan Designation	Current Zoning	Proposed General Plan (GP) Designation	Proposed Zoning	Minimum Density Allowed	Maximum Density Allowed	Total Capacity	Vacant/ Nonvacant	Description of Existing Uses	PIN	Base Density Per Acre	Community Plan Area	Rent Stabalization Ordinance	Income Category	Applicable Rezoning Program (Program informing values in Column Q listed first)
Los Angeles	1616 253RD ST	90710	7410021004	0.000	0.000	0.193	0.000	Shortfall of Sites	0.193	Low Medium I Residential	R2-1XL	0	0	0	20.730	0.193		Residential - Double, Duplex, or Two Units - 4 Stories or Less - Pool, 2	036B193 392		Wilmington - Harbor City	Yes	MI	R2RD
Los Angeles	7430 WOODLEY AVE	91406	2206020006	0.000	0.000	0.193	0.000	Shortfall of Sites	0.138	Low Medium II Residential	[Q]RD2-1	0	0	0	29.041	0.193		Residential - Double, Duplex, or Two Units - 4 Stories or Less, 2	186B141 393		Van Nuys - North Sherman Oaks	Yes	MI	R2RD
Los Angeles	6645 CAMELLIA AVE	91606	2320023023	0.000	0.000	0.193	0.000	Shortfall of Sites	0.155	Low Medium II Residential	RD2-1	0	0	0	25.814	0.193		Residential - Double, Duplex, or Two Units - 4 Stories or Less, 2	180B169 393		North Hollywood - Valley Village	Yes	MI	R2RD
Los Angeles	3167 E CESAR E CHAVEZ AVE	90063	5178022003	0.000	0.000	0.193	0.000	Shortfall of Sites	0.072	Low Medium II Residential	RD1.5-1-CUGU	0	0	0	55.316	0.193		Residential - Four Units (Any Combination) - 4 Stories or Less, 4	127-5A227 393	54	Boyle Heights	Yes	MI	R2RD , BH CPU
Los Angeles	607 EUCLID AVE	90023	5185020003	0.000	0.000	0.193	0.000	Shortfall of Sites	0.148	Low Medium I Residential	R2-1-CUGU	0	0	0	27.060	0.193		Residential - Three Units (Any Combination) - 4 Stories or Less, 3	124-5A225 393	21	Boyle Heights	Yes	MI	R2RD , BH CPU
Los Angeles	4324 LA CLEDE AVE	90039	5594004003	0.000	0.000	0.193	0.000	Shortfall of Sites	0.172	Low Medium II Residential	RD2-1-RIO	0	0	0	23.249	0.193		Residential - Five or More Units or Apartments (Any Combination) · 4 Stories or Less, 6	159B205 393		Northeast Los Angeles	Yes	MI	R2RD
Los Angeles	315 S AVENUE 55	90042	5468029023	0.000	0.000	0.193	0.000	Shortfall of Sites	0.172	Low Medium II Residential	RD2-1	0	0	0	23.245	0.193		Residential - Five or More Units or Apartments (Any Combination) · 4 Stories or Less, 7	150A229 393		Northeast Los Angeles	Yes	MI	R2RD
Los Angeles	1146 N EL CENTRO AVE	90038	5534007003	0.000	0.000	0.193	0.000	Shortfall of Sites	0.122	Low Medium II Residential	RD1.5-1XL	0	0	0	32.922	0.193		Residential - Five or More Units or Apartments (Any Combination) · 4 Stories or Less, 28	144B189 393		Hollywood	Yes	MI	R2RD
Los Angeles	1138 N VIRGIL AVE	90029	5542025008	0.000	0.000	0.193	0.000	Shortfall of Sites	0.132	Low Medium I Residential	R2-1XL	0	0	0	30.280	0.193		Residential - Double, Duplex, or Two Units - 4 Stories or Less, 2	145-5A201 393		Hollywood	Yes	MI	R2RD
Los Angeles	619 W AVENUE 28	90065	5453014003	0.000	0.000	0.193	0.000	Shortfall of Sites	0.111	Low Medium II Residential	RD2-1-CDO-RIO	0	0	0	35.889	0.193		Residential - Four Units (Any Combination) - 4 Stories or Less, 4	144A219 393		Northeast Los Angeles	Yes	MI	R2RD
Los Angeles	427 N COMMONWEALTH AVE	90004	5539035024	0.000	0.000	0.193	0.000	Shortfall of Sites	0.172	Low Medium I Residential	R2-1	0	0	0	23.189	0.193		Residential - Double, Duplex, or Two Units - 4 Stories or Less, 2	141A201 393		Wilshire	Yes	MI	R2RD
Los Angeles	2828 BOULDER ST	90033	5178010015	0.000	0.000	0.193	0.000	Shortfall of Sites	0.134	Low Medium II Residential	RD1.5-1-CUGU	0	0	0	29.797	0.193		Residential - Double, Duplex, or Two Units - 4 Stories or Less, 2	129A227 393		Boyle Heights	Yes	MI	R2RD
Los Angeles	2700 CINCINNATI ST	90033	5177032021	0.000	0.000	0.193	0.000	Shortfall of Sites	0.094	Low Medium II Residential	RD1.5-1-CUGU	0	0	0	42.667	0.193		Residential - Double, Duplex, or Two Units - 4 Stories or Less, 2	129A225 393		Boyle Heights	Yes	MI	R2RD
Los Angeles	1823 S COCHRAN AVE	90019	5064001003	0.000	0.000	0.193	0.000	Shortfall of Sites	0.129	Low Medium II Residential	RD1.5-1-O	0	0	0	31.059	0.193		Residential - Three Units (Any Combination) - 4 Stories or Less, 3	126B177 393		West Adams - Baldwin Hills - Leimert	Yes	MI	R2RD
Los Angeles	1907 S HOLT AVE	90034	4302025010	0.000	0.000	0.193	0.000	Shortfall of Sites	0.176	Low Medium II Residential	RD2-1	0	0	0	22.692	0.193		Residential - Double, Duplex, or Two Units - 4 Stories or Less, 2	126B169 393		West Adams - Baldwin Hills - Leimert	Yes	MI	R2RD
Los Angeles	1708 S CATALINA ST	90006	5075020029	0.000	0.000	0.193	0.000	Shortfall of Sites	0.108	Low Medium II Residential	RD1.5-1	0	0	0	36.893	0.193		Residential - Double, Duplex, or Two Units - 4 Stories or Less, 2	126B197 393		South Los Angeles	Yes	MI	R2RD
Los Angeles	2344 LUCERNE AVE	90016	5061026035	0.000	0.000	0.193	0.000	Shortfall of Sites	0.119	Low Medium II Residential	RD2-1-O	0	0	0	33.473	0.193		Residential - Four Units (Any Combination) - 4 Stories or Less, 4	123B181 393		West Adams - Baldwin Hills - Leimert	Yes	MI	R2RD
Los Angeles	412 S BERNAL AVE	90063	5186009027	0.000	0.000	0.193	0.000	Shortfall of Sites	0.115	Low Medium II Residential	RD1.5-1-CUGU	0	0	0	34.797	0.193		Residential - Double, Duplex, or Two Units - 4 Stories or Less, 2	124-5A227 393		Boyle Heights	Yes	MI	R2RD
Los Angeles	1156 W 25TH ST	90007	5055022020	0.000	0.000	0.193	0.000	Shortfall of Sites	0.136	Low Medium II Residential	RD1.5-1-O-CPIO	0	0	0	29.341	0.193		Residential - Five or More Units or Apartments (Any Combination) · 4 Stories or Less, 5	124-5A201 393		South Los Angeles	Yes	MI	R2RD
Los Angeles	732 ORME AVE	90023	5185034015	0.000	0.000	0.193	0.000	Shortfall of Sites	0.100	Low Medium II Residential	RD1.5-1-CUGU	0	0	0	40.047	0.193		Residential - Double, Duplex, or Two Units - 4 Stories or Less, 2	124-5A223 393		Boyle Heights	Yes	MI	R2RD
Los Angeles	1198 EXPOSITION BLVD	90007	5037014018	0.000	0.000	0.193	0.000	Shortfall of Sites	0.112	Low Medium II Residential	RD1.5-1-CPIO	0	0	0	35.560	0.193		Residential - Double, Duplex, or Two Units - 4 Stories or Less, 2	117B197 393		South Los Angeles	Yes	MI	R2RD
Los Angeles	1238 E 34TH ST	90011	5114028001	0.000	0.000	0.193	0.000	Shortfall of Sites	0.110	Low Medium I Residential	R2-1	0	0	0	36.300	0.193		Residential - Double, Duplex, or Two Units - 4 Stories or Less, 2	117A211 393		Southeast Los Angeles	Yes	MI	R2RD
Los Angeles	1326 W 40TH PL	90037	5020002006	0.000	0.000	0.193	0.000	Shortfall of Sites	0.147	Low Medium I Residential	R2-1	0	0	0	27.186	0.193		Residential - Double, Duplex, or Two Units - 4 Stories or Less, 2	114B197 393		South Los Angeles	Yes	MI	R2RD
Los Angeles	717 E 41ST ST	90011	5114007033	0.000	0.000	0.193	0.000	Shortfall of Sites	0.178	Low Medium II Residential	RD2-1	0	0	0	22.482	0.193		Residential - Three Units (Any Combination) - 4 Stories or Less, 3	115-5A207 393		Southeast Los Angeles	Yes	MI	R2RD
Los Angeles	894 E 43RD PL	90011	5115013007	0.000	0.000	0.193	0.000	Shortfall of Sites	0.155	Low Medium II Residential	RD2-1	0	0	0	25.813	0.193		Residential - Double, Duplex, or Two Units - 4 Stories or Less, 2	114A209 393		Southeast Los Angeles	Yes	MI	R2RD
Los Angeles	153 E 47TH PL	90011	5109002024	0.000	0.000	0.193	0.000	Shortfall of Sites	0.155	Low Medium I Residential	R2-1	0	0	0	25.751	0.193		Residential - Double, Duplex, or Two Units - 4 Stories or Less, 2	112-5A205 393		Southeast Los Angeles	Yes	MI	R2RD
Los Angeles	1365 E 51ST ST	90011	5107032022	0.000	0.000	0.193	0.000	Shortfall of Sites	0.110	Low Medium I Residential	R2-1	0	0	0	36.503	0.193		Residential - Double, Duplex, or Two Units - 4 Stories or Less, 2	111A211 393		Southeast Los Angeles	Yes	MI	R2RD
Los Angeles	1156 E 51ST ST	90011	5104001030	0.000	0.000	0.193	0.000	Shortfall of Sites	0.133	Low Medium II Residential	RD1.5-1	0	0	0	30.055	0.193		Residential - Three Units (Any Combination) - 4 Stories or Less, 3	111A209 393		Southeast Los Angeles	Yes	MI	R2RD
Los Angeles	662 E 53RD ST	90011	5103008011	0.000	0.000	0.193	0.000	Shortfall of Sites	0.138	Low Medium I Residential	R2-1	0	0	0	28.942	0.193		Residential - Double, Duplex, or Two Units - 4 Stories or Less, 2	108B205 393		Southeast Los Angeles	Yes	MI	R2RD
Los Angeles	224 W 59TH PL	90003	6005014007	0.000	0.000	0.193	0.000	Shortfall of Sites	0.125	Low Medium I Residential	R2-1	0	0	0	32.072	0.193		Residential - Double, Duplex, or Two Units - 4 Stories or Less, 2	105B201 393		Southeast Los Angeles	Yes	MI	R2RD
Los Angeles	332 W 69TH ST	90003	6012008042	0.000	0.000	0.193	0.000	Shortfall of Sites	0.104	Low Medium I Residential	R2-1	0	0	0	38.324	0.193		Residential - Double, Duplex, or Two Units - 4 Stories or Less, 2	102B201 393		Southeast Los Angeles	Yes	MI	R2RD
Los Angeles	426 E 69TH ST	90003	6011010023	0.000	0.000	0.193	0.000	Shortfall of Sites	0.124	Low Medium I Residential	R2-1	0	0	0	32.206	0.193		Residential - Double, Duplex, or Two Units - 4 Stories or Less, 2	102B205 393		Southeast Los Angeles	Yes	MI	R2RD
Los Angeles	620 E 77TH ST	90001	6023025009	0.000	0.000	0.193	0.000	Shortfall of Sites	0.132	Low Medium I Residential	R2-1-CPIO	0	0	0	30.367	0.193		Residential - Double, Duplex, or Two Units - 4 Stories or Less, 2	099B205 393		Southeast Los Angeles	Yes	MI	R2RD
Los Angeles	834 E 80TH ST	90001	6029006022	0.000	0.000	0.193	0.000	Shortfall of Sites	0.117	Low Medium I Residential	R2-1	0	0	0	34.163	0.193		Residential - Double, Duplex, or Two Units - 4 Stories or Less, 2	099B209 393		Southeast Los Angeles	Yes	MI	R2RD
Los Angeles	334 W 89TH ST	90003	6040030006	0.000	0.000	0.193	0.000	Shortfall of Sites	0.131	Low Medium I Residential	R2-1	0	0	0	30.460	0.193		Residential - Three Units (Any Combination) - 4 Stories or Less, 3	096A203 393		Southeast Los Angeles	Yes	MI	R2RD
Los Angeles	9623 COMPTON AVE	90002	6048005022	0.000	0.000	0.193	0.000	Shortfall of Sites	0.080	Low Medium I Residential	R2-1	0	0	0	50.048	0.193		Residential - Double, Duplex, or Two Units - 4 Stories or Less, 2	093A213 393		Southeast Los Angeles	Yes	MI	R2RD
Los Angeles	428 W 103RD ST	90003	6061029006	0.000	0.000	0.193	0.000	Shortfall of Sites	0.071	Low Medium I Residential	R2-1	0	0	0	56.147	0.193		Residential - Double, Duplex, or Two Units - 4 Stories or Less, 2	091-5A201 393		South Los Angeles	Yes	MI	R2RD
Los Angeles	1174 N MARIPOSA AVE	90029	5540005007	0.000	0.000	0.193	0.000	Shortfall of Sites	0.149	Low Medium II Residential	RD2-1XL	0	0	0	26.915	0.193		Residential - Five or More Units or Apartments (Any Combination) · 4 Stories or Less, 8	144B197 394		Hollywood	Yes	MI	R2RD
Los Angeles	1139 N COMMONWEALTH AVE	90029	5542025028	0.000	0.000	0.193	0.000	Shortfall of Sites	0.143	Low Medium I Residential	R2-1XL	0	0	0	27.879	0.193		Residential - Four Units (Any Combination) - 4 Stories or Less, 4	145-5A201 394		Hollywood	Yes	MI	R2RD
Los Angeles	1014 DUNDAS ST	90063	5229028015	0.000	0.000	0.193	0.000	Shortfall of Sites	0.110	Low Medium I Residential	R2-1-CUGU	0	0	0	36.300	0.193		Residential - Three Units (Any Combination) - 4 Stories or Less, 3	130-5A227 394	21	Boyle Heights	Yes	MI	R2RD , BH CPU
Los Angeles	1256 S BURNSIDE AVE	90019	5085015012	0.000	0.000	0.193	0.000	Shortfall of Sites	0.146	Low Medium I Residential	R2-1-O	0	0	0	27.474	0.193		Residential - Double, Duplex, or Two Units - 4 Stories or Less, 2	129B177 394		Wilshire	Yes	MI	R2RD
Los Angeles	1274 S CLOVERDALE AVE	90019	5070008045	0.000	0.000	0.193	0.000	Shortfall of Sites	0.159	Low Medium II Residential	RD2-1-O	0	0	0	25.225	0.193		Residential - Double, Duplex, or Two Units - 4 Stories or Less, 2	129B181 394		Wilshire	Yes	MI	R2RD
Los Angeles	1724 ORCHARD AVE	90006	5056017003	0.000	0.000	0.193	0.000	Shortfall of Sites	0.070	Low Medium II Residential	RD1.5-1	0	0	0	57.499	0.193		Residential - Double, Duplex, or Two Units - 4 Stories or Less, 2	126B197 394		South Los Angeles	Yes	MI	R2RD
Los Angeles	6024 DAUPHIN ST	90034	5065017006	0.000	0.000	0.193	0.000	Shortfall of Sites	0.115	Low Medium II Residential	RD2-1	0	0	0	34.853	0.193		Residential - Three Units (Any Combination) - 4 Stories or Less, 3	123B173 394		West Adams - Baldwin Hills - Leimert	Yes	MI	R2RD
Los Angeles	1732 W 24TH ST	90018	5058028006	0.000	0.000	0.193	0.000	Shortfall of Sites	0.144	Low Medium II Residential	RD2-1-CPIO	0	0	0	27.857	0.193		Residential - Five or More Units or Apartments (Any Combination) · 4 Stories or Less, 11	123B193 394		South Los Angeles	Yes	MI	R2RD
Los Angeles	832 E 25TH ST	90011	5131025009	0.000	0.000	0.193	0.000	Shortfall of Sites	0.144	Low Medium I Residential	R2-1	0	0	0	27.874	0.193		Residential - Four Units (Any Combination) - 4 Stories or Less, 4	120A209 394		Southeast Los Angeles	Yes	MI	R2RD
Los Angeles	1151 E 27TH ST	90011	5119012018	0.000	0.000	0.193	0.000	Shortfall of Sites	0.121	Low Medium I Residential	R2-1	0	0	0	33.002	0.193		Residential - Double, Duplex, or Two Units - 4 Stories or Less, 2	118-5A211 394		Southeast Los Angeles	Yes	MI	R2RD
Los Angeles	750 E 31ST ST	90011	5120025013	0.000	0.000	0.193	0.000	Shortfall of Sites	0.156	Low Medium II Residential	RD2-1	0	0	0	25.687	0.193		Residential - Four Units (Any Combination) - 4 Stories or Less, 4	118-5A207 394		Southeast Los Angeles	Yes	MI	R2RD
Los Angeles	707 E 41ST ST	90011	5114007032	0.000	0.000	0.193	0.000	Shortfall of Sites	0.178	Low Medium II Residential	RD2-1	0	0	0	22.482	0.193		Residential - Three Units (Any Combination) - 4 Stories or Less, 3	115-5A207 394		Southeast Los Angeles	Yes	MI	R2RD
Los Angeles	886 E 43RD PL	90011	5115013008	0.000	0.000	0.193	0.000	Shortfall of Sites	0.155	Low Medium II Residential	RD2-1	0	0	0	25.813	0.193		Residential - Five or More Units or Apartments (Any Combination) · 4 Stories or Less, 5	114A209 394		Southeast Los Angeles	Yes	MI	R2RD
Los Angeles	554 W 43RD PL	90037	5019010024	0.000	0.000	0.193	0.000	Shortfall of Sites	0.105	Low Medium II Residential	RD2-1	0	0	0	38.158	0.193		Residential - Double, Duplex, or Two Units - 4 Stories or Less, 2	114A201 394		South Los Angeles	Yes	MI	R2RD
Los Angeles	1407 E 48TH ST	90011	5107013030	0.000	0.000	0.193	0.000	Shortfall of Sites	0.121	Low Medium I Residential	R2-1	0	0	0	32.999	0.193		Residential - Five or More Units or Apartments (Any Combination) · 4 Stories or Less, 5	112-5A211 394		Southeast Los Angeles	Yes	MI	R2RD
Los Angeles	1591 E 48TH ST	90011	5106015008	0.000	0.000	0.193	0.000	Shortfall of Sites	0.137	Low Medium I Residential	R2-1	0	0	0	29.192	0.193		Residential - Four Units (Any Combination) - 4 Stories or Less, 4	112-5A213 394		Southeast Los Angeles	Yes	MI	R2RD
Los Angeles	1369 E 51ST ST	90011	5107032023	0.000	0.000	0.193	0.000	Shortfall of Sites	0.109	Low Medium I Residential	R2-1	0	0	0	36.547	0.193		Residential - Four Units (Any Combination) - 4 Stories or Less, 4	111A211 394		Southeast Los Angeles	Yes	MI	R2RD
Los Angeles	1150 E 51ST ST	90011	5104001007	0.000	0.000	0.193	0.000	Shortfall of Sites	0.133	Low Medium II Residential	RD1.5-1	0	0	0	30.055	0.193		Residential - Three Units (Any Combination) - 4 Stories or Less, 3	111A209 394		Southeast Los Angeles	Yes	MI	R2RD
Los Angeles	228 W 59TH PL	90003	6005014008	0.000	0.000	0.193	0.000	Shortfall of Sites	0.125	Low Medium I Residential	R2-1	0	0	0	32.059	0.193		Residential - Double, Duplex, or Two Units - 4 Stories or Less, 2	105B201 394		Southeast Los Angeles	Yes	MI	R2RD
Los Angeles	1232 W 60TH ST	90044	6003016006	0.000	0.000	0.193	0.000	Shortfall of Sites	0.144	Low Medium I Residential	R2-1	0	0	0	27.852	0.193		Residential - Double, Duplex, or Two Units - 4 Stories or Less, 2	105B197 394		South Los Angeles	Yes	MI	R2RD
Los Angeles	126 W 78TH ST	90003	6031019007	0.000	0.000	0.193	0.000	Shortfall of Sites	0.148	Low Medium I Residential	R2-1	0	0	0	27.076	0.193		Residential - Four Units (Any Combination) - 4 Stories or Less, 4	099B201 394		Southeast Los Angeles	Yes	MI	R2RD
Los Angeles	830 E 80TH ST	90001	6029006023	0.000	0.000	0.193	0.000	Shortfall of Sites	0.117	Low Medium I Residential	R2-1	0	0	0	34.163	0.193		Residential - Double, Duplex, or Two Units - 4 Stories or Less, 2	099B209 394		Southeast Los Angeles	Yes	MI	R2RD
Los Angeles	135 W 94TH ST	90003	6053001025	0.000	0.000	0.193	0.000	Shortfall of Sites	0.125	Low Medium I Residential	R2-1	0	0	0	32.027	0.193		Residential - Three Units (Any Combination) - 4 Stories or Less, 3	094-5A203 394		Southeast Los Angeles	Yes	MI	R2RD
Los Angeles	9708 WILMINGTON AVE	90002	6046017003	0.000	0.000	0.193	0.000	Shortfall of Sites	0.155	Low Medium I Residential	R2-1	0	0	0	25.839	0.193		Residential - Double, Duplex, or Two Units - 4 Stories or Less, 2	093A215 394		Southeast Los Angeles	Yes	MI	R2RD
Los Angeles	637 E 111TH PL	90059	6071006015	0.000	0.000	0.193	0.000	Shortfall of Sites	0.083	Low Medium I Residential	R2-1	0	0	0	48.208	0.193		Residential - Double, Duplex, or Two Units - 4 Stories or Less, 2	088-5A207 394		Southeast Los Angeles	Yes	MI	R2RD
Los Angeles	1232 E 34TH ST	90011	5114028029	0.000	0.000	0.193	0.000	Shortfall of Sites	0.055	Low Medium I Residential	R2-1	0	0	0	72.599	0.193		Residential - Three Units (Any Combination) - 4 Stories or Less, 3	117A211 394		Southeast Los Angeles	Yes	MI	R2RD
Los Angeles	7056 GREELEY ST	91042	2568016043	0.000	0.000	0.193	0.000	Shortfall of Sites	0.134	Low Medium II Residential	RD1.5-1	0	0	0	29.956	0.193		Residential - Three Units (Any Combination) - 4 Stories or Less, 3	202-5A201 395		Sunland - Tujunga - Lake View Terrace - Shadow Hills - East La Tuna Canyon	Yes	MI	R2RD

Jurisdiction Name	Site Address/Intersection	5 Digit ZIP Code	Assessor Parcel Number	Very Low-Income	Low-Income	Moderate-Income	Above Moderate-Income	Type of Shortfall	Parcel Size (Acres)	Current General Plan Designation	Current Zoning	Proposed General Plan (GP) Designation	Proposed Zoning	Minimum Density Allowed	Maximum Density Allowed	Total Capacity	Vacant/ Nonvacant	Description of Existing Uses	PIN	Base Density Per Acre	Community Plan Area	Rent Stabalization Ordinance	Income Category	Applicable Rezoning Program (Program informing values in Column Q listed first)
Los Angeles	8820 TILDEN AVE	91402	2639003001	0.000	0.000	0.193	0.000	Shortfall of Sites	0.152	Low Medium I Residential	R2-1	0	0	0	26.361	0.193		Residential - Double, Duplex, or Two Units - 4 Stories or Less, 2	195B149 395		Mission Hills - Panorama City - North Hills	Yes	MI	R2RD
Los Angeles	2704 COUNCIL ST	90026	5156021002	0.000	0.000	0.193	0.000	Shortfall of Sites	0.110	Low Medium Residential	RD1.5-1	0	0	0	36.217	0.193		Residential - Double, Duplex, or Two Units - 4 Stories or Less, 2	138A203 395		Westlake	Yes	MI	R2RD
Los Angeles	141 S RENO ST	90057	5155003006	0.000	0.000	0.193	0.000	Shortfall of Sites	0.110	Low Medium Residential	RD1.5-1	0	0	0	36.300	0.193		Residential - Three Units (Any Combination) - 4 Stories or Less, 3	138A201 395		Westlake	Yes	MI	R2RD
Los Angeles	1438 ALVIRA ST	90035	5068003015	0.000	0.000	0.193	0.000	Shortfall of Sites	0.138	Low Medium II Residential	RD1.5-1-O	0	0	0	29.040	0.193		Residential - Double, Duplex, or Two Units - 4 Stories or Less, 2	129B173 395		Wilshire	Yes	MI	R2RD
Los Angeles	1804 S CLOVERDALE AVE	90019	5067019002	0.000	0.000	0.193	0.000	Shortfall of Sites	0.127	Low Medium II Residential	RD1.5-1-O	0	0	0	31.608	0.193		Residential - Three Units (Any Combination) - 4 Stories or Less, 3	126B181 395		West Adams - Baldwin Hills - Leimert	Yes	MI	R2RD
Los Angeles	2949 S PALM GROVE AVE	90016	5057026018	0.000	0.000	0.193	0.000	Shortfall of Sites	0.119	Low Medium I Residential	R2-1	0	0	0	33.489	0.193		Residential - Five or More Units or Apartments (Any Combination) · 4 Stories or Less, 5	120B181 395		West Adams - Baldwin Hills - Leimert	Yes	MI	R2RD
Los Angeles	3004 VAN BUREN PL	90007	5040023015	0.000	0.000	0.193	0.000	Shortfall of Sites	0.079	Low Medium II Residential	RD1.5-1-O	0	0	0	50.879	0.193		Residential - Four Units (Any Combination) - 4 Stories or Less, 4	120B197 395		South Los Angeles	Yes	MI	R2RD
Los Angeles	4009 LA SALLE AVE	90062	5021006014	0.000	0.000	0.193	0.000	Shortfall of Sites	0.118	Low Medium I Residential	R2-1	0	0	0	34.042	0.193		Residential - Three Units (Any Combination) - 4 Stories or Less, 3	114B193 395		South Los Angeles	Yes	MI	R2RD
Los Angeles	705 E 41ST ST	90011	5114007031	0.000	0.000	0.193	0.000	Shortfall of Sites	0.178	Low Medium II Residential	RD2-1	0	0	0	22.482	0.193		Residential - Five or More Units or Apartments (Any Combination) · 4 Stories or Less, 8	115-5A207 395		Southeast Los Angeles	Yes	MI	R2RD
Los Angeles	1129 E 41ST PL	90011	5115025006	0.000	0.000	0.193	0.000	Shortfall of Sites	0.141	Low Medium I Residential	R2-1	0	0	0	28.322	0.193		Residential - Five or More Units or Apartments (Any Combination) · 4 Stories or Less, 6	115-5A209 395		Southeast Los Angeles	Yes	MI	R2RD
Los Angeles	1203 E 43RD PL	90011	5115032019	0.000	0.000	0.193	0.000	Shortfall of Sites	0.139	Low Medium I Residential	R2-1	0	0	0	28.859	0.193		Residential - Four Units (Any Combination) - 4 Stories or Less, 4	114A211 395		Southeast Los Angeles	Yes	MI	R2RD
Los Angeles	4314 WOODLAWN AVE	90011	5113035008	0.000	0.000	0.193	0.000	Shortfall of Sites	0.155	Low Medium I Residential	R2-1	0	0	0	25.813	0.193		Residential - Three Units (Any Combination) - 4 Stories or Less, 3	114A205 395		Southeast Los Angeles	Yes	MI	R2RD
Los Angeles	876 E 43RD PL	90011	5115013009	0.000	0.000	0.193	0.000	Shortfall of Sites	0.155	Low Medium II Residential	RD2-1	0	0	0	25.813	0.193		Residential - Double, Duplex, or Two Units - 4 Stories or Less, 2	114A209 395		Southeast Los Angeles	Yes	MI	R2RD
Los Angeles	1597 E 48TH ST	90011	5106015009	0.000	0.000	0.193	0.000	Shortfall of Sites	0.137	Low Medium I Residential	R2-1	0	0	0	29.168	0.193		Residential - Double, Duplex, or Two Units - 4 Stories or Less, 2	112-5A213 395		Southeast Los Angeles	Yes	MI	R2RD
Los Angeles	1616 W 53RD ST	90062	5003014004	0.000	0.000	0.193	0.000	Shortfall of Sites	0.127	Low Medium I Residential	R2-1-CPIO	0	0	0	31.556	0.193		Residential - Double, Duplex, or Two Units - 4 Stories or Less, 2	108B193 395		South Los Angeles	Yes	MI	R2RD
Los Angeles	1320 W 53RD ST	90037	5002005025	0.000	0.000	0.193	0.000	Shortfall of Sites	0.119	Low Medium I Residential	R2-1	0	0	0	33.608	0.193		Residential - Four Units (Any Combination) - 4 Stories or Less, 4	108B197 395		South Los Angeles	Yes	MI	R2RD
Los Angeles	232 W 59TH PL	90003	6005014009	0.000	0.000	0.193	0.000	Shortfall of Sites	0.125	Low Medium I Residential	R2-1	0	0	0	32.046	0.193		Residential - Three Units (Any Combination) - 4 Stories or Less, 4	105B201 395		Southeast Los Angeles	Yes	MI	R2RD
Los Angeles	1604 253RD ST	90710	7410021035	0.000	0.000	0.193	0.000	Shortfall of Sites	0.143	Low Medium I Residential	R2-1XL	0	0	0	28.003	0.193		Residential - Double, Duplex, or Two Units - 4 Stories or Less, 2	036B193 395		Wilmington - Harbor City	Yes	MI	R2RD
Los Angeles	5644 RIVERTON AVE	91601	2415018019	0.000	0.000	0.193	0.000	Shortfall of Sites	0.155	Low Medium I Residential	R2-1VL	0	0	0	25.748	0.193		Residential - Four Units (Any Combination) - 4 Stories or Less, 4	174B177 396		North Hollywood - Valley Village	Yes	MI	R2RD
Los Angeles	3007 BOULDER ST	90063	5178011006	0.000	0.000	0.193	0.000	Shortfall of Sites	0.124	Low Medium I Residential	R2-1-CUGU	0	0	0	32.345	0.193		Residential - Three Units (Any Combination) - 4 Stories or Less, 3	129A227 396	21	Boyle Heights	Yes	MI	R2RD , BH CPU
Los Angeles	2330 S MANSFIELD AVE	90016	5062017012	0.000	0.000	0.193	0.000	Shortfall of Sites	0.116	Low Medium II Residential	RD2-1	0	0	0	34.571	0.193		Residential - Double, Duplex, or Two Units - 4 Stories or Less, 2	123B181 396		West Adams - Baldwin Hills - Leimert	Yes	MI	R2RD
Los Angeles	1376 W 30TH ST	90007	5040025017	0.000	0.000	0.193	0.000	Shortfall of Sites	0.139	Low Medium I Residential	R2-1-O	0	0	0	28.681	0.193		Residential - Three Units (Any Combination) - 4 Stories or Less, 3	120B197 396		South Los Angeles	Yes	MI	R2RD
Los Angeles	3745 DALTON AVE	90018	5041032020	0.000	0.000	0.193	0.000	Shortfall of Sites	0.127	Low Medium I Residential	R2-1	0	0	0	31.471	0.193		Residential - Double, Duplex, or Two Units - 4 Stories or Less, 2	117B193 396		South Los Angeles	Yes	MI	R2RD
Los Angeles	455 E 41ST ST	90011	5113004017	0.000	0.000	0.193	0.000	Shortfall of Sites	0.180	Low Medium II Residential	RD2-1	0	0	0	22.196	0.193		Residential - Three Units (Any Combination) - 4 Stories or Less, 3	115-5A207 396		Southeast Los Angeles	Yes	MI	R2RD
Los Angeles	1043 E 41ST PL	90011	5115023017	0.000	0.000	0.193	0.000	Shortfall of Sites	0.143	Low Medium I Residential	R2-1	0	0	0	28.010	0.193		Residential - Four Units (Any Combination) - 4 Stories or Less, 4	115-5A209 396		Southeast Los Angeles	Yes	MI	R2RD
Los Angeles	4317 WOODLAWN AVE	90011	5113036007	0.000	0.000	0.193	0.000	Shortfall of Sites	0.155	Low Medium I Residential	R2-1	0	0	0	25.812	0.193		Residential - Three Units (Any Combination) - 4 Stories or Less, 3	114A205 396		Southeast Los Angeles	Yes	MI	R2RD
Los Angeles	866 E 43RD PL	90011	5115013010	0.000	0.000	0.193	0.000	Shortfall of Sites	0.155	Low Medium II Residential	RD2-1	0	0	0	25.813	0.193		Residential - Five or More Units or Apartments (Any Combination) · 4 Stories or Less, 5	114A209 396		Southeast Los Angeles	Yes	MI	R2RD
Los Angeles	4433 2ND AVE	90043	5015036013	0.000	0.000	0.193	0.000	Shortfall of Sites	0.149	Low Medium I Residential	R2-1	0	0	0	26.806	0.193		Residential - Double, Duplex, or Two Units - 4 Stories or Less, 2	111B189 396		West Adams - Baldwin Hills - Leimert	Yes	MI	R2RD
Los Angeles	1421 E 48TH ST	90011	5107013028	0.000	0.000	0.193	0.000	Shortfall of Sites	0.121	Low Medium I Residential	R2-1	0	0	0	32.999	0.193		Residential - Four Units (Any Combination) - 4 Stories or Less, 4	112-5A211 396		Southeast Los Angeles	Yes	MI	R2RD
Los Angeles	150 W 51ST ST	90037	5110025027	0.000	0.000	0.193	0.000	Shortfall of Sites	0.092	Low Medium I Residential	R2-1	0	0	0	43.339	0.193		Residential - Three Units (Any Combination) - 4 Stories or Less, 3	111A203 396		Southeast Los Angeles	Yes	MI	R2RD
Los Angeles	122 W 53RD ST	90037	5101034005	0.000	0.000	0.193	0.000	Shortfall of Sites	0.119	Low Medium I Residential	R2-1	0	0	0	33.506	0.193		Residential - Double, Duplex, or Two Units - 4 Stories or Less, 2	108B201 396		Southeast Los Angeles	Yes	MI	R2RD
Los Angeles	644 E 53RD ST	90011	5103008008	0.000	0.000	0.193	0.000	Shortfall of Sites	0.138	Low Medium I Residential	R2-1	0	0	0	28.942	0.193		Residential - Double, Duplex, or Two Units - 4 Stories or Less, 2	108B205 396		Southeast Los Angeles	Yes	MI	R2RD
Los Angeles	1222 W 60TH ST	90044	6003016008	0.000	0.000	0.193	0.000	Shortfall of Sites	0.144	Low Medium I Residential	R2-1	0	0	0	27.852	0.193		Residential - Double, Duplex, or Two Units - 4 Stories or Less, 2	105B197 396		South Los Angeles	Yes	MI	R2RD
Los Angeles	414 E 69TH ST	90003	6011010057	0.000	0.000	0.193	0.000	Shortfall of Sites	0.124	Low Medium I Residential	R2-1	0	0	0	32.206	0.193		Residential - Double, Duplex, or Two Units - 4 Stories or Less, 3	102B205 396		Southeast Los Angeles	Yes	MI	R2RD
Los Angeles	134 W 78TH ST	90003	6031019006	0.000	0.000	0.193	0.000	Shortfall of Sites	0.148	Low Medium I Residential	R2-1	0	0	0	27.076	0.193		Residential - Double, Duplex, or Two Units - 4 Stories or Less, 2	099B201 396		Southeast Los Angeles	Yes	MI	R2RD
Los Angeles	346 W 89TH ST	90003	6040030003	0.000	0.000	0.193	0.000	Shortfall of Sites	0.131	Low Medium I Residential	R2-1	0	0	0	30.459	0.193		Residential - Four Units (Any Combination) - 4 Stories or Less, 4	096A203 396		Southeast Los Angeles	Yes	MI	R2RD
Los Angeles	143 W 94TH ST	90003	6053001027	0.000	0.000	0.193	0.000	Shortfall of Sites	0.125	Low Medium I Residential	R2-1	0	0	0	32.034	0.193		Residential - Three Units (Any Combination) - 4 Stories or Less, 3	094-5A203 396		Southeast Los Angeles	Yes	MI	R2RD
Los Angeles	25304 PRESIDENT AVE	90710	7410005041	0.000	0.000	0.193	0.000	Shortfall of Sites	0.225	Low Medium I Residential	R2-1XL	0	0	0	17.769	0.193		Residential - Double, Duplex, or Two Units - 4 Stories or Less, 2	036B193 396		Wilmington - Harbor City	Yes	MI	R2RD
Los Angeles	1042 WATSON AVE	90744	7425033002	0.000	0.000	0.193	0.000	Shortfall of Sites	0.138	Low Medium I Residential	[Q]R2-1XL-O-CUGU	0	0	0	28.990	0.193		Residential - Double, Duplex, or Two Units - 4 Stories or Less, 2	033B213 396		Wilmington - Harbor City	Yes	MI	R2RD
Los Angeles	7048 GREELEY ST	91042	2568016039	0.000	0.000	0.193	0.000	Shortfall of Sites	0.134	Low Medium II Residential	RD1.5-1	0	0	0	29.956	0.193		Residential - Double, Duplex, or Two Units - 4 Stories or Less, 2	202-5A201 397		Sunland - Tujunga - Lake View Terrace - Shadow Hills - East La Tuna Canyon	Yes	MI	R2RD
Los Angeles	7836 CLAYBECK AVE	91352	2405016017	0.000	0.000	0.193	0.000	Shortfall of Sites	0.165	Low Medium I Residential	R2-1	0	0	0	24.174	0.193		Residential - Double, Duplex, or Two Units - 4 Stories or Less, 2	189B181 397		Sun Valley - La Tuna Canyon	Yes	MI	R2RD
Los Angeles	725 S CONCORD ST	90023	5186017010	0.000	0.000	0.193	0.000	Shortfall of Sites	0.115	Low Medium I Residential	R2-1-CUGU	0	0	0	34.848	0.193		Residential - Double, Duplex, or Two Units - 4 Stories or Less, 2	123A225 397	21	Boyle Heights	Yes	MI	R2RD , BH CPU
Los Angeles	3438 LOOSMORE ST	90065	5453024004	0.000	0.000	0.193	0.000	Shortfall of Sites	0.129	Low Residential	RD3-1-CDO	0	0	0	31.026	0.193		Residential - Double, Duplex, or Two Units - 4 Stories or Less, 2	147A219 397		Northeast Los Angeles	Yes	MI	R2RD
Los Angeles	1474 FAIRBANKS PL	90026	5419024003	0.000	0.000	0.193	0.000	Shortfall of Sites	0.133	Low Medium I Residential	R2-1VL	0	0	0	29.963	0.193		Residential - Three Units (Any Combination) - 4 Stories or Less, 3	141A209 397		Silver Lake - Echo Park - Elysian Valley	Yes	MI	R2RD
Los Angeles	1277 S RIDGELEY DR	90019	5085017021	0.000	0.000	0.193	0.000	Shortfall of Sites	0.156	Low Medium I Residential	R2-1-O	0	0	0	25.675	0.193		Residential - Double, Duplex, or Two Units - 4 Stories or Less, 2	129B177 397		Wilshire	Yes	MI	R2RD
Los Angeles	2507 HOOPER AVE	90011	5119023001	0.000	0.000	0.193	0.000	Shortfall of Sites	0.151	Low Medium II Residential	RD2-1	0	0	0	26.532	0.193		Residential - Four Units (Any Combination) - 4 Stories or Less, 4	118-5A211 397		Southeast Los Angeles	Yes	MI	R2RD
Los Angeles	3647 TRINITY ST	90011	5121017001	0.000	0.000	0.193	0.000	Shortfall of Sites	0.136	Low Medium I Residential	R2-1	0	0	0	29.375	0.193		Residential - Double, Duplex, or Two Units - 4 Stories or Less, 2	117A205 397		Southeast Los Angeles	Yes	MI	R2RD
Los Angeles	4010 S HARVARD BLVD	90062	5021006002	0.000	0.000	0.193	0.000	Shortfall of Sites	0.137	Low Medium I Residential	R2-1	0	0	0	29.199	0.193		Residential - Double, Duplex, or Two Units - 4 Stories or Less, 2	114B193 397		South Los Angeles	Yes	MI	R2RD
Los Angeles	689 E 41ST ST	90011	5114007030	0.000	0.000	0.193	0.000	Shortfall of Sites	0.178	Low Medium II Residential	RD2-1	0	0	0	22.482	0.193		Residential - Five or More Units or Apartments (Any Combination) · 4 Stories or Less, 8	115-5A207 397		Southeast Los Angeles	Yes	MI	R2RD
Los Angeles	4054 TRINITY ST	90011	5113024003	0.000	0.000	0.193	0.000	Shortfall of Sites	0.164	Low Medium II Residential	RD2-1	0	0	0	24.461	0.193		Residential - Three Units (Any Combination) - 4 Stories or Less, 3	115-5A205 397		Southeast Los Angeles	Yes	MI	R2RD
Los Angeles	1037 E 41ST PL	90011	5115023018	0.000	0.000	0.193	0.000	Shortfall of Sites	0.143	Low Medium I Residential	R2-1	0	0	0	27.876	0.193		Residential - Double, Duplex, or Two Units - 4 Stories or Less, 2	115-5A209 397		Southeast Los Angeles	Yes	MI	R2RD
Los Angeles	4318 MORGAN AVE	90011	5116020013	0.000	0.000	0.193	0.000	Shortfall of Sites	0.123	Low Medium II Residential	RD1.5-1	0	0	0	32.496	0.193		Residential - Double, Duplex, or Two Units - 4 Stories or Less, 2	114A213 397		Southeast Los Angeles	Yes	MI	R2RD
Los Angeles	462 E 47TH ST	90011	5109019016	0.000	0.000	0.193	0.000	Shortfall of Sites	0.140	Low Medium I Residential	R2-1	0	0	0	28.489	0.193		Residential - Three Units (Any Combination) - 4 Stories or Less, 3	112-5A205 397		Southeast Los Angeles	Yes	MI	R2RD
Los Angeles	5121 WALL ST	90011	5109005035	0.000	0.000	0.193	0.000	Shortfall of Sites	0.118	Low Medium II Residential	RD2-1	0	0	0	33.912	0.193		Residential - Double, Duplex, or Two Units - 4 Stories or Less, 2	111A205 397		Southeast Los Angeles	Yes	MI	R2RD
Los Angeles	314 W 53RD ST	90037	5101035004	0.000	0.000	0.193	0.000	Shortfall of Sites	0.131	Low Medium II Residential	RD2-1	0	0	0	30.628	0.193		Residential - Three Units (Any Combination) - 4 Stories or Less, 3	108B201 397		Southeast Los Angeles	Yes	MI	R2RD
Los Angeles	940 W 53RD ST	90037	5001005011	0.000	0.000	0.193	0.000	Shortfall of Sites	0.118	Low Medium I Residential	R2-1	0	0	0	33.766	0.193		Residential - Five or More Units or Apartments (Any Combination) · 4 Stories or Less, 5	108B197 397		South Los Angeles	Yes	MI	R2RD
Los Angeles	244 W 59TH PL	90003	6005014011	0.000	0.000	0.193	0.000	Shortfall of Sites	0.125	Low Medium I Residential	R2-1	0	0	0	32.021	0.193		Residential - Double, Duplex, or Two Units - 4 Stories or Less, 3	105B201 397		Southeast Los Angeles	Yes	MI	R2RD
Los Angeles	1216 W 60TH ST	90044	6003016009	0.000	0.000	0.193	0.000	Shortfall of Sites	0.144	Low Medium I Residential	R2-1	0	0	0	27.852	0.193		Residential - Double, Duplex, or Two Units - 4 Stories or Less, 2	105B197 397		South Los Angeles	Yes	MI	R2RD
Los Angeles	410 E 69TH ST	90003	6011010019	0.000	0.000	0.193	0.000	Shortfall of Sites	0.124	Low Medium I Residential	R2-1	0	0	0	32.206	0.193		Residential - Double, Duplex, or Two Units - 4 Stories or Less, 2	102B205 397		Southeast Los Angeles	Yes	MI	R2RD
Los Angeles	350 W 89TH ST	90003	6040030002	0.000	0.000	0.193	0.000	Shortfall of Sites	0.131	Low Medium I Residential	R2-1	0	0	0	30.460	0.193		Residential - Four Units (Any Combination) - 4 Stories or Less, 4	096A203 397		Southeast Los Angeles	Yes	MI	R2RD
Los Angeles	147 W 94TH ST	90003	6053001028	0.000	0.000	0.193	0.000	Shortfall of Sites	0.125	Low Medium I Residential	R2-1	0	0	0	32.036	0.193		Residential - Three Units (Any Combination) - 4 Stories or Less, 3	094-5A203 397		Southeast Los Angeles	Yes	MI	R2RD
Los Angeles	24601 S AVALON BLVD	90744	7406021027	0.000	0.000	0.193	0.000	Shortfall of Sites	0.133	Low Medium II Residential	[Q]RD1.5-1XL-O-CUGU	0	0	0	30.118	0.193		Residential - Three Units (Any Combination) - 4 Stories or Less, 3	039B205 397		Wilmington - Harbor City	Yes	MI	R2RD
Los Angeles	1146 SUNVUE PL	90012	5405029004	0.000	0.000	0.193	0.000	Shortfall of Sites	0.103	Low Medium II Residential	RD2-1VL	0	0	0	38.720	0.193		Residential - Three Units (Any Combination) - 4 Stories or Less, 3	136-5A211 398		Silver Lake - Echo Park - Elysian Valley	Yes	MI	R2RD

Jurisdiction Name	Site Address/Intersection	5 Digit ZIP Code	Assessor Parcel Number	Very Low-Income	Low-Income	Moderate-Income	Above Moderate-Income	Type of Shortfall	Parcel Size (Acres)	Current General Plan Designation	Current Zoning	Proposed General Plan (GP) Designation	Proposed Zoning	Minimum Density Allowed	Maximum Density Allowed	Total Capacity	Vacant/ Nonvacant	Description of Existing Uses	PIN	Base Density Per Acre	Community Plan Area	Rent Stabalization Ordinance	Income Category	Applicable Rezoning Program (Program informing values in Column Q listed first)
Los Angeles	2732 FAIRMOUNT ST	90033	5177018023	0.000	0.000	0.193	0.000	Shortfall of Sites	0.134	Low Medium II Residential	RD1.5-1-CUGU	0	0	0	29.829	0.193		Residential - Three Units (Any Combination) - 4 Stories or Less, 3	130-5A227	398	Boyle Heights	Yes	MI	R2RD
Los Angeles	2805 FOLSOM ST	90033	5178010002	0.000	0.000	0.193	0.000	Shortfall of Sites	0.134	Low Medium II Residential	RD1.5-1-CUGU	0	0	0	29.810	0.193		Residential - Double, Duplex, or Two Units - 4 Stories or Less, 2	129A227	398	Boyle Heights	Yes	MI	R2RD
Los Angeles	2929 PENNSYLVANIA AVE	90033	5180020035	0.000	0.000	0.193	0.000	Shortfall of Sites	0.124	Low Medium I Residential	R2-1-CUGU	0	0	0	32.173	0.193		Residential - Four Units (Any Combination) - 4 Stories or Less, 4	127-5A225	398	29 Boyle Heights	Yes	MI	R2RD , BH CPU
Los Angeles	3031 E 6TH ST	90023	5186003033	0.000	0.000	0.193	0.000	Shortfall of Sites	0.155	Low Medium I Residential	R2-1-CUGU	0	0	0	25.863	0.193		Residential - Four Units (Any Combination) - 4 Stories or Less, 4	124-5A225	398	21 Boyle Heights	Yes	MI	R2RD , BH CPU
Los Angeles	1748 W 24TH ST	90018	5058028009	0.000	0.000	0.193	0.000	Shortfall of Sites	0.144	Low Medium II Residential	RD2-1-CPIO	0	0	0	27.870	0.193		Residential - Four Units (Any Combination) - 4 Stories or Less, 4	123B193	398	South Los Angeles	Yes	MI	R2RD
Los Angeles	1386 W 30TH ST	90007	5040025015	0.000	0.000	0.193	0.000	Shortfall of Sites	0.139	Low Medium I Residential	R2-1-O	0	0	0	28.681	0.193		Residential - Double, Duplex, or Two Units - 4 Stories or Less, 2	120B197	398	South Los Angeles	Yes	MI	R2RD
Los Angeles	1366 E 21ST ST	90011	5119004007	0.000	0.000	0.193	0.000	Shortfall of Sites	0.132	Low Medium I Residential	R2-1	0	0	0	30.367	0.193		Residential - Double, Duplex, or Two Units - 4 Stories or Less, 2	120A211	398	Southeast Los Angeles	Yes	MI	R2RD
Los Angeles	729 E 32ND ST	90011	5120025021	0.000	0.000	0.193	0.000	Shortfall of Sites	0.125	Low Medium II Residential	RD2-1	0	0	0	32.032	0.193		Residential - Double, Duplex, or Two Units - 4 Stories or Less, 2	118-5A207	398	Southeast Los Angeles	Yes	MI	R2RD
Los Angeles	3753 CRAWFORD ST	90011	5121020005	0.000	0.000	0.193	0.000	Shortfall of Sites	0.101	Low Medium I Residential	R2-1	0	0	0	39.600	0.193		Residential - Double, Duplex, or Two Units - 4 Stories or Less, 2	117A205	398	Southeast Los Angeles	Yes	MI	R2RD
Los Angeles	1302 W 40TH PL	90037	5020002001	0.000	0.000	0.193	0.000	Shortfall of Sites	0.147	Low Medium I Residential	R2-1	0	0	0	27.188	0.193		Residential - Three Units (Any Combination) - 4 Stories or Less, 3	114B197	398	South Los Angeles	Yes	MI	R2RD
Los Angeles	679 E 41ST ST	90011	5114007029	0.000	0.000	0.193	0.000	Shortfall of Sites	0.178	Low Medium II Residential	RD2-1	0	0	0	22.482	0.193		Residential - Five or More Units or Apartments (Any Combination) · 4 Stories or Less, 8	115-5A207	398	Southeast Los Angeles	Yes	MI	R2RD
Los Angeles	4057 TRINITY ST	90011	5113026003	0.000	0.000	0.193	0.000	Shortfall of Sites	0.164	Low Medium I Residential	R2-1	0	0	0	24.454	0.193		Residential - Double, Duplex, or Two Units - 4 Stories or Less, 2	115-5A205	398	Southeast Los Angeles	Yes	MI	R2RD
Los Angeles	1215 E 43RD PL	90011	5115032022	0.000	0.000	0.193	0.000	Shortfall of Sites	0.139	Low Medium I Residential	R2-1	0	0	0	28.844	0.193		Residential - Four Units (Any Combination) - 4 Stories or Less, 4	114A211	398	Southeast Los Angeles	Yes	MI	R2RD
Los Angeles	4320 WALL ST	90011	5113019026	0.000	0.000	0.193	0.000	Shortfall of Sites	0.114	Low Medium I Residential	R2-1	0	0	0	35.033	0.193		Residential - Four Units (Any Combination) - 4 Stories or Less, 4	114A205	398	Southeast Los Angeles	Yes	MI	R2RD
Los Angeles	4319 MORGAN AVE	90011	5116019025	0.000	0.000	0.193	0.000	Shortfall of Sites	0.123	Low Medium II Residential	RD1.5-1	0	0	0	32.507	0.193		Residential - Double, Duplex, or Two Units - 4 Stories or Less, 2	114A213	398	Southeast Los Angeles	Yes	MI	R2RD
Los Angeles	4432 3RD AVE	90043	5015036020	0.000	0.000	0.193	0.000	Shortfall of Sites	0.149	Low Medium I Residential	R2-1	0	0	0	26.776	0.193		Residential - Double, Duplex, or Two Units - 4 Stories or Less, 2	111B189	398	West Adams - Baldwin Hills - Leimert	Yes	MI	R2RD
Los Angeles	4528 ORCHARD AVE	90037	5018004019	0.000	0.000	0.193	0.000	Shortfall of Sites	0.141	Low Medium I Residential	R2-1	0	0	0	28.436	0.193		Residential - Double, Duplex, or Two Units - 4 Stories or Less, 2	111B197	398	South Los Angeles	Yes	MI	R2RD
Los Angeles	1433 E 48TH ST	90011	5107013026	0.000	0.000	0.193	0.000	Shortfall of Sites	0.121	Low Medium I Residential	R2-1	0	0	0	32.999	0.193		Residential - Double, Duplex, or Two Units - 4 Stories or Less, 2	112-5A211	398	Southeast Los Angeles	Yes	MI	R2RD
Los Angeles	1619 E 48TH ST	90011	5106015012	0.000	0.000	0.193	0.000	Shortfall of Sites	0.129	Low Medium I Residential	R2-1	0	0	0	30.957	0.193		Residential - Double, Duplex, or Two Units - 4 Stories or Less, 2	112-5A213	398	Southeast Los Angeles	Yes	MI	R2RD
Los Angeles	156 W 51ST ST	90037	5110025028	0.000	0.000	0.193	0.000	Shortfall of Sites	0.123	Low Medium I Residential	R2-1	0	0	0	32.505	0.193		Residential - Double, Duplex, or Two Units - 4 Stories or Less, 2	111A203	398	Southeast Los Angeles	Yes	MI	R2RD
Los Angeles	5118 WOODLAWN AVE	90011	5109005026	0.000	0.000	0.193	0.000	Shortfall of Sites	0.117	Low Medium II Residential	RD2-1	0	0	0	34.099	0.193		Residential - Three Units (Any Combination) - 4 Stories or Less, 3	111A205	398	Southeast Los Angeles	Yes	MI	R2RD
Los Angeles	318 W 53RD ST	90037	5101035005	0.000	0.000	0.193	0.000	Shortfall of Sites	0.125	Low Medium II Residential	RD2-1	0	0	0	32.091	0.193		Residential - Three Units (Any Combination) - 4 Stories or Less, 3	108B201	398	Southeast Los Angeles	Yes	MI	R2RD
Los Angeles	1548 E 56TH ST	90011	5105017002	0.000	0.000	0.193	0.000	Shortfall of Sites	0.119	Low Medium I Residential	R2-1	0	0	0	33.507	0.193		Residential - Double, Duplex, or Two Units - 4 Stories or Less, 2	108B213	398	Southeast Los Angeles	Yes	MI	R2RD
Los Angeles	246 W 59TH PL	90003	6005014012	0.000	0.000	0.193	0.000	Shortfall of Sites	0.125	Low Medium I Residential	R2-1	0	0	0	32.008	0.193		Residential - Double, Duplex, or Two Units - 4 Stories or Less, 2	105B201	398	Southeast Los Angeles	Yes	MI	R2RD
Los Angeles	1212 W 60TH ST	90044	6003016010	0.000	0.000	0.193	0.000	Shortfall of Sites	0.144	Low Medium I Residential	R2-1	0	0	0	27.852	0.193		Residential - Double, Duplex, or Two Units - 4 Stories or Less, 2	105B197	398	South Los Angeles	Yes	MI	R2RD
Los Angeles	144 W 78TH ST	90003	6031019004	0.000	0.000	0.193	0.000	Shortfall of Sites	0.148	Low Medium I Residential	R2-1	0	0	0	27.076	0.193		Residential - Double, Duplex, or Two Units - 4 Stories or Less, 2	099B201	398	Southeast Los Angeles	Yes	MI	R2RD
Los Angeles	814 E 80TH ST	90001	6029006027	0.000	0.000	0.193	0.000	Shortfall of Sites	0.117	Low Medium I Residential	R2-1	0	0	0	34.163	0.193		Residential - Double, Duplex, or Two Units - 4 Stories or Less, 2	099B209	398	Southeast Los Angeles	Yes	MI	R2RD
Los Angeles	151 W 94TH ST	90003	6053001029	0.000	0.000	0.193	0.000	Shortfall of Sites	0.125	Low Medium I Residential	R2-1	0	0	0	32.039	0.193		Residential - Four Units (Any Combination) - 4 Stories or Less, 4	094-5A203	398	Southeast Los Angeles	Yes	MI	R2RD
Los Angeles	949 E 94TH ST	90002	6050005001	0.000	0.000	0.193	0.000	Shortfall of Sites	0.091	Low Medium II Residential	RD2-1	0	0	0	44.189	0.193		Residential - Three Units (Any Combination) - 4 Stories or Less, 3	094-5A209	398	Southeast Los Angeles	Yes	MI	R2RD
Los Angeles	10760 SUTTER AVE	91331	2535024006	0.000	0.000	0.193	0.000	Shortfall of Sites	0.081	Low Medium II Residential	RD2-1-O-CUGU	0	0	0	49.084	0.193		Residential - Five or More Units or Apartments (Any Combination) · 4 Stories or Less, 5	207B157	399	Arleta - Pacoima	Yes	MI	R2RD
Los Angeles	1205 N CAHUENGA BLVD	90038	5533004012	0.000	0.000	0.193	0.000	Shortfall of Sites	0.080	Low Medium II Residential	RD1.5-1XL	0	0	0	50.117	0.193		Residential - Five or More Units or Apartments (Any Combination) · 4 Stories or Less, 12	144B185	399	Hollywood	Yes	MI	R2RD
Los Angeles	1409 LEMOYNE ST	90026	5419021007	0.000	0.000	0.193	0.000	Shortfall of Sites	0.066	Low Medium II Residential	RD1.5-1VL	0	0	0	61.049	0.193		Residential - Double, Duplex, or Two Units - 4 Stories or Less, 2	141A209	399	Silver Lake - Echo Park - Elysian Valley	Yes	MI	R2RD
Los Angeles	1627 2ND AVE	90019	5072033018	0.000	0.000	0.193	0.000	Shortfall of Sites	0.091	Low Medium II Residential	RD1.5-1-O-CPIO	0	0	0	43.778	0.193		Residential - Double, Duplex, or Two Units - 4 Stories or Less, 2	126B189	399	West Adams - Baldwin Hills - Leimert	Yes	MI	R2RD
Los Angeles	2915 HAUSER BLVD	90016	5048019004	0.000	0.000	0.193	0.000	Shortfall of Sites	0.130	Low Medium II Residential	RD1.5-1	0	0	0	30.678	0.193		Residential - Four Units (Any Combination) - 4 Stories or Less, 4	120B177	399	West Adams - Baldwin Hills - Leimert	Yes	MI	R2RD
Los Angeles	1214 E 34TH ST	90011	5114028006	0.000	0.000	0.193	0.000	Shortfall of Sites	0.110	Low Medium I Residential	R2-1	0	0	0	36.300	0.193		Residential - Double, Duplex, or Two Units - 4 Stories or Less, 2	117A211	399	Southeast Los Angeles	Yes	MI	R2RD
Los Angeles	4052 S BUDLONG AVE	90037	5020018020	0.000	0.000	0.193	0.000	Shortfall of Sites	0.165	Low Medium I Residential	R2-1	0	0	0	24.264	0.193		Institutional - Homes for Aged and Others - One Story, 3	114B197	399	South Los Angeles	Yes	MI	R2RD
Los Angeles	667 E 41ST ST	90011	5114007028	0.000	0.000	0.193	0.000	Shortfall of Sites	0.178	Low Medium II Residential	RD2-1	0	0	0	22.482	0.193		Residential - Four Units (Any Combination) - 4 Stories or Less, 4	115-5A207	399	Southeast Los Angeles	Yes	MI	R2RD
Los Angeles	4058 WALL ST	90011	5113026004	0.000	0.000	0.193	0.000	Shortfall of Sites	0.164	Low Medium II Residential	R2-1	0	0	0	24.454	0.193		Residential - Double, Duplex, or Two Units - 4 Stories or Less, 2	115-5A205	399	Southeast Los Angeles	Yes	MI	R2RD
Los Angeles	616 W 43RD PL	90037	5019010029	0.000	0.000	0.193	0.000	Shortfall of Sites	0.110	Low Medium II Residential	RD2-1	0	0	0	36.299	0.193		Residential - Double, Duplex, or Two Units - 4 Stories or Less, 2	114A201	399	South Los Angeles	Yes	MI	R2RD
Los Angeles	4430 9TH AVE	90043	5014005020	0.000	0.000	0.193	0.000	Shortfall of Sites	0.162	Low Medium I Residential	R2-1	0	0	0	24.715	0.193		Residential - Double, Duplex, or Two Units - 4 Stories or Less, 2	111B189	399	West Adams - Baldwin Hills - Leimert	Yes	MI	R2RD
Los Angeles	4529 ORCHARD AVE	90037	5018006010	0.000	0.000	0.193	0.000	Shortfall of Sites	0.138	Low Medium I Residential	RD3-1	0	0	0	29.027	0.193		Residential - Double, Duplex, or Two Units - 4 Stories or Less, 2	111B197	399	South Los Angeles	Yes	MI	R2RD
Los Angeles	1435 E 48TH ST	90011	5107013025	0.000	0.000	0.193	0.000	Shortfall of Sites	0.121	Low Medium I Residential	R2-1	0	0	0	32.999	0.193		Residential - Double, Duplex, or Two Units - 4 Stories or Less, 2	112-5A211	399	Southeast Los Angeles	Yes	MI	R2RD
Los Angeles	456 E 47TH ST	90011	5109018028	0.000	0.000	0.193	0.000	Shortfall of Sites	0.140	Low Medium I Residential	R2-1	0	0	0	28.489	0.193		Residential - Double, Duplex, or Two Units - 4 Stories or Less, 2	112-5A205	399	Southeast Los Angeles	Yes	MI	R2RD
Los Angeles	5108 S FIGUEROA ST	90037	5001033015	0.000	0.000	0.193	0.000	Shortfall of Sites	0.158	Low Medium II Residential	RD2-1	0	0	0	25.338	0.193		Residential - Four Units (Any Combination) - 4 Stories or Less, 4	111A201	399	South Los Angeles	Yes	MI	R2RD
Los Angeles	5119 WOODLAWN AVE	90011	5109005013	0.000	0.000	0.193	0.000	Shortfall of Sites	0.117	Low Medium II Residential	RD2-1	0	0	0	34.120	0.193		Residential - Double, Duplex, or Two Units - 4 Stories or Less, 2	111A205	399	Southeast Los Angeles	Yes	MI	R2RD
Los Angeles	1308 W 53RD ST	90037	5002005022	0.000	0.000	0.193	0.000	Shortfall of Sites	0.119	Low Medium I Residential	R2-1	0	0	0	33.609	0.193		Residential - Double, Duplex, or Two Units - 4 Stories or Less, 2	108B197	399	South Los Angeles	Yes	MI	R2RD
Los Angeles	1552 E 56TH ST	90011	5105017029	0.000	0.000	0.193	0.000	Shortfall of Sites	0.119	Low Medium I Residential	R2-1	0	0	0	33.507	0.193		Residential - Double, Duplex, or Two Units - 4 Stories or Less, 2	108B213	399	Southeast Los Angeles	Yes	MI	R2RD
Los Angeles	345 E 60TH ST	90003	6006028004	0.000	0.000	0.193	0.000	Shortfall of Sites	0.124	Low Medium I Residential	R2-1	0	0	0	32.247	0.193		Residential - Three Units (Any Combination) - 4 Stories or Less, 3	105B205	399	Southeast Los Angeles	Yes	MI	R2RD
Los Angeles	148 W 78TH ST	90003	6031019003	0.000	0.000	0.193	0.000	Shortfall of Sites	0.148	Low Medium I Residential	R2-1	0	0	0	27.075	0.193		Residential - Three Units (Any Combination) - 4 Stories or Less, 3	099B201	399	Southeast Los Angeles	Yes	MI	R2RD
Los Angeles	155 W 94TH ST	90003	6053001030	0.000	0.000	0.193	0.000	Shortfall of Sites	0.133	Low Medium I Residential	R2-1	0	0	0	30.167	0.193		Residential - Double, Duplex, or Two Units - 4 Stories or Less, 2	094-5A203	399	Southeast Los Angeles	Yes	MI	R2RD
Los Angeles	13800 S VERMONT AVE	90247	6119002015	0.000	0.000	0.193	0.000	Shortfall of Sites	0.207	Low Medium I Residential	RD3-1-O	0	0	0	19.358	0.193		Residential - Double, Duplex, or Two Units - 4 Stories or Less, 2	078B197	399	Harbor Gateway	Yes	MI	R2RD
Los Angeles	7036 GREELEY ST	91042	2568016035	0.000	0.000	0.193	0.000	Shortfall of Sites	0.134	Low Medium II Residential	RD1.5-1	0	0	0	29.956	0.193		Residential - Double, Duplex, or Two Units - 4 Stories or Less, 2	202-5A201	400	Sunland - Tujunga - Lake View Terrace - Shadow Hills - East La Tuna Canyon	Yes	MI	R2RD
Los Angeles	7040 BAIRD AVE	91335	2126008007	0.000	0.000	0.193	0.000	Shortfall of Sites	0.367	Community Commercial	[Q]R2-2D-CDO-RIO	0	0	0	10.890	0.193		Residential - Four Units (Any Combination) - 4 Stories or Less, 4	183B125	400	Reseda - West Van Nuys	Yes	MI	R2RD
Los Angeles	620 S EVERGREEN AVE	90023	5185020014	0.000	0.000	0.193	0.000	Shortfall of Sites	0.129	Low Medium I Residential	R2-1-CUGU	0	0	0	30.977	0.193		Residential - Three Units (Any Combination) - 4 Stories or Less, 3	124-5A225	400	21 Boyle Heights	Yes	MI	R2RD , BH CPU
Los Angeles	1520 SCOTT AVE	90026	5419024002	0.000	0.000	0.193	0.000	Shortfall of Sites	0.133	Low Medium I Residential	R2-1VL	0	0	0	29.963	0.193		Residential - Three Units (Any Combination) - 4 Stories or Less, 3	141A209	400	Silver Lake - Echo Park - Elysian Valley	Yes	MI	R2RD
Los Angeles	2832 BOULDER ST	90033	5178010014	0.000	0.000	0.193	0.000	Shortfall of Sites	0.134	Low Medium II Residential	RD1.5-1-CUGU	0	0	0	29.955	0.193		Residential - Three Units (Any Combination) - 4 Stories or Less, 3	129A227	400	Boyle Heights	Yes	MI	R2RD
Los Angeles	2706 CINCINNATI ST	90033	5177032020	0.000	0.000	0.193	0.000	Shortfall of Sites	0.083	Low Medium II Residential	RD1.5-1-CUGU	0	0	0	48.133	0.193		Residential - Double, Duplex, or Two Units - 4 Stories or Less, 2	129A225	400	Boyle Heights	Yes	MI	R2RD
Los Angeles	4726 SATURN ST	90019	5071022049	0.000	0.000	0.193	0.000	Shortfall of Sites	0.138	Low Medium II Residential	RD1.5-1-O	0	0	0	29.040	0.193		Residential - Double, Duplex, or Two Units - 4 Stories or Less, 2	126B181	400	West Adams - Baldwin Hills - Leimert	Yes	MI	R2RD
Los Angeles	3209 W 16TH PL	90019	5072033019	0.000	0.000	0.193	0.000	Shortfall of Sites	0.081	Low Medium II Residential	RD1.5-1-O-CPIO	0	0	0	49.407	0.193		Residential - Double, Duplex, or Two Units - 4 Stories or Less, 2	126B189	400	West Adams - Baldwin Hills - Leimert	Yes	MI	R2RD
Los Angeles	1760 W 24TH ST	90018	5058028011	0.000	0.000	0.193	0.000	Shortfall of Sites	0.143	Low Medium II Residential	RD2-1-CPIO	0	0	0	27.878	0.193		Residential - Double, Duplex, or Two Units - 4 Stories or Less, 2	123B193	400	South Los Angeles	Yes	MI	R2RD
Los Angeles	3000 S BRONSON AVE	90018	5051030001	0.000	0.000	0.193	0.000	Shortfall of Sites	0.183	Low Medium I Residential	R2-1XL	0	0	0	21.914	0.193		Residential - Four Units (Any Combination) - 4 Stories or Less, 4	120B185	400	West Adams - Baldwin Hills - Leimert	Yes	MI	R2RD
Los Angeles	1716 W 37TH DR	90018	5041036020	0.000	0.000	0.193	0.000	Shortfall of Sites	0.134	Low Medium I Residential	R2-1-O-CPIO	0	0	0	29.825	0.193		Residential - Four Units (Any Combination) - 4 Stories or Less, 4	117B193	400	South Los Angeles	Yes	MI	R2RD
Los Angeles	1538 E 23RD ST	90011	5118007002	0.000	0.000	0.193	0.000	Shortfall of Sites	0.108	Low Medium II Residential	R2-1	0	0	0	37.068	0.193		Residential - Five or More Units or Apartments (Any Combination) · 4 Stories or Less, 5	118-5A211	400	Southeast Los Angeles	Yes	MI	R2RD
Los Angeles	1208 E 34TH ST	90011	5114028007	0.000	0.000	0.193	0.000	Shortfall of Sites	0.110	Low Medium I Residential	R2-1	0	0	0	36.300	0.193		Residential - Double, Duplex, or Two Units - 4 Stories or Less, 2	117A211	400	Southeast Los Angeles	Yes	MI	R2RD
Los Angeles	1130 W 40TH PL	90037	5020018007	0.000	0.000	0.193	0.000	Shortfall of Sites	0.147	Low Medium I Residential	R2-1	0	0	0	27.199	0.193		Residential - Three Units (Any Combination) - 4 Stories or Less, 3	114B197	400	South Los Angeles	Yes	MI	R2RD
Los Angeles	4055 WALL ST	90011	5113028003	0.000	0.000	0.193	0.000	Shortfall of Sites	0.164	Low Medium I Residential	R2-1	0	0	0	24.441	0.193		Residential - Five or More Units or Apartments (Any Combination) · 4 Stories or Less, 6	115-5A205	400	Southeast Los Angeles	Yes	MI	R2RD

Jurisdiction Name	Site Address/Intersection	5 Digit ZIP Code	Assessor Parcel Number	Very Low-Income	Low-Income	Moderate-Income	Above Moderate-Income	Type of Shortfall	Parcel Size (Acres)	Current General Plan Designation	Current Zoning	Proposed General Plan (GP) Designation	Proposed Zoning	Minimum Density Allowed	Maximum Density Allowed	Total Capacity	Vacant/ Nonvacant	Description of Existing Uses	PIN	Base Density Per Acre	Community Plan Area	Rent Stabalization Ordinance	Income Category	Applicable Rezoning Program (Program informing values in Column Q listed first)
Los Angeles	4433 3RD AVE	90043	5014028010	0.000	0.000	0.193	0.000	Shortfall of Sites	0.155	Low Medium I Residential	R2-1	0	0	0	25.813	0.193		Residential - Three Units (Any Combination) - 4 Stories or Less, 3	111B189 400		West Adams - Baldwin Hills - Leimert	Yes	MI	R2RD
Los Angeles	1445 E 48TH ST	90011	5107013024	0.000	0.000	0.193	0.000	Shortfall of Sites	0.121	Low Medium I Residential	R2-1	0	0	0	32.999	0.193		Residential - Three Units (Any Combination) - 4 Stories or Less, 3	112-5A211 400		Southeast Los Angeles	Yes	MI	R2RD
Los Angeles	450 E 47TH ST	90011	5109018027	0.000	0.000	0.193	0.000	Shortfall of Sites	0.140	Low Medium I Residential	R2-1	0	0	0	28.489	0.193		Residential - Four Units (Any Combination) - 4 Stories or Less, 4	112-5A205 400		Southeast Los Angeles	Yes	MI	R2RD
Los Angeles	189 E 50TH ST	90011	5109004051	0.000	0.000	0.193	0.000	Shortfall of Sites	0.081	Low Medium II Residential	RD2-1	0	0	0	49.643	0.193		Residential - Five or More Units or Apartments (Any Combination) · 4 Stories or Less, 5	111A205 400		Southeast Los Angeles	Yes	MI	R2RD
Los Angeles	448 W 51ST ST	90037	5001033013	0.000	0.000	0.193	0.000	Shortfall of Sites	0.102	Low Medium II Residential	RD2-1	0	0	0	39.110	0.193		Residential - Four Units (Any Combination) - 4 Stories or Less, 4	111A201 400		South Los Angeles	Yes	MI	R2RD
Los Angeles	152 W 78TH ST	90003	6031019002	0.000	0.000	0.193	0.000	Shortfall of Sites	0.148	Low Medium I Residential	R2-1	0	0	0	27.076	0.193		Residential - Three Units (Any Combination) - 4 Stories or Less, 3	099B201 400		Southeast Los Angeles	Yes	MI	R2RD
Los Angeles	14835 ASTORIA ST	91342	2506035035	0.000	0.000	0.193	0.000	Shortfall of Sites	0.146	Low Medium I Residential	RD3-1XL-CPIO	0	0	0	27.414	0.193		Residential - Five or More Units or Apartments (Any Combination) · 4 Stories or Less, 5	219B149 401		Sylmar	Yes	MI	R2RD
Los Angeles	7032 GREELEY ST	91042	2568016033	0.000	0.000	0.193	0.000	Shortfall of Sites	0.134	Low Medium II Residential	RD1.5-1	0	0	0	29.956	0.193		Residential - Double, Duplex, or Two Units - 4 Stories or Less, 2	202-5A201 401		Sunland - Tujunga - Lake View Terrace - Shadow Hills - East La Tuna Canyon	Yes	MI	R2RD
Los Angeles	716 N EDGEMONT ST	90029	5538016003	0.000	0.000	0.193	0.000	Shortfall of Sites	0.143	Low Medium II Residential	RD2-1XL	0	0	0	27.877	0.193		Residential - Double, Duplex, or Two Units - 4 Stories or Less, 2	141B197 401		Hollywood	Yes	MI	R2RD
Los Angeles	631 S EVERGREEN AVE	90023	5185022025	0.000	0.000	0.193	0.000	Shortfall of Sites	0.172	Low Medium I Residential	R2-1-CUGU	0	0	0	23.213	0.193		Residential - Three Units (Any Combination) - 4 Stories or Less, 3	124-5A225 401	21	Boyle Heights	Yes	MI	R2RD , BH CPU
Los Angeles	6141 SATURN ST	90035	5068003028	0.000	0.000	0.193	0.000	Shortfall of Sites	0.138	Low Medium II Residential	RD1.5-1-O	0	0	0	29.039	0.193		Residential - Double, Duplex, or Two Units - 4 Stories or Less, 2	129B173 401		Wilshire	Yes	MI	R2RD
Los Angeles	1754 MAGNOLIA AVE	90006	5056012014	0.000	0.000	0.193	0.000	Shortfall of Sites	0.122	Low Medium II Residential	RD1.5-1	0	0	0	32.748	0.193		Residential - Double, Duplex, or Two Units - 4 Stories or Less, 2	127-5A201 401		South Los Angeles	Yes	MI	R2RD
Los Angeles	2314 S LONGWOOD AVE	90016	5062027027	0.000	0.000	0.193	0.000	Shortfall of Sites	0.172	Low Medium II Residential	RD2-1-O	0	0	0	23.321	0.193		Residential - Three Units (Any Combination) - 4 Stories or Less, 3	123B181 401		West Adams - Baldwin Hills - Leimert	Yes	MI	R2RD
Los Angeles	416 S BERNAL AVE	90063	5186009026	0.000	0.000	0.193	0.000	Shortfall of Sites	0.115	Low Medium II Residential	RD1.5-1-CUGU	0	0	0	34.804	0.193		Residential - Double, Duplex, or Two Units - 4 Stories or Less, 2	124-5A227 401		Boyle Heights	Yes	MI	R2RD
Los Angeles	1396 W 30TH ST	90007	5040025001	0.000	0.000	0.193	0.000	Shortfall of Sites	0.139	Low Medium I Residential	R2-1-O	0	0	0	28.674	0.193		Residential - Four Units (Any Combination) - 4 Stories or Less, 4	120B197 401		South Los Angeles	Yes	MI	R2RD
Los Angeles	1720 W 37TH DR	90018	5041036019	0.000	0.000	0.193	0.000	Shortfall of Sites	0.134	Low Medium I Residential	R2-1-O-CPIO	0	0	0	29.825	0.193		Residential - Double, Duplex, or Two Units - 4 Stories or Less, 2	117B193 401		South Los Angeles	Yes	MI	R2RD
Los Angeles	3766 S GRAMERCY PL	90018	5042015011	0.000	0.000	0.193	0.000	Shortfall of Sites	0.133	Low Medium I Residential	R2-1-O-CPIO	0	0	0	30.107	0.193		Residential - Double, Duplex, or Two Units - 4 Stories or Less, 2	117B189 401		South Los Angeles	Yes	MI	R2RD
Los Angeles	1200 E 34TH ST	90011	5114028008	0.000	0.000	0.193	0.000	Shortfall of Sites	0.110	Low Medium I Residential	R2-1	0	0	0	36.203	0.193		Residential - Four Units (Any Combination) - 4 Stories or Less, 4	117A211 401		Southeast Los Angeles	Yes	MI	R2RD
Los Angeles	1126 W 40TH PL	90037	5020018006	0.000	0.000	0.193	0.000	Shortfall of Sites	0.147	Low Medium I Residential	R2-1	0	0	0	27.200	0.193		Residential - Double, Duplex, or Two Units - 4 Stories or Less, 2	114B197 401		South Los Angeles	Yes	MI	R2RD
Los Angeles	651 E 41ST ST	90011	5114007026	0.000	0.000	0.193	0.000	Shortfall of Sites	0.178	Low Medium II Residential	RD2-1	0	0	0	22.482	0.193		Residential - Single Family Residence, 2	115-5A207 401		Southeast Los Angeles	Yes	MI	R2RD
Los Angeles	4054 WOODLAWN AVE	90011	5113028004	0.000	0.000	0.193	0.000	Shortfall of Sites	0.164	Low Medium I Residential	R2-1	0	0	0	24.454	0.193		Residential - Double, Duplex, or Two Units - 4 Stories or Less, 2	115-5A205 401		Southeast Los Angeles	Yes	MI	R2RD
Los Angeles	1001 E 41ST PL	90011	5115023022	0.000	0.000	0.193	0.000	Shortfall of Sites	0.144	Low Medium I Residential	R2-1	0	0	0	27.827	0.193		Residential - Five or More Units or Apartments (Any Combination) · 4 Stories or Less, 6	115-5A209 401		Southeast Los Angeles	Yes	MI	R2RD
Los Angeles	4322 WOODLAWN AVE	90011	5113035011	0.000	0.000	0.193	0.000	Shortfall of Sites	0.155	Low Medium I Residential	R2-1	0	0	0	25.813	0.193		Residential - Three Units (Any Combination) - 4 Stories or Less, 3	114A205 401		Southeast Los Angeles	Yes	MI	R2RD
Los Angeles	818 E 43RD PL	90011	5115012013	0.000	0.000	0.193	0.000	Shortfall of Sites	0.117	Low Medium I Residential	R2-1	0	0	0	34.129	0.193		Residential - Double, Duplex, or Two Units - 4 Stories or Less, 2	114A207 401		Southeast Los Angeles	Yes	MI	R2RD
Los Angeles	446 E 47TH ST	90011	5109018026	0.000	0.000	0.193	0.000	Shortfall of Sites	0.140	Low Medium I Residential	R2-1	0	0	0	28.489	0.193		Residential - Double, Duplex, or Two Units - 4 Stories or Less, 2	112-5A205 401		Southeast Los Angeles	Yes	MI	R2RD
Los Angeles	130 W 53RD ST	90037	5101034007	0.000	0.000	0.193	0.000	Shortfall of Sites	0.119	Low Medium I Residential	R2-1	0	0	0	33.506	0.193		Residential - Double, Duplex, or Two Units - 4 Stories or Less, 2	108B201 401		Southeast Los Angeles	Yes	MI	R2RD
Los Angeles	5607 FORTUNA ST	90011	5105017028	0.000	0.000	0.193	0.000	Shortfall of Sites	0.149	Low Medium I Residential	R2-1	0	0	0	26.790	0.193		Residential - Three Units (Any Combination) - 4 Stories or Less, 3	108B213 401		Southeast Los Angeles	Yes	MI	R2RD
Los Angeles	314 W 59TH PL	90003	6005004004	0.000	0.000	0.193	0.000	Shortfall of Sites	0.139	Low Medium I Residential	R2-1	0	0	0	28.780	0.193		Residential - Four Units (Any Combination) - 4 Stories or Less, 4	105B201 401		Southeast Los Angeles	Yes	MI	R2RD
Los Angeles	6000 S BUDLONG AVE	90044	6003015001	0.000	0.000	0.193	0.000	Shortfall of Sites	0.129	Low Medium I Residential	R2-1	0	0	0	30.970	0.193		Residential - Five or More Units or Apartments (Any Combination) · 4 Stories or Less, 6	105B197 401		South Los Angeles	Yes	MI	R2RD
Los Angeles	158 W 78TH ST	90003	6031019001	0.000	0.000	0.193	0.000	Shortfall of Sites	0.148	Low Medium I Residential	R2-1	0	0	0	27.075	0.193		Residential - Double, Duplex, or Two Units - 4 Stories or Less, 2	099B201 401		Southeast Los Angeles	Yes	MI	R2RD
Los Angeles	159 W 94TH ST	90003	6053002032	0.000	0.000	0.193	0.000	Shortfall of Sites	0.125	Low Medium I Residential	R2-1	0	0	0	32.126	0.193		Residential - Three Units (Any Combination) - 4 Stories or Less, 3	094-5A203 401		Southeast Los Angeles	Yes	MI	R2RD
Los Angeles	357 E 103RD ST	90003	6063011032	0.000	0.000	0.193	0.000	Shortfall of Sites	0.118	Low Medium I Residential	R2-1	0	0	0	33.843	0.193		Residential - Three Units (Any Combination) - 4 Stories or Less, 3	091-5A205 401		Southeast Los Angeles	Yes	MI	R2RD
Los Angeles	1514 253RD ST	90710	7410005036	0.000	0.000	0.193	0.000	Shortfall of Sites	0.161	Low Medium I Residential	R2-1XL	0	0	0	24.889	0.193		Residential - Double, Duplex, or Two Units - 4 Stories or Less, 2	036B193 401		Wilmington - Harbor City	Yes	MI	R2RD
Los Angeles	7426 WOODLEY AVE	91406	2206020007	0.000	0.000	0.193	0.000	Shortfall of Sites	0.138	Low Medium II Residential	[Q]RD2-1	0	0	0	29.041	0.193		Residential - Double, Duplex, or Two Units - 4 Stories or Less, 2	186B141 402		Van Nuys - North Sherman Oaks	Yes	MI	R2RD
Los Angeles	5752 VINELAND AVE	91601	2415004012	0.000	0.000	0.193	0.000	Shortfall of Sites	0.067	Low Medium II Residential	RD1.5-1VL	0	0	0	59.785	0.193		Residential - Three Units (Any Combination) - 4 Stories or Less, 3	174B173 402		North Hollywood - Valley Village	Yes	MI	R2RD
Los Angeles	3284 CASITAS AVE	90039	5436008021	0.000	0.000	0.193	0.000	Shortfall of Sites	0.158	Low Medium II Residential	RD3-1-RIO	0	0	0	25.278	0.193		Residential - Five or More Units or Apartments (Any Combination) · 4 Stories or Less, 5	153B209 402		Northeast Los Angeles	Yes	MI	R2RD
Los Angeles	1085 MYRA AVE	90029	5429001008	0.000	0.000	0.193	0.000	Shortfall of Sites	0.107	Low Medium I Residential	R2-1XL	0	0	0	37.427	0.193		Residential - Five or More Units or Apartments (Any Combination) · 4 Stories or Less, 8	145-5A201 402		Hollywood	Yes	MI	R2RD
Los Angeles	3221 HURON ST	90065	5446008013	0.000	0.000	0.193	0.000	Shortfall of Sites	0.172	Low Medium II Residential	RD2-1-CDO-RIO	0	0	0	23.251	0.193		Residential - Double, Duplex, or Two Units - 4 Stories or Less, 2	144A221 402		Northeast Los Angeles	Yes	MI	R2RD
Los Angeles	145 S RENO ST	90057	5155003007	0.000	0.000	0.193	0.000	Shortfall of Sites	0.110	Low Medium Residential	RD1.5-1	0	0	0	36.303	0.193		Residential - Double, Duplex, or Two Units - 4 Stories or Less, 2	138A201 402		Westlake	Yes	MI	R2RD
Los Angeles	1625 3RD AVE	90019	5072028005	0.000	0.000	0.193	0.000	Shortfall of Sites	0.161	Low Medium II Residential	RD2-1-O-CPIO	0	0	0	24.882	0.193		Residential - Four Units (Any Combination) - 4 Stories or Less, 4	126B189 402		West Adams - Baldwin Hills - Leimert	Yes	MI	R2RD
Los Angeles	6037 COMEY AVE	90034	5065017027	0.000	0.000	0.193	0.000	Shortfall of Sites	0.115	Low Medium II Residential	RD2-1	0	0	0	34.848	0.193		Residential - Double, Duplex, or Two Units - 4 Stories or Less, 2	123B173 402		West Adams - Baldwin Hills - Leimert	Yes	MI	R2RD
Los Angeles	1764 W 24TH ST	90018	5058028012	0.000	0.000	0.193	0.000	Shortfall of Sites	0.143	Low Medium II Residential	RD2-1-CPIO	0	0	0	27.882	0.193		Residential - Four Units (Any Combination) - 4 Stories or Less, 4	123B193 402		South Los Angeles	Yes	MI	R2RD
Los Angeles	5351 HOMESIDE AVE	90016	5043021018	0.000	0.000	0.193	0.000	Shortfall of Sites	0.110	Low Medium II Residential	RD1.5-1	0	0	0	36.299	0.193		Residential - Three Units (Any Combination) - 4 Stories or Less, 3	120B177 402		West Adams - Baldwin Hills - Leimert	Yes	MI	R2RD
Los Angeles	2914 S RIMPAU BLVD	90016	5057028004	0.000	0.000	0.193	0.000	Shortfall of Sites	0.119	Low Medium I Residential	R2-1	0	0	0	33.507	0.193		Residential - Double, Duplex, or Two Units - 4 Stories or Less, 2	120B181 402		West Adams - Baldwin Hills - Leimert	Yes	MI	R2RD
Los Angeles	1421 E 25TH ST	90011	5118007016	0.000	0.000	0.193	0.000	Shortfall of Sites	0.115	Low Medium II Residential	RD2-1	0	0	0	34.825	0.193		Residential - Double, Duplex, or Two Units - 4 Stories or Less, 2	118-5A211 402		Southeast Los Angeles	Yes	MI	R2RD
Los Angeles	1122 W 40TH PL	90037	5020018005	0.000	0.000	0.193	0.000	Shortfall of Sites	0.147	Low Medium I Residential	R2-1	0	0	0	27.200	0.193		Residential - Three Units (Any Combination) - 4 Stories or Less, 3	114B197 402		South Los Angeles	Yes	MI	R2RD
Los Angeles	641 E 41ST ST	90011	5114007025	0.000	0.000	0.193	0.000	Shortfall of Sites	0.178	Low Medium II Residential	RD2-1	0	0	0	22.482	0.193		Residential - Five or More Units or Apartments (Any Combination) · 4 Stories or Less, 5	115-5A207 402		Southeast Los Angeles	Yes	MI	R2RD
Los Angeles	991 E 41ST PL	90011	5115023023	0.000	0.000	0.193	0.000	Shortfall of Sites	0.144	Low Medium I Residential	R2-1	0	0	0	27.815	0.193		Residential - Three Units (Any Combination) - 4 Stories or Less, 3	115-5A209 402		Southeast Los Angeles	Yes	MI	R2RD
Los Angeles	4321 WOODLAWN AVE	90011	5113036009	0.000	0.000	0.193	0.000	Shortfall of Sites	0.155	Low Medium I Residential	R2-1	0	0	0	25.812	0.193		Residential - Five or More Units or Apartments (Any Combination) · 4 Stories or Less, 6	114A205 402		Southeast Los Angeles	Yes	MI	R2RD
Los Angeles	4317 LONG BEACH AVE	90058	5116021015	0.000	0.000	0.193	0.000	Shortfall of Sites	0.131	Low Medium II Residential	RD1.5-1	0	0	0	30.517	0.193		Residential - Double, Duplex, or Two Units - 4 Stories or Less, 2	114A213 402		Southeast Los Angeles	Yes	MI	R2RD
Los Angeles	4433 4TH AVE	90043	5014021006	0.000	0.000	0.193	0.000	Shortfall of Sites	0.155	Low Medium I Residential	R2-1	0	0	0	25.814	0.193		Residential - Double, Duplex, or Two Units - 4 Stories or Less, 2	111B189 402		West Adams - Baldwin Hills - Leimert	Yes	MI	R2RD
Los Angeles	1457 E 48TH ST	90011	5107013022	0.000	0.000	0.193	0.000	Shortfall of Sites	0.121	Low Medium I Residential	R2-1	0	0	0	32.999	0.193		Residential - Three Units (Any Combination) - 4 Stories or Less, 3	112-5A211 402		Southeast Los Angeles	Yes	MI	R2RD
Los Angeles	329 W 47TH PL	90037	5110010027	0.000	0.000	0.193	0.000	Shortfall of Sites	0.123	Low Medium II Residential	RD2-1	0	0	0	32.394	0.193		Residential - Four Units (Any Combination) - 4 Stories or Less, 4	112-5A203 402		Southeast Los Angeles	Yes	MI	R2RD
Los Angeles	440 E 47TH ST	90011	5109018025	0.000	0.000	0.193	0.000	Shortfall of Sites	0.140	Low Medium I Residential	R2-1	0	0	0	28.489	0.193		Residential - Double, Duplex, or Two Units - 4 Stories or Less, 2	112-5A205 402		Southeast Los Angeles	Yes	MI	R2RD
Los Angeles	1427 E 51ST ST	90011	5107031024	0.000	0.000	0.193	0.000	Shortfall of Sites	0.108	Low Medium I Residential	R2-1	0	0	0	37.009	0.193		Residential - Double, Duplex, or Two Units - 4 Stories or Less, 2	111A211 402		Southeast Los Angeles	Yes	MI	R2RD
Los Angeles	863 E 51ST ST	90011	5108014026	0.000	0.000	0.193	0.000	Shortfall of Sites	0.080	Low Medium II Residential	RD2-1	0	0	0	49.980	0.193		Residential - Double, Duplex, or Two Units - 4 Stories or Less, 2	111A209 402		Southeast Los Angeles	Yes	MI	R2RD
Los Angeles	5305 MCKINLEY AVE	90011	5103007003	0.000	0.000	0.193	0.000	Shortfall of Sites	0.117	Low Medium I Residential	R2-1	0	0	0	34.299	0.193		Residential - Double, Duplex, or Two Units - 4 Stories or Less, 2	108B205 402		Southeast Los Angeles	Yes	MI	R2RD
Los Angeles	164 W 78TH ST	90003	6031020015	0.000	0.000	0.193	0.000	Shortfall of Sites	0.148	Low Medium I Residential	R2-1	0	0	0	27.075	0.193		Residential - Three Units (Any Combination) - 4 Stories or Less, 3	099B201 402		Southeast Los Angeles	Yes	MI	R2RD
Los Angeles	9328 CLOVIS AVE	90002	6049031019	0.000	0.000	0.193	0.000	Shortfall of Sites	0.110	Low Medium II Residential	RD2-1	0	0	0	36.428	0.193		Residential - Double, Duplex, or Two Units - 4 Stories or Less, 2	094-5A209 402		Southeast Los Angeles	Yes	MI	R2RD
Los Angeles	9711 GRAPE ST	90002	6046018034	0.000	0.000	0.193	0.000	Shortfall of Sites	0.155	Low Medium I Residential	R2-1	0	0	0	25.803	0.193		Residential - Three Units (Any Combination) - 4 Stories or Less, 3	093A215 402		Southeast Los Angeles	Yes	MI	R2RD
Los Angeles	1508 253RD ST	90710	7410005035	0.000	0.000	0.193	0.000	Shortfall of Sites	0.161	Low Medium I Residential	R2-1XL	0	0	0	24.889	0.193		Residential - Double, Duplex, or Two Units - 4 Stories or Less, 2	036B193 402		Wilmington - Harbor City	Yes	MI	R2RD

Jurisdiction Name	Site Address/Intersection	5 Digit ZIP Code	Assessor Parcel Number	Very Low-Income	Low-Income	Moderate-Income	Above Moderate-Income	Type of Shortfall	Parcel Size (Acres)	Current General Plan Designation	Current Zoning	Proposed General Plan (GP) Designation	Proposed Zoning	Minimum Density Allowed	Maximum Density Allowed	Total Capacity	Vacant/ Nonvacant	Description of Existing Uses	PIN	Base Density Per Acre	Community Plan Area	Rent Stabalization Ordinance	Income Category	Applicable Rezoning Program (Program informing values in Column Q listed first)
Los Angeles	7024 GREELEY ST	91042	2568016029	0.000	0.000	0.193	0.000	Shortfall of Sites	0.134	Low Medium II Residential	RD1.5-1	0	0	0	29.957	0.193	Residential - Double, Duplex, or Two Units - 4 Stories or Less, 2	202-5A201 403		Sunland - Tujunga - Lake View Terrace - Shadow Hills - East La Tuna Canyon	Yes	MI	R2RD
Los Angeles	6086 ALCOTT ST	90035	5068003016	0.000	0.000	0.193	0.000	Shortfall of Sites	0.138	Low Medium II Residential	RD1.5-1-O	0	0	0	29.040	0.193	Residential - Double, Duplex, or Two Units - 4 Stories or Less, 2	129B173 403		Wilshire	Yes	MI	R2RD
Los Angeles	1272 S RIDGELEY DR	90019	5085016040	0.000	0.000	0.193	0.000	Shortfall of Sites	0.145	Low Medium I Residential	R2-1-O	0	0	0	27.592	0.193	Residential - Double, Duplex, or Two Units - 4 Stories or Less, 2	129B177 403		Wilshire	Yes	MI	R2RD
Los Angeles	2710 CINCINNATI ST	90033	5177032019	0.000	0.000	0.193	0.000	Shortfall of Sites	0.136	Low Medium II Residential	RD1.5-1-CUGU	0	0	0	29.332	0.193	Residential - Double, Duplex, or Two Units - 4 Stories or Less, 2	129A225 403		Boyle Heights	Yes	MI	R2RD
Los Angeles	4823 ST ELMO DR	90019	5067009036	0.000	0.000	0.193	0.000	Shortfall of Sites	0.082	Low Medium II Residential	RD1.5-1-O	0	0	0	48.726	0.193	Residential - Five or More Units or Apartments (Any Combination) · 4 Stories or Less, 8	126B181 403		West Adams - Baldwin Hills - Leimert	Yes	MI	R2RD
Los Angeles	2349 S CLOVERDALE AVE	90016	5063008055	0.000	0.000	0.193	0.000	Shortfall of Sites	0.110	Low Medium II Residential	RD2-1	0	0	0	36.301	0.193	Residential - Double, Duplex, or Two Units - 4 Stories or Less, 2	123B177 403		West Adams - Baldwin Hills - Leimert	Yes	MI	R2RD
Los Angeles	5101 ROSELAND ST	90016	5049028032	0.000	0.000	0.193	0.000	Shortfall of Sites	0.110	Low Medium II Residential	RD1.5-1	0	0	0	36.299	0.193	Residential - Three Units (Any Combination) - 4 Stories or Less, 3	120B177 403		West Adams - Baldwin Hills - Leimert	Yes	MI	R2RD
Los Angeles	2905 S HARCOURT AVE	90016	5057028027	0.000	0.000	0.193	0.000	Shortfall of Sites	0.119	Low Medium I Residential	R2-1	0	0	0	33.498	0.193	Residential - Double, Duplex, or Two Units - 4 Stories or Less, 2	120B181 403		West Adams - Baldwin Hills - Leimert	Yes	MI	R2RD
Los Angeles	1156 EXPOSITION BLVD	90007	5037014001	0.000	0.000	0.193	0.000	Shortfall of Sites	0.127	Low Medium II Residential	RD1.5-1-CPIO	0	0	0	31.462	0.193	Residential - Five or More Units or Apartments (Any Combination) · 4 Stories or Less, 15	117B197 403		South Los Angeles	Yes	MI	R2RD
Los Angeles	731 E 32ND ST	90011	5120025020	0.000	0.000	0.193	0.000	Shortfall of Sites	0.125	Low Medium II Residential	RD2-1	0	0	0	32.092	0.193	Residential - Three Units (Any Combination) - 4 Stories or Less, 3	118-5A207 403		Southeast Los Angeles	Yes	MI	R2RD
Los Angeles	3744 CRAWFORD ST	90011	5121017015	0.000	0.000	0.193	0.000	Shortfall of Sites	0.092	Low Medium I Residential	R2-1	0	0	0	43.539	0.193	Residential - Double, Duplex, or Two Units - 4 Stories or Less, 2	117A205 403		Southeast Los Angeles	Yes	MI	R2RD
Los Angeles	1114 W 40TH PL	90037	5020018004	0.000	0.000	0.193	0.000	Shortfall of Sites	0.147	Low Medium I Residential	R2-1	0	0	0	27.201	0.193	Residential - Double, Duplex, or Two Units - 4 Stories or Less, 2	114B197 403		South Los Angeles	Yes	MI	R2RD
Los Angeles	983 E 41ST PL	90011	5115023024	0.000	0.000	0.193	0.000	Shortfall of Sites	0.144	Low Medium I Residential	R2-1	0	0	0	27.803	0.193	Residential - Three Units (Any Combination) - 4 Stories or Less, 3	115-5A209 403		Southeast Los Angeles	Yes	MI	R2RD
Los Angeles	804 E 43RD PL	90011	5115012011	0.000	0.000	0.193	0.000	Shortfall of Sites	0.117	Low Medium I Residential	R2-1	0	0	0	34.131	0.193	Residential - Double, Duplex, or Two Units - 4 Stories or Less, 2	114A207 403		Southeast Los Angeles	Yes	MI	R2RD
Los Angeles	4432 5TH AVE	90043	5014021013	0.000	0.000	0.193	0.000	Shortfall of Sites	0.155	Low Medium I Residential	R2-1	0	0	0	25.808	0.193	Residential - Double, Duplex, or Two Units - 4 Stories or Less, 2	111B189 403		West Adams - Baldwin Hills - Leimert	Yes	MI	R2RD
Los Angeles	4532 ORCHARD AVE	90037	5018004020	0.000	0.000	0.193	0.000	Shortfall of Sites	0.141	Low Medium I Residential	R2-1	0	0	0	28.433	0.193	Residential - Double, Duplex, or Two Units - 4 Stories or Less, 2	111B197 403		South Los Angeles	Yes	MI	R2RD
Los Angeles	1463 E 48TH ST	90011	5107013021	0.000	0.000	0.193	0.000	Shortfall of Sites	0.121	Low Medium I Residential	R2-1	0	0	0	32.999	0.193	Residential - Four Units (Any Combination) - 4 Stories or Less, 4	112-5A211 403		Southeast Los Angeles	Yes	MI	R2RD
Los Angeles	438 E 47TH ST	90011	5109018024	0.000	0.000	0.193	0.000	Shortfall of Sites	0.140	Low Medium I Residential	R2-1	0	0	0	28.489	0.193	Residential - Three Units (Any Combination) - 4 Stories or Less, 3	112-5A205 403		Southeast Los Angeles	Yes	MI	R2RD
Los Angeles	5312 LATHAM ST	90011	5104011004	0.000	0.000	0.193	0.000	Shortfall of Sites	0.139	Low Medium I Residential	R2-1	0	0	0	28.713	0.193	Residential - Double, Duplex, or Two Units - 4 Stories or Less, 2	108B209 403		Southeast Los Angeles	Yes	MI	R2RD
Los Angeles	134 W 53RD ST	90037	5101034008	0.000	0.000	0.193	0.000	Shortfall of Sites	0.119	Low Medium I Residential	R2-1	0	0	0	33.506	0.193	Residential - Three Units (Any Combination) - 4 Stories or Less, 3	108B201 403		Southeast Los Angeles	Yes	MI	R2RD
Los Angeles	5537 MORGAN AVE	90011	5105015011	0.000	0.000	0.193	0.000	Shortfall of Sites	0.110	Low Medium I Residential	R2-1	0	0	0	36.267	0.193	Residential - Double, Duplex, or Two Units - 4 Stories or Less, 2	108B213 403		Southeast Los Angeles	Yes	MI	R2RD
Los Angeles	324 W 59TH PL	90003	6005004006	0.000	0.000	0.193	0.000	Shortfall of Sites	0.129	Low Medium I Residential	R2-1	0	0	0	31.096	0.193	Residential - Three Units (Any Combination) - 4 Stories or Less, 3	105B201 403		Southeast Los Angeles	Yes	MI	R2RD
Los Angeles	1148 W 60TH ST	90044	6003015002	0.000	0.000	0.193	0.000	Shortfall of Sites	0.121	Low Medium I Residential	R2-1	0	0	0	33.162	0.193	Residential - Double, Duplex, or Two Units - 4 Stories or Less, 2	105B197 403		South Los Angeles	Yes	MI	R2RD
Los Angeles	7020 GREELEY ST	91042	2568016027	0.000	0.000	0.193	0.000	Shortfall of Sites	0.134	Low Medium II Residential	RD1.5-1	0	0	0	29.957	0.193	Residential - Double, Duplex, or Two Units - 4 Stories or Less, 2	202-5A201 404		Sunland - Tujunga - Lake View Terrace - Shadow Hills - East La Tuna Canyon	Yes	MI	R2RD
Los Angeles	7845 CLAYBECK AVE	91352	2405015008	0.000	0.000	0.193	0.000	Shortfall of Sites	0.192	Low Medium I Residential	R2-1	0	0	0	20.829	0.193	Residential - Double, Duplex, or Two Units - 4 Stories or Less, 2	189B181 404		Sun Valley - La Tuna Canyon	Yes	MI	R2RD
Los Angeles	5641 DENNY AVE	91601	2415018004	0.000	0.000	0.193	0.000	Shortfall of Sites	0.155	Low Medium I Residential	R2-1VL	0	0	0	25.799	0.193	Residential - Three Units (Any Combination) - 4 Stories or Less, 3	174B177 404		North Hollywood - Valley Village	Yes	MI	R2RD
Los Angeles	4203 VERDANT ST	90039	5594002023	0.000	0.000	0.193	0.000	Shortfall of Sites	0.172	Low Medium II Residential	RD2-1-RIO	0	0	0	23.223	0.193	Residential - Double, Duplex, or Two Units - 4 Stories or Less, 2	159B205 404		Northeast Los Angeles	Yes	MI	R2RD
Los Angeles	1137 SUNVUE PL	90012	5405028022	0.000	0.000	0.193	0.000	Shortfall of Sites	0.103	Low Medium II Residential	RD2-1VL	0	0	0	38.850	0.193	Residential - Four Units (Any Combination) - 4 Stories or Less, 4	136-5A211 404		Silver Lake - Echo Park - Elysian Valley	Yes	MI	R2RD
Los Angeles	3009 BOULDER ST	90063	5178011007	0.000	0.000	0.193	0.000	Shortfall of Sites	0.123	Low Medium I Residential	R2-1-CUGU	0	0	0	32.568	0.193	Residential - Double, Duplex, or Two Units - 4 Stories or Less, 2	129A227 404	21	Boyle Heights	Yes	MI	R2RD , BH CPU
Los Angeles	716 S CONCORD ST	90023	5186017006	0.000	0.000	0.193	0.000	Shortfall of Sites	0.114	Low Medium I Residential	R2-1-CUGU	0	0	0	35.133	0.193	Residential - Double, Duplex, or Two Units - 4 Stories or Less, 2	123A225 404	21	Boyle Heights	Yes	MI	R2RD , BH CPU
Los Angeles	1901 S GARTH AVE	90034	4302029010	0.000	0.000	0.193	0.000	Shortfall of Sites	0.147	Low Medium II Residential	RD2-1	0	0	0	27.216	0.193	Residential - Double, Duplex, or Two Units - 4 Stories or Less, 2	126B173 404		West Adams - Baldwin Hills - Leimert	Yes	MI	R2RD
Los Angeles	1624 4TH AVE	90019	5072028020	0.000	0.000	0.193	0.000	Shortfall of Sites	0.161	Low Medium II Residential	RD2-1XL-O-CPIO	0	0	0	24.891	0.193	Residential - Three Units (Any Combination) - 4 Stories or Less, 3	126B189 404		West Adams - Baldwin Hills - Leimert	Yes	MI	R2RD
Los Angeles	1713 S BERENDO ST	90006	5075020023	0.000	0.000	0.193	0.000	Shortfall of Sites	0.109	Low Medium II Residential	RD1.5-1	0	0	0	36.611	0.193	Residential - Three Units (Any Combination) - 4 Stories or Less, 3	126B197 404		South Los Angeles	Yes	MI	R2RD
Los Angeles	6001 DAUPHIN ST	90034	5065018024	0.000	0.000	0.193	0.000	Shortfall of Sites	0.115	Low Medium II Residential	RD2-1	0	0	0	34.795	0.193	Residential - Double, Duplex, or Two Units - 4 Stories or Less, 2	123B173 404		West Adams - Baldwin Hills - Leimert	Yes	MI	R2RD
Los Angeles	1414 W 30TH ST	90007	5040024019	0.000	0.000	0.193	0.000	Shortfall of Sites	0.139	Low Medium I Residential	R2-1-O	0	0	0	28.681	0.193	Residential - Three Units (Any Combination) - 4 Stories or Less, 5	120B197 404		South Los Angeles	Yes	MI	R2RD
Los Angeles	1212 W 40TH PL	90037	5020015001	0.000	0.000	0.193	0.000	Shortfall of Sites	0.164	Low Medium I Residential	R2-1	0	0	0	24.319	0.193	Residential - Five or More Units or Apartments (Any Combination) · 4 Stories or Less, 6	114B197 404		South Los Angeles	Yes	MI	R2RD
Los Angeles	971 E 41ST PL	90011	5115023025	0.000	0.000	0.193	0.000	Shortfall of Sites	0.144	Low Medium I Residential	R2-1	0	0	0	27.791	0.193	Residential - Three Units (Any Combination) - 4 Stories or Less, 3	115-5A209 404		Southeast Los Angeles	Yes	MI	R2RD
Los Angeles	792 E 43RD PL	90011	5115012010	0.000	0.000	0.193	0.000	Shortfall of Sites	0.117	Low Medium I Residential	R2-1	0	0	0	34.131	0.193	Residential - Double, Duplex, or Two Units - 4 Stories or Less, 2	114A207 404		Southeast Los Angeles	Yes	MI	R2RD
Los Angeles	634 W 43RD PL	90037	5019009018	0.000	0.000	0.193	0.000	Shortfall of Sites	0.110	Low Medium II Residential	RD2-1	0	0	0	36.278	0.193	Residential - Double, Duplex, or Two Units - 4 Stories or Less, 2	114A201 404		South Los Angeles	Yes	MI	R2RD
Los Angeles	4433 5TH AVE	90043	5014020013	0.000	0.000	0.193	0.000	Shortfall of Sites	0.155	Low Medium I Residential	R2-1	0	0	0	25.814	0.193	Residential - Double, Duplex, or Two Units - 4 Stories or Less, 2	111B189 404		West Adams - Baldwin Hills - Leimert	Yes	MI	R2RD
Los Angeles	432 E 47TH ST	90011	5109018023	0.000	0.000	0.193	0.000	Shortfall of Sites	0.140	Low Medium I Residential	R2-1	0	0	0	28.489	0.193	Residential - Three Units (Any Combination) - 4 Stories or Less, 3	112-5A205 404		Southeast Los Angeles	Yes	MI	R2RD
Los Angeles	1651 E 48TH ST	90011	5106015020	0.000	0.000	0.193	0.000	Shortfall of Sites	0.119	Low Medium I Residential	R2-1	0	0	0	33.713	0.193	Residential - Double, Duplex, or Two Units - 4 Stories or Less, 2	112-5A213 404		Southeast Los Angeles	Yes	MI	R2RD
Los Angeles	208 W 51ST ST	90037	5110026004	0.000	0.000	0.193	0.000	Shortfall of Sites	0.092	Low Medium I Residential	R2-1	0	0	0	43.339	0.193	Residential - Double, Duplex, or Two Units - 4 Stories or Less, 2	111A203 404		Southeast Los Angeles	Yes	MI	R2RD
Los Angeles	328 W 59TH PL	90003	6005004007	0.000	0.000	0.193	0.000	Shortfall of Sites	0.093	Low Medium I Residential	R2-1	0	0	0	43.119	0.193	Residential - Three Units (Any Combination) - 4 Stories or Less, 3	105B201 404		Southeast Los Angeles	Yes	MI	R2RD
Los Angeles	1144 W 60TH ST	90044	6003015003	0.000	0.000	0.193	0.000	Shortfall of Sites	0.121	Low Medium I Residential	R2-1	0	0	0	33.162	0.193	Residential - Double, Duplex, or Two Units - 4 Stories or Less, 2	105B197 404		South Los Angeles	Yes	MI	R2RD
Los Angeles	344 E 69TH ST	90003	6011010012	0.000	0.000	0.193	0.000	Shortfall of Sites	0.124	Low Medium I Residential	R2-1	0	0	0	32.206	0.193	Residential - Double, Duplex, or Two Units - 4 Stories or Less, 2	102B205 404		Southeast Los Angeles	Yes	MI	R2RD
Los Angeles	169 W 94TH ST	90003	6053002029	0.000	0.000	0.193	0.000	Shortfall of Sites	0.124	Low Medium I Residential	R2-1	0	0	0	32.135	0.193	Residential - Three Units (Any Combination) - 4 Stories or Less, 3	094-5A203 404		Southeast Los Angeles	Yes	MI	R2RD
Los Angeles	9711 ANZAC AVE	90002	6046017033	0.000	0.000	0.193	0.000	Shortfall of Sites	0.155	Low Medium I Residential	R2-1	0	0	0	25.841	0.193	Residential - Double, Duplex, or Two Units - 4 Stories or Less, 2	093A215 404		Southeast Los Angeles	Yes	MI	R2RD
Los Angeles	13806 S VERMONT AVE	90247	6119002014	0.000	0.000	0.193	0.000	Shortfall of Sites	0.207	Low Medium I Residential	RD3-1-O	0	0	0	19.359	0.193	Residential - Three Units (Any Combination) - 4 Stories or Less, 3	078B197 404		Harbor Gateway	Yes	MI	R2RD
Los Angeles	1440 253RD ST	90710	7410005059	0.000	0.000	0.193	0.000	Shortfall of Sites	0.080	Low Medium II Residential	[Q]RD1.5-1XL	0	0	0	49.776	0.193	Residential - Five or More Units or Apartments (Any Combination) · 4 Stories or Less, 8	036B193 404		Wilmington - Harbor City	Yes	MI	R2RD
Los Angeles	816 S FRESNO ST	90023	5186022005	0.000	0.000	0.193	0.000	Shortfall of Sites	0.087	Low Medium I Residential	R2-1-CUGU	0	0	0	45.930	0.193	Residential - Double, Duplex, or Two Units - 4 Stories or Less, 2	123A225 405	29	Boyle Heights	Yes	MI	R2RD , BH CPU
Los Angeles	6119 CAHUENGA BLVD	91606	2414016006	0.000	0.000	0.193	0.000	Shortfall of Sites	0.377	Low Residential	R1-1, RD1.5-1	0	0	0	10.613	0.193	Residential - Four Units (Any Combination) - 4 Stories or Less, 4	177B177 405		North Hollywood - Valley Village	Yes	MI	R2RD
Los Angeles	1516 SCOTT AVE	90026	5419024001	0.000	0.000	0.193	0.000	Shortfall of Sites	0.135	Low Medium I Residential	R2-1VL	0	0	0	29.714	0.193	Residential - Three Units (Any Combination) - 4 Stories or Less, 3	141A209 405		Silver Lake - Echo Park - Elysian Valley	Yes	MI	R2RD
Los Angeles	2721 GLASSELL ST	90026	5156021024	0.000	0.000	0.193	0.000	Shortfall of Sites	0.110	Low Medium Residential	RD1.5-1	0	0	0	36.300	0.193	Residential - Four Units (Any Combination) - 4 Stories or Less, 4	138A203 405		Westlake	Yes	MI	R2RD
Los Angeles	1216 W 25TH ST	90007	5055015025	0.000	0.000	0.193	0.000	Shortfall of Sites	0.135	Low Medium II Residential	RD1.5-1-CPIO	0	0	0	29.545	0.193	Residential - Double, Duplex, or Two Units - 4 Stories or Less, 2	124-5A201 405		South Los Angeles	Yes	MI	R2RD
Los Angeles	1418 W 30TH ST	90007	5040024018	0.000	0.000	0.193	0.000	Shortfall of Sites	0.139	Low Medium I Residential	R2-1-O	0	0	0	28.681	0.193	Residential - Double, Duplex, or Two Units - 4 Stories or Less, 2	120B197 405		South Los Angeles	Yes	MI	R2RD
Los Angeles	1157 E 27TH ST	90011	5119012020	0.000	0.000	0.193	0.000	Shortfall of Sites	0.121	Low Medium I Residential	R2-1	0	0	0	33.079	0.193	Residential - Double, Duplex, or Two Units - 4 Stories or Less, 2	118-5A211 405		Southeast Los Angeles	Yes	MI	R2RD
Los Angeles	4323 MORGAN AVE	90011	5116019026	0.000	0.000	0.193	0.000	Shortfall of Sites	0.123	Low Medium II Residential	RD1.5-1	0	0	0	32.506	0.193	Residential - Three Units (Any Combination) - 4 Stories or Less, 3	114A213 405		Southeast Los Angeles	Yes	MI	R2RD
Los Angeles	786 E 43RD PL	90011	5115012009	0.000	0.000	0.193	0.000	Shortfall of Sites	0.117	Low Medium I Residential	R2-1	0	0	0	34.133	0.193	Residential - Three Units (Any Combination) - 4 Stories or Less, 3	114A207 405		Southeast Los Angeles	Yes	MI	R2RD

Jurisdiction Name	Site Address/Intersection	5 Digit ZIP Code	Assessor Parcel Number	Very Low-Income	Low-Income	Moderate-Income	Above Moderate-Income	Type of Shortfall	Parcel Size (Acres)	Current General Plan Designation	Current Zoning	Proposed General Plan (GP) Designation	Proposed Zoning	Minimum Density Allowed	Maximum Density Allowed	Total Capacity	Vacant/ Nonvacant	Description of Existing Uses	PIN	Base Density Per Acre	Community Plan Area	Rent Stabalization Ordinance	Income Category	Applicable Rezoning Program (Program informing values in Column Q listed first)
Los Angeles	4501 S GRAMERCY PL	90062	5015015024	0.000	0.000	0.193	0.000	Shortfall of Sites	0.119	Low Medium I Residential	R2-1	0	0	0	33.507	0.193		Residential - Four Units (Any Combination) - 4 Stories or Less, 4	111B189 405		South Los Angeles	Yes	MI	R2RD
Los Angeles	1717 W 46TH ST	90062	5016006026	0.000	0.000	0.193	0.000	Shortfall of Sites	0.145	Low Medium I Residential	R2-1	0	0	0	27.635	0.193		Residential - Double, Duplex, or Two Units - 4 Stories or Less, 2	111B193 405		South Los Angeles	Yes	MI	R2RD
Los Angeles	347 W 47TH PL	90037	5110010024	0.000	0.000	0.193	0.000	Shortfall of Sites	0.122	Low Medium II Residential	RD2-1	0	0	0	32.659	0.193		Residential - Double, Duplex, or Two Units - 4 Stories or Less, 2	112-5A203 405		Southeast Los Angeles	Yes	MI	R2RD
Los Angeles	428 E 47TH ST	90011	5109018022	0.000	0.000	0.193	0.000	Shortfall of Sites	0.140	Low Medium I Residential	R2-1	0	0	0	28.489	0.193		Residential - Double, Duplex, or Two Units - 4 Stories or Less, 2	112-5A205 405		Southeast Los Angeles	Yes	MI	R2RD
Los Angeles	1445 E 51ST ST	90011	5107031027	0.000	0.000	0.193	0.000	Shortfall of Sites	0.108	Low Medium I Residential	R2-1	0	0	0	37.142	0.193		Residential - Four Units (Any Combination) - 4 Stories or Less, 4	111A211 405		Southeast Los Angeles	Yes	MI	R2RD
Los Angeles	1516 W 53RD ST	90062	5003015019	0.000	0.000	0.193	0.000	Shortfall of Sites	0.130	Low Medium I Residential	R2-1-CPIO	0	0	0	30.755	0.193		Residential - Double, Duplex, or Two Units - 4 Stories or Less, 2	108B193 405		South Los Angeles	Yes	MI	R2RD
Los Angeles	138 W 53RD ST	90037	5101034009	0.000	0.000	0.193	0.000	Shortfall of Sites	0.119	Low Medium I Residential	R2-1	0	0	0	33.506	0.193		Residential - Four Units (Any Combination) - 4 Stories or Less, 4	108B201 405		Southeast Los Angeles	Yes	MI	R2RD
Los Angeles	1248 W 53RD ST	90037	5002006028	0.000	0.000	0.193	0.000	Shortfall of Sites	0.119	Low Medium I Residential	R2-1	0	0	0	33.609	0.193		Residential - Double, Duplex, or Two Units - 4 Stories or Less, 2	108B197 405		South Los Angeles	Yes	MI	R2RD
Los Angeles	321 E 60TH ST	90003	6006028010	0.000	0.000	0.193	0.000	Shortfall of Sites	0.124	Low Medium I Residential	R2-1	0	0	0	32.242	0.193		Residential - Three Units (Any Combination) - 4 Stories or Less, 3	105B205 405		Southeast Los Angeles	Yes	MI	R2RD
Los Angeles	173 W 94TH ST	90003	6053002028	0.000	0.000	0.193	0.000	Shortfall of Sites	0.124	Low Medium I Residential	R2-1	0	0	0	32.138	0.193		Residential - Three Units (Any Combination) - 4 Stories or Less, 3	094-5A203 405		Southeast Los Angeles	Yes	MI	R2RD
Los Angeles	9631 COMPTON AVE	90002	6048005020	0.000	0.000	0.193	0.000	Shortfall of Sites	0.080	Low Medium I Residential	R2-1	0	0	0	50.052	0.193		Residential - Double, Duplex, or Two Units - 4 Stories or Less, 2	093A213 405		Southeast Los Angeles	Yes	MI	R2RD
Los Angeles	145 E 103RD ST	90003	6063009024	0.000	0.000	0.193	0.000	Shortfall of Sites	0.123	Low Medium I Residential	R2-1	0	0	0	32.408	0.193		Residential - Double, Duplex, or Two Units - 4 Stories or Less, 2	091-5A205 405		Southeast Los Angeles	Yes	MI	R2RD
Los Angeles	436 S CONCORD ST	90063	5186007042	0.000	0.000	0.193	0.000	Shortfall of Sites	0.125	Low Medium I Residential	R2-1-CUGU	0	0	0	31.930	0.193		Residential - Double, Duplex, or Two Units - 4 Stories or Less, 2	124-5A227 406	21	Boyle Heights	Yes	MI	R2RD , BH CPU
Los Angeles	3453 MACEO ST	90065	5453024014	0.000	0.000	0.193	0.000	Shortfall of Sites	0.134	Low Residential	RD3-1-CDO	0	0	0	29.939	0.193		Residential - Double, Duplex, or Two Units - 4 Stories or Less, 2	147A219 406		Northeast Los Angeles	Yes	MI	R2RD
Los Angeles	1133 N VIRGIL AVE	90029	5542026032	0.000	0.000	0.193	0.000	Shortfall of Sites	0.154	Low Medium I Residential	R2-1XL	0	0	0	26.006	0.193		Residential - Four Units (Any Combination) - 4 Stories or Less, 4	145-5A201 406		Hollywood	Yes	MI	R2RD
Los Angeles	1285 S CLOVERDALE AVE	90019	5070010008	0.000	0.000	0.193	0.000	Shortfall of Sites	0.159	Low Medium II Residential	RD2-1-O	0	0	0	25.232	0.193		Residential - Four Units (Any Combination) - 4 Stories or Less, 4	129B181 406		Wilshire	Yes	MI	R2RD
Los Angeles	2736 FAIRMOUNT ST	90033	5177018022	0.000	0.000	0.193	0.000	Shortfall of Sites	0.134	Low Medium II Residential	RD1.5-1-CUGU	0	0	0	29.828	0.193		Residential - Double, Duplex, or Two Units - 4 Stories or Less, 2	130-5A227 406		Boyle Heights	Yes	MI	R2RD
Los Angeles	2809 FOLSOM ST	90033	5178010003	0.000	0.000	0.193	0.000	Shortfall of Sites	0.134	Low Medium II Residential	RD1.5-1-CUGU	0	0	0	29.812	0.193		Residential - Three Units (Any Combination) - 4 Stories or Less, 3	129A227 406		Boyle Heights	Yes	MI	R2RD
Los Angeles	1712 S CATALINA ST	90006	5075020028	0.000	0.000	0.193	0.000	Shortfall of Sites	0.108	Low Medium II Residential	RD1.5-1	0	0	0	36.893	0.193		Residential - Double, Duplex, or Two Units - 4 Stories or Less, 2	126B197 406		South Los Angeles	Yes	MI	R2RD
Los Angeles	2332 S REDONDO BLVD	90016	5062026051	0.000	0.000	0.193	0.000	Shortfall of Sites	0.110	Low Medium II Residential	RD2-1	0	0	0	36.309	0.193		Residential - Three Units (Any Combination) - 4 Stories or Less, 3	123B177 406		West Adams - Baldwin Hills - Leimert	Yes	MI	R2RD
Los Angeles	5841 ERNEST AVE	90034	5065020022	0.000	0.000	0.193	0.000	Shortfall of Sites	0.115	Low Medium II Residential	RD1.5-1	0	0	0	34.848	0.193		Residential - Four Units (Any Combination) - 4 Stories or Less, 4	123B173 406		West Adams - Baldwin Hills - Leimert	Yes	MI	R2RD
Los Angeles	1424 W 30TH ST	90007	5040024017	0.000	0.000	0.193	0.000	Shortfall of Sites	0.139	Low Medium I Residential	R2-1-O	0	0	0	28.681	0.193		Residential - Four Units (Any Combination) - 4 Stories or Less, 4	120B197 406		South Los Angeles	Yes	MI	R2RD
Los Angeles	3620 ADAIR ST	90011	5121012018	0.000	0.000	0.193	0.000	Shortfall of Sites	0.083	Low Medium I Residential	R2-1	0	0	0	48.399	0.193		Residential - Double, Duplex, or Two Units - 4 Stories or Less, 2	117A205 406		Southeast Los Angeles	Yes	MI	R2RD
Los Angeles	4326 WALL ST	90011	5113019027	0.000	0.000	0.193	0.000	Shortfall of Sites	0.117	Low Medium I Residential	R2-1	0	0	0	34.231	0.193		Residential - Double, Duplex, or Two Units - 4 Stories or Less, 2	114A205 406		Southeast Los Angeles	Yes	MI	R2RD
Los Angeles	4326 LIMA ST	90011	5116019013	0.000	0.000	0.193	0.000	Shortfall of Sites	0.123	Low Medium II Residential	RD1.5-1	0	0	0	32.578	0.193		Residential - Three Units (Any Combination) - 4 Stories or Less, 3	114A213 406		Southeast Los Angeles	Yes	MI	R2RD
Los Angeles	778 E 43RD PL	90011	5115012008	0.000	0.000	0.193	0.000	Shortfall of Sites	0.117	Low Medium I Residential	R2-1	0	0	0	34.133	0.193		Residential - Five or More Units or Apartments (Any Combination) · 4 Stories or Less, 6	114A207 406		Southeast Los Angeles	Yes	MI	R2RD
Los Angeles	1451 E 51ST ST	90011	5107031028	0.000	0.000	0.193	0.000	Shortfall of Sites	0.108	Low Medium I Residential	R2-1	0	0	0	37.187	0.193		Residential - Double, Duplex, or Two Units - 4 Stories or Less, 2	111A211 406		Southeast Los Angeles	Yes	MI	R2RD
Los Angeles	1451 E 54TH ST	90011	5104009008	0.000	0.000	0.193	0.000	Shortfall of Sites	0.124	Low Medium I Residential	R2-1	0	0	0	32.265	0.193		Residential - Three Units (Any Combination) - 4 Stories or Less, 3	108B209 406		Southeast Los Angeles	Yes	MI	R2RD
Los Angeles	334 W 53RD ST	90037	5101035009	0.000	0.000	0.193	0.000	Shortfall of Sites	0.125	Low Medium II Residential	RD2-1	0	0	0	32.074	0.193		Residential - Double, Duplex, or Two Units - 4 Stories or Less, 2	108B201 406		Southeast Los Angeles	Yes	MI	R2RD
Los Angeles	1510 W 53RD ST	90062	5003015018	0.000	0.000	0.193	0.000	Shortfall of Sites	0.130	Low Medium I Residential	R2-1-CPIO	0	0	0	30.724	0.193		Residential - Double, Duplex, or Two Units - 4 Stories or Less, 2	108B193 406		South Los Angeles	Yes	MI	R2RD
Los Angeles	1136 W 60TH ST	90044	6003015005	0.000	0.000	0.193	0.000	Shortfall of Sites	0.121	Low Medium I Residential	R2-1	0	0	0	33.163	0.193		Residential - Three Units (Any Combination) - 4 Stories or Less, 3	105B197 406		South Los Angeles	Yes	MI	R2RD
Los Angeles	4173 VERDANT ST	90039	5594002009	0.000	0.000	0.193	0.000	Shortfall of Sites	0.172	Low Medium II Residential	RD2-1-RIO	0	0	0	23.224	0.193		Residential - Double, Duplex, or Two Units - 4 Stories or Less, 2	159B205 407		Northeast Los Angeles	Yes	MI	R2RD
Los Angeles	1134 N VIRGIL AVE	90029	5542025007	0.000	0.000	0.193	0.000	Shortfall of Sites	0.132	Low Medium I Residential	R2-1XL	0	0	0	30.280	0.193		Residential - Double, Duplex, or Two Units - 4 Stories or Less, 2	145-5A201 407		Hollywood	Yes	MI	R2RD
Los Angeles	3217 HURON ST	90065	5446008032	0.000	0.000	0.193	0.000	Shortfall of Sites	0.173	Low Medium II Residential	RD2-1-CDO-RIO	0	0	0	23.155	0.193		Residential - Four Units (Any Combination) - 4 Stories or Less, 4	144A221 407		Northeast Los Angeles	Yes	MI	R2RD
Los Angeles	1140 SUNVUE PL	90012	5405029005	0.000	0.000	0.193	0.000	Shortfall of Sites	0.103	Low Medium II Residential	RD2-1VL	0	0	0	38.720	0.193		Residential - Four Units (Any Combination) - 4 Stories or Less, 4	136-5A211 407		Silver Lake - Echo Park - Elysian Valley	Yes	MI	R2RD
Los Angeles	3000 E 6TH ST	90023	5186018097	0.000	0.000	0.193	0.000	Shortfall of Sites	0.217	Low Medium I Residential	R2-1-CUGU	0	0	0	18.438	0.193		Residential - Five or More Units or Apartments (Any Combination) · 4 Stories or Less, 10	124-5A225 407	21	Boyle Heights	Yes	MI	R2RD , BH CPU
Los Angeles	6135 SATURN ST	90035	5068003027	0.000	0.000	0.193	0.000	Shortfall of Sites	0.138	Low Medium II Residential	RD1.5-1-O	0	0	0	29.039	0.193		Residential - Four Units (Any Combination) - 4 Stories or Less, 4	129B173 407		Wilshire	Yes	MI	R2RD
Los Angeles	402 N CHICAGO ST	90033	5175016015	0.000	0.000	0.193	0.000	Shortfall of Sites	0.073	Low Medium II Residential	RD1.5-1-CUGU	0	0	0	54.511	0.193		Residential - Four Units (Any Combination) - 4 Stories or Less, 4	130-5A223 407		Boyle Heights	Yes	MI	R2RD
Los Angeles	1624 S VAN NESS AVE	90019	5073021012	0.000	0.000	0.193	0.000	Shortfall of Sites	0.161	Low Medium I Residential	R2-1-CPIO	0	0	0	24.891	0.193		Residential - Double, Duplex, or Two Units - 4 Stories or Less, 2	126B189 407		South Los Angeles	Yes	MI	R2RD
Los Angeles	1710 MENLO AVE	90006	5056021019	0.000	0.000	0.193	0.000	Shortfall of Sites	0.113	Low Medium II Residential	RD1.5-1	0	0	0	35.453	0.193		Residential - Double, Duplex, or Two Units - 4 Stories or Less, 2	126B197 407		South Los Angeles	Yes	MI	R2RD
Los Angeles	1800 ARAPAHOE ST	90006	5056011021	0.000	0.000	0.193	0.000	Shortfall of Sites	0.078	Low Medium II Residential	RD1.5-1	0	0	0	51.543	0.193		Residential - Four Units (Any Combination) - 4 Stories or Less, 4	127-5A201 407		South Los Angeles	Yes	MI	R2RD
Los Angeles	4862 W 23RD ST	90016	5062023001	0.000	0.000	0.193	0.000	Shortfall of Sites	0.134	Low Medium II Residential	RD2-1-O	0	0	0	29.849	0.193		Residential - Three Units (Any Combination) - 4 Stories or Less, 3	123B181 407		West Adams - Baldwin Hills - Leimert	Yes	MI	R2RD
Los Angeles	2317 S SYCAMORE AVE	90016	5062025054	0.000	0.000	0.193	0.000	Shortfall of Sites	0.083	Low Medium II Residential	RD2-1	0	0	0	48.357	0.193		Residential - Double, Duplex, or Two Units - 4 Stories or Less, 2	123B177 407		West Adams - Baldwin Hills - Leimert	Yes	MI	R2RD
Los Angeles	1428 W 30TH ST	90007	5040024005	0.000	0.000	0.193	0.000	Shortfall of Sites	0.139	Low Medium I Residential	R2-1-O	0	0	0	28.681	0.193		Residential - Three Units (Any Combination) - 4 Stories or Less, 3	120B197 407		South Los Angeles	Yes	MI	R2RD
Los Angeles	3106 STANFORD AVE	90011	5120026001	0.000	0.000	0.193	0.000	Shortfall of Sites	0.154	Low Medium II Residential	RD2-1	0	0	0	26.047	0.193		Residential - Four Units (Any Combination) - 4 Stories or Less, 4	118-5A207 407		Southeast Los Angeles	Yes	MI	R2RD
Los Angeles	4057 S BUDLONG AVE	90037	5020015002	0.000	0.000	0.193	0.000	Shortfall of Sites	0.149	Low Medium I Residential	R2-1	0	0	0	26.816	0.193		Residential - Double, Duplex, or Two Units - 4 Stories or Less, 2	114B197 407		South Los Angeles	Yes	MI	R2RD
Los Angeles	809 E 41ST ST	90011	5114008004	0.000	0.000	0.193	0.000	Shortfall of Sites	0.159	Low Medium II Residential	RD2-1	0	0	0	25.233	0.193		Residential - Double, Duplex, or Two Units - 4 Stories or Less, 2	115-5A207 407		Southeast Los Angeles	Yes	MI	R2RD
Los Angeles	4328 WOODLAWN AVE	90011	5113035012	0.000	0.000	0.193	0.000	Shortfall of Sites	0.172	Low Medium I Residential	R2-1	0	0	0	23.232	0.193		Residential - Five or More Units or Apartments (Any Combination) · 4 Stories or Less, 6	114A205 407		Southeast Los Angeles	Yes	MI	R2RD
Los Angeles	768 E 43RD PL	90011	5115012007	0.000	0.000	0.193	0.000	Shortfall of Sites	0.117	Low Medium I Residential	R2-1	0	0	0	34.134	0.193		Residential - Four Units (Any Combination) - 4 Stories or Less, 4	114A207 407		Southeast Los Angeles	Yes	MI	R2RD
Los Angeles	644 W 43RD PL	90037	5019009020	0.000	0.000	0.193	0.000	Shortfall of Sites	0.083	Low Medium II Residential	RD2-1	0	0	0	48.342	0.193		Residential - Double, Duplex, or Two Units - 4 Stories or Less, 2	114A201 407		South Los Angeles	Yes	MI	R2RD
Los Angeles	1727 W 46TH ST	90062	5016006024	0.000	0.000	0.193	0.000	Shortfall of Sites	0.145	Low Medium I Residential	R2-1	0	0	0	27.637	0.193		Residential - Double, Duplex, or Two Units - 4 Stories or Less, 2	111B193 407		South Los Angeles	Yes	MI	R2RD
Los Angeles	361 W 47TH PL	90037	5110010022	0.000	0.000	0.193	0.000	Shortfall of Sites	0.122	Low Medium II Residential	RD2-1	0	0	0	32.838	0.193		Residential - Double, Duplex, or Two Units - 4 Stories or Less, 2	112-5A203 407		Southeast Los Angeles	Yes	MI	R2RD
Los Angeles	422 E 47TH ST	90011	5109018021	0.000	0.000	0.193	0.000	Shortfall of Sites	0.140	Low Medium I Residential	R2-1	0	0	0	28.489	0.193		Residential - Five or More Units or Apartments (Any Combination) · 4 Stories or Less, 5	112-5A205 407		Southeast Los Angeles	Yes	MI	R2RD
Los Angeles	216 W 51ST ST	90037	5110026006	0.000	0.000	0.193	0.000	Shortfall of Sites	0.123	Low Medium I Residential	R2-1	0	0	0	32.505	0.193		Residential - Double, Duplex, or Two Units - 4 Stories or Less, 2	111A203 407		Southeast Los Angeles	Yes	MI	R2RD
Los Angeles	1449 E 54TH ST	90011	5104009010	0.000	0.000	0.193	0.000	Shortfall of Sites	0.124	Low Medium I Residential	R2-1	0	0	0	32.265	0.193		Residential - Four Units (Any Combination) - 4 Stories or Less, 4	108B209 407		Southeast Los Angeles	Yes	MI	R2RD
Los Angeles	1506 W 53RD ST	90062	5003015017	0.000	0.000	0.193	0.000	Shortfall of Sites	0.130	Low Medium I Residential	R2-1-CPIO	0	0	0	30.692	0.193		Residential - Double, Duplex, or Two Units - 4 Stories or Less, 2	108B193 407		South Los Angeles	Yes	MI	R2RD
Los Angeles	142 W 53RD ST	90037	5101034010	0.000	0.000	0.193	0.000	Shortfall of Sites	0.124	Low Medium I Residential	R2-1	0	0	0	32.295	0.193		Residential - Five or More Units or Apartments (Any Combination) · 4 Stories or Less, 5	108B201 407		Southeast Los Angeles	Yes	MI	R2RD
Los Angeles	1244 W 53RD ST	90037	5002006027	0.000	0.000	0.193	0.000	Shortfall of Sites	0.119	Low Medium I Residential	R2-1	0	0	0	33.608	0.193		Residential - Double, Duplex, or Two Units - 4 Stories or Less, 2	108B197 407		South Los Angeles	Yes	MI	R2RD
Los Angeles	352 W 59TH PL	90003	6005004010	0.000	0.000	0.193	0.000	Shortfall of Sites	0.124	Low Medium I Residential	R2-1	0	0	0	32.317	0.193		Residential - Double, Duplex, or Two Units - 4 Stories or Less, 2	105B201 407		Southeast Los Angeles	Yes	MI	R2RD
Los Angeles	1130 W 60TH ST	90044	6003015006	0.000	0.000	0.193	0.000	Shortfall of Sites	0.121	Low Medium I Residential	R2-1	0	0	0	33.163	0.193		Residential - Double, Duplex, or Two Units - 4 Stories or Less, 2	105B197 407		South Los Angeles	Yes	MI	R2RD
Los Angeles	332 E 69TH ST	90003	6011010009	0.000	0.000	0.193	0.000	Shortfall of Sites	0.124	Low Medium I Residential	R2-1	0	0	0	32.206	0.193		Residential - Three Units (Any Combination) - 4 Stories or Less, 3	102B205 407		Southeast Los Angeles	Yes	MI	R2RD
Los Angeles	137 E 103RD ST	90003	6063009022	0.000	0.000	0.193	0.000	Shortfall of Sites	0.123	Low Medium I Residential	R2-1	0	0	0	32.409	0.193		Residential - Double, Duplex, or Two Units - 4 Stories or Less, 2	091-5A205 407		Southeast Los Angeles	Yes	MI	R2RD
Los Angeles	3233 E 5TH ST	90063	5186005030	0.000	0.000	0.193	0.000	Shortfall of Sites	0.086	Low Medium I Residential	R2-1-CUGU	0	0	0	46.662	0.193		Residential - Double, Duplex, or Two Units - 4 Stories or Less, 2	124-5A227 408	21	Boyle Heights	Yes	MI	R2RD , BH CPU
Los Angeles	5639 CARTWRIGHT AVE	91601	2415019007	0.000	0.000	0.193	0.000	Shortfall of Sites	0.152	Low Medium I Residential	R2-1VL	0	0	0	26.401	0.193		Residential - Double, Duplex, or Two Units - 4 Stories or Less, 2	174B177 408		North Hollywood - Valley Village	Yes	MI	R2RD
Los Angeles	1434 E 20TH ST	90011	5119031011	0.000	0.000	0.193	0.000	Shortfall of Sites	0.133	Low Medium II Residential	RD2-1	0	0	0	30.152	0.193		Residential - Three Units (Any Combination) - 4 Stories or Less, 3	120A211 408		Southeast Los Angeles	Yes	MI	R2RD
Los Angeles	4056 S NORMANDIE AVE	90037	5020002024	0.000	0.000	0.193	0.000	Shortfall of Sites	0.138	Low Medium II Residential	RD1.5-1	0	0	0	29.086	0.193		Residential - Three Units (Any Combination) - 4 Stories or Less, 4	114B197 408		South Los Angeles	Yes	MI	R2RD
Los Angeles	4060 TRINITY ST	90011	5113024005	0.000	0.000	0.193	0.000	Shortfall of Sites	0.164	Low Medium II Residential	RD2-1	0	0	0	24.462	0.193		Residential - Three Units (Any Combination) - 4 Stories or Less, 3	115-5A205 408		Southeast Los Angeles	Yes	MI	R2RD
Los Angeles	1241 E 43RD PL	90011	5115032014	0.000	0.000	0.193	0.000	Shortfall of Sites	0.118	Low Medium I Residential	R2-1	0	0	0	34.008	0.193		Residential - Three Units (Any Combination) - 4 Stories or Less, 3	114A211 408		Southeast Los Angeles	Yes	MI	R2RD
Los Angeles	4327 WOODLAWN AVE	90011	5113036011	0.000	0.000	0.193	0.000	Shortfall of Sites	0.155	Low Medium I Residential	R2-1	0	0	0	25.812	0.193		Residential - Four Units (Any Combination) - 4 Stories or Less, 4	114A205 408		Southeast Los Angeles	Yes	MI	R2RD
Los Angeles	760 E 43RD PL	90011	5115012006	0.000	0.000	0.193	0.000	Shortfall of Sites	0.117	Low Medium I Residential	R2-1	0	0	0	34.134	0.193		Residential - Double, Duplex, or Two Units - 4 Stories or Less, 2	114A207 408		Southeast Los Angeles	Yes	MI	R2RD

Jurisdiction Name	Site Address/Intersection	5 Digit ZIP Code	Assessor Parcel Number	Very Low-Income	Low-Income	Moderate-Income	Above Moderate-Income	Type of Shortfall	Parcel Size (Acres)	Current General Plan Designation	Current Zoning	Proposed General Plan (GP) Designation	Proposed Zoning	Minimum Density Allowed	Maximum Density Allowed	Total Capacity	Vacant/ Nonvacant	Description of Existing Uses	PIN	Base Density Per Acre	Community Plan Area	Rent Stabalization Ordinance	Income Category	Applicable Rezoning Program (Program informing values in Column Q listed first)
Los Angeles	4501 S WILTON PL	90062	5015016024	0.000	0.000	0.193	0.000	Shortfall of Sites	0.119	Low Medium I Residential	R2-1	0	0	0	33.507	0.193		Residential - Three Units (Any Combination) - 4 Stories or Less, 3	111B189 408		South Los Angeles	Yes	MI	R2RD
Los Angeles	1321 E 48TH ST	90011	5107014021	0.000	0.000	0.193	0.000	Shortfall of Sites	0.114	Low Medium I Residential	R2-1	0	0	0	34.944	0.193		Residential - Four Units (Any Combination) - 4 Stories or Less, 4	112-5A211 408		Southeast Los Angeles	Yes	MI	R2RD
Los Angeles	418 E 47TH ST	90011	5109018020	0.000	0.000	0.193	0.000	Shortfall of Sites	0.140	Low Medium I Residential	R2-1	0	0	0	28.489	0.193		Residential - Double, Duplex, or Two Units - 4 Stories or Less, 2	112-5A205 408		Southeast Los Angeles	Yes	MI	R2RD
Los Angeles	1461 E 51ST ST	90011	5107031030	0.000	0.000	0.193	0.000	Shortfall of Sites	0.107	Low Medium I Residential	R2-1	0	0	0	37.277	0.193		Residential - Three Units (Any Combination) - 4 Stories or Less, 3	111A211 408		Southeast Los Angeles	Yes	MI	R2RD
Los Angeles	1447 E 54TH ST	90011	5104009012	0.000	0.000	0.193	0.000	Shortfall of Sites	0.124	Low Medium I Residential	R2-1	0	0	0	32.265	0.193		Residential - Double, Duplex, or Two Units - 4 Stories or Less, 2	108B209 408		Southeast Los Angeles	Yes	MI	R2RD
Los Angeles	338 W 53RD ST	90037	5101035010	0.000	0.000	0.193	0.000	Shortfall of Sites	0.125	Low Medium II Residential	RD2-1	0	0	0	32.069	0.193		Residential - Double, Duplex, or Two Units - 4 Stories or Less, 2	108B201 408		Southeast Los Angeles	Yes	MI	R2RD
Los Angeles	1462 W 53RD ST	90062	5003015016	0.000	0.000	0.193	0.000	Shortfall of Sites	0.130	Low Medium I Residential	R2-1-CPIO	0	0	0	30.661	0.193		Residential - Five or More Units or Apartments (Any Combination) · 4 Stories or Less, 8	108B193 408		South Los Angeles	Yes	MI	R2RD
Los Angeles	1240 W 53RD ST	90037	5002006026	0.000	0.000	0.193	0.000	Shortfall of Sites	0.119	Low Medium I Residential	R2-1	0	0	0	33.609	0.193		Residential - Double, Duplex, or Two Units - 4 Stories or Less, 2	108B197 408		South Los Angeles	Yes	MI	R2RD
Los Angeles	243 E 54TH ST	90011	5101011027	0.000	0.000	0.193	0.000	Shortfall of Sites	0.128	Low Medium II Residential	RD2-1	0	0	0	31.224	0.193		Residential - Double, Duplex, or Two Units - 4 Stories or Less, 2	108B205 408		Southeast Los Angeles	Yes	MI	R2RD
Los Angeles	9404 S FIGUEROA ST	90003	6039006015	0.000	0.000	0.193	0.000	Shortfall of Sites	0.149	Low Medium II Residential	RD2-1	0	0	0	26.805	0.193		Residential - Four Units (Any Combination) - 4 Stories or Less, 4	094-5A201 408		South Los Angeles	Yes	MI	R2RD
Los Angeles	133 E 103RD ST	90003	6063009021	0.000	0.000	0.193	0.000	Shortfall of Sites	0.123	Low Medium I Residential	R2-1	0	0	0	32.409	0.193		Residential - Double, Duplex, or Two Units - 4 Stories or Less, 2	091-5A205 408		Southeast Los Angeles	Yes	MI	R2RD
Los Angeles	343 N OCCIDENTAL BLVD	90057	5156015027	0.000	0.000	0.193	0.000	Shortfall of Sites	0.143	Low Medium II Residential	RD2-1VL	0	0	0	27.912	0.193		Residential - Four Units (Any Combination) - 4 Stories or Less, 4	139-5A203 409		Silver Lake - Echo Park - Elysian Valley	Yes	MI	R2RD
Los Angeles	149 S RENO ST	90057	5155003008	0.000	0.000	0.193	0.000	Shortfall of Sites	0.110	Low Medium Residential	RD1.5-1	0	0	0	36.294	0.193		Residential - Double, Duplex, or Two Units - 4 Stories or Less, 2	138A201 409		Westlake	Yes	MI	R2RD
Los Angeles	1275 MEADOWBROOK AVE	90019	5070008027	0.000	0.000	0.193	0.000	Shortfall of Sites	0.159	Low Medium I Residential	R2-1-O	0	0	0	25.209	0.193		Residential - Double, Duplex, or Two Units - 4 Stories or Less, 2	129B181 409		Wilshire	Yes	MI	R2RD
Los Angeles	4722 SATURN ST	90019	5071022051	0.000	0.000	0.193	0.000	Shortfall of Sites	0.138	Low Medium II Residential	RD1.5-1-O	0	0	0	29.040	0.193		Residential - Four Units (Any Combination) - 4 Stories or Less, 4	126B181 409		West Adams - Baldwin Hills - Leimert	Yes	MI	R2RD
Los Angeles	2312 HILLCREST DR	90016	5061027033	0.000	0.000	0.193	0.000	Shortfall of Sites	0.138	Low Medium I Residential	R2-1	0	0	0	29.040	0.193		Residential - Double, Duplex, or Two Units - 4 Stories or Less, 2	123B181 409		West Adams - Baldwin Hills - Leimert	Yes	MI	R2RD
Los Angeles	2409 S BURNSIDE AVE	90016	5063020021	0.000	0.000	0.193	0.000	Shortfall of Sites	0.134	Low Medium II Residential	RD1.5-1	0	0	0	29.882	0.193		Residential - Four Units (Any Combination) - 4 Stories or Less, 4	123B177 409		West Adams - Baldwin Hills - Leimert	Yes	MI	R2RD
Los Angeles	500 E 33RD ST	90011	5120021002	0.000	0.000	0.193	0.000	Shortfall of Sites	0.073	Low Medium I Residential	R2-1	0	0	0	54.748	0.193		Residential - Double, Duplex, or Two Units - 4 Stories or Less, 2	118-5A207 409		Southeast Los Angeles	Yes	MI	R2RD
Los Angeles	4015 LA SALLE AVE	90062	5021006017	0.000	0.000	0.193	0.000	Shortfall of Sites	0.149	Low Medium I Residential	R2-1	0	0	0	26.886	0.193		Residential - Three Units (Any Combination) - 4 Stories or Less, 3	114B193 409		South Los Angeles	Yes	MI	R2RD
Los Angeles	789 E 41ST ST	90011	5114008008	0.000	0.000	0.193	0.000	Shortfall of Sites	0.159	Low Medium II Residential	RD2-1	0	0	0	25.233	0.193		Residential - Double, Duplex, or Two Units - 4 Stories or Less, 2	115-5A207 409		Southeast Los Angeles	Yes	MI	R2RD
Los Angeles	4061 TRINITY ST	90011	5113026005	0.000	0.000	0.193	0.000	Shortfall of Sites	0.164	Low Medium I Residential	R2-1	0	0	0	24.454	0.193		Residential - Double, Duplex, or Two Units - 4 Stories or Less, 2	115-5A205 409		Southeast Los Angeles	Yes	MI	R2RD
Los Angeles	1327 E 48TH ST	90011	5107014022	0.000	0.000	0.193	0.000	Shortfall of Sites	0.114	Low Medium I Residential	R2-1	0	0	0	34.940	0.193		Residential - Four Units (Any Combination) - 4 Stories or Less, 4	112-5A211 409		Southeast Los Angeles	Yes	MI	R2RD
Los Angeles	362 W 59TH PL	90003	6005004039	0.000	0.000	0.193	0.000	Shortfall of Sites	0.139	Low Medium I Residential	R2-1	0	0	0	28.701	0.193		Residential - Double, Duplex, or Two Units - 4 Stories or Less, 2	105B201 409		Southeast Los Angeles	Yes	MI	R2RD
Los Angeles	2207 W 67TH ST	90043	4008001027	0.000	0.000	0.193	0.000	Shortfall of Sites	0.115	Low Medium II Residential	RD1.5-1	0	0	0	34.840	0.193		Residential - Five or More Units or Apartments (Any Combination) · 4 Stories or Less, 6	102B189 409		West Adams - Baldwin Hills - Leimert	Yes	MI	R2RD
Los Angeles	220 W 78TH ST	90003	6031020010	0.000	0.000	0.193	0.000	Shortfall of Sites	0.148	Low Medium I Residential	R2-1	0	0	0	27.076	0.193		Residential - Double, Duplex, or Two Units - 4 Stories or Less, 2	099B201 409		Southeast Los Angeles	Yes	MI	R2RD
Los Angeles	317 W 90TH ST	90003	6040030019	0.000	0.000	0.193	0.000	Shortfall of Sites	0.131	Low Medium I Residential	R2-1	0	0	0	30.533	0.193		Residential - Four Units (Any Combination) - 4 Stories or Less, 4	096A203 409		Southeast Los Angeles	Yes	MI	R2RD
Los Angeles	13812 S VERMONT AVE	90247	6119002013	0.000	0.000	0.193	0.000	Shortfall of Sites	0.207	Low Medium I Residential	RD3-1-O	0	0	0	19.358	0.193		Residential - Three Units (Any Combination) - 4 Stories or Less, 3	078B197 409		Harbor Gateway	Yes	MI	R2RD
Los Angeles	3449 MACEO ST	90065	5453024015	0.000	0.000	0.193	0.000	Shortfall of Sites	0.128	Low Residential	RD3-1-CDO	0	0	0	31.190	0.193		Residential - Three Units (Any Combination) - 4 Stories or Less, 3	147A219 410		Northeast Los Angeles	Yes	MI	R2RD
Los Angeles	6467 LEXINGTON AVE	90038	5533001049	0.000	0.000	0.193	0.000	Shortfall of Sites	0.154	Low Medium II Residential	RD1.5-1XL	0	0	0	26.051	0.193		Residential - Five or More Units or Apartments (Any Combination) · 4 Stories or Less, 7	144B185 410		Hollywood	Yes	MI	R2RD
Los Angeles	2714 CINCINNATI ST	90033	5177032018	0.000	0.000	0.193	0.000	Shortfall of Sites	0.136	Low Medium II Residential	RD1.5-1-CUGU	0	0	0	29.456	0.193		Residential - Three Units (Any Combination) - 4 Stories or Less, 3	129A225 410		Boyle Heights	Yes	MI	R2RD
Los Angeles	3066 LANFRANCO ST	90063	5186003017	0.000	0.000	0.193	0.000	Shortfall of Sites	0.155	Low Medium I Residential	R2-1-CUGU	0	0	0	25.814	0.193		Residential - Five or More Units or Apartments (Any Combination) · 4 Stories or Less, 5	124-5A225 410	21	Boyle Heights	Yes	MI	R2RD , BH CPU
Los Angeles	2511 OBAMA BLVD	90018	5044021016	0.000	0.000	0.193	0.000	Shortfall of Sites	0.103	Low Medium II Residential	RD2-1	0	0	0	38.919	0.193		Residential - Double, Duplex, or Two Units - 4 Stories or Less, 2	117B189 410		West Adams - Baldwin Hills - Leimert	Yes	MI	R2RD
Los Angeles	781 E 41ST ST	90011	5114008028	0.000	0.000	0.193	0.000	Shortfall of Sites	0.148	Low Medium II Residential	RD2-1	0	0	0	26.941	0.193		Residential - Three Units (Any Combination) - 4 Stories or Less, 3	115-5A207 410		Southeast Los Angeles	Yes	MI	R2RD
Los Angeles	4060 WALL ST	90011	5113026007	0.000	0.000	0.193	0.000	Shortfall of Sites	0.164	Low Medium I Residential	R2-1	0	0	0	24.454	0.193		Residential - Five or More Units or Apartments (Any Combination) · 4 Stories or Less, 8	115-5A205 410		Southeast Los Angeles	Yes	MI	R2RD
Los Angeles	915 E 41ST PL	90011	5115024004	0.000	0.000	0.193	0.000	Shortfall of Sites	0.144	Low Medium II Residential	RD2-1	0	0	0	27.721	0.193		Residential - Three Units (Any Combination) - 4 Stories or Less, 2	115-5A209 410		Southeast Los Angeles	Yes	MI	R2RD
Los Angeles	408 E 47TH ST	90011	5109018018	0.000	0.000	0.193	0.000	Shortfall of Sites	0.140	Low Medium I Residential	R2-1	0	0	0	28.489	0.193		Residential - Three Units (Any Combination) - 4 Stories or Less, 3	112-5A205 410		Southeast Los Angeles	Yes	MI	R2RD
Los Angeles	224 W 51ST ST	90037	5110026008	0.000	0.000	0.193	0.000	Shortfall of Sites	0.062	Low Medium I Residential	R2-1	0	0	0	65.011	0.193		Residential - Double, Duplex, or Two Units - 4 Stories or Less, 2	111A203 410		Southeast Los Angeles	Yes	MI	R2RD
Los Angeles	1443 E 54TH ST	90011	5104009016	0.000	0.000	0.193	0.000	Shortfall of Sites	0.124	Low Medium I Residential	R2-1	0	0	0	32.265	0.193		Residential - Three Units (Any Combination) - 4 Stories or Less, 3	108B209 410		Southeast Los Angeles	Yes	MI	R2RD
Los Angeles	235 E 54TH ST	90011	5101011025	0.000	0.000	0.193	0.000	Shortfall of Sites	0.114	Low Medium II Residential	RD2-1	0	0	0	35.128	0.193		Residential - Double, Duplex, or Two Units - 4 Stories or Less, 2	108B205 410		Southeast Los Angeles	Yes	MI	R2RD
Los Angeles	1118 W 60TH ST	90044	6003015009	0.000	0.000	0.193	0.000	Shortfall of Sites	0.123	Low Medium I Residential	R2-1	0	0	0	32.393	0.193		Residential - Double, Duplex, or Two Units - 4 Stories or Less, 2	105B197 410		South Los Angeles	Yes	MI	R2RD
Los Angeles	224 W 78TH ST	90003	6031020009	0.000	0.000	0.193	0.000	Shortfall of Sites	0.148	Low Medium I Residential	R2-1	0	0	0	27.076	0.193		Residential - Five or More Units or Apartments (Any Combination) · 4 Stories or Less, 5	099B201 410		Southeast Los Angeles	Yes	MI	R2RD
Los Angeles	321 W 90TH ST	90003	6040030020	0.000	0.000	0.193	0.000	Shortfall of Sites	0.131	Low Medium I Residential	R2-1	0	0	0	30.531	0.193		Residential - Four Units (Any Combination) - 4 Stories or Less, 4	096A203 410		Southeast Los Angeles	Yes	MI	R2RD
Los Angeles	217 W 94TH ST	90003	6053002023	0.000	0.000	0.193	0.000	Shortfall of Sites	0.124	Low Medium I Residential	R2-1	0	0	0	32.152	0.193		Residential - Three Units (Any Combination) - 4 Stories or Less, 3	094-5A203 410		Southeast Los Angeles	Yes	MI	R2RD
Los Angeles	956 E 94TH ST	90002	6050012007	0.000	0.000	0.193	0.000	Shortfall of Sites	0.090	Low Medium II Residential	RD2-1	0	0	0	44.285	0.193		Residential - Four Units (Any Combination) - 4 Stories or Less, 4	094-5A209 410		Southeast Los Angeles	Yes	MI	R2RD
Los Angeles	8815 TILDEN AVE	91402	2639001009	0.000	0.000	0.193	0.000	Shortfall of Sites	0.148	Low Medium I Residential	R2-1	0	0	0	27.096	0.193		Residential - Double, Duplex, or Two Units - 4 Stories or Less, 2	195B149 411		Mission Hills - Panorama City - North Hills	Yes	MI	R2RD
Los Angeles	1801 MONTANA ST	90026	5419021006	0.000	0.000	0.193	0.000	Shortfall of Sites	0.094	Low Medium II Residential	RD1.5-1VL	0	0	0	42.480	0.193		Residential - Three Units (Any Combination) - 4 Stories or Less, 3	141A209 411		Silver Lake - Echo Park - Elysian Valley	Yes	MI	R2RD
Los Angeles	411 N LA FAYETTE PARK PL	90026	5156024003	0.000	0.000	0.193	0.000	Shortfall of Sites	0.072	Low Medium II Residential	RD2-1VL	0	0	0	55.763	0.193		Residential - Five or More Units or Apartments (Any Combination) · 4 Stories or Less, 10	139-5A203 411		Silver Lake - Echo Park - Elysian Valley	Yes	MI	R2RD
Los Angeles	1167 BELLEVUE AVE	90012	5405029013	0.000	0.000	0.193	0.000	Shortfall of Sites	0.120	Low Medium II Residential	RD2-1VL	0	0	0	33.327	0.193		Residential - Four Units (Any Combination) - 4 Stories or Less, 4	136-5A211 411		Silver Lake - Echo Park - Elysian Valley	Yes	MI	R2RD
Los Angeles	1278 S CLOVERDALE AVE	90019	5070008040	0.000	0.000	0.193	0.000	Shortfall of Sites	0.159	Low Medium II Residential	RD2-1-O	0	0	0	25.225	0.193		Residential - Double, Duplex, or Two Units - 4 Stories or Less, 2	129B181 411		Wilshire	Yes	MI	R2RD
Los Angeles	1624 S BURNSIDE AVE	90019	5064002015	0.000	0.000	0.193	0.000	Shortfall of Sites	0.124	Low Medium II Residential	RD1.5-1	0	0	0	32.267	0.193		Residential - Double, Duplex, or Two Units - 4 Stories or Less, 2	126B177 411		West Adams - Baldwin Hills - Leimert	Yes	MI	R2RD
Los Angeles	1727 S NEW ENGLAND ST	90006	5056017014	0.000	0.000	0.193	0.000	Shortfall of Sites	0.076	Low Medium II Residential	RD1.5-1	0	0	0	52.586	0.193		Residential - Double, Duplex, or Two Units - 4 Stories or Less, 2	126B197 411		South Los Angeles	Yes	MI	R2RD
Los Angeles	771 E 41ST ST	90011	5114008029	0.000	0.000	0.193	0.000	Shortfall of Sites	0.144	Low Medium II Residential	RD2-1	0	0	0	27.689	0.193		Residential - Three Units (Any Combination) - 4 Stories or Less, 3	115-5A207 411		Southeast Los Angeles	Yes	MI	R2RD
Los Angeles	903 E 41ST PL	90011	5115024005	0.000	0.000	0.193	0.000	Shortfall of Sites	0.144	Low Medium II Residential	RD2-1	0	0	0	27.710	0.193		Residential - Four Units (Any Combination) - 4 Stories or Less, 4	115-5A209 411		Southeast Los Angeles	Yes	MI	R2RD
Los Angeles	742 E 43RD PL	90011	5115012003	0.000	0.000	0.193	0.000	Shortfall of Sites	0.117	Low Medium I Residential	R2-1	0	0	0	34.137	0.193		Residential - Double, Duplex, or Two Units - 4 Stories or Less, 2	114A207 411		Southeast Los Angeles	Yes	MI	R2RD
Los Angeles	706 W 43RD PL	90037	5019009022	0.000	0.000	0.193	0.000	Shortfall of Sites	0.110	Low Medium II Residential	RD2-1	0	0	0	36.257	0.193		Residential - Double, Duplex, or Two Units - 4 Stories or Less, 2	114A201 411		South Los Angeles	Yes	MI	R2RD
Los Angeles	1741 W 46TH ST	90062	5016006021	0.000	0.000	0.193	0.000	Shortfall of Sites	0.058	Low Medium I Residential	R2-1	0	0	0	69.098	0.193		Residential - Double, Duplex, or Two Units - 4 Stories or Less, 2	111B193 411		South Los Angeles	Yes	MI	R2RD
Los Angeles	4601 ORCHARD AVE	90037	5018006013	0.000	0.000	0.193	0.000	Shortfall of Sites	0.138	Low Medium I Residential	RD3-1	0	0	0	29.024	0.193		Residential - Double, Duplex, or Two Units - 4 Stories or Less, 2	111B197 411		South Los Angeles	Yes	MI	R2RD
Los Angeles	1452 W 53RD ST	90062	5003016027	0.000	0.000	0.193	0.000	Shortfall of Sites	0.131	Low Medium I Residential	R2-1-CPIO	0	0	0	30.568	0.193		Residential - Double, Duplex, or Two Units - 4 Stories or Less, 2	108B193 411		South Los Angeles	Yes	MI	R2RD
Los Angeles	229 E 54TH ST	90011	5101011024	0.000	0.000	0.193	0.000	Shortfall of Sites	0.114	Low Medium II Residential	RD2-1	0	0	0	35.128	0.193		Residential - Three Units (Any Combination) - 4 Stories or Less, 3	108B205 411		Southeast Los Angeles	Yes	MI	R2RD
Los Angeles	1114 W 60TH ST	90044	6003015010	0.000	0.000	0.193	0.000	Shortfall of Sites	0.123	Low Medium I Residential	R2-1	0	0	0	32.393	0.193		Residential - Three Units (Any Combination) - 4 Stories or Less, 3	105B197 411		South Los Angeles	Yes	MI	R2RD
Los Angeles	230 W 78TH ST	90003	6031020008	0.000	0.000	0.193	0.000	Shortfall of Sites	0.148	Low Medium I Residential	R2-1	0	0	0	27.076	0.193		Residential - Double, Duplex, or Two Units - 4 Stories or Less, 2	099B201 411		Southeast Los Angeles	Yes	MI	R2RD

Jurisdiction Name	Site Address/Intersection	5 Digit ZIP Code	Assessor Parcel Number	Very Low-Income	Low-Income	Moderate-Income	Above Moderate-Income	Type of Shortfall	Parcel Size (Acres)	Current General Plan Designation	Current Zoning	Proposed General Plan (GP) Designation	Proposed Zoning	Minimum Density Allowed	Maximum Density Allowed	Total Capacity	Vacant/ Nonvacant	Description of Existing Uses	PIN	Base Density Per Acre	Community Plan Area	Rent Stabalization Ordinance	Income Category	Applicable Rezoning Program (Program informing values in Column Q listed first)
Los Angeles	121 E 103RD ST	90003	6063009018	0.000	0.000	0.193	0.000	Shortfall of Sites	0.123	Low Medium I Residential	R2-1	0	0	0	32.409	0.193		Residential - Double, Duplex, or Two Units - 4 Stories or Less, 2	091-5A205 411		Southeast Los Angeles	Yes	MI	R2RD
Los Angeles	1416 253RD ST	90710	7410005054	0.000	0.000	0.193	0.000	Shortfall of Sites	0.080	Low Medium II Residential	[Q]RD1.5-1XL	0	0	0	49.776	0.193		Residential - Five or More Units or Apartments (Any Combination) · 4 Stories or Less, 8	036B193 411		Wilmington - Harbor City	Yes	MI	R2RD
Los Angeles	8814 TILDEN AVE	91402	2639003002	0.000	0.000	0.193	0.000	Shortfall of Sites	0.151	Low Medium I Residential	R2-1	0	0	0	26.513	0.193		Residential - Double, Duplex, or Two Units - 4 Stories or Less, 2	195B149 412		Mission Hills - Panorama City - North Hills	Yes	MI	R2RD
Los Angeles	7830 CLAYBECK AVE	91352	2405016011	0.000	0.000	0.193	0.000	Shortfall of Sites	0.125	Low Medium I Residential	R2-1	0	0	0	31.874	0.193		Residential - Double, Duplex, or Two Units - 4 Stories or Less, 2	189B181 412		Sun Valley - La Tuna Canyon	Yes	MI	R2RD
Los Angeles	4161 VERDANT ST	90039	5594002001	0.000	0.000	0.193	0.000	Shortfall of Sites	0.172	Low Medium II Residential	RD2-1-RIO	0	0	0	23.230	0.193		Residential - Four Units (Any Combination) - 4 Stories or Less, 4	159B205 412		Northeast Los Angeles	Yes	MI	R2RD
Los Angeles	1506 SCOTT AVE	90026	5419025020	0.000	0.000	0.193	0.000	Shortfall of Sites	0.161	Low Medium I Residential	R2-1VL	0	0	0	24.785	0.193		Residential - Five or More Units or Apartments (Any Combination) · 4 Stories or Less, 6	141A209 412		Silver Lake - Echo Park - Elysian Valley	Yes	MI	R2RD
Los Angeles	5560 PACKARD ST	90019	5085029023	0.000	0.000	0.193	0.000	Shortfall of Sites	0.171	Low Medium I Residential	R2-1-O	0	0	0	23.399	0.193		Residential - Five or More Units or Apartments (Any Combination) · 4 Stories or Less, 6	129B177 412		Wilshire	Yes	MI	R2RD
Los Angeles	2740 FAIRMOUNT ST	90033	5177018021	0.000	0.000	0.193	0.000	Shortfall of Sites	0.134	Low Medium II Residential	RD1.5-1-CUGU	0	0	0	29.827	0.193		Residential - Double, Duplex, or Two Units - 4 Stories or Less, 2	130-5A227 412		Boyle Heights	Yes	MI	R2RD
Los Angeles	1733 S MANSFIELD AVE	90019	5067003020	0.000	0.000	0.193	0.000	Shortfall of Sites	0.143	Low Medium II Residential	RD2-1-O	0	0	0	27.878	0.193		Residential - Four Units (Any Combination) - 4 Stories or Less, 4	126B181 412		West Adams - Baldwin Hills - Leimert	Yes	MI	R2RD
Los Angeles	2315 S WEST VIEW ST	90016	5062027032	0.000	0.000	0.193	0.000	Shortfall of Sites	0.148	Low Medium II Residential	RD2-1-O	0	0	0	27.115	0.193		Residential - Double, Duplex, or Two Units - 4 Stories or Less, 2	123B181 412		West Adams - Baldwin Hills - Leimert	Yes	MI	R2RD
Los Angeles	6050 COMEY AVE	90034	5065012034	0.000	0.000	0.193	0.000	Shortfall of Sites	0.138	Low Medium II Residential	RD2-1	0	0	0	29.013	0.193		Residential - Three Units (Any Combination) - 4 Stories or Less, 3	123B173 412		West Adams - Baldwin Hills - Leimert	Yes	MI	R2RD
Los Angeles	5454 HOMESIDE AVE	90016	5043022019	0.000	0.000	0.193	0.000	Shortfall of Sites	0.069	Low Medium II Residential	RD1.5-1	0	0	0	58.079	0.193		Residential - Double, Duplex, or Two Units - 4 Stories or Less, 2	120B177 412		West Adams - Baldwin Hills - Leimert	Yes	MI	R2RD
Los Angeles	1429 E 25TH ST	90011	5118007018	0.000	0.000	0.193	0.000	Shortfall of Sites	0.115	Low Medium II Residential	RD2-1	0	0	0	34.830	0.193		Residential - Four Units (Any Combination) - 4 Stories or Less, 4	118-5A211 412		Southeast Los Angeles	Yes	MI	R2RD
Los Angeles	761 E 41ST ST	90011	5114008018	0.000	0.000	0.193	0.000	Shortfall of Sites	0.159	Low Medium II Residential	RD2-1	0	0	0	25.233	0.193		Residential - Five or More Units or Apartments (Any Combination) · 4 Stories or Less, 5	115-5A207 412		Southeast Los Angeles	Yes	MI	R2RD
Los Angeles	4060 WOODLAWN AVE	90011	5113028006	0.000	0.000	0.193	0.000	Shortfall of Sites	0.164	Low Medium I Residential	R2-1	0	0	0	24.453	0.193		Residential - Double, Duplex, or Two Units - 4 Stories or Less, 2	115-5A205 412		Southeast Los Angeles	Yes	MI	R2RD
Los Angeles	897 E 41ST PL	90011	5115024006	0.000	0.000	0.193	0.000	Shortfall of Sites	0.072	Low Medium II Residential	RD2-1	0	0	0	55.403	0.193		Residential - Double, Duplex, or Two Units - 4 Stories or Less, 2	115-5A209 412		Southeast Los Angeles	Yes	MI	R2RD
Los Angeles	1485 E 43RD PL	90011	5116008007	0.000	0.000	0.193	0.000	Shortfall of Sites	0.120	Low Medium I Residential	R2-1	0	0	0	33.394	0.193		Residential - Three Units (Any Combination) - 4 Stories or Less, 3	114A211 412		Southeast Los Angeles	Yes	MI	R2RD
Los Angeles	732 E 43RD PL	90011	5115012002	0.000	0.000	0.193	0.000	Shortfall of Sites	0.117	Low Medium I Residential	R2-1	0	0	0	34.138	0.193		Residential - Four Units (Any Combination) - 4 Stories or Less, 4	114A207 412		Southeast Los Angeles	Yes	MI	R2RD
Los Angeles	710 W 43RD PL	90037	5019009023	0.000	0.000	0.193	0.000	Shortfall of Sites	0.110	Low Medium II Residential	RD2-1	0	0	0	36.257	0.193		Residential - Double, Duplex, or Two Units - 4 Stories or Less, 2	114A201 412		South Los Angeles	Yes	MI	R2RD
Los Angeles	1345 E 48TH ST	90011	5107014025	0.000	0.000	0.193	0.000	Shortfall of Sites	0.115	Low Medium I Residential	R2-1	0	0	0	34.932	0.193		Residential - Double, Duplex, or Two Units - 4 Stories or Less, 2	112-5A211 412		Southeast Los Angeles	Yes	MI	R2RD
Los Angeles	4700 S SAN PEDRO ST	90011	5109018016	0.000	0.000	0.193	0.000	Shortfall of Sites	0.082	Low Medium I Residential	R2-1	0	0	0	49.012	0.193		Residential - Double, Duplex, or Two Units - 4 Stories or Less, 2	112-5A205 412		Southeast Los Angeles	Yes	MI	R2RD
Los Angeles	1429 E 54TH ST	90011	5104009020	0.000	0.000	0.193	0.000	Shortfall of Sites	0.124	Low Medium I Residential	R2-1	0	0	0	32.265	0.193		Residential - Three Units (Any Combination) - 4 Stories or Less, 3	108B209 412		Southeast Los Angeles	Yes	MI	R2RD
Los Angeles	150 W 53RD ST	90037	5101034012	0.000	0.000	0.193	0.000	Shortfall of Sites	0.119	Low Medium I Residential	R2-1	0	0	0	33.506	0.193		Residential - Double, Duplex, or Two Units - 4 Stories or Less, 2	108B201 412		Southeast Los Angeles	Yes	MI	R2RD
Los Angeles	1110 W 60TH ST	90044	6003015011	0.000	0.000	0.193	0.000	Shortfall of Sites	0.124	Low Medium I Residential	R2-1	0	0	0	32.313	0.193		Residential - Double, Duplex, or Two Units - 4 Stories or Less, 2	105B197 412		South Los Angeles	Yes	MI	R2RD
Los Angeles	234 W 78TH ST	90003	6031020007	0.000	0.000	0.193	0.000	Shortfall of Sites	0.148	Low Medium I Residential	R2-1	0	0	0	27.075	0.193		Residential - Three Units (Any Combination) - 4 Stories or Less, 3	099B201 412		Southeast Los Angeles	Yes	MI	R2RD
Los Angeles	6640 LEMP AVE	91606	2320024005	0.000	0.000	0.193	0.000	Shortfall of Sites	0.081	Low Medium II Residential	RD1.5-1	0	0	0	49.643	0.193		Residential - Five or More Units or Apartments (Any Combination) · 4 Stories or Less, 6	180B169 413		North Hollywood - Valley Village	Yes	MI	R2RD
Los Angeles	1334 LAKE SHORE AVE	90026	5419031001	0.000	0.000	0.193	0.000	Shortfall of Sites	0.135	Low Medium I Residential	R2-1VL	0	0	0	29.554	0.193		Residential - Five or More Units or Apartments (Any Combination) · 4 Stories or Less, 6	141A209 413		Silver Lake - Echo Park - Elysian Valley	Yes	MI	R2RD
Los Angeles	3222 BELLEVUE AVE	90026	5401013011	0.000	0.000	0.193	0.000	Shortfall of Sites	0.117	Low Medium I Residential	R2-1VL	0	0	0	34.243	0.193		Residential - Four Units (Any Combination) - 4 Stories or Less, 4	141A203 413		Silver Lake - Echo Park - Elysian Valley	Yes	MI	R2RD
Los Angeles	5226 ITHACA AVE	90032	5217020026	0.000	0.000	0.193	0.000	Shortfall of Sites	0.121	Low Medium II Residential	[Q]RD1.5-1D	0	0	0	32.933	0.193		Residential - Three Units (Any Combination) - 4 Stories or Less, 3	139-5A235 413		Northeast Los Angeles	Yes	MI	R2RD
Los Angeles	1133 SUNVUE PL	90012	5405028021	0.000	0.000	0.193	0.000	Shortfall of Sites	0.103	Low Medium II Residential	RD2-1VL	0	0	0	38.852	0.193		Residential - Double, Duplex, or Two Units - 4 Stories or Less, 2	136-5A211 413		Silver Lake - Echo Park - Elysian Valley	Yes	MI	R2RD
Los Angeles	6131 SATURN ST	90035	5068003026	0.000	0.000	0.193	0.000	Shortfall of Sites	0.138	Low Medium II Residential	RD1.5-1-O	0	0	0	29.039	0.193		Residential - Four Units (Any Combination) - 4 Stories or Less, 4	129B173 413		Wilshire	Yes	MI	R2RD
Los Angeles	2805 FAIRMOUNT ST	90033	5178003024	0.000	0.000	0.193	0.000	Shortfall of Sites	0.134	Low Medium II Residential	RD1.5-1-CUGU	0	0	0	29.789	0.193		Residential - Three Units (Any Combination) - 4 Stories or Less, 3	130-5A227 413		Boyle Heights	Yes	MI	R2RD
Los Angeles	1625 S WILTON PL	90019	5073019008	0.000	0.000	0.193	0.000	Shortfall of Sites	0.175	Low Medium I Residential	R2-1-CPIO	0	0	0	22.918	0.193		Residential - Double, Duplex, or Two Units - 4 Stories or Less, 2	126B189 413		South Los Angeles	Yes	MI	R2RD
Los Angeles	1710 S NEW HAMPSHIRE AVE	90006	5075016024	0.000	0.000	0.193	0.000	Shortfall of Sites	0.103	Low Medium I Residential	RD1.5-1	0	0	0	38.720	0.193		Residential - Double, Duplex, or Two Units - 4 Stories or Less, 2	126B197 413		South Los Angeles	Yes	MI	R2RD
Los Angeles	3006 BUCKINGHAM RD	90016	5050027040	0.000	0.000	0.193	0.000	Shortfall of Sites	0.141	Low Medium II Residential	RD2-1	0	0	0	28.330	0.193		Residential - Double, Duplex, or Two Units - 4 Stories or Less, 2	120B181 413		West Adams - Baldwin Hills - Leimert	Yes	MI	R2RD
Los Angeles	751 E 41ST ST	90011	5114008020	0.000	0.000	0.193	0.000	Shortfall of Sites	0.159	Low Medium II Residential	RD2-1	0	0	0	25.233	0.193		Residential - Double, Duplex, or Two Units - 4 Stories or Less, 2	115-5A207 413		Southeast Los Angeles	Yes	MI	R2RD
Los Angeles	4061 WOODLAWN AVE	90011	5113030005	0.000	0.000	0.193	0.000	Shortfall of Sites	0.155	Low Medium I Residential	R2-1	0	0	0	25.797	0.193		Residential - Three Units (Any Combination) - 4 Stories or Less, 3	115-5A205 413		Southeast Los Angeles	Yes	MI	R2RD
Los Angeles	893 E 41ST PL	90011	5115024007	0.000	0.000	0.193	0.000	Shortfall of Sites	0.072	Low Medium II Residential	RD2-1	0	0	0	55.392	0.193		Residential - Double, Duplex, or Two Units - 4 Stories or Less, 2	115-5A209 413		Southeast Los Angeles	Yes	MI	R2RD
Los Angeles	1315 E 43RD PL	90011	5116005030	0.000	0.000	0.193	0.000	Shortfall of Sites	0.136	Low Medium I Residential	R2-1	0	0	0	29.453	0.193		Residential - Double, Duplex, or Two Units - 4 Stories or Less, 2	114A211 413		Southeast Los Angeles	Yes	MI	R2RD
Los Angeles	716 E 43RD PL	90011	5115012001	0.000	0.000	0.193	0.000	Shortfall of Sites	0.117	Low Medium I Residential	R2-1	0	0	0	34.138	0.193		Residential - Five or More Units or Apartments (Any Combination) · 4 Stories or Less, 7	114A207 413		Southeast Los Angeles	Yes	MI	R2RD
Los Angeles	1745 W 46TH ST	90062	5016006020	0.000	0.000	0.193	0.000	Shortfall of Sites	0.087	Low Medium I Residential	R2-1	0	0	0	46.066	0.193		Residential - Double, Duplex, or Two Units - 4 Stories or Less, 2	111B193 413		South Los Angeles	Yes	MI	R2RD
Los Angeles	1351 E 48TH ST	90011	5107014026	0.000	0.000	0.193	0.000	Shortfall of Sites	0.115	Low Medium I Residential	R2-1	0	0	0	34.928	0.193		Residential - Double, Duplex, or Two Units - 4 Stories or Less, 2	112-5A211 413		Southeast Los Angeles	Yes	MI	R2RD
Los Angeles	1220 W 53RD ST	90037	5002006021	0.000	0.000	0.193	0.000	Shortfall of Sites	0.119	Low Medium I Residential	R2-1	0	0	0	33.609	0.193		Residential - Double, Duplex, or Two Units - 4 Stories or Less, 2	108B197 413		South Los Angeles	Yes	MI	R2RD
Los Angeles	238 W 78TH ST	90003	6031020006	0.000	0.000	0.193	0.000	Shortfall of Sites	0.148	Low Medium I Residential	R2-1	0	0	0	27.076	0.193		Residential - Double, Duplex, or Two Units - 4 Stories or Less, 2	099B201 413		Southeast Los Angeles	Yes	MI	R2RD
Los Angeles	1683 E 111TH ST	90059	6069011019	0.000	0.000	0.193	0.000	Shortfall of Sites	0.089	Low Medium I Residential	R2-1	0	0	0	45.020	0.193		Residential - Double, Duplex, or Two Units - 4 Stories or Less, 2	088-5A213 413		Southeast Los Angeles	Yes	MI	R2RD
Los Angeles	4151 VERDANT ST	90039	5594002011	0.000	0.000	0.193	0.000	Shortfall of Sites	0.086	Low Medium II Residential	RD2-1-RIO	0	0	0	46.465	0.193		Residential - Five or More Units or Apartments (Any Combination) · 4 Stories or Less, 8	159B205 414		Northeast Los Angeles	Yes	MI	R2RD
Los Angeles	400 N CHICAGO ST	90033	5175016016	0.000	0.000	0.193	0.000	Shortfall of Sites	0.073	Low Medium II Residential	RD1.5-1-CUGU	0	0	0	54.516	0.193		Residential - Double, Duplex, or Two Units - 4 Stories or Less, 2	130-5A223 414		Boyle Heights	Yes	MI	R2RD
Los Angeles	2325 VINEYARD AVE	90016	5061026047	0.000	0.000	0.193	0.000	Shortfall of Sites	0.104	Low Medium II Residential	RD2-1-O	0	0	0	38.322	0.193		Residential - Double, Duplex, or Two Units - 4 Stories or Less, 2	123B181 414		West Adams - Baldwin Hills - Leimert	Yes	MI	R2RD
Los Angeles	806 E 31ST ST	90011	5120026002	0.000	0.000	0.193	0.000	Shortfall of Sites	0.123	Low Medium II Residential	RD2-1	0	0	0	32.623	0.193		Residential - Double, Duplex, or Two Units - 4 Stories or Less, 2	118-5A207 414		Southeast Los Angeles	Yes	MI	R2RD
Los Angeles	743 E 41ST ST	90011	5114008022	0.000	0.000	0.193	0.000	Shortfall of Sites	0.159	Low Medium II Residential	RD2-1	0	0	0	25.233	0.193		Residential - Five or More Units or Apartments (Any Combination) · 4 Stories or Less, 6	115-5A207 414		Southeast Los Angeles	Yes	MI	R2RD
Los Angeles	4317 COMPTON AVE	90011	5116008004	0.000	0.000	0.193	0.000	Shortfall of Sites	0.105	Low Medium I Residential	R2-1	0	0	0	38.178	0.193		Residential - Double, Duplex, or Two Units - 4 Stories or Less, 2	114A211 414		Southeast Los Angeles	Yes	MI	R2RD
Los Angeles	1357 E 48TH ST	90011	5107014027	0.000	0.000	0.193	0.000	Shortfall of Sites	0.115	Low Medium I Residential	R2-1	0	0	0	34.925	0.193		Residential - Double, Duplex, or Two Units - 4 Stories or Less, 2	112-5A211 414		Southeast Los Angeles	Yes	MI	R2RD
Los Angeles	5324 ASCOT AVE	90011	5104009027	0.000	0.000	0.193	0.000	Shortfall of Sites	0.133	Low Medium I Residential	R2-1	0	0	0	30.154	0.193		Residential - Double, Duplex, or Two Units - 4 Stories or Less, 2	108B209 414		Southeast Los Angeles	Yes	MI	R2RD
Los Angeles	1440 W 53RD ST	90062	5003016024	0.000	0.000	0.193	0.000	Shortfall of Sites	0.131	Low Medium I Residential	R2-1-CPIO	0	0	0	30.474	0.193		Residential - Double, Duplex, or Two Units - 4 Stories or Less, 2	108B193 414		South Los Angeles	Yes	MI	R2RD
Los Angeles	156 W 53RD ST	90037	5101034013	0.000	0.000	0.193	0.000	Shortfall of Sites	0.119	Low Medium I Residential	R2-1	0	0	0	33.506	0.193		Residential - Four Units (Any Combination) - 4 Stories or Less, 4	108B201 414		Southeast Los Angeles	Yes	MI	R2RD
Los Angeles	219 E 54TH ST	90011	5101011022	0.000	0.000	0.193	0.000	Shortfall of Sites	0.114	Low Medium II Residential	RD2-1	0	0	0	35.128	0.193		Residential - Double, Duplex, or Two Units - 4 Stories or Less, 2	108B205 414		Southeast Los Angeles	Yes	MI	R2RD
Los Angeles	247 E 60TH ST	90003	6006005032	0.000	0.000	0.193	0.000	Shortfall of Sites	0.094	Low Medium I Residential	R2-1	0	0	0	42.560	0.193		Residential - Three Units (Any Combination) - 4 Stories or Less, 3	105B205 414		Southeast Los Angeles	Yes	MI	R2RD
Los Angeles	244 W 78TH ST	90003	6031020005	0.000	0.000	0.193	0.000	Shortfall of Sites	0.164	Low Medium I Residential	R2-1	0	0	0	24.368	0.193		Residential - Three Units (Any Combination) - 4 Stories or Less, 3	099B201 414		Southeast Los Angeles	Yes	MI	R2RD
Los Angeles	814 W 78TH ST	90044	6020014014	0.000	0.000	0.193	0.000	Shortfall of Sites	0.131	Low Medium II Residential	RD1.5-1	0	0	0	30.459	0.193		Residential - Four Units (Any Combination) - 4 Stories or Less, 4	099B197 414		South Los Angeles	Yes	MI	R2RD
Los Angeles	9715 GRAPE ST	90002	6046018033	0.000	0.000	0.193	0.000	Shortfall of Sites	0.155	Low Medium I Residential	R2-1	0	0	0	25.803	0.193		Residential - Four Units (Any Combination) - 4 Stories or Less, 4	093A215 414		Southeast Los Angeles	Yes	MI	R2RD
Los Angeles	443 E 99TH ST	90003	6052031022	0.000	0.000	0.193	0.000	Shortfall of Sites	0.114	Low Medium I Residential	R2-1	0	0	0	35.053	0.193		Residential - Double, Duplex, or Two Units - 4 Stories or Less, 3	093A207 414		Southeast Los Angeles	Yes	MI	R2RD
Los Angeles	7041 BAIRD AVE	91335	2126009003	0.000	0.000	0.193	0.000	Shortfall of Sites	0.184	Medium Residential	R2-2-RIO	0	0	0	21.777	0.193		Residential - Double, Duplex, or Two Units - 4 Stories or Less, 2	183B125 415		Reseda - West Van Nuys	Yes	MI	R2RD
Los Angeles	3171 ESTARA AVE	90065	5458025021	0.000	0.000	0.193	0.000	Shortfall of Sites	0.116	Low Medium II Residential	RD2-1-CDO	0	0	0	34.572	0.193		Residential - Double, Duplex, or Two Units - 4 Stories or Less, 2	156B213 415		Northeast Los Angeles	Yes	MI	R2RD
Los Angeles	1733 S LONGWOOD AVE	90019	5067011022	0.000	0.000	0.193	0.000	Shortfall of Sites	0.105	Low Medium II Residential	RD1.5-1-O	0	0	0	38.055	0.193		Residential - Double, Duplex, or Two Units - 4 Stories or Less, 2	126B181 415		West Adams - Baldwin Hills - Leimert	Yes	MI	R2RD

Jurisdiction Name	Site Address/Intersection	5 Digit ZIP Code	Assessor Parcel Number	Very Low-Income	Low-Income	Moderate-Income	Above Moderate-Income	Type of Shortfall	Parcel Size (Acres)	Current General Plan Designation	Current Zoning	Proposed General Plan (GP) Designation	Proposed Zoning	Minimum Density Allowed	Maximum Density Allowed	Total Capacity	Vacant/ Nonvacant	Description of Existing Uses	PIN	Base Density Per Acre	Community Plan Area	Rent Stabalization Ordinance	Income Category	Applicable Rezoning Program (Program informing values in Column Q listed first)
Los Angeles	1824 S COCHRAN AVE	90019	5067020007	0.000	0.000	0.193	0.000	Shortfall of Sites	0.127	Low Medium II Residential	RD2-1-O	0	0	0	31.547	0.193		Residential - Double, Duplex, or Two Units - 4 Stories or Less, 2	126B177 415		West Adams - Baldwin Hills - Leimert	Yes	MI	R2RD
Los Angeles	722 S CONCORD ST	90023	5186017047	0.000	0.000	0.193	0.000	Shortfall of Sites	0.111	Low Medium I Residential	R2-1-CUGU	0	0	0	36.050	0.193		Residential - Double, Duplex, or Two Units - 4 Stories or Less, 2	123A225 415	21	Boyle Heights	Yes	MI	R2RD , BH CPU
Los Angeles	2215 S PALM GROVE AVE	90016	5061023024	0.000	0.000	0.193	0.000	Shortfall of Sites	0.076	Low Medium II Residential	RD2-1-O	0	0	0	52.799	0.193		Residential - Double, Duplex, or Two Units - 4 Stories or Less, 2	123B181 415		West Adams - Baldwin Hills - Leimert	Yes	MI	R2RD
Los Angeles	5343 HOMESIDE AVE	90016	5043021020	0.000	0.000	0.193	0.000	Shortfall of Sites	0.110	Low Medium II Residential	RD1.5-1	0	0	0	36.299	0.193		Residential - Three Units (Any Combination) - 4 Stories or Less, 2	120B177 415		West Adams - Baldwin Hills - Leimert	Yes	MI	R2RD
Los Angeles	2953 S PALM GROVE AVE	90016	5057026017	0.000	0.000	0.193	0.000	Shortfall of Sites	0.119	Low Medium I Residential	R2-1	0	0	0	33.489	0.193		Residential - Double, Duplex, or Two Units - 4 Stories or Less, 2	120B181 415		West Adams - Baldwin Hills - Leimert	Yes	MI	R2RD
Los Angeles	506 E 33RD ST	90011	5120021003	0.000	0.000	0.193	0.000	Shortfall of Sites	0.129	Low Medium I Residential	R2-1	0	0	0	30.933	0.193		Residential - Double, Duplex, or Two Units - 4 Stories or Less, 2	118-5A207 415		Southeast Los Angeles	Yes	MI	R2RD
Los Angeles	3651 TRINITY ST	90011	5121017002	0.000	0.000	0.193	0.000	Shortfall of Sites	0.136	Low Medium I Residential	R2-1	0	0	0	29.408	0.193		Residential - Three Units (Any Combination) - 4 Stories or Less, 3	117A205 415		Southeast Los Angeles	Yes	MI	R2RD
Los Angeles	733 E 41ST ST	90011	5114008024	0.000	0.000	0.193	0.000	Shortfall of Sites	0.136	Low Medium II Residential	RD2-1	0	0	0	29.367	0.193		Residential - Double, Duplex, or Two Units - 4 Stories or Less, 2	115-5A207 415		Southeast Los Angeles	Yes	MI	R2RD
Los Angeles	1321 E 43RD PL	90011	5116005029	0.000	0.000	0.193	0.000	Shortfall of Sites	0.110	Low Medium I Residential	R2-1	0	0	0	36.297	0.193		Residential - Three Units (Any Combination) - 4 Stories or Less, 3	114A211 415		Southeast Los Angeles	Yes	MI	R2RD
Los Angeles	712 E 43RD PL	90011	5115011015	0.000	0.000	0.193	0.000	Shortfall of Sites	0.117	Low Medium I Residential	R2-1	0	0	0	34.140	0.193		Residential - Three Units (Any Combination) - 4 Stories or Less, 3	114A207 415		Southeast Los Angeles	Yes	MI	R2RD
Los Angeles	722 W 43RD PL	90037	5019009026	0.000	0.000	0.193	0.000	Shortfall of Sites	0.110	Low Medium II Residential	RD2-1	0	0	0	36.257	0.193		Residential - Four Units (Any Combination) - 4 Stories or Less, 4	114A201 415		South Los Angeles	Yes	MI	R2RD
Los Angeles	4435 6TH AVE	90043	5014013011	0.000	0.000	0.193	0.000	Shortfall of Sites	0.146	Low Medium I Residential	R2-1	0	0	0	27.461	0.193		Residential - Double, Duplex, or Two Units - 4 Stories or Less, 2	111B189 415		West Adams - Baldwin Hills - Leimert	Yes	MI	R2RD
Los Angeles	1363 E 48TH ST	90011	5107014028	0.000	0.000	0.193	0.000	Shortfall of Sites	0.115	Low Medium I Residential	R2-1	0	0	0	34.922	0.193		Residential - Double, Duplex, or Two Units - 4 Stories or Less, 2	112-5A211 415		Southeast Los Angeles	Yes	MI	R2RD
Los Angeles	121 W 47TH PL	90037	5110012024	0.000	0.000	0.193	0.000	Shortfall of Sites	0.130	Low Medium I Residential	R2-1	0	0	0	30.848	0.193		Residential - Double, Duplex, or Two Units - 4 Stories or Less, 2	112-5A203 415		Southeast Los Angeles	Yes	MI	R2RD
Los Angeles	236 W 51ST ST	90037	5110026011	0.000	0.000	0.193	0.000	Shortfall of Sites	0.154	Low Medium I Residential	R2-1	0	0	0	26.004	0.193		Residential - Double, Duplex, or Two Units - 4 Stories or Less, 2	111A203 415		Southeast Los Angeles	Yes	MI	R2RD
Los Angeles	5321 ASCOT AVE	90011	5104011032	0.000	0.000	0.193	0.000	Shortfall of Sites	0.141	Low Medium I Residential	R2-1	0	0	0	28.344	0.193		Residential - Three Units (Any Combination) - 4 Stories or Less, 3	108B209 415		Southeast Los Angeles	Yes	MI	R2RD
Los Angeles	1434 W 53RD ST	90062	5003016023	0.000	0.000	0.193	0.000	Shortfall of Sites	0.131	Low Medium I Residential	R2-1-CPIO	0	0	0	30.444	0.193		Residential - Double, Duplex, or Two Units - 4 Stories or Less, 2	108B193 415		South Los Angeles	Yes	MI	R2RD
Los Angeles	158 W 53RD ST	90037	5101034014	0.000	0.000	0.193	0.000	Shortfall of Sites	0.119	Low Medium I Residential	R2-1	0	0	0	33.506	0.193		Residential - Double, Duplex, or Two Units - 4 Stories or Less, 2	108B201 415		Southeast Los Angeles	Yes	MI	R2RD
Los Angeles	217 E 54TH ST	90011	5101011021	0.000	0.000	0.193	0.000	Shortfall of Sites	0.114	Low Medium II Residential	RD2-1	0	0	0	35.128	0.193		Residential - Three Units (Any Combination) - 4 Stories or Less, 3	108B205 415		Southeast Los Angeles	Yes	MI	R2RD
Los Angeles	6000 KANSAS AVE	90044	6003014001	0.000	0.000	0.193	0.000	Shortfall of Sites	0.143	Low Medium I Residential	R2-1	0	0	0	27.875	0.193		Residential - Four Units (Any Combination) - 4 Stories or Less, 4	105B197 415		South Los Angeles	Yes	MI	R2RD
Los Angeles	241 E 60TH ST	90003	6006005031	0.000	0.000	0.193	0.000	Shortfall of Sites	0.118	Low Medium I Residential	R2-1	0	0	0	34.003	0.193		Residential - Double, Duplex, or Two Units - 4 Stories or Less, 2	105B205 415		Southeast Los Angeles	Yes	MI	R2RD
Los Angeles	818 W 78TH ST	90044	6020014033	0.000	0.000	0.193	0.000	Shortfall of Sites	0.131	Low Medium II Residential	RD1.5-1	0	0	0	30.460	0.193		Residential - Double, Duplex, or Two Units - 4 Stories or Less, 2	099B197 415		South Los Angeles	Yes	MI	R2RD
Los Angeles	1017 E 81ST ST	90001	6029005016	0.000	0.000	0.193	0.000	Shortfall of Sites	0.132	Low Medium I Residential	R2-1	0	0	0	30.358	0.193		Residential - Three Units (Any Combination) - 4 Stories or Less, 3	099B209 415		Southeast Los Angeles	Yes	MI	R2RD
Los Angeles	439 E 99TH ST	90003	6052031021	0.000	0.000	0.193	0.000	Shortfall of Sites	0.117	Low Medium I Residential	R2-1	0	0	0	34.328	0.193		Residential - Three Units (Any Combination) - 4 Stories or Less, 3	093A207 415		Southeast Los Angeles	Yes	MI	R2RD
Los Angeles	541 N CUMMINGS ST	90033	5175030011	0.000	0.000	0.193	0.000	Shortfall of Sites	0.129	Low Medium I Residential	R2-1-CUGU	0	0	0	30.991	0.193		Residential - Four Units (Any Combination) - 4 Stories or Less, 4	130-5A223 416	29	Boyle Heights	Yes	MI	R2RD , BH CPU
Los Angeles	1324 S STANLEY AVE	90019	5085027013	0.000	0.000	0.193	0.000	Shortfall of Sites	0.177	Low Medium II Residential	R2-1-O	0	0	0	22.584	0.193		Residential - Double, Duplex, or Two Units - 4 Stories or Less, 2	129B177 416		Wilshire	Yes	MI	R2RD
Los Angeles	2507 OBAMA BLVD	90018	5044021017	0.000	0.000	0.193	0.000	Shortfall of Sites	0.103	Low Medium II Residential	RD2-1	0	0	0	38.920	0.193		Residential - Four Units (Any Combination) - 4 Stories or Less, 4	117B189 416		West Adams - Baldwin Hills - Leimert	Yes	MI	R2RD
Los Angeles	3767 MAPLE AVE	90011	5121026012	0.000	0.000	0.193	0.000	Shortfall of Sites	0.138	Low Medium I Residential	R2-1	0	0	0	29.046	0.193		Residential - Three Units (Any Combination) - 4 Stories or Less, 3	117A205 416		Southeast Los Angeles	Yes	MI	R2RD
Los Angeles	4064 TRINITY ST	90011	5113024007	0.000	0.000	0.193	0.000	Shortfall of Sites	0.164	Low Medium II Residential	RD2-1	0	0	0	24.462	0.193		Residential - Double, Duplex, or Two Units - 4 Stories or Less, 2	115-5A205 416		Southeast Los Angeles	Yes	MI	R2RD
Los Angeles	1753 W 46TH ST	90062	5016006018	0.000	0.000	0.193	0.000	Shortfall of Sites	0.145	Low Medium I Residential	R2-1	0	0	0	27.641	0.193		Residential - Double, Duplex, or Two Units - 4 Stories or Less, 2	111B193 416		South Los Angeles	Yes	MI	R2RD
Los Angeles	1369 E 48TH ST	90011	5107014029	0.000	0.000	0.193	0.000	Shortfall of Sites	0.115	Low Medium I Residential	R2-1	0	0	0	34.919	0.193		Residential - Three Units (Any Combination) - 4 Stories or Less, 3	112-5A211 416		Southeast Los Angeles	Yes	MI	R2RD
Los Angeles	240 W 51ST ST	90037	5110026012	0.000	0.000	0.193	0.000	Shortfall of Sites	0.154	Low Medium I Residential	R2-1	0	0	0	26.004	0.193		Residential - Three Units (Any Combination) - 4 Stories or Less, 3	111A203 416		Southeast Los Angeles	Yes	MI	R2RD
Los Angeles	1430 W 53RD ST	90062	5003016022	0.000	0.000	0.193	0.000	Shortfall of Sites	0.132	Low Medium I Residential	R2-1-CPIO	0	0	0	30.413	0.193		Residential - Double, Duplex, or Two Units - 4 Stories or Less, 2	108B193 416		South Los Angeles	Yes	MI	R2RD
Los Angeles	213 E 54TH ST	90011	5101011020	0.000	0.000	0.193	0.000	Shortfall of Sites	0.114	Low Medium II Residential	RD2-1	0	0	0	35.128	0.193		Residential - Three Units (Any Combination) - 4 Stories or Less, 3	108B205 416		Southeast Los Angeles	Yes	MI	R2RD
Los Angeles	1742 W 60TH ST	90047	6002016003	0.000	0.000	0.193	0.000	Shortfall of Sites	0.137	Low Medium I Residential	R2-1	0	0	0	29.174	0.193		Residential - Four Units (Any Combination) - 4 Stories or Less, 4	105B193 416		South Los Angeles	Yes	MI	R2RD
Los Angeles	1050 W 60TH ST	90044	6003014002	0.000	0.000	0.193	0.000	Shortfall of Sites	0.132	Low Medium I Residential	R2-1	0	0	0	30.299	0.193		Residential - Three Units (Any Combination) - 4 Stories or Less, 4	105B197 416		South Los Angeles	Yes	MI	R2RD
Los Angeles	237 E 60TH ST	90003	6006005030	0.000	0.000	0.193	0.000	Shortfall of Sites	0.118	Low Medium I Residential	R2-1	0	0	0	34.003	0.193		Residential - Double, Duplex, or Two Units - 4 Stories or Less, 2	105B205 416		Southeast Los Angeles	Yes	MI	R2RD
Los Angeles	1013 E 81ST ST	90001	6029005015	0.000	0.000	0.193	0.000	Shortfall of Sites	0.132	Low Medium I Residential	R2-1	0	0	0	30.358	0.193		Residential - Three Units (Any Combination) - 4 Stories or Less, 3	099B209 416		Southeast Los Angeles	Yes	MI	R2RD
Los Angeles	151 E 94TH ST	90003	6052007029	0.000	0.000	0.193	0.000	Shortfall of Sites	0.138	Low Medium I Residential	R2-1	0	0	0	28.974	0.193		Residential - Double, Duplex, or Two Units - 4 Stories or Less, 2	094-5A205 416		Southeast Los Angeles	Yes	MI	R2RD
Los Angeles	435 E 99TH ST	90003	6052031020	0.000	0.000	0.193	0.000	Shortfall of Sites	0.117	Low Medium I Residential	R2-1	0	0	0	34.319	0.193		Residential - Double, Duplex, or Two Units - 4 Stories or Less, 2	093A207 416		Southeast Los Angeles	Yes	MI	R2RD
Los Angeles	9814 S HOOVER ST	90044	6054023030	0.000	0.000	0.193	0.000	Shortfall of Sites	0.092	Low Medium II Residential	RD2-1	0	0	0	43.281	0.193		Residential - Three Units (Any Combination) - 4 Stories or Less, 3	093A201 416		South Los Angeles	Yes	MI	R2RD
Los Angeles	800 E IMPERIAL HWY	90059	6072011001	0.000	0.000	0.193	0.000	Shortfall of Sites	0.124	Low Medium II Residential	RD2-1-CPIO	0	0	0	32.356	0.193		Residential - Double, Duplex, or Two Units - 4 Stories or Less, 2	087A209 416		Southeast Los Angeles	Yes	MI	R2RD
Los Angeles	1075 253RD ST	90710	7413014011	0.000	0.000	0.193	0.000	Shortfall of Sites	0.138	Low Medium II Residential	[Q]RD1.5-1XL	0	0	0	29.037	0.193		Residential - Five or More Units or Apartments (Any Combination) · 4 Stories or Less, 12	036B197 416		Wilmington - Harbor City	Yes	MI	R2RD
Los Angeles	6928 GREELEY ST	91042	2568016010	0.000	0.000	0.193	0.000	Shortfall of Sites	0.134	Low Medium I Residential	RD3-1	0	0	0	29.956	0.193		Residential - Three Units (Any Combination) - 4 Stories or Less, 3	202-5A201 417		Sunland - Tujunga - Lake View Terrace - Shadow Hills - East La Tuna Canyon	Yes	MI	R2RD
Los Angeles	1167 N ALEXANDRIA AVE	90029	5540005011	0.000	0.000	0.193	0.000	Shortfall of Sites	0.150	Low Medium II Residential	RD2-1XL	0	0	0	26.722	0.193		Residential - Double, Duplex, or Two Units - 4 Stories or Less, 2	144B197 417		Hollywood	Yes	MI	R2RD
Los Angeles	332 PARKMAN AVE	90026	5156015013	0.000	0.000	0.193	0.000	Shortfall of Sites	0.143	Low Medium II Residential	RD2-1VL	0	0	0	27.956	0.193		Residential - Double, Duplex, or Two Units - 4 Stories or Less, 2	139-5A203 417		Silver Lake - Echo Park - Elysian Valley	Yes	MI	R2RD
Los Angeles	3266 EAGLE ST	90063	5186007001	0.000	0.000	0.193	0.000	Shortfall of Sites	0.115	Low Medium I Residential	R2-1-CUGU	0	0	0	34.849	0.193		Residential - Double, Duplex, or Two Units - 4 Stories or Less, 2	124-5A227 417	21	Boyle Heights	Yes	MI	R2RD , BH CPU
Los Angeles	3070 LANFRANCO ST	90063	5186003018	0.000	0.000	0.193	0.000	Shortfall of Sites	0.155	Low Medium I Residential	R2-1-CUGU	0	0	0	25.814	0.193		Residential - Three Units (Any Combination) - 4 Stories or Less, 3	124-5A225 417	21	Boyle Heights	Yes	MI	R2RD , BH CPU
Los Angeles	6127 SATURN ST	90035	5068003025	0.000	0.000	0.193	0.000	Shortfall of Sites	0.138	Low Medium II Residential	RD1.5-1-O	0	0	0	29.039	0.193		Residential - Five or More Units or Apartments (Any Combination) · 4 Stories or Less, 6	129B173 417		Wilshire	Yes	MI	R2RD
Los Angeles	1262 S BURNSIDE AVE	90019	5085015013	0.000	0.000	0.193	0.000	Shortfall of Sites	0.146	Low Medium I Residential	R2-1-O	0	0	0	27.474	0.193		Residential - Double, Duplex, or Two Units - 4 Stories or Less, 2	129B177 417		Wilshire	Yes	MI	R2RD
Los Angeles	1625 S BURNSIDE AVE	90019	5064005019	0.000	0.000	0.193	0.000	Shortfall of Sites	0.123	Low Medium II Residential	RD1.5-1	0	0	0	32.549	0.193		Residential - Double, Duplex, or Two Units - 4 Stories or Less, 2	126B177 417		West Adams - Baldwin Hills - Leimert	Yes	MI	R2RD
Los Angeles	2316 VINEYARD AVE	90016	5061027048	0.000	0.000	0.193	0.000	Shortfall of Sites	0.129	Low Medium II Residential	RD2-1-O	0	0	0	30.934	0.193		Residential - Double, Duplex, or Two Units - 4 Stories or Less, 2	123B181 417		West Adams - Baldwin Hills - Leimert	Yes	MI	R2RD
Los Angeles	1438 E 20TH ST	90011	5119031012	0.000	0.000	0.193	0.000	Shortfall of Sites	0.132	Low Medium II Residential	RD2-1	0	0	0	30.218	0.193		Residential - Three Units (Any Combination) - 4 Stories or Less, 3	120A211 417		Southeast Los Angeles	Yes	MI	R2RD
Los Angeles	4067 TRINITY ST	90011	5113026006	0.000	0.000	0.193	0.000	Shortfall of Sites	0.164	Low Medium I Residential	R2-1	0	0	0	24.454	0.193		Residential - Three Units (Any Combination) - 4 Stories or Less, 3	115-5A205 417		Southeast Los Angeles	Yes	MI	R2RD
Los Angeles	873 E 41ST PL	90011	5115024010	0.000	0.000	0.193	0.000	Shortfall of Sites	0.058	Low Medium II Residential	RD2-1	0	0	0	69.185	0.193		Residential - Four Units (Any Combination) - 4 Stories or Less, 4	115-5A209 417		Southeast Los Angeles	Yes	MI	R2RD
Los Angeles	696 E 43RD PL	90011	5115011013	0.000	0.000	0.193	0.000	Shortfall of Sites	0.117	Low Medium I Residential	R2-1	0	0	0	34.142	0.193		Residential - Double, Duplex, or Two Units - 4 Stories or Less, 2	114A207 417		Southeast Los Angeles	Yes	MI	R2RD
Los Angeles	1373 E 48TH ST	90011	5107014030	0.000	0.000	0.193	0.000	Shortfall of Sites	0.109	Low Medium I Residential	R2-1	0	0	0	36.753	0.193		Residential - Double, Duplex, or Two Units - 4 Stories or Less, 2	112-5A211 417		Southeast Los Angeles	Yes	MI	R2RD
Los Angeles	129 W 47TH PL	90037	5110012022	0.000	0.000	0.193	0.000	Shortfall of Sites	0.130	Low Medium I Residential	R2-1	0	0	0	30.849	0.193		Residential - Double, Duplex, or Two Units - 4 Stories or Less, 2	112-5A203 417		Southeast Los Angeles	Yes	MI	R2RD
Los Angeles	1426 W 53RD ST	90062	5003016021	0.000	0.000	0.193	0.000	Shortfall of Sites	0.132	Low Medium I Residential	R2-1-CPIO	0	0	0	30.382	0.193		Residential - Three Units (Any Combination) - 4 Stories or Less, 3	108B193 417		South Los Angeles	Yes	MI	R2RD
Los Angeles	1204 W 53RD ST	90037	5002006017	0.000	0.000	0.193	0.000	Shortfall of Sites	0.119	Low Medium I Residential	R2-1	0	0	0	33.607	0.193		Residential - Double, Duplex, or Two Units - 4 Stories or Less, 2	108B197 417		South Los Angeles	Yes	MI	R2RD
Los Angeles	211 E 54TH ST	90011	5101011019	0.000	0.000	0.193	0.000	Shortfall of Sites	0.114	Low Medium II Residential	RD2-1	0	0	0	35.128	0.193		Residential - Double, Duplex, or Two Units - 4 Stories or Less, 2	108B205 417		Southeast Los Angeles	Yes	MI	R2RD
Los Angeles	233 E 60TH ST	90003	6006005029	0.000	0.000	0.193	0.000	Shortfall of Sites	0.118	Low Medium I Residential	R2-1	0	0	0	34.004	0.193		Residential - Double, Duplex, or Two Units - 4 Stories or Less, 2	105B205 417		Southeast Los Angeles	Yes	MI	R2RD

Jurisdiction Name	Site Address/Intersection	5 Digit ZIP Code	Assessor Parcel Number	Very Low-Income	Low-Income	Moderate-Income	Above Moderate-Income	Type of Shortfall	Parcel Size (Acres)	Current General Plan Designation	Current Zoning	Proposed General Plan (GP) Designation	Proposed Zoning	Minimum Density Allowed	Maximum Density Allowed	Total Capacity	Vacant/ Nonvacant	Description of Existing Uses	PIN	Base Density Per Acre	Community Plan Area	Rent Stabalization Ordinance	Income Category	Applicable Rezoning Program (Program informing values in Column Q listed first)
Los Angeles	242 E 69TH ST	90003	6011005026	0.000	0.000	0.193	0.000	Shortfall of Sites	0.124	Low Medium I Residential	R2-1	0	0	0	32.206	0.193		Residential - Double, Duplex, or Two Units - 4 Stories or Less, 2	102B205 417		Southeast Los Angeles	Yes	MI	R2RD
Los Angeles	828 W 78TH ST	90044	6020014009	0.000	0.000	0.193	0.000	Shortfall of Sites	0.131	Low Medium II Residential	RD1.5-1	0	0	0	30.460	0.193		Residential - Four Units (Any Combination) - 4 Stories or Less, 4	099B197 417		South Los Angeles	Yes	MI	R2RD
Los Angeles	1009 E 81ST ST	90001	6029005014	0.000	0.000	0.193	0.000	Shortfall of Sites	0.132	Low Medium I Residential	R2-1	0	0	0	30.357	0.193		Residential - Three Units (Any Combination) - 4 Stories or Less, 3	099B209 417		Southeast Los Angeles	Yes	MI	R2RD
Los Angeles	147 E 94TH ST	90003	6052007028	0.000	0.000	0.193	0.000	Shortfall of Sites	0.138	Low Medium I Residential	R2-1	0	0	0	28.947	0.193		Residential - Three Units (Any Combination) - 4 Stories or Less, 3	094-5A205 417		Southeast Los Angeles	Yes	MI	R2RD
Los Angeles	431 E 99TH ST	90003	6052031019	0.000	0.000	0.193	0.000	Shortfall of Sites	0.117	Low Medium I Residential	R2-1	0	0	0	34.311	0.193		Residential - Double, Duplex, or Two Units - 4 Stories or Less, 2	093A207 417		Southeast Los Angeles	Yes	MI	R2RD
Los Angeles	24611 S AVALON BLVD	90744	7406021025	0.000	0.000	0.193	0.000	Shortfall of Sites	0.135	Low Medium II Residential	[Q]RD1.5-1XL-O-CUGU	0	0	0	29.639	0.193		Residential - Five or More Units or Apartments (Any Combination) - 4 Stories or Less, 19	039B205 417		Wilmington - Harbor City	Yes	MI	R2RD
Los Angeles	6924 GREELEY ST	91042	2568016009	0.000	0.000	0.193	0.000	Shortfall of Sites	0.134	Low Medium I Residential	RD3-1	0	0	0	29.956	0.193		Residential - Double, Duplex, or Two Units - 4 Stories or Less, 2	202-5A201 418		Sunland - Tujunga - Lake View Terrace - Shadow Hills - East La Tuna Canyon	Yes	MI	R2RD
Los Angeles	3054 MALABAR ST	90063	5178011016	0.000	0.000	0.193	0.000	Shortfall of Sites	0.115	Low Medium I Residential	R2-1-CUGU	0	0	0	34.848	0.193		Commercial - Store Combination - Store and Residential Combination - One Story, 2	129A227 418	21	Boyle Heights	Yes	MI	R2RD , BH CPU
Los Angeles	459 FOREST AVE	90033	5177031014	0.000	0.000	0.193	0.000	Shortfall of Sites	0.100	Low Medium I Residential	R2-1-CUGU	0	0	0	40.076	0.193		Residential - Double, Duplex, or Two Units - 4 Stories or Less, 2	129A225 418	29	Boyle Heights	Yes	MI	R2RD , BH CPU
Los Angeles	532 BRITTANIA ST	90033	5175030020	0.000	0.000	0.193	0.000	Shortfall of Sites	0.129	Low Medium I Residential	RD1.5-1-CUGU	0	0	0	31.051	0.193		Residential - Double, Duplex, or Two Units - 4 Stories or Less, 2	130-5A223 418		Boyle Heights	Yes	MI	R2RD
Los Angeles	2744 FAIRMOUNT ST	90033	5177018020	0.000	0.000	0.193	0.000	Shortfall of Sites	0.134	Low Medium II Residential	RD1.5-1-CUGU	0	0	0	29.827	0.193		Residential - Three Units (Any Combination) - 4 Stories or Less, 3	130-5A227 418		Boyle Heights	Yes	MI	R2RD
Los Angeles	3748 CRAWFORD ST	90011	5121017016	0.000	0.000	0.193	0.000	Shortfall of Sites	0.092	Low Medium I Residential	R2-1	0	0	0	43.526	0.193		Residential - Double, Duplex, or Two Units - 4 Stories or Less, 2	117A205 418		Southeast Los Angeles	Yes	MI	R2RD
Los Angeles	686 E 43RD PL	90011	5115011012	0.000	0.000	0.193	0.000	Shortfall of Sites	0.117	Low Medium I Residential	R2-1	0	0	0	34.142	0.193		Residential - Three Units (Any Combination) - 4 Stories or Less, 3	114A207 418		Southeast Los Angeles	Yes	MI	R2RD
Los Angeles	229 E 60TH ST	90003	6006005028	0.000	0.000	0.193	0.000	Shortfall of Sites	0.118	Low Medium I Residential	R2-1	0	0	0	34.005	0.193		Residential - Four Units (Any Combination) - 4 Stories or Less, 4	105B205 418		Southeast Los Angeles	Yes	MI	R2RD
Los Angeles	322 W 78TH ST	90003	6031021013	0.000	0.000	0.193	0.000	Shortfall of Sites	0.131	Low Medium I Residential	R2-1	0	0	0	30.460	0.193		Residential - Double, Duplex, or Two Units - 4 Stories or Less, 2	099B201 418		Southeast Los Angeles	Yes	MI	R2RD
Los Angeles	832 W 78TH ST	90044	6020014008	0.000	0.000	0.193	0.000	Shortfall of Sites	0.131	Low Medium II Residential	RD1.5-1	0	0	0	30.460	0.193		Residential - Double, Duplex, or Two Units - 4 Stories or Less, 2	099B197 418		South Los Angeles	Yes	MI	R2RD
Los Angeles	6113 CAHUENGA BLVD	91606	2414016007	0.000	0.000	0.193	0.000	Shortfall of Sites	0.218	Low Medium II Residential	R1-1, RD1.5-1	0	0	0	18.380	0.193		Residential - Three Units (Any Combination) - 4 Stories or Less, 3	177B177 419		North Hollywood - Valley Village	Yes	MI	R2RD
Los Angeles	3023 BOULDER ST	90063	5178011011	0.000	0.000	0.193	0.000	Shortfall of Sites	0.159	Low Medium I Residential	R2-1-CUGU	0	0	0	25.127	0.193		Residential - Three Units (Any Combination) - 4 Stories or Less, 3	129A227 419	21	Boyle Heights	Yes	MI	R2RD , BH CPU
Los Angeles	1168 N NEW HAMPSHIRE AVE	90029	5540019007	0.000	0.000	0.193	0.000	Shortfall of Sites	0.115	Low Medium II Residential	RD1.5-1XL	0	0	0	34.852	0.193		Residential - Four Units (Any Combination) - 4 Stories or Less, 4	144B197 419		Hollywood	Yes	MI	R2RD
Los Angeles	4228 DEL MAR AVE	90029	5429001011	0.000	0.000	0.193	0.000	Shortfall of Sites	0.128	Low Medium I Residential	R2-1XL	0	0	0	31.368	0.193		Residential - Three Units (Any Combination) - 4 Stories or Less, 3	145-5A201 419		Hollywood	Yes	MI	R2RD
Los Angeles	6068 ALCOTT ST	90035	5068003040	0.000	0.000	0.193	0.000	Shortfall of Sites	0.138	Low Medium II Residential	RD1.5-1-O	0	0	0	29.040	0.193		Residential - Five or More Units or Apartments (Any Combination) - 4 Stories or Less, 6	129B173 419		Wilshire	Yes	MI	R2RD
Los Angeles	1718 S BERENDO ST	90006	5075018007	0.000	0.000	0.193	0.000	Shortfall of Sites	0.105	Low Medium II Residential	RD1.5-1	0	0	0	38.085	0.193		Residential - Double, Duplex, or Two Units - 4 Stories or Less, 2	126B197 419		South Los Angeles	Yes	MI	R2RD
Los Angeles	810 E 31ST ST	90011	5120026003	0.000	0.000	0.193	0.000	Shortfall of Sites	0.122	Low Medium II Residential	RD2-1	0	0	0	32.690	0.193		Residential - Double, Duplex, or Two Units - 4 Stories or Less, 2	118-5A207 419		Southeast Los Angeles	Yes	MI	R2RD
Los Angeles	4065 WALL ST	90011	5113028007	0.000	0.000	0.193	0.000	Shortfall of Sites	0.164	Low Medium I Residential	R2-1	0	0	0	24.442	0.193		Residential - Double, Duplex, or Two Units - 4 Stories or Less, 2	115-5A205 419		Southeast Los Angeles	Yes	MI	R2RD
Los Angeles	4500 ARLINGTON AVE	90043	5015026017	0.000	0.000	0.193	0.000	Shortfall of Sites	0.110	Low Medium I Residential	R2-1	0	0	0	36.518	0.193		Residential - Double, Duplex, or Two Units - 4 Stories or Less, 2	111B189 419		West Adams - Baldwin Hills - Leimert	Yes	MI	R2RD
Los Angeles	322 W 51ST ST	90037	5110027006	0.000	0.000	0.193	0.000	Shortfall of Sites	0.126	Low Medium II Residential	RD2-1	0	0	0	31.628	0.193		Residential - Double, Duplex, or Two Units - 4 Stories or Less, 2	111A203 419		Southeast Los Angeles	Yes	MI	R2RD
Los Angeles	212 W 53RD ST	90037	5101033004	0.000	0.000	0.193	0.000	Shortfall of Sites	0.119	Low Medium I Residential	R2-1	0	0	0	33.506	0.193		Residential - Double, Duplex, or Two Units - 4 Stories or Less, 2	108B201 419		Southeast Los Angeles	Yes	MI	R2RD
Los Angeles	1416 W 53RD ST	90062	5003016018	0.000	0.000	0.193	0.000	Shortfall of Sites	0.135	Low Medium I Residential	R2-1-CPIO	0	0	0	29.667	0.193		Residential - Double, Duplex, or Two Units - 4 Stories or Less, 2	108B193 419		South Los Angeles	Yes	MI	R2RD
Los Angeles	1200 W 53RD ST	90037	5002006016	0.000	0.000	0.193	0.000	Shortfall of Sites	0.126	Low Medium I Residential	R2-1	0	0	0	31.701	0.193		Residential - Three Units (Any Combination) - 4 Stories or Less, 3	108B197 419		South Los Angeles	Yes	MI	R2RD
Los Angeles	1036 W 60TH ST	90044	6003014005	0.000	0.000	0.193	0.000	Shortfall of Sites	0.129	Low Medium I Residential	R2-1	0	0	0	30.957	0.193		Residential - Three Units (Any Combination) - 4 Stories or Less, 3	105B197 419		South Los Angeles	Yes	MI	R2RD
Los Angeles	326 W 78TH ST	90003	6031021012	0.000	0.000	0.193	0.000	Shortfall of Sites	0.131	Low Medium I Residential	R2-1	0	0	0	30.460	0.193		Residential - Three Units (Any Combination) - 4 Stories or Less, 3	099B201 419		Southeast Los Angeles	Yes	MI	R2RD
Los Angeles	139 E 94TH ST	90003	6052007026	0.000	0.000	0.193	0.000	Shortfall of Sites	0.138	Low Medium I Residential	R2-1	0	0	0	28.891	0.193		Residential - Four Units (Any Combination) - 4 Stories or Less, 4	094-5A205 419		Southeast Los Angeles	Yes	MI	R2RD
Los Angeles	9820 S HOOVER ST	90044	6054023029	0.000	0.000	0.193	0.000	Shortfall of Sites	0.093	Low Medium II Residential	RD2-1	0	0	0	42.915	0.193		Residential - Three Units (Any Combination) - 4 Stories or Less, 3	093A201 419		South Los Angeles	Yes	MI	R2RD
Los Angeles	1667 E 111TH ST	90059	6069011029	0.000	0.000	0.193	0.000	Shortfall of Sites	0.089	Low Medium I Residential	R2-1	0	0	0	45.050	0.193		Residential - Double, Duplex, or Two Units - 4 Stories or Less, 2	088-5A213 419		Southeast Los Angeles	Yes	MI	R2RD
Los Angeles	1059 253RD ST	90710	7413014013	0.000	0.000	0.193	0.000	Shortfall of Sites	0.138	Low Medium II Residential	[Q]RD1.5-1XL	0	0	0	29.037	0.193		Residential - Four Units (Any Combination) - 4 Stories or Less, 4	036B197 419		Wilmington - Harbor City	Yes	MI	R2RD
Los Angeles	3206 E 5TH ST	90063	5186004007	0.000	0.000	0.193	0.000	Shortfall of Sites	0.097	Low Medium I Residential	R2-1-CUGU	0	0	0	41.275	0.193		Residential - Double, Duplex, or Two Units - 4 Stories or Less, 2	124-5A227 420	21	Boyle Heights	Yes	MI	R2RD , BH CPU
Los Angeles	7841 CLAYBECK AVE	91352	2405015007	0.000	0.000	0.193	0.000	Shortfall of Sites	0.192	Low Medium I Residential	R2-1	0	0	0	20.829	0.193		Residential - Double, Duplex, or Two Units - 4 Stories or Less, 2	189B181 420		Sun Valley - La Tuna Canyon	Yes	MI	R2RD
Los Angeles	6605 HASKELL AVE	91406	2233003049	0.000	0.000	0.193	0.000	Shortfall of Sites	0.376	Low Medium II Residential	R1-1-RIO, RD1.5-1-RIO	0	0	0	10.636	0.193		Residential - Five or More Units or Apartments (Any Combination) - 4 Stories or Less, 13	180B141 420		Van Nuys - North Sherman Oaks	Yes	MI	R2RD
Los Angeles	1160 N MARIPOSA AVE	90029	5540005009	0.000	0.000	0.193	0.000	Shortfall of Sites	0.149	Low Medium II Residential	RD2-1XL	0	0	0	26.807	0.193		Residential - Five or More Units or Apartments (Any Combination) - 4 Stories or Less, 8	144B197 420		Hollywood	Yes	MI	R2RD
Los Angeles	2819 FOLSOM ST	90033	5178010005	0.000	0.000	0.193	0.000	Shortfall of Sites	0.134	Low Medium II Residential	RD1.5-1-CUGU	0	0	0	29.816	0.193		Residential - Four Units (Any Combination) - 4 Stories or Less, 4	129A227 420		Boyle Heights	Yes	MI	R2RD
Los Angeles	1782 W 37TH DR	90018	5041036004	0.000	0.000	0.193	0.000	Shortfall of Sites	0.134	Low Medium I Residential	R2-1-O-CPIO	0	0	0	29.825	0.193		Residential - Five or More Units or Apartments (Any Combination) - 4 Stories or Less, 6	117B193 420		South Los Angeles	Yes	MI	R2RD
Los Angeles	508 E 33RD ST	90011	5120021004	0.000	0.000	0.193	0.000	Shortfall of Sites	0.129	Low Medium I Residential	R2-1	0	0	0	30.933	0.193		Residential - Three Units (Any Combination) - 4 Stories or Less, 3	118-5A207 420		Southeast Los Angeles	Yes	MI	R2RD
Los Angeles	672 E 43RD PL	90011	5115011010	0.000	0.000	0.193	0.000	Shortfall of Sites	0.117	Low Medium I Residential	R2-1	0	0	0	34.144	0.193		Residential - Double, Duplex, or Two Units - 4 Stories or Less, 2	114A207 420		Southeast Los Angeles	Yes	MI	R2RD
Los Angeles	4435 8TH AVE	90043	5014005012	0.000	0.000	0.193	0.000	Shortfall of Sites	0.151	Low Medium I Residential	R2-1	0	0	0	26.481	0.193		Residential - Double, Duplex, or Two Units - 4 Stories or Less, 2	111B189 420		West Adams - Baldwin Hills - Leimert	Yes	MI	R2RD
Los Angeles	1805 W 46TH ST	90062	5015002023	0.000	0.000	0.193	0.000	Shortfall of Sites	0.145	Low Medium I Residential	R2-1	0	0	0	27.629	0.193		Residential - Double, Duplex, or Two Units - 4 Stories or Less, 2	111B193 420		South Los Angeles	Yes	MI	R2RD
Los Angeles	4708 S SAN PEDRO ST	90011	5109018015	0.000	0.000	0.193	0.000	Shortfall of Sites	0.059	Low Medium I Residential	R2-1	0	0	0	68.036	0.193		Residential - Double, Duplex, or Two Units - 4 Stories or Less, 2	112-5A205 420		Southeast Los Angeles	Yes	MI	R2RD
Los Angeles	324 W 51ST ST	90037	5110027007	0.000	0.000	0.193	0.000	Shortfall of Sites	0.126	Low Medium II Residential	RD2-1	0	0	0	31.630	0.193		Residential - Four Units (Any Combination) - 4 Stories or Less, 4	111A203 420		Southeast Los Angeles	Yes	MI	R2RD
Los Angeles	216 W 53RD ST	90037	5101033005	0.000	0.000	0.193	0.000	Shortfall of Sites	0.119	Low Medium I Residential	R2-1	0	0	0	33.506	0.193		Residential - Double, Duplex, or Two Units - 4 Stories or Less, 2	108B201 420		Southeast Los Angeles	Yes	MI	R2RD
Los Angeles	1412 W 53RD ST	90062	5003016017	0.000	0.000	0.193	0.000	Shortfall of Sites	0.141	Low Medium I Residential	R2-1-CPIO	0	0	0	28.334	0.193		Residential - Three Units (Any Combination) - 4 Stories or Less, 3	108B193 420		South Los Angeles	Yes	MI	R2RD
Los Angeles	1158 W 53RD ST	90037	5002025031	0.000	0.000	0.193	0.000	Shortfall of Sites	0.119	Low Medium I Residential	R2-1	0	0	0	33.701	0.193		Residential - Double, Duplex, or Two Units - 4 Stories or Less, 2	108B197 420		South Los Angeles	Yes	MI	R2RD
Los Angeles	1032 W 60TH ST	90044	6003014006	0.000	0.000	0.193	0.000	Shortfall of Sites	0.129	Low Medium I Residential	R2-1	0	0	0	30.957	0.193		Residential - Double, Duplex, or Two Units - 4 Stories or Less, 2	105B197 420		South Los Angeles	Yes	MI	R2RD
Los Angeles	230 E 69TH ST	90003	6011005023	0.000	0.000	0.193	0.000	Shortfall of Sites	0.124	Low Medium I Residential	R2-1	0	0	0	32.206	0.193		Residential - Double, Duplex, or Two Units - 4 Stories or Less, 2	102B205 420		Southeast Los Angeles	Yes	MI	R2RD
Los Angeles	330 W 78TH ST	90003	6031021011	0.000	0.000	0.193	0.000	Shortfall of Sites	0.131	Low Medium I Residential	R2-1	0	0	0	30.460	0.193		Residential - Double, Duplex, or Two Units - 4 Stories or Less, 2	099B201 420		Southeast Los Angeles	Yes	MI	R2RD
Los Angeles	135 E 94TH ST	90003	6052007025	0.000	0.000	0.193	0.000	Shortfall of Sites	0.139	Low Medium I Residential	R2-1	0	0	0	28.864	0.193		Residential - Four Units (Any Combination) - 4 Stories or Less, 4	094-5A205 420		Southeast Los Angeles	Yes	MI	R2RD
Los Angeles	1063 253RD ST	90710	7413014014	0.000	0.000	0.193	0.000	Shortfall of Sites	0.138	Low Medium II Residential	[Q]RD1.5-1XL	0	0	0	29.037	0.193		Residential - Four Units (Any Combination) - 4 Stories or Less, 4	036B197 420		Wilmington - Harbor City	Yes	MI	R2RD
Los Angeles	10752 SUTTER AVE	91331	2535024008	0.000	0.000	0.193	0.000	Shortfall of Sites	0.081	Low Medium II Residential	RD2-1-O-CUGU	0	0	0	49.085	0.193		Residential - Double, Duplex, or Two Units - 4 Stories or Less, 2	207B157 421		Arleta - Pacoima	Yes	MI	R2RD
Los Angeles	373 N CHICAGO ST	90033	5175015008	0.000	0.000	0.193	0.000	Shortfall of Sites	0.139	Low Medium I Residential	R2-1-CUGU	0	0	0	28.701	0.193		Residential - Five or More Units or Apartments (Any Combination) - 4 Stories or Less, 6	130-5A223 421	29	Boyle Heights	Yes	MI	R2RD , BH CPU
Los Angeles	934 EUCLID AVE	90023	5189003026	0.000	0.000	0.193	0.000	Shortfall of Sites	0.126	Low Medium I Residential	R2-1-CUGU	0	0	0	31.709	0.193		Residential - Five or More Units or Apartments (Any Combination) - 4 Stories or Less, 7	123A225 421	29	Boyle Heights	Yes	MI	R2RD , BH CPU
Los Angeles	1268 MEADOWBROOK AVE	90019	5070008014	0.000	0.000	0.193	0.000	Shortfall of Sites	0.147	Low Medium I Residential	R2-1-O	0	0	0	27.196	0.193		Residential - Double, Duplex, or Two Units - 4 Stories or Less, 2	129B181 421		Wilshire	Yes	MI	R2RD
Los Angeles	1704 S HIGHLAND AVE	90019	5067011030	0.000	0.000	0.193	0.000	Shortfall of Sites	0.129	Low Medium II Residential	RD1.5-1-O	0	0	0	30.976	0.193		Residential - Four Units (Any Combination) - 4 Stories or Less, 4	126B181 421		West Adams - Baldwin Hills - Leimert	Yes	MI	R2RD
Los Angeles	4065 WOODLAWN AVE	90011	5113030007	0.000	0.000	0.193	0.000	Shortfall of Sites	0.155	Low Medium I Residential	R2-1	0	0	0	25.798	0.193		Residential - Five or More Units or Apartments (Any Combination) - 4 Stories or Less, 5	115-5A205 421		Southeast Los Angeles	Yes	MI	R2RD
Los Angeles	664 E 43RD PL	90011	5115011009	0.000	0.000	0.193	0.000	Shortfall of Sites	0.117	Low Medium I Residential	R2-1	0	0	0	34.145	0.193		Residential - Double, Duplex, or Two Units - 4 Stories or Less, 2	114A207 421		Southeast Los Angeles	Yes	MI	R2RD
Los Angeles	1811 W 46TH ST	90062	5015002022	0.000	0.000	0.193	0.000	Shortfall of Sites	0.145	Low Medium I Residential	R2-1	0	0	0	27.630	0.193		Residential - Double, Duplex, or Two Units - 4 Stories or Less, 2	111B193 421		South Los Angeles	Yes	MI	R2RD

Jurisdiction Name	Site Address/Intersection	5 Digit ZIP Code	Assessor Parcel Number	Very Low-Income	Low-Income	Moderate-Income	Above Moderate-Income	Type of Shortfall	Parcel Size (Acres)	Current General Plan Designation	Current Zoning	Proposed General Plan (GP) Designation	Proposed Zoning	Minimum Density Allowed	Maximum Density Allowed	Total Capacity	Vacant/ Nonvacant	Description of Existing Uses	PIN	Base Density Per Acre	Community Plan Area	Rent Stabalization Ordinance	Income Category	Applicable Rezoning Program (Program informing values in Column Q listed first)
Los Angeles	145 W 47TH PL	90037	5110012018	0.000	0.000	0.193	0.000	Shortfall of Sites	0.130	Low Medium I Residential	R2-1	0	0	0	30.849	0.193		Residential - Three Units (Any Combination) - 4 Stories or Less, 3	112-5A203 421		Southeast Los Angeles	Yes	MI	R2RD
Los Angeles	454 W 59TH PL	90003	6004038006	0.000	0.000	0.193	0.000	Shortfall of Sites	0.125	Low Medium I Residential	R2-1	0	0	0	32.101	0.193		Residential - Three Units (Any Combination) - 4 Stories or Less, 3	105B201 421		South Los Angeles	Yes	MI	R2RD
Los Angeles	1028 W 60TH ST	90044	6003014007	0.000	0.000	0.193	0.000	Shortfall of Sites	0.129	Low Medium I Residential	R2-1	0	0	0	30.957	0.193		Residential - Double, Duplex, or Two Units - 4 Stories or Less, 2	105B197 421		South Los Angeles	Yes	MI	R2RD
Los Angeles	226 E 69TH ST	90003	6011005022	0.000	0.000	0.193	0.000	Shortfall of Sites	0.124	Low Medium I Residential	R2-1	0	0	0	32.206	0.193		Residential - Double, Duplex, or Two Units - 4 Stories or Less, 2	102B205 421		Southeast Los Angeles	Yes	MI	R2RD
Los Angeles	334 W 78TH ST	90003	6031021005	0.000	0.000	0.193	0.000	Shortfall of Sites	0.149	Low Medium I Residential	R2-1	0	0	0	26.854	0.193		Residential - Five or More Units or Apartments (Any Combination) · 4 Stories or Less, 5	099B201 421		Southeast Los Angeles	Yes	MI	R2RD
Los Angeles	131 E 94TH ST	90003	6052007024	0.000	0.000	0.193	0.000	Shortfall of Sites	0.139	Low Medium I Residential	R2-1	0	0	0	28.837	0.193		Residential - Double, Duplex, or Two Units - 4 Stories or Less, 2	094-5A205 421		Southeast Los Angeles	Yes	MI	R2RD
Los Angeles	417 E 99TH ST	90003	6052031016	0.000	0.000	0.193	0.000	Shortfall of Sites	0.117	Low Medium I Residential	R2-1	0	0	0	34.286	0.193		Residential - Three Units (Any Combination) - 4 Stories or Less, 3	093A207 421		Southeast Los Angeles	Yes	MI	R2RD
Los Angeles	824 E IMPERIAL HWY	90059	6072011006	0.000	0.000	0.193	0.000	Shortfall of Sites	0.128	Low Medium II Residential	RD2-1-CPIO	0	0	0	31.360	0.193		Residential - Three Units (Any Combination) - 4 Stories or Less, 3	087A209 421		Southeast Los Angeles	Yes	MI	R2RD
Los Angeles	13818 S VERMONT AVE	90247	6119002012	0.000	0.000	0.193	0.000	Shortfall of Sites	0.207	Low Medium I Residential	RD3-1-O	0	0	0	19.358	0.193		Residential - Three Units (Any Combination) - 4 Stories or Less, 3	078B197 421		Harbor Gateway	Yes	MI	R2RD
Los Angeles	1055 253RD ST	90710	7413014015	0.000	0.000	0.193	0.000	Shortfall of Sites	0.138	Low Medium II Residential	[Q]RD1.5-1XL	0	0	0	29.036	0.193		Residential - Double, Duplex, or Two Units - 4 Stories or Less, 2	036B197 421		Wilmington - Harbor City	Yes	MI	R2RD
Los Angeles	3210 OREGON ST	90023	5186022029	0.000	0.000	0.193	0.000	Shortfall of Sites	0.069	Low Medium I Residential	R2-1-CUGU	0	0	0	58.082	0.193		Residential - Double, Duplex, or Two Units - 4 Stories or Less, 2	123A225 422	29	Boyle Heights	Yes	MI	R2RD , BH CPU
Los Angeles	1163 N WESTMORELAND AVE	90029	5542027908	0.000	0.000	0.193	0.000	Shortfall of Sites	0.135	Low Medium II Residential	RD1.5-1XL	0	0	0	29.716	0.193		Residential - Three Units (Any Combination) - 4 Stories or Less, 3	144B197 422		Hollywood	Yes	MI	R2RD
Los Angeles	1129 N VIRGIL AVE	90029	5542026033	0.000	0.000	0.193	0.000	Shortfall of Sites	0.154	Low Medium I Residential	R2-1XL	0	0	0	26.006	0.193		Residential - Three Units (Any Combination) - 4 Stories or Less, 3	145-5A201 422		Hollywood	Yes	MI	R2RD
Los Angeles	6121 SATURN ST	90035	5068003050	0.000	0.000	0.193	0.000	Shortfall of Sites	0.124	Low Medium II Residential	RD1.5-1-O	0	0	0	32.266	0.193		Residential - Five or More Units or Apartments (Any Combination) · 4 Stories or Less, 13	129B173 422		Wilshire	Yes	MI	R2RD
Los Angeles	1283 S RIDGELEY DR	90019	5085017020	0.000	0.000	0.193	0.000	Shortfall of Sites	0.156	Low Medium I Residential	R2-1-O	0	0	0	25.642	0.193		Residential - Double, Duplex, or Two Units - 4 Stories or Less, 2	129B177 422		Wilshire	Yes	MI	R2RD
Los Angeles	1725 S SYCAMORE AVE	90019	5067002044	0.000	0.000	0.193	0.000	Shortfall of Sites	0.115	Low Medium II Residential	RD1.5-1-O	0	0	0	34.846	0.193		Residential - Double, Duplex, or Two Units - 4 Stories or Less, 2	126B181 422		West Adams - Baldwin Hills - Leimert	Yes	MI	R2RD
Los Angeles	2358 S COCHRAN AVE	90016	5063008081	0.000	0.000	0.193	0.000	Shortfall of Sites	0.110	Low Medium II Residential	RD1.5-1	0	0	0	36.301	0.193		Residential - Three Units (Any Combination) - 4 Stories or Less, 3	123B177 422		West Adams - Baldwin Hills - Leimert	Yes	MI	R2RD
Los Angeles	2946 S LA BREA AVE	90016	5049030013	0.000	0.000	0.193	0.000	Shortfall of Sites	0.097	Low Medium II Residential	RD1.5-1	0	0	0	41.200	0.193		Residential - Double, Duplex, or Two Units - 4 Stories or Less, 2	120B177 422		West Adams - Baldwin Hills - Leimert	Yes	MI	R2RD
Los Angeles	2947 S WEST VIEW ST	90016	5049030020	0.000	0.000	0.193	0.000	Shortfall of Sites	0.119	Low Medium I Residential	R2-1	0	0	0	33.507	0.193		Residential - Double, Duplex, or Two Units - 4 Stories or Less, 2	120B181 422		West Adams - Baldwin Hills - Leimert	Yes	MI	R2RD
Los Angeles	1788 W 37TH DR	90018	5041036003	0.000	0.000	0.193	0.000	Shortfall of Sites	0.087	Low Medium I Residential	R2-1-O-CPIO	0	0	0	45.732	0.193		Residential - Double, Duplex, or Two Units - 4 Stories or Less, 2	117B193 422		South Los Angeles	Yes	MI	R2RD
Los Angeles	1171 E 27TH ST	90011	5119012023	0.000	0.000	0.193	0.000	Shortfall of Sites	0.120	Low Medium I Residential	R2-1	0	0	0	33.196	0.193		Residential - Double, Duplex, or Two Units - 4 Stories or Less, 2	118-5A211 422		Southeast Los Angeles	Yes	MI	R2RD
Los Angeles	3748 WALL ST	90011	5121020011	0.000	0.000	0.193	0.000	Shortfall of Sites	0.101	Low Medium I Residential	R2-1	0	0	0	39.599	0.193		Residential - Three Units (Any Combination) - 4 Stories or Less, 3	117A205 422		Southeast Los Angeles	Yes	MI	R2RD
Los Angeles	656 E 43RD PL	90011	5115011008	0.000	0.000	0.193	0.000	Shortfall of Sites	0.117	Low Medium I Residential	R2-1	0	0	0	34.146	0.193		Residential - Three Units (Any Combination) - 4 Stories or Less, 3	114A207 422		Southeast Los Angeles	Yes	MI	R2RD
Los Angeles	149 W 47TH PL	90037	5110012017	0.000	0.000	0.193	0.000	Shortfall of Sites	0.130	Low Medium I Residential	R2-1	0	0	0	30.848	0.193		Residential - Three Units (Any Combination) - 4 Stories or Less, 3	112-5A203 422		Southeast Los Angeles	Yes	MI	R2RD
Los Angeles	1046 E 51ST ST	90011	5103028019	0.000	0.000	0.193	0.000	Shortfall of Sites	0.102	Low Medium I Residential	R2-1	0	0	0	39.203	0.193		Residential - Double, Duplex, or Two Units - 4 Stories or Less, 2	111A209 422		Southeast Los Angeles	Yes	MI	R2RD
Los Angeles	1024 W 60TH ST	90044	6003014008	0.000	0.000	0.193	0.000	Shortfall of Sites	0.129	Low Medium I Residential	R2-1	0	0	0	30.957	0.193		Residential - Double, Duplex, or Two Units - 4 Stories or Less, 2	105B197 422		South Los Angeles	Yes	MI	R2RD
Los Angeles	222 E 69TH ST	90003	6011005021	0.000	0.000	0.193	0.000	Shortfall of Sites	0.124	Low Medium I Residential	R2-1	0	0	0	32.206	0.193		Residential - Double, Duplex, or Two Units - 4 Stories or Less, 2	102B205 422		Southeast Los Angeles	Yes	MI	R2RD
Los Angeles	338 W 78TH ST	90003	6031021004	0.000	0.000	0.193	0.000	Shortfall of Sites	0.149	Low Medium I Residential	R2-1	0	0	0	26.848	0.193		Residential - Three Units (Any Combination) - 4 Stories or Less, 3	099B201 422		Southeast Los Angeles	Yes	MI	R2RD
Los Angeles	415 E 99TH ST	90003	6052031015	0.000	0.000	0.193	0.000	Shortfall of Sites	0.117	Low Medium I Residential	R2-1	0	0	0	34.278	0.193		Residential - Three Units (Any Combination) - 4 Stories or Less, 3	093A207 422		Southeast Los Angeles	Yes	MI	R2RD
Los Angeles	5633 DENNY AVE	91601	2415018005	0.000	0.000	0.193	0.000	Shortfall of Sites	0.217	Low Medium I Residential	R2-1VL	0	0	0	18.428	0.193		Residential - Three Units (Any Combination) - 4 Stories or Less, 3	174B177 423		North Hollywood - Valley Village	Yes	MI	R2RD
Los Angeles	1128 N VIRGIL AVE	90029	5542025006	0.000	0.000	0.193	0.000	Shortfall of Sites	0.132	Low Medium I Residential	R2-1XL	0	0	0	30.281	0.193		Residential - Double, Duplex, or Two Units - 4 Stories or Less, 2	145-5A201 423		Hollywood	Yes	MI	R2RD
Los Angeles	865 N HOOVER ST	90029	5539012015	0.000	0.000	0.193	0.000	Shortfall of Sites	0.069	Low Medium II Residential	RD1.5-1XL	0	0	0	58.080	0.193		Residential - Five or More Units or Apartments (Any Combination) · 4 Stories or Less, 5	144A201 423		Hollywood	Yes	MI	R2RD
Los Angeles	2750 FAIRMOUNT ST	90033	5177018019	0.000	0.000	0.193	0.000	Shortfall of Sites	0.134	Low Medium II Residential	RD1.5-1-CUGU	0	0	0	29.826	0.193		Residential - Four Units (Any Combination) - 4 Stories or Less, 4	130-5A227 423		Boyle Heights	Yes	MI	R2RD
Los Angeles	1726 S MANSFIELD AVE	90019	5067004047	0.000	0.000	0.193	0.000	Shortfall of Sites	0.115	Low Medium II Residential	RD1.5-1-O	0	0	0	34.832	0.193		Residential - Double, Duplex, or Two Units - 4 Stories or Less, 2	126B181 423		West Adams - Baldwin Hills - Leimert	Yes	MI	R2RD
Los Angeles	1715 MENLO AVE	90006	5056023028	0.000	0.000	0.193	0.000	Shortfall of Sites	0.138	Low Medium II Residential	RD1.5-1	0	0	0	29.034	0.193		Residential - Double, Duplex, or Two Units - 4 Stories or Less, 2	126B197 423		South Los Angeles	Yes	MI	R2RD
Los Angeles	1806 ARAPAHOE ST	90006	5056011023	0.000	0.000	0.193	0.000	Shortfall of Sites	0.115	Low Medium II Residential	RD1.5-1	0	0	0	34.891	0.193		Residential - Four Units (Any Combination) - 4 Stories or Less, 4	127-5A201 423		South Los Angeles	Yes	MI	R2RD
Los Angeles	2323 S SYCAMORE AVE	90016	5062025053	0.000	0.000	0.193	0.000	Shortfall of Sites	0.116	Low Medium II Residential	RD2-1	0	0	0	34.541	0.193		Residential - Three Units (Any Combination) - 4 Stories or Less, 3	123B177 423		West Adams - Baldwin Hills - Leimert	Yes	MI	R2RD
Los Angeles	938 W 46TH ST	90037	5018009004	0.000	0.000	0.193	0.000	Shortfall of Sites	0.153	Low Medium I Residential	RD3-1	0	0	0	26.152	0.193		Residential - Double, Duplex, or Two Units - 4 Stories or Less, 2	111B197 423		South Los Angeles	Yes	MI	R2RD
Los Angeles	220 W 53RD ST	90037	5101033006	0.000	0.000	0.193	0.000	Shortfall of Sites	0.119	Low Medium I Residential	R2-1	0	0	0	33.506	0.193		Residential - Double, Duplex, or Two Units - 4 Stories or Less, 2	108B201 423		Southeast Los Angeles	Yes	MI	R2RD
Los Angeles	151 E 54TH ST	90011	5101012026	0.000	0.000	0.193	0.000	Shortfall of Sites	0.114	Low Medium II Residential	RD2-1	0	0	0	35.128	0.193		Residential - Three Units (Any Combination) - 4 Stories or Less, 3	108B205 423		Southeast Los Angeles	Yes	MI	R2RD
Los Angeles	1714 W 60TH ST	90047	6002016009	0.000	0.000	0.193	0.000	Shortfall of Sites	0.068	Low Medium I Residential	R2-1	0	0	0	58.523	0.193		Residential - Five or More Units or Apartments (Any Combination) · 4 Stories or Less, 5	105B193 423		South Los Angeles	Yes	MI	R2RD
Los Angeles	1018 W 60TH ST	90044	6003014009	0.000	0.000	0.193	0.000	Shortfall of Sites	0.129	Low Medium I Residential	R2-1	0	0	0	30.974	0.193		Residential - Double, Duplex, or Two Units - 4 Stories or Less, 2	105B197 423		South Los Angeles	Yes	MI	R2RD
Los Angeles	218 E 69TH ST	90003	6011005020	0.000	0.000	0.193	0.000	Shortfall of Sites	0.124	Low Medium I Residential	R2-1	0	0	0	32.206	0.193		Residential - Double, Duplex, or Two Units - 4 Stories or Less, 2	102B205 423		Southeast Los Angeles	Yes	MI	R2RD
Los Angeles	852 W 78TH ST	90044	6020014003	0.000	0.000	0.193	0.000	Shortfall of Sites	0.131	Low Medium II Residential	RD1.5-1	0	0	0	30.460	0.193		Residential - Double, Duplex, or Two Units - 4 Stories or Less, 2	099B197 423		South Los Angeles	Yes	MI	R2RD
Los Angeles	123 E 94TH ST	90003	6052007022	0.000	0.000	0.193	0.000	Shortfall of Sites	0.139	Low Medium I Residential	R2-1	0	0	0	28.782	0.193		Residential - Double, Duplex, or Two Units - 4 Stories or Less, 3	094-5A205 423		Southeast Los Angeles	Yes	MI	R2RD
Los Angeles	9811 S SAN PEDRO ST	90003	6052015014	0.000	0.000	0.193	0.000	Shortfall of Sites	0.057	Low Medium II Residential	RD2-1	0	0	0	69.689	0.193		Residential - Double, Duplex, or Two Units - 4 Stories or Less, 2	093A205 423		Southeast Los Angeles	Yes	MI	R2RD
Los Angeles	653 W 99TH ST	90044	6054023028	0.000	0.000	0.193	0.000	Shortfall of Sites	0.128	Low Medium II Residential	RD2-1	0	0	0	31.218	0.193		Residential - Three Units (Any Combination) - 4 Stories or Less, 2	093A201 423		South Los Angeles	Yes	MI	R2RD
Los Angeles	832 E IMPERIAL HWY	90059	6072011008	0.000	0.000	0.193	0.000	Shortfall of Sites	0.128	Low Medium II Residential	RD2-1-CPIO	0	0	0	31.357	0.193		Residential - Five or More Units or Apartments (Any Combination) · 4 Stories or Less, 5	087A209 423		Southeast Los Angeles	Yes	MI	R2RD
Los Angeles	1018 SENTINEL AVE	90063	5229027013	0.000	0.000	0.193	0.000	Shortfall of Sites	0.110	Low Medium I Residential	R2-1-CUGU	0	0	0	36.293	0.193		Residential - Double, Duplex, or Two Units - 4 Stories or Less, 2	130-5A227 424	21	Boyle Heights	Yes	MI	R2RD , BH CPU
Los Angeles	8809 TILDEN AVE	91402	2639001008	0.000	0.000	0.193	0.000	Shortfall of Sites	0.148	Low Medium I Residential	R2-1	0	0	0	27.096	0.193		Residential - Double, Duplex, or Two Units - 4 Stories or Less, 2	195B149 424		Mission Hills - Panorama City - North Hills	Yes	MI	R2RD
Los Angeles	1127 N COMMONWEALTH AVE	90029	5542025030	0.000	0.000	0.193	0.000	Shortfall of Sites	0.143	Low Medium I Residential	R2-1XL	0	0	0	27.879	0.193		Residential - Three Units (Any Combination) - 4 Stories or Less, 3	145-5A201 424		Hollywood	Yes	MI	R2RD
Los Angeles	6064 ALCOTT ST	90035	5068003039	0.000	0.000	0.193	0.000	Shortfall of Sites	0.138	Low Medium II Residential	RD1.5-1-O	0	0	0	29.040	0.193		Residential - Double, Duplex, or Two Units - 4 Stories or Less, 2	129B173 424		Wilshire	Yes	MI	R2RD
Los Angeles	424 S BERNAL AVE	90063	5186009024	0.000	0.000	0.193	0.000	Shortfall of Sites	0.115	Low Medium II Residential	RD1.5-1-CUGU	0	0	0	34.815	0.193		Residential - Double, Duplex, or Two Units - 4 Stories or Less, 2	124-5A227 424		Boyle Heights	Yes	MI	R2RD
Los Angeles	3752 4TH AVE	90018	5042007028	0.000	0.000	0.193	0.000	Shortfall of Sites	0.092	Low Medium II Residential	RD1.5-1	0	0	0	43.559	0.193		Residential - Double, Duplex, or Two Units - 4 Stories or Less, 2	117B189 424		West Adams - Baldwin Hills - Leimert	Yes	MI	R2RD
Los Angeles	452 E 41ST ST	90011	5113005016	0.000	0.000	0.193	0.000	Shortfall of Sites	0.150	Low Medium I Residential	R2-1	0	0	0	26.641	0.193		Residential - Five or More Units or Apartments (Any Combination) · 4 Stories or Less, 5	115-5A205 424		Southeast Los Angeles	Yes	MI	R2RD
Los Angeles	4115 NAOMI AVE	90011	5115025030	0.000	0.000	0.193	0.000	Shortfall of Sites	0.141	Low Medium I Residential	R2-1	0	0	0	28.469	0.193		Residential - Four Units (Any Combination) - 4 Stories or Less, 4	115-5A209 424		Southeast Los Angeles	Yes	MI	R2RD
Los Angeles	153 W 47TH PL	90037	5110012016	0.000	0.000	0.193	0.000	Shortfall of Sites	0.130	Low Medium I Residential	R2-1	0	0	0	30.849	0.193		Residential - Double, Duplex, or Two Units - 4 Stories or Less, 2	112-5A203 424		Southeast Los Angeles	Yes	MI	R2RD
Los Angeles	1249 E 54TH ST	90011	5104013026	0.000	0.000	0.193	0.000	Shortfall of Sites	0.117	Low Medium I Residential	R2-1	0	0	0	34.087	0.193		Residential - Double, Duplex, or Two Units - 4 Stories or Less, 2	108B209 424		Southeast Los Angeles	Yes	MI	R2RD
Los Angeles	420 W 53RD ST	90037	5001035003	0.000	0.000	0.193	0.000	Shortfall of Sites	0.125	Low Medium II Residential	RD2-1	0	0	0	32.016	0.193		Residential - Double, Duplex, or Two Units - 4 Stories or Less, 2	108B201 424		South Los Angeles	Yes	MI	R2RD
Los Angeles	1142 W 53RD ST	90037	5002025027	0.000	0.000	0.193	0.000	Shortfall of Sites	0.119	Low Medium II Residential	R2-1	0	0	0	33.701	0.193		Residential - Single Family Residence, 2	108B197 424		South Los Angeles	Yes	MI	R2RD
Los Angeles	1012 W 60TH ST	90044	6003014010	0.000	0.000	0.193	0.000	Shortfall of Sites	0.129	Low Medium I Residential	R2-1	0	0	0	31.075	0.193		Residential - Five or More Units or Apartments (Any Combination) · 4 Stories or Less, 5	105B197 424		South Los Angeles	Yes	MI	R2RD
Los Angeles	348 W 78TH ST	90003	6031021002	0.000	0.000	0.193	0.000	Shortfall of Sites	0.149	Low Medium I Residential	R2-1	0	0	0	26.848	0.193		Residential - Four Units (Any Combination) - 4 Stories or Less, 4	099B201 424		Southeast Los Angeles	Yes	MI	R2RD

Jurisdiction Name	Site Address/Intersection	5 Digit ZIP Code	Assessor Parcel Number	Very Low-Income	Low-Income	Moderate-Income	Above Moderate-Income	Type of Shortfall	Parcel Size (Acres)	Current General Plan Designation	Current Zoning	Proposed General Plan (GP) Designation	Proposed Zoning	Minimum Density Allowed	Maximum Density Allowed	Total Capacity	Vacant/ Nonvacant	Description of Existing Uses	PIN	Base Density Per Acre	Community Plan Area	Rent Stabalization Ordinance	Income Category	Applicable Rezoning Program (Program informing values in Column Q listed first)
Los Angeles	907 E 81ST ST	90001	6029005007	0.000	0.000	0.193	0.000	Shortfall of Sites	0.117	Low Medium I Residential	R2-1	0	0	0	34.148	0.193		, 2	099B209 424		Southeast Los Angeles	Yes	MI	R2RD
Los Angeles	119 E 94TH ST	90003	6052007021	0.000	0.000	0.193	0.000	Shortfall of Sites	0.139	Low Medium I Residential	R2-1	0	0	0	28.755	0.193		Residential - Three Units (Any Combination) - 4 Stories or Less, 3	094-5A205 424		Southeast Los Angeles	Yes	MI	R2RD
Los Angeles	9721 GRAPE ST	90002	6046018032	0.000	0.000	0.193	0.000	Shortfall of Sites	0.155	Low Medium I Residential	R2-1	0	0	0	25.803	0.193		Residential - Four Units (Any Combination) - 4 Stories or Less, 4	093A215 424		Southeast Los Angeles	Yes	MI	R2RD
Los Angeles	10712 S HOOVER ST	90044	6061020004	0.000	0.000	0.193	0.000	Shortfall of Sites	0.058	Low Medium II Residential	RD2-1	0	0	0	69.551	0.193		Commercial - Store Combination - Store and Residential Combination - One Story, 2	090A201 424		South Los Angeles	Yes	MI	R2RD
Los Angeles	1344 253RD ST	90710	7410027047	0.000	0.000	0.193	0.000	Shortfall of Sites	0.080	Low Medium II Residential	[Q]RD2-1XL	0	0	0	49.777	0.193		Residential - Five or More Units or Apartments (Any Combination) · 4 Stories or Less, 8	036B193 424		Wilmington - Harbor City	Yes	MI	R2RD
Los Angeles	10410 COMMERCE AVE	91042	2565008039	0.000	0.000	0.193	0.000	Shortfall of Sites	0.125	Low Medium II Residential	RD1.5-1	0	0	0	32.002	0.193		Residential - Double, Duplex, or Two Units - 4 Stories or Less, 2	204B197 425		Sunland - Tujunga - Lake View Terrace - Shadow Hills - East La Tuna Canyon	Yes	MI	R2RD
Los Angeles	3278 CASITAS AVE	90039	5436008020	0.000	0.000	0.193	0.000	Shortfall of Sites	0.139	Low Medium II Residential	RD3-1-RIO	0	0	0	28.683	0.193		Residential - Double, Duplex, or Two Units - 4 Stories or Less, 2	153B209 425		Northeast Los Angeles	Yes	MI	R2RD
Los Angeles	1128 N COMMONWEALTH AVE	90029	5542024007	0.000	0.000	0.193	0.000	Shortfall of Sites	0.115	Low Medium I Residential	R2-1XL	0	0	0	34.790	0.193		Residential - Double, Duplex, or Two Units - 4 Stories or Less, 2	145-5A201 425		Hollywood	Yes	MI	R2RD
Los Angeles	4061 MELROSE AVE	90029	5539020019	0.000	0.000	0.193	0.000	Shortfall of Sites	0.071	Low Medium II Residential	RD1.5-1XL	0	0	0	56.086	0.193		Residential - Five or More Units or Apartments (Any Combination) · 4 Stories or Less, 10	141B197 425		Hollywood	Yes	MI	R2RD
Los Angeles	337 N OCCIDENTAL BLVD	90026	5156015026	0.000	0.000	0.193	0.000	Shortfall of Sites	0.143	Low Medium II Residential	RD2-1VL	0	0	0	27.912	0.193		Residential - Double, Duplex, or Two Units - 4 Stories or Less, 2	139-5A203 425		Silver Lake - Echo Park - Elysian Valley	Yes	MI	R2RD
Los Angeles	5339 HOMESIDE AVE	90016	5043021021	0.000	0.000	0.193	0.000	Shortfall of Sites	0.110	Low Medium II Residential	RD1.5-1	0	0	0	36.299	0.193		Residential - Three Units (Any Combination) - 4 Stories or Less, 3	120B177 425		West Adams - Baldwin Hills - Leimert	Yes	MI	R2RD
Los Angeles	1226 E ADAMS BLVD	90011	5119021012	0.000	0.000	0.193	0.000	Shortfall of Sites	0.138	Low Medium II Residential	RD1.5-1	0	0	0	29.029	0.193		Residential - Four Units (Any Combination) - 4 Stories or Less, 4	118-5A211 425		Southeast Los Angeles	Yes	MI	R2RD
Los Angeles	1361 E 43RD PL	90011	5116005019	0.000	0.000	0.193	0.000	Shortfall of Sites	0.110	Low Medium I Residential	R2-1	0	0	0	36.275	0.193		Residential - Three Units (Any Combination) - 4 Stories or Less, 3	114A211 425		Southeast Los Angeles	Yes	MI	R2RD
Los Angeles	632 E 43RD PL	90011	5115011005	0.000	0.000	0.193	0.000	Shortfall of Sites	0.146	Low Medium I Residential	R2-1	0	0	0	27.319	0.193		Residential - Five or More Units or Apartments (Any Combination) · 4 Stories or Less, 6	114A207 425		Southeast Los Angeles	Yes	MI	R2RD
Los Angeles	4500 3RD AVE	90043	5015036001	0.000	0.000	0.193	0.000	Shortfall of Sites	0.120	Low Medium I Residential	R2-1	0	0	0	33.470	0.193		Residential - Double, Duplex, or Two Units - 4 Stories or Less, 2	111B189 425		West Adams - Baldwin Hills - Leimert	Yes	MI	R2RD
Los Angeles	157 W 47TH PL	90037	5110012015	0.000	0.000	0.193	0.000	Shortfall of Sites	0.130	Low Medium I Residential	R2-1	0	0	0	30.849	0.193		Residential - Double, Duplex, or Two Units - 4 Stories or Less, 2	112-5A203 425		Southeast Los Angeles	Yes	MI	R2RD
Los Angeles	1286 E 47TH PL	90011	5107018031	0.000	0.000	0.193	0.000	Shortfall of Sites	0.060	Low Medium II Residential	RD2-1	0	0	0	66.475	0.193		Residential - Double, Duplex, or Two Units - 4 Stories or Less, 2	112-5A211 425		Southeast Los Angeles	Yes	MI	R2RD
Los Angeles	1243 E 54TH ST	90011	5104013025	0.000	0.000	0.193	0.000	Shortfall of Sites	0.117	Low Medium I Residential	R2-1	0	0	0	34.084	0.193		Residential - Double, Duplex, or Two Units - 4 Stories or Less, 2	108B209 425		Southeast Los Angeles	Yes	MI	R2RD
Los Angeles	5307 S MANHATTAN PL	90062	5005026010	0.000	0.000	0.193	0.000	Shortfall of Sites	0.132	Low Medium I Residential	R2-1	0	0	0	30.216	0.193		Residential - Double, Duplex, or Two Units - 4 Stories or Less, 2	108B193 425		South Los Angeles	Yes	MI	R2RD
Los Angeles	141 E 54TH ST	90011	5101012024	0.000	0.000	0.193	0.000	Shortfall of Sites	0.114	Low Medium II Residential	RD2-1	0	0	0	35.128	0.193		Residential - Double, Duplex, or Two Units - 4 Stories or Less, 2	108B205 425		Southeast Los Angeles	Yes	MI	R2RD
Los Angeles	210 E 69TH ST	90003	6011005018	0.000	0.000	0.193	0.000	Shortfall of Sites	0.124	Low Medium I Residential	R2-1	0	0	0	32.205	0.193		Residential - Double, Duplex, or Two Units - 4 Stories or Less, 2	102B205 425		Southeast Los Angeles	Yes	MI	R2RD
Los Angeles	838 E IMPERIAL HWY	90059	6072011009	0.000	0.000	0.193	0.000	Shortfall of Sites	0.128	Low Medium II Residential	RD2-1-CPIO	0	0	0	31.356	0.193		Residential - Four Units (Any Combination) - 4 Stories or Less, 4	087A209 425		Southeast Los Angeles	Yes	MI	R2RD
Los Angeles	8808 TILDEN AVE	91402	2639003003	0.000	0.000	0.193	0.000	Shortfall of Sites	0.151	Low Medium I Residential	R2-1	0	0	0	26.514	0.193		Residential - Double, Duplex, or Two Units - 4 Stories or Less, 2	195B149 426		Mission Hills - Panorama City - North Hills	Yes	MI	R2RD
Los Angeles	1129 N HOOVER ST	90029	5542024032	0.000	0.000	0.193	0.000	Shortfall of Sites	0.138	Low Medium I Residential	R2-1XL	0	0	0	29.033	0.193		Residential - Five or More Units or Apartments (Any Combination) · 4 Stories or Less, 16	145-5A201 426		Hollywood	Yes	MI	R2RD
Los Angeles	1628 S VAN NESS AVE	90019	5073021011	0.000	0.000	0.193	0.000	Shortfall of Sites	0.161	Low Medium I Residential	R2-1-CPIO	0	0	0	24.891	0.193		Residential - Double, Duplex, or Two Units - 4 Stories or Less, 2	126B189 426		South Los Angeles	Yes	MI	R2RD
Los Angeles	3210 E 5TH ST	90063	5186004006	0.000	0.000	0.193	0.000	Shortfall of Sites	0.143	Low Medium I Residential	R2-1-CUGU	0	0	0	27.921	0.193		Residential - Three Units (Any Combination) - 4 Stories or Less, 3	124-5A227 426	21	Boyle Heights	Yes	MI	R2RD , BH CPU
Los Angeles	2402 S ORANGE DR	90016	5062024028	0.000	0.000	0.193	0.000	Shortfall of Sites	0.138	Low Medium II Residential	RD2-1	0	0	0	29.040	0.193		Residential - Three Units (Any Combination) - 4 Stories or Less, 3	123B181 426		West Adams - Baldwin Hills - Leimert	Yes	MI	R2RD
Los Angeles	5831 ERNEST AVE	90034	5065020024	0.000	0.000	0.193	0.000	Shortfall of Sites	0.115	Low Medium II Residential	RD1.5-1	0	0	0	34.847	0.193		Residential - Five or More Units or Apartments (Any Combination) · 4 Stories or Less, 5	123B173 426		West Adams - Baldwin Hills - Leimert	Yes	MI	R2RD
Los Angeles	2443 OBAMA BLVD	90018	5044021019	0.000	0.000	0.193	0.000	Shortfall of Sites	0.103	Low Medium II Residential	RD2-1	0	0	0	38.923	0.193		Residential - Four Units (Any Combination) - 4 Stories or Less, 4	117B189 426		West Adams - Baldwin Hills - Leimert	Yes	MI	R2RD
Los Angeles	3763 CRAWFORD ST	90011	5121020003	0.000	0.000	0.193	0.000	Shortfall of Sites	0.101	Low Medium I Residential	R2-1	0	0	0	39.600	0.193		Residential - Double, Duplex, or Two Units - 4 Stories or Less, 2	117A205 426		Southeast Los Angeles	Yes	MI	R2RD
Los Angeles	442 E 41ST ST	90011	5113006001	0.000	0.000	0.193	0.000	Shortfall of Sites	0.150	Low Medium I Residential	R2-1	0	0	0	26.639	0.193		Residential - Four Units (Any Combination) - 4 Stories or Less, 4	115-5A205 426		Southeast Los Angeles	Yes	MI	R2RD
Los Angeles	944 W 46TH ST	90037	5018009005	0.000	0.000	0.193	0.000	Shortfall of Sites	0.153	Low Medium I Residential	RD3-1	0	0	0	26.152	0.193		Residential - Double, Duplex, or Two Units - 4 Stories or Less, 2	111B197 426		South Los Angeles	Yes	MI	R2RD
Los Angeles	1014 E 51ST ST	90011	5103028023	0.000	0.000	0.193	0.000	Shortfall of Sites	0.102	Low Medium I Residential	R2-1	0	0	0	39.063	0.193		Residential - Double, Duplex, or Two Units - 4 Stories or Less, 2	111A209 426		Southeast Los Angeles	Yes	MI	R2RD
Los Angeles	206 E 69TH ST	90003	6011005017	0.000	0.000	0.193	0.000	Shortfall of Sites	0.124	Low Medium I Residential	R2-1	0	0	0	32.206	0.193		Residential - Double, Duplex, or Two Units - 4 Stories or Less, 2	102B205 426		Southeast Los Angeles	Yes	MI	R2RD
Los Angeles	859 W 81ST ST	90044	6029006015	0.000	0.000	0.193	0.000	Shortfall of Sites	0.117	Low Medium I Residential	R2-1	0	0	0	34.146	0.193		Residential - Double, Duplex, or Two Units - 4 Stories or Less, 2	099B209 426		Southeast Los Angeles	Yes	MI	R2RD
Los Angeles	10715 S GRAND AVE	90061	6061033017	0.000	0.000	0.193	0.000	Shortfall of Sites	0.079	Low Medium I Residential	R2-1	0	0	0	50.534	0.193		Residential - Double, Duplex, or Two Units - 4 Stories or Less, 2	090A201 426		South Los Angeles	Yes	MI	R2RD
Los Angeles	1651 E 111TH ST	90059	6069011026	0.000	0.000	0.193	0.000	Shortfall of Sites	0.089	Low Medium I Residential	R2-1	0	0	0	45.083	0.193		Residential - Double, Duplex, or Two Units - 4 Stories or Less, 2	088-5A213 426		Southeast Los Angeles	Yes	MI	R2RD
Los Angeles	842 E IMPERIAL HWY	90059	6072011010	0.000	0.000	0.193	0.000	Shortfall of Sites	0.128	Low Medium II Residential	RD2-1-CPIO	0	0	0	31.355	0.193		Residential - Five or More Units or Apartments (Any Combination) · 4 Stories or Less, 6	087A209 426		Southeast Los Angeles	Yes	MI	R2RD
Los Angeles	1340 253RD ST	90710	7410027046	0.000	0.000	0.193	0.000	Shortfall of Sites	0.080	Low Medium II Residential	[Q]RD2-1XL	0	0	0	49.777	0.193		Residential - Five or More Units or Apartments (Any Combination) · 4 Stories or Less, 8	036B193 426		Wilmington - Harbor City	Yes	MI	R2RD
Los Angeles	5636 DENNY AVE	91601	2415019008	0.000	0.000	0.193	0.000	Shortfall of Sites	0.142	Low Medium I Residential	R2-1VL	0	0	0	28.102	0.193		Residential - Double, Duplex, or Two Units - 4 Stories or Less, 2	174B177 427		North Hollywood - Valley Village	Yes	MI	R2RD
Los Angeles	1173 N NORMANDIE AVE	90029	5537017005	0.000	0.000	0.193	0.000	Shortfall of Sites	0.093	Low Medium II Residential	RD1.5-1XL	0	0	0	42.873	0.193		Residential - Four Units (Any Combination) - 4 Stories or Less, 4	144B193 427		Hollywood	Yes	MI	R2RD
Los Angeles	1818 MONTANA ST	90026	5419031003	0.000	0.000	0.193	0.000	Shortfall of Sites	0.132	Low Medium I Residential	R2-1VL	0	0	0	30.200	0.193		Residential - Double, Duplex, or Two Units - 4 Stories or Less, 2	141A209 427		Silver Lake - Echo Park - Elysian Valley	Yes	MI	R2RD
Los Angeles	1276 S RIDGELEY DR	90019	5085016017	0.000	0.000	0.193	0.000	Shortfall of Sites	0.145	Low Medium I Residential	R2-1-O	0	0	0	27.591	0.193		Residential - Five or More Units or Apartments (Any Combination) · 4 Stories or Less, 6	129B177 427		Wilshire	Yes	MI	R2RD
Los Angeles	2754 FAIRMOUNT ST	90033	5177018018	0.000	0.000	0.193	0.000	Shortfall of Sites	0.134	Low Medium II Residential	RD1.5-1-CUGU	0	0	0	29.825	0.193		Residential - Double, Duplex, or Two Units - 4 Stories or Less, 2	130-5A227 427		Boyle Heights	Yes	MI	R2RD
Los Angeles	5850 ERNEST AVE	90034	5065019014	0.000	0.000	0.193	0.000	Shortfall of Sites	0.115	Low Medium II Residential	RD1.5-1	0	0	0	34.852	0.193		Residential - Three Units (Any Combination) - 4 Stories or Less, 3	123B173 427		West Adams - Baldwin Hills - Leimert	Yes	MI	R2RD
Los Angeles	1382 E 21ST ST	90011	5119004011	0.000	0.000	0.193	0.000	Shortfall of Sites	0.133	Low Medium I Residential	R2-1	0	0	0	30.137	0.193		Residential - Three Units (Any Combination) - 4 Stories or Less, 3	120A211 427		Southeast Los Angeles	Yes	MI	R2RD
Los Angeles	3753 HALLDALE AVE	90018	5041031006	0.000	0.000	0.193	0.000	Shortfall of Sites	0.152	Low Medium II Residential	RD2-1-O	0	0	0	26.294	0.193		Residential - Double, Duplex, or Two Units - 4 Stories or Less, 2	117B193 427		South Los Angeles	Yes	MI	R2RD
Los Angeles	1437 E 25TH ST	90011	5118007020	0.000	0.000	0.193	0.000	Shortfall of Sites	0.115	Low Medium II Residential	RD2-1	0	0	0	34.835	0.193		Residential - Three Units (Any Combination) - 4 Stories or Less, 3	118-5A211 427		Southeast Los Angeles	Yes	MI	R2RD
Los Angeles	1829 W 46TH ST	90062	5015002018	0.000	0.000	0.193	0.000	Shortfall of Sites	0.087	Low Medium I Residential	R2-1	0	0	0	46.082	0.193		Residential - Double, Duplex, or Two Units - 4 Stories or Less, 2	111B193 427		South Los Angeles	Yes	MI	R2RD
Los Angeles	165 W 47TH PL	90037	5110011026	0.000	0.000	0.193	0.000	Shortfall of Sites	0.130	Low Medium I Residential	R2-1	0	0	0	30.849	0.193		Residential - Five or More Units or Apartments (Any Combination) · 4 Stories or Less, 8	112-5A203 427		Southeast Los Angeles	Yes	MI	R2RD
Los Angeles	228 W 53RD ST	90037	5101033008	0.000	0.000	0.193	0.000	Shortfall of Sites	0.119	Low Medium I Residential	R2-1	0	0	0	33.506	0.193		Residential - Double, Duplex, or Two Units - 4 Stories or Less, 2	108B201 427		Southeast Los Angeles	Yes	MI	R2RD
Los Angeles	135 E 54TH ST	90011	5101012022	0.000	0.000	0.193	0.000	Shortfall of Sites	0.114	Low Medium II Residential	RD2-1	0	0	0	35.128	0.193		Residential - Double, Duplex, or Two Units - 4 Stories or Less, 2	108B205 427		Southeast Los Angeles	Yes	MI	R2RD
Los Angeles	1700 W 60TH ST	90047	6002016012	0.000	0.000	0.193	0.000	Shortfall of Sites	0.146	Low Medium I Residential	R2-1	0	0	0	27.479	0.193		Residential - Four Units (Any Combination) - 4 Stories or Less, 4	105B193 427		South Los Angeles	Yes	MI	R2RD
Los Angeles	202 E 69TH ST	90003	6011005016	0.000	0.000	0.193	0.000	Shortfall of Sites	0.124	Low Medium I Residential	R2-1	0	0	0	32.206	0.193		Residential - Double, Duplex, or Two Units - 4 Stories or Less, 2	102B205 427		Southeast Los Angeles	Yes	MI	R2RD
Los Angeles	9722 WILMINGTON AVE	90002	6046017006	0.000	0.000	0.193	0.000	Shortfall of Sites	0.155	Low Medium I Residential	R2-1	0	0	0	25.836	0.193		Residential - Double, Duplex, or Two Units - 4 Stories or Less, 2	093A215 427		Southeast Los Angeles	Yes	MI	R2RD
Los Angeles	7835 CLAYBECK AVE	91352	2405015006	0.000	0.000	0.193	0.000	Shortfall of Sites	0.192	Low Medium I Residential	R2-1	0	0	0	20.829	0.193		Residential - Double, Duplex, or Two Units - 4 Stories or Less, 2	189B181 428		Sun Valley - La Tuna Canyon	Yes	MI	R2RD
Los Angeles	5637 CARTWRIGHT AVE	91601	2415019009	0.000	0.000	0.193	0.000	Shortfall of Sites	0.152	Low Medium I Residential	R2-1VL	0	0	0	26.401	0.193		Residential - Double, Duplex, or Two Units - 4 Stories or Less, 2	174B177 428		North Hollywood - Valley Village	Yes	MI	R2RD
Los Angeles	1172 N ARDMORE AVE	90029	5537017006	0.000	0.000	0.193	0.000	Shortfall of Sites	0.093	Low Medium II Residential	RD1.5-1XL	0	0	0	42.873	0.193		Residential - Four Units (Any Combination) - 4 Stories or Less, 4	144B193 428		Hollywood	Yes	MI	R2RD
Los Angeles	4055 MELROSE AVE	90029	5539020018	0.000	0.000	0.193	0.000	Shortfall of Sites	0.133	Low Medium II Residential	RD1.5-1XL	0	0	0	30.019	0.193		Residential - Five or More Units or Apartments (Any Combination) · 4 Stories or Less, 6	141B197 428		Hollywood	Yes	MI	R2RD
Los Angeles	2829 FOLSOM ST	90033	5178010007	0.000	0.000	0.193	0.000	Shortfall of Sites	0.134	Low Medium II Residential	RD1.5-1-CUGU	0	0	0	29.821	0.193		Residential - Double, Duplex, or Two Units - 4 Stories or Less, 2	129A227 428		Boyle Heights	Yes	MI	R2RD
Los Angeles	1718 S SYCAMORE AVE	90019	5067002024	0.000	0.000	0.193	0.000	Shortfall of Sites	0.129	Low Medium II Residential	RD2-1-O	0	0	0	30.954	0.193		Residential - Double, Duplex, or Two Units - 4 Stories or Less, 2	126B181 428		West Adams - Baldwin Hills - Leimert	Yes	MI	R2RD
Los Angeles	444 S CONCORD ST	90063	5186007040	0.000	0.000	0.193	0.000	Shortfall of Sites	0.125	Low Medium I Residential	R2-1-CUGU	0	0	0	31.873	0.193		Residential - Three Units (Any Combination) - 4 Stories or Less, 3	124-5A227 428	21	Boyle Heights	Yes	MI	R2RD , BH CPU

Jurisdiction Name	Site Address/Intersection	5 Digit ZIP Code	Assessor Parcel Number	Very Low-Income	Low-Income	Moderate-Income	Above Moderate-Income	Type of Shortfall	Parcel Size (Acres)	Current General Plan Designation	Current Zoning	Proposed General Plan (GP) Designation	Proposed Zoning	Minimum Density Allowed	Maximum Density Allowed	Total Capacity	Vacant/ Nonvacant	Description of Existing Uses	PIN	Base Density Per Acre	Community Plan Area	Rent Stabalization Ordinance	Income Category	Applicable Rezoning Program (Program informing values in Column Q listed first)
Los Angeles	1707 W 25TH ST	90018	5058028023	0.000	0.000	0.193	0.000	Shortfall of Sites	0.143	Low Medium II Residential	RD2-1-CPIO	0	0	0	27.878	0.193		Residential - Double, Duplex, or Two Units - 4 Stories or Less, 2	123B193 428		South Los Angeles	Yes	MI	R2RD
Los Angeles	3801 MAPLE AVE	90011	5121026011	0.000	0.000	0.193	0.000	Shortfall of Sites	0.138	Low Medium I Residential	R2-1	0	0	0	29.047	0.193		Residential - Three Units (Any Combination) - 4 Stories or Less, 3	117A205 428		Southeast Los Angeles	Yes	MI	R2RD
Los Angeles	434 E 41ST ST	90011	5113006003	0.000	0.000	0.193	0.000	Shortfall of Sites	0.150	Low Medium I Residential	R2-1	0	0	0	26.638	0.193		Residential - Double, Duplex, or Two Units - 4 Stories or Less, 2	115-5A205 428		Southeast Los Angeles	Yes	MI	R2RD
Los Angeles	4323 HONDURAS ST	90011	5116020026	0.000	0.000	0.193	0.000	Shortfall of Sites	0.123	Low Medium II Residential	RD1.5-1	0	0	0	32.509	0.193		Residential - Double, Duplex, or Two Units - 4 Stories or Less, 2	114A213 428		Southeast Los Angeles	Yes	MI	R2RD
Los Angeles	203 W 47TH PL	90037	5110011025	0.000	0.000	0.193	0.000	Shortfall of Sites	0.130	Low Medium I Residential	R2-1	0	0	0	30.849	0.193		Residential - Double, Duplex, or Two Units - 4 Stories or Less, 2	112-5A203 428		Southeast Los Angeles	Yes	MI	R2RD
Los Angeles	131 E 54TH ST	90011	5101012021	0.000	0.000	0.193	0.000	Shortfall of Sites	0.114	Low Medium II Residential	RD2-1	0	0	0	35.128	0.193		Residential - Double, Duplex, or Two Units - 4 Stories or Less, 2	108B205 428		Southeast Los Angeles	Yes	MI	R2RD
Los Angeles	5967 WALL ST	90003	6006006025	0.000	0.000	0.193	0.000	Shortfall of Sites	0.118	Low Medium I Residential	R2-1	0	0	0	34.006	0.193		Residential - Three Units (Any Combination) - 4 Stories or Less, 3	105B205 428		Southeast Los Angeles	Yes	MI	R2RD
Los Angeles	164 E 69TH ST	90003	6011005015	0.000	0.000	0.193	0.000	Shortfall of Sites	0.124	Low Medium I Residential	R2-1	0	0	0	32.206	0.193		Residential - Three Units (Any Combination) - 4 Stories or Less, 3	102B205 428		Southeast Los Angeles	Yes	MI	R2RD
Los Angeles	908 W 78TH ST	90044	6020013015	0.000	0.000	0.193	0.000	Shortfall of Sites	0.131	Low Medium II Residential	RD1.5-1	0	0	0	30.459	0.193		Residential - Double, Duplex, or Two Units - 4 Stories or Less, 2	099B197 428		South Los Angeles	Yes	MI	R2RD
Los Angeles	850 E IMPERIAL HWY	90059	6072011011	0.000	0.000	0.193	0.000	Shortfall of Sites	0.127	Low Medium II Residential	RD2-1-CPIO	0	0	0	31.521	0.193		Residential - Double, Duplex, or Two Units - 4 Stories or Less, 3	087A209 428		Southeast Los Angeles	Yes	MI	R2RD
Los Angeles	1014 SENTINEL AVE	90063	5229027014	0.000	0.000	0.193	0.000	Shortfall of Sites	0.110	Low Medium I Residential	R2-1-CUGU	0	0	0	36.340	0.193		Residential - Double, Duplex, or Two Units - 4 Stories or Less, 2	130-5A227 429	21	Boyle Heights	Yes	MI	R2RD , BH CPU
Los Angeles	617 SLOAT ST	90063	5178011033	0.000	0.000	0.193	0.000	Shortfall of Sites	0.073	Low Medium I Residential	R2-1-CUGU	0	0	0	54.450	0.193		Residential - Double, Duplex, or Two Units - 4 Stories or Less, 2	129A227 429	21	Boyle Heights	Yes	MI	R2RD , BH CPU
Los Angeles	4311 PERLITA AVE	90039	5594004011	0.000	0.000	0.193	0.000	Shortfall of Sites	0.172	Low Medium II Residential	RD2-1-RIO	0	0	0	23.241	0.193		Residential - Five or More Units or Apartments (Any Combination) · 4 Stories or Less, 5	159B205 429		Northeast Los Angeles	Yes	MI	R2RD
Los Angeles	372 N CHICAGO ST	90033	5175012006	0.000	0.000	0.193	0.000	Shortfall of Sites	0.059	Low Medium II Residential	RD1.5-1-CUGU	0	0	0	67.704	0.193		Residential - Double, Duplex, or Two Units - 4 Stories or Less, 2	130-5A223 429		Boyle Heights	Yes	MI	R2RD
Los Angeles	1900 S GARTH AVE	90034	4302032001	0.000	0.000	0.193	0.000	Shortfall of Sites	0.147	Low Medium II Residential	RD2-1	0	0	0	27.217	0.193		Residential - Four Units (Any Combination) - 4 Stories or Less, 4	126B173 429		West Adams - Baldwin Hills - Leimert	Yes	MI	R2RD
Los Angeles	1631 5TH AVE	90019	5072020006	0.000	0.000	0.193	0.000	Shortfall of Sites	0.172	Low Medium II Residential	RD2-1XL-O-CPIO	0	0	0	23.208	0.193		Residential - Double, Duplex, or Two Units - 4 Stories or Less, 2	126B189 429		West Adams - Baldwin Hills - Leimert	Yes	MI	R2RD
Los Angeles	2355 S CLOVERDALE AVE	90016	5063008054	0.000	0.000	0.193	0.000	Shortfall of Sites	0.110	Low Medium II Residential	RD2-1	0	0	0	36.301	0.193		Residential - Three Units (Any Combination) - 4 Stories or Less, 3	123B177 429		West Adams - Baldwin Hills - Leimert	Yes	MI	R2RD
Los Angeles	5811 DAVID AVE	90034	5065021015	0.000	0.000	0.193	0.000	Shortfall of Sites	0.060	Low Medium II Residential	RD1.5-1	0	0	0	66.160	0.193		Residential - Double, Duplex, or Two Units - 4 Stories or Less, 2	123B173 429		West Adams - Baldwin Hills - Leimert	Yes	MI	R2RD
Los Angeles	2927 ALSACE AVE	90016	5049024042	0.000	0.000	0.193	0.000	Shortfall of Sites	0.165	Low Medium II Residential	RD2-1	0	0	0	24.200	0.193		Residential - Double, Duplex, or Two Units - 4 Stories or Less, 2	120B177 429		West Adams - Baldwin Hills - Leimert	Yes	MI	R2RD
Los Angeles	4123 NAOMI AVE	90011	5115025033	0.000	0.000	0.193	0.000	Shortfall of Sites	0.140	Low Medium I Residential	R2-1	0	0	0	28.535	0.193		Residential - Double, Duplex, or Two Units - 4 Stories or Less, 2	115-5A209 429		Southeast Los Angeles	Yes	MI	R2RD
Los Angeles	4321 COMPTON AVE	90011	5116008005	0.000	0.000	0.193	0.000	Shortfall of Sites	0.109	Low Medium I Residential	R2-1	0	0	0	36.798	0.193		Residential - Four Units (Any Combination) - 4 Stories or Less, 4	114A211 429		Southeast Los Angeles	Yes	MI	R2RD
Los Angeles	211 W 47TH PL	90037	5110011024	0.000	0.000	0.193	0.000	Shortfall of Sites	0.130	Low Medium I Residential	R2-1	0	0	0	30.849	0.193		Residential - Four Units (Any Combination) - 4 Stories or Less, 4	112-5A203 429		Southeast Los Angeles	Yes	MI	R2RD
Los Angeles	232 W 53RD ST	90037	5101033009	0.000	0.000	0.193	0.000	Shortfall of Sites	0.119	Low Medium I Residential	R2-1	0	0	0	33.506	0.193		Residential - Double, Duplex, or Two Units - 4 Stories or Less, 2	108B201 429		Southeast Los Angeles	Yes	MI	R2RD
Los Angeles	912 W 78TH ST	90044	6020013014	0.000	0.000	0.193	0.000	Shortfall of Sites	0.131	Low Medium II Residential	RD1.5-1	0	0	0	30.460	0.193		Residential - Five or More Units or Apartments (Any Combination) · 4 Stories or Less, 5	099B197 429		South Los Angeles	Yes	MI	R2RD
Los Angeles	341 E 99TH ST	90003	6052018025	0.000	0.000	0.193	0.000	Shortfall of Sites	0.117	Low Medium I Residential	R2-1	0	0	0	34.074	0.193		Residential - Double, Duplex, or Two Units - 4 Stories or Less, 2	093A205 429		Southeast Los Angeles	Yes	MI	R2RD
Los Angeles	417 W 108TH ST	90061	6061033014	0.000	0.000	0.193	0.000	Shortfall of Sites	0.206	Low Medium I Residential	R2-1	0	0	0	19.428	0.193		Residential - Three Units (Any Combination) - 4 Stories or Less, 3	090A201 429		South Los Angeles	Yes	MI	R2RD
Los Angeles	936 E 114TH ST	90059	6072026011	0.000	0.000	0.193	0.000	Shortfall of Sites	0.110	Low Medium II Residential	RD2-1	0	0	0	36.497	0.193		Residential - Double, Duplex, or Two Units - 4 Stories or Less, 2	087A209 429		Southeast Los Angeles	Yes	MI	R2RD
Los Angeles	13824 S VERMONT AVE	90247	6119002011	0.000	0.000	0.193	0.000	Shortfall of Sites	0.207	Low Medium I Residential	RD3-1-O	0	0	0	19.359	0.193		Residential - Double, Duplex, or Two Units - 4 Stories or Less, 2	078B197 429		Harbor Gateway	Yes	MI	R2RD
Los Angeles	7420 WOODLEY AVE	91406	2206020008	0.000	0.000	0.193	0.000	Shortfall of Sites	0.138	Low Medium II Residential	[Q]RD2-1	0	0	0	29.041	0.193		Residential - Double, Duplex, or Two Units - 4 Stories or Less, 2	186B141 430		Van Nuys - North Sherman Oaks	Yes	MI	R2RD
Los Angeles	1464 FAIRBANKS PL	90026	5419024004	0.000	0.000	0.193	0.000	Shortfall of Sites	0.141	Low Medium I Residential	R2-1VL	0	0	0	28.376	0.193		Residential - Five or More Units or Apartments (Any Combination) · 4 Stories or Less, 11	141A209 430		Silver Lake - Echo Park - Elysian Valley	Yes	MI	R2RD
Los Angeles	6111 SATURN ST	90035	5068003022	0.000	0.000	0.193	0.000	Shortfall of Sites	0.124	Low Medium II Residential	RD1.5-1-O	0	0	0	32.266	0.193		Residential - Five or More Units or Apartments (Any Combination) · 4 Stories or Less, 5	129B173 430		Wilshire	Yes	MI	R2RD
Los Angeles	1740 S RIMPAU BLVD	90019	5071022045	0.000	0.000	0.193	0.000	Shortfall of Sites	0.105	Low Medium II Residential	RD1.5-1-O	0	0	0	38.122	0.193		Residential - Double, Duplex, or Two Units - 4 Stories or Less, 2	126B181 430		West Adams - Baldwin Hills - Leimert	Yes	MI	R2RD
Los Angeles	1721 W 25TH ST	90018	5058028021	0.000	0.000	0.193	0.000	Shortfall of Sites	0.143	Low Medium II Residential	RD2-1-CPIO	0	0	0	27.878	0.193		Residential - Double, Duplex, or Two Units - 4 Stories or Less, 2	123B193 430		South Los Angeles	Yes	MI	R2RD
Los Angeles	213 W 47TH PL	90037	5110011023	0.000	0.000	0.193	0.000	Shortfall of Sites	0.130	Low Medium I Residential	R2-1	0	0	0	30.849	0.193		Residential - Three Units (Any Combination) - 4 Stories or Less, 3	112-5A203 430		Southeast Los Angeles	Yes	MI	R2RD
Los Angeles	986 E 51ST ST	90011	5103028027	0.000	0.000	0.193	0.000	Shortfall of Sites	0.103	Low Medium I Residential	R2-1	0	0	0	38.924	0.193		Residential - Double, Duplex, or Two Units - 4 Stories or Less, 2	111A209 430		Southeast Los Angeles	Yes	MI	R2RD
Los Angeles	1118 W 53RD ST	90037	5002025021	0.000	0.000	0.193	0.000	Shortfall of Sites	0.119	Low Medium I Residential	R2-1	0	0	0	33.701	0.193		Residential - Double, Duplex, or Two Units - 4 Stories or Less, 2	108B197 430		South Los Angeles	Yes	MI	R2RD
Los Angeles	149 E 60TH ST	90003	6006006023	0.000	0.000	0.193	0.000	Shortfall of Sites	0.118	Low Medium I Residential	R2-1	0	0	0	34.013	0.193		Residential - Double, Duplex, or Two Units - 4 Stories or Less, 2	105B205 430		Southeast Los Angeles	Yes	MI	R2RD
Los Angeles	154 E 69TH ST	90003	6011005013	0.000	0.000	0.193	0.000	Shortfall of Sites	0.124	Low Medium I Residential	R2-1	0	0	0	32.206	0.193		Residential - Double, Duplex, or Two Units - 4 Stories or Less, 2	102B205 430		Southeast Los Angeles	Yes	MI	R2RD
Los Angeles	152 W 89TH ST	90003	6040028020	0.000	0.000	0.193	0.000	Shortfall of Sites	0.119	Low Medium I Residential	R2-1	0	0	0	33.494	0.193		Residential - Four Units (Any Combination) - 4 Stories or Less, 4	096A203 430		Southeast Los Angeles	Yes	MI	R2RD
Los Angeles	337 E 99TH ST	90003	6052018024	0.000	0.000	0.193	0.000	Shortfall of Sites	0.117	Low Medium I Residential	R2-1	0	0	0	34.068	0.193		Residential - Double, Duplex, or Two Units - 4 Stories or Less, 2	093A205 430		Southeast Los Angeles	Yes	MI	R2RD
Los Angeles	421 W 108TH ST	90061	6061033013	0.000	0.000	0.193	0.000	Shortfall of Sites	0.135	Low Medium I Residential	R2-1	0	0	0	29.584	0.193		Residential - Double, Duplex, or Two Units - 4 Stories or Less, 2	090A201 430		South Los Angeles	Yes	MI	R2RD
Los Angeles	942 E 114TH ST	90059	6072026012	0.000	0.000	0.193	0.000	Shortfall of Sites	0.130	Low Medium II Residential	R2-1	0	0	0	30.759	0.193		Residential - Double, Duplex, or Two Units - 4 Stories or Less, 2	087A209 430		Southeast Los Angeles	Yes	MI	R2RD
Los Angeles	5637 AUCKLAND AVE	91601	2415025028	0.000	0.000	0.193	0.000	Shortfall of Sites	0.127	Low Medium II Residential	RD1.5-1	0	0	0	31.480	0.193		Residential - Three Units (Any Combination) - 4 Stories or Less, 3	174B177 431		North Hollywood - Valley Village	Yes	MI	R2RD
Los Angeles	3155 MALABAR ST	90063	5178012033	0.000	0.000	0.193	0.000	Shortfall of Sites	0.119	Low Medium I Residential	R2-1-CUGU	0	0	0	33.580	0.193		Residential - Double, Duplex, or Two Units - 4 Stories or Less, 2	129A227 431	21	Boyle Heights	Yes	MI	R2RD , BH CPU
Los Angeles	3212 OREGON ST	90023	5186022030	0.000	0.000	0.193	0.000	Shortfall of Sites	0.062	Low Medium I Residential	R2-1-CUGU	0	0	0	64.528	0.193		Residential - Double, Duplex, or Two Units - 4 Stories or Less, 2	123A225 431	29	Boyle Heights	Yes	MI	R2RD , BH CPU
Los Angeles	3237 PHELPS AVE	0	5218021004	0.000	0.000	0.193	0.000	Shortfall of Sites	0.141	Low Medium I Residential	RD3-1	0	0	0	28.332	0.193		Residential - Three Units (Any Combination) - 4 Stories or Less, 3	142-5A233 431		Northeast Los Angeles	Yes	MI	R2RD
Los Angeles	1630 S WILTON PL	90019	5073017006	0.000	0.000	0.193	0.000	Shortfall of Sites	0.205	Low Medium I Residential	R2-1-CPIO	0	0	0	19.550	0.193		Residential - Three Units (Any Combination) - 4 Stories or Less, 3	126B189 431		South Los Angeles	Yes	MI	R2RD
Los Angeles	4324 HOOPER AVE	90011	5116005001	0.000	0.000	0.193	0.000	Shortfall of Sites	0.134	Low Medium II Residential	RD1.5-1	0	0	0	29.795	0.193		Residential - Double, Duplex, or Two Units - 4 Stories or Less, 2	114A211 431		Southeast Los Angeles	Yes	MI	R2RD
Los Angeles	258 E 43RD PL	90011	5113017011	0.000	0.000	0.193	0.000	Shortfall of Sites	0.130	Low Medium I Residential	R2-1	0	0	0	30.784	0.193		Residential - Three Units (Any Combination) - 4 Stories or Less, 3	114A205 431		Southeast Los Angeles	Yes	MI	R2RD
Los Angeles	217 W 47TH PL	90037	5110011022	0.000	0.000	0.193	0.000	Shortfall of Sites	0.130	Low Medium I Residential	R2-1	0	0	0	30.848	0.193		Residential - Double, Duplex, or Two Units - 4 Stories or Less, 2	112-5A203 431		Southeast Los Angeles	Yes	MI	R2RD
Los Angeles	1209 E 54TH ST	90011	5104013019	0.000	0.000	0.193	0.000	Shortfall of Sites	0.117	Low Medium I Residential	R2-1	0	0	0	34.065	0.193		Residential - Double, Duplex, or Two Units - 4 Stories or Less, 2	108B209 431		Southeast Los Angeles	Yes	MI	R2RD
Los Angeles	236 W 53RD ST	90037	5101033010	0.000	0.000	0.193	0.000	Shortfall of Sites	0.119	Low Medium I Residential	R2-1	0	0	0	33.506	0.193		Residential - Double, Duplex, or Two Units - 4 Stories or Less, 2	108B201 431		Southeast Los Angeles	Yes	MI	R2RD
Los Angeles	526 W 59TH PL	90044	6004029008	0.000	0.000	0.193	0.000	Shortfall of Sites	0.123	Low Medium I Residential	R2-1	0	0	0	32.538	0.193		Residential - Three Units (Any Combination) - 4 Stories or Less, 3	105B201 431		South Los Angeles	Yes	MI	R2RD
Los Angeles	920 W 78TH ST	90044	6020013012	0.000	0.000	0.193	0.000	Shortfall of Sites	0.131	Low Medium II Residential	RD1.5-1	0	0	0	30.460	0.193		Residential - Three Units (Any Combination) - 4 Stories or Less, 3	099B197 431		South Los Angeles	Yes	MI	R2RD
Los Angeles	243 E 94TH ST	90003	6052010020	0.000	0.000	0.193	0.000	Shortfall of Sites	0.107	Low Medium I Residential	R2-1	0	0	0	37.385	0.193		Residential - Double, Duplex, or Two Units - 4 Stories or Less, 2	094-5A205 431		Southeast Los Angeles	Yes	MI	R2RD
Los Angeles	333 E 99TH ST	90003	6052018023	0.000	0.000	0.193	0.000	Shortfall of Sites	0.117	Low Medium I Residential	R2-1	0	0	0	34.062	0.193		Residential - Double, Duplex, or Two Units - 4 Stories or Less, 2	093A205 431		Southeast Los Angeles	Yes	MI	R2RD
Los Angeles	427 W 108TH ST	90061	6061033012	0.000	0.000	0.193	0.000	Shortfall of Sites	0.071	Low Medium I Residential	R2-1	0	0	0	56.594	0.193		Residential - Double, Duplex, or Two Units - 4 Stories or Less, 2	090A201 431		South Los Angeles	Yes	MI	R2RD
Los Angeles	1279 MEADOWBROOK AVE	90019	5070008028	0.000	0.000	0.193	0.000	Shortfall of Sites	0.159	Low Medium I Residential	R2-1-O	0	0	0	25.209	0.193		Residential - Double, Duplex, or Two Units - 4 Stories or Less, 2	129B181 432		Wilshire	Yes	MI	R2RD
Los Angeles	521 N EVERGREEN AVE	90033	5178010011	0.000	0.000	0.193	0.000	Shortfall of Sites	0.061	Low Medium II Residential	RD1.5-1-CUGU	0	0	0	65.983	0.193		Residential - Four Units (Any Combination) - 4 Stories or Less, 4	129A227 432		Boyle Heights	Yes	MI	R2RD
Los Angeles	1807 S REDONDO BLVD	90019	5067019023	0.000	0.000	0.193	0.000	Shortfall of Sites	0.121	Low Medium II Residential	RD1.5-1-O	0	0	0	33.021	0.193		Residential - Double, Duplex, or Two Units - 4 Stories or Less, 2	126B181 432		West Adams - Baldwin Hills - Leimert	Yes	MI	R2RD
Los Angeles	1441 E 25TH ST	90011	5118007021	0.000	0.000	0.193	0.000	Shortfall of Sites	0.115	Low Medium II Residential	RD2-1	0	0	0	34.838	0.193		Residential - Double, Duplex, or Two Units - 4 Stories or Less, 2	118-5A211 432		Southeast Los Angeles	Yes	MI	R2RD
Los Angeles	4014 S HOBART BLVD	90062	5021007006	0.000	0.000	0.193	0.000	Shortfall of Sites	0.129	Low Medium I Residential	R2-1	0	0	0	30.893	0.193		Residential - Double, Duplex, or Two Units - 4 Stories or Less, 2	114B193 432		South Los Angeles	Yes	MI	R2RD
Los Angeles	4127 NAOMI AVE	90011	5115025032	0.000	0.000	0.193	0.000	Shortfall of Sites	0.137	Low Medium I Residential	R2-1	0	0	0	29.187	0.193		Residential - Three Units (Any Combination) - 4 Stories or Less, 3	115-5A209 432		Southeast Los Angeles	Yes	MI	R2RD
Los Angeles	1847 W 46TH ST	90062	5015002014	0.000	0.000	0.193	0.000	Shortfall of Sites	0.145	Low Medium I Residential	R2-1	0	0	0	27.636	0.193		Residential - Double, Duplex, or Two Units - 4 Stories or Less, 2	111B193 432		South Los Angeles	Yes	MI	R2RD
Los Angeles	221 W 47TH PL	90037	5110011021	0.000	0.000	0.193	0.000	Shortfall of Sites	0.130	Low Medium I Residential	R2-1	0	0	0	30.849	0.193		Residential - Three Units (Any Combination) - 4 Stories or Less, 3	112-5A203 432		Southeast Los Angeles	Yes	MI	R2RD
Los Angeles	5109 WADSWORTH AVE	90011	5103029018	0.000	0.000	0.193	0.000	Shortfall of Sites	0.129	Low Medium I Residential	R2-1	0	0	0	31.116	0.193		Residential - Three Units (Any Combination) - 4 Stories or Less, 3	111A209 432		Southeast Los Angeles	Yes	MI	R2RD

Jurisdiction Name	Site Address/Intersection	5 Digit ZIP Code	Assessor Parcel Number	Very Low-Income	Low-Income	Moderate-Income	Above Moderate-Income	Type of Shortfall	Parcel Size (Acres)	Current General Plan Designation	Current Zoning	Proposed General Plan (GP) Designation	Proposed Zoning	Minimum Density Allowed	Maximum Density Allowed	Total Capacity	Vacant/ Nonvacant	Description of Existing Uses	PIN	Base Density Per Acre	Community Plan Area	Rent Stabalization Ordinance	Income Category	Applicable Rezoning Program (Program informing values in Column Q listed first)
Los Angeles	1207 E 54TH ST	90011	5104013018	0.000	0.000	0.193	0.000	Shortfall of Sites	0.117	Low Medium I Residential	R2-1	0	0	0	34.061	0.193		Residential - Double, Duplex, or Two Units - 4 Stories or Less, 2	108B209 432		Southeast Los Angeles	Yes	MI	R2RD
Los Angeles	436 W 53RD ST	90037	5001035007	0.000	0.000	0.193	0.000	Shortfall of Sites	0.125	Low Medium II Residential	RD2-1	0	0	0	31.998	0.193		Residential - Double, Duplex, or Two Units - 4 Stories or Less, 2	108B201 432		South Los Angeles	Yes	MI	R2RD
Los Angeles	1110 W 53RD ST	90037	5002025019	0.000	0.000	0.193	0.000	Shortfall of Sites	0.119	Low Medium I Residential	R2-1	0	0	0	33.700	0.193		Residential - Double, Duplex, or Two Units - 4 Stories or Less, 2	108B197 432		South Los Angeles	Yes	MI	R2RD
Los Angeles	530 W 59TH PL	90044	6004029007	0.000	0.000	0.193	0.000	Shortfall of Sites	0.123	Low Medium I Residential	R2-1	0	0	0	32.528	0.193		Residential - Double, Duplex, or Two Units - 4 Stories or Less, 2	105B201 432		South Los Angeles	Yes	MI	R2RD
Los Angeles	141 E 60TH ST	90003	6006006021	0.000	0.000	0.193	0.000	Shortfall of Sites	0.118	Low Medium I Residential	R2-1	0	0	0	34.014	0.193		Residential - Double, Duplex, or Two Units - 4 Stories or Less, 2	105B205 432		Southeast Los Angeles	Yes	MI	R2RD
Los Angeles	160 W 89TH ST	90003	6040029033	0.000	0.000	0.193	0.000	Shortfall of Sites	0.119	Low Medium I Residential	R2-1	0	0	0	33.493	0.193		Residential - Three Units (Any Combination) - 4 Stories or Less, 3	096A203 432		Southeast Los Angeles	Yes	MI	R2RD
Los Angeles	7818 CLAYBECK AVE	91352	2405016013	0.000	0.000	0.193	0.000	Shortfall of Sites	0.073	Low Medium I Residential	R2-1	0	0	0	54.964	0.193		Residential - Double, Duplex, or Two Units - 4 Stories or Less, 2	189B181 433		Sun Valley - La Tuna Canyon	Yes	MI	R2RD
Los Angeles	14108 VALERIO ST	91405	2217030014	0.000	0.000	0.193	0.000	Shortfall of Sites	0.122	Low Medium II Residential	[Q]RD1.5-1	0	0	0	32.904	0.193		Residential - Double, Duplex, or Two Units - 4 Stories or Less, 2	186B153 433		Van Nuys - North Sherman Oaks	Yes	MI	R2RD
Los Angeles	5634 CARTWRIGHT AVE	91601	2415022022	0.000	0.000	0.193	0.000	Shortfall of Sites	0.136	Low Medium I Residential	R2-1VL	0	0	0	29.466	0.193		Residential - Double, Duplex, or Two Units - 4 Stories or Less, 2	174B177 433		North Hollywood - Valley Village	Yes	MI	R2RD
Los Angeles	3080 LANFRANCO ST	90063	5186003020	0.000	0.000	0.193	0.000	Shortfall of Sites	0.155	Low Medium I Residential	R2-1-CUGU	0	0	0	25.814	0.193		Residential - Three Units (Any Combination) - 4 Stories or Less, 3	124-5A225 433	21	Boyle Heights	Yes	MI	R2RD , BH CPU
Los Angeles	1162 N ALEXANDRIA AVE	90029	5540008016	0.000	0.000	0.193	0.000	Shortfall of Sites	0.138	Low Medium II Residential	RD2-1XL	0	0	0	28.940	0.193		Residential - Double, Duplex, or Two Units - 4 Stories or Less, 2	144B197 433		Hollywood	Yes	MI	R2RD
Los Angeles	2709 GLASSELL ST	90026	5156021027	0.000	0.000	0.193	0.000	Shortfall of Sites	0.110	Low Medium Residential	RD1.5-1	0	0	0	36.216	0.193		Residential - Four Units (Any Combination) - 4 Stories or Less, 6	138A203 433		Westlake	Yes	MI	R2RD
Los Angeles	1716 S NEW HAMPSHIRE AVE	90006	5075016025	0.000	0.000	0.193	0.000	Shortfall of Sites	0.103	Low Medium II Residential	RD1.5-1	0	0	0	38.720	0.193		Residential - Double, Duplex, or Two Units - 4 Stories or Less, 2	126B197 433		South Los Angeles	Yes	MI	R2RD
Los Angeles	4062 S BUDLONG AVE	90037	5020018010	0.000	0.000	0.193	0.000	Shortfall of Sites	0.150	Low Medium I Residential	R2-1	0	0	0	26.752	0.193		Residential - Double, Duplex, or Two Units - 4 Stories or Less, 2	114B197 433		South Los Angeles	Yes	MI	R2RD
Los Angeles	4504 S WILTON PL	90062	5015015010	0.000	0.000	0.193	0.000	Shortfall of Sites	0.119	Low Medium I Residential	R2-1	0	0	0	33.486	0.193		Residential - Double, Duplex, or Two Units - 4 Stories or Less, 2	111B189 433		South Los Angeles	Yes	MI	R2RD
Los Angeles	1853 W 46TH ST	90062	5015002013	0.000	0.000	0.193	0.000	Shortfall of Sites	0.145	Low Medium I Residential	R2-1	0	0	0	27.637	0.193		Residential - Double, Duplex, or Two Units - 4 Stories or Less, 2	111B193 433		South Los Angeles	Yes	MI	R2RD
Los Angeles	225 W 47TH PL	90037	5110011020	0.000	0.000	0.193	0.000	Shortfall of Sites	0.130	Low Medium I Residential	R2-1	0	0	0	30.848	0.193		Residential - Three Units (Any Combination) - 4 Stories or Less, 3	112-5A203 433		Southeast Los Angeles	Yes	MI	R2RD
Los Angeles	950 E 51ST ST	90011	5103029019	0.000	0.000	0.193	0.000	Shortfall of Sites	0.103	Low Medium I Residential	R2-1	0	0	0	38.858	0.193		Residential - Double, Duplex, or Two Units - 4 Stories or Less, 2	111A209 433		Southeast Los Angeles	Yes	MI	R2RD
Los Angeles	1193 E 54TH ST	90011	5104013017	0.000	0.000	0.193	0.000	Shortfall of Sites	0.117	Low Medium I Residential	R2-1	0	0	0	34.058	0.193		Residential - Double, Duplex, or Two Units - 4 Stories or Less, 2	108B209 433		Southeast Los Angeles	Yes	MI	R2RD
Los Angeles	240 W 53RD ST	90037	5101033032	0.000	0.000	0.193	0.000	Shortfall of Sites	0.119	Low Medium I Residential	R2-1	0	0	0	33.506	0.193		Residential - Double, Duplex, or Two Units - 4 Stories or Less, 2	108B201 433		Southeast Los Angeles	Yes	MI	R2RD
Los Angeles	138 E 69TH ST	90003	6011005010	0.000	0.000	0.193	0.000	Shortfall of Sites	0.124	Low Medium I Residential	R2-1	0	0	0	32.206	0.193		Residential - Double, Duplex, or Two Units - 4 Stories or Less, 2	102B205 433		Southeast Los Angeles	Yes	MI	R2RD
Los Angeles	928 W 78TH ST	90044	6020013010	0.000	0.000	0.193	0.000	Shortfall of Sites	0.131	Low Medium II Residential	RD1.5-1	0	0	0	30.460	0.193		Residential - Four Units (Any Combination) - 4 Stories or Less, 4	099B197 433		South Los Angeles	Yes	MI	R2RD
Los Angeles	831 E 81ST ST	90001	6029006008	0.000	0.000	0.193	0.000	Shortfall of Sites	0.117	Low Medium I Residential	R2-1	0	0	0	34.141	0.193		Residential - Double, Duplex, or Two Units - 4 Stories or Less, 2	099B209 433		Southeast Los Angeles	Yes	MI	R2RD
Los Angeles	3232 CASTALIA AVE	90032	5218019011	0.000	0.000	0.193	0.000	Shortfall of Sites	0.171	Low Medium I Residential	RD3-1	0	0	0	23.356	0.193		Residential - Double, Duplex, or Two Units - 4 Stories or Less, 2	142-5A233 434		Northeast Los Angeles	Yes	MI	R2RD
Los Angeles	1814 MONTANA ST	90026	5419031005	0.000	0.000	0.193	0.000	Shortfall of Sites	0.161	Low Medium I Residential	R2-1VL	0	0	0	24.877	0.193		Residential - Double, Duplex, or Two Units - 4 Stories or Less, 2	141A209 434		Silver Lake - Echo Park - Elysian Valley	Yes	MI	R2RD
Los Angeles	201 N CORONADO ST	90026	5157002022	0.000	0.000	0.193	0.000	Shortfall of Sites	0.152	Low Medium Residential	RD2-1	0	0	0	26.400	0.193		Residential - Three Units (Any Combination) - 4 Stories or Less, 3	138A203 434		Westlake	Yes	MI	R2RD
Los Angeles	1710 S ORANGE DR	90019	5067003031	0.000	0.000	0.193	0.000	Shortfall of Sites	0.145	Low Medium II Residential	RD2-1-O	0	0	0	27.644	0.193		Residential - Double, Duplex, or Two Units - 4 Stories or Less, 2	126B181 434		West Adams - Baldwin Hills - Leimert	Yes	MI	R2RD
Los Angeles	2307 S RIMPAU BLVD	90016	5062023017	0.000	0.000	0.193	0.000	Shortfall of Sites	0.133	Low Medium II Residential	RD2-1-O	0	0	0	30.050	0.193		Residential - Three Units (Any Combination) - 4 Stories or Less, 3	123B181 434		West Adams - Baldwin Hills - Leimert	Yes	MI	R2RD
Los Angeles	3749 DALTON AVE	90018	5041032021	0.000	0.000	0.193	0.000	Shortfall of Sites	0.127	Low Medium I Residential	R2-1	0	0	0	31.471	0.193		Residential - Double, Duplex, or Two Units - 4 Stories or Less, 2	117B193 434		South Los Angeles	Yes	MI	R2RD
Los Angeles	1412 E 25TH ST	90011	5118009013	0.000	0.000	0.193	0.000	Shortfall of Sites	0.121	Low Medium II Residential	RD1.5-1	0	0	0	32.957	0.193		Residential - Five or More Units or Apartments (Any Combination) - 4 Stories or Less, 5	118-5A211 434		Southeast Los Angeles	Yes	MI	R2RD
Los Angeles	3752 WALL ST	90011	5121020012	0.000	0.000	0.193	0.000	Shortfall of Sites	0.101	Low Medium I Residential	R2-1	0	0	0	39.600	0.193		Residential - Three Units (Any Combination) - 4 Stories or Less, 3	117A205 434		Southeast Los Angeles	Yes	MI	R2RD
Los Angeles	4061 S BUDLONG AVE	90037	5020015003	0.000	0.000	0.193	0.000	Shortfall of Sites	0.149	Low Medium I Residential	R2-1	0	0	0	26.815	0.193		Residential - Four Units (Any Combination) - 4 Stories or Less, 4	114B197 434		South Los Angeles	Yes	MI	R2RD
Los Angeles	229 W 47TH PL	90037	5110011019	0.000	0.000	0.193	0.000	Shortfall of Sites	0.130	Low Medium I Residential	R2-1	0	0	0	30.849	0.193		Residential - Double, Duplex, or Two Units - 4 Stories or Less, 2	112-5A203 434		Southeast Los Angeles	Yes	MI	R2RD
Los Angeles	942 E 51ST ST	90011	5103029020	0.000	0.000	0.193	0.000	Shortfall of Sites	0.103	Low Medium I Residential	R2-1	0	0	0	38.823	0.193		Residential - Double, Duplex, or Two Units - 4 Stories or Less, 2	111A209 434		Southeast Los Angeles	Yes	MI	R2RD
Los Angeles	5312 S MANHATTAN PL	90062	5005030016	0.000	0.000	0.193	0.000	Shortfall of Sites	0.143	Low Medium I Residential	R2-1	0	0	0	27.909	0.193		Residential - Three Units (Any Combination) - 4 Stories or Less, 3	108B193 434		South Los Angeles	Yes	MI	R2RD
Los Angeles	115 W 70TH ST	90003	6012009032	0.000	0.000	0.193	0.000	Shortfall of Sites	0.118	Low Medium I Residential	R2-1	0	0	0	33.889	0.193		Residential - Three Units (Any Combination) - 4 Stories or Less, 3	102B201 434		Southeast Los Angeles	Yes	MI	R2RD
Los Angeles	522 W 78TH ST	90044	6020016009	0.000	0.000	0.193	0.000	Shortfall of Sites	0.164	Low Medium II Residential	RD2-1	0	0	0	24.368	0.193		Residential - Double, Duplex, or Two Units - 4 Stories or Less, 2	099B201 434		South Los Angeles	Yes	MI	R2RD
Los Angeles	1785 E 110TH ST	90059	6069007030	0.000	0.000	0.193	0.000	Shortfall of Sites	0.179	Low Medium I Residential	R2-1	0	0	0	22.369	0.193		Residential - Double, Duplex, or Two Units - 4 Stories or Less, 2	088-5A215 434		Southeast Los Angeles	Yes	MI	R2RD
Los Angeles	5633 WILLOWCREST AVE	91601	2415022012	0.000	0.000	0.193	0.000	Shortfall of Sites	0.136	Low Medium II Residential	RD1.5-1VL	0	0	0	29.482	0.193		Residential - Four Units (Any Combination) - 4 Stories or Less, 4	174B177 435		North Hollywood - Valley Village	Yes	MI	R2RD
Los Angeles	3157 MALABAR ST	90063	5178012032	0.000	0.000	0.193	0.000	Shortfall of Sites	0.121	Low Medium I Residential	R2-1-CUGU	0	0	0	32.988	0.193		Residential - Three Units (Any Combination) - 4 Stories or Less, 3	129A227 435	21	Boyle Heights	Yes	MI	R2RD , BH CPU
Los Angeles	1207 N CITRUS AVE	90038	5532007023	0.000	0.000	0.193	0.000	Shortfall of Sites	0.100	Low Medium II Residential	RD1.5-1XL	0	0	0	40.056	0.193		Residential - Three Units (Any Combination) - 4 Stories or Less, 3	144B185 435		Hollywood	Yes	MI	R2RD
Los Angeles	344 N OCCIDENTAL BLVD	90026	5156024008	0.000	0.000	0.193	0.000	Shortfall of Sites	0.072	Low Medium II Residential	RD2-1VL	0	0	0	55.774	0.193		Residential - Five or More Units or Apartments (Any Combination) - 4 Stories or Less, 10	139-5A203 435		Silver Lake - Echo Park - Elysian Valley	Yes	MI	R2RD
Los Angeles	6107 SATURN ST	90035	5068003021	0.000	0.000	0.193	0.000	Shortfall of Sites	0.124	Low Medium II Residential	RD1.5-1-O	0	0	0	32.266	0.193		Residential - Double, Duplex, or Two Units - 4 Stories or Less, 3	129B173 435		Wilshire	Yes	MI	R2RD
Los Angeles	1284 S CLOVERDALE AVE	90019	5070008041	0.000	0.000	0.193	0.000	Shortfall of Sites	0.159	Low Medium II Residential	RD2-1-O	0	0	0	25.224	0.193		Residential - Three Units (Any Combination) - 4 Stories or Less, 3	129B181 435		Wilshire	Yes	MI	R2RD
Los Angeles	533 N CUMMINGS ST	90033	5175030009	0.000	0.000	0.193	0.000	Shortfall of Sites	0.129	Low Medium I Residential	RD1.5-1-CUGU	0	0	0	30.990	0.193		Residential - Double, Duplex, or Two Units - 4 Stories or Less, 2	130-5A223 435		Boyle Heights	Yes	MI	R2RD
Los Angeles	1910 S HOLT AVE	90034	4302028003	0.000	0.000	0.193	0.000	Shortfall of Sites	0.148	Low Medium II Residential	RD2-1	0	0	0	27.039	0.193		Residential - Three Units (Any Combination) - 4 Stories or Less, 3	126B169 435		West Adams - Baldwin Hills - Leimert	Yes	MI	R2RD
Los Angeles	952 W 46TH ST	90037	5018009007	0.000	0.000	0.193	0.000	Shortfall of Sites	0.153	Low Medium I Residential	RD3-1	0	0	0	26.152	0.193		Residential - Double, Duplex, or Two Units - 4 Stories or Less, 2	111B197 435		South Los Angeles	Yes	MI	R2RD
Los Angeles	233 W 47TH PL	90037	5110011018	0.000	0.000	0.193	0.000	Shortfall of Sites	0.130	Low Medium I Residential	R2-1	0	0	0	30.849	0.193		Residential - Double, Duplex, or Two Units - 4 Stories or Less, 2	112-5A203 435		Southeast Los Angeles	Yes	MI	R2RD
Los Angeles	934 E 51ST ST	90011	5103029021	0.000	0.000	0.193	0.000	Shortfall of Sites	0.103	Low Medium I Residential	R2-1	0	0	0	38.789	0.193		Residential - Double, Duplex, or Two Units - 4 Stories or Less, 2	111A209 435		Southeast Los Angeles	Yes	MI	R2RD
Los Angeles	5311 S MANHATTAN PL	90062	5005026011	0.000	0.000	0.193	0.000	Shortfall of Sites	0.146	Low Medium I Residential	R2-1	0	0	0	27.468	0.193		Residential - Double, Duplex, or Two Units - 4 Stories or Less, 2	108B193 435		South Los Angeles	Yes	MI	R2RD
Los Angeles	129 E 60TH ST	90003	6006006018	0.000	0.000	0.193	0.000	Shortfall of Sites	0.118	Low Medium I Residential	R2-1	0	0	0	34.015	0.193		Residential - Double, Duplex, or Two Units - 4 Stories or Less, 2	105B205 435		Southeast Los Angeles	Yes	MI	R2RD
Los Angeles	117 W 70TH ST	90003	6012009031	0.000	0.000	0.193	0.000	Shortfall of Sites	0.118	Low Medium I Residential	R2-1	0	0	0	33.884	0.193		Residential - Double, Duplex, or Two Units - 4 Stories or Less, 2	102B201 435		Southeast Los Angeles	Yes	MI	R2RD
Los Angeles	528 W 78TH ST	90044	6020016008	0.000	0.000	0.193	0.000	Shortfall of Sites	0.164	Low Medium II Residential	RD2-1	0	0	0	24.368	0.193		Residential - Five or More Units or Apartments (Any Combination) - 4 Stories or Less, 8	099B201 435		South Los Angeles	Yes	MI	R2RD
Los Angeles	319 E 99TH ST	90003	6052018019	0.000	0.000	0.193	0.000	Shortfall of Sites	0.118	Low Medium I Residential	R2-1	0	0	0	34.036	0.193		Residential - Double, Duplex, or Two Units - 4 Stories or Less, 2	093A205 435		Southeast Los Angeles	Yes	MI	R2RD
Los Angeles	3106 MALABAR ST	90063	5178015018	0.000	0.000	0.193	0.000	Shortfall of Sites	0.075	Low Medium II Residential	R2-1-CUGU	0	0	0	53.650	0.193		Residential - Double, Duplex, or Two Units - 4 Stories or Less, 2	129A227 436	21	Boyle Heights	Yes	MI	R2RD , BH CPU
Los Angeles	448 S CONCORD ST	90063	5186007039	0.000	0.000	0.193	0.000	Shortfall of Sites	0.126	Low Medium I Residential	R2-1-CUGU	0	0	0	31.844	0.193		Residential - Double, Duplex, or Two Units - 4 Stories or Less, 2	124-5A227 436	21	Boyle Heights	Yes	MI	R2RD , BH CPU
Los Angeles	625 EUCLID AVE	90023	5185020007	0.000	0.000	0.193	0.000	Shortfall of Sites	0.155	Low Medium I Residential	R2-1-CUGU	0	0	0	25.802	0.193		Residential - Five or More Units or Apartments (Any Combination) - 4 Stories or Less, 7	124-5A225 436	21	Boyle Heights	Yes	MI	R2RD , BH CPU
Los Angeles	8832 CANBY AVE	91325	2769026007	0.000	0.000	0.193	0.000	Shortfall of Sites	0.173	Low Medium II Residential	R2-1	0	0	0	23.161	0.193		Residential - Double, Duplex, or Two Units - 4 Stories or Less, 2	195B125 436		Northridge	Yes	MI	R2RD
Los Angeles	1124 N VIRGIL AVE	90029	5542025005	0.000	0.000	0.193	0.000	Shortfall of Sites	0.132	Low Medium I Residential	R2-1XL	0	0	0	30.281	0.193		Residential - Double, Duplex, or Two Units - 4 Stories or Less, 2	145-5A201 436		Hollywood	Yes	MI	R2RD
Los Angeles	5536 PACKARD ST	90019	5085030017	0.000	0.000	0.193	0.000	Shortfall of Sites	0.187	Low Medium I Residential	R2-1-O	0	0	0	21.345	0.193		Residential - Four Units (Any Combination) - 4 Stories or Less, 4	129B177 436		Wilshire	Yes	MI	R2RD
Los Angeles	1737 S MANSFIELD AVE	90019	5067003021	0.000	0.000	0.193	0.000	Shortfall of Sites	0.115	Low Medium II Residential	RD2-1-O	0	0	0	34.848	0.193		Residential - Double, Duplex, or Two Units - 4 Stories or Less, 2	126B181 436		West Adams - Baldwin Hills - Leimert	Yes	MI	R2RD
Los Angeles	1651 ARLINGTON AVE	90019	5072032033	0.000	0.000	0.193	0.000	Shortfall of Sites	0.137	Low Medium II Residential	RD1.5-1-O-CPIO	0	0	0	29.224	0.193		Residential - Double, Duplex, or Two Units - 4 Stories or Less, 2	126B189 436		West Adams - Baldwin Hills - Leimert	Yes	MI	R2RD
Los Angeles	1719 S BERENDO ST	90006	5075020025	0.000	0.000	0.193	0.000	Shortfall of Sites	0.101	Low Medium II Residential	RD1.5-1	0	0	0	39.635	0.193		Residential - Double, Duplex, or Two Units - 4 Stories or Less, 2	126B197 436		South Los Angeles	Yes	MI	R2RD
Los Angeles	2350 S CLOVERDALE AVE	90016	5063005067	0.000	0.000	0.193	0.000	Shortfall of Sites	0.110	Low Medium II Residential	RD2-1	0	0	0	36.293	0.193		Residential - Double, Duplex, or Two Units - 4 Stories or Less, 2	123B177 436		West Adams - Baldwin Hills - Leimert	Yes	MI	R2RD
Los Angeles	1755 W 25TH ST	90018	5058028015	0.000	0.000	0.193	0.000	Shortfall of Sites	0.143	Low Medium II Residential	RD2-1-CPIO	0	0	0	27.878	0.193		Residential - Double, Duplex, or Two Units - 4 Stories or Less, 2	123B193 436		South Los Angeles	Yes	MI	R2RD
Los Angeles	1234 E ADAMS BLVD	90011	5119021010	0.000	0.000	0.193	0.000	Shortfall of Sites	0.137	Low Medium II Residential	RD1.5-1	0	0	0	29.244	0.193		Residential - Three Units (Any Combination) - 4 Stories or Less, 3	118-5A211 436		Southeast Los Angeles	Yes	MI	R2RD

Jurisdiction Name	Site Address/Intersection	5 Digit ZIP Code	Assessor Parcel Number	Very Low-Income	Low-Income	Moderate-Income	Above Moderate-Income	Type of Shortfall	Parcel Size (Acres)	Current General Plan Designation	Current Zoning	Proposed General Plan (GP) Designation	Proposed Zoning	Minimum Density Allowed	Maximum Density Allowed	Total Capacity	Vacant/ Nonvacant	Description of Existing Uses	PIN	Base Density Per Acre	Community Plan Area	Rent Stabalization Ordinance	Income Category	Applicable Rezoning Program (Program informing values in Column Q listed first)
Los Angeles	4521 S NORMANDIE AVE	90037	5016010004	0.000	0.000	0.193	0.000	Shortfall of Sites	0.121	Low Medium II Residential	RD1.5-1	0	0	0	32.988	0.193		Residential - Three Units (Any Combination) - 4 Stories or Less, 3	111B193 436		South Los Angeles	Yes	MI	R2RD
Los Angeles	812 W 60TH ST	90044	6004009004	0.000	0.000	0.193	0.000	Shortfall of Sites	0.119	Low Medium I Residential	R2-1	0	0	0	33.507	0.193		Residential - Double, Duplex, or Two Units - 4 Stories or Less, 2	105B197 436		South Los Angeles	Yes	MI	R2RD
Los Angeles	532 W 78TH ST	90044	6020016007	0.000	0.000	0.193	0.000	Shortfall of Sites	0.164	Low Medium II Residential	RD2-1	0	0	0	24.368	0.193		Residential - Five or More Units or Apartments (Any Combination) · 4 Stories or Less, 4	099B201 436		South Los Angeles	Yes	MI	R2RD
Los Angeles	819 E 81ST ST	90001	6029006005	0.000	0.000	0.193	0.000	Shortfall of Sites	0.117	Low Medium I Residential	R2-1	0	0	0	34.139	0.193		Residential - Double, Duplex, or Two Units - 4 Stories or Less, 2	099B209 436		Southeast Los Angeles	Yes	MI	R2RD
Los Angeles	10750 SUTTER AVE	91331	2535024010	0.000	0.000	0.193	0.000	Shortfall of Sites	0.082	Low Medium II Residential	RD2-1-O-CUGU	0	0	0	48.838	0.193		Residential - Double, Duplex, or Two Units - 4 Stories or Less, 2	207B157 437		Arleta - Pacoima	Yes	MI	R2RD
Los Angeles	10411 COMMERCE AVE	91042	2565009062	0.000	0.000	0.193	0.000	Shortfall of Sites	0.125	Low Medium II Residential	RD2-1	0	0	0	32.002	0.193		Residential - Double, Duplex, or Two Units - 4 Stories or Less, 2	204B197 437		Sunland - Tujunga - Lake View Terrace - Shadow Hills - East La Tuna Canyon	Yes	MI	R2RD
Los Angeles	859 N HOOVER ST	90029	5539012016	0.000	0.000	0.193	0.000	Shortfall of Sites	0.069	Low Medium II Residential	RD1.5-1XL	0	0	0	58.081	0.193		Residential - Three Units (Any Combination) - 4 Stories or Less, 3	144A201 437		Hollywood	Yes	MI	R2RD
Los Angeles	6101 SATURN ST	90035	5068003020	0.000	0.000	0.193	0.000	Shortfall of Sites	0.124	Low Medium II Residential	RD1.5-1-O	0	0	0	32.266	0.193		Residential - Four Units (Any Combination) - 4 Stories or Less, 4	129B173 437		Wilshire	Yes	MI	R2RD
Los Angeles	464 FOREST AVE	90033	5178018027	0.000	0.000	0.193	0.000	Shortfall of Sites	0.137	Low Medium II Residential	RD1.5-1-CUGU	0	0	0	29.254	0.193		Residential - Five or More Units or Apartments (Any Combination) · 4 Stories or Less, 5	129A227 437		Boyle Heights	Yes	MI	R2RD
Los Angeles	2413 S BURNSIDE AVE	90016	5063020022	0.000	0.000	0.193	0.000	Shortfall of Sites	0.134	Low Medium II Residential	RD1.5-1	0	0	0	29.875	0.193		Residential - Three Units (Any Combination) - 4 Stories or Less, 3	123B177 437		West Adams - Baldwin Hills - Leimert	Yes	MI	R2RD
Los Angeles	1761 W 25TH ST	90018	5058028014	0.000	0.000	0.193	0.000	Shortfall of Sites	0.143	Low Medium II Residential	RD2-1-CPIO	0	0	0	27.878	0.193		Residential - Double, Duplex, or Two Units - 4 Stories or Less, 2	123B193 437		South Los Angeles	Yes	MI	R2RD
Los Angeles	3752 S LA SALLE AVE	90018	5041032007	0.000	0.000	0.193	0.000	Shortfall of Sites	0.124	Low Medium I Residential	R2-1	0	0	0	32.202	0.193		Residential - Three Units (Any Combination) - 4 Stories or Less, 3	117B193 437		South Los Angeles	Yes	MI	R2RD
Los Angeles	3748 3RD AVE	90018	5042008003	0.000	0.000	0.193	0.000	Shortfall of Sites	0.110	Low Medium II Residential	RD2-1	0	0	0	36.267	0.193		Residential - Four Units (Any Combination) - 4 Stories or Less, 4	117B189 437		West Adams - Baldwin Hills - Leimert	Yes	MI	R2RD
Los Angeles	4014 S HARVARD BLVD	90062	5021006003	0.000	0.000	0.193	0.000	Shortfall of Sites	0.134	Low Medium I Residential	R2-1	0	0	0	29.849	0.193		Residential - Double, Duplex, or Two Units - 4 Stories or Less, 2	114B193 437		South Los Angeles	Yes	MI	R2RD
Los Angeles	4504 S VAN NESS AVE	90062	5015025010	0.000	0.000	0.193	0.000	Shortfall of Sites	0.120	Low Medium I Residential	R2-1	0	0	0	33.429	0.193		Residential - Double, Duplex, or Two Units - 4 Stories or Less, 2	111B189 437		South Los Angeles	Yes	MI	R2RD
Los Angeles	243 W 47TH PL	90037	5110011016	0.000	0.000	0.193	0.000	Shortfall of Sites	0.133	Low Medium I Residential	R2-1	0	0	0	30.148	0.193		Residential - Four Units (Any Combination) - 4 Stories or Less, 4	112-5A203 437		Southeast Los Angeles	Yes	MI	R2RD
Los Angeles	1171 E 54TH ST	90011	5104014027	0.000	0.000	0.193	0.000	Shortfall of Sites	0.117	Low Medium I Residential	R2-1	0	0	0	34.046	0.193		Residential - Four Units (Any Combination) - 4 Stories or Less, 4	108B209 437		Southeast Los Angeles	Yes	MI	R2RD
Los Angeles	125 E 60TH ST	90003	6006006017	0.000	0.000	0.193	0.000	Shortfall of Sites	0.118	Low Medium I Residential	R2-1	0	0	0	34.015	0.193		Residential - Three Units (Any Combination) - 4 Stories or Less, 3	105B205 437		Southeast Los Angeles	Yes	MI	R2RD
Los Angeles	125 W 70TH ST	90003	6012009029	0.000	0.000	0.193	0.000	Shortfall of Sites	0.118	Low Medium I Residential	R2-1	0	0	0	33.873	0.193		Residential - Double, Duplex, or Two Units - 4 Stories or Less, 2	102B201 437		Southeast Los Angeles	Yes	MI	R2RD
Los Angeles	218 W 89TH ST	90003	6040029028	0.000	0.000	0.193	0.000	Shortfall of Sites	0.119	Low Medium I Residential	R2-1	0	0	0	33.489	0.193		Residential - Double, Duplex, or Two Units - 4 Stories or Less, 2	096A203 437		Southeast Los Angeles	Yes	MI	R2RD
Los Angeles	3220 E 5TH ST	90063	5186004004	0.000	0.000	0.193	0.000	Shortfall of Sites	0.143	Low Medium I Residential	R2-1-CUGU	0	0	0	27.925	0.193		Residential - Three Units (Any Combination) - 4 Stories or Less, 3	124-5A227 438	21	Boyle Heights	Yes	MI	R2RD , BH CPU
Los Angeles	3233 PHELPS AVE	0	5218021005	0.000	0.000	0.193	0.000	Shortfall of Sites	0.145	Low Medium I Residential	RD3-1	0	0	0	27.657	0.193		Residential - Double, Duplex, or Two Units - 4 Stories or Less, 2	142-5A233 438		Northeast Los Angeles	Yes	MI	R2RD
Los Angeles	2208 BIRD ST	90033	5175012004	0.000	0.000	0.193	0.000	Shortfall of Sites	0.114	Low Medium II Residential	RD1.5-1-CUGU	0	0	0	34.992	0.193		Residential - Double, Duplex, or Two Units - 4 Stories or Less, 2	130-5A223 438		Boyle Heights	Yes	MI	R2RD
Los Angeles	4733 ST ELMO DR	90019	5071022046	0.000	0.000	0.193	0.000	Shortfall of Sites	0.102	Low Medium II Residential	RD1.5-1-O	0	0	0	39.027	0.193		Residential - Double, Duplex, or Two Units - 4 Stories or Less, 2	126B181 438		West Adams - Baldwin Hills - Leimert	Yes	MI	R2RD
Los Angeles	1629 S BURNSIDE AVE	90019	5064005020	0.000	0.000	0.193	0.000	Shortfall of Sites	0.136	Low Medium II Residential	RD1.5-1	0	0	0	29.354	0.193		Residential - Four Units (Any Combination) - 4 Stories or Less, 4	126B177 438		West Adams - Baldwin Hills - Leimert	Yes	MI	R2RD
Los Angeles	1765 W 25TH ST	90018	5058028013	0.000	0.000	0.193	0.000	Shortfall of Sites	0.143	Low Medium II Residential	RD2-1-CPIO	0	0	0	27.878	0.193		Residential - Double, Duplex, or Two Units - 4 Stories or Less, 2	123B193 438		South Los Angeles	Yes	MI	R2RD
Los Angeles	4016 DENKER AVE	90062	5021004030	0.000	0.000	0.193	0.000	Shortfall of Sites	0.156	Low Medium I Residential	R2-1	0	0	0	25.612	0.193		Residential - Double, Duplex, or Two Units - 4 Stories or Less, 2	114B193 438		South Los Angeles	Yes	MI	R2RD
Los Angeles	1103 W 41ST ST	90037	5020018019	0.000	0.000	0.193	0.000	Shortfall of Sites	0.146	Low Medium I Residential	R2-1	0	0	0	27.439	0.193		Residential - Double, Duplex, or Two Units - 4 Stories or Less, 2	114B197 438		South Los Angeles	Yes	MI	R2RD
Los Angeles	4331 MORGAN AVE	90011	5116019028	0.000	0.000	0.193	0.000	Shortfall of Sites	0.123	Low Medium II Residential	RD1.5-1	0	0	0	32.505	0.193		Residential - Three Units (Any Combination) - 4 Stories or Less, 3	114A213 438		Southeast Los Angeles	Yes	MI	R2RD
Los Angeles	1163 E 54TH ST	90011	5104014026	0.000	0.000	0.193	0.000	Shortfall of Sites	0.118	Low Medium I Residential	R2-1	0	0	0	34.043	0.193		Residential - Double, Duplex, or Two Units - 4 Stories or Less, 2	108B209 438		Southeast Los Angeles	Yes	MI	R2RD
Los Angeles	121 E 60TH ST	90003	6006006016	0.000	0.000	0.193	0.000	Shortfall of Sites	0.118	Low Medium I Residential	R2-1	0	0	0	34.015	0.193		Residential - Double, Duplex, or Two Units - 4 Stories or Less, 2	105B205 438		Southeast Los Angeles	Yes	MI	R2RD
Los Angeles	129 W 70TH ST	90003	6012009028	0.000	0.000	0.193	0.000	Shortfall of Sites	0.118	Low Medium I Residential	R2-1	0	0	0	33.867	0.193		Residential - Double, Duplex, or Two Units - 4 Stories or Less, 2	102B201 438		Southeast Los Angeles	Yes	MI	R2RD
Los Angeles	120 E 69TH ST	90003	6011005005	0.000	0.000	0.193	0.000	Shortfall of Sites	0.124	Low Medium I Residential	R2-1	0	0	0	32.206	0.193		Residential - Double, Duplex, or Two Units - 4 Stories or Less, 2	102B205 438		Southeast Los Angeles	Yes	MI	R2RD
Los Angeles	600 W 78TH ST	90044	6020016005	0.000	0.000	0.193	0.000	Shortfall of Sites	0.164	Low Medium II Residential	RD2-1	0	0	0	24.368	0.193		Residential - Double, Duplex, or Two Units - 4 Stories or Less, 2	099B201 438		South Los Angeles	Yes	MI	R2RD
Los Angeles	222 W 89TH ST	90003	6040029027	0.000	0.000	0.193	0.000	Shortfall of Sites	0.119	Low Medium I Residential	R2-1	0	0	0	33.488	0.193		Residential - Double, Duplex, or Two Units - 4 Stories or Less, 2	096A203 438		Southeast Los Angeles	Yes	MI	R2RD
Los Angeles	1729 254TH ST	90717	7410014014	0.000	0.000	0.193	0.000	Shortfall of Sites	0.209	Low Medium I Residential	R2-1XL	0	0	0	19.099	0.193		Residential - Double, Duplex, or Two Units - 4 Stories or Less, 2	036B193 438		Wilmington - Harbor City	Yes	MI	R2RD
Los Angeles	1125 N HOOVER ST	90029	5542024033	0.000	0.000	0.193	0.000	Shortfall of Sites	0.110	Low Medium I Residential	R2-1XL	0	0	0	36.293	0.193		Residential - Three Units (Any Combination) - 4 Stories or Less, 3	145-5A201 439		Hollywood	Yes	MI	R2RD
Los Angeles	2321 S WEST VIEW ST	90016	5062027033	0.000	0.000	0.193	0.000	Shortfall of Sites	0.148	Low Medium II Residential	RD2-1-O	0	0	0	27.115	0.193		Residential - Three Units (Any Combination) - 4 Stories or Less, 3	123B181 439		West Adams - Baldwin Hills - Leimert	Yes	MI	R2RD
Los Angeles	1428 E 43RD PL	90011	5116007012	0.000	0.000	0.193	0.000	Shortfall of Sites	0.072	Low Medium I Residential	R2-1	0	0	0	55.378	0.193		Residential - Double, Duplex, or Two Units - 4 Stories or Less, 2	114A211 439		Southeast Los Angeles	Yes	MI	R2RD
Los Angeles	1157 E 54TH ST	90011	5104014025	0.000	0.000	0.193	0.000	Shortfall of Sites	0.118	Low Medium I Residential	R2-1	0	0	0	34.039	0.193		Residential - Double, Duplex, or Two Units - 4 Stories or Less, 2	108B209 439		Southeast Los Angeles	Yes	MI	R2RD
Los Angeles	6301 OVERHILL DR	90043	4002027021	0.000	0.000	0.193	0.000	Shortfall of Sites	0.135	Low Medium II Residential	RD2-1	0	0	0	29.543	0.193		Residential - Double, Duplex, or Two Units - 4 Stories or Less, 2	105B177 439		West Adams - Baldwin Hills - Leimert	Yes	MI	R2RD
Los Angeles	131 W 70TH ST	90003	6012009027	0.000	0.000	0.193	0.000	Shortfall of Sites	0.118	Low Medium I Residential	R2-1	0	0	0	33.861	0.193		Residential - Three Units (Any Combination) - 4 Stories or Less, 3	102B201 439		Southeast Los Angeles	Yes	MI	R2RD
Los Angeles	116 E 69TH ST	90003	6011005004	0.000	0.000	0.193	0.000	Shortfall of Sites	0.124	Low Medium I Residential	R2-1	0	0	0	32.206	0.193		Residential - Four Units (Any Combination) - 4 Stories or Less, 4	102B205 439		Southeast Los Angeles	Yes	MI	R2RD
Los Angeles	606 W 78TH ST	90044	6020016004	0.000	0.000	0.193	0.000	Shortfall of Sites	0.164	Low Medium II Residential	RD2-1	0	0	0	24.368	0.193		Residential - Three Units (Any Combination) - 4 Stories or Less, 3	099B201 439		South Los Angeles	Yes	MI	R2RD
Los Angeles	226 W 89TH ST	90003	6040029026	0.000	0.000	0.193	0.000	Shortfall of Sites	0.119	Low Medium I Residential	R2-1	0	0	0	33.487	0.193		Residential - Four Units (Any Combination) - 4 Stories or Less, 4	096A203 439		Southeast Los Angeles	Yes	MI	R2RD
Los Angeles	13900 S VERMONT AVE	90247	6119002010	0.000	0.000	0.193	0.000	Shortfall of Sites	0.207	Low Medium I Residential	RD3-1-O	0	0	0	19.318	0.193		Residential - Double, Duplex, or Two Units - 4 Stories or Less, 2	078B197 439		Harbor Gateway	Yes	MI	R2RD
Los Angeles	1721 254TH ST	90717	7410014015	0.000	0.000	0.193	0.000	Shortfall of Sites	0.186	Low Medium I Residential	R2-1XL	0	0	0	21.516	0.193		Residential - Double, Duplex, or Two Units - 4 Stories or Less, 2	036B193 439		Wilmington - Harbor City	Yes	MI	R2RD
Los Angeles	8801 TILDEN AVE	91402	2639001007	0.000	0.000	0.193	0.000	Shortfall of Sites	0.148	Low Medium I Residential	R2-1	0	0	0	27.096	0.193		Residential - Double, Duplex, or Two Units - 4 Stories or Less, 2	195B149 440		Mission Hills - Panorama City - North Hills	Yes	MI	R2RD
Los Angeles	5635 AUCKLAND AVE	91601	2415025029	0.000	0.000	0.193	0.000	Shortfall of Sites	0.127	Low Medium II Residential	RD1.5-1	0	0	0	31.479	0.193		Residential - Five or More Units or Apartments (Any Combination) · 4 Stories or Less, 7	174B177 440		North Hollywood - Valley Village	Yes	MI	R2RD
Los Angeles	1161 N ALEXANDRIA AVE	90029	5540005010	0.000	0.000	0.193	0.000	Shortfall of Sites	0.150	Low Medium II Residential	RD2-1XL	0	0	0	26.713	0.193		Residential - Five or More Units or Apartments (Any Combination) · 4 Stories or Less, 5	144B197 440		Hollywood	Yes	MI	R2RD
Los Angeles	711 N EDGEMONT ST	90029	5538015026	0.000	0.000	0.193	0.000	Shortfall of Sites	0.144	Low Medium II Residential	RD2-1XL	0	0	0	27.860	0.193		Residential - Double, Duplex, or Two Units - 4 Stories or Less, 2	141B197 440		Hollywood	Yes	MI	R2RD
Los Angeles	522 BRITTANIA ST	90033	5175030022	0.000	0.000	0.193	0.000	Shortfall of Sites	0.129	Low Medium II Residential	RD1.5-1-CUGU	0	0	0	31.022	0.193		Residential - Double, Duplex, or Two Units - 4 Stories or Less, 2	130-5A223 440		Boyle Heights	Yes	MI	R2RD
Los Angeles	1716 WALTON AVE	90006	5075022024	0.000	0.000	0.193	0.000	Shortfall of Sites	0.073	Low Medium II Residential	RD1.5-1	0	0	0	54.699	0.193		Residential - Three Units (Any Combination) - 4 Stories or Less, 3	126B197 440		South Los Angeles	Yes	MI	R2RD
Los Angeles	1466 E 51ST ST	90011	5104007014	0.000	0.000	0.193	0.000	Shortfall of Sites	0.124	Low Medium I Residential	R2-1	0	0	0	32.353	0.193		Residential - Three Units (Any Combination) - 4 Stories or Less, 3	111A211 440		Southeast Los Angeles	Yes	MI	R2RD
Los Angeles	1153 E 54TH ST	90011	5104014024	0.000	0.000	0.193	0.000	Shortfall of Sites	0.118	Low Medium I Residential	R2-1	0	0	0	34.036	0.193		Residential - Double, Duplex, or Two Units - 4 Stories or Less, 2	108B209 440		Southeast Los Angeles	Yes	MI	R2RD
Los Angeles	1040 W 53RD ST	90037	5002026027	0.000	0.000	0.193	0.000	Shortfall of Sites	0.119	Low Medium I Residential	R2-1	0	0	0	33.700	0.193		Residential - Double, Duplex, or Two Units - 4 Stories or Less, 2	108B197 440		South Los Angeles	Yes	MI	R2RD
Los Angeles	708 W 59TH PL	90044	6004028026	0.000	0.000	0.193	0.000	Shortfall of Sites	0.116	Low Medium I Residential	R2-1	0	0	0	34.402	0.193		Residential - Double, Duplex, or Two Units - 4 Stories or Less, 2	105B201 440		South Los Angeles	Yes	MI	R2RD
Los Angeles	801 E 81ST ST	90001	6029006001	0.000	0.000	0.193	0.000	Shortfall of Sites	0.125	Low Medium I Residential	R2-1	0	0	0	31.958	0.193		Residential - Double, Duplex, or Two Units - 4 Stories or Less, 2	099B209 440		Southeast Los Angeles	Yes	MI	R2RD
Los Angeles	623 E 108TH ST	90059	6051030027	0.000	0.000	0.193	0.000	Shortfall of Sites	0.066	Low Medium II Residential	RD2-1	0	0	0	60.628	0.193		Residential - Four Units (Any Combination) - 4 Stories or Less, 4	090A207 440		Southeast Los Angeles	Yes	MI	R2RD
Los Angeles	547 N ST LOUIS ST	90033	5175028002	0.000	0.000	0.193	0.000	Shortfall of Sites	0.128	Low Medium I Residential	R2-1-CUGU	0	0	0	31.367	0.193		Residential - Three Units (Any Combination) - 4 Stories or Less, 3	130-5A223 441	29	Boyle Heights	Yes	MI	R2RD , BH CPU
Los Angeles	1160 N NEW HAMPSHIRE AVE	90029	5540019008	0.000	0.000	0.193	0.000	Shortfall of Sites	0.110	Low Medium II Residential	RD1.5-1XL	0	0	0	36.475	0.193		Residential - Four Units (Any Combination) - 4 Stories or Less, 4	144B197 441		Hollywood	Yes	MI	R2RD
Los Angeles	1124 N HOOVER ST	90029	5429001012	0.000	0.000	0.193	0.000	Shortfall of Sites	0.110	Low Medium I Residential	R2-1XL	0	0	0	36.300	0.193		Residential - Five or More Units or Apartments (Any Combination) · 4 Stories or Less, 5	145-5A201 441		Hollywood	Yes	MI	R2RD
Los Angeles	1307 MASSELIN AVE	90019	5085029024	0.000	0.000	0.193	0.000	Shortfall of Sites	0.134	Low Medium I Residential	R2-1-O	0	0	0	29.798	0.193		Residential - Double, Duplex, or Two Units - 4 Stories or Less, 2	129B177 441		Wilshire	Yes	MI	R2RD
Los Angeles	5065 PICKFORD ST	90019	5067002045	0.000	0.000	0.193	0.000	Shortfall of Sites	0.129	Low Medium II Residential	RD1.5-1-O	0	0	0	30.975	0.193		Residential - Four Units (Any Combination) - 4 Stories or Less, 4	126B181 441		West Adams - Baldwin Hills - Leimert	Yes	MI	R2RD

Jurisdiction Name	Site Address/Intersection	5 Digit ZIP Code	Assessor Parcel Number	Very Low-Income	Low-Income	Moderate-Income	Above Moderate-Income	Type of Shortfall	Parcel Size (Acres)	Current General Plan Designation	Current Zoning	Proposed General Plan (GP) Designation	Proposed Zoning	Minimum Density Allowed	Maximum Density Allowed	Total Capacity	Vacant/ Nonvacant	Description of Existing Uses	PIN	Base Density Per Acre	Community Plan Area	Rent Stabalization Ordinance	Income Category	Applicable Rezoning Program (Program informing values in Column Q listed first)
Los Angeles	3757 HALLDALE AVE	90018	5041031005	0.000	0.000	0.193	0.000	Shortfall of Sites	0.130	Low Medium I Residential	R2-1-O	0	0	0	30.665	0.193		Residential - Three Units (Any Combination) - 4 Stories or Less, 3	117B193 441		South Los Angeles	Yes	MI	R2RD
Los Angeles	3758 WOODLAWN CT	90011	5121026010	0.000	0.000	0.193	0.000	Shortfall of Sites	0.138	Low Medium I Residential	R2-1	0	0	0	29.047	0.193		Residential - Double, Duplex, or Two Units - 4 Stories or Less, 2	117A205 441		Southeast Los Angeles	Yes	MI	R2RD
Los Angeles	846 E 41ST ST	90011	5115024028	0.000	0.000	0.193	0.000	Shortfall of Sites	0.057	Low Medium II Residential	RD2-1	0	0	0	69.695	0.193		Residential - Double, Duplex, or Two Units - 4 Stories or Less, 2	115-5A207 441		Southeast Los Angeles	Yes	MI	R2RD
Los Angeles	4100 TRINITY ST	90011	5113024009	0.000	0.000	0.193	0.000	Shortfall of Sites	0.131	Low Medium II Residential	RD2-1	0	0	0	30.578	0.193		Residential - Four Units (Any Combination) - 4 Stories or Less, 4	115-5A205 441		Southeast Los Angeles	Yes	MI	R2RD
Los Angeles	892 E 51ST ST	90011	5103029027	0.000	0.000	0.193	0.000	Shortfall of Sites	0.104	Low Medium I Residential	R2-1	0	0	0	38.585	0.193		Residential - Double, Duplex, or Two Units - 4 Stories or Less, 2	111A209 441		Southeast Los Angeles	Yes	MI	R2RD
Los Angeles	1147 E 54TH ST	90011	5104014023	0.000	0.000	0.193	0.000	Shortfall of Sites	0.118	Low Medium I Residential	R2-1	0	0	0	34.033	0.193		Residential - Double, Duplex, or Two Units - 4 Stories or Less, 2	108B209 441		Southeast Los Angeles	Yes	MI	R2RD
Los Angeles	522 W 53RD ST	90037	5001025029	0.000	0.000	0.193	0.000	Shortfall of Sites	0.125	Low Medium I Residential	R2-1	0	0	0	32.029	0.193		Residential - Double, Duplex, or Two Units - 4 Stories or Less, 2	108B201 441		South Los Angeles	Yes	MI	R2RD
Los Angeles	747 E 54TH ST	90011	5103007022	0.000	0.000	0.193	0.000	Shortfall of Sites	0.123	Low Medium I Residential	R2-1	0	0	0	32.630	0.193		Residential - Double, Duplex, or Two Units - 4 Stories or Less, 2	108B205 441		Southeast Los Angeles	Yes	MI	R2RD
Los Angeles	610 W 59TH PL	90044	6004029004	0.000	0.000	0.193	0.000	Shortfall of Sites	0.123	Low Medium I Residential	R2-1	0	0	0	32.499	0.193		Residential - Double, Duplex, or Two Units - 4 Stories or Less, 2	105B201 441		South Los Angeles	Yes	MI	R2RD
Los Angeles	1343 W 60TH PL	90044	6003017021	0.000	0.000	0.193	0.000	Shortfall of Sites	0.144	Low Medium I Residential	R2-1	0	0	0	27.856	0.193		Residential - Double, Duplex, or Two Units - 4 Stories or Less, 2	105B197 441		South Los Angeles	Yes	MI	R2RD
Los Angeles	735 E 78TH ST	90001	6023026024	0.000	0.000	0.193	0.000	Shortfall of Sites	0.117	Low Medium I Residential	R2-1	0	0	0	34.160	0.193		Residential - Double, Duplex, or Two Units - 4 Stories or Less, 2	099B205 441		Southeast Los Angeles	Yes	MI	R2RD
Los Angeles	616 W 78TH ST	90044	6020016002	0.000	0.000	0.193	0.000	Shortfall of Sites	0.164	Low Medium II Residential	RD2-1	0	0	0	24.368	0.193		Residential - Double, Duplex, or Two Units - 4 Stories or Less, 2	099B201 441		South Los Angeles	Yes	MI	R2RD
Los Angeles	234 W 89TH ST	90003	6040029024	0.000	0.000	0.193	0.000	Shortfall of Sites	0.119	Low Medium I Residential	R2-1	0	0	0	33.485	0.193		Residential - Three Units (Any Combination) - 4 Stories or Less, 3	096A203 441		Southeast Los Angeles	Yes	MI	R2RD
Los Angeles	9704 GRAHAM AVE	90002	6048027014	0.000	0.000	0.193	0.000	Shortfall of Sites	0.076	Low Medium I Residential	R2-1	0	0	0	52.397	0.193		Residential - Three Units (Any Combination) - 4 Stories or Less, 3	093A213 441		Southeast Los Angeles	Yes	MI	R2RD
Los Angeles	8800 TILDEN AVE	91402	2639003004	0.000	0.000	0.193	0.000	Shortfall of Sites	0.151	Low Medium I Residential	R2-1	0	0	0	26.511	0.193		Residential - Double, Duplex, or Two Units - 4 Stories or Less, 2	195B149 442		Mission Hills - Panorama City - North Hills	Yes	MI	R2RD
Los Angeles	3110 MALABAR ST	90063	5178015017	0.000	0.000	0.193	0.000	Shortfall of Sites	0.075	Low Medium I Residential	R2-1-CUGU	0	0	0	53.649	0.193		Residential - Double, Duplex, or Two Units - 4 Stories or Less, 2	129A227 442	21	Boyle Heights	Yes	MI	R2RD , BH CPU
Los Angeles	1795 W 25TH ST	90018	5058021006	0.000	0.000	0.193	0.000	Shortfall of Sites	0.153	Low Medium II Residential	RD2-1-CPIO	0	0	0	26.201	0.193		Residential - Three Units (Any Combination) - 4 Stories or Less, 3	123B193 442		South Los Angeles	Yes	MI	R2RD
Los Angeles	3761 S ST ANDREWS PL	90018	5042016012	0.000	0.000	0.193	0.000	Shortfall of Sites	0.076	Low Medium I Residential	R2-1-O-CPIO	0	0	0	52.880	0.193		Residential - Four Units (Any Combination) - 4 Stories or Less, 4	117B193 442		South Los Angeles	Yes	MI	R2RD
Los Angeles	3758 CRAWFORD ST	90011	5121017018	0.000	0.000	0.193	0.000	Shortfall of Sites	0.092	Low Medium I Residential	R2-1	0	0	0	43.500	0.193		Residential - Double, Duplex, or Two Units - 4 Stories or Less, 2	117A205 442		Southeast Los Angeles	Yes	MI	R2RD
Los Angeles	4101 TRINITY ST	90011	5113026008	0.000	0.000	0.193	0.000	Shortfall of Sites	0.164	Low Medium I Residential	R2-1	0	0	0	24.454	0.193		Residential - Three Units (Any Combination) - 4 Stories or Less, 3	115-5A205 442		Southeast Los Angeles	Yes	MI	R2RD
Los Angeles	1454 E 51ST ST	90011	5104007012	0.000	0.000	0.193	0.000	Shortfall of Sites	0.124	Low Medium I Residential	R2-1	0	0	0	32.266	0.193		Residential - Double, Duplex, or Two Units - 4 Stories or Less, 2	111A211 442		Southeast Los Angeles	Yes	MI	R2RD
Los Angeles	1141 E 54TH ST	90011	5104014022	0.000	0.000	0.193	0.000	Shortfall of Sites	0.118	Low Medium I Residential	R2-1	0	0	0	34.030	0.193		Residential - Double, Duplex, or Two Units - 4 Stories or Less, 2	108B209 442		Southeast Los Angeles	Yes	MI	R2RD
Los Angeles	741 E 54TH ST	90011	5103007021	0.000	0.000	0.193	0.000	Shortfall of Sites	0.123	Low Medium I Residential	R2-1	0	0	0	32.636	0.193		Residential - Double, Duplex, or Two Units - 4 Stories or Less, 2	108B205 442		Southeast Los Angeles	Yes	MI	R2RD
Los Angeles	704 W 59TH PL	90044	6004028025	0.000	0.000	0.193	0.000	Shortfall of Sites	0.116	Low Medium I Residential	R2-1	0	0	0	34.477	0.193		Residential - Double, Duplex, or Two Units - 4 Stories or Less, 2	105B201 442		South Los Angeles	Yes	MI	R2RD
Los Angeles	238 W 89TH ST	90003	6040029023	0.000	0.000	0.193	0.000	Shortfall of Sites	0.119	Low Medium I Residential	R2-1	0	0	0	33.485	0.193		Residential - Double, Duplex, or Two Units - 4 Stories or Less, 2	096A203 442		Southeast Los Angeles	Yes	MI	R2RD
Los Angeles	11018 COMPTON AVE	90059	6069010019	0.000	0.000	0.193	0.000	Shortfall of Sites	0.076	Low Medium I Residential	R2-1	0	0	0	52.817	0.193		Residential - Four Units (Any Combination) - 4 Stories or Less, 4	088-5A213 442		Southeast Los Angeles	Yes	MI	R2RD
Los Angeles	1136 E 114TH ST	90059	6072029008	0.000	0.000	0.193	0.000	Shortfall of Sites	0.110	Low Medium II Residential	R2-1	0	0	0	36.298	0.193		Residential - Double, Duplex, or Two Units - 4 Stories or Less, 2	087A209 442		Southeast Los Angeles	Yes	MI	R2RD
Los Angeles	3228 CASTALIA AVE	90032	5218019012	0.000	0.000	0.193	0.000	Shortfall of Sites	0.171	Low Medium I Residential	RD3-1	0	0	0	23.351	0.193		Residential - Double, Duplex, or Two Units - 4 Stories or Less, 2	142-5A233 443		Northeast Los Angeles	Yes	MI	R2RD
Los Angeles	333 N OCCIDENTAL BLVD	90026	5156015025	0.000	0.000	0.193	0.000	Shortfall of Sites	0.143	Low Medium II Residential	RD2-1VL	0	0	0	27.912	0.193		Residential - Four Units (Any Combination) - 4 Stories or Less, 4	139-5A203 443		Silver Lake - Echo Park - Elysian Valley	Yes	MI	R2RD
Los Angeles	1274 MEADOWBROOK AVE	90019	5070008015	0.000	0.000	0.193	0.000	Shortfall of Sites	0.147	Low Medium I Residential	R2-1-O	0	0	0	27.196	0.193		Residential - Double, Duplex, or Two Units - 4 Stories or Less, 2	129B181 443		Wilshire	Yes	MI	R2RD
Los Angeles	1801 W 25TH ST	90018	5058021007	0.000	0.000	0.193	0.000	Shortfall of Sites	0.153	Low Medium II Residential	RD2-1-CPIO	0	0	0	26.201	0.193		Residential - Double, Duplex, or Two Units - 4 Stories or Less, 2	123B193 443		South Los Angeles	Yes	MI	R2RD
Los Angeles	3767 WALL ST	90011	5121023002	0.000	0.000	0.193	0.000	Shortfall of Sites	0.101	Low Medium I Residential	R2-1	0	0	0	39.602	0.193		Residential - Double, Duplex, or Two Units - 4 Stories or Less, 2	117A205 443		Southeast Los Angeles	Yes	MI	R2RD
Los Angeles	218 E 43RD PL	90011	5113018008	0.000	0.000	0.193	0.000	Shortfall of Sites	0.124	Low Medium I Residential	R2-1	0	0	0	32.266	0.193		Residential - Double, Duplex, or Two Units - 4 Stories or Less, 2	114A205 443		Southeast Los Angeles	Yes	MI	R2RD
Los Angeles	4328 HONDURAS ST	90011	5116021018	0.000	0.000	0.193	0.000	Shortfall of Sites	0.110	Low Medium II Residential	RD1.5-1	0	0	0	36.449	0.193		Residential - Four Units (Any Combination) - 4 Stories or Less, 4	114A213 443		Southeast Los Angeles	Yes	MI	R2RD
Los Angeles	1446 E 51ST ST	90011	5104007011	0.000	0.000	0.193	0.000	Shortfall of Sites	0.124	Low Medium I Residential	R2-1	0	0	0	32.265	0.193		Residential - Double, Duplex, or Two Units - 4 Stories or Less, 2	111A211 443		Southeast Los Angeles	Yes	MI	R2RD
Los Angeles	874 E 51ST ST	90011	5103029029	0.000	0.000	0.193	0.000	Shortfall of Sites	0.104	Low Medium I Residential	R2-1	0	0	0	38.518	0.193		Residential - Four Units (Any Combination) - 4 Stories or Less, 4	111A209 443		Southeast Los Angeles	Yes	MI	R2RD
Los Angeles	530 W 53RD ST	90037	5001025027	0.000	0.000	0.193	0.000	Shortfall of Sites	0.125	Low Medium I Residential	R2-1	0	0	0	32.029	0.193		Residential - Double, Duplex, or Two Units - 4 Stories or Less, 2	108B201 443		South Los Angeles	Yes	MI	R2RD
Los Angeles	733 E 54TH ST	90011	5103007020	0.000	0.000	0.193	0.000	Shortfall of Sites	0.123	Low Medium I Residential	R2-1	0	0	0	32.642	0.193		Residential - Double, Duplex, or Two Units - 4 Stories or Less, 2	108B205 443		Southeast Los Angeles	Yes	MI	R2RD
Los Angeles	149 W 70TH ST	90003	6012009023	0.000	0.000	0.193	0.000	Shortfall of Sites	0.118	Low Medium I Residential	R2-1	0	0	0	33.839	0.193		Residential - Double, Duplex, or Two Units - 4 Stories or Less, 2	102B201 443		Southeast Los Angeles	Yes	MI	R2RD
Los Angeles	626 W 78TH ST	90044	6020015012	0.000	0.000	0.193	0.000	Shortfall of Sites	0.164	Low Medium II Residential	RD2-1	0	0	0	24.368	0.193		Residential - Five or More Units or Apartments (Any Combination) · 4 Stories or Less, 8	099B201 443		South Los Angeles	Yes	MI	R2RD
Los Angeles	242 W 89TH ST	90003	6040029022	0.000	0.000	0.193	0.000	Shortfall of Sites	0.119	Low Medium I Residential	R2-1	0	0	0	33.484	0.193		Residential - Three Units (Any Combination) - 4 Stories or Less, 3	096A203 443		Southeast Los Angeles	Yes	MI	R2RD
Los Angeles	1118 E 94TH ST	90002	6049030027	0.000	0.000	0.193	0.000	Shortfall of Sites	0.110	Low Medium II Residential	RD2-1	0	0	0	36.515	0.193		Residential - Double, Duplex, or Two Units - 4 Stories or Less, 2	094-5A209 443		Southeast Los Angeles	Yes	MI	R2RD
Los Angeles	330 E 103RD ST	90003	6063014012	0.000	0.000	0.193	0.000	Shortfall of Sites	0.119	Low Medium I Residential	R2-1	0	0	0	33.635	0.193		Residential - Double, Duplex, or Two Units - 4 Stories or Less, 2	091-5A205 443		Southeast Los Angeles	Yes	MI	R2RD
Los Angeles	6634 FARMDALE AVE	91606	2320021005	0.000	0.000	0.193	0.000	Shortfall of Sites	0.154	Low Medium II Residential	RD2-1	0	0	0	25.897	0.193		Residential - Double, Duplex, or Two Units - 4 Stories or Less, 2	180B169 444		North Hollywood - Valley Village	Yes	MI	R2RD
Los Angeles	6683 LEXINGTON AVE	90038	5532003012	0.000	0.000	0.193	0.000	Shortfall of Sites	0.055	Low Medium II Residential	RD1.5-1XL	0	0	0	72.258	0.193		Residential - Double, Duplex, or Two Units - 4 Stories or Less, 2	144B185 444		Hollywood	Yes	MI	R2RD
Los Angeles	417 N BENTON WAY	90026	5156025003	0.000	0.000	0.193	0.000	Shortfall of Sites	0.072	Low Medium II Residential	RD2-1VL	0	0	0	55.725	0.193		Residential - Five or More Units or Apartments (Any Combination) · 4 Stories or Less, 7	139-5A203 444		Silver Lake - Echo Park - Elysian Valley	Yes	MI	R2RD
Los Angeles	208 N CORONADO ST	90026	5157008002	0.000	0.000	0.193	0.000	Shortfall of Sites	0.138	Low Medium Residential	RD1.5-1	0	0	0	29.040	0.193		Residential - Three Units (Any Combination) - 4 Stories or Less, 3	138A203 444		Westlake	Yes	MI	R2RD
Los Angeles	2806 FOLSOM ST	90033	5178018025	0.000	0.000	0.193	0.000	Shortfall of Sites	0.135	Low Medium II Residential	RD1.5-1-CUGU	0	0	0	29.720	0.193		Residential - Double, Duplex, or Two Units - 4 Stories or Less, 2	129A227 444		Boyle Heights	Yes	MI	R2RD
Los Angeles	2322 VINEYARD AVE	90016	5061027059	0.000	0.000	0.193	0.000	Shortfall of Sites	0.183	Low Medium II Residential	RD2-1-O	0	0	0	21.892	0.193		Residential - Five or More Units or Apartments (Any Combination) · 4 Stories or Less, 8	123B181 444		West Adams - Baldwin Hills - Leimert	Yes	MI	R2RD
Los Angeles	5925 DAUPHIN ST	90034	5065019017	0.000	0.000	0.193	0.000	Shortfall of Sites	0.115	Low Medium II Residential	RD1.5-1	0	0	0	34.832	0.193		Residential - Three Units (Any Combination) - 4 Stories or Less, 3	123B173 444		West Adams - Baldwin Hills - Leimert	Yes	MI	R2RD
Los Angeles	1807 W 25TH ST	90018	5058021008	0.000	0.000	0.193	0.000	Shortfall of Sites	0.153	Low Medium II Residential	RD2-1-CPIO	0	0	0	26.202	0.193		Residential - Double, Duplex, or Two Units - 4 Stories or Less, 3	123B193 444		South Los Angeles	Yes	MI	R2RD
Los Angeles	2933 S RIMPAU BLVD	90016	5049031022	0.000	0.000	0.193	0.000	Shortfall of Sites	0.119	Low Medium I Residential	R2-1	0	0	0	33.512	0.193		Residential - Double, Duplex, or Two Units - 4 Stories or Less, 2	120B181 444		West Adams - Baldwin Hills - Leimert	Yes	MI	R2RD
Los Angeles	4101 WALL ST	90011	5113028009	0.000	0.000	0.193	0.000	Shortfall of Sites	0.164	Low Medium I Residential	R2-1	0	0	0	24.443	0.193		Residential - Double, Duplex, or Two Units - 4 Stories or Less, 2	115-5A205 444		Southeast Los Angeles	Yes	MI	R2RD
Los Angeles	4354 WALL ST	90011	5113018018	0.000	0.000	0.193	0.000	Shortfall of Sites	0.092	Low Medium I Residential	R2-1	0	0	0	43.559	0.193		Residential - Five or More Units or Apartments (Any Combination) · 4 Stories or Less, 5	114A205 444		Southeast Los Angeles	Yes	MI	R2RD
Los Angeles	1438 E 51ST ST	90011	5104007010	0.000	0.000	0.193	0.000	Shortfall of Sites	0.124	Low Medium I Residential	R2-1	0	0	0	32.265	0.193		Residential - Double, Duplex, or Two Units - 4 Stories or Less, 2	111A211 444		Southeast Los Angeles	Yes	MI	R2RD
Los Angeles	866 E 51ST ST	90011	5103029030	0.000	0.000	0.193	0.000	Shortfall of Sites	0.104	Low Medium I Residential	R2-1	0	0	0	38.484	0.193		Residential - Double, Duplex, or Two Units - 4 Stories or Less, 2	111A209 444		Southeast Los Angeles	Yes	MI	R2RD
Los Angeles	534 W 53RD ST	90037	5001025026	0.000	0.000	0.193	0.000	Shortfall of Sites	0.125	Low Medium I Residential	R2-1	0	0	0	32.029	0.193		Residential - Four Units (Any Combination) - 4 Stories or Less, 4	108B201 444		South Los Angeles	Yes	MI	R2RD
Los Angeles	1024 W 53RD ST	90037	5002026023	0.000	0.000	0.193	0.000	Shortfall of Sites	0.119	Low Medium I Residential	R2-1	0	0	0	33.700	0.193		Residential - Double, Duplex, or Two Units - 4 Stories or Less, 2	108B197 444		South Los Angeles	Yes	MI	R2RD
Los Angeles	153 W 70TH ST	90003	6012009022	0.000	0.000	0.193	0.000	Shortfall of Sites	0.118	Low Medium I Residential	R2-1	0	0	0	33.834	0.193		Residential - Double, Duplex, or Two Units - 4 Stories or Less, 2	102B201 444		Southeast Los Angeles	Yes	MI	R2RD
Los Angeles	723 E 78TH ST	90001	6023026027	0.000	0.000	0.193	0.000	Shortfall of Sites	0.117	Low Medium I Residential	R2-1	0	0	0	34.162	0.193		Residential - Double, Duplex, or Two Units - 4 Stories or Less, 2	099B205 444		Southeast Los Angeles	Yes	MI	R2RD
Los Angeles	632 W 78TH ST	90044	6020015011	0.000	0.000	0.193	0.000	Shortfall of Sites	0.164	Low Medium II Residential	RD2-1	0	0	0	24.368	0.193		Residential - Double, Duplex, or Two Units - 4 Stories or Less, 2	099B201 444		South Los Angeles	Yes	MI	R2RD
Los Angeles	246 W 89TH ST	90003	6040029021	0.000	0.000	0.193	0.000	Shortfall of Sites	0.119	Low Medium I Residential	R2-1	0	0	0	33.483	0.193		, 2	096A203 444		Southeast Los Angeles	Yes	MI	R2RD
Los Angeles	1708 S HIGHLAND AVE	90019	5067011031	0.000	0.000	0.193	0.000	Shortfall of Sites	0.115	Low Medium II Residential	RD1.5-1-O	0	0	0	34.848	0.193		Residential - Double, Duplex, or Two Units - 4 Stories or Less, 2	126B181 445		West Adams - Baldwin Hills - Leimert	Yes	MI	R2RD
Los Angeles	1623 S RIDGELEY DR	90019	5064008022	0.000	0.000	0.193	0.000	Shortfall of Sites	0.105	Low Medium II Residential	RD1.5-1	0	0	0	38.061	0.193		Residential - Three Units (Any Combination) - 4 Stories or Less, 3	126B177 445		West Adams - Baldwin Hills - Leimert	Yes	MI	R2RD
Los Angeles	1811 W 25TH ST	90018	5058021009	0.000	0.000	0.193	0.000	Shortfall of Sites	0.153	Low Medium II Residential	RD2-1-CPIO	0	0	0	26.201	0.193		Residential - Double, Duplex, or Two Units - 4 Stories or Less, 2	123B193 445		South Los Angeles	Yes	MI	R2RD
Los Angeles	1420 E 25TH ST	90011	5118009011	0.000	0.000	0.193	0.000	Shortfall of Sites	0.121	Low Medium II Residential	RD1.5-1	0	0	0	33.136	0.193		Residential - Double, Duplex, or Two Units - 4 Stories or Less, 2	118-5A211 445		Southeast Los Angeles	Yes	MI	R2RD
Los Angeles	4100 WOODLAWN AVE	90011	5113028010	0.000	0.000	0.193	0.000	Shortfall of Sites	0.164	Low Medium I Residential	R2-1	0	0	0	24.451	0.193		Residential - Double, Duplex, or Two Units - 4 Stories or Less, 2	115-5A205 445		Southeast Los Angeles	Yes	MI	R2RD
Los Angeles	4504 3RD AVE	90043	5015036002	0.000	0.000	0.193	0.000	Shortfall of Sites	0.120	Low Medium I Residential	R2-1	0	0	0	33.469	0.193		Residential - Double, Duplex, or Two Units - 4 Stories or Less, 2	111B189 445		West Adams - Baldwin Hills - Leimert	Yes	MI	R2RD
Los Angeles	1434 E 51ST ST	90011	5104007009	0.000	0.000	0.193	0.000	Shortfall of Sites	0.124	Low Medium I Residential	R2-1	0	0	0	32.254	0.193		Residential - Five or More Units or Apartments (Any Combination) · 4 Stories or Less, 5	111A211 445		Southeast Los Angeles	Yes	MI	R2RD
Los Angeles	540 W 53RD ST	90037	5001025025	0.000	0.000	0.193	0.000	Shortfall of Sites	0.125	Low Medium I Residential	R2-1	0	0	0	32.029	0.193		Residential - Double, Duplex, or Two Units - 4 Stories or Less, 2	108B201 445		South Los Angeles	Yes	MI	R2RD
Los Angeles	717 W 54TH ST	90037	5103007018	0.000	0.000	0.193	0.000	Shortfall of Sites	0.122	Low Medium I Residential	R2-1	0	0	0	32.653	0.193		Residential - Double, Duplex, or Two Units - 4 Stories or Less, 2	108B205 445		Southeast Los Angeles	Yes	MI	R2RD
Los Angeles	155 E 94TH ST	90003	6052007030	0.000	0.000	0.193	0.000	Shortfall of Sites	0.092	Low Medium I Residential	R2-1	0	0	0	43.556	0.193		Residential - Double, Duplex, or Two Units - 4 Stories or Less, 2	094-5A205 445		Southeast Los Angeles	Yes	MI	R2RD

Jurisdiction Name	Site Address/Intersection	5 Digit ZIP Code	Assessor Parcel Number	Very Low-Income	Low-Income	Moderate-Income	Above Moderate-Income	Type of Shortfall	Parcel Size (Acres)	Current General Plan Designation	Current Zoning	Proposed General Plan (GP) Designation	Proposed Zoning	Minimum Density Allowed	Maximum Density Allowed	Total Capacity	Vacant/ Nonvacant	Description of Existing Uses	PIN	Base Density Per Acre	Community Plan Area	Rent Stabalization Ordinance	Income Category	Applicable Rezoning Program (Program informing values in Column Q listed first)
Los Angeles	223 E 99TH ST	90003	6052015025	0.000	0.000	0.193	0.000	Shortfall of Sites	0.117	Low Medium I Residential	R2-1	0	0	0	34.258	0.193		Residential - Double, Duplex, or Two Units - 4 Stories or Less, 2	093A205 445		Southeast Los Angeles	Yes	MI	R2RD
Los Angeles	10308 WALL ST	90003	6063015030	0.000	0.000	0.193	0.000	Shortfall of Sites	0.130	Low Medium I Residential	R2-1	0	0	0	30.821	0.193		Residential - Double, Duplex, or Two Units - 4 Stories or Less, 2	091-5A205 445		Southeast Los Angeles	Yes	MI	R2RD
Los Angeles	21105 LEMARSH ST	91311	2747005034	0.000	0.000	0.193	0.000	Shortfall of Sites	0.234	Low Medium II Residential	R2-1	0	0	0	17.066	0.193		Residential - Double, Duplex, or Two Units - 4 Stories or Less, 2	204B105 446		Chatsworth - Porter Ranch	Yes	MI	R2RD
Los Angeles	7829 CLAYBECK AVE	91352	2405015005	0.000	0.000	0.193	0.000	Shortfall of Sites	0.192	Low Medium I Residential	R2-1	0	0	0	20.829	0.193		Residential - Double, Duplex, or Two Units - 4 Stories or Less, 2	189B181 446		Sun Valley - La Tuna Canyon	Yes	MI	R2RD
Los Angeles	6634 CAMELLIA AVE	91606	2320022006	0.000	0.000	0.193	0.000	Shortfall of Sites	0.155	Low Medium II Residential	RD2-1	0	0	0	25.734	0.193		Residential - Three Units (Any Combination) - 4 Stories or Less, 3	180B169 446		North Hollywood - Valley Village	Yes	MI	R2RD
Los Angeles	1721 S ORANGE DR	90019	5067002019	0.000	0.000	0.193	0.000	Shortfall of Sites	0.145	Low Medium II Residential	RD2-1-O	0	0	0	27.657	0.193		Residential - Double, Duplex, or Two Units - 4 Stories or Less, 2	126B181 446		West Adams - Baldwin Hills - Leimert	Yes	MI	R2RD
Los Angeles	1819 W 25TH ST	90018	5058021010	0.000	0.000	0.193	0.000	Shortfall of Sites	0.153	Low Medium II Residential	RD2-1-CPIO	0	0	0	26.201	0.193		Residential - Four Units (Any Combination) - 4 Stories or Less, 4	123B193 446		South Los Angeles	Yes	MI	R2RD
Los Angeles	3012 BUCKINGHAM RD	90016	5050027041	0.000	0.000	0.193	0.000	Shortfall of Sites	0.141	Low Medium II Residential	RD2-1	0	0	0	28.342	0.193		Residential - Double, Duplex, or Two Units - 4 Stories or Less, 2	120B181 446		West Adams - Baldwin Hills - Leimert	Yes	MI	R2RD
Los Angeles	2433 OBAMA BLVD	90018	5044021022	0.000	0.000	0.193	0.000	Shortfall of Sites	0.103	Low Medium II Residential	RD2-1	0	0	0	38.927	0.193		Residential - Four Units (Any Combination) - 4 Stories or Less, 4	117B189 446		West Adams - Baldwin Hills - Leimert	Yes	MI	R2RD
Los Angeles	1242 E ADAMS BLVD	90011	5119021008	0.000	0.000	0.193	0.000	Shortfall of Sites	0.136	Low Medium II Residential	RD1.5-1	0	0	0	29.462	0.193		Residential - Three Units (Any Combination) - 4 Stories or Less, 3	118-5A211 446		Southeast Los Angeles	Yes	MI	R2RD
Los Angeles	3756 WALL ST	90011	5121020013	0.000	0.000	0.193	0.000	Shortfall of Sites	0.101	Low Medium I Residential	R2-1	0	0	0	39.600	0.193		Residential - Double, Duplex, or Two Units - 4 Stories or Less, 2	117A205 446		Southeast Los Angeles	Yes	MI	R2RD
Los Angeles	1221 W 41ST ST	90037	5020015022	0.000	0.000	0.193	0.000	Shortfall of Sites	0.146	Low Medium I Residential	R2-1	0	0	0	27.439	0.193		Residential - Three Units (Any Combination) - 4 Stories or Less, 3	114B197 446		South Los Angeles	Yes	MI	R2RD
Los Angeles	4101 WOODLAWN AVE	90011	5113030009	0.000	0.000	0.193	0.000	Shortfall of Sites	0.155	Low Medium I Residential	R2-1	0	0	0	25.800	0.193		Residential - Three Units (Any Combination) - 4 Stories or Less, 3	115-5A205 446		Southeast Los Angeles	Yes	MI	R2RD
Los Angeles	4335 MORGAN AVE	90011	5116019029	0.000	0.000	0.193	0.000	Shortfall of Sites	0.123	Low Medium II Residential	RD1.5-1	0	0	0	32.504	0.193		Residential - Double, Duplex, or Two Units - 4 Stories or Less, 2	114A213 446		Southeast Los Angeles	Yes	MI	R2RD
Los Angeles	674 W 59TH PL	90044	6004028022	0.000	0.000	0.193	0.000	Shortfall of Sites	0.115	Low Medium I Residential	R2-1	0	0	0	34.704	0.193		Residential - Double, Duplex, or Two Units - 4 Stories or Less, 2	105B201 446		South Los Angeles	Yes	MI	R2RD
Los Angeles	1317 W 60TH PL	90044	6003017016	0.000	0.000	0.193	0.000	Shortfall of Sites	0.144	Low Medium I Residential	R2-1	0	0	0	27.853	0.193		Residential - Double, Duplex, or Two Units - 4 Stories or Less, 2	105B197 446		South Los Angeles	Yes	MI	R2RD
Los Angeles	161 W 70TH ST	90003	6012009020	0.000	0.000	0.193	0.000	Shortfall of Sites	0.118	Low Medium I Residential	R2-1	0	0	0	33.823	0.193		Residential - Double, Duplex, or Two Units - 4 Stories or Less, 2	102B201 446		Southeast Los Angeles	Yes	MI	R2RD
Los Angeles	700 W 78TH ST	90044	6020015009	0.000	0.000	0.193	0.000	Shortfall of Sites	0.164	Low Medium II Residential	RD2-1	0	0	0	24.368	0.193		Residential - Three Units (Any Combination) - 4 Stories or Less, 3	099B201 446		South Los Angeles	Yes	MI	R2RD
Los Angeles	922 S DACOTAH ST	90023	5189002022	0.000	0.000	0.193	0.000	Shortfall of Sites	0.126	Low Medium I Residential	R2-1-CUGU	0	0	0	31.718	0.193		Residential - Three Units (Any Combination) - 4 Stories or Less, 3	123A225 447	29	Boyle Heights	Yes	MI	R2RD , BH CPU
Los Angeles	4105 VERDANT ST	90039	5594004005	0.000	0.000	0.193	0.000	Shortfall of Sites	0.080	Low Medium II Residential	RD2-1-RIO	0	0	0	49.784	0.193		Residential - Three Units (Any Combination) - 4 Stories or Less, 3	159B205 447		Northeast Los Angeles	Yes	MI	R2RD
Los Angeles	3227 PHELPS AVE	90032	5218021006	0.000	0.000	0.193	0.000	Shortfall of Sites	0.172	Low Medium I Residential	RD3-1	0	0	0	23.232	0.193		Residential - Double, Duplex, or Two Units - 4 Stories or Less, 2	142-5A233 447		Northeast Los Angeles	Yes	MI	R2RD
Los Angeles	1282 S RIDGELEY DR	90019	5085016041	0.000	0.000	0.193	0.000	Shortfall of Sites	0.145	Low Medium I Residential	R2-1-O	0	0	0	27.592	0.193		Residential - Double, Duplex, or Two Units - 4 Stories or Less, 2	129B177 447		Wilshire	Yes	MI	R2RD
Los Angeles	527 N CUMMINGS ST	90033	5175030008	0.000	0.000	0.193	0.000	Shortfall of Sites	0.129	Low Medium II Residential	RD1.5-1-CUGU	0	0	0	30.990	0.193		Residential - Four Units (Any Combination) - 4 Stories or Less, 4	130-5A223 447		Boyle Heights	Yes	MI	R2RD
Los Angeles	3210 W 16TH PL	90019	5072032031	0.000	0.000	0.193	0.000	Shortfall of Sites	0.077	Low Medium II Residential	RD1.5-1-O-CPIO	0	0	0	51.626	0.193		Residential - Three Units (Any Combination) - 4 Stories or Less, 3	126B189 447		West Adams - Baldwin Hills - Leimert	Yes	MI	R2RD
Los Angeles	2312 S WEST VIEW ST	90016	5062023015	0.000	0.000	0.193	0.000	Shortfall of Sites	0.119	Low Medium II Residential	RD2-1-O	0	0	0	33.504	0.193		Residential - Double, Duplex, or Two Units - 4 Stories or Less, 2	123B181 447		West Adams - Baldwin Hills - Leimert	Yes	MI	R2RD
Los Angeles	3757 3RD AVE	90018	5042007018	0.000	0.000	0.193	0.000	Shortfall of Sites	0.113	Low Medium II Residential	RD1.5-1	0	0	0	35.503	0.193		Residential - Double, Duplex, or Two Units - 4 Stories or Less, 2	117B189 447		West Adams - Baldwin Hills - Leimert	Yes	MI	R2RD
Los Angeles	3703 TRINITY ST	90011	5121017004	0.000	0.000	0.193	0.000	Shortfall of Sites	0.136	Low Medium I Residential	R2-1	0	0	0	29.473	0.193		Residential - Double, Duplex, or Two Units - 4 Stories or Less, 2	117A205 447		Southeast Los Angeles	Yes	MI	R2RD
Los Angeles	1460 E 43RD PL	90011	5116007007	0.000	0.000	0.193	0.000	Shortfall of Sites	0.172	Low Medium I Residential	R2-1	0	0	0	23.259	0.193		Residential - Double, Duplex, or Two Units - 4 Stories or Less, 2	114A211 447		Southeast Los Angeles	Yes	MI	R2RD
Los Angeles	4338 LIMA ST	90011	5116019010	0.000	0.000	0.193	0.000	Shortfall of Sites	0.123	Low Medium II Residential	RD1.5-1	0	0	0	32.608	0.193		Residential - Double, Duplex, or Two Units - 4 Stories or Less, 2	114A213 447		Southeast Los Angeles	Yes	MI	R2RD
Los Angeles	1420 E 51ST ST	90011	5104007006	0.000	0.000	0.193	0.000	Shortfall of Sites	0.124	Low Medium I Residential	R2-1	0	0	0	32.272	0.193		Residential - Double, Duplex, or Two Units - 4 Stories or Less, 2	111A211 447		Southeast Los Angeles	Yes	MI	R2RD
Los Angeles	606 W 53RD ST	90037	5001025023	0.000	0.000	0.193	0.000	Shortfall of Sites	0.125	Low Medium I Residential	R2-1	0	0	0	32.029	0.193		Residential - Three Units (Any Combination) - 4 Stories or Less, 3	108B201 447		South Los Angeles	Yes	MI	R2RD
Los Angeles	670 W 59TH PL	90044	6004028021	0.000	0.000	0.193	0.000	Shortfall of Sites	0.115	Low Medium I Residential	R2-1	0	0	0	34.781	0.193		Residential - Three Units (Any Combination) - 4 Stories or Less, 3	105B201 447		South Los Angeles	Yes	MI	R2RD
Los Angeles	706 W 78TH ST	90044	6020015008	0.000	0.000	0.193	0.000	Shortfall of Sites	0.164	Low Medium II Residential	RD2-1	0	0	0	24.368	0.193		Residential - Three Units (Any Combination) - 4 Stories or Less, 3	099B201 447		South Los Angeles	Yes	MI	R2RD
Los Angeles	213 E 99TH ST	90003	6052015027	0.000	0.000	0.193	0.000	Shortfall of Sites	0.117	Low Medium I Residential	R2-1	0	0	0	34.245	0.193		Residential - Double, Duplex, or Two Units - 4 Stories or Less, 2	093A205 447		Southeast Los Angeles	Yes	MI	R2RD
Los Angeles	336 E 103RD ST	90003	6063014014	0.000	0.000	0.193	0.000	Shortfall of Sites	0.119	Low Medium I Residential	R2-1	0	0	0	33.635	0.193		Residential - Double, Duplex, or Two Units - 4 Stories or Less, 2	091-5A205 447		Southeast Los Angeles	Yes	MI	R2RD
Los Angeles	641 E 108TH ST	90059	6051030022	0.000	0.000	0.193	0.000	Shortfall of Sites	0.066	Low Medium II Residential	RD2-1	0	0	0	60.629	0.193		Residential - Four Units (Any Combination) - 4 Stories or Less, 4	090A207 447		Southeast Los Angeles	Yes	MI	R2RD
Los Angeles	7416 WOODLEY AVE	91406	2206020009	0.000	0.000	0.193	0.000	Shortfall of Sites	0.138	Low Medium II Residential	[Q]RD2-1	0	0	0	29.041	0.193		Residential - Double, Duplex, or Two Units - 4 Stories or Less, 2	186B141 448		Van Nuys - North Sherman Oaks	Yes	MI	R2RD
Los Angeles	5631 CARTWRIGHT AVE	91601	2415019010	0.000	0.000	0.193	0.000	Shortfall of Sites	0.146	Low Medium I Residential	R2-1VL	0	0	0	27.440	0.193		Residential - Double, Duplex, or Two Units - 4 Stories or Less, 2	174B177 448		North Hollywood - Valley Village	Yes	MI	R2RD
Los Angeles	1829 W 25TH ST	90018	5058021012	0.000	0.000	0.193	0.000	Shortfall of Sites	0.153	Low Medium II Residential	RD2-1-CPIO	0	0	0	26.201	0.193		Residential - Five or More Units or Apartments (Any Combination) - 4 Stories or Less, 7	123B193 448		South Los Angeles	Yes	MI	R2RD
Los Angeles	3755 S LA SALLE AVE	90018	5041033017	0.000	0.000	0.193	0.000	Shortfall of Sites	0.124	Low Medium I Residential	R2-1	0	0	0	32.227	0.193		Residential - Double, Duplex, or Two Units - 4 Stories or Less, 2	117B193 448		South Los Angeles	Yes	MI	R2RD
Los Angeles	1231 W 41ST ST	90037	5020015020	0.000	0.000	0.193	0.000	Shortfall of Sites	0.146	Low Medium I Residential	R2-1	0	0	0	27.439	0.193		Residential - Double, Duplex, or Two Units - 4 Stories or Less, 2	114B197 448		South Los Angeles	Yes	MI	R2RD
Los Angeles	4504 7TH AVE	90043	5014013022	0.000	0.000	0.193	0.000	Shortfall of Sites	0.146	Low Medium I Residential	R2-1	0	0	0	27.459	0.193		Residential - Double, Duplex, or Two Units - 4 Stories or Less, 2	111B189 448		West Adams - Baldwin Hills - Leimert	Yes	MI	R2RD
Los Angeles	972 W 46TH ST	90037	5018009011	0.000	0.000	0.193	0.000	Shortfall of Sites	0.158	Low Medium I Residential	RD3-1	0	0	0	25.300	0.193		Residential - Three Units (Any Combination) - 4 Stories or Less, 3	111B197 448		South Los Angeles	Yes	MI	R2RD
Los Angeles	610 W 53RD ST	90037	5001025022	0.000	0.000	0.193	0.000	Shortfall of Sites	0.125	Low Medium I Residential	R2-1	0	0	0	32.028	0.193		Residential - Three Units (Any Combination) - 4 Stories or Less, 3	108B201 448		South Los Angeles	Yes	MI	R2RD
Los Angeles	699 E 54TH ST	90011	5103008031	0.000	0.000	0.193	0.000	Shortfall of Sites	0.122	Low Medium I Residential	R2-1	0	0	0	32.671	0.193		Residential - Double, Duplex, or Two Units - 4 Stories or Less, 2	108B205 448		Southeast Los Angeles	Yes	MI	R2RD
Los Angeles	620 W 59TH PL	90044	6004029002	0.000	0.000	0.193	0.000	Shortfall of Sites	0.123	Low Medium I Residential	R2-1	0	0	0	32.479	0.193		Residential - Four Units (Any Combination) - 4 Stories or Less, 4	105B201 448		South Los Angeles	Yes	MI	R2RD
Los Angeles	205 W 70TH ST	90003	6012009018	0.000	0.000	0.193	0.000	Shortfall of Sites	0.118	Low Medium I Residential	R2-1	0	0	0	33.812	0.193		Residential - Double, Duplex, or Two Units - 4 Stories or Less, 2	102B201 448		Southeast Los Angeles	Yes	MI	R2RD
Los Angeles	707 E 78TH ST	90001	6023026031	0.000	0.000	0.193	0.000	Shortfall of Sites	0.117	Low Medium I Residential	R2-1	0	0	0	34.164	0.193		Residential - Double, Duplex, or Two Units - 4 Stories or Less, 2	099B205 448		Southeast Los Angeles	Yes	MI	R2RD
Los Angeles	712 W 78TH ST	90044	6020015007	0.000	0.000	0.193	0.000	Shortfall of Sites	0.164	Low Medium II Residential	RD2-1	0	0	0	24.368	0.193		Residential - Double, Duplex, or Two Units - 4 Stories or Less, 2	099B201 448		South Los Angeles	Yes	MI	R2RD
Los Angeles	209 E 99TH ST	90003	6052015028	0.000	0.000	0.193	0.000	Shortfall of Sites	0.117	Low Medium I Residential	R2-1	0	0	0	34.238	0.193		Residential - Double, Duplex, or Two Units - 4 Stories or Less, 2	093A205 448		Southeast Los Angeles	Yes	MI	R2RD
Los Angeles	303 E 108TH ST	90061	6063030007	0.000	0.000	0.193	0.000	Shortfall of Sites	0.115	Low Medium II Residential	RD2-1	0	0	0	34.688	0.193		Residential - Four Units (Any Combination) - 4 Stories or Less, 4	090A205 448		Southeast Los Angeles	Yes	MI	R2RD
Los Angeles	1663 254TH ST	90710	7410021046	0.000	0.000	0.193	0.000	Shortfall of Sites	0.080	Low Medium I Residential	R2-1XL	0	0	0	49.776	0.193		Residential - Double, Duplex, or Two Units - 4 Stories or Less, 2	036B193 448		Wilmington - Harbor City	Yes	MI	R2RD
Los Angeles	1277 S BURNSIDE AVE	90019	5085016025	0.000	0.000	0.193	0.000	Shortfall of Sites	0.145	Low Medium I Residential	R2-1-O	0	0	0	27.644	0.193		Residential - Four Units (Any Combination) - 4 Stories or Less, 4	129B177 449		Wilshire	Yes	MI	R2RD
Los Angeles	786 E 41ST ST	90011	5115001027	0.000	0.000	0.193	0.000	Shortfall of Sites	0.164	Low Medium II Residential	RD2-1	0	0	0	24.386	0.193		Residential - Four Units (Any Combination) - 4 Stories or Less, 4	115-5A207 449		Southeast Los Angeles	Yes	MI	R2RD
Los Angeles	1414 E 51ST ST	90011	5104007005	0.000	0.000	0.193	0.000	Shortfall of Sites	0.124	Low Medium I Residential	R2-1	0	0	0	32.261	0.193		Residential - Double, Duplex, or Two Units - 4 Stories or Less, 2	111A211 449		Southeast Los Angeles	Yes	MI	R2RD
Los Angeles	614 W 53RD ST	90037	5001025021	0.000	0.000	0.193	0.000	Shortfall of Sites	0.125	Low Medium I Residential	R2-1	0	0	0	32.029	0.193		Residential - Double, Duplex, or Two Units - 4 Stories or Less, 2	108B201 449		South Los Angeles	Yes	MI	R2RD
Los Angeles	666 W 59TH PL	90044	6004028020	0.000	0.000	0.193	0.000	Shortfall of Sites	0.115	Low Medium I Residential	R2-1	0	0	0	34.857	0.193		Residential - Double, Duplex, or Two Units - 4 Stories or Less, 2	105B201 449		South Los Angeles	Yes	MI	R2RD
Los Angeles	1301 W 60TH PL	90044	6003017025	0.000	0.000	0.193	0.000	Shortfall of Sites	0.143	Low Medium I Residential	R2-1	0	0	0	27.901	0.193		Residential - Double, Duplex, or Two Units - 4 Stories or Less, 2	105B197 449		South Los Angeles	Yes	MI	R2RD
Los Angeles	209 W 70TH ST	90003	6012009017	0.000	0.000	0.193	0.000	Shortfall of Sites	0.118	Low Medium I Residential	R2-1	0	0	0	33.806	0.193		Residential - Double, Duplex, or Two Units - 4 Stories or Less, 2	102B201 449		Southeast Los Angeles	Yes	MI	R2RD
Los Angeles	701 E 78TH ST	90001	6023026032	0.000	0.000	0.193	0.000	Shortfall of Sites	0.117	Low Medium I Residential	R2-1	0	0	0	34.165	0.193		Residential - Double, Duplex, or Two Units - 4 Stories or Less, 2	099B205 449		Southeast Los Angeles	Yes	MI	R2RD
Los Angeles	942 EUCLID AVE	90023	5189003024	0.000	0.000	0.193	0.000	Shortfall of Sites	0.126	Low Medium I Residential	R2-1-CUGU	0	0	0	31.730	0.193		Residential - Four Units (Any Combination) - 4 Stories or Less, 4	123A225 450	29	Boyle Heights	Yes	MI	R2RD , BH CPU
Los Angeles	5734 COLFAX AVE	91601	2339012052	0.000	0.000	0.193	0.000	Shortfall of Sites	0.160	Low Medium I Residential	RD3-1	0	0	0	25.004	0.193		Residential - Double, Duplex, or Two Units - 4 Stories or Less, 2	174B169 450		North Hollywood - Valley Village	Yes	MI	R2RD
Los Angeles	5656 FAYETTE ST	90042	5478036023	0.000	0.000	0.193	0.000	Shortfall of Sites	0.092	Low Medium II Residential	RD2-1	0	0	0	43.574	0.193		Residential - Three Units (Any Combination) - 4 Stories or Less, 2	156A227 450		Northeast Los Angeles	Yes	MI	R2RD
Los Angeles	1119 N VIRGIL AVE	90029	5542026045	0.000	0.000	0.193	0.000	Shortfall of Sites	0.140	Low Medium I Residential	R2-1XL	0	0	0	28.492	0.193		Residential - Three Units (Any Combination) - 4 Stories or Less, 3	145-5A201 450		Hollywood	Yes	MI	R2RD
Los Angeles	726 N WILTON PL	90038	5535014007	0.000	0.000	0.193	0.000	Shortfall of Sites	0.139	Low Medium I Residential	R2-1XL	0	0	0	28.805	0.193		Residential - Three Units (Any Combination) - 4 Stories or Less, 3	141B193 450		Hollywood	Yes	MI	R2RD
Los Angeles	3774 S GRAMERCY PL	90018	5042015013	0.000	0.000	0.193	0.000	Shortfall of Sites	0.133	Low Medium I Residential	R2-1-O-CPIO	0	0	0	30.108	0.193		Residential - Three Units (Any Combination) - 4 Stories or Less, 3	117B189 450		South Los Angeles	Yes	MI	R2RD

Jurisdiction Name	Site Address/Intersection	5 Digit ZIP Code	Assessor Parcel Number	Very Low-Income	Low-Income	Moderate-Income	Above Moderate-Income	Type of Shortfall	Parcel Size (Acres)	Current General Plan Designation	Current Zoning	Proposed General Plan (GP) Designation	Proposed Zoning	Minimum Density Allowed	Maximum Density Allowed	Total Capacity	Vacant/ Nonvacant	Description of Existing Uses	PIN	Base Density Per Acre	Community Plan Area	Rent Stabalization Ordinance	Income Category	Applicable Rezoning Program (Program informing values in Column Q listed first)
Los Angeles	3771 CRAWFORD ST	90011	5121020001	0.000	0.000	0.193	0.000	Shortfall of Sites	0.101	Low Medium I Residential	R2-1	0	0	0	39.599	0.193		Residential - Double, Duplex, or Two Units - 4 Stories or Less, 2	117A205 450		Southeast Los Angeles	Yes	MI	R2RD
Los Angeles	778 E 41ST ST	90011	5115001021	0.000	0.000	0.193	0.000	Shortfall of Sites	0.164	Low Medium II Residential	RD2-1	0	0	0	24.395	0.193		Residential - Five or More Units or Apartments (Any Combination) · 4 Stories or Less, 8	115-5A207 450		Southeast Los Angeles	Yes	MI	R2RD
Los Angeles	662 W 59TH PL	90044	6004028019	0.000	0.000	0.193	0.000	Shortfall of Sites	0.115	Low Medium I Residential	R2-1	0	0	0	34.934	0.193		Residential - Three Units (Any Combination) - 4 Stories or Less, 3	105B201 450		South Los Angeles	Yes	MI	R2RD
Los Angeles	1257 W 60TH PL	90044	6003016028	0.000	0.000	0.193	0.000	Shortfall of Sites	0.144	Low Medium I Residential	R2-1	0	0	0	27.866	0.193		Residential - Double, Duplex, or Two Units - 4 Stories or Less, 2	105B197 450		South Los Angeles	Yes	MI	R2RD
Los Angeles	657 E 78TH ST	90001	6023025033	0.000	0.000	0.193	0.000	Shortfall of Sites	0.135	Low Medium I Residential	R2-1	0	0	0	29.551	0.193		Residential - Five or More Units or Apartments (Any Combination) · 4 Stories or Less, 10	099B205 450		Southeast Los Angeles	Yes	MI	R2RD
Los Angeles	833 W 79TH ST	90044	6020014025	0.000	0.000	0.193	0.000	Shortfall of Sites	0.120	Low Medium II Residential	RD1.5-1	0	0	0	33.467	0.193		Residential - Four Units (Any Combination) - 4 Stories or Less, 4	099B197 450		South Los Angeles	Yes	MI	R2RD
Los Angeles	342 E 103RD ST	90003	6063014015	0.000	0.000	0.193	0.000	Shortfall of Sites	0.119	Low Medium I Residential	R2-1	0	0	0	33.635	0.193		Residential - Double, Duplex, or Two Units - 4 Stories or Less, 2	091-5A205 450		Southeast Los Angeles	Yes	MI	R2RD
Los Angeles	310 W 109TH PL	90061	6074013029	0.000	0.000	0.193	0.000	Shortfall of Sites	0.096	Low Medium II Residential	RD1.5-1	0	0	0	41.823	0.193		Residential - Double, Duplex, or Two Units - 4 Stories or Less, 2	088-5A203 450		Southeast Los Angeles	Yes	MI	R2RD
Los Angeles	1118 N VIRGIL AVE	90029	5542025004	0.000	0.000	0.193	0.000	Shortfall of Sites	0.138	Low Medium I Residential	R2-1XL	0	0	0	29.001	0.193		Residential - Double, Duplex, or Two Units - 4 Stories or Less, 2	145-5A201 451		Hollywood	Yes	MI	R2RD
Los Angeles	1800 MONTANA ST	90026	5419031007	0.000	0.000	0.193	0.000	Shortfall of Sites	0.076	Low Medium I Residential	R2-1VL	0	0	0	52.733	0.193		Residential - Double, Duplex, or Two Units - 4 Stories or Less, 2	141A209 451		Silver Lake - Echo Park - Elysian Valley	Yes	MI	R2RD
Los Angeles	3232 E 5TH ST	90063	5186004002	0.000	0.000	0.193	0.000	Shortfall of Sites	0.143	Low Medium I Residential	R2-1-CUGU	0	0	0	27.930	0.193		Residential - Four Units (Any Combination) - 4 Stories or Less, 4	124-5A227 451	21	Boyle Heights	Yes	MI	R2RD , BH CPU
Los Angeles	3218 W 16TH PL	90019	5072032017	0.000	0.000	0.193	0.000	Shortfall of Sites	0.137	Low Medium II Residential	RD1.5-1-O-CPIO	0	0	0	29.223	0.193		Residential - Four Units (Any Combination) - 4 Stories or Less, 4	126B189 451		West Adams - Baldwin Hills - Leimert	Yes	MI	R2RD
Los Angeles	1221 W 38TH ST	90037	5037014025	0.000	0.000	0.193	0.000	Shortfall of Sites	0.127	Low Medium II Residential	RD2-1-CPIO	0	0	0	31.564	0.193		Residential - Double, Duplex, or Two Units - 4 Stories or Less, 2	117B197 451		South Los Angeles	Yes	MI	R2RD
Los Angeles	766 E 41ST ST	90011	5115001022	0.000	0.000	0.193	0.000	Shortfall of Sites	0.164	Low Medium II Residential	RD2-1	0	0	0	24.405	0.193		Residential - Four Units (Any Combination) - 4 Stories or Less, 4	115-5A207 451		Southeast Los Angeles	Yes	MI	R2RD
Los Angeles	4335 HONDURAS ST	90011	5116020029	0.000	0.000	0.193	0.000	Shortfall of Sites	0.123	Low Medium II Residential	RD1.5-1	0	0	0	32.518	0.193		Residential - Double, Duplex, or Two Units - 4 Stories or Less, 2	114A213 451		Southeast Los Angeles	Yes	MI	R2RD
Los Angeles	5316 LATHAM ST	90011	5104011005	0.000	0.000	0.193	0.000	Shortfall of Sites	0.172	Low Medium I Residential	R2-1	0	0	0	23.231	0.193		Residential - Three Units (Any Combination) - 4 Stories or Less, 3	108B209 451		Southeast Los Angeles	Yes	MI	R2RD
Los Angeles	620 W 53RD ST	90037	5001026036	0.000	0.000	0.193	0.000	Shortfall of Sites	0.125	Low Medium I Residential	R2-1	0	0	0	32.029	0.193		Residential - Three Units (Any Combination) - 4 Stories or Less, 3	108B201 451		South Los Angeles	Yes	MI	R2RD
Los Angeles	671 E 54TH ST	90011	5103008028	0.000	0.000	0.193	0.000	Shortfall of Sites	0.122	Low Medium I Residential	R2-1	0	0	0	32.688	0.193		Residential - Double, Duplex, or Two Units - 4 Stories or Less, 2	108B205 451		Southeast Los Angeles	Yes	MI	R2RD
Los Angeles	1535 E 57TH ST	90011	5105017020	0.000	0.000	0.193	0.000	Shortfall of Sites	0.122	Low Medium II Residential	R2-1	0	0	0	32.852	0.193		Residential - Double, Duplex, or Two Units - 4 Stories or Less, 2	108B213 451		Southeast Los Angeles	Yes	MI	R2RD
Los Angeles	1253 W 60TH PL	90044	6003016027	0.000	0.000	0.193	0.000	Shortfall of Sites	0.144	Low Medium I Residential	R2-1	0	0	0	27.851	0.193		Residential - Double, Duplex, or Two Units - 4 Stories or Less, 2	105B197 451		South Los Angeles	Yes	MI	R2RD
Los Angeles	217 W 70TH ST	90003	6012009053	0.000	0.000	0.193	0.000	Shortfall of Sites	0.118	Low Medium I Residential	R2-1	0	0	0	33.795	0.193		Residential - Double, Duplex, or Two Units - 4 Stories or Less, 2	102B201 451		Southeast Los Angeles	Yes	MI	R2RD
Los Angeles	1018 E 81ST ST	90001	6029012018	0.000	0.000	0.193	0.000	Shortfall of Sites	0.132	Low Medium I Residential	R2-1	0	0	0	30.367	0.193		Residential - Double, Duplex, or Two Units - 4 Stories or Less, 2	099B209 451		Southeast Los Angeles	Yes	MI	R2RD
Los Angeles	136 W 94TH ST	90003	6053007007	0.000	0.000	0.193	0.000	Shortfall of Sites	0.257	Low Medium I Residential	R2-1	0	0	0	15.582	0.193		Residential - Double, Duplex, or Two Units - 4 Stories or Less, 2	094-5A203 451		Southeast Los Angeles	Yes	MI	R2RD
Los Angeles	155 E 99TH ST	90003	6052002019	0.000	0.000	0.193	0.000	Shortfall of Sites	0.117	Low Medium I Residential	R2-1	0	0	0	34.312	0.193		Residential - Double, Duplex, or Two Units - 4 Stories or Less, 2	093A205 451		Southeast Los Angeles	Yes	MI	R2RD
Los Angeles	2921 GUIRADO ST	90023	5185020022	0.000	0.000	0.193	0.000	Shortfall of Sites	0.065	Low Medium I Residential	R2-1-CUGU	0	0	0	61.110	0.193		Residential - Double, Duplex, or Two Units - 4 Stories or Less, 2	124-5A225 452	21	Boyle Heights	Yes	MI	R2RD , BH CPU
Los Angeles	4304 LA CLEDE AVE	90039	5594004012	0.000	0.000	0.193	0.000	Shortfall of Sites	0.172	Low Medium II Residential	RD2-1-RIO	0	0	0	23.242	0.193		Residential - Double, Duplex, or Two Units - 4 Stories or Less, 2	159B205 452		Northeast Los Angeles	Yes	MI	R2RD
Los Angeles	1119 N COMMONWEALTH AVE	90029	5542025032	0.000	0.000	0.193	0.000	Shortfall of Sites	0.143	Low Medium I Residential	R2-1XL	0	0	0	27.879	0.193		Residential - Five or More Units or Apartments (Any Combination) · 4 Stories or Less, 5	145-5A201 452		Hollywood	Yes	MI	R2RD
Los Angeles	3223 PHELPS AVE	90032	5218021007	0.000	0.000	0.193	0.000	Shortfall of Sites	0.172	Low Medium I Residential	RD3-1	0	0	0	23.232	0.193		Residential - Four Units (Any Combination) - 4 Stories or Less, 4	142-5A233 452		Northeast Los Angeles	Yes	MI	R2RD
Los Angeles	1725 S BERENDO ST	90006	5075021019	0.000	0.000	0.193	0.000	Shortfall of Sites	0.109	Low Medium II Residential	RD1.5-1	0	0	0	36.609	0.193		Residential - Double, Duplex, or Two Units - 4 Stories or Less, 2	126B197 452		South Los Angeles	Yes	MI	R2RD
Los Angeles	2353 S REDONDO BLVD	90016	5063005046	0.000	0.000	0.193	0.000	Shortfall of Sites	0.055	Low Medium II Residential	RD2-1	0	0	0	72.584	0.193		Residential - Three Units (Any Combination) - 4 Stories or Less, 3	123B177 452		West Adams - Baldwin Hills - Leimert	Yes	MI	R2RD
Los Angeles	1853 W 25TH ST	90018	5058021016	0.000	0.000	0.193	0.000	Shortfall of Sites	0.153	Low Medium II Residential	RD2-1-CPIO	0	0	0	26.201	0.193		Residential - Four Units (Any Combination) - 4 Stories or Less, 4	123B193 452		South Los Angeles	Yes	MI	R2RD
Los Angeles	438 S BERNAL AVE	90063	5186009021	0.000	0.000	0.193	0.000	Shortfall of Sites	0.115	Low Medium II Residential	RD1.5-1-CUGU	0	0	0	34.833	0.193		Residential - Double, Duplex, or Two Units - 4 Stories or Less, 2	124-5A227 452		Boyle Heights	Yes	MI	R2RD
Los Angeles	3012 WALTON AVE	90007	5040025004	0.000	0.000	0.193	0.000	Shortfall of Sites	0.144	Low Medium II Residential	RD2-1-O	0	0	0	27.833	0.193		Residential - Four Units (Any Combination) - 4 Stories or Less, 4	120B197 452		South Los Angeles	Yes	MI	R2RD
Los Angeles	3768 RUTHELEN ST	90018	5042016019	0.000	0.000	0.193	0.000	Shortfall of Sites	0.151	Low Medium I Residential	R2-1-O-CPIO	0	0	0	26.446	0.193		Residential - Double, Duplex, or Two Units - 4 Stories or Less, 2	117B193 452		South Los Angeles	Yes	MI	R2RD
Los Angeles	1424 E 25TH ST	90011	5118009010	0.000	0.000	0.193	0.000	Shortfall of Sites	0.120	Low Medium II Residential	RD1.5-1	0	0	0	33.200	0.193		Residential - Four Units (Any Combination) - 4 Stories or Less, 4	118-5A211 452		Southeast Los Angeles	Yes	MI	R2RD
Los Angeles	4021 LA SALLE AVE	90062	5021006018	0.000	0.000	0.193	0.000	Shortfall of Sites	0.149	Low Medium I Residential	R2-1	0	0	0	26.886	0.193		Residential - Three Units (Any Combination) - 4 Stories or Less, 3	114B193 452		South Los Angeles	Yes	MI	R2RD
Los Angeles	760 E 41ST ST	90011	5115001023	0.000	0.000	0.193	0.000	Shortfall of Sites	0.164	Low Medium II Residential	RD2-1	0	0	0	24.415	0.193		Residential - Four Units (Any Combination) - 4 Stories or Less, 4	115-5A207 452		Southeast Los Angeles	Yes	MI	R2RD
Los Angeles	4338 MORGAN AVE	90011	5116020008	0.000	0.000	0.193	0.000	Shortfall of Sites	0.123	Low Medium II Residential	RD1.5-1	0	0	0	32.504	0.193		Residential - Double, Duplex, or Two Units - 4 Stories or Less, 2	114A213 452		Southeast Los Angeles	Yes	MI	R2RD
Los Angeles	4504 8TH AVE	90043	5014012023	0.000	0.000	0.193	0.000	Shortfall of Sites	0.146	Low Medium I Residential	R2-1	0	0	0	27.466	0.193		Residential - Double, Duplex, or Two Units - 4 Stories or Less, 2	111B189 452		West Adams - Baldwin Hills - Leimert	Yes	MI	R2RD
Los Angeles	626 W 59TH PL	90044	6004029001	0.000	0.000	0.193	0.000	Shortfall of Sites	0.135	Low Medium I Residential	R2-1	0	0	0	29.716	0.193		Residential - Three Units (Any Combination) - 4 Stories or Less, 3	105B201 452		South Los Angeles	Yes	MI	R2RD
Los Angeles	1247 W 60TH PL	90044	6003016026	0.000	0.000	0.193	0.000	Shortfall of Sites	0.144	Low Medium I Residential	R2-1	0	0	0	27.850	0.193		Residential - Three Units (Any Combination) - 4 Stories or Less, 3	105B197 452		South Los Angeles	Yes	MI	R2RD
Los Angeles	730 W 78TH ST	90044	6020015003	0.000	0.000	0.193	0.000	Shortfall of Sites	0.164	Low Medium II Residential	RD2-1	0	0	0	24.368	0.193		Residential - Double, Duplex, or Two Units - 4 Stories or Less, 2	099B201 452		South Los Angeles	Yes	MI	R2RD
Los Angeles	841 W 79TH ST	90044	6020014027	0.000	0.000	0.193	0.000	Shortfall of Sites	0.131	Low Medium II Residential	RD1.5-1	0	0	0	30.427	0.193		Residential - Three Units (Any Combination) - 4 Stories or Less, 2	099B197 452		South Los Angeles	Yes	MI	R2RD
Los Angeles	408 N LA FAYETTE PARK PL	90026	5156025008	0.000	0.000	0.193	0.000	Shortfall of Sites	0.072	Low Medium II Residential	RD2-1VL	0	0	0	55.809	0.193		Residential - Double, Duplex, or Two Units - 4 Stories or Less, 2	139-5A203 453		Silver Lake - Echo Park - Elysian Valley	Yes	MI	R2RD
Los Angeles	1293 S CLOVERDALE AVE	90019	5070010010	0.000	0.000	0.193	0.000	Shortfall of Sites	0.159	Low Medium II Residential	RD2-1-O	0	0	0	25.230	0.193		Residential - Double, Duplex, or Two Units - 4 Stories or Less, 2	129B181 453		Wilshire	Yes	MI	R2RD
Los Angeles	1629 CIMARRON ST	90019	5073021018	0.000	0.000	0.193	0.000	Shortfall of Sites	0.107	Low Medium I Residential	R2-1-CPIO	0	0	0	37.230	0.193		Residential - Double, Duplex, or Two Units - 4 Stories or Less, 2	126B189 453		South Los Angeles	Yes	MI	R2RD
Los Angeles	3017 WALTON AVE	90007	5040024016	0.000	0.000	0.193	0.000	Shortfall of Sites	0.144	Low Medium II Residential	RD2-1-O	0	0	0	27.706	0.193		Residential - Three Units (Any Combination) - 4 Stories or Less, 3	120B197 453		South Los Angeles	Yes	MI	R2RD
Los Angeles	1255 W 41ST ST	90037	5020015015	0.000	0.000	0.193	0.000	Shortfall of Sites	0.146	Low Medium I Residential	R2-1	0	0	0	27.384	0.193		Residential - Five or More Units or Apartments (Any Combination) · 4 Stories or Less, 5	114B197 453		South Los Angeles	Yes	MI	R2RD
Los Angeles	750 E 41ST ST	90011	5115001024	0.000	0.000	0.193	0.000	Shortfall of Sites	0.164	Low Medium II Residential	RD2-1	0	0	0	24.424	0.193		Residential - Four Units (Any Combination) - 4 Stories or Less, 4	115-5A207 453		Southeast Los Angeles	Yes	MI	R2RD
Los Angeles	1216 E 43RD PL	90011	5115035008	0.000	0.000	0.193	0.000	Shortfall of Sites	0.138	Low Medium II Residential	RD2-1	0	0	0	28.888	0.193		Residential - Double, Duplex, or Two Units - 4 Stories or Less, 2	114A211 453		Southeast Los Angeles	Yes	MI	R2RD
Los Angeles	628 W 53RD ST	90037	5001026034	0.000	0.000	0.193	0.000	Shortfall of Sites	0.125	Low Medium I Residential	R2-1	0	0	0	32.029	0.193		Residential - Double, Duplex, or Two Units - 4 Stories or Less, 2	108B201 453		South Los Angeles	Yes	MI	R2RD
Los Angeles	651 E 54TH ST	90011	5103008026	0.000	0.000	0.193	0.000	Shortfall of Sites	0.122	Low Medium I Residential	R2-1	0	0	0	32.700	0.193		Residential - Double, Duplex, or Two Units - 4 Stories or Less, 2	108B205 453		Southeast Los Angeles	Yes	MI	R2RD
Los Angeles	654 W 59TH PL	90044	6004028017	0.000	0.000	0.193	0.000	Shortfall of Sites	0.113	Low Medium I Residential	R2-1	0	0	0	35.517	0.193		Residential - Double, Duplex, or Two Units - 4 Stories or Less, 2	105B201 453		South Los Angeles	Yes	MI	R2RD
Los Angeles	822 W 60TH ST	90044	6004009006	0.000	0.000	0.193	0.000	Shortfall of Sites	0.149	Low Medium I Residential	R2-1	0	0	0	26.807	0.193		Residential - Double, Duplex, or Two Units - 4 Stories or Less, 2	105B197 453		South Los Angeles	Yes	MI	R2RD
Los Angeles	142 W 94TH ST	90003	6053007037	0.000	0.000	0.193	0.000	Shortfall of Sites	0.121	Low Medium I Residential	R2-1	0	0	0	33.122	0.193		Residential - Four Units (Any Combination) - 4 Stories or Less, 4	094-5A203 453		Southeast Los Angeles	Yes	MI	R2RD
Los Angeles	9808 WILMINGTON AVE	90002	6046017008	0.000	0.000	0.193	0.000	Shortfall of Sites	0.155	Low Medium I Residential	R2-1	0	0	0	25.834	0.193		Residential - Double, Duplex, or Two Units - 4 Stories or Less, 2	093A215 453		Southeast Los Angeles	Yes	MI	R2RD
Los Angeles	147 E 99TH ST	90003	6052002021	0.000	0.000	0.193	0.000	Shortfall of Sites	0.117	Low Medium I Residential	R2-1	0	0	0	34.197	0.193		Residential - Double, Duplex, or Two Units - 4 Stories or Less, 2	093A205 453		Southeast Los Angeles	Yes	MI	R2RD
Los Angeles	5068 BANGOR ST	90016	5062024051	0.000	0.000	0.193	0.000	Shortfall of Sites	0.091	Low Medium II Residential	RD2-1	0	0	0	43.774	0.193		Residential - Double, Duplex, or Two Units - 4 Stories or Less, 2	123B181 454		West Adams - Baldwin Hills - Leimert	Yes	MI	R2RD
Los Angeles	2948 S PALM GROVE AVE	90016	5057025013	0.000	0.000	0.193	0.000	Shortfall of Sites	0.119	Low Medium I Residential	R2-1	0	0	0	33.479	0.193		Residential - Double, Duplex, or Two Units - 4 Stories or Less, 2	120B181 454		West Adams - Baldwin Hills - Leimert	Yes	MI	R2RD
Los Angeles	3771 WALL ST	90011	5121023001	0.000	0.000	0.193	0.000	Shortfall of Sites	0.101	Low Medium I Residential	R2-1	0	0	0	39.789	0.193		Residential - Three Units (Any Combination) - 4 Stories or Less, 3	117A205 454		Southeast Los Angeles	Yes	MI	R2RD
Los Angeles	1303 W 41ST ST	90037	5020002023	0.000	0.000	0.193	0.000	Shortfall of Sites	0.146	Low Medium I Residential	R2-1	0	0	0	27.438	0.193		Residential - Three Units (Any Combination) - 4 Stories or Less, 3	114B197 454		South Los Angeles	Yes	MI	R2RD
Los Angeles	738 E 41ST ST	90011	5115001025	0.000	0.000	0.193	0.000	Shortfall of Sites	0.131	Low Medium II Residential	RD2-1	0	0	0	30.541	0.193		Residential - Three Units (Any Combination) - 4 Stories or Less, 3	115-5A207 454		Southeast Los Angeles	Yes	MI	R2RD
Los Angeles	1220 E 43RD PL	90011	5115035009	0.000	0.000	0.193	0.000	Shortfall of Sites	0.139	Low Medium I Residential	R2-1	0	0	0	28.850	0.193		Residential - Double, Duplex, or Two Units - 4 Stories or Less, 2	114A211 454		Southeast Los Angeles	Yes	MI	R2RD
Los Angeles	4342 LIMA ST	90011	5116019009	0.000	0.000	0.193	0.000	Shortfall of Sites	0.123	Low Medium II Residential	RD1.5-1	0	0	0	32.618	0.193		Residential - Double, Duplex, or Two Units - 4 Stories or Less, 2	114A213 454		Southeast Los Angeles	Yes	MI	R2RD
Los Angeles	5330 ASCOT AVE	90011	5104009028	0.000	0.000	0.193	0.000	Shortfall of Sites	0.133	Low Medium I Residential	R2-1	0	0	0	30.154	0.193		Residential - Four Units (Any Combination) - 4 Stories or Less, 4	108B209 454		Southeast Los Angeles	Yes	MI	R2RD
Los Angeles	632 W 53RD ST	90037	5001026033	0.000	0.000	0.193	0.000	Shortfall of Sites	0.125	Low Medium I Residential	R2-1	0	0	0	32.029	0.193		Residential - Double, Duplex, or Two Units - 4 Stories or Less, 2	108B201 454		South Los Angeles	Yes	MI	R2RD
Los Angeles	1859 W 54TH ST	90062	5005026030	0.000	0.000	0.193	0.000	Shortfall of Sites	0.134	Low Medium II Residential	RD1.5-1	0	0	0	29.783	0.193		Residential - Three Units (Any Combination) - 4 Stories or Less, 3	108B193 454		South Los Angeles	Yes	MI	R2RD
Los Angeles	650 W 59TH PL	90044	6004028016	0.000	0.000	0.193	0.000	Shortfall of Sites	0.110	Low Medium I Residential	R2-1	0	0	0	36.483	0.193		Residential - Double, Duplex, or Two Units - 4 Stories or Less, 2	105B201 454		South Los Angeles	Yes	MI	R2RD
Los Angeles	229 W 70TH ST	90003	6012009050	0.000	0.000	0.193	0.000	Shortfall of Sites	0.118	Low Medium I Residential	R2-1	0	0	0	33.778	0.193		Residential - Three Units (Any Combination) - 4 Stories or Less, 3	102B201 454		Southeast Los Angeles	Yes	MI	R2RD

Jurisdiction Name	Site Address/Intersection	5 Digit ZIP Code	Assessor Parcel Number	Very Low-Income	Low-Income	Moderate-Income	Above Moderate-Income	Type of Shortfall	Parcel Size (Acres)	Current General Plan Designation	Current Zoning	Proposed General Plan (GP) Designation	Proposed Zoning	Minimum Density Allowed	Maximum Density Allowed	Total Capacity	Vacant/ Nonvacant	Description of Existing Uses	PIN	Base Density Per Acre	Community Plan Area	Rent Stabalization Ordinance	Income Category	Applicable Rezoning Program (Program informing values in Column Q listed first)
Los Angeles	849 W 79TH ST	90044	6020014029	0.000	0.000	0.193	0.000	Shortfall of Sites	0.131	Low Medium II Residential	RD1.5-1	0	0	0	30.426	0.193		Residential - Double, Duplex, or Two Units - 4 Stories or Less, 2	099B197 454		South Los Angeles	Yes	MI	R2RD
Los Angeles	143 E 99TH ST	90003	6052002022	0.000	0.000	0.193	0.000	Shortfall of Sites	0.117	Low Medium I Residential	R2-1	0	0	0	34.191	0.193		Residential - Double, Duplex, or Two Units - 4 Stories or Less, 2	093A205 454		Southeast Los Angeles	Yes	MI	R2RD
Los Angeles	11933 S HOOVER ST	90044	6088023028	0.000	0.000	0.193	0.000	Shortfall of Sites	0.148	Low Medium II Residential	RD2-1-CPIO	0	0	0	27.072	0.193		Residential - Three Units (Any Combination) - 4 Stories or Less, 3	084B197 454		South Los Angeles	Yes	MI	R2RD
Los Angeles	456 S CONCORD ST	90063	5186007075	0.000	0.000	0.193	0.000	Shortfall of Sites	0.126	Low Medium I Residential	R2-1-CUGU	0	0	0	31.787	0.193		Residential - Double, Duplex, or Two Units - 4 Stories or Less, 2	124-5A227 455	21	Boyle Heights	Yes	MI	R2RD , BH CPU
Los Angeles	6019 COMEY AVE	90034	5065017031	0.000	0.000	0.193	0.000	Shortfall of Sites	0.115	Low Medium II Residential	RD2-1	0	0	0	34.848	0.193		Residential - Three Units (Any Combination) - 4 Stories or Less, 3	123B173 455		West Adams - Baldwin Hills - Leimert	Yes	MI	R2RD
Los Angeles	1209 W 38TH ST	90037	5037014028	0.000	0.000	0.193	0.000	Shortfall of Sites	0.133	Low Medium II Residential	RD2-1-CPIO	0	0	0	30.062	0.193		Residential - Three Units (Any Combination) - 4 Stories or Less, 3	117B197 455		South Los Angeles	Yes	MI	R2RD
Los Angeles	3640 ADAIR ST	90011	5121012022	0.000	0.000	0.193	0.000	Shortfall of Sites	0.055	Low Medium I Residential	R2-1	0	0	0	72.598	0.193		Residential - Three Units (Any Combination) - 4 Stories or Less, 3	117A205 455		Southeast Los Angeles	Yes	MI	R2RD
Los Angeles	4343 LIMA ST	90011	5116018033	0.000	0.000	0.193	0.000	Shortfall of Sites	0.123	Low Medium II Residential	RD1.5-1	0	0	0	32.392	0.193		Residential - Double, Duplex, or Two Units - 4 Stories or Less, 2	114A213 455		Southeast Los Angeles	Yes	MI	R2RD
Los Angeles	1358 E 51ST ST	90011	5104006030	0.000	0.000	0.193	0.000	Shortfall of Sites	0.080	Low Medium I Residential	R2-1	0	0	0	49.777	0.193		Residential - Double, Duplex, or Two Units - 4 Stories or Less, 2	111A211 455		Southeast Los Angeles	Yes	MI	R2RD
Los Angeles	636 W 53RD ST	90037	5001026032	0.000	0.000	0.193	0.000	Shortfall of Sites	0.125	Low Medium I Residential	R2-1	0	0	0	32.029	0.193		Residential - Four Units (Any Combination) - 4 Stories or Less, 4	108B201 455		South Los Angeles	Yes	MI	R2RD
Los Angeles	233 W 70TH ST	90003	6012009049	0.000	0.000	0.193	0.000	Shortfall of Sites	0.118	Low Medium I Residential	R2-1	0	0	0	33.772	0.193		Residential - Three Units (Any Combination) - 4 Stories or Less, 3	102B201 455		Southeast Los Angeles	Yes	MI	R2RD
Los Angeles	853 W 79TH ST	90044	6020014030	0.000	0.000	0.193	0.000	Shortfall of Sites	0.131	Low Medium II Residential	RD1.5-1	0	0	0	30.426	0.193		Residential - Double, Duplex, or Two Units - 4 Stories or Less, 2	099B197 455		South Los Angeles	Yes	MI	R2RD
Los Angeles	139 E 99TH ST	90003	6052002023	0.000	0.000	0.193	0.000	Shortfall of Sites	0.117	Low Medium I Residential	R2-1	0	0	0	34.184	0.193		Residential - Double, Duplex, or Two Units - 4 Stories or Less, 2	093A205 455		Southeast Los Angeles	Yes	MI	R2RD
Los Angeles	10718 STANFORD AVE	90059	6051023016	0.000	0.000	0.193	0.000	Shortfall of Sites	0.066	Low Medium II Residential	RD2-1	0	0	0	60.602	0.193		Residential - Four Units (Any Combination) - 4 Stories or Less, 4	090A207 455		Southeast Los Angeles	Yes	MI	R2RD
Los Angeles	902 E IMPERIAL HWY	90059	6072027012	0.000	0.000	0.193	0.000	Shortfall of Sites	0.170	Low Medium II Residential	RD2-1-CPIO	0	0	0	23.554	0.193		Residential - Double, Duplex, or Two Units - 4 Stories or Less, 2	087A209 455		Southeast Los Angeles	Yes	MI	R2RD
Los Angeles	5626 CARTWRIGHT AVE	91601	2415022023	0.000	0.000	0.193	0.000	Shortfall of Sites	0.136	Low Medium I Residential	R2-1VL	0	0	0	29.466	0.193		Residential - Double, Duplex, or Two Units - 4 Stories or Less, 2	174B177 456		North Hollywood - Valley Village	Yes	MI	R2RD
Los Angeles	3356 SILVER LAKE BLVD	90039	5436008023	0.000	0.000	0.193	0.000	Shortfall of Sites	0.136	Low Medium I Residential	RD3-1-RIO	0	0	0	29.448	0.193		Residential - Four Units (Any Combination) - 4 Stories or Less, 4	153B209 456		Northeast Los Angeles	Yes	MI	R2RD
Los Angeles	4727 ST ELMO DR	90019	5071022048	0.000	0.000	0.193	0.000	Shortfall of Sites	0.102	Low Medium II Residential	RD1.5-1-O	0	0	0	39.096	0.193		Residential - Four Units (Any Combination) - 4 Stories or Less, 4	126B181 456		West Adams - Baldwin Hills - Leimert	Yes	MI	R2RD
Los Angeles	1720 WALTON AVE	90006	5075022015	0.000	0.000	0.193	0.000	Shortfall of Sites	0.062	Low Medium II Residential	RD1.5-1	0	0	0	64.058	0.193		Residential - Double, Duplex, or Two Units - 4 Stories or Less, 2	126B197 456		South Los Angeles	Yes	MI	R2RD
Los Angeles	3236 E 5TH ST	90063	5186004001	0.000	0.000	0.193	0.000	Shortfall of Sites	0.143	Low Medium I Residential	R2-1-CUGU	0	0	0	27.932	0.193		Commercial - Store Combination - Store and Residential Combination - One Story, 4	124-5A227 456	21	Boyle Heights	Yes	MI	R2RD , BH CPU
Los Angeles	3043 VINEYARD AVE	90016	5057025025	0.000	0.000	0.193	0.000	Shortfall of Sites	0.119	Low Medium I Residential	R2-1	0	0	0	33.507	0.193		Residential - Three Units (Any Combination) - 4 Stories or Less, 3	120B181 456		West Adams - Baldwin Hills - Leimert	Yes	MI	R2RD
Los Angeles	3023 S BUDLONG AVE	90007	5040023022	0.000	0.000	0.193	0.000	Shortfall of Sites	0.154	Low Medium I Residential	R2-1-O	0	0	0	25.970	0.193		Residential - Four Units (Any Combination) - 4 Stories or Less, 4	120B197 456		South Los Angeles	Yes	MI	R2RD
Los Angeles	4022 DENKER AVE	90062	5021004029	0.000	0.000	0.193	0.000	Shortfall of Sites	0.156	Low Medium I Residential	R2-1	0	0	0	25.616	0.193		Residential - Double, Duplex, or Two Units - 4 Stories or Less, 2	114B193 456		South Los Angeles	Yes	MI	R2RD
Los Angeles	4105 WALL ST	90011	5113028011	0.000	0.000	0.193	0.000	Shortfall of Sites	0.164	Low Medium I Residential	R2-1	0	0	0	24.443	0.193		Residential - Double, Duplex, or Two Units - 4 Stories or Less, 2	115-5A205 456		Southeast Los Angeles	Yes	MI	R2RD
Los Angeles	1228 E 43RD PL	90011	5115035019	0.000	0.000	0.193	0.000	Shortfall of Sites	0.098	Low Medium I Residential	R2-1	0	0	0	40.646	0.193		Residential - Double, Duplex, or Two Units - 4 Stories or Less, 2	114A211 456		Southeast Los Angeles	Yes	MI	R2RD
Los Angeles	5102 LATHAM ST	90011	5104006018	0.000	0.000	0.193	0.000	Shortfall of Sites	0.172	Low Medium I Residential	R2-1	0	0	0	23.230	0.193		Residential - Five or More Units or Apartments (Any Combination) - 4 Stories or Less, 6	111A211 456		Southeast Los Angeles	Yes	MI	R2RD
Los Angeles	1863 W 54TH ST	90062	5005026015	0.000	0.000	0.193	0.000	Shortfall of Sites	0.134	Low Medium II Residential	RD1.5-1	0	0	0	29.783	0.193		Residential - Four Units (Any Combination) - 4 Stories or Less, 4	108B193 456		South Los Angeles	Yes	MI	R2RD
Los Angeles	1233 W 60TH PL	90044	6003016029	0.000	0.000	0.193	0.000	Shortfall of Sites	0.144	Low Medium I Residential	R2-1	0	0	0	27.848	0.193		Residential - Double, Duplex, or Two Units - 4 Stories or Less, 2	105B197 456		South Los Angeles	Yes	MI	R2RD
Los Angeles	237 W 70TH ST	90003	6012009048	0.000	0.000	0.193	0.000	Shortfall of Sites	0.118	Low Medium I Residential	R2-1	0	0	0	33.768	0.193		Residential - Three Units (Any Combination) - 4 Stories or Less, 3	102B201 456		Southeast Los Angeles	Yes	MI	R2RD
Los Angeles	857 W 79TH ST	90044	6020014031	0.000	0.000	0.193	0.000	Shortfall of Sites	0.131	Low Medium II Residential	RD1.5-1	0	0	0	30.426	0.193		Residential - Double, Duplex, or Two Units - 4 Stories or Less, 2	099B197 456		South Los Angeles	Yes	MI	R2RD
Los Angeles	150 W 94TH ST	90003	6053007004	0.000	0.000	0.193	0.000	Shortfall of Sites	0.132	Low Medium I Residential	R2-1	0	0	0	30.367	0.193		Residential - Double, Duplex, or Two Units - 4 Stories or Less, 2	094-5A203 456		Southeast Los Angeles	Yes	MI	R2RD
Los Angeles	135 E 99TH ST	90003	6052002024	0.000	0.000	0.193	0.000	Shortfall of Sites	0.117	Low Medium I Residential	R2-1	0	0	0	34.178	0.193		Residential - Double, Duplex, or Two Units - 4 Stories or Less, 2	093A205 456		Southeast Los Angeles	Yes	MI	R2RD
Los Angeles	8793 TILDEN AVE	91402	2639001006	0.000	0.000	0.193	0.000	Shortfall of Sites	0.148	Low Medium I Residential	R2-1	0	0	0	27.096	0.193		Residential - Double, Duplex, or Two Units - 4 Stories or Less, 2	195B149 457		Mission Hills - Panorama City - North Hills	Yes	MI	R2RD
Los Angeles	5631 WILLOWCREST AVE	91601	2415022011	0.000	0.000	0.193	0.000	Shortfall of Sites	0.136	Low Medium II Residential	RD1.5-1VL	0	0	0	29.482	0.193		Residential - Three Units (Any Combination) - 4 Stories or Less, 3	174B177 457		North Hollywood - Valley Village	Yes	MI	R2RD
Los Angeles	5217 VIRGINIA AVE	90029	5537010034	0.000	0.000	0.193	0.000	Shortfall of Sites	0.075	Low Medium II Residential	RD1.5-1XL	0	0	0	53.501	0.193		Residential - Five or More Units or Apartments (Any Combination) - 4 Stories or Less, 12	144B193 457		Hollywood	Yes	MI	R2RD
Los Angeles	411 N BENTON WAY	90026	5156025005	0.000	0.000	0.193	0.000	Shortfall of Sites	0.072	Low Medium II Residential	RD2-1VL	0	0	0	55.725	0.193		Residential - Double, Duplex, or Two Units - 4 Stories or Less, 2	139-5A203 457		Silver Lake - Echo Park - Elysian Valley	Yes	MI	R2RD
Los Angeles	1439 S CRESCENT HEIGHTS BLVD	90035	5068003036	0.000	0.000	0.193	0.000	Shortfall of Sites	0.057	Low Medium II Residential	RD1.5-1-O	0	0	0	69.713	0.193		Residential - Three Units (Any Combination) - 4 Stories or Less, 3	129B173 457		Wilshire	Yes	MI	R2RD
Los Angeles	366 N CHICAGO ST	90033	5175012013	0.000	0.000	0.193	0.000	Shortfall of Sites	0.073	Low Medium II Residential	RD1.5-1-CUGU	0	0	0	54.510	0.193		Residential - Double, Duplex, or Two Units - 4 Stories or Less, 2	130-5A223 457		Boyle Heights	Yes	MI	R2RD
Los Angeles	1721 S HIGHLAND AVE	90019	5067004005	0.000	0.000	0.193	0.000	Shortfall of Sites	0.115	Low Medium II Residential	RD1.5-1-O	0	0	0	34.847	0.193		Residential - Double, Duplex, or Two Units - 4 Stories or Less, 2	126B181 457		West Adams - Baldwin Hills - Leimert	Yes	MI	R2RD
Los Angeles	1637 3RD AVE	90019	5072028007	0.000	0.000	0.193	0.000	Shortfall of Sites	0.161	Low Medium II Residential	RD2-1-O-CPIO	0	0	0	24.882	0.193		Residential - Double, Duplex, or Two Units - 4 Stories or Less, 3	126B189 457		West Adams - Baldwin Hills - Leimert	Yes	MI	R2RD
Los Angeles	1725 S NEW HAMPSHIRE AVE	90006	5075019002	0.000	0.000	0.193	0.000	Shortfall of Sites	0.060	Low Medium II Residential	RD1.5-1	0	0	0	66.514	0.193		Residential - Three Units (Any Combination) - 4 Stories or Less, 3	126B197 457		South Los Angeles	Yes	MI	R2RD
Los Angeles	3017 WEST BLVD	90016	5050025042	0.000	0.000	0.193	0.000	Shortfall of Sites	0.179	Low Medium II Residential	RD2-1	0	0	0	22.385	0.193		Residential - Double, Duplex, or Two Units - 4 Stories or Less, 2	120B181 457		West Adams - Baldwin Hills - Leimert	Yes	MI	R2RD
Los Angeles	1317 W 41ST ST	90037	5020002020	0.000	0.000	0.193	0.000	Shortfall of Sites	0.146	Low Medium I Residential	R2-1	0	0	0	27.439	0.193		Residential - Double, Duplex, or Two Units - 4 Stories or Less, 2	114B197 457		South Los Angeles	Yes	MI	R2RD
Los Angeles	1316 E 51ST ST	90011	5104005026	0.000	0.000	0.193	0.000	Shortfall of Sites	0.086	Low Medium I Residential	R2-1	0	0	0	46.462	0.193		Residential - Double, Duplex, or Two Units - 4 Stories or Less, 2	111A211 457		Southeast Los Angeles	Yes	MI	R2RD
Los Angeles	704 W 53RD ST	90037	5001026030	0.000	0.000	0.193	0.000	Shortfall of Sites	0.125	Low Medium I Residential	R2-1	0	0	0	32.029	0.193		Residential - Double, Duplex, or Two Units - 4 Stories or Less, 2	108B201 457		South Los Angeles	Yes	MI	R2RD
Los Angeles	6307 OVERHILL DR	90043	4002027022	0.000	0.000	0.193	0.000	Shortfall of Sites	0.138	Low Medium II Residential	RD2-1	0	0	0	29.039	0.193		Residential - Double, Duplex, or Two Units - 4 Stories or Less, 2	105B177 457		West Adams - Baldwin Hills - Leimert	Yes	MI	R2RD
Los Angeles	861 W 79TH ST	90044	6020014032	0.000	0.000	0.193	0.000	Shortfall of Sites	0.131	Low Medium II Residential	RD1.5-1	0	0	0	30.425	0.193		Residential - Double, Duplex, or Two Units - 4 Stories or Less, 2	099B197 457		South Los Angeles	Yes	MI	R2RD
Los Angeles	8792 TILDEN AVE	91402	2639003005	0.000	0.000	0.193	0.000	Shortfall of Sites	0.151	Low Medium I Residential	R2-1	0	0	0	26.515	0.193		Residential - Double, Duplex, or Two Units - 4 Stories or Less, 2	195B149 458		Mission Hills - Panorama City - North Hills	Yes	MI	R2RD
Los Angeles	6629 FARMDALE AVE	91606	2320022019	0.000	0.000	0.193	0.000	Shortfall of Sites	0.155	Low Medium II Residential	RD2-1	0	0	0	25.814	0.193		Residential - Three Units (Any Combination) - 4 Stories or Less, 3	180B169 458		North Hollywood - Valley Village	Yes	MI	R2RD
Los Angeles	6076 MERIDIAN ST	90042	5493001026	0.000	0.000	0.193	0.000	Shortfall of Sites	0.123	Low Medium II Residential	RD2-1	0	0	0	32.565	0.193		Residential - Double, Duplex, or Two Units - 4 Stories or Less, 2	156A231 458		Northeast Los Angeles	Yes	MI	R2RD
Los Angeles	5664 FAYETTE ST	90042	5478036021	0.000	0.000	0.193	0.000	Shortfall of Sites	0.129	Low Medium II Residential	RD2-1	0	0	0	31.038	0.193		Residential - Three Units (Any Combination) - 4 Stories or Less, 3	156A227 458		Northeast Los Angeles	Yes	MI	R2RD
Los Angeles	1283 MEADOWBROOK AVE	90019	5070008029	0.000	0.000	0.193	0.000	Shortfall of Sites	0.159	Low Medium I Residential	R2-1-O	0	0	0	25.210	0.193		Residential - Double, Duplex, or Two Units - 4 Stories or Less, 2	129B181 458		Wilshire	Yes	MI	R2RD
Los Angeles	1638 4TH AVE	90019	5072028018	0.000	0.000	0.193	0.000	Shortfall of Sites	0.161	Low Medium II Residential	RD2-1XL-O-CPIO	0	0	0	24.891	0.193		Residential - Three Units (Any Combination) - 4 Stories or Less, 3	126B189 458		West Adams - Baldwin Hills - Leimert	Yes	MI	R2RD
Los Angeles	3707 TRINITY ST	90011	5121017005	0.000	0.000	0.193	0.000	Shortfall of Sites	0.136	Low Medium I Residential	R2-1	0	0	0	29.506	0.193		Residential - Four Units (Any Combination) - 4 Stories or Less, 4	117A205 458		Southeast Los Angeles	Yes	MI	R2RD
Los Angeles	1323 W 41ST ST	90037	5020002019	0.000	0.000	0.193	0.000	Shortfall of Sites	0.146	Low Medium I Residential	R2-1	0	0	0	27.439	0.193		Residential - Double, Duplex, or Two Units - 4 Stories or Less, 2	114B197 458		South Los Angeles	Yes	MI	R2RD
Los Angeles	716 E 41ST ST	90011	5115002001	0.000	0.000	0.193	0.000	Shortfall of Sites	0.176	Low Medium II Residential	RD2-1	0	0	0	22.742	0.193		Residential - Three Units (Any Combination) - 4 Stories or Less, 3	115-5A207 458		Southeast Los Angeles	Yes	MI	R2RD
Los Angeles	1236 E 43RD PL	90011	5115035017	0.000	0.000	0.193	0.000	Shortfall of Sites	0.124	Low Medium I Residential	R2-1	0	0	0	32.249	0.193		Residential - Double, Duplex, or Two Units - 4 Stories or Less, 2	114A211 458		Southeast Los Angeles	Yes	MI	R2RD
Los Angeles	708 W 53RD ST	90037	5001026029	0.000	0.000	0.193	0.000	Shortfall of Sites	0.125	Low Medium I Residential	R2-1	0	0	0	32.029	0.193		Residential - Double, Duplex, or Two Units - 4 Stories or Less, 2	108B201 458		South Los Angeles	Yes	MI	R2RD
Los Angeles	1869 W 54TH ST	90062	5005026016	0.000	0.000	0.193	0.000	Shortfall of Sites	0.134	Low Medium II Residential	RD1.5-1	0	0	0	29.783	0.193		Residential - Four Units (Any Combination) - 4 Stories or Less, 4	108B193 458		South Los Angeles	Yes	MI	R2RD
Los Angeles	5548 MORGAN AVE	90011	5105014014	0.000	0.000	0.193	0.000	Shortfall of Sites	0.110	Low Medium I Residential	R2-1	0	0	0	36.300	0.193		Residential - Double, Duplex, or Two Units - 4 Stories or Less, 2	108B213 458		Southeast Los Angeles	Yes	MI	R2RD
Los Angeles	1223 W 60TH PL	90044	6003016020	0.000	0.000	0.193	0.000	Shortfall of Sites	0.144	Low Medium I Residential	R2-1	0	0	0	27.847	0.193		Residential - Double, Duplex, or Two Units - 4 Stories or Less, 2	105B197 458		South Los Angeles	Yes	MI	R2RD
Los Angeles	901 W 79TH ST	90044	6020013031	0.000	0.000	0.193	0.000	Shortfall of Sites	0.131	Low Medium II Residential	RD1.5-1	0	0	0	30.425	0.193		Residential - Double, Duplex, or Two Units - 4 Stories or Less, 2	099B197 458		South Los Angeles	Yes	MI	R2RD
Los Angeles	127 E 99TH ST	90003	6052002026	0.000	0.000	0.193	0.000	Shortfall of Sites	0.117	Low Medium I Residential	R2-1	0	0	0	34.165	0.193		Residential - Double, Duplex, or Two Units - 4 Stories or Less, 2	093A205 458		Southeast Los Angeles	Yes	MI	R2RD
Los Angeles	709 E 108TH ST	90059	6051023013	0.000	0.000	0.193	0.000	Shortfall of Sites	0.066	Low Medium II Residential	RD2-1	0	0	0	60.602	0.193		Residential - Four Units (Any Combination) - 4 Stories or Less, 4	090A207 458		Southeast Los Angeles	Yes	MI	R2RD
Los Angeles	9159 WAKEFIELD AVE	91402	2639008032	0.000	0.000	0.193	0.000	Shortfall of Sites	0.184	Low Medium II Residential	RD2-1	0	0	0	21.781	0.193		Residential - Double, Duplex, or Two Units - 4 Stories or Less, 2	198B149 459		Mission Hills - Panorama City - North Hills	Yes	MI	R2RD

Jurisdiction Name	Site Address/Intersection	5 Digit ZIP Code	Assessor Parcel Number	Very Low-Income	Low-Income	Moderate-Income	Above Moderate-Income	Type of Shortfall	Parcel Size (Acres)	Current General Plan Designation	Current Zoning	Proposed General Plan (GP) Designation	Proposed Zoning	Minimum Density Allowed	Maximum Density Allowed	Total Capacity	Vacant/ Nonvacant	Description of Existing Uses	PIN	Base Density Per Acre	Community Plan Area	Rent Stabalization Ordinance	Income Category	Applicable Rezoning Program (Program informing values in Column Q listed first)
Los Angeles	1928 S SHERBOURNE DR	90034	4302025039	0.000	0.000	0.193	0.000	Shortfall of Sites	0.157	Low Medium II Residential	RD2-1	0	0	0	25.400	0.193		Residential - Five or More Units or Apartments (Any Combination) · 4 Stories or Less - Pool, 16	126B169 459		West Adams - Baldwin Hills - Leimert	Yes	MI	R2RD
Los Angeles	2354 S CLOVERDALE AVE	90016	5063005068	0.000	0.000	0.193	0.000	Shortfall of Sites	0.110	Low Medium II Residential	RD2-1	0	0	0	36.293	0.193		Residential - Double, Duplex, or Two Units - 4 Stories or Less, 2	123B177 459		West Adams - Baldwin Hills - Leimert	Yes	MI	R2RD
Los Angeles	433 S LORENA ST	90063	5186009009	0.000	0.000	0.193	0.000	Shortfall of Sites	0.106	Low Medium II Residential	RD1.5-1-CUGU	0	0	0	37.902	0.193		Residential - Three Units (Any Combination) - 4 Stories or Less, 3	124-5A227 459		Boyle Heights	Yes	MI	R2RD
Los Angeles	1240 E 43RD PL	90011	5115035016	0.000	0.000	0.193	0.000	Shortfall of Sites	0.124	Low Medium I Residential	R2-1	0	0	0	32.252	0.193		Residential - Double, Duplex, or Two Units - 4 Stories or Less, 2	114A211 459		Southeast Los Angeles	Yes	MI	R2RD
Los Angeles	1428 E 51ST ST	90011	5104007008	0.000	0.000	0.193	0.000	Shortfall of Sites	0.115	Low Medium I Residential	R2-1	0	0	0	34.844	0.193		Residential - Three Units (Any Combination) - 4 Stories or Less, 3	111A211 459		Southeast Los Angeles	Yes	MI	R2RD
Los Angeles	712 W 53RD ST	90037	5001026028	0.000	0.000	0.193	0.000	Shortfall of Sites	0.125	Low Medium I Residential	R2-1	0	0	0	32.028	0.193		Residential - Double, Duplex, or Two Units - 4 Stories or Less, 2	108B201 459		South Los Angeles	Yes	MI	R2RD
Los Angeles	1873 W 54TH ST	90062	5005026017	0.000	0.000	0.193	0.000	Shortfall of Sites	0.134	Low Medium II Residential	RD1.5-1	0	0	0	29.783	0.193		Residential - Double, Duplex, or Two Units - 4 Stories or Less, 2	108B193 459		South Los Angeles	Yes	MI	R2RD
Los Angeles	1217 W 60TH PL	90044	6003016019	0.000	0.000	0.193	0.000	Shortfall of Sites	0.144	Low Medium I Residential	R2-1	0	0	0	27.846	0.193		Residential - Three Units (Any Combination) - 4 Stories or Less, 3	105B197 459		South Los Angeles	Yes	MI	R2RD
Los Angeles	434 E 60TH ST	90003	6006026007	0.000	0.000	0.193	0.000	Shortfall of Sites	0.124	Low Medium I Residential	R2-1	0	0	0	32.265	0.193		Residential - Double, Duplex, or Two Units - 4 Stories or Less, 2	105B205 459		Southeast Los Angeles	Yes	MI	R2RD
Los Angeles	2208 W 67TH ST	90043	4008018017	0.000	0.000	0.193	0.000	Shortfall of Sites	0.110	Low Medium II Residential	RD1.5-1	0	0	0	36.250	0.193		Residential - Five or More Units or Apartments (Any Combination) · 4 Stories or Less, 6	102B189 459		West Adams - Baldwin Hills - Leimert	Yes	MI	R2RD
Los Angeles	905 W 79TH ST	90044	6020013020	0.000	0.000	0.193	0.000	Shortfall of Sites	0.131	Low Medium II Residential	RD1.5-1	0	0	0	30.425	0.193		Residential - Three Units (Any Combination) - 4 Stories or Less, 3	099B197 459		South Los Angeles	Yes	MI	R2RD
Los Angeles	123 E 99TH ST	90003	6052002027	0.000	0.000	0.193	0.000	Shortfall of Sites	0.117	Low Medium I Residential	R2-1	0	0	0	34.158	0.193		Residential - Double, Duplex, or Two Units - 4 Stories or Less, 2	093A205 459		Southeast Los Angeles	Yes	MI	R2RD
Los Angeles	908 E IMPERIAL HWY	90059	6072027013	0.000	0.000	0.193	0.000	Shortfall of Sites	0.160	Low Medium II Residential	RD2-1-CPIO	0	0	0	25.013	0.193		Residential - Three Units (Any Combination) - 4 Stories or Less, 3	087A209 459		Southeast Los Angeles	Yes	MI	R2RD
Los Angeles	6629 CAMELLIA AVE	91606	2320023027	0.000	0.000	0.193	0.000	Shortfall of Sites	0.155	Low Medium II Residential	RD2-1	0	0	0	25.814	0.193		Residential - Five or More Units or Apartments (Any Combination) · 4 Stories or Less, 5	180B169 460		North Hollywood - Valley Village	Yes	MI	R2RD
Los Angeles	6673 LEXINGTON AVE	90038	5532003015	0.000	0.000	0.193	0.000	Shortfall of Sites	0.122	Low Medium II Residential	RD1.5-1XL	0	0	0	32.872	0.193		Residential - Three Units (Any Combination) - 4 Stories or Less, 3	144B185 460		Hollywood	Yes	MI	R2RD
Los Angeles	1288 S CLOVERDALE AVE	90019	5070008042	0.000	0.000	0.193	0.000	Shortfall of Sites	0.159	Low Medium II Residential	RD2-1-O	0	0	0	25.224	0.193		Residential - Four Units (Any Combination) - 4 Stories or Less, 4	129B181 460		Wilshire	Yes	MI	R2RD
Los Angeles	1818 S CLOVERDALE AVE	90019	5067019005	0.000	0.000	0.193	0.000	Shortfall of Sites	0.112	Low Medium II Residential	RD1.5-1-O	0	0	0	35.559	0.193		Residential - Three Units (Any Combination) - 4 Stories or Less, 3	126B181 460		West Adams - Baldwin Hills - Leimert	Yes	MI	R2RD
Los Angeles	1632 S VAN NESS AVE	90019	5073021010	0.000	0.000	0.193	0.000	Shortfall of Sites	0.161	Low Medium I Residential	R2-1-CPIO	0	0	0	24.891	0.193		Residential - Double, Duplex, or Two Units - 4 Stories or Less, 2	126B189 460		South Los Angeles	Yes	MI	R2RD
Los Angeles	3752 3RD AVE	90018	5042008004	0.000	0.000	0.193	0.000	Shortfall of Sites	0.110	Low Medium II Residential	RD2-1	0	0	0	36.267	0.193		Residential - Double, Duplex, or Two Units - 4 Stories or Less, 2	117B189 460		West Adams - Baldwin Hills - Leimert	Yes	MI	R2RD
Los Angeles	1331 W 41ST ST	90037	5020002017	0.000	0.000	0.193	0.000	Shortfall of Sites	0.146	Low Medium I Residential	R2-1	0	0	0	27.439	0.193		Residential - Three Units (Any Combination) - 4 Stories or Less, 3	114B197 460		South Los Angeles	Yes	MI	R2RD
Los Angeles	1242 E 43RD PL	90011	5115035015	0.000	0.000	0.193	0.000	Shortfall of Sites	0.124	Low Medium I Residential	R2-1	0	0	0	32.255	0.193		Residential - Three Units (Any Combination) - 4 Stories or Less, 3	114A211 460		Southeast Los Angeles	Yes	MI	R2RD
Los Angeles	1424 E 51ST ST	90011	5104007007	0.000	0.000	0.193	0.000	Shortfall of Sites	0.115	Low Medium I Residential	R2-1	0	0	0	34.844	0.193		Residential - Four Units (Any Combination) - 4 Stories or Less, 4	111A211 460		Southeast Los Angeles	Yes	MI	R2RD
Los Angeles	1213 W 60TH PL	90044	6003016018	0.000	0.000	0.193	0.000	Shortfall of Sites	0.144	Low Medium I Residential	R2-1	0	0	0	27.846	0.193		Residential - Double, Duplex, or Two Units - 4 Stories or Less, 2	105B197 460		South Los Angeles	Yes	MI	R2RD
Los Angeles	428 E 60TH ST	90003	6006026008	0.000	0.000	0.193	0.000	Shortfall of Sites	0.124	Low Medium I Residential	R2-1	0	0	0	32.265	0.193		Residential - Double, Duplex, or Two Units - 4 Stories or Less, 2	105B205 460		Southeast Los Angeles	Yes	MI	R2RD
Los Angeles	909 W 79TH ST	90044	6020013021	0.000	0.000	0.193	0.000	Shortfall of Sites	0.120	Low Medium II Residential	RD1.5-1	0	0	0	33.463	0.193		Residential - Three Units (Any Combination) - 4 Stories or Less, 3	099B197 460		South Los Angeles	Yes	MI	R2RD
Los Angeles	356 E 103RD ST	90003	6063014019	0.000	0.000	0.193	0.000	Shortfall of Sites	0.119	Low Medium I Residential	R2-1	0	0	0	33.635	0.193		Residential - Double, Duplex, or Two Units - 4 Stories or Less, 2	091-5A205 460		Southeast Los Angeles	Yes	MI	R2RD
Los Angeles	1521 254TH ST	90710	7410005045	0.000	0.000	0.193	0.000	Shortfall of Sites	0.161	Low Medium I Residential	R2-1XL	0	0	0	24.877	0.193		Residential - Double, Duplex, or Two Units - 4 Stories or Less, 2	036B193 460		Wilmington - Harbor City	Yes	MI	R2RD
Los Angeles	7823 CLAYBECK AVE	91352	2405015004	0.000	0.000	0.193	0.000	Shortfall of Sites	0.192	Low Medium I Residential	R2-1	0	0	0	20.829	0.193		Residential - Double, Duplex, or Two Units - 4 Stories or Less, 2	189B181 461		Sun Valley - La Tuna Canyon	Yes	MI	R2RD
Los Angeles	5629 AUCKLAND AVE	91601	2415025030	0.000	0.000	0.193	0.000	Shortfall of Sites	0.127	Low Medium II Residential	RD1.5-1	0	0	0	31.478	0.193		Residential - Four Units (Any Combination) - 4 Stories or Less, 4	174B177 461		North Hollywood - Valley Village	Yes	MI	R2RD
Los Angeles	1827 S CLOVERDALE AVE	90019	5067020025	0.000	0.000	0.193	0.000	Shortfall of Sites	0.127	Low Medium II Residential	RD2-1-O	0	0	0	31.601	0.193		Residential - Double, Duplex, or Two Units - 4 Stories or Less, 2	126B177 461		West Adams - Baldwin Hills - Leimert	Yes	MI	R2RD
Los Angeles	1636 5TH AVE	90019	5072023017	0.000	0.000	0.193	0.000	Shortfall of Sites	0.161	Low Medium II Residential	RD2-1XL-O-CPIO	0	0	0	24.891	0.193		Residential - Double, Duplex, or Two Units - 4 Stories or Less, 2	126B189 461		West Adams - Baldwin Hills - Leimert	Yes	MI	R2RD
Los Angeles	1723 MENLO AVE	90006	5056023024	0.000	0.000	0.193	0.000	Shortfall of Sites	0.138	Low Medium II Residential	RD1.5-1	0	0	0	29.044	0.193		Residential - Four Units (Any Combination) - 4 Stories or Less, 4	126B197 461		South Los Angeles	Yes	MI	R2RD
Los Angeles	2417 S BURNSIDE AVE	90016	5063020023	0.000	0.000	0.193	0.000	Shortfall of Sites	0.134	Low Medium II Residential	RD1.5-1	0	0	0	29.867	0.193		Residential - Four Units (Any Combination) - 4 Stories or Less, 4	123B177 461		West Adams - Baldwin Hills - Leimert	Yes	MI	R2RD
Los Angeles	3760 S LA SALLE AVE	90018	5041032005	0.000	0.000	0.193	0.000	Shortfall of Sites	0.124	Low Medium I Residential	R2-1	0	0	0	32.196	0.193		Residential - Double, Duplex, or Two Units - 4 Stories or Less, 2	117B193 461		South Los Angeles	Yes	MI	R2RD
Los Angeles	1191 W 38TH ST	90037	5037014009	0.000	0.000	0.193	0.000	Shortfall of Sites	0.143	Low Medium II Residential	RD2-1-CPIO	0	0	0	28.057	0.193		Residential - Four Units (Any Combination) - 4 Stories or Less, 4	117B197 461		South Los Angeles	Yes	MI	R2RD
Los Angeles	688 E 41ST ST	90011	5115002004	0.000	0.000	0.193	0.000	Shortfall of Sites	0.178	Low Medium II Residential	RD2-1	0	0	0	22.479	0.193		Residential - Double, Duplex, or Two Units - 4 Stories or Less, 2	115-5A207 461		Southeast Los Angeles	Yes	MI	R2RD
Los Angeles	4110 WALL ST	90011	5113026013	0.000	0.000	0.193	0.000	Shortfall of Sites	0.065	Low Medium I Residential	R2-1	0	0	0	61.136	0.193		Residential - Double, Duplex, or Two Units - 4 Stories or Less, 2	115-5A205 461		Southeast Los Angeles	Yes	MI	R2RD
Los Angeles	1022 E 53RD ST	90011	5103023023	0.000	0.000	0.193	0.000	Shortfall of Sites	0.107	Low Medium I Residential	R2-1	0	0	0	37.515	0.193		Residential - Double, Duplex, or Two Units - 4 Stories or Less, 2	108B209 461		Southeast Los Angeles	Yes	MI	R2RD
Los Angeles	1207 W 60TH PL	90044	6003016017	0.000	0.000	0.193	0.000	Shortfall of Sites	0.144	Low Medium I Residential	R2-1	0	0	0	27.845	0.193		Residential - Three Units (Any Combination) - 4 Stories or Less, 3	105B197 461		South Los Angeles	Yes	MI	R2RD
Los Angeles	315 W 70TH ST	90003	6012008025	0.000	0.000	0.193	0.000	Shortfall of Sites	0.125	Low Medium I Residential	R2-1	0	0	0	32.087	0.193		Residential - Double, Duplex, or Two Units - 4 Stories or Less, 2	102B201 461		Southeast Los Angeles	Yes	MI	R2RD
Los Angeles	913 W 79TH ST	90044	6020013022	0.000	0.000	0.193	0.000	Shortfall of Sites	0.131	Low Medium II Residential	RD1.5-1	0	0	0	30.424	0.193		Residential - Three Units (Any Combination) - 4 Stories or Less, 3	099B197 461		South Los Angeles	Yes	MI	R2RD
Los Angeles	902 E 81ST ST	90001	6029012028	0.000	0.000	0.193	0.000	Shortfall of Sites	0.138	Low Medium I Residential	R2-1	0	0	0	28.887	0.193		Residential - Double, Duplex, or Two Units - 4 Stories or Less, 2	099B209 461		Southeast Los Angeles	Yes	MI	R2RD
Los Angeles	119 E 99TH ST	90003	6052002028	0.000	0.000	0.193	0.000	Shortfall of Sites	0.117	Low Medium I Residential	R2-1	0	0	0	34.152	0.193		Residential - Double, Duplex, or Two Units - 4 Stories or Less, 2	093A205 461		Southeast Los Angeles	Yes	MI	R2RD
Los Angeles	1114 E YOUNG ST	90744	7425013036	0.000	0.000	0.193	0.000	Shortfall of Sites	0.117	Low Medium I Residential	[Q]R2-1XL-O-CUGU	0	0	0	34.271	0.193		Residential - Five or More Units or Apartments (Any Combination) · 4 Stories or Less, 6	033B209 461		Wilmington - Harbor City	Yes	MI	R2RD
Los Angeles	334 N OCCIDENTAL BLVD	90026	5156024012	0.000	0.000	0.193	0.000	Shortfall of Sites	0.072	Low Medium II Residential	RD2-1VL	0	0	0	55.770	0.193		Residential - Double, Duplex, or Two Units - 4 Stories or Less, 2	139-5A203 462		Silver Lake - Echo Park - Elysian Valley	Yes	MI	R2RD
Los Angeles	1343 W 41ST ST	90037	5020002015	0.000	0.000	0.193	0.000	Shortfall of Sites	0.146	Low Medium I Residential	R2-1	0	0	0	27.333	0.193		Residential - Double, Duplex, or Two Units - 4 Stories or Less, 2	114B197 462		South Los Angeles	Yes	MI	R2RD
Los Angeles	678 E 41ST ST	90011	5115002006	0.000	0.000	0.193	0.000	Shortfall of Sites	0.178	Low Medium II Residential	RD2-1	0	0	0	22.482	0.193		Residential - Five or More Units or Apartments (Any Combination) · 4 Stories or Less, 6	115-5A207 462		Southeast Los Angeles	Yes	MI	R2RD
Los Angeles	4508 S VAN NESS AVE	90062	5015025011	0.000	0.000	0.193	0.000	Shortfall of Sites	0.120	Low Medium I Residential	R2-1	0	0	0	33.431	0.193		Residential - Double, Duplex, or Two Units - 4 Stories or Less, 2	111B189 462		South Los Angeles	Yes	MI	R2RD
Los Angeles	1014 E 53RD ST	90011	5103023022	0.000	0.000	0.193	0.000	Shortfall of Sites	0.107	Low Medium I Residential	R2-1	0	0	0	37.518	0.193		Residential - Double, Duplex, or Two Units - 4 Stories or Less, 2	108B209 462		Southeast Los Angeles	Yes	MI	R2RD
Los Angeles	917 W 79TH ST	90044	6020013023	0.000	0.000	0.193	0.000	Shortfall of Sites	0.131	Low Medium II Residential	RD1.5-1	0	0	0	30.423	0.193		Residential - Four Units (Any Combination) - 4 Stories or Less, 4	099B197 462		South Los Angeles	Yes	MI	R2RD
Los Angeles	9406 S SPRING ST	90003	6053007025	0.000	0.000	0.193	0.000	Shortfall of Sites	0.119	Low Medium I Residential	R2-1	0	0	0	33.613	0.193		Residential - Double, Duplex, or Two Units - 4 Stories or Less, 2	094-5A203 462		Southeast Los Angeles	Yes	MI	R2RD
Los Angeles	11936 ORCHARD AVE	90044	6088023026	0.000	0.000	0.193	0.000	Shortfall of Sites	0.165	Low Medium II Residential	RD2-1-CPIO	0	0	0	24.238	0.193		Residential - Three Units (Any Combination) - 4 Stories or Less, 3	084B197 462		South Los Angeles	Yes	MI	R2RD
Los Angeles	1511 254TH ST	90710	7410005047	0.000	0.000	0.193	0.000	Shortfall of Sites	0.161	Low Medium I Residential	R2-1XL	0	0	0	24.877	0.193		Residential - Double, Duplex, or Two Units - 4 Stories or Less, 2	036B193 462		Wilmington - Harbor City	Yes	MI	R2RD
Los Angeles	5629 RIVERTON AVE	91601	2415008009	0.000	0.000	0.193	0.000	Shortfall of Sites	0.154	Low Medium I Residential	R2-1VL	0	0	0	25.921	0.193		Residential - Four Units (Any Combination) - 4 Stories or Less, 4	174B177 463		North Hollywood - Valley Village	Yes	MI	R2RD
Los Angeles	1315 MASSELIN AVE	90019	5085029040	0.000	0.000	0.193	0.000	Shortfall of Sites	0.134	Low Medium I Residential	R2-1-O	0	0	0	29.867	0.193		Residential - Double, Duplex, or Two Units - 4 Stories or Less, 2	129B177 463		Wilshire	Yes	MI	R2RD
Los Angeles	1721 HAUSER BLVD	90019	5064009023	0.000	0.000	0.193	0.000	Shortfall of Sites	0.124	Low Medium II Residential	RD1.5-1	0	0	0	32.230	0.193		Residential - Double, Duplex, or Two Units - 4 Stories or Less, 2	126B177 463		West Adams - Baldwin Hills - Leimert	Yes	MI	R2RD
Los Angeles	2903 S CLOVERDALE AVE	90016	5043024019	0.000	0.000	0.193	0.000	Shortfall of Sites	0.096	Low Medium II Residential	RD1.5-1	0	0	0	41.736	0.193		Residential - Four Units (Any Combination) - 4 Stories or Less, 4	120B177 463		West Adams - Baldwin Hills - Leimert	Yes	MI	R2RD
Los Angeles	3802 MAPLE AVE	90011	5121024002	0.000	0.000	0.193	0.000	Shortfall of Sites	0.105	Low Medium I Residential	R2-1	0	0	0	38.143	0.193		Residential - Double, Duplex, or Two Units - 4 Stories or Less, 2	117A205 463		Southeast Los Angeles	Yes	MI	R2RD
Los Angeles	4025 BRIGHTON AVE	90062	5021002033	0.000	0.000	0.193	0.000	Shortfall of Sites	0.160	Low Medium I Residential	R2-1	0	0	0	25.023	0.193		Residential - Double, Duplex, or Two Units - 4 Stories or Less, 2	114B193 463		South Los Angeles	Yes	MI	R2RD
Los Angeles	4350 HOOPER AVE	90011	5116006003	0.000	0.000	0.193	0.000	Shortfall of Sites	0.131	Low Medium I Residential	R2-1	0	0	0	30.635	0.193		Residential - Double, Duplex, or Two Units - 4 Stories or Less, 2	114A211 463		Southeast Los Angeles	Yes	MI	R2RD
Los Angeles	323 W 70TH ST	90003	6012008027	0.000	0.000	0.193	0.000	Shortfall of Sites	0.119	Low Medium I Residential	R2-1	0	0	0	33.707	0.193		Residential - Double, Duplex, or Two Units - 4 Stories or Less, 2	102B201 463		Southeast Los Angeles	Yes	MI	R2RD
Los Angeles	921 W 79TH ST	90044	6020013024	0.000	0.000	0.193	0.000	Shortfall of Sites	0.131	Low Medium II Residential	RD1.5-1	0	0	0	30.423	0.193		Residential - Double, Duplex, or Two Units - 4 Stories or Less, 2	099B197 463		South Los Angeles	Yes	MI	R2RD
Los Angeles	111 E 99TH ST	90003	6052002030	0.000	0.000	0.193	0.000	Shortfall of Sites	0.103	Low Medium I Residential	R2-1	0	0	0	39.017	0.193		Residential - Four Units (Any Combination) - 4 Stories or Less, 4	093A205 463		Southeast Los Angeles	Yes	MI	R2RD
Los Angeles	721 E 108TH ST	90059	6051023009	0.000	0.000	0.193	0.000	Shortfall of Sites	0.066	Low Medium II Residential	RD2-1	0	0	0	60.603	0.193		Residential - Five or More Units or Apartments (Any Combination) · 4 Stories or Less, 6	090A207 463		Southeast Los Angeles	Yes	MI	R2RD

Jurisdiction Name	Site Address/Intersection	5 Digit ZIP Code	Assessor Parcel Number	Very Low-Income	Low-Income	Moderate-Income	Above Moderate-Income	Type of Shortfall	Parcel Size (Acres)	Current General Plan Designation	Current Zoning	Proposed General Plan (GP) Designation	Proposed Zoning	Minimum Density Allowed	Maximum Density Allowed	Total Capacity	Vacant/ Nonvacant	Description of Existing Uses	PIN	Base Density Per Acre	Community Plan Area	Rent Stabalization Ordinance	Income Category	Applicable Rezoning Program (Program informing values in Column Q listed first)
Los Angeles	731 W 120TH ST	90044	6088022028	0.000	0.000	0.193	0.000	Shortfall of Sites	0.172	Low Medium II Residential	RD2-1-CPIO	0	0	0	23.253	0.193		Residential - Three Units (Any Combination) - 4 Stories or Less, 3	084B197 463		South Los Angeles	Yes	MI	R2RD
Los Angeles	1100 E YOUNG ST	90744	7425013019	0.000	0.000	0.193	0.000	Shortfall of Sites	0.117	Low Medium I Residential	[Q]R2-1XL-O-CUGU	0	0	0	34.186	0.193		Residential - Double, Duplex, or Two Units - 4 Stories or Less, 2	033B209 463		Wilmington - Harbor City	Yes	MI	R2RD
Los Angeles	1148 N MARIPOSA AVE	90029	5540006001	0.000	0.000	0.193	0.000	Shortfall of Sites	0.149	Low Medium II Residential	RD2-1XL	0	0	0	26.806	0.193		Residential - Five or More Units or Apartments (Any Combination) - 4 Stories or Less, 12	144B197 464		Hollywood	Yes	MI	R2RD
Los Angeles	1308 MASSELIN AVE	90019	5085030018	0.000	0.000	0.193	0.000	Shortfall of Sites	0.141	Low Medium I Residential	R2-1-O	0	0	0	28.377	0.193		Residential - Double, Duplex, or Two Units - 4 Stories or Less, 2	129B177 464		Wilshire	Yes	MI	R2RD
Los Angeles	532 N CUMMINGS ST	90033	5175029013	0.000	0.000	0.193	0.000	Shortfall of Sites	0.127	Low Medium I Residential	RD1.5-1-CUGU	0	0	0	31.439	0.193		Residential - Four Units (Any Combination) - 4 Stories or Less, 4	130-5A223 464		Boyle Heights	Yes	MI	R2RD
Los Angeles	1730 S BERENDO ST	90006	5075019032	0.000	0.000	0.193	0.000	Shortfall of Sites	0.106	Low Medium II Residential	RD1.5-1	0	0	0	37.887	0.193		Residential - Double, Duplex, or Two Units - 4 Stories or Less, 2	126B197 464		South Los Angeles	Yes	MI	R2RD
Los Angeles	2922 HAUSER BLVD	90016	5043022042	0.000	0.000	0.193	0.000	Shortfall of Sites	0.130	Low Medium II Residential	RD1.5-1	0	0	0	30.672	0.193		Residential - Four Units (Any Combination) - 4 Stories or Less, 6	120B177 464		West Adams - Baldwin Hills - Leimert	Yes	MI	R2RD
Los Angeles	4026 BRIGHTON AVE	90062	5021001017	0.000	0.000	0.193	0.000	Shortfall of Sites	0.160	Low Medium I Residential	R2-1	0	0	0	25.029	0.193		Residential - Double, Duplex, or Two Units - 4 Stories or Less, 2	114B193 464		South Los Angeles	Yes	MI	R2RD
Los Angeles	668 E 41ST ST	90011	5115002007	0.000	0.000	0.193	0.000	Shortfall of Sites	0.089	Low Medium II Residential	RD2-1	0	0	0	44.931	0.193		Residential - Four Units (Any Combination) - 4 Stories or Less, 4	115-5A207 464		Southeast Los Angeles	Yes	MI	R2RD
Los Angeles	5106 LATHAM ST	90011	5104006019	0.000	0.000	0.193	0.000	Shortfall of Sites	0.172	Low Medium I Residential	R2-1	0	0	0	23.231	0.193		Residential - Three Units (Any Combination) - 4 Stories or Less, 3	111A211 464		Southeast Los Angeles	Yes	MI	R2RD
Los Angeles	829 W 54TH ST	90037	5001006024	0.000	0.000	0.193	0.000	Shortfall of Sites	0.119	Low Medium I Residential	R2-1	0	0	0	33.616	0.193		Residential - Double, Duplex, or Two Units - 4 Stories or Less, 2	108B197 464		South Los Angeles	Yes	MI	R2RD
Los Angeles	826 W 60TH ST	90044	6004009007	0.000	0.000	0.193	0.000	Shortfall of Sites	0.149	Low Medium I Residential	R2-1	0	0	0	26.808	0.193		Residential - Double, Duplex, or Two Units - 4 Stories or Less, 2	105B197 464		South Los Angeles	Yes	MI	R2RD
Los Angeles	925 W 79TH ST	90044	6020013025	0.000	0.000	0.193	0.000	Shortfall of Sites	0.131	Low Medium II Residential	RD1.5-1	0	0	0	30.423	0.193		Residential - Double, Duplex, or Two Units - 4 Stories or Less, 2	099B197 464		South Los Angeles	Yes	MI	R2RD
Los Angeles	226 E 94TH ST	90003	6052011007	0.000	0.000	0.193	0.000	Shortfall of Sites	0.115	Low Medium I Residential	R2-1	0	0	0	34.644	0.193		Residential - Double, Duplex, or Two Units - 4 Stories or Less, 2	094-5A205 464		Southeast Los Angeles	Yes	MI	R2RD
Los Angeles	745 W 120TH ST	90044	6088022040	0.000	0.000	0.193	0.000	Shortfall of Sites	0.172	Low Medium II Residential	RD2-1-CPIO	0	0	0	23.253	0.193		Residential - Double, Duplex, or Two Units - 4 Stories or Less, 2	084B197 464		South Los Angeles	Yes	MI	R2RD
Los Angeles	1152 N NEW HAMPSHIRE AVE	90029	5540019009	0.000	0.000	0.193	0.000	Shortfall of Sites	0.105	Low Medium II Residential	RD1.5-1XL	0	0	0	38.245	0.193		Residential - Four Units (Any Combination) - 4 Stories or Less, 4	144B197 465		Hollywood	Yes	MI	R2RD
Los Angeles	1115 N VIRGIL AVE	90029	5542026036	0.000	0.000	0.193	0.000	Shortfall of Sites	0.134	Low Medium I Residential	R2-1XL	0	0	0	29.777	0.193		Residential - Double, Duplex, or Two Units - 4 Stories or Less, 2	145-5A201 465		Hollywood	Yes	MI	R2RD
Los Angeles	318 PARKMAN AVE	90026	5156015016	0.000	0.000	0.193	0.000	Shortfall of Sites	0.143	Low Medium II Residential	RD2-1VL	0	0	0	27.921	0.193		Residential - Double, Duplex, or Two Units - 4 Stories or Less, 2	139-5A203 465		Silver Lake - Echo Park - Elysian Valley	Yes	MI	R2RD
Los Angeles	1729 S BERENDO ST	90006	5075021020	0.000	0.000	0.193	0.000	Shortfall of Sites	0.109	Low Medium II Residential	RD1.5-1	0	0	0	36.665	0.193		Residential - Four Units (Any Combination) - 4 Stories or Less, 4	126B197 465		South Los Angeles	Yes	MI	R2RD
Los Angeles	2411 S COCHRAN AVE	90016	5063011026	0.000	0.000	0.193	0.000	Shortfall of Sites	0.110	Low Medium II Residential	RD2-1	0	0	0	36.300	0.193		Residential - Double, Duplex, or Two Units - 4 Stories or Less, 2	123B177 465		West Adams - Baldwin Hills - Leimert	Yes	MI	R2RD
Los Angeles	2926 ALSACE AVE	90016	5049024052	0.000	0.000	0.193	0.000	Shortfall of Sites	0.083	Low Medium II Residential	RD1.5-1	0	0	0	48.396	0.193		Residential - Three Units (Any Combination) - 4 Stories or Less, 3	120B177 465		West Adams - Baldwin Hills - Leimert	Yes	MI	R2RD
Los Angeles	3800 WOODLAWN AVE	90011	5121026007	0.000	0.000	0.193	0.000	Shortfall of Sites	0.066	Low Medium I Residential	R2-1	0	0	0	60.200	0.193		Residential - Double, Duplex, or Two Units - 4 Stories or Less, 2	117A205 465		Southeast Los Angeles	Yes	MI	R2RD
Los Angeles	1318 E 43RD PL	90011	5116006005	0.000	0.000	0.193	0.000	Shortfall of Sites	0.114	Low Medium I Residential	R2-1	0	0	0	35.141	0.193		Residential - Double, Duplex, or Two Units - 4 Stories or Less, 2	114A211 465		Southeast Los Angeles	Yes	MI	R2RD
Los Angeles	5107 LATHAM ST	90011	5104005023	0.000	0.000	0.193	0.000	Shortfall of Sites	0.084	Low Medium I Residential	R2-1	0	0	0	47.410	0.193		Residential - Double, Duplex, or Two Units - 4 Stories or Less, 2	111A211 465		Southeast Los Angeles	Yes	MI	R2RD
Los Angeles	833 W 54TH ST	90037	5001006023	0.000	0.000	0.193	0.000	Shortfall of Sites	0.119	Low Medium I Residential	R2-1	0	0	0	33.617	0.193		Residential - Double, Duplex, or Two Units - 4 Stories or Less, 2	108B197 465		South Los Angeles	Yes	MI	R2RD
Los Angeles	327 W 70TH ST	90003	6012008028	0.000	0.000	0.193	0.000	Shortfall of Sites	0.119	Low Medium I Residential	R2-1	0	0	0	33.715	0.193		Residential - Double, Duplex, or Two Units - 4 Stories or Less, 2	102B201 465		Southeast Los Angeles	Yes	MI	R2RD
Los Angeles	7801 CROCKER ST	90003	6022027021	0.000	0.000	0.193	0.000	Shortfall of Sites	0.102	Low Medium II Residential	RD1.5-1	0	0	0	39.068	0.193		Residential - Double, Duplex, or Two Units - 4 Stories or Less, 2	099B205 465		Southeast Los Angeles	Yes	MI	R2RD
Los Angeles	929 W 79TH ST	90044	6020013026	0.000	0.000	0.193	0.000	Shortfall of Sites	0.131	Low Medium II Residential	RD1.5-1	0	0	0	30.422	0.193		Residential - Three Units (Any Combination) - 4 Stories or Less, 3	099B197 465		South Los Angeles	Yes	MI	R2RD
Los Angeles	222 E 94TH ST	90003	6052011006	0.000	0.000	0.193	0.000	Shortfall of Sites	0.115	Low Medium I Residential	R2-1	0	0	0	34.645	0.193		Residential - Double, Duplex, or Two Units - 4 Stories or Less, 2	094-5A205 465		Southeast Los Angeles	Yes	MI	R2RD
Los Angeles	803 W 120TH ST	90044	6088021013	0.000	0.000	0.193	0.000	Shortfall of Sites	0.172	Low Medium II Residential	RD2-1-CPIO	0	0	0	23.252	0.193		Residential - Three Units (Any Combination) - 4 Stories or Less, 3	084B197 465		South Los Angeles	Yes	MI	R2RD
Los Angeles	1031 MAHAR AVE	90744	7425033014	0.000	0.000	0.193	0.000	Shortfall of Sites	0.138	Low Medium I Residential	[Q]R2-1XL-O-CUGU	0	0	0	28.966	0.193		Residential - Double, Duplex, or Two Units - 4 Stories or Less, 2	033B213 465		Wilmington - Harbor City	Yes	MI	R2RD
Los Angeles	7808 CLAYBECK AVE	91352	2405016015	0.000	0.000	0.193	0.000	Shortfall of Sites	0.083	Low Medium I Residential	R2-1	0	0	0	48.064	0.193		Residential - Double, Duplex, or Two Units - 4 Stories or Less, 2	189B181 466		Sun Valley - La Tuna Canyon	Yes	MI	R2RD
Los Angeles	1602 N MARIPOSA AVE	90027	5543004036	0.000	0.000	0.193	0.000	Shortfall of Sites	0.124	Low Medium II Residential	RD1.5-1XL	0	0	0	32.225	0.193		Residential - Five or More Units or Apartments (Any Combination) - 4 Stories or Less - Pool, 40	147B197 466		Hollywood	Yes	MI	R2RD
Los Angeles	151 N CORONADO ST	90026	5157001010	0.000	0.000	0.193	0.000	Shortfall of Sites	0.165	Low Medium Residential	RD3-1	0	0	0	24.177	0.193		Residential - Double, Duplex, or Two Units - 4 Stories or Less, 2	138A203 466		Westlake	Yes	MI	R2RD
Los Angeles	1832 S COCHRAN AVE	90019	5067020009	0.000	0.000	0.193	0.000	Shortfall of Sites	0.141	Low Medium II Residential	RD2-1-O	0	0	0	28.385	0.193		Residential - Double, Duplex, or Two Units - 4 Stories or Less, 2	126B177 466		West Adams - Baldwin Hills - Leimert	Yes	MI	R2RD
Los Angeles	3020 WALTON AVE	90007	5040025005	0.000	0.000	0.193	0.000	Shortfall of Sites	0.145	Low Medium II Residential	RD2-1-O	0	0	0	27.602	0.193		Residential - Five or More Units or Apartments (Any Combination) - 4 Stories or Less, 6	120B197 466		South Los Angeles	Yes	MI	R2RD
Los Angeles	1177 W 38TH ST	90037	5037014012	0.000	0.000	0.193	0.000	Shortfall of Sites	0.063	Low Medium II Residential	RD2-1-CPIO	0	0	0	63.129	0.193		Residential - Four Units (Any Combination) - 4 Stories or Less, 4	117B197 466		South Los Angeles	Yes	MI	R2RD
Los Angeles	648 E 41ST ST	90011	5115002009	0.000	0.000	0.193	0.000	Shortfall of Sites	0.085	Low Medium II Residential	RD2-1	0	0	0	46.801	0.193		Residential - Double, Duplex, or Two Units - 4 Stories or Less, 2	115-5A207 466		Southeast Los Angeles	Yes	MI	R2RD
Los Angeles	837 W 54TH ST	90037	5001006022	0.000	0.000	0.193	0.000	Shortfall of Sites	0.119	Low Medium I Residential	R2-1	0	0	0	33.616	0.193		Residential - Three Units (Any Combination) - 4 Stories or Less, 3	108B197 466		South Los Angeles	Yes	MI	R2RD
Los Angeles	933 W 79TH ST	90044	6020013027	0.000	0.000	0.193	0.000	Shortfall of Sites	0.131	Low Medium II Residential	RD1.5-1	0	0	0	30.422	0.193		Residential - Five or More Units or Apartments (Any Combination) - 4 Stories or Less, 5	099B197 466		South Los Angeles	Yes	MI	R2RD
Los Angeles	844 E 81ST ST	90001	6029011021	0.000	0.000	0.193	0.000	Shortfall of Sites	0.117	Low Medium I Residential	R2-1	0	0	0	34.163	0.193		Residential - Double, Duplex, or Two Units - 4 Stories or Less, 2	099B209 466		Southeast Los Angeles	Yes	MI	R2RD
Los Angeles	216 E 94TH ST	90003	6052011005	0.000	0.000	0.193	0.000	Shortfall of Sites	0.115	Low Medium I Residential	R2-1	0	0	0	34.646	0.193		Residential - Double, Duplex, or Two Units - 4 Stories or Less, 2	094-5A205 466		Southeast Los Angeles	Yes	MI	R2RD
Los Angeles	729 E 108TH ST	90059	6051023007	0.000	0.000	0.193	0.000	Shortfall of Sites	0.066	Low Medium II Residential	RD2-1	0	0	0	60.602	0.193		Residential - Double, Duplex, or Two Units - 4 Stories or Less, 2	090A207 466		Southeast Los Angeles	Yes	MI	R2RD
Los Angeles	815 W 120TH ST	90044	6088021012	0.000	0.000	0.193	0.000	Shortfall of Sites	0.172	Low Medium II Residential	RD2-1-CPIO	0	0	0	23.258	0.193		Residential - Three Units (Any Combination) - 4 Stories or Less, 3	084B197 466		South Los Angeles	Yes	MI	R2RD
Los Angeles	24700 S AVALON BLVD	90744	7404022021	0.000	0.000	0.193	0.000	Shortfall of Sites	0.136	Low Medium II Residential	[Q]RD1.5-1XL-O-CUGU	0	0	0	29.325	0.193		Residential - Five or More Units or Apartments (Any Combination) - 4 Stories or Less, 5	039B205 466		Wilmington - Harbor City	Yes	MI	R2RD
Los Angeles	1333 LEMOYNE ST	90026	5419031008	0.000	0.000	0.193	0.000	Shortfall of Sites	0.083	Low Medium I Residential	R2-1VL	0	0	0	48.296	0.193		Residential - Double, Duplex, or Two Units - 4 Stories or Less, 2	141A209 467		Silver Lake - Echo Park - Elysian Valley	Yes	MI	R2RD
Los Angeles	1293 S RIDGELEY DR	90019	5085017018	0.000	0.000	0.193	0.000	Shortfall of Sites	0.158	Low Medium I Residential	R2-1-O	0	0	0	25.351	0.193		Residential - Double, Duplex, or Two Units - 4 Stories or Less, 2	129B177 467		Wilshire	Yes	MI	R2RD
Los Angeles	1634 S WILTON PL	90019	5073017007	0.000	0.000	0.193	0.000	Shortfall of Sites	0.205	Low Medium I Residential	R2-1-CPIO	0	0	0	19.550	0.193		Residential - Four Units (Any Combination) - 4 Stories or Less, 4	126B189 467		South Los Angeles	Yes	MI	R2RD
Los Angeles	2939 ALSACE AVE	90016	5049024043	0.000	0.000	0.193	0.000	Shortfall of Sites	0.165	Low Medium II Residential	RD2-1	0	0	0	24.200	0.193		Residential - Double, Duplex, or Two Units - 4 Stories or Less, 2	120B177 467		West Adams - Baldwin Hills - Leimert	Yes	MI	R2RD
Los Angeles	2937 S RIMPAU BLVD	90016	5049031021	0.000	0.000	0.193	0.000	Shortfall of Sites	0.119	Low Medium I Residential	R2-1	0	0	0	33.513	0.193		Residential - Double, Duplex, or Two Units - 4 Stories or Less, 2	120B181 467		West Adams - Baldwin Hills - Leimert	Yes	MI	R2RD
Los Angeles	2415 OBAMA BLVD	90018	5044021026	0.000	0.000	0.193	0.000	Shortfall of Sites	0.103	Low Medium II Residential	RD2-1	0	0	0	38.931	0.193		Residential - Three Units (Any Combination) - 4 Stories or Less, 3	117B189 467		West Adams - Baldwin Hills - Leimert	Yes	MI	R2RD
Los Angeles	3766 WALL ST	90011	5121020018	0.000	0.000	0.193	0.000	Shortfall of Sites	0.101	Low Medium I Residential	R2-1	0	0	0	39.599	0.193		Residential - Double, Duplex, or Two Units - 4 Stories or Less, 2	117A205 467		Southeast Los Angeles	Yes	MI	R2RD
Los Angeles	4111 WALL ST	90011	5113028026	0.000	0.000	0.193	0.000	Shortfall of Sites	0.164	Low Medium I Residential	R2-1	0	0	0	24.443	0.193		Residential - Double, Duplex, or Two Units - 4 Stories or Less, 2	115-5A205 467		Southeast Los Angeles	Yes	MI	R2RD
Los Angeles	1322 E 43RD PL	90011	5116006006	0.000	0.000	0.193	0.000	Shortfall of Sites	0.113	Low Medium I Residential	R2-1	0	0	0	35.469	0.193		Residential - Double, Duplex, or Two Units - 4 Stories or Less, 2	114A211 467		Southeast Los Angeles	Yes	MI	R2RD
Los Angeles	839 W 54TH ST	90037	5001006021	0.000	0.000	0.193	0.000	Shortfall of Sites	0.119	Low Medium I Residential	R2-1	0	0	0	33.616	0.193		Residential - Double, Duplex, or Two Units - 4 Stories or Less, 2	108B197 467		South Los Angeles	Yes	MI	R2RD
Los Angeles	1145 W 60TH PL	90044	6003015024	0.000	0.000	0.193	0.000	Shortfall of Sites	0.121	Low Medium I Residential	R2-1	0	0	0	33.167	0.193		Residential - Double, Duplex, or Two Units - 4 Stories or Less, 2	105B197 467		South Los Angeles	Yes	MI	R2RD
Los Angeles	400 E 60TH ST	90003	6006026032	0.000	0.000	0.193	0.000	Shortfall of Sites	0.124	Low Medium I Residential	R2-1	0	0	0	32.264	0.193		Residential - Double, Duplex, or Two Units - 4 Stories or Less, 2	105B205 467		Southeast Los Angeles	Yes	MI	R2RD
Los Angeles	331 W 70TH ST	90003	6012008029	0.000	0.000	0.193	0.000	Shortfall of Sites	0.119	Low Medium I Residential	R2-1	0	0	0	33.723	0.193		Residential - Three Units (Any Combination) - 4 Stories or Less, 3	102B201 467		Southeast Los Angeles	Yes	MI	R2RD
Los Angeles	937 W 79TH ST	90044	6020013028	0.000	0.000	0.193	0.000	Shortfall of Sites	0.131	Low Medium II Residential	RD1.5-1	0	0	0	30.421	0.193		Residential - Three Units (Any Combination) - 4 Stories or Less, 3	099B197 467		South Los Angeles	Yes	MI	R2RD
Los Angeles	13973 DAVENTRY ST	91331	2618002012	0.000	0.000	0.193	0.000	Shortfall of Sites	0.161	Low Medium I Residential	R2-1-O-CUGU	0	0	0	24.914	0.193		Residential - Double, Duplex, or Two Units - 4 Stories or Less, 2	207B153 468		Arleta - Pacoima	Yes	MI	R2RD
Los Angeles	8787 TILDEN AVE	91402	2639001005	0.000	0.000	0.193	0.000	Shortfall of Sites	0.148	Low Medium I Residential	R2-1	0	0	0	27.096	0.193		Residential - Double, Duplex, or Two Units - 4 Stories or Less, 2	195B149 468		Mission Hills - Panorama City - North Hills	Yes	MI	R2RD
Los Angeles	7410 WOODLEY AVE	91406	2206020010	0.000	0.000	0.193	0.000	Shortfall of Sites	0.138	Low Medium II Residential	[Q]RD2-1	0	0	0	29.041	0.193		Residential - Double, Duplex, or Two Units - 4 Stories or Less, 2	186B141 468		Van Nuys - North Sherman Oaks	Yes	MI	R2RD
Los Angeles	1278 MEADOWBROOK AVE	90019	5070008016	0.000	0.000	0.193	0.000	Shortfall of Sites	0.147	Low Medium I Residential	R2-1-O	0	0	0	27.195	0.193		Residential - Double, Duplex, or Two Units - 4 Stories or Less, 2	129B181 468		Wilshire	Yes	MI	R2RD
Los Angeles	2515 S SPAULDING AVE	90016	5048006054	0.000	0.000	0.193	0.000	Shortfall of Sites	0.105	Low Medium I Residential	RD1.5-1	0	0	0	37.949	0.193		Residential - Four Units (Any Combination) - 4 Stories or Less, 4	123B173 468		West Adams - Baldwin Hills - Leimert	Yes	MI	R2RD
Los Angeles	3007 VIRGINIA RD	90016	5050027039	0.000	0.000	0.193	0.000	Shortfall of Sites	0.141	Low Medium II Residential	RD2-1	0	0	0	28.305	0.193		Residential - Four Units (Any Combination) - 4 Stories or Less, 4	120B185 468		West Adams - Baldwin Hills - Leimert	Yes	MI	R2RD

Jurisdiction Name	Site Address/Intersection	5 Digit ZIP Code	Assessor Parcel Number	Very Low-Income	Low-Income	Moderate-Income	Above Moderate-Income	Type of Shortfall	Parcel Size (Acres)	Current General Plan Designation	Current Zoning	Proposed General Plan (GP) Designation	Proposed Zoning	Minimum Density Allowed	Maximum Density Allowed	Total Capacity	Vacant/ Nonvacant	Description of Existing Uses	PIN	Base Density Per Acre	Community Plan Area	Rent Stabalization Ordinance	Income Category	Applicable Rezoning Program (Program informing values in Column Q listed first)
Los Angeles	1171 W 38TH ST	90037	5037014013	0.000	0.000	0.193	0.000	Shortfall of Sites	0.082	Low Medium II Residential	RD2-1-CPIO	0	0	0	48.558	0.193		Residential - Three Units (Any Combination) - 4 Stories or Less, 3	117B197 468		South Los Angeles	Yes	MI	R2RD
Los Angeles	4072 S BUDLONG AVE	90037	5020018012	0.000	0.000	0.193	0.000	Shortfall of Sites	0.150	Low Medium I Residential	R2-1	0	0	0	26.754	0.193		Residential - Double, Duplex, or Two Units - 4 Stories or Less, 2	114B197 468		South Los Angeles	Yes	MI	R2RD
Los Angeles	4112 WOODLAWN AVE	90011	5113028014	0.000	0.000	0.193	0.000	Shortfall of Sites	0.164	Low Medium I Residential	R2-1	0	0	0	24.449	0.193		Residential - Double, Duplex, or Two Units - 4 Stories or Less, 2	115-5A205 468		Southeast Los Angeles	Yes	MI	R2RD
Los Angeles	238 E 54TH ST	90011	5101013002	0.000	0.000	0.193	0.000	Shortfall of Sites	0.123	Low Medium II Residential	RD1.5-1	0	0	0	32.625	0.193		Residential - Three Units (Any Combination) - 4 Stories or Less, 3	108B205 468		Southeast Los Angeles	Yes	MI	R2RD
Los Angeles	115 W 60TH ST	90003	6005015014	0.000	0.000	0.193	0.000	Shortfall of Sites	0.136	Low Medium I Residential	R2-1	0	0	0	29.333	0.193		Residential - Three Units (Any Combination) - 4 Stories or Less, 3	105B201 468		Southeast Los Angeles	Yes	MI	R2RD
Los Angeles	1141 W 60TH PL	90044	6003015023	0.000	0.000	0.193	0.000	Shortfall of Sites	0.121	Low Medium I Residential	R2-1	0	0	0	33.167	0.193		Residential - Double, Duplex, or Two Units - 4 Stories or Less, 2	105B197 468		South Los Angeles	Yes	MI	R2RD
Los Angeles	941 W 79TH ST	90044	6020013029	0.000	0.000	0.193	0.000	Shortfall of Sites	0.131	Low Medium II Residential	RD1.5-1	0	0	0	30.421	0.193		Residential - Double, Duplex, or Two Units - 4 Stories or Less, 2	099B197 468		South Los Angeles	Yes	MI	R2RD
Los Angeles	9809 ANZAC AVE	90002	6046017028	0.000	0.000	0.193	0.000	Shortfall of Sites	0.155	Low Medium I Residential	R2-1	0	0	0	25.841	0.193		Residential - Double, Duplex, or Two Units - 4 Stories or Less, 2	093A215 468		Southeast Los Angeles	Yes	MI	R2RD
Los Angeles	1334 253RD ST	90710	7410027045	0.000	0.000	0.193	0.000	Shortfall of Sites	0.080	Low Medium II Residential	[Q]RD2-1XL	0	0	0	49.792	0.193		Residential - Four Units (Any Combination) - 4 Stories or Less, 4	036B197 468		Wilmington - Harbor City	Yes	MI	R2RD
Los Angeles	8786 TILDEN AVE	91402	2639003006	0.000	0.000	0.193	0.000	Shortfall of Sites	0.151	Low Medium I Residential	R2-1	0	0	0	26.513	0.193		Residential - Double, Duplex, or Two Units - 4 Stories or Less, 2	195B149 469		Mission Hills - Panorama City - North Hills	Yes	MI	R2RD
Los Angeles	355 N CHICAGO ST	90033	5175015004	0.000	0.000	0.193	0.000	Shortfall of Sites	0.092	Low Medium I Residential	R2-1-CUGU	0	0	0	43.377	0.193		Residential - Double, Duplex, or Two Units - 4 Stories or Less, 2	130-5A223 469	29	Boyle Heights	Yes	MI	R2RD , BH CPU
Los Angeles	1286 S RIDGELEY DR	90019	5085016020	0.000	0.000	0.193	0.000	Shortfall of Sites	0.145	Low Medium I Residential	R2-1-O	0	0	0	27.591	0.193		Residential - Double, Duplex, or Two Units - 4 Stories or Less, 2	129B177 469		Wilshire	Yes	MI	R2RD
Los Angeles	1725 S ORANGE DR	90019	5067002020	0.000	0.000	0.193	0.000	Shortfall of Sites	0.129	Low Medium II Residential	RD2-1-O	0	0	0	31.114	0.193		Residential - Double, Duplex, or Two Units - 4 Stories or Less, 2	126B181 469		West Adams - Baldwin Hills - Leimert	Yes	MI	R2RD
Los Angeles	1724 S NEW HAMPSHIRE AVE	90006	5075017003	0.000	0.000	0.193	0.000	Shortfall of Sites	0.110	Low Medium II Residential	RD1.5-1	0	0	0	36.300	0.193		Residential - Double, Duplex, or Two Units - 4 Stories or Less, 2	126B197 469		South Los Angeles	Yes	MI	R2RD
Los Angeles	1783 W 25TH ST	90018	5058021004	0.000	0.000	0.193	0.000	Shortfall of Sites	0.076	Low Medium II Residential	RD2-1-CPIO	0	0	0	52.800	0.193		Residential - Double, Duplex, or Two Units - 4 Stories or Less, 2	123B193 469		South Los Angeles	Yes	MI	R2RD
Los Angeles	2917 S HARCOURT AVE	90016	5057028024	0.000	0.000	0.193	0.000	Shortfall of Sites	0.119	Low Medium I Residential	R2-1	0	0	0	33.496	0.193		Residential - Double, Duplex, or Two Units - 4 Stories or Less, 2	120B181 469		West Adams - Baldwin Hills - Leimert	Yes	MI	R2RD
Los Angeles	3761 3RD AVE	90018	5042007019	0.000	0.000	0.193	0.000	Shortfall of Sites	0.100	Low Medium II Residential	RD1.5-1	0	0	0	39.971	0.193		Residential - Double, Duplex, or Two Units - 4 Stories or Less, 2	117B189 469		West Adams - Baldwin Hills - Leimert	Yes	MI	R2RD
Los Angeles	234 E 54TH ST	90011	5101013003	0.000	0.000	0.193	0.000	Shortfall of Sites	0.123	Low Medium II Residential	RD1.5-1	0	0	0	32.637	0.193		Residential - Double, Duplex, or Two Units - 4 Stories or Less, 2	108B205 469		Southeast Los Angeles	Yes	MI	R2RD
Los Angeles	339 W 70TH ST	90003	6012008031	0.000	0.000	0.193	0.000	Shortfall of Sites	0.119	Low Medium I Residential	R2-1	0	0	0	33.739	0.193		Residential - Three Units (Any Combination) - 4 Stories or Less, 3	102B201 469		Southeast Los Angeles	Yes	MI	R2RD
Los Angeles	206 E 94TH ST	90003	6052011002	0.000	0.000	0.193	0.000	Shortfall of Sites	0.115	Low Medium I Residential	R2-1	0	0	0	34.649	0.193		Residential - Double, Duplex, or Two Units - 4 Stories or Less, 2	094-5A205 469		Southeast Los Angeles	Yes	MI	R2RD
Los Angeles	9812 WILMINGTON AVE	90002	6046017009	0.000	0.000	0.193	0.000	Shortfall of Sites	0.155	Low Medium I Residential	R2-1	0	0	0	25.833	0.193		Residential - Double, Duplex, or Two Units - 4 Stories or Less, 2	093A215 469		Southeast Los Angeles	Yes	MI	R2RD
Los Angeles	5625 CARTWRIGHT AVE	91601	2415019012	0.000	0.000	0.193	0.000	Shortfall of Sites	0.147	Low Medium I Residential	R2-1VL	0	0	0	27.226	0.193		Residential - Three Units (Any Combination) - 4 Stories or Less, 3	174B177 470		North Hollywood - Valley Village	Yes	MI	R2RD
Los Angeles	1738 S MANSFIELD AVE	90019	5067004049	0.000	0.000	0.193	0.000	Shortfall of Sites	0.129	Low Medium II Residential	RD1.5-1-O	0	0	0	30.961	0.193		Residential - Double, Duplex, or Two Units - 4 Stories or Less, 2	126B181 470		West Adams - Baldwin Hills - Leimert	Yes	MI	R2RD
Los Angeles	1701 S BURNSIDE AVE	90019	5064005021	0.000	0.000	0.193	0.000	Shortfall of Sites	0.109	Low Medium II Residential	RD1.5-1	0	0	0	36.764	0.193		Residential - Double, Duplex, or Two Units - 4 Stories or Less, 2	126B177 470		West Adams - Baldwin Hills - Leimert	Yes	MI	R2RD
Los Angeles	1169 W 38TH ST	90037	5037014014	0.000	0.000	0.193	0.000	Shortfall of Sites	0.101	Low Medium II Residential	RD2-1-CPIO	0	0	0	39.458	0.193		Residential - Three Units (Any Combination) - 4 Stories or Less, 3	117B197 470		South Los Angeles	Yes	MI	R2RD
Los Angeles	4025 S HARVARD BLVD	90062	5021007014	0.000	0.000	0.193	0.000	Shortfall of Sites	0.149	Low Medium I Residential	R2-1	0	0	0	26.891	0.193		Residential - Double, Duplex, or Two Units - 4 Stories or Less, 2	114B193 470		South Los Angeles	Yes	MI	R2RD
Los Angeles	5553 MORGAN AVE	90011	5105015015	0.000	0.000	0.193	0.000	Shortfall of Sites	0.110	Low Medium I Residential	R2-1	0	0	0	36.270	0.193		Commercial - Store Combination - Store and Residential Combination - One Story, 2	108B213 470		Southeast Los Angeles	Yes	MI	R2RD
Los Angeles	123 W 60TH ST	90003	6005015016	0.000	0.000	0.193	0.000	Shortfall of Sites	0.124	Low Medium I Residential	R2-1	0	0	0	32.266	0.193		Residential - Four Units (Any Combination) - 4 Stories or Less, 4	105B201 470		Southeast Los Angeles	Yes	MI	R2RD
Los Angeles	350 E 60TH ST	90003	6006025002	0.000	0.000	0.193	0.000	Shortfall of Sites	0.124	Low Medium I Residential	R2-1	0	0	0	32.264	0.193		Residential - Three Units (Any Combination) - 4 Stories or Less, 3	105B205 470		Southeast Los Angeles	Yes	MI	R2RD
Los Angeles	6914 BONSALLO AVE	90044	6013021022	0.000	0.000	0.193	0.000	Shortfall of Sites	0.124	Low Medium I Residential	R2-1	0	0	0	32.263	0.193		Residential - Three Units (Any Combination) - 4 Stories or Less, 3	102B201 470		South Los Angeles	Yes	MI	R2RD
Los Angeles	9404 WALL ST	90003	6052011001	0.000	0.000	0.193	0.000	Shortfall of Sites	0.115	Low Medium I Residential	R2-1	0	0	0	34.651	0.193		Residential - Double, Duplex, or Two Units - 4 Stories or Less, 2	094-5A205 470		Southeast Los Angeles	Yes	MI	R2RD
Los Angeles	1330 253RD ST	90710	7410027044	0.000	0.000	0.193	0.000	Shortfall of Sites	0.080	Low Medium II Residential	[Q]RD2-1XL	0	0	0	49.793	0.193		Residential - Five or More Units or Apartments (Any Combination) · 4 Stories or Less, 9	036B197 470		Wilmington - Harbor City	Yes	MI	R2RD
Los Angeles	1283 S BURNSIDE AVE	90019	5085016024	0.000	0.000	0.193	0.000	Shortfall of Sites	0.145	Low Medium I Residential	R2-1-O	0	0	0	27.647	0.193		Residential - Double, Duplex, or Two Units - 4 Stories or Less, 2	129B177 471		Wilshire	Yes	MI	R2RD
Los Angeles	5047 PICKFORD ST	90019	5067002022	0.000	0.000	0.193	0.000	Shortfall of Sites	0.129	Low Medium II Residential	RD2-1-O	0	0	0	30.955	0.193		Residential - Double, Duplex, or Two Units - 4 Stories or Less, 2	126B181 471		West Adams - Baldwin Hills - Leimert	Yes	MI	R2RD
Los Angeles	1726 WALTON AVE	90006	5075022017	0.000	0.000	0.193	0.000	Shortfall of Sites	0.055	Low Medium II Residential	RD1.5-1	0	0	0	72.599	0.193		Residential - Double, Duplex, or Two Units - 4 Stories or Less, 2	126B197 471		South Los Angeles	Yes	MI	R2RD
Los Angeles	4112 TRINITY ST	90011	5113024014	0.000	0.000	0.193	0.000	Shortfall of Sites	0.098	Low Medium II Residential	RD2-1	0	0	0	40.771	0.193		Residential - Double, Duplex, or Two Units - 4 Stories or Less, 2	115-5A205 471		Southeast Los Angeles	Yes	MI	R2RD
Los Angeles	1334 E 43RD PL	90011	5116006009	0.000	0.000	0.193	0.000	Shortfall of Sites	0.110	Low Medium I Residential	R2-1	0	0	0	36.490	0.193		Residential - Double, Duplex, or Two Units - 4 Stories or Less, 2	114A211 471		Southeast Los Angeles	Yes	MI	R2RD
Los Angeles	855 W 54TH ST	90037	5001006017	0.000	0.000	0.193	0.000	Shortfall of Sites	0.119	Low Medium I Residential	R2-1	0	0	0	33.616	0.193		Residential - Double, Duplex, or Two Units - 4 Stories or Less, 2	108B197 471		South Los Angeles	Yes	MI	R2RD
Los Angeles	5552 MORGAN AVE	90011	5105014013	0.000	0.000	0.193	0.000	Shortfall of Sites	0.110	Low Medium I Residential	R2-1	0	0	0	36.301	0.193		Residential - Double, Duplex, or Two Units - 4 Stories or Less, 2	108B213 471		Southeast Los Angeles	Yes	MI	R2RD
Los Angeles	127 W 60TH ST	90003	6005015017	0.000	0.000	0.193	0.000	Shortfall of Sites	0.124	Low Medium I Residential	R2-1	0	0	0	32.267	0.193		Residential - Double, Duplex, or Two Units - 4 Stories or Less, 2	105B201 471		Southeast Los Angeles	Yes	MI	R2RD
Los Angeles	830 W 60TH ST	90044	6004009023	0.000	0.000	0.193	0.000	Shortfall of Sites	0.060	Low Medium I Residential	R2-1	0	0	0	67.023	0.193		Residential - Double, Duplex, or Two Units - 4 Stories or Less, 2	105B197 471		South Los Angeles	Yes	MI	R2RD
Los Angeles	348 E 60TH ST	90003	6006025003	0.000	0.000	0.193	0.000	Shortfall of Sites	0.124	Low Medium I Residential	R2-1	0	0	0	32.265	0.193		Residential - Three Units (Any Combination) - 4 Stories or Less, 3	105B205 471		Southeast Los Angeles	Yes	MI	R2RD
Los Angeles	826 E 81ST ST	90001	6029011025	0.000	0.000	0.193	0.000	Shortfall of Sites	0.117	Low Medium I Residential	R2-1	0	0	0	34.163	0.193		Residential - Double, Duplex, or Two Units - 4 Stories or Less, 2	099B209 471		Southeast Los Angeles	Yes	MI	R2RD
Los Angeles	24703 S AVALON BLVD	90744	7406021020	0.000	0.000	0.193	0.000	Shortfall of Sites	0.135	Low Medium II Residential	[Q]RD1.5-1XL-O-CUGU	0	0	0	29.640	0.193		Residential - Three Units (Any Combination) - 4 Stories or Less, 3	039B205 471		Wilmington - Harbor City	Yes	MI	R2RD
Los Angeles	1030 WATSON AVE	90744	7425033005	0.000	0.000	0.193	0.000	Shortfall of Sites	0.138	Low Medium I Residential	[Q]R2-1XL-O-CUGU	0	0	0	28.966	0.193		Residential - Three Units (Any Combination) - 4 Stories or Less, 3	033B213 471		Wilmington - Harbor City	Yes	MI	R2RD
Los Angeles	1155 N KENMORE AVE	90029	5540009023	0.000	0.000	0.193	0.000	Shortfall of Sites	0.133	Low Medium II Residential	RD1.5-1XL	0	0	0	29.991	0.193		Residential - Five or More Units or Apartments (Any Combination) · 4 Stories or Less, 12	144B197 472		Hollywood	Yes	MI	R2RD
Los Angeles	1920 S HOLT AVE	90034	4302028005	0.000	0.000	0.193	0.000	Shortfall of Sites	0.149	Low Medium II Residential	RD2-1	0	0	0	26.895	0.193		Residential - Double, Duplex, or Two Units - 4 Stories or Less, 2	126B169 472		West Adams - Baldwin Hills - Leimert	Yes	MI	R2RD
Los Angeles	1815 EXPOSITION BLVD	90018	5042015015	0.000	0.000	0.193	0.000	Shortfall of Sites	0.064	Low Medium I Residential	R2-1-O-CPIO	0	0	0	62.518	0.193		Residential - Double, Duplex, or Two Units - 4 Stories or Less, 2	117B189 472		South Los Angeles	Yes	MI	R2RD
Los Angeles	1163 W 38TH ST	90037	5037014015	0.000	0.000	0.193	0.000	Shortfall of Sites	0.120	Low Medium II Residential	RD2-1-CPIO	0	0	0	33.226	0.193		Residential - Double, Duplex, or Two Units - 4 Stories or Less, 2	117B197 472		South Los Angeles	Yes	MI	R2RD
Los Angeles	4114 WALL ST	90011	5113026015	0.000	0.000	0.193	0.000	Shortfall of Sites	0.098	Low Medium I Residential	R2-1	0	0	0	40.757	0.193		Residential - Double, Duplex, or Two Units - 4 Stories or Less, 2	115-5A205 472		Southeast Los Angeles	Yes	MI	R2RD
Los Angeles	1336 E 43RD PL	90011	5116006010	0.000	0.000	0.193	0.000	Shortfall of Sites	0.109	Low Medium I Residential	R2-1	0	0	0	36.844	0.193		Residential - Double, Duplex, or Two Units - 4 Stories or Less, 2	114A211 472		Southeast Los Angeles	Yes	MI	R2RD
Los Angeles	948 E 53RD ST	90011	5103022015	0.000	0.000	0.193	0.000	Shortfall of Sites	0.107	Low Medium I Residential	R2-1	0	0	0	37.543	0.193		Residential - Five or More Units or Apartments (Any Combination) · 4 Stories or Less, 6	108B209 472		Southeast Los Angeles	Yes	MI	R2RD
Los Angeles	220 E 54TH ST	90011	5101013006	0.000	0.000	0.193	0.000	Shortfall of Sites	0.122	Low Medium II Residential	RD1.5-1	0	0	0	32.672	0.193		Residential - Four Units (Any Combination) - 4 Stories or Less, 4	108B205 472		Southeast Los Angeles	Yes	MI	R2RD
Los Angeles	131 W 60TH ST	90003	6005015018	0.000	0.000	0.193	0.000	Shortfall of Sites	0.124	Low Medium I Residential	R2-1	0	0	0	32.267	0.193		Residential - Double, Duplex, or Two Units - 4 Stories or Less, 2	105B201 472		Southeast Los Angeles	Yes	MI	R2RD
Los Angeles	344 E 60TH ST	90003	6006025004	0.000	0.000	0.193	0.000	Shortfall of Sites	0.124	Low Medium I Residential	R2-1	0	0	0	32.264	0.193		Residential - Double, Duplex, or Two Units - 4 Stories or Less, 2	105B205 472		Southeast Los Angeles	Yes	MI	R2RD
Los Angeles	6311 OVERHILL DR	90043	4002027023	0.000	0.000	0.193	0.000	Shortfall of Sites	0.138	Low Medium II Residential	RD2-1	0	0	0	29.038	0.193		Residential - Three Units (Any Combination) - 4 Stories or Less, 3	105B177 472		West Adams - Baldwin Hills - Leimert	Yes	MI	R2RD
Los Angeles	347 W 70TH ST	90003	6012008033	0.000	0.000	0.193	0.000	Shortfall of Sites	0.119	Low Medium I Residential	R2-1	0	0	0	33.755	0.193		Residential - Four Units (Any Combination) - 4 Stories or Less, 4	102B201 472		Southeast Los Angeles	Yes	MI	R2RD
Los Angeles	822 E 81ST ST	90001	6029011026	0.000	0.000	0.193	0.000	Shortfall of Sites	0.117	Low Medium I Residential	R2-1	0	0	0	34.163	0.193		Residential - Double, Duplex, or Two Units - 4 Stories or Less, 2	099B209 472		Southeast Los Angeles	Yes	MI	R2RD
Los Angeles	150 E 94TH ST	90003	6052006020	0.000	0.000	0.193	0.000	Shortfall of Sites	0.116	Low Medium I Residential	R2-1	0	0	0	34.611	0.193		Residential - Four Units (Any Combination) - 4 Stories or Less, 4	094-5A205 472		Southeast Los Angeles	Yes	MI	R2RD
Los Angeles	6069 SATURN ST	90035	5068003046	0.000	0.000	0.193	0.000	Shortfall of Sites	0.138	Low Medium II Residential	RD1.5-1-O	0	0	0	29.040	0.193		Residential - Five or More Units or Apartments (Any Combination) · 4 Stories or Less, 6	129B173 473		Wilshire	Yes	MI	R2RD
Los Angeles	1927 S HOLT AVE	90034	4302025038	0.000	0.000	0.193	0.000	Shortfall of Sites	0.158	Low Medium II Residential	RD2-1	0	0	0	25.395	0.193		Residential - Double, Duplex, or Two Units - 4 Stories or Less, 2	126B169 473		West Adams - Baldwin Hills - Leimert	Yes	MI	R2RD
Los Angeles	2401 S SYCAMORE AVE	90016	5062025051	0.000	0.000	0.193	0.000	Shortfall of Sites	0.116	Low Medium II Residential	RD2-1	0	0	0	34.543	0.193		Residential - Five or More Units or Apartments (Any Combination) · 4 Stories or Less, 8	123B177 473		West Adams - Baldwin Hills - Leimert	Yes	MI	R2RD
Los Angeles	3780 S GRAMERCY PL	90018	5042015014	0.000	0.000	0.193	0.000	Shortfall of Sites	0.069	Low Medium I Residential	R2-1-O-CPIO	0	0	0	58.079	0.193		Residential - Double, Duplex, or Two Units - 4 Stories or Less, 2	117B189 473		South Los Angeles	Yes	MI	R2RD
Los Angeles	5111 ASCOT AVE	90011	5104006017	0.000	0.000	0.193	0.000	Shortfall of Sites	0.172	Low Medium I Residential	R2-1	0	0	0	23.225	0.193		Residential - Five or More Units or Apartments (Any Combination) · 4 Stories or Less, 5	111A211 473		Southeast Los Angeles	Yes	MI	R2RD

Jurisdiction Name	Site Address/Intersection	5 Digit ZIP Code	Assessor Parcel Number	Very Low-Income	Low-Income	Moderate-Income	Above Moderate-Income	Type of Shortfall	Parcel Size (Acres)	Current General Plan Designation	Current Zoning	Proposed General Plan (GP) Designation	Proposed Zoning	Minimum Density Allowed	Maximum Density Allowed	Total Capacity	Vacant/ Nonvacant	Description of Existing Uses	PIN	Base Density Per Acre	Community Plan Area	Rent Stabalization Ordinance	Income Category	Applicable Rezoning Program (Program informing values in Column Q listed first)
Los Angeles	942 E 53RD ST	90011	5103022014	0.000	0.000	0.193	0.000	Shortfall of Sites	0.107	Low Medium I Residential	R2-1	0	0	0	37.546	0.193		Residential - Four Units (Any Combination) - 4 Stories or Less, 4	108B209 473		Southeast Los Angeles	Yes	MI	R2RD
Los Angeles	859 W 54TH ST	90037	5001006033	0.000	0.000	0.193	0.000	Shortfall of Sites	0.119	Low Medium I Residential	R2-1	0	0	0	33.616	0.193		Residential - Double, Duplex, or Two Units - 4 Stories or Less, 2	108B197 473		South Los Angeles	Yes	MI	R2RD
Los Angeles	216 E 54TH ST	90011	5101013007	0.000	0.000	0.193	0.000	Shortfall of Sites	0.122	Low Medium II Residential	RD1.5-1	0	0	0	32.684	0.193		Residential - Three Units (Any Combination) - 4 Stories or Less, 3	108B205 473		Southeast Los Angeles	Yes	MI	R2RD
Los Angeles	1123 W 60TH PL	90044	6003015019	0.000	0.000	0.193	0.000	Shortfall of Sites	0.123	Low Medium I Residential	R2-1	0	0	0	32.396	0.193		Residential - Three Units (Any Combination) - 4 Stories or Less, 3	105B197 473		South Los Angeles	Yes	MI	R2RD
Los Angeles	8828 CANBY AVE	91325	2769026006	0.000	0.000	0.193	0.000	Shortfall of Sites	0.172	Low Medium II Residential	R2-1	0	0	0	23.233	0.193		, 2	195B125 474		Northridge	Yes	MI	R2RD
Los Angeles	7817 CLAYBECK AVE	91352	2405015003	0.000	0.000	0.193	0.000	Shortfall of Sites	0.192	Low Medium I Residential	R2-1	0	0	0	20.829	0.193		Residential - Double, Duplex, or Two Units - 4 Stories or Less, 2	189B181 474		Sun Valley - La Tuna Canyon	Yes	MI	R2RD
Los Angeles	5930 BENNER ST	90042	5492019031	0.000	0.000	0.193	0.000	Shortfall of Sites	0.129	Low Medium II Residential	RD1.5-1	0	0	0	31.115	0.193		Residential - Five or More Units or Apartments (Any Combination) - 4 Stories or Less, 12	151-5A229 474		Northeast Los Angeles	Yes	MI	R2RD
Los Angeles	1638 3RD AVE	90019	5072032018	0.000	0.000	0.193	0.000	Shortfall of Sites	0.137	Low Medium II Residential	RD1.5-1-O-CPIO	0	0	0	29.222	0.193		Residential - Double, Duplex, or Two Units - 4 Stories or Less, 2	126B189 474		West Adams - Baldwin Hills - Leimert	Yes	MI	R2RD
Los Angeles	1157 W 38TH ST	90037	5037014016	0.000	0.000	0.193	0.000	Shortfall of Sites	0.139	Low Medium II Residential	RD2-1-CPIO	0	0	0	28.695	0.193		Residential - Double, Duplex, or Two Units - 4 Stories or Less, 2	117B197 474		South Los Angeles	Yes	MI	R2RD
Los Angeles	4026 DENKER AVE	90062	5021004028	0.000	0.000	0.193	0.000	Shortfall of Sites	0.156	Low Medium I Residential	R2-1	0	0	0	25.619	0.193		Residential - Double, Duplex, or Two Units - 4 Stories or Less, 2	114B193 474		South Los Angeles	Yes	MI	R2RD
Los Angeles	1340 E 43RD PL	90011	5116006011	0.000	0.000	0.193	0.000	Shortfall of Sites	0.108	Low Medium I Residential	R2-1	0	0	0	37.205	0.193		Residential - Double, Duplex, or Two Units - 4 Stories or Less, 2	114A211 474		Southeast Los Angeles	Yes	MI	R2RD
Los Angeles	4607 ORCHARD AVE	90037	5018006016	0.000	0.000	0.193	0.000	Shortfall of Sites	0.138	Low Medium I Residential	RD3-1	0	0	0	29.021	0.193		Residential - Double, Duplex, or Two Units - 4 Stories or Less, 2	111B197 474		South Los Angeles	Yes	MI	R2RD
Los Angeles	901 W 54TH ST	90037	5001005032	0.000	0.000	0.193	0.000	Shortfall of Sites	0.119	Low Medium I Residential	R2-1	0	0	0	33.601	0.193		Residential - Three Units (Any Combination) - 4 Stories or Less, 3	108B197 474		South Los Angeles	Yes	MI	R2RD
Los Angeles	212 E 54TH ST	90011	5101013008	0.000	0.000	0.193	0.000	Shortfall of Sites	0.122	Low Medium II Residential	RD1.5-1	0	0	0	32.696	0.193		Residential - Three Units (Any Combination) - 4 Stories or Less, 3	108B205 474		Southeast Los Angeles	Yes	MI	R2RD
Los Angeles	139 W 60TH ST	90003	6005015020	0.000	0.000	0.193	0.000	Shortfall of Sites	0.124	Low Medium I Residential	R2-1	0	0	0	32.266	0.193		Residential - Three Units (Any Combination) - 4 Stories or Less, 3	105B201 474		Southeast Los Angeles	Yes	MI	R2RD
Los Angeles	336 E 60TH ST	90003	6006025006	0.000	0.000	0.193	0.000	Shortfall of Sites	0.124	Low Medium I Residential	R2-1	0	0	0	32.264	0.193		Residential - Double, Duplex, or Two Units - 4 Stories or Less, 2	105B205 474		Southeast Los Angeles	Yes	MI	R2RD
Los Angeles	121 W 79TH ST	90003	6031019017	0.000	0.000	0.193	0.000	Shortfall of Sites	0.148	Low Medium I Residential	R2-1	0	0	0	27.076	0.193		Residential - Double, Duplex, or Two Units - 4 Stories or Less, 2	099B201 474		Southeast Los Angeles	Yes	MI	R2RD
Los Angeles	142 W 94TH ST	90003	6052006018	0.000	0.000	0.193	0.000	Shortfall of Sites	0.116	Low Medium I Residential	R2-1	0	0	0	34.573	0.193		Residential - Double, Duplex, or Two Units - 4 Stories or Less, 2	094-5A205 474		Southeast Los Angeles	Yes	MI	R2RD
Los Angeles	11010 WILLOWBROOK AVE	90059	6069012006	0.000	0.000	0.193	0.000	Shortfall of Sites	0.179	Low Medium I Residential	R2-1	0	0	0	22.322	0.193		Residential - Five or More Units or Apartments (Any Combination) - 4 Stories or Less, 6	088-5A215 474		Southeast Los Angeles	Yes	MI	R2RD
Los Angeles	7424 KESTER AVE	91405	2218013001	0.000	0.000	0.193	0.000	Shortfall of Sites	0.360	Low Residential	R1-1, RD1.5-1	0	0	0	11.109	0.193		Residential - Three Units (Any Combination) - 4 Stories or Less, 3	186B149 475		Van Nuys - North Sherman Oaks	Yes	MI	R2RD
Los Angeles	1343 S STANLEY AVE	90019	5085026028	0.000	0.000	0.193	0.000	Shortfall of Sites	0.178	Low Medium I Residential	R2-1-O	0	0	0	22.520	0.193		Residential - Double, Duplex, or Two Units - 4 Stories or Less, 2	129B177 475		Wilshire	Yes	MI	R2RD
Los Angeles	3789 S BUDLONG AVE	90007	5037014017	0.000	0.000	0.193	0.000	Shortfall of Sites	0.164	Low Medium II Residential	RD2-1-CPIO	0	0	0	24.370	0.193		Residential - Five or More Units or Apartments (Any Combination) - 4 Stories or Less, 8	117B197 475		South Los Angeles	Yes	MI	R2RD
Los Angeles	482 E 41ST ST	90011	5113005009	0.000	0.000	0.193	0.000	Shortfall of Sites	0.150	Low Medium I Residential	R2-1	0	0	0	26.645	0.193		Residential - Three Units (Any Combination) - 4 Stories or Less, 3	115-5A207 475		Southeast Los Angeles	Yes	MI	R2RD
Los Angeles	1344 E 43RD PL	90011	5116006012	0.000	0.000	0.193	0.000	Shortfall of Sites	0.106	Low Medium I Residential	R2-1	0	0	0	37.572	0.193		Residential - Double, Duplex, or Two Units - 4 Stories or Less, 2	114A211 475		Southeast Los Angeles	Yes	MI	R2RD
Los Angeles	210 E 54TH ST	90011	5101013009	0.000	0.000	0.193	0.000	Shortfall of Sites	0.122	Low Medium II Residential	RD1.5-1	0	0	0	32.707	0.193		Residential - Double, Duplex, or Two Units - 4 Stories or Less, 2	108B205 475		Southeast Los Angeles	Yes	MI	R2RD
Los Angeles	1119 W 60TH PL	90044	6003015018	0.000	0.000	0.193	0.000	Shortfall of Sites	0.123	Low Medium I Residential	R2-1	0	0	0	32.396	0.193		Residential - Double, Duplex, or Two Units - 4 Stories or Less, 2	105B197 475		South Los Angeles	Yes	MI	R2RD
Los Angeles	332 E 60TH ST	90003	6006025007	0.000	0.000	0.193	0.000	Shortfall of Sites	0.124	Low Medium I Residential	R2-1	0	0	0	32.265	0.193		Residential - Three Units (Any Combination) - 4 Stories or Less, 3	105B205 475		Southeast Los Angeles	Yes	MI	R2RD
Los Angeles	1806 S REDONDO BLVD	90019	5067018002	0.000	0.000	0.193	0.000	Shortfall of Sites	0.105	Low Medium II Residential	RD1.5-1-O	0	0	0	38.139	0.193		Residential - Double, Duplex, or Two Units - 4 Stories or Less, 2	126B181 476		West Adams - Baldwin Hills - Leimert	Yes	MI	R2RD
Los Angeles	2227 S PALM GROVE AVE	90016	5061023026	0.000	0.000	0.193	0.000	Shortfall of Sites	0.126	Low Medium II Residential	RD2-1-O	0	0	0	31.679	0.193		Residential - Double, Duplex, or Two Units - 4 Stories or Less, 2	123B181 476		West Adams - Baldwin Hills - Leimert	Yes	MI	R2RD
Los Angeles	2952 S PALM GROVE AVE	90016	5057025014	0.000	0.000	0.193	0.000	Shortfall of Sites	0.119	Low Medium I Residential	R2-1	0	0	0	33.480	0.193		Residential - Double, Duplex, or Two Units - 4 Stories or Less, 2	120B181 476		West Adams - Baldwin Hills - Leimert	Yes	MI	R2RD
Los Angeles	4508 7TH AVE	90043	5014013023	0.000	0.000	0.193	0.000	Shortfall of Sites	0.146	Low Medium I Residential	R2-1	0	0	0	27.459	0.193		Residential - Double, Duplex, or Two Units - 4 Stories or Less, 2	111B189 476		West Adams - Baldwin Hills - Leimert	Yes	MI	R2RD
Los Angeles	206 E 54TH ST	90011	5101013010	0.000	0.000	0.193	0.000	Shortfall of Sites	0.122	Low Medium II Residential	RD1.5-1	0	0	0	32.719	0.193		Residential - Double, Duplex, or Two Units - 4 Stories or Less, 2	108B205 476		Southeast Los Angeles	Yes	MI	R2RD
Los Angeles	125 W 79TH ST	90003	6031019018	0.000	0.000	0.193	0.000	Shortfall of Sites	0.148	Low Medium II Residential	R2-1	0	0	0	27.075	0.193		Residential - Double, Duplex, or Two Units - 4 Stories or Less, 2	099B201 476		Southeast Los Angeles	Yes	MI	R2RD
Los Angeles	1409 254TH ST	90710	7410005066	0.000	0.000	0.193	0.000	Shortfall of Sites	0.080	Low Medium II Residential	[Q]RD1.5-1XL	0	0	0	49.755	0.193		Residential - Double, Duplex, or Two Units - 4 Stories or Less, 3	036B193 476		Wilmington - Harbor City	Yes	MI	R2RD
Los Angeles	2218 S PALM GROVE AVE	90016	5061025003	0.000	0.000	0.193	0.000	Shortfall of Sites	0.119	Low Medium II Residential	RD2-1-O	0	0	0	33.535	0.193		Residential - Three Units (Any Combination) - 4 Stories or Less, 3	123B181 477		West Adams - Baldwin Hills - Leimert	Yes	MI	R2RD
Los Angeles	3101 S CATALINA ST	90007	5040025012	0.000	0.000	0.193	0.000	Shortfall of Sites	0.146	Low Medium I Residential	R2-1-O	0	0	0	27.439	0.193		Residential - Three Units (Any Combination) - 4 Stories or Less, 3	120B197 477		South Los Angeles	Yes	MI	R2RD
Los Angeles	4025 HALLDALE AVE	90062	5021003006	0.000	0.000	0.193	0.000	Shortfall of Sites	0.154	Low Medium I Residential	R2-1	0	0	0	26.006	0.193		Residential - Double, Duplex, or Two Units - 4 Stories or Less, 2	114B193 477		South Los Angeles	Yes	MI	R2RD
Los Angeles	474 E 41ST ST	90011	5113005011	0.000	0.000	0.193	0.000	Shortfall of Sites	0.150	Low Medium I Residential	R2-1	0	0	0	26.644	0.193		Residential - Double, Duplex, or Two Units - 4 Stories or Less, 2	115-5A207 477		Southeast Los Angeles	Yes	MI	R2RD
Los Angeles	1350 E 43RD PL	90011	5116006013	0.000	0.000	0.193	0.000	Shortfall of Sites	0.105	Low Medium I Residential	R2-1	0	0	0	37.947	0.193		Residential - Double, Duplex, or Two Units - 4 Stories or Less, 2	114A211 477		Southeast Los Angeles	Yes	MI	R2RD
Los Angeles	912 E 53RD ST	90011	5103022010	0.000	0.000	0.193	0.000	Shortfall of Sites	0.107	Low Medium I Residential	R2-1	0	0	0	37.558	0.193		Residential - Double, Duplex, or Two Units - 4 Stories or Less, 2	108B209 477		Southeast Los Angeles	Yes	MI	R2RD
Los Angeles	909 W 54TH ST	90037	5001005027	0.000	0.000	0.193	0.000	Shortfall of Sites	0.119	Low Medium I Residential	R2-1	0	0	0	33.615	0.193		Residential - Double, Duplex, or Two Units - 4 Stories or Less, 2	108B197 477		South Los Angeles	Yes	MI	R2RD
Los Angeles	202 E 54TH ST	90011	5101013011	0.000	0.000	0.193	0.000	Shortfall of Sites	0.122	Low Medium II Residential	RD1.5-1	0	0	0	32.730	0.193		Residential - Four Units (Any Combination) - 4 Stories or Less, 4	108B205 477		Southeast Los Angeles	Yes	MI	R2RD
Los Angeles	153 W 60TH ST	90003	6005015023	0.000	0.000	0.193	0.000	Shortfall of Sites	0.124	Low Medium I Residential	R2-1	0	0	0	32.266	0.193		Residential - Double, Duplex, or Two Units - 4 Stories or Less, 2	105B201 477		Southeast Los Angeles	Yes	MI	R2RD
Los Angeles	1115 W 60TH PL	90044	6003015017	0.000	0.000	0.193	0.000	Shortfall of Sites	0.123	Low Medium I Residential	R2-1	0	0	0	32.396	0.193		Residential - Double, Duplex, or Two Units - 4 Stories or Less, 2	105B197 477		South Los Angeles	Yes	MI	R2RD
Los Angeles	131 W 79TH ST	90003	6031019019	0.000	0.000	0.193	0.000	Shortfall of Sites	0.148	Low Medium I Residential	R2-1	0	0	0	27.076	0.193		Residential - Three Units (Any Combination) - 4 Stories or Less, 3	099B201 477		Southeast Los Angeles	Yes	MI	R2RD
Los Angeles	8106 MCKINLEY AVE	90001	6029011031	0.000	0.000	0.193	0.000	Shortfall of Sites	0.125	Low Medium I Residential	R2-1	0	0	0	32.098	0.193		Residential - Three Units (Any Combination) - 4 Stories or Less, 3	099B209 477		Southeast Los Angeles	Yes	MI	R2RD
Los Angeles	130 E 94TH ST	90003	6052006015	0.000	0.000	0.193	0.000	Shortfall of Sites	0.116	Low Medium I Residential	R2-1	0	0	0	34.517	0.193		Residential - Double, Duplex, or Two Units - 4 Stories or Less, 2	094-5A205 477		Southeast Los Angeles	Yes	MI	R2RD
Los Angeles	731 N AVENUE 50	90042	5469008019	0.000	0.000	0.193	0.000	Shortfall of Sites	0.166	Low Medium II Residential	RD2-1	0	0	0	24.033	0.193		Residential - Double, Duplex, or Two Units - 4 Stories or Less, 2	153A225 478		Northeast Los Angeles	Yes	MI	R2RD
Los Angeles	1720 S ORANGE DR	90019	5067003029	0.000	0.000	0.193	0.000	Shortfall of Sites	0.145	Low Medium II Residential	RD2-1-O	0	0	0	27.647	0.193		Residential - Three Units (Any Combination) - 4 Stories or Less, 3	126B181 478		West Adams - Baldwin Hills - Leimert	Yes	MI	R2RD
Los Angeles	3100 WALTON AVE	90007	5040025006	0.000	0.000	0.193	0.000	Shortfall of Sites	0.145	Low Medium II Residential	RD2-1-O	0	0	0	27.602	0.193		Residential - Three Units (Any Combination) - 4 Stories or Less, 3	120B197 478		South Los Angeles	Yes	MI	R2RD
Los Angeles	470 E 41ST ST	90011	5113005012	0.000	0.000	0.193	0.000	Shortfall of Sites	0.150	Low Medium I Residential	R2-1	0	0	0	26.643	0.193		Residential - Double, Duplex, or Two Units - 4 Stories or Less, 2	115-5A207 478		Southeast Los Angeles	Yes	MI	R2RD
Los Angeles	162 E 54TH ST	90011	5101013012	0.000	0.000	0.193	0.000	Shortfall of Sites	0.122	Low Medium II Residential	RD1.5-1	0	0	0	32.743	0.193		Residential - Double, Duplex, or Two Units - 4 Stories or Less, 2	108B205 478		Southeast Los Angeles	Yes	MI	R2RD
Los Angeles	1111 W 60TH PL	90044	6003015016	0.000	0.000	0.193	0.000	Shortfall of Sites	0.124	Low Medium I Residential	R2-1	0	0	0	32.311	0.193		Residential - Double, Duplex, or Two Units - 4 Stories or Less, 2	105B197 478		South Los Angeles	Yes	MI	R2RD
Los Angeles	754 W 120TH ST	90044	6117001011	0.000	0.000	0.193	0.000	Shortfall of Sites	0.100	Low Medium II Residential	RD2-1XL	0	0	0	40.127	0.193		Residential - Double, Duplex, or Two Units - 4 Stories or Less, 2	084B197 478		Harbor Gateway	Yes	MI	R2RD
Los Angeles	1822 S CLOVERDALE AVE	90019	5067019006	0.000	0.000	0.193	0.000	Shortfall of Sites	0.127	Low Medium II Residential	RD1.5-1-O	0	0	0	31.608	0.193		Residential - Three Units (Any Combination) - 4 Stories or Less, 3	126B181 479		West Adams - Baldwin Hills - Leimert	Yes	MI	R2RD
Los Angeles	1643 3RD AVE	90019	5072028008	0.000	0.000	0.193	0.000	Shortfall of Sites	0.161	Low Medium II Residential	RD2-1-O-CPIO	0	0	0	24.883	0.193		Residential - Five or More Units or Apartments (Any Combination) - 4 Stories or Less, 7	126B189 479		West Adams - Baldwin Hills - Leimert	Yes	MI	R2RD
Los Angeles	1731 MENLO AVE	90006	5056023023	0.000	0.000	0.193	0.000	Shortfall of Sites	0.138	Low Medium II Residential	RD1.5-1	0	0	0	29.048	0.193		Residential - Five or More Units or Apartments (Any Combination) - 4 Stories or Less, 8	126B197 479		South Los Angeles	Yes	MI	R2RD
Los Angeles	3008 S VICTORIA AVE	90016	5050031045	0.000	0.000	0.193	0.000	Shortfall of Sites	0.124	Low Medium II Residential	RD2-1	0	0	0	32.252	0.193		Residential - Double, Duplex, or Two Units - 4 Stories or Less - Pool, 2	120B185 479		West Adams - Baldwin Hills - Leimert	Yes	MI	R2RD
Los Angeles	4031 BRIGHTON AVE	90062	5021002006	0.000	0.000	0.193	0.000	Shortfall of Sites	0.160	Low Medium I Residential	R2-1	0	0	0	25.024	0.193		Residential - Double, Duplex, or Two Units - 4 Stories or Less, 2	114B193 479		South Los Angeles	Yes	MI	R2RD
Los Angeles	4114 WOODLAWN AVE	90011	5113028016	0.000	0.000	0.193	0.000	Shortfall of Sites	0.164	Low Medium I Residential	R2-1	0	0	0	24.448	0.193		Residential - Five or More Units or Apartments (Any Combination) - 4 Stories or Less, 5	115-5A205 479		Southeast Los Angeles	Yes	MI	R2RD
Los Angeles	1360 E 43RD PL	90011	5116006015	0.000	0.000	0.193	0.000	Shortfall of Sites	0.139	Low Medium I Residential	R2-1	0	0	0	28.826	0.193		Residential - Double, Duplex, or Two Units - 4 Stories or Less, 2	114A211 479		Southeast Los Angeles	Yes	MI	R2RD
Los Angeles	904 E 53RD ST	90011	5103022009	0.000	0.000	0.193	0.000	Shortfall of Sites	0.106	Low Medium I Residential	R2-1	0	0	0	37.560	0.193		Residential - Double, Duplex, or Two Units - 4 Stories or Less, 2	108B209 479		Southeast Los Angeles	Yes	MI	R2RD
Los Angeles	917 W 54TH ST	90037	5001005025	0.000	0.000	0.193	0.000	Shortfall of Sites	0.119	Low Medium I Residential	R2-1	0	0	0	33.616	0.193		Residential - Double, Duplex, or Two Units - 4 Stories or Less, 2	108B197 479		South Los Angeles	Yes	MI	R2RD
Los Angeles	158 E 54TH ST	90011	5101013013	0.000	0.000	0.193	0.000	Shortfall of Sites	0.122	Low Medium II Residential	RD1.5-1	0	0	0	32.754	0.193		Residential - Double, Duplex, or Two Units - 4 Stories or Less, 2	108B205 479		Southeast Los Angeles	Yes	MI	R2RD
Los Angeles	1105 W 60TH PL	90044	6003015015	0.000	0.000	0.193	0.000	Shortfall of Sites	0.123	Low Medium I Residential	R2-1	0	0	0	32.415	0.193		Residential - Double, Duplex, or Two Units - 4 Stories or Less, 2	105B197 479		South Los Angeles	Yes	MI	R2RD
Los Angeles	812 W 68TH ST	90044	6013008016	0.000	0.000	0.193	0.000	Shortfall of Sites	0.164	Low Medium II Residential	RD2-1	0	0	0	24.368	0.193		Residential - Double, Duplex, or Two Units - 4 Stories or Less, 2	102B197 479		South Los Angeles	Yes	MI	R2RD

Jurisdiction Name	Site Address/Intersection	5 Digit ZIP Code	Assessor Parcel Number	Very Low-Income	Low-Income	Moderate-Income	Above Moderate-Income	Type of Shortfall	Parcel Size (Acres)	Current General Plan Designation	Current Zoning	Proposed General Plan (GP) Designation	Proposed Zoning	Minimum Density Allowed	Maximum Density Allowed	Total Capacity	Vacant/ Nonvacant	Description of Existing Uses	PIN	Base Density Per Acre	Community Plan Area	Rent Stabalization Ordinance	Income Category	Applicable Rezoning Program (Program informing values in Column Q listed first)
Los Angeles	122 E 94TH ST	90003	6052006013	0.000	0.000	0.193	0.000	Shortfall of Sites	0.116	Low Medium I Residential	R2-1	0	0	0	34.479	0.193		Residential - Double, Duplex, or Two Units - 4 Stories or Less, 2	094-5A205 479		Southeast Los Angeles	Yes	MI	R2RD
Los Angeles	709 W 165TH PL	90247	6121006020	0.000	0.000	0.193	0.000	Shortfall of Sites	0.138	Low Medium II Residential	R2-1	0	0	0	29.038	0.193		Residential - Double, Duplex, or Two Units - 4 Stories or Less, 2	069B197 479		Harbor Gateway	Yes	MI	R2RD
Los Angeles	24709 S AVALON BLVD	90744	7406021019	0.000	0.000	0.193	0.000	Shortfall of Sites	0.135	Low Medium II Residential	[Q]RD1.5-1XL-O-CUGU	0	0	0	29.640	0.193		Residential - Double, Duplex, or Two Units - 4 Stories or Less, 2	039B205 479		Wilmington - Harbor City	Yes	MI	R2RD
Los Angeles	6623 KRAFT AVE	91606	2320021017	0.000	0.000	0.193	0.000	Shortfall of Sites	0.155	Low Medium II Residential	RD2-1	0	0	0	25.814	0.193		Residential - Three Units (Any Combination) - 4 Stories or Less, 3	180B169 480		North Hollywood - Valley Village	Yes	MI	R2RD
Los Angeles	1717 CARMONA AVE	90019	5064014014	0.000	0.000	0.193	0.000	Shortfall of Sites	0.134	Low Medium II Residential	RD2-1	0	0	0	29.930	0.193		Residential - Double, Duplex, or Two Units - 4 Stories or Less, 2	126B177 480		West Adams - Baldwin Hills - Leimert	Yes	MI	R2RD
Los Angeles	3646 ADAIR ST	90011	5121012024	0.000	0.000	0.193	0.000	Shortfall of Sites	0.111	Low Medium I Residential	R2-1	0	0	0	36.074	0.193		Residential - Double, Duplex, or Two Units - 4 Stories or Less, 2	117A205 480		Southeast Los Angeles	Yes	MI	R2RD
Los Angeles	462 E 41ST ST	90011	5113005014	0.000	0.000	0.193	0.000	Shortfall of Sites	0.150	Low Medium I Residential	R2-1	0	0	0	26.642	0.193		Residential - Double, Duplex, or Two Units - 4 Stories or Less, 2	115-5A207 480		Southeast Los Angeles	Yes	MI	R2RD
Los Angeles	4509 8TH AVE	90043	5014005010	0.000	0.000	0.193	0.000	Shortfall of Sites	0.151	Low Medium I Residential	R2-1	0	0	0	26.480	0.193		Residential - Double, Duplex, or Two Units - 4 Stories or Less, 2	111B189 480		West Adams - Baldwin Hills - Leimert	Yes	MI	R2RD
Los Angeles	5322 HOOPER AVE	90011	5104012013	0.000	0.000	0.193	0.000	Shortfall of Sites	0.083	Low Medium I Residential	R2-1	0	0	0	48.015	0.193		Residential - Double, Duplex, or Two Units - 4 Stories or Less, 2	108B209 480		Southeast Los Angeles	Yes	MI	R2RD
Los Angeles	1627 W 54TH ST	90062	5003014031	0.000	0.000	0.193	0.000	Shortfall of Sites	0.120	Low Medium I Residential	R2-1-CPIO	0	0	0	33.200	0.193		Residential - Double, Duplex, or Two Units - 4 Stories or Less, 2	108B193 480		South Los Angeles	Yes	MI	R2RD
Los Angeles	921 W 54TH ST	90037	5001005024	0.000	0.000	0.193	0.000	Shortfall of Sites	0.119	Low Medium I Residential	R2-1	0	0	0	33.615	0.193		Residential - Three Units (Any Combination) - 4 Stories or Less, 3	108B197 480		South Los Angeles	Yes	MI	R2RD
Los Angeles	154 E 54TH ST	90011	5101014001	0.000	0.000	0.193	0.000	Shortfall of Sites	0.122	Low Medium II Residential	RD1.5-1	0	0	0	32.766	0.193		Residential - Four Units (Any Combination) - 4 Stories or Less, 4	108B205 480		Southeast Los Angeles	Yes	MI	R2RD
Los Angeles	201 W 60TH ST	90003	6005014016	0.000	0.000	0.193	0.000	Shortfall of Sites	0.124	Low Medium II Residential	R2-1	0	0	0	32.266	0.193		Residential - Double, Duplex, or Two Units - 4 Stories or Less, 2	105B201 480		Southeast Los Angeles	Yes	MI	R2RD
Los Angeles	312 E 60TH ST	90003	6006025012	0.000	0.000	0.193	0.000	Shortfall of Sites	0.155	Low Medium I Residential	R2-1	0	0	0	25.812	0.193		Residential - Double, Duplex, or Two Units - 4 Stories or Less, 2	105B205 480		Southeast Los Angeles	Yes	MI	R2RD
Los Angeles	818 W 68TH ST	90044	6013008017	0.000	0.000	0.193	0.000	Shortfall of Sites	0.164	Low Medium II Residential	RD2-1	0	0	0	24.368	0.193		Residential - Double, Duplex, or Two Units - 4 Stories or Less, 2	102B197 480		South Los Angeles	Yes	MI	R2RD
Los Angeles	145 W 79TH ST	90003	6031019022	0.000	0.000	0.193	0.000	Shortfall of Sites	0.148	Low Medium I Residential	R2-1	0	0	0	27.075	0.193		Residential - Double, Duplex, or Two Units - 4 Stories or Less, 2	099B201 480		Southeast Los Angeles	Yes	MI	R2RD
Los Angeles	758 W 120TH ST	90044	6117001010	0.000	0.000	0.193	0.000	Shortfall of Sites	0.128	Low Medium II Residential	RD2-1XL	0	0	0	31.330	0.193		Residential - Double, Duplex, or Two Units - 4 Stories or Less, 2	084B197 480		Harbor Gateway	Yes	MI	R2RD
Los Angeles	344 NEWLAND ST	90042	5493005024	0.000	0.000	0.193	0.000	Shortfall of Sites	0.110	Low Medium II Residential	RD1.5-1	0	0	0	36.301	0.193		Residential - Double, Duplex, or Two Units - 4 Stories or Less, 2	156A231 481		Northeast Los Angeles	Yes	MI	R2RD
Los Angeles	6061 SATURN ST	90035	5068003047	0.000	0.000	0.193	0.000	Shortfall of Sites	0.138	Low Medium II Residential	RD1.5-1-O	0	0	0	29.040	0.193		Residential - Four Units (Any Combination) - 4 Stories or Less, 4	129B173 481		Wilshire	Yes	MI	R2RD
Los Angeles	1635 S GRAMERCY PL	90019	5073017016	0.000	0.000	0.193	0.000	Shortfall of Sites	0.102	Low Medium II Residential	RD1.5-1-CPIO	0	0	0	39.212	0.193		Residential - Five or More Units or Apartments (Any Combination) · 4 Stories or Less, 4	126B193 481		South Los Angeles	Yes	MI	R2RD
Los Angeles	1734 S BERENDO ST	90006	5075019031	0.000	0.000	0.193	0.000	Shortfall of Sites	0.106	Low Medium II Residential	RD1.5-1	0	0	0	37.822	0.193		Residential - Three Units (Any Combination) - 4 Stories or Less, 3	126B197 481		South Los Angeles	Yes	MI	R2RD
Los Angeles	2362 LUCERNE AVE	90016	5061026032	0.000	0.000	0.193	0.000	Shortfall of Sites	0.073	Low Medium II Residential	RD2-1-O	0	0	0	54.909	0.193		Residential - Double, Duplex, or Two Units - 4 Stories or Less, 2	123B181 481		West Adams - Baldwin Hills - Leimert	Yes	MI	R2RD
Los Angeles	2358 S CLOVERDALE AVE	90016	5063005069	0.000	0.000	0.193	0.000	Shortfall of Sites	0.110	Low Medium II Residential	RD2-1	0	0	0	36.293	0.193		Residential - Double, Duplex, or Two Units - 4 Stories or Less, 2	123B177 481		West Adams - Baldwin Hills - Leimert	Yes	MI	R2RD
Los Angeles	3007 SOMERSET DR	90016	5050029038	0.000	0.000	0.193	0.000	Shortfall of Sites	0.097	Low Medium II Residential	RD1.5-1	0	0	0	41.422	0.193		Residential - Double, Duplex, or Two Units - 4 Stories or Less, 2	120B185 481		West Adams - Baldwin Hills - Leimert	Yes	MI	R2RD
Los Angeles	2941 S RIMPAU BLVD	90016	5049031020	0.000	0.000	0.193	0.000	Shortfall of Sites	0.119	Low Medium I Residential	R2-1	0	0	0	33.514	0.193		Residential - Double, Duplex, or Two Units - 4 Stories or Less, 2	120B181 481		West Adams - Baldwin Hills - Leimert	Yes	MI	R2RD
Los Angeles	456 E 41ST ST	90011	5113005015	0.000	0.000	0.193	0.000	Shortfall of Sites	0.150	Low Medium I Residential	R2-1	0	0	0	26.641	0.193		Residential - Double, Duplex, or Two Units - 4 Stories or Less, 2	115-5A207 481		Southeast Los Angeles	Yes	MI	R2RD
Los Angeles	4508 9TH AVE	90043	5014005024	0.000	0.000	0.193	0.000	Shortfall of Sites	0.162	Low Medium I Residential	R2-1	0	0	0	24.714	0.193		Residential - Double, Duplex, or Two Units - 4 Stories or Less, 2	111B189 481		West Adams - Baldwin Hills - Leimert	Yes	MI	R2RD
Los Angeles	1623 W 54TH ST	90062	5003014032	0.000	0.000	0.193	0.000	Shortfall of Sites	0.120	Low Medium I Residential	R2-1-CPIO	0	0	0	33.199	0.193		Residential - Double, Duplex, or Two Units - 4 Stories or Less, 2	108B193 481		South Los Angeles	Yes	MI	R2RD
Los Angeles	150 E 54TH ST	90011	5101014002	0.000	0.000	0.193	0.000	Shortfall of Sites	0.122	Low Medium II Residential	RD1.5-1	0	0	0	32.778	0.193		Residential - Double, Duplex, or Two Units - 4 Stories or Less, 2	108B205 481		Southeast Los Angeles	Yes	MI	R2RD
Los Angeles	6017 KANSAS AVE	90044	6003015014	0.000	0.000	0.193	0.000	Shortfall of Sites	0.129	Low Medium I Residential	R2-1	0	0	0	30.974	0.193		Residential - Three Units (Any Combination) - 4 Stories or Less, 3	105B197 481		South Los Angeles	Yes	MI	R2RD
Los Angeles	822 W 68TH ST	90044	6013008018	0.000	0.000	0.193	0.000	Shortfall of Sites	0.164	Low Medium II Residential	RD2-1	0	0	0	24.368	0.193		Residential - Three Units (Any Combination) - 4 Stories or Less, 3	102B197 481		South Los Angeles	Yes	MI	R2RD
Los Angeles	439 W 70TH ST	90003	6013027003	0.000	0.000	0.193	0.000	Shortfall of Sites	0.135	Low Medium I Residential	R2-1	0	0	0	29.704	0.193		Residential - Double, Duplex, or Two Units - 4 Stories or Less, 2	102B201 481		South Los Angeles	Yes	MI	R2RD
Los Angeles	149 W 79TH ST	90003	6031019023	0.000	0.000	0.193	0.000	Shortfall of Sites	0.148	Low Medium I Residential	R2-1	0	0	0	27.076	0.193		Residential - Double, Duplex, or Two Units - 4 Stories or Less, 2	099B201 481		Southeast Los Angeles	Yes	MI	R2RD
Los Angeles	114 E 94TH ST	90003	6052006011	0.000	0.000	0.193	0.000	Shortfall of Sites	0.102	Low Medium I Residential	R2-1	0	0	0	39.363	0.193		Residential - Double, Duplex, or Two Units - 4 Stories or Less, 2	094-5A205 481		Southeast Los Angeles	Yes	MI	R2RD
Los Angeles	9815 ANZAC AVE	90002	6046017027	0.000	0.000	0.193	0.000	Shortfall of Sites	0.155	Low Medium I Residential	R2-1	0	0	0	25.841	0.193		Residential - Double, Duplex, or Two Units - 4 Stories or Less, 2	093A215 481		Southeast Los Angeles	Yes	MI	R2RD
Los Angeles	6625 FARMDALE AVE	91606	2320022018	0.000	0.000	0.193	0.000	Shortfall of Sites	0.155	Low Medium II Residential	RD2-1	0	0	0	25.814	0.193		Residential - Three Units (Any Combination) - 4 Stories or Less, 3	180B169 482		North Hollywood - Valley Village	Yes	MI	R2RD
Los Angeles	5620 CARTWRIGHT AVE	91601	2415022024	0.000	0.000	0.193	0.000	Shortfall of Sites	0.068	Low Medium I Residential	R2-1VL	0	0	0	58.923	0.193		Residential - Double, Duplex, or Two Units - 4 Stories or Less, 2	174B177 482		North Hollywood - Valley Village	Yes	MI	R2RD
Los Angeles	5922 BENNER ST	90042	5492019005	0.000	0.000	0.193	0.000	Shortfall of Sites	0.129	Low Medium II Residential	RD1.5-1	0	0	0	31.115	0.193		Residential - Four Units (Any Combination) - 4 Stories or Less, 4	151-5A229 482		Northeast Los Angeles	Yes	MI	R2RD
Los Angeles	1319 MASSELIN AVE	90019	5085029027	0.000	0.000	0.193	0.000	Shortfall of Sites	0.134	Low Medium I Residential	R2-1-O	0	0	0	29.936	0.193		Residential - Five or More Units or Apartments (Any Combination) · 4 Stories or Less, 7	129B177 482		Wilshire	Yes	MI	R2RD
Los Angeles	1292 S CLOVERDALE AVE	90019	5070008043	0.000	0.000	0.193	0.000	Shortfall of Sites	0.159	Low Medium II Residential	RD2-1-O	0	0	0	25.224	0.193		Residential - Double, Duplex, or Two Units - 4 Stories or Less, 2	129B181 482		Wilshire	Yes	MI	R2RD
Los Angeles	1733 S BERENDO ST	90006	5075021021	0.000	0.000	0.193	0.000	Shortfall of Sites	0.109	Low Medium II Residential	RD1.5-1	0	0	0	36.679	0.193		Residential - Double, Duplex, or Two Units - 4 Stories or Less, 2	126B197 482		South Los Angeles	Yes	MI	R2RD
Los Angeles	2421 S BURNSIDE AVE	90016	5063020024	0.000	0.000	0.193	0.000	Shortfall of Sites	0.134	Low Medium II Residential	RD1.5-1	0	0	0	29.859	0.193		Residential - Double, Duplex, or Two Units - 4 Stories or Less, 2	123B177 482		West Adams - Baldwin Hills - Leimert	Yes	MI	R2RD
Los Angeles	1910 W 25TH ST	90018	5058019003	0.000	0.000	0.193	0.000	Shortfall of Sites	0.098	Low Medium II Residential	RD1.5-1-CPIO	0	0	0	40.725	0.193		Residential - Four Units (Any Combination) - 4 Stories or Less, 4	123B193 482		South Los Angeles	Yes	MI	R2RD
Los Angeles	1617 W 54TH ST	90062	5003014033	0.000	0.000	0.193	0.000	Shortfall of Sites	0.127	Low Medium I Residential	R2-1-CPIO	0	0	0	31.498	0.193		Residential - Four Units (Any Combination) - 4 Stories or Less, 4	108B193 482		South Los Angeles	Yes	MI	R2RD
Los Angeles	146 E 54TH ST	90011	5101014003	0.000	0.000	0.193	0.000	Shortfall of Sites	0.122	Low Medium II Residential	RD1.5-1	0	0	0	32.790	0.193		Residential - Double, Duplex, or Two Units - 4 Stories or Less, 2	108B205 482		Southeast Los Angeles	Yes	MI	R2RD
Los Angeles	1055 W 60TH PL	90044	6003014025	0.000	0.000	0.193	0.000	Shortfall of Sites	0.143	Low Medium I Residential	R2-1	0	0	0	27.877	0.193		Residential - Double, Duplex, or Two Units - 4 Stories or Less, 2	105B197 482		South Los Angeles	Yes	MI	R2RD
Los Angeles	357 E 70TH ST	90003	6011010055	0.000	0.000	0.193	0.000	Shortfall of Sites	0.098	Low Medium I Residential	R2-1	0	0	0	40.624	0.193		Residential - Double, Duplex, or Two Units - 4 Stories or Less, 2	102B205 482		Southeast Los Angeles	Yes	MI	R2RD
Los Angeles	9816 WILMINGTON AVE	90002	6046017010	0.000	0.000	0.193	0.000	Shortfall of Sites	0.155	Low Medium I Residential	R2-1	0	0	0	25.832	0.193		Residential - Double, Duplex, or Two Units - 4 Stories or Less, 2	093A215 482		Southeast Los Angeles	Yes	MI	R2RD
Los Angeles	7855 TROOST AVE	91605	2311015014	0.000	0.000	0.193	0.000	Shortfall of Sites	0.128	Low Medium I Residential	R2-1-CUGU	0	0	0	31.143	0.193		Residential - Four Units (Any Combination) - 4 Stories or Less, 2	189B169 483		Sun Valley - La Tuna Canyon	Yes	MI	R2RD
Los Angeles	6624 CAMELLIA AVE	91606	2320022008	0.000	0.000	0.193	0.000	Shortfall of Sites	0.155	Low Medium II Residential	RD2-1	0	0	0	25.739	0.193		Residential - Three Units (Any Combination) - 4 Stories or Less, 3	180B169 483		North Hollywood - Valley Village	Yes	MI	R2RD
Los Angeles	6463 N FIGUEROA ST	90042	5493005003	0.000	0.000	0.193	0.000	Shortfall of Sites	0.138	Low Medium II Residential	RD1.5-1	0	0	0	29.049	0.193		Residential - Three Units (Any Combination) - 4 Stories or Less, 3	156A231 483		Northeast Los Angeles	Yes	MI	R2RD
Los Angeles	1312 MASSELIN AVE	90019	5085030019	0.000	0.000	0.193	0.000	Shortfall of Sites	0.141	Low Medium I Residential	R2-1-O	0	0	0	28.351	0.193		Residential - Three Units (Any Combination) - 4 Stories or Less, 3	129B177 483		Wilshire	Yes	MI	R2RD
Los Angeles	1725 HAUSER BLVD	90019	5064009024	0.000	0.000	0.193	0.000	Shortfall of Sites	0.124	Low Medium II Residential	RD1.5-1	0	0	0	32.231	0.193		Residential - Double, Duplex, or Two Units - 4 Stories or Less, 2	126B177 483		West Adams - Baldwin Hills - Leimert	Yes	MI	R2RD
Los Angeles	4967 ROSELAND ST	90016	5049030016	0.000	0.000	0.193	0.000	Shortfall of Sites	0.094	Low Medium II Residential	RD1.5-1	0	0	0	42.579	0.193		Residential - Five or More Units or Apartments (Any Combination) · 4 Stories or Less, 5	120B177 483		West Adams - Baldwin Hills - Leimert	Yes	MI	R2RD
Los Angeles	890 E 53RD ST	90011	5103022007	0.000	0.000	0.193	0.000	Shortfall of Sites	0.106	Low Medium I Residential	R2-1	0	0	0	37.567	0.193		Residential - Four Units (Any Combination) - 4 Stories or Less, 4	108B209 483		Southeast Los Angeles	Yes	MI	R2RD
Los Angeles	1543 W 54TH ST	90062	5003015013	0.000	0.000	0.193	0.000	Shortfall of Sites	0.133	Low Medium I Residential	R2-1-CPIO	0	0	0	30.013	0.193		Residential - Three Units (Any Combination) - 4 Stories or Less, 3	108B193 483		South Los Angeles	Yes	MI	R2RD
Los Angeles	138 E 54TH ST	90011	5101014004	0.000	0.000	0.193	0.000	Shortfall of Sites	0.122	Low Medium II Residential	RD1.5-1	0	0	0	32.802	0.193		Residential - Double, Duplex, or Two Units - 4 Stories or Less, 2	108B205 483		Southeast Los Angeles	Yes	MI	R2RD
Los Angeles	840 W 60TH ST	90044	6004009020	0.000	0.000	0.193	0.000	Shortfall of Sites	0.119	Low Medium I Residential	R2-1	0	0	0	33.515	0.193		Residential - Double, Duplex, or Two Units - 4 Stories or Less, 2	105B197 483		South Los Angeles	Yes	MI	R2RD
Los Angeles	832 W 68TH ST	90044	6013008020	0.000	0.000	0.193	0.000	Shortfall of Sites	0.164	Low Medium II Residential	RD2-1	0	0	0	24.368	0.193		Residential - Double, Duplex, or Two Units - 4 Stories or Less, 2	102B197 483		South Los Angeles	Yes	MI	R2RD
Los Angeles	355 E 70TH ST	90003	6011010054	0.000	0.000	0.193	0.000	Shortfall of Sites	0.098	Low Medium I Residential	R2-1	0	0	0	40.625	0.193		Residential - Double, Duplex, or Two Units - 4 Stories or Less, 2	102B205 483		Southeast Los Angeles	Yes	MI	R2RD
Los Angeles	1128 FLINT AVE	90744	7425013020	0.000	0.000	0.193	0.000	Shortfall of Sites	0.129	Low Medium I Residential	[Q]R2-1XL-O-CUGU	0	0	0	31.110	0.193		Residential - Double, Duplex, or Two Units - 4 Stories or Less, 2	033B209 483		Wilmington - Harbor City	Yes	MI	R2RD
Los Angeles	8781 TILDEN AVE	91402	2639001004	0.000	0.000	0.193	0.000	Shortfall of Sites	0.148	Low Medium I Residential	R2-1	0	0	0	27.096	0.193		Residential - Double, Duplex, or Two Units - 4 Stories or Less, 2	195B149 484		Mission Hills - Panorama City - North Hills	Yes	MI	R2RD
Los Angeles	6531 SEPULVEDA BLVD	91411	2234017005	0.000	0.000	0.193	0.000	Shortfall of Sites	0.107	Low Medium II Residential	[Q]RD1.5-1-RIO	0	0	0	37.498	0.193		Residential - Five or More Units or Apartments (Any Combination) · 4 Stories or Less, 10	180B145 484		Van Nuys - North Sherman Oaks	Yes	MI	R2RD
Los Angeles	1153 N ALEXANDRIA AVE	90029	5540006022	0.000	0.000	0.193	0.000	Shortfall of Sites	0.150	Low Medium II Residential	RD2-1XL	0	0	0	26.696	0.193		Residential - Double, Duplex, or Two Units - 4 Stories or Less, 2	144B197 484		Hollywood	Yes	MI	R2RD
Los Angeles	1443 S CRESCENT HEIGHTS BLVD	90035	5068003037	0.000	0.000	0.193	0.000	Shortfall of Sites	0.057	Low Medium II Residential	RD1.5-1-O	0	0	0	69.712	0.193		Residential - Four Units (Any Combination) - 4 Stories or Less, 4	129B173 484		Wilshire	Yes	MI	R2RD

Jurisdiction Name	Site Address/Intersection	5 Digit ZIP Code	Assessor Parcel Number	Very Low-Income	Low-Income	Moderate-Income	Above Moderate-Income	Type of Shortfall	Parcel Size (Acres)	Current General Plan Designation	Current Zoning	Proposed General Plan (GP) Designation	Proposed Zoning	Minimum Density Allowed	Maximum Density Allowed	Total Capacity	Vacant/ Nonvacant	Description of Existing Uses	PIN	Base Density Per Acre	Community Plan Area	Rent Stabalization Ordinance	Income Category	Applicable Rezoning Program (Program informing values in Column Q listed first)
Los Angeles	1833 S CLOVERDALE AVE	90019	5067020026	0.000	0.000	0.193	0.000	Shortfall of Sites	0.127	Low Medium II Residential	RD2-1-O	0	0	0	31.599	0.193		Residential - Double, Duplex, or Two Units - 4 Stories or Less, 2	126B177 484		West Adams - Baldwin Hills - Leimert	Yes	MI	R2RD
Los Angeles	2525 S SPAULDING AVE	90016	5048006053	0.000	0.000	0.193	0.000	Shortfall of Sites	0.126	Low Medium II Residential	RD1.5-1	0	0	0	31.787	0.193		Residential - Four Units (Any Combination) - 4 Stories or Less, 4	123B173 484		West Adams - Baldwin Hills - Leimert	Yes	MI	R2RD
Los Angeles	2407 OBAMA BLVD	90018	5044021028	0.000	0.000	0.193	0.000	Shortfall of Sites	0.103	Low Medium II Residential	RD2-1	0	0	0	38.933	0.193		Residential - Double, Duplex, or Two Units - 4 Stories or Less, 2	117B189 484		West Adams - Baldwin Hills - Leimert	Yes	MI	R2RD
Los Angeles	4114 TRINITY ST	90011	5113024015	0.000	0.000	0.193	0.000	Shortfall of Sites	0.098	Low Medium II Residential	RD2-1	0	0	0	40.770	0.193		Residential - Three Units (Any Combination) - 4 Stories or Less, 3	115-5A205 484		Southeast Los Angeles	Yes	MI	R2RD
Los Angeles	4611 ORCHARD AVE	90037	5018006017	0.000	0.000	0.193	0.000	Shortfall of Sites	0.138	Low Medium I Residential	RD3-1	0	0	0	29.019	0.193		Residential - Double, Duplex, or Two Units - 4 Stories or Less, 2	111B197 484		South Los Angeles	Yes	MI	R2RD
Los Angeles	882 E 53RD ST	90011	5103022006	0.000	0.000	0.193	0.000	Shortfall of Sites	0.106	Low Medium I Residential	R2-1	0	0	0	37.569	0.193		Residential - Double, Duplex, or Two Units - 4 Stories or Less, 2	108B209 484		Southeast Los Angeles	Yes	MI	R2RD
Los Angeles	123 W 54TH ST	90037	5101034024	0.000	0.000	0.193	0.000	Shortfall of Sites	0.124	Low Medium I Residential	R2-1	0	0	0	32.234	0.193		Residential - Double, Duplex, or Two Units - 4 Stories or Less, 2	108B201 484		Southeast Los Angeles	Yes	MI	R2RD
Los Angeles	1539 W 54TH ST	90062	5003015012	0.000	0.000	0.193	0.000	Shortfall of Sites	0.121	Low Medium I Residential	R2-1-CPIO	0	0	0	32.959	0.193		Residential - Three Units (Any Combination) - 4 Stories or Less, 3	108B193 484		South Los Angeles	Yes	MI	R2RD
Los Angeles	935 W 54TH ST	90037	5001005020	0.000	0.000	0.193	0.000	Shortfall of Sites	0.119	Low Medium I Residential	R2-1	0	0	0	33.615	0.193		Residential - Double, Duplex, or Two Units - 4 Stories or Less, 2	108B197 484		South Los Angeles	Yes	MI	R2RD
Los Angeles	136 E 54TH ST	90011	5101014005	0.000	0.000	0.193	0.000	Shortfall of Sites	0.122	Low Medium II Residential	RD1.5-1	0	0	0	32.813	0.193		, 2	108B205 484		Southeast Los Angeles	Yes	MI	R2RD
Los Angeles	1051 W 60TH PL	90044	6003014024	0.000	0.000	0.193	0.000	Shortfall of Sites	0.132	Low Medium I Residential	R2-1	0	0	0	30.301	0.193		Residential - Double, Duplex, or Two Units - 4 Stories or Less, 2	105B197 484		South Los Angeles	Yes	MI	R2RD
Los Angeles	165 W 79TH ST	90003	6031020016	0.000	0.000	0.193	0.000	Shortfall of Sites	0.148	Low Medium I Residential	R2-1	0	0	0	27.076	0.193		Residential - Three Units (Any Combination) - 4 Stories or Less, 3	099B201 484		Southeast Los Angeles	Yes	MI	R2RD
Los Angeles	733 W 165TH PL	90247	6121006015	0.000	0.000	0.193	0.000	Shortfall of Sites	0.138	Low Medium II Residential	R2-1	0	0	0	29.037	0.193		Residential - Double, Duplex, or Two Units - 4 Stories or Less, 2	069B197 484		Harbor Gateway	Yes	MI	R2RD
Los Angeles	8780 TILDEN AVE	91402	2639003007	0.000	0.000	0.193	0.000	Shortfall of Sites	0.151	Low Medium I Residential	R2-1	0	0	0	26.519	0.193		Residential - Double, Duplex, or Two Units - 4 Stories or Less, 2	195B149 485		Mission Hills - Panorama City - North Hills	Yes	MI	R2RD
Los Angeles	7019 BAIRD AVE	91335	2126009007	0.000	0.000	0.193	0.000	Shortfall of Sites	0.184	Medium Residential	R2-2-RIO	0	0	0	21.748	0.193		Residential - Three Units (Any Combination) - 4 Stories or Less, 3	183B125 485		Reseda - West Van Nuys	Yes	MI	R2RD
Los Angeles	5623 DENNY AVE	91601	2415018007	0.000	0.000	0.193	0.000	Shortfall of Sites	0.171	Low Medium I Residential	R2-1VL	0	0	0	23.456	0.193		Residential - Double, Duplex, or Two Units - 4 Stories or Less, 2	174B177 485		North Hollywood - Valley Village	Yes	MI	R2RD
Los Angeles	1718 S HIGHLAND AVE	90019	5067011033	0.000	0.000	0.193	0.000	Shortfall of Sites	0.115	Low Medium II Residential	RD1.5-1-O	0	0	0	34.848	0.193		Residential - Four Units (Any Combination) - 4 Stories or Less, 4	126B181 485		West Adams - Baldwin Hills - Leimert	Yes	MI	R2RD
Los Angeles	1643 5TH AVE	90019	5072020008	0.000	0.000	0.193	0.000	Shortfall of Sites	0.172	Low Medium II Residential	RD2-1XL-O-CPIO	0	0	0	23.207	0.193		Residential - Double, Duplex, or Two Units - 4 Stories or Less, 2	126B189 485		West Adams - Baldwin Hills - Leimert	Yes	MI	R2RD
Los Angeles	4731 W 23RD ST	90016	5061025027	0.000	0.000	0.193	0.000	Shortfall of Sites	0.167	Low Medium II Residential	RD2-1-O	0	0	0	23.882	0.193		Residential - Five or More Units or Apartments (Any Combination) · 4 Stories or Less, 7	123B181 485		West Adams - Baldwin Hills - Leimert	Yes	MI	R2RD
Los Angeles	4116 WALL ST	90011	5113026016	0.000	0.000	0.193	0.000	Shortfall of Sites	0.131	Low Medium I Residential	R2-1	0	0	0	30.568	0.193		Residential - Double, Duplex, or Two Units - 4 Stories or Less, 2	115-5A205 485		Southeast Los Angeles	Yes	MI	R2RD
Los Angeles	1535 W 54TH ST	90062	5003015011	0.000	0.000	0.193	0.000	Shortfall of Sites	0.121	Low Medium I Residential	R2-1-CPIO	0	0	0	32.959	0.193		Residential - Three Units (Any Combination) - 4 Stories or Less, 3	108B193 485		South Los Angeles	Yes	MI	R2RD
Los Angeles	1045 W 60TH PL	90044	6003014023	0.000	0.000	0.193	0.000	Shortfall of Sites	0.132	Low Medium I Residential	R2-1	0	0	0	30.286	0.193		Residential - Double, Duplex, or Two Units - 4 Stories or Less, 2	105B197 485		South Los Angeles	Yes	MI	R2RD
Los Angeles	240 E 60TH ST	90003	6006008006	0.000	0.000	0.193	0.000	Shortfall of Sites	0.094	Low Medium I Residential	R2-1	0	0	0	42.377	0.193		Residential - Five or More Units or Apartments (Any Combination) · 4 Stories or Less, 10	105B205 485		Southeast Los Angeles	Yes	MI	R2RD
Los Angeles	842 W 68TH ST	90044	6013008022	0.000	0.000	0.193	0.000	Shortfall of Sites	0.164	Low Medium II Residential	RD2-1	0	0	0	24.368	0.193		Residential - Three Units (Any Combination) - 4 Stories or Less, 3	102B197 485		South Los Angeles	Yes	MI	R2RD
Los Angeles	9815 WILMINGTON AVE	90002	6048038015	0.000	0.000	0.193	0.000	Shortfall of Sites	0.084	Low Medium I Residential	R2-1	0	0	0	47.744	0.193		Residential - Three Units (Any Combination) - 4 Stories or Less, 3	093A215 485		Southeast Los Angeles	Yes	MI	R2RD
Los Angeles	735 W 165TH PL	90247	6121006014	0.000	0.000	0.193	0.000	Shortfall of Sites	0.138	Low Medium II Residential	R2-1	0	0	0	29.038	0.193		Residential - Double, Duplex, or Two Units - 4 Stories or Less, 2	069B197 485		Harbor Gateway	Yes	MI	R2RD
Los Angeles	11938 RUNNYMEDE ST	91605	2317014018	0.000	0.000	0.193	0.000	Shortfall of Sites	0.172	Low Medium II Residential	RD2-1	0	0	0	23.234	0.193		Residential - Three Units (Any Combination) - 4 Stories or Less, 3	186B165 486		Sun Valley - La Tuna Canyon	Yes	MI	R2RD
Los Angeles	5920 BENNER ST	90042	5492019006	0.000	0.000	0.193	0.000	Shortfall of Sites	0.129	Low Medium II Residential	RD1.5-1	0	0	0	31.114	0.193		Residential - Four Units (Any Combination) - 4 Stories or Less, 4	151-5A229 486		Northeast Los Angeles	Yes	MI	R2RD
Los Angeles	1642 6TH AVE	90019	5072020015	0.000	0.000	0.193	0.000	Shortfall of Sites	0.172	Low Medium II Residential	RD2-1XL-O-CPIO	0	0	0	23.232	0.193		Residential - Double, Duplex, or Two Units - 4 Stories or Less, 2	126B189 486		West Adams - Baldwin Hills - Leimert	Yes	MI	R2RD
Los Angeles	1730 WALTON AVE	90006	5075022019	0.000	0.000	0.193	0.000	Shortfall of Sites	0.064	Low Medium II Residential	RD1.5-1	0	0	0	62.893	0.193		Residential - Double, Duplex, or Two Units - 4 Stories or Less, 2	126B197 486		South Los Angeles	Yes	MI	R2RD
Los Angeles	1279 W 38TH ST	90037	5037013029	0.000	0.000	0.193	0.000	Shortfall of Sites	0.085	Low Medium II Residential	RD1.5-1-CPIO	0	0	0	47.160	0.193		Residential - Five or More Units or Apartments (Any Combination) · 4 Stories or Less, 6	117B197 486		South Los Angeles	Yes	MI	R2RD
Los Angeles	4028 S HARVARD BLVD	90062	5021006005	0.000	0.000	0.193	0.000	Shortfall of Sites	0.149	Low Medium I Residential	R2-1	0	0	0	26.858	0.193		Residential - Double, Duplex, or Two Units - 4 Stories or Less, 2	114B193 486		South Los Angeles	Yes	MI	R2RD
Los Angeles	4359 HOOPER AVE	90011	5115035014	0.000	0.000	0.193	0.000	Shortfall of Sites	0.125	Low Medium II Residential	RD1.5-1	0	0	0	32.065	0.193		Residential - Double, Duplex, or Two Units - 4 Stories or Less, 2	114A211 486		Southeast Los Angeles	Yes	MI	R2RD
Los Angeles	131 W 54TH ST	90037	5101034022	0.000	0.000	0.193	0.000	Shortfall of Sites	0.124	Low Medium I Residential	R2-1	0	0	0	32.226	0.193		Residential - Three Units (Any Combination) - 4 Stories or Less, 3	108B201 486		Southeast Los Angeles	Yes	MI	R2RD
Los Angeles	1531 W 54TH ST	90062	5003015010	0.000	0.000	0.193	0.000	Shortfall of Sites	0.121	Low Medium I Residential	R2-1-CPIO	0	0	0	32.958	0.193		Residential - Double, Duplex, or Two Units - 4 Stories or Less, 2	108B193 486		South Los Angeles	Yes	MI	R2RD
Los Angeles	128 E 54TH ST	90011	5101014007	0.000	0.000	0.193	0.000	Shortfall of Sites	0.122	Low Medium II Residential	RD1.5-1	0	0	0	32.837	0.193		Residential - Four Units (Any Combination) - 4 Stories or Less, 4	108B205 486		Southeast Los Angeles	Yes	MI	R2RD
Los Angeles	1041 W 60TH PL	90044	6003014022	0.000	0.000	0.193	0.000	Shortfall of Sites	0.132	Low Medium I Residential	R2-1	0	0	0	30.286	0.193		Residential - Double, Duplex, or Two Units - 4 Stories or Less, 2	105B197 486		South Los Angeles	Yes	MI	R2RD
Los Angeles	848 W 68TH ST	90044	6013008023	0.000	0.000	0.193	0.000	Shortfall of Sites	0.164	Low Medium II Residential	RD2-1	0	0	0	24.368	0.193		Residential - Double, Duplex, or Two Units - 4 Stories or Less, 2	102B197 486		South Los Angeles	Yes	MI	R2RD
Los Angeles	207 W 79TH ST	90003	6031020018	0.000	0.000	0.193	0.000	Shortfall of Sites	0.148	Low Medium I Residential	R2-1	0	0	0	27.076	0.193		Residential - Double, Duplex, or Two Units - 4 Stories or Less, 2	099B201 486		Southeast Los Angeles	Yes	MI	R2RD
Los Angeles	741 W 165TH PL	90247	6121006013	0.000	0.000	0.193	0.000	Shortfall of Sites	0.138	Low Medium II Residential	R2-1	0	0	0	29.038	0.193		Residential - Double, Duplex, or Two Units - 4 Stories or Less, 2	069B197 486		Harbor Gateway	Yes	MI	R2RD
Los Angeles	11934 RUNNYMEDE ST	91605	2317014019	0.000	0.000	0.193	0.000	Shortfall of Sites	0.155	Low Medium II Residential	RD2-1	0	0	0	25.813	0.193		Residential - Five or More Units or Apartments (Any Combination) · 4 Stories or Less, 5	186B165 487		Sun Valley - La Tuna Canyon	Yes	MI	R2RD
Los Angeles	1729 S ORANGE DR	90019	5067002021	0.000	0.000	0.193	0.000	Shortfall of Sites	0.161	Low Medium II Residential	RD2-1-O	0	0	0	24.891	0.193		Residential - Four Units (Any Combination) - 4 Stories or Less, 4	126B181 487		West Adams - Baldwin Hills - Leimert	Yes	MI	R2RD
Los Angeles	1718 CARMONA AVE	90019	5064009014	0.000	0.000	0.193	0.000	Shortfall of Sites	0.117	Low Medium II Residential	RD1.5-1	0	0	0	34.299	0.193		Residential - Three Units (Any Combination) - 4 Stories or Less, 3	126B177 487		West Adams - Baldwin Hills - Leimert	Yes	MI	R2RD
Los Angeles	1921 S CORNING ST	90034	4302028006	0.000	0.000	0.193	0.000	Shortfall of Sites	0.148	Low Medium II Residential	RD2-1	0	0	0	26.994	0.193		Residential - Double, Duplex, or Two Units - 4 Stories or Less, 2	126B169 487		West Adams - Baldwin Hills - Leimert	Yes	MI	R2RD
Los Angeles	2335 WEST BLVD	90016	5061027024	0.000	0.000	0.193	0.000	Shortfall of Sites	0.110	Low Medium I Residential	R2-1	0	0	0	36.270	0.193		Residential - Double, Duplex, or Two Units - 4 Stories or Less, 2	123B181 487		West Adams - Baldwin Hills - Leimert	Yes	MI	R2RD
Los Angeles	6026 COMEY AVE	90034	5065012039	0.000	0.000	0.193	0.000	Shortfall of Sites	0.138	Low Medium II Residential	RD2-1	0	0	0	29.013	0.193		Residential - Double, Duplex, or Two Units - 4 Stories or Less, 2	123B173 487		West Adams - Baldwin Hills - Leimert	Yes	MI	R2RD
Los Angeles	4360 HOOPER AVE	90011	5116006001	0.000	0.000	0.193	0.000	Shortfall of Sites	0.110	Low Medium I Residential	R2-1	0	0	0	36.300	0.193		Residential - Double, Duplex, or Two Units - 4 Stories or Less, 2	114A211 487		Southeast Los Angeles	Yes	MI	R2RD
Los Angeles	1529 W 54TH ST	90062	5003015009	0.000	0.000	0.193	0.000	Shortfall of Sites	0.121	Low Medium I Residential	R2-1-CPIO	0	0	0	32.957	0.193		Residential - Three Units (Any Combination) - 4 Stories or Less, 3	108B193 487		South Los Angeles	Yes	MI	R2RD
Los Angeles	126 E 54TH ST	90011	5101014008	0.000	0.000	0.193	0.000	Shortfall of Sites	0.122	Low Medium II Residential	RD1.5-1	0	0	0	32.849	0.193		Residential - Three Units (Any Combination) - 4 Stories or Less, 3	108B205 487		Southeast Los Angeles	Yes	MI	R2RD
Los Angeles	1037 W 60TH PL	90044	6003014021	0.000	0.000	0.193	0.000	Shortfall of Sites	0.129	Low Medium I Residential	R2-1	0	0	0	30.958	0.193		Residential - Double, Duplex, or Two Units - 4 Stories or Less, 2	105B197 487		South Los Angeles	Yes	MI	R2RD
Los Angeles	236 E 60TH ST	90003	6006008008	0.000	0.000	0.193	0.000	Shortfall of Sites	0.118	Low Medium I Residential	R2-1	0	0	0	33.973	0.193		Residential - Double, Duplex, or Two Units - 4 Stories or Less, 2	105B205 487		Southeast Los Angeles	Yes	MI	R2RD
Los Angeles	6918 DENVER AVE	90044	6013022018	0.000	0.000	0.193	0.000	Shortfall of Sites	0.124	Low Medium I Residential	R2-1	0	0	0	32.266	0.193		Residential - Double, Duplex, or Two Units - 4 Stories or Less, 2	102B201 487		South Los Angeles	Yes	MI	R2RD
Los Angeles	747 W 165TH PL	90247	6121006012	0.000	0.000	0.193	0.000	Shortfall of Sites	0.138	Low Medium II Residential	R2-1	0	0	0	29.038	0.193		Residential - Double, Duplex, or Two Units - 4 Stories or Less, 2	069B197 487		Harbor Gateway	Yes	MI	R2RD
Los Angeles	1343 254TH ST	90710	7410027079	0.000	0.000	0.193	0.000	Shortfall of Sites	0.080	Low Medium II Residential	[Q]RD2-1XL	0	0	0	49.755	0.193		Residential - Five or More Units or Apartments (Any Combination) · 4 Stories or Less, 18	036B193 487		Wilmington - Harbor City	Yes	MI	R2RD
Los Angeles	8340 CLYBOURN AVE	91352	2404020003	0.000	0.000	0.193	0.000	Shortfall of Sites	0.126	Low Residential	R2-1-CUGU	0	0	0	31.684	0.193		Residential - Double, Duplex, or Two Units - 4 Stories or Less, 2	192B177 488		Sun Valley - La Tuna Canyon	Yes	MI	R2RD
Los Angeles	6136 SATURN ST	90035	5068004003	0.000	0.000	0.193	0.000	Shortfall of Sites	0.138	Low Medium II Residential	RD1.5-1-O	0	0	0	29.032	0.193		Residential - Four Units (Any Combination) - 4 Stories or Less, 4	129B173 488		Wilshire	Yes	MI	R2RD
Los Angeles	1287 S BURNSIDE AVE	90019	5085016023	0.000	0.000	0.193	0.000	Shortfall of Sites	0.145	Low Medium II Residential	R2-1-O	0	0	0	27.648	0.193		Residential - Four Units (Any Combination) - 4 Stories or Less, 4	129B177 488		Wilshire	Yes	MI	R2RD
Los Angeles	4514 S VAN NESS AVE	90062	5015025012	0.000	0.000	0.193	0.000	Shortfall of Sites	0.120	Low Medium I Residential	R2-1	0	0	0	33.431	0.193		Residential - Double, Duplex, or Two Units - 4 Stories or Less, 2	111B189 488		South Los Angeles	Yes	MI	R2RD
Los Angeles	5343 ASCOT AVE	90011	5104011031	0.000	0.000	0.193	0.000	Shortfall of Sites	0.216	Low Medium I Residential	R2-1	0	0	0	18.483	0.193		Residential - Five or More Units or Apartments (Any Combination) · 4 Stories or Less, 5	108B209 488		Southeast Los Angeles	Yes	MI	R2RD
Los Angeles	139 W 54TH ST	90037	5101034020	0.000	0.000	0.193	0.000	Shortfall of Sites	0.124	Low Medium I Residential	R2-1	0	0	0	32.218	0.193		Residential - Three Units (Any Combination) - 4 Stories or Less, 3	108B201 488		Southeast Los Angeles	Yes	MI	R2RD
Los Angeles	1523 W 54TH ST	90062	5003015033	0.000	0.000	0.193	0.000	Shortfall of Sites	0.121	Low Medium I Residential	R2-1-CPIO	0	0	0	32.956	0.193		Residential - Double, Duplex, or Two Units - 4 Stories or Less, 2	108B193 488		South Los Angeles	Yes	MI	R2RD
Los Angeles	1333 W 54TH ST	90037	5002005009	0.000	0.000	0.193	0.000	Shortfall of Sites	0.119	Low Medium I Residential	R2-1	0	0	0	33.599	0.193		Residential - Double, Duplex, or Two Units - 4 Stories or Less, 2	108B197 488		South Los Angeles	Yes	MI	R2RD

Jurisdiction Name	Site Address/Intersection	5 Digit ZIP Code	Assessor Parcel Number	Very Low-Income	Low-Income	Moderate-Income	Above Moderate-Income	Type of Shortfall	Parcel Size (Acres)	Current General Plan Designation	Current Zoning	Proposed General Plan (GP) Designation	Proposed Zoning	Minimum Density Allowed	Maximum Density Allowed	Total Capacity	Vacant/ Nonvacant	Description of Existing Uses	PIN	Base Density Per Acre	Community Plan Area	Rent Stabalization Ordinance	Income Category	Applicable Rezoning Program (Program informing values in Column Q listed first)
Los Angeles	846 W 60TH ST	90044	6004009019	0.000	0.000	0.193	0.000	Shortfall of Sites	0.119	Low Medium I Residential	R2-1	0	0	0	33.516	0.193		Residential - Three Units (Any Combination) - 4 Stories or Less, 3	105B197 488		South Los Angeles	Yes	MI	R2RD
Los Angeles	217 W 79TH ST	90003	6031020020	0.000	0.000	0.193	0.000	Shortfall of Sites	0.148	Low Medium I Residential	R2-1	0	0	0	27.076	0.193		Residential - Double, Duplex, or Two Units - 4 Stories or Less, 2	099B201 488		Southeast Los Angeles	Yes	MI	R2RD
Los Angeles	7809 CLAYBECK AVE	91352	2405015002	0.000	0.000	0.193	0.000	Shortfall of Sites	0.203	Low Medium I Residential	R2-1	0	0	0	19.710	0.193		Residential - Double, Duplex, or Two Units - 4 Stories or Less, 2	189B181 489		Sun Valley - La Tuna Canyon	Yes	MI	R2RD
Los Angeles	3013 S BRONSON AVE	90018	5051029012	0.000	0.000	0.193	0.000	Shortfall of Sites	0.061	Low Medium I Residential	R2-1XL	0	0	0	65.894	0.193		Residential - Five or More Units or Apartments (Any Combination) - 4 Stories or Less, 5	120B185 489		West Adams - Baldwin Hills - Leimert	Yes	MI	R2RD
Los Angeles	4616 ORCHARD AVE	90037	5018004025	0.000	0.000	0.193	0.000	Shortfall of Sites	0.143	Low Medium I Residential	R2-1	0	0	0	27.878	0.193		Residential - Three Units (Any Combination) - 4 Stories or Less, 3	111B197 489		South Los Angeles	Yes	MI	R2RD
Los Angeles	852 E 53RD ST	90011	5103022032	0.000	0.000	0.193	0.000	Shortfall of Sites	0.068	Low Medium I Residential	R2-1	0	0	0	59.153	0.193		Residential - Double, Duplex, or Two Units - 4 Stories or Less, 2	108B209 489		Southeast Los Angeles	Yes	MI	R2RD
Los Angeles	1519 W 54TH ST	90062	5003015006	0.000	0.000	0.193	0.000	Shortfall of Sites	0.121	Low Medium I Residential	R2-1-CPIO	0	0	0	32.956	0.193		Residential - Double, Duplex, or Two Units - 4 Stories or Less, 2	108B193 489		South Los Angeles	Yes	MI	R2RD
Los Angeles	239 W 60TH ST	90003	6005014025	0.000	0.000	0.193	0.000	Shortfall of Sites	0.124	Low Medium I Residential	R2-1	0	0	0	32.266	0.193		Residential - Double, Duplex, or Two Units - 4 Stories or Less, 2	105B201 489		Southeast Los Angeles	Yes	MI	R2RD
Los Angeles	1033 W 60TH PL	90044	6003014020	0.000	0.000	0.193	0.000	Shortfall of Sites	0.129	Low Medium I Residential	R2-1	0	0	0	30.959	0.193		Residential - Four Units (Any Combination) - 4 Stories or Less, 4	105B197 489		South Los Angeles	Yes	MI	R2RD
Los Angeles	228 E 60TH ST	90003	6006008010	0.000	0.000	0.193	0.000	Shortfall of Sites	0.118	Low Medium I Residential	R2-1	0	0	0	33.973	0.193		Residential - Double, Duplex, or Two Units - 4 Stories or Less, 2	105B205 489		Southeast Los Angeles	Yes	MI	R2RD
Los Angeles	6917 ESTRELLA AVE	90044	6013021034	0.000	0.000	0.193	0.000	Shortfall of Sites	0.124	Low Medium I Residential	R2-1	0	0	0	32.265	0.193		Residential - Double, Duplex, or Two Units - 4 Stories or Less, 2	102B201 489		South Los Angeles	Yes	MI	R2RD
Los Angeles	9823 GRAPE ST	90002	6046018027	0.000	0.000	0.193	0.000	Shortfall of Sites	0.155	Low Medium I Residential	R2-1	0	0	0	25.803	0.193		Residential - Three Units (Any Combination) - 4 Stories or Less, 3	093A215 489		Southeast Los Angeles	Yes	MI	R2RD
Los Angeles	24713 S AVALON BLVD	90744	7406021018	0.000	0.000	0.193	0.000	Shortfall of Sites	0.135	Low Medium II Residential	[Q]RD1.5-1XL-O-CUGU	0	0	0	29.640	0.193		Residential - Double, Duplex, or Two Units - 4 Stories or Less, 2	039B205 489		Wilmington - Harbor City	Yes	MI	R2RD
Los Angeles	2418 MARENGO ST	90033	5177006018	0.000	0.000	0.193	0.000	Shortfall of Sites	0.173	Low Medium I Residential	R2-1-CUGU	0	0	0	23.064	0.193		Residential - Four Units (Any Combination) - 4 Stories or Less, 4	132A225 490	21	Boyle Heights	Yes	MI	R2RD , BH CPU
Los Angeles	8822 CANBY AVE	91325	2769026005	0.000	0.000	0.193	0.000	Shortfall of Sites	0.172	Low Medium II Residential	R2-1	0	0	0	23.233	0.193		Residential - Double, Duplex, or Two Units - 4 Stories or Less, 2	195B125 490		Northridge	Yes	MI	R2RD
Los Angeles	1742 S MANSFIELD AVE	90019	5067004050	0.000	0.000	0.193	0.000	Shortfall of Sites	0.115	Low Medium II Residential	RD1.5-1-O	0	0	0	34.831	0.193		Residential - Double, Duplex, or Two Units - 4 Stories or Less, 2	126B181 490		West Adams - Baldwin Hills - Leimert	Yes	MI	R2RD
Los Angeles	1841 S COCHRAN AVE	90019	5064001007	0.000	0.000	0.193	0.000	Shortfall of Sites	0.132	Low Medium II Residential	RD1.5-1-O	0	0	0	30.365	0.193		Residential - Four Units (Any Combination) - 4 Stories or Less, 4	126B177 490		West Adams - Baldwin Hills - Leimert	Yes	MI	R2RD
Los Angeles	2319 S RIMPAU BLVD	90016	5062023019	0.000	0.000	0.193	0.000	Shortfall of Sites	0.131	Low Medium II Residential	RD2-1-O	0	0	0	30.510	0.193		Residential - Four Units (Any Combination) - 4 Stories or Less, 4	123B181 490		West Adams - Baldwin Hills - Leimert	Yes	MI	R2RD
Los Angeles	2401 OBAMA BLVD	90018	5044021029	0.000	0.000	0.193	0.000	Shortfall of Sites	0.110	Low Medium II Residential	RD2-1	0	0	0	36.288	0.193		Residential - Double, Duplex, or Two Units - 4 Stories or Less, 2	117B189 490		West Adams - Baldwin Hills - Leimert	Yes	MI	R2RD
Los Angeles	4030 DENKER AVE	90062	5021004027	0.000	0.000	0.193	0.000	Shortfall of Sites	0.156	Low Medium I Residential	R2-1	0	0	0	25.623	0.193		Residential - Double, Duplex, or Two Units - 4 Stories or Less, 2	114B193 490		South Los Angeles	Yes	MI	R2RD
Los Angeles	4148 CREED AVE	90008	5023004001	0.000	0.000	0.193	0.000	Shortfall of Sites	0.107	Low Medium I Residential	R2-1	0	0	0	37.248	0.193		Residential - Double, Duplex, or Two Units - 4 Stories or Less, 2	114B185 490		West Adams - Baldwin Hills - Leimert	Yes	MI	R2RD
Los Angeles	5322 LATHAM ST	90011	5104011006	0.000	0.000	0.193	0.000	Shortfall of Sites	0.155	Low Medium I Residential	R2-1	0	0	0	25.812	0.193		Residential - Double, Duplex, or Two Units - 4 Stories or Less, 2	108B209 490		Southeast Los Angeles	Yes	MI	R2RD
Los Angeles	147 W 54TH ST	90037	5101034018	0.000	0.000	0.193	0.000	Shortfall of Sites	0.129	Low Medium I Residential	R2-1	0	0	0	31.044	0.193		Residential - Double, Duplex, or Two Units - 4 Stories or Less, 2	108B201 490		Southeast Los Angeles	Yes	MI	R2RD
Los Angeles	243 W 60TH ST	90003	6005014026	0.000	0.000	0.193	0.000	Shortfall of Sites	0.124	Low Medium I Residential	R2-1	0	0	0	32.267	0.193		Residential - Double, Duplex, or Two Units - 4 Stories or Less, 2	105B201 490		Southeast Los Angeles	Yes	MI	R2RD
Los Angeles	224 E 60TH ST	90003	6006008011	0.000	0.000	0.193	0.000	Shortfall of Sites	0.118	Low Medium I Residential	R2-1	0	0	0	33.973	0.193		Residential - Three Units (Any Combination) - 4 Stories or Less, 3	105B205 490		Southeast Los Angeles	Yes	MI	R2RD
Los Angeles	325 E 70TH ST	90003	6011010047	0.000	0.000	0.193	0.000	Shortfall of Sites	0.103	Low Medium I Residential	R2-1	0	0	0	38.695	0.193		Residential - Double, Duplex, or Two Units - 4 Stories or Less, 2	102B205 490		Southeast Los Angeles	Yes	MI	R2RD
Los Angeles	9822 ANZAC AVE	90002	6046018012	0.000	0.000	0.193	0.000	Shortfall of Sites	0.155	Low Medium I Residential	R2-1	0	0	0	25.803	0.193		Residential - Three Units (Any Combination) - 4 Stories or Less, 3	093A215 490		Southeast Los Angeles	Yes	MI	R2RD
Los Angeles	1151 N KENMORE AVE	90029	5540009024	0.000	0.000	0.193	0.000	Shortfall of Sites	0.133	Low Medium II Residential	RD1.5-1XL	0	0	0	29.991	0.193		Residential - Five or More Units or Apartments (Any Combination) - 4 Stories or Less, 12	144B197 491		Hollywood	Yes	MI	R2RD
Los Angeles	1636 S WILTON PL	90019	5073017008	0.000	0.000	0.193	0.000	Shortfall of Sites	0.205	Low Medium I Residential	R2-1-CPIO	0	0	0	19.550	0.193		Residential - Four Units (Any Combination) - 4 Stories or Less, 4	126B189 491		South Los Angeles	Yes	MI	R2RD
Los Angeles	2522 S SPAULDING AVE	90016	5048005041	0.000	0.000	0.193	0.000	Shortfall of Sites	0.128	Low Medium II Residential	RD1.5-1	0	0	0	31.233	0.193		Residential - Three Units (Any Combination) - 4 Stories or Less, 3	123B173 491		West Adams - Baldwin Hills - Leimert	Yes	MI	R2RD
Los Angeles	3011 WELLINGTON RD	90016	5050028037	0.000	0.000	0.193	0.000	Shortfall of Sites	0.141	Low Medium II Residential	RD2-1	0	0	0	28.341	0.193		Residential - Three Units (Any Combination) - 4 Stories or Less, 3	120B185 491		West Adams - Baldwin Hills - Leimert	Yes	MI	R2RD
Los Angeles	1273 W 38TH ST	90037	5037013032	0.000	0.000	0.193	0.000	Shortfall of Sites	0.116	Low Medium II Residential	RD1.5-1-CPIO	0	0	0	34.571	0.193		Residential - Double, Duplex, or Two Units - 4 Stories or Less, 2	117B197 491		South Los Angeles	Yes	MI	R2RD
Los Angeles	3783 CRAWFORD ST	90011	5121020021	0.000	0.000	0.193	0.000	Shortfall of Sites	0.101	Low Medium I Residential	R2-1	0	0	0	39.600	0.193		Residential - Double, Duplex, or Two Units - 4 Stories or Less, 2	117A205 491		Southeast Los Angeles	Yes	MI	R2RD
Los Angeles	4512 ARLINGTON AVE	90043	5015026020	0.000	0.000	0.193	0.000	Shortfall of Sites	0.110	Low Medium I Residential	R2-1	0	0	0	36.422	0.193		Residential - Double, Duplex, or Two Units - 4 Stories or Less, 2	111B189 491		West Adams - Baldwin Hills - Leimert	Yes	MI	R2RD
Los Angeles	4615 ORCHARD AVE	90037	5018006018	0.000	0.000	0.193	0.000	Shortfall of Sites	0.140	Low Medium I Residential	RD3-1	0	0	0	28.505	0.193		Residential - Four Units (Any Combination) - 4 Stories or Less, 4	111B197 491		South Los Angeles	Yes	MI	R2RD
Los Angeles	245 W 60TH ST	90003	6005014027	0.000	0.000	0.193	0.000	Shortfall of Sites	0.141	Low Medium I Residential	R2-1	0	0	0	28.453	0.193		Residential - Three Units (Any Combination) - 4 Stories or Less, 3	105B201 491		Southeast Los Angeles	Yes	MI	R2RD
Los Angeles	6918 BONSALLO AVE	90044	6013021023	0.000	0.000	0.193	0.000	Shortfall of Sites	0.124	Low Medium I Residential	R2-1	0	0	0	32.263	0.193		Residential - Double, Duplex, or Two Units - 4 Stories or Less, 2	102B201 491		South Los Angeles	Yes	MI	R2RD
Los Angeles	918 E IMPERIAL HWY	90059	6072027015	0.000	0.000	0.193	0.000	Shortfall of Sites	0.138	Low Medium II Residential	RD2-1-CPIO	0	0	0	29.078	0.193		Residential - Double, Duplex, or Two Units - 4 Stories or Less, 2	087A209 491		Southeast Los Angeles	Yes	MI	R2RD
Los Angeles	1349 S STANLEY AVE	90019	5085026029	0.000	0.000	0.193	0.000	Shortfall of Sites	0.179	Low Medium I Residential	R2-1-O	0	0	0	22.315	0.193		Residential - Double, Duplex, or Two Units - 4 Stories or Less, 2	129B177 492		Wilshire	Yes	MI	R2RD
Los Angeles	1935 S HOLT AVE	90034	4302025037	0.000	0.000	0.193	0.000	Shortfall of Sites	0.158	Low Medium II Residential	RD2-1	0	0	0	25.395	0.193		Residential - Five or More Units or Apartments (Any Combination) - 4 Stories or Less, 6	126B169 492		West Adams - Baldwin Hills - Leimert	Yes	MI	R2RD
Los Angeles	1641 S WILTON PL	90019	5073019005	0.000	0.000	0.193	0.000	Shortfall of Sites	0.175	Low Medium I Residential	R2-1-CPIO	0	0	0	22.891	0.193		Residential - Five or More Units or Apartments (Any Combination) - 4 Stories or Less, 8	126B189 492		South Los Angeles	Yes	MI	R2RD
Los Angeles	3010 VIRGINIA RD	90016	5050028036	0.000	0.000	0.193	0.000	Shortfall of Sites	0.141	Low Medium II Residential	RD2-1	0	0	0	28.341	0.193		Residential - Double, Duplex, or Two Units - 4 Stories or Less, 2	120B185 492		West Adams - Baldwin Hills - Leimert	Yes	MI	R2RD
Los Angeles	1368 E 41ST PL	90011	5116002021	0.000	0.000	0.193	0.000	Shortfall of Sites	0.073	Low Medium I Residential	R2-1	0	0	0	54.702	0.193		Residential - Three Units (Any Combination) - 4 Stories or Less, 3	114A211 492		Southeast Los Angeles	Yes	MI	R2RD
Los Angeles	1743 W 60TH PL	90047	6002016015	0.000	0.000	0.193	0.000	Shortfall of Sites	0.185	Low Medium I Residential	R2-1	0	0	0	21.586	0.193		Residential - Double, Duplex, or Two Units - 4 Stories or Less, 2	105B193 492		South Los Angeles	Yes	MI	R2RD
Los Angeles	1019 W 60TH PL	90044	6003014017	0.000	0.000	0.193	0.000	Shortfall of Sites	0.129	Low Medium I Residential	R2-1	0	0	0	30.974	0.193		Residential - Double, Duplex, or Two Units - 4 Stories or Less, 2	105B197 492		South Los Angeles	Yes	MI	R2RD
Los Angeles	218 E 60TH ST	90003	6006008013	0.000	0.000	0.193	0.000	Shortfall of Sites	0.118	Low Medium I Residential	R2-1	0	0	0	33.973	0.193		Residential - Double, Duplex, or Two Units - 4 Stories or Less, 2	105B205 492		Southeast Los Angeles	Yes	MI	R2RD
Los Angeles	6919 BONSALLO AVE	90044	6013021014	0.000	0.000	0.193	0.000	Shortfall of Sites	0.124	Low Medium I Residential	R2-1	0	0	0	32.266	0.193		Residential - Four Units (Any Combination) - 4 Stories or Less, 4	102B201 492		South Los Angeles	Yes	MI	R2RD
Los Angeles	233 W 79TH ST	90003	6031020024	0.000	0.000	0.193	0.000	Shortfall of Sites	0.148	Low Medium I Residential	R2-1	0	0	0	27.076	0.193		Residential - Double, Duplex, or Two Units - 4 Stories or Less, 2	099B201 492		Southeast Los Angeles	Yes	MI	R2RD
Los Angeles	9822 WILMINGTON AVE	90002	6046017011	0.000	0.000	0.193	0.000	Shortfall of Sites	0.155	Low Medium I Residential	R2-1	0	0	0	25.831	0.193		Residential - Double, Duplex, or Two Units - 4 Stories or Less, 2	093A215 492		Southeast Los Angeles	Yes	MI	R2RD
Los Angeles	7406 WOODLEY AVE	91406	2206020011	0.000	0.000	0.193	0.000	Shortfall of Sites	0.138	Low Medium II Residential	[Q]RD2-1	0	0	0	29.041	0.193		Residential - Double, Duplex, or Two Units - 4 Stories or Less, 2	186B141 493		Van Nuys - North Sherman Oaks	Yes	MI	R2RD
Los Angeles	10553 CAMARILLO ST	91602	2420004006	0.000	0.000	0.193	0.000	Shortfall of Sites	0.173	Low Medium I Residential	R2-1	0	0	0	23.057	0.193		Residential - Double, Duplex, or Two Units - 4 Stories or Less, 2	168B177 493		North Hollywood - Valley Village	Yes	MI	R2RD
Los Angeles	6130 SATURN ST	90035	5068004004	0.000	0.000	0.193	0.000	Shortfall of Sites	0.138	Low Medium II Residential	RD1.5-1-O	0	0	0	29.033	0.193		Residential - Four Units (Any Combination) - 4 Stories or Less, 4	129B173 493		Wilshire	Yes	MI	R2RD
Los Angeles	1630 S RIDGELEY DR	90019	5064005006	0.000	0.000	0.193	0.000	Shortfall of Sites	0.121	Low Medium II Residential	RD1.5-1	0	0	0	33.148	0.193		Residential - Double, Duplex, or Two Units - 4 Stories or Less, 2	126B177 493		West Adams - Baldwin Hills - Leimert	Yes	MI	R2RD
Los Angeles	2337 VINEYARD AVE	90016	5061026028	0.000	0.000	0.193	0.000	Shortfall of Sites	0.126	Low Medium II Residential	RD2-1-O	0	0	0	31.753	0.193		Residential - Five or More Units or Apartments (Any Combination) - 4 Stories or Less, 5	123B181 493		West Adams - Baldwin Hills - Leimert	Yes	MI	R2RD
Los Angeles	2219 OBAMA BLVD	90018	5042008016	0.000	0.000	0.193	0.000	Shortfall of Sites	0.110	Low Medium II Residential	RD2-1	0	0	0	36.244	0.193		Residential - Four Units (Any Combination) - 4 Stories or Less, 4	117B189 493		West Adams - Baldwin Hills - Leimert	Yes	MI	R2RD
Los Angeles	159 W 54TH ST	90037	5101034015	0.000	0.000	0.193	0.000	Shortfall of Sites	0.124	Low Medium I Residential	R2-1	0	0	0	32.195	0.193		Residential - Double, Duplex, or Two Units - 4 Stories or Less, 2	108B201 493		Southeast Los Angeles	Yes	MI	R2RD
Los Angeles	850 W 60TH ST	90044	6004009018	0.000	0.000	0.193	0.000	Shortfall of Sites	0.119	Low Medium I Residential	R2-1	0	0	0	33.517	0.193		Residential - Four Units (Any Combination) - 4 Stories or Less, 4	105B197 493		South Los Angeles	Yes	MI	R2RD
Los Angeles	239 W 79TH ST	90003	6031020025	0.000	0.000	0.193	0.000	Shortfall of Sites	0.148	Low Medium I Residential	R2-1	0	0	0	27.075	0.193		Residential - Double, Duplex, or Two Units - 4 Stories or Less, 2	099B201 493		Southeast Los Angeles	Yes	MI	R2RD
Los Angeles	3267 LA CLEDE AVE	90039	5436008024	0.000	0.000	0.193	0.000	Shortfall of Sites	0.139	Low Medium I Residential	RD3-1-RIO	0	0	0	28.682	0.193		Residential - Four Units (Any Combination) - 4 Stories or Less, 4	153B209 494		Northeast Los Angeles	Yes	MI	R2RD
Los Angeles	1924 S HOLT AVE	90034	4302028011	0.000	0.000	0.193	0.000	Shortfall of Sites	0.145	Low Medium II Residential	RD2-1	0	0	0	27.634	0.193		Residential - Four Units (Any Combination) - 4 Stories or Less, 4	126B169 494		West Adams - Baldwin Hills - Leimert	Yes	MI	R2RD
Los Angeles	1661 ARLINGTON AVE	90019	5072032004	0.000	0.000	0.193	0.000	Shortfall of Sites	0.137	Low Medium II Residential	RD1.5-1-O-CPIO	0	0	0	29.232	0.193		Residential - Four Units (Any Combination) - 4 Stories or Less, 4	126B189 494		West Adams - Baldwin Hills - Leimert	Yes	MI	R2RD
Los Angeles	2333 VINEYARD AVE	90016	5061026029	0.000	0.000	0.193	0.000	Shortfall of Sites	0.077	Low Medium II Residential	RD2-1-O	0	0	0	51.888	0.193		Residential - Double, Duplex, or Two Units - 4 Stories or Less, 2	123B181 494		West Adams - Baldwin Hills - Leimert	Yes	MI	R2RD
Los Angeles	3011 VIRGINIA RD	90016	5050027042	0.000	0.000	0.193	0.000	Shortfall of Sites	0.141	Low Medium II Residential	RD2-1	0	0	0	28.309	0.193		Residential - Three Units (Any Combination) - 4 Stories or Less, 3	120B185 494		West Adams - Baldwin Hills - Leimert	Yes	MI	R2RD

Jurisdiction Name	Site Address/Intersection	5 Digit ZIP Code	Assessor Parcel Number	Very Low-Income	Low-Income	Moderate-Income	Above Moderate-Income	Type of Shortfall	Parcel Size (Acres)	Current General Plan Designation	Current Zoning	Proposed General Plan (GP) Designation	Proposed Zoning	Minimum Density Allowed	Maximum Density Allowed	Total Capacity	Vacant/ Nonvacant	Description of Existing Uses	PIN	Base Density Per Acre	Community Plan Area	Rent Stabalization Ordinance	Income Category	Applicable Rezoning Program (Program informing values in Column Q listed first)
Los Angeles	1257 W 38TH ST	90037	5037013014	0.000	0.000	0.193	0.000	Shortfall of Sites	0.120	Low Medium II Residential	RD2-1-CPIO	0	0	0	33.251	0.193		Residential - Five or More Units or Apartments (Any Combination) - 4 Stories or Less, 5	117B197_494		South Los Angeles	Yes	MI	R2RD
Los Angeles	4513 2ND AVE	90043	5015036024	0.000	0.000	0.193	0.000	Shortfall of Sites	0.119	Low Medium I Residential	R2-1	0	0	0	33.507	0.193		Residential - Double, Duplex, or Two Units - 4 Stories or Less, 2	111B189_494		West Adams - Baldwin Hills - Leimert	Yes	MI	R2RD
Los Angeles	1313 W 54TH ST	90037	5002005014	0.000	0.000	0.193	0.000	Shortfall of Sites	0.119	Low Medium I Residential	R2-1	0	0	0	33.598	0.193		Residential - Double, Duplex, or Two Units - 4 Stories or Less, 2	108B197_494		South Los Angeles	Yes	MI	R2RD
Los Angeles	768 E 54TH ST	90011	5103010003	0.000	0.000	0.193	0.000	Shortfall of Sites	0.122	Low Medium I Residential	R2-1	0	0	0	32.848	0.193		Residential - Double, Duplex, or Two Units - 4 Stories or Less, 2	108B205_494		Southeast Los Angeles	Yes	MI	R2RD
Los Angeles	1015 W 60TH PL	90044	6003014016	0.000	0.000	0.193	0.000	Shortfall of Sites	0.129	Low Medium I Residential	R2-1	0	0	0	30.926	0.193		Residential - Double, Duplex, or Two Units - 4 Stories or Less, 2	105B197_494		South Los Angeles	Yes	MI	R2RD
Los Angeles	208 E 60TH ST	90003	6006008015	0.000	0.000	0.193	0.000	Shortfall of Sites	0.118	Low Medium I Residential	R2-1	0	0	0	33.973	0.193		Residential - Double, Duplex, or Two Units - 4 Stories or Less, 2	105B205_494		Southeast Los Angeles	Yes	MI	R2RD
Los Angeles	8775 TILDEN AVE	91402	2639001003	0.000	0.000	0.193	0.000	Shortfall of Sites	0.148	Low Medium I Residential	R2-1	0	0	0	27.096	0.193		Residential - Double, Duplex, or Two Units - 4 Stories or Less, 2	195B149_495		Mission Hills - Panorama City - North Hills	Yes	MI	R2RD
Los Angeles	7018 BAIRD AVE	91335	2126008017	0.000	0.000	0.193	0.000	Shortfall of Sites	0.207	Community Commercial	[Q]R2-2D-CDO-RIO	0	0	0	19.361	0.193		Residential - Three Units (Any Combination) - 4 Stories or Less, 3	183B125_495		Reseda - West Van Nuys	Yes	MI	R2RD
Los Angeles	5720 COLFAX AVE	91601	2339012054	0.000	0.000	0.193	0.000	Shortfall of Sites	0.160	Low Medium I Residential	RD3-1	0	0	0	25.003	0.193		Residential - Five or More Units or Apartments (Any Combination) - 4 Stories or Less - Pool, 11	174B169_495		North Hollywood - Valley Village	Yes	MI	R2RD
Los Angeles	1642 3RD AVE	90019	5072032019	0.000	0.000	0.193	0.000	Shortfall of Sites	0.137	Low Medium II Residential	RD1.5-1-O-CPIO	0	0	0	29.222	0.193		Residential - Double, Duplex, or Two Units - 4 Stories or Less, 2	126B189_495		West Adams - Baldwin Hills - Leimert	Yes	MI	R2RD
Los Angeles	1900 W 25TH ST	90018	5058019001	0.000	0.000	0.193	0.000	Shortfall of Sites	0.109	Low Medium II Residential	RD1.5-1-CPIO	0	0	0	36.760	0.193		Residential - Double, Duplex, or Two Units - 4 Stories or Less, 2	123B193_495		South Los Angeles	Yes	MI	R2RD
Los Angeles	3765 3RD AVE	90018	5042007020	0.000	0.000	0.193	0.000	Shortfall of Sites	0.087	Low Medium II Residential	RD1.5-1	0	0	0	45.727	0.193		Residential - Double, Duplex, or Two Units - 4 Stories or Less, 2	117B189_495		West Adams - Baldwin Hills - Leimert	Yes	MI	R2RD
Los Angeles	1253 W 38TH ST	90037	5037013013	0.000	0.000	0.193	0.000	Shortfall of Sites	0.120	Low Medium II Residential	RD2-1-CPIO	0	0	0	33.251	0.193		Residential - Double, Duplex, or Two Units - 4 Stories or Less, 2	117B197_495		South Los Angeles	Yes	MI	R2RD
Los Angeles	201 W 54TH ST	90037	5101033029	0.000	0.000	0.193	0.000	Shortfall of Sites	0.124	Low Medium I Residential	R2-1	0	0	0	32.187	0.193		Residential - Three Units (Any Combination) - 4 Stories or Less, 3	108B201_495		Southeast Los Angeles	Yes	MI	R2RD
Los Angeles	762 E 54TH ST	90011	5103010004	0.000	0.000	0.193	0.000	Shortfall of Sites	0.122	Low Medium I Residential	R2-1	0	0	0	32.848	0.193		Residential - Four Units (Any Combination) - 4 Stories or Less, 4	108B205_495		Southeast Los Angeles	Yes	MI	R2RD
Los Angeles	204 E 60TH ST	90003	6006008016	0.000	0.000	0.193	0.000	Shortfall of Sites	0.118	Low Medium I Residential	R2-1	0	0	0	33.973	0.193		Residential - Double, Duplex, or Two Units - 4 Stories or Less, 2	105B205_495		Southeast Los Angeles	Yes	MI	R2RD
Los Angeles	323 W 79TH ST	90003	6031021021	0.000	0.000	0.193	0.000	Shortfall of Sites	0.138	Low Medium I Residential	R2-1	0	0	0	29.009	0.193		Residential - Four Units (Any Combination) - 4 Stories or Less, 4	099B201_495		Southeast Los Angeles	Yes	MI	R2RD
Los Angeles	1936 S SHERBOURNE DR	90034	4302025014	0.000	0.000	0.193	0.000	Shortfall of Sites	0.157	Low Medium II Residential	RD2-1	0	0	0	25.403	0.193		Residential - Five or More Units or Apartments (Any Combination) - 4 Stories or Less, 6	126B169_496		West Adams - Baldwin Hills - Leimert	Yes	MI	R2RD
Los Angeles	2215 OBAMA BLVD	90018	5042008015	0.000	0.000	0.193	0.000	Shortfall of Sites	0.113	Low Medium II Residential	RD2-1	0	0	0	35.507	0.193		Residential - Four Units (Any Combination) - 4 Stories or Less, 4	117B189_496		West Adams - Baldwin Hills - Leimert	Yes	MI	R2RD
Los Angeles	3810 MAPLE AVE	90011	5121024004	0.000	0.000	0.193	0.000	Shortfall of Sites	0.105	Low Medium I Residential	R2-1	0	0	0	38.147	0.193		Residential - Four Units (Any Combination) - 4 Stories or Less, 4	117A205_496		Southeast Los Angeles	Yes	MI	R2RD
Los Angeles	205 W 54TH ST	90037	5101033028	0.000	0.000	0.193	0.000	Shortfall of Sites	0.124	Low Medium I Residential	R2-1	0	0	0	32.182	0.193		Residential - Double, Duplex, or Two Units - 4 Stories or Less, 2	108B201_496		Southeast Los Angeles	Yes	MI	R2RD
Los Angeles	323 W 60TH ST	90003	6005004016	0.000	0.000	0.193	0.000	Shortfall of Sites	0.140	Low Medium I Residential	R2-1	0	0	0	28.661	0.193		Residential - Three Units (Any Combination) - 4 Stories or Less, 3	105B201_496		Southeast Los Angeles	Yes	MI	R2RD
Los Angeles	854 W 60TH ST	90044	6004009017	0.000	0.000	0.193	0.000	Shortfall of Sites	0.119	Low Medium I Residential	R2-1	0	0	0	33.518	0.193		Residential - Double, Duplex, or Two Units - 4 Stories or Less, 2	105B197_496		South Los Angeles	Yes	MI	R2RD
Los Angeles	6000 WALL ST	90003	6006008017	0.000	0.000	0.193	0.000	Shortfall of Sites	0.118	Low Medium I Residential	R2-1	0	0	0	33.973	0.193		Residential - Four Units (Any Combination) - 4 Stories or Less, 4	105B205_496		Southeast Los Angeles	Yes	MI	R2RD
Los Angeles	319 W 79TH ST	90003	6031021022	0.000	0.000	0.193	0.000	Shortfall of Sites	0.131	Low Medium I Residential	R2-1	0	0	0	30.460	0.193		Residential - Three Units (Any Combination) - 4 Stories or Less, 3	099B201_496		Southeast Los Angeles	Yes	MI	R2RD
Los Angeles	1689 254TH ST	90710	7410021043	0.000	0.000	0.193	0.000	Shortfall of Sites	0.112	Medium Residential	[Q]R2-1XL	0	0	0	35.642	0.193		Residential - Double, Duplex, or Two Units - 4 Stories or Less, 2	036B193_496		Wilmington - Harbor City	Yes	MI	R2RD
Los Angeles	8774 TILDEN AVE	91402	2639003008	0.000	0.000	0.193	0.000	Shortfall of Sites	0.151	Low Medium I Residential	R2-1	0	0	0	26.541	0.193		Residential - Double, Duplex, or Two Units - 4 Stories or Less, 2	195B149_497		Mission Hills - Panorama City - North Hills	Yes	MI	R2RD
Los Angeles	5619 WILLOWCREST AVE	91601	2415022009	0.000	0.000	0.193	0.000	Shortfall of Sites	0.136	Low Medium II Residential	RD1.5-1VL	0	0	0	29.481	0.193		Residential - Four Units (Any Combination) - 4 Stories or Less, 4	174B177_497		North Hollywood - Valley Village	Yes	MI	R2RD
Los Angeles	1806 ALSACE AVE	90019	5067017002	0.000	0.000	0.193	0.000	Shortfall of Sites	0.127	Low Medium II Residential	RD1.5-1-O	0	0	0	31.585	0.193		Residential - Double, Duplex, or Two Units - 4 Stories or Less, 2	126B181_497		West Adams - Baldwin Hills - Leimert	Yes	MI	R2RD
Los Angeles	2956 S PALM GROVE AVE	90016	5057025015	0.000	0.000	0.193	0.000	Shortfall of Sites	0.119	Low Medium I Residential	R2-1	0	0	0	33.479	0.193		Residential - Double, Duplex, or Two Units - 4 Stories or Less, 2	120B181_497		West Adams - Baldwin Hills - Leimert	Yes	MI	R2RD
Los Angeles	4032 HALLDALE AVE	90062	5021002016	0.000	0.000	0.193	0.000	Shortfall of Sites	0.160	Low Medium I Residential	R2-1	0	0	0	25.039	0.193		Residential - Double, Duplex, or Two Units - 4 Stories or Less, 2	114B193_497		South Los Angeles	Yes	MI	R2RD
Los Angeles	1301 W 54TH ST	90037	5002005017	0.000	0.000	0.193	0.000	Shortfall of Sites	0.119	Low Medium I Residential	R2-1	0	0	0	33.596	0.193		Residential - Double, Duplex, or Two Units - 4 Stories or Less, 2	108B197_497		South Los Angeles	Yes	MI	R2RD
Los Angeles	748 E 54TH ST	90011	5103010006	0.000	0.000	0.193	0.000	Shortfall of Sites	0.122	Low Medium I Residential	R2-1	0	0	0	32.848	0.193		Residential - Single Family Residence - Vacant Land, 2	108B205_497		Southeast Los Angeles	Yes	MI	R2RD
Los Angeles	329 W 60TH ST	90003	6005004017	0.000	0.000	0.193	0.000	Shortfall of Sites	0.140	Low Medium I Residential	R2-1	0	0	0	28.659	0.193		Residential - Double, Duplex, or Two Units - 4 Stories or Less, 2	105B201_497		Southeast Los Angeles	Yes	MI	R2RD
Los Angeles	6000 MENLO AVE	90044	6004009016	0.000	0.000	0.193	0.000	Shortfall of Sites	0.119	Low Medium I Residential	R2-1	0	0	0	33.519	0.193		Residential - Three Units (Any Combination) - 4 Stories or Less, 3	105B197_497		South Los Angeles	Yes	MI	R2RD
Los Angeles	156 E 60TH ST	90003	6006007001	0.000	0.000	0.193	0.000	Shortfall of Sites	0.118	Low Medium I Residential	R2-1	0	0	0	33.957	0.193		Residential - Three Units (Any Combination) - 4 Stories or Less, 3	105B205_497		Southeast Los Angeles	Yes	MI	R2RD
Los Angeles	327 W 79TH ST	90003	6031021023	0.000	0.000	0.193	0.000	Shortfall of Sites	0.131	Low Medium I Residential	R2-1	0	0	0	30.460	0.193		Residential - Double, Duplex, or Two Units - 4 Stories or Less, 2	099B201_497		Southeast Los Angeles	Yes	MI	R2RD
Los Angeles	923 E 82ND ST	90001	6029012012	0.000	0.000	0.193	0.000	Shortfall of Sites	0.117	Low Medium I Residential	R2-1	0	0	0	34.169	0.193		Residential - Double, Duplex, or Two Units - 4 Stories or Less, 2	099B209_497		Southeast Los Angeles	Yes	MI	R2RD
Los Angeles	155 E COLDEN AVE	90003	6052005032	0.000	0.000	0.193	0.000	Shortfall of Sites	0.129	Low Medium I Residential	R2-1	0	0	0	30.981	0.193		Residential - Double, Duplex, or Two Units - 4 Stories or Less, 2	093A205_497		Southeast Los Angeles	Yes	MI	R2RD
Los Angeles	6126 SATURN ST	90035	5068004005	0.000	0.000	0.193	0.000	Shortfall of Sites	0.138	Low Medium II Residential	RD1.5-1-O	0	0	0	29.033	0.193		Residential - Four Units (Any Combination) - 4 Stories or Less, 4	129B173_498		Wilshire	Yes	MI	R2RD
Los Angeles	4513 4TH AVE	90043	5014021017	0.000	0.000	0.193	0.000	Shortfall of Sites	0.124	Low Medium I Residential	R2-1	0	0	0	32.267	0.193		Residential - Double, Duplex, or Two Units - 4 Stories or Less, 2	111B189_498		West Adams - Baldwin Hills - Leimert	Yes	MI	R2RD
Los Angeles	1445 W 54TH ST	90062	5003016010	0.000	0.000	0.193	0.000	Shortfall of Sites	0.121	Low Medium I Residential	R2-1-CPIO	0	0	0	32.948	0.193		Residential - Five or More Units or Apartments (Any Combination) - 4 Stories or Less, 5	108B193_498		South Los Angeles	Yes	MI	R2RD
Los Angeles	333 W 60TH ST	90003	6005004018	0.000	0.000	0.193	0.000	Shortfall of Sites	0.140	Low Medium I Residential	R2-1	0	0	0	28.658	0.193		Residential - Double, Duplex, or Two Units - 4 Stories or Less, 2	105B201_498		Southeast Los Angeles	Yes	MI	R2RD
Los Angeles	900 W 60TH ST	90044	6004010025	0.000	0.000	0.193	0.000	Shortfall of Sites	0.121	Low Medium I Residential	R2-1	0	0	0	33.186	0.193		Residential - Double, Duplex, or Two Units - 4 Stories or Less, 2	105B197_498		South Los Angeles	Yes	MI	R2RD
Los Angeles	152 E 60TH ST	90003	6006007002	0.000	0.000	0.193	0.000	Shortfall of Sites	0.118	Low Medium I Residential	R2-1	0	0	0	33.989	0.193		Residential - Double, Duplex, or Two Units - 4 Stories or Less, 2	105B205_498		Southeast Los Angeles	Yes	MI	R2RD
Los Angeles	6922 DENVER AVE	90044	6013022019	0.000	0.000	0.193	0.000	Shortfall of Sites	0.124	Low Medium I Residential	R2-1	0	0	0	32.266	0.193		Residential - Three Units (Any Combination) - 4 Stories or Less, 3	102B201_498		South Los Angeles	Yes	MI	R2RD
Los Angeles	1681 254TH ST	90710	7410021044	0.000	0.000	0.193	0.000	Shortfall of Sites	0.139	Low Medium I Residential	R2-1XL	0	0	0	28.678	0.193		Residential - Double, Duplex, or Two Units - 4 Stories or Less, 2	036B193_498		Wilmington - Harbor City	Yes	MI	R2RD
Los Angeles	7611 WYNGATE ST	91042	2558003019	0.000	0.000	0.193	0.000	Shortfall of Sites	0.103	Low Medium II Residential	RD2-1	0	0	0	38.845	0.193		Residential - Double, Duplex, or Two Units - 4 Stories or Less, 2	204B197_499		Sunland - Tujunga - Lake View Terrace - Shadow Hills - East La Tuna Canyon	Yes	MI	R2RD
Los Angeles	5618 RIVERTON AVE	91601	2415018015	0.000	0.000	0.193	0.000	Shortfall of Sites	0.155	Low Medium I Residential	R2-1VL	0	0	0	25.737	0.193		Residential - Three Units (Any Combination) - 4 Stories or Less, 3	174B177_499		North Hollywood - Valley Village	Yes	MI	R2RD
Los Angeles	1735 S CATALINA ST	90006	5075022020	0.000	0.000	0.193	0.000	Shortfall of Sites	0.087	Low Medium II Residential	RD1.5-1	0	0	0	45.728	0.193		Residential - Double, Duplex, or Two Units - 4 Stories or Less, 2	126B197_499		South Los Angeles	Yes	MI	R2RD
Los Angeles	3015 11TH AVE	90018	5051033017	0.000	0.000	0.193	0.000	Shortfall of Sites	0.177	Low Medium I Residential	R2-1XL	0	0	0	22.641	0.193		Residential - Three Units (Any Combination) - 4 Stories or Less, 3	120B185_499		West Adams - Baldwin Hills - Leimert	Yes	MI	R2RD
Los Angeles	4034 BRIGHTON AVE	90062	5021001015	0.000	0.000	0.193	0.000	Shortfall of Sites	0.160	Low Medium I Residential	R2-1	0	0	0	25.029	0.193		Residential - Double, Duplex, or Two Units - 4 Stories or Less, 2	114B193_499		South Los Angeles	Yes	MI	R2RD
Los Angeles	1441 W 54TH ST	90062	5003016009	0.000	0.000	0.193	0.000	Shortfall of Sites	0.121	Low Medium I Residential	R2-1-CPIO	0	0	0	32.948	0.193		Residential - Double, Duplex, or Two Units - 4 Stories or Less, 2	108B193_499		South Los Angeles	Yes	MI	R2RD
Los Angeles	337 W 60TH ST	90003	6005004019	0.000	0.000	0.193	0.000	Shortfall of Sites	0.124	Low Medium I Residential	R2-1	0	0	0	32.239	0.193		Residential - Double, Duplex, or Two Units - 4 Stories or Less, 2	105B201_499		Southeast Los Angeles	Yes	MI	R2RD
Los Angeles	148 E 60TH ST	90003	6006007003	0.000	0.000	0.193	0.000	Shortfall of Sites	0.118	Low Medium I Residential	R2-1	0	0	0	33.973	0.193		Residential - Double, Duplex, or Two Units - 4 Stories or Less, 2	105B205_499		Southeast Los Angeles	Yes	MI	R2RD
Los Angeles	333 W 79TH ST	90003	6031021006	0.000	0.000	0.193	0.000	Shortfall of Sites	0.149	Low Medium I Residential	R2-1	0	0	0	26.854	0.193		Residential - Four Units (Any Combination) - 4 Stories or Less, 4	099B201_499		Southeast Los Angeles	Yes	MI	R2RD
Los Angeles	915 E 82ND ST	90001	6029012010	0.000	0.000	0.193	0.000	Shortfall of Sites	0.117	Low Medium I Residential	R2-1	0	0	0	34.169	0.193		Residential - Double, Duplex, or Two Units - 4 Stories or Less, 2	099B209_499		Southeast Los Angeles	Yes	MI	R2RD
Los Angeles	24727 S AVALON BLVD	90744	7406021017	0.000	0.000	0.193	0.000	Shortfall of Sites	0.135	Low Medium II Residential	[Q]RD1.5-1XL-O-CUGU	0	0	0	29.640	0.193		Residential - Five or More Units or Apartments (Any Combination) - 4 Stories or Less, 5	039B205_499		Wilmington - Harbor City	Yes	MI	R2RD
Los Angeles	1736 WALTON AVE	90006	5075022021	0.000	0.000	0.193	0.000	Shortfall of Sites	0.059	Low Medium II Residential	RD1.5-1	0	0	0	68.062	0.193		Residential - Double, Duplex, or Two Units - 4 Stories or Less, 2	126B197_500		South Los Angeles	Yes	MI	R2RD
Los Angeles	3012 EDGEHILL DR	90018	5051033005	0.000	0.000	0.193	0.000	Shortfall of Sites	0.210	Low Medium I Residential	R2-1XL	0	0	0	19.086	0.193		Residential - Five or More Units or Apartments (Any Combination) - 4 Stories or Less, 5	120B185_500		West Adams - Baldwin Hills - Leimert	Yes	MI	R2RD
Los Angeles	3650 ADAIR ST	90011	5121012025	0.000	0.000	0.193	0.000	Shortfall of Sites	0.138	Low Medium I Residential	R2-1	0	0	0	28.935	0.193		Residential - Double, Duplex, or Two Units - 4 Stories or Less, 2	117A205_500		Southeast Los Angeles	Yes	MI	R2RD
Los Angeles	5325 LATHAM ST	90011	5104012011	0.000	0.000	0.193	0.000	Shortfall of Sites	0.077	Low Medium I Residential	R2-1	0	0	0	51.792	0.193		Residential - Double, Duplex, or Two Units - 4 Stories or Less, 2	108B209_500		Southeast Los Angeles	Yes	MI	R2RD
Los Angeles	221 W 54TH ST	90037	5101033024	0.000	0.000	0.193	0.000	Shortfall of Sites	0.124	Low Medium I Residential	R2-1	0	0	0	32.165	0.193		Residential - Three Units (Any Combination) - 4 Stories or Less, 3	108B201_500		Southeast Los Angeles	Yes	MI	R2RD
Los Angeles	341 W 60TH ST	90003	6005004041	0.000	0.000	0.193	0.000	Shortfall of Sites	0.124	Low Medium I Residential	R2-1	0	0	0	32.236	0.193		Residential - Four Units (Any Combination) - 4 Stories or Less, 4	105B201_500		Southeast Los Angeles	Yes	MI	R2RD

Jurisdiction Name	Site Address/Intersection	5 Digit ZIP Code	Assessor Parcel Number	Very Low-Income	Low-Income	Moderate-Income	Above Moderate-Income	Type of Shortfall	Parcel Size (Acres)	Current General Plan Designation	Current Zoning	Proposed General Plan (GP) Designation	Proposed Zoning	Minimum Density Allowed	Maximum Density Allowed	Total Capacity	Vacant/ Nonvacant	Description of Existing Uses	PIN	Base Density Per Acre	Community Plan Area	Rent Stabalization Ordinance	Income Category	Applicable Rezoning Program (Program informing values in Column Q listed first)
Los Angeles	6923 ESTRELLA AVE	90044	6013021033	0.000	0.000	0.193	0.000	Shortfall of Sites	0.124	Low Medium I Residential	R2-1	0	0	0	32.266	0.193		Residential - Five or More Units or Apartments (Any Combination) · 4 Stories or Less, 4	102B201 500		South Los Angeles	Yes	MI	R2RD
Los Angeles	339 W 79TH ST	90003	6031021007	0.000	0.000	0.193	0.000	Shortfall of Sites	0.149	Low Medium I Residential	R2-1	0	0	0	26.848	0.193		Residential - Double, Duplex, or Two Units - 4 Stories or Less, 2	099B201 500		Southeast Los Angeles	Yes	MI	R2RD
Los Angeles	808 W 79TH ST	90044	6032002026	0.000	0.000	0.193	0.000	Shortfall of Sites	0.131	Low Medium II Residential	RD1.5-1	0	0	0	30.596	0.193		Residential - Four Units (Any Combination) - 4 Stories or Less, 4	099B197 500		South Los Angeles	Yes	MI	R2RD
Los Angeles	710 N KINGSLEY DR	90029	5535036023	0.000	0.000	0.193	0.000	Shortfall of Sites	0.067	Low Medium II Residential	RD1.5-1XL	0	0	0	59.584	0.193		Residential - Five or More Units or Apartments (Any Combination) · 4 Stories or Less, 12	141B193 501		Hollywood	Yes	MI	R2RD
Los Angeles	1029 CORONADO TER	90026	5402020015	0.000	0.000	0.193	0.000	Shortfall of Sites	0.173	Low Medium II Residential	RD2-1VL	0	0	0	23.183	0.193		Residential - Three Units (Any Combination) - 4 Stories or Less, 3	139-5A205 501		Silver Lake - Echo Park - Elysian Valley	Yes	MI	R2RD
Los Angeles	2328 HILLCREST DR	90016	5061027036	0.000	0.000	0.193	0.000	Shortfall of Sites	0.104	Low Medium I Residential	R2-1	0	0	0	38.550	0.193		Residential - Double, Duplex, or Two Units - 4 Stories or Less, 2	123B181 501		West Adams - Baldwin Hills - Leimert	Yes	MI	R2RD
Los Angeles	3015 EDGEHILL DR	90018	5051032017	0.000	0.000	0.193	0.000	Shortfall of Sites	0.210	Low Medium I Residential	R2-1XL	0	0	0	19.087	0.193		Residential - Double, Duplex, or Two Units - 4 Stories or Less, 2	120B185 501		West Adams - Baldwin Hills - Leimert	Yes	MI	R2RD
Los Angeles	1126 W 41ST ST	90037	5020019006	0.000	0.000	0.193	0.000	Shortfall of Sites	0.147	Low Medium I Residential	R2-1	0	0	0	27.203	0.193		Residential - Four Units (Any Combination) - 4 Stories or Less, 4	114B197 501		South Los Angeles	Yes	MI	R2RD
Los Angeles	225 W 54TH ST	90037	5101033023	0.000	0.000	0.193	0.000	Shortfall of Sites	0.124	Low Medium I Residential	R2-1	0	0	0	32.161	0.193		Residential - Three Units (Any Combination) - 4 Stories or Less, 3	108B201 501		Southeast Los Angeles	Yes	MI	R2RD
Los Angeles	1433 W 54TH ST	90062	5003016007	0.000	0.000	0.193	0.000	Shortfall of Sites	0.121	Low Medium I Residential	R2-1-CPIO	0	0	0	32.947	0.193		Residential - Double, Duplex, or Two Units - 4 Stories or Less, 2	108B193 501		South Los Angeles	Yes	MI	R2RD
Los Angeles	144 E 60TH ST	90003	6006007005	0.000	0.000	0.193	0.000	Shortfall of Sites	0.118	Low Medium I Residential	R2-1	0	0	0	33.973	0.193		Residential - Double, Duplex, or Two Units - 4 Stories or Less, 2	105B205 501		Southeast Los Angeles	Yes	MI	R2RD
Los Angeles	343 W 79TH ST	90003	6031021008	0.000	0.000	0.193	0.000	Shortfall of Sites	0.149	Low Medium I Residential	R2-1	0	0	0	26.854	0.193		Residential - Double, Duplex, or Two Units - 4 Stories or Less, 2	099B201 501		Southeast Los Angeles	Yes	MI	R2RD
Los Angeles	836 W 79TH ST	90044	6032002021	0.000	0.000	0.193	0.000	Shortfall of Sites	0.131	Low Medium II Residential	RD1.5-1	0	0	0	30.472	0.193		Residential - Five or More Units or Apartments (Any Combination) · 4 Stories or Less, 5	099B197 501		South Los Angeles	Yes	MI	R2RD
Los Angeles	9825 GRAPE ST	90002	6046018026	0.000	0.000	0.193	0.000	Shortfall of Sites	0.154	Low Medium I Residential	R2-1	0	0	0	25.903	0.193		Residential - Three Units (Any Combination) - 4 Stories or Less, 3	093A215 501		Southeast Los Angeles	Yes	MI	R2RD
Los Angeles	1556 E 111TH ST	90059	6070009030	0.000	0.000	0.193	0.000	Shortfall of Sites	0.073	Low Medium II Residential	R2-1	0	0	0	54.472	0.193		Residential - Double, Duplex, or Two Units - 4 Stories or Less, 2	088-5A213 501		Southeast Los Angeles	Yes	MI	R2RD
Los Angeles	6561 FULTON AVE	91401	2329025025	0.000	0.000	0.193	0.000	Shortfall of Sites	0.121	Very Low Residential	[Q]RD1.5-1	0	0	0	33.139	0.193		Residential - Five or More Units or Apartments (Any Combination) · 4 Stories or Less, 14	180B157 502		Van Nuys - North Sherman Oaks	Yes	MI	R2RD
Los Angeles	4810 CAHUENGA BLVD	91601	2420004004	0.000	0.000	0.193	0.000	Shortfall of Sites	0.208	Low Medium I Residential	R2-1	0	0	0	19.197	0.193		Residential - Double, Duplex, or Two Units - 4 Stories or Less, 2	168B177 502		North Hollywood - Valley Village	Yes	MI	R2RD
Los Angeles	6122 SATURN ST	90035	5068004006	0.000	0.000	0.193	0.000	Shortfall of Sites	0.138	Low Medium II Residential	RD1.5-1-O	0	0	0	29.032	0.193		Residential - Double, Duplex, or Two Units - 4 Stories or Less, 2	129B173 502		Wilshire	Yes	MI	R2RD
Los Angeles	1325 MASSELIN AVE	90019	5085029028	0.000	0.000	0.193	0.000	Shortfall of Sites	0.133	Low Medium I Residential	R2-1-O	0	0	0	30.004	0.193		Residential - Four Units (Any Combination) - 4 Stories or Less, 4	129B177 502		Wilshire	Yes	MI	R2RD
Los Angeles	1837 S CLOVERDALE AVE	90019	5067020027	0.000	0.000	0.193	0.000	Shortfall of Sites	0.113	Low Medium II Residential	RD2-1-O	0	0	0	35.549	0.193		Residential - Double, Duplex, or Two Units - 4 Stories or Less, 2	126B177 502		West Adams - Baldwin Hills - Leimert	Yes	MI	R2RD
Los Angeles	2529 S SPAULDING AVE	90016	5048006052	0.000	0.000	0.193	0.000	Shortfall of Sites	0.135	Low Medium II Residential	RD1.5-1	0	0	0	29.592	0.193		Residential - Five or More Units or Apartments (Any Combination) · 4 Stories or Less, 5	123B173 502		West Adams - Baldwin Hills - Leimert	Yes	MI	R2RD
Los Angeles	3807 WALL ST	90011	5121024021	0.000	0.000	0.193	0.000	Shortfall of Sites	0.101	Low Medium I Residential	R2-1	0	0	0	39.612	0.193		Residential - Double, Duplex, or Two Units - 4 Stories or Less, 2	117A205 502		Southeast Los Angeles	Yes	MI	R2RD
Los Angeles	1132 W 41ST ST	90037	5020019007	0.000	0.000	0.193	0.000	Shortfall of Sites	0.147	Low Medium I Residential	R2-1	0	0	0	27.204	0.193		Residential - Double, Duplex, or Two Units - 4 Stories or Less, 2	114B197 502		South Los Angeles	Yes	MI	R2RD
Los Angeles	229 W 54TH ST	90037	5101033022	0.000	0.000	0.193	0.000	Shortfall of Sites	0.124	Low Medium I Residential	R2-1	0	0	0	32.156	0.193		Residential - Double, Duplex, or Two Units - 4 Stories or Less, 2	108B201 502		Southeast Los Angeles	Yes	MI	R2RD
Los Angeles	1249 W 54TH ST	90037	5002006003	0.000	0.000	0.193	0.000	Shortfall of Sites	0.119	Low Medium I Residential	R2-1	0	0	0	33.587	0.193		Residential - Double, Duplex, or Two Units - 4 Stories or Less, 2	108B197 502		South Los Angeles	Yes	MI	R2RD
Los Angeles	716 E 54TH ST	90011	5103010011	0.000	0.000	0.193	0.000	Shortfall of Sites	0.122	Low Medium I Residential	R2-1	0	0	0	32.847	0.193		Residential - Double, Duplex, or Two Units - 4 Stories or Less, 2	108B205 502		Southeast Los Angeles	Yes	MI	R2RD
Los Angeles	415 W 60TH ST	90003	6004038011	0.000	0.000	0.193	0.000	Shortfall of Sites	0.124	Low Medium I Residential	R2-1	0	0	0	32.349	0.193		Residential - Double, Duplex, or Two Units - 4 Stories or Less, 2	105B201 502		South Los Angeles	Yes	MI	R2RD
Los Angeles	138 E 60TH ST	90003	6006007006	0.000	0.000	0.193	0.000	Shortfall of Sites	0.118	Low Medium I Residential	R2-1	0	0	0	33.973	0.193		Residential - Double, Duplex, or Two Units - 4 Stories or Less, 2	105B205 502		Southeast Los Angeles	Yes	MI	R2RD
Los Angeles	347 W 79TH ST	90003	6031021009	0.000	0.000	0.193	0.000	Shortfall of Sites	0.135	Low Medium I Residential	R2-1	0	0	0	29.533	0.193		Residential - Double, Duplex, or Two Units - 4 Stories or Less, 2	099B201 502		Southeast Los Angeles	Yes	MI	R2RD
Los Angeles	900 W 79TH ST	90044	6032001016	0.000	0.000	0.193	0.000	Shortfall of Sites	0.132	Low Medium II Residential	RD1.5-1	0	0	0	30.275	0.193		Residential - Five or More Units or Apartments (Any Combination) · 4 Stories or Less, 5	099B197 502		South Los Angeles	Yes	MI	R2RD
Los Angeles	8120 WADSWORTH AVE	90001	6029012007	0.000	0.000	0.193	0.000	Shortfall of Sites	0.138	Low Medium I Residential	R2-1	0	0	0	28.947	0.193		Residential - Double, Duplex, or Two Units - 4 Stories or Less, 2	099B209 502		Southeast Los Angeles	Yes	MI	R2RD
Los Angeles	1026 WATSON AVE	90744	7425033006	0.000	0.000	0.193	0.000	Shortfall of Sites	0.138	Low Medium I Residential	[Q]R2-1XL-O-CUGU	0	0	0	28.958	0.193		Residential - Three Units (Any Combination) - 4 Stories or Less, 3	033B213 502		Wilmington - Harbor City	Yes	MI	R2RD
Los Angeles	10660 LAUREL CANYON BLVD	91331	2618005024	0.000	0.000	0.193	0.000	Shortfall of Sites	0.186	Low Medium I Residential	R2-1-O-CUGU	0	0	0	21.479	0.193		Residential - Double, Duplex, or Two Units - 4 Stories or Less, 2	207B153 503		Arleta - Pacoima	Yes	MI	R2RD
Los Angeles	1447 S CRESCENT HEIGHTS BLVD	90035	5068003038	0.000	0.000	0.193	0.000	Shortfall of Sites	0.057	Low Medium II Residential	RD1.5-1-O	0	0	0	69.711	0.193		Residential - Five or More Units or Apartments (Any Combination) · 4 Stories or Less, 10	129B173 503		Wilshire	Yes	MI	R2RD
Los Angeles	1318 MASSELIN AVE	90019	5085030020	0.000	0.000	0.193	0.000	Shortfall of Sites	0.181	Low Medium I Residential	R2-1-O	0	0	0	22.073	0.193		Residential - Four Units (Any Combination) - 4 Stories or Less, 4	129B177 503		Wilshire	Yes	MI	R2RD
Los Angeles	2222 S PALM GROVE AVE	90016	5061025028	0.000	0.000	0.193	0.000	Shortfall of Sites	0.156	Low Medium II Residential	RD2-1-O	0	0	0	25.588	0.193		Residential - Double, Duplex, or Two Units - 4 Stories or Less, 2	123B181 503		West Adams - Baldwin Hills - Leimert	Yes	MI	R2RD
Los Angeles	1726 W 25TH ST	90018	5058029005	0.000	0.000	0.193	0.000	Shortfall of Sites	0.144	Low Medium II Residential	RD2-1-CPIO	0	0	0	27.844	0.193		Residential - Three Units (Any Combination) - 4 Stories or Less, 3	123B193 503		South Los Angeles	Yes	MI	R2RD
Los Angeles	4100 S BUDLONG AVE	90037	5020019008	0.000	0.000	0.193	0.000	Shortfall of Sites	0.165	Low Medium I Residential	R2-1	0	0	0	24.279	0.193		Residential - Double, Duplex, or Two Units - 4 Stories or Less, 2	114B197 503		South Los Angeles	Yes	MI	R2RD
Los Angeles	4514 7TH AVE	90043	5014013024	0.000	0.000	0.193	0.000	Shortfall of Sites	0.146	Low Medium I Residential	R2-1	0	0	0	27.458	0.193		Residential - Double, Duplex, or Two Units - 4 Stories or Less, 2	111B189 503		West Adams - Baldwin Hills - Leimert	Yes	MI	R2RD
Los Angeles	233 W 54TH ST	90037	5101033021	0.000	0.000	0.193	0.000	Shortfall of Sites	0.124	Low Medium I Residential	R2-1	0	0	0	32.152	0.193		Residential - Double, Duplex, or Two Units - 4 Stories or Less, 2	108B201 503		Southeast Los Angeles	Yes	MI	R2RD
Los Angeles	132 E 60TH ST	90003	6006007007	0.000	0.000	0.193	0.000	Shortfall of Sites	0.118	Low Medium I Residential	R2-1	0	0	0	33.973	0.193		Residential - Double, Duplex, or Two Units - 4 Stories or Less, 2	105B205 503		Southeast Los Angeles	Yes	MI	R2RD
Los Angeles	924 W 79TH ST	90044	6032001010	0.000	0.000	0.193	0.000	Shortfall of Sites	0.133	Low Medium II Residential	RD1.5-1	0	0	0	30.107	0.193		Residential - Double, Duplex, or Two Units - 4 Stories or Less, 2	099B197 503		South Los Angeles	Yes	MI	R2RD
Los Angeles	859 E 82ND ST	90001	6029011015	0.000	0.000	0.193	0.000	Shortfall of Sites	0.117	Low Medium I Residential	R2-1	0	0	0	34.167	0.193		Residential - Five or More Units or Apartments (Any Combination) · 4 Stories or Less, 5	099B209 503		Southeast Los Angeles	Yes	MI	R2RD
Los Angeles	9827 ANZAC AVE	90002	6046017025	0.000	0.000	0.193	0.000	Shortfall of Sites	0.154	Low Medium I Residential	R2-1	0	0	0	25.972	0.193		Residential - Double, Duplex, or Two Units - 4 Stories or Less, 2	093A215 503		Southeast Los Angeles	Yes	MI	R2RD
Los Angeles	10677 LAUREL CANYON BLVD	91331	2618001037	0.000	0.000	0.193	0.000	Shortfall of Sites	0.160	Low Medium I Residential	R2-1-O	0	0	0	25.054	0.193		Residential - Double, Duplex, or Two Units - 4 Stories or Less, 2	207B153 504		Arleta - Pacoima	Yes	MI	R2RD
Los Angeles	10168 BARTEE AVE	91331	2617003056	0.000	0.000	0.193	0.000	Shortfall of Sites	0.162	Highway Oriented Commercial	R2-1-O	0	0	0	24.646	0.193		Residential - Double, Duplex, or Two Units - 4 Stories or Less, 2	204B153 504		Arleta - Pacoima	Yes	MI	R2RD
Los Angeles	1644 S GRAMERCY PL	90019	5073015008	0.000	0.000	0.193	0.000	Shortfall of Sites	0.102	Low Medium II Residential	RD1.5-1-CPIO	0	0	0	39.042	0.193		Residential - Five or More Units or Apartments (Any Combination) · 4 Stories or Less, 16	126B193 504		South Los Angeles	Yes	MI	R2RD
Los Angeles	6001 COMEY AVE	90034	5065017034	0.000	0.000	0.193	0.000	Shortfall of Sites	0.115	Low Medium II Residential	RD2-1	0	0	0	34.842	0.193		Residential - Three Units (Any Combination) - 4 Stories or Less, 3	123B173 504		West Adams - Baldwin Hills - Leimert	Yes	MI	R2RD
Los Angeles	2904 S BURNSIDE AVE	90016	5043023015	0.000	0.000	0.193	0.000	Shortfall of Sites	0.055	Low Medium II Residential	RD2-1	0	0	0	72.598	0.193		Residential - Five or More Units or Apartments (Any Combination) · 4 Stories or Less, 5	120B177 504		West Adams - Baldwin Hills - Leimert	Yes	MI	R2RD
Los Angeles	3027 8TH AVE	90018	5051036014	0.000	0.000	0.193	0.000	Shortfall of Sites	0.129	Low Medium I Residential	R2-1XL-O	0	0	0	31.097	0.193		Residential - Double, Duplex, or Two Units - 4 Stories or Less, 2	120B189 504		West Adams - Baldwin Hills - Leimert	Yes	MI	R2RD
Los Angeles	4101 S BUDLONG AVE	90037	5020014001	0.000	0.000	0.193	0.000	Shortfall of Sites	0.164	Low Medium I Residential	R2-1	0	0	0	24.332	0.193		Residential - Four Units (Any Combination) - 4 Stories or Less, 4	114B197 504		South Los Angeles	Yes	MI	R2RD
Los Angeles	702 E 54TH ST	90011	5103010013	0.000	0.000	0.193	0.000	Shortfall of Sites	0.122	Low Medium I Residential	R2-1	0	0	0	32.848	0.193		Residential - Double, Duplex, or Two Units - 4 Stories or Less, 2	108B205 504		Southeast Los Angeles	Yes	MI	R2RD
Los Angeles	1711 W 60TH PL	90047	6002016023	0.000	0.000	0.193	0.000	Shortfall of Sites	0.139	Low Medium I Residential	R2-1	0	0	0	28.702	0.193		Residential - Double, Duplex, or Two Units - 4 Stories or Less, 2	105B193 504		South Los Angeles	Yes	MI	R2RD
Los Angeles	128 E 60TH ST	90003	6006007008	0.000	0.000	0.193	0.000	Shortfall of Sites	0.118	Low Medium I Residential	R2-1	0	0	0	33.973	0.193		Residential - Double, Duplex, or Two Units - 4 Stories or Less, 2	105B205 504		Southeast Los Angeles	Yes	MI	R2RD
Los Angeles	944 W 79TH ST	90044	6032001005	0.000	0.000	0.193	0.000	Shortfall of Sites	0.133	Low Medium II Residential	RD1.5-1	0	0	0	29.996	0.193		Residential - Four Units (Any Combination) - 4 Stories or Less, 4	099B197 504		South Los Angeles	Yes	MI	R2RD
Los Angeles	856 W ATHENS BLVD	90044	6117009002	0.000	0.000	0.193	0.000	Shortfall of Sites	0.254	Highway Oriented Commercial	R2-1-O	0	0	0	15.735	0.193		Residential - Double, Duplex, or Two Units - 4 Stories or Less, 2	084B197 504		Harbor Gateway	Yes	MI	R2RD
Los Angeles	7410 KESTER AVE	91405	2218013023	0.000	0.000	0.193	0.000	Shortfall of Sites	0.589	Low Residential	R1-1, RD1.5-1	0	0	0	6.789	0.193		Residential - Five or More Units or Apartments (Any Combination) · 4 Stories or Less, 8	186B149 505		Van Nuys - North Sherman Oaks	Yes	MI	R2RD
Los Angeles	1156 N ARDMORE AVE	90029	5537017009	0.000	0.000	0.193	0.000	Shortfall of Sites	0.093	Low Medium II Residential	RD1.5-1XL	0	0	0	42.950	0.193		Residential - Four Units (Any Combination) - 4 Stories or Less, 4	144B193 505		Hollywood	Yes	MI	R2RD
Los Angeles	1738 W 25TH ST	90018	5058029007	0.000	0.000	0.193	0.000	Shortfall of Sites	0.144	Low Medium II Residential	RD2-1-CPIO	0	0	0	27.841	0.193		Residential - Five or More Units or Apartments (Any Combination) · 4 Stories or Less, 7	123B193 505		South Los Angeles	Yes	MI	R2RD
Los Angeles	2954 S WEST VIEW ST	90016	5049033019	0.000	0.000	0.193	0.000	Shortfall of Sites	0.119	Low Medium I Residential	R2-1	0	0	0	33.507	0.193		Residential - Double, Duplex, or Two Units - 4 Stories or Less, 2	120B181 505		West Adams - Baldwin Hills - Leimert	Yes	MI	R2RD
Los Angeles	3811 WOODLAWN AVE	90011	5121029023	0.000	0.000	0.193	0.000	Shortfall of Sites	0.124	Low Medium I Residential	R2-1	0	0	0	32.266	0.193		Residential - Double, Duplex, or Two Units - 4 Stories or Less, 2	117A205 505		Southeast Los Angeles	Yes	MI	R2RD
Los Angeles	1224 W 41ST ST	90037	5020014008	0.000	0.000	0.193	0.000	Shortfall of Sites	0.147	Low Medium I Residential	R2-1	0	0	0	27.202	0.193		Residential - Double, Duplex, or Two Units - 4 Stories or Less, 2	114B197 505		South Los Angeles	Yes	MI	R2RD
Los Angeles	4514 8TH AVE	90043	5014012025	0.000	0.000	0.193	0.000	Shortfall of Sites	0.146	Low Medium I Residential	R2-1	0	0	0	27.469	0.193		Residential - Double, Duplex, or Two Units - 4 Stories or Less, 2	111B189 505		West Adams - Baldwin Hills - Leimert	Yes	MI	R2RD
Los Angeles	241 W 54TH ST	90037	5101033019	0.000	0.000	0.193	0.000	Shortfall of Sites	0.124	Low Medium I Residential	R2-1	0	0	0	32.144	0.193		Residential - Double, Duplex, or Two Units - 4 Stories or Less, 2	108B201 505		Southeast Los Angeles	Yes	MI	R2RD

Jurisdiction Name	Site Address/Intersection	5 Digit ZIP Code	Assessor Parcel Number	Very Low-Income	Low-Income	Moderate-Income	Above Moderate-Income	Type of Shortfall	Parcel Size (Acres)	Current General Plan Designation	Current Zoning	Proposed General Plan (GP) Designation	Proposed Zoning	Minimum Density Allowed	Maximum Density Allowed	Total Capacity	Vacant/ Nonvacant	Description of Existing Uses	PIN	Base Density Per Acre	Community Plan Area	Rent Stabalization Ordinance	Income Category	Applicable Rezoning Program (Program informing values in Column Q listed first)
Los Angeles	429 W 60TH ST	90003	6004038014	0.000	0.000	0.193	0.000	Shortfall of Sites	0.124	Low Medium I Residential	R2-1	0	0	0	32.215	0.193		Residential - Double, Duplex, or Two Units - 4 Stories or Less, 2	105B201 505		South Los Angeles	Yes	MI	R2RD
Los Angeles	940 W 60TH ST	90044	6004010013	0.000	0.000	0.193	0.000	Shortfall of Sites	0.119	Low Medium I Residential	R2-1	0	0	0	33.506	0.193		Residential - Double, Duplex, or Two Units - 4 Stories or Less, 2	105B197 505		South Los Angeles	Yes	MI	R2RD
Los Angeles	124 E 60TH ST	90003	6006007009	0.000	0.000	0.193	0.000	Shortfall of Sites	0.118	Low Medium I Residential	R2-1	0	0	0	33.973	0.193		Residential - Double, Duplex, or Two Units - 4 Stories or Less, 2	105B205 505		Southeast Los Angeles	Yes	MI	R2RD
Los Angeles	223 E 70TH ST	90003	6011005051	0.000	0.000	0.193	0.000	Shortfall of Sites	0.114	Low Medium I Residential	R2-1-CPIO	0	0	0	35.084	0.193		Residential - Double, Duplex, or Two Units - 4 Stories or Less, 2	102B205 505		Southeast Los Angeles	Yes	MI	R2RD
Los Angeles	851 E 82ND ST	90001	6029011013	0.000	0.000	0.193	0.000	Shortfall of Sites	0.117	Low Medium I Residential	R2-1	0	0	0	34.167	0.193		Residential - Double, Duplex, or Two Units - 4 Stories or Less, 2	099B209 505		Southeast Los Angeles	Yes	MI	R2RD
Los Angeles	6116 SATURN ST	90035	5068004007	0.000	0.000	0.193	0.000	Shortfall of Sites	0.124	Low Medium II Residential	RD1.5-1-O	0	0	0	32.258	0.193		Residential - Double, Duplex, or Two Units - 4 Stories or Less, 2	129B173 506		Wilshire	Yes	MI	R2RD
Los Angeles	1713 S BURNSIDE AVE	90019	5064005023	0.000	0.000	0.193	0.000	Shortfall of Sites	0.135	Low Medium II Residential	RD1.5-1	0	0	0	29.527	0.193		Residential - Three Units (Any Combination) - 4 Stories or Less, 3	126B177 506		West Adams - Baldwin Hills - Leimert	Yes	MI	R2RD
Los Angeles	1744 W 25TH ST	90018	5058029008	0.000	0.000	0.193	0.000	Shortfall of Sites	0.144	Low Medium II Residential	RD2-1-CPIO	0	0	0	27.839	0.193		Residential - Double, Duplex, or Two Units - 4 Stories or Less, 2	123B193 506		South Los Angeles	Yes	MI	R2RD
Los Angeles	1218 W 41ST ST	90037	5020014007	0.000	0.000	0.193	0.000	Shortfall of Sites	0.147	Low Medium I Residential	R2-1	0	0	0	27.202	0.193		Residential - Three Units (Any Combination) - 4 Stories or Less, 3	114B197 506		South Los Angeles	Yes	MI	R2RD
Los Angeles	694 E 54TH ST	90011	5103009001	0.000	0.000	0.193	0.000	Shortfall of Sites	0.122	Low Medium I Residential	R2-1	0	0	0	32.848	0.193		Residential - Double, Duplex, or Two Units - 4 Stories or Less, 2	108B205 506		Southeast Los Angeles	Yes	MI	R2RD
Los Angeles	120 E 60TH ST	90003	6006007010	0.000	0.000	0.193	0.000	Shortfall of Sites	0.118	Low Medium I Residential	R2-1	0	0	0	33.973	0.193		Residential - Double, Duplex, or Two Units - 4 Stories or Less, 2	105B205 506		Southeast Los Angeles	Yes	MI	R2RD
Los Angeles	6928 DENVER AVE	90044	6013022020	0.000	0.000	0.193	0.000	Shortfall of Sites	0.124	Low Medium I Residential	R2-1	0	0	0	32.265	0.193		Residential - Three Units (Any Combination) - 4 Stories or Less, 3	102B201 506		South Los Angeles	Yes	MI	R2RD
Los Angeles	847 E 82ND ST	90001	6029011012	0.000	0.000	0.193	0.000	Shortfall of Sites	0.117	Low Medium I Residential	R2-1	0	0	0	34.167	0.193		Residential - Double, Duplex, or Two Units - 4 Stories or Less, 2	099B209 506		Southeast Los Angeles	Yes	MI	R2RD
Los Angeles	1102 E LANZIT AVE	90059	6072019014	0.000	0.000	0.193	0.000	Shortfall of Sites	0.169	Low Medium I Residential	R2-1	0	0	0	23.626	0.193		Residential - Double, Duplex, or Two Units - 4 Stories or Less, 2	088-5A209 506		Southeast Los Angeles	Yes	MI	R2RD
Los Angeles	7800 CLAYBECK AVE	91352	2405016016	0.000	0.000	0.193	0.000	Shortfall of Sites	0.175	Low Residential	R2-1	0	0	0	22.875	0.193		Residential - Double, Duplex, or Two Units - 4 Stories or Less, 2	189B181 507		Sun Valley - La Tuna Canyon	Yes	MI	R2RD
Los Angeles	1920 S CORNING ST	90034	4302029005	0.000	0.000	0.193	0.000	Shortfall of Sites	0.148	Low Medium II Residential	RD2-1	0	0	0	27.047	0.193		Residential - Double, Duplex, or Two Units - 4 Stories or Less, 2	126B169 507		West Adams - Baldwin Hills - Leimert	Yes	MI	R2RD
Los Angeles	1742 S BERENDO ST	90006	5075019029	0.000	0.000	0.193	0.000	Shortfall of Sites	0.106	Low Medium II Residential	RD1.5-1	0	0	0	37.691	0.193		Residential - Double, Duplex, or Two Units - 4 Stories or Less, 2	126B197 507		South Los Angeles	Yes	MI	R2RD
Los Angeles	2402 S CLOVERDALE AVE	90016	5063005070	0.000	0.000	0.193	0.000	Shortfall of Sites	0.110	Low Medium II Residential	RD2-1	0	0	0	36.292	0.193		Residential - Double, Duplex, or Two Units - 4 Stories or Less, 2	123B177 507		West Adams - Baldwin Hills - Leimert	Yes	MI	R2RD
Los Angeles	6022 COMEY AVE	90034	5065012047	0.000	0.000	0.193	0.000	Shortfall of Sites	0.138	Low Medium II Residential	RD2-1	0	0	0	29.012	0.193		Residential - Double, Duplex, or Two Units - 4 Stories or Less, 2	123B173 507		West Adams - Baldwin Hills - Leimert	Yes	MI	R2RD
Los Angeles	1214 W 41ST ST	90037	5020014006	0.000	0.000	0.193	0.000	Shortfall of Sites	0.147	Low Medium I Residential	R2-1	0	0	0	27.203	0.193		Residential - Double, Duplex, or Two Units - 4 Stories or Less, 2	114B197 507		South Los Angeles	Yes	MI	R2RD
Los Angeles	451 W 60TH ST	90003	6004038016	0.000	0.000	0.193	0.000	Shortfall of Sites	0.124	Low Medium I Residential	R2-1	0	0	0	32.211	0.193		Residential - Double, Duplex, or Two Units - 4 Stories or Less, 2	105B201 507		South Los Angeles	Yes	MI	R2RD
Los Angeles	843 E 82ND ST	90001	6029011011	0.000	0.000	0.193	0.000	Shortfall of Sites	0.117	Low Medium I Residential	R2-1	0	0	0	34.166	0.193		Residential - Double, Duplex, or Two Units - 4 Stories or Less, 2	099B209 507		Southeast Los Angeles	Yes	MI	R2RD
Los Angeles	1423 E 111TH ST	90059	6070007022	0.000	0.000	0.193	0.000	Shortfall of Sites	0.065	Low Medium I Residential	R2-1	0	0	0	61.356	0.193		Residential - Double, Duplex, or Two Units - 4 Stories or Less, 2	088-5A211 507		Southeast Los Angeles	Yes	MI	R2RD
Los Angeles	1303 S RIDGELEY DR	90019	5085032045	0.000	0.000	0.193	0.000	Shortfall of Sites	0.155	Low Medium I Residential	R2-1-O	0	0	0	25.813	0.193		Residential - Three Units (Any Combination) - 4 Stories or Less, 3	129B177 508		Wilshire	Yes	MI	R2RD
Los Angeles	1931 S CORNING ST	90034	4302028033	0.000	0.000	0.193	0.000	Shortfall of Sites	0.145	Low Medium II Residential	RD2-1	0	0	0	27.620	0.193		Residential - Five or More Units or Apartments (Any Combination) · 4 Stories or Less, 6	126B169 508		West Adams - Baldwin Hills - Leimert	Yes	MI	R2RD
Los Angeles	1754 W 25TH ST	90018	5058029010	0.000	0.000	0.193	0.000	Shortfall of Sites	0.144	Low Medium II Residential	RD2-1-CPIO	0	0	0	27.835	0.193		Residential - Double, Duplex, or Two Units - 4 Stories or Less, 2	123B193 508		South Los Angeles	Yes	MI	R2RD
Los Angeles	3015 S NORTON AVE	90018	5051030017	0.000	0.000	0.193	0.000	Shortfall of Sites	0.174	Low Medium I Residential	R2-1XL	0	0	0	23.019	0.193		Residential - Four Units (Any Combination) - 4 Stories or Less, 4	120B185 508		West Adams - Baldwin Hills - Leimert	Yes	MI	R2RD
Los Angeles	3104 WALTON AVE	90007	5040025007	0.000	0.000	0.193	0.000	Shortfall of Sites	0.145	Low Medium II Residential	RD2-1-O	0	0	0	27.602	0.193		Residential - Three Units (Any Combination) - 4 Stories or Less, 3	120B197 508		South Los Angeles	Yes	MI	R2RD
Los Angeles	315 W 54TH ST	90037	5101035019	0.000	0.000	0.193	0.000	Shortfall of Sites	0.131	Low Medium II Residential	RD2-1	0	0	0	30.458	0.193		Residential - Three Units (Any Combination) - 4 Stories or Less, 3	108B201 508		Southeast Los Angeles	Yes	MI	R2RD
Los Angeles	1225 W 54TH ST	90037	5002006009	0.000	0.000	0.193	0.000	Shortfall of Sites	0.119	Low Medium I Residential	R2-1	0	0	0	33.584	0.193		Residential - Three Units (Any Combination) - 4 Stories or Less, 3	108B197 508		South Los Angeles	Yes	MI	R2RD
Los Angeles	455 W 60TH ST	90003	6004038017	0.000	0.000	0.193	0.000	Shortfall of Sites	0.124	Low Medium I Residential	R2-1	0	0	0	32.210	0.193		Residential - Double, Duplex, or Two Units - 4 Stories or Less, 2	105B201 508		South Los Angeles	Yes	MI	R2RD
Los Angeles	6926 BONSALLO AVE	90044	6013021025	0.000	0.000	0.193	0.000	Shortfall of Sites	0.124	Low Medium I Residential	R2-1	0	0	0	32.263	0.193		Residential - Four Units (Any Combination) - 4 Stories or Less, 4	102B201 508		South Los Angeles	Yes	MI	R2RD
Los Angeles	3263 LA CLEDE AVE	90039	5436008025	0.000	0.000	0.193	0.000	Shortfall of Sites	0.139	Low Medium I Residential	RD3-1-RIO	0	0	0	28.682	0.193		Residential - Double, Duplex, or Two Units - 4 Stories or Less, 2	153B209 509		Northeast Los Angeles	Yes	MI	R2RD
Los Angeles	1147 N ALEXANDRIA AVE	90029	5540006021	0.000	0.000	0.193	0.000	Shortfall of Sites	0.150	Low Medium II Residential	RD2-1XL	0	0	0	26.688	0.193		Residential - Four Units (Any Combination) - 4 Stories or Less, 4	144B197 509		Hollywood	Yes	MI	R2RD
Los Angeles	1286 MEADOWBROOK AVE	90019	5070008018	0.000	0.000	0.193	0.000	Shortfall of Sites	0.147	Low Medium I Residential	R2-1-O	0	0	0	27.195	0.193		Residential - Double, Duplex, or Two Units - 4 Stories or Less, 2	129B181 509		Wilshire	Yes	MI	R2RD
Los Angeles	2409 S REDONDO BLVD	90016	5063005044	0.000	0.000	0.193	0.000	Shortfall of Sites	0.110	Low Medium II Residential	RD2-1	0	0	0	36.292	0.193		Residential - Double, Duplex, or Two Units - 4 Stories or Less, 2	123B177 509		West Adams - Baldwin Hills - Leimert	Yes	MI	R2RD
Los Angeles	2515 THURMAN AVE	90016	5048005029	0.000	0.000	0.193	0.000	Shortfall of Sites	0.135	Low Medium II Residential	RD1.5-1	0	0	0	29.714	0.193		Residential - Double, Duplex, or Two Units - 4 Stories or Less, 4	123B173 509		West Adams - Baldwin Hills - Leimert	Yes	MI	R2RD
Los Angeles	404 S BERNAL AVE	90063	5186009029	0.000	0.000	0.193	0.000	Shortfall of Sites	0.115	Low Medium II Residential	RD1.5-1-CUGU	0	0	0	34.786	0.193		Residential - Three Units (Any Combination) - 4 Stories or Less, 3	124-5A227 509		Boyle Heights	Yes	MI	R2RD
Los Angeles	3104 S BUDLONG AVE	90007	5040024009	0.000	0.000	0.193	0.000	Shortfall of Sites	0.143	Low Medium II Residential	R2-1-O	0	0	0	27.878	0.193		Residential - Double, Duplex, or Two Units - 4 Stories or Less, 3	120B197 509		South Los Angeles	Yes	MI	R2RD
Los Angeles	1412 W 37TH DR	90018	5041030024	0.000	0.000	0.193	0.000	Shortfall of Sites	0.139	Low Medium I Residential	R2-1-O	0	0	0	28.679	0.193		Residential - Double, Duplex, or Two Units - 4 Stories or Less, 2	117B193 509		South Los Angeles	Yes	MI	R2RD
Los Angeles	3811 WALL ST	90011	5121024020	0.000	0.000	0.193	0.000	Shortfall of Sites	0.101	Low Medium I Residential	R2-1	0	0	0	39.617	0.193		Residential - Double, Duplex, or Two Units - 4 Stories or Less, 2	117A205 509		Southeast Los Angeles	Yes	MI	R2RD
Los Angeles	670 E 54TH ST	90011	5103009004	0.000	0.000	0.193	0.000	Shortfall of Sites	0.122	Low Medium I Residential	R2-1	0	0	0	32.848	0.193		Residential - Double, Duplex, or Two Units - 4 Stories or Less, 2	108B205 509		Southeast Los Angeles	Yes	MI	R2RD
Los Angeles	459 W 60TH ST	90003	6004038018	0.000	0.000	0.193	0.000	Shortfall of Sites	0.124	Low Medium I Residential	R2-1	0	0	0	32.208	0.193		Residential - Five or More Units or Apartments (Any Combination) · 4 Stories or Less, 8	105B201 509		South Los Angeles	Yes	MI	R2RD
Los Angeles	750 E 78TH ST	90001	6023031030	0.000	0.000	0.193	0.000	Shortfall of Sites	0.137	Low Medium I Residential	R2-1	0	0	0	29.149	0.193		Residential - Double, Duplex, or Two Units - 4 Stories or Less, 2	099B205 509		Southeast Los Angeles	Yes	MI	R2RD
Los Angeles	8769 TILDEN AVE	91402	2639001002	0.000	0.000	0.193	0.000	Shortfall of Sites	0.148	Low Medium I Residential	R2-1	0	0	0	27.100	0.193		Residential - Double, Duplex, or Two Units - 4 Stories or Less, 2	195B149 510		Mission Hills - Panorama City - North Hills	Yes	MI	R2RD
Los Angeles	5614 CARTWRIGHT AVE	91601	2415022025	0.000	0.000	0.193	0.000	Shortfall of Sites	0.139	Low Medium I Residential	R2-1VL	0	0	0	28.762	0.193		Residential - Double, Duplex, or Two Units - 4 Stories or Less, 2	174B177 510		North Hollywood - Valley Village	Yes	MI	R2RD
Los Angeles	1146 N MARIPOSA AVE	90029	5540006002	0.000	0.000	0.193	0.000	Shortfall of Sites	0.149	Low Medium II Residential	RD2-1XL	0	0	0	26.806	0.193		Residential - Five or More Units or Apartments (Any Combination) · 4 Stories or Less, 7	144B197 510		Hollywood	Yes	MI	R2RD
Los Angeles	1725 CARMONA AVE	90019	5064014012	0.000	0.000	0.193	0.000	Shortfall of Sites	0.151	Low Medium II Residential	RD2-1	0	0	0	26.517	0.193		Residential - Three Units (Any Combination) - 4 Stories or Less, 3	126B177 510		West Adams - Baldwin Hills - Leimert	Yes	MI	R2RD
Los Angeles	1647 4TH AVE	90019	5072023009	0.000	0.000	0.193	0.000	Shortfall of Sites	0.161	Low Medium II Residential	RD2-1XL-O-CPIO	0	0	0	24.891	0.193		Residential - Five or More Units or Apartments (Any Combination) · 4 Stories or Less, 6	126B189 510		West Adams - Baldwin Hills - Leimert	Yes	MI	R2RD
Los Angeles	1766 W 25TH ST	90018	5058029012	0.000	0.000	0.193	0.000	Shortfall of Sites	0.144	Low Medium II Residential	RD2-1-CPIO	0	0	0	27.832	0.193		Residential - Three Units (Any Combination) - 4 Stories or Less, 3	123B193 510		South Los Angeles	Yes	MI	R2RD
Los Angeles	1408 W 37TH DR	90018	5041030022	0.000	0.000	0.193	0.000	Shortfall of Sites	0.152	Low Medium II Residential	RD2-1-O	0	0	0	26.396	0.193		Residential - Double, Duplex, or Two Units - 4 Stories or Less, 2	117B193 510		South Los Angeles	Yes	MI	R2RD
Los Angeles	1240 W 41ST ST	90037	5020014011	0.000	0.000	0.193	0.000	Shortfall of Sites	0.147	Low Medium I Residential	R2-1	0	0	0	27.203	0.193		Residential - Four Units (Any Combination) - 4 Stories or Less, 4	114B197 510		South Los Angeles	Yes	MI	R2RD
Los Angeles	1217 W 54TH ST	90037	5002006011	0.000	0.000	0.193	0.000	Shortfall of Sites	0.119	Low Medium I Residential	R2-1	0	0	0	33.583	0.193		Residential - Three Units (Any Combination) - 4 Stories or Less, 3	108B197 510		South Los Angeles	Yes	MI	R2RD
Los Angeles	958 W 60TH ST	90044	6004010009	0.000	0.000	0.193	0.000	Shortfall of Sites	0.118	Low Medium I Residential	R2-1	0	0	0	33.832	0.193		Residential - Double, Duplex, or Two Units - 4 Stories or Less, 2	105B197 510		South Los Angeles	Yes	MI	R2RD
Los Angeles	24723 S AVALON BLVD	90744	7406021016	0.000	0.000	0.193	0.000	Shortfall of Sites	0.129	Low Medium II Residential	[Q]RD1.5-1XL-O-CUGU	0	0	0	31.060	0.193		Residential - Five or More Units or Apartments (Any Combination) · 4 Stories or Less, 5	039B205 510		Wilmington - Harbor City	Yes	MI	R2RD
Los Angeles	8766 TILDEN AVE	91402	2639003009	0.000	0.000	0.193	0.000	Shortfall of Sites	0.151	Low Medium I Residential	R2-1	0	0	0	26.541	0.193		Residential - Double, Duplex, or Two Units - 4 Stories or Less, 2	195B149 511		Mission Hills - Panorama City - North Hills	Yes	MI	R2RD
Los Angeles	5617 WILLOWCREST AVE	91601	2415022008	0.000	0.000	0.193	0.000	Shortfall of Sites	0.133	Low Medium II Residential	RD1.5-1VL	0	0	0	30.181	0.193		Residential - Three Units (Any Combination) - 4 Stories or Less, 3	174B177 511		North Hollywood - Valley Village	Yes	MI	R2RD
Los Angeles	1334 PORTIA ST	90026	5406001050	0.000	0.000	0.193	0.000	Shortfall of Sites	0.082	Low Medium II Residential	RD2-1VL	0	0	0	48.619	0.193		Residential - Three Units (Any Combination) - 4 Stories or Less, 3	139-5A211 511		Silver Lake - Echo Park - Elysian Valley	Yes	MI	R2RD
Los Angeles	1939 S HOLT AVE	90034	4302025036	0.000	0.000	0.193	0.000	Shortfall of Sites	0.158	Low Medium II Residential	RD2-1	0	0	0	25.395	0.193		Residential - Four Units (Any Combination) - 4 Stories or Less, 4	126B169 511		West Adams - Baldwin Hills - Leimert	Yes	MI	R2RD
Los Angeles	2424 S ORANGE DR	90016	5062024031	0.000	0.000	0.193	0.000	Shortfall of Sites	0.110	Low Medium II Residential	RD2-1	0	0	0	36.299	0.193		Residential - Five or More Units or Apartments (Any Combination) · 4 Stories or Less, 10	123B181 511		West Adams - Baldwin Hills - Leimert	Yes	MI	R2RD
Los Angeles	1772 W 25TH ST	90018	5058020037	0.000	0.000	0.193	0.000	Shortfall of Sites	0.153	Low Medium II Residential	RD2-1-CPIO	0	0	0	26.148	0.193		Residential - Four Units (Any Combination) - 4 Stories or Less, 4	123B193 511		South Los Angeles	Yes	MI	R2RD
Los Angeles	3973 DENKER AVE	90062	5036029017	0.000	0.000	0.193	0.000	Shortfall of Sites	0.132	Low Medium II Residential	RD2-1	0	0	0	30.291	0.193		Residential - Five or More Units or Apartments (Any Combination) · 4 Stories or Less, 6	114B193 511		South Los Angeles	Yes	MI	R2RD

Jurisdiction Name	Site Address/Intersection	5 Digit ZIP Code	Assessor Parcel Number	Very Low-Income	Low-Income	Moderate-Income	Above Moderate-Income	Type of Shortfall	Parcel Size (Acres)	Current General Plan Designation	Current Zoning	Proposed General Plan (GP) Designation	Proposed Zoning	Minimum Density Allowed	Maximum Density Allowed	Total Capacity	Vacant/ Nonvacant	Description of Existing Uses	PIN	Base Density Per Acre	Community Plan Area	Rent Stabalization Ordinance	Income Category	Applicable Rezoning Program (Program informing values in Column Q listed first)
Los Angeles	1244 W 41ST ST	90037	5020014012	0.000	0.000	0.193	0.000	Shortfall of Sites	0.147	Low Medium I Residential	R2-1	0	0	0	27.203	0.193		Residential - Double, Duplex, or Two Units - 4 Stories or Less, 2	114B197 511		South Los Angeles	Yes	MI	R2RD
Los Angeles	327 W 54TH ST	90037	5101035016	0.000	0.000	0.193	0.000	Shortfall of Sites	0.125	Low Medium II Residential	RD2-1	0	0	0	32.062	0.193		Residential - Double, Duplex, or Two Units - 4 Stories or Less, 2	108B201 511		Southeast Los Angeles	Yes	MI	R2RD
Los Angeles	742 E 78TH ST	90001	6023031028	0.000	0.000	0.193	0.000	Shortfall of Sites	0.137	Low Medium I Residential	R2-1	0	0	0	29.159	0.193		Residential - Double, Duplex, or Two Units - 4 Stories or Less, 2	099B205 511		Southeast Los Angeles	Yes	MI	R2RD
Los Angeles	827 E 82ND ST	90001	6029011007	0.000	0.000	0.193	0.000	Shortfall of Sites	0.117	Low Medium I Residential	R2-1	0	0	0	34.165	0.193		Residential - Three Units (Any Combination) - 4 Stories or Less, 3	099B209 511		Southeast Los Angeles	Yes	MI	R2RD
Los Angeles	7801 CLAYBECK AVE	91352	2405015001	0.000	0.000	0.193	0.000	Shortfall of Sites	0.208	Low Medium I Residential	R2-1	0	0	0	19.218	0.193		Residential - Double, Duplex, or Two Units - 4 Stories or Less, 2	189B181 512		Sun Valley - La Tuna Canyon	Yes	MI	R2RD
Los Angeles	11953 VALERIO ST	91605	2317014012	0.000	0.000	0.193	0.000	Shortfall of Sites	0.149	Low Medium II Residential	RD2-1	0	0	0	26.913	0.193		Residential - Five or More Units or Apartments (Any Combination) · 4 Stories or Less, 7	186B165 512		Sun Valley - La Tuna Canyon	Yes	MI	R2RD
Los Angeles	5619 AUCKLAND AVE	91601	2415025033	0.000	0.000	0.193	0.000	Shortfall of Sites	0.128	Low Medium II Residential	RD1.5-1	0	0	0	31.363	0.193		Residential - Double, Duplex, or Two Units - 4 Stories or Less, 2	174B177 512		North Hollywood - Valley Village	Yes	MI	R2RD
Los Angeles	1934 S HOLT AVE	90034	4302028012	0.000	0.000	0.193	0.000	Shortfall of Sites	0.145	Low Medium II Residential	RD2-1	0	0	0	27.637	0.193		Residential - Five or More Units or Apartments (Any Combination) · 4 Stories or Less, 6	126B169 512		West Adams - Baldwin Hills - Leimert	Yes	MI	R2RD
Los Angeles	3010 S VICTORIA AVE	90016	5050031046	0.000	0.000	0.193	0.000	Shortfall of Sites	0.177	Low Medium II Residential	RD2-1	0	0	0	22.551	0.193		Residential - Four Units (Any Combination) - 4 Stories or Less, 4	120B185 512		West Adams - Baldwin Hills - Leimert	Yes	MI	R2RD
Los Angeles	3706 WOODLAWN AVE	90011	5121028019	0.000	0.000	0.193	0.000	Shortfall of Sites	0.156	Low Medium I Residential	R2-1	0	0	0	25.623	0.193		Residential - Three Units (Any Combination) - 4 Stories or Less, 3	117A205 512		Southeast Los Angeles	Yes	MI	R2RD
Los Angeles	1820 W 46TH ST	90062	5015003006	0.000	0.000	0.193	0.000	Shortfall of Sites	0.145	Low Medium I Residential	R2-1	0	0	0	27.620	0.193		Residential - Double, Duplex, or Two Units - 4 Stories or Less, 2	111B193 512		South Los Angeles	Yes	MI	R2RD
Los Angeles	331 W 54TH ST	90037	5101035015	0.000	0.000	0.193	0.000	Shortfall of Sites	0.125	Low Medium II Residential	RD2-1	0	0	0	32.056	0.193		Residential - Double, Duplex, or Two Units - 4 Stories or Less, 2	108B201 512		Southeast Los Angeles	Yes	MI	R2RD
Los Angeles	1209 W 54TH ST	90037	5002006013	0.000	0.000	0.193	0.000	Shortfall of Sites	0.119	Low Medium I Residential	R2-1	0	0	0	33.583	0.193		Residential - Three Units (Any Combination) - 4 Stories or Less, 3	108B197 512		South Los Angeles	Yes	MI	R2RD
Los Angeles	6619 CAMELLIA AVE	91606	2320023028	0.000	0.000	0.193	0.000	Shortfall of Sites	0.077	Low Medium II Residential	RD2-1	0	0	0	51.629	0.193		Residential - Double, Duplex, or Two Units - 4 Stories or Less, 2	180B169 513		North Hollywood - Valley Village	Yes	MI	R2RD
Los Angeles	5613 RIVERTON AVE	91601	2415008005	0.000	0.000	0.193	0.000	Shortfall of Sites	0.164	Low Medium I Residential	R2-1VL	0	0	0	24.359	0.193		Residential - Four Units (Any Combination) - 4 Stories or Less, 4	174B177 513		North Hollywood - Valley Village	Yes	MI	R2RD
Los Angeles	1636 S RIDGELEY DR	90019	5064005005	0.000	0.000	0.193	0.000	Shortfall of Sites	0.134	Low Medium II Residential	RD1.5-1	0	0	0	29.947	0.193		Residential - Three Units (Any Combination) - 4 Stories or Less, 3	126B177 513		West Adams - Baldwin Hills - Leimert	Yes	MI	R2RD
Los Angeles	3760 DALTON AVE	90018	5041031015	0.000	0.000	0.193	0.000	Shortfall of Sites	0.128	Low Medium I Residential	R2-1-O	0	0	0	31.303	0.193		Residential - Double, Duplex, or Two Units - 4 Stories or Less, 2	117B193 513		South Los Angeles	Yes	MI	R2RD
Los Angeles	1826 W 46TH ST	90062	5015003007	0.000	0.000	0.193	0.000	Shortfall of Sites	0.145	Low Medium I Residential	R2-1	0	0	0	27.620	0.193		Residential - Double, Duplex, or Two Units - 4 Stories or Less, 2	111B193 513		South Los Angeles	Yes	MI	R2RD
Los Angeles	515 W 60TH ST	90044	6004029025	0.000	0.000	0.193	0.000	Shortfall of Sites	0.125	Low Medium I Residential	R2-1	0	0	0	31.936	0.193		Residential - Double, Duplex, or Two Units - 4 Stories or Less, 2	105B201 513		South Los Angeles	Yes	MI	R2RD
Los Angeles	1407 E 111TH ST	90059	6070007025	0.000	0.000	0.193	0.000	Shortfall of Sites	0.065	Low Medium I Residential	R2-1	0	0	0	61.396	0.193		Residential - Double, Duplex, or Two Units - 4 Stories or Less, 2	088-5A211 513		Southeast Los Angeles	Yes	MI	R2RD
Los Angeles	11947 VALERIO ST	91605	2317014015	0.000	0.000	0.193	0.000	Shortfall of Sites	0.156	Low Medium II Residential	RD2-1	0	0	0	25.624	0.193		Residential - Four Units (Any Combination) - 4 Stories or Less, 4	186B165 514		Sun Valley - La Tuna Canyon	Yes	MI	R2RD
Los Angeles	1146 N ALEXANDRIA AVE	90029	5540009017	0.000	0.000	0.193	0.000	Shortfall of Sites	0.147	Low Medium II Residential	RD2-1XL	0	0	0	27.198	0.193		Residential - Five or More Units or Apartments (Any Combination) · 4 Stories or Less, 5	144B197 514		Hollywood	Yes	MI	R2RD
Los Angeles	6112 SATURN ST	90035	5068004008	0.000	0.000	0.193	0.000	Shortfall of Sites	0.124	Low Medium II Residential	RD1.5-1-O	0	0	0	32.259	0.193		Residential - Three Units (Any Combination) - 4 Stories or Less, 3	129B173 514		Wilshire	Yes	MI	R2RD
Los Angeles	1816 S REDONDO BLVD	90019	5067018005	0.000	0.000	0.193	0.000	Shortfall of Sites	0.095	Low Medium II Residential	RD1.5-1-O	0	0	0	42.137	0.193		Residential - Double, Duplex, or Two Units - 4 Stories or Less, 2	126B181 514		West Adams - Baldwin Hills - Leimert	Yes	MI	R2RD
Los Angeles	1717 S MARVIN AVE	90019	5064015023	0.000	0.000	0.193	0.000	Shortfall of Sites	0.125	Low Medium II Residential	RD1.5-1	0	0	0	32.073	0.193		Residential - Four Units (Any Combination) - 4 Stories or Less, 4	126B177 514		West Adams - Baldwin Hills - Leimert	Yes	MI	R2RD
Los Angeles	5924 DAUPHIN ST	90034	5065016014	0.000	0.000	0.193	0.000	Shortfall of Sites	0.115	Low Medium II Residential	RD2-1	0	0	0	34.826	0.193		Residential - Five or More Units or Apartments (Any Combination) · 4 Stories or Less, 6	123B173 514		West Adams - Baldwin Hills - Leimert	Yes	MI	R2RD
Los Angeles	1015 E 54TH ST	90011	5103023009	0.000	0.000	0.193	0.000	Shortfall of Sites	0.124	Low Medium I Residential	R2-1	0	0	0	32.265	0.193		Residential - Double, Duplex, or Two Units - 4 Stories or Less, 2	108B209 514		Southeast Los Angeles	Yes	MI	R2RD
Los Angeles	1201 W 54TH ST	90037	5002006015	0.000	0.000	0.193	0.000	Shortfall of Sites	0.126	Low Medium I Residential	R2-1	0	0	0	31.639	0.193		Residential - Double, Duplex, or Two Units - 4 Stories or Less, 2	108B197 514		South Los Angeles	Yes	MI	R2RD
Los Angeles	517 W 60TH ST	90044	6004029024	0.000	0.000	0.193	0.000	Shortfall of Sites	0.125	Low Medium I Residential	R2-1	0	0	0	31.937	0.193		Residential - Double, Duplex, or Two Units - 4 Stories or Less, 2	105B201 514		South Los Angeles	Yes	MI	R2RD
Los Angeles	6928 BONSALLO AVE	90044	6013021026	0.000	0.000	0.193	0.000	Shortfall of Sites	0.124	Low Medium I Residential	R2-1	0	0	0	32.263	0.193		Residential - Three Units (Any Combination) - 4 Stories or Less, 3	102B201 514		South Los Angeles	Yes	MI	R2RD
Los Angeles	730 E 78TH ST	90001	6023031025	0.000	0.000	0.193	0.000	Shortfall of Sites	0.137	Low Medium I Residential	R2-1	0	0	0	29.173	0.193		Residential - Double, Duplex, or Two Units - 4 Stories or Less, 2	099B205 514		Southeast Los Angeles	Yes	MI	R2RD
Los Angeles	8431 VENTURA CANYON AVE	91402	2637016025	0.000	0.000	0.193	0.000	Shortfall of Sites	0.112	Low Medium II Residential	RD1.5-1	0	0	0	35.740	0.193		Residential - Five or More Units or Apartments (Any Combination) · 4 Stories or Less - Pool, 12	192B157 515		Mission Hills - Panorama City - North Hills	Yes	MI	R2RD
Los Angeles	7400 WOODLEY AVE	91406	2206020012	0.000	0.000	0.193	0.000	Shortfall of Sites	0.136	Low Medium II Residential	[Q]RD2-1	0	0	0	29.469	0.193		Residential - Double, Duplex, or Two Units - 4 Stories or Less, 2	186B141 515		Van Nuys - North Sherman Oaks	Yes	MI	R2RD
Los Angeles	11943 VALERIO ST	91605	2317014016	0.000	0.000	0.193	0.000	Shortfall of Sites	0.156	Low Medium II Residential	RD2-1	0	0	0	25.623	0.193		Residential - Four Units (Any Combination) - 4 Stories or Less, 4	186B165 515		Sun Valley - La Tuna Canyon	Yes	MI	R2RD
Los Angeles	1942 S SHERBOURNE DR	90034	4302025015	0.000	0.000	0.193	0.000	Shortfall of Sites	0.157	Low Medium II Residential	RD2-1	0	0	0	25.405	0.193		Residential - Five or More Units or Apartments (Any Combination) · 4 Stories or Less, 6	126B169 515		West Adams - Baldwin Hills - Leimert	Yes	MI	R2RD
Los Angeles	1646 6TH AVE	90019	5072020014	0.000	0.000	0.193	0.000	Shortfall of Sites	0.172	Low Medium II Residential	RD2-1XL-O-CPIO	0	0	0	23.232	0.193		Residential - Four Units (Any Combination) - 4 Stories or Less, 4	126B189 515		West Adams - Baldwin Hills - Leimert	Yes	MI	R2RD
Los Angeles	1739 MENLO AVE	90006	5056023019	0.000	0.000	0.193	0.000	Shortfall of Sites	0.138	Low Medium II Residential	RD1.5-1	0	0	0	29.057	0.193		Residential - Four Units (Any Combination) - 4 Stories or Less, 4	126B197 515		South Los Angeles	Yes	MI	R2RD
Los Angeles	1800 W 25TH ST	90018	5058020033	0.000	0.000	0.193	0.000	Shortfall of Sites	0.152	Low Medium II Residential	RD2-1-CPIO	0	0	0	26.241	0.193		Residential - Five or More Units or Apartments (Any Combination) · 4 Stories or Less, 8	123B193 515		South Los Angeles	Yes	MI	R2RD
Los Angeles	3768 4TH AVE	90018	5042007024	0.000	0.000	0.193	0.000	Shortfall of Sites	0.092	Low Medium II Residential	RD1.5-1	0	0	0	43.559	0.193		Residential - Double, Duplex, or Two Units - 4 Stories or Less, 2	117B189 515		West Adams - Baldwin Hills - Leimert	Yes	MI	R2RD
Los Angeles	4517 S VAN NESS AVE	90062	5015026013	0.000	0.000	0.193	0.000	Shortfall of Sites	0.107	Low Medium I Residential	R2-1	0	0	0	37.384	0.193		Residential - Double, Duplex, or Two Units - 4 Stories or Less, 2	111B189 515		West Adams - Baldwin Hills - Leimert	Yes	MI	R2RD
Los Angeles	1007 E 54TH ST	90011	5103023010	0.000	0.000	0.193	0.000	Shortfall of Sites	0.155	Low Medium I Residential	R2-1	0	0	0	25.812	0.193		Residential - Three Units (Any Combination) - 4 Stories or Less, 3	108B209 515		Southeast Los Angeles	Yes	MI	R2RD
Los Angeles	1159 W 54TH ST	90037	5002025001	0.000	0.000	0.193	0.000	Shortfall of Sites	0.119	Low Medium I Residential	R2-1	0	0	0	33.690	0.193		Residential - Three Units (Any Combination) - 4 Stories or Less, 3	108B197 515		South Los Angeles	Yes	MI	R2RD
Los Angeles	6014 S BUDLONG AVE	90044	6003015028	0.000	0.000	0.193	0.000	Shortfall of Sites	0.083	Low Medium I Residential	R2-1	0	0	0	48.097	0.193		Residential - Double, Duplex, or Two Units - 4 Stories or Less, 2	105B197 515		South Los Angeles	Yes	MI	R2RD
Los Angeles	139 E 70TH ST	90003	6011005042	0.000	0.000	0.193	0.000	Shortfall of Sites	0.117	Low Medium I Residential	R2-1-CPIO	0	0	0	34.108	0.193		Residential - Three Units (Any Combination) - 4 Stories or Less, 3	102B205 515		Southeast Los Angeles	Yes	MI	R2RD
Los Angeles	726 E 78TH ST	90001	6023031024	0.000	0.000	0.193	0.000	Shortfall of Sites	0.137	Low Medium I Residential	R2-1	0	0	0	29.178	0.193		Residential - Double, Duplex, or Two Units - 4 Stories or Less, 2	099B205 515		Southeast Los Angeles	Yes	MI	R2RD
Los Angeles	1353 S STANLEY AVE	90019	5085026030	0.000	0.000	0.193	0.000	Shortfall of Sites	0.126	Low Medium I Residential	R2-1-O	0	0	0	31.635	0.193		Residential - Double, Duplex, or Two Units - 4 Stories or Less, 2	129B177 516		Wilshire	Yes	MI	R2RD
Los Angeles	1807 S SYCAMORE AVE	90019	5067017020	0.000	0.000	0.193	0.000	Shortfall of Sites	0.129	Low Medium II Residential	RD1.5-1-O	0	0	0	30.976	0.193		Residential - Four Units (Any Combination) - 4 Stories or Less, 4	126B181 516		West Adams - Baldwin Hills - Leimert	Yes	MI	R2RD
Los Angeles	1155 W 54TH ST	90037	5002025002	0.000	0.000	0.193	0.000	Shortfall of Sites	0.119	Low Medium I Residential	R2-1	0	0	0	33.689	0.193		Residential - Double, Duplex, or Two Units - 4 Stories or Less, 2	108B197 516		South Los Angeles	Yes	MI	R2RD
Los Angeles	527 W 60TH ST	90044	6004029022	0.000	0.000	0.193	0.000	Shortfall of Sites	0.125	Low Medium I Residential	R2-1	0	0	0	31.940	0.193		Residential - Double, Duplex, or Two Units - 4 Stories or Less, 2	105B201 516		South Los Angeles	Yes	MI	R2RD
Los Angeles	135 E 70TH ST	90003	6011005041	0.000	0.000	0.193	0.000	Shortfall of Sites	0.117	Low Medium I Residential	R2-1-CPIO	0	0	0	34.109	0.193		Residential - Double, Duplex, or Two Units - 4 Stories or Less, 2	102B205 516		Southeast Los Angeles	Yes	MI	R2RD
Los Angeles	722 E 78TH ST	90001	6023031023	0.000	0.000	0.193	0.000	Shortfall of Sites	0.137	Low Medium I Residential	R2-1	0	0	0	29.183	0.193		Residential - Double, Duplex, or Two Units - 4 Stories or Less, 2	099B205 516		Southeast Los Angeles	Yes	MI	R2RD
Los Angeles	10673 LAUREL CANYON BLVD	91331	2618001038	0.000	0.000	0.193	0.000	Shortfall of Sites	0.211	Low Medium I Residential	R2-1-O	0	0	0	18.998	0.193		Residential - Double, Duplex, or Two Units - 4 Stories or Less, 2	207B153 517		Arleta - Pacoima	Yes	MI	R2RD
Los Angeles	1644 S WILTON PL	90019	5073017009	0.000	0.000	0.193	0.000	Shortfall of Sites	0.205	Low Medium I Residential	R2-1-CPIO	0	0	0	19.550	0.193		Residential - Five or More Units or Apartments (Any Combination) · 4 Stories or Less, 7	126B189 517		South Los Angeles	Yes	MI	R2RD
Los Angeles	1812 W 25TH ST	90018	5058020031	0.000	0.000	0.193	0.000	Shortfall of Sites	0.152	Low Medium II Residential	RD2-1-CPIO	0	0	0	26.245	0.193		Residential - Four Units (Any Combination) - 4 Stories or Less, 4	123B193 517		South Los Angeles	Yes	MI	R2RD
Los Angeles	3769 3RD AVE	90018	5042007021	0.000	0.000	0.193	0.000	Shortfall of Sites	0.075	Low Medium II Residential	RD1.5-1	0	0	0	53.418	0.193		Residential - Double, Duplex, or Two Units - 4 Stories or Less, 2	117B189 517		West Adams - Baldwin Hills - Leimert	Yes	MI	R2RD
Los Angeles	413 W 54TH ST	90037	5001035022	0.000	0.000	0.193	0.000	Shortfall of Sites	0.125	Low Medium II Residential	RD2-1	0	0	0	31.995	0.193		Residential - Double, Duplex, or Two Units - 4 Stories or Less, 2	108B201 517		South Los Angeles	Yes	MI	R2RD
Los Angeles	1151 W 54TH ST	90037	5002025003	0.000	0.000	0.193	0.000	Shortfall of Sites	0.119	Low Medium I Residential	R2-1	0	0	0	33.689	0.193		Residential - Double, Duplex, or Two Units - 4 Stories or Less, 2	108B197 517		South Los Angeles	Yes	MI	R2RD
Los Angeles	626 E 54TH ST	90011	5103009011	0.000	0.000	0.193	0.000	Shortfall of Sites	0.110	Low Medium I Residential	R2-1	0	0	0	36.527	0.193		Residential - Double, Duplex, or Two Units - 4 Stories or Less, 2	108B205 517		Southeast Los Angeles	Yes	MI	R2RD
Los Angeles	718 E 78TH ST	90001	6023031022	0.000	0.000	0.193	0.000	Shortfall of Sites	0.137	Low Medium I Residential	R2-1	0	0	0	29.188	0.193		Residential - Double, Duplex, or Two Units - 4 Stories or Less, 2	099B205 517		Southeast Los Angeles	Yes	MI	R2RD
Los Angeles	803 E 82ND ST	90001	6029011001	0.000	0.000	0.193	0.000	Shortfall of Sites	0.124	Low Medium I Residential	R2-1	0	0	0	32.189	0.193		Residential - Three Units (Any Combination) - 4 Stories or Less, 3	099B209 517		Southeast Los Angeles	Yes	MI	R2RD
Los Angeles	9720 GRAHAM AVE	90002	6048027017	0.000	0.000	0.193	0.000	Shortfall of Sites	0.076	Low Medium I Residential	R2-1	0	0	0	52.399	0.193		Residential - Double, Duplex, or Two Units - 4 Stories or Less, 2	093A213 517		Southeast Los Angeles	Yes	MI	R2RD

Jurisdiction Name	Site Address/Intersection	5 Digit ZIP Code	Assessor Parcel Number	Very Low-Income	Low-Income	Moderate-Income	Above Moderate-Income	Type of Shortfall	Parcel Size (Acres)	Current General Plan Designation	Current Zoning	Proposed General Plan (GP) Designation	Proposed Zoning	Minimum Density Allowed	Maximum Density Allowed	Total Capacity	Vacant/ Nonvacant	Description of Existing Uses	PIN	Base Density Per Acre	Community Plan Area	Rent Stabalization Ordinance	Income Category	Applicable Rezoning Program (Program informing values in Column Q listed first)
Los Angeles	6619 KRAFT AVE	91606	2320021016	0.000	0.000	0.193	0.000	Shortfall of Sites	0.155	Low Medium II Residential	RD2-1	0	0	0	25.814	0.193		Residential - Four Units (Any Combination) - 4 Stories or Less, 4	180B169 518		North Hollywood - Valley Village	Yes	MI	R2RD
Los Angeles	1643 S WILTON PL	90019	5073019004	0.000	0.000	0.193	0.000	Shortfall of Sites	0.175	Low Medium I Residential	R2-1-CPIO	0	0	0	22.881	0.193		Residential - Double, Duplex, or Two Units - 4 Stories or Less, 2	126B189 518		South Los Angeles	Yes	MI	R2RD
Los Angeles	5826 ERNEST AVE	90034	5065019009	0.000	0.000	0.193	0.000	Shortfall of Sites	0.115	Low Medium II Residential	RD1.5-1	0	0	0	34.856	0.193		Residential - Double, Duplex, or Two Units - 4 Stories or Less, 2	123B173 518		West Adams - Baldwin Hills - Leimert	Yes	MI	R2RD
Los Angeles	1816 W 25TH ST	90018	5058020030	0.000	0.000	0.193	0.000	Shortfall of Sites	0.152	Low Medium II Residential	RD2-1-CPIO	0	0	0	26.247	0.193		Residential - Five or More Units or Apartments (Any Combination) · 4 Stories or Less, 5	123B193 518		South Los Angeles	Yes	MI	R2RD
Los Angeles	3772 RUTHELEN ST	90018	5042016018	0.000	0.000	0.193	0.000	Shortfall of Sites	0.151	Low Medium I Residential	R2-1-O-CPIO	0	0	0	26.451	0.193		Residential - Three Units (Any Combination) - 4 Stories or Less, 3	117B193 518		South Los Angeles	Yes	MI	R2RD
Los Angeles	3762 3RD AVE	90018	5042008007	0.000	0.000	0.193	0.000	Shortfall of Sites	0.099	Low Medium II Residential	RD2-1	0	0	0	40.489	0.193		Residential - Four Units (Any Combination) - 4 Stories or Less, 4	117B189 518		West Adams - Baldwin Hills - Leimert	Yes	MI	R2RD
Los Angeles	4038 S HARVARD BLVD	90062	5021006007	0.000	0.000	0.193	0.000	Shortfall of Sites	0.149	Low Medium I Residential	R2-1	0	0	0	26.906	0.193		Residential - Three Units (Any Combination) - 4 Stories or Less, 3	114B193 518		South Los Angeles	Yes	MI	R2RD
Los Angeles	417 W 54TH ST	90037	5001035021	0.000	0.000	0.193	0.000	Shortfall of Sites	0.125	Low Medium II Residential	RD2-1	0	0	0	31.989	0.193		Residential - Three Units (Any Combination) - 4 Stories or Less, 3	108B201 518		South Los Angeles	Yes	MI	R2RD
Los Angeles	108 W 70TH ST	90003	6012010035	0.000	0.000	0.193	0.000	Shortfall of Sites	0.117	Low Medium I Residential	R2-1	0	0	0	34.156	0.193		Residential - Three Units (Any Combination) - 4 Stories or Less, 3	102B201 518		Southeast Los Angeles	Yes	MI	R2RD
Los Angeles	714 E 78TH ST	90001	6023031021	0.000	0.000	0.193	0.000	Shortfall of Sites	0.137	Low Medium I Residential	R2-1	0	0	0	29.193	0.193		Residential - Three Units (Any Combination) - 4 Stories or Less, 3	099B205 518		Southeast Los Angeles	Yes	MI	R2RD
Los Angeles	1119 PIONEER AVE	90744	7425013033	0.000	0.000	0.193	0.000	Shortfall of Sites	0.129	Low Medium I Residential	[Q]R2-1XL-O-CUGU	0	0	0	31.121	0.193		Residential - Double, Duplex, or Two Units - 4 Stories or Less, 2	033B209 518		Wilmington - Harbor City	Yes	MI	R2RD
Los Angeles	1023 MAHAR AVE	90744	7425033016	0.000	0.000	0.193	0.000	Shortfall of Sites	0.138	Low Medium I Residential	[Q]R2-1XL-O-CUGU	0	0	0	28.950	0.193		Residential - Double, Duplex, or Two Units - 4 Stories or Less, 2	033B213 518		Wilmington - Harbor City	Yes	MI	R2RD
Los Angeles	1311 HAUSER BLVD	90019	5085031036	0.000	0.000	0.193	0.000	Shortfall of Sites	0.115	Low Medium I Residential	R2-1-O	0	0	0	34.859	0.193		Residential - Double, Duplex, or Two Units - 4 Stories or Less, 2	129B177 519		Wilshire	Yes	MI	R2RD
Los Angeles	1822 W 25TH ST	90018	5058020029	0.000	0.000	0.193	0.000	Shortfall of Sites	0.152	Low Medium II Residential	RD2-1-CPIO	0	0	0	26.250	0.193		Residential - Double, Duplex, or Two Units - 4 Stories or Less, 2	123B193 519		South Los Angeles	Yes	MI	R2RD
Los Angeles	421 W 54TH ST	90037	5001035020	0.000	0.000	0.193	0.000	Shortfall of Sites	0.125	Low Medium II Residential	RD2-1	0	0	0	31.985	0.193		Residential - Double, Duplex, or Two Units - 4 Stories or Less, 2	108B201 519		South Los Angeles	Yes	MI	R2RD
Los Angeles	1143 W 54TH ST	90037	5002025005	0.000	0.000	0.193	0.000	Shortfall of Sites	0.119	Low Medium I Residential	R2-1	0	0	0	33.688	0.193		Residential - Double, Duplex, or Two Units - 4 Stories or Less, 2	108B197 519		South Los Angeles	Yes	MI	R2RD
Los Angeles	116 W 70TH ST	90003	6012010036	0.000	0.000	0.193	0.000	Shortfall of Sites	0.117	Low Medium I Residential	R2-1	0	0	0	34.155	0.193		, 2	102B201 519		Southeast Los Angeles	Yes	MI	R2RD
Los Angeles	11939 VALERIO ST	91605	2317014017	0.000	0.000	0.193	0.000	Shortfall of Sites	0.139	Low Medium II Residential	RD2-1	0	0	0	28.798	0.193		Residential - Double, Duplex, or Two Units - 4 Stories or Less, 2	186B165 520		Sun Valley - La Tuna Canyon	Yes	MI	R2RD
Los Angeles	1828 W 25TH ST	90018	5058020028	0.000	0.000	0.193	0.000	Shortfall of Sites	0.152	Low Medium II Residential	RD2-1-CPIO	0	0	0	26.251	0.193		Residential - Double, Duplex, or Two Units - 4 Stories or Less, 2	123B193 520		South Los Angeles	Yes	MI	R2RD
Los Angeles	3014 9TH AVE	90018	5051036040	0.000	0.000	0.193	0.000	Shortfall of Sites	0.062	Low Medium I Residential	R2-1XL-O	0	0	0	64.346	0.193		Residential - Double, Duplex, or Two Units - 4 Stories or Less, 2	120B185 520		West Adams - Baldwin Hills - Leimert	Yes	MI	R2RD
Los Angeles	3007 S PALM GROVE AVE	90016	5057029017	0.000	0.000	0.193	0.000	Shortfall of Sites	0.092	Low Medium I Residential	R2-1	0	0	0	43.527	0.193		Residential - Double, Duplex, or Two Units - 4 Stories or Less, 2	120B181 520		West Adams - Baldwin Hills - Leimert	Yes	MI	R2RD
Los Angeles	1734 W 54TH ST	90062	5003020026	0.000	0.000	0.193	0.000	Shortfall of Sites	0.060	Low Medium I Residential	R2-1-CPIO	0	0	0	66.400	0.193		Residential - Double, Duplex, or Two Units - 4 Stories or Less, 2	108B193 520		South Los Angeles	Yes	MI	R2RD
Los Angeles	113 E 70TH ST	90003	6011005037	0.000	0.000	0.193	0.000	Shortfall of Sites	0.117	Low Medium I Residential	R2-1-CPIO	0	0	0	34.111	0.193		Residential - Double, Duplex, or Two Units - 4 Stories or Less, 2	102B205 520		Southeast Los Angeles	Yes	MI	R2RD
Los Angeles	11935 VALERIO ST	91605	2317014020	0.000	0.000	0.193	0.000	Shortfall of Sites	0.139	Low Medium II Residential	RD2-1	0	0	0	28.795	0.193		Residential - Double, Duplex, or Two Units - 4 Stories or Less, 2	186B165 521		Sun Valley - La Tuna Canyon	Yes	MI	R2RD
Los Angeles	6618 CAMELLIA AVE	91606	2320022009	0.000	0.000	0.193	0.000	Shortfall of Sites	0.155	Low Medium II Residential	RD2-1	0	0	0	25.741	0.193		Residential - Double, Duplex, or Two Units - 4 Stories or Less, 2	180B169 521		North Hollywood - Valley Village	Yes	MI	R2RD
Los Angeles	5684 FAYETTE ST	90042	5478036016	0.000	0.000	0.193	0.000	Shortfall of Sites	0.129	Low Medium II Residential	RD2-1	0	0	0	31.115	0.193		Residential - Double, Duplex, or Two Units - 4 Stories or Less, 2	156A229 521		Northeast Los Angeles	Yes	MI	R2RD
Los Angeles	1286 S BURNSIDE AVE	90019	5085015018	0.000	0.000	0.193	0.000	Shortfall of Sites	0.138	Low Medium I Residential	R2-1-O	0	0	0	28.907	0.193		Residential - Double, Duplex, or Two Units - 4 Stories or Less, 2	129B177 521		Wilshire	Yes	MI	R2RD
Los Angeles	1303 S CLOVERDALE AVE	90019	5070011001	0.000	0.000	0.193	0.000	Shortfall of Sites	0.158	Low Medium II Residential	RD2-1-O	0	0	0	25.304	0.193		Residential - Five or More Units or Apartments (Any Combination) · 4 Stories or Less, 8	129B181 521		Wilshire	Yes	MI	R2RD
Los Angeles	1830 S CLOVERDALE AVE	90019	5067019008	0.000	0.000	0.193	0.000	Shortfall of Sites	0.127	Low Medium II Residential	RD1.5-1-O	0	0	0	31.608	0.193		Residential - Four Units (Any Combination) - 4 Stories or Less, 4	126B181 521		West Adams - Baldwin Hills - Leimert	Yes	MI	R2RD
Los Angeles	2333 S WEST VIEW ST	90016	5062027036	0.000	0.000	0.193	0.000	Shortfall of Sites	0.110	Low Medium II Residential	RD2-1-O	0	0	0	36.296	0.193		Residential - Three Units (Any Combination) - 4 Stories or Less, 3	123B181 521		West Adams - Baldwin Hills - Leimert	Yes	MI	R2RD
Los Angeles	1830 W 25TH ST	90018	5058020027	0.000	0.000	0.193	0.000	Shortfall of Sites	0.152	Low Medium II Residential	RD2-1-CPIO	0	0	0	26.253	0.193		Residential - Four Units (Any Combination) - 4 Stories or Less, 4	123B193 521		South Los Angeles	Yes	MI	R2RD
Los Angeles	3024 WEST BLVD	90016	5050026044	0.000	0.000	0.193	0.000	Shortfall of Sites	0.178	Low Medium II Residential	RD2-1	0	0	0	22.419	0.193		Residential - Double, Duplex, or Two Units - 4 Stories or Less, 2	120B181 521		West Adams - Baldwin Hills - Leimert	Yes	MI	R2RD
Los Angeles	3764 S HARVARD BLVD	90018	5041033009	0.000	0.000	0.193	0.000	Shortfall of Sites	0.155	Low Medium I Residential	R2-1	0	0	0	25.793	0.193		Residential - Double, Duplex, or Two Units - 4 Stories or Less, 2	117B193 521		South Los Angeles	Yes	MI	R2RD
Los Angeles	1135 W 54TH ST	90037	5002025007	0.000	0.000	0.193	0.000	Shortfall of Sites	0.119	Low Medium I Residential	R2-1	0	0	0	33.687	0.193		Residential - Double, Duplex, or Two Units - 4 Stories or Less, 2	108B197 521		South Los Angeles	Yes	MI	R2RD
Los Angeles	611 W 60TH ST	90044	6004029017	0.000	0.000	0.193	0.000	Shortfall of Sites	0.125	Low Medium I Residential	R2-1	0	0	0	31.948	0.193		Residential - Three Units (Any Combination) - 4 Stories or Less, 3	105B201 521		South Los Angeles	Yes	MI	R2RD
Los Angeles	6100 SATURN ST	90035	5068004010	0.000	0.000	0.193	0.000	Shortfall of Sites	0.138	Low Medium II Residential	RD1.5-1-O	0	0	0	29.033	0.193		Residential - Five or More Units or Apartments (Any Combination) · 4 Stories or Less, 6	129B173 522		Wilshire	Yes	MI	R2RD
Los Angeles	1299 MEADOWBROOK AVE	90019	5070008032	0.000	0.000	0.193	0.000	Shortfall of Sites	0.158	Low Medium I Residential	R2-1-O	0	0	0	25.287	0.193		Residential - Three Units (Any Combination) - 4 Stories or Less, 3	129B181 522		Wilshire	Yes	MI	R2RD
Los Angeles	1716 S MARVIN AVE	90019	5064014030	0.000	0.000	0.193	0.000	Shortfall of Sites	0.153	Low Medium II Residential	RD2-1	0	0	0	26.149	0.193		Residential - Three Units (Any Combination) - 4 Stories or Less, 3	126B177 522		West Adams - Baldwin Hills - Leimert	Yes	MI	R2RD
Los Angeles	1316 W 41ST ST	90037	5020003004	0.000	0.000	0.193	0.000	Shortfall of Sites	0.147	Low Medium I Residential	R2-1	0	0	0	27.202	0.193		Residential - Three Units (Any Combination) - 4 Stories or Less, 3	114B197 522		South Los Angeles	Yes	MI	R2RD
Los Angeles	4516 3RD AVE	90043	5015036005	0.000	0.000	0.193	0.000	Shortfall of Sites	0.120	Low Medium I Residential	R2-1	0	0	0	33.469	0.193		Residential - Double, Duplex, or Two Units - 4 Stories or Less, 2	111B189 522		West Adams - Baldwin Hills - Leimert	Yes	MI	R2RD
Los Angeles	433 W 54TH ST	90037	5001035017	0.000	0.000	0.193	0.000	Shortfall of Sites	0.125	Low Medium II Residential	RD2-1	0	0	0	31.969	0.193		Residential - Three Units (Any Combination) - 4 Stories or Less, 3	108B201 522		South Los Angeles	Yes	MI	R2RD
Los Angeles	1131 W 54TH ST	90037	5002025008	0.000	0.000	0.193	0.000	Shortfall of Sites	0.119	Low Medium I Residential	R2-1	0	0	0	33.687	0.193		Residential - Five or More Units or Apartments (Any Combination) · 4 Stories or Less, 5	108B197 522		South Los Angeles	Yes	MI	R2RD
Los Angeles	656 E 78TH ST	90001	6023032029	0.000	0.000	0.193	0.000	Shortfall of Sites	0.158	Low Medium I Residential	R2-1	0	0	0	25.261	0.193		Residential - Double, Duplex, or Two Units - 4 Stories or Less, 2	099B205 522		Southeast Los Angeles	Yes	MI	R2RD
Los Angeles	812 E 113TH ST	90059	6072013001	0.000	0.000	0.193	0.000	Shortfall of Sites	0.141	Low Medium I Residential	R2-1	0	0	0	28.291	0.193		Residential - Double, Duplex, or Two Units - 4 Stories or Less, 2	087A209 522		Southeast Los Angeles	Yes	MI	R2RD
Los Angeles	1608 254TH ST	90710	7410022001	0.000	0.000	0.193	0.000	Shortfall of Sites	0.138	Low Medium I Residential	R2-1XL	0	0	0	29.037	0.193		Residential - Double, Duplex, or Two Units - 4 Stories or Less, 2	036B193 522		Wilmington - Harbor City	Yes	MI	R2RD
Los Angeles	827 N AVENUE 57	90042	5478036015	0.000	0.000	0.193	0.000	Shortfall of Sites	0.129	Low Medium II Residential	RD2-1	0	0	0	31.115	0.193		Residential - Four Units (Any Combination) - 4 Stories or Less, 4	156A229 523		Northeast Los Angeles	Yes	MI	R2RD
Los Angeles	3259 LA CLEDE AVE	90039	5436008026	0.000	0.000	0.193	0.000	Shortfall of Sites	0.139	Low Medium I Residential	RD3-1-RIO	0	0	0	28.682	0.193		Residential - Three Units (Any Combination) - 4 Stories or Less, 3	153B209 523		Northeast Los Angeles	Yes	MI	R2RD
Los Angeles	961 E 54TH ST	90011	5103022017	0.000	0.000	0.193	0.000	Shortfall of Sites	0.139	Low Medium I Residential	R2-1	0	0	0	28.680	0.193		Residential - Double, Duplex, or Two Units - 4 Stories or Less, 2	108B209 523		Southeast Los Angeles	Yes	MI	R2RD
Los Angeles	437 W 54TH ST	90037	5001035016	0.000	0.000	0.193	0.000	Shortfall of Sites	0.125	Low Medium II Residential	RD2-1	0	0	0	31.964	0.193		Residential - Three Units (Any Combination) - 4 Stories or Less, 3	108B201 523		South Los Angeles	Yes	MI	R2RD
Los Angeles	619 W 60TH ST	90044	6004029015	0.000	0.000	0.193	0.000	Shortfall of Sites	0.125	Low Medium I Residential	R2-1	0	0	0	31.950	0.193		Residential - Three Units (Any Combination) - 4 Stories or Less, 3	105B201 523		South Los Angeles	Yes	MI	R2RD
Los Angeles	650 E 78TH ST	90001	6023032028	0.000	0.000	0.193	0.000	Shortfall of Sites	0.137	Low Medium I Residential	R2-1	0	0	0	29.232	0.193		Residential - Three Units (Any Combination) - 4 Stories or Less, 3	099B205 523		Southeast Los Angeles	Yes	MI	R2RD
Los Angeles	8763 TILDEN AVE	91402	2639001001	0.000	0.000	0.193	0.000	Shortfall of Sites	0.190	Low Medium I Residential	R2-1	0	0	0	21.082	0.193		Residential - Double, Duplex, or Two Units - 4 Stories or Less, 2	195B149 524		Mission Hills - Panorama City - North Hills	Yes	MI	R2RD
Los Angeles	12001 VALERIO ST	91605	2317014009	0.000	0.000	0.193	0.000	Shortfall of Sites	0.126	Low Medium II Residential	RD2-1	0	0	0	31.681	0.193		Residential - Five or More Units or Apartments (Any Combination) · 4 Stories or Less, 5	186B165 524		Sun Valley - La Tuna Canyon	Yes	MI	R2RD
Los Angeles	1928 S CORNING ST	90034	4302029011	0.000	0.000	0.193	0.000	Shortfall of Sites	0.145	Low Medium II Residential	RD2-1	0	0	0	27.620	0.193		Residential - Five or More Units or Apartments (Any Combination) · 4 Stories or Less, 5	126B169 524		West Adams - Baldwin Hills - Leimert	Yes	MI	R2RD
Los Angeles	1850 W 25TH ST	90018	5058020024	0.000	0.000	0.193	0.000	Shortfall of Sites	0.152	Low Medium II Residential	RD2-1-CPIO	0	0	0	26.259	0.193		Residential - Double, Duplex, or Two Units - 4 Stories or Less, 2	123B193 524		South Los Angeles	Yes	MI	R2RD
Los Angeles	3015 S BRONSON AVE	90018	5051029013	0.000	0.000	0.193	0.000	Shortfall of Sites	0.111	Low Medium I Residential	R2-1XL	0	0	0	35.899	0.193		Residential - Five or More Units or Apartments (Any Combination) · 4 Stories or Less, 5	120B185 524		West Adams - Baldwin Hills - Leimert	Yes	MI	R2RD
Los Angeles	2958 S WEST VIEW ST	90016	5049033020	0.000	0.000	0.193	0.000	Shortfall of Sites	0.119	Low Medium I Residential	R2-1	0	0	0	33.507	0.193		Residential - Double, Duplex, or Two Units - 4 Stories or Less, 2	120B181 524		West Adams - Baldwin Hills - Leimert	Yes	MI	R2RD
Los Angeles	1123 W 54TH ST	90037	5002025010	0.000	0.000	0.193	0.000	Shortfall of Sites	0.119	Low Medium I Residential	R2-1	0	0	0	33.686	0.193		Residential - Double, Duplex, or Two Units - 4 Stories or Less, 2	108B197 524		South Los Angeles	Yes	MI	R2RD
Los Angeles	640 E 78TH ST	90001	6023032027	0.000	0.000	0.193	0.000	Shortfall of Sites	0.137	Low Medium I Residential	R2-1	0	0	0	29.237	0.193		Residential - Five or More Units or Apartments (Any Combination) · 4 Stories or Less, 10	099B205 524		Southeast Los Angeles	Yes	MI	R2RD

Jurisdiction Name	Site Address/Intersection	5 Digit ZIP Code	Assessor Parcel Number	Very Low-Income	Low-Income	Moderate-Income	Above Moderate-Income	Type of Shortfall	Parcel Size (Acres)	Current General Plan Designation	Current Zoning	Proposed General Plan (GP) Designation	Proposed Zoning	Minimum Density Allowed	Maximum Density Allowed	Total Capacity	Vacant/ Nonvacant	Description of Existing Uses	PIN	Base Density Per Acre	Community Plan Area	Rent Stabalization Ordinance	Income Category	Applicable Rezoning Program (Program informing values in Column Q listed first)
Los Angeles	13961 VAN NUYS BLVD	91331	2617002031	0.000	0.000	0.193	0.000	Shortfall of Sites	0.179	Low Medium I Residential	R2-1-O	0	0	0	22.340	0.193		Residential - Double, Duplex, or Two Units - 4 Stories or Less, 2	204B153 525		Arleta - Pacoima	Yes	MI	R2RD
Los Angeles	8760 TILDEN AVE	91402	2639003010	0.000	0.000	0.193	0.000	Shortfall of Sites	0.178	Low Medium I Residential	R2-1	0	0	0	22.453	0.193		Residential - Double, Duplex, or Two Units - 4 Stories or Less, 2	195B149 525		Mission Hills - Panorama City - North Hills	Yes	MI	R2RD
Los Angeles	2619 W 17TH ST	90019	5072032025	0.000	0.000	0.193	0.000	Shortfall of Sites	0.078	Low Medium II Residential	RD1.5-1-O-CPIO	0	0	0	51.401	0.193		Residential - Three Units (Any Combination) - 4 Stories or Less, 3	126B189 525		West Adams - Baldwin Hills - Leimert	Yes	MI	R2RD
Los Angeles	1741 S CATALINA ST	90006	5075023003	0.000	0.000	0.193	0.000	Shortfall of Sites	0.084	Low Medium II Residential	RD1.5-1	0	0	0	47.736	0.193		Residential - Double, Duplex, or Two Units - 4 Stories or Less, 2	126B197 525		South Los Angeles	Yes	MI	R2RD
Los Angeles	3039 8TH AVE	90018	5051036017	0.000	0.000	0.193	0.000	Shortfall of Sites	0.129	Low Medium I Residential	R2-1XL-O	0	0	0	31.096	0.193		Residential - Double, Duplex, or Two Units - 4 Stories or Less, 2	120B189 525		West Adams - Baldwin Hills - Leimert	Yes	MI	R2RD
Los Angeles	4088 CREED AVE	90008	5023003002	0.000	0.000	0.193	0.000	Shortfall of Sites	0.094	Low Medium I Residential	R2-1	0	0	0	42.496	0.193		Residential - Double, Duplex, or Two Units - 4 Stories or Less, 2	114B189 525		West Adams - Baldwin Hills - Leimert	Yes	MI	R2RD
Los Angeles	909 W 61ST ST	90044	6004010028	0.000	0.000	0.193	0.000	Shortfall of Sites	0.138	Low Medium II Residential	RD2-1	0	0	0	28.950	0.193		Residential - Five or More Units or Apartments (Any Combination) · 4 Stories or Less, 5	105B197 525		South Los Angeles	Yes	MI	R2RD
Los Angeles	140 W 70TH ST	90003	6012010041	0.000	0.000	0.193	0.000	Shortfall of Sites	0.117	Low Medium I Residential	R2-1	0	0	0	34.145	0.193		Residential - Five or More Units or Apartments (Any Combination) · 4 Stories or Less, 10	102B201 525		Southeast Los Angeles	Yes	MI	R2RD
Los Angeles	1331 MASSELIN AVE	90019	5085029029	0.000	0.000	0.193	0.000	Shortfall of Sites	0.133	Low Medium I Residential	R2-1-O	0	0	0	30.074	0.193		Residential - Three Units (Any Combination) - 4 Stories or Less, 3	129B177 526		Wilshire	Yes	MI	R2RD
Los Angeles	1287 S REDONDO BLVD	90019	5070008008	0.000	0.000	0.193	0.000	Shortfall of Sites	0.147	Low Medium I Residential	R2-1-O	0	0	0	27.210	0.193		Residential - Double, Duplex, or Two Units - 4 Stories or Less, 2	129B181 526		Wilshire	Yes	MI	R2RD
Los Angeles	1933 S CORNING ST	90034	4302028032	0.000	0.000	0.193	0.000	Shortfall of Sites	0.145	Low Medium II Residential	RD2-1	0	0	0	27.641	0.193		Residential - Five or More Units or Apartments (Any Combination) · 4 Stories or Less - Pool, 5	126B169 526		West Adams - Baldwin Hills - Leimert	Yes	MI	R2RD
Los Angeles	1921 CHARITON ST	90034	4302032006	0.000	0.000	0.193	0.000	Shortfall of Sites	0.148	Low Medium II Residential	RD2-1	0	0	0	27.058	0.193		Residential - Four Units (Any Combination) - 4 Stories or Less, 4	126B173 526		West Adams - Baldwin Hills - Leimert	Yes	MI	R2RD
Los Angeles	1742 WALTON AVE	90006	5075023004	0.000	0.000	0.193	0.000	Shortfall of Sites	0.062	Low Medium II Residential	RD1.5-1	0	0	0	64.058	0.193		Residential - Double, Duplex, or Two Units - 4 Stories or Less, 2	126B197 526		South Los Angeles	Yes	MI	R2RD
Los Angeles	3014 VIRGINIA RD	90016	5050028039	0.000	0.000	0.193	0.000	Shortfall of Sites	0.141	Low Medium II Residential	RD2-1	0	0	0	28.342	0.193		Residential - Three Units (Any Combination) - 4 Stories or Less, 3	120B185 526		West Adams - Baldwin Hills - Leimert	Yes	MI	R2RD
Los Angeles	3110 WALTON AVE	90007	5040025008	0.000	0.000	0.193	0.000	Shortfall of Sites	0.145	Low Medium II Residential	RD2-1-O	0	0	0	27.602	0.193		Residential - Four Units (Any Combination) - 4 Stories or Less, 4	120B197 526		South Los Angeles	Yes	MI	R2RD
Los Angeles	917 W 61ST ST	90044	6004010033	0.000	0.000	0.193	0.000	Shortfall of Sites	0.145	Low Medium II Residential	RD2-1	0	0	0	27.659	0.193		Residential - Five or More Units or Apartments (Any Combination) · 4 Stories or Less, 5	105B197 526		South Los Angeles	Yes	MI	R2RD
Los Angeles	636 E 78TH ST	90001	6023032026	0.000	0.000	0.193	0.000	Shortfall of Sites	0.137	Low Medium I Residential	R2-1	0	0	0	29.247	0.193		Residential - Single Family Residence, 2	099B205 526		Southeast Los Angeles	Yes	MI	R2RD
Los Angeles	2625 W 17TH ST	90019	5072032026	0.000	0.000	0.193	0.000	Shortfall of Sites	0.078	Low Medium II Residential	RD1.5-1-O-CPIO	0	0	0	51.594	0.193		Residential - Three Units (Any Combination) - 4 Stories or Less, 3	126B189 527		West Adams - Baldwin Hills - Leimert	Yes	MI	R2RD
Los Angeles	2409 S CLOVERDALE AVE	90016	5063008050	0.000	0.000	0.193	0.000	Shortfall of Sites	0.110	Low Medium II Residential	RD2-1	0	0	0	36.301	0.193		Residential - Double, Duplex, or Two Units - 4 Stories or Less, 2	123B177 527		West Adams - Baldwin Hills - Leimert	Yes	MI	R2RD
Los Angeles	3015 VIRGINIA RD	90016	5050027043	0.000	0.000	0.193	0.000	Shortfall of Sites	0.141	Low Medium II Residential	RD2-1	0	0	0	28.308	0.193		Residential - Four Units (Any Combination) - 4 Stories or Less, 4	120B185 527		West Adams - Baldwin Hills - Leimert	Yes	MI	R2RD
Los Angeles	2929 S HARCOURT AVE	90016	5057028021	0.000	0.000	0.193	0.000	Shortfall of Sites	0.119	Low Medium I Residential	R2-1	0	0	0	33.494	0.193		Residential - Double, Duplex, or Two Units - 4 Stories or Less, 2	120B181 527		West Adams - Baldwin Hills - Leimert	Yes	MI	R2RD
Los Angeles	515 W 54TH ST	90037	5001025008	0.000	0.000	0.193	0.000	Shortfall of Sites	0.125	Low Medium I Residential	R2-1	0	0	0	31.889	0.193		Residential - Four Units (Any Combination) - 4 Stories or Less, 4	108B201 527		South Los Angeles	Yes	MI	R2RD
Los Angeles	739 E 55TH ST	90011	5103010031	0.000	0.000	0.193	0.000	Shortfall of Sites	0.128	Low Medium I Residential	R2-1	0	0	0	31.308	0.193		Residential - Double, Duplex, or Two Units - 4 Stories or Less, 2	108B205 527		Southeast Los Angeles	Yes	MI	R2RD
Los Angeles	148 W 70TH ST	90003	6012010042	0.000	0.000	0.193	0.000	Shortfall of Sites	0.117	Low Medium I Residential	R2-1	0	0	0	34.141	0.193		Residential - Double, Duplex, or Two Units - 4 Stories or Less, 2	102B201 527		Southeast Los Angeles	Yes	MI	R2RD
Los Angeles	632 E 78TH ST	90001	6023032025	0.000	0.000	0.193	0.000	Shortfall of Sites	0.137	Low Medium I Residential	R2-1	0	0	0	29.251	0.193		Residential - Double, Duplex, or Two Units - 4 Stories or Less, 2	099B205 527		Southeast Los Angeles	Yes	MI	R2RD
Los Angeles	1757 S LONGWOOD AVE	90019	5067011017	0.000	0.000	0.193	0.000	Shortfall of Sites	0.081	Low Medium II Residential	RD1.5-1-O	0	0	0	49.190	0.193		Residential - Five or More Units or Apartments (Any Combination) · 4 Stories or Less, 8	126B181 528		West Adams - Baldwin Hills - Leimert	Yes	MI	R2RD
Los Angeles	1928 S GARTH AVE	90034	4302032011	0.000	0.000	0.193	0.000	Shortfall of Sites	0.145	Low Medium II Residential	RD2-1	0	0	0	27.638	0.193		Residential - Five or More Units or Apartments (Any Combination) · 4 Stories or Less, 6	126B173 528		West Adams - Baldwin Hills - Leimert	Yes	MI	R2RD
Los Angeles	5901 DAUPHIN ST	90034	5065019022	0.000	0.000	0.193	0.000	Shortfall of Sites	0.115	Low Medium II Residential	RD1.5-1	0	0	0	34.823	0.193		Residential - Double, Duplex, or Two Units - 4 Stories or Less, 2	123B173 528		West Adams - Baldwin Hills - Leimert	Yes	MI	R2RD
Los Angeles	1880 W 25TH ST	90018	5058020020	0.000	0.000	0.193	0.000	Shortfall of Sites	0.072	Low Medium II Residential	RD1.5-1-CPIO	0	0	0	55.609	0.193		Residential - Five or More Units or Apartments (Any Combination) · 4 Stories or Less, 7	123B193 528		South Los Angeles	Yes	MI	R2RD
Los Angeles	3111 WALTON AVE	90007	5040024012	0.000	0.000	0.193	0.000	Shortfall of Sites	0.143	Low Medium II Residential	RD2-1-O	0	0	0	27.878	0.193		Residential - Three Units (Any Combination) - 4 Stories or Less, 3	120B197 528		South Los Angeles	Yes	MI	R2RD
Los Angeles	3764 DALTON AVE	90018	5041031014	0.000	0.000	0.193	0.000	Shortfall of Sites	0.128	Low Medium I Residential	R2-1-O	0	0	0	31.276	0.193		Residential - Double, Duplex, or Two Units - 4 Stories or Less, 2	117B193 528		South Los Angeles	Yes	MI	R2RD
Los Angeles	925 W 61ST ST	90044	6004010031	0.000	0.000	0.193	0.000	Shortfall of Sites	0.129	Low Medium II Residential	RD2-1	0	0	0	31.110	0.193		Residential - Three Units (Any Combination) - 4 Stories or Less, 3	105B197 528		South Los Angeles	Yes	MI	R2RD
Los Angeles	152 W 70TH ST	90003	6012010043	0.000	0.000	0.193	0.000	Shortfall of Sites	0.117	Low Medium I Residential	R2-1	0	0	0	34.140	0.193		Residential - Double, Duplex, or Two Units - 4 Stories or Less, 2	102B201 528		Southeast Los Angeles	Yes	MI	R2RD
Los Angeles	628 E 78TH ST	90001	6023032024	0.000	0.000	0.193	0.000	Shortfall of Sites	0.154	Low Medium I Residential	R2-1	0	0	0	26.006	0.193		Residential - Three Units (Any Combination) - 4 Stories or Less, 3	099B205 528		Southeast Los Angeles	Yes	MI	R2RD
Los Angeles	8421 VENTURA CANYON AVE	91402	2637016024	0.000	0.000	0.193	0.000	Shortfall of Sites	0.071	Low Medium II Residential	RD1.5-1	0	0	0	56.661	0.193		Residential - Five or More Units or Apartments (Any Combination) · 4 Stories or Less, 7	192B157 529		Mission Hills - Panorama City - North Hills	Yes	MI	R2RD
Los Angeles	1324 MASSELIN AVE	90019	5085030021	0.000	0.000	0.193	0.000	Shortfall of Sites	0.133	Low Medium I Residential	R2-1-O	0	0	0	30.021	0.193		Residential - Double, Duplex, or Two Units - 4 Stories or Less, 2	129B177 529		Wilshire	Yes	MI	R2RD
Los Angeles	1817 ALSACE AVE	90019	5067018004	0.000	0.000	0.193	0.000	Shortfall of Sites	0.088	Low Medium II Residential	RD1.5-1-O	0	0	0	45.257	0.193		Residential - Double, Duplex, or Two Units - 4 Stories or Less, 2	126B181 529		West Adams - Baldwin Hills - Leimert	Yes	MI	R2RD
Los Angeles	2631 W 17TH ST	90019	5072032027	0.000	0.000	0.193	0.000	Shortfall of Sites	0.078	Low Medium II Residential	RD1.5-1-O-CPIO	0	0	0	51.585	0.193		Residential - Double, Duplex, or Two Units - 4 Stories or Less, 2	126B189 529		West Adams - Baldwin Hills - Leimert	Yes	MI	R2RD
Los Angeles	4035 S HARVARD BLVD	90062	5021007020	0.000	0.000	0.193	0.000	Shortfall of Sites	0.149	Low Medium I Residential	R2-1	0	0	0	26.891	0.193		Residential - Three Units (Any Combination) - 4 Stories or Less, 3	114B193 529		South Los Angeles	Yes	MI	R2RD
Los Angeles	4522 CIMARRON ST	90062	5015016014	0.000	0.000	0.193	0.000	Shortfall of Sites	0.120	Low Medium I Residential	R2-1	0	0	0	33.414	0.193		Residential - Double, Duplex, or Two Units - 4 Stories or Less, 2	111B189 529		South Los Angeles	Yes	MI	R2RD
Los Angeles	523 W 54TH ST	90037	5001025010	0.000	0.000	0.193	0.000	Shortfall of Sites	0.125	Low Medium I Residential	R2-1	0	0	0	31.893	0.193		Residential - Double, Duplex, or Two Units - 4 Stories or Less, 2	108B201 529		South Los Angeles	Yes	MI	R2RD
Los Angeles	6323 OVERHILL DR	90043	4002027025	0.000	0.000	0.193	0.000	Shortfall of Sites	0.149	Low Medium II Residential	RD2-1	0	0	0	26.811	0.193		Residential - Double, Duplex, or Two Units - 4 Stories or Less, 2	105B177 529		West Adams - Baldwin Hills - Leimert	Yes	MI	R2RD
Los Angeles	156 W 70TH ST	90003	6012010044	0.000	0.000	0.193	0.000	Shortfall of Sites	0.117	Low Medium I Residential	R2-1	0	0	0	34.139	0.193		Residential - Double, Duplex, or Two Units - 4 Stories or Less, 2	102B201 529		Southeast Los Angeles	Yes	MI	R2RD
Los Angeles	5228 AUCKLAND AVE	91601	2417005010	0.000	0.000	0.193	0.000	Shortfall of Sites	0.137	Low Medium II Residential	RD1.5-1	0	0	0	29.116	0.193		Residential - Three Units (Any Combination) - 4 Stories or Less, 3	171B177 530		North Hollywood - Valley Village	Yes	MI	R2RD
Los Angeles	1307 S RIDGELEY DR	90019	5085032044	0.000	0.000	0.193	0.000	Shortfall of Sites	0.152	Low Medium I Residential	R2-1-O	0	0	0	26.340	0.193		Residential - Double, Duplex, or Two Units - 4 Stories or Less, 2	129B177 530		Wilshire	Yes	MI	R2RD
Los Angeles	1938 S HOLT AVE	90034	4302028013	0.000	0.000	0.193	0.000	Shortfall of Sites	0.145	Low Medium II Residential	RD2-1	0	0	0	27.636	0.193		Residential - Four Units (Any Combination) - 4 Stories or Less, 4	126B169 530		West Adams - Baldwin Hills - Leimert	Yes	MI	R2RD
Los Angeles	1935 S GARTH AVE	90034	4302029036	0.000	0.000	0.193	0.000	Shortfall of Sites	0.145	Low Medium II Residential	RD2-1	0	0	0	27.661	0.193		Residential - Double, Duplex, or Two Units - 4 Stories or Less, 2	126B173 530		West Adams - Baldwin Hills - Leimert	Yes	MI	R2RD
Los Angeles	1745 MENLO AVE	90006	5056023016	0.000	0.000	0.193	0.000	Shortfall of Sites	0.138	Low Medium II Residential	RD1.5-1	0	0	0	29.062	0.193		Residential - Double, Duplex, or Two Units - 4 Stories or Less, 2	126B197 530		South Los Angeles	Yes	MI	R2RD
Los Angeles	3024 BUCKINGHAM RD	90016	5050027048	0.000	0.000	0.193	0.000	Shortfall of Sites	0.141	Low Medium II Residential	RD2-1	0	0	0	28.343	0.193		Residential - Double, Duplex, or Two Units - 4 Stories or Less, 2	120B181 530		West Adams - Baldwin Hills - Leimert	Yes	MI	R2RD
Los Angeles	905 E 54TH ST	90011	5103022024	0.000	0.000	0.193	0.000	Shortfall of Sites	0.124	Low Medium I Residential	R2-1	0	0	0	32.264	0.193		Residential - Double, Duplex, or Two Units - 4 Stories or Less, 2	108B209 530		Southeast Los Angeles	Yes	MI	R2RD
Los Angeles	725 E 55TH ST	90011	5103010020	0.000	0.000	0.193	0.000	Shortfall of Sites	0.128	Low Medium I Residential	R2-1	0	0	0	31.305	0.193		Residential - Double, Duplex, or Two Units - 4 Stories or Less, 2	108B205 530		Southeast Los Angeles	Yes	MI	R2RD
Los Angeles	160 W 70TH ST	90003	6012010045	0.000	0.000	0.193	0.000	Shortfall of Sites	0.117	Low Medium I Residential	R2-1	0	0	0	34.137	0.193		Residential - Four Units (Any Combination) - 4 Stories or Less, 4	102B201 530		Southeast Los Angeles	Yes	MI	R2RD
Los Angeles	1141 N ALEXANDRIA AVE	90029	5540006020	0.000	0.000	0.193	0.000	Shortfall of Sites	0.150	Low Medium II Residential	RD2-1XL	0	0	0	26.679	0.193		Residential - Double, Duplex, or Two Units - 4 Stories or Less, 2	144B197 531		Hollywood	Yes	MI	R2RD
Los Angeles	1750 S LONGWOOD AVE	90019	5067009005	0.000	0.000	0.193	0.000	Shortfall of Sites	0.112	Low Medium II Residential	RD1.5-1-O	0	0	0	35.803	0.193		Residential - Five or More Units or Apartments (Any Combination) · 4 Stories or Less, 19	126B181 531		West Adams - Baldwin Hills - Leimert	Yes	MI	R2RD
Los Angeles	2316 S RIMPAU BLVD	90016	5061019008	0.000	0.000	0.193	0.000	Shortfall of Sites	0.066	Low Medium II Residential	RD2-1-O	0	0	0	60.626	0.193		Residential - Double, Duplex, or Two Units - 4 Stories or Less, 2	123B181 531		West Adams - Baldwin Hills - Leimert	Yes	MI	R2RD
Los Angeles	529 W 54TH ST	90037	5001025012	0.000	0.000	0.193	0.000	Shortfall of Sites	0.125	Low Medium I Residential	R2-1	0	0	0	31.898	0.193		Residential - Four Units (Any Combination) - 4 Stories or Less, 4	108B201 531		South Los Angeles	Yes	MI	R2RD
Los Angeles	1057 W 54TH ST	90037	5002026008	0.000	0.000	0.193	0.000	Shortfall of Sites	0.119	Low Medium I Residential	R2-1	0	0	0	33.684	0.193		Residential - Four Units (Any Combination) - 4 Stories or Less, 4	108B197 531		South Los Angeles	Yes	MI	R2RD
Los Angeles	515 E 61ST ST	90003	6006026028	0.000	0.000	0.193	0.000	Shortfall of Sites	0.124	Low Medium I Residential	R2-1	0	0	0	32.153	0.193		Residential - Four Units (Any Combination) - 4 Stories or Less, 4	105B205 531		Southeast Los Angeles	Yes	MI	R2RD
Los Angeles	1014 E 82ND ST	90001	6029013018	0.000	0.000	0.193	0.000	Shortfall of Sites	0.132	Low Medium II Residential	RD2-1	0	0	0	30.367	0.193		Residential - Double, Duplex, or Two Units - 4 Stories or Less, 2	099B209 531		Southeast Los Angeles	Yes	MI	R2RD
Los Angeles	1142 N MARIPOSA AVE	90029	5540006003	0.000	0.000	0.193	0.000	Shortfall of Sites	0.149	Low Medium II Residential	RD2-1XL	0	0	0	26.807	0.193		Residential - Four Units (Any Combination) - 4 Stories or Less, 4	144B197 532		Hollywood	Yes	MI	R2RD

Jurisdiction Name	Site Address/Intersection	5 Digit ZIP Code	Assessor Parcel Number	Very Low-Income	Low-Income	Moderate-Income	Above Moderate-Income	Type of Shortfall	Parcel Size (Acres)	Current General Plan Designation	Current Zoning	Proposed General Plan (GP) Designation	Proposed Zoning	Minimum Density Allowed	Maximum Density Allowed	Total Capacity	Vacant/ Nonvacant	Description of Existing Uses	PIN	Base Density Per Acre	Community Plan Area	Rent Stabalization Ordinance	Income Category	Applicable Rezoning Program (Program informing values in Column Q listed first)
Los Angeles	1464 ALVIRA ST	90035	5068004011	0.000	0.000	0.193	0.000	Shortfall of Sites	0.138	Low Medium II Residential	RD1.5-1-O	0	0	0	29.033	0.193		Residential - Five or More Units or Apartments (Any Combination) · 4 Stories or Less, 6	129B173 532		Wilshire	Yes	MI	R2RD
Los Angeles	1357 S STANLEY AVE	90019	5085026031	0.000	0.000	0.193	0.000	Shortfall of Sites	0.131	Low Medium I Residential	R2-1-O	0	0	0	30.650	0.193		Residential - Double, Duplex, or Two Units - 4 Stories or Less, 2	129B177 532		Wilshire	Yes	MI	R2RD
Los Angeles	3772 4TH AVE	90018	5042007023	0.000	0.000	0.193	0.000	Shortfall of Sites	0.092	Low Medium II Residential	RD1.5-1	0	0	0	43.559	0.193		Residential - Double, Duplex, or Two Units - 4 Stories or Less, 2	117B189 532		West Adams - Baldwin Hills - Leimert	Yes	MI	R2RD
Los Angeles	4518 6TH AVE	90043	5014020025	0.000	0.000	0.193	0.000	Shortfall of Sites	0.146	Low Medium I Residential	R2-1	0	0	0	27.364	0.193		Residential - Double, Duplex, or Two Units - 4 Stories or Less, 2	111B189 532		West Adams - Baldwin Hills - Leimert	Yes	MI	R2RD
Los Angeles	891 E 54TH ST	90011	5103022026	0.000	0.000	0.193	0.000	Shortfall of Sites	0.124	Low Medium I Residential	R2-1	0	0	0	32.265	0.193		Residential - Double, Duplex, or Two Units - 4 Stories or Less, 2	108B209 532		Southeast Los Angeles	Yes	MI	R2RD
Los Angeles	535 W 54TH ST	90037	5001025013	0.000	0.000	0.193	0.000	Shortfall of Sites	0.125	Low Medium I Residential	R2-1	0	0	0	31.901	0.193		Residential - Three Units (Any Combination) - 4 Stories or Less, 3	108B201 532		South Los Angeles	Yes	MI	R2RD
Los Angeles	509 E 61ST ST	90003	6006026027	0.000	0.000	0.193	0.000	Shortfall of Sites	0.124	Low Medium I Residential	R2-1	0	0	0	32.153	0.193		Residential - Double, Duplex, or Two Units - 4 Stories or Less, 2	105B205 532		Southeast Los Angeles	Yes	MI	R2RD
Los Angeles	24801 S AVALON BLVD	90744	7406022024	0.000	0.000	0.193	0.000	Shortfall of Sites	0.134	Low Medium II Residential	[Q]RD1.5-1XL-O-CUGU	0	0	0	29.912	0.193		Residential - Five or More Units or Apartments (Any Combination) · 4 Stories or Less, 7	039B205 532		Wilmington - Harbor City	Yes	MI	R2RD
Los Angeles	10642 LAUREL CANYON BLVD	91331	2618005020	0.000	0.000	0.193	0.000	Shortfall of Sites	0.186	Low Medium I Residential	R2-1-O-CUGU	0	0	0	21.493	0.193		Residential - Double, Duplex, or Two Units - 4 Stories or Less, 2	207B153 533		Arleta - Pacoima	Yes	MI	R2RD
Los Angeles	3253 LA CLEDE AVE	90039	5436008027	0.000	0.000	0.193	0.000	Shortfall of Sites	0.124	Low Medium I Residential	RD3-1-RIO	0	0	0	32.268	0.193		Residential - Double, Duplex, or Two Units - 4 Stories or Less, 2	153B209 533		Northeast Los Angeles	Yes	MI	R2RD
Los Angeles	1302 S RIDGELEY DR	90019	5085034008	0.000	0.000	0.193	0.000	Shortfall of Sites	0.147	Low Medium I Residential	R2-1-O	0	0	0	27.257	0.193		Residential - Double, Duplex, or Two Units - 4 Stories or Less, 2	129B177 533		Wilshire	Yes	MI	R2RD
Los Angeles	1779 S RIMPAU BLVD	90019	5067009027	0.000	0.000	0.193	0.000	Shortfall of Sites	0.108	Low Medium II Residential	RD1.5-1-O	0	0	0	37.036	0.193		Residential - Double, Duplex, or Two Units - 4 Stories or Less, 2	126B181 533		West Adams - Baldwin Hills - Leimert	Yes	MI	R2RD
Los Angeles	1855 S COCHRAN AVE	90019	5064001009	0.000	0.000	0.193	0.000	Shortfall of Sites	0.133	Low Medium II Residential	RD1.5-1-O	0	0	0	30.011	0.193		Residential - Double, Duplex, or Two Units - 4 Stories or Less, 2	126B177 533		West Adams - Baldwin Hills - Leimert	Yes	MI	R2RD
Los Angeles	1946 S SHERBOURNE DR	90034	4302025016	0.000	0.000	0.193	0.000	Shortfall of Sites	0.157	Low Medium II Residential	RD2-1	0	0	0	25.407	0.193		Residential - Five or More Units or Apartments (Any Combination) · 4 Stories or Less, 6	126B169 533		West Adams - Baldwin Hills - Leimert	Yes	MI	R2RD
Los Angeles	1752 S BERENDO ST	90006	5075019027	0.000	0.000	0.193	0.000	Shortfall of Sites	0.106	Low Medium II Residential	RD1.5-1	0	0	0	37.563	0.193		Residential - Double, Duplex, or Two Units - 4 Stories or Less, 2	126B197 533		South Los Angeles	Yes	MI	R2RD
Los Angeles	2429 S BURNSIDE AVE	90016	5063020026	0.000	0.000	0.193	0.000	Shortfall of Sites	0.134	Low Medium II Residential	RD1.5-1	0	0	0	29.844	0.193		Residential - Five or More Units or Apartments (Any Combination) · 4 Stories or Less, 5	123B177 533		West Adams - Baldwin Hills - Leimert	Yes	MI	R2RD
Los Angeles	4037 DALTON AVE	90062	5021004008	0.000	0.000	0.193	0.000	Shortfall of Sites	0.154	Low Medium I Residential	R2-1	0	0	0	26.037	0.193		Residential - Double, Duplex, or Two Units - 4 Stories or Less, 2	114B193 533		South Los Angeles	Yes	MI	R2RD
Los Angeles	713 E 55TH ST	90011	5103010016	0.000	0.000	0.193	0.000	Shortfall of Sites	0.128	Low Medium I Residential	R2-1	0	0	0	31.302	0.193		Residential - Double, Duplex, or Two Units - 4 Stories or Less, 2	108B205 533		Southeast Los Angeles	Yes	MI	R2RD
Los Angeles	612 E 78TH ST	90001	6023032020	0.000	0.000	0.193	0.000	Shortfall of Sites	0.154	Low Medium I Residential	R2-1	0	0	0	26.026	0.193		Residential - Double, Duplex, or Two Units - 4 Stories or Less, 2	099B205 533		Southeast Los Angeles	Yes	MI	R2RD
Los Angeles	1150 N ARDMORE AVE	90029	5537017012	0.000	0.000	0.193	0.000	Shortfall of Sites	0.093	Low Medium II Residential	RD1.5-1XL	0	0	0	42.992	0.193		Residential - Four Units (Any Combination) - 4 Stories or Less, 4	144B193 534		Hollywood	Yes	MI	R2RD
Los Angeles	1750 S MANSFIELD AVE	90019	5067004052	0.000	0.000	0.193	0.000	Shortfall of Sites	0.115	Low Medium II Residential	RD1.5-1-O	0	0	0	34.831	0.193		Residential - Double, Duplex, or Two Units - 4 Stories or Less, 2	126B181 534		West Adams - Baldwin Hills - Leimert	Yes	MI	R2RD
Los Angeles	3207 W 17TH ST	90019	5072032029	0.000	0.000	0.193	0.000	Shortfall of Sites	0.078	Low Medium II Residential	RD1.5-1-O-CPIO	0	0	0	51.563	0.193		Residential - Three Units (Any Combination) - 4 Stories or Less, 3	126B189 534		West Adams - Baldwin Hills - Leimert	Yes	MI	R2RD
Los Angeles	2429 S DUNSMUIR AVE	90016	5063014013	0.000	0.000	0.193	0.000	Shortfall of Sites	0.108	Low Medium II Residential	RD2-1	0	0	0	37.089	0.193		Residential - Double, Duplex, or Two Units - 4 Stories or Less, 2	123B177 534		West Adams - Baldwin Hills - Leimert	Yes	MI	R2RD
Los Angeles	3021 11TH AVE	90018	5051033018	0.000	0.000	0.193	0.000	Shortfall of Sites	0.155	Low Medium I Residential	R2-1XL	0	0	0	25.813	0.193		Residential - Double, Duplex, or Two Units - 4 Stories or Less, 2	120B185 534		West Adams - Baldwin Hills - Leimert	Yes	MI	R2RD
Los Angeles	4518 7TH AVE	90043	5014013025	0.000	0.000	0.193	0.000	Shortfall of Sites	0.146	Low Medium I Residential	R2-1	0	0	0	27.457	0.193		Residential - Double, Duplex, or Two Units - 4 Stories or Less, 2	111B189 534		West Adams - Baldwin Hills - Leimert	Yes	MI	R2RD
Los Angeles	875 E 54TH ST	90011	5103022028	0.000	0.000	0.193	0.000	Shortfall of Sites	0.124	Low Medium I Residential	R2-1	0	0	0	32.265	0.193		Residential - Double, Duplex, or Two Units - 4 Stories or Less, 2	108B209 534		Southeast Los Angeles	Yes	MI	R2RD
Los Angeles	601 W 54TH ST	90037	5001025015	0.000	0.000	0.193	0.000	Shortfall of Sites	0.125	Low Medium I Residential	R2-1	0	0	0	31.905	0.193		Residential - Double, Duplex, or Two Units - 4 Stories or Less, 2	108B201 534		South Los Angeles	Yes	MI	R2RD
Los Angeles	709 E 55TH ST	90011	5103010015	0.000	0.000	0.193	0.000	Shortfall of Sites	0.128	Low Medium I Residential	R2-1	0	0	0	31.301	0.193		Residential - Four Units (Any Combination) - 4 Stories or Less, 4	108B205 534		Southeast Los Angeles	Yes	MI	R2RD
Los Angeles	14811 PARTHENIA ST	91402	2653005185	0.000	0.000	0.193	0.000	Shortfall of Sites	0.130	Low Medium II Residential	RD1.5-1	0	0	0	30.676	0.193		Residential - Five or More Units or Apartments (Any Combination) · 4 Stories or Less, 12	195B149 535		Mission Hills - Panorama City - North Hills	Yes	MI	R2RD
Los Angeles	1140 N ALEXANDRIA AVE	90029	5540009018	0.000	0.000	0.193	0.000	Shortfall of Sites	0.147	Low Medium II Residential	RD2-1XL	0	0	0	27.196	0.193		Residential - Double, Duplex, or Two Units - 4 Stories or Less, 2	144B197 535		Hollywood	Yes	MI	R2RD
Los Angeles	3103 8TH AVE	90018	5051036018	0.000	0.000	0.193	0.000	Shortfall of Sites	0.129	Low Medium I Residential	R2-1XL-O	0	0	0	31.097	0.193		Residential - Three Units (Any Combination) - 4 Stories or Less, 3	120B189 535		West Adams - Baldwin Hills - Leimert	Yes	MI	R2RD
Los Angeles	4037 HALLDALE AVE	90062	5021003009	0.000	0.000	0.193	0.000	Shortfall of Sites	0.154	Low Medium I Residential	R2-1	0	0	0	26.007	0.193		Residential - Double, Duplex, or Two Units - 4 Stories or Less, 2	114B193 535		South Los Angeles	Yes	MI	R2RD
Los Angeles	4519 7TH AVE	90043	5014012009	0.000	0.000	0.193	0.000	Shortfall of Sites	0.146	Low Medium I Residential	R2-1	0	0	0	27.461	0.193		Residential - Double, Duplex, or Two Units - 4 Stories or Less, 2	111B189 535		West Adams - Baldwin Hills - Leimert	Yes	MI	R2RD
Los Angeles	605 W 54TH ST	90037	5001025016	0.000	0.000	0.193	0.000	Shortfall of Sites	0.125	Low Medium I Residential	R2-1	0	0	0	31.908	0.193		Residential - Double, Duplex, or Two Units - 4 Stories or Less, 2	108B201 535		South Los Angeles	Yes	MI	R2RD
Los Angeles	431 E 61ST ST	90003	6006026024	0.000	0.000	0.193	0.000	Shortfall of Sites	0.124	Low Medium I Residential	R2-1	0	0	0	32.158	0.193		Residential - Four Units (Any Combination) - 4 Stories or Less, 4	105B205 535		Southeast Los Angeles	Yes	MI	R2RD
Los Angeles	216 W 70TH ST	90003	6012010004	0.000	0.000	0.193	0.000	Shortfall of Sites	0.117	Low Medium I Residential	R2-1	0	0	0	34.128	0.193		Residential - Double, Duplex, or Two Units - 4 Stories or Less, 2	102B201 535		Southeast Los Angeles	Yes	MI	R2RD
Los Angeles	922 E 82ND ST	90001	6029013022	0.000	0.000	0.193	0.000	Shortfall of Sites	0.117	Low Medium I Residential	R2-1	0	0	0	34.162	0.193		Residential - Four Units (Any Combination) - 4 Stories or Less, 4	099B209 535		Southeast Los Angeles	Yes	MI	R2RD
Los Angeles	122 W 117TH ST	90061	6087012011	0.000	0.000	0.193	0.000	Shortfall of Sites	0.075	Low Medium I Residential	R2-1	0	0	0	53.609	0.193		Residential - Double, Duplex, or Two Units - 4 Stories or Less, 2	084B201 535		Southeast Los Angeles	Yes	MI	R2RD
Los Angeles	7845 TROOST AVE	91605	2311015017	0.000	0.000	0.193	0.000	Shortfall of Sites	0.125	Low Medium I Residential	R2-1-CUGU	0	0	0	31.912	0.193		Residential - Double, Duplex, or Two Units - 4 Stories or Less, 2	189B169 536		Sun Valley - La Tuna Canyon	Yes	MI	R2RD
Los Angeles	16054 VALERIO ST	91406	2206032023	0.000	0.000	0.193	0.000	Shortfall of Sites	0.169	Low Medium II Residential	[Q]RD2-1	0	0	0	23.668	0.193		Residential - Double, Duplex, or Two Units - 4 Stories or Less, 2	186B141 536		Van Nuys - North Sherman Oaks	Yes	MI	R2RD
Los Angeles	1748 S CATALINA ST	90006	5075021033	0.000	0.000	0.193	0.000	Shortfall of Sites	0.095	Low Medium II Residential	RD1.5-1	0	0	0	42.284	0.193		Residential - Double, Duplex, or Two Units - 4 Stories or Less, 2	126B197 536		South Los Angeles	Yes	MI	R2RD
Los Angeles	3019 EDGEHILL DR	90018	5051032018	0.000	0.000	0.193	0.000	Shortfall of Sites	0.184	Low Medium I Residential	R2-1XL	0	0	0	21.777	0.193		Residential - Four Units (Any Combination) - 4 Stories or Less, 4	120B185 536		West Adams - Baldwin Hills - Leimert	Yes	MI	R2RD
Los Angeles	1751 EXPOSITION BLVD	90018	5042016016	0.000	0.000	0.193	0.000	Shortfall of Sites	0.101	Low Medium I Residential	R2-1-O-CPIO	0	0	0	39.464	0.193		Residential - Three Units (Any Combination) - 4 Stories or Less, 3	117B193 536		South Los Angeles	Yes	MI	R2RD
Los Angeles	859 E 54TH ST	90011	5103022030	0.000	0.000	0.193	0.000	Shortfall of Sites	0.124	Low Medium I Residential	R2-1	0	0	0	32.265	0.193		Residential - Double, Duplex, or Two Units - 4 Stories or Less, 2	108B209 536		Southeast Los Angeles	Yes	MI	R2RD
Los Angeles	1638 W 54TH ST	90062	5003019009	0.000	0.000	0.193	0.000	Shortfall of Sites	0.120	Low Medium I Residential	R2-1-CPIO	0	0	0	33.200	0.193		Residential - Double, Duplex, or Two Units - 4 Stories or Less, 2	108B193 536		South Los Angeles	Yes	MI	R2RD
Los Angeles	220 W 70TH ST	90003	6012010005	0.000	0.000	0.193	0.000	Shortfall of Sites	0.117	Low Medium I Residential	R2-1	0	0	0	34.127	0.193		Residential - Double, Duplex, or Two Units - 4 Stories or Less, 2	102B201 536		Southeast Los Angeles	Yes	MI	R2RD
Los Angeles	6086 SATURN ST	90035	5068004012	0.000	0.000	0.193	0.000	Shortfall of Sites	0.138	Low Medium II Residential	RD1.5-1-O	0	0	0	29.033	0.193		Residential - Double, Duplex, or Two Units - 4 Stories or Less, 2	129B173 537		Wilshire	Yes	MI	R2RD
Los Angeles	1763 EXPOSITION BLVD	90018	5042016017	0.000	0.000	0.193	0.000	Shortfall of Sites	0.098	Low Medium I Residential	R2-1-O-CPIO	0	0	0	40.756	0.193		Residential - Three Units (Any Combination) - 4 Stories or Less, 3	117B193 537		South Los Angeles	Yes	MI	R2RD
Los Angeles	4522 S VAN NESS AVE	90062	5015025014	0.000	0.000	0.193	0.000	Shortfall of Sites	0.120	Low Medium I Residential	R2-1	0	0	0	33.432	0.193		Residential - Four Units (Any Combination) - 4 Stories or Less, 4	111B189 537		South Los Angeles	Yes	MI	R2RD
Los Angeles	4621 MENLO AVE	90037	5018009029	0.000	0.000	0.193	0.000	Shortfall of Sites	0.169	Low Medium I Residential	RD3-1	0	0	0	23.663	0.193		Residential - Double, Duplex, or Two Units - 4 Stories or Less, 2	111B197 537		South Los Angeles	Yes	MI	R2RD
Los Angeles	5312 MCKINLEY AVE	90011	5103022031	0.000	0.000	0.193	0.000	Shortfall of Sites	0.127	Low Medium I Residential	R2-1	0	0	0	31.454	0.193		Residential - Four Units (Any Combination) - 4 Stories or Less, 4	108B209 537		Southeast Los Angeles	Yes	MI	R2RD
Los Angeles	2007 W 54TH ST	90062	5005015013	0.000	0.000	0.193	0.000	Shortfall of Sites	0.119	Low Medium II Residential	RD1.5-1	0	0	0	33.506	0.193		Residential - Three Units (Any Combination) - 4 Stories or Less, 3	108B189 537		South Los Angeles	Yes	MI	R2RD
Los Angeles	655 E 55TH ST	90011	5103009026	0.000	0.000	0.193	0.000	Shortfall of Sites	0.128	Low Medium I Residential	R2-1	0	0	0	31.298	0.193		Residential - Five or More Units or Apartments (Any Combination) · 4 Stories or Less, 7	108B205 537		Southeast Los Angeles	Yes	MI	R2RD
Los Angeles	711 W 60TH ST	90044	6004028004	0.000	0.000	0.193	0.000	Shortfall of Sites	0.126	Low Medium I Residential	R2-1	0	0	0	31.861	0.193		Residential - Three Units (Any Combination) - 4 Stories or Less, 3	105B201 537		South Los Angeles	Yes	MI	R2RD
Los Angeles	423 E 61ST ST	90003	6006026022	0.000	0.000	0.193	0.000	Shortfall of Sites	0.124	Low Medium I Residential	R2-1	0	0	0	32.161	0.193		Residential - Three Units (Any Combination) - 4 Stories or Less, 3	105B205 537		Southeast Los Angeles	Yes	MI	R2RD
Los Angeles	914 E 82ND ST	90001	6029013024	0.000	0.000	0.193	0.000	Shortfall of Sites	0.117	Low Medium I Residential	R2-1	0	0	0	34.163	0.193		Residential - Three Units (Any Combination) - 4 Stories or Less, 3	099B209 537		Southeast Los Angeles	Yes	MI	R2RD
Los Angeles	11103 EVERS AVE	90059	6070010015	0.000	0.000	0.193	0.000	Shortfall of Sites	0.074	Low Medium II Residential	R2-1	0	0	0	54.333	0.193		Residential - Double, Duplex, or Two Units - 4 Stories or Less, 2	088-5A211 537		Southeast Los Angeles	Yes	MI	R2RD
Los Angeles	1117 PIONEER AVE	90744	7425013032	0.000	0.000	0.193	0.000	Shortfall of Sites	0.129	Low Medium I Residential	[Q]R2-1XL-O-CUGU	0	0	0	31.125	0.193		Residential - Double, Duplex, or Two Units - 4 Stories or Less, 2	033B209 537		Wilmington - Harbor City	Yes	MI	R2RD
Los Angeles	13967 VAN NUYS BLVD	91331	2617002032	0.000	0.000	0.193	0.000	Shortfall of Sites	0.149	Low Medium I Residential	R2-1-O	0	0	0	26.808	0.193		Residential - Double, Duplex, or Two Units - 4 Stories or Less, 2	204B153 538		Arleta - Pacoima	Yes	MI	R2RD
Los Angeles	6615 FARMDALE AVE	91606	2320022016	0.000	0.000	0.193	0.000	Shortfall of Sites	0.155	Low Medium II Residential	RD2-1	0	0	0	25.814	0.193		Residential - Double, Duplex, or Two Units - 4 Stories or Less, 2	180B169 538		North Hollywood - Valley Village	Yes	MI	R2RD
Los Angeles	1648 3RD AVE	90019	5072032020	0.000	0.000	0.193	0.000	Shortfall of Sites	0.137	Low Medium II Residential	RD1.5-1-O-CPIO	0	0	0	29.222	0.193		Residential - Four Units (Any Combination) - 4 Stories or Less, 4	126B189 538		West Adams - Baldwin Hills - Leimert	Yes	MI	R2RD
Los Angeles	1272 W 38TH ST	90037	5037011005	0.000	0.000	0.193	0.000	Shortfall of Sites	0.120	Low Medium II Residential	RD1.5-1	0	0	0	33.338	0.193		Residential - Double, Duplex, or Two Units - 4 Stories or Less, 2	117B197 538		South Los Angeles	Yes	MI	R2RD
Los Angeles	935 W 47TH ST	90037	5018009026	0.000	0.000	0.193	0.000	Shortfall of Sites	0.153	Low Medium I Residential	RD3-1	0	0	0	26.075	0.193		Residential - Four Units (Any Combination) - 4 Stories or Less, 4	111B197 538		South Los Angeles	Yes	MI	R2RD

Jurisdiction Name	Site Address/Intersection	5 Digit ZIP Code	Assessor Parcel Number	Very Low-Income	Low-Income	Moderate-Income	Above Moderate-Income	Type of Shortfall	Parcel Size (Acres)	Current General Plan Designation	Current Zoning	Proposed General Plan (GP) Designation	Proposed Zoning	Minimum Density Allowed	Maximum Density Allowed	Total Capacity	Vacant/ Nonvacant	Description of Existing Uses	PIN	Base Density Per Acre	Community Plan Area	Rent Stabalization Ordinance	Income Category	Applicable Rezoning Program (Program informing values in Column Q listed first)
Los Angeles	2011 W 54TH ST	90062	5005015014	0.000	0.000	0.193	0.000	Shortfall of Sites	0.119	Low Medium II Residential	RD1.5-1	0	0	0	33.506	0.193		Residential - Three Units (Any Combination) - 4 Stories or Less, 3	108B189	538	South Los Angeles	Yes	MI	R2RD
Los Angeles	715 W 60TH ST	90044	6004028003	0.000	0.000	0.193	0.000	Shortfall of Sites	0.126	Low Medium I Residential	R2-1	0	0	0	31.853	0.193		Residential - Double, Duplex, or Two Units - 4 Stories or Less, 2	105B201	538	South Los Angeles	Yes	MI	R2RD
Los Angeles	228 W 70TH ST	90003	6012010007	0.000	0.000	0.193	0.000	Shortfall of Sites	0.117	Low Medium I Residential	R2-1	0	0	0	34.124	0.193		Residential - Three Units (Any Combination) - 4 Stories or Less, 3	102B201	538	Southeast Los Angeles	Yes	MI	R2RD
Los Angeles	910 E 82ND ST	90001	6029013025	0.000	0.000	0.193	0.000	Shortfall of Sites	0.117	Low Medium I Residential	R2-1	0	0	0	34.163	0.193		Residential - Double, Duplex, or Two Units - 4 Stories or Less, 2	099B209	538	Southeast Los Angeles	Yes	MI	R2RD
Los Angeles	6614 CAMELLIA AVE	91606	2320022010	0.000	0.000	0.193	0.000	Shortfall of Sites	0.155	Low Medium II Residential	RD2-1	0	0	0	25.743	0.193		Residential - Three Units (Any Combination) - 4 Stories or Less, 3	180B169	539	North Hollywood - Valley Village	Yes	MI	R2RD
Los Angeles	1317 HAUSER BLVD	90019	5085031035	0.000	0.000	0.193	0.000	Shortfall of Sites	0.109	Low Medium I Residential	R2-1-O	0	0	0	36.623	0.193		Residential - Double, Duplex, or Two Units - 4 Stories or Less, 2	129B177	539	Wilshire	Yes	MI	R2RD
Los Angeles	1809 EXPOSITION BLVD	90018	5042015034	0.000	0.000	0.193	0.000	Shortfall of Sites	0.090	Low Medium I Residential	R2-1-O-CPIO	0	0	0	44.373	0.193		Residential - Double, Duplex, or Two Units - 4 Stories or Less, 2	117B193	539	South Los Angeles	Yes	MI	R2RD
Los Angeles	1264 W 38TH ST	90037	5037011006	0.000	0.000	0.193	0.000	Shortfall of Sites	0.120	Low Medium II Residential	RD1.5-1	0	0	0	33.338	0.193		Residential - Four Units (Any Combination) - 4 Stories or Less, 4	117B197	539	South Los Angeles	Yes	MI	R2RD
Los Angeles	4036 HALLDALE AVE	90062	5021002015	0.000	0.000	0.193	0.000	Shortfall of Sites	0.160	Low Medium I Residential	R2-1	0	0	0	25.039	0.193		Residential - Four Units (Any Combination) - 4 Stories or Less, 4	114B193	539	South Los Angeles	Yes	MI	R2RD
Los Angeles	941 W 47TH ST	90037	5018009025	0.000	0.000	0.193	0.000	Shortfall of Sites	0.153	Low Medium I Residential	RD3-1	0	0	0	26.075	0.193		Residential - Double, Duplex, or Two Units - 4 Stories or Less, 2	111B197	539	South Los Angeles	Yes	MI	R2RD
Los Angeles	2017 W 54TH ST	90062	5005015015	0.000	0.000	0.193	0.000	Shortfall of Sites	0.119	Low Medium II Residential	RD1.5-1	0	0	0	33.506	0.193		Residential - Double, Duplex, or Two Units - 4 Stories or Less, 2	108B189	539	South Los Angeles	Yes	MI	R2RD
Los Angeles	621 W 54TH ST	90037	5001026013	0.000	0.000	0.193	0.000	Shortfall of Sites	0.125	Low Medium I Residential	R2-1	0	0	0	31.917	0.193		Residential - Double, Duplex, or Two Units - 4 Stories or Less, 2	108B201	539	South Los Angeles	Yes	MI	R2RD
Los Angeles	1025 W 54TH ST	90037	5002026016	0.000	0.000	0.193	0.000	Shortfall of Sites	0.119	Low Medium I Residential	R2-1	0	0	0	33.681	0.193		Residential - Double, Duplex, or Two Units - 4 Stories or Less, 2	108B197	539	South Los Angeles	Yes	MI	R2RD
Los Angeles	1626 W 54TH ST	90062	5003019006	0.000	0.000	0.193	0.000	Shortfall of Sites	0.120	Low Medium I Residential	R2-1-CPIO	0	0	0	33.200	0.193		Residential - Double, Duplex, or Two Units - 4 Stories or Less, 2	108B193	539	South Los Angeles	Yes	MI	R2RD
Los Angeles	415 E 61ST ST	90003	6006026020	0.000	0.000	0.193	0.000	Shortfall of Sites	0.124	Low Medium I Residential	R2-1	0	0	0	32.164	0.193		Residential - Four Units (Any Combination) - 4 Stories or Less, 4	105B205	539	Southeast Los Angeles	Yes	MI	R2RD
Los Angeles	1340 254TH ST	90710	7410027060	0.000	0.000	0.193	0.000	Shortfall of Sites	0.173	Low Medium II Residential	[Q]RD2-1XL	0	0	0	23.156	0.193		Residential - Three Units (Any Combination) - 4 Stories or Less, 3	036B193	539	Wilmington - Harbor City	Yes	MI	R2RD
Los Angeles	1292 S BURNSIDE AVE	90019	5085015019	0.000	0.000	0.193	0.000	Shortfall of Sites	0.123	Low Medium I Residential	R2-1-O	0	0	0	32.548	0.193		Residential - Double, Duplex, or Two Units - 4 Stories or Less, 2	129B177	540	Wilshire	Yes	MI	R2RD
Los Angeles	2419 W 18TH ST	90019	5073015010	0.000	0.000	0.193	0.000	Shortfall of Sites	0.060	Low Medium II Residential	RD1.5-1-CPIO	0	0	0	67.015	0.193		Residential - Four Units (Any Combination) - 4 Stories or Less, 4	126B193	540	South Los Angeles	Yes	MI	R2RD
Los Angeles	3019 S NORTON AVE	90018	5051030018	0.000	0.000	0.193	0.000	Shortfall of Sites	0.152	Low Medium I Residential	R2-1XL	0	0	0	26.296	0.193		Residential - Double, Duplex, or Two Units - 4 Stories or Less, 2	120B185	540	West Adams - Baldwin Hills - Leimert	Yes	MI	R2RD
Los Angeles	1262 W 38TH ST	90037	5037011007	0.000	0.000	0.193	0.000	Shortfall of Sites	0.120	Low Medium II Residential	RD1.5-1	0	0	0	33.338	0.193		Residential - Three Units (Any Combination) - 4 Stories or Less, 3	117B197	540	South Los Angeles	Yes	MI	R2RD
Los Angeles	4039 BRIGHTON AVE	90062	5021002008	0.000	0.000	0.193	0.000	Shortfall of Sites	0.160	Low Medium I Residential	R2-1	0	0	0	25.026	0.193		Residential - Double, Duplex, or Two Units - 4 Stories or Less, 2	114B193	540	South Los Angeles	Yes	MI	R2RD
Los Angeles	2023 W 54TH ST	90062	5005015016	0.000	0.000	0.193	0.000	Shortfall of Sites	0.119	Low Medium II Residential	RD1.5-1	0	0	0	33.506	0.193		Residential - Double, Duplex, or Two Units - 4 Stories or Less, 2	108B189	540	South Los Angeles	Yes	MI	R2RD
Los Angeles	1622 W 54TH ST	90062	5003019005	0.000	0.000	0.193	0.000	Shortfall of Sites	0.120	Low Medium I Residential	R2-1-CPIO	0	0	0	33.200	0.193		Residential - Double, Duplex, or Two Units - 4 Stories or Less, 2	108B193	540	South Los Angeles	Yes	MI	R2RD
Los Angeles	236 W 70TH ST	90003	6012010009	0.000	0.000	0.193	0.000	Shortfall of Sites	0.117	Low Medium I Residential	R2-1	0	0	0	34.121	0.193		Residential - Three Units (Any Combination) - 4 Stories or Less, 3	102B201	540	Southeast Los Angeles	Yes	MI	R2RD
Los Angeles	904 E 82ND ST	90001	6029013027	0.000	0.000	0.193	0.000	Shortfall of Sites	0.138	Low Medium I Residential	R2-1	0	0	0	29.016	0.193		Residential - Double, Duplex, or Two Units - 4 Stories or Less, 2	099B209	540	Southeast Los Angeles	Yes	MI	R2RD
Los Angeles	5418 PACKARD ST	90019	5085034009	0.000	0.000	0.193	0.000	Shortfall of Sites	0.150	Low Medium I Residential	R2-1-O	0	0	0	26.652	0.193		, 2	129B177	541	Wilshire	Yes	MI	R2RD
Los Angeles	2519 THURMAN AVE	90016	5048005030	0.000	0.000	0.193	0.000	Shortfall of Sites	0.121	Low Medium II Residential	RD1.5-1	0	0	0	32.950	0.193		Residential - Double, Duplex, or Two Units - 4 Stories or Less, 2	123B173	541	West Adams - Baldwin Hills - Leimert	Yes	MI	R2RD
Los Angeles	2506 S LA SALLE AVE	90018	5058020019	0.000	0.000	0.193	0.000	Shortfall of Sites	0.080	Low Medium II Residential	RD1.5-1-CPIO	0	0	0	49.782	0.193		Residential - Four Units (Any Combination) - 4 Stories or Less, 4	123B193	541	South Los Angeles	Yes	MI	R2RD
Los Angeles	1256 W 38TH ST	90037	5037011008	0.000	0.000	0.193	0.000	Shortfall of Sites	0.120	Low Medium II Residential	RD1.5-1	0	0	0	33.338	0.193		Residential - Double, Duplex, or Two Units - 4 Stories or Less, 2	117B197	541	South Los Angeles	Yes	MI	R2RD
Los Angeles	4038 BRIGHTON AVE	90062	5021001014	0.000	0.000	0.193	0.000	Shortfall of Sites	0.160	Low Medium I Residential	R2-1	0	0	0	25.029	0.193		Residential - Four Units (Any Combination) - 4 Stories or Less, 4	114B193	541	South Los Angeles	Yes	MI	R2RD
Los Angeles	957 W 47TH ST	90037	5018009023	0.000	0.000	0.193	0.000	Shortfall of Sites	0.153	Low Medium II Residential	RD3-1	0	0	0	26.075	0.193		Residential - Double, Duplex, or Two Units - 4 Stories or Less, 2	111B197	541	South Los Angeles	Yes	MI	R2RD
Los Angeles	1456 E 54TH ST	90011	5104010009	0.000	0.000	0.193	0.000	Shortfall of Sites	0.119	Low Medium I Residential	R2-1	0	0	0	33.519	0.193		Residential - Double, Duplex, or Two Units - 4 Stories or Less, 2	108B209	541	Southeast Los Angeles	Yes	MI	R2RD
Los Angeles	629 W 54TH ST	90037	5001026015	0.000	0.000	0.193	0.000	Shortfall of Sites	0.125	Low Medium I Residential	R2-1	0	0	0	31.922	0.193		Residential - Double, Duplex, or Two Units - 4 Stories or Less, 2	108B201	541	South Los Angeles	Yes	MI	R2RD
Los Angeles	1614 W 54TH ST	90062	5003019004	0.000	0.000	0.193	0.000	Shortfall of Sites	0.128	Low Medium I Residential	R2-1-CPIO	0	0	0	31.172	0.193		Residential - Double, Duplex, or Two Units - 4 Stories or Less, 2	108B193	541	South Los Angeles	Yes	MI	R2RD
Los Angeles	643 E 55TH ST	90011	5103009023	0.000	0.000	0.193	0.000	Shortfall of Sites	0.128	Low Medium I Residential	R2-1	0	0	0	31.294	0.193		Residential - Double, Duplex, or Two Units - 4 Stories or Less, 2	108B205	541	Southeast Los Angeles	Yes	MI	R2RD
Los Angeles	8203 WADSWORTH AVE	90001	6029014016	0.000	0.000	0.193	0.000	Shortfall of Sites	0.117	Low Medium I Residential	R2-1	0	0	0	34.163	0.193		Residential - Four Units (Any Combination) - 4 Stories or Less, 4	099B209	541	Southeast Los Angeles	Yes	MI	R2RD
Los Angeles	24807 S AVALON BLVD	90744	7406022023	0.000	0.000	0.193	0.000	Shortfall of Sites	0.135	Low Medium II Residential	[Q]RD1.5-1XL-O-CUGU	0	0	0	29.636	0.193		Residential - Five or More Units or Apartments (Any Combination) · 4 Stories or Less - Pool, 13	039B205	541	Wilmington - Harbor City	Yes	MI	R2RD
Los Angeles	5710 COLFAX AVE	91601	2339012055	0.000	0.000	0.193	0.000	Shortfall of Sites	0.160	Low Medium I Residential	RD3-1	0	0	0	25.001	0.193		Residential - Three Units (Any Combination) - 4 Stories or Less, 3	174B169	542	North Hollywood - Valley Village	Yes	MI	R2RD
Los Angeles	2931 S ORANGE DR	90016	5049021052	0.000	0.000	0.193	0.000	Shortfall of Sites	0.110	Low Medium II Residential	RD1.5-1	0	0	0	36.268	0.193		Residential - Three Units (Any Combination) - 4 Stories or Less, 3	120B177	542	West Adams - Baldwin Hills - Leimert	Yes	MI	R2RD
Los Angeles	3771 S LA SALLE AVE	90018	5041033013	0.000	0.000	0.193	0.000	Shortfall of Sites	0.124	Low Medium I Residential	R2-1	0	0	0	32.242	0.193		Residential - Double, Duplex, or Two Units - 4 Stories or Less, 2	117B193	542	South Los Angeles	Yes	MI	R2RD
Los Angeles	4518 ARLINGTON AVE	90043	5015026022	0.000	0.000	0.193	0.000	Shortfall of Sites	0.110	Low Medium I Residential	R2-1	0	0	0	36.359	0.193		Residential - Double, Duplex, or Two Units - 4 Stories or Less, 2	111B189	542	West Adams - Baldwin Hills - Leimert	Yes	MI	R2RD
Los Angeles	961 W 47TH ST	90037	5018009022	0.000	0.000	0.193	0.000	Shortfall of Sites	0.153	Low Medium I Residential	RD3-1	0	0	0	26.075	0.193		Residential - Four Units (Any Combination) - 4 Stories or Less, 4	111B197	542	South Los Angeles	Yes	MI	R2RD
Los Angeles	2051 W 54TH ST	90062	5005014012	0.000	0.000	0.193	0.000	Shortfall of Sites	0.168	Low Medium II Residential	RD2-1	0	0	0	23.845	0.193		Residential - Four Units (Any Combination) - 4 Stories or Less, 4	108B189	542	South Los Angeles	Yes	MI	R2RD
Los Angeles	1452 E 54TH ST	90011	5104010011	0.000	0.000	0.193	0.000	Shortfall of Sites	0.119	Low Medium I Residential	R2-1	0	0	0	33.518	0.193		Residential - Double, Duplex, or Two Units - 4 Stories or Less, 2	108B209	542	Southeast Los Angeles	Yes	MI	R2RD
Los Angeles	633 W 54TH ST	90037	5001026016	0.000	0.000	0.193	0.000	Shortfall of Sites	0.125	Low Medium I Residential	R2-1	0	0	0	31.924	0.193		Residential - Double, Duplex, or Two Units - 4 Stories or Less, 2	108B201	542	South Los Angeles	Yes	MI	R2RD
Los Angeles	1013 W 54TH ST	90037	5002026019	0.000	0.000	0.193	0.000	Shortfall of Sites	0.114	Low Medium I Residential	R2-1	0	0	0	35.217	0.193		Residential - Double, Duplex, or Two Units - 4 Stories or Less, 2	108B197	542	South Los Angeles	Yes	MI	R2RD
Los Angeles	14916 VALERIO ST	91405	2221013006	0.000	0.000	0.193	0.000	Shortfall of Sites	0.253	Low Medium II Residential	R1-1, RD1.5-1	0	0	0	15.804	0.193		Residential - Double, Duplex, or Two Units - 4 Stories or Less, 2	186B149	543	Van Nuys - North Sherman Oaks	Yes	MI	R2RD
Los Angeles	6133 CASHIO ST	90035	5068004021	0.000	0.000	0.193	0.000	Shortfall of Sites	0.138	Low Medium II Residential	RD1.5-1-O	0	0	0	29.032	0.193		Residential - Four Units (Any Combination) - 4 Stories or Less, 4	129B173	543	Wilshire	Yes	MI	R2RD
Los Angeles	1938 S CORNING ST	90034	4302029038	0.000	0.000	0.193	0.000	Shortfall of Sites	0.145	Low Medium II Residential	RD2-1	0	0	0	27.664	0.193		Residential - Five or More Units or Apartments (Any Combination) · 4 Stories or Less, 14	126B169	543	West Adams - Baldwin Hills - Leimert	Yes	MI	R2RD
Los Angeles	2806 S CORNING ST	90034	5065008001	0.000	0.000	0.193	0.000	Shortfall of Sites	0.132	Low Medium II Residential	RD1.5-1	0	0	0	30.321	0.193		Residential - Double, Duplex, or Two Units - 4 Stories or Less, 2	123B169	543	West Adams - Baldwin Hills - Leimert	Yes	MI	R2RD
Los Angeles	2944 ALSACE AVE	90016	5049024047	0.000	0.000	0.193	0.000	Shortfall of Sites	0.090	Low Medium II Residential	RD1.5-1	0	0	0	44.357	0.193		Residential - Double, Duplex, or Two Units - 4 Stories or Less, 2	120B177	543	West Adams - Baldwin Hills - Leimert	Yes	MI	R2RD
Los Angeles	3111 S CATALINA ST	90007	5040025009	0.000	0.000	0.193	0.000	Shortfall of Sites	0.074	Low Medium I Residential	R2-1-O	0	0	0	54.027	0.193		Residential - Double, Duplex, or Two Units - 4 Stories or Less, 2	120B197	543	South Los Angeles	Yes	MI	R2RD
Los Angeles	1248 W 38TH ST	90037	5037011010	0.000	0.000	0.193	0.000	Shortfall of Sites	0.120	Low Medium II Residential	RD1.5-1	0	0	0	33.338	0.193		Residential - Double, Duplex, or Two Units - 4 Stories or Less, 2	117B197	543	South Los Angeles	Yes	MI	R2RD
Los Angeles	965 W 47TH ST	90037	5018009021	0.000	0.000	0.193	0.000	Shortfall of Sites	0.153	Low Medium II Residential	RD3-1	0	0	0	26.075	0.193		Residential - Four Units (Any Combination) - 4 Stories or Less, 4	111B197	543	South Los Angeles	Yes	MI	R2RD
Los Angeles	637 W 54TH ST	90037	5001026017	0.000	0.000	0.193	0.000	Shortfall of Sites	0.125	Low Medium I Residential	R2-1	0	0	0	31.926	0.193		Residential - Double, Duplex, or Two Units - 4 Stories or Less, 2	108B201	543	South Los Angeles	Yes	MI	R2RD
Los Angeles	635 E 55TH ST	90011	5103009021	0.000	0.000	0.193	0.000	Shortfall of Sites	0.128	Low Medium I Residential	R2-1	0	0	0	31.292	0.193		Residential - Three Units (Any Combination) - 4 Stories or Less, 3	108B205	543	Southeast Los Angeles	Yes	MI	R2RD
Los Angeles	9806 COMPTON AVE	90002	6048017045	0.000	0.000	0.193	0.000	Shortfall of Sites	0.159	Low Medium I Residential	R1-1, R2-1	0	0	0	25.184	0.193		Residential - Four Units (Any Combination) - 4 Stories or Less, 4	093A213	543	Southeast Los Angeles	Yes	MI	R2RD
Los Angeles	142 W 117TH ST	90061	6087012004	0.000	0.000	0.193	0.000	Shortfall of Sites	0.075	Low Medium I Residential	R2-1	0	0	0	53.609	0.193		Residential - Double, Duplex, or Two Units - 4 Stories or Less, 2	084B201	543	Southeast Los Angeles	Yes	MI	R2RD
Los Angeles	1937 S CORNING ST	90034	4302028031	0.000	0.000	0.193	0.000	Shortfall of Sites	0.145	Low Medium II Residential	RD2-1	0	0	0	27.640	0.193		Residential - Five or More Units or Apartments (Any Combination) · 4 Stories or Less, 5	126B169	544	West Adams - Baldwin Hills - Leimert	Yes	MI	R2RD
Los Angeles	4092 CREED AVE	90008	5023003001	0.000	0.000	0.193	0.000	Shortfall of Sites	0.092	Low Medium I Residential	R2-1	0	0	0	43.559	0.193		Residential - Double, Duplex, or Two Units - 4 Stories or Less, 2	114B189	544	West Adams - Baldwin Hills - Leimert	Yes	MI	R2RD
Los Angeles	969 W 47TH ST	90037	5018009020	0.000	0.000	0.193	0.000	Shortfall of Sites	0.153	Low Medium I Residential	RD3-1	0	0	0	26.075	0.193		Residential - Double, Duplex, or Two Units - 4 Stories or Less, 2	111B197	544	South Los Angeles	Yes	MI	R2RD
Los Angeles	1438 E 54TH ST	90011	5104010015	0.000	0.000	0.193	0.000	Shortfall of Sites	0.119	Low Medium I Residential	R2-1	0	0	0	33.517	0.193		Residential - Double, Duplex, or Two Units - 4 Stories or Less, 2	108B209	544	Southeast Los Angeles	Yes	MI	R2RD
Los Angeles	359 E 61ST ST	90003	6006025030	0.000	0.000	0.193	0.000	Shortfall of Sites	0.124	Low Medium I Residential	R2-1	0	0	0	32.171	0.193		Residential - Three Units (Any Combination) - 4 Stories or Less, 3	105B205	544	Southeast Los Angeles	Yes	MI	R2RD
Los Angeles	846 E 82ND ST	90001	6029014019	0.000	0.000	0.193	0.000	Shortfall of Sites	0.117	Low Medium I Residential	R2-1	0	0	0	34.163	0.193		Residential - Double, Duplex, or Two Units - 4 Stories or Less, 2	099B209	544	Southeast Los Angeles	Yes	MI	R2RD
Los Angeles	1720 E 107TH ST	90002	6065035010	0.000	0.000	0.193	0.000	Shortfall of Sites	0.073	Low Medium I Residential	R2-1	0	0	0	54.636	0.193		Residential - Double, Duplex, or Two Units - 4 Stories or Less, 2	090A213	544	Southeast Los Angeles	Yes	MI	R2RD
Los Angeles	712 E O ST	90744	7426002006	0.000	0.000	0.193	0.000	Shortfall of Sites	0.154	Low Medium I Residential	[Q]R2-1XL-O-CUGU	0	0	0	26.034	0.193		Residential - Double, Duplex, or Two Units - 4 Stories or Less, 2	036B209	544	Wilmington - Harbor City	Yes	MI	R2RD
Los Angeles	11737 RUNNYMEDE ST	91605	2317010007	0.000	0.000	0.193	0.000	Shortfall of Sites	0.155	Low Medium II Residential	RD2-1	0	0	0	25.744	0.193		Residential - Five or More Units or Apartments (Any Combination) · 4 Stories or Less, 3	186B169	545	Sun Valley - La Tuna Canyon	Yes	MI	R2RD
Los Angeles	1137 N NORMANDIE AVE	90029	5537017014	0.000	0.000	0.193	0.000	Shortfall of Sites	0.093	Low Medium II Residential	RD1.5-1XL	0	0	0	42.955	0.193		Residential - Double, Duplex, or Two Units - 4 Stories or Less, 2	144B193	545	Hollywood	Yes	MI	R2RD
Los Angeles	1354 S STANLEY AVE	90019	5085027007	0.000	0.000	0.193	0.000	Shortfall of Sites	0.184	Low Medium I Residential	R2-1-O	0	0	0	21.768	0.193		Residential - Double, Duplex, or Two Units - 4 Stories or Less, 2	129B177	545	Wilshire	Yes	MI	R2RD
Los Angeles	1928 CHARITON ST	90034	4302033028	0.000	0.000	0.193	0.000	Shortfall of Sites	0.131	Low Medium II Residential	RD2-1	0	0	0	30.464	0.193		Residential - Five or More Units or Apartments (Any Combination) · 4 Stories or Less, 21	126B173	545	West Adams - Baldwin Hills - Leimert	Yes	MI	R2RD

Jurisdiction Name	Site Address/Intersection	5 Digit ZIP Code	Assessor Parcel Number	Very Low-Income	Low-Income	Moderate-Income	Above Moderate-Income	Type of Shortfall	Parcel Size (Acres)	Current General Plan Designation	Current Zoning	Proposed General Plan (GP) Designation	Proposed Zoning	Minimum Density Allowed	Maximum Density Allowed	Total Capacity	Vacant/ Nonvacant	Description of Existing Uses	PIN	Base Density Per Acre	Community Plan Area	Rent Stabalization Ordinance	Income Category	Applicable Rezoning Program (Program informing values in Column Q listed first)
Los Angeles	2935 DURAY PL	90016	5043023005	0.000	0.000	0.193	0.000	Shortfall of Sites	0.056	Low Medium II Residential	RD2-1	0	0	0	70.880	0.193		Residential - Five or More Units or Apartments (Any Combination) · 4 Stories or Less, 8	120B177 545		West Adams - Baldwin Hills - Leimert	Yes	MI	R2RD
Los Angeles	1451 EXPOSITION BLVD	90018	5041032028	0.000	0.000	0.193	0.000	Shortfall of Sites	0.112	Low Medium I Residential	R2-1	0	0	0	35.838	0.193		Residential - Double, Duplex, or Two Units - 4 Stories or Less, 2	117B193 545		South Los Angeles	Yes	MI	R2RD
Los Angeles	1236 W 38TH ST	90037	5037011026	0.000	0.000	0.193	0.000	Shortfall of Sites	0.120	Low Medium II Residential	RD1.5-1	0	0	0	33.338	0.193		Residential - Double, Duplex, or Two Units - 4 Stories or Less, 2	117B197 545		South Los Angeles	Yes	MI	R2RD
Los Angeles	4038 LA SALLE AVE	90062	5021005007	0.000	0.000	0.193	0.000	Shortfall of Sites	0.163	Low Medium I Residential	R2-1	0	0	0	24.609	0.193		Residential - Three Units (Any Combination) - 4 Stories or Less, 3	114B193 545		South Los Angeles	Yes	MI	R2RD
Los Angeles	973 W 47TH ST	90037	5018009019	0.000	0.000	0.193	0.000	Shortfall of Sites	0.159	Low Medium I Residential	RD3-1	0	0	0	25.225	0.193		Residential - Three Units (Any Combination) - 4 Stories or Less, 3	111B197 545		South Los Angeles	Yes	MI	R2RD
Los Angeles	1432 E 54TH ST	90011	5104010017	0.000	0.000	0.193	0.000	Shortfall of Sites	0.119	Low Medium I Residential	R2-1	0	0	0	33.516	0.193		Residential - Three Units (Any Combination) - 4 Stories or Less, 3	108B209 545		Southeast Los Angeles	Yes	MI	R2RD
Los Angeles	809 W 69TH ST	90044	6013008012	0.000	0.000	0.193	0.000	Shortfall of Sites	0.164	Low Medium II Residential	RD2-1	0	0	0	24.358	0.193		Residential - Double, Duplex, or Two Units - 4 Stories or Less, 2	102B197 545		South Los Angeles	Yes	MI	R2RD
Los Angeles	312 W 70TH ST	90003	6012011040	0.000	0.000	0.193	0.000	Shortfall of Sites	0.124	Low Medium I Residential	R2-1	0	0	0	32.298	0.193		Residential - Three Units (Any Combination) - 4 Stories or Less, 3	102B201 545		Southeast Los Angeles	Yes	MI	R2RD
Los Angeles	1335 MASSELIN AVE	90019	5085029030	0.000	0.000	0.193	0.000	Shortfall of Sites	0.133	Low Medium I Residential	R2-1-O	0	0	0	30.144	0.193		Residential - Double, Duplex, or Two Units - 4 Stories or Less, 2	129B177 546		Wilshire	Yes	MI	R2RD
Los Angeles	2329 S RIMPAU BLVD	90016	5062023021	0.000	0.000	0.193	0.000	Shortfall of Sites	0.155	Low Medium II Residential	RD2-1-O	0	0	0	25.773	0.193		Residential - Double, Duplex, or Two Units - 4 Stories or Less, 2	123B181 546		West Adams - Baldwin Hills - Leimert	Yes	MI	R2RD
Los Angeles	3018 9TH AVE	90018	5051036041	0.000	0.000	0.193	0.000	Shortfall of Sites	0.087	Low Medium I Residential	R2-1XL-O	0	0	0	45.906	0.193		Residential - Five or More Units or Apartments (Any Combination) · 4 Stories or Less, 8	120B185 546		West Adams - Baldwin Hills - Leimert	Yes	MI	R2RD
Los Angeles	2962 S WEST VIEW ST	90016	5049033001	0.000	0.000	0.193	0.000	Shortfall of Sites	0.119	Low Medium I Residential	R2-1	0	0	0	33.507	0.193		Residential - Three Units (Any Combination) - 4 Stories or Less, 3	120B181 546		West Adams - Baldwin Hills - Leimert	Yes	MI	R2RD
Los Angeles	1428 E 54TH ST	90011	5104010019	0.000	0.000	0.193	0.000	Shortfall of Sites	0.119	Low Medium I Residential	R2-1	0	0	0	33.515	0.193		Residential - Four Units (Any Combination) - 4 Stories or Less, 4	108B209 546		Southeast Los Angeles	Yes	MI	R2RD
Los Angeles	709 W 54TH ST	90037	5001026020	0.000	0.000	0.193	0.000	Shortfall of Sites	0.125	Low Medium I Residential	R2-1	0	0	0	31.934	0.193		Residential - Three Units (Any Combination) - 4 Stories or Less, 3	108B201 546		South Los Angeles	Yes	MI	R2RD
Los Angeles	623 E 55TH ST	90011	5103009018	0.000	0.000	0.193	0.000	Shortfall of Sites	0.128	Low Medium I Residential	R2-1	0	0	0	31.289	0.193		Residential - Double, Duplex, or Two Units - 4 Stories or Less, 2	108B205 546		Southeast Los Angeles	Yes	MI	R2RD
Los Angeles	351 E 61ST ST	90003	6006025028	0.000	0.000	0.193	0.000	Shortfall of Sites	0.124	Low Medium I Residential	R2-1	0	0	0	32.174	0.193		Residential - Double, Duplex, or Two Units - 4 Stories or Less, 2	105B205 546		Southeast Los Angeles	Yes	MI	R2RD
Los Angeles	6127 CASHIO ST	90035	5068004020	0.000	0.000	0.193	0.000	Shortfall of Sites	0.138	Low Medium II Residential	RD1.5-1-O	0	0	0	29.033	0.193		Residential - Double, Duplex, or Two Units - 4 Stories or Less, 2	129B173 547		Wilshire	Yes	MI	R2RD
Los Angeles	1947 S HOLT AVE	90034	4302025034	0.000	0.000	0.193	0.000	Shortfall of Sites	0.158	Low Medium II Residential	RD2-1	0	0	0	25.395	0.193		Residential - Three Units (Any Combination) - 4 Stories or Less, 3	126B169 547		West Adams - Baldwin Hills - Leimert	Yes	MI	R2RD
Los Angeles	1933 CHARITON ST	90034	4302032035	0.000	0.000	0.193	0.000	Shortfall of Sites	0.144	Low Medium II Residential	RD2-1	0	0	0	27.701	0.193		Residential - Five or More Units or Apartments (Any Combination) · 4 Stories or Less, 11	126B173 547		West Adams - Baldwin Hills - Leimert	Yes	MI	R2RD
Los Angeles	2400 S SYCAMORE AVE	90016	5062024047	0.000	0.000	0.193	0.000	Shortfall of Sites	0.110	Low Medium II Residential	RD2-1	0	0	0	36.300	0.193		, 2	123B181 547		West Adams - Baldwin Hills - Leimert	Yes	MI	R2RD
Los Angeles	1530 W 54TH ST	90062	5003018009	0.000	0.000	0.193	0.000	Shortfall of Sites	0.120	Low Medium I Residential	R2-1-CPIO	0	0	0	33.200	0.193		Residential - Double, Duplex, or Two Units - 4 Stories or Less, 2	108B193 547		South Los Angeles	Yes	MI	R2RD
Los Angeles	949 W 61ST ST	90044	6004010016	0.000	0.000	0.193	0.000	Shortfall of Sites	0.119	Low Medium II Residential	RD2-1	0	0	0	33.483	0.193		Residential - Double, Duplex, or Two Units - 4 Stories or Less, 2	105B197 547		South Los Angeles	Yes	MI	R2RD
Los Angeles	347 E 61ST ST	90003	6006025027	0.000	0.000	0.193	0.000	Shortfall of Sites	0.124	Low Medium I Residential	R2-1	0	0	0	32.176	0.193		Residential - Double, Duplex, or Two Units - 4 Stories or Less, 2	105B205 547		Southeast Los Angeles	Yes	MI	R2RD
Los Angeles	811 W 69TH ST	90044	6013008011	0.000	0.000	0.193	0.000	Shortfall of Sites	0.164	Low Medium II Residential	RD2-1	0	0	0	24.358	0.193		Residential - Three Units (Any Combination) - 4 Stories or Less, 3	102B197 547		South Los Angeles	Yes	MI	R2RD
Los Angeles	834 E 82ND ST	90001	6029014022	0.000	0.000	0.193	0.000	Shortfall of Sites	0.117	Low Medium I Residential	R2-1	0	0	0	34.163	0.193		Residential - Double, Duplex, or Two Units - 4 Stories or Less, 2	099B209 547		Southeast Los Angeles	Yes	MI	R2RD
Los Angeles	9803 GRANDEE AVE	90002	6048018006	0.000	0.000	0.193	0.000	Shortfall of Sites	0.075	Low Medium I Residential	R2-1	0	0	0	53.623	0.193		Residential - Double, Duplex, or Two Units - 4 Stories or Less, 2	093A213 547		Southeast Los Angeles	Yes	MI	R2RD
Los Angeles	11012 WILLOWBROOK AVE	90059	6069012007	0.000	0.000	0.193	0.000	Shortfall of Sites	0.118	Low Medium I Residential	R2-1	0	0	0	33.957	0.193		Residential - Double, Duplex, or Two Units - 4 Stories or Less, 2	088-5A215 547		Southeast Los Angeles	Yes	MI	R2RD
Los Angeles	150 W 117TH ST	90061	6087012034	0.000	0.000	0.193	0.000	Shortfall of Sites	0.075	Low Medium I Residential	R2-1	0	0	0	53.609	0.193		Residential - Double, Duplex, or Two Units - 4 Stories or Less, 2	084B201 547		Southeast Los Angeles	Yes	MI	R2RD
Los Angeles	5001 PICKFORD ST	90019	5067003026	0.000	0.000	0.193	0.000	Shortfall of Sites	0.143	Low Medium II Residential	RD2-1-O	0	0	0	27.878	0.193		Residential - Five or More Units or Apartments (Any Combination) · 4 Stories or Less, 6	126B181 548		West Adams - Baldwin Hills - Leimert	Yes	MI	R2RD
Los Angeles	1942 S HOLT AVE	90034	4302028014	0.000	0.000	0.193	0.000	Shortfall of Sites	0.145	Low Medium II Residential	RD2-1	0	0	0	27.635	0.193		Residential - Three Units (Any Combination) - 4 Stories or Less, 3	126B169 548		West Adams - Baldwin Hills - Leimert	Yes	MI	R2RD
Los Angeles	6012 COMEY AVE	90034	5065012043	0.000	0.000	0.193	0.000	Shortfall of Sites	0.138	Low Medium II Residential	RD2-1	0	0	0	28.997	0.193		Residential - Double, Duplex, or Two Units - 4 Stories or Less, 2	123B173 548		West Adams - Baldwin Hills - Leimert	Yes	MI	R2RD
Los Angeles	1230 W 38TH ST	90037	5037011024	0.000	0.000	0.193	0.000	Shortfall of Sites	0.120	Low Medium II Residential	RD1.5-1	0	0	0	33.338	0.193		Residential - Four Units (Any Combination) - 4 Stories or Less, 4	117B197 548		South Los Angeles	Yes	MI	R2RD
Los Angeles	717 W 54TH ST	90037	5001026022	0.000	0.000	0.193	0.000	Shortfall of Sites	0.115	Low Medium I Residential	R2-1	0	0	0	34.879	0.193		Residential - Five or More Units or Apartments (Any Combination) · 4 Stories or Less, 5	108B201 548		South Los Angeles	Yes	MI	R2RD
Los Angeles	1526 W 54TH ST	90062	5003018008	0.000	0.000	0.193	0.000	Shortfall of Sites	0.120	Low Medium I Residential	R2-1-CPIO	0	0	0	33.200	0.193		Residential - Three Units (Any Combination) - 4 Stories or Less, 3	108B193 548		South Los Angeles	Yes	MI	R2RD
Los Angeles	953 W 61ST ST	90044	6004010015	0.000	0.000	0.193	0.000	Shortfall of Sites	0.119	Low Medium II Residential	RD2-1	0	0	0	33.479	0.193		Residential - Three Units (Any Combination) - 4 Stories or Less, 2	105B197 548		South Los Angeles	Yes	MI	R2RD
Los Angeles	343 E 61ST ST	90003	6006025026	0.000	0.000	0.193	0.000	Shortfall of Sites	0.124	Low Medium I Residential	R2-1	0	0	0	32.177	0.193		Residential - Double, Duplex, or Two Units - 4 Stories or Less, 2	105B205 548		Southeast Los Angeles	Yes	MI	R2RD
Los Angeles	152 W 117TH ST	90061	6087012001	0.000	0.000	0.193	0.000	Shortfall of Sites	0.075	Low Medium I Residential	R2-1	0	0	0	53.609	0.193		Residential - Double, Duplex, or Two Units - 4 Stories or Less, 2	084B201 548		Southeast Los Angeles	Yes	MI	R2RD
Los Angeles	13973 VAN NUYS BLVD	91331	2617002033	0.000	0.000	0.193	0.000	Shortfall of Sites	0.149	Low Medium I Residential	R2-1-O	0	0	0	26.808	0.193		Residential - Double, Duplex, or Two Units - 4 Stories or Less, 2	204B153 549		Arleta - Pacoima	Yes	MI	R2RD
Los Angeles	1932 S GARTH AVE	90034	4302032012	0.000	0.000	0.193	0.000	Shortfall of Sites	0.145	Low Medium II Residential	RD2-1	0	0	0	27.646	0.193		Residential - Double, Duplex, or Two Units - 4 Stories or Less, 2	126B173 549		West Adams - Baldwin Hills - Leimert	Yes	MI	R2RD
Los Angeles	1654 4TH AVE	90019	5072028015	0.000	0.000	0.193	0.000	Shortfall of Sites	0.161	Low Medium II Residential	RD2-1XL-O-CPIO	0	0	0	24.891	0.193		Residential - Five or More Units or Apartments (Any Combination) · 4 Stories or Less, 5	126B189 549		West Adams - Baldwin Hills - Leimert	Yes	MI	R2RD
Los Angeles	2410 ALSACE AVE	90016	5062025069	0.000	0.000	0.193	0.000	Shortfall of Sites	0.121	Low Medium II Residential	RD2-1	0	0	0	33.000	0.193		Residential - Double, Duplex, or Two Units - 4 Stories or Less, 2	123B177 549		West Adams - Baldwin Hills - Leimert	Yes	MI	R2RD
Los Angeles	4526 S GRAMERCY PL	90062	5015002030	0.000	0.000	0.193	0.000	Shortfall of Sites	0.149	Low Medium I Residential	R2-1	0	0	0	26.805	0.193		Residential - Double, Duplex, or Two Units - 4 Stories or Less, 2	111B189 549		South Los Angeles	Yes	MI	R2RD
Los Angeles	1402 E 54TH ST	90011	5104010023	0.000	0.000	0.193	0.000	Shortfall of Sites	0.066	Low Medium I Residential	R2-1	0	0	0	60.308	0.193		Residential - Double, Duplex, or Two Units - 4 Stories or Less, 2	108B209 549		Southeast Los Angeles	Yes	MI	R2RD
Los Angeles	721 W 54TH ST	90037	5001026023	0.000	0.000	0.193	0.000	Shortfall of Sites	0.115	Low Medium I Residential	R2-1	0	0	0	34.882	0.193		Residential - Five or More Units or Apartments (Any Combination) · 4 Stories or Less, 5	108B201 549		South Los Angeles	Yes	MI	R2RD
Los Angeles	817 W 69TH ST	90044	6013008010	0.000	0.000	0.193	0.000	Shortfall of Sites	0.164	Low Medium II Residential	RD2-1	0	0	0	24.358	0.193		Residential - Double, Duplex, or Two Units - 4 Stories or Less, 2	102B197 549		South Los Angeles	Yes	MI	R2RD
Los Angeles	1135 N ALEXANDRIA AVE	90029	5540006019	0.000	0.000	0.193	0.000	Shortfall of Sites	0.150	Low Medium II Residential	RD2-1XL	0	0	0	26.671	0.193		Residential - Four Units (Any Combination) - 4 Stories or Less, 4	144B197 550		Hollywood	Yes	MI	R2RD
Los Angeles	2425 S ORANGE DR	90016	5062024034	0.000	0.000	0.193	0.000	Shortfall of Sites	0.116	Low Medium II Residential	RD2-1	0	0	0	34.571	0.193		Residential - Double, Duplex, or Two Units - 4 Stories or Less, 2	123B181 550		West Adams - Baldwin Hills - Leimert	Yes	MI	R2RD
Los Angeles	4042 DENKER AVE	90062	5021004025	0.000	0.000	0.193	0.000	Shortfall of Sites	0.156	Low Medium I Residential	R2-1	0	0	0	25.629	0.193		Residential - Four Units (Any Combination) - 4 Stories or Less, 4	114B193 550		South Los Angeles	Yes	MI	R2RD
Los Angeles	727 W 54TH ST	90037	5001026024	0.000	0.000	0.193	0.000	Shortfall of Sites	0.125	Low Medium I Residential	R2-1	0	0	0	31.943	0.193		Residential - Three Units (Any Combination) - 4 Stories or Less, 3	108B201 550		South Los Angeles	Yes	MI	R2RD
Los Angeles	1518 W 54TH ST	90062	5003018006	0.000	0.000	0.193	0.000	Shortfall of Sites	0.120	Low Medium I Residential	R2-1-CPIO	0	0	0	33.200	0.193		Residential - Single Family Residence, 2	108B193 550		South Los Angeles	Yes	MI	R2RD
Los Angeles	823 W 69TH ST	90044	6013008009	0.000	0.000	0.193	0.000	Shortfall of Sites	0.164	Low Medium II Residential	RD2-1	0	0	0	24.358	0.193		Residential - Four Units (Any Combination) - 4 Stories or Less, 4	102B197 550		South Los Angeles	Yes	MI	R2RD
Los Angeles	334 W 70TH ST	90003	6012011035	0.000	0.000	0.193	0.000	Shortfall of Sites	0.118	Low Medium I Residential	R2-1	0	0	0	33.854	0.193		Residential - Three Units (Any Combination) - 4 Stories or Less, 3	102B201 550		Southeast Los Angeles	Yes	MI	R2RD
Los Angeles	822 E 82ND ST	90001	6029014025	0.000	0.000	0.193	0.000	Shortfall of Sites	0.117	Low Medium I Residential	R2-1	0	0	0	34.163	0.193		Residential - Double, Duplex, or Two Units - 4 Stories or Less, 2	099B209 550		Southeast Los Angeles	Yes	MI	R2RD
Los Angeles	11107 EVERS AVE	90059	6070010014	0.000	0.000	0.193	0.000	Shortfall of Sites	0.074	Low Medium II Residential	R2-1	0	0	0	54.346	0.193		Residential - Double, Duplex, or Two Units - 4 Stories or Less, 2	088-5A211 550		Southeast Los Angeles	Yes	MI	R2RD
Los Angeles	1950 S SHERBOURNE DR	90034	4302025017	0.000	0.000	0.193	0.000	Shortfall of Sites	0.157	Low Medium II Residential	RD2-1	0	0	0	25.408	0.193		Residential - Three Units (Any Combination) - 4 Stories or Less, 3	126B169 551		West Adams - Baldwin Hills - Leimert	Yes	MI	R2RD
Los Angeles	1648 S VAN NESS AVE	90019	5073021007	0.000	0.000	0.193	0.000	Shortfall of Sites	0.161	Low Medium I Residential	R2-1-CPIO	0	0	0	24.891	0.193		Residential - Three Units (Any Combination) - 4 Stories or Less, 3	126B189 551		South Los Angeles	Yes	MI	R2RD
Los Angeles	3015 S PALM GROVE AVE	90016	5057029014	0.000	0.000	0.193	0.000	Shortfall of Sites	0.119	Low Medium I Residential	R2-1	0	0	0	33.487	0.193		Residential - Double, Duplex, or Two Units - 4 Stories or Less, 2	120B181 551		West Adams - Baldwin Hills - Leimert	Yes	MI	R2RD
Los Angeles	4617 ORCHARD AVE	90037	5018006002	0.000	0.000	0.193	0.000	Shortfall of Sites	0.073	Low Medium I Residential	RD3-1	0	0	0	54.577	0.193		Residential - Double, Duplex, or Two Units - 4 Stories or Less, 2	111B197 551		South Los Angeles	Yes	MI	R2RD
Los Angeles	329 E 61ST ST	90003	6006025023	0.000	0.000	0.193	0.000	Shortfall of Sites	0.124	Low Medium I Residential	R2-1	0	0	0	32.181	0.193		Residential - Three Units (Any Combination) - 4 Stories or Less, 3	105B205 551		Southeast Los Angeles	Yes	MI	R2RD
Los Angeles	6801 S VAN NESS AVE	90047	4008018020	0.000	0.000	0.193	0.000	Shortfall of Sites	0.069	Low Medium II Residential	RD1.5-1	0	0	0	58.071	0.193		Residential - Three Units (Any Combination) - 4 Stories or Less, 3	102B189 551		West Adams - Baldwin Hills - Leimert	Yes	MI	R2RD

Jurisdiction Name	Site Address/Intersection	5 Digit ZIP Code	Assessor Parcel Number	Very Low-Income	Low-Income	Moderate-Income	Above Moderate-Income	Type of Shortfall	Parcel Size (Acres)	Current General Plan Designation	Current Zoning	Proposed General Plan (GP) Designation	Proposed Zoning	Minimum Density Allowed	Maximum Density Allowed	Total Capacity	Vacant/ Nonvacant	Description of Existing Uses	PIN	Base Density Per Acre	Community Plan Area	Rent Stabalization Ordinance	Income Category	Applicable Rezoning Program (Program informing values in Column Q listed first)
Los Angeles	338 W 70TH ST	90003	6012011034	0.000	0.000	0.193	0.000	Shortfall of Sites	0.118	Low Medium I Residential	R2-1	0	0	0	33.841	0.193		Residential - Three Units (Any Combination) - 4 Stories or Less, 3	102B201 551		Southeast Los Angeles	Yes	MI	R2RD
Los Angeles	1296 MEADOWBROOK AVE	90019	5070008020	0.000	0.000	0.193	0.000	Shortfall of Sites	0.147	Low Medium I Residential	R2-1-O	0	0	0	27.286	0.193		Residential - Double, Duplex, or Two Units - 4 Stories or Less, 2	129B181 552		Wilshire	Yes	MI	R2RD
Los Angeles	1845 S CLOVERDALE AVE	90019	5067020029	0.000	0.000	0.193	0.000	Shortfall of Sites	0.127	Low Medium II Residential	RD2-1-O	0	0	0	31.597	0.193		Residential - Three Units (Any Combination) - 4 Stories or Less, 3	126B177 552		West Adams - Baldwin Hills - Leimert	Yes	MI	R2RD
Los Angeles	4814 WESTHAVEN ST	90016	5057029019	0.000	0.000	0.193	0.000	Shortfall of Sites	0.119	Low Medium I Residential	R2-1	0	0	0	33.479	0.193		Residential - Double, Duplex, or Two Units - 4 Stories or Less, 2	120B181 552		West Adams - Baldwin Hills - Leimert	Yes	MI	R2RD
Los Angeles	5401 HOOPER AVE	90011	5104015001	0.000	0.000	0.193	0.000	Shortfall of Sites	0.118	Low Medium I Residential	R2-1	0	0	0	33.857	0.193		Residential - Five or More Units or Apartments (Any Combination) · 4 Stories or Less, 12	108B209 552		Southeast Los Angeles	Yes	MI	R2RD
Los Angeles	327 E 61ST ST	90003	6006025022	0.000	0.000	0.193	0.000	Shortfall of Sites	0.124	Low Medium I Residential	R2-1	0	0	0	32.183	0.193		Residential - Double, Duplex, or Two Units - 4 Stories or Less, 2	105B205 552		Southeast Los Angeles	Yes	MI	R2RD
Los Angeles	829 W 69TH ST	90044	6013008008	0.000	0.000	0.193	0.000	Shortfall of Sites	0.164	Low Medium II Residential	RD2-1	0	0	0	24.359	0.193		Residential - Four Units (Any Combination) - 4 Stories or Less, 4	102B197 552		South Los Angeles	Yes	MI	R2RD
Los Angeles	814 E 82ND ST	90001	6029014027	0.000	0.000	0.193	0.000	Shortfall of Sites	0.117	Low Medium I Residential	R2-1	0	0	0	34.163	0.193		Residential - Double, Duplex, or Two Units - 4 Stories or Less, 2	099B209 552		Southeast Los Angeles	Yes	MI	R2RD
Los Angeles	11111 EVERS AVE	90059	6070010013	0.000	0.000	0.193	0.000	Shortfall of Sites	0.074	Low Medium II Residential	R2-1	0	0	0	54.360	0.193		Residential - Double, Duplex, or Two Units - 4 Stories or Less, 2	088-5A211 552		Southeast Los Angeles	Yes	MI	R2RD
Los Angeles	206 W 117TH ST	90061	6087013035	0.000	0.000	0.193	0.000	Shortfall of Sites	0.075	Low Medium I Residential	R2-1	0	0	0	53.525	0.193		Residential - Double, Duplex, or Two Units - 4 Stories or Less, 2	084B201 552		Southeast Los Angeles	Yes	MI	R2RD
Los Angeles	7839 TROOST AVE	91605	2311015018	0.000	0.000	0.193	0.000	Shortfall of Sites	0.125	Low Medium I Residential	R2-1-CUGU	0	0	0	31.913	0.193		Residential - Double, Duplex, or Two Units - 4 Stories or Less, 2	189B169 553		Sun Valley - La Tuna Canyon	Yes	MI	R2RD
Los Angeles	1136 N MARIPOSA AVE	90029	5540006004	0.000	0.000	0.193	0.000	Shortfall of Sites	0.149	Low Medium II Residential	RD2-1XL	0	0	0	26.806	0.193		Residential - Five or More Units or Apartments (Any Combination) · 4 Stories or Less, 7	144B197 553		Hollywood	Yes	MI	R2RD
Los Angeles	1130 N ARDMORE AVE	90029	5537017016	0.000	0.000	0.193	0.000	Shortfall of Sites	0.092	Low Medium II Residential	RD1.5-1XL	0	0	0	43.244	0.193		Residential - Double, Duplex, or Two Units - 4 Stories or Less, 2	144B193 553		Hollywood	Yes	MI	R2RD
Los Angeles	1720 S MARVIN AVE	90019	5064014029	0.000	0.000	0.193	0.000	Shortfall of Sites	0.119	Low Medium II Residential	RD2-1	0	0	0	33.669	0.193		Residential - Double, Duplex, or Two Units - 4 Stories or Less, 2	126B177 553		West Adams - Baldwin Hills - Leimert	Yes	MI	R2RD
Los Angeles	4526 S WILTON PL	90062	5015015015	0.000	0.000	0.193	0.000	Shortfall of Sites	0.119	Low Medium I Residential	R2-1	0	0	0	33.486	0.193		Residential - Double, Duplex, or Two Units - 4 Stories or Less, 2	111B189 553		South Los Angeles	Yes	MI	R2RD
Los Angeles	705 W 54TH ST	90037	5001026019	0.000	0.000	0.193	0.000	Shortfall of Sites	0.110	Low Medium I Residential	R2-1	0	0	0	36.298	0.193		Residential - Double, Duplex, or Two Units - 4 Stories or Less, 2	108B201 553		South Los Angeles	Yes	MI	R2RD
Los Angeles	6123 CASHIO ST	90035	5068004019	0.000	0.000	0.193	0.000	Shortfall of Sites	0.138	Low Medium II Residential	RD1.5-1-O	0	0	0	29.033	0.193		Residential - Four Units (Any Combination) - 4 Stories or Less, 4	129B173 554		Wilshire	Yes	MI	R2RD
Los Angeles	1332 MASSELIN AVE	90019	5085030036	0.000	0.000	0.193	0.000	Shortfall of Sites	0.132	Low Medium I Residential	R2-1-O	0	0	0	30.261	0.193		Residential - Double, Duplex, or Two Units - 4 Stories or Less, 2	129B177 554		Wilshire	Yes	MI	R2RD
Los Angeles	1653 5TH AVE	90019	5072020010	0.000	0.000	0.193	0.000	Shortfall of Sites	0.172	Low Medium II Residential	RD2-1XL-O-CPIO	0	0	0	23.207	0.193		Residential - Double, Duplex, or Two Units - 4 Stories or Less, 2	126B189 554		West Adams - Baldwin Hills - Leimert	Yes	MI	R2RD
Los Angeles	1212 W 38TH ST	90037	5037012013	0.000	0.000	0.193	0.000	Shortfall of Sites	0.123	Low Medium II Residential	RD1.5-1	0	0	0	32.525	0.193		Residential - Double, Duplex, or Two Units - 4 Stories or Less, 2	117B197 554		South Los Angeles	Yes	MI	R2RD
Los Angeles	116 W 60TH ST	90003	6005016008	0.000	0.000	0.193	0.000	Shortfall of Sites	0.118	Low Medium I Residential	R2-1	0	0	0	34.031	0.193		Residential - Double, Duplex, or Two Units - 4 Stories or Less, 3	105B201 554		Southeast Los Angeles	Yes	MI	R2RD
Los Angeles	833 W 69TH ST	90044	6013008007	0.000	0.000	0.193	0.000	Shortfall of Sites	0.164	Low Medium II Residential	RD2-1	0	0	0	24.359	0.193		Residential - Double, Duplex, or Two Units - 4 Stories or Less, 2	102B197 554		South Los Angeles	Yes	MI	R2RD
Los Angeles	6068 SATURN ST	90035	5068004031	0.000	0.000	0.193	0.000	Shortfall of Sites	0.138	Low Medium II Residential	RD1.5-1-O	0	0	0	29.033	0.193		Residential - Double, Duplex, or Two Units - 4 Stories or Less, 2	129B173 555		Wilshire	Yes	MI	R2RD
Los Angeles	1311 S RIDGELEY DR	90019	5085032043	0.000	0.000	0.193	0.000	Shortfall of Sites	0.152	Low Medium II Residential	R2-1-O	0	0	0	26.340	0.193		Residential - Double, Duplex, or Two Units - 4 Stories or Less, 2	129B177 555		Wilshire	Yes	MI	R2RD
Los Angeles	1652 6TH AVE	90019	5072020013	0.000	0.000	0.193	0.000	Shortfall of Sites	0.172	Low Medium II Residential	RD2-1XL-O-CPIO	0	0	0	23.232	0.193		Residential - Five or More Units or Apartments (Any Combination) · 4 Stories or Less, 5	126B189 555		West Adams - Baldwin Hills - Leimert	Yes	MI	R2RD
Los Angeles	2911 S REDONDO BLVD	90016	5043025018	0.000	0.000	0.193	0.000	Shortfall of Sites	0.106	Low Medium II Residential	RD1.5-1	0	0	0	37.877	0.193		Residential - Four Units (Any Combination) - 4 Stories or Less, 4	120B177 555		West Adams - Baldwin Hills - Leimert	Yes	MI	R2RD
Los Angeles	122 W 60TH ST	90003	6005016009	0.000	0.000	0.193	0.000	Shortfall of Sites	0.118	Low Medium I Residential	R2-1	0	0	0	34.030	0.193		Residential - Double, Duplex, or Two Units - 4 Stories or Less, 2	105B201 555		Southeast Los Angeles	Yes	MI	R2RD
Los Angeles	1352 W 60TH PL	90044	6003018002	0.000	0.000	0.193	0.000	Shortfall of Sites	0.148	Low Medium I Residential	R2-1	0	0	0	27.085	0.193		Residential - Three Units (Any Combination) - 4 Stories or Less, 3	105B197 555		South Los Angeles	Yes	MI	R2RD
Los Angeles	315 E 61ST ST	90003	6006025019	0.000	0.000	0.193	0.000	Shortfall of Sites	0.124	Low Medium I Residential	R2-1	0	0	0	32.187	0.193		Residential - Three Units (Any Combination) - 4 Stories or Less, 3	105B205 555		Southeast Los Angeles	Yes	MI	R2RD
Los Angeles	8746 TILDEN AVE	91402	2638003001	0.000	0.000	0.193	0.000	Shortfall of Sites	0.186	Low Medium I Residential	R2-1	0	0	0	21.527	0.193		Residential - Double, Duplex, or Two Units - 4 Stories or Less, 2	195B149 556		Mission Hills - Panorama City - North Hills	Yes	MI	R2RD
Los Angeles	1669 ARLINGTON AVE	90019	5072032002	0.000	0.000	0.193	0.000	Shortfall of Sites	0.137	Low Medium II Residential	RD1.5-1-O-CPIO	0	0	0	29.222	0.193		Residential - Five or More Units or Apartments (Any Combination) · 4 Stories or Less, 6	126B189 556		West Adams - Baldwin Hills - Leimert	Yes	MI	R2RD
Los Angeles	2433 S BURNSIDE AVE	90016	5063020027	0.000	0.000	0.193	0.000	Shortfall of Sites	0.134	Low Medium II Residential	RD1.5-1	0	0	0	29.836	0.193		Residential - Three Units (Any Combination) - 4 Stories or Less, 3	123B177 556		West Adams - Baldwin Hills - Leimert	Yes	MI	R2RD
Los Angeles	1260 E 54TH ST	90011	5104015004	0.000	0.000	0.193	0.000	Shortfall of Sites	0.118	Low Medium I Residential	R2-1	0	0	0	33.879	0.193		Residential - Double, Duplex, or Two Units - 4 Stories or Less, 2	108B209 556		Southeast Los Angeles	Yes	MI	R2RD
Los Angeles	126 W 60TH ST	90003	6005016010	0.000	0.000	0.193	0.000	Shortfall of Sites	0.118	Low Medium I Residential	R2-1	0	0	0	34.030	0.193		Residential - Three Units (Any Combination) - 4 Stories or Less, 3	105B201 556		Southeast Los Angeles	Yes	MI	R2RD
Los Angeles	839 W 69TH ST	90044	6013008006	0.000	0.000	0.193	0.000	Shortfall of Sites	0.164	Low Medium II Residential	RD2-1	0	0	0	24.359	0.193		Residential - Four Units (Any Combination) - 4 Stories or Less, 4	102B197 556		South Los Angeles	Yes	MI	R2RD
Los Angeles	1758 S MANSFIELD AVE	90019	5067004053	0.000	0.000	0.193	0.000	Shortfall of Sites	0.129	Low Medium II Residential	RD1.5-1-O	0	0	0	30.960	0.193		Residential - Double, Duplex, or Two Units - 4 Stories or Less, 2	126B181 557		West Adams - Baldwin Hills - Leimert	Yes	MI	R2RD
Los Angeles	3020 VIRGINIA RD	90016	5050028040	0.000	0.000	0.193	0.000	Shortfall of Sites	0.141	Low Medium II Residential	RD2-1	0	0	0	28.342	0.193		Residential - Double, Duplex, or Two Units - 4 Stories or Less, 2	120B185 557		West Adams - Baldwin Hills - Leimert	Yes	MI	R2RD
Los Angeles	4526 S VAN NESS AVE	90062	5015025015	0.000	0.000	0.193	0.000	Shortfall of Sites	0.120	Low Medium I Residential	R2-1	0	0	0	33.433	0.193		Residential - Double, Duplex, or Two Units - 4 Stories or Less, 2	111B189 557		South Los Angeles	Yes	MI	R2RD
Los Angeles	1254 E 54TH ST	90011	5104015005	0.000	0.000	0.193	0.000	Shortfall of Sites	0.118	Low Medium I Residential	R2-1	0	0	0	33.884	0.193		Residential - Three Units (Any Combination) - 4 Stories or Less, 3	108B209 557		Southeast Los Angeles	Yes	MI	R2RD
Los Angeles	1452 W 54TH ST	90062	5003017012	0.000	0.000	0.193	0.000	Shortfall of Sites	0.120	Low Medium I Residential	R2-1-CPIO	0	0	0	33.200	0.193		Residential - Double, Duplex, or Two Units - 4 Stories or Less, 2	108B193 557		South Los Angeles	Yes	MI	R2RD
Los Angeles	223 E 55TH ST	90011	5101013018	0.000	0.000	0.193	0.000	Shortfall of Sites	0.113	Low Medium I Residential	R2-1	0	0	0	35.495	0.193		Residential - Double, Duplex, or Two Units - 4 Stories or Less, 2	108B205 557		Southeast Los Angeles	Yes	MI	R2RD
Los Angeles	1342 W 60TH PL	90044	6003018004	0.000	0.000	0.193	0.000	Shortfall of Sites	0.148	Low Medium I Residential	R2-1	0	0	0	27.085	0.193		Residential - Three Units (Any Combination) - 4 Stories or Less, 3	105B197 557		South Los Angeles	Yes	MI	R2RD
Los Angeles	434 W 70TH ST	90003	6013028002	0.000	0.000	0.193	0.000	Shortfall of Sites	0.119	Low Medium I Residential	R2-1	0	0	0	33.666	0.193		Residential - Three Units (Any Combination) - 4 Stories or Less, 3	102B201 557		South Los Angeles	Yes	MI	R2RD
Los Angeles	1134 BROAD AVE	90744	7423008007	0.000	0.000	0.193	0.000	Shortfall of Sites	0.195	Low Medium I Residential	[Q]RD3-1XL-O-CUGU	0	0	0	20.524	0.193		Residential - Four Units (Any Combination) - 4 Stories or Less, 4	033B209 557		Wilmington - Harbor City	Yes	MI	R2RD
Los Angeles	3019 VIRGINIA RD	90016	5050027046	0.000	0.000	0.193	0.000	Shortfall of Sites	0.141	Low Medium II Residential	RD2-1	0	0	0	28.307	0.193		Residential - Four Units (Any Combination) - 4 Stories or Less, 4	120B185 558		West Adams - Baldwin Hills - Leimert	Yes	MI	R2RD
Los Angeles	1248 E 54TH ST	90011	5104015006	0.000	0.000	0.193	0.000	Shortfall of Sites	0.118	Low Medium I Residential	R2-1	0	0	0	33.890	0.193		Residential - Double, Duplex, or Two Units - 4 Stories or Less, 2	108B209 558		Southeast Los Angeles	Yes	MI	R2RD
Los Angeles	134 W 60TH ST	90003	6005016033	0.000	0.000	0.193	0.000	Shortfall of Sites	0.118	Low Medium I Residential	R2-1	0	0	0	34.031	0.193		Residential - Double, Duplex, or Two Units - 4 Stories or Less, 2	105B201 558		Southeast Los Angeles	Yes	MI	R2RD
Los Angeles	1336 W 60TH PL	90044	6003018005	0.000	0.000	0.193	0.000	Shortfall of Sites	0.148	Low Medium I Residential	R2-1	0	0	0	27.085	0.193		Residential - Double, Duplex, or Two Units - 4 Stories or Less, 2	105B197 558		South Los Angeles	Yes	MI	R2RD
Los Angeles	438 W 70TH ST	90003	6013028003	0.000	0.000	0.193	0.000	Shortfall of Sites	0.119	Low Medium I Residential	R2-1	0	0	0	33.655	0.193		Residential - Three Units (Any Combination) - 4 Stories or Less, 3	102B201 558		South Los Angeles	Yes	MI	R2RD
Los Angeles	1113 PIONEER AVE	90744	7425013031	0.000	0.000	0.193	0.000	Shortfall of Sites	0.128	Low Medium I Residential	[Q]R2-1XL-O-CUGU	0	0	0	31.130	0.193		Residential - Double, Duplex, or Two Units - 4 Stories or Less, 2	033B209 558		Wilmington - Harbor City	Yes	MI	R2RD
Los Angeles	13977 VAN NUYS BLVD	91331	2617002034	0.000	0.000	0.193	0.000	Shortfall of Sites	0.164	Low Medium I Residential	R2-1-O	0	0	0	24.370	0.193		Residential - Double, Duplex, or Two Units - 4 Stories or Less, 2	204B153 559		Arleta - Pacoima	Yes	MI	R2RD
Los Angeles	5406 PACKARD ST	90019	5085034011	0.000	0.000	0.193	0.000	Shortfall of Sites	0.154	Low Medium I Residential	R2-1-O	0	0	0	25.997	0.193		Residential - Five or More Units or Apartments (Any Combination) · 4 Stories or Less, 6	129B177 559		Wilshire	Yes	MI	R2RD
Los Angeles	1648 S WILTON PL	90019	5073017010	0.000	0.000	0.193	0.000	Shortfall of Sites	0.159	Low Medium I Residential	R2-1-CPIO	0	0	0	25.206	0.193		Residential - Four Units (Any Combination) - 4 Stories or Less, 4	126B189 559		South Los Angeles	Yes	MI	R2RD
Los Angeles	4524 6TH AVE	90043	5014020026	0.000	0.000	0.193	0.000	Shortfall of Sites	0.144	Low Medium I Residential	R2-1	0	0	0	27.863	0.193		Residential - Double, Duplex, or Two Units - 4 Stories or Less, 2	111B189 559		West Adams - Baldwin Hills - Leimert	Yes	MI	R2RD
Los Angeles	1444 W 54TH ST	90062	5003017010	0.000	0.000	0.193	0.000	Shortfall of Sites	0.120	Low Medium I Residential	R2-1-CPIO	0	0	0	33.200	0.193		Residential - Double, Duplex, or Two Units - 4 Stories or Less, 2	108B193 559		South Los Angeles	Yes	MI	R2RD
Los Angeles	138 W 60TH ST	90003	6005016032	0.000	0.000	0.193	0.000	Shortfall of Sites	0.118	Low Medium I Residential	R2-1	0	0	0	34.030	0.193		Residential - Three Units (Any Combination) - 4 Stories or Less, 3	105B201 559		Southeast Los Angeles	Yes	MI	R2RD
Los Angeles	442 W 70TH ST	90003	6013028004	0.000	0.000	0.193	0.000	Shortfall of Sites	0.121	Low Medium I Residential	R2-1	0	0	0	32.955	0.193		Residential - Double, Duplex, or Two Units - 4 Stories or Less, 2	102B201 559		South Los Angeles	Yes	MI	R2RD
Los Angeles	114 W 79TH ST	90003	6031024010	0.000	0.000	0.193	0.000	Shortfall of Sites	0.179	Low Medium I Residential	R2-1	0	0	0	22.319	0.193		Residential - Five or More Units or Apartments (Any Combination) · 4 Stories or Less, 5	099B201 559		Southeast Los Angeles	Yes	MI	R2RD
Los Angeles	8751 TILDEN AVE	91402	2638002025	0.000	0.000	0.193	0.000	Shortfall of Sites	0.176	Low Medium I Residential	R2-1	0	0	0	22.703	0.193		Residential - Double, Duplex, or Two Units - 4 Stories or Less, 2	195B149 560		Mission Hills - Panorama City - North Hills	Yes	MI	R2RD
Los Angeles	6117 CASHIO ST	90035	5068004018	0.000	0.000	0.193	0.000	Shortfall of Sites	0.138	Low Medium II Residential	RD1.5-1-O	0	0	0	29.033	0.193		Residential - Five or More Units or Apartments (Any Combination) · 4 Stories or Less, 6	129B173 560		Wilshire	Yes	MI	R2RD
Los Angeles	1323 HAUSER BLVD	90019	5085031006	0.000	0.000	0.193	0.000	Shortfall of Sites	0.113	Low Medium I Residential	R2-1-O	0	0	0	35.262	0.193		Residential - Double, Duplex, or Two Units - 4 Stories or Less, 2	129B177 560		Wilshire	Yes	MI	R2RD
Los Angeles	1852 S COCHRAN AVE	90019	5067020013	0.000	0.000	0.193	0.000	Shortfall of Sites	0.141	Low Medium II Residential	RD2-1-O	0	0	0	28.370	0.193		Residential - Double, Duplex, or Two Units - 4 Stories or Less, 2	126B177 560		West Adams - Baldwin Hills - Leimert	Yes	MI	R2RD

Jurisdiction Name	Site Address/Intersection	5 Digit ZIP Code	Assessor Parcel Number	Very Low-Income	Low-Income	Moderate-Income	Above Moderate-Income	Type of Shortfall	Parcel Size (Acres)	Current General Plan Designation	Current Zoning	Proposed General Plan (GP) Designation	Proposed Zoning	Minimum Density Allowed	Maximum Density Allowed	Total Capacity	Vacant/ Nonvacant	Description of Existing Uses	PIN	Base Density Per Acre	Community Plan Area	Rent Stabalization Ordinance	Income Category	Applicable Rezoning Program (Program informing values in Column Q listed first)
Los Angeles	1805 S BERENDO ST	90006	5075021016	0.000	0.000	0.193	0.000	Shortfall of Sites	0.109	Low Medium II Residential	RD1.5-1	0	0	0	36.690	0.193		Residential - Four Units (Any Combination) - 4 Stories or Less, 4	126B197 560		South Los Angeles	Yes	MI	R2RD
Los Angeles	2537 S SPAULDING AVE	90016	5048006050	0.000	0.000	0.193	0.000	Shortfall of Sites	0.135	Low Medium II Residential	RD1.5-1	0	0	0	29.593	0.193		Residential - Three Units (Any Combination) - 4 Stories or Less, 3	123B173 560		West Adams - Baldwin Hills - Leimert	Yes	MI	R2RD
Los Angeles	1483 EXPOSITION BLVD	90018	5041033011	0.000	0.000	0.193	0.000	Shortfall of Sites	0.105	Low Medium I Residential	R2-1	0	0	0	37.964	0.193		Residential - Double, Duplex, or Two Units - 4 Stories or Less, 2	117B193 560		South Los Angeles	Yes	MI	R2RD
Los Angeles	4045 S HARVARD BLVD	90062	5021007021	0.000	0.000	0.193	0.000	Shortfall of Sites	0.149	Low Medium I Residential	R2-1	0	0	0	26.821	0.193		Residential - Double, Duplex, or Two Units - 4 Stories or Less, 2	114B193 560		South Los Angeles	Yes	MI	R2RD
Los Angeles	4525 6TH AVE	90043	5014013005	0.000	0.000	0.193	0.000	Shortfall of Sites	0.142	Low Medium I Residential	R2-1	0	0	0	28.126	0.193		Residential - Double, Duplex, or Two Units - 4 Stories or Less, 2	111B189 560		West Adams - Baldwin Hills - Leimert	Yes	MI	R2RD
Los Angeles	211 E 55TH ST	90011	5101013021	0.000	0.000	0.193	0.000	Shortfall of Sites	0.112	Low Medium I Residential	R2-1	0	0	0	35.656	0.193		Residential - Five or More Units or Apartments (Any Combination) - 4 Stories or Less, 9	108B205 560		Southeast Los Angeles	Yes	MI	R2RD
Los Angeles	140 W 60TH ST	90003	6005016014	0.000	0.000	0.193	0.000	Shortfall of Sites	0.118	Low Medium I Residential	R2-1	0	0	0	34.031	0.193		Residential - Three Units (Any Combination) - 4 Stories or Less, 3	105B201 560		Southeast Los Angeles	Yes	MI	R2RD
Los Angeles	1326 W 60TH PL	90044	6003018007	0.000	0.000	0.193	0.000	Shortfall of Sites	0.148	Low Medium I Residential	R2-1	0	0	0	27.085	0.193		Residential - Double, Duplex, or Two Units - 4 Stories or Less, 2	105B197 560		South Los Angeles	Yes	MI	R2RD
Los Angeles	24815 S AVALON BLVD	90744	7406022022	0.000	0.000	0.193	0.000	Shortfall of Sites	0.135	Low Medium II Residential	[Q]RD1.5-1XL-O-CUGU	0	0	0	29.631	0.193		Residential - Five or More Units or Apartments (Any Combination) - 4 Stories or Less, 5	039B205 560		Wilmington - Harbor City	Yes	MI	R2RD
Los Angeles	6064 SATURN ST	90035	5068004030	0.000	0.000	0.193	0.000	Shortfall of Sites	0.138	Low Medium II Residential	RD1.5-1-O	0	0	0	29.033	0.193		Residential - Double, Duplex, or Two Units - 4 Stories or Less, 2	129B173 561		Wilshire	Yes	MI	R2RD
Los Angeles	207 E 55TH ST	90011	5101013022	0.000	0.000	0.193	0.000	Shortfall of Sites	0.112	Low Medium I Residential	R2-1	0	0	0	35.710	0.193		Residential - Double, Duplex, or Two Units - 4 Stories or Less, 2	108B205 561		Southeast Los Angeles	Yes	MI	R2RD
Los Angeles	239 E 61ST ST	90003	6006008027	0.000	0.000	0.193	0.000	Shortfall of Sites	0.118	Low Medium I Residential	R2-1	0	0	0	34.001	0.193		Residential - Double, Duplex, or Two Units - 4 Stories or Less, 2	105B205 561		Southeast Los Angeles	Yes	MI	R2RD
Los Angeles	224 W 117TH ST	90061	6087013039	0.000	0.000	0.193	0.000	Shortfall of Sites	0.112	Low Medium I Residential	R2-1	0	0	0	35.665	0.193		Residential - Double, Duplex, or Two Units - 4 Stories or Less, 2	084B201 561		Southeast Los Angeles	Yes	MI	R2RD
Los Angeles	1003 W 17TH ST	90731	7462001025	0.000	0.000	0.193	0.000	Shortfall of Sites	0.103	Low Medium I Residential	R2-1XL	0	0	0	38.702	0.193		Residential - Four Units (Any Combination) - 4 Stories or Less, 4	012B197 561		San Pedro	Yes	MI	R2RD
Los Angeles	10659 LAUREL CANYON BLVD	91331	2618006015	0.000	0.000	0.193	0.000	Shortfall of Sites	0.174	Low Medium I Residential	R2-1-O	0	0	0	22.932	0.193		Residential - Double, Duplex, or Two Units - 4 Stories or Less, 2	207B153 562		Arleta - Pacoima	Yes	MI	R2RD
Los Angeles	3228 CASITAS AVE	90039	5436008008	0.000	0.000	0.193	0.000	Shortfall of Sites	0.124	Low Medium II Residential	RD3-1-RIO	0	0	0	32.274	0.193		Residential - Double, Duplex, or Two Units - 4 Stories or Less, 2	153B209 562		Northeast Los Angeles	Yes	MI	R2RD
Los Angeles	4044 LA SALLE AVE	90062	5021005008	0.000	0.000	0.193	0.000	Shortfall of Sites	0.163	Low Medium I Residential	R2-1	0	0	0	24.615	0.193		Residential - Three Units (Any Combination) - 4 Stories or Less, 3	114B193 562		South Los Angeles	Yes	MI	R2RD
Los Angeles	1432 W 54TH ST	90062	5003017007	0.000	0.000	0.193	0.000	Shortfall of Sites	0.120	Low Medium I Residential	R2-1-CPIO	0	0	0	33.200	0.193		Residential - Double, Duplex, or Two Units - 4 Stories or Less, 2	108B193 562		South Los Angeles	Yes	MI	R2RD
Los Angeles	824 W 54TH ST	90037	5001007006	0.000	0.000	0.193	0.000	Shortfall of Sites	0.118	Low Medium I Residential	R2-1	0	0	0	34.030	0.193		Residential - Double, Duplex, or Two Units - 4 Stories or Less, 2	108B197 562		South Los Angeles	Yes	MI	R2RD
Los Angeles	203 E 55TH ST	90011	5101013023	0.000	0.000	0.193	0.000	Shortfall of Sites	0.112	Low Medium I Residential	R2-1	0	0	0	35.764	0.193		Residential - Three Units (Any Combination) - 4 Stories or Less, 3	108B205 562		Southeast Los Angeles	Yes	MI	R2RD
Los Angeles	152 W 60TH ST	90003	6005016016	0.000	0.000	0.193	0.000	Shortfall of Sites	0.118	Low Medium I Residential	R2-1	0	0	0	34.030	0.193		Residential - Double, Duplex, or Two Units - 4 Stories or Less, 2	105B201 562		Southeast Los Angeles	Yes	MI	R2RD
Los Angeles	1316 W 60TH PL	90044	6003018009	0.000	0.000	0.193	0.000	Shortfall of Sites	0.148	Low Medium I Residential	R2-1	0	0	0	27.085	0.193		Residential - Double, Duplex, or Two Units - 4 Stories or Less, 2	105B197 562		South Los Angeles	Yes	MI	R2RD
Los Angeles	235 E 61ST ST	90003	6006008026	0.000	0.000	0.193	0.000	Shortfall of Sites	0.118	Low Medium I Residential	R2-1	0	0	0	34.002	0.193		Residential - Double, Duplex, or Two Units - 4 Stories or Less, 2	105B205 562		Southeast Los Angeles	Yes	MI	R2RD
Los Angeles	6934 DENVER AVE	90044	6013022022	0.000	0.000	0.193	0.000	Shortfall of Sites	0.124	Low Medium I Residential	R2-1	0	0	0	32.265	0.193		Residential - Three Units (Any Combination) - 4 Stories or Less, 3	102B201 562		South Los Angeles	Yes	MI	R2RD
Los Angeles	130 W 79TH ST	90003	6031024007	0.000	0.000	0.193	0.000	Shortfall of Sites	0.159	Low Medium I Residential	R2-1	0	0	0	25.116	0.193		Residential - Double, Duplex, or Two Units - 4 Stories or Less, 3	099B201 562		Southeast Los Angeles	Yes	MI	R2RD
Los Angeles	975 W 17TH ST	90731	7462002001	0.000	0.000	0.193	0.000	Shortfall of Sites	0.103	Low Medium I Residential	R2-1XL	0	0	0	38.702	0.193		Residential - Four Units (Any Combination) - 4 Stories or Less, 4	012B197 562		San Pedro	Yes	MI	R2RD
Los Angeles	1859 S COCHRAN AVE	90019	5064001010	0.000	0.000	0.193	0.000	Shortfall of Sites	0.121	Low Medium II Residential	RD1.5-1-O	0	0	0	33.162	0.193		Residential - Three Units (Any Combination) - 4 Stories or Less, 3	126B177 563		West Adams - Baldwin Hills - Leimert	Yes	MI	R2RD
Los Angeles	1943 S CORNING ST	90034	4302028030	0.000	0.000	0.193	0.000	Shortfall of Sites	0.145	Low Medium II Residential	RD2-1	0	0	0	27.639	0.193		Residential - Five or More Units or Apartments (Any Combination) - 4 Stories or Less, 5	126B169 563		West Adams - Baldwin Hills - Leimert	Yes	MI	R2RD
Los Angeles	2939 S SYCAMORE AVE	90016	5049024067	0.000	0.000	0.193	0.000	Shortfall of Sites	0.066	Low Medium II Residential	RD1.5-1	0	0	0	60.411	0.193		Residential - Double, Duplex, or Two Units - 4 Stories or Less, 2	120B177 563		West Adams - Baldwin Hills - Leimert	Yes	MI	R2RD
Los Angeles	3773 S LA SALLE AVE	90018	5041033025	0.000	0.000	0.193	0.000	Shortfall of Sites	0.074	Low Medium I Residential	R2-1	0	0	0	53.783	0.193		Residential - Double, Duplex, or Two Units - 4 Stories or Less, 2	117B193 563		South Los Angeles	Yes	MI	R2RD
Los Angeles	4525 7TH AVE	90043	5014012008	0.000	0.000	0.193	0.000	Shortfall of Sites	0.141	Low Medium I Residential	R2-1	0	0	0	28.301	0.193		Residential - Double, Duplex, or Two Units - 4 Stories or Less, 2	111B189 563		West Adams - Baldwin Hills - Leimert	Yes	MI	R2RD
Los Angeles	1218 E 54TH ST	90011	5104015011	0.000	0.000	0.193	0.000	Shortfall of Sites	0.118	Low Medium I Residential	R2-1	0	0	0	33.917	0.193		Residential - Double, Duplex, or Two Units - 4 Stories or Less, 2	108B209 563		Southeast Los Angeles	Yes	MI	R2RD
Los Angeles	828 W 54TH ST	90037	5001007007	0.000	0.000	0.193	0.000	Shortfall of Sites	0.118	Low Medium I Residential	R2-1	0	0	0	34.029	0.193		Residential - Three Units (Any Combination) - 4 Stories or Less, 3	108B197 563		South Los Angeles	Yes	MI	R2RD
Los Angeles	161 E 55TH ST	90011	5101013024	0.000	0.000	0.193	0.000	Shortfall of Sites	0.112	Low Medium I Residential	R2-1	0	0	0	35.818	0.193		Residential - Double, Duplex, or Two Units - 4 Stories or Less, 2	108B205 563		Southeast Los Angeles	Yes	MI	R2RD
Los Angeles	1701 W 60TH PL	90047	6002016024	0.000	0.000	0.193	0.000	Shortfall of Sites	0.176	Low Medium I Residential	R2-1	0	0	0	22.754	0.193		Residential - Four Units (Any Combination) - 4 Stories or Less, 4	105B193 563		South Los Angeles	Yes	MI	R2RD
Los Angeles	154 W 60TH ST	90003	6005016017	0.000	0.000	0.193	0.000	Shortfall of Sites	0.118	Low Medium I Residential	R2-1	0	0	0	34.030	0.193		Residential - Double, Duplex, or Two Units - 4 Stories or Less, 2	105B201 563		Southeast Los Angeles	Yes	MI	R2RD
Los Angeles	134 W 79TH ST	90003	6031024006	0.000	0.000	0.193	0.000	Shortfall of Sites	0.159	Low Medium I Residential	R2-1	0	0	0	25.112	0.193		Residential - Double, Duplex, or Two Units - 4 Stories or Less, 2	099B201 563		Southeast Los Angeles	Yes	MI	R2RD
Los Angeles	1112 FLINT AVE	90744	7425013024	0.000	0.000	0.193	0.000	Shortfall of Sites	0.129	Low Medium I Residential	[Q]R2-1XL-O-CUGU	0	0	0	31.110	0.193		Residential - Double, Duplex, or Two Units - 4 Stories or Less, 2	033B209 563		Wilmington - Harbor City	Yes	MI	R2RD
Los Angeles	7000 APPERSON ST	91042	2565020052	0.000	0.000	0.193	0.000	Shortfall of Sites	0.107	Low Medium I Residential	RD3-1	0	0	0	37.302	0.193		Residential - Five or More Units or Apartments (Any Combination) - 4 Stories or Less, 6	204B201 564		Sunland - Tujunga - Lake View Terrace - Shadow Hills - East La Tuna Canyon	Yes	MI	R2RD
Los Angeles	1706 S RIDGELEY DR	90019	5064005003	0.000	0.000	0.193	0.000	Shortfall of Sites	0.121	Low Medium II Residential	RD1.5-1	0	0	0	33.154	0.193		Residential - Double, Duplex, or Two Units - 4 Stories or Less, 2	126B177 564		West Adams - Baldwin Hills - Leimert	Yes	MI	R2RD
Los Angeles	1806 S BERENDO ST	90006	5075019025	0.000	0.000	0.193	0.000	Shortfall of Sites	0.107	Low Medium II Residential	RD1.5-1	0	0	0	37.435	0.193		Residential - Double, Duplex, or Two Units - 4 Stories or Less, 2	126B197 564		South Los Angeles	Yes	MI	R2RD
Los Angeles	5941 COMEY AVE	90034	5065016015	0.000	0.000	0.193	0.000	Shortfall of Sites	0.115	Low Medium II Residential	RD2-1	0	0	0	34.800	0.193		Residential - Five or More Units or Apartments (Any Combination) - 4 Stories or Less, 5	123B173 564		West Adams - Baldwin Hills - Leimert	Yes	MI	R2RD
Los Angeles	4524 8TH AVE	90043	5014012027	0.000	0.000	0.193	0.000	Shortfall of Sites	0.141	Low Medium I Residential	R2-1	0	0	0	28.382	0.193		Residential - Double, Duplex, or Two Units - 4 Stories or Less, 2	111B189 564		West Adams - Baldwin Hills - Leimert	Yes	MI	R2RD
Los Angeles	1212 E 54TH ST	90011	5104015012	0.000	0.000	0.193	0.000	Shortfall of Sites	0.118	Low Medium I Residential	R2-1	0	0	0	33.923	0.193		Residential - Double, Duplex, or Two Units - 4 Stories or Less, 2	108B209 564		Southeast Los Angeles	Yes	MI	R2RD
Los Angeles	1424 W 54TH ST	90062	5003017005	0.000	0.000	0.193	0.000	Shortfall of Sites	0.120	Low Medium I Residential	R2-1-CPIO	0	0	0	33.200	0.193		Residential - Double, Duplex, or Two Units - 4 Stories or Less, 2	108B193 564		South Los Angeles	Yes	MI	R2RD
Los Angeles	159 E 55TH ST	90011	5101013025	0.000	0.000	0.193	0.000	Shortfall of Sites	0.112	Low Medium I Residential	R2-1	0	0	0	35.872	0.193		Residential - Double, Duplex, or Two Units - 4 Stories or Less, 2	108B205 564		Southeast Los Angeles	Yes	MI	R2RD
Los Angeles	156 W 60TH ST	90003	6005016018	0.000	0.000	0.193	0.000	Shortfall of Sites	0.118	Low Medium I Residential	R2-1	0	0	0	34.031	0.193		Residential - Three Units (Any Combination) - 4 Stories or Less, 3	105B201 564		Southeast Los Angeles	Yes	MI	R2RD
Los Angeles	6936 BONSALLO AVE	90044	6013021027	0.000	0.000	0.193	0.000	Shortfall of Sites	0.124	Low Medium I Residential	R2-1	0	0	0	32.263	0.193		Residential - Double, Duplex, or Two Units - 4 Stories or Less, 2	102B201 564		South Los Angeles	Yes	MI	R2RD
Los Angeles	1522 E 107TH ST	90002	6065014014	0.000	0.000	0.193	0.000	Shortfall of Sites	0.088	Low Medium I Residential	R2-1	0	0	0	45.264	0.193		Residential - Four Units (Any Combination) - 4 Stories or Less, 4	090A213 564		Southeast Los Angeles	Yes	MI	R2RD
Los Angeles	965 W 17TH ST	90731	7462002008	0.000	0.000	0.193	0.000	Shortfall of Sites	0.115	Low Medium I Residential	R2-1XL	0	0	0	34.785	0.193		Residential - Double, Duplex, or Two Units - 4 Stories or Less, 2	012B197 564		San Pedro	Yes	MI	R2RD
Los Angeles	5714 VINELAND AVE	91601	2415004004	0.000	0.000	0.193	0.000	Shortfall of Sites	0.123	Low Medium II Residential	RD1.5-1VL	0	0	0	32.508	0.193		Residential - Three Units (Any Combination) - 4 Stories or Less, 3	174B173 565		North Hollywood - Valley Village	Yes	MI	R2RD
Los Angeles	5708 COLFAX AVE	91601	2339012060	0.000	0.000	0.193	0.000	Shortfall of Sites	0.154	Low Medium I Residential	RD3-1	0	0	0	25.931	0.193		Residential - Double, Duplex, or Two Units - 4 Stories or Less, 2	174B169 565		North Hollywood - Valley Village	Yes	MI	R2RD
Los Angeles	6113 CASHIO ST	90035	5068004017	0.000	0.000	0.193	0.000	Shortfall of Sites	0.138	Low Medium II Residential	RD1.5-1-O	0	0	0	29.033	0.193		Residential - Double, Duplex, or Two Units - 4 Stories or Less, 2	129B173 565		Wilshire	Yes	MI	R2RD
Los Angeles	1817 S SYCAMORE AVE	90019	5067017022	0.000	0.000	0.193	0.000	Shortfall of Sites	0.129	Low Medium II Residential	RD1.5-1-O	0	0	0	30.976	0.193		Residential - Double, Duplex, or Two Units - 4 Stories or Less, 2	126B181 565		West Adams - Baldwin Hills - Leimert	Yes	MI	R2RD
Los Angeles	1240 W 24TH ST	90007	5055016022	0.000	0.000	0.193	0.000	Shortfall of Sites	0.135	Low Medium II Residential	RD2-1-CPIO	0	0	0	29.675	0.193		Residential - Five or More Units or Apartments (Any Combination) - 4 Stories or Less, 7	123B197 565		South Los Angeles	Yes	MI	R2RD
Los Angeles	1107 W 41ST PL	90037	5020019018	0.000	0.000	0.193	0.000	Shortfall of Sites	0.146	Low Medium I Residential	R2-1	0	0	0	27.439	0.193		Residential - Double, Duplex, or Two Units - 4 Stories or Less, 2	114B197 565		South Los Angeles	Yes	MI	R2RD
Los Angeles	4525 8TH AVE	90043	5014005007	0.000	0.000	0.193	0.000	Shortfall of Sites	0.146	Low Medium I Residential	R2-1	0	0	0	27.461	0.193		Residential - Three Units (Any Combination) - 4 Stories or Less, 3	111B189 565		West Adams - Baldwin Hills - Leimert	Yes	MI	R2RD
Los Angeles	1206 E 54TH ST	90011	5104015013	0.000	0.000	0.193	0.000	Shortfall of Sites	0.118	Low Medium I Residential	R2-1	0	0	0	33.928	0.193		Residential - Double, Duplex, or Two Units - 4 Stories or Less, 2	108B209 565		Southeast Los Angeles	Yes	MI	R2RD
Los Angeles	155 E 55TH ST	90011	5101014013	0.000	0.000	0.193	0.000	Shortfall of Sites	0.111	Low Medium I Residential	R2-1	0	0	0	35.928	0.193		Residential - Four Units (Any Combination) - 4 Stories or Less, 4	108B205 565		Southeast Los Angeles	Yes	MI	R2RD
Los Angeles	223 E 61ST ST	90003	6006008023	0.000	0.000	0.193	0.000	Shortfall of Sites	0.118	Low Medium I Residential	R2-1	0	0	0	34.001	0.193		Residential - Double, Duplex, or Two Units - 4 Stories or Less, 2	105B205 565		Southeast Los Angeles	Yes	MI	R2RD
Los Angeles	144 W 79TH ST	90003	6031024004	0.000	0.000	0.193	0.000	Shortfall of Sites	0.159	Low Medium I Residential	R2-1	0	0	0	25.104	0.193		Residential - Double, Duplex, or Two Units - 4 Stories or Less, 2	099B201 565		Southeast Los Angeles	Yes	MI	R2RD
Los Angeles	1015 MAHAR AVE	90744	7425033018	0.000	0.000	0.193	0.000	Shortfall of Sites	0.138	Low Medium I Residential	[Q]R2-1XL-O-CUGU	0	0	0	28.934	0.193		Residential - Double, Duplex, or Two Units - 4 Stories or Less, 2	033B213 565		Wilmington - Harbor City	Yes	MI	R2RD
Los Angeles	959 W 17TH ST	90731	7462002009	0.000	0.000	0.193	0.000	Shortfall of Sites	0.115	Low Medium I Residential	R2-1XL	0	0	0	34.784	0.193		Residential - Double, Duplex, or Two Units - 4 Stories or Less, 2	012B197 565		San Pedro	Yes	MI	R2RD
Los Angeles	1805 S ORANGE DR	90019	5067016002	0.000	0.000	0.193	0.000	Shortfall of Sites	0.129	Low Medium II Residential	RD1.5-1-O	0	0	0	31.114	0.193		Residential - Four Units (Any Combination) - 4 Stories or Less, 4	126B181 566		West Adams - Baldwin Hills - Leimert	Yes	MI	R2RD
Los Angeles	1805 MENLO AVE	90006	5056023012	0.000	0.000	0.193	0.000	Shortfall of Sites	0.138	Low Medium II Residential	RD1.5-1	0	0	0	29.071	0.193		Residential - Double, Duplex, or Two Units - 4 Stories or Less, 2	126B197 566		South Los Angeles	Yes	MI	R2RD
Los Angeles	6006 COMEY AVE	90034	5065012044	0.000	0.000	0.193	0.000	Shortfall of Sites	0.145	Low Medium II Residential	RD2-1	0	0	0	27.678	0.193		Residential - Double, Duplex, or Two Units - 4 Stories or Less, 2	123B173 566		West Adams - Baldwin Hills - Leimert	Yes	MI	R2RD

Jurisdiction Name	Site Address/Intersection	5 Digit ZIP Code	Assessor Parcel Number	Very Low-Income	Low-Income	Moderate-Income	Above Moderate-Income	Type of Shortfall	Parcel Size (Acres)	Current General Plan Designation	Current Zoning	Proposed General Plan (GP) Designation	Proposed Zoning	Minimum Density Allowed	Maximum Density Allowed	Total Capacity	Vacant/ Nonvacant	Description of Existing Uses	PIN	Base Density Per Acre	Community Plan Area	Rent Stabalization Ordinance	Income Category	Applicable Rezoning Program (Program informing values in Column Q listed first)
Los Angeles	3024 EDGEHILL DR	90018	5051033007	0.000	0.000	0.193	0.000	Shortfall of Sites	0.184	Low Medium I Residential	R2-1XL	0	0	0	21.765	0.193		Residential - Four Units (Any Combination) - 4 Stories or Less, 4	120B185 566		West Adams - Baldwin Hills - Leimert	Yes	MI	R2RD
Los Angeles	1420 W 54TH ST	90062	5003017004	0.000	0.000	0.193	0.000	Shortfall of Sites	0.106	Low Medium I Residential	R2-1-CPIO	0	0	0	37.811	0.193		Residential - Double, Duplex, or Two Units - 4 Stories or Less, 2	108B193 566		South Los Angeles	Yes	MI	R2RD
Los Angeles	840 W 54TH ST	90037	5001007010	0.000	0.000	0.193	0.000	Shortfall of Sites	0.118	Low Medium I Residential	R2-1	0	0	0	34.029	0.193		Residential - Four Units (Any Combination) - 4 Stories or Less, 4	108B197 566		South Los Angeles	Yes	MI	R2RD
Los Angeles	6056 RAYMOND AVE	90044	6003019001	0.000	0.000	0.193	0.000	Shortfall of Sites	0.148	Low Medium I Residential	R2-1	0	0	0	27.110	0.193		Residential - Double, Duplex, or Two Units - 4 Stories or Less, 2	105B197 566		South Los Angeles	Yes	MI	R2RD
Los Angeles	219 E 61ST ST	90003	6006008022	0.000	0.000	0.193	0.000	Shortfall of Sites	0.118	Low Medium I Residential	R2-1	0	0	0	34.001	0.193		Residential - Double, Duplex, or Two Units - 4 Stories or Less, 2	105B205 566		Southeast Los Angeles	Yes	MI	R2RD
Los Angeles	1518 E 107TH ST	90002	6065014013	0.000	0.000	0.193	0.000	Shortfall of Sites	0.089	Low Medium I Residential	R2-1	0	0	0	45.028	0.193		Residential - Double, Duplex, or Two Units - 4 Stories or Less, 2	090B209 566		Southeast Los Angeles	Yes	MI	R2RD
Los Angeles	951 W 17TH ST	90731	7462002010	0.000	0.000	0.193	0.000	Shortfall of Sites	0.115	Low Medium I Residential	R2-1XL	0	0	0	34.785	0.193		Residential - Double, Duplex, or Two Units - 4 Stories or Less, 2	012B197 566		San Pedro	Yes	MI	R2RD
Los Angeles	13983 VAN NUYS BLVD	91331	2617002035	0.000	0.000	0.193	0.000	Shortfall of Sites	0.166	Low Medium I Residential	R2-1-O	0	0	0	24.072	0.193		Residential - Double, Duplex, or Two Units - 4 Stories or Less, 2	204B153 567		Arleta - Pacoima	Yes	MI	R2RD
Los Angeles	1250 W 24TH ST	90007	5055016020	0.000	0.000	0.193	0.000	Shortfall of Sites	0.135	Low Medium II Residential	RD2-1-CPIO	0	0	0	29.674	0.193		Residential - Double, Duplex, or Two Units - 4 Stories or Less, 2	123B197 567		South Los Angeles	Yes	MI	R2RD
Los Angeles	3025 EDGEHILL DR	90018	5051032019	0.000	0.000	0.193	0.000	Shortfall of Sites	0.184	Low Medium I Residential	R2-1XL	0	0	0	21.777	0.193		Residential - Three Units (Any Combination) - 4 Stories or Less, 3	120B185 567		West Adams - Baldwin Hills - Leimert	Yes	MI	R2RD
Los Angeles	1912 OBAMA BLVD	90018	5035028004	0.000	0.000	0.193	0.000	Shortfall of Sites	0.092	Low Medium I Residential	R2-1-CPIO	0	0	0	43.270	0.193		Residential - Double, Duplex, or Two Units - 4 Stories or Less, 2	117B189 567		South Los Angeles	Yes	MI	R2RD
Los Angeles	1117 W 41ST PL	90037	5020019016	0.000	0.000	0.193	0.000	Shortfall of Sites	0.146	Low Medium I Residential	R2-1	0	0	0	27.439	0.193		Residential - Double, Duplex, or Two Units - 4 Stories or Less, 2	114B197 567		South Los Angeles	Yes	MI	R2RD
Los Angeles	4524 9TH AVE	90043	5014005027	0.000	0.000	0.193	0.000	Shortfall of Sites	0.156	Low Medium I Residential	R2-1	0	0	0	25.682	0.193		Residential - Five or More Units or Apartments (Any Combination) · 4 Stories or Less, 4	111B189 567		West Adams - Baldwin Hills - Leimert	Yes	MI	R2RD
Los Angeles	1194 E 54TH ST	90011	5104015015	0.000	0.000	0.193	0.000	Shortfall of Sites	0.118	Low Medium I Residential	R2-1	0	0	0	33.939	0.193		Residential - Three Units (Any Combination) - 4 Stories or Less, 3	108B209 567		Southeast Los Angeles	Yes	MI	R2RD
Los Angeles	147 E 55TH ST	90011	5101014015	0.000	0.000	0.193	0.000	Shortfall of Sites	0.111	Low Medium I Residential	R2-1	0	0	0	36.037	0.193		Residential - Four Units (Any Combination) - 4 Stories or Less, 4	108B205 567		Southeast Los Angeles	Yes	MI	R2RD
Los Angeles	208 W 60TH ST	90003	6005017003	0.000	0.000	0.193	0.000	Shortfall of Sites	0.118	Low Medium I Residential	R2-1	0	0	0	34.031	0.193		Residential - Four Units (Any Combination) - 4 Stories or Less, 4	105B201 567		Southeast Los Angeles	Yes	MI	R2RD
Los Angeles	1252 W 60TH PL	90044	6003019002	0.000	0.000	0.193	0.000	Shortfall of Sites	0.148	Low Medium I Residential	R2-1	0	0	0	27.094	0.193		Residential - Double, Duplex, or Two Units - 4 Stories or Less, 2	105B197 567		South Los Angeles	Yes	MI	R2RD
Los Angeles	152 W 79TH ST	90003	6031024002	0.000	0.000	0.193	0.000	Shortfall of Sites	0.159	Low Medium I Residential	R2-1	0	0	0	25.096	0.193		Residential - Double, Duplex, or Two Units - 4 Stories or Less, 2	099B201 567		Southeast Los Angeles	Yes	MI	R2RD
Los Angeles	2428 S DUNSMUIR AVE	90016	5063011051	0.000	0.000	0.193	0.000	Shortfall of Sites	0.149	Low Medium II Residential	RD2-1	0	0	0	26.838	0.193		Residential - Double, Duplex, or Two Units - 4 Stories or Less, 2	123B177 568		West Adams - Baldwin Hills - Leimert	Yes	MI	R2RD
Los Angeles	1262 W 24TH ST	90007	5055016019	0.000	0.000	0.193	0.000	Shortfall of Sites	0.135	Low Medium II Residential	RD2-1-CPIO	0	0	0	29.674	0.193		Residential - Four Units (Any Combination) - 4 Stories or Less, 4	123B197 568		South Los Angeles	Yes	MI	R2RD
Los Angeles	3000 S WEST VIEW ST	90016	5049033002	0.000	0.000	0.193	0.000	Shortfall of Sites	0.119	Low Medium I Residential	R2-1	0	0	0	33.507	0.193		Residential - Double, Duplex, or Two Units - 4 Stories or Less, 2	120B181 568		West Adams - Baldwin Hills - Leimert	Yes	MI	R2RD
Los Angeles	3781 CIMARRON ST	90018	5035028032	0.000	0.000	0.193	0.000	Shortfall of Sites	0.111	Low Medium I Residential	R2-1-CPIO	0	0	0	35.967	0.193		Residential - Double, Duplex, or Two Units - 4 Stories or Less, 2	117B189 568		South Los Angeles	Yes	MI	R2RD
Los Angeles	1190 E 54TH ST	90011	5104016001	0.000	0.000	0.193	0.000	Shortfall of Sites	0.118	Low Medium I Residential	R2-1	0	0	0	33.945	0.193		Residential - Double, Duplex, or Two Units - 4 Stories or Less, 2	108B209 568		Southeast Los Angeles	Yes	MI	R2RD
Los Angeles	848 W 54TH ST	90037	5001007012	0.000	0.000	0.193	0.000	Shortfall of Sites	0.118	Low Medium I Residential	R2-1	0	0	0	34.030	0.193		Residential - Double, Duplex, or Two Units - 4 Stories or Less, 2	108B197 568		South Los Angeles	Yes	MI	R2RD
Los Angeles	143 E 55TH ST	90011	5101014016	0.000	0.000	0.193	0.000	Shortfall of Sites	0.111	Low Medium I Residential	R2-1	0	0	0	36.092	0.193		Residential - Double, Duplex, or Two Units - 4 Stories or Less, 2	108B205 568		Southeast Los Angeles	Yes	MI	R2RD
Los Angeles	1244 W 60TH PL	90044	6003019003	0.000	0.000	0.193	0.000	Shortfall of Sites	0.148	Low Medium I Residential	R2-1	0	0	0	27.094	0.193		Residential - Double, Duplex, or Two Units - 4 Stories or Less, 2	105B197 568		South Los Angeles	Yes	MI	R2RD
Los Angeles	158 W 79TH ST	90003	6031024001	0.000	0.000	0.193	0.000	Shortfall of Sites	0.159	Low Medium I Residential	R2-1	0	0	0	25.092	0.193		Residential - Double, Duplex, or Two Units - 4 Stories or Less, 2	099B201 568		Southeast Los Angeles	Yes	MI	R2RD
Los Angeles	25415 PRESIDENT AVE	90710	7410022004	0.000	0.000	0.193	0.000	Shortfall of Sites	0.150	Low Medium I Residential	R2-1XL	0	0	0	26.706	0.193		Residential - Double, Duplex, or Two Units - 4 Stories or Less, 2	036B193 568		Wilmington - Harbor City	Yes	MI	R2RD
Los Angeles	1657 3RD AVE	90019	5072028011	0.000	0.000	0.193	0.000	Shortfall of Sites	0.101	Low Medium II Residential	RD2-1-O-CPIO	0	0	0	39.581	0.193		Residential - Double, Duplex, or Two Units - 4 Stories or Less, 2	126B189 569		West Adams - Baldwin Hills - Leimert	Yes	MI	R2RD
Los Angeles	2421 S CLOVERDALE AVE	90016	5063008048	0.000	0.000	0.193	0.000	Shortfall of Sites	0.110	Low Medium II Residential	RD2-1	0	0	0	36.301	0.193		, 2	123B177 569		West Adams - Baldwin Hills - Leimert	Yes	MI	R2RD
Los Angeles	1268 W 24TH ST	90007	5055016018	0.000	0.000	0.193	0.000	Shortfall of Sites	0.135	Low Medium II Residential	RD2-1-CPIO	0	0	0	29.674	0.193		Residential - Five or More Units or Apartments (Any Combination) · 4 Stories or Less, 7	123B197 569		South Los Angeles	Yes	MI	R2RD
Los Angeles	2525 THURMAN AVE	90016	5048005031	0.000	0.000	0.193	0.000	Shortfall of Sites	0.135	Low Medium II Residential	RD1.5-1	0	0	0	29.597	0.193		Residential - Four Units (Any Combination) - 4 Stories or Less, 4	123B173 569		West Adams - Baldwin Hills - Leimert	Yes	MI	R2RD
Los Angeles	852 W 54TH ST	90037	5001007013	0.000	0.000	0.193	0.000	Shortfall of Sites	0.118	Low Medium I Residential	R2-1	0	0	0	34.030	0.193		Residential - Double, Duplex, or Two Units - 4 Stories or Less, 2	108B197 569		South Los Angeles	Yes	MI	R2RD
Los Angeles	139 E 55TH ST	90011	5101014017	0.000	0.000	0.193	0.000	Shortfall of Sites	0.111	Low Medium I Residential	R2-1	0	0	0	36.147	0.193		Residential - Double, Duplex, or Two Units - 4 Stories or Less, 2	108B205 569		Southeast Los Angeles	Yes	MI	R2RD
Los Angeles	1240 W 60TH PL	90044	6003019004	0.000	0.000	0.193	0.000	Shortfall of Sites	0.148	Low Medium I Residential	R2-1	0	0	0	27.094	0.193		Residential - Double, Duplex, or Two Units - 4 Stories or Less, 2	105B197 569		South Los Angeles	Yes	MI	R2RD
Los Angeles	207 E 61ST ST	90003	6006008019	0.000	0.000	0.193	0.000	Shortfall of Sites	0.118	Low Medium I Residential	R2-1	0	0	0	34.000	0.193		Residential - Three Units (Any Combination) - 4 Stories or Less, 3	105B205 569		Southeast Los Angeles	Yes	MI	R2RD
Los Angeles	515 W 70TH ST	90044	6013022023	0.000	0.000	0.193	0.000	Shortfall of Sites	0.124	Low Medium I Residential	R2-1	0	0	0	32.256	0.193		Residential - Double, Duplex, or Two Units - 4 Stories or Less, 2	102B201 569		South Los Angeles	Yes	MI	R2RD
Los Angeles	328 E 70TH ST	90003	6011009011	0.000	0.000	0.193	0.000	Shortfall of Sites	0.103	Low Medium I Residential	R2-1	0	0	0	38.770	0.193		Residential - Double, Duplex, or Two Units - 4 Stories or Less, 2	102B205 569		Southeast Los Angeles	Yes	MI	R2RD
Los Angeles	6107 CASHIO ST	90035	5068004016	0.000	0.000	0.193	0.000	Shortfall of Sites	0.138	Low Medium II Residential	RD1.5-1-O	0	0	0	29.033	0.193		Residential - Double, Duplex, or Two Units - 4 Stories or Less, 2	129B173 570		Wilshire	Yes	MI	R2RD
Los Angeles	1360 S STANLEY AVE	90019	5085027006	0.000	0.000	0.193	0.000	Shortfall of Sites	0.222	Low Medium I Residential	R2-1-O	0	0	0	18.027	0.193		Residential - Four Units (Any Combination) - 4 Stories or Less, 4	129B177 570		Wilshire	Yes	MI	R2RD
Los Angeles	1954 S SHERBOURNE DR	90034	4302025018	0.000	0.000	0.193	0.000	Shortfall of Sites	0.157	Low Medium II Residential	RD2-1	0	0	0	25.410	0.193		Residential - Three Units (Any Combination) - 4 Stories or Less, 3	126B169 570		West Adams - Baldwin Hills - Leimert	Yes	MI	R2RD
Los Angeles	1938 S GARTH AVE	90034	4302032013	0.000	0.000	0.193	0.000	Shortfall of Sites	0.145	Low Medium II Residential	RD2-1	0	0	0	27.646	0.193		Residential - Five or More Units or Apartments (Any Combination) · 4 Stories or Less, 6	126B173 570		West Adams - Baldwin Hills - Leimert	Yes	MI	R2RD
Los Angeles	3309 W 17TH ST	90019	5072028012	0.000	0.000	0.193	0.000	Shortfall of Sites	0.060	Low Medium II Residential	RD2-1-O-CPIO	0	0	0	67.015	0.193		Residential - Four Units (Any Combination) - 4 Stories or Less, 4	126B189 570		West Adams - Baldwin Hills - Leimert	Yes	MI	R2RD
Los Angeles	1274 W 24TH ST	90007	5055016017	0.000	0.000	0.193	0.000	Shortfall of Sites	0.135	Low Medium II Residential	RD2-1-CPIO	0	0	0	29.673	0.193		Residential - Double, Duplex, or Two Units - 4 Stories or Less, 2	123B197 570		South Los Angeles	Yes	MI	R2RD
Los Angeles	5869 DAUPHIN ST	90034	5065019024	0.000	0.000	0.193	0.000	Shortfall of Sites	0.092	Low Medium II Residential	RD1.5-1	0	0	0	43.526	0.193		Residential - Four Units (Any Combination) - 4 Stories or Less, 4	123B173 570		West Adams - Baldwin Hills - Leimert	Yes	MI	R2RD
Los Angeles	3001 S WEST VIEW ST	90016	5049034014	0.000	0.000	0.193	0.000	Shortfall of Sites	0.115	Low Medium I Residential	R2-1	0	0	0	34.923	0.193		Residential - Double, Duplex, or Two Units - 4 Stories or Less, 2	120B177 570		West Adams - Baldwin Hills - Leimert	Yes	MI	R2RD
Los Angeles	3024 S NORTON AVE	90018	5051031007	0.000	0.000	0.193	0.000	Shortfall of Sites	0.152	Low Medium I Residential	R2-1XL	0	0	0	26.297	0.193		Residential - Three Units (Any Combination) - 4 Stories or Less, 3	120B185 570		West Adams - Baldwin Hills - Leimert	Yes	MI	R2RD
Los Angeles	4034 S HARVARD BLVD	90062	5021006006	0.000	0.000	0.193	0.000	Shortfall of Sites	0.149	Low Medium I Residential	R2-1	0	0	0	26.857	0.193		Residential - Double, Duplex, or Two Units - 4 Stories or Less, 2	114B193 570		South Los Angeles	Yes	MI	R2RD
Los Angeles	135 E 55TH ST	90011	5101014018	0.000	0.000	0.193	0.000	Shortfall of Sites	0.110	Low Medium I Residential	R2-1	0	0	0	36.203	0.193		Residential - Double, Duplex, or Two Units - 4 Stories or Less, 2	108B205 570		Southeast Los Angeles	Yes	MI	R2RD
Los Angeles	1236 W 60TH PL	90044	6003019005	0.000	0.000	0.193	0.000	Shortfall of Sites	0.148	Low Medium I Residential	R2-1	0	0	0	27.094	0.193		Residential - Double, Duplex, or Two Units - 4 Stories or Less, 2	105B197 570		South Los Angeles	Yes	MI	R2RD
Los Angeles	8634 LANGDON AVE	91402	2654020043	0.000	0.000	0.193	0.000	Shortfall of Sites	0.250	Low Medium I Residential	(Q)RD3-1	0	0	0	16.015	0.193		Residential - Three Units (Any Combination) - 4 Stories or Less, 3	195B145 571		Mission Hills - Panorama City - North Hills	Yes	MI	R2RD
Los Angeles	1131 N ALEXANDRIA AVE	90029	5540006018	0.000	0.000	0.193	0.000	Shortfall of Sites	0.150	Low Medium II Residential	RD2-1XL	0	0	0	26.662	0.193		Residential - Double, Duplex, or Two Units - 4 Stories or Less, 2	144B197 571		Hollywood	Yes	MI	R2RD
Los Angeles	1343 MASSELIN AVE	90019	5085029031	0.000	0.000	0.193	0.000	Shortfall of Sites	0.132	Low Medium I Residential	R2-1-O	0	0	0	30.213	0.193		Residential - Double, Duplex, or Two Units - 4 Stories or Less, 2	129B177 571		Wilshire	Yes	MI	R2RD
Los Angeles	1297 S REDONDO BLVD	90019	5070008010	0.000	0.000	0.193	0.000	Shortfall of Sites	0.147	Low Medium I Residential	R2-1-O	0	0	0	27.301	0.193		Residential - Double, Duplex, or Two Units - 4 Stories or Less, 2	129B181 571		Wilshire	Yes	MI	R2RD
Los Angeles	1736 S HIGHLAND AVE	90019	5067011037	0.000	0.000	0.193	0.000	Shortfall of Sites	0.129	Low Medium II Residential	RD1.5-1-O	0	0	0	30.976	0.193		Residential - Double, Duplex, or Two Units - 4 Stories or Less, 2	126B181 571		West Adams - Baldwin Hills - Leimert	Yes	MI	R2RD
Los Angeles	1945 S GARTH AVE	90034	4302029040	0.000	0.000	0.193	0.000	Shortfall of Sites	0.145	Low Medium II Residential	RD2-1	0	0	0	27.661	0.193		Residential - Five or More Units or Apartments (Any Combination) · 4 Stories or Less, 14	126B173 571		West Adams - Baldwin Hills - Leimert	Yes	MI	R2RD
Los Angeles	3315 W 17TH ST	90019	5072028013	0.000	0.000	0.193	0.000	Shortfall of Sites	0.065	Low Medium II Residential	RD2-1XL-O-CPIO	0	0	0	61.985	0.193		Residential - Four Units (Any Combination) - 4 Stories or Less, 4	126B189 571		West Adams - Baldwin Hills - Leimert	Yes	MI	R2RD
Los Angeles	4044 DENKER AVE	90062	5021004024	0.000	0.000	0.193	0.000	Shortfall of Sites	0.156	Low Medium I Residential	R2-1	0	0	0	25.633	0.193		Residential - Double, Duplex, or Two Units - 4 Stories or Less, 2	114B193 571		South Los Angeles	Yes	MI	R2RD
Los Angeles	1213 W 41ST PL	90037	5020014024	0.000	0.000	0.193	0.000	Shortfall of Sites	0.146	Low Medium I Residential	R2-1	0	0	0	27.439	0.193		Residential - Double, Duplex, or Two Units - 4 Stories or Less, 2	114B197 571		South Los Angeles	Yes	MI	R2RD
Los Angeles	1170 E 54TH ST	90011	5104016004	0.000	0.000	0.193	0.000	Shortfall of Sites	0.118	Low Medium I Residential	R2-1	0	0	0	33.962	0.193		Residential - Double, Duplex, or Two Units - 4 Stories or Less, 2	108B209 571		Southeast Los Angeles	Yes	MI	R2RD
Los Angeles	860 W 54TH ST	90037	5001007032	0.000	0.000	0.193	0.000	Shortfall of Sites	0.118	Low Medium I Residential	R2-1	0	0	0	34.030	0.193		Residential - Three Units (Any Combination) - 4 Stories or Less, 3	108B197 571		South Los Angeles	Yes	MI	R2RD
Los Angeles	131 E 55TH ST	90011	5101014019	0.000	0.000	0.193	0.000	Shortfall of Sites	0.110	Low Medium I Residential	R2-1	0	0	0	36.258	0.193		Residential - Double, Duplex, or Two Units - 4 Stories or Less, 2	108B205 571		Southeast Los Angeles	Yes	MI	R2RD
Los Angeles	226 W 60TH ST	90003	6005017007	0.000	0.000	0.193	0.000	Shortfall of Sites	0.118	Low Medium I Residential	R2-1	0	0	0	34.031	0.193		Residential - Double, Duplex, or Two Units - 4 Stories or Less, 2	105B201 571		Southeast Los Angeles	Yes	MI	R2RD
Los Angeles	6017 WALL ST	90003	6006007028	0.000	0.000	0.193	0.000	Shortfall of Sites	0.118	Low Medium I Residential	R2-1	0	0	0	33.974	0.193		Residential - Four Units (Any Combination) - 4 Stories or Less, 4	105B205 571		Southeast Los Angeles	Yes	MI	R2RD
Los Angeles	206 W 79TH ST	90003	6031023025	0.000	0.000	0.193	0.000	Shortfall of Sites	0.159	Low Medium I Residential	R2-1	0	0	0	25.079	0.193		Residential - Double, Duplex, or Two Units - 4 Stories or Less, 2	099B201 571		Southeast Los Angeles	Yes	MI	R2RD
Los Angeles	1130 N MARIPOSA AVE	90029	5540006005	0.000	0.000	0.193	0.000	Shortfall of Sites	0.149	Low Medium II Residential	RD2-1XL	0	0	0	26.806	0.193		Residential - Three Units (Any Combination) - 4 Stories or Less, 3	144B197 572		Hollywood	Yes	MI	R2RD
Los Angeles	1656 4TH AVE	90019	5072028014	0.000	0.000	0.193	0.000	Shortfall of Sites	0.096	Low Medium II Residential	RD2-1XL-O-CPIO	0	0	0	41.594	0.193		Residential - Double, Duplex, or Two Units - 4 Stories or Less, 2	126B189 572		West Adams - Baldwin Hills - Leimert	Yes	MI	R2RD
Los Angeles	2514 THURMAN AVE	90016	5048004030	0.000	0.000	0.193	0.000	Shortfall of Sites	0.120	Low Medium II Residential	RD1.5-1	0	0	0	33.392	0.193		Residential - Double, Duplex, or Two Units - 4 Stories or Less, 2	123B173 572		West Adams - Baldwin Hills - Leimert	Yes	MI	R2RD

Jurisdiction Name	Site Address/Intersection	5 Digit ZIP Code	Assessor Parcel Number	Very Low-Income	Low-Income	Moderate-Income	Above Moderate-Income	Type of Shortfall	Parcel Size (Acres)	Current General Plan Designation	Current Zoning	Proposed General Plan (GP) Designation	Proposed Zoning	Minimum Density Allowed	Maximum Density Allowed	Total Capacity	Vacant/ Nonvacant	Description of Existing Uses	PIN	Base Density Per Acre	Community Plan Area	Rent Stabalization Ordinance	Income Category	Applicable Rezoning Program (Program informing values in Column Q listed first)
Los Angeles	1219 W 41ST PL	90037	5020014023	0.000	0.000	0.193	0.000	Shortfall of Sites	0.146	Low Medium I Residential	R2-1	0	0	0	27.439	0.193		Residential - Double, Duplex, or Two Units - 4 Stories or Less, 2	114B197 572		South Los Angeles	Yes	MI	R2RD
Los Angeles	4524 3RD AVE	90043	5015036007	0.000	0.000	0.193	0.000	Shortfall of Sites	0.120	Low Medium I Residential	R2-1	0	0	0	33.468	0.193		Residential - Double, Duplex, or Two Units - 4 Stories or Less, 2	111B189 572		West Adams - Baldwin Hills - Leimert	Yes	MI	R2RD
Los Angeles	127 E 55TH ST	90011	5101014020	0.000	0.000	0.193	0.000	Shortfall of Sites	0.110	Low Medium I Residential	R2-1	0	0	0	36.314	0.193		Residential - Double, Duplex, or Two Units - 4 Stories or Less, 2	108B205 572		Southeast Los Angeles	Yes	MI	R2RD
Los Angeles	230 W 60TH ST	90003	6005017008	0.000	0.000	0.193	0.000	Shortfall of Sites	0.118	Low Medium I Residential	R2-1	0	0	0	34.030	0.193		Residential - Double, Duplex, or Two Units - 4 Stories or Less, 2	105B201 572		Southeast Los Angeles	Yes	MI	R2RD
Los Angeles	151 E 61ST ST	90003	6006007027	0.000	0.000	0.193	0.000	Shortfall of Sites	0.118	Low Medium I Residential	R2-1	0	0	0	34.021	0.193		Residential - Double, Duplex, or Two Units - 4 Stories or Less, 2	105B205 572		Southeast Los Angeles	Yes	MI	R2RD
Los Angeles	1017 E 83RD ST	90001	6029013016	0.000	0.000	0.193	0.000	Shortfall of Sites	0.132	Low Medium I Residential	R2-1	0	0	0	30.374	0.193		Residential - Double, Duplex, or Two Units - 4 Stories or Less, 2	099B209 572		Southeast Los Angeles	Yes	MI	R2RD
Los Angeles	8738 TILDEN AVE	91402	2638003002	0.000	0.000	0.193	0.000	Shortfall of Sites	0.146	Low Medium I Residential	R2-1	0	0	0	27.427	0.193		Residential - Double, Duplex, or Two Units - 4 Stories or Less, 2	195B149 573		Mission Hills - Panorama City - North Hills	Yes	MI	R2RD
Los Angeles	1760 S MANSFIELD AVE	90019	5067004054	0.000	0.000	0.193	0.000	Shortfall of Sites	0.129	Low Medium II Residential	RD1.5-1-O	0	0	0	30.960	0.193		Residential - Double, Duplex, or Two Units - 4 Stories or Less, 2	126B181 573		West Adams - Baldwin Hills - Leimert	Yes	MI	R2RD
Los Angeles	3401 W 17TH ST	90019	5072023011	0.000	0.000	0.193	0.000	Shortfall of Sites	0.161	Low Medium II Residential	RD2-1XL-O-CPIO	0	0	0	24.891	0.193		Residential - Four Units (Any Combination) - 4 Stories or Less, 4	126B189 573		West Adams - Baldwin Hills - Leimert	Yes	MI	R2RD
Los Angeles	123 E 55TH ST	90011	5101014021	0.000	0.000	0.193	0.000	Shortfall of Sites	0.110	Low Medium I Residential	R2-1	0	0	0	36.370	0.193		Residential - Three Units (Any Combination) - 4 Stories or Less, 3	108B205 573		Southeast Los Angeles	Yes	MI	R2RD
Los Angeles	234 W 60TH ST	90003	6005017009	0.000	0.000	0.193	0.000	Shortfall of Sites	0.118	Low Medium I Residential	R2-1	0	0	0	34.031	0.193		Residential - Three Units (Any Combination) - 4 Stories or Less, 3	105B201 573		Southeast Los Angeles	Yes	MI	R2RD
Los Angeles	147 E 61ST ST	90003	6006007026	0.000	0.000	0.193	0.000	Shortfall of Sites	0.118	Low Medium I Residential	R2-1	0	0	0	33.996	0.193		Residential - Double, Duplex, or Two Units - 4 Stories or Less, 2	105B205 573		Southeast Los Angeles	Yes	MI	R2RD
Los Angeles	256 W 117TH ST	90061	6087013001	0.000	0.000	0.193	0.000	Shortfall of Sites	0.075	Low Medium I Residential	R2-1	0	0	0	53.527	0.193		Residential - Five or More Units or Apartments (Any Combination) · 4 Stories or Less, 16	084B201 573		Southeast Los Angeles	Yes	MI	R2RD
Los Angeles	1162 BROAD AVE	90744	7423008001	0.000	0.000	0.193	0.000	Shortfall of Sites	0.194	Low Medium I Residential	[Q]RD3-1XL-O-CUGU	0	0	0	20.575	0.193		Residential - Five or More Units or Apartments (Any Combination) · 4 Stories or Less, 6	033B205 573		Wilmington - Harbor City	Yes	MI	R2RD
Los Angeles	1016 WATSON AVE	90744	7425033009	0.000	0.000	0.193	0.000	Shortfall of Sites	0.138	Low Medium I Residential	[Q]R2-1XL-O-CUGU	0	0	0	28.934	0.193		Residential - Double, Duplex, or Two Units - 4 Stories or Less, 2	033B213 573		Wilmington - Harbor City	Yes	MI	R2RD
Los Angeles	11020 SUTTER AVE	91331	2535006002	0.000	0.000	0.193	0.000	Shortfall of Sites	0.081	Low Medium II Residential	RD1.5-1-CUGU	0	0	0	49.085	0.193		Residential - Four Units (Any Combination) - 4 Stories or Less, 4	210B157 574		Arleta - Pacoima	Yes	MI	R2RD
Los Angeles	1481 ALVIRA ST	90035	5068004015	0.000	0.000	0.193	0.000	Shortfall of Sites	0.057	Low Medium II Residential	RD1.5-1-O	0	0	0	69.654	0.193		Residential - Five or More Units or Apartments (Any Combination) · 4 Stories or Less, 7	129B173 574		Wilshire	Yes	MI	R2RD
Los Angeles	5400 PACKARD ST	90019	5085034012	0.000	0.000	0.193	0.000	Shortfall of Sites	0.154	Medium Residential	R2-1-O	0	0	0	26.050	0.193		Residential - Five or More Units or Apartments (Any Combination) · 4 Stories or Less, 5	129B177 574		Wilshire	Yes	MI	R2RD
Los Angeles	1652 S VAN NESS AVE	90019	5073021006	0.000	0.000	0.193	0.000	Shortfall of Sites	0.161	Low Medium I Residential	R2-1-CPIO	0	0	0	24.891	0.193		Residential - Double, Duplex, or Two Units - 4 Stories or Less, 2	126B189 574		South Los Angeles	Yes	MI	R2RD
Los Angeles	3022 S BRONSON AVE	90018	5051030006	0.000	0.000	0.193	0.000	Shortfall of Sites	0.152	Low Medium I Residential	R2-1XL	0	0	0	26.296	0.193		Residential - Three Units (Any Combination) - 4 Stories or Less, 3	120B185 574		West Adams - Baldwin Hills - Leimert	Yes	MI	R2RD
Los Angeles	4524 4TH AVE	90043	5014028031	0.000	0.000	0.193	0.000	Shortfall of Sites	0.124	Low Medium I Residential	R2-1	0	0	0	32.279	0.193		Residential - Double, Duplex, or Two Units - 4 Stories or Less, 2	111B189 574		West Adams - Baldwin Hills - Leimert	Yes	MI	R2RD
Los Angeles	904 W 54TH ST	90037	5001008002	0.000	0.000	0.193	0.000	Shortfall of Sites	0.118	Low Medium I Residential	R2-1	0	0	0	34.030	0.193		Residential - Three Units (Any Combination) - 4 Stories or Less, 3	108B197 574		South Los Angeles	Yes	MI	R2RD
Los Angeles	119 E 55TH ST	90011	5101014022	0.000	0.000	0.193	0.000	Shortfall of Sites	0.110	Low Medium I Residential	R2-1	0	0	0	36.427	0.193		Residential - Double, Duplex, or Two Units - 4 Stories or Less, 2	108B205 574		Southeast Los Angeles	Yes	MI	R2RD
Los Angeles	238 W 60TH ST	90003	6005017010	0.000	0.000	0.193	0.000	Shortfall of Sites	0.118	Low Medium I Residential	R2-1	0	0	0	34.031	0.193		Residential - Double, Duplex, or Two Units - 4 Stories or Less, 2	105B201 574		Southeast Los Angeles	Yes	MI	R2RD
Los Angeles	1216 W 60TH PL	90044	6003019009	0.000	0.000	0.193	0.000	Shortfall of Sites	0.148	Low Medium I Residential	R2-1	0	0	0	27.094	0.193		Residential - Three Units (Any Combination) - 4 Stories or Less, 3	105B197 574		South Los Angeles	Yes	MI	R2RD
Los Angeles	8745 TILDEN AVE	91402	2638002024	0.000	0.000	0.193	0.000	Shortfall of Sites	0.146	Low Medium I Residential	R2-1	0	0	0	27.307	0.193		Residential - Double, Duplex, or Two Units - 4 Stories or Less, 2	195B149 575		Mission Hills - Panorama City - North Hills	Yes	MI	R2RD
Los Angeles	1304 S CLOVERDALE AVE	90019	5070009018	0.000	0.000	0.193	0.000	Shortfall of Sites	0.159	Low Medium II Residential	RD2-1-O	0	0	0	25.225	0.193		Residential - Four Units (Any Combination) - 4 Stories or Less, 4	129B181 575		Wilshire	Yes	MI	R2RD
Los Angeles	1810 S BERENDO ST	90006	5075019024	0.000	0.000	0.193	0.000	Shortfall of Sites	0.107	Low Medium II Residential	RD1.5-1	0	0	0	37.371	0.193		Residential - Five or More Units or Apartments (Any Combination) · 4 Stories or Less, 5	126B197 575		South Los Angeles	Yes	MI	R2RD
Los Angeles	5910 DAUPHIN ST	90034	5065016011	0.000	0.000	0.193	0.000	Shortfall of Sites	0.115	Low Medium II Residential	RD2-1	0	0	0	34.869	0.193		Residential - Double, Duplex, or Two Units - 4 Stories or Less, 2	123B173 575		West Adams - Baldwin Hills - Leimert	Yes	MI	R2RD
Los Angeles	3006 S PALM GROVE AVE	90016	5057029020	0.000	0.000	0.193	0.000	Shortfall of Sites	0.119	Low Medium I Residential	R2-1	0	0	0	33.479	0.193		Residential - Double, Duplex, or Two Units - 4 Stories or Less, 2	120B181 575		West Adams - Baldwin Hills - Leimert	Yes	MI	R2RD
Los Angeles	4214 CREED AVE	90008	5024021018	0.000	0.000	0.193	0.000	Shortfall of Sites	0.126	Low Medium I Residential	R2-1	0	0	0	31.803	0.193		Residential - Double, Duplex, or Two Units - 4 Stories or Less, 2	114B185 575		West Adams - Baldwin Hills - Leimert	Yes	MI	R2RD
Los Angeles	1144 E 54TH ST	90011	5104016008	0.000	0.000	0.193	0.000	Shortfall of Sites	0.118	Low Medium I Residential	R2-1	0	0	0	33.984	0.193		Residential - Double, Duplex, or Two Units - 4 Stories or Less, 2	108B209 575		Southeast Los Angeles	Yes	MI	R2RD
Los Angeles	908 W 54TH ST	90037	5001008003	0.000	0.000	0.193	0.000	Shortfall of Sites	0.118	Low Medium I Residential	R2-1	0	0	0	34.030	0.193		Residential - Three Units (Any Combination) - 4 Stories or Less, 3	108B197 575		South Los Angeles	Yes	MI	R2RD
Los Angeles	115 E 55TH ST	90011	5101014023	0.000	0.000	0.193	0.000	Shortfall of Sites	0.110	Low Medium I Residential	R2-1	0	0	0	36.482	0.193		Residential - Double, Duplex, or Two Units - 4 Stories or Less, 2	108B205 575		Southeast Los Angeles	Yes	MI	R2RD
Los Angeles	1212 W 60TH PL	90044	6003019010	0.000	0.000	0.193	0.000	Shortfall of Sites	0.148	Low Medium I Residential	R2-1	0	0	0	27.094	0.193		Residential - Double, Duplex, or Two Units - 4 Stories or Less, 2	105B197 575		South Los Angeles	Yes	MI	R2RD
Los Angeles	707 W 70TH ST	90044	6013021009	0.000	0.000	0.193	0.000	Shortfall of Sites	0.124	Low Medium I Residential	R2-1	0	0	0	32.220	0.193		Residential - Four Units (Any Combination) - 4 Stories or Less, 4	102B201 575		South Los Angeles	Yes	MI	R2RD
Los Angeles	1121 EUBANK AVE	90744	7423026007	0.000	0.000	0.193	0.000	Shortfall of Sites	0.127	Low Medium I Residential	[Q]R2-1XL-O-CUGU	0	0	0	31.522	0.193		Residential - Double, Duplex, or Two Units - 4 Stories or Less, 2	033B209 575		Wilmington - Harbor City	Yes	MI	R2RD
Los Angeles	3224 CASITAS AVE	90039	5436008007	0.000	0.000	0.193	0.000	Shortfall of Sites	0.124	Low Medium II Residential	RD3-1-RIO	0	0	0	32.274	0.193		Residential - Double, Duplex, or Two Units - 4 Stories or Less, 2	153B209 576		Northeast Los Angeles	Yes	MI	R2RD
Los Angeles	2611 W 17TH ST	90019	5072032001	0.000	0.000	0.193	0.000	Shortfall of Sites	0.137	Low Medium II Residential	RD1.5-1-O-CPIO	0	0	0	29.222	0.193		Residential - Five or More Units or Apartments (Any Combination) · 4 Stories or Less, 5	126B189 576		West Adams - Baldwin Hills - Leimert	Yes	MI	R2RD
Los Angeles	2430 S BURNSIDE AVE	90016	5063014011	0.000	0.000	0.193	0.000	Shortfall of Sites	0.177	Low Medium II Residential	RD2-1	0	0	0	22.559	0.193		Residential - Three Units (Any Combination) - 4 Stories or Less, 3	123B177 576		West Adams - Baldwin Hills - Leimert	Yes	MI	R2RD
Los Angeles	1138 E 54TH ST	90011	5104016009	0.000	0.000	0.193	0.000	Shortfall of Sites	0.118	Low Medium I Residential	R2-1	0	0	0	33.989	0.193		Residential - Double, Duplex, or Two Units - 4 Stories or Less, 2	108B209 576		Southeast Los Angeles	Yes	MI	R2RD
Los Angeles	126 W 54TH ST	90037	5101031022	0.000	0.000	0.193	0.000	Shortfall of Sites	0.125	Low Medium I Residential	R2-1	0	0	0	32.028	0.193		Residential - Double, Duplex, or Two Units - 4 Stories or Less, 2	108B201 576		Southeast Los Angeles	Yes	MI	R2RD
Los Angeles	1858 W 54TH ST	90062	5005025019	0.000	0.000	0.193	0.000	Shortfall of Sites	0.134	Low Medium II Residential	RD1.5-1	0	0	0	29.783	0.193		Residential - Three Units (Any Combination) - 4 Stories or Less, 3	108B193 576		South Los Angeles	Yes	MI	R2RD
Los Angeles	912 W 54TH ST	90037	5001008004	0.000	0.000	0.193	0.000	Shortfall of Sites	0.118	Low Medium I Residential	R2-1	0	0	0	34.029	0.193		Residential - Double, Duplex, or Two Units - 4 Stories or Less, 2	108B197 576		South Los Angeles	Yes	MI	R2RD
Los Angeles	1206 W 60TH PL	90044	6003019011	0.000	0.000	0.193	0.000	Shortfall of Sites	0.148	Low Medium I Residential	R2-1	0	0	0	27.094	0.193		Residential - Three Units (Any Combination) - 4 Stories or Less, 3	105B197 576		South Los Angeles	Yes	MI	R2RD
Los Angeles	135 E 61ST ST	90003	6006007023	0.000	0.000	0.193	0.000	Shortfall of Sites	0.118	Low Medium I Residential	R2-1	0	0	0	33.996	0.193		Residential - Double, Duplex, or Two Units - 4 Stories or Less, 2	105B205 576		Southeast Los Angeles	Yes	MI	R2RD
Los Angeles	1552 E 106TH ST	90002	6065015010	0.000	0.000	0.193	0.000	Shortfall of Sites	0.075	Low Medium I Residential	R2-1	0	0	0	53.626	0.193		Residential - Double, Duplex, or Two Units - 4 Stories or Less, 2	090A213 576		Southeast Los Angeles	Yes	MI	R2RD
Los Angeles	1862 W 54TH ST	90062	5005025018	0.000	0.000	0.193	0.000	Shortfall of Sites	0.134	Low Medium II Residential	RD1.5-1	0	0	0	29.783	0.193		Residential - Double, Duplex, or Two Units - 4 Stories or Less, 2	108B193 577		South Los Angeles	Yes	MI	R2RD
Los Angeles	131 E 61ST ST	90003	6006007022	0.000	0.000	0.193	0.000	Shortfall of Sites	0.118	Low Medium I Residential	R2-1	0	0	0	33.996	0.193		Residential - Double, Duplex, or Two Units - 4 Stories or Less, 2	105B205 577		Southeast Los Angeles	Yes	MI	R2RD
Los Angeles	234 W 79TH ST	90003	6031023019	0.000	0.000	0.193	0.000	Shortfall of Sites	0.160	Low Medium I Residential	R2-1	0	0	0	25.055	0.193		Residential - Double, Duplex, or Two Units - 4 Stories or Less, 2	099B201 577		Southeast Los Angeles	Yes	MI	R2RD
Los Angeles	306 W 117TH ST	90061	6087014004	0.000	0.000	0.193	0.000	Shortfall of Sites	0.075	Low Medium I Residential	R2-1	0	0	0	53.609	0.193		Residential - Four Units (Any Combination) - 4 Stories or Less, 4	084B201 577		Southeast Los Angeles	Yes	MI	R2RD
Los Angeles	25424 WESTERN AVE	90710	7410022045	0.000	0.000	0.193	0.000	Shortfall of Sites	0.115	Medium Residential	R2-1VL	0	0	0	34.834	0.193		Residential - Five or More Units or Apartments (Any Combination) · 4 Stories or Less, 8	036B193 577		Wilmington - Harbor City	Yes	MI	R2RD
Los Angeles	1844 S CLOVERDALE AVE	90019	5067019011	0.000	0.000	0.193	0.000	Shortfall of Sites	0.112	Low Medium II Residential	RD1.5-1-O	0	0	0	35.559	0.193		Residential - Double, Duplex, or Two Units - 4 Stories or Less, 2	126B177 578		West Adams - Baldwin Hills - Leimert	Yes	MI	R2RD
Los Angeles	1942 S CORNING ST	90034	4302029014	0.000	0.000	0.193	0.000	Shortfall of Sites	0.145	Low Medium II Residential	RD2-1	0	0	0	27.666	0.193		Residential - Five or More Units or Apartments (Any Combination) · 4 Stories or Less, 5	126B169 578		West Adams - Baldwin Hills - Leimert	Yes	MI	R2RD
Los Angeles	2437 S BURNSIDE AVE	90016	5063020028	0.000	0.000	0.193	0.000	Shortfall of Sites	0.134	Low Medium II Residential	RD1.5-1	0	0	0	29.828	0.193		Residential - Four Units (Any Combination) - 4 Stories or Less, 4	123B177 578		West Adams - Baldwin Hills - Leimert	Yes	MI	R2RD
Los Angeles	1328 W 24TH ST	90007	5055003022	0.000	0.000	0.193	0.000	Shortfall of Sites	0.135	Low Medium II Residential	RD2-1-CPIO	0	0	0	29.577	0.193		Residential - Double, Duplex, or Two Units - 4 Stories or Less, 2	123B197 578		South Los Angeles	Yes	MI	R2RD
Los Angeles	132 W 54TH ST	90037	5101031024	0.000	0.000	0.193	0.000	Shortfall of Sites	0.125	Low Medium I Residential	R2-1	0	0	0	32.028	0.193		Residential - Double, Duplex, or Two Units - 4 Stories or Less, 2	108B201 578		Southeast Los Angeles	Yes	MI	R2RD
Los Angeles	1868 W 54TH ST	90062	5005025017	0.000	0.000	0.193	0.000	Shortfall of Sites	0.134	Low Medium II Residential	RD1.5-1	0	0	0	29.783	0.193		Residential - Double, Duplex, or Two Units - 4 Stories or Less, 2	108B193 578		South Los Angeles	Yes	MI	R2RD
Los Angeles	127 E 61ST ST	90003	6006007021	0.000	0.000	0.193	0.000	Shortfall of Sites	0.118	Low Medium I Residential	R2-1	0	0	0	33.995	0.193		Residential - Double, Duplex, or Two Units - 4 Stories or Less, 2	105B205 578		Southeast Los Angeles	Yes	MI	R2RD
Los Angeles	1161 BROAD AVE	90744	7423007014	0.000	0.000	0.193	0.000	Shortfall of Sites	0.230	Low Medium I Residential	[Q]RD3-1XL-O-CUGU	0	0	0	17.422	0.193		Residential - Double, Duplex, or Two Units - 4 Stories or Less, 2	033B205 578		Wilmington - Harbor City	Yes	MI	R2RD
Los Angeles	1657 5TH AVE	90019	5072020011	0.000	0.000	0.193	0.000	Shortfall of Sites	0.172	Low Medium II Residential	RD2-1XL-O-CPIO	0	0	0	23.206	0.193		Residential - Four Units (Any Combination) - 4 Stories or Less, 4	126B189 579		West Adams - Baldwin Hills - Leimert	Yes	MI	R2RD
Los Angeles	3035 WEST BLVD	90016	5050025050	0.000	0.000	0.193	0.000	Shortfall of Sites	0.179	Low Medium II Residential	RD2-1	0	0	0	22.389	0.193		Residential - Five or More Units or Apartments (Any Combination) · 4 Stories or Less, 8	120B181 579		West Adams - Baldwin Hills - Leimert	Yes	MI	R2RD

Jurisdiction Name	Site Address/Intersection	5 Digit ZIP Code	Assessor Parcel Number	Very Low-Income	Low-Income	Moderate-Income	Above Moderate-Income	Type of Shortfall	Parcel Size (Acres)	Current General Plan Designation	Current Zoning	Proposed General Plan (GP) Designation	Proposed Zoning	Minimum Density Allowed	Maximum Density Allowed	Total Capacity	Vacant/ Nonvacant	Description of Existing Uses	PIN	Base Density Per Acre	Community Plan Area	Rent Stabalization Ordinance	Income Category	Applicable Rezoning Program (Program informing values in Column Q listed first)
Los Angeles	1255 W 41ST PL	90037	5020014016	0.000	0.000	0.193	0.000	Shortfall of Sites	0.146	Low Medium I Residential	R2-1	0	0	0	27.401	0.193		Residential - Double, Duplex, or Two Units - 4 Stories or Less, 2	114B197 579		South Los Angeles	Yes	MI	R2RD
Los Angeles	4532 CIMARRON ST	90062	5015017001	0.000	0.000	0.193	0.000	Shortfall of Sites	0.146	Low Medium I Residential	R2-1	0	0	0	27.424	0.193		Residential - Double, Duplex, or Two Units - 4 Stories or Less, 2	111B189 579		South Los Angeles	Yes	MI	R2RD
Los Angeles	138 W 54TH ST	90037	5101031025	0.000	0.000	0.193	0.000	Shortfall of Sites	0.125	Low Medium I Residential	R2-1	0	0	0	32.028	0.193		Residential - Double, Duplex, or Two Units - 4 Stories or Less, 2	108B201 579		Southeast Los Angeles	Yes	MI	R2RD
Los Angeles	924 W 54TH ST	90037	5001008007	0.000	0.000	0.193	0.000	Shortfall of Sites	0.118	Low Medium I Residential	R2-1	0	0	0	34.029	0.193		Residential - Three Units (Any Combination) - 4 Stories or Less, 3	108B197 579		South Los Angeles	Yes	MI	R2RD
Los Angeles	244 W 79TH ST	90003	6031023017	0.000	0.000	0.193	0.000	Shortfall of Sites	0.177	Low Medium I Residential	R2-1	0	0	0	22.542	0.193		Residential - Three Units (Any Combination) - 4 Stories or Less, 3	099B201 579		Southeast Los Angeles	Yes	MI	R2RD
Los Angeles	613 E 249TH ST	90744	7404022032	0.000	0.000	0.193	0.000	Shortfall of Sites	0.136	Low Medium II Residential	[Q]RD1.5-1XL-O-CUGU	0	0	0	29.488	0.193		Residential - Double, Duplex, or Two Units - 4 Stories or Less, 2	039B205 579		Wilmington - Harbor City	Yes	MI	R2RD
Los Angeles	1109 PIONEER AVE	90744	7425013030	0.000	0.000	0.193	0.000	Shortfall of Sites	0.128	Low Medium I Residential	[Q]R2-1XL-O-CUGU	0	0	0	31.134	0.193		Residential - Double, Duplex, or Two Units - 4 Stories or Less, 2	033B209 579		Wilmington - Harbor City	Yes	MI	R2RD
Los Angeles	1317 S RIDGELEY DR	90019	5085032042	0.000	0.000	0.193	0.000	Shortfall of Sites	0.152	Low Medium I Residential	R2-1-O	0	0	0	26.340	0.193		Residential - Double, Duplex, or Two Units - 4 Stories or Less, 2	129B177 580		Wilshire	Yes	MI	R2RD
Los Angeles	3519 W 17TH ST	90019	5072020012	0.000	0.000	0.193	0.000	Shortfall of Sites	0.172	Low Medium II Residential	RD2-1XL-O-CPIO	0	0	0	23.232	0.193		Residential - Five or More Units or Apartments (Any Combination) · 4 Stories or Less, 8	126B189 580		West Adams - Baldwin Hills - Leimert	Yes	MI	R2RD
Los Angeles	1860 OBAMA BLVD	90018	5035034025	0.000	0.000	0.193	0.000	Shortfall of Sites	0.105	Low Medium I Residential	R2-1-CPIO	0	0	0	37.953	0.193		Residential - Double, Duplex, or Two Units - 4 Stories or Less, 2	117B189 580		South Los Angeles	Yes	MI	R2RD
Los Angeles	4218 CREED AVE	90008	5024021017	0.000	0.000	0.193	0.000	Shortfall of Sites	0.101	Low Medium I Residential	R2-1	0	0	0	39.607	0.193		Residential - Double, Duplex, or Two Units - 4 Stories or Less, 2	114B185 580		West Adams - Baldwin Hills - Leimert	Yes	MI	R2RD
Los Angeles	4533 S WILTON PL	90062	5015017017	0.000	0.000	0.193	0.000	Shortfall of Sites	0.145	Low Medium I Residential	R2-1	0	0	0	27.493	0.193		Residential - Double, Duplex, or Two Units - 4 Stories or Less, 2	111B189 580		South Los Angeles	Yes	MI	R2RD
Los Angeles	1148 W 60TH PL	90044	6003020004	0.000	0.000	0.193	0.000	Shortfall of Sites	0.121	Low Medium I Residential	R2-1	0	0	0	33.123	0.193		Residential - Three Units (Any Combination) - 4 Stories or Less, 3	105B197 580		South Los Angeles	Yes	MI	R2RD
Los Angeles	7640 WYNGATE ST	91042	2558007028	0.000	0.000	0.193	0.000	Shortfall of Sites	0.123	Low Medium II Residential	RD2-1	0	0	0	32.446	0.193		Residential - Double, Duplex, or Two Units - 4 Stories or Less, 2	204B197 581		Sunland - Tujunga - Lake View Terrace - Shadow Hills - East La Tuna Canyon	Yes	MI	R2RD
Los Angeles	3217 W 17TH ST	90019	5072032022	0.000	0.000	0.193	0.000	Shortfall of Sites	0.138	Low Medium II Residential	RD1.5-1-O-CPIO	0	0	0	29.065	0.193		Residential - Three Units (Any Combination) - 4 Stories or Less, 3	126B189 581		West Adams - Baldwin Hills - Leimert	Yes	MI	R2RD
Los Angeles	2416 S CLOVERDALE AVE	90016	5063005073	0.000	0.000	0.193	0.000	Shortfall of Sites	0.110	Low Medium II Residential	RD2-1	0	0	0	36.291	0.193		Residential - Three Units (Any Combination) - 4 Stories or Less, 3	123B177 581		West Adams - Baldwin Hills - Leimert	Yes	MI	R2RD
Los Angeles	1346 W 24TH ST	90007	5055003019	0.000	0.000	0.193	0.000	Shortfall of Sites	0.135	Low Medium II Residential	RD2-1-CPIO	0	0	0	29.576	0.193		Residential - Three Units (Any Combination) - 4 Stories or Less, 2	123B197 581		South Los Angeles	Yes	MI	R2RD
Los Angeles	1856 OBAMA BLVD	90018	5035034026	0.000	0.000	0.193	0.000	Shortfall of Sites	0.105	Low Medium I Residential	R2-1-CPIO	0	0	0	37.943	0.193		Residential - Double, Duplex, or Two Units - 4 Stories or Less, 2	117B189 581		South Los Angeles	Yes	MI	R2RD
Los Angeles	322 W 60TH ST	90003	6005004027	0.000	0.000	0.193	0.000	Shortfall of Sites	0.133	Low Medium I Residential	R2-1	0	0	0	30.015	0.193		Residential - Four Units (Any Combination) - 4 Stories or Less, 4	105B201 581		Southeast Los Angeles	Yes	MI	R2RD
Los Angeles	1144 W 60TH PL	90044	6003020005	0.000	0.000	0.193	0.000	Shortfall of Sites	0.121	Low Medium I Residential	R2-1	0	0	0	33.123	0.193		Residential - Double, Duplex, or Two Units - 4 Stories or Less, 2	105B197 581		South Los Angeles	Yes	MI	R2RD
Los Angeles	115 E 61ST ST	90003	6006007018	0.000	0.000	0.193	0.000	Shortfall of Sites	0.118	Low Medium I Residential	R2-1	0	0	0	33.995	0.193		Residential - Three Units (Any Combination) - 4 Stories or Less, 3	105B205 581		Southeast Los Angeles	Yes	MI	R2RD
Los Angeles	907 E 83RD ST	90001	6029013007	0.000	0.000	0.193	0.000	Shortfall of Sites	0.117	Low Medium I Residential	R2-1	0	0	0	34.168	0.193		Residential - Double, Duplex, or Two Units - 4 Stories or Less, 2	099B209 581		Southeast Los Angeles	Yes	MI	R2RD
Los Angeles	11714 ATHENS WAY	90061	6087014002	0.000	0.000	0.193	0.000	Shortfall of Sites	0.068	Low Medium I Residential	R2-1	0	0	0	58.655	0.193		Residential - Double, Duplex, or Two Units - 4 Stories or Less, 3	084B201 581		Southeast Los Angeles	Yes	MI	R2RD
Los Angeles	2939 MARSH ST	90039	5442030037	0.000	0.000	0.193	0.000	Shortfall of Sites	0.170	Open Space	R2-1VL-RIO	0	0	0	23.501	0.193		Residential - Double, Duplex, or Two Units - 4 Stories or Less, 2	150B213 582		Silver Lake - Echo Park - Elysian Valley	Yes	MI	R2RD
Los Angeles	146 W 54TH ST	90037	5101031027	0.000	0.000	0.193	0.000	Shortfall of Sites	0.130	Low Medium I Residential	R2-1	0	0	0	30.870	0.193		Residential - Double, Duplex, or Two Units - 4 Stories or Less, 2	108B201 582		Southeast Los Angeles	Yes	MI	R2RD
Los Angeles	328 W 60TH ST	90003	6005004028	0.000	0.000	0.193	0.000	Shortfall of Sites	0.133	Low Medium I Residential	R2-1	0	0	0	30.015	0.193		Residential - Double, Duplex, or Two Units - 4 Stories or Less, 2	105B201 582		Southeast Los Angeles	Yes	MI	R2RD
Los Angeles	316 W 79TH ST	90003	6031022018	0.000	0.000	0.193	0.000	Shortfall of Sites	0.151	Low Medium I Residential	R2-1	0	0	0	26.441	0.193		Residential - Three Units (Any Combination) - 4 Stories or Less, 3	099B201 582		Southeast Los Angeles	Yes	MI	R2RD
Los Angeles	8214 WADSWORTH AVE	90001	6029013006	0.000	0.000	0.193	0.000	Shortfall of Sites	0.138	Low Medium I Residential	R2-1	0	0	0	29.077	0.193		Residential - Three Units (Any Combination) - 4 Stories or Less, 3	099B209 582		Southeast Los Angeles	Yes	MI	R2RD
Los Angeles	8730 TILDEN AVE	91402	2638003003	0.000	0.000	0.193	0.000	Shortfall of Sites	0.146	Low Medium I Residential	R2-1	0	0	0	27.432	0.193		Residential - Double, Duplex, or Two Units - 4 Stories or Less, 2	195B149 583		Mission Hills - Panorama City - North Hills	Yes	MI	R2RD
Los Angeles	6858 KESTER AVE	91405	2219018003	0.000	0.000	0.193	0.000	Shortfall of Sites	0.619	Low Medium II Residential	R1-1, [Q]RD1.5-1	0	0	0	6.465	0.193		Residential - Five or More Units or Apartments (Any Combination) · 4 Stories or Less - Pool, 29	183B149 583		Van Nuys - North Sherman Oaks	Yes	MI	R2RD
Los Angeles	1128 N NEW HAMPSHIRE AVE	90029	5540020002	0.000	0.000	0.193	0.000	Shortfall of Sites	0.060	Low Medium II Residential	RD1.5-1XL	0	0	0	66.568	0.193		Residential - Five or More Units or Apartments (Any Combination) · 4 Stories or Less, 6	144B197 583		Hollywood	Yes	MI	R2RD
Los Angeles	2439 S ORANGE DR	90016	5062024052	0.000	0.000	0.193	0.000	Shortfall of Sites	0.061	Low Medium II Residential	RD2-1	0	0	0	65.283	0.193		Residential - Double, Duplex, or Two Units - 4 Stories or Less, 2	123B181 583		West Adams - Baldwin Hills - Leimert	Yes	MI	R2RD
Los Angeles	1317 W 41ST PL	90037	5020003020	0.000	0.000	0.193	0.000	Shortfall of Sites	0.146	Low Medium I Residential	R2-1	0	0	0	27.439	0.193		Residential - Double, Duplex, or Two Units - 4 Stories or Less, 2	114B197 583		South Los Angeles	Yes	MI	R2RD
Los Angeles	5407 LATHAM ST	90011	5104012018	0.000	0.000	0.193	0.000	Shortfall of Sites	0.085	Low Medium I Residential	R2-1	0	0	0	47.122	0.193		Residential - Double, Duplex, or Two Units - 4 Stories or Less, 2	108B209 583		Southeast Los Angeles	Yes	MI	R2RD
Los Angeles	1134 W 60TH PL	90044	6003020007	0.000	0.000	0.193	0.000	Shortfall of Sites	0.121	Low Medium I Residential	R2-1	0	0	0	33.123	0.193		Residential - Three Units (Any Combination) - 4 Stories or Less, 3	105B197 583		South Los Angeles	Yes	MI	R2RD
Los Angeles	322 W 79TH ST	90003	6031022017	0.000	0.000	0.193	0.000	Shortfall of Sites	0.142	Low Medium I Residential	R2-1	0	0	0	28.081	0.193		Residential - Three Units (Any Combination) - 4 Stories or Less, 3	099B201 583		Southeast Los Angeles	Yes	MI	R2RD
Los Angeles	859 E 83RD ST	90001	6029014015	0.000	0.000	0.193	0.000	Shortfall of Sites	0.117	Low Medium I Residential	R2-1	0	0	0	34.167	0.193		Residential - Four Units (Any Combination) - 4 Stories or Less, 4	099B209 583		Southeast Los Angeles	Yes	MI	R2RD
Los Angeles	1807 E 107TH ST	90002	6065032032	0.000	0.000	0.193	0.000	Shortfall of Sites	0.072	Low Medium I Residential	R2-1	0	0	0	55.825	0.193		Residential - Double, Duplex, or Two Units - 4 Stories or Less, 2	090A215 583		Southeast Los Angeles	Yes	MI	R2RD
Los Angeles	8739 TILDEN AVE	91402	2638002023	0.000	0.000	0.193	0.000	Shortfall of Sites	0.146	Low Medium I Residential	R2-1	0	0	0	27.304	0.193		Residential - Double, Duplex, or Two Units - 4 Stories or Less, 2	195B149 584		Mission Hills - Panorama City - North Hills	Yes	MI	R2RD
Los Angeles	1480 ALVIRA ST	90035	5068004014	0.000	0.000	0.193	0.000	Shortfall of Sites	0.138	Low Medium II Residential	RD1.5-1-O	0	0	0	29.033	0.193		Residential - Five or More Units or Apartments (Any Combination) · 4 Stories or Less, 7	129B173 584		Wilshire	Yes	MI	R2RD
Los Angeles	1939 CHARITON ST	90034	4302032032	0.000	0.000	0.193	0.000	Shortfall of Sites	0.145	Low Medium II Residential	RD2-1	0	0	0	27.667	0.193		Residential - Five or More Units or Apartments (Any Combination) · 4 Stories or Less, 5	126B173 584		West Adams - Baldwin Hills - Leimert	Yes	MI	R2RD
Los Angeles	2481 W 18TH ST	90019	5073019001	0.000	0.000	0.193	0.000	Shortfall of Sites	0.161	Low Medium I Residential	R2-1-CPIO	0	0	0	24.827	0.193		Residential - Double, Duplex, or Two Units - 4 Stories or Less, 2	126B189 584		South Los Angeles	Yes	MI	R2RD
Los Angeles	1811 MENLO AVE	90006	5056023011	0.000	0.000	0.193	0.000	Shortfall of Sites	0.138	Low Medium II Residential	RD1.5-1	0	0	0	29.076	0.193		Residential - Double, Duplex, or Two Units - 4 Stories or Less, 2	126B197 584		South Los Angeles	Yes	MI	R2RD
Los Angeles	2819 S CORNING ST	90034	4312003031	0.000	0.000	0.193	0.000	Shortfall of Sites	0.109	Low Medium II Residential	RD1.5-1	0	0	0	36.632	0.193		Residential - Three Units (Any Combination) - 4 Stories or Less, 3	123B169 584		West Adams - Baldwin Hills - Leimert	Yes	MI	R2RD
Los Angeles	2916 S CLOVERDALE AVE	90016	5043025012	0.000	0.000	0.193	0.000	Shortfall of Sites	0.138	Low Medium II Residential	RD1.5-1	0	0	0	29.039	0.193		Residential - Three Units (Any Combination) - 4 Stories or Less, 3	120B177 584		West Adams - Baldwin Hills - Leimert	Yes	MI	R2RD
Los Angeles	4100 CREED AVE	90008	5023004012	0.000	0.000	0.193	0.000	Shortfall of Sites	0.099	Low Medium I Residential	R2-1	0	0	0	40.521	0.193		Residential - Double, Duplex, or Two Units - 4 Stories or Less, 2	114B189 584		West Adams - Baldwin Hills - Leimert	Yes	MI	R2RD
Los Angeles	154 W 54TH ST	90037	5101031029	0.000	0.000	0.193	0.000	Shortfall of Sites	0.125	Low Medium I Residential	R2-1	0	0	0	32.028	0.193		Residential - Double, Duplex, or Two Units - 4 Stories or Less, 2	108B201 584		Southeast Los Angeles	Yes	MI	R2RD
Los Angeles	336 W 60TH ST	90003	6005004030	0.000	0.000	0.193	0.000	Shortfall of Sites	0.118	Low Medium I Residential	R2-1	0	0	0	33.767	0.193		Residential - Double, Duplex, or Two Units - 4 Stories or Less, 2	105B201 584		Southeast Los Angeles	Yes	MI	R2RD
Los Angeles	216 E 70TH ST	90003	6011006018	0.000	0.000	0.193	0.000	Shortfall of Sites	0.114	Low Medium I Residential	R2-1-CPIO	0	0	0	35.169	0.193		Residential - Double, Duplex, or Two Units - 4 Stories or Less, 2	102B205 584		Southeast Los Angeles	Yes	MI	R2RD
Los Angeles	326 W 79TH ST	90003	6031022016	0.000	0.000	0.193	0.000	Shortfall of Sites	0.143	Low Medium I Residential	R2-1	0	0	0	28.068	0.193		Residential - Double, Duplex, or Two Units - 4 Stories or Less, 2	099B201 584		Southeast Los Angeles	Yes	MI	R2RD
Los Angeles	855 E 83RD ST	90001	6029014014	0.000	0.000	0.193	0.000	Shortfall of Sites	0.117	Low Medium I Residential	R2-1	0	0	0	34.167	0.193		Residential - Four Units (Any Combination) - 4 Stories or Less, 4	099B209 584		Southeast Los Angeles	Yes	MI	R2RD
Los Angeles	1108 FLINT AVE	90744	7425013025	0.000	0.000	0.193	0.000	Shortfall of Sites	0.129	Low Medium I Residential	[Q]R2-1XL-O-CUGU	0	0	0	31.110	0.193		Residential - Three Units (Any Combination) - 4 Stories or Less, 3	033B209 584		Wilmington - Harbor City	Yes	MI	R2RD
Los Angeles	1955 S HOLT AVE	90034	4302025032	0.000	0.000	0.193	0.000	Shortfall of Sites	0.158	Low Medium II Residential	RD2-1	0	0	0	25.396	0.193		Residential - Three Units (Any Combination) - 4 Stories or Less, 3	126B169 585		West Adams - Baldwin Hills - Leimert	Yes	MI	R2RD
Los Angeles	1746 EXPOSITION BLVD	90018	5035033006	0.000	0.000	0.193	0.000	Shortfall of Sites	0.124	Low Medium I Residential	R2-1-CPIO	0	0	0	32.250	0.193		Residential - Three Units (Any Combination) - 4 Stories or Less, 3	117B193 585		South Los Angeles	Yes	MI	R2RD
Los Angeles	5404 LATHAM ST	90011	5104011029	0.000	0.000	0.193	0.000	Shortfall of Sites	0.172	Low Medium I Residential	R2-1	0	0	0	23.231	0.193		Residential - Double, Duplex, or Two Units - 4 Stories or Less, 2	108B209 585		Southeast Los Angeles	Yes	MI	R2RD
Los Angeles	936 W 54TH ST	90037	5001008010	0.000	0.000	0.193	0.000	Shortfall of Sites	0.118	Low Medium I Residential	R2-1	0	0	0	34.030	0.193		Residential - Double, Duplex, or Two Units - 4 Stories or Less, 2	108B197 585		South Los Angeles	Yes	MI	R2RD
Los Angeles	754 E 55TH ST	90011	5103011002	0.000	0.000	0.193	0.000	Shortfall of Sites	0.141	Low Medium I Residential	R2-1	0	0	0	28.469	0.193		Residential - Double, Duplex, or Two Units - 4 Stories or Less, 2	108B205 585		Southeast Los Angeles	Yes	MI	R2RD
Los Angeles	340 W 60TH ST	90003	6005004042	0.000	0.000	0.193	0.000	Shortfall of Sites	0.115	Low Medium I Residential	R2-1	0	0	0	34.669	0.193		Residential - Double, Duplex, or Two Units - 4 Stories or Less, 2	105B201 585		Southeast Los Angeles	Yes	MI	R2RD
Los Angeles	1126 W 60TH PL	90044	6003020011	0.000	0.000	0.193	0.000	Shortfall of Sites	0.121	Low Medium I Residential	R2-1	0	0	0	33.123	0.193		Residential - Double, Duplex, or Two Units - 4 Stories or Less, 2	105B197 585		South Los Angeles	Yes	MI	R2RD
Los Angeles	330 W 79TH ST	90003	6031022015	0.000	0.000	0.193	0.000	Shortfall of Sites	0.143	Low Medium I Residential	R2-1	0	0	0	28.054	0.193		Residential - Double, Duplex, or Two Units - 4 Stories or Less, 2	099B201 585		Southeast Los Angeles	Yes	MI	R2RD
Los Angeles	3220 CASITAS AVE	90039	5436008006	0.000	0.000	0.193	0.000	Shortfall of Sites	0.124	Low Medium II Residential	RD3-1-RIO	0	0	0	32.275	0.193		Residential - Three Units (Any Combination) - 4 Stories or Less, 3	153B209 586		Northeast Los Angeles	Yes	MI	R2RD

Jurisdiction Name	Site Address/Intersection	5 Digit ZIP Code	Assessor Parcel Number	Very Low-Income	Low-Income	Moderate-Income	Above Moderate-Income	Type of Shortfall	Parcel Size (Acres)	Current General Plan Designation	Current Zoning	Proposed General Plan (GP) Designation	Proposed Zoning	Minimum Density Allowed	Maximum Density Allowed	Total Capacity	Vacant/ Nonvacant	Description of Existing Uses	PIN	Base Density Per Acre	Community Plan Area	Rent Stabalization Ordinance	Income Category	Applicable Rezoning Program (Program informing values in Column Q listed first)
Los Angeles	1809 S ORANGE DR	90019	5067016003	0.000	0.000	0.193	0.000	Shortfall of Sites	0.137	Low Medium II Residential	RD1.5-1-O	0	0	0	29.284	0.193		Residential - Four Units (Any Combination) - 4 Stories or Less, 4	126B181 586		West Adams - Baldwin Hills - Leimert	Yes	MI	R2RD
Los Angeles	1952 S HOLT AVE	90034	4302028016	0.000	0.000	0.193	0.000	Shortfall of Sites	0.145	Low Medium II Residential	RD2-1	0	0	0	27.634	0.193		Residential - Five or More Units or Apartments (Any Combination) · 4 Stories or Less, 6	126B169 586		West Adams - Baldwin Hills - Leimert	Yes	MI	R2RD
Los Angeles	1116 W 60TH PL	90044	6003020014	0.000	0.000	0.193	0.000	Shortfall of Sites	0.121	Low Medium I Residential	R2-1	0	0	0	33.123	0.193		Residential - Five or More Units or Apartments (Any Combination) · 4 Stories or Less, 5	105B197 586		South Los Angeles	Yes	MI	R2RD
Los Angeles	206 E 70TH ST	90003	6011006020	0.000	0.000	0.193	0.000	Shortfall of Sites	0.114	Low Medium I Residential	R2-1-CPIO	0	0	0	35.166	0.193		Residential - Double, Duplex, or Two Units - 4 Stories or Less, 2	102B205 586		Southeast Los Angeles	Yes	MI	R2RD
Los Angeles	1158 BROAD AVE	90744	7423008002	0.000	0.000	0.193	0.000	Shortfall of Sites	0.194	Low Medium I Residential	[Q]RD3-1XL-O-CUGU	0	0	0	20.575	0.193		Residential - Double, Duplex, or Two Units - 4 Stories or Less, 2	033B205 586		Wilmington - Harbor City	Yes	MI	R2RD
Los Angeles	2541 S SPAULDING AVE	90016	5048006049	0.000	0.000	0.193	0.000	Shortfall of Sites	0.135	Low Medium II Residential	RD1.5-1	0	0	0	29.592	0.193		Residential - Three Units (Any Combination) - 4 Stories or Less, 3	123B173 587		West Adams - Baldwin Hills - Leimert	Yes	MI	R2RD
Los Angeles	1832 OBAMA BLVD	90018	5035034032	0.000	0.000	0.193	0.000	Shortfall of Sites	0.106	Low Medium I Residential	R2-1-CPIO	0	0	0	37.885	0.193		Residential - Double, Duplex, or Two Units - 4 Stories or Less, 2	117B189 587		South Los Angeles	Yes	MI	R2RD
Los Angeles	4222 CREED AVE	90008	5024021016	0.000	0.000	0.193	0.000	Shortfall of Sites	0.101	Low Medium I Residential	R2-1	0	0	0	39.606	0.193		Residential - Double, Duplex, or Two Units - 4 Stories or Less, 2	114B185 587		West Adams - Baldwin Hills - Leimert	Yes	MI	R2RD
Los Angeles	403 W G ST	90744	7416028020	0.000	0.000	0.193	0.000	Shortfall of Sites	0.112	Low Medium II Residential	[Q]RD1.5-1XL-O-CUGU	0	0	0	35.796	0.193		Residential - Four Units (Any Combination) - 4 Stories or Less, 4	030B205 587		Wilmington - Harbor City	Yes	MI	R2RD
Los Angeles	1814 S SYCAMORE AVE	90019	5067016029	0.000	0.000	0.193	0.000	Shortfall of Sites	0.129	Low Medium II Residential	RD1.5-1-O	0	0	0	30.956	0.193		Residential - Four Units (Any Combination) - 4 Stories or Less, 4	126B181 588		West Adams - Baldwin Hills - Leimert	Yes	MI	R2RD
Los Angeles	5201 APPLE ST	90016	5062026029	0.000	0.000	0.193	0.000	Shortfall of Sites	0.099	Low Medium II Residential	RD2-1	0	0	0	40.492	0.193		Residential - Double, Duplex, or Two Units - 4 Stories or Less, 2	123B177 588		West Adams - Baldwin Hills - Leimert	Yes	MI	R2RD
Los Angeles	2812 S CORNING ST	90034	5065008003	0.000	0.000	0.193	0.000	Shortfall of Sites	0.059	Low Medium II Residential	RD1.5-1	0	0	0	68.340	0.193		Residential - Double, Duplex, or Two Units - 4 Stories or Less, 2	123B169 588		West Adams - Baldwin Hills - Leimert	Yes	MI	R2RD
Los Angeles	3025 VIRGINIA RD	90016	5050027047	0.000	0.000	0.193	0.000	Shortfall of Sites	0.141	Low Medium II Residential	RD2-1	0	0	0	28.306	0.193		Residential - Double, Duplex, or Two Units - 4 Stories or Less, 2	120B185 588		West Adams - Baldwin Hills - Leimert	Yes	MI	R2RD
Los Angeles	1734 EXPOSITION BLVD	90018	5035033009	0.000	0.000	0.193	0.000	Shortfall of Sites	0.124	Low Medium I Residential	R2-1-CPIO	0	0	0	32.249	0.193		Residential - Double, Duplex, or Two Units - 4 Stories or Less, 2	117B193 588		South Los Angeles	Yes	MI	R2RD
Los Angeles	1828 OBAMA BLVD	90018	5035034033	0.000	0.000	0.193	0.000	Shortfall of Sites	0.106	Low Medium I Residential	R2-1-CPIO	0	0	0	37.876	0.193		Residential - Double, Duplex, or Two Units - 4 Stories or Less, 2	117B189 588		South Los Angeles	Yes	MI	R2RD
Los Angeles	1343 W 41ST PL	90037	5020003015	0.000	0.000	0.193	0.000	Shortfall of Sites	0.146	Low Medium I Residential	R2-1	0	0	0	27.336	0.193		Residential - Double, Duplex, or Two Units - 4 Stories or Less, 2	114B197 588		South Los Angeles	Yes	MI	R2RD
Los Angeles	4213 MCCLUNG DR	90008	5024017015	0.000	0.000	0.193	0.000	Shortfall of Sites	0.116	Low Medium I Residential	R2-1	0	0	0	34.476	0.193		Residential - Double, Duplex, or Two Units - 4 Stories or Less, 2	114B185 588		West Adams - Baldwin Hills - Leimert	Yes	MI	R2RD
Los Angeles	204 W 54TH ST	90037	5101032018	0.000	0.000	0.193	0.000	Shortfall of Sites	0.125	Low Medium I Residential	R2-1	0	0	0	32.028	0.193		Residential - Double, Duplex, or Two Units - 4 Stories or Less, 2	108B201 588		Southeast Los Angeles	Yes	MI	R2RD
Los Angeles	1112 W 60TH PL	90044	6003020016	0.000	0.000	0.193	0.000	Shortfall of Sites	0.121	Low Medium I Residential	R2-1	0	0	0	33.123	0.193		Residential - Double, Duplex, or Two Units - 4 Stories or Less, 2	105B197 588		South Los Angeles	Yes	MI	R2RD
Los Angeles	109 W 71ST ST	90003	6012010058	0.000	0.000	0.193	0.000	Shortfall of Sites	0.117	Low Medium I Residential	R2-1	0	0	0	34.163	0.193		Residential - Three Units (Any Combination) - 4 Stories or Less, 3	102B201 588		Southeast Los Angeles	Yes	MI	R2RD
Los Angeles	7823 MCKINLEY AVE	90001	6023031001	0.000	0.000	0.193	0.000	Shortfall of Sites	0.119	Low Medium II Residential	RD2-1	0	0	0	33.531	0.193		Residential - Four Units (Any Combination) - 4 Stories or Less, 4	099B205 588		Southeast Los Angeles	Yes	MI	R2RD
Los Angeles	24825 S AVALON BLVD	90744	7406022019	0.000	0.000	0.193	0.000	Shortfall of Sites	0.135	Low Medium II Residential	[Q]RD1.5-1XL-O-CUGU	0	0	0	29.624	0.193		Residential - Double, Duplex, or Two Units - 4 Stories or Less, 2	039B205 588		Wilmington - Harbor City	Yes	MI	R2RD
Los Angeles	5702 COLFAX AVE	91601	2339012059	0.000	0.000	0.193	0.000	Shortfall of Sites	0.152	Low Medium I Residential	RD3-1	0	0	0	26.265	0.193		Residential - Double, Duplex, or Two Units - 4 Stories or Less, 2	174B169 589		North Hollywood - Valley Village	Yes	MI	R2RD
Los Angeles	3233 LA CLEDE AVE	90039	5436008032	0.000	0.000	0.193	0.000	Shortfall of Sites	0.124	Low Medium I Residential	RD3-1-RIO	0	0	0	32.267	0.193		Residential - Double, Duplex, or Two Units - 4 Stories or Less, 2	153B209 589		Northeast Los Angeles	Yes	MI	R2RD
Los Angeles	2933 MARSH ST	90039	5442030036	0.000	0.000	0.193	0.000	Shortfall of Sites	0.170	Low Medium I Residential	R2-1VL-RIO	0	0	0	23.501	0.193		Residential - Double, Duplex, or Two Units - 4 Stories or Less, 2	150B213 589		Silver Lake - Echo Park - Elysian Valley	Yes	MI	R2RD
Los Angeles	1824 ALSACE AVE	90019	5067017006	0.000	0.000	0.193	0.000	Shortfall of Sites	0.113	Low Medium II Residential	RD1.5-1-O	0	0	0	35.532	0.193		Residential - Four Units (Any Combination) - 4 Stories or Less, 4	126B181 589		West Adams - Baldwin Hills - Leimert	Yes	MI	R2RD
Los Angeles	1942 S GARTH AVE	90034	4302032014	0.000	0.000	0.193	0.000	Shortfall of Sites	0.145	Low Medium II Residential	RD2-1	0	0	0	27.646	0.193		Residential - Five or More Units or Apartments (Any Combination) · 4 Stories or Less, 6	126B173 589		West Adams - Baldwin Hills - Leimert	Yes	MI	R2RD
Los Angeles	1656 S WILTON PL	90019	5073017012	0.000	0.000	0.193	0.000	Shortfall of Sites	0.190	Low Medium I Residential	R2-1-CPIO	0	0	0	21.005	0.193		Residential - Five or More Units or Apartments (Any Combination) · 4 Stories or Less, 8	126B189 589		South Los Angeles	Yes	MI	R2RD
Los Angeles	2426 S COCHRAN AVE	90016	5063008088	0.000	0.000	0.193	0.000	Shortfall of Sites	0.110	Low Medium II Residential	RD1.5-1	0	0	0	36.301	0.193		Residential - Double, Duplex, or Two Units - 4 Stories or Less, 2	123B177 589		West Adams - Baldwin Hills - Leimert	Yes	MI	R2RD
Los Angeles	2937 S ORANGE DR	90016	5049021059	0.000	0.000	0.193	0.000	Shortfall of Sites	0.111	Low Medium II Residential	RD1.5-1	0	0	0	36.116	0.193		Residential - Four Units (Any Combination) - 4 Stories or Less, 4	120B177 589		West Adams - Baldwin Hills - Leimert	Yes	MI	R2RD
Los Angeles	2963 S RIMPAU BLVD	90016	5049033007	0.000	0.000	0.193	0.000	Shortfall of Sites	0.119	Low Medium I Residential	R2-1	0	0	0	33.519	0.193		Residential - Double, Duplex, or Two Units - 4 Stories or Less, 2	120B181 589		West Adams - Baldwin Hills - Leimert	Yes	MI	R2RD
Los Angeles	1730 EXPOSITION BLVD	90018	5035033010	0.000	0.000	0.193	0.000	Shortfall of Sites	0.124	Low Medium I Residential	R2-1-CPIO	0	0	0	32.248	0.193		Residential - Double, Duplex, or Two Units - 4 Stories or Less, 2	117B193 589		South Los Angeles	Yes	MI	R2RD
Los Angeles	5412 HOOPER AVE	90011	5104012005	0.000	0.000	0.193	0.000	Shortfall of Sites	0.170	Low Medium I Residential	R2-1	0	0	0	23.577	0.193		Residential - Five or More Units or Apartments (Any Combination) · 4 Stories or Less, 6	108B209 589		Southeast Los Angeles	Yes	MI	R2RD
Los Angeles	512 W 60TH ST	90044	6004026019	0.000	0.000	0.193	0.000	Shortfall of Sites	0.124	Low Medium I Residential	R2-1	0	0	0	32.309	0.193		Residential - Double, Duplex, or Two Units - 4 Stories or Less, 2	105B201 589		South Los Angeles	Yes	MI	R2RD
Los Angeles	1108 W 60TH PL	90044	6003020018	0.000	0.000	0.193	0.000	Shortfall of Sites	0.121	Low Medium I Residential	R2-1	0	0	0	33.123	0.193		Residential - Double, Duplex, or Two Units - 4 Stories or Less, 2	105B197 589		South Los Angeles	Yes	MI	R2RD
Los Angeles	851 W 69TH ST	90044	6013008003	0.000	0.000	0.193	0.000	Shortfall of Sites	0.087	Low Medium II Residential	RD2-1	0	0	0	46.055	0.193		Residential - Double, Duplex, or Two Units - 4 Stories or Less, 2	102B197 589		South Los Angeles	Yes	MI	R2RD
Los Angeles	755 E 79TH ST	90001	6023031002	0.000	0.000	0.193	0.000	Shortfall of Sites	0.119	Low Medium II Residential	RD2-1	0	0	0	33.498	0.193		Residential - Double, Duplex, or Two Units - 4 Stories or Less, 2	099B205 589		Southeast Los Angeles	Yes	MI	R2RD
Los Angeles	7831 TROOST AVE	91605	2311015021	0.000	0.000	0.193	0.000	Shortfall of Sites	0.125	Low Medium I Residential	R2-1-CUGU	0	0	0	31.912	0.193		Residential - Double, Duplex, or Two Units - 4 Stories or Less, 2	189B169 590		Sun Valley - La Tuna Canyon	Yes	MI	R2RD
Los Angeles	6087 CASHIO ST	90035	5068004013	0.000	0.000	0.193	0.000	Shortfall of Sites	0.138	Low Medium II Residential	RD1.5-1-O	0	0	0	29.033	0.193		Residential - Four Units (Any Combination) - 4 Stories or Less, 4	129B173 590		Wilshire	Yes	MI	R2RD
Los Angeles	3032 9TH AVE	90018	5051036042	0.000	0.000	0.193	0.000	Shortfall of Sites	0.223	Low Medium I Residential	R2-1XL-O	0	0	0	17.942	0.193		Residential - Five or More Units or Apartments (Any Combination) · 4 Stories or Less, 10	120B185 590		West Adams - Baldwin Hills - Leimert	Yes	MI	R2RD
Los Angeles	1726 EXPOSITION BLVD	90018	5035033011	0.000	0.000	0.193	0.000	Shortfall of Sites	0.124	Low Medium I Residential	R2-1-CPIO	0	0	0	32.248	0.193		Residential - Double, Duplex, or Two Units - 4 Stories or Less, 2	117B193 590		South Los Angeles	Yes	MI	R2RD
Los Angeles	1805 W 47TH ST	90062	5015003022	0.000	0.000	0.193	0.000	Shortfall of Sites	0.145	Low Medium II Residential	R2-1	0	0	0	27.620	0.193		Residential - Four Units (Any Combination) - 4 Stories or Less, 4	111B193 590		South Los Angeles	Yes	MI	R2RD
Los Angeles	734 E 55TH ST	90011	5103011007	0.000	0.000	0.193	0.000	Shortfall of Sites	0.125	Low Medium I Residential	R2-1	0	0	0	32.029	0.193		Residential - Three Units (Any Combination) - 4 Stories or Less, 3	108B205 590		Southeast Los Angeles	Yes	MI	R2RD
Los Angeles	518 W 60TH ST	90044	6004026020	0.000	0.000	0.193	0.000	Shortfall of Sites	0.124	Low Medium I Residential	R2-1	0	0	0	32.314	0.193		Residential - Double, Duplex, or Two Units - 4 Stories or Less, 2	105B201 590		South Los Angeles	Yes	MI	R2RD
Los Angeles	1104 W 60TH PL	90044	6003020019	0.000	0.000	0.193	0.000	Shortfall of Sites	0.121	Low Medium I Residential	R2-1	0	0	0	33.123	0.193		Residential - Double, Duplex, or Two Units - 4 Stories or Less, 2	105B197 590		South Los Angeles	Yes	MI	R2RD
Los Angeles	121 W 71ST ST	90003	6012010056	0.000	0.000	0.193	0.000	Shortfall of Sites	0.117	Low Medium I Residential	R2-1	0	0	0	34.163	0.193		Residential - Double, Duplex, or Two Units - 4 Stories or Less, 2	102B201 590		Southeast Los Angeles	Yes	MI	R2RD
Los Angeles	405 W G ST	90744	7416028019	0.000	0.000	0.193	0.000	Shortfall of Sites	0.110	Low Medium II Residential	[Q]RD1.5-1XL-O-CUGU	0	0	0	36.343	0.193		Residential - Three Units (Any Combination) - 4 Stories or Less, 3	030B205 590		Wilmington - Harbor City	Yes	MI	R2RD
Los Angeles	7610 WYNGATE ST	91042	2558007034	0.000	0.000	0.193	0.000	Shortfall of Sites	0.102	Low Medium II Residential	RD2-1	0	0	0	39.074	0.193		Residential - Double, Duplex, or Two Units - 4 Stories or Less, 2	204B197 591		Sunland - Tujunga - Lake View Terrace - Shadow Hills - East La Tuna Canyon	Yes	MI	R2RD
Los Angeles	5710 VINELAND AVE	91601	2415004003	0.000	0.000	0.193	0.000	Shortfall of Sites	0.123	Low Medium II Residential	RD1.5-1VL	0	0	0	32.508	0.193		Residential - Three Units (Any Combination) - 4 Stories or Less, 3	174B173 591		North Hollywood - Valley Village	Yes	MI	R2RD
Los Angeles	1317 S CLOVERDALE AVE	90019	5070011004	0.000	0.000	0.193	0.000	Shortfall of Sites	0.159	Low Medium II Residential	RD2-1-O	0	0	0	25.224	0.193		Residential - Four Units (Any Combination) - 4 Stories or Less, 4	129B181 591		Wilshire	Yes	MI	R2RD
Los Angeles	1960 S SHERBOURNE DR	90034	4302025019	0.000	0.000	0.193	0.000	Shortfall of Sites	0.157	Low Medium II Residential	RD2-1	0	0	0	25.412	0.193		Residential - Five or More Units or Apartments (Any Combination) · 4 Stories or Less, 6	126B169 591		West Adams - Baldwin Hills - Leimert	Yes	MI	R2RD
Los Angeles	1657 CIMARRON ST	90019	5073021022	0.000	0.000	0.193	0.000	Shortfall of Sites	0.106	Low Medium I Residential	R2-1-CPIO	0	0	0	37.888	0.193		Residential - Four Units (Any Combination) - 4 Stories or Less, 4	126B189 591		South Los Angeles	Yes	MI	R2RD
Los Angeles	2950 S RIMPAU BLVD	90016	5057028013	0.000	0.000	0.193	0.000	Shortfall of Sites	0.119	Low Medium II Residential	R2-1	0	0	0	33.507	0.193		Residential - Double, Duplex, or Two Units - 4 Stories or Less, 2	120B181 591		West Adams - Baldwin Hills - Leimert	Yes	MI	R2RD
Los Angeles	1813 W 47TH ST	90062	5015003021	0.000	0.000	0.193	0.000	Shortfall of Sites	0.145	Low Medium I Residential	R2-1	0	0	0	27.620	0.193		Residential - Three Units (Any Combination) - 4 Stories or Less, 3	111B193 591		South Los Angeles	Yes	MI	R2RD
Los Angeles	730 E 55TH ST	90011	5103011008	0.000	0.000	0.193	0.000	Shortfall of Sites	0.125	Low Medium I Residential	R2-1	0	0	0	32.028	0.193		Residential - Double, Duplex, or Two Units - 4 Stories or Less, 2	108B205 591		Southeast Los Angeles	Yes	MI	R2RD
Los Angeles	1066 W 60TH PL	90044	6003020024	0.000	0.000	0.193	0.000	Shortfall of Sites	0.121	Low Medium I Residential	R2-1	0	0	0	33.123	0.193		Residential - Four Units (Any Combination) - 4 Stories or Less, 4	105B197 591		South Los Angeles	Yes	MI	R2RD
Los Angeles	150 E 70TH ST	90003	6011006032	0.000	0.000	0.193	0.000	Shortfall of Sites	0.109	Low Medium I Residential	R2-1-CPIO	0	0	0	36.735	0.193		Residential - Double, Duplex, or Two Units - 4 Stories or Less, 2	102B205 591		Southeast Los Angeles	Yes	MI	R2RD
Los Angeles	125 W 71ST ST	90003	6012010055	0.000	0.000	0.193	0.000	Shortfall of Sites	0.117	Low Medium I Residential	R2-1	0	0	0	34.164	0.193		Residential - Double, Duplex, or Two Units - 4 Stories or Less, 2	102B201 591		Southeast Los Angeles	Yes	MI	R2RD
Los Angeles	428 W 79TH ST	90003	6032029013	0.000	0.000	0.193	0.000	Shortfall of Sites	0.163	Low Medium I Residential	R2-1	0	0	0	24.543	0.193		Residential - Double, Duplex, or Two Units - 4 Stories or Less, 2	099B201 591		South Los Angeles	Yes	MI	R2RD
Los Angeles	1057 254TH ST	90710	7413013019	0.000	0.000	0.193	0.000	Shortfall of Sites	0.129	Low Medium II Residential	[Q]RD1.5-1XL	0	0	0	31.111	0.193		Residential - Three Units (Any Combination) - 4 Stories or Less, 3	036B197 591		Wilmington - Harbor City	Yes	MI	R2RD

Jurisdiction Name	Site Address/Intersection	5 Digit ZIP Code	Assessor Parcel Number	Very Low-Income	Low-Income	Moderate-Income	Above Moderate-Income	Type of Shortfall	Parcel Size (Acres)	Current General Plan Designation	Current Zoning	Proposed General Plan (GP) Designation	Proposed Zoning	Minimum Density Allowed	Maximum Density Allowed	Total Capacity	Vacant/ Nonvacant	Description of Existing Uses	PIN	Base Density Per Acre	Community Plan Area	Rent Stabalization Ordinance	Income Category	Applicable Rezoning Program (Program informing values in Column Q listed first)
Los Angeles	25421 PRESIDENT AVE	90710	7410022033	0.000	0.000	0.193	0.000	Shortfall of Sites	0.138	Low Medium I Residential	R2-1XL	0	0	0	29.037	0.193		Residential - Double, Duplex, or Two Units - 4 Stories or Less, 2	036B193 591		Wilmington - Harbor City	Yes	MI	R2RD
Los Angeles	409 W G ST	90744	7416028018	0.000	0.000	0.193	0.000	Shortfall of Sites	0.110	Low Medium II Residential	[Q]RD1.5-1XL-O-CUGU	0	0	0	36.342	0.193		Residential - Double, Duplex, or Two Units - 4 Stories or Less, 2	030B205 591		Wilmington - Harbor City	Yes	MI	R2RD
Los Angeles	7606 WYNGATE ST	91042	2558007035	0.000	0.000	0.193	0.000	Shortfall of Sites	0.102	Low Medium II Residential	RD2-1	0	0	0	39.071	0.193		Residential - Double, Duplex, or Two Units - 4 Stories or Less, 2	204B197 592		Sunland - Tujunga - Lake View Terrace - Shadow Hills - East La Tuna Canyon	Yes	MI	R2RD
Los Angeles	8724 TILDEN AVE	91402	2638003004	0.000	0.000	0.193	0.000	Shortfall of Sites	0.146	Low Medium I Residential	R2-1	0	0	0	27.429	0.193		Residential - Double, Duplex, or Two Units - 4 Stories or Less, 2	195B149 592		Mission Hills - Panorama City - North Hills	Yes	MI	R2RD
Los Angeles	1718 EXPOSITION BLVD	90018	5035033013	0.000	0.000	0.193	0.000	Shortfall of Sites	0.124	Low Medium I Residential	R2-1-CPIO	0	0	0	32.247	0.193		Residential - Double, Duplex, or Two Units - 4 Stories or Less, 2	117B193 592		South Los Angeles	Yes	MI	R2RD
Los Angeles	220 W 54TH ST	90037	5101032022	0.000	0.000	0.193	0.000	Shortfall of Sites	0.125	Low Medium I Residential	R2-1	0	0	0	32.028	0.193		Residential - Double, Duplex, or Two Units - 4 Stories or Less, 2	108B201 592		Southeast Los Angeles	Yes	MI	R2RD
Los Angeles	726 E 55TH ST	90011	5103011009	0.000	0.000	0.193	0.000	Shortfall of Sites	0.125	Low Medium I Residential	R2-1	0	0	0	32.028	0.193		Residential - Double, Duplex, or Two Units - 4 Stories or Less, 2	108B205 592		Southeast Los Angeles	Yes	MI	R2RD
Los Angeles	129 W 71ST ST	90003	6012010054	0.000	0.000	0.193	0.000	Shortfall of Sites	0.117	Low Medium I Residential	R2-1	0	0	0	34.164	0.193		Residential - Double, Duplex, or Two Units - 4 Stories or Less, 2	102B201 592		Southeast Los Angeles	Yes	MI	R2RD
Los Angeles	434 W 79TH ST	90003	6032029012	0.000	0.000	0.193	0.000	Shortfall of Sites	0.163	Low Medium I Residential	R2-1	0	0	0	24.529	0.193		Residential - Double, Duplex, or Two Units - 4 Stories or Less, 2	099B201 592		South Los Angeles	Yes	MI	R2RD
Los Angeles	8735 TILDEN AVE	91402	2638002022	0.000	0.000	0.193	0.000	Shortfall of Sites	0.146	Low Medium I Residential	R2-1	0	0	0	27.311	0.193		Residential - Double, Duplex, or Two Units - 4 Stories or Less, 2	195B149 593		Mission Hills - Panorama City - North Hills	Yes	MI	R2RD
Los Angeles	2940 MARSH ST	90039	5442029007	0.000	0.000	0.193	0.000	Shortfall of Sites	0.171	Low Medium I Residential	R2-1VL-RIO	0	0	0	23.404	0.193		Residential - Five or More Units or Apartments (Any Combination) · 4 Stories or Less, 5	150B213 593		Silver Lake - Echo Park - Elysian Valley	Yes	MI	R2RD
Los Angeles	1738 CARMONA AVE	90019	5064009009	0.000	0.000	0.193	0.000	Shortfall of Sites	0.117	Low Medium II Residential	RD1.5-1	0	0	0	34.299	0.193		Residential - Three Units (Any Combination) - 4 Stories or Less, 3	126B177 593		West Adams - Baldwin Hills - Leimert	Yes	MI	R2RD
Los Angeles	2941 S HARCOURT AVE	90016	5057028018	0.000	0.000	0.193	0.000	Shortfall of Sites	0.119	Low Medium I Residential	R2-1	0	0	0	33.492	0.193		Residential - Double, Duplex, or Two Units - 4 Stories or Less, 2	120B181 593		West Adams - Baldwin Hills - Leimert	Yes	MI	R2RD
Los Angeles	1714 EXPOSITION BLVD	90018	5035033014	0.000	0.000	0.193	0.000	Shortfall of Sites	0.118	Low Medium I Residential	R2-1-CPIO	0	0	0	33.942	0.193		Residential - Double, Duplex, or Two Units - 4 Stories or Less, 2	117B193 593		South Los Angeles	Yes	MI	R2RD
Los Angeles	1823 W 47TH ST	90062	5015003019	0.000	0.000	0.193	0.000	Shortfall of Sites	0.145	Low Medium I Residential	R2-1	0	0	0	27.620	0.193		Residential - Double, Duplex, or Two Units - 4 Stories or Less, 2	111B193 593		South Los Angeles	Yes	MI	R2RD
Los Angeles	5417 ASCOT AVE	90011	5104011012	0.000	0.000	0.193	0.000	Shortfall of Sites	0.141	Low Medium I Residential	R2-1	0	0	0	28.344	0.193		Residential - Three Units (Any Combination) - 4 Stories or Less, 3	108B209 593		Southeast Los Angeles	Yes	MI	R2RD
Los Angeles	224 W 54TH ST	90037	5101032023	0.000	0.000	0.193	0.000	Shortfall of Sites	0.125	Low Medium I Residential	R2-1	0	0	0	32.028	0.193		Residential - Double, Duplex, or Two Units - 4 Stories or Less, 2	108B201 593		Southeast Los Angeles	Yes	MI	R2RD
Los Angeles	1314 W 54TH ST	90037	5002008026	0.000	0.000	0.193	0.000	Shortfall of Sites	0.121	Low Medium I Residential	R2-1	0	0	0	33.068	0.193		Residential - Double, Duplex, or Two Units - 4 Stories or Less, 2	108B197 593		South Los Angeles	Yes	MI	R2RD
Los Angeles	722 E 55TH ST	90011	5103011010	0.000	0.000	0.193	0.000	Shortfall of Sites	0.125	Low Medium I Residential	R2-1	0	0	0	32.028	0.193		Residential - Three Units (Any Combination) - 4 Stories or Less, 3	108B205 593		Southeast Los Angeles	Yes	MI	R2RD
Los Angeles	1060 W 60TH PL	90044	6003021025	0.000	0.000	0.193	0.000	Shortfall of Sites	0.110	Low Medium I Residential	R2-1	0	0	0	36.434	0.193		Residential - Double, Duplex, or Two Units - 4 Stories or Less, 2	105B197 593		South Los Angeles	Yes	MI	R2RD
Los Angeles	138 E 70TH ST	90003	6011006034	0.000	0.000	0.193	0.000	Shortfall of Sites	0.117	Low Medium I Residential	R2-1-CPIO	0	0	0	34.163	0.193		Residential - Double, Duplex, or Two Units - 4 Stories or Less, 2	102B205 593		Southeast Los Angeles	Yes	MI	R2RD
Los Angeles	135 W 71ST ST	90003	6012010053	0.000	0.000	0.193	0.000	Shortfall of Sites	0.117	Low Medium I Residential	R2-1	0	0	0	34.163	0.193		Residential - Double, Duplex, or Two Units - 4 Stories or Less, 2	102B201 593		Southeast Los Angeles	Yes	MI	R2RD
Los Angeles	11018 SUTTER AVE	91331	2535006003	0.000	0.000	0.193	0.000	Shortfall of Sites	0.081	Low Medium II Residential	RD1.5-1-CUGU	0	0	0	49.085	0.193		Residential - Double, Duplex, or Two Units - 4 Stories or Less, 2	210B157 594		Arleta - Pacoima	Yes	MI	R2RD
Los Angeles	1126 N MARIPOSA AVE	90029	5540006026	0.000	0.000	0.193	0.000	Shortfall of Sites	0.149	Low Medium II Residential	RD2-1XL	0	0	0	26.806	0.193		Residential - Three Units (Any Combination) - 4 Stories or Less, 3	144B197 594		Hollywood	Yes	MI	R2RD
Los Angeles	1658 S VAN NESS AVE	90019	5073021005	0.000	0.000	0.193	0.000	Shortfall of Sites	0.161	Low Medium I Residential	R2-1-CPIO	0	0	0	24.891	0.193		Residential - Four Units (Any Combination) - 4 Stories or Less, 4	126B189 594		South Los Angeles	Yes	MI	R2RD
Los Angeles	1827 W 47TH ST	90062	5015003018	0.000	0.000	0.193	0.000	Shortfall of Sites	0.145	Low Medium I Residential	R2-1	0	0	0	27.619	0.193		Residential - Double, Duplex, or Two Units - 4 Stories or Less, 2	111B193 594		South Los Angeles	Yes	MI	R2RD
Los Angeles	5418 HOOPER AVE	90011	5104012004	0.000	0.000	0.193	0.000	Shortfall of Sites	0.170	Low Medium I Residential	R2-1	0	0	0	23.581	0.193		Residential - Five or More Units or Apartments (Any Combination) · 4 Stories or Less, 9	108B209 594		Southeast Los Angeles	Yes	MI	R2RD
Los Angeles	226 W 54TH ST	90037	5101032024	0.000	0.000	0.193	0.000	Shortfall of Sites	0.125	Low Medium I Residential	R2-1	0	0	0	32.028	0.193		Residential - Double, Duplex, or Two Units - 4 Stories or Less, 2	108B201 594		Southeast Los Angeles	Yes	MI	R2RD
Los Angeles	940 W 54TH ST	90037	5001008011	0.000	0.000	0.193	0.000	Shortfall of Sites	0.118	Low Medium I Residential	R2-1	0	0	0	34.029	0.193		Residential - Four Units (Any Combination) - 4 Stories or Less, 4	108B197 594		South Los Angeles	Yes	MI	R2RD
Los Angeles	718 E 55TH ST	90011	5103011011	0.000	0.000	0.193	0.000	Shortfall of Sites	0.125	Low Medium I Residential	R2-1	0	0	0	32.028	0.193		Residential - Three Units (Any Combination) - 4 Stories or Less, 4	108B205 594		Southeast Los Angeles	Yes	MI	R2RD
Los Angeles	530 W 60TH ST	90044	6004026023	0.000	0.000	0.193	0.000	Shortfall of Sites	0.124	Low Medium I Residential	R2-1	0	0	0	32.328	0.193		Residential - Double, Duplex, or Two Units - 4 Stories or Less, 2	105B201 594		South Los Angeles	Yes	MI	R2RD
Los Angeles	1054 W 60TH PL	90044	6003021003	0.000	0.000	0.193	0.000	Shortfall of Sites	0.121	Low Medium I Residential	R2-1	0	0	0	33.123	0.193		Residential - Three Units (Any Combination) - 4 Stories or Less, 3	105B197 594		South Los Angeles	Yes	MI	R2RD
Los Angeles	134 E 70TH ST	90003	6011006035	0.000	0.000	0.193	0.000	Shortfall of Sites	0.117	Low Medium I Residential	R2-1-CPIO	0	0	0	34.163	0.193		Residential - Double, Duplex, or Two Units - 4 Stories or Less, 2	102B205 594		Southeast Los Angeles	Yes	MI	R2RD
Los Angeles	137 W 71ST ST	90003	6012010052	0.000	0.000	0.193	0.000	Shortfall of Sites	0.117	Low Medium I Residential	R2-1	0	0	0	34.163	0.193		Residential - Double, Duplex, or Two Units - 4 Stories or Less, 2	102B201 594		Southeast Los Angeles	Yes	MI	R2RD
Los Angeles	1450 E 107TH ST	90002	6065013010	0.000	0.000	0.193	0.000	Shortfall of Sites	0.088	Low Medium I Residential	R2-1	0	0	0	45.315	0.193		Residential - Four Units (Any Combination) - 4 Stories or Less, 4	090B209 594		Southeast Los Angeles	Yes	MI	R2RD
Los Angeles	700 LAGOON AVE	90744	7416028015	0.000	0.000	0.193	0.000	Shortfall of Sites	0.110	Low Medium II Residential	[Q]RD1.5-1XL-O-CUGU	0	0	0	36.349	0.193		Residential - Five or More Units or Apartments (Any Combination) · 4 Stories or Less, 7	030B205 594		Wilmington - Harbor City	Yes	MI	R2RD
Los Angeles	1307 MEADOWBROOK AVE	90019	5070009003	0.000	0.000	0.193	0.000	Shortfall of Sites	0.159	Low Medium I Residential	R2-1-O	0	0	0	25.211	0.193		Residential - Double, Duplex, or Two Units - 4 Stories or Less, 2	129B181 595		Wilshire	Yes	MI	R2RD
Los Angeles	1706 EXPOSITION BLVD	90018	5035033016	0.000	0.000	0.193	0.000	Shortfall of Sites	0.118	Low Medium I Residential	R2-1-CPIO	0	0	0	33.941	0.193		Residential - Double, Duplex, or Two Units - 4 Stories or Less, 2	117B193 595		South Los Angeles	Yes	MI	R2RD
Los Angeles	714 E 55TH ST	90011	5103011012	0.000	0.000	0.193	0.000	Shortfall of Sites	0.125	Low Medium I Residential	R2-1	0	0	0	32.028	0.193		Residential - Double, Duplex, or Two Units - 4 Stories or Less, 2	108B205 595		Southeast Los Angeles	Yes	MI	R2RD
Los Angeles	534 W 60TH ST	90044	6004026024	0.000	0.000	0.193	0.000	Shortfall of Sites	0.124	Low Medium I Residential	R2-1	0	0	0	32.333	0.193		Residential - Double, Duplex, or Two Units - 4 Stories or Less, 2	105B201 595		South Los Angeles	Yes	MI	R2RD
Los Angeles	1050 W 60TH PL	90044	6003021005	0.000	0.000	0.193	0.000	Shortfall of Sites	0.121	Low Medium I Residential	R2-1	0	0	0	33.123	0.193		Residential - Three Units (Any Combination) - 4 Stories or Less, 3	105B197 595		South Los Angeles	Yes	MI	R2RD
Los Angeles	141 W 71ST ST	90003	6012010051	0.000	0.000	0.193	0.000	Shortfall of Sites	0.117	Low Medium I Residential	R2-1	0	0	0	34.163	0.193		Residential - Double, Duplex, or Two Units - 4 Stories or Less, 2	102B201 595		Southeast Los Angeles	Yes	MI	R2RD
Los Angeles	811 E 83RD ST	90001	6029014003	0.000	0.000	0.193	0.000	Shortfall of Sites	0.117	Low Medium I Residential	R2-1	0	0	0	34.164	0.193		Residential - Three Units (Any Combination) - 4 Stories or Less, 3	099B209 595		Southeast Los Angeles	Yes	MI	R2RD
Los Angeles	10344 PLAINVIEW AVE	91042	2558009012	0.000	0.000	0.193	0.000	Shortfall of Sites	0.112	Low Medium I Residential	RD5-1	0	0	0	35.632	0.193		Residential - Double, Duplex, or Two Units - 4 Stories or Less, 2	204B197 596		Sunland - Tujunga - Lake View Terrace - Shadow Hills - East La Tuna Canyon	Yes	MI	R2RD
Los Angeles	1345 MASSELIN AVE	90019	5085029032	0.000	0.000	0.193	0.000	Shortfall of Sites	0.132	Low Medium I Residential	R2-1-O	0	0	0	30.284	0.193		Residential - Four Units (Any Combination) - 4 Stories or Less, 4	129B177 596		Wilshire	Yes	MI	R2RD
Los Angeles	3785 S ST ANDREWS PL	90018	5035033017	0.000	0.000	0.193	0.000	Shortfall of Sites	0.127	Low Medium I Residential	R2-1-CPIO	0	0	0	31.542	0.193		Residential - Double, Duplex, or Two Units - 4 Stories or Less, 2	117B193 596		South Los Angeles	Yes	MI	R2RD
Los Angeles	1365 E 55TH ST	90011	5104011022	0.000	0.000	0.193	0.000	Shortfall of Sites	0.156	Low Medium I Residential	R2-1	0	0	0	25.606	0.193		Residential - Double, Duplex, or Two Units - 4 Stories or Less, 2	108B209 596		Southeast Los Angeles	Yes	MI	R2RD
Los Angeles	1046 W 60TH PL	90044	6003021007	0.000	0.000	0.193	0.000	Shortfall of Sites	0.121	Low Medium I Residential	R2-1	0	0	0	33.123	0.193		Residential - Double, Duplex, or Two Units - 4 Stories or Less, 2	105B197 596		South Los Angeles	Yes	MI	R2RD
Los Angeles	145 W 71ST ST	90003	6012010050	0.000	0.000	0.193	0.000	Shortfall of Sites	0.117	Low Medium I Residential	R2-1	0	0	0	34.163	0.193		Residential - Double, Duplex, or Two Units - 4 Stories or Less, 2	102B201 596		Southeast Los Angeles	Yes	MI	R2RD
Los Angeles	805 E 83RD ST	90001	6029014002	0.000	0.000	0.193	0.000	Shortfall of Sites	0.117	Low Medium I Residential	R2-1	0	0	0	34.164	0.193		Residential - Double, Duplex, or Two Units - 4 Stories or Less, 2	099B209 596		Southeast Los Angeles	Yes	MI	R2RD
Los Angeles	711 LAGOON AVE	90744	7416026022	0.000	0.000	0.193	0.000	Shortfall of Sites	0.130	Low Medium II Residential	[Q]RD1.5-1XL-O-CUGU	0	0	0	30.850	0.193		Residential - Three Units (Any Combination) - 4 Stories or Less, 3	030B205 596		Wilmington - Harbor City	Yes	MI	R2RD
Los Angeles	1312 S CLOVERDALE AVE	90019	5070009019	0.000	0.000	0.193	0.000	Shortfall of Sites	0.159	Low Medium II Residential	RD2-1-O	0	0	0	25.225	0.193		Residential - Double, Duplex, or Two Units - 4 Stories or Less, 2	129B181 597		Wilshire	Yes	MI	R2RD
Los Angeles	1357 E 55TH ST	90011	5104011023	0.000	0.000	0.193	0.000	Shortfall of Sites	0.155	Low Medium I Residential	R2-1	0	0	0	25.812	0.193		Residential - Double, Duplex, or Two Units - 4 Stories or Less, 2	108B209 597		Southeast Los Angeles	Yes	MI	R2RD
Los Angeles	8214 MCKINLEY AVE	90001	6029014001	0.000	0.000	0.193	0.000	Shortfall of Sites	0.123	Low Medium I Residential	R2-1	0	0	0	32.397	0.193		Residential - Three Units (Any Combination) - 4 Stories or Less, 3	099B209 597		Southeast Los Angeles	Yes	MI	R2RD
Los Angeles	1126 N ALEXANDRIA AVE	90029	5540009003	0.000	0.000	0.193	0.000	Shortfall of Sites	0.141	Low Medium II Residential	RD2-1XL	0	0	0	28.324	0.193		Residential - Double, Duplex, or Two Units - 4 Stories or Less, 2	144B197 598		Hollywood	Yes	MI	R2RD
Los Angeles	1314 S RIDGELEY DR	90019	5085034007	0.000	0.000	0.193	0.000	Shortfall of Sites	0.206	Low Medium I Residential	R2-1-O	0	0	0	19.373	0.193		Residential - Three Units (Any Combination) - 4 Stories or Less, 3	129B177 598		Wilshire	Yes	MI	R2RD
Los Angeles	1847 W 47TH ST	90062	5015003014	0.000	0.000	0.193	0.000	Shortfall of Sites	0.145	Low Medium I Residential	R2-1	0	0	0	27.619	0.193		Residential - Three Units (Any Combination) - 4 Stories or Less, 3	111B193 598		South Los Angeles	Yes	MI	R2RD
Los Angeles	610 W 60TH ST	90044	6004026027	0.000	0.000	0.193	0.000	Shortfall of Sites	0.124	Low Medium I Residential	R2-1	0	0	0	32.348	0.193		Residential - Double, Duplex, or Two Units - 4 Stories or Less, 2	105B201 598		South Los Angeles	Yes	MI	R2RD
Los Angeles	1038 W 60TH PL	90044	6003021011	0.000	0.000	0.193	0.000	Shortfall of Sites	0.121	Low Medium I Residential	R2-1	0	0	0	33.123	0.193		Residential - Double, Duplex, or Two Units - 4 Stories or Less, 2	105B197 598		South Los Angeles	Yes	MI	R2RD
Los Angeles	719 E 79TH ST	90001	6023031011	0.000	0.000	0.193	0.000	Shortfall of Sites	0.115	Low Medium II Residential	RD2-1	0	0	0	34.838	0.193		Residential - Four Units (Any Combination) - 4 Stories or Less, 4	099B205 598		Southeast Los Angeles	Yes	MI	R2RD
Los Angeles	1829 E 107TH ST	90002	6065032026	0.000	0.000	0.193	0.000	Shortfall of Sites	0.072	Low Medium I Residential	R2-1	0	0	0	55.830	0.193		Residential - Double, Duplex, or Two Units - 4 Stories or Less, 2	090A215 598		Southeast Los Angeles	Yes	MI	R2RD
Los Angeles	2823 S CORNING ST	90034	4312003030	0.000	0.000	0.193	0.000	Shortfall of Sites	0.110	Low Medium II Residential	RD1.5-1	0	0	0	36.288	0.193		Residential - Four Units (Any Combination) - 4 Stories or Less, 4	123B169 599		West Adams - Baldwin Hills - Leimert	Yes	MI	R2RD
Los Angeles	3028 EDGEHILL DR	90018	5051033008	0.000	0.000	0.193	0.000	Shortfall of Sites	0.184	Low Medium I Residential	R2-1XL	0	0	0	21.765	0.193		Residential - Four Units (Any Combination) - 4 Stories or Less, 4	120B185 599		West Adams - Baldwin Hills - Leimert	Yes	MI	R2RD
Los Angeles	4600 CIMARRON ST	90062	5015017002	0.000	0.000	0.193	0.000	Shortfall of Sites	0.150	Low Medium I Residential	R2-1	0	0	0	26.739	0.193		Residential - Double, Duplex, or Two Units - 4 Stories or Less, 2	111B189 599		South Los Angeles	Yes	MI	R2RD
Los Angeles	1853 W 47TH ST	90062	5015003013	0.000	0.000	0.193	0.000	Shortfall of Sites	0.145	Low Medium I Residential	R2-1	0	0	0	27.619	0.193		Residential - Double, Duplex, or Two Units - 4 Stories or Less, 2	111B193 599		South Los Angeles	Yes	MI	R2RD
Los Angeles	1341 E 55TH ST	90011	5104011034	0.000	0.000	0.193	0.000	Shortfall of Sites	0.155	Low Medium I Residential	R2-1	0	0	0	25.812	0.193		Residential - Four Units (Any Combination) - 4 Stories or Less, 4	108B209 599		Southeast Los Angeles	Yes	MI	R2RD

Jurisdiction Name	Site Address/Intersection	5 Digit ZIP Code	Assessor Parcel Number	Very Low-Income	Low-Income	Moderate-Income	Above Moderate-Income	Type of Shortfall	Parcel Size (Acres)	Current General Plan Designation	Current Zoning	Proposed General Plan (GP) Designation	Proposed Zoning	Minimum Density Allowed	Maximum Density Allowed	Total Capacity	Vacant/ Nonvacant	Description of Existing Uses	PIN	Base Density Per Acre	Community Plan Area	Rent Stabalization Ordinance	Income Category	Applicable Rezoning Program (Program informing values in Column Q listed first)
Los Angeles	614 W 60TH ST	90044	6004026028	0.000	0.000	0.193	0.000	Shortfall of Sites	0.124	Low Medium I Residential	R2-1	0	0	0	32.353	0.193	Residential - Five or More Units or Apartments (Any Combination) - 4 Stories or Less, 5	105B201 599		South Los Angeles	Yes	MI	R2RD
Los Angeles	1034 W 60TH PL	90044	6003021013	0.000	0.000	0.193	0.000	Shortfall of Sites	0.121	Low Medium I Residential	R2-1	0	0	0	33.123	0.193	Residential - Three Units (Any Combination) - 4 Stories or Less, 3	105B197 599		South Los Angeles	Yes	MI	R2RD
Los Angeles	157 W 71ST ST	90003	6012010047	0.000	0.000	0.193	0.000	Shortfall of Sites	0.117	Low Medium I Residential	R2-1	0	0	0	34.163	0.193	Residential - Three Units (Any Combination) - 4 Stories or Less, 3	102B201 599		Southeast Los Angeles	Yes	MI	R2RD
Los Angeles	709 E 79TH ST	90001	6023031012	0.000	0.000	0.193	0.000	Shortfall of Sites	0.119	Low Medium II Residential	RD2-1	0	0	0	33.497	0.193	Residential - Five or More Units or Apartments (Any Combination) - 4 Stories or Less, 12	099B205 599		Southeast Los Angeles	Yes	MI	R2RD
Los Angeles	1431 255TH ST	90710	7410006054	0.000	0.000	0.193	0.000	Shortfall of Sites	0.184	Low Medium I Residential	R2-1XL	0	0	0	21.778	0.193	Residential - Double, Duplex, or Two Units - 4 Stories or Less, 2	036B193 599		Wilmington - Harbor City	Yes	MI	R2RD
Los Angeles	1105 PIONEER AVE	90744	7425013029	0.000	0.000	0.193	0.000	Shortfall of Sites	0.119	Low Medium I Residential	[Q]R2-1XL-O-CUGU	0	0	0	33.721	0.193	Residential - Double, Duplex, or Two Units - 4 Stories or Less, 2	033B209 599		Wilmington - Harbor City	Yes	MI	R2RD
Los Angeles	1335 E 55TH ST	90011	5104011027	0.000	0.000	0.193	0.000	Shortfall of Sites	0.155	Low Medium I Residential	R2-1	0	0	0	25.812	0.193	Residential - Double, Duplex, or Two Units - 4 Stories or Less, 2	108B209 600		Southeast Los Angeles	Yes	MI	R2RD
Los Angeles	656 E 55TH ST	90011	5103012003	0.000	0.000	0.193	0.000	Shortfall of Sites	0.125	Low Medium I Residential	R2-1	0	0	0	32.028	0.193	Residential - Double, Duplex, or Two Units - 4 Stories or Less, 2	108B205 600		Southeast Los Angeles	Yes	MI	R2RD
Los Angeles	1032 W 60TH PL	90044	6003021015	0.000	0.000	0.193	0.000	Shortfall of Sites	0.121	Low Medium I Residential	R2-1	0	0	0	33.123	0.193	Residential - Double, Duplex, or Two Units - 4 Stories or Less, 2	105B197 600		South Los Angeles	Yes	MI	R2RD
Los Angeles	161 W 71ST ST	90003	6012010046	0.000	0.000	0.193	0.000	Shortfall of Sites	0.117	Low Medium I Residential	R2-1	0	0	0	34.163	0.193	Residential - Double, Duplex, or Two Units - 4 Stories or Less, 2	102B201 600		Southeast Los Angeles	Yes	MI	R2RD
Los Angeles	1425 255TH ST	90710	7410006053	0.000	0.000	0.193	0.000	Shortfall of Sites	0.184	Low Medium I Residential	R2-1XL	0	0	0	21.777	0.193	Residential - Double, Duplex, or Two Units - 4 Stories or Less, 2	036B193 600		Wilmington - Harbor City	Yes	MI	R2RD
Los Angeles	1119 N MADISON AVE	90029	5542029027	0.000	0.000	0.193	0.000	Shortfall of Sites	0.108	Low Medium II Residential	RD1.5-1XL	0	0	0	36.962	0.193	Residential - Five or More Units or Apartments (Any Combination) - 4 Stories or Less, 22	144B197 601		Hollywood	Yes	MI	R2RD
Los Angeles	1822 S CURSON AVE	90019	5064015015	0.000	0.000	0.193	0.000	Shortfall of Sites	0.132	Low Medium II Residential	RD1.5-1	0	0	0	30.304	0.193	Residential - Double, Duplex, or Two Units - 4 Stories or Less, 2	126B177 601		West Adams - Baldwin Hills - Leimert	Yes	MI	R2RD
Los Angeles	1701 ARLINGTON AVE	90019	5072031025	0.000	0.000	0.193	0.000	Shortfall of Sites	0.072	Low Medium II Residential	RD1.5-1-O-CPIO	0	0	0	55.497	0.193	Residential - Three Units (Any Combination) - 4 Stories or Less, 3	126B189 601		West Adams - Baldwin Hills - Leimert	Yes	MI	R2RD
Los Angeles	3029 EDGEHILL DR	90018	5051032020	0.000	0.000	0.193	0.000	Shortfall of Sites	0.184	Low Medium I Residential	R2-1XL	0	0	0	21.777	0.193	Residential - Double, Duplex, or Two Units - 4 Stories or Less, 2	120B185 601		West Adams - Baldwin Hills - Leimert	Yes	MI	R2RD
Los Angeles	4051 BRIGHTON AVE	90062	5021002010	0.000	0.000	0.193	0.000	Shortfall of Sites	0.160	Low Medium I Residential	R2-1	0	0	0	25.027	0.193	Residential - Double, Duplex, or Two Units - 4 Stories or Less, 2	114B193 601		South Los Angeles	Yes	MI	R2RD
Los Angeles	652 E 55TH ST	90011	5103012004	0.000	0.000	0.193	0.000	Shortfall of Sites	0.125	Low Medium I Residential	R2-1	0	0	0	32.028	0.193	Residential - Double, Duplex, or Two Units - 4 Stories or Less, 2	108B205 601		Southeast Los Angeles	Yes	MI	R2RD
Los Angeles	622 W 60TH ST	90044	6004026030	0.000	0.000	0.193	0.000	Shortfall of Sites	0.124	Low Medium I Residential	R2-1	0	0	0	32.363	0.193	Residential - Double, Duplex, or Two Units - 4 Stories or Less, 2	105B201 601		South Los Angeles	Yes	MI	R2RD
Los Angeles	201 W 71ST ST	90003	6012010029	0.000	0.000	0.193	0.000	Shortfall of Sites	0.117	Low Medium I Residential	R2-1	0	0	0	34.163	0.193	Residential - Five or More Units or Apartments (Any Combination) - 4 Stories or Less, 7	102B201 601		Southeast Los Angeles	Yes	MI	R2RD
Los Angeles	1340 MASSELIN AVE	90019	5085030025	0.000	0.000	0.193	0.000	Shortfall of Sites	0.133	Low Medium I Residential	R2-1-O	0	0	0	30.132	0.193	Residential - Double, Duplex, or Two Units - 4 Stories or Less, 2	129B177 602		Wilshire	Yes	MI	R2RD
Los Angeles	1749 S HIGHLAND AVE	90019	5067004012	0.000	0.000	0.193	0.000	Shortfall of Sites	0.138	Low Medium II Residential	RD1.5-1-O	0	0	0	29.040	0.193	Residential - Three Units (Any Combination) - 4 Stories or Less, 3	126B181 602		West Adams - Baldwin Hills - Leimert	Yes	MI	R2RD
Los Angeles	3008 S WEST VIEW ST	90016	5049033004	0.000	0.000	0.193	0.000	Shortfall of Sites	0.119	Low Medium I Residential	R2-1	0	0	0	33.507	0.193	Residential - Double, Duplex, or Two Units - 4 Stories or Less, 2	120B181 602		West Adams - Baldwin Hills - Leimert	Yes	MI	R2RD
Los Angeles	3109 8TH AVE	90018	5051036020	0.000	0.000	0.193	0.000	Shortfall of Sites	0.129	Low Medium I Residential	R2-1XL-O	0	0	0	31.097	0.193	Residential - Three Units (Any Combination) - 4 Stories or Less, 3	120B189 602		West Adams - Baldwin Hills - Leimert	Yes	MI	R2RD
Los Angeles	4104 CREED AVE	90008	5023004011	0.000	0.000	0.193	0.000	Shortfall of Sites	0.099	Low Medium I Residential	R2-1	0	0	0	40.523	0.193	Residential - Double, Duplex, or Two Units - 4 Stories or Less, 2	114B189 602		West Adams - Baldwin Hills - Leimert	Yes	MI	R2RD
Los Angeles	1465 E 55TH ST	90011	5104010006	0.000	0.000	0.193	0.000	Shortfall of Sites	0.119	Low Medium I Residential	R2-1	0	0	0	33.529	0.193	Residential - Four Units (Any Combination) - 4 Stories or Less, 4	108B209 602		Southeast Los Angeles	Yes	MI	R2RD
Los Angeles	322 W 54TH ST	90037	5101036017	0.000	0.000	0.193	0.000	Shortfall of Sites	0.125	Low Medium II Residential	RD2-1	0	0	0	32.028	0.193	Residential - Three Units (Any Combination) - 4 Stories or Less, 3	108B201 602		Southeast Los Angeles	Yes	MI	R2RD
Los Angeles	1741 W 55TH ST	90062	5003020009	0.000	0.000	0.193	0.000	Shortfall of Sites	0.114	Low Medium I Residential	R2-1-CPIO	0	0	0	35.084	0.193	Residential - Double, Duplex, or Two Units - 4 Stories or Less, 2	108B193 602		South Los Angeles	Yes	MI	R2RD
Los Angeles	648 E 55TH ST	90011	5103012005	0.000	0.000	0.193	0.000	Shortfall of Sites	0.125	Low Medium I Residential	R2-1	0	0	0	32.028	0.193	Residential - Double, Duplex, or Two Units - 4 Stories or Less, 2	108B205 602		Southeast Los Angeles	Yes	MI	R2RD
Los Angeles	626 W 60TH ST	90044	6004026031	0.000	0.000	0.193	0.000	Shortfall of Sites	0.124	Low Medium I Residential	R2-1	0	0	0	32.368	0.193	Residential - Double, Duplex, or Two Units - 4 Stories or Less, 2	105B201 602		South Los Angeles	Yes	MI	R2RD
Los Angeles	7816 STANFORD AVE	90001	6023031014	0.000	0.000	0.193	0.000	Shortfall of Sites	0.119	Low Medium II Residential	RD2-1	0	0	0	33.497	0.193	Residential - Three Units (Any Combination) - 4 Stories or Less, 3	099B205 602		Southeast Los Angeles	Yes	MI	R2RD
Los Angeles	8718 TILDEN AVE	91402	2638003005	0.000	0.000	0.193	0.000	Shortfall of Sites	0.146	Low Medium I Residential	R2-1	0	0	0	27.432	0.193	Residential - Double, Duplex, or Two Units - 4 Stories or Less, 2	195B149 603		Mission Hills - Panorama City - North Hills	Yes	MI	R2RD
Los Angeles	1323 S RIDGELEY DR	90019	5085032041	0.000	0.000	0.193	0.000	Shortfall of Sites	0.152	Low Medium I Residential	R2-1-O	0	0	0	26.340	0.193	Residential - Five or More Units or Apartments (Any Combination) - 4 Stories or Less, 5	129B177 603		Wilshire	Yes	MI	R2RD
Los Angeles	1300 MEADOWBROOK AVE	90019	5070007015	0.000	0.000	0.193	0.000	Shortfall of Sites	0.080	Low Medium I Residential	R2-1-O	0	0	0	50.035	0.193	Residential - Double, Duplex, or Two Units - 4 Stories or Less, 2	129B181 603		Wilshire	Yes	MI	R2RD
Los Angeles	1457 E 55TH ST	90011	5104010008	0.000	0.000	0.193	0.000	Shortfall of Sites	0.119	Low Medium I Residential	R2-1	0	0	0	33.528	0.193	Residential - Four Units (Any Combination) - 4 Stories or Less, 4	108B209 603		Southeast Los Angeles	Yes	MI	R2RD
Los Angeles	326 W 54TH ST	90037	5101036018	0.000	0.000	0.193	0.000	Shortfall of Sites	0.125	Low Medium II Residential	RD2-1	0	0	0	32.028	0.193	Residential - Double, Duplex, or Two Units - 4 Stories or Less, 2	108B201 603		Southeast Los Angeles	Yes	MI	R2RD
Los Angeles	944 W 54TH ST	90037	5001008012	0.000	0.000	0.193	0.000	Shortfall of Sites	0.118	Low Medium I Residential	R2-1	0	0	0	34.030	0.193	Residential - Three Units (Any Combination) - 4 Stories or Less, 3	108B197 603		South Los Angeles	Yes	MI	R2RD
Los Angeles	1737 W 55TH ST	90062	5003020008	0.000	0.000	0.193	0.000	Shortfall of Sites	0.114	Low Medium I Residential	R2-1-CPIO	0	0	0	35.084	0.193	Residential - Double, Duplex, or Two Units - 4 Stories or Less, 2	108B193 603		South Los Angeles	Yes	MI	R2RD
Los Angeles	209 W 71ST ST	90003	6012010028	0.000	0.000	0.193	0.000	Shortfall of Sites	0.117	Low Medium I Residential	R2-1	0	0	0	34.163	0.193	Residential - Three Units (Any Combination) - 4 Stories or Less, 3	102B201 603		Southeast Los Angeles	Yes	MI	R2RD
Los Angeles	8727 TILDEN AVE	91402	2638002021	0.000	0.000	0.193	0.000	Shortfall of Sites	0.146	Low Medium I Residential	R2-1	0	0	0	27.312	0.193	Residential - Double, Duplex, or Two Units - 4 Stories or Less, 2	195B149 604		Mission Hills - Panorama City - North Hills	Yes	MI	R2RD
Los Angeles	1961 S HOLT AVE	90034	4302025031	0.000	0.000	0.193	0.000	Shortfall of Sites	0.158	Low Medium II Residential	RD2-1	0	0	0	25.396	0.193	Residential - Double, Duplex, or Two Units - 4 Stories or Less, 2	126B169 604		West Adams - Baldwin Hills - Leimert	Yes	MI	R2RD
Los Angeles	1943 CHARITON ST	90034	4302032031	0.000	0.000	0.193	0.000	Shortfall of Sites	0.145	Low Medium II Residential	RD2-1	0	0	0	27.667	0.193	Residential - Five or More Units or Apartments (Any Combination) - 4 Stories or Less, 6	126B173 604		West Adams - Baldwin Hills - Leimert	Yes	MI	R2RD
Los Angeles	4602 S GRAMERCY PL	90062	5015003024	0.000	0.000	0.193	0.000	Shortfall of Sites	0.150	Low Medium I Residential	R2-1	0	0	0	26.728	0.193	Residential - Double, Duplex, or Two Units - 4 Stories or Less, 2	111B189 604		South Los Angeles	Yes	MI	R2RD
Los Angeles	330 W 54TH ST	90037	5101036019	0.000	0.000	0.193	0.000	Shortfall of Sites	0.125	Low Medium II Residential	RD2-1	0	0	0	32.028	0.193	Residential - Double, Duplex, or Two Units - 4 Stories or Less, 2	108B201 604		Southeast Los Angeles	Yes	MI	R2RD
Los Angeles	1240 W 54TH ST	90037	5002007030	0.000	0.000	0.193	0.000	Shortfall of Sites	0.121	Low Medium I Residential	R2-1	0	0	0	33.123	0.193	Residential - Double, Duplex, or Two Units - 4 Stories or Less, 2	108B197 604		South Los Angeles	Yes	MI	R2RD
Los Angeles	6807 S VAN NESS AVE	90047	4008018021	0.000	0.000	0.193	0.000	Shortfall of Sites	0.069	Low Medium II Residential	RD1.5-1	0	0	0	58.064	0.193	Residential - Five or More Units or Apartments (Any Combination) - 4 Stories or Less, 5	102B189 604		West Adams - Baldwin Hills - Leimert	Yes	MI	R2RD
Los Angeles	213 W 71ST ST	90003	6012010027	0.000	0.000	0.193	0.000	Shortfall of Sites	0.117	Low Medium I Residential	R2-1	0	0	0	34.163	0.193	Residential - Double, Duplex, or Two Units - 4 Stories or Less, 2	102B201 604		Southeast Los Angeles	Yes	MI	R2RD
Los Angeles	338 W 79TH ST	90003	6031022025	0.000	0.000	0.193	0.000	Shortfall of Sites	0.148	Low Medium I Residential	R2-1	0	0	0	26.958	0.193	Residential - Four Units (Any Combination) - 4 Stories or Less, 4	099B201 604		Southeast Los Angeles	Yes	MI	R2RD
Los Angeles	1104 FLINT AVE	90744	7425013026	0.000	0.000	0.193	0.000	Shortfall of Sites	0.129	Low Medium I Residential	[Q]R2-1XL-O-CUGU	0	0	0	31.110	0.193	Residential - Double, Duplex, or Two Units - 4 Stories or Less, 2	033B209 604		Wilmington - Harbor City	Yes	MI	R2RD
Los Angeles	7401 TAMPA AVE	91335	2116016122	0.000	0.000	0.193	0.000	Shortfall of Sites	0.167	Low Medium I Residential	(T)(Q)RD3-1	0	0	0	23.888	0.193	Residential - Double, Duplex, or Two Units - 4 Stories or Less, 2	186B117 605		Reseda - West Van Nuys	Yes	MI	R2RD
Los Angeles	1960 S HOLT AVE	90034	4302028034	0.000	0.000	0.193	0.000	Shortfall of Sites	0.145	Low Medium II Residential	RD2-1	0	0	0	27.633	0.193	Residential - Five or More Units or Apartments (Any Combination) - 4 Stories or Less, 15	126B169 605		West Adams - Baldwin Hills - Leimert	Yes	MI	R2RD
Los Angeles	3028 S NORTON AVE	90018	5051031008	0.000	0.000	0.193	0.000	Shortfall of Sites	0.152	Low Medium I Residential	R2-1XL	0	0	0	26.298	0.193	Residential - Four Units (Any Combination) - 4 Stories or Less, 4	120B185 605		West Adams - Baldwin Hills - Leimert	Yes	MI	R2RD
Los Angeles	4226 CREED AVE	90008	5024021015	0.000	0.000	0.193	0.000	Shortfall of Sites	0.101	Low Medium I Residential	R2-1	0	0	0	39.607	0.193	Residential - Double, Duplex, or Two Units - 4 Stories or Less, 2	114B185 605		West Adams - Baldwin Hills - Leimert	Yes	MI	R2RD
Los Angeles	636 E 55TH ST	90011	5103012008	0.000	0.000	0.193	0.000	Shortfall of Sites	0.125	Low Medium I Residential	R2-1	0	0	0	32.028	0.193	Residential - Double, Duplex, or Two Units - 4 Stories or Less, 2	108B205 605		Southeast Los Angeles	Yes	MI	R2RD
Los Angeles	217 W 71ST ST	90003	6012010026	0.000	0.000	0.193	0.000	Shortfall of Sites	0.117	Low Medium I Residential	R2-1	0	0	0	34.163	0.193	Residential - Double, Duplex, or Two Units - 4 Stories or Less, 2	102B201 605		Southeast Los Angeles	Yes	MI	R2RD
Los Angeles	342 W 79TH ST	90003	6031022024	0.000	0.000	0.193	0.000	Shortfall of Sites	0.148	Low Medium I Residential	R2-1	0	0	0	26.948	0.193	Residential - Four Units (Any Combination) - 4 Stories or Less, 4	099B201 605		Southeast Los Angeles	Yes	MI	R2RD
Los Angeles	1913 ALBION ST	90031	5447024027	0.000	0.000	0.193	0.000	Shortfall of Sites	0.086	Low Medium II Residential	RD1.5-1	0	0	0	46.464	0.193	Residential - Double, Duplex, or Two Units - 4 Stories or Less, 2	138A221 606		Northeast Los Angeles	Yes	MI	R2RD
Los Angeles	3003 S RIMPAU BLVD	90016	5049033006	0.000	0.000	0.193	0.000	Shortfall of Sites	0.277	Low Medium I Residential	R2-1	0	0	0	14.432	0.193	Residential - Double, Duplex, or Two Units - 4 Stories or Less, 2	120B181 606		West Adams - Baldwin Hills - Leimert	Yes	MI	R2RD
Los Angeles	221 W 71ST ST	90003	6012010025	0.000	0.000	0.193	0.000	Shortfall of Sites	0.117	Low Medium I Residential	R2-1	0	0	0	34.163	0.193	Residential - Three Units (Any Combination) - 4 Stories or Less, 3	102B201 606		Southeast Los Angeles	Yes	MI	R2RD
Los Angeles	1812 S LONGWOOD AVE	90019	5067010001	0.000	0.000	0.193	0.000	Shortfall of Sites	0.160	Low Medium II Residential	RD2-1-O	0	0	0	24.965	0.193	Residential - Three Units (Any Combination) - 4 Stories or Less, 3	126B181 607		West Adams - Baldwin Hills - Leimert	Yes	MI	R2RD
Los Angeles	2922 S CLOVERDALE AVE	90016	5043025011	0.000	0.000	0.193	0.000	Shortfall of Sites	0.138	Low Medium II Residential	RD1.5-1	0	0	0	29.039	0.193	Residential - Double, Duplex, or Two Units - 4 Stories or Less, 2	120B177 607		West Adams - Baldwin Hills - Leimert	Yes	MI	R2RD
Los Angeles	4100 S HOBART BLVD	90062	5021007029	0.000	0.000	0.193	0.000	Shortfall of Sites	0.134	Low Medium I Residential	R2-1	0	0	0	29.772	0.193	Residential - Double, Duplex, or Two Units - 4 Stories or Less, 2	114B193 607		South Los Angeles	Yes	MI	R2RD

Jurisdiction Name	Site Address/Intersection	5 Digit ZIP Code	Assessor Parcel Number	Very Low-Income	Low-Income	Moderate-Income	Above Moderate-Income	Type of Shortfall	Parcel Size (Acres)	Current General Plan Designation	Current Zoning	Proposed General Plan (GP) Designation	Proposed Zoning	Minimum Density Allowed	Maximum Density Allowed	Total Capacity	Vacant/ Nonvacant	Description of Existing Uses	PIN	Base Density Per Acre	Community Plan Area	Rent Stabalization Ordinance	Income Category	Applicable Rezoning Program (Program informing values in Column Q listed first)
Los Angeles	4606 2ND AVE	90043	5015034013	0.000	0.000	0.193	0.000	Shortfall of Sites	0.133	Low Medium I Residential	R2-1	0	0	0	30.181	0.193		Residential - Double, Duplex, or Two Units - 4 Stories or Less, 2	111B189 607		West Adams - Baldwin Hills - Leimert	Yes	MI	R2RD
Los Angeles	1433 E 55TH ST	90011	5104010016	0.000	0.000	0.193	0.000	Shortfall of Sites	0.119	Low Medium I Residential	R2-1	0	0	0	33.525	0.193		Residential - Double, Duplex, or Two Units - 4 Stories or Less, 2	108B209 607		Southeast Los Angeles	Yes	MI	R2RD
Los Angeles	1723 W 55TH ST	90062	5003020004	0.000	0.000	0.193	0.000	Shortfall of Sites	0.114	Low Medium I Residential	R2-1-CPIO	0	0	0	35.081	0.193		Residential - Double, Duplex, or Two Units - 4 Stories or Less, 2	108B193 607		South Los Angeles	Yes	MI	R2RD
Los Angeles	6069 CASHIO ST	90035	5068004038	0.000	0.000	0.193	0.000	Shortfall of Sites	0.138	Low Medium II Residential	RD1.5-1-O	0	0	0	29.033	0.193		Residential - Three Units (Any Combination) - 4 Stories or Less, 3	129B173 608		Wilshire	Yes	MI	R2RD
Los Angeles	1825 S SYCAMORE AVE	90019	5067017024	0.000	0.000	0.193	0.000	Shortfall of Sites	0.126	Low Medium II Residential	RD1.5-1-O	0	0	0	31.621	0.193		Residential - Three Units (Any Combination) - 4 Stories or Less, 3	126B181 608		West Adams - Baldwin Hills - Leimert	Yes	MI	R2RD
Los Angeles	1944 S GARTH AVE	90034	4302032015	0.000	0.000	0.193	0.000	Shortfall of Sites	0.145	Low Medium II Residential	RD2-1	0	0	0	27.646	0.193		Residential - Double, Duplex, or Two Units - 4 Stories or Less, 2	126B173 608		West Adams - Baldwin Hills - Leimert	Yes	MI	R2RD
Los Angeles	2427 S CLOVERDALE AVE	90016	5063008046	0.000	0.000	0.193	0.000	Shortfall of Sites	0.110	Low Medium II Residential	RD2-1	0	0	0	36.301	0.193		Residential - Four Units (Any Combination) - 4 Stories or Less, 4	123B177 608		West Adams - Baldwin Hills - Leimert	Yes	MI	R2RD
Los Angeles	3029 S BRONSON AVE	90018	5051029016	0.000	0.000	0.193	0.000	Shortfall of Sites	0.166	Low Medium I Residential	R2-1XL	0	0	0	24.056	0.193		Residential - Double, Duplex, or Two Units - 4 Stories or Less, 2	120B185 608		West Adams - Baldwin Hills - Leimert	Yes	MI	R2RD
Los Angeles	4101 S HARVARD BLVD	90062	5021007022	0.000	0.000	0.193	0.000	Shortfall of Sites	0.134	Low Medium I Residential	R2-1	0	0	0	29.772	0.193		Residential - Double, Duplex, or Two Units - 4 Stories or Less, 2	114B193 608		South Los Angeles	Yes	MI	R2RD
Los Angeles	1427 E 55TH ST	90011	5104010018	0.000	0.000	0.193	0.000	Shortfall of Sites	0.119	Low Medium I Residential	R2-1	0	0	0	33.525	0.193		Residential - Four Units (Any Combination) - 4 Stories or Less, 4	108B209 608		Southeast Los Angeles	Yes	MI	R2RD
Los Angeles	1224 W 54TH ST	90037	5002007026	0.000	0.000	0.193	0.000	Shortfall of Sites	0.121	Low Medium I Residential	R2-1	0	0	0	33.148	0.193		Residential - Double, Duplex, or Two Units - 4 Stories or Less, 2	108B197 608		South Los Angeles	Yes	MI	R2RD
Los Angeles	1152 BROAD AVE	90744	7423008003	0.000	0.000	0.193	0.000	Shortfall of Sites	0.194	Low Medium I Residential	[Q]RD3-1XL-O-CUGU	0	0	0	20.575	0.193		Residential - Five or More Units or Apartments (Any Combination) · 4 Stories or Less, 20	033B205 608		Wilmington - Harbor City	Yes	MI	R2RD
Los Angeles	2929 MARSH ST	90039	5442030035	0.000	0.000	0.193	0.000	Shortfall of Sites	0.113	Low Medium I Residential	R2-1VL-RIO	0	0	0	35.252	0.193		Residential - Double, Duplex, or Two Units - 4 Stories or Less, 2	150B213 609		Silver Lake - Echo Park - Elysian Valley	Yes	MI	R2RD
Los Angeles	1121 N NORMANDIE AVE	90029	5537017019	0.000	0.000	0.193	0.000	Shortfall of Sites	0.092	Low Medium II Residential	RD1.5-1XL	0	0	0	43.512	0.193		Residential - Five or More Units or Apartments (Any Combination) · 4 Stories or Less, 5	144B193 609		Hollywood	Yes	MI	R2RD
Los Angeles	150 N CORONADO ST	90026	5157009011	0.000	0.000	0.193	0.000	Shortfall of Sites	0.138	Low Medium Residential	RD5-1	0	0	0	29.061	0.193		Residential - Five or More Units or Apartments (Any Combination) · 4 Stories or Less, 5	138A203 609		Westlake	Yes	MI	R2RD
Los Angeles	4102 S HARVARD BLVD	90062	5021006029	0.000	0.000	0.193	0.000	Shortfall of Sites	0.134	Low Medium I Residential	R2-1	0	0	0	29.810	0.193		Residential - Double, Duplex, or Two Units - 4 Stories or Less, 2	114B193 609		South Los Angeles	Yes	MI	R2RD
Los Angeles	2816 W 46TH ST	90043	5014014014	0.000	0.000	0.193	0.000	Shortfall of Sites	0.155	Low Medium I Residential	R2-1	0	0	0	25.808	0.193		Residential - Three Units (Any Combination) - 4 Stories or Less, 3	111B189 609		West Adams - Baldwin Hills - Leimert	Yes	MI	R2RD
Los Angeles	1421 E 55TH ST	90011	5104010033	0.000	0.000	0.193	0.000	Shortfall of Sites	0.117	Low Medium I Residential	R2-1	0	0	0	34.260	0.193		Residential - Double, Duplex, or Two Units - 4 Stories or Less, 2	108B209 609		Southeast Los Angeles	Yes	MI	R2RD
Los Angeles	233 W 71ST ST	90003	6012010022	0.000	0.000	0.193	0.000	Shortfall of Sites	0.117	Low Medium I Residential	R2-1	0	0	0	34.163	0.193		Residential - Double, Duplex, or Two Units - 4 Stories or Less, 2	102B201 609		Southeast Los Angeles	Yes	MI	R2RD
Los Angeles	1122 BROAD AVE	90744	7423008009	0.000	0.000	0.193	0.000	Shortfall of Sites	0.195	Low Medium I Residential	[Q]RD3-1XL-O-CUGU	0	0	0	20.554	0.193		Residential - Three Units (Any Combination) - 4 Stories or Less, 5	033B209 609		Wilmington - Harbor City	Yes	MI	R2RD
Los Angeles	3212 CASITAS AVE	90039	5436008004	0.000	0.000	0.193	0.000	Shortfall of Sites	0.124	Low Medium II Residential	RD3-1-RIO	0	0	0	32.276	0.193		Residential - Three Units (Any Combination) - 4 Stories or Less, 2	153B209 610		Northeast Los Angeles	Yes	MI	R2RD
Los Angeles	1120 N ARDMORE AVE	90029	5537017020	0.000	0.000	0.193	0.000	Shortfall of Sites	0.094	Low Medium II Residential	RD1.5-1XL	0	0	0	42.581	0.193		Residential - Five or More Units or Apartments (Any Combination) · 4 Stories or Less, 5	144B193 610		Hollywood	Yes	MI	R2RD
Los Angeles	1964 S SHERBOURNE DR	90034	4302025020	0.000	0.000	0.193	0.000	Shortfall of Sites	0.157	Low Medium II Residential	RD2-1	0	0	0	25.414	0.193		Residential - Five or More Units or Apartments (Any Combination) · 4 Stories or Less, 6	126B169 610		West Adams - Baldwin Hills - Leimert	Yes	MI	R2RD
Los Angeles	1955 S GARTH AVE	90034	4302029039	0.000	0.000	0.193	0.000	Shortfall of Sites	0.145	Low Medium II Residential	RD2-1	0	0	0	27.661	0.193		Residential - Five or More Units or Apartments (Any Combination) · 4 Stories or Less - Pool, 15	126B173 610		West Adams - Baldwin Hills - Leimert	Yes	MI	R2RD
Los Angeles	2546 S BRONSON AVE	90018	5059005019	0.000	0.000	0.193	0.000	Shortfall of Sites	0.159	Low Medium II Residential	RD2-1-O	0	0	0	25.199	0.193		Residential - Three Units (Any Combination) - 4 Stories or Less, 3	123B185 610		West Adams - Baldwin Hills - Leimert	Yes	MI	R2RD
Los Angeles	2939 S ORANGE DR	90016	5049021054	0.000	0.000	0.193	0.000	Shortfall of Sites	0.110	Low Medium II Residential	RD1.5-1	0	0	0	36.427	0.193		Residential - Four Units (Any Combination) - 4 Stories or Less, 4	120B177 610		West Adams - Baldwin Hills - Leimert	Yes	MI	R2RD
Los Angeles	4217 MCCLUNG DR	90008	5024017016	0.000	0.000	0.193	0.000	Shortfall of Sites	0.116	Low Medium I Residential	R2-1	0	0	0	34.453	0.193		Residential - Double, Duplex, or Two Units - 4 Stories or Less, 2	114B185 610		West Adams - Baldwin Hills - Leimert	Yes	MI	R2RD
Los Angeles	856 W 47TH ST	90037	5018011052	0.000	0.000	0.193	0.000	Shortfall of Sites	0.131	Low Medium II Residential	RD2-1	0	0	0	30.549	0.193		Residential - Double, Duplex, or Two Units - 4 Stories or Less, 2	111B197 610		South Los Angeles	Yes	MI	R2RD
Los Angeles	5424 ASCOT AVE	90011	5104010026	0.000	0.000	0.193	0.000	Shortfall of Sites	0.118	Low Medium I Residential	R2-1	0	0	0	33.980	0.193		Residential - Double, Duplex, or Two Units - 4 Stories or Less, 2	108B209 610		Southeast Los Angeles	Yes	MI	R2RD
Los Angeles	1216 W 54TH ST	90037	5002007024	0.000	0.000	0.193	0.000	Shortfall of Sites	0.121	Low Medium I Residential	R2-1	0	0	0	33.161	0.193		Residential - Double, Duplex, or Two Units - 4 Stories or Less, 2	108B197 610		South Los Angeles	Yes	MI	R2RD
Los Angeles	1711 W 55TH ST	90062	5003020001	0.000	0.000	0.193	0.000	Shortfall of Sites	0.114	Low Medium I Residential	R2-1-CPIO	0	0	0	35.079	0.193		Residential - Double, Duplex, or Two Units - 4 Stories or Less, 2	108B193 610		South Los Angeles	Yes	MI	R2RD
Los Angeles	1679 255TH ST	90710	7410022038	0.000	0.000	0.193	0.000	Shortfall of Sites	0.172	Low Medium I Residential	R2-1XL	0	0	0	23.229	0.193		Residential - Double, Duplex, or Two Units - 4 Stories or Less, 2	036B193 610		Wilmington - Harbor City	Yes	MI	R2RD
Los Angeles	705 LAGOON AVE	90744	7416026025	0.000	0.000	0.193	0.000	Shortfall of Sites	0.129	Low Medium II Residential	[Q]RD1.5-1XL-O-CUGU	0	0	0	31.082	0.193		Residential - Five or More Units or Apartments (Any Combination) · 4 Stories or Less, 14	030B205 610		Wilmington - Harbor City	Yes	MI	R2RD
Los Angeles	4100 LA SALLE AVE	90062	5021005028	0.000	0.000	0.193	0.000	Shortfall of Sites	0.146	Low Medium I Residential	R2-1	0	0	0	27.362	0.193		Residential - Double, Duplex, or Two Units - 4 Stories or Less, 2	114B193 611		South Los Angeles	Yes	MI	R2RD
Los Angeles	4230 CREED AVE	90008	5024021014	0.000	0.000	0.193	0.000	Shortfall of Sites	0.101	Low Medium I Residential	R2-1	0	0	0	39.607	0.193		Residential - Double, Duplex, or Two Units - 4 Stories or Less, 2	114B185 611		West Adams - Baldwin Hills - Leimert	Yes	MI	R2RD
Los Angeles	860 W 47TH ST	90037	5018011051	0.000	0.000	0.193	0.000	Shortfall of Sites	0.131	Low Medium II Residential	RD2-1	0	0	0	30.549	0.193		Residential - Four Units (Any Combination) - 4 Stories or Less, 4	111B197 611		South Los Angeles	Yes	MI	R2RD
Los Angeles	1212 W 54TH ST	90037	5002007023	0.000	0.000	0.193	0.000	Shortfall of Sites	0.121	Low Medium II Residential	R2-1	0	0	0	33.167	0.193		Residential - Double, Duplex, or Two Units - 4 Stories or Less, 2	108B197 611		South Los Angeles	Yes	MI	R2RD
Los Angeles	514 E 61ST ST	90003	6006023007	0.000	0.000	0.193	0.000	Shortfall of Sites	0.125	Low Medium I Residential	R2-1	0	0	0	32.079	0.193		Residential - Four Units (Any Combination) - 4 Stories or Less, 4	105B205 611		Southeast Los Angeles	Yes	MI	R2RD
Los Angeles	241 W 71ST ST	90003	6012010020	0.000	0.000	0.193	0.000	Shortfall of Sites	0.117	Low Medium I Residential	R2-1	0	0	0	34.163	0.193		Residential - Double, Duplex, or Two Units - 4 Stories or Less, 2	102B201 611		Southeast Los Angeles	Yes	MI	R2RD
Los Angeles	1016 E 83RD ST	90001	6029020028	0.000	0.000	0.193	0.000	Shortfall of Sites	0.131	Low Medium I Residential	R2-1	0	0	0	30.531	0.193		Residential - Four Units (Any Combination) - 4 Stories or Less, 4	099B209 611		Southeast Los Angeles	Yes	MI	R2RD
Los Angeles	531 W G ST	90744	7416026027	0.000	0.000	0.193	0.000	Shortfall of Sites	0.092	Low Medium II Residential	[Q]RD1.5-1XL-O-CUGU	0	0	0	43.464	0.193		Residential - Double, Duplex, or Two Units - 4 Stories or Less, 2	030B205 611		Wilmington - Harbor City	Yes	MI	R2RD
Los Angeles	4848 W 18TH ST	90019	5067010002	0.000	0.000	0.193	0.000	Shortfall of Sites	0.161	Low Medium II Residential	RD2-1-O	0	0	0	24.893	0.193		Residential - Five or More Units or Apartments (Any Combination) · 4 Stories or Less, 8	126B181 612		West Adams - Baldwin Hills - Leimert	Yes	MI	R2RD
Los Angeles	2908 W 46TH ST	90043	5014011012	0.000	0.000	0.193	0.000	Shortfall of Sites	0.155	Low Medium I Residential	R2-1	0	0	0	25.814	0.193		Residential - Double, Duplex, or Two Units - 4 Stories or Less, 2	111B189 612		West Adams - Baldwin Hills - Leimert	Yes	MI	R2RD
Los Angeles	1208 W 54TH ST	90037	5002007022	0.000	0.000	0.193	0.000	Shortfall of Sites	0.121	Low Medium I Residential	R2-1	0	0	0	33.173	0.193		Residential - Double, Duplex, or Two Units - 4 Stories or Less, 2	108B197 612		South Los Angeles	Yes	MI	R2RD
Los Angeles	245 W 71ST ST	90003	6012010019	0.000	0.000	0.193	0.000	Shortfall of Sites	0.132	Low Medium I Residential	R2-1	0	0	0	30.387	0.193		Residential - Five or More Units or Apartments (Any Combination) · 4 Stories or Less, 8	102B201 612		Southeast Los Angeles	Yes	MI	R2RD
Los Angeles	1415 S GENESEE AVE	90019	5069001020	0.000	0.000	0.193	0.000	Shortfall of Sites	0.156	Low Medium I Residential	R2-1-O	0	0	0	25.718	0.193		Residential - Double, Duplex, or Two Units - 4 Stories or Less, 2	129B177 613		Wilshire	Yes	MI	R2RD
Los Angeles	1321 S CLOVERDALE AVE	90019	5070011040	0.000	0.000	0.193	0.000	Shortfall of Sites	0.159	Low Medium II Residential	RD2-1-O	0	0	0	25.223	0.193		Residential - Double, Duplex, or Two Units - 4 Stories or Less, 2	129B181 613		Wilshire	Yes	MI	R2RD
Los Angeles	4606 ST ELMO DR	90019	5071022019	0.000	0.000	0.193	0.000	Shortfall of Sites	0.103	Low Medium II Residential	RD1.5-1-O	0	0	0	38.898	0.193		Residential - Double, Duplex, or Two Units - 4 Stories or Less, 2	126B185 613		West Adams - Baldwin Hills - Leimert	Yes	MI	R2RD
Los Angeles	1700 3RD AVE	90019	5072031017	0.000	0.000	0.193	0.000	Shortfall of Sites	0.137	Low Medium II Residential	RD1.5-1-O-CPIO	0	0	0	29.222	0.193		Residential - Double, Duplex, or Two Units - 4 Stories or Less, 2	126B189 613		West Adams - Baldwin Hills - Leimert	Yes	MI	R2RD
Los Angeles	2827 S CORNING ST	90034	4312003029	0.000	0.000	0.193	0.000	Shortfall of Sites	0.110	Low Medium II Residential	RD1.5-1	0	0	0	36.274	0.193		Residential - Four Units (Any Combination) - 4 Stories or Less, 4	123B169 613		West Adams - Baldwin Hills - Leimert	Yes	MI	R2RD
Los Angeles	1273 E 55TH ST	90011	5104015031	0.000	0.000	0.193	0.000	Shortfall of Sites	0.117	Low Medium I Residential	R2-1-CPIO	0	0	0	34.204	0.193		Residential - Double, Duplex, or Two Units - 4 Stories or Less, 2	108B209 613		Southeast Los Angeles	Yes	MI	R2RD
Los Angeles	440 E 55TH ST	90011	5101003032	0.000	0.000	0.193	0.000	Shortfall of Sites	0.122	Low Medium I Residential	R2-1	0	0	0	32.655	0.193		Residential - Three Units (Any Combination) - 4 Stories or Less, 3	108B205 613		Southeast Los Angeles	Yes	MI	R2RD
Los Angeles	506 E 61ST ST	90003	6006023009	0.000	0.000	0.193	0.000	Shortfall of Sites	0.124	Low Medium I Residential	R2-1	0	0	0	32.265	0.193		Residential - Double, Duplex, or Two Units - 4 Stories or Less, 2	105B205 613		Southeast Los Angeles	Yes	MI	R2RD
Los Angeles	315 W 71ST ST	90003	6012011047	0.000	0.000	0.193	0.000	Shortfall of Sites	0.124	Low Medium I Residential	R2-1	0	0	0	32.161	0.193		Residential - Three Units (Any Combination) - 4 Stories or Less, 3	102B201 613		Southeast Los Angeles	Yes	MI	R2RD
Los Angeles	1315 E OPP ST	90744	7425033022	0.000	0.000	0.193	0.000	Shortfall of Sites	0.115	Low Medium I Residential	[Q]R2-1XL-O-CUGU	0	0	0	34.798	0.193		Residential - Double, Duplex, or Two Units - 4 Stories or Less, 2	033B213 613		Wilmington - Harbor City	Yes	MI	R2RD
Los Angeles	5706 VINELAND AVE	91601	2415004002	0.000	0.000	0.193	0.000	Shortfall of Sites	0.123	Low Medium II Residential	RD1.5-1VL	0	0	0	32.509	0.193		Residential - Double, Duplex, or Two Units - 4 Stories or Less, 2	174B173 614		North Hollywood - Valley Village	Yes	MI	R2RD
Los Angeles	3227 LA CLEDE AVE	90039	5436008034	0.000	0.000	0.193	0.000	Shortfall of Sites	0.124	Low Medium I Residential	RD3-1-RIO	0	0	0	32.267	0.193		Residential - Double, Duplex, or Two Units - 4 Stories or Less, 2	153B209 614		Northeast Los Angeles	Yes	MI	R2RD
Los Angeles	1701 3RD AVE	90019	5072029008	0.000	0.000	0.193	0.000	Shortfall of Sites	0.120	Low Medium II Residential	RD2-1-O-CPIO	0	0	0	33.428	0.193		Residential - Three Units (Any Combination) - 4 Stories or Less, 2	126B189 614		West Adams - Baldwin Hills - Leimert	Yes	MI	R2RD
Los Angeles	2932 S HARCOURT AVE	90016	5057029010	0.000	0.000	0.193	0.000	Shortfall of Sites	0.214	Low Medium I Residential	R2-1	0	0	0	18.669	0.193		Residential - Double, Duplex, or Two Units - 4 Stories or Less, 2	120B181 614		West Adams - Baldwin Hills - Leimert	Yes	MI	R2RD

Jurisdiction Name	Site Address/Intersection	5 Digit ZIP Code	Assessor Parcel Number	Very Low-Income	Low-Income	Moderate-Income	Above Moderate-Income	Type of Shortfall	Parcel Size (Acres)	Current General Plan Designation	Current Zoning	Proposed General Plan (GP) Designation	Proposed Zoning	Minimum Density Allowed	Maximum Density Allowed	Total Capacity	Vacant/ Nonvacant	Description of Existing Uses	PIN	Base Density Per Acre	Community Plan Area	Rent Stabalization Ordinance	Income Category	Applicable Rezoning Program (Program informing values in Column Q listed first)
Los Angeles	4108 CREED AVE	90008	5023004010	0.000	0.000	0.193	0.000	Shortfall of Sites	0.099	Low Medium I Residential	R2-1	0	0	0	40.524	0.193		Residential - Double, Duplex, or Two Units - 4 Stories or Less, 2	114B189 614		West Adams - Baldwin Hills - Leimert	Yes	MI	R2RD
Los Angeles	4605 3RD AVE	90043	5014027012	0.000	0.000	0.193	0.000	Shortfall of Sites	0.136	Low Medium I Residential	R2-1	0	0	0	29.380	0.193		Residential - Double, Duplex, or Two Units - 4 Stories or Less, 2	111B189 614		West Adams - Baldwin Hills - Leimert	Yes	MI	R2RD
Los Angeles	876 W 47TH ST	90037	5018011048	0.000	0.000	0.193	0.000	Shortfall of Sites	0.131	Low Medium II Residential	RD2-1	0	0	0	30.549	0.193		Residential - Four Units (Any Combination) - 4 Stories or Less, 4	111B197 614		South Los Angeles	Yes	MI	R2RD
Los Angeles	1267 E 55TH ST	90011	5104015030	0.000	0.000	0.193	0.000	Shortfall of Sites	0.117	Low Medium I Residential	R2-1-CPIO	0	0	0	34.197	0.193		Residential - Double, Duplex, or Two Units - 4 Stories or Less, 2	108B209 614		Southeast Los Angeles	Yes	MI	R2RD
Los Angeles	319 W 71ST ST	90003	6012011048	0.000	0.000	0.193	0.000	Shortfall of Sites	0.118	Low Medium I Residential	R2-1	0	0	0	33.786	0.193		Residential - Double, Duplex, or Two Units - 4 Stories or Less, 2	102B201 614		Southeast Los Angeles	Yes	MI	R2RD
Los Angeles	1333 HAUSER BLVD	90019	5085031008	0.000	0.000	0.193	0.000	Shortfall of Sites	0.114	Low Medium I Residential	R2-1-O	0	0	0	35.162	0.193		, 2	129B177 615		Wilshire	Yes	MI	R2RD
Los Angeles	2424 WEST BLVD	90016	5050006036	0.000	0.000	0.193	0.000	Shortfall of Sites	0.099	Low Medium I Residential	R2-1	0	0	0	40.531	0.193		Residential - Three Units (Any Combination) - 4 Stories or Less, 3	123B181 615		West Adams - Baldwin Hills - Leimert	Yes	MI	R2RD
Los Angeles	4603 8TH AVE	90043	5014006011	0.000	0.000	0.193	0.000	Shortfall of Sites	0.161	Low Medium I Residential	R2-1	0	0	0	24.892	0.193		Residential - Double, Duplex, or Two Units - 4 Stories or Less, 2	111B189 615		West Adams - Baldwin Hills - Leimert	Yes	MI	R2RD
Los Angeles	880 W 47TH ST	90037	5018011047	0.000	0.000	0.193	0.000	Shortfall of Sites	0.131	Low Medium II Residential	RD2-1	0	0	0	30.549	0.193		Residential - Four Units (Any Combination) - 4 Stories or Less, 4	111B197 615		South Los Angeles	Yes	MI	R2RD
Los Angeles	14286 TERRA BELLA ST	91402	2639030015	0.000	0.000	0.193	0.000	Shortfall of Sites	0.222	Low Medium I Residential	(Q)RD3-1	0	0	0	18.022	0.193		Residential - Double, Duplex, or Two Units - 4 Stories or Less, 2	198B153 616		Mission Hills - Panorama City - North Hills	Yes	MI	R2RD
Los Angeles	6954 BAIRD AVE	91335	2126021011	0.000	0.000	0.193	0.000	Shortfall of Sites	0.184	Community Commercial	[Q]R2-1L-CDO-RIO	0	0	0	21.781	0.193		Residential - Four Units (Any Combination) - 4 Stories or Less - Pool, 4	183B125 616		Reseda - West Van Nuys	Yes	MI	R2RD
Los Angeles	1120 N MARIPOSA AVE	90029	5540006007	0.000	0.000	0.193	0.000	Shortfall of Sites	0.149	Low Medium II Residential	RD2-1XL	0	0	0	26.806	0.193		Residential - Five or More Units or Apartments (Any Combination) - 4 Stories or Less, 5	144B197 616		Hollywood	Yes	MI	R2RD
Los Angeles	1700 4TH AVE	90019	5072029025	0.000	0.000	0.193	0.000	Shortfall of Sites	0.161	Low Medium II Residential	RD2-1XL-O-CPIO	0	0	0	24.885	0.193		Residential - Five or More Units or Apartments (Any Combination) - 4 Stories or Less, 6	126B189 616		West Adams - Baldwin Hills - Leimert	Yes	MI	R2RD
Los Angeles	2824 S CORNING ST	90034	5065008013	0.000	0.000	0.193	0.000	Shortfall of Sites	0.110	Low Medium II Residential	RD1.5-1	0	0	0	36.299	0.193		Residential - Five or More Units or Apartments (Any Combination) - 4 Stories or Less, 6	123B169 616		West Adams - Baldwin Hills - Leimert	Yes	MI	R2RD
Los Angeles	2549 S SPAULDING AVE	90016	5048006048	0.000	0.000	0.193	0.000	Shortfall of Sites	0.135	Low Medium II Residential	RD1.5-1	0	0	0	29.592	0.193		Residential - Three Units (Any Combination) - 4 Stories or Less, 3	123B173 616		West Adams - Baldwin Hills - Leimert	Yes	MI	R2RD
Los Angeles	3027 S PALM GROVE AVE	90016	5057029011	0.000	0.000	0.193	0.000	Shortfall of Sites	0.194	Low Medium I Residential	R2-1	0	0	0	20.648	0.193		Residential - Double, Duplex, or Two Units - 4 Stories or Less, 2	120B181 616		West Adams - Baldwin Hills - Leimert	Yes	MI	R2RD
Los Angeles	714 W 60TH ST	90044	6004027028	0.000	0.000	0.193	0.000	Shortfall of Sites	0.123	Low Medium I Residential	R2-1	0	0	0	32.432	0.193		Residential - Three Units (Any Combination) - 4 Stories or Less, 3	105B201 616		South Los Angeles	Yes	MI	R2RD
Los Angeles	424 E 61ST ST	90003	6006023012	0.000	0.000	0.193	0.000	Shortfall of Sites	0.124	Low Medium I Residential	R2-1	0	0	0	32.265	0.193		Residential - Three Units (Any Combination) - 4 Stories or Less, 3	105B205 616		Southeast Los Angeles	Yes	MI	R2RD
Los Angeles	1309 E OPP ST	90744	7425033021	0.000	0.000	0.193	0.000	Shortfall of Sites	0.115	Low Medium I Residential	[Q]R2-1XL-O-CUGU	0	0	0	34.801	0.193		Residential - Four Units (Any Combination) - 4 Stories or Less, 4	033B213 616		Wilmington - Harbor City	Yes	MI	R2RD
Los Angeles	1122 N NEW HAMPSHIRE AVE	90029	5540020003	0.000	0.000	0.193	0.000	Shortfall of Sites	0.077	Low Medium II Residential	RD1.5-1XL	0	0	0	51.882	0.193		Residential - Five or More Units or Apartments (Any Combination) - 4 Stories or Less, 7	144B197 617		Hollywood	Yes	MI	R2RD
Los Angeles	1701 4TH AVE	90019	5072022001	0.000	0.000	0.193	0.000	Shortfall of Sites	0.161	Low Medium II Residential	RD2-1XL-O-CPIO	0	0	0	24.891	0.193		Residential - Four Units (Any Combination) - 4 Stories or Less, 4	126B189 617		West Adams - Baldwin Hills - Leimert	Yes	MI	R2RD
Los Angeles	8645 HERVEY ST	90034	5065008014	0.000	0.000	0.193	0.000	Shortfall of Sites	0.115	Low Medium II Residential	RD1.5-1	0	0	0	34.930	0.193		Residential - Four Units (Any Combination) - 4 Stories or Less, 4	123B169 617		West Adams - Baldwin Hills - Leimert	Yes	MI	R2RD
Los Angeles	3039 WEST BLVD	90016	5050025052	0.000	0.000	0.193	0.000	Shortfall of Sites	0.179	Low Medium II Residential	RD2-1	0	0	0	22.390	0.193		Residential - Double, Duplex, or Two Units - 4 Stories or Less, 2	120B181 617		West Adams - Baldwin Hills - Leimert	Yes	MI	R2RD
Los Angeles	4054 HALLDALE AVE	90062	5021002012	0.000	0.000	0.193	0.000	Shortfall of Sites	0.160	Low Medium I Residential	R2-1	0	0	0	25.064	0.193		Residential - Three Units (Any Combination) - 4 Stories or Less, 3	114B193 617		South Los Angeles	Yes	MI	R2RD
Los Angeles	3016 W 46TH ST	90043	5014006012	0.000	0.000	0.193	0.000	Shortfall of Sites	0.172	Low Medium I Residential	R2-1	0	0	0	23.231	0.193		Residential - Three Units (Any Combination) - 4 Stories or Less, 3	111B189 617		West Adams - Baldwin Hills - Leimert	Yes	MI	R2RD
Los Angeles	1249 E 55TH ST	90011	5104015027	0.000	0.000	0.193	0.000	Shortfall of Sites	0.117	Low Medium I Residential	R2-1-CPIO	0	0	0	34.177	0.193		Residential - Double, Duplex, or Two Units - 4 Stories or Less, 2	108B209 617		Southeast Los Angeles	Yes	MI	R2RD
Los Angeles	426 E 55TH ST	90011	5101003028	0.000	0.000	0.193	0.000	Shortfall of Sites	0.122	Low Medium I Residential	R2-1	0	0	0	32.657	0.193		Residential - Double, Duplex, or Two Units - 4 Stories or Less, 2	108B205 617		Southeast Los Angeles	Yes	MI	R2RD
Los Angeles	1800 S VAN NESS AVE	90019	5073022010	0.000	0.000	0.193	0.000	Shortfall of Sites	0.161	Low Medium I Residential	R2-1-CPIO	0	0	0	24.891	0.193		Residential - Double, Duplex, or Two Units - 4 Stories or Less, 2	126B189 618		South Los Angeles	Yes	MI	R2RD
Los Angeles	3031 WELLINGTON RD	90016	5050028045	0.000	0.000	0.193	0.000	Shortfall of Sites	0.141	Low Medium II Residential	RD2-1	0	0	0	28.343	0.193		Residential - Double, Duplex, or Two Units - 4 Stories or Less, 2	120B185 618		West Adams - Baldwin Hills - Leimert	Yes	MI	R2RD
Los Angeles	4603 4TH AVE	90043	5014022016	0.000	0.000	0.193	0.000	Shortfall of Sites	0.135	Low Medium I Residential	R2-1	0	0	0	29.591	0.193		Residential - Double, Duplex, or Two Units - 4 Stories or Less, 2	111B189 618		West Adams - Baldwin Hills - Leimert	Yes	MI	R2RD
Los Angeles	432 W 54TH ST	90037	5001035028	0.000	0.000	0.193	0.000	Shortfall of Sites	0.125	Low Medium II Residential	RD2-1	0	0	0	32.028	0.193		Residential - Double, Duplex, or Two Units - 4 Stories or Less, 2	108B201 618		South Los Angeles	Yes	MI	R2RD
Los Angeles	1645 W 55TH ST	90062	5003019025	0.000	0.000	0.193	0.000	Shortfall of Sites	0.114	Low Medium I Residential	R2-1-CPIO	0	0	0	35.073	0.193		Residential - Double, Duplex, or Two Units - 4 Stories or Less, 2	108B193 618		South Los Angeles	Yes	MI	R2RD
Los Angeles	418 E 55TH ST	90011	5101003026	0.000	0.000	0.193	0.000	Shortfall of Sites	0.122	Low Medium I Residential	R2-1	0	0	0	32.659	0.193		Residential - Four Units (Any Combination) - 4 Stories or Less, 4	108B205 618		Southeast Los Angeles	Yes	MI	R2RD
Los Angeles	416 E 61ST ST	90003	6006023014	0.000	0.000	0.193	0.000	Shortfall of Sites	0.124	Low Medium I Residential	R2-1	0	0	0	32.265	0.193		Residential - Double, Duplex, or Two Units - 4 Stories or Less, 2	105B205 618		Southeast Los Angeles	Yes	MI	R2RD
Los Angeles	1113 EUBANK AVE	90744	7423026009	0.000	0.000	0.193	0.000	Shortfall of Sites	0.129	Low Medium I Residential	[Q]R2-1XL-O-CUGU	0	0	0	31.039	0.193		Residential - Double, Duplex, or Two Units - 4 Stories or Less, 2	033B209 618		Wilmington - Harbor City	Yes	MI	R2RD
Los Angeles	11554 KITTRIDGE ST	91606	2335005011	0.000	0.000	0.193	0.000	Shortfall of Sites	0.181	Low Medium I Residential	RD3-1	0	0	0	22.061	0.193		Residential - Three Units (Any Combination) - 4 Stories or Less, 3	180B169 619		North Hollywood - Valley Village	Yes	MI	R2RD
Los Angeles	1313 MEADOWBROOK AVE	90019	5070009004	0.000	0.000	0.193	0.000	Shortfall of Sites	0.159	Low Medium I Residential	R2-1-O	0	0	0	25.212	0.193		Residential - Double, Duplex, or Two Units - 4 Stories or Less, 2	129B181 619		Wilshire	Yes	MI	R2RD
Los Angeles	1744 CARMONA AVE	90019	5064009008	0.000	0.000	0.193	0.000	Shortfall of Sites	0.117	Low Medium II Residential	RD1.5-1	0	0	0	34.299	0.193		Residential - Three Units (Any Combination) - 4 Stories or Less, 3	126B177 619		West Adams - Baldwin Hills - Leimert	Yes	MI	R2RD
Los Angeles	4970 PICKFORD ST	90019	5067014001	0.000	0.000	0.193	0.000	Shortfall of Sites	0.143	Low Medium II Residential	RD2-1-O	0	0	0	27.878	0.193		Residential - Five or More Units or Apartments (Any Combination) - 4 Stories or Less, 5	126B181 619		West Adams - Baldwin Hills - Leimert	Yes	MI	R2RD
Los Angeles	3414 W 17TH ST	90019	5072022023	0.000	0.000	0.193	0.000	Shortfall of Sites	0.161	Low Medium II Residential	RD2-1XL-O-CPIO	0	0	0	24.891	0.193		Residential - Five or More Units or Apartments (Any Combination) - 4 Stories or Less, 8	126B189 619		West Adams - Baldwin Hills - Leimert	Yes	MI	R2RD
Los Angeles	3030 VIRGINIA RD	90016	5050028044	0.000	0.000	0.193	0.000	Shortfall of Sites	0.141	Low Medium II Residential	RD2-1	0	0	0	28.343	0.193		Residential - Double, Duplex, or Two Units - 4 Stories or Less, 2	120B185 619		West Adams - Baldwin Hills - Leimert	Yes	MI	R2RD
Los Angeles	4152 S BUDLONG AVE	90037	5020020007	0.000	0.000	0.193	0.000	Shortfall of Sites	0.149	Low Medium I Residential	R2-1	0	0	0	26.760	0.193		Residential - Double, Duplex, or Two Units - 4 Stories or Less, 2	114B197 619		South Los Angeles	Yes	MI	R2RD
Los Angeles	4602 6TH AVE	90043	5014019002	0.000	0.000	0.193	0.000	Shortfall of Sites	0.152	Low Medium I Residential	R2-1	0	0	0	26.243	0.193		Residential - Double, Duplex, or Two Units - 4 Stories or Less, 2	111B189 619		West Adams - Baldwin Hills - Leimert	Yes	MI	R2RD
Los Angeles	436 W 54TH ST	90037	5001035029	0.000	0.000	0.193	0.000	Shortfall of Sites	0.125	Low Medium II Residential	RD2-1	0	0	0	32.028	0.193		Residential - Double, Duplex, or Two Units - 4 Stories or Less, 2	108B201 619		South Los Angeles	Yes	MI	R2RD
Los Angeles	1639 W 55TH STREET	90062	5003019026	0.000	0.000	0.193	0.000	Shortfall of Sites	0.114	Low Medium I Residential	R2-1-CPIO	0	0	0	35.073	0.193		Residential - Double, Duplex, or Two Units - 4 Stories or Less, 2	108B193 619		South Los Angeles	Yes	MI	R2RD
Los Angeles	412 E 61ST ST	90003	6006023015	0.000	0.000	0.193	0.000	Shortfall of Sites	0.124	Low Medium I Residential	R2-1	0	0	0	32.264	0.193		Residential - Four Units (Any Combination) - 4 Stories or Less, 4	105B205 619		Southeast Los Angeles	Yes	MI	R2RD
Los Angeles	904 W L ST	90744	7415023003	0.000	0.000	0.193	0.000	Shortfall of Sites	0.119	Low Medium II Residential	[Q]RD2-1XL-O-CUGU	0	0	0	33.700	0.193		Residential - Four Units (Any Combination) - 4 Stories or Less, 4	033B205 619		Wilmington - Harbor City	Yes	MI	R2RD
Los Angeles	1351 MASSELIN AVE	90019	5085029033	0.000	0.000	0.193	0.000	Shortfall of Sites	0.132	Low Medium I Residential	R2-1-O	0	0	0	30.355	0.193		Residential - Double, Duplex, or Two Units - 4 Stories or Less, 2	129B177 620		Wilshire	Yes	MI	R2RD
Los Angeles	1860 S COCHRAN AVE	90019	5067020015	0.000	0.000	0.193	0.000	Shortfall of Sites	0.127	Low Medium II Residential	RD2-1-O	0	0	0	31.514	0.193		Residential - Four Units (Any Combination) - 4 Stories or Less, 4	126B177 620		West Adams - Baldwin Hills - Leimert	Yes	MI	R2RD
Los Angeles	4055 BRIGHTON AVE	90062	5021002011	0.000	0.000	0.193	0.000	Shortfall of Sites	0.160	Low Medium I Residential	R2-1	0	0	0	25.012	0.193		Residential - Double, Duplex, or Two Units - 4 Stories or Less, 2	114B193 620		South Los Angeles	Yes	MI	R2RD
Los Angeles	1210 W 41ST ST	90037	5020013001	0.000	0.000	0.193	0.000	Shortfall of Sites	0.149	Low Medium I Residential	R2-1	0	0	0	26.813	0.193		Residential - Double, Duplex, or Two Units - 4 Stories or Less, 2	114B197 620		South Los Angeles	Yes	MI	R2RD
Los Angeles	412 E 55TH ST	90011	5101003025	0.000	0.000	0.193	0.000	Shortfall of Sites	0.122	Low Medium I Residential	R2-1	0	0	0	32.661	0.193		Residential - Three Units (Any Combination) - 4 Stories or Less, 3	108B205 620		Southeast Los Angeles	Yes	MI	R2RD
Los Angeles	335 W 71ST ST	90003	6012011052	0.000	0.000	0.193	0.000	Shortfall of Sites	0.118	Low Medium I Residential	R2-1	0	0	0	33.848	0.193		Residential - Three Units (Any Combination) - 4 Stories or Less, 3	102B201 620		Southeast Los Angeles	Yes	MI	R2RD
Los Angeles	1117 E DENNI ST	90744	7425013028	0.000	0.000	0.193	0.000	Shortfall of Sites	0.087	Low Medium I Residential	[Q]R2-1XL-O-CUGU	0	0	0	46.101	0.193		Residential - Double, Duplex, or Two Units - 4 Stories or Less, 2	033B209 620		Wilmington - Harbor City	Yes	MI	R2RD
Los Angeles	1320 S RIDGELEY DR	90019	5085034006	0.000	0.000	0.193	0.000	Shortfall of Sites	0.194	Low Medium I Residential	R2-1-O	0	0	0	20.596	0.193		Residential - Five or More Units or Apartments (Any Combination) - 4 Stories or Less, 7	129B177 621		Wilshire	Yes	MI	R2RD
Los Angeles	1318 S CLOVERDALE AVE	90019	5070009020	0.000	0.000	0.193	0.000	Shortfall of Sites	0.159	Low Medium II Residential	RD2-1-O	0	0	0	25.224	0.193		Residential - Four Units (Any Combination) - 4 Stories or Less, 4	129B181 621		Wilshire	Yes	MI	R2RD
Los Angeles	4842 W 18TH ST	90019	5067010003	0.000	0.000	0.193	0.000	Shortfall of Sites	0.161	Low Medium II Residential	RD2-1-O	0	0	0	24.893	0.193		Residential - Four Units (Any Combination) - 4 Stories or Less, 4	126B181 621		West Adams - Baldwin Hills - Leimert	Yes	MI	R2RD
Los Angeles	1825 S BERENDO ST	90006	5075021018	0.000	0.000	0.193	0.000	Shortfall of Sites	0.109	Low Medium II Residential	RD1.5-1	0	0	0	36.763	0.193		Residential - Double, Duplex, or Two Units - 4 Stories or Less, 2	126B197 621		South Los Angeles	Yes	MI	R2RD
Los Angeles	1224 W 41ST PL	90037	5020013008	0.000	0.000	0.193	0.000	Shortfall of Sites	0.147	Low Medium I Residential	R2-1	0	0	0	27.224	0.193		Residential - Double, Duplex, or Two Units - 4 Stories or Less, 2	114B197 621		South Los Angeles	Yes	MI	R2RD

Jurisdiction Name	Site Address/Intersection	5 Digit ZIP Code	Assessor Parcel Number	Very Low-Income	Low-Income	Moderate-Income	Above Moderate-Income	Type of Shortfall	Parcel Size (Acres)	Current General Plan Designation	Current Zoning	Proposed General Plan (GP) Designation	Proposed Zoning	Minimum Density Allowed	Maximum Density Allowed	Total Capacity	Vacant/ Nonvacant	Description of Existing Uses	PIN	Base Density Per Acre	Community Plan Area	Rent Stabalization Ordinance	Income Category	Applicable Rezoning Program (Program informing values in Column Q listed first)
Los Angeles	4603 5TH AVE	90043	5014019025	0.000	0.000	0.193	0.000	Shortfall of Sites	0.134	Low Medium I Residential	R2-1	0	0	0	29.816	0.193		Residential - Double, Duplex, or Two Units - 4 Stories or Less, 2	111B189 621		West Adams - Baldwin Hills - Leimert	Yes	MI	R2RD
Los Angeles	410 E 55TH ST	90011	5101003024	0.000	0.000	0.193	0.000	Shortfall of Sites	0.122	Low Medium I Residential	R2-1	0	0	0	32.662	0.193		Residential - Double, Duplex, or Two Units - 4 Stories or Less, 2	108B205 621		Southeast Los Angeles	Yes	MI	R2RD
Los Angeles	339 W 71ST ST	90003	6012011053	0.000	0.000	0.193	0.000	Shortfall of Sites	0.118	Low Medium I Residential	R2-1	0	0	0	33.864	0.193		Residential - Three Units (Any Combination) - 4 Stories or Less, 3	102B201 621		Southeast Los Angeles	Yes	MI	R2RD
Los Angeles	902 E 83RD ST	90001	6029020018	0.000	0.000	0.193	0.000	Shortfall of Sites	0.137	Low Medium I Residential	R2-1	0	0	0	29.128	0.193		Residential - Four Units (Any Combination) - 4 Stories or Less, 4	099B209 621		Southeast Los Angeles	Yes	MI	R2RD
Los Angeles	10633 LAUREL CANYON BLVD	91331	2618006019	0.000	0.000	0.193	0.000	Shortfall of Sites	0.179	Low Medium I Residential	R2-1-O	0	0	0	22.340	0.193		Residential - Double, Duplex, or Two Units - 4 Stories or Less, 2	207B153 622		Arleta - Pacoima	Yes	MI	R2RD
Los Angeles	1122 N WESTMORELAND AVE	90029	5542026007	0.000	0.000	0.193	0.000	Shortfall of Sites	0.066	Low Medium II Residential	RD1.5-1XL	0	0	0	60.482	0.193		Residential - Five or More Units or Apartments (Any Combination) · 4 Stories or Less, 6	144B197 622		Hollywood	Yes	MI	R2RD
Los Angeles	1301 S REDONDO BLVD	90019	5070007001	0.000	0.000	0.193	0.000	Shortfall of Sites	0.209	Low Medium I Residential	R2-1-O	0	0	0	19.145	0.193		Residential - Double, Duplex, or Two Units - 4 Stories or Less, 2	129B181 622		Wilshire	Yes	MI	R2RD
Los Angeles	1952 S CORNING ST	90034	4302029016	0.000	0.000	0.193	0.000	Shortfall of Sites	0.145	Low Medium II Residential	RD2-1	0	0	0	27.667	0.193		Residential - Four Units (Any Combination) - 4 Stories or Less, 4	126B169 622		West Adams - Baldwin Hills - Leimert	Yes	MI	R2RD
Los Angeles	3510 W 17TH ST	90019	5072021002	0.000	0.000	0.193	0.000	Shortfall of Sites	0.067	Low Medium II Residential	RD2-1XL-O-CPIO	0	0	0	59.559	0.193		Residential - Double, Duplex, or Two Units - 4 Stories or Less, 2	126B189 622		West Adams - Baldwin Hills - Leimert	Yes	MI	R2RD
Los Angeles	4054 BRIGHTON AVE	90062	5021001011	0.000	0.000	0.193	0.000	Shortfall of Sites	0.160	Low Medium I Residential	R2-1	0	0	0	25.052	0.193		Residential - Double, Duplex, or Two Units - 4 Stories or Less, 2	114B193 622		South Los Angeles	Yes	MI	R2RD
Los Angeles	936 W 47TH ST	90037	5018010040	0.000	0.000	0.193	0.000	Shortfall of Sites	0.131	Low Medium II Residential	RD2-1	0	0	0	30.461	0.193		Residential - Five or More Units or Apartments (Any Combination) · 4 Stories or Less, 5	111B197 622		South Los Angeles	Yes	MI	R2RD
Los Angeles	1219 E 55TH ST	90011	5104015022	0.000	0.000	0.193	0.000	Shortfall of Sites	0.117	Low Medium I Residential	R2-1-CPIO	0	0	0	34.145	0.193		Residential - Double, Duplex, or Two Units - 4 Stories or Less, 2	108B209 622		Southeast Los Angeles	Yes	MI	R2RD
Los Angeles	518 W 54TH ST	90037	5001024006	0.000	0.000	0.193	0.000	Shortfall of Sites	0.125	Low Medium I Residential	R2-1	0	0	0	32.006	0.193		Residential - Double, Duplex, or Two Units - 4 Stories or Less, 2	108B201 622		South Los Angeles	Yes	MI	R2RD
Los Angeles	1128 W 54TH ST	90037	5002024025	0.000	0.000	0.193	0.000	Shortfall of Sites	0.120	Low Medium I Residential	R2-1	0	0	0	33.329	0.193		Residential - Double, Duplex, or Two Units - 4 Stories or Less, 2	108B197 622		South Los Angeles	Yes	MI	R2RD
Los Angeles	400 E 61ST ST	90003	6006023018	0.000	0.000	0.193	0.000	Shortfall of Sites	0.124	Low Medium I Residential	R2-1	0	0	0	32.263	0.193		Residential - Three Units (Any Combination) - 4 Stories or Less, 3	105B205 622		Southeast Los Angeles	Yes	MI	R2RD
Los Angeles	435 E 71ST ST	90003	6011009041	0.000	0.000	0.193	0.000	Shortfall of Sites	0.103	Low Medium I Residential	R2-1	0	0	0	38.789	0.193		Residential - Double, Duplex, or Two Units - 4 Stories or Less, 2	102B205 622		Southeast Los Angeles	Yes	MI	R2RD
Los Angeles	856 E 83RD ST	90001	6029019024	0.000	0.000	0.193	0.000	Shortfall of Sites	0.152	Low Medium I Residential	R2-1	0	0	0	26.287	0.193		Residential - Three Units (Any Combination) - 4 Stories or Less, 3	099B209 622		Southeast Los Angeles	Yes	MI	R2RD
Los Angeles	1793 S RIMPAU BLVD	90019	5067009023	0.000	0.000	0.193	0.000	Shortfall of Sites	0.082	Low Medium II Residential	RD1.5-1-O	0	0	0	48.535	0.193		Residential - Double, Duplex, or Two Units - 4 Stories or Less, 2	126B181 623		West Adams - Baldwin Hills - Leimert	Yes	MI	R2RD
Los Angeles	1942 CHARITON ST	90034	4302033018	0.000	0.000	0.193	0.000	Shortfall of Sites	0.129	Low Medium II Residential	RD2-1	0	0	0	31.053	0.193		Residential - Double, Duplex, or Two Units - 4 Stories or Less, 2	126B173 623		West Adams - Baldwin Hills - Leimert	Yes	MI	R2RD
Los Angeles	3520 W 17TH ST	90019	5072021022	0.000	0.000	0.193	0.000	Shortfall of Sites	0.174	Low Medium II Residential	RD2-1XL-O-CPIO	0	0	0	23.046	0.193		Residential - Five or More Units or Apartments (Any Combination) · 4 Stories or Less, 7	126B189 623		West Adams - Baldwin Hills - Leimert	Yes	MI	R2RD
Los Angeles	2440 S BURNSIDE AVE	90016	5063014008	0.000	0.000	0.193	0.000	Shortfall of Sites	0.074	Low Medium II Residential	RD2-1	0	0	0	53.718	0.193		Residential - Double, Duplex, or Two Units - 4 Stories or Less, 2	123B177 623		West Adams - Baldwin Hills - Leimert	Yes	MI	R2RD
Los Angeles	3776 DENKER AVE	90018	5036002001	0.000	0.000	0.193	0.000	Shortfall of Sites	0.107	Low Medium II Residential	RD1.5-1	0	0	0	37.216	0.193		Residential - Four Units (Any Combination) - 4 Stories or Less, 4	117B193 623		South Los Angeles	Yes	MI	R2RD
Los Angeles	4604 S VAN NESS AVE	90062	5015024003	0.000	0.000	0.193	0.000	Shortfall of Sites	0.120	Low Medium I Residential	R2-1	0	0	0	33.435	0.193		Residential - Double, Duplex, or Two Units - 4 Stories or Less, 2	111B189 623		South Los Angeles	Yes	MI	R2RD
Los Angeles	954 W 47TH ST	90037	5018010041	0.000	0.000	0.193	0.000	Shortfall of Sites	0.131	Low Medium II Residential	RD2-1	0	0	0	30.461	0.193		Residential - Double, Duplex, or Two Units - 4 Stories or Less, 2	111B197 623		South Los Angeles	Yes	MI	R2RD
Los Angeles	522 W 54TH ST	90037	5001024007	0.000	0.000	0.193	0.000	Shortfall of Sites	0.125	Low Medium I Residential	R2-1	0	0	0	32.005	0.193		Residential - Double, Duplex, or Two Units - 4 Stories or Less, 2	108B201 623		South Los Angeles	Yes	MI	R2RD
Los Angeles	5502 TOWNE AVE	90011	5101003022	0.000	0.000	0.193	0.000	Shortfall of Sites	0.122	Low Medium I Residential	R2-1	0	0	0	32.693	0.193		Residential - Three Units (Any Combination) - 4 Stories or Less, 3	108B205 623		Southeast Los Angeles	Yes	MI	R2RD
Los Angeles	238 E 79TH ST	90003	6030002006	0.000	0.000	0.193	0.000	Shortfall of Sites	0.128	Low Medium I Residential	R2-1	0	0	0	31.365	0.193		Residential - Three Units (Any Combination) - 4 Stories or Less, 3	099B205 623		Southeast Los Angeles	Yes	MI	R2RD
Los Angeles	3208 CASITAS AVE	90039	5436008003	0.000	0.000	0.193	0.000	Shortfall of Sites	0.124	Low Medium II Residential	RD3-1-RIO	0	0	0	32.276	0.193		Residential - Three Units (Any Combination) - 4 Stories or Less, 3	153B209 624		Northeast Los Angeles	Yes	MI	R2RD
Los Angeles	2426 CARMONA AVE	90016	5063007097	0.000	0.000	0.193	0.000	Shortfall of Sites	0.123	Low Medium II Residential	RD1.5-1	0	0	0	32.648	0.193		Residential - Double, Duplex, or Two Units - 4 Stories or Less, 2	123B177 624		West Adams - Baldwin Hills - Leimert	Yes	MI	R2RD
Los Angeles	1430 EXPOSITION BLVD	90018	5036002021	0.000	0.000	0.193	0.000	Shortfall of Sites	0.109	Low Medium II Residential	RD1.5-1	0	0	0	36.828	0.193		Residential - Four Units (Any Combination) - 4 Stories or Less, 4	117B193 624		South Los Angeles	Yes	MI	R2RD
Los Angeles	4605 S VAN NESS AVE	90062	5015027012	0.000	0.000	0.193	0.000	Shortfall of Sites	0.107	Low Medium I Residential	R2-1	0	0	0	37.384	0.193		Residential - Double, Duplex, or Two Units - 4 Stories or Less, 2	111B189 624		West Adams - Baldwin Hills - Leimert	Yes	MI	R2RD
Los Angeles	956 W 47TH ST	90037	5018010042	0.000	0.000	0.193	0.000	Shortfall of Sites	0.131	Low Medium II Residential	RD2-1	0	0	0	30.461	0.193		Residential - Double, Duplex, or Two Units - 4 Stories or Less, 2	111B197 624		South Los Angeles	Yes	MI	R2RD
Los Angeles	526 W 54TH ST	90037	5001024008	0.000	0.000	0.193	0.000	Shortfall of Sites	0.125	Low Medium I Residential	R2-1	0	0	0	32.005	0.193		Residential - Double, Duplex, or Two Units - 4 Stories or Less, 2	108B201 624		South Los Angeles	Yes	MI	R2RD
Los Angeles	1625 W 55TH ST	90062	5003019030	0.000	0.000	0.193	0.000	Shortfall of Sites	0.114	Low Medium I Residential	R2-1-CPIO	0	0	0	35.070	0.193		Residential - Double, Duplex, or Two Units - 4 Stories or Less, 2	108B193 624		South Los Angeles	Yes	MI	R2RD
Los Angeles	5501 TOWNE AVE	90011	5101010036	0.000	0.000	0.193	0.000	Shortfall of Sites	0.122	Low Medium I Residential	R2-1	0	0	0	32.700	0.193		Residential - Four Units (Any Combination) - 4 Stories or Less, 4	108B205 624		Southeast Los Angeles	Yes	MI	R2RD
Los Angeles	356 E 61ST ST	90003	6006024002	0.000	0.000	0.193	0.000	Shortfall of Sites	0.124	Low Medium I Residential	R2-1	0	0	0	32.265	0.193		Residential - Three Units (Any Combination) - 4 Stories or Less, 3	105B205 624		Southeast Los Angeles	Yes	MI	R2RD
Los Angeles	232 E 79TH ST	90003	6030002007	0.000	0.000	0.193	0.000	Shortfall of Sites	0.128	Low Medium I Residential	R2-1	0	0	0	31.366	0.193		Residential - Three Units (Any Combination) - 4 Stories or Less, 3	099B205 624		Southeast Los Angeles	Yes	MI	R2RD
Los Angeles	11606 KITTRIDGE ST	91606	2335005004	0.000	0.000	0.193	0.000	Shortfall of Sites	0.152	Low Medium I Residential	RD3-1	0	0	0	26.401	0.193		Residential - Double, Duplex, or Two Units - 4 Stories or Less, 2	180B169 625		North Hollywood - Valley Village	Yes	MI	R2RD
Los Angeles	14021 BESSEMER ST	91401	2239014019	0.000	0.000	0.193	0.000	Shortfall of Sites	0.155	Low Medium II Residential	[Q]RD2-1	0	0	0	25.814	0.193		Residential - Three Units (Any Combination) - 4 Stories or Less, 3	177B153 625		Van Nuys - North Sherman Oaks	Yes	MI	R2RD
Los Angeles	1947 CHARITON ST	90034	4302032030	0.000	0.000	0.193	0.000	Shortfall of Sites	0.145	Low Medium II Residential	RD2-1	0	0	0	27.667	0.193		Residential - Five or More Units or Apartments (Any Combination) · 4 Stories or Less, 5	126B173 625		West Adams - Baldwin Hills - Leimert	Yes	MI	R2RD
Los Angeles	2945 S ORANGE DR	90016	5049021058	0.000	0.000	0.193	0.000	Shortfall of Sites	0.110	Low Medium II Residential	RD1.5-1	0	0	0	36.273	0.193		Residential - Double, Duplex, or Two Units - 4 Stories or Less, 2	120B177 625		West Adams - Baldwin Hills - Leimert	Yes	MI	R2RD
Los Angeles	4106 S HARVARD BLVD	90062	5021006030	0.000	0.000	0.193	0.000	Shortfall of Sites	0.134	Low Medium I Residential	R2-1	0	0	0	29.784	0.193		Residential - Three Units (Any Combination) - 4 Stories or Less, 3	114B193 625		South Los Angeles	Yes	MI	R2RD
Los Angeles	366 E 55TH ST	90011	5101010035	0.000	0.000	0.193	0.000	Shortfall of Sites	0.122	Low Medium I Residential	R2-1	0	0	0	32.664	0.193		Residential - Five or More Units or Apartments (Any Combination) · 4 Stories or Less, 9	108B205 625		Southeast Los Angeles	Yes	MI	R2RD
Los Angeles	1867 S COCHRAN AVE	90019	5064001012	0.000	0.000	0.193	0.000	Shortfall of Sites	0.136	Low Medium II Residential	RD1.5-1-O	0	0	0	29.512	0.193		Residential - Double, Duplex, or Two Units - 4 Stories or Less, 2	126B177 626		West Adams - Baldwin Hills - Leimert	Yes	MI	R2RD
Los Angeles	1965 S HOLT AVE	90034	4302025030	0.000	0.000	0.193	0.000	Shortfall of Sites	0.158	Low Medium II Residential	RD2-1	0	0	0	25.395	0.193		Residential - Five or More Units or Apartments (Any Combination) · 4 Stories or Less, 6	126B169 626		West Adams - Baldwin Hills - Leimert	Yes	MI	R2RD
Los Angeles	3012 S WEST VIEW ST	90016	5049033005	0.000	0.000	0.193	0.000	Shortfall of Sites	0.179	Low Medium I Residential	R2-1	0	0	0	22.346	0.193		Residential - Three Units (Any Combination) - 4 Stories or Less, 3	120B181 626		West Adams - Baldwin Hills - Leimert	Yes	MI	R2RD
Los Angeles	4606 S WILTON PL	90062	5015014003	0.000	0.000	0.193	0.000	Shortfall of Sites	0.149	Low Medium I Residential	R2-1	0	0	0	26.789	0.193		Residential - Double, Duplex, or Two Units - 4 Stories or Less, 2	111B189 626		South Los Angeles	Yes	MI	R2RD
Los Angeles	14013 BESSEMER ST	91401	2239014017	0.000	0.000	0.193	0.000	Shortfall of Sites	0.155	Low Medium II Residential	[Q]RD2-1	0	0	0	25.814	0.193		Residential - Three Units (Any Combination) - 4 Stories or Less, 3	177B153 627		Van Nuys - North Sherman Oaks	Yes	MI	R2RD
Los Angeles	1344 MCDUFF ST	90026	5406001028	0.000	0.000	0.193	0.000	Shortfall of Sites	0.055	Low Medium II Residential	RD2-1VL	0	0	0	72.309	0.193		Residential - Double, Duplex, or Two Units - 4 Stories or Less, 2	139-SA209 627		Silver Lake - Echo Park - Elysian Valley	Yes	MI	R2RD
Los Angeles	1420 S OGDEN DR	90019	5069001007	0.000	0.000	0.193	0.000	Shortfall of Sites	0.164	Low Medium I Residential	R2-1-O	0	0	0	24.455	0.193		Residential - Four Units (Any Combination) - 4 Stories or Less, 4	129B177 627		Wilshire	Yes	MI	R2RD
Los Angeles	8639 HERVEY ST	90034	5065008016	0.000	0.000	0.193	0.000	Shortfall of Sites	0.117	Low Medium II Residential	RD1.5-1	0	0	0	34.145	0.193		Residential - Three Units (Any Combination) - 4 Stories or Less, 3	123B169 627		West Adams - Baldwin Hills - Leimert	Yes	MI	R2RD
Los Angeles	3000 S COCHRAN AVE	90016	5043024028	0.000	0.000	0.193	0.000	Shortfall of Sites	0.083	Low Medium II Residential	RD1.5-1	0	0	0	48.443	0.193		Residential - Four Units (Any Combination) - 4 Stories or Less, 4	120B177 627		West Adams - Baldwin Hills - Leimert	Yes	MI	R2RD
Los Angeles	1249 ROLLAND CURTIS PL	90037	5037011013	0.000	0.000	0.193	0.000	Shortfall of Sites	0.120	Low Medium II Residential	RD1.5-1	0	0	0	33.335	0.193		Residential - Double, Duplex, or Two Units - 4 Stories or Less, 2	117B197 627		South Los Angeles	Yes	MI	R2RD
Los Angeles	972 W 47TH ST	90037	5018010020	0.000	0.000	0.193	0.000	Shortfall of Sites	0.131	Low Medium II Residential	RD2-1	0	0	0	30.462	0.193		Residential - Five or More Units or Apartments (Any Combination) · 4 Stories or Less, 5	111B197 627		South Los Angeles	Yes	MI	R2RD
Los Angeles	538 W 54TH ST	90037	5001024011	0.000	0.000	0.193	0.000	Shortfall of Sites	0.125	Low Medium I Residential	R2-1	0	0	0	32.002	0.193		Residential - Double, Duplex, or Two Units - 4 Stories or Less, 2	108B201 627		South Los Angeles	Yes	MI	R2RD
Los Angeles	1110 W 54TH ST	90037	5002024020	0.000	0.000	0.193	0.000	Shortfall of Sites	0.120	Low Medium I Residential	R2-1	0	0	0	33.329	0.193		Residential - Double, Duplex, or Two Units - 4 Stories or Less, 2	108B197 627		South Los Angeles	Yes	MI	R2RD
Los Angeles	362 E 55TH ST	90011	5101010034	0.000	0.000	0.193	0.000	Shortfall of Sites	0.122	Low Medium I Residential	R2-1	0	0	0	32.666	0.193		Residential - Double, Duplex, or Two Units - 4 Stories or Less, 2	108B205 627		Southeast Los Angeles	Yes	MI	R2RD

Jurisdiction Name	Site Address/Intersection	5 Digit ZIP Code	Assessor Parcel Number	Very Low-Income	Low-Income	Moderate-Income	Above Moderate-Income	Type of Shortfall	Parcel Size (Acres)	Current General Plan Designation	Current Zoning	Proposed General Plan (GP) Designation	Proposed Zoning	Minimum Density Allowed	Maximum Density Allowed	Total Capacity	Vacant/ Nonvacant	Description of Existing Uses	PIN	Base Density Per Acre	Community Plan Area	Rent Stabalization Ordinance	Income Category	Applicable Rezoning Program (Program informing values in Column Q listed first)
Los Angeles	11618 KITTRIDGE ST	91606	2335005002	0.000	0.000	0.193	0.000	Shortfall of Sites	0.152	Low Medium I Residential	RD3-1	0	0	0	26.401	0.193		Residential - Double, Duplex, or Two Units - 4 Stories or Less, 2	180B169 628		North Hollywood - Valley Village	Yes	MI	R2RD
Los Angeles	1346 MASSELIN AVE	90019	5085030026	0.000	0.000	0.193	0.000	Shortfall of Sites	0.133	Low Medium I Residential	R2-1-O	0	0	0	30.069	0.193		Residential - Double, Duplex, or Two Units - 4 Stories or Less, 2	129B177 628		Wilshire	Yes	MI	R2RD
Los Angeles	1414 EXPOSITION BLVD	90018	5036002006	0.000	0.000	0.193	0.000	Shortfall of Sites	0.109	Low Medium II Residential	RD1.5-1	0	0	0	36.846	0.193		Residential - Three Units (Any Combination) - 4 Stories or Less, 3	117B193 628		South Los Angeles	Yes	MI	R2RD
Los Angeles	600 W 54TH ST	90037	5001024012	0.000	0.000	0.193	0.000	Shortfall of Sites	0.125	Low Medium I Residential	R2-1	0	0	0	32.001	0.193		Residential - Double, Duplex, or Two Units - 4 Stories or Less, 2	108B201 628		South Los Angeles	Yes	MI	R2RD
Los Angeles	2006 W 54TH ST	90062	5005016019	0.000	0.000	0.193	0.000	Shortfall of Sites	0.119	Low Medium II Residential	RD1.5-1	0	0	0	33.506	0.193		Residential - Double, Duplex, or Two Units - 4 Stories or Less, 2	108B189 628		South Los Angeles	Yes	MI	R2RD
Los Angeles	1547 W 55TH ST	90062	5003018027	0.000	0.000	0.193	0.000	Shortfall of Sites	0.114	Low Medium I Residential	R2-1-CPIO	0	0	0	35.128	0.193		Residential - Double, Duplex, or Two Units - 4 Stories or Less, 2	108B193 628		South Los Angeles	Yes	MI	R2RD
Los Angeles	834 E 83RD ST	90001	6029019019	0.000	0.000	0.193	0.000	Shortfall of Sites	0.117	Low Medium I Residential	R2-1	0	0	0	34.189	0.193		Residential - Double, Duplex, or Two Units - 4 Stories or Less, 2	099B209 628		Southeast Los Angeles	Yes	MI	R2RD
Los Angeles	1329 S RIDGELEY DR	90019	5085032049	0.000	0.000	0.193	0.000	Shortfall of Sites	0.152	Low Medium I Residential	R2-1-O	0	0	0	26.340	0.193		Residential - Four Units (Any Combination) - 4 Stories or Less, 4	129B177 629		Wilshire	Yes	MI	R2RD
Los Angeles	1241 ROLLAND CURTIS PL	90037	5037011027	0.000	0.000	0.193	0.000	Shortfall of Sites	0.123	Low Medium II Residential	RD1.5-1	0	0	0	32.518	0.193		Residential - Four Units (Any Combination) - 4 Stories or Less, 4	117B197 629		South Los Angeles	Yes	MI	R2RD
Los Angeles	1177 E 55TH ST	90011	5104016026	0.000	0.000	0.193	0.000	Shortfall of Sites	0.117	Low Medium I Residential	R2-1-CPIO	0	0	0	34.099	0.193		Residential - Double, Duplex, or Two Units - 4 Stories or Less, 2	108B209 629		Southeast Los Angeles	Yes	MI	R2RD
Los Angeles	2010 W 54TH ST	90062	5005016018	0.000	0.000	0.193	0.000	Shortfall of Sites	0.119	Low Medium II Residential	RD1.5-1	0	0	0	33.506	0.193		Residential - Four Units (Any Combination) - 4 Stories or Less, 4	108B189 629		South Los Angeles	Yes	MI	R2RD
Los Angeles	614 W 54TH ST	90037	5001024015	0.000	0.000	0.193	0.000	Shortfall of Sites	0.125	Low Medium I Residential	R2-1	0	0	0	31.999	0.193		Residential - Three Units (Any Combination) - 4 Stories or Less, 3	108B201 629		South Los Angeles	Yes	MI	R2RD
Los Angeles	1543 W 55TH ST	90062	5003018026	0.000	0.000	0.193	0.000	Shortfall of Sites	0.114	Low Medium I Residential	R2-1-CPIO	0	0	0	35.127	0.193		Residential - Double, Duplex, or Two Units - 4 Stories or Less, 2	108B193 629		South Los Angeles	Yes	MI	R2RD
Los Angeles	356 E 55TH ST	90011	5101010032	0.000	0.000	0.193	0.000	Shortfall of Sites	0.122	Low Medium I Residential	R2-1	0	0	0	32.669	0.193		Residential - Four Units (Any Combination) - 4 Stories or Less, 4	108B205 629		Southeast Los Angeles	Yes	MI	R2RD
Los Angeles	119 W 61ST ST	90003	6005016029	0.000	0.000	0.193	0.000	Shortfall of Sites	0.117	Low Medium I Residential	R2-1	0	0	0	34.062	0.193		Residential - Double, Duplex, or Two Units - 4 Stories or Less, 2	105B201 629		Southeast Los Angeles	Yes	MI	R2RD
Los Angeles	443 W 71ST ST	90003	6013028010	0.000	0.000	0.193	0.000	Shortfall of Sites	0.120	Low Medium I Residential	R2-1	0	0	0	33.437	0.193		Residential - Double, Duplex, or Two Units - 4 Stories or Less, 2	102B201 629		South Los Angeles	Yes	MI	R2RD
Los Angeles	11632 KITTRIDGE ST	91606	2335008005	0.000	0.000	0.193	0.000	Shortfall of Sites	0.194	Low Medium I Residential	RD3-1	0	0	0	20.650	0.193		Residential - Double, Duplex, or Two Units - 4 Stories or Less, 2	180B169 630		North Hollywood - Valley Village	Yes	MI	R2RD
Los Angeles	2449 S DUNSMUIR AVE	90016	5063014027	0.000	0.000	0.193	0.000	Shortfall of Sites	0.098	Low Medium II Residential	RD2-1	0	0	0	40.997	0.193		Residential - Double, Duplex, or Two Units - 4 Stories or Less, 2	123B177 630		West Adams - Baldwin Hills - Leimert	Yes	MI	R2RD
Los Angeles	1406 EXPOSITION BLVD	90018	5036002022	0.000	0.000	0.193	0.000	Shortfall of Sites	0.109	Low Medium II Residential	RD1.5-1	0	0	0	36.856	0.193		Residential - Four Units (Any Combination) - 4 Stories or Less, 4	117B193 630		South Los Angeles	Yes	MI	R2RD
Los Angeles	4114 CREED AVE	90008	5023004009	0.000	0.000	0.193	0.000	Shortfall of Sites	0.099	Low Medium I Residential	R2-1	0	0	0	40.525	0.193		Residential - Double, Duplex, or Two Units - 4 Stories or Less, 2	114B189 630		West Adams - Baldwin Hills - Leimert	Yes	MI	R2RD
Los Angeles	4054 DENKER AVE	90062	5021004022	0.000	0.000	0.193	0.000	Shortfall of Sites	0.156	Low Medium I Residential	R2-1	0	0	0	25.640	0.193		Residential - Three Units (Any Combination) - 4 Stories or Less, 9	114B193 630		South Los Angeles	Yes	MI	R2RD
Los Angeles	2016 W 54TH ST	90062	5005016017	0.000	0.000	0.193	0.000	Shortfall of Sites	0.119	Low Medium II Residential	RD1.5-1	0	0	0	33.506	0.193		Residential - Double, Duplex, or Two Units - 4 Stories or Less, 2	108B189 630		South Los Angeles	Yes	MI	R2RD
Los Angeles	618 W 54TH ST	90037	5001024016	0.000	0.000	0.193	0.000	Shortfall of Sites	0.125	Low Medium I Residential	R2-1	0	0	0	31.998	0.193		Residential - Four Units (Any Combination) - 4 Stories or Less, 4	108B201 630		South Los Angeles	Yes	MI	R2RD
Los Angeles	1060 W 54TH ST	90037	5002024017	0.000	0.000	0.193	0.000	Shortfall of Sites	0.120	Low Medium I Residential	R2-1	0	0	0	33.329	0.193		Residential - Double, Duplex, or Two Units - 4 Stories or Less, 2	108B197 630		South Los Angeles	Yes	MI	R2RD
Los Angeles	334 E 61ST ST	90003	6006024008	0.000	0.000	0.193	0.000	Shortfall of Sites	0.124	Low Medium I Residential	R2-1	0	0	0	32.264	0.193		Residential - Double, Duplex, or Two Units - 4 Stories or Less, 2	105B205 630		Southeast Los Angeles	Yes	MI	R2RD
Los Angeles	403 E 71ST ST	90003	6011009033	0.000	0.000	0.193	0.000	Shortfall of Sites	0.084	Low Medium I Residential	R2-1	0	0	0	47.508	0.193		Residential - Double, Duplex, or Two Units - 4 Stories or Less, 2	102B205 630		Southeast Los Angeles	Yes	MI	R2RD
Los Angeles	206 E 79TH ST	90003	6030002014	0.000	0.000	0.193	0.000	Shortfall of Sites	0.128	Low Medium I Residential	R2-1	0	0	0	31.365	0.193		Residential - Double, Duplex, or Two Units - 4 Stories or Less, 2	099B205 630		Southeast Los Angeles	Yes	MI	R2RD
Los Angeles	1148 BROAD AVE	90744	7423008004	0.000	0.000	0.193	0.000	Shortfall of Sites	0.194	Low Medium I Residential	[Q]RD3-1XL-O-CUGU	0	0	0	20.575	0.193		Residential - Three Units (Any Combination) - 4 Stories or Less, 3	033B205 630		Wilmington - Harbor City	Yes	MI	R2RD
Los Angeles	11000 SUTTER AVE	91331	2535006023	0.000	0.000	0.193	0.000	Shortfall of Sites	0.081	Low Medium II Residential	RD1.5-1-CUGU	0	0	0	49.085	0.193		Residential - Five or More Units or Apartments (Any Combination) · 4 Stories or Less, 10	210B157 631		Arleta - Pacoima	Yes	MI	R2RD
Los Angeles	1831 S SYCAMORE AVE	90019	5067017025	0.000	0.000	0.193	0.000	Shortfall of Sites	0.129	Low Medium II Residential	RD1.5-1-O	0	0	0	30.976	0.193		Residential - Double, Duplex, or Two Units - 4 Stories or Less, 2	126B181 631		West Adams - Baldwin Hills - Leimert	Yes	MI	R2RD
Los Angeles	1825 S CATALINA ST	90006	5075023013	0.000	0.000	0.193	0.000	Shortfall of Sites	0.098	Low Medium II Residential	RD1.5-1	0	0	0	41.008	0.193		Residential - Double, Duplex, or Two Units - 4 Stories or Less, 2	126B197 631		South Los Angeles	Yes	MI	R2RD
Los Angeles	2948 S SYCAMORE AVE	90016	5049021039	0.000	0.000	0.193	0.000	Shortfall of Sites	0.082	Low Medium II Residential	RD1.5-1	0	0	0	48.725	0.193		Residential - Double, Duplex, or Two Units - 4 Stories or Less, 2	120B177 631		West Adams - Baldwin Hills - Leimert	Yes	MI	R2RD
Los Angeles	1229 ROLLAND CURTIS PL	90037	5037011029	0.000	0.000	0.193	0.000	Shortfall of Sites	0.120	Low Medium II Residential	RD1.5-1	0	0	0	33.335	0.193		Residential - Double, Duplex, or Two Units - 4 Stories or Less, 2	117B197 631		South Los Angeles	Yes	MI	R2RD
Los Angeles	1306 W 41ST PL	90037	5020004002	0.000	0.000	0.193	0.000	Shortfall of Sites	0.147	Low Medium I Residential	R2-1	0	0	0	27.224	0.193		Residential - Double, Duplex, or Two Units - 4 Stories or Less, 2	114B197 631		South Los Angeles	Yes	MI	R2RD
Los Angeles	1165 E 55TH ST	90011	5104016029	0.000	0.000	0.193	0.000	Shortfall of Sites	0.117	Low Medium I Residential	R2-1-CPIO	0	0	0	34.086	0.193		Residential - Double, Duplex, or Two Units - 4 Stories or Less, 2	108B209 631		Southeast Los Angeles	Yes	MI	R2RD
Los Angeles	2020 W 54TH ST	90062	5005016016	0.000	0.000	0.193	0.000	Shortfall of Sites	0.119	Low Medium II Residential	RD1.5-1	0	0	0	33.506	0.193		Residential - Three Units (Any Combination) - 4 Stories or Less, 3	108B189 631		South Los Angeles	Yes	MI	R2RD
Los Angeles	1056 W 54TH ST	90037	5002023029	0.000	0.000	0.193	0.000	Shortfall of Sites	0.120	Low Medium I Residential	R2-1	0	0	0	33.329	0.193		Residential - Three Units (Any Combination) - 4 Stories or Less, 3	108B197 631		South Los Angeles	Yes	MI	R2RD
Los Angeles	129 W 61ST ST	90003	6005016027	0.000	0.000	0.193	0.000	Shortfall of Sites	0.117	Low Medium I Residential	R2-1	0	0	0	34.059	0.193		Residential - Three Units (Any Combination) - 4 Stories or Less, 3	105B201 631		Southeast Los Angeles	Yes	MI	R2RD
Los Angeles	330 E 61ST ST	90003	6006024009	0.000	0.000	0.193	0.000	Shortfall of Sites	0.124	Low Medium I Residential	R2-1	0	0	0	32.264	0.193		Residential - Double, Duplex, or Two Units - 4 Stories or Less, 2	105B205 631		Southeast Los Angeles	Yes	MI	R2RD
Los Angeles	202 E 79TH ST	90003	6030002015	0.000	0.000	0.193	0.000	Shortfall of Sites	0.125	Low Medium I Residential	R2-1	0	0	0	31.932	0.193		Residential - Double, Duplex, or Two Units - 4 Stories or Less, 2	099B205 631		Southeast Los Angeles	Yes	MI	R2RD
Los Angeles	9824 COMPTON AVE	90002	6048017034	0.000	0.000	0.193	0.000	Shortfall of Sites	0.086	Low Medium I Residential	R2-1	0	0	0	46.593	0.193		Commercial - Store Combination - Store and Residential Combination - One Story, 3	093A213 631		Southeast Los Angeles	Yes	MI	R2RD
Los Angeles	8712 TILDEN AVE	91402	2638003006	0.000	0.000	0.193	0.000	Shortfall of Sites	0.146	Low Medium I Residential	R2-1	0	0	0	27.432	0.193		Residential - Double, Duplex, or Two Units - 4 Stories or Less, 2	195B149 632		Mission Hills - Panorama City - North Hills	Yes	MI	R2RD
Los Angeles	1854 S CLOVERDALE AVE	90019	5067019013	0.000	0.000	0.193	0.000	Shortfall of Sites	0.112	Low Medium II Residential	RD1.5-1-O	0	0	0	35.558	0.193		Residential - Double, Duplex, or Two Units - 4 Stories or Less, 2	126B177 632		West Adams - Baldwin Hills - Leimert	Yes	MI	R2RD
Los Angeles	1834 ALSACE AVE	90019	5067017008	0.000	0.000	0.193	0.000	Shortfall of Sites	0.127	Low Medium II Residential	RD1.5-1-O	0	0	0	31.584	0.193		Residential - Double, Duplex, or Two Units - 4 Stories or Less, 2	126B181 632		West Adams - Baldwin Hills - Leimert	Yes	MI	R2RD
Los Angeles	2441 APPLE ST	90016	5063011052	0.000	0.000	0.193	0.000	Shortfall of Sites	0.089	Low Medium II Residential	RD2-1	0	0	0	45.142	0.193		Residential - Double, Duplex, or Two Units - 4 Stories or Less, 2	123B177 632		West Adams - Baldwin Hills - Leimert	Yes	MI	R2RD
Los Angeles	5870 DAUPHIN ST	90034	5065016008	0.000	0.000	0.193	0.000	Shortfall of Sites	0.107	Low Medium II Residential	RD2-1	0	0	0	37.438	0.193		Residential - Three Units (Any Combination) - 4 Stories or Less, 3	123B173 632		West Adams - Baldwin Hills - Leimert	Yes	MI	R2RD
Los Angeles	3034 EDGEHILL DR	90018	5051033009	0.000	0.000	0.193	0.000	Shortfall of Sites	0.184	Low Medium I Residential	R2-1XL	0	0	0	21.765	0.193		Residential - Double, Duplex, or Two Units - 4 Stories or Less, 2	120B185 632		West Adams - Baldwin Hills - Leimert	Yes	MI	R2RD
Los Angeles	1400 EXPOSITION BLVD	90018	5036002023	0.000	0.000	0.193	0.000	Shortfall of Sites	0.079	Low Medium II Residential	RD1.5-1	0	0	0	50.481	0.193		Residential - Four Units (Any Combination) - 4 Stories or Less, 4	117B193 632		South Los Angeles	Yes	MI	R2RD
Los Angeles	1227 ROLLAND CURTIS PL	90037	5037011030	0.000	0.000	0.193	0.000	Shortfall of Sites	0.120	Low Medium II Residential	RD1.5-1	0	0	0	33.335	0.193		Residential - Double, Duplex, or Two Units - 4 Stories or Less, 2	117B197 632		South Los Angeles	Yes	MI	R2RD
Los Angeles	4056 DALTON AVE	90062	5021003022	0.000	0.000	0.193	0.000	Shortfall of Sites	0.154	Low Medium I Residential	R2-1	0	0	0	26.039	0.193		Residential - Four Units (Any Combination) - 4 Stories or Less, 4	114B193 632		South Los Angeles	Yes	MI	R2RD
Los Angeles	4159 S RAYMOND AVE	90037	5020004001	0.000	0.000	0.193	0.000	Shortfall of Sites	0.147	Low Medium I Residential	R2-1	0	0	0	27.224	0.193		Residential - Three Units (Any Combination) - 4 Stories or Less, 3	114B197 632		South Los Angeles	Yes	MI	R2RD
Los Angeles	630 W 54TH ST	90037	5001023006	0.000	0.000	0.193	0.000	Shortfall of Sites	0.125	Low Medium I Residential	R2-1	0	0	0	31.996	0.193		Residential - Double, Duplex, or Two Units - 4 Stories or Less, 2	108B201 632		South Los Angeles	Yes	MI	R2RD
Los Angeles	324 E 61ST ST	90003	6006024010	0.000	0.000	0.193	0.000	Shortfall of Sites	0.124	Low Medium I Residential	R2-1	0	0	0	32.264	0.193		Residential - Double, Duplex, or Two Units - 4 Stories or Less, 2	105B205 632		Southeast Los Angeles	Yes	MI	R2RD
Los Angeles	1704 S ALMA ST	90731	7462002002	0.000	0.000	0.193	0.000	Shortfall of Sites	0.103	Low Medium I Residential	R2-1XL	0	0	0	38.702	0.193		Residential - Four Units (Any Combination) - 4 Stories or Less, 4	012B197 632		San Pedro	Yes	MI	R2RD
Los Angeles	4057 HALLDALE AVE	90062	5021003013	0.000	0.000	0.193	0.000	Shortfall of Sites	0.154	Low Medium I Residential	R2-1	0	0	0	26.010	0.193		Residential - Five or More Units or Apartments (Any Combination) · 4 Stories or Less, 7	114B193 633		South Los Angeles	Yes	MI	R2RD
Los Angeles	634 W 54TH ST	90037	5001023007	0.000	0.000	0.193	0.000	Shortfall of Sites	0.125	Low Medium I Residential	R2-1	0	0	0	31.995	0.193		Residential - Double, Duplex, or Two Units - 4 Stories or Less, 2	108B201 633		South Los Angeles	Yes	MI	R2RD
Los Angeles	1048 W 54TH ST	90037	5002023027	0.000	0.000	0.193	0.000	Shortfall of Sites	0.120	Low Medium I Residential	R2-1	0	0	0	33.329	0.193		Residential - Double, Duplex, or Two Units - 4 Stories or Less, 2	108B197 633		South Los Angeles	Yes	MI	R2RD
Los Angeles	1118 BROAD AVE	90744	7423008010	0.000	0.000	0.193	0.000	Shortfall of Sites	0.195	Low Medium I Residential	[Q]RD3-1XL-O-CUGU	0	0	0	20.554	0.193		Residential - Double, Duplex, or Two Units - 4 Stories or Less, 2	033B209 633		Wilmington - Harbor City	Yes	MI	R2RD
Los Angeles	705 MCDONALD AVE	90744	7416016038	0.000	0.000	0.193	0.000	Shortfall of Sites	0.110	Low Medium II Residential	[Q]RD1.5-1XL-O-CUGU	0	0	0	36.292	0.193		Residential - Three Units (Any Combination) - 4 Stories or Less, 3	030B205 633		Wilmington - Harbor City	Yes	MI	R2RD
Los Angeles	10234 SILVERTON AVE	91042	2565020062	0.000	0.000	0.193	0.000	Shortfall of Sites	0.172	Low Medium I Residential	RD3-1	0	0	0	23.270	0.193		Residential - Five or More Units or Apartments (Any Combination) · 4 Stories or Less, 7	204B201 634		Sunland - Tujunga - Lake View Terrace - Shadow Hills - East La Tuna Canyon	Yes	MI	R2RD
Los Angeles	11650 KITTRIDGE ST	91606	2335008002	0.000	0.000	0.193	0.000	Shortfall of Sites	0.152	Low Medium I Residential	RD3-1	0	0	0	26.401	0.193		Residential - Double, Duplex, or Two Units - 4 Stories or Less, 2	180B169 634		North Hollywood - Valley Village	Yes	MI	R2RD

Jurisdiction Name	Site Address/Intersection	5 Digit ZIP Code	Assessor Parcel Number	Very Low-Income	Low-Income	Moderate-Income	Above Moderate-Income	Type of Shortfall	Parcel Size (Acres)	Current General Plan Designation	Current Zoning	Proposed General Plan (GP) Designation	Proposed Zoning	Minimum Density Allowed	Maximum Density Allowed	Total Capacity	Vacant/ Nonvacant	Description of Existing Uses	PIN	Base Density Per Acre	Community Plan Area	Rent Stabalization Ordinance	Income Category	Applicable Rezoning Program (Program informing values in Column Q listed first)
Los Angeles	2949 PARTRIDGE AVE	90039	5442029002	0.000	0.000	0.193	0.000	Shortfall of Sites	0.218	Low Medium I Residential	R2-1VL-RIO	0	0	0	18.388	0.193		Residential - Double, Duplex, or Two Units - 4 Stories or Less, 2	150B213 634		Silver Lake - Echo Park - Elysian Valley	Yes	MI	R2RD
Los Angeles	1330 HAUSER BLVD	90019	5085032021	0.000	0.000	0.193	0.000	Shortfall of Sites	0.122	Low Medium I Residential	R2-1-O	0	0	0	32.831	0.193		Residential - Double, Duplex, or Two Units - 4 Stories or Less, 2	129B177 634		Wilshire	Yes	MI	R2RD
Los Angeles	1828 S CURSON AVE	90019	5064015014	0.000	0.000	0.193	0.000	Shortfall of Sites	0.132	Low Medium II Residential	RD1.5-1	0	0	0	30.303	0.193		Residential - Three Units (Any Combination) - 4 Stories or Less, 3	126B177 634		West Adams - Baldwin Hills - Leimert	Yes	MI	R2RD
Los Angeles	4733 W 18TH ST	90019	5071022039	0.000	0.000	0.193	0.000	Shortfall of Sites	0.131	Low Medium II Residential	RD1.5-1-O	0	0	0	30.601	0.193		Residential - Four Units (Any Combination) - 4 Stories or Less, 4	126B181 634		West Adams - Baldwin Hills - Leimert	Yes	MI	R2RD
Los Angeles	1708 3RD AVE	90019	5072031016	0.000	0.000	0.193	0.000	Shortfall of Sites	0.137	Low Medium II Residential	RD1.5-1-O-CPIO	0	0	0	29.222	0.193		Residential - Double, Duplex, or Two Units - 4 Stories or Less, 2	126B189 634		West Adams - Baldwin Hills - Leimert	Yes	MI	R2RD
Los Angeles	1330 W 41ST PL	90037	5020004007	0.000	0.000	0.193	0.000	Shortfall of Sites	0.143	Low Medium I Residential	R2-1	0	0	0	28.063	0.193		Residential - Double, Duplex, or Two Units - 4 Stories or Less, 2	114B197 634		South Los Angeles	Yes	MI	R2RD
Los Angeles	4607 2ND AVE	90043	5015037025	0.000	0.000	0.193	0.000	Shortfall of Sites	0.149	Low Medium I Residential	R2-1	0	0	0	26.806	0.193		Residential - Three Units (Any Combination) - 4 Stories or Less, 3	111B189 634		West Adams - Baldwin Hills - Leimert	Yes	MI	R2RD
Los Angeles	638 W 54TH ST	90037	5001023008	0.000	0.000	0.193	0.000	Shortfall of Sites	0.125	Low Medium I Residential	R2-1	0	0	0	31.994	0.193		Residential - Double, Duplex, or Two Units - 4 Stories or Less, 2	108B201 634		South Los Angeles	Yes	MI	R2RD
Los Angeles	1044 W 54TH ST	90037	5002023026	0.000	0.000	0.193	0.000	Shortfall of Sites	0.120	Low Medium I Residential	R2-1	0	0	0	33.329	0.193		Residential - Double, Duplex, or Two Units - 4 Stories or Less, 2	108B197 634		South Los Angeles	Yes	MI	R2RD
Los Angeles	351 E 71ST ST	90003	6011009023	0.000	0.000	0.193	0.000	Shortfall of Sites	0.098	Low Medium I Residential	R2-1	0	0	0	40.700	0.193		Residential - Double, Duplex, or Two Units - 4 Stories or Less, 2	102B205 634		Southeast Los Angeles	Yes	MI	R2RD
Los Angeles	2974 PARTRIDGE AVE	90039	5442025008	0.000	0.000	0.193	0.000	Shortfall of Sites	0.123	Low Medium I Residential	R2-1VL-RIO	0	0	0	32.650	0.193		Residential - Double, Duplex, or Two Units - 4 Stories or Less, 2	150B213 635		Silver Lake - Echo Park - Elysian Valley	Yes	MI	R2RD
Los Angeles	6128 CASHIO ST	90035	5068005003	0.000	0.000	0.193	0.000	Shortfall of Sites	0.130	Low Medium II Residential	RD1.5-1-O	0	0	0	30.698	0.193		Residential - Five or More Units or Apartments (Any Combination) · 4 Stories or Less, 6	129B173 635		Wilshire	Yes	MI	R2RD
Los Angeles	1705 3RD AVE	90019	5072029009	0.000	0.000	0.193	0.000	Shortfall of Sites	0.132	Low Medium II Residential	RD2-1-O-CPIO	0	0	0	30.333	0.193		Residential - Double, Duplex, or Two Units - 4 Stories or Less, 2	126B189 635		West Adams - Baldwin Hills - Leimert	Yes	MI	R2RD
Los Angeles	2918 S REDONDO BLVD	90016	5049023044	0.000	0.000	0.193	0.000	Shortfall of Sites	0.132	Low Medium II Residential	RD1.5-1	0	0	0	30.302	0.193		Residential - Double, Duplex, or Two Units - 4 Stories or Less, 2	120B177 635		West Adams - Baldwin Hills - Leimert	Yes	MI	R2RD
Los Angeles	1139 E 55TH ST	90011	5104016019	0.000	0.000	0.193	0.000	Shortfall of Sites	0.117	Low Medium I Residential	R2-1-CPIO	0	0	0	34.060	0.193		Residential - Double, Duplex, or Two Units - 4 Stories or Less, 2	108B209 635		Southeast Los Angeles	Yes	MI	R2RD
Los Angeles	2064 W 54TH ST	90062	5005013017	0.000	0.000	0.193	0.000	Shortfall of Sites	0.119	Low Medium II Residential	RD1.5-1	0	0	0	33.506	0.193		Residential - Double, Duplex, or Two Units - 4 Stories or Less, 2	108B189 635		South Los Angeles	Yes	MI	R2RD
Los Angeles	700 W 54TH ST	90037	5001023009	0.000	0.000	0.193	0.000	Shortfall of Sites	0.125	Low Medium I Residential	R2-1	0	0	0	31.993	0.193		Residential - Double, Duplex, or Two Units - 4 Stories or Less, 2	108B201 635		South Los Angeles	Yes	MI	R2RD
Los Angeles	332 E 55TH ST	90011	5101010027	0.000	0.000	0.193	0.000	Shortfall of Sites	0.122	Low Medium I Residential	R2-1	0	0	0	32.674	0.193		Residential - Double, Duplex, or Two Units - 4 Stories or Less, 2	108B205 635		Southeast Los Angeles	Yes	MI	R2RD
Los Angeles	135 W 61ST ST	90003	6005016025	0.000	0.000	0.193	0.000	Shortfall of Sites	0.117	Low Medium I Residential	R2-1	0	0	0	34.056	0.193		Residential - Three Units (Any Combination) - 4 Stories or Less, 2	105B201 635		Southeast Los Angeles	Yes	MI	R2RD
Los Angeles	806 E 83RD ST	90001	6029019012	0.000	0.000	0.193	0.000	Shortfall of Sites	0.117	Low Medium I Residential	R2-1	0	0	0	34.189	0.193		Residential - Double, Duplex, or Two Units - 4 Stories or Less, 2	099B209 635		Southeast Los Angeles	Yes	MI	R2RD
Los Angeles	733 S ALMA ST	90731	7458002014	0.000	0.000	0.193	0.000	Shortfall of Sites	0.115	Low Medium II Residential	RD1.5-1XL	0	0	0	34.837	0.193		Residential - Three Units (Any Combination) - 4 Stories or Less, 3	015B197 635		San Pedro	Yes	MI	R2RD
Los Angeles	1207 ROLLAND CURTIS PL	90037	5037012017	0.000	0.000	0.193	0.000	Shortfall of Sites	0.120	Low Medium II Residential	RD1.5-1	0	0	0	33.335	0.193		Residential - Three Units (Any Combination) - 4 Stories or Less, 3	117B197 636		South Los Angeles	Yes	MI	R2RD
Los Angeles	4607 3RD AVE	90043	5014027028	0.000	0.000	0.193	0.000	Shortfall of Sites	0.155	Low Medium I Residential	R2-1	0	0	0	25.813	0.193		Residential - Double, Duplex, or Two Units - 4 Stories or Less, 2	111B189 636		West Adams - Baldwin Hills - Leimert	Yes	MI	R2RD
Los Angeles	1133 E 55TH ST	90011	5104016018	0.000	0.000	0.193	0.000	Shortfall of Sites	0.117	Low Medium I Residential	R2-1-CPIO	0	0	0	34.054	0.193		Residential - Double, Duplex, or Two Units - 4 Stories or Less, 2	108B209 636		Southeast Los Angeles	Yes	MI	R2RD
Los Angeles	2070 W 54TH ST	90062	5005013016	0.000	0.000	0.193	0.000	Shortfall of Sites	0.119	Low Medium II Residential	RD1.5-1	0	0	0	33.506	0.193		Residential - Double, Duplex, or Two Units - 4 Stories or Less, 2	108B189 636		South Los Angeles	Yes	MI	R2RD
Los Angeles	704 W 54TH ST	90037	5001023010	0.000	0.000	0.193	0.000	Shortfall of Sites	0.125	Low Medium I Residential	R2-1	0	0	0	31.993	0.193		Residential - Five or More Units or Apartments (Any Combination) · 4 Stories or Less, 12	108B201 636		South Los Angeles	Yes	MI	R2RD
Los Angeles	1513 W 55TH ST	90062	5003018019	0.000	0.000	0.193	0.000	Shortfall of Sites	0.114	Low Medium I Residential	R2-1-CPIO	0	0	0	35.127	0.193		Residential - Double, Duplex, or Two Units - 4 Stories or Less, 2	108B193 636		South Los Angeles	Yes	MI	R2RD
Los Angeles	328 E 55TH ST	90011	5101010026	0.000	0.000	0.193	0.000	Shortfall of Sites	0.122	Low Medium I Residential	R2-1	0	0	0	32.676	0.193		Residential - Double, Duplex, or Two Units - 4 Stories or Less, 2	108B205 636		Southeast Los Angeles	Yes	MI	R2RD
Los Angeles	141 W 61ST ST	90003	6005016024	0.000	0.000	0.193	0.000	Shortfall of Sites	0.117	Low Medium I Residential	R2-1	0	0	0	34.055	0.193		Residential - Three Units (Any Combination) - 4 Stories or Less, 3	105B201 636		Southeast Los Angeles	Yes	MI	R2RD
Los Angeles	7000 ESTRELLA AVE	90044	6013024001	0.000	0.000	0.193	0.000	Shortfall of Sites	0.083	Low Medium I Residential	R2-1	0	0	0	48.398	0.193		Residential - Double, Duplex, or Two Units - 4 Stories or Less, 2	102B201 636		South Los Angeles	Yes	MI	R2RD
Los Angeles	341 E 71ST ST	90003	6011009025	0.000	0.000	0.193	0.000	Shortfall of Sites	0.103	Low Medium I Residential	R2-1	0	0	0	38.758	0.193		Residential - Three Units (Any Combination) - 4 Stories or Less, 3	102B205 636		Southeast Los Angeles	Yes	MI	R2RD
Los Angeles	1147 BROAD AVE	90744	7423007017	0.000	0.000	0.193	0.000	Shortfall of Sites	0.230	Low Medium I Residential	[Q]RD3-1XL-O-CUGU	0	0	0	17.422	0.193		Residential - Five or More Units or Apartments (Any Combination) · 4 Stories or Less, 24	033B205 636		Wilmington - Harbor City	Yes	MI	R2RD
Los Angeles	1416 S GENESEE AVE	90019	5069010008	0.000	0.000	0.193	0.000	Shortfall of Sites	0.153	Low Medium I Residential	R2-1-O	0	0	0	26.211	0.193		Residential - Four Units (Any Combination) - 4 Stories or Less, 4	129B177 637		Wilshire	Yes	MI	R2RD
Los Angeles	1325 S CLOVERDALE AVE	90019	5070011008	0.000	0.000	0.193	0.000	Shortfall of Sites	0.159	Low Medium II Residential	RD2-1-O	0	0	0	25.223	0.193		Residential - Three Units (Any Combination) - 4 Stories or Less, 3	129B181 637		Wilshire	Yes	MI	R2RD
Los Angeles	1736 S MARVIN AVE	90019	5064014026	0.000	0.000	0.193	0.000	Shortfall of Sites	0.132	Low Medium II Residential	RD2-1	0	0	0	30.302	0.193		Residential - Double, Duplex, or Two Units - 4 Stories or Less, 2	126B177 637		West Adams - Baldwin Hills - Leimert	Yes	MI	R2RD
Los Angeles	2851 S CORNING ST	90034	4312003027	0.000	0.000	0.193	0.000	Shortfall of Sites	0.110	Low Medium II Residential	RD1.5-1	0	0	0	36.301	0.193		Residential - Double, Duplex, or Two Units - 4 Stories or Less, 2	123B169 637		West Adams - Baldwin Hills - Leimert	Yes	MI	R2RD
Los Angeles	4111 S HARVARD BLVD	90062	5021007024	0.000	0.000	0.193	0.000	Shortfall of Sites	0.134	Low Medium I Residential	R2-1	0	0	0	29.761	0.193		Residential - Double, Duplex, or Two Units - 4 Stories or Less, 2	114B193 637		South Los Angeles	Yes	MI	R2RD
Los Angeles	4606 4TH AVE	90043	5014027016	0.000	0.000	0.193	0.000	Shortfall of Sites	0.155	Low Medium I Residential	R2-1	0	0	0	25.822	0.193		Residential - Double, Duplex, or Two Units - 4 Stories or Less, 2	111B189 637		West Adams - Baldwin Hills - Leimert	Yes	MI	R2RD
Los Angeles	708 W 54TH ST	90037	5001023011	0.000	0.000	0.193	0.000	Shortfall of Sites	0.125	Low Medium I Residential	R2-1	0	0	0	31.992	0.193		Residential - Double, Duplex, or Two Units - 4 Stories or Less, 2	108B201 637		South Los Angeles	Yes	MI	R2RD
Los Angeles	1032 W 54TH ST	90037	5002023023	0.000	0.000	0.193	0.000	Shortfall of Sites	0.120	Low Medium I Residential	R2-1	0	0	0	33.329	0.193		Residential - Three Units (Any Combination) - 4 Stories or Less, 3	108B197 637		South Los Angeles	Yes	MI	R2RD
Los Angeles	7001 ESTRELLA AVE	90044	6013023039	0.000	0.000	0.193	0.000	Shortfall of Sites	0.078	Low Medium I Residential	R2-1	0	0	0	51.245	0.193		Residential - Double, Duplex, or Two Units - 4 Stories or Less, 2	102B201 637		South Los Angeles	Yes	MI	R2RD
Los Angeles	1118 N WESTMORELAND AVE	90029	5542026006	0.000	0.000	0.193	0.000	Shortfall of Sites	0.099	Low Medium II Residential	RD1.5-1XL	0	0	0	40.321	0.193		Residential - Five or More Units or Apartments (Any Combination) · 4 Stories or Less, 6	144B197 638		Hollywood	Yes	MI	R2RD
Los Angeles	4110 S HARVARD BLVD	90062	5021006031	0.000	0.000	0.193	0.000	Shortfall of Sites	0.134	Low Medium I Residential	R2-1	0	0	0	29.784	0.193		Residential - Double, Duplex, or Two Units - 4 Stories or Less, 2	114B193 638		South Los Angeles	Yes	MI	R2RD
Los Angeles	4232 CREED AVE	90008	5024021013	0.000	0.000	0.193	0.000	Shortfall of Sites	0.101	Low Medium I Residential	R2-1	0	0	0	39.607	0.193		Residential - Double, Duplex, or Two Units - 4 Stories or Less, 2	114B185 638		West Adams - Baldwin Hills - Leimert	Yes	MI	R2RD
Los Angeles	712 W 54TH ST	90037	5001023012	0.000	0.000	0.193	0.000	Shortfall of Sites	0.125	Low Medium I Residential	R2-1	0	0	0	31.991	0.193		Residential - Three Units (Any Combination) - 4 Stories or Less, 3	108B201 638		South Los Angeles	Yes	MI	R2RD
Los Angeles	1028 W 54TH ST	90037	5002023022	0.000	0.000	0.193	0.000	Shortfall of Sites	0.120	Low Medium I Residential	R2-1	0	0	0	33.329	0.193		Residential - Double, Duplex, or Two Units - 4 Stories or Less, 2	108B197 638		South Los Angeles	Yes	MI	R2RD
Los Angeles	333 E 71ST ST	90003	6011009027	0.000	0.000	0.193	0.000	Shortfall of Sites	0.103	Low Medium I Residential	R2-1	0	0	0	38.753	0.193		Residential - Double, Duplex, or Two Units - 4 Stories or Less, 2	102B205 638		Southeast Los Angeles	Yes	MI	R2RD
Los Angeles	8719 TILDEN AVE	91402	2638002020	0.000	0.000	0.193	0.000	Shortfall of Sites	0.146	Low Medium I Residential	R2-1	0	0	0	27.305	0.193		Residential - Double, Duplex, or Two Units - 4 Stories or Less, 2	195B149 639		Mission Hills - Panorama City - North Hills	Yes	MI	R2RD
Los Angeles	1811 S MANSFIELD AVE	90019	5067015003	0.000	0.000	0.193	0.000	Shortfall of Sites	0.129	Low Medium II Residential	RD1.5-1-O	0	0	0	30.976	0.193		Residential - Double, Duplex, or Two Units - 4 Stories or Less, 2	126B181 639		West Adams - Baldwin Hills - Leimert	Yes	MI	R2RD
Los Angeles	2501 WEST BLVD	90016	5050005043	0.000	0.000	0.193	0.000	Shortfall of Sites	0.124	Low Medium I Residential	R2-1	0	0	0	32.356	0.193		Residential - Double, Duplex, or Two Units - 4 Stories or Less, 2	123B181 639		West Adams - Baldwin Hills - Leimert	Yes	MI	R2RD
Los Angeles	3033 S BRONSON AVE	90018	5051029017	0.000	0.000	0.193	0.000	Shortfall of Sites	0.166	Low Medium I Residential	R2-1XL	0	0	0	24.057	0.193		Residential - Double, Duplex, or Two Units - 4 Stories or Less, 2	120B185 639		West Adams - Baldwin Hills - Leimert	Yes	MI	R2RD
Los Angeles	2949 S ORANGE DR	90016	5049021057	0.000	0.000	0.193	0.000	Shortfall of Sites	0.110	Low Medium II Residential	RD1.5-1	0	0	0	36.274	0.193		Residential - Double, Duplex, or Two Units - 4 Stories or Less, 2	120B177 639		West Adams - Baldwin Hills - Leimert	Yes	MI	R2RD
Los Angeles	1195 ROLLAND CURTIS PL	90037	5037012020	0.000	0.000	0.193	0.000	Shortfall of Sites	0.120	Low Medium II Residential	RD1.5-1	0	0	0	33.335	0.193		Residential - Double, Duplex, or Two Units - 4 Stories or Less, 2	117B197 639		South Los Angeles	Yes	MI	R2RD
Los Angeles	4221 MCCLUNG DR	90008	5024017017	0.000	0.000	0.193	0.000	Shortfall of Sites	0.116	Low Medium I Residential	R2-1	0	0	0	34.453	0.193		Residential - Double, Duplex, or Two Units - 4 Stories or Less, 2	114B185 639		West Adams - Baldwin Hills - Leimert	Yes	MI	R2RD
Los Angeles	716 W 54TH ST	90037	5001023013	0.000	0.000	0.193	0.000	Shortfall of Sites	0.125	Low Medium I Residential	R2-1	0	0	0	31.990	0.193		Residential - Three Units (Any Combination) - 4 Stories or Less, 3	108B201 639		South Los Angeles	Yes	MI	R2RD
Los Angeles	1503 W 55TH ST	90062	5003018016	0.000	0.000	0.193	0.000	Shortfall of Sites	0.114	Low Medium I Residential	R2-1-CPIO	0	0	0	35.127	0.193		Residential - Double, Duplex, or Two Units - 4 Stories or Less, 2	108B193 639		South Los Angeles	Yes	MI	R2RD
Los Angeles	664 W 70TH ST	90044	6013023019	0.000	0.000	0.193	0.000	Shortfall of Sites	0.124	Low Medium I Residential	R2-1	0	0	0	32.264	0.193		Residential - Five or More Units or Apartments (Any Combination) · 4 Stories or Less, 6	102B201 639		South Los Angeles	Yes	MI	R2RD
Los Angeles	329 E 71ST ST	90003	6011009028	0.000	0.000	0.193	0.000	Shortfall of Sites	0.103	Low Medium I Residential	R2-1	0	0	0	38.751	0.193		Residential - Double, Duplex, or Two Units - 4 Stories or Less, 2	102B205 639		Southeast Los Angeles	Yes	MI	R2RD
Los Angeles	130 E 79TH ST	90003	6030001007	0.000	0.000	0.193	0.000	Shortfall of Sites	0.143	Low Medium I Residential	R2-1	0	0	0	27.880	0.193		Residential - Double, Duplex, or Two Units - 4 Stories or Less, 2	099B205 639		Southeast Los Angeles	Yes	MI	R2RD

Jurisdiction Name	Site Address/Intersection	5 Digit ZIP Code	Assessor Parcel Number	Very Low-Income	Low-Income	Moderate-Income	Above Moderate-Income	Type of Shortfall	Parcel Size (Acres)	Current General Plan Designation	Current Zoning	Proposed General Plan (GP) Designation	Proposed Zoning	Minimum Density Allowed	Maximum Density Allowed	Total Capacity	Vacant/ Nonvacant	Description of Existing Uses	PIN	Base Density Per Acre	Community Plan Area	Rent Stabalization Ordinance	Income Category	Applicable Rezoning Program (Program informing values in Column Q listed first)
Los Angeles	639 E 118TH ST	90059	6084003021	0.000	0.000	0.193	0.000	Shortfall of Sites	0.128	Low Medium I Residential	R2-1	0	0	0	31.336	0.193		Residential - Double, Duplex, or Two Units - 4 Stories or Less, 2	084B205 639		Southeast Los Angeles	Yes	MI	R2RD
Los Angeles	6840 KESTER AVE	91405	2219018018	0.000	0.000	0.193	0.000	Shortfall of Sites	0.535	Low Medium II Residential	R1-1, [Q]RD1.5-1	0	0	0	7.478	0.193		Residential - Five or More Units or Apartments (Any Combination) · 4 Stories or Less - Pool, 20	183B149 640		Van Nuys - North Sherman Oaks	Yes	MI	R2RD
Los Angeles	11564 KITTRIDGE ST	91606	2335005022	0.000	0.000	0.193	0.000	Shortfall of Sites	0.149	Low Medium I Residential	RD3-1	0	0	0	26.807	0.193		Residential - Double, Duplex, or Two Units - 4 Stories or Less, 2	180B169 640		North Hollywood - Valley Village	Yes	MI	R2RD
Los Angeles	1116 N MARIPOSA AVE	90029	5540006008	0.000	0.000	0.193	0.000	Shortfall of Sites	0.149	Low Medium II Residential	RD2-1XL	0	0	0	26.806	0.193		Residential - Five or More Units or Apartments (Any Combination) · 4 Stories or Less, 16	144B197 640		Hollywood	Yes	MI	R2RD
Los Angeles	4729 W 18TH ST	90019	5071022040	0.000	0.000	0.193	0.000	Shortfall of Sites	0.131	Low Medium II Residential	RD1.5-1-O	0	0	0	30.614	0.193		Residential - Four Units (Any Combination) - 4 Stories or Less, 4	126B181 640		West Adams - Baldwin Hills - Leimert	Yes	MI	R2RD
Los Angeles	1707 4TH AVE	90019	5072022002	0.000	0.000	0.193	0.000	Shortfall of Sites	0.161	Low Medium II Residential	RD2-1XL-O-CPIO	0	0	0	24.891	0.193		Residential - Four Units (Any Combination) - 4 Stories or Less, 4	126B189 640		West Adams - Baldwin Hills - Leimert	Yes	MI	R2RD
Los Angeles	4110 LA SALLE AVE	90062	5021005030	0.000	0.000	0.193	0.000	Shortfall of Sites	0.147	Low Medium I Residential	R2-1	0	0	0	27.286	0.193		Residential - Double, Duplex, or Two Units - 4 Stories or Less, 2	114B193 640		South Los Angeles	Yes	MI	R2RD
Los Angeles	720 W 54TH ST	90037	5001023014	0.000	0.000	0.193	0.000	Shortfall of Sites	0.125	Low Medium I Residential	R2-1	0	0	0	31.989	0.193		Residential - Double, Duplex, or Two Units - 4 Stories or Less, 2	108B201 640		South Los Angeles	Yes	MI	R2RD
Los Angeles	1461 W 55TH ST	90062	5003017028	0.000	0.000	0.193	0.000	Shortfall of Sites	0.114	Low Medium I Residential	R2-1-CPIO	0	0	0	35.127	0.193		Residential - Double, Duplex, or Two Units - 4 Stories or Less, 2	108B193 640		South Los Angeles	Yes	MI	R2RD
Los Angeles	244 E 61ST ST	90003	6006009008	0.000	0.000	0.193	0.000	Shortfall of Sites	0.095	Low Medium I Residential	R2-1	0	0	0	42.187	0.193		Residential - Five or More Units or Apartments (Any Combination) · 4 Stories or Less, 12	105B205 640		Southeast Los Angeles	Yes	MI	R2RD
Los Angeles	710 W 70TH ST	90044	6013023018	0.000	0.000	0.193	0.000	Shortfall of Sites	0.124	Low Medium I Residential	R2-1	0	0	0	32.265	0.193		Residential - Double, Duplex, or Two Units - 4 Stories or Less, 2	102B201 640		South Los Angeles	Yes	MI	R2RD
Los Angeles	1118 LYMAN PL	90029	5542027026	0.000	0.000	0.193	0.000	Shortfall of Sites	0.082	Low Medium II Residential	RD1.5-1XL	0	0	0	48.864	0.193		Residential - Four Units (Any Combination) - 4 Stories or Less, 4	144B197 641		Hollywood	Yes	MI	R2RD
Los Angeles	1338 CARMONA AVE	90019	5085031030	0.000	0.000	0.193	0.000	Shortfall of Sites	0.110	Low Medium I Residential	R2-1-O	0	0	0	36.264	0.193		Residential - Four Units (Any Combination) - 4 Stories or Less, 4	129B177 641		Wilshire	Yes	MI	R2RD
Los Angeles	1956 S CORNING ST	90034	4302029017	0.000	0.000	0.193	0.000	Shortfall of Sites	0.145	Low Medium II Residential	RD2-1	0	0	0	27.667	0.193		Residential - Four Units (Any Combination) - 4 Stories or Less, 4	126B169 641		West Adams - Baldwin Hills - Leimert	Yes	MI	R2RD
Los Angeles	1802 S VAN NESS AVE	90019	5073022009	0.000	0.000	0.193	0.000	Shortfall of Sites	0.161	Low Medium I Residential	R2-1-CPIO	0	0	0	24.891	0.193		Residential - Double, Duplex, or Two Units - 4 Stories or Less, 2	126B189 641		South Los Angeles	Yes	MI	R2RD
Los Angeles	4607 6TH AVE	90043	5014014012	0.000	0.000	0.193	0.000	Shortfall of Sites	0.155	Low Medium I Residential	R2-1	0	0	0	25.814	0.193		Residential - Double, Duplex, or Two Units - 4 Stories or Less, 2	111B189 641		West Adams - Baldwin Hills - Leimert	Yes	MI	R2RD
Los Angeles	724 W 54TH ST	90037	5001023015	0.000	0.000	0.193	0.000	Shortfall of Sites	0.125	Low Medium I Residential	R2-1	0	0	0	31.988	0.193		Residential - Four Units (Any Combination) - 4 Stories or Less, 4	108B201 641		South Los Angeles	Yes	MI	R2RD
Los Angeles	300 E 55TH ST	90011	5101010021	0.000	0.000	0.193	0.000	Shortfall of Sites	0.134	Low Medium I Residential	R2-1	0	0	0	29.783	0.193		Residential - Five or More Units or Apartments (Any Combination) · 4 Stories or Less, 7	108B205 641		Southeast Los Angeles	Yes	MI	R2RD
Los Angeles	161 W 61ST ST	90003	6005016019	0.000	0.000	0.193	0.000	Shortfall of Sites	0.117	Low Medium I Residential	R2-1	0	0	0	34.052	0.193		Residential - Double, Duplex, or Two Units - 4 Stories or Less, 2	105B201 641		Southeast Los Angeles	Yes	MI	R2RD
Los Angeles	1107 EUBANK AVE	90744	7423026010	0.000	0.000	0.193	0.000	Shortfall of Sites	0.129	Low Medium I Residential	[Q]R2-1XL-O-CUGU	0	0	0	31.033	0.193		Residential - Double, Duplex, or Two Units - 4 Stories or Less, 2	033B209 641		Wilmington - Harbor City	Yes	MI	R2RD
Los Angeles	1716 S ALMA ST	90731	7462002003	0.000	0.000	0.193	0.000	Shortfall of Sites	0.103	Low Medium I Residential	R2-1XL	0	0	0	38.702	0.193		Residential - Double, Duplex, or Two Units - 4 Stories or Less, 2	012B197 641		San Pedro	Yes	MI	R2RD
Los Angeles	7639 YATES ST	91042	2558007027	0.000	0.000	0.193	0.000	Shortfall of Sites	0.123	Low Medium II Residential	RD2-1	0	0	0	32.470	0.193		Residential - Double, Duplex, or Two Units - 4 Stories or Less, 2	204B197 642		Sunland - Tujunga - Lake View Terrace - Shadow Hills - East La Tuna Canyon	Yes	MI	R2RD
Los Angeles	2930 MARSH ST	90039	5442029010	0.000	0.000	0.193	0.000	Shortfall of Sites	0.057	Low Medium I Residential	R2-1VL-RIO	0	0	0	70.291	0.193		Residential - Double, Duplex, or Two Units - 4 Stories or Less, 2	150B213 642		Silver Lake - Echo Park - Elysian Valley	Yes	MI	R2RD
Los Angeles	1115 N WESTMORELAND AVE	90029	5542027036	0.000	0.000	0.193	0.000	Shortfall of Sites	0.129	Low Medium II Residential	RD1.5-1XL	0	0	0	31.115	0.193		Residential - Three Units (Any Combination) - 4 Stories or Less, 3	144B197 642		Hollywood	Yes	MI	R2RD
Los Angeles	1961 S CORNING ST	90034	4302028027	0.000	0.000	0.193	0.000	Shortfall of Sites	0.145	Low Medium II Residential	RD2-1	0	0	0	27.637	0.193		Residential - Four Units (Any Combination) - 4 Stories or Less, 4	126B169 642		West Adams - Baldwin Hills - Leimert	Yes	MI	R2RD
Los Angeles	3034 9TH AVE	90018	5051036032	0.000	0.000	0.193	0.000	Shortfall of Sites	0.133	Low Medium I Residential	R2-1XL-O	0	0	0	30.128	0.193		Residential - Double, Duplex, or Two Units - 4 Stories or Less, 2	120B185 642		West Adams - Baldwin Hills - Leimert	Yes	MI	R2RD
Los Angeles	4118 CREED AVE	90008	5023004008	0.000	0.000	0.193	0.000	Shortfall of Sites	0.099	Low Medium I Residential	R2-1	0	0	0	40.526	0.193		Residential - Double, Duplex, or Two Units - 4 Stories or Less, 2	114B189 642		West Adams - Baldwin Hills - Leimert	Yes	MI	R2RD
Los Angeles	4100 HALLDALE AVE	90062	5021002030	0.000	0.000	0.193	0.000	Shortfall of Sites	0.172	Low Medium I Residential	R2-1	0	0	0	23.219	0.193		Residential - Double, Duplex, or Two Units - 4 Stories or Less, 2	114B193 642		South Los Angeles	Yes	MI	R2RD
Los Angeles	4606 7TH AVE	90043	5014014015	0.000	0.000	0.193	0.000	Shortfall of Sites	0.155	Low Medium I Residential	R2-1	0	0	0	25.807	0.193		Residential - Double, Duplex, or Two Units - 4 Stories or Less, 2	111B189 642		West Adams - Baldwin Hills - Leimert	Yes	MI	R2RD
Los Angeles	234 E 55TH ST	90011	5101016001	0.000	0.000	0.193	0.000	Shortfall of Sites	0.122	Low Medium I Residential	R2-1	0	0	0	32.786	0.193		Commercial - Store - One Story, 7	108B205 642		Southeast Los Angeles	Yes	MI	R2RD
Los Angeles	236 E 61ST ST	90003	6006009009	0.000	0.000	0.193	0.000	Shortfall of Sites	0.118	Low Medium I Residential	R2-1	0	0	0	34.029	0.193		Residential - Double, Duplex, or Two Units - 4 Stories or Less, 2	105B205 642		Southeast Los Angeles	Yes	MI	R2RD
Los Angeles	1337 HAUSER BLVD	90019	5085031009	0.000	0.000	0.193	0.000	Shortfall of Sites	0.122	Low Medium I Residential	R2-1-O	0	0	0	32.679	0.193		Residential - Four Units (Any Combination) - 4 Stories or Less, 4	129B177 643		Wilshire	Yes	MI	R2RD
Los Angeles	1317 MEADOWBROOK AVE	90019	5070009005	0.000	0.000	0.193	0.000	Shortfall of Sites	0.159	Low Medium I Residential	R2-1-O	0	0	0	25.212	0.193		Residential - Double, Duplex, or Two Units - 4 Stories or Less, 2	129B181 643		Wilshire	Yes	MI	R2RD
Los Angeles	1748 CARMONA AVE	90019	5064009007	0.000	0.000	0.193	0.000	Shortfall of Sites	0.117	Low Medium II Residential	RD1.5-1	0	0	0	34.299	0.193		Residential - Double, Duplex, or Two Units - 4 Stories or Less, 2	126B177 643		West Adams - Baldwin Hills - Leimert	Yes	MI	R2RD
Los Angeles	1773 VINEYARD AVE	90019	5071022022	0.000	0.000	0.193	0.000	Shortfall of Sites	0.064	Low Medium II Residential	RD1.5-1-O	0	0	0	62.712	0.193		Residential - Double, Duplex, or Two Units - 4 Stories or Less, 2	126B185 643		West Adams - Baldwin Hills - Leimert	Yes	MI	R2RD
Los Angeles	4607 7TH AVE	90043	5014011011	0.000	0.000	0.193	0.000	Shortfall of Sites	0.155	Low Medium I Residential	R2-1	0	0	0	25.813	0.193		Residential - Double, Duplex, or Two Units - 4 Stories or Less, 2	111B189 643		West Adams - Baldwin Hills - Leimert	Yes	MI	R2RD
Los Angeles	1319 E 55TH ST	90011	5104012001	0.000	0.000	0.193	0.000	Shortfall of Sites	0.058	Low Medium I Residential	R2-1	0	0	0	69.401	0.193		Residential - Double, Duplex, or Two Units - 4 Stories or Less, 2	108B209 643		Southeast Los Angeles	Yes	MI	R2RD
Los Angeles	230 E 55TH ST	90011	5101016028	0.000	0.000	0.193	0.000	Shortfall of Sites	0.122	Low Medium I Residential	R2-1	0	0	0	32.687	0.193		Residential - Double, Duplex, or Two Units - 4 Stories or Less, 2	108B205 643		Southeast Los Angeles	Yes	MI	R2RD
Los Angeles	209 W 61ST ST	90003	6005017029	0.000	0.000	0.193	0.000	Shortfall of Sites	0.117	Low Medium I Residential	R2-1	0	0	0	34.049	0.193		Residential - Three Units (Any Combination) - 4 Stories or Less, 3	105B201 643		Southeast Los Angeles	Yes	MI	R2RD
Los Angeles	232 E 61ST ST	90003	6006009010	0.000	0.000	0.193	0.000	Shortfall of Sites	0.118	Low Medium I Residential	R2-1	0	0	0	34.029	0.193		Residential - Double, Duplex, or Two Units - 4 Stories or Less, 2	105B205 643		Southeast Los Angeles	Yes	MI	R2RD
Los Angeles	311 E 71ST ST	90003	6011009032	0.000	0.000	0.193	0.000	Shortfall of Sites	0.103	Low Medium I Residential	R2-1	0	0	0	38.741	0.193		Residential - Double, Duplex, or Two Units - 4 Stories or Less, 2	102B205 643		Southeast Los Angeles	Yes	MI	R2RD
Los Angeles	623 E 118TH ST	90059	6084003025	0.000	0.000	0.193	0.000	Shortfall of Sites	0.128	Low Medium I Residential	R2-1	0	0	0	31.336	0.193		Residential - Double, Duplex, or Two Units - 4 Stories or Less, 2	084B205 643		Southeast Los Angeles	Yes	MI	R2RD
Los Angeles	1680 255TH ST	90710	7410023015	0.000	0.000	0.193	0.000	Shortfall of Sites	0.207	Low Medium I Residential	R2-1XL	0	0	0	19.344	0.193		Residential - Double, Duplex, or Two Units - 4 Stories or Less, 2	036B193 643		Wilmington - Harbor City	Yes	MI	R2RD
Los Angeles	10231 SILVERTON AVE	91042	2565016023	0.000	0.000	0.193	0.000	Shortfall of Sites	0.125	Low Medium I Residential	RD3-1	0	0	0	31.944	0.193		Residential - Three Units (Any Combination) - 4 Stories or Less, 3	204B201 644		Sunland - Tujunga - Lake View Terrace - Shadow Hills - East La Tuna Canyon	Yes	MI	R2RD
Los Angeles	14002 VAN NUYS BLVD	91331	2645013001	0.000	0.000	0.193	0.000	Shortfall of Sites	0.155	Low Medium I Residential	R2-1-O	0	0	0	25.793	0.193		Residential - Double, Duplex, or Two Units - 4 Stories or Less, 2	204B153 644		Arleta - Pacoima	Yes	MI	R2RD
Los Angeles	1116 N ALEXANDRIA AVE	90029	5540009005	0.000	0.000	0.193	0.000	Shortfall of Sites	0.141	Low Medium II Residential	RD2-1XL	0	0	0	28.321	0.193		Residential - Double, Duplex, or Two Units - 4 Stories or Less, 2	144B197 644		Hollywood	Yes	MI	R2RD
Los Angeles	1322 S CLOVERDALE AVE	90019	5070009021	0.000	0.000	0.193	0.000	Shortfall of Sites	0.159	Low Medium II Residential	RD2-1-O	0	0	0	25.224	0.193		Residential - Three Units (Any Combination) - 4 Stories or Less, 4	129B181 644		Wilshire	Yes	MI	R2RD
Los Angeles	1967 S HOLT AVE	90034	4302025029	0.000	0.000	0.193	0.000	Shortfall of Sites	0.158	Low Medium II Residential	RD2-1	0	0	0	25.396	0.193		Residential - Four Units (Any Combination) - 4 Stories or Less, 4	126B169 644		West Adams - Baldwin Hills - Leimert	Yes	MI	R2RD
Los Angeles	1707 5TH AVE	90019	5072021003	0.000	0.000	0.193	0.000	Shortfall of Sites	0.172	Low Medium II Residential	RD2-1XL-O-CPIO	0	0	0	23.205	0.193		Residential - Three Units (Any Combination) - 4 Stories or Less, 3	126B189 644		West Adams - Baldwin Hills - Leimert	Yes	MI	R2RD
Los Angeles	5940 COMEY AVE	90034	5065013016	0.000	0.000	0.193	0.000	Shortfall of Sites	0.149	Low Medium II Residential	RD2-1	0	0	0	26.801	0.193		Residential - Double, Duplex, or Two Units - 4 Stories or Less, 2	123B173 644		West Adams - Baldwin Hills - Leimert	Yes	MI	R2RD
Los Angeles	1344 EXPOSITION BLVD	90018	5036001016	0.000	0.000	0.193	0.000	Shortfall of Sites	0.138	Low Medium II Residential	RD1.5-1	0	0	0	29.011	0.193		Residential - Double, Duplex, or Two Units - 4 Stories or Less, 2	117B193 644		South Los Angeles	Yes	MI	R2RD
Los Angeles	4060 BRIGHTON AVE	90062	5021001029	0.000	0.000	0.193	0.000	Shortfall of Sites	0.172	Low Medium I Residential	R2-1	0	0	0	23.219	0.193		Residential - Four Units (Any Combination) - 4 Stories or Less, 4	114B193 644		South Los Angeles	Yes	MI	R2RD
Los Angeles	1309 E 55TH ST	90011	5104012002	0.000	0.000	0.193	0.000	Shortfall of Sites	0.058	Low Medium I Residential	R2-1	0	0	0	69.401	0.193		Residential - Three Units (Any Combination) - 4 Stories or Less, 3	108B209 644		Southeast Los Angeles	Yes	MI	R2RD
Los Angeles	224 E 55TH ST	90011	5101016027	0.000	0.000	0.193	0.000	Shortfall of Sites	0.122	Low Medium I Residential	R2-1	0	0	0	32.692	0.193		Residential - Four Units (Any Combination) - 4 Stories or Less, 4	108B205 644		Southeast Los Angeles	Yes	MI	R2RD
Los Angeles	6064 S BUDLONG AVE	90044	6003022001	0.000	0.000	0.193	0.000	Shortfall of Sites	0.136	Low Medium I Residential	R2-1	0	0	0	29.496	0.193		Residential - Five or More Units or Apartments (Any Combination) · 4 Stories or Less, 6	105B197 644		South Los Angeles	Yes	MI	R2RD
Los Angeles	218 E 79TH ST	90003	6030002011	0.000	0.000	0.193	0.000	Shortfall of Sites	0.116	Low Medium I Residential	R2-1	0	0	0	34.605	0.193		Residential - Double, Duplex, or Two Units - 4 Stories or Less, 2	099B205 644		Southeast Los Angeles	Yes	MI	R2RD
Los Angeles	619 E 118TH ST	90059	6084003026	0.000	0.000	0.193	0.000	Shortfall of Sites	0.128	Low Medium I Residential	R2-1	0	0	0	31.338	0.193		Residential - Double, Duplex, or Two Units - 4 Stories or Less, 2	084B205 644		Southeast Los Angeles	Yes	MI	R2RD
Los Angeles	702 GULF AVE	90744	7416016032	0.000	0.000	0.193	0.000	Shortfall of Sites	0.110	Low Medium II Residential	[Q]RD1.5-1XL-O-CUGU	0	0	0	36.296	0.193		Residential - Five or More Units or Apartments (Any Combination) · 4 Stories or Less, 12	030B205 644		Wilmington - Harbor City	Yes	MI	R2RD
Los Angeles	10226 SILVERTON AVE	91042	2565020063	0.000	0.000	0.193	0.000	Shortfall of Sites	0.171	Low Medium I Residential	RD3-1	0	0	0	23.413	0.193		Residential - Five or More Units or Apartments (Any Combination) · 4 Stories or Less, 10	204B201 645		Sunland - Tujunga - Lake View Terrace - Shadow Hills - East La Tuna Canyon	Yes	MI	R2RD

Jurisdiction Name	Site Address/Intersection	5 Digit ZIP Code	Assessor Parcel Number	Very Low-Income	Low-Income	Moderate-Income	Above Moderate-Income	Type of Shortfall	Parcel Size (Acres)	Current General Plan Designation	Current Zoning	Proposed General Plan (GP) Designation	Proposed Zoning	Minimum Density Allowed	Maximum Density Allowed	Total Capacity	Vacant/ Nonvacant	Description of Existing Uses	PIN	Base Density Per Acre	Community Plan Area	Rent Stabalization Ordinance	Income Category	Applicable Rezoning Program (Program informing values in Column Q listed first)
Los Angeles	6116 CASHIO ST	90035	5068005005	0.000	0.000	0.193	0.000	Shortfall of Sites	0.130	Low Medium II Residential	RD1.5-1-O	0	0	0	30.699	0.193	Residential - Five or More Units or Apartments (Any Combination) - 4 Stories or Less, 5	129B173 645		Wilshire	Yes	MI	R2RD
Los Angeles	1964 S HOLT AVE	90034	4302028019	0.000	0.000	0.193	0.000	Shortfall of Sites	0.145	Low Medium II Residential	RD2-1	0	0	0	27.632	0.193	Residential - Five or More Units or Apartments (Any Combination) - 4 Stories or Less, 12	126B169 645		West Adams - Baldwin Hills - Leimert	Yes	MI	R2RD
Los Angeles	1960 S GARTH AVE	90034	4302032037	0.000	0.000	0.193	0.000	Shortfall of Sites	0.145	Low Medium II Residential	RD2-1	0	0	0	27.646	0.193	Residential - Five or More Units or Apartments (Any Combination) - 4 Stories or Less - Pool, 15	126B173 645		West Adams - Baldwin Hills - Leimert	Yes	MI	R2RD
Los Angeles	1706 6TH AVE	90019	5072021021	0.000	0.000	0.193	0.000	Shortfall of Sites	0.172	Low Medium II Residential	RD2-1XL-O-CPIO	0	0	0	23.232	0.193	Residential - Four Units (Any Combination) - 4 Stories or Less, 4	126B189 645		West Adams - Baldwin Hills - Leimert	Yes	MI	R2RD
Los Angeles	4607 8TH AVE	90043	5014006010	0.000	0.000	0.193	0.000	Shortfall of Sites	0.161	Low Medium I Residential	R2-1	0	0	0	24.892	0.193	Residential - Double, Duplex, or Two Units - 4 Stories or Less, 2	111B189 645		West Adams - Baldwin Hills - Leimert	Yes	MI	R2RD
Los Angeles	626 W 54TH ST	90037	5001023005	0.000	0.000	0.193	0.000	Shortfall of Sites	0.115	Low Medium I Residential	R2-1	0	0	0	34.809	0.193	Residential - Four Units (Any Combination) - 4 Stories or Less, 4	108B201 645		South Los Angeles	Yes	MI	R2RD
Los Angeles	148 E 79TH ST	90003	6030001011	0.000	0.000	0.193	0.000	Shortfall of Sites	0.116	Low Medium I Residential	R2-1	0	0	0	34.604	0.193	Residential - Three Units (Any Combination) - 4 Stories or Less, 3	099B205 645		Southeast Los Angeles	Yes	MI	R2RD
Los Angeles	1363 HYATT AVE	90744	7422022037	0.000	0.000	0.193	0.000	Shortfall of Sites	0.153	Low Medium I Residential	[Q]R2-1XL-O-CUGU	0	0	0	26.198	0.193	Residential - Three Units (Any Combination) - 4 Stories or Less, 3	036B209 645		Wilmington - Harbor City	Yes	MI	R2RD
Los Angeles	2970 PARTRIDGE AVE	90039	5442025007	0.000	0.000	0.193	0.000	Shortfall of Sites	0.122	Low Medium I Residential	R2-1VL-RIO	0	0	0	32.908	0.193	Residential - Double, Duplex, or Two Units - 4 Stories or Less, 2	150B213 646		Silver Lake - Echo Park - Elysian Valley	Yes	MI	R2RD
Los Angeles	1961 S GARTH AVE	90034	4302029030	0.000	0.000	0.193	0.000	Shortfall of Sites	0.145	Low Medium II Residential	RD2-1	0	0	0	27.661	0.193	Residential - Five or More Units or Apartments (Any Combination) - 4 Stories or Less, 6	126B173 646		West Adams - Baldwin Hills - Leimert	Yes	MI	R2RD
Los Angeles	4606 9TH AVE	90043	5014006013	0.000	0.000	0.193	0.000	Shortfall of Sites	0.172	Low Medium I Residential	R2-1	0	0	0	23.230	0.193	Residential - Double, Duplex, or Two Units - 4 Stories or Less, 2	111B189 646		West Adams - Baldwin Hills - Leimert	Yes	MI	R2RD
Los Angeles	1044 E 54TH ST	90011	5103020016	0.000	0.000	0.193	0.000	Shortfall of Sites	0.124	Low Medium I Residential	R2-1	0	0	0	32.266	0.193	Residential - Three Units (Any Combination) - 4 Stories or Less, 2	108B209 646		Southeast Los Angeles	Yes	MI	R2RD
Los Angeles	606 W 54TH ST	90037	5001024013	0.000	0.000	0.193	0.000	Shortfall of Sites	0.113	Low Medium I Residential	R2-1	0	0	0	35.380	0.193	Residential - Double, Duplex, or Two Units - 4 Stories or Less, 3	108B201 646		South Los Angeles	Yes	MI	R2RD
Los Angeles	1437 W 55TH ST	90062	5003017022	0.000	0.000	0.193	0.000	Shortfall of Sites	0.114	Low Medium I Residential	R2-1-CPIO	0	0	0	35.128	0.193	Residential - Double, Duplex, or Two Units - 4 Stories or Less, 2	108B193 646		South Los Angeles	Yes	MI	R2RD
Los Angeles	218 E 55TH ST	90011	5101016025	0.000	0.000	0.193	0.000	Shortfall of Sites	0.122	Low Medium I Residential	R2-1	0	0	0	32.692	0.193	Residential - Double, Duplex, or Two Units - 4 Stories or Less, 2	108B205 646		Southeast Los Angeles	Yes	MI	R2RD
Los Angeles	120 E 79TH ST	90003	6030001005	0.000	0.000	0.193	0.000	Shortfall of Sites	0.130	Low Medium I Residential	R2-1	0	0	0	30.759	0.193	Residential - Three Units (Any Combination) - 4 Stories or Less, 3	099B205 646		Southeast Los Angeles	Yes	MI	R2RD
Los Angeles	8706 TILDEN AVE	91402	2638003007	0.000	0.000	0.193	0.000	Shortfall of Sites	0.146	Low Medium I Residential	R2-1	0	0	0	27.432	0.193	Residential - Double, Duplex, or Two Units - 4 Stories or Less, 2	195B149 647		Mission Hills - Panorama City - North Hills	Yes	MI	R2RD
Los Angeles	1355 MASSELIN AVE	90019	5085029034	0.000	0.000	0.193	0.000	Shortfall of Sites	0.131	Low Medium I Residential	R2-1-O	0	0	0	30.426	0.193	Residential - Four Units (Any Combination) - 4 Stories or Less, 4	129B177 647		Wilshire	Yes	MI	R2RD
Los Angeles	2617 CULLEN ST	90034	5065006018	0.000	0.000	0.193	0.000	Shortfall of Sites	0.138	Low Medium II Residential	RD1.5-1	0	0	0	29.040	0.193	Residential - Five or More Units or Apartments (Any Combination) - 4 Stories or Less, 6	123B173 647		West Adams - Baldwin Hills - Leimert	Yes	MI	R2RD
Los Angeles	1332 EXPOSITION BLVD	90018	5036001002	0.000	0.000	0.193	0.000	Shortfall of Sites	0.110	Low Medium II Residential	RD1.5-1	0	0	0	36.210	0.193	Residential - Four Units (Any Combination) - 4 Stories or Less, 4	117B193 647		South Los Angeles	Yes	MI	R2RD
Los Angeles	4100 DENKER AVE	90062	5021004021	0.000	0.000	0.193	0.000	Shortfall of Sites	0.156	Low Medium I Residential	R2-1	0	0	0	25.643	0.193	Residential - Three Units (Any Combination) - 4 Stories or Less, 3	114B193 647		South Los Angeles	Yes	MI	R2RD
Los Angeles	4608 6TH AVE	90043	5014019003	0.000	0.000	0.193	0.000	Shortfall of Sites	0.152	Low Medium I Residential	R2-1	0	0	0	26.241	0.193	Residential - Double, Duplex, or Two Units - 4 Stories or Less, 2	111B189 647		West Adams - Baldwin Hills - Leimert	Yes	MI	R2RD
Los Angeles	1433 W 55TH ST	90062	5003017021	0.000	0.000	0.193	0.000	Shortfall of Sites	0.114	Low Medium I Residential	R2-1-CPIO	0	0	0	35.127	0.193	Residential - Double, Duplex, or Two Units - 4 Stories or Less, 2	108B193 647		South Los Angeles	Yes	MI	R2RD
Los Angeles	212 E 55TH ST	90011	5101016024	0.000	0.000	0.193	0.000	Shortfall of Sites	0.122	Low Medium I Residential	R2-1	0	0	0	32.691	0.193	Residential - Double, Duplex, or Two Units - 4 Stories or Less, 2	108B205 647		Southeast Los Angeles	Yes	MI	R2RD
Los Angeles	221 W 61ST ST	90003	6005017031	0.000	0.000	0.193	0.000	Shortfall of Sites	0.117	Low Medium I Residential	R2-1	0	0	0	34.043	0.193	Residential - Double, Duplex, or Two Units - 4 Stories or Less, 2	105B201 647		Southeast Los Angeles	Yes	MI	R2RD
Los Angeles	1137 W 61ST ST	90044	6003022004	0.000	0.000	0.193	0.000	Shortfall of Sites	0.124	Low Medium I Residential	R2-1	0	0	0	32.385	0.193	Residential - Double, Duplex, or Two Units - 4 Stories or Less, 2	105B197 647		South Los Angeles	Yes	MI	R2RD
Los Angeles	1656 255TH ST	90710	7410023011	0.000	0.000	0.193	0.000	Shortfall of Sites	0.172	Low Medium I Residential	R2-1XL	0	0	0	23.206	0.193	Residential - Double, Duplex, or Two Units - 4 Stories or Less, 2	036B193 647		Wilmington - Harbor City	Yes	MI	R2RD
Los Angeles	7619 YATES ST	91042	2558007024	0.000	0.000	0.193	0.000	Shortfall of Sites	0.102	Low Medium II Residential	RD2-1	0	0	0	39.079	0.193	Residential - Double, Duplex, or Two Units - 4 Stories or Less, 2	204B197 648		Sunland - Tujunga - Lake View Terrace - Shadow Hills - East La Tuna Canyon	Yes	MI	R2RD
Los Angeles	8713 TILDEN AVE	91402	2638002019	0.000	0.000	0.193	0.000	Shortfall of Sites	0.146	Low Medium I Residential	R2-1	0	0	0	27.311	0.193	Residential - Double, Duplex, or Two Units - 4 Stories or Less, 2	195B149 648		Mission Hills - Panorama City - North Hills	Yes	MI	R2RD
Los Angeles	3200 CASITAS AVE	90039	5436008001	0.000	0.000	0.193	0.000	Shortfall of Sites	0.124	Low Medium II Residential	RD3-1-RIO	0	0	0	32.277	0.193	Residential - Three Units (Any Combination) - 4 Stories or Less, 3	153B209 648		Northeast Los Angeles	Yes	MI	R2RD
Los Angeles	1328 EXPOSITION BLVD	90018	5036001001	0.000	0.000	0.193	0.000	Shortfall of Sites	0.108	Low Medium II Residential	RD1.5-1	0	0	0	37.120	0.193	Residential - Double, Duplex, or Two Units - 4 Stories or Less, 2	117B193 648		South Los Angeles	Yes	MI	R2RD
Los Angeles	4608 S VAN NESS AVE	90062	5015024004	0.000	0.000	0.193	0.000	Shortfall of Sites	0.120	Low Medium I Residential	R2-1	0	0	0	33.436	0.193	Residential - Five or More Units or Apartments (Any Combination) - 4 Stories or Less, 4	111B189 648		South Los Angeles	Yes	MI	R2RD
Los Angeles	1034 E 54TH ST	90011	5103020018	0.000	0.000	0.193	0.000	Shortfall of Sites	0.155	Low Medium I Residential	R2-1	0	0	0	25.813	0.193	Residential - Double, Duplex, or Two Units - 4 Stories or Less, 2	108B209 648		Southeast Los Angeles	Yes	MI	R2RD
Los Angeles	1429 W 55TH ST	90062	5003017020	0.000	0.000	0.193	0.000	Shortfall of Sites	0.114	Low Medium I Residential	R2-1-CPIO	0	0	0	35.128	0.193	Residential - Double, Duplex, or Two Units - 4 Stories or Less, 2	108B193 648		South Los Angeles	Yes	MI	R2RD
Los Angeles	1326 S RIDGELEY DR	90019	5085034005	0.000	0.000	0.193	0.000	Shortfall of Sites	0.182	Low Medium I Residential	R2-1-O	0	0	0	21.983	0.193	Residential - Five or More Units or Apartments (Any Combination) - 4 Stories or Less, 6	129B177 649		Wilshire	Yes	MI	R2RD
Los Angeles	1312 MEADOWBROOK AVE	90019	5070007017	0.000	0.000	0.193	0.000	Shortfall of Sites	0.147	Low Medium I Residential	R2-1-O	0	0	0	27.193	0.193	Residential - Double, Duplex, or Two Units - 4 Stories or Less, 2	129B181 649		Wilshire	Yes	MI	R2RD
Los Angeles	1322 EXPOSITION BLVD	90018	5036001008	0.000	0.000	0.193	0.000	Shortfall of Sites	0.108	Low Medium II Residential	RD1.5-1	0	0	0	37.125	0.193	Residential - Double, Duplex, or Two Units - 4 Stories or Less, 2	117B193 649		South Los Angeles	Yes	MI	R2RD
Los Angeles	231 W 61ST ST	90003	6005017023	0.000	0.000	0.193	0.000	Shortfall of Sites	0.118	Low Medium I Residential	R2-1	0	0	0	34.041	0.193	Residential - Double, Duplex, or Two Units - 4 Stories or Less, 2	105B201 649		Southeast Los Angeles	Yes	MI	R2RD
Los Angeles	4103 HALLDALE AVE	90062	5021003014	0.000	0.000	0.193	0.000	Shortfall of Sites	0.154	Low Medium I Residential	R2-1	0	0	0	26.011	0.193	Residential - Double, Duplex, or Two Units - 4 Stories or Less, 2	114B193 650		South Los Angeles	Yes	MI	R2RD
Los Angeles	1129 W 61ST ST	90044	6003022006	0.000	0.000	0.193	0.000	Shortfall of Sites	0.139	Low Medium I Residential	R2-1	0	0	0	28.778	0.193	Residential - Double, Duplex, or Two Units - 4 Stories or Less, 2	105B197 650		South Los Angeles	Yes	MI	R2RD
Los Angeles	204 E 61ST ST	90003	6006009017	0.000	0.000	0.193	0.000	Shortfall of Sites	0.118	Low Medium I Residential	R2-1	0	0	0	34.029	0.193	Residential - Double, Duplex, or Two Units - 4 Stories or Less, 2	105B205 650		Southeast Los Angeles	Yes	MI	R2RD
Los Angeles	231 E 71ST ST	90003	6011006029	0.000	0.000	0.193	0.000	Shortfall of Sites	0.115	Low Medium I Residential	R2-1	0	0	0	34.902	0.193	Residential - Double, Duplex, or Two Units - 4 Stories or Less, 2	102B205 650		Southeast Los Angeles	Yes	MI	R2RD
Los Angeles	1640 255TH ST	90710	7410023008	0.000	0.000	0.193	0.000	Shortfall of Sites	0.207	Low Medium I Residential	R2-1XL	0	0	0	19.334	0.193	Residential - Double, Duplex, or Two Units - 4 Stories or Less, 2	036B193 650		Wilmington - Harbor City	Yes	MI	R2RD
Los Angeles	1873 S COCHRAN AVE	90019	5064001013	0.000	0.000	0.193	0.000	Shortfall of Sites	0.136	Low Medium II Residential	RD1.5-1-O	0	0	0	29.344	0.193	Residential - Double, Duplex, or Two Units - 4 Stories or Less, 2	126B177 651		West Adams - Baldwin Hills - Leimert	Yes	MI	R2RD
Los Angeles	2552 S BRONSON AVE	90018	5059005015	0.000	0.000	0.193	0.000	Shortfall of Sites	0.078	Low Medium II Residential	RD2-1-O	0	0	0	51.388	0.193	Residential - Three Units (Any Combination) - 4 Stories or Less, 3	123B185 651		West Adams - Baldwin Hills - Leimert	Yes	MI	R2RD
Los Angeles	3034 VIRGINIA RD	90016	5050028047	0.000	0.000	0.193	0.000	Shortfall of Sites	0.141	Low Medium II Residential	RD2-1	0	0	0	28.344	0.193	Residential - Four Units (Any Combination) - 4 Stories or Less, 4	120B185 651		West Adams - Baldwin Hills - Leimert	Yes	MI	R2RD
Los Angeles	1316 EXPOSITION BLVD	90018	5036001006	0.000	0.000	0.193	0.000	Shortfall of Sites	0.108	Low Medium II Residential	RD1.5-1	0	0	0	37.134	0.193	Residential - Double, Duplex, or Two Units - 4 Stories or Less, 2	117B193 651		South Los Angeles	Yes	MI	R2RD
Los Angeles	239 W 61ST ST	90003	6005017021	0.000	0.000	0.193	0.000	Shortfall of Sites	0.118	Low Medium I Residential	R2-1	0	0	0	34.039	0.193	Residential - Double, Duplex, or Two Units - 4 Stories or Less, 2	105B201 651		Southeast Los Angeles	Yes	MI	R2RD
Los Angeles	1125 W 61ST ST	90044	6003022007	0.000	0.000	0.193	0.000	Shortfall of Sites	0.139	Low Medium I Residential	R2-1	0	0	0	28.778	0.193	Residential - Double, Duplex, or Two Units - 4 Stories or Less, 2	105B197 651		South Los Angeles	Yes	MI	R2RD
Los Angeles	7006 ESTRELLA AVE	90044	6013024003	0.000	0.000	0.193	0.000	Shortfall of Sites	0.124	Low Medium I Residential	R2-1	0	0	0	32.278	0.193	Residential - Double, Duplex, or Two Units - 4 Stories or Less, 2	102B201 651		South Los Angeles	Yes	MI	R2RD
Los Angeles	2926 MARSH ST	90039	5442029011	0.000	0.000	0.193	0.000	Shortfall of Sites	0.114	Low Medium I Residential	R2-1VL-RIO	0	0	0	35.160	0.193	Residential - Double, Duplex, or Two Units - 4 Stories or Less, 2	150B213 652		Silver Lake - Echo Park - Elysian Valley	Yes	MI	R2RD
Los Angeles	6106 CASHIO ST	90035	5068005007	0.000	0.000	0.193	0.000	Shortfall of Sites	0.130	Low Medium II Residential	RD1.5-1-O	0	0	0	30.699	0.193	Residential - Five or More Units or Apartments (Any Combination) - 4 Stories or Less, 5	129B173 652		Wilshire	Yes	MI	R2RD
Los Angeles	4610 S WILTON PL	90062	5015014004	0.000	0.000	0.193	0.000	Shortfall of Sites	0.149	Low Medium I Residential	R2-1	0	0	0	26.788	0.193	Residential - Double, Duplex, or Two Units - 4 Stories or Less, 2	111B189 652		South Los Angeles	Yes	MI	R2RD
Los Angeles	1008 E 54TH ST	90011	5103020028	0.000	0.000	0.193	0.000	Shortfall of Sites	0.062	Low Medium I Residential	R2-1	0	0	0	64.536	0.193	Residential - Double, Duplex, or Two Units - 4 Stories or Less, 2	108B209 652		Southeast Los Angeles	Yes	MI	R2RD
Los Angeles	5414 S MANHATTAN PL	90062	5005031015	0.000	0.000	0.193	0.000	Shortfall of Sites	0.148	Low Medium I Residential	R2-1	0	0	0	27.022	0.193	Residential - Double, Duplex, or Two Units - 4 Stories or Less, 2	108B193 652		South Los Angeles	Yes	MI	R2RD
Los Angeles	243 W 61ST ST	90003	6005017020	0.000	0.000	0.193	0.000	Shortfall of Sites	0.118	Low Medium I Residential	R2-1	0	0	0	34.038	0.193	Residential - Three Units (Any Combination) - 4 Stories or Less, 3	105B201 652		Southeast Los Angeles	Yes	MI	R2RD
Los Angeles	6109 WALL ST	90003	6006010001	0.000	0.000	0.193	0.000	Shortfall of Sites	0.118	Low Medium I Residential	R2-1	0	0	0	34.029	0.193	Residential - Four Units (Any Combination) - 4 Stories or Less, 4	105B205 652		Southeast Los Angeles	Yes	MI	R2RD
Los Angeles	3215 LA CLEDE AVE	90039	5436008037	0.000	0.000	0.193	0.000	Shortfall of Sites	0.124	Low Medium I Residential	RD3-1-RIO	0	0	0	32.267	0.193	Residential - Four Units (Any Combination) - 4 Stories or Less, 4	153B209 653		Northeast Los Angeles	Yes	MI	R2RD
Los Angeles	1352 MASSELIN AVE	90019	5085030027	0.000	0.000	0.193	0.000	Shortfall of Sites	0.133	Low Medium I Residential	R2-1-O	0	0	0	30.005	0.193	Residential - Four Units (Any Combination) - 4 Stories or Less, 4	129B177 653		Wilshire	Yes	MI	R2RD
Los Angeles	1219 W 25TH ST	90007	5055016004	0.000	0.000	0.193	0.000	Shortfall of Sites	0.135	Low Medium II Residential	RD1.5-1-CPIO	0	0	0	29.675	0.193	Residential - Rooming/Boarding House, 2	123B197 653		South Los Angeles	Yes	MI	R2RD
Los Angeles	4115 S HARVARD BLVD	90062	5021007025	0.000	0.000	0.193	0.000	Shortfall of Sites	0.127	Low Medium I Residential	R2-1	0	0	0	31.420	0.193	Residential - Double, Duplex, or Two Units - 4 Stories or Less, 2	114B193 653		South Los Angeles	Yes	MI	R2RD
Los Angeles	4611 S WILTON PL	90062	5015017020	0.000	0.000	0.193	0.000	Shortfall of Sites	0.149	Low Medium I Residential	R2-1	0	0	0	26.806	0.193	Residential - Double, Duplex, or Two Units - 4 Stories or Less, 2	111B189 653		South Los Angeles	Yes	MI	R2RD
Los Angeles	154 E 55TH ST	90011	5101016018	0.000	0.000	0.193	0.000	Shortfall of Sites	0.122	Low Medium I Residential	R2-1	0	0	0	32.692	0.193	Residential - Double, Duplex, or Two Units - 4 Stories or Less, 2	108B205 653		Southeast Los Angeles	Yes	MI	R2RD

Jurisdiction Name	Site Address/Intersection	5 Digit ZIP Code	Assessor Parcel Number	Very Low-Income	Low-Income	Moderate-Income	Above Moderate-Income	Type of Shortfall	Parcel Size (Acres)	Current General Plan Designation	Current Zoning	Proposed General Plan (GP) Designation	Proposed Zoning	Minimum Density Allowed	Maximum Density Allowed	Total Capacity	Vacant/ Nonvacant	Description of Existing Uses	PIN	Base Density Per Acre	Community Plan Area	Rent Stabalization Ordinance	Income Category	Applicable Rezoning Program (Program informing values in Column Q listed first)
Los Angeles	150 E 61ST ST	90003	6006010002	0.000	0.000	0.193	0.000	Shortfall of Sites	0.118	Low Medium I Residential	R2-1	0	0	0	34.029	0.193		Residential - Three Units (Any Combination) - 4 Stories or Less, 3	105B205 653		Southeast Los Angeles	Yes	MI	R2RD
Los Angeles	822 W 69TH ST	90044	6013006010	0.000	0.000	0.193	0.000	Shortfall of Sites	0.164	Low Medium II Residential	RD2-1	0	0	0	24.368	0.193		Residential - Three Units (Any Combination) - 4 Stories or Less, 3	102B197 653		South Los Angeles	Yes	MI	R2RD
Los Angeles	7004 BONSALLO AVE	90044	6013023020	0.000	0.000	0.193	0.000	Shortfall of Sites	0.124	Low Medium I Residential	R2-1	0	0	0	32.264	0.193		Residential - Double, Duplex, or Two Units - 4 Stories or Less, 2	102B201 653		South Los Angeles	Yes	MI	R2RD
Los Angeles	127 W 80TH ST	90003	6031024018	0.000	0.000	0.193	0.000	Shortfall of Sites	0.163	Low Medium I Residential	R2-1	0	0	0	24.493	0.193		Residential - Double, Duplex, or Two Units - 4 Stories or Less, 2	099B201 653		Southeast Los Angeles	Yes	MI	R2RD
Los Angeles	2509 WEST BLVD	90016	5050005042	0.000	0.000	0.193	0.000	Shortfall of Sites	0.110	Low Medium I Residential	R2-1	0	0	0	36.401	0.193		Residential - Double, Duplex, or Two Units - 4 Stories or Less, 2	123B181 654		West Adams - Baldwin Hills - Leimert	Yes	MI	R2RD
Los Angeles	4236 CREED AVE	90008	5024021012	0.000	0.000	0.193	0.000	Shortfall of Sites	0.101	Low Medium I Residential	R2-1	0	0	0	39.607	0.193		Residential - Double, Duplex, or Two Units - 4 Stories or Less, 2	114B185 654		West Adams - Baldwin Hills - Leimert	Yes	MI	R2RD
Los Angeles	4610 CIMARRON ST	90062	5015017004	0.000	0.000	0.193	0.000	Shortfall of Sites	0.150	Low Medium I Residential	R2-1	0	0	0	26.740	0.193		Residential - Four Units (Any Combination) - 4 Stories or Less, 4	111B189 654		South Los Angeles	Yes	MI	R2RD
Los Angeles	1000 E 54TH ST	90011	5103020023	0.000	0.000	0.193	0.000	Shortfall of Sites	0.093	Low Medium I Residential	R2-1	0	0	0	43.020	0.193		Residential - Double, Duplex, or Two Units - 4 Stories or Less, 2	108B209 654		Southeast Los Angeles	Yes	MI	R2RD
Los Angeles	150 E 55TH ST	90011	5101015026	0.000	0.000	0.193	0.000	Shortfall of Sites	0.122	Low Medium I Residential	R2-1	0	0	0	32.692	0.193		Residential - Three Units (Any Combination) - 4 Stories or Less, 3	108B205 654		Southeast Los Angeles	Yes	MI	R2RD
Los Angeles	1109 W 61ST ST	90044	6003022010	0.000	0.000	0.193	0.000	Shortfall of Sites	0.139	Low Medium I Residential	R2-1	0	0	0	28.778	0.193		Residential - Double, Duplex, or Two Units - 4 Stories or Less, 2	105B197 654		South Los Angeles	Yes	MI	R2RD
Los Angeles	826 W 69TH ST	90044	6013006009	0.000	0.000	0.193	0.000	Shortfall of Sites	0.164	Low Medium II Residential	RD2-1	0	0	0	24.368	0.193		Residential - Three Units (Any Combination) - 4 Stories or Less, 3	102B197 654		South Los Angeles	Yes	MI	R2RD
Los Angeles	7007 BONSALLO AVE	90044	6013023017	0.000	0.000	0.193	0.000	Shortfall of Sites	0.124	Low Medium I Residential	R2-1	0	0	0	32.265	0.193		Residential - Double, Duplex, or Two Units - 4 Stories or Less, 2	102B201 654		South Los Angeles	Yes	MI	R2RD
Los Angeles	419 E 118TH ST	90061	6083014017	0.000	0.000	0.193	0.000	Shortfall of Sites	0.128	Low Medium I Residential	R2-1	0	0	0	31.336	0.193		Residential - Double, Duplex, or Two Units - 4 Stories or Less, 2	084B205 654		Southeast Los Angeles	Yes	MI	R2RD
Los Angeles	1445 N WILMINGTON BLVD	90744	7414025031	0.000	0.000	0.193	0.000	Shortfall of Sites	0.110	Low Medium II Residential	[Q]RD1.5-1XL-O-CUGU	0	0	0	36.448	0.193		Residential - Four Units (Any Combination) - 4 Stories or Less, 4	036B201 654		Wilmington - Harbor City	Yes	MI	R2RD
Los Angeles	1114 BROAD AVE	90744	7423008011	0.000	0.000	0.193	0.000	Shortfall of Sites	0.195	Low Medium I Residential	[Q]RD3-1XL-O-CUGU	0	0	0	20.555	0.193		Residential - Double, Duplex, or Two Units - 4 Stories or Less, 2	033B209 654		Wilmington - Harbor City	Yes	MI	R2RD
Los Angeles	8700 TILDEN AVE	91402	2638003008	0.000	0.000	0.193	0.000	Shortfall of Sites	0.146	Low Medium I Residential	R2-1	0	0	0	27.436	0.193		Residential - Double, Duplex, or Two Units - 4 Stories or Less, 2	195B149 655		Mission Hills - Panorama City - North Hills	Yes	MI	R2RD
Los Angeles	1761 HAUSER BLVD	90019	5064009031	0.000	0.000	0.193	0.000	Shortfall of Sites	0.124	Low Medium II Residential	RD1.5-1	0	0	0	32.227	0.193		Residential - Double, Duplex, or Two Units - 4 Stories or Less, 2	126B177 655		West Adams - Baldwin Hills - Leimert	Yes	MI	R2RD
Los Angeles	1828 S SYCAMORE AVE	90019	5067016026	0.000	0.000	0.193	0.000	Shortfall of Sites	0.115	Low Medium II Residential	RD1.5-1-O	0	0	0	34.827	0.193		Residential - Double, Duplex, or Two Units - 4 Stories or Less, 2	126B181 655		West Adams - Baldwin Hills - Leimert	Yes	MI	R2RD
Los Angeles	1709 3RD AVE	90019	5072029001	0.000	0.000	0.193	0.000	Shortfall of Sites	0.147	Low Medium II Residential	RD2-1-O-CPIO	0	0	0	27.222	0.193		Residential - Three Units (Any Combination) - 4 Stories or Less, 3	126B189 655		West Adams - Baldwin Hills - Leimert	Yes	MI	R2RD
Los Angeles	2922 S REDONDO BLVD	90016	5049023043	0.000	0.000	0.193	0.000	Shortfall of Sites	0.132	Low Medium II Residential	RD1.5-1	0	0	0	30.302	0.193		Residential - Three Units (Any Combination) - 4 Stories or Less, 3	120B177 655		West Adams - Baldwin Hills - Leimert	Yes	MI	R2RD
Los Angeles	3020 S PALM GROVE AVE	90016	5057029024	0.000	0.000	0.193	0.000	Shortfall of Sites	0.137	Low Medium I Residential	R2-1	0	0	0	29.254	0.193		Residential - Double, Duplex, or Two Units - 4 Stories or Less, 2	120B181 655		West Adams - Baldwin Hills - Leimert	Yes	MI	R2RD
Los Angeles	5419 S ST ANDREWS PL	90062	5005022021	0.000	0.000	0.193	0.000	Shortfall of Sites	0.158	Low Medium I Residential	R2-1	0	0	0	25.384	0.193		Residential - Three Units (Any Combination) - 4 Stories or Less, 3	108B193 655		South Los Angeles	Yes	MI	R2RD
Los Angeles	319 W 61ST ST	90003	6005004037	0.000	0.000	0.193	0.000	Shortfall of Sites	0.134	Low Medium I Residential	R2-1	0	0	0	29.911	0.193		Residential - Three Units (Any Combination) - 4 Stories or Less, 3	105B201 655		Southeast Los Angeles	Yes	MI	R2RD
Los Angeles	832 W 69TH ST	90044	6013006008	0.000	0.000	0.193	0.000	Shortfall of Sites	0.164	Low Medium II Residential	RD2-1	0	0	0	24.368	0.193		Residential - Five or More Units or Apartments (Any Combination) · 4 Stories or Less, 7	102B197 655		South Los Angeles	Yes	MI	R2RD
Los Angeles	1051 WATSON AVE	90744	7425032002	0.000	0.000	0.193	0.000	Shortfall of Sites	0.107	Low Medium I Residential	[Q]R2-1XL-O-CUGU	0	0	0	37.444	0.193		Residential - Five or More Units or Apartments (Any Combination) · 4 Stories or Less, 4	033B209 655		Wilmington - Harbor City	Yes	MI	R2RD
Los Angeles	8709 TILDEN AVE	91402	2638002018	0.000	0.000	0.193	0.000	Shortfall of Sites	0.146	Low Medium I Residential	R2-1	0	0	0	27.306	0.193		Residential - Double, Duplex, or Two Units - 4 Stories or Less, 2	195B149 656		Mission Hills - Panorama City - North Hills	Yes	MI	R2RD
Los Angeles	2966 PARTRIDGE AVE	90039	5442025006	0.000	0.000	0.193	0.000	Shortfall of Sites	0.121	Low Medium I Residential	R2-1VL-RIO	0	0	0	33.171	0.193		Residential - Double, Duplex, or Two Units - 4 Stories or Less, 2	150B213 656		Silver Lake - Echo Park - Elysian Valley	Yes	MI	R2RD
Los Angeles	1804 CIMARRON ST	90019	5073020015	0.000	0.000	0.193	0.000	Shortfall of Sites	0.103	Low Medium I Residential	R2-1-CPIO	0	0	0	38.761	0.193		Residential - Double, Duplex, or Two Units - 4 Stories or Less, 2	126B189 656		South Los Angeles	Yes	MI	R2RD
Los Angeles	1243 W 25TH ST	90007	5055016007	0.000	0.000	0.193	0.000	Shortfall of Sites	0.135	Low Medium II Residential	RD1.5-1-CPIO	0	0	0	29.675	0.193		Residential - Double, Duplex, or Two Units - 4 Stories or Less, 2	123B197 656		South Los Angeles	Yes	MI	R2RD
Los Angeles	4114 LA SALLE AVE	90062	5021005031	0.000	0.000	0.193	0.000	Shortfall of Sites	0.139	Low Medium I Residential	R2-1	0	0	0	28.787	0.193		Residential - Three Units (Any Combination) - 4 Stories or Less, 3	114B193 656		South Los Angeles	Yes	MI	R2RD
Los Angeles	4610 ARLINGTON AVE	90043	5015027003	0.000	0.000	0.193	0.000	Shortfall of Sites	0.138	Low Medium I Residential	R2-1	0	0	0	28.949	0.193		Residential - Double, Duplex, or Two Units - 4 Stories or Less, 2	111B189 656		West Adams - Baldwin Hills - Leimert	Yes	MI	R2RD
Los Angeles	5416 RUTHELEN ST	90062	5005022014	0.000	0.000	0.193	0.000	Shortfall of Sites	0.157	Low Medium I Residential	R2-1	0	0	0	25.429	0.193		Residential - Double, Duplex, or Two Units - 4 Stories or Less, 2	108B193 656		South Los Angeles	Yes	MI	R2RD
Los Angeles	142 E 55TH ST	90011	5101015024	0.000	0.000	0.193	0.000	Shortfall of Sites	0.122	Low Medium I Residential	R2-1	0	0	0	32.692	0.193		Residential - Double, Duplex, or Two Units - 4 Stories or Less, 2	108B205 656		Southeast Los Angeles	Yes	MI	R2RD
Los Angeles	325 W 61ST ST	90003	6005004036	0.000	0.000	0.193	0.000	Shortfall of Sites	0.134	Low Medium I Residential	R2-1	0	0	0	29.915	0.193		Residential - Four Units (Any Combination) - 4 Stories or Less, 4	105B201 656		Southeast Los Angeles	Yes	MI	R2RD
Los Angeles	138 E 61ST ST	90003	6006010005	0.000	0.000	0.193	0.000	Shortfall of Sites	0.118	Low Medium I Residential	R2-1	0	0	0	34.029	0.193		Residential - Three Units (Any Combination) - 4 Stories or Less, 3	105B205 656		Southeast Los Angeles	Yes	MI	R2RD
Los Angeles	838 W 69TH ST	90044	6013006007	0.000	0.000	0.193	0.000	Shortfall of Sites	0.164	Low Medium II Residential	RD2-1	0	0	0	24.368	0.193		Residential - Double, Duplex, or Two Units - 4 Stories or Less, 2	102B197 656		South Los Angeles	Yes	MI	R2RD
Los Angeles	1005 E 84TH ST	90001	6029020010	0.000	0.000	0.193	0.000	Shortfall of Sites	0.117	Low Medium I Residential	R2-1	0	0	0	34.168	0.193		Residential - Double, Duplex, or Two Units - 4 Stories or Less, 2	099B209 656		Southeast Los Angeles	Yes	MI	R2RD
Los Angeles	1054 W 18TH ST	90731	7462001019	0.000	0.000	0.193	0.000	Shortfall of Sites	0.115	Low Medium I Residential	R2-1XL	0	0	0	34.712	0.193		Residential - Double, Duplex, or Two Units - 4 Stories or Less, 2	012B197 656		San Pedro	Yes	MI	R2RD
Los Angeles	6945 BAIRD AVE	91335	2126020023	0.000	0.000	0.193	0.000	Shortfall of Sites	0.184	Medium Residential	R2-1-RIO	0	0	0	21.772	0.193		Residential - Double, Duplex, or Two Units - 4 Stories or Less, 2	183B125 657		Reseda - West Van Nuys	Yes	MI	R2RD
Los Angeles	1249 W 25TH ST	90007	5055016008	0.000	0.000	0.193	0.000	Shortfall of Sites	0.135	Low Medium II Residential	RD1.5-1-CPIO	0	0	0	29.675	0.193		Residential - Four Units (Any Combination) - 4 Stories or Less, 4	123B197 657		South Los Angeles	Yes	MI	R2RD
Los Angeles	138 E 55TH ST	90011	5101015023	0.000	0.000	0.193	0.000	Shortfall of Sites	0.122	Low Medium I Residential	R2-1	0	0	0	32.692	0.193		Residential - Double, Duplex, or Two Units - 4 Stories or Less, 2	108B205 657		Southeast Los Angeles	Yes	MI	R2RD
Los Angeles	1071 W 61ST ST	90044	6003022031	0.000	0.000	0.193	0.000	Shortfall of Sites	0.139	Low Medium I Residential	R2-1	0	0	0	28.778	0.193		Residential - Double, Duplex, or Two Units - 4 Stories or Less, 2	105B197 657		South Los Angeles	Yes	MI	R2RD
Los Angeles	842 W 69TH ST	90044	6013006005	0.000	0.000	0.193	0.000	Shortfall of Sites	0.164	Low Medium II Residential	RD2-1	0	0	0	24.368	0.193		Residential - Double, Duplex, or Two Units - 4 Stories or Less, 2	102B197 657		South Los Angeles	Yes	MI	R2RD
Los Angeles	1001 E 84TH ST	90001	6029020011	0.000	0.000	0.193	0.000	Shortfall of Sites	0.117	Low Medium I Residential	R2-1	0	0	0	34.169	0.193		Residential - Three Units (Any Combination) - 4 Stories or Less, 3	099B209 657		Southeast Los Angeles	Yes	MI	R2RD
Los Angeles	407 E 118TH ST	90061	6083014014	0.000	0.000	0.193	0.000	Shortfall of Sites	0.144	Low Medium I Residential	R2-1	0	0	0	27.854	0.193		Residential - Double, Duplex, or Two Units - 4 Stories or Less, 2	084B205 657		Southeast Los Angeles	Yes	MI	R2RD
Los Angeles	1046 W 18TH ST	90731	7462001020	0.000	0.000	0.193	0.000	Shortfall of Sites	0.115	Low Medium I Residential	R2-1XL	0	0	0	34.829	0.193		Residential - Four Units (Any Combination) - 4 Stories or Less, 4	012B197 657		San Pedro	Yes	MI	R2RD
Los Angeles	6942 BAIRD AVE	91335	2126021009	0.000	0.000	0.193	0.000	Shortfall of Sites	0.184	Community Commercial	[Q]R2-1L-CDO-RIO	0	0	0	21.781	0.193		Residential - Double, Duplex, or Two Units - 4 Stories or Less, 2	183B125 658		Reseda - West Van Nuys	Yes	MI	R2RD
Los Angeles	6100 CASHIO ST	90035	5068005008	0.000	0.000	0.193	0.000	Shortfall of Sites	0.130	Low Medium II Residential	RD1.5-1-O	0	0	0	30.700	0.193		Residential - Double, Duplex, or Two Units - 4 Stories or Less, 2	129B173 658		Wilshire	Yes	MI	R2RD
Los Angeles	1960 S CORNING ST	90034	4320029018	0.000	0.000	0.193	0.000	Shortfall of Sites	0.145	Low Medium II Residential	RD2-1	0	0	0	27.668	0.193		Residential - Four Units (Any Combination) - 4 Stories or Less, 4	126B169 658		West Adams - Baldwin Hills - Leimert	Yes	MI	R2RD
Los Angeles	2419 S PALM GROVE AVE	90016	5057002018	0.000	0.000	0.193	0.000	Shortfall of Sites	0.101	Low Medium II Residential	RD1.5-1-O	0	0	0	39.600	0.193		Residential - Double, Duplex, or Two Units - 4 Stories or Less, 2	123B181 658		West Adams - Baldwin Hills - Leimert	Yes	MI	R2RD
Los Angeles	4610 2ND AVE	90043	5015034015	0.000	0.000	0.193	0.000	Shortfall of Sites	0.149	Low Medium I Residential	R2-1	0	0	0	26.812	0.193		Residential - Double, Duplex, or Two Units - 4 Stories or Less, 2	111B189 658		West Adams - Baldwin Hills - Leimert	Yes	MI	R2RD
Los Angeles	1065 W 61ST ST	90044	6003022015	0.000	0.000	0.193	0.000	Shortfall of Sites	0.139	Low Medium I Residential	R2-1	0	0	0	28.778	0.193		Residential - Double, Duplex, or Two Units - 4 Stories or Less, 2	105B197 658		South Los Angeles	Yes	MI	R2RD
Los Angeles	130 E 61ST ST	90003	6006010007	0.000	0.000	0.193	0.000	Shortfall of Sites	0.118	Low Medium I Residential	R2-1	0	0	0	34.029	0.193		Residential - Double, Duplex, or Two Units - 4 Stories or Less, 2	105B205 658		Southeast Los Angeles	Yes	MI	R2RD
Los Angeles	846 W 69TH ST	90044	6013006033	0.000	0.000	0.193	0.000	Shortfall of Sites	0.164	Low Medium II Residential	RD2-1	0	0	0	24.368	0.193		Residential - Double, Duplex, or Two Units - 4 Stories or Less - Pool, 2	102B197 658		South Los Angeles	Yes	MI	R2RD
Los Angeles	153 W 80TH ST	90003	6031024023	0.000	0.000	0.193	0.000	Shortfall of Sites	0.162	Low Medium I Residential	R2-1	0	0	0	24.671	0.193		Residential - Double, Duplex, or Two Units - 4 Stories or Less, 2	099B201 658		Southeast Los Angeles	Yes	MI	R2RD
Los Angeles	1526 255TH ST	90710	7410007060	0.000	0.000	0.193	0.000	Shortfall of Sites	0.138	Low Medium I Residential	R2-1XL	0	0	0	28.982	0.193		Residential - Double, Duplex, or Two Units - 4 Stories or Less, 2	036B193 658		Wilmington - Harbor City	Yes	MI	R2RD
Los Angeles	1443 N WILMINGTON BLVD	90744	7414025033	0.000	0.000	0.193	0.000	Shortfall of Sites	0.134	Low Medium II Residential	[Q]RD1.5-1XL-O-CUGU	0	0	0	29.890	0.193		Residential - Five or More Units or Apartments (Any Combination) · 4 Stories or Less, 8	036B201 658		Wilmington - Harbor City	Yes	MI	R2RD
Los Angeles	1141 BROAD AVE	90744	7423007018	0.000	0.000	0.193	0.000	Shortfall of Sites	0.230	Low Medium I Residential	[Q]RD3-1XL-O-CUGU	0	0	0	17.422	0.193		Residential - Five or More Units or Apartments (Any Combination) · 4 Stories or Less, 9	033B205 658		Wilmington - Harbor City	Yes	MI	R2RD
Los Angeles	1040 W 18TH ST	90731	7462001021	0.000	0.000	0.193	0.000	Shortfall of Sites	0.115	Low Medium I Residential	R2-1XL	0	0	0	34.829	0.193		Residential - Four Units (Any Combination) - 4 Stories or Less, 4	012B197 658		San Pedro	Yes	MI	R2RD
Los Angeles	14006 VAN NUYS BLVD	91331	2645013002	0.000	0.000	0.193	0.000	Shortfall of Sites	0.155	Low Medium I Residential	R2-1-O	0	0	0	25.815	0.193		Residential - Double, Duplex, or Two Units - 4 Stories or Less, 2	204B153 659		Arleta - Pacoima	Yes	MI	R2RD
Los Angeles	1710 4TH AVE	90019	5072029023	0.000	0.000	0.193	0.000	Shortfall of Sites	0.157	Low Medium II Residential	RD2-1XL-O-CPIO	0	0	0	25.488	0.193		Residential - Four Units (Any Combination) - 4 Stories or Less, 4	126B189 659		West Adams - Baldwin Hills - Leimert	Yes	MI	R2RD
Los Angeles	1263 W 25TH ST	90007	5055016010	0.000	0.000	0.193	0.000	Shortfall of Sites	0.135	Low Medium II Residential	RD1.5-1-CPIO	0	0	0	29.674	0.193		Residential - Double, Duplex, or Two Units - 4 Stories or Less, 2	123B197 659		South Los Angeles	Yes	MI	R2RD

Jurisdiction Name	Site Address/Intersection	5 Digit ZIP Code	Assessor Parcel Number	Very Low-Income	Low-Income	Moderate-Income	Above Moderate-Income	Type of Shortfall	Parcel Size (Acres)	Current General Plan Designation	Current Zoning	Proposed General Plan (GP) Designation	Proposed Zoning	Minimum Density Allowed	Maximum Density Allowed	Total Capacity	Vacant/ Nonvacant	Description of Existing Uses	PIN	Base Density Per Acre	Community Plan Area	Rent Stabalization Ordinance	Income Category	Applicable Rezoning Program (Program informing values in Column Q listed first)
Los Angeles	2946 S HARCOURT AVE	90016	5057029030	0.000	0.000	0.193	0.000	Shortfall of Sites	0.254	Low Medium I Residential	R2-1	0	0	0	15.767	0.193		Residential - Double, Duplex, or Two Units - 4 Stories or Less, 2	120B181 659		West Adams - Baldwin Hills - Leimert	Yes	MI	R2RD
Los Angeles	4611 2ND AVE	90043	5015037024	0.000	0.000	0.193	0.000	Shortfall of Sites	0.149	Low Medium I Residential	R2-1	0	0	0	26.805	0.193		Residential - Double, Duplex, or Two Units - 4 Stories or Less, 2	111B189 659		West Adams - Baldwin Hills - Leimert	Yes	MI	R2RD
Los Angeles	1061 W 61ST ST	90044	6003022016	0.000	0.000	0.193	0.000	Shortfall of Sites	0.139	Low Medium I Residential	R2-1	0	0	0	28.778	0.193		Residential - Double, Duplex, or Two Units - 4 Stories or Less, 2	105B197 659		South Los Angeles	Yes	MI	R2RD
Los Angeles	126 E 61ST ST	90003	6006010008	0.000	0.000	0.193	0.000	Shortfall of Sites	0.118	Low Medium I Residential	R2-1	0	0	0	34.029	0.193		Residential - Double, Duplex, or Two Units - 4 Stories or Less, 2	105B205 659		Southeast Los Angeles	Yes	MI	R2RD
Los Angeles	6902 MENLO AVE	90044	6013006003	0.000	0.000	0.193	0.000	Shortfall of Sites	0.073	Low Medium II Residential	RD2-1	0	0	0	54.791	0.193		Residential - Three Units (Any Combination) - 4 Stories or Less, 3	102B197 659		South Los Angeles	Yes	MI	R2RD
Los Angeles	359 E 118TH ST	90061	6083015029	0.000	0.000	0.193	0.000	Shortfall of Sites	0.128	Low Medium I Residential	R2-1	0	0	0	31.336	0.193		Residential - Double, Duplex, or Two Units - 4 Stories or Less, 2	084B205 659		Southeast Los Angeles	Yes	MI	R2RD
Los Angeles	1021 W 8TH ST	90731	7458005024	0.000	0.000	0.193	0.000	Shortfall of Sites	0.066	Low Medium II Residential	RD1.5-1XL	0	0	0	61.053	0.193		Residential - Double, Duplex, or Two Units - 4 Stories or Less, 2	015B197 659		San Pedro	Yes	MI	R2RD
Los Angeles	1036 W 18TH ST	90731	7462001022	0.000	0.000	0.193	0.000	Shortfall of Sites	0.115	Low Medium I Residential	R2-1XL	0	0	0	34.829	0.193		Residential - Four Units (Any Combination) - 4 Stories or Less, 4	012B197 659		San Pedro	Yes	MI	R2RD
Los Angeles	1334 HAUSER BLVD	90019	5085032020	0.000	0.000	0.193	0.000	Shortfall of Sites	0.122	Low Medium I Residential	R2-1-O	0	0	0	32.732	0.193		Residential - Double, Duplex, or Two Units - 4 Stories or Less, 2	129B177 660		Wilshire	Yes	MI	R2RD
Los Angeles	1754 S HIGHLAND AVE	90019	5067011041	0.000	0.000	0.193	0.000	Shortfall of Sites	0.129	Low Medium II Residential	RD1.5-1-O	0	0	0	30.976	0.193		Residential - Double, Duplex, or Two Units - 4 Stories or Less, 2	126B181 660		West Adams - Baldwin Hills - Leimert	Yes	MI	R2RD
Los Angeles	2949 S HARCOURT AVE	90016	5057028030	0.000	0.000	0.193	0.000	Shortfall of Sites	0.240	Low Medium I Residential	R2-1	0	0	0	16.644	0.193		Residential - Four Units (Any Combination) - 4 Stories or Less, 4	120B181 660		West Adams - Baldwin Hills - Leimert	Yes	MI	R2RD
Los Angeles	4100 BRIGHTON AVE	90062	5021001028	0.000	0.000	0.193	0.000	Shortfall of Sites	0.172	Low Medium I Residential	R2-1	0	0	0	23.219	0.193		Residential - Five or More Units or Apartments (Any Combination) · 4 Stories or Less, 6	114B193 660		South Los Angeles	Yes	MI	R2RD
Los Angeles	126 E 55TH ST	90011	5101015020	0.000	0.000	0.193	0.000	Shortfall of Sites	0.122	Low Medium I Residential	R2-1	0	0	0	32.692	0.193		Residential - Double, Duplex, or Two Units - 4 Stories or Less, 2	108B205 660		Southeast Los Angeles	Yes	MI	R2RD
Los Angeles	1057 W 61ST ST	90044	6003022017	0.000	0.000	0.193	0.000	Shortfall of Sites	0.139	Low Medium I Residential	R2-1	0	0	0	28.778	0.193		Residential - Double, Duplex, or Two Units - 4 Stories or Less, 2	105B197 660		South Los Angeles	Yes	MI	R2RD
Los Angeles	120 E 61ST ST	90003	6006010009	0.000	0.000	0.193	0.000	Shortfall of Sites	0.118	Low Medium I Residential	R2-1	0	0	0	34.029	0.193		Residential - Three Units (Any Combination) - 4 Stories or Less, 3	105B205 660		Southeast Los Angeles	Yes	MI	R2RD
Los Angeles	6901 MENLO AVE	90044	6013005008	0.000	0.000	0.193	0.000	Shortfall of Sites	0.073	Low Medium II Residential	RD1.5-1	0	0	0	54.789	0.193		Residential - Double, Duplex, or Two Units - 4 Stories or Less, 2	102B197 660		South Los Angeles	Yes	MI	R2RD
Los Angeles	165 W 80TH ST	90003	6031023001	0.000	0.000	0.193	0.000	Shortfall of Sites	0.162	Low Medium I Residential	R2-1	0	0	0	24.742	0.193		Residential - Double, Duplex, or Two Units - 4 Stories or Less, 2	099B201 660		Southeast Los Angeles	Yes	MI	R2RD
Los Angeles	353 E 118TH ST	90061	6083015028	0.000	0.000	0.193	0.000	Shortfall of Sites	0.128	Low Medium I Residential	R2-1	0	0	0	31.336	0.193		Residential - Double, Duplex, or Two Units - 4 Stories or Less, 2	084B205 660		Southeast Los Angeles	Yes	MI	R2RD
Los Angeles	1028 W 18TH ST	90731	7462001023	0.000	0.000	0.193	0.000	Shortfall of Sites	0.115	Low Medium I Residential	R2-1XL	0	0	0	34.829	0.193		Residential - Double, Duplex, or Two Units - 4 Stories or Less, 2	012B197 660		San Pedro	Yes	MI	R2RD
Los Angeles	2920 MARSH ST	90039	5442028001	0.000	0.000	0.193	0.000	Shortfall of Sites	0.114	Low Medium I Residential	R2-1VL-RIO	0	0	0	35.171	0.193		Residential - Four Units (Any Combination) - 4 Stories or Less, 4	150B213 661		Silver Lake - Echo Park - Elysian Valley	Yes	MI	R2RD
Los Angeles	1331 S CLOVERDALE AVE	90019	5070011009	0.000	0.000	0.193	0.000	Shortfall of Sites	0.159	Low Medium II Residential	RD2-1-O	0	0	0	25.222	0.193		Residential - Four Units (Any Combination) - 4 Stories or Less, 4	129B181 661		Wilshire	Yes	MI	R2RD
Los Angeles	1973 S HOLT AVE	90034	4302025028	0.000	0.000	0.193	0.000	Shortfall of Sites	0.158	Low Medium II Residential	RD2-1	0	0	0	25.396	0.193		Residential - Three Units (Any Combination) - 4 Stories or Less, 3	126B169 661		West Adams - Baldwin Hills - Leimert	Yes	MI	R2RD
Los Angeles	1957 CHARITON ST	90034	4302032028	0.000	0.000	0.193	0.000	Shortfall of Sites	0.145	Low Medium II Residential	RD2-1	0	0	0	27.667	0.193		Residential - Four Units (Any Combination) - 4 Stories or Less, 4	126B173 661		West Adams - Baldwin Hills - Leimert	Yes	MI	R2RD
Los Angeles	1808 S VAN NESS AVE	90019	5073022008	0.000	0.000	0.193	0.000	Shortfall of Sites	0.161	Low Medium I Residential	R2-1-CPIO	0	0	0	24.891	0.193		Residential - Three Units (Any Combination) - 4 Stories or Less, 3	126B189 661		South Los Angeles	Yes	MI	R2RD
Los Angeles	1275 W 25TH ST	90007	5055016012	0.000	0.000	0.193	0.000	Shortfall of Sites	0.135	Low Medium II Residential	RD1.5-1-CPIO	0	0	0	29.673	0.193		Residential - Double, Duplex, or Two Units - 4 Stories or Less, 2	123B197 661		South Los Angeles	Yes	MI	R2RD
Los Angeles	5917 COMEY AVE	90034	5065016020	0.000	0.000	0.193	0.000	Shortfall of Sites	0.104	Low Medium II Residential	RD2-1	0	0	0	38.346	0.193		Residential - Three Units (Any Combination) - 4 Stories or Less, 3	123B173 661		West Adams - Baldwin Hills - Leimert	Yes	MI	R2RD
Los Angeles	3048 WEST BLVD	90016	5050026055	0.000	0.000	0.193	0.000	Shortfall of Sites	0.178	Low Medium II Residential	RD2-1	0	0	0	22.414	0.193		Residential - Three Units (Any Combination) - 4 Stories or Less, 3	120B181 661		West Adams - Baldwin Hills - Leimert	Yes	MI	R2RD
Los Angeles	952 E 54TH ST	90011	5103021002	0.000	0.000	0.193	0.000	Shortfall of Sites	0.139	Low Medium I Residential	R2-1	0	0	0	28.681	0.193		Residential - Double, Duplex, or Two Units - 4 Stories or Less, 2	108B209 661		Southeast Los Angeles	Yes	MI	R2RD
Los Angeles	122 E 55TH ST	90011	5101015019	0.000	0.000	0.193	0.000	Shortfall of Sites	0.122	Low Medium I Residential	R2-1	0	0	0	32.692	0.193		Residential - Double, Duplex, or Two Units - 4 Stories or Less, 2	108B205 661		Southeast Los Angeles	Yes	MI	R2RD
Los Angeles	1053 W 61ST ST	90044	6003022018	0.000	0.000	0.193	0.000	Shortfall of Sites	0.139	Low Medium I Residential	R2-1	0	0	0	28.778	0.193		Residential - Double, Duplex, or Two Units - 4 Stories or Less, 2	105B197 661		South Los Angeles	Yes	MI	R2RD
Los Angeles	118 E 61ST ST	90003	6006010010	0.000	0.000	0.193	0.000	Shortfall of Sites	0.118	Low Medium I Residential	R2-1	0	0	0	34.029	0.193		Residential - Double, Duplex, or Two Units - 4 Stories or Less, 2	105B205 661		Southeast Los Angeles	Yes	MI	R2RD
Los Angeles	2158 W 81ST ST	90047	6035012029	0.000	0.000	0.193	0.000	Shortfall of Sites	0.130	Low Medium II Residential	RD1.5-1	0	0	0	30.713	0.193		Residential - Double, Duplex, or Two Units - 4 Stories or Less, 2	099B189 661		South Los Angeles	Yes	MI	R2RD
Los Angeles	9826 GRAHAM AVE	90002	6048027025	0.000	0.000	0.193	0.000	Shortfall of Sites	0.076	Low Medium I Residential	R2-1	0	0	0	52.403	0.193		Residential - Double, Duplex, or Two Units - 4 Stories or Less, 2	093A213 661		Southeast Los Angeles	Yes	MI	R2RD
Los Angeles	981 W 8TH ST	90731	7458006005	0.000	0.000	0.193	0.000	Shortfall of Sites	0.105	Low Medium II Residential	RD1.5-1XL	0	0	0	37.915	0.193		Residential - Four Units (Any Combination) - 4 Stories or Less, 4	015B197 661		San Pedro	Yes	MI	R2RD
Los Angeles	1832 S CURSON AVE	90019	5064015013	0.000	0.000	0.193	0.000	Shortfall of Sites	0.132	Low Medium II Residential	RD1.5-1	0	0	0	30.302	0.193		Residential - Three Units (Any Combination) - 4 Stories or Less, 3	126B177 662		West Adams - Baldwin Hills - Leimert	Yes	MI	R2RD
Los Angeles	1710 5TH AVE	90019	5072022021	0.000	0.000	0.193	0.000	Shortfall of Sites	0.161	Low Medium II Residential	RD2-1XL-O-CPIO	0	0	0	24.891	0.193		Residential - Five or More Units or Apartments (Any Combination) · 4 Stories or Less, 6	126B189 662		West Adams - Baldwin Hills - Leimert	Yes	MI	R2RD
Los Angeles	1285 W 25TH ST	90007	5055016013	0.000	0.000	0.193	0.000	Shortfall of Sites	0.135	Low Medium II Residential	RD1.5-1-CPIO	0	0	0	29.674	0.193		Residential - Four Units (Any Combination) - 4 Stories or Less, 4	123B197 662		South Los Angeles	Yes	MI	R2RD
Los Angeles	5934 COMEY AVE	90034	5065013017	0.000	0.000	0.193	0.000	Shortfall of Sites	0.149	Low Medium II Residential	RD2-1	0	0	0	26.806	0.193		Residential - Three Units (Any Combination) - 4 Stories or Less, 3	123B173 662		West Adams - Baldwin Hills - Leimert	Yes	MI	R2RD
Los Angeles	118 E 55TH ST	90011	5101015018	0.000	0.000	0.193	0.000	Shortfall of Sites	0.122	Low Medium I Residential	R2-1	0	0	0	32.692	0.193		Residential - Double, Duplex, or Two Units - 4 Stories or Less, 2	108B205 662		Southeast Los Angeles	Yes	MI	R2RD
Los Angeles	209 W 80TH ST	90003	6031023003	0.000	0.000	0.193	0.000	Shortfall of Sites	0.161	Low Medium I Residential	R2-1	0	0	0	24.815	0.193		Residential - Double, Duplex, or Two Units - 4 Stories or Less, 2	099B201 662		Southeast Los Angeles	Yes	MI	R2RD
Los Angeles	1360 HYATT AVE	90744	7425001002	0.000	0.000	0.193	0.000	Shortfall of Sites	0.154	Low Medium I Residential	[Q]R2-1XL-O-CUGU	0	0	0	26.024	0.193		Residential - Double, Duplex, or Two Units - 4 Stories or Less, 2	036B209 662		Wilmington - Harbor City	Yes	MI	R2RD
Los Angeles	1289 W 25TH ST	90007	5055016014	0.000	0.000	0.193	0.000	Shortfall of Sites	0.135	Low Medium II Residential	RD1.5-1-CPIO	0	0	0	29.673	0.193		Residential - Three Units (Any Combination) - 4 Stories or Less, 3	123B197 663		South Los Angeles	Yes	MI	R2RD
Los Angeles	3006 S RIMPAU BLVD	90016	5057028031	0.000	0.000	0.193	0.000	Shortfall of Sites	0.226	Low Medium I Residential	R2-1	0	0	0	17.700	0.193		Residential - Double, Duplex, or Two Units - 4 Stories or Less, 2	120B181 663		West Adams - Baldwin Hills - Leimert	Yes	MI	R2RD
Los Angeles	114 E 55TH ST	90011	5101015017	0.000	0.000	0.193	0.000	Shortfall of Sites	0.122	Low Medium I Residential	R2-1	0	0	0	32.702	0.193		Residential - Three Units (Any Combination) - 4 Stories or Less, 3	108B205 663		Southeast Los Angeles	Yes	MI	R2RD
Los Angeles	1039 W 61ST ST	90044	6003022020	0.000	0.000	0.193	0.000	Shortfall of Sites	0.139	Low Medium I Residential	R2-1	0	0	0	28.778	0.193		Residential - Three Units (Any Combination) - 4 Stories or Less, 3	105B197 663		South Los Angeles	Yes	MI	R2RD
Los Angeles	7010 ESTRELLA AVE	90044	6013024004	0.000	0.000	0.193	0.000	Shortfall of Sites	0.124	Low Medium I Residential	R2-1	0	0	0	32.279	0.193		Residential - Four Units (Any Combination) - 4 Stories or Less, 4	102B201 663		South Los Angeles	Yes	MI	R2RD
Los Angeles	215 W 80TH ST	90003	6031023004	0.000	0.000	0.193	0.000	Shortfall of Sites	0.161	Low Medium I Residential	R2-1	0	0	0	24.851	0.193		Residential - Double, Duplex, or Two Units - 4 Stories or Less, 2	099B201 663		Southeast Los Angeles	Yes	MI	R2RD
Los Angeles	903 E 84TH ST	90001	6029020017	0.000	0.000	0.193	0.000	Shortfall of Sites	0.137	Low Medium I Residential	R2-1	0	0	0	29.184	0.193		Residential - Three Units (Any Combination) - 4 Stories or Less, 3	099B209 663		Southeast Los Angeles	Yes	MI	R2RD
Los Angeles	972 W 18TH ST	90731	7462002030	0.000	0.000	0.193	0.000	Shortfall of Sites	0.115	Low Medium I Residential	R2-1XL	0	0	0	34.782	0.193		Residential - Double, Duplex, or Two Units - 4 Stories or Less, 2	012B197 663		San Pedro	Yes	MI	R2RD
Los Angeles	1422 S GENESEE AVE	90019	5069010009	0.000	0.000	0.193	0.000	Shortfall of Sites	0.164	Low Medium I Residential	R2-1-O	0	0	0	24.455	0.193		Residential - Double, Duplex, or Two Units - 4 Stories or Less, 2	129B177 664		Wilshire	Yes	MI	R2RD
Los Angeles	1805 S RIMPAU BLVD	90019	5067010008	0.000	0.000	0.193	0.000	Shortfall of Sites	0.161	Low Medium II Residential	RD2-1-O	0	0	0	24.893	0.193		Residential - Five or More Units or Apartments (Any Combination) · 4 Stories or Less, 16	126B181 664		West Adams - Baldwin Hills - Leimert	Yes	MI	R2RD
Los Angeles	2415 ELLENDALE PL	90007	5055003001	0.000	0.000	0.193	0.000	Shortfall of Sites	0.135	Low Medium II Residential	RD1.5-1-CPIO	0	0	0	29.578	0.193		Residential - Double, Duplex, or Two Units - 4 Stories or Less, 2	123B197 664		South Los Angeles	Yes	MI	R2RD
Los Angeles	3048 BUCKINGHAM RD	90016	5050027057	0.000	0.000	0.193	0.000	Shortfall of Sites	0.141	Low Medium II Residential	RD2-1	0	0	0	28.342	0.193		Residential - Five or More Units or Apartments (Any Combination) · 4 Stories or Less, 6	120B181 664		West Adams - Baldwin Hills - Leimert	Yes	MI	R2RD
Los Angeles	127 W 55TH ST	90037	5101031010	0.000	0.000	0.193	0.000	Shortfall of Sites	0.125	Low Medium I Residential	R2-1	0	0	0	32.022	0.193		Residential - Double, Duplex, or Two Units - 4 Stories or Less, 2	108B201 664		Southeast Los Angeles	Yes	MI	R2RD
Los Angeles	5421 S MANHATTAN PL	90062	5005025022	0.000	0.000	0.193	0.000	Shortfall of Sites	0.149	Low Medium I Residential	R2-1	0	0	0	26.857	0.193		Residential - Double, Duplex, or Two Units - 4 Stories or Less, 2	108B193 664		South Los Angeles	Yes	MI	R2RD
Los Angeles	217 W 80TH ST	90003	6031023005	0.000	0.000	0.193	0.000	Shortfall of Sites	0.161	Low Medium I Residential	R2-1	0	0	0	24.887	0.193		Residential - Double, Duplex, or Two Units - 4 Stories or Less, 2	099B201 664		Southeast Los Angeles	Yes	MI	R2RD
Los Angeles	855 E 84TH ST	90001	6029019025	0.000	0.000	0.193	0.000	Shortfall of Sites	0.181	Low Medium I Residential	R2-1	0	0	0	22.082	0.193		Residential - Four Units (Any Combination) - 4 Stories or Less, 4	099B209 664		Southeast Los Angeles	Yes	MI	R2RD
Los Angeles	834 S LELAND ST	90731	7458005001	0.000	0.000	0.193	0.000	Shortfall of Sites	0.093	Low Medium II Residential	RD1.5-1XL	0	0	0	42.977	0.193		Residential - Three Units (Any Combination) - 4 Stories or Less, 3	015B193 664		San Pedro	Yes	MI	R2RD
Los Angeles	10942 COLLINS ST	91601	2415005016	0.000	0.000	0.193	0.000	Shortfall of Sites	0.127	Low Medium I Residential	R2-1VL	0	0	0	31.533	0.193		Residential - Four Units (Any Combination) - 4 Stories or Less, 4	174B173 665		North Hollywood - Valley Village	Yes	MI	R2RD
Los Angeles	1342 CARMONA AVE	90019	5085031029	0.000	0.000	0.193	0.000	Shortfall of Sites	0.110	Low Medium I Residential	R2-1-O	0	0	0	36.269	0.193		Residential - Four Units (Any Combination) - 4 Stories or Less, 4	129B177 665		Wilshire	Yes	MI	R2RD
Los Angeles	1323 MEADOWBROOK AVE	90019	5070009006	0.000	0.000	0.193	0.000	Shortfall of Sites	0.159	Low Medium I Residential	R2-1-O	0	0	0	25.212	0.193		Residential - Double, Duplex, or Two Units - 4 Stories or Less, 2	129B181 665		Wilshire	Yes	MI	R2RD
Los Angeles	2434 HILLCREST DR	90016	5050005048	0.000	0.000	0.193	0.000	Shortfall of Sites	0.110	Low Medium I Residential	R2-1	0	0	0	36.300	0.193		Residential - Double, Duplex, or Two Units - 4 Stories or Less, 2	123B181 665		West Adams - Baldwin Hills - Leimert	Yes	MI	R2RD
Los Angeles	1303 W 25TH ST	90007	5055003002	0.000	0.000	0.193	0.000	Shortfall of Sites	0.135	Low Medium II Residential	RD1.5-1-CPIO	0	0	0	29.578	0.193		Residential - Five or More Units or Apartments (Any Combination) · 4 Stories or Less, 5	123B197 665		South Los Angeles	Yes	MI	R2RD
Los Angeles	221 W 80TH ST	90003	6031023006	0.000	0.000	0.193	0.000	Shortfall of Sites	0.160	Low Medium I Residential	R2-1	0	0	0	24.924	0.193		Residential - Double, Duplex, or Two Units - 4 Stories or Less, 2	099B201 665		Southeast Los Angeles	Yes	MI	R2RD

Jurisdiction Name	Site Address/Intersection	5 Digit ZIP Code	Assessor Parcel Number	Very Low-Income	Low-Income	Moderate-Income	Above Moderate-Income	Type of Shortfall	Parcel Size (Acres)	Current General Plan Designation	Current Zoning	Proposed General Plan (GP) Designation	Proposed Zoning	Minimum Density Allowed	Maximum Density Allowed	Total Capacity	Vacant/ Nonvacant	Description of Existing Uses	PIN	Base Density Per Acre	Community Plan Area	Rent Stabalization Ordinance	Income Category	Applicable Rezoning Program (Program informing values in Column Q listed first)
Los Angeles	647 ISLAND AVE	90744	7416027026	0.000	0.000	0.193	0.000	Shortfall of Sites	0.092	Low Medium II Residential	[Q]RD1.5-1XL-O-CUGU	0	0	0	43.527	0.193	Residential - Five or More Units or Apartments (Any Combination) - 4 Stories or Less, 8	030B205 665		Wilmington - Harbor City	Yes	MI	R2RD
Los Angeles	960 W 18TH ST	90731	7462002028	0.000	0.000	0.193	0.000	Shortfall of Sites	0.115	Low Medium I Residential	R2-1XL	0	0	0	34.782	0.193	Residential - Double, Duplex, or Two Units - 4 Stories or Less, 2	012B197 665		San Pedro	Yes	MI	R2RD
Los Angeles	11803 VALERIO ST	91605	2317017007	0.000	0.000	0.193	0.000	Shortfall of Sites	0.176	Low Medium II Residential	RD2-1	0	0	0	22.779	0.193	Residential - Double, Duplex, or Two Units - 4 Stories or Less, 2	186B169 666		Sun Valley - La Tuna Canyon	Yes	MI	R2RD
Los Angeles	5660 CRANER AVE	91601	2415006019	0.000	0.000	0.193	0.000	Shortfall of Sites	0.127	Low Medium I Residential	R2-1VL	0	0	0	31.527	0.193	Residential - Double, Duplex, or Two Units - 4 Stories or Less, 2	174B173 666		North Hollywood - Valley Village	Yes	MI	R2RD
Los Angeles	1114 N WESTMORELAND AVE	90029	5542026005	0.000	0.000	0.193	0.000	Shortfall of Sites	0.131	Low Medium II Residential	RD1.5-1XL	0	0	0	30.591	0.193	Residential - Five or More Units or Apartments (Any Combination) - 4 Stories or Less, 6	144B197 666		Hollywood	Yes	MI	R2RD
Los Angeles	4225 MCCLUNG DR	90008	5024017018	0.000	0.000	0.193	0.000	Shortfall of Sites	0.116	Low Medium I Residential	R2-1	0	0	0	34.453	0.193	Residential - Double, Duplex, or Two Units - 4 Stories or Less, 2	114B185 666		West Adams - Baldwin Hills - Leimert	Yes	MI	R2RD
Los Angeles	4611 5TH AVE	90043	5014019023	0.000	0.000	0.193	0.000	Shortfall of Sites	0.155	Low Medium I Residential	R2-1	0	0	0	25.814	0.193	Residential - Double, Duplex, or Two Units - 4 Stories or Less, 2	111B189 666		West Adams - Baldwin Hills - Leimert	Yes	MI	R2RD
Los Angeles	5430 ASCOT AVE	90011	5104010027	0.000	0.000	0.193	0.000	Shortfall of Sites	0.133	Low Medium I Residential	R2-1	0	0	0	30.154	0.193	Residential - Double, Duplex, or Two Units - 4 Stories or Less, 2	108B209 666		Southeast Los Angeles	Yes	MI	R2RD
Los Angeles	135 W 55TH ST	90037	5101031008	0.000	0.000	0.193	0.000	Shortfall of Sites	0.125	Low Medium I Residential	R2-1	0	0	0	32.020	0.193	Residential - Double, Duplex, or Two Units - 4 Stories or Less, 2	108B201 666		Southeast Los Angeles	Yes	MI	R2RD
Los Angeles	821 W 55TH ST	90037	5001007026	0.000	0.000	0.193	0.000	Shortfall of Sites	0.119	Low Medium I Residential	R2-1	0	0	0	33.647	0.193	Residential - Double, Duplex, or Two Units - 4 Stories or Less, 2	108B197 666		South Los Angeles	Yes	MI	R2RD
Los Angeles	1031 W 61ST ST	90044	6003022023	0.000	0.000	0.193	0.000	Shortfall of Sites	0.139	Low Medium I Residential	R2-1	0	0	0	28.778	0.193	Residential - Double, Duplex, or Two Units - 4 Stories or Less, 2	105B197 666		South Los Angeles	Yes	MI	R2RD
Los Angeles	149 E 71ST ST	90003	6011006051	0.000	0.000	0.193	0.000	Shortfall of Sites	0.109	Low Medium I Residential	R2-1	0	0	0	36.749	0.193	Residential - Double, Duplex, or Two Units - 4 Stories or Less, 2	102B205 666		Southeast Los Angeles	Yes	MI	R2RD
Los Angeles	235 E 80TH ST	90003	6030002024	0.000	0.000	0.193	0.000	Shortfall of Sites	0.110	Low Medium I Residential	R2-1	0	0	0	36.279	0.193	Residential - Double, Duplex, or Two Units - 4 Stories or Less, 2	099B205 666		Southeast Los Angeles	Yes	MI	R2RD
Los Angeles	229 W 80TH ST	90003	6031023007	0.000	0.000	0.193	0.000	Shortfall of Sites	0.160	Low Medium I Residential	R2-1	0	0	0	24.960	0.193	Residential - Three Units (Any Combination) - 4 Stories or Less, 2	099B201 666		Southeast Los Angeles	Yes	MI	R2RD
Los Angeles	845 E 84TH ST	90001	6029019027	0.000	0.000	0.193	0.000	Shortfall of Sites	0.117	Low Medium I Residential	R2-1	0	0	0	34.179	0.193	Residential - Double, Duplex, or Two Units - 4 Stories or Less, 2	099B209 666		Southeast Los Angeles	Yes	MI	R2RD
Los Angeles	333 E 118TH ST	90061	6083015023	0.000	0.000	0.193	0.000	Shortfall of Sites	0.207	Low Medium I Residential	R2-1	0	0	0	19.284	0.193	Residential - Double, Duplex, or Two Units - 4 Stories or Less, 2	084B205 666		Southeast Los Angeles	Yes	MI	R2RD
Los Angeles	1361 HYATT AVE	90744	7422022019	0.000	0.000	0.193	0.000	Shortfall of Sites	0.153	Low Medium I Residential	[Q]R2-1XL-O-CUGU	0	0	0	26.198	0.193	Residential - Double, Duplex, or Two Units - 4 Stories or Less, 2	036B209 666		Wilmington - Harbor City	Yes	MI	R2RD
Los Angeles	10335 COMMERCE AVE	91042	2565009075	0.000	0.000	0.193	0.000	Shortfall of Sites	0.161	Low Medium II Residential	RD2-1	0	0	0	24.830	0.193	Residential - Four Units (Any Combination) - 4 Stories or Less, 4	204B197 667		Sunland - Tujunga - Lake View Terrace - Shadow Hills - East La Tuna Canyon	Yes	MI	R2RD
Los Angeles	10906 COLLINS ST	91601	2415006020	0.000	0.000	0.193	0.000	Shortfall of Sites	0.128	Low Medium I Residential	R2-1VL	0	0	0	31.326	0.193	Residential - Five or More Units or Apartments (Any Combination) - 4 Stories or Less, 5	174B173 667		North Hollywood - Valley Village	Yes	MI	R2RD
Los Angeles	1328 S CLOVERDALE AVE	90019	5070009022	0.000	0.000	0.193	0.000	Shortfall of Sites	0.159	Low Medium II Residential	RD2-1-O	0	0	0	25.224	0.193	Residential - Double, Duplex, or Two Units - 4 Stories or Less, 2	129B181 667		Wilshire	Yes	MI	R2RD
Los Angeles	1321 W 25TH ST	90007	5055003004	0.000	0.000	0.193	0.000	Shortfall of Sites	0.135	Low Medium II Residential	RD1.5-1-CPIO	0	0	0	29.578	0.193	Residential - Double, Duplex, or Two Units - 4 Stories or Less, 2	123B197 667		South Los Angeles	Yes	MI	R2RD
Los Angeles	2522 CLYDE AVE	90016	5048003043	0.000	0.000	0.193	0.000	Shortfall of Sites	0.113	Low Medium II Residential	RD1.5-1	0	0	0	35.520	0.193	Residential - Double, Duplex, or Two Units - 4 Stories or Less, 2	123B173 667		West Adams - Baldwin Hills - Leimert	Yes	MI	R2RD
Los Angeles	4611 6TH AVE	90043	5014014011	0.000	0.000	0.193	0.000	Shortfall of Sites	0.155	Low Medium I Residential	R2-1	0	0	0	25.814	0.193	Residential - Double, Duplex, or Two Units - 4 Stories or Less, 2	111B189 667		West Adams - Baldwin Hills - Leimert	Yes	MI	R2RD
Los Angeles	1804 W 47TH ST	90062	5015004002	0.000	0.000	0.193	0.000	Shortfall of Sites	0.145	Low Medium I Residential	R2-1	0	0	0	27.647	0.193	Residential - Double, Duplex, or Two Units - 4 Stories or Less, 2	111B193 667		South Los Angeles	Yes	MI	R2RD
Los Angeles	928 E 54TH ST	90011	5103021005	0.000	0.000	0.193	0.000	Shortfall of Sites	0.124	Low Medium I Residential	R2-1	0	0	0	32.267	0.193	Residential - Double, Duplex, or Two Units - 4 Stories or Less, 2	108B209 667		Southeast Los Angeles	Yes	MI	R2RD
Los Angeles	1025 W 61ST ST	90044	6003022024	0.000	0.000	0.193	0.000	Shortfall of Sites	0.139	Low Medium I Residential	R2-1	0	0	0	28.778	0.193	Residential - Three Units (Any Combination) - 4 Stories or Less, 3	105B197 667		South Los Angeles	Yes	MI	R2RD
Los Angeles	7011 BONSALLO AVE	90044	6013023016	0.000	0.000	0.193	0.000	Shortfall of Sites	0.124	Low Medium I Residential	R2-1	0	0	0	32.266	0.193	Residential - Three Units (Any Combination) - 4 Stories or Less, 3	102B201 667		South Los Angeles	Yes	MI	R2RD
Los Angeles	233 W 80TH ST	90003	6031023008	0.000	0.000	0.193	0.000	Shortfall of Sites	0.155	Low Medium I Residential	R2-1	0	0	0	25.770	0.193	Residential - Double, Duplex, or Two Units - 4 Stories or Less, 2	099B201 667		Southeast Los Angeles	Yes	MI	R2RD
Los Angeles	843 E 84TH ST	90001	6029019028	0.000	0.000	0.193	0.000	Shortfall of Sites	0.117	Low Medium I Residential	R2-1	0	0	0	34.180	0.193	Residential - Three Units (Any Combination) - 4 Stories or Less, 3	099B209 667		Southeast Los Angeles	Yes	MI	R2RD
Los Angeles	1416 255TH ST	90710	7410007038	0.000	0.000	0.193	0.000	Shortfall of Sites	0.173	Low Medium I Residential	R2-1XL	0	0	0	23.172	0.193	Residential - Double, Duplex, or Two Units - 4 Stories or Less, 2	036B193 667		Wilmington - Harbor City	Yes	MI	R2RD
Los Angeles	946 W 18TH ST	90731	7462002026	0.000	0.000	0.193	0.000	Shortfall of Sites	0.115	Low Medium I Residential	R2-1XL	0	0	0	34.783	0.193	Residential - Three Units (Any Combination) - 4 Stories or Less, 3	012B197 667		San Pedro	Yes	MI	R2RD
Los Angeles	10602 LAUREL CANYON BLVD	91331	2618008025	0.000	0.000	0.193	0.000	Shortfall of Sites	0.186	Low Medium I Residential	R2-1-O-CUGU	0	0	0	21.499	0.193	Residential - Double, Duplex, or Two Units - 4 Stories or Less, 2	207B153 668		Arleta - Pacoima	Yes	MI	R2RD
Los Angeles	8644 TILDEN AVE	91402	2638003009	0.000	0.000	0.193	0.000	Shortfall of Sites	0.136	Low Medium I Residential	R2-1	0	0	0	29.352	0.193	Residential - Double, Duplex, or Two Units - 4 Stories or Less, 2	195B149 668		Mission Hills - Panorama City - North Hills	Yes	MI	R2RD
Los Angeles	7817 TROOST AVE	91605	2311015025	0.000	0.000	0.193	0.000	Shortfall of Sites	0.125	Low Medium I Residential	R2-1-CUGU	0	0	0	31.911	0.193	Residential - Double, Duplex, or Two Units - 4 Stories or Less, 2	189B169 668		Sun Valley - La Tuna Canyon	Yes	MI	R2RD
Los Angeles	2933 PARTRIDGE AVE	90039	5442028034	0.000	0.000	0.193	0.000	Shortfall of Sites	0.218	Low Medium I Residential	R2-1VL-RIO	0	0	0	18.388	0.193	Residential - Double, Duplex, or Two Units - 4 Stories or Less, 2	150B213 668		Silver Lake - Echo Park - Elysian Valley	Yes	MI	R2RD
Los Angeles	1810 S MANSFIELD AVE	90019	5067014003	0.000	0.000	0.193	0.000	Shortfall of Sites	0.129	Low Medium II Residential	RD2-1-O	0	0	0	30.976	0.193	Residential - Double, Duplex, or Two Units - 4 Stories or Less, 2	126B181 668		West Adams - Baldwin Hills - Leimert	Yes	MI	R2RD
Los Angeles	1965 S GARTH AVE	90034	4302029029	0.000	0.000	0.193	0.000	Shortfall of Sites	0.145	Low Medium II Residential	RD2-1	0	0	0	27.661	0.193	Residential - Five or More Units or Apartments (Any Combination) - 4 Stories or Less, 6	126B173 668		West Adams - Baldwin Hills - Leimert	Yes	MI	R2RD
Los Angeles	920 E 54TH ST	90011	5103021007	0.000	0.000	0.193	0.000	Shortfall of Sites	0.124	Low Medium I Residential	R2-1	0	0	0	32.266	0.193	Residential - Double, Duplex, or Two Units - 4 Stories or Less, 2	108B209 668		Southeast Los Angeles	Yes	MI	R2RD
Los Angeles	143 W 55TH ST	90037	5101031031	0.000	0.000	0.193	0.000	Shortfall of Sites	0.125	Low Medium I Residential	R2-1	0	0	0	32.019	0.193	Residential - Double, Duplex, or Two Units - 4 Stories or Less, 2	108B201 668		Southeast Los Angeles	Yes	MI	R2RD
Los Angeles	5504 S SAN PEDRO ST	90011	5101010020	0.000	0.000	0.193	0.000	Shortfall of Sites	0.132	Low Medium I Residential	R2-1	0	0	0	30.407	0.193	Residential - Five or More Units or Apartments (Any Combination) - 4 Stories or Less, 6	108B205 668		Southeast Los Angeles	Yes	MI	R2RD
Los Angeles	601 W 61ST ST	90044	6004026009	0.000	0.000	0.193	0.000	Shortfall of Sites	0.124	Low Medium I Residential	R2-1	0	0	0	32.266	0.193	Residential - Double, Duplex, or Two Units - 4 Stories or Less, 2	105B201 668		South Los Angeles	Yes	MI	R2RD
Los Angeles	1021 W 61ST ST	90044	6003022025	0.000	0.000	0.193	0.000	Shortfall of Sites	0.139	Low Medium I Residential	R2-1	0	0	0	28.778	0.193	Residential - Double, Duplex, or Two Units - 4 Stories or Less, 2	105B197 668		South Los Angeles	Yes	MI	R2RD
Los Angeles	227 E 80TH ST	90003	6030002026	0.000	0.000	0.193	0.000	Shortfall of Sites	0.110	Low Medium I Residential	R2-1	0	0	0	36.279	0.193	Residential - Double, Duplex, or Two Units - 4 Stories or Less, 2	099B205 668		Southeast Los Angeles	Yes	MI	R2RD
Los Angeles	327 E 118TH ST	90061	6083015022	0.000	0.000	0.193	0.000	Shortfall of Sites	0.191	Low Medium I Residential	R2-1	0	0	0	20.890	0.193	Residential - Double, Duplex, or Two Units - 4 Stories or Less, 2	084B205 668		Southeast Los Angeles	Yes	MI	R2RD
Los Angeles	8703 TILDEN AVE	91402	2638002017	0.000	0.000	0.193	0.000	Shortfall of Sites	0.146	Low Medium I Residential	R2-1	0	0	0	27.307	0.193	Residential - Double, Duplex, or Two Units - 4 Stories or Less, 2	195B149 669		Mission Hills - Panorama City - North Hills	Yes	MI	R2RD
Los Angeles	5656 CLEON AVE	91601	2415007001	0.000	0.000	0.193	0.000	Shortfall of Sites	0.186	Low Medium I Residential	R2-1VL	0	0	0	21.533	0.193	Residential - Three Units (Any Combination) - 4 Stories or Less, 3	174B173 669		North Hollywood - Valley Village	Yes	MI	R2RD
Los Angeles	3022 S WEST VIEW ST	90016	5049033008	0.000	0.000	0.193	0.000	Shortfall of Sites	0.172	Low Medium I Residential	R2-1	0	0	0	23.240	0.193	Residential - Double, Duplex, or Two Units - 4 Stories or Less, 2	120B181 669		West Adams - Baldwin Hills - Leimert	Yes	MI	R2RD
Los Angeles	4240 CREED AVE	90008	5024021011	0.000	0.000	0.193	0.000	Shortfall of Sites	0.101	Low Medium I Residential	R2-1	0	0	0	39.607	0.193	Residential - Double, Duplex, or Two Units - 4 Stories or Less, 2	114B185 669		West Adams - Baldwin Hills - Leimert	Yes	MI	R2RD
Los Angeles	147 W 55TH ST	90037	5101031004	0.000	0.000	0.193	0.000	Shortfall of Sites	0.128	Low Medium I Residential	R2-1	0	0	0	31.195	0.193	Residential - Three Units (Any Combination) - 4 Stories or Less, 3	108B201 669		Southeast Los Angeles	Yes	MI	R2RD
Los Angeles	605 W 61ST ST	90044	6004026010	0.000	0.000	0.193	0.000	Shortfall of Sites	0.124	Low Medium I Residential	R2-1	0	0	0	32.267	0.193	Residential - Double, Duplex, or Two Units - 4 Stories or Less, 2	105B201 669		South Los Angeles	Yes	MI	R2RD
Los Angeles	1015 W 61ST ST	90044	6003022026	0.000	0.000	0.193	0.000	Shortfall of Sites	0.139	Low Medium I Residential	R2-1	0	0	0	28.778	0.193	Residential - Double, Duplex, or Two Units - 4 Stories or Less, 2	105B197 669		South Los Angeles	Yes	MI	R2RD
Los Angeles	141 E 71ST ST	90003	6011006049	0.000	0.000	0.193	0.000	Shortfall of Sites	0.094	Low Medium I Residential	R2-1	0	0	0	42.718	0.193	Residential - Double, Duplex, or Two Units - 4 Stories or Less, 2	102B205 669		Southeast Los Angeles	Yes	MI	R2RD
Los Angeles	835 E 84TH ST	90001	6029019030	0.000	0.000	0.193	0.000	Shortfall of Sites	0.117	Low Medium I Residential	R2-1	0	0	0	34.181	0.193	Residential - Double, Duplex, or Two Units - 4 Stories or Less, 2	099B209 669		Southeast Los Angeles	Yes	MI	R2RD
Los Angeles	14012 VAN NUYS BLVD	91331	2645013003	0.000	0.000	0.193	0.000	Shortfall of Sites	0.155	Low Medium I Residential	R2-1-O	0	0	0	25.815	0.193	Residential - Four Units (Any Combination) - 4 Stories or Less, 4	204B153 670		Arleta - Pacoima	Yes	MI	R2RD
Los Angeles	5657 SATSUMA AVE	91601	2415007011	0.000	0.000	0.193	0.000	Shortfall of Sites	0.186	Low Medium I Residential	R2-1VL	0	0	0	21.480	0.193	Residential - Double, Duplex, or Two Units - 4 Stories or Less, 2	174B173 670		North Hollywood - Valley Village	Yes	MI	R2RD
Los Angeles	1359 MASSELIN AVE	90019	5085029035	0.000	0.000	0.193	0.000	Shortfall of Sites	0.131	Low Medium I Residential	R2-1-O	0	0	0	30.497	0.193	Residential - Double, Duplex, or Two Units - 4 Stories or Less, 2	129B177 670		Wilshire	Yes	MI	R2RD
Los Angeles	3041 EDGEHILL DR	90018	5051032022	0.000	0.000	0.193	0.000	Shortfall of Sites	0.184	Low Medium I Residential	R2-1XL	0	0	0	21.777	0.193	Residential - Four Units (Any Combination) - 4 Stories or Less, 4	120B185 670		West Adams - Baldwin Hills - Leimert	Yes	MI	R2RD
Los Angeles	3824 S BUDLONG AVE	90037	5037016007	0.000	0.000	0.193	0.000	Shortfall of Sites	0.138	Low Medium II Residential	RD1.5-1	0	0	0	29.040	0.193	Residential - Double, Duplex, or Two Units - 4 Stories or Less, 2	117B197 670		South Los Angeles	Yes	MI	R2RD
Los Angeles	4612 8TH AVE	90043	5014011015	0.000	0.000	0.193	0.000	Shortfall of Sites	0.155	Low Medium I Residential	R2-1	0	0	0	25.826	0.193	Residential - Double, Duplex, or Two Units - 4 Stories or Less, 2	111B189 670		West Adams - Baldwin Hills - Leimert	Yes	MI	R2RD
Los Angeles	149 W 55TH ST	90037	5101031003	0.000	0.000	0.193	0.000	Shortfall of Sites	0.125	Low Medium I Residential	R2-1	0	0	0	32.017	0.193	Residential - Double, Duplex, or Two Units - 4 Stories or Less, 2	108B201 670		Southeast Los Angeles	Yes	MI	R2RD
Los Angeles	609 W 61ST ST	90044	6004026011	0.000	0.000	0.193	0.000	Shortfall of Sites	0.124	Low Medium I Residential	R2-1	0	0	0	32.267	0.193	Residential - Four Units (Any Combination) - 4 Stories or Less, 4	105B201 670		South Los Angeles	Yes	MI	R2RD
Los Angeles	217 E 80TH ST	90003	6030002028	0.000	0.000	0.193	0.000	Shortfall of Sites	0.110	Low Medium I Residential	R2-1	0	0	0	36.279	0.193	Residential - Double, Duplex, or Two Units - 4 Stories or Less, 2	099B205 670		Southeast Los Angeles	Yes	MI	R2RD
Los Angeles	10935 HAMLIN ST	91606	2414028008	0.000	0.000	0.193	0.000	Shortfall of Sites	0.138	Low Medium II Residential	RD2-1	0	0	0	29.017	0.193	Residential - Double, Duplex, or Two Units - 4 Stories or Less, 2	180B173 671		North Hollywood - Valley Village	Yes	MI	R2RD

Jurisdiction Name	Site Address/Intersection	5 Digit ZIP Code	Assessor Parcel Number	Very Low-Income	Low-Income	Moderate-Income	Above Moderate-Income	Type of Shortfall	Parcel Size (Acres)	Current General Plan Designation	Current Zoning	Proposed General Plan (GP) Designation	Proposed Zoning	Minimum Density Allowed	Maximum Density Allowed	Total Capacity	Vacant/ Nonvacant	Description of Existing Uses	PIN	Base Density Per Acre	Community Plan Area	Rent Stabalization Ordinance	Income Category	Applicable Rezoning Program (Program informing values in Column Q listed first)
Los Angeles	6088 CASHIO ST	90035	5068005009	0.000	0.000	0.193	0.000	Shortfall of Sites	0.130	Low Medium II Residential	RD1.5-1-O	0	0	0	30.700	0.193	Residential - Five or More Units or Apartments (Any Combination) · 4 Stories or Less, 6	129B173 671		Wilshire	Yes	MI	R2RD
Los Angeles	4612 6TH AVE	90043	5014019004	0.000	0.000	0.193	0.000	Shortfall of Sites	0.152	Low Medium I Residential	R2-1	0	0	0	26.240	0.193	Residential - Double, Duplex, or Two Units - 4 Stories or Less, 2	111B189 671		West Adams - Baldwin Hills - Leimert	Yes	MI	R2RD
Los Angeles	904 E 54TH ST	90011	5103021009	0.000	0.000	0.193	0.000	Shortfall of Sites	0.124	Low Medium I Residential	R2-1	0	0	0	32.266	0.193	Residential - Double, Duplex, or Two Units - 4 Stories or Less, 2	108B209 671		Southeast Los Angeles	Yes	MI	R2RD
Los Angeles	155 W 55TH ST	90037	5101031002	0.000	0.000	0.193	0.000	Shortfall of Sites	0.125	Low Medium I Residential	R2-1	0	0	0	32.017	0.193	Residential - Double, Duplex, or Two Units - 4 Stories or Less, 2	108B201 671		Southeast Los Angeles	Yes	MI	R2RD
Los Angeles	613 W 61ST ST	90044	6004026012	0.000	0.000	0.193	0.000	Shortfall of Sites	0.124	Low Medium I Residential	R2-1	0	0	0	32.266	0.193	Residential - Three Units (Any Combination) - 4 Stories or Less, 3	105B201 671		South Los Angeles	Yes	MI	R2RD
Los Angeles	319 E 118TH ST	90061	6083015021	0.000	0.000	0.193	0.000	Shortfall of Sites	0.207	Low Medium I Residential	R2-1	0	0	0	19.284	0.193	Residential - Three Units (Any Combination) - 4 Stories or Less, 3	084B205 671		Southeast Los Angeles	Yes	MI	R2RD
Los Angeles	10619 LAUREL CANYON BLVD	91331	2618007017	0.000	0.000	0.193	0.000	Shortfall of Sites	0.142	Low Medium I Residential	R2-1-O	0	0	0	28.219	0.193	Residential - Double, Duplex, or Two Units - 4 Stories or Less, 2	207B153 672		Arleta - Pacoima	Yes	MI	R2RD
Los Angeles	1330 S RIDGELEY DR	90019	5085034004	0.000	0.000	0.193	0.000	Shortfall of Sites	0.170	Low Medium I Residential	R2-1-O	0	0	0	23.571	0.193	Residential - Double, Duplex, or Two Units - 4 Stories or Less, 2	129B177 672		Wilshire	Yes	MI	R2RD
Los Angeles	2500 CLYDE AVE	90016	5048003038	0.000	0.000	0.193	0.000	Shortfall of Sites	0.111	Low Medium II Residential	RD1.5-1	0	0	0	35.927	0.193	Residential - Four Units (Any Combination) - 4 Stories or Less, 4	123B177 672		West Adams - Baldwin Hills - Leimert	Yes	MI	R2RD
Los Angeles	4611 8TH AVE	90043	5014006009	0.000	0.000	0.193	0.000	Shortfall of Sites	0.161	Low Medium I Residential	R2-1	0	0	0	24.892	0.193	Residential - Double, Duplex, or Two Units - 4 Stories or Less, 2	111B189 672		West Adams - Baldwin Hills - Leimert	Yes	MI	R2RD
Los Angeles	157 W 55TH ST	90037	5101031001	0.000	0.000	0.193	0.000	Shortfall of Sites	0.125	Low Medium I Residential	R2-1	0	0	0	32.016	0.193	Residential - Double, Duplex, or Two Units - 4 Stories or Less, 2	108B201 672		Southeast Los Angeles	Yes	MI	R2RD
Los Angeles	125 E 71ST ST	90003	6011006046	0.000	0.000	0.193	0.000	Shortfall of Sites	0.117	Low Medium I Residential	R2-1	0	0	0	34.171	0.193	Residential - Double, Duplex, or Two Units - 4 Stories or Less, 2	102B205 672		Southeast Los Angeles	Yes	MI	R2RD
Los Angeles	1427 S GENESEE AVE	90019	5069001018	0.000	0.000	0.193	0.000	Shortfall of Sites	0.164	Low Medium I Residential	R2-1-O	0	0	0	24.444	0.193	Residential - Double, Duplex, or Two Units - 4 Stories or Less, 2	129B177 673		Wilshire	Yes	MI	R2RD
Los Angeles	1361 W 25TH ST	90007	5055003010	0.000	0.000	0.193	0.000	Shortfall of Sites	0.135	Low Medium II Residential	RD1.5-1-CPIO	0	0	0	29.576	0.193	Residential - Three Units (Any Combination) - 4 Stories or Less, 3	123B197 673		South Los Angeles	Yes	MI	R2RD
Los Angeles	3040 S NORTON AVE	90018	5051031010	0.000	0.000	0.193	0.000	Shortfall of Sites	0.152	Low Medium I Residential	R2-1XL	0	0	0	26.298	0.193	Residential - Four Units (Any Combination) - 4 Stories or Less, 4	120B185 673		West Adams - Baldwin Hills - Leimert	Yes	MI	R2RD
Los Angeles	3021 S SYCAMORE AVE	90016	5049022047	0.000	0.000	0.193	0.000	Shortfall of Sites	0.083	Low Medium II Residential	RD1.5-1	0	0	0	48.399	0.193	Residential - Double, Duplex, or Two Units - 4 Stories or Less, 2	120B177 673		West Adams - Baldwin Hills - Leimert	Yes	MI	R2RD
Los Angeles	4612 9TH AVE	90043	5014006014	0.000	0.000	0.193	0.000	Shortfall of Sites	0.172	Low Medium I Residential	R2-1	0	0	0	23.230	0.193	Residential - Double, Duplex, or Two Units - 4 Stories or Less, 2	111B189 673		West Adams - Baldwin Hills - Leimert	Yes	MI	R2RD
Los Angeles	890 E 54TH ST	90011	5103021011	0.000	0.000	0.193	0.000	Shortfall of Sites	0.124	Low Medium I Residential	R2-1	0	0	0	32.266	0.193	Residential - Double, Duplex, or Two Units - 4 Stories or Less, 2	108B209 673		Southeast Los Angeles	Yes	MI	R2RD
Los Angeles	1347 W 61ST ST	90044	6003018022	0.000	0.000	0.193	0.000	Shortfall of Sites	0.148	Low Medium I Residential	R2-1	0	0	0	27.078	0.193	Residential - Double, Duplex, or Two Units - 4 Stories or Less, 2	105B197 673		South Los Angeles	Yes	MI	R2RD
Los Angeles	121 E 71ST ST	90003	6011006045	0.000	0.000	0.193	0.000	Shortfall of Sites	0.117	Low Medium I Residential	R2-1	0	0	0	34.170	0.193	Residential - Double, Duplex, or Two Units - 4 Stories or Less, 2	102B205 673		Southeast Los Angeles	Yes	MI	R2RD
Los Angeles	207 E 80TH ST	90003	6030002031	0.000	0.000	0.193	0.000	Shortfall of Sites	0.110	Low Medium I Residential	R2-1	0	0	0	36.279	0.193	Residential - Double, Duplex, or Two Units - 4 Stories or Less, 2	099B205 673		Southeast Los Angeles	Yes	MI	R2RD
Los Angeles	819 E 84TH ST	90001	6029019003	0.000	0.000	0.193	0.000	Shortfall of Sites	0.117	Low Medium I Residential	R2-1	0	0	0	34.185	0.193	Residential - Double, Duplex, or Two Units - 4 Stories or Less, 2	099B209 673		Southeast Los Angeles	Yes	MI	R2RD
Los Angeles	315 E 118TH ST	90061	6083015020	0.000	0.000	0.193	0.000	Shortfall of Sites	0.191	Low Medium I Residential	R2-1	0	0	0	20.891	0.193	Residential - Double, Duplex, or Two Units - 4 Stories or Less, 2	084B205 673		Southeast Los Angeles	Yes	MI	R2RD
Los Angeles	577 E DENNI ST	90744	7423026023	0.000	0.000	0.193	0.000	Shortfall of Sites	0.129	Low Medium I Residential	[Q]R2-1XL-O-CUGU	0	0	0	31.021	0.193	Residential - Double, Duplex, or Two Units - 4 Stories or Less, 2	033B209 673		Wilmington - Harbor City	Yes	MI	R2RD
Los Angeles	10222 SILVERTON AVE	91042	2565020064	0.000	0.000	0.193	0.000	Shortfall of Sites	0.171	Low Medium I Residential	RD3-1	0	0	0	23.413	0.193	Residential - Double, Duplex, or Two Units - 4 Stories or Less, 2	204B201 674		Sunland - Tujunga - Lake View Terrace - Shadow Hills - East La Tuna Canyon	Yes	MI	R2RD
Los Angeles	2916 MARSH ST	90039	5442028002	0.000	0.000	0.193	0.000	Shortfall of Sites	0.057	Low Medium I Residential	R2-1VL-RIO	0	0	0	70.359	0.193	Residential - Double, Duplex, or Two Units - 4 Stories or Less, 2	150B213 674		Silver Lake - Echo Park - Elysian Valley	Yes	MI	R2RD
Los Angeles	1367 W 25TH ST	90007	5055003011	0.000	0.000	0.193	0.000	Shortfall of Sites	0.135	Low Medium II Residential	RD1.5-1-CPIO	0	0	0	29.575	0.193	Residential - Five or More Units or Apartments (Any Combination) · 4 Stories or Less, 8	123B197 674		South Los Angeles	Yes	MI	R2RD
Los Angeles	201 W 55TH ST	90037	5101032014	0.000	0.000	0.193	0.000	Shortfall of Sites	0.125	Low Medium I Residential	R2-1	0	0	0	32.015	0.193	Residential - Double, Duplex, or Two Units - 4 Stories or Less, 2	108B201 674		Southeast Los Angeles	Yes	MI	R2RD
Los Angeles	5510 S SAN PEDRO ST	90011	5101010019	0.000	0.000	0.193	0.000	Shortfall of Sites	0.132	Low Medium I Residential	R2-1	0	0	0	30.407	0.193	Residential - Double, Duplex, or Two Units - 4 Stories or Less, 2	108B205 674		Southeast Los Angeles	Yes	MI	R2RD
Los Angeles	1341 W 61ST ST	90044	6003018021	0.000	0.000	0.193	0.000	Shortfall of Sites	0.148	Low Medium I Residential	R2-1	0	0	0	27.078	0.193	Residential - Double, Duplex, or Two Units - 4 Stories or Less, 2	105B197 674		South Los Angeles	Yes	MI	R2RD
Los Angeles	6086 CASHIO ST	90035	5068005010	0.000	0.000	0.193	0.000	Shortfall of Sites	0.130	Low Medium II Residential	RD1.5-1-O	0	0	0	30.700	0.193	Residential - Five or More Units or Apartments (Any Combination) · 4 Stories or Less, 6	129B173 675		Wilshire	Yes	MI	R2RD
Los Angeles	1714 3RD AVE	90019	5072031014	0.000	0.000	0.193	0.000	Shortfall of Sites	0.137	Low Medium II Residential	RD1.5-1-O-CPIO	0	0	0	29.222	0.193	Residential - Five or More Units or Apartments (Any Combination) · 4 Stories or Less, 6	126B189 675		West Adams - Baldwin Hills - Leimert	Yes	MI	R2RD
Los Angeles	205 W 55TH ST	90037	5101032013	0.000	0.000	0.193	0.000	Shortfall of Sites	0.125	Low Medium I Residential	R2-1	0	0	0	32.014	0.193	Residential - Double, Duplex, or Two Units - 4 Stories or Less, 2	108B201 675		Southeast Los Angeles	Yes	MI	R2RD
Los Angeles	5424 S MANHATTAN PL	90062	5005031013	0.000	0.000	0.193	0.000	Shortfall of Sites	0.147	Low Medium I Residential	R2-1	0	0	0	27.292	0.193	Residential - Double, Duplex, or Two Units - 4 Stories or Less, 2	108B193 675		South Los Angeles	Yes	MI	R2RD
Los Angeles	1337 W 61ST ST	90044	6003018020	0.000	0.000	0.193	0.000	Shortfall of Sites	0.148	Low Medium I Residential	R2-1	0	0	0	27.079	0.193	Residential - Double, Duplex, or Two Units - 4 Stories or Less, 2	105B197 675		South Los Angeles	Yes	MI	R2RD
Los Angeles	163 E 80TH ST	90003	6030001018	0.000	0.000	0.193	0.000	Shortfall of Sites	0.110	Low Medium I Residential	R2-1	0	0	0	36.279	0.193	Residential - Double, Duplex, or Two Units - 4 Stories or Less, 2	099B205 675		Southeast Los Angeles	Yes	MI	R2RD
Los Angeles	2531 CLYDE AVE	90016	5048004048	0.000	0.000	0.193	0.000	Shortfall of Sites	0.121	Low Medium II Residential	RD1.5-1	0	0	0	32.963	0.193	Residential - Double, Duplex, or Two Units - 4 Stories or Less, 2	123B173 676		West Adams - Baldwin Hills - Leimert	Yes	MI	R2RD
Los Angeles	3039 S BRONSON AVE	90018	5051029018	0.000	0.000	0.193	0.000	Shortfall of Sites	0.166	Low Medium I Residential	R2-1XL	0	0	0	24.058	0.193	Residential - Four Units (Any Combination) - 4 Stories or Less, 4	120B185 676		West Adams - Baldwin Hills - Leimert	Yes	MI	R2RD
Los Angeles	868 E 54TH ST	90011	5103021014	0.000	0.000	0.193	0.000	Shortfall of Sites	0.124	Low Medium I Residential	R2-1	0	0	0	32.267	0.193	Residential - Double, Duplex, or Two Units - 4 Stories or Less, 2	108B209 676		Southeast Los Angeles	Yes	MI	R2RD
Los Angeles	207 W 55TH ST	90037	5101032012	0.000	0.000	0.193	0.000	Shortfall of Sites	0.125	Low Medium I Residential	R2-1	0	0	0	32.014	0.193	Residential - Double, Duplex, or Two Units - 4 Stories or Less, 2	108B201 676		Southeast Los Angeles	Yes	MI	R2RD
Los Angeles	5425 S MANHATTAN PL	90062	5005025023	0.000	0.000	0.193	0.000	Shortfall of Sites	0.149	Low Medium I Residential	R2-1	0	0	0	26.857	0.193	Residential - Double, Duplex, or Two Units - 4 Stories or Less, 2	108B193 676		South Los Angeles	Yes	MI	R2RD
Los Angeles	635 W 61ST ST	90044	6004027001	0.000	0.000	0.193	0.000	Shortfall of Sites	0.124	Low Medium I Residential	R2-1	0	0	0	32.266	0.193	Residential - Double, Duplex, or Two Units - 4 Stories or Less, 2	105B201 676		South Los Angeles	Yes	MI	R2RD
Los Angeles	807 E 84TH ST	90001	6029019006	0.000	0.000	0.193	0.000	Shortfall of Sites	0.117	Low Medium I Residential	R2-1	0	0	0	34.188	0.193	Residential - Four Units (Any Combination) - 4 Stories or Less, 4	099B209 676		Southeast Los Angeles	Yes	MI	R2RD
Los Angeles	7358 BAIRD AVE	91335	2118015012	0.000	0.000	0.193	0.000	Shortfall of Sites	0.172	General Commercial	[Q]R2-2D-CDO	0	0	0	23.219	0.193	Residential - Double, Duplex, or Two Units - 4 Stories or Less, 2	186B125 677		Reseda - West Van Nuys	Yes	MI	R2RD
Los Angeles	5657 CRANER AVE	91601	2415005017	0.000	0.000	0.193	0.000	Shortfall of Sites	0.127	Low Medium I Residential	R2-1VL	0	0	0	31.535	0.193	Residential - Double, Duplex, or Two Units - 4 Stories or Less, 2	174B173 677		North Hollywood - Valley Village	Yes	MI	R2RD
Los Angeles	1861 S REDONDO BLVD	90019	5067019034	0.000	0.000	0.193	0.000	Shortfall of Sites	0.134	Low Medium II Residential	RD1.5-1-O	0	0	0	29.872	0.193	Residential - Three Units (Any Combination) - 4 Stories or Less, 3	126B181 677		West Adams - Baldwin Hills - Leimert	Yes	MI	R2RD
Los Angeles	213 W 55TH ST	90037	5101032011	0.000	0.000	0.193	0.000	Shortfall of Sites	0.125	Low Medium I Residential	R2-1	0	0	0	32.012	0.193	Residential - Double, Duplex, or Two Units - 4 Stories or Less, 2	108B201 677		Southeast Los Angeles	Yes	MI	R2RD
Los Angeles	5424 S ST ANDREWS PL	90062	5005025012	0.000	0.000	0.193	0.000	Shortfall of Sites	0.149	Low Medium I Residential	R2-1	0	0	0	26.888	0.193	Residential - Double, Duplex, or Two Units - 4 Stories or Less, 2	108B193 677		South Los Angeles	Yes	MI	R2RD
Los Angeles	1327 W 61ST ST	90044	6003018018	0.000	0.000	0.193	0.000	Shortfall of Sites	0.148	Low Medium I Residential	R2-1	0	0	0	27.081	0.193	Residential - Four Units (Any Combination) - 4 Stories or Less, 4	105B197 677		South Los Angeles	Yes	MI	R2RD
Los Angeles	323 W 80TH ST	90003	6031022012	0.000	0.000	0.193	0.000	Shortfall of Sites	0.127	Low Medium I Residential	R2-1	0	0	0	31.515	0.193	Residential - Three Units (Any Combination) - 4 Stories or Less, 3	099B201 677		Southeast Los Angeles	Yes	MI	R2RD
Los Angeles	1356 MASSELIN AVE	90019	5085030028	0.000	0.000	0.193	0.000	Shortfall of Sites	0.134	Low Medium I Residential	R2-1-O	0	0	0	29.942	0.193	Residential - Double, Duplex, or Two Units - 4 Stories or Less, 2	129B177 678		Wilshire	Yes	MI	R2RD
Los Angeles	1315 S REDONDO BLVD	90019	5070007003	0.000	0.000	0.193	0.000	Shortfall of Sites	0.147	Low Medium I Residential	R2-1-O	0	0	0	27.210	0.193	Residential - Double, Duplex, or Two Units - 4 Stories or Less, 2	129B181 678		Wilshire	Yes	MI	R2RD
Los Angeles	1879 S COCHRAN AVE	90019	5064001014	0.000	0.000	0.193	0.000	Shortfall of Sites	0.137	Low Medium II Residential	RD1.5-1-O	0	0	0	29.176	0.193	Residential - Four Units (Any Combination) - 4 Stories or Less, 4	126B177 678		West Adams - Baldwin Hills - Leimert	Yes	MI	R2RD
Los Angeles	1816 S LONGWOOD AVE	90019	5067010009	0.000	0.000	0.193	0.000	Shortfall of Sites	0.132	Low Medium II Residential	RD2-1-O	0	0	0	30.224	0.193	Residential - Double, Duplex, or Two Units - 4 Stories or Less, 2	126B181 678		West Adams - Baldwin Hills - Leimert	Yes	MI	R2RD
Los Angeles	1964 S CORNING ST	90034	4302029019	0.000	0.000	0.193	0.000	Shortfall of Sites	0.145	Low Medium II Residential	RD2-1	0	0	0	27.669	0.193	Residential - Four Units (Any Combination) - 4 Stories or Less, 4	126B169 678		West Adams - Baldwin Hills - Leimert	Yes	MI	R2RD
Los Angeles	1961 CHARITON ST	90034	4302032027	0.000	0.000	0.193	0.000	Shortfall of Sites	0.145	Low Medium II Residential	RD2-1	0	0	0	27.667	0.193	Residential - Five or More Units or Apartments (Any Combination) · 4 Stories or Less, 6	126B173 678		West Adams - Baldwin Hills - Leimert	Yes	MI	R2RD
Los Angeles	2511 WEST BLVD	90016	5050005041	0.000	0.000	0.193	0.000	Shortfall of Sites	0.110	Low Medium I Residential	R2-1	0	0	0	36.402	0.193	Residential - Double, Duplex, or Two Units - 4 Stories or Less, 2	123B181 678		West Adams - Baldwin Hills - Leimert	Yes	MI	R2RD
Los Angeles	852 E 54TH ST	90011	5103021016	0.000	0.000	0.193	0.000	Shortfall of Sites	0.127	Low Medium I Residential	R2-1	0	0	0	31.521	0.193	Residential - Double, Duplex, or Two Units - 4 Stories or Less, 2	108B209 678		Southeast Los Angeles	Yes	MI	R2RD
Los Angeles	217 W 55TH ST	90037	5101032010	0.000	0.000	0.193	0.000	Shortfall of Sites	0.125	Low Medium I Residential	R2-1	0	0	0	32.012	0.193	Residential - Double, Duplex, or Two Units - 4 Stories or Less, 2	108B201 678		Southeast Los Angeles	Yes	MI	R2RD
Los Angeles	5425 S ST ANDREWS PL	90062	5005022023	0.000	0.000	0.193	0.000	Shortfall of Sites	0.156	Low Medium I Residential	R2-1	0	0	0	25.641	0.193	Residential - Double, Duplex, or Two Units - 4 Stories or Less, 2	108B193 678		South Los Angeles	Yes	MI	R2RD
Los Angeles	755 E 56TH ST	90011	5103011027	0.000	0.000	0.193	0.000	Shortfall of Sites	0.147	Low Medium I Residential	R2-1	0	0	0	27.238	0.193	Residential - Double, Duplex, or Two Units - 4 Stories or Less, 2	108B205 678		Southeast Los Angeles	Yes	MI	R2RD
Los Angeles	10330 PLAINVIEW AVE	91042	2558009008	0.000	0.000	0.193	0.000	Shortfall of Sites	0.112	Low Medium I Residential	RD5-1	0	0	0	35.631	0.193	Residential - Four Units (Any Combination) - 4 Stories or Less, 4	204B197 679		Sunland - Tujunga - Lake View Terrace - Shadow Hills - East La Tuna Canyon	Yes	MI	R2RD
Los Angeles	5657 CLEON AVE	91601	2415006021	0.000	0.000	0.193	0.000	Shortfall of Sites	0.127	Low Medium I Residential	R2-1VL	0	0	0	31.374	0.193	Residential - Double, Duplex, or Two Units - 4 Stories or Less, 2	174B173 679		North Hollywood - Valley Village	Yes	MI	R2RD

Jurisdiction Name	Site Address/Intersection	5 Digit ZIP Code	Assessor Parcel Number	Very Low-Income	Low-Income	Moderate-Income	Above Moderate-Income	Type of Shortfall	Parcel Size (Acres)	Current General Plan Designation	Current Zoning	Proposed General Plan (GP) Designation	Proposed Zoning	Minimum Density Allowed	Maximum Density Allowed	Total Capacity	Vacant/ Nonvacant	Description of Existing Uses	PIN	Base Density Per Acre	Community Plan Area	Rent Stabalization Ordinance	Income Category	Applicable Rezoning Program (Program informing values in Column Q listed first)
Los Angeles	1414 S SPAULDING AVE	90019	5069011014	0.000	0.000	0.193	0.000	Shortfall of Sites	0.150	Low Medium I Residential	R2-1-O	0	0	0	26.593	0.193		Residential - Double, Duplex, or Two Units - 4 Stories or Less, 2	129B177 679		Wilshire	Yes	MI	R2RD
Los Angeles	1975 S CORNING ST	90034	4302028035	0.000	0.000	0.193	0.000	Shortfall of Sites	0.145	Low Medium II Residential	RD2-1	0	0	0	27.636	0.193		Residential - Five or More Units or Apartments (Any Combination) · 4 Stories or Less - Pool, 15	126B169 679		West Adams - Baldwin Hills - Leimert	Yes	MI	R2RD
Los Angeles	3025 S SYCAMORE AVE	90016	5049022048	0.000	0.000	0.193	0.000	Shortfall of Sites	0.080	Low Medium II Residential	RD1.5-1	0	0	0	49.999	0.193		Residential - Single Family Residence, 2	120B177 679		West Adams - Baldwin Hills - Leimert	Yes	MI	R2RD
Los Angeles	4122 CREED AVE	90008	5023004007	0.000	0.000	0.193	0.000	Shortfall of Sites	0.099	Low Medium I Residential	R2-1	0	0	0	40.527	0.193		Residential - Double, Duplex, or Two Units - 4 Stories or Less, 2	114B189 679		West Adams - Baldwin Hills - Leimert	Yes	MI	R2RD
Los Angeles	221 W 55TH ST	90037	5101032009	0.000	0.000	0.193	0.000	Shortfall of Sites	0.125	Low Medium I Residential	R2-1	0	0	0	32.011	0.193		Residential - Four Units (Any Combination) - 4 Stories or Less, 4	108B201 679		Southeast Los Angeles	Yes	MI	R2RD
Los Angeles	751 E 56TH ST	90011	5103011026	0.000	0.000	0.193	0.000	Shortfall of Sites	0.130	Low Medium I Residential	R2-1	0	0	0	30.670	0.193		Residential - Double, Duplex, or Two Units - 4 Stories or Less, 2	108B205 679		Southeast Los Angeles	Yes	MI	R2RD
Los Angeles	661 W 61ST ST	90044	6004027004	0.000	0.000	0.193	0.000	Shortfall of Sites	0.124	Low Medium I Residential	R2-1	0	0	0	32.266	0.193		Residential - Three Units (Any Combination) - 4 Stories or Less, 3	105B201 679		South Los Angeles	Yes	MI	R2RD
Los Angeles	1317 W 61ST ST	90044	6003018016	0.000	0.000	0.193	0.000	Shortfall of Sites	0.148	Low Medium I Residential	R2-1	0	0	0	27.082	0.193		Residential - Three Units (Any Combination) - 4 Stories or Less, 3	105B197 679		South Los Angeles	Yes	MI	R2RD
Los Angeles	25515 SENATOR AVE	90710	7410007078	0.000	0.000	0.193	0.000	Shortfall of Sites	0.119	Low Medium I Residential	R2-1XL	0	0	0	33.676	0.193		Residential - Double, Duplex, or Two Units - 4 Stories or Less, 2	036B193 679		Wilmington - Harbor City	Yes	MI	R2RD
Los Angeles	3190 CASITAS AVE	90039	5436009022	0.000	0.000	0.193	0.000	Shortfall of Sites	0.124	Low Medium I Residential	RD3-1-RIO	0	0	0	32.278	0.193		Residential - Double, Duplex, or Two Units - 4 Stories or Less, 2	153B209 680		Northeast Los Angeles	Yes	MI	R2RD
Los Angeles	1852 W 47TH ST	90062	5015004012	0.000	0.000	0.193	0.000	Shortfall of Sites	0.145	Low Medium I Residential	R2-1	0	0	0	27.641	0.193		Residential - Double, Duplex, or Two Units - 4 Stories or Less, 2	111B193 680		South Los Angeles	Yes	MI	R2RD
Los Angeles	225 W 55TH ST	90037	5101032008	0.000	0.000	0.193	0.000	Shortfall of Sites	0.125	Low Medium I Residential	R2-1	0	0	0	32.011	0.193		Residential - Double, Duplex, or Two Units - 4 Stories or Less, 2	108B201 680		Southeast Los Angeles	Yes	MI	R2RD
Los Angeles	747 E 56TH ST	90011	5103011025	0.000	0.000	0.193	0.000	Shortfall of Sites	0.130	Low Medium I Residential	R2-1	0	0	0	30.696	0.193		Residential - Double, Duplex, or Two Units - 4 Stories or Less, 2	108B205 680		Southeast Los Angeles	Yes	MI	R2RD
Los Angeles	7018 ESTRELLA AVE	90044	6013024006	0.000	0.000	0.193	0.000	Shortfall of Sites	0.124	Low Medium I Residential	R2-1	0	0	0	32.281	0.193		Residential - Three Units (Any Combination) - 4 Stories or Less, 3	102B201 680		South Los Angeles	Yes	MI	R2RD
Los Angeles	211 E 118TH ST	90061	6083016018	0.000	0.000	0.193	0.000	Shortfall of Sites	0.144	Low Medium I Residential	R2-1	0	0	0	27.855	0.193		Residential - Double, Duplex, or Two Units - 4 Stories or Less, 2	084B205 680		Southeast Los Angeles	Yes	MI	R2RD
Los Angeles	8638 TILDEN AVE	91402	2638003010	0.000	0.000	0.193	0.000	Shortfall of Sites	0.145	Low Medium I Residential	R2-1	0	0	0	27.661	0.193		Residential - Double, Duplex, or Two Units - 4 Stories or Less, 2	195B149 681		Mission Hills - Panorama City - North Hills	Yes	MI	R2RD
Los Angeles	1970 S GARTH AVE	90034	4302032036	0.000	0.000	0.193	0.000	Shortfall of Sites	0.145	Low Medium II Residential	RD2-1	0	0	0	27.646	0.193		Residential - Five or More Units or Apartments (Any Combination) · 4 Stories or Less, 15	126B173 681		West Adams - Baldwin Hills - Leimert	Yes	MI	R2RD
Los Angeles	229 W 55TH ST	90037	5101032007	0.000	0.000	0.193	0.000	Shortfall of Sites	0.125	Low Medium I Residential	R2-1	0	0	0	32.010	0.193		Residential - Double, Duplex, or Two Units - 4 Stories or Less, 2	108B201 681		Southeast Los Angeles	Yes	MI	R2RD
Los Angeles	829 W 55TH ST	90037	5001007024	0.000	0.000	0.193	0.000	Shortfall of Sites	0.119	Low Medium I Residential	R2-1	0	0	0	33.652	0.193		Residential - Double, Duplex, or Two Units - 4 Stories or Less, 2	108B197 681		South Los Angeles	Yes	MI	R2RD
Los Angeles	743 E 56TH ST	90011	5103011024	0.000	0.000	0.193	0.000	Shortfall of Sites	0.130	Low Medium I Residential	R2-1	0	0	0	30.722	0.193		Residential - Double, Duplex, or Two Units - 4 Stories or Less, 2	108B205 681		Southeast Los Angeles	Yes	MI	R2RD
Los Angeles	669 W 61ST ST	90044	6004027006	0.000	0.000	0.193	0.000	Shortfall of Sites	0.124	Low Medium I Residential	R2-1	0	0	0	32.266	0.193		Residential - Double, Duplex, or Two Units - 4 Stories or Less, 2	105B201 681		South Los Angeles	Yes	MI	R2RD
Los Angeles	11579 HAYNES ST	91606	2335005017	0.000	0.000	0.193	0.000	Shortfall of Sites	0.145	Low Medium I Residential	RD3-1	0	0	0	27.531	0.193		Residential - Double, Duplex, or Two Units - 4 Stories or Less, 2	180B169 682		North Hollywood - Valley Village	Yes	MI	R2RD
Los Angeles	5930 COMEY AVE	90034	5065013029	0.000	0.000	0.193	0.000	Shortfall of Sites	0.092	Low Medium II Residential	RD2-1	0	0	0	43.559	0.193		Residential - Double, Duplex, or Two Units - 4 Stories or Less, 2	123B173 682		West Adams - Baldwin Hills - Leimert	Yes	MI	R2RD
Los Angeles	235 W 55TH ST	90037	5101032006	0.000	0.000	0.193	0.000	Shortfall of Sites	0.125	Low Medium I Residential	R2-1	0	0	0	32.009	0.193		Residential - Three Units (Any Combination) - 4 Stories or Less, 3	108B201 682		Southeast Los Angeles	Yes	MI	R2RD
Los Angeles	739 E 56TH ST	90011	5103011023	0.000	0.000	0.193	0.000	Shortfall of Sites	0.130	Low Medium I Residential	R2-1	0	0	0	30.749	0.193		Residential - Double, Duplex, or Two Units - 4 Stories or Less, 2	108B205 682		Southeast Los Angeles	Yes	MI	R2RD
Los Angeles	673 W 61ST ST	90044	6004027007	0.000	0.000	0.193	0.000	Shortfall of Sites	0.124	Low Medium I Residential	R2-1	0	0	0	32.266	0.193		Residential - Double, Duplex, or Two Units - 4 Stories or Less, 2	105B201 682		South Los Angeles	Yes	MI	R2RD
Los Angeles	6065 RAYMOND AVE	90044	6003018013	0.000	0.000	0.193	0.000	Shortfall of Sites	0.147	Low Medium I Residential	R2-1	0	0	0	27.142	0.193		Residential - Double, Duplex, or Two Units - 4 Stories or Less, 2	105B197 682		South Los Angeles	Yes	MI	R2RD
Los Angeles	7018 BONSALLO AVE	90044	6013023023	0.000	0.000	0.193	0.000	Shortfall of Sites	0.124	Low Medium I Residential	R2-1	0	0	0	32.264	0.193		Residential - Double, Duplex, or Two Units - 4 Stories or Less, 2	102B201 682		South Los Angeles	Yes	MI	R2RD
Los Angeles	135 E 80TH ST	90003	6030001025	0.000	0.000	0.193	0.000	Shortfall of Sites	0.110	Low Medium I Residential	R2-1	0	0	0	36.280	0.193		Residential - Double, Duplex, or Two Units - 4 Stories or Less, 2	099B205 682		Southeast Los Angeles	Yes	MI	R2RD
Los Angeles	4835 PICKFORD ST	90019	5067010010	0.000	0.000	0.193	0.000	Shortfall of Sites	0.132	Low Medium II Residential	RD2-1-O	0	0	0	30.223	0.193		Residential - Four Units (Any Combination) - 4 Stories or Less, 4	126B181 683		West Adams - Baldwin Hills - Leimert	Yes	MI	R2RD
Los Angeles	8709 GUTHRIE AVE	90034	4302025027	0.000	0.000	0.193	0.000	Shortfall of Sites	0.158	Low Medium II Residential	RD2-1	0	0	0	25.396	0.193		Residential - Double, Duplex, or Two Units - 4 Stories or Less, 2	126B169 683		West Adams - Baldwin Hills - Leimert	Yes	MI	R2RD
Los Angeles	237 W 55TH ST	90037	5101032005	0.000	0.000	0.193	0.000	Shortfall of Sites	0.125	Low Medium I Residential	R2-1	0	0	0	32.008	0.193		Residential - Double, Duplex, or Two Units - 4 Stories or Less, 2	108B201 683		Southeast Los Angeles	Yes	MI	R2RD
Los Angeles	735 E 56TH ST	90011	5103011022	0.000	0.000	0.193	0.000	Shortfall of Sites	0.130	Low Medium I Residential	R2-1	0	0	0	30.775	0.193		Residential - Double, Duplex, or Two Units - 4 Stories or Less, 2	108B205 683		Southeast Los Angeles	Yes	MI	R2RD
Los Angeles	7656 MCKINLEY AVE	90001	6023022002	0.000	0.000	0.193	0.000	Shortfall of Sites	0.059	Low Medium I Residential	R2-1	0	0	0	67.299	0.193		Residential - Double, Duplex, or Two Units - 4 Stories or Less, 2	099B209 683		Southeast Los Angeles	Yes	MI	R2RD
Los Angeles	201 E 118TH ST	90061	6083017028	0.000	0.000	0.193	0.000	Shortfall of Sites	0.199	Low Medium I Residential	R2-1	0	0	0	20.055	0.193		Residential - Double, Duplex, or Two Units - 4 Stories or Less, 2	084B205 683		Southeast Los Angeles	Yes	MI	R2RD
Los Angeles	10613 LAUREL CANYON BLVD	91331	2618007018	0.000	0.000	0.193	0.000	Shortfall of Sites	0.179	Low Medium I Residential	R2-1-O	0	0	0	22.339	0.193		Residential - Double, Duplex, or Two Units - 4 Stories or Less, 2	207B153 684		Arleta - Pacoima	Yes	MI	R2RD
Los Angeles	1337 S CLOVERDALE AVE	90019	5070011010	0.000	0.000	0.193	0.000	Shortfall of Sites	0.159	Low Medium II Residential	RD2-1-O	0	0	0	25.221	0.193		Residential - Double, Duplex, or Two Units - 4 Stories or Less, 2	129B181 684		Wilshire	Yes	MI	R2RD
Los Angeles	1840 S CURSON AVE	90019	5064015012	0.000	0.000	0.193	0.000	Shortfall of Sites	0.132	Low Medium II Residential	RD1.5-1	0	0	0	30.301	0.193		Residential - Double, Duplex, or Two Units - 4 Stories or Less, 2	126B177 684		West Adams - Baldwin Hills - Leimert	Yes	MI	R2RD
Los Angeles	1974 S HOLT AVE	90034	4302028020	0.000	0.000	0.193	0.000	Shortfall of Sites	0.145	Low Medium II Residential	RD2-1	0	0	0	27.630	0.193		Residential - Five or More Units or Apartments (Any Combination) · 4 Stories or Less, 5	126B169 684		West Adams - Baldwin Hills - Leimert	Yes	MI	R2RD
Los Angeles	241 W 55TH ST	90037	5101032004	0.000	0.000	0.193	0.000	Shortfall of Sites	0.125	Low Medium I Residential	R2-1	0	0	0	32.038	0.193		Residential - Double, Duplex, or Two Units - 4 Stories or Less, 2	108B201 684		Southeast Los Angeles	Yes	MI	R2RD
Los Angeles	701 W 61ST ST	90044	6004027009	0.000	0.000	0.193	0.000	Shortfall of Sites	0.124	Low Medium I Residential	R2-1	0	0	0	32.267	0.193		Residential - Three Units (Any Combination) - 4 Stories or Less, 3	105B201 684		South Los Angeles	Yes	MI	R2RD
Los Angeles	650 N NEPTUNE AVE	90744	7416027001	0.000	0.000	0.193	0.000	Shortfall of Sites	0.059	Low Medium II Residential	[Q]RD1.5-1XL-O-CUGU	0	0	0	67.659	0.193		Residential - Double, Duplex, or Two Units - 4 Stories or Less, 2	030B205 684		Wilmington - Harbor City	Yes	MI	R2RD
Los Angeles	8647 TILDEN AVE	91402	2638002016	0.000	0.000	0.193	0.000	Shortfall of Sites	0.146	Low Medium I Residential	R2-1	0	0	0	27.316	0.193		Residential - Double, Duplex, or Two Units - 4 Stories or Less, 2	195B149 685		Mission Hills - Panorama City - North Hills	Yes	MI	R2RD
Los Angeles	1971 S GARTH AVE	90034	4302029028	0.000	0.000	0.193	0.000	Shortfall of Sites	0.145	Low Medium II Residential	RD2-1	0	0	0	27.661	0.193		Residential - Five or More Units or Apartments (Any Combination) · 4 Stories or Less, 6	126B173 685		West Adams - Baldwin Hills - Leimert	Yes	MI	R2RD
Los Angeles	8527 HARGIS ST	90034	5065007028	0.000	0.000	0.193	0.000	Shortfall of Sites	0.115	Low Medium II Residential	RD2-1	0	0	0	34.779	0.193		Residential - Double, Duplex, or Two Units - 4 Stories or Less, 2	123B173 685		West Adams - Baldwin Hills - Leimert	Yes	MI	R2RD
Los Angeles	841 W 55TH ST	90037	5001007021	0.000	0.000	0.193	0.000	Shortfall of Sites	0.119	Low Medium I Residential	R2-1	0	0	0	33.660	0.193		Residential - Double, Duplex, or Two Units - 4 Stories or Less, 2	108B197 685		South Los Angeles	Yes	MI	R2RD
Los Angeles	5431 S MANHATTAN PL	90062	5005025024	0.000	0.000	0.193	0.000	Shortfall of Sites	0.149	Low Medium I Residential	R2-1	0	0	0	26.856	0.193		Residential - Double, Duplex, or Two Units - 4 Stories or Less, 2	108B193 685		South Los Angeles	Yes	MI	R2RD
Los Angeles	727 E 56TH ST	90011	5103011020	0.000	0.000	0.193	0.000	Shortfall of Sites	0.130	Low Medium I Residential	R2-1	0	0	0	30.828	0.193		Residential - Double, Duplex, or Two Units - 4 Stories or Less, 2	108B205 685		Southeast Los Angeles	Yes	MI	R2RD
Los Angeles	707 W 61ST ST	90044	6004027010	0.000	0.000	0.193	0.000	Shortfall of Sites	0.124	Low Medium I Residential	R2-1	0	0	0	32.266	0.193		Residential - Three Units (Any Combination) - 4 Stories or Less, 3	105B201 685		South Los Angeles	Yes	MI	R2RD
Los Angeles	1247 W 61ST ST	90044	6003019023	0.000	0.000	0.193	0.000	Shortfall of Sites	0.148	Low Medium I Residential	R2-1	0	0	0	27.096	0.193		Residential - Three Units (Any Combination) - 4 Stories or Less, 3	105B197 685		South Los Angeles	Yes	MI	R2RD
Los Angeles	6125 HORNER ST	90035	5068005017	0.000	0.000	0.193	0.000	Shortfall of Sites	0.117	Low Medium II Residential	RD1.5-1-O	0	0	0	34.111	0.193		Residential - Five or More Units or Apartments (Any Combination) · 4 Stories or Less, 12	129B173 686		Wilshire	Yes	MI	R2RD
Los Angeles	1812 CIMARRON ST	90019	5073020016	0.000	0.000	0.193	0.000	Shortfall of Sites	0.103	Low Medium II Residential	R2-1-CPIO	0	0	0	38.735	0.193		Residential - Double, Duplex, or Two Units - 4 Stories or Less, 2	126B189 686		South Los Angeles	Yes	MI	R2RD
Los Angeles	845 W 55TH ST	90037	5001007020	0.000	0.000	0.193	0.000	Shortfall of Sites	0.119	Low Medium I Residential	R2-1	0	0	0	33.663	0.193		Residential - Four Units (Any Combination) - 4 Stories or Less, 4	108B197 686		South Los Angeles	Yes	MI	R2RD
Los Angeles	723 E 56TH ST	90011	5103011019	0.000	0.000	0.193	0.000	Shortfall of Sites	0.130	Low Medium I Residential	R2-1	0	0	0	30.855	0.193		Residential - Double, Duplex, or Two Units - 4 Stories or Less, 2	108B205 686		Southeast Los Angeles	Yes	MI	R2RD
Los Angeles	110 W 71ST ST	90003	6012013006	0.000	0.000	0.193	0.000	Shortfall of Sites	0.126	Low Medium I Residential	R2-1	0	0	0	31.743	0.193		Residential - Five or More Units or Apartments (Any Combination) · 4 Stories or Less, 11	102B201 686		Southeast Los Angeles	Yes	MI	R2RD
Los Angeles	119 E 80TH ST	90003	6030001029	0.000	0.000	0.193	0.000	Shortfall of Sites	0.110	Low Medium I Residential	R2-1	0	0	0	36.280	0.193		Residential - Double, Duplex, or Two Units - 4 Stories or Less, 2	099B205 686		Southeast Los Angeles	Yes	MI	R2RD
Los Angeles	139 E 118TH ST	90061	6083017025	0.000	0.000	0.193	0.000	Shortfall of Sites	0.199	Low Medium I Residential	R2-1	0	0	0	20.055	0.193		Residential - Double, Duplex, or Two Units - 4 Stories or Less, 2	084B205 686		Southeast Los Angeles	Yes	MI	R2RD
Los Angeles	6934 BAIRD AVE	91335	2126021028	0.000	0.000	0.193	0.000	Shortfall of Sites	0.367	Community Commercial	[Q]R2-1L-CDO-RIO	0	0	0	10.890	0.193		Residential - Double, Duplex, or Two Units - 4 Stories or Less, 2	183B125 687		Reseda - West Van Nuys	Yes	MI	R2RD
Los Angeles	1282 ROLLAND CURTIS PL	90037	5037009002	0.000	0.000	0.193	0.000	Shortfall of Sites	0.120	Low Medium II Residential	RD1.5-1	0	0	0	33.366	0.193		Residential - Double, Duplex, or Two Units - 4 Stories or Less, 2	117B197 687		South Los Angeles	Yes	MI	R2RD
Los Angeles	719 E 56TH ST	90011	5103011018	0.000	0.000	0.193	0.000	Shortfall of Sites	0.130	Low Medium I Residential	R2-1	0	0	0	30.881	0.193		Residential - Double, Duplex, or Two Units - 4 Stories or Less, 2	108B205 687		Southeast Los Angeles	Yes	MI	R2RD
Los Angeles	715 W 61ST ST	90044	6004027012	0.000	0.000	0.193	0.000	Shortfall of Sites	0.135	Low Medium I Residential	R2-1	0	0	0	29.733	0.193		Residential - Double, Duplex, or Two Units - 4 Stories or Less, 2	105B201 687		South Los Angeles	Yes	MI	R2RD
Los Angeles	515 E 62ND ST	90003	6006023029	0.000	0.000	0.193	0.000	Shortfall of Sites	0.119	Low Medium I Residential	R2-1	0	0	0	33.524	0.193		Residential - Double, Duplex, or Two Units - 4 Stories or Less, 2	105B205 687		Southeast Los Angeles	Yes	MI	R2RD
Los Angeles	1825 S LONGWOOD AVE	90019	5067011010	0.000	0.000	0.193	0.000	Shortfall of Sites	0.136	Low Medium II Residential	RD1.5-1-O	0	0	0	29.476	0.193		Residential - Three Units (Any Combination) - 4 Stories or Less, 3	126B181 688		West Adams - Baldwin Hills - Leimert	Yes	MI	R2RD
Los Angeles	3038 VIRGINIA RD	90016	5050028048	0.000	0.000	0.193	0.000	Shortfall of Sites	0.141	Low Medium II Residential	RD2-1	0	0	0	28.344	0.193		Residential - Double, Duplex, or Two Units - 4 Stories or Less, 2	120B185 688		West Adams - Baldwin Hills - Leimert	Yes	MI	R2RD

Jurisdiction Name	Site Address/Intersection	5 Digit ZIP Code	Assessor Parcel Number	Very Low-Income	Low-Income	Moderate-Income	Above Moderate-Income	Type of Shortfall	Parcel Size (Acres)	Current General Plan Designation	Current Zoning	Proposed General Plan (GP) Designation	Proposed Zoning	Minimum Density Allowed	Maximum Density Allowed	Total Capacity	Vacant/ Nonvacant	Description of Existing Uses	PIN	Base Density Per Acre	Community Plan Area	Rent Stabalization Ordinance	Income Category	Applicable Rezoning Program (Program informing values in Column Q listed first)
Los Angeles	4615 3RD AVE	90043	5014027009	0.000	0.000	0.193	0.000	Shortfall of Sites	0.155	Low Medium I Residential	R2-1	0	0	0	25.813	0.193		Residential - Double, Duplex, or Two Units - 4 Stories or Less, 2	111B189 688		West Adams - Baldwin Hills - Leimert	Yes	MI	R2RD
Los Angeles	511 E 62ND ST	90003	6006023028	0.000	0.000	0.193	0.000	Shortfall of Sites	0.124	Low Medium I Residential	R2-1	0	0	0	32.267	0.193		Residential - Double, Duplex, or Two Units - 4 Stories or Less, 2	105B205 688		Southeast Los Angeles	Yes	MI	R2RD
Los Angeles	631 ISLAND AVE	90744	7416027031	0.000	0.000	0.193	0.000	Shortfall of Sites	0.121	Low Medium II Residential	[Q]RD1.5-1XL-O-CUGU	0	0	0	33.036	0.193		Residential - Five or More Units or Apartments (Any Combination) - 4 Stories or Less, 7	030B205 688		Wilmington - Harbor City	Yes	MI	R2RD
Los Angeles	1746 S MARVIN AVE	90019	5064014024	0.000	0.000	0.193	0.000	Shortfall of Sites	0.132	Low Medium II Residential	RD2-1	0	0	0	30.302	0.193		Residential - Three Units (Any Combination) - 4 Stories or Less, 3	126B177 689		West Adams - Baldwin Hills - Leimert	Yes	MI	R2RD
Los Angeles	321 W 55TH ST	90037	5101036006	0.000	0.000	0.193	0.000	Shortfall of Sites	0.124	Low Medium II Residential	RD2-1	0	0	0	32.223	0.193		Residential - Three Units (Any Combination) - 4 Stories or Less, 3	108B201 689		Southeast Los Angeles	Yes	MI	R2RD
Los Angeles	5428 RUTHELEN ST	90062	5005022011	0.000	0.000	0.193	0.000	Shortfall of Sites	0.156	Low Medium I Residential	R2-1	0	0	0	25.687	0.193		Residential - Double, Duplex, or Two Units - 4 Stories or Less, 2	108B193 689		South Los Angeles	Yes	MI	R2RD
Los Angeles	507 E 62ND ST	90003	6006023027	0.000	0.000	0.193	0.000	Shortfall of Sites	0.124	Low Medium I Residential	R2-1	0	0	0	32.267	0.193		Residential - Four Units (Any Combination) - 4 Stories or Less, 4	105B205 689		Southeast Los Angeles	Yes	MI	R2RD
Los Angeles	11637 HAYNES ST	91606	2335008008	0.000	0.000	0.193	0.000	Shortfall of Sites	0.151	Low Medium I Residential	RD3-1	0	0	0	26.431	0.193		Residential - Double, Duplex, or Two Units - 4 Stories or Less, 2	180B169 690		North Hollywood - Valley Village	Yes	MI	R2RD
Los Angeles	5652 SATSUMA AVE	91601	2415008011	0.000	0.000	0.193	0.000	Shortfall of Sites	0.155	Low Medium I Residential	R2-1VL	0	0	0	25.814	0.193		Residential - Double, Duplex, or Two Units - 4 Stories or Less, 2	174B173 690		North Hollywood - Valley Village	Yes	MI	R2RD
Los Angeles	1348 CARMONA AVE	90019	5085031028	0.000	0.000	0.193	0.000	Shortfall of Sites	0.110	Low Medium I Residential	R2-1-O	0	0	0	36.273	0.193		Residential - Four Units (Any Combination) - 4 Stories or Less, 4	129B177 690		Wilshire	Yes	MI	R2RD
Los Angeles	4831 PICKFORD ST	90019	5067010011	0.000	0.000	0.193	0.000	Shortfall of Sites	0.132	Low Medium II Residential	RD2-1-O	0	0	0	30.222	0.193		Residential - Four Units (Any Combination) - 4 Stories or Less, 4	126B181 690		West Adams - Baldwin Hills - Leimert	Yes	MI	R2RD
Los Angeles	2503 HILLCREST DR	90016	5057005022	0.000	0.000	0.193	0.000	Shortfall of Sites	0.106	Low Medium I Residential	R2-1	0	0	0	37.663	0.193		Residential - Single Family Residence, 2	123B181 690		West Adams - Baldwin Hills - Leimert	Yes	MI	R2RD
Los Angeles	1260 ROLLAND CURTIS PL	90037	5037009005	0.000	0.000	0.193	0.000	Shortfall of Sites	0.120	Low Medium II Residential	RD1.5-1	0	0	0	33.366	0.193		Residential - Four Units (Any Combination) - 4 Stories or Less, 4	117B197 690		South Los Angeles	Yes	MI	R2RD
Los Angeles	4106 DENKER AVE	90062	5021004020	0.000	0.000	0.193	0.000	Shortfall of Sites	0.156	Low Medium I Residential	R2-1	0	0	0	25.647	0.193		Residential - Double, Duplex, or Two Units - 4 Stories or Less, 2	114B193 690		South Los Angeles	Yes	MI	R2RD
Los Angeles	128 W 71ST ST	90003	6012013009	0.000	0.000	0.193	0.000	Shortfall of Sites	0.126	Low Medium I Residential	R2-1	0	0	0	31.743	0.193		Residential - Double, Duplex, or Two Units - 4 Stories or Less, 2	102B201 690		Southeast Los Angeles	Yes	MI	R2RD
Los Angeles	758 E 79TH ST	90001	6029002001	0.000	0.000	0.193	0.000	Shortfall of Sites	0.119	Low Medium II Residential	RD2-1	0	0	0	33.496	0.193		Commercial - Store Combination - Store and Residential Combination - One Story, 3	099B205 690		Southeast Los Angeles	Yes	MI	R2RD
Los Angeles	8632 TILDEN AVE	91402	2638003011	0.000	0.000	0.193	0.000	Shortfall of Sites	0.145	Low Medium I Residential	R2-1	0	0	0	27.661	0.193		Residential - Double, Duplex, or Two Units - 4 Stories or Less, 2	195B149 691		Mission Hills - Panorama City - North Hills	Yes	MI	R2RD
Los Angeles	11641 HAYNES ST	91606	2335008009	0.000	0.000	0.193	0.000	Shortfall of Sites	0.151	Low Medium I Residential	RD3-1	0	0	0	26.432	0.193		Residential - Double, Duplex, or Two Units - 4 Stories or Less, 2	180B169 691		North Hollywood - Valley Village	Yes	MI	R2RD
Los Angeles	1717 4TH AVE	90019	5072022004	0.000	0.000	0.193	0.000	Shortfall of Sites	0.161	Low Medium II Residential	RD2-1XL-O-CPIO	0	0	0	24.891	0.193		Residential - Five or More Units or Apartments (Any Combination) - 4 Stories or Less, 7	126B189 691		West Adams - Baldwin Hills - Leimert	Yes	MI	R2RD
Los Angeles	4229 MCCLUNG DR	90008	5024017019	0.000	0.000	0.193	0.000	Shortfall of Sites	0.116	Low Medium I Residential	R2-1	0	0	0	34.453	0.193		Residential - Double, Duplex, or Two Units - 4 Stories or Less, 2	114B185 691		West Adams - Baldwin Hills - Leimert	Yes	MI	R2RD
Los Angeles	1217 W 61ST ST	90044	6003019017	0.000	0.000	0.193	0.000	Shortfall of Sites	0.148	Low Medium I Residential	R2-1	0	0	0	27.101	0.193		Residential - Double, Duplex, or Two Units - 4 Stories or Less, 2	105B197 691		South Los Angeles	Yes	MI	R2RD
Los Angeles	132 W 71ST ST	90003	6012013010	0.000	0.000	0.193	0.000	Shortfall of Sites	0.126	Low Medium I Residential	R2-1	0	0	0	31.743	0.193		Residential - Double, Duplex, or Two Units - 4 Stories or Less, 2	102B201 691		Southeast Los Angeles	Yes	MI	R2RD
Los Angeles	754 E 79TH ST	90001	6029002002	0.000	0.000	0.193	0.000	Shortfall of Sites	0.119	Low Medium II Residential	RD2-1	0	0	0	33.500	0.193		Residential - Three Units (Any Combination) - 4 Stories or Less, 3	099B205 691		Southeast Los Angeles	Yes	MI	R2RD
Los Angeles	119 E 118TH ST	90061	6083017020	0.000	0.000	0.193	0.000	Shortfall of Sites	0.144	Low Medium I Residential	R2-1	0	0	0	27.854	0.193		Residential - Double, Duplex, or Two Units - 4 Stories or Less, 2	084B205 691		Southeast Los Angeles	Yes	MI	R2RD
Los Angeles	12257 OXNARD ST	91606	2333012072	0.000	0.000	0.193	0.000	Shortfall of Sites	0.136	Low Medium I Residential	RD3-1	0	0	0	29.424	0.193		Residential - Three Units (Any Combination) - 4 Stories or Less - Pool, 3	177B165 692		North Hollywood - Valley Village	Yes	MI	R2RD
Los Angeles	1332 S CLOVERDALE AVE	90019	5070009023	0.000	0.000	0.193	0.000	Shortfall of Sites	0.159	Low Medium II Residential	RD2-1-O	0	0	0	25.224	0.193		Residential - Four Units (Any Combination) - 4 Stories or Less, 4	129B181 692		Wilshire	Yes	MI	R2RD
Los Angeles	1256 ROLLAND CURTIS PL	90037	5037009006	0.000	0.000	0.193	0.000	Shortfall of Sites	0.120	Low Medium II Residential	RD1.5-1	0	0	0	33.366	0.193		Residential - Four Units (Any Combination) - 4 Stories or Less, 4	117B197 692		South Los Angeles	Yes	MI	R2RD
Los Angeles	4244 CREED AVE	90008	5024021010	0.000	0.000	0.193	0.000	Shortfall of Sites	0.101	Low Medium I Residential	R2-1	0	0	0	39.607	0.193		Residential - Double, Duplex, or Two Units - 4 Stories or Less, 2	114B185 692		West Adams - Baldwin Hills - Leimert	Yes	MI	R2RD
Los Angeles	815 W 48TH ST	90037	5018011013	0.000	0.000	0.193	0.000	Shortfall of Sites	0.134	Low Medium II Residential	RD2-1	0	0	0	29.783	0.193		Residential - Double, Duplex, or Two Units - 4 Stories or Less, 2	111B197 692		South Los Angeles	Yes	MI	R2RD
Los Angeles	661 E 56TH ST	90011	5103012031	0.000	0.000	0.193	0.000	Shortfall of Sites	0.129	Low Medium I Residential	R2-1	0	0	0	31.014	0.193		Residential - Double, Duplex, or Two Units - 4 Stories or Less, 2	108B205 692		Southeast Los Angeles	Yes	MI	R2RD
Los Angeles	1211 E 61ST ST	90001	6003019016	0.000	0.000	0.193	0.000	Shortfall of Sites	0.148	Low Medium I Residential	R2-1	0	0	0	27.102	0.193		Residential - Double, Duplex, or Two Units - 4 Stories or Less, 2	105B197 692		South Los Angeles	Yes	MI	R2RD
Los Angeles	421 E 62ND ST	90003	6006023024	0.000	0.000	0.193	0.000	Shortfall of Sites	0.124	Low Medium I Residential	R2-1	0	0	0	32.268	0.193		Residential - Four Units (Any Combination) - 4 Stories or Less, 4	105B205 692		Southeast Los Angeles	Yes	MI	R2RD
Los Angeles	136 W 71ST ST	90003	6012013011	0.000	0.000	0.193	0.000	Shortfall of Sites	0.126	Low Medium I Residential	R2-1	0	0	0	31.743	0.193		Residential - Double, Duplex, or Two Units - 4 Stories or Less, 2	102B201 692		Southeast Los Angeles	Yes	MI	R2RD
Los Angeles	750 E 79TH ST	90001	6029002003	0.000	0.000	0.193	0.000	Shortfall of Sites	0.119	Low Medium II Residential	RD2-1	0	0	0	33.500	0.193		Residential - Four Units (Any Combination) - 4 Stories or Less, 4	099B205 692		Southeast Los Angeles	Yes	MI	R2RD
Los Angeles	5650 CLEON AVE	91601	2415007002	0.000	0.000	0.193	0.000	Shortfall of Sites	0.155	Low Medium I Residential	R2-1VL	0	0	0	25.803	0.193		Residential - Double, Duplex, or Two Units - 4 Stories or Less, 2	174B173 693		North Hollywood - Valley Village	Yes	MI	R2RD
Los Angeles	3184 CASITAS AVE	90039	5436009021	0.000	0.000	0.193	0.000	Shortfall of Sites	0.124	Low Medium I Residential	RD3-1-RIO	0	0	0	32.279	0.193		Residential - Three Units (Any Combination) - 4 Stories or Less, 3	153B209 693		Northeast Los Angeles	Yes	MI	R2RD
Los Angeles	1426 S GENESEE AVE	90019	5069010010	0.000	0.000	0.193	0.000	Shortfall of Sites	0.164	Low Medium I Residential	R2-1-O	0	0	0	24.454	0.193		Residential - Double, Duplex, or Two Units - 4 Stories or Less, 2	129B177 693		Wilshire	Yes	MI	R2RD
Los Angeles	1960 CHARITON ST	90034	4302033022	0.000	0.000	0.193	0.000	Shortfall of Sites	0.129	Low Medium II Residential	RD2-1	0	0	0	30.966	0.193		Residential - Double, Duplex, or Two Units - 4 Stories or Less, 2	126B173 693		West Adams - Baldwin Hills - Leimert	Yes	MI	R2RD
Los Angeles	4109 HALLDALE AVE	90062	5021003015	0.000	0.000	0.193	0.000	Shortfall of Sites	0.154	Low Medium I Residential	R2-1	0	0	0	26.012	0.193		Residential - Double, Duplex, or Two Units - 4 Stories or Less, 2	114B193 693		South Los Angeles	Yes	MI	R2RD
Los Angeles	657 E 56TH ST	90011	5103012030	0.000	0.000	0.193	0.000	Shortfall of Sites	0.129	Low Medium I Residential	R2-1	0	0	0	31.040	0.193		Residential - Double, Duplex, or Two Units - 4 Stories or Less, 2	108B205 693		Southeast Los Angeles	Yes	MI	R2RD
Los Angeles	1207 W 61ST ST	90044	6003019015	0.000	0.000	0.193	0.000	Shortfall of Sites	0.148	Low Medium I Residential	R2-1	0	0	0	27.102	0.193		Residential - Double, Duplex, or Two Units - 4 Stories or Less, 2	105B197 693		South Los Angeles	Yes	MI	R2RD
Los Angeles	140 W 71ST ST	90003	6012013012	0.000	0.000	0.193	0.000	Shortfall of Sites	0.126	Low Medium I Residential	R2-1	0	0	0	31.743	0.193		Residential - Double, Duplex, or Two Units - 4 Stories or Less, 2	102B201 693		Southeast Los Angeles	Yes	MI	R2RD
Los Angeles	1715 256TH ST	90717	7410012022	0.000	0.000	0.193	0.000	Shortfall of Sites	0.207	Low Medium I Residential	R2-1XL	0	0	0	19.358	0.193		Residential - Double, Duplex, or Two Units - 4 Stories or Less, 2	036B193 693		Wilmington - Harbor City	Yes	MI	R2RD
Los Angeles	11659 HAYNES ST	91606	2335008012	0.000	0.000	0.193	0.000	Shortfall of Sites	0.151	Low Medium I Residential	RD3-1	0	0	0	26.519	0.193		Residential - Double, Duplex, or Two Units - 4 Stories or Less - Pool, 2	180B169 694		North Hollywood - Valley Village	Yes	MI	R2RD
Los Angeles	2648 ROSEVIEW AVE	90065	5453003055	0.000	0.000	0.193	0.000	Shortfall of Sites	0.146	Low Medium I Residential	RD3-1-CDO-RIO	0	0	0	27.396	0.193		Residential - Four Units (Any Combination) - 4 Stories or Less, 3	145-5A219 694		Northeast Los Angeles	Yes	MI	R2RD
Los Angeles	6068 CASHIO ST	90035	5068005026	0.000	0.000	0.193	0.000	Shortfall of Sites	0.130	Low Medium II Residential	RD1.5-1-O	0	0	0	30.701	0.193		Residential - Double, Duplex, or Two Units - 4 Stories or Less, 2	129B173 694		Wilshire	Yes	MI	R2RD
Los Angeles	1347 HAUSER BLVD	90019	5085031011	0.000	0.000	0.193	0.000	Shortfall of Sites	0.121	Low Medium I Residential	R2-1-O	0	0	0	32.945	0.193		Residential - Double, Duplex, or Two Units - 4 Stories or Less, 2	129B177 694		Wilshire	Yes	MI	R2RD
Los Angeles	1838 S SYCAMORE AVE	90019	5067016024	0.000	0.000	0.193	0.000	Shortfall of Sites	0.129	Low Medium II Residential	RD1.5-1-O	0	0	0	30.957	0.193		Residential - Double, Duplex, or Two Units - 4 Stories or Less, 2	126B181 694		West Adams - Baldwin Hills - Leimert	Yes	MI	R2RD
Los Angeles	1965 CHARITON ST	90034	4302032026	0.000	0.000	0.193	0.000	Shortfall of Sites	0.145	Low Medium II Residential	RD2-1	0	0	0	27.667	0.193		Residential - Double, Duplex, or Two Units - 4 Stories or Less, 3	126B173 694		West Adams - Baldwin Hills - Leimert	Yes	MI	R2RD
Los Angeles	2501 S PALM GROVE AVE	90016	5057002019	0.000	0.000	0.193	0.000	Shortfall of Sites	0.126	Low Medium II Residential	RD1.5-1-O	0	0	0	31.680	0.193		Residential - Double, Duplex, or Two Units - 4 Stories or Less, 2	123B181 694		West Adams - Baldwin Hills - Leimert	Yes	MI	R2RD
Los Angeles	8640 HERVEY ST	90034	5065001001	0.000	0.000	0.193	0.000	Shortfall of Sites	0.089	Low Medium II Residential	RD1.5-1	0	0	0	44.820	0.193		Residential - Double, Duplex, or Two Units - 4 Stories or Less, 2	123B169 694		West Adams - Baldwin Hills - Leimert	Yes	MI	R2RD
Los Angeles	1252 ROLLAND CURTIS PL	90037	5037009007	0.000	0.000	0.193	0.000	Shortfall of Sites	0.120	Low Medium II Residential	RD1.5-1	0	0	0	33.366	0.193		Residential - Three Units (Any Combination) - 4 Stories or Less, 3	117B197 694		South Los Angeles	Yes	MI	R2RD
Los Angeles	1341 W 55TH ST	90037	5002008005	0.000	0.000	0.193	0.000	Shortfall of Sites	0.125	Low Medium I Residential	R2-1	0	0	0	32.083	0.193		Residential - Double, Duplex, or Two Units - 4 Stories or Less, 2	108B197 694		South Los Angeles	Yes	MI	R2RD
Los Angeles	6065 S BUDLONG AVE	90044	6003019014	0.000	0.000	0.193	0.000	Shortfall of Sites	0.155	Low Medium I Residential	R2-1	0	0	0	25.728	0.193		Residential - Three Units (Any Combination) - 4 Stories or Less, 3	105B197 694		South Los Angeles	Yes	MI	R2RD
Los Angeles	742 E 79TH ST	90001	6029002005	0.000	0.000	0.193	0.000	Shortfall of Sites	0.119	Low Medium II Residential	RD2-1	0	0	0	33.500	0.193		Residential - Four Units (Any Combination) - 4 Stories or Less, 4	099B205 694		Southeast Los Angeles	Yes	MI	R2RD
Los Angeles	2159 W 82ND ST	90047	6035012015	0.000	0.000	0.193	0.000	Shortfall of Sites	0.133	Low Medium II Residential	RD1.5-1	0	0	0	30.029	0.193		Residential - Three Units (Any Combination) - 4 Stories or Less, 3	099B189 694		South Los Angeles	Yes	MI	R2RD
Los Angeles	1248 ROLLAND CURTIS PL	90037	5037009008	0.000	0.000	0.193	0.000	Shortfall of Sites	0.120	Low Medium II Residential	RD1.5-1	0	0	0	33.366	0.193		Residential - Three Units (Any Combination) - 4 Stories or Less, 3	117B197 695		South Los Angeles	Yes	MI	R2RD
Los Angeles	4617 6TH AVE	90043	5014014010	0.000	0.000	0.193	0.000	Shortfall of Sites	0.155	Low Medium I Residential	R2-1	0	0	0	25.813	0.193		Residential - Double, Duplex, or Two Units - 4 Stories or Less, 2	111B189 695		West Adams - Baldwin Hills - Leimert	Yes	MI	R2RD
Los Angeles	649 E 56TH ST	90011	5103012028	0.000	0.000	0.193	0.000	Shortfall of Sites	0.129	Low Medium I Residential	R2-1	0	0	0	31.094	0.193		Residential - Double, Duplex, or Two Units - 4 Stories or Less, 2	108B205 695		Southeast Los Angeles	Yes	MI	R2RD
Los Angeles	409 E 62ND ST	90003	6006023021	0.000	0.000	0.193	0.000	Shortfall of Sites	0.124	Low Medium I Residential	R2-1	0	0	0	32.268	0.193		Residential - Three Units (Any Combination) - 4 Stories or Less, 3	105B205 695		Southeast Los Angeles	Yes	MI	R2RD

Jurisdiction Name	Site Address/Intersection	5 Digit ZIP Code	Assessor Parcel Number	Very Low-Income	Low-Income	Moderate-Income	Above Moderate-Income	Type of Shortfall	Parcel Size (Acres)	Current General Plan Designation	Current Zoning	Proposed General Plan (GP) Designation	Proposed Zoning	Minimum Density Allowed	Maximum Density Allowed	Total Capacity	Vacant/ Nonvacant	Description of Existing Uses	PIN	Base Density Per Acre	Community Plan Area	Rent Stabalization Ordinance	Income Category	Applicable Rezoning Program (Program informing values in Column Q listed first)
Los Angeles	148 W 71ST ST	90003	6012013014	0.000	0.000	0.193	0.000	Shortfall of Sites	0.126	Low Medium I Residential	R2-1	0	0	0	31.743	0.193		Residential - Three Units (Any Combination) - 4 Stories or Less, 3	102B201 695		Southeast Los Angeles	Yes	MI	R2RD
Los Angeles	738 E 79TH ST	90001	6029002006	0.000	0.000	0.193	0.000	Shortfall of Sites	0.119	Low Medium II Residential	RD2-1	0	0	0	33.500	0.193		Residential - Five or More Units or Apartments (Any Combination) · 4 Stories or Less, 6	099B205 695		Southeast Los Angeles	Yes	MI	R2RD
Los Angeles	8641 TILDEN AVE	91402	2638002015	0.000	0.000	0.193	0.000	Shortfall of Sites	0.146	Low Medium I Residential	R2-1	0	0	0	27.443	0.193		Residential - Double, Duplex, or Two Units - 4 Stories or Less, 2	195B149 696		Mission Hills - Panorama City - North Hills	Yes	MI	R2RD
Los Angeles	1363 MASSELIN AVE	90019	5085029036	0.000	0.000	0.193	0.000	Shortfall of Sites	0.131	Low Medium I Residential	R2-1-O	0	0	0	30.568	0.193		Residential - Four Units (Any Combination) - 4 Stories or Less, 4	129B177 696		Wilshire	Yes	MI	R2RD
Los Angeles	4827 PICKFORD ST	90019	5067010012	0.000	0.000	0.193	0.000	Shortfall of Sites	0.132	Low Medium II Residential	RD2-1-O	0	0	0	30.220	0.193		Residential - Double, Duplex, or Two Units - 4 Stories or Less, 2	126B181 696		West Adams - Baldwin Hills - Leimert	Yes	MI	R2RD
Los Angeles	5920 COMEY AVE	90034	5065013030	0.000	0.000	0.193	0.000	Shortfall of Sites	0.138	Low Medium II Residential	RD2-1	0	0	0	28.938	0.193		Residential - Double, Duplex, or Two Units - 4 Stories or Less, 2	123B173 696		West Adams - Baldwin Hills - Leimert	Yes	MI	R2RD
Los Angeles	4119 S HARVARD BLVD	90062	5021007026	0.000	0.000	0.193	0.000	Shortfall of Sites	0.134	Low Medium I Residential	R2-1	0	0	0	29.761	0.193		Residential - Double, Duplex, or Two Units - 4 Stories or Less, 2	114B193 696		South Los Angeles	Yes	MI	R2RD
Los Angeles	4614 7TH AVE	90043	5014014017	0.000	0.000	0.193	0.000	Shortfall of Sites	0.155	Low Medium I Residential	R2-1	0	0	0	25.806	0.193		Residential - Double, Duplex, or Two Units - 4 Stories or Less, 2	111B189 696		West Adams - Baldwin Hills - Leimert	Yes	MI	R2RD
Los Angeles	831 W 48TH ST	90037	5018011009	0.000	0.000	0.193	0.000	Shortfall of Sites	0.134	Low Medium II Residential	RD2-1	0	0	0	29.824	0.193		Residential - Double, Duplex, or Two Units - 4 Stories or Less, 2	111B197 696		South Los Angeles	Yes	MI	R2RD
Los Angeles	1333 W 55TH ST	90037	5002008007	0.000	0.000	0.193	0.000	Shortfall of Sites	0.125	Low Medium I Residential	R2-1	0	0	0	32.073	0.193		, 2	108B197 696		South Los Angeles	Yes	MI	R2RD
Los Angeles	645 E 56TH ST	90011	5103012027	0.000	0.000	0.193	0.000	Shortfall of Sites	0.129	Low Medium I Residential	R2-1	0	0	0	31.121	0.193		Residential - Double, Duplex, or Two Units - 4 Stories or Less, 2	108B205 696		Southeast Los Angeles	Yes	MI	R2RD
Los Angeles	405 E 62ND ST	90003	6006023020	0.000	0.000	0.193	0.000	Shortfall of Sites	0.124	Low Medium I Residential	R2-1	0	0	0	32.269	0.193		Residential - Double, Duplex, or Two Units - 4 Stories or Less, 2	105B205 696		Southeast Los Angeles	Yes	MI	R2RD
Los Angeles	152 W 71ST ST	90003	6012013015	0.000	0.000	0.193	0.000	Shortfall of Sites	0.126	Low Medium I Residential	R2-1	0	0	0	31.743	0.193		Residential - Four Units (Any Combination) - 4 Stories or Less, 4	102B201 696		Southeast Los Angeles	Yes	MI	R2RD
Los Angeles	1968 S CORNING ST	90034	4302029020	0.000	0.000	0.193	0.000	Shortfall of Sites	0.145	Low Medium II Residential	RD2-1	0	0	0	27.669	0.193		Residential - Five or More Units or Apartments (Any Combination) · 4 Stories or Less, 5	126B169 697		West Adams - Baldwin Hills - Leimert	Yes	MI	R2RD
Los Angeles	3039 S VICTORIA AVE	90016	5050030052	0.000	0.000	0.193	0.000	Shortfall of Sites	0.058	Low Medium II Residential	RD2-1	0	0	0	69.265	0.193		Residential - Double, Duplex, or Two Units - 4 Stories or Less, 2	120B185 697		West Adams - Baldwin Hills - Leimert	Yes	MI	R2RD
Los Angeles	3416 WALTON AVE	90007	5040019022	0.000	0.000	0.193	0.000	Shortfall of Sites	0.131	Low Medium II Residential	RD2-1	0	0	0	30.464	0.193		Residential - Four Units (Any Combination) - 4 Stories or Less, 4	120B197 697		South Los Angeles	Yes	MI	R2RD
Los Angeles	4120 S HARVARD BLVD	90062	5021006033	0.000	0.000	0.193	0.000	Shortfall of Sites	0.134	Low Medium I Residential	R2-1	0	0	0	29.784	0.193		Residential - Double, Duplex, or Two Units - 4 Stories or Less, 2	114B193 697		South Los Angeles	Yes	MI	R2RD
Los Angeles	4616 6TH AVE	90043	5014019005	0.000	0.000	0.193	0.000	Shortfall of Sites	0.152	Low Medium I Residential	R2-1	0	0	0	26.239	0.193		Residential - Double, Duplex, or Two Units - 4 Stories or Less, 2	111B189 697		West Adams - Baldwin Hills - Leimert	Yes	MI	R2RD
Los Angeles	1726 W 55TH ST	90062	5003021008	0.000	0.000	0.193	0.000	Shortfall of Sites	0.109	Low Medium I Residential	R2-1-CPIO	0	0	0	36.837	0.193		Residential - Double, Duplex, or Two Units - 4 Stories or Less, 2	108B193 697		South Los Angeles	Yes	MI	R2RD
Los Angeles	643 E 56TH ST	90011	5103012026	0.000	0.000	0.193	0.000	Shortfall of Sites	0.128	Low Medium I Residential	R2-1	0	0	0	31.148	0.193		Residential - Double, Duplex, or Two Units - 4 Stories or Less, 2	108B205 697		Southeast Los Angeles	Yes	MI	R2RD
Los Angeles	401 E 62ND ST	90003	6006023019	0.000	0.000	0.193	0.000	Shortfall of Sites	0.124	Low Medium I Residential	R2-1	0	0	0	32.268	0.193		Residential - Three Units (Any Combination) - 4 Stories or Less, 3	105B205 697		Southeast Los Angeles	Yes	MI	R2RD
Los Angeles	1673 256TH ST	90710	7410023020	0.000	0.000	0.193	0.000	Shortfall of Sites	0.138	Low Medium I Residential	R2-1XL	0	0	0	29.037	0.193		Residential - Double, Duplex, or Two Units - 4 Stories or Less, 2	036B193 697		Wilmington - Harbor City	Yes	MI	R2RD
Los Angeles	5649 CRANER AVE	91601	2415005018	0.000	0.000	0.193	0.000	Shortfall of Sites	0.127	Low Medium I Residential	R2-1VL	0	0	0	31.537	0.193		Residential - Double, Duplex, or Two Units - 4 Stories or Less, 2	174B173 698		North Hollywood - Valley Village	Yes	MI	R2RD
Los Angeles	6115 HORNER ST	90035	5068005016	0.000	0.000	0.193	0.000	Shortfall of Sites	0.130	Low Medium II Residential	RD1.5-1-O	0	0	0	30.700	0.193		Residential - Double, Duplex, or Two Units - 4 Stories or Less, 2	129B173 698		Wilshire	Yes	MI	R2RD
Los Angeles	2438 HILLCREST DR	90016	5050005049	0.000	0.000	0.193	0.000	Shortfall of Sites	0.110	Low Medium I Residential	R2-1	0	0	0	36.300	0.193		Residential - Double, Duplex, or Two Units - 4 Stories or Less, 2	123B181 698		West Adams - Baldwin Hills - Leimert	Yes	MI	R2RD
Los Angeles	4126 CREED AVE	90008	5023004006	0.000	0.000	0.193	0.000	Shortfall of Sites	0.099	Low Medium I Residential	R2-1	0	0	0	40.530	0.193		Residential - Double, Duplex, or Two Units - 4 Stories or Less, 2	114B189 698		West Adams - Baldwin Hills - Leimert	Yes	MI	R2RD
Los Angeles	1211 W 42ND ST	90037	5020013023	0.000	0.000	0.193	0.000	Shortfall of Sites	0.146	Low Medium I Residential	R2-1	0	0	0	27.449	0.193		Residential - Five or More Units or Apartments (Any Combination) · 4 Stories or Less, 6	114B197 698		South Los Angeles	Yes	MI	R2RD
Los Angeles	4617 7TH AVE	90043	5014011009	0.000	0.000	0.193	0.000	Shortfall of Sites	0.155	Low Medium I Residential	R2-1	0	0	0	25.814	0.193		Residential - Double, Duplex, or Two Units - 4 Stories or Less, 2	111B189 698		West Adams - Baldwin Hills - Leimert	Yes	MI	R2RD
Los Angeles	425 W 55TH ST	90037	5001035041	0.000	0.000	0.193	0.000	Shortfall of Sites	0.124	Low Medium II Residential	RD2-1	0	0	0	32.238	0.193		Residential - Double, Duplex, or Two Units - 4 Stories or Less, 2	108B201 698		South Los Angeles	Yes	MI	R2RD
Los Angeles	1722 W 55TH ST	90062	5003021009	0.000	0.000	0.193	0.000	Shortfall of Sites	0.114	Low Medium I Residential	R2-1-CPIO	0	0	0	35.000	0.193		Residential - Double, Duplex, or Two Units - 4 Stories or Less, 2	108B193 698		South Los Angeles	Yes	MI	R2RD
Los Angeles	635 E 56TH ST	90011	5103012025	0.000	0.000	0.193	0.000	Shortfall of Sites	0.128	Low Medium I Residential	R2-1	0	0	0	31.175	0.193		Residential - Double, Duplex, or Two Units - 4 Stories or Less, 2	108B205 698		Southeast Los Angeles	Yes	MI	R2RD
Los Angeles	160 W 71ST ST	90003	6012013017	0.000	0.000	0.193	0.000	Shortfall of Sites	0.126	Low Medium I Residential	R2-1	0	0	0	31.743	0.193		Residential - Double, Duplex, or Two Units - 4 Stories or Less, 2	102B201 698		Southeast Los Angeles	Yes	MI	R2RD
Los Angeles	722 E 79TH ST	90001	6029002010	0.000	0.000	0.193	0.000	Shortfall of Sites	0.119	Low Medium II Residential	RD2-1	0	0	0	33.500	0.193		Residential - Double, Duplex, or Two Units - 4 Stories or Less, 2	099B205 698		Southeast Los Angeles	Yes	MI	R2RD
Los Angeles	638 N NEPTUNE AVE	90744	7416027002	0.000	0.000	0.193	0.000	Shortfall of Sites	0.055	Low Medium II Residential	[Q]RD1.5-1XL-O-CUGU	0	0	0	72.566	0.193		Residential - Three Units (Any Combination) - 4 Stories or Less, 3	030B205 698		Wilmington - Harbor City	Yes	MI	R2RD
Los Angeles	1234 ROLLAND CURTIS PL	90037	5037009021	0.000	0.000	0.193	0.000	Shortfall of Sites	0.120	Low Medium II Residential	RD1.5-1	0	0	0	33.366	0.193		Residential - Three Units (Any Combination) - 4 Stories or Less, 3	117B197 699		South Los Angeles	Yes	MI	R2RD
Los Angeles	845 W 48TH ST	90037	5018011006	0.000	0.000	0.193	0.000	Shortfall of Sites	0.134	Low Medium II Residential	RD2-1	0	0	0	29.748	0.193		Residential - Three Units (Any Combination) - 4 Stories or Less, 3	111B197 699		South Los Angeles	Yes	MI	R2RD
Los Angeles	429 W 55TH ST	90037	5001035040	0.000	0.000	0.193	0.000	Shortfall of Sites	0.124	Low Medium II Residential	RD2-1	0	0	0	32.239	0.193		Residential - Three Units (Any Combination) - 4 Stories or Less, 3	108B201 699		South Los Angeles	Yes	MI	R2RD
Los Angeles	631 E 56TH ST	90011	5103012024	0.000	0.000	0.193	0.000	Shortfall of Sites	0.128	Low Medium I Residential	R2-1	0	0	0	31.202	0.193		Residential - Double, Duplex, or Two Units - 4 Stories or Less, 2	108B205 699		Southeast Los Angeles	Yes	MI	R2RD
Los Angeles	820 W 61ST ST	90044	6004012008	0.000	0.000	0.193	0.000	Shortfall of Sites	0.134	Low Medium II Residential	RD2-1	0	0	0	29.777	0.193		Residential - Double, Duplex, or Two Units - 4 Stories or Less, 2	105B197 699		South Los Angeles	Yes	MI	R2RD
Los Angeles	359 E 62ND ST	90003	6006024031	0.000	0.000	0.193	0.000	Shortfall of Sites	0.124	Low Medium I Residential	R2-1	0	0	0	32.270	0.193		Residential - Four Units (Any Combination) - 4 Stories or Less, 4	105B205 699		Southeast Los Angeles	Yes	MI	R2RD
Los Angeles	12221 OXNARD ST	91606	2333012034	0.000	0.000	0.193	0.000	Shortfall of Sites	0.109	Low Medium I Residential	RD3-1	0	0	0	36.557	0.193		Residential - Five or More Units or Apartments (Any Combination) · 4 Stories or Less, 10	177B165 700		North Hollywood - Valley Village	Yes	MI	R2RD
Los Angeles	6064 CASHIO ST	90035	5068005025	0.000	0.000	0.193	0.000	Shortfall of Sites	0.130	Low Medium II Residential	RD1.5-1-O	0	0	0	30.701	0.193		Residential - Double, Duplex, or Two Units - 4 Stories or Less, 2	129B173 700		Wilshire	Yes	MI	R2RD
Los Angeles	1866 S CLOVERDALE AVE	90019	5067019016	0.000	0.000	0.193	0.000	Shortfall of Sites	0.127	Low Medium II Residential	RD1.5-1-O	0	0	0	31.608	0.193		Residential - Three Units (Any Combination) - 4 Stories or Less, 3	126B177 700		West Adams - Baldwin Hills - Leimert	Yes	MI	R2RD
Los Angeles	1975 S GARTH AVE	90034	4302029027	0.000	0.000	0.193	0.000	Shortfall of Sites	0.145	Low Medium II Residential	RD2-1	0	0	0	27.661	0.193		Residential - Five or More Units or Apartments (Any Combination) · 4 Stories or Less, 6	126B173 700		West Adams - Baldwin Hills - Leimert	Yes	MI	R2RD
Los Angeles	3420 RAYMOND AVE	90007	5040021014	0.000	0.000	0.193	0.000	Shortfall of Sites	0.157	Low Medium II Residential	RD2-1	0	0	0	25.535	0.193		Residential - Four Units (Any Combination) - 4 Stories or Less, 4	120B197 700		South Los Angeles	Yes	MI	R2RD
Los Angeles	849 W 48TH ST	90037	5018011005	0.000	0.000	0.193	0.000	Shortfall of Sites	0.134	Low Medium II Residential	RD2-1	0	0	0	29.744	0.193		Residential - Four Units (Any Combination) - 4 Stories or Less, 4	111B197 700		South Los Angeles	Yes	MI	R2RD
Los Angeles	433 W 55TH ST	90037	5001035039	0.000	0.000	0.193	0.000	Shortfall of Sites	0.124	Low Medium II Residential	RD2-1	0	0	0	32.240	0.193		Residential - Double, Duplex, or Two Units - 4 Stories or Less, 2	108B201 700		South Los Angeles	Yes	MI	R2RD
Los Angeles	1317 W 55TH ST	90037	5002008011	0.000	0.000	0.193	0.000	Shortfall of Sites	0.125	Low Medium I Residential	R2-1	0	0	0	32.055	0.193		Residential - Double, Duplex, or Two Units - 4 Stories or Less, 2	108B197 700		South Los Angeles	Yes	MI	R2RD
Los Angeles	629 E 56TH ST	90011	5103012023	0.000	0.000	0.193	0.000	Shortfall of Sites	0.128	Low Medium I Residential	R2-1	0	0	0	31.229	0.193		Residential - Double, Duplex, or Two Units - 4 Stories or Less, 2	108B205 700		Southeast Los Angeles	Yes	MI	R2RD
Los Angeles	824 W 61ST ST	90044	6004012009	0.000	0.000	0.193	0.000	Shortfall of Sites	0.134	Low Medium II Residential	RD2-1	0	0	0	29.774	0.193		Residential - Four Units (Any Combination) - 4 Stories or Less, 4	105B197 700		South Los Angeles	Yes	MI	R2RD
Los Angeles	355 E 62ND ST	90003	6006024030	0.000	0.000	0.193	0.000	Shortfall of Sites	0.124	Low Medium I Residential	R2-1	0	0	0	32.270	0.193		Residential - Double, Duplex, or Two Units - 4 Stories or Less, 2	105B205 700		Southeast Los Angeles	Yes	MI	R2RD
Los Angeles	204 W 71ST ST	90003	6012013019	0.000	0.000	0.193	0.000	Shortfall of Sites	0.126	Low Medium I Residential	R2-1	0	0	0	31.743	0.193		Residential - Double, Duplex, or Two Units - 4 Stories or Less, 2	102B201 700		Southeast Los Angeles	Yes	MI	R2RD
Los Angeles	714 E 79TH ST	90001	6029002012	0.000	0.000	0.193	0.000	Shortfall of Sites	0.119	Low Medium II Residential	RD2-1	0	0	0	33.500	0.193		Residential - Three Units (Any Combination) - 4 Stories or Less, 3	099B205 700		Southeast Los Angeles	Yes	MI	R2RD
Los Angeles	1149 GULF AVE	90744	7415023017	0.000	0.000	0.193	0.000	Shortfall of Sites	0.172	Low Medium II Residential	[Q]RD2-1XL-O-CUGU	0	0	0	23.210	0.193		Residential - Five or More Units or Apartments (Any Combination) · 4 Stories or Less, 5	033B205 700		Wilmington - Harbor City	Yes	MI	R2RD
Los Angeles	1710 W 55TH ST	90062	5003021012	0.000	0.000	0.193	0.000	Shortfall of Sites	0.120	Low Medium I Residential	R2-1-CPIO	0	0	0	33.348	0.193		Residential - Double, Duplex, or Two Units - 4 Stories or Less, 2	108B193 701		South Los Angeles	Yes	MI	R2RD
Los Angeles	625 E 56TH ST	90011	5103012022	0.000	0.000	0.193	0.000	Shortfall of Sites	0.128	Low Medium I Residential	R2-1	0	0	0	31.256	0.193		Residential - Double, Duplex, or Two Units - 4 Stories or Less, 2	108B205 701		Southeast Los Angeles	Yes	MI	R2RD
Los Angeles	351 E 62ND ST	90003	6006024029	0.000	0.000	0.193	0.000	Shortfall of Sites	0.124	Low Medium I Residential	R2-1	0	0	0	32.270	0.193		Residential - Three Units (Any Combination) - 4 Stories or Less, 3	105B205 701		Southeast Los Angeles	Yes	MI	R2RD
Los Angeles	1081 W 9TH ST	90731	7458008025	0.000	0.000	0.193	0.000	Shortfall of Sites	0.056	Low Medium II Residential	RD1.5-1XL	0	0	0	71.802	0.193		Residential - Five or More Units or Apartments (Any Combination) · 4 Stories or Less, 6	015B193 701		San Pedro	Yes	MI	R2RD
Los Angeles	10607 LAUREL CANYON BLVD	91331	2618007019	0.000	0.000	0.193	0.000	Shortfall of Sites	0.179	Low Medium I Residential	R2-1-O	0	0	0	22.340	0.193		Residential - Double, Duplex, or Two Units - 4 Stories or Less, 2	207B153 702		Arleta - Pacoima	Yes	MI	R2RD
Los Angeles	1611 S WOOSTER ST	90035	4303003030	0.000	0.000	0.193	0.000	Shortfall of Sites	0.149	Low Medium I Residential	R2-1-O	0	0	0	26.806	0.193		Residential - Double, Duplex, or Two Units - 4 Stories or Less, 2	129B169 702		Wilshire	Yes	MI	R2RD
Los Angeles	1433 S GENESEE AVE	90019	5069001017	0.000	0.000	0.193	0.000	Shortfall of Sites	0.164	Low Medium I Residential	R2-1-O	0	0	0	24.444	0.193		Residential - Four Units (Any Combination) - 4 Stories or Less, 4	129B177 702		Wilshire	Yes	MI	R2RD
Los Angeles	1220 ROLLAND CURTIS PL	90037	5037009018	0.000	0.000	0.193	0.000	Shortfall of Sites	0.120	Low Medium II Residential	RD1.5-1	0	0	0	33.366	0.193		Residential - Double, Duplex, or Two Units - 4 Stories or Less, 2	117B197 702		South Los Angeles	Yes	MI	R2RD
Los Angeles	4112 HALLDALE AVE	90062	5021002028	0.000	0.000	0.193	0.000	Shortfall of Sites	0.172	Low Medium I Residential	R2-1	0	0	0	23.219	0.193		Residential - Five or More Units or Apartments (Any Combination) · 4 Stories or Less, 8	114B193 702		South Los Angeles	Yes	MI	R2RD
Los Angeles	1235 W 42ND ST	90037	5020013019	0.000	0.000	0.193	0.000	Shortfall of Sites	0.145	Low Medium I Residential	R2-1	0	0	0	27.544	0.193		Residential - Double, Duplex, or Two Units - 4 Stories or Less, 2	114B197 702		South Los Angeles	Yes	MI	R2RD

Jurisdiction Name	Site Address/Intersection	5 Digit ZIP Code	Assessor Parcel Number	Very Low-Income	Low-Income	Moderate-Income	Above Moderate-Income	Type of Shortfall	Parcel Size (Acres)	Current General Plan Designation	Current Zoning	Proposed General Plan (GP) Designation	Proposed Zoning	Minimum Density Allowed	Maximum Density Allowed	Total Capacity	Vacant/ Nonvacant	Description of Existing Uses	PIN	Base Density Per Acre	Community Plan Area	Rent Stabalization Ordinance	Income Category	Applicable Rezoning Program (Program informing values in Column Q listed first)
Los Angeles	901 W 48TH ST	90037	5018011003	0.000	0.000	0.193	0.000	Shortfall of Sites	0.135	Low Medium II Residential	RD2-1	0	0	0	29.734	0.193		Residential - Three Units (Any Combination) - 4 Stories or Less, 3	111B197 702		South Los Angeles	Yes	MI	R2RD
Los Angeles	441 W 55TH ST	90037	5001035037	0.000	0.000	0.193	0.000	Shortfall of Sites	0.130	Low Medium II Residential	RD2-1	0	0	0	30.706	0.193		Residential - Double, Duplex, or Two Units - 4 Stories or Less, 2	108B201 702		South Los Angeles	Yes	MI	R2RD
Los Angeles	1706 W 55TH ST	90062	5003022013	0.000	0.000	0.193	0.000	Shortfall of Sites	0.114	Low Medium I Residential	R2-1-CPIO	0	0	0	35.022	0.193		Residential - Double, Duplex, or Two Units - 4 Stories or Less, 2	108B193 702		South Los Angeles	Yes	MI	R2RD
Los Angeles	114 W 61ST ST	90003	6005019008	0.000	0.000	0.193	0.000	Shortfall of Sites	0.103	Low Medium I Residential	R2-1	0	0	0	38.893	0.193		Residential - Double, Duplex, or Two Units - 4 Stories or Less, 2	105B201 702		Southeast Los Angeles	Yes	MI	R2RD
Los Angeles	347 E 62ND ST	90003	6006024028	0.000	0.000	0.193	0.000	Shortfall of Sites	0.124	Low Medium I Residential	R2-1	0	0	0	32.271	0.193		Residential - Three Units (Any Combination) - 4 Stories or Less, 3	105B205 702		Southeast Los Angeles	Yes	MI	R2RD
Los Angeles	212 W 71ST ST	90003	6012013036	0.000	0.000	0.193	0.000	Shortfall of Sites	0.126	Low Medium I Residential	R2-1	0	0	0	31.743	0.193		Residential - Double, Duplex, or Two Units - 4 Stories or Less, 2	102B201 702		Southeast Los Angeles	Yes	MI	R2RD
Los Angeles	6111 HORNER ST	90035	5068005015	0.000	0.000	0.193	0.000	Shortfall of Sites	0.130	Low Medium II Residential	RD1.5-1-O	0	0	0	30.700	0.193		Residential - Five or More Units or Apartments (Any Combination) · 4 Stories or Less, 6	129B173 703		Wilshire	Yes	MI	R2RD
Los Angeles	8519 HARGIS ST	90034	5065007026	0.000	0.000	0.193	0.000	Shortfall of Sites	0.115	Low Medium II Residential	RD2-1	0	0	0	34.773	0.193		Residential - Double, Duplex, or Two Units - 4 Stories or Less, 2	123B173 703		West Adams - Baldwin Hills - Leimert	Yes	MI	R2RD
Los Angeles	3045 11TH AVE	90018	5051033026	0.000	0.000	0.193	0.000	Shortfall of Sites	0.155	Low Medium I Residential	R2-1XL	0	0	0	25.813	0.193		Residential - Three Units (Any Combination) - 4 Stories or Less, 3	120B185 703		West Adams - Baldwin Hills - Leimert	Yes	MI	R2RD
Los Angeles	343 E 62ND ST	90003	6006024027	0.000	0.000	0.193	0.000	Shortfall of Sites	0.124	Low Medium I Residential	R2-1	0	0	0	32.271	0.193		Residential - Double, Duplex, or Two Units - 4 Stories or Less, 2	105B205 703		Southeast Los Angeles	Yes	MI	R2RD
Los Angeles	7900 STANFORD AVE	90001	6029002017	0.000	0.000	0.193	0.000	Shortfall of Sites	0.060	Low Medium II Residential	RD2-1	0	0	0	66.999	0.193		Residential - Double, Duplex, or Two Units - 4 Stories or Less, 2	099B205 703		Southeast Los Angeles	Yes	MI	R2RD
Los Angeles	7314 WOODLEY AVE	91406	2206033034	0.000	0.000	0.193	0.000	Shortfall of Sites	0.643	Low Residential	[Q]RD2-1, R1-1	0	0	0	6.223	0.193		Residential - Five or More Units or Apartments (Any Combination) · 4 Stories or Less, 5	186B141 704		Van Nuys - North Sherman Oaks	Yes	MI	R2RD
Los Angeles	1717 3RD AVE	90019	5072029003	0.000	0.000	0.193	0.000	Shortfall of Sites	0.145	Low Medium II Residential	RD2-1-O-CPIO	0	0	0	27.657	0.193		Residential - Three Units (Any Combination) - 4 Stories or Less, 3	126B189 704		West Adams - Baldwin Hills - Leimert	Yes	MI	R2RD
Los Angeles	3044 EDGEHILL DR	90018	5051033011	0.000	0.000	0.193	0.000	Shortfall of Sites	0.184	Low Medium I Residential	R2-1XL	0	0	0	21.765	0.193		Residential - Five or More Units or Apartments (Any Combination) · 4 Stories or Less, 8	120B185 704		West Adams - Baldwin Hills - Leimert	Yes	MI	R2RD
Los Angeles	1655 W 38TH ST	90062	5035032028	0.000	0.000	0.193	0.000	Shortfall of Sites	0.124	Low Medium I Residential	R2-1-CPIO	0	0	0	32.261	0.193		Residential - Three Units (Any Combination) - 4 Stories or Less, 3	117B193 704		South Los Angeles	Yes	MI	R2RD
Los Angeles	339 E 62ND ST	90003	6006024026	0.000	0.000	0.193	0.000	Shortfall of Sites	0.124	Low Medium I Residential	R2-1	0	0	0	32.271	0.193		Residential - Double, Duplex, or Two Units - 4 Stories or Less, 2	105B205 704		Southeast Los Angeles	Yes	MI	R2RD
Los Angeles	220 W 71ST ST	90003	6012013038	0.000	0.000	0.193	0.000	Shortfall of Sites	0.126	Low Medium I Residential	R2-1	0	0	0	31.743	0.193		Residential - Double, Duplex, or Two Units - 4 Stories or Less, 2	102B201 704		Southeast Los Angeles	Yes	MI	R2RD
Los Angeles	1643 256TH ST	90710	7410023026	0.000	0.000	0.193	0.000	Shortfall of Sites	0.207	Low Medium I Residential	R2-1XL	0	0	0	19.358	0.193		Residential - Double, Duplex, or Two Units - 4 Stories or Less, 2	036B193 704		Wilmington - Harbor City	Yes	MI	R2RD
Los Angeles	8626 TILDEN AVE	91402	2638003012	0.000	0.000	0.193	0.000	Shortfall of Sites	0.144	Low Medium I Residential	R2-1	0	0	0	27.724	0.193		Residential - Double, Duplex, or Two Units - 4 Stories or Less, 2	195B149 705		Mission Hills - Panorama City - North Hills	Yes	MI	R2RD
Los Angeles	1360 MASSELIN AVE	90019	5085030037	0.000	0.000	0.193	0.000	Shortfall of Sites	0.134	Low Medium I Residential	R2-1-O	0	0	0	29.879	0.193		Residential - Double, Duplex, or Two Units - 4 Stories or Less, 2	129B177 705		Wilshire	Yes	MI	R2RD
Los Angeles	2502 VINEYARD AVE	90016	5057005011	0.000	0.000	0.193	0.000	Shortfall of Sites	0.074	Low Medium I Residential	R2-1	0	0	0	53.958	0.193		Residential - Double, Duplex, or Two Units - 4 Stories or Less, 2	123B181 705		West Adams - Baldwin Hills - Leimert	Yes	MI	R2RD
Los Angeles	1651 W 38TH ST	90062	5035032027	0.000	0.000	0.193	0.000	Shortfall of Sites	0.124	Low Medium I Residential	R2-1-CPIO	0	0	0	32.261	0.193		Residential - Double, Duplex, or Two Units - 4 Stories or Less, 2	117B193 705		South Los Angeles	Yes	MI	R2RD
Los Angeles	915 W 48TH ST	90037	5018010012	0.000	0.000	0.193	0.000	Shortfall of Sites	0.135	Low Medium II Residential	RD2-1	0	0	0	29.719	0.193		Residential - Double, Duplex, or Two Units - 4 Stories or Less, 2	111B197 705		South Los Angeles	Yes	MI	R2RD
Los Angeles	517 W 55TH ST	90037	5001024021	0.000	0.000	0.193	0.000	Shortfall of Sites	0.124	Low Medium I Residential	R2-1	0	0	0	32.265	0.193		Residential - Double, Duplex, or Two Units - 4 Stories or Less, 2	108B201 705		South Los Angeles	Yes	MI	R2RD
Los Angeles	124 W 61ST ST	90003	6005019011	0.000	0.000	0.193	0.000	Shortfall of Sites	0.118	Low Medium I Residential	R2-1	0	0	0	34.031	0.193		Residential - Three Units (Any Combination) - 4 Stories or Less, 3	105B201 705		Southeast Los Angeles	Yes	MI	R2RD
Los Angeles	333 E 62ND ST	90003	6006024025	0.000	0.000	0.193	0.000	Shortfall of Sites	0.124	Low Medium I Residential	R2-1	0	0	0	32.271	0.193		Residential - Double, Duplex, or Two Units - 4 Stories or Less, 2	105B205 705		Southeast Los Angeles	Yes	MI	R2RD
Los Angeles	6821 S VAN NESS AVE	90047	4008018024	0.000	0.000	0.193	0.000	Shortfall of Sites	0.069	Low Medium II Residential	RD1.5-1	0	0	0	58.067	0.193		Residential - Double, Duplex, or Two Units - 4 Stories or Less, 2	102B189 705		West Adams - Baldwin Hills - Leimert	Yes	MI	R2RD
Los Angeles	224 W 71ST ST	90003	6012013039	0.000	0.000	0.193	0.000	Shortfall of Sites	0.126	Low Medium I Residential	R2-1	0	0	0	31.743	0.193		Residential - Double, Duplex, or Two Units - 4 Stories or Less, 2	102B201 705		Southeast Los Angeles	Yes	MI	R2RD
Los Angeles	1637 256TH ST	90710	7410023027	0.000	0.000	0.193	0.000	Shortfall of Sites	0.207	Low Medium I Residential	R2-1XL	0	0	0	19.358	0.193		Residential - Double, Duplex, or Two Units - 4 Stories or Less - Pool, 2	036B193 705		Wilmington - Harbor City	Yes	MI	R2RD
Los Angeles	1043 WATSON AVE	90744	7425032004	0.000	0.000	0.193	0.000	Shortfall of Sites	0.129	Low Medium I Residential	[Q]R2-1XL-O-CUGU	0	0	0	31.115	0.193		Residential - Double, Duplex, or Two Units - 4 Stories or Less, 2	033B209 705		Wilmington - Harbor City	Yes	MI	R2RD
Los Angeles	1420 S SPAULDING AVE	90019	5069011015	0.000	0.000	0.193	0.000	Shortfall of Sites	0.252	Low Medium I Residential	R2-1-O	0	0	0	15.858	0.193		Residential - Four Units (Any Combination) - 4 Stories or Less, 4	129B177 706		Wilshire	Yes	MI	R2RD
Los Angeles	1206 ROLLAND CURTIS PL	90037	5037010018	0.000	0.000	0.193	0.000	Shortfall of Sites	0.120	Low Medium II Residential	RD1.5-1	0	0	0	33.366	0.193		Residential - Double, Duplex, or Two Units - 4 Stories or Less, 4	117B197 706		South Los Angeles	Yes	MI	R2RD
Los Angeles	1255 W 42ND ST	90037	5020013015	0.000	0.000	0.193	0.000	Shortfall of Sites	0.145	Low Medium I Residential	R2-1	0	0	0	27.614	0.193		Residential - Double, Duplex, or Two Units - 4 Stories or Less, 2	114B197 706		South Los Angeles	Yes	MI	R2RD
Los Angeles	1261 W 55TH ST	90037	5002008016	0.000	0.000	0.193	0.000	Shortfall of Sites	0.125	Low Medium I Residential	R2-1	0	0	0	32.032	0.193		Residential - Double, Duplex, or Two Units - 4 Stories or Less, 2	108B197 706		South Los Angeles	Yes	MI	R2RD
Los Angeles	228 W 71ST ST	90003	6012013040	0.000	0.000	0.193	0.000	Shortfall of Sites	0.126	Low Medium I Residential	R2-1	0	0	0	31.743	0.193		Residential - Double, Duplex, or Two Units - 4 Stories or Less, 2	102B201 706		Southeast Los Angeles	Yes	MI	R2RD
Los Angeles	354 E 71ST ST	90003	6011008015	0.000	0.000	0.193	0.000	Shortfall of Sites	0.098	Low Medium I Residential	R2-1	0	0	0	40.708	0.193		Residential - Double, Duplex, or Two Units - 4 Stories or Less, 2	102B205 706		Southeast Los Angeles	Yes	MI	R2RD
Los Angeles	1631 256TH ST	90710	7410023028	0.000	0.000	0.193	0.000	Shortfall of Sites	0.207	Low Medium I Residential	R2-1XL	0	0	0	19.358	0.193		Residential - Double, Duplex, or Two Units - 4 Stories or Less, 2	036B193 706		Wilmington - Harbor City	Yes	MI	R2RD
Los Angeles	642 N LA FAYETTE PARK PL	90026	5402007018	0.000	0.000	0.193	0.000	Shortfall of Sites	0.165	Low Medium I Residential	R2-1VL	0	0	0	24.174	0.193		Residential - Double, Duplex, or Two Units - 4 Stories or Less, 2	139-SA203 707		Silver Lake - Echo Park - Elysian Valley	Yes	MI	R2RD
Los Angeles	6107 HORNER ST	90035	5068005014	0.000	0.000	0.193	0.000	Shortfall of Sites	0.130	Low Medium II Residential	RD1.5-1-O	0	0	0	30.700	0.193		Residential - Four Units (Any Combination) - 4 Stories or Less, 4	129B173 707		Wilshire	Yes	MI	R2RD
Los Angeles	2515 WEST BLVD	90016	5050005040	0.000	0.000	0.193	0.000	Shortfall of Sites	0.110	Low Medium I Residential	R2-1	0	0	0	36.403	0.193		Residential - Double, Duplex, or Two Units - 4 Stories or Less, 2	123B181 707		West Adams - Baldwin Hills - Leimert	Yes	MI	R2RD
Los Angeles	2627 CULLEN ST	90034	5065006016	0.000	0.000	0.193	0.000	Shortfall of Sites	0.138	Low Medium II Residential	RD1.5-1	0	0	0	29.039	0.193		Residential - Four Units (Any Combination) - 4 Stories or Less, 4	123B173 707		West Adams - Baldwin Hills - Leimert	Yes	MI	R2RD
Los Angeles	1301 W 42ND ST	90037	5020004024	0.000	0.000	0.193	0.000	Shortfall of Sites	0.144	Low Medium I Residential	R2-1	0	0	0	27.682	0.193		Residential - Five or More Units or Apartments (Any Combination) · 4 Stories or Less, 5	114B197 707		South Los Angeles	Yes	MI	R2RD
Los Angeles	4621 S WILTON PL	90062	5015017022	0.000	0.000	0.193	0.000	Shortfall of Sites	0.149	Low Medium I Residential	R2-1	0	0	0	26.806	0.193		Residential - Three Units (Any Combination) - 4 Stories or Less, 3	111B189 707		South Los Angeles	Yes	MI	R2RD
Los Angeles	844 W 61ST ST	90044	6004012020	0.000	0.000	0.193	0.000	Shortfall of Sites	0.119	Low Medium II Residential	RD2-1	0	0	0	33.481	0.193		Residential - Double, Duplex, or Two Units - 4 Stories or Less, 2	105B197 707		South Los Angeles	Yes	MI	R2RD
Los Angeles	232 W 71ST ST	90003	6012013041	0.000	0.000	0.193	0.000	Shortfall of Sites	0.126	Low Medium I Residential	R2-1	0	0	0	31.743	0.193		Residential - Double, Duplex, or Two Units - 4 Stories or Less, 2	102B201 707		Southeast Los Angeles	Yes	MI	R2RD
Los Angeles	348 E 71ST ST	90003	6011008014	0.000	0.000	0.193	0.000	Shortfall of Sites	0.098	Low Medium I Residential	R2-1	0	0	0	40.709	0.193		Residential - Double, Duplex, or Two Units - 4 Stories or Less, 2	102B205 707		Southeast Los Angeles	Yes	MI	R2RD
Los Angeles	3044 S NORTON AVE	90018	5051031011	0.000	0.000	0.193	0.000	Shortfall of Sites	0.152	Low Medium I Residential	R2-1XL	0	0	0	26.298	0.193		Residential - Double, Duplex, or Two Units - 4 Stories or Less, 2	120B185 708		West Adams - Baldwin Hills - Leimert	Yes	MI	R2RD
Los Angeles	1200 ROLLAND CURTIS PL	90037	5037010016	0.000	0.000	0.193	0.000	Shortfall of Sites	0.120	Low Medium II Residential	RD1.5-1	0	0	0	33.366	0.193		Residential - Double, Duplex, or Two Units - 4 Stories or Less, 2	117B197 708		South Los Angeles	Yes	MI	R2RD
Los Angeles	1307 W 42ND ST	90037	5020004023	0.000	0.000	0.193	0.000	Shortfall of Sites	0.144	Low Medium I Residential	R2-1	0	0	0	27.705	0.193		Residential - Double, Duplex, or Two Units - 4 Stories or Less, 2	114B197 708		South Los Angeles	Yes	MI	R2RD
Los Angeles	4251 CREED AVE	90008	5024022009	0.000	0.000	0.193	0.000	Shortfall of Sites	0.147	Low Medium I Residential	R2-1	0	0	0	27.195	0.193		Residential - Four Units (Any Combination) - 4 Stories or Less, 4	114B185 708		West Adams - Baldwin Hills - Leimert	Yes	MI	R2RD
Los Angeles	527 W 55TH ST	90037	5001024024	0.000	0.000	0.193	0.000	Shortfall of Sites	0.136	Low Medium I Residential	R2-1	0	0	0	29.332	0.193		Residential - Double, Duplex, or Two Units - 4 Stories or Less, 2	108B201 708		South Los Angeles	Yes	MI	R2RD
Los Angeles	1648 W 55TH ST	90062	5003022019	0.000	0.000	0.193	0.000	Shortfall of Sites	0.114	Low Medium I Residential	R2-1-CPIO	0	0	0	35.053	0.193		Residential - Double, Duplex, or Two Units - 4 Stories or Less, 2	108B193 708		South Los Angeles	Yes	MI	R2RD
Los Angeles	846 W 61ST ST	90044	6004012019	0.000	0.000	0.193	0.000	Shortfall of Sites	0.119	Low Medium II Residential	RD2-1	0	0	0	33.478	0.193		Residential - Double, Duplex, or Two Units - 4 Stories or Less, 2	105B197 708		South Los Angeles	Yes	MI	R2RD
Los Angeles	321 E 62ND ST	90003	6006024022	0.000	0.000	0.193	0.000	Shortfall of Sites	0.124	Low Medium I Residential	R2-1	0	0	0	32.272	0.193		Residential - Double, Duplex, or Two Units - 4 Stories or Less, 2	105B205 708		Southeast Los Angeles	Yes	MI	R2RD
Los Angeles	236 W 71ST ST	90003	6012013042	0.000	0.000	0.193	0.000	Shortfall of Sites	0.126	Low Medium I Residential	R2-1	0	0	0	31.743	0.193		Residential - Double, Duplex, or Two Units - 4 Stories or Less, 2	102B201 708		Southeast Los Angeles	Yes	MI	R2RD
Los Angeles	1346 EUBANK AVE	90744	7422022007	0.000	0.000	0.193	0.000	Shortfall of Sites	0.153	Low Medium I Residential	[Q]R2-1XL-O-CUGU	0	0	0	26.170	0.193		Residential - Double, Duplex, or Two Units - 4 Stories or Less, 2	036B209 708		Wilmington - Harbor City	Yes	MI	R2RD
Los Angeles	572 E DENNI ST	90744	7423025016	0.000	0.000	0.193	0.000	Shortfall of Sites	0.134	Low Medium I Residential	[Q]R2-1XL-O-CUGU	0	0	0	29.823	0.193		Residential - Double, Duplex, or Two Units - 4 Stories or Less, 2	033B209 708		Wilmington - Harbor City	Yes	MI	R2RD
Los Angeles	8635 TILDEN AVE	91402	2638002014	0.000	0.000	0.193	0.000	Shortfall of Sites	0.144	Low Medium I Residential	R2-1	0	0	0	27.727	0.193		Residential - Double, Duplex, or Two Units - 4 Stories or Less, 2	195B149 709		Mission Hills - Panorama City - North Hills	Yes	MI	R2RD
Los Angeles	12137 OXNARD ST	91606	2333013030	0.000	0.000	0.193	0.000	Shortfall of Sites	0.062	Low Medium I Residential	RD3-1	0	0	0	64.488	0.193		Residential - Double, Duplex, or Two Units - 4 Stories or Less, 2	177B165 709		North Hollywood - Valley Village	Yes	MI	R2RD
Los Angeles	5646 SATSUMA AVE	91601	2415008012	0.000	0.000	0.193	0.000	Shortfall of Sites	0.155	Low Medium I Residential	R2-1VL	0	0	0	25.814	0.193		Residential - Three Units (Any Combination) - 4 Stories or Less, 3	174B173 709		North Hollywood - Valley Village	Yes	MI	R2RD
Los Angeles	1503 S CRESCENT HEIGHTS BLVD	90035	5068005020	0.000	0.000	0.193	0.000	Shortfall of Sites	0.062	Low Medium II Residential	RD1.5-1-O	0	0	0	64.520	0.193		Residential - Double, Duplex, or Two Units - 4 Stories or Less, 2	129B173 709		Wilshire	Yes	MI	R2RD
Los Angeles	1875 S CLOVERDALE AVE	90019	5067020035	0.000	0.000	0.193	0.000	Shortfall of Sites	0.113	Low Medium II Residential	RD2-1-O	0	0	0	35.539	0.193		Residential - Three Units (Any Combination) - 4 Stories or Less, 3	126B177 709		West Adams - Baldwin Hills - Leimert	Yes	MI	R2RD
Los Angeles	3043 S NORTON AVE	90018	5051030023	0.000	0.000	0.193	0.000	Shortfall of Sites	0.152	Low Medium I Residential	R2-1XL	0	0	0	26.295	0.193		Residential - Five or More Units or Apartments (Any Combination) · 4 Stories or Less, 5	120B185 709		West Adams - Baldwin Hills - Leimert	Yes	MI	R2RD

Jurisdiction Name	Site Address/Intersection	5 Digit ZIP Code	Assessor Parcel Number	Very Low-Income	Low-Income	Moderate-Income	Above Moderate-Income	Type of Shortfall	Parcel Size (Acres)	Current General Plan Designation	Current Zoning	Proposed General Plan (GP) Designation	Proposed Zoning	Minimum Density Allowed	Maximum Density Allowed	Total Capacity	Vacant/ Nonvacant	Description of Existing Uses	PIN	Base Density Per Acre	Community Plan Area	Rent Stabalization Ordinance	Income Category	Applicable Rezoning Program (Program informing values in Column Q listed first)
Los Angeles	4130 CREED AVE	90008	5023004005	0.000	0.000	0.193	0.000	Shortfall of Sites	0.099	Low Medium I Residential	R2-1	0	0	0	40.530	0.193		Residential - Double, Duplex, or Two Units - 4 Stories or Less, 2	114B189 709		West Adams - Baldwin Hills - Leimert	Yes	MI	R2RD
Los Angeles	4112 DALTON AVE	90062	5021003019	0.000	0.000	0.193	0.000	Shortfall of Sites	0.154	Low Medium I Residential	R2-1	0	0	0	26.039	0.193		Residential - Double, Duplex, or Two Units - 4 Stories or Less, 2	114B193 709		South Los Angeles	Yes	MI	R2RD
Los Angeles	531 W 55TH ST	90037	5001024025	0.000	0.000	0.193	0.000	Shortfall of Sites	0.136	Low Medium I Residential	R2-1	0	0	0	29.332	0.193		Residential - Three Units (Any Combination) - 4 Stories or Less, 3	108B201 709		South Los Angeles	Yes	MI	R2RD
Los Angeles	1644 W 55TH ST	90062	5003022020	0.000	0.000	0.193	0.000	Shortfall of Sites	0.114	Low Medium I Residential	R2-1-CPIO	0	0	0	35.058	0.193		Residential - Double, Duplex, or Two Units - 4 Stories or Less, 2	108B193 709		South Los Angeles	Yes	MI	R2RD
Los Angeles	431 E 56TH ST	90011	5101003011	0.000	0.000	0.193	0.000	Shortfall of Sites	0.122	Low Medium I Residential	R2-1	0	0	0	32.882	0.193		Residential - Four Units (Any Combination) - 4 Stories or Less, 4	108B205 709		Southeast Los Angeles	Yes	MI	R2RD
Los Angeles	240 W 71ST ST	90003	6012013043	0.000	0.000	0.193	0.000	Shortfall of Sites	0.126	Low Medium I Residential	R2-1	0	0	0	31.743	0.193		Residential - Four Units (Any Combination) - 4 Stories or Less, 4	102B201 709		Southeast Los Angeles	Yes	MI	R2RD
Los Angeles	338 E 71ST ST	90003	6011008012	0.000	0.000	0.193	0.000	Shortfall of Sites	0.103	Low Medium I Residential	R2-1	0	0	0	38.770	0.193		Residential - Double, Duplex, or Two Units - 4 Stories or Less, 2	102B205 709		Southeast Los Angeles	Yes	MI	R2RD
Los Angeles	1617 256TH ST	90710	7410023030	0.000	0.000	0.193	0.000	Shortfall of Sites	0.138	Low Medium I Residential	R2-1XL	0	0	0	29.037	0.193		Residential - Double, Duplex, or Two Units - 4 Stories or Less, 2	036B193 709		Wilmington - Harbor City	Yes	MI	R2RD
Los Angeles	1806 MONTANA ST	90026	5419031006	0.000	0.000	0.193	0.000	Shortfall of Sites	0.161	Low Medium I Residential	R2-1VL	0	0	0	24.877	0.193		Residential - Four Units (Any Combination) - 4 Stories or Less, 4	141A209 710		Silver Lake - Echo Park - Elysian Valley	Yes	MI	R2RD
Los Angeles	1343 S CLOVERDALE AVE	90019	5070011011	0.000	0.000	0.193	0.000	Shortfall of Sites	0.159	Low Medium II Residential	RD2-1-O	0	0	0	25.220	0.193		Residential - Double, Duplex, or Two Units - 4 Stories or Less, 2	129B181 710		Wilshire	Yes	MI	R2RD
Los Angeles	1815 CIMARRON ST	90019	5073022014	0.000	0.000	0.193	0.000	Shortfall of Sites	0.089	Low Medium I Residential	R2-1-CPIO	0	0	0	44.846	0.193		Residential - Double, Duplex, or Two Units - 4 Stories or Less, 2	126B189 710		South Los Angeles	Yes	MI	R2RD
Los Angeles	2536 S GENESEE AVE	90016	5048007037	0.000	0.000	0.193	0.000	Shortfall of Sites	0.135	Low Medium II Residential	RD1.5-1	0	0	0	29.553	0.193		Residential - Five or More Units or Apartments (Any Combination) - 4 Stories or Less, 6	123B173 710		West Adams - Baldwin Hills - Leimert	Yes	MI	R2RD
Los Angeles	1631 W 38TH ST	90062	5035032022	0.000	0.000	0.193	0.000	Shortfall of Sites	0.124	Low Medium I Residential	R2-1-CPIO	0	0	0	32.259	0.193		Residential - Double, Duplex, or Two Units - 4 Stories or Less, 2	117B193 710		South Los Angeles	Yes	MI	R2RD
Los Angeles	4111 HALLDALE AVE	90062	5021003016	0.000	0.000	0.193	0.000	Shortfall of Sites	0.154	Low Medium I Residential	R2-1	0	0	0	26.013	0.193		Residential - Three Units (Any Combination) - 4 Stories or Less, 3	114B193 710		South Los Angeles	Yes	MI	R2RD
Los Angeles	927 W 48TH ST	90037	5018010036	0.000	0.000	0.193	0.000	Shortfall of Sites	0.135	Low Medium II Residential	RD2-1	0	0	0	29.705	0.193		Residential - Three Units (Any Combination) - 4 Stories or Less, 3	111B197 710		South Los Angeles	Yes	MI	R2RD
Los Angeles	1051 E 55TH ST	90011	5103020010	0.000	0.000	0.193	0.000	Shortfall of Sites	0.161	Low Medium I Residential	R2-1	0	0	0	24.829	0.193		Residential - Double, Duplex, or Two Units - 4 Stories or Less, 2	108B209 710		Southeast Los Angeles	Yes	MI	R2RD
Los Angeles	535 W 55TH ST	90037	5001024026	0.000	0.000	0.193	0.000	Shortfall of Sites	0.136	Low Medium I Residential	R2-1	0	0	0	29.332	0.193		Residential - Double, Duplex, or Two Units - 4 Stories or Less, 2	108B201 710		South Los Angeles	Yes	MI	R2RD
Los Angeles	1640 W 55TH ST	90062	5003022021	0.000	0.000	0.193	0.000	Shortfall of Sites	0.114	Low Medium I Residential	R2-1-CPIO	0	0	0	35.064	0.193		Residential - Double, Duplex, or Two Units - 4 Stories or Less, 2	108B193 710		South Los Angeles	Yes	MI	R2RD
Los Angeles	858 W 61ST ST	90044	6004012017	0.000	0.000	0.193	0.000	Shortfall of Sites	0.120	Low Medium II Residential	RD2-1	0	0	0	33.472	0.193		Residential - Double, Duplex, or Two Units - 4 Stories or Less, 2	105B197 710		South Los Angeles	Yes	MI	R2RD
Los Angeles	142 W 61ST ST	90003	6005019016	0.000	0.000	0.193	0.000	Shortfall of Sites	0.118	Low Medium I Residential	R2-1	0	0	0	34.031	0.193		Residential - Four Units (Any Combination) - 4 Stories or Less, 4	105B201 710		Southeast Los Angeles	Yes	MI	R2RD
Los Angeles	244 W 71ST ST	90003	6012013044	0.000	0.000	0.193	0.000	Shortfall of Sites	0.142	Low Medium I Residential	R2-1	0	0	0	28.211	0.193		Residential - Five or More Units or Apartments (Any Combination) - 4 Stories or Less, 5	102B201 710		Southeast Los Angeles	Yes	MI	R2RD
Los Angeles	1969 CHARITON ST	90034	4302032025	0.000	0.000	0.193	0.000	Shortfall of Sites	0.145	Low Medium II Residential	RD2-1	0	0	0	27.667	0.193		Residential - Three Units (Any Combination) - 4 Stories or Less, 3	126B173 711		West Adams - Baldwin Hills - Leimert	Yes	MI	R2RD
Los Angeles	1721 4TH AVE	90019	5072022005	0.000	0.000	0.193	0.000	Shortfall of Sites	0.161	Low Medium II Residential	RD2-1XL-O-CPIO	0	0	0	24.890	0.193		Residential - Double, Duplex, or Two Units - 4 Stories or Less, 2	126B189 711		West Adams - Baldwin Hills - Leimert	Yes	MI	R2RD
Los Angeles	3043 S BRONSON AVE	90018	5051029019	0.000	0.000	0.193	0.000	Shortfall of Sites	0.166	Low Medium I Residential	R2-1XL	0	0	0	24.059	0.193		Residential - Double, Duplex, or Two Units - 4 Stories or Less, 2	120B185 711		West Adams - Baldwin Hills - Leimert	Yes	MI	R2RD
Los Angeles	1323 W 42ND ST	90037	5020004020	0.000	0.000	0.193	0.000	Shortfall of Sites	0.144	Low Medium I Residential	R2-1	0	0	0	27.775	0.193		Residential - Double, Duplex, or Two Units - 4 Stories or Less, 2	114B197 711		South Los Angeles	Yes	MI	R2RD
Los Angeles	4621 ARLINGTON AVE	90043	5015034008	0.000	0.000	0.193	0.000	Shortfall of Sites	0.149	Low Medium I Residential	R2-1	0	0	0	26.806	0.193		Residential - Double, Duplex, or Two Units - 4 Stories or Less, 2	111B189 711		West Adams - Baldwin Hills - Leimert	Yes	MI	R2RD
Los Angeles	1043 E 55TH ST	90011	5103020009	0.000	0.000	0.193	0.000	Shortfall of Sites	0.161	Low Medium I Residential	R2-1	0	0	0	24.832	0.193		Residential - Double, Duplex, or Two Units - 4 Stories or Less, 2	108B209 711		Southeast Los Angeles	Yes	MI	R2RD
Los Angeles	1636 W 55TH ST	90062	5003022022	0.000	0.000	0.193	0.000	Shortfall of Sites	0.114	Low Medium I Residential	R2-1-CPIO	0	0	0	35.069	0.193		Residential - Double, Duplex, or Two Units - 4 Stories or Less, 2	108B193 711		South Los Angeles	Yes	MI	R2RD
Los Angeles	146 W 61ST ST	90003	6005019017	0.000	0.000	0.193	0.000	Shortfall of Sites	0.118	Low Medium I Residential	R2-1	0	0	0	34.031	0.193		Residential - Double, Duplex, or Two Units - 4 Stories or Less, 2	105B201 711		Southeast Los Angeles	Yes	MI	R2RD
Los Angeles	1623 W 38TH ST	90062	5035032020	0.000	0.000	0.193	0.000	Shortfall of Sites	0.124	Low Medium I Residential	R2-1-CPIO	0	0	0	32.258	0.193		Residential - Four Units (Any Combination) - 4 Stories or Less, 4	117B193 712		South Los Angeles	Yes	MI	R2RD
Los Angeles	4620 2ND AVE	90043	5015034017	0.000	0.000	0.193	0.000	Shortfall of Sites	0.149	Low Medium I Residential	R2-1	0	0	0	26.813	0.193		Residential - Double, Duplex, or Two Units - 4 Stories or Less, 2	111B189 712		West Adams - Baldwin Hills - Leimert	Yes	MI	R2RD
Los Angeles	937 W 48TH ST	90037	5018010007	0.000	0.000	0.193	0.000	Shortfall of Sites	0.135	Low Medium II Residential	RD2-1	0	0	0	29.695	0.193		Residential - Three Units (Any Combination) - 4 Stories or Less, 3	111B197 712		South Los Angeles	Yes	MI	R2RD
Los Angeles	914 W 61ST ST	90044	6004011026	0.000	0.000	0.193	0.000	Shortfall of Sites	0.125	Low Medium II Residential	RD2-1	0	0	0	32.052	0.193		Residential - Three Units (Any Combination) - 4 Stories or Less, 3	105B197 712		South Los Angeles	Yes	MI	R2RD
Los Angeles	1720 5TH AVE	90019	5072022019	0.000	0.000	0.193	0.000	Shortfall of Sites	0.161	Low Medium II Residential	RD2-1XL-O-CPIO	0	0	0	24.891	0.193		Residential - Five or More Units or Apartments (Any Combination) - 4 Stories or Less, 8	126B189 713		West Adams - Baldwin Hills - Leimert	Yes	MI	R2RD
Los Angeles	2538 THURMAN AVE	90016	5048004035	0.000	0.000	0.193	0.000	Shortfall of Sites	0.136	Low Medium II Residential	RD1.5-1	0	0	0	29.410	0.193		Residential - Three Units (Any Combination) - 4 Stories or Less, 3	123B173 713		West Adams - Baldwin Hills - Leimert	Yes	MI	R2RD
Los Angeles	1619 W 38TH ST	90062	5035032019	0.000	0.000	0.193	0.000	Shortfall of Sites	0.124	Low Medium I Residential	R2-1-CPIO	0	0	0	32.258	0.193		Residential - Double, Duplex, or Two Units - 4 Stories or Less, 2	117B193 713		South Los Angeles	Yes	MI	R2RD
Los Angeles	1182 ROLLAND CURTIS PL	90037	5037010012	0.000	0.000	0.193	0.000	Shortfall of Sites	0.135	Low Medium II Residential	RD1.5-1	0	0	0	29.659	0.193		Residential - Double, Duplex, or Two Units - 4 Stories or Less, 2	117B197 713		South Los Angeles	Yes	MI	R2RD
Los Angeles	4125 S HARVARD BLVD	90062	5021007027	0.000	0.000	0.193	0.000	Shortfall of Sites	0.134	Low Medium I Residential	R2-1	0	0	0	29.761	0.193		Residential - Double, Duplex, or Two Units - 4 Stories or Less, 2	114B193 713		South Los Angeles	Yes	MI	R2RD
Los Angeles	1031 E 55TH ST	90011	5103020008	0.000	0.000	0.193	0.000	Shortfall of Sites	0.161	Low Medium I Residential	R2-1	0	0	0	24.835	0.193		Residential - Four Units (Any Combination) - 4 Stories or Less, 4	108B209 713		Southeast Los Angeles	Yes	MI	R2RD
Los Angeles	922 W 61ST ST	90044	6004011032	0.000	0.000	0.193	0.000	Shortfall of Sites	0.099	Low Medium II Residential	RD2-1	0	0	0	40.349	0.193		Residential - Five or More Units or Apartments (Any Combination) - 4 Stories or Less, 13	105B197 713		South Los Angeles	Yes	MI	R2RD
Los Angeles	156 W 61ST ST	90003	6005019019	0.000	0.000	0.193	0.000	Shortfall of Sites	0.118	Low Medium I Residential	R2-1	0	0	0	34.030	0.193		Residential - Double, Duplex, or Two Units - 4 Stories or Less, 2	105B201 713		Southeast Los Angeles	Yes	MI	R2RD
Los Angeles	6101 HORNER ST	90035	5068005013	0.000	0.000	0.193	0.000	Shortfall of Sites	0.130	Low Medium II Residential	RD1.5-1-O	0	0	0	30.700	0.193		Residential - Four Units (Any Combination) - 4 Stories or Less, 4	129B173 714		Wilshire	Yes	MI	R2RD
Los Angeles	2500 LUCERNE AVE	90016	5057004020	0.000	0.000	0.193	0.000	Shortfall of Sites	0.069	Low Medium II Residential	RD1.5-1-O	0	0	0	58.079	0.193		Residential - Double, Duplex, or Two Units - 4 Stories or Less, 2	123B181 714		West Adams - Baldwin Hills - Leimert	Yes	MI	R2RD
Los Angeles	1615 W 38TH ST	90062	5035032018	0.000	0.000	0.193	0.000	Shortfall of Sites	0.124	Low Medium I Residential	R2-1-CPIO	0	0	0	32.258	0.193		Residential - Double, Duplex, or Two Units - 4 Stories or Less, 2	117B193 714		South Los Angeles	Yes	MI	R2RD
Los Angeles	1176 ROLLAND CURTIS PL	90037	5037010011	0.000	0.000	0.193	0.000	Shortfall of Sites	0.135	Low Medium II Residential	RD1.5-1	0	0	0	29.659	0.193		Residential - Double, Duplex, or Two Units - 4 Stories or Less, 2	117B197 714		South Los Angeles	Yes	MI	R2RD
Los Angeles	4248 CREED AVE	90008	5024021009	0.000	0.000	0.193	0.000	Shortfall of Sites	0.101	Low Medium I Residential	R2-1	0	0	0	39.607	0.193		Residential - Double, Duplex, or Two Units - 4 Stories or Less, 2	114B185 714		West Adams - Baldwin Hills - Leimert	Yes	MI	R2RD
Los Angeles	947 W 48TH ST	90037	5018010034	0.000	0.000	0.193	0.000	Shortfall of Sites	0.135	Low Medium II Residential	RD2-1	0	0	0	29.685	0.193		Residential - Three Units (Any Combination) - 4 Stories or Less, 3	111B197 714		South Los Angeles	Yes	MI	R2RD
Los Angeles	5417 S GRAMERCY PL	90062	5005016021	0.000	0.000	0.193	0.000	Shortfall of Sites	0.134	Low Medium I Residential	R2-1	0	0	0	29.824	0.193		Residential - Double, Duplex, or Two Units - 4 Stories or Less, 2	108B189 714		South Los Angeles	Yes	MI	R2RD
Los Angeles	409 E 56TH ST	90011	5101003016	0.000	0.000	0.193	0.000	Shortfall of Sites	0.122	Low Medium I Residential	R2-1	0	0	0	32.888	0.193		Residential - Four Units (Any Combination) - 4 Stories or Less, 4	108B205 714		Southeast Los Angeles	Yes	MI	R2RD
Los Angeles	160 W 61ST ST	90003	6005019020	0.000	0.000	0.193	0.000	Shortfall of Sites	0.118	Low Medium I Residential	R2-1	0	0	0	34.031	0.193		Residential - Four Units (Any Combination) - 4 Stories or Less, 4	105B201 714		Southeast Los Angeles	Yes	MI	R2RD
Los Angeles	350 E DENNI ST	90744	7423018012	0.000	0.000	0.193	0.000	Shortfall of Sites	0.194	Low Residential	RD6-1XL-O-CUGU	0	0	0	20.659	0.193		Residential - Four Units (Any Combination) - 4 Stories or Less, 4	033B209 714		Wilmington - Harbor City	Yes	MI	R2RD
Los Angeles	1974 S GARTH AVE	90034	4302032021	0.000	0.000	0.193	0.000	Shortfall of Sites	0.145	Low Medium II Residential	RD2-1	0	0	0	27.646	0.193		Residential - Five or More Units or Apartments (Any Combination) - 4 Stories or Less, 5	126B173 715		West Adams - Baldwin Hills - Leimert	Yes	MI	R2RD
Los Angeles	2442 HILLCREST DR	90016	5050005050	0.000	0.000	0.193	0.000	Shortfall of Sites	0.110	Low Medium I Residential	R2-1	0	0	0	36.300	0.193		Residential - Three Units (Any Combination) - 4 Stories or Less, 3	123B181 715		West Adams - Baldwin Hills - Leimert	Yes	MI	R2RD
Los Angeles	3421 WALTON AVE	90007	5040019024	0.000	0.000	0.193	0.000	Shortfall of Sites	0.143	Low Medium II Residential	RD2-1	0	0	0	27.999	0.193		Residential - Four Units (Any Combination) - 4 Stories or Less, 4	120B197 715		South Los Angeles	Yes	MI	R2RD
Los Angeles	1015 E 55TH ST	90011	5103020007	0.000	0.000	0.193	0.000	Shortfall of Sites	0.161	Low Medium I Residential	R2-1	0	0	0	24.838	0.193		Residential - Three Units (Any Combination) - 4 Stories or Less, 3	108B209 715		Southeast Los Angeles	Yes	MI	R2RD
Los Angeles	1620 W 55TH ST	90062	5003022006	0.000	0.000	0.193	0.000	Shortfall of Sites	0.102	Low Medium I Residential	R2-1-CPIO	0	0	0	39.152	0.193		Residential - Three Units (Any Combination) - 4 Stories or Less, 3	108B193 715		South Los Angeles	Yes	MI	R2RD
Los Angeles	405 E 56TH ST	90011	5101003017	0.000	0.000	0.193	0.000	Shortfall of Sites	0.122	Low Medium I Residential	R2-1	0	0	0	32.889	0.193		Residential - Double, Duplex, or Two Units - 4 Stories or Less, 2	108B205 715		Southeast Los Angeles	Yes	MI	R2RD
Los Angeles	200 W 61ST ST	90003	6005018001	0.000	0.000	0.193	0.000	Shortfall of Sites	0.118	Low Medium I Residential	R2-1	0	0	0	34.030	0.193		Residential - Three Units (Any Combination) - 4 Stories or Less, 3	105B201 715		Southeast Los Angeles	Yes	MI	R2RD
Los Angeles	322 W 71ST ST	90003	6012012039	0.000	0.000	0.193	0.000	Shortfall of Sites	0.119	Low Medium I Residential	R2-1	0	0	0	33.507	0.193		Residential - Three Units (Any Combination) - 4 Stories or Less, 3	102B201 715		Southeast Los Angeles	Yes	MI	R2RD
Los Angeles	1350 CARMONA AVE	90019	5085031027	0.000	0.000	0.193	0.000	Shortfall of Sites	0.110	Low Medium I Residential	R2-1-O	0	0	0	36.278	0.193		Residential - Four Units (Any Combination) - 4 Stories or Less, 4	129B177 716		Wilshire	Yes	MI	R2RD
Los Angeles	1333 MEADOWBROOK AVE	90019	5070009008	0.000	0.000	0.193	0.000	Shortfall of Sites	0.159	Low Medium I Residential	R2-1-O	0	0	0	25.213	0.193		Residential - Double, Duplex, or Two Units - 4 Stories or Less, 2	129B181 716		Wilshire	Yes	MI	R2RD
Los Angeles	2515 VINEYARD AVE	90016	5057004006	0.000	0.000	0.193	0.000	Shortfall of Sites	0.109	Low Medium I Residential	R2-1	0	0	0	36.559	0.193		Residential - Double, Duplex, or Two Units - 4 Stories or Less, 2	123B181 716		West Adams - Baldwin Hills - Leimert	Yes	MI	R2RD

Jurisdiction Name	Site Address/Intersection	5 Digit ZIP Code	Assessor Parcel Number	Very Low-Income	Low-Income	Moderate-Income	Above Moderate-Income	Type of Shortfall	Parcel Size (Acres)	Current General Plan Designation	Current Zoning	Proposed General Plan (GP) Designation	Proposed Zoning	Minimum Density Allowed	Maximum Density Allowed	Total Capacity	Vacant/ Nonvacant	Description of Existing Uses	PIN	Base Density Per Acre	Community Plan Area	Rent Stabalization Ordinance	Income Category	Applicable Rezoning Program (Program informing values in Column Q listed first)
Los Angeles	2516 S CURSON AVE	90016	5048002053	0.000	0.000	0.193	0.000	Shortfall of Sites	0.125	Low Medium II Residential	RD1.5-1	0	0	0	31.986	0.193		Residential - Double, Duplex, or Two Units - 4 Stories or Less, 2	123B177 716		West Adams - Baldwin Hills - Leimert	Yes	MI	R2RD
Los Angeles	1166 ROLLAND CURTIS PL	90037	5037010009	0.000	0.000	0.193	0.000	Shortfall of Sites	0.135	Low Medium II Residential	RD1.5-1	0	0	0	29.659	0.193		Residential - Five or More Units or Apartments (Any Combination) · 4 Stories or Less, 5	117B197 716		South Los Angeles	Yes	MI	R2RD
Los Angeles	204 W 61ST ST	90003	6005018002	0.000	0.000	0.193	0.000	Shortfall of Sites	0.118	Low Medium I Residential	R2-1	0	0	0	34.031	0.193		Residential - Four Units (Any Combination) - 4 Stories or Less, 4	105B201 716		Southeast Los Angeles	Yes	MI	R2RD
Los Angeles	326 W 71ST ST	90003	6012012038	0.000	0.000	0.193	0.000	Shortfall of Sites	0.119	Low Medium I Residential	R2-1	0	0	0	33.506	0.193		Residential - Three Units (Any Combination) - 4 Stories or Less, 3	102B201 716		Southeast Los Angeles	Yes	MI	R2RD
Los Angeles	726 E 79TH ST	90001	6029002009	0.000	0.000	0.193	0.000	Shortfall of Sites	0.115	Low Medium II Residential	RD2-1	0	0	0	34.843	0.193		Residential - Double, Duplex, or Two Units - 4 Stories or Less, 2	099B205 716		Southeast Los Angeles	Yes	MI	R2RD
Los Angeles	1521 256TH ST	90710	7410007068	0.000	0.000	0.193	0.000	Shortfall of Sites	0.138	Low Medium I Residential	R2-1XL	0	0	0	29.037	0.193		Residential - Double, Duplex, or Two Units - 4 Stories or Less, 2	036B193 716		Wilmington - Harbor City	Yes	MI	R2RD
Los Angeles	5644 CLEON AVE	91601	2415007003	0.000	0.000	0.193	0.000	Shortfall of Sites	0.140	Low Medium I Residential	R2-1VL	0	0	0	28.668	0.193		Residential - Double, Duplex, or Two Units - 4 Stories or Less, 2	174B173 717		North Hollywood - Valley Village	Yes	MI	R2RD
Los Angeles	1162 ROLLAND CURTIS PL	90037	5037010008	0.000	0.000	0.193	0.000	Shortfall of Sites	0.138	Low Medium II Residential	RD1.5-1	0	0	0	29.020	0.193		Residential - Five or More Units or Apartments (Any Combination) · 4 Stories or Less, 5	117B197 717		South Los Angeles	Yes	MI	R2RD
Los Angeles	4115 DENKER AVE	90062	5021005026	0.000	0.000	0.193	0.000	Shortfall of Sites	0.147	Low Medium I Residential	R2-1	0	0	0	27.276	0.193		Residential - Double, Duplex, or Two Units - 4 Stories or Less, 2	114B193 717		South Los Angeles	Yes	MI	R2RD
Los Angeles	4235 MCCLUNG DR	90008	5024017020	0.000	0.000	0.193	0.000	Shortfall of Sites	0.116	Low Medium I Residential	R2-1	0	0	0	34.453	0.193		Residential - Double, Duplex, or Two Units - 4 Stories or Less, 2	114B185 717		West Adams - Baldwin Hills - Leimert	Yes	MI	R2RD
Los Angeles	4619 4TH AVE	90043	5014022012	0.000	0.000	0.193	0.000	Shortfall of Sites	0.155	Low Medium I Residential	R2-1	0	0	0	25.814	0.193		Residential - Double, Duplex, or Two Units - 4 Stories or Less, 2	111B189 717		West Adams - Baldwin Hills - Leimert	Yes	MI	R2RD
Los Angeles	1223 W 55TH ST	90037	5002007010	0.000	0.000	0.193	0.000	Shortfall of Sites	0.125	Low Medium I Residential	R2-1	0	0	0	31.987	0.193		Residential - Double, Duplex, or Two Units - 4 Stories or Less, 2	108B197 717		South Los Angeles	Yes	MI	R2RD
Los Angeles	5417 S WILTON PL	90062	5005013021	0.000	0.000	0.193	0.000	Shortfall of Sites	0.134	Low Medium I Residential	R2-1	0	0	0	29.775	0.193		Residential - Four Units (Any Combination) - 4 Stories or Less, 4	108B189 717		South Los Angeles	Yes	MI	R2RD
Los Angeles	208 W 61ST ST	90003	6005018003	0.000	0.000	0.193	0.000	Shortfall of Sites	0.118	Low Medium I Residential	R2-1	0	0	0	34.031	0.193		Residential - Double, Duplex, or Two Units - 4 Stories or Less, 2	105B201 717		Southeast Los Angeles	Yes	MI	R2RD
Los Angeles	1440 S OGDEN DR	90019	5069001010	0.000	0.000	0.193	0.000	Shortfall of Sites	0.164	Low Medium I Residential	R2-1-O	0	0	0	24.454	0.193		Residential - Double, Duplex, or Two Units - 4 Stories or Less, 2	129B177 718		Wilshire	Yes	MI	R2RD
Los Angeles	1338 S CLOVERDALE AVE	90019	5070009024	0.000	0.000	0.193	0.000	Shortfall of Sites	0.159	Low Medium II Residential	RD2-1-O	0	0	0	25.225	0.193		Residential - Three Units (Any Combination) - 4 Stories or Less, 3	129B181 718		Wilshire	Yes	MI	R2RD
Los Angeles	1761 CARMONA AVE	90019	5064014004	0.000	0.000	0.193	0.000	Shortfall of Sites	0.171	Low Medium II Residential	RD2-1	0	0	0	23.381	0.193		Residential - Double, Duplex, or Two Units - 4 Stories or Less, 2	126B177 718		West Adams - Baldwin Hills - Leimert	Yes	MI	R2RD
Los Angeles	1001 E 55TH ST	90011	5103020005	0.000	0.000	0.193	0.000	Shortfall of Sites	0.161	Low Medium I Residential	R2-1	0	0	0	24.843	0.193		Residential - Five or More Units or Apartments (Any Combination) · 4 Stories or Less, 5	108B209 718		Southeast Los Angeles	Yes	MI	R2RD
Los Angeles	956 W 61ST ST	90044	6004011012	0.000	0.000	0.193	0.000	Shortfall of Sites	0.118	Low Medium II Residential	RD2-1	0	0	0	33.826	0.193		Residential - Double, Duplex, or Two Units - 4 Stories or Less, 2	105B197 718		South Los Angeles	Yes	MI	R2RD
Los Angeles	212 W 61ST ST	90003	6005018004	0.000	0.000	0.193	0.000	Shortfall of Sites	0.118	Low Medium I Residential	R2-1	0	0	0	34.031	0.193		Residential - Double, Duplex, or Two Units - 4 Stories or Less, 2	105B201 718		Southeast Los Angeles	Yes	MI	R2RD
Los Angeles	229 E 62ND ST	90003	6006009026	0.000	0.000	0.193	0.000	Shortfall of Sites	0.117	Low Medium I Residential	R2-1	0	0	0	34.044	0.193		Residential - Double, Duplex, or Two Units - 4 Stories or Less, 2	105B205 718		Southeast Los Angeles	Yes	MI	R2RD
Los Angeles	5645 CRANER AVE	91601	2415005019	0.000	0.000	0.193	0.000	Shortfall of Sites	0.127	Low Medium I Residential	R2-1VL	0	0	0	31.539	0.193		Residential - Double, Duplex, or Two Units - 4 Stories or Less, 2	174B173 719		North Hollywood - Valley Village	Yes	MI	R2RD
Los Angeles	3174 CASITAS AVE	90039	5436009019	0.000	0.000	0.193	0.000	Shortfall of Sites	0.124	Low Medium I Residential	RD3-1-RIO	0	0	0	32.280	0.193		Residential - Double, Duplex, or Two Units - 4 Stories or Less, 2	153B209 719		Northeast Los Angeles	Yes	MI	R2RD
Los Angeles	4621 5TH AVE	90043	5014019021	0.000	0.000	0.193	0.000	Shortfall of Sites	0.155	Low Medium I Residential	R2-1	0	0	0	25.814	0.193		Residential - Double, Duplex, or Two Units - 4 Stories or Less, 2	111B189 719		West Adams - Baldwin Hills - Leimert	Yes	MI	R2RD
Los Angeles	995 E 55TH ST	90011	5103020004	0.000	0.000	0.193	0.000	Shortfall of Sites	0.161	Low Medium I Residential	R2-1	0	0	0	24.846	0.193		Residential - Double, Duplex, or Two Units - 4 Stories or Less, 2	108B209 719		Southeast Los Angeles	Yes	MI	R2RD
Los Angeles	635 W 55TH ST	90037	5001023018	0.000	0.000	0.193	0.000	Shortfall of Sites	0.155	Low Medium I Residential	R2-1	0	0	0	25.812	0.193		Residential - Double, Duplex, or Two Units - 4 Stories or Less, 2	108B201 719		South Los Angeles	Yes	MI	R2RD
Los Angeles	5414 CIMARRON ST	90062	5005013014	0.000	0.000	0.193	0.000	Shortfall of Sites	0.134	Low Medium I Residential	R2-1	0	0	0	29.824	0.193		Residential - Double, Duplex, or Two Units - 4 Stories or Less, 2	108B189 719		South Los Angeles	Yes	MI	R2RD
Los Angeles	367 E 56TH ST	90011	5101010003	0.000	0.000	0.193	0.000	Shortfall of Sites	0.122	Low Medium I Residential	R2-1-CPIO	0	0	0	32.908	0.193		Residential - Double, Duplex, or Two Units - 4 Stories or Less, 2	108B205 719		Southeast Los Angeles	Yes	MI	R2RD
Los Angeles	216 W 61ST ST	90003	6005018005	0.000	0.000	0.193	0.000	Shortfall of Sites	0.118	Low Medium I Residential	R2-1	0	0	0	34.031	0.193		Residential - Three Units (Any Combination) - 4 Stories or Less, 3	105B201 719		Southeast Los Angeles	Yes	MI	R2RD
Los Angeles	1340 S RIDGELEY DR	90019	5085034002	0.000	0.000	0.193	0.000	Shortfall of Sites	0.155	Low Medium I Residential	R2-1-O	0	0	0	25.767	0.193		Residential - Double, Duplex, or Two Units - 4 Stories or Less, 2	129B177 720		Wilshire	Yes	MI	R2RD
Los Angeles	8655 GUTHRIE AVE	90034	4320028023	0.000	0.000	0.193	0.000	Shortfall of Sites	0.145	Low Medium II Residential	RD2-1	0	0	0	27.634	0.193		Residential - Four Units (Any Combination) - 4 Stories or Less, 4	126B169 720		West Adams - Baldwin Hills - Leimert	Yes	MI	R2RD
Los Angeles	4120 HALLDALE AVE	90062	5021002027	0.000	0.000	0.193	0.000	Shortfall of Sites	0.180	Low Medium I Residential	R2-1	0	0	0	22.281	0.193		Residential - Four Units (Any Combination) - 4 Stories or Less, 4	114B193 720		South Los Angeles	Yes	MI	R2RD
Los Angeles	4623 6TH AVE	90043	5014014009	0.000	0.000	0.193	0.000	Shortfall of Sites	0.155	Low Medium I Residential	R2-1	0	0	0	25.814	0.193		Residential - Double, Duplex, or Two Units - 4 Stories or Less, 2	111B189 720		West Adams - Baldwin Hills - Leimert	Yes	MI	R2RD
Los Angeles	639 W 55TH ST	90037	5001023019	0.000	0.000	0.193	0.000	Shortfall of Sites	0.155	Low Medium I Residential	R2-1	0	0	0	25.812	0.193		Residential - Three Units (Any Combination) - 4 Stories or Less, 3	108B201 720		South Los Angeles	Yes	MI	R2RD
Los Angeles	359 E 56TH ST	90011	5101010004	0.000	0.000	0.193	0.000	Shortfall of Sites	0.122	Low Medium I Residential	R2-1-CPIO	0	0	0	32.910	0.193		Residential - Five or More Units or Apartments (Any Combination) · 4 Stories or Less, 6	108B205 720		Southeast Los Angeles	Yes	MI	R2RD
Los Angeles	220 W 61ST ST	90003	6005018006	0.000	0.000	0.193	0.000	Shortfall of Sites	0.118	Low Medium I Residential	R2-1	0	0	0	34.031	0.193		Residential - Double, Duplex, or Two Units - 4 Stories or Less, 2	105B201 720		Southeast Los Angeles	Yes	MI	R2RD
Los Angeles	1720 S LELAND ST	90731	7462001013	0.000	0.000	0.193	0.000	Shortfall of Sites	0.115	Low Medium I Residential	R2-1XL	0	0	0	34.844	0.193		Residential - Four Units (Any Combination) - 4 Stories or Less, 4	012B193 720		San Pedro	Yes	MI	R2RD
Los Angeles	6044 COLDWATER CANYON AVE	91606	2332029025	0.000	0.000	0.193	0.000	Shortfall of Sites	0.127	Low Medium II Residential	RD1.5-1	0	0	0	31.590	0.193		Residential - Three Units (Any Combination) - 4 Stories or Less, 3	177B161 721		North Hollywood - Valley Village	Yes	MI	R2RD
Los Angeles	5646 CRANER AVE	91601	2415006016	0.000	0.000	0.193	0.000	Shortfall of Sites	0.127	Low Medium I Residential	R2-1VL	0	0	0	31.566	0.193		Residential - Double, Duplex, or Two Units - 4 Stories or Less, 2	174B173 721		North Hollywood - Valley Village	Yes	MI	R2RD
Los Angeles	1328 MEADOWBROOK AVE	90019	5070007021	0.000	0.000	0.193	0.000	Shortfall of Sites	0.147	Low Medium I Residential	R2-1-O	0	0	0	27.193	0.193		Residential - Double, Duplex, or Two Units - 4 Stories or Less, 2	129B181 721		Wilshire	Yes	MI	R2RD
Los Angeles	4166 S BUDLONG AVE	90037	5020020010	0.000	0.000	0.193	0.000	Shortfall of Sites	0.149	Low Medium I Residential	R2-1	0	0	0	26.761	0.193		Residential - Double, Duplex, or Two Units - 4 Stories or Less, 2	114B197 721		South Los Angeles	Yes	MI	R2RD
Los Angeles	4622 6TH AVE	90043	5014019006	0.000	0.000	0.193	0.000	Shortfall of Sites	0.152	Low Medium I Residential	R2-1	0	0	0	26.237	0.193		Residential - Double, Duplex, or Two Units - 4 Stories or Less, 2	111B189 721		West Adams - Baldwin Hills - Leimert	Yes	MI	R2RD
Los Angeles	1207 W 55TH ST	90037	5002007014	0.000	0.000	0.193	0.000	Shortfall of Sites	0.121	Low Medium I Residential	R2-1	0	0	0	33.187	0.193		Residential - Double, Duplex, or Two Units - 4 Stories or Less, 2	108B197 721		South Los Angeles	Yes	MI	R2RD
Los Angeles	222 W 61ST ST	90003	6005018007	0.000	0.000	0.193	0.000	Shortfall of Sites	0.118	Low Medium I Residential	R2-1	0	0	0	34.031	0.193		Residential - Double, Duplex, or Two Units - 4 Stories or Less, 2	105B201 721		Southeast Los Angeles	Yes	MI	R2RD
Los Angeles	217 E 62ND ST	90003	6006009023	0.000	0.000	0.193	0.000	Shortfall of Sites	0.117	Low Medium I Residential	R2-1	0	0	0	34.045	0.193		Residential - Four Units (Any Combination) - 4 Stories or Less, 3	105B205 721		Southeast Los Angeles	Yes	MI	R2RD
Los Angeles	350 W 71ST ST	90003	6012012059	0.000	0.000	0.193	0.000	Shortfall of Sites	0.119	Low Medium I Residential	R2-1	0	0	0	33.507	0.193		Residential - Double, Duplex, or Two Units - 4 Stories or Less, 2	102B201 721		Southeast Los Angeles	Yes	MI	R2RD
Los Angeles	1503 256TH ST	90710	7410007073	0.000	0.000	0.193	0.000	Shortfall of Sites	0.155	Low Medium I Residential	R2-1XL	0	0	0	25.832	0.193		Residential - Double, Duplex, or Two Units - 4 Stories or Less, 2	036B193 721		Wilmington - Harbor City	Yes	MI	R2RD
Los Angeles	5645 CLEON AVE	91601	2415006023	0.000	0.000	0.193	0.000	Shortfall of Sites	0.127	Low Medium I Residential	R2-1VL	0	0	0	31.375	0.193		Residential - Double, Duplex, or Two Units - 4 Stories or Less, 2	174B173 722		North Hollywood - Valley Village	Yes	MI	R2RD
Los Angeles	3187 LA CLEDE AVE	90039	5436009023	0.000	0.000	0.193	0.000	Shortfall of Sites	0.124	Low Medium II Residential	[Q]RD2-1-RIO	0	0	0	32.267	0.193		Residential - Double, Duplex, or Two Units - 4 Stories or Less, 2	153B209 722		Northeast Los Angeles	Yes	MI	R2RD
Los Angeles	1491 GALVESTON ST	90026	5419026027	0.000	0.000	0.193	0.000	Shortfall of Sites	0.081	Low Medium I Residential	R2-1VL	0	0	0	49.610	0.193		Residential - Double, Duplex, or Two Units - 4 Stories or Less, 2	139-5A209 722		Silver Lake - Echo Park - Elysian Valley	Yes	MI	R2RD
Los Angeles	1371 MASSELIN AVE	90019	5085029037	0.000	0.000	0.193	0.000	Shortfall of Sites	0.128	Low Medium I Residential	R2-1-O	0	0	0	31.293	0.193		Residential - Double, Duplex, or Two Units - 4 Stories or Less, 2	129B177 722		Wilshire	Yes	MI	R2RD
Los Angeles	2525 S MARVIN AVE	90016	5048002032	0.000	0.000	0.193	0.000	Shortfall of Sites	0.118	Low Medium II Residential	RD1.5-1	0	0	0	33.881	0.193		Residential - Three Units (Any Combination) - 4 Stories or Less, 3	123B177 722		West Adams - Baldwin Hills - Leimert	Yes	MI	R2RD
Los Angeles	3425 WALTON AVE	90007	5040019025	0.000	0.000	0.193	0.000	Shortfall of Sites	0.143	Low Medium II Residential	RD2-1	0	0	0	27.999	0.193		Residential - Double, Duplex, or Two Units - 4 Stories or Less, 2	120B197 722		South Los Angeles	Yes	MI	R2RD
Los Angeles	3854 S BUDLONG AVE	90037	5037016005	0.000	0.000	0.193	0.000	Shortfall of Sites	0.138	Low Medium II Residential	RD1.5-1	0	0	0	29.039	0.193		Residential - Double, Duplex, or Two Units - 4 Stories or Less, 2	117B197 722		South Los Angeles	Yes	MI	R2RD
Los Angeles	4134 CREED AVE	90008	5023004004	0.000	0.000	0.193	0.000	Shortfall of Sites	0.099	Low Medium I Residential	R2-1	0	0	0	40.532	0.193		Residential - Double, Duplex, or Two Units - 4 Stories or Less, 2	114B189 722		West Adams - Baldwin Hills - Leimert	Yes	MI	R2RD
Los Angeles	4114 BRIGHTON AVE	90062	5021001026	0.000	0.000	0.193	0.000	Shortfall of Sites	0.180	Low Medium I Residential	R2-1	0	0	0	22.281	0.193		Residential - Double, Duplex, or Two Units - 4 Stories or Less, 2	114B193 722		South Los Angeles	Yes	MI	R2RD
Los Angeles	4171 S BUDLONG AVE	90037	5020013004	0.000	0.000	0.193	0.000	Shortfall of Sites	0.149	Low Medium I Residential	R2-1	0	0	0	26.810	0.193		Residential - Double, Duplex, or Two Units - 4 Stories or Less, 2	114B197 722		South Los Angeles	Yes	MI	R2RD
Los Angeles	1201 W 55TH ST	90037	5002007015	0.000	0.000	0.193	0.000	Shortfall of Sites	0.131	Low Medium I Residential	R2-1	0	0	0	30.581	0.193		Residential - Double, Duplex, or Two Units - 4 Stories or Less, 2	108B197 722		South Los Angeles	Yes	MI	R2RD
Los Angeles	1546 W 55TH ST	90062	5003023022	0.000	0.000	0.193	0.000	Shortfall of Sites	0.114	Low Medium I Residential	R2-1-CPIO	0	0	0	35.127	0.193		Residential - Double, Duplex, or Two Units - 4 Stories or Less, 2	108B193 722		South Los Angeles	Yes	MI	R2RD
Los Angeles	355 E 56TH ST	90011	5101010005	0.000	0.000	0.193	0.000	Shortfall of Sites	0.122	Low Medium I Residential	R2-1-CPIO	0	0	0	32.912	0.193		Residential - Four Units (Any Combination) - 4 Stories or Less, 4	108B205 722		Southeast Los Angeles	Yes	MI	R2RD
Los Angeles	228 W 61ST ST	90003	6005018008	0.000	0.000	0.193	0.000	Shortfall of Sites	0.118	Low Medium I Residential	R2-1	0	0	0	34.031	0.193		Residential - Double, Duplex, or Two Units - 4 Stories or Less, 2	105B201 722		Southeast Los Angeles	Yes	MI	R2RD
Los Angeles	211 E 62ND ST	90003	6006009022	0.000	0.000	0.193	0.000	Shortfall of Sites	0.117	Low Medium I Residential	R2-1	0	0	0	34.045	0.193		Residential - Double, Duplex, or Two Units - 4 Stories or Less, 2	105B205 722		Southeast Los Angeles	Yes	MI	R2RD
Los Angeles	25520 SENATOR AVE	90710	7410007044	0.000	0.000	0.193	0.000	Shortfall of Sites	0.115	Low Medium I Residential	R2-1XL	0	0	0	34.844	0.193		Residential - Double, Duplex, or Two Units - 4 Stories or Less, 2	036B193 722		Wilmington - Harbor City	Yes	MI	R2RD
Los Angeles	1871 S REDONDO BLVD	90019	5067019036	0.000	0.000	0.193	0.000	Shortfall of Sites	0.133	Low Medium II Residential	RD1.5-1-O	0	0	0	29.993	0.193		Residential - Three Units (Any Combination) - 4 Stories or Less, 3	126B181 723		West Adams - Baldwin Hills - Leimert	Yes	MI	R2RD
Los Angeles	1821 S WILTON PL	90019	5073020008	0.000	0.000	0.193	0.000	Shortfall of Sites	0.154	Low Medium I Residential	R2-1-CPIO	0	0	0	25.929	0.193		Residential - Three Units (Any Combination) - 4 Stories or Less, 3	126B189 723		South Los Angeles	Yes	MI	R2RD

Jurisdiction Name	Site Address/Intersection	5 Digit ZIP Code	Assessor Parcel Number	Very Low-Income	Low-Income	Moderate-Income	Above Moderate-Income	Type of Shortfall	Parcel Size (Acres)	Current General Plan Designation	Current Zoning	Proposed General Plan (GP) Designation	Proposed Zoning	Minimum Density Allowed	Maximum Density Allowed	Total Capacity	Vacant/ Nonvacant	Description of Existing Uses	PIN	Base Density Per Acre	Community Plan Area	Rent Stabalization Ordinance	Income Category	Applicable Rezoning Program (Program informing values in Column Q listed first)
Los Angeles	2565 S SPAULDING AVE	90016	5048007043	0.000	0.000	0.193	0.000	Shortfall of Sites	0.135	Low Medium II Residential	RD1.5-1	0	0	0	29.592	0.193		Residential - Three Units (Any Combination) - 4 Stories or Less, 3	123B173 723		West Adams - Baldwin Hills - Leimert	Yes	MI	R2RD
Los Angeles	1363 W 38TH ST	90062	5036001027	0.000	0.000	0.193	0.000	Shortfall of Sites	0.115	Low Medium II Residential	RD1.5-1	0	0	0	34.754	0.193		Residential - Double, Duplex, or Two Units - 4 Stories or Less, 2	117B193 723		South Los Angeles	Yes	MI	R2RD
Los Angeles	901 W 55TH ST	90037	5001008032	0.000	0.000	0.193	0.000	Shortfall of Sites	0.119	Low Medium I Residential	R2-1	0	0	0	33.661	0.193		Residential - Double, Duplex, or Two Units - 4 Stories or Less, 2	108B197 723		South Los Angeles	Yes	MI	R2RD
Los Angeles	1542 W 55TH ST	90062	5003023023	0.000	0.000	0.193	0.000	Shortfall of Sites	0.114	Low Medium I Residential	R2-1-CPIO	0	0	0	35.127	0.193		Residential - Double, Duplex, or Two Units - 4 Stories or Less, 2	108B193 723		South Los Angeles	Yes	MI	R2RD
Los Angeles	209 E 62ND ST	90003	6006009021	0.000	0.000	0.193	0.000	Shortfall of Sites	0.117	Low Medium I Residential	R2-1	0	0	0	34.045	0.193		Residential - Four Units (Any Combination) - 4 Stories or Less, 4	105B205 723		Southeast Los Angeles	Yes	MI	R2RD
Los Angeles	1072 W 18TH ST	90731	7462001016	0.000	0.000	0.193	0.000	Shortfall of Sites	0.115	Low Medium I Residential	R2-1XL	0	0	0	34.844	0.193		Residential - Double, Duplex, or Two Units - 4 Stories or Less, 2	012B193 723		San Pedro	Yes	MI	R2RD
Los Angeles	10968 SUTTER AVE	91331	2535009022	0.000	0.000	0.193	0.000	Shortfall of Sites	0.080	Low Medium II Residential	RD1.5-1-O-CUGU	0	0	0	49.786	0.193		Residential - Four Units (Any Combination) - 4 Stories or Less, 4	210B157 724		Arleta - Pacoima	Yes	MI	R2RD
Los Angeles	14038 BESSEMER ST	91401	2239015019	0.000	0.000	0.193	0.000	Shortfall of Sites	0.158	Low Medium II Residential	[Q]RD2-1	0	0	0	25.275	0.193		Residential - Double, Duplex, or Two Units - 4 Stories or Less, 2	177B153 724		Van Nuys - North Sherman Oaks	Yes	MI	R2RD
Los Angeles	6091 HORNER ST	90035	5068005012	0.000	0.000	0.193	0.000	Shortfall of Sites	0.130	Low Medium II Residential	RD1.5-1-O	0	0	0	30.700	0.193		Residential - Double, Duplex, or Two Units - 4 Stories or Less, 2	129B173 724		Wilshire	Yes	MI	R2RD
Los Angeles	4622 8TH AVE	90043	5014011017	0.000	0.000	0.193	0.000	Shortfall of Sites	0.155	Low Medium I Residential	R2-1	0	0	0	25.829	0.193		Residential - Double, Duplex, or Two Units - 4 Stories or Less, 2	111B189 724		West Adams - Baldwin Hills - Leimert	Yes	MI	R2RD
Los Angeles	347 E 56TH ST	90011	5101010007	0.000	0.000	0.193	0.000	Shortfall of Sites	0.122	Low Medium I Residential	R2-1-CPIO	0	0	0	32.914	0.193		Residential - Double, Duplex, or Two Units - 4 Stories or Less, 2	108B205 724		Southeast Los Angeles	Yes	MI	R2RD
Los Angeles	205 E 62ND ST	90003	6006009020	0.000	0.000	0.193	0.000	Shortfall of Sites	0.117	Low Medium I Residential	R2-1	0	0	0	34.045	0.193		Residential - Double, Duplex, or Two Units - 4 Stories or Less, 2	105B205 724		Southeast Los Angeles	Yes	MI	R2RD
Los Angeles	410 E 79TH ST	90003	6030033025	0.000	0.000	0.193	0.000	Shortfall of Sites	0.126	Low Medium I Residential	R2-1	0	0	0	31.695	0.193		Residential - Double, Duplex, or Two Units - 4 Stories or Less, 2	099B205 724		Southeast Los Angeles	Yes	MI	R2RD
Los Angeles	1064 W 18TH ST	90731	7462001017	0.000	0.000	0.193	0.000	Shortfall of Sites	0.115	Low Medium I Residential	R2-1XL	0	0	0	34.843	0.193		Residential - Four Units (Any Combination) - 4 Stories or Less, 4	012B193 724		San Pedro	Yes	MI	R2RD
Los Angeles	1729 S ALMA ST	90731	7462001029	0.000	0.000	0.193	0.000	Shortfall of Sites	0.103	Low Medium I Residential	R2-1XL	0	0	0	38.701	0.193		Residential - Four Units (Any Combination) - 4 Stories or Less, 4	012B197 724		San Pedro	Yes	MI	R2RD
Los Angeles	7751 VINELAND AVE	91352	2315008002	0.000	0.000	0.193	0.000	Shortfall of Sites	0.138	Low Medium II Residential	R2-1-CUGU	0	0	0	29.027	0.193		Residential - Double, Duplex, or Two Units - 4 Stories or Less, 2	189B173 725		Sun Valley - La Tuna Canyon	Yes	MI	R2RD
Los Angeles	1766 CARMONA AVE	90019	5064009003	0.000	0.000	0.193	0.000	Shortfall of Sites	0.131	Low Medium II Residential	RD1.5-1	0	0	0	30.488	0.193		Residential - Double, Duplex, or Two Units - 4 Stories or Less, 2	126B177 725		West Adams - Baldwin Hills - Leimert	Yes	MI	R2RD
Los Angeles	2621 S HARVARD BLVD	90018	5053012026	0.000	0.000	0.193	0.000	Shortfall of Sites	0.124	Low Medium II Residential	RD1.5-1-O-CPIO	0	0	0	32.304	0.193		Residential - Double, Duplex, or Two Units - 4 Stories or Less, 2	123B193 725		South Los Angeles	Yes	MI	R2RD
Los Angeles	957 E 55TH ST	90011	5103021031	0.000	0.000	0.193	0.000	Shortfall of Sites	0.161	Low Medium I Residential	R2-1	0	0	0	24.857	0.193		Residential - Double, Duplex, or Two Units - 4 Stories or Less, 2	108B209 725		Southeast Los Angeles	Yes	MI	R2RD
Los Angeles	1534 W 55TH ST	90062	5003023025	0.000	0.000	0.193	0.000	Shortfall of Sites	0.114	Low Medium I Residential	R2-1-CPIO	0	0	0	35.127	0.193		Residential - Double, Duplex, or Two Units - 4 Stories or Less, 2	108B193 725		South Los Angeles	Yes	MI	R2RD
Los Angeles	341 E 56TH ST	90011	5101010008	0.000	0.000	0.193	0.000	Shortfall of Sites	0.122	Low Medium I Residential	R2-1-CPIO	0	0	0	32.915	0.193		Residential - Double, Duplex, or Two Units - 4 Stories or Less, 2	108B205 725		Southeast Los Angeles	Yes	MI	R2RD
Los Angeles	238 W 61ST ST	90003	6005018011	0.000	0.000	0.193	0.000	Shortfall of Sites	0.118	Low Medium I Residential	R2-1	0	0	0	34.030	0.193		Residential - Double, Duplex, or Two Units - 4 Stories or Less, 2	105B201 725		Southeast Los Angeles	Yes	MI	R2RD
Los Angeles	6114 WALL ST	90003	6006009019	0.000	0.000	0.193	0.000	Shortfall of Sites	0.117	Low Medium I Residential	R2-1	0	0	0	34.047	0.193		Residential - Three Units (Any Combination) - 4 Stories or Less, 4	105B205 725		Southeast Los Angeles	Yes	MI	R2RD
Los Angeles	1058 W 18TH ST	90731	7462001018	0.000	0.000	0.193	0.000	Shortfall of Sites	0.115	Low Medium I Residential	R2-1XL	0	0	0	34.843	0.193		Residential - Four Units (Any Combination) - 4 Stories or Less, 4	012B193 725		San Pedro	Yes	MI	R2RD
Los Angeles	4809 PICKFORD ST	90019	5067010016	0.000	0.000	0.193	0.000	Shortfall of Sites	0.132	Low Medium II Residential	RD2-1-O	0	0	0	30.215	0.193		Residential - Double, Duplex, or Two Units - 4 Stories or Less, 2	126B181 726		West Adams - Baldwin Hills - Leimert	Yes	MI	R2RD
Los Angeles	1975 CHARITON ST	90034	4302032024	0.000	0.000	0.193	0.000	Shortfall of Sites	0.145	Low Medium II Residential	RD2-1	0	0	0	27.667	0.193		Residential - Five or More Units or Apartments (Any Combination) · 4 Stories or Less, 6	126B173 726		West Adams - Baldwin Hills - Leimert	Yes	MI	R2RD
Los Angeles	1820 CIMARRON ST	90019	5073020018	0.000	0.000	0.193	0.000	Shortfall of Sites	0.124	Low Medium I Residential	R2-1-CPIO	0	0	0	32.228	0.193		Residential - Four Units (Any Combination) - 4 Stories or Less, 4	126B189 726		South Los Angeles	Yes	MI	R2RD
Los Angeles	3043 VIRGINIA RD	90016	5050027055	0.000	0.000	0.193	0.000	Shortfall of Sites	0.141	Low Medium II Residential	RD2-1	0	0	0	28.302	0.193		Residential - Double, Duplex, or Two Units - 4 Stories or Less, 2	120B185 726		West Adams - Baldwin Hills - Leimert	Yes	MI	R2RD
Los Angeles	4622 9TH AVE	90043	5014006016	0.000	0.000	0.193	0.000	Shortfall of Sites	0.172	Low Medium I Residential	R2-1	0	0	0	23.230	0.193		Residential - Double, Duplex, or Two Units - 4 Stories or Less, 2	111B189 726		West Adams - Baldwin Hills - Leimert	Yes	MI	R2RD
Los Angeles	719 W 55TH ST	90037	5001023024	0.000	0.000	0.193	0.000	Shortfall of Sites	0.124	Low Medium I Residential	R2-1	0	0	0	32.265	0.193		Residential - Three Units (Any Combination) - 4 Stories or Less, 3	108B201 726		South Los Angeles	Yes	MI	R2RD
Los Angeles	1528 W 55TH ST	90062	5003023026	0.000	0.000	0.193	0.000	Shortfall of Sites	0.114	Low Medium I Residential	R2-1-CPIO	0	0	0	35.127	0.193		Residential - Double, Duplex, or Two Units - 4 Stories or Less, 2	108B193 726		South Los Angeles	Yes	MI	R2RD
Los Angeles	155 E 62ND ST	90003	6006010028	0.000	0.000	0.193	0.000	Shortfall of Sites	0.117	Low Medium I Residential	R2-1	0	0	0	34.050	0.193		Residential - Double, Duplex, or Two Units - 4 Stories or Less, 2	105B205 726		Southeast Los Angeles	Yes	MI	R2RD
Los Angeles	7908 TOWNE AVE	90003	6030033027	0.000	0.000	0.193	0.000	Shortfall of Sites	0.158	Low Medium I Residential	R2-1	0	0	0	25.380	0.193		Residential - Double, Duplex, or Two Units - 4 Stories or Less, 2	099B205 726		Southeast Los Angeles	Yes	MI	R2RD
Los Angeles	1724 4TH AVE	90019	5072029019	0.000	0.000	0.193	0.000	Shortfall of Sites	0.161	Low Medium II Residential	RD2-1XL-O-CPIO	0	0	0	24.887	0.193		Residential - Five or More Units or Apartments (Any Combination) · 4 Stories or Less, 5	126B189 727		West Adams - Baldwin Hills - Leimert	Yes	MI	R2RD
Los Angeles	3429 WALTON AVE	90007	5040019026	0.000	0.000	0.193	0.000	Shortfall of Sites	0.143	Low Medium II Residential	RD2-1	0	0	0	27.999	0.193		Residential - Double, Duplex, or Two Units - 4 Stories or Less, 2	120B197 727		South Los Angeles	Yes	MI	R2RD
Los Angeles	947 E 55TH ST	90011	5103021030	0.000	0.000	0.193	0.000	Shortfall of Sites	0.161	Low Medium I Residential	R2-1	0	0	0	24.860	0.193		Residential - Double, Duplex, or Two Units - 4 Stories or Less, 2	108B209 727		Southeast Los Angeles	Yes	MI	R2RD
Los Angeles	151 E 62ND ST	90003	6006010027	0.000	0.000	0.193	0.000	Shortfall of Sites	0.117	Low Medium I Residential	R2-1	0	0	0	34.051	0.193		Residential - Three Units (Any Combination) - 4 Stories or Less, 3	105B205 727		Southeast Los Angeles	Yes	MI	R2RD
Los Angeles	7907 TOWNE AVE	90003	6030019019	0.000	0.000	0.193	0.000	Shortfall of Sites	0.158	Low Medium I Residential	R2-1	0	0	0	25.373	0.193		Residential - Four Units (Any Combination) - 4 Stories or Less, 4	099B205 727		Southeast Los Angeles	Yes	MI	R2RD
Los Angeles	14018 BESSEMER ST	91401	2239015023	0.000	0.000	0.193	0.000	Shortfall of Sites	0.158	Low Medium II Residential	[Q]RD2-1	0	0	0	25.333	0.193		Residential - Double, Duplex, or Two Units - 4 Stories or Less, 2	177B153 728		Van Nuys - North Sherman Oaks	Yes	MI	R2RD
Los Angeles	1432 S GENESEE AVE	90019	5069010011	0.000	0.000	0.193	0.000	Shortfall of Sites	0.164	Low Medium I Residential	R2-1-O	0	0	0	24.454	0.193		Residential - Three Units (Any Combination) - 4 Stories or Less, 3	129B177 728		Wilshire	Yes	MI	R2RD
Los Angeles	1325 S REDONDO BLVD	90019	5070007005	0.000	0.000	0.193	0.000	Shortfall of Sites	0.147	Low Medium I Residential	R2-1-O	0	0	0	27.210	0.193		Residential - Double, Duplex, or Two Units - 4 Stories or Less, 2	129B181 728		Wilshire	Yes	MI	R2RD
Los Angeles	1827 S MANSFIELD AVE	90019	5067015007	0.000	0.000	0.193	0.000	Shortfall of Sites	0.129	Low Medium II Residential	RD1.5-1-O	0	0	0	30.976	0.193		Residential - Double, Duplex, or Two Units - 4 Stories or Less, 2	126B181 728		West Adams - Baldwin Hills - Leimert	Yes	MI	R2RD
Los Angeles	1980 S GARTH AVE	90034	4302032022	0.000	0.000	0.193	0.000	Shortfall of Sites	0.145	Low Medium II Residential	RD2-1	0	0	0	27.646	0.193		Residential - Five or More Units or Apartments (Any Combination) · 4 Stories or Less, 6	126B173 728		West Adams - Baldwin Hills - Leimert	Yes	MI	R2RD
Los Angeles	2517 WEST BLVD	90016	5050005039	0.000	0.000	0.193	0.000	Shortfall of Sites	0.110	Low Medium I Residential	R2-1	0	0	0	36.404	0.193		Residential - Four Units (Any Combination) - 4 Stories or Less, 4	123B181 728		West Adams - Baldwin Hills - Leimert	Yes	MI	R2RD
Los Angeles	1437 W 38TH ST	90062	5036002020	0.000	0.000	0.193	0.000	Shortfall of Sites	0.121	Low Medium II Residential	RD1.5-1	0	0	0	32.933	0.193		Residential - Double, Duplex, or Two Units - 4 Stories or Less, 2	117B193 728		South Los Angeles	Yes	MI	R2RD
Los Angeles	4138 CREED AVE	90008	5023004003	0.000	0.000	0.193	0.000	Shortfall of Sites	0.099	Low Medium I Residential	R2-1	0	0	0	40.533	0.193		Residential - Double, Duplex, or Two Units - 4 Stories or Less, 2	114B189 728		West Adams - Baldwin Hills - Leimert	Yes	MI	R2RD
Los Angeles	4116 DENKER AVE	90062	5021004018	0.000	0.000	0.193	0.000	Shortfall of Sites	0.139	Low Medium I Residential	R2-1	0	0	0	28.874	0.193		Residential - Double, Duplex, or Two Units - 4 Stories or Less, 2	114B193 728		South Los Angeles	Yes	MI	R2RD
Los Angeles	917 W 55TH ST	90037	5001008025	0.000	0.000	0.193	0.000	Shortfall of Sites	0.119	Low Medium I Residential	R2-1	0	0	0	33.687	0.193		Residential - Double, Duplex, or Two Units - 4 Stories or Less, 2	108B197 728		South Los Angeles	Yes	MI	R2RD
Los Angeles	1522 W 55TH ST	90062	5003023028	0.000	0.000	0.193	0.000	Shortfall of Sites	0.114	Low Medium I Residential	R2-1-CPIO	0	0	0	35.127	0.193		Residential - Double, Duplex, or Two Units - 4 Stories or Less, 2	108B193 728		South Los Angeles	Yes	MI	R2RD
Los Angeles	331 E 56TH ST	90011	5101010011	0.000	0.000	0.193	0.000	Shortfall of Sites	0.122	Low Medium I Residential	R2-1-CPIO	0	0	0	32.919	0.193		Residential - Double, Duplex, or Two Units - 4 Stories or Less, 2	108B205 728		Southeast Los Angeles	Yes	MI	R2RD
Los Angeles	6111 MENLO AVE	90044	6004011005	0.000	0.000	0.193	0.000	Shortfall of Sites	0.105	Low Medium II Residential	RD2-1	0	0	0	37.932	0.193		Residential - Three Units (Any Combination) - 4 Stories or Less, 2	105B197 728		South Los Angeles	Yes	MI	R2RD
Los Angeles	2930 PARTRIDGE AVE	90039	5442025019	0.000	0.000	0.193	0.000	Shortfall of Sites	0.193	Low Medium I Residential	R2-1VL-RIO	0	0	0	20.687	0.193		Residential - Three Units (Any Combination) - 4 Stories or Less, 3	150B213 729		Silver Lake - Echo Park - Elysian Valley	Yes	MI	R2RD
Los Angeles	1415 S STANLEY AVE	90019	5069011002	0.000	0.000	0.193	0.000	Shortfall of Sites	0.133	Low Medium I Residential	R2-1-O	0	0	0	29.976	0.193		Residential - Four Units (Any Combination) - 4 Stories or Less, 4	129B177 729		Wilshire	Yes	MI	R2RD
Los Angeles	1877 S CLOVERDALE AVE	90019	5067020036	0.000	0.000	0.193	0.000	Shortfall of Sites	0.148	Low Medium II Residential	RD2-1-O	0	0	0	27.064	0.193		Residential - Three Units (Any Combination) - 4 Stories or Less, 3	126B177 729		West Adams - Baldwin Hills - Leimert	Yes	MI	R2RD
Los Angeles	1727 4TH AVE	90019	5072022006	0.000	0.000	0.193	0.000	Shortfall of Sites	0.161	Low Medium II Residential	RD2-1XL-O-CPIO	0	0	0	24.891	0.193		Residential - Five or More Units or Apartments (Any Combination) · 4 Stories or Less, 8	126B189 729		West Adams - Baldwin Hills - Leimert	Yes	MI	R2RD
Los Angeles	919 W 55TH ST	90037	5001008024	0.000	0.000	0.193	0.000	Shortfall of Sites	0.119	Low Medium I Residential	R2-1	0	0	0	33.690	0.193		Residential - Three Units (Any Combination) - 4 Stories or Less, 3	108B197 729		South Los Angeles	Yes	MI	R2RD
Los Angeles	1518 W 55TH ST	90062	5003023029	0.000	0.000	0.193	0.000	Shortfall of Sites	0.114	Low Medium I Residential	R2-1-CPIO	0	0	0	35.127	0.193		Residential - Double, Duplex, or Two Units - 4 Stories or Less, 2	108B193 729		South Los Angeles	Yes	MI	R2RD
Los Angeles	937 E 120TH ST	90059	6084020033	0.000	0.000	0.193	0.000	Shortfall of Sites	0.143	Low Medium II Residential	RD2-1XL-CPIO	0	0	0	28.038	0.193		Residential - Five or More Units or Apartments (Any Combination) · 4 Stories or Less, 22	084B209 729		Southeast Los Angeles	Yes	MI	R2RD
Los Angeles	5960 RHODES AVE	91607	2340003001	0.000	0.000	0.193	0.000	Shortfall of Sites	0.182	Low Medium I Residential	RD3-1	0	0	0	21.954	0.193		Residential - Five or More Units or Apartments (Any Combination) · 4 Stories or Less, 7	177B165 730		North Hollywood - Valley Village	Yes	MI	R2RD
Los Angeles	3103 S HALM AVE	90034	4312005003	0.000	0.000	0.193	0.000	Shortfall of Sites	0.116	Low Medium II Residential	RD1.5-1	0	0	0	34.570	0.193		Residential - Double, Duplex, or Two Units - 4 Stories or Less, 2	123B169 730		West Adams - Baldwin Hills - Leimert	Yes	MI	R2RD
Los Angeles	3432 S BUDLONG AVE	90007	5040019033	0.000	0.000	0.193	0.000	Shortfall of Sites	0.082	Low Medium II Residential	RD2-1	0	0	0	48.769	0.193		Residential - Three Units (Any Combination) - 4 Stories or Less, 3	120B197 730		South Los Angeles	Yes	MI	R2RD
Los Angeles	929 E 55TH ST	90011	5103021028	0.000	0.000	0.193	0.000	Shortfall of Sites	0.161	Low Medium I Residential	R2-1	0	0	0	24.866	0.193		Residential - Double, Duplex, or Two Units - 4 Stories or Less, 2	108B209 730		Southeast Los Angeles	Yes	MI	R2RD
Los Angeles	323 E 56TH ST	90011	5101010013	0.000	0.000	0.193	0.000	Shortfall of Sites	0.122	Low Medium I Residential	R2-1-CPIO	0	0	0	32.921	0.193		Residential - Four Units (Any Combination) - 4 Stories or Less, 4	108B205 730		Southeast Los Angeles	Yes	MI	R2RD
Los Angeles	14002 BESSEMER ST	91401	2239015026	0.000	0.000	0.193	0.000	Shortfall of Sites	0.157	Low Medium II Residential	[Q]RD2-1	0	0	0	25.399	0.193		Residential - Three Units (Any Combination) - 4 Stories or Less, 3	177B153 731		Van Nuys - North Sherman Oaks	Yes	MI	R2RD

Jurisdiction Name	Site Address/Intersection	5 Digit ZIP Code	Assessor Parcel Number	Very Low-Income	Low-Income	Moderate-Income	Above Moderate-Income	Type of Shortfall	Parcel Size (Acres)	Current General Plan Designation	Current Zoning	Proposed General Plan (GP) Designation	Proposed Zoning	Minimum Density Allowed	Maximum Density Allowed	Total Capacity	Vacant/ Nonvacant	Description of Existing Uses	PIN	Base Density Per Acre	Community Plan Area	Rent Stabalization Ordinance	Income Category	Applicable Rezoning Program (Program informing values in Column Q listed first)
Los Angeles	12358 OXNARD ST	91606	2340003002	0.000	0.000	0.193	0.000	Shortfall of Sites	0.180	Low Medium I Residential	RD3-1	0	0	0	22.197	0.193		Residential - Double, Duplex, or Two Units - 4 Stories or Less, 2	177B165 731		North Hollywood - Valley Village	Yes	MI	R2RD
Los Angeles	6087 HORNER ST	90035	5068005011	0.000	0.000	0.193	0.000	Shortfall of Sites	0.130	Low Medium II Residential	RD1.5-1-O	0	0	0	30.700	0.193		Residential - Double, Duplex, or Two Units - 4 Stories or Less, 2	129B173 731		Wilshire	Yes	MI	R2RD
Los Angeles	1726 5TH AVE	90019	5072022018	0.000	0.000	0.193	0.000	Shortfall of Sites	0.161	Low Medium II Residential	RD2-1XL-O-CPIO	0	0	0	24.891	0.193		Residential - Double, Duplex, or Two Units - 4 Stories or Less, 2	126B189 731		West Adams - Baldwin Hills - Leimert	Yes	MI	R2RD
Los Angeles	1421 W 38TH ST	90062	5036002017	0.000	0.000	0.193	0.000	Shortfall of Sites	0.121	Low Medium II Residential	RD1.5-1	0	0	0	32.941	0.193		Residential - Double, Duplex, or Two Units - 4 Stories or Less, 2	117B193 731		South Los Angeles	Yes	MI	R2RD
Los Angeles	4128 S HARVARD BLVD	90062	5021006035	0.000	0.000	0.193	0.000	Shortfall of Sites	0.134	Low Medium I Residential	R2-1	0	0	0	29.784	0.193		Residential - Double, Duplex, or Two Units - 4 Stories or Less, 2	114B193 731		South Los Angeles	Yes	MI	R2RD
Los Angeles	319 E 56TH ST	90011	5101010014	0.000	0.000	0.193	0.000	Shortfall of Sites	0.121	Low Medium I Residential	R2-1-CPIO	0	0	0	32.923	0.193		Residential - Four Units (Any Combination) - 4 Stories or Less, 4	108B205 731		Southeast Los Angeles	Yes	MI	R2RD
Los Angeles	324 W 61ST ST	90003	6005003006	0.000	0.000	0.193	0.000	Shortfall of Sites	0.139	Low Medium I Residential	R2-1	0	0	0	28.828	0.193		Residential - Four Units (Any Combination) - 4 Stories or Less, 4	105B201 731		Southeast Los Angeles	Yes	MI	R2RD
Los Angeles	813 S MEYLER ST	90731	7458006024	0.000	0.000	0.193	0.000	Shortfall of Sites	0.122	Low Medium II Residential	RD1.5-1XL	0	0	0	32.792	0.193		Residential - Three Units (Any Combination) - 4 Stories or Less, 3	015B197 731		San Pedro	Yes	MI	R2RD
Los Angeles	3183 LA CLEDE AVE	90039	5436009024	0.000	0.000	0.193	0.000	Shortfall of Sites	0.124	Low Medium II Residential	[Q]RD2-1-RIO	0	0	0	32.268	0.193		Residential - Double, Duplex, or Two Units - 4 Stories or Less, 2	153B209 732		Northeast Los Angeles	Yes	MI	R2RD
Los Angeles	1417 W 38TH ST	90062	5036002016	0.000	0.000	0.193	0.000	Shortfall of Sites	0.121	Low Medium II Residential	RD1.5-1	0	0	0	32.944	0.193		Residential - Four Units (Any Combination) - 4 Stories or Less, 4	117B193 732		South Los Angeles	Yes	MI	R2RD
Los Angeles	4129 LA SALLE AVE	90062	5021006028	0.000	0.000	0.193	0.000	Shortfall of Sites	0.134	Low Medium I Residential	R2-1	0	0	0	29.744	0.193		Residential - Double, Duplex, or Two Units - 4 Stories or Less, 2	114B193 732		South Los Angeles	Yes	MI	R2RD
Los Angeles	4627 S WILTON PL	90062	5015017023	0.000	0.000	0.193	0.000	Shortfall of Sites	0.149	Low Medium I Residential	R2-1	0	0	0	26.806	0.193		Residential - Double, Duplex, or Two Units - 4 Stories or Less, 2	111B189 732		South Los Angeles	Yes	MI	R2RD
Los Angeles	919 E 55TH ST	90011	5103021027	0.000	0.000	0.193	0.000	Shortfall of Sites	0.161	Low Medium I Residential	R2-1	0	0	0	24.869	0.193		Residential - Double, Duplex, or Two Units - 4 Stories or Less, 2	108B209 732		Southeast Los Angeles	Yes	MI	R2RD
Los Angeles	933 W 55TH ST	90037	5001008021	0.000	0.000	0.193	0.000	Shortfall of Sites	0.119	Low Medium I Residential	R2-1	0	0	0	33.697	0.193		Residential - Double, Duplex, or Two Units - 4 Stories or Less, 2	108B197 732		South Los Angeles	Yes	MI	R2RD
Los Angeles	1506 W 55TH ST	90062	5003023032	0.000	0.000	0.193	0.000	Shortfall of Sites	0.114	Low Medium I Residential	R2-1-CPIO	0	0	0	35.127	0.193		Residential - Double, Duplex, or Two Units - 4 Stories or Less, 2	108B193 732		South Los Angeles	Yes	MI	R2RD
Los Angeles	315 E 56TH ST	90011	5101010015	0.000	0.000	0.193	0.000	Shortfall of Sites	0.122	Low Medium I Residential	R2-1-CPIO	0	0	0	32.918	0.193		Residential - Four Units (Any Combination) - 4 Stories or Less, 4	108B205 732		Southeast Los Angeles	Yes	MI	R2RD
Los Angeles	1366 MASSELIN AVE	90019	5085030031	0.000	0.000	0.193	0.000	Shortfall of Sites	0.134	Low Medium I Residential	R2-1-O	0	0	0	29.817	0.193		Residential - Double, Duplex, or Two Units - 4 Stories or Less, 2	129B177 733		Wilshire	Yes	MI	R2RD
Los Angeles	2511 S RIMPAU BLVD	90016	5049001054	0.000	0.000	0.193	0.000	Shortfall of Sites	0.138	Low Medium II Residential	RD1.5-1-O	0	0	0	29.090	0.193		Residential - Five or More Units or Apartments (Any Combination) · 4 Stories or Less, 5	123B181 733		West Adams - Baldwin Hills - Leimert	Yes	MI	R2RD
Los Angeles	1415 W 38TH ST	90062	5036002015	0.000	0.000	0.193	0.000	Shortfall of Sites	0.121	Low Medium II Residential	RD1.5-1	0	0	0	32.946	0.193		Residential - Double, Duplex, or Two Units - 4 Stories or Less, 2	117B193 733		South Los Angeles	Yes	MI	R2RD
Los Angeles	3858 S BUDLONG AVE	90037	5037016004	0.000	0.000	0.193	0.000	Shortfall of Sites	0.138	Low Medium II Residential	RD1.5-1	0	0	0	29.040	0.193		Residential - Four Units (Any Combination) - 4 Stories or Less, 4	117B197 733		South Los Angeles	Yes	MI	R2RD
Los Angeles	4626 CIMARRON ST	90062	5015017007	0.000	0.000	0.193	0.000	Shortfall of Sites	0.150	Low Medium I Residential	R2-1	0	0	0	26.741	0.193		Residential - Double, Duplex, or Two Units - 4 Stories or Less, 2	111B189 733		South Los Angeles	Yes	MI	R2RD
Los Angeles	5514 S SAN PEDRO ST	90011	5101010018	0.000	0.000	0.193	0.000	Shortfall of Sites	0.132	Low Medium I Residential	R2-1-CPIO	0	0	0	30.407	0.193		Residential - Double, Duplex, or Two Units - 4 Stories or Less, 2	108B205 733		Southeast Los Angeles	Yes	MI	R2RD
Los Angeles	127 E 62ND ST	90003	6006010021	0.000	0.000	0.193	0.000	Shortfall of Sites	0.117	Low Medium I Residential	R2-1	0	0	0	34.053	0.193		Residential - Double, Duplex, or Two Units - 4 Stories or Less, 2	105B205 733		Southeast Los Angeles	Yes	MI	R2RD
Los Angeles	7025 DAY ST	91042	2565020067	0.000	0.000	0.193	0.000	Shortfall of Sites	0.171	Low Medium I Residential	RD3-1	0	0	0	23.408	0.193		Residential - Three Units (Any Combination) - 4 Stories or Less, 3	204B201 734		Sunland - Tujunga - Lake View Terrace - Shadow Hills - East La Tuna Canyon	Yes	MI	R2RD
Los Angeles	1347 S CLOVERDALE AVE	90019	5070011012	0.000	0.000	0.193	0.000	Shortfall of Sites	0.143	Low Medium II Residential	RD2-1-O	0	0	0	28.023	0.193		Residential - Four Units (Any Combination) - 4 Stories or Less, 4	129B181 734		Wilshire	Yes	MI	R2RD
Los Angeles	1850 S CURSON AVE	90019	5064015010	0.000	0.000	0.193	0.000	Shortfall of Sites	0.132	Low Medium II Residential	RD1.5-1	0	0	0	30.300	0.193		Residential - Double, Duplex, or Two Units - 4 Stories or Less, 2	126B177 734		West Adams - Baldwin Hills - Leimert	Yes	MI	R2RD
Los Angeles	1726 6TH AVE	90019	5072021017	0.000	0.000	0.193	0.000	Shortfall of Sites	0.172	Low Medium II Residential	RD2-1XL-O-CPIO	0	0	0	23.232	0.193		Residential - Three Units (Any Combination) - 4 Stories or Less, 3	126B189 734		West Adams - Baldwin Hills - Leimert	Yes	MI	R2RD
Los Angeles	2539 CLYDE AVE	90016	5048004046	0.000	0.000	0.193	0.000	Shortfall of Sites	0.136	Low Medium II Residential	RD1.5-1	0	0	0	29.404	0.193		Residential - Double, Duplex, or Two Units - 4 Stories or Less, 2	123B173 734		West Adams - Baldwin Hills - Leimert	Yes	MI	R2RD
Los Angeles	1411 W 38TH ST	90062	5036002014	0.000	0.000	0.193	0.000	Shortfall of Sites	0.121	Low Medium II Residential	RD1.5-1	0	0	0	32.949	0.193		Residential - Three Units (Any Combination) - 4 Stories or Less, 3	117B193 734		South Los Angeles	Yes	MI	R2RD
Los Angeles	4121 HALLDALE AVE	90062	5021003017	0.000	0.000	0.193	0.000	Shortfall of Sites	0.154	Low Medium I Residential	R2-1	0	0	0	25.994	0.193		Residential - Five or More Units or Apartments (Any Combination) · 4 Stories or Less, 20	114B193 734		South Los Angeles	Yes	MI	R2RD
Los Angeles	4627 CIMARRON ST	90062	5015024023	0.000	0.000	0.193	0.000	Shortfall of Sites	0.149	Low Medium I Residential	R2-1	0	0	0	26.781	0.193		Residential - Double, Duplex, or Two Units - 4 Stories or Less, 2	111B189 734		South Los Angeles	Yes	MI	R2RD
Los Angeles	6901 S VAN NESS AVE	90047	4008018031	0.000	0.000	0.193	0.000	Shortfall of Sites	0.069	Low Medium II Residential	RD1.5-1	0	0	0	58.062	0.193		Residential - Five or More Units or Apartments (Any Combination) · 4 Stories or Less, 6	102B189 734		West Adams - Baldwin Hills - Leimert	Yes	MI	R2RD
Los Angeles	7022 ESTRELLA AVE	90044	6013024007	0.000	0.000	0.193	0.000	Shortfall of Sites	0.124	Low Medium I Residential	R2-1	0	0	0	32.282	0.193		Residential - Three Units (Any Combination) - 4 Stories or Less, 3	102B201 734		South Los Angeles	Yes	MI	R2RD
Los Angeles	328 E 79TH ST	90003	6030019026	0.000	0.000	0.193	0.000	Shortfall of Sites	0.126	Low Medium I Residential	R2-1	0	0	0	31.660	0.193		Residential - Double, Duplex, or Two Units - 4 Stories or Less, 2	099B205 734		Southeast Los Angeles	Yes	MI	R2RD
Los Angeles	12326 OXNARD ST	91606	2340003009	0.000	0.000	0.193	0.000	Shortfall of Sites	0.090	Low Medium I Residential	RD3-1	0	0	0	44.393	0.193		Residential - Three Units (Any Combination) - 4 Stories or Less, 3	177B165 735		North Hollywood - Valley Village	Yes	MI	R2RD
Los Angeles	2858 MARSH ST	90039	5442028007	0.000	0.000	0.193	0.000	Shortfall of Sites	0.114	Low Medium I Residential	R2-1VL-RIO	0	0	0	35.239	0.193		Residential - Double, Duplex, or Two Units - 4 Stories or Less, 2	150B213 735		Silver Lake - Echo Park - Elysian Valley	Yes	MI	R2RD
Los Angeles	1507 S CRESCENT HEIGHTS BLVD	90035	5068005021	0.000	0.000	0.193	0.000	Shortfall of Sites	0.057	Low Medium II Residential	RD1.5-1-O	0	0	0	69.706	0.193		Residential - Double, Duplex, or Two Units - 4 Stories or Less, 2	129B173 735		Wilshire	Yes	MI	R2RD
Los Angeles	1441 S GENESEE AVE	90019	5069001016	0.000	0.000	0.193	0.000	Shortfall of Sites	0.164	Low Medium I Residential	R2-1-O	0	0	0	24.444	0.193		Residential - Double, Duplex, or Two Units - 4 Stories or Less, 2	129B177 735		Wilshire	Yes	MI	R2RD
Los Angeles	4252 CREED AVE	90008	5024021008	0.000	0.000	0.193	0.000	Shortfall of Sites	0.101	Low Medium I Residential	R2-1	0	0	0	39.607	0.193		Residential - Double, Duplex, or Two Units - 4 Stories or Less, 2	114B185 735		West Adams - Baldwin Hills - Leimert	Yes	MI	R2RD
Los Angeles	4626 ARLINGTON AVE	90043	5015027006	0.000	0.000	0.193	0.000	Shortfall of Sites	0.139	Low Medium I Residential	R2-1	0	0	0	28.856	0.193		Residential - Double, Duplex, or Two Units - 4 Stories or Less, 2	111B189 735		West Adams - Baldwin Hills - Leimert	Yes	MI	R2RD
Los Angeles	1717 W 48TH ST	90062	5016016025	0.000	0.000	0.193	0.000	Shortfall of Sites	0.144	Low Medium I Residential	R2-1	0	0	0	27.683	0.193		Residential - Five or More Units or Apartments (Any Combination) · 4 Stories or Less, 8	111B193 735		South Los Angeles	Yes	MI	R2RD
Los Angeles	5421 S GRAMERCY PL	90062	5005016022	0.000	0.000	0.193	0.000	Shortfall of Sites	0.134	Low Medium I Residential	R2-1	0	0	0	29.783	0.193		Residential - Four Units (Any Combination) - 4 Stories or Less, 4	108B189 735		South Los Angeles	Yes	MI	R2RD
Los Angeles	231 E 56TH ST	90011	5101016007	0.000	0.000	0.193	0.000	Shortfall of Sites	0.122	Low Medium I Residential	R2-1-CPIO	0	0	0	32.907	0.193		Residential - Double, Duplex, or Two Units - 4 Stories or Less, 2	108B205 735		Southeast Los Angeles	Yes	MI	R2RD
Los Angeles	811 W 62ND ST	90044	6004012013	0.000	0.000	0.193	0.000	Shortfall of Sites	0.134	Low Medium II Residential	RD2-1	0	0	0	29.752	0.193		Residential - Four Units (Any Combination) - 4 Stories or Less, 4	105B197 735		South Los Angeles	Yes	MI	R2RD
Los Angeles	336 W 61ST ST	90003	6005003008	0.000	0.000	0.193	0.000	Shortfall of Sites	0.123	Low Medium I Residential	R2-1	0	0	0	32.470	0.193		Residential - Three Units (Any Combination) - 4 Stories or Less, 3	105B201 735		Southeast Los Angeles	Yes	MI	R2RD
Los Angeles	324 E 79TH ST	90003	6030019027	0.000	0.000	0.193	0.000	Shortfall of Sites	0.126	Low Medium I Residential	R2-1	0	0	0	31.657	0.193		Residential - Four Units (Any Combination) - 4 Stories or Less, 4	099B205 735		Southeast Los Angeles	Yes	MI	R2RD
Los Angeles	424 E 118TH ST	90061	6083021008	0.000	0.000	0.193	0.000	Shortfall of Sites	0.199	Low Medium I Residential	R2-1	0	0	0	20.055	0.193		Residential - Double, Duplex, or Two Units - 4 Stories or Less, 2	084B205 735		Southeast Los Angeles	Yes	MI	R2RD
Los Angeles	20537 ROSCOE BLVD	91306	2780028026	0.000	0.000	0.193	0.000	Shortfall of Sites	0.194	Low Medium I Residential	RD4-1	0	0	0	20.578	0.193		Residential - Four Units (Any Combination) - 4 Stories or Less, 4	192B109 736		Chatsworth - Porter Ranch	Yes	MI	R2RD
Los Angeles	6448 TUJUNGA AVE	91606	2336014004	0.000	0.000	0.193	0.000	Shortfall of Sites	0.283	Low Residential	R1-1, RD1.5-1	0	0	0	14.119	0.193		Residential - Five or More Units or Apartments (Any Combination) · 4 Stories or Less, 9	180B173 736		North Hollywood - Valley Village	Yes	MI	R2RD
Los Angeles	13938 BESSEMER ST	91401	2239016005	0.000	0.000	0.193	0.000	Shortfall of Sites	0.157	Low Medium II Residential	[Q]RD2-1	0	0	0	25.474	0.193		Residential - Three Units (Any Combination) - 4 Stories or Less, 3	177B153 736		Van Nuys - North Sherman Oaks	Yes	MI	R2RD
Los Angeles	4119 DENKER AVE	90062	5021005027	0.000	0.000	0.193	0.000	Shortfall of Sites	0.147	Low Medium I Residential	R2-1	0	0	0	27.276	0.193		Residential - Double, Duplex, or Two Units - 4 Stories or Less, 2	114B193 736		South Los Angeles	Yes	MI	R2RD
Los Angeles	4627 ARLINGTON AVE	90043	5015034007	0.000	0.000	0.193	0.000	Shortfall of Sites	0.149	Low Medium I Residential	R2-1	0	0	0	26.807	0.193		Residential - Double, Duplex, or Two Units - 4 Stories or Less, 2	111B189 736		West Adams - Baldwin Hills - Leimert	Yes	MI	R2RD
Los Angeles	1452 W 55TH ST	90062	5003024015	0.000	0.000	0.193	0.000	Shortfall of Sites	0.114	Low Medium I Residential	R2-1-CPIO	0	0	0	35.127	0.193		Residential - Double, Duplex, or Two Units - 4 Stories or Less, 2	108B193 736		South Los Angeles	Yes	MI	R2RD
Los Angeles	815 W 62ND ST	90044	6004012012	0.000	0.000	0.193	0.000	Shortfall of Sites	0.134	Low Medium II Residential	RD2-1	0	0	0	29.750	0.193		Residential - Double, Duplex, or Two Units - 4 Stories or Less, 2	105B197 736		South Los Angeles	Yes	MI	R2RD
Los Angeles	7020 BONSALLO AVE	90044	6013023024	0.000	0.000	0.193	0.000	Shortfall of Sites	0.124	Low Medium I Residential	R2-1	0	0	0	32.264	0.193		Residential - Double, Duplex, or Two Units - 4 Stories or Less, 2	102B201 736		South Los Angeles	Yes	MI	R2RD
Los Angeles	320 E 79TH ST	90003	6030019028	0.000	0.000	0.193	0.000	Shortfall of Sites	0.127	Low Medium I Residential	R2-1	0	0	0	31.600	0.193		Residential - Three Units (Any Combination) - 4 Stories or Less, 3	099B205 736		Southeast Los Angeles	Yes	MI	R2RD
Los Angeles	116 W 80TH ST	90003	6031025016	0.000	0.000	0.193	0.000	Shortfall of Sites	0.166	Low Medium I Residential	R2-1	0	0	0	24.165	0.193		Residential - Double, Duplex, or Two Units - 4 Stories or Less, 2	099B201 736		Southeast Los Angeles	Yes	MI	R2RD
Los Angeles	627 ISLAND AVE	90744	7416027046	0.000	0.000	0.193	0.000	Shortfall of Sites	0.084	Low Medium II Residential	[Q]RD1.5-1XL-O-CUGU	0	0	0	47.822	0.193		Residential - Five or More Units or Apartments (Any Combination) · 4 Stories or Less - Pool, 24	030B205 736		Wilmington - Harbor City	Yes	MI	R2RD
Los Angeles	1827 S WILTON PL	90019	5073020007	0.000	0.000	0.193	0.000	Shortfall of Sites	0.154	Low Medium I Residential	R2-1-CPIO	0	0	0	25.928	0.193		Residential - Double, Duplex, or Two Units - 4 Stories or Less, 2	126B189 737		South Los Angeles	Yes	MI	R2RD
Los Angeles	3049 11TH AVE	90018	5051033027	0.000	0.000	0.193	0.000	Shortfall of Sites	0.155	Low Medium I Residential	R2-1XL	0	0	0	25.813	0.193		Residential - Double, Duplex, or Two Units - 4 Stories or Less, 2	120B185 737		West Adams - Baldwin Hills - Leimert	Yes	MI	R2RD
Los Angeles	4624 2ND AVE	90043	5015034018	0.000	0.000	0.193	0.000	Shortfall of Sites	0.149	Low Medium I Residential	R2-1	0	0	0	26.815	0.193		Residential - Double, Duplex, or Two Units - 4 Stories or Less, 2	111B189 737		West Adams - Baldwin Hills - Leimert	Yes	MI	R2RD
Los Angeles	1721 W 48TH ST	90062	5016016024	0.000	0.000	0.193	0.000	Shortfall of Sites	0.144	Low Medium I Residential	R2-1	0	0	0	27.682	0.193		Residential - Five or More Units or Apartments (Any Combination) · 4 Stories or Less, 9	111B193 737		South Los Angeles	Yes	MI	R2RD
Los Angeles	1149 W 55TH ST	90037	5002024014	0.000	0.000	0.193	0.000	Shortfall of Sites	0.120	Low Medium I Residential	R2-1	0	0	0	33.312	0.193		Residential - Double, Duplex, or Two Units - 4 Stories or Less, 2	108B197 737		South Los Angeles	Yes	MI	R2RD
Los Angeles	223 E 56TH ST	90011	5101016009	0.000	0.000	0.193	0.000	Shortfall of Sites	0.121	Low Medium I Residential	R2-1-CPIO	0	0	0	32.935	0.193		Residential - Double, Duplex, or Two Units - 4 Stories or Less, 2	108B205 737		Southeast Los Angeles	Yes	MI	R2RD

Jurisdiction Name	Site Address/Intersection	5 Digit ZIP Code	Assessor Parcel Number	Very Low-Income	Low-Income	Moderate-Income	Above Moderate-Income	Type of Shortfall	Parcel Size (Acres)	Current General Plan Designation	Current Zoning	Proposed General Plan (GP) Designation	Proposed Zoning	Minimum Density Allowed	Maximum Density Allowed	Total Capacity	Vacant/ Nonvacant	Description of Existing Uses	PIN	Base Density Per Acre	Community Plan Area	Rent Stabalization Ordinance	Income Category	Applicable Rezoning Program (Program informing values in Column Q listed first)
Los Angeles	821 W 62ND ST	90044	6004012011	0.000	0.000	0.193	0.000	Shortfall of Sites	0.134	Low Medium II Residential	RD2-1	0	0	0	29.748	0.193	Residential - Five or More Units or Apartments (Any Combination) - 4 Stories or Less, 5	105B197 737		South Los Angeles	Yes	MI	R2RD
Los Angeles	7023 BONSALLO AVE	90044	6013023013	0.000	0.000	0.193	0.000	Shortfall of Sites	0.124	Low Medium I Residential	R2-1	0	0	0	32.265	0.193	Residential - Double, Duplex, or Two Units - 4 Stories or Less, 2	102B201 737		South Los Angeles	Yes	MI	R2RD
Los Angeles	140 E 71ST ST	90003	6011007031	0.000	0.000	0.193	0.000	Shortfall of Sites	0.117	Low Medium I Residential	R2-1	0	0	0	34.163	0.193	Residential - Double, Duplex, or Two Units - 4 Stories or Less, 2	102B205 737		Southeast Los Angeles	Yes	MI	R2RD
Los Angeles	316 E 79TH ST	90003	6030019029	0.000	0.000	0.193	0.000	Shortfall of Sites	0.125	Low Medium I Residential	R2-1	0	0	0	32.105	0.193	Residential - Four Units (Any Combination) - 4 Stories or Less, 4	099B205 737		Southeast Los Angeles	Yes	MI	R2RD
Los Angeles	122 W 80TH ST	90003	6031025015	0.000	0.000	0.193	0.000	Shortfall of Sites	0.166	Low Medium I Residential	R2-1	0	0	0	24.089	0.193	Residential - Three Units (Any Combination) - 4 Stories or Less, 3	099B201 737		Southeast Los Angeles	Yes	MI	R2RD
Los Angeles	410 E 118TH ST	90061	6083021010	0.000	0.000	0.193	0.000	Shortfall of Sites	0.128	Low Medium I Residential	R2-1	0	0	0	31.342	0.193	Residential - Double, Duplex, or Two Units - 4 Stories or Less, 2	084B205 737		Southeast Los Angeles	Yes	MI	R2RD
Los Angeles	12318 OXNARD ST	91606	2340003011	0.000	0.000	0.193	0.000	Shortfall of Sites	0.180	Low Medium I Residential	RD3-1	0	0	0	22.197	0.193	Residential - Double, Duplex, or Two Units - 4 Stories or Less, 2	177B165 738		North Hollywood - Valley Village	Yes	MI	R2RD
Los Angeles	2911 PARTRIDGE AVE	90039	5442028031	0.000	0.000	0.193	0.000	Shortfall of Sites	0.210	Low Medium I Residential	R2-1VL-RIO	0	0	0	19.069	0.193	Residential - Double, Duplex, or Two Units - 4 Stories or Less, 2	150B213 738		Silver Lake - Echo Park - Elysian Valley	Yes	MI	R2RD
Los Angeles	2633 CULLEN ST	90034	5065006015	0.000	0.000	0.193	0.000	Shortfall of Sites	0.138	Low Medium II Residential	RD1.5-1	0	0	0	29.040	0.193	Residential - Four Units (Any Combination) - 4 Stories or Less, 4	123B173 738		West Adams - Baldwin Hills - Leimert	Yes	MI	R2RD
Los Angeles	1366 W 35TH ST	90007	5040004019	0.000	0.000	0.193	0.000	Shortfall of Sites	0.156	Low Medium II Residential	RD2-1	0	0	0	25.623	0.193	Residential - Three Units (Any Combination) - 4 Stories or Less, 3	120B197 738		South Los Angeles	Yes	MI	R2RD
Los Angeles	1391 W 38TH ST	90062	5036002010	0.000	0.000	0.193	0.000	Shortfall of Sites	0.121	Low Medium II Residential	RD1.5-1	0	0	0	32.959	0.193	Residential - Double, Duplex, or Two Units - 4 Stories or Less, 2	117B193 738		South Los Angeles	Yes	MI	R2RD
Los Angeles	5419 2ND AVE	90043	5005002031	0.000	0.000	0.193	0.000	Shortfall of Sites	0.071	Low Medium II Residential	RD1.5-1	0	0	0	56.647	0.193	Residential - Five or More Units or Apartments (Any Combination) - 4 Stories or Less, 6	108B189 738		West Adams - Baldwin Hills - Leimert	Yes	MI	R2RD
Los Angeles	134 E 71ST ST	90003	6011007032	0.000	0.000	0.193	0.000	Shortfall of Sites	0.117	Low Medium I Residential	R2-1	0	0	0	34.164	0.193	Residential - Double, Duplex, or Two Units - 4 Stories or Less, 2	102B205 738		Southeast Los Angeles	Yes	MI	R2RD
Los Angeles	126 W 80TH ST	90003	6031025014	0.000	0.000	0.193	0.000	Shortfall of Sites	0.166	Low Medium I Residential	R2-1	0	0	0	24.165	0.193	Residential - Double, Duplex, or Two Units - 4 Stories or Less, 2	099B201 738		Southeast Los Angeles	Yes	MI	R2RD
Los Angeles	1051 N BANNING BLVD	90744	7423018013	0.000	0.000	0.193	0.000	Shortfall of Sites	0.194	Low Residential	RD6-1XL-O-CUGU	0	0	0	20.660	0.193	Residential - Four Units (Any Combination) - 4 Stories or Less, 4	033B209 738		Wilmington - Harbor City	Yes	MI	R2RD
Los Angeles	1012 W 18TH ST	90731	7462001030	0.000	0.000	0.193	0.000	Shortfall of Sites	0.103	Low Medium I Residential	R2-1XL	0	0	0	38.702	0.193	Residential - Four Units (Any Combination) - 4 Stories or Less, 4	012B197 738		San Pedro	Yes	MI	R2RD
Los Angeles	1344 S CLOVERDALE AVE	90019	5070009025	0.000	0.000	0.193	0.000	Shortfall of Sites	0.159	Low Medium II Residential	RD2-1-O	0	0	0	25.224	0.193	Residential - Three Units (Any Combination) - 4 Stories or Less, 3	129B181 739		Wilshire	Yes	MI	R2RD
Los Angeles	1974 CHARITON ST	90034	4302033025	0.000	0.000	0.193	0.000	Shortfall of Sites	0.129	Low Medium II Residential	RD2-1	0	0	0	30.901	0.193	Residential - Double, Duplex, or Two Units - 4 Stories or Less, 2	126B173 739		West Adams - Baldwin Hills - Leimert	Yes	MI	R2RD
Los Angeles	2529 CARMONA AVE	90016	5048001047	0.000	0.000	0.193	0.000	Shortfall of Sites	0.117	Low Medium II Residential	RD1.5-1	0	0	0	34.095	0.193	Residential - Three Units (Any Combination) - 4 Stories or Less, 3	123B177 739		West Adams - Baldwin Hills - Leimert	Yes	MI	R2RD
Los Angeles	3049 EDGEHILL DR	90018	5051032024	0.000	0.000	0.193	0.000	Shortfall of Sites	0.184	Low Medium I Residential	R2-1XL	0	0	0	21.778	0.193	Residential - Four Units (Any Combination) - 4 Stories or Less, 4	120B185 739		West Adams - Baldwin Hills - Leimert	Yes	MI	R2RD
Los Angeles	1360 W 35TH ST	90007	5040004018	0.000	0.000	0.193	0.000	Shortfall of Sites	0.156	Low Medium II Residential	RD2-1	0	0	0	25.623	0.193	Residential - Double, Duplex, or Two Units - 4 Stories or Less, 2	120B197 739		South Los Angeles	Yes	MI	R2RD
Los Angeles	1387 W 38TH ST	90062	5036002009	0.000	0.000	0.193	0.000	Shortfall of Sites	0.123	Low Medium II Residential	RD1.5-1	0	0	0	32.469	0.193	Residential - Four Units (Any Combination) - 4 Stories or Less, 4	117B193 739		South Los Angeles	Yes	MI	R2RD
Los Angeles	1729 W 48TH ST	90062	5016016022	0.000	0.000	0.193	0.000	Shortfall of Sites	0.145	Low Medium I Residential	R2-1	0	0	0	27.681	0.193	Residential - Four Units (Any Combination) - 4 Stories or Less, 4	111B193 739		South Los Angeles	Yes	MI	R2RD
Los Angeles	1141 W 55TH ST	90037	5002024012	0.000	0.000	0.193	0.000	Shortfall of Sites	0.120	Low Medium I Residential	R2-1	0	0	0	33.316	0.193	Residential - Double, Duplex, or Two Units - 4 Stories or Less, 2	108B197 739		South Los Angeles	Yes	MI	R2RD
Los Angeles	213 E 56TH ST	90011	5101016011	0.000	0.000	0.193	0.000	Shortfall of Sites	0.121	Low Medium I Residential	R2-1-CPIO	0	0	0	32.940	0.193	Residential - Double, Duplex, or Two Units - 4 Stories or Less, 2	108B205 739		Southeast Los Angeles	Yes	MI	R2RD
Los Angeles	825 W 62ND ST	90044	6004012010	0.000	0.000	0.193	0.000	Shortfall of Sites	0.110	Low Medium II Residential	RD2-1	0	0	0	36.425	0.193	Residential - Double, Duplex, or Two Units - 4 Stories or Less, 2	105B197 739		South Los Angeles	Yes	MI	R2RD
Los Angeles	132 W 80TH ST	90003	6031025013	0.000	0.000	0.193	0.000	Shortfall of Sites	0.110	Low Medium I Residential	R2-1	0	0	0	36.251	0.193	Residential - Double, Duplex, or Two Units - 4 Stories or Less, 2	099B201 739		Southeast Los Angeles	Yes	MI	R2RD
Los Angeles	402 E 118TH ST	90061	6083021012	0.000	0.000	0.193	0.000	Shortfall of Sites	0.144	Low Medium I Residential	R2-1	0	0	0	27.863	0.193	Residential - Double, Duplex, or Two Units - 4 Stories or Less, 2	084B205 739		Southeast Los Angeles	Yes	MI	R2RD
Los Angeles	10558 LAUREL CANYON BLVD	91331	2618011022	0.000	0.000	0.193	0.000	Shortfall of Sites	0.186	Low Medium I Residential	R2-1-O-CUGU	0	0	0	21.496	0.193	Residential - Double, Duplex, or Two Units - 4 Stories or Less, 2	207B153 740		Arleta - Pacoima	Yes	MI	R2RD
Los Angeles	13916 BESSEMER ST	91401	2239016009	0.000	0.000	0.193	0.000	Shortfall of Sites	0.157	Low Medium II Residential	[Q]RD2-1	0	0	0	25.539	0.193	Residential - Four Units (Any Combination) - 4 Stories or Less, 4	177B153 740		Van Nuys - North Sherman Oaks	Yes	MI	R2RD
Los Angeles	5642 SATSUMA AVE	91601	2415008013	0.000	0.000	0.193	0.000	Shortfall of Sites	0.155	Low Medium I Residential	R2-1VL	0	0	0	25.814	0.193	Residential - Double, Duplex, or Two Units - 4 Stories or Less, 2	174B173 740		North Hollywood - Valley Village	Yes	MI	R2RD
Los Angeles	1767 CARMONA AVE	90019	5064014003	0.000	0.000	0.193	0.000	Shortfall of Sites	0.154	Low Medium II Residential	RD2-1	0	0	0	25.913	0.193	Residential - Three Units (Any Combination) - 4 Stories or Less, 3	126B177 740		West Adams - Baldwin Hills - Leimert	Yes	MI	R2RD
Los Angeles	8555 GUTHRIE AVE	90034	4302032023	0.000	0.000	0.193	0.000	Shortfall of Sites	0.145	Low Medium II Residential	RD2-1	0	0	0	27.667	0.193	Residential - Five or More Units or Apartments (Any Combination) - 4 Stories or Less, 5	126B173 740		West Adams - Baldwin Hills - Leimert	Yes	MI	R2RD
Los Angeles	1352 W 35TH ST	90007	5040004017	0.000	0.000	0.193	0.000	Shortfall of Sites	0.156	Low Medium II Residential	RD2-1	0	0	0	25.623	0.193	Residential - Three Units (Any Combination) - 4 Stories or Less, 3	120B197 740		South Los Angeles	Yes	MI	R2RD
Los Angeles	1323 W 38TH ST	90062	5036001009	0.000	0.000	0.193	0.000	Shortfall of Sites	0.121	Low Medium II Residential	RD1.5-1	0	0	0	33.149	0.193	Residential - Double, Duplex, or Two Units - 4 Stories or Less, 2	117B193 740		South Los Angeles	Yes	MI	R2RD
Los Angeles	4142 CREED AVE	90008	5023004002	0.000	0.000	0.193	0.000	Shortfall of Sites	0.098	Low Medium I Residential	R2-1	0	0	0	40.926	0.193	Residential - Double, Duplex, or Two Units - 4 Stories or Less, 2	114B189 740		West Adams - Baldwin Hills - Leimert	Yes	MI	R2RD
Los Angeles	134 W 80TH ST	90003	6031025012	0.000	0.000	0.193	0.000	Shortfall of Sites	0.055	Low Medium I Residential	R2-1	0	0	0	72.480	0.193	Residential - Five or More Units or Apartments (Any Combination) - 4 Stories or Less, 6	099B201 740		Southeast Los Angeles	Yes	MI	R2RD
Los Angeles	13821 ROSCOE BLVD	91402	2637028012	0.000	0.000	0.193	0.000	Shortfall of Sites	0.202	Low Medium I Residential	RD3-1	0	0	0	19.803	0.193	Residential - Double, Duplex, or Two Units - 4 Stories or Less, 2	192B153 741		Mission Hills - Panorama City - North Hills	Yes	MI	R2RD
Los Angeles	7747 VINELAND AVE	91352	2315008003	0.000	0.000	0.193	0.000	Shortfall of Sites	0.138	Low Medium II Residential	R2-1-CUGU	0	0	0	29.027	0.193	Residential - Double, Duplex, or Two Units - 4 Stories or Less, 2	189B173 741		Sun Valley - La Tuna Canyon	Yes	MI	R2RD
Los Angeles	5904 CAHUENGA BLVD	91601	2415029030	0.000	0.000	0.193	0.000	Shortfall of Sites	0.138	Low Medium II Residential	RD1.5-1	0	0	0	29.041	0.193	Residential - Three Units (Any Combination) - 4 Stories or Less, 3	177B177 741		North Hollywood - Valley Village	Yes	MI	R2RD
Los Angeles	1332 MEADOWBROOK AVE	90019	5070007022	0.000	0.000	0.193	0.000	Shortfall of Sites	0.147	Low Medium I Residential	R2-1-O	0	0	0	27.192	0.193	Residential - Double, Duplex, or Two Units - 4 Stories or Less, 2	129B181 741		Wilshire	Yes	MI	R2RD
Los Angeles	1743 W 48TH ST	90062	5016016020	0.000	0.000	0.193	0.000	Shortfall of Sites	0.145	Low Medium I Residential	R2-1	0	0	0	27.680	0.193	Residential - Three Units (Any Combination) - 4 Stories or Less, 3	111B193 741		South Los Angeles	Yes	MI	R2RD
Los Angeles	1131 W 55TH ST	90037	5002024010	0.000	0.000	0.193	0.000	Shortfall of Sites	0.120	Low Medium I Residential	R2-1	0	0	0	33.321	0.193	Residential - Double, Duplex, or Two Units - 4 Stories or Less, 2	108B197 741		South Los Angeles	Yes	MI	R2RD
Los Angeles	1432 W 55TH ST	90062	5003024020	0.000	0.000	0.193	0.000	Shortfall of Sites	0.114	Low Medium I Residential	R2-1-CPIO	0	0	0	35.127	0.193	Residential - Double, Duplex, or Two Units - 4 Stories or Less, 2	108B193 741		South Los Angeles	Yes	MI	R2RD
Los Angeles	120 E 71ST ST	90003	6011007035	0.000	0.000	0.193	0.000	Shortfall of Sites	0.117	Low Medium I Residential	R2-1	0	0	0	34.163	0.193	Residential - Double, Duplex, or Two Units - 4 Stories or Less, 2	102B205 741		Southeast Los Angeles	Yes	MI	R2RD
Los Angeles	426 E 79TH ST	90003	6030033030	0.000	0.000	0.193	0.000	Shortfall of Sites	0.110	Low Medium I Residential	R2-1	0	0	0	36.495	0.193	Residential - Four Units (Any Combination) - 4 Stories or Less, 4	099B205 741		Southeast Los Angeles	Yes	MI	R2RD
Los Angeles	13827 ROSCOE BLVD	91402	2637028011	0.000	0.000	0.193	0.000	Shortfall of Sites	0.203	Low Medium I Residential	RD3-1	0	0	0	19.666	0.193	Residential - Double, Duplex, or Two Units - 4 Stories or Less, 2	192B153 742		Mission Hills - Panorama City - North Hills	Yes	MI	R2RD
Los Angeles	13908 BESSEMER ST	91401	2239016012	0.000	0.000	0.193	0.000	Shortfall of Sites	0.078	Low Medium II Residential	[Q]RD2-1	0	0	0	51.117	0.193	Residential - Three Units (Any Combination) - 4 Stories or Less, 3	177B153 742		Van Nuys - North Sherman Oaks	Yes	MI	R2RD
Los Angeles	1734 4TH AVE	90019	5072029020	0.000	0.000	0.193	0.000	Shortfall of Sites	0.161	Low Medium II Residential	RD2-1XL-O-CPIO	0	0	0	24.888	0.193	Residential - Four Units (Any Combination) - 4 Stories or Less, 4	126B189 742		West Adams - Baldwin Hills - Leimert	Yes	MI	R2RD
Los Angeles	3050 S NORTON AVE	90018	5051031013	0.000	0.000	0.193	0.000	Shortfall of Sites	0.152	Low Medium I Residential	R2-1XL	0	0	0	26.298	0.193	Residential - Double, Duplex, or Two Units - 4 Stories or Less, 2	120B185 742		West Adams - Baldwin Hills - Leimert	Yes	MI	R2RD
Los Angeles	863 E 55TH ST	90011	5103021019	0.000	0.000	0.193	0.000	Shortfall of Sites	0.096	Low Medium I Residential	R2-1	0	0	0	41.477	0.193	Residential - Double, Duplex, or Two Units - 4 Stories or Less, 2	108B209 742		Southeast Los Angeles	Yes	MI	R2RD
Los Angeles	1127 W 55TH ST	90037	5002024009	0.000	0.000	0.193	0.000	Shortfall of Sites	0.150	Low Medium I Residential	R2-1	0	0	0	26.659	0.193	Residential - Three Units (Any Combination) - 4 Stories or Less, 3	108B197 742		South Los Angeles	Yes	MI	R2RD
Los Angeles	5421 CIMARRON ST	90062	5005010022	0.000	0.000	0.193	0.000	Shortfall of Sites	0.134	Low Medium I Residential	R2-1	0	0	0	29.783	0.193	Residential - Double, Duplex, or Two Units - 4 Stories or Less, 2	108B189 742		South Los Angeles	Yes	MI	R2RD
Los Angeles	203 E 56TH ST	90011	5101016014	0.000	0.000	0.193	0.000	Shortfall of Sites	0.121	Low Medium I Residential	R2-1-CPIO	0	0	0	32.947	0.193	Residential - Double, Duplex, or Two Units - 4 Stories or Less, 2	108B205 742		Southeast Los Angeles	Yes	MI	R2RD
Los Angeles	422 E 79TH ST	90003	6030033031	0.000	0.000	0.193	0.000	Shortfall of Sites	0.110	Low Medium I Residential	R2-1	0	0	0	36.491	0.193	Residential - Four Units (Any Combination) - 4 Stories or Less, 4	099B205 742		Southeast Los Angeles	Yes	MI	R2RD
Los Angeles	10207 SILVERTON AVE	91042	2565017037	0.000	0.000	0.193	0.000	Shortfall of Sites	0.247	Low Medium I Residential	RD3-1	0	0	0	16.226	0.193	Residential - Five or More Units or Apartments (Any Combination) - 4 Stories or Less, 8	204B201 743		Sunland - Tujunga - Lake View Terrace - Shadow Hills - East La Tuna Canyon	Yes	MI	R2RD
Los Angeles	13833 ROSCOE BLVD	91402	2637028010	0.000	0.000	0.193	0.000	Shortfall of Sites	0.199	Low Medium I Residential	RD3-1	0	0	0	20.122	0.193	Residential - Double, Duplex, or Two Units - 4 Stories or Less, 2	192B153 743		Mission Hills - Panorama City - North Hills	Yes	MI	R2RD
Los Angeles	1358 CARMONA AVE	90019	5085031026	0.000	0.000	0.193	0.000	Shortfall of Sites	0.110	Low Medium I Residential	R2-1-O	0	0	0	36.283	0.193	Residential - Double, Duplex, or Two Units - 4 Stories or Less, 2	129B177 743		Wilshire	Yes	MI	R2RD
Los Angeles	1733 4TH AVE	90019	5072022007	0.000	0.000	0.193	0.000	Shortfall of Sites	0.161	Low Medium II Residential	RD2-1XL-O-CPIO	0	0	0	24.891	0.193	Residential - Double, Duplex, or Two Units - 4 Stories or Less, 2	126B189 743		West Adams - Baldwin Hills - Leimert	Yes	MI	R2RD
Los Angeles	2542 THURMAN AVE	90016	5048004036	0.000	0.000	0.193	0.000	Shortfall of Sites	0.123	Low Medium II Residential	RD1.5-1	0	0	0	32.538	0.193	Residential - Three Units (Any Combination) - 4 Stories or Less, 3	123B173 743		West Adams - Baldwin Hills - Leimert	Yes	MI	R2RD

Jurisdiction Name	Site Address/Intersection	5 Digit ZIP Code	Assessor Parcel Number	Very Low-Income	Low-Income	Moderate-Income	Above Moderate-Income	Type of Shortfall	Parcel Size (Acres)	Current General Plan Designation	Current Zoning	Proposed General Plan (GP) Designation	Proposed Zoning	Minimum Density Allowed	Maximum Density Allowed	Total Capacity	Vacant/ Nonvacant	Description of Existing Uses	PIN	Base Density Per Acre	Community Plan Area	Rent Stabalization Ordinance	Income Category	Applicable Rezoning Program (Program informing values in Column Q listed first)
Los Angeles	3049 S NORTON AVE	90018	5051030024	0.000	0.000	0.193	0.000	Shortfall of Sites	0.152	Low Medium I Residential	R2-1XL	0	0	0	26.295	0.193		Residential - Double, Duplex, or Two Units - 4 Stories or Less, 2	120B185 743		West Adams - Baldwin Hills - Leimert	Yes	MI	R2RD
Los Angeles	1336 W 35TH ST	90007	5040004014	0.000	0.000	0.193	0.000	Shortfall of Sites	0.156	Low Medium II Residential	RD2-1	0	0	0	25.623	0.193		Residential - Five or More Units or Apartments (Any Combination) · 4 Stories or Less, 6	120B197 743		South Los Angeles	Yes	MI	R2RD
Los Angeles	1311 W 38TH ST	90062	5036001012	0.000	0.000	0.193	0.000	Shortfall of Sites	0.121	Low Medium II Residential	RD1.5-1	0	0	0	33.158	0.193		Residential - Three Units (Any Combination) - 4 Stories or Less, 3	117B193 743		South Los Angeles	Yes	MI	R2RD
Los Angeles	1753 W 48TH ST	90062	5016016018	0.000	0.000	0.193	0.000	Shortfall of Sites	0.145	Low Medium I Residential	R2-1	0	0	0	27.678	0.193		Residential - Double, Duplex, or Two Units - 4 Stories or Less, 2	111B193 743		South Los Angeles	Yes	MI	R2RD
Los Angeles	945 W 55TH ST	90037	5001008018	0.000	0.000	0.193	0.000	Shortfall of Sites	0.119	Low Medium I Residential	R2-1	0	0	0	33.705	0.193		Residential - Three Units (Any Combination) - 4 Stories or Less, 3	108B197 743		South Los Angeles	Yes	MI	R2RD
Los Angeles	5420 S VAN NESS AVE	90062	5005010013	0.000	0.000	0.193	0.000	Shortfall of Sites	0.134	Low Medium I Residential	R2-1	0	0	0	29.804	0.193		Residential - Double, Duplex, or Two Units - 4 Stories or Less, 2	108B189 743		South Los Angeles	Yes	MI	R2RD
Los Angeles	837 W 62ND ST	90044	6004012028	0.000	0.000	0.193	0.000	Shortfall of Sites	0.120	Low Medium II Residential	RD2-1	0	0	0	33.463	0.193		Residential - Double, Duplex, or Two Units - 4 Stories or Less, 2	105B197 743		South Los Angeles	Yes	MI	R2RD
Los Angeles	530 W 61ST ST	90044	6004025009	0.000	0.000	0.193	0.000	Shortfall of Sites	0.124	Low Medium I Residential	R2-1	0	0	0	32.208	0.193		Residential - Double, Duplex, or Two Units - 4 Stories or Less, 2	105B201 743		South Los Angeles	Yes	MI	R2RD
Los Angeles	148 W 80TH ST	90003	6031025010	0.000	0.000	0.193	0.000	Shortfall of Sites	0.166	Low Medium I Residential	R2-1	0	0	0	24.165	0.193		Residential - Three Units (Any Combination) - 4 Stories or Less, 3	099B201 743		Southeast Los Angeles	Yes	MI	R2RD
Los Angeles	13839 ROSCOE BLVD	91402	2637028009	0.000	0.000	0.193	0.000	Shortfall of Sites	0.202	Low Medium I Residential	RD3-1	0	0	0	19.780	0.193		Residential - Double, Duplex, or Two Units - 4 Stories or Less, 2	192B153 744		Mission Hills - Panorama City - North Hills	Yes	MI	R2RD
Los Angeles	1828 S VAN NESS AVE	90019	5073022004	0.000	0.000	0.193	0.000	Shortfall of Sites	0.161	Low Medium I Residential	R2-1-CPIO	0	0	0	24.891	0.193		Residential - Double, Duplex, or Two Units - 4 Stories or Less, 2	126B189 744		South Los Angeles	Yes	MI	R2RD
Los Angeles	1418 W 55TH ST	90062	5003024023	0.000	0.000	0.193	0.000	Shortfall of Sites	0.114	Low Medium I Residential	R2-1-CPIO	0	0	0	35.127	0.193		Residential - Double, Duplex, or Two Units - 4 Stories or Less, 2	108B193 744		South Los Angeles	Yes	MI	R2RD
Los Angeles	161 E 56TH ST	90011	5101016016	0.000	0.000	0.193	0.000	Shortfall of Sites	0.121	Low Medium I Residential	R2-1-CPIO	0	0	0	32.951	0.193		Residential - Double, Duplex, or Two Units - 4 Stories or Less, 2	108B205 744		Southeast Los Angeles	Yes	MI	R2RD
Los Angeles	600 W 61ST ST	90044	6004025010	0.000	0.000	0.193	0.000	Shortfall of Sites	0.124	Low Medium I Residential	R2-1	0	0	0	32.203	0.193		Residential - Double, Duplex, or Two Units - 4 Stories or Less, 2	105B201 744		South Los Angeles	Yes	MI	R2RD
Los Angeles	152 W 80TH ST	90003	6031025009	0.000	0.000	0.193	0.000	Shortfall of Sites	0.166	Low Medium I Residential	R2-1	0	0	0	24.165	0.193		Residential - Four Units (Any Combination) - 4 Stories or Less, 4	099B201 744		Southeast Los Angeles	Yes	MI	R2RD
Los Angeles	10960 SUTTER AVE	91331	2535009019	0.000	0.000	0.193	0.000	Shortfall of Sites	0.081	Low Medium II Residential	RD1.5-1-O-CUGU	0	0	0	49.085	0.193		Residential - Five or More Units or Apartments (Any Combination) · 4 Stories or Less, 10	210B157 745		Arleta - Pacoima	Yes	MI	R2RD
Los Angeles	13845 ROSCOE BLVD	91402	2637028008	0.000	0.000	0.193	0.000	Shortfall of Sites	0.202	Low Medium I Residential	RD3-1	0	0	0	19.778	0.193		Residential - Double, Duplex, or Two Units - 4 Stories or Less, 2	192B153 745		Mission Hills - Panorama City - North Hills	Yes	MI	R2RD
Los Angeles	20549 ROSCOE BLVD	91306	2780028025	0.000	0.000	0.193	0.000	Shortfall of Sites	0.184	Low Medium I Residential	RD4-1	0	0	0	21.724	0.193		Residential - Four Units (Any Combination) - 4 Stories or Less, 4	192B109 745		Chatsworth - Porter Ranch	Yes	MI	R2RD
Los Angeles	12248 OXNARD ST	91606	2340003016	0.000	0.000	0.193	0.000	Shortfall of Sites	0.144	Low Medium I Residential	RD3-1	0	0	0	27.746	0.193		Residential - Three Units (Any Combination) - 4 Stories or Less, 3	177B165 745		North Hollywood - Valley Village	Yes	MI	R2RD
Los Angeles	2521 WEST BLVD	90016	5050005038	0.000	0.000	0.193	0.000	Shortfall of Sites	0.110	Low Medium I Residential	R2-1	0	0	0	36.404	0.193		Residential - Double, Duplex, or Two Units - 4 Stories or Less, 2	123B181 745		West Adams - Baldwin Hills - Leimert	Yes	MI	R2RD
Los Angeles	3864 S BUDLONG AVE	90037	5037016003	0.000	0.000	0.193	0.000	Shortfall of Sites	0.138	Low Medium II Residential	RD1.5-1	0	0	0	29.040	0.193		Residential - Double, Duplex, or Two Units - 4 Stories or Less, 2	117B197 745		South Los Angeles	Yes	MI	R2RD
Los Angeles	4239 MCCLUNG DR	90008	5024017021	0.000	0.000	0.193	0.000	Shortfall of Sites	0.116	Low Medium I Residential	R2-1	0	0	0	34.452	0.193		Residential - Double, Duplex, or Two Units - 4 Stories or Less, 2	114B185 745		West Adams - Baldwin Hills - Leimert	Yes	MI	R2RD
Los Angeles	4626 6TH AVE	90043	5014019007	0.000	0.000	0.193	0.000	Shortfall of Sites	0.156	Low Medium I Residential	R2-1	0	0	0	25.711	0.193		Residential - Double, Duplex, or Two Units - 4 Stories or Less, 2	111B189 745		West Adams - Baldwin Hills - Leimert	Yes	MI	R2RD
Los Angeles	1416 W 55TH ST	90062	5003024024	0.000	0.000	0.193	0.000	Shortfall of Sites	0.116	Low Medium I Residential	R2-1-CPIO	0	0	0	34.550	0.193		Residential - Double, Duplex, or Two Units - 4 Stories or Less, 2	108B193 745		South Los Angeles	Yes	MI	R2RD
Los Angeles	604 W 61ST ST	90044	6004025011	0.000	0.000	0.193	0.000	Shortfall of Sites	0.124	Low Medium I Residential	R2-1	0	0	0	32.197	0.193		Residential - Double, Duplex, or Two Units - 4 Stories or Less, 2	105B201 745		South Los Angeles	Yes	MI	R2RD
Los Angeles	13849 ROSCOE BLVD	91402	2637028007	0.000	0.000	0.193	0.000	Shortfall of Sites	0.202	Low Medium I Residential	RD3-1	0	0	0	19.776	0.193		Residential - Double, Duplex, or Two Units - 4 Stories or Less, 2	192B153 746		Mission Hills - Panorama City - North Hills	Yes	MI	R2RD
Los Angeles	20557 ROSCOE BLVD	91306	2780028024	0.000	0.000	0.193	0.000	Shortfall of Sites	0.185	Low Medium I Residential	RD4-1	0	0	0	21.631	0.193		Residential - Four Units (Any Combination) - 4 Stories or Less, 4	192B109 746		Chatsworth - Porter Ranch	Yes	MI	R2RD
Los Angeles	13846 BESSEMER ST	91401	2239022009	0.000	0.000	0.193	0.000	Shortfall of Sites	0.156	Low Medium II Residential	[Q]RD2-1	0	0	0	25.640	0.193		Residential - Three Units (Any Combination) - 4 Stories or Less, 3	177B153 746		Van Nuys - North Sherman Oaks	Yes	MI	R2RD
Los Angeles	12244 OXNARD ST	91606	2340003017	0.000	0.000	0.193	0.000	Shortfall of Sites	0.180	Low Medium I Residential	RD3-1	0	0	0	22.197	0.193		Residential - Three Units (Any Combination) - 4 Stories or Less, 3	177B165 746		North Hollywood - Valley Village	Yes	MI	R2RD
Los Angeles	1718 W JEFFERSON BLVD	90018	5041003038	0.000	0.000	0.193	0.000	Shortfall of Sites	0.135	Low Medium II Residential	RD1.5-1-O	0	0	0	29.594	0.193		Residential - Double, Duplex, or Two Units - 4 Stories or Less, 2	120B193 746		South Los Angeles	Yes	MI	R2RD
Los Angeles	1801 W 48TH ST	90062	5015004023	0.000	0.000	0.193	0.000	Shortfall of Sites	0.159	Low Medium I Residential	R2-1	0	0	0	25.110	0.193		Residential - Double, Duplex, or Two Units - 4 Stories or Less, 2	111B193 746		South Los Angeles	Yes	MI	R2RD
Los Angeles	1115 W 55TH ST	90037	5002024006	0.000	0.000	0.193	0.000	Shortfall of Sites	0.120	Low Medium I Residential	R2-1	0	0	0	33.331	0.193		Residential - Three Units (Any Combination) - 4 Stories or Less, 3	108B197 746		South Los Angeles	Yes	MI	R2RD
Los Angeles	153 E 56TH ST	90011	5101015001	0.000	0.000	0.193	0.000	Shortfall of Sites	0.121	Low Medium I Residential	R2-1-CPIO	0	0	0	32.956	0.193		Residential - Double, Duplex, or Two Units - 4 Stories or Less, 2	108B205 746		Southeast Los Angeles	Yes	MI	R2RD
Los Angeles	608 W 61ST ST	90044	6004025012	0.000	0.000	0.193	0.000	Shortfall of Sites	0.124	Low Medium I Residential	R2-1	0	0	0	32.191	0.193		Residential - Three Units (Any Combination) - 4 Stories or Less, 3	105B201 746		South Los Angeles	Yes	MI	R2RD
Los Angeles	1336 EUBANK AVE	90744	7422022009	0.000	0.000	0.193	0.000	Shortfall of Sites	0.153	Low Medium I Residential	[Q]R2-1XL-O-CUGU	0	0	0	26.171	0.193		Residential - Double, Duplex, or Two Units - 4 Stories or Less, 2	036B209 746		Wilmington - Harbor City	Yes	MI	R2RD
Los Angeles	936 WATSON AVE	90744	7425035025	0.000	0.000	0.193	0.000	Shortfall of Sites	0.156	Low Medium I Residential	[Q]R2-1XL-O-CUGU	0	0	0	25.612	0.193		Residential - Four Units (Any Combination) - 4 Stories or Less, 4	033B213 746		Wilmington - Harbor City	Yes	MI	R2RD
Los Angeles	13855 ROSCOE BLVD	91402	2637028006	0.000	0.000	0.193	0.000	Shortfall of Sites	0.202	Low Medium I Residential	RD3-1	0	0	0	19.774	0.193		Residential - Double, Duplex, or Two Units - 4 Stories or Less, 2	192B153 747		Mission Hills - Panorama City - North Hills	Yes	MI	R2RD
Los Angeles	147 E 56TH ST	90011	5101015002	0.000	0.000	0.193	0.000	Shortfall of Sites	0.121	Low Medium I Residential	R2-1-CPIO	0	0	0	32.958	0.193		Residential - Double, Duplex, or Two Units - 4 Stories or Less, 2	108B205 747		Southeast Los Angeles	Yes	MI	R2RD
Los Angeles	853 W 62ND ST	90044	6004012032	0.000	0.000	0.193	0.000	Shortfall of Sites	0.120	Low Medium II Residential	RD2-1	0	0	0	33.458	0.193		Residential - Five or More Units or Apartments (Any Combination) · 4 Stories or Less, 8	105B197 747		South Los Angeles	Yes	MI	R2RD
Los Angeles	7906 STANFORD AVE	90001	6029002016	0.000	0.000	0.193	0.000	Shortfall of Sites	0.060	Low Medium II Residential	RD2-1	0	0	0	67.001	0.193		Residential - Double, Duplex, or Two Units - 4 Stories or Less, 2	099B205 747		Southeast Los Angeles	Yes	MI	R2RD
Los Angeles	13861 ROSCOE BLVD	91402	2637028005	0.000	0.000	0.193	0.000	Shortfall of Sites	0.199	Low Medium I Residential	RD3-1	0	0	0	20.114	0.193		Residential - Double, Duplex, or Two Units - 4 Stories or Less, 2	192B153 748		Mission Hills - Panorama City - North Hills	Yes	MI	R2RD
Los Angeles	1732 6TH AVE	90019	5072021016	0.000	0.000	0.193	0.000	Shortfall of Sites	0.172	Low Medium II Residential	RD2-1XL-O-CPIO	0	0	0	23.232	0.193		Residential - Five or More Units or Apartments (Any Combination) · 4 Stories or Less, 9	126B189 748		West Adams - Baldwin Hills - Leimert	Yes	MI	R2RD
Los Angeles	2536 CLYDE AVE	90016	5048003046	0.000	0.000	0.193	0.000	Shortfall of Sites	0.113	Low Medium II Residential	RD1.5-1	0	0	0	35.253	0.193		Residential - Three Units (Any Combination) - 4 Stories or Less, 3	123B173 748		West Adams - Baldwin Hills - Leimert	Yes	MI	R2RD
Los Angeles	616 W 61ST ST	90044	6004025014	0.000	0.000	0.193	0.000	Shortfall of Sites	0.124	Low Medium I Residential	R2-1	0	0	0	32.181	0.193		Residential - Double, Duplex, or Two Units - 4 Stories or Less, 2	105B201 748		South Los Angeles	Yes	MI	R2RD
Los Angeles	326 E 118TH ST	90061	6083020009	0.000	0.000	0.193	0.000	Shortfall of Sites	0.128	Low Medium I Residential	R2-1	0	0	0	31.365	0.193		Residential - Double, Duplex, or Two Units - 4 Stories or Less, 2	084B205 748		Southeast Los Angeles	Yes	MI	R2RD
Los Angeles	833 E 120TH ST	90059	6084019031	0.000	0.000	0.193	0.000	Shortfall of Sites	0.152	Low Medium II Residential	RD2-1XL-CPIO	0	0	0	26.398	0.193		Residential - Five or More Units or Apartments (Any Combination) · 4 Stories or Less, 14	084B209 748		Southeast Los Angeles	Yes	MI	R2RD
Los Angeles	1720 256TH ST	90717	7410011021	0.000	0.000	0.193	0.000	Shortfall of Sites	0.211	Low Medium Residential	R2-1XL	0	0	0	18.965	0.193		Residential - Double, Duplex, or Two Units - 4 Stories or Less, 2	036B193 748		Wilmington - Harbor City	Yes	MI	R2RD
Los Angeles	1072 W 9TH ST	90731	7458005026	0.000	0.000	0.193	0.000	Shortfall of Sites	0.119	Low Medium II Residential	RD1.5-1XL	0	0	0	33.665	0.193		Residential - Five or More Units or Apartments (Any Combination) · 4 Stories or Less, 5	015B197 748		San Pedro	Yes	MI	R2RD
Los Angeles	13901 ROSCOE BLVD	91402	2637028004	0.000	0.000	0.193	0.000	Shortfall of Sites	0.202	Low Medium I Residential	RD3-1	0	0	0	19.771	0.193		Residential - Double, Duplex, or Two Units - 4 Stories or Less, 2	192B153 749		Mission Hills - Panorama City - North Hills	Yes	MI	R2RD
Los Angeles	1042 N RIDGEWOOD PL	90038	5536017022	0.000	0.000	0.193	0.000	Shortfall of Sites	0.119	Low Medium II Residential	RD1.5-1XL	0	0	0	33.667	0.193		Residential - Double, Duplex, or Two Units - 4 Stories or Less, 2	144B189 749		Hollywood	Yes	MI	R2RD
Los Angeles	1101 W 55TH ST	90037	5002024003	0.000	0.000	0.193	0.000	Shortfall of Sites	0.150	Low Medium I Residential	R2-1	0	0	0	26.670	0.193		Residential - Double, Duplex, or Two Units - 4 Stories or Less, 2	108B197 749		South Los Angeles	Yes	MI	R2RD
Los Angeles	1064 W 9TH ST	90731	7458005027	0.000	0.000	0.193	0.000	Shortfall of Sites	0.119	Low Medium II Residential	RD1.5-1XL	0	0	0	33.665	0.193		Residential - Five or More Units or Apartments (Any Combination) · 4 Stories or Less, 5	015B197 749		San Pedro	Yes	MI	R2RD
Los Angeles	1041 W 18TH ST	90731	7462012008	0.000	0.000	0.193	0.000	Shortfall of Sites	0.115	Low Medium I Residential	R2-1XL	0	0	0	34.833	0.193		Residential - Four Units (Any Combination) - 4 Stories or Less, 4	012B197 749		San Pedro	Yes	MI	R2RD
Los Angeles	13907 ROSCOE BLVD	91402	2637028003	0.000	0.000	0.193	0.000	Shortfall of Sites	0.202	Low Medium I Residential	RD3-1	0	0	0	19.769	0.193		Residential - Double, Duplex, or Two Units - 4 Stories or Less, 2	192B153 750		Mission Hills - Panorama City - North Hills	Yes	MI	R2RD
Los Angeles	6040 COLDWATER CANYON AVE	91606	2332029024	0.000	0.000	0.193	0.000	Shortfall of Sites	0.138	Low Medium II Residential	RD1.5-1	0	0	0	29.041	0.193		Residential - Three Units (Any Combination) - 4 Stories or Less, 3	177B161 750		North Hollywood - Valley Village	Yes	MI	R2RD
Los Angeles	1444 S OGDEN DR	90019	5069001011	0.000	0.000	0.193	0.000	Shortfall of Sites	0.164	Low Medium I Residential	R2-1-O	0	0	0	24.455	0.193		Residential - Three Units (Any Combination) - 4 Stories or Less, 3	129B177 750		Wilshire	Yes	MI	R2RD
Los Angeles	1823 W 48TH ST	90062	5015004019	0.000	0.000	0.193	0.000	Shortfall of Sites	0.145	Low Medium I Residential	R2-1	0	0	0	27.644	0.193		Residential - Double, Duplex, or Two Units - 4 Stories or Less, 2	111B193 750		South Los Angeles	Yes	MI	R2RD
Los Angeles	135 E 56TH ST	90011	5101015005	0.000	0.000	0.193	0.000	Shortfall of Sites	0.121	Low Medium I Residential	R2-1-CPIO	0	0	0	32.966	0.193		Residential - Three Units (Any Combination) - 4 Stories or Less, 3	108B205 750		Southeast Los Angeles	Yes	MI	R2RD
Los Angeles	909 W 62ND ST	90044	6004011002	0.000	0.000	0.193	0.000	Shortfall of Sites	0.131	Low Medium II Residential	RD2-1	0	0	0	30.578	0.193		Residential - Double, Duplex, or Two Units - 4 Stories or Less, 2	105B197 750		South Los Angeles	Yes	MI	R2RD
Los Angeles	514 E 62ND ST	90003	6006022009	0.000	0.000	0.193	0.000	Shortfall of Sites	0.124	Low Medium I Residential	R2-1	0	0	0	32.265	0.193		Residential - Double, Duplex, or Two Units - 4 Stories or Less, 2	105B205 750		Southeast Los Angeles	Yes	MI	R2RD
Los Angeles	907 W 70TH ST	90044	6013005021	0.000	0.000	0.193	0.000	Shortfall of Sites	0.107	Low Medium II Residential	RD1.5-1	0	0	0	37.216	0.193		Residential - Double, Duplex, or Two Units - 4 Stories or Less, 2	102B197 750		South Los Angeles	Yes	MI	R2RD
Los Angeles	214 W 80TH ST	90003	6031026006	0.000	0.000	0.193	0.000	Shortfall of Sites	0.166	Low Medium I Residential	R2-1	0	0	0	24.165	0.193		Residential - Double, Duplex, or Two Units - 4 Stories or Less, 2	099B201 750		Southeast Los Angeles	Yes	MI	R2RD

Jurisdiction Name	Site Address/Intersection	5 Digit ZIP Code	Assessor Parcel Number	Very Low-Income	Low-Income	Moderate-Income	Above Moderate-Income	Type of Shortfall	Parcel Size (Acres)	Current General Plan Designation	Current Zoning	Proposed General Plan (GP) Designation	Proposed Zoning	Minimum Density Allowed	Maximum Density Allowed	Total Capacity	Vacant/ Nonvacant	Description of Existing Uses	PIN	Base Density Per Acre	Community Plan Area	Rent Stabalization Ordinance	Income Category	Applicable Rezoning Program (Program informing values in Column Q listed first)
Los Angeles	1056 9TH ST	90731	7458005010	0.000	0.000	0.193	0.000	Shortfall of Sites	0.119	Low Medium II Residential	RD1.5-1XL	0	0	0	33.665	0.193	Residential - Five or More Units or Apartments (Any Combination) · 4 Stories or Less, 5	015B197 750		San Pedro	Yes	MI	R2RD
Los Angeles	1039 W 18TH ST	90731	7462012009	0.000	0.000	0.193	0.000	Shortfall of Sites	0.115	Low Medium I Residential	R2-1XL	0	0	0	34.832	0.193	Residential - Double, Duplex, or Two Units - 4 Stories or Less, 2	012B197 750		San Pedro	Yes	MI	R2RD
Los Angeles	13913 ROSCOE BLVD	91402	2637028002	0.000	0.000	0.193	0.000	Shortfall of Sites	0.199	Low Medium I Residential	RD3-1	0	0	0	20.109	0.193	Residential - Double, Duplex, or Two Units - 4 Stories or Less - Pool, 2	192B153 751		Mission Hills - Panorama City - North Hills	Yes	MI	R2RD
Los Angeles	13820 BESSEMER ST	91401	2239022014	0.000	0.000	0.193	0.000	Shortfall of Sites	0.156	Low Medium II Residential	[Q]RD2-1	0	0	0	25.674	0.193	Residential - Three Units (Any Combination) - 4 Stories or Less, 3	177B153 751		Van Nuys - North Sherman Oaks	Yes	MI	R2RD
Los Angeles	1357 HAUSER BLVD	90019	5085031013	0.000	0.000	0.193	0.000	Shortfall of Sites	0.120	Low Medium I Residential	R2-1-O	0	0	0	33.207	0.193	Residential - Double, Duplex, or Two Units - 4 Stories or Less, 2	129B177 751		Wilshire	Yes	MI	R2RD
Los Angeles	1825 W 48TH ST	90062	5015004018	0.000	0.000	0.193	0.000	Shortfall of Sites	0.145	Low Medium I Residential	R2-1	0	0	0	27.643	0.193	Residential - Double, Duplex, or Two Units - 4 Stories or Less, 2	111B193 751		South Los Angeles	Yes	MI	R2RD
Los Angeles	131 E 56TH ST	90011	5101015006	0.000	0.000	0.193	0.000	Shortfall of Sites	0.121	Low Medium I Residential	R2-1-CPIO	0	0	0	32.968	0.193	Residential - Three Units (Any Combination) - 4 Stories or Less, 3	108B205 751		Southeast Los Angeles	Yes	MI	R2RD
Los Angeles	510 E 62ND ST	90003	6006022010	0.000	0.000	0.193	0.000	Shortfall of Sites	0.124	Low Medium I Residential	R2-1	0	0	0	32.265	0.193	Residential - Double, Duplex, or Two Units - 4 Stories or Less, 2	105B205 751		Southeast Los Angeles	Yes	MI	R2RD
Los Angeles	7101 ESTRELLA AVE	90044	6013023032	0.000	0.000	0.193	0.000	Shortfall of Sites	0.124	Low Medium I Residential	R2-1	0	0	0	32.265	0.193	Residential - Double, Duplex, or Two Units - 4 Stories or Less, 2	102B201 751		South Los Angeles	Yes	MI	R2RD
Los Angeles	1712 256TH ST	90717	7410011002	0.000	0.000	0.193	0.000	Shortfall of Sites	0.207	Low Medium Residential	R2-1XL	0	0	0	19.358	0.193	Residential - Double, Duplex, or Two Units - 4 Stories or Less, 2	036B193 751		Wilmington - Harbor City	Yes	MI	R2RD
Los Angeles	1048 W 9TH ST	90731	7458005012	0.000	0.000	0.193	0.000	Shortfall of Sites	0.119	Low Medium II Residential	RD1.5-1XL	0	0	0	33.665	0.193	Residential - Four Units (Any Combination) - 4 Stories or Less, 4	015B197 751		San Pedro	Yes	MI	R2RD
Los Angeles	1037 W 18TH ST	90731	7462012010	0.000	0.000	0.193	0.000	Shortfall of Sites	0.115	Low Medium I Residential	R2-1XL	0	0	0	34.832	0.193	Residential - Three Units (Any Combination) - 4 Stories or Less, 3	012B197 751		San Pedro	Yes	MI	R2RD
Los Angeles	13919 ROSCOE BLVD	91402	2637028001	0.000	0.000	0.193	0.000	Shortfall of Sites	0.200	Low Medium I Residential	RD3-1	0	0	0	19.961	0.193	Residential - Three Units (Any Combination) - 4 Stories or Less, 3	192B153 752		Mission Hills - Panorama City - North Hills	Yes	MI	R2RD
Los Angeles	12200 OXNARD ST	91606	2340004004	0.000	0.000	0.193	0.000	Shortfall of Sites	0.180	Low Medium I Residential	RD3-1	0	0	0	22.196	0.193	Residential - Four Units (Any Combination) - 4 Stories or Less, 4	177B165 752		North Hollywood - Valley Village	Yes	MI	R2RD
Los Angeles	1220 W 25TH ST	90007	5055015024	0.000	0.000	0.193	0.000	Shortfall of Sites	0.136	Low Medium II Residential	RD1.5-1-CPIO	0	0	0	29.509	0.193	Residential - Double, Duplex, or Two Units - 4 Stories or Less, 2	123B197 752		South Los Angeles	Yes	MI	R2RD
Los Angeles	1462 E 55TH ST	90011	5104020006	0.000	0.000	0.193	0.000	Shortfall of Sites	0.124	Low Medium I Residential	R2-1	0	0	0	32.246	0.193	Residential - Double, Duplex, or Two Units - 4 Stories or Less, 2	108B209 752		Southeast Los Angeles	Yes	MI	R2RD
Los Angeles	5500 RUTHELEN ST	90062	5005022010	0.000	0.000	0.193	0.000	Shortfall of Sites	0.145	Low Medium I Residential	R2-1	0	0	0	27.522	0.193	Residential - Double, Duplex, or Two Units - 4 Stories or Less, 2	108B193 752		South Los Angeles	Yes	MI	R2RD
Los Angeles	652 W 61ST ST	90044	6004024001	0.000	0.000	0.193	0.000	Shortfall of Sites	0.124	Low Medium I Residential	R2-1	0	0	0	32.159	0.193	Residential - Three Units (Any Combination) - 4 Stories or Less, 3	105B201 752		South Los Angeles	Yes	MI	R2RD
Los Angeles	506 E 62ND ST	90003	6006022011	0.000	0.000	0.193	0.000	Shortfall of Sites	0.124	Low Medium I Residential	R2-1	0	0	0	32.264	0.193	Residential - Double, Duplex, or Two Units - 4 Stories or Less, 2	105B205 752		Southeast Los Angeles	Yes	MI	R2RD
Los Angeles	7024 BONSALLO AVE	90044	6013023025	0.000	0.000	0.193	0.000	Shortfall of Sites	0.124	Low Medium I Residential	R2-1	0	0	0	32.264	0.193	Residential - Three Units (Any Combination) - 4 Stories or Less, 3	102B201 752		South Los Angeles	Yes	MI	R2RD
Los Angeles	228 W 80TH ST	90003	6031026004	0.000	0.000	0.193	0.000	Shortfall of Sites	0.166	Low Medium I Residential	R2-1	0	0	0	24.165	0.193	Residential - Double, Duplex, or Two Units - 4 Stories or Less, 2	099B201 752		Southeast Los Angeles	Yes	MI	R2RD
Los Angeles	10550 LAUREL CANYON BLVD	91331	2618011023	0.000	0.000	0.193	0.000	Shortfall of Sites	0.186	Low Medium I Residential	R2-1-O-CUGU	0	0	0	21.496	0.193	Residential - Three Units (Any Combination) - 4 Stories or Less, 3	207B153 753		Arleta - Pacoima	Yes	MI	R2RD
Los Angeles	1353 S CLOVERDALE AVE	90019	5070011013	0.000	0.000	0.193	0.000	Shortfall of Sites	0.143	Low Medium II Residential	RD2-1-O	0	0	0	28.020	0.193	Residential - Four Units (Any Combination) - 4 Stories or Less, 4	129B181 753		Wilshire	Yes	MI	R2RD
Los Angeles	1916 ORCHARD AVE	90007	5056026035	0.000	0.000	0.193	0.000	Shortfall of Sites	0.109	Low Medium II Residential	RD1.5-1	0	0	0	36.618	0.193	Residential - Double, Duplex, or Two Units - 4 Stories or Less, 2	126B197 753		South Los Angeles	Yes	MI	R2RD
Los Angeles	1226 W 25TH ST	90007	5055015023	0.000	0.000	0.193	0.000	Shortfall of Sites	0.136	Low Medium II Residential	RD1.5-1-CPIO	0	0	0	29.514	0.193	Residential - Double, Duplex, or Two Units - 4 Stories or Less, 2	123B197 753		South Los Angeles	Yes	MI	R2RD
Los Angeles	4254 CREED AVE	90008	5024020014	0.000	0.000	0.193	0.000	Shortfall of Sites	0.101	Low Medium I Residential	R2-1	0	0	0	39.607	0.193	Residential - Double, Duplex, or Two Units - 4 Stories or Less, 2	114B185 753		West Adams - Baldwin Hills - Leimert	Yes	MI	R2RD
Los Angeles	1456 E 55TH ST	90011	5104020007	0.000	0.000	0.193	0.000	Shortfall of Sites	0.124	Low Medium I Residential	R2-1	0	0	0	32.245	0.193	Residential - Double, Duplex, or Two Units - 4 Stories or Less, 2	108B209 753		Southeast Los Angeles	Yes	MI	R2RD
Los Angeles	1053 W 55TH ST	90037	5002023013	0.000	0.000	0.193	0.000	Shortfall of Sites	0.120	Low Medium I Residential	R2-1	0	0	0	33.346	0.193	Residential - Double, Duplex, or Two Units - 4 Stories or Less, 2	108B197 753		South Los Angeles	Yes	MI	R2RD
Los Angeles	232 W 80TH ST	90003	6031026003	0.000	0.000	0.193	0.000	Shortfall of Sites	0.166	Low Medium I Residential	R2-1	0	0	0	24.165	0.193	Residential - Four Units (Any Combination) - 4 Stories or Less, 4	099B201 753		Southeast Los Angeles	Yes	MI	R2RD
Los Angeles	1023 W 18TH ST	90731	7462012012	0.000	0.000	0.193	0.000	Shortfall of Sites	0.115	Low Medium I Residential	R2-1XL	0	0	0	34.832	0.193	Residential - Five or More Units or Apartments (Any Combination) · 4 Stories or Less, 6	012B197 753		San Pedro	Yes	MI	R2RD
Los Angeles	1038 N RIDGEWOOD PL	90038	5536017023	0.000	0.000	0.193	0.000	Shortfall of Sites	0.119	Low Medium II Residential	RD1.5-1XL	0	0	0	33.674	0.193	Residential - Four Units (Any Combination) - 4 Stories or Less, 4	144B189 754		Hollywood	Yes	MI	R2RD
Los Angeles	1811 S HIGHLAND AVE	90019	5067013003	0.000	0.000	0.193	0.000	Shortfall of Sites	0.115	Low Medium II Residential	RD1.5-1-O	0	0	0	34.883	0.193	Residential - Double, Duplex, or Two Units - 4 Stories or Less, 2	126B181 754		West Adams - Baldwin Hills - Leimert	Yes	MI	R2RD
Los Angeles	2619 ALVIRA ST	90034	5065005016	0.000	0.000	0.193	0.000	Shortfall of Sites	0.138	Low Medium II Residential	RD1.5-1	0	0	0	29.036	0.193	Residential - Four Units (Any Combination) - 4 Stories or Less, 4	123B173 754		West Adams - Baldwin Hills - Leimert	Yes	MI	R2RD
Los Angeles	1448 E 55TH ST	90011	5104020036	0.000	0.000	0.193	0.000	Shortfall of Sites	0.124	Low Medium I Residential	R2-1	0	0	0	32.243	0.193	Residential - Double, Duplex, or Two Units - 4 Stories or Less, 2	108B209 754		Southeast Los Angeles	Yes	MI	R2RD
Los Angeles	945 W 62ND ST	90044	6004011020	0.000	0.000	0.193	0.000	Shortfall of Sites	0.119	Low Medium II Residential	RD2-1	0	0	0	33.487	0.193	Residential - Five or More Units or Apartments (Any Combination) · 4 Stories or Less, 5	105B197 754		South Los Angeles	Yes	MI	R2RD
Los Angeles	658 W 61ST ST	90044	6004024003	0.000	0.000	0.193	0.000	Shortfall of Sites	0.124	Low Medium I Residential	R2-1	0	0	0	32.148	0.193	Residential - Four Units (Any Combination) - 4 Stories or Less, 4	105B201 754		South Los Angeles	Yes	MI	R2RD
Los Angeles	238 W 80TH ST	90003	6031026002	0.000	0.000	0.193	0.000	Shortfall of Sites	0.166	Low Medium I Residential	R2-1	0	0	0	24.165	0.193	Residential - Three Units (Any Combination) - 4 Stories or Less, 3	099B201 754		Southeast Los Angeles	Yes	MI	R2RD
Los Angeles	1057 EUBANK AVE	90744	7423025018	0.000	0.000	0.193	0.000	Shortfall of Sites	0.136	Low Medium I Residential	[Q]R2-1XL-O-CUGU	0	0	0	29.502	0.193	Residential - Double, Duplex, or Two Units - 4 Stories or Less, 2	033B209 754		Wilmington - Harbor City	Yes	MI	R2RD
Los Angeles	1805 S ALMA ST	90731	7462012024	0.000	0.000	0.193	0.000	Shortfall of Sites	0.103	Low Medium I Residential	R2-1XL	0	0	0	38.703	0.193	Residential - Three Units (Any Combination) - 4 Stories or Less, 3	012B197 754		San Pedro	Yes	MI	R2RD
Los Angeles	12136 OXNARD ST	91606	2340004011	0.000	0.000	0.193	0.000	Shortfall of Sites	0.180	Low Medium I Residential	RD3-1	0	0	0	22.196	0.193	Residential - Double, Duplex, or Two Units - 4 Stories or Less, 2	177B165 755		North Hollywood - Valley Village	Yes	MI	R2RD
Los Angeles	6065 HORNER ST	90035	5068005032	0.000	0.000	0.193	0.000	Shortfall of Sites	0.130	Low Medium II Residential	RD1.5-1-O	0	0	0	30.701	0.193	Residential - Double, Duplex, or Two Units - 4 Stories or Less, 2	129B173 755		Wilshire	Yes	MI	R2RD
Los Angeles	1978 CHARITON ST	90034	4302033026	0.000	0.000	0.193	0.000	Shortfall of Sites	0.130	Low Medium II Residential	RD2-1	0	0	0	30.880	0.193	Residential - Double, Duplex, or Two Units - 4 Stories or Less, 2	126B173 755		West Adams - Baldwin Hills - Leimert	Yes	MI	R2RD
Los Angeles	1242 W 25TH ST	90007	5055015021	0.000	0.000	0.193	0.000	Shortfall of Sites	0.135	Low Medium II Residential	RD1.5-1-CPIO	0	0	0	29.525	0.193	Residential - Three Units (Any Combination) - 4 Stories or Less, 3	123B197 755		South Los Angeles	Yes	MI	R2RD
Los Angeles	130 W 55TH ST	90037	5101030022	0.000	0.000	0.193	0.000	Shortfall of Sites	0.125	Low Medium I Residential	R2-1	0	0	0	32.061	0.193	Residential - Double, Duplex, or Two Units - 4 Stories or Less, 2	108B201 755		Southeast Los Angeles	Yes	MI	R2RD
Los Angeles	662 W 61ST ST	90044	6004024004	0.000	0.000	0.193	0.000	Shortfall of Sites	0.124	Low Medium I Residential	R2-1	0	0	0	32.142	0.193	Residential - Four Units (Any Combination) - 4 Stories or Less, 4	105B201 755		South Los Angeles	Yes	MI	R2RD
Los Angeles	420 E 62ND ST	90003	6006022014	0.000	0.000	0.193	0.000	Shortfall of Sites	0.124	Low Medium I Residential	R2-1	0	0	0	32.262	0.193	Residential - Three Units (Any Combination) - 4 Stories or Less, 3	105B205 755		Southeast Los Angeles	Yes	MI	R2RD
Los Angeles	244 W 80TH ST	90003	6031026001	0.000	0.000	0.193	0.000	Shortfall of Sites	0.166	Low Medium I Residential	R2-1	0	0	0	24.165	0.193	Residential - Double, Duplex, or Two Units - 4 Stories or Less, 2	099B201 755		Southeast Los Angeles	Yes	MI	R2RD
Los Angeles	825 S ALMA ST	90731	7458005022	0.000	0.000	0.193	0.000	Shortfall of Sites	0.122	Low Medium II Residential	RD1.5-1XL	0	0	0	32.785	0.193	Residential - Double, Duplex, or Two Units - 4 Stories or Less, 2	015B197 755		San Pedro	Yes	MI	R2RD
Los Angeles	1804 S ALMA ST	90731	7462012030	0.000	0.000	0.193	0.000	Shortfall of Sites	0.103	Low Medium I Residential	R2-1XL	0	0	0	38.703	0.193	Residential - Three Units (Any Combination) - 4 Stories or Less, 3	012B197 755		San Pedro	Yes	MI	R2RD
Los Angeles	11554 HAYNES ST	91606	2335006010	0.000	0.000	0.193	0.000	Shortfall of Sites	0.137	Low Medium I Residential	RD3-1	0	0	0	29.103	0.193	Residential - Three Units (Any Combination) - 4 Stories or Less, 3	180B169 756		North Hollywood - Valley Village	Yes	MI	R2RD
Los Angeles	13766 BESSEMER ST	91401	2239022019	0.000	0.000	0.193	0.000	Shortfall of Sites	0.166	Low Medium II Residential	[Q]RD2-1	0	0	0	24.070	0.193	Residential - Three Units (Any Combination) - 4 Stories or Less, 3	177B153 756		Van Nuys - North Sherman Oaks	Yes	MI	R2RD
Los Angeles	12132 OXNARD ST	91606	2340004012	0.000	0.000	0.193	0.000	Shortfall of Sites	0.180	Low Medium I Residential	RD3-1	0	0	0	22.196	0.193	Residential - Three Units (Any Combination) - 4 Stories or Less, 3	177B165 756		North Hollywood - Valley Village	Yes	MI	R2RD
Los Angeles	3049 WELLINGTON RD	90016	5050028053	0.000	0.000	0.193	0.000	Shortfall of Sites	0.141	Low Medium II Residential	RD2-1	0	0	0	28.345	0.193	Residential - Four Units (Any Combination) - 4 Stories or Less, 4	120B185 756		West Adams - Baldwin Hills - Leimert	Yes	MI	R2RD
Los Angeles	1853 W 48TH ST	90062	5015004013	0.000	0.000	0.193	0.000	Shortfall of Sites	0.123	Low Medium I Residential	R2-1	0	0	0	32.560	0.193	Residential - Four Units (Any Combination) - 4 Stories or Less, 4	111B193 756		South Los Angeles	Yes	MI	R2RD
Los Angeles	1438 E 55TH ST	90011	5104020012	0.000	0.000	0.193	0.000	Shortfall of Sites	0.124	Low Medium I Residential	R2-1	0	0	0	32.242	0.193	Residential - Double, Duplex, or Two Units - 4 Stories or Less, 2	108B209 756		Southeast Los Angeles	Yes	MI	R2RD
Los Angeles	1041 W 55TH ST	90037	5002023010	0.000	0.000	0.193	0.000	Shortfall of Sites	0.120	Low Medium I Residential	R2-1	0	0	0	33.353	0.193	Residential - Double, Duplex, or Two Units - 4 Stories or Less, 2	108B197 756		South Los Angeles	Yes	MI	R2RD
Los Angeles	5425 S GRAMERCY PL	90062	5005016023	0.000	0.000	0.193	0.000	Shortfall of Sites	0.134	Low Medium I Residential	R2-1	0	0	0	29.783	0.193	Residential - Three Units (Any Combination) - 4 Stories or Less, 3	108B189 756		South Los Angeles	Yes	MI	R2RD
Los Angeles	953 W 62ND ST	90044	6004011018	0.000	0.000	0.193	0.000	Shortfall of Sites	0.119	Low Medium II Residential	RD2-1	0	0	0	33.487	0.193	Residential - Double, Duplex, or Two Units - 4 Stories or Less, 2	105B197 756		South Los Angeles	Yes	MI	R2RD
Los Angeles	666 W 61ST ST	90044	6004024005	0.000	0.000	0.193	0.000	Shortfall of Sites	0.124	Low Medium I Residential	R2-1	0	0	0	32.137	0.193	Residential - Three Units (Any Combination) - 4 Stories or Less, 3	105B201 756		South Los Angeles	Yes	MI	R2RD
Los Angeles	1674 256TH ST	90710	7410024017	0.000	0.000	0.193	0.000	Shortfall of Sites	0.138	Low Medium Residential	R2-1XL	0	0	0	29.039	0.193	Residential - Double, Duplex, or Two Units - 4 Stories or Less, 2	036B193 756		Wilmington - Harbor City	Yes	MI	R2RD
Los Angeles	11560 HAYNES ST	91606	2335006009	0.000	0.000	0.193	0.000	Shortfall of Sites	0.137	Low Medium I Residential	RD3-1	0	0	0	29.187	0.193	Residential - Three Units (Any Combination) - 4 Stories or Less, 3	180B169 757		North Hollywood - Valley Village	Yes	MI	R2RD
Los Angeles	13760 BESSEMER ST	91401	2239022020	0.000	0.000	0.193	0.000	Shortfall of Sites	0.172	Low Medium II Residential	[Q]RD2-1	0	0	0	23.304	0.193	Residential - Five or More Units or Apartments (Any Combination) · 4 Stories or Less, 7	177B153 757		Van Nuys - North Sherman Oaks	Yes	MI	R2RD

Jurisdiction Name	Site Address/Intersection	5 Digit ZIP Code	Assessor Parcel Number	Very Low-Income	Low-Income	Moderate-Income	Above Moderate-Income	Type of Shortfall	Parcel Size (Acres)	Current General Plan Designation	Current Zoning	Proposed General Plan (GP) Designation	Proposed Zoning	Minimum Density Allowed	Maximum Density Allowed	Total Capacity	Vacant/ Nonvacant	Description of Existing Uses	PIN	Base Density Per Acre	Community Plan Area	Rent Stabalization Ordinance	Income Category	Applicable Rezoning Program (Program informing values in Column Q listed first)
Los Angeles	12126 OXNARD ST	91606	2340004013	0.000	0.000	0.193	0.000	Shortfall of Sites	0.180	Low Medium I Residential	RD3-1	0	0	0	22.196	0.193		Residential - Five or More Units or Apartments (Any Combination) · 4 Stories or Less, 9	177B165 757		North Hollywood - Valley Village	Yes	MI	R2RD
Los Angeles	1032 N RIDGEWOOD PL	90038	5536017024	0.000	0.000	0.193	0.000	Shortfall of Sites	0.119	Low Medium II Residential	RD1.5-1XL	0	0	0	33.682	0.193		Residential - Double, Duplex, or Two Units - 4 Stories or Less, 2	144B189 757		Hollywood	Yes	MI	R2RD
Los Angeles	1436 S GENESEE AVE	90019	5069010012	0.000	0.000	0.193	0.000	Shortfall of Sites	0.164	Low Medium I Residential	R2-1-O	0	0	0	24.454	0.193		Residential - Double, Duplex, or Two Units - 4 Stories or Less - Pool, 2	129B177 757		Wilshire	Yes	MI	R2RD
Los Angeles	3048 VIRGINIA RD	90016	5050028052	0.000	0.000	0.193	0.000	Shortfall of Sites	0.141	Low Medium II Residential	RD2-1	0	0	0	28.345	0.193		Residential - Double, Duplex, or Two Units - 4 Stories or Less, 2	120B185 757		West Adams - Baldwin Hills - Leimert	Yes	MI	R2RD
Los Angeles	1432 E 55TH ST	90011	5104020013	0.000	0.000	0.193	0.000	Shortfall of Sites	0.124	Low Medium I Residential	R2-1	0	0	0	32.241	0.193		Residential - Double, Duplex, or Two Units - 4 Stories or Less, 2	108B209 757		Southeast Los Angeles	Yes	MI	R2RD
Los Angeles	138 W 55TH ST	90037	5101030024	0.000	0.000	0.193	0.000	Shortfall of Sites	0.125	Low Medium I Residential	R2-1	0	0	0	32.020	0.193		Residential - Three Units (Any Combination) - 4 Stories or Less, 3	108B201 757		Southeast Los Angeles	Yes	MI	R2RD
Los Angeles	670 W 61ST ST	90044	6004024006	0.000	0.000	0.193	0.000	Shortfall of Sites	0.124	Low Medium I Residential	R2-1	0	0	0	32.132	0.193		Residential - Double, Duplex, or Two Units - 4 Stories or Less, 2	105B201 757		South Los Angeles	Yes	MI	R2RD
Los Angeles	921 W 70TH ST	90044	6013005017	0.000	0.000	0.193	0.000	Shortfall of Sites	0.107	Low Medium II Residential	RD1.5-1	0	0	0	37.222	0.193		Residential - Double, Duplex, or Two Units - 4 Stories or Less, 2	102B197 757		South Los Angeles	Yes	MI	R2RD
Los Angeles	755 E 80TH ST	90001	6029002031	0.000	0.000	0.193	0.000	Shortfall of Sites	0.123	Low Medium I Residential	R2-1	0	0	0	32.585	0.193		Residential - Double, Duplex, or Two Units - 4 Stories or Less, 2	099B205 757		Southeast Los Angeles	Yes	MI	R2RD
Los Angeles	965 W 18TH ST	90731	7462012037	0.000	0.000	0.193	0.000	Shortfall of Sites	0.115	Low Medium I Residential	R2-1XL	0	0	0	34.780	0.193		Residential - Four Units (Any Combination) - 4 Stories or Less, 4	012B197 757		San Pedro	Yes	MI	R2RD
Los Angeles	11562 HAYNES ST	91606	2335006008	0.000	0.000	0.193	0.000	Shortfall of Sites	0.137	Low Medium I Residential	RD3-1	0	0	0	29.195	0.193		Residential - Four Units (Any Combination) - 4 Stories or Less, 4	180B169 758		North Hollywood - Valley Village	Yes	MI	R2RD
Los Angeles	1513 S CRESCENT HEIGHTS BLVD	90035	5068005033	0.000	0.000	0.193	0.000	Shortfall of Sites	0.057	Low Medium II Residential	RD1.5-1-O	0	0	0	69.706	0.193		Residential - Double, Duplex, or Two Units - 4 Stories or Less, 2	129B173 758		Wilshire	Yes	MI	R2RD
Los Angeles	1867 ALSACE AVE	90019	5067018023	0.000	0.000	0.193	0.000	Shortfall of Sites	0.110	Low Medium II Residential	RD1.5-1-O	0	0	0	36.300	0.193		Residential - Four Units (Any Combination) - 4 Stories or Less, 4	126B181 758		West Adams - Baldwin Hills - Leimert	Yes	MI	R2RD
Los Angeles	1262 W 25TH ST	90007	5055015018	0.000	0.000	0.193	0.000	Shortfall of Sites	0.130	Low Medium II Residential	RD1.5-1-CPIO	0	0	0	30.843	0.193		Residential - Four Units (Any Combination) - 4 Stories or Less, 4	123B197 758		South Los Angeles	Yes	MI	R2RD
Los Angeles	3049 VIRGINIA RD	90016	5050027058	0.000	0.000	0.193	0.000	Shortfall of Sites	0.141	Low Medium II Residential	RD2-1	0	0	0	28.301	0.193		Residential - Five or More Units or Apartments (Any Combination) · 4 Stories or Less, 6	120B185 758		West Adams - Baldwin Hills - Leimert	Yes	MI	R2RD
Los Angeles	1426 E 55TH ST	90011	5104020014	0.000	0.000	0.193	0.000	Shortfall of Sites	0.124	Low Medium I Residential	R2-1	0	0	0	32.240	0.193		Residential - Double, Duplex, or Two Units - 4 Stories or Less, 2	108B209 758		Southeast Los Angeles	Yes	MI	R2RD
Los Angeles	925 W 70TH ST	90044	6013005016	0.000	0.000	0.193	0.000	Shortfall of Sites	0.124	Low Medium II Residential	RD1.5-1	0	0	0	32.260	0.193		Residential - Double, Duplex, or Two Units - 4 Stories or Less, 2	102B197 758		South Los Angeles	Yes	MI	R2RD
Los Angeles	751 E 80TH ST	90001	6029002030	0.000	0.000	0.193	0.000	Shortfall of Sites	0.123	Low Medium I Residential	R2-1	0	0	0	32.582	0.193		Residential - Four Units (Any Combination) - 4 Stories or Less, 4	099B205 758		Southeast Los Angeles	Yes	MI	R2RD
Los Angeles	314 W 80TH ST	90003	6031027005	0.000	0.000	0.193	0.000	Shortfall of Sites	0.133	Low Medium I Residential	R2-1	0	0	0	30.107	0.193		Residential - Double, Duplex, or Two Units - 4 Stories or Less, 2	099B201 758		Southeast Los Angeles	Yes	MI	R2RD
Los Angeles	1117 BROAD AVE	90744	7423007023	0.000	0.000	0.193	0.000	Shortfall of Sites	0.230	Low Medium I Residential	[Q]RD3-1XL-O-CUGU	0	0	0	17.422	0.193		Residential - Double, Duplex, or Two Units - 4 Stories or Less, 2	033B205 758		Wilmington - Harbor City	Yes	MI	R2RD
Los Angeles	961 W 18TH ST	90731	7462012038	0.000	0.000	0.193	0.000	Shortfall of Sites	0.115	Low Medium I Residential	R2-1XL	0	0	0	34.780	0.193		Residential - Four Units (Any Combination) - 4 Stories or Less, 4	012B197 758		San Pedro	Yes	MI	R2RD
Los Angeles	11570 HAYNES ST	91606	2335006007	0.000	0.000	0.193	0.000	Shortfall of Sites	0.137	Low Medium I Residential	RD3-1	0	0	0	29.203	0.193		Residential - Four Units (Any Combination) - 4 Stories or Less, 4	180B169 759		North Hollywood - Valley Village	Yes	MI	R2RD
Los Angeles	1826 S RIMPAU BLVD	90019	5071023001	0.000	0.000	0.193	0.000	Shortfall of Sites	0.126	Low Medium II Residential	RD1.5-1-O	0	0	0	31.632	0.193		Residential - Three Units (Any Combination) - 4 Stories or Less, 3	126B181 759		West Adams - Baldwin Hills - Leimert	Yes	MI	R2RD
Los Angeles	3110 9TH AVE	90018	5051036028	0.000	0.000	0.193	0.000	Shortfall of Sites	0.133	Low Medium I Residential	R2-1XL-O	0	0	0	30.167	0.193		Residential - Double, Duplex, or Two Units - 4 Stories or Less, 2	120B185 759		West Adams - Baldwin Hills - Leimert	Yes	MI	R2RD
Los Angeles	1326 W 42ND ST	90037	5020005006	0.000	0.000	0.193	0.000	Shortfall of Sites	0.136	Low Medium I Residential	R2-1	0	0	0	29.333	0.193		Residential - Three Units (Any Combination) - 4 Stories or Less, 3	114B197 759		South Los Angeles	Yes	MI	R2RD
Los Angeles	1029 W 55TH ST	90037	5002023007	0.000	0.000	0.193	0.000	Shortfall of Sites	0.120	Low Medium I Residential	R2-1	0	0	0	33.360	0.193		Residential - Double, Duplex, or Two Units - 4 Stories or Less, 2	108B197 759		South Los Angeles	Yes	MI	R2RD
Los Angeles	146 W 55TH ST	90037	5101030026	0.000	0.000	0.193	0.000	Shortfall of Sites	0.125	Low Medium I Residential	R2-1	0	0	0	31.978	0.193		Residential - Double, Duplex, or Two Units - 4 Stories or Less, 2	108B201 759		Southeast Los Angeles	Yes	MI	R2RD
Los Angeles	678 W 61ST ST	90044	6004024008	0.000	0.000	0.193	0.000	Shortfall of Sites	0.125	Low Medium I Residential	R2-1	0	0	0	32.121	0.193		Residential - Three Units (Any Combination) - 4 Stories or Less, 3	105B201 759		South Los Angeles	Yes	MI	R2RD
Los Angeles	747 E 80TH ST	90001	6029002029	0.000	0.000	0.193	0.000	Shortfall of Sites	0.123	Low Medium I Residential	R2-1	0	0	0	32.578	0.193		Residential - Double, Duplex, or Two Units - 4 Stories or Less, 2	099B205 759		Southeast Los Angeles	Yes	MI	R2RD
Los Angeles	318 W 80TH ST	90003	6031027006	0.000	0.000	0.193	0.000	Shortfall of Sites	0.133	Low Medium I Residential	R2-1	0	0	0	30.075	0.193		Residential - Double, Duplex, or Two Units - 4 Stories or Less, 2	099B201 759		Southeast Los Angeles	Yes	MI	R2RD
Los Angeles	1652 256TH ST	90710	7410024014	0.000	0.000	0.193	0.000	Shortfall of Sites	0.207	Low Medium Residential	R2-1XL	0	0	0	19.359	0.193		Residential - Double, Duplex, or Two Units - 4 Stories or Less, 2	036B193 759		Wilmington - Harbor City	Yes	MI	R2RD
Los Angeles	953 W 18TH ST	90731	7462012039	0.000	0.000	0.193	0.000	Shortfall of Sites	0.115	Low Medium I Residential	R2-1XL	0	0	0	34.780	0.193		Residential - Four Units (Any Combination) - 4 Stories or Less, 4	012B197 759		San Pedro	Yes	MI	R2RD
Los Angeles	5142 CAHUENGA BLVD	91601	2419017008	0.000	0.000	0.193	0.000	Shortfall of Sites	0.069	Low Medium II Residential	RD1.5-1	0	0	0	58.081	0.193		Residential - Four Units (Any Combination) - 4 Stories or Less, 4	171B177 760		North Hollywood - Valley Village	Yes	MI	R2RD
Los Angeles	3175 LA CLEDE AVE	90039	5436009026	0.000	0.000	0.193	0.000	Shortfall of Sites	0.124	Low Medium II Residential	[Q]RD2-1-RIO	0	0	0	32.267	0.193		Residential - Double, Duplex, or Two Units - 4 Stories or Less, 2	153B209 760		Northeast Los Angeles	Yes	MI	R2RD
Los Angeles	1372 MASSELIN AVE	90019	5085030032	0.000	0.000	0.193	0.000	Shortfall of Sites	0.139	Low Medium I Residential	R2-1-O	0	0	0	28.845	0.193		Residential - Double, Duplex, or Two Units - 4 Stories or Less, 2	129B177 760		Wilshire	Yes	MI	R2RD
Los Angeles	3050 S VICTORIA AVE	90016	5050031054	0.000	0.000	0.193	0.000	Shortfall of Sites	0.124	Low Medium II Residential	RD2-1	0	0	0	32.244	0.193		Residential - Double, Duplex, or Two Units - 4 Stories or Less, 2	120B185 760		West Adams - Baldwin Hills - Leimert	Yes	MI	R2RD
Los Angeles	5520 S SAN PEDRO ST	90011	5101010017	0.000	0.000	0.193	0.000	Shortfall of Sites	0.132	Low Medium I Residential	R2-1-CPIO	0	0	0	30.407	0.193		Residential - Three Units (Any Combination) - 4 Stories or Less, 3	108B205 760		Southeast Los Angeles	Yes	MI	R2RD
Los Angeles	400 E 62ND ST	90003	6006022019	0.000	0.000	0.193	0.000	Shortfall of Sites	0.124	Low Medium I Residential	R2-1	0	0	0	32.264	0.193		Residential - Three Units (Any Combination) - 4 Stories or Less, 3	105B205 760		Southeast Los Angeles	Yes	MI	R2RD
Los Angeles	935 W 70TH ST	90044	6013005014	0.000	0.000	0.193	0.000	Shortfall of Sites	0.138	Low Medium II Residential	RD1.5-1	0	0	0	29.037	0.193		Residential - Double, Duplex, or Two Units - 4 Stories or Less, 2	102B197 760		South Los Angeles	Yes	MI	R2RD
Los Angeles	743 E 80TH ST	90001	6029002028	0.000	0.000	0.193	0.000	Shortfall of Sites	0.123	Low Medium I Residential	R2-1	0	0	0	32.574	0.193		Residential - Double, Duplex, or Two Units - 4 Stories or Less, 2	099B205 760		Southeast Los Angeles	Yes	MI	R2RD
Los Angeles	947 W 18TH ST	90731	7462012040	0.000	0.000	0.193	0.000	Shortfall of Sites	0.115	Low Medium I Residential	R2-1XL	0	0	0	34.780	0.193		Residential - Four Units (Any Combination) - 4 Stories or Less, 4	012B197 760		San Pedro	Yes	MI	R2RD
Los Angeles	1028 N RIDGEWOOD PL	90038	5536017025	0.000	0.000	0.193	0.000	Shortfall of Sites	0.119	Low Medium II Residential	RD1.5-1XL	0	0	0	33.690	0.193		Residential - Double, Duplex, or Two Units - 4 Stories or Less, 2	144B189 761		Hollywood	Yes	MI	R2RD
Los Angeles	1021 W 55TH ST	90037	5002023005	0.000	0.000	0.193	0.000	Shortfall of Sites	0.120	Low Medium I Residential	R2-1	0	0	0	33.364	0.193		Residential - Double, Duplex, or Two Units - 4 Stories or Less, 2	108B197 761		South Los Angeles	Yes	MI	R2RD
Los Angeles	360 E 62ND ST	90003	6006021001	0.000	0.000	0.193	0.000	Shortfall of Sites	0.124	Low Medium I Residential	R2-1	0	0	0	32.265	0.193		Residential - Double, Duplex, or Two Units - 4 Stories or Less, 2	105B205 761		Southeast Los Angeles	Yes	MI	R2RD
Los Angeles	1644 256TH ST	90710	7410024012	0.000	0.000	0.193	0.000	Shortfall of Sites	0.138	Low Medium Residential	R2-1XL	0	0	0	29.038	0.193		Residential - Double, Duplex, or Two Units - 4 Stories or Less, 2	036B193 761		Wilmington - Harbor City	Yes	MI	R2RD
Los Angeles	1054 BROAD AVE	90744	7423009002	0.000	0.000	0.193	0.000	Shortfall of Sites	0.195	Low Medium I Residential	[Q]RD3-1XL-O-CUGU	0	0	0	20.542	0.193		Residential - Five or More Units or Apartments (Any Combination) · 4 Stories or Less, 5	033B209 761		Wilmington - Harbor City	Yes	MI	R2RD
Los Angeles	1348 S CLOVERDALE AVE	90019	5070009026	0.000	0.000	0.193	0.000	Shortfall of Sites	0.159	Low Medium II Residential	RD2-1-O	0	0	0	25.224	0.193		Residential - Double, Duplex, or Two Units - 4 Stories or Less, 2	129B181 762		Wilshire	Yes	MI	R2RD
Los Angeles	4723 PICKFORD ST	90019	5071023002	0.000	0.000	0.193	0.000	Shortfall of Sites	0.135	Low Medium II Residential	RD1.5-1-O	0	0	0	29.633	0.193		Residential - Three Units (Any Combination) - 4 Stories or Less, 3	126B181 762		West Adams - Baldwin Hills - Leimert	Yes	MI	R2RD
Los Angeles	3115 S HALM AVE	90034	4312005005	0.000	0.000	0.193	0.000	Shortfall of Sites	0.116	Low Medium II Residential	RD1.5-1	0	0	0	34.569	0.193		Residential - Double, Duplex, or Two Units - 4 Stories or Less, 2	123B169 762		West Adams - Baldwin Hills - Leimert	Yes	MI	R2RD
Los Angeles	2632 CULLEN ST	90034	5065005012	0.000	0.000	0.193	0.000	Shortfall of Sites	0.138	Low Medium II Residential	RD1.5-1	0	0	0	29.041	0.193		Residential - Three Units (Any Combination) - 4 Stories or Less, 3	123B173 762		West Adams - Baldwin Hills - Leimert	Yes	MI	R2RD
Los Angeles	1270 W 35TH ST	90007	5040020010	0.000	0.000	0.193	0.000	Shortfall of Sites	0.115	Low Medium II Residential	RD1.5-1	0	0	0	34.848	0.193		Residential - Double, Duplex, or Two Units - 4 Stories or Less, 2	120B197 762		South Los Angeles	Yes	MI	R2RD
Los Angeles	1310 W 42ND ST	90037	5020005003	0.000	0.000	0.193	0.000	Shortfall of Sites	0.136	Low Medium I Residential	R2-1	0	0	0	29.333	0.193		Residential - Three Units (Any Combination) - 4 Stories or Less, 3	114B197 762		South Los Angeles	Yes	MI	R2RD
Los Angeles	4639 2ND AVE	90043	5015037020	0.000	0.000	0.193	0.000	Shortfall of Sites	0.149	Low Medium I Residential	R2-1	0	0	0	26.806	0.193		Residential - Double, Duplex, or Two Units - 4 Stories or Less, 2	111B189 762		West Adams - Baldwin Hills - Leimert	Yes	MI	R2RD
Los Angeles	1015 W 55TH ST	90037	5002023004	0.000	0.000	0.193	0.000	Shortfall of Sites	0.150	Low Medium I Residential	R2-1	0	0	0	26.745	0.193		Residential - Four Units (Any Combination) - 4 Stories or Less, 4	108B197 762		South Los Angeles	Yes	MI	R2RD
Los Angeles	739 E 80TH ST	90001	6029002027	0.000	0.000	0.193	0.000	Shortfall of Sites	0.123	Low Medium I Residential	R2-1	0	0	0	32.570	0.193		Residential - Four Units (Any Combination) - 4 Stories or Less, 4	099B205 762		Southeast Los Angeles	Yes	MI	R2RD
Los Angeles	330 W 80TH ST	90003	6031027009	0.000	0.000	0.193	0.000	Shortfall of Sites	0.136	Low Medium I Residential	R2-1	0	0	0	29.326	0.193		Residential - Double, Duplex, or Two Units - 4 Stories or Less, 2	099B201 762		Southeast Los Angeles	Yes	MI	R2RD
Los Angeles	1513 W 224TH ST	90501	7347002024	0.000	0.000	0.193	0.000	Shortfall of Sites	0.165	Low Medium II Residential	RD2-1	0	0	0	24.197	0.193		Residential - Four Units (Any Combination) - 4 Stories or Less, 4	048B193 762		Harbor Gateway	Yes	MI	R2RD
Los Angeles	10312 PLAINVIEW AVE	91042	2558009004	0.000	0.000	0.193	0.000	Shortfall of Sites	0.112	Low Medium I Residential	RD5-1	0	0	0	35.630	0.193		Residential - Double, Duplex, or Two Units - 4 Stories or Less, 2	204B197 763		Sunland - Tujunga - Lake View Terrace - Shadow Hills - East La Tuna Canyon	Yes	MI	R2RD
Los Angeles	11602 HAYNES ST	91606	2335006003	0.000	0.000	0.193	0.000	Shortfall of Sites	0.137	Low Medium I Residential	RD3-1	0	0	0	29.237	0.193		Residential - Double, Duplex, or Two Units - 4 Stories or Less, 2	180B169 763		North Hollywood - Valley Village	Yes	MI	R2RD
Los Angeles	2506 LUCERNE AVE	90016	5057004022	0.000	0.000	0.193	0.000	Shortfall of Sites	0.069	Low Medium II Residential	RD1.5-1-O	0	0	0	58.080	0.193		Residential - Double, Duplex, or Two Units - 4 Stories or Less, 2	123B181 763		West Adams - Baldwin Hills - Leimert	Yes	MI	R2RD
Los Angeles	2525 HAUSER BLVD	90016	5048001031	0.000	0.000	0.193	0.000	Shortfall of Sites	0.130	Low Medium II Residential	RD1.5-1	0	0	0	30.722	0.193		Residential - Three Units (Any Combination) - 4 Stories or Less, 3	123B177 763		West Adams - Baldwin Hills - Leimert	Yes	MI	R2RD
Los Angeles	2503 ELLENDALE PL	90007	5055004025	0.000	0.000	0.193	0.000	Shortfall of Sites	0.136	Low Medium II Residential	RD1.5-1-CPIO	0	0	0	29.456	0.193		Residential - Three Units (Any Combination) - 4 Stories or Less, 3	123B197 763		South Los Angeles	Yes	MI	R2RD
Los Angeles	1268 W 35TH ST	90007	5040020011	0.000	0.000	0.193	0.000	Shortfall of Sites	0.111	Low Medium II Residential	RD1.5-1	0	0	0	35.985	0.193		Residential - Double, Duplex, or Two Units - 4 Stories or Less, 2	120B197 763		South Los Angeles	Yes	MI	R2RD

Jurisdiction Name	Site Address/Intersection	5 Digit ZIP Code	Assessor Parcel Number	Very Low-Income	Low-Income	Moderate-Income	Above Moderate-Income	Type of Shortfall	Parcel Size (Acres)	Current General Plan Designation	Current Zoning	Proposed General Plan (GP) Designation	Proposed Zoning	Minimum Density Allowed	Maximum Density Allowed	Total Capacity	Vacant/ Nonvacant	Description of Existing Uses	PIN	Base Density Per Acre	Community Plan Area	Rent Stabalization Ordinance	Income Category	Applicable Rezoning Program (Program informing values in Column Q listed first)
Los Angeles	1386 E 55TH ST	90011	5104019001	0.000	0.000	0.193	0.000	Shortfall of Sites	0.119	Low Medium I Residential	R2-1-CPIO	0	0	0	33.511	0.193		Residential - Three Units (Any Combination) - 4 Stories or Less, 3	1088209 763		Southeast Los Angeles	Yes	MI	R2RD
Los Angeles	162 W 55TH ST	90037	5101029016	0.000	0.000	0.193	0.000	Shortfall of Sites	0.125	Low Medium I Residential	R2-1	0	0	0	31.896	0.193		Residential - Double, Duplex, or Two Units - 4 Stories or Less, 2	1088201 763		Southeast Los Angeles	Yes	MI	R2RD
Los Angeles	5507 S NORMANDIE AVE	90037	5003024029	0.000	0.000	0.193	0.000	Shortfall of Sites	0.072	Low Medium II Residential	RD1.5-1	0	0	0	55.888	0.193		Residential - Three Units (Any Combination) - 4 Stories or Less, 3	1088193 763		South Los Angeles	Yes	MI	R2RD
Los Angeles	1346 W 61ST ST	90044	6003026004	0.000	0.000	0.193	0.000	Shortfall of Sites	0.154	Low Medium I Residential	R2-1	0	0	0	25.915	0.193		Residential - Double, Duplex, or Two Units - 4 Stories or Less, 2	105B197 763		South Los Angeles	Yes	MI	R2RD
Los Angeles	7104 ESTRELLA AVE	90044	6013024009	0.000	0.000	0.193	0.000	Shortfall of Sites	0.124	Low Medium I Residential	R2-1	0	0	0	32.284	0.193		Residential - Three Units (Any Combination) - 4 Stories or Less, 3	102B201 763		South Los Angeles	Yes	MI	R2RD
Los Angeles	735 E 80TH ST	90001	6029002026	0.000	0.000	0.193	0.000	Shortfall of Sites	0.123	Low Medium I Residential	R2-1	0	0	0	32.566	0.193		Residential - Double, Duplex, or Two Units - 4 Stories or Less, 2	099B205 763		Southeast Los Angeles	Yes	MI	R2RD
Los Angeles	332 W 80TH ST	90003	6031027020	0.000	0.000	0.193	0.000	Shortfall of Sites	0.122	Low Medium I Residential	R2-1	0	0	0	32.785	0.193		Residential - Four Units (Any Combination) - 4 Stories or Less, 4	099B201 763		Southeast Los Angeles	Yes	MI	R2RD
Los Angeles	10175 SILVERTON AVE	91042	2565017039	0.000	0.000	0.193	0.000	Shortfall of Sites	0.249	Low Medium I Residential	RD3-1	0	0	0	16.037	0.193		Residential - Three Units (Any Combination) - 4 Stories or Less, 3	204B201 764		Sunland - Tujunga - Lake View Terrace - Shadow Hills - East La Tuna Canyon	Yes	MI	R2RD
Los Angeles	6034 COLDWATER CANYON AVE	91606	2332029023	0.000	0.000	0.193	0.000	Shortfall of Sites	0.138	Low Medium II Residential	RD1.5-1	0	0	0	29.041	0.193		Residential - Three Units (Any Combination) - 4 Stories or Less, 3	177B161 764		North Hollywood - Valley Village	Yes	MI	R2RD
Los Angeles	2506 HILLCREST DR	90016	5050005052	0.000	0.000	0.193	0.000	Shortfall of Sites	0.110	Low Medium I Residential	R2-1	0	0	0	36.299	0.193		Residential - Double, Duplex, or Two Units - 4 Stories or Less, 2	123B181 764		West Adams - Baldwin Hills - Leimert	Yes	MI	R2RD
Los Angeles	1267 W 39TH ST	90037	5037009014	0.000	0.000	0.193	0.000	Shortfall of Sites	0.120	Low Medium II Residential	RD1.5-1	0	0	0	33.301	0.193		Residential - Double, Duplex, or Two Units - 4 Stories or Less, 2	117B197 764		South Los Angeles	Yes	MI	R2RD
Los Angeles	4211 S RAYMOND AVE	90037	5020005001	0.000	0.000	0.193	0.000	Shortfall of Sites	0.138	Low Medium I Residential	R2-1	0	0	0	28.974	0.193		Residential - Five or More Units or Apartments (Any Combination) · 4 Stories or Less, 5	114B197 764		South Los Angeles	Yes	MI	R2RD
Los Angeles	4701 3RD AVE	90043	5014027006	0.000	0.000	0.193	0.000	Shortfall of Sites	0.155	Low Medium I Residential	R2-1	0	0	0	25.813	0.193		Residential - Double, Duplex, or Two Units - 4 Stories or Less, 2	111B189 764		West Adams - Baldwin Hills - Leimert	Yes	MI	R2RD
Los Angeles	1380 E 55TH ST	90011	5104019002	0.000	0.000	0.193	0.000	Shortfall of Sites	0.124	Low Medium I Residential	R2-1-CPIO	0	0	0	32.201	0.193		Residential - Double, Duplex, or Two Units - 4 Stories or Less, 2	1088209 764		Southeast Los Angeles	Yes	MI	R2RD
Los Angeles	5424 S VAN NESS AVE	90062	5005010012	0.000	0.000	0.193	0.000	Shortfall of Sites	0.133	Low Medium I Residential	R2-1	0	0	0	30.054	0.193		Residential - Double, Duplex, or Two Units - 4 Stories or Less, 2	1088189 764		South Los Angeles	Yes	MI	R2RD
Los Angeles	7105 ESTRELLA AVE	90044	6013023031	0.000	0.000	0.193	0.000	Shortfall of Sites	0.124	Low Medium I Residential	R2-1	0	0	0	32.266	0.193		Residential - Double, Duplex, or Two Units - 4 Stories or Less, 2	102B201 764		South Los Angeles	Yes	MI	R2RD
Los Angeles	1523 W 224TH ST	90501	7347002026	0.000	0.000	0.193	0.000	Shortfall of Sites	0.165	Low Medium II Residential	RD2-1	0	0	0	24.197	0.193		Residential - Double, Duplex, or Two Units - 4 Stories or Less, 2	048B193 764		Harbor Gateway	Yes	MI	R2RD
Los Angeles	1632 256TH ST	90710	7410024009	0.000	0.000	0.193	0.000	Shortfall of Sites	0.138	Low Medium Residential	R2-1XL	0	0	0	29.037	0.193		Residential - Double, Duplex, or Two Units - 4 Stories or Less, 2	036B193 764		Wilmington - Harbor City	Yes	MI	R2RD
Los Angeles	11616 HAYNES ST	91606	2335006001	0.000	0.000	0.193	0.000	Shortfall of Sites	0.136	Low Medium I Residential	RD3-1	0	0	0	29.359	0.193		Residential - Double, Duplex, or Two Units - 4 Stories or Less, 2	180B169 765		North Hollywood - Valley Village	Yes	MI	R2RD
Los Angeles	1866 ALSACE AVE	90019	5067017014	0.000	0.000	0.193	0.000	Shortfall of Sites	0.127	Low Medium II Residential	RD1.5-1-O	0	0	0	31.582	0.193		Residential - Double, Duplex, or Two Units - 4 Stories or Less, 2	126B181 765		West Adams - Baldwin Hills - Leimert	Yes	MI	R2RD
Los Angeles	3212 W 18TH ST	90019	5072030013	0.000	0.000	0.193	0.000	Shortfall of Sites	0.137	Low Medium II Residential	RD1.5-1-O-CPIO	0	0	0	29.222	0.193		Residential - Three Units (Any Combination) - 4 Stories or Less, 3	126B189 765		West Adams - Baldwin Hills - Leimert	Yes	MI	R2RD
Los Angeles	2522 S DUNSMUIR AVE	90016	5043002015	0.000	0.000	0.193	0.000	Shortfall of Sites	0.134	Low Medium II Residential	RD1.5-1	0	0	0	29.781	0.193		Residential - Four Units (Any Combination) - 4 Stories or Less, 4	123B177 765		West Adams - Baldwin Hills - Leimert	Yes	MI	R2RD
Los Angeles	1261 W 39TH ST	90037	5037009013	0.000	0.000	0.193	0.000	Shortfall of Sites	0.120	Low Medium II Residential	RD1.5-1	0	0	0	33.289	0.193		Residential - Three Units (Any Combination) - 4 Stories or Less, 3	117B197 765		South Los Angeles	Yes	MI	R2RD
Los Angeles	1256 W 42ND ST	90037	5020012006	0.000	0.000	0.193	0.000	Shortfall of Sites	0.137	Low Medium I Residential	R2-1	0	0	0	29.201	0.193		Residential - Double, Duplex, or Two Units - 4 Stories or Less, 2	114B197 765		South Los Angeles	Yes	MI	R2RD
Los Angeles	4636 4TH AVE	90043	5014027021	0.000	0.000	0.193	0.000	Shortfall of Sites	0.155	Low Medium I Residential	R2-1	0	0	0	25.821	0.193		Residential - Double, Duplex, or Two Units - 4 Stories or Less, 2	111B189 765		West Adams - Baldwin Hills - Leimert	Yes	MI	R2RD
Los Angeles	204 W 55TH ST.	90037	5101029018	0.000	0.000	0.193	0.000	Shortfall of Sites	0.126	Low Medium I Residential	R2-1	0	0	0	31.854	0.193		Residential - Double, Duplex, or Two Units - 4 Stories or Less, 2	108B201 765		Southeast Los Angeles	Yes	MI	R2RD
Los Angeles	5507 S MANHATTAN PL	90062	5005025026	0.000	0.000	0.193	0.000	Shortfall of Sites	0.139	Low Medium I Residential	R2-1	0	0	0	28.774	0.193		Residential - Double, Duplex, or Two Units - 4 Stories or Less, 2	1088193 765		South Los Angeles	Yes	MI	R2RD
Los Angeles	7104 BONSALLO AVE	90044	6013023026	0.000	0.000	0.193	0.000	Shortfall of Sites	0.124	Low Medium I Residential	R2-1	0	0	0	32.264	0.193		Residential - Three Units (Any Combination) - 4 Stories or Less, 3	102B201 765		South Los Angeles	Yes	MI	R2RD
Los Angeles	8216 S VAN NESS AVE	90047	6035013015	0.000	0.000	0.193	0.000	Shortfall of Sites	0.133	Low Medium II Residential	RD1.5-1	0	0	0	30.014	0.193		Residential - Three Units (Any Combination) - 4 Stories or Less, 4	099B189 765		South Los Angeles	Yes	MI	R2RD
Los Angeles	1055 LECOUVREUR AVE	90744	7423022028	0.000	0.000	0.193	0.000	Shortfall of Sites	0.131	Low Medium I Residential	R2-1XL-O-CUGU	0	0	0	30.627	0.193		Residential - Double, Duplex, or Two Units - 4 Stories or Less, 2	033B209 765		Wilmington - Harbor City	Yes	MI	R2RD
Los Angeles	4267 CREED AVE	90008	5024022011	0.000	0.000	0.193	0.000	Shortfall of Sites	0.154	Low Medium I Residential	R2-1	0	0	0	26.040	0.193		Residential - Three Units (Any Combination) - 4 Stories or Less, 3	114B185 766		West Adams - Baldwin Hills - Leimert	Yes	MI	R2RD
Los Angeles	4801 S HOOVER ST	90037	5018013030	0.000	0.000	0.193	0.000	Shortfall of Sites	0.086	Low Medium II Residential	RD2-1	0	0	0	46.613	0.193		Residential - Double, Duplex, or Two Units - 4 Stories or Less, 2	111B197 766		South Los Angeles	Yes	MI	R2RD
Los Angeles	1368 E 55TH ST	90011	5104019004	0.000	0.000	0.193	0.000	Shortfall of Sites	0.124	Low Medium I Residential	R2-1-CPIO	0	0	0	32.199	0.193		Residential - Double, Duplex, or Two Units - 4 Stories or Less, 2	1088209 766		Southeast Los Angeles	Yes	MI	R2RD
Los Angeles	5423 2ND AVE	90043	5005002030	0.000	0.000	0.193	0.000	Shortfall of Sites	0.113	Low Medium II Residential	RD1.5-1	0	0	0	35.405	0.193		Residential - Five or More Units or Apartments (Any Combination) · 4 Stories or Less, 5	1088189 766		West Adams - Baldwin Hills - Leimert	Yes	MI	R2RD
Los Angeles	208 W 55TH ST	90037	5101029019	0.000	0.000	0.193	0.000	Shortfall of Sites	0.126	Low Medium I Residential	R2-1	0	0	0	31.836	0.193		Residential - Double, Duplex, or Two Units - 4 Stories or Less, 2	108B201 766		Southeast Los Angeles	Yes	MI	R2RD
Los Angeles	342 E 62ND ST	90003	6006021006	0.000	0.000	0.193	0.000	Shortfall of Sites	0.124	Low Medium I Residential	R2-1	0	0	0	32.265	0.193		Residential - Double, Duplex, or Two Units - 4 Stories or Less, 2	105B205 766		Southeast Los Angeles	Yes	MI	R2RD
Los Angeles	7107 BONSALLO AVE	90044	6013023011	0.000	0.000	0.193	0.000	Shortfall of Sites	0.124	Low Medium I Residential	R2-1	0	0	0	32.265	0.193		Residential - Four Units (Any Combination) - 4 Stories or Less, 4	102B201 766		South Los Angeles	Yes	MI	R2RD
Los Angeles	346 W 80TH ST	90003	6031027017	0.000	0.000	0.193	0.000	Shortfall of Sites	0.122	Low Medium I Residential	R2-1	0	0	0	32.850	0.193		Residential - Three Units (Any Combination) - 4 Stories or Less, 3	099B201 766		Southeast Los Angeles	Yes	MI	R2RD
Los Angeles	1031 WATSON AVE	90744	7425032007	0.000	0.000	0.193	0.000	Shortfall of Sites	0.129	Low Medium I Residential	[Q]R2-1XL-O-CUGU	0	0	0	31.115	0.193		Residential - Double, Duplex, or Two Units - 4 Stories or Less, 2	033B209 766		Wilmington - Harbor City	Yes	MI	R2RD
Los Angeles	7741 VINELAND AVE	91352	2315008004	0.000	0.000	0.193	0.000	Shortfall of Sites	0.138	Low Medium II Residential	R2-1-CUGU	0	0	0	29.026	0.193		Residential - Double, Duplex, or Two Units - 4 Stories or Less, 2	189B173 767		Sun Valley - La Tuna Canyon	Yes	MI	R2RD
Los Angeles	1773 CARMONA AVE	90019	5064014035	0.000	0.000	0.193	0.000	Shortfall of Sites	0.155	Low Medium II Residential	RD2-1	0	0	0	25.851	0.193		Residential - Four Units (Any Combination) - 4 Stories or Less, 4	126B177 767		West Adams - Baldwin Hills - Leimert	Yes	MI	R2RD
Los Angeles	2528 S MARVIN AVE	90016	5048001067	0.000	0.000	0.193	0.000	Shortfall of Sites	0.119	Low Medium II Residential	RD1.5-1	0	0	0	33.507	0.193		Residential - Double, Duplex, or Two Units - 4 Stories or Less, 2	123B177 767		West Adams - Baldwin Hills - Leimert	Yes	MI	R2RD
Los Angeles	1248 W 42ND ST	90037	5020012004	0.000	0.000	0.193	0.000	Shortfall of Sites	0.136	Low Medium I Residential	R2-1	0	0	0	29.333	0.193		Residential - Double, Duplex, or Two Units - 4 Stories or Less, 2	114B197 767		South Los Angeles	Yes	MI	R2RD
Los Angeles	1326 W 61ST ST	90044	6003026008	0.000	0.000	0.193	0.000	Shortfall of Sites	0.154	Low Medium I Residential	R2-1	0	0	0	25.915	0.193		Residential - Double, Duplex, or Two Units - 4 Stories or Less, 2	105B197 767		South Los Angeles	Yes	MI	R2RD
Los Angeles	350 W 80TH ST	90003	6031027016	0.000	0.000	0.193	0.000	Shortfall of Sites	0.122	Low Medium I Residential	R2-1	0	0	0	32.873	0.193		Residential - Double, Duplex, or Two Units - 4 Stories or Less, 2	099B201 767		Southeast Los Angeles	Yes	MI	R2RD
Los Angeles	1047 N BANNING BLVD	90744	7423018014	0.000	0.000	0.193	0.000	Shortfall of Sites	0.194	Low Residential	RD6-1XL-O-CUGU	0	0	0	20.660	0.193		Residential - Four Units (Any Combination) - 4 Stories or Less, 4	033B209 767		Wilmington - Harbor City	Yes	MI	R2RD
Los Angeles	2639 CULLEN ST	90034	5065006014	0.000	0.000	0.193	0.000	Shortfall of Sites	0.116	Low Medium II Residential	RD1.5-1	0	0	0	34.591	0.193		Residential - Three Units (Any Combination) - 4 Stories or Less, 3	123B173 768		West Adams - Baldwin Hills - Leimert	Yes	MI	R2RD
Los Angeles	1249 W 39TH ST	90037	5037009011	0.000	0.000	0.193	0.000	Shortfall of Sites	0.120	Low Medium II Residential	RD1.5-1	0	0	0	33.253	0.193		Residential - Double, Duplex, or Two Units - 4 Stories or Less, 2	117B197 768		South Los Angeles	Yes	MI	R2RD
Los Angeles	1242 W 42ND ST	90037	5020012003	0.000	0.000	0.193	0.000	Shortfall of Sites	0.136	Low Medium I Residential	R2-1	0	0	0	29.333	0.193		Residential - Double, Duplex, or Two Units - 4 Stories or Less, 2	114B197 768		South Los Angeles	Yes	MI	R2RD
Los Angeles	810 W 48TH ST	90037	5018013003	0.000	0.000	0.193	0.000	Shortfall of Sites	0.134	Low Medium II Residential	RD2-1	0	0	0	29.783	0.193		Residential - Four Units (Any Combination) - 4 Stories or Less, 4	111B197 768		South Los Angeles	Yes	MI	R2RD
Los Angeles	216 W 55TH ST	90037	5101029021	0.000	0.000	0.193	0.000	Shortfall of Sites	0.126	Low Medium I Residential	R2-1	0	0	0	31.794	0.193		Residential - Double, Duplex, or Two Units - 4 Stories or Less, 2	108B201 768		Southeast Los Angeles	Yes	MI	R2RD
Los Angeles	5506 RUTHELEN ST	90062	5005022009	0.000	0.000	0.193	0.000	Shortfall of Sites	0.145	Low Medium I Residential	R2-1	0	0	0	27.522	0.193		Residential - Double, Duplex, or Two Units - 4 Stories or Less, 2	1088193 768		South Los Angeles	Yes	MI	R2RD
Los Angeles	307 E 56TH ST	90011	5101010016	0.000	0.000	0.193	0.000	Shortfall of Sites	0.132	Low Medium I Residential	R2-1-CPIO	0	0	0	30.396	0.193		Residential - Four Units (Any Combination) - 4 Stories or Less, 4	1088205 768		Southeast Los Angeles	Yes	MI	R2RD
Los Angeles	1535 W 224TH ST	90501	7347002030	0.000	0.000	0.193	0.000	Shortfall of Sites	0.165	Low Medium II Residential	RD2-1	0	0	0	24.197	0.193		Residential - Double, Duplex, or Two Units - 4 Stories or Less, 2	048B193 768		Harbor Gateway	Yes	MI	R2RD
Los Angeles	2525 S COCHRAN AVE	90016	5043002026	0.000	0.000	0.193	0.000	Shortfall of Sites	0.123	Low Medium II Residential	RD1.5-1	0	0	0	32.642	0.193		Residential - Double, Duplex, or Two Units - 4 Stories or Less, 2	123B177 769		West Adams - Baldwin Hills - Leimert	Yes	MI	R2RD
Los Angeles	1340 W 25TH ST	90007	5055004019	0.000	0.000	0.193	0.000	Shortfall of Sites	0.136	Low Medium II Residential	RD1.5-1-CPIO	0	0	0	29.488	0.193		Residential - Double, Duplex, or Two Units - 4 Stories or Less, 2	123B197 769		South Los Angeles	Yes	MI	R2RD
Los Angeles	1225 W 35TH ST	90007	5040019028	0.000	0.000	0.193	0.000	Shortfall of Sites	0.087	Low Medium II Residential	RD2-1	0	0	0	46.226	0.193		Residential - Double, Duplex, or Two Units - 4 Stories or Less, 2	120B197 769		South Los Angeles	Yes	MI	R2RD
Los Angeles	220 W 55TH ST	90037	5101029022	0.000	0.000	0.193	0.000	Shortfall of Sites	0.126	Low Medium I Residential	R2-1	0	0	0	31.773	0.193		Residential - Double, Duplex, or Two Units - 4 Stories or Less, 2	108B201 769		Southeast Los Angeles	Yes	MI	R2RD
Los Angeles	1541 W 224TH ST	90501	7347002031	0.000	0.000	0.193	0.000	Shortfall of Sites	0.165	Low Medium II Residential	RD2-1	0	0	0	24.198	0.193		Residential - Three Units (Any Combination) - 4 Stories or Less, 3	048B193 769		Harbor Gateway	Yes	MI	R2RD
Los Angeles	5636 SATSUMA AVE	91601	2415008014	0.000	0.000	0.193	0.000	Shortfall of Sites	0.155	Low Medium I Residential	R2-1VL	0	0	0	25.814	0.193		Residential - Double, Duplex, or Two Units - 4 Stories or Less, 2	174B173 770		North Hollywood - Valley Village	Yes	MI	R2RD
Los Angeles	1346 W 25TH ST	90007	5055004018	0.000	0.000	0.193	0.000	Shortfall of Sites	0.136	Low Medium II Residential	RD1.5-1-CPIO	0	0	0	29.493	0.193		Residential - Double, Duplex, or Two Units - 4 Stories or Less, 2	123B197 770		South Los Angeles	Yes	MI	R2RD
Los Angeles	4701 6TH AVE	90043	5014014007	0.000	0.000	0.193	0.000	Shortfall of Sites	0.155	Low Medium I Residential	R2-1	0	0	0	25.814	0.193		Residential - Double, Duplex, or Two Units - 4 Stories or Less, 2	111B189 770		West Adams - Baldwin Hills - Leimert	Yes	MI	R2RD
Los Angeles	814 W 48TH ST	90037	5018013004	0.000	0.000	0.193	0.000	Shortfall of Sites	0.134	Low Medium II Residential	RD2-1	0	0	0	29.783	0.193		Residential - Single Family Residence, 4	111B197 770		South Los Angeles	Yes	MI	R2RD
Los Angeles	326 E 62ND ST	90003	6006021010	0.000	0.000	0.193	0.000	Shortfall of Sites	0.124	Low Medium I Residential	R2-1	0	0	0	32.261	0.193		Residential - Double, Duplex, or Two Units - 4 Stories or Less, 2	105B205 770		Southeast Los Angeles	Yes	MI	R2RD
Los Angeles	238 E 80TH ST	90003	6030004028	0.000	0.000	0.193	0.000	Shortfall of Sites	0.110	Low Medium I Residential	R2-1	0	0	0	36.287	0.193		Residential - Double, Duplex, or Two Units - 4 Stories or Less, 2	099B205 770		Southeast Los Angeles	Yes	MI	R2RD

Jurisdiction Name	Site Address/Intersection	5 Digit ZIP Code	Assessor Parcel Number	Very Low-Income	Low-Income	Moderate-Income	Above Moderate-Income	Type of Shortfall	Parcel Size (Acres)	Current General Plan Designation	Current Zoning	Proposed General Plan (GP) Designation	Proposed Zoning	Minimum Density Allowed	Maximum Density Allowed	Total Capacity	Vacant/ Nonvacant	Description of Existing Uses	PIN	Base Density Per Acre	Community Plan Area	Rent Stabalization Ordinance	Income Category	Applicable Rezoning Program (Program informing values in Column Q listed first)
Los Angeles	1549 W 224TH ST	90501	7347002032	0.000	0.000	0.193	0.000	Shortfall of Sites	0.165	Low Medium II Residential	RD2-1	0	0	0	24.197	0.193	Residential - Five or More Units or Apartments (Any Combination) - 4 Stories or Less, 12	048B193 770		Harbor Gateway	Yes	MI	R2RD
Los Angeles	1235 W 39TH ST	90037	5037009024	0.000	0.000	0.193	0.000	Shortfall of Sites	0.120	Low Medium II Residential	RD1.5-1	0	0	0	33.217	0.193	Residential - Double, Duplex, or Two Units - 4 Stories or Less, 2	117B197 771		South Los Angeles	Yes	MI	R2RD
Los Angeles	4256 CREED AVE	90008	5024020013	0.000	0.000	0.193	0.000	Shortfall of Sites	0.101	Low Medium I Residential	R2-1	0	0	0	39.607	0.193	Residential - Double, Duplex, or Two Units - 4 Stories or Less, 2	114B185 771		West Adams - Baldwin Hills - Leimert	Yes	MI	R2RD
Los Angeles	4700 7TH AVE	90043	5014014020	0.000	0.000	0.193	0.000	Shortfall of Sites	0.155	Low Medium I Residential	R2-1	0	0	0	25.804	0.193	Residential - Double, Duplex, or Two Units - 4 Stories or Less, 2	111B189 771		West Adams - Baldwin Hills - Leimert	Yes	MI	R2RD
Los Angeles	5509 DENKER AVE	90062	5003022004	0.000	0.000	0.193	0.000	Shortfall of Sites	0.131	Low Medium I Residential	R2-1-CPIO	0	0	0	30.465	0.193	Residential - Double, Duplex, or Two Units - 4 Stories or Less, 2	108B193 771		South Los Angeles	Yes	MI	R2RD
Los Angeles	1306 W 61ST ST	90044	6003026014	0.000	0.000	0.193	0.000	Shortfall of Sites	0.154	Low Medium I Residential	R2-1	0	0	0	25.915	0.193	Residential - Three Units (Any Combination) - 4 Stories or Less, 3	105B197 771		South Los Angeles	Yes	MI	R2RD
Los Angeles	322 E 62ND ST	90003	6006021011	0.000	0.000	0.193	0.000	Shortfall of Sites	0.124	Low Medium I Residential	R2-1	0	0	0	32.260	0.193	Residential - Four Units (Any Combination) - 4 Stories or Less, 4	105B205 771		Southeast Los Angeles	Yes	MI	R2RD
Los Angeles	7332 BAIRD AVE	91335	2118015017	0.000	0.000	0.193	0.000	Shortfall of Sites	0.172	General Commercial	[Q]R2-2D-CDO	0	0	0	23.221	0.193	Residential - Double, Duplex, or Two Units - 4 Stories or Less, 2	186B125 772		Reseda - West Van Nuys	Yes	MI	R2RD
Los Angeles	1233 W 39TH ST	90037	5037009025	0.000	0.000	0.193	0.000	Shortfall of Sites	0.120	Low Medium II Residential	RD1.5-1	0	0	0	33.205	0.193	Residential - Double, Duplex, or Two Units - 4 Stories or Less, 2	117B197 772		South Los Angeles	Yes	MI	R2RD
Los Angeles	1220 W 42ND ST	90037	5020011005	0.000	0.000	0.193	0.000	Shortfall of Sites	0.136	Low Medium I Residential	R2-1	0	0	0	29.333	0.193	Residential - Double, Duplex, or Two Units - 4 Stories or Less, 2	114B197 772		South Los Angeles	Yes	MI	R2RD
Los Angeles	4701 7TH AVE	90043	5014011006	0.000	0.000	0.193	0.000	Shortfall of Sites	0.155	Low Medium I Residential	R2-1	0	0	0	25.814	0.193	Residential - Double, Duplex, or Two Units - 4 Stories or Less, 2	111B189 772		West Adams - Baldwin Hills - Leimert	Yes	MI	R2RD
Los Angeles	232 W 55TH ST	90037	5101029025	0.000	0.000	0.193	0.000	Shortfall of Sites	0.126	Low Medium I Residential	R2-1	0	0	0	31.712	0.193	Residential - Double, Duplex, or Two Units - 4 Stories or Less, 2	108B201 772		Southeast Los Angeles	Yes	MI	R2RD
Los Angeles	1302 W 61ST ST	90044	6003026015	0.000	0.000	0.193	0.000	Shortfall of Sites	0.154	Low Medium I Residential	R2-1	0	0	0	25.971	0.193	Residential - Double, Duplex, or Two Units - 4 Stories or Less, 2	105B197 772		South Los Angeles	Yes	MI	R2RD
Los Angeles	2515 LUCERNE AVE	90016	5057003020	0.000	0.000	0.193	0.000	Shortfall of Sites	0.095	Low Medium II Residential	RD1.5-1-O	0	0	0	42.291	0.193	Residential - Three Units (Any Combination) - 4 Stories or Less, 3	123B181 773		West Adams - Baldwin Hills - Leimert	Yes	MI	R2RD
Los Angeles	2533 CARMONA AVE	90016	5048001048	0.000	0.000	0.193	0.000	Shortfall of Sites	0.124	Low Medium II Residential	RD1.5-1	0	0	0	32.186	0.193	Residential - Three Units (Any Combination) - 4 Stories or Less, 3	123B177 773		West Adams - Baldwin Hills - Leimert	Yes	MI	R2RD
Los Angeles	4243 MCCLUNG DR	90008	5024017022	0.000	0.000	0.193	0.000	Shortfall of Sites	0.116	Low Medium I Residential	R2-1	0	0	0	34.439	0.193	Residential - Double, Duplex, or Two Units - 4 Stories or Less, 2	114B185 773		West Adams - Baldwin Hills - Leimert	Yes	MI	R2RD
Los Angeles	4700 8TH AVE	90043	5014011019	0.000	0.000	0.193	0.000	Shortfall of Sites	0.155	Low Medium I Residential	R2-1	0	0	0	25.831	0.193	Residential - Double, Duplex, or Two Units - 4 Stories or Less, 2	111B189 773		West Adams - Baldwin Hills - Leimert	Yes	MI	R2RD
Los Angeles	236 W 55TH ST	90037	5101029026	0.000	0.000	0.193	0.000	Shortfall of Sites	0.126	Low Medium I Residential	R2-1	0	0	0	31.692	0.193	Residential - Double, Duplex, or Two Units - 4 Stories or Less, 2	108B201 773		Southeast Los Angeles	Yes	MI	R2RD
Los Angeles	812 W 55TH ST	90037	5001010003	0.000	0.000	0.193	0.000	Shortfall of Sites	0.118	Low Medium I Residential	R2-1	0	0	0	34.030	0.193	Residential - Double, Duplex, or Two Units - 4 Stories or Less, 2	108B197 773		South Los Angeles	Yes	MI	R2RD
Los Angeles	5510 DENKER AVE	90062	5003023016	0.000	0.000	0.193	0.000	Shortfall of Sites	0.131	Low Medium I Residential	R2-1-CPIO	0	0	0	30.427	0.193	Residential - Double, Duplex, or Two Units - 4 Stories or Less, 2	108B193 773		South Los Angeles	Yes	MI	R2RD
Los Angeles	312 E 62ND ST	90003	6006021013	0.000	0.000	0.193	0.000	Shortfall of Sites	0.124	Low Medium I Residential	R2-1	0	0	0	32.259	0.193	Residential - Double, Duplex, or Two Units - 4 Stories or Less, 2	105B205 773		Southeast Los Angeles	Yes	MI	R2RD
Los Angeles	2523 S CLOVERDALE AVE	90016	5043003023	0.000	0.000	0.193	0.000	Shortfall of Sites	0.110	Low Medium II Residential	RD1.5-1	0	0	0	36.301	0.193	Residential - Double, Duplex, or Two Units - 4 Stories or Less, 2	123B177 774		West Adams - Baldwin Hills - Leimert	Yes	MI	R2RD
Los Angeles	2540 CLYDE AVE	90016	5048003047	0.000	0.000	0.193	0.000	Shortfall of Sites	0.119	Low Medium II Residential	RD1.5-1	0	0	0	33.579	0.193	Residential - Three Units (Any Combination) - 4 Stories or Less, 3	123B173 774		West Adams - Baldwin Hills - Leimert	Yes	MI	R2RD
Los Angeles	4152 DENKER AVE	90062	5021013032	0.000	0.000	0.193	0.000	Shortfall of Sites	0.156	Low Medium I Residential	R2-1	0	0	0	25.612	0.193	Residential - Three Units (Any Combination) - 4 Stories or Less, 3	114B193 774		South Los Angeles	Yes	MI	R2RD
Los Angeles	1210 W 42ND ST	90037	5020011003	0.000	0.000	0.193	0.000	Shortfall of Sites	0.136	Low Medium I Residential	R2-1	0	0	0	29.333	0.193	Residential - Double, Duplex, or Two Units - 4 Stories or Less, 2	114B197 774		South Los Angeles	Yes	MI	R2RD
Los Angeles	4701 8TH AVE	90043	5014006005	0.000	0.000	0.193	0.000	Shortfall of Sites	0.161	Low Medium I Residential	R2-1	0	0	0	24.892	0.193	Residential - Double, Duplex, or Two Units - 4 Stories or Less, 2	111B189 774		West Adams - Baldwin Hills - Leimert	Yes	MI	R2RD
Los Angeles	5511 S NORMANDIE AVE	90037	5003024028	0.000	0.000	0.193	0.000	Shortfall of Sites	0.122	Low Medium II Residential	RD1.5-1	0	0	0	32.894	0.193	Residential - Double, Duplex, or Two Units - 4 Stories or Less, 2	108B193 774		South Los Angeles	Yes	MI	R2RD
Los Angeles	1252 W 61ST ST	90044	6003025003	0.000	0.000	0.193	0.000	Shortfall of Sites	0.154	Low Medium I Residential	R2-1	0	0	0	25.922	0.193	Residential - Double, Duplex, or Two Units - 4 Stories or Less, 2	105B197 774		South Los Angeles	Yes	MI	R2RD
Los Angeles	1561 W 224TH ST	90501	7347002035	0.000	0.000	0.193	0.000	Shortfall of Sites	0.165	Low Medium II Residential	RD2-1	0	0	0	24.197	0.193	Residential - Three Units (Any Combination) - 4 Stories or Less, 3	048B193 774		Harbor Gateway	Yes	MI	R2RD
Los Angeles	1350 S RIDGELEY DR	90019	5085033011	0.000	0.000	0.193	0.000	Shortfall of Sites	0.143	Low Medium I Residential	R2-1-O	0	0	0	27.946	0.193	Residential - Double, Duplex, or Two Units - 4 Stories or Less, 2	129B177 775		Wilshire	Yes	MI	R2RD
Los Angeles	2506 S PALM GROVE AVE	90016	5057003010	0.000	0.000	0.193	0.000	Shortfall of Sites	0.093	Low Medium II Residential	RD1.5-1-O	0	0	0	43.181	0.193	Residential - Double, Duplex, or Two Units - 4 Stories or Less, 2	123B181 775		West Adams - Baldwin Hills - Leimert	Yes	MI	R2RD
Los Angeles	1217 W 39TH ST	90037	5037010021	0.000	0.000	0.193	0.000	Shortfall of Sites	0.121	Low Medium II Residential	RD1.5-1	0	0	0	33.169	0.193	Residential - Three Units (Any Combination) - 4 Stories or Less, 3	117B197 775		South Los Angeles	Yes	MI	R2RD
Los Angeles	4151 DALTON AVE	90062	5021013001	0.000	0.000	0.193	0.000	Shortfall of Sites	0.154	Low Medium I Residential	R2-1	0	0	0	25.987	0.193	Residential - Double, Duplex, or Two Units - 4 Stories or Less, 2	114B193 775		South Los Angeles	Yes	MI	R2RD
Los Angeles	4700 9TH AVE	90043	5014006018	0.000	0.000	0.193	0.000	Shortfall of Sites	0.172	Low Medium I Residential	R2-1	0	0	0	23.229	0.193	Residential - Double, Duplex, or Two Units - 4 Stories or Less, 2	111B189 775		West Adams - Baldwin Hills - Leimert	Yes	MI	R2RD
Los Angeles	7110 ESTRELLA AVE	90044	6013024010	0.000	0.000	0.193	0.000	Shortfall of Sites	0.124	Low Medium I Residential	R2-1	0	0	0	32.284	0.193	Residential - Three Units (Any Combination) - 4 Stories or Less, 3	102B201 775		South Los Angeles	Yes	MI	R2RD
Los Angeles	10559 LAUREL CANYON BLVD	91331	2618012020	0.000	0.000	0.193	0.000	Shortfall of Sites	0.179	Low Medium I Residential	R2-1-O	0	0	0	22.340	0.193	Residential - Double, Duplex, or Two Units - 4 Stories or Less, 2	207B153 776		Arleta - Pacoima	Yes	MI	R2RD
Los Angeles	7167 APPERSON ST	91042	2565008048	0.000	0.000	0.193	0.000	Shortfall of Sites	0.067	Low Medium II Residential	RD1.5-1	0	0	0	60.007	0.193	Residential - Four Units (Any Combination) - 4 Stories or Less, 4	204B197 776		Sunland - Tujunga - Lake View Terrace - Shadow Hills - East La Tuna Canyon	Yes	MI	R2RD
Los Angeles	1357 S CLOVERDALE AVE	90019	5070011014	0.000	0.000	0.193	0.000	Shortfall of Sites	0.143	Low Medium II Residential	RD2-1-O	0	0	0	28.019	0.193	Residential - Three Units (Any Combination) - 4 Stories or Less, 4	129B181 776		Wilshire	Yes	MI	R2RD
Los Angeles	1834 S VAN NESS AVE	90019	5073022003	0.000	0.000	0.193	0.000	Shortfall of Sites	0.161	Low Medium I Residential	R2-1-CPIO	0	0	0	24.891	0.193	Residential - Four Units (Any Combination) - 4 Stories or Less, 4	126B189 776		South Los Angeles	Yes	MI	R2RD
Los Angeles	4150 DALTON AVE	90062	5021014032	0.000	0.000	0.193	0.000	Shortfall of Sites	0.154	Low Medium I Residential	R2-1	0	0	0	25.990	0.193	Residential - Double, Duplex, or Two Units - 4 Stories or Less, 2	114B193 776		South Los Angeles	Yes	MI	R2RD
Los Angeles	1200 W 42ND ST	90037	5020011001	0.000	0.000	0.193	0.000	Shortfall of Sites	0.136	Low Medium I Residential	R2-1	0	0	0	29.333	0.193	Residential - Double, Duplex, or Two Units - 4 Stories or Less, 2	114B197 776		South Los Angeles	Yes	MI	R2RD
Los Angeles	842 W 48TH ST	90037	5018013010	0.000	0.000	0.193	0.000	Shortfall of Sites	0.134	Low Medium II Residential	RD2-1	0	0	0	29.783	0.193	Residential - Double, Duplex, or Two Units - 4 Stories or Less, 2	111B197 776		South Los Angeles	Yes	MI	R2RD
Los Angeles	1240 W 61ST ST	90044	6003025005	0.000	0.000	0.193	0.000	Shortfall of Sites	0.154	Low Medium I Residential	R2-1	0	0	0	25.922	0.193	Residential - Three Units (Any Combination) - 4 Stories or Less, 3	105B197 776		South Los Angeles	Yes	MI	R2RD
Los Angeles	707 E 80TH ST	90001	6029002019	0.000	0.000	0.193	0.000	Shortfall of Sites	0.123	Low Medium I Residential	R2-1	0	0	0	32.540	0.193	Residential - Double, Duplex, or Two Units - 4 Stories or Less, 2	099B205 776		Southeast Los Angeles	Yes	MI	R2RD
Los Angeles	440 W 80TH ST	90003	6032030003	0.000	0.000	0.193	0.000	Shortfall of Sites	0.123	Low Medium I Residential	R2-1	0	0	0	32.580	0.193	Residential - Five or More Units or Apartments (Any Combination) - 4 Stories or Less, 8	099B201 776		South Los Angeles	Yes	MI	R2RD
Los Angeles	1504 256TH ST	90710	7410008015	0.000	0.000	0.193	0.000	Shortfall of Sites	0.103	Low Medium Residential	R2-1XL	0	0	0	38.723	0.193	Residential - Double, Duplex, or Two Units - 4 Stories or Less, 2	036B193 776		Wilmington - Harbor City	Yes	MI	R2RD
Los Angeles	7449 APPERSON ST	91042	2558016002	0.000	0.000	0.193	0.000	Shortfall of Sites	0.161	Low Medium I Residential	RD3-1	0	0	0	24.771	0.193	Residential - Double, Duplex, or Two Units - 4 Stories or Less, 2	204B197 777		Sunland - Tujunga - Lake View Terrace - Shadow Hills - East La Tuna Canyon	Yes	MI	R2RD
Los Angeles	1335 S REDONDO BLVD	90019	5070007007	0.000	0.000	0.193	0.000	Shortfall of Sites	0.147	Low Medium I Residential	R2-1-O	0	0	0	27.210	0.193	Residential - Double, Duplex, or Two Units - 4 Stories or Less, 2	129B181 777		Wilshire	Yes	MI	R2RD
Los Angeles	3130 HUTCHISON AVE	90034	4312005033	0.000	0.000	0.193	0.000	Shortfall of Sites	0.116	Low Medium II Residential	RD1.5-1	0	0	0	34.571	0.193	Residential - Double, Duplex, or Two Units - 4 Stories or Less, 2	123B169 777		West Adams - Baldwin Hills - Leimert	Yes	MI	R2RD
Los Angeles	1211 W 39TH ST	90037	5037010023	0.000	0.000	0.193	0.000	Shortfall of Sites	0.121	Low Medium II Residential	RD1.5-1	0	0	0	33.145	0.193	Residential - Four Units (Any Combination) - 4 Stories or Less, 4	117B197 777		South Los Angeles	Yes	MI	R2RD
Los Angeles	4151 HALLDALE AVE	90062	5021014001	0.000	0.000	0.193	0.000	Shortfall of Sites	0.154	Low Medium I Residential	R2-1	0	0	0	25.967	0.193	Residential - Double, Duplex, or Two Units - 4 Stories or Less, 2	114B193 777		South Los Angeles	Yes	MI	R2RD
Los Angeles	4204 S BUDLONG AVE	90037	5020022005	0.000	0.000	0.193	0.000	Shortfall of Sites	0.137	Low Medium I Residential	R2-1	0	0	0	29.197	0.193	Residential - Four Units (Any Combination) - 4 Stories or Less, 4	114B197 777		South Los Angeles	Yes	MI	R2RD
Los Angeles	1974 CONCORDIA WALK	90062	5005019010	0.000	0.000	0.193	0.000	Shortfall of Sites	0.143	Low Medium I Residential	R2-1	0	0	0	27.922	0.193	Residential - Double, Duplex, or Two Units - 4 Stories or Less, 2	108B189 777		South Los Angeles	Yes	MI	R2RD
Los Angeles	226 E 80TH ST	90003	6030004025	0.000	0.000	0.193	0.000	Shortfall of Sites	0.110	Low Medium I Residential	R2-1	0	0	0	36.287	0.193	Residential - Double, Duplex, or Two Units - 4 Stories or Less, 2	099B205 777		Southeast Los Angeles	Yes	MI	R2RD
Los Angeles	25610 SENATOR AVE	90710	7410008041	0.000	0.000	0.193	0.000	Shortfall of Sites	0.172	Low Medium Residential	R2-1XL	0	0	0	23.226	0.193	Residential - Double, Duplex, or Two Units - 4 Stories or Less, 2	036B193 777		Wilmington - Harbor City	Yes	MI	R2RD
Los Angeles	6030 COLDWATER CANYON AVE	91606	2332029022	0.000	0.000	0.193	0.000	Shortfall of Sites	0.138	Low Medium II Residential	RD1.5-1	0	0	0	29.042	0.193	Residential - Three Units (Any Combination) - 4 Stories or Less, 3	177B161 778		North Hollywood - Valley Village	Yes	MI	R2RD
Los Angeles	1363 HAUSER BLVD	90019	5085031015	0.000	0.000	0.193	0.000	Shortfall of Sites	0.113	Low Medium I Residential	R2-1-O	0	0	0	35.376	0.193	Residential - Four Units (Any Combination) - 4 Stories or Less, 4	129B177 778		Wilshire	Yes	MI	R2RD
Los Angeles	850 W 48TH ST	90037	5018013012	0.000	0.000	0.193	0.000	Shortfall of Sites	0.134	Low Medium II Residential	RD2-1	0	0	0	29.783	0.193	Residential - Double, Duplex, or Two Units - 4 Stories or Less, 2	111B197 778		South Los Angeles	Yes	MI	R2RD
Los Angeles	314 W 55TH ST	90037	5101037016	0.000	0.000	0.193	0.000	Shortfall of Sites	0.133	Low Medium II Residential	RD2-1	0	0	0	30.109	0.193	Residential - Double, Duplex, or Two Units - 4 Stories or Less, 2	108B201 778		Southeast Los Angeles	Yes	MI	R2RD
Los Angeles	236 E 62ND ST	90003	6006012009	0.000	0.000	0.193	0.000	Shortfall of Sites	0.118	Low Medium I Residential	R2-1	0	0	0	34.029	0.193	Residential - Double, Duplex, or Two Units - 4 Stories or Less, 2	105B205 778		Southeast Los Angeles	Yes	MI	R2RD
Los Angeles	7111 ESTRELLA AVE	90044	6013023030	0.000	0.000	0.193	0.000	Shortfall of Sites	0.124	Low Medium I Residential	R2-1	0	0	0	32.266	0.193	Residential - Double, Duplex, or Two Units - 4 Stories or Less, 2	102B201 778		South Los Angeles	Yes	MI	R2RD
Los Angeles	5138 CAHUENGA BLVD	91601	2419017009	0.000	0.000	0.193	0.000	Shortfall of Sites	0.069	Low Medium II Residential	RD1.5-1	0	0	0	58.082	0.193	Residential - Double, Duplex, or Two Units - 4 Stories or Less, 2	171B177 779		North Hollywood - Valley Village	Yes	MI	R2RD
Los Angeles	2533 S MARVIN AVE	90016	5048002034	0.000	0.000	0.193	0.000	Shortfall of Sites	0.117	Low Medium II Residential	RD1.5-1	0	0	0	34.066	0.193	Residential - Double, Duplex, or Two Units - 4 Stories or Less, 2	123B177 779		West Adams - Baldwin Hills - Leimert	Yes	MI	R2RD

Jurisdiction Name	Site Address/Intersection	5 Digit ZIP Code	Assessor Parcel Number	Very Low-Income	Low-Income	Moderate-Income	Above Moderate-Income	Type of Shortfall	Parcel Size (Acres)	Current General Plan Designation	Current Zoning	Proposed General Plan (GP) Designation	Proposed Zoning	Minimum Density Allowed	Maximum Density Allowed	Total Capacity	Vacant/ Nonvacant	Description of Existing Uses	PIN	Base Density Per Acre	Community Plan Area	Rent Stabalization Ordinance	Income Category	Applicable Rezoning Program (Program informing values in Column Q listed first)
Los Angeles	3117 S HALM AVE	90034	4312005006	0.000	0.000	0.193	0.000	Shortfall of Sites	0.116	Low Medium II Residential	RD1.5-1	0	0	0	34.568	0.193		Residential - Double, Duplex, or Two Units - 4 Stories or Less, 2	123B169 779		West Adams - Baldwin Hills - Leimert	Yes	MI	R2RD
Los Angeles	1201 W 39TH ST	90037	5037010025	0.000	0.000	0.193	0.000	Shortfall of Sites	0.121	Low Medium II Residential	RD1.5-1	0	0	0	33.121	0.193		Residential - Double, Duplex, or Two Units - 4 Stories or Less, 2	117B197 779		South Los Angeles	Yes	MI	R2RD
Los Angeles	4153 BRIGHTON AVE	90062	5021015001	0.000	0.000	0.193	0.000	Shortfall of Sites	0.154	Low Medium I Residential	R2-1	0	0	0	26.008	0.193		Residential - Double, Duplex, or Two Units - 4 Stories or Less, 2	114B193 779		South Los Angeles	Yes	MI	R2RD
Los Angeles	4700 S GRAMERCY PL	90062	5015004024	0.000	0.000	0.193	0.000	Shortfall of Sites	0.149	Low Medium I Residential	R2-1	0	0	0	26.803	0.193		Residential - Double, Duplex, or Two Units - 4 Stories or Less, 2	111B189 779		South Los Angeles	Yes	MI	R2RD
Los Angeles	854 W 48TH ST	90037	5018013013	0.000	0.000	0.193	0.000	Shortfall of Sites	0.134	Low Medium II Residential	RD2-1	0	0	0	29.783	0.193		Residential - Double, Duplex, or Two Units - 4 Stories or Less, 2	111B197 779		South Los Angeles	Yes	MI	R2RD
Los Angeles	1220 W 61ST ST	90044	6003025008	0.000	0.000	0.193	0.000	Shortfall of Sites	0.154	Low Medium I Residential	R2-1	0	0	0	25.922	0.193		Residential - Five or More Units or Apartments (Any Combination) · 4 Stories or Less, 7	105B197 779		South Los Angeles	Yes	MI	R2RD
Los Angeles	222 E 80TH ST	90003	6030004024	0.000	0.000	0.193	0.000	Shortfall of Sites	0.110	Low Medium I Residential	R2-1	0	0	0	36.287	0.193		Residential - Double, Duplex, or Two Units - 4 Stories or Less, 2	099B205 779		Southeast Los Angeles	Yes	MI	R2RD
Los Angeles	1426 256TH ST	90710	7410008039	0.000	0.000	0.193	0.000	Shortfall of Sites	0.172	Low Medium Residential	R2-1XL	0	0	0	23.225	0.193		Residential - Double, Duplex, or Two Units - 4 Stories or Less, 2	036B193 779		Wilmington - Harbor City	Yes	MI	R2RD
Los Angeles	13826 ROSCOE BLVD	91402	2213011026	0.000	0.000	0.193	0.000	Shortfall of Sites	0.186	Low Medium I Residential	RD3-1	0	0	0	21.448	0.193		Residential - Double, Duplex, or Two Units - 4 Stories or Less, 2	192B153 780		Mission Hills - Panorama City - North Hills	Yes	MI	R2RD
Los Angeles	6118 HORNER ST	90035	5068006004	0.000	0.000	0.193	0.000	Shortfall of Sites	0.124	Low Medium II Residential	RD1.5-1-O	0	0	0	32.265	0.193		Residential - Double, Duplex, or Two Units - 4 Stories or Less, 2	129B173 780		Wilshire	Yes	MI	R2RD
Los Angeles	1734 6TH AVE	90019	5072021015	0.000	0.000	0.193	0.000	Shortfall of Sites	0.172	Low Medium II Residential	RD2-1XL-O-CPIO	0	0	0	23.232	0.193		Residential - Three Units (Any Combination) - 4 Stories or Less, 3	126B189 780		West Adams - Baldwin Hills - Leimert	Yes	MI	R2RD
Los Angeles	1197 W 39TH ST	90037	5037010026	0.000	0.000	0.193	0.000	Shortfall of Sites	0.121	Low Medium II Residential	RD1.5-1	0	0	0	33.109	0.193		Residential - Three Units (Any Combination) - 4 Stories or Less, 3	117B197 780		South Los Angeles	Yes	MI	R2RD
Los Angeles	1274 E 55TH ST	90011	5104018003	0.000	0.000	0.193	0.000	Shortfall of Sites	0.124	Low Medium I Residential	R2-1-CPIO	0	0	0	32.190	0.193		Residential - Double, Duplex, or Two Units - 4 Stories or Less, 2	108B209 780		Southeast Los Angeles	Yes	MI	R2RD
Los Angeles	322 W 55TH ST	90037	5101037018	0.000	0.000	0.193	0.000	Shortfall of Sites	0.124	Low Medium II Residential	RD2-1	0	0	0	32.320	0.193		Residential - Double, Duplex, or Two Units - 4 Stories or Less, 2	108B201 780		Southeast Los Angeles	Yes	MI	R2RD
Los Angeles	442 E 56TH ST	90011	5101004023	0.000	0.000	0.193	0.000	Shortfall of Sites	0.117	Low Medium I Residential	R2-1	0	0	0	34.215	0.193		Residential - Three Units (Any Combination) - 4 Stories or Less, 3	108B205 780		Southeast Los Angeles	Yes	MI	R2RD
Los Angeles	115 W 62ND ST	90003	6005019032	0.000	0.000	0.193	0.000	Shortfall of Sites	0.103	Low Medium I Residential	R2-1	0	0	0	38.857	0.193		Residential - Four Units (Any Combination) - 4 Stories or Less, 4	105B201 780		Southeast Los Angeles	Yes	MI	R2RD
Los Angeles	218 E 80TH ST	90003	6030004023	0.000	0.000	0.193	0.000	Shortfall of Sites	0.110	Low Medium I Residential	R2-1	0	0	0	36.287	0.193		Residential - Double, Duplex, or Two Units - 4 Stories or Less, 2	099B205 780		Southeast Los Angeles	Yes	MI	R2RD
Los Angeles	1422 256TH ST	90710	7410008038	0.000	0.000	0.193	0.000	Shortfall of Sites	0.172	Low Medium Residential	R2-1XL	0	0	0	23.226	0.193		Residential - Double, Duplex, or Two Units - 4 Stories or Less, 2	036B193 780		Wilmington - Harbor City	Yes	MI	R2RD
Los Angeles	1129 GULF AVE	90744	7415023021	0.000	0.000	0.193	0.000	Shortfall of Sites	0.172	Low Medium II Residential	[Q]RD2-1XL-O-CUGU	0	0	0	23.210	0.193		Residential - Four Units (Any Combination) - 4 Stories or Less, 4	033B205 780		Wilmington - Harbor City	Yes	MI	R2RD
Los Angeles	13832 ROSCOE BLVD	91402	2213011011	0.000	0.000	0.193	0.000	Shortfall of Sites	0.186	Low Medium I Residential	RD3-1	0	0	0	21.449	0.193		Residential - Double, Duplex, or Two Units - 4 Stories or Less · Pool, 2	192B153 781		Mission Hills - Panorama City - North Hills	Yes	MI	R2RD
Los Angeles	5638 CRANER AVE	91601	2415006013	0.000	0.000	0.193	0.000	Shortfall of Sites	0.127	Low Medium I Residential	R2-1VL	0	0	0	31.566	0.193		Residential - Four Units (Any Combination) - 4 Stories or Less, 4	174B173 781		North Hollywood - Valley Village	Yes	MI	R2RD
Los Angeles	1519 S CRESCENT HEIGHTS BLVD	90035	5068005024	0.000	0.000	0.193	0.000	Shortfall of Sites	0.057	Low Medium II Residential	RD1.5-1-O	0	0	0	69.706	0.193		Residential - Five or More Units or Apartments (Any Combination) · 4 Stories or Less, 5	129B173 781		Wilshire	Yes	MI	R2RD
Los Angeles	1427 S STANLEY AVE	90019	5069011004	0.000	0.000	0.193	0.000	Shortfall of Sites	0.124	Low Medium I Residential	R2-1-O	0	0	0	32.236	0.193		Residential - Double, Duplex, or Two Units - 4 Stories or Less, 2	129B177 781		Wilshire	Yes	MI	R2RD
Los Angeles	2522 S BURNSIDE AVE	90016	5043002023	0.000	0.000	0.193	0.000	Shortfall of Sites	0.119	Low Medium II Residential	RD1.5-1	0	0	0	33.626	0.193		Residential - Three Units (Any Combination) - 4 Stories or Less, 3	123B177 781		West Adams - Baldwin Hills - Leimert	Yes	MI	R2RD
Los Angeles	4151 S NORMANDIE AVE	90037	5021016049	0.000	0.000	0.193	0.000	Shortfall of Sites	0.137	Low Medium II Residential	RD1.5-1	0	0	0	29.267	0.193		Residential - Four Units (Any Combination) - 4 Stories or Less, 4	114B193 781		South Los Angeles	Yes	MI	R2RD
Los Angeles	4704 S WILTON PL	90062	5015014009	0.000	0.000	0.193	0.000	Shortfall of Sites	0.149	Low Medium I Residential	R2-1	0	0	0	26.788	0.193		Residential - Double, Duplex, or Two Units - 4 Stories or Less, 2	111B189 781		South Los Angeles	Yes	MI	R2RD
Los Angeles	5431 S GRAMERCY PL	90062	5005016024	0.000	0.000	0.193	0.000	Shortfall of Sites	0.134	Low Medium I Residential	R2-1	0	0	0	29.783	0.193		Residential - Four Units (Any Combination) - 4 Stories or Less, 4	108B189 781		South Los Angeles	Yes	MI	R2RD
Los Angeles	840 W 55TH ST	90037	5001010010	0.000	0.000	0.193	0.000	Shortfall of Sites	0.118	Low Medium II Residential	RD2-1	0	0	0	34.029	0.193		Residential - Double, Duplex, or Two Units - 4 Stories or Less, 2	108B197 781		South Los Angeles	Yes	MI	R2RD
Los Angeles	1216 W 61ST ST	90044	6003025009	0.000	0.000	0.193	0.000	Shortfall of Sites	0.154	Low Medium I Residential	R2-1	0	0	0	25.922	0.193		Residential - Double, Duplex, or Two Units - 4 Stories or Less, 2	105B197 781		South Los Angeles	Yes	MI	R2RD
Los Angeles	119 W 62ND ST	90003	6005019031	0.000	0.000	0.193	0.000	Shortfall of Sites	0.118	Low Medium I Residential	R2-1	0	0	0	33.998	0.193		Residential - Double, Duplex, or Two Units - 4 Stories or Less, 2	105B201 781		Southeast Los Angeles	Yes	MI	R2RD
Los Angeles	224 E 62ND ST	90003	6006012012	0.000	0.000	0.193	0.000	Shortfall of Sites	0.118	Low Medium I Residential	R2-1	0	0	0	34.029	0.193		Residential - Double, Duplex, or Two Units - 4 Stories or Less, 2	105B205 781		Southeast Los Angeles	Yes	MI	R2RD
Los Angeles	214 E 80TH ST	90003	6030004022	0.000	0.000	0.193	0.000	Shortfall of Sites	0.110	Low Medium I Residential	R2-1	0	0	0	36.287	0.193		Residential - Double, Duplex, or Two Units - 4 Stories or Less, 2	099B205 781		Southeast Los Angeles	Yes	MI	R2RD
Los Angeles	1617 W 224TH ST	90501	7347001022	0.000	0.000	0.193	0.000	Shortfall of Sites	0.165	Low Medium II Residential	RD2-1	0	0	0	24.197	0.193		Residential - Three Units (Any Combination) - 4 Stories or Less, 3	048B193 781		Harbor Gateway	Yes	MI	R2RD
Los Angeles	1416 256TH ST	90710	7410008037	0.000	0.000	0.193	0.000	Shortfall of Sites	0.172	Low Medium Residential	R2-1XL	0	0	0	23.225	0.193		Residential - Double, Duplex, or Two Units - 4 Stories or Less, 2	036B193 781		Wilmington - Harbor City	Yes	MI	R2RD
Los Angeles	7145 APPERSON ST	91042	2565008077	0.000	0.000	0.193	0.000	Shortfall of Sites	0.130	Low Medium II Residential	RD2-1	0	0	0	30.699	0.193		Residential - Three Units (Any Combination) - 4 Stories or Less, 3	204B197 782		Sunland - Tujunga - Lake View Terrace - Shadow Hills - East La Tuna Canyon	Yes	MI	R2RD
Los Angeles	13838 ROSCOE BLVD	91402	2213011012	0.000	0.000	0.193	0.000	Shortfall of Sites	0.186	Low Medium I Residential	RD3-1	0	0	0	21.450	0.193		Residential - Double, Duplex, or Two Units - 4 Stories or Less, 2	192B153 782		Mission Hills - Panorama City - North Hills	Yes	MI	R2RD
Los Angeles	6414 TUJUNGA AVE	91606	2336014006	0.000	0.000	0.193	0.000	Shortfall of Sites	0.513	Low Residential	R1-1, RD1.5-1	0	0	0	7.797	0.193		Residential - Five or More Units or Apartments (Any Combination) · 4 Stories or Less, 16	180B173 782		North Hollywood - Valley Village	Yes	MI	R2RD
Los Angeles	5639 CLEON AVE	91601	2415006025	0.000	0.000	0.193	0.000	Shortfall of Sites	0.127	Low Medium I Residential	R2-1VL	0	0	0	31.376	0.193		Residential - Double, Duplex, or Two Units - 4 Stories or Less, 2	174B173 782		North Hollywood - Valley Village	Yes	MI	R2RD
Los Angeles	1433 N ALEXANDRIA AVE	90027	5543024008	0.000	0.000	0.193	0.000	Shortfall of Sites	0.156	Low Medium II Residential	RD2-1XL	0	0	0	25.656	0.193		Residential - Double, Duplex, or Two Units - 4 Stories or Less, 2	147B197 782		Hollywood	Yes	MI	R2RD
Los Angeles	1436 S SPAULDING AVE	90019	5069011018	0.000	0.000	0.193	0.000	Shortfall of Sites	0.239	Low Medium I Residential	R2-1-O	0	0	0	16.751	0.193		Residential - Double, Duplex, or Two Units - 4 Stories or Less, 2	129B177 782		Wilshire	Yes	MI	R2RD
Los Angeles	3126 S HALM AVE	90034	4312004023	0.000	0.000	0.193	0.000	Shortfall of Sites	0.124	Low Medium II Residential	RD1.5-1	0	0	0	32.266	0.193		Residential - Three Units (Any Combination) - 4 Stories or Less, 3	123B169 782		West Adams - Baldwin Hills - Leimert	Yes	MI	R2RD
Los Angeles	1189 W 39TH ST	90037	5037010028	0.000	0.000	0.193	0.000	Shortfall of Sites	0.121	Low Medium II Residential	RD1.5-1	0	0	0	33.085	0.193		Residential - Three Units (Any Combination) - 4 Stories or Less, 3	117B197 782		South Los Angeles	Yes	MI	R2RD
Los Angeles	1134 W 42ND ST	90037	5020022001	0.000	0.000	0.193	0.000	Shortfall of Sites	0.136	Low Medium I Residential	R2-1	0	0	0	29.332	0.193		Residential - Four Units (Any Combination) - 4 Stories or Less, 4	114B197 782		South Los Angeles	Yes	MI	R2RD
Los Angeles	910 W 48TH ST	90037	5018012007	0.000	0.000	0.193	0.000	Shortfall of Sites	0.134	Low Medium II Residential	RD2-1	0	0	0	29.783	0.193		Residential - Double, Duplex, or Two Units - 4 Stories or Less, 2	111B197 782		South Los Angeles	Yes	MI	R2RD
Los Angeles	330 W 55TH ST	90037	5101037020	0.000	0.000	0.193	0.000	Shortfall of Sites	0.124	Low Medium II Residential	RD2-1	0	0	0	32.316	0.193		Residential - Double, Duplex, or Two Units - 4 Stories or Less, 2	108B201 782		Southeast Los Angeles	Yes	MI	R2RD
Los Angeles	123 W 62ND ST	90003	6005019030	0.000	0.000	0.193	0.000	Shortfall of Sites	0.118	Low Medium I Residential	R2-1	0	0	0	33.998	0.193		Residential - Double, Duplex, or Two Units - 4 Stories or Less, 2	105B201 782		Southeast Los Angeles	Yes	MI	R2RD
Los Angeles	1621 W 224TH ST	90501	7347001023	0.000	0.000	0.193	0.000	Shortfall of Sites	0.165	Low Medium II Residential	RD2-1	0	0	0	24.198	0.193		Residential - Three Units (Any Combination) - 4 Stories or Less, 3	048B193 782		Harbor Gateway	Yes	MI	R2RD
Los Angeles	1414 256TH ST	90710	7410008036	0.000	0.000	0.193	0.000	Shortfall of Sites	0.172	Low Medium Residential	R2-1XL	0	0	0	23.225	0.193		Residential - Double, Duplex, or Two Units - 4 Stories or Less, 2	036B193 782		Wilmington - Harbor City	Yes	MI	R2RD
Los Angeles	13844 ROSCOE BLVD	91402	2213011013	0.000	0.000	0.193	0.000	Shortfall of Sites	0.186	Low Medium I Residential	RD3-1	0	0	0	21.451	0.193		Residential - Double, Duplex, or Two Units - 4 Stories or Less, 2	192B153 783		Mission Hills - Panorama City - North Hills	Yes	MI	R2RD
Los Angeles	1432 N MARIPOSA AVE	90027	5543024021	0.000	0.000	0.193	0.000	Shortfall of Sites	0.156	Low Medium II Residential	RD2-1XL	0	0	0	25.663	0.193		Residential - Three Units (Any Combination) - 4 Stories or Less, 3	147B197 783		Hollywood	Yes	MI	R2RD
Los Angeles	1355 S RIDGELEY DR	90019	5085032033	0.000	0.000	0.193	0.000	Shortfall of Sites	0.152	Low Medium I Residential	R2-1-O	0	0	0	26.339	0.193		Residential - Double, Duplex, or Two Units - 4 Stories or Less, 2	129B177 783		Wilshire	Yes	MI	R2RD
Los Angeles	1814 S RIDGELEY DR	90019	5064006012	0.000	0.000	0.193	0.000	Shortfall of Sites	0.130	Low Medium II Residential	RD1.5-1	0	0	0	30.652	0.193		Residential - Five or More Units or Apartments (Any Combination) · 4 Stories or Less, 5	126B177 783		West Adams - Baldwin Hills - Leimert	Yes	MI	R2RD
Los Angeles	1187 W 39TH ST	90037	5037010029	0.000	0.000	0.193	0.000	Shortfall of Sites	0.121	Low Medium II Residential	RD1.5-1	0	0	0	33.073	0.193		Residential - Double, Duplex, or Two Units - 4 Stories or Less, 2	117B197 783		South Los Angeles	Yes	MI	R2RD
Los Angeles	5515 DENKER AVE	90062	5003022009	0.000	0.000	0.193	0.000	Shortfall of Sites	0.131	Low Medium I Residential	R2-1-CPIO	0	0	0	30.466	0.193		Residential - Double, Duplex, or Two Units - 4 Stories or Less, 2	108B193 783		South Los Angeles	Yes	MI	R2RD
Los Angeles	1206 W 61ST ST	90044	6003025011	0.000	0.000	0.193	0.000	Shortfall of Sites	0.154	Low Medium I Residential	R2-1	0	0	0	25.922	0.193		Residential - Double, Duplex, or Two Units - 4 Stories or Less, 2	105B197 783		South Los Angeles	Yes	MI	R2RD
Los Angeles	127 W 62ND ST	90003	6005019029	0.000	0.000	0.193	0.000	Shortfall of Sites	0.118	Low Medium I Residential	R2-1	0	0	0	33.998	0.193		Residential - Double, Duplex, or Two Units - 4 Stories or Less, 2	105B201 783		Southeast Los Angeles	Yes	MI	R2RD
Los Angeles	7110 BONSALLO AVE	90044	6013023027	0.000	0.000	0.193	0.000	Shortfall of Sites	0.124	Low Medium I Residential	R2-1	0	0	0	32.264	0.193		Residential - Four Units (Any Combination) - 4 Stories or Less, 4	102B201 783		South Los Angeles	Yes	MI	R2RD
Los Angeles	210 E 80TH ST	90003	6030004021	0.000	0.000	0.193	0.000	Shortfall of Sites	0.110	Low Medium I Residential	R2-1	0	0	0	36.287	0.193		Residential - Double, Duplex, or Two Units - 4 Stories or Less, 2	099B205 783		Southeast Los Angeles	Yes	MI	R2RD
Los Angeles	1625 W 224TH ST	90501	7347001024	0.000	0.000	0.193	0.000	Shortfall of Sites	0.165	Low Medium II Residential	RD2-1	0	0	0	24.197	0.193		Residential - Three Units (Any Combination) - 4 Stories or Less, 3	048B193 783		Harbor Gateway	Yes	MI	R2RD
Los Angeles	13850 ROSCOE BLVD	91402	2213011014	0.000	0.000	0.193	0.000	Shortfall of Sites	0.186	Low Medium I Residential	RD3-1	0	0	0	21.452	0.193		Residential - Three Units (Any Combination) - 4 Stories or Less, 3	192B153 784		Mission Hills - Panorama City - North Hills	Yes	MI	R2RD
Los Angeles	15342 WYANDOTTE ST	91406	2222027015	0.000	0.000	0.193	0.000	Shortfall of Sites	0.343	Low Medium I Residential	RD4-1	0	0	0	11.647	0.193		Residential - Five or More Units or Apartments (Any Combination) · 4 Stories or Less, 5	186B145 784		Van Nuys - North Sherman Oaks	Yes	MI	R2RD
Los Angeles	1181 W 39TH ST	90037	5037010030	0.000	0.000	0.193	0.000	Shortfall of Sites	0.121	Low Medium II Residential	RD1.5-1	0	0	0	33.061	0.193		Residential - Three Units (Any Combination) - 4 Stories or Less, 3	117B197 784		South Los Angeles	Yes	MI	R2RD
Los Angeles	5429 2ND AVE	90043	5005002029	0.000	0.000	0.193	0.000	Shortfall of Sites	0.113	Low Medium II Residential	RD1.5-1	0	0	0	35.404	0.193		Residential - Double, Duplex, or Two Units - 4 Stories or Less, 2	108B189 784		West Adams - Baldwin Hills - Leimert	Yes	MI	R2RD
Los Angeles	336 W 55TH ST	90037	5101037022	0.000	0.000	0.193	0.000	Shortfall of Sites	0.124	Low Medium II Residential	RD2-1	0	0	0	32.311	0.193		Residential - Double, Duplex, or Two Units - 4 Stories or Less, 2	108B201 784		Southeast Los Angeles	Yes	MI	R2RD

Jurisdiction Name	Site Address/Intersection	5 Digit ZIP Code	Assessor Parcel Number	Very Low-Income	Low-Income	Moderate-Income	Above Moderate-Income	Type of Shortfall	Parcel Size (Acres)	Current General Plan Designation	Current Zoning	Proposed General Plan (GP) Designation	Proposed Zoning	Minimum Density Allowed	Maximum Density Allowed	Total Capacity	Vacant/ Nonvacant	Description of Existing Uses	PIN	Base Density Per Acre	Community Plan Area	Rent Stabalization Ordinance	Income Category	Applicable Rezoning Program (Program informing values in Column Q listed first)
Los Angeles	852 W 55TH ST	90037	5001010013	0.000	0.000	0.193	0.000	Shortfall of Sites	0.118	Low Medium I Residential	R2-1	0	0	0	34.030	0.193	Residential - Five or More Units or Apartments (Any Combination) · 4 Stories or Less, 5	1088197 784		South Los Angeles	Yes	MI	R2RD
Los Angeles	5514 DENKER AVE	90062	5003023015	0.000	0.000	0.193	0.000	Shortfall of Sites	0.131	Low Medium I Residential	R2-1-CPIO	0	0	0	30.426	0.193	Residential - Double, Duplex, or Two Units - 4 Stories or Less, 2	1088193 784		South Los Angeles	Yes	MI	R2RD
Los Angeles	1200 W 61ST ST	90044	6003025012	0.000	0.000	0.193	0.000	Shortfall of Sites	0.163	Low Medium I Residential	R2-1	0	0	0	24.525	0.193	Residential - Three Units (Any Combination) - 4 Stories or Less, 3	105B197 784		South Los Angeles	Yes	MI	R2RD
Los Angeles	131 W 62ND ST	90003	6005019028	0.000	0.000	0.193	0.000	Shortfall of Sites	0.118	Low Medium I Residential	R2-1	0	0	0	33.998	0.193	Residential - Double, Duplex, or Two Units - 4 Stories or Less, 2	105B201 784		Southeast Los Angeles	Yes	MI	R2RD
Los Angeles	212 E 62ND ST	90003	6006012015	0.000	0.000	0.193	0.000	Shortfall of Sites	0.118	Low Medium I Residential	R2-1	0	0	0	34.029	0.193	Residential - Four Units (Any Combination) - 4 Stories or Less, 4	105B205 784		Southeast Los Angeles	Yes	MI	R2RD
Los Angeles	10173 SILVERTON AVE	91042	2565017043	0.000	0.000	0.193	0.000	Shortfall of Sites	0.092	Low Medium I Residential	RD3-1	0	0	0	43.606	0.193	Residential - Double, Duplex, or Two Units - 4 Stories or Less, 2	204B201 785		Sunland - Tujunga - Lake View Terrace - Shadow Hills - East La Tuna Canyon	Yes	MI	R2RD
Los Angeles	13856 ROSCOE BLVD	91402	2213011015	0.000	0.000	0.193	0.000	Shortfall of Sites	0.186	Low Medium I Residential	RD3-1	0	0	0	21.453	0.193	Residential - Double, Duplex, or Two Units - 4 Stories or Less, 2	192B153 785		Mission Hills - Panorama City - North Hills	Yes	MI	R2RD
Los Angeles	3186 LA CLEDE AVE	90039	5436010021	0.000	0.000	0.193	0.000	Shortfall of Sites	0.124	Low Medium II Residential	[Q]RD2-1-RIO	0	0	0	32.270	0.193	Residential - Three Units (Any Combination) - 4 Stories or Less, 3	153B209 785		Northeast Los Angeles	Yes	MI	R2RD
Los Angeles	1457 S OGDEN DR	90019	5068022033	0.000	0.000	0.193	0.000	Shortfall of Sites	0.164	Low Medium I Residential	R2-1-O	0	0	0	24.452	0.193	Residential - Three Units (Any Combination) - 4 Stories or Less, 3	129B177 785		Wilshire	Yes	MI	R2RD
Los Angeles	3119 HUTCHISON AVE	90034	4312006003	0.000	0.000	0.193	0.000	Shortfall of Sites	0.121	Low Medium II Residential	RD2-1-CPIO	0	0	0	33.163	0.193	Residential - Double, Duplex, or Two Units - 4 Stories or Less, 2	123B169 785		West Adams - Baldwin Hills - Leimert	Yes	MI	R2RD
Los Angeles	1175 W 39TH ST	90037	5037010031	0.000	0.000	0.193	0.000	Shortfall of Sites	0.136	Low Medium II Residential	RD1.5-1	0	0	0	29.377	0.193	Residential - Double, Duplex, or Two Units - 4 Stories or Less, 2	117B197 785		South Los Angeles	Yes	MI	R2RD
Los Angeles	914 W 48TH ST	90037	5018012008	0.000	0.000	0.193	0.000	Shortfall of Sites	0.134	Low Medium II Residential	RD2-1	0	0	0	29.783	0.193	Residential - Double, Duplex, or Two Units - 4 Stories or Less, 2	111B197 785		South Los Angeles	Yes	MI	R2RD
Los Angeles	5431 S WILTON PL	90062	5005013024	0.000	0.000	0.193	0.000	Shortfall of Sites	0.135	Low Medium I Residential	R2-1	0	0	0	29.733	0.193	Residential - Double, Duplex, or Two Units - 4 Stories or Less, 2	108B189 785		South Los Angeles	Yes	MI	R2RD
Los Angeles	346 W 55TH ST	90037	5101037031	0.000	0.000	0.193	0.000	Shortfall of Sites	0.124	Low Medium II Residential	RD2-1	0	0	0	32.309	0.193	Residential - Five or More Units or Apartments (Any Combination) · 4 Stories or Less, 8	108B201 785		Southeast Los Angeles	Yes	MI	R2RD
Los Angeles	1148 W 61ST ST	90044	6003024001	0.000	0.000	0.193	0.000	Shortfall of Sites	0.131	Low Medium I Residential	R2-1	0	0	0	30.458	0.193	Residential - Three Units (Any Combination) - 4 Stories or Less, 3	105B197 785		South Los Angeles	Yes	MI	R2RD
Los Angeles	206 E 80TH ST	90003	6030004020	0.000	0.000	0.193	0.000	Shortfall of Sites	0.110	Low Medium I Residential	R2-1	0	0	0	36.287	0.193	Residential - Double, Duplex, or Two Units - 4 Stories or Less, 2	099B205 785		Southeast Los Angeles	Yes	MI	R2RD
Los Angeles	13862 ROSCOE BLVD	91402	2213011016	0.000	0.000	0.193	0.000	Shortfall of Sites	0.186	Low Medium I Residential	RD3-1	0	0	0	21.454	0.193	Residential - Double, Duplex, or Two Units - 4 Stories or Less, 2	192B153 786		Mission Hills - Panorama City - North Hills	Yes	MI	R2RD
Los Angeles	6024 COLDWATER CANYON AVE	91606	2332029021	0.000	0.000	0.193	0.000	Shortfall of Sites	0.138	Low Medium II Residential	RD1.5-1	0	0	0	29.043	0.193	Residential - Three Units (Any Combination) - 4 Stories or Less, 3	177B161 786		North Hollywood - Valley Village	Yes	MI	R2RD
Los Angeles	6112 HORNER ST	90035	5068006005	0.000	0.000	0.193	0.000	Shortfall of Sites	0.138	Low Medium II Residential	RD1.5-1-O	0	0	0	29.038	0.193	Residential - Double, Duplex, or Two Units - 4 Stories or Less, 2	129B173 786		Wilshire	Yes	MI	R2RD
Los Angeles	1444 S GENESEE AVE	90019	5069010013	0.000	0.000	0.193	0.000	Shortfall of Sites	0.164	Low Medium I Residential	R2-1-O	0	0	0	24.454	0.193	Residential - Double, Duplex, or Two Units - 4 Stories or Less, 2	129B177 786		Wilshire	Yes	MI	R2RD
Los Angeles	1171 W 39TH ST	90037	5037010032	0.000	0.000	0.193	0.000	Shortfall of Sites	0.136	Low Medium II Residential	RD1.5-1	0	0	0	29.365	0.193	Residential - Three Units (Any Combination) - 4 Stories or Less, 3	117B197 786		South Los Angeles	Yes	MI	R2RD
Los Angeles	4706 ARLINGTON AVE	90043	5015027008	0.000	0.000	0.193	0.000	Shortfall of Sites	0.139	Low Medium I Residential	R2-1	0	0	0	28.794	0.193	Residential - Double, Duplex, or Two Units - 4 Stories or Less, 2	111B189 786		West Adams - Baldwin Hills - Leimert	Yes	MI	R2RD
Los Angeles	5514 S MANHATTAN PL	90062	5005031008	0.000	0.000	0.193	0.000	Shortfall of Sites	0.137	Low Medium I Residential	R2-1	0	0	0	29.243	0.193	Residential - Double, Duplex, or Two Units - 4 Stories or Less, 2	108B193 786		South Los Angeles	Yes	MI	R2RD
Los Angeles	1146 W 61ST ST	90044	6003024002	0.000	0.000	0.193	0.000	Shortfall of Sites	0.118	Low Medium I Residential	R2-1	0	0	0	33.765	0.193	Residential - Double, Duplex, or Two Units - 4 Stories or Less, 2	105B197 786		South Los Angeles	Yes	MI	R2RD
Los Angeles	135 W 62ND ST	90003	6005019027	0.000	0.000	0.193	0.000	Shortfall of Sites	0.118	Low Medium I Residential	R2-1	0	0	0	33.998	0.193	Residential - Double, Duplex, or Two Units - 4 Stories or Less, 2	105B201 786		Southeast Los Angeles	Yes	MI	R2RD
Los Angeles	13902 ROSCOE BLVD	91402	2213011004	0.000	0.000	0.193	0.000	Shortfall of Sites	0.193	Low Medium I Residential	RD3-1	0	0	0	20.740	0.193	Residential - Double, Duplex, or Two Units - 4 Stories or Less, 2	192B153 787		Mission Hills - Panorama City - North Hills	Yes	MI	R2RD
Los Angeles	3154 CASITAS AVE	90039	5436009014	0.000	0.000	0.193	0.000	Shortfall of Sites	0.124	Low Medium I Residential	RD3-1-RIO	0	0	0	32.282	0.193	Residential - Three Units (Any Combination) - 4 Stories or Less, 3	153B209 787		Northeast Los Angeles	Yes	MI	R2RD
Los Angeles	1349 MEADOWBROOK AVE	90019	5070009011	0.000	0.000	0.193	0.000	Shortfall of Sites	0.159	Low Medium I Residential	R2-1-O	0	0	0	25.214	0.193	Residential - Double, Duplex, or Two Units - 4 Stories or Less, 2	129B181 787		Wilshire	Yes	MI	R2RD
Los Angeles	2625 ALVIRA ST	90034	5065005015	0.000	0.000	0.193	0.000	Shortfall of Sites	0.138	Low Medium II Residential	RD1.5-1	0	0	0	29.035	0.193	Residential - Three Units (Any Combination) - 4 Stories or Less, 3	123B173 787		West Adams - Baldwin Hills - Leimert	Yes	MI	R2RD
Los Angeles	5517 S NORMANDIE AVE	90037	5003024034	0.000	0.000	0.193	0.000	Shortfall of Sites	0.122	Low Medium II Residential	RD1.5-1	0	0	0	32.894	0.193	Residential - Double, Duplex, or Two Units - 4 Stories or Less, 2	108B193 787		South Los Angeles	Yes	MI	R2RD
Los Angeles	414 E 56TH ST	90011	5101004016	0.000	0.000	0.193	0.000	Shortfall of Sites	0.117	Low Medium I Residential	R2-1	0	0	0	34.202	0.193	Residential - Double, Duplex, or Two Units - 4 Stories or Less, 2	108B205 787		Southeast Los Angeles	Yes	MI	R2RD
Los Angeles	1140 W 61ST ST	90044	6003024003	0.000	0.000	0.193	0.000	Shortfall of Sites	0.118	Low Medium I Residential	R2-1	0	0	0	33.766	0.193	Residential - Double, Duplex, or Two Units - 4 Stories or Less, 2	105B197 787		South Los Angeles	Yes	MI	R2RD
Los Angeles	25607 SENATOR AVE	90710	7410008014	0.000	0.000	0.193	0.000	Shortfall of Sites	0.103	Low Medium Residential	R2-1XL	0	0	0	38.738	0.193	Residential - Double, Duplex, or Two Units - 4 Stories or Less, 2	036B193 787		Wilmington - Harbor City	Yes	MI	R2RD
Los Angeles	13908 ROSCOE BLVD	91402	2213011003	0.000	0.000	0.193	0.000	Shortfall of Sites	0.193	Low Medium I Residential	RD3-1	0	0	0	20.741	0.193	Residential - Double, Duplex, or Two Units - 4 Stories or Less, 2	192B153 788		Mission Hills - Panorama City - North Hills	Yes	MI	R2RD
Los Angeles	6904 BAIRD AVE	91335	2126021023	0.000	0.000	0.193	0.000	Shortfall of Sites	0.122	Community Commercial	[Q]R2-1L-CDO-RIO	0	0	0	32.659	0.193	Residential - Double, Duplex, or Two Units - 4 Stories or Less, 2	183B125 788		Reseda - West Van Nuys	Yes	MI	R2RD
Los Angeles	4706 2ND AVE	90043	5015034020	0.000	0.000	0.193	0.000	Shortfall of Sites	0.149	Low Medium I Residential	R2-1	0	0	0	26.817	0.193	Residential - Double, Duplex, or Two Units - 4 Stories or Less, 2	111B189 788		West Adams - Baldwin Hills - Leimert	Yes	MI	R2RD
Los Angeles	5430 CIMARRON ST	90062	5005013011	0.000	0.000	0.193	0.000	Shortfall of Sites	0.134	Low Medium I Residential	R2-1	0	0	0	29.783	0.193	Residential - Double, Duplex, or Two Units - 4 Stories or Less, 2	108B189 788		South Los Angeles	Yes	MI	R2RD
Los Angeles	1134 W 61ST ST	90044	6003024004	0.000	0.000	0.193	0.000	Shortfall of Sites	0.118	Low Medium I Residential	R2-1	0	0	0	33.766	0.193	Residential - Double, Duplex, or Two Units - 4 Stories or Less, 2	105B197 788		South Los Angeles	Yes	MI	R2RD
Los Angeles	154 E 62ND ST	90003	6006011001	0.000	0.000	0.193	0.000	Shortfall of Sites	0.118	Low Medium I Residential	R2-1	0	0	0	33.976	0.193	Residential - Double, Duplex, or Two Units - 4 Stories or Less, 2	105B205 788		Southeast Los Angeles	Yes	MI	R2RD
Los Angeles	1645 W 224TH ST	90501	7347001029	0.000	0.000	0.193	0.000	Shortfall of Sites	0.165	Low Medium II Residential	RD2-1	0	0	0	24.198	0.193	Residential - Three Units (Any Combination) - 4 Stories or Less, 3	048B193 788		Harbor Gateway	Yes	MI	R2RD
Los Angeles	25427 FRAMPTON AVE	90710	7410027076	0.000	0.000	0.193	0.000	Shortfall of Sites	0.164	Low Medium II Residential	[Q]RD2-1XL	0	0	0	24.439	0.193	Residential - Double, Duplex, or Two Units - 4 Stories or Less, 2	036B197 788		Wilmington - Harbor City	Yes	MI	R2RD
Los Angeles	1048 BROAD AVE	90744	7423009003	0.000	0.000	0.193	0.000	Shortfall of Sites	0.195	Low Medium I Residential	[Q]RD3-1XL-O-CUGU	0	0	0	20.542	0.193	Residential - Double, Duplex, or Two Units - 4 Stories or Less, 2	033B209 788		Wilmington - Harbor City	Yes	MI	R2RD
Los Angeles	13914 ROSCOE BLVD	91402	2213011002	0.000	0.000	0.193	0.000	Shortfall of Sites	0.193	Low Medium I Residential	RD3-1	0	0	0	20.742	0.193	Residential - Double, Duplex, or Two Units - 4 Stories or Less, 2	192B153 789		Mission Hills - Panorama City - North Hills	Yes	MI	R2RD
Los Angeles	18521 BASSETT ST	91335	2126021022	0.000	0.000	0.193	0.000	Shortfall of Sites	0.115	Community Commercial	[Q]R2-1L-CDO-RIO	0	0	0	34.838	0.193	Residential - Double, Duplex, or Two Units - 4 Stories or Less, 2	183B125 789		Reseda - West Van Nuys	Yes	MI	R2RD
Los Angeles	6106 HORNER ST	90035	5068006006	0.000	0.000	0.193	0.000	Shortfall of Sites	0.138	Low Medium II Residential	RD1.5-1-O	0	0	0	29.038	0.193	Residential - Double, Duplex, or Two Units - 4 Stories or Less, 2	129B173 789		Wilshire	Yes	MI	R2RD
Los Angeles	1366 CARMONA AVE	90019	5085031024	0.000	0.000	0.193	0.000	Shortfall of Sites	0.110	Low Medium I Residential	R2-1-O	0	0	0	36.292	0.193	Residential - Double, Duplex, or Two Units - 4 Stories or Less, 2	129B177 789		Wilshire	Yes	MI	R2RD
Los Angeles	2528 S CURSON AVE	90016	5048002050	0.000	0.000	0.193	0.000	Shortfall of Sites	0.124	Low Medium II Residential	RD1.5-1	0	0	0	32.333	0.193	Residential - Four Units (Any Combination) - 4 Stories or Less, 4	123B177 789		West Adams - Baldwin Hills - Leimert	Yes	MI	R2RD
Los Angeles	162 E 80TH ST	90003	6030003032	0.000	0.000	0.193	0.000	Shortfall of Sites	0.110	Low Medium I Residential	R2-1	0	0	0	36.287	0.193	Residential - Double, Duplex, or Two Units - 4 Stories or Less, 2	099B205 789		Southeast Los Angeles	Yes	MI	R2RD
Los Angeles	1647 W 224TH ST	90501	7347001030	0.000	0.000	0.193	0.000	Shortfall of Sites	0.165	Low Medium II Residential	RD2-1	0	0	0	24.197	0.193	Residential - Three Units (Any Combination) - 4 Stories or Less, 3	048B193 789		Harbor Gateway	Yes	MI	R2RD
Los Angeles	1053 LECOUVREUR AVE	90744	7423022029	0.000	0.000	0.193	0.000	Shortfall of Sites	0.131	Low Medium I Residential	R2-1XL-O-CUGU	0	0	0	30.642	0.193	Residential - Double, Duplex, or Two Units - 4 Stories or Less, 2	033B209 789		Wilmington - Harbor City	Yes	MI	R2RD
Los Angeles	13920 ROSCOE BLVD	91402	2213011001	0.000	0.000	0.193	0.000	Shortfall of Sites	0.196	Low Medium I Residential	RD3-1	0	0	0	20.384	0.193	Residential - Double, Duplex, or Two Units - 4 Stories or Less, 2	192B153 790		Mission Hills - Panorama City - North Hills	Yes	MI	R2RD
Los Angeles	7735 VINELAND AVE	91352	2315008005	0.000	0.000	0.193	0.000	Shortfall of Sites	0.138	Low Medium II Residential	R2-1-CUGU	0	0	0	29.026	0.193	Residential - Double, Duplex, or Two Units - 4 Stories or Less, 2	189B173 790		Sun Valley - La Tuna Canyon	Yes	MI	R2RD
Los Angeles	1354 S CLOVERDALE AVE	90019	5070009027	0.000	0.000	0.193	0.000	Shortfall of Sites	0.159	Low Medium II Residential	RD2-1-O	0	0	0	25.224	0.193	Residential - Double, Duplex, or Two Units - 4 Stories or Less, 2	129B181 790		Wilshire	Yes	MI	R2RD
Los Angeles	1860 S CURSON AVE	90019	5064015008	0.000	0.000	0.193	0.000	Shortfall of Sites	0.132	Low Medium II Residential	RD1.5-1	0	0	0	30.298	0.193	Residential - Four Units (Any Combination) - 4 Stories or Less, 4	126B177 790		West Adams - Baldwin Hills - Leimert	Yes	MI	R2RD
Los Angeles	4706 3RD AVE	90043	5015037009	0.000	0.000	0.193	0.000	Shortfall of Sites	0.149	Low Medium I Residential	R2-1	0	0	0	26.772	0.193	Residential - Double, Duplex, or Two Units - 4 Stories or Less, 2	111B189 790		West Adams - Baldwin Hills - Leimert	Yes	MI	R2RD
Los Angeles	424 W 55TH ST	90037	5001036039	0.000	0.000	0.193	0.000	Shortfall of Sites	0.124	Low Medium II Residential	RD2-1	0	0	0	32.281	0.193	Residential - Double, Duplex, or Two Units - 4 Stories or Less, 2	108B201 790		South Los Angeles	Yes	MI	R2RD
Los Angeles	1743 W 56TH ST	90062	5003021021	0.000	0.000	0.193	0.000	Shortfall of Sites	0.114	Low Medium I Residential	R2-1-CPIO	0	0	0	35.127	0.193	Residential - Three Units (Any Combination) - 4 Stories or Less, 3	108B193 790		South Los Angeles	Yes	MI	R2RD
Los Angeles	151 W 62ND ST	90003	6005019023	0.000	0.000	0.193	0.000	Shortfall of Sites	0.118	Low Medium I Residential	R2-1	0	0	0	33.998	0.193	Residential - Four Units (Any Combination) - 4 Stories or Less, 4	105B201 790		Southeast Los Angeles	Yes	MI	R2RD
Los Angeles	1653 W 224TH ST	90501	7347001031	0.000	0.000	0.193	0.000	Shortfall of Sites	0.165	Low Medium II Residential	RD2-1	0	0	0	24.197	0.193	Residential - Four Units (Any Combination) - 4 Stories or Less, 4	048B193 790		Harbor Gateway	Yes	MI	R2RD
Los Angeles	13932 ROSCOE BLVD	91402	2213001025	0.000	0.000	0.193	0.000	Shortfall of Sites	0.187	Low Medium I Residential	RD3-1	0	0	0	21.353	0.193	Residential - Five or More Units or Apartments (Any Combination) · 4 Stories or Less, 5	192B153 791		Mission Hills - Panorama City - North Hills	Yes	MI	R2RD
Los Angeles	5958 SAINT CLAIR AVE	91607	2340004034	0.000	0.000	0.193	0.000	Shortfall of Sites	0.162	Low Medium I Residential	RD3-1	0	0	0	24.624	0.193	Residential - Three Units (Any Combination) - 4 Stories or Less, 3	177B165 791		North Hollywood - Valley Village	Yes	MI	R2RD
Los Angeles	1417 ELLSMERE AVE	90019	5069018020	0.000	0.000	0.193	0.000	Shortfall of Sites	0.133	Low Medium I Residential	R2-1-O	0	0	0	30.083	0.193	Residential - Double, Duplex, or Two Units - 4 Stories or Less, 2	129B177 791		Wilshire	Yes	MI	R2RD

Jurisdiction Name	Site Address/Intersection	5 Digit ZIP Code	Assessor Parcel Number	Very Low-Income	Low-Income	Moderate-Income	Above Moderate-Income	Type of Shortfall	Parcel Size (Acres)	Current General Plan Designation	Current Zoning	Proposed General Plan (GP) Designation	Proposed Zoning	Minimum Density Allowed	Maximum Density Allowed	Total Capacity	Vacant/ Nonvacant	Description of Existing Uses	PIN	Base Density Per Acre	Community Plan Area	Rent Stabalization Ordinance	Income Category	Applicable Rezoning Program (Program informing values in Column Q listed first)
Los Angeles	2529 HAUSER BLVD	90016	5048001032	0.000	0.000	0.193	0.000	Shortfall of Sites	0.130	Low Medium II Residential	RD1.5-1	0	0	0	30.723	0.193	Residential - Five or More Units or Apartments (Any Combination) · 4 Stories or Less, 5	123B177 791		West Adams - Baldwin Hills - Leimert	Yes	MI	R2RD
Los Angeles	1349 W 35TH PL	90007	5040004006	0.000	0.000	0.193	0.000	Shortfall of Sites	0.156	Low Medium II Residential	RD2-1	0	0	0	25.660	0.193	Residential - Four Units (Any Combination) - 4 Stories or Less, 4	120B197 791		South Los Angeles	Yes	MI	R2RD
Los Angeles	4260 CREED AVE	90008	5024020012	0.000	0.000	0.193	0.000	Shortfall of Sites	0.101	Low Medium I Residential	R2-1	0	0	0	39.607	0.193	Residential - Double, Duplex, or Two Units - 4 Stories or Less, 2	114B185 791		West Adams - Baldwin Hills - Leimert	Yes	MI	R2RD
Los Angeles	5428 S VAN NESS AVE	90062	5005010011	0.000	0.000	0.193	0.000	Shortfall of Sites	0.130	Low Medium I Residential	R2-1	0	0	0	30.737	0.193	Residential - Double, Duplex, or Two Units - 4 Stories or Less, 2	108B189 791		South Los Angeles	Yes	MI	R2RD
Los Angeles	428 W 55TH ST	90037	5001036040	0.000	0.000	0.193	0.000	Shortfall of Sites	0.124	Low Medium II Residential	RD2-1	0	0	0	32.278	0.193	Residential - Double, Duplex, or Two Units - 4 Stories or Less, 2	108B201 791		South Los Angeles	Yes	MI	R2RD
Los Angeles	908 W 55TH ST	90037	5001009003	0.000	0.000	0.193	0.000	Shortfall of Sites	0.118	Low Medium I Residential	R2-1	0	0	0	34.030	0.193	Residential - Double, Duplex, or Two Units - 4 Stories or Less, 2	108B197 791		South Los Angeles	Yes	MI	R2RD
Los Angeles	1739 W 56TH ST	90062	5003021020	0.000	0.000	0.193	0.000	Shortfall of Sites	0.114	Low Medium I Residential	R2-1-CPIO	0	0	0	35.127	0.193	Residential - Double, Duplex, or Two Units - 4 Stories or Less, 2	108B193 791		South Los Angeles	Yes	MI	R2RD
Los Angeles	370 E 56TH ST	90011	5101009037	0.000	0.000	0.193	0.000	Shortfall of Sites	0.117	Low Medium I Residential	R2-1-CPIO	0	0	0	34.185	0.193	Residential - Five or More Units or Apartments (Any Combination) · 4 Stories or Less, 12	108B205 791		Southeast Los Angeles	Yes	MI	R2RD
Los Angeles	155 W 62ND ST	90003	6005019022	0.000	0.000	0.193	0.000	Shortfall of Sites	0.118	Low Medium I Residential	R2-1	0	0	0	33.998	0.193	Residential - Four Units (Any Combination) - 4 Stories or Less, 4	105B201 791		Southeast Los Angeles	Yes	MI	R2RD
Los Angeles	1657 W 224TH ST	90501	7347001032	0.000	0.000	0.193	0.000	Shortfall of Sites	0.165	Low Medium II Residential	RD2-1	0	0	0	24.198	0.193	Residential - Five or More Units or Apartments (Any Combination) · 4 Stories or Less, 6	048B193 791		Harbor Gateway	Yes	MI	R2RD
Los Angeles	1810 S LELAND ST	90731	7462012001	0.000	0.000	0.193	0.000	Shortfall of Sites	0.115	Low Medium I Residential	R2-1XL	0	0	0	34.814	0.193	Residential - Double, Duplex, or Two Units - 4 Stories or Less, 2	012B193 791		San Pedro	Yes	MI	R2RD
Los Angeles	13938 ROSCOE BLVD	91402	2213001024	0.000	0.000	0.193	0.000	Shortfall of Sites	0.189	Low Medium I Residential	RD3-1	0	0	0	21.146	0.193	Residential - Three Units (Any Combination) - 4 Stories or Less, 2	192B153 792		Mission Hills - Panorama City - North Hills	Yes	MI	R2RD
Los Angeles	1429 N KENMORE AVE	90027	5543022013	0.000	0.000	0.193	0.000	Shortfall of Sites	0.182	Low Medium II Residential	RD2-1XL	0	0	0	21.957	0.193	Residential - Five or More Units or Apartments (Any Combination) · 4 Stories or Less, 8	147B197 792		Hollywood	Yes	MI	R2RD
Los Angeles	1347 W 35TH PL	90007	5040004005	0.000	0.000	0.193	0.000	Shortfall of Sites	0.156	Low Medium II Residential	RD2-1	0	0	0	25.661	0.193	Residential - Double, Duplex, or Two Units - 4 Stories or Less, 2	120B197 792		South Los Angeles	Yes	MI	R2RD
Los Angeles	4156 DENKER AVE	90062	5021013031	0.000	0.000	0.193	0.000	Shortfall of Sites	0.156	Low Medium I Residential	R2-1	0	0	0	25.616	0.193	Residential - Double, Duplex, or Two Units - 4 Stories or Less, 2	114B193 792		South Los Angeles	Yes	MI	R2RD
Los Angeles	4704 S VAN NESS AVE	90062	5015024011	0.000	0.000	0.193	0.000	Shortfall of Sites	0.120	Low Medium I Residential	R2-1	0	0	0	33.442	0.193	Residential - Four Units (Any Combination) - 4 Stories or Less, 4	111B189 792		South Los Angeles	Yes	MI	R2RD
Los Angeles	1200 E 55TH ST	90011	5104018016	0.000	0.000	0.193	0.000	Shortfall of Sites	0.124	Low Medium I Residential	R2-1-CPIO	0	0	0	32.221	0.193	Residential - Double, Duplex, or Two Units - 4 Stories or Less, 3	108B209 792		Southeast Los Angeles	Yes	MI	R2RD
Los Angeles	1733 W 56TH ST	90062	5003021019	0.000	0.000	0.193	0.000	Shortfall of Sites	0.114	Low Medium I Residential	R2-1-CPIO	0	0	0	35.127	0.193	Residential - Double, Duplex, or Two Units - 4 Stories or Less, 2	108B193 792		South Los Angeles	Yes	MI	R2RD
Los Angeles	159 W 62ND ST	90003	6005019021	0.000	0.000	0.193	0.000	Shortfall of Sites	0.118	Low Medium I Residential	R2-1	0	0	0	33.998	0.193	Residential - Double, Duplex, or Two Units - 4 Stories or Less, 2	105B201 792		Southeast Los Angeles	Yes	MI	R2RD
Los Angeles	25611 PRESIDENT AVE	90710	7410024003	0.000	0.000	0.193	0.000	Shortfall of Sites	0.138	Low Medium Residential	R2-1XL	0	0	0	29.037	0.193	Residential - Double, Duplex, or Two Units - 4 Stories or Less, 2	036B193 792		Wilmington - Harbor City	Yes	MI	R2RD
Los Angeles	13944 ROSCOE BLVD	91402	2213001023	0.000	0.000	0.193	0.000	Shortfall of Sites	0.189	Low Medium I Residential	RD3-1	0	0	0	21.146	0.193	Residential - Double, Duplex, or Two Units - 4 Stories or Less, 2	192B153 793		Mission Hills - Panorama City - North Hills	Yes	MI	R2RD
Los Angeles	5632 SATSUMA AVE	91601	2415008015	0.000	0.000	0.193	0.000	Shortfall of Sites	0.155	Low Medium I Residential	R2-1VL	0	0	0	25.808	0.193	Residential - Double, Duplex, or Two Units - 4 Stories or Less - Pool, 2	174B173 793		North Hollywood - Valley Village	Yes	MI	R2RD
Los Angeles	1342 MEADOWBROOK AVE	90019	5070007024	0.000	0.000	0.193	0.000	Shortfall of Sites	0.147	Low Medium I Residential	R2-1-O	0	0	0	27.192	0.193	Residential - Double, Duplex, or Two Units - 4 Stories or Less, 2	129B181 793		Wilshire	Yes	MI	R2RD
Los Angeles	1845 S LONGWOOD AVE	90019	5067011005	0.000	0.000	0.193	0.000	Shortfall of Sites	0.132	Low Medium II Residential	RD1.5-1-O	0	0	0	30.193	0.193	Residential - Four Units (Any Combination) - 4 Stories or Less, 4	126B181 793		West Adams - Baldwin Hills - Leimert	Yes	MI	R2RD
Los Angeles	2617 VIRGINIA RD	90016	5050003030	0.000	0.000	0.193	0.000	Shortfall of Sites	0.150	Low Medium II Residential	RD2-1	0	0	0	26.644	0.193	Residential - Double, Duplex, or Two Units - 4 Stories or Less, 2	123B185 793		West Adams - Baldwin Hills - Leimert	Yes	MI	R2RD
Los Angeles	1339 W 35TH PL	90007	5040004004	0.000	0.000	0.193	0.000	Shortfall of Sites	0.156	Low Medium II Residential	RD2-1	0	0	0	25.661	0.193	Residential - Four Units (Any Combination) - 4 Stories or Less, 4	120B197 793		South Los Angeles	Yes	MI	R2RD
Los Angeles	4155 DALTON AVE	90062	5021013002	0.000	0.000	0.193	0.000	Shortfall of Sites	0.154	Low Medium I Residential	R2-1	0	0	0	25.987	0.193	Residential - Four Units (Any Combination) - 4 Stories or Less, 4	114B193 793		South Los Angeles	Yes	MI	R2RD
Los Angeles	1729 W 56TH ST	90062	5003021018	0.000	0.000	0.193	0.000	Shortfall of Sites	0.114	Low Medium I Residential	R2-1-CPIO	0	0	0	35.128	0.193	Residential - Three Units (Any Combination) - 4 Stories or Less, 3	108B193 793		South Los Angeles	Yes	MI	R2RD
Los Angeles	364 E 56TH ST	90011	5101009036	0.000	0.000	0.193	0.000	Shortfall of Sites	0.117	Low Medium I Residential	R2-1-CPIO	0	0	0	34.193	0.193	Residential - Four Units (Any Combination) - 4 Stories or Less, 4	108B205 793		Southeast Los Angeles	Yes	MI	R2RD
Los Angeles	25611 SENATOR AVE	90710	7410008013	0.000	0.000	0.193	0.000	Shortfall of Sites	0.103	Low Medium Residential	R2-1XL	0	0	0	38.739	0.193	Residential - Double, Duplex, or Two Units - 4 Stories or Less, 2	036B193 793		Wilmington - Harbor City	Yes	MI	R2RD
Los Angeles	13950 ROSCOE BLVD	91402	2213001022	0.000	0.000	0.193	0.000	Shortfall of Sites	0.189	Low Medium I Residential	RD3-1	0	0	0	21.146	0.193	Residential - Double, Duplex, or Two Units - 4 Stories or Less, 2	192B153 794		Mission Hills - Panorama City - North Hills	Yes	MI	R2RD
Los Angeles	1840 S VAN NESS AVE	90019	5073022002	0.000	0.000	0.193	0.000	Shortfall of Sites	0.161	Low Medium I Residential	R2-1-CPIO	0	0	0	24.891	0.193	Residential - Four Units (Any Combination) - 4 Stories or Less, 4	126B189 794		South Los Angeles	Yes	MI	R2RD
Los Angeles	4705 S VAN NESS AVE	90062	5015027020	0.000	0.000	0.193	0.000	Shortfall of Sites	0.107	Low Medium I Residential	R2-1	0	0	0	37.384	0.193	Residential - Double, Duplex, or Two Units - 4 Stories or Less, 2	111B189 794		West Adams - Baldwin Hills - Leimert	Yes	MI	R2RD
Los Angeles	207 W 62ND ST	90003	6005018029	0.000	0.000	0.193	0.000	Shortfall of Sites	0.118	Low Medium I Residential	R2-1	0	0	0	33.998	0.193	Residential - Double, Duplex, or Two Units - 4 Stories or Less, 2	105B201 794		Southeast Los Angeles	Yes	MI	R2RD
Los Angeles	22323 HALLDALE AVE	90501	7347003022	0.000	0.000	0.193	0.000	Shortfall of Sites	0.138	Low Medium II Residential	RD1.5-1	0	0	0	29.078	0.193	Residential - Double, Duplex, or Two Units - 4 Stories or Less, 2	048B193 794		Harbor Gateway	Yes	MI	R2RD
Los Angeles	13954 ROSCOE BLVD	91402	2213001021	0.000	0.000	0.193	0.000	Shortfall of Sites	0.189	Low Medium I Residential	RD3-1	0	0	0	21.146	0.193	Residential - Double, Duplex, or Two Units - 4 Stories or Less, 2	192B153 795		Mission Hills - Panorama City - North Hills	Yes	MI	R2RD
Los Angeles	1354 S RIDGELEY DR	90019	5085033010	0.000	0.000	0.193	0.000	Shortfall of Sites	0.136	Low Medium I Residential	R2-1-O	0	0	0	29.454	0.193	Residential - Double, Duplex, or Two Units - 4 Stories or Less, 2	129B177 795		Wilshire	Yes	MI	R2RD
Los Angeles	8518 HARGIS ST	90034	5065002018	0.000	0.000	0.193	0.000	Shortfall of Sites	0.115	Low Medium II Residential	RD2-1	0	0	0	34.863	0.193	Residential - Double, Duplex, or Two Units - 4 Stories or Less, 2	123B173 795		West Adams - Baldwin Hills - Leimert	Yes	MI	R2RD
Los Angeles	924 W 48TH ST	90037	5018012010	0.000	0.000	0.193	0.000	Shortfall of Sites	0.134	Low Medium II Residential	RD2-1	0	0	0	29.783	0.193	Residential - Four Units (Any Combination) - 4 Stories or Less, 4	111B197 795		South Los Angeles	Yes	MI	R2RD
Los Angeles	209 W 62ND ST	90003	6005018028	0.000	0.000	0.193	0.000	Shortfall of Sites	0.118	Low Medium I Residential	R2-1	0	0	0	33.998	0.193	Residential - Double, Duplex, or Two Units - 4 Stories or Less, 2	105B201 795		Southeast Los Angeles	Yes	MI	R2RD
Los Angeles	1742 W 79TH ST	90047	6034001004	0.000	0.000	0.193	0.000	Shortfall of Sites	0.153	Low Medium II Residential	RD2-1	0	0	0	26.102	0.193	Residential - Double, Duplex, or Two Units - 4 Stories or Less, 2	099B193 795		South Los Angeles	Yes	MI	R2RD
Los Angeles	14000 ROSCOE BLVD	91402	2213001020	0.000	0.000	0.193	0.000	Shortfall of Sites	0.189	Low Medium I Residential	RD3-1	0	0	0	21.146	0.193	Residential - Double, Duplex, or Two Units - 4 Stories or Less, 3	192B153 796		Mission Hills - Panorama City - North Hills	Yes	MI	R2RD
Los Angeles	1427 N ALEXANDRIA AVE	90027	5543024009	0.000	0.000	0.193	0.000	Shortfall of Sites	0.156	Low Medium II Residential	RD2-1XL	0	0	0	25.656	0.193	Residential - Three Units (Any Combination) - 4 Stories or Less, 3	147B197 796		Hollywood	Yes	MI	R2RD
Los Angeles	1070 W 61ST ST	90044	6003024012	0.000	0.000	0.193	0.000	Shortfall of Sites	0.133	Low Medium I Residential	R2-1	0	0	0	30.007	0.193	Residential - Three Units (Any Combination) - 4 Stories or Less, 3	105B197 796		South Los Angeles	Yes	MI	R2RD
Los Angeles	25441 FRAMPTON AVE	90710	7410027074	0.000	0.000	0.193	0.000	Shortfall of Sites	0.138	Low Medium II Residential	[Q]RD2-1XL	0	0	0	29.037	0.193	Residential - Double, Duplex, or Two Units - 4 Stories or Less, 2	036B197 796		Wilmington - Harbor City	Yes	MI	R2RD
Los Angeles	14004 ROSCOE BLVD	91402	2213001019	0.000	0.000	0.193	0.000	Shortfall of Sites	0.189	Low Medium I Residential	RD3-1	0	0	0	21.146	0.193	Residential - Double, Duplex, or Two Units - 4 Stories or Less, 2	192B153 797		Mission Hills - Panorama City - North Hills	Yes	MI	R2RD
Los Angeles	1424 N MARIPOSA AVE	90027	5543024020	0.000	0.000	0.193	0.000	Shortfall of Sites	0.156	Low Medium II Residential	RD2-1XL	0	0	0	25.664	0.193	Residential - Three Units (Any Combination) - 4 Stories or Less, 3	147B197 797		Hollywood	Yes	MI	R2RD
Los Angeles	1159 W 39TH ST	90037	5037010002	0.000	0.000	0.193	0.000	Shortfall of Sites	0.097	Low Medium II Residential	RD1.5-1	0	0	0	41.366	0.193	Residential - Five or More Units or Apartments (Any Combination) · 4 Stories or Less, 12	117B197 797		South Los Angeles	Yes	MI	R2RD
Los Angeles	4157 BRIGHTON AVE	90062	5021015002	0.000	0.000	0.193	0.000	Shortfall of Sites	0.154	Low Medium II Residential	R2-1	0	0	0	26.009	0.193	Residential - Double, Duplex, or Two Units - 4 Stories or Less, 2	114B193 797		South Los Angeles	Yes	MI	R2RD
Los Angeles	1732 W 48TH ST	90062	5016025010	0.000	0.000	0.193	0.000	Shortfall of Sites	0.172	Low Medium I Residential	R2-1	0	0	0	23.225	0.193	Residential - Four Units (Any Combination) - 4 Stories or Less, 4	111B193 797		South Los Angeles	Yes	MI	R2RD
Los Angeles	219 W 62ND ST	90003	6005018026	0.000	0.000	0.193	0.000	Shortfall of Sites	0.118	Low Medium I Residential	R2-1	0	0	0	33.997	0.193	Residential - Double, Duplex, or Two Units - 4 Stories or Less, 2	105B201 797		Southeast Los Angeles	Yes	MI	R2RD
Los Angeles	10308 PLAINVIEW AVE	91042	2558009003	0.000	0.000	0.193	0.000	Shortfall of Sites	0.112	Low Medium I Residential	R2-1	0	0	0	35.630	0.193	Residential - Double, Duplex, or Two Units - 4 Stories or Less, 2	204B197 798		Sunland - Tujunga - Lake View Terrace - Shadow Hills - East La Tuna Canyon	Yes	MI	R2RD
Los Angeles	14010 ROSCOE BLVD	91402	2213001018	0.000	0.000	0.193	0.000	Shortfall of Sites	0.189	Low Medium I Residential	RD3-1	0	0	0	21.146	0.193	Residential - Double, Duplex, or Two Units - 4 Stories or Less, 2	192B153 798		Mission Hills - Panorama City - North Hills	Yes	MI	R2RD
Los Angeles	5630 CRANER AVE	91601	2415006012	0.000	0.000	0.193	0.000	Shortfall of Sites	0.127	Low Medium I Residential	R2-1VL	0	0	0	31.566	0.193	Residential - Double, Duplex, or Two Units - 4 Stories or Less, 2	174B173 798		North Hollywood - Valley Village	Yes	MI	R2RD
Los Angeles	1834 S MANSFIELD AVE	90019	5067014009	0.000	0.000	0.193	0.000	Shortfall of Sites	0.129	Low Medium II Residential	RD2-1-O	0	0	0	30.976	0.193	Residential - Four Units (Any Combination) - 4 Stories or Less, 4	126B181 798		West Adams - Baldwin Hills - Leimert	Yes	MI	R2RD
Los Angeles	2521 HILLCREST DR	90016	5057005019	0.000	0.000	0.193	0.000	Shortfall of Sites	0.107	Low Medium I Residential	R2-1	0	0	0	37.489	0.193	Residential - Double, Duplex, or Two Units - 4 Stories or Less, 2	123B181 798		West Adams - Baldwin Hills - Leimert	Yes	MI	R2RD
Los Angeles	4706 6TH AVE	90043	5014019009	0.000	0.000	0.193	0.000	Shortfall of Sites	0.156	Low Medium I Residential	R2-1	0	0	0	25.708	0.193	Residential - Double, Duplex, or Two Units - 4 Stories or Less, 2	111B189 798		West Adams - Baldwin Hills - Leimert	Yes	MI	R2RD
Los Angeles	928 W 48TH ST	90037	5018012011	0.000	0.000	0.193	0.000	Shortfall of Sites	0.134	Low Medium II Residential	RD2-1	0	0	0	29.783	0.193	Residential - Double, Duplex, or Two Units - 4 Stories or Less, 2	111B197 798		South Los Angeles	Yes	MI	R2RD
Los Angeles	1162 E 55TH ST	90011	5104017009	0.000	0.000	0.193	0.000	Shortfall of Sites	0.124	Low Medium I Residential	R2-1-CPIO	0	0	0	32.237	0.193	Residential - Double, Duplex, or Two Units - 4 Stories or Less, 2	108B209 798		Southeast Los Angeles	Yes	MI	R2RD
Los Angeles	223 W 62ND ST	90003	6005018025	0.000	0.000	0.193	0.000	Shortfall of Sites	0.118	Low Medium I Residential	R2-1	0	0	0	33.997	0.193	Residential - Double, Duplex, or Two Units - 4 Stories or Less, 2	105B201 798		Southeast Los Angeles	Yes	MI	R2RD
Los Angeles	621 E 80TH ST	90001	6029001018	0.000	0.000	0.193	0.000	Shortfall of Sites	0.139	Low Medium I Residential	R2-1	0	0	0	28.871	0.193	Residential - Three Units (Any Combination) - 4 Stories or Less, 3	099B205 798		Southeast Los Angeles	Yes	MI	R2RD
Los Angeles	14016 ROSCOE BLVD	91402	2213001017	0.000	0.000	0.193	0.000	Shortfall of Sites	0.189	Low Medium I Residential	RD3-1	0	0	0	21.147	0.193	Residential - Double, Duplex, or Two Units - 4 Stories or Less, 2	192B153 799		Mission Hills - Panorama City - North Hills	Yes	MI	R2RD

Jurisdiction Name	Site Address/Intersection	5 Digit ZIP Code	Assessor Parcel Number	Very Low-Income	Low-Income	Moderate-Income	Above Moderate-Income	Type of Shortfall	Parcel Size (Acres)	Current General Plan Designation	Current Zoning	Proposed General Plan (GP) Designation	Proposed Zoning	Minimum Density Allowed	Maximum Density Allowed	Total Capacity	Vacant/ Nonvacant	Description of Existing Uses	PIN	Base Density Per Acre	Community Plan Area	Rent Stabalization Ordinance	Income Category	Applicable Rezoning Program (Program informing values in Column Q listed first)
Los Angeles	5631 CLEON AVE	91601	2415006026	0.000	0.000	0.193	0.000	Shortfall of Sites	0.127	Low Medium I Residential	R2-1VL	0	0	0	31.377	0.193		Residential - Double, Duplex, or Two Units - 4 Stories or Less, 2	174B173 799		North Hollywood - Valley Village	Yes	MI	R2RD
Los Angeles	2526 S DUNSMUIR AVE	90016	5043002014	0.000	0.000	0.193	0.000	Shortfall of Sites	0.128	Low Medium II Residential	RD1.5-1	0	0	0	31.162	0.193		Residential - Three Units (Any Combination) - 4 Stories or Less, 3	123B177 799		West Adams - Baldwin Hills - Leimert	Yes	MI	R2RD
Los Angeles	516 W 55TH ST	90037	5001021009	0.000	0.000	0.193	0.000	Shortfall of Sites	0.124	Low Medium I Residential	R2-1	0	0	0	32.265	0.193		Residential - Double, Duplex, or Two Units - 4 Stories or Less, 2	108B201 799		South Los Angeles	Yes	MI	R2RD
Los Angeles	342 E 56TH ST	90011	5101009030	0.000	0.000	0.193	0.000	Shortfall of Sites	0.117	Low Medium I Residential	R2-1-CPIO	0	0	0	34.185	0.193		Residential - Four Units (Any Combination) - 4 Stories or Less, 4	108B205 799		Southeast Los Angeles	Yes	MI	R2RD
Los Angeles	227 W 62ND ST	90003	6005018024	0.000	0.000	0.193	0.000	Shortfall of Sites	0.118	Low Medium I Residential	R2-1	0	0	0	33.997	0.193		Residential - Double, Duplex, or Two Units - 4 Stories or Less, 2	105B201 799		Southeast Los Angeles	Yes	MI	R2RD
Los Angeles	22327 HALLDALE AVE	90501	7347003023	0.000	0.000	0.193	0.000	Shortfall of Sites	0.138	Low Medium II Residential	RD1.5-1	0	0	0	29.073	0.193		Residential - Double, Duplex, or Two Units - 4 Stories or Less, 2	048B193 799		Harbor Gateway	Yes	MI	R2RD
Los Angeles	14022 ROSCOE BLVD	91402	2213001016	0.000	0.000	0.193	0.000	Shortfall of Sites	0.190	Low Medium I Residential	RD3-1	0	0	0	21.030	0.193		Residential - Double, Duplex, or Two Units - 4 Stories or Less, 2	192B153 800		Mission Hills - Panorama City - North Hills	Yes	MI	R2RD
Los Angeles	3152 CASITAS AVE	90039	5436009013	0.000	0.000	0.193	0.000	Shortfall of Sites	0.124	Low Medium I Residential	RD3-1-RIO	0	0	0	32.282	0.193		Residential - Double, Duplex, or Two Units - 4 Stories or Less, 2	153B209 800		Northeast Los Angeles	Yes	MI	R2RD
Los Angeles	2867 PARTRIDGE AVE	90039	5442028028	0.000	0.000	0.193	0.000	Shortfall of Sites	0.201	Low Medium I Residential	R2-1VL-RIO	0	0	0	19.878	0.193		Residential - Double, Duplex, or Two Units - 4 Stories or Less, 2	150B213 800		Silver Lake - Echo Park - Elysian Valley	Yes	MI	R2RD
Los Angeles	1821 S HIGHLAND AVE	90019	5067013005	0.000	0.000	0.193	0.000	Shortfall of Sites	0.115	Low Medium II Residential	RD1.5-1-O	0	0	0	34.886	0.193		Residential - Three Units (Any Combination) - 4 Stories or Less, 3	126B181 800		West Adams - Baldwin Hills - Leimert	Yes	MI	R2RD
Los Angeles	1736 W 48TH ST	90062	5016025011	0.000	0.000	0.193	0.000	Shortfall of Sites	0.172	Low Medium I Residential	R2-1	0	0	0	23.225	0.193		Residential - Four Units (Any Combination) - 4 Stories or Less, 4	111B193 800		South Los Angeles	Yes	MI	R2RD
Los Angeles	1350 W 55TH ST	90037	5002009017	0.000	0.000	0.193	0.000	Shortfall of Sites	0.117	Low Medium I Residential	R2-1	0	0	0	34.047	0.193		Residential - Double, Duplex, or Two Units - 4 Stories or Less, 2	108B197 800		South Los Angeles	Yes	MI	R2RD
Los Angeles	1056 W 61ST ST	90044	6003023002	0.000	0.000	0.193	0.000	Shortfall of Sites	0.133	Low Medium I Residential	R2-1	0	0	0	30.007	0.193		Residential - Double, Duplex, or Two Units - 4 Stories or Less, 2	105B197 800		South Los Angeles	Yes	MI	R2RD
Los Angeles	231 W 62ND ST	90003	6005018023	0.000	0.000	0.193	0.000	Shortfall of Sites	0.118	Low Medium I Residential	R2-1	0	0	0	33.997	0.193		Residential - Double, Duplex, or Two Units - 4 Stories or Less, 2	105B201 800		Southeast Los Angeles	Yes	MI	R2RD
Los Angeles	1722 W 79TH ST	90047	6034001008	0.000	0.000	0.193	0.000	Shortfall of Sites	0.153	Low Medium II Residential	RD2-1	0	0	0	26.102	0.193		Residential - Double, Duplex, or Two Units - 4 Stories or Less, 2	099B193 800		South Los Angeles	Yes	MI	R2RD
Los Angeles	1731 257TH ST	90717	7410011015	0.000	0.000	0.193	0.000	Shortfall of Sites	0.102	Low Medium Residential	R2-1XL	0	0	0	39.219	0.193		Residential - Double, Duplex, or Two Units - 4 Stories or Less, 2	036B193 800		Wilmington - Harbor City	Yes	MI	R2RD
Los Angeles	1044 LAKME AVE	90744	7423018026	0.000	0.000	0.193	0.000	Shortfall of Sites	0.194	Low Residential	RD6-1XL-O-CUGU	0	0	0	20.576	0.193		Residential - Double, Duplex, or Two Units - 4 Stories or Less, 2	033B209 800		Wilmington - Harbor City	Yes	MI	R2RD
Los Angeles	615 N FRIES AVE	90744	7416034012	0.000	0.000	0.193	0.000	Shortfall of Sites	0.092	Low Medium II Residential	[Q]RD1.5-1XL-O-CUGU	0	0	0	43.511	0.193		Residential - Double, Duplex, or Two Units - 4 Stories or Less, 2	030B205 800		Wilmington - Harbor City	Yes	MI	R2RD
Los Angeles	14026 ROSCOE BLVD	91402	2213001036	0.000	0.000	0.193	0.000	Shortfall of Sites	0.166	Low Medium I Residential	RD3-1	0	0	0	24.153	0.193		Residential - Double, Duplex, or Two Units - 4 Stories or Less, 2	192B153 801		Mission Hills - Panorama City - North Hills	Yes	MI	R2RD
Los Angeles	1018 N RIDGEWOOD PL	90038	5536017028	0.000	0.000	0.193	0.000	Shortfall of Sites	0.119	Low Medium II Residential	RD1.5-1XL	0	0	0	33.712	0.193		Residential - Double, Duplex, or Two Units - 4 Stories or Less, 2	144B189 801		Hollywood	Yes	MI	R2RD
Los Angeles	1367 HAUSER BLVD	90019	5085031016	0.000	0.000	0.193	0.000	Shortfall of Sites	0.118	Low Medium I Residential	R2-1-O	0	0	0	33.874	0.193		Residential - Five or More Units or Apartments (Any Combination) - 4 Stories or Less, 6	129B177 801		Wilshire	Yes	MI	R2RD
Los Angeles	1337 S REDONDO BLVD	90019	5070007008	0.000	0.000	0.193	0.000	Shortfall of Sites	0.147	Low Medium I Residential	R2-1-O	0	0	0	27.210	0.193		Residential - Double, Duplex, or Two Units - 4 Stories or Less, 2	129B181 801		Wilshire	Yes	MI	R2RD
Los Angeles	4247 MCCLUNG DR	90008	5024017023	0.000	0.000	0.193	0.000	Shortfall of Sites	0.115	Low Medium I Residential	R2-1	0	0	0	34.800	0.193		Residential - Double, Duplex, or Two Units - 4 Stories or Less, 2	114B185 801		West Adams - Baldwin Hills - Leimert	Yes	MI	R2RD
Los Angeles	1348 W 55TH ST	90037	5002009018	0.000	0.000	0.193	0.000	Shortfall of Sites	0.117	Low Medium I Residential	R2-1	0	0	0	34.060	0.193		Residential - Double, Duplex, or Two Units - 4 Stories or Less, 2	108B197 801		South Los Angeles	Yes	MI	R2RD
Los Angeles	1050 W 61ST ST	90044	6003023003	0.000	0.000	0.193	0.000	Shortfall of Sites	0.133	Low Medium I Residential	R2-1	0	0	0	30.007	0.193		Residential - Double, Duplex, or Two Units - 4 Stories or Less, 2	105B197 801		South Los Angeles	Yes	MI	R2RD
Los Angeles	603 ISLAND AVE	90744	7416027058	0.000	0.000	0.193	0.000	Shortfall of Sites	0.060	Low Medium II Residential	[Q]RD1.5-1XL-O-CUGU	0	0	0	66.369	0.193		Residential - Five or More Units or Apartments (Any Combination) - 4 Stories or Less, 10	030B205 801		Wilmington - Harbor City	Yes	MI	R2RD
Los Angeles	14032 ROSCOE BLVD	91402	2213001006	0.000	0.000	0.193	0.000	Shortfall of Sites	0.177	Low Medium I Residential	RD3-1	0	0	0	22.632	0.193		Residential - Three Units (Any Combination) - 4 Stories or Less - Pool, 4	192B153 802		Mission Hills - Panorama City - North Hills	Yes	MI	R2RD
Los Angeles	7322 BAIRD AVE	91335	2118015019	0.000	0.000	0.193	0.000	Shortfall of Sites	0.172	General Commercial	[Q]R2-2D-CDO	0	0	0	23.220	0.193		Residential - Double, Duplex, or Two Units - 4 Stories or Less, 2	186B125 802		Reseda - West Van Nuys	Yes	MI	R2RD
Los Angeles	4706 8TH AVE	90043	5014011020	0.000	0.000	0.193	0.000	Shortfall of Sites	0.155	Low Medium I Residential	R2-1	0	0	0	25.831	0.193		Residential - Double, Duplex, or Two Units - 4 Stories or Less, 2	111B189 802		West Adams - Baldwin Hills - Leimert	Yes	MI	R2RD
Los Angeles	1138 E 55TH ST	90011	5104017013	0.000	0.000	0.193	0.000	Shortfall of Sites	0.124	Low Medium I Residential	R2-1-CPIO	0	0	0	32.247	0.193		Residential - Double, Duplex, or Two Units - 4 Stories or Less, 2	108B209 802		Southeast Los Angeles	Yes	MI	R2RD
Los Angeles	530 W 55TH ST	90037	5001021006	0.000	0.000	0.193	0.000	Shortfall of Sites	0.124	Low Medium I Residential	R2-1	0	0	0	32.266	0.193		Residential - Double, Duplex, or Two Units - 4 Stories or Less, 2	108B201 802		South Los Angeles	Yes	MI	R2RD
Los Angeles	1048 W 61ST ST	90044	6003023004	0.000	0.000	0.193	0.000	Shortfall of Sites	0.133	Low Medium I Residential	R2-1	0	0	0	30.007	0.193		Residential - Double, Duplex, or Two Units - 4 Stories or Less, 2	105B197 802		South Los Angeles	Yes	MI	R2RD
Los Angeles	1719 257TH ST	90717	7410011017	0.000	0.000	0.193	0.000	Shortfall of Sites	0.207	Low Medium Residential	R2-1XL	0	0	0	19.361	0.193		Residential - Double, Duplex, or Two Units - 4 Stories or Less, 2	036B193 802		Wilmington - Harbor City	Yes	MI	R2RD
Los Angeles	14038 ROSCOE BLVD	91402	2213001007	0.000	0.000	0.193	0.000	Shortfall of Sites	0.177	Low Medium I Residential	RD3-1	0	0	0	22.631	0.193		Residential - Five or More Units or Apartments (Any Combination) - 4 Stories or Less, 6	192B153 803		Mission Hills - Panorama City - North Hills	Yes	MI	R2RD
Los Angeles	2908 PARTRIDGE AVE	90039	5442025028	0.000	0.000	0.193	0.000	Shortfall of Sites	0.142	Low Medium I Residential	R2-1VL-RIO	0	0	0	28.250	0.193		Residential - Double, Duplex, or Two Units - 4 Stories or Less, 2	150B213 803		Silver Lake - Echo Park - Elysian Valley	Yes	MI	R2RD
Los Angeles	3140 HUTCHISON AVE	90034	4312005031	0.000	0.000	0.193	0.000	Shortfall of Sites	0.116	Low Medium II Residential	RD1.5-1	0	0	0	34.571	0.193		Residential - Three Units (Any Combination) - 4 Stories or Less, 4	123B169 803		West Adams - Baldwin Hills - Leimert	Yes	MI	R2RD
Los Angeles	1132 E 55TH ST	90011	5104017014	0.000	0.000	0.193	0.000	Shortfall of Sites	0.124	Low Medium I Residential	R2-1-CPIO	0	0	0	32.250	0.193		Residential - Double, Duplex, or Two Units - 4 Stories or Less, 2	108B209 803		Southeast Los Angeles	Yes	MI	R2RD
Los Angeles	237 W 62ND ST	90003	6005018021	0.000	0.000	0.193	0.000	Shortfall of Sites	0.118	Low Medium I Residential	R2-1	0	0	0	33.997	0.193		Residential - Double, Duplex, or Two Units - 4 Stories or Less, 2	105B201 803		Southeast Los Angeles	Yes	MI	R2RD
Los Angeles	1713 257TH ST	90717	7410011018	0.000	0.000	0.193	0.000	Shortfall of Sites	0.207	Low Medium Residential	R2-1XL	0	0	0	19.361	0.193		Residential - Double, Duplex, or Two Units - 4 Stories or Less, 2	036B193 803		Wilmington - Harbor City	Yes	MI	R2RD
Los Angeles	2537 CARMONA AVE	90016	5048001049	0.000	0.000	0.193	0.000	Shortfall of Sites	0.124	Low Medium II Residential	RD1.5-1	0	0	0	32.181	0.193		Residential - Double, Duplex, or Two Units - 4 Stories or Less, 2	123B177 804		West Adams - Baldwin Hills - Leimert	Yes	MI	R2RD
Los Angeles	1124 E 55TH ST	90011	5104017015	0.000	0.000	0.193	0.000	Shortfall of Sites	0.124	Low Medium I Residential	R2-1-CPIO	0	0	0	32.253	0.193		Residential - Double, Duplex, or Two Units - 4 Stories or Less, 2	108B209 804		Southeast Los Angeles	Yes	MI	R2RD
Los Angeles	5501 S GRAMERCY PL	90062	5005016025	0.000	0.000	0.193	0.000	Shortfall of Sites	0.125	Low Medium I Residential	R2-1	0	0	0	31.911	0.193		Residential - Double, Duplex, or Two Units - 4 Stories or Less, 2	108B189 804		South Los Angeles	Yes	MI	R2RD
Los Angeles	538 W 55TH ST	90037	5001021004	0.000	0.000	0.193	0.000	Shortfall of Sites	0.124	Low Medium I Residential	R2-1	0	0	0	32.266	0.193		Residential - Double, Duplex, or Two Units - 4 Stories or Less, 2	108B201 804		South Los Angeles	Yes	MI	R2RD
Los Angeles	1038 W 61ST ST	90044	6003023006	0.000	0.000	0.193	0.000	Shortfall of Sites	0.133	Low Medium I Residential	R2-1	0	0	0	30.007	0.193		Residential - Double, Duplex, or Two Units - 4 Stories or Less, 2	105B197 804		South Los Angeles	Yes	MI	R2RD
Los Angeles	1077 N OXFORD AVE	90029	5536023009	0.000	0.000	0.193	0.000	Shortfall of Sites	0.069	Low Medium II Residential	RD1.5-1XL	0	0	0	57.990	0.193		Residential - Five or More Units or Apartments (Any Combination) - 4 Stories or Less, 8	144B193 805		Hollywood	Yes	MI	R2RD
Los Angeles	4822 PICKFORD ST	90019	5067010025	0.000	0.000	0.193	0.000	Shortfall of Sites	0.119	Low Medium II Residential	RD1.5-1-O	0	0	0	33.510	0.193		Residential - Three Units (Any Combination) - 4 Stories or Less, 3	126B181 805		West Adams - Baldwin Hills - Leimert	Yes	MI	R2RD
Los Angeles	2520 VINEYARD AVE	90016	5057005007	0.000	0.000	0.193	0.000	Shortfall of Sites	0.110	Low Medium I Residential	R2-1	0	0	0	36.525	0.193		Residential - Double, Duplex, or Two Units - 4 Stories or Less, 2	123B181 805		West Adams - Baldwin Hills - Leimert	Yes	MI	R2RD
Los Angeles	1277 W 35TH PL	90007	5040020028	0.000	0.000	0.193	0.000	Shortfall of Sites	0.127	Low Medium II Residential	RD1.5-1	0	0	0	31.407	0.193		Residential - Three Units (Any Combination) - 4 Stories or Less, 3	120B197 805		South Los Angeles	Yes	MI	R2RD
Los Angeles	600 W 55TH ST	90037	5001021003	0.000	0.000	0.193	0.000	Shortfall of Sites	0.124	Low Medium I Residential	R2-1	0	0	0	32.266	0.193		Residential - Double, Duplex, or Two Units - 4 Stories or Less, 2	108B201 805		South Los Angeles	Yes	MI	R2RD
Los Angeles	1653 W 56TH ST	90062	5003022031	0.000	0.000	0.193	0.000	Shortfall of Sites	0.114	Low Medium I Residential	R2-1-CPIO	0	0	0	35.127	0.193		Residential - Double, Duplex, or Two Units - 4 Stories or Less, 2	108B193 805		South Los Angeles	Yes	MI	R2RD
Los Angeles	1034 W 61ST ST	90044	6003023007	0.000	0.000	0.193	0.000	Shortfall of Sites	0.133	Low Medium I Residential	R2-1	0	0	0	30.007	0.193		Residential - Double, Duplex, or Two Units - 4 Stories or Less, 2	105B197 805		South Los Angeles	Yes	MI	R2RD
Los Angeles	247 W 62ND ST	90003	6005018019	0.000	0.000	0.193	0.000	Shortfall of Sites	0.106	Low Medium I Residential	R2-1	0	0	0	37.708	0.193		Residential - Double, Duplex, or Two Units - 4 Stories or Less, 2	105B201 805		Southeast Los Angeles	Yes	MI	R2RD
Los Angeles	130 E 80TH ST	90003	6030003024	0.000	0.000	0.193	0.000	Shortfall of Sites	0.110	Low Medium I Residential	R2-1	0	0	0	36.287	0.193		Residential - Double, Duplex, or Two Units - 4 Stories or Less, 2	099B205 805		Southeast Los Angeles	Yes	MI	R2RD
Los Angeles	1046 LECOUVREUR AVE	90744	7423025010	0.000	0.000	0.193	0.000	Shortfall of Sites	0.136	Low Medium I Residential	[Q]R2-1XL-O-CUGU	0	0	0	29.502	0.193		Residential - Double, Duplex, or Two Units - 4 Stories or Less, 2	033B209 805		Wilmington - Harbor City	Yes	MI	R2RD
Los Angeles	14054 ROSCOE BLVD	91402	2213001003	0.000	0.000	0.193	0.000	Shortfall of Sites	0.177	Low Medium I Residential	RD3-1	0	0	0	22.631	0.193		Residential - Double, Duplex, or Two Units - 4 Stories or Less, 2	192B153 806		Mission Hills - Panorama City - North Hills	Yes	MI	R2RD
Los Angeles	6090 HORNER ST	90035	5068006008	0.000	0.000	0.193	0.000	Shortfall of Sites	0.138	Low Medium II Residential	RD1.5-1-O	0	0	0	29.038	0.193		Residential - Double, Duplex, or Two Units - 4 Stories or Less, 2	129B173 806		Wilshire	Yes	MI	R2RD
Los Angeles	4708 S VAN NESS AVE	90062	5015024012	0.000	0.000	0.193	0.000	Shortfall of Sites	0.120	Low Medium I Residential	R2-1	0	0	0	33.443	0.193		Residential - Three Units (Any Combination) - 4 Stories or Less, 3	111B189 806		South Los Angeles	Yes	MI	R2RD
Los Angeles	5500 S WILTON PL	90062	5005016010	0.000	0.000	0.193	0.000	Shortfall of Sites	0.126	Low Medium I Residential	R2-1	0	0	0	31.865	0.193		Residential - Double, Duplex, or Two Units - 4 Stories or Less, 2	108B189 806		South Los Angeles	Yes	MI	R2RD
Los Angeles	1649 W 56TH ST	90062	5003022032	0.000	0.000	0.193	0.000	Shortfall of Sites	0.114	Low Medium I Residential	R2-1-CPIO	0	0	0	35.128	0.193		Residential - Double, Duplex, or Two Units - 4 Stories or Less, 2	108B193 806		South Los Angeles	Yes	MI	R2RD
Los Angeles	126 E 80TH ST	90003	6030003023	0.000	0.000	0.193	0.000	Shortfall of Sites	0.110	Low Medium I Residential	R2-1	0	0	0	36.287	0.193		Residential - Three Units (Any Combination) - 4 Stories or Less, 3	099B205 806		Southeast Los Angeles	Yes	MI	R2RD
Los Angeles	1600 S HOLT AVE	90035	4303030001	0.000	0.000	0.193	0.000	Shortfall of Sites	0.139	Low Medium I Residential	R2-1-O	0	0	0	28.823	0.193		Residential - Three Units (Any Combination) - 4 Stories or Less, 2	129B173 807		Wilshire	Yes	MI	R2RD
Los Angeles	2024 S GENESEE AVE	90016	5064027015	0.000	0.000	0.193	0.000	Shortfall of Sites	0.115	Low Medium II Residential	RD2-1	0	0	0	34.823	0.193		Residential - Three Units (Any Combination) - 4 Stories or Less, 3	126B173 807		West Adams - Baldwin Hills - Leimert	Yes	MI	R2RD
Los Angeles	8603 MELVIL ST	90034	5065002005	0.000	0.000	0.193	0.000	Shortfall of Sites	0.115	Low Medium II Residential	RD2-1	0	0	0	34.835	0.193		Residential - Double, Duplex, or Two Units - 4 Stories or Less, 2	123B169 807		West Adams - Baldwin Hills - Leimert	Yes	MI	R2RD
Los Angeles	6103 HARGIS ST	90034	5065006020	0.000	0.000	0.193	0.000	Shortfall of Sites	0.115	Low Medium II Residential	RD1.5-1	0	0	0	34.754	0.193		Residential - Double, Duplex, or Two Units - 4 Stories or Less, 2	123B173 807		West Adams - Baldwin Hills - Leimert	Yes	MI	R2RD
Los Angeles	1328 W 55TH ST	90037	5002009023	0.000	0.000	0.193	0.000	Shortfall of Sites	0.117	Low Medium I Residential	R2-1	0	0	0	34.121	0.193		Residential - Double, Duplex, or Two Units - 4 Stories or Less, 2	108B197 807		South Los Angeles	Yes	MI	R2RD
Los Angeles	122 E 80TH ST	90003	6030003022	0.000	0.000	0.193	0.000	Shortfall of Sites	0.110	Low Medium I Residential	R2-1	0	0	0	36.287	0.193		Residential - Double, Duplex, or Two Units - 4 Stories or Less, 2	099B205 807		Southeast Los Angeles	Yes	MI	R2RD

Jurisdiction Name	Site Address/Intersection	5 Digit ZIP Code	Assessor Parcel Number	Very Low-Income	Low-Income	Moderate-Income	Above Moderate-Income	Type of Shortfall	Parcel Size (Acres)	Current General Plan Designation	Current Zoning	Proposed General Plan (GP) Designation	Proposed Zoning	Minimum Density Allowed	Maximum Density Allowed	Total Capacity	Vacant/ Nonvacant	Description of Existing Uses	PIN	Base Density Per Acre	Community Plan Area	Rent Stabalization Ordinance	Income Category	Applicable Rezoning Program (Program informing values in Column Q listed first)
Los Angeles	427 E 118TH PL	90061	6083021019	0.000	0.000	0.193	0.000	Shortfall of Sites	0.131	Low Medium I Residential	R2-1	0	0	0	30.572	0.193		Residential - Double, Duplex, or Two Units - 4 Stories or Less, 2	084B205 807		Southeast Los Angeles	Yes	MI	R2RD
Los Angeles	936 W 48TH ST	90037	5018012013	0.000	0.000	0.193	0.000	Shortfall of Sites	0.134	Low Medium II Residential	RD2-1	0	0	0	29.783	0.193		Residential - Three Units (Any Combination) - 4 Stories or Less, 3	111B197 808		South Los Angeles	Yes	MI	R2RD
Los Angeles	1322 W 55TH ST	90037	5002009024	0.000	0.000	0.193	0.000	Shortfall of Sites	0.117	Low Medium I Residential	R2-1	0	0	0	34.133	0.193		Residential - Double, Duplex, or Two Units - 4 Stories or Less, 2	108B197 808		South Los Angeles	Yes	MI	R2RD
Los Angeles	1020 W 61ST ST	90044	6003023010	0.000	0.000	0.193	0.000	Shortfall of Sites	0.133	Low Medium I Residential	R2-1	0	0	0	30.007	0.193		Residential - Double, Duplex, or Two Units - 4 Stories or Less, 2	105B197 808		South Los Angeles	Yes	MI	R2RD
Los Angeles	425 E 118TH PL	90061	6083021018	0.000	0.000	0.193	0.000	Shortfall of Sites	0.144	Low Medium I Residential	R2-1	0	0	0	27.854	0.193		Residential - Double, Duplex, or Two Units - 4 Stories or Less, 2	084B205 808		Southeast Los Angeles	Yes	MI	R2RD
Los Angeles	6086 HORNER ST	90035	5068006009	0.000	0.000	0.193	0.000	Shortfall of Sites	0.138	Low Medium II Residential	RD1.5-1-O	0	0	0	29.038	0.193		Residential - Four Units (Any Combination) - 4 Stories or Less, 4	129B173 809		Wilshire	Yes	MI	R2RD
Los Angeles	2514 S PALM GROVE AVE	90016	5057003009	0.000	0.000	0.193	0.000	Shortfall of Sites	0.114	Low Medium II Residential	RD1.5-1-O	0	0	0	35.197	0.193		Residential - Double, Duplex, or Two Units - 4 Stories or Less, 2	123B181 809		West Adams - Baldwin Hills - Leimert	Yes	MI	R2RD
Los Angeles	1261 W 35TH PL	90007	5040020018	0.000	0.000	0.193	0.000	Shortfall of Sites	0.130	Low Medium II Residential	RD1.5-1	0	0	0	30.805	0.193		Residential - Double, Duplex, or Two Units - 4 Stories or Less, 2	120B197 809		South Los Angeles	Yes	MI	R2RD
Los Angeles	314 E 56TH ST	90011	5101009023	0.000	0.000	0.193	0.000	Shortfall of Sites	0.117	Low Medium I Residential	R2-1-CPIO	0	0	0	34.176	0.193		Residential - Double, Duplex, or Two Units - 4 Stories or Less, 2	108B205 809		Southeast Los Angeles	Yes	MI	R2RD
Los Angeles	1016 W 61ST ST	90044	6003023011	0.000	0.000	0.193	0.000	Shortfall of Sites	0.133	Low Medium I Residential	R2-1	0	0	0	30.007	0.193		Residential - Four Units (Any Combination) - 4 Stories or Less, 4	105B197 809		South Los Angeles	Yes	MI	R2RD
Los Angeles	1632 W 79TH ST	90047	6034002006	0.000	0.000	0.193	0.000	Shortfall of Sites	0.153	Low Medium II Residential	RD2-1	0	0	0	26.102	0.193		Residential - Double, Duplex, or Two Units - 4 Stories or Less, 2	099B193 809		South Los Angeles	Yes	MI	R2RD
Los Angeles	114 E 80TH ST	90003	6030003020	0.000	0.000	0.193	0.000	Shortfall of Sites	0.110	Low Medium I Residential	R2-1	0	0	0	36.287	0.193		Residential - Four Units (Any Combination) - 4 Stories or Less, 4	099B205 809		Southeast Los Angeles	Yes	MI	R2RD
Los Angeles	7358 VINELAND AVE	91352	2410018006	0.000	0.000	0.193	0.000	Shortfall of Sites	0.140	Low Medium II Residential	RD2-1	0	0	0	28.605	0.193		Residential - Three Units (Any Combination) - 4 Stories or Less, 3	186B173 810		Sun Valley - La Tuna Canyon	Yes	MI	R2RD
Los Angeles	1358 S CLOVERDALE AVE	90019	5070009028	0.000	0.000	0.193	0.000	Shortfall of Sites	0.159	Low Medium II Residential	RD2-1-O	0	0	0	25.225	0.193		Residential - Four Units (Any Combination) - 4 Stories or Less, 4	129B181 810		Wilshire	Yes	MI	R2RD
Los Angeles	2518 S RIMPAU BLVD	90016	5057001009	0.000	0.000	0.193	0.000	Shortfall of Sites	0.104	Low Medium II Residential	RD1.5-1-O	0	0	0	38.366	0.193		Residential - Double, Duplex, or Two Units - 4 Stories or Less, 2	123B181 810		West Adams - Baldwin Hills - Leimert	Yes	MI	R2RD
Los Angeles	1650 W 38TH ST	90062	5035031010	0.000	0.000	0.193	0.000	Shortfall of Sites	0.125	Low Medium I Residential	R2-1-CPIO	0	0	0	32.022	0.193		Residential - Five or More Units or Apartments (Any Combination) · 4 Stories or Less, 6	117B193 810		South Los Angeles	Yes	MI	R2RD
Los Angeles	616 W 55TH ST	90037	5001021025	0.000	0.000	0.193	0.000	Shortfall of Sites	0.155	Low Medium I Residential	R2-1	0	0	0	25.813	0.193		Residential - Double, Duplex, or Two Units - 4 Stories or Less, 2	108B201 810		South Los Angeles	Yes	MI	R2RD
Los Angeles	308 E 56TH ST	90011	5101009022	0.000	0.000	0.193	0.000	Shortfall of Sites	0.130	Low Medium I Residential	R2-1-CPIO	0	0	0	30.810	0.193		Commercial - Store Combination - Store and Residential Combination - One Story, 2	108B205 810		Southeast Los Angeles	Yes	MI	R2RD
Los Angeles	1628 W 79TH ST	90047	6034002007	0.000	0.000	0.193	0.000	Shortfall of Sites	0.153	Low Medium II Residential	RD2-1	0	0	0	26.102	0.193		Residential - Three Units (Any Combination) - 4 Stories or Less, 3	099B193 810		South Los Angeles	Yes	MI	R2RD
Los Angeles	10304 PLAINVIEW AVE	91042	2558009002	0.000	0.000	0.193	0.000	Shortfall of Sites	0.112	Low Medium I Residential	R2-1	0	0	0	35.630	0.193		Residential - Double, Duplex, or Two Units - 4 Stories or Less, 2	204B197 811		Sunland - Tujunga - Lake View Terrace - Shadow Hills - East La Tuna Canyon	Yes	MI	R2RD
Los Angeles	5629 SATSUMA AVE	91601	2415007017	0.000	0.000	0.193	0.000	Shortfall of Sites	0.140	Low Medium I Residential	R2-1VL	0	0	0	28.625	0.193		Residential - Double, Duplex, or Two Units - 4 Stories or Less - Pool, 2	174B173 811		North Hollywood - Valley Village	Yes	MI	R2RD
Los Angeles	11681 BURBANK BLVD	91601	2339015065	0.000	0.000	0.193	0.000	Shortfall of Sites	0.225	Low Medium I Residential	RD3-1	0	0	0	17.795	0.193		Residential - Five or More Units or Apartments (Any Combination) · 4 Stories or Less - Pool, 7	174B169 811		North Hollywood - Valley Village	Yes	MI	R2RD
Los Angeles	1359 S RIDGELEY DR	90019	5085032032	0.000	0.000	0.193	0.000	Shortfall of Sites	0.152	Low Medium I Residential	R2-1-O	0	0	0	26.339	0.193		Residential - Four Units (Any Combination) - 4 Stories or Less, 4	129B177 811		Wilshire	Yes	MI	R2RD
Los Angeles	1818 S RIDGELEY DR	90019	5064006011	0.000	0.000	0.193	0.000	Shortfall of Sites	0.117	Low Medium II Residential	RD1.5-1	0	0	0	34.154	0.193		Residential - Double, Duplex, or Two Units - 4 Stories or Less, 2	126B177 811		West Adams - Baldwin Hills - Leimert	Yes	MI	R2RD
Los Angeles	1646 W 38TH ST	90062	5035031011	0.000	0.000	0.193	0.000	Shortfall of Sites	0.125	Low Medium I Residential	R2-1-CPIO	0	0	0	32.021	0.193		Residential - Five or More Units or Apartments (Any Combination) · 4 Stories or Less, 6	117B193 811		South Los Angeles	Yes	MI	R2RD
Los Angeles	4160 DENKER AVE	90062	5021013030	0.000	0.000	0.193	0.000	Shortfall of Sites	0.156	Low Medium I Residential	R2-1	0	0	0	25.619	0.193		Residential - Double, Duplex, or Two Units - 4 Stories or Less, 2	114B193 811		South Los Angeles	Yes	MI	R2RD
Los Angeles	1752 W 48TH ST	90062	5016025014	0.000	0.000	0.193	0.000	Shortfall of Sites	0.172	Low Medium I Residential	R2-1	0	0	0	23.227	0.193		Residential - Double, Duplex, or Two Units - 4 Stories or Less, 2	111B193 811		South Los Angeles	Yes	MI	R2RD
Los Angeles	940 W 48TH ST	90037	5018012014	0.000	0.000	0.193	0.000	Shortfall of Sites	0.134	Low Medium II Residential	RD2-1	0	0	0	29.783	0.193		Residential - Four Units (Any Combination) - 4 Stories or Less, 4	111B197 811		South Los Angeles	Yes	MI	R2RD
Los Angeles	1622 W 79TH ST	90047	6034002008	0.000	0.000	0.193	0.000	Shortfall of Sites	0.153	Low Medium II Residential	RD2-1	0	0	0	26.102	0.193		Residential - Double, Duplex, or Two Units - 4 Stories or Less, 2	099B193 811		South Los Angeles	Yes	MI	R2RD
Los Angeles	11689 BURBANK BLVD	91601	2339015064	0.000	0.000	0.193	0.000	Shortfall of Sites	0.193	Low Medium I Residential	RD3-1	0	0	0	20.746	0.193		Residential - Five or More Units or Apartments (Any Combination) · 4 Stories or Less, 5	174B169 812		North Hollywood - Valley Village	Yes	MI	R2RD
Los Angeles	2530 CARMONA AVE	90016	5048001043	0.000	0.000	0.193	0.000	Shortfall of Sites	0.130	Low Medium II Residential	RD1.5-1	0	0	0	30.723	0.193		Residential - Four Units (Any Combination) - 4 Stories or Less, 4	123B177 812		West Adams - Baldwin Hills - Leimert	Yes	MI	R2RD
Los Angeles	1228 W 35TH ST	90007	5040018010	0.000	0.000	0.193	0.000	Shortfall of Sites	0.071	Low Medium II Residential	RD1.5-1	0	0	0	56.384	0.193		Residential - Double, Duplex, or Two Units - 4 Stories or Less, 2	120B197 812		South Los Angeles	Yes	MI	R2RD
Los Angeles	1642 W 38TH ST	90062	5035031012	0.000	0.000	0.193	0.000	Shortfall of Sites	0.125	Low Medium I Residential	R2-1-CPIO	0	0	0	32.021	0.193		Residential - Five or More Units or Apartments (Any Combination) · 4 Stories or Less, 5	117B193 812		South Los Angeles	Yes	MI	R2RD
Los Angeles	4161 DALTON AVE	90062	5021013003	0.000	0.000	0.193	0.000	Shortfall of Sites	0.154	Low Medium I Residential	R2-1	0	0	0	25.987	0.193		Residential - Double, Duplex, or Two Units - 4 Stories or Less, 2	114B193 812		South Los Angeles	Yes	MI	R2RD
Los Angeles	4264 CREED AVE	90008	5024020011	0.000	0.000	0.193	0.000	Shortfall of Sites	0.101	Low Medium I Residential	R2-1	0	0	0	39.599	0.193		Residential - Double, Duplex, or Two Units - 4 Stories or Less, 2	114B185 812		West Adams - Baldwin Hills - Leimert	Yes	MI	R2RD
Los Angeles	4711 CIMARRON ST	90062	5015024026	0.000	0.000	0.193	0.000	Shortfall of Sites	0.149	Low Medium I Residential	R2-1	0	0	0	26.781	0.193		Residential - Double, Duplex, or Two Units - 4 Stories or Less, 2	111B189 812		South Los Angeles	Yes	MI	R2RD
Los Angeles	1625 W 56TH ST	90062	5003022038	0.000	0.000	0.193	0.000	Shortfall of Sites	0.114	Low Medium I Residential	R2-1-CPIO	0	0	0	35.128	0.193		Residential - Three Units (Any Combination) - 4 Stories or Less, 3	108B193 812		South Los Angeles	Yes	MI	R2RD
Los Angeles	407 E 118TH PL	90061	6083021014	0.000	0.000	0.193	0.000	Shortfall of Sites	0.128	Low Medium I Residential	R2-1	0	0	0	31.336	0.193		Residential - Double, Duplex, or Two Units - 4 Stories or Less, 2	084B205 812		Southeast Los Angeles	Yes	MI	R2RD
Los Angeles	6412 TUJUNGA AVE	91606	2336014007	0.000	0.000	0.193	0.000	Shortfall of Sites	0.260	Low Residential	R1-1, RD1.5-1	0	0	0	15.400	0.193		Residential - Five or More Units or Apartments (Any Combination) · 4 Stories or Less, 5	180B173 813		North Hollywood - Valley Village	Yes	MI	R2RD
Los Angeles	5628 SATSUMA AVE	91601	2415008008	0.000	0.000	0.193	0.000	Shortfall of Sites	0.172	Low Medium I Residential	R2-1VL	0	0	0	23.233	0.193		Residential - Four Units (Any Combination) - 4 Stories or Less, 4	174B173 813		North Hollywood - Valley Village	Yes	MI	R2RD
Los Angeles	1636 W 38TH ST	90062	5035031013	0.000	0.000	0.193	0.000	Shortfall of Sites	0.125	Low Medium I Residential	R2-1-CPIO	0	0	0	32.020	0.193		Residential - Double, Duplex, or Two Units - 4 Stories or Less, 2	117B193 813		South Los Angeles	Yes	MI	R2RD
Los Angeles	5501 CIMARRON ST	90062	5005010025	0.000	0.000	0.193	0.000	Shortfall of Sites	0.125	Low Medium I Residential	R2-1	0	0	0	31.911	0.193		Residential - Double, Duplex, or Two Units - 4 Stories or Less, 2	108B189 813		South Los Angeles	Yes	MI	R2RD
Los Angeles	634 W 55TH ST	90037	5001022011	0.000	0.000	0.193	0.000	Shortfall of Sites	0.155	Low Medium I Residential	R2-1	0	0	0	25.813	0.193		Residential - Double, Duplex, or Two Units - 4 Stories or Less, 2	108B201 813		South Los Angeles	Yes	MI	R2RD
Los Angeles	605 W 62ND ST	90044	6004025024	0.000	0.000	0.193	0.000	Shortfall of Sites	0.124	Low Medium I Residential	R2-1	0	0	0	32.267	0.193		Residential - Double, Duplex, or Two Units - 4 Stories or Less, 2	105B201 813		South Los Angeles	Yes	MI	R2RD
Los Angeles	1618 W 79TH ST	90047	6034002009	0.000	0.000	0.193	0.000	Shortfall of Sites	0.153	Low Medium II Residential	RD2-1	0	0	0	26.102	0.193		Residential - Double, Duplex, or Two Units - 4 Stories or Less, 2	099B193 813		South Los Angeles	Yes	MI	R2RD
Los Angeles	439 E 80TH ST	90003	6030033010	0.000	0.000	0.193	0.000	Shortfall of Sites	0.120	Low Medium I Residential	R2-1	0	0	0	33.456	0.193		Residential - Three Units (Any Combination) - 4 Stories or Less, 3	099B205 813		Southeast Los Angeles	Yes	MI	R2RD
Los Angeles	335 W 81ST ST	90003	6031027028	0.000	0.000	0.193	0.000	Shortfall of Sites	0.127	Low Medium I Residential	R2-1	0	0	0	31.556	0.193		Residential - Double, Duplex, or Two Units - 4 Stories or Less, 2	099B201 813		Southeast Los Angeles	Yes	MI	R2RD
Los Angeles	403 E 118TH PL	90061	6083021013	0.000	0.000	0.193	0.000	Shortfall of Sites	0.128	Low Medium I Residential	R2-1	0	0	0	31.336	0.193		Residential - Double, Duplex, or Two Units - 4 Stories or Less, 2	084B205 813		Southeast Los Angeles	Yes	MI	R2RD
Los Angeles	1047 LECOUVREUR AVE	90744	7423022035	0.000	0.000	0.193	0.000	Shortfall of Sites	0.130	Low Medium I Residential	R2-1XL-O-CUGU	0	0	0	30.657	0.193		Residential - Double, Duplex, or Two Units - 4 Stories or Less, 2	033B209 813		Wilmington - Harbor City	Yes	MI	R2RD
Los Angeles	7731 VINELAND AVE	91352	2315008006	0.000	0.000	0.193	0.000	Shortfall of Sites	0.138	Low Medium II Residential	R2-1-CUGU	0	0	0	29.025	0.193		Residential - Double, Duplex, or Two Units - 4 Stories or Less, 2	189B173 814		Sun Valley - La Tuna Canyon	Yes	MI	R2RD
Los Angeles	1422 N KENMORE AVE	90027	5543020018	0.000	0.000	0.193	0.000	Shortfall of Sites	0.136	Low Medium II Residential	RD2-1XL	0	0	0	29.463	0.193		Residential - Five or More Units or Apartments (Any Combination) · 4 Stories or Less, 7	147B197 814		Hollywood	Yes	MI	R2RD
Los Angeles	1350 MEADOWBROOK AVE	90019	5070007025	0.000	0.000	0.193	0.000	Shortfall of Sites	0.123	Low Medium I Residential	R2-1-O	0	0	0	32.445	0.193		Residential - Double, Duplex, or Two Units - 4 Stories or Less, 2	129B181 814		Wilshire	Yes	MI	R2RD
Los Angeles	2528 HAUSER BLVD	90016	5043001030	0.000	0.000	0.193	0.000	Shortfall of Sites	0.137	Low Medium II Residential	RD1.5-1	0	0	0	29.140	0.193		Residential - Three Units (Any Combination) - 4 Stories or Less, 3	123B177 814		West Adams - Baldwin Hills - Leimert	Yes	MI	R2RD
Los Angeles	3124 HELMS AVE	90034	4312006036	0.000	0.000	0.193	0.000	Shortfall of Sites	0.118	Low Medium II Residential	RD2-1-CPIO	0	0	0	33.998	0.193		Residential - Three Units (Any Combination) - 4 Stories or Less, 3	123B169 814		West Adams - Baldwin Hills - Leimert	Yes	MI	R2RD
Los Angeles	4163 HALLDALE AVE	90062	5021014003	0.000	0.000	0.193	0.000	Shortfall of Sites	0.154	Low Medium I Residential	R2-1	0	0	0	25.969	0.193		Residential - Three Units (Any Combination) - 4 Stories or Less, 3	114B193 814		South Los Angeles	Yes	MI	R2RD
Los Angeles	638 W 55TH ST	90037	5001022010	0.000	0.000	0.193	0.000	Shortfall of Sites	0.155	Low Medium I Residential	R2-1	0	0	0	25.812	0.193		Residential - Double, Duplex, or Two Units - 4 Stories or Less, 2	108B201 814		South Los Angeles	Yes	MI	R2RD
Los Angeles	6911 S VAN NESS AVE	90047	4008018029	0.000	0.000	0.193	0.000	Shortfall of Sites	0.055	Low Medium II Residential	RD1.5-1	0	0	0	72.574	0.193		Residential - Double, Duplex, or Two Units - 4 Stories or Less, 2	102B189 814		West Adams - Baldwin Hills - Leimert	Yes	MI	R2RD
Los Angeles	339 W 81ST ST	90003	6031027027	0.000	0.000	0.193	0.000	Shortfall of Sites	0.128	Low Medium I Residential	R2-1	0	0	0	31.328	0.193		Residential - Double, Duplex, or Two Units - 4 Stories or Less, 2	099B201 814		Southeast Los Angeles	Yes	MI	R2RD
Los Angeles	3148 CASITAS AVE	90039	5436009012	0.000	0.000	0.193	0.000	Shortfall of Sites	0.124	Low Medium I Residential	RD3-1-RIO	0	0	0	32.283	0.193		Residential - Three Units (Any Combination) - 4 Stories or Less, 3	153B209 815		Northeast Los Angeles	Yes	MI	R2RD
Los Angeles	5500 S VAN NESS AVE	90062	5005010010	0.000	0.000	0.193	0.000	Shortfall of Sites	0.118	Low Medium I Residential	R2-1	0	0	0	33.979	0.193		Residential - Double, Duplex, or Two Units - 4 Stories or Less, 2	108B189 815		South Los Angeles	Yes	MI	R2RD
Los Angeles	702 W 55TH ST	90037	5001022009	0.000	0.000	0.193	0.000	Shortfall of Sites	0.130	Low Medium I Residential	R2-1	0	0	0	30.755	0.193		Residential - Double, Duplex, or Two Units - 4 Stories or Less, 2	108B201 815		South Los Angeles	Yes	MI	R2RD
Los Angeles	609 W 62ND ST	90044	6004025023	0.000	0.000	0.193	0.000	Shortfall of Sites	0.124	Low Medium I Residential	R2-1	0	0	0	32.266	0.193		Residential - Three Units (Any Combination) - 4 Stories or Less, 3	105B201 815		South Los Angeles	Yes	MI	R2RD
Los Angeles	1606 W 79TH ST	90047	6034002011	0.000	0.000	0.193	0.000	Shortfall of Sites	0.153	Low Medium II Residential	RD2-1	0	0	0	26.102	0.193		Residential - Double, Duplex, or Two Units - 4 Stories or Less, 2	099B193 815		South Los Angeles	Yes	MI	R2RD
Los Angeles	431 E 80TH ST	90003	6030033008	0.000	0.000	0.193	0.000	Shortfall of Sites	0.120	Low Medium I Residential	R2-1	0	0	0	33.456	0.193		Residential - Double, Duplex, or Two Units - 4 Stories or Less, 2	099B205 815		Southeast Los Angeles	Yes	MI	R2RD

Jurisdiction Name	Site Address/Intersection	5 Digit ZIP Code	Assessor Parcel Number	Very Low-Income	Low-Income	Moderate-Income	Above Moderate-Income	Type of Shortfall	Parcel Size (Acres)	Current General Plan Designation	Current Zoning	Proposed General Plan (GP) Designation	Proposed Zoning	Minimum Density Allowed	Maximum Density Allowed	Total Capacity	Vacant/ Nonvacant	Description of Existing Uses	PIN	Base Density Per Acre	Community Plan Area	Rent Stabalization Ordinance	Income Category	Applicable Rezoning Program (Program informing values in Column Q listed first)
Los Angeles	1423 N ALEXANDRIA AVE	90027	5543024010	0.000	0.000	0.193	0.000	Shortfall of Sites	0.156	Low Medium II Residential	RD2-1XL	0	0	0	25.656	0.193		Residential - Four Units (Any Combination) - 4 Stories or Less, 4	147B197 816		Hollywood	Yes	MI	R2RD
Los Angeles	3418 S GRAMERCY PL	90018	5042034005	0.000	0.000	0.193	0.000	Shortfall of Sites	0.115	Low Medium I Residential	R2-1-O	0	0	0	34.795	0.193		Residential - Double, Duplex, or Two Units - 4 Stories or Less, 2	120B189 816		South Los Angeles	Yes	MI	R2RD
Los Angeles	4212 WALTON AVE	90037	5020021008	0.000	0.000	0.193	0.000	Shortfall of Sites	0.139	Low Medium I Residential	R2-1	0	0	0	28.681	0.193		Residential - Three Units (Any Combination) - 4 Stories or Less, 3	114B197 816		South Los Angeles	Yes	MI	R2RD
Los Angeles	4709 2ND AVE	90043	5015037018	0.000	0.000	0.193	0.000	Shortfall of Sites	0.149	Low Medium I Residential	R2-1	0	0	0	26.806	0.193		Residential - Double, Duplex, or Two Units - 4 Stories or Less, 2	111B189 816		West Adams - Baldwin Hills - Leimert	Yes	MI	R2RD
Los Angeles	946 W 48TH ST	90037	5018012015	0.000	0.000	0.193	0.000	Shortfall of Sites	0.134	Low Medium II Residential	RD2-1	0	0	0	29.783	0.193		Residential - Three Units (Any Combination) - 4 Stories or Less, 3	111B197 816		South Los Angeles	Yes	MI	R2RD
Los Angeles	706 W 55TH ST	90037	5001022008	0.000	0.000	0.193	0.000	Shortfall of Sites	0.124	Low Medium I Residential	R2-1	0	0	0	32.266	0.193		Residential - Double, Duplex, or Two Units - 4 Stories or Less, 2	108B201 816		South Los Angeles	Yes	MI	R2RD
Los Angeles	1547 W 56TH ST	90062	5003023012	0.000	0.000	0.193	0.000	Shortfall of Sites	0.114	Low Medium I Residential	R2-1-CPIO	0	0	0	35.128	0.193		Residential - Double, Duplex, or Two Units - 4 Stories or Less, 2	108B193 816		South Los Angeles	Yes	MI	R2RD
Los Angeles	319 W 62ND ST	90003	6005003015	0.000	0.000	0.193	0.000	Shortfall of Sites	0.133	Low Medium I Residential	R2-1	0	0	0	30.015	0.193		Residential - Double, Duplex, or Two Units - 4 Stories or Less, 2	105B201 816		Southeast Los Angeles	Yes	MI	R2RD
Los Angeles	427 E 80TH ST	90003	6030033007	0.000	0.000	0.193	0.000	Shortfall of Sites	0.120	Low Medium I Residential	R2-1	0	0	0	33.455	0.193		Residential - Double, Duplex, or Two Units - 4 Stories or Less, 2	099B205 816		Southeast Los Angeles	Yes	MI	R2RD
Los Angeles	14760 POLK ST	91342	2506030015	0.000	0.000	0.193	0.000	Shortfall of Sites	0.130	Low Medium I Residential	R2-1	0	0	0	30.855	0.193		Residential - Double, Duplex, or Two Units - 4 Stories or Less, 2	222B149 817		Sylmar	Yes	MI	R2RD
Los Angeles	7235 KESTER AVE	91405	2221021009	0.000	0.000	0.193	0.000	Shortfall of Sites	0.100	Low Medium II Residential	RD1.5-1	0	0	0	40.056	0.193		Residential - Double, Duplex, or Two Units - 4 Stories or Less, 2	186B149 817		Van Nuys - North Sherman Oaks	Yes	MI	R2RD
Los Angeles	1420 N MARIPOSA AVE	90027	5543024019	0.000	0.000	0.193	0.000	Shortfall of Sites	0.156	Low Medium II Residential	RD2-1XL	0	0	0	25.664	0.193		Residential - Three Units (Any Combination) - 4 Stories or Less, 3	147B197 817		Hollywood	Yes	MI	R2RD
Los Angeles	1762 W 48TH ST	90062	5016025016	0.000	0.000	0.193	0.000	Shortfall of Sites	0.172	Low Medium I Residential	R2-1	0	0	0	23.228	0.193		Residential - Double, Duplex, or Two Units - 4 Stories or Less, 2	111B193 817		South Los Angeles	Yes	MI	R2RD
Los Angeles	710 W 55TH ST	90037	5001022007	0.000	0.000	0.193	0.000	Shortfall of Sites	0.124	Low Medium I Residential	R2-1	0	0	0	32.266	0.193		Residential - Double, Duplex, or Two Units - 4 Stories or Less, 2	108B201 817		South Los Angeles	Yes	MI	R2RD
Los Angeles	423 E 80TH ST	90003	6030033006	0.000	0.000	0.193	0.000	Shortfall of Sites	0.120	Low Medium I Residential	R2-1	0	0	0	33.456	0.193		Residential - Double, Duplex, or Two Units - 4 Stories or Less, 2	099B205 817		Southeast Los Angeles	Yes	MI	R2RD
Los Angeles	1452 W 224TH ST	90501	7347005020	0.000	0.000	0.193	0.000	Shortfall of Sites	0.138	Low Medium II Residential	RD2-1	0	0	0	29.037	0.193		Residential - Four Units (Any Combination) - 4 Stories or Less, 4	048B193 817		Harbor Gateway	Yes	MI	R2RD
Los Angeles	7316 BAIRD AVE	91335	2118015020	0.000	0.000	0.193	0.000	Shortfall of Sites	0.172	General Commercial	[Q]R2-2D-CDO	0	0	0	23.220	0.193		Residential - Double, Duplex, or Two Units - 4 Stories or Less, 2	186B125 818		Reseda - West Van Nuys	Yes	MI	R2RD
Los Angeles	3157 LA CLEDE AVE	90039	5436009030	0.000	0.000	0.193	0.000	Shortfall of Sites	0.124	Low Medium II Residential	[Q]RD2-1-RIO	0	0	0	32.267	0.193		Residential - Double, Duplex, or Two Units - 4 Stories or Less, 2	153B209 818		Northeast Los Angeles	Yes	MI	R2RD
Los Angeles	1367 S CLOVERDALE AVE	90019	5070011016	0.000	0.000	0.193	0.000	Shortfall of Sites	0.173	Low Medium II Residential	RD2-1-O	0	0	0	23.092	0.193		Residential - Double, Duplex, or Two Units - 4 Stories or Less, 4	129B181 818		Wilshire	Yes	MI	R2RD
Los Angeles	1549 W 35TH ST	90018	5041001045	0.000	0.000	0.193	0.000	Shortfall of Sites	0.156	Low Medium II Residential	RD2-1-O	0	0	0	25.623	0.193		Residential - Five or More Units or Apartments (Any Combination) · 4 Stories or Less, 8	120B193 818		South Los Angeles	Yes	MI	R2RD
Los Angeles	7900 S DENKER AVE	90047	6034003001	0.000	0.000	0.193	0.000	Shortfall of Sites	0.153	Low Medium II Residential	RD2-1	0	0	0	26.102	0.193		Residential - Three Units (Any Combination) - 4 Stories or Less, 3	099B193 818		South Los Angeles	Yes	MI	R2RD
Los Angeles	419 E 80TH ST	90003	6030033005	0.000	0.000	0.193	0.000	Shortfall of Sites	0.120	Low Medium I Residential	R2-1	0	0	0	33.456	0.193		Residential - Double, Duplex, or Two Units - 4 Stories or Less, 2	099B205 818		Southeast Los Angeles	Yes	MI	R2RD
Los Angeles	1460 W 224TH ST	90501	7347005001	0.000	0.000	0.193	0.000	Shortfall of Sites	0.136	Low Medium II Residential	RD2-1	0	0	0	29.323	0.193		Residential - Four Units (Any Combination) - 4 Stories or Less, 4	048B193 818		Harbor Gateway	Yes	MI	R2RD
Los Angeles	1046 N BANNING BLVD	90744	7423021006	0.000	0.000	0.193	0.000	Shortfall of Sites	0.104	Low Residential	RD6-1XL-O-CUGU	0	0	0	38.568	0.193		Residential - Double, Duplex, or Two Units - 4 Stories or Less, 2	033B209 818		Wilmington - Harbor City	Yes	MI	R2RD
Los Angeles	1414 ELLSMERE AVE	90019	5069019005	0.000	0.000	0.193	0.000	Shortfall of Sites	0.094	Low Medium I Residential	R2-1-O	0	0	0	42.535	0.193		Residential - Double, Duplex, or Two Units - 4 Stories or Less, 2	129B177 819		Wilshire	Yes	MI	R2RD
Los Angeles	1614 W 38TH ST	90062	5035031019	0.000	0.000	0.193	0.000	Shortfall of Sites	0.125	Low Medium I Residential	R2-1-CPIO	0	0	0	32.017	0.193		Residential - Three Units (Any Combination) - 4 Stories or Less, 3	117B193 819		South Los Angeles	Yes	MI	R2RD
Los Angeles	4708 4TH AVE	90043	5014027027	0.000	0.000	0.193	0.000	Shortfall of Sites	0.155	Low Medium I Residential	R2-1	0	0	0	25.821	0.193		Residential - Four Units (Any Combination) - 4 Stories or Less, 4	111B189 819		West Adams - Baldwin Hills - Leimert	Yes	MI	R2RD
Los Angeles	718 W 55TH ST	90037	5001022005	0.000	0.000	0.193	0.000	Shortfall of Sites	0.124	Low Medium I Residential	R2-1	0	0	0	32.266	0.193		Residential - Four Units (Any Combination) - 4 Stories or Less, 4	108B201 819		South Los Angeles	Yes	MI	R2RD
Los Angeles	5435 2ND AVE	90043	5005002027	0.000	0.000	0.193	0.000	Shortfall of Sites	0.113	Low Medium II Residential	RD1.5-1	0	0	0	35.405	0.193		Residential - Four Units (Any Combination) - 4 Stories or Less, 4	108B189 819		West Adams - Baldwin Hills - Leimert	Yes	MI	R2RD
Los Angeles	210 E 56TH ST	90011	5101017023	0.000	0.000	0.193	0.000	Shortfall of Sites	0.117	Low Medium I Residential	R2-1-CPIO	0	0	0	34.149	0.193		Residential - Double, Duplex, or Two Units - 4 Stories or Less, 2	108B205 819		Southeast Los Angeles	Yes	MI	R2RD
Los Angeles	1546 W 79TH ST	90047	6034003003	0.000	0.000	0.193	0.000	Shortfall of Sites	0.153	Low Medium II Residential	RD2-1	0	0	0	26.102	0.193		Residential - Three Units (Any Combination) - 4 Stories or Less, 3	099B193 819		South Los Angeles	Yes	MI	R2RD
Los Angeles	349 W 81ST ST	90003	6031027024	0.000	0.000	0.193	0.000	Shortfall of Sites	0.128	Low Medium I Residential	R2-1	0	0	0	31.337	0.193		Residential - Double, Duplex, or Two Units - 4 Stories or Less, 2	099B201 819		Southeast Los Angeles	Yes	MI	R2RD
Los Angeles	341 E 118TH PL	90061	6083020025	0.000	0.000	0.193	0.000	Shortfall of Sites	0.128	Low Medium I Residential	R2-1	0	0	0	31.336	0.193		Residential - Double, Duplex, or Two Units - 4 Stories or Less, 2	084B205 819		Southeast Los Angeles	Yes	MI	R2RD
Los Angeles	1069 N OXFORD AVE	90029	5536023021	0.000	0.000	0.193	0.000	Shortfall of Sites	0.069	Low Medium II Residential	RD1.5-1XL	0	0	0	57.979	0.193		Residential - Five or More Units or Apartments (Any Combination) · 4 Stories or Less, 10	144B193 820		Hollywood	Yes	MI	R2RD
Los Angeles	1539 W 35TH ST	90018	5041001044	0.000	0.000	0.193	0.000	Shortfall of Sites	0.156	Low Medium II Residential	RD2-1-O	0	0	0	25.623	0.193		Residential - Three Units (Any Combination) - 4 Stories or Less, 3	120B193 820		South Los Angeles	Yes	MI	R2RD
Los Angeles	1816 W 48TH ST	90062	5015005004	0.000	0.000	0.193	0.000	Shortfall of Sites	0.172	Low Medium I Residential	R2-1	0	0	0	23.204	0.193		Residential - Four Units (Any Combination) - 4 Stories or Less, 4	111B193 820		South Los Angeles	Yes	MI	R2RD
Los Angeles	621 W 62ND ST	90044	6004025020	0.000	0.000	0.193	0.000	Shortfall of Sites	0.124	Low Medium I Residential	R2-1	0	0	0	32.266	0.193		Residential - Double, Duplex, or Two Units - 4 Stories or Less, 2	105B201 820		South Los Angeles	Yes	MI	R2RD
Los Angeles	1542 W 79TH ST	90047	6034003004	0.000	0.000	0.193	0.000	Shortfall of Sites	0.153	Low Medium II Residential	RD2-1	0	0	0	26.102	0.193		Residential - Three Units (Any Combination) - 4 Stories or Less, 3	099B193 820		South Los Angeles	Yes	MI	R2RD
Los Angeles	411 E 80TH ST	90003	6030033003	0.000	0.000	0.193	0.000	Shortfall of Sites	0.120	Low Medium I Residential	R2-1	0	0	0	33.456	0.193		Residential - Double, Duplex, or Two Units - 4 Stories or Less, 2	099B205 820		Southeast Los Angeles	Yes	MI	R2RD
Los Angeles	353 W 81ST ST	90003	6031027032	0.000	0.000	0.193	0.000	Shortfall of Sites	0.125	Low Medium I Residential	R2-1	0	0	0	32.067	0.193		Residential - Double, Duplex, or Two Units - 4 Stories or Less, 2	099B201 820		Southeast Los Angeles	Yes	MI	R2RD
Los Angeles	333 E 118TH PL	90061	6083020024	0.000	0.000	0.193	0.000	Shortfall of Sites	0.134	Low Medium I Residential	R2-1	0	0	0	29.844	0.193		Residential - Double, Duplex, or Two Units - 4 Stories or Less, 2	084B205 820		Southeast Los Angeles	Yes	MI	R2RD
Los Angeles	1811 S ALMA ST	90731	7462012025	0.000	0.000	0.193	0.000	Shortfall of Sites	0.103	Low Medium I Residential	R2-1XL	0	0	0	38.704	0.193		Residential - Four Units (Any Combination) - 4 Stories or Less, 4	012B197 820		San Pedro	Yes	MI	R2RD
Los Angeles	1772 S MARVIN AVE	90019	5064014019	0.000	0.000	0.193	0.000	Shortfall of Sites	0.110	Low Medium II Residential	RD2-1	0	0	0	36.346	0.193		Residential - Double, Duplex, or Two Units - 4 Stories or Less, 2	126B177 821		West Adams - Baldwin Hills - Leimert	Yes	MI	R2RD
Los Angeles	1825 S HIGHLAND AVE	90019	5067013006	0.000	0.000	0.193	0.000	Shortfall of Sites	0.129	Low Medium II Residential	RD1.5-1-O	0	0	0	31.011	0.193		Residential - Three Units (Any Combination) - 4 Stories or Less, 3	126B181 821		West Adams - Baldwin Hills - Leimert	Yes	MI	R2RD
Los Angeles	1631 W 35TH ST	90018	5041004017	0.000	0.000	0.193	0.000	Shortfall of Sites	0.152	Low Medium I Residential	R2-1	0	0	0	26.289	0.193		Residential - Three Units (Any Combination) - 4 Stories or Less, 3	120B193 821		South Los Angeles	Yes	MI	R2RD
Los Angeles	4710 6TH AVE	90043	5014019010	0.000	0.000	0.193	0.000	Shortfall of Sites	0.156	Low Medium I Residential	R2-1	0	0	0	25.707	0.193		Residential - Double, Duplex, or Two Units - 4 Stories or Less, 2	111B189 821		West Adams - Baldwin Hills - Leimert	Yes	MI	R2RD
Los Angeles	1349 W 62ND ST	90044	6003026026	0.000	0.000	0.193	0.000	Shortfall of Sites	0.154	Low Medium I Residential	R2-1	0	0	0	25.926	0.193		Residential - Five or More Units or Apartments (Any Combination) · 4 Stories or Less, 5	105B197 821		South Los Angeles	Yes	MI	R2RD
Los Angeles	329 W 62ND ST	90003	6005003013	0.000	0.000	0.193	0.000	Shortfall of Sites	0.133	Low Medium I Residential	R2-1	0	0	0	30.015	0.193		Residential - Double, Duplex, or Two Units - 4 Stories or Less, 2	105B201 821		Southeast Los Angeles	Yes	MI	R2RD
Los Angeles	1538 W 79TH ST	90047	6034003005	0.000	0.000	0.193	0.000	Shortfall of Sites	0.153	Low Medium II Residential	RD2-1	0	0	0	26.102	0.193		Residential - Double, Duplex, or Two Units - 4 Stories or Less, 2	099B193 821		South Los Angeles	Yes	MI	R2RD
Los Angeles	407 E 80TH ST	90003	6030033002	0.000	0.000	0.193	0.000	Shortfall of Sites	0.120	Low Medium I Residential	R2-1	0	0	0	33.455	0.193		Residential - Double, Duplex, or Two Units - 4 Stories or Less, 2	099B205 821		Southeast Los Angeles	Yes	MI	R2RD
Los Angeles	1115 GULF AVE	90744	7415023023	0.000	0.000	0.193	0.000	Shortfall of Sites	0.172	Low Medium II Residential	[Q]RD2-1XL-O-CUGU	0	0	0	23.210	0.193		Residential - Five or More Units or Apartments (Any Combination) · 4 Stories or Less, 6	033B205 821		Wilmington - Harbor City	Yes	MI	R2RD
Los Angeles	1810 S ALMA ST	90731	7462012031	0.000	0.000	0.193	0.000	Shortfall of Sites	0.103	Low Medium I Residential	R2-1XL	0	0	0	38.703	0.193		Residential - Double, Duplex, or Two Units - 4 Stories or Less, 2	012B197 821		San Pedro	Yes	MI	R2RD
Los Angeles	1436 W 38TH ST	90062	5036004001	0.000	0.000	0.193	0.000	Shortfall of Sites	0.121	Low Medium II Residential	RD2-1	0	0	0	33.168	0.193		Residential - Four Units (Any Combination) - 4 Stories or Less, 4	117B193 822		South Los Angeles	Yes	MI	R2RD
Los Angeles	4709 6TH AVE	90043	5014014005	0.000	0.000	0.193	0.000	Shortfall of Sites	0.155	Low Medium I Residential	R2-1	0	0	0	25.814	0.193		Residential - Double, Duplex, or Two Units - 4 Stories or Less, 2	111B189 822		West Adams - Baldwin Hills - Leimert	Yes	MI	R2RD
Los Angeles	625 W 62ND ST	90044	6004025019	0.000	0.000	0.193	0.000	Shortfall of Sites	0.124	Low Medium I Residential	R2-1	0	0	0	32.267	0.193		Residential - Double, Duplex, or Two Units - 4 Stories or Less, 2	105B201 822		South Los Angeles	Yes	MI	R2RD
Los Angeles	517 E GAGE AVE	90003	6006022031	0.000	0.000	0.193	0.000	Shortfall of Sites	0.126	Low Medium I Residential	R2-1	0	0	0	31.747	0.193		Residential - Double, Duplex, or Two Units - 4 Stories or Less, 2	105B205 822		Southeast Los Angeles	Yes	MI	R2RD
Los Angeles	401 E 80TH ST	90003	6030033001	0.000	0.000	0.193	0.000	Shortfall of Sites	0.149	Low Medium I Residential	R2-1	0	0	0	26.794	0.193		Residential - Double, Duplex, or Two Units - 4 Stories or Less, 2	099B205 822		Southeast Los Angeles	Yes	MI	R2RD
Los Angeles	325 E 118TH PL	90061	6083020022	0.000	0.000	0.193	0.000	Shortfall of Sites	0.134	Low Medium I Residential	R2-1	0	0	0	29.844	0.193		Residential - Double, Duplex, or Two Units - 4 Stories or Less, 2	084B205 822		Southeast Los Angeles	Yes	MI	R2RD
Los Angeles	11811 BURBANK BLVD	91607	2340036013	0.000	0.000	0.193	0.000	Shortfall of Sites	0.124	Low Medium II Residential	RD1.5-1	0	0	0	32.232	0.193		Residential - Five or More Units or Apartments (Any Combination) · 4 Stories or Less, 6	174B169 823		North Hollywood - Valley Village	Yes	MI	R2RD
Los Angeles	1455 S GENESEE AVE	90019	5069001014	0.000	0.000	0.193	0.000	Shortfall of Sites	0.164	Low Medium I Residential	R2-1-O	0	0	0	24.445	0.193		Residential - Double, Duplex, or Two Units - 4 Stories or Less, 2	129B177 823		Wilshire	Yes	MI	R2RD
Los Angeles	1860 S SYCAMORE AVE	90019	5067016019	0.000	0.000	0.193	0.000	Shortfall of Sites	0.125	Low Medium II Residential	RD1.5-1-O	0	0	0	32.086	0.193		Residential - Double, Duplex, or Two Units - 4 Stories or Less, 2	126B181 823		West Adams - Baldwin Hills - Leimert	Yes	MI	R2RD
Los Angeles	1535 W 35TH ST	90018	5041001043	0.000	0.000	0.193	0.000	Shortfall of Sites	0.156	Low Medium II Residential	RD2-1-O	0	0	0	25.623	0.193		Residential - Five or More Units or Apartments (Any Combination) · 4 Stories or Less, 6	120B193 823		South Los Angeles	Yes	MI	R2RD
Los Angeles	1432 W 38TH ST	90062	5036004002	0.000	0.000	0.193	0.000	Shortfall of Sites	0.121	Low Medium II Residential	RD2-1	0	0	0	33.169	0.193		Residential - Double, Duplex, or Two Units - 4 Stories or Less, 2	117B193 823		South Los Angeles	Yes	MI	R2RD
Los Angeles	4710 7TH AVE	90043	5014014022	0.000	0.000	0.193	0.000	Shortfall of Sites	0.155	Low Medium I Residential	R2-1	0	0	0	25.803	0.193		Residential - Double, Duplex, or Two Units - 4 Stories or Less, 2	111B189 823		West Adams - Baldwin Hills - Leimert	Yes	MI	R2RD
Los Angeles	629 W 62ND ST	90044	6004025018	0.000	0.000	0.193	0.000	Shortfall of Sites	0.124	Low Medium I Residential	R2-1	0	0	0	32.267	0.193		Residential - Three Units (Any Combination) - 4 Stories or Less, 3	105B201 823		South Los Angeles	Yes	MI	R2RD
Los Angeles	1532 W 79TH ST	90047	6034003006	0.000	0.000	0.193	0.000	Shortfall of Sites	0.153	Low Medium II Residential	RD2-1	0	0	0	26.102	0.193		Residential - Five or More Units or Apartments (Any Combination) · 4 Stories or Less, 5	099B193 823		South Los Angeles	Yes	MI	R2RD

Jurisdiction Name	Site Address/Intersection	5 Digit ZIP Code	Assessor Parcel Number	Very Low-Income	Low-Income	Moderate-Income	Above Moderate-Income	Type of Shortfall	Parcel Size (Acres)	Current General Plan Designation	Current Zoning	Proposed General Plan (GP) Designation	Proposed Zoning	Minimum Density Allowed	Maximum Density Allowed	Total Capacity	Vacant/ Nonvacant	Description of Existing Uses	PIN	Base Density Per Acre	Community Plan Area	Rent Stabalization Ordinance	Income Category	Applicable Rezoning Program (Program informing values in Column Q listed first)
Los Angeles	7921 TOWNE AVE	90003	6030019018	0.000	0.000	0.193	0.000	Shortfall of Sites	0.149	Low Medium I Residential	R2-1	0	0	0	26.795	0.193		Residential - Three Units (Any Combination) - 4 Stories or Less, 3	099B205 823		Southeast Los Angeles	Yes	MI	R2RD
Los Angeles	1343 S REDONDO BLVD	90019	5070007009	0.000	0.000	0.193	0.000	Shortfall of Sites	0.147	Low Medium I Residential	R2-1-O	0	0	0	27.210	0.193		Residential - Double, Duplex, or Two Units - 4 Stories or Less, 2	129B181 824		Wilshire	Yes	MI	R2RD
Los Angeles	3142 S HALM AVE	90034	4312004020	0.000	0.000	0.193	0.000	Shortfall of Sites	0.124	Low Medium II Residential	RD1.5-1	0	0	0	32.266	0.193		Residential - Double, Duplex, or Two Units - 4 Stories or Less, 2	123B169 824		West Adams - Baldwin Hills - Leimert	Yes	MI	R2RD
Los Angeles	1621 W 35TH ST	90018	5041003015	0.000	0.000	0.193	0.000	Shortfall of Sites	0.152	Low Medium I Residential	R2-1-O	0	0	0	26.304	0.193		Residential - Four Units (Any Combination) - 4 Stories or Less, 4	120B193 824		South Los Angeles	Yes	MI	R2RD
Los Angeles	1428 W 38TH ST	90062	5036004003	0.000	0.000	0.193	0.000	Shortfall of Sites	0.121	Low Medium II Residential	RD2-1	0	0	0	33.170	0.193		Residential - Three Units (Any Combination) - 4 Stories or Less, 2	117B193 824		South Los Angeles	Yes	MI	R2RD
Los Angeles	4711 7TH AVE	90043	5014011004	0.000	0.000	0.193	0.000	Shortfall of Sites	0.155	Low Medium I Residential	R2-1	0	0	0	25.814	0.193		Residential - Double, Duplex, or Two Units - 4 Stories or Less, 2	111B189 824		West Adams - Baldwin Hills - Leimert	Yes	MI	R2RD
Los Angeles	1337 W 62ND ST	90044	6003026023	0.000	0.000	0.193	0.000	Shortfall of Sites	0.154	Low Medium I Residential	R2-1	0	0	0	25.923	0.193		Residential - Double, Duplex, or Two Units - 4 Stories or Less, 2	105B197 824		South Los Angeles	Yes	MI	R2RD
Los Angeles	1528 W 79TH ST	90047	6034003007	0.000	0.000	0.193	0.000	Shortfall of Sites	0.153	Low Medium II Residential	RD2-1	0	0	0	26.102	0.193		Residential - Three Units (Any Combination) - 4 Stories or Less, 3	099B193 824		South Los Angeles	Yes	MI	R2RD
Los Angeles	117 W 81ST ST	90003	6031025017	0.000	0.000	0.193	0.000	Shortfall of Sites	0.165	Low Medium I Residential	R2-1	0	0	0	24.199	0.193		Residential - Double, Duplex, or Two Units - 4 Stories or Less, 2	099B201 824		Southeast Los Angeles	Yes	MI	R2RD
Los Angeles	833 S ALMA ST UNIT 1	90731	7458005021	0.000	0.000	0.193	0.000	Shortfall of Sites	0.115	Low Medium II Residential	RD1.5-1XL	0	0	0	34.833	0.193		Residential - Four Units (Any Combination) - 4 Stories or Less, 4	015B197 824		San Pedro	Yes	MI	R2RD
Los Angeles	1529 W 35TH ST	90018	5041001042	0.000	0.000	0.193	0.000	Shortfall of Sites	0.156	Low Medium II Residential	RD2-1-O	0	0	0	25.623	0.193		Residential - Double, Duplex, or Two Units - 4 Stories or Less, 2	120B193 825		South Los Angeles	Yes	MI	R2RD
Los Angeles	4710 8TH AVE	90043	5014011021	0.000	0.000	0.193	0.000	Shortfall of Sites	0.155	Low Medium I Residential	R2-1	0	0	0	25.832	0.193		Residential - Double, Duplex, or Two Units - 4 Stories or Less, 2	111B189 825		West Adams - Baldwin Hills - Leimert	Yes	MI	R2RD
Los Angeles	150 E 56TH ST	90011	5101018026	0.000	0.000	0.193	0.000	Shortfall of Sites	0.117	Low Medium I Residential	R2-1-CPIO	0	0	0	34.141	0.193		Residential - Double, Duplex, or Two Units - 4 Stories or Less, 2	108B205 825		Southeast Los Angeles	Yes	MI	R2RD
Los Angeles	1333 W 62ND ST	90044	6003026022	0.000	0.000	0.193	0.000	Shortfall of Sites	0.154	Low Medium I Residential	R2-1	0	0	0	25.921	0.193		Residential - Double, Duplex, or Two Units - 4 Stories or Less, 2	105B197 825		South Los Angeles	Yes	MI	R2RD
Los Angeles	1522 W 79TH ST	90047	6034003008	0.000	0.000	0.193	0.000	Shortfall of Sites	0.153	Low Medium II Residential	RD2-1	0	0	0	26.102	0.193		Residential - Three Units (Any Combination) - 4 Stories or Less, 4	099B193 825		South Los Angeles	Yes	MI	R2RD
Los Angeles	349 E 80TH ST	90003	6030019016	0.000	0.000	0.193	0.000	Shortfall of Sites	0.120	Low Medium I Residential	R2-1	0	0	0	33.429	0.193		Residential - Four Units (Any Combination) - 4 Stories or Less, 4	099B205 825		Southeast Los Angeles	Yes	MI	R2RD
Los Angeles	1611 W 35TH ST	90018	5041003016	0.000	0.000	0.193	0.000	Shortfall of Sites	0.152	Low Medium I Residential	R2-1-O	0	0	0	26.312	0.193		Residential - Double, Duplex, or Two Units - 4 Stories or Less, 2	120B193 826		South Los Angeles	Yes	MI	R2RD
Los Angeles	1420 W 38TH ST	90062	5036004005	0.000	0.000	0.193	0.000	Shortfall of Sites	0.121	Low Medium II Residential	RD2-1	0	0	0	33.171	0.193		Residential - Four Units (Any Combination) - 4 Stories or Less, 4	117B193 826		South Los Angeles	Yes	MI	R2RD
Los Angeles	4709 8TH AVE	90043	5014006003	0.000	0.000	0.193	0.000	Shortfall of Sites	0.161	Low Medium I Residential	R2-1	0	0	0	24.892	0.193		Residential - Double, Duplex, or Two Units - 4 Stories or Less, 2	111B189 826		West Adams - Baldwin Hills - Leimert	Yes	MI	R2RD
Los Angeles	146 E 56TH ST	90011	5101018025	0.000	0.000	0.193	0.000	Shortfall of Sites	0.117	Low Medium I Residential	R2-1-CPIO	0	0	0	34.140	0.193		Residential - Double, Duplex, or Two Units - 4 Stories or Less, 2	108B205 826		Southeast Los Angeles	Yes	MI	R2RD
Los Angeles	1518 W 79TH ST	90047	6034003009	0.000	0.000	0.193	0.000	Shortfall of Sites	0.153	Low Medium II Residential	RD2-1	0	0	0	26.102	0.193		Residential - Three Units (Any Combination) - 4 Stories or Less, 3	099B193 826		South Los Angeles	Yes	MI	R2RD
Los Angeles	127 W 81ST ST	90003	6031025019	0.000	0.000	0.193	0.000	Shortfall of Sites	0.165	Low Medium I Residential	R2-1	0	0	0	24.199	0.193		Residential - Three Units (Any Combination) - 4 Stories or Less, 3	099B201 826		Southeast Los Angeles	Yes	MI	R2RD
Los Angeles	5130 CAHUENGA BLVD	91601	2419017011	0.000	0.000	0.193	0.000	Shortfall of Sites	0.067	Low Medium II Residential	RD1.5-1	0	0	0	59.565	0.193		Residential - Three Units (Any Combination) - 4 Stories or Less, 3	171B177 827		North Hollywood - Valley Village	Yes	MI	R2RD
Los Angeles	3144 CASITAS AVE	90039	5436009011	0.000	0.000	0.193	0.000	Shortfall of Sites	0.124	Low Medium I Residential	RD3-1-RIO	0	0	0	32.283	0.193		Residential - Three Units (Any Combination) - 4 Stories or Less, 3	153B209 827		Northeast Los Angeles	Yes	MI	R2RD
Los Angeles	6093 HARGIS ST	90034	5065005023	0.000	0.000	0.193	0.000	Shortfall of Sites	0.115	Low Medium II Residential	RD1.5-1	0	0	0	34.747	0.193		Residential - Double, Duplex, or Two Units - 4 Stories or Less, 2	123B173 827		West Adams - Baldwin Hills - Leimert	Yes	MI	R2RD
Los Angeles	1418 W 38TH ST	90062	5036004006	0.000	0.000	0.193	0.000	Shortfall of Sites	0.118	Low Medium II Residential	RD2-1	0	0	0	33.820	0.193		Residential - Three Units (Any Combination) - 4 Stories or Less, 3	117B193 827		South Los Angeles	Yes	MI	R2RD
Los Angeles	4160 BRIGHTON AVE	90062	5021016030	0.000	0.000	0.193	0.000	Shortfall of Sites	0.154	Low Medium I Residential	R2-1	0	0	0	25.961	0.193		Residential - Double, Duplex, or Two Units - 4 Stories or Less, 2	114B193 827		South Los Angeles	Yes	MI	R2RD
Los Angeles	142 E 56TH ST	90011	5101018024	0.000	0.000	0.193	0.000	Shortfall of Sites	0.117	Low Medium I Residential	R2-1-CPIO	0	0	0	34.139	0.193		Residential - Double, Duplex, or Two Units - 4 Stories or Less, 2	108B205 827		Southeast Los Angeles	Yes	MI	R2RD
Los Angeles	1321 W 62ND ST	90044	6003026020	0.000	0.000	0.193	0.000	Shortfall of Sites	0.154	Low Medium I Residential	R2-1	0	0	0	25.919	0.193		Residential - Double, Duplex, or Two Units - 4 Stories or Less, 2	105B197 827		South Los Angeles	Yes	MI	R2RD
Los Angeles	1510 W 79TH ST	90047	6034003010	0.000	0.000	0.193	0.000	Shortfall of Sites	0.153	Low Medium II Residential	RD2-1	0	0	0	26.102	0.193		Residential - Three Units (Any Combination) - 4 Stories or Less, 4	099B193 827		South Los Angeles	Yes	MI	R2RD
Los Angeles	343 E 80TH ST	90003	6030019014	0.000	0.000	0.193	0.000	Shortfall of Sites	0.120	Low Medium I Residential	R2-1	0	0	0	33.429	0.193		Residential - Double, Duplex, or Two Units - 4 Stories or Less, 2	099B205 827		Southeast Los Angeles	Yes	MI	R2RD
Los Angeles	1038 LAKME AVE	90744	7423018005	0.000	0.000	0.193	0.000	Shortfall of Sites	0.194	Low Residential	RD6-1XL-O-CUGU	0	0	0	20.576	0.193		Residential - Four Units (Any Combination) - 4 Stories or Less, 4	033B209 827		Wilmington - Harbor City	Yes	MI	R2RD
Los Angeles	14766 POLK ST	91342	2506030044	0.000	0.000	0.193	0.000	Shortfall of Sites	0.158	Low Medium I Residential	R2-1	0	0	0	25.245	0.193		Residential - Double, Duplex, or Two Units - 4 Stories or Less, 2	222B149 828		Sylmar	Yes	MI	R2RD
Los Angeles	7561 APPERSON ST	91042	2558009001	0.000	0.000	0.193	0.000	Shortfall of Sites	0.084	Low Medium I Residential	R2-1	0	0	0	47.480	0.193		Residential - Double, Duplex, or Two Units - 4 Stories or Less, 2	204B197 828		Sunland - Tujunga - Lake View Terrace - Shadow Hills - East La Tuna Canyon	Yes	MI	R2RD
Los Angeles	16051 CANTLAY ST	91406	2206034014	0.000	0.000	0.193	0.000	Shortfall of Sites	0.138	Low Medium II Residential	[Q]RD1.5-1	0	0	0	29.041	0.193		Residential - Five or More Units or Apartments (Any Combination) · 4 Stories or Less, 9	186B141 828		Van Nuys - North Sherman Oaks	Yes	MI	R2RD
Los Angeles	5629 CRANER AVE	91601	2415005024	0.000	0.000	0.193	0.000	Shortfall of Sites	0.127	Low Medium I Residential	R2-1VL	0	0	0	31.550	0.193		Residential - Double, Duplex, or Two Units - 4 Stories or Less, 2	174B173 828		North Hollywood - Valley Village	Yes	MI	R2RD
Los Angeles	2533 S CLOVERDALE AVE	90016	5043003021	0.000	0.000	0.193	0.000	Shortfall of Sites	0.137	Low Medium II Residential	RD1.5-1	0	0	0	29.091	0.193		Residential - Three Units (Any Combination) - 4 Stories or Less, 3	123B177 828		West Adams - Baldwin Hills - Leimert	Yes	MI	R2RD
Los Angeles	1412 W 38TH ST	90062	5036004007	0.000	0.000	0.193	0.000	Shortfall of Sites	0.121	Low Medium II Residential	RD2-1	0	0	0	33.172	0.193		Residential - Three Units (Any Combination) - 4 Stories or Less, 3	117B193 828		South Los Angeles	Yes	MI	R2RD
Los Angeles	136 E 56TH ST	90011	5101018023	0.000	0.000	0.193	0.000	Shortfall of Sites	0.117	Low Medium I Residential	R2-1-CPIO	0	0	0	34.137	0.193		Residential - Three Units (Any Combination) - 4 Stories or Less, 3	108B205 828		Southeast Los Angeles	Yes	MI	R2RD
Los Angeles	1317 W 62ND ST	90044	6003026019	0.000	0.000	0.193	0.000	Shortfall of Sites	0.154	Low Medium I Residential	R2-1	0	0	0	25.918	0.193		Residential - Double, Duplex, or Two Units - 4 Stories or Less, 2	105B197 828		South Los Angeles	Yes	MI	R2RD
Los Angeles	427 E GAGE AVE	90003	6006022026	0.000	0.000	0.193	0.000	Shortfall of Sites	0.121	Low Medium I Residential	R2-1	0	0	0	33.011	0.193		Residential - Double, Duplex, or Two Units - 4 Stories or Less, 2	105B205 828		Southeast Los Angeles	Yes	MI	R2RD
Los Angeles	335 E 80TH ST	90003	6030019013	0.000	0.000	0.193	0.000	Shortfall of Sites	0.120	Low Medium I Residential	R2-1	0	0	0	33.429	0.193		Residential - Double, Duplex, or Two Units - 4 Stories or Less, 2	099B205 828		Southeast Los Angeles	Yes	MI	R2RD
Los Angeles	133 W 81ST ST	90003	6031025020	0.000	0.000	0.193	0.000	Shortfall of Sites	0.165	Low Medium I Residential	R2-1	0	0	0	24.199	0.193		Residential - Three Units (Any Combination) - 4 Stories or Less, 3	099B201 828		Southeast Los Angeles	Yes	MI	R2RD
Los Angeles	16047 CANTLAY ST	91406	2206034013	0.000	0.000	0.193	0.000	Shortfall of Sites	0.138	Low Medium II Residential	[Q]RD1.5-1	0	0	0	29.041	0.193		Residential - Five or More Units or Apartments (Any Combination) · 4 Stories or Less, 7	186B141 829		Van Nuys - North Sherman Oaks	Yes	MI	R2RD
Los Angeles	5628 CRANER AVE	91601	2415006011	0.000	0.000	0.193	0.000	Shortfall of Sites	0.127	Low Medium I Residential	R2-1VL	0	0	0	31.566	0.193		Residential - Double, Duplex, or Two Units - 4 Stories or Less, 2	174B173 829		North Hollywood - Valley Village	Yes	MI	R2RD
Los Angeles	6068 HORNER ST	90035	5068006023	0.000	0.000	0.193	0.000	Shortfall of Sites	0.138	Low Medium II Residential	RD1.5-1-O	0	0	0	29.038	0.193		Residential - Four Units (Any Combination) - 4 Stories or Less, 4	129B173 829		Wilshire	Yes	MI	R2RD
Los Angeles	1517 W 35TH ST	90018	5041001040	0.000	0.000	0.193	0.000	Shortfall of Sites	0.156	Low Medium II Residential	RD2-1-O	0	0	0	25.623	0.193		Residential - Double, Duplex, or Two Units - 4 Stories or Less, 2	120B193 829		South Los Angeles	Yes	MI	R2RD
Los Angeles	1311 W 62ND ST	90044	6003026018	0.000	0.000	0.193	0.000	Shortfall of Sites	0.154	Low Medium I Residential	R2-1	0	0	0	25.917	0.193		Residential - Double, Duplex, or Two Units - 4 Stories or Less, 2	105B197 829		South Los Angeles	Yes	MI	R2RD
Los Angeles	333 E 80TH ST	90003	6030019030	0.000	0.000	0.193	0.000	Shortfall of Sites	0.120	Low Medium I Residential	R2-1	0	0	0	33.430	0.193		Residential - Five or More Units or Apartments (Any Combination) · 4 Stories or Less, 9	099B205 829		Southeast Los Angeles	Yes	MI	R2RD
Los Angeles	135 W 81ST ST	90003	6031025021	0.000	0.000	0.193	0.000	Shortfall of Sites	0.165	Low Medium I Residential	R2-1	0	0	0	24.199	0.193		Residential - Double, Duplex, or Two Units - 4 Stories or Less, 2	099B201 829		Southeast Los Angeles	Yes	MI	R2RD
Los Angeles	5629 CLEON AVE	91601	2415006027	0.000	0.000	0.193	0.000	Shortfall of Sites	0.127	Low Medium I Residential	R2-1VL	0	0	0	31.377	0.193		Residential - Four Units (Any Combination) - 4 Stories or Less, 4	174B173 830		North Hollywood - Valley Village	Yes	MI	R2RD
Los Angeles	1404 W 38TH ST	90062	5036004009	0.000	0.000	0.193	0.000	Shortfall of Sites	0.121	Low Medium II Residential	RD2-1	0	0	0	33.174	0.193		Residential - Double, Duplex, or Two Units - 4 Stories or Less, 2	117B193 830		South Los Angeles	Yes	MI	R2RD
Los Angeles	1445 E 56TH ST	90011	5104020026	0.000	0.000	0.193	0.000	Shortfall of Sites	0.124	Low Medium I Residential	R2-1-CPIO	0	0	0	32.283	0.193		Residential - Double, Duplex, or Two Units - 4 Stories or Less, 2	108B209 830		Southeast Los Angeles	Yes	MI	R2RD
Los Angeles	5506 CIMARRON ST	90062	5005013009	0.000	0.000	0.193	0.000	Shortfall of Sites	0.125	Low Medium I Residential	R2-1	0	0	0	31.910	0.193		Residential - Double, Duplex, or Two Units - 4 Stories or Less, 2	108B189 830		South Los Angeles	Yes	MI	R2RD
Los Angeles	1457 W 56TH ST	90062	5003024011	0.000	0.000	0.193	0.000	Shortfall of Sites	0.114	Low Medium I Residential	R2-1-CPIO	0	0	0	35.127	0.193		Residential - Double, Duplex, or Two Units - 4 Stories or Less, 2	108B193 830		South Los Angeles	Yes	MI	R2RD
Los Angeles	1307 W 62ND ST	90044	6003026017	0.000	0.000	0.193	0.000	Shortfall of Sites	0.154	Low Medium I Residential	R2-1	0	0	0	25.916	0.193		Residential - Three Units (Any Combination) - 4 Stories or Less, 3	105B197 830		South Los Angeles	Yes	MI	R2RD
Los Angeles	663 W 62ND ST	90044	6004024025	0.000	0.000	0.193	0.000	Shortfall of Sites	0.124	Low Medium I Residential	R2-1	0	0	0	32.267	0.193		Residential - Four Units (Any Combination) - 4 Stories or Less, 4	105B201 830		South Los Angeles	Yes	MI	R2RD
Los Angeles	1500 W 79TH ST	90047	6034003012	0.000	0.000	0.193	0.000	Shortfall of Sites	0.158	Low Medium II Residential	RD2-1	0	0	0	25.325	0.193		Residential - Three Units (Any Combination) - 4 Stories or Less, 3	099B193 830		South Los Angeles	Yes	MI	R2RD
Los Angeles	1019 WATSON AVE	90744	7425032010	0.000	0.000	0.193	0.000	Shortfall of Sites	0.129	Low Medium I Residential	[Q]R2-1XL-O-CUGU	0	0	0	31.115	0.193		Residential - Double, Duplex, or Two Units - 4 Stories or Less, 2	033B209 830		Wilmington - Harbor City	Yes	MI	R2RD
Los Angeles	6410 TUJUNGA AVE	91606	2336014008	0.000	0.000	0.193	0.000	Shortfall of Sites	0.347	Low Residential	R1-1, RD1.5-1	0	0	0	11.528	0.193		Residential - Five or More Units or Apartments (Any Combination) · 4 Stories or Less, 5	180B173 831		North Hollywood - Valley Village	Yes	MI	R2RD
Los Angeles	11667 BURBANK BLVD	91601	2339015066	0.000	0.000	0.193	0.000	Shortfall of Sites	0.122	Low Medium I Residential	RD3-1	0	0	0	32.789	0.193		Residential - Three Units (Any Combination) - 4 Stories or Less, 3	174B169 831		North Hollywood - Valley Village	Yes	MI	R2RD

Jurisdiction Name	Site Address/Intersection	5 Digit ZIP Code	Assessor Parcel Number	Very Low-Income	Low-Income	Moderate-Income	Above Moderate-Income	Type of Shortfall	Parcel Size (Acres)	Current General Plan Designation	Current Zoning	Proposed General Plan (GP) Designation	Proposed Zoning	Minimum Density Allowed	Maximum Density Allowed	Total Capacity	Vacant/ Nonvacant	Description of Existing Uses	PIN	Base Density Per Acre	Community Plan Area	Rent Stabalization Ordinance	Income Category	Applicable Rezoning Program (Program informing values in Column Q listed first)
Los Angeles	1509 W 35TH ST	90018	5041001039	0.000	0.000	0.193	0.000	Shortfall of Sites	0.156	Low Medium II Residential	RD2-1-O	0	0	0	25.623	0.193		Residential - Three Units (Any Combination) - 4 Stories or Less, 4	120B193 831		South Los Angeles	Yes	MI	R2RD
Los Angeles	4805 S ST ANDREWS PL	90062	5015005033	0.000	0.000	0.193	0.000	Shortfall of Sites	0.167	Low Medium I Residential	R2-1	0	0	0	23.937	0.193		Residential - Five or More Units or Apartments (Any Combination) - 4 Stories or Less, 5	111B193 831		South Los Angeles	Yes	MI	R2RD
Los Angeles	1439 E 56TH ST	90011	5104020025	0.000	0.000	0.193	0.000	Shortfall of Sites	0.124	Low Medium I Residential	R2-1-CPIO	0	0	0	32.282	0.193		Residential - Double, Duplex, or Two Units - 4 Stories or Less, 2	108B209 831		Southeast Los Angeles	Yes	MI	R2RD
Los Angeles	126 E 56TH ST	90011	5101018020	0.000	0.000	0.193	0.000	Shortfall of Sites	0.117	Low Medium I Residential	R2-1-CPIO	0	0	0	34.134	0.193		Residential - Double, Duplex, or Two Units - 4 Stories or Less, 2	108B205 831		Southeast Los Angeles	Yes	MI	R2RD
Los Angeles	6119 RAYMOND AVE	90044	6003026016	0.000	0.000	0.193	0.000	Shortfall of Sites	0.154	Low Medium I Residential	R2-1	0	0	0	25.972	0.193		Residential - Three Units (Any Combination) - 4 Stories or Less, 3	105B197 831		South Los Angeles	Yes	MI	R2RD
Los Angeles	7910 S HALLDALE AVE	90047	6034004001	0.000	0.000	0.193	0.000	Shortfall of Sites	0.153	Low Medium I Residential	RD3-1	0	0	0	26.102	0.193		Residential - Double, Duplex, or Two Units - 4 Stories or Less, 2	099B193 831		South Los Angeles	Yes	MI	R2RD
Los Angeles	325 E 80TH ST	90003	6030019031	0.000	0.000	0.193	0.000	Shortfall of Sites	0.060	Low Medium I Residential	R2-1	0	0	0	66.986	0.193		Residential - Four Units (Any Combination) - 4 Stories or Less, 4	099B205 831		Southeast Los Angeles	Yes	MI	R2RD
Los Angeles	147 W 81ST ST	90003	6031025023	0.000	0.000	0.193	0.000	Shortfall of Sites	0.165	Low Medium I Residential	R2-1	0	0	0	24.199	0.193		Residential - Three Units (Any Combination) - 4 Stories or Less, 3	099B201 831		Southeast Los Angeles	Yes	MI	R2RD
Los Angeles	1814 S ALMA ST	90731	7462012032	0.000	0.000	0.193	0.000	Shortfall of Sites	0.103	Low Medium I Residential	R2-1XL	0	0	0	38.703	0.193		Residential - Four Units (Any Combination) - 4 Stories or Less, 4	012B197 831		San Pedro	Yes	MI	R2RD
Los Angeles	16027 CANTLAY ST	91406	2206034019	0.000	0.000	0.193	0.000	Shortfall of Sites	0.138	Low Medium II Residential	[Q]RD1.5-1	0	0	0	29.041	0.193		Residential - Double, Duplex, or Two Units - 4 Stories or Less, 2	186B141 832		Van Nuys - North Sherman Oaks	Yes	MI	R2RD
Los Angeles	3189 PERLITA AVE	90039	5436010022	0.000	0.000	0.193	0.000	Shortfall of Sites	0.124	Low Medium II Residential	[Q]RD2-1-RIO	0	0	0	32.267	0.193		Residential - Double, Duplex, or Two Units - 4 Stories or Less, 2	153B209 832		Northeast Los Angeles	Yes	MI	R2RD
Los Angeles	6064 HORNER ST	90035	5068006022	0.000	0.000	0.193	0.000	Shortfall of Sites	0.138	Low Medium II Residential	RD1.5-1-O	0	0	0	29.038	0.193		Residential - Double, Duplex, or Two Units - 4 Stories or Less, 2	129B173 832		Wilshire	Yes	MI	R2RD
Los Angeles	1822 S RIDGELEY DR	90019	5064006010	0.000	0.000	0.193	0.000	Shortfall of Sites	0.117	Low Medium II Residential	RD1.5-1	0	0	0	34.246	0.193		Residential - Three Units (Any Combination) - 4 Stories or Less, 3	126B177 832		West Adams - Baldwin Hills - Leimert	Yes	MI	R2RD
Los Angeles	2541 S DUNSMUIR AVE	90016	5043002004	0.000	0.000	0.193	0.000	Shortfall of Sites	0.116	Low Medium II Residential	RD1.5-1	0	0	0	34.536	0.193		Residential - Double, Duplex, or Two Units - 4 Stories or Less, 2	123B177 832		West Adams - Baldwin Hills - Leimert	Yes	MI	R2RD
Los Angeles	1392 W 38TH ST	90062	5036004011	0.000	0.000	0.193	0.000	Shortfall of Sites	0.121	Low Medium II Residential	RD2-1	0	0	0	33.176	0.193		Residential - Double, Duplex, or Two Units - 4 Stories or Less, 2	117B193 832		South Los Angeles	Yes	MI	R2RD
Los Angeles	1433 E 56TH ST	90011	5104020024	0.000	0.000	0.193	0.000	Shortfall of Sites	0.124	Low Medium I Residential	R2-1-CPIO	0	0	0	32.281	0.193		Residential - Double, Duplex, or Two Units - 4 Stories or Less, 2	108B209 832		Southeast Los Angeles	Yes	MI	R2RD
Los Angeles	1257 W 62ND ST	90044	6003025026	0.000	0.000	0.193	0.000	Shortfall of Sites	0.154	Low Medium I Residential	R2-1	0	0	0	25.939	0.193		Residential - Double, Duplex, or Two Units - 4 Stories or Less, 2	105B197 832		South Los Angeles	Yes	MI	R2RD
Los Angeles	1450 W 79TH ST	90047	6034004002	0.000	0.000	0.193	0.000	Shortfall of Sites	0.153	Low Medium I Residential	RD3-1	0	0	0	26.102	0.193		Residential - Three Units (Any Combination) - 4 Stories or Less, 3	099B193 832		South Los Angeles	Yes	MI	R2RD
Los Angeles	153 W 81ST ST	90003	6031025024	0.000	0.000	0.193	0.000	Shortfall of Sites	0.165	Low Medium I Residential	R2-1	0	0	0	24.199	0.193		Residential - Three Units (Any Combination) - 4 Stories or Less, 3	099B201 832		Southeast Los Angeles	Yes	MI	R2RD
Los Angeles	231 E 118TH PL	90061	6083019012	0.000	0.000	0.193	0.000	Shortfall of Sites	0.128	Low Medium I Residential	R2-1	0	0	0	31.336	0.193		Residential - Double, Duplex, or Two Units - 4 Stories or Less, 2	084B205 832		Southeast Los Angeles	Yes	MI	R2RD
Los Angeles	16023 CANTLAY ST	91406	2206034018	0.000	0.000	0.193	0.000	Shortfall of Sites	0.138	Low Medium II Residential	[Q]RD1.5-1	0	0	0	29.041	0.193		Residential - Five or More Units or Apartments (Any Combination) - 4 Stories or Less, 7	186B141 833		Van Nuys - North Sherman Oaks	Yes	MI	R2RD
Los Angeles	6463 MAMMOTH AVE	91401	2238013044	0.000	0.000	0.193	0.000	Shortfall of Sites	0.135	Low Medium II Residential	[Q]RD2-1	0	0	0	29.551	0.193		Residential - Double, Duplex, or Two Units - 4 Stories or Less, 2	180B153 833		Van Nuys - North Sherman Oaks	Yes	MI	R2RD
Los Angeles	1357 MEADOWBROOK AVE	90019	5070009013	0.000	0.000	0.193	0.000	Shortfall of Sites	0.159	Low Medium I Residential	R2-1-O	0	0	0	25.214	0.193		Residential - Double, Duplex, or Two Units - 4 Stories or Less, 2	129B181 833		Wilshire	Yes	MI	R2RD
Los Angeles	1507 W 35TH ST	90018	5041001038	0.000	0.000	0.193	0.000	Shortfall of Sites	0.156	Low Medium II Residential	RD2-1-O	0	0	0	25.623	0.193		Residential - Double, Duplex, or Two Units - 4 Stories or Less, 2	120B193 833		South Los Angeles	Yes	MI	R2RD
Los Angeles	1425 E 56TH ST	90011	5104020023	0.000	0.000	0.193	0.000	Shortfall of Sites	0.124	Low Medium I Residential	R2-1-CPIO	0	0	0	32.279	0.193		Residential - Double, Duplex, or Two Units - 4 Stories or Less, 2	108B209 833		Southeast Los Angeles	Yes	MI	R2RD
Los Angeles	1445 W 56TH ST	90062	5003024008	0.000	0.000	0.193	0.000	Shortfall of Sites	0.114	Low Medium I Residential	R2-1-CPIO	0	0	0	35.127	0.193		Residential - Double, Duplex, or Two Units - 4 Stories or Less, 2	108B193 833		South Los Angeles	Yes	MI	R2RD
Los Angeles	321 E 80TH ST	90003	6030019008	0.000	0.000	0.193	0.000	Shortfall of Sites	0.119	Low Medium II Residential	R2-1	0	0	0	33.484	0.193		Residential - Four Units (Any Combination) - 4 Stories or Less, 4	099B205 833		Southeast Los Angeles	Yes	MI	R2RD
Los Angeles	22411 HARVARD BLVD	90501	7347008014	0.000	0.000	0.193	0.000	Shortfall of Sites	0.129	Low Medium II Residential	RD2-1	0	0	0	30.896	0.193		Residential - Double, Duplex, or Two Units - 4 Stories or Less, 2	048B193 833		Harbor Gateway	Yes	MI	R2RD
Los Angeles	10531 LAUREL CANYON BLVD	91331	2618013002	0.000	0.000	0.193	0.000	Shortfall of Sites	0.179	Low Medium II Residential	R2-1-O	0	0	0	22.340	0.193		Residential - Double, Duplex, or Two Units - 4 Stories or Less, 2	207B153 834		Arleta - Pacoima	Yes	MI	R2RD
Los Angeles	16015 CANTLAY ST	91406	2206034017	0.000	0.000	0.193	0.000	Shortfall of Sites	0.138	Low Medium II Residential	[Q]RD1.5-1	0	0	0	29.041	0.193		Residential - Double, Duplex, or Two Units - 4 Stories or Less, 2	186B141 834		Van Nuys - North Sherman Oaks	Yes	MI	R2RD
Los Angeles	1373 HAUSER BLVD	90019	5085031017	0.000	0.000	0.193	0.000	Shortfall of Sites	0.113	Low Medium I Residential	R2-1-O	0	0	0	35.428	0.193		Residential - Four Units (Any Combination) - 4 Stories or Less, 4	129B177 834		Wilshire	Yes	MI	R2RD
Los Angeles	1364 S CLOVERDALE AVE	90019	5070009038	0.000	0.000	0.193	0.000	Shortfall of Sites	0.159	Low Medium II Residential	RD2-1-O	0	0	0	25.225	0.193		Residential - Double, Duplex, or Two Units - 4 Stories or Less, 2	129B181 834		Wilshire	Yes	MI	R2RD
Los Angeles	1930 ORCHARD AVE	90007	5056026031	0.000	0.000	0.193	0.000	Shortfall of Sites	0.069	Low Medium II Residential	RD1.5-1	0	0	0	57.791	0.193		Residential - Four Units (Any Combination) - 4 Stories or Less, 4	126B197 834		South Los Angeles	Yes	MI	R2RD
Los Angeles	2532 S COCHRAN AVE	90016	5043003027	0.000	0.000	0.193	0.000	Shortfall of Sites	0.120	Low Medium II Residential	RD1.5-1	0	0	0	33.380	0.193		Residential - Three Units (Any Combination) - 4 Stories or Less, 3	123B177 834		West Adams - Baldwin Hills - Leimert	Yes	MI	R2RD
Los Angeles	1384 W 38TH ST	90062	5036003018	0.000	0.000	0.193	0.000	Shortfall of Sites	0.120	Low Medium II Residential	RD2-1	0	0	0	33.329	0.193		Residential - Double, Duplex, or Two Units - 4 Stories or Less, 2	117B193 834		South Los Angeles	Yes	MI	R2RD
Los Angeles	1214 W 55TH ST	90037	5002010027	0.000	0.000	0.193	0.000	Shortfall of Sites	0.116	Low Medium I Residential	R2-1	0	0	0	34.368	0.193		Residential - Double, Duplex, or Two Units - 4 Stories or Less, 2	108B197 834		South Los Angeles	Yes	MI	R2RD
Los Angeles	114 E 56TH ST	90011	5101018017	0.000	0.000	0.193	0.000	Shortfall of Sites	0.117	Low Medium I Residential	R2-1-CPIO	0	0	0	34.130	0.193		Residential - Double, Duplex, or Two Units - 4 Stories or Less, 2	108B205 834		Southeast Los Angeles	Yes	MI	R2RD
Los Angeles	1247 W 62ND ST	90044	6003025024	0.000	0.000	0.193	0.000	Shortfall of Sites	0.154	Low Medium I Residential	R2-1	0	0	0	25.919	0.193		Residential - Three Units (Any Combination) - 4 Stories or Less, 3	105B197 834		South Los Angeles	Yes	MI	R2RD
Los Angeles	675 W 62ND ST	90044	6004024022	0.000	0.000	0.193	0.000	Shortfall of Sites	0.124	Low Medium I Residential	R2-1	0	0	0	32.267	0.193		Residential - Double, Duplex, or Two Units - 4 Stories or Less, 2	105B201 834		South Los Angeles	Yes	MI	R2RD
Los Angeles	401 E GAGE AVE	90003	6006022020	0.000	0.000	0.193	0.000	Shortfall of Sites	0.115	Low Medium I Residential	R2-1	0	0	0	34.812	0.193		Residential - Three Units (Any Combination) - 4 Stories or Less, 3	105B205 834		Southeast Los Angeles	Yes	MI	R2RD
Los Angeles	1604 W 224TH ST	90501	7347008013	0.000	0.000	0.193	0.000	Shortfall of Sites	0.129	Low Medium II Residential	RD2-1	0	0	0	31.102	0.193		Residential - Double, Duplex, or Two Units - 4 Stories or Less, 2	048B193 834		Harbor Gateway	Yes	MI	R2RD
Los Angeles	5959 IRVINE AVE	91601	2339009073	0.000	0.000	0.193	0.000	Shortfall of Sites	0.154	Low Medium II Residential	RD2-1	0	0	0	26.008	0.193		Residential - Three Units (Any Combination) - 4 Stories or Less, 3	177B169 835		North Hollywood - Valley Village	Yes	MI	R2RD
Los Angeles	5622 CLEON AVE	91601	2415007008	0.000	0.000	0.193	0.000	Shortfall of Sites	0.140	Low Medium I Residential	R2-1VL	0	0	0	28.658	0.193		Residential - Double, Duplex, or Two Units - 4 Stories or Less, 2	174B173 835		North Hollywood - Valley Village	Yes	MI	R2RD
Los Angeles	1903 THURMAN AVE	90016	5064026036	0.000	0.000	0.193	0.000	Shortfall of Sites	0.135	Low Medium II Residential	RD2-1	0	0	0	29.664	0.193		Residential - Three Units (Any Combination) - 4 Stories or Less, 3	126B177 835		West Adams - Baldwin Hills - Leimert	Yes	MI	R2RD
Los Angeles	2525 LUCERNE AVE	90016	5057003022	0.000	0.000	0.193	0.000	Shortfall of Sites	0.097	Low Medium II Residential	RD1.5-1-O	0	0	0	41.309	0.193		, 2	123B181 835		West Adams - Baldwin Hills - Leimert	Yes	MI	R2RD
Los Angeles	1380 W 38TH ST	90062	5036003019	0.000	0.000	0.193	0.000	Shortfall of Sites	0.120	Low Medium II Residential	RD2-1	0	0	0	33.330	0.193		Residential - Four Units (Any Combination) - 4 Stories or Less, 4	117B193 835		South Los Angeles	Yes	MI	R2RD
Los Angeles	4715 S WILTON PL	90062	5015017028	0.000	0.000	0.193	0.000	Shortfall of Sites	0.149	Low Medium I Residential	R2-1	0	0	0	26.806	0.193		Residential - Four Units (Any Combination) - 4 Stories or Less, 4	111B189 835		South Los Angeles	Yes	MI	R2RD
Los Angeles	5504 S VAN NESS AVE	90062	5005010009	0.000	0.000	0.193	0.000	Shortfall of Sites	0.116	Low Medium I Residential	R2-1	0	0	0	34.530	0.193		Residential - Double, Duplex, or Two Units - 4 Stories or Less, 2	108B189 835		South Los Angeles	Yes	MI	R2RD
Los Angeles	363 E GAGE AVE	90003	6006021031	0.000	0.000	0.193	0.000	Shortfall of Sites	0.115	Low Medium I Residential	R2-1	0	0	0	34.814	0.193		Residential - Four Units (Any Combination) - 4 Stories or Less, 4	105B205 835		Southeast Los Angeles	Yes	MI	R2RD
Los Angeles	203 W 81ST ST	90003	6031026010	0.000	0.000	0.193	0.000	Shortfall of Sites	0.165	Low Medium I Residential	R2-1	0	0	0	24.199	0.193		Residential - Double, Duplex, or Two Units - 4 Stories or Less, 2	099B201 835		Southeast Los Angeles	Yes	MI	R2RD
Los Angeles	1610 W 224TH ST	90501	7347008012	0.000	0.000	0.193	0.000	Shortfall of Sites	0.129	Low Medium II Residential	RD2-1	0	0	0	31.102	0.193		Residential - Double, Duplex, or Two Units - 4 Stories or Less, 2	048B193 835		Harbor Gateway	Yes	MI	R2RD
Los Angeles	10158 SILVERTON AVE	91042	2565018054	0.000	0.000	0.193	0.000	Shortfall of Sites	0.157	Low Medium I Residential	RD3-1	0	0	0	25.466	0.193		Residential - Double, Duplex, or Two Units - 4 Stories or Less, 2	204B201 836		Sunland - Tujunga - Lake View Terrace - Shadow Hills - East La Tuna Canyon	Yes	MI	R2RD
Los Angeles	7727 VINELAND AVE	91352	2315008007	0.000	0.000	0.193	0.000	Shortfall of Sites	0.138	Low Medium II Residential	R2-1-CUGU	0	0	0	29.025	0.193		Residential - Double, Duplex, or Two Units - 4 Stories or Less, 2	189B173 836		Sun Valley - La Tuna Canyon	Yes	MI	R2RD
Los Angeles	16003 CANTLAY ST	91406	2206034015	0.000	0.000	0.193	0.000	Shortfall of Sites	0.138	Low Medium II Residential	[Q]RD1.5-1	0	0	0	29.061	0.193		Residential - Three Units (Any Combination) - 4 Stories or Less, 3	186B141 836		Van Nuys - North Sherman Oaks	Yes	MI	R2RD
Los Angeles	11654 OXNARD ST	91606	2339009050	0.000	0.000	0.193	0.000	Shortfall of Sites	0.154	Low Medium II Residential	RD2-1	0	0	0	25.965	0.193		Residential - Three Units (Any Combination) - 4 Stories or Less, 3	177B169 836		North Hollywood - Valley Village	Yes	MI	R2RD
Los Angeles	5619 SATSUMA AVE	91601	2415007018	0.000	0.000	0.193	0.000	Shortfall of Sites	0.140	Low Medium I Residential	R2-1VL	0	0	0	28.628	0.193		Residential - Five or More Units or Apartments (Any Combination) - 4 Stories or Less, 6	174B173 836		North Hollywood - Valley Village	Yes	MI	R2RD
Los Angeles	1354 MEADOWBROOK AVE	90019	5070007026	0.000	0.000	0.193	0.000	Shortfall of Sites	0.122	Low Medium I Residential	R2-1-O	0	0	0	32.678	0.193		Residential - Double, Duplex, or Two Units - 4 Stories or Less, 2	129B181 836		Wilshire	Yes	MI	R2RD
Los Angeles	2520 LUCERNE AVE	90016	5057004025	0.000	0.000	0.193	0.000	Shortfall of Sites	0.069	Low Medium II Residential	RD1.5-1-O	0	0	0	58.080	0.193		Residential - Three Units (Any Combination) - 4 Stories or Less, 3	123B181 836		West Adams - Baldwin Hills - Leimert	Yes	MI	R2RD
Los Angeles	2534 CARMONA AVE	90016	5048001042	0.000	0.000	0.193	0.000	Shortfall of Sites	0.130	Low Medium II Residential	RD1.5-1	0	0	0	30.724	0.193		Residential - Three Units (Any Combination) - 4 Stories or Less, 3	123B177 836		West Adams - Baldwin Hills - Leimert	Yes	MI	R2RD
Los Angeles	4251 MCCLUNG DR	90008	5024017024	0.000	0.000	0.193	0.000	Shortfall of Sites	0.118	Low Medium I Residential	R2-1	0	0	0	33.758	0.193		Residential - Double, Duplex, or Two Units - 4 Stories or Less, 2	114B185 836		West Adams - Baldwin Hills - Leimert	Yes	MI	R2RD
Los Angeles	4712 CIMARRON ST	90062	5015017011	0.000	0.000	0.193	0.000	Shortfall of Sites	0.150	Low Medium I Residential	R2-1	0	0	0	26.743	0.193		Residential - Double, Duplex, or Two Units - 4 Stories or Less, 2	111B189 836		South Los Angeles	Yes	MI	R2RD
Los Angeles	1431 W 56TH ST	90062	5003024005	0.000	0.000	0.193	0.000	Shortfall of Sites	0.114	Low Medium I Residential	R2-1-CPIO	0	0	0	35.127	0.193		Residential - Three Units (Any Combination) - 4 Stories or Less, 3	108B193 836		South Los Angeles	Yes	MI	R2RD

Jurisdiction Name	Site Address/Intersection	5 Digit ZIP Code	Assessor Parcel Number	Very Low-Income	Low-Income	Moderate-Income	Above Moderate-Income	Type of Shortfall	Parcel Size (Acres)	Current General Plan Designation	Current Zoning	Proposed General Plan (GP) Designation	Proposed Zoning	Minimum Density Allowed	Maximum Density Allowed	Total Capacity	Vacant/ Nonvacant	Description of Existing Uses	PIN	Base Density Per Acre	Community Plan Area	Rent Stabalization Ordinance	Income Category	Applicable Rezoning Program (Program informing values in Column Q listed first)
Los Angeles	701 W 62ND ST	90044	6004024020	0.000	0.000	0.193	0.000	Shortfall of Sites	0.124	Low Medium I Residential	R2-1	0	0	0	32.267	0.193		Residential - Double, Duplex, or Two Units - 4 Stories or Less, 2	105B201 836		South Los Angeles	Yes	MI	R2RD
Los Angeles	359 E GAGE AVE	90003	6006021030	0.000	0.000	0.193	0.000	Shortfall of Sites	0.115	Low Medium I Residential	R2-1	0	0	0	34.815	0.193		Residential - Double, Duplex, or Two Units - 4 Stories or Less, 2	105B205 836		Southeast Los Angeles	Yes	MI	R2RD
Los Angeles	207 W 81ST ST	90003	6031026011	0.000	0.000	0.193	0.000	Shortfall of Sites	0.165	Low Medium I Residential	R2-1	0	0	0	24.199	0.193		Residential - Double, Duplex, or Two Units - 4 Stories or Less, 2	099B201 836		Southeast Los Angeles	Yes	MI	R2RD
Los Angeles	1041 LECOUVREUR AVE	90744	7423022036	0.000	0.000	0.193	0.000	Shortfall of Sites	0.130	Low Medium I Residential	R2-1XL-O-CUGU	0	0	0	30.672	0.193		Residential - Double, Duplex, or Two Units - 4 Stories or Less, 2	033B209 836		Wilmington - Harbor City	Yes	MI	R2RD
Los Angeles	5959 TROOST AVE	91601	2339009049	0.000	0.000	0.193	0.000	Shortfall of Sites	0.154	Low Medium II Residential	RD2-1	0	0	0	25.970	0.193		Residential - Three Units (Any Combination) - 4 Stories or Less, 3	177B169 837		North Hollywood - Valley Village	Yes	MI	R2RD
Los Angeles	4266 CREED AVE	90008	5024020010	0.000	0.000	0.193	0.000	Shortfall of Sites	0.112	Low Medium I Residential	R2-1	0	0	0	35.558	0.193		Residential - Double, Duplex, or Two Units - 4 Stories or Less, 2	114B185 837		West Adams - Baldwin Hills - Leimert	Yes	MI	R2RD
Los Angeles	1401 E 56TH ST	90011	5104020019	0.000	0.000	0.193	0.000	Shortfall of Sites	0.124	Low Medium I Residential	R2-1-CPIO	0	0	0	32.276	0.193		Residential - Double, Duplex, or Two Units - 4 Stories or Less, 2	108B209 837		Southeast Los Angeles	Yes	MI	R2RD
Los Angeles	1432 W 79TH ST	90047	6034004006	0.000	0.000	0.193	0.000	Shortfall of Sites	0.153	Low Medium I Residential	RD3-1	0	0	0	26.102	0.193		Residential - Four Units (Any Combination) - 4 Stories or Less, 4	099B193 837		South Los Angeles	Yes	MI	R2RD
Los Angeles	213 W 81ST ST	90003	6031026012	0.000	0.000	0.193	0.000	Shortfall of Sites	0.165	Low Medium I Residential	R2-1	0	0	0	24.199	0.193		Residential - Double, Duplex, or Two Units - 4 Stories or Less, 2	099B201 837		Southeast Los Angeles	Yes	MI	R2RD
Los Angeles	1616 W 224TH ST	90501	7347008010	0.000	0.000	0.193	0.000	Shortfall of Sites	0.129	Low Medium II Residential	RD2-1	0	0	0	31.102	0.193		Residential - Double, Duplex, or Two Units - 4 Stories or Less, 2	048B193 837		Harbor Gateway	Yes	MI	R2RD
Los Angeles	1824 S ALMA ST	90731	7462012033	0.000	0.000	0.193	0.000	Shortfall of Sites	0.103	Low Medium II Residential	RD1.5-1XL	0	0	0	38.703	0.193		Residential - Four Units (Any Combination) - 4 Stories or Less, 4	012B197 837		San Pedro	Yes	MI	R2RD
Los Angeles	7412 APPERSON ST	91042	2558024001	0.000	0.000	0.193	0.000	Shortfall of Sites	0.114	Low Medium II Residential	RD1.5-1	0	0	0	35.135	0.193		Residential - Four Units (Any Combination) - 4 Stories or Less, 4	204B197 838		Sunland - Tujunga - Lake View Terrace - Shadow Hills - East La Tuna Canyon	Yes	MI	R2RD
Los Angeles	11688 OXNARD ST	91606	2339009026	0.000	0.000	0.193	0.000	Shortfall of Sites	0.152	Low Medium II Residential	RD2-1	0	0	0	26.344	0.193		Residential - Three Units (Any Combination) - 4 Stories or Less, 3	177B169 838		North Hollywood - Valley Village	Yes	MI	R2RD
Los Angeles	1870 S CURSON AVE	90019	5064015006	0.000	0.000	0.193	0.000	Shortfall of Sites	0.109	Low Medium II Residential	RD1.5-1	0	0	0	36.683	0.193		Residential - Five or More Units or Apartments (Any Combination) · 4 Stories or Less, 5	126B177 838		West Adams - Baldwin Hills - Leimert	Yes	MI	R2RD
Los Angeles	1206 W 55TH ST	90037	5002010029	0.000	0.000	0.193	0.000	Shortfall of Sites	0.114	Low Medium I Residential	R2-1	0	0	0	35.205	0.193		Residential - Double, Duplex, or Two Units - 4 Stories or Less, 2	108B197 838		South Los Angeles	Yes	MI	R2RD
Los Angeles	5606 S SAN PEDRO ST	90011	5101009021	0.000	0.000	0.193	0.000	Shortfall of Sites	0.125	Low Medium I Residential	R2-1-CPIO	0	0	0	31.946	0.193		Residential - Double, Duplex, or Two Units - 4 Stories or Less, 2	108B205 838		Southeast Los Angeles	Yes	MI	R2RD
Los Angeles	11577 HAMLIN ST	91606	2335006023	0.000	0.000	0.193	0.000	Shortfall of Sites	0.083	Low Medium I Residential	RD3-1	0	0	0	48.115	0.193		Residential - Five or More Units or Apartments (Any Combination) · 4 Stories or Less, 5	180B169 839		North Hollywood - Valley Village	Yes	MI	R2RD
Los Angeles	1415 S CURSON AVE	90019	5069019004	0.000	0.000	0.193	0.000	Shortfall of Sites	0.079	Low Medium I Residential	R2-1-O	0	0	0	50.531	0.193		Residential - Double, Duplex, or Two Units - 4 Stories or Less, 2	129B177 839		Wilshire	Yes	MI	R2RD
Los Angeles	2033 S SPAULDING AVE	90016	5064027021	0.000	0.000	0.193	0.000	Shortfall of Sites	0.089	Low Medium II Residential	RD2-1	0	0	0	44.794	0.193		Residential - Four Units (Any Combination) - 4 Stories or Less, 4	126B173 839		West Adams - Baldwin Hills - Leimert	Yes	MI	R2RD
Los Angeles	2524 S RIMPAU BLVD	90016	5057001008	0.000	0.000	0.193	0.000	Shortfall of Sites	0.133	Low Medium II Residential	RD1.5-1-O	0	0	0	30.041	0.193		Residential - Four Units (Any Combination) - 4 Stories or Less, 4	123B181 839		West Adams - Baldwin Hills - Leimert	Yes	MI	R2RD
Los Angeles	1362 W 38TH ST	90062	5036003023	0.000	0.000	0.193	0.000	Shortfall of Sites	0.120	Low Medium II Residential	RD2-1	0	0	0	33.333	0.193		Residential - Three Units (Any Combination) - 4 Stories or Less, 3	117B193 839		South Los Angeles	Yes	MI	R2RD
Los Angeles	1126 W 55TH ST	90037	5002021007	0.000	0.000	0.193	0.000	Shortfall of Sites	0.147	Low Medium I Residential	R2-1	0	0	0	27.273	0.193		Residential - Double, Duplex, or Two Units - 4 Stories or Less, 2	108B197 839		South Los Angeles	Yes	MI	R2RD
Los Angeles	117 W 56TH ST	90037	5101030004	0.000	0.000	0.193	0.000	Shortfall of Sites	0.125	Low Medium I Residential	R2-1	0	0	0	32.021	0.193		Residential - Double, Duplex, or Two Units - 4 Stories or Less, 2	108B201 839		Southeast Los Angeles	Yes	MI	R2RD
Los Angeles	1419 W 56TH ST	90062	5003024002	0.000	0.000	0.193	0.000	Shortfall of Sites	0.114	Low Medium I Residential	R2-1-CPIO	0	0	0	35.127	0.193		Residential - Double, Duplex, or Two Units - 4 Stories or Less, 2	108B193 839		South Los Angeles	Yes	MI	R2RD
Los Angeles	1221 W 62ND ST	90044	6003025019	0.000	0.000	0.193	0.000	Shortfall of Sites	0.154	Low Medium I Residential	R2-1	0	0	0	25.914	0.193		Residential - Five or More Units or Apartments (Any Combination) · 4 Stories or Less, 5	105B197 839		South Los Angeles	Yes	MI	R2RD
Los Angeles	1432 S STANLEY AVE	90019	5069018010	0.000	0.000	0.193	0.000	Shortfall of Sites	0.125	Low Medium I Residential	R2-1-O	0	0	0	32.011	0.193		Residential - Double, Duplex, or Two Units - 4 Stories or Less, 2	129B177 840		Wilshire	Yes	MI	R2RD
Los Angeles	2532 HAUSER BLVD	90016	5043001029	0.000	0.000	0.193	0.000	Shortfall of Sites	0.121	Low Medium II Residential	RD1.5-1	0	0	0	33.076	0.193		Residential - Five or More Units or Apartments (Any Combination) · 4 Stories or Less, 6	123B177 840		West Adams - Baldwin Hills - Leimert	Yes	MI	R2RD
Los Angeles	1493 W 35TH ST	90018	5041001035	0.000	0.000	0.193	0.000	Shortfall of Sites	0.114	Low Medium II Residential	RD2-1-O	0	0	0	35.096	0.193		Residential - Double, Duplex, or Two Units - 4 Stories or Less, 2	120B193 840		South Los Angeles	Yes	MI	R2RD
Los Angeles	1356 W 38TH ST	90062	5036003024	0.000	0.000	0.193	0.000	Shortfall of Sites	0.120	Low Medium II Residential	RD2-1	0	0	0	33.333	0.193		Residential - Double, Duplex, or Two Units - 4 Stories or Less, 2	117B193 840		South Los Angeles	Yes	MI	R2RD
Los Angeles	1375 E 56TH ST	90011	5104019028	0.000	0.000	0.193	0.000	Shortfall of Sites	0.124	Low Medium I Residential	R2-1-CPIO	0	0	0	32.251	0.193		Residential - Three Units (Any Combination) - 4 Stories or Less, 3	108B209 840		Southeast Los Angeles	Yes	MI	R2RD
Los Angeles	1217 W 62ND ST	90044	6003025018	0.000	0.000	0.193	0.000	Shortfall of Sites	0.154	Low Medium I Residential	R2-1	0	0	0	25.913	0.193		Residential - Five or More Units or Apartments (Any Combination) · 4 Stories or Less, 5	105B197 840		South Los Angeles	Yes	MI	R2RD
Los Angeles	343 E GAGE AVE	90003	6006021026	0.000	0.000	0.193	0.000	Shortfall of Sites	0.115	Low Medium I Residential	R2-1	0	0	0	34.822	0.193		Residential - Double, Duplex, or Two Units - 4 Stories or Less, 2	105B205 840		Southeast Los Angeles	Yes	MI	R2RD
Los Angeles	1352 W 38TH ST	90062	5036003025	0.000	0.000	0.193	0.000	Shortfall of Sites	0.120	Low Medium II Residential	RD2-1	0	0	0	33.334	0.193		Residential - Double, Duplex, or Two Units - 4 Stories or Less, 2	117B193 841		South Los Angeles	Yes	MI	R2RD
Los Angeles	0	0	5037019048	0.000	0.000	0.193	0.000	Shortfall of Sites	0.082	Low Medium II Residential	RD1.5-1	0	0	0	49.053	0.193		Residential - Double, Duplex, or Two Units - 4 Stories or Less, 2	117B197 841		South Los Angeles	Yes	MI	R2RD
Los Angeles	4715 2ND AVE	90043	5015037017	0.000	0.000	0.193	0.000	Shortfall of Sites	0.149	Low Medium I Residential	R2-1	0	0	0	26.806	0.193		Residential - Three Units (Any Combination) - 4 Stories or Less, 3	111B189 841		West Adams - Baldwin Hills - Leimert	Yes	MI	R2RD
Los Angeles	231 W 81ST ST	90003	6031026016	0.000	0.000	0.193	0.000	Shortfall of Sites	0.165	Low Medium I Residential	R2-1	0	0	0	24.199	0.193		Residential - Double, Duplex, or Two Units - 4 Stories or Less, 2	099B201 841		Southeast Los Angeles	Yes	MI	R2RD
Los Angeles	1042 N BANNING BLVD	90744	7423021007	0.000	0.000	0.193	0.000	Shortfall of Sites	0.099	Low Residential	RD6-1XL-O-CUGU	0	0	0	40.451	0.193		Residential - Four Units (Any Combination) - 4 Stories or Less, 4	033B209 841		Wilmington - Harbor City	Yes	MI	R2RD
Los Angeles	6852 BAIRD AVE	91335	2126022003	0.000	0.000	0.193	0.000	Shortfall of Sites	0.381	Community Commercial	[Q]R2-1L-CDO-RIO	0	0	0	10.505	0.193		Residential - Four Units (Any Combination) - 4 Stories or Less, 4	183B125 842		Reseda - West Van Nuys	Yes	MI	R2RD
Los Angeles	11571 HAMLIN ST	91606	2335006018	0.000	0.000	0.193	0.000	Shortfall of Sites	0.096	Low Medium I Residential	RD3-1	0	0	0	41.489	0.193		Residential - Three Units (Any Combination) - 4 Stories or Less, 3	180B169 842		North Hollywood - Valley Village	Yes	MI	R2RD
Los Angeles	1370 HAUSER BLVD	90019	5085032013	0.000	0.000	0.193	0.000	Shortfall of Sites	0.130	Low Medium I Residential	R2-1-O	0	0	0	30.829	0.193		Residential - Double, Duplex, or Two Units - 4 Stories or Less, 2	129B177 842		Wilshire	Yes	MI	R2RD
Los Angeles	3133 S HALM AVE	90034	4312005010	0.000	0.000	0.193	0.000	Shortfall of Sites	0.121	Low Medium II Residential	RD1.5-1	0	0	0	32.995	0.193		Residential - Three Units (Any Combination) - 4 Stories or Less, 3	123B169 842		West Adams - Baldwin Hills - Leimert	Yes	MI	R2RD
Los Angeles	1487 W 35TH ST	90018	5041001034	0.000	0.000	0.193	0.000	Shortfall of Sites	0.156	Low Medium II Residential	RD2-1-O	0	0	0	25.623	0.193		Residential - Double, Duplex, or Two Units - 4 Stories or Less, 2	120B193 842		South Los Angeles	Yes	MI	R2RD
Los Angeles	1348 W 38TH ST	90062	5036003026	0.000	0.000	0.193	0.000	Shortfall of Sites	0.120	Low Medium II Residential	RD2-1	0	0	0	33.335	0.193		Residential - Double, Duplex, or Two Units - 4 Stories or Less, 2	117B193 842		South Los Angeles	Yes	MI	R2RD
Los Angeles	1363 E 56TH ST	90011	5104019026	0.000	0.000	0.193	0.000	Shortfall of Sites	0.124	Low Medium I Residential	R2-1-CPIO	0	0	0	32.247	0.193		Residential - Double, Duplex, or Two Units - 4 Stories or Less, 2	108B209 842		Southeast Los Angeles	Yes	MI	R2RD
Los Angeles	1207 W 62ND ST	90044	6003025016	0.000	0.000	0.193	0.000	Shortfall of Sites	0.154	Low Medium I Residential	R2-1	0	0	0	25.911	0.193		Residential - Double, Duplex, or Two Units - 4 Stories or Less, 2	105B197 842		South Los Angeles	Yes	MI	R2RD
Los Angeles	335 E GAGE AVE	90003	6006021024	0.000	0.000	0.193	0.000	Shortfall of Sites	0.115	Low Medium I Residential	R2-1	0	0	0	34.824	0.193		Residential - Double, Duplex, or Two Units - 4 Stories or Less, 2	105B205 842		Southeast Los Angeles	Yes	MI	R2RD
Los Angeles	1632 W 224TH ST	90501	7347008007	0.000	0.000	0.193	0.000	Shortfall of Sites	0.080	Low Medium II Residential	RD2-1	0	0	0	49.778	0.193		Residential - Double, Duplex, or Two Units - 4 Stories or Less, 2	048B193 842		Harbor Gateway	Yes	MI	R2RD
Los Angeles	1031 N BANNING BLVD	90744	7423018030	0.000	0.000	0.193	0.000	Shortfall of Sites	0.194	Low Residential	RD6-1XL-O-CUGU	0	0	0	20.661	0.193		Residential - Five or More Units or Apartments (Any Combination) · 4 Stories or Less, 8	033B209 842		Wilmington - Harbor City	Yes	MI	R2RD
Los Angeles	1416 N KENMORE AVE	90027	5543020017	0.000	0.000	0.193	0.000	Shortfall of Sites	0.145	Low Medium II Residential	RD2-1XL	0	0	0	27.500	0.193		Residential - Five or More Units or Apartments (Any Combination) · 4 Stories or Less, 10	147B197 843		Hollywood	Yes	MI	R2RD
Los Angeles	1006 N RIDGEWOOD PL	90038	5536017031	0.000	0.000	0.193	0.000	Shortfall of Sites	0.119	Low Medium II Residential	RD1.5-1XL	0	0	0	33.734	0.193		Residential - Double, Duplex, or Two Units - 4 Stories or Less, 2	144B189 843		Hollywood	Yes	MI	R2RD
Los Angeles	1839 S BURNSIDE AVE	90019	5064006023	0.000	0.000	0.193	0.000	Shortfall of Sites	0.129	Low Medium II Residential	RD1.5-1	0	0	0	30.956	0.193		Residential - Four Units (Any Combination) - 4 Stories or Less, 4	126B177 843		West Adams - Baldwin Hills - Leimert	Yes	MI	R2RD
Los Angeles	2536 S CURSON AVE	90016	5048002048	0.000	0.000	0.193	0.000	Shortfall of Sites	0.123	Low Medium II Residential	RD1.5-1	0	0	0	32.533	0.193		Residential - Double, Duplex, or Two Units - 4 Stories or Less, 2	123B177 843		West Adams - Baldwin Hills - Leimert	Yes	MI	R2RD
Los Angeles	1344 W 38TH ST	90062	5036003027	0.000	0.000	0.193	0.000	Shortfall of Sites	0.120	Low Medium II Residential	RD2-1	0	0	0	33.336	0.193		Residential - Double, Duplex, or Two Units - 4 Stories or Less, 2	117B193 843		South Los Angeles	Yes	MI	R2RD
Los Angeles	4713 3RD AVE	90043	5014027003	0.000	0.000	0.193	0.000	Shortfall of Sites	0.155	Low Medium I Residential	R2-1	0	0	0	25.813	0.193		Residential - Double, Duplex, or Two Units - 4 Stories or Less, 2	111B189 843		West Adams - Baldwin Hills - Leimert	Yes	MI	R2RD
Los Angeles	1114 W 55TH ST	90037	5002021010	0.000	0.000	0.193	0.000	Shortfall of Sites	0.118	Low Medium I Residential	R2-1	0	0	0	34.029	0.193		Residential - Three Units (Any Combination) - 4 Stories or Less, 3	108B197 843		South Los Angeles	Yes	MI	R2RD
Los Angeles	131 W 56TH ST	90037	5101030008	0.000	0.000	0.193	0.000	Shortfall of Sites	0.125	Low Medium I Residential	R2-1	0	0	0	32.021	0.193		Residential - Double, Duplex, or Two Units - 4 Stories or Less, 2	108B201 843		Southeast Los Angeles	Yes	MI	R2RD
Los Angeles	329 E GAGE AVE	90003	6006021023	0.000	0.000	0.193	0.000	Shortfall of Sites	0.115	Low Medium I Residential	R2-1	0	0	0	34.825	0.193		Residential - Three Units (Any Combination) - 4 Stories or Less, 4	105B205 843		Southeast Los Angeles	Yes	MI	R2RD
Los Angeles	1046 W 19TH ST	90731	7462012019	0.000	0.000	0.193	0.000	Shortfall of Sites	0.115	Low Medium II Residential	RD1.5-1XL	0	0	0	34.830	0.193		Residential - Double, Duplex, or Two Units - 4 Stories or Less, 2	012B197 843		San Pedro	Yes	MI	R2RD
Los Angeles	14770 POLK ST	91342	2506030042	0.000	0.000	0.193	0.000	Shortfall of Sites	0.158	Low Medium I Residential	R2-1	0	0	0	25.245	0.193		Residential - Double, Duplex, or Two Units - 4 Stories or Less, 2	222B149 844		Sylmar	Yes	MI	R2RD
Los Angeles	6907 HAZELTINE AVE	91405	2217014008	0.000	0.000	0.193	0.000	Shortfall of Sites	0.661	Low Medium II Residential	R1-1, [Q]RD1.5-1	0	0	0	6.047	0.193		Residential - Five or More Units or Apartments (Any Combination) · 4 Stories or Less, 12	183B153 844		Van Nuys - North Sherman Oaks	Yes	MI	R2RD
Los Angeles	6020 COLDWATER CANYON AVE	91606	2332029020	0.000	0.000	0.193	0.000	Shortfall of Sites	0.137	Low Medium II Residential	RD1.5-1	0	0	0	29.272	0.193		Residential - Three Units (Any Combination) - 4 Stories or Less, 3	177B161 844		North Hollywood - Valley Village	Yes	MI	R2RD
Los Angeles	1417 N KENMORE AVE	90027	5543022011	0.000	0.000	0.193	0.000	Shortfall of Sites	0.158	Low Medium II Residential	RD2-1XL	0	0	0	25.263	0.193		Residential - Three Units (Any Combination) - 4 Stories or Less, 3	147B197 844		Hollywood	Yes	MI	R2RD
Los Angeles	6103 PICKFORD ST	90035	5068006030	0.000	0.000	0.193	0.000	Shortfall of Sites	0.138	Low Medium II Residential	RD1.5-1-O	0	0	0	29.038	0.193		Residential - Five or More Units or Apartments (Any Combination) · 4 Stories or Less, 15	129B173 844		Wilshire	Yes	MI	R2RD
Los Angeles	2539 HAUSER BLVD	90016	5048001034	0.000	0.000	0.193	0.000	Shortfall of Sites	0.130	Low Medium II Residential	RD1.5-1	0	0	0	30.724	0.193		Residential - Double, Duplex, or Two Units - 4 Stories or Less, 2	123B177 844		West Adams - Baldwin Hills - Leimert	Yes	MI	R2RD

Jurisdiction Name	Site Address/Intersection	5 Digit ZIP Code	Assessor Parcel Number	Very Low-Income	Low-Income	Moderate-Income	Above Moderate-Income	Type of Shortfall	Parcel Size (Acres)	Current General Plan Designation	Current Zoning	Proposed General Plan (GP) Designation	Proposed Zoning	Minimum Density Allowed	Maximum Density Allowed	Total Capacity	Vacant/ Nonvacant	Description of Existing Uses	PIN	Base Density Per Acre	Community Plan Area	Rent Stabalization Ordinance	Income Category	Applicable Rezoning Program (Program informing values in Column Q listed first)
Los Angeles	4825 S HOOVER ST	90037	5018013028	0.000	0.000	0.193	0.000	Shortfall of Sites	0.086	Low Medium II Residential	RD2-1	0	0	0	46.522	0.193		Residential - Double, Duplex, or Two Units - 4 Stories or Less, 2	111B197 844		South Los Angeles	Yes	MI	R2RD
Los Angeles	135 W 56TH ST	90037	5101030009	0.000	0.000	0.193	0.000	Shortfall of Sites	0.125	Low Medium I Residential	R2-1	0	0	0	32.021	0.193		Residential - Double, Duplex, or Two Units - 4 Stories or Less, 2	108B201 844		Southeast Los Angeles	Yes	MI	R2RD
Los Angeles	1111 GULF AVE	90744	7415023024	0.000	0.000	0.193	0.000	Shortfall of Sites	0.172	Low Medium II Residential	[Q]RD2-1XL-O-CUGU	0	0	0	23.210	0.193		Residential - Double, Duplex, or Two Units - 4 Stories or Less, 2	033B205 844		Wilmington - Harbor City	Yes	MI	R2RD
Los Angeles	1015 WATSON AVE	90744	7425032011	0.000	0.000	0.193	0.000	Shortfall of Sites	0.129	Low Medium I Residential	[Q]R2-1XL-O-CUGU	0	0	0	31.115	0.193		Residential - Three Units (Any Combination) - 4 Stories or Less, 3	033B209 844		Wilmington - Harbor City	Yes	MI	R2RD
Los Angeles	1040 W 19TH ST	90731	7462012020	0.000	0.000	0.193	0.000	Shortfall of Sites	0.115	Low Medium II Residential	RD1.5-1XL	0	0	0	34.830	0.193		Residential - Double, Duplex, or Two Units - 4 Stories or Less, 2	012B197 844		San Pedro	Yes	MI	R2RD
Los Angeles	11563 HAMLIN ST	91606	2335006019	0.000	0.000	0.193	0.000	Shortfall of Sites	0.133	Low Medium I Residential	RD3-1	0	0	0	30.086	0.193		Residential - Three Units (Any Combination) - 4 Stories or Less, 3	180B169 845		North Hollywood - Valley Village	Yes	MI	R2RD
Los Angeles	3185 PERLITA AVE	90039	5436010023	0.000	0.000	0.193	0.000	Shortfall of Sites	0.124	Low Medium II Residential	[Q]RD2-1-RIO	0	0	0	32.267	0.193		Residential - Double, Duplex, or Two Units - 4 Stories or Less, 2	153B209 845		Northeast Los Angeles	Yes	MI	R2RD
Los Angeles	1416 N ALEXANDRIA AVE	90027	5543022004	0.000	0.000	0.193	0.000	Shortfall of Sites	0.158	Low Medium II Residential	RD2-1XL	0	0	0	25.344	0.193		Residential - Double, Duplex, or Two Units - 4 Stories or Less, 2	147B197 845		Hollywood	Yes	MI	R2RD
Los Angeles	5508 S GRAMERCY PL	90062	5005019008	0.000	0.000	0.193	0.000	Shortfall of Sites	0.147	Low Medium I Residential	R2-1	0	0	0	27.292	0.193		Residential - Double, Duplex, or Two Units - 4 Stories or Less, 2	108B189 845		South Los Angeles	Yes	MI	R2RD
Los Angeles	5518 DENKER AVE	90062	5003023014	0.000	0.000	0.193	0.000	Shortfall of Sites	0.131	Low Medium I Residential	R2-1-CPIO	0	0	0	30.426	0.193		Residential - Double, Duplex, or Two Units - 4 Stories or Less, 2	108B193 845		South Los Angeles	Yes	MI	R2RD
Los Angeles	5608 S SAN PEDRO ST	90011	5101009020	0.000	0.000	0.193	0.000	Shortfall of Sites	0.125	Low Medium I Residential	R2-1-CPIO	0	0	0	31.952	0.193		Residential - Three Units (Any Combination) - 4 Stories or Less, 3	108B205 845		Southeast Los Angeles	Yes	MI	R2RD
Los Angeles	1149 W 62ND ST	90044	6003024014	0.000	0.000	0.193	0.000	Shortfall of Sites	0.132	Low Medium I Residential	R2-1	0	0	0	30.306	0.193		Residential - Double, Duplex, or Two Units - 4 Stories or Less, 2	105B197 845		South Los Angeles	Yes	MI	R2RD
Los Angeles	425 W 62ND ST	90003	6004038030	0.000	0.000	0.193	0.000	Shortfall of Sites	0.118	Low Medium I Residential	R2-1	0	0	0	33.766	0.193		Residential - Double, Duplex, or Two Units - 4 Stories or Less, 2	105B201 845		South Los Angeles	Yes	MI	R2RD
Los Angeles	321 E GAGE AVE	90003	6006021021	0.000	0.000	0.193	0.000	Shortfall of Sites	0.115	Low Medium I Residential	R2-1	0	0	0	34.828	0.193		Residential - Double, Duplex, or Two Units - 4 Stories or Less, 2	105B205 845		Southeast Los Angeles	Yes	MI	R2RD
Los Angeles	1404 W 79TH ST	90047	6034004011	0.000	0.000	0.193	0.000	Shortfall of Sites	0.153	Low Medium I Residential	RD3-1	0	0	0	26.102	0.193		Residential - Five or More Units or Apartments (Any Combination) · 4 Stories or Less, 5	099B193 845		South Los Angeles	Yes	MI	R2RD
Los Angeles	1027 N EDGEMONT ST	90029	5538012015	0.000	0.000	0.193	0.000	Shortfall of Sites	0.144	Low Medium II Residential	RD2-1XL	0	0	0	27.868	0.193		Residential - Double, Duplex, or Two Units - 4 Stories or Less, 2	144B197 846		Hollywood	Yes	MI	R2RD
Los Angeles	1066 N ST ANDREWS PL	90038	5536019010	0.000	0.000	0.193	0.000	Shortfall of Sites	0.057	Low Medium II Residential	RD1.5-1XL	0	0	0	69.697	0.193		Residential - Five or More Units or Apartments (Any Combination) · 4 Stories or Less, 11	144B193 846		Hollywood	Yes	MI	R2RD
Los Angeles	2540 S MARVIN AVE	90016	5048001064	0.000	0.000	0.193	0.000	Shortfall of Sites	0.119	Low Medium II Residential	RD1.5-1	0	0	0	33.507	0.193		Residential - Double, Duplex, or Two Units - 4 Stories or Less, 2	123B177 846		West Adams - Baldwin Hills - Leimert	Yes	MI	R2RD
Los Angeles	1477 W 35TH ST	90018	5041001032	0.000	0.000	0.193	0.000	Shortfall of Sites	0.156	Low Medium II Residential	RD2-1-O	0	0	0	25.623	0.193		Residential - Three Units (Any Combination) - 4 Stories or Less, 3	120B193 846		South Los Angeles	Yes	MI	R2RD
Los Angeles	1330 W 38TH ST	90062	5036003031	0.000	0.000	0.193	0.000	Shortfall of Sites	0.120	Low Medium II Residential	RD2-1	0	0	0	33.338	0.193		Residential - Double, Duplex, or Two Units - 4 Stories or Less, 2	117B193 846		South Los Angeles	Yes	MI	R2RD
Los Angeles	4214 KENWOOD AVE	90037	5020005007	0.000	0.000	0.193	0.000	Shortfall of Sites	0.138	Low Medium I Residential	R2-1	0	0	0	29.052	0.193		Residential - Double, Duplex, or Two Units - 4 Stories or Less, 2	114B197 846		South Los Angeles	Yes	MI	R2RD
Los Angeles	811 W 49TH ST	90037	5018013026	0.000	0.000	0.193	0.000	Shortfall of Sites	0.134	Low Medium II Residential	RD2-1	0	0	0	29.791	0.193		Residential - Double, Duplex, or Two Units - 4 Stories or Less, 2	111B197 846		South Los Angeles	Yes	MI	R2RD
Los Angeles	1339 E 56TH ST	90011	5104019022	0.000	0.000	0.193	0.000	Shortfall of Sites	0.124	Low Medium I Residential	R2-1-CPIO	0	0	0	32.239	0.193		Residential - Double, Duplex, or Two Units - 4 Stories or Less, 2	108B209 846		Southeast Los Angeles	Yes	MI	R2RD
Los Angeles	143 W 56TH ST	90037	5101030011	0.000	0.000	0.193	0.000	Shortfall of Sites	0.125	Low Medium I Residential	R2-1	0	0	0	32.020	0.193		Residential - Four Units (Any Combination) - 4 Stories or Less, 4	108B201 846		Southeast Los Angeles	Yes	MI	R2RD
Los Angeles	429 W 62ND ST	90003	6004038029	0.000	0.000	0.193	0.000	Shortfall of Sites	0.118	Low Medium I Residential	R2-1	0	0	0	33.767	0.193		Residential - Double, Duplex, or Two Units - 4 Stories or Less, 2	105B201 846		South Los Angeles	Yes	MI	R2RD
Los Angeles	1648 W 224TH ST	90501	7347008004	0.000	0.000	0.193	0.000	Shortfall of Sites	0.173	Low Medium II Residential	RD2-1	0	0	0	23.085	0.193		Residential - Double, Duplex, or Two Units - 4 Stories or Less, 2	048B193 846		Harbor Gateway	Yes	MI	R2RD
Los Angeles	1057 W 9TH ST	90731	7458008011	0.000	0.000	0.193	0.000	Shortfall of Sites	0.124	Low Medium II Residential	RD1.5-1XL	0	0	0	32.252	0.193		Residential - Double, Duplex, or Two Units - 4 Stories or Less, 2	015B197 846		San Pedro	Yes	MI	R2RD
Los Angeles	2528 VINEYARD AVE	90016	5057005006	0.000	0.000	0.193	0.000	Shortfall of Sites	0.067	Low Medium I Residential	R2-1	0	0	0	59.354	0.193		Residential - Double, Duplex, or Two Units - 4 Stories or Less, 2	123B181 847		West Adams - Baldwin Hills - Leimert	Yes	MI	R2RD
Los Angeles	1555 W 35TH ST	90018	5041003029	0.000	0.000	0.193	0.000	Shortfall of Sites	0.137	Low Medium I Residential	R2-1-O	0	0	0	29.118	0.193		Residential - Five or More Units or Apartments (Any Combination) · 4 Stories or Less, 6	120B193 847		South Los Angeles	Yes	MI	R2RD
Los Angeles	1333 E 56TH ST	90011	5104019021	0.000	0.000	0.193	0.000	Shortfall of Sites	0.124	Low Medium I Residential	R2-1-CPIO	0	0	0	32.237	0.193		Residential - Three Units (Any Combination) - 4 Stories or Less, 3	108B209 847		Southeast Los Angeles	Yes	MI	R2RD
Los Angeles	431 W 81ST ST	90003	6032030017	0.000	0.000	0.193	0.000	Shortfall of Sites	0.127	Low Medium I Residential	R2-1	0	0	0	31.373	0.193		Residential - Three Units (Any Combination) - 4 Stories or Less, 3	099B201 847		South Los Angeles	Yes	MI	R2RD
Los Angeles	1652 W 224TH ST	90501	7347008003	0.000	0.000	0.193	0.000	Shortfall of Sites	0.162	Low Medium II Residential	RD2-1	0	0	0	24.674	0.193		Residential - Double, Duplex, or Two Units - 4 Stories or Less, 2	048B193 847		Harbor Gateway	Yes	MI	R2RD
Los Angeles	1030 LAKME AVE	90744	7423018025	0.000	0.000	0.193	0.000	Shortfall of Sites	0.194	Low Residential	RD6-1XL-O-CUGU	0	0	0	20.576	0.193		Residential - Five or More Units or Apartments (Any Combination) · 4 Stories or Less - Pool, 24	033B209 847		Wilmington - Harbor City	Yes	MI	R2RD
Los Angeles	5624 CRANER AVE	91601	2415006010	0.000	0.000	0.193	0.000	Shortfall of Sites	0.127	Low Medium I Residential	R2-1VL	0	0	0	31.566	0.193		Residential - Double, Duplex, or Two Units - 4 Stories or Less, 2	174B173 848		North Hollywood - Valley Village	Yes	MI	R2RD
Los Angeles	1371 S CLOVERDALE AVE	90019	5070011017	0.000	0.000	0.193	0.000	Shortfall of Sites	0.180	Low Medium II Residential	RD2-1-O	0	0	0	22.239	0.193		Residential - Five or More Units or Apartments (Any Combination) · 4 Stories or Less, 5	129B181 848		Wilshire	Yes	MI	R2RD
Los Angeles	2518 S HARCOURT AVE	90016	5057002008	0.000	0.000	0.193	0.000	Shortfall of Sites	0.097	Low Medium II Residential	RD1.5-1-O	0	0	0	41.356	0.193		Residential - Four Units (Any Combination) - 4 Stories or Less, 4	123B181 848		West Adams - Baldwin Hills - Leimert	Yes	MI	R2RD
Los Angeles	1471 W 35TH ST	90018	5041001015	0.000	0.000	0.193	0.000	Shortfall of Sites	0.156	Low Medium II Residential	RD2-1-O	0	0	0	25.623	0.193		Residential - Three Units (Any Combination) - 4 Stories or Less, 3	120B193 848		South Los Angeles	Yes	MI	R2RD
Los Angeles	1322 W 38TH ST	90062	5036003033	0.000	0.000	0.193	0.000	Shortfall of Sites	0.120	Low Medium II Residential	RD2-1	0	0	0	33.340	0.193		Residential - Four Units (Any Combination) - 4 Stories or Less, 4	117B193 848		South Los Angeles	Yes	MI	R2RD
Los Angeles	3904 WISCONSIN ST	90037	5037019026	0.000	0.000	0.193	0.000	Shortfall of Sites	0.103	Low Medium II Residential	RD1.5-1	0	0	0	38.893	0.193		Residential - Double, Duplex, or Two Units - 4 Stories or Less, 2	117B197 848		South Los Angeles	Yes	MI	R2RD
Los Angeles	4714 7TH AVE	90043	5014014023	0.000	0.000	0.193	0.000	Shortfall of Sites	0.155	Low Medium I Residential	R2-1	0	0	0	25.802	0.193		Residential - Double, Duplex, or Two Units - 4 Stories or Less, 2	111B189 848		West Adams - Baldwin Hills - Leimert	Yes	MI	R2RD
Los Angeles	819 W 49TH ST	90037	5018013024	0.000	0.000	0.193	0.000	Shortfall of Sites	0.134	Low Medium II Residential	RD2-1	0	0	0	29.806	0.193		Residential - Double, Duplex, or Two Units - 4 Stories or Less, 2	111B197 848		South Los Angeles	Yes	MI	R2RD
Los Angeles	1327 E 56TH ST	90011	5104019020	0.000	0.000	0.193	0.000	Shortfall of Sites	0.124	Low Medium I Residential	R2-1-CPIO	0	0	0	32.235	0.193		Residential - Double, Duplex, or Two Units - 4 Stories or Less, 2	108B209 848		Southeast Los Angeles	Yes	MI	R2RD
Los Angeles	1656 W 224TH ST	90501	7347008002	0.000	0.000	0.193	0.000	Shortfall of Sites	0.151	Low Medium II Residential	RD2-1	0	0	0	26.498	0.193		Residential - Double, Duplex, or Two Units - 4 Stories or Less, 2	048B193 848		Harbor Gateway	Yes	MI	R2RD
Los Angeles	1043 W 9TH ST	90731	7458008015	0.000	0.000	0.193	0.000	Shortfall of Sites	0.124	Low Medium II Residential	RD1.5-1XL	0	0	0	32.251	0.193		Residential - Double, Duplex, or Two Units - 4 Stories or Less, 2	015B197 848		San Pedro	Yes	MI	R2RD
Los Angeles	11555 HAMLIN ST	91606	2335006021	0.000	0.000	0.193	0.000	Shortfall of Sites	0.164	Low Medium I Residential	RD3-1	0	0	0	24.408	0.193		Residential - Four Units (Any Combination) - 4 Stories or Less, 4	180B169 849		North Hollywood - Valley Village	Yes	MI	R2RD
Los Angeles	5623 CLEON AVE	91601	2415006028	0.000	0.000	0.193	0.000	Shortfall of Sites	0.127	Low Medium I Residential	R2-1VL	0	0	0	31.378	0.193		Residential - Double, Duplex, or Two Units - 4 Stories or Less, 2	174B173 849		North Hollywood - Valley Village	Yes	MI	R2RD
Los Angeles	1067 N ST ANDREWS PL	90038	5536018012	0.000	0.000	0.193	0.000	Shortfall of Sites	0.057	Low Medium II Residential	RD1.5-1XL	0	0	0	69.696	0.193		Residential - Five or More Units or Apartments (Any Combination) · 4 Stories or Less, 14	144B193 849		Hollywood	Yes	MI	R2RD
Los Angeles	1419 S CURSON AVE	90019	5069019006	0.000	0.000	0.193	0.000	Shortfall of Sites	0.137	Low Medium I Residential	R2-1-O	0	0	0	29.273	0.193		Residential - Three Units (Any Combination) - 4 Stories or Less, 3	129B177 849		Wilshire	Yes	MI	R2RD
Los Angeles	1847 S WILTON PL	90019	5073020003	0.000	0.000	0.193	0.000	Shortfall of Sites	0.154	Low Medium I Residential	R2-1-CPIO	0	0	0	25.929	0.193		Residential - Double, Duplex, or Two Units - 4 Stories or Less, 2	126B189 849		South Los Angeles	Yes	MI	R2RD
Los Angeles	1463 W 35TH ST	90018	5041001014	0.000	0.000	0.193	0.000	Shortfall of Sites	0.156	Low Medium II Residential	RD2-1-O	0	0	0	25.623	0.193		Residential - Four Units (Any Combination) - 4 Stories or Less, 4	120B193 849		South Los Angeles	Yes	MI	R2RD
Los Angeles	1316 W 38TH ST	90062	5036003034	0.000	0.000	0.193	0.000	Shortfall of Sites	0.131	Low Medium II Residential	RD2-1	0	0	0	30.636	0.193		Residential - Three Units (Any Combination) - 4 Stories or Less, 3	117B193 849		South Los Angeles	Yes	MI	R2RD
Los Angeles	4217 VAN BUREN PL	90037	5020012017	0.000	0.000	0.193	0.000	Shortfall of Sites	0.137	Low Medium II Residential	R2-1	0	0	0	29.096	0.193		Residential - Five or More Units or Apartments (Any Combination) · 4 Stories or Less, 10	114B197 849		South Los Angeles	Yes	MI	R2RD
Los Angeles	823 W 49TH ST	90037	5018013023	0.000	0.000	0.193	0.000	Shortfall of Sites	0.134	Low Medium II Residential	RD2-1	0	0	0	29.814	0.193		Residential - Double, Duplex, or Two Units - 4 Stories or Less, 2	111B197 849		South Los Angeles	Yes	MI	R2RD
Los Angeles	1321 E 56TH ST	90011	5104019019	0.000	0.000	0.193	0.000	Shortfall of Sites	0.124	Low Medium I Residential	R2-1-CPIO	0	0	0	32.233	0.193		Residential - Double, Duplex, or Two Units - 4 Stories or Less, 2	108B209 849		Southeast Los Angeles	Yes	MI	R2RD
Los Angeles	1056 W 55TH ST	90037	5002022001	0.000	0.000	0.193	0.000	Shortfall of Sites	0.147	Low Medium I Residential	R2-1	0	0	0	27.273	0.193		Residential - Three Units (Any Combination) - 4 Stories or Less, 3	108B197 849		South Los Angeles	Yes	MI	R2RD
Los Angeles	1133 W 62ND ST	90044	6003024017	0.000	0.000	0.193	0.000	Shortfall of Sites	0.118	Low Medium I Residential	R2-1	0	0	0	33.823	0.193		Residential - Three Units (Any Combination) - 4 Stories or Less, 3	105B197 849		South Los Angeles	Yes	MI	R2RD
Los Angeles	1027 W 9TH ST	90731	7458008019	0.000	0.000	0.193	0.000	Shortfall of Sites	0.124	Low Medium II Residential	RD1.5-1XL	0	0	0	32.224	0.193		Residential - Three Units (Any Combination) - 4 Stories or Less, 3	015B197 849		San Pedro	Yes	MI	R2RD
Los Angeles	970 W 19TH ST	90731	7462012057	0.000	0.000	0.193	0.000	Shortfall of Sites	0.103	Low Medium II Residential	RD1.5-1XL	0	0	0	38.803	0.193		Residential - Five or More Units or Apartments (Any Combination) · 4 Stories or Less, 12	012B197 849		San Pedro	Yes	MI	R2RD
Los Angeles	10521 LAUREL CANYON BLVD	91331	2618013003	0.000	0.000	0.193	0.000	Shortfall of Sites	0.179	Low Medium I Residential	R2-1-O	0	0	0	22.340	0.193		Residential - Double, Duplex, or Two Units - 4 Stories or Less, 2	207B153 850		Arleta - Pacoima	Yes	MI	R2RD
Los Angeles	1815 HAUSER BLVD	90019	5064010014	0.000	0.000	0.193	0.000	Shortfall of Sites	0.124	Low Medium II Residential	RD1.5-1	0	0	0	32.266	0.193		Residential - Five or More Units or Apartments (Any Combination) · 4 Stories or Less, 8	126B177 850		West Adams - Baldwin Hills - Leimert	Yes	MI	R2RD
Los Angeles	3417 HILLCREST DR	90016	5046008005	0.000	0.000	0.193	0.000	Shortfall of Sites	0.119	Low Medium I Residential	RD3-1	0	0	0	33.507	0.193		Residential - Double, Duplex, or Two Units - 4 Stories or Less, 2	120B181 850		West Adams - Baldwin Hills - Leimert	Yes	MI	R2RD
Los Angeles	1312 W 38TH ST	90062	5036003035	0.000	0.000	0.193	0.000	Shortfall of Sites	0.135	Low Medium II Residential	RD2-1	0	0	0	29.617	0.193		Residential - Double, Duplex, or Two Units - 4 Stories or Less, 2	117B193 850		South Los Angeles	Yes	MI	R2RD

Jurisdiction Name	Site Address/Intersection	5 Digit ZIP Code	Assessor Parcel Number	Very Low-Income	Low-Income	Moderate-Income	Above Moderate-Income	Type of Shortfall	Parcel Size (Acres)	Current General Plan Designation	Current Zoning	Proposed General Plan (GP) Designation	Proposed Zoning	Minimum Density Allowed	Maximum Density Allowed	Total Capacity	Vacant/ Nonvacant	Description of Existing Uses	PIN	Base Density Per Acre	Community Plan Area	Rent Stabalization Ordinance	Income Category	Applicable Rezoning Program (Program informing values in Column Q listed first)
Los Angeles	1313 E 56TH ST	90011	5104019018	0.000	0.000	0.193	0.000	Shortfall of Sites	0.124	Low Medium I Residential	R2-1-CPIO	0	0	0	32.231	0.193		Residential - Double, Duplex, or Two Units - 4 Stories or Less, 2	108B209 850		Southeast Los Angeles	Yes	MI	R2RD
Los Angeles	159 W 56TH ST	90037	5101030015	0.000	0.000	0.193	0.000	Shortfall of Sites	0.125	Low Medium I Residential	R2-1	0	0	0	32.021	0.193		Residential - Double, Duplex, or Two Units - 4 Stories or Less, 2	108B201 850		Southeast Los Angeles	Yes	MI	R2RD
Los Angeles	445 W 62ND ST	90003	6004038025	0.000	0.000	0.193	0.000	Shortfall of Sites	0.118	Low Medium I Residential	R2-1	0	0	0	33.767	0.193		Residential - Double, Duplex, or Two Units - 4 Stories or Less, 2	105B201 850		South Los Angeles	Yes	MI	R2RD
Los Angeles	7212 9TH AVE	90043	4012001024	0.000	0.000	0.193	0.000	Shortfall of Sites	0.140	Low Medium I Residential	RD3-1	0	0	0	28.649	0.193		Residential - Double, Duplex, or Two Units - 4 Stories or Less, 2	102B185 850		West Adams - Baldwin Hills - Leimert	Yes	MI	R2RD
Los Angeles	1038 LECOUVREUR AVE	90744	7423025008	0.000	0.000	0.193	0.000	Shortfall of Sites	0.136	Low Medium I Residential	[Q]R2-1XL-O-CUGU	0	0	0	29.502	0.193		Residential - Double, Duplex, or Two Units - 4 Stories or Less, 2	033B209 850		Wilmington - Harbor City	Yes	MI	R2RD
Los Angeles	1005 W 9TH ST	90731	7458008023	0.000	0.000	0.193	0.000	Shortfall of Sites	0.081	Low Medium II Residential	RD1.5-1XL	0	0	0	49.685	0.193		Residential - Five or More Units or Apartments (Any Combination) · 4 Stories or Less, 7	015B197 850		San Pedro	Yes	MI	R2RD
Los Angeles	4215 S BUDLONG AVE	90037	5020011017	0.000	0.000	0.193	0.000	Shortfall of Sites	0.138	Low Medium I Residential	R2-1	0	0	0	28.884	0.193		Residential - Double, Duplex, or Two Units - 4 Stories or Less, 2	114B197 851		South Los Angeles	Yes	MI	R2RD
Los Angeles	4714 8TH AVE	90043	5014011022	0.000	0.000	0.193	0.000	Shortfall of Sites	0.155	Low Medium I Residential	R2-1	0	0	0	25.834	0.193		Residential - Double, Duplex, or Two Units - 4 Stories or Less, 2	111B189 851		West Adams - Baldwin Hills - Leimert	Yes	MI	R2RD
Los Angeles	831 W 49TH ST	90037	5018013021	0.000	0.000	0.193	0.000	Shortfall of Sites	0.134	Low Medium II Residential	RD2-1	0	0	0	29.829	0.193		Residential - Double, Duplex, or Two Units - 4 Stories or Less, 2	111B197 851		South Los Angeles	Yes	MI	R2RD
Los Angeles	163 W 56TH ST	90037	5101029001	0.000	0.000	0.193	0.000	Shortfall of Sites	0.125	Low Medium I Residential	R2-1	0	0	0	32.021	0.193		Residential - Double, Duplex, or Two Units - 4 Stories or Less, 2	108B201 851		Southeast Los Angeles	Yes	MI	R2RD
Los Angeles	7213 9TH AVE	90043	4012002003	0.000	0.000	0.193	0.000	Shortfall of Sites	0.139	Low Medium I Residential	R2-1	0	0	0	28.750	0.193		Residential - Double, Duplex, or Two Units - 4 Stories or Less, 2	102B185 851		West Adams - Baldwin Hills - Leimert	Yes	MI	R2RD
Los Angeles	909 S ALMA ST	90731	7458008024	0.000	0.000	0.193	0.000	Shortfall of Sites	0.063	Low Medium II Residential	RD1.5-1XL	0	0	0	63.276	0.193		Residential - Four Units (Any Combination) - 4 Stories or Less, 4	015B197 851		San Pedro	Yes	MI	R2RD
Los Angeles	960 W 19TH ST	90731	7462012056	0.000	0.000	0.193	0.000	Shortfall of Sites	0.103	Low Medium II Residential	RD1.5-1XL	0	0	0	38.813	0.193		Residential - Five or More Units or Apartments (Any Combination) · 4 Stories or Less, 13	012B197 851		San Pedro	Yes	MI	R2RD
Los Angeles	3146 S HALM AVE	90034	4312004019	0.000	0.000	0.193	0.000	Shortfall of Sites	0.124	Low Medium II Residential	RD1.5-1	0	0	0	32.266	0.193		Residential - Five or More Units or Apartments (Any Combination) · 4 Stories or Less, 5	123B169 852		West Adams - Baldwin Hills - Leimert	Yes	MI	R2RD
Los Angeles	5510 CIMARRON ST	90062	5005013008	0.000	0.000	0.193	0.000	Shortfall of Sites	0.125	Low Medium I Residential	R2-1	0	0	0	31.911	0.193		Residential - Double, Duplex, or Two Units - 4 Stories or Less, 2	108B189 852		South Los Angeles	Yes	MI	R2RD
Los Angeles	1125 W 62ND ST	90044	6003024019	0.000	0.000	0.193	0.000	Shortfall of Sites	0.133	Low Medium I Residential	R2-1	0	0	0	30.055	0.193		Residential - Double, Duplex, or Two Units - 4 Stories or Less, 2	105B197 852		South Los Angeles	Yes	MI	R2RD
Los Angeles	241 E GAGE AVE	90003	6006012029	0.000	0.000	0.193	0.000	Shortfall of Sites	0.108	Low Medium I Residential	R2-1	0	0	0	36.904	0.193		Residential - Double, Duplex, or Two Units - 4 Stories or Less, 2	105B205 852		Southeast Los Angeles	Yes	MI	R2RD
Los Angeles	247 E 81ST ST	90003	6030004012	0.000	0.000	0.193	0.000	Shortfall of Sites	0.109	Low Medium I Residential	R2-1	0	0	0	36.721	0.193		Residential - Three Units (Any Combination) - 4 Stories or Less, 3	099B205 852		Southeast Los Angeles	Yes	MI	R2RD
Los Angeles	445 W 81ST ST	90003	6032030013	0.000	0.000	0.193	0.000	Shortfall of Sites	0.127	Low Medium I Residential	R2-1	0	0	0	31.385	0.193		Residential - Double, Duplex, or Two Units - 4 Stories or Less, 2	099B201 852		South Los Angeles	Yes	MI	R2RD
Los Angeles	22407 HALLDALE AVE	90501	7347005009	0.000	0.000	0.193	0.000	Shortfall of Sites	0.138	Low Medium II Residential	RD2-1	0	0	0	29.037	0.193		Residential - Double, Duplex, or Two Units - 4 Stories or Less, 2	048B193 852		Harbor Gateway	Yes	MI	R2RD
Los Angeles	1429 ELLSMERE AVE	90019	5069018018	0.000	0.000	0.193	0.000	Shortfall of Sites	0.132	Low Medium I Residential	R2-1-O	0	0	0	30.240	0.193		Residential - Double, Duplex, or Two Units - 4 Stories or Less, 2	129B177 853		Wilshire	Yes	MI	R2RD
Los Angeles	2627 VIRGINIA RD	90016	5050003032	0.000	0.000	0.193	0.000	Shortfall of Sites	0.150	Low Medium II Residential	RD2-1	0	0	0	26.644	0.193		Residential - Double, Duplex, or Two Units - 4 Stories or Less, 2	123B185 853		West Adams - Baldwin Hills - Leimert	Yes	MI	R2RD
Los Angeles	4257 MCCLUNG DR	90008	5024017025	0.000	0.000	0.193	0.000	Shortfall of Sites	0.116	Low Medium I Residential	R2-1	0	0	0	34.471	0.193		Residential - Double, Duplex, or Two Units - 4 Stories or Less, 2	114B185 853		West Adams - Baldwin Hills - Leimert	Yes	MI	R2RD
Los Angeles	841 W 49TH ST	90037	5018013019	0.000	0.000	0.193	0.000	Shortfall of Sites	0.134	Low Medium II Residential	RD2-1	0	0	0	29.844	0.193		Residential - Double, Duplex, or Two Units - 4 Stories or Less, 3	111B197 853		South Los Angeles	Yes	MI	R2RD
Los Angeles	1044 W 55TH ST	90037	5002022004	0.000	0.000	0.193	0.000	Shortfall of Sites	0.118	Low Medium I Residential	R2-1	0	0	0	34.030	0.193		Residential - Double, Duplex, or Two Units - 4 Stories or Less, 2	108B197 853		South Los Angeles	Yes	MI	R2RD
Los Angeles	207 W 56TH ST	90037	5101029003	0.000	0.000	0.193	0.000	Shortfall of Sites	0.125	Low Medium I Residential	R2-1	0	0	0	32.021	0.193		Residential - Double, Duplex, or Two Units - 4 Stories or Less, 2	108B201 853		Southeast Los Angeles	Yes	MI	R2RD
Los Angeles	5519 RUTHELEN ST	90062	5005019015	0.000	0.000	0.193	0.000	Shortfall of Sites	0.147	Low Medium I Residential	R2-1	0	0	0	27.292	0.193		Residential - Three Units (Any Combination) - 4 Stories or Less, 3	108B193 853		South Los Angeles	Yes	MI	R2RD
Los Angeles	449 W 81ST ST	90003	6032030012	0.000	0.000	0.193	0.000	Shortfall of Sites	0.127	Low Medium I Residential	R2-1	0	0	0	31.388	0.193		Residential - Double, Duplex, or Two Units - 4 Stories or Less, 2	099B201 853		South Los Angeles	Yes	MI	R2RD
Los Angeles	958 N RIDGEWOOD PL	90038	5536016028	0.000	0.000	0.193	0.000	Shortfall of Sites	0.137	Low Medium II Residential	RD1.5-1XL	0	0	0	29.251	0.193		Residential - Double, Duplex, or Two Units - 4 Stories or Less, 2	144B189 854		Hollywood	Yes	MI	R2RD
Los Angeles	1363 MEADOWBROOK AVE	90019	5070009014	0.000	0.000	0.193	0.000	Shortfall of Sites	0.197	Low Medium I Residential	R2-1-O	0	0	0	20.279	0.193		Residential - Double, Duplex, or Two Units - 4 Stories or Less, 2	129B181 854		Wilshire	Yes	MI	R2RD
Los Angeles	3429 S GRAMERCY PL	90018	5042033026	0.000	0.000	0.193	0.000	Shortfall of Sites	0.133	Low Medium I Residential	R2-1-O	0	0	0	30.054	0.193		Residential - Double, Duplex, or Two Units - 4 Stories or Less, 2	120B189 854		South Los Angeles	Yes	MI	R2RD
Los Angeles	845 W 49TH ST	90037	5018013018	0.000	0.000	0.193	0.000	Shortfall of Sites	0.134	Low Medium II Residential	RD2-1	0	0	0	29.852	0.193		Residential - Double, Duplex, or Two Units - 4 Stories or Less, 2	111B197 854		South Los Angeles	Yes	MI	R2RD
Los Angeles	209 W 56TH ST	90037	5101029004	0.000	0.000	0.193	0.000	Shortfall of Sites	0.125	Low Medium I Residential	R2-1	0	0	0	32.022	0.193		Residential - Double, Duplex, or Two Units - 4 Stories or Less, 2	108B201 854		Southeast Los Angeles	Yes	MI	R2RD
Los Angeles	233 E GAGE AVE	90003	6006012027	0.000	0.000	0.193	0.000	Shortfall of Sites	0.108	Low Medium I Residential	R2-1	0	0	0	36.904	0.193		Residential - Double, Duplex, or Two Units - 4 Stories or Less, 2	105B205 854		Southeast Los Angeles	Yes	MI	R2RD
Los Angeles	1648 W 79TH ST	90047	6034002003	0.000	0.000	0.193	0.000	Shortfall of Sites	0.142	Low Medium II Residential	RD2-1	0	0	0	28.215	0.193		Residential - Five or More Units or Apartments (Any Combination) · 4 Stories or Less, 6	099B193 854		South Los Angeles	Yes	MI	R2RD
Los Angeles	237 E 81ST ST	90003	6030004010	0.000	0.000	0.193	0.000	Shortfall of Sites	0.109	Low Medium I Residential	R2-1	0	0	0	36.607	0.193		Residential - Double, Duplex, or Two Units - 4 Stories or Less, 2	099B205 854		Southeast Los Angeles	Yes	MI	R2RD
Los Angeles	315 W 81ST ST	90003	6031027014	0.000	0.000	0.193	0.000	Shortfall of Sites	0.132	Low Medium I Residential	R2-1	0	0	0	30.397	0.193		Residential - Double, Duplex, or Two Units - 4 Stories or Less, 2	099B201 854		Southeast Los Angeles	Yes	MI	R2RD
Los Angeles	1720 257TH ST	90717	7410010004	0.000	0.000	0.193	0.000	Shortfall of Sites	0.133	Low Medium Residential	[Q]R2-1XL	0	0	0	30.051	0.193		Residential - Double, Duplex, or Two Units - 4 Stories or Less, 2	036B193 854		Wilmington - Harbor City	Yes	MI	R2RD
Los Angeles	1035 LECOUVREUR AVE	90744	7423022030	0.000	0.000	0.193	0.000	Shortfall of Sites	0.130	Low Medium I Residential	R2-1XL-O-CUGU	0	0	0	30.687	0.193		Residential - Double, Duplex, or Two Units - 4 Stories or Less, 2	033B209 854		Wilmington - Harbor City	Yes	MI	R2RD
Los Angeles	938 W 19TH ST	90731	7462012054	0.000	0.000	0.193	0.000	Shortfall of Sites	0.115	Low Medium II Residential	RD1.5-1XL	0	0	0	34.778	0.193		Residential - Four Units (Any Combination) - 4 Stories or Less, 4	012B197 854		San Pedro	Yes	MI	R2RD
Los Angeles	1416 N MARIPOSA AVE	90027	5543024018	0.000	0.000	0.193	0.000	Shortfall of Sites	0.156	Low Medium II Residential	RD2-1XL	0	0	0	25.663	0.193		Residential - Double, Duplex, or Two Units - 4 Stories or Less, 2	147B197 855		Hollywood	Yes	MI	R2RD
Los Angeles	2525 S HARCOURT AVE	90016	5057001021	0.000	0.000	0.193	0.000	Shortfall of Sites	0.118	Low Medium II Residential	RD1.5-1-O	0	0	0	34.038	0.193		Residential - Double, Duplex, or Two Units - 4 Stories or Less, 2	123B181 855		West Adams - Baldwin Hills - Leimert	Yes	MI	R2RD
Los Angeles	3132 HELMS AVE	90034	4312006034	0.000	0.000	0.193	0.000	Shortfall of Sites	0.118	Low Medium II Residential	RD2-1-CPIO	0	0	0	33.998	0.193		Residential - Four Units (Any Combination) - 4 Stories or Less, 4	123B169 855		West Adams - Baldwin Hills - Leimert	Yes	MI	R2RD
Los Angeles	1360 W 35TH PL	90007	5040005024	0.000	0.000	0.193	0.000	Shortfall of Sites	0.117	Low Medium II Residential	RD1.5-1	0	0	0	34.160	0.193		Residential - Double, Duplex, or Two Units - 4 Stories or Less, 2	120B197 855		South Los Angeles	Yes	MI	R2RD
Los Angeles	3748 GREENFIELD AVE	90034	4252019024	0.000	0.000	0.193	0.000	Shortfall of Sites	0.107	Low Medium Residential	RD2-1	0	0	0	37.374	0.193		Residential - Double, Duplex, or Two Units - 4 Stories or Less, 2	117B161 855		Palms - Mar Vista - Del Rey	Yes	MI	R2RD
Los Angeles	4270 CREED AVE	90008	5024020009	0.000	0.000	0.193	0.000	Shortfall of Sites	0.106	Low Medium I Residential	R2-1	0	0	0	37.877	0.193		Residential - Double, Duplex, or Two Units - 4 Stories or Less, 2	114B185 855		West Adams - Baldwin Hills - Leimert	Yes	MI	R2RD
Los Angeles	4216 WALTON AVE	90037	5020021009	0.000	0.000	0.193	0.000	Shortfall of Sites	0.135	Low Medium I Residential	R2-1	0	0	0	29.670	0.193		Residential - Three Units (Any Combination) - 4 Stories or Less, 3	114B197 855		South Los Angeles	Yes	MI	R2RD
Los Angeles	1036 W 55TH ST	90037	5002022006	0.000	0.000	0.193	0.000	Shortfall of Sites	0.135	Low Medium I Residential	R2-1	0	0	0	29.649	0.193		Residential - Double, Duplex, or Two Units - 4 Stories or Less, 2	108B197 855		South Los Angeles	Yes	MI	R2RD
Los Angeles	1111 W 62ND ST	90044	6003024022	0.000	0.000	0.193	0.000	Shortfall of Sites	0.133	Low Medium I Residential	R2-1	0	0	0	30.049	0.193		Residential - Double, Duplex, or Two Units - 4 Stories or Less, 2	105B197 855		South Los Angeles	Yes	MI	R2RD
Los Angeles	7217 8TH AVE	90043	4012001003	0.000	0.000	0.193	0.000	Shortfall of Sites	0.139	Low Medium I Residential	RD3-1	0	0	0	28.680	0.193		Residential - Double, Duplex, or Two Units - 4 Stories or Less, 2	102B185 855		West Adams - Baldwin Hills - Leimert	Yes	MI	R2RD
Los Angeles	1554 W 79TH ST	90047	6034003002	0.000	0.000	0.193	0.000	Shortfall of Sites	0.142	Low Medium II Residential	RD2-1	0	0	0	28.215	0.193		Residential - Five or More Units or Apartments (Any Combination) · 4 Stories or Less, 6	099B193 855		South Los Angeles	Yes	MI	R2RD
Los Angeles	233 E 81ST ST	90003	6030004009	0.000	0.000	0.193	0.000	Shortfall of Sites	0.109	Low Medium I Residential	R2-1	0	0	0	36.607	0.193		Residential - Double, Duplex, or Two Units - 4 Stories or Less, 2	099B205 855		Southeast Los Angeles	Yes	MI	R2RD
Los Angeles	319 W 81ST ST	90003	6031027013	0.000	0.000	0.193	0.000	Shortfall of Sites	0.131	Low Medium I Residential	R2-1	0	0	0	30.441	0.193		Residential - Double, Duplex, or Two Units - 4 Stories or Less, 2	099B201 855		Southeast Los Angeles	Yes	MI	R2RD
Los Angeles	5618 SATSUMA AVE	91601	2415008006	0.000	0.000	0.193	0.000	Shortfall of Sites	0.155	Low Medium I Residential	R2-1VL	0	0	0	25.814	0.193		Residential - Three Units (Any Combination) - 4 Stories or Less, 3	174B173 856		North Hollywood - Valley Village	Yes	MI	R2RD
Los Angeles	1368 S CLOVERDALE AVE	90019	5070009037	0.000	0.000	0.193	0.000	Shortfall of Sites	0.142	Low Medium II Residential	RD2-1-O	0	0	0	28.233	0.193		Residential - Five or More Units or Apartments (Any Combination) · 4 Stories or Less, 5	129B181 856		Wilshire	Yes	MI	R2RD
Los Angeles	8620 MELVIL ST	90034	4312021005	0.000	0.000	0.193	0.000	Shortfall of Sites	0.117	Low Medium II Residential	RD1.5-1	0	0	0	34.322	0.193		Residential - Double, Duplex, or Two Units - 4 Stories or Less, 2	123B169 856		West Adams - Baldwin Hills - Leimert	Yes	MI	R2RD
Los Angeles	855 W 49TH ST	90037	5018013016	0.000	0.000	0.193	0.000	Shortfall of Sites	0.134	Low Medium II Residential	RD2-1	0	0	0	29.867	0.193		Residential - Three Units (Any Combination) - 4 Stories or Less, 3	111B197 856		South Los Angeles	Yes	MI	R2RD
Los Angeles	5508 S VAN NESS AVE	90062	5005010008	0.000	0.000	0.193	0.000	Shortfall of Sites	0.116	Low Medium I Residential	R2-1	0	0	0	34.578	0.193		Residential - Double, Duplex, or Two Units - 4 Stories or Less, 2	108B189 856		South Los Angeles	Yes	MI	R2RD
Los Angeles	225 E GAGE AVE	90003	6006012025	0.000	0.000	0.193	0.000	Shortfall of Sites	0.108	Low Medium I Residential	R2-1	0	0	0	36.904	0.193		Residential - Double, Duplex, or Two Units - 4 Stories or Less, 2	105B205 856		Southeast Los Angeles	Yes	MI	R2RD
Los Angeles	920 WATSON AVE	90744	7425035030	0.000	0.000	0.193	0.000	Shortfall of Sites	0.156	Low Medium I Residential	[Q]R2-1XL-O-CUGU	0	0	0	25.612	0.193		Residential - Single Family Residence, 2	033B213 856		Wilmington - Harbor City	Yes	MI	R2RD
Los Angeles	5618 CLEON AVE	91601	2415007009	0.000	0.000	0.193	0.000	Shortfall of Sites	0.140	Low Medium I Residential	R2-1VL	0	0	0	28.656	0.193		Residential - Four Units (Any Combination) - 4 Stories or Less, 4	174B173 857		North Hollywood - Valley Village	Yes	MI	R2RD
Los Angeles	1417 N MARIPOSA AVE	90027	5543026010	0.000	0.000	0.193	0.000	Shortfall of Sites	0.156	Low Medium II Residential	RD2-1XL	0	0	0	25.663	0.193		Residential - Three Units (Any Combination) - 4 Stories or Less, 3	147B197 857		Hollywood	Yes	MI	R2RD
Los Angeles	5711 SATURN ST	90019	5069010016	0.000	0.000	0.193	0.000	Shortfall of Sites	0.164	Low Medium I Residential	R2-1-O	0	0	0	24.439	0.193		Residential - Double, Duplex, or Two Units - 4 Stories or Less, 2	129B177 857		Wilshire	Yes	MI	R2RD
Los Angeles	2522 HILLCREST DR	90016	5050005056	0.000	0.000	0.193	0.000	Shortfall of Sites	0.110	Low Medium I Residential	R2-1	0	0	0	36.300	0.193		Residential - Double, Duplex, or Two Units - 4 Stories or Less, 2	123B181 857		West Adams - Baldwin Hills - Leimert	Yes	MI	R2RD
Los Angeles	1221 W ADAMS BLVD	90007	5055015003	0.000	0.000	0.193	0.000	Shortfall of Sites	0.118	Low Medium II Residential	RD1.5-1-CPIO	0	0	0	33.781	0.193		Residential - Five or More Units or Apartments (Any Combination) · 4 Stories or Less, 5	123B197 857		South Los Angeles	Yes	MI	R2RD
Los Angeles	859 W 49TH ST	90037	5018013015	0.000	0.000	0.193	0.000	Shortfall of Sites	0.134	Low Medium II Residential	RD2-1	0	0	0	29.876	0.193		Residential - Five or More Units or Apartments (Any Combination) · 4 Stories or Less, 6	111B197 857		South Los Angeles	Yes	MI	R2RD

Jurisdiction Name	Site Address/Intersection	5 Digit ZIP Code	Assessor Parcel Number	Very Low-Income	Low-Income	Moderate-Income	Above Moderate-Income	Type of Shortfall	Parcel Size (Acres)	Current General Plan Designation	Current Zoning	Proposed General Plan (GP) Designation	Proposed Zoning	Minimum Density Allowed	Maximum Density Allowed	Total Capacity	Vacant/ Nonvacant	Description of Existing Uses	PIN	Base Density Per Acre	Community Plan Area	Rent Stabalization Ordinance	Income Category	Applicable Rezoning Program (Program informing values in Column Q listed first)
Los Angeles	1261 E 56TH ST	90011	5104018029	0.000	0.000	0.193	0.000	Shortfall of Sites	0.124	Low Medium I Residential	R2-1-CPIO	0	0	0	32.308	0.193		Residential - Double, Duplex, or Two Units - 4 Stories or Less, 2	108B209 857		Southeast Los Angeles	Yes	MI	R2RD
Los Angeles	1028 W 55TH ST	90037	5002022008	0.000	0.000	0.193	0.000	Shortfall of Sites	0.118	Low Medium I Residential	R2-1	0	0	0	34.029	0.193		Residential - Three Units (Any Combination) - 4 Stories or Less, 3	108B197 857		South Los Angeles	Yes	MI	R2RD
Los Angeles	327 W 81ST ST	90003	6031027011	0.000	0.000	0.193	0.000	Shortfall of Sites	0.131	Low Medium I Residential	R2-1	0	0	0	30.528	0.193		Residential - Four Units (Any Combination) - 4 Stories or Less, 4	099B201 857		Southeast Los Angeles	Yes	MI	R2RD
Los Angeles	3136 CASITAS AVE	90039	5436009009	0.000	0.000	0.193	0.000	Shortfall of Sites	0.124	Low Medium I Residential	RD3-1-RIO	0	0	0	32.284	0.193		Residential - Three Units (Any Combination) - 4 Stories or Less, 3	153B209 858		Northeast Los Angeles	Yes	MI	R2RD
Los Angeles	1356 MEADOWBROOK AVE	90019	5070007027	0.000	0.000	0.193	0.000	Shortfall of Sites	0.122	Low Medium I Residential	R2-1-O	0	0	0	32.674	0.193		Residential - Double, Duplex, or Two Units - 4 Stories or Less, 2	129B181 858		Wilshire	Yes	MI	R2RD
Los Angeles	1437 W 35TH ST	90018	5041001007	0.000	0.000	0.193	0.000	Shortfall of Sites	0.156	Low Medium II Residential	RD2-1-O	0	0	0	25.623	0.193		Residential - Double, Duplex, or Two Units - 4 Stories or Less, 2	120B193 858		South Los Angeles	Yes	MI	R2RD
Los Angeles	903 W 49TH ST	90037	5018012027	0.000	0.000	0.193	0.000	Shortfall of Sites	0.134	Low Medium II Residential	RD2-1	0	0	0	29.883	0.193		Residential - Double, Duplex, or Two Units - 4 Stories or Less, 2	111B197 858		South Los Angeles	Yes	MI	R2RD
Los Angeles	1255 E 56TH ST	90011	5104018028	0.000	0.000	0.193	0.000	Shortfall of Sites	0.124	Low Medium I Residential	R2-1-CPIO	0	0	0	32.306	0.193		Residential - Double, Duplex, or Two Units - 4 Stories or Less, 2	108B209 858		Southeast Los Angeles	Yes	MI	R2RD
Los Angeles	1071 W 62ND ST	90044	6003024025	0.000	0.000	0.193	0.000	Shortfall of Sites	0.133	Low Medium I Residential	R2-1	0	0	0	30.043	0.193		Residential - Double, Duplex, or Two Units - 4 Stories or Less, 2	105B197 858		South Los Angeles	Yes	MI	R2RD
Los Angeles	217 E GAGE AVE	90003	6006012023	0.000	0.000	0.193	0.000	Shortfall of Sites	0.108	Low Medium I Residential	R2-1	0	0	0	36.905	0.193		Residential - Three Units (Any Combination) - 4 Stories or Less, 3	105B205 858		Southeast Los Angeles	Yes	MI	R2RD
Los Angeles	7217 9TH AVE	90043	4012002004	0.000	0.000	0.193	0.000	Shortfall of Sites	0.139	Low Medium I Residential	R2-1	0	0	0	28.750	0.193		Residential - Double, Duplex, or Two Units - 4 Stories or Less, 2	102B185 858		West Adams - Baldwin Hills - Leimert	Yes	MI	R2RD
Los Angeles	331 W 81ST ST	90003	6031027010	0.000	0.000	0.193	0.000	Shortfall of Sites	0.136	Low Medium I Residential	R2-1	0	0	0	29.483	0.193		Residential - Double, Duplex, or Two Units - 4 Stories or Less, 2	099B201 858		Southeast Los Angeles	Yes	MI	R2RD
Los Angeles	22412 DENKER AVE	90501	7347005021	0.000	0.000	0.193	0.000	Shortfall of Sites	0.138	Low Medium II Residential	RD2-1	0	0	0	29.047	0.193		Residential - Four Units (Any Combination) - 4 Stories or Less, 4	048B193 858		Harbor Gateway	Yes	MI	R2RD
Los Angeles	1035 W 9TH ST	90731	7458008017	0.000	0.000	0.193	0.000	Shortfall of Sites	0.115	Low Medium II Residential	RD1.5-1XL	0	0	0	34.707	0.193		Residential - Four Units (Any Combination) - 4 Stories or Less, 4	015B197 858		San Pedro	Yes	MI	R2RD
Los Angeles	6091 PICKFORD ST	90035	5068006011	0.000	0.000	0.193	0.000	Shortfall of Sites	0.138	Low Medium II Residential	RD1.5-1-O	0	0	0	29.038	0.193		Residential - Four Units (Any Combination) - 4 Stories or Less, 4	129B173 859		Wilshire	Yes	MI	R2RD
Los Angeles	1235 W ADAMS BLVD	90007	5055015006	0.000	0.000	0.193	0.000	Shortfall of Sites	0.118	Low Medium II Residential	RD1.5-1-CPIO	0	0	0	33.795	0.193		Residential - Four Units (Any Combination) - 4 Stories or Less, 4	123B197 859		South Los Angeles	Yes	MI	R2RD
Los Angeles	1431 W 35TH ST	90018	5041001006	0.000	0.000	0.193	0.000	Shortfall of Sites	0.156	Low Medium II Residential	RD2-1-O	0	0	0	25.623	0.193		Residential - Double, Duplex, or Two Units - 4 Stories or Less, 2	120B193 859		South Los Angeles	Yes	MI	R2RD
Los Angeles	4717 S WILTON PL	90062	5015017029	0.000	0.000	0.193	0.000	Shortfall of Sites	0.149	Low Medium I Residential	R2-1	0	0	0	26.806	0.193		Residential - Double, Duplex, or Two Units - 4 Stories or Less, 2	111B189 859		South Los Angeles	Yes	MI	R2RD
Los Angeles	905 W 49TH ST	90037	5018012026	0.000	0.000	0.193	0.000	Shortfall of Sites	0.134	Low Medium II Residential	RD2-1	0	0	0	29.890	0.193		Residential - Double, Duplex, or Two Units - 4 Stories or Less, 2	111B197 859		South Los Angeles	Yes	MI	R2RD
Los Angeles	1247 E 56TH ST	90011	5104018027	0.000	0.000	0.193	0.000	Shortfall of Sites	0.124	Low Medium I Residential	R2-1-CPIO	0	0	0	32.304	0.193		Residential - Five or More Units or Apartments (Any Combination) · 4 Stories or Less, 5	108B209 859		Southeast Los Angeles	Yes	MI	R2RD
Los Angeles	221 W 56TH ST	90037	5101029007	0.000	0.000	0.193	0.000	Shortfall of Sites	0.125	Low Medium I Residential	R2-1	0	0	0	32.021	0.193		Residential - Three Units (Any Combination) - 4 Stories or Less, 3	108B201 859		Southeast Los Angeles	Yes	MI	R2RD
Los Angeles	5522 S MANHATTAN PL	90062	5005031006	0.000	0.000	0.193	0.000	Shortfall of Sites	0.137	Low Medium I Residential	R2-1	0	0	0	29.243	0.193		Residential - Double, Duplex, or Two Units - 4 Stories or Less, 2	108B193 859		South Los Angeles	Yes	MI	R2RD
Los Angeles	14776 POLK ST	91342	2506030041	0.000	0.000	0.193	0.000	Shortfall of Sites	0.157	Low Medium I Residential	R2-1	0	0	0	25.411	0.193		Residential - Double, Duplex, or Two Units - 4 Stories or Less, 2	222B149 860		Sylmar	Yes	MI	R2RD
Los Angeles	2536 HAUSER BLVD	90016	5043001028	0.000	0.000	0.193	0.000	Shortfall of Sites	0.138	Low Medium II Residential	RD1.5-1	0	0	0	29.059	0.193		Residential - Three Units (Any Combination) - 4 Stories or Less, 3	123B177 860		West Adams - Baldwin Hills - Leimert	Yes	MI	R2RD
Los Angeles	1427 W 35TH ST	90018	5041001005	0.000	0.000	0.193	0.000	Shortfall of Sites	0.156	Low Medium II Residential	RD2-1-O	0	0	0	25.623	0.193		Residential - Double, Duplex, or Two Units - 4 Stories or Less, 2	120B193 860		South Los Angeles	Yes	MI	R2RD
Los Angeles	4718 CIMARRON ST	90062	5015017031	0.000	0.000	0.193	0.000	Shortfall of Sites	0.150	Low Medium I Residential	R2-1	0	0	0	26.743	0.193		Residential - Double, Duplex, or Two Units - 4 Stories or Less, 2	111B189 860		South Los Angeles	Yes	MI	R2RD
Los Angeles	1012 W 55TH ST	90037	5002022011	0.000	0.000	0.193	0.000	Shortfall of Sites	0.147	Low Medium I Residential	R2-1	0	0	0	27.277	0.193		Residential - Three Units (Any Combination) - 4 Stories or Less, 3	108B197 860		South Los Angeles	Yes	MI	R2RD
Los Angeles	1061 W 62ND ST	90044	6003023018	0.000	0.000	0.193	0.000	Shortfall of Sites	0.133	Low Medium I Residential	R2-1	0	0	0	30.039	0.193		Residential - Double, Duplex, or Two Units - 4 Stories or Less, 2	105B197 860		South Los Angeles	Yes	MI	R2RD
Los Angeles	209 E GAGE AVE	90003	6006012021	0.000	0.000	0.193	0.000	Shortfall of Sites	0.108	Low Medium I Residential	R2-1	0	0	0	36.905	0.193		Residential - Three Units (Any Combination) - 4 Stories or Less, 3	105B205 860		Southeast Los Angeles	Yes	MI	R2RD
Los Angeles	215 E 81ST ST	90003	6030004004	0.000	0.000	0.193	0.000	Shortfall of Sites	0.109	Low Medium I Residential	R2-1	0	0	0	36.605	0.193		Residential - Double, Duplex, or Two Units - 4 Stories or Less, 2	099B205 860		Southeast Los Angeles	Yes	MI	R2RD
Los Angeles	1034 BROAD AVE	90744	7423009006	0.000	0.000	0.193	0.000	Shortfall of Sites	0.195	Low Medium I Residential	[Q]RD3-1XL-O-CUGU	0	0	0	20.543	0.193		Residential - Double, Duplex, or Two Units - 4 Stories or Less, 2	033B209 860		Wilmington - Harbor City	Yes	MI	R2RD
Los Angeles	10517 LAUREL CANYON BLVD	91331	2618013004	0.000	0.000	0.193	0.000	Shortfall of Sites	0.179	Low Medium I Residential	R2-1-O	0	0	0	22.340	0.193		Residential - Double, Duplex, or Two Units - 4 Stories or Less, 2	207B153 861		Arleta - Pacoima	Yes	MI	R2RD
Los Angeles	3181 PERLITA AVE	90039	5436010024	0.000	0.000	0.193	0.000	Shortfall of Sites	0.124	Low Medium II Residential	[Q]RD2-1-RIO	0	0	0	32.267	0.193		Residential - Double, Duplex, or Two Units - 4 Stories or Less, 2	153B209 861		Northeast Los Angeles	Yes	MI	R2RD
Los Angeles	1438 S STANLEY AVE	90019	5069018011	0.000	0.000	0.193	0.000	Shortfall of Sites	0.139	Low Medium I Residential	R2-1-O	0	0	0	28.748	0.193		Residential - Double, Duplex, or Two Units - 4 Stories or Less, 2	129B177 861		Wilshire	Yes	MI	R2RD
Los Angeles	2524 LUCERNE AVE	90016	5057004026	0.000	0.000	0.193	0.000	Shortfall of Sites	0.086	Low Medium II Residential	RD1.5-1-O	0	0	0	46.464	0.193		Residential - Double, Duplex, or Two Units - 4 Stories or Less, 2	123B181 861		West Adams - Baldwin Hills - Leimert	Yes	MI	R2RD
Los Angeles	1419 W 35TH ST	90018	5041001004	0.000	0.000	0.193	0.000	Shortfall of Sites	0.156	Low Medium II Residential	RD2-1-O	0	0	0	25.623	0.193		Residential - Double, Duplex, or Two Units - 4 Stories or Less, 2	120B193 861		South Los Angeles	Yes	MI	R2RD
Los Angeles	4718 S GRAMERCY PL	90062	5015004028	0.000	0.000	0.193	0.000	Shortfall of Sites	0.140	Low Medium I Residential	R2-1	0	0	0	28.517	0.193		Residential - Double, Duplex, or Two Units - 4 Stories or Less, 2	111B189 861		South Los Angeles	Yes	MI	R2RD
Los Angeles	5445 2ND AVE	90043	5005002025	0.000	0.000	0.193	0.000	Shortfall of Sites	0.113	Low Medium II Residential	RD1.5-1	0	0	0	35.405	0.193		Residential - Double, Duplex, or Two Units - 4 Stories or Less, 2	108B189 861		West Adams - Baldwin Hills - Leimert	Yes	MI	R2RD
Los Angeles	225 W 56TH ST	90037	5101029008	0.000	0.000	0.193	0.000	Shortfall of Sites	0.125	Low Medium I Residential	R2-1	0	0	0	32.023	0.193		Residential - Double, Duplex, or Two Units - 4 Stories or Less, 2	108B201 861		Southeast Los Angeles	Yes	MI	R2RD
Los Angeles	403 E 57TH ST	90011	5101004012	0.000	0.000	0.193	0.000	Shortfall of Sites	0.117	Low Medium I Residential	R2-1-CPIO	0	0	0	34.198	0.193		Residential - Three Units (Any Combination) - 4 Stories or Less, 3	108B205 861		Southeast Los Angeles	Yes	MI	R2RD
Los Angeles	205 E GAGE AVE	90003	6006012020	0.000	0.000	0.193	0.000	Shortfall of Sites	0.108	Low Medium I Residential	R2-1	0	0	0	36.905	0.193		Residential - Double, Duplex, or Two Units - 4 Stories or Less, 2	105B205 861		Southeast Los Angeles	Yes	MI	R2RD
Los Angeles	211 E 81ST ST	90003	6030004003	0.000	0.000	0.193	0.000	Shortfall of Sites	0.109	Low Medium I Residential	R2-1	0	0	0	36.605	0.193		Residential - Three Units (Any Combination) - 4 Stories or Less, 4	099B205 861		Southeast Los Angeles	Yes	MI	R2RD
Los Angeles	7721 VINELAND AVE	91352	2315008008	0.000	0.000	0.193	0.000	Shortfall of Sites	0.138	Low Medium II Residential	R2-1-CUGU	0	0	0	29.025	0.193		Residential - Double, Duplex, or Two Units - 4 Stories or Less, 2	189B173 862		Sun Valley - La Tuna Canyon	Yes	MI	R2RD
Los Angeles	7344 VINELAND AVE	91352	2410018003	0.000	0.000	0.193	0.000	Shortfall of Sites	0.142	Low Medium II Residential	RD2-1	0	0	0	28.197	0.193		Residential - Double, Duplex, or Two Units - 4 Stories or Less, 2	186B173 862		Sun Valley - La Tuna Canyon	Yes	MI	R2RD
Los Angeles	3121 HELMS AVE	90034	4312007002	0.000	0.000	0.193	0.000	Shortfall of Sites	0.124	Low Medium II Residential	RD2-1-CPIO	0	0	0	32.262	0.193		Residential - Double, Duplex, or Two Units - 4 Stories or Less, 2	123B169 862		West Adams - Baldwin Hills - Leimert	Yes	MI	R2RD
Los Angeles	1415 W 35TH ST	90018	5041001003	0.000	0.000	0.193	0.000	Shortfall of Sites	0.156	Low Medium II Residential	RD2-1-O	0	0	0	25.623	0.193		Residential - Double, Duplex, or Two Units - 4 Stories or Less, 2	120B193 862		South Los Angeles	Yes	MI	R2RD
Los Angeles	919 W 49TH ST	90037	5018012023	0.000	0.000	0.193	0.000	Shortfall of Sites	0.134	Low Medium II Residential	RD2-1	0	0	0	29.914	0.193		Residential - Double, Duplex, or Two Units - 4 Stories or Less, 2	111B197 862		South Los Angeles	Yes	MI	R2RD
Los Angeles	1231 E 56TH ST	90011	5104018024	0.000	0.000	0.193	0.000	Shortfall of Sites	0.124	Low Medium I Residential	R2-1-CPIO	0	0	0	32.299	0.193		Residential - Double, Duplex, or Two Units - 4 Stories or Less, 2	108B209 862		Southeast Los Angeles	Yes	MI	R2RD
Los Angeles	323 W 56TH ST	90037	5101037007	0.000	0.000	0.193	0.000	Shortfall of Sites	0.124	Low Medium II Residential	RD2-1	0	0	0	32.320	0.193		Residential - Double, Duplex, or Two Units - 4 Stories or Less, 2	108B201 862		Southeast Los Angeles	Yes	MI	R2RD
Los Angeles	1053 W 62ND ST	90044	6003023020	0.000	0.000	0.193	0.000	Shortfall of Sites	0.133	Low Medium I Residential	R2-1	0	0	0	30.035	0.193		Residential - Double, Duplex, or Two Units - 4 Stories or Less, 2	105B197 862		South Los Angeles	Yes	MI	R2RD
Los Angeles	2536 S COCHRAN AVE	90016	5043003028	0.000	0.000	0.193	0.000	Shortfall of Sites	0.130	Low Medium II Residential	RD1.5-1	0	0	0	30.845	0.193		Residential - Four Units (Any Combination) - 4 Stories or Less, 4	123B177 863		West Adams - Baldwin Hills - Leimert	Yes	MI	R2RD
Los Angeles	3137 S HALM AVE	90034	4312005011	0.000	0.000	0.193	0.000	Shortfall of Sites	0.124	Low Medium II Residential	RD1.5-1	0	0	0	32.262	0.193		Residential - Double, Duplex, or Two Units - 4 Stories or Less, 2	123B169 863		West Adams - Baldwin Hills - Leimert	Yes	MI	R2RD
Los Angeles	1225 E 56TH ST	90011	5104018023	0.000	0.000	0.193	0.000	Shortfall of Sites	0.124	Low Medium I Residential	R2-1-CPIO	0	0	0	32.297	0.193		Residential - Double, Duplex, or Two Units - 4 Stories or Less, 2	108B209 863		Southeast Los Angeles	Yes	MI	R2RD
Los Angeles	5523 S ST ANDREWS PL	90062	5005022029	0.000	0.000	0.193	0.000	Shortfall of Sites	0.146	Low Medium I Residential	R2-1	0	0	0	27.473	0.193		Residential - Three Units (Any Combination) - 4 Stories or Less, 3	108B193 863		South Los Angeles	Yes	MI	R2RD
Los Angeles	155 E GAGE AVE	90003	6006011027	0.000	0.000	0.193	0.000	Shortfall of Sites	0.108	Low Medium I Residential	R2-1	0	0	0	36.937	0.193		, 2	105B205 863		Southeast Los Angeles	Yes	MI	R2RD
Los Angeles	1084 W 19TH ST	90731	7462012014	0.000	0.000	0.193	0.000	Shortfall of Sites	0.086	Low Medium II Residential	RD1.5-1XL	0	0	0	46.458	0.193		Residential - Double, Duplex, or Two Units - 4 Stories or Less, 2	012B193 863		San Pedro	Yes	MI	R2RD
Los Angeles	7700 VINELAND AVE	91352	2409011041	0.000	0.000	0.193	0.000	Shortfall of Sites	0.138	Low Medium II Residential	RD1.5-1	0	0	0	29.041	0.193		Residential - Five or More Units or Apartments (Any Combination) · 4 Stories or Less, 15	189B173 864		Sun Valley - La Tuna Canyon	Yes	MI	R2RD
Los Angeles	6457 MAMMOTH AVE	91401	2238013002	0.000	0.000	0.193	0.000	Shortfall of Sites	0.129	Low Medium II Residential	[Q]RD2-1	0	0	0	30.927	0.193		Residential - Double, Duplex, or Two Units - 4 Stories or Less, 2	180B153 864		Van Nuys - North Sherman Oaks	Yes	MI	R2RD
Los Angeles	1414 S CURSON AVE	90019	5069019025	0.000	0.000	0.193	0.000	Shortfall of Sites	0.116	Low Medium I Residential	R2-1-O	0	0	0	34.445	0.193		Residential - Double, Duplex, or Two Units - 4 Stories or Less, 2	129B177 864		Wilshire	Yes	MI	R2RD
Los Angeles	1043 W 62ND ST	90044	6003023022	0.000	0.000	0.193	0.000	Shortfall of Sites	0.133	Low Medium I Residential	R2-1	0	0	0	30.031	0.193		Residential - Double, Duplex, or Two Units - 4 Stories or Less, 2	105B197 864		South Los Angeles	Yes	MI	R2RD
Los Angeles	163 E 81ST ST	90003	6030003019	0.000	0.000	0.193	0.000	Shortfall of Sites	0.109	Low Medium I Residential	R2-1	0	0	0	36.604	0.193		Residential - Double, Duplex, or Two Units - 4 Stories or Less, 2	099B205 864		Southeast Los Angeles	Yes	MI	R2RD
Los Angeles	12860 FILMORE ST	91331	2533029075	0.000	0.000	0.193	0.000	Shortfall of Sites	0.230	Low Medium I Residential	(T)(Q)R2-1-CUGU	0	0	0	17.415	0.193		Residential - Double, Duplex, or Two Units - 4 Stories or Less, 2	213B161 865		Arleta - Pacoima	Yes	MI	R2RD
Los Angeles	6087 PICKFORD ST	90035	5068006010	0.000	0.000	0.193	0.000	Shortfall of Sites	0.138	Low Medium II Residential	RD1.5-1-O	0	0	0	29.038	0.193		Residential - Double, Duplex, or Two Units - 4 Stories or Less, 2	129B173 865		Wilshire	Yes	MI	R2RD
Los Angeles	2535 S RIMPAU BLVD	90016	5049001058	0.000	0.000	0.193	0.000	Shortfall of Sites	0.088	Low Medium II Residential	RD1.5-1-O	0	0	0	45.536	0.193		Residential - Double, Duplex, or Two Units - 4 Stories or Less, 2	123B181 865		West Adams - Baldwin Hills - Leimert	Yes	MI	R2RD
Los Angeles	1267 W ADAMS BLVD	90007	5055015010	0.000	0.000	0.193	0.000	Shortfall of Sites	0.118	Low Medium II Residential	RD1.5-1-CPIO	0	0	0	33.831	0.193		Residential - Five or More Units or Apartments (Any Combination) · 4 Stories or Less, 7	123B197 865		South Los Angeles	Yes	MI	R2RD
Los Angeles	4220 S RAYMOND AVE	90037	5020012008	0.000	0.000	0.193	0.000	Shortfall of Sites	0.138	Low Medium I Residential	R2-1	0	0	0	29.031	0.193		Residential - Double, Duplex, or Two Units - 4 Stories or Less, 2	114B197 865		South Los Angeles	Yes	MI	R2RD
Los Angeles	1213 E 56TH ST	90011	5104018021	0.000	0.000	0.193	0.000	Shortfall of Sites	0.124	Low Medium I Residential	R2-1-CPIO	0	0	0	32.294	0.193		Residential - Double, Duplex, or Two Units - 4 Stories or Less, 2	108B209 865		Southeast Los Angeles	Yes	MI	R2RD
Los Angeles	147 E GAGE AVE	90003	6006011025	0.000	0.000	0.193	0.000	Shortfall of Sites	0.108	Low Medium I Residential	R2-1	0	0	0	36.906	0.193		Residential - Double, Duplex, or Two Units - 4 Stories or Less, 2	105B205 865		Southeast Los Angeles	Yes	MI	R2RD

Jurisdiction Name	Site Address/Intersection	5 Digit ZIP Code	Assessor Parcel Number	Very Low-Income	Low-Income	Moderate-Income	Above Moderate-Income	Type of Shortfall	Parcel Size (Acres)	Current General Plan Designation	Current Zoning	Proposed General Plan (GP) Designation	Proposed Zoning	Minimum Density Allowed	Maximum Density Allowed	Total Capacity	Vacant/ Nonvacant	Description of Existing Uses	PIN	Base Density Per Acre	Community Plan Area	Rent Stabalization Ordinance	Income Category	Applicable Rezoning Program (Program informing values in Column Q listed first)
Los Angeles	1067 N FRIES AVE	90744	7420024012	0.000	0.000	0.193	0.000	Shortfall of Sites	0.163	Low Medium II Residential	[Q]RD2-1XL-O-CUGU	0	0	0	24.514	0.193		Residential - Four Units (Any Combination) - 4 Stories or Less, 4	033B205 865		Wilmington - Harbor City	Yes	MI	R2RD
Los Angeles	2531 HILLCREST DR	90016	5057005017	0.000	0.000	0.193	0.000	Shortfall of Sites	0.107	Low Medium I Residential	R2-1	0	0	0	37.373	0.193		Residential - Five or More Units or Apartments (Any Combination) - 4 Stories or Less, 7	123B181 866		West Adams - Baldwin Hills - Leimert	Yes	MI	R2RD
Los Angeles	1277 W ADAMS BLVD	90007	5055015011	0.000	0.000	0.193	0.000	Shortfall of Sites	0.118	Low Medium II Residential	RD1.5-1-CPIO	0	0	0	33.838	0.193		Residential - Double, Duplex, or Two Units - 4 Stories or Less, 2	123B197 866		South Los Angeles	Yes	MI	R2RD
Los Angeles	1805 W 35TH ST	90018	5042034021	0.000	0.000	0.193	0.000	Shortfall of Sites	0.110	Low Medium I Residential	R2-1-O	0	0	0	36.353	0.193		Residential - Double, Duplex, or Two Units - 4 Stories or Less, 2	120B193 866		South Los Angeles	Yes	MI	R2RD
Los Angeles	1207 E 56TH ST	90011	5104018020	0.000	0.000	0.193	0.000	Shortfall of Sites	0.124	Low Medium I Residential	R2-1-CPIO	0	0	0	32.292	0.193		Residential - Double, Duplex, or Two Units - 4 Stories or Less, 2	108B209 866		Southeast Los Angeles	Yes	MI	R2RD
Los Angeles	5954 COLFAX AVE	91601	2339009027	0.000	0.000	0.193	0.000	Shortfall of Sites	0.137	Low Medium I Residential	RD3-1	0	0	0	29.114	0.193		Residential - Five or More Units or Apartments (Any Combination) - 4 Stories or Less, 5	177B169 867		North Hollywood - Valley Village	Yes	MI	R2RD
Los Angeles	1410 N KENMORE AVE	90027	5543020016	0.000	0.000	0.193	0.000	Shortfall of Sites	0.145	Low Medium II Residential	RD2-1XL	0	0	0	27.500	0.193		Residential - Five or More Units or Apartments (Any Combination) - 4 Stories or Less, 8	147B197 867		Hollywood	Yes	MI	R2RD
Los Angeles	1809 W 35TH ST	90018	5042034022	0.000	0.000	0.193	0.000	Shortfall of Sites	0.110	Low Medium I Residential	R2-1-O	0	0	0	36.363	0.193		Residential - Double, Duplex, or Two Units - 4 Stories or Less, 2	120B193 867		South Los Angeles	Yes	MI	R2RD
Los Angeles	3910 WISCONSIN PL	90037	5037019050	0.000	0.000	0.193	0.000	Shortfall of Sites	0.090	Low Medium II Residential	RD1.5-1	0	0	0	44.266	0.193		Residential - Double, Duplex, or Two Units - 4 Stories or Less, 2	117B197 867		South Los Angeles	Yes	MI	R2RD
Los Angeles	937 W 49TH ST	90037	5018012019	0.000	0.000	0.193	0.000	Shortfall of Sites	0.134	Low Medium II Residential	RD2-1	0	0	0	29.945	0.193		Residential - Double, Duplex, or Two Units - 4 Stories or Less, 2	111B197 867		South Los Angeles	Yes	MI	R2RD
Los Angeles	1201 E 56TH ST	90011	5104018019	0.000	0.000	0.193	0.000	Shortfall of Sites	0.124	Low Medium I Residential	R2-1-CPIO	0	0	0	32.290	0.193		Residential - Double, Duplex, or Two Units - 4 Stories or Less, 2	108B209 867		Southeast Los Angeles	Yes	MI	R2RD
Los Angeles	5526 S MANHATTAN PL	90062	5005031035	0.000	0.000	0.193	0.000	Shortfall of Sites	0.137	Low Medium I Residential	R2-1	0	0	0	29.244	0.193		Residential - Double, Duplex, or Two Units - 4 Stories or Less, 2	108B193 867		South Los Angeles	Yes	MI	R2RD
Los Angeles	1031 W 62ND ST	90044	6003023026	0.000	0.000	0.193	0.000	Shortfall of Sites	0.133	Low Medium I Residential	R2-1	0	0	0	30.026	0.193		Residential - Double, Duplex, or Two Units - 4 Stories or Less, 2	105B197 867		South Los Angeles	Yes	MI	R2RD
Los Angeles	112 W 62ND ST	90003	6005020007	0.000	0.000	0.193	0.000	Shortfall of Sites	0.103	Low Medium I Residential	R2-1	0	0	0	38.892	0.193		Residential - Double, Duplex, or Two Units - 4 Stories or Less, 2	105B201 867		Southeast Los Angeles	Yes	MI	R2RD
Los Angeles	139 E GAGE AVE	90003	6006011023	0.000	0.000	0.193	0.000	Shortfall of Sites	0.108	Low Medium I Residential	R2-1	0	0	0	36.906	0.193		Residential - Double, Duplex, or Two Units - 4 Stories or Less, 2	105B205 867		Southeast Los Angeles	Yes	MI	R2RD
Los Angeles	1059 BROAD AVE	90744	7423006011	0.000	0.000	0.193	0.000	Shortfall of Sites	0.230	Low Medium I Residential	[Q]RD3-1XL-O-CUGU	0	0	0	17.401	0.193		Residential - Five or More Units or Apartments (Any Combination) - 4 Stories or Less, 6	033B205 867		Wilmington - Harbor City	Yes	MI	R2RD
Los Angeles	6451 MAMMOTH AVE	91401	2238013003	0.000	0.000	0.193	0.000	Shortfall of Sites	0.129	Low Medium II Residential	[Q]RD2-1	0	0	0	30.983	0.193		Residential - Double, Duplex, or Two Units - 4 Stories or Less, 2	180B153 868		Van Nuys - North Sherman Oaks	Yes	MI	R2RD
Los Angeles	1413 N KENMORE AVE	90027	5543022010	0.000	0.000	0.193	0.000	Shortfall of Sites	0.158	Low Medium II Residential	RD2-1XL	0	0	0	25.268	0.193		Residential - Five or More Units or Apartments (Any Combination) - 4 Stories or Less, 5	147B197 868		Hollywood	Yes	MI	R2RD
Los Angeles	1857 S LONGWOOD AVE	90019	5067011002	0.000	0.000	0.193	0.000	Shortfall of Sites	0.136	Low Medium II Residential	RD1.5-1-O	0	0	0	29.463	0.193		Residential - Four Units (Any Combination) - 4 Stories or Less, 4	126B181 868		West Adams - Baldwin Hills - Leimert	Yes	MI	R2RD
Los Angeles	1813 W 35TH ST	90018	5042034023	0.000	0.000	0.193	0.000	Shortfall of Sites	0.110	Low Medium I Residential	R2-1-O	0	0	0	36.265	0.193		Residential - Double, Duplex, or Two Units - 4 Stories or Less, 2	120B193 868		South Los Angeles	Yes	MI	R2RD
Los Angeles	4721 3RD AVE	90043	5014027002	0.000	0.000	0.193	0.000	Shortfall of Sites	0.155	Low Medium I Residential	R2-1	0	0	0	25.813	0.193		Residential - Double, Duplex, or Two Units - 4 Stories or Less, 2	111B189 868		West Adams - Baldwin Hills - Leimert	Yes	MI	R2RD
Los Angeles	941 W 49TH ST	90037	5018012018	0.000	0.000	0.193	0.000	Shortfall of Sites	0.134	Low Medium II Residential	RD2-1	0	0	0	29.953	0.193		Residential - Three Units (Any Combination) - 4 Stories or Less, 3	111B197 868		South Los Angeles	Yes	MI	R2RD
Los Angeles	1193 E 56TH ST	90011	5104018018	0.000	0.000	0.193	0.000	Shortfall of Sites	0.124	Low Medium I Residential	R2-1-CPIO	0	0	0	32.288	0.193		Residential - Double, Duplex, or Two Units - 4 Stories or Less, 2	108B209 868		Southeast Los Angeles	Yes	MI	R2RD
Los Angeles	337 W 56TH ST	90037	5101037003	0.000	0.000	0.193	0.000	Shortfall of Sites	0.124	Low Medium II Residential	RD2-1	0	0	0	32.311	0.193		Residential - Four Units (Any Combination) - 4 Stories or Less, 4	108B201 868		Southeast Los Angeles	Yes	MI	R2RD
Los Angeles	1025 W 62ND ST	90044	6003023027	0.000	0.000	0.193	0.000	Shortfall of Sites	0.133	Low Medium I Residential	R2-1	0	0	0	30.024	0.193		Residential - Double, Duplex, or Two Units - 4 Stories or Less, 2	105B197 868		South Los Angeles	Yes	MI	R2RD
Los Angeles	116 W 62ND ST	90003	6005020008	0.000	0.000	0.193	0.000	Shortfall of Sites	0.118	Low Medium I Residential	R2-1	0	0	0	34.030	0.193		Residential - Double, Duplex, or Two Units - 4 Stories or Less, 2	105B201 868		Southeast Los Angeles	Yes	MI	R2RD
Los Angeles	135 E GAGE AVE	90003	6006011022	0.000	0.000	0.193	0.000	Shortfall of Sites	0.108	Low Medium I Residential	R2-1	0	0	0	36.906	0.193		Residential - Three Units (Any Combination) - 4 Stories or Less, 3	105B205 868		Southeast Los Angeles	Yes	MI	R2RD
Los Angeles	1817 W 35TH ST	90018	5042034024	0.000	0.000	0.193	0.000	Shortfall of Sites	0.113	Low Medium I Residential	R2-1-O	0	0	0	35.386	0.193		Residential - Double, Duplex, or Two Units - 4 Stories or Less, 2	120B193 869		South Los Angeles	Yes	MI	R2RD
Los Angeles	4720 4TH AVE	90043	5014027025	0.000	0.000	0.193	0.000	Shortfall of Sites	0.155	Low Medium I Residential	R2-1	0	0	0	25.820	0.193		Residential - Three Units (Any Combination) - 4 Stories or Less, 3	111B189 869		West Adams - Baldwin Hills - Leimert	Yes	MI	R2RD
Los Angeles	131 E GAGE AVE	90003	6006011021	0.000	0.000	0.193	0.000	Shortfall of Sites	0.108	Low Medium I Residential	R2-1	0	0	0	36.907	0.193		Residential - Double, Duplex, or Two Units - 4 Stories or Less, 2	105B205 869		Southeast Los Angeles	Yes	MI	R2RD
Los Angeles	1700 W 79TH ST	90047	6034001012	0.000	0.000	0.193	0.000	Shortfall of Sites	0.138	Low Medium II Residential	RD2-1	0	0	0	28.918	0.193		Residential - Three Units (Any Combination) - 4 Stories or Less, 5	099B193 869		South Los Angeles	Yes	MI	R2RD
Los Angeles	1034 LECOUVREUR AVE	90744	7423025007	0.000	0.000	0.193	0.000	Shortfall of Sites	0.136	Low Medium I Residential	[Q]R2-1XL-O-CUGU	0	0	0	29.502	0.193		Residential - Double, Duplex, or Two Units - 4 Stories or Less, 2	033B209 869		Wilmington - Harbor City	Yes	MI	R2RD
Los Angeles	1368 S RIDGELEY DR	90019	5085033007	0.000	0.000	0.193	0.000	Shortfall of Sites	0.123	Low Medium I Residential	R2-1-O	0	0	0	32.468	0.193		Residential - Double, Duplex, or Two Units - 4 Stories or Less, 2	129B177 870		Wilshire	Yes	MI	R2RD
Los Angeles	1821 W 35TH ST	90018	5042034025	0.000	0.000	0.193	0.000	Shortfall of Sites	0.119	Low Medium I Residential	R2-1-O	0	0	0	33.489	0.193		Residential - Double, Duplex, or Two Units - 4 Stories or Less, 2	120B193 870		South Los Angeles	Yes	MI	R2RD
Los Angeles	1017 W 62ND ST	90044	6003023029	0.000	0.000	0.193	0.000	Shortfall of Sites	0.133	Low Medium I Residential	R2-1	0	0	0	30.020	0.193		Residential - Double, Duplex, or Two Units - 4 Stories or Less, 2	105B197 870		South Los Angeles	Yes	MI	R2RD
Los Angeles	6843 BAIRD AVE	91335	2126023014	0.000	0.000	0.193	0.000	Shortfall of Sites	0.351	Medium Residential	R1-1-RIO, R2-1-RIO	0	0	0	11.389	0.193		Residential - Three Units (Any Combination) - 4 Stories or Less - Pool, 3	183B125 871		Reseda - West Van Nuys	Yes	MI	R2RD
Los Angeles	1353 S REDONDO BLVD	90019	5070007011	0.000	0.000	0.193	0.000	Shortfall of Sites	0.169	Low Medium I Residential	R2-1-O	0	0	0	23.634	0.193		Residential - Three Units (Any Combination) - 4 Stories or Less, 3	129B181 871		Wilshire	Yes	MI	R2RD
Los Angeles	2631 VIRGINIA RD	90016	5050003033	0.000	0.000	0.193	0.000	Shortfall of Sites	0.150	Low Medium II Residential	RD2-1	0	0	0	26.644	0.193		Residential - Three Units (Any Combination) - 4 Stories or Less, 3	123B185 871		West Adams - Baldwin Hills - Leimert	Yes	MI	R2RD
Los Angeles	1284 W 35TH PL	90007	5040006002	0.000	0.000	0.193	0.000	Shortfall of Sites	0.080	Low Medium II Residential	RD1.5-1	0	0	0	49.971	0.193		Residential - Three Units (Any Combination) - 4 Stories or Less, 3	120B197 871		South Los Angeles	Yes	MI	R2RD
Los Angeles	245 W 56TH ST	90037	5101029012	0.000	0.000	0.193	0.000	Shortfall of Sites	0.136	Low Medium I Residential	R2-1	0	0	0	29.513	0.193		Residential - Four Units (Any Combination) - 4 Stories or Less, 4	108B201 871		Southeast Los Angeles	Yes	MI	R2RD
Los Angeles	5526 RUTHELEN ST	90062	5005022004	0.000	0.000	0.193	0.000	Shortfall of Sites	0.145	Low Medium I Residential	R2-1	0	0	0	27.523	0.193		Residential - Three Units (Any Combination) - 4 Stories or Less, 3	108B193 871		South Los Angeles	Yes	MI	R2RD
Los Angeles	137 E 81ST ST	90003	6030003012	0.000	0.000	0.193	0.000	Shortfall of Sites	0.109	Low Medium I Residential	R2-1	0	0	0	36.601	0.193		Residential - Double, Duplex, or Two Units - 4 Stories or Less, 2	099B205 871		Southeast Los Angeles	Yes	MI	R2RD
Los Angeles	1424 ELLSMERE AVE	90019	5069019008	0.000	0.000	0.193	0.000	Shortfall of Sites	0.077	Low Medium I Residential	R2-1-O	0	0	0	52.169	0.193		Residential - Double, Duplex, or Two Units - 4 Stories or Less, 2	129B177 872		Wilshire	Yes	MI	R2RD
Los Angeles	3134 HELMS AVE	90034	4312006033	0.000	0.000	0.193	0.000	Shortfall of Sites	0.121	Low Medium II Residential	RD2-1-CPIO	0	0	0	33.188	0.193		Residential - Three Units (Any Combination) - 4 Stories or Less, 5	123B169 872		West Adams - Baldwin Hills - Leimert	Yes	MI	R2RD
Los Angeles	4220 WALTON AVE	90037	5020021027	0.000	0.000	0.193	0.000	Shortfall of Sites	0.108	Low Medium I Residential	R2-1	0	0	0	36.967	0.193		Residential - Three Units (Any Combination) - 4 Stories or Less, 3	114B197 872		South Los Angeles	Yes	MI	R2RD
Los Angeles	5520 S GRAND AVE	90037	5101037900	0.000	0.000	0.193	0.000	Shortfall of Sites	0.118	Low Medium II Residential	RD2-1	0	0	0	34.007	0.193		Residential - Four Units (Any Combination) - 4 Stories or Less, 4	108B201 872		Southeast Los Angeles	Yes	MI	R2RD
Los Angeles	810 W 62ND ST	90044	6004013027	0.000	0.000	0.193	0.000	Shortfall of Sites	0.127	Low Medium II Residential	RD2-1	0	0	0	31.563	0.193		Residential - Four Units (Any Combination) - 4 Stories or Less, 4	105B197 872		South Los Angeles	Yes	MI	R2RD
Los Angeles	131 E 81ST ST	90003	6030003011	0.000	0.000	0.193	0.000	Shortfall of Sites	0.109	Low Medium I Residential	R2-1	0	0	0	36.601	0.193		Residential - Double, Duplex, or Two Units - 4 Stories or Less, 2	099B205 872		Southeast Los Angeles	Yes	MI	R2RD
Los Angeles	5515 S WILTON PL	90062	5005013028	0.000	0.000	0.193	0.000	Shortfall of Sites	0.126	Low Medium I Residential	R2-1	0	0	0	31.855	0.193		Residential - Double, Duplex, or Two Units - 4 Stories or Less, 2	108B189 873		South Los Angeles	Yes	MI	R2RD
Los Angeles	812 W 62ND ST	90044	6004013028	0.000	0.000	0.193	0.000	Shortfall of Sites	0.127	Low Medium II Residential	RD2-1	0	0	0	31.564	0.193		Residential - Double, Duplex, or Two Units - 4 Stories or Less, 2	105B197 873		South Los Angeles	Yes	MI	R2RD
Los Angeles	136 W 62ND ST	90003	6005020013	0.000	0.000	0.193	0.000	Shortfall of Sites	0.118	Low Medium I Residential	R2-1	0	0	0	34.031	0.193		Residential - Double, Duplex, or Two Units - 4 Stories or Less, 2	105B201 873		Southeast Los Angeles	Yes	MI	R2RD
Los Angeles	127 E 81ST ST	90003	6030003010	0.000	0.000	0.193	0.000	Shortfall of Sites	0.109	Low Medium I Residential	R2-1	0	0	0	36.600	0.193		Residential - Double, Duplex, or Two Units - 4 Stories or Less, 2	099B205 873		Southeast Los Angeles	Yes	MI	R2RD
Los Angeles	1411 N ALEXANDRIA AVE	90027	5543024012	0.000	0.000	0.193	0.000	Shortfall of Sites	0.156	Low Medium II Residential	RD2-1XL	0	0	0	25.655	0.193		Residential - Four Units (Any Combination) - 4 Stories or Less, 4	147B197 874		Hollywood	Yes	MI	R2RD
Los Angeles	1839 W 35TH ST	90018	5042034008	0.000	0.000	0.193	0.000	Shortfall of Sites	0.133	Low Medium I Residential	R2-1-O	0	0	0	30.000	0.193		Residential - Double, Duplex, or Two Units - 4 Stories or Less, 2	120B193 874		South Los Angeles	Yes	MI	R2RD
Los Angeles	5601 S ST ANDREWS PL	90062	5005022030	0.000	0.000	0.193	0.000	Shortfall of Sites	0.097	Low Medium I Residential	R2-1	0	0	0	41.208	0.193		Residential - Double, Duplex, or Two Units - 4 Stories or Less, 2	108B193 874		South Los Angeles	Yes	MI	R2RD
Los Angeles	329 E 57TH STREET	90011	5101009012	0.000	0.000	0.193	0.000	Shortfall of Sites	0.117	Low Medium I Residential	R2-1-CPIO	0	0	0	34.181	0.193		Residential - Double, Duplex, or Two Units - 4 Stories or Less, 2	108B205 874		Southeast Los Angeles	Yes	MI	R2RD
Los Angeles	142 W 62ND ST	90003	6005020014	0.000	0.000	0.193	0.000	Shortfall of Sites	0.118	Low Medium I Residential	R2-1	0	0	0	34.031	0.193		Residential - Double, Duplex, or Two Units - 4 Stories or Less, 2	105B201 874		Southeast Los Angeles	Yes	MI	R2RD
Los Angeles	1057 N ST ANDREWS PL	90038	5536018011	0.000	0.000	0.193	0.000	Shortfall of Sites	0.069	Low Medium II Residential	RD1.5-1XL	0	0	0	58.080	0.193		Residential - Five or More Units or Apartments (Any Combination) - 4 Stories or Less, 5	144B193 875		Hollywood	Yes	MI	R2RD
Los Angeles	2520 S LONGWOOD AVE	90016	5049008052	0.000	0.000	0.193	0.000	Shortfall of Sites	0.098	Low Medium II Residential	RD1.5-1-O	0	0	0	40.652	0.193		Residential - Double, Duplex, or Two Units - 4 Stories or Less, 2	123B181 875		West Adams - Baldwin Hills - Leimert	Yes	MI	R2RD
Los Angeles	1335 W ADAMS BLVD	90007	5055004006	0.000	0.000	0.193	0.000	Shortfall of Sites	0.118	Low Medium II Residential	RD1.5-1-CPIO	0	0	0	33.774	0.193		Residential - Four Units (Any Combination) - 4 Stories or Less, 4	123B197 875		South Los Angeles	Yes	MI	R2RD
Los Angeles	1270 W 35TH PL	90007	5040006005	0.000	0.000	0.193	0.000	Shortfall of Sites	0.113	Low Medium II Residential	RD1.5-1	0	0	0	35.361	0.193		Residential - Four Units (Any Combination) - 4 Stories or Less, 4	120B197 875		South Los Angeles	Yes	MI	R2RD
Los Angeles	3915 WALTON AVE	90037	5037020033	0.000	0.000	0.193	0.000	Shortfall of Sites	0.082	Low Medium II Residential	RD1.5-1	0	0	0	48.640	0.193		Residential - Four Units (Any Combination) - 4 Stories or Less, 4	117B197 875		South Los Angeles	Yes	MI	R2RD
Los Angeles	4170 DENKER AVE	90062	5021013028	0.000	0.000	0.193	0.000	Shortfall of Sites	0.156	Low Medium I Residential	R2-1	0	0	0	25.626	0.193		Residential - Double, Duplex, or Two Units - 4 Stories or Less, 2	114B193 875		South Los Angeles	Yes	MI	R2RD
Los Angeles	327 E 57TH ST	90011	5101009013	0.000	0.000	0.193	0.000	Shortfall of Sites	0.117	Low Medium I Residential	R2-1-CPIO	0	0	0	34.179	0.193		Residential - Double, Duplex, or Two Units - 4 Stories or Less, 2	108B205 875		Southeast Los Angeles	Yes	MI	R2RD
Los Angeles	146 W 62ND ST	90003	6005020015	0.000	0.000	0.193	0.000	Shortfall of Sites	0.118	Low Medium I Residential	R2-1	0	0	0	34.030	0.193		Residential - Three Units (Any Combination) - 4 Stories or Less, 3	105B201 875		Southeast Los Angeles	Yes	MI	R2RD
Los Angeles	117 E 81ST ST	90003	6030003008	0.000	0.000	0.193	0.000	Shortfall of Sites	0.109	Low Medium I Residential	R2-1	0	0	0	36.600	0.193		Residential - Double, Duplex, or Two Units - 4 Stories or Less, 2	099B205 875		Southeast Los Angeles	Yes	MI	R2RD
Los Angeles	4714 PICKFORD ST	90019	5071025050	0.000	0.000	0.193	0.000	Shortfall of Sites	0.096	Low Medium II Residential	RD2-1-O	0	0	0	41.584	0.193		Residential - Four Units (Any Combination) - 4 Stories or Less, 4	126B181 876		West Adams - Baldwin Hills - Leimert	Yes	MI	R2RD
Los Angeles	1347 W ADAMS BLVD	90007	5055004007	0.000	0.000	0.193	0.000	Shortfall of Sites	0.118	Low Medium II Residential	RD1.5-1-CPIO	0	0	0	33.781	0.193		Residential - Double, Duplex, or Two Units - 4 Stories or Less, 2	123B197 876		South Los Angeles	Yes	MI	R2RD

Jurisdiction Name	Site Address/Intersection	5 Digit ZIP Code	Assessor Parcel Number	Very Low-Income	Low-Income	Moderate-Income	Above Moderate-Income	Type of Shortfall	Parcel Size (Acres)	Current General Plan Designation	Current Zoning	Proposed General Plan (GP) Designation	Proposed Zoning	Minimum Density Allowed	Maximum Density Allowed	Total Capacity	Vacant/ Nonvacant	Description of Existing Uses	PIN	Base Density Per Acre	Community Plan Area	Rent Stabalization Ordinance	Income Category	Applicable Rezoning Program (Program informing values in Column Q listed first)
Los Angeles	1266 W 35TH PL	90007	5040006006	0.000	0.000	0.193	0.000	Shortfall of Sites	0.109	Low Medium II Residential	RD1.5-1	0	0	0	36.740	0.193		Residential - Three Units (Any Combination) - 4 Stories or Less, 3	120B197 876		South Los Angeles	Yes	MI	R2RD
Los Angeles	4274 CREED AVE	90008	5024020008	0.000	0.000	0.193	0.000	Shortfall of Sites	0.101	Low Medium I Residential	R2-1	0	0	0	39.599	0.193		Residential - Double, Duplex, or Two Units - 4 Stories or Less, 2	114B185 876		West Adams - Baldwin Hills - Leimert	Yes	MI	R2RD
Los Angeles	417 W 56TH ST	90037	5001036034	0.000	0.000	0.193	0.000	Shortfall of Sites	0.124	Low Medium II Residential	RD2-1	0	0	0	32.285	0.193		Residential - Double, Duplex, or Two Units - 4 Stories or Less, 2	108B201 876		South Los Angeles	Yes	MI	R2RD
Los Angeles	323 E 57TH ST	90011	5101009014	0.000	0.000	0.193	0.000	Shortfall of Sites	0.117	Low Medium I Residential	R2-1-CPIO	0	0	0	34.178	0.193		Residential - Three Units (Any Combination) - 4 Stories or Less, 3	108B205 876		Southeast Los Angeles	Yes	MI	R2RD
Los Angeles	826 W 62ND ST	90044	6004013031	0.000	0.000	0.193	0.000	Shortfall of Sites	0.120	Low Medium II Residential	RD2-1	0	0	0	33.466	0.193		Residential - Double, Duplex, or Two Units - 4 Stories or Less, 2	105B197 876		South Los Angeles	Yes	MI	R2RD
Los Angeles	115 E 81ST ST	90003	6030003007	0.000	0.000	0.193	0.000	Shortfall of Sites	0.109	Low Medium I Residential	R2-1	0	0	0	36.599	0.193		Residential - Three Units (Any Combination) - 4 Stories or Less, 3	099B205 876		Southeast Los Angeles	Yes	MI	R2RD
Los Angeles	13818 OXNARD ST	91401	2246006002	0.000	0.000	0.193	0.000	Shortfall of Sites	0.138	Low Medium II Residential	[Q]RD1.5-1	0	0	0	29.041	0.193		Residential - Three Units (Any Combination) - 4 Stories or Less, 3	177B153 877		Van Nuys - North Sherman Oaks	Yes	MI	R2RD
Los Angeles	5615 SATSUMA AVE	91601	2415007019	0.000	0.000	0.193	0.000	Shortfall of Sites	0.062	Low Medium I Residential	R2-1VL	0	0	0	64.420	0.193		Residential - Five or More Units or Apartments (Any Combination) · 4 Stories or Less, 5	174B173 877		North Hollywood - Valley Village	Yes	MI	R2RD
Los Angeles	1415 N MARIPOSA AVE	90027	5543026023	0.000	0.000	0.193	0.000	Shortfall of Sites	0.156	Low Medium II Residential	RD2-1XL	0	0	0	25.663	0.193		Residential - Four Units (Any Combination) - 4 Stories or Less, 4	147B197 877		Hollywood	Yes	MI	R2RD
Los Angeles	1360 MEADOWBROOK AVE	90019	5070007028	0.000	0.000	0.193	0.000	Shortfall of Sites	0.122	Low Medium I Residential	R2-1-O	0	0	0	32.673	0.193		Residential - Four Units (Any Combination) - 4 Stories or Less, 4	129B181 877		Wilshire	Yes	MI	R2RD
Los Angeles	4171 DALTON AVE	90062	5021013005	0.000	0.000	0.193	0.000	Shortfall of Sites	0.154	Low Medium I Residential	R2-1	0	0	0	25.987	0.193		Residential - Three Units (Any Combination) - 4 Stories or Less, 3	114B193 877		South Los Angeles	Yes	MI	R2RD
Los Angeles	421 W 56TH ST	90037	5001036033	0.000	0.000	0.193	0.000	Shortfall of Sites	0.124	Low Medium II Residential	RD2-1	0	0	0	32.283	0.193		Residential - Double, Duplex, or Two Units - 4 Stories or Less, 2	108B201 877		South Los Angeles	Yes	MI	R2RD
Los Angeles	5600 S MANHATTAN PL	90062	5005031003	0.000	0.000	0.193	0.000	Shortfall of Sites	0.137	Low Medium I Residential	R2-1	0	0	0	29.244	0.193		Residential - Double, Duplex, or Two Units - 4 Stories or Less, 2	108B193 877		South Los Angeles	Yes	MI	R2RD
Los Angeles	319 E 57TH ST	90011	5101009015	0.000	0.000	0.193	0.000	Shortfall of Sites	0.117	Low Medium I Residential	R2-1-CPIO	0	0	0	34.177	0.193		Residential - Four Units (Any Combination) - 4 Stories or Less, 4	108B205 877		Southeast Los Angeles	Yes	MI	R2RD
Los Angeles	154 W 62ND ST	90003	6005020017	0.000	0.000	0.193	0.000	Shortfall of Sites	0.118	Low Medium I Residential	R2-1	0	0	0	34.031	0.193		Residential - Double, Duplex, or Two Units - 4 Stories or Less, 2	105B201 877		Southeast Los Angeles	Yes	MI	R2RD
Los Angeles	13810 OXNARD ST	91401	2246006003	0.000	0.000	0.193	0.000	Shortfall of Sites	0.138	Low Medium II Residential	[Q]RD1.5-1	0	0	0	29.041	0.193		Residential - Double, Duplex, or Two Units - 4 Stories or Less, 2	177B153 878		Van Nuys - North Sherman Oaks	Yes	MI	R2RD
Los Angeles	1445 S STANLEY AVE	90019	5069011008	0.000	0.000	0.193	0.000	Shortfall of Sites	0.138	Low Medium I Residential	R2-1-O	0	0	0	28.969	0.193		Residential - Double, Duplex, or Two Units - 4 Stories or Less, 2	129B177 878		Wilshire	Yes	MI	R2RD
Los Angeles	4261 MCCLUNG DR	90008	5024017026	0.000	0.000	0.193	0.000	Shortfall of Sites	0.116	Low Medium I Residential	R2-1	0	0	0	34.625	0.193		Residential - Double, Duplex, or Two Units - 4 Stories or Less, 2	114B185 878		West Adams - Baldwin Hills - Leimert	Yes	MI	R2RD
Los Angeles	4720 6TH AVE	90043	5014019012	0.000	0.000	0.193	0.000	Shortfall of Sites	0.156	Low Medium I Residential	R2-1	0	0	0	25.704	0.193		Residential - Double, Duplex, or Two Units - 4 Stories or Less, 2	111B189 878		West Adams - Baldwin Hills - Leimert	Yes	MI	R2RD
Los Angeles	809 W 56TH ST	90037	5001010028	0.000	0.000	0.193	0.000	Shortfall of Sites	0.118	Low Medium I Residential	R2-1	0	0	0	34.024	0.193		Residential - Double, Duplex, or Two Units - 4 Stories or Less, 2	108B197 878		South Los Angeles	Yes	MI	R2RD
Los Angeles	5603 S MANHATTAN PL	90062	5005025032	0.000	0.000	0.193	0.000	Shortfall of Sites	0.139	Low Medium I Residential	R2-1	0	0	0	28.773	0.193		Residential - Double, Duplex, or Two Units - 4 Stories or Less, 2	108B193 878		South Los Angeles	Yes	MI	R2RD
Los Angeles	313 E 57TH ST	90011	5101009016	0.000	0.000	0.193	0.000	Shortfall of Sites	0.117	Low Medium I Residential	R2-1-CPIO	0	0	0	34.176	0.193		Residential - Double, Duplex, or Two Units - 4 Stories or Less, 2	108B205 878		Southeast Los Angeles	Yes	MI	R2RD
Los Angeles	158 W 62ND ST	90003	6005020018	0.000	0.000	0.193	0.000	Shortfall of Sites	0.118	Low Medium I Residential	R2-1	0	0	0	34.031	0.193		Residential - Double, Duplex, or Two Units - 4 Stories or Less, 2	105B201 878		Southeast Los Angeles	Yes	MI	R2RD
Los Angeles	15925 VICTORY BLVD	91406	2233014019	0.000	0.000	0.193	0.000	Shortfall of Sites	0.406	Low Medium II Residential	R1-1-RIO, RD1.5-1-RIO	0	0	0	9.850	0.193		Residential - Five or More Units or Apartments (Any Combination) · 4 Stories or Less - Pool, 42	180B141 879		Van Nuys - North Sherman Oaks	Yes	MI	R2RD
Los Angeles	2526 HILLCREST DR	90016	5050005057	0.000	0.000	0.193	0.000	Shortfall of Sites	0.148	Low Medium I Residential	R2-1	0	0	0	26.958	0.193		Residential - Five or More Units or Apartments (Any Combination) · 4 Stories or Less, 5	123B181 879		West Adams - Baldwin Hills - Leimert	Yes	MI	R2RD
Los Angeles	1718 W 35TH ST	90018	5041006004	0.000	0.000	0.193	0.000	Shortfall of Sites	0.156	Low Medium I Residential	R2-1-O	0	0	0	25.634	0.193		Residential - Four Units (Any Combination) - 4 Stories or Less, 4	120B193 879		South Los Angeles	Yes	MI	R2RD
Los Angeles	4170 DALTON AVE	90062	5021014028	0.000	0.000	0.193	0.000	Shortfall of Sites	0.154	Low Medium I Residential	R2-1	0	0	0	25.991	0.193		Residential - Four Units (Any Combination) - 4 Stories or Less, 4	114B193 879		South Los Angeles	Yes	MI	R2RD
Los Angeles	429 W 56TH ST	90037	5001036031	0.000	0.000	0.193	0.000	Shortfall of Sites	0.124	Low Medium II Residential	RD2-1	0	0	0	32.279	0.193		Residential - Three Units (Any Combination) - 4 Stories or Less, 3	108B201 879		South Los Angeles	Yes	MI	R2RD
Los Angeles	5614 S SAN PEDRO ST	90011	5101017005	0.000	0.000	0.193	0.000	Shortfall of Sites	0.116	Low Medium I Residential	R2-1	0	0	0	34.605	0.193		Residential - Double, Duplex, or Two Units - 4 Stories or Less, 2	108B205 880		Southeast Los Angeles	Yes	MI	R2RD
Los Angeles	840 W 62ND ST	90044	6004013010	0.000	0.000	0.193	0.000	Shortfall of Sites	0.127	Low Medium II Residential	RD2-1	0	0	0	31.563	0.193		Residential - Double, Duplex, or Two Units - 4 Stories or Less, 2	105B197 880		South Los Angeles	Yes	MI	R2RD
Los Angeles	1727 W 80TH ST	90047	6034001018	0.000	0.000	0.193	0.000	Shortfall of Sites	0.156	Low Medium II Residential	RD2-1	0	0	0	25.706	0.193		Residential - Double, Duplex, or Two Units - 4 Stories or Less, 2	099B193 880		South Los Angeles	Yes	MI	R2RD
Los Angeles	3914 WISCONSIN PL	90037	5037019004	0.000	0.000	0.193	0.000	Shortfall of Sites	0.093	Low Medium II Residential	RD1.5-1	0	0	0	43.141	0.193		Residential - Double, Duplex, or Two Units - 4 Stories or Less, 2	117B197 881		South Los Angeles	Yes	MI	R2RD
Los Angeles	4721 7TH AVE	90043	5014011002	0.000	0.000	0.193	0.000	Shortfall of Sites	0.155	Low Medium I Residential	R2-1	0	0	0	25.814	0.193		Residential - Three Units (Any Combination) - 4 Stories or Less, 3	111B189 881		West Adams - Baldwin Hills - Leimert	Yes	MI	R2RD
Los Angeles	437 W 56TH ST	90037	5001036029	0.000	0.000	0.193	0.000	Shortfall of Sites	0.124	Low Medium II Residential	RD2-1	0	0	0	32.273	0.193		Residential - Four Units (Any Combination) - 4 Stories or Less, 4	108B201 881		South Los Angeles	Yes	MI	R2RD
Los Angeles	821 W 56TH ST	90037	5001010025	0.000	0.000	0.193	0.000	Shortfall of Sites	0.118	Low Medium I Residential	R2-1	0	0	0	34.027	0.193		Residential - Double, Duplex, or Two Units - 4 Stories or Less, 2	108B197 881		South Los Angeles	Yes	MI	R2RD
Los Angeles	844 W 62ND ST	90044	6004013009	0.000	0.000	0.193	0.000	Shortfall of Sites	0.127	Low Medium II Residential	RD2-1	0	0	0	31.564	0.193		Residential - Three Units (Any Combination) - 4 Stories or Less, 3	105B197 881		South Los Angeles	Yes	MI	R2RD
Los Angeles	210 W 62ND ST	90003	6005021004	0.000	0.000	0.193	0.000	Shortfall of Sites	0.118	Low Medium I Residential	R2-1	0	0	0	34.031	0.193		Residential - Double, Duplex, or Two Units - 4 Stories or Less, 2	105B201 881		Southeast Los Angeles	Yes	MI	R2RD
Los Angeles	1723 W 80TH ST	90047	6034001017	0.000	0.000	0.193	0.000	Shortfall of Sites	0.156	Low Medium II Residential	RD2-1	0	0	0	25.714	0.193		Residential - Double, Duplex, or Two Units - 4 Stories or Less, 2	099B193 881		South Los Angeles	Yes	MI	R2RD
Los Angeles	8009 MCKINLEY AVE	90001	6029007016	0.000	0.000	0.193	0.000	Shortfall of Sites	0.117	Low Medium I Residential	R2-1	0	0	0	34.090	0.193		Residential - Three Units (Any Combination) - 4 Stories or Less, 3	099B205 881		Southeast Los Angeles	Yes	MI	R2RD
Los Angeles	5614 CLEON AVE	91601	2415007010	0.000	0.000	0.193	0.000	Shortfall of Sites	0.155	Low Medium I Residential	R2-1VL	0	0	0	25.788	0.193		Residential - Three Units (Any Combination) - 4 Stories or Less, 3	174B173 882		North Hollywood - Valley Village	Yes	MI	R2RD
Los Angeles	4720 8TH AVE	90043	5014011023	0.000	0.000	0.193	0.000	Shortfall of Sites	0.155	Low Medium I Residential	R2-1	0	0	0	25.835	0.193		Residential - Double, Duplex, or Two Units - 4 Stories or Less, 2	111B189 882		West Adams - Baldwin Hills - Leimert	Yes	MI	R2RD
Los Angeles	441 W 56TH ST	90037	5001036028	0.000	0.000	0.193	0.000	Shortfall of Sites	0.130	Low Medium II Residential	RD2-1	0	0	0	30.735	0.193		Residential - Four Units (Any Combination) - 4 Stories or Less, 4	108B201 882		South Los Angeles	Yes	MI	R2RD
Los Angeles	5449 2ND AVE	90043	5005002024	0.000	0.000	0.193	0.000	Shortfall of Sites	0.113	Low Medium II Residential	RD1.5-1	0	0	0	35.404	0.193		Residential - Three Units (Any Combination) - 4 Stories or Less, 3	108B189 882		West Adams - Baldwin Hills - Leimert	Yes	MI	R2RD
Los Angeles	223 W 57TH ST	90037	5101017009	0.000	0.000	0.193	0.000	Shortfall of Sites	0.117	Low Medium I Residential	R2-1	0	0	0	34.155	0.193		Residential - Five or More Units or Apartments (Any Combination) · 4 Stories or Less, 6	108B205 882		Southeast Los Angeles	Yes	MI	R2RD
Los Angeles	214 W 62ND ST	90003	6005021005	0.000	0.000	0.193	0.000	Shortfall of Sites	0.118	Low Medium I Residential	R2-1	0	0	0	34.031	0.193		Residential - Double, Duplex, or Two Units - 4 Stories or Less, 2	105B201 882		Southeast Los Angeles	Yes	MI	R2RD
Los Angeles	1717 W 80TH ST	90047	6034001016	0.000	0.000	0.193	0.000	Shortfall of Sites	0.156	Low Medium II Residential	RD2-1	0	0	0	25.721	0.193		Residential - Double, Duplex, or Two Units - 4 Stories or Less, 2	099B193 882		South Los Angeles	Yes	MI	R2RD
Los Angeles	1425 S CURSON AVE	90019	5069019007	0.000	0.000	0.193	0.000	Shortfall of Sites	0.077	Low Medium I Residential	R2-1-O	0	0	0	52.169	0.193		Residential - Double, Duplex, or Two Units - 4 Stories or Less, 2	129B177 883		Wilshire	Yes	MI	R2RD
Los Angeles	1850 S LONGWOOD AVE	90019	5067010031	0.000	0.000	0.193	0.000	Shortfall of Sites	0.110	Low Medium II Residential	RD1.5-1-O	0	0	0	36.375	0.193		Residential - Double, Duplex, or Two Units - 4 Stories or Less, 2	126B181 883		West Adams - Baldwin Hills - Leimert	Yes	MI	R2RD
Los Angeles	1907 CLYDE AVE	90019	5064021019	0.000	0.000	0.193	0.000	Shortfall of Sites	0.136	Low Medium II Residential	RD2-1	0	0	0	29.334	0.193		Residential - Three Units (Any Combination) - 4 Stories or Less, 3	126B177 883		West Adams - Baldwin Hills - Leimert	Yes	MI	R2RD
Los Angeles	829 W 56TH ST	90037	5001010023	0.000	0.000	0.193	0.000	Shortfall of Sites	0.118	Low Medium I Residential	R2-1	0	0	0	34.028	0.193		Residential - Double, Duplex, or Two Units - 4 Stories or Less, 2	108B197 883		South Los Angeles	Yes	MI	R2RD
Los Angeles	218 W 62ND ST	90003	6005021006	0.000	0.000	0.193	0.000	Shortfall of Sites	0.118	Low Medium I Residential	R2-1	0	0	0	34.030	0.193		Residential - Double, Duplex, or Two Units - 4 Stories or Less, 2	105B201 883		Southeast Los Angeles	Yes	MI	R2RD
Los Angeles	7223 9TH AVE	90043	4012002005	0.000	0.000	0.193	0.000	Shortfall of Sites	0.139	Low Medium I Residential	R2-1	0	0	0	28.750	0.193		Residential - Double, Duplex, or Two Units - 4 Stories or Less, 2	102B185 883		West Adams - Baldwin Hills - Leimert	Yes	MI	R2RD
Los Angeles	1713 W 80TH ST	90047	6034001015	0.000	0.000	0.193	0.000	Shortfall of Sites	0.155	Low Medium II Residential	RD2-1	0	0	0	25.729	0.193		Residential - Five or More Units or Apartments (Any Combination) · 4 Stories or Less, 6	099B193 883		South Los Angeles	Yes	MI	R2RD
Los Angeles	750 E 80TH ST	90001	6029007018	0.000	0.000	0.193	0.000	Shortfall of Sites	0.117	Low Medium I Residential	R2-1	0	0	0	34.163	0.193		Residential - Double, Duplex, or Two Units - 4 Stories or Less, 2	099B205 883		Southeast Los Angeles	Yes	MI	R2RD

Jurisdiction Name	Site Address/Intersection	5 Digit ZIP Code	Assessor Parcel Number	Very Low-Income	Low-Income	Moderate-Income	Above Moderate-Income	Type of Shortfall	Parcel Size (Acres)	Current General Plan Designation	Current Zoning	Proposed General Plan (GP) Designation	Proposed Zoning	Minimum Density Allowed	Maximum Density Allowed	Total Capacity	Vacant/ Nonvacant	Description of Existing Uses	PIN	Base Density Per Acre	Community Plan Area	Rent Stabalization Ordinance	Income Category	Applicable Rezoning Program (Program informing values in Column Q listed first)
Los Angeles	5614 SATSUMA AVE	91601	2415008004	0.000	0.000	0.193	0.000	Shortfall of Sites	0.155	Low Medium I Residential	R2-1VL	0	0	0	25.795	0.193		Residential - Three Units (Any Combination) - 4 Stories or Less, 3	174B173 884		North Hollywood - Valley Village	Yes	MI	R2RD
Los Angeles	1007 N WILTON PL	90038	5536016002	0.000	0.000	0.193	0.000	Shortfall of Sites	0.062	Low Medium II Residential	RD1.5-1XL	0	0	0	64.534	0.193		Residential - Double, Duplex, or Two Units - 4 Stories or Less, 2	144B189 884		Hollywood	Yes	MI	R2RD
Los Angeles	4817 MASCOT ST	90019	5067010037	0.000	0.000	0.193	0.000	Shortfall of Sites	0.124	Low Medium II Residential	RD1.5-1-O	0	0	0	32.162	0.193		Residential - Four Units (Any Combination) - 4 Stories or Less, 4	126B181 884		West Adams - Baldwin Hills - Leimert	Yes	MI	R2RD
Los Angeles	1676 W 35TH ST	90018	5041007004	0.000	0.000	0.193	0.000	Shortfall of Sites	0.156	Low Medium I Residential	R2-1-O	0	0	0	25.627	0.193		Residential - Three Units (Any Combination) - 4 Stories or Less, 3	120B193 884		South Los Angeles	Yes	MI	R2RD
Los Angeles	4285 CREED AVE	90008	5024023016	0.000	0.000	0.193	0.000	Shortfall of Sites	0.121	Low Medium I Residential	R2-1	0	0	0	32.972	0.193		Residential - Four Units (Any Combination) - 4 Stories or Less, 4	114B185 884		West Adams - Baldwin Hills - Leimert	Yes	MI	R2RD
Los Angeles	219 E 57TH ST	90011	5101017010	0.000	0.000	0.193	0.000	Shortfall of Sites	0.117	Low Medium I Residential	R2-1	0	0	0	34.152	0.193		Residential - Double, Duplex, or Two Units - 4 Stories or Less, 2	108B205 884		Southeast Los Angeles	Yes	MI	R2RD
Los Angeles	222 W 62ND ST	90003	6005021007	0.000	0.000	0.193	0.000	Shortfall of Sites	0.118	Low Medium I Residential	R2-1	0	0	0	34.031	0.193		Residential - Three Units (Any Combination) - 4 Stories or Less, 3	105B201 884		Southeast Los Angeles	Yes	MI	R2RD
Los Angeles	1707 W 80TH ST	90047	6034001014	0.000	0.000	0.193	0.000	Shortfall of Sites	0.155	Low Medium II Residential	RD2-1	0	0	0	25.737	0.193		Residential - Five or More Units or Apartments (Any Combination) · 4 Stories or Less, 6	099B193 884		South Los Angeles	Yes	MI	R2RD
Los Angeles	1406 N KENMORE AVE	90027	5543020015	0.000	0.000	0.193	0.000	Shortfall of Sites	0.145	Low Medium II Residential	RD2-1XL	0	0	0	27.501	0.193		Residential - Four Units (Any Combination) - 4 Stories or Less - Pool, 4	147B197 885		Hollywood	Yes	MI	R2RD
Los Angeles	954 N RIDGEWOOD PL	90038	5536016027	0.000	0.000	0.193	0.000	Shortfall of Sites	0.137	Low Medium II Residential	RD1.5-1XL	0	0	0	29.244	0.193		Residential - Double, Duplex, or Two Units - 4 Stories or Less, 2	144B189 885		Hollywood	Yes	MI	R2RD
Los Angeles	4171 BRIGHTON AVE	90062	5021015005	0.000	0.000	0.193	0.000	Shortfall of Sites	0.154	Low Medium I Residential	R2-1	0	0	0	26.011	0.193		Residential - Four Units (Any Combination) - 4 Stories or Less, 4	114B193 885		South Los Angeles	Yes	MI	R2RD
Los Angeles	4720 S VAN NESS AVE	90062	5015024015	0.000	0.000	0.193	0.000	Shortfall of Sites	0.120	Low Medium I Residential	R2-1	0	0	0	33.445	0.193		Residential - Double, Duplex, or Two Units - 4 Stories or Less, 2	111B189 885		South Los Angeles	Yes	MI	R2RD
Los Angeles	1050 E 55TH ST	90011	5103019009	0.000	0.000	0.193	0.000	Shortfall of Sites	0.161	Low Medium I Residential	R2-1	0	0	0	24.791	0.193		Residential - Double, Duplex, or Two Units - 4 Stories or Less, 2	108B209 885		Southeast Los Angeles	Yes	MI	R2RD
Los Angeles	1347 W 56TH ST	90037	5002009003	0.000	0.000	0.193	0.000	Shortfall of Sites	0.082	Low Medium I Residential	R2-1	0	0	0	48.566	0.193		Residential - Five or More Units or Apartments (Any Combination) · 4 Stories or Less, 5	108B197 885		South Los Angeles	Yes	MI	R2RD
Los Angeles	1742 W 56TH ST	90062	5003028015	0.000	0.000	0.193	0.000	Shortfall of Sites	0.114	Low Medium I Residential	R2-1-CPIO	0	0	0	35.119	0.193		Residential - Double, Duplex, or Two Units - 4 Stories or Less, 2	108B193 885		South Los Angeles	Yes	MI	R2RD
Los Angeles	215 E 57TH ST	90011	5101017011	0.000	0.000	0.193	0.000	Shortfall of Sites	0.117	Low Medium I Residential	R2-1	0	0	0	34.151	0.193		Residential - Double, Duplex, or Two Units - 4 Stories or Less, 2	108B205 885		Southeast Los Angeles	Yes	MI	R2RD
Los Angeles	852 W 62ND ST	90044	6004013002	0.000	0.000	0.193	0.000	Shortfall of Sites	0.127	Low Medium II Residential	RD2-1	0	0	0	31.563	0.193		Residential - Double, Duplex, or Two Units - 4 Stories or Less, 2	105B197 885		South Los Angeles	Yes	MI	R2RD
Los Angeles	1051 BROAD AVE	90744	7423006012	0.000	0.000	0.193	0.000	Shortfall of Sites	0.230	Low Medium I Residential	[Q]RD3-1XL-O-CUGU	0	0	0	17.401	0.193		Residential - Four Units (Any Combination) - 4 Stories or Less, 4	033B205 885		Wilmington - Harbor City	Yes	MI	R2RD
Los Angeles	7715 VINELAND AVE	91352	2315008009	0.000	0.000	0.193	0.000	Shortfall of Sites	0.138	Low Medium II Residential	R2-1-CUGU	0	0	0	29.024	0.193		Residential - Double, Duplex, or Two Units - 4 Stories or Less, 2	189B173 886		Sun Valley - La Tuna Canyon	Yes	MI	R2RD
Los Angeles	1407 N KENMORE AVE	90027	5543022009	0.000	0.000	0.193	0.000	Shortfall of Sites	0.158	Low Medium II Residential	RD2-1XL	0	0	0	25.274	0.193		Residential - Double, Duplex, or Two Units - 4 Stories or Less, 2	147B197 886		Hollywood	Yes	MI	R2RD
Los Angeles	6069 PICKFORD ST	90035	5068006028	0.000	0.000	0.193	0.000	Shortfall of Sites	0.138	Low Medium II Residential	RD1.5-1-O	0	0	0	29.038	0.193		Residential - Four Units (Any Combination) - 4 Stories or Less, 4	129B173 886		Wilshire	Yes	MI	R2RD
Los Angeles	1373 S RIDGELEY DR	90019	5085032029	0.000	0.000	0.193	0.000	Shortfall of Sites	0.153	Low Medium I Residential	R2-1-O	0	0	0	26.187	0.193		Residential - Three Units (Any Combination) - 4 Stories or Less, 3	129B177 886		Wilshire	Yes	MI	R2RD
Los Angeles	3919 WALTON AVE	90037	5037020034	0.000	0.000	0.193	0.000	Shortfall of Sites	0.082	Low Medium II Residential	RD1.5-1	0	0	0	48.641	0.193		Residential - Four Units (Any Combination) - 4 Stories or Less, 4	117B197 886		South Los Angeles	Yes	MI	R2RD
Los Angeles	4170 BRIGHTON AVE	90062	5021016028	0.000	0.000	0.193	0.000	Shortfall of Sites	0.154	Low Medium I Residential	R2-1	0	0	0	25.961	0.193		Residential - Double, Duplex, or Two Units - 4 Stories or Less, 2	114B193 886		South Los Angeles	Yes	MI	R2RD
Los Angeles	1738 W 56TH ST	90062	5003028016	0.000	0.000	0.193	0.000	Shortfall of Sites	0.114	Low Medium I Residential	R2-1-CPIO	0	0	0	35.111	0.193		Residential - Three Units (Any Combination) - 4 Stories or Less, 3	108B193 886		South Los Angeles	Yes	MI	R2RD
Los Angeles	211 E 57TH ST	90011	5101017012	0.000	0.000	0.193	0.000	Shortfall of Sites	0.117	Low Medium I Residential	R2-1	0	0	0	34.150	0.193		Residential - Three Units (Any Combination) - 4 Stories or Less, 3	108B205 886		Southeast Los Angeles	Yes	MI	R2RD
Los Angeles	7920 S HARVARD BLVD	90047	6034002025	0.000	0.000	0.193	0.000	Shortfall of Sites	0.155	Low Medium II Residential	RD2-1	0	0	0	25.761	0.193		Residential - Four Units (Any Combination) - 4 Stories or Less, 5	099B193 886		South Los Angeles	Yes	MI	R2RD
Los Angeles	738 E 80TH ST	90001	6029007021	0.000	0.000	0.193	0.000	Shortfall of Sites	0.117	Low Medium I Residential	R2-1	0	0	0	34.163	0.193		Residential - Double, Duplex, or Two Units - 4 Stories or Less, 2	099B205 886		Southeast Los Angeles	Yes	MI	R2RD
Los Angeles	6861 HAZELTINE AVE	91405	2217014009	0.000	0.000	0.193	0.000	Shortfall of Sites	0.662	Low Medium II Residential	R1-1, [Q]RD1.5-1	0	0	0	6.047	0.193		Residential - Five or More Units or Apartments (Any Combination) · 4 Stories or Less - Pool, 18	183B153 887		Van Nuys - North Sherman Oaks	Yes	MI	R2RD
Los Angeles	5614 CRANER AVE	91601	2415006008	0.000	0.000	0.193	0.000	Shortfall of Sites	0.127	Low Medium I Residential	R2-1VL	0	0	0	31.566	0.193		Residential - Four Units (Any Combination) - 4 Stories or Less, 4	174B173 887		North Hollywood - Valley Village	Yes	MI	R2RD
Los Angeles	3160 LA CLEDE AVE	90039	5436010014	0.000	0.000	0.193	0.000	Shortfall of Sites	0.124	Low Medium II Residential	[Q]RD2-1-RIO	0	0	0	32.270	0.193		Residential - Three Units (Any Combination) - 4 Stories or Less, 3	153B209 887		Northeast Los Angeles	Yes	MI	R2RD
Los Angeles	1406 N ALEXANDRIA AVE	90027	5543022006	0.000	0.000	0.193	0.000	Shortfall of Sites	0.158	Low Medium II Residential	RD2-1XL	0	0	0	25.344	0.193		Residential - Double, Duplex, or Two Units - 4 Stories or Less, 2	147B197 887		Hollywood	Yes	MI	R2RD
Los Angeles	5447 SIERRA VISTA AVE	90038	5536019014	0.000	0.000	0.193	0.000	Shortfall of Sites	0.103	Low Medium II Residential	RD1.5-1XL	0	0	0	38.727	0.193		Residential - Double, Duplex, or Two Units - 4 Stories or Less, 2	144B193 887		Hollywood	Yes	MI	R2RD
Los Angeles	2036 CHARITON ST	90034	4302034016	0.000	0.000	0.193	0.000	Shortfall of Sites	0.130	Low Medium II Residential	RD1.5-1	0	0	0	30.662	0.193		Residential - Five or More Units or Apartments (Any Combination) · 4 Stories or Less, 6	126B173 887		West Adams - Baldwin Hills - Leimert	Yes	MI	R2RD
Los Angeles	1742 W 35TH ST	90018	5041006010	0.000	0.000	0.193	0.000	Shortfall of Sites	0.156	Low Medium I Residential	R2-1-O	0	0	0	25.625	0.193		Residential - Double, Duplex, or Two Units - 4 Stories or Less, 2	120B193 887		South Los Angeles	Yes	MI	R2RD
Los Angeles	1723 W 49TH ST	90062	5016025026	0.000	0.000	0.193	0.000	Shortfall of Sites	0.172	Low Medium I Residential	R2-1	0	0	0	23.224	0.193		Residential - Double, Duplex, or Two Units - 4 Stories or Less, 2	111B193 887		South Los Angeles	Yes	MI	R2RD
Los Angeles	1032 E 55TH ST	90011	5103019007	0.000	0.000	0.193	0.000	Shortfall of Sites	0.162	Low Medium I Residential	R2-1	0	0	0	24.742	0.193		Residential - Double, Duplex, or Two Units - 4 Stories or Less, 2	108B209 887		Southeast Los Angeles	Yes	MI	R2RD
Los Angeles	521 W 56TH ST	90037	5001021022	0.000	0.000	0.193	0.000	Shortfall of Sites	0.124	Low Medium I Residential	R2-1	0	0	0	32.253	0.193		Residential - Three Units (Any Combination) - 4 Stories or Less, 3	108B201 887		South Los Angeles	Yes	MI	R2RD
Los Angeles	904 W 62ND ST	90044	6004014021	0.000	0.000	0.193	0.000	Shortfall of Sites	0.133	Low Medium II Residential	RD2-1	0	0	0	30.170	0.193		Residential - Double, Duplex, or Two Units - 4 Stories or Less, 2	105B197 887		South Los Angeles	Yes	MI	R2RD
Los Angeles	1653 W 80TH ST	90047	6034002024	0.000	0.000	0.193	0.000	Shortfall of Sites	0.155	Low Medium II Residential	RD2-1	0	0	0	25.769	0.193		Residential - Three Units (Any Combination) - 4 Stories or Less, 3	099B193 887		South Los Angeles	Yes	MI	R2RD
Los Angeles	734 E 80TH ST	90001	6029007022	0.000	0.000	0.193	0.000	Shortfall of Sites	0.117	Low Medium I Residential	R2-1	0	0	0	34.163	0.193		Residential - Three Units (Any Combination) - 4 Stories or Less, 3	099B205 887		Southeast Los Angeles	Yes	MI	R2RD
Los Angeles	5615 CLEON AVE	91601	2415006030	0.000	0.000	0.193	0.000	Shortfall of Sites	0.127	Low Medium I Residential	R2-1VL	0	0	0	31.378	0.193		Residential - Four Units (Any Combination) - 4 Stories or Less, 4	174B173 888		North Hollywood - Valley Village	Yes	MI	R2RD
Los Angeles	3126 CASITAS AVE	90039	5436009007	0.000	0.000	0.193	0.000	Shortfall of Sites	0.124	Low Medium II Residential	[Q]RD2-1-RIO	0	0	0	32.285	0.193		Residential - Double, Duplex, or Two Units - 4 Stories or Less, 2	153B209 888		Northeast Los Angeles	Yes	MI	R2RD
Los Angeles	1727 W 49TH ST	90062	5016025025	0.000	0.000	0.193	0.000	Shortfall of Sites	0.172	Low Medium I Residential	R2-1	0	0	0	23.224	0.193		Residential - Five or More Units or Apartments (Any Combination) · 4 Stories or Less, 5	111B193 888		South Los Angeles	Yes	MI	R2RD
Los Angeles	1022 E 55TH ST	90011	5103019006	0.000	0.000	0.193	0.000	Shortfall of Sites	0.162	Low Medium I Residential	R2-1	0	0	0	24.717	0.193		Residential - Three Units (Any Combination) - 4 Stories or Less, 3	108B209 888		Southeast Los Angeles	Yes	MI	R2RD
Los Angeles	1730 W 56TH ST	90062	5003028018	0.000	0.000	0.193	0.000	Shortfall of Sites	0.114	Low Medium I Residential	R2-1-CPIO	0	0	0	35.097	0.193		Residential - Double, Duplex, or Two Units - 4 Stories or Less, 3	108B193 888		South Los Angeles	Yes	MI	R2RD
Los Angeles	906 W 62ND ST	90044	6004014020	0.000	0.000	0.193	0.000	Shortfall of Sites	0.131	Low Medium II Residential	RD2-1	0	0	0	30.533	0.193		Residential - Five or More Units or Apartments (Any Combination) · 4 Stories or Less, 6	105B197 888		South Los Angeles	Yes	MI	R2RD
Los Angeles	7222 9TH AVE	90043	4012001021	0.000	0.000	0.193	0.000	Shortfall of Sites	0.140	Low Medium I Residential	RD3-1	0	0	0	28.648	0.193		Residential - Double, Duplex, or Two Units - 4 Stories or Less, 2	102B185 888		West Adams - Baldwin Hills - Leimert	Yes	MI	R2RD
Los Angeles	1647 W 80TH ST	90047	6034002023	0.000	0.000	0.193	0.000	Shortfall of Sites	0.155	Low Medium II Residential	RD2-1	0	0	0	25.777	0.193		Residential - Five or More Units or Apartments (Any Combination) · 4 Stories or Less, 6	099B193 888		South Los Angeles	Yes	MI	R2RD
Los Angeles	730 E 80TH ST	90001	6029007023	0.000	0.000	0.193	0.000	Shortfall of Sites	0.117	Low Medium I Residential	R2-1	0	0	0	34.163	0.193		Residential - Double, Duplex, or Two Units - 4 Stories or Less, 2	099B205 888		Southeast Los Angeles	Yes	MI	R2RD
Los Angeles	1733 W 49TH ST	90062	5016025024	0.000	0.000	0.193	0.000	Shortfall of Sites	0.172	Low Medium I Residential	R2-1	0	0	0	23.225	0.193		Residential - Three Units (Any Combination) - 4 Stories or Less, 3	111B193 889		South Los Angeles	Yes	MI	R2RD
Los Angeles	525 W 56TH ST	90037	5001021021	0.000	0.000	0.193	0.000	Shortfall of Sites	0.118	Low Medium I Residential	R2-1	0	0	0	33.950	0.193		Residential - Four Units (Any Combination) - 4 Stories or Less, 4	108B201 889		South Los Angeles	Yes	MI	R2RD
Los Angeles	165 E 57TH ST	90011	5101017015	0.000	0.000	0.193	0.000	Shortfall of Sites	0.117	Low Medium I Residential	R2-1	0	0	0	34.145	0.193		Residential - Three Units (Any Combination) - 4 Stories or Less, 3	108B205 889		Southeast Los Angeles	Yes	MI	R2RD
Los Angeles	242 W 62ND ST	90003	6005021012	0.000	0.000	0.193	0.000	Shortfall of Sites	0.118	Low Medium I Residential	R2-1	0	0	0	34.031	0.193		Residential - Three Units (Any Combination) - 4 Stories or Less, 3	105B201 889		Southeast Los Angeles	Yes	MI	R2RD
Los Angeles	1643 W 80TH ST	90047	6034002028	0.000	0.000	0.193	0.000	Shortfall of Sites	0.155	Low Medium II Residential	RD2-1	0	0	0	25.784	0.193		Residential - Four Units (Any Combination) - 4 Stories or Less, 4	099B193 889		South Los Angeles	Yes	MI	R2RD
Los Angeles	1739 W 49TH ST	90062	5016025023	0.000	0.000	0.193	0.000	Shortfall of Sites	0.172	Low Medium I Residential	R2-1	0	0	0	23.226	0.193		Residential - Four Units (Any Combination) - 4 Stories or Less, 4	111B193 890		South Los Angeles	Yes	MI	R2RD
Los Angeles	529 W 56TH ST	90037	5001021020	0.000	0.000	0.193	0.000	Shortfall of Sites	0.124	Low Medium I Residential	R2-1	0	0	0	32.252	0.193		Residential - Three Units (Any Combination) - 4 Stories or Less, 3	108B201 890		South Los Angeles	Yes	MI	R2RD
Los Angeles	5518 S GRAMERCY PL	90062	5005019006	0.000	0.000	0.193	0.000	Shortfall of Sites	0.147	Low Medium I Residential	R2-1	0	0	0	27.292	0.193		Residential - Double, Duplex, or Two Units - 4 Stories or Less, 2	108B189 890		South Los Angeles	Yes	MI	R2RD
Los Angeles	914 W 62ND ST	90044	6004014018	0.000	0.000	0.193	0.000	Shortfall of Sites	0.126	Low Medium II Residential	RD2-1	0	0	0	31.679	0.193		Residential - Double, Duplex, or Two Units - 4 Stories or Less, 2	105B197 890		South Los Angeles	Yes	MI	R2RD
Los Angeles	244 W 62ND ST	90003	6005021013	0.000	0.000	0.193	0.000	Shortfall of Sites	0.106	Low Medium I Residential	R2-1	0	0	0	37.679	0.193		Residential - Four Units (Any Combination) - 4 Stories or Less, 4	105B201 890		Southeast Los Angeles	Yes	MI	R2RD
Los Angeles	7226 10TH AVE	90043	4012002021	0.000	0.000	0.193	0.000	Shortfall of Sites	0.142	Low Medium I Residential	R2-1	0	0	0	28.174	0.193		Residential - Double, Duplex, or Two Units - 4 Stories or Less, 2	102B185 890		West Adams - Baldwin Hills - Leimert	Yes	MI	R2RD
Los Angeles	1639 W 80TH ST	90047	6034002021	0.000	0.000	0.193	0.000	Shortfall of Sites	0.155	Low Medium II Residential	RD2-1	0	0	0	25.792	0.193		Residential - Three Units (Any Combination) - 4 Stories or Less, 3	099B193 890		South Los Angeles	Yes	MI	R2RD

Jurisdiction Name	Site Address/Intersection	5 Digit ZIP Code	Assessor Parcel Number	Very Low-Income	Low-Income	Moderate-Income	Above Moderate-Income	Type of Shortfall	Parcel Size (Acres)	Current General Plan Designation	Current Zoning	Proposed General Plan (GP) Designation	Proposed Zoning	Minimum Density Allowed	Maximum Density Allowed	Total Capacity	Vacant/ Nonvacant	Description of Existing Uses	PIN	Base Density Per Acre	Community Plan Area	Rent Stabalization Ordinance	Income Category	Applicable Rezoning Program (Program informing values in Column Q listed first)
Los Angeles	1059 ISLAND AVE	90744	7420025013	0.000	0.000	0.193	0.000	Shortfall of Sites	0.163	Low Medium II Residential	[Q]RD2-1XL-O-CUGU	0	0	0	24.502	0.193		Residential - Double, Duplex, or Two Units - 4 Stories or Less, 2	033B205 890		Wilmington - Harbor City	Yes	MI	R2RD
Los Angeles	950 N RIDGEWOOD PL	90038	5536016026	0.000	0.000	0.193	0.000	Shortfall of Sites	0.137	Low Medium II Residential	RD1.5-1XL	0	0	0	29.237	0.193		Residential - Three Units (Any Combination) - 4 Stories or Less, 3	144B189 891		Hollywood	Yes	MI	R2RD
Los Angeles	6065 PICKFORD ST	90035	5068006029	0.000	0.000	0.193	0.000	Shortfall of Sites	0.138	Low Medium II Residential	RD1.5-1-O	0	0	0	29.038	0.193		Residential - Double, Duplex, or Two Units - 4 Stories or Less, 2	129B173 891		Wilshire	Yes	MI	R2RD
Los Angeles	3160 HUTCHISON AVE	90034	4312005026	0.000	0.000	0.193	0.000	Shortfall of Sites	0.124	Low Medium II Residential	RD1.5-1	0	0	0	32.266	0.193		Residential - Three Units (Any Combination) - 4 Stories or Less, 3	123B169 891		West Adams - Baldwin Hills - Leimert	Yes	MI	R2RD
Los Angeles	533 W 56TH ST	90037	5001021019	0.000	0.000	0.193	0.000	Shortfall of Sites	0.124	Low Medium I Residential	R2-1	0	0	0	32.252	0.193		Residential - Double, Duplex, or Two Units - 4 Stories or Less, 2	108B201 891		South Los Angeles	Yes	MI	R2RD
Los Angeles	920 W 62ND ST	90044	6004014017	0.000	0.000	0.193	0.000	Shortfall of Sites	0.136	Low Medium II Residential	RD2-1	0	0	0	29.468	0.193		Residential - Three Units (Any Combination) - 4 Stories or Less, 3	105B197 891		South Los Angeles	Yes	MI	R2RD
Los Angeles	718 E 80TH ST	90001	6029007026	0.000	0.000	0.193	0.000	Shortfall of Sites	0.117	Low Medium I Residential	R2-1	0	0	0	34.163	0.193		Residential - Double, Duplex, or Two Units - 4 Stories or Less, 2	099B205 891		Southeast Los Angeles	Yes	MI	R2RD
Los Angeles	916 WATSON AVE	90744	7425035031	0.000	0.000	0.193	0.000	Shortfall of Sites	0.156	Low Medium I Residential	[Q]R2-1XL-O-CUGU	0	0	0	25.611	0.193		Residential - Five or More Units or Apartments (Any Combination) · 4 Stories or Less, 14	033B213 891		Wilmington - Harbor City	Yes	MI	R2RD
Los Angeles	13826 JUDD ST	91331	2618017014	0.000	0.000	0.193	0.000	Shortfall of Sites	0.124	Low Medium I Residential	R2-1-O-CUGU	0	0	0	32.240	0.193		Residential - Double, Duplex, or Two Units - 4 Stories or Less, 2	207B153 892		Arleta - Pacoima	Yes	MI	R2RD
Los Angeles	11130 VICTORY BLVD	91606	2336019010	0.000	0.000	0.193	0.000	Shortfall of Sites	0.129	Low Medium II Residential	RD1.5-1	0	0	0	30.915	0.193		Residential - Five or More Units or Apartments (Any Combination) · 4 Stories or Less, 9	180B173 892		North Hollywood - Valley Village	Yes	MI	R2RD
Los Angeles	1055 N ST ANDREWS PL	90038	5536018010	0.000	0.000	0.193	0.000	Shortfall of Sites	0.086	Low Medium II Residential	RD1.5-1XL	0	0	0	46.476	0.193		Residential - Five or More Units or Apartments (Any Combination) · 4 Stories or Less, 11	144B193 892		Hollywood	Yes	MI	R2RD
Los Angeles	1418 S CURSON AVE	90019	5069019024	0.000	0.000	0.193	0.000	Shortfall of Sites	0.115	Low Medium I Residential	R2-1-O	0	0	0	34.656	0.193		Residential - Double, Duplex, or Two Units - 4 Stories or Less, 2	129B177 892		Wilshire	Yes	MI	R2RD
Los Angeles	6079 HARGIS ST	90034	5065005020	0.000	0.000	0.193	0.000	Shortfall of Sites	0.115	Low Medium II Residential	RD1.5-1	0	0	0	34.725	0.193		Residential - Double, Duplex, or Two Units - 4 Stories or Less, 2	123B173 892		West Adams - Baldwin Hills - Leimert	Yes	MI	R2RD
Los Angeles	1666 W 35TH ST	90018	5041007002	0.000	0.000	0.193	0.000	Shortfall of Sites	0.156	Low Medium I Residential	R2-1-O	0	0	0	25.631	0.193		Residential - Double, Duplex, or Two Units - 4 Stories or Less, 2	120B193 892		South Los Angeles	Yes	MI	R2RD
Los Angeles	4278 CREED AVE	90008	5024020022	0.000	0.000	0.193	0.000	Shortfall of Sites	0.101	Low Medium I Residential	R2-1	0	0	0	39.599	0.193		Residential - Double, Duplex, or Two Units - 4 Stories or Less, 2	114B185 892		West Adams - Baldwin Hills - Leimert	Yes	MI	R2RD
Los Angeles	537 W 56TH ST	90037	5001021018	0.000	0.000	0.193	0.000	Shortfall of Sites	0.124	Low Medium I Residential	R2-1	0	0	0	32.251	0.193		Residential - Double, Duplex, or Two Units - 4 Stories or Less, 2	108B201 892		South Los Angeles	Yes	MI	R2RD
Los Angeles	5519 S GRAMERCY PL	90062	5005016029	0.000	0.000	0.193	0.000	Shortfall of Sites	0.125	Low Medium I Residential	R2-1	0	0	0	31.910	0.193		Residential - Double, Duplex, or Two Units - 4 Stories or Less, 2	108B189 892		South Los Angeles	Yes	MI	R2RD
Los Angeles	926 W 62ND ST	90044	6004014016	0.000	0.000	0.193	0.000	Shortfall of Sites	0.126	Low Medium II Residential	RD2-1	0	0	0	31.678	0.193		Residential - Double, Duplex, or Two Units - 4 Stories or Less, 2	105B197 892		South Los Angeles	Yes	MI	R2RD
Los Angeles	6839 BAIRD AVE	91335	2126023012	0.000	0.000	0.193	0.000	Shortfall of Sites	0.275	Medium Residential	R2-1-RIO	0	0	0	14.521	0.193		Residential - Double, Duplex, or Two Units - 4 Stories or Less, 2	183B125 893		Reseda - West Van Nuys	Yes	MI	R2RD
Los Angeles	1022 N EDGEMONT ST	90029	5538019014	0.000	0.000	0.193	0.000	Shortfall of Sites	0.143	Low Medium II Residential	RD2-1XL	0	0	0	27.879	0.193		, 2	144B197 893		Hollywood	Yes	MI	R2RD
Los Angeles	1415 S SIERRA BONITA AVE	90019	5069019030	0.000	0.000	0.193	0.000	Shortfall of Sites	0.145	Low Medium I Residential	R2-1-O	0	0	0	27.630	0.193		Residential - Five or More Units or Apartments (Any Combination) · 4 Stories or Less, 6	129B177 893		Wilshire	Yes	MI	R2RD
Los Angeles	1764 W 35TH ST	90018	5041006014	0.000	0.000	0.193	0.000	Shortfall of Sites	0.156	Low Medium I Residential	R2-1-O	0	0	0	25.617	0.193		Residential - Three Units (Any Combination) - 4 Stories or Less, 3	120B193 893		South Los Angeles	Yes	MI	R2RD
Los Angeles	3908 S BUDLONG AVE	90037	5037020048	0.000	0.000	0.193	0.000	Shortfall of Sites	0.088	Low Medium II Residential	RD1.5-1	0	0	0	45.297	0.193		Residential - Double, Duplex, or Two Units - 4 Stories or Less, 2	117B197 893		South Los Angeles	Yes	MI	R2RD
Los Angeles	601 W 56TH ST	90037	5001021017	0.000	0.000	0.193	0.000	Shortfall of Sites	0.124	Low Medium I Residential	R2-1	0	0	0	32.251	0.193		Residential - Three Units (Any Combination) - 4 Stories or Less, 3	108B201 893		South Los Angeles	Yes	MI	R2RD
Los Angeles	930 W 62ND ST	90044	6004014015	0.000	0.000	0.193	0.000	Shortfall of Sites	0.126	Low Medium II Residential	RD2-1	0	0	0	31.679	0.193		Residential - Double, Duplex, or Two Units - 4 Stories or Less, 2	105B197 893		South Los Angeles	Yes	MI	R2RD
Los Angeles	1623 W 80TH ST	90047	6034002018	0.000	0.000	0.193	0.000	Shortfall of Sites	0.155	Low Medium II Residential	RD2-1	0	0	0	25.815	0.193		Residential - Five or More Units or Apartments (Any Combination) · 4 Stories or Less, 6	099B193 893		South Los Angeles	Yes	MI	R2RD
Los Angeles	1060 LAGOON AVE	90744	7420025017	0.000	0.000	0.193	0.000	Shortfall of Sites	0.163	Low Medium II Residential	[Q]RD2-1XL-O-CUGU	0	0	0	24.502	0.193		Residential - Three Units (Any Combination) - 4 Stories or Less, 3	033B205 893		Wilmington - Harbor City	Yes	MI	R2RD
Los Angeles	12759 OXNARD ST	91606	2332028013	0.000	0.000	0.193	0.000	Shortfall of Sites	0.136	Low Medium II Residential	RD1.5-1	0	0	0	29.463	0.193		Residential - Three Units (Any Combination) - 4 Stories or Less, 3	177B161 894		North Hollywood - Valley Village	Yes	MI	R2RD
Los Angeles	1407 N ALEXANDRIA AVE	90027	5543024013	0.000	0.000	0.193	0.000	Shortfall of Sites	0.156	Low Medium II Residential	RD2-1XL	0	0	0	25.655	0.193		Residential - Four Units (Any Combination) - 4 Stories or Less, 4	147B197 894		Hollywood	Yes	MI	R2RD
Los Angeles	4815 MASCOT ST	90019	5067010038	0.000	0.000	0.193	0.000	Shortfall of Sites	0.112	Low Medium II Residential	RD1.5-1-O	0	0	0	35.682	0.193		Residential - Four Units (Any Combination) - 4 Stories or Less, 4	126B181 894		West Adams - Baldwin Hills - Leimert	Yes	MI	R2RD
Los Angeles	1768 W 35TH ST	90018	5041006015	0.000	0.000	0.193	0.000	Shortfall of Sites	0.156	Low Medium I Residential	R2-1-O	0	0	0	25.615	0.193		Residential - Double, Duplex, or Two Units - 4 Stories or Less, 2	120B193 894		South Los Angeles	Yes	MI	R2RD
Los Angeles	4224 VAN BUREN PL	90037	5020011009	0.000	0.000	0.193	0.000	Shortfall of Sites	0.138	Low Medium I Residential	R2-1	0	0	0	29.050	0.193		Residential - Double, Duplex, or Two Units - 4 Stories or Less, 2	114B197 894		South Los Angeles	Yes	MI	R2RD
Los Angeles	605 W 56TH ST	90037	5001021016	0.000	0.000	0.193	0.000	Shortfall of Sites	0.130	Low Medium I Residential	R2-1	0	0	0	30.832	0.193		Residential - Double, Duplex, or Two Units - 4 Stories or Less, 2	108B201 894		South Los Angeles	Yes	MI	R2RD
Los Angeles	1706 W 56TH ST	90062	5003027020	0.000	0.000	0.193	0.000	Shortfall of Sites	0.108	Low Medium I Residential	R2-1-CPIO	0	0	0	36.900	0.193		Residential - Double, Duplex, or Two Units - 4 Stories or Less, 2	108B193 894		South Los Angeles	Yes	MI	R2RD
Los Angeles	934 W 62ND ST	90044	6004014014	0.000	0.000	0.193	0.000	Shortfall of Sites	0.126	Low Medium II Residential	RD2-1	0	0	0	31.679	0.193		Residential - Double, Duplex, or Two Units - 4 Stories or Less, 2	105B197 894		South Los Angeles	Yes	MI	R2RD
Los Angeles	316 W 62ND ST	90003	6005003024	0.000	0.000	0.193	0.000	Shortfall of Sites	0.133	Low Medium I Residential	R2-1	0	0	0	30.014	0.193		Residential - Three Units (Any Combination) - 4 Stories or Less, 3	105B201 894		Southeast Los Angeles	Yes	MI	R2RD
Los Angeles	12751 OXNARD ST	91606	2332028014	0.000	0.000	0.193	0.000	Shortfall of Sites	0.069	Low Medium II Residential	RD1.5-1	0	0	0	57.928	0.193		Residential - Three Units (Any Combination) - 4 Stories or Less, 3	177B161 895		North Hollywood - Valley Village	Yes	MI	R2RD
Los Angeles	2007 THURMAN AVE	90016	5064025037	0.000	0.000	0.193	0.000	Shortfall of Sites	0.135	Low Medium II Residential	RD2-1	0	0	0	29.705	0.193		Residential - Double, Duplex, or Two Units - 4 Stories or Less, 2	126B173 895		West Adams - Baldwin Hills - Leimert	Yes	MI	R2RD
Los Angeles	3147 S HALM AVE	90034	4312005013	0.000	0.000	0.193	0.000	Shortfall of Sites	0.124	Low Medium II Residential	RD1.5-1	0	0	0	32.261	0.193		Residential - Three Units (Any Combination) - 4 Stories or Less, 3	123B169 895		West Adams - Baldwin Hills - Leimert	Yes	MI	R2RD
Los Angeles	3918 WISCONSIN PL	90037	5037019005	0.000	0.000	0.193	0.000	Shortfall of Sites	0.093	Low Medium II Residential	RD1.5-1	0	0	0	43.141	0.193		Residential - Five or More Units or Apartments (Any Combination) · 4 Stories or Less, 6	117B197 895		South Los Angeles	Yes	MI	R2RD
Los Angeles	4225 S BUDLONG AVE	90037	5020011019	0.000	0.000	0.193	0.000	Shortfall of Sites	0.138	Low Medium I Residential	R2-1	0	0	0	29.074	0.193		Residential - Double, Duplex, or Two Units - 4 Stories or Less, 2	114B197 895		South Los Angeles	Yes	MI	R2RD
Los Angeles	966 E 55TH ST	90011	5103018014	0.000	0.000	0.193	0.000	Shortfall of Sites	0.130	Low Medium I Residential	R2-1	0	0	0	30.709	0.193		Residential - Double, Duplex, or Two Units - 4 Stories or Less, 2	108B209 895		Southeast Los Angeles	Yes	MI	R2RD
Los Angeles	609 W 56TH ST	90037	5001021015	0.000	0.000	0.193	0.000	Shortfall of Sites	0.155	Low Medium I Residential	R2-1	0	0	0	25.800	0.193		Residential - Double, Duplex, or Two Units - 4 Stories or Less, 2	108B201 895		South Los Angeles	Yes	MI	R2RD
Los Angeles	139 E 57TH ST	90011	5101018004	0.000	0.000	0.193	0.000	Shortfall of Sites	0.117	Low Medium I Residential	R2-1	0	0	0	34.138	0.193		Residential - Double, Duplex, or Two Units - 4 Stories or Less, 3	108B205 895		Southeast Los Angeles	Yes	MI	R2RD
Los Angeles	940 W 62ND ST	90044	6004014010	0.000	0.000	0.193	0.000	Shortfall of Sites	0.142	Low Medium II Residential	RD2-1	0	0	0	28.158	0.193		Residential - Four Units (Any Combination) - 4 Stories or Less, 4	105B197 895		South Los Angeles	Yes	MI	R2RD
Los Angeles	324 W 62ND ST	90003	6005003025	0.000	0.000	0.193	0.000	Shortfall of Sites	0.133	Low Medium I Residential	R2-1	0	0	0	30.015	0.193		Residential - Double, Duplex, or Two Units - 4 Stories or Less, 2	105B201 895		Southeast Los Angeles	Yes	MI	R2RD
Los Angeles	1611 W 80TH ST	90047	6034002016	0.000	0.000	0.193	0.000	Shortfall of Sites	0.155	Low Medium II Residential	RD2-1	0	0	0	25.830	0.193		Residential - Three Units (Any Combination) - 4 Stories or Less, 3	099B193 895		South Los Angeles	Yes	MI	R2RD
Los Angeles	1406 N MARIPOSA AVE	90027	5543024016	0.000	0.000	0.193	0.000	Shortfall of Sites	0.156	Low Medium II Residential	RD2-1XL	0	0	0	25.663	0.193		Residential - Three Units (Any Combination) - 4 Stories or Less, 3	147B197 896		Hollywood	Yes	MI	R2RD
Los Angeles	948 N RIDGEWOOD PL	90038	5536016025	0.000	0.000	0.193	0.000	Shortfall of Sites	0.137	Low Medium II Residential	RD1.5-1XL	0	0	0	29.230	0.193		Residential - Four Units (Any Combination) - 4 Stories or Less, 4	144B189 896		Hollywood	Yes	MI	R2RD
Los Angeles	1428 ELLSMERE AVE	90019	5069019009	0.000	0.000	0.193	0.000	Shortfall of Sites	0.085	Low Medium I Residential	R2-1-O	0	0	0	47.082	0.193		Residential - Double, Duplex, or Two Units - 4 Stories or Less, 2	129B177 896		Wilshire	Yes	MI	R2RD
Los Angeles	3222 FAY AVE	90034	4312021007	0.000	0.000	0.193	0.000	Shortfall of Sites	0.081	Low Medium II Residential	RD1.5-1	0	0	0	49.203	0.193		Residential - Double, Duplex, or Two Units - 4 Stories or Less, 2	123B169 896		West Adams - Baldwin Hills - Leimert	Yes	MI	R2RD
Los Angeles	1660 W 35TH ST	90018	5041007001	0.000	0.000	0.193	0.000	Shortfall of Sites	0.156	Low Medium I Residential	R2-1-O	0	0	0	25.633	0.193		Residential - Three Units (Any Combination) - 4 Stories or Less, 3	120B193 896		South Los Angeles	Yes	MI	R2RD
Los Angeles	3500 S GRAMERCY PL	90018	5042029017	0.000	0.000	0.193	0.000	Shortfall of Sites	0.135	Low Medium I Residential	R2-1-O	0	0	0	29.630	0.193		Residential - Double, Duplex, or Two Units - 4 Stories or Less, 2	120B189 896		South Los Angeles	Yes	MI	R2RD
Los Angeles	1305 W 56TH ST	90037	5002009013	0.000	0.000	0.193	0.000	Shortfall of Sites	0.081	Low Medium I Residential	R2-1	0	0	0	49.457	0.193		Residential - Double, Duplex, or Two Units - 4 Stories or Less, 2	108B197 896		South Los Angeles	Yes	MI	R2RD
Los Angeles	5519 CIMARRON ST	90062	5005010029	0.000	0.000	0.193	0.000	Shortfall of Sites	0.125	Low Medium I Residential	R2-1	0	0	0	31.910	0.193		Residential - Double, Duplex, or Two Units - 4 Stories or Less, 2	108B189 896		South Los Angeles	Yes	MI	R2RD
Los Angeles	328 W 62ND ST	90003	6005003026	0.000	0.000	0.193	0.000	Shortfall of Sites	0.133	Low Medium I Residential	R2-1	0	0	0	30.014	0.193		Residential - Double, Duplex, or Two Units - 4 Stories or Less, 2	105B201 896		Southeast Los Angeles	Yes	MI	R2RD
Los Angeles	1607 W 80TH ST	90047	6034002015	0.000	0.000	0.193	0.000	Shortfall of Sites	0.155	Low Medium II Residential	RD2-1	0	0	0	25.838	0.193		Residential - Three Units (Any Combination) - 4 Stories or Less, 3	099B193 896		South Los Angeles	Yes	MI	R2RD
Los Angeles	1055 N FRIES AVE	90744	7420024010	0.000	0.000	0.193	0.000	Shortfall of Sites	0.163	Low Medium II Residential	[Q]RD2-1XL-O-CUGU	0	0	0	24.516	0.193		Residential - Double, Duplex, or Two Units - 4 Stories or Less, 2	033B205 896		Wilmington - Harbor City	Yes	MI	R2RD
Los Angeles	12745 OXNARD ST	91606	2332028015	0.000	0.000	0.193	0.000	Shortfall of Sites	0.086	Low Medium II Residential	RD1.5-1	0	0	0	46.324	0.193		Residential - Three Units (Any Combination) - 4 Stories or Less, 3	177B161 897		North Hollywood - Valley Village	Yes	MI	R2RD
Los Angeles	4226 WALTON AVE	90037	5020021026	0.000	0.000	0.193	0.000	Shortfall of Sites	0.100	Low Medium I Residential	R2-1	0	0	0	40.096	0.193		Residential - Double, Duplex, or Two Units - 4 Stories or Less, 2	114B197 897		South Los Angeles	Yes	MI	R2RD
Los Angeles	1803 W 49TH ST	90062	5015005022	0.000	0.000	0.193	0.000	Shortfall of Sites	0.172	Low Medium I Residential	R2-1	0	0	0	23.223	0.193		Residential - Double, Duplex, or Two Units - 4 Stories or Less, 2	111B193 897		South Los Angeles	Yes	MI	R2RD
Los Angeles	619 W 56TH ST	90037	5001021026	0.000	0.000	0.193	0.000	Shortfall of Sites	0.186	Low Medium I Residential	R2-1	0	0	0	21.500	0.193		Residential - Five or More Units or Apartments (Any Combination) · 4 Stories or Less, 6	108B201 897		South Los Angeles	Yes	MI	R2RD
Los Angeles	5516 S VAN NESS AVE	90062	5005010006	0.000	0.000	0.193	0.000	Shortfall of Sites	0.111	Low Medium I Residential	R2-1	0	0	0	35.875	0.193		Residential - Double, Duplex, or Two Units - 4 Stories or Less, 2	108B189 897		South Los Angeles	Yes	MI	R2RD

Jurisdiction Name	Site Address/Intersection	5 Digit ZIP Code	Assessor Parcel Number	Very Low-Income	Low-Income	Moderate-Income	Above Moderate-Income	Type of Shortfall	Parcel Size (Acres)	Current General Plan Designation	Current Zoning	Proposed General Plan (GP) Designation	Proposed Zoning	Minimum Density Allowed	Maximum Density Allowed	Total Capacity	Vacant/ Nonvacant	Description of Existing Uses	PIN	Base Density Per Acre	Community Plan Area	Rent Stabalization Ordinance	Income Category	Applicable Rezoning Program (Program informing values in Column Q listed first)
Los Angeles	950 W 62ND ST	90044	6004014008	0.000	0.000	0.193	0.000	Shortfall of Sites	0.142	Low Medium II Residential	RD2-1	0	0	0	28.159	0.193		Residential - Three Units (Any Combination) - 4 Stories or Less, 3	105B197 897		South Los Angeles	Yes	MI	R2RD
Los Angeles	332 W 62ND ST	90003	6005003027	0.000	0.000	0.193	0.000	Shortfall of Sites	0.133	Low Medium I Residential	R2-1	0	0	0	30.015	0.193		Residential - Double, Duplex, or Two Units - 4 Stories or Less, 2	105B201 897		Southeast Los Angeles	Yes	MI	R2RD
Los Angeles	7230 10TH AVE	90043	4012002020	0.000	0.000	0.193	0.000	Shortfall of Sites	0.123	Low Medium I Residential	R2-1	0	0	0	32.527	0.193		Residential - Double, Duplex, or Two Units - 4 Stories or Less, 2	102B185 897		West Adams - Baldwin Hills - Leimert	Yes	MI	R2RD
Los Angeles	7915 S DENKER AVE	90047	6034002014	0.000	0.000	0.193	0.000	Shortfall of Sites	0.159	Low Medium II Residential	RD2-1	0	0	0	25.131	0.193		Residential - Three Units (Any Combination) - 4 Stories or Less, 3	099B193 897		South Los Angeles	Yes	MI	R2RD
Los Angeles	1024 BROAD AVE	90744	7423009008	0.000	0.000	0.193	0.000	Shortfall of Sites	0.195	Low Medium I Residential	[Q]RD3-1XL-O-CUGU	0	0	0	20.543	0.193		Residential - Four Units (Any Combination) - 4 Stories or Less, 4	033B209 897		Wilmington - Harbor City	Yes	MI	R2RD
Los Angeles	947 N RIDGEWOOD PL	90038	5536015004	0.000	0.000	0.193	0.000	Shortfall of Sites	0.133	Low Medium II Residential	RD1.5-1XL	0	0	0	30.060	0.193		Miscellaneous - Government Owned Property - Public School - General, 3	144B189 898		Hollywood	Yes	MI	R2RD
Los Angeles	1374 S RIDGELEY DR	90019	5085033006	0.000	0.000	0.193	0.000	Shortfall of Sites	0.128	Low Medium I Residential	R2-1-O	0	0	0	31.146	0.193		Residential - Five or More Units or Apartments (Any Combination) - 4 Stories or Less, 6	129B177 898		Wilshire	Yes	MI	R2RD
Los Angeles	4227 WALTON AVE	90037	5020022017	0.000	0.000	0.193	0.000	Shortfall of Sites	0.138	Low Medium I Residential	R2-1	0	0	0	29.042	0.193		Residential - Double, Duplex, or Two Units - 4 Stories or Less, 2	114B197 898		South Los Angeles	Yes	MI	R2RD
Los Angeles	1807 W 49TH ST	90062	5015005021	0.000	0.000	0.193	0.000	Shortfall of Sites	0.172	Low Medium I Residential	R2-1	0	0	0	23.202	0.193		Residential - Double, Duplex, or Two Units - 4 Stories or Less, 2	111B193 898		South Los Angeles	Yes	MI	R2RD
Los Angeles	625 W 56TH ST	90037	5001022026	0.000	0.000	0.193	0.000	Shortfall of Sites	0.155	Low Medium I Residential	R2-1	0	0	0	25.799	0.193		Residential - Three Units (Any Combination) - 4 Stories or Less, 3	108B201 898		South Los Angeles	Yes	MI	R2RD
Los Angeles	958 W 62ND ST	90044	6004014007	0.000	0.000	0.193	0.000	Shortfall of Sites	0.142	Low Medium II Residential	RD2-1	0	0	0	28.158	0.193		Residential - Double, Duplex, or Two Units - 4 Stories or Less, 2	105B197 898		South Los Angeles	Yes	MI	R2RD
Los Angeles	336 W 62ND ST	90003	6005003028	0.000	0.000	0.193	0.000	Shortfall of Sites	0.118	Low Medium I Residential	R2-1	0	0	0	33.766	0.193		Residential - Double, Duplex, or Two Units - 4 Stories or Less, 2	105B201 898		Southeast Los Angeles	Yes	MI	R2RD
Los Angeles	13838 JUDD ST	91331	2618018002	0.000	0.000	0.193	0.000	Shortfall of Sites	0.172	Low Medium I Residential	R2-1-O	0	0	0	23.233	0.193		Residential - Double, Duplex, or Two Units - 4 Stories or Less, 2	207B153 899		Arleta - Pacoima	Yes	MI	R2RD
Los Angeles	10142 SILVERTON AVE	91042	2565018045	0.000	0.000	0.193	0.000	Shortfall of Sites	0.073	Low Medium I Residential	RD3-1	0	0	0	54.457	0.193		Residential - Double, Duplex, or Two Units - 4 Stories or Less, 2	204B201 899		Sunland - Tujunga - Lake View Terrace - Shadow Hills - East La Tuna Canyon	Yes	MI	R2RD
Los Angeles	12741 OXNARD ST	91606	2332028016	0.000	0.000	0.193	0.000	Shortfall of Sites	0.103	Low Medium II Residential	RD1.5-1	0	0	0	38.659	0.193		Residential - Three Units (Any Combination) - 4 Stories or Less, 3	177B161 899		North Hollywood - Valley Village	Yes	MI	R2RD
Los Angeles	13846 OXNARD ST	91401	2246005002	0.000	0.000	0.193	0.000	Shortfall of Sites	0.134	Low Medium II Residential	[Q]RD1.5-1	0	0	0	29.756	0.193		Residential - Four Units (Any Combination) - 4 Stories or Less, 4	177B153 899		Van Nuys - North Sherman Oaks	Yes	MI	R2RD
Los Angeles	3188 PERLITA AVE	90039	5436019022	0.000	0.000	0.193	0.000	Shortfall of Sites	0.110	Low Medium II Residential	[Q]RD2-1-RIO	0	0	0	36.301	0.193		Residential - Double, Duplex, or Two Units - 4 Stories or Less, 2	153B209 899		Northeast Los Angeles	Yes	MI	R2RD
Los Angeles	1407 N MARIPOSA AVE	90027	5543026013	0.000	0.000	0.193	0.000	Shortfall of Sites	0.156	Low Medium II Residential	RD2-1XL	0	0	0	25.663	0.193		Residential - Three Units (Any Combination) - 4 Stories or Less, 3	147B197 899		Hollywood	Yes	MI	R2RD
Los Angeles	2549 WEST BLVD	90016	5050005033	0.000	0.000	0.193	0.000	Shortfall of Sites	0.124	Low Medium I Residential	R2-1	0	0	0	32.366	0.193		Residential - Double, Duplex, or Two Units - 4 Stories or Less, 2	123B181 899		West Adams - Baldwin Hills - Leimert	Yes	MI	R2RD
Los Angeles	1792 W 35TH ST	90018	5041006019	0.000	0.000	0.193	0.000	Shortfall of Sites	0.085	Low Medium I Residential	R2-1-O	0	0	0	46.795	0.193		Residential - Double, Duplex, or Two Units - 4 Stories or Less, 2	120B193 899		South Los Angeles	Yes	MI	R2RD
Los Angeles	1914 W 35TH ST	90018	5042030015	0.000	0.000	0.193	0.000	Shortfall of Sites	0.149	Low Medium I Residential	R2-1-O	0	0	0	26.796	0.193		Residential - Four Units (Any Combination) - 4 Stories or Less, 4	120B189 899		South Los Angeles	Yes	MI	R2RD
Los Angeles	629 W 56TH ST	90037	5001022025	0.000	0.000	0.193	0.000	Shortfall of Sites	0.155	Low Medium I Residential	R2-1	0	0	0	25.799	0.193		Residential - Three Units (Any Combination) - 4 Stories or Less, 3	108B201 899		South Los Angeles	Yes	MI	R2RD
Los Angeles	1257 W 56TH ST	90037	5002010001	0.000	0.000	0.193	0.000	Shortfall of Sites	0.081	Low Medium I Residential	R2-1	0	0	0	49.371	0.193		Residential - Double, Duplex, or Two Units - 4 Stories or Less, 2	108B197 899		South Los Angeles	Yes	MI	R2RD
Los Angeles	340 W 62ND ST	90003	6005003044	0.000	0.000	0.193	0.000	Shortfall of Sites	0.118	Low Medium I Residential	R2-1	0	0	0	33.767	0.193		Residential - Four Units (Any Combination) - 4 Stories or Less, 5	105B201 899		Southeast Los Angeles	Yes	MI	R2RD
Los Angeles	1551 W 80TH ST	90047	6034003024	0.000	0.000	0.193	0.000	Shortfall of Sites	0.155	Low Medium II Residential	RD2-1	0	0	0	25.870	0.193		Residential - Three Units (Any Combination) - 4 Stories or Less, 3	099B193 899		South Los Angeles	Yes	MI	R2RD
Los Angeles	3156 LA CLEDE AVE	90039	5436010013	0.000	0.000	0.193	0.000	Shortfall of Sites	0.124	Low Medium II Residential	[Q]RD2-1-RIO	0	0	0	32.271	0.193		Residential - Double, Duplex, or Two Units - 4 Stories or Less, 2	153B209 900		Northeast Los Angeles	Yes	MI	R2RD
Los Angeles	1918 W 35TH ST	90018	5042030013	0.000	0.000	0.193	0.000	Shortfall of Sites	0.149	Low Medium I Residential	R2-1-O	0	0	0	26.796	0.193		Residential - Four Units (Any Combination) - 4 Stories or Less, 4	120B189 900		South Los Angeles	Yes	MI	R2RD
Los Angeles	4230 WALTON AVE	90037	5020021025	0.000	0.000	0.193	0.000	Shortfall of Sites	0.100	Low Medium I Residential	R2-1	0	0	0	40.097	0.193		Residential - Double, Duplex, or Two Units - 4 Stories or Less, 2	114B197 900		South Los Angeles	Yes	MI	R2RD
Los Angeles	1819 W 49TH ST	90062	5015005019	0.000	0.000	0.193	0.000	Shortfall of Sites	0.172	Low Medium I Residential	R2-1	0	0	0	23.204	0.193		Residential - Three Units (Any Combination) - 4 Stories or Less, 3	111B193 900		South Los Angeles	Yes	MI	R2RD
Los Angeles	635 W 56TH ST	90037	5001022024	0.000	0.000	0.193	0.000	Shortfall of Sites	0.155	Low Medium I Residential	R2-1	0	0	0	25.799	0.193		Residential - Double, Duplex, or Two Units - 4 Stories or Less, 2	108B201 900		South Los Angeles	Yes	MI	R2RD
Los Angeles	1648 W 56TH ST	90062	5003027026	0.000	0.000	0.193	0.000	Shortfall of Sites	0.114	Low Medium I Residential	R2-1-CPIO	0	0	0	35.013	0.193		Residential - Double, Duplex, or Two Units - 4 Stories or Less, 2	108B193 900		South Los Angeles	Yes	MI	R2RD
Los Angeles	119 E 57TH ST	90011	5101018009	0.000	0.000	0.193	0.000	Shortfall of Sites	0.117	Low Medium I Residential	R2-1	0	0	0	34.131	0.193		Residential - Double, Duplex, or Two Units - 4 Stories or Less, 2	108B205 900		Southeast Los Angeles	Yes	MI	R2RD
Los Angeles	6415 DENSMORE AVE	91406	2233007015	0.000	0.000	0.193	0.000	Shortfall of Sites	0.130	Low Medium II Residential	[Q]RD1.5-1-RIO	0	0	0	30.855	0.193		Residential - Double, Duplex, or Two Units - 4 Stories or Less, 2	180B141 901		Van Nuys - North Sherman Oaks	Yes	MI	R2RD
Los Angeles	12735 OXNARD ST	91606	2332028017	0.000	0.000	0.193	0.000	Shortfall of Sites	0.121	Low Medium II Residential	RD1.5-1	0	0	0	33.121	0.193		Residential - Three Units (Any Combination) - 4 Stories or Less, 3	177B161 901		North Hollywood - Valley Village	Yes	MI	R2RD
Los Angeles	3124 CASITAS AVE	90039	5436009006	0.000	0.000	0.193	0.000	Shortfall of Sites	0.124	Low Medium II Residential	[Q]RD2-1-RIO	0	0	0	32.286	0.193		Residential - Double, Duplex, or Two Units - 4 Stories or Less, 2	153B209 901		Northeast Los Angeles	Yes	MI	R2RD
Los Angeles	1506 S OGDEN DR	90019	5069002005	0.000	0.000	0.193	0.000	Shortfall of Sites	0.144	Low Medium I Residential	R2-1-O	0	0	0	27.785	0.193		Residential - Double, Duplex, or Two Units - 4 Stories or Less, 2	129B177 901		Wilshire	Yes	MI	R2RD
Los Angeles	1802 W 35TH ST	90018	5042029008	0.000	0.000	0.193	0.000	Shortfall of Sites	0.169	Low Medium I Residential	R2-1-O	0	0	0	23.642	0.193		Residential - Four Units (Any Combination) - 4 Stories or Less, 4	120B193 901		South Los Angeles	Yes	MI	R2RD
Los Angeles	1924 W 35TH ST	90018	5042030041	0.000	0.000	0.193	0.000	Shortfall of Sites	0.149	Low Medium I Residential	R2-1-O	0	0	0	26.796	0.193		Residential - Four Units (Any Combination) - 4 Stories or Less, 4	120B189 901		South Los Angeles	Yes	MI	R2RD
Los Angeles	4265 MCCLUNG DR	90008	5024017027	0.000	0.000	0.193	0.000	Shortfall of Sites	0.111	Low Medium I Residential	R2-1	0	0	0	36.014	0.193		Residential - Double, Duplex, or Two Units - 4 Stories or Less, 2	114B185 901		West Adams - Baldwin Hills - Leimert	Yes	MI	R2RD
Los Angeles	1823 W 49TH ST	90062	5015005018	0.000	0.000	0.193	0.000	Shortfall of Sites	0.172	Low Medium I Residential	R2-1	0	0	0	23.204	0.193		Residential - Double, Duplex, or Two Units - 4 Stories or Less, 2	111B193 901		South Los Angeles	Yes	MI	R2RD
Los Angeles	930 E 55TH ST	90011	5103018010	0.000	0.000	0.193	0.000	Shortfall of Sites	0.163	Low Medium I Residential	R2-1	0	0	0	24.471	0.193		Residential - Three Units (Any Combination) - 4 Stories or Less, 3	108B209 901		Southeast Los Angeles	Yes	MI	R2RD
Los Angeles	1644 W 56TH ST	90062	5003027027	0.000	0.000	0.193	0.000	Shortfall of Sites	0.114	Low Medium I Residential	R2-1-CPIO	0	0	0	35.005	0.193		Residential - Double, Duplex, or Two Units - 4 Stories or Less, 2	108B193 901		South Los Angeles	Yes	MI	R2RD
Los Angeles	418 E GAGE AVE	90003	6006019011	0.000	0.000	0.193	0.000	Shortfall of Sites	0.118	Low Medium I Residential	R2-1	0	0	0	33.934	0.193		Residential - Double, Duplex, or Two Units - 4 Stories or Less, 2	105B205 901		Southeast Los Angeles	Yes	MI	R2RD
Los Angeles	7303 8TH AVE	90043	4012001007	0.000	0.000	0.193	0.000	Shortfall of Sites	0.139	Low Medium I Residential	RD3-1	0	0	0	28.680	0.193		Residential - Double, Duplex, or Two Units - 4 Stories or Less, 2	102B185 901		West Adams - Baldwin Hills - Leimert	Yes	MI	R2RD
Los Angeles	1543 W 80TH ST	90047	6034003022	0.000	0.000	0.193	0.000	Shortfall of Sites	0.155	Low Medium II Residential	RD2-1	0	0	0	25.886	0.193		Residential - Four Units (Any Combination) - 4 Stories or Less, 4	099B193 901		South Los Angeles	Yes	MI	R2RD
Los Angeles	632 E 80TH ST	90001	6029008025	0.000	0.000	0.193	0.000	Shortfall of Sites	0.117	Low Medium I Residential	R2-1	0	0	0	34.140	0.193		Residential - Double, Duplex, or Two Units - 4 Stories or Less, 2	099B205 901		Southeast Los Angeles	Yes	MI	R2RD
Los Angeles	14802 POLK ST	91342	2506030039	0.000	0.000	0.193	0.000	Shortfall of Sites	0.144	Low Medium I Residential	R2-1	0	0	0	27.691	0.193		Residential - Double, Duplex, or Two Units - 4 Stories or Less, 2	222B149 902		Sylmar	Yes	MI	R2RD
Los Angeles	6414 DENSMORE AVE	91406	2233006020	0.000	0.000	0.193	0.000	Shortfall of Sites	0.130	Low Medium II Residential	[Q]RD1.5-1-RIO	0	0	0	30.841	0.193		Residential - Double, Duplex, or Two Units - 4 Stories or Less, 2	180B141 902		Van Nuys - North Sherman Oaks	Yes	MI	R2RD
Los Angeles	1837 S HIGHLAND AVE	90019	5067013009	0.000	0.000	0.193	0.000	Shortfall of Sites	0.129	Low Medium II Residential	RD1.5-1-O	0	0	0	31.015	0.193		Residential - Three Units (Any Combination) - 4 Stories or Less, 3	126B181 902		West Adams - Baldwin Hills - Leimert	Yes	MI	R2RD
Los Angeles	1930 W 35TH ST	90018	5042030040	0.000	0.000	0.193	0.000	Shortfall of Sites	0.149	Low Medium I Residential	R2-1-O	0	0	0	26.796	0.193		Residential - Four Units (Any Combination) - 4 Stories or Less, 4	120B189 902		South Los Angeles	Yes	MI	R2RD
Los Angeles	924 E 55TH ST	90011	5103018009	0.000	0.000	0.193	0.000	Shortfall of Sites	0.164	Low Medium I Residential	R2-1	0	0	0	24.447	0.193		Residential - Double, Duplex, or Two Units - 4 Stories or Less, 2	108B209 902		Southeast Los Angeles	Yes	MI	R2RD
Los Angeles	6411 WHITMAN AVE	91406	2233006015	0.000	0.000	0.193	0.000	Shortfall of Sites	0.130	Low Medium II Residential	[Q]RD1.5-1-RIO	0	0	0	30.802	0.193		Residential - Three Units (Any Combination) - 4 Stories or Less, 3	180B141 903		Van Nuys - North Sherman Oaks	Yes	MI	R2RD
Los Angeles	12731 OXNARD ST	91606	2332028018	0.000	0.000	0.193	0.000	Shortfall of Sites	0.133	Low Medium II Residential	RD1.5-1	0	0	0	30.079	0.193		Residential - Three Units (Any Combination) - 4 Stories or Less, 3	177B161 903		North Hollywood - Valley Village	Yes	MI	R2RD
Los Angeles	1806 CARMONA AVE	90019	5064010010	0.000	0.000	0.193	0.000	Shortfall of Sites	0.117	Low Medium II Residential	RD1.5-1	0	0	0	34.250	0.193		Residential - Three Units (Any Combination) - 4 Stories or Less, 3	126B177 903		West Adams - Baldwin Hills - Leimert	Yes	MI	R2RD
Los Angeles	1934 W 35TH ST	90018	5042030005	0.000	0.000	0.193	0.000	Shortfall of Sites	0.149	Low Medium I Residential	R2-1-O	0	0	0	26.795	0.193		Residential - Four Units (Any Combination) - 4 Stories or Less, 4	120B189 903		South Los Angeles	Yes	MI	R2RD
Los Angeles	707 W 56TH ST	90037	5001022021	0.000	0.000	0.193	0.000	Shortfall of Sites	0.124	Low Medium I Residential	R2-1	0	0	0	32.247	0.193		Residential - Double, Duplex, or Two Units - 4 Stories or Less, 2	108B201 903		South Los Angeles	Yes	MI	R2RD
Los Angeles	1636 W 56TH ST	90062	5003027029	0.000	0.000	0.193	0.000	Shortfall of Sites	0.114	Low Medium I Residential	R2-1-CPIO	0	0	0	34.991	0.193		Residential - Double, Duplex, or Two Units - 4 Stories or Less, 2	108B193 903		South Los Angeles	Yes	MI	R2RD
Los Angeles	1533 W 80TH ST	90047	6034003020	0.000	0.000	0.193	0.000	Shortfall of Sites	0.154	Low Medium II Residential	RD2-1	0	0	0	25.901	0.193		Residential - Five or More Units or Apartments (Any Combination) - 4 Stories or Less, 6	099B193 903		South Los Angeles	Yes	MI	R2RD
Los Angeles	624 E 80TH ST	90001	6029008027	0.000	0.000	0.193	0.000	Shortfall of Sites	0.132	Low Medium I Residential	R2-1	0	0	0	30.349	0.193		Residential - Four Units (Any Combination) - 4 Stories or Less, 4	099B205 903		Southeast Los Angeles	Yes	MI	R2RD
Los Angeles	12727 OXNARD ST	91606	2332028012	0.000	0.000	0.193	0.000	Shortfall of Sites	0.138	Low Medium II Residential	RD1.5-1	0	0	0	29.039	0.193		Residential - Three Units (Any Combination) - 4 Stories or Less, 3	177B161 904		North Hollywood - Valley Village	Yes	MI	R2RD
Los Angeles	3169 PERLITA AVE	90039	5436010027	0.000	0.000	0.193	0.000	Shortfall of Sites	0.124	Low Medium II Residential	[Q]RD2-1-RIO	0	0	0	32.267	0.193		Residential - Three Units (Any Combination) - 4 Stories or Less, 3	153B209 904		Northeast Los Angeles	Yes	MI	R2RD
Los Angeles	3142 HELMS AVE	90034	4312006031	0.000	0.000	0.193	0.000	Shortfall of Sites	0.123	Low Medium II Residential	RD2-1-CPIO	0	0	0	32.416	0.193		Residential - Double, Duplex, or Two Units - 4 Stories or Less, 2	123B169 904		West Adams - Baldwin Hills - Leimert	Yes	MI	R2RD

Jurisdiction Name	Site Address/Intersection	5 Digit ZIP Code	Assessor Parcel Number	Very Low-Income	Low-Income	Moderate-Income	Above Moderate-Income	Type of Shortfall	Parcel Size (Acres)	Current General Plan Designation	Current Zoning	Proposed General Plan (GP) Designation	Proposed Zoning	Minimum Density Allowed	Maximum Density Allowed	Total Capacity	Vacant/ Nonvacant	Description of Existing Uses	PIN	Base Density Per Acre	Community Plan Area	Rent Stabalization Ordinance	Income Category	Applicable Rezoning Program (Program informing values in Column Q listed first)
Los Angeles	1938 W 35TH ST	90018	5042030003	0.000	0.000	0.193	0.000	Shortfall of Sites	0.138	Low Medium I Residential	R2-1-O	0	0	0	28.999	0.193		Residential - Three Units (Any Combination) - 4 Stories or Less, 3	120B189 904		South Los Angeles	Yes	MI	R2RD
Los Angeles	1237 W 56TH ST	90037	5002010006	0.000	0.000	0.193	0.000	Shortfall of Sites	0.081	Low Medium I Residential	R2-1	0	0	0	49.229	0.193		Residential - Double, Duplex, or Two Units - 4 Stories or Less, 2	108B197 904		South Los Angeles	Yes	MI	R2RD
Los Angeles	514 W 62ND ST	90044	6004022004	0.000	0.000	0.193	0.000	Shortfall of Sites	0.119	Low Medium I Residential	R2-1	0	0	0	33.474	0.193		Residential - Double, Duplex, or Two Units - 4 Stories or Less, 2	105B201 904		South Los Angeles	Yes	MI	R2RD
Los Angeles	1527 W 80TH ST	90047	6034003019	0.000	0.000	0.193	0.000	Shortfall of Sites	0.154	Low Medium II Residential	RD2-1	0	0	0	25.909	0.193		Residential - Four Units (Any Combination) - 4 Stories or Less, 4	099B193 904		South Los Angeles	Yes	MI	R2RD
Los Angeles	620 E 80TH ST	90001	6029008028	0.000	0.000	0.193	0.000	Shortfall of Sites	0.132	Low Medium I Residential	R2-1	0	0	0	30.349	0.193		Residential - Double, Duplex, or Two Units - 4 Stories or Less, 2	099B205 904		Southeast Los Angeles	Yes	MI	R2RD
Los Angeles	1025 LECOUVREUR AVE	90744	7423022031	0.000	0.000	0.193	0.000	Shortfall of Sites	0.130	Low Medium I Residential	R2-1XL-O-CUGU	0	0	0	30.733	0.193		Residential - Double, Duplex, or Two Units - 4 Stories or Less, 2	033B209 904		Wilmington - Harbor City	Yes	MI	R2RD
Los Angeles	10216 MOUNTAIR AVE	91042	2558021036	0.000	0.000	0.193	0.000	Shortfall of Sites	0.068	Low Medium II Residential	RD2-1	0	0	0	59.082	0.193		Residential - Three Units (Any Combination) - 4 Stories or Less, 3	204B197 905		Sunland - Tujunga - Lake View Terrace - Shadow Hills - East La Tuna Canyon	Yes	MI	R2RD
Los Angeles	12721 OXNARD ST	91606	2332028011	0.000	0.000	0.193	0.000	Shortfall of Sites	0.138	Low Medium II Residential	RD1.5-1	0	0	0	29.041	0.193		Residential - Three Units (Any Combination) - 4 Stories or Less, 3	177B161 905		North Hollywood - Valley Village	Yes	MI	R2RD
Los Angeles	13740 OXNARD ST	91401	2246007028	0.000	0.000	0.193	0.000	Shortfall of Sites	0.134	Low Medium II Residential	[Q]RD1.5-1	0	0	0	29.785	0.193		Residential - Five or More Units or Apartments (Any Combination) · 4 Stories or Less, 9	177B153 905		Van Nuys - North Sherman Oaks	Yes	MI	R2RD
Los Angeles	4704 PICKFORD ST	90019	5071025054	0.000	0.000	0.193	0.000	Shortfall of Sites	0.067	Low Medium II Residential	RD2-1-O	0	0	0	59.543	0.193		Residential - Three Units (Any Combination) - 4 Stories or Less, 3	126B181 905		West Adams - Baldwin Hills - Leimert	Yes	MI	R2RD
Los Angeles	1283 W 36TH ST	90007	5040006015	0.000	0.000	0.193	0.000	Shortfall of Sites	0.119	Low Medium II Residential	RD1.5-1	0	0	0	33.557	0.193		Residential - Double, Duplex, or Two Units - 4 Stories or Less, 2	120B197 905		South Los Angeles	Yes	MI	R2RD
Los Angeles	1841 W 49TH ST	90062	5015005014	0.000	0.000	0.193	0.000	Shortfall of Sites	0.172	Low Medium I Residential	R2-1	0	0	0	23.207	0.193		Residential - Three Units (Any Combination) - 4 Stories or Less, 3	111B193 905		South Los Angeles	Yes	MI	R2RD
Los Angeles	1233 W 56TH ST	90037	5002010007	0.000	0.000	0.193	0.000	Shortfall of Sites	0.081	Low Medium I Residential	R2-1	0	0	0	49.199	0.193		Residential - Double, Duplex, or Two Units - 4 Stories or Less, 2	108B197 905		South Los Angeles	Yes	MI	R2RD
Los Angeles	1523 W 80TH ST	90047	6034003018	0.000	0.000	0.193	0.000	Shortfall of Sites	0.154	Low Medium II Residential	RD2-1	0	0	0	25.917	0.193		Residential - Three Units (Any Combination) - 4 Stories or Less, 3	099B193 905		South Los Angeles	Yes	MI	R2RD
Los Angeles	12717 OXNARD ST	91606	2332028010	0.000	0.000	0.193	0.000	Shortfall of Sites	0.138	Low Medium II Residential	RD1.5-1	0	0	0	29.041	0.193		Residential - Three Units (Any Combination) - 4 Stories or Less, 3	177B161 906		North Hollywood - Valley Village	Yes	MI	R2RD
Los Angeles	1451 S STANLEY AVE	90019	5069011009	0.000	0.000	0.193	0.000	Shortfall of Sites	0.152	Low Medium I Residential	R2-1-O	0	0	0	26.368	0.193		Residential - Double, Duplex, or Two Units - 4 Stories or Less, 2	129B177 906		Wilshire	Yes	MI	R2RD
Los Angeles	4801 MASCOT ST	90019	5067010041	0.000	0.000	0.193	0.000	Shortfall of Sites	0.088	Low Medium II Residential	RD1.5-1-O	0	0	0	45.696	0.193		Residential - Four Units (Any Combination) - 4 Stories or Less, 4	126B181 906		West Adams - Baldwin Hills - Leimert	Yes	MI	R2RD
Los Angeles	3500 CIMARRON ST	90018	5042030043	0.000	0.000	0.193	0.000	Shortfall of Sites	0.126	Low Medium I Residential	R2-1-O	0	0	0	31.747	0.193		Residential - Three Units (Any Combination) - 4 Stories or Less, 3	120B189 906		South Los Angeles	Yes	MI	R2RD
Los Angeles	4282 CREED AVE	90008	5024020005	0.000	0.000	0.193	0.000	Shortfall of Sites	0.101	Low Medium I Residential	R2-1	0	0	0	39.600	0.193		Residential - Double, Duplex, or Two Units - 4 Stories or Less, 2	114B185 906		West Adams - Baldwin Hills - Leimert	Yes	MI	R2RD
Los Angeles	5618 S SAN PEDRO ST	90011	5101009040	0.000	0.000	0.193	0.000	Shortfall of Sites	0.125	Low Medium I Residential	R2-1	0	0	0	31.958	0.193		Residential - Double, Duplex, or Two Units - 4 Stories or Less, 2	108B205 906		Southeast Los Angeles	Yes	MI	R2RD
Los Angeles	1515 W 80TH ST	90047	6034003017	0.000	0.000	0.193	0.000	Shortfall of Sites	0.154	Low Medium II Residential	RD2-1	0	0	0	25.925	0.193		Residential - Double, Duplex, or Two Units - 4 Stories or Less, 2	099B193 906		South Los Angeles	Yes	MI	R2RD
Los Angeles	912 WATSON AVE	90744	7425035032	0.000	0.000	0.193	0.000	Shortfall of Sites	0.156	Low Medium I Residential	[Q]R2-1XL-O-CUGU	0	0	0	25.612	0.193		Residential - Double, Duplex, or Two Units - 4 Stories or Less, 2	033B213 906		Wilmington - Harbor City	Yes	MI	R2RD
Los Angeles	12711 OXNARD ST	91606	2332028009	0.000	0.000	0.193	0.000	Shortfall of Sites	0.138	Low Medium II Residential	RD1.5-1	0	0	0	29.041	0.193		Residential - Three Units (Any Combination) - 4 Stories or Less, 3	177B161 907		North Hollywood - Valley Village	Yes	MI	R2RD
Los Angeles	1402 N KENMORE AVE	90027	5543020014	0.000	0.000	0.193	0.000	Shortfall of Sites	0.145	Low Medium II Residential	RD2-1XL	0	0	0	27.500	0.193		Residential - Double, Duplex, or Two Units - 4 Stories or Less, 2	147B197 907		Hollywood	Yes	MI	R2RD
Los Angeles	1638 W 35TH ST	90018	5041007010	0.000	0.000	0.193	0.000	Shortfall of Sites	0.156	Low Medium I Residential	R2-1-O	0	0	0	25.638	0.193		Residential - Four Units (Any Combination) - 4 Stories or Less, 4	120B193 907		South Los Angeles	Yes	MI	R2RD
Los Angeles	3921 WISCONSIN ST	90037	5037019040	0.000	0.000	0.193	0.000	Shortfall of Sites	0.100	Low Medium II Residential	RD1.5-1	0	0	0	40.050	0.193		Residential - Three Units (Any Combination) - 4 Stories or Less, 3	117B197 907		South Los Angeles	Yes	MI	R2RD
Los Angeles	4231 VAN BUREN PL	90037	5020012020	0.000	0.000	0.193	0.000	Shortfall of Sites	0.138	Low Medium I Residential	R2-1	0	0	0	29.074	0.193		Residential - Double, Duplex, or Two Units - 4 Stories or Less, 2	114B197 907		South Los Angeles	Yes	MI	R2RD
Los Angeles	886 E 55TH ST	90011	5103018005	0.000	0.000	0.193	0.000	Shortfall of Sites	0.164	Low Medium I Residential	R2-1	0	0	0	24.375	0.193		Residential - Three Units (Any Combination) - 4 Stories or Less, 3	108B209 907		Southeast Los Angeles	Yes	MI	R2RD
Los Angeles	721 W 56TH ST	90037	5001022017	0.000	0.000	0.193	0.000	Shortfall of Sites	0.124	Low Medium I Residential	R2-1	0	0	0	32.246	0.193		Residential - Four Units (Any Combination) - 4 Stories or Less, 4	108B201 907		South Los Angeles	Yes	MI	R2RD
Los Angeles	5619 S SAN PEDRO ST	90011	5101017006	0.000	0.000	0.193	0.000	Shortfall of Sites	0.116	Low Medium I Residential	R2-1	0	0	0	34.593	0.193		Residential - Double, Duplex, or Two Units - 4 Stories or Less, 2	108B205 907		Southeast Los Angeles	Yes	MI	R2RD
Los Angeles	518 W 62ND ST	90044	6004022005	0.000	0.000	0.193	0.000	Shortfall of Sites	0.124	Low Medium I Residential	R2-1	0	0	0	32.266	0.193		Residential - Double, Duplex, or Two Units - 4 Stories or Less, 2	105B201 907		South Los Angeles	Yes	MI	R2RD
Los Angeles	12707 OXNARD ST	91606	2332028008	0.000	0.000	0.193	0.000	Shortfall of Sites	0.138	Low Medium II Residential	RD1.5-1	0	0	0	29.041	0.193		Residential - Three Units (Any Combination) - 4 Stories or Less, 3	177B161 908		North Hollywood - Valley Village	Yes	MI	R2RD
Los Angeles	1943 NEW ENGLAND ST	90007	5056026028	0.000	0.000	0.193	0.000	Shortfall of Sites	0.071	Low Medium II Residential	RD1.5-1	0	0	0	56.259	0.193		Residential - Double, Duplex, or Two Units - 4 Stories or Less, 2	126B197 908		South Los Angeles	Yes	MI	R2RD
Los Angeles	8530 MELVIL ST	90034	4312022007	0.000	0.000	0.193	0.000	Shortfall of Sites	0.117	Low Medium II Residential	RD2-1	0	0	0	34.287	0.193		Residential - Five or More Units or Apartments (Any Combination) · 4 Stories or Less, 5	123B169 908		West Adams - Baldwin Hills - Leimert	Yes	MI	R2RD
Los Angeles	1616 W 56TH ST	90062	5003027034	0.000	0.000	0.193	0.000	Shortfall of Sites	0.106	Low Medium I Residential	R2-1-CPIO	0	0	0	37.619	0.193		Residential - Double, Duplex, or Two Units - 4 Stories or Less, 2	108B193 908		South Los Angeles	Yes	MI	R2RD
Los Angeles	522 W 62ND ST	90044	6004022006	0.000	0.000	0.193	0.000	Shortfall of Sites	0.124	Low Medium I Residential	R2-1	0	0	0	32.266	0.193		Residential - Double, Duplex, or Two Units - 4 Stories or Less, 2	105B201 908		South Los Angeles	Yes	MI	R2RD
Los Angeles	358 E GAGE AVE	90003	6006020002	0.000	0.000	0.193	0.000	Shortfall of Sites	0.118	Low Medium I Residential	R2-1	0	0	0	33.762	0.193		Residential - Double, Duplex, or Two Units - 4 Stories or Less, 2	105B205 908		Southeast Los Angeles	Yes	MI	R2RD
Los Angeles	1051 ISLAND AVE	90744	7420025012	0.000	0.000	0.193	0.000	Shortfall of Sites	0.163	Low Medium II Residential	[Q]RD2-1XL-O-CUGU	0	0	0	24.502	0.193		Residential - Four Units (Any Combination) - 4 Stories or Less, 4	033B205 908		Wilmington - Harbor City	Yes	MI	R2RD
Los Angeles	12701 OXNARD ST	91606	2332028007	0.000	0.000	0.193	0.000	Shortfall of Sites	0.136	Low Medium II Residential	RD1.5-1	0	0	0	29.385	0.193		Residential - Four Units (Any Combination) - 4 Stories or Less, 4	177B161 909		North Hollywood - Valley Village	Yes	MI	R2RD
Los Angeles	1402 N ALEXANDRIA AVE	90027	5543022007	0.000	0.000	0.193	0.000	Shortfall of Sites	0.158	Low Medium II Residential	RD2-1XL	0	0	0	25.344	0.193		Residential - Double, Duplex, or Two Units - 4 Stories or Less, 2	147B197 909		Hollywood	Yes	MI	R2RD
Los Angeles	1429 S CURSON AVE	90019	5069019010	0.000	0.000	0.193	0.000	Shortfall of Sites	0.085	Low Medium I Residential	R2-1-O	0	0	0	47.083	0.193		Residential - Double, Duplex, or Two Units - 4 Stories or Less, 2	129B177 909		Wilshire	Yes	MI	R2RD
Los Angeles	1911 S BURNSIDE AVE	90016	5064006026	0.000	0.000	0.193	0.000	Shortfall of Sites	0.128	Low Medium II Residential	RD1.5-1	0	0	0	31.250	0.193		Residential - Three Units (Any Combination) - 4 Stories or Less, 3	126B177 909		West Adams - Baldwin Hills - Leimert	Yes	MI	R2RD
Los Angeles	2532 S PALM GROVE AVE	90016	5057003006	0.000	0.000	0.193	0.000	Shortfall of Sites	0.127	Low Medium II Residential	RD1.5-1-O	0	0	0	31.617	0.193		Residential - Double, Duplex, or Two Units - 4 Stories or Less, 2	123B181 909		West Adams - Baldwin Hills - Leimert	Yes	MI	R2RD
Los Angeles	872 E 55TH ST	90011	5103018003	0.000	0.000	0.193	0.000	Shortfall of Sites	0.164	Low Medium I Residential	R2-1	0	0	0	24.327	0.193		Residential - Double, Duplex, or Two Units - 4 Stories or Less, 2	108B209 909		Southeast Los Angeles	Yes	MI	R2RD
Los Angeles	354 E GAGE AVE	90003	6006020003	0.000	0.000	0.193	0.000	Shortfall of Sites	0.119	Low Medium I Residential	R2-1	0	0	0	33.750	0.193		Residential - Double, Duplex, or Two Units - 4 Stories or Less, 3	105B205 909		Southeast Los Angeles	Yes	MI	R2RD
Los Angeles	1507 W 80TH ST	90047	6034003015	0.000	0.000	0.193	0.000	Shortfall of Sites	0.154	Low Medium II Residential	RD2-1	0	0	0	25.940	0.193		Residential - Double, Duplex, or Two Units - 4 Stories or Less, 2	099B193 909		South Los Angeles	Yes	MI	R2RD
Los Angeles	1017 LAKME AVE	90744	7423009019	0.000	0.000	0.193	0.000	Shortfall of Sites	0.195	Low Medium I Residential	[Q]RD3-1XL-O-CUGU	0	0	0	20.546	0.193		Residential - Five or More Units or Apartments (Any Combination) · 4 Stories or Less, 8	033B209 909		Wilmington - Harbor City	Yes	MI	R2RD
Los Angeles	7709 VINELAND AVE	91352	2315008010	0.000	0.000	0.193	0.000	Shortfall of Sites	0.138	Low Medium II Residential	R2-1-CUGU	0	0	0	29.024	0.193		Residential - Double, Duplex, or Two Units - 4 Stories or Less, 2	189B173 910		Sun Valley - La Tuna Canyon	Yes	MI	R2RD
Los Angeles	1401 N ALEXANDRIA AVE	90027	5543024014	0.000	0.000	0.193	0.000	Shortfall of Sites	0.156	Low Medium II Residential	RD2-1XL	0	0	0	25.655	0.193		Residential - Three Units (Any Combination) - 4 Stories or Less, 3	147B197 910		Hollywood	Yes	MI	R2RD
Los Angeles	862 E 55TH ST	90011	5103018030	0.000	0.000	0.193	0.000	Shortfall of Sites	0.165	Low Medium I Residential	R2-1	0	0	0	24.303	0.193		Residential - Double, Duplex, or Two Units - 4 Stories or Less, 2	108B209 910		Southeast Los Angeles	Yes	MI	R2RD
Los Angeles	5624 S SAN PEDRO ST	90011	5101009039	0.000	0.000	0.193	0.000	Shortfall of Sites	0.130	Low Medium I Residential	R2-1	0	0	0	30.810	0.193		Residential - Five or More Units or Apartments (Any Combination) · 4 Stories or Less, 5	108B205 910		Southeast Los Angeles	Yes	MI	R2RD
Los Angeles	350 E GAGE AVE	90003	6006020004	0.000	0.000	0.193	0.000	Shortfall of Sites	0.119	Low Medium I Residential	R2-1	0	0	0	33.739	0.193		Residential - Double, Duplex, or Two Units - 4 Stories or Less, 2	105B205 910		Southeast Los Angeles	Yes	MI	R2RD
Los Angeles	515 E 73RD ST	90003	6022022023	0.000	0.000	0.193	0.000	Shortfall of Sites	0.149	Low Medium I Residential	R2-1-CPIO	0	0	0	26.805	0.193		Residential - Four Units (Any Combination) - 4 Stories or Less, 4	102B205 910		Southeast Los Angeles	Yes	MI	R2RD
Los Angeles	1044 N FRIES AVE	90744	7420023002	0.000	0.000	0.193	0.000	Shortfall of Sites	0.149	Low Medium II Residential	[Q]RD2-1XL-O-CUGU	0	0	0	26.811	0.193		Residential - Five or More Units or Apartments (Any Combination) · 4 Stories or Less, 6	033B205 910		Wilmington - Harbor City	Yes	MI	R2RD
Los Angeles	1402 N MARIPOSA AVE	90027	5543024015	0.000	0.000	0.193	0.000	Shortfall of Sites	0.156	Low Medium II Residential	RD2-1XL	0	0	0	25.663	0.193		Residential - Five or More Units or Apartments (Any Combination) · 4 Stories or Less, 9	147B197 911		Hollywood	Yes	MI	R2RD
Los Angeles	4700 PICKFORD ST	90019	5071025056	0.000	0.000	0.193	0.000	Shortfall of Sites	0.057	Low Medium II Residential	RD2-1-O	0	0	0	69.970	0.193		Residential - Double, Duplex, or Two Units - 4 Stories or Less, 2	126B181 911		West Adams - Baldwin Hills - Leimert	Yes	MI	R2RD
Los Angeles	3124 VERA AVE	90034	4312007033	0.000	0.000	0.193	0.000	Shortfall of Sites	0.121	Low Medium II Residential	RD2-1-CPIO	0	0	0	33.000	0.193		Residential - Double, Duplex, or Two Units - 4 Stories or Less, 2	123B169 911		West Adams - Baldwin Hills - Leimert	Yes	MI	R2RD
Los Angeles	854 E 55TH ST	90011	5103018029	0.000	0.000	0.193	0.000	Shortfall of Sites	0.099	Low Medium I Residential	R2-1	0	0	0	40.473	0.193		Residential - Double, Duplex, or Two Units - 4 Stories or Less, 2	108B209 911		Southeast Los Angeles	Yes	MI	R2RD
Los Angeles	428 W 62ND ST	90003	6004038034	0.000	0.000	0.193	0.000	Shortfall of Sites	0.118	Low Medium I Residential	R2-1	0	0	0	33.765	0.193		Residential - Double, Duplex, or Two Units - 4 Stories or Less, 2	105B201 911		South Los Angeles	Yes	MI	R2RD
Los Angeles	511 E 73RD ST	90003	6022022022	0.000	0.000	0.193	0.000	Shortfall of Sites	0.119	Low Medium I Residential	R2-1-CPIO	0	0	0	33.506	0.193		Residential - Double, Duplex, or Two Units - 4 Stories or Less, 2	102B205 911		Southeast Los Angeles	Yes	MI	R2RD
Los Angeles	2943 N COOLIDGE AVE	90039	5442023017	0.000	0.000	0.193	0.000	Shortfall of Sites	0.116	Low Medium I Residential	R2-1VL-RIO	0	0	0	34.464	0.193		Residential - Double, Duplex, or Two Units - 4 Stories or Less, 2	150B213 912		Silver Lake - Echo Park - Elysian Valley	Yes	MI	R2RD
Los Angeles	1608 W 35TH ST	90018	5041008011	0.000	0.000	0.193	0.000	Shortfall of Sites	0.156	Low Medium I Residential	R2-1-O	0	0	0	25.623	0.193		Residential - Four Units (Any Combination) - 4 Stories or Less, 4	120B193 912		South Los Angeles	Yes	MI	R2RD
Los Angeles	1653 W 38TH PL	90062	5035031035	0.000	0.000	0.193	0.000	Shortfall of Sites	0.124	Low Medium I Residential	R2-1-CPIO	0	0	0	32.200	0.193		Residential - Four Units (Any Combination) - 4 Stories or Less, 4	117B193 912		South Los Angeles	Yes	MI	R2RD
Los Angeles	4250 WALTON AVE	90037	5020021024	0.000	0.000	0.193	0.000	Shortfall of Sites	0.155	Low Medium I Residential	R2-1	0	0	0	25.799	0.193		Residential - Double, Duplex, or Two Units - 4 Stories or Less, 2	114B197 912		South Los Angeles	Yes	MI	R2RD

Jurisdiction Name	Site Address/Intersection	5 Digit ZIP Code	Assessor Parcel Number	Very Low-Income	Low-Income	Moderate-Income	Above Moderate-Income	Type of Shortfall	Parcel Size (Acres)	Current General Plan Designation	Current Zoning	Proposed General Plan (GP) Designation	Proposed Zoning	Minimum Density Allowed	Maximum Density Allowed	Total Capacity	Vacant/ Nonvacant	Description of Existing Uses	PIN	Base Density Per Acre	Community Plan Area	Rent Stabalization Ordinance	Income Category	Applicable Rezoning Program (Program informing values in Column Q listed first)
Los Angeles	5522 S GRAMERCY PL	90062	5005019005	0.000	0.000	0.193	0.000	Shortfall of Sites	0.147	Low Medium I Residential	R2-1	0	0	0	27.292	0.193		Residential - Double, Duplex, or Two Units - 4 Stories or Less, 2	108B189 912		South Los Angeles	Yes	MI	R2RD
Los Angeles	815 W 62ND PL	90044	6004013023	0.000	0.000	0.193	0.000	Shortfall of Sites	0.126	Low Medium II Residential	RD2-1	0	0	0	31.632	0.193		Residential - Five or More Units or Apartments (Any Combination) · 4 Stories or Less, 5	105B197 912		South Los Angeles	Yes	MI	R2RD
Los Angeles	116 W 81ST ST	90003	6031030010	0.000	0.000	0.193	0.000	Shortfall of Sites	0.131	Low Medium I Residential	R2-1	0	0	0	30.546	0.193		Residential - Four Units (Any Combination) - 4 Stories or Less, 4	099B201 912		Southeast Los Angeles	Yes	MI	R2RD
Los Angeles	244 E 118TH PL	90061	6083024005	0.000	0.000	0.193	0.000	Shortfall of Sites	0.144	Low Medium I Residential	R2-1	0	0	0	27.834	0.193		Residential - Double, Duplex, or Two Units - 4 Stories or Less, 2	084B205 912		Southeast Los Angeles	Yes	MI	R2RD
Los Angeles	1056 LAGOON AVE	90744	7420025018	0.000	0.000	0.193	0.000	Shortfall of Sites	0.163	Low Medium II Residential	[Q]RD2-1XL-O-CUGU	0	0	0	24.502	0.193		Residential - Double, Duplex, or Two Units - 4 Stories or Less, 2	033B205 912		Wilmington - Harbor City	Yes	MI	R2RD
Los Angeles	927 W 9TH ST	90731	7458007017	0.000	0.000	0.193	0.000	Shortfall of Sites	0.119	Low Medium II Residential	RD1.5-1XL	0	0	0	33.634	0.193		Residential - Five or More Units or Apartments (Any Combination) · 4 Stories or Less, 6	015B197 912		San Pedro	Yes	MI	R2RD
Los Angeles	1403 N MARIPOSA AVE	90027	5543026014	0.000	0.000	0.193	0.000	Shortfall of Sites	0.156	Low Medium II Residential	RD2-1XL	0	0	0	25.663	0.193		Residential - Double, Duplex, or Two Units - 4 Stories or Less, 2	147B197 913		Hollywood	Yes	MI	R2RD
Los Angeles	3415 11TH AVE	90018	5044008005	0.000	0.000	0.193	0.000	Shortfall of Sites	0.129	Low Medium II Residential	RD1.5-1	0	0	0	30.992	0.193		Residential - Four Units (Any Combination) - 4 Stories or Less, 4	120B185 913		West Adams - Baldwin Hills - Leimert	Yes	MI	R2RD
Los Angeles	1647 W 38TH PL	90062	5035031034	0.000	0.000	0.193	0.000	Shortfall of Sites	0.124	Low Medium I Residential	R2-1-CPIO	0	0	0	32.200	0.193		Residential - Five or More Units or Apartments (Any Combination) · 4 Stories or Less, 4	117B193 913		South Los Angeles	Yes	MI	R2RD
Los Angeles	5523 S GRAMERCY PL	90062	5005016030	0.000	0.000	0.193	0.000	Shortfall of Sites	0.125	Low Medium I Residential	R2-1	0	0	0	31.910	0.193		Residential - Double, Duplex, or Two Units - 4 Stories or Less, 2	108B189 913		South Los Angeles	Yes	MI	R2RD
Los Angeles	1546 W 56TH ST	90062	5003026005	0.000	0.000	0.193	0.000	Shortfall of Sites	0.108	Low Medium I Residential	R2-1-CPIO	0	0	0	36.989	0.193		Residential - Double, Duplex, or Two Units - 4 Stories or Less, 2	108B193 913		South Los Angeles	Yes	MI	R2RD
Los Angeles	821 W 62ND PL	90044	6004013024	0.000	0.000	0.193	0.000	Shortfall of Sites	0.126	Low Medium II Residential	RD2-1	0	0	0	31.662	0.193		Residential - Double, Duplex, or Two Units - 4 Stories or Less, 2	105B197 913		South Los Angeles	Yes	MI	R2RD
Los Angeles	7019 MENLO AVE	90044	6013003011	0.000	0.000	0.193	0.000	Shortfall of Sites	0.104	Low Medium II Residential	RD1.5-1	0	0	0	38.583	0.193		Residential - Double, Duplex, or Two Units - 4 Stories or Less, 2	102B197 913		South Los Angeles	Yes	MI	R2RD
Los Angeles	1453 W 80TH ST	90047	6034004023	0.000	0.000	0.193	0.000	Shortfall of Sites	0.154	Low Medium I Residential	RD3-1	0	0	0	25.973	0.193		Residential - Three Units (Any Combination) - 4 Stories or Less, 3	099B193 913		South Los Angeles	Yes	MI	R2RD
Los Angeles	430 E 80TH ST	90003	6030032022	0.000	0.000	0.193	0.000	Shortfall of Sites	0.120	Low Medium I Residential	R2-1	0	0	0	33.445	0.193		Residential - Double, Duplex, or Two Units - 4 Stories or Less, 2	099B205 913		Southeast Los Angeles	Yes	MI	R2RD
Los Angeles	10487 LAUREL CANYON BLVD	91331	2618018003	0.000	0.000	0.193	0.000	Shortfall of Sites	0.172	Low Medium I Residential	R2-1-O	0	0	0	23.233	0.193		Residential - Double, Duplex, or Two Units - 4 Stories or Less, 2	207B153 914		Arleta - Pacoima	Yes	MI	R2RD
Los Angeles	6826 BAIRD AVE	91335	2126022006	0.000	0.000	0.193	0.000	Shortfall of Sites	0.184	Community Commercial	[Q]R2-1L-CDO-RIO	0	0	0	21.765	0.193		Residential - Double, Duplex, or Two Units - 4 Stories or Less, 2	183B125 914		Reseda - West Van Nuys	Yes	MI	R2RD
Los Angeles	1596 W 35TH ST	90018	5041008009	0.000	0.000	0.193	0.000	Shortfall of Sites	0.156	Low Medium I Residential	R2-1-O	0	0	0	25.623	0.193		Residential - Double, Duplex, or Two Units - 4 Stories or Less, 2	120B193 914		South Los Angeles	Yes	MI	R2RD
Los Angeles	1641 W 38TH PL	90062	5035031033	0.000	0.000	0.193	0.000	Shortfall of Sites	0.124	Low Medium I Residential	R2-1-CPIO	0	0	0	32.199	0.193		Residential - Three Units (Any Combination) - 4 Stories or Less, 3	117B193 914		South Los Angeles	Yes	MI	R2RD
Los Angeles	1201 W 56TH ST	90037	5002010015	0.000	0.000	0.193	0.000	Shortfall of Sites	0.081	Low Medium I Residential	R2-1	0	0	0	49.168	0.193		Residential - Double, Duplex, or Two Units - 4 Stories or Less, 2	108B197 914		South Los Angeles	Yes	MI	R2RD
Los Angeles	1542 W 56TH ST	90062	5003026006	0.000	0.000	0.193	0.000	Shortfall of Sites	0.115	Low Medium I Residential	R2-1-CPIO	0	0	0	34.908	0.193		Residential - Double, Duplex, or Two Units - 4 Stories or Less, 2	108B193 914		South Los Angeles	Yes	MI	R2RD
Los Angeles	600 W 62ND ST	90044	6004022009	0.000	0.000	0.193	0.000	Shortfall of Sites	0.124	Low Medium I Residential	R2-1	0	0	0	32.266	0.193		Residential - Three Units (Any Combination) - 4 Stories or Less, 3	105B201 914		South Los Angeles	Yes	MI	R2RD
Los Angeles	988 W 19TH ST	90731	7462012034	0.000	0.000	0.193	0.000	Shortfall of Sites	0.056	Low Medium II Residential	RD1.5-1XL	0	0	0	70.801	0.193		Residential - Three Units (Any Combination) - 4 Stories or Less, 3	012B197 914		San Pedro	Yes	MI	R2RD
Los Angeles	1818 W 35TH ST	90018	5042029004	0.000	0.000	0.193	0.000	Shortfall of Sites	0.151	Low Medium I Residential	R2-1-O	0	0	0	26.439	0.193		Residential - Double, Duplex, or Two Units - 4 Stories or Less, 2	120B193 915		South Los Angeles	Yes	MI	R2RD
Los Angeles	1639 W 38TH PL	90062	5035031032	0.000	0.000	0.193	0.000	Shortfall of Sites	0.124	Low Medium I Residential	R2-1-CPIO	0	0	0	32.199	0.193		Residential - Three Units (Any Combination) - 4 Stories or Less, 3	117B193 915		South Los Angeles	Yes	MI	R2RD
Los Angeles	334 E GAGE AVE	90003	6006020008	0.000	0.000	0.193	0.000	Shortfall of Sites	0.119	Low Medium I Residential	R2-1	0	0	0	33.693	0.193		Residential - Double, Duplex, or Two Units - 4 Stories or Less, 2	105B205 915		Southeast Los Angeles	Yes	MI	R2RD
Los Angeles	422 E 80TH ST	90003	6030032024	0.000	0.000	0.193	0.000	Shortfall of Sites	0.120	Low Medium I Residential	R2-1	0	0	0	33.446	0.193		Residential - Double, Duplex, or Two Units - 4 Stories or Less, 2	099B205 915		Southeast Los Angeles	Yes	MI	R2RD
Los Angeles	1020 BROAD AVE	90744	7423009009	0.000	0.000	0.193	0.000	Shortfall of Sites	0.195	Low Medium I Residential	[Q]RD3-1XL-O-CUGU	0	0	0	20.544	0.193		Residential - Five or More Units or Apartments (Any Combination) · 4 Stories or Less, 8	033B209 915		Wilmington - Harbor City	Yes	MI	R2RD
Los Angeles	14806 POLK ST	91342	2506030040	0.000	0.000	0.193	0.000	Shortfall of Sites	0.144	Low Medium I Residential	R2-1	0	0	0	27.769	0.193		Residential - Double, Duplex, or Two Units - 4 Stories or Less, 2	222B149 916		Sylmar	Yes	MI	R2RD
Los Angeles	3410 12TH AVE	90018	5044007011	0.000	0.000	0.193	0.000	Shortfall of Sites	0.135	Low Medium II Residential	RD1.5-1	0	0	0	29.531	0.193		Residential - Five or More Units or Apartments (Any Combination) · 4 Stories or Less, 5	120B185 916		West Adams - Baldwin Hills - Leimert	Yes	MI	R2RD
Los Angeles	1590 W 35TH ST	90018	5041008008	0.000	0.000	0.193	0.000	Shortfall of Sites	0.156	Low Medium I Residential	R2-1-O	0	0	0	25.623	0.193		Residential - Double, Duplex, or Two Units - 4 Stories or Less, 2	120B193 916		South Los Angeles	Yes	MI	R2RD
Los Angeles	1345 W 36TH ST	90007	5040005006	0.000	0.000	0.193	0.000	Shortfall of Sites	0.069	Low Medium II Residential	RD1.5-1	0	0	0	57.815	0.193		Residential - Double, Duplex, or Two Units - 4 Stories or Less, 2	120B197 916		South Los Angeles	Yes	MI	R2RD
Los Angeles	1858 W 48TH ST	90062	5015005023	0.000	0.000	0.193	0.000	Shortfall of Sites	0.134	Low Medium I Residential	R2-1	0	0	0	29.783	0.193		Residential - Double, Duplex, or Two Units - 4 Stories or Less, 2	111B189 916		South Los Angeles	Yes	MI	R2RD
Los Angeles	845 W 56TH ST	90037	5001010019	0.000	0.000	0.193	0.000	Shortfall of Sites	0.118	Low Medium I Residential	R2-1	0	0	0	34.032	0.193		Residential - Three Units (Any Combination) - 4 Stories or Less, 3	108B197 916		South Los Angeles	Yes	MI	R2RD
Los Angeles	751 E 73RD ST	90001	6023002018	0.000	0.000	0.193	0.000	Shortfall of Sites	0.110	Low Medium I Residential	R2-1	0	0	0	36.249	0.193		Residential - Double, Duplex, or Two Units - 4 Stories or Less, 2	102B205 916		Southeast Los Angeles	Yes	MI	R2RD
Los Angeles	1441 W 80TH ST	90047	6034004021	0.000	0.000	0.193	0.000	Shortfall of Sites	0.154	Low Medium I Residential	RD3-1	0	0	0	25.988	0.193		Residential - Three Units (Any Combination) - 4 Stories or Less, 3	099B193 916		South Los Angeles	Yes	MI	R2RD
Los Angeles	10223 MOUNTAIR AVE	91042	2558024016	0.000	0.000	0.193	0.000	Shortfall of Sites	0.111	Low Medium II Residential	RD1.5-1	0	0	0	36.179	0.193		Residential - Double, Duplex, or Two Units - 4 Stories or Less, 2	204B197 917		Sunland - Tujunga - Lake View Terrace - Shadow Hills - East La Tuna Canyon	Yes	MI	R2RD
Los Angeles	3413 12TH AVE	90018	5044006003	0.000	0.000	0.193	0.000	Shortfall of Sites	0.122	Low Medium II Residential	RD1.5-1	0	0	0	32.874	0.193		Residential - Three Units (Any Combination) - 4 Stories or Less, 3	120B185 917		West Adams - Baldwin Hills - Leimert	Yes	MI	R2RD
Los Angeles	1586 W 35TH ST	90018	5041008007	0.000	0.000	0.193	0.000	Shortfall of Sites	0.156	Low Medium I Residential	R2-1-O	0	0	0	25.623	0.193		Residential - Three Units (Any Combination) - 4 Stories or Less, 3	120B193 917		South Los Angeles	Yes	MI	R2RD
Los Angeles	608 W 62ND ST	90044	6004022011	0.000	0.000	0.193	0.000	Shortfall of Sites	0.124	Low Medium I Residential	R2-1	0	0	0	32.265	0.193		Residential - Four Units (Any Combination) - 4 Stories or Less, 4	105B201 917		South Los Angeles	Yes	MI	R2RD
Los Angeles	326 E GAGE AVE	90003	6006020010	0.000	0.000	0.193	0.000	Shortfall of Sites	0.119	Low Medium I Residential	R2-1	0	0	0	33.671	0.193		Residential - Double, Duplex, or Two Units - 4 Stories or Less, 2	105B205 917		Southeast Los Angeles	Yes	MI	R2RD
Los Angeles	1439 W 80TH ST	90047	6034004020	0.000	0.000	0.193	0.000	Shortfall of Sites	0.154	Low Medium I Residential	RD3-1	0	0	0	25.996	0.193		Residential - Double, Duplex, or Two Units - 4 Stories or Less, 2	099B193 917		South Los Angeles	Yes	MI	R2RD
Los Angeles	136 E 81ST ST	90003	6031030026	0.000	0.000	0.193	0.000	Shortfall of Sites	0.244	Low Medium I Residential	R2-1	0	0	0	16.408	0.193		Residential - Five or More Units or Apartments (Any Combination) · 4 Stories or Less, 5	099B201 917		Southeast Los Angeles	Yes	MI	R2RD
Los Angeles	1011 N BANNING BLVD	90744	7423018019	0.000	0.000	0.193	0.000	Shortfall of Sites	0.194	Low Residential	RD6-1XL-O-CUGU	0	0	0	20.663	0.193		Residential - Five or More Units or Apartments (Any Combination) · 4 Stories or Less, 6	033B209 917		Wilmington - Harbor City	Yes	MI	R2RD
Los Angeles	3412 S NORTON AVE	90018	5044006004	0.000	0.000	0.193	0.000	Shortfall of Sites	0.122	Low Medium II Residential	RD1.5-1	0	0	0	32.875	0.193		Residential - Four Units (Any Combination) - 4 Stories or Less, 4	120B185 918		West Adams - Baldwin Hills - Leimert	Yes	MI	R2RD
Los Angeles	1582 W 35TH ST	90018	5041008006	0.000	0.000	0.193	0.000	Shortfall of Sites	0.156	Low Medium I Residential	R2-1-O	0	0	0	25.623	0.193		Residential - Double, Duplex, or Two Units - 4 Stories or Less, 2	120B193 918		South Los Angeles	Yes	MI	R2RD
Los Angeles	5520 S VAN NESS AVE	90062	5005010005	0.000	0.000	0.193	0.000	Shortfall of Sites	0.116	Low Medium I Residential	R2-1	0	0	0	34.580	0.193		Residential - Double, Duplex, or Two Units - 4 Stories or Less, 2	108B189 918		South Los Angeles	Yes	MI	R2RD
Los Angeles	322 E GAGE AVE	90003	6006020011	0.000	0.000	0.193	0.000	Shortfall of Sites	0.119	Low Medium I Residential	R2-1	0	0	0	33.659	0.193		Residential - Four Units (Any Combination) - 4 Stories or Less, 4	105B205 918		Southeast Los Angeles	Yes	MI	R2RD
Los Angeles	410 E 80TH ST	90003	6030032027	0.000	0.000	0.193	0.000	Shortfall of Sites	0.120	Low Medium I Residential	R2-1	0	0	0	33.447	0.193		Residential - Double, Duplex, or Two Units - 4 Stories or Less, 2	099B205 918		Southeast Los Angeles	Yes	MI	R2RD
Los Angeles	146 W 81ST ST	90003	6031030025	0.000	0.000	0.193	0.000	Shortfall of Sites	0.168	Low Medium I Residential	R2-1	0	0	0	23.861	0.193		Residential - Three Units (Any Combination) - 4 Stories or Less, 3	099B201 918		Southeast Los Angeles	Yes	MI	R2RD
Los Angeles	1572 W 35TH ST	90018	5041008005	0.000	0.000	0.193	0.000	Shortfall of Sites	0.156	Low Medium I Residential	R2-1-O	0	0	0	25.623	0.193		Residential - Double, Duplex, or Two Units - 4 Stories or Less, 2	120B193 919		South Los Angeles	Yes	MI	R2RD
Los Angeles	1623 W 38TH PL	90062	5035031028	0.000	0.000	0.193	0.000	Shortfall of Sites	0.124	Low Medium I Residential	R2-1-CPIO	0	0	0	32.197	0.193		Residential - Three Units (Any Combination) - 4 Stories or Less, 3	117B193 919		South Los Angeles	Yes	MI	R2RD
Los Angeles	318 E GAGE AVE	90003	6006020012	0.000	0.000	0.193	0.000	Shortfall of Sites	0.119	Low Medium I Residential	R2-1	0	0	0	33.647	0.193		Residential - Double, Duplex, or Two Units - 4 Stories or Less, 2	105B205 919		Southeast Los Angeles	Yes	MI	R2RD
Los Angeles	150 W 81ST ST	90003	6031030024	0.000	0.000	0.193	0.000	Shortfall of Sites	0.168	Low Medium I Residential	R2-1	0	0	0	23.858	0.193		Residential - Three Units (Any Combination) - 4 Stories or Less, 3	099B201 919		Southeast Los Angeles	Yes	MI	R2RD
Los Angeles	3414 S BRONSON AVE	90018	5044005005	0.000	0.000	0.193	0.000	Shortfall of Sites	0.122	Low Medium II Residential	RD1.5-1	0	0	0	32.867	0.193		Residential - Four Units (Any Combination) - 4 Stories or Less, 4	120B185 920		West Adams - Baldwin Hills - Leimert	Yes	MI	R2RD
Los Angeles	1619 W 38TH PL	90062	5035031027	0.000	0.000	0.193	0.000	Shortfall of Sites	0.124	Low Medium I Residential	R2-1-CPIO	0	0	0	32.197	0.193		Residential - Five or More Units or Apartments (Any Combination) · 4 Stories or Less, 6	117B193 920		South Los Angeles	Yes	MI	R2RD
Los Angeles	845 W 62ND PL	90044	6004013016	0.000	0.000	0.193	0.000	Shortfall of Sites	0.126	Low Medium II Residential	RD2-1	0	0	0	31.846	0.193		Residential - Double, Duplex, or Two Units - 4 Stories or Less, 2	105B197 920		South Los Angeles	Yes	MI	R2RD
Los Angeles	444 W 62ND ST	90003	6004038038	0.000	0.000	0.193	0.000	Shortfall of Sites	0.118	Low Medium I Residential	R2-1	0	0	0	33.766	0.193		Residential - Double, Duplex, or Two Units - 4 Stories or Less, 2	105B201 920		South Los Angeles	Yes	MI	R2RD
Los Angeles	743 E 73RD ST	90001	6023002020	0.000	0.000	0.193	0.000	Shortfall of Sites	0.110	Low Medium I Residential	R2-1	0	0	0	36.251	0.193		Residential - Double, Duplex, or Two Units - 4 Stories or Less, 2	102B205 920		Southeast Los Angeles	Yes	MI	R2RD
Los Angeles	8008 TOWNE AVE	90003	6030032029	0.000	0.000	0.193	0.000	Shortfall of Sites	0.149	Low Medium I Residential	R2-1	0	0	0	26.788	0.193		Residential - Three Units (Any Combination) - 4 Stories or Less, 3	099B205 920		Southeast Los Angeles	Yes	MI	R2RD
Los Angeles	3165 PERLITA AVE	90039	5436010028	0.000	0.000	0.193	0.000	Shortfall of Sites	0.124	Low Medium II Residential	[Q]RD2-1-RIO	0	0	0	32.267	0.193		Residential - Double, Duplex, or Two Units - 4 Stories or Less, 2	153B209 921		Northeast Los Angeles	Yes	MI	R2RD
Los Angeles	1615 W 38TH PL	90062	5035031026	0.000	0.000	0.193	0.000	Shortfall of Sites	0.124	Low Medium I Residential	R2-1-CPIO	0	0	0	32.197	0.193		Residential - Double, Duplex, or Two Units - 4 Stories or Less, 2	117B193 921		South Los Angeles	Yes	MI	R2RD
Los Angeles	4269 MCCLUNG DR	90008	5024017028	0.000	0.000	0.193	0.000	Shortfall of Sites	0.111	Low Medium I Residential	R2-1	0	0	0	36.011	0.193		Residential - Double, Duplex, or Two Units - 4 Stories or Less, 2	114B185 921		West Adams - Baldwin Hills - Leimert	Yes	MI	R2RD
Los Angeles	1349 W 49TH ST	90037	5017005006	0.000	0.000	0.193	0.000	Shortfall of Sites	0.137	Low Medium II Residential	RD1.5-1	0	0	0	29.118	0.193		Residential - Four Units (Any Combination) - 4 Stories or Less, 4	111B197 921		South Los Angeles	Yes	MI	R2RD

Jurisdiction Name	Site Address/Intersection	5 Digit ZIP Code	Assessor Parcel Number	Very Low-Income	Low-Income	Moderate-Income	Above Moderate-Income	Type of Shortfall	Parcel Size (Acres)	Current General Plan Designation	Current Zoning	Proposed General Plan (GP) Designation	Proposed Zoning	Minimum Density Allowed	Maximum Density Allowed	Total Capacity	Vacant/ Nonvacant	Description of Existing Uses	PIN	Base Density Per Acre	Community Plan Area	Rent Stabalization Ordinance	Income Category	Applicable Rezoning Program (Program informing values in Column Q listed first)
Los Angeles	849 W 62ND PL	90044	6004013017	0.000	0.000	0.193	0.000	Shortfall of Sites	0.125	Low Medium II Residential	RD2-1	0	0	0	31.877	0.193		Residential - Double, Duplex, or Two Units - 4 Stories or Less, 2	105B197 921		South Los Angeles	Yes	MI	R2RD
Los Angeles	1012 W 19TH ST	90731	7462012029	0.000	0.000	0.193	0.000	Shortfall of Sites	0.103	Low Medium II Residential	RD1.5-1XL	0	0	0	38.888	0.193		Residential - Three Units (Any Combination) - 4 Stories or Less, 3	012B197 921		San Pedro	Yes	MI	R2RD
Los Angeles	15861 VICTORY BLVD	91406	2233013032	0.000	0.000	0.193	0.000	Shortfall of Sites	0.131	Low Medium II Residential	[Q]RD1.5-1-RIO	0	0	0	30.426	0.193		Residential - Three Units (Any Combination) - 4 Stories or Less, 3	180B141 922		Van Nuys - North Sherman Oaks	Yes	MI	R2RD
Los Angeles	4176 DENKER AVE	90062	5021013027	0.000	0.000	0.193	0.000	Shortfall of Sites	0.156	Low Medium I Residential	R2-1	0	0	0	25.630	0.193		Residential - Double, Duplex, or Two Units - 4 Stories or Less, 2	114B193 922		South Los Angeles	Yes	MI	R2RD
Los Angeles	905 W 56TH ST	90037	5001009027	0.000	0.000	0.193	0.000	Shortfall of Sites	0.118	Low Medium I Residential	R2-1	0	0	0	34.038	0.193		Residential - Double, Duplex, or Two Units - 4 Stories or Less, 2	108B197 922		South Los Angeles	Yes	MI	R2RD
Los Angeles	424 E GAGE AVE	90003	6006019009	0.000	0.000	0.193	0.000	Shortfall of Sites	0.111	Low Medium I Residential	R2-1	0	0	0	36.017	0.193		Residential - Double, Duplex, or Two Units - 4 Stories or Less, 2	105B205 922		Southeast Los Angeles	Yes	MI	R2RD
Los Angeles	1041 BROAD AVE	90744	7423006014	0.000	0.000	0.193	0.000	Shortfall of Sites	0.230	Low Medium I Residential	[Q]RD3-1XL-O-CUGU	0	0	0	17.401	0.193		Residential - Double, Duplex, or Two Units - 4 Stories or Less, 2	033B205 922		Wilmington - Harbor City	Yes	MI	R2RD
Los Angeles	18549 BRYANT ST	91324	2785004023	0.000	0.000	0.193	0.000	Shortfall of Sites	0.132	Low Medium I Residential	R2-1	0	0	0	30.370	0.193		Residential - Double, Duplex, or Two Units - 4 Stories or Less, 2	195B125 923		Northridge	Yes	MI	R2RD
Los Angeles	2054 CHARITON ST	90034	4302034020	0.000	0.000	0.193	0.000	Shortfall of Sites	0.133	Low Medium II Residential	RD1.5-1	0	0	0	29.984	0.193		Residential - Three Units (Any Combination) - 4 Stories or Less, 3	126B173 923		West Adams - Baldwin Hills - Leimert	Yes	MI	R2RD
Los Angeles	6100 HARGIS ST	90034	5065003029	0.000	0.000	0.193	0.000	Shortfall of Sites	0.115	Low Medium II Residential	RD2-1	0	0	0	34.847	0.193		Residential - Double, Duplex, or Two Units - 4 Stories or Less, 2	123B173 923		West Adams - Baldwin Hills - Leimert	Yes	MI	R2RD
Los Angeles	1544 W 35TH ST	90018	5041009026	0.000	0.000	0.193	0.000	Shortfall of Sites	0.156	Low Medium II Residential	RD2-1-O	0	0	0	25.610	0.193		Residential - Three Units (Any Combination) - 4 Stories or Less, 3	120B193 923		South Los Angeles	Yes	MI	R2RD
Los Angeles	1439 W 38TH ST	90062	5036004024	0.000	0.000	0.193	0.000	Shortfall of Sites	0.121	Low Medium II Residential	RD2-1	0	0	0	33.168	0.193		Residential - Three Units (Any Combination) - 4 Stories or Less, 3	117B193 923		South Los Angeles	Yes	MI	R2RD
Los Angeles	4177 DALTON AVE	90062	5021013006	0.000	0.000	0.193	0.000	Shortfall of Sites	0.154	Low Medium I Residential	R2-1	0	0	0	25.987	0.193		Residential - Double, Duplex, or Two Units - 4 Stories or Less, 2	114B193 923		South Los Angeles	Yes	MI	R2RD
Los Angeles	1506 W 56TH ST	90062	5003026015	0.000	0.000	0.193	0.000	Shortfall of Sites	0.115	Low Medium I Residential	R2-1-CPIO	0	0	0	34.908	0.193		Residential - Double, Duplex, or Two Units - 4 Stories or Less, 2	108B193 923		South Los Angeles	Yes	MI	R2RD
Los Angeles	853 W 62ND PL	90044	6004013006	0.000	0.000	0.193	0.000	Shortfall of Sites	0.125	Low Medium II Residential	RD2-1	0	0	0	31.971	0.193		Residential - Double, Duplex, or Two Units - 4 Stories or Less, 2	105B197 923		South Los Angeles	Yes	MI	R2RD
Los Angeles	1423 W 80TH ST	90047	6034004017	0.000	0.000	0.193	0.000	Shortfall of Sites	0.154	Low Medium I Residential	RD3-1	0	0	0	26.019	0.193		Residential - Four Units (Any Combination) - 4 Stories or Less, 4	099B193 923		South Los Angeles	Yes	MI	R2RD
Los Angeles	348 E 80TH ST	90003	6030020025	0.000	0.000	0.193	0.000	Shortfall of Sites	0.120	Low Medium I Residential	R2-1	0	0	0	33.418	0.193		Residential - Double, Duplex, or Two Units - 4 Stories or Less, 2	099B205 923		Southeast Los Angeles	Yes	MI	R2RD
Los Angeles	200 E 118TH PL	90061	6083025001	0.000	0.000	0.193	0.000	Shortfall of Sites	0.128	Low Medium I Residential	R2-1	0	0	0	31.314	0.193		Residential - Double, Duplex, or Two Units - 4 Stories or Less, 2	084B205 923		Southeast Los Angeles	Yes	MI	R2RD
Los Angeles	18545 BRYANT ST	91324	2785004021	0.000	0.000	0.193	0.000	Shortfall of Sites	0.132	Low Medium I Residential	R2-1	0	0	0	30.370	0.193		Residential - Double, Duplex, or Two Units - 4 Stories or Less, 2	195B125 924		Northridge	Yes	MI	R2RD
Los Angeles	1540 W 35TH ST	90018	5041009025	0.000	0.000	0.193	0.000	Shortfall of Sites	0.156	Low Medium II Residential	RD2-1-O	0	0	0	25.612	0.193		Residential - Four Units (Any Combination) - 4 Stories or Less, 4	120B193 924		South Los Angeles	Yes	MI	R2RD
Los Angeles	2102 W 48TH ST	90043	5015028013	0.000	0.000	0.193	0.000	Shortfall of Sites	0.107	Low Medium II Residential	RD2-1	0	0	0	37.415	0.193		Residential - Five or More Units or Apartments (Any Combination) · 4 Stories or Less, 12	111B189 924		West Adams - Baldwin Hills - Leimert	Yes	MI	R2RD
Los Angeles	857 W 62ND PL	90044	6004013005	0.000	0.000	0.193	0.000	Shortfall of Sites	0.125	Low Medium II Residential	RD2-1	0	0	0	31.972	0.193		Residential - Double, Duplex, or Two Units - 4 Stories or Less, 2	105B197 924		South Los Angeles	Yes	MI	R2RD
Los Angeles	624 W 62ND ST	90044	6004022015	0.000	0.000	0.193	0.000	Shortfall of Sites	0.124	Low Medium I Residential	R2-1	0	0	0	32.262	0.193		Residential - Four Units (Any Combination) - 4 Stories or Less, 4	105B201 924		South Los Angeles	Yes	MI	R2RD
Los Angeles	208 W 81ST ST	90003	6031029003	0.000	0.000	0.193	0.000	Shortfall of Sites	0.122	Low Medium I Residential	R2-1	0	0	0	32.738	0.193		Residential - Double, Duplex, or Two Units - 4 Stories or Less, 2	099B201 924		Southeast Los Angeles	Yes	MI	R2RD
Los Angeles	10215 MOUNTAIR AVE	91042	2558024021	0.000	0.000	0.193	0.000	Shortfall of Sites	0.111	Low Medium II Residential	RD1.5-1	0	0	0	36.179	0.193		Residential - Double, Duplex, or Two Units - 4 Stories or Less, 2	204B197 925		Sunland - Tujunga - Lake View Terrace - Shadow Hills - East La Tuna Canyon	Yes	MI	R2RD
Los Angeles	18541 BRYANT ST	91324	2785004019	0.000	0.000	0.193	0.000	Shortfall of Sites	0.132	Low Medium I Residential	R2-1	0	0	0	30.370	0.193		Residential - Single Family Residence, 2	195B125 925		Northridge	Yes	MI	R2RD
Los Angeles	1342 N ALEXANDRIA AVE	90027	5543023023	0.000	0.000	0.193	0.000	Shortfall of Sites	0.158	Low Medium II Residential	RD2-1XL	0	0	0	25.344	0.193		Residential - Three Units (Any Combination) - 4 Stories or Less, 3	147B197 925		Hollywood	Yes	MI	R2RD
Los Angeles	3211 CATTARAUGUS AVE	90034	4312018038	0.000	0.000	0.193	0.000	Shortfall of Sites	0.111	Low Medium II Residential	RD2-1	0	0	0	36.050	0.193		Residential - Double, Duplex, or Two Units - 4 Stories or Less, 2	123B169 925		West Adams - Baldwin Hills - Leimert	Yes	MI	R2RD
Los Angeles	1534 W 35TH ST	90018	5041009024	0.000	0.000	0.193	0.000	Shortfall of Sites	0.156	Low Medium II Residential	RD2-1-O	0	0	0	25.613	0.193		Residential - Double, Duplex, or Two Units - 4 Stories or Less, 2	120B193 925		South Los Angeles	Yes	MI	R2RD
Los Angeles	1460 W 56TH ST	90062	5003025016	0.000	0.000	0.193	0.000	Shortfall of Sites	0.115	Low Medium I Residential	R2-1-CPIO	0	0	0	34.908	0.193		Residential - Double, Duplex, or Two Units - 4 Stories or Less, 2	108B193 925		South Los Angeles	Yes	MI	R2RD
Los Angeles	236 E GAGE AVE	90003	6006013007	0.000	0.000	0.193	0.000	Shortfall of Sites	0.113	Low Medium I Residential	R2-1	0	0	0	35.327	0.193		Residential - Three Units (Any Combination) - 4 Stories or Less, 3	105B205 925		Southeast Los Angeles	Yes	MI	R2RD
Los Angeles	433 E 73RD ST	90003	6022022015	0.000	0.000	0.193	0.000	Shortfall of Sites	0.119	Low Medium I Residential	R2-1-CPIO	0	0	0	33.506	0.193		Residential - Double, Duplex, or Two Units - 4 Stories or Less, 2	102B205 925		Southeast Los Angeles	Yes	MI	R2RD
Los Angeles	1417 W 80TH ST	90047	6034004016	0.000	0.000	0.193	0.000	Shortfall of Sites	0.154	Low Medium I Residential	RD3-1	0	0	0	26.027	0.193		Residential - Four Units (Any Combination) - 4 Stories or Less, 4	099B193 925		South Los Angeles	Yes	MI	R2RD
Los Angeles	941 WATSON AVE	90744	7425035012	0.000	0.000	0.193	0.000	Shortfall of Sites	0.128	Low Medium I Residential	[Q]R2-1XL-O-CUGU	0	0	0	31.195	0.193		Residential - Three Units (Any Combination) - 4 Stories or Less, 3	033B209 925		Wilmington - Harbor City	Yes	MI	R2RD
Los Angeles	18535 BRYANT ST	91324	2785004017	0.000	0.000	0.193	0.000	Shortfall of Sites	0.132	Low Medium I Residential	R2-1	0	0	0	30.370	0.193		Residential - Double, Duplex, or Two Units - 4 Stories or Less, 2	195B125 926		Northridge	Yes	MI	R2RD
Los Angeles	6454 TROOST AVE	91606	2335011011	0.000	0.000	0.193	0.000	Shortfall of Sites	0.126	Low Medium II Residential	RD1.5-1	0	0	0	31.681	0.193		Residential - Three Units (Any Combination) - 4 Stories or Less, 3	180B169 926		North Hollywood - Valley Village	Yes	MI	R2RD
Los Angeles	1528 W 35TH ST	90018	5041009023	0.000	0.000	0.193	0.000	Shortfall of Sites	0.156	Low Medium II Residential	RD2-1-O	0	0	0	25.615	0.193		Residential - Five or More Units or Apartments (Any Combination) · 4 Stories or Less, 6	120B193 926		South Los Angeles	Yes	MI	R2RD
Los Angeles	4174 HALLDALE AVE	90062	5021015027	0.000	0.000	0.193	0.000	Shortfall of Sites	0.154	Low Medium I Residential	R2-1	0	0	0	26.015	0.193		Residential - Double, Duplex, or Two Units - 4 Stories or Less, 2	114B193 926		South Los Angeles	Yes	MI	R2RD
Los Angeles	4234 S RAYMOND AVE	90037	5020012011	0.000	0.000	0.193	0.000	Shortfall of Sites	0.138	Low Medium I Residential	R2-1	0	0	0	29.031	0.193		Residential - Three Units (Any Combination) - 4 Stories or Less, 3	114B197 926		South Los Angeles	Yes	MI	R2RD
Los Angeles	913 W 56TH ST	90037	5001009025	0.000	0.000	0.193	0.000	Shortfall of Sites	0.118	Low Medium I Residential	R2-1	0	0	0	34.040	0.193		Residential - Double, Duplex, or Two Units - 4 Stories or Less, 2	108B197 926		South Los Angeles	Yes	MI	R2RD
Los Angeles	410 E 57TH ST	90011	5101005015	0.000	0.000	0.193	0.000	Shortfall of Sites	0.117	Low Medium I Residential	R2-1-CPIO	0	0	0	34.158	0.193		Residential - Double, Duplex, or Two Units - 4 Stories or Less, 2	108B205 926		Southeast Los Angeles	Yes	MI	R2RD
Los Angeles	861 W 62ND PL	90044	6004013004	0.000	0.000	0.193	0.000	Shortfall of Sites	0.125	Low Medium II Residential	RD2-1	0	0	0	31.975	0.193		Residential - Three Units (Any Combination) - 4 Stories or Less, 3	105B197 926		South Los Angeles	Yes	MI	R2RD
Los Angeles	6445 MAMMOTH AVE	91401	2238013004	0.000	0.000	0.193	0.000	Shortfall of Sites	0.129	Low Medium II Residential	[Q]RD2-1	0	0	0	30.984	0.193		Residential - Double, Duplex, or Two Units - 4 Stories or Less, 2	180B153 927		Van Nuys - North Sherman Oaks	Yes	MI	R2RD
Los Angeles	940 N RIDGEWOOD PL	90038	5536016024	0.000	0.000	0.193	0.000	Shortfall of Sites	0.137	Low Medium II Residential	RD1.5-1XL	0	0	0	29.223	0.193		Residential - Three Units (Any Combination) - 4 Stories or Less, 3	144B189 927		Hollywood	Yes	MI	R2RD
Los Angeles	1522 W 35TH ST	90018	5041009022	0.000	0.000	0.193	0.000	Shortfall of Sites	0.156	Low Medium II Residential	RD2-1-O	0	0	0	25.617	0.193		Residential - Three Units (Any Combination) - 4 Stories or Less, 3	120B193 927		South Los Angeles	Yes	MI	R2RD
Los Angeles	816 W 49TH ST	90037	5018015019	0.000	0.000	0.193	0.000	Shortfall of Sites	0.134	Low Medium II Residential	RD2-1	0	0	0	29.889	0.193		Residential - Double, Duplex, or Two Units - 4 Stories or Less, 2	111B197 927		South Los Angeles	Yes	MI	R2RD
Los Angeles	909 W 62ND PL	90044	6004014023	0.000	0.000	0.193	0.000	Shortfall of Sites	0.126	Low Medium II Residential	RD2-1	0	0	0	31.677	0.193		Residential - Double, Duplex, or Two Units - 4 Stories or Less, 2	105B197 927		South Los Angeles	Yes	MI	R2RD
Los Angeles	1413 W 80TH ST	90047	6034004015	0.000	0.000	0.193	0.000	Shortfall of Sites	0.138	Low Medium I Residential	RD3-1	0	0	0	28.928	0.193		Residential - Four Units (Any Combination) - 4 Stories or Less, 4	099B193 927		South Los Angeles	Yes	MI	R2RD
Los Angeles	220 W 81ST ST	90003	6031029006	0.000	0.000	0.193	0.000	Shortfall of Sites	0.122	Low Medium I Residential	R2-1	0	0	0	32.727	0.193		Residential - Three Units (Any Combination) - 4 Stories or Less, 4	099B201 927		Southeast Los Angeles	Yes	MI	R2RD
Los Angeles	142 E 118TH PL	90061	6083025005	0.000	0.000	0.193	0.000	Shortfall of Sites	0.128	Low Medium I Residential	R2-1	0	0	0	31.313	0.193		Residential - Double, Duplex, or Two Units - 4 Stories or Less, 2	084B205 927		Southeast Los Angeles	Yes	MI	R2RD
Los Angeles	10902 SUTTER AVE	91331	2535014025	0.000	0.000	0.193	0.000	Shortfall of Sites	0.081	Low Medium II Residential	RD1.5-1-O-CUGU	0	0	0	49.085	0.193		Residential - Three Units (Any Combination) - 4 Stories or Less, 3	210B157 928		Arleta - Pacoima	Yes	MI	R2RD
Los Angeles	10136 SILVERTON AVE	91042	2565018044	0.000	0.000	0.193	0.000	Shortfall of Sites	0.073	Low Medium I Residential	RD3-1	0	0	0	54.457	0.193		Residential - Five or More Units or Apartments (Any Combination) · 4 Stories or Less, 5	204B201 928		Sunland - Tujunga - Lake View Terrace - Shadow Hills - East La Tuna Canyon	Yes	MI	R2RD
Los Angeles	18527 BRYANT ST	91324	2785004013	0.000	0.000	0.193	0.000	Shortfall of Sites	0.132	Low Medium I Residential	R2-1	0	0	0	30.370	0.193		Residential - Double, Duplex, or Two Units - 4 Stories or Less, 3	195B125 928		Northridge	Yes	MI	R2RD
Los Angeles	1510 S OGDEN DR	90019	5069002027	0.000	0.000	0.193	0.000	Shortfall of Sites	0.158	Low Medium I Residential	R2-1-O	0	0	0	25.298	0.193		Residential - Four Units (Any Combination) - 4 Stories or Less, 4	129B177 928		Wilshire	Yes	MI	R2RD
Los Angeles	3415 WELLINGTON RD	90016	5046004005	0.000	0.000	0.193	0.000	Shortfall of Sites	0.120	Low Medium II Residential	RD1.5-1	0	0	0	33.312	0.193		Residential - Three Units (Any Combination) - 4 Stories or Less, 3	120B185 928		West Adams - Baldwin Hills - Leimert	Yes	MI	R2RD
Los Angeles	1516 W 35TH ST	90018	5041009021	0.000	0.000	0.193	0.000	Shortfall of Sites	0.156	Low Medium II Residential	RD2-1-O	0	0	0	25.618	0.193		Residential - Double, Duplex, or Two Units - 4 Stories or Less, 2	120B193 928		South Los Angeles	Yes	MI	R2RD
Los Angeles	402 E 57TH ST	90011	5101005013	0.000	0.000	0.193	0.000	Shortfall of Sites	0.117	Low Medium I Residential	R2-1-CPIO	0	0	0	34.158	0.193		Residential - Double, Duplex, or Two Units - 4 Stories or Less, 2	108B205 928		Southeast Los Angeles	Yes	MI	R2RD
Los Angeles	224 E GAGE AVE	90003	6006013010	0.000	0.000	0.193	0.000	Shortfall of Sites	0.113	Low Medium I Residential	R2-1	0	0	0	35.283	0.193		Residential - Double, Duplex, or Two Units - 4 Stories or Less, 2	105B205 928		Southeast Los Angeles	Yes	MI	R2RD
Los Angeles	7307 8TH AVE	90043	4012001008	0.000	0.000	0.193	0.000	Shortfall of Sites	0.139	Low Medium I Residential	RD3-1	0	0	0	28.680	0.193		Residential - Double, Duplex, or Two Units - 4 Stories or Less, 2	102B185 928		West Adams - Baldwin Hills - Leimert	Yes	MI	R2RD
Los Angeles	328 E 80TH ST	90003	6030020030	0.000	0.000	0.193	0.000	Shortfall of Sites	0.120	Low Medium I Residential	R2-1	0	0	0	33.419	0.193		Residential - Double, Duplex, or Two Units - 4 Stories or Less, 2	099B205 928		Southeast Los Angeles	Yes	MI	R2RD
Los Angeles	971 N WILTON PL	90038	5536016006	0.000	0.000	0.193	0.000	Shortfall of Sites	0.103	Low Medium II Residential	RD1.5-1XL	0	0	0	38.720	0.193		Residential - Four Units (Any Combination) - 4 Stories or Less, 4	144B189 929		Hollywood	Yes	MI	R2RD
Los Angeles	1510 W 35TH ST	90018	5041009020	0.000	0.000	0.193	0.000	Shortfall of Sites	0.156	Low Medium II Residential	RD2-1-O	0	0	0	25.620	0.193		Residential - Five or More Units or Apartments (Any Combination) · 4 Stories or Less, 5	120B193 929		South Los Angeles	Yes	MI	R2RD
Los Angeles	122 W 56TH ST	90037	5101027024	0.000	0.000	0.193	0.000	Shortfall of Sites	0.124	Low Medium I Residential	R2-1	0	0	0	32.265	0.193		Residential - Double, Duplex, or Two Units - 4 Stories or Less, 2	108B201 929		Southeast Los Angeles	Yes	MI	R2RD
Los Angeles	374 E 57TH ST	90011	5101008021	0.000	0.000	0.193	0.000	Shortfall of Sites	0.117	Low Medium I Residential	R2-1-CPIO	0	0	0	34.157	0.193		Residential - Double, Duplex, or Two Units - 4 Stories or Less, 2	108B205 929		Southeast Los Angeles	Yes	MI	R2RD
Los Angeles	917 W 62ND PL	90044	6004014025	0.000	0.000	0.193	0.000	Shortfall of Sites	0.136	Low Medium II Residential	RD2-1	0	0	0	29.462	0.193		Residential - Double, Duplex, or Two Units - 4 Stories or Less, 2	105B197 929		South Los Angeles	Yes	MI	R2RD

Jurisdiction Name	Site Address/Intersection	5 Digit ZIP Code	Assessor Parcel Number	Very Low-Income	Low-Income	Moderate-Income	Above Moderate-Income	Type of Shortfall	Parcel Size (Acres)	Current General Plan Designation	Current Zoning	Proposed General Plan (GP) Designation	Proposed Zoning	Minimum Density Allowed	Maximum Density Allowed	Total Capacity	Vacant/ Nonvacant	Description of Existing Uses	PIN	Base Density Per Acre	Community Plan Area	Rent Stabalization Ordinance	Income Category	Applicable Rezoning Program (Program informing values in Column Q listed first)
Los Angeles	324 E 80TH ST	90003	6030020031	0.000	0.000	0.193	0.000	Shortfall of Sites	0.120	Low Medium I Residential	R2-1	0	0	0	33.419	0.193		Residential - Double, Duplex, or Two Units - 4 Stories or Less, 2	099B205 929		Southeast Los Angeles	Yes	MI	R2RD
Los Angeles	228 W 81ST ST	90003	6031029008	0.000	0.000	0.193	0.000	Shortfall of Sites	0.122	Low Medium I Residential	R2-1	0	0	0	32.720	0.193		Residential - Double, Duplex, or Two Units - 4 Stories or Less, 2	099B201 929		Southeast Los Angeles	Yes	MI	R2RD
Los Angeles	136 E 118TH PL	90061	6083025007	0.000	0.000	0.193	0.000	Shortfall of Sites	0.144	Low Medium I Residential	R2-1	0	0	0	27.834	0.193		Residential - Double, Duplex, or Two Units - 4 Stories or Less, 2	084B205 929		Southeast Los Angeles	Yes	MI	R2RD
Los Angeles	1016 N BANNING BLVD	90744	7423021012	0.000	0.000	0.193	0.000	Shortfall of Sites	0.116	Low Residential	RD6-1XL-O-CUGU	0	0	0	34.561	0.193		Residential - Five or More Units or Apartments (Any Combination) · 4 Stories or Less, 6	033B209 929		Wilmington - Harbor City	Yes	MI	R2RD
Los Angeles	18519 BRYANT ST	91324	2785004009	0.000	0.000	0.193	0.000	Shortfall of Sites	0.146	Low Medium I Residential	R2-1	0	0	0	27.462	0.193		Residential - Double, Duplex, or Two Units - 4 Stories or Less, 2	195B125 930		Northridge	Yes	MI	R2RD
Los Angeles	1504 W 35TH ST	90018	5041009019	0.000	0.000	0.193	0.000	Shortfall of Sites	0.156	Low Medium II Residential	RD2-1-O	0	0	0	25.621	0.193		Residential - Double, Duplex, or Two Units - 4 Stories or Less, 3	120B193 930		South Los Angeles	Yes	MI	R2RD
Los Angeles	4286 CREED AVE	90008	5024020004	0.000	0.000	0.193	0.000	Shortfall of Sites	0.101	Low Medium I Residential	R2-1	0	0	0	39.599	0.193		Residential - Double, Duplex, or Two Units - 4 Stories or Less, 2	114B185 930		West Adams - Baldwin Hills - Leimert	Yes	MI	R2RD
Los Angeles	4234 VAN BUREN PL	90037	5020011011	0.000	0.000	0.193	0.000	Shortfall of Sites	0.138	Low Medium I Residential	R2-1	0	0	0	29.049	0.193		Residential - Double, Duplex, or Two Units - 4 Stories or Less, 2	114B197 930		South Los Angeles	Yes	MI	R2RD
Los Angeles	826 W 49TH ST	90037	5018015022	0.000	0.000	0.193	0.000	Shortfall of Sites	0.134	Low Medium II Residential	RD2-1	0	0	0	29.889	0.193		Residential - Single Family Residence, 2	111B197 930		South Los Angeles	Yes	MI	R2RD
Los Angeles	929 W 56TH ST	90037	5001009021	0.000	0.000	0.193	0.000	Shortfall of Sites	0.117	Low Medium I Residential	R2-1	0	0	0	34.044	0.193		Residential - Double, Duplex, or Two Units - 4 Stories or Less, 2	108B197 930		South Los Angeles	Yes	MI	R2RD
Los Angeles	666 W 62ND ST	90044	6004023010	0.000	0.000	0.193	0.000	Shortfall of Sites	0.124	Low Medium I Residential	R2-1	0	0	0	32.264	0.193		Residential - Double, Duplex, or Two Units - 4 Stories or Less, 2	105B201 930		South Los Angeles	Yes	MI	R2RD
Los Angeles	216 E GAGE AVE	90003	6006013012	0.000	0.000	0.193	0.000	Shortfall of Sites	0.113	Low Medium I Residential	R2-1	0	0	0	35.254	0.193		Residential - Four Units (Any Combination) - 4 Stories or Less, 4	105B205 930		Southeast Los Angeles	Yes	MI	R2RD
Los Angeles	7306 9TH AVE	90043	4012001018	0.000	0.000	0.193	0.000	Shortfall of Sites	0.140	Low Medium I Residential	RD3-1	0	0	0	28.648	0.193		Residential - Double, Duplex, or Two Units - 4 Stories or Less, 2	102B185 930		West Adams - Baldwin Hills - Leimert	Yes	MI	R2RD
Los Angeles	232 W 81ST ST	90003	6031029009	0.000	0.000	0.193	0.000	Shortfall of Sites	0.122	Low Medium I Residential	R2-1	0	0	0	32.716	0.193		Residential - Double, Duplex, or Two Units - 4 Stories or Less, 2	099B201 930		Southeast Los Angeles	Yes	MI	R2RD
Los Angeles	130 E 118TH PL	90061	6083025008	0.000	0.000	0.193	0.000	Shortfall of Sites	0.128	Low Medium I Residential	R2-1	0	0	0	31.313	0.193		Residential - Double, Duplex, or Two Units - 4 Stories or Less, 2	084B205 930		Southeast Los Angeles	Yes	MI	R2RD
Los Angeles	1049 ISLAND AVE	90744	7420025011	0.000	0.000	0.193	0.000	Shortfall of Sites	0.163	Low Medium II Residential	[Q]RD2-1XL-O-CUGU	0	0	0	24.502	0.193		Residential - Five or More Units or Apartments (Any Combination) · 4 Stories or Less, 6	033B205 930		Wilmington - Harbor City	Yes	MI	R2RD
Los Angeles	3172 HUTCHISON AVE	90034	4312005024	0.000	0.000	0.193	0.000	Shortfall of Sites	0.124	Low Medium II Residential	RD1.5-1	0	0	0	32.266	0.193		Residential - Double, Duplex, or Two Units - 4 Stories or Less, 3	123B169 931		West Adams - Baldwin Hills - Leimert	Yes	MI	R2RD
Los Angeles	933 W 56TH ST	90037	5001009020	0.000	0.000	0.193	0.000	Shortfall of Sites	0.117	Low Medium I Residential	R2-1	0	0	0	34.045	0.193		Residential - Double, Duplex, or Two Units - 4 Stories or Less, 2	108B197 931		South Los Angeles	Yes	MI	R2RD
Los Angeles	130 W 56TH ST	90037	5101027022	0.000	0.000	0.193	0.000	Shortfall of Sites	0.124	Low Medium I Residential	R2-1	0	0	0	32.265	0.193		Residential - Double, Duplex, or Two Units - 4 Stories or Less, 2	108B201 931		Southeast Los Angeles	Yes	MI	R2RD
Los Angeles	925 W 62ND PL	90044	6004014027	0.000	0.000	0.193	0.000	Shortfall of Sites	0.126	Low Medium II Residential	RD2-1	0	0	0	31.666	0.193		Residential - Three Units (Any Combination) - 4 Stories or Less, 3	105B197 931		South Los Angeles	Yes	MI	R2RD
Los Angeles	670 W 62ND ST	90044	6004023011	0.000	0.000	0.193	0.000	Shortfall of Sites	0.124	Low Medium I Residential	R2-1	0	0	0	32.264	0.193		Residential - Double, Duplex, or Two Units - 4 Stories or Less, 2	105B201 931		South Los Angeles	Yes	MI	R2RD
Los Angeles	212 E GAGE AVE	90003	6006013013	0.000	0.000	0.193	0.000	Shortfall of Sites	0.114	Low Medium I Residential	R2-1	0	0	0	35.240	0.193		Residential - Double, Duplex, or Two Units - 4 Stories or Less, 2	105B205 931		Southeast Los Angeles	Yes	MI	R2RD
Los Angeles	236 W 81ST ST	90003	6031029010	0.000	0.000	0.193	0.000	Shortfall of Sites	0.122	Low Medium I Residential	R2-1	0	0	0	32.712	0.193		Residential - Double, Duplex, or Two Units - 4 Stories or Less, 2	099B201 931		Southeast Los Angeles	Yes	MI	R2RD
Los Angeles	16017 VICTORY BLVD	91406	2233023016	0.000	0.000	0.193	0.000	Shortfall of Sites	0.138	Low Medium II Residential	RD1.5-1-RIO	0	0	0	29.044	0.193		Residential - Four Units (Any Combination) - 4 Stories or Less, 4	180B141 932		Van Nuys - North Sherman Oaks	Yes	MI	R2RD
Los Angeles	1414 S SIERRA BONITA AVE	90019	5069024023	0.000	0.000	0.193	0.000	Shortfall of Sites	0.125	Low Medium I Residential	R2-1-O	0	0	0	32.123	0.193		Residential - Four Units (Any Combination) - 4 Stories or Less, 4	129B177 932		Wilshire	Yes	MI	R2RD
Los Angeles	4701 MASCOT ST	90019	5071025055	0.000	0.000	0.193	0.000	Shortfall of Sites	0.067	Low Medium II Residential	RD2-1-O	0	0	0	59.613	0.193		Residential - Five or More Units or Apartments (Any Combination) · 4 Stories or Less, 5	126B181 932		West Adams - Baldwin Hills - Leimert	Yes	MI	R2RD
Los Angeles	836 W 49TH ST	90037	5018015024	0.000	0.000	0.193	0.000	Shortfall of Sites	0.134	Low Medium II Residential	RD2-1	0	0	0	29.889	0.193		Residential - Double, Duplex, or Two Units - 4 Stories or Less, 2	111B197 932		South Los Angeles	Yes	MI	R2RD
Los Angeles	134 W 56TH ST	90037	5101027021	0.000	0.000	0.193	0.000	Shortfall of Sites	0.124	Low Medium I Residential	R2-1	0	0	0	32.266	0.193		Residential - Double, Duplex, or Two Units - 4 Stories or Less, 2	108B201 932		Southeast Los Angeles	Yes	MI	R2RD
Los Angeles	929 W 62ND PL	90044	6004014028	0.000	0.000	0.193	0.000	Shortfall of Sites	0.126	Low Medium II Residential	RD2-1	0	0	0	31.664	0.193		Residential - Three Units (Any Combination) - 4 Stories or Less, 3	105B197 932		South Los Angeles	Yes	MI	R2RD
Los Angeles	208 E GAGE AVE	90003	6006013014	0.000	0.000	0.193	0.000	Shortfall of Sites	0.114	Low Medium I Residential	R2-1	0	0	0	35.225	0.193		Residential - Double, Duplex, or Two Units - 4 Stories or Less, 2	105B205 932		Southeast Los Angeles	Yes	MI	R2RD
Los Angeles	242 W 81ST ST	90003	6031029011	0.000	0.000	0.193	0.000	Shortfall of Sites	0.122	Low Medium I Residential	R2-1	0	0	0	32.709	0.193		Residential - Double, Duplex, or Two Units - 4 Stories or Less, 2	099B201 932		Southeast Los Angeles	Yes	MI	R2RD
Los Angeles	1120 E OPP ST	90744	7425036018	0.000	0.000	0.193	0.000	Shortfall of Sites	0.125	Low Medium I Residential	[Q]R2-1XL-O-CUGU	0	0	0	31.959	0.193		Residential - Double, Duplex, or Two Units - 4 Stories or Less, 2	033B209 932		Wilmington - Harbor City	Yes	MI	R2RD
Los Angeles	10211 MOUNTAIR AVE	91042	2558024020	0.000	0.000	0.193	0.000	Shortfall of Sites	0.111	Low Medium II Residential	RD1.5-1	0	0	0	36.180	0.193		Residential - Four Units (Any Combination) - 4 Stories or Less, 4	204B197 933		Sunland - Tujunga - Lake View Terrace - Shadow Hills - East La Tuna Canyon	Yes	MI	R2RD
Los Angeles	6439 MAMMOTH AVE	91401	2238013005	0.000	0.000	0.193	0.000	Shortfall of Sites	0.129	Low Medium II Residential	[Q]RD2-1	0	0	0	30.984	0.193		Residential - Double, Duplex, or Two Units - 4 Stories or Less, 2	180B153 933		Van Nuys - North Sherman Oaks	Yes	MI	R2RD
Los Angeles	16011 VICTORY BLVD	91406	2233023015	0.000	0.000	0.193	0.000	Shortfall of Sites	0.138	Low Medium II Residential	RD1.5-1-RIO	0	0	0	29.045	0.193		Residential - Four Units (Any Combination) - 4 Stories or Less, 4	180B141 933		Van Nuys - North Sherman Oaks	Yes	MI	R2RD
Los Angeles	2935 N COOLIDGE AVE	90039	5442023019	0.000	0.000	0.193	0.000	Shortfall of Sites	0.116	Low Medium I Residential	R2-1VL-RIO	0	0	0	34.456	0.193		Residential - Three Units (Any Combination) - 4 Stories or Less, 3	150B213 933		Silver Lake - Echo Park - Elysian Valley	Yes	MI	R2RD
Los Angeles	936 N RIDGEWOOD PL	90038	5536016023	0.000	0.000	0.193	0.000	Shortfall of Sites	0.137	Low Medium II Residential	RD1.5-1XL	0	0	0	29.216	0.193		Residential - Double, Duplex, or Two Units - 4 Stories or Less, 2	144B189 933		Hollywood	Yes	MI	R2RD
Los Angeles	138 W 56TH ST	90037	5101027020	0.000	0.000	0.193	0.000	Shortfall of Sites	0.124	Low Medium I Residential	R2-1	0	0	0	32.265	0.193		Residential - Double, Duplex, or Two Units - 4 Stories or Less, 2	108B201 933		Southeast Los Angeles	Yes	MI	R2RD
Los Angeles	939 W 62ND PL	90044	6004014011	0.000	0.000	0.193	0.000	Shortfall of Sites	0.142	Low Medium II Residential	RD2-1	0	0	0	28.143	0.193		Residential - Five or More Units or Apartments (Any Combination) · 4 Stories or Less, 5	105B197 933		South Los Angeles	Yes	MI	R2RD
Los Angeles	204 E GAGE AVE	90003	6006013015	0.000	0.000	0.193	0.000	Shortfall of Sites	0.114	Low Medium I Residential	R2-1	0	0	0	35.211	0.193		Residential - Double, Duplex, or Two Units - 4 Stories or Less, 2	105B205 933		Southeast Los Angeles	Yes	MI	R2RD
Los Angeles	10481 LAUREL CANYON BLVD	91331	2618018004	0.000	0.000	0.193	0.000	Shortfall of Sites	0.179	Low Medium I Residential	R2-1-O	0	0	0	22.340	0.193		Residential - Double, Duplex, or Two Units - 4 Stories or Less, 2	207B153 934		Arleta - Pacoima	Yes	MI	R2RD
Los Angeles	7705 VINELAND AVE	91352	2315008011	0.000	0.000	0.193	0.000	Shortfall of Sites	0.138	Low Medium II Residential	R2-1-CUGU	0	0	0	29.023	0.193		Residential - Double, Duplex, or Two Units - 4 Stories or Less, 2	189B173 934		Sun Valley - La Tuna Canyon	Yes	MI	R2RD
Los Angeles	16007 VICTORY BLVD	91406	2233023014	0.000	0.000	0.193	0.000	Shortfall of Sites	0.138	Low Medium II Residential	RD1.5-1-RIO	0	0	0	29.046	0.193		Residential - Four Units (Any Combination) - 4 Stories or Less, 4	180B141 934		Van Nuys - North Sherman Oaks	Yes	MI	R2RD
Los Angeles	846 W 49TH ST	90037	5018015026	0.000	0.000	0.193	0.000	Shortfall of Sites	0.134	Low Medium II Residential	RD2-1	0	0	0	29.889	0.193		Residential - Double, Duplex, or Two Units - 4 Stories or Less, 2	111B197 934		South Los Angeles	Yes	MI	R2RD
Los Angeles	142 W 56TH ST	90037	5101027019	0.000	0.000	0.193	0.000	Shortfall of Sites	0.124	Low Medium I Residential	R2-1	0	0	0	32.265	0.193		Residential - Double, Duplex, or Two Units - 4 Stories or Less, 2	108B201 934		Southeast Los Angeles	Yes	MI	R2RD
Los Angeles	945 W 62ND PL	90044	6004014012	0.000	0.000	0.193	0.000	Shortfall of Sites	0.142	Low Medium II Residential	RD2-1	0	0	0	28.140	0.193		Residential - Five or More Units or Apartments (Any Combination) · 4 Stories or Less, 8	105B197 934		South Los Angeles	Yes	MI	R2RD
Los Angeles	200 E GAGE AVE	90003	6006013016	0.000	0.000	0.193	0.000	Shortfall of Sites	0.114	Low Medium I Residential	R2-1	0	0	0	35.196	0.193		Residential - Double, Duplex, or Two Units - 4 Stories or Less, 2	105B205 934		Southeast Los Angeles	Yes	MI	R2RD
Los Angeles	1001 N BANNING BLVD	90744	7423018020	0.000	0.000	0.193	0.000	Shortfall of Sites	0.194	Low Residential	RD6-1XL-O-CUGU	0	0	0	20.664	0.193		Residential - Five or More Units or Apartments (Any Combination) · 4 Stories or Less, 20	033B209 934		Wilmington - Harbor City	Yes	MI	R2RD
Los Angeles	1035 W 19TH ST	90731	7462012067	0.000	0.000	0.193	0.000	Shortfall of Sites	0.115	Low Medium II Residential	RD1.5-1XL	0	0	0	34.810	0.193		Residential - Three Units (Any Combination) - 4 Stories or Less, 3	012B197 934		San Pedro	Yes	MI	R2RD
Los Angeles	16001 VICTORY BLVD	91406	2233023013	0.000	0.000	0.193	0.000	Shortfall of Sites	0.137	Low Medium II Residential	RD1.5-1-RIO	0	0	0	29.197	0.193		Residential - Four Units (Any Combination) - 4 Stories or Less, 4	180B141 935		Van Nuys - North Sherman Oaks	Yes	MI	R2RD
Los Angeles	1385 ROLLAND CURTIS PL	90062	5036003017	0.000	0.000	0.193	0.000	Shortfall of Sites	0.120	Low Medium II Residential	RD2-1	0	0	0	33.329	0.193		Residential - Four Units (Any Combination) - 4 Stories or Less, 4	117B193 935		South Los Angeles	Yes	MI	R2RD
Los Angeles	3924 WISCONSIN ST	90037	5037019022	0.000	0.000	0.193	0.000	Shortfall of Sites	0.104	Low Medium II Residential	RD1.5-1	0	0	0	38.548	0.193		Residential - Three Units (Any Combination) - 4 Stories or Less, 3	117B197 935		South Los Angeles	Yes	MI	R2RD
Los Angeles	1053 E 56TH ST	90011	5103019017	0.000	0.000	0.193	0.000	Shortfall of Sites	0.139	Low Medium I Residential	R2-1	0	0	0	28.681	0.193		Residential - Double, Duplex, or Two Units - 4 Stories or Less, 2	108B209 935		Southeast Los Angeles	Yes	MI	R2RD
Los Angeles	1157 W 56TH ST	90037	5002021031	0.000	0.000	0.193	0.000	Shortfall of Sites	0.146	Low Medium I Residential	R2-1	0	0	0	27.378	0.193		Residential - Three Units (Any Combination) - 4 Stories or Less, 3	108B197 935		South Los Angeles	Yes	MI	R2RD
Los Angeles	158 E GAGE AVE	90003	6006014017	0.000	0.000	0.193	0.000	Shortfall of Sites	0.171	Low Medium I Residential	R2-1	0	0	0	23.452	0.193		Residential - Double, Duplex, or Two Units - 4 Stories or Less, 2	105B205 935		Southeast Los Angeles	Yes	MI	R2RD
Los Angeles	1050 LAGOON AVE	90744	7420025019	0.000	0.000	0.193	0.000	Shortfall of Sites	0.163	Low Medium II Residential	[Q]RD2-1XL-O-CUGU	0	0	0	24.502	0.193		Residential - Four Units (Any Combination) - 4 Stories or Less, 4	033B205 935		Wilmington - Harbor City	Yes	MI	R2RD
Los Angeles	1025 W 19TH ST	90731	7462012068	0.000	0.000	0.193	0.000	Shortfall of Sites	0.115	Low Medium II Residential	RD1.5-1XL	0	0	0	34.810	0.193		Residential - Three Units (Any Combination) - 4 Stories or Less, 3	012B197 935		San Pedro	Yes	MI	R2RD
Los Angeles	3161 PERLITA AVE	90039	5436010029	0.000	0.000	0.193	0.000	Shortfall of Sites	0.124	Low Medium II Residential	[Q]RD2-1-RIO	0	0	0	32.267	0.193		Residential - Five or More Units or Apartments (Any Combination) · 4 Stories or Less, 7	153B209 936		Northeast Los Angeles	Yes	MI	R2RD
Los Angeles	1433 S CURSON AVE	90019	5069019011	0.000	0.000	0.193	0.000	Shortfall of Sites	0.076	Low Medium I Residential	R2-1-O	0	0	0	52.357	0.193		Residential - Double, Duplex, or Two Units - 4 Stories or Less, 2	129B177 936		Wilshire	Yes	MI	R2RD
Los Angeles	1379 ROLLAND CURTIS PL	90062	5036003016	0.000	0.000	0.193	0.000	Shortfall of Sites	0.120	Low Medium II Residential	RD2-1	0	0	0	33.330	0.193		Residential - Double, Duplex, or Two Units - 4 Stories or Less, 2	117B193 936		South Los Angeles	Yes	MI	R2RD
Los Angeles	856 W 49TH ST	90037	5018015028	0.000	0.000	0.193	0.000	Shortfall of Sites	0.134	Low Medium II Residential	RD2-1	0	0	0	29.889	0.193		Residential - Double, Duplex, or Two Units - 4 Stories or Less, 2	111B197 936		South Los Angeles	Yes	MI	R2RD
Los Angeles	1045 E 56TH ST	90011	5103019018	0.000	0.000	0.193	0.000	Shortfall of Sites	0.155	Low Medium I Residential	R2-1	0	0	0	25.812	0.193		Residential - Double, Duplex, or Two Units - 4 Stories or Less, 2	108B209 936		Southeast Los Angeles	Yes	MI	R2RD
Los Angeles	1416 W 56TH ST	90062	5003025027	0.000	0.000	0.193	0.000	Shortfall of Sites	0.116	Low Medium I Residential	R2-1-CPIO	0	0	0	34.500	0.193		Residential - Double, Duplex, or Two Units - 4 Stories or Less, 2	108B193 936		South Los Angeles	Yes	MI	R2RD
Los Angeles	150 W 56TH ST	90037	5101027017	0.000	0.000	0.193	0.000	Shortfall of Sites	0.124	Low Medium I Residential	R2-1	0	0	0	32.265	0.193		Residential - Double, Duplex, or Two Units - 4 Stories or Less, 2	108B201 936		Southeast Los Angeles	Yes	MI	R2RD

Jurisdiction Name	Site Address/Intersection	5 Digit ZIP Code	Assessor Parcel Number	Very Low-Income	Low-Income	Moderate-Income	Above Moderate-Income	Type of Shortfall	Parcel Size (Acres)	Current General Plan Designation	Current Zoning	Proposed General Plan (GP) Designation	Proposed Zoning	Minimum Density Allowed	Maximum Density Allowed	Total Capacity	Vacant/ Nonvacant	Description of Existing Uses	PIN	Base Density Per Acre	Community Plan Area	Rent Stabalization Ordinance	Income Category	Applicable Rezoning Program (Program informing values in Column Q listed first)
Los Angeles	955 W 62ND PL	90044	6004014013	0.000	0.000	0.193	0.000	Shortfall of Sites	0.142	Low Medium II Residential	RD2-1	0	0	0	28.135	0.193		Residential - Double, Duplex, or Two Units - 4 Stories or Less, 2	105B197 936		South Los Angeles	Yes	MI	R2RD
Los Angeles	920 S ALMA ST	90731	7458007022	0.000	0.000	0.193	0.000	Shortfall of Sites	0.125	Low Medium II Residential	RD1.5-1XL	0	0	0	31.966	0.193		Residential - Four Units (Any Combination) - 4 Stories or Less, 4	015B197 936		San Pedro	Yes	MI	R2RD
Los Angeles	1023 W 19TH ST	90731	7462012069	0.000	0.000	0.193	0.000	Shortfall of Sites	0.115	Low Medium II Residential	RD1.5-1XL	0	0	0	34.810	0.193		Residential - Four Units (Any Combination) - 4 Stories or Less, 4	012B197 936		San Pedro	Yes	MI	R2RD
Los Angeles	1341 N ALEXANDRIA AVE	90027	5543025018	0.000	0.000	0.193	0.000	Shortfall of Sites	0.156	Low Medium II Residential	RD2-1XL	0	0	0	25.654	0.193		Residential - Double, Duplex, or Two Units - 4 Stories or Less, 2	147B197 937		Hollywood	Yes	MI	R2RD
Los Angeles	932 N RIDGEWOOD PL	90038	5536016022	0.000	0.000	0.193	0.000	Shortfall of Sites	0.137	Low Medium II Residential	RD1.5-1XL	0	0	0	29.209	0.193		Residential - Double, Duplex, or Two Units - 4 Stories or Less, 2	144B189 937		Hollywood	Yes	MI	R2RD
Los Angeles	2062 CHARITON ST	90034	4302034022	0.000	0.000	0.193	0.000	Shortfall of Sites	0.116	Low Medium II Residential	RD1.5-1	0	0	0	34.573	0.193		Residential - Three Units (Any Combination) - 4 Stories or Less, 3	126B173 937		West Adams - Baldwin Hills - Leimert	Yes	MI	R2RD
Los Angeles	3419 11TH AVE	90018	5044008007	0.000	0.000	0.193	0.000	Shortfall of Sites	0.128	Low Medium II Residential	RD1.5-1	0	0	0	31.284	0.193		Residential - Four Units (Any Combination) - 4 Stories or Less, 4	120B185 937		West Adams - Baldwin Hills - Leimert	Yes	MI	R2RD
Los Angeles	1470 W 35TH ST	90018	5041010030	0.000	0.000	0.193	0.000	Shortfall of Sites	0.156	Low Medium II Residential	RD2-1-O	0	0	0	25.631	0.193		Residential - Four Units (Any Combination) - 4 Stories or Less, 4	120B193 937		South Los Angeles	Yes	MI	R2RD
Los Angeles	1373 ROLLAND CURTIS PL	90062	5036003015	0.000	0.000	0.193	0.000	Shortfall of Sites	0.120	Low Medium II Residential	RD2-1	0	0	0	33.331	0.193		Residential - Double, Duplex, or Two Units - 4 Stories or Less, 2	117B193 937		South Los Angeles	Yes	MI	R2RD
Los Angeles	4273 MCCLUNG DR	90008	5024017033	0.000	0.000	0.193	0.000	Shortfall of Sites	0.111	Low Medium I Residential	R2-1	0	0	0	36.009	0.193		Residential - Double, Duplex, or Two Units - 4 Stories or Less, 2	114B185 937		West Adams - Baldwin Hills - Leimert	Yes	MI	R2RD
Los Angeles	860 W 49TH ST	90037	5018015029	0.000	0.000	0.193	0.000	Shortfall of Sites	0.134	Low Medium II Residential	RD2-1	0	0	0	29.889	0.193		Residential - Double, Duplex, or Two Units - 4 Stories or Less, 2	111B197 937		South Los Angeles	Yes	MI	R2RD
Los Angeles	1037 E 56TH ST	90011	5103019019	0.000	0.000	0.193	0.000	Shortfall of Sites	0.155	Low Medium I Residential	R2-1	0	0	0	25.812	0.193		Residential - Three Units (Any Combination) - 4 Stories or Less, 3	108B209 937		Southeast Los Angeles	Yes	MI	R2RD
Los Angeles	1149 W 56TH ST	90037	5002021029	0.000	0.000	0.193	0.000	Shortfall of Sites	0.117	Low Medium I Residential	R2-1	0	0	0	34.126	0.193		Residential - Double, Duplex, or Two Units - 4 Stories or Less, 2	108B197 937		South Los Angeles	Yes	MI	R2RD
Los Angeles	5526 CIMARRON ST	90062	5005013004	0.000	0.000	0.193	0.000	Shortfall of Sites	0.125	Low Medium I Residential	R2-1	0	0	0	31.911	0.193		Residential - Double, Duplex, or Two Units - 4 Stories or Less, 2	108B189 937		South Los Angeles	Yes	MI	R2RD
Los Angeles	5601 S NORMANDIE AVE	90037	5003025030	0.000	0.000	0.193	0.000	Shortfall of Sites	0.129	Low Medium I Residential	RD2-1	0	0	0	31.112	0.193		Residential - Double, Duplex, or Two Units - 4 Stories or Less, 2	108B193 937		South Los Angeles	Yes	MI	R2RD
Los Angeles	154 W 56TH ST	90037	5101027016	0.000	0.000	0.193	0.000	Shortfall of Sites	0.124	Low Medium I Residential	R2-1	0	0	0	32.265	0.193		Residential - Double, Duplex, or Two Units - 4 Stories or Less, 2	108B201 937		Southeast Los Angeles	Yes	MI	R2RD
Los Angeles	150 E GAGE AVE	90003	6006014019	0.000	0.000	0.193	0.000	Shortfall of Sites	0.114	Low Medium I Residential	R2-1	0	0	0	35.145	0.193		Residential - Three Units (Any Combination) - 4 Stories or Less, 3	105B205 937		Southeast Los Angeles	Yes	MI	R2RD
Los Angeles	653 E 73RD ST	90001	6023001011	0.000	0.000	0.193	0.000	Shortfall of Sites	0.127	Low Medium I Residential	R2-1	0	0	0	31.415	0.193		Residential - Three Units (Any Combination) - 4 Stories or Less, 3	102B205 937		Southeast Los Angeles	Yes	MI	R2RD
Los Angeles	7311 8TH AVE	90043	4012001032	0.000	0.000	0.193	0.000	Shortfall of Sites	0.137	Low Medium I Residential	RD3-1	0	0	0	29.111	0.193		Residential - Double, Duplex, or Two Units - 4 Stories or Less, 2	102B185 937		West Adams - Baldwin Hills - Leimert	Yes	MI	R2RD
Los Angeles	6435 MAMMOTH AVE	91401	2238013006	0.000	0.000	0.193	0.000	Shortfall of Sites	0.129	Low Medium II Residential	[Q]RD2-1	0	0	0	30.984	0.193		Residential - Double, Duplex, or Two Units - 4 Stories or Less, 2	180B153 938		Van Nuys - North Sherman Oaks	Yes	MI	R2RD
Los Angeles	6409 DENSMORE AVE	91406	2233007016	0.000	0.000	0.193	0.000	Shortfall of Sites	0.130	Low Medium II Residential	[Q]RD1.5-1-RIO	0	0	0	30.856	0.193		Residential - Double, Duplex, or Two Units - 4 Stories or Less, 2	180B141 938		Van Nuys - North Sherman Oaks	Yes	MI	R2RD
Los Angeles	1342 N MARIPOSA AVE	90027	5543025017	0.000	0.000	0.193	0.000	Shortfall of Sites	0.156	Low Medium II Residential	RD2-1XL	0	0	0	25.663	0.193		Residential - Five or More Units or Apartments (Any Combination) - 4 Stories or Less, 9	147B197 938		Hollywood	Yes	MI	R2RD
Los Angeles	1601 ALVIRA ST	90035	5068007005	0.000	0.000	0.193	0.000	Shortfall of Sites	0.138	Low Medium II Residential	RD1.5-1-O	0	0	0	29.042	0.193		Residential - Five or More Units or Apartments (Any Combination) - 4 Stories or Less, 7	129B173 938		Wilshire	Yes	MI	R2RD
Los Angeles	1901 S RIDGELEY DR	90016	5064007008	0.000	0.000	0.193	0.000	Shortfall of Sites	0.128	Low Medium II Residential	RD1.5-1	0	0	0	31.354	0.193		Residential - Double, Duplex, or Two Units - 4 Stories or Less, 2	126B177 938		West Adams - Baldwin Hills - Leimert	Yes	MI	R2RD
Los Angeles	2111 S SPAULDING AVE	90016	5064028028	0.000	0.000	0.193	0.000	Shortfall of Sites	0.111	Low Medium II Residential	RD1.5-1	0	0	0	35.967	0.193		Residential - Four Units (Any Combination) - 4 Stories or Less, 4	126B173 938		West Adams - Baldwin Hills - Leimert	Yes	MI	R2RD
Los Angeles	1371 ROLLAND CURTIS PL	90062	5036003014	0.000	0.000	0.193	0.000	Shortfall of Sites	0.120	Low Medium II Residential	RD2-1	0	0	0	33.331	0.193		Residential - Double, Duplex, or Two Units - 4 Stories or Less, 2	117B193 938		South Los Angeles	Yes	MI	R2RD
Los Angeles	5527 CIMARRON ST	90062	5005010031	0.000	0.000	0.193	0.000	Shortfall of Sites	0.125	Low Medium I Residential	R2-1	0	0	0	31.911	0.193		Residential - Double, Duplex, or Two Units - 4 Stories or Less, 2	108B189 938		South Los Angeles	Yes	MI	R2RD
Los Angeles	338 E 57TH ST	90011	5101008012	0.000	0.000	0.193	0.000	Shortfall of Sites	0.117	Low Medium I Residential	R2-1-CPIO	0	0	0	34.152	0.193		Residential - Double, Duplex, or Two Units - 4 Stories or Less, 2	108B205 938		Southeast Los Angeles	Yes	MI	R2RD
Los Angeles	7315 9TH AVE	90043	4012002010	0.000	0.000	0.193	0.000	Shortfall of Sites	0.139	Low Medium I Residential	R2-1	0	0	0	28.750	0.193		Residential - Double, Duplex, or Two Units - 4 Stories or Less, 2	102B185 938		West Adams - Baldwin Hills - Leimert	Yes	MI	R2RD
Los Angeles	6408 DENSMORE AVE	91406	2233006019	0.000	0.000	0.193	0.000	Shortfall of Sites	0.130	Low Medium II Residential	[Q]RD1.5-1-RIO	0	0	0	30.840	0.193		Residential - Double, Duplex, or Two Units - 4 Stories or Less, 2	180B141 939		Van Nuys - North Sherman Oaks	Yes	MI	R2RD
Los Angeles	1341 N MARIPOSA AVE	90027	5543027002	0.000	0.000	0.193	0.000	Shortfall of Sites	0.156	Low Medium II Residential	RD2-1XL	0	0	0	25.663	0.193		Residential - Three Units (Any Combination) - 4 Stories or Less, 3	147B197 939		Hollywood	Yes	MI	R2RD
Los Angeles	1036 N ALEXANDRIA AVE	90029	5538011009	0.000	0.000	0.193	0.000	Shortfall of Sites	0.116	Low Medium II Residential	RD2-1XL	0	0	0	34.455	0.193		Residential - Double, Duplex, or Two Units - 4 Stories or Less, 2	144B197 939		Hollywood	Yes	MI	R2RD
Los Angeles	1912 CLYDE AVE	90019	5064020030	0.000	0.000	0.193	0.000	Shortfall of Sites	0.115	Low Medium II Residential	RD1.5-1	0	0	0	34.841	0.193		Residential - Four Units (Any Combination) - 4 Stories or Less, 4	126B177 939		West Adams - Baldwin Hills - Leimert	Yes	MI	R2RD
Los Angeles	904 W 49TH ST	90037	5018014019	0.000	0.000	0.193	0.000	Shortfall of Sites	0.134	Low Medium II Residential	RD2-1	0	0	0	29.889	0.193		Residential - Double, Duplex, or Two Units - 4 Stories or Less, 2	111B197 939		South Los Angeles	Yes	MI	R2RD
Los Angeles	1019 E 56TH ST	90011	5103019021	0.000	0.000	0.193	0.000	Shortfall of Sites	0.155	Low Medium I Residential	R2-1	0	0	0	25.812	0.193		Residential - Four Units (Any Combination) - 4 Stories or Less, 4	108B209 939		Southeast Los Angeles	Yes	MI	R2RD
Los Angeles	5524 S VAN NESS AVE	90062	5005010004	0.000	0.000	0.193	0.000	Shortfall of Sites	0.116	Low Medium I Residential	R2-1	0	0	0	34.581	0.193		Residential - Double, Duplex, or Two Units - 4 Stories or Less, 2	108B189 939		South Los Angeles	Yes	MI	R2RD
Los Angeles	142 E GAGE AVE	90003	6006014021	0.000	0.000	0.193	0.000	Shortfall of Sites	0.114	Low Medium I Residential	R2-1	0	0	0	35.117	0.193		Residential - Double, Duplex, or Two Units - 4 Stories or Less, 2	105B205 939		Southeast Los Angeles	Yes	MI	R2RD
Los Angeles	246 E 81ST ST	90003	6030006012	0.000	0.000	0.193	0.000	Shortfall of Sites	0.117	Low Medium I Residential	R2-1	0	0	0	34.309	0.193		Residential - Double, Duplex, or Two Units - 4 Stories or Less, 2	099B205 939		Southeast Los Angeles	Yes	MI	R2RD
Los Angeles	6407 WHITMAN AVE	91406	2233006016	0.000	0.000	0.193	0.000	Shortfall of Sites	0.130	Low Medium II Residential	[Q]RD1.5-1-RIO	0	0	0	30.811	0.193		Residential - Three Units (Any Combination) - 4 Stories or Less, 3	180B141 940		Van Nuys - North Sherman Oaks	Yes	MI	R2RD
Los Angeles	5935 LEMP AVE	91601	2338008004	0.000	0.000	0.193	0.000	Shortfall of Sites	0.169	Low Medium II Residential	RD2-1	0	0	0	23.655	0.193		Residential - Five or More Units or Apartments (Any Combination) - 4 Stories or Less, 7	177B169 940		North Hollywood - Valley Village	Yes	MI	R2RD
Los Angeles	1426 S CURSON AVE	90019	5069019022	0.000	0.000	0.193	0.000	Shortfall of Sites	0.123	Low Medium I Residential	R2-1-O	0	0	0	32.469	0.193		Residential - Three Units (Any Combination) - 4 Stories or Less, 3	129B177 940		Wilshire	Yes	MI	R2RD
Los Angeles	1460 W 35TH ST	90018	5041010027	0.000	0.000	0.193	0.000	Shortfall of Sites	0.156	Low Medium II Residential	RD2-1-O	0	0	0	25.634	0.193		Residential - Double, Duplex, or Two Units - 4 Stories or Less, 2	120B193 940		South Los Angeles	Yes	MI	R2RD
Los Angeles	3926 WISCONSIN PL	90037	5037019006	0.000	0.000	0.193	0.000	Shortfall of Sites	0.093	Low Medium II Residential	RD1.5-1	0	0	0	43.141	0.193		Residential - Double, Duplex, or Two Units - 4 Stories or Less, 2	117B197 940		South Los Angeles	Yes	MI	R2RD
Los Angeles	4290 CREED AVE	90008	5024020003	0.000	0.000	0.193	0.000	Shortfall of Sites	0.101	Low Medium I Residential	R2-1	0	0	0	39.599	0.193		Residential - Double, Duplex, or Two Units - 4 Stories or Less, 2	114B185 940		West Adams - Baldwin Hills - Leimert	Yes	MI	R2RD
Los Angeles	2914 W 48TH ST	90043	5014010001	0.000	0.000	0.193	0.000	Shortfall of Sites	0.167	Low Medium II Residential	RD2-1	0	0	0	23.994	0.193		Residential - Four Units (Any Combination) - 4 Stories or Less, 4	111B189 940		West Adams - Baldwin Hills - Leimert	Yes	MI	R2RD
Los Angeles	5604 S MANHATTAN PL	90062	5005031002	0.000	0.000	0.193	0.000	Shortfall of Sites	0.137	Low Medium I Residential	R2-1	0	0	0	29.244	0.193		Residential - Double, Duplex, or Two Units - 4 Stories or Less, 2	108B193 940		South Los Angeles	Yes	MI	R2RD
Los Angeles	162 W 56TH ST	90037	5101028026	0.000	0.000	0.193	0.000	Shortfall of Sites	0.124	Low Medium I Residential	R2-1	0	0	0	32.266	0.193		Residential - Double, Duplex, or Two Units - 4 Stories or Less, 2	108B201 940		Southeast Los Angeles	Yes	MI	R2RD
Los Angeles	138 E GAGE AVE	90003	6006014022	0.000	0.000	0.193	0.000	Shortfall of Sites	0.114	Low Medium I Residential	R2-1	0	0	0	35.102	0.193		Residential - Double, Duplex, or Two Units - 4 Stories or Less, 2	105B205 940		Southeast Los Angeles	Yes	MI	R2RD
Los Angeles	641 E 73RD ST	90001	6023001014	0.000	0.000	0.193	0.000	Shortfall of Sites	0.110	Low Medium I Residential	R2-1	0	0	0	36.255	0.193		Residential - Double, Duplex, or Two Units - 4 Stories or Less, 2	102B205 940		Southeast Los Angeles	Yes	MI	R2RD
Los Angeles	242 E 81ST ST	90003	6030006011	0.000	0.000	0.193	0.000	Shortfall of Sites	0.116	Low Medium I Residential	R2-1	0	0	0	34.398	0.193		Residential - Double, Duplex, or Two Units - 4 Stories or Less, 2	099B205 940		Southeast Los Angeles	Yes	MI	R2RD
Los Angeles	2086 BLAKE AVE	90039	5442021047	0.000	0.000	0.193	0.000	Shortfall of Sites	0.070	Low Medium I Residential	R2-1VL-RIO	0	0	0	57.526	0.193		Residential - Double, Duplex, or Two Units - 4 Stories or Less, 2	150B213 941		Silver Lake - Echo Park - Elysian Valley	Yes	MI	R2RD
Los Angeles	1451 W 20TH ST	90007	5056026025	0.000	0.000	0.193	0.000	Shortfall of Sites	0.135	Low Medium II Residential	RD1.5-1	0	0	0	29.556	0.193		Residential - Five or More Units or Apartments (Any Combination) - 4 Stories or Less, 19	126B197 941		South Los Angeles	Yes	MI	R2RD
Los Angeles	1452 W 35TH ST	90018	5041010026	0.000	0.000	0.193	0.000	Shortfall of Sites	0.156	Low Medium II Residential	RD2-1-O	0	0	0	25.636	0.193		Residential - Five or More Units or Apartments (Any Combination) - 4 Stories or Less, 5	120B193 941		South Los Angeles	Yes	MI	R2RD
Los Angeles	4182 DALTON AVE	90062	5021014026	0.000	0.000	0.193	0.000	Shortfall of Sites	0.154	Low Medium I Residential	R2-1	0	0	0	25.991	0.193		Residential - Double, Duplex, or Two Units - 4 Stories or Less, 2	114B193 941		South Los Angeles	Yes	MI	R2RD
Los Angeles	914 W 49TH ST	90037	5018014021	0.000	0.000	0.193	0.000	Shortfall of Sites	0.134	Low Medium II Residential	RD2-1	0	0	0	29.889	0.193		Residential - Double, Duplex, or Two Units - 4 Stories or Less, 2	111B197 941		South Los Angeles	Yes	MI	R2RD
Los Angeles	326 E 57TH ST	90011	5101008023	0.000	0.000	0.193	0.000	Shortfall of Sites	0.117	Low Medium I Residential	R2-1-CPIO	0	0	0	34.151	0.193		Residential - Three Units (Any Combination) - 4 Stories or Less, 3	108B205 941		Southeast Los Angeles	Yes	MI	R2RD
Los Angeles	134 E GAGE AVE	90003	6006014024	0.000	0.000	0.193	0.000	Shortfall of Sites	0.114	Low Medium I Residential	R2-1	0	0	0	35.088	0.193		Residential - Double, Duplex, or Two Units - 4 Stories or Less, 2	105B205 941		Southeast Los Angeles	Yes	MI	R2RD
Los Angeles	983 W 19TH ST	90731	7462012088	0.000	0.000	0.193	0.000	Shortfall of Sites	0.057	Low Medium II Residential	RD1.5-1XL	0	0	0	70.328	0.193		Residential - Four Units (Any Combination) - 4 Stories or Less, 4	012B197 941		San Pedro	Yes	MI	R2RD
Los Angeles	3418 12TH AVE	90018	5044007013	0.000	0.000	0.193	0.000	Shortfall of Sites	0.135	Low Medium II Residential	RD1.5-1	0	0	0	29.531	0.193		Residential - Double, Duplex, or Two Units - 4 Stories or Less, 2	120B185 942		West Adams - Baldwin Hills - Leimert	Yes	MI	R2RD
Los Angeles	1353 ROLLAND CURTIS PL	90062	5036003037	0.000	0.000	0.193	0.000	Shortfall of Sites	0.120	Low Medium II Residential	RD2-1	0	0	0	33.334	0.193		Residential - Five or More Units or Apartments (Any Combination) - 4 Stories or Less, 13	117B193 942		South Los Angeles	Yes	MI	R2RD
Los Angeles	920 W 49TH ST	90037	5018014022	0.000	0.000	0.193	0.000	Shortfall of Sites	0.134	Low Medium II Residential	RD2-1	0	0	0	29.889	0.193		Residential - Four Units (Any Combination) - 4 Stories or Less, 4	111B197 942		South Los Angeles	Yes	MI	R2RD
Los Angeles	336 W 81ST ST	90003	6031028006	0.000	0.000	0.193	0.000	Shortfall of Sites	0.100	Low Medium I Residential	R2-1	0	0	0	40.025	0.193		Residential - Three Units (Any Combination) - 4 Stories or Less, 3	099B201 942		Southeast Los Angeles	Yes	MI	R2RD

Jurisdiction Name	Site Address/Intersection	5 Digit ZIP Code	Assessor Parcel Number	Very Low-Income	Low-Income	Moderate-Income	Above Moderate-Income	Type of Shortfall	Parcel Size (Acres)	Current General Plan Designation	Current Zoning	Proposed General Plan (GP) Designation	Proposed Zoning	Minimum Density Allowed	Maximum Density Allowed	Total Capacity	Vacant/ Nonvacant	Description of Existing Uses	PIN	Base Density Per Acre	Community Plan Area	Rent Stabalization Ordinance	Income Category	Applicable Rezoning Program (Program informing values in Column Q listed first)
Los Angeles	1043 N FRIES AVE	90744	7420024008	0.000	0.000	0.193	0.000	Shortfall of Sites	0.163	Low Medium II Residential	[Q]RD2-1XL-O-CUGU	0	0	0	24.517	0.193		Residential - Four Units (Any Combination) - 4 Stories or Less, 4	033B205 942		Wilmington - Harbor City	Yes	MI	R2RD
Los Angeles	1042 W 10TH ST	90731	7458008014	0.000	0.000	0.193	0.000	Shortfall of Sites	0.124	Low Medium II Residential	RD1.5-1XL	0	0	0	32.263	0.193		Residential - Double, Duplex, or Two Units - 4 Stories or Less, 2	015B197 942		San Pedro	Yes	MI	R2RD
Los Angeles	975 W 19TH ST	90731	7462012093	0.000	0.000	0.193	0.000	Shortfall of Sites	0.115	Low Medium II Residential	RD1.5-1XL	0	0	0	34.752	0.193		Residential - Four Units (Any Combination) - 4 Stories or Less, 4	012B197 942		San Pedro	Yes	MI	R2RD
Los Angeles	3161 HUTCHISON AVE	90034	4312006012	0.000	0.000	0.193	0.000	Shortfall of Sites	0.129	Low Medium II Residential	RD2-1-CPIO	0	0	0	30.954	0.193		Residential - Double, Duplex, or Two Units - 4 Stories or Less, 2	123B169 943		West Adams - Baldwin Hills - Leimert	Yes	MI	R2RD
Los Angeles	3419 12TH AVE	90018	5044006005	0.000	0.000	0.193	0.000	Shortfall of Sites	0.122	Low Medium II Residential	RD1.5-1	0	0	0	32.875	0.193		Residential - Three Units (Any Combination) - 4 Stories or Less, 3	120B185 943		West Adams - Baldwin Hills - Leimert	Yes	MI	R2RD
Los Angeles	924 W 49TH ST	90037	5018014023	0.000	0.000	0.193	0.000	Shortfall of Sites	0.134	Low Medium II Residential	RD2-1	0	0	0	29.889	0.193		Residential - Double, Duplex, or Two Units - 4 Stories or Less, 2	111B197 943		South Los Angeles	Yes	MI	R2RD
Los Angeles	5926 BUFFALO AVE	91401	2343001020	0.000	0.000	0.193	0.000	Shortfall of Sites	0.105	Low Medium II Residential	[Q]RD1.5-1	0	0	0	38.124	0.193		Residential - Three Units (Any Combination) - 4 Stories or Less, 3	177B157 944		Van Nuys - North Sherman Oaks	Yes	MI	R2RD
Los Angeles	4854 MASCOT ST	90019	5067012009	0.000	0.000	0.193	0.000	Shortfall of Sites	0.107	Low Medium II Residential	RD1.5-1-O	0	0	0	37.264	0.193		Residential - Five or More Units or Apartments (Any Combination) · 4 Stories or Less, 10	126B181 944		West Adams - Baldwin Hills - Leimert	Yes	MI	R2RD
Los Angeles	1951 ORCHARD AVE	90007	5056025023	0.000	0.000	0.193	0.000	Shortfall of Sites	0.135	Low Medium II Residential	RD1.5-1	0	0	0	29.727	0.193		Residential - Five or More Units or Apartments (Any Combination) · 4 Stories or Less, 6	126B197 944		South Los Angeles	Yes	MI	R2RD
Los Angeles	3420 S NORTON AVE	90018	5044006006	0.000	0.000	0.193	0.000	Shortfall of Sites	0.122	Low Medium II Residential	RD1.5-1	0	0	0	32.874	0.193		Residential - Three Units (Any Combination) - 4 Stories or Less, 3	120B185 944		West Adams - Baldwin Hills - Leimert	Yes	MI	R2RD
Los Angeles	1345 ROLLAND CURTIS PL	90062	5036003010	0.000	0.000	0.193	0.000	Shortfall of Sites	0.120	Low Medium II Residential	RD2-1	0	0	0	33.336	0.193		Residential - Double, Duplex, or Two Units - 4 Stories or Less, 2	117B193 944		South Los Angeles	Yes	MI	R2RD
Los Angeles	971 E 56TH ST	90011	5103019026	0.000	0.000	0.193	0.000	Shortfall of Sites	0.155	Low Medium I Residential	R2-1	0	0	0	25.812	0.193		Residential - Double, Duplex, or Two Units - 4 Stories or Less, 2	108B209 944		Southeast Los Angeles	Yes	MI	R2RD
Los Angeles	318 W 56TH ST	90037	5101038016	0.000	0.000	0.193	0.000	Shortfall of Sites	0.124	Low Medium II Residential	RD2-1	0	0	0	32.266	0.193		Residential - Double, Duplex, or Two Units - 4 Stories or Less, 2	108B201 944		Southeast Los Angeles	Yes	MI	R2RD
Los Angeles	5606 RUTHELEN ST	90062	5005022002	0.000	0.000	0.193	0.000	Shortfall of Sites	0.145	Low Medium I Residential	R2-1	0	0	0	27.524	0.193		Residential - Double, Duplex, or Two Units - 4 Stories or Less, 2	108B193 944		South Los Angeles	Yes	MI	R2RD
Los Angeles	7317 8TH AVE	90043	4012001010	0.000	0.000	0.193	0.000	Shortfall of Sites	0.139	Low Medium I Residential	RD3-1	0	0	0	28.680	0.193		Residential - Double, Duplex, or Two Units - 4 Stories or Less, 2	102B185 944		West Adams - Baldwin Hills - Leimert	Yes	MI	R2RD
Los Angeles	5934 COLFAX AVE	91601	2339009031	0.000	0.000	0.193	0.000	Shortfall of Sites	0.156	Low Medium I Residential	RD3-1	0	0	0	25.624	0.193		Residential - Double, Duplex, or Two Units - 4 Stories or Less, 2	177B169 945		North Hollywood - Valley Village	Yes	MI	R2RD
Los Angeles	3217 CATTARAUGUS AVE	90034	4312018037	0.000	0.000	0.193	0.000	Shortfall of Sites	0.111	Low Medium II Residential	RD2-1	0	0	0	36.050	0.193		Residential - Double, Duplex, or Two Units - 4 Stories or Less, 2	123B169 945		West Adams - Baldwin Hills - Leimert	Yes	MI	R2RD
Los Angeles	3421 S NORTON AVE	90018	5044005006	0.000	0.000	0.193	0.000	Shortfall of Sites	0.122	Low Medium II Residential	RD1.5-1	0	0	0	32.867	0.193		Residential - Five or More Units or Apartments (Any Combination) · 4 Stories or Less, 8	120B185 945		West Adams - Baldwin Hills - Leimert	Yes	MI	R2RD
Los Angeles	4182 BRIGHTON AVE	90062	5021016026	0.000	0.000	0.193	0.000	Shortfall of Sites	0.154	Low Medium I Residential	R2-1	0	0	0	25.961	0.193		Residential - Double, Duplex, or Two Units - 4 Stories or Less, 2	114B193 945		South Los Angeles	Yes	MI	R2RD
Los Angeles	961 E 56TH ST	90011	5103018015	0.000	0.000	0.193	0.000	Shortfall of Sites	0.155	Low Medium I Residential	R2-1	0	0	0	25.812	0.193		Residential - Double, Duplex, or Two Units - 4 Stories or Less, 2	108B209 945		Southeast Los Angeles	Yes	MI	R2RD
Los Angeles	5461 2ND AVE	90043	5005002021	0.000	0.000	0.193	0.000	Shortfall of Sites	0.113	Low Medium II Residential	RD1.5-1	0	0	0	35.404	0.193		Residential - Double, Duplex, or Two Units - 4 Stories or Less, 2	108B189 945		West Adams - Baldwin Hills - Leimert	Yes	MI	R2RD
Los Angeles	122 E GAGE AVE	90003	6006014027	0.000	0.000	0.193	0.000	Shortfall of Sites	0.114	Low Medium I Residential	R2-1	0	0	0	35.045	0.193		Residential - Four Units (Any Combination) - 4 Stories or Less, 4	105B205 945		Southeast Los Angeles	Yes	MI	R2RD
Los Angeles	348 W 81ST ST	90003	6031028003	0.000	0.000	0.193	0.000	Shortfall of Sites	0.100	Low Medium I Residential	R2-1	0	0	0	40.026	0.193		Residential - Double, Duplex, or Two Units - 4 Stories or Less, 2	099B201 945		Southeast Los Angeles	Yes	MI	R2RD
Los Angeles	1336 N KENMORE AVE	90027	5543021015	0.000	0.000	0.193	0.000	Shortfall of Sites	0.145	Low Medium II Residential	RD2-1XL	0	0	0	27.500	0.193		Residential - Five or More Units or Apartments (Any Combination) · 4 Stories or Less, 10	147B197 946		Hollywood	Yes	MI	R2RD
Los Angeles	1005 N BERENDO ST	90029	5538020008	0.000	0.000	0.193	0.000	Shortfall of Sites	0.113	Low Medium II Residential	RD1.5-1XL	0	0	0	35.510	0.193		Residential - Five or More Units or Apartments (Any Combination) · 4 Stories or Less, 6	144B197 946		Hollywood	Yes	MI	R2RD
Los Angeles	3420 S BRONSON AVE	90018	5044005007	0.000	0.000	0.193	0.000	Shortfall of Sites	0.122	Low Medium II Residential	RD1.5-1	0	0	0	32.866	0.193		Residential - Double, Duplex, or Two Units - 4 Stories or Less, 2	120B185 946		West Adams - Baldwin Hills - Leimert	Yes	MI	R2RD
Los Angeles	1333 ROLLAND CURTIS PL	90062	5036003008	0.000	0.000	0.193	0.000	Shortfall of Sites	0.120	Low Medium II Residential	RD2-1	0	0	0	33.337	0.193		Residential - Double, Duplex, or Two Units - 4 Stories or Less, 2	117B193 946		South Los Angeles	Yes	MI	R2RD
Los Angeles	14818 POLK ST	91342	2506030043	0.000	0.000	0.193	0.000	Shortfall of Sites	0.156	Low Medium I Residential	R2-1	0	0	0	25.561	0.193		Residential - Double, Duplex, or Two Units - 4 Stories or Less, 2	222B149 947		Sylmar	Yes	MI	R2RD
Los Angeles	1418 W 35TH ST	90018	5041010020	0.000	0.000	0.193	0.000	Shortfall of Sites	0.156	Low Medium II Residential	RD2-1-O	0	0	0	25.645	0.193		Residential - Double, Duplex, or Two Units - 4 Stories or Less, 2	120B193 947		South Los Angeles	Yes	MI	R2RD
Los Angeles	218 E 81ST ST	90003	6030006005	0.000	0.000	0.193	0.000	Shortfall of Sites	0.116	Low Medium I Residential	R2-1	0	0	0	34.398	0.193		Residential - Double, Duplex, or Two Units - 4 Stories or Less, 2	099B205 947		Southeast Los Angeles	Yes	MI	R2RD
Los Angeles	1037 BROAD AVE	90744	7423006015	0.000	0.000	0.193	0.000	Shortfall of Sites	0.230	Low Medium I Residential	[Q]RD3-1XL-O-CUGU	0	0	0	17.401	0.193		Residential - Five or More Units or Apartments (Any Combination) · 4 Stories or Less, 5	033B205 947		Wilmington - Harbor City	Yes	MI	R2RD
Los Angeles	3189 ATWATER AVE	90039	5436019023	0.000	0.000	0.193	0.000	Shortfall of Sites	0.110	Low Medium II Residential	[Q]RD2-1-RIO	0	0	0	36.324	0.193		Residential - Four Units (Any Combination) - 4 Stories or Less, 4	153B209 948		Northeast Los Angeles	Yes	MI	R2RD
Los Angeles	2931 N COOLIDGE AVE	90039	5442023020	0.000	0.000	0.193	0.000	Shortfall of Sites	0.116	Low Medium I Residential	R2-1VL-RIO	0	0	0	34.452	0.193		Residential - Double, Duplex, or Two Units - 4 Stories or Less, 2	150B213 948		Silver Lake - Echo Park - Elysian Valley	Yes	MI	R2RD
Los Angeles	1338 N ALEXANDRIA AVE	90027	5543023004	0.000	0.000	0.193	0.000	Shortfall of Sites	0.158	Low Medium II Residential	RD2-1XL	0	0	0	25.344	0.193		Residential - Double, Duplex, or Two Units - 4 Stories or Less, 2	147B197 948		Hollywood	Yes	MI	R2RD
Los Angeles	2801 S BRONSON AVE	90018	5051008001	0.000	0.000	0.193	0.000	Shortfall of Sites	0.166	Low Medium II Residential	RD2-1XL	0	0	0	24.033	0.193		Residential - Five or More Units or Apartments (Any Combination) · 4 Stories or Less, 12	123B185 948		West Adams - Baldwin Hills - Leimert	Yes	MI	R2RD
Los Angeles	1416 W 35TH ST	90018	5041010019	0.000	0.000	0.193	0.000	Shortfall of Sites	0.156	Low Medium II Residential	RD2-1-O	0	0	0	25.647	0.193		Residential - Double, Duplex, or Two Units - 4 Stories or Less, 2	120B193 948		South Los Angeles	Yes	MI	R2RD
Los Angeles	3510 S GRAMERCY PL	90018	5042029019	0.000	0.000	0.193	0.000	Shortfall of Sites	0.119	Low Medium II Residential	R2-1-O	0	0	0	33.496	0.193		Residential - Double, Duplex, or Two Units - 4 Stories or Less, 2	120B189 948		South Los Angeles	Yes	MI	R2RD
Los Angeles	1101 W 56TH ST	90037	5002021036	0.000	0.000	0.193	0.000	Shortfall of Sites	0.147	Low Medium I Residential	R2-1	0	0	0	27.278	0.193		Residential - Double, Duplex, or Two Units - 4 Stories or Less, 2	108B197 948		South Los Angeles	Yes	MI	R2RD
Los Angeles	212 W 56TH ST	90037	5101028022	0.000	0.000	0.193	0.000	Shortfall of Sites	0.124	Low Medium I Residential	R2-1	0	0	0	32.266	0.193		Residential - Three Units (Any Combination) - 4 Stories or Less, 2	108B201 948		Southeast Los Angeles	Yes	MI	R2RD
Los Angeles	5607 DENKER AVE	90062	5003027037	0.000	0.000	0.193	0.000	Shortfall of Sites	0.107	Low Medium I Residential	R2-1-CPIO	0	0	0	37.266	0.193		Residential - Double, Duplex, or Two Units - 4 Stories or Less, 2	108B193 948		South Los Angeles	Yes	MI	R2RD
Los Angeles	114 E GAGE AVE	90003	6006014029	0.000	0.000	0.193	0.000	Shortfall of Sites	0.114	Low Medium I Residential	R2-1	0	0	0	35.016	0.193		Residential - Double, Duplex, or Two Units - 4 Stories or Less, 2	105B205 948		Southeast Los Angeles	Yes	MI	R2RD
Los Angeles	214 E 81ST ST	90003	6030006004	0.000	0.000	0.193	0.000	Shortfall of Sites	0.116	Low Medium I Residential	R2-1	0	0	0	34.398	0.193		Residential - Double, Duplex, or Two Units - 4 Stories or Less, 2	099B205 948		Southeast Los Angeles	Yes	MI	R2RD
Los Angeles	1044 ISLAND AVE	90744	7420024016	0.000	0.000	0.193	0.000	Shortfall of Sites	0.163	Low Medium II Residential	[Q]RD2-1XL-O-CUGU	0	0	0	24.516	0.193		Residential - Four Units (Any Combination) - 4 Stories or Less, 4	033B205 948		Wilmington - Harbor City	Yes	MI	R2RD
Los Angeles	6340 VINELAND AVE	91606	2414001026	0.000	0.000	0.193	0.000	Shortfall of Sites	0.138	Low Medium II Residential	RD1.5-1	0	0	0	29.046	0.193		Residential - Five or More Units or Apartments (Any Combination) · 4 Stories or Less, 10	180B173 950	108	North Hollywood - Valley Village	Yes	MI	R2RD , NH CPU
Los Angeles	5554 SIERRA VISTA AVE	90038	5536020023	0.000	0.000	0.193	0.000	Shortfall of Sites	0.101	Low Medium II Residential	RD1.5-1XL	0	0	0	39.798	0.193		Residential - Four Units (Any Combination) - 4 Stories or Less, 4	144B193 949		Hollywood	Yes	MI	R2RD
Los Angeles	330 W 56TH ST	90037	5101038019	0.000	0.000	0.193	0.000	Shortfall of Sites	0.124	Low Medium II Residential	RD2-1	0	0	0	32.266	0.193		Residential - Double, Duplex, or Two Units - 4 Stories or Less, 2	108B201 949		Southeast Los Angeles	Yes	MI	R2RD
Los Angeles	935 W 19TH ST	90731	7462012099	0.000	0.000	0.193	0.000	Shortfall of Sites	0.115	Low Medium II Residential	RD1.5-1XL	0	0	0	34.752	0.193		Residential - Double, Duplex, or Two Units - 4 Stories or Less, 2	012B197 949		San Pedro	Yes	MI	R2RD
Los Angeles	5548 SIERRA VISTA AVE	90038	5536020024	0.000	0.000	0.193	0.000	Shortfall of Sites	0.096	Low Medium II Residential	RD1.5-1XL	0	0	0	41.657	0.193		Residential - Four Units (Any Combination) - 4 Stories or Less, 4	144B193 950		Hollywood	Yes	MI	R2RD
Los Angeles	1063 W 56TH ST	90037	5002021016	0.000	0.000	0.193	0.000	Shortfall of Sites	0.161	Low Medium I Residential	R2-1	0	0	0	24.795	0.193		Residential - Double, Duplex, or Two Units - 4 Stories or Less, 2	108B197 950		South Los Angeles	Yes	MI	R2RD
Los Angeles	1312 W 62ND ST	90044	6003027010	0.000	0.000	0.193	0.000	Shortfall of Sites	0.154	Low Medium I Residential	R2-1	0	0	0	25.894	0.193		Residential - Double, Duplex, or Two Units - 4 Stories or Less, 2	105B197 950		South Los Angeles	Yes	MI	R2RD
Los Angeles	206 E 81ST ST	90003	6030006002	0.000	0.000	0.193	0.000	Shortfall of Sites	0.116	Low Medium I Residential	R2-1	0	0	0	34.398	0.193		Residential - Four Units (Any Combination) - 4 Stories or Less, 4	099B205 950		Southeast Los Angeles	Yes	MI	R2RD
Los Angeles	1923 CLYDE AVE	90019	5064021022	0.000	0.000	0.193	0.000	Shortfall of Sites	0.138	Low Medium II Residential	RD2-1	0	0	0	29.007	0.193		Residential - Double, Duplex, or Two Units - 4 Stories or Less, 2	126B177 951		West Adams - Baldwin Hills - Leimert	Yes	MI	R2RD
Los Angeles	1311 ROLLAND CURTIS PL	90062	5036003003	0.000	0.000	0.193	0.000	Shortfall of Sites	0.135	Low Medium II Residential	RD1.5-1	0	0	0	29.617	0.193		Residential - Four Units (Any Combination) - 4 Stories or Less, 4	117B193 951		South Los Angeles	Yes	MI	R2RD
Los Angeles	5607 S NORMANDIE AVE	90037	5003025029	0.000	0.000	0.193	0.000	Shortfall of Sites	0.122	Low Medium II Residential	RD2-1	0	0	0	32.894	0.193		Residential - Double, Duplex, or Two Units - 4 Stories or Less, 2	108B193 951		South Los Angeles	Yes	MI	R2RD
Los Angeles	1306 W 62ND ST	90044	6003027011	0.000	0.000	0.193	0.000	Shortfall of Sites	0.152	Low Medium I Residential	R2-1	0	0	0	26.242	0.193		Residential - Three Units (Any Combination) - 4 Stories or Less, 3	105B197 951		South Los Angeles	Yes	MI	R2RD
Los Angeles	1085 W 19TH ST	90731	7462012059	0.000	0.000	0.193	0.000	Shortfall of Sites	0.115	Low Medium II Residential	RD1.5-1XL	0	0	0	34.843	0.193		Residential - Four Units (Any Combination) - 4 Stories or Less, 4	012B193 951		San Pedro	Yes	MI	R2RD
Los Angeles	1436 ELLSMERE AVE	90019	5069019013	0.000	0.000	0.193	0.000	Shortfall of Sites	0.076	Low Medium I Residential	R2-1-O	0	0	0	52.627	0.193		Residential - Double, Duplex, or Two Units - 4 Stories or Less, 2	129B177 952		Wilshire	Yes	MI	R2RD
Los Angeles	3145 HELMS AVE	90034	4312007007	0.000	0.000	0.193	0.000	Shortfall of Sites	0.124	Low Medium II Residential	RD2-1-CPIO	0	0	0	32.256	0.193		Residential - Double, Duplex, or Two Units - 4 Stories or Less, 2	123B169 952		West Adams - Baldwin Hills - Leimert	Yes	MI	R2RD
Los Angeles	1826 W 35TH ST	90018	5042029002	0.000	0.000	0.193	0.000	Shortfall of Sites	0.141	Low Medium I Residential	R2-1-O	0	0	0	28.469	0.193		Residential - Three Units (Any Combination) - 4 Stories or Less, 3	120B193 952		South Los Angeles	Yes	MI	R2RD
Los Angeles	1232 W 36TH ST	90007	5040017016	0.000	0.000	0.193	0.000	Shortfall of Sites	0.063	Low Medium II Residential	RD1.5-1	0	0	0	63.958	0.193		Residential - Three Units (Any Combination) - 4 Stories or Less, 3	120B197 952		South Los Angeles	Yes	MI	R2RD
Los Angeles	1307 ROLLAND CURTIS PL	90062	5036003002	0.000	0.000	0.193	0.000	Shortfall of Sites	0.120	Low Medium II Residential	RD1.5-1	0	0	0	33.342	0.193		Residential - Four Units (Any Combination) - 4 Stories or Less, 4	117B193 952		South Los Angeles	Yes	MI	R2RD
Los Angeles	1300 W 62ND ST	90044	6003027012	0.000	0.000	0.193	0.000	Shortfall of Sites	0.156	Low Medium I Residential	R2-1	0	0	0	25.612	0.193		Residential - Double, Duplex, or Two Units - 4 Stories or Less, 2	105B197 952		South Los Angeles	Yes	MI	R2RD
Los Angeles	1461 W 80TH ST	90047	6034004024	0.000	0.000	0.193	0.000	Shortfall of Sites	0.103	Low Medium I Residential	RD3-1	0	0	0	38.718	0.193		Residential - Double, Duplex, or Two Units - 4 Stories or Less, 2	099B193 952		South Los Angeles	Yes	MI	R2RD

Jurisdiction Name	Site Address/Intersection	5 Digit ZIP Code	Assessor Parcel Number	Very Low-Income	Low-Income	Moderate-Income	Above Moderate-Income	Type of Shortfall	Parcel Size (Acres)	Current General Plan Designation	Current Zoning	Proposed General Plan (GP) Designation	Proposed Zoning	Minimum Density Allowed	Maximum Density Allowed	Total Capacity	Vacant/ Nonvacant	Description of Existing Uses	PIN	Base Density Per Acre	Community Plan Area	Rent Stabalization Ordinance	Income Category	Applicable Rezoning Program (Program informing values in Column Q listed first)
Los Angeles	6429 MAMMOTH AVE	91401	2238013007	0.000	0.000	0.193	0.000	Shortfall of Sites	0.129	Low Medium II Residential	[Q]RD2-1	0	0	0	30.984	0.193		Residential - Double, Duplex, or Two Units - 4 Stories or Less, 2	180B153 953		Van Nuys - North Sherman Oaks	Yes	MI	R2RD
Los Angeles	923 E 56TH ST	90011	5103018020	0.000	0.000	0.193	0.000	Shortfall of Sites	0.124	Low Medium I Residential	R2-1	0	0	0	32.266	0.193		Residential - Three Units (Any Combination) - 4 Stories or Less, 3	108B209 953		Southeast Los Angeles	Yes	MI	R2RD
Los Angeles	6210 RAYMOND AVE	90044	6003028001	0.000	0.000	0.193	0.000	Shortfall of Sites	0.154	Low Medium I Residential	R2-1	0	0	0	25.922	0.193		Residential - Double, Duplex, or Two Units - 4 Stories or Less, 2	105B197 953		South Los Angeles	Yes	MI	R2RD
Los Angeles	923 S MEYLER ST	90731	7458007019	0.000	0.000	0.193	0.000	Shortfall of Sites	0.122	Low Medium II Residential	RD2-1XL	0	0	0	32.792	0.193		Residential - Four Units (Any Combination) - 4 Stories or Less, 4	015B197 953		San Pedro	Yes	MI	R2RD
Los Angeles	1838 W 35TH ST	90018	5042029025	0.000	0.000	0.193	0.000	Shortfall of Sites	0.133	Low Medium I Residential	R2-1-O	0	0	0	30.149	0.193		Residential - Double, Duplex, or Two Units - 4 Stories or Less, 2	120B193 954		South Los Angeles	Yes	MI	R2RD
Los Angeles	1242 W 36TH ST	90007	5040017017	0.000	0.000	0.193	0.000	Shortfall of Sites	0.123	Low Medium II Residential	RD1.5-1	0	0	0	32.476	0.193		Residential - Double, Duplex, or Two Units - 4 Stories or Less, 2	120B197 954		South Los Angeles	Yes	MI	R2RD
Los Angeles	915 E 56TH ST	90011	5103018021	0.000	0.000	0.193	0.000	Shortfall of Sites	0.155	Low Medium I Residential	R2-1	0	0	0	25.812	0.193		Residential - Double, Duplex, or Two Units - 4 Stories or Less, 2	108B209 954		Southeast Los Angeles	Yes	MI	R2RD
Los Angeles	5610 S MANHATTAN PL	90062	5005031001	0.000	0.000	0.193	0.000	Shortfall of Sites	0.128	Low Medium I Residential	R2-1	0	0	0	31.152	0.193		Residential - Three Units (Any Combination) - 4 Stories or Less, 3	108B193 954		South Los Angeles	Yes	MI	R2RD
Los Angeles	231 E 73RD ST	90003	6022009024	0.000	0.000	0.193	0.000	Shortfall of Sites	0.120	Low Medium II Residential	R2-1	0	0	0	33.431	0.193		Residential - Double, Duplex, or Two Units - 4 Stories or Less, 2	102B205 954		Southeast Los Angeles	Yes	MI	R2RD
Los Angeles	1010 N SERRANO AVE	90029	5536026001	0.000	0.000	0.193	0.000	Shortfall of Sites	0.108	Low Medium II Residential	RD1.5-1XL	0	0	0	37.038	0.193		Residential - Five or More Units or Apartments (Any Combination) · 4 Stories or Less, 14	144B193 955		Hollywood	Yes	MI	R2RD
Los Angeles	1425 S SIERRA BONITA AVE	90019	5069019032	0.000	0.000	0.193	0.000	Shortfall of Sites	0.123	Low Medium I Residential	R2-1-O	0	0	0	32.417	0.193		Residential - Double, Duplex, or Two Units - 4 Stories or Less, 2	129B177 955		Wilshire	Yes	MI	R2RD
Los Angeles	905 E 56TH ST	90011	5103018022	0.000	0.000	0.193	0.000	Shortfall of Sites	0.155	Low Medium I Residential	R2-1	0	0	0	25.812	0.193		Residential - Double, Duplex, or Two Units - 4 Stories or Less, 2	108B209 955		Southeast Los Angeles	Yes	MI	R2RD
Los Angeles	1041 W 56TH ST	90037	5002022023	0.000	0.000	0.193	0.000	Shortfall of Sites	0.118	Low Medium I Residential	R2-1	0	0	0	34.003	0.193		Residential - Double, Duplex, or Two Units - 4 Stories or Less, 2	108B197 955		South Los Angeles	Yes	MI	R2RD
Los Angeles	1246 W 62ND ST	90044	6003028003	0.000	0.000	0.193	0.000	Shortfall of Sites	0.154	Low Medium I Residential	R2-1	0	0	0	25.903	0.193		Residential - Double, Duplex, or Two Units - 4 Stories or Less, 2	105B197 955		South Los Angeles	Yes	MI	R2RD
Los Angeles	1043 ISLAND AVE	90744	7420025010	0.000	0.000	0.193	0.000	Shortfall of Sites	0.163	Low Medium II Residential	[Q]RD2-1XL-O-CUGU	0	0	0	24.501	0.193		Residential - Four Units (Any Combination) - 4 Stories or Less, 4	033B205 955		Wilmington - Harbor City	Yes	MI	R2RD
Los Angeles	1061 W 19TH ST	90731	7462012063	0.000	0.000	0.193	0.000	Shortfall of Sites	0.115	Low Medium II Residential	RD1.5-1XL	0	0	0	34.844	0.193		Residential - Four Units (Any Combination) - 4 Stories or Less, 4	012B193 955		San Pedro	Yes	MI	R2RD
Los Angeles	5102 CAHUENGA BLVD	91601	2419017016	0.000	0.000	0.193	0.000	Shortfall of Sites	0.069	Low Medium II Residential	RD1.5-1	0	0	0	58.082	0.193		Residential - Double, Duplex, or Two Units - 4 Stories or Less - Pool, 2	171B177 956		North Hollywood - Valley Village	Yes	MI	R2RD
Los Angeles	2862 ALLESANDRO ST	90039	5442024016	0.000	0.000	0.193	0.000	Shortfall of Sites	0.185	Low Medium I Residential	R2-1VL-RIO	0	0	0	21.582	0.193		Residential - Three Units (Any Combination) - 4 Stories or Less, 3	150B213 956		Silver Lake - Echo Park - Elysian Valley	Yes	MI	R2RD
Los Angeles	1337 N ALEXANDRIA AVE	90027	5543025020	0.000	0.000	0.193	0.000	Shortfall of Sites	0.156	Low Medium II Residential	RD2-1XL	0	0	0	25.654	0.193		Residential - Double, Duplex, or Two Units - 4 Stories or Less, 2	147B197 956		Hollywood	Yes	MI	R2RD
Los Angeles	1918 CLYDE AVE	90019	5064020031	0.000	0.000	0.193	0.000	Shortfall of Sites	0.127	Low Medium II Residential	RD1.5-1	0	0	0	31.581	0.193		Residential - Four Units (Any Combination) - 4 Stories or Less, 4	126B177 956		West Adams - Baldwin Hills - Leimert	Yes	MI	R2RD
Los Angeles	895 E 56TH ST	90011	5103018023	0.000	0.000	0.193	0.000	Shortfall of Sites	0.155	Low Medium I Residential	R2-1	0	0	0	25.812	0.193		Residential - Double, Duplex, or Two Units - 4 Stories or Less, 2	108B209 956		Southeast Los Angeles	Yes	MI	R2RD
Los Angeles	1037 W 56TH ST	90037	5002022022	0.000	0.000	0.193	0.000	Shortfall of Sites	0.135	Low Medium I Residential	R2-1	0	0	0	29.690	0.193		Residential - Double, Duplex, or Two Units - 4 Stories or Less, 2	108B197 956		South Los Angeles	Yes	MI	R2RD
Los Angeles	1240 W 62ND ST	90044	6003028004	0.000	0.000	0.193	0.000	Shortfall of Sites	0.154	Low Medium I Residential	R2-1	0	0	0	25.903	0.193		Residential - Double, Duplex, or Two Units - 4 Stories or Less, 2	105B197 956		South Los Angeles	Yes	MI	R2RD
Los Angeles	5923 WOODMAN AVE	91401	2246008008	0.000	0.000	0.193	0.000	Shortfall of Sites	0.069	Low Medium I Residential	RD1.5-1	0	0	0	57.919	0.193		Residential - Five or More Units or Apartments (Any Combination) · 4 Stories or Less, 10	177B157 957		Van Nuys - North Sherman Oaks	Yes	MI	R2RD
Los Angeles	5611 S MANHATTAN PL	90062	5005025034	0.000	0.000	0.193	0.000	Shortfall of Sites	0.139	Low Medium I Residential	R2-1	0	0	0	28.773	0.193		Residential - Four Units (Any Combination) - 4 Stories or Less, 4	108B193 957		South Los Angeles	Yes	MI	R2RD
Los Angeles	1236 W 62ND ST	90044	6003028005	0.000	0.000	0.193	0.000	Shortfall of Sites	0.154	Low Medium I Residential	R2-1	0	0	0	25.903	0.193		Residential - Double, Duplex, or Two Units - 4 Stories or Less, 2	105B197 957		South Los Angeles	Yes	MI	R2RD
Los Angeles	219 E 73RD ST	90003	6022009021	0.000	0.000	0.193	0.000	Shortfall of Sites	0.120	Low Medium II Residential	R2-1	0	0	0	33.441	0.193		Residential - Double, Duplex, or Two Units - 4 Stories or Less, 2	102B205 957		Southeast Los Angeles	Yes	MI	R2RD
Los Angeles	142 E 81ST ST	90003	6030005014	0.000	0.000	0.193	0.000	Shortfall of Sites	0.116	Low Medium I Residential	R2-1	0	0	0	34.397	0.193		Residential - Three Units (Any Combination) - 4 Stories or Less, 3	099B205 957		Southeast Los Angeles	Yes	MI	R2RD
Los Angeles	7701 VINELAND AVE	91352	2315008012	0.000	0.000	0.193	0.000	Shortfall of Sites	0.136	Low Medium II Residential	R2-1-CUGU	0	0	0	29.445	0.193		Residential - Double, Duplex, or Two Units - 4 Stories or Less, 2	189B173 958		Sun Valley - La Tuna Canyon	Yes	MI	R2RD
Los Angeles	1337 N MARIPOSA AVE	90027	5543027004	0.000	0.000	0.193	0.000	Shortfall of Sites	0.156	Low Medium II Residential	RD2-1XL	0	0	0	25.663	0.193		Residential - Four Units (Any Combination) - 4 Stories or Less, 4	147B197 958		Hollywood	Yes	MI	R2RD
Los Angeles	1139 W 39TH PL	90037	5037020043	0.000	0.000	0.193	0.000	Shortfall of Sites	0.126	Low Medium II Residential	RD1.5-1	0	0	0	31.672	0.193		Residential - Double, Duplex, or Two Units - 4 Stories or Less, 2	117B197 958		South Los Angeles	Yes	MI	R2RD
Los Angeles	4258 WALTON AVE	90037	5020021023	0.000	0.000	0.193	0.000	Shortfall of Sites	0.155	Low Medium I Residential	R2-1	0	0	0	25.800	0.193		Residential - Double, Duplex, or Two Units - 4 Stories or Less, 2	114B197 958		South Los Angeles	Yes	MI	R2RD
Los Angeles	5610 S ST ANDREWS PL	90062	5005025001	0.000	0.000	0.193	0.000	Shortfall of Sites	0.139	Low Medium I Residential	R2-1	0	0	0	28.808	0.193		Residential - Four Units (Any Combination) - 4 Stories or Less, 4	108B193 958		South Los Angeles	Yes	MI	R2RD
Los Angeles	1232 W 62ND ST	90044	6003028006	0.000	0.000	0.193	0.000	Shortfall of Sites	0.154	Low Medium I Residential	R2-1	0	0	0	25.903	0.193		Residential - Double, Duplex, or Two Units - 4 Stories or Less, 2	105B197 958		South Los Angeles	Yes	MI	R2RD
Los Angeles	123 W GAGE AVE	90003	6005020028	0.000	0.000	0.193	0.000	Shortfall of Sites	0.108	Low Medium I Residential	R2-1	0	0	0	36.911	0.193		Residential - Double, Duplex, or Two Units - 4 Stories or Less, 2	105B201 958		Southeast Los Angeles	Yes	MI	R2RD
Los Angeles	3224 CATTARAUGUS AVE	90034	4312019006	0.000	0.000	0.193	0.000	Shortfall of Sites	0.111	Low Medium II Residential	RD2-1	0	0	0	36.034	0.193		Residential - Five or More Units or Apartments (Any Combination) · 4 Stories or Less, 6	123B169 959		West Adams - Baldwin Hills - Leimert	Yes	MI	R2RD
Los Angeles	3420 SOMERSET DR	90016	5046002008	0.000	0.000	0.193	0.000	Shortfall of Sites	0.115	Low Medium II Residential	RD1.5-1	0	0	0	34.636	0.193		Residential - Double, Duplex, or Two Units - 4 Stories or Less, 2	120B185 959		West Adams - Baldwin Hills - Leimert	Yes	MI	R2RD
Los Angeles	869 E 56TH ST	90011	5103018026	0.000	0.000	0.193	0.000	Shortfall of Sites	0.139	Low Medium I Residential	R2-1	0	0	0	28.680	0.193		Residential - Double, Duplex, or Two Units - 4 Stories or Less, 2	108B209 959		Southeast Los Angeles	Yes	MI	R2RD
Los Angeles	1226 W 62ND ST	90044	6003028007	0.000	0.000	0.193	0.000	Shortfall of Sites	0.154	Low Medium I Residential	R2-1	0	0	0	25.903	0.193		Residential - Double, Duplex, or Two Units - 4 Stories or Less, 2	105B197 959		South Los Angeles	Yes	MI	R2RD
Los Angeles	127 W GAGE AVE	90003	6005020027	0.000	0.000	0.193	0.000	Shortfall of Sites	0.108	Low Medium I Residential	R2-1	0	0	0	36.909	0.193		Residential - Four Units (Any Combination) - 4 Stories or Less, 4	105B201 959		Southeast Los Angeles	Yes	MI	R2RD
Los Angeles	10886 SUTTER AVE	91331	2535015001	0.000	0.000	0.193	0.000	Shortfall of Sites	0.081	Low Medium II Residential	RD1.5-1-O-CUGU	0	0	0	49.085	0.193		Residential - Three Units (Any Combination) - 4 Stories or Less, 3	210B157 960		Arleta - Pacoima	Yes	MI	R2RD
Los Angeles	2121 THURMAN AVE	90016	5064025030	0.000	0.000	0.193	0.000	Shortfall of Sites	0.115	Low Medium II Residential	RD2-1	0	0	0	34.818	0.193		Residential - Double, Duplex, or Two Units - 4 Stories or Less, 2	126B173 960		West Adams - Baldwin Hills - Leimert	Yes	MI	R2RD
Los Angeles	1266 W 36TH ST	90007	5040007013	0.000	0.000	0.193	0.000	Shortfall of Sites	0.127	Low Medium II Residential	RD1.5-1	0	0	0	31.592	0.193		Residential - Five or More Units or Apartments (Any Combination) · 4 Stories or Less, 7	120B197 960		South Los Angeles	Yes	MI	R2RD
Los Angeles	4279 MCCLUNG DR	90008	5024017031	0.000	0.000	0.193	0.000	Shortfall of Sites	0.111	Low Medium I Residential	R2-1	0	0	0	36.007	0.193		Residential - Double, Duplex, or Two Units - 4 Stories or Less, 2	114B185 960		West Adams - Baldwin Hills - Leimert	Yes	MI	R2RD
Los Angeles	861 E 56TH ST	90011	5103018027	0.000	0.000	0.193	0.000	Shortfall of Sites	0.139	Low Medium I Residential	R2-1	0	0	0	28.680	0.193		Residential - Four Units (Any Combination) - 4 Stories or Less, 4	108B209 960		Southeast Los Angeles	Yes	MI	R2RD
Los Angeles	5602 S VAN NESS AVE	90062	5005010003	0.000	0.000	0.193	0.000	Shortfall of Sites	0.116	Low Medium I Residential	R2-1	0	0	0	34.581	0.193		Residential - Double, Duplex, or Two Units - 4 Stories or Less, 2	108B189 960		South Los Angeles	Yes	MI	R2RD
Los Angeles	131 W GAGE AVE	90003	6005020026	0.000	0.000	0.193	0.000	Shortfall of Sites	0.108	Low Medium I Residential	R2-1	0	0	0	36.906	0.193		Residential - Double, Duplex, or Two Units - 4 Stories or Less, 2	105B201 960		Southeast Los Angeles	Yes	MI	R2RD
Los Angeles	207 E 73RD ST	90003	6022009018	0.000	0.000	0.193	0.000	Shortfall of Sites	0.120	Low Medium II Residential	R2-1	0	0	0	33.451	0.193		Residential - Double, Duplex, or Two Units - 4 Stories or Less, 2	102B205 960		Southeast Los Angeles	Yes	MI	R2RD
Los Angeles	130 E 81ST ST	90003	6030005011	0.000	0.000	0.193	0.000	Shortfall of Sites	0.116	Low Medium I Residential	R2-1	0	0	0	34.397	0.193		Residential - Double, Duplex, or Two Units - 4 Stories or Less, 2	099B205 960		Southeast Los Angeles	Yes	MI	R2RD
Los Angeles	1002 LAKME AVE	90744	7423018011	0.000	0.000	0.193	0.000	Shortfall of Sites	0.210	Low Residential	RD6-1XL-O-CUGU	0	0	0	19.073	0.193		Residential - Five or More Units or Apartments (Any Combination) · 4 Stories or Less, 11	033B209 960		Wilmington - Harbor City	Yes	MI	R2RD
Los Angeles	1851 S HIGHLAND AVE	90019	5067013012	0.000	0.000	0.193	0.000	Shortfall of Sites	0.126	Low Medium II Residential	RD1.5-1-O	0	0	0	31.634	0.193		Residential - Double, Duplex, or Two Units - 4 Stories or Less, 2	126B181 961		West Adams - Baldwin Hills - Leimert	Yes	MI	R2RD
Los Angeles	1820 CARMONA AVE	90019	5064010007	0.000	0.000	0.193	0.000	Shortfall of Sites	0.117	Low Medium II Residential	RD1.5-1	0	0	0	34.250	0.193		Residential - Four Units (Any Combination) - 4 Stories or Less, 4	126B177 961		West Adams - Baldwin Hills - Leimert	Yes	MI	R2RD
Los Angeles	4189 BRIGHTON AVE	90062	5021015008	0.000	0.000	0.193	0.000	Shortfall of Sites	0.154	Low Medium I Residential	R2-1	0	0	0	26.013	0.193		Residential - Double, Duplex, or Two Units - 4 Stories or Less, 2	114B193 961		South Los Angeles	Yes	MI	R2RD
Los Angeles	4294 CREED AVE	90008	5024020002	0.000	0.000	0.193	0.000	Shortfall of Sites	0.100	Low Medium I Residential	R2-1	0	0	0	40.055	0.193		Residential - Double, Duplex, or Two Units - 4 Stories or Less, 2	114B185 961		West Adams - Baldwin Hills - Leimert	Yes	MI	R2RD
Los Angeles	853 E 56TH ST	90011	5103018028	0.000	0.000	0.193	0.000	Shortfall of Sites	0.129	Low Medium I Residential	R2-1	0	0	0	30.967	0.193		Residential - Double, Duplex, or Two Units - 4 Stories or Less, 2	108B209 961		Southeast Los Angeles	Yes	MI	R2RD
Los Angeles	1015 W 56TH ST	90037	5002022017	0.000	0.000	0.193	0.000	Shortfall of Sites	0.146	Low Medium I Residential	R2-1	0	0	0	27.305	0.193		Residential - Three Units (Any Combination) - 4 Stories or Less, 3	108B197 961		South Los Angeles	Yes	MI	R2RD
Los Angeles	234 W 56TH ST	90037	5101028016	0.000	0.000	0.193	0.000	Shortfall of Sites	0.124	Low Medium I Residential	R2-1	0	0	0	32.265	0.193		Residential - Four Units (Any Combination) - 4 Stories or Less, 4	108B201 961		Southeast Los Angeles	Yes	MI	R2RD
Los Angeles	1040 LAGOON AVE	90744	7420025020	0.000	0.000	0.193	0.000	Shortfall of Sites	0.163	Low Medium II Residential	[Q]RD2-1XL-O-CUGU	0	0	0	24.502	0.193		Residential - Five or More Units or Apartments (Any Combination) · 4 Stories or Less, 16	033B205 961		Wilmington - Harbor City	Yes	MI	R2RD
Los Angeles	2847 ALLESANDRO ST	90039	5442026007	0.000	0.000	0.193	0.000	Shortfall of Sites	0.197	Low Medium I Residential	R2-1VL-RIO	0	0	0	20.356	0.193		Residential - Three Units (Any Combination) - 4 Stories or Less, 5	150B213 962		Silver Lake - Echo Park - Elysian Valley	Yes	MI	R2RD
Los Angeles	1278 W 36TH ST	90007	5040007018	0.000	0.000	0.193	0.000	Shortfall of Sites	0.068	Low Medium II Residential	RD1.5-1	0	0	0	58.513	0.193		Residential - Four Units (Any Combination) - 4 Stories or Less, 4	120B197 962		South Los Angeles	Yes	MI	R2RD
Los Angeles	4186 BRIGHTON AVE	90062	5021016025	0.000	0.000	0.193	0.000	Shortfall of Sites	0.154	Low Medium I Residential	R2-1	0	0	0	25.961	0.193		Residential - Double, Duplex, or Two Units - 4 Stories or Less, 2	114B193 962		South Los Angeles	Yes	MI	R2RD
Los Angeles	5610 RUTHELEN ST	90062	5005022001	0.000	0.000	0.193	0.000	Shortfall of Sites	0.145	Low Medium I Residential	R2-1	0	0	0	27.524	0.193		Residential - Three Units (Any Combination) - 4 Stories or Less, 3	108B193 962		South Los Angeles	Yes	MI	R2RD
Los Angeles	1212 W 62ND ST	90044	6003028010	0.000	0.000	0.193	0.000	Shortfall of Sites	0.154	Low Medium I Residential	R2-1	0	0	0	25.903	0.193		Residential - Three Units (Any Combination) - 4 Stories or Less, 3	105B197 962		South Los Angeles	Yes	MI	R2RD
Los Angeles	135 W GAGE AVE	90003	6005020025	0.000	0.000	0.193	0.000	Shortfall of Sites	0.108	Low Medium I Residential	R2-1	0	0	0	36.904	0.193		Residential - Double, Duplex, or Two Units - 4 Stories or Less, 2	105B201 962		Southeast Los Angeles	Yes	MI	R2RD
Los Angeles	115 W 73RD ST	90003	6031001020	0.000	0.000	0.193	0.000	Shortfall of Sites	0.163	Low Medium I Residential	R2-1	0	0	0	24.605	0.193		Residential - Three Units (Any Combination) - 4 Stories or Less, 3	102B201 962		Southeast Los Angeles	Yes	MI	R2RD
Los Angeles	126 E 81ST ST	90003	6030005010	0.000	0.000	0.193	0.000	Shortfall of Sites	0.116	Low Medium I Residential	R2-1	0	0	0	34.398	0.193		Residential - Double, Duplex, or Two Units - 4 Stories or Less, 2	099B205 962		Southeast Los Angeles	Yes	MI	R2RD

Jurisdiction Name	Site Address/Intersection	5 Digit ZIP Code	Assessor Parcel Number	Very Low-Income	Low-Income	Moderate-Income	Above Moderate-Income	Type of Shortfall	Parcel Size (Acres)	Current General Plan Designation	Current Zoning	Proposed General Plan (GP) Designation	Proposed Zoning	Minimum Density Allowed	Maximum Density Allowed	Total Capacity	Vacant/ Nonvacant	Description of Existing Uses	PIN	Base Density Per Acre	Community Plan Area	Rent Stabalization Ordinance	Income Category	Applicable Rezoning Program (Program informing values in Column Q listed first)
Los Angeles	656 W 10TH ST	90731	7454010020	0.000	0.000	0.193	0.000	Shortfall of Sites	0.124	Low Medium II Residential	RD2-1XL-CPIO	0	0	0	32.263	0.193		Residential - Double, Duplex, or Two Units - 4 Stories or Less, 2	015B197 962		San Pedro	Yes	MI	R2RD
Los Angeles	6845 HAZELTINE AVE	91405	2217014011	0.000	0.000	0.193	0.000	Shortfall of Sites	0.662	Low Medium II Residential	R1-1, [Q]RD1.5-1	0	0	0	6.046	0.193		Residential - Five or More Units or Apartments (Any Combination) · 4 Stories or Less - Pool, 19	183B153 963		Van Nuys - North Sherman Oaks	Yes	MI	R2RD
Los Angeles	3157 PERLITA AVE	90039	5436010030	0.000	0.000	0.193	0.000	Shortfall of Sites	0.062	Low Medium II Residential	[Q]RD2-1-RIO	0	0	0	64.534	0.193		Residential - Five or More Units or Apartments (Any Combination) · 4 Stories or Less, 7	153B209 963		Northeast Los Angeles	Yes	MI	R2RD
Los Angeles	1516 S OGDEN DR	90019	5069002026	0.000	0.000	0.193	0.000	Shortfall of Sites	0.158	Low Medium I Residential	R2-1-O	0	0	0	25.303	0.193		Residential - Double, Duplex, or Two Units - 4 Stories or Less, 2	129B177 963		Wilshire	Yes	MI	R2RD
Los Angeles	5611 RUTHELEN ST	90062	5005019020	0.000	0.000	0.193	0.000	Shortfall of Sites	0.147	Low Medium I Residential	R2-1	0	0	0	27.292	0.193		Residential - Three Units (Any Combination) - 4 Stories or Less, 3	108B193 963		South Los Angeles	Yes	MI	R2RD
Los Angeles	1206 W 62ND ST	90044	6003028011	0.000	0.000	0.193	0.000	Shortfall of Sites	0.154	Low Medium I Residential	R2-1	0	0	0	25.903	0.193		Residential - Three Units (Any Combination) - 4 Stories or Less, 3	105B197 963		South Los Angeles	Yes	MI	R2RD
Los Angeles	139 W GAGE AVE	90003	6005020024	0.000	0.000	0.193	0.000	Shortfall of Sites	0.108	Low Medium I Residential	R2-1	0	0	0	36.903	0.193		Residential - Double, Duplex, or Two Units - 4 Stories or Less, 2	105B201 963		Southeast Los Angeles	Yes	MI	R2RD
Los Angeles	121 W 73RD ST	90003	6031001021	0.000	0.000	0.193	0.000	Shortfall of Sites	0.143	Low Medium I Residential	R2-1	0	0	0	28.013	0.193		Residential - Three Units (Any Combination) - 4 Stories or Less, 3	102B201 963		Southeast Los Angeles	Yes	MI	R2RD
Los Angeles	1402 W 80TH ST	90047	6034005012	0.000	0.000	0.193	0.000	Shortfall of Sites	0.156	Low Medium I Residential	RD3-1	0	0	0	25.587	0.193		Residential - Double, Duplex, or Two Units - 4 Stories or Less, 2	099B193 963		South Los Angeles	Yes	MI	R2RD
Los Angeles	122 E 81ST ST	90003	6030005009	0.000	0.000	0.193	0.000	Shortfall of Sites	0.116	Low Medium I Residential	R2-1	0	0	0	34.397	0.193		Residential - Double, Duplex, or Two Units - 4 Stories or Less, 2	099B205 963		Southeast Los Angeles	Yes	MI	R2RD
Los Angeles	650 W 10TH ST	90731	7454010019	0.000	0.000	0.193	0.000	Shortfall of Sites	0.124	Low Medium II Residential	RD2-1XL-CPIO	0	0	0	32.263	0.193		Residential - Three Units (Any Combination) - 4 Stories or Less, 3	015B197 963		San Pedro	Yes	MI	R2RD
Los Angeles	1330 N ALEXANDRIA AVE	90027	5543023005	0.000	0.000	0.193	0.000	Shortfall of Sites	0.158	Low Medium II Residential	RD2-1XL	0	0	0	25.344	0.193		Residential - Three Units (Any Combination) - 4 Stories or Less, 3	147B197 964		Hollywood	Yes	MI	R2RD
Los Angeles	1420 S SIERRA BONITA AVE	90019	5069024022	0.000	0.000	0.193	0.000	Shortfall of Sites	0.125	Low Medium I Residential	R2-1-O	0	0	0	32.050	0.193		Residential - Double, Duplex, or Two Units - 4 Stories or Less, 2	129B177 964		Wilshire	Yes	MI	R2RD
Los Angeles	1719 W 35TH PL	90018	5041006036	0.000	0.000	0.193	0.000	Shortfall of Sites	0.156	Low Medium I Residential	R2-1-O	0	0	0	25.623	0.193		Residential - Four Units (Any Combination) - 4 Stories or Less, 4	120B193 964		South Los Angeles	Yes	MI	R2RD
Los Angeles	141 W GAGE AVE	90003	6005020023	0.000	0.000	0.193	0.000	Shortfall of Sites	0.108	Low Medium I Residential	R2-1	0	0	0	36.901	0.193		Residential - Double, Duplex, or Two Units - 4 Stories or Less, 2	105B201 964		Southeast Los Angeles	Yes	MI	R2RD
Los Angeles	1408 W 80TH ST	90047	6034005011	0.000	0.000	0.193	0.000	Shortfall of Sites	0.153	Low Medium I Residential	RD3-1	0	0	0	26.102	0.193		Residential - Five or More Units or Apartments (Any Combination) · 4 Stories or Less, 6	099B193 964		South Los Angeles	Yes	MI	R2RD
Los Angeles	1723 W 35TH PL	90018	5041006035	0.000	0.000	0.193	0.000	Shortfall of Sites	0.156	Low Medium I Residential	R2-1-O	0	0	0	25.623	0.193		Residential - Three Units (Any Combination) - 4 Stories or Less, 3	120B193 965		South Los Angeles	Yes	MI	R2RD
Los Angeles	1288 W 36TH ST	90007	5040007020	0.000	0.000	0.193	0.000	Shortfall of Sites	0.111	Low Medium II Residential	RD1.5-1	0	0	0	36.172	0.193		Residential - Double, Duplex, or Two Units - 4 Stories or Less, 2	120B197 965		South Los Angeles	Yes	MI	R2RD
Los Angeles	5465 2ND AVE	90043	5005002005	0.000	0.000	0.193	0.000	Shortfall of Sites	0.113	Low Medium II Residential	RD1.5-1	0	0	0	35.404	0.193		Residential - Three Units (Any Combination) - 4 Stories or Less, 3	108B189 965		West Adams - Baldwin Hills - Leimert	Yes	MI	R2RD
Los Angeles	1412 W 80TH ST	90047	6034005010	0.000	0.000	0.193	0.000	Shortfall of Sites	0.153	Low Medium I Residential	RD3-1	0	0	0	26.102	0.193		Residential - Double, Duplex, or Two Units - 4 Stories or Less, 2	099B193 965		South Los Angeles	Yes	MI	R2RD
Los Angeles	114 E 81ST ST	90003	6030005007	0.000	0.000	0.193	0.000	Shortfall of Sites	0.116	Low Medium I Residential	R2-1	0	0	0	34.397	0.193		Residential - Three Units (Any Combination) - 4 Stories or Less, 3	099B205 965		Southeast Los Angeles	Yes	MI	R2RD
Los Angeles	636 W 10TH ST	90731	7454010017	0.000	0.000	0.193	0.000	Shortfall of Sites	0.124	Low Medium II Residential	RD2-1XL-CPIO	0	0	0	32.263	0.193		Residential - Double, Duplex, or Two Units - 4 Stories or Less, 2	015B197 965		San Pedro	Yes	MI	R2RD
Los Angeles	1729 W 35TH PL	90018	5041006034	0.000	0.000	0.193	0.000	Shortfall of Sites	0.156	Low Medium I Residential	R2-1-O	0	0	0	25.623	0.193		Residential - Double, Duplex, or Two Units - 4 Stories or Less, 2	120B193 966		South Los Angeles	Yes	MI	R2RD
Los Angeles	3935 WISCONSIN ST	90037	5037019035	0.000	0.000	0.193	0.000	Shortfall of Sites	0.104	Low Medium II Residential	RD1.5-1	0	0	0	38.548	0.193		Residential - Three Units (Any Combination) - 4 Stories or Less, 3	117B197 966		South Los Angeles	Yes	MI	R2RD
Los Angeles	1144 W 62ND ST	90044	6003029003	0.000	0.000	0.193	0.000	Shortfall of Sites	0.118	Low Medium I Residential	R2-1	0	0	0	33.766	0.193		Residential - Double, Duplex, or Two Units - 4 Stories or Less, 2	105B197 966		South Los Angeles	Yes	MI	R2RD
Los Angeles	1418 W 80TH ST	90047	6034005009	0.000	0.000	0.193	0.000	Shortfall of Sites	0.153	Low Medium I Residential	RD3-1	0	0	0	26.102	0.193		Residential - Three Units (Any Combination) - 4 Stories or Less, 3	099B193 966		South Los Angeles	Yes	MI	R2RD
Los Angeles	628 W 10TH ST	90731	7454010016	0.000	0.000	0.193	0.000	Shortfall of Sites	0.124	Low Medium II Residential	RD2-1XL-CPIO	0	0	0	32.138	0.193		Residential - Three Units (Any Combination) - 4 Stories or Less, 3	015B197 966		San Pedro	Yes	MI	R2RD
Los Angeles	1437 S CURSON AVE	90019	5069019014	0.000	0.000	0.193	0.000	Shortfall of Sites	0.076	Low Medium I Residential	R2-1-O	0	0	0	52.569	0.193		Residential - Double, Duplex, or Two Units - 4 Stories or Less, 2	129B177 967		Wilshire	Yes	MI	R2RD
Los Angeles	1846 S HIGHLAND AVE	90019	5067012003	0.000	0.000	0.193	0.000	Shortfall of Sites	0.128	Low Medium II Residential	RD1.5-1-O	0	0	0	31.163	0.193		Residential - Double, Duplex, or Two Units - 4 Stories or Less, 2	126B181 967		West Adams - Baldwin Hills - Leimert	Yes	MI	R2RD
Los Angeles	1716 W 49TH ST	90062	5016026006	0.000	0.000	0.193	0.000	Shortfall of Sites	0.189	Low Medium I Residential	R2-1	0	0	0	21.110	0.193		Residential - Four Units (Any Combination) - 4 Stories or Less, 4	111B193 967		South Los Angeles	Yes	MI	R2RD
Los Angeles	5611 S NORMANDIE AVE	90037	5003025031	0.000	0.000	0.193	0.000	Shortfall of Sites	0.122	Low Medium II Residential	RD2-1	0	0	0	32.894	0.193		Residential - Double, Duplex, or Two Units - 4 Stories or Less, 2	108B193 967		South Los Angeles	Yes	MI	R2RD
Los Angeles	155 W GAGE AVE	90003	6005020020	0.000	0.000	0.193	0.000	Shortfall of Sites	0.108	Low Medium I Residential	R2-1	0	0	0	36.897	0.193		Residential - Double, Duplex, or Two Units - 4 Stories or Less, 2	105B201 967		Southeast Los Angeles	Yes	MI	R2RD
Los Angeles	139 W 73RD ST	90003	6031001007	0.000	0.000	0.193	0.000	Shortfall of Sites	0.151	Low Medium I Residential	R2-1	0	0	0	26.544	0.193		Residential - Four Units (Any Combination) - 4 Stories or Less, 4	102B201 967		Southeast Los Angeles	Yes	MI	R2RD
Los Angeles	1422 W 80TH ST	90047	6034005008	0.000	0.000	0.193	0.000	Shortfall of Sites	0.153	Low Medium I Residential	RD3-1	0	0	0	26.102	0.193		Residential - Double, Duplex, or Two Units - 4 Stories or Less, 2	099B193 967		South Los Angeles	Yes	MI	R2RD
Los Angeles	622 W 10TH ST	90731	7454010015	0.000	0.000	0.193	0.000	Shortfall of Sites	0.124	Low Medium II Residential	RD2-1XL-CPIO	0	0	0	32.262	0.193		Residential - Double, Duplex, or Two Units - 4 Stories or Less, 2	015B197 967		San Pedro	Yes	MI	R2RD
Los Angeles	3185 ATWATER AVE	90039	5436019024	0.000	0.000	0.193	0.000	Shortfall of Sites	0.110	Low Medium II Residential	[Q]RD2-1-RIO	0	0	0	36.324	0.193		Residential - Four Units (Any Combination) - 4 Stories or Less, 4	153B209 968		Northeast Los Angeles	Yes	MI	R2RD
Los Angeles	3425 12TH AVE	90018	5044006007	0.000	0.000	0.193	0.000	Shortfall of Sites	0.122	Low Medium II Residential	RD1.5-1	0	0	0	32.875	0.193		Residential - Three Units (Any Combination) - 4 Stories or Less, 3	120B185 968		West Adams - Baldwin Hills - Leimert	Yes	MI	R2RD
Los Angeles	1454 E 56TH ST	90011	5104021006	0.000	0.000	0.193	0.000	Shortfall of Sites	0.124	Low Medium I Residential	R2-1-CPIO	0	0	0	32.358	0.193		Residential - Three Units (Any Combination) - 4 Stories or Less, 3	108B209 968		Southeast Los Angeles	Yes	MI	R2RD
Los Angeles	1134 E 62ND ST	90001	6003029005	0.000	0.000	0.193	0.000	Shortfall of Sites	0.118	Low Medium I Residential	R2-1	0	0	0	33.766	0.193		Residential - Three Units (Any Combination) - 4 Stories or Less, 3	105B197 968		South Los Angeles	Yes	MI	R2RD
Los Angeles	159 W GAGE AVE	90003	6005020019	0.000	0.000	0.193	0.000	Shortfall of Sites	0.108	Low Medium I Residential	R2-1	0	0	0	36.895	0.193		Residential - Three Units (Any Combination) - 4 Stories or Less, 3	105B201 968		Southeast Los Angeles	Yes	MI	R2RD
Los Angeles	1428 W 80TH ST	90047	6034005007	0.000	0.000	0.193	0.000	Shortfall of Sites	0.153	Low Medium I Residential	RD3-1	0	0	0	26.102	0.193		Residential - Four Units (Any Combination) - 4 Stories or Less, 4	099B193 968		South Los Angeles	Yes	MI	R2RD
Los Angeles	925 S GRAND AVE	90731	7454010012	0.000	0.000	0.193	0.000	Shortfall of Sites	0.114	Low Medium II Residential	RD2-1XL-CPIO	0	0	0	35.196	0.193		Residential - Double, Duplex, or Two Units - 4 Stories or Less, 2	015B197 968		San Pedro	Yes	MI	R2RD
Los Angeles	1749 W 35TH PL	90018	5041006031	0.000	0.000	0.193	0.000	Shortfall of Sites	0.156	Low Medium I Residential	R2-1-O	0	0	0	25.623	0.193		Residential - Double, Duplex, or Two Units - 4 Stories or Less, 2	120B193 969		South Los Angeles	Yes	MI	R2RD
Los Angeles	1450 E 56TH ST	90011	5104021007	0.000	0.000	0.193	0.000	Shortfall of Sites	0.124	Low Medium I Residential	R2-1-CPIO	0	0	0	32.355	0.193		Residential - Double, Duplex, or Two Units - 4 Stories or Less, 2	108B209 969		Southeast Los Angeles	Yes	MI	R2RD
Los Angeles	201 W GAGE AVE	90003	6005021031	0.000	0.000	0.193	0.000	Shortfall of Sites	0.108	Low Medium I Residential	R2-1	0	0	0	36.894	0.193		Residential - Double, Duplex, or Two Units - 4 Stories or Less, 2	105B201 969		Southeast Los Angeles	Yes	MI	R2RD
Los Angeles	327 E 73RD ST	90003	6022017015	0.000	0.000	0.193	0.000	Shortfall of Sites	0.118	Low Medium I Residential	R2-1-CPIO	0	0	0	33.757	0.193		Residential - Double, Duplex, or Two Units - 4 Stories or Less, 2	102B205 969		Southeast Los Angeles	Yes	MI	R2RD
Los Angeles	1432 W 80TH ST	90047	6034005006	0.000	0.000	0.193	0.000	Shortfall of Sites	0.153	Low Medium I Residential	RD3-1	0	0	0	26.102	0.193		Residential - Double, Duplex, or Two Units - 4 Stories or Less - Pool, 2	099B193 969		South Los Angeles	Yes	MI	R2RD
Los Angeles	3138 LA CLEDE AVE	90039	5436010009	0.000	0.000	0.193	0.000	Shortfall of Sites	0.124	Low Medium II Residential	[Q]RD2-1-RIO	0	0	0	32.271	0.193		Residential - Double, Duplex, or Two Units - 4 Stories or Less, 2	153B209 970		Northeast Los Angeles	Yes	MI	R2RD
Los Angeles	1753 W 35TH PL	90018	5041006030	0.000	0.000	0.193	0.000	Shortfall of Sites	0.156	Low Medium I Residential	R2-1-O	0	0	0	25.623	0.193		Residential - Four Units (Any Combination) - 4 Stories or Less, 4	120B193 970		South Los Angeles	Yes	MI	R2RD
Los Angeles	1111 W 39TH PL	90037	5037020039	0.000	0.000	0.193	0.000	Shortfall of Sites	0.101	Low Medium II Residential	RD1.5-1	0	0	0	39.765	0.193		Residential - Three Units (Any Combination) - 4 Stories or Less, 3	117B197 970		South Los Angeles	Yes	MI	R2RD
Los Angeles	1446 E 56TH ST	90011	5104021008	0.000	0.000	0.193	0.000	Shortfall of Sites	0.124	Low Medium I Residential	R2-1-CPIO	0	0	0	32.353	0.193		Residential - Double, Duplex, or Two Units - 4 Stories or Less, 2	108B209 970		Southeast Los Angeles	Yes	MI	R2RD
Los Angeles	147 W 73RD ST	90003	6031001034	0.000	0.000	0.193	0.000	Shortfall of Sites	0.147	Low Medium I Residential	R2-1	0	0	0	27.122	0.193		Residential - Double, Duplex, or Two Units - 4 Stories or Less, 2	102B201 970		Southeast Los Angeles	Yes	MI	R2RD
Los Angeles	337 W 82ND ST	90003	6031028012	0.000	0.000	0.193	0.000	Shortfall of Sites	0.136	Low Medium I Residential	R2-1	0	0	0	29.439	0.193		Residential - Three Units (Any Combination) - 4 Stories or Less, 3	099B201 970		Southeast Los Angeles	Yes	MI	R2RD
Los Angeles	1057 GULF AVE	90744	7415029018	0.000	0.000	0.193	0.000	Shortfall of Sites	0.172	Low Medium II Residential	[Q]RD2-1XL-O-CUGU	0	0	0	23.213	0.193		Residential - Double, Duplex, or Two Units - 4 Stories or Less, 2	033B205 970		Wilmington - Harbor City	Yes	MI	R2RD
Los Angeles	930 S MEYLER ST	90731	7454008032	0.000	0.000	0.193	0.000	Shortfall of Sites	0.110	Low Medium II Residential	RD2-1XL	0	0	0	36.295	0.193		Residential - Five or More Units or Apartments (Any Combination) · 4 Stories or Less, 10	015B197 970		San Pedro	Yes	MI	R2RD
Los Angeles	1024 N WILTON PL	90038	5536020025	0.000	0.000	0.193	0.000	Shortfall of Sites	0.058	Low Medium II Residential	RD1.5-1XL	0	0	0	68.663	0.193		Residential - Double, Duplex, or Two Units - 4 Stories or Less, 2	144B193 971		Hollywood	Yes	MI	R2RD
Los Angeles	1759 W 35TH PL	90018	5041006029	0.000	0.000	0.193	0.000	Shortfall of Sites	0.156	Low Medium I Residential	R2-1-O	0	0	0	25.623	0.193		Residential - Double, Duplex, or Two Units - 4 Stories or Less, 2	120B193 971		South Los Angeles	Yes	MI	R2RD
Los Angeles	1124 W 62ND ST	90044	6003029008	0.000	0.000	0.193	0.000	Shortfall of Sites	0.133	Low Medium I Residential	R2-1	0	0	0	30.010	0.193		Residential - Double, Duplex, or Two Units - 4 Stories or Less, 2	105B197 971		South Los Angeles	Yes	MI	R2RD
Los Angeles	341 W 82ND ST	90003	6031028011	0.000	0.000	0.193	0.000	Shortfall of Sites	0.136	Low Medium I Residential	R2-1	0	0	0	29.454	0.193		Residential - Double, Duplex, or Two Units - 4 Stories or Less, 2	099B201 971		Southeast Los Angeles	Yes	MI	R2RD
Los Angeles	10122 SILVERTON AVE	91042	2565019023	0.000	0.000	0.193	0.000	Shortfall of Sites	0.138	Low Medium I Residential	RD3-1	0	0	0	29.054	0.193		Residential - Three Units (Any Combination) - 4 Stories or Less, 3	204B201 972		Sunland - Tujunga - Lake View Terrace - Shadow Hills - East La Tuna Canyon	Yes	MI	R2RD
Los Angeles	1525 S OGDEN DR	90019	5068026003	0.000	0.000	0.193	0.000	Shortfall of Sites	0.158	Low Medium I Residential	R2-1-O	0	0	0	25.307	0.193		Residential - Double, Duplex, or Two Units - 4 Stories or Less, 2	129B177 972		Wilshire	Yes	MI	R2RD
Los Angeles	3240 FAY AVE	90034	4312021042	0.000	0.000	0.193	0.000	Shortfall of Sites	0.111	Low Medium II Residential	RD1.5-1	0	0	0	36.050	0.193		Residential - Five or More Units or Apartments (Any Combination) · 4 Stories or Less, 14	123B169 972		West Adams - Baldwin Hills - Leimert	Yes	MI	R2RD
Los Angeles	1736 W 49TH ST	90062	5016026010	0.000	0.000	0.193	0.000	Shortfall of Sites	0.172	Low Medium I Residential	R2-1	0	0	0	23.230	0.193		Residential - Three Units (Any Combination) - 4 Stories or Less, 3	111B193 972		South Los Angeles	Yes	MI	R2RD

Jurisdiction Name	Site Address/Intersection	5 Digit ZIP Code	Assessor Parcel Number	Very Low-Income	Low-Income	Moderate-Income	Above Moderate-Income	Type of Shortfall	Parcel Size (Acres)	Current General Plan Designation	Current Zoning	Proposed General Plan (GP) Designation	Proposed Zoning	Minimum Density Allowed	Maximum Density Allowed	Total Capacity	Vacant/ Nonvacant	Description of Existing Uses	PIN	Base Density Per Acre	Community Plan Area	Rent Stabalization Ordinance	Income Category	Applicable Rezoning Program (Program informing values in Column Q listed first)
Los Angeles	1428 E 56TH ST	90011	5104021010	0.000	0.000	0.193	0.000	Shortfall of Sites	0.124	Low Medium I Residential	R2-1-CPIO	0	0	0	32.349	0.193		Residential - Three Units (Any Combination) - 4 Stories or Less, 3	108B209 972		Southeast Los Angeles	Yes	MI	R2RD
Los Angeles	1118 W 62ND ST	90044	6003029009	0.000	0.000	0.193	0.000	Shortfall of Sites	0.133	Low Medium I Residential	R2-1	0	0	0	30.010	0.193		Residential - Double, Duplex, or Two Units - 4 Stories or Less, 2	105B197 972		South Los Angeles	Yes	MI	R2RD
Los Angeles	213 W GAGE AVE	90003	6005021028	0.000	0.000	0.193	0.000	Shortfall of Sites	0.108	Low Medium I Residential	R2-1	0	0	0	36.889	0.193		Residential - Three Units (Any Combination) - 4 Stories or Less, 3	105B201 972		Southeast Los Angeles	Yes	MI	R2RD
Los Angeles	157 W 73RD ST	90003	6031001013	0.000	0.000	0.193	0.000	Shortfall of Sites	0.147	Low Medium I Residential	R2-1	0	0	0	27.122	0.193		Residential - Double, Duplex, or Two Units - 4 Stories or Less, 2	102B201 972		Southeast Los Angeles	Yes	MI	R2RD
Los Angeles	8015 MCKINLEY AVE	90001	6029007015	0.000	0.000	0.193	0.000	Shortfall of Sites	0.117	Low Medium I Residential	R2-1	0	0	0	34.079	0.193		Residential - Three Units (Any Combination) - 4 Stories or Less, 3	099B205 972		Southeast Los Angeles	Yes	MI	R2RD
Los Angeles	1040 ISLAND AVE	90744	7420024017	0.000	0.000	0.193	0.000	Shortfall of Sites	0.163	Low Medium II Residential	[Q]RD2-1XL-O-CUGU	0	0	0	24.516	0.193		Residential - Three Units (Any Combination) - 4 Stories or Less, 3	033B205 972		Wilmington - Harbor City	Yes	MI	R2RD
Los Angeles	1740 W 49TH ST	90062	5016026011	0.000	0.000	0.193	0.000	Shortfall of Sites	0.172	Low Medium I Residential	R2-1	0	0	0	23.231	0.193		Residential - Five or More Units or Apartments (Any Combination) · 4 Stories or Less, 5	111B193 973		South Los Angeles	Yes	MI	R2RD
Los Angeles	1114 W 62ND ST	90044	6003029010	0.000	0.000	0.193	0.000	Shortfall of Sites	0.133	Low Medium I Residential	R2-1	0	0	0	30.010	0.193		Residential - Three Units (Any Combination) - 4 Stories or Less, 3	105B197 973		South Los Angeles	Yes	MI	R2RD
Los Angeles	161 W 73RD ST	90003	6031001014	0.000	0.000	0.193	0.000	Shortfall of Sites	0.147	Low Medium I Residential	R2-1	0	0	0	27.122	0.193		Residential - Four Units (Any Combination) - 4 Stories or Less, 4	102B201 973		Southeast Los Angeles	Yes	MI	R2RD
Los Angeles	1452 W 80TH ST	90047	6034005002	0.000	0.000	0.193	0.000	Shortfall of Sites	0.153	Low Medium I Residential	RD3-1	0	0	0	26.102	0.193		Residential - Double, Duplex, or Two Units - 4 Stories or Less, 2	099B193 973		South Los Angeles	Yes	MI	R2RD
Los Angeles	1927 CLYDE AVE	90019	5064021023	0.000	0.000	0.193	0.000	Shortfall of Sites	0.153	Low Medium II Residential	RD2-1	0	0	0	26.098	0.193		Residential - Five or More Units or Apartments (Any Combination) · 4 Stories or Less, 6	126B177 974		West Adams - Baldwin Hills - Leimert	Yes	MI	R2RD
Los Angeles	3147 HELMS AVE	90034	4312007008	0.000	0.000	0.193	0.000	Shortfall of Sites	0.124	Low Medium II Residential	RD2-1-CPIO	0	0	0	32.255	0.193		Residential - Double, Duplex, or Two Units - 4 Stories or Less, 2	123B169 974		West Adams - Baldwin Hills - Leimert	Yes	MI	R2RD
Los Angeles	1746 W 49TH ST	90062	5016026012	0.000	0.000	0.193	0.000	Shortfall of Sites	0.172	Low Medium I Residential	R2-1	0	0	0	23.231	0.193		Residential - Double, Duplex, or Two Units - 4 Stories or Less, 2	111B193 974		South Los Angeles	Yes	MI	R2RD
Los Angeles	514 W 56TH ST	90037	5001020003	0.000	0.000	0.193	0.000	Shortfall of Sites	0.124	Low Medium I Residential	R2-1	0	0	0	32.265	0.193		Residential - Double, Duplex, or Two Units - 4 Stories or Less, 2	108B201 974		South Los Angeles	Yes	MI	R2RD
Los Angeles	221 W GAGE AVE	90003	6005021026	0.000	0.000	0.193	0.000	Shortfall of Sites	0.108	Low Medium I Residential	R2-1	0	0	0	36.885	0.193		Residential - Double, Duplex, or Two Units - 4 Stories or Less, 2	105B201 974		Southeast Los Angeles	Yes	MI	R2RD
Los Angeles	511 E 64TH ST	90003	6006019020	0.000	0.000	0.193	0.000	Shortfall of Sites	0.125	Low Medium I Residential	R2-1	0	0	0	32.028	0.193		Residential - Three Units (Any Combination) - 4 Stories or Less, 3	105B205 974		Southeast Los Angeles	Yes	MI	R2RD
Los Angeles	1458 W 80TH ST	90047	6034005001	0.000	0.000	0.193	0.000	Shortfall of Sites	0.153	Low Medium I Residential	RD3-1	0	0	0	26.102	0.193		Residential - Three Units (Any Combination) - 4 Stories or Less, 3	099B193 974		South Los Angeles	Yes	MI	R2RD
Los Angeles	933 PIONEER AVE	90744	7425036020	0.000	0.000	0.193	0.000	Shortfall of Sites	0.102	Low Medium I Residential	[Q]R2-1XL-O-CUGU	0	0	0	39.336	0.193		Residential - Double, Duplex, or Two Units - 4 Stories or Less, 2	033B209 974		Wilmington - Harbor City	Yes	MI	R2RD
Los Angeles	7262 AMIGO AVE	91335	2118028002	0.000	0.000	0.193	0.000	Shortfall of Sites	0.184	Medium Residential	R2-2D	0	0	0	21.781	0.193		Residential - Double, Duplex, or Two Units - 4 Stories or Less, 3	186B121 975		Reseda - West Van Nuys	Yes	MI	R2RD
Los Angeles	2209 S SPAULDING AVE	90016	5064028024	0.000	0.000	0.193	0.000	Shortfall of Sites	0.111	Low Medium II Residential	RD1.5-1	0	0	0	36.161	0.193		Residential - Four Units (Any Combination) - 4 Stories or Less, 4	126B173 975		West Adams - Baldwin Hills - Leimert	Yes	MI	R2RD
Los Angeles	1750 W 49TH ST	90062	5016026013	0.000	0.000	0.193	0.000	Shortfall of Sites	0.172	Low Medium I Residential	R2-1	0	0	0	23.231	0.193		Residential - Double, Duplex, or Two Units - 4 Stories or Less, 2	111B193 975		South Los Angeles	Yes	MI	R2RD
Los Angeles	518 W 56TH ST	90037	5001020004	0.000	0.000	0.193	0.000	Shortfall of Sites	0.124	Low Medium I Residential	R2-1	0	0	0	32.266	0.193		Residential - Double, Duplex, or Two Units - 4 Stories or Less, 2	108B201 975		South Los Angeles	Yes	MI	R2RD
Los Angeles	5606 S GRAMERCY PL	90062	5005019002	0.000	0.000	0.193	0.000	Shortfall of Sites	0.147	Low Medium I Residential	R2-1	0	0	0	27.292	0.193		Residential - Double, Duplex, or Two Units - 4 Stories or Less, 2	108B189 975		South Los Angeles	Yes	MI	R2RD
Los Angeles	225 W GAGE AVE	90003	6005021025	0.000	0.000	0.193	0.000	Shortfall of Sites	0.108	Low Medium I Residential	R2-1	0	0	0	36.884	0.193		Residential - Double, Duplex, or Two Units - 4 Stories or Less, 2	105B201 975		Southeast Los Angeles	Yes	MI	R2RD
Los Angeles	509 E 64TH ST	90003	6006019021	0.000	0.000	0.193	0.000	Shortfall of Sites	0.125	Low Medium I Residential	R2-1	0	0	0	32.032	0.193		Residential - Double, Duplex, or Two Units - 4 Stories or Less, 2	105B205 975		Southeast Los Angeles	Yes	MI	R2RD
Los Angeles	157 E 73RD ST	90003	6022001029	0.000	0.000	0.193	0.000	Shortfall of Sites	0.124	Low Medium II Residential	R2-1	0	0	0	32.241	0.193		Residential - Double, Duplex, or Two Units - 4 Stories or Less, 2	102B205 975		Southeast Los Angeles	Yes	MI	R2RD
Los Angeles	747 E 81ST ST	90001	6029007012	0.000	0.000	0.193	0.000	Shortfall of Sites	0.117	Low Medium I Residential	R2-1	0	0	0	34.143	0.193		Residential - Double, Duplex, or Two Units - 4 Stories or Less, 2	099B205 975		Southeast Los Angeles	Yes	MI	R2RD
Los Angeles	4814 MASCOT ST	90019	5067012023	0.000	0.000	0.193	0.000	Shortfall of Sites	0.129	Low Medium II Residential	RD1.5-1-O	0	0	0	31.114	0.193		Residential - Five or More Units or Apartments (Any Combination) · 4 Stories or Less, 6	126B181 976		West Adams - Baldwin Hills - Leimert	Yes	MI	R2RD
Los Angeles	3427 S NORTON AVE	90018	5044005009	0.000	0.000	0.193	0.000	Shortfall of Sites	0.061	Low Medium II Residential	RD1.5-1	0	0	0	65.732	0.193		Residential - Five or More Units or Apartments (Any Combination) · 4 Stories or Less, 8	120B185 976		West Adams - Baldwin Hills - Leimert	Yes	MI	R2RD
Los Angeles	1775 W 35TH PL	90018	5041006024	0.000	0.000	0.193	0.000	Shortfall of Sites	0.156	Low Medium I Residential	R2-1-O	0	0	0	25.623	0.193		Residential - Four Units (Any Combination) - 4 Stories or Less, 4	120B193 976		South Los Angeles	Yes	MI	R2RD
Los Angeles	1758 W 49TH ST	90062	5016026014	0.000	0.000	0.193	0.000	Shortfall of Sites	0.172	Low Medium I Residential	R2-1	0	0	0	23.232	0.193		Residential - Five or More Units or Apartments (Any Combination) · 4 Stories or Less, 16	111B193 976		South Los Angeles	Yes	MI	R2RD
Los Angeles	505 E 64TH ST	90003	6006019022	0.000	0.000	0.193	0.000	Shortfall of Sites	0.125	Low Medium I Residential	R2-1	0	0	0	32.036	0.193		Residential - Three Units (Any Combination) - 4 Stories or Less, 3	105B205 976		Southeast Los Angeles	Yes	MI	R2RD
Los Angeles	153 E 73RD ST	90003	6022001028	0.000	0.000	0.193	0.000	Shortfall of Sites	0.083	Low Medium II Residential	R2-1	0	0	0	48.362	0.193		Residential - Double, Duplex, or Two Units - 4 Stories or Less, 2	102B205 976		Southeast Los Angeles	Yes	MI	R2RD
Los Angeles	1506 W 80TH ST	90047	6034006012	0.000	0.000	0.193	0.000	Shortfall of Sites	0.153	Low Medium II Residential	RD2-1	0	0	0	26.102	0.193		Residential - Three Units (Any Combination) - 4 Stories or Less, 4	099B193 976		South Los Angeles	Yes	MI	R2RD
Los Angeles	743 E 81ST ST	90001	6029007011	0.000	0.000	0.193	0.000	Shortfall of Sites	0.117	Low Medium I Residential	R2-1	0	0	0	34.143	0.193		Residential - Double, Duplex, or Two Units - 4 Stories or Less, 2	099B205 976		Southeast Los Angeles	Yes	MI	R2RD
Los Angeles	852 W 10TH ST	90731	7454008017	0.000	0.000	0.193	0.000	Shortfall of Sites	0.110	Low Medium II Residential	RD2-1XL	0	0	0	36.296	0.193		Residential - Three Units (Any Combination) - 4 Stories or Less, 3	015B197 976		San Pedro	Yes	MI	R2RD
Los Angeles	1333 N ALEXANDRIA AVE	90027	5543025008	0.000	0.000	0.193	0.000	Shortfall of Sites	0.125	Low Medium II Residential	RD2-1XL	0	0	0	32.068	0.193		Residential - Four Units (Any Combination) - 4 Stories or Less, 4	147B197 977		Hollywood	Yes	MI	R2RD
Los Angeles	919 N RIDGEWOOD PL	90038	5536015026	0.000	0.000	0.193	0.000	Shortfall of Sites	0.133	Low Medium II Residential	RD1.5-1XL	0	0	0	30.089	0.193		Residential - Three Units (Any Combination) - 4 Stories or Less, 3	144B189 977		Hollywood	Yes	MI	R2RD
Los Angeles	5606 S WILTON PL	90062	5005016002	0.000	0.000	0.193	0.000	Shortfall of Sites	0.126	Low Medium I Residential	R2-1	0	0	0	31.862	0.193		Residential - Double, Duplex, or Two Units - 4 Stories or Less, 2	108B189 977		South Los Angeles	Yes	MI	R2RD
Los Angeles	501 E 64TH ST	90003	6006019023	0.000	0.000	0.193	0.000	Shortfall of Sites	0.125	Low Medium I Residential	R2-1	0	0	0	32.041	0.193		Residential - Double, Duplex, or Two Units - 4 Stories or Less, 2	105B205 977		Southeast Los Angeles	Yes	MI	R2RD
Los Angeles	814 W 71ST ST	90044	6013002027	0.000	0.000	0.193	0.000	Shortfall of Sites	0.138	Low Medium II Residential	RD2-1	0	0	0	29.017	0.193		Residential - Double, Duplex, or Two Units - 4 Stories or Less, 2	102B197 977		South Los Angeles	Yes	MI	R2RD
Los Angeles	151 E 73RD ST	90003	6022001027	0.000	0.000	0.193	0.000	Shortfall of Sites	0.083	Low Medium II Residential	R2-1	0	0	0	48.361	0.193		Residential - Double, Duplex, or Two Units - 4 Stories or Less, 2	102B205 977		Southeast Los Angeles	Yes	MI	R2RD
Los Angeles	211 W 73RD ST	90003	6031002028	0.000	0.000	0.193	0.000	Shortfall of Sites	0.154	Low Medium I Residential	R2-1	0	0	0	25.914	0.193		Residential - Double, Duplex, or Two Units - 4 Stories or Less, 3	102B201 977		Southeast Los Angeles	Yes	MI	R2RD
Los Angeles	1419 CARMONA AVE	90019	5069024011	0.000	0.000	0.193	0.000	Shortfall of Sites	0.133	Low Medium II Residential	R2-1-O	0	0	0	30.143	0.193		Residential - Double, Duplex, or Two Units - 4 Stories or Less, 2	129B177 978		Wilshire	Yes	MI	R2RD
Los Angeles	2201 THURMAN AVE	90016	5064025028	0.000	0.000	0.193	0.000	Shortfall of Sites	0.114	Low Medium II Residential	RD2-1	0	0	0	35.175	0.193		Residential - Double, Duplex, or Two Units - 4 Stories or Less, 2	126B173 978		West Adams - Baldwin Hills - Leimert	Yes	MI	R2RD
Los Angeles	1802 W 49TH ST	90062	5015006001	0.000	0.000	0.193	0.000	Shortfall of Sites	0.172	Low Medium I Residential	R2-1	0	0	0	23.196	0.193		Residential - Double, Duplex, or Two Units - 4 Stories or Less, 2	111B193 978		South Los Angeles	Yes	MI	R2RD
Los Angeles	530 W 56TH ST	90037	5001020007	0.000	0.000	0.193	0.000	Shortfall of Sites	0.124	Low Medium I Residential	R2-1	0	0	0	32.266	0.193		Residential - Double, Duplex, or Two Units - 4 Stories or Less, 2	108B201 978		South Los Angeles	Yes	MI	R2RD
Los Angeles	233 W GAGE AVE	90003	6005021023	0.000	0.000	0.193	0.000	Shortfall of Sites	0.108	Low Medium I Residential	R2-1	0	0	0	36.880	0.193		Residential - Double, Duplex, or Two Units - 4 Stories or Less, 2	105B201 978		Southeast Los Angeles	Yes	MI	R2RD
Los Angeles	429 E 64TH ST	90003	6006019024	0.000	0.000	0.193	0.000	Shortfall of Sites	0.125	Low Medium I Residential	R2-1	0	0	0	32.045	0.193		Residential - Three Units (Any Combination) - 4 Stories or Less, 3	105B205 978		Southeast Los Angeles	Yes	MI	R2RD
Los Angeles	147 E 73RD ST	90003	6022001026	0.000	0.000	0.193	0.000	Shortfall of Sites	0.083	Low Medium II Residential	R2-1	0	0	0	48.361	0.193		Residential - Three Units (Any Combination) - 4 Stories or Less, 3	102B205 978		Southeast Los Angeles	Yes	MI	R2RD
Los Angeles	217 W 73RD ST	90003	6031002029	0.000	0.000	0.193	0.000	Shortfall of Sites	0.154	Low Medium I Residential	R2-1	0	0	0	25.915	0.193		Residential - Double, Duplex, or Two Units - 4 Stories or Less, 2	102B201 978		Southeast Los Angeles	Yes	MI	R2RD
Los Angeles	429 W 82ND ST	90003	6032031011	0.000	0.000	0.193	0.000	Shortfall of Sites	0.135	Low Medium I Residential	R2-1	0	0	0	29.650	0.193		Residential - Three Units (Any Combination) - 4 Stories or Less, 3	099B201 978		South Los Angeles	Yes	MI	R2RD
Los Angeles	3160 HELMS AVE	90034	4312006027	0.000	0.000	0.193	0.000	Shortfall of Sites	0.129	Low Medium II Residential	RD2-1-CPIO	0	0	0	30.975	0.193		Residential - Double, Duplex, or Two Units - 4 Stories or Less, 2	123B169 979		West Adams - Baldwin Hills - Leimert	Yes	MI	R2RD
Los Angeles	1787 W 35TH PL	90018	5041006022	0.000	0.000	0.193	0.000	Shortfall of Sites	0.156	Low Medium I Residential	R2-1-O	0	0	0	25.623	0.193		Residential - Double, Duplex, or Two Units - 4 Stories or Less, 2	120B193 979		South Los Angeles	Yes	MI	R2RD
Los Angeles	534 W 56TH ST	90037	5001020026	0.000	0.000	0.193	0.000	Shortfall of Sites	0.126	Low Medium I Residential	R2-1	0	0	0	31.738	0.193		Residential - Three Units (Any Combination) - 4 Stories or Less, 3	108B201 979		South Los Angeles	Yes	MI	R2RD
Los Angeles	5606 CIMARRON ST	90062	5005013002	0.000	0.000	0.193	0.000	Shortfall of Sites	0.125	Low Medium I Residential	R2-1	0	0	0	31.911	0.193		Residential - Double, Duplex, or Two Units - 4 Stories or Less, 2	108B189 979		South Los Angeles	Yes	MI	R2RD
Los Angeles	5616 DENKER AVE	90062	5003026019	0.000	0.000	0.193	0.000	Shortfall of Sites	0.122	Low Medium I Residential	R2-1-CPIO	0	0	0	32.709	0.193		Residential - Double, Duplex, or Two Units - 4 Stories or Less, 2	108B193 979		South Los Angeles	Yes	MI	R2RD
Los Angeles	423 E 64TH ST	90003	6006019025	0.000	0.000	0.193	0.000	Shortfall of Sites	0.125	Low Medium I Residential	R2-1	0	0	0	32.050	0.193		Residential - Double, Duplex, or Two Units - 4 Stories or Less, 2	105B205 979		Southeast Los Angeles	Yes	MI	R2RD
Los Angeles	1793 W 35TH PL	90018	5041006021	0.000	0.000	0.193	0.000	Shortfall of Sites	0.163	Low Medium I Residential	R2-1-O	0	0	0	24.576	0.193		Residential - Three Units (Any Combination) - 4 Stories or Less, 3	120B193 980		South Los Angeles	Yes	MI	R2RD
Los Angeles	1808 W 49TH ST	90062	5015006002	0.000	0.000	0.193	0.000	Shortfall of Sites	0.172	Low Medium I Residential	R2-1	0	0	0	23.203	0.193		Residential - Double, Duplex, or Two Units - 4 Stories or Less, 2	111B193 980		South Los Angeles	Yes	MI	R2RD
Los Angeles	1304 W 56TH ST	90037	5002012003	0.000	0.000	0.193	0.000	Shortfall of Sites	0.080	Low Medium I Residential	R2-1	0	0	0	49.995	0.193		Residential - Double, Duplex, or Two Units - 4 Stories or Less, 2	108B197 980		South Los Angeles	Yes	MI	R2RD
Los Angeles	5607 CIMARRON ST	90062	5005010033	0.000	0.000	0.193	0.000	Shortfall of Sites	0.125	Low Medium I Residential	R2-1	0	0	0	31.911	0.193		Residential - Double, Duplex, or Two Units - 4 Stories or Less, 2	108B189 980		South Los Angeles	Yes	MI	R2RD
Los Angeles	137 E 73RD ST	90003	6022001024	0.000	0.000	0.193	0.000	Shortfall of Sites	0.083	Low Medium II Residential	R2-1	0	0	0	48.361	0.193		Residential - Four Units (Any Combination) - 4 Stories or Less, 4	102B205 980		Southeast Los Angeles	Yes	MI	R2RD
Los Angeles	225 W 73RD ST	90003	6031002015	0.000	0.000	0.193	0.000	Shortfall of Sites	0.154	Low Medium I Residential	R2-1	0	0	0	25.919	0.193		Residential - Three Units (Any Combination) - 4 Stories or Less, 3	102B201 980		Southeast Los Angeles	Yes	MI	R2RD
Los Angeles	828 W 10TH ST	90731	7454008013	0.000	0.000	0.193	0.000	Shortfall of Sites	0.110	Low Medium II Residential	RD2-1XL	0	0	0	36.296	0.193		Residential - Double, Duplex, or Two Units - 4 Stories or Less, 2	015B197 980		San Pedro	Yes	MI	R2RD
Los Angeles	1822 CARMONA AVE	90019	5064010006	0.000	0.000	0.193	0.000	Shortfall of Sites	0.131	Low Medium II Residential	RD1.5-1	0	0	0	30.444	0.193		Residential - Four Units (Any Combination) - 4 Stories or Less, 4	126B177 981		West Adams - Baldwin Hills - Leimert	Yes	MI	R2RD

Jurisdiction Name	Site Address/Intersection	5 Digit ZIP Code	Assessor Parcel Number	Very Low-Income	Low-Income	Moderate-Income	Above Moderate-Income	Type of Shortfall	Parcel Size (Acres)	Current General Plan Designation	Current Zoning	Proposed General Plan (GP) Designation	Proposed Zoning	Minimum Density Allowed	Maximum Density Allowed	Total Capacity	Vacant/ Nonvacant	Description of Existing Uses	PIN	Base Density Per Acre	Community Plan Area	Rent Stabalization Ordinance	Income Category	Applicable Rezoning Program (Program informing values in Column Q listed first)
Los Angeles	1649 W 35TH PL	90018	5041007017	0.000	0.000	0.193	0.000	Shortfall of Sites	0.156	Low Medium I Residential	R2-1-O	0	0	0	25.631	0.193		Residential - Double, Duplex, or Two Units - 4 Stories or Less, 2	120B193 981		South Los Angeles	Yes	MI	R2RD
Los Angeles	1368 E 56TH ST	90011	5104022004	0.000	0.000	0.193	0.000	Shortfall of Sites	0.124	Low Medium I Residential	R2-1-CPIO	0	0	0	32.249	0.193		Residential - Double, Duplex, or Two Units - 4 Stories or Less, 2	108B209 981		Southeast Los Angeles	Yes	MI	R2RD
Los Angeles	600 W 56TH ST	90037	5001020024	0.000	0.000	0.193	0.000	Shortfall of Sites	0.124	Low Medium I Residential	R2-1	0	0	0	32.266	0.193		Residential - Three Units (Any Combination) - 4 Stories or Less, 3	108B201 981		South Los Angeles	Yes	MI	R2RD
Los Angeles	5606 S VAN NESS AVE	90062	5005010002	0.000	0.000	0.193	0.000	Shortfall of Sites	0.116	Low Medium I Residential	R2-1	0	0	0	34.581	0.193		Residential - Double, Duplex, or Two Units - 4 Stories or Less, 2	108B189 981		South Los Angeles	Yes	MI	R2RD
Los Angeles	1056 W 62ND ST	90044	6003030001	0.000	0.000	0.193	0.000	Shortfall of Sites	0.133	Low Medium I Residential	R2-1	0	0	0	30.010	0.193		Residential - Double, Duplex, or Two Units - 4 Stories or Less, 2	105B197 981		South Los Angeles	Yes	MI	R2RD
Los Angeles	241 W GAGE AVE	90003	6005021021	0.000	0.000	0.193	0.000	Shortfall of Sites	0.108	Low Medium I Residential	R2-1	0	0	0	36.878	0.193		Residential - Four Units (Any Combination) - 4 Stories or Less, 3	105B201 981		Southeast Los Angeles	Yes	MI	R2RD
Los Angeles	417 E 64TH ST	90003	6006019027	0.000	0.000	0.193	0.000	Shortfall of Sites	0.125	Low Medium I Residential	R2-1	0	0	0	32.059	0.193		Residential - Double, Duplex, or Two Units - 4 Stories or Less, 2	105B205 981		Southeast Los Angeles	Yes	MI	R2RD
Los Angeles	231 W 73RD ST	90003	6031002016	0.000	0.000	0.193	0.000	Shortfall of Sites	0.154	Low Medium I Residential	R2-1	0	0	0	25.921	0.193		Residential - Three Units (Any Combination) - 4 Stories or Less, 3	102B201 981		Southeast Los Angeles	Yes	MI	R2RD
Los Angeles	723 E 81ST ST	90001	6029007006	0.000	0.000	0.193	0.000	Shortfall of Sites	0.117	Low Medium I Residential	R2-1	0	0	0	34.141	0.193		Residential - Three Units (Any Combination) - 4 Stories or Less, 3	099B205 981		Southeast Los Angeles	Yes	MI	R2RD
Los Angeles	441 W 82ND ST	90003	6032031008	0.000	0.000	0.193	0.000	Shortfall of Sites	0.135	Low Medium I Residential	R2-1	0	0	0	29.696	0.193		Residential - Double, Duplex, or Two Units - 4 Stories or Less, 2	099B201 981		South Los Angeles	Yes	MI	R2RD
Los Angeles	822 W 10TH ST	90731	7454008012	0.000	0.000	0.193	0.000	Shortfall of Sites	0.111	Low Medium II Residential	RD2-1XL	0	0	0	35.968	0.193		Residential - Five or More Units or Apartments (Any Combination) · 4 Stories or Less, 5	015B197 981		San Pedro	Yes	MI	R2RD
Los Angeles	2921 N COOLIDGE AVE	90039	5442023023	0.000	0.000	0.193	0.000	Shortfall of Sites	0.116	Low Medium I Residential	R2-1VL-RIO	0	0	0	34.440	0.193		Residential - Four Units (Any Combination) - 4 Stories or Less, 4	150B213 982		Silver Lake - Echo Park - Elysian Valley	Yes	MI	R2RD
Los Angeles	1324 N KENMORE AVE	90027	5543021013	0.000	0.000	0.193	0.000	Shortfall of Sites	0.145	Low Medium II Residential	RD2-1XL	0	0	0	27.500	0.193		Residential - Double, Duplex, or Two Units - 4 Stories or Less, 2	147B197 982		Hollywood	Yes	MI	R2RD
Los Angeles	2213 S SPAULDING AVE	90016	5064028023	0.000	0.000	0.193	0.000	Shortfall of Sites	0.111	Low Medium II Residential	RD1.5-1	0	0	0	35.963	0.193		Residential - Double, Duplex, or Two Units - 4 Stories or Less, 2	126B173 982		West Adams - Baldwin Hills - Leimert	Yes	MI	R2RD
Los Angeles	1739 W 57TH ST	90062	5003028008	0.000	0.000	0.193	0.000	Shortfall of Sites	0.112	Low Medium I Residential	R2-1-CPIO	0	0	0	35.703	0.193		Residential - Double, Duplex, or Two Units - 4 Stories or Less, 2	108B193 982		South Los Angeles	Yes	MI	R2RD
Los Angeles	1052 W 62ND ST	90044	6003030002	0.000	0.000	0.193	0.000	Shortfall of Sites	0.133	Low Medium I Residential	R2-1	0	0	0	30.010	0.193		Residential - Double, Duplex, or Two Units - 4 Stories or Less, 2	105B197 982		South Los Angeles	Yes	MI	R2RD
Los Angeles	411 E 64TH ST	90003	6006019028	0.000	0.000	0.193	0.000	Shortfall of Sites	0.125	Low Medium I Residential	R2-1	0	0	0	32.063	0.193		Residential - Three Units (Any Combination) - 4 Stories or Less, 3	105B205 982		Southeast Los Angeles	Yes	MI	R2RD
Los Angeles	133 W 73RD ST	90003	6022001023	0.000	0.000	0.193	0.000	Shortfall of Sites	0.165	Low Medium II Residential	R2-1	0	0	0	24.180	0.193		Residential - Five or More Units or Apartments (Any Combination) · 4 Stories or Less, 6	102B205 982		Southeast Los Angeles	Yes	MI	R2RD
Los Angeles	235 W 73RD ST	90003	6031002017	0.000	0.000	0.193	0.000	Shortfall of Sites	0.154	Low Medium I Residential	R2-1	0	0	0	25.923	0.193		Residential - Five or More Units or Apartments (Any Combination) · 4 Stories or Less, 5	102B201 982		Southeast Los Angeles	Yes	MI	R2RD
Los Angeles	1522 W 80TH ST	90047	6034006008	0.000	0.000	0.193	0.000	Shortfall of Sites	0.107	Low Medium II Residential	RD2-1	0	0	0	37.289	0.193		Residential - Double, Duplex, or Two Units - 4 Stories or Less, 2	099B193 982		South Los Angeles	Yes	MI	R2RD
Los Angeles	445 W 82ND ST	90003	6032031007	0.000	0.000	0.193	0.000	Shortfall of Sites	0.135	Low Medium I Residential	R2-1	0	0	0	29.711	0.193		Residential - Double, Duplex, or Two Units - 4 Stories or Less, 2	099B201 982		South Los Angeles	Yes	MI	R2RD
Los Angeles	1637 W 35TH PL	90018	5041007015	0.000	0.000	0.193	0.000	Shortfall of Sites	0.156	Low Medium I Residential	R2-1-O	0	0	0	25.628	0.193		Residential - Double, Duplex, or Two Units - 4 Stories or Less, 2	120B193 983		South Los Angeles	Yes	MI	R2RD
Los Angeles	5469 2ND AVE	90043	5005002004	0.000	0.000	0.193	0.000	Shortfall of Sites	0.113	Low Medium II Residential	RD1.5-1	0	0	0	35.404	0.193		Residential - Five or More Units or Apartments (Any Combination) · 4 Stories or Less, 8	108B189 983		West Adams - Baldwin Hills - Leimert	Yes	MI	R2RD
Los Angeles	1735 W 57TH ST	90062	5003028007	0.000	0.000	0.193	0.000	Shortfall of Sites	0.112	Low Medium I Residential	R2-1-CPIO	0	0	0	35.703	0.193		Residential - Double, Duplex, or Two Units - 4 Stories or Less, 2	108B193 983		South Los Angeles	Yes	MI	R2RD
Los Angeles	1048 W 62ND ST	90044	6003030003	0.000	0.000	0.193	0.000	Shortfall of Sites	0.133	Low Medium I Residential	R2-1	0	0	0	30.010	0.193		Residential - Double, Duplex, or Two Units - 4 Stories or Less, 2	105B197 983		South Los Angeles	Yes	MI	R2RD
Los Angeles	7329 9TH AVE	90043	4012002013	0.000	0.000	0.193	0.000	Shortfall of Sites	0.170	Low Medium I Residential	R2-1	0	0	0	23.583	0.193		Residential - Double, Duplex, or Two Units - 4 Stories or Less, 2	102B185 983		West Adams - Baldwin Hills - Leimert	Yes	MI	R2RD
Los Angeles	1526 W 80TH ST	90047	6034006007	0.000	0.000	0.193	0.000	Shortfall of Sites	0.153	Low Medium II Residential	RD2-1	0	0	0	26.102	0.193		Residential - Double, Duplex, or Two Units - 4 Stories or Less, 2	099B193 983		South Los Angeles	Yes	MI	R2RD
Los Angeles	715 E 81ST ST	90001	6029007004	0.000	0.000	0.193	0.000	Shortfall of Sites	0.117	Low Medium I Residential	R2-1	0	0	0	34.140	0.193		Residential - Three Units (Any Combination) - 4 Stories or Less, 3	099B205 983		Southeast Los Angeles	Yes	MI	R2RD
Los Angeles	1326 N ALEXANDRIA AVE	90027	5543023006	0.000	0.000	0.193	0.000	Shortfall of Sites	0.158	Low Medium II Residential	RD2-1XL	0	0	0	25.344	0.193		Residential - Three Units (Any Combination) - 4 Stories or Less, 3	147B197 984		Hollywood	Yes	MI	R2RD
Los Angeles	1001 N BERENDO ST	90029	5538020009	0.000	0.000	0.193	0.000	Shortfall of Sites	0.091	Low Medium II Residential	RD1.5-1XL	0	0	0	43.947	0.193		Residential - Five or More Units or Apartments (Any Combination) · 4 Stories or Less, 6	144B197 984		Hollywood	Yes	MI	R2RD
Los Angeles	3131 VERA AVE	90034	4312008004	0.000	0.000	0.193	0.000	Shortfall of Sites	0.121	Low Medium II Residential	RD2-1-CPIO	0	0	0	32.990	0.193		Residential - Double, Duplex, or Two Units - 4 Stories or Less, 2	123B169 984		West Adams - Baldwin Hills - Leimert	Yes	MI	R2RD
Los Angeles	3424 SOMERSET DR	90016	5046002009	0.000	0.000	0.193	0.000	Shortfall of Sites	0.115	Low Medium II Residential	RD1.5-1	0	0	0	34.636	0.193		Residential - Three Units (Any Combination) - 4 Stories or Less, 3	120B185 984		West Adams - Baldwin Hills - Leimert	Yes	MI	R2RD
Los Angeles	3445 BUCKINGHAM RD	90016	5046006021	0.000	0.000	0.193	0.000	Shortfall of Sites	0.119	Low Medium I Residential	RD3-1	0	0	0	33.479	0.193		Residential - Single Family Residence, 2	120B181 984		West Adams - Baldwin Hills - Leimert	Yes	MI	R2RD
Los Angeles	614 W 56TH ST	90037	5001020021	0.000	0.000	0.193	0.000	Shortfall of Sites	0.124	Low Medium I Residential	R2-1	0	0	0	32.266	0.193		Residential - Double, Duplex, or Two Units - 4 Stories or Less, 2	108B201 984		South Los Angeles	Yes	MI	R2RD
Los Angeles	1731 W 57TH ST	90062	5003028006	0.000	0.000	0.193	0.000	Shortfall of Sites	0.112	Low Medium I Residential	R2-1-CPIO	0	0	0	35.703	0.193		Residential - Four Units (Any Combination) - 4 Stories or Less, 4	108B193 984		South Los Angeles	Yes	MI	R2RD
Los Angeles	1042 W 62ND ST	90044	6003030004	0.000	0.000	0.193	0.000	Shortfall of Sites	0.133	Low Medium I Residential	R2-1	0	0	0	30.010	0.193		Residential - Double, Duplex, or Two Units - 4 Stories or Less, 2	105B197 984		South Los Angeles	Yes	MI	R2RD
Los Angeles	241 W 73RD ST	90003	6031002018	0.000	0.000	0.193	0.000	Shortfall of Sites	0.142	Low Medium I Residential	R2-1	0	0	0	28.104	0.193		Residential - Three Units (Any Combination) - 4 Stories or Less, 3	102B201 984		Southeast Los Angeles	Yes	MI	R2RD
Los Angeles	709 E 81ST ST	90001	6029007003	0.000	0.000	0.193	0.000	Shortfall of Sites	0.117	Low Medium I Residential	R2-1	0	0	0	34.140	0.193		Residential - Double, Duplex, or Two Units - 4 Stories or Less, 2	099B205 984		Southeast Los Angeles	Yes	MI	R2RD
Los Angeles	2839 ALLESANDRO ST	90039	5442026010	0.000	0.000	0.193	0.000	Shortfall of Sites	0.217	Low Medium I Residential	R2-1VL-RIO	0	0	0	18.475	0.193		Residential - Double, Duplex, or Two Units - 4 Stories or Less, 2	150B213 985		Silver Lake - Echo Park - Elysian Valley	Yes	MI	R2RD
Los Angeles	4243 VAN BUREN PL	90037	5020012023	0.000	0.000	0.193	0.000	Shortfall of Sites	0.138	Low Medium I Residential	R2-1	0	0	0	29.074	0.193		Residential - Double, Duplex, or Two Units - 4 Stories or Less, 2	114B197 985		South Los Angeles	Yes	MI	R2RD
Los Angeles	1344 E 56TH ST	90011	5104022008	0.000	0.000	0.193	0.000	Shortfall of Sites	0.124	Low Medium I Residential	R2-1-CPIO	0	0	0	32.241	0.193		Residential - Double, Duplex, or Two Units - 4 Stories or Less, 2	108B209 985		Southeast Los Angeles	Yes	MI	R2RD
Los Angeles	618 W 56TH ST	90037	5001019016	0.000	0.000	0.193	0.000	Shortfall of Sites	0.186	Low Medium I Residential	R2-1	0	0	0	21.510	0.193		Residential - Five or More Units or Apartments (Any Combination) · 4 Stories or Less, 6	108B201 985		South Los Angeles	Yes	MI	R2RD
Los Angeles	1038 W 62ND ST	90044	6003030005	0.000	0.000	0.193	0.000	Shortfall of Sites	0.133	Low Medium I Residential	R2-1	0	0	0	30.010	0.193		Residential - Three Units (Any Combination) - 4 Stories or Less, 3	105B197 985		South Los Angeles	Yes	MI	R2RD
Los Angeles	123 E 73RD ST	90003	6022001020	0.000	0.000	0.193	0.000	Shortfall of Sites	0.083	Low Medium II Residential	R2-1	0	0	0	48.361	0.193		Residential - Double, Duplex, or Two Units - 4 Stories or Less, 2	102B205 985		Southeast Los Angeles	Yes	MI	R2RD
Los Angeles	245 W 73RD ST	90003	6031002019	0.000	0.000	0.193	0.000	Shortfall of Sites	0.146	Low Medium I Residential	R2-1	0	0	0	27.482	0.193		Residential - Four Units (Any Combination) - 4 Stories or Less, 4	102B201 985		Southeast Los Angeles	Yes	MI	R2RD
Los Angeles	705 E 81ST ST	90001	6029007002	0.000	0.000	0.193	0.000	Shortfall of Sites	0.117	Low Medium I Residential	R2-1	0	0	0	34.139	0.193		Residential - Double, Duplex, or Two Units - 4 Stories or Less, 2	099B205 985		Southeast Los Angeles	Yes	MI	R2RD
Los Angeles	117 W 82ND ST	90003	6031030013	0.000	0.000	0.193	0.000	Shortfall of Sites	0.132	Low Medium I Residential	R2-1	0	0	0	30.390	0.193		Residential - Double, Duplex, or Two Units - 4 Stories or Less, 2	099B201 985		Southeast Los Angeles	Yes	MI	R2RD
Los Angeles	772 W 10TH ST	90731	7454009018	0.000	0.000	0.193	0.000	Shortfall of Sites	0.110	Low Medium II Residential	RD2-1XL	0	0	0	36.295	0.193		Residential - Four Units (Any Combination) - 4 Stories or Less, 4	015B197 985		San Pedro	Yes	MI	R2RD
Los Angeles	18558 BRYANT ST	91324	2785005001	0.000	0.000	0.193	0.000	Shortfall of Sites	0.140	Low Medium I Residential	R2-1	0	0	0	28.592	0.193		Residential - Double, Duplex, or Two Units - 4 Stories or Less, 2	195B125 986		Northridge	Yes	MI	R2RD
Los Angeles	1619 W 35TH PL	90018	5041008014	0.000	0.000	0.193	0.000	Shortfall of Sites	0.156	Low Medium I Residential	R2-1-O	0	0	0	25.624	0.193		Residential - Three Units (Any Combination) - 4 Stories or Less, 3	120B193 986		South Los Angeles	Yes	MI	R2RD
Los Angeles	523 W GAGE AVE	90044	6004022027	0.000	0.000	0.193	0.000	Shortfall of Sites	0.115	Low Medium I Residential	R2-1	0	0	0	34.880	0.193		Residential - Double, Duplex, or Two Units - 4 Stories or Less, 2	105B201 986		South Los Angeles	Yes	MI	R2RD
Los Angeles	357 E 64TH ST	90003	6006020020	0.000	0.000	0.193	0.000	Shortfall of Sites	0.125	Low Medium I Residential	R2-1	0	0	0	32.081	0.193		Residential - Double, Duplex, or Two Units - 4 Stories or Less, 2	105B205 986		Southeast Los Angeles	Yes	MI	R2RD
Los Angeles	3151 W 74TH ST	90043	4012002014	0.000	0.000	0.193	0.000	Shortfall of Sites	0.170	Low Medium I Residential	R2-1	0	0	0	23.582	0.193		Residential - Double, Duplex, or Two Units - 4 Stories or Less, 2	102B185 986		West Adams - Baldwin Hills - Leimert	Yes	MI	R2RD
Los Angeles	1542 W 80TH ST	90047	6034006004	0.000	0.000	0.193	0.000	Shortfall of Sites	0.153	Low Medium II Residential	RD2-1	0	0	0	26.102	0.193		Residential - Five or More Units or Apartments (Any Combination) · 4 Stories or Less, 7	099B193 986		South Los Angeles	Yes	MI	R2RD
Los Angeles	3429 11TH AVE	90018	5044008011	0.000	0.000	0.193	0.000	Shortfall of Sites	0.125	Low Medium II Residential	RD1.5-1	0	0	0	31.885	0.193		Residential - Three Units (Any Combination) - 4 Stories or Less, 3	120B185 987		West Adams - Baldwin Hills - Leimert	Yes	MI	R2RD
Los Angeles	1611 W 35TH PL	90018	5041008015	0.000	0.000	0.193	0.000	Shortfall of Sites	0.156	Low Medium I Residential	R2-1-O	0	0	0	25.623	0.193		Residential - Double, Duplex, or Two Units - 4 Stories or Less, 2	120B193 987		South Los Angeles	Yes	MI	R2RD
Los Angeles	626 W 56TH ST	90037	5001019014	0.000	0.000	0.193	0.000	Shortfall of Sites	0.155	Low Medium I Residential	R2-1	0	0	0	25.812	0.193		Residential - Four Units (Any Combination) - 4 Stories or Less, 4	108B201 987		South Los Angeles	Yes	MI	R2RD
Los Angeles	321 W 73RD ST	90003	6031003020	0.000	0.000	0.193	0.000	Shortfall of Sites	0.129	Low Medium I Residential	R2-1	0	0	0	31.113	0.193		Residential - Three Units (Any Combination) - 4 Stories or Less, 3	102B201 987		Southeast Los Angeles	Yes	MI	R2RD
Los Angeles	1546 W 80TH ST	90047	6034006003	0.000	0.000	0.193	0.000	Shortfall of Sites	0.153	Low Medium II Residential	RD2-1	0	0	0	26.102	0.193		Residential - Three Units (Any Combination) - 4 Stories or Less, 3	099B193 987		South Los Angeles	Yes	MI	R2RD
Los Angeles	5922 COLFAX AVE	91601	2339009033	0.000	0.000	0.193	0.000	Shortfall of Sites	0.156	Low Medium I Residential	RD3-1	0	0	0	25.624	0.193		Residential - Three Units (Any Combination) - 4 Stories or Less, 3	177B169 988		North Hollywood - Valley Village	Yes	MI	R2RD
Los Angeles	3428 EDGEHILL DR	90018	5044008012	0.000	0.000	0.193	0.000	Shortfall of Sites	0.125	Low Medium II Residential	RD2-1	0	0	0	31.971	0.193		Residential - Double, Duplex, or Two Units - 4 Stories or Less, 2	120B185 988		West Adams - Baldwin Hills - Leimert	Yes	MI	R2RD
Los Angeles	1848 W 49TH ST	90062	5015006010	0.000	0.000	0.193	0.000	Shortfall of Sites	0.172	Low Medium I Residential	R2-1	0	0	0	23.231	0.193		Residential - Double, Duplex, or Two Units - 4 Stories or Less, 2	111B193 988		South Los Angeles	Yes	MI	R2RD
Los Angeles	1326 E 56TH ST	90011	5104022011	0.000	0.000	0.193	0.000	Shortfall of Sites	0.124	Low Medium I Residential	R2-1-CPIO	0	0	0	32.235	0.193		Residential - Double, Duplex, or Two Units - 4 Stories or Less, 2	108B209 988		Southeast Los Angeles	Yes	MI	R2RD
Los Angeles	630 W 56TH ST	90037	5001019013	0.000	0.000	0.193	0.000	Shortfall of Sites	0.155	Low Medium I Residential	R2-1	0	0	0	25.813	0.193		Residential - Double, Duplex, or Two Units - 4 Stories or Less, 2	108B201 988		South Los Angeles	Yes	MI	R2RD

Jurisdiction Name	Site Address/Intersection	5 Digit ZIP Code	Assessor Parcel Number	Very Low-Income	Low-Income	Moderate-Income	Above Moderate-Income	Type of Shortfall	Parcel Size (Acres)	Current General Plan Designation	Current Zoning	Proposed General Plan (GP) Designation	Proposed Zoning	Minimum Density Allowed	Maximum Density Allowed	Total Capacity	Vacant/ Nonvacant	Description of Existing Uses	PIN	Base Density Per Acre	Community Plan Area	Rent Stabalization Ordinance	Income Category	Applicable Rezoning Program (Program informing values in Column Q listed first)
Los Angeles	1715 W 57TH ST	90062	5003028002	0.000	0.000	0.193	0.000	Shortfall of Sites	0.112	Low Medium I Residential	R2-1-CPIO	0	0	0	35.703	0.193		Residential - Double, Duplex, or Two Units - 4 Stories or Less, 2	108B193 988		South Los Angeles	Yes	MI	R2RD
Los Angeles	1024 W 62ND ST	90044	6003030008	0.000	0.000	0.193	0.000	Shortfall of Sites	0.133	Low Medium I Residential	R2-1	0	0	0	30.010	0.193		Residential - Double, Duplex, or Two Units - 4 Stories or Less, 2	105B197 988		South Los Angeles	Yes	MI	R2RD
Los Angeles	531 W GAGE AVE	90044	6004022024	0.000	0.000	0.193	0.000	Shortfall of Sites	0.115	Low Medium I Residential	R2-1	0	0	0	34.883	0.193		Residential - Three Units (Any Combination) - 4 Stories or Less, 3	105B201 988		South Los Angeles	Yes	MI	R2RD
Los Angeles	349 E 64TH ST	90003	6006020022	0.000	0.000	0.193	0.000	Shortfall of Sites	0.125	Low Medium I Residential	R2-1	0	0	0	32.090	0.193		Residential - Double, Duplex, or Two Units - 4 Stories or Less, 2	105B205 988		Southeast Los Angeles	Yes	MI	R2RD
Los Angeles	325 W 73RD ST	90003	6031003021	0.000	0.000	0.193	0.000	Shortfall of Sites	0.129	Low Medium I Residential	R2-1	0	0	0	31.114	0.193		Residential - Three Units (Any Combination) - 4 Stories or Less, 3	102B201 988		Southeast Los Angeles	Yes	MI	R2RD
Los Angeles	1552 W 80TH ST	90047	6034006002	0.000	0.000	0.193	0.000	Shortfall of Sites	0.153	Low Medium II Residential	RD2-1	0	0	0	26.102	0.193		Residential - Three Units (Any Combination) - 4 Stories or Less, 3	099B193 988		South Los Angeles	Yes	MI	R2RD
Los Angeles	655 E 81ST ST	90001	6029008018	0.000	0.000	0.193	0.000	Shortfall of Sites	0.133	Low Medium I Residential	R2-1	0	0	0	30.001	0.193		Residential - Three Units (Any Combination) - 4 Stories or Less, 3	099B205 988		Southeast Los Angeles	Yes	MI	R2RD
Los Angeles	129 W 82ND ST	90003	6031030015	0.000	0.000	0.193	0.000	Shortfall of Sites	0.122	Low Medium I Residential	R2-1	0	0	0	32.669	0.193		Residential - Double, Duplex, or Two Units - 4 Stories or Less, 2	099B201 988		Southeast Los Angeles	Yes	MI	R2RD
Los Angeles	14822 POLK ST	91342	2506032018	0.000	0.000	0.193	0.000	Shortfall of Sites	0.181	Low Medium I Residential	R2-1	0	0	0	22.057	0.193		Residential - Double, Duplex, or Two Units - 4 Stories or Less, 2	222B149 989		Sylmar	Yes	MI	R2RD
Los Angeles	3151 PERLITA AVE	90039	5436010031	0.000	0.000	0.193	0.000	Shortfall of Sites	0.124	Low Medium II Residential	[Q]RD2-1-RIO	0	0	0	32.267	0.193		Residential - Double, Duplex, or Two Units - 4 Stories or Less, 2	153B209 989		Northeast Los Angeles	Yes	MI	R2RD
Los Angeles	2210 S SPAULDING AVE	90016	5064025010	0.000	0.000	0.193	0.000	Shortfall of Sites	0.112	Low Medium II Residential	RD2-1	0	0	0	35.590	0.193		Residential - Four Units (Any Combination) - 4 Stories or Less, 4	126B173 989		West Adams - Baldwin Hills - Leimert	Yes	MI	R2RD
Los Angeles	3429 EDGEHILL DR	90018	5044007016	0.000	0.000	0.193	0.000	Shortfall of Sites	0.135	Low Medium II Residential	RD1.5-1	0	0	0	29.531	0.193		Residential - Four Units (Any Combination) - 4 Stories or Less, 4	120B185 989		West Adams - Baldwin Hills - Leimert	Yes	MI	R2RD
Los Angeles	1603 W 35TH PL	90018	5041008017	0.000	0.000	0.193	0.000	Shortfall of Sites	0.156	Low Medium I Residential	R2-1-O	0	0	0	25.620	0.193		Residential - Three Units (Any Combination) - 4 Stories or Less, 3	120B193 989		South Los Angeles	Yes	MI	R2RD
Los Angeles	4263 WALTON AVE	90037	5020022021	0.000	0.000	0.193	0.000	Shortfall of Sites	0.138	Low Medium I Residential	R2-1	0	0	0	29.042	0.193		Residential - Double, Duplex, or Two Units - 4 Stories or Less, 2	114B197 989		South Los Angeles	Yes	MI	R2RD
Los Angeles	1234 W 56TH ST	90037	5002011009	0.000	0.000	0.193	0.000	Shortfall of Sites	0.080	Low Medium I Residential	R2-1	0	0	0	49.995	0.193		Residential - Double, Duplex, or Two Units - 4 Stories or Less, 2	108B197 989		South Los Angeles	Yes	MI	R2RD
Los Angeles	601 W GAGE AVE	90044	6004022023	0.000	0.000	0.193	0.000	Shortfall of Sites	0.115	Low Medium I Residential	R2-1	0	0	0	34.883	0.193		Residential - Three Units (Any Combination) - 4 Stories or Less, 3	105B201 989		South Los Angeles	Yes	MI	R2RD
Los Angeles	327 W 73RD ST	90003	6031003022	0.000	0.000	0.193	0.000	Shortfall of Sites	0.129	Low Medium I Residential	R2-1	0	0	0	31.114	0.193		Residential - Three Units (Any Combination) - 4 Stories or Less, 3	102B201 989		Southeast Los Angeles	Yes	MI	R2RD
Los Angeles	8008 S DENKER AVE	90047	6034006001	0.000	0.000	0.193	0.000	Shortfall of Sites	0.153	Low Medium II Residential	RD2-1	0	0	0	26.102	0.193		Residential - Three Units (Any Combination) - 4 Stories or Less, 3	099B193 989		South Los Angeles	Yes	MI	R2RD
Los Angeles	3115 LA CLEDE AVE	90039	5436009041	0.000	0.000	0.193	0.000	Shortfall of Sites	0.124	Low Medium II Residential	[Q]RD2-1-RIO	0	0	0	32.267	0.193		Residential - Three Units (Any Combination) - 4 Stories or Less, 3	153B209 990		Northeast Los Angeles	Yes	MI	R2RD
Los Angeles	1595 W 35TH PL	90018	5041008018	0.000	0.000	0.193	0.000	Shortfall of Sites	0.156	Low Medium I Residential	R2-1-O	0	0	0	25.618	0.193		Residential - Double, Duplex, or Two Units - 4 Stories or Less, 2	120B193 990		South Los Angeles	Yes	MI	R2RD
Los Angeles	1310 E 56TH ST	90011	5104022013	0.000	0.000	0.193	0.000	Shortfall of Sites	0.124	Low Medium I Residential	R2-1-CPIO	0	0	0	32.231	0.193		Residential - Double, Duplex, or Two Units - 4 Stories or Less, 2	108B209 990		Southeast Los Angeles	Yes	MI	R2RD
Los Angeles	1230 W 56TH ST	90037	5002011008	0.000	0.000	0.193	0.000	Shortfall of Sites	0.080	Low Medium I Residential	R2-1	0	0	0	49.995	0.193		Residential - Double, Duplex, or Two Units - 4 Stories or Less, 2	108B197 990		South Los Angeles	Yes	MI	R2RD
Los Angeles	702 W 56TH ST	90037	5001019011	0.000	0.000	0.193	0.000	Shortfall of Sites	0.129	Low Medium I Residential	R2-1	0	0	0	30.976	0.193		Residential - Three Units (Any Combination) - 4 Stories or Less, 3	108B201 990		South Los Angeles	Yes	MI	R2RD
Los Angeles	846 W 71ST ST	90044	6013002036	0.000	0.000	0.193	0.000	Shortfall of Sites	0.138	Low Medium II Residential	RD2-1	0	0	0	29.022	0.193		Residential - Five or More Units or Apartments (Any Combination) - 4 Stories or Less, 5	102B197 990		South Los Angeles	Yes	MI	R2RD
Los Angeles	333 W 73RD ST	90003	6031003002	0.000	0.000	0.193	0.000	Shortfall of Sites	0.129	Low Medium I Residential	R2-1	0	0	0	31.113	0.193		Residential - Double, Duplex, or Two Units - 4 Stories or Less, 2	102B201 990		Southeast Los Angeles	Yes	MI	R2RD
Los Angeles	1438 ROLLAND CURTIS PL	90062	5036013001	0.000	0.000	0.193	0.000	Shortfall of Sites	0.081	Low Medium II Residential	RD2-1	0	0	0	49.262	0.193		Residential - Four Units (Any Combination) - 4 Stories or Less, 4	117B193 991		South Los Angeles	Yes	MI	R2RD
Los Angeles	706 W 56TH ST	90037	5001019010	0.000	0.000	0.193	0.000	Shortfall of Sites	0.124	Low Medium I Residential	R2-1	0	0	0	32.266	0.193		Residential - Double, Duplex, or Two Units - 4 Stories or Less, 2	108B201 991		South Los Angeles	Yes	MI	R2RD
Los Angeles	311 W GAGE AVE	90003	6005003037	0.000	0.000	0.193	0.000	Shortfall of Sites	0.109	Low Medium I Residential	R2-1	0	0	0	36.753	0.193		Residential - Double, Duplex, or Two Units - 4 Stories or Less, 2	105B201 991		Southeast Los Angeles	Yes	MI	R2RD
Los Angeles	443 E 81ST ST	90003	6030032012	0.000	0.000	0.193	0.000	Shortfall of Sites	0.120	Low Medium I Residential	R2-1	0	0	0	33.446	0.193		Residential - Four Units (Any Combination) - 4 Stories or Less, 4	099B205 991		Southeast Los Angeles	Yes	MI	R2RD
Los Angeles	3429 12TH AVE	90018	5044006009	0.000	0.000	0.193	0.000	Shortfall of Sites	0.122	Low Medium II Residential	RD1.5-1	0	0	0	32.875	0.193		Residential - Three Units (Any Combination) - 4 Stories or Less, 3	120B185 992		West Adams - Baldwin Hills - Leimert	Yes	MI	R2RD
Los Angeles	1587 W 35TH PL	90018	5041008020	0.000	0.000	0.193	0.000	Shortfall of Sites	0.156	Low Medium I Residential	R2-1-O	0	0	0	25.616	0.193		Residential - Double, Duplex, or Two Units - 4 Stories or Less, 2	120B193 992		South Los Angeles	Yes	MI	R2RD
Los Angeles	710 W 56TH ST	90037	5001019009	0.000	0.000	0.193	0.000	Shortfall of Sites	0.124	Low Medium I Residential	R2-1	0	0	0	32.265	0.193		Residential - Double, Duplex, or Two Units - 4 Stories or Less, 2	108B201 992		South Los Angeles	Yes	MI	R2RD
Los Angeles	641 E 81ST ST	90001	6029008015	0.000	0.000	0.193	0.000	Shortfall of Sites	0.117	Low Medium I Residential	R2-1	0	0	0	34.116	0.193		Residential - Double, Duplex, or Two Units - 4 Stories or Less, 2	099B205 992		Southeast Los Angeles	Yes	MI	R2RD
Los Angeles	145 W 82ND ST	90003	6031030019	0.000	0.000	0.193	0.000	Shortfall of Sites	0.122	Low Medium I Residential	R2-1	0	0	0	32.747	0.193		Residential - Three Units (Any Combination) - 4 Stories or Less, 3	099B201 992		Southeast Los Angeles	Yes	MI	R2RD
Los Angeles	18526 BRYANT ST	91324	2785005014	0.000	0.000	0.193	0.000	Shortfall of Sites	0.132	Low Medium I Residential	R2-1	0	0	0	30.350	0.193		Residential - Double, Duplex, or Two Units - 4 Stories or Less, 2	195B125 993		Northridge	Yes	MI	R2RD
Los Angeles	2917 N COOLIDGE AVE	90039	5442023024	0.000	0.000	0.193	0.000	Shortfall of Sites	0.116	Low Medium I Residential	R2-1VL-RIO	0	0	0	34.436	0.193		Residential - Four Units (Any Combination) - 4 Stories or Less, 4	150B213 993		Silver Lake - Echo Park - Elysian Valley	Yes	MI	R2RD
Los Angeles	1583 W 35TH PL	90018	5041008021	0.000	0.000	0.193	0.000	Shortfall of Sites	0.156	Low Medium I Residential	R2-1-O	0	0	0	25.614	0.193		Residential - Double, Duplex, or Two Units - 4 Stories or Less, 2	120B193 993		South Los Angeles	Yes	MI	R2RD
Los Angeles	1428 ROLLAND CURTIS PL	90062	5036013004	0.000	0.000	0.193	0.000	Shortfall of Sites	0.121	Low Medium II Residential	RD2-1	0	0	0	32.978	0.193		Residential - Double, Duplex, or Two Units - 4 Stories or Less, 2	117B193 993		South Los Angeles	Yes	MI	R2RD
Los Angeles	1665 W 57TH ST	90062	5003027004	0.000	0.000	0.193	0.000	Shortfall of Sites	0.112	Low Medium I Residential	R2-1-CPIO	0	0	0	35.703	0.193		Residential - Four Units (Any Combination) - 4 Stories or Less, 4	108B193 993		South Los Angeles	Yes	MI	R2RD
Los Angeles	319 W GAGE AVE	90003	6005003036	0.000	0.000	0.193	0.000	Shortfall of Sites	0.121	Low Medium I Residential	R2-1	0	0	0	32.941	0.193		Residential - Three Units (Any Combination) - 4 Stories or Less, 3	105B201 993		Southeast Los Angeles	Yes	MI	R2RD
Los Angeles	439 E 81ST ST	90003	6030032011	0.000	0.000	0.193	0.000	Shortfall of Sites	0.120	Low Medium I Residential	R2-1	0	0	0	33.445	0.193		Residential - Four Units (Any Combination) - 4 Stories or Less, 4	099B205 993		Southeast Los Angeles	Yes	MI	R2RD
Los Angeles	10146 MOUNTAIR AVE	91042	2558022003	0.000	0.000	0.193	0.000	Shortfall of Sites	0.108	Low Medium II Residential	RD2-1	0	0	0	37.027	0.193		Residential - Double, Duplex, or Two Units - 4 Stories or Less, 2	204B197 994		Sunland - Tujunga - Lake View Terrace - Shadow Hills - East La Tuna Canyon	Yes	MI	R2RD
Los Angeles	18522 BRYANT ST	91324	2785005016	0.000	0.000	0.193	0.000	Shortfall of Sites	0.132	Low Medium I Residential	R2-1	0	0	0	30.349	0.193		Residential - Double, Duplex, or Two Units - 4 Stories or Less, 2	195B125 994		Northridge	Yes	MI	R2RD
Los Angeles	2217 S SPAULDING AVE	90016	5064028022	0.000	0.000	0.193	0.000	Shortfall of Sites	0.112	Low Medium II Residential	RD1.5-1	0	0	0	35.768	0.193		Residential - Four Units (Any Combination) - 4 Stories or Less, 4	126B173 994		West Adams - Baldwin Hills - Leimert	Yes	MI	R2RD
Los Angeles	3447 BUCKINGHAM RD	90016	5046006022	0.000	0.000	0.193	0.000	Shortfall of Sites	0.119	Low Medium I Residential	RD3-1	0	0	0	33.478	0.193		Residential - Double, Duplex, or Two Units - 4 Stories or Less, 2	120B181 994		West Adams - Baldwin Hills - Leimert	Yes	MI	R2RD
Los Angeles	1420 ROLLAND CURTIS PL	90062	5036013005	0.000	0.000	0.193	0.000	Shortfall of Sites	0.121	Low Medium II Residential	RD2-1	0	0	0	33.000	0.193		Residential - Three Units (Any Combination) - 4 Stories or Less, 3	117B193 994		South Los Angeles	Yes	MI	R2RD
Los Angeles	1659 W 57TH ST	90062	5003027005	0.000	0.000	0.193	0.000	Shortfall of Sites	0.112	Low Medium I Residential	R2-1-CPIO	0	0	0	35.703	0.193		Residential - Double, Duplex, or Two Units - 4 Stories or Less, 2	108B193 994		South Los Angeles	Yes	MI	R2RD
Los Angeles	333 E 64TH ST	90003	6006020026	0.000	0.000	0.193	0.000	Shortfall of Sites	0.125	Low Medium I Residential	R2-1	0	0	0	32.108	0.193		Residential - Double, Duplex, or Two Units - 4 Stories or Less, 2	105B205 994		Southeast Los Angeles	Yes	MI	R2RD
Los Angeles	637 E 81ST ST	90001	6029008014	0.000	0.000	0.193	0.000	Shortfall of Sites	0.117	Low Medium I Residential	R2-1	0	0	0	34.116	0.193		Residential - Double, Duplex, or Two Units - 4 Stories or Less, 2	099B205 994		Southeast Los Angeles	Yes	MI	R2RD
Los Angeles	153 W 82ND ST	90003	6031030021	0.000	0.000	0.193	0.000	Shortfall of Sites	0.122	Low Medium I Residential	R2-1	0	0	0	32.669	0.193		Residential - Four Units (Any Combination) - 4 Stories or Less, 4	099B201 994		Southeast Los Angeles	Yes	MI	R2RD
Los Angeles	10145 MOUNTAIR AVE	91042	2558023020	0.000	0.000	0.193	0.000	Shortfall of Sites	0.126	Low Medium II Residential	RD1.5-1	0	0	0	31.661	0.193		Residential - Three Units (Any Combination) - 4 Stories or Less, 3	204B197 995		Sunland - Tujunga - Lake View Terrace - Shadow Hills - East La Tuna Canyon	Yes	MI	R2RD
Los Angeles	1567 W 35TH PL	90018	5041008023	0.000	0.000	0.193	0.000	Shortfall of Sites	0.156	Low Medium I Residential	R2-1-O	0	0	0	25.612	0.193		Residential - Double, Duplex, or Two Units - 4 Stories or Less, 2	120B193 995		South Los Angeles	Yes	MI	R2RD
Los Angeles	722 W 56TH ST	90037	5001019006	0.000	0.000	0.193	0.000	Shortfall of Sites	0.124	Low Medium I Residential	R2-1	0	0	0	32.265	0.193		Residential - Four Units (Any Combination) - 4 Stories or Less, 4	108B201 995		South Los Angeles	Yes	MI	R2RD
Los Angeles	617 W GAGE AVE	90044	6004022019	0.000	0.000	0.193	0.000	Shortfall of Sites	0.115	Low Medium I Residential	R2-1	0	0	0	34.888	0.193		Residential - Double, Duplex, or Two Units - 4 Stories or Less, 2	105B201 995		South Los Angeles	Yes	MI	R2RD
Los Angeles	1618 W 80TH ST	90047	6034007009	0.000	0.000	0.193	0.000	Shortfall of Sites	0.153	Low Medium II Residential	RD2-1	0	0	0	26.102	0.193		Residential - Double, Duplex, or Two Units - 4 Stories or Less, 2	099B193 995		South Los Angeles	Yes	MI	R2RD
Los Angeles	435 E 81ST ST	90003	6030032010	0.000	0.000	0.193	0.000	Shortfall of Sites	0.120	Low Medium I Residential	R2-1	0	0	0	33.445	0.193		Residential - Four Units (Any Combination) - 4 Stories or Less, 4	099B205 995		Southeast Los Angeles	Yes	MI	R2RD
Los Angeles	3428 S BRONSON AVE	90018	5044005010	0.000	0.000	0.193	0.000	Shortfall of Sites	0.122	Low Medium II Residential	RD1.5-1	0	0	0	32.866	0.193		Residential - Three Units (Any Combination) - 4 Stories or Less, 3	120B185 996		West Adams - Baldwin Hills - Leimert	Yes	MI	R2RD
Los Angeles	1563 W 35TH PL	90018	5041008024	0.000	0.000	0.193	0.000	Shortfall of Sites	0.150	Low Medium I Residential	R2-1-O	0	0	0	26.677	0.193		Residential - Double, Duplex, or Two Units - 4 Stories or Less, 2	120B193 996		South Los Angeles	Yes	MI	R2RD
Los Angeles	1033 W 39TH PL	90037	5037019037	0.000	0.000	0.193	0.000	Shortfall of Sites	0.098	Low Medium II Residential	RD1.5-1	0	0	0	40.966	0.193		Residential - Three Units (Any Combination) - 4 Stories or Less, 3	117B197 996		South Los Angeles	Yes	MI	R2RD
Los Angeles	5610 S GRAMERCY PL	90062	5005019001	0.000	0.000	0.193	0.000	Shortfall of Sites	0.147	Low Medium I Residential	R2-1	0	0	0	27.292	0.193		Residential - Four Units (Any Combination) - 4 Stories or Less, 4	108B189 996		South Los Angeles	Yes	MI	R2RD
Los Angeles	325 W GAGE AVE	90003	6005003035	0.000	0.000	0.193	0.000	Shortfall of Sites	0.121	Low Medium I Residential	R2-1	0	0	0	32.942	0.193		Residential - Double, Duplex, or Two Units - 4 Stories or Less, 2	105B201 996		Southeast Los Angeles	Yes	MI	R2RD
Los Angeles	1622 W 80TH ST	90047	6034007008	0.000	0.000	0.193	0.000	Shortfall of Sites	0.153	Low Medium II Residential	RD2-1	0	0	0	26.102	0.193		Residential - Three Units (Any Combination) - 4 Stories or Less, 3	099B193 996		South Los Angeles	Yes	MI	R2RD
Los Angeles	1055 GULF AVE	90744	7415029019	0.000	0.000	0.193	0.000	Shortfall of Sites	0.172	Low Medium II Residential	[Q]RD2-1XL-O-CUGU	0	0	0	23.213	0.193		Residential - Double, Duplex, or Two Units - 4 Stories or Less, 2	033B205 996		Wilmington - Harbor City	Yes	MI	R2RD

Jurisdiction Name	Site Address/Intersection	5 Digit ZIP Code	Assessor Parcel Number	Very Low-Income	Low-Income	Moderate-Income	Above Moderate-Income	Type of Shortfall	Parcel Size (Acres)	Current General Plan Designation	Current Zoning	Proposed General Plan (GP) Designation	Proposed Zoning	Minimum Density Allowed	Maximum Density Allowed	Total Capacity	Vacant/ Nonvacant	Description of Existing Uses	PIN	Base Density Per Acre	Community Plan Area	Rent Stabalization Ordinance	Income Category	Applicable Rezoning Program (Program informing values in Column Q listed first)
Los Angeles	588 W 10TH ST	90731	7454011017	0.000	0.000	0.193	0.000	Shortfall of Sites	0.115	Low Medium II Residential	RD1.5-1XL-CPIO	0	0	0	34.844	0.193		Residential - Double, Duplex, or Two Units - 4 Stories or Less, 2	015B197 996		San Pedro	Yes	MI	R2RD
Los Angeles	1531 S OGDEN DR	90019	5068026004	0.000	0.000	0.193	0.000	Shortfall of Sites	0.158	Low Medium I Residential	R2-1-O	0	0	0	25.307	0.193		Residential - Double, Duplex, or Two Units - 4 Stories or Less, 2	129B177 997		Wilshire	Yes	MI	R2RD
Los Angeles	4814 S GRAMERCY PL	90062	5015005026	0.000	0.000	0.193	0.000	Shortfall of Sites	0.134	Low Medium I Residential	R2-1	0	0	0	29.783	0.193		Residential - Double, Duplex, or Two Units - 4 Stories or Less, 2	111B189 997		South Los Angeles	Yes	MI	R2RD
Los Angeles	4906 S NORMANDIE AVE	90037	5017006029	0.000	0.000	0.193	0.000	Shortfall of Sites	0.127	Low Medium II Residential	RD2-1	0	0	0	31.433	0.193		Residential - Double, Duplex, or Two Units - 4 Stories or Less, 2	111B197 997		South Los Angeles	Yes	MI	R2RD
Los Angeles	730 W 56TH ST	90037	5001019004	0.000	0.000	0.193	0.000	Shortfall of Sites	0.124	Low Medium I Residential	R2-1	0	0	0	32.266	0.193		Residential - Double, Duplex, or Two Units - 4 Stories or Less, 2	108B201 997		South Los Angeles	Yes	MI	R2RD
Los Angeles	5611 S GRAMERCY PL	90062	5005016034	0.000	0.000	0.193	0.000	Shortfall of Sites	0.125	Low Medium I Residential	R2-1	0	0	0	31.910	0.193		Residential - Four Units (Any Combination) - 4 Stories or Less, 4	108B189 997		South Los Angeles	Yes	MI	R2RD
Los Angeles	1649 W 57TH ST	90062	5003027008	0.000	0.000	0.193	0.000	Shortfall of Sites	0.112	Low Medium I Residential	R2-1-CPIO	0	0	0	35.703	0.193		Residential - Double, Duplex, or Two Units - 4 Stories or Less, 2	108B193 997		South Los Angeles	Yes	MI	R2RD
Los Angeles	621 W GAGE AVE	90044	6004022018	0.000	0.000	0.193	0.000	Shortfall of Sites	0.115	Low Medium I Residential	R2-1	0	0	0	34.889	0.193		Residential - Three Units (Any Combination) - 4 Stories or Less, 3	105B201 997		South Los Angeles	Yes	MI	R2RD
Los Angeles	584 W 10TH ST	90731	7454011016	0.000	0.000	0.193	0.000	Shortfall of Sites	0.115	Low Medium II Residential	RD1.5-1XL-CPIO	0	0	0	34.844	0.193		Residential - Double, Duplex, or Two Units - 4 Stories or Less, 2	015B197 997		San Pedro	Yes	MI	R2RD
Los Angeles	5917 LEMP AVE	91601	2338008006	0.000	0.000	0.193	0.000	Shortfall of Sites	0.169	Low Medium II Residential	RD2-1	0	0	0	23.624	0.193		Residential - Double, Duplex, or Two Units - 4 Stories or Less, 2	177B169 998		North Hollywood - Valley Village	Yes	MI	R2RD
Los Angeles	1823 S MARVIN AVE	90019	5064016015	0.000	0.000	0.193	0.000	Shortfall of Sites	0.132	Low Medium II Residential	RD2-1	0	0	0	30.278	0.193		Residential - Double, Duplex, or Two Units - 4 Stories or Less, 2	126B177 998		West Adams - Baldwin Hills - Leimert	Yes	MI	R2RD
Los Angeles	3429 WELLINGTON RD	90016	5046004012	0.000	0.000	0.193	0.000	Shortfall of Sites	0.120	Low Medium II Residential	RD1.5-1	0	0	0	33.313	0.193		Residential - Double, Duplex, or Two Units - 4 Stories or Less, 2	120B185 998		West Adams - Baldwin Hills - Leimert	Yes	MI	R2RD
Los Angeles	5610 S WILTON PL	90062	5005016001	0.000	0.000	0.193	0.000	Shortfall of Sites	0.126	Low Medium I Residential	R2-1	0	0	0	31.862	0.193		Residential - Double, Duplex, or Two Units - 4 Stories or Less, 2	108B189 998		South Los Angeles	Yes	MI	R2RD
Los Angeles	1628 W 80TH ST	90047	6034007007	0.000	0.000	0.193	0.000	Shortfall of Sites	0.153	Low Medium I Residential	RD2-1	0	0	0	26.102	0.193		Residential - Double, Duplex, or Two Units - 4 Stories or Less, 2	099B193 998		South Los Angeles	Yes	MI	R2RD
Los Angeles	3164 PERLITA AVE	90039	5436019016	0.000	0.000	0.193	0.000	Shortfall of Sites	0.110	Low Medium II Residential	[Q]RD2-1-RIO	0	0	0	36.301	0.193		Residential - Double, Duplex, or Two Units - 4 Stories or Less, 2	153B209 999		Northeast Los Angeles	Yes	MI	R2RD
Los Angeles	1329 N ALEXANDRIA AVE	90027	5543025007	0.000	0.000	0.193	0.000	Shortfall of Sites	0.125	Low Medium II Residential	RD2-1XL	0	0	0	32.067	0.193		Residential - Double, Duplex, or Two Units - 4 Stories or Less, 2	147B197 999		Hollywood	Yes	MI	R2RD
Los Angeles	1189 W 36TH PL	90007	5040017006	0.000	0.000	0.193	0.000	Shortfall of Sites	0.137	Low Medium II Residential	RD1.5-1	0	0	0	29.135	0.193		Residential - Four Units (Any Combination) - 4 Stories or Less, 4	120B197 999		South Los Angeles	Yes	MI	R2RD
Los Angeles	5611 S WILTON PL	90062	5005013035	0.000	0.000	0.193	0.000	Shortfall of Sites	0.126	Low Medium I Residential	R2-1	0	0	0	31.852	0.193		Residential - Four Units (Any Combination) - 4 Stories or Less, 4	108B189 999		South Los Angeles	Yes	MI	R2RD
Los Angeles	1641 W 57TH ST	90062	5003027010	0.000	0.000	0.193	0.000	Shortfall of Sites	0.115	Low Medium I Residential	R2-1-CPIO	0	0	0	34.832	0.193		Residential - Double, Duplex, or Two Units - 4 Stories or Less, 2	108B193 999		South Los Angeles	Yes	MI	R2RD
Los Angeles	427 E 81ST ST	90003	6030032008	0.000	0.000	0.193	0.000	Shortfall of Sites	0.120	Low Medium I Residential	R2-1	0	0	0	33.445	0.193		Residential - Four Units (Any Combination) - 4 Stories or Less, 4	099B205 999		Southeast Los Angeles	Yes	MI	R2RD
Los Angeles	1036 ISLAND AVE	90744	7420024018	0.000	0.000	0.193	0.000	Shortfall of Sites	0.163	Low Medium II Residential	[Q]RD2-1XL-O-CUGU	0	0	0	24.516	0.193		Residential - Three Units (Any Combination) - 4 Stories or Less, 3	033B205 999		Wilmington - Harbor City	Yes	MI	R2RD
Los Angeles	566 W 10TH ST	90731	7454011012	0.000	0.000	0.193	0.000	Shortfall of Sites	0.115	Low Medium II Residential	RD1.5-1XL-CPIO	0	0	0	34.844	0.193		Residential - Five or More Units or Apartments (Any Combination) · 4 Stories or Less, 44	015B197 999		San Pedro	Yes	MI	R2RD
Los Angeles	925 W 19TH ST	90731	7462012100	0.000	0.000	0.193	0.000	Shortfall of Sites	0.103	Low Medium II Residential	RD1.5-1XL	0	0	0	38.782	0.193		Residential - Five or More Units or Apartments (Any Combination) · 4 Stories or Less, 14	012B197 999		San Pedro	Yes	MI	R2RD
Los Angeles	1242 E 56TH ST	90011	5104023009	0.000	0.000	0.193	0.000	Shortfall of Sites	0.124	Low Medium I Residential	R2-1-CPIO	0	0	0	32.292	0.193		Residential - Double, Duplex, or Two Units - 4 Stories or Less, 2	108B209 1000		Southeast Los Angeles	Yes	MI	R2RD
Los Angeles	5618 CIMARRON ST	90062	5005013001	0.000	0.000	0.193	0.000	Shortfall of Sites	0.125	Low Medium I Residential	R2-1	0	0	0	31.910	0.193		Residential - Three Units (Any Combination) - 4 Stories or Less, 3	108B189 1000		South Los Angeles	Yes	MI	R2RD
Los Angeles	1637 W 57TH ST	90062	5003027011	0.000	0.000	0.193	0.000	Shortfall of Sites	0.115	Low Medium I Residential	R2-1-CPIO	0	0	0	34.832	0.193		Residential - Double, Duplex, or Two Units - 4 Stories or Less, 2	108B193 1000		South Los Angeles	Yes	MI	R2RD
Los Angeles	627 W GAGE AVE	90044	6004022017	0.000	0.000	0.193	0.000	Shortfall of Sites	0.115	Low Medium I Residential	R2-1	0	0	0	34.890	0.193		Residential - Three Units (Any Combination) - 4 Stories or Less, 3	105B201 1000		South Los Angeles	Yes	MI	R2RD
Los Angeles	7307 MCKINLEY AVE	90001	6023007015	0.000	0.000	0.193	0.000	Shortfall of Sites	0.114	Low Medium I Residential	R2-1	0	0	0	35.204	0.193		Residential - Three Units (Any Combination) - 4 Stories or Less, 3	102B205 1000		Southeast Los Angeles	Yes	MI	R2RD
Los Angeles	625 E 81ST ST	90001	6029008011	0.000	0.000	0.193	0.000	Shortfall of Sites	0.132	Low Medium I Residential	R2-1	0	0	0	30.326	0.193		Residential - Five or More Units or Apartments (Any Combination) · 4 Stories or Less, 6	099B205 1000		Southeast Los Angeles	Yes	MI	R2RD
Los Angeles	7254 AMIGO AVE	91335	2118028003	0.000	0.000	0.193	0.000	Shortfall of Sites	0.184	Medium Residential	R2-2D	0	0	0	21.781	0.193		Residential - Double, Duplex, or Two Units - 4 Stories or Less, 2	186B121 1001		Reseda - West Van Nuys	Yes	MI	R2RD
Los Angeles	1435 S SIERRA BONITA AVE	90019	5069019034	0.000	0.000	0.193	0.000	Shortfall of Sites	0.123	Low Medium I Residential	R2-1-O	0	0	0	32.557	0.193		Residential - Three Units (Any Combination) - 4 Stories or Less, 3	129B177 1001		Wilshire	Yes	MI	R2RD
Los Angeles	1535 W 35TH PL	90018	5041009011	0.000	0.000	0.193	0.000	Shortfall of Sites	0.156	Low Medium II Residential	RD2-1-O	0	0	0	25.623	0.193		Residential - Five or More Units or Apartments (Any Combination) · 4 Stories or Less, 6	120B193 1001		South Los Angeles	Yes	MI	R2RD
Los Angeles	804 W 56TH ST	90037	5001011001	0.000	0.000	0.193	0.000	Shortfall of Sites	0.059	Low Medium I Residential	R2-1	0	0	0	67.539	0.193		Residential - Double, Duplex, or Two Units - 4 Stories or Less, 2	108B197 1001		South Los Angeles	Yes	MI	R2RD
Los Angeles	5611 CIMARRON ST	90062	5005010034	0.000	0.000	0.193	0.000	Shortfall of Sites	0.125	Low Medium I Residential	R2-1	0	0	0	31.910	0.193		Residential - Four Units (Any Combination) - 4 Stories or Less, 4	108B189 1001		South Los Angeles	Yes	MI	R2RD
Los Angeles	629 W GAGE AVE	90044	6004022016	0.000	0.000	0.193	0.000	Shortfall of Sites	0.115	Low Medium I Residential	R2-1	0	0	0	34.891	0.193		Residential - Three Units (Any Combination) - 4 Stories or Less, 3	105B201 1001		South Los Angeles	Yes	MI	R2RD
Los Angeles	217 W 82ND ST	90003	6031029026	0.000	0.000	0.193	0.000	Shortfall of Sites	0.122	Low Medium I Residential	R2-1	0	0	0	32.716	0.193		Residential - Double, Duplex, or Two Units - 4 Stories or Less, 2	099B201 1001		Southeast Los Angeles	Yes	MI	R2RD
Los Angeles	1529 W 35TH PL	90018	5041009010	0.000	0.000	0.193	0.000	Shortfall of Sites	0.156	Low Medium II Residential	RD2-1-O	0	0	0	25.623	0.193		Residential - Three Units (Any Combination) - 4 Stories or Less, 3	120B193 1002		South Los Angeles	Yes	MI	R2RD
Los Angeles	1230 E 56TH ST	90011	5104023011	0.000	0.000	0.193	0.000	Shortfall of Sites	0.124	Low Medium I Residential	R2-1-CPIO	0	0	0	32.283	0.193		Residential - Three Units (Any Combination) - 4 Stories or Less, 3	108B209 1002		Southeast Los Angeles	Yes	MI	R2RD
Los Angeles	5612 S VAN NESS AVE	90062	5005010001	0.000	0.000	0.193	0.000	Shortfall of Sites	0.116	Low Medium I Residential	R2-1	0	0	0	34.582	0.193		Residential - Double, Duplex, or Two Units - 4 Stories or Less, 2	108B189 1002		South Los Angeles	Yes	MI	R2RD
Los Angeles	1629 W 57TH ST	90062	5003027013	0.000	0.000	0.193	0.000	Shortfall of Sites	0.115	Low Medium I Residential	R2-1-CPIO	0	0	0	34.833	0.193		Residential - Double, Duplex, or Two Units - 4 Stories or Less, 2	108B193 1002		South Los Angeles	Yes	MI	R2RD
Los Angeles	651 W GAGE AVE	90044	6004023029	0.000	0.000	0.193	0.000	Shortfall of Sites	0.115	Low Medium I Residential	R2-1	0	0	0	34.892	0.193		Residential - Double, Duplex, or Two Units - 4 Stories or Less, 2	105B201 1002		South Los Angeles	Yes	MI	R2RD
Los Angeles	932 W 71ST ST	90044	6013001023	0.000	0.000	0.193	0.000	Shortfall of Sites	0.091	Low Medium II Residential	RD1.5-1	0	0	0	43.956	0.193		Residential - Four Units (Any Combination) - 4 Stories or Less, 4	102B197 1002		South Los Angeles	Yes	MI	R2RD
Los Angeles	748 E 73RD ST	90001	6023007013	0.000	0.000	0.193	0.000	Shortfall of Sites	0.113	Low Medium I Residential	R2-1	0	0	0	35.268	0.193		Residential - Double, Duplex, or Two Units - 4 Stories or Less, 2	102B205 1002		Southeast Los Angeles	Yes	MI	R2RD
Los Angeles	221 W 82ND ST	90003	6031029025	0.000	0.000	0.193	0.000	Shortfall of Sites	0.122	Low Medium I Residential	R2-1	0	0	0	32.715	0.193		Residential - Double, Duplex, or Two Units - 4 Stories or Less, 2	099B201 1002		Southeast Los Angeles	Yes	MI	R2RD
Los Angeles	1653 W 254TH ST	90710	7410021064	0.000	0.000	0.193	0.000	Shortfall of Sites	0.126	Low Medium I Residential	R2-1XL	0	0	0	31.676	0.193		Residential - Three Units (Any Combination) - 4 Stories or Less, 3	036B193 1002		Wilmington - Harbor City	Yes	MI	R2RD
Los Angeles	3145 PERLITA AVE	90039	5436010032	0.000	0.000	0.193	0.000	Shortfall of Sites	0.124	Low Medium II Residential	[Q]RD2-1-RIO	0	0	0	32.267	0.193		Residential - Double, Duplex, or Two Units - 4 Stories or Less, 2	153B209 1003		Northeast Los Angeles	Yes	MI	R2RD
Los Angeles	1523 W 35TH PL	90018	5041009009	0.000	0.000	0.193	0.000	Shortfall of Sites	0.156	Low Medium II Residential	RD2-1-O	0	0	0	25.623	0.193		Residential - Three Units (Any Combination) - 4 Stories or Less, 4	120B193 1003		South Los Angeles	Yes	MI	R2RD
Los Angeles	1199 W 36TH PL	90007	5040017008	0.000	0.000	0.193	0.000	Shortfall of Sites	0.137	Low Medium II Residential	RD1.5-1	0	0	0	29.107	0.193		Residential - Double, Duplex, or Two Units - 4 Stories or Less, 2	120B197 1003		South Los Angeles	Yes	MI	R2RD
Los Angeles	1400 ROLLAND CURTIS PL	90062	5036013010	0.000	0.000	0.193	0.000	Shortfall of Sites	0.121	Low Medium II Residential	RD2-1	0	0	0	33.112	0.193		Residential - Five or More Units or Apartments (Any Combination) · 4 Stories or Less, 6	117B193 1003		South Los Angeles	Yes	MI	R2RD
Los Angeles	1625 W 57TH ST	90062	5003027014	0.000	0.000	0.193	0.000	Shortfall of Sites	0.115	Low Medium I Residential	R2-1-CPIO	0	0	0	34.832	0.193		Residential - Double, Duplex, or Two Units - 4 Stories or Less, 2	108B193 1003		South Los Angeles	Yes	MI	R2RD
Los Angeles	1347 W GAGE AVE	90044	6003027023	0.000	0.000	0.193	0.000	Shortfall of Sites	0.143	Low Medium I Residential	R2-1	0	0	0	27.972	0.193		Residential - Double, Duplex, or Two Units - 4 Stories or Less, 2	105B197 1003		South Los Angeles	Yes	MI	R2RD
Los Angeles	245 E 64TH ST	90003	6006013028	0.000	0.000	0.193	0.000	Shortfall of Sites	0.124	Low Medium I Residential	R2-1-CPIO	0	0	0	32.241	0.193		Residential - Double, Duplex, or Two Units - 4 Stories or Less, 2	105B205 1003		Southeast Los Angeles	Yes	MI	R2RD
Los Angeles	10139 MOUNTAIR AVE	91042	2558023018	0.000	0.000	0.193	0.000	Shortfall of Sites	0.119	Low Medium II Residential	RD1.5-1	0	0	0	33.524	0.193		Residential - Double, Duplex, or Two Units - 4 Stories or Less, 2	204B197 1004		Sunland - Tujunga - Lake View Terrace - Shadow Hills - East La Tuna Canyon	Yes	MI	R2RD
Los Angeles	11615 VICTORY BLVD	91606	2335012016	0.000	0.000	0.193	0.000	Shortfall of Sites	0.115	Low Medium II Residential	RD1.5-1	0	0	0	34.849	0.193		Residential - Five or More Units or Apartments (Any Combination) · 4 Stories or Less, 10	180B169 1004		North Hollywood - Valley Village	Yes	MI	R2RD
Los Angeles	1026 N ALEXANDRIA AVE	90029	5538011011	0.000	0.000	0.193	0.000	Shortfall of Sites	0.116	Low Medium II Residential	RD2-1XL	0	0	0	34.456	0.193		Residential - Three Units (Any Combination) - 4 Stories or Less, 3	144B197 1004		Hollywood	Yes	MI	R2RD
Los Angeles	810 W 56TH ST	90037	5001011003	0.000	0.000	0.193	0.000	Shortfall of Sites	0.118	Low Medium I Residential	R2-1	0	0	0	34.029	0.193		Residential - Double, Duplex, or Two Units - 4 Stories or Less, 2	108B197 1004		South Los Angeles	Yes	MI	R2RD
Los Angeles	1621 W 57TH ST	90062	5003027015	0.000	0.000	0.193	0.000	Shortfall of Sites	0.116	Low Medium I Residential	R2-1-CPIO	0	0	0	34.571	0.193		Residential - Double, Duplex, or Two Units - 4 Stories or Less, 2	108B193 1004		South Los Angeles	Yes	MI	R2RD
Los Angeles	1503 ELLSMERE AVE	90019	5069017031	0.000	0.000	0.193	0.000	Shortfall of Sites	0.118	Low Medium I Residential	R2-1-O	0	0	0	33.884	0.193		Residential - Double, Duplex, or Two Units - 4 Stories or Less, 2	129B177 1005		Wilshire	Yes	MI	R2RD
Los Angeles	1511 W 35TH PL	90018	5041009007	0.000	0.000	0.193	0.000	Shortfall of Sites	0.156	Low Medium II Residential	RD2-1-O	0	0	0	25.623	0.193		Residential - Double, Duplex, or Two Units - 4 Stories or Less, 2	120B193 1005		South Los Angeles	Yes	MI	R2RD
Los Angeles	1396 ROLLAND CURTIS PL	90062	5036013011	0.000	0.000	0.193	0.000	Shortfall of Sites	0.121	Low Medium II Residential	RD2-1	0	0	0	33.134	0.193		Residential - Four Units (Any Combination) - 4 Stories or Less, 4	117B193 1005		South Los Angeles	Yes	MI	R2RD
Los Angeles	1034 W 39TH PL	90037	5037022008	0.000	0.000	0.193	0.000	Shortfall of Sites	0.125	Low Medium II Residential	RD1.5-1	0	0	0	31.981	0.193		Residential - Double, Duplex, or Two Units - 4 Stories or Less, 2	117B197 1005		South Los Angeles	Yes	MI	R2RD
Los Angeles	1212 E 56TH ST	90011	5104023014	0.000	0.000	0.193	0.000	Shortfall of Sites	0.124	Low Medium I Residential	R2-1-CPIO	0	0	0	32.269	0.193		Residential - Double, Duplex, or Two Units - 4 Stories or Less, 2	108B209 1005		Southeast Los Angeles	Yes	MI	R2RD
Los Angeles	663 W GAGE AVE	90044	6004023026	0.000	0.000	0.193	0.000	Shortfall of Sites	0.115	Low Medium I Residential	R2-1	0	0	0	34.895	0.193		Residential - Double, Duplex, or Two Units - 4 Stories or Less, 2	105B201 1005		South Los Angeles	Yes	MI	R2RD
Los Angeles	233 W 82ND ST	90003	6031029022	0.000	0.000	0.193	0.000	Shortfall of Sites	0.122	Low Medium I Residential	R2-1	0	0	0	32.716	0.193		Residential - Three Units (Any Combination) - 4 Stories or Less, 3	099B201 1005		Southeast Los Angeles	Yes	MI	R2RD
Los Angeles	1325 N MARIPOSA AVE	90027	5543027016	0.000	0.000	0.193	0.000	Shortfall of Sites	0.184	Low Medium II Residential	RD2-1XL	0	0	0	21.776	0.193		Residential - Five or More Units or Apartments (Any Combination) · 4 Stories or Less, 5	147B197 1006		Hollywood	Yes	MI	R2RD
Los Angeles	820 W 56TH ST	90037	5001011005	0.000	0.000	0.193	0.000	Shortfall of Sites	0.118	Low Medium I Residential	R2-1	0	0	0	34.029	0.193		Residential - Double, Duplex, or Two Units - 4 Stories or Less, 2	108B197 1006		South Los Angeles	Yes	MI	R2RD
Los Angeles	1333 W GAGE AVE	90044	6003027020	0.000	0.000	0.193	0.000	Shortfall of Sites	0.143	Low Medium I Residential	R2-1	0	0	0	27.970	0.193		Residential - Double, Duplex, or Two Units - 4 Stories or Less, 2	105B197 1006		South Los Angeles	Yes	MI	R2RD

Jurisdiction Name	Site Address/Intersection	5 Digit ZIP Code	Assessor Parcel Number	Very Low-Income	Low-Income	Moderate-Income	Above Moderate-Income	Type of Shortfall	Parcel Size (Acres)	Current General Plan Designation	Current Zoning	Proposed General Plan (GP) Designation	Proposed Zoning	Minimum Density Allowed	Maximum Density Allowed	Total Capacity	Vacant/ Nonvacant	Description of Existing Uses	PIN	Base Density Per Acre	Community Plan Area	Rent Stabalization Ordinance	Income Category	Applicable Rezoning Program (Program informing values in Column Q listed first)
Los Angeles	601 W 73RD ST	90044	6020028017	0.000	0.000	0.193	0.000	Shortfall of Sites	0.166	Low Medium II Residential	RD2-1	0	0	0	24.032	0.193	Residential - Five or More Units or Apartments (Any Combination) - 4 Stories or Less, 7	102B201 1006		South Los Angeles	Yes	MI	R2RD
Los Angeles	413 W 81ST ST	90003	6030032005	0.000	0.000	0.193	0.000	Shortfall of Sites	0.120	Low Medium I Residential	R2-1	0	0	0	33.446	0.193	Residential - Three Units (Any Combination) - 4 Stories or Less, 3	099B205 1006		Southeast Los Angeles	Yes	MI	R2RD
Los Angeles	927 WATSON AVE	90744	7425035016	0.000	0.000	0.193	0.000	Shortfall of Sites	0.104	Low Medium I Residential	[Q]R2-1XL-O-CUGU	0	0	0	38.393	0.193	Residential - Double, Duplex, or Two Units - 4 Stories or Less, 2	033B209 1006		Wilmington - Harbor City	Yes	MI	R2RD
Los Angeles	2844 ALLESANDRO ST	90039	5442024012	0.000	0.000	0.193	0.000	Shortfall of Sites	0.218	Low Medium I Residential	R2-1VL-RIO	0	0	0	18.316	0.193	Residential - Four Units (Any Combination) - 4 Stories or Less, 4	150B213 1007		Silver Lake - Echo Park - Elysian Valley	Yes	MI	R2RD
Los Angeles	2221 S SPAULDING AVE	90016	5064028021	0.000	0.000	0.193	0.000	Shortfall of Sites	0.112	Low Medium II Residential	RD1.5-1	0	0	0	35.574	0.193	Residential - Three Units (Any Combination) - 4 Stories or Less, 3	126B173 1007		West Adams - Baldwin Hills - Leimert	Yes	MI	R2RD
Los Angeles	3229 CATTARAUGUS AVE	90034	4312018034	0.000	0.000	0.193	0.000	Shortfall of Sites	0.111	Low Medium II Residential	RD2-1	0	0	0	36.050	0.193	Residential - Four Units (Any Combination) - 4 Stories or Less, 4	123B169 1007		West Adams - Baldwin Hills - Leimert	Yes	MI	R2RD
Los Angeles	1499 W 35TH PL	90018	5041009005	0.000	0.000	0.193	0.000	Shortfall of Sites	0.156	Low Medium II Residential	RD2-1-O	0	0	0	25.623	0.193	Residential - Four Units (Any Combination) - 4 Stories or Less, 4	120B193 1007		South Los Angeles	Yes	MI	R2RD
Los Angeles	1046 W 39TH PL	90037	5037022022	0.000	0.000	0.193	0.000	Shortfall of Sites	0.124	Low Medium II Residential	RD1.5-1	0	0	0	32.260	0.193	Residential - Five or More Units or Apartments (Any Combination) - 4 Stories or Less, 5	117B197 1007		South Los Angeles	Yes	MI	R2RD
Los Angeles	824 W 56TH ST	90037	5001011006	0.000	0.000	0.193	0.000	Shortfall of Sites	0.118	Low Medium I Residential	R2-1	0	0	0	34.029	0.193	Residential - Double, Duplex, or Two Units - 4 Stories or Less, 2	108B197 1007		South Los Angeles	Yes	MI	R2RD
Los Angeles	1327 W GAGE AVE	90044	6003027019	0.000	0.000	0.193	0.000	Shortfall of Sites	0.143	Low Medium I Residential	R2-1	0	0	0	27.970	0.193	Residential - Double, Duplex, or Two Units - 4 Stories or Less, 2	105B197 1007		South Los Angeles	Yes	MI	R2RD
Los Angeles	671 W GAGE AVE	90044	6004023024	0.000	0.000	0.193	0.000	Shortfall of Sites	0.115	Low Medium I Residential	R2-1	0	0	0	34.898	0.193	Residential - Three Units (Any Combination) - 4 Stories or Less, 3	105B201 1007		South Los Angeles	Yes	MI	R2RD
Los Angeles	605 W 73RD ST	90044	6020028018	0.000	0.000	0.193	0.000	Shortfall of Sites	0.166	Low Medium II Residential	RD2-1	0	0	0	24.032	0.193	Residential - Double, Duplex, or Two Units - 4 Stories or Less, 2	102B201 1007		South Los Angeles	Yes	MI	R2RD
Los Angeles	1030 N FRIES AVE	90744	7420023005	0.000	0.000	0.193	0.000	Shortfall of Sites	0.149	Low Medium II Residential	[Q]RD2-1XL-O-CUGU	0	0	0	26.811	0.193	Residential - Three Units (Any Combination) - 4 Stories or Less, 3	033B205 1007		Wilmington - Harbor City	Yes	MI	R2RD
Los Angeles	1420 CARMONA AVE	90019	5069029008	0.000	0.000	0.193	0.000	Shortfall of Sites	0.131	Low Medium I Residential	R2-1-O	0	0	0	30.481	0.193	Residential - Double, Duplex, or Two Units - 4 Stories or Less, 2	129B177 1008		Wilshire	Yes	MI	R2RD
Los Angeles	1911 HAUSER BLVD	90016	5064010020	0.000	0.000	0.193	0.000	Shortfall of Sites	0.124	Low Medium II Residential	RD1.5-1	0	0	0	32.265	0.193	Residential - Three Units (Any Combination) - 4 Stories or Less, 3	126B177 1008		West Adams - Baldwin Hills - Leimert	Yes	MI	R2RD
Los Angeles	1493 W 35TH PL	90018	5041009004	0.000	0.000	0.193	0.000	Shortfall of Sites	0.156	Low Medium II Residential	RD2-1-O	0	0	0	25.623	0.193	Residential - Double, Duplex, or Two Units - 4 Stories or Less, 2	120B193 1008		South Los Angeles	Yes	MI	R2RD
Los Angeles	809 W 50TH ST	90037	5018015015	0.000	0.000	0.193	0.000	Shortfall of Sites	0.119	Low Medium II Residential	RD2-1	0	0	0	33.642	0.193	Residential - Four Units (Any Combination) - 4 Stories or Less, 4	111B197 1008		South Los Angeles	Yes	MI	R2RD
Los Angeles	1200 E 56TH ST	90011	5104023017	0.000	0.000	0.193	0.000	Shortfall of Sites	0.124	Low Medium I Residential	R2-1-CPIO	0	0	0	32.256	0.193	Residential - Double, Duplex, or Two Units - 4 Stories or Less, 2	108B209 1008		Southeast Los Angeles	Yes	MI	R2RD
Los Angeles	675 W GAGE AVE	90044	6004023023	0.000	0.000	0.193	0.000	Shortfall of Sites	0.115	Low Medium I Residential	R2-1	0	0	0	34.899	0.193	Residential - Double, Duplex, or Two Units - 4 Stories or Less, 2	105B201 1008		South Los Angeles	Yes	MI	R2RD
Los Angeles	411 E 81ST ST	90003	6030032004	0.000	0.000	0.193	0.000	Shortfall of Sites	0.120	Low Medium I Residential	R2-1	0	0	0	33.447	0.193	Residential - Double, Duplex, or Two Units - 4 Stories or Less, 2	099B205 1008		Southeast Los Angeles	Yes	MI	R2RD
Los Angeles	245 W 82ND ST	90003	6031029019	0.000	0.000	0.193	0.000	Shortfall of Sites	0.122	Low Medium I Residential	R2-1	0	0	0	32.715	0.193	Residential - Double, Duplex, or Two Units - 4 Stories or Less, 2	099B201 1008		Southeast Los Angeles	Yes	MI	R2RD
Los Angeles	211 E 119TH ST	90061	6083024018	0.000	0.000	0.193	0.000	Shortfall of Sites	0.128	Low Medium I Residential	R2-1	0	0	0	31.336	0.193	Residential - Double, Duplex, or Two Units - 4 Stories or Less, 2	084B205 1008		Southeast Los Angeles	Yes	MI	R2RD
Los Angeles	2839 DENBY AVE	90039	5442021005	0.000	0.000	0.193	0.000	Shortfall of Sites	0.111	Low Medium I Residential	R2-1VL-RIO	0	0	0	35.905	0.193	Residential - Double, Duplex, or Two Units - 4 Stories or Less, 2	150B213 1009		Silver Lake - Echo Park - Elysian Valley	Yes	MI	R2RD
Los Angeles	1820 S MARVIN AVE	90019	5064013022	0.000	0.000	0.193	0.000	Shortfall of Sites	0.132	Low Medium II Residential	RD1.5-1	0	0	0	30.302	0.193	Residential - Double, Duplex, or Two Units - 4 Stories or Less, 2	126B177 1009		West Adams - Baldwin Hills - Leimert	Yes	MI	R2RD
Los Angeles	1489 W 35TH PL	90018	5041009003	0.000	0.000	0.193	0.000	Shortfall of Sites	0.156	Low Medium II Residential	RD2-1-O	0	0	0	25.623	0.193	Residential - Five or More Units or Apartments (Any Combination) - 4 Stories or Less, 6	120B193 1009		South Los Angeles	Yes	MI	R2RD
Los Angeles	815 W 50TH ST	90037	5018015030	0.000	0.000	0.193	0.000	Shortfall of Sites	0.119	Low Medium II Residential	RD2-1	0	0	0	33.645	0.193	Residential - Double, Duplex, or Two Units - 4 Stories or Less, 2	111B197 1009		South Los Angeles	Yes	MI	R2RD
Los Angeles	225 E 64TH ST	90003	6006013023	0.000	0.000	0.193	0.000	Shortfall of Sites	0.124	Low Medium I Residential	R2-1-CPIO	0	0	0	32.273	0.193	Residential - Double, Duplex, or Two Units - 4 Stories or Less, 2	105B205 1009		Southeast Los Angeles	Yes	MI	R2RD
Los Angeles	720 E 73RD ST	90001	6023007006	0.000	0.000	0.193	0.000	Shortfall of Sites	0.113	Low Medium I Residential	R2-1	0	0	0	35.266	0.193	Residential - Three Units (Any Combination) - 4 Stories or Less, 3	102B205 1009		Southeast Los Angeles	Yes	MI	R2RD
Los Angeles	14828 POLK ST	91342	2506032017	0.000	0.000	0.193	0.000	Shortfall of Sites	0.135	Low Medium I Residential	R2-1	0	0	0	29.535	0.193	Residential - Double, Duplex, or Two Units - 4 Stories or Less, 2	222B149 1010		Sylmar	Yes	MI	R2RD
Los Angeles	2000 S DUNSMUIR AVE	90016	5063002006	0.000	0.000	0.193	0.000	Shortfall of Sites	0.150	Low Medium II Residential	RD2-1	0	0	0	26.636	0.193	Residential - Three Units (Any Combination) - 4 Stories or Less, 3	126B177 1010		West Adams - Baldwin Hills - Leimert	Yes	MI	R2RD
Los Angeles	3433 11TH AVE	90018	5044008013	0.000	0.000	0.193	0.000	Shortfall of Sites	0.124	Low Medium II Residential	RD1.5-1	0	0	0	32.194	0.193	Residential - Double, Duplex, or Two Units - 4 Stories or Less, 2	120B185 1010		West Adams - Baldwin Hills - Leimert	Yes	MI	R2RD
Los Angeles	1483 W 35TH PL	90018	5041009002	0.000	0.000	0.193	0.000	Shortfall of Sites	0.156	Low Medium II Residential	RD2-1-O	0	0	0	25.623	0.193	Residential - Five or More Units or Apartments (Any Combination) - 4 Stories or Less, 6	120B193 1010		South Los Angeles	Yes	MI	R2RD
Los Angeles	836 W 56TH ST	90037	5001011009	0.000	0.000	0.193	0.000	Shortfall of Sites	0.118	Low Medium I Residential	R2-1	0	0	0	34.029	0.193	Residential - Three Units (Any Combination) - 4 Stories or Less, 3	108B197 1010		South Los Angeles	Yes	MI	R2RD
Los Angeles	701 W GAGE AVE	90044	6004023021	0.000	0.000	0.193	0.000	Shortfall of Sites	0.115	Low Medium I Residential	R2-1	0	0	0	34.901	0.193	Residential - Double, Duplex, or Two Units - 4 Stories or Less, 2	105B201 1010		South Los Angeles	Yes	MI	R2RD
Los Angeles	221 E 64TH ST	90003	6006013022	0.000	0.000	0.193	0.000	Shortfall of Sites	0.124	Low Medium I Residential	R2-1-CPIO	0	0	0	32.279	0.193	Residential - Three Units (Any Combination) - 4 Stories or Less, 3	105B205 1010		Southeast Los Angeles	Yes	MI	R2RD
Los Angeles	617 W 73RD ST	90044	6020028020	0.000	0.000	0.193	0.000	Shortfall of Sites	0.083	Low Medium II Residential	RD2-1	0	0	0	48.064	0.193	Residential - Three Units (Any Combination) - 4 Stories or Less, 3	102B201 1010		South Los Angeles	Yes	MI	R2RD
Los Angeles	1658 W 80TH ST	90047	6034007001	0.000	0.000	0.193	0.000	Shortfall of Sites	0.109	Low Medium II Residential	RD2-1	0	0	0	36.680	0.193	Residential - Double, Duplex, or Two Units - 4 Stories or Less, 2	099B193 1010		South Los Angeles	Yes	MI	R2RD
Los Angeles	1322 N ALEXANDRIA AVE	90027	5543023007	0.000	0.000	0.193	0.000	Shortfall of Sites	0.158	Low Medium II Residential	RD2-1XL	0	0	0	25.344	0.193	Residential - Three Units (Any Combination) - 4 Stories or Less, 3	147B197 1011		Hollywood	Yes	MI	R2RD
Los Angeles	5465 ROMAINE ST	90038	5536021013	0.000	0.000	0.193	0.000	Shortfall of Sites	0.096	Low Medium II Residential	RD1.5-1XL	0	0	0	41.451	0.193	Residential - Double, Duplex, or Two Units - 4 Stories or Less, 2	144B193 1011		Hollywood	Yes	MI	R2RD
Los Angeles	1415 HAUSER BLVD	90019	5069029014	0.000	0.000	0.193	0.000	Shortfall of Sites	0.181	Low Medium I Residential	R2-1-O	0	0	0	22.087	0.193	Residential - Five or More Units or Apartments (Any Combination) - 4 Stories or Less, 9	129B177 1011		Wilshire	Yes	MI	R2RD
Los Angeles	3434 EDGEHILL DR	90018	5044008014	0.000	0.000	0.193	0.000	Shortfall of Sites	0.124	Low Medium II Residential	RD2-1	0	0	0	32.307	0.193	Residential - Double, Duplex, or Two Units - 4 Stories or Less, 2	120B185 1011		West Adams - Baldwin Hills - Leimert	Yes	MI	R2RD
Los Angeles	1307 W GAGE AVE	90044	6003027015	0.000	0.000	0.193	0.000	Shortfall of Sites	0.142	Low Medium I Residential	R2-1	0	0	0	28.101	0.193	Residential - Double, Duplex, or Two Units - 4 Stories or Less, 2	105B197 1011		South Los Angeles	Yes	MI	R2RD
Los Angeles	217 E 64TH ST	90003	6006013021	0.000	0.000	0.193	0.000	Shortfall of Sites	0.124	Low Medium I Residential	R2-1-CPIO	0	0	0	32.285	0.193	Residential - Double, Duplex, or Two Units - 4 Stories or Less, 2	105B205 1011		Southeast Los Angeles	Yes	MI	R2RD
Los Angeles	1858 W 70TH ST	90047	6016026019	0.000	0.000	0.193	0.000	Shortfall of Sites	0.128	Low Medium I Residential	R2-1	0	0	0	31.362	0.193	Residential - Three Units (Any Combination) - 4 Stories or Less, 3	102B193 1011		South Los Angeles	Yes	MI	R2RD
Los Angeles	712 E 73RD ST	90001	6023007004	0.000	0.000	0.193	0.000	Shortfall of Sites	0.113	Low Medium I Residential	R2-1	0	0	0	35.265	0.193	Residential - Double, Duplex, or Two Units - 4 Stories or Less, 2	102B205 1011		Southeast Los Angeles	Yes	MI	R2RD
Los Angeles	315 W 82ND ST	90003	6031028026	0.000	0.000	0.193	0.000	Shortfall of Sites	0.122	Low Medium I Residential	R2-1	0	0	0	32.880	0.193	Residential - Double, Duplex, or Two Units - 4 Stories or Less, 2	099B201 1011		Southeast Los Angeles	Yes	MI	R2RD
Los Angeles	5901 WOODMAN AVE	91401	2246008011	0.000	0.000	0.193	0.000	Shortfall of Sites	0.136	Low Medium II Residential	RD1.5-1	0	0	0	29.362	0.193	Residential - Three Units (Any Combination) - 4 Stories or Less, 3	177B157 1012		Van Nuys - North Sherman Oaks	Yes	MI	R2RD
Los Angeles	3433 EDGEHILL DR	90018	5044007018	0.000	0.000	0.193	0.000	Shortfall of Sites	0.135	Low Medium II Residential	RD1.5-1	0	0	0	29.532	0.193	Residential - Three Units (Any Combination) - 4 Stories or Less, 3	120B185 1012		West Adams - Baldwin Hills - Leimert	Yes	MI	R2RD
Los Angeles	1521 W 57TH ST	90062	5003026026	0.000	0.000	0.193	0.000	Shortfall of Sites	0.112	Low Medium I Residential	R2-1-CPIO	0	0	0	35.703	0.193	Residential - Double, Duplex, or Two Units - 4 Stories or Less, 2	108B193 1012		South Los Angeles	Yes	MI	R2RD
Los Angeles	213 E 64TH ST	90003	6006013020	0.000	0.000	0.193	0.000	Shortfall of Sites	0.124	Low Medium I Residential	R2-1-CPIO	0	0	0	32.291	0.193	Residential - Four Units (Any Combination) - 4 Stories or Less, 4	105B205 1012		Southeast Los Angeles	Yes	MI	R2RD
Los Angeles	625 W 73RD ST	90044	6020028021	0.000	0.000	0.193	0.000	Shortfall of Sites	0.166	Low Medium II Residential	RD2-1	0	0	0	24.032	0.193	Residential - Three Units (Any Combination) - 4 Stories or Less, 3	102B201 1012		South Los Angeles	Yes	MI	R2RD
Los Angeles	155 E 119TH ST	90061	6083025026	0.000	0.000	0.193	0.000	Shortfall of Sites	0.137	Low Medium I Residential	R2-1	0	0	0	29.150	0.193	Residential - Double, Duplex, or Two Units - 4 Stories or Less, 2	084B205 1012		Southeast Los Angeles	Yes	MI	R2RD
Los Angeles	945 MCFARLAND AVE	90744	7423029001	0.000	0.000	0.193	0.000	Shortfall of Sites	0.155	Low Medium I Residential	[Q]R2-1XL-O-CUGU	0	0	0	25.810	0.193	Residential - Double, Duplex, or Two Units - 4 Stories or Less, 2	033B209 1012		Wilmington - Harbor City	Yes	MI	R2RD
Los Angeles	10131 MOUNTAIR AVE	91042	2558023016	0.000	0.000	0.193	0.000	Shortfall of Sites	0.126	Low Medium II Residential	RD1.5-1	0	0	0	31.662	0.193	Residential - Three Units (Any Combination) - 4 Stories or Less, 3	204B197 1013		Sunland - Tujunga - Lake View Terrace - Shadow Hills - East La Tuna Canyon	Yes	MI	R2RD
Los Angeles	5459 ROMAINE ST	90038	5536021011	0.000	0.000	0.193	0.000	Shortfall of Sites	0.088	Low Medium II Residential	RD1.5-1XL	0	0	0	45.222	0.193	Residential - Double, Duplex, or Two Units - 4 Stories or Less, 2	144B193 1013		Hollywood	Yes	MI	R2RD
Los Angeles	1511 S STANLEY AVE	90019	5069012004	0.000	0.000	0.193	0.000	Shortfall of Sites	0.138	Low Medium I Residential	R2-1-O	0	0	0	28.913	0.193	Residential - Double, Duplex, or Two Units - 4 Stories or Less, 2	129B177 1013		Wilshire	Yes	MI	R2RD
Los Angeles	829 W 50TH ST	90037	5018015009	0.000	0.000	0.193	0.000	Shortfall of Sites	0.119	Low Medium II Residential	RD2-1	0	0	0	33.603	0.193	Residential - Double, Duplex, or Two Units - 4 Stories or Less, 2	111B197 1013		South Los Angeles	Yes	MI	R2RD
Los Angeles	209 E 64TH ST	90003	6006013019	0.000	0.000	0.193	0.000	Shortfall of Sites	0.124	Low Medium I Residential	R2-1-CPIO	0	0	0	32.298	0.193	Residential - Double, Duplex, or Two Units - 4 Stories or Less, 2	105B205 1013		Southeast Los Angeles	Yes	MI	R2RD
Los Angeles	631 W 73RD ST	90044	6020028022	0.000	0.000	0.193	0.000	Shortfall of Sites	0.166	Low Medium II Residential	RD2-1	0	0	0	24.032	0.193	Residential - Three Units (Any Combination) - 4 Stories or Less, 3	102B201 1013		South Los Angeles	Yes	MI	R2RD
Los Angeles	151 E 119TH ST	90061	6083025025	0.000	0.000	0.193	0.000	Shortfall of Sites	0.128	Low Medium I Residential	R2-1	0	0	0	31.336	0.193	Residential - Double, Duplex, or Two Units - 4 Stories or Less, 2	084B205 1013		Southeast Los Angeles	Yes	MI	R2RD
Los Angeles	1025 N MARINE AVE	90744	7420023017	0.000	0.000	0.193	0.000	Shortfall of Sites	0.077	Low Medium I Residential	[Q]RD1.5-1XL-O-CUGU	0	0	0	51.948	0.193	Residential - Double, Duplex, or Two Units - 4 Stories or Less, 2	033B205 1013		Wilmington - Harbor City	Yes	MI	R2RD
Los Angeles	925 PIONEER AVE	90744	7425036022	0.000	0.000	0.193	0.000	Shortfall of Sites	0.102	Low Medium I Residential	[Q]R2-1XL-O-CUGU	0	0	0	39.336	0.193	Residential - Double, Duplex, or Two Units - 4 Stories or Less, 2	033B209 1013		Wilmington - Harbor City	Yes	MI	R2RD

Jurisdiction Name	Site Address/Intersection	5 Digit ZIP Code	Assessor Parcel Number	Very Low-Income	Low-Income	Moderate-Income	Above Moderate-Income	Type of Shortfall	Parcel Size (Acres)	Current General Plan Designation	Current Zoning	Proposed General Plan (GP) Designation	Proposed Zoning	Minimum Density Allowed	Maximum Density Allowed	Total Capacity	Vacant/ Nonvacant	Description of Existing Uses	PIN	Base Density Per Acre	Community Plan Area	Rent Stabalization Ordinance	Income Category	Applicable Rezoning Program (Program informing values in Column Q listed first)
Los Angeles	852 W 56TH ST	90037	5001011013	0.000	0.000	0.193	0.000	Shortfall of Sites	0.118	Low Medium I Residential	R2-1	0	0	0	34.029	0.193		Residential - Three Units (Any Combination) - 4 Stories or Less, 3	108B197 1014		South Los Angeles	Yes	MI	R2RD
Los Angeles	1513 W 57TH ST	90062	5003026028	0.000	0.000	0.193	0.000	Shortfall of Sites	0.112	Low Medium I Residential	R2-1-CPIO	0	0	0	35.703	0.193		Residential - Double, Duplex, or Two Units - 4 Stories or Less, 2	108B193 1014		South Los Angeles	Yes	MI	R2RD
Los Angeles	121 W 57TH ST	90037	5101027004	0.000	0.000	0.193	0.000	Shortfall of Sites	0.140	Low Medium I Residential	R2-1	0	0	0	28.599	0.193		Residential - Four Units (Any Combination) - 4 Stories or Less, 4	108B201 1014		Southeast Los Angeles	Yes	MI	R2RD
Los Angeles	5455 ROMAINE ST	90038	5536021010	0.000	0.000	0.193	0.000	Shortfall of Sites	0.115	Low Medium II Residential	RD1.5-1XL	0	0	0	34.740	0.193		Residential - Four Units (Any Combination) - 4 Stories or Less, 4	144B193 1015		Hollywood	Yes	MI	R2RD
Los Angeles	6115 MELVIL ST	90034	5065003017	0.000	0.000	0.193	0.000	Shortfall of Sites	0.115	Low Medium II Residential	RD2-1	0	0	0	34.779	0.193		Residential - Double, Duplex, or Two Units - 4 Stories or Less, 2	123B173 1015		West Adams - Baldwin Hills - Leimert	Yes	MI	R2RD
Los Angeles	3501 12TH AVE	90018	5044006011	0.000	0.000	0.193	0.000	Shortfall of Sites	0.122	Low Medium II Residential	RD1.5-1	0	0	0	32.875	0.193		Residential - Three Units (Any Combination) - 4 Stories or Less, 3	120B185 1015		West Adams - Baldwin Hills - Leimert	Yes	MI	R2RD
Los Angeles	1455 W 35TH PL	90018	5041010011	0.000	0.000	0.193	0.000	Shortfall of Sites	0.156	Low Medium II Residential	RD2-1-O	0	0	0	25.623	0.193		Residential - Double, Duplex, or Two Units - 4 Stories or Less, 2	120B193 1015		South Los Angeles	Yes	MI	R2RD
Los Angeles	1253 W 36TH PL	90007	5040007010	0.000	0.000	0.193	0.000	Shortfall of Sites	0.112	Low Medium II Residential	RD1.5-1	0	0	0	35.828	0.193		Residential - Double, Duplex, or Two Units - 4 Stories or Less, 2	120B197 1015		South Los Angeles	Yes	MI	R2RD
Los Angeles	837 W 50TH ST	90037	5018015007	0.000	0.000	0.193	0.000	Shortfall of Sites	0.119	Low Medium II Residential	RD2-1	0	0	0	33.671	0.193		Residential - Double, Duplex, or Two Units - 4 Stories or Less, 2	111B197 1015		South Los Angeles	Yes	MI	R2RD
Los Angeles	1249 W GAGE AVE	90044	6003028024	0.000	0.000	0.193	0.000	Shortfall of Sites	0.143	Low Medium I Residential	R2-1	0	0	0	27.973	0.193		Residential - Double, Duplex, or Two Units - 4 Stories or Less, 2	105B197 1015		South Los Angeles	Yes	MI	R2RD
Los Angeles	654 E 73RD ST	90001	6023008014	0.000	0.000	0.193	0.000	Shortfall of Sites	0.131	Low Medium I Residential	R2-1	0	0	0	30.554	0.193		Residential - Four Units (Any Combination) - 4 Stories or Less, 4	102B205 1015		Southeast Los Angeles	Yes	MI	R2RD
Los Angeles	1706 W 80TH ST	90047	6034008013	0.000	0.000	0.193	0.000	Shortfall of Sites	0.153	Low Medium II Residential	RD2-1	0	0	0	26.102	0.193		Residential - Five or More Units or Apartments (Any Combination) · 4 Stories or Less, 5	099B193 1015		South Los Angeles	Yes	MI	R2RD
Los Angeles	139 E 119TH ST	90061	6083025023	0.000	0.000	0.193	0.000	Shortfall of Sites	0.199	Low Medium I Residential	R2-1	0	0	0	20.055	0.193		Residential - Double, Duplex, or Two Units - 4 Stories or Less, 2	084B205 1015		Southeast Los Angeles	Yes	MI	R2RD
Los Angeles	2835 DENBY AVE	90039	5442021006	0.000	0.000	0.193	0.000	Shortfall of Sites	0.110	Low Medium I Residential	R2-1VL-RIO	0	0	0	36.357	0.193		Residential - Double, Duplex, or Two Units - 4 Stories or Less, 2	150B213 1016		Silver Lake - Echo Park - Elysian Valley	Yes	MI	R2RD
Los Angeles	6085 PICKFORD PL	90035	5068007008	0.000	0.000	0.193	0.000	Shortfall of Sites	0.138	Low Medium II Residential	RD1.5-1-O	0	0	0	29.041	0.193		Residential - Four Units (Any Combination) - 4 Stories or Less, 4	129B173 1016		Wilshire	Yes	MI	R2RD
Los Angeles	1449 W 35TH PL	90018	5041010010	0.000	0.000	0.193	0.000	Shortfall of Sites	0.156	Low Medium II Residential	RD2-1-O	0	0	0	25.623	0.193		Residential - Five or More Units or Apartments (Any Combination) · 4 Stories or Less, 5	120B193 1016		South Los Angeles	Yes	MI	R2RD
Los Angeles	423 W GAGE AVE	90003	6004038046	0.000	0.000	0.193	0.000	Shortfall of Sites	0.108	Low Medium II Residential	R2-1	0	0	0	37.077	0.193		Residential - Three Units (Any Combination) - 4 Stories or Less, 3	105B201 1016		South Los Angeles	Yes	MI	R2RD
Los Angeles	647 W 73RD ST	90044	6020027015	0.000	0.000	0.193	0.000	Shortfall of Sites	0.166	Low Medium II Residential	RD2-1	0	0	0	24.032	0.193		Residential - Double, Duplex, or Two Units - 4 Stories or Less, 2	102B201 1016		South Los Angeles	Yes	MI	R2RD
Los Angeles	1127 257TH ST	90710	7413011022	0.000	0.000	0.193	0.000	Shortfall of Sites	0.130	Low Medium II Residential	[Q]RD1.5-1XL	0	0	0	30.682	0.193		Residential - Double, Duplex, or Two Units - 4 Stories or Less, 2	036B197 1016		Wilmington - Harbor City	Yes	MI	R2RD
Los Angeles	914 W 10TH ST	90731	7458007018	0.000	0.000	0.193	0.000	Shortfall of Sites	0.122	Low Medium II Residential	RD2-1XL	0	0	0	32.793	0.193		Residential - Five or More Units or Apartments (Any Combination) · 4 Stories or Less, 8	015B197 1016		San Pedro	Yes	MI	R2RD
Los Angeles	2228 S GENESEE AVE	90016	5064028009	0.000	0.000	0.193	0.000	Shortfall of Sites	0.114	Low Medium II Residential	RD2-1	0	0	0	35.202	0.193		Residential - Double, Duplex, or Two Units - 4 Stories or Less, 2	126B173 1017		West Adams - Baldwin Hills - Leimert	Yes	MI	R2RD
Los Angeles	1443 W 35TH PL	90018	5041010009	0.000	0.000	0.193	0.000	Shortfall of Sites	0.156	Low Medium II Residential	RD2-1-O	0	0	0	25.623	0.193		Residential - Five or More Units or Apartments (Any Combination) · 4 Stories or Less, 7	120B193 1017		South Los Angeles	Yes	MI	R2RD
Los Angeles	1374 ROLLAND CURTIS PL	90062	5036014021	0.000	0.000	0.193	0.000	Shortfall of Sites	0.120	Low Medium II Residential	RD2-1	0	0	0	33.319	0.193		Residential - Double, Duplex, or Two Units - 4 Stories or Less, 2	117B193 1017		South Los Angeles	Yes	MI	R2RD
Los Angeles	1134 E 56TH ST	90011	5104024007	0.000	0.000	0.193	0.000	Shortfall of Sites	0.124	Low Medium I Residential	R2-1-CPIO	0	0	0	32.210	0.193		Residential - Double, Duplex, or Two Units - 4 Stories or Less, 2	108B209 1017		Southeast Los Angeles	Yes	MI	R2RD
Los Angeles	1501 W 57TH ST	90062	5003025001	0.000	0.000	0.193	0.000	Shortfall of Sites	0.112	Low Medium I Residential	R2-1-CPIO	0	0	0	35.703	0.193		Residential - Double, Duplex, or Two Units - 4 Stories or Less, 2	108B193 1017		South Los Angeles	Yes	MI	R2RD
Los Angeles	1237 W GAGE AVE	90044	6003028022	0.000	0.000	0.193	0.000	Shortfall of Sites	0.143	Low Medium I Residential	R2-1	0	0	0	27.972	0.193		Residential - Double, Duplex, or Two Units - 4 Stories or Less, 2	105B197 1017		South Los Angeles	Yes	MI	R2RD
Los Angeles	644 E 73RD ST	90001	6023008012	0.000	0.000	0.193	0.000	Shortfall of Sites	0.113	Low Medium I Residential	R2-1	0	0	0	35.269	0.193		Residential - Double, Duplex, or Two Units - 4 Stories or Less, 2	102B205 1017		Southeast Los Angeles	Yes	MI	R2RD
Los Angeles	1712 W 80TH ST	90047	6034008012	0.000	0.000	0.193	0.000	Shortfall of Sites	0.153	Low Medium II Residential	RD2-1	0	0	0	26.102	0.193		Residential - Double, Duplex, or Two Units - 4 Stories or Less, 2	099B193 1017		South Los Angeles	Yes	MI	R2RD
Los Angeles	25523 PRESIDENT AVE	90710	7410023033	0.000	0.000	0.193	0.000	Shortfall of Sites	0.083	Low Medium I Residential	R2-1XL	0	0	0	48.392	0.193		Residential - Double, Duplex, or Two Units - 4 Stories or Less, 2	036B193 1017		Wilmington - Harbor City	Yes	MI	R2RD
Los Angeles	939 S CABRILLO AVE	90731	7454008031	0.000	0.000	0.193	0.000	Shortfall of Sites	0.092	Low Medium II Residential	RD2-1XL	0	0	0	43.530	0.193		Residential - Five or More Units or Apartments (Any Combination) · 4 Stories or Less, 10	015B197 1017		San Pedro	Yes	MI	R2RD
Los Angeles	1916 S ALMA ST	90731	7462012089	0.000	0.000	0.193	0.000	Shortfall of Sites	0.103	Low Medium II Residential	RD1.5-1XL	0	0	0	38.680	0.193		Residential - Four Units (Any Combination) - 4 Stories or Less, 4	012B197 1017		San Pedro	Yes	MI	R2RD
Los Angeles	1508 S STANLEY AVE	90019	5069017003	0.000	0.000	0.193	0.000	Shortfall of Sites	0.124	Low Medium I Residential	R2-1-O	0	0	0	32.266	0.193		Residential - Double, Duplex, or Two Units - 4 Stories or Less, 2	129B177 1018		Wilshire	Yes	MI	R2RD
Los Angeles	3501 S NORTON AVE	90018	5044005011	0.000	0.000	0.193	0.000	Shortfall of Sites	0.122	Low Medium II Residential	RD1.5-1	0	0	0	32.866	0.193		Residential - Double, Duplex, or Two Units - 4 Stories or Less, 2	120B185 1018		West Adams - Baldwin Hills - Leimert	Yes	MI	R2RD
Los Angeles	1437 W 35TH PL	90018	5041010008	0.000	0.000	0.193	0.000	Shortfall of Sites	0.156	Low Medium II Residential	RD2-1-O	0	0	0	25.623	0.193		Residential - Rooming/Boarding House, 2	120B193 1018		South Los Angeles	Yes	MI	R2RD
Los Angeles	1263 W 36TH PL	90007	5040007016	0.000	0.000	0.193	0.000	Shortfall of Sites	0.127	Low Medium II Residential	RD1.5-1	0	0	0	31.589	0.193		Residential - Double, Duplex, or Two Units - 4 Stories or Less, 2	120B197 1018		South Los Angeles	Yes	MI	R2RD
Los Angeles	1233 W GAGE AVE	90044	6003028021	0.000	0.000	0.193	0.000	Shortfall of Sites	0.143	Low Medium I Residential	R2-1	0	0	0	27.971	0.193		Residential - Double, Duplex, or Two Units - 4 Stories or Less, 2	105B197 1018		South Los Angeles	Yes	MI	R2RD
Los Angeles	153 E 64TH ST	90003	6006014014	0.000	0.000	0.193	0.000	Shortfall of Sites	0.124	Low Medium I Residential	R2-1-CPIO	0	0	0	32.329	0.193		Residential - Three Units (Any Combination) - 4 Stories or Less, 3	105B205 1018		Southeast Los Angeles	Yes	MI	R2RD
Los Angeles	1842 W 70TH ST	90047	6016026022	0.000	0.000	0.193	0.000	Shortfall of Sites	0.128	Low Medium I Residential	R2-1	0	0	0	31.293	0.193		Residential - Double, Duplex, or Two Units - 4 Stories or Less, 2	102B193 1018		South Los Angeles	Yes	MI	R2RD
Los Angeles	640 E 73RD ST	90001	6023008011	0.000	0.000	0.193	0.000	Shortfall of Sites	0.113	Low Medium I Residential	R2-1	0	0	0	35.269	0.193		Residential - Three Units (Any Combination) - 4 Stories or Less, 3	102B205 1018		Southeast Los Angeles	Yes	MI	R2RD
Los Angeles	4612 PICKFORD ST	90019	5071025041	0.000	0.000	0.193	0.000	Shortfall of Sites	0.106	Low Medium II Residential	RD1.5-1-O	0	0	0	37.780	0.193		Residential - Three Units (Any Combination) - 4 Stories or Less, 3	126B181 1019		West Adams - Baldwin Hills - Leimert	Yes	MI	R2RD
Los Angeles	1273 W 36TH PL	90007	5040007017	0.000	0.000	0.193	0.000	Shortfall of Sites	0.126	Low Medium II Residential	RD1.5-1	0	0	0	31.759	0.193		Residential - Four Units (Any Combination) - 4 Stories or Less, 4	120B197 1019		South Los Angeles	Yes	MI	R2RD
Los Angeles	1370 ROLLAND CURTIS PL	90062	5036014022	0.000	0.000	0.193	0.000	Shortfall of Sites	0.120	Low Medium II Residential	RD2-1	0	0	0	33.319	0.193		Residential - Three Units (Any Combination) - 4 Stories or Less, 2	117B193 1019		South Los Angeles	Yes	MI	R2RD
Los Angeles	1838 W 70TH ST	90047	6016026023	0.000	0.000	0.193	0.000	Shortfall of Sites	0.128	Low Medium I Residential	R2-1	0	0	0	31.294	0.193		Residential - Double, Duplex, or Two Units - 4 Stories or Less, 2	102B193 1019		South Los Angeles	Yes	MI	R2RD
Los Angeles	701 W 73RD ST	90044	6020027017	0.000	0.000	0.193	0.000	Shortfall of Sites	0.166	Low Medium II Residential	RD2-1	0	0	0	24.032	0.193		Residential - Three Units (Any Combination) - 4 Stories or Less, 2	102B201 1019		South Los Angeles	Yes	MI	R2RD
Los Angeles	923 WATSON AVE	90744	7425035017	0.000	0.000	0.193	0.000	Shortfall of Sites	0.104	Low Medium I Residential	[Q]R2-1XL-O-CUGU	0	0	0	38.391	0.193		Residential - Double, Duplex, or Two Units - 4 Stories or Less, 2	033B209 1019		Wilmington - Harbor City	Yes	MI	R2RD
Los Angeles	1441 S SIERRA BONITA AVE	90019	5069019035	0.000	0.000	0.193	0.000	Shortfall of Sites	0.136	Low Medium I Residential	R2-1-O	0	0	0	29.364	0.193		Residential - Double, Duplex, or Two Units - 4 Stories or Less, 2	129B177 1020		Wilshire	Yes	MI	R2RD
Los Angeles	1827 S MARVIN AVE	90019	5064016016	0.000	0.000	0.193	0.000	Shortfall of Sites	0.132	Low Medium II Residential	RD2-1	0	0	0	30.279	0.193		Residential - Double, Duplex, or Two Units - 4 Stories or Less, 2	126B177 1020		West Adams - Baldwin Hills - Leimert	Yes	MI	R2RD
Los Angeles	2001 ORCHARD AVE	90007	5056029020	0.000	0.000	0.193	0.000	Shortfall of Sites	0.117	Low Medium II Residential	RD1.5-1	0	0	0	34.291	0.193		Residential - Five or More Units or Apartments (Any Combination) · 4 Stories or Less, 6	126B197 1020		South Los Angeles	Yes	MI	R2RD
Los Angeles	3500 S BRONSON AVE	90018	5044005012	0.000	0.000	0.193	0.000	Shortfall of Sites	0.122	Low Medium II Residential	RD1.5-1	0	0	0	32.866	0.193		Residential - Double, Duplex, or Two Units - 4 Stories or Less, 2	120B185 1020		West Adams - Baldwin Hills - Leimert	Yes	MI	R2RD
Los Angeles	143 W 57TH ST	90037	5101027010	0.000	0.000	0.193	0.000	Shortfall of Sites	0.140	Low Medium I Residential	R2-1	0	0	0	28.603	0.193		Residential - Double, Duplex, or Two Units - 4 Stories or Less, 2	108B201 1020		Southeast Los Angeles	Yes	MI	R2RD
Los Angeles	147 E 64TH ST	90003	6006014012	0.000	0.000	0.193	0.000	Shortfall of Sites	0.124	Low Medium I Residential	R2-1-CPIO	0	0	0	32.341	0.193		Residential - Double, Duplex, or Two Units - 4 Stories or Less, 2	105B205 1020		Southeast Los Angeles	Yes	MI	R2RD
Los Angeles	707 W 73RD ST	90044	6020027018	0.000	0.000	0.193	0.000	Shortfall of Sites	0.166	Low Medium II Residential	RD2-1	0	0	0	24.032	0.193		Residential - Three Units (Any Combination) - 4 Stories or Less, 3	102B201 1020		South Los Angeles	Yes	MI	R2RD
Los Angeles	1718 W 80TH ST	90047	6034008011	0.000	0.000	0.193	0.000	Shortfall of Sites	0.153	Low Medium II Residential	RD2-1	0	0	0	26.102	0.193		Residential - Five or More Units or Apartments (Any Combination) · 4 Stories or Less, 6	099B193 1020		South Los Angeles	Yes	MI	R2RD
Los Angeles	321 E 81ST ST	90003	6030020010	0.000	0.000	0.193	0.000	Shortfall of Sites	0.120	Low Medium I Residential	R2-1	0	0	0	33.348	0.193		Residential - Double, Duplex, or Two Units - 4 Stories or Less, 2	099B205 1020		Southeast Los Angeles	Yes	MI	R2RD
Los Angeles	931 S GRAND AVE	90731	7454010013	0.000	0.000	0.193	0.000	Shortfall of Sites	0.114	Low Medium II Residential	RD2-1XL-CPIO	0	0	0	35.196	0.193		Residential - Double, Duplex, or Two Units - 4 Stories or Less, 2	015B197 1020		San Pedro	Yes	MI	R2RD
Los Angeles	3141 PERLITA AVE	90039	5436010033	0.000	0.000	0.193	0.000	Shortfall of Sites	0.124	Low Medium II Residential	[Q]RD2-1-RIO	0	0	0	32.267	0.193		Residential - Double, Duplex, or Two Units - 4 Stories or Less, 2	153B209 1021		Northeast Los Angeles	Yes	MI	R2RD
Los Angeles	5623 LEMON GROVE AVE	90038	5536016016	0.000	0.000	0.193	0.000	Shortfall of Sites	0.072	Low Medium II Residential	RD1.5-1XL	0	0	0	55.457	0.193		Residential - Double, Duplex, or Two Units - 4 Stories or Less, 2	144B189 1021		Hollywood	Yes	MI	R2RD
Los Angeles	1366 ROLLAND CURTIS PL	90062	5036014023	0.000	0.000	0.193	0.000	Shortfall of Sites	0.120	Low Medium II Residential	RD2-1	0	0	0	33.319	0.193		Residential - Double, Duplex, or Two Units - 4 Stories or Less, 2	117B193 1021		South Los Angeles	Yes	MI	R2RD
Los Angeles	857 W 50TH ST	90037	5018015002	0.000	0.000	0.193	0.000	Shortfall of Sites	0.119	Low Medium II Residential	RD2-1	0	0	0	33.692	0.193		Residential - Three Units (Any Combination) - 4 Stories or Less, 3	111B197 1021		South Los Angeles	Yes	MI	R2RD
Los Angeles	1445 W 57TH ST	90062	5003025005	0.000	0.000	0.193	0.000	Shortfall of Sites	0.112	Low Medium I Residential	R2-1-CPIO	0	0	0	35.703	0.193		Residential - Double, Duplex, or Two Units - 4 Stories or Less, 2	108B193 1021		South Los Angeles	Yes	MI	R2RD
Los Angeles	628 E 73RD ST	90001	6023008008	0.000	0.000	0.193	0.000	Shortfall of Sites	0.128	Low Medium I Residential	R2-1	0	0	0	31.351	0.193		Residential - Four Units (Any Combination) - 4 Stories or Less, 4	102B205 1021		Southeast Los Angeles	Yes	MI	R2RD
Los Angeles	950 S ALMA ST	90731	7458007001	0.000	0.000	0.193	0.000	Shortfall of Sites	0.060	Low Medium II Residential	RD2-1XL	0	0	0	66.215	0.193		Residential - Five or More Units or Apartments (Any Combination) · 4 Stories or Less, 10	015B197 1021		San Pedro	Yes	MI	R2RD
Los Angeles	5914 COLFAX AVE	91601	2339009035	0.000	0.000	0.193	0.000	Shortfall of Sites	0.156	Low Medium I Residential	RD3-1	0	0	0	25.624	0.193		Residential - Three Units (Any Combination) - 4 Stories or Less, 3	177B169 1022		North Hollywood - Valley Village	Yes	MI	R2RD
Los Angeles	2812 S BRONSON AVE	90018	5051009003	0.000	0.000	0.193	0.000	Shortfall of Sites	0.152	Low Medium II Residential	RD2-1XL	0	0	0	26.307	0.193		Residential - Four Units (Any Combination) - 4 Stories or Less, 4	123B185 1022		West Adams - Baldwin Hills - Leimert	Yes	MI	R2RD

Jurisdiction Name	Site Address/Intersection	5 Digit ZIP Code	Assessor Parcel Number	Very Low-Income	Low-Income	Moderate-Income	Above Moderate-Income	Type of Shortfall	Parcel Size (Acres)	Current General Plan Designation	Current Zoning	Proposed General Plan (GP) Designation	Proposed Zoning	Minimum Density Allowed	Maximum Density Allowed	Total Capacity	Vacant/ Nonvacant	Description of Existing Uses	PIN	Base Density Per Acre	Community Plan Area	Rent Stabalization Ordinance	Income Category	Applicable Rezoning Program (Program informing values in Column Q listed first)
Los Angeles	1283 W 36TH PL	90007	5040007023	0.000	0.000	0.193	0.000	Shortfall of Sites	0.125	Low Medium II Residential	RD1.5-1	0	0	0	31.917	0.193		Residential - Three Units (Any Combination) - 4 Stories or Less, 3	120B197 1022		South Los Angeles	Yes	MI	R2RD
Los Angeles	151 W 57TH ST	90037	5101027012	0.000	0.000	0.193	0.000	Shortfall of Sites	0.140	Low Medium I Residential	R2-1	0	0	0	28.604	0.193		Residential - Three Units (Any Combination) - 4 Stories or Less, 3	108B201 1022		Southeast Los Angeles	Yes	MI	R2RD
Los Angeles	437 W GAGE AVE	90003	6004038043	0.000	0.000	0.193	0.000	Shortfall of Sites	0.108	Low Medium I Residential	R2-1	0	0	0	37.080	0.193		Residential - Double, Duplex, or Two Units - 4 Stories or Less, 2	105B201 1022		South Los Angeles	Yes	MI	R2RD
Los Angeles	139 E 64TH ST	90003	6006014010	0.000	0.000	0.193	0.000	Shortfall of Sites	0.124	Low Medium I Residential	R2-1-CPIO	0	0	0	32.354	0.193		Residential - Double, Duplex, or Two Units - 4 Stories or Less, 2	105B205 1022		Southeast Los Angeles	Yes	MI	R2RD
Los Angeles	2813 S BRONSON AVE	90018	5051008003	0.000	0.000	0.193	0.000	Shortfall of Sites	0.166	Low Medium II Residential	RD2-1XL	0	0	0	24.033	0.193		Residential - Double, Duplex, or Two Units - 4 Stories or Less, 2	123B185 1023		West Adams - Baldwin Hills - Leimert	Yes	MI	R2RD
Los Angeles	1415 W 35TH PL	90018	5041010003	0.000	0.000	0.193	0.000	Shortfall of Sites	0.156	Low Medium II Residential	RD2-1-O	0	0	0	25.623	0.193		Residential - Three Units (Any Combination) - 4 Stories or Less, 3	120B193 1023		South Los Angeles	Yes	MI	R2RD
Los Angeles	1285 W 36TH PL	90007	5040007024	0.000	0.000	0.193	0.000	Shortfall of Sites	0.125	Low Medium II Residential	RD1.5-1	0	0	0	32.095	0.193		Residential - Double, Duplex, or Two Units - 4 Stories or Less, 2	120B197 1023		South Los Angeles	Yes	MI	R2RD
Los Angeles	1362 ROLLAND CURTIS PL	90062	5036014024	0.000	0.000	0.193	0.000	Shortfall of Sites	0.120	Low Medium II Residential	RD2-1	0	0	0	33.319	0.193		Residential - Three Units (Any Combination) - 4 Stories or Less, 3	117B193 1023		South Los Angeles	Yes	MI	R2RD
Los Angeles	5608 NAOMI AVE	90011	5104023020	0.000	0.000	0.193	0.000	Shortfall of Sites	0.073	Low Medium I Residential	R2-1-CPIO	0	0	0	55.162	0.193		Residential - Double, Duplex, or Two Units - 4 Stories or Less, 2	108B209 1023		Southeast Los Angeles	Yes	MI	R2RD
Los Angeles	155 W 57TH ST	90037	5101027013	0.000	0.000	0.193	0.000	Shortfall of Sites	0.140	Low Medium I Residential	R2-1	0	0	0	28.605	0.193		Residential - Double, Duplex, or Two Units - 4 Stories or Less, 2	108B201 1023		Southeast Los Angeles	Yes	MI	R2RD
Los Angeles	1207 W GAGE AVE	90044	6003028016	0.000	0.000	0.193	0.000	Shortfall of Sites	0.143	Low Medium I Residential	R2-1	0	0	0	27.968	0.193		Residential - Double, Duplex, or Two Units - 4 Stories or Less, 2	105B197 1023		South Los Angeles	Yes	MI	R2RD
Los Angeles	135 E 64TH ST	90003	6006014009	0.000	0.000	0.193	0.000	Shortfall of Sites	0.124	Low Medium I Residential	R2-1-CPIO	0	0	0	32.360	0.193		, 2	105B205 1023		Southeast Los Angeles	Yes	MI	R2RD
Los Angeles	1828 W 70TH ST	90047	6016026025	0.000	0.000	0.193	0.000	Shortfall of Sites	0.128	Low Medium I Residential	R2-1	0	0	0	31.294	0.193		Residential - Double, Duplex, or Two Units - 4 Stories or Less, 2	102B193 1023		South Los Angeles	Yes	MI	R2RD
Los Angeles	723 W 73RD ST	90044	6020027021	0.000	0.000	0.193	0.000	Shortfall of Sites	0.166	Low Medium II Residential	RD2-1	0	0	0	24.032	0.193		Residential - Four Units (Any Combination) - 4 Stories or Less, 4	102B201 1023		South Los Angeles	Yes	MI	R2RD
Los Angeles	620 E 73RD ST	90001	6023008006	0.000	0.000	0.193	0.000	Shortfall of Sites	0.128	Low Medium I Residential	R2-1	0	0	0	31.351	0.193		Residential - Double, Duplex, or Two Units - 4 Stories or Less, 2	102B205 1023		Southeast Los Angeles	Yes	MI	R2RD
Los Angeles	515 N NEPTUNE AVE	90744	7417023019	0.000	0.000	0.193	0.000	Shortfall of Sites	0.116	Low Medium II Residential	[Q]RD1.5-1XL-O-CUGU	0	0	0	34.414	0.193		Residential - Four Units (Any Combination) - 4 Stories or Less, 4	030B205 1023		Wilmington - Harbor City	Yes	MI	R2RD
Los Angeles	4766 WILLOW BROOK AVE	90029	5538018018	0.000	0.000	0.193	0.000	Shortfall of Sites	0.143	Low Medium II Residential	RD2-1XL	0	0	0	28.043	0.193		Residential - Four Units (Any Combination) - 4 Stories or Less, 4	144B197 1024		Hollywood	Yes	MI	R2RD
Los Angeles	1601 STEARNS DR	90035	5068009016	0.000	0.000	0.193	0.000	Shortfall of Sites	0.148	Low Medium I Residential	R2-1-O	0	0	0	27.033	0.193		Residential - Double, Duplex, or Two Units - 4 Stories or Less, 2	129B173 1024		Wilshire	Yes	MI	R2RD
Los Angeles	1287 W 36TH PL	90007	5040007025	0.000	0.000	0.193	0.000	Shortfall of Sites	0.122	Low Medium II Residential	RD1.5-1	0	0	0	32.858	0.193		Residential - Double, Duplex, or Two Units - 4 Stories or Less, 2	120B197 1024		South Los Angeles	Yes	MI	R2RD
Los Angeles	907 W 50TH ST	90037	5018014014	0.000	0.000	0.193	0.000	Shortfall of Sites	0.119	Low Medium II Residential	RD2-1	0	0	0	33.705	0.193		Residential - Double, Duplex, or Two Units - 4 Stories or Less, 2	111B197 1024		South Los Angeles	Yes	MI	R2RD
Los Angeles	1201 W GAGE AVE	90044	6003028015	0.000	0.000	0.193	0.000	Shortfall of Sites	0.150	Low Medium I Residential	R2-1	0	0	0	26.667	0.193		Residential - Double, Duplex, or Two Units - 4 Stories or Less, 2	105B197 1024		South Los Angeles	Yes	MI	R2RD
Los Angeles	727 W 73RD ST	90044	6020027022	0.000	0.000	0.193	0.000	Shortfall of Sites	0.166	Low Medium II Residential	RD2-1	0	0	0	24.032	0.193		Residential - Four Units (Any Combination) - 4 Stories or Less, 4	102B201 1024		South Los Angeles	Yes	MI	R2RD
Los Angeles	616 E 73RD ST	90001	6023008029	0.000	0.000	0.193	0.000	Shortfall of Sites	0.128	Low Medium I Residential	R2-1	0	0	0	31.351	0.193		Residential - Three Units (Any Combination) - 4 Stories or Less, 3	102B205 1024		Southeast Los Angeles	Yes	MI	R2RD
Los Angeles	1030 ISLAND AVE	90744	7420024019	0.000	0.000	0.193	0.000	Shortfall of Sites	0.163	Low Medium II Residential	[Q]RD2-1XL-O-CUGU	0	0	0	24.516	0.193		Residential - Double, Duplex, or Two Units - 4 Stories or Less, 2	033B205 1024		Wilmington - Harbor City	Yes	MI	R2RD
Los Angeles	1926 S LELAND ST	90731	7462012070	0.000	0.000	0.193	0.000	Shortfall of Sites	0.115	Low Medium I Residential	R2-1XL	0	0	0	34.845	0.193		Residential - Four Units (Any Combination) - 4 Stories or Less, 4	012B193 1024		San Pedro	Yes	MI	R2RD
Los Angeles	2224 S SPAULDING AVE	90016	5064025013	0.000	0.000	0.193	0.000	Shortfall of Sites	0.114	Low Medium II Residential	RD2-1	0	0	0	35.022	0.193		Residential - Four Units (Any Combination) - 4 Stories or Less, 4	126B173 1025		West Adams - Baldwin Hills - Leimert	Yes	MI	R2RD
Los Angeles	3616 S NORMANDIE AVE	90007	5040008015	0.000	0.000	0.193	0.000	Shortfall of Sites	0.124	Low Medium II Residential	RD1.5-1	0	0	0	32.294	0.193		Residential - Three Units (Any Combination) - 4 Stories or Less, 3	120B197 1025		South Los Angeles	Yes	MI	R2RD
Los Angeles	911 W 50TH ST	90037	5018014013	0.000	0.000	0.193	0.000	Shortfall of Sites	0.119	Low Medium II Residential	RD2-1	0	0	0	33.709	0.193		Residential - Double, Duplex, or Two Units - 4 Stories or Less, 2	111B197 1025		South Los Angeles	Yes	MI	R2RD
Los Angeles	159 W 57TH ST	90037	5101027014	0.000	0.000	0.193	0.000	Shortfall of Sites	0.124	Low Medium I Residential	R2-1	0	0	0	32.182	0.193		Residential - Double, Duplex, or Two Units - 4 Stories or Less, 2	108B201 1025		Southeast Los Angeles	Yes	MI	R2RD
Los Angeles	1824 W 70TH ST	90047	6016026026	0.000	0.000	0.193	0.000	Shortfall of Sites	0.128	Low Medium I Residential	R2-1	0	0	0	31.294	0.193		Residential - Double, Duplex, or Two Units - 4 Stories or Less, 2	102B193 1025		South Los Angeles	Yes	MI	R2RD
Los Angeles	1732 W 80TH ST	90047	6034008008	0.000	0.000	0.193	0.000	Shortfall of Sites	0.153	Low Medium II Residential	RD2-1	0	0	0	26.102	0.193		Residential - Double, Duplex, or Two Units - 4 Stories or Less, 2	099B193 1025		South Los Angeles	Yes	MI	R2RD
Los Angeles	1084 W 20TH ST	90731	7462012071	0.000	0.000	0.193	0.000	Shortfall of Sites	0.115	Low Medium I Residential	R2-1XL	0	0	0	34.843	0.193		Residential - Four Units (Any Combination) - 4 Stories or Less, 4	012B193 1025		San Pedro	Yes	MI	R2RD
Los Angeles	7250 AMIGO AVE	91335	2118028004	0.000	0.000	0.193	0.000	Shortfall of Sites	0.184	Medium Residential	R2-2D	0	0	0	21.781	0.193		Residential - Double, Duplex, or Two Units - 4 Stories or Less, 2	186B121 1026		Reseda - West Van Nuys	Yes	MI	R2RD
Los Angeles	1422 CARMONA AVE	90019	5069029007	0.000	0.000	0.193	0.000	Shortfall of Sites	0.146	Low Medium I Residential	R2-1-O	0	0	0	27.432	0.193		Residential - Double, Duplex, or Two Units - 4 Stories or Less, 2	129B177 1026		Wilshire	Yes	MI	R2RD
Los Angeles	1921 S RIDGELEY DR	90016	5064007004	0.000	0.000	0.193	0.000	Shortfall of Sites	0.102	Low Medium II Residential	RD1.5-1	0	0	0	39.399	0.193		Residential - Three Units (Any Combination) - 4 Stories or Less, 3	126B177 1026		West Adams - Baldwin Hills - Leimert	Yes	MI	R2RD
Los Angeles	165 W 57TH ST	90037	5101028001	0.000	0.000	0.193	0.000	Shortfall of Sites	0.124	Low Medium I Residential	R2-1	0	0	0	32.182	0.193		Residential - Double, Duplex, or Two Units - 4 Stories or Less, 2	108B201 1026		Southeast Los Angeles	Yes	MI	R2RD
Los Angeles	6218 S BUDLONG AVE	90044	6003029017	0.000	0.000	0.193	0.000	Shortfall of Sites	0.121	Low Medium I Residential	R2-1	0	0	0	32.983	0.193		Residential - Three Units (Any Combination) - 4 Stories or Less, 3	105B197 1026		South Los Angeles	Yes	MI	R2RD
Los Angeles	443 W GAGE AVE	90003	6004038041	0.000	0.000	0.193	0.000	Shortfall of Sites	0.108	Low Medium I Residential	R2-1	0	0	0	37.083	0.193		Residential - Double, Duplex, or Two Units - 4 Stories or Less, 2	105B201 1026		South Los Angeles	Yes	MI	R2RD
Los Angeles	936 W 56TH ST	90037	5001012015	0.000	0.000	0.193	0.000	Shortfall of Sites	0.118	Low Medium I Residential	R2-1	0	0	0	34.029	0.193		Residential - Double, Duplex, or Two Units - 4 Stories or Less, 2	108B197 1027		South Los Angeles	Yes	MI	R2RD
Los Angeles	1145 W GAGE AVE	90044	6003029018	0.000	0.000	0.193	0.000	Shortfall of Sites	0.109	Low Medium I Residential	R2-1	0	0	0	36.619	0.193		Residential - Double, Duplex, or Two Units - 4 Stories or Less, 2	105B197 1027		South Los Angeles	Yes	MI	R2RD
Los Angeles	1070 W 20TH ST	90731	7462012073	0.000	0.000	0.193	0.000	Shortfall of Sites	0.115	Low Medium I Residential	R2-1XL	0	0	0	34.843	0.193		Residential - Double, Duplex, or Two Units - 4 Stories or Less, 2	012B193 1027		San Pedro	Yes	MI	R2RD
Los Angeles	1434 S SIERRA BONITA AVE	90019	5069024019	0.000	0.000	0.193	0.000	Shortfall of Sites	0.138	Low Medium I Residential	R2-1-O	0	0	0	29.046	0.193		Residential - Four Units (Any Combination) - 4 Stories or Less, 4	129B177 1028		Wilshire	Yes	MI	R2RD
Los Angeles	115 E 64TH ST	90003	6006014004	0.000	0.000	0.193	0.000	Shortfall of Sites	0.123	Low Medium I Residential	R2-1-CPIO	0	0	0	32.391	0.193		Residential - Double, Duplex, or Two Units - 4 Stories or Less, 2	105B205 1028		Southeast Los Angeles	Yes	MI	R2RD
Los Angeles	1814 W 70TH ST	90047	6016026028	0.000	0.000	0.193	0.000	Shortfall of Sites	0.128	Low Medium I Residential	R2-1	0	0	0	31.300	0.193		Residential - Double, Duplex, or Two Units - 4 Stories or Less, 2	102B193 1028		South Los Angeles	Yes	MI	R2RD
Los Angeles	1742 W 80TH ST	90047	6034008006	0.000	0.000	0.193	0.000	Shortfall of Sites	0.153	Low Medium II Residential	RD2-1	0	0	0	26.102	0.193		Residential - Five or More Units or Apartments (Any Combination) · 4 Stories or Less, 6	099B193 1028		South Los Angeles	Yes	MI	R2RD
Los Angeles	5654 LEMON GROVE AVE	90038	5535001012	0.000	0.000	0.193	0.000	Shortfall of Sites	0.077	Low Medium II Residential	RD1.5-1XL	0	0	0	51.628	0.193		Residential - Double, Duplex, or Two Units - 4 Stories or Less, 2	144B189 1029		Hollywood	Yes	MI	R2RD
Los Angeles	1419 S REDONDO BLVD	90019	5070015043	0.000	0.000	0.193	0.000	Shortfall of Sites	0.133	Low Medium II Residential	RD1.5-1-O	0	0	0	30.182	0.193		Residential - Double, Duplex, or Two Units - 4 Stories or Less, 2	129B181 1029		Wilshire	Yes	MI	R2RD
Los Angeles	1137 W GAGE AVE	90044	6003029020	0.000	0.000	0.193	0.000	Shortfall of Sites	0.109	Low Medium I Residential	R2-1	0	0	0	36.617	0.193		Residential - Double, Duplex, or Two Units - 4 Stories or Less, 2	105B197 1029		South Los Angeles	Yes	MI	R2RD
Los Angeles	1027 ISLAND AVE	90744	7420025007	0.000	0.000	0.193	0.000	Shortfall of Sites	0.163	Low Medium II Residential	[Q]RD2-1XL-O-CUGU	0	0	0	24.500	0.193		Residential - Three Units (Any Combination) - 4 Stories or Less, 3	033B205 1029		Wilmington - Harbor City	Yes	MI	R2RD
Los Angeles	1316 N KENMORE AVE	90027	5543021011	0.000	0.000	0.193	0.000	Shortfall of Sites	0.145	Low Medium II Residential	RD2-1XL	0	0	0	27.500	0.193		Residential - Five or More Units or Apartments (Any Combination) · 4 Stories or Less, 5	147B197 1030		Hollywood	Yes	MI	R2RD
Los Angeles	853 N RIDGEWOOD PL	90038	5535001013	0.000	0.000	0.193	0.000	Shortfall of Sites	0.077	Low Medium II Residential	RD1.5-1XL	0	0	0	51.960	0.193		Residential - Double, Duplex, or Two Units - 4 Stories or Less, 2	144B189 1030		Hollywood	Yes	MI	R2RD
Los Angeles	1348 ROLLAND CURTIS PL	90062	5036014027	0.000	0.000	0.193	0.000	Shortfall of Sites	0.120	Low Medium II Residential	RD2-1	0	0	0	33.319	0.193		Residential - Three Units (Any Combination) - 4 Stories or Less, 3	117B193 1030		South Los Angeles	Yes	MI	R2RD
Los Angeles	205 W 57TH ST	90037	5101028003	0.000	0.000	0.193	0.000	Shortfall of Sites	0.124	Low Medium I Residential	R2-1	0	0	0	32.184	0.193		Residential - Three Units (Any Combination) - 4 Stories or Less, 3	108B201 1030		Southeast Los Angeles	Yes	MI	R2RD
Los Angeles	1028 N FRIES AVE	90744	7420023006	0.000	0.000	0.193	0.000	Shortfall of Sites	0.149	Low Medium II Residential	[Q]RD2-1XL-O-CUGU	0	0	0	26.811	0.193		Residential - Three Units (Any Combination) - 4 Stories or Less, 3	033B205 1030		Wilmington - Harbor City	Yes	MI	R2RD
Los Angeles	1317 N KENMORE AVE	90027	5543023018	0.000	0.000	0.193	0.000	Shortfall of Sites	0.158	Low Medium II Residential	RD2-1XL	0	0	0	25.314	0.193		Residential - Five or More Units or Apartments (Any Combination) · 4 Stories or Less, 6	147B197 1031		Hollywood	Yes	MI	R2RD
Los Angeles	6105 MELVIL ST	90232	5065003019	0.000	0.000	0.193	0.000	Shortfall of Sites	0.095	Low Medium II Residential	RD2-1	0	0	0	42.313	0.193		Residential - Double, Duplex, or Two Units - 4 Stories or Less, 2	123B173 1031		West Adams - Baldwin Hills - Leimert	Yes	MI	R2RD
Los Angeles	1823 W 35TH PL	90018	5042029015	0.000	0.000	0.193	0.000	Shortfall of Sites	0.137	Low Medium I Residential	R2-1-O	0	0	0	29.215	0.193		Residential - Five or More Units or Apartments (Any Combination) · 4 Stories or Less, 10	120B193 1031		South Los Angeles	Yes	MI	R2RD
Los Angeles	4206 BRIGHTON AVE	90062	5021016023	0.000	0.000	0.193	0.000	Shortfall of Sites	0.154	Low Medium I Residential	R2-1	0	0	0	25.961	0.193		Residential - Double, Duplex, or Two Units - 4 Stories or Less, 2	114B193 1031		South Los Angeles	Yes	MI	R2RD
Los Angeles	1156 W 56TH ST	90037	5002020001	0.000	0.000	0.193	0.000	Shortfall of Sites	0.146	Low Medium I Residential	R2-1	0	0	0	27.305	0.193		Residential - Double, Duplex, or Two Units - 4 Stories or Less, 2	108B197 1031		South Los Angeles	Yes	MI	R2RD
Los Angeles	321 W 57TH ST	90037	5101038006	0.000	0.000	0.193	0.000	Shortfall of Sites	0.124	Low Medium II Residential	RD2-1	0	0	0	32.266	0.193		Residential - Three Units (Any Combination) - 4 Stories or Less, 3	108B201 1031		Southeast Los Angeles	Yes	MI	R2RD
Los Angeles	5620 DENKER AVE	90062	5003026018	0.000	0.000	0.193	0.000	Shortfall of Sites	0.135	Low Medium I Residential	R2-1-CPIO	0	0	0	29.735	0.193		Residential - Double, Duplex, or Two Units - 4 Stories or Less, 2	108B193 1031		South Los Angeles	Yes	MI	R2RD
Los Angeles	5700 S GRAMERCY PL	90062	5005018015	0.000	0.000	0.193	0.000	Shortfall of Sites	0.057	Low Medium I Residential	R2-1	0	0	0	70.308	0.193		Residential - Three Units (Any Combination) - 4 Stories or Less, 3	108B189 1031		South Los Angeles	Yes	MI	R2RD
Los Angeles	859 N WILTON PL	90038	5535004014	0.000	0.000	0.193	0.000	Shortfall of Sites	0.168	Low Medium I Residential	R2-1XL	0	0	0	23.788	0.193		Residential - Double, Duplex, or Two Units - 4 Stories or Less, 2	144B189 1032		Hollywood	Yes	MI	R2RD
Los Angeles	1824 S MARVIN AVE	90019	5064013021	0.000	0.000	0.193	0.000	Shortfall of Sites	0.132	Low Medium II Residential	RD1.5-1	0	0	0	30.302	0.193		Residential - Double, Duplex, or Two Units - 4 Stories or Less, 2	126B177 1032		West Adams - Baldwin Hills - Leimert	Yes	MI	R2RD
Los Angeles	1344 ROLLAND CURTIS PL	90062	5036014028	0.000	0.000	0.193	0.000	Shortfall of Sites	0.120	Low Medium II Residential	RD2-1	0	0	0	33.319	0.193		Residential - Double, Duplex, or Two Units - 4 Stories or Less, 2	117B193 1032		South Los Angeles	Yes	MI	R2RD
Los Angeles	1152 W 56TH ST	90037	5002020002	0.000	0.000	0.193	0.000	Shortfall of Sites	0.118	Low Medium I Residential	R2-1	0	0	0	34.030	0.193		Residential - Double, Duplex, or Two Units - 4 Stories or Less, 2	108B197 1032		South Los Angeles	Yes	MI	R2RD

Jurisdiction Name	Site Address/Intersection	5 Digit ZIP Code	Assessor Parcel Number	Very Low-Income	Low-Income	Moderate-Income	Above Moderate-Income	Type of Shortfall	Parcel Size (Acres)	Current General Plan Designation	Current Zoning	Proposed General Plan (GP) Designation	Proposed Zoning	Minimum Density Allowed	Maximum Density Allowed	Total Capacity	Vacant/ Nonvacant	Description of Existing Uses	PIN	Base Density Per Acre	Community Plan Area	Rent Stabalization Ordinance	Income Category	Applicable Rezoning Program (Program informing values in Column Q listed first)
Los Angeles	209 W 57TH ST	90037	5101028004	0.000	0.000	0.193	0.000	Shortfall of Sites	0.129	Low Medium I Residential	R2-1	0	0	0	30.930	0.193		Residential - Three Units (Any Combination) - 4 Stories or Less, 3	108B201 1032		Southeast Los Angeles	Yes	MI	R2RD
Los Angeles	3156 PERLITA AVE	90039	5436019014	0.000	0.000	0.193	0.000	Shortfall of Sites	0.110	Low Medium II Residential	[Q]RD2-1-RIO	0	0	0	36.301	0.193		Residential - Double, Duplex, or Two Units - 4 Stories or Less, 2	153B209 1033		Northeast Los Angeles	Yes	MI	R2RD
Los Angeles	1920 5TH AVE	90018	5060026005	0.000	0.000	0.193	0.000	Shortfall of Sites	0.159	Low Medium II Residential	RD2-1-O-CPIO	0	0	0	25.195	0.193		Residential - Four Units (Any Combination) - 4 Stories or Less, 4	126B189 1033		West Adams - Baldwin Hills - Leimert	Yes	MI	R2RD
Los Angeles	3437 11TH AVE	90018	5044008015	0.000	0.000	0.193	0.000	Shortfall of Sites	0.123	Low Medium II Residential	RD1.5-1	0	0	0	32.508	0.193		Residential - Three Units (Any Combination) - 4 Stories or Less, 3	120B185 1033		West Adams - Baldwin Hills - Leimert	Yes	MI	R2RD
Los Angeles	1833 W 35TH PL	90018	5042029016	0.000	0.000	0.193	0.000	Shortfall of Sites	0.147	Low Medium I Residential	R2-1-O	0	0	0	27.222	0.193		Residential - Double, Duplex, or Two Units - 4 Stories or Less, 2	120B193 1033		South Los Angeles	Yes	MI	R2RD
Los Angeles	325 W 57TH ST	90037	5101038005	0.000	0.000	0.193	0.000	Shortfall of Sites	0.124	Low Medium II Residential	RD2-1	0	0	0	32.266	0.193		Residential - Three Units (Any Combination) - 4 Stories or Less, 3	108B201 1033		Southeast Los Angeles	Yes	MI	R2RD
Los Angeles	1073 W 10TH ST	90731	7458011008	0.000	0.000	0.193	0.000	Shortfall of Sites	0.124	Low Medium II Residential	RD1.5-1XL	0	0	0	32.263	0.193		Residential - Four Units (Any Combination) - 4 Stories or Less, 3	015B197 1033		San Pedro	Yes	MI	R2RD
Los Angeles	3436 EDGEHILL DR	90018	5044008016	0.000	0.000	0.193	0.000	Shortfall of Sites	0.123	Low Medium II Residential	RD2-1	0	0	0	32.650	0.193		Residential - Three Units (Any Combination) - 4 Stories or Less, 3	120B185 1034		West Adams - Baldwin Hills - Leimert	Yes	MI	R2RD
Los Angeles	1338 ROLLAND CURTIS PL	90062	5036014029	0.000	0.000	0.193	0.000	Shortfall of Sites	0.120	Low Medium II Residential	RD2-1	0	0	0	33.319	0.193		Residential - Double, Duplex, or Two Units - 4 Stories or Less, 2	117B193 1034		South Los Angeles	Yes	MI	R2RD
Los Angeles	215 W 57TH ST	90037	5101028005	0.000	0.000	0.193	0.000	Shortfall of Sites	0.140	Low Medium I Residential	R2-1	0	0	0	28.609	0.193		Residential - Double, Duplex, or Two Units - 4 Stories or Less, 2	108B201 1034		Southeast Los Angeles	Yes	MI	R2RD
Los Angeles	5700 S MANHATTAN PL	90062	5005032015	0.000	0.000	0.193	0.000	Shortfall of Sites	0.137	Low Medium I Residential	R2-1	0	0	0	29.245	0.193		Residential - Three Units (Any Combination) - 4 Stories or Less, 3	108B193 1034		South Los Angeles	Yes	MI	R2RD
Los Angeles	5701 S GRAMERCY PL	90062	5005017014	0.000	0.000	0.193	0.000	Shortfall of Sites	0.125	Low Medium I Residential	R2-1	0	0	0	31.911	0.193		Residential - Double, Duplex, or Two Units - 4 Stories or Less, 2	108B189 1034		South Los Angeles	Yes	MI	R2RD
Los Angeles	1115 W GAGE AVE	90044	6003029025	0.000	0.000	0.193	0.000	Shortfall of Sites	0.123	Low Medium I Residential	R2-1	0	0	0	32.539	0.193		Residential - Three Units (Any Combination) - 4 Stories or Less, 3	105B197 1034		South Los Angeles	Yes	MI	R2RD
Los Angeles	1030 LAGOON AVE	90744	7420025022	0.000	0.000	0.193	0.000	Shortfall of Sites	0.163	Low Medium II Residential	[Q]RD2-1XL-O-CUGU	0	0	0	24.502	0.193		Residential - Three Units (Any Combination) - 4 Stories or Less, 3	033B205 1034		Wilmington - Harbor City	Yes	MI	R2RD
Los Angeles	1046 W 20TH ST	90731	7462012077	0.000	0.000	0.193	0.000	Shortfall of Sites	0.115	Low Medium I Residential	R2-1XL	0	0	0	34.805	0.193		Residential - Double, Duplex, or Two Units - 4 Stories or Less, 2	012B197 1034		San Pedro	Yes	MI	R2RD
Los Angeles	1321 N MARIPOSA AVE	90027	5543027015	0.000	0.000	0.193	0.000	Shortfall of Sites	0.184	Low Medium II Residential	RD2-1XL	0	0	0	21.777	0.193		Residential - Five or More Units or Apartments (Any Combination) · 4 Stories or Less, 10	147B197 1035		Hollywood	Yes	MI	R2RD
Los Angeles	331 W 57TH ST	90037	5101038004	0.000	0.000	0.193	0.000	Shortfall of Sites	0.124	Low Medium II Residential	RD2-1	0	0	0	32.266	0.193		Residential - Double, Duplex, or Two Units - 4 Stories or Less, 2	108B201 1035		Southeast Los Angeles	Yes	MI	R2RD
Los Angeles	1854 W 57TH ST	90062	5005024016	0.000	0.000	0.193	0.000	Shortfall of Sites	0.139	Low Medium I Residential	R2-1	0	0	0	28.773	0.193		Residential - Four Units (Any Combination) - 4 Stories or Less, 4	108B193 1035		South Los Angeles	Yes	MI	R2RD
Los Angeles	5700 S WILTON PL	90062	5005017013	0.000	0.000	0.193	0.000	Shortfall of Sites	0.126	Low Medium I Residential	R2-1	0	0	0	31.860	0.193		Residential - Double, Duplex, or Two Units - 4 Stories or Less, 2	108B189 1035		South Los Angeles	Yes	MI	R2RD
Los Angeles	1109 W GAGE AVE	90044	6003029026	0.000	0.000	0.193	0.000	Shortfall of Sites	0.123	Low Medium I Residential	R2-1	0	0	0	32.538	0.193		Residential - Double, Duplex, or Two Units - 4 Stories or Less, 2	105B197 1035		South Los Angeles	Yes	MI	R2RD
Los Angeles	514 E 73RD ST	90003	6022023003	0.000	0.000	0.193	0.000	Shortfall of Sites	0.149	Low Medium I Residential	R2-1-CPIO	0	0	0	26.789	0.193		Residential - Double, Duplex, or Two Units - 4 Stories or Less, 2	102B205 1035		Southeast Los Angeles	Yes	MI	R2RD
Los Angeles	1431 CARMONA AVE	90019	5069024008	0.000	0.000	0.193	0.000	Shortfall of Sites	0.134	Low Medium I Residential	R2-1-O	0	0	0	29.887	0.193		Residential - Double, Duplex, or Two Units - 4 Stories or Less, 2	129B177 1036		Wilshire	Yes	MI	R2RD
Los Angeles	1916 6TH AVE	90018	5060023005	0.000	0.000	0.193	0.000	Shortfall of Sites	0.171	Low Medium II Residential	RD2-1-O-CPIO	0	0	0	23.443	0.193		Residential - Five or More Units or Apartments (Any Combination) · 4 Stories or Less, 7	126B189 1036		West Adams - Baldwin Hills - Leimert	Yes	MI	R2RD
Los Angeles	2225 THURMAN AVE	90016	5064025023	0.000	0.000	0.193	0.000	Shortfall of Sites	0.114	Low Medium II Residential	RD2-1	0	0	0	34.973	0.193		Residential - Double, Duplex, or Two Units - 4 Stories or Less, 2	126B173 1036		West Adams - Baldwin Hills - Leimert	Yes	MI	R2RD
Los Angeles	1334 ROLLAND CURTIS PL	90062	5036014030	0.000	0.000	0.193	0.000	Shortfall of Sites	0.120	Low Medium II Residential	RD2-1	0	0	0	33.319	0.193		Residential - Three Units (Any Combination) - 4 Stories or Less, 3	117B193 1036		South Los Angeles	Yes	MI	R2RD
Los Angeles	333 W 57TH ST	90037	5101038003	0.000	0.000	0.193	0.000	Shortfall of Sites	0.124	Low Medium II Residential	RD2-1	0	0	0	32.265	0.193		Residential - Five or More Units or Apartments (Any Combination) · 4 Stories or Less, 5	108B201 1036		Southeast Los Angeles	Yes	MI	R2RD
Los Angeles	1866 W 57TH ST	90062	5005024015	0.000	0.000	0.193	0.000	Shortfall of Sites	0.139	Low Medium I Residential	R2-1	0	0	0	28.808	0.193		Residential - Three Units (Any Combination) - 4 Stories or Less, 3	108B193 1036		South Los Angeles	Yes	MI	R2RD
Los Angeles	5701 S WILTON PL	90062	5005012014	0.000	0.000	0.193	0.000	Shortfall of Sites	0.126	Low Medium I Residential	R2-1	0	0	0	31.851	0.193		Residential - Three Units (Any Combination) - 4 Stories or Less, 3	108B189 1036		South Los Angeles	Yes	MI	R2RD
Los Angeles	1105 W GAGE AVE	90044	6003029027	0.000	0.000	0.193	0.000	Shortfall of Sites	0.123	Low Medium I Residential	R2-1	0	0	0	32.537	0.193		Residential - Double, Duplex, or Two Units - 4 Stories or Less, 2	105B197 1036		South Los Angeles	Yes	MI	R2RD
Los Angeles	228 E 73RD ST	90003	6022010011	0.000	0.000	0.193	0.000	Shortfall of Sites	0.119	Low Medium II Residential	R2-1	0	0	0	33.506	0.193		Residential - Double, Duplex, or Two Units - 4 Stories or Less, 2	102B205 1036		Southeast Los Angeles	Yes	MI	R2RD
Los Angeles	915 WATSON AVE	90744	7425035018	0.000	0.000	0.193	0.000	Shortfall of Sites	0.104	Low Medium I Residential	[Q]R2-1XL-O-CUGU	0	0	0	38.389	0.193		Residential - Three Units (Any Combination) - 4 Stories or Less, 3	033B209 1036		Wilmington - Harbor City	Yes	MI	R2RD
Los Angeles	1051 W 10TH ST	90731	7458011014	0.000	0.000	0.193	0.000	Shortfall of Sites	0.124	Low Medium II Residential	RD1.5-1XL	0	0	0	32.263	0.193		Residential - Four Units (Any Combination) - 4 Stories or Less, 4	015B197 1036		San Pedro	Yes	MI	R2RD
Los Angeles	1032 W 20TH ST	90731	7462012079	0.000	0.000	0.193	0.000	Shortfall of Sites	0.115	Low Medium I Residential	R2-1XL	0	0	0	34.806	0.193		Residential - Five or More Units or Apartments (Any Combination) · 4 Stories or Less, 13	012B197 1036		San Pedro	Yes	MI	R2RD
Los Angeles	3137 PERLITA AVE	90039	5436010034	0.000	0.000	0.193	0.000	Shortfall of Sites	0.124	Low Medium II Residential	[Q]RD2-1-RIO	0	0	0	32.267	0.193		Residential - Five or More Units or Apartments (Any Combination) · 4 Stories or Less, 4	153B209 1037		Northeast Los Angeles	Yes	MI	R2RD
Los Angeles	1646 S HOLT AVE	90035	4303030010	0.000	0.000	0.193	0.000	Shortfall of Sites	0.161	Low Medium I Residential	R2-1-O	0	0	0	24.777	0.193		Residential - Double, Duplex, or Two Units - 4 Stories or Less, 2	129B173 1037		Wilshire	Yes	MI	R2RD
Los Angeles	1919 6TH AVE	90018	5060022024	0.000	0.000	0.193	0.000	Shortfall of Sites	0.171	Low Medium II Residential	RD2-1-O-CPIO	0	0	0	23.401	0.193		Residential - Four Units (Any Combination) - 4 Stories or Less, 4	126B189 1037		West Adams - Baldwin Hills - Leimert	Yes	MI	R2RD
Los Angeles	3505 12TH AVE	90018	5044006013	0.000	0.000	0.193	0.000	Shortfall of Sites	0.122	Low Medium II Residential	RD1.5-1	0	0	0	32.875	0.193		Residential - Three Units (Any Combination) - 4 Stories or Less, 3	120B185 1037		West Adams - Baldwin Hills - Leimert	Yes	MI	R2RD
Los Angeles	1475 E 57TH ST	90011	5104021030	0.000	0.000	0.193	0.000	Shortfall of Sites	0.124	Low Medium I Residential	R2-1	0	0	0	32.335	0.193		Residential - Double, Duplex, or Two Units - 4 Stories or Less, 2	108B209 1037		Southeast Los Angeles	Yes	MI	R2RD
Los Angeles	1132 W 56TH ST	90037	5002020007	0.000	0.000	0.193	0.000	Shortfall of Sites	0.118	Low Medium I Residential	R2-1	0	0	0	34.029	0.193		Residential - Double, Duplex, or Two Units - 4 Stories or Less, 2	108B197 1037		South Los Angeles	Yes	MI	R2RD
Los Angeles	217 W 57TH ST	90037	5101028006	0.000	0.000	0.193	0.000	Shortfall of Sites	0.140	Low Medium I Residential	R2-1	0	0	0	28.610	0.193		Residential - Double, Duplex, or Two Units - 4 Stories or Less, 2	108B201 1037		Southeast Los Angeles	Yes	MI	R2RD
Los Angeles	5700 CIMARRON ST	90062	5005012013	0.000	0.000	0.193	0.000	Shortfall of Sites	0.125	Low Medium I Residential	R2-1	0	0	0	31.911	0.193		Residential - Three Units (Any Combination) - 4 Stories or Less, 3	108B189 1037		South Los Angeles	Yes	MI	R2RD
Los Angeles	1101 W GAGE AVE	90044	6003029028	0.000	0.000	0.193	0.000	Shortfall of Sites	0.123	Low Medium I Residential	R2-1	0	0	0	32.537	0.193		Residential - Double, Duplex, or Two Units - 4 Stories or Less, 2	105B197 1037		South Los Angeles	Yes	MI	R2RD
Los Angeles	510 E 73RD ST	90003	6022023004	0.000	0.000	0.193	0.000	Shortfall of Sites	0.119	Low Medium I Residential	R2-1-CPIO	0	0	0	33.486	0.193		Residential - Double, Duplex, or Two Units - 4 Stories or Less, 2	102B205 1037		Southeast Los Angeles	Yes	MI	R2RD
Los Angeles	1043 W 10TH ST	90731	7458011016	0.000	0.000	0.193	0.000	Shortfall of Sites	0.124	Low Medium II Residential	RD1.5-1XL	0	0	0	32.263	0.193		Residential - Double, Duplex, or Two Units - 4 Stories or Less, 2	015B197 1037		San Pedro	Yes	MI	R2RD
Los Angeles	5226 W 20TH ST	90016	5063002024	0.000	0.000	0.193	0.000	Shortfall of Sites	0.161	Low Medium II Residential	RD2-1	0	0	0	24.869	0.193		Residential - Double, Duplex, or Two Units - 4 Stories or Less, 2	126B177 1038		West Adams - Baldwin Hills - Leimert	Yes	MI	R2RD
Los Angeles	1920 7TH AVE	90018	5060022007	0.000	0.000	0.193	0.000	Shortfall of Sites	0.171	Low Medium II Residential	RD2-1-O-CPIO	0	0	0	23.371	0.193		Residential - Four Units (Any Combination) - 4 Stories or Less, 4	126B189 1038		West Adams - Baldwin Hills - Leimert	Yes	MI	R2RD
Los Angeles	1467 E 57TH ST	90011	5104021029	0.000	0.000	0.193	0.000	Shortfall of Sites	0.124	Low Medium I Residential	R2-1	0	0	0	32.335	0.193		Residential - Double, Duplex, or Two Units - 4 Stories or Less, 2	108B209 1038		Southeast Los Angeles	Yes	MI	R2RD
Los Angeles	1126 W 56TH ST	90037	5002020008	0.000	0.000	0.193	0.000	Shortfall of Sites	0.147	Low Medium I Residential	R2-1	0	0	0	27.224	0.193		Residential - Double, Duplex, or Two Units - 4 Stories or Less, 2	108B197 1038		South Los Angeles	Yes	MI	R2RD
Los Angeles	1071 W GAGE AVE	90044	6003029029	0.000	0.000	0.193	0.000	Shortfall of Sites	0.123	Low Medium I Residential	R2-1	0	0	0	32.535	0.193		Residential - Double, Duplex, or Two Units - 4 Stories or Less, 2	105B197 1038		South Los Angeles	Yes	MI	R2RD
Los Angeles	936 DOMINGUEZ AVE	90744	7425011001	0.000	0.000	0.193	0.000	Shortfall of Sites	0.161	Low Medium I Residential	R2-1XL-O-CUGU	0	0	0	24.918	0.193		Residential - Double, Duplex, or Two Units - 4 Stories or Less, 2	033B209 1038		Wilmington - Harbor City	Yes	MI	R2RD
Los Angeles	1022 W 20TH ST	90731	7462012080	0.000	0.000	0.193	0.000	Shortfall of Sites	0.115	Low Medium I Residential	R2-1XL	0	0	0	34.807	0.193		Residential - Double, Duplex, or Two Units - 4 Stories or Less, 2	012B197 1038		San Pedro	Yes	MI	R2RD
Los Angeles	5906 COLFAX AVE	91601	2339009036	0.000	0.000	0.193	0.000	Shortfall of Sites	0.156	Low Medium I Residential	RD3-1	0	0	0	25.624	0.193		Residential - Three Units (Any Combination) - 4 Stories or Less, 3	177B169 1039		North Hollywood - Valley Village	Yes	MI	R2RD
Los Angeles	1923 7TH AVE	90018	5060018025	0.000	0.000	0.193	0.000	Shortfall of Sites	0.172	Low Medium II Residential	RD2-1-O-CPIO	0	0	0	23.301	0.193		Residential - Five or More Units or Apartments (Any Combination) · 4 Stories or Less, 5	126B189 1039		West Adams - Baldwin Hills - Leimert	Yes	MI	R2RD
Los Angeles	3252 FAY AVE	90034	4312021014	0.000	0.000	0.193	0.000	Shortfall of Sites	0.111	Low Medium II Residential	RD1.5-1	0	0	0	36.050	0.193		Residential - Five or More Units or Apartments (Any Combination) · 4 Stories or Less, 6	123B169 1039		West Adams - Baldwin Hills - Leimert	Yes	MI	R2RD
Los Angeles	1330 ROLLAND CURTIS PL	90062	5036014031	0.000	0.000	0.193	0.000	Shortfall of Sites	0.120	Low Medium II Residential	RD2-1	0	0	0	33.319	0.193		Residential - Three Units (Any Combination) - 4 Stories or Less, 3	117B193 1039		South Los Angeles	Yes	MI	R2RD
Los Angeles	1122 W 56TH ST	90037	5002020009	0.000	0.000	0.193	0.000	Shortfall of Sites	0.118	Low Medium I Residential	R2-1	0	0	0	34.030	0.193		Residential - Double, Duplex, or Two Units - 4 Stories or Less, 2	108B197 1039		South Los Angeles	Yes	MI	R2RD
Los Angeles	221 W 57TH ST	90037	5101028007	0.000	0.000	0.193	0.000	Shortfall of Sites	0.140	Low Medium I Residential	R2-1	0	0	0	28.611	0.193		Residential - Four Units (Any Combination) - 4 Stories or Less, 4	108B201 1039		Southeast Los Angeles	Yes	MI	R2RD
Los Angeles	231 E 82ND ST	90003	6030006023	0.000	0.000	0.193	0.000	Shortfall of Sites	0.116	Low Medium I Residential	R2-1	0	0	0	34.398	0.193		Residential - Double, Duplex, or Two Units - 4 Stories or Less, 2	099B205 1039		Southeast Los Angeles	Yes	MI	R2RD
Los Angeles	1916 8TH AVE	90018	5060018029	0.000	0.000	0.193	0.000	Shortfall of Sites	0.172	Low Medium II Residential	RD2-1-O-CPIO	0	0	0	23.298	0.193		Residential - Five or More Units or Apartments (Any Combination) · 4 Stories or Less, 18	126B189 1040		West Adams - Baldwin Hills - Leimert	Yes	MI	R2RD
Los Angeles	3506 S BRONSON AVE	90018	5044005014	0.000	0.000	0.193	0.000	Shortfall of Sites	0.122	Low Medium II Residential	RD1.5-1	0	0	0	32.865	0.193		Residential - Double, Duplex, or Two Units - 4 Stories or Less, 2	120B185 1040		West Adams - Baldwin Hills - Leimert	Yes	MI	R2RD
Los Angeles	5701 RUTHELEN ST	90062	5005018016	0.000	0.000	0.193	0.000	Shortfall of Sites	0.147	Low Medium I Residential	R2-1	0	0	0	27.292	0.193		Residential - Three Units (Any Combination) - 4 Stories or Less, 3	108B193 1040		South Los Angeles	Yes	MI	R2RD

Jurisdiction Name	Site Address/Intersection	5 Digit ZIP Code	Assessor Parcel Number	Very Low-Income	Low-Income	Moderate-Income	Above Moderate-Income	Type of Shortfall	Parcel Size (Acres)	Current General Plan Designation	Current Zoning	Proposed General Plan (GP) Designation	Proposed Zoning	Minimum Density Allowed	Maximum Density Allowed	Total Capacity	Vacant/ Nonvacant	Description of Existing Uses	PIN	Base Density Per Acre	Community Plan Area	Rent Stabalization Ordinance	Income Category	Applicable Rezoning Program (Program informing values in Column Q listed first)
Los Angeles	983 W 10TH ST	90731	7458012005	0.000	0.000	0.193	0.000	Shortfall of Sites	0.155	Low Medium II Residential	RD2-1XL	0	0	0	25.783	0.193		Residential - Three Units (Any Combination) - 4 Stories or Less, 3	015B197 1040		San Pedro	Yes	MI	R2RD
Los Angeles	5222 W 20TH ST	90016	5063002025	0.000	0.000	0.193	0.000	Shortfall of Sites	0.161	Low Medium II Residential	RD2-1	0	0	0	24.871	0.193		Residential - Double, Duplex, or Two Units - 4 Stories or Less, 2	126B177 1041		West Adams - Baldwin Hills - Leimert	Yes	MI	R2RD
Los Angeles	1921 8TH AVE	90018	5060017003	0.000	0.000	0.193	0.000	Shortfall of Sites	0.161	Low Medium II Residential	RD2-1-O-CPIO	0	0	0	24.772	0.193		Residential - Five or More Units or Apartments (Any Combination) - 4 Stories or Less, 6	126B189 1041		West Adams - Baldwin Hills - Leimert	Yes	MI	R2RD
Los Angeles	1326 ROLLAND CURTIS PL	90062	5036014032	0.000	0.000	0.193	0.000	Shortfall of Sites	0.120	Low Medium II Residential	RD2-1	0	0	0	33.319	0.193		Residential - Double, Duplex, or Two Units - 4 Stories or Less, 2	117B193 1041		South Los Angeles	Yes	MI	R2RD
Los Angeles	1449 E 57TH ST	90011	5104021026	0.000	0.000	0.193	0.000	Shortfall of Sites	0.124	Low Medium I Residential	R2-1-CPIO	0	0	0	32.335	0.193		Residential - Double, Duplex, or Two Units - 4 Stories or Less, 2	108B209 1041		Southeast Los Angeles	Yes	MI	R2RD
Los Angeles	221 E 82ND ST	90003	6030006025	0.000	0.000	0.193	0.000	Shortfall of Sites	0.116	Low Medium I Residential	R2-1	0	0	0	34.398	0.193		Residential - Double, Duplex, or Two Units - 4 Stories or Less, 2	099B205 1041		Southeast Los Angeles	Yes	MI	R2RD
Los Angeles	920 PIONEER AVE	90744	7425035007	0.000	0.000	0.193	0.000	Shortfall of Sites	0.104	Low Medium I Residential	[Q]R2-1XL-O-CUGU	0	0	0	38.386	0.193		Residential - Three Units (Any Combination) - 4 Stories or Less, 2	033B209 1041		Wilmington - Harbor City	Yes	MI	R2RD
Los Angeles	1833 S MARVIN AVE	90019	5064016017	0.000	0.000	0.193	0.000	Shortfall of Sites	0.132	Low Medium II Residential	RD2-1	0	0	0	30.281	0.193		Residential - Double, Duplex, or Two Units - 4 Stories or Less, 2	126B177 1042		West Adams - Baldwin Hills - Leimert	Yes	MI	R2RD
Los Angeles	1445 E 57TH ST	90011	5104021025	0.000	0.000	0.193	0.000	Shortfall of Sites	0.124	Low Medium I Residential	R2-1-CPIO	0	0	0	32.336	0.193		Residential - Double, Duplex, or Two Units - 4 Stories or Less, 2	108B209 1042		Southeast Los Angeles	Yes	MI	R2RD
Los Angeles	1108 W 56TH ST	90037	5002020012	0.000	0.000	0.193	0.000	Shortfall of Sites	0.118	Low Medium I Residential	R2-1	0	0	0	34.030	0.193		Residential - Double, Duplex, or Two Units - 4 Stories or Less, 2	108B197 1042		South Los Angeles	Yes	MI	R2RD
Los Angeles	965 W 10TH ST	90731	7458012009	0.000	0.000	0.193	0.000	Shortfall of Sites	0.139	Low Medium II Residential	RD2-1XL	0	0	0	28.691	0.193		Residential - Double, Duplex, or Two Units - 4 Stories or Less, 2	015B197 1042		San Pedro	Yes	MI	R2RD
Los Angeles	7331 VALMONT ST	91042	2558022009	0.000	0.000	0.193	0.000	Shortfall of Sites	0.125	Low Medium II Residential	RD2-1	0	0	0	32.003	0.193		Residential - Double, Duplex, or Two Units - 4 Stories or Less, 2	204B197 1043		Sunland - Tujunga - Lake View Terrace - Shadow Hills - East La Tuna Canyon	Yes	MI	R2RD
Los Angeles	1322 ROLLAND CURTIS PL	90062	5036014033	0.000	0.000	0.193	0.000	Shortfall of Sites	0.120	Low Medium II Residential	RD2-1	0	0	0	33.319	0.193		Residential - Double, Duplex, or Two Units - 4 Stories or Less, 2	117B193 1043		South Los Angeles	Yes	MI	R2RD
Los Angeles	4211 DALTON AVE	90062	5021013011	0.000	0.000	0.193	0.000	Shortfall of Sites	0.154	Low Medium I Residential	R2-1	0	0	0	25.987	0.193		Residential - Double, Duplex, or Two Units - 4 Stories or Less, 2	114B193 1043		South Los Angeles	Yes	MI	R2RD
Los Angeles	1106 W 56TH ST	90037	5002020013	0.000	0.000	0.193	0.000	Shortfall of Sites	0.118	Low Medium I Residential	R2-1	0	0	0	34.030	0.193		Residential - Double, Duplex, or Two Units - 4 Stories or Less, 2	108B197 1043		South Los Angeles	Yes	MI	R2RD
Los Angeles	1925 S RIDGELEY DR	90016	5064007003	0.000	0.000	0.193	0.000	Shortfall of Sites	0.114	Low Medium II Residential	RD1.5-1	0	0	0	35.067	0.193		Residential - Double, Duplex, or Two Units - 4 Stories or Less, 2	126B177 1044		West Adams - Baldwin Hills - Leimert	Yes	MI	R2RD
Los Angeles	1433 E 57TH ST	90011	5104021023	0.000	0.000	0.193	0.000	Shortfall of Sites	0.124	Low Medium I Residential	R2-1-CPIO	0	0	0	32.335	0.193		Residential - Double, Duplex, or Two Units - 4 Stories or Less, 2	108B209 1044		Southeast Los Angeles	Yes	MI	R2RD
Los Angeles	1070 W 56TH ST	90037	5002020014	0.000	0.000	0.193	0.000	Shortfall of Sites	0.147	Low Medium I Residential	R2-1	0	0	0	27.224	0.193		Residential - Four Units (Any Combination) - 4 Stories or Less, 4	108B197 1044		South Los Angeles	Yes	MI	R2RD
Los Angeles	237 W 57TH ST	90037	5101028010	0.000	0.000	0.193	0.000	Shortfall of Sites	0.140	Low Medium I Residential	R2-1	0	0	0	28.613	0.193		Residential - Four Units (Any Combination) - 4 Stories or Less, 4	108B201 1044		Southeast Los Angeles	Yes	MI	R2RD
Los Angeles	1041 GULF AVE	90744	7415029021	0.000	0.000	0.193	0.000	Shortfall of Sites	0.172	Low Medium II Residential	[Q]RD2-1XL-O-CUGU	0	0	0	23.213	0.193		Residential - Four Units (Any Combination) - 4 Stories or Less, 4	033B205 1044		Wilmington - Harbor City	Yes	MI	R2RD
Los Angeles	947 W 10TH ST	90731	7458012013	0.000	0.000	0.193	0.000	Shortfall of Sites	0.139	Low Medium II Residential	RD2-1XL	0	0	0	28.690	0.193		Residential - Four Units (Any Combination) - 4 Stories or Less, 4	015B197 1044		San Pedro	Yes	MI	R2RD
Los Angeles	5216 W 20TH ST	90016	5063002026	0.000	0.000	0.193	0.000	Shortfall of Sites	0.161	Low Medium II Residential	RD2-1	0	0	0	24.873	0.193		Residential - Three Units (Any Combination) - 4 Stories or Less, 3	126B177 1045		West Adams - Baldwin Hills - Leimert	Yes	MI	R2RD
Los Angeles	1316 ROLLAND CURTIS PL	90062	5036014034	0.000	0.000	0.193	0.000	Shortfall of Sites	0.131	Low Medium II Residential	RD2-1	0	0	0	30.639	0.193		Residential - Five or More Units or Apartments (Any Combination) - 4 Stories or Less, 6	117B193 1045		South Los Angeles	Yes	MI	R2RD
Los Angeles	5624 DENKER AVE	90062	5003026017	0.000	0.000	0.193	0.000	Shortfall of Sites	0.138	Low Medium I Residential	R2-1-CPIO	0	0	0	29.074	0.193		Residential - Double, Duplex, or Two Units - 4 Stories or Less, 2	108B193 1045		South Los Angeles	Yes	MI	R2RD
Los Angeles	1039 W GAGE AVE	90044	6003030020	0.000	0.000	0.193	0.000	Shortfall of Sites	0.123	Low Medium I Residential	R2-1	0	0	0	32.528	0.193		Residential - Double, Duplex, or Two Units - 4 Stories or Less, 2	105B197 1045		South Los Angeles	Yes	MI	R2RD
Los Angeles	1017 BROAD AVE	90744	7423006019	0.000	0.000	0.193	0.000	Shortfall of Sites	0.230	Low Medium I Residential	[Q]RD3-1XL-O-CUGU	0	0	0	17.401	0.193		Residential - Double, Duplex, or Two Units - 4 Stories or Less, 2	033B205 1045		Wilmington - Harbor City	Yes	MI	R2RD
Los Angeles	937 W 10TH ST	90731	7458012015	0.000	0.000	0.193	0.000	Shortfall of Sites	0.139	Low Medium II Residential	RD2-1XL	0	0	0	28.690	0.193		Residential - Three Units (Any Combination) - 4 Stories or Less, 3	015B197 1045		San Pedro	Yes	MI	R2RD
Los Angeles	1156 W 36TH PL	90007	5040030012	0.000	0.000	0.193	0.000	Shortfall of Sites	0.089	Low Medium II Residential	RD1.5-1	0	0	0	44.696	0.193		Residential - Five or More Units or Apartments (Any Combination) - 4 Stories or Less, 16	120B197 1046		South Los Angeles	Yes	MI	R2RD
Los Angeles	4211 HALLDALE AVE	90062	5021014011	0.000	0.000	0.193	0.000	Shortfall of Sites	0.154	Low Medium I Residential	R2-1	0	0	0	25.975	0.193		Residential - Three Units (Any Combination) - 4 Stories or Less, 3	114B193 1046		South Los Angeles	Yes	MI	R2RD
Los Angeles	5704 S MANHATTAN PL	90062	5005032014	0.000	0.000	0.193	0.000	Shortfall of Sites	0.137	Low Medium I Residential	R2-1	0	0	0	29.246	0.193		Residential - Double, Duplex, or Two Units - 4 Stories or Less, 2	108B193 1046		South Los Angeles	Yes	MI	R2RD
Los Angeles	1035 W GAGE AVE	90044	6003030021	0.000	0.000	0.193	0.000	Shortfall of Sites	0.123	Low Medium I Residential	R2-1	0	0	0	32.528	0.193		Residential - Double, Duplex, or Two Units - 4 Stories or Less, 2	105B197 1046		South Los Angeles	Yes	MI	R2RD
Los Angeles	114 W GAGE AVE	90003	6005023004	0.000	0.000	0.193	0.000	Shortfall of Sites	0.128	Low Medium I Residential	R2-1	0	0	0	31.177	0.193		Residential - Double, Duplex, or Two Units - 4 Stories or Less, 2	105B201 1046		Southeast Los Angeles	Yes	MI	R2RD
Los Angeles	114 W 73RD ST	90003	6031006011	0.000	0.000	0.193	0.000	Shortfall of Sites	0.137	Low Medium I Residential	R2-1	0	0	0	29.214	0.193		Residential - Double, Duplex, or Two Units - 4 Stories or Less, 2	102B201 1046		Southeast Los Angeles	Yes	MI	R2RD
Los Angeles	203 E 82ND ST	90003	6030006030	0.000	0.000	0.193	0.000	Shortfall of Sites	0.116	Low Medium I Residential	R2-1	0	0	0	34.397	0.193		Residential - Double, Duplex, or Two Units - 4 Stories or Less, 2	099B205 1046		Southeast Los Angeles	Yes	MI	R2RD
Los Angeles	935 W 10TH ST	90731	7458012017	0.000	0.000	0.193	0.000	Shortfall of Sites	0.139	Low Medium II Residential	RD2-1XL	0	0	0	28.689	0.193		Residential - Five or More Units or Apartments (Any Combination) - 4 Stories or Less, 5	015B197 1046		San Pedro	Yes	MI	R2RD
Los Angeles	6065 PICKFORD PL	90035	5068007026	0.000	0.000	0.193	0.000	Shortfall of Sites	0.138	Low Medium II Residential	RD1.5-1-O	0	0	0	29.041	0.193		Residential - Five or More Units or Apartments (Any Combination) - 4 Stories or Less, 7	129B173 1047		Wilshire	Yes	MI	R2RD
Los Angeles	1912 S CURSON AVE	90016	5064016011	0.000	0.000	0.193	0.000	Shortfall of Sites	0.132	Low Medium II Residential	RD2-1	0	0	0	30.302	0.193		Residential - Double, Duplex, or Two Units - 4 Stories or Less, 2	126B177 1047		West Adams - Baldwin Hills - Leimert	Yes	MI	R2RD
Los Angeles	1926 4TH AVE	90018	5060027008	0.000	0.000	0.193	0.000	Shortfall of Sites	0.172	Low Medium II Residential	RD2-1-O-CPIO	0	0	0	23.232	0.193		Residential - Four Units (Any Combination) - 4 Stories or Less, 4	126B189 1047		West Adams - Baldwin Hills - Leimert	Yes	MI	R2RD
Los Angeles	1152 W 36TH PL	90007	5040030040	0.000	0.000	0.193	0.000	Shortfall of Sites	0.090	Low Medium II Residential	RD1.5-1	0	0	0	44.687	0.193		Residential - Five or More Units or Apartments (Any Combination) - 4 Stories or Less, 7	120B197 1047		South Los Angeles	Yes	MI	R2RD
Los Angeles	1056 W 56TH ST	90011	5002019001	0.000	0.000	0.193	0.000	Shortfall of Sites	0.147	Low Medium I Residential	R2-1	0	0	0	27.224	0.193		Residential - Double, Duplex, or Two Units - 4 Stories or Less, 2	108B197 1047		South Los Angeles	Yes	MI	R2RD
Los Angeles	5623 S NORMANDIE AVE	90037	5003025015	0.000	0.000	0.193	0.000	Shortfall of Sites	0.126	Low Medium II Residential	RD2-1	0	0	0	31.718	0.193		Residential - Double, Duplex, or Two Units - 4 Stories or Less, 2	108B193 1047		South Los Angeles	Yes	MI	R2RD
Los Angeles	1031 W GAGE AVE	90044	6003030022	0.000	0.000	0.193	0.000	Shortfall of Sites	0.123	Low Medium I Residential	R2-1	0	0	0	32.526	0.193		Residential - Three Units (Any Combination) - 4 Stories or Less, 3	105B197 1047		South Los Angeles	Yes	MI	R2RD
Los Angeles	120 W 73RD ST	90003	6031006010	0.000	0.000	0.193	0.000	Shortfall of Sites	0.137	Low Medium I Residential	R2-1	0	0	0	29.214	0.193		Residential - Four Units (Any Combination) - 4 Stories or Less, 4	102B201 1047		Southeast Los Angeles	Yes	MI	R2RD
Los Angeles	348 E OPP ST	90744	7423017020	0.000	0.000	0.193	0.000	Shortfall of Sites	0.236	Low Medium I Residential	[Q]RD3-1XL-O-CUGU	0	0	0	16.954	0.193		Residential - Double, Duplex, or Two Units - 4 Stories or Less, 2	033B209 1047		Wilmington - Harbor City	Yes	MI	R2RD
Los Angeles	3165 ATWATER AVE	90039	5436019029	0.000	0.000	0.193	0.000	Shortfall of Sites	0.110	Low Medium II Residential	[Q]RD2-1-RIO	0	0	0	36.322	0.193		Residential - Double, Duplex, or Two Units - 4 Stories or Less, 2	153B209 1048		Northeast Los Angeles	Yes	MI	R2RD
Los Angeles	5210 W 20TH ST	90016	5063002027	0.000	0.000	0.193	0.000	Shortfall of Sites	0.161	Low Medium II Residential	RD2-1	0	0	0	24.874	0.193		Residential - Three Units (Any Combination) - 4 Stories or Less, 3	126B177 1048		West Adams - Baldwin Hills - Leimert	Yes	MI	R2RD
Los Angeles	1921 S BRONSON AVE	90018	5060006013	0.000	0.000	0.193	0.000	Shortfall of Sites	0.149	Low Medium II Residential	RD2-1-O-CPIO	0	0	0	26.806	0.193		Residential - Double, Duplex, or Two Units - 4 Stories or Less, 2	126B185 1048		West Adams - Baldwin Hills - Leimert	Yes	MI	R2RD
Los Angeles	5705 S MANHATTAN PL	90062	5005024018	0.000	0.000	0.193	0.000	Shortfall of Sites	0.139	Low Medium I Residential	R2-1	0	0	0	28.773	0.193		Residential - Double, Duplex, or Two Units - 4 Stories or Less, 2	108B193 1048		South Los Angeles	Yes	MI	R2RD
Los Angeles	1025 W GAGE AVE	90044	6003030023	0.000	0.000	0.193	0.000	Shortfall of Sites	0.123	Low Medium I Residential	R2-1	0	0	0	32.525	0.193		Residential - Double, Duplex, or Two Units - 4 Stories or Less, 2	105B197 1048		South Los Angeles	Yes	MI	R2RD
Los Angeles	1403 W 81ST ST	90047	6034005013	0.000	0.000	0.193	0.000	Shortfall of Sites	0.156	Low Medium I Residential	RD3-1	0	0	0	25.589	0.193		Residential - Double, Duplex, or Two Units - 4 Stories or Less, 2	099B193 1048		South Los Angeles	Yes	MI	R2RD
Los Angeles	159 E 82ND ST	90003	6030005021	0.000	0.000	0.193	0.000	Shortfall of Sites	0.116	Low Medium I Residential	R2-1	0	0	0	34.398	0.193		Residential - Four Units (Any Combination) - 4 Stories or Less, 4	099B205 1048		Southeast Los Angeles	Yes	MI	R2RD
Los Angeles	918 FLINT AVE	90744	7425036016	0.000	0.000	0.193	0.000	Shortfall of Sites	0.113	Low Medium I Residential	[Q]R2-1XL-O-CUGU	0	0	0	35.255	0.193		Residential - Double, Duplex, or Two Units - 4 Stories or Less, 2	033B209 1048		Wilmington - Harbor City	Yes	MI	R2RD
Los Angeles	3152 PERLITA AVE	90039	5436019013	0.000	0.000	0.193	0.000	Shortfall of Sites	0.110	Low Medium II Residential	[Q]RD2-1-RIO	0	0	0	36.300	0.193		Residential - Double, Duplex, or Two Units - 4 Stories or Less, 2	153B209 1049		Northeast Los Angeles	Yes	MI	R2RD
Los Angeles	1315 N ALEXANDRIA AVE	90027	5543025004	0.000	0.000	0.193	0.000	Shortfall of Sites	0.125	Low Medium II Residential	RD2-1XL	0	0	0	32.067	0.193		Residential - Three Units (Any Combination) - 4 Stories or Less, 3	147B197 1049		Hollywood	Yes	MI	R2RD
Los Angeles	1917 HILLCREST DR	90016	5061012003	0.000	0.000	0.193	0.000	Shortfall of Sites	0.188	Low Medium I Residential	R2-1	0	0	0	21.247	0.193		Residential - Double, Duplex, or Two Units - 4 Stories or Less, 2	126B185 1049		West Adams - Baldwin Hills - Leimert	Yes	MI	R2RD
Los Angeles	1926 5TH AVE	90018	5060026006	0.000	0.000	0.193	0.000	Shortfall of Sites	0.161	Low Medium II Residential	RD2-1-O-CPIO	0	0	0	24.891	0.193		Residential - Four Units (Any Combination) - 4 Stories or Less, 4	126B189 1049		West Adams - Baldwin Hills - Leimert	Yes	MI	R2RD
Los Angeles	4252 VAN BUREN PL	90037	5020011028	0.000	0.000	0.193	0.000	Shortfall of Sites	0.138	Low Medium I Residential	R2-1	0	0	0	29.048	0.193		Residential - Three Units (Any Combination) - 4 Stories or Less, 3	114B197 1049		South Los Angeles	Yes	MI	R2RD
Los Angeles	1019 W GAGE AVE	90044	6003030024	0.000	0.000	0.193	0.000	Shortfall of Sites	0.123	Low Medium I Residential	R2-1	0	0	0	32.524	0.193		Residential - Double, Duplex, or Two Units - 4 Stories or Less, 2	105B197 1049		South Los Angeles	Yes	MI	R2RD
Los Angeles	202 E 73RD ST	90003	6022010017	0.000	0.000	0.193	0.000	Shortfall of Sites	0.117	Low Medium II Residential	R2-1	0	0	0	34.137	0.193		Residential - Double, Duplex, or Two Units - 4 Stories or Less, 2	102B205 1049		Southeast Los Angeles	Yes	MI	R2RD
Los Angeles	126 W 73RD ST	90003	6031006008	0.000	0.000	0.193	0.000	Shortfall of Sites	0.137	Low Medium I Residential	R2-1	0	0	0	29.214	0.193		Residential - Double, Duplex, or Two Units - 4 Stories or Less, 2	102B201 1049		Southeast Los Angeles	Yes	MI	R2RD
Los Angeles	1445 S SIERRA BONITA AVE	90019	5069019036	0.000	0.000	0.193	0.000	Shortfall of Sites	0.122	Low Medium I Residential	R2-1-O	0	0	0	32.697	0.193		Residential - Double, Duplex, or Two Units - 4 Stories or Less, 2	129B177 1050		Wilshire	Yes	MI	R2RD

Jurisdiction Name	Site Address/Intersection	5 Digit ZIP Code	Assessor Parcel Number	Very Low-Income	Low-Income	Moderate-Income	Above Moderate-Income	Type of Shortfall	Parcel Size (Acres)	Current General Plan Designation	Current Zoning	Proposed General Plan (GP) Designation	Proposed Zoning	Minimum Density Allowed	Maximum Density Allowed	Total Capacity	Vacant/ Nonvacant	Description of Existing Uses	PIN	Base Density Per Acre	Community Plan Area	Rent Stabalization Ordinance	Income Category	Applicable Rezoning Program (Program informing values in Column Q listed first)
Los Angeles	4251 S BUDLONG AVE	90037	5020011025	0.000	0.000	0.193	0.000	Shortfall of Sites	0.138	Low Medium I Residential	R2-1	0	0	0	29.074	0.193		Residential - Three Units (Any Combination) - 4 Stories or Less, 3	114B197 1050		South Los Angeles	Yes	MI	R2RD
Los Angeles	5621 ASCOT AVE	90011	5104022032	0.000	0.000	0.193	0.000	Shortfall of Sites	0.119	Low Medium I Residential	R2-1-CPIO	0	0	0	33.597	0.193		Residential - Double, Duplex, or Two Units - 4 Stories or Less, 2	108B209 1050		Southeast Los Angeles	Yes	MI	R2RD
Los Angeles	425 W 57TH ST	90037	5001036010	0.000	0.000	0.193	0.000	Shortfall of Sites	0.124	Low Medium II Residential	RD2-1	0	0	0	32.266	0.193		Residential - Double, Duplex, or Two Units - 4 Stories or Less, 2	108B201 1050		South Los Angeles	Yes	MI	R2RD
Los Angeles	128 W GAGE AVE	90003	6005023008	0.000	0.000	0.193	0.000	Shortfall of Sites	0.117	Low Medium I Residential	R2-1	0	0	0	34.302	0.193		Residential - Double, Duplex, or Two Units - 4 Stories or Less, 2	105B201 1050		Southeast Los Angeles	Yes	MI	R2RD
Los Angeles	130 W 73RD ST	90003	6031006007	0.000	0.000	0.193	0.000	Shortfall of Sites	0.138	Low Medium I Residential	R2-1	0	0	0	28.957	0.193		Residential - Double, Duplex, or Two Units - 4 Stories or Less, 2	102B201 1050		Southeast Los Angeles	Yes	MI	R2RD
Los Angeles	151 E 82ND ST	90003	6030005023	0.000	0.000	0.193	0.000	Shortfall of Sites	0.116	Low Medium I Residential	R2-1	0	0	0	34.398	0.193		Residential - Double, Duplex, or Two Units - 4 Stories or Less, 2	099B205 1050		Southeast Los Angeles	Yes	MI	R2RD
Los Angeles	1010 S MEYLER ST	90731	7454015001	0.000	0.000	0.193	0.000	Shortfall of Sites	0.073	Low Medium II Residential	RD2-1XL	0	0	0	55.132	0.193		Residential - Three Units (Any Combination) - 4 Stories or Less, 3	015B197 1050		San Pedro	Yes	MI	R2RD
Los Angeles	2813 12TH AVE	90018	5051010019	0.000	0.000	0.193	0.000	Shortfall of Sites	0.181	Low Medium I Residential	R2-1XL	0	0	0	22.052	0.193		Residential - Three Units (Any Combination) - 4 Stories or Less, 3	123B185 1051		West Adams - Baldwin Hills - Leimert	Yes	MI	R2RD
Los Angeles	5704 RUTHELEN ST	90062	5005023012	0.000	0.000	0.193	0.000	Shortfall of Sites	0.145	Low Medium I Residential	R2-1	0	0	0	27.524	0.193		Residential - Double, Duplex, or Two Units - 4 Stories or Less, 2	108B193 1051		South Los Angeles	Yes	MI	R2RD
Los Angeles	436 E 73RD ST	90003	6022023010	0.000	0.000	0.193	0.000	Shortfall of Sites	0.119	Low Medium I Residential	R2-1-CPIO	0	0	0	33.484	0.193		Residential - Double, Duplex, or Two Units - 4 Stories or Less, 2	102B205 1051		Southeast Los Angeles	Yes	MI	R2RD
Los Angeles	14844 POLK ST	91342	2506032037	0.000	0.000	0.193	0.000	Shortfall of Sites	0.135	Low Medium I Residential	R2-1	0	0	0	29.535	0.193		Residential - Double, Duplex, or Two Units - 4 Stories or Less, 2	222B149 1052		Sylmar	Yes	MI	R2RD
Los Angeles	1312 N KENMORE AVE	90027	5543021010	0.000	0.000	0.193	0.000	Shortfall of Sites	0.145	Low Medium II Residential	RD2-1XL	0	0	0	27.500	0.193		Residential - Double, Duplex, or Two Units - 4 Stories or Less, 2	147B197 1052		Hollywood	Yes	MI	R2RD
Los Angeles	5707 RUTHELEN ST	90062	5005018017	0.000	0.000	0.193	0.000	Shortfall of Sites	0.147	Low Medium I Residential	R2-1	0	0	0	27.292	0.193		Residential - Double, Duplex, or Two Units - 4 Stories or Less, 2	108B193 1052		South Los Angeles	Yes	MI	R2RD
Los Angeles	816 W 62ND PL	90044	6004016012	0.000	0.000	0.193	0.000	Shortfall of Sites	0.125	Low Medium II Residential	RD2-1	0	0	0	32.080	0.193		Residential - Three Units (Any Combination) - 4 Stories or Less, 3	105B197 1052		South Los Angeles	Yes	MI	R2RD
Los Angeles	432 E 73RD ST	90003	6022023011	0.000	0.000	0.193	0.000	Shortfall of Sites	0.119	Low Medium I Residential	R2-1-CPIO	0	0	0	33.484	0.193		Residential - Double, Duplex, or Two Units - 4 Stories or Less, 2	102B205 1052		Southeast Los Angeles	Yes	MI	R2RD
Los Angeles	142 W 73RD ST	90003	6031006005	0.000	0.000	0.193	0.000	Shortfall of Sites	0.141	Low Medium I Residential	R2-1	0	0	0	28.284	0.193		Residential - Double, Duplex, or Two Units - 4 Stories or Less, 2	102B201 1052		Southeast Los Angeles	Yes	MI	R2RD
Los Angeles	1369 E 57TH ST	90011	5104022029	0.000	0.000	0.193	0.000	Shortfall of Sites	0.124	Low Medium I Residential	R2-1-CPIO	0	0	0	32.249	0.193		Residential - Double, Duplex, or Two Units - 4 Stories or Less, 2	108B209 1053		Southeast Los Angeles	Yes	MI	R2RD
Los Angeles	820 W 62ND PL	90044	6004016013	0.000	0.000	0.193	0.000	Shortfall of Sites	0.126	Low Medium II Residential	RD2-1	0	0	0	31.678	0.193		Residential - Double, Duplex, or Two Units - 4 Stories or Less, 2	105B197 1053		South Los Angeles	Yes	MI	R2RD
Los Angeles	156 E 73RD ST	90003	6022002002	0.000	0.000	0.193	0.000	Shortfall of Sites	0.134	Low Medium II Residential	R2-1	0	0	0	29.806	0.193		Residential - Four Units (Any Combination) - 4 Stories or Less, 4	102B205 1053		Southeast Los Angeles	Yes	MI	R2RD
Los Angeles	146 W 73RD ST	90003	6031006004	0.000	0.000	0.193	0.000	Shortfall of Sites	0.141	Low Medium I Residential	R2-1	0	0	0	28.284	0.193		Residential - Three Units (Any Combination) - 4 Stories or Less, 3	102B201 1053		Southeast Los Angeles	Yes	MI	R2RD
Los Angeles	1427 W 81ST ST	90047	6034005018	0.000	0.000	0.193	0.000	Shortfall of Sites	0.154	Low Medium I Residential	RD3-1	0	0	0	26.028	0.193		Residential - Double, Duplex, or Two Units - 4 Stories or Less, 2	099B193 1053		South Los Angeles	Yes	MI	R2RD
Los Angeles	937 MCFARLAND AVE	90744	7423029003	0.000	0.000	0.193	0.000	Shortfall of Sites	0.155	Low Medium I Residential	[Q]R2-1XL-O-CUGU	0	0	0	25.810	0.193		Residential - Double, Duplex, or Two Units - 4 Stories or Less, 2	033B209 1053		Wilmington - Harbor City	Yes	MI	R2RD
Los Angeles	1312 N ALEXANDRIA AVE	90027	5543023010	0.000	0.000	0.193	0.000	Shortfall of Sites	0.158	Low Medium II Residential	RD2-1XL	0	0	0	25.344	0.193		Residential - Double, Duplex, or Two Units - 4 Stories or Less, 2	147B197 1054		Hollywood	Yes	MI	R2RD
Los Angeles	1607 STEARNS DR	90035	5068009017	0.000	0.000	0.193	0.000	Shortfall of Sites	0.148	Low Medium I Residential	R2-1-O	0	0	0	27.032	0.193		Residential - Four Units (Any Combination) - 4 Stories or Less, 4	129B173 1054		Wilshire	Yes	MI	R2RD
Los Angeles	1927 7TH AVE	90018	5060018024	0.000	0.000	0.193	0.000	Shortfall of Sites	0.172	Low Medium II Residential	RD2-1-O-CPIO	0	0	0	23.199	0.193		Residential - Five or More Units or Apartments (Any Combination) - 4 Stories or Less, 5	126B189 1054		West Adams - Baldwin Hills - Leimert	Yes	MI	R2RD
Los Angeles	2817 S NORTON AVE	90018	5051009016	0.000	0.000	0.193	0.000	Shortfall of Sites	0.152	Low Medium I Residential	R2-1XL	0	0	0	26.307	0.193		Residential - Three Units (Any Combination) - 4 Stories or Less, 3	123B185 1054		West Adams - Baldwin Hills - Leimert	Yes	MI	R2RD
Los Angeles	3509 S VICTORIA AVE	90016	5046002015	0.000	0.000	0.193	0.000	Shortfall of Sites	0.115	Low Medium II Residential	RD2-1	0	0	0	34.637	0.193		Residential - Double, Duplex, or Two Units - 4 Stories or Less, 2	120B185 1054		West Adams - Baldwin Hills - Leimert	Yes	MI	R2RD
Los Angeles	5710 S MANHATTAN PL	90062	5005032013	0.000	0.000	0.193	0.000	Shortfall of Sites	0.137	Low Medium I Residential	R2-1	0	0	0	29.246	0.193		Residential - Double, Duplex, or Two Units - 4 Stories or Less, 2	108B193 1054		South Los Angeles	Yes	MI	R2RD
Los Angeles	824 W 62ND PL	90044	6004016014	0.000	0.000	0.193	0.000	Shortfall of Sites	0.123	Low Medium II Residential	RD2-1	0	0	0	32.490	0.193		Residential - Double, Duplex, or Two Units - 4 Stories or Less, 2	105B197 1054		South Los Angeles	Yes	MI	R2RD
Los Angeles	150 W 73RD ST	90003	6031006003	0.000	0.000	0.193	0.000	Shortfall of Sites	0.141	Low Medium I Residential	R2-1	0	0	0	28.284	0.193		Residential - Double, Duplex, or Two Units - 4 Stories or Less, 2	102B201 1054		Southeast Los Angeles	Yes	MI	R2RD
Los Angeles	1433 W 81ST ST	90047	6034005019	0.000	0.000	0.193	0.000	Shortfall of Sites	0.154	Low Medium I Residential	RD3-1	0	0	0	26.019	0.193		Residential - Double, Duplex, or Two Units - 4 Stories or Less, 2	099B193 1054		South Los Angeles	Yes	MI	R2RD
Los Angeles	1023 ISLAND AVE	90744	7420025006	0.000	0.000	0.193	0.000	Shortfall of Sites	0.163	Low Medium II Residential	[Q]RD2-1XL-O-CUGU	0	0	0	24.500	0.193		Residential - Four Units (Any Combination) - 4 Stories or Less, 4	033B205 1054		Wilmington - Harbor City	Yes	MI	R2RD
Los Angeles	944 LAKME AVE	90744	7423017010	0.000	0.000	0.193	0.000	Shortfall of Sites	0.181	Low Medium I Residential	[Q]RD3-1XL-O-CUGU	0	0	0	22.064	0.193		Residential - Four Units (Any Combination) - 4 Stories or Less, 4	033B209 1054		Wilmington - Harbor City	Yes	MI	R2RD
Los Angeles	3131 PERLITA AVE	90039	5436010035	0.000	0.000	0.193	0.000	Shortfall of Sites	0.124	Low Medium II Residential	[Q]RD2-1-RIO	0	0	0	32.267	0.193		Residential - Five or More Units or Apartments (Any Combination) - 4 Stories or Less, 8	153B209 1055		Northeast Los Angeles	Yes	MI	R2RD
Los Angeles	2818 S BRONSON AVE	90018	5051009004	0.000	0.000	0.193	0.000	Shortfall of Sites	0.152	Low Medium II Residential	RD2-1XL	0	0	0	26.307	0.193		Residential - Three Units (Any Combination) - 4 Stories or Less, 3	123B185 1055		West Adams - Baldwin Hills - Leimert	Yes	MI	R2RD
Los Angeles	5711 S MANHATTAN PL	90062	5005024019	0.000	0.000	0.193	0.000	Shortfall of Sites	0.139	Low Medium I Residential	R2-1	0	0	0	28.773	0.193		Residential - Double, Duplex, or Two Units - 4 Stories or Less, 2	108B193 1055		South Los Angeles	Yes	MI	R2RD
Los Angeles	152 E 73RD ST	90003	6022002003	0.000	0.000	0.193	0.000	Shortfall of Sites	0.089	Low Medium II Residential	R2-1	0	0	0	44.709	0.193		Residential - Double, Duplex, or Two Units - 4 Stories or Less, 2	102B205 1055		Southeast Los Angeles	Yes	MI	R2RD
Los Angeles	156 W 73RD ST	90003	6031006002	0.000	0.000	0.193	0.000	Shortfall of Sites	0.141	Low Medium I Residential	R2-1	0	0	0	28.285	0.193		Residential - Double, Duplex, or Two Units - 4 Stories or Less, 2	102B201 1055		Southeast Los Angeles	Yes	MI	R2RD
Los Angeles	921 FLINT AVE	90744	7425036006	0.000	0.000	0.193	0.000	Shortfall of Sites	0.103	Low Medium I Residential	[Q]R2-1XL-O-CUGU	0	0	0	38.869	0.193		Residential - Double, Duplex, or Two Units - 4 Stories or Less, 2	033B209 1055		Wilmington - Harbor City	Yes	MI	R2RD
Los Angeles	2817 S BRONSON AVE	90018	5051008004	0.000	0.000	0.193	0.000	Shortfall of Sites	0.166	Low Medium II Residential	RD2-1XL	0	0	0	24.033	0.193		Residential - Double, Duplex, or Two Units - 4 Stories or Less, 2	123B185 1056		West Adams - Baldwin Hills - Leimert	Yes	MI	R2RD
Los Angeles	5710 S ST ANDREWS PL	90062	5005024013	0.000	0.000	0.193	0.000	Shortfall of Sites	0.139	Low Medium I Residential	R2-1	0	0	0	28.808	0.193		Residential - Double, Duplex, or Two Units - 4 Stories or Less, 2	108B193 1056		South Los Angeles	Yes	MI	R2RD
Los Angeles	508 E 64TH ST	90003	6006018006	0.000	0.000	0.193	0.000	Shortfall of Sites	0.124	Low Medium I Residential	R2-1	0	0	0	32.265	0.193		Residential - Four Units (Any Combination) - 4 Stories or Less, 4	105B205 1056		Southeast Los Angeles	Yes	MI	R2RD
Los Angeles	160 W 73RD ST	90003	6031006001	0.000	0.000	0.193	0.000	Shortfall of Sites	0.141	Low Medium I Residential	R2-1	0	0	0	28.284	0.193		Residential - Double, Duplex, or Two Units - 4 Stories or Less, 2	102B201 1056		Southeast Los Angeles	Yes	MI	R2RD
Los Angeles	1443 W 81ST ST	90047	6034005021	0.000	0.000	0.193	0.000	Shortfall of Sites	0.154	Low Medium I Residential	RD3-1	0	0	0	26.002	0.193		Residential - Four Units (Any Combination) - 4 Stories or Less, 4	099B193 1056		South Los Angeles	Yes	MI	R2RD
Los Angeles	919 WATSON AVE	90744	7425035019	0.000	0.000	0.193	0.000	Shortfall of Sites	0.104	Low Medium I Residential	[Q]R2-1XL-O-CUGU	0	0	0	38.387	0.193		Residential - Three Units (Any Combination) - 4 Stories or Less, 3	033B209 1056		Wilmington - Harbor City	Yes	MI	R2RD
Los Angeles	7001 VALMONT ST	91042	2565019017	0.000	0.000	0.193	0.000	Shortfall of Sites	0.143	Low Medium I Residential	RD3-1	0	0	0	27.998	0.193		Residential - Double, Duplex, or Two Units - 4 Stories or Less, 2	204B201 1057		Sunland - Tujunga - Lake View Terrace - Shadow Hills - East La Tuna Canyon	Yes	MI	R2RD
Los Angeles	1910 HILLCREST DR	90016	5061009025	0.000	0.000	0.193	0.000	Shortfall of Sites	0.152	Low Medium I Residential	R2-1	0	0	0	26.400	0.193		Residential - Three Units (Any Combination) - 4 Stories or Less, 3	126B185 1057		West Adams - Baldwin Hills - Leimert	Yes	MI	R2RD
Los Angeles	3508 WELLINGTON RD	90016	5046003011	0.000	0.000	0.193	0.000	Shortfall of Sites	0.116	Low Medium II Residential	RD1.5-1	0	0	0	34.585	0.193		Residential - Double, Duplex, or Two Units - 4 Stories or Less, 2	120B185 1057		West Adams - Baldwin Hills - Leimert	Yes	MI	R2RD
Los Angeles	1660 W 35TH PL	90018	5041012044	0.000	0.000	0.193	0.000	Shortfall of Sites	0.156	Low Medium I Residential	R2-1-O	0	0	0	25.623	0.193		Residential - Three Units (Any Combination) - 4 Stories or Less, 3	120B193 1057		South Los Angeles	Yes	MI	R2RD
Los Angeles	4274 WALTON AVE	90037	5020021019	0.000	0.000	0.193	0.000	Shortfall of Sites	0.093	Low Medium I Residential	R2-1	0	0	0	43.003	0.193		Residential - Double, Duplex, or Two Units - 4 Stories or Less, 2	114B197 1057		South Los Angeles	Yes	MI	R2RD
Los Angeles	1014 W 56TH ST	90037	5002019011	0.000	0.000	0.193	0.000	Shortfall of Sites	0.147	Low Medium I Residential	R2-1	0	0	0	27.277	0.193		Residential - Double, Duplex, or Two Units - 4 Stories or Less, 2	108B197 1057		South Los Angeles	Yes	MI	R2RD
Los Angeles	517 W 57TH ST	90037	5001020010	0.000	0.000	0.193	0.000	Shortfall of Sites	0.152	Low Medium I Residential	R2-1	0	0	0	26.302	0.193		Residential - Double, Duplex, or Two Units - 4 Stories or Less, 2	108B201 1057		South Los Angeles	Yes	MI	R2RD
Los Angeles	5706 S GRAMERCY PL	90062	5005018012	0.000	0.000	0.193	0.000	Shortfall of Sites	0.147	Low Medium I Residential	R2-1	0	0	0	27.292	0.193		Residential - Three Units (Any Combination) - 4 Stories or Less, 3	108B189 1057		South Los Angeles	Yes	MI	R2RD
Los Angeles	5711 S ST ANDREWS PL	90062	5005023017	0.000	0.000	0.193	0.000	Shortfall of Sites	0.146	Low Medium I Residential	R2-1	0	0	0	27.473	0.193		Residential - Double, Duplex, or Two Units - 4 Stories or Less, 2	108B193 1057		South Los Angeles	Yes	MI	R2RD
Los Angeles	156 W GAGE AVE	90003	6005023014	0.000	0.000	0.193	0.000	Shortfall of Sites	0.108	Low Medium I Residential	R2-1	0	0	0	37.094	0.193		Residential - Four Units (Any Combination) - 4 Stories or Less, 4	105B201 1057		Southeast Los Angeles	Yes	MI	R2RD
Los Angeles	506 E 64TH ST	90003	6006018007	0.000	0.000	0.193	0.000	Shortfall of Sites	0.124	Low Medium I Residential	R2-1	0	0	0	32.265	0.193		Residential - Three Units (Any Combination) - 4 Stories or Less, 3	105B205 1057		Southeast Los Angeles	Yes	MI	R2RD
Los Angeles	3240 MCMANUS AVE	90034	4312022013	0.000	0.000	0.193	0.000	Shortfall of Sites	0.110	Low Medium II Residential	RD2-1	0	0	0	36.325	0.193		Residential - Double, Duplex, or Two Units - 4 Stories or Less, 2	123B169 1058		West Adams - Baldwin Hills - Leimert	Yes	MI	R2RD
Los Angeles	3441 11TH AVE	90018	5044008017	0.000	0.000	0.193	0.000	Shortfall of Sites	0.122	Low Medium II Residential	RD1.5-1	0	0	0	32.830	0.193		Residential - Four Units (Any Combination) - 4 Stories or Less, 4	120B185 1058		West Adams - Baldwin Hills - Leimert	Yes	MI	R2RD
Los Angeles	521 W 57TH ST	90037	5001020011	0.000	0.000	0.193	0.000	Shortfall of Sites	0.139	Low Medium I Residential	R2-1	0	0	0	28.681	0.193		Residential - Three Units (Any Combination) - 4 Stories or Less, 3	108B201 1058		South Los Angeles	Yes	MI	R2RD
Los Angeles	5705 S GRAMERCY PL	90062	5005017015	0.000	0.000	0.193	0.000	Shortfall of Sites	0.125	Low Medium I Residential	R2-1	0	0	0	31.911	0.193		Residential - Double, Duplex, or Two Units - 4 Stories or Less, 2	108B189 1058		South Los Angeles	Yes	MI	R2RD
Los Angeles	5710 RUTHELEN ST	90062	5005023011	0.000	0.000	0.193	0.000	Shortfall of Sites	0.145	Low Medium I Residential	R2-1	0	0	0	27.524	0.193		Residential - Double, Duplex, or Two Units - 4 Stories or Less, 2	108B193 1058		South Los Angeles	Yes	MI	R2RD
Los Angeles	160 W GAGE AVE	90003	6005023015	0.000	0.000	0.193	0.000	Shortfall of Sites	0.117	Low Medium I Residential	R2-1	0	0	0	34.314	0.193		Residential - Double, Duplex, or Two Units - 4 Stories or Less, 2	105B201 1058		Southeast Los Angeles	Yes	MI	R2RD
Los Angeles	500 E 64TH ST	90003	6006018008	0.000	0.000	0.193	0.000	Shortfall of Sites	0.124	Low Medium I Residential	R2-1	0	0	0	32.265	0.193		Residential - Three Units (Any Combination) - 4 Stories or Less, 3	105B205 1058		Southeast Los Angeles	Yes	MI	R2RD
Los Angeles	1453 W 81ST ST	90047	6034005023	0.000	0.000	0.193	0.000	Shortfall of Sites	0.154	Low Medium I Residential	RD3-1	0	0	0	25.984	0.193		Residential - Double, Duplex, or Two Units - 4 Stories or Less, 2	099B193 1058		South Los Angeles	Yes	MI	R2RD
Los Angeles	1022 LAGOON AVE	90744	7420025023	0.000	0.000	0.193	0.000	Shortfall of Sites	0.163	Low Medium II Residential	[Q]RD2-1XL-O-CUGU	0	0	0	24.502	0.193		Residential - Four Units (Any Combination) - 4 Stories or Less, 4	033B205 1058		Wilmington - Harbor City	Yes	MI	R2RD
Los Angeles	525 W 57TH ST	90037	5001020012	0.000	0.000	0.193	0.000	Shortfall of Sites	0.139	Low Medium I Residential	R2-1	0	0	0	28.680	0.193		Residential - Three Units (Any Combination) - 4 Stories or Less, 3	108B201 1059		South Los Angeles	Yes	MI	R2RD

Jurisdiction Name	Site Address/Intersection	5 Digit ZIP Code	Assessor Parcel Number	Very Low-Income	Low-Income	Moderate-Income	Above Moderate-Income	Type of Shortfall	Parcel Size (Acres)	Current General Plan Designation	Current Zoning	Proposed General Plan (GP) Designation	Proposed Zoning	Minimum Density Allowed	Maximum Density Allowed	Total Capacity	Vacant/ Nonvacant	Description of Existing Uses	PIN	Base Density Per Acre	Community Plan Area	Rent Stabalization Ordinance	Income Category	Applicable Rezoning Program (Program informing values in Column Q listed first)
Los Angeles	5711 RUTHELEN ST	90062	5005018018	0.000	0.000	0.193	0.000	Shortfall of Sites	0.147	Low Medium I Residential	R2-1	0	0	0	27.292	0.193		Residential - Double, Duplex, or Two Units - 4 Stories or Less, 2	108B193 1059		South Los Angeles	Yes	MI	R2RD
Los Angeles	844 W 62ND PL	90044	6004016019	0.000	0.000	0.193	0.000	Shortfall of Sites	0.126	Low Medium II Residential	RD2-1	0	0	0	31.677	0.193		Residential - Double, Duplex, or Two Units - 4 Stories or Less, 2	105B197 1059		South Los Angeles	Yes	MI	R2RD
Los Angeles	200 W GAGE AVE	90003	6005022001	0.000	0.000	0.193	0.000	Shortfall of Sites	0.117	Low Medium I Residential	R2-1	0	0	0	34.314	0.193		Residential - Double, Duplex, or Two Units - 4 Stories or Less, 2	105B201 1059		Southeast Los Angeles	Yes	MI	R2RD
Los Angeles	428 E 64TH ST	90003	6006018009	0.000	0.000	0.193	0.000	Shortfall of Sites	0.124	Low Medium I Residential	R2-1	0	0	0	32.264	0.193		Residential - Double, Duplex, or Two Units - 4 Stories or Less, 2	105B205 1059		Southeast Los Angeles	Yes	MI	R2RD
Los Angeles	210 W 73RD ST	90003	6031005015	0.000	0.000	0.193	0.000	Shortfall of Sites	0.137	Low Medium I Residential	R2-1	0	0	0	29.283	0.193		Residential - Double, Duplex, or Two Units - 4 Stories or Less, 2	102B201 1059		Southeast Los Angeles	Yes	MI	R2RD
Los Angeles	8016 S HALLDALE AVE	90047	6034005024	0.000	0.000	0.193	0.000	Shortfall of Sites	0.154	Low Medium I Residential	RD3-1	0	0	0	25.975	0.193		Residential - Five or More Units or Apartments (Any Combination) · 4 Stories or Less, 7	099B193 1059		South Los Angeles	Yes	MI	R2RD
Los Angeles	5192 W 20TH ST	90016	5063002030	0.000	0.000	0.193	0.000	Shortfall of Sites	0.161	Low Medium II Residential	RD2-1	0	0	0	24.878	0.193		Residential - Five or More Units or Apartments (Any Combination) · 4 Stories or Less, 7	126B177 1060		West Adams - Baldwin Hills - Leimert	Yes	MI	R2RD
Los Angeles	3439 EDGEHILL DR	90018	5044007022	0.000	0.000	0.193	0.000	Shortfall of Sites	0.135	Low Medium II Residential	RD1.5-1	0	0	0	29.532	0.193		Residential - Four Units (Any Combination) - 4 Stories or Less, 4	120B185 1060		West Adams - Baldwin Hills - Leimert	Yes	MI	R2RD
Los Angeles	529 W 57TH ST	90037	5001020013	0.000	0.000	0.193	0.000	Shortfall of Sites	0.139	Low Medium I Residential	R2-1	0	0	0	28.679	0.193		Residential - Five or More Units or Apartments (Any Combination) · 4 Stories or Less, 5	108B201 1060		South Los Angeles	Yes	MI	R2RD
Los Angeles	5705 S WILTON PL	90062	5005012015	0.000	0.000	0.193	0.000	Shortfall of Sites	0.126	Low Medium I Residential	R2-1	0	0	0	31.851	0.193		Residential - Three Units (Any Combination) - 4 Stories or Less, 3	108B189 1060		South Los Angeles	Yes	MI	R2RD
Los Angeles	214 W 73RD ST	90003	6031005014	0.000	0.000	0.193	0.000	Shortfall of Sites	0.137	Low Medium I Residential	R2-1	0	0	0	29.282	0.193		Residential - Three Units (Any Combination) - 4 Stories or Less, 3	102B201 1060		Southeast Los Angeles	Yes	MI	R2RD
Los Angeles	848 N RIDGEWOOD PL	90038	5535004016	0.000	0.000	0.193	0.000	Shortfall of Sites	0.133	Low Medium II Residential	RD1.5-1XL	0	0	0	30.120	0.193		Residential - Three Units (Any Combination) - 4 Stories or Less, 3	144B189 1061		Hollywood	Yes	MI	R2RD
Los Angeles	1933 3RD AVE	90018	5060027022	0.000	0.000	0.193	0.000	Shortfall of Sites	0.149	Low Medium II Residential	RD2-1-O-CPIO	0	0	0	26.807	0.193		Residential - Five or More Units or Apartments (Any Combination) · 4 Stories or Less, 16	126B189 1061		West Adams - Baldwin Hills - Leimert	Yes	MI	R2RD
Los Angeles	4217 DALTON AVE	90062	5021013012	0.000	0.000	0.193	0.000	Shortfall of Sites	0.154	Low Medium I Residential	R2-1	0	0	0	25.987	0.193		Residential - Double, Duplex, or Two Units - 4 Stories or Less, 2	114B193 1061		South Los Angeles	Yes	MI	R2RD
Los Angeles	1803 W 50TH ST	90062	5015006022	0.000	0.000	0.193	0.000	Shortfall of Sites	0.172	Low Medium I Residential	R2-1	0	0	0	23.191	0.193		Residential - Double, Duplex, or Two Units - 4 Stories or Less, 2	111B193 1061		South Los Angeles	Yes	MI	R2RD
Los Angeles	533 W 57TH ST	90037	5001020014	0.000	0.000	0.193	0.000	Shortfall of Sites	0.139	Low Medium I Residential	R2-1	0	0	0	28.679	0.193		Residential - Double, Duplex, or Two Units - 4 Stories or Less, 2	108B201 1061		South Los Angeles	Yes	MI	R2RD
Los Angeles	208 W GAGE AVE	90003	6005022003	0.000	0.000	0.193	0.000	Shortfall of Sites	0.117	Low Medium I Residential	R2-1	0	0	0	34.314	0.193		Residential - Double, Duplex, or Two Units - 4 Stories or Less, 2	105B201 1061		Southeast Los Angeles	Yes	MI	R2RD
Los Angeles	420 E 64TH ST	90003	6006018034	0.000	0.000	0.193	0.000	Shortfall of Sites	0.062	Low Medium I Residential	R2-1	0	0	0	64.530	0.193		Residential - Four Units (Any Combination) - 4 Stories or Less, 4	105B205 1061		Southeast Los Angeles	Yes	MI	R2RD
Los Angeles	136 E 73RD ST	90003	6022002007	0.000	0.000	0.193	0.000	Shortfall of Sites	0.179	Low Medium II Residential	R2-1	0	0	0	22.354	0.193		Residential - Three Units (Any Combination) - 4 Stories or Less, 3	102B205 1061		Southeast Los Angeles	Yes	MI	R2RD
Los Angeles	218 W 73RD ST	90003	6031005013	0.000	0.000	0.193	0.000	Shortfall of Sites	0.137	Low Medium I Residential	R2-1	0	0	0	29.283	0.193		Residential - Double, Duplex, or Two Units - 4 Stories or Less, 2	102B201 1061		Southeast Los Angeles	Yes	MI	R2RD
Los Angeles	1930 4TH AVE	90018	5060027009	0.000	0.000	0.193	0.000	Shortfall of Sites	0.172	Low Medium II Residential	RD2-1-O-CPIO	0	0	0	23.232	0.193		Residential - Four Units (Any Combination) - 4 Stories or Less, 4	126B189 1062		West Adams - Baldwin Hills - Leimert	Yes	MI	R2RD
Los Angeles	3123 IVY ST	90034	4312009003	0.000	0.000	0.193	0.000	Shortfall of Sites	0.118	Low Medium II Residential	RD1.5-1-CPIO	0	0	0	33.765	0.193		Residential - Three Units (Any Combination) - 4 Stories or Less, 3	123B169 1062		West Adams - Baldwin Hills - Leimert	Yes	MI	R2RD
Los Angeles	3511 12TH AVE	90018	5044006015	0.000	0.000	0.193	0.000	Shortfall of Sites	0.122	Low Medium II Residential	RD1.5-1	0	0	0	32.875	0.193		Residential - Double, Duplex, or Two Units - 4 Stories or Less, 2	120B185 1062		West Adams - Baldwin Hills - Leimert	Yes	MI	R2RD
Los Angeles	1807 W 50TH ST	90062	5015006021	0.000	0.000	0.193	0.000	Shortfall of Sites	0.172	Low Medium I Residential	R2-1	0	0	0	23.203	0.193		Residential - Double, Duplex, or Two Units - 4 Stories or Less, 2	111B193 1062		South Los Angeles	Yes	MI	R2RD
Los Angeles	535 W 57TH ST	90037	5001020015	0.000	0.000	0.193	0.000	Shortfall of Sites	0.139	Low Medium I Residential	R2-1	0	0	0	28.678	0.193		Residential - Double, Duplex, or Two Units - 4 Stories or Less, 2	108B201 1062		South Los Angeles	Yes	MI	R2RD
Los Angeles	5714 S MANHATTAN PL	90062	5005032012	0.000	0.000	0.193	0.000	Shortfall of Sites	0.137	Low Medium I Residential	R2-1	0	0	0	29.246	0.193		Residential - Double, Duplex, or Two Units - 4 Stories or Less, 2	108B193 1062		South Los Angeles	Yes	MI	R2RD
Los Angeles	856 W 62ND PL	90044	6004016022	0.000	0.000	0.193	0.000	Shortfall of Sites	0.115	Low Medium II Residential	RD2-1	0	0	0	34.761	0.193		Residential - Double, Duplex, or Two Units - 4 Stories or Less, 2	105B197 1062		South Los Angeles	Yes	MI	R2RD
Los Angeles	358 E 73RD ST	90003	6022018001	0.000	0.000	0.193	0.000	Shortfall of Sites	0.129	Low Medium I Residential	R2-1-CPIO	0	0	0	30.935	0.193		Residential - Three Units (Any Combination) - 4 Stories or Less, 3	102B205 1062		Southeast Los Angeles	Yes	MI	R2RD
Los Angeles	1513 W 81ST ST	90047	6034006016	0.000	0.000	0.193	0.000	Shortfall of Sites	0.154	Low Medium II Residential	RD2-1	0	0	0	25.938	0.193		Residential - Three Units (Any Combination) - 4 Stories or Less, 3	099B193 1062		South Los Angeles	Yes	MI	R2RD
Los Angeles	6937 VALMONT ST	91042	2565019020	0.000	0.000	0.193	0.000	Shortfall of Sites	0.143	Low Medium I Residential	RD3-1	0	0	0	28.001	0.193		Residential - Double, Duplex, or Two Units - 4 Stories or Less, 2	204B201 1063		Sunland - Tujunga - Lake View Terrace - Shadow Hills - East La Tuna Canyon	Yes	MI	R2RD
Los Angeles	2001 4TH AVE	90018	5060026021	0.000	0.000	0.193	0.000	Shortfall of Sites	0.161	Low Medium II Residential	RD2-1-O-CPIO	0	0	0	24.887	0.193		Residential - Five or More Units or Apartments (Any Combination) · 4 Stories or Less, 5	126B189 1063		West Adams - Baldwin Hills - Leimert	Yes	MI	R2RD
Los Angeles	3508 S NORTON AVE	90018	5044006016	0.000	0.000	0.193	0.000	Shortfall of Sites	0.122	Low Medium II Residential	RD1.5-1	0	0	0	32.876	0.193		Residential - Three Units (Any Combination) - 4 Stories or Less, 3	120B185 1063		West Adams - Baldwin Hills - Leimert	Yes	MI	R2RD
Los Angeles	1648 W 35TH PL	90018	5041012042	0.000	0.000	0.193	0.000	Shortfall of Sites	0.156	Low Medium I Residential	R2-1-O	0	0	0	25.623	0.193		Residential - Three Units (Any Combination) - 4 Stories or Less, 3	120B193 1063		South Los Angeles	Yes	MI	R2RD
Los Angeles	1811 W 50TH ST	90062	5015006020	0.000	0.000	0.193	0.000	Shortfall of Sites	0.172	Low Medium I Residential	R2-1	0	0	0	23.203	0.193		Residential - Double, Duplex, or Two Units - 4 Stories or Less, 2	111B193 1063		South Los Angeles	Yes	MI	R2RD
Los Angeles	601 W 57TH ST	90037	5001020016	0.000	0.000	0.193	0.000	Shortfall of Sites	0.124	Low Medium I Residential	R2-1	0	0	0	32.261	0.193		Residential - Double, Duplex, or Two Units - 4 Stories or Less, 2	108B201 1063		South Los Angeles	Yes	MI	R2RD
Los Angeles	5715 S MANHATTAN PL	90062	5005024020	0.000	0.000	0.193	0.000	Shortfall of Sites	0.139	Low Medium I Residential	R2-1	0	0	0	28.773	0.193		Residential - Double, Duplex, or Two Units - 4 Stories or Less, 2	108B193 1063		South Los Angeles	Yes	MI	R2RD
Los Angeles	216 W GAGE AVE	90003	6005022005	0.000	0.000	0.193	0.000	Shortfall of Sites	0.117	Low Medium I Residential	R2-1	0	0	0	34.315	0.193		Residential - Three Units (Any Combination) - 4 Stories or Less, 3	105B201 1063		Southeast Los Angeles	Yes	MI	R2RD
Los Angeles	130 E 73RD ST	90003	6022002008	0.000	0.000	0.193	0.000	Shortfall of Sites	0.179	Low Medium II Residential	R2-1	0	0	0	22.354	0.193		Residential - Four Units (Any Combination) - 4 Stories or Less, 3	102B205 1063		Southeast Los Angeles	Yes	MI	R2RD
Los Angeles	1517 W 81ST ST	90047	6034006017	0.000	0.000	0.193	0.000	Shortfall of Sites	0.154	Low Medium II Residential	RD2-1	0	0	0	25.928	0.193		Residential - Double, Duplex, or Two Units - 4 Stories or Less, 2	099B193 1063		South Los Angeles	Yes	MI	R2RD
Los Angeles	14850 POLK ST	91342	2506032013	0.000	0.000	0.193	0.000	Shortfall of Sites	0.135	Low Medium I Residential	R2-1	0	0	0	29.568	0.193		Residential - Double, Duplex, or Two Units - 4 Stories or Less, 2	222B149 1064		Sylmar	Yes	MI	R2RD
Los Angeles	3161 ATWATER AVE	90039	5436019030	0.000	0.000	0.193	0.000	Shortfall of Sites	0.110	Low Medium II Residential	[Q]RD2-1-RIO	0	0	0	36.322	0.193		Residential - Three Units (Any Combination) - 4 Stories or Less, 3	153B209 1064		Northeast Los Angeles	Yes	MI	R2RD
Los Angeles	1311 N ALEXANDRIA AVE	90027	5543025003	0.000	0.000	0.193	0.000	Shortfall of Sites	0.125	Low Medium II Residential	RD2-1XL	0	0	0	32.067	0.193		Residential - Double, Duplex, or Two Units - 4 Stories or Less, 2	147B197 1064		Hollywood	Yes	MI	R2RD
Los Angeles	1912 VINEYARD AVE	90016	5061012016	0.000	0.000	0.193	0.000	Shortfall of Sites	0.162	Low Medium II Residential	RD2-1-O	0	0	0	24.634	0.193		Residential - Double, Duplex, or Two Units - 4 Stories or Less, 2	126B185 1064		West Adams - Baldwin Hills - Leimert	Yes	MI	R2RD
Los Angeles	1932 5TH AVE	90018	5060026007	0.000	0.000	0.193	0.000	Shortfall of Sites	0.161	Low Medium II Residential	RD2-1-O-CPIO	0	0	0	24.891	0.193		Residential - Three Units (Any Combination) - 4 Stories or Less, 3	126B189 1064		West Adams - Baldwin Hills - Leimert	Yes	MI	R2RD
Los Angeles	1642 W 35TH PL	90018	5041012041	0.000	0.000	0.193	0.000	Shortfall of Sites	0.156	Low Medium I Residential	R2-1-O	0	0	0	25.623	0.193		Residential - Double, Duplex, or Two Units - 4 Stories or Less, 2	120B193 1064		South Los Angeles	Yes	MI	R2RD
Los Angeles	1817 W 50TH ST	90062	5015006019	0.000	0.000	0.193	0.000	Shortfall of Sites	0.172	Low Medium I Residential	R2-1	0	0	0	23.204	0.193		Residential - Double, Duplex, or Two Units - 4 Stories or Less, 2	111B193 1064		South Los Angeles	Yes	MI	R2RD
Los Angeles	5624 HOOPER AVE	90011	5104022018	0.000	0.000	0.193	0.000	Shortfall of Sites	0.124	Low Medium I Residential	R2-1-CPIO	0	0	0	32.227	0.193		Residential - Three Units (Any Combination) - 4 Stories or Less, 3	108B209 1064		Southeast Los Angeles	Yes	MI	R2RD
Los Angeles	605 W 57TH ST	90037	5001020017	0.000	0.000	0.193	0.000	Shortfall of Sites	0.124	Low Medium I Residential	R2-1	0	0	0	32.261	0.193		Residential - Five or More Units or Apartments (Any Combination) · 4 Stories or Less, 5	108B201 1064		South Los Angeles	Yes	MI	R2RD
Los Angeles	5706 S VAN NESS AVE	90062	5005011033	0.000	0.000	0.193	0.000	Shortfall of Sites	0.116	Low Medium I Residential	R2-1	0	0	0	34.584	0.193		Residential - Double, Duplex, or Two Units - 4 Stories or Less, 2	108B189 1064		South Los Angeles	Yes	MI	R2RD
Los Angeles	5714 S ST ANDREWS PL	90062	5005024012	0.000	0.000	0.193	0.000	Shortfall of Sites	0.139	Low Medium I Residential	R2-1	0	0	0	28.808	0.193		Residential - Double, Duplex, or Two Units - 4 Stories or Less, 2	108B193 1064		South Los Angeles	Yes	MI	R2RD
Los Angeles	414 E 64TH ST	90003	6006018013	0.000	0.000	0.193	0.000	Shortfall of Sites	0.124	Low Medium I Residential	R2-1	0	0	0	32.262	0.193		Residential - Double, Duplex, or Two Units - 4 Stories or Less, 2	105B205 1064		Southeast Los Angeles	Yes	MI	R2RD
Los Angeles	1523 W 81ST ST	90047	6034006018	0.000	0.000	0.193	0.000	Shortfall of Sites	0.154	Low Medium II Residential	RD2-1	0	0	0	25.920	0.193		Residential - Four Units (Any Combination) - 4 Stories or Less, 4	099B193 1064		South Los Angeles	Yes	MI	R2RD
Los Angeles	116 W 82ND ST	90003	6031031018	0.000	0.000	0.193	0.000	Shortfall of Sites	0.129	Low Medium I Residential	R2-1	0	0	0	30.920	0.193		Residential - Three Units (Any Combination) - 4 Stories or Less, 3	099B201 1064		Southeast Los Angeles	Yes	MI	R2RD
Los Angeles	841 W 10TH ST	90731	7454015006	0.000	0.000	0.193	0.000	Shortfall of Sites	0.110	Low Medium II Residential	RD2-1XL	0	0	0	36.296	0.193		Residential - Double, Duplex, or Two Units - 4 Stories or Less, 2	015B197 1064		San Pedro	Yes	MI	R2RD
Los Angeles	6933 VALMONT ST	91042	2565019021	0.000	0.000	0.193	0.000	Shortfall of Sites	0.143	Low Medium I Residential	RD3-1	0	0	0	28.002	0.193		Residential - Three Units (Any Combination) - 4 Stories or Less, 3	204B201 1065		Sunland - Tujunga - Lake View Terrace - Shadow Hills - East La Tuna Canyon	Yes	MI	R2RD
Los Angeles	3146 PERLITA AVE	90039	5436019012	0.000	0.000	0.193	0.000	Shortfall of Sites	0.110	Low Medium II Residential	[Q]RD2-1-RIO	0	0	0	36.301	0.193		Residential - Three Units (Any Combination) - 4 Stories or Less, 3	153B209 1065		Northeast Los Angeles	Yes	MI	R2RD
Los Angeles	1837 S MARVIN AVE	90019	5064016018	0.000	0.000	0.193	0.000	Shortfall of Sites	0.132	Low Medium II Residential	RD2-1	0	0	0	30.282	0.193		Residential - Five or More Units or Apartments (Any Combination) · 4 Stories or Less, 6	126B177 1065		West Adams - Baldwin Hills - Leimert	Yes	MI	R2RD
Los Angeles	3510 S BRONSON AVE	90018	5044005016	0.000	0.000	0.193	0.000	Shortfall of Sites	0.122	Low Medium II Residential	RD1.5-1	0	0	0	32.866	0.193		Residential - Four Units (Any Combination) - 4 Stories or Less, 4	120B185 1065		West Adams - Baldwin Hills - Leimert	Yes	MI	R2RD
Los Angeles	1821 W 50TH ST	90062	5015006018	0.000	0.000	0.193	0.000	Shortfall of Sites	0.172	Low Medium I Residential	R2-1	0	0	0	23.204	0.193		Residential - Double, Duplex, or Two Units - 4 Stories or Less, 2	111B193 1065		South Los Angeles	Yes	MI	R2RD
Los Angeles	611 W 57TH ST	90037	5001020018	0.000	0.000	0.193	0.000	Shortfall of Sites	0.124	Low Medium I Residential	R2-1	0	0	0	32.260	0.193		Residential - Three Units (Any Combination) - 4 Stories or Less, 3	108B201 1065		South Los Angeles	Yes	MI	R2RD
Los Angeles	914 W 62ND PL	90044	6004015005	0.000	0.000	0.193	0.000	Shortfall of Sites	0.126	Low Medium II Residential	RD2-1	0	0	0	31.839	0.193		Residential - Double, Duplex, or Two Units - 4 Stories or Less, 2	105B197 1065		South Los Angeles	Yes	MI	R2RD

Jurisdiction Name	Site Address/Intersection	5 Digit ZIP Code	Assessor Parcel Number	Very Low-Income	Low-Income	Moderate-Income	Above Moderate-Income	Type of Shortfall	Parcel Size (Acres)	Current General Plan Designation	Current Zoning	Proposed General Plan (GP) Designation	Proposed Zoning	Minimum Density Allowed	Maximum Density Allowed	Total Capacity	Vacant/ Nonvacant	Description of Existing Uses	PIN	Base Density Per Acre	Community Plan Area	Rent Stabalization Ordinance	Income Category	Applicable Rezoning Program (Program informing values in Column Q listed first)
Los Angeles	224 W GAGE AVE	90003	6005022007	0.000	0.000	0.193	0.000	Shortfall of Sites	0.117	Low Medium I Residential	R2-1	0	0	0	34.315	0.193		Residential - Three Units (Any Combination) - 4 Stories or Less, 3	105B201 1065		Southeast Los Angeles	Yes	MI	R2RD
Los Angeles	234 W 73RD ST	90003	6031005009	0.000	0.000	0.193	0.000	Shortfall of Sites	0.137	Low Medium I Residential	R2-1	0	0	0	29.283	0.193		Residential - Double, Duplex, or Two Units - 4 Stories or Less, 2	102B201 1065		Southeast Los Angeles	Yes	MI	R2RD
Los Angeles	120 W 82ND ST	90003	6031031017	0.000	0.000	0.193	0.000	Shortfall of Sites	0.122	Low Medium I Residential	R2-1	0	0	0	32.715	0.193		Residential - Double, Duplex, or Two Units - 4 Stories or Less, 2	099B201 1065		Southeast Los Angeles	Yes	MI	R2RD
Los Angeles	1632 W 35TH PL	90018	5041012039	0.000	0.000	0.193	0.000	Shortfall of Sites	0.156	Low Medium I Residential	R2-1-O	0	0	0	25.623	0.193		Residential - Double, Duplex, or Two Units - 4 Stories or Less, 2	120B193 1066		South Los Angeles	Yes	MI	R2RD
Los Angeles	615 W 57TH ST	90037	5001020019	0.000	0.000	0.193	0.000	Shortfall of Sites	0.124	Low Medium I Residential	R2-1	0	0	0	32.259	0.193		Residential - Double, Duplex, or Two Units - 4 Stories or Less, 2	108B201 1066		South Los Angeles	Yes	MI	R2RD
Los Angeles	5714 RUTHELEN ST	90062	5005023010	0.000	0.000	0.193	0.000	Shortfall of Sites	0.145	Low Medium I Residential	R2-1	0	0	0	27.524	0.193		Residential - Double, Duplex, or Two Units - 4 Stories or Less, 2	108B193 1066		South Los Angeles	Yes	MI	R2RD
Los Angeles	228 W GAGE AVE	90003	6005022008	0.000	0.000	0.193	0.000	Shortfall of Sites	0.117	Low Medium I Residential	R2-1	0	0	0	34.319	0.193		Residential - Four Units (Any Combination) - 4 Stories or Less, 4	105B201 1066		Southeast Los Angeles	Yes	MI	R2RD
Los Angeles	240 W 73RD ST	90003	6031005008	0.000	0.000	0.193	0.000	Shortfall of Sites	0.137	Low Medium I Residential	R2-1	0	0	0	29.282	0.193		Residential - Double, Duplex, or Two Units - 4 Stories or Less, 2	102B201 1066		Southeast Los Angeles	Yes	MI	R2RD
Los Angeles	1533 W 81ST ST	90047	6034006020	0.000	0.000	0.193	0.000	Shortfall of Sites	0.154	Low Medium II Residential	RD2-1	0	0	0	25.903	0.193		Residential - Double, Duplex, or Two Units - 4 Stories or Less, 2	099B193 1066		South Los Angeles	Yes	MI	R2RD
Los Angeles	827 W 10TH ST	90731	7454015007	0.000	0.000	0.193	0.000	Shortfall of Sites	0.110	Low Medium II Residential	RD2-1XL	0	0	0	36.295	0.193		Residential - Five or More Units or Apartments (Any Combination) - 4 Stories or Less, 5	015B197 1066		San Pedro	Yes	MI	R2RD
Los Angeles	1000 N SERRANO AVE	90029	5536026003	0.000	0.000	0.193	0.000	Shortfall of Sites	0.125	Low Medium II Residential	RD1.5-1XL	0	0	0	32.000	0.193		Residential - Five or More Units or Apartments (Any Combination) - 4 Stories or Less, 24	144B193 1067		Hollywood	Yes	MI	R2RD
Los Angeles	1118 S SPAULDING AVE	90019	5085024019	0.000	0.000	0.193	0.000	Shortfall of Sites	0.158	Low Medium I Residential	R2-1-O	0	0	0	25.366	0.193		Residential - Five or More Units or Apartments (Any Combination) - 4 Stories or Less, 8	132B177 1067		Wilshire	Yes	MI	R2RD
Los Angeles	1933 6TH AVE	90018	5060022022	0.000	0.000	0.193	0.000	Shortfall of Sites	0.172	Low Medium II Residential	RD2-1-O-CPIO	0	0	0	23.239	0.193		Residential - Double, Duplex, or Two Units - 4 Stories or Less, 2	126B189 1067		West Adams - Baldwin Hills - Leimert	Yes	MI	R2RD
Los Angeles	3138 IVY ST	90034	4312008030	0.000	0.000	0.193	0.000	Shortfall of Sites	0.121	Low Medium II Residential	RD2-1-CPIO	0	0	0	32.999	0.193		Residential - Double, Duplex, or Two Units - 4 Stories or Less, 2	123B169 1067		West Adams - Baldwin Hills - Leimert	Yes	MI	R2RD
Los Angeles	3509 WELLINGTON RD	90016	5046004037	0.000	0.000	0.193	0.000	Shortfall of Sites	0.120	Low Medium II Residential	RD1.5-1	0	0	0	33.315	0.193		Residential - Double, Duplex, or Two Units - 4 Stories or Less, 2	120B185 1067		West Adams - Baldwin Hills - Leimert	Yes	MI	R2RD
Los Angeles	1273 E 57TH ST	90011	5104023036	0.000	0.000	0.193	0.000	Shortfall of Sites	0.124	Low Medium I Residential	R2-1-CPIO	0	0	0	32.332	0.193		Residential - Double, Duplex, or Two Units - 4 Stories or Less, 2	108B209 1067		Southeast Los Angeles	Yes	MI	R2RD
Los Angeles	1337 W 57TH ST	90037	5002012021	0.000	0.000	0.193	0.000	Shortfall of Sites	0.077	Low Medium I Residential	R2-1	0	0	0	51.631	0.193		Residential - Double, Duplex, or Two Units - 4 Stories or Less, 2	108B197 1067		South Los Angeles	Yes	MI	R2RD
Los Angeles	619 W 57TH ST	90037	5001020020	0.000	0.000	0.193	0.000	Shortfall of Sites	0.128	Low Medium I Residential	R2-1	0	0	0	31.179	0.193		Residential - Three Units (Any Combination) - 4 Stories or Less, 3	108B201 1067		South Los Angeles	Yes	MI	R2RD
Los Angeles	5715 RUTHELEN ST	90062	5005018019	0.000	0.000	0.193	0.000	Shortfall of Sites	0.147	Low Medium I Residential	R2-1	0	0	0	27.292	0.193		Residential - Double, Duplex, or Two Units - 4 Stories or Less, 2	108B193 1067		South Los Angeles	Yes	MI	R2RD
Los Angeles	230 W GAGE AVE	90003	6005022009	0.000	0.000	0.193	0.000	Shortfall of Sites	0.117	Low Medium I Residential	R2-1	0	0	0	34.322	0.193		Residential - Double, Duplex, or Two Units - 4 Stories or Less, 2	105B201 1067		Southeast Los Angeles	Yes	MI	R2RD
Los Angeles	400 E 64TH ST	90003	6006018016	0.000	0.000	0.193	0.000	Shortfall of Sites	0.124	Low Medium I Residential	R2-1	0	0	0	32.258	0.193		Residential - Double, Duplex, or Two Units - 4 Stories or Less, 2	105B205 1067		Southeast Los Angeles	Yes	MI	R2RD
Los Angeles	244 W 73RD ST	90003	6031005007	0.000	0.000	0.193	0.000	Shortfall of Sites	0.145	Low Medium I Residential	R2-1	0	0	0	27.656	0.193		Residential - Three Units (Any Combination) - 4 Stories or Less, 7	102B201 1067		Southeast Los Angeles	Yes	MI	R2RD
Los Angeles	1541 W 81ST ST	90047	6034006021	0.000	0.000	0.193	0.000	Shortfall of Sites	0.154	Low Medium II Residential	RD2-1	0	0	0	25.893	0.193		Residential - Double, Duplex, or Two Units - 4 Stories or Less, 2	099B193 1067		South Los Angeles	Yes	MI	R2RD
Los Angeles	5902 COLFAX AVE	91601	2339009037	0.000	0.000	0.193	0.000	Shortfall of Sites	0.154	Low Medium I Residential	RD3-1	0	0	0	25.951	0.193		Residential - Three Units (Any Combination) - 4 Stories or Less, 3	177B169 1068		North Hollywood - Valley Village	Yes	MI	R2RD
Los Angeles	1927 S BRONSON AVE	90018	5060006014	0.000	0.000	0.193	0.000	Shortfall of Sites	0.149	Low Medium II Residential	RD2-1-O-CPIO	0	0	0	26.806	0.193		Residential - Double, Duplex, or Two Units - 4 Stories or Less, 2	126B185 1068		West Adams - Baldwin Hills - Leimert	Yes	MI	R2RD
Los Angeles	1932 7TH AVE	90018	5060022009	0.000	0.000	0.193	0.000	Shortfall of Sites	0.172	Low Medium II Residential	RD2-1-O-CPIO	0	0	0	23.232	0.193		Residential - Double, Duplex, or Two Units - 4 Stories or Less, 2	126B189 1068		West Adams - Baldwin Hills - Leimert	Yes	MI	R2RD
Los Angeles	3438 VIRGINIA RD	90016	5046004019	0.000	0.000	0.193	0.000	Shortfall of Sites	0.120	Low Medium I Residential	RD3-1	0	0	0	33.314	0.193		Residential - Double, Duplex, or Two Units - 4 Stories or Less, 2	120B185 1068		West Adams - Baldwin Hills - Leimert	Yes	MI	R2RD
Los Angeles	1622 W 35TH PL	90018	5041012037	0.000	0.000	0.193	0.000	Shortfall of Sites	0.156	Low Medium I Residential	R2-1-O	0	0	0	25.623	0.193		Residential - Double, Duplex, or Two Units - 4 Stories or Less, 2	120B193 1068		South Los Angeles	Yes	MI	R2RD
Los Angeles	623 W 57TH ST	90037	5001019017	0.000	0.000	0.193	0.000	Shortfall of Sites	0.124	Low Medium I Residential	R2-1	0	0	0	32.258	0.193		Residential - Three Units (Any Combination) - 4 Stories or Less, 3	108B201 1068		South Los Angeles	Yes	MI	R2RD
Los Angeles	236 W GAGE AVE	90003	6005022010	0.000	0.000	0.193	0.000	Shortfall of Sites	0.117	Low Medium I Residential	R2-1	0	0	0	34.325	0.193		Residential - Double, Duplex, or Two Units - 4 Stories or Less, 2	105B201 1068		Southeast Los Angeles	Yes	MI	R2RD
Los Angeles	356 E 64TH ST	90003	6006017001	0.000	0.000	0.193	0.000	Shortfall of Sites	0.124	Low Medium I Residential	R2-1	0	0	0	32.256	0.193		Residential - Double, Duplex, or Two Units - 4 Stories or Less, 2	105B205 1068		Southeast Los Angeles	Yes	MI	R2RD
Los Angeles	132 W 82ND ST	90003	6031031014	0.000	0.000	0.193	0.000	Shortfall of Sites	0.122	Low Medium I Residential	R2-1	0	0	0	32.715	0.193		Residential - Double, Duplex, or Two Units - 4 Stories or Less, 2	099B201 1068		Southeast Los Angeles	Yes	MI	R2RD
Los Angeles	1035 GULF AVE	90744	7415029022	0.000	0.000	0.193	0.000	Shortfall of Sites	0.172	Low Medium II Residential	[Q]RD2-1XL-O-CUGU	0	0	0	23.213	0.193		Residential - Four Units (Any Combination) - 4 Stories or Less, 4	033B205 1068		Wilmington - Harbor City	Yes	MI	R2RD
Los Angeles	934 MCFARLAND AVE	90744	7425010003	0.000	0.000	0.193	0.000	Shortfall of Sites	0.161	Low Medium I Residential	R2-1XL-O-CUGU	0	0	0	24.889	0.193		Residential - Double, Duplex, or Two Units - 4 Stories or Less, 2	033B209 1068		Wilmington - Harbor City	Yes	MI	R2RD
Los Angeles	7323 VALMONT ST	91042	2558022011	0.000	0.000	0.193	0.000	Shortfall of Sites	0.068	Low Medium II Residential	RD2-1	0	0	0	58.998	0.193		Residential - Five or More Units or Apartments (Any Combination) - 4 Stories or Less, 8	204B197 1068		Sunland - Tujunga - Lake View Terrace - Shadow Hills - East La Tuna Canyon	Yes	MI	R2RD
Los Angeles	1933 7TH AVE	90018	5060018023	0.000	0.000	0.193	0.000	Shortfall of Sites	0.172	Low Medium II Residential	RD2-1-O-CPIO	0	0	0	23.194	0.193		Residential - Double, Duplex, or Two Units - 4 Stories or Less, 2	126B189 1069		West Adams - Baldwin Hills - Leimert	Yes	MI	R2RD
Los Angeles	1742 W 57TH ST	90062	5003029009	0.000	0.000	0.193	0.000	Shortfall of Sites	0.112	Low Medium I Residential	R2-1-CPIO	0	0	0	35.640	0.193		Residential - Double, Duplex, or Two Units - 4 Stories or Less, 2	108B193 1069		South Los Angeles	Yes	MI	R2RD
Los Angeles	930 W 62ND PL	90044	6004015001	0.000	0.000	0.193	0.000	Shortfall of Sites	0.125	Low Medium II Residential	RD2-1	0	0	0	32.107	0.193		Residential - Four Units (Any Combination) - 4 Stories or Less, 4	105B197 1069		South Los Angeles	Yes	MI	R2RD
Los Angeles	240 W GAGE AVE	90003	6005022011	0.000	0.000	0.193	0.000	Shortfall of Sites	0.117	Low Medium I Residential	R2-1	0	0	0	34.327	0.193		Residential - Double, Duplex, or Two Units - 4 Stories or Less, 2	105B201 1069		Southeast Los Angeles	Yes	MI	R2RD
Los Angeles	352 E 64TH ST	90003	6006017002	0.000	0.000	0.193	0.000	Shortfall of Sites	0.124	Low Medium I Residential	R2-1	0	0	0	32.257	0.193		Residential - Double, Duplex, or Two Units - 4 Stories or Less, 2	105B205 1069		Southeast Los Angeles	Yes	MI	R2RD
Los Angeles	136 W 82ND ST	90003	6031031013	0.000	0.000	0.193	0.000	Shortfall of Sites	0.122	Low Medium I Residential	R2-1	0	0	0	32.715	0.193		Residential - Three Units (Any Combination) - 4 Stories or Less, 3	099B201 1069		Southeast Los Angeles	Yes	MI	R2RD
Los Angeles	13903 VICTORY BLVD	91401	2238024010	0.000	0.000	0.193	0.000	Shortfall of Sites	0.131	Low Medium II Residential	[Q]RD1.5-1	0	0	0	30.460	0.193		Residential - Double, Duplex, or Two Units - 4 Stories or Less, 2	180B153 1070		Van Nuys - North Sherman Oaks	Yes	MI	R2RD
Los Angeles	936 N EDGEMONT ST	90029	5538018017	0.000	0.000	0.193	0.000	Shortfall of Sites	0.143	Low Medium II Residential	RD2-1XL	0	0	0	27.879	0.193		Residential - Three Units (Any Combination) - 4 Stories or Less, 3	144B197 1070		Hollywood	Yes	MI	R2RD
Los Angeles	1921 WEST BLVD	90016	5061009007	0.000	0.000	0.193	0.000	Shortfall of Sites	0.152	Low Medium I Residential	R2-1	0	0	0	26.395	0.193		Residential - Double, Duplex, or Two Units - 4 Stories or Less, 2	126B185 1070		West Adams - Baldwin Hills - Leimert	Yes	MI	R2RD
Los Angeles	1934 8TH AVE	90018	5060018010	0.000	0.000	0.193	0.000	Shortfall of Sites	0.172	Low Medium II Residential	RD2-1-O-CPIO	0	0	0	23.232	0.193		Residential - Five or More Units or Apartments (Any Combination) - 4 Stories or Less, 8	126B189 1070		West Adams - Baldwin Hills - Leimert	Yes	MI	R2RD
Los Angeles	1251 E 57TH ST	90011	5104023033	0.000	0.000	0.193	0.000	Shortfall of Sites	0.124	Low Medium I Residential	R2-1-CPIO	0	0	0	32.325	0.193		Residential - Double, Duplex, or Two Units - 4 Stories or Less, 2	108B209 1070		Southeast Los Angeles	Yes	MI	R2RD
Los Angeles	244 W GAGE AVE	90003	6005022012	0.000	0.000	0.193	0.000	Shortfall of Sites	0.132	Low Medium I Residential	R2-1	0	0	0	30.354	0.193		Residential - Three Units (Any Combination) - 4 Stories or Less, 3	105B201 1070		Southeast Los Angeles	Yes	MI	R2RD
Los Angeles	140 W 82ND ST	90003	6031031012	0.000	0.000	0.193	0.000	Shortfall of Sites	0.122	Low Medium I Residential	R2-1	0	0	0	32.715	0.193		Residential - Three Units (Any Combination) - 4 Stories or Less, 3	099B201 1070		Southeast Los Angeles	Yes	MI	R2RD
Los Angeles	909 WATSON AVE	90744	7425035020	0.000	0.000	0.193	0.000	Shortfall of Sites	0.104	Low Medium I Residential	[Q]R2-1XL-O-CUGU	0	0	0	38.386	0.193		Residential - Double, Duplex, or Two Units - 4 Stories or Less, 2	033B209 1070		Wilmington - Harbor City	Yes	MI	R2RD
Los Angeles	3253 FAY AVE	90034	4312020022	0.000	0.000	0.193	0.000	Shortfall of Sites	0.111	Low Medium II Residential	RD2-1	0	0	0	36.050	0.193		Residential - Three Units (Any Combination) - 4 Stories or Less, 3	123B169 1071		West Adams - Baldwin Hills - Leimert	Yes	MI	R2RD
Los Angeles	1604 W 35TH PL	90018	5041012034	0.000	0.000	0.193	0.000	Shortfall of Sites	0.156	Low Medium I Residential	R2-1-O	0	0	0	25.623	0.193		Residential - Four Units (Any Combination) - 4 Stories or Less, 4	120B193 1071		South Los Angeles	Yes	MI	R2RD
Los Angeles	1247 E 57TH ST	90011	5104023032	0.000	0.000	0.193	0.000	Shortfall of Sites	0.124	Low Medium I Residential	R2-1-CPIO	0	0	0	32.323	0.193		Residential - Double, Duplex, or Two Units - 4 Stories or Less, 2	108B209 1071		Southeast Los Angeles	Yes	MI	R2RD
Los Angeles	1734 W 57TH ST	90062	5003029007	0.000	0.000	0.193	0.000	Shortfall of Sites	0.112	Low Medium I Residential	R2-1-CPIO	0	0	0	35.642	0.193		Residential - Double, Duplex, or Two Units - 4 Stories or Less, 2	108B193 1071		South Los Angeles	Yes	MI	R2RD
Los Angeles	116 E 73RD ST	90003	6022002012	0.000	0.000	0.193	0.000	Shortfall of Sites	0.089	Low Medium II Residential	R2-1	0	0	0	44.709	0.193		Residential - Double, Duplex, or Two Units - 4 Stories or Less, 2	102B205 1071		Southeast Los Angeles	Yes	MI	R2RD
Los Angeles	320 W 73RD ST	90003	6031004015	0.000	0.000	0.193	0.000	Shortfall of Sites	0.129	Low Medium I Residential	R2-1	0	0	0	31.113	0.193		Residential - Double, Duplex, or Two Units - 4 Stories or Less, 2	102B201 1071		Southeast Los Angeles	Yes	MI	R2RD
Los Angeles	1020 ISLAND AVE	90744	7420024021	0.000	0.000	0.193	0.000	Shortfall of Sites	0.163	Low Medium II Residential	[Q]RD2-1XL-O-CUGU	0	0	0	24.516	0.193		Residential - Double, Duplex, or Two Units - 4 Stories or Less, 2	033B205 1071		Wilmington - Harbor City	Yes	MI	R2RD
Los Angeles	1000 N OXFORD AVE	90029	5536025028	0.000	0.000	0.193	0.000	Shortfall of Sites	0.065	Low Medium II Residential	RD1.5-1XL	0	0	0	61.788	0.193		Residential - Five or More Units or Apartments (Any Combination) - 4 Stories or Less, 8	144B193 1072		Hollywood	Yes	MI	R2RD
Los Angeles	1243 E 57TH ST	90011	5104023031	0.000	0.000	0.193	0.000	Shortfall of Sites	0.124	Low Medium I Residential	R2-1-CPIO	0	0	0	32.320	0.193		Residential - Double, Duplex, or Two Units - 4 Stories or Less, 2	108B209 1072		Southeast Los Angeles	Yes	MI	R2RD
Los Angeles	635 W 57TH ST	90037	5001019020	0.000	0.000	0.193	0.000	Shortfall of Sites	0.140	Low Medium I Residential	R2-1	0	0	0	28.671	0.193		Residential - Double, Duplex, or Two Units - 4 Stories or Less, 2	108B201 1072		South Los Angeles	Yes	MI	R2RD
Los Angeles	1730 W 57TH ST	90062	5003029006	0.000	0.000	0.193	0.000	Shortfall of Sites	0.112	Low Medium I Residential	R2-1-CPIO	0	0	0	35.641	0.193		Residential - Four Units (Any Combination) - 4 Stories or Less, 4	108B193 1072		South Los Angeles	Yes	MI	R2RD
Los Angeles	340 E 64TH ST	90003	6006017005	0.000	0.000	0.193	0.000	Shortfall of Sites	0.124	Low Medium I Residential	R2-1	0	0	0	32.258	0.193		Residential - Three Units (Any Combination) - 4 Stories or Less, 3	105B205 1072		Southeast Los Angeles	Yes	MI	R2RD
Los Angeles	8019 S DENKER AVE	90047	6034007014	0.000	0.000	0.193	0.000	Shortfall of Sites	0.159	Low Medium II Residential	RD2-1	0	0	0	25.199	0.193		Residential - Four Units (Any Combination) - 4 Stories or Less, 4	099B193 1072		South Los Angeles	Yes	MI	R2RD
Los Angeles	807 W 10TH ST	90731	7454015027	0.000	0.000	0.193	0.000	Shortfall of Sites	0.092	Low Medium II Residential	RD2-1XL	0	0	0	43.558	0.193		Residential - Three Units (Any Combination) - 4 Stories or Less, 3	015B197 1072		San Pedro	Yes	MI	R2RD

Jurisdiction Name	Site Address/Intersection	5 Digit ZIP Code	Assessor Parcel Number	Very Low-Income	Low-Income	Moderate-Income	Above Moderate-Income	Type of Shortfall	Parcel Size (Acres)	Current General Plan Designation	Current Zoning	Proposed General Plan (GP) Designation	Proposed Zoning	Minimum Density Allowed	Maximum Density Allowed	Total Capacity	Vacant/ Nonvacant	Description of Existing Uses	PIN	Base Density Per Acre	Community Plan Area	Rent Stabalization Ordinance	Income Category	Applicable Rezoning Program (Program informing values in Column Q listed first)
Los Angeles	3224 S SHERBOURNE DR	90034	4312018007	0.000	0.000	0.193	0.000	Shortfall of Sites	0.111	Low Medium II Residential	RD2-1	0	0	0	36.051	0.193		Residential - Double, Duplex, or Two Units - 4 Stories or Less, 2	123B169 1073		West Adams - Baldwin Hills - Leimert	Yes	MI	R2RD
Los Angeles	1237 E 57TH ST	90011	5104023030	0.000	0.000	0.193	0.000	Shortfall of Sites	0.124	Low Medium I Residential	R2-1-CPIO	0	0	0	32.319	0.193		Residential - Double, Duplex, or Two Units - 4 Stories or Less, 2	108B209 1073		Southeast Los Angeles	Yes	MI	R2RD
Los Angeles	637 W 57TH ST	90037	5001019021	0.000	0.000	0.193	0.000	Shortfall of Sites	0.124	Low Medium I Residential	R2-1	0	0	0	32.254	0.193		Residential - Double, Duplex, or Two Units - 4 Stories or Less, 2	108B201 1073		South Los Angeles	Yes	MI	R2RD
Los Angeles	328 W 73RD ST	90003	6031004013	0.000	0.000	0.193	0.000	Shortfall of Sites	0.129	Low Medium I Residential	R2-1	0	0	0	31.114	0.193		Residential - Double, Duplex, or Two Units - 4 Stories or Less, 2	102B201 1073		Southeast Los Angeles	Yes	MI	R2RD
Los Angeles	154 W 82ND ST	90003	6031031009	0.000	0.000	0.193	0.000	Shortfall of Sites	0.122	Low Medium I Residential	R2-1	0	0	0	32.716	0.193		Residential - Double, Duplex, or Two Units - 4 Stories or Less, 2	099B201 1073		Southeast Los Angeles	Yes	MI	R2RD
Los Angeles	938 LAKME AVE	90744	7423017009	0.000	0.000	0.193	0.000	Shortfall of Sites	0.181	Low Medium I Residential	[Q]RD3-1XL-O-CUGU	0	0	0	22.064	0.193		Residential - Double, Duplex, or Two Units - 4 Stories or Less, 2	033B209 1073		Wilmington - Harbor City	Yes	MI	R2RD
Los Angeles	1008 S GRAND AVE	90731	7454012001	0.000	0.000	0.193	0.000	Shortfall of Sites	0.092	Low Medium II Residential	RD1.5-1XL-CPIO	0	0	0	43.644	0.193		Residential - Four Units (Any Combination) - 4 Stories or Less, 4	015B197 1073		San Pedro	Yes	MI	R2RD
Los Angeles	1621 S CRESCENT HEIGHTS BLVD	90035	5068007018	0.000	0.000	0.193	0.000	Shortfall of Sites	0.057	Low Medium II Residential	RD1.5-1-O	0	0	0	69.700	0.193		Residential - Five or More Units or Apartments (Any Combination) - 4 Stories or Less, 10	129B173 1074		Wilshire	Yes	MI	R2RD
Los Angeles	3241 CATTARAUGUS AVE	90034	4312018031	0.000	0.000	0.193	0.000	Shortfall of Sites	0.111	Low Medium II Residential	RD2-1	0	0	0	36.050	0.193		Residential - Double, Duplex, or Two Units - 4 Stories or Less, 2	123B169 1074		West Adams - Baldwin Hills - Leimert	Yes	MI	R2RD
Los Angeles	1215 W 43RD ST	90037	5020011016	0.000	0.000	0.193	0.000	Shortfall of Sites	0.138	Low Medium I Residential	R2-1	0	0	0	29.047	0.193		Residential - Double, Duplex, or Two Units - 4 Stories or Less, 2	114B197 1074		South Los Angeles	Yes	MI	R2RD
Los Angeles	4828 S GRAMERCY PL	90062	5015005029	0.000	0.000	0.193	0.000	Shortfall of Sites	0.134	Low Medium I Residential	R2-1	0	0	0	29.830	0.193		Residential - Double, Duplex, or Two Units - 4 Stories or Less, 2	111B189 1074		South Los Angeles	Yes	MI	R2RD
Los Angeles	1231 E 57TH ST	90011	5104023029	0.000	0.000	0.193	0.000	Shortfall of Sites	0.124	Low Medium I Residential	R2-1-CPIO	0	0	0	32.316	0.193		Residential - Double, Duplex, or Two Units - 4 Stories or Less, 2	108B209 1074		Southeast Los Angeles	Yes	MI	R2RD
Los Angeles	643 W 57TH ST	90037	5001019022	0.000	0.000	0.193	0.000	Shortfall of Sites	0.124	Low Medium I Residential	R2-1	0	0	0	32.253	0.193		Residential - Double, Duplex, or Two Units - 4 Stories or Less, 2	108B201 1074		South Los Angeles	Yes	MI	R2RD
Los Angeles	1722 W 57TH ST	90062	5003029004	0.000	0.000	0.193	0.000	Shortfall of Sites	0.112	Low Medium I Residential	R2-1-CPIO	0	0	0	35.644	0.193		Residential - Three Units (Any Combination) - 4 Stories or Less, 3	108B193 1074		South Los Angeles	Yes	MI	R2RD
Los Angeles	334 E 64TH ST	90003	6006017007	0.000	0.000	0.193	0.000	Shortfall of Sites	0.124	Low Medium I Residential	R2-1	0	0	0	32.259	0.193		Residential - Double, Duplex, or Two Units - 4 Stories or Less, 2	105B205 1074		Southeast Los Angeles	Yes	MI	R2RD
Los Angeles	332 W 73RD ST	90003	6031004006	0.000	0.000	0.193	0.000	Shortfall of Sites	0.146	Low Medium I Residential	R2-1	0	0	0	27.428	0.193		Residential - Double, Duplex, or Two Units - 4 Stories or Less, 2	102B201 1074		Southeast Los Angeles	Yes	MI	R2RD
Los Angeles	6911 VALMONT ST	91042	2565019035	0.000	0.000	0.193	0.000	Shortfall of Sites	0.137	Low Medium I Residential	RD3-1	0	0	0	29.112	0.193		Residential - Double, Duplex, or Two Units - 4 Stories or Less - Pool, 2	204B201 1075		Sunland - Tujunga - Lake View Terrace - Shadow Hills - East La Tuna Canyon	Yes	MI	R2RD
Los Angeles	4259 S BUDLONG AVE	90037	5020011026	0.000	0.000	0.193	0.000	Shortfall of Sites	0.138	Low Medium I Residential	R2-1	0	0	0	29.074	0.193		Residential - Double, Duplex, or Two Units - 4 Stories or Less, 2	114B197 1075		South Los Angeles	Yes	MI	R2RD
Los Angeles	1225 E 57TH ST	90011	5104023028	0.000	0.000	0.193	0.000	Shortfall of Sites	0.124	Low Medium I Residential	R2-1-CPIO	0	0	0	32.314	0.193		Residential - Double, Duplex, or Two Units - 4 Stories or Less, 2	108B209 1075		Southeast Los Angeles	Yes	MI	R2RD
Los Angeles	1305 W 57TH ST	90037	5002012029	0.000	0.000	0.193	0.000	Shortfall of Sites	0.076	Low Medium I Residential	R2-1	0	0	0	52.630	0.193		Residential - Double, Duplex, or Two Units - 4 Stories or Less, 2	108B197 1075		South Los Angeles	Yes	MI	R2RD
Los Angeles	701 W 57TH ST	90037	5001019023	0.000	0.000	0.193	0.000	Shortfall of Sites	0.124	Low Medium I Residential	R2-1	0	0	0	32.253	0.193		Residential - Three Units (Any Combination) - 4 Stories or Less, 3	108B201 1075		South Los Angeles	Yes	MI	R2RD
Los Angeles	1718 W 57TH ST	90062	5003029003	0.000	0.000	0.193	0.000	Shortfall of Sites	0.112	Low Medium I Residential	R2-1-CPIO	0	0	0	35.645	0.193		Residential - Three Units (Any Combination) - 4 Stories or Less, 3	108B193 1075		South Los Angeles	Yes	MI	R2RD
Los Angeles	312 W GAGE AVE	90003	6005002005	0.000	0.000	0.193	0.000	Shortfall of Sites	0.115	Low Medium I Residential	R2-1	0	0	0	34.666	0.193		Residential - Double, Duplex, or Two Units - 4 Stories or Less, 2	105B201 1075		Southeast Los Angeles	Yes	MI	R2RD
Los Angeles	1615 W 81ST ST	90047	6034007017	0.000	0.000	0.193	0.000	Shortfall of Sites	0.155	Low Medium II Residential	RD2-1	0	0	0	25.812	0.193		Residential - Three Units (Any Combination) - 4 Stories or Less, 3	099B193 1075		South Los Angeles	Yes	MI	R2RD
Los Angeles	160 W 82ND ST	90003	6031031007	0.000	0.000	0.193	0.000	Shortfall of Sites	0.122	Low Medium I Residential	R2-1	0	0	0	32.715	0.193		Residential - Three Units (Any Combination) - 4 Stories or Less, 3	099B201 1075		Southeast Los Angeles	Yes	MI	R2RD
Los Angeles	1010 N ALEXANDRIA AVE	90029	5538010012	0.000	0.000	0.193	0.000	Shortfall of Sites	0.116	Low Medium II Residential	RD2-1XL	0	0	0	34.456	0.193		Residential - Double, Duplex, or Two Units - 4 Stories or Less, 2	144B197 1076		Hollywood	Yes	MI	R2RD
Los Angeles	1923 HILLCREST DR	90016	5061012004	0.000	0.000	0.193	0.000	Shortfall of Sites	0.152	Low Medium I Residential	R2-1	0	0	0	26.400	0.193		Residential - Double, Duplex, or Two Units - 4 Stories or Less, 2	126B185 1076		West Adams - Baldwin Hills - Leimert	Yes	MI	R2RD
Los Angeles	2004 3RD AVE	90018	5060030010	0.000	0.000	0.193	0.000	Shortfall of Sites	0.163	Low Medium II Residential	RD2-1-O-CPIO	0	0	0	24.540	0.193		Residential - Double, Duplex, or Two Units - 4 Stories or Less, 2	126B189 1076		West Adams - Baldwin Hills - Leimert	Yes	MI	R2RD
Los Angeles	2610 S HARCOURT AVE	90016	5057011011	0.000	0.000	0.193	0.000	Shortfall of Sites	0.165	Low Medium I Residential	R2-1	0	0	0	24.281	0.193		Residential - Three Units (Any Combination) - 4 Stories or Less, 3	123B181 1076		West Adams - Baldwin Hills - Leimert	Yes	MI	R2RD
Los Angeles	6124 MELVIL ST	90034	4312023010	0.000	0.000	0.193	0.000	Shortfall of Sites	0.097	Low Medium II Residential	RD2-1	0	0	0	41.389	0.193		Residential - Double, Duplex, or Two Units - 4 Stories or Less, 2	123B173 1076		West Adams - Baldwin Hills - Leimert	Yes	MI	R2RD
Los Angeles	1584 W 35TH PL	90018	5041012030	0.000	0.000	0.193	0.000	Shortfall of Sites	0.156	Low Medium I Residential	R2-1-O	0	0	0	25.623	0.193		Residential - Double, Duplex, or Two Units - 4 Stories or Less, 2	120B193 1076		South Los Angeles	Yes	MI	R2RD
Los Angeles	4258 S RAYMOND AVE	90037	5020012016	0.000	0.000	0.193	0.000	Shortfall of Sites	0.133	Low Medium I Residential	R2-1	0	0	0	30.023	0.193		Residential - Double, Duplex, or Two Units - 4 Stories or Less, 2	114B197 1076		South Los Angeles	Yes	MI	R2RD
Los Angeles	1261 W 57TH ST	90037	5002012030	0.000	0.000	0.193	0.000	Shortfall of Sites	0.076	Low Medium I Residential	R2-1	0	0	0	52.598	0.193		Residential - Double, Duplex, or Two Units - 4 Stories or Less, 2	108B197 1076		South Los Angeles	Yes	MI	R2RD
Los Angeles	707 W 57TH ST	90037	5001019024	0.000	0.000	0.193	0.000	Shortfall of Sites	0.141	Low Medium I Residential	R2-1	0	0	0	28.416	0.193		Residential - Double, Duplex, or Two Units - 4 Stories or Less, 2	108B201 1076		South Los Angeles	Yes	MI	R2RD
Los Angeles	326 E 64TH ST	90003	6006017009	0.000	0.000	0.193	0.000	Shortfall of Sites	0.124	Low Medium I Residential	R2-1	0	0	0	32.261	0.193		Residential - Three Units (Any Combination) - 4 Stories or Less, 3	105B205 1076		Southeast Los Angeles	Yes	MI	R2RD
Los Angeles	1621 W 81ST ST	90047	6034007018	0.000	0.000	0.193	0.000	Shortfall of Sites	0.155	Low Medium II Residential	RD2-1	0	0	0	25.804	0.193		Residential - Four Units (Any Combination) - 4 Stories or Less, 4	099B193 1076		South Los Angeles	Yes	MI	R2RD
Los Angeles	738 E 81ST ST	90001	6029010022	0.000	0.000	0.193	0.000	Shortfall of Sites	0.117	Low Medium I Residential	R2-1	0	0	0	34.163	0.193		Residential - Double, Duplex, or Two Units - 4 Stories or Less, 2	099B205 1076		Southeast Los Angeles	Yes	MI	R2RD
Los Angeles	1017 ISLAND AVE	90744	7420025005	0.000	0.000	0.193	0.000	Shortfall of Sites	0.163	Low Medium II Residential	[Q]RD2-1XL-O-CUGU	0	0	0	24.499	0.193		Residential - Double, Duplex, or Two Units - 4 Stories or Less, 2	033B205 1076		Wilmington - Harbor City	Yes	MI	R2RD
Los Angeles	911 PIONEER AVE	90744	7425036026	0.000	0.000	0.193	0.000	Shortfall of Sites	0.102	Low Medium I Residential	[Q]R2-1XL-O-CUGU	0	0	0	39.335	0.193		Residential - Double, Duplex, or Two Units - 4 Stories or Less, 2	033B209 1076		Wilmington - Harbor City	Yes	MI	R2RD
Los Angeles	14031 VICTORY BLVD	91401	2238025005	0.000	0.000	0.193	0.000	Shortfall of Sites	0.115	Low Medium II Residential	[Q]RD1.5-1	0	0	0	34.849	0.193		Residential - Three Units (Any Combination) - 4 Stories or Less, 3	180B153 1077		Van Nuys - North Sherman Oaks	Yes	MI	R2RD
Los Angeles	3157 ATWATER AVE	90039	5436019031	0.000	0.000	0.193	0.000	Shortfall of Sites	0.110	Low Medium II Residential	[Q]RD2-1-RIO	0	0	0	36.322	0.193		Residential - Double, Duplex, or Two Units - 4 Stories or Less, 2	153B209 1077		Northeast Los Angeles	Yes	MI	R2RD
Los Angeles	1425 HAUSER BLVD	90019	5069029016	0.000	0.000	0.193	0.000	Shortfall of Sites	0.155	Low Medium I Residential	R2-1-O	0	0	0	25.813	0.193		Residential - Four Units (Any Combination) - 4 Stories or Less, 4	129B177 1077		Wilshire	Yes	MI	R2RD
Los Angeles	1834 S MARVIN AVE	90019	5064013019	0.000	0.000	0.193	0.000	Shortfall of Sites	0.132	Low Medium II Residential	RD1.5-1	0	0	0	30.302	0.193		Residential - Three Units (Any Combination) - 4 Stories or Less, 3	126B177 1077		West Adams - Baldwin Hills - Leimert	Yes	MI	R2RD
Los Angeles	2005 3RD AVE	90018	5060027021	0.000	0.000	0.193	0.000	Shortfall of Sites	0.149	Low Medium II Residential	RD2-1-O-CPIO	0	0	0	26.808	0.193		Residential - Four Units (Any Combination) - 4 Stories or Less, 4	126B189 1077		West Adams - Baldwin Hills - Leimert	Yes	MI	R2RD
Los Angeles	2817 12TH AVE	90018	5051010020	0.000	0.000	0.193	0.000	Shortfall of Sites	0.156	Low Medium I Residential	R2-1XL	0	0	0	25.623	0.193		Residential - Double, Duplex, or Two Units - 4 Stories or Less, 2	123B185 1077		West Adams - Baldwin Hills - Leimert	Yes	MI	R2RD
Los Angeles	1578 W 35TH PL	90018	5041012029	0.000	0.000	0.193	0.000	Shortfall of Sites	0.156	Low Medium I Residential	R2-1-O	0	0	0	25.623	0.193		Residential - Double, Duplex, or Two Units - 4 Stories or Less, 2	120B193 1077		South Los Angeles	Yes	MI	R2RD
Los Angeles	4258 S BUDLONG AVE	90037	5020022024	0.000	0.000	0.193	0.000	Shortfall of Sites	0.138	Low Medium I Residential	R2-1	0	0	0	28.993	0.193		Residential - Double, Duplex, or Two Units - 4 Stories or Less, 2	114B197 1077		South Los Angeles	Yes	MI	R2RD
Los Angeles	346 W 73RD ST	90003	6031004003	0.000	0.000	0.193	0.000	Shortfall of Sites	0.146	Low Medium I Residential	R2-1	0	0	0	27.428	0.193		Residential - Double, Duplex, or Two Units - 4 Stories or Less, 2	102B201 1077		Southeast Los Angeles	Yes	MI	R2RD
Los Angeles	1629 W 81ST ST	90047	6034007019	0.000	0.000	0.193	0.000	Shortfall of Sites	0.155	Low Medium II Residential	RD2-1	0	0	0	25.795	0.193		Residential - Four Units (Any Combination) - 4 Stories or Less, 6	099B193 1077		South Los Angeles	Yes	MI	R2RD
Los Angeles	734 E 81ST ST	90001	6029010023	0.000	0.000	0.193	0.000	Shortfall of Sites	0.117	Low Medium I Residential	R2-1	0	0	0	34.163	0.193		Residential - Double, Duplex, or Two Units - 4 Stories or Less, 2	099B205 1077		Southeast Los Angeles	Yes	MI	R2RD
Los Angeles	1016 N FRIES AVE	90744	7420023008	0.000	0.000	0.193	0.000	Shortfall of Sites	0.149	Low Medium II Residential	[Q]RD2-1XL-O-CUGU	0	0	0	26.811	0.193		Residential - Double, Duplex, or Two Units - 4 Stories or Less, 2	033B205 1077		Wilmington - Harbor City	Yes	MI	R2RD
Los Angeles	11245 OXNARD ST	91606	2337007016	0.000	0.000	0.193	0.000	Shortfall of Sites	0.346	Low Residential	R1-1, RD1.5-1	0	0	0	11.545	0.193		Residential - Four Units (Any Combination) - 4 Stories or Less, 4	177B173 1078		North Hollywood - Valley Village	Yes	MI	R2RD
Los Angeles	2002 4TH AVE	90018	5060027010	0.000	0.000	0.193	0.000	Shortfall of Sites	0.172	Low Medium II Residential	RD2-1-O-CPIO	0	0	0	23.232	0.193		Residential - Double, Duplex, or Two Units - 4 Stories or Less, 2	126B189 1078		West Adams - Baldwin Hills - Leimert	Yes	MI	R2RD
Los Angeles	2008 S BUDLONG AVE	90007	5075039032	0.000	0.000	0.193	0.000	Shortfall of Sites	0.130	Low Medium II Residential	RD1.5-1	0	0	0	30.756	0.193		Residential - Five or More Units or Apartments (Any Combination) - 4 Stories or Less, 6	126B197 1078		South Los Angeles	Yes	MI	R2RD
Los Angeles	2606 S PALM GROVE AVE	90016	5057010018	0.000	0.000	0.193	0.000	Shortfall of Sites	0.175	Low Medium I Residential	R2-1	0	0	0	22.854	0.193		Residential - Four Units (Any Combination) - 4 Stories or Less, 4	123B181 1078		West Adams - Baldwin Hills - Leimert	Yes	MI	R2RD
Los Angeles	3221 S SHERBOURNE DR	90034	4312017026	0.000	0.000	0.193	0.000	Shortfall of Sites	0.106	Low Medium II Residential	RD2-1	0	0	0	37.904	0.193		Residential - Double, Duplex, or Two Units - 4 Stories or Less, 2	123B169 1078		West Adams - Baldwin Hills - Leimert	Yes	MI	R2RD
Los Angeles	1207 E 57TH ST	90011	5104023025	0.000	0.000	0.193	0.000	Shortfall of Sites	0.124	Low Medium I Residential	R2-1-CPIO	0	0	0	32.307	0.193		Residential - Double, Duplex, or Two Units - 4 Stories or Less, 2	108B209 1078		Southeast Los Angeles	Yes	MI	R2RD
Los Angeles	713 W 57TH ST	90037	5001019031	0.000	0.000	0.193	0.000	Shortfall of Sites	0.124	Low Medium I Residential	R2-1	0	0	0	32.250	0.193		Residential - Four Units (Any Combination) - 4 Stories or Less, 4	108B201 1078		South Los Angeles	Yes	MI	R2RD
Los Angeles	244 E 119TH ST	90061	6083027002	0.000	0.000	0.193	0.000	Shortfall of Sites	0.129	Low Medium I Residential	R2-1	0	0	0	31.112	0.193		Residential - Double, Duplex, or Two Units - 4 Stories or Less, 2	084B205 1078		Southeast Los Angeles	Yes	MI	R2RD
Los Angeles	924 DOMINGUEZ AVE	90744	7425011004	0.000	0.000	0.193	0.000	Shortfall of Sites	0.161	Low Medium I Residential	R2-1XL-O-CUGU	0	0	0	24.918	0.193		Residential - Double, Duplex, or Two Units - 4 Stories or Less, 2	033B209 1078		Wilmington - Harbor City	Yes	MI	R2RD
Los Angeles	14021 VICTORY BLVD	91401	2238025007	0.000	0.000	0.193	0.000	Shortfall of Sites	0.115	Low Medium II Residential	[Q]RD1.5-1	0	0	0	34.849	0.193		Residential - Three Units (Any Combination) - 4 Stories or Less, 3	180B153 1079		Van Nuys - North Sherman Oaks	Yes	MI	R2RD
Los Angeles	3144 PERLITA AVE	90039	5436019011	0.000	0.000	0.193	0.000	Shortfall of Sites	0.110	Low Medium II Residential	[Q]RD2-1-RIO	0	0	0	36.301	0.193		Residential - Four Units (Any Combination) - 4 Stories or Less, 4	153B209 1079		Northeast Los Angeles	Yes	MI	R2RD
Los Angeles	2007 4TH AVE	90018	5060026020	0.000	0.000	0.193	0.000	Shortfall of Sites	0.161	Low Medium II Residential	RD2-1-O-CPIO	0	0	0	24.886	0.193		Residential - Four Units (Any Combination) - 4 Stories or Less, 4	126B189 1079		West Adams - Baldwin Hills - Leimert	Yes	MI	R2RD

Jurisdiction Name	Site Address/Intersection	5 Digit ZIP Code	Assessor Parcel Number	Very Low-Income	Low-Income	Moderate-Income	Above Moderate-Income	Type of Shortfall	Parcel Size (Acres)	Current General Plan Designation	Current Zoning	Proposed General Plan (GP) Designation	Proposed Zoning	Minimum Density Allowed	Maximum Density Allowed	Total Capacity	Vacant/ Nonvacant	Description of Existing Uses	PIN	Base Density Per Acre	Community Plan Area	Rent Stabalization Ordinance	Income Category	Applicable Rezoning Program (Program informing values in Column Q listed first)
Los Angeles	2823 S NORTON AVE	90018	5051009017	0.000	0.000	0.193	0.000	Shortfall of Sites	0.152	Low Medium I Residential	R2-1XL	0	0	0	26.306	0.193		Residential - Double, Duplex, or Two Units - 4 Stories or Less, 2	123B185 1079		West Adams - Baldwin Hills - Leimert	Yes	MI	R2RD
Los Angeles	1566 W 35TH PL	90018	5041012027	0.000	0.000	0.193	0.000	Shortfall of Sites	0.156	Low Medium I Residential	R2-1-O	0	0	0	25.623	0.193		Residential - Double, Duplex, or Two Units - 4 Stories or Less, 2	120B193 1079		South Los Angeles	Yes	MI	R2RD
Los Angeles	1376 W 36TH PL	90007	5040009016	0.000	0.000	0.193	0.000	Shortfall of Sites	0.110	Low Medium II Residential	RD1.5-1	0	0	0	36.254	0.193		Residential - Four Units (Any Combination) - 4 Stories or Less, 4	120B197 1079		South Los Angeles	Yes	MI	R2RD
Los Angeles	1201 E 57TH ST	90011	5104023024	0.000	0.000	0.193	0.000	Shortfall of Sites	0.124	Low Medium I Residential	R2-1-CPIO	0	0	0	32.305	0.193		Residential - Double, Duplex, or Two Units - 4 Stories or Less, 2	108B209 1079		Southeast Los Angeles	Yes	MI	R2RD
Los Angeles	717 W 57TH ST	90037	5001019030	0.000	0.000	0.193	0.000	Shortfall of Sites	0.124	Low Medium I Residential	R2-1	0	0	0	32.249	0.193		Residential - Double, Duplex, or Two Units - 4 Stories or Less, 2	108B201 1079		South Los Angeles	Yes	MI	R2RD
Los Angeles	1702 W 57TH ST	90062	5003030018	0.000	0.000	0.193	0.000	Shortfall of Sites	0.112	Low Medium I Residential	R2-1-CPIO	0	0	0	35.648	0.193		Residential - Double, Duplex, or Two Units - 4 Stories or Less, 2	108B193 1079		South Los Angeles	Yes	MI	R2RD
Los Angeles	6257 S HOOVER ST	90044	6004016025	0.000	0.000	0.193	0.000	Shortfall of Sites	0.088	Low Medium II Residential	RD1.5-1	0	0	0	45.655	0.193		Residential - Double, Duplex, or Two Units - 4 Stories or Less, 2	105B197 1079		South Los Angeles	Yes	MI	R2RD
Los Angeles	726 E 81ST ST	90001	6029010025	0.000	0.000	0.193	0.000	Shortfall of Sites	0.117	Low Medium I Residential	R2-1	0	0	0	34.163	0.193		Residential - Double, Duplex, or Two Units - 4 Stories or Less, 2	099B205 1079		Southeast Los Angeles	Yes	MI	R2RD
Los Angeles	238 E 119TH ST	90061	6083027003	0.000	0.000	0.193	0.000	Shortfall of Sites	0.145	Low Medium I Residential	R2-1	0	0	0	27.655	0.193		Residential - Double, Duplex, or Two Units - 4 Stories or Less, 2	084B205 1079		Southeast Los Angeles	Yes	MI	R2RD
Los Angeles	5934 WHITSETT AVE	91607	2340001076	0.000	0.000	0.193	0.000	Shortfall of Sites	0.195	Low Medium II Residential	R1-1, RD1.5-1	0	0	0	20.524	0.193		Residential - Four Units (Any Combination) - 4 Stories or Less, 4	177B165 1080		North Hollywood - Valley Village	Yes	MI	R2RD
Los Angeles	2001 S REDONDO BLVD	90016	5063002035	0.000	0.000	0.193	0.000	Shortfall of Sites	0.141	Low Medium II Residential	RD2-1	0	0	0	28.391	0.193		Residential - Three Units (Any Combination) - 4 Stories or Less, 3	126B177 1080		West Adams - Baldwin Hills - Leimert	Yes	MI	R2RD
Los Angeles	2006 5TH AVE	90018	5060026008	0.000	0.000	0.193	0.000	Shortfall of Sites	0.161	Low Medium II Residential	RD2-1-O-CPIO	0	0	0	24.891	0.193		Residential - Double, Duplex, or Two Units - 4 Stories or Less, 2	126B189 1080		West Adams - Baldwin Hills - Leimert	Yes	MI	R2RD
Los Angeles	2005 MAGNOLIA AVE	90007	5056029005	0.000	0.000	0.193	0.000	Shortfall of Sites	0.137	Low Medium II Residential	RD1.5-1-CPIO	0	0	0	29.220	0.193		Residential - Double, Duplex, or Two Units - 4 Stories or Less, 2	126B197 1080		South Los Angeles	Yes	MI	R2RD
Los Angeles	2822 S BRONSON AVE	90018	5051009005	0.000	0.000	0.193	0.000	Shortfall of Sites	0.152	Low Medium II Residential	RD2-1XL	0	0	0	26.306	0.193		Residential - Four Units (Any Combination) - 4 Stories or Less, 4	123B185 1080		West Adams - Baldwin Hills - Leimert	Yes	MI	R2RD
Los Angeles	3514 SOMERSET DR	90016	5046002017	0.000	0.000	0.193	0.000	Shortfall of Sites	0.115	Low Medium II Residential	RD1.5-1	0	0	0	34.637	0.193		Residential - Double, Duplex, or Two Units - 4 Stories or Less, 2	120B185 1080		West Adams - Baldwin Hills - Leimert	Yes	MI	R2RD
Los Angeles	721 W 57TH ST	90037	5001019029	0.000	0.000	0.193	0.000	Shortfall of Sites	0.140	Low Medium I Residential	R2-1	0	0	0	28.665	0.193		Residential - Three Units (Any Combination) - 4 Stories or Less, 3	108B201 1080		South Los Angeles	Yes	MI	R2RD
Los Angeles	5710 S GRAMERCY PL	90062	5005018011	0.000	0.000	0.193	0.000	Shortfall of Sites	0.147	Low Medium I Residential	R2-1	0	0	0	27.292	0.193		Residential - Four Units (Any Combination) - 4 Stories or Less, 4	108B189 1080		South Los Angeles	Yes	MI	R2RD
Los Angeles	336 W GAGE AVE	90003	6005002010	0.000	0.000	0.193	0.000	Shortfall of Sites	0.113	Low Medium I Residential	R2-1	0	0	0	35.346	0.193		Residential - Double, Duplex, or Two Units - 4 Stories or Less, 2	105B201 1080		Southeast Los Angeles	Yes	MI	R2RD
Los Angeles	722 E 81ST ST	90001	6029010026	0.000	0.000	0.193	0.000	Shortfall of Sites	0.117	Low Medium I Residential	R2-1	0	0	0	34.163	0.193		Residential - Double, Duplex, or Two Units - 4 Stories or Less, 2	099B205 1080		Southeast Los Angeles	Yes	MI	R2RD
Los Angeles	216 W 82ND ST	90003	6031032005	0.000	0.000	0.193	0.000	Shortfall of Sites	0.122	Low Medium I Residential	R2-1	0	0	0	32.716	0.193		Residential - Three Units (Any Combination) - 4 Stories or Less, 3	099B201 1080		Southeast Los Angeles	Yes	MI	R2RD
Los Angeles	1322 5TH AVE	90019	5072025008	0.000	0.000	0.193	0.000	Shortfall of Sites	0.136	Low Medium II Residential	RD2-1-O-CPIO	0	0	0	29.516	0.193		Residential - Five or More Units or Apartments (Any Combination) - 4 Stories or Less, 5	129B189 1081		West Adams - Baldwin Hills - Leimert	Yes	MI	R2RD
Los Angeles	2005 5TH AVE	90018	5060023019	0.000	0.000	0.193	0.000	Shortfall of Sites	0.172	Low Medium II Residential	RD2-1-O-CPIO	0	0	0	23.269	0.193		Residential - Three Units (Any Combination) - 4 Stories or Less, 3	126B189 1081		West Adams - Baldwin Hills - Leimert	Yes	MI	R2RD
Los Angeles	2823 S BRONSON AVE	90018	5051008005	0.000	0.000	0.193	0.000	Shortfall of Sites	0.166	Low Medium II Residential	RD2-1XL	0	0	0	24.033	0.193		Residential - Three Units (Any Combination) - 4 Stories or Less, 3	123B185 1081		West Adams - Baldwin Hills - Leimert	Yes	MI	R2RD
Los Angeles	1123 W 43RD ST	90037	5020021018	0.000	0.000	0.193	0.000	Shortfall of Sites	0.124	Low Medium I Residential	R2-1	0	0	0	32.254	0.193		Residential - Four Units (Any Combination) - 4 Stories or Less, 4	114B197 1081		South Los Angeles	Yes	MI	R2RD
Los Angeles	1649 W 81ST ST	90047	6034007023	0.000	0.000	0.193	0.000	Shortfall of Sites	0.155	Low Medium II Residential	RD2-1	0	0	0	25.760	0.193		Residential - Three Units (Any Combination) - 4 Stories or Less, 3	099B193 1081		South Los Angeles	Yes	MI	R2RD
Los Angeles	220 W 82ND ST	90003	6031032006	0.000	0.000	0.193	0.000	Shortfall of Sites	0.122	Low Medium I Residential	R2-1	0	0	0	32.715	0.193		Residential - Double, Duplex, or Two Units - 4 Stories or Less, 2	099B201 1081		Southeast Los Angeles	Yes	MI	R2RD
Los Angeles	228 E 119TH ST	90061	6083027005	0.000	0.000	0.193	0.000	Shortfall of Sites	0.273	Low Medium I Residential	R2-1	0	0	0	14.641	0.193		Residential - Four Units (Any Combination) - 4 Stories or Less, 4	084B205 1081		Southeast Los Angeles	Yes	MI	R2RD
Los Angeles	14858 POLK ST	91342	2506032012	0.000	0.000	0.193	0.000	Shortfall of Sites	0.136	Low Medium I Residential	R2-1	0	0	0	29.501	0.193		Residential - Double, Duplex, or Two Units - 4 Stories or Less, 2	222B149 1082		Sylmar	Yes	MI	R2RD
Los Angeles	6901 VALMONT ST	91042	2565019038	0.000	0.000	0.193	0.000	Shortfall of Sites	0.137	Low Medium I Residential	RD3-1	0	0	0	29.117	0.193		Residential - Three Units (Any Combination) - 4 Stories or Less, 3	204B201 1082		Sunland - Tujunga - Lake View Terrace - Shadow Hills - East La Tuna Canyon	Yes	MI	R2RD
Los Angeles	2004 6TH AVE	90018	5060023008	0.000	0.000	0.193	0.000	Shortfall of Sites	0.172	Low Medium II Residential	RD2-1-O-CPIO	0	0	0	23.232	0.193		Residential - Three Units (Any Combination) - 4 Stories or Less, 3	126B189 1082		West Adams - Baldwin Hills - Leimert	Yes	MI	R2RD
Los Angeles	2621 VINEYARD AVE	90016	5057010005	0.000	0.000	0.193	0.000	Shortfall of Sites	0.149	Low Medium I Residential	R2-1	0	0	0	26.806	0.193		Residential - Double, Duplex, or Two Units - 4 Stories or Less, 2	123B181 1082		West Adams - Baldwin Hills - Leimert	Yes	MI	R2RD
Los Angeles	1181 E 57TH ST	90011	5104023021	0.000	0.000	0.193	0.000	Shortfall of Sites	0.122	Low Medium I Residential	R2-1-CPIO	0	0	0	32.683	0.193		Residential - Three Units (Any Combination) - 4 Stories or Less, 3	108B209 1082		Southeast Los Angeles	Yes	MI	R2RD
Los Angeles	344 W GAGE AVE	90003	6005002050	0.000	0.000	0.193	0.000	Shortfall of Sites	0.111	Low Medium I Residential	R2-1	0	0	0	36.137	0.193		Residential - Three Units (Any Combination) - 4 Stories or Less, 3	105B201 1082		Southeast Los Angeles	Yes	MI	R2RD
Los Angeles	714 E 81ST ST	90001	6029010028	0.000	0.000	0.193	0.000	Shortfall of Sites	0.117	Low Medium I Residential	R2-1	0	0	0	34.163	0.193		Residential - Three Units (Any Combination) - 4 Stories or Less, 3	099B205 1082		Southeast Los Angeles	Yes	MI	R2RD
Los Angeles	224 W 82ND ST	90003	6031032007	0.000	0.000	0.193	0.000	Shortfall of Sites	0.122	Low Medium I Residential	R2-1	0	0	0	32.715	0.193		Residential - Double, Duplex, or Two Units - 4 Stories or Less, 2	099B201 1082		Southeast Los Angeles	Yes	MI	R2RD
Los Angeles	911 FLINT AVE	90744	7425036008	0.000	0.000	0.193	0.000	Shortfall of Sites	0.103	Low Medium I Residential	[Q]R2-1XL-O-CUGU	0	0	0	38.869	0.193		Residential - Double, Duplex, or Two Units - 4 Stories or Less, 2	033B209 1082		Wilmington - Harbor City	Yes	MI	R2RD
Los Angeles	1451 S SIERRA BONITA AVE	90019	5069019037	0.000	0.000	0.193	0.000	Shortfall of Sites	0.136	Low Medium I Residential	R2-1-O	0	0	0	29.491	0.193		Residential - Double, Duplex, or Two Units - 4 Stories or Less, 2	129B177 1083		Wilshire	Yes	MI	R2RD
Los Angeles	1918 VINEYARD AVE	90016	5061012018	0.000	0.000	0.193	0.000	Shortfall of Sites	0.148	Low Medium II Residential	RD2-1-O	0	0	0	27.097	0.193		Residential - Double, Duplex, or Two Units - 4 Stories or Less, 2	126B185 1083		West Adams - Baldwin Hills - Leimert	Yes	MI	R2RD
Los Angeles	3445 11TH AVE	90018	5044008019	0.000	0.000	0.193	0.000	Shortfall of Sites	0.121	Low Medium II Residential	RD1.5-1	0	0	0	33.158	0.193		Residential - Four Units (Any Combination) - 4 Stories or Less, 4	120B185 1083		West Adams - Baldwin Hills - Leimert	Yes	MI	R2RD
Los Angeles	1354 W 36TH PL	90007	5040009013	0.000	0.000	0.193	0.000	Shortfall of Sites	0.147	Low Medium II Residential	RD2-1	0	0	0	27.242	0.193		Residential - Three Units (Any Combination) - 4 Stories or Less, 3	120B197 1083		South Los Angeles	Yes	MI	R2RD
Los Angeles	5711 S WILTON PL	90062	5005012016	0.000	0.000	0.193	0.000	Shortfall of Sites	0.126	Low Medium I Residential	R2-1	0	0	0	31.850	0.193		Residential - Double, Duplex, or Two Units - 4 Stories or Less, 2	108B189 1083		South Los Angeles	Yes	MI	R2RD
Los Angeles	6261 S HOOVER ST	90044	6004016026	0.000	0.000	0.193	0.000	Shortfall of Sites	0.127	Low Medium II Residential	RD1.5-1	0	0	0	31.428	0.193		Residential - Double, Duplex, or Two Units - 4 Stories or Less, 2	105B197 1083		South Los Angeles	Yes	MI	R2RD
Los Angeles	440 W 73RD ST	90003	6020030009	0.000	0.000	0.193	0.000	Shortfall of Sites	0.129	Low Medium I Residential	R2-1	0	0	0	31.067	0.193		Residential - Three Units (Any Combination) - 4 Stories or Less, 3	102B201 1083		South Los Angeles	Yes	MI	R2RD
Los Angeles	710 E 81ST ST	90001	6029010029	0.000	0.000	0.193	0.000	Shortfall of Sites	0.117	Low Medium I Residential	R2-1	0	0	0	34.163	0.193		Residential - Double, Duplex, or Two Units - 4 Stories or Less, 2	099B205 1083		Southeast Los Angeles	Yes	MI	R2RD
Los Angeles	228 W 82ND ST	90003	6031032008	0.000	0.000	0.193	0.000	Shortfall of Sites	0.122	Low Medium I Residential	R2-1	0	0	0	32.715	0.193		Residential - Double, Duplex, or Two Units - 4 Stories or Less, 2	099B201 1083		Southeast Los Angeles	Yes	MI	R2RD
Los Angeles	761 W 10TH ST	90731	7454014003	0.000	0.000	0.193	0.000	Shortfall of Sites	0.110	Low Medium II Residential	RD2-1XL	0	0	0	36.296	0.193		Residential - Double, Duplex, or Two Units - 4 Stories or Less, 2	015B197 1083		San Pedro	Yes	MI	R2RD
Los Angeles	2001 S CURSON AVE	90016	5064019013	0.000	0.000	0.193	0.000	Shortfall of Sites	0.145	Low Medium II Residential	RD2-1	0	0	0	27.638	0.193		Residential - Three Units (Any Combination) - 4 Stories or Less, 3	126B177 1084		West Adams - Baldwin Hills - Leimert	Yes	MI	R2RD
Los Angeles	2000 7TH AVE	90018	5060022010	0.000	0.000	0.193	0.000	Shortfall of Sites	0.172	Low Medium II Residential	RD2-1-O-CPIO	0	0	0	23.232	0.193		Residential - Four Units (Any Combination) - 4 Stories or Less, 4	126B189 1084		West Adams - Baldwin Hills - Leimert	Yes	MI	R2RD
Los Angeles	3444 EDGEHILL DR	90018	5044008020	0.000	0.000	0.193	0.000	Shortfall of Sites	0.120	Low Medium II Residential	RD2-1	0	0	0	33.359	0.193		Residential - Double, Duplex, or Two Units - 4 Stories or Less, 2	120B185 1084		West Adams - Baldwin Hills - Leimert	Yes	MI	R2RD
Los Angeles	1163 E 57TH ST	90011	5104024015	0.000	0.000	0.193	0.000	Shortfall of Sites	0.124	Low Medium I Residential	R2-1-CPIO	0	0	0	32.290	0.193		Residential - Double, Duplex, or Two Units - 4 Stories or Less, 2	108B209 1084		Southeast Los Angeles	Yes	MI	R2RD
Los Angeles	436 W 73RD ST	90003	6020030008	0.000	0.000	0.193	0.000	Shortfall of Sites	0.144	Low Medium I Residential	R2-1	0	0	0	27.711	0.193		Residential - Three Units (Any Combination) - 4 Stories or Less, 3	102B201 1084		South Los Angeles	Yes	MI	R2RD
Los Angeles	706 E 81ST ST	90001	6029010030	0.000	0.000	0.193	0.000	Shortfall of Sites	0.117	Low Medium I Residential	R2-1	0	0	0	34.163	0.193		Residential - Double, Duplex, or Two Units - 4 Stories or Less, 2	099B205 1084		Southeast Los Angeles	Yes	MI	R2RD
Los Angeles	232 W 82ND ST	90003	6031032009	0.000	0.000	0.193	0.000	Shortfall of Sites	0.122	Low Medium I Residential	R2-1	0	0	0	32.716	0.193		Residential - Double, Duplex, or Two Units - 4 Stories or Less, 2	099B201 1084		Southeast Los Angeles	Yes	MI	R2RD
Los Angeles	1512 E 105TH ST	90002	6065016008	0.000	0.000	0.193	0.000	Shortfall of Sites	0.075	Low Medium I Residential	R2-1	0	0	0	53.617	0.193		Residential - Three Units (Any Combination) - 4 Stories or Less, 3	090B209 1084		Southeast Los Angeles	Yes	MI	R2RD
Los Angeles	6857 VALMONT ST	91042	2565019039	0.000	0.000	0.193	0.000	Shortfall of Sites	0.137	Low Medium I Residential	RD3-1	0	0	0	29.119	0.193		Residential - Double, Duplex, or Two Units - 4 Stories or Less, 2	204B201 1085		Sunland - Tujunga - Lake View Terrace - Shadow Hills - East La Tuna Canyon	Yes	MI	R2RD
Los Angeles	2617 S COCHRAN AVE	90016	5043006003	0.000	0.000	0.193	0.000	Shortfall of Sites	0.110	Low Medium II Residential	RD2-1	0	0	0	36.324	0.193		Residential - Three Units (Any Combination) - 4 Stories or Less, 3	123B177 1085		West Adams - Baldwin Hills - Leimert	Yes	MI	R2RD
Los Angeles	3445 EDGEHILL DR	90018	5044007024	0.000	0.000	0.193	0.000	Shortfall of Sites	0.135	Low Medium II Residential	RD1.5-1	0	0	0	29.532	0.193		Residential - Five or More Units or Apartments (Any Combination) - 4 Stories or Less, 5	120B185 1085		West Adams - Baldwin Hills - Leimert	Yes	MI	R2RD
Los Angeles	1348 W 36TH PL	90007	5040009011	0.000	0.000	0.193	0.000	Shortfall of Sites	0.155	Low Medium II Residential	RD2-1	0	0	0	25.884	0.193		Residential - Double, Duplex, or Two Units - 4 Stories or Less, 2	120B197 1085		South Los Angeles	Yes	MI	R2RD
Los Angeles	1648 W 57TH ST	90062	5003030012	0.000	0.000	0.193	0.000	Shortfall of Sites	0.112	Low Medium I Residential	R2-1-CPIO	0	0	0	35.652	0.193		Residential - Double, Duplex, or Two Units - 4 Stories or Less, 2	108B193 1085		South Los Angeles	Yes	MI	R2RD

Jurisdiction Name	Site Address/Intersection	5 Digit ZIP Code	Assessor Parcel Number	Very Low-Income	Low-Income	Moderate-Income	Above Moderate-Income	Type of Shortfall	Parcel Size (Acres)	Current General Plan Designation	Current Zoning	Proposed General Plan (GP) Designation	Proposed Zoning	Minimum Density Allowed	Maximum Density Allowed	Total Capacity	Vacant/ Nonvacant	Description of Existing Uses	PIN	Base Density Per Acre	Community Plan Area	Rent Stabalization Ordinance	Income Category	Applicable Rezoning Program (Program informing values in Column Q listed first)
Los Angeles	1707 W 81ST ST	90047	6034008017	0.000	0.000	0.193	0.000	Shortfall of Sites	0.156	Low Medium II Residential	RD2-1	0	0	0	25.715	0.193	Residential - Three Units (Any Combination) - 4 Stories or Less, 3	099B193 1085		South Los Angeles	Yes	MI	R2RD
Los Angeles	700 E 81ST ST	90001	6029010031	0.000	0.000	0.193	0.000	Shortfall of Sites	0.117	Low Medium I Residential	R2-1	0	0	0	34.163	0.193	Residential - Three Units (Any Combination) - 4 Stories or Less, 3	099B205 1085		Southeast Los Angeles	Yes	MI	R2RD
Los Angeles	2003 7TH AVE	90018	5060018022	0.000	0.000	0.193	0.000	Shortfall of Sites	0.173	Low Medium II Residential	RD2-1-O-CPIO	0	0	0	23.188	0.193	Residential - Double, Duplex, or Two Units - 4 Stories or Less, 2	126B189 1086		West Adams - Baldwin Hills - Leimert	Yes	MI	R2RD
Los Angeles	3442 12TH AVE	90018	5044007025	0.000	0.000	0.193	0.000	Shortfall of Sites	0.135	Low Medium II Residential	RD1.5-1	0	0	0	29.532	0.193	Residential - Three Units (Any Combination) - 4 Stories or Less, 3	120B185 1086		West Adams - Baldwin Hills - Leimert	Yes	MI	R2RD
Los Angeles	1644 W 57TH ST	90062	5003030011	0.000	0.000	0.193	0.000	Shortfall of Sites	0.115	Low Medium I Residential	R2-1-CPIO	0	0	0	34.783	0.193	Residential - Double, Duplex, or Two Units - 4 Stories or Less, 2	108B193 1086		South Los Angeles	Yes	MI	R2RD
Los Angeles	1713 W 81ST ST	90047	6034008018	0.000	0.000	0.193	0.000	Shortfall of Sites	0.156	Low Medium II Residential	RD2-1	0	0	0	25.706	0.193	Residential - Three Units (Any Combination) - 4 Stories or Less, 3	099B193 1086		South Los Angeles	Yes	MI	R2RD
Los Angeles	240 W 82ND ST	90003	6031032011	0.000	0.000	0.193	0.000	Shortfall of Sites	0.122	Low Medium I Residential	R2-1	0	0	0	32.715	0.193	Residential - Double, Duplex, or Two Units - 4 Stories or Less, 2	099B201 1086		Southeast Los Angeles	Yes	MI	R2RD
Los Angeles	603 W E ST	90744	7417023006	0.000	0.000	0.193	0.000	Shortfall of Sites	0.107	Low Medium II Residential	[Q]RD1.5-1XL-O-CUGU	0	0	0	37.525	0.193	Residential - Four Units (Any Combination) - 4 Stories or Less, 4	030B205 1086		Wilmington - Harbor City	Yes	MI	R2RD
Los Angeles	2617 S DUNSMUIR AVE	90016	5043007005	0.000	0.000	0.193	0.000	Shortfall of Sites	0.146	Low Medium II Residential	RD2-1	0	0	0	27.332	0.193	Residential - Four Units (Any Combination) - 4 Stories or Less, 4	123B177 1087		West Adams - Baldwin Hills - Leimert	Yes	MI	R2RD
Los Angeles	4926 S NORMANDIE AVE	90037	5017006027	0.000	0.000	0.193	0.000	Shortfall of Sites	0.150	Low Medium II Residential	RD2-1	0	0	0	26.631	0.193	Residential - Four Units (Any Combination) - 4 Stories or Less, 4	111B197 1087		South Los Angeles	Yes	MI	R2RD
Los Angeles	1145 E 57TH ST	90011	5104024012	0.000	0.000	0.193	0.000	Shortfall of Sites	0.124	Low Medium I Residential	R2-1-CPIO	0	0	0	32.283	0.193	Residential - Three Units (Any Combination) - 4 Stories or Less, 3	108B209 1087		Southeast Los Angeles	Yes	MI	R2RD
Los Angeles	6265 S HOOVER ST	90044	6004016027	0.000	0.000	0.193	0.000	Shortfall of Sites	0.127	Low Medium II Residential	RD1.5-1	0	0	0	31.476	0.193	Residential - Three Units (Any Combination) - 4 Stories or Less, 3	105B197 1087		South Los Angeles	Yes	MI	R2RD
Los Angeles	1017 N FRIES AVE	90744	7420024002	0.000	0.000	0.193	0.000	Shortfall of Sites	0.163	Low Medium II Residential	[Q]RD2-1XL-O-CUGU	0	0	0	24.523	0.193	Residential - Double, Duplex, or Two Units - 4 Stories or Less, 2	033B205 1087		Wilmington - Harbor City	Yes	MI	R2RD
Los Angeles	1915 S ORANGE DR	90016	5062006003	0.000	0.000	0.193	0.000	Shortfall of Sites	0.101	Low Medium II Residential	RD2-1	0	0	0	39.730	0.193	Residential - Three Units (Any Combination) - 4 Stories or Less, 3	126B181 1088		West Adams - Baldwin Hills - Leimert	Yes	MI	R2RD
Los Angeles	1931 S BRONSON AVE	90018	5060006015	0.000	0.000	0.193	0.000	Shortfall of Sites	0.149	Low Medium II Residential	RD2-1-O-CPIO	0	0	0	26.806	0.193	Residential - Double, Duplex, or Two Units - 4 Stories or Less, 2	126B185 1088		West Adams - Baldwin Hills - Leimert	Yes	MI	R2RD
Los Angeles	2614 S BURNSIDE AVE	90016	5043007015	0.000	0.000	0.193	0.000	Shortfall of Sites	0.174	Low Medium II Residential	RD2-1	0	0	0	23.024	0.193	Residential - Double, Duplex, or Two Units - 4 Stories or Less, 2	123B177 1088		West Adams - Baldwin Hills - Leimert	Yes	MI	R2RD
Los Angeles	1131 E 57TH ST	90011	5104024011	0.000	0.000	0.193	0.000	Shortfall of Sites	0.124	Low Medium I Residential	R2-1-CPIO	0	0	0	32.281	0.193	Residential - Double, Duplex, or Two Units - 4 Stories or Less, 2	108B209 1088		Southeast Los Angeles	Yes	MI	R2RD
Los Angeles	1634 W 57TH ST	90062	5003030009	0.000	0.000	0.193	0.000	Shortfall of Sites	0.115	Low Medium I Residential	R2-1-CPIO	0	0	0	34.785	0.193	Residential - Double, Duplex, or Two Units - 4 Stories or Less, 2	108B193 1088		South Los Angeles	Yes	MI	R2RD
Los Angeles	1723 W 81ST ST	90047	6034008020	0.000	0.000	0.193	0.000	Shortfall of Sites	0.156	Low Medium II Residential	RD2-1	0	0	0	25.689	0.193	Residential - Double, Duplex, or Two Units - 4 Stories or Less, 2	099B193 1088		South Los Angeles	Yes	MI	R2RD
Los Angeles	644 E 81ST ST	90001	6029009023	0.000	0.000	0.193	0.000	Shortfall of Sites	0.117	Low Medium I Residential	R2-1	0	0	0	34.146	0.193	Residential - Double, Duplex, or Two Units - 4 Stories or Less, 2	099B205 1088		Southeast Los Angeles	Yes	MI	R2RD
Los Angeles	936 LAKME AVE	90744	7423017008	0.000	0.000	0.193	0.000	Shortfall of Sites	0.181	Low Medium I Residential	[Q]RD3-1XL-O-CUGU	0	0	0	22.064	0.193	Residential - Three Units (Any Combination) - 4 Stories or Less, 3	033B209 1088		Wilmington - Harbor City	Yes	MI	R2RD
Los Angeles	605 W E ST	90744	7417023005	0.000	0.000	0.193	0.000	Shortfall of Sites	0.107	Low Medium II Residential	[Q]RD1.5-1XL-O-CUGU	0	0	0	37.553	0.193	Residential - Four Units (Any Combination) - 4 Stories or Less, 4	030B205 1088		Wilmington - Harbor City	Yes	MI	R2RD
Los Angeles	2009 MAGNOLIA AVE	90007	5056029006	0.000	0.000	0.193	0.000	Shortfall of Sites	0.137	Low Medium II Residential	RD1.5-1-CPIO	0	0	0	29.222	0.193	Residential - Double, Duplex, or Two Units - 4 Stories or Less, 2	126B197 1089		South Los Angeles	Yes	MI	R2RD
Los Angeles	819 W GAGE AVE	90044	6004016010	0.000	0.000	0.193	0.000	Shortfall of Sites	0.096	Low Medium II Residential	RD2-1	0	0	0	41.498	0.193	Residential - Double, Duplex, or Two Units - 4 Stories or Less, 2	105B197 1089		South Los Angeles	Yes	MI	R2RD
Los Angeles	424 W GAGE AVE	90003	6004040002	0.000	0.000	0.193	0.000	Shortfall of Sites	0.113	Low Medium I Residential	R2-1	0	0	0	35.345	0.193	Residential - Five or More Units or Apartments (Any Combination) - 4 Stories or Less, 6	105B201 1089		South Los Angeles	Yes	MI	R2RD
Los Angeles	528 W 73RD ST	90044	6020025009	0.000	0.000	0.193	0.000	Shortfall of Sites	0.161	Low Medium II Residential	RD2-1	0	0	0	24.890	0.193	Residential - Double, Duplex, or Two Units - 4 Stories or Less, 2	102B201 1089		South Los Angeles	Yes	MI	R2RD
Los Angeles	1727 W 81ST ST	90047	6034008021	0.000	0.000	0.193	0.000	Shortfall of Sites	0.156	Low Medium II Residential	RD2-1	0	0	0	25.680	0.193	Residential - Three Units (Any Combination) - 4 Stories or Less, 3	099B193 1089		South Los Angeles	Yes	MI	R2RD
Los Angeles	640 E 81ST ST	90001	6029009024	0.000	0.000	0.193	0.000	Shortfall of Sites	0.117	Low Medium I Residential	R2-1	0	0	0	34.146	0.193	Residential - Double, Duplex, or Two Units - 4 Stories or Less, 2	099B205 1089		Southeast Los Angeles	Yes	MI	R2RD
Los Angeles	2011 ORCHARD AVE	90007	5056029021	0.000	0.000	0.193	0.000	Shortfall of Sites	0.056	Low Medium II Residential	RD1.5-1	0	0	0	71.501	0.193	Residential - Double, Duplex, or Two Units - 4 Stories or Less, 2	126B197 1090		South Los Angeles	Yes	MI	R2RD
Los Angeles	1121 E 57TH ST	90011	5104024009	0.000	0.000	0.193	0.000	Shortfall of Sites	0.125	Low Medium I Residential	R2-1-CPIO	0	0	0	31.947	0.193	Residential - Double, Duplex, or Two Units - 4 Stories or Less, 2	108B209 1090		Southeast Los Angeles	Yes	MI	R2RD
Los Angeles	1628 W 57TH ST	90062	5003030007	0.000	0.000	0.193	0.000	Shortfall of Sites	0.115	Low Medium I Residential	R2-1-CPIO	0	0	0	34.787	0.193	Residential - Double, Duplex, or Two Units - 4 Stories or Less, 2	108B193 1090		South Los Angeles	Yes	MI	R2RD
Los Angeles	1733 W 81ST ST	90047	6034008022	0.000	0.000	0.193	0.000	Shortfall of Sites	0.156	Low Medium II Residential	RD2-1	0	0	0	25.671	0.193	Residential - Double, Duplex, or Two Units - 4 Stories or Less, 2	099B193 1090		South Los Angeles	Yes	MI	R2RD
Los Angeles	6903 VALMONT ST	91042	2565019037	0.000	0.000	0.193	0.000	Shortfall of Sites	0.121	Low Medium I Residential	RD3-1	0	0	0	32.972	0.193	Residential - Double, Duplex, or Two Units - 4 Stories or Less, 2	204B201 1091		Sunland - Tujunga - Lake View Terrace - Shadow Hills - East La Tuna Canyon	Yes	MI	R2RD
Los Angeles	3247 CATTARAUGUS AVE	90034	4312018030	0.000	0.000	0.193	0.000	Shortfall of Sites	0.111	Low Medium II Residential	RD2-1	0	0	0	36.050	0.193	Residential - Double, Duplex, or Two Units - 4 Stories or Less, 2	123B169 1091		West Adams - Baldwin Hills - Leimert	Yes	MI	R2RD
Los Angeles	1492 W 35TH PL	90018	5041011037	0.000	0.000	0.193	0.000	Shortfall of Sites	0.156	Low Medium II Residential	RD2-1-O	0	0	0	25.623	0.193	Residential - Three Units (Any Combination) - 4 Stories or Less, 3	120B193 1091		South Los Angeles	Yes	MI	R2RD
Los Angeles	829 W GAGE AVE	90044	6004016032	0.000	0.000	0.193	0.000	Shortfall of Sites	0.107	Low Medium II Residential	RD2-1	0	0	0	37.471	0.193	Residential - Double, Duplex, or Two Units - 4 Stories or Less, 2	105B197 1091		South Los Angeles	Yes	MI	R2RD
Los Angeles	632 E 81ST ST	90001	6029009026	0.000	0.000	0.193	0.000	Shortfall of Sites	0.117	Low Medium I Residential	R2-1	0	0	0	34.146	0.193	Residential - Double, Duplex, or Two Units - 4 Stories or Less, 2	099B205 1091		Southeast Los Angeles	Yes	MI	R2RD
Los Angeles	1031 GULF AVE	90744	7415029023	0.000	0.000	0.193	0.000	Shortfall of Sites	0.172	Low Medium II Residential	[Q]RD2-1XL-O-CUGU	0	0	0	23.213	0.193	Residential - Three Units (Any Combination) - 4 Stories or Less, 3	033B205 1091		Wilmington - Harbor City	Yes	MI	R2RD
Los Angeles	607 W E ST	90744	7417023012	0.000	0.000	0.193	0.000	Shortfall of Sites	0.107	Low Medium II Residential	[Q]RD1.5-1XL-O-CUGU	0	0	0	37.521	0.193	Residential - Four Units (Any Combination) - 4 Stories or Less, 4	030B205 1091		Wilmington - Harbor City	Yes	MI	R2RD
Los Angeles	5210 ROMAINE ST	90029	5535024027	0.000	0.000	0.193	0.000	Shortfall of Sites	0.116	Low Medium II Residential	RD1.5-1XL	0	0	0	34.501	0.193	Residential - Five or More Units or Apartments (Any Combination) - 4 Stories or Less, 16	144B193 1092		Hollywood	Yes	MI	R2RD
Los Angeles	1488 W 35TH PL	90018	5041011036	0.000	0.000	0.193	0.000	Shortfall of Sites	0.156	Low Medium II Residential	RD2-1-O	0	0	0	25.623	0.193	Residential - Double, Duplex, or Two Units - 4 Stories or Less, 2	120B193 1092		South Los Angeles	Yes	MI	R2RD
Los Angeles	1054 E 56TH ST	90011	5103016004	0.000	0.000	0.193	0.000	Shortfall of Sites	0.139	Low Medium I Residential	R2-1	0	0	0	28.680	0.193	Residential - Double, Duplex, or Two Units - 4 Stories or Less, 2	108B209 1092		Southeast Los Angeles	Yes	MI	R2RD
Los Angeles	833 W GAGE AVE	90044	6004016007	0.000	0.000	0.193	0.000	Shortfall of Sites	0.112	Low Medium II Residential	RD2-1	0	0	0	35.687	0.193	Residential - Double, Duplex, or Two Units - 4 Stories or Less, 2	105B197 1092		South Los Angeles	Yes	MI	R2RD
Los Angeles	1743 W 81ST ST	90047	6034008024	0.000	0.000	0.193	0.000	Shortfall of Sites	0.156	Low Medium II Residential	RD2-1	0	0	0	25.654	0.193	Residential - Four Units (Any Combination) - 4 Stories or Less, 4	099B193 1092		South Los Angeles	Yes	MI	R2RD
Los Angeles	320 W 82ND ST	90003	6031033015	0.000	0.000	0.193	0.000	Shortfall of Sites	0.122	Low Medium I Residential	R2-1	0	0	0	32.882	0.193	Residential - Four Units (Any Combination) - 4 Stories or Less, 4	099B201 1092		Southeast Los Angeles	Yes	MI	R2RD
Los Angeles	609 W E ST	90744	7417023011	0.000	0.000	0.193	0.000	Shortfall of Sites	0.107	Low Medium II Residential	[Q]RD1.5-1XL-O-CUGU	0	0	0	37.553	0.193	Residential - Four Units (Any Combination) - 4 Stories or Less, 4	030B205 1092		Wilmington - Harbor City	Yes	MI	R2RD
Los Angeles	727 W 10TH ST	90731	7454014007	0.000	0.000	0.193	0.000	Shortfall of Sites	0.110	Low Medium II Residential	RD2-1XL	0	0	0	36.295	0.193	Residential - Four Units (Any Combination) - 4 Stories or Less, 4	015B197 1092		San Pedro	Yes	MI	R2RD
Los Angeles	974 N WILTON PL	90038	5535005006	0.000	0.000	0.193	0.000	Shortfall of Sites	0.114	Low Medium II Residential	RD1.5-1XL	0	0	0	35.043	0.193	Residential - Double, Duplex, or Two Units - 4 Stories or Less, 2	144B193 1093		Hollywood	Yes	MI	R2RD
Los Angeles	1929 HILLCREST DR	90016	5061012005	0.000	0.000	0.193	0.000	Shortfall of Sites	0.152	Low Medium I Residential	R2-1	0	0	0	26.400	0.193	Residential - Double, Duplex, or Two Units - 4 Stories or Less, 2	126B185 1093		West Adams - Baldwin Hills - Leimert	Yes	MI	R2RD
Los Angeles	2002 8TH AVE	90018	5060018011	0.000	0.000	0.193	0.000	Shortfall of Sites	0.172	Low Medium II Residential	RD2-1-O-CPIO	0	0	0	23.232	0.193	Residential - Four Units (Any Combination) - 4 Stories or Less, 4	126B189 1093		West Adams - Baldwin Hills - Leimert	Yes	MI	R2RD
Los Angeles	4301 VAN BUREN PL	90037	5020009007	0.000	0.000	0.193	0.000	Shortfall of Sites	0.152	Low Medium I Residential	R2-1	0	0	0	26.399	0.193	Residential - Three Units (Any Combination) - 4 Stories or Less, 3	114B197 1093		South Los Angeles	Yes	MI	R2RD
Los Angeles	1046 E 56TH ST	90011	5103016005	0.000	0.000	0.193	0.000	Shortfall of Sites	0.155	Low Medium I Residential	R2-1	0	0	0	25.813	0.193	Residential - Double, Duplex, or Two Units - 4 Stories or Less, 2	108B209 1093		Southeast Los Angeles	Yes	MI	R2RD
Los Angeles	1616 W 57TH ST	90062	5003030004	0.000	0.000	0.193	0.000	Shortfall of Sites	0.112	Low Medium I Residential	R2-1-CPIO	0	0	0	35.661	0.193	Residential - Double, Duplex, or Two Units - 4 Stories or Less, 2	108B193 1093		South Los Angeles	Yes	MI	R2RD
Los Angeles	837 W GAGE AVE	90044	6004016006	0.000	0.000	0.193	0.000	Shortfall of Sites	0.113	Low Medium II Residential	RD2-1	0	0	0	35.546	0.193	Residential - Double, Duplex, or Two Units - 4 Stories or Less, 2	105B197 1093		South Los Angeles	Yes	MI	R2RD
Los Angeles	440 W GAGE AVE	90003	6004040006	0.000	0.000	0.193	0.000	Shortfall of Sites	0.113	Low Medium I Residential	R2-1	0	0	0	35.336	0.193	Residential - Double, Duplex, or Two Units - 4 Stories or Less, 2	105B201 1093		South Los Angeles	Yes	MI	R2RD
Los Angeles	210 E 64TH ST	90003	6006016003	0.000	0.000	0.193	0.000	Shortfall of Sites	0.124	Low Medium I Residential	R2-1-CPIO	0	0	0	32.261	0.193	Residential - Double, Duplex, or Two Units - 4 Stories or Less, 2	105B205 1093		Southeast Los Angeles	Yes	MI	R2RD
Los Angeles	616 W 73RD ST	90044	6020025005	0.000	0.000	0.193	0.000	Shortfall of Sites	0.161	Low Medium II Residential	RD2-1	0	0	0	24.890	0.193	Residential - Double, Duplex, or Two Units - 4 Stories or Less, 2	102B201 1093		South Los Angeles	Yes	MI	R2RD
Los Angeles	6839 VALMONT ST	91042	2565019041	0.000	0.000	0.193	0.000	Shortfall of Sites	0.159	Low Medium II Residential	RD2-1	0	0	0	25.110	0.193	Residential - Three Units (Any Combination) - 4 Stories or Less, 3	204B201 1094		Sunland - Tujunga - Lake View Terrace - Shadow Hills - East La Tuna Canyon	Yes	MI	R2RD
Los Angeles	3515 WELLINGTON RD	90016	5046004021	0.000	0.000	0.193	0.000	Shortfall of Sites	0.120	Low Medium II Residential	RD1.5-1	0	0	0	33.315	0.193	Residential - Double, Duplex, or Two Units - 4 Stories or Less, 2	120B185 1094		West Adams - Baldwin Hills - Leimert	Yes	MI	R2RD
Los Angeles	1476 W 35TH PL	90018	5041011034	0.000	0.000	0.193	0.000	Shortfall of Sites	0.156	Low Medium II Residential	RD2-1-O	0	0	0	25.623	0.193	Residential - Four Units (Any Combination) - 4 Stories or Less, 4	120B193 1094		South Los Angeles	Yes	MI	R2RD
Los Angeles	1036 E 56TH ST	90011	5103016006	0.000	0.000	0.193	0.000	Shortfall of Sites	0.155	Low Medium I Residential	R2-1	0	0	0	25.812	0.193	Residential - Double, Duplex, or Two Units - 4 Stories or Less, 2	108B209 1094		Southeast Los Angeles	Yes	MI	R2RD
Los Angeles	1610 W 57TH ST	90062	5003030001	0.000	0.000	0.193	0.000	Shortfall of Sites	0.138	Low Medium I Residential	R2-1-CPIO	0	0	0	28.985	0.193	Residential - Four Units (Any Combination) - 4 Stories or Less, 4	108B193 1094		South Los Angeles	Yes	MI	R2RD

Jurisdiction Name	Site Address/Intersection	5 Digit ZIP Code	Assessor Parcel Number	Very Low-Income	Low-Income	Moderate-Income	Above Moderate-Income	Type of Shortfall	Parcel Size (Acres)	Current General Plan Designation	Current Zoning	Proposed General Plan (GP) Designation	Proposed Zoning	Minimum Density Allowed	Maximum Density Allowed	Total Capacity	Vacant/ Nonvacant	Description of Existing Uses	PIN	Base Density Per Acre	Community Plan Area	Rent Stabalization Ordinance	Income Category	Applicable Rezoning Program (Program informing values in Column Q listed first)
Los Angeles	622 W 73RD ST	90044	6020025027	0.000	0.000	0.193	0.000	Shortfall of Sites	0.161	Low Medium II Residential	RD2-1	0	0	0	24.890	0.193		Residential - Double, Duplex, or Two Units - 4 Stories or Less, 2	102B201 1094		South Los Angeles	Yes	MI	R2RD
Los Angeles	13833 VANOWEN ST	91405	2216020010	0.000	0.000	0.193	0.000	Shortfall of Sites	0.160	Low Medium II Residential	R1-1, [Q]RD1.5-1	0	0	0	25.025	0.193		Residential - Three Units (Any Combination) - 4 Stories or Less, 3	183B153 1095		Van Nuys - North Sherman Oaks	Yes	MI	R2RD
Los Angeles	4300 VAN BUREN PL	90037	5020010001	0.000	0.000	0.193	0.000	Shortfall of Sites	0.152	Low Medium I Residential	R2-1	0	0	0	26.374	0.193		Residential - Double, Duplex, or Two Units - 4 Stories or Less, 2	114B197 1095		South Los Angeles	Yes	MI	R2RD
Los Angeles	845 W GAGE AVE	90044	6004016004	0.000	0.000	0.193	0.000	Shortfall of Sites	0.113	Low Medium I Residential	RD2-1	0	0	0	35.550	0.193		Residential - Double, Duplex, or Two Units - 4 Stories or Less, 2	105B197 1095		South Los Angeles	Yes	MI	R2RD
Los Angeles	1841 W 71ST ST	90047	6016026014	0.000	0.000	0.193	0.000	Shortfall of Sites	0.092	Low Medium I Residential	R2-1	0	0	0	43.483	0.193		Residential - Double, Duplex, or Two Units - 4 Stories or Less, 2	102B193 1095		South Los Angeles	Yes	MI	R2RD
Los Angeles	626 W 73RD ST	90044	6020025002	0.000	0.000	0.193	0.000	Shortfall of Sites	0.161	Low Medium II Residential	RD2-1	0	0	0	24.890	0.193		Residential - Five or More Units or Apartments (Any Combination) · 4 Stories or Less, 9	102B201 1095		South Los Angeles	Yes	MI	R2RD
Los Angeles	1322 4TH AVE	90019	5072026007	0.000	0.000	0.193	0.000	Shortfall of Sites	0.152	Low Medium II Residential	RD2-1-O-CPIO	0	0	0	26.390	0.193		Residential - Four Units (Any Combination) - 4 Stories or Less, 4	129B189 1096		West Adams - Baldwin Hills - Leimert	Yes	MI	R2RD
Los Angeles	2621 HAUSER BLVD	90016	5048028005	0.000	0.000	0.193	0.000	Shortfall of Sites	0.142	Low Medium II Residential	RD2-1	0	0	0	28.122	0.193		Residential - Double, Duplex, or Two Units - 4 Stories or Less, 2	123B177 1096		West Adams - Baldwin Hills - Leimert	Yes	MI	R2RD
Los Angeles	1464 W 35TH PL	90018	5041011032	0.000	0.000	0.193	0.000	Shortfall of Sites	0.156	Low Medium II Residential	RD2-1-O	0	0	0	25.623	0.193		Residential - Five or More Units or Apartments (Any Combination) · 4 Stories or Less, 5	120B193 1096		South Los Angeles	Yes	MI	R2RD
Los Angeles	444 W GAGE AVE	90003	6004040007	0.000	0.000	0.193	0.000	Shortfall of Sites	0.113	Low Medium I Residential	R2-1	0	0	0	35.345	0.193		Residential - Three Units (Any Combination) - 4 Stories or Less, 3	105B201 1096		South Los Angeles	Yes	MI	R2RD
Los Angeles	632 W 73RD ST	90044	6020025001	0.000	0.000	0.193	0.000	Shortfall of Sites	0.161	Low Medium II Residential	RD2-1	0	0	0	24.890	0.193		Residential - Five or More Units or Apartments (Any Combination) · 4 Stories or Less, 6	102B201 1096		South Los Angeles	Yes	MI	R2RD
Los Angeles	336 W 82ND ST	90003	6031033008	0.000	0.000	0.193	0.000	Shortfall of Sites	0.114	Low Medium I Residential	R2-1	0	0	0	35.104	0.193		Residential - Three Units (Any Combination) - 4 Stories or Less, 3	099B201 1096		Southeast Los Angeles	Yes	MI	R2RD
Los Angeles	1458 W 35TH PL	90018	5041011031	0.000	0.000	0.193	0.000	Shortfall of Sites	0.156	Low Medium II Residential	RD2-1-O	0	0	0	25.623	0.193		Residential - Double, Duplex, or Two Units - 4 Stories or Less, 2	120B193 1097		South Los Angeles	Yes	MI	R2RD
Los Angeles	1008 E 56TH ST	90011	5103016009	0.000	0.000	0.193	0.000	Shortfall of Sites	0.155	Low Medium I Residential	R2-1	0	0	0	25.812	0.193		Residential - Double, Duplex, or Two Units - 4 Stories or Less, 2	108B209 1097		Southeast Los Angeles	Yes	MI	R2RD
Los Angeles	1540 W 57TH ST	90062	5003031010	0.000	0.000	0.193	0.000	Shortfall of Sites	0.112	Low Medium I Residential	R2-1-CPIO	0	0	0	35.703	0.193		Residential - Double, Duplex, or Two Units - 4 Stories or Less, 2	108B193 1097		South Los Angeles	Yes	MI	R2RD
Los Angeles	526 W GAGE AVE	90044	6004021008	0.000	0.000	0.193	0.000	Shortfall of Sites	0.116	Low Medium II Residential	RD1.5-1	0	0	0	34.559	0.193		Residential - Double, Duplex, or Two Units - 4 Stories or Less, 2	105B201 1097		South Los Angeles	Yes	MI	R2RD
Los Angeles	13825 VANOWEN ST	91405	2216021029	0.000	0.000	0.193	0.000	Shortfall of Sites	0.334	Low Medium II Residential	R1-1, [Q]RD1.5-1	0	0	0	11.968	0.193		Residential - Five or More Units or Apartments (Any Combination) · 4 Stories or Less, 14	183B153 1098		Van Nuys - North Sherman Oaks	Yes	MI	R2RD
Los Angeles	1327 5TH AVE	90019	5072018007	0.000	0.000	0.193	0.000	Shortfall of Sites	0.172	Low Medium II Residential	RD2-1-O-CPIO	0	0	0	23.228	0.193		Residential - Four Units (Any Combination) - 4 Stories or Less, 4	129B189 1098		West Adams - Baldwin Hills - Leimert	Yes	MI	R2RD
Los Angeles	828 W 50TH ST	90037	5018017007	0.000	0.000	0.193	0.000	Shortfall of Sites	0.119	Low Medium II Residential	RD2-1	0	0	0	33.574	0.193		Residential - Double, Duplex, or Two Units - 4 Stories or Less, 2	111B197 1098		South Los Angeles	Yes	MI	R2RD
Los Angeles	5714 S GRAMERCY PL	90062	5005018010	0.000	0.000	0.193	0.000	Shortfall of Sites	0.147	Low Medium I Residential	R2-1	0	0	0	27.292	0.193		Residential - Double, Duplex, or Two Units - 4 Stories or Less, 2	108B189 1098		South Los Angeles	Yes	MI	R2RD
Los Angeles	120 W 57TH ST	90037	5101026009	0.000	0.000	0.193	0.000	Shortfall of Sites	0.140	Low Medium I Residential	R2-1	0	0	0	28.574	0.193		Residential - Double, Duplex, or Two Units - 4 Stories or Less, 2	108B201 1098		Southeast Los Angeles	Yes	MI	R2RD
Los Angeles	857 W GAGE AVE	90044	6004016001	0.000	0.000	0.193	0.000	Shortfall of Sites	0.149	Low Medium II Residential	RD2-1	0	0	0	26.809	0.193		Residential - Four Units (Any Combination) - 4 Stories or Less, 4	105B197 1098		South Los Angeles	Yes	MI	R2RD
Los Angeles	247 E 74TH ST	90003	6022010033	0.000	0.000	0.193	0.000	Shortfall of Sites	0.119	Low Medium II Residential	RD2-1	0	0	0	33.589	0.193		Residential - Double, Duplex, or Two Units - 4 Stories or Less, 2	102B205 1098		Southeast Los Angeles	Yes	MI	R2RD
Los Angeles	344 W 82ND ST	90003	6031033010	0.000	0.000	0.193	0.000	Shortfall of Sites	0.114	Low Medium I Residential	R2-1	0	0	0	35.105	0.193		Residential - Three Units (Any Combination) - 4 Stories or Less, 3	099B201 1098		Southeast Los Angeles	Yes	MI	R2RD
Los Angeles	118 E 119TH ST	90061	6083026011	0.000	0.000	0.193	0.000	Shortfall of Sites	0.135	Low Medium I Residential	R2-1	0	0	0	29.631	0.193		Residential - Double, Duplex, or Two Units - 4 Stories or Less, 2	084B205 1098		Southeast Los Angeles	Yes	MI	R2RD
Los Angeles	1531 S STANLEY AVE	90019	5069012007	0.000	0.000	0.193	0.000	Shortfall of Sites	0.138	Low Medium I Residential	R2-1-O	0	0	0	28.887	0.193		Residential - Double, Duplex, or Two Units - 4 Stories or Less, 2	129B177 1099		Wilshire	Yes	MI	R2RD
Los Angeles	1326 5TH AVE	90019	5072025009	0.000	0.000	0.193	0.000	Shortfall of Sites	0.154	Low Medium II Residential	RD2-1-O-CPIO	0	0	0	25.926	0.193		Residential - Five or More Units or Apartments (Any Combination) · 4 Stories or Less, 6	129B189 1099		West Adams - Baldwin Hills - Leimert	Yes	MI	R2RD
Los Angeles	2014 S BURNSIDE AVE	90016	5063017010	0.000	0.000	0.193	0.000	Shortfall of Sites	0.105	Low Medium II Residential	RD1.5-1	0	0	0	37.922	0.193		Residential - Three Units (Any Combination) - 4 Stories or Less, 3	126B177 1099		West Adams - Baldwin Hills - Leimert	Yes	MI	R2RD
Los Angeles	2013 MAGNOLIA AVE	90007	5056029007	0.000	0.000	0.193	0.000	Shortfall of Sites	0.134	Low Medium II Residential	RD1.5-1-CPIO	0	0	0	29.769	0.193		Residential - Double, Duplex, or Two Units - 4 Stories or Less, 2	126B197 1099		South Los Angeles	Yes	MI	R2RD
Los Angeles	4300 S BUDLONG AVE	90037	5020023001	0.000	0.000	0.193	0.000	Shortfall of Sites	0.152	Low Medium I Residential	R2-1	0	0	0	26.345	0.193		Residential - Double, Duplex, or Two Units - 4 Stories or Less, 2	114B197 1099		South Los Angeles	Yes	MI	R2RD
Los Angeles	832 W 50TH ST	90037	5018017008	0.000	0.000	0.193	0.000	Shortfall of Sites	0.119	Low Medium II Residential	RD2-1	0	0	0	33.584	0.193		Residential - Double, Duplex, or Two Units - 4 Stories or Less, 2	111B197 1099		South Los Angeles	Yes	MI	R2RD
Los Angeles	990 E 56TH ST	90011	5103016011	0.000	0.000	0.193	0.000	Shortfall of Sites	0.155	Low Medium I Residential	R2-1	0	0	0	25.812	0.193		Residential - Double, Duplex, or Two Units - 4 Stories or Less, 2	108B209 1099		Southeast Los Angeles	Yes	MI	R2RD
Los Angeles	6275 MENLO AVE	90044	6004015010	0.000	0.000	0.193	0.000	Shortfall of Sites	0.099	Low Medium II Residential	RD2-1	0	0	0	40.577	0.193		Residential - Four Units (Any Combination) - 4 Stories or Less, 4	105B197 1099		South Los Angeles	Yes	MI	R2RD
Los Angeles	530 W GAGE AVE	90044	6004021037	0.000	0.000	0.193	0.000	Shortfall of Sites	0.116	Low Medium II Residential	RD1.5-1	0	0	0	34.550	0.193		Residential - Three Units (Any Combination) - 4 Stories or Less, 3	105B201 1099		South Los Angeles	Yes	MI	R2RD
Los Angeles	154 E 64TH ST	90003	6006015013	0.000	0.000	0.193	0.000	Shortfall of Sites	0.124	Low Medium I Residential	R2-1-CPIO	0	0	0	32.259	0.193		Residential - Three Units (Any Combination) - 4 Stories or Less, 3	105B205 1099		Southeast Los Angeles	Yes	MI	R2RD
Los Angeles	646 W 73RD ST	90044	6020026010	0.000	0.000	0.193	0.000	Shortfall of Sites	0.161	Low Medium II Residential	RD2-1	0	0	0	24.890	0.193		Residential - Double, Duplex, or Two Units - 4 Stories or Less, 2	102B201 1099		South Los Angeles	Yes	MI	R2RD
Los Angeles	352 W 82ND ST	90003	6031033034	0.000	0.000	0.193	0.000	Shortfall of Sites	0.114	Low Medium I Residential	R2-1	0	0	0	35.105	0.193		Residential - Three Units (Any Combination) - 4 Stories or Less, 3	099B201 1099		Southeast Los Angeles	Yes	MI	R2RD
Los Angeles	114 E 119TH ST	90061	6083026012	0.000	0.000	0.193	0.000	Shortfall of Sites	0.132	Low Medium I Residential	R2-1	0	0	0	30.354	0.193		Residential - Double, Duplex, or Two Units - 4 Stories or Less, 2	084B205 1099		Southeast Los Angeles	Yes	MI	R2RD
Los Angeles	5216 ROMAINE ST	90029	5535024013	0.000	0.000	0.193	0.000	Shortfall of Sites	0.124	Low Medium II Residential	RD1.5-1XL	0	0	0	32.267	0.193		Residential - Three Units (Any Combination) - 4 Stories or Less, 3	144B193 1100		Hollywood	Yes	MI	R2RD
Los Angeles	2822 12TH AVE	90018	5051011008	0.000	0.000	0.193	0.000	Shortfall of Sites	0.260	Low Medium I Residential	R2-1XL	0	0	0	15.386	0.193		Residential - Five or More Units or Apartments (Any Combination) · 4 Stories or Less, 10	123B185 1100		West Adams - Baldwin Hills - Leimert	Yes	MI	R2RD
Los Angeles	980 E 56TH ST	90011	5103016012	0.000	0.000	0.193	0.000	Shortfall of Sites	0.155	Low Medium I Residential	R2-1	0	0	0	25.813	0.193		Residential - Three Units (Any Combination) - 4 Stories or Less, 3	108B209 1100		Southeast Los Angeles	Yes	MI	R2RD
Los Angeles	128 W 57TH ST	90037	5101026007	0.000	0.000	0.193	0.000	Shortfall of Sites	0.140	Low Medium I Residential	R2-1	0	0	0	28.575	0.193		Residential - Double, Duplex, or Two Units - 4 Stories or Less, 2	108B201 1100		Southeast Los Angeles	Yes	MI	R2RD
Los Angeles	911 W GAGE AVE	90044	6004015011	0.000	0.000	0.193	0.000	Shortfall of Sites	0.112	Low Medium II Residential	RD2-1	0	0	0	35.704	0.193		Residential - Three Units (Any Combination) - 4 Stories or Less, 3	105B197 1100		South Los Angeles	Yes	MI	R2RD
Los Angeles	601 W 63RD PL	90044	6004021011	0.000	0.000	0.193	0.000	Shortfall of Sites	0.116	Low Medium II Residential	RD1.5-1	0	0	0	34.541	0.193		Residential - Three Units (Any Combination) - 4 Stories or Less, 3	105B201 1100		South Los Angeles	Yes	MI	R2RD
Los Angeles	652 W 73RD ST	90044	6020026009	0.000	0.000	0.193	0.000	Shortfall of Sites	0.161	Low Medium II Residential	RD2-1	0	0	0	24.890	0.193		Residential - Three Units (Any Combination) - 4 Stories or Less, 3	102B201 1100		South Los Angeles	Yes	MI	R2RD
Los Angeles	442 E 81ST ST	90003	6030031015	0.000	0.000	0.193	0.000	Shortfall of Sites	0.120	Low Medium I Residential	R2-1	0	0	0	33.453	0.193		Residential - Double, Duplex, or Two Units - 4 Stories or Less, 2	099B205 1100		Southeast Los Angeles	Yes	MI	R2RD
Los Angeles	902 PIONEER AVE	90744	7425035011	0.000	0.000	0.193	0.000	Shortfall of Sites	0.104	Low Medium I Residential	[Q]R2-1XL-O-CUGU	0	0	0	38.388	0.193		Residential - Double, Duplex, or Two Units - 4 Stories or Less, 2	033B209 1100		Wilmington - Harbor City	Yes	MI	R2RD
Los Angeles	5715 S GRAMERCY PL	90062	5005017017	0.000	0.000	0.193	0.000	Shortfall of Sites	0.125	Low Medium I Residential	R2-1	0	0	0	31.911	0.193		Residential - Double, Duplex, or Two Units - 4 Stories or Less, 2	108B189 1101		South Los Angeles	Yes	MI	R2RD
Los Angeles	915 W GAGE AVE	90044	6004015012	0.000	0.000	0.193	0.000	Shortfall of Sites	0.112	Low Medium II Residential	RD2-1	0	0	0	35.725	0.193		Residential - Double, Duplex, or Two Units - 4 Stories or Less, 2	105B197 1101		South Los Angeles	Yes	MI	R2RD
Los Angeles	700 W 73RD ST	90044	6020026008	0.000	0.000	0.193	0.000	Shortfall of Sites	0.161	Low Medium II Residential	RD2-1	0	0	0	24.890	0.193		Residential - Three Units (Any Combination) - 4 Stories or Less, 3	102B201 1101		South Los Angeles	Yes	MI	R2RD
Los Angeles	243 E 74TH ST	90003	6022010028	0.000	0.000	0.193	0.000	Shortfall of Sites	0.119	Low Medium II Residential	R2-1	0	0	0	33.588	0.193		Residential - Double, Duplex, or Two Units - 4 Stories or Less, 2	102B205 1101		Southeast Los Angeles	Yes	MI	R2RD
Los Angeles	438 E 81ST ST	90003	6030031030	0.000	0.000	0.193	0.000	Shortfall of Sites	0.120	Low Medium I Residential	R2-1	0	0	0	33.456	0.193		Residential - Three Units (Any Combination) - 4 Stories or Less, 3	099B205 1101		Southeast Los Angeles	Yes	MI	R2RD
Los Angeles	921 DOMINGUEZ AVE	90744	7425010018	0.000	0.000	0.193	0.000	Shortfall of Sites	0.161	Low Medium I Residential	R2-1XL-O-CUGU	0	0	0	24.890	0.193		Residential - Double, Duplex, or Two Units - 4 Stories or Less, 2	033B209 1101		Wilmington - Harbor City	Yes	MI	R2RD
Los Angeles	1011 W 11TH ST	90731	7458014030	0.000	0.000	0.193	0.000	Shortfall of Sites	0.110	Low Medium II Residential	RD1.5-1XL	0	0	0	36.348	0.193		Residential - Double, Duplex, or Two Units - 4 Stories or Less, 2	015B197 1101		San Pedro	Yes	MI	R2RD
Los Angeles	6817 VALMONT ST	91042	2565019045	0.000	0.000	0.193	0.000	Shortfall of Sites	0.137	Low Medium II Residential	RD2-1	0	0	0	29.141	0.193		Residential - Four Units (Any Combination) - 4 Stories or Less, 4	204B201 1102		Sunland - Tujunga - Lake View Terrace - Shadow Hills - East La Tuna Canyon	Yes	MI	R2RD
Los Angeles	5241 W 21ST ST	90016	5063002019	0.000	0.000	0.193	0.000	Shortfall of Sites	0.162	Low Medium II Residential	RD2-1	0	0	0	24.747	0.193		Residential - Double, Duplex, or Two Units - 4 Stories or Less, 2	126B177 1102		West Adams - Baldwin Hills - Leimert	Yes	MI	R2RD
Los Angeles	1926 10TH AVE	90018	5060017005	0.000	0.000	0.193	0.000	Shortfall of Sites	0.167	Low Medium II Residential	RD2-1-O-CPIO	0	0	0	23.885	0.193		Residential - Five or More Units or Apartments (Any Combination) · 4 Stories or Less, 7	126B185 1102		West Adams - Baldwin Hills - Leimert	Yes	MI	R2RD
Los Angeles	1124 W 43RD ST	90037	5020024015	0.000	0.000	0.193	0.000	Shortfall of Sites	0.092	Low Medium I Residential	R2-1	0	0	0	43.559	0.193		Residential - Four Units (Any Combination) - 4 Stories or Less, 4	114B197 1102		South Los Angeles	Yes	MI	R2RD
Los Angeles	844 W 50TH ST	90037	5018017011	0.000	0.000	0.193	0.000	Shortfall of Sites	0.119	Low Medium II Residential	RD2-1	0	0	0	33.614	0.193		Residential - Double, Duplex, or Two Units - 4 Stories or Less, 2	111B197 1102		South Los Angeles	Yes	MI	R2RD
Los Angeles	960 E 56TH ST	90011	5103017001	0.000	0.000	0.193	0.000	Shortfall of Sites	0.155	Low Medium I Residential	R2-1	0	0	0	25.813	0.193		Residential - Double, Duplex, or Two Units - 4 Stories or Less, 2	108B209 1102		Southeast Los Angeles	Yes	MI	R2RD
Los Angeles	136 W 57TH ST	90037	5101026005	0.000	0.000	0.193	0.000	Shortfall of Sites	0.140	Low Medium I Residential	R2-1	0	0	0	28.574	0.193		Residential - Double, Duplex, or Two Units - 4 Stories or Less, 2	108B201 1102		Southeast Los Angeles	Yes	MI	R2RD
Los Angeles	6211 S VAN NESS AVE	90047	4007022015	0.000	0.000	0.193	0.000	Shortfall of Sites	0.115	Low Medium II Residential	RD1.5-1	0	0	0	34.844	0.193		Residential - Four Units (Any Combination) - 4 Stories or Less, 4	105B189 1102		West Adams - Baldwin Hills - Leimert	Yes	MI	R2RD
Los Angeles	919 W GAGE AVE	90044	6004015013	0.000	0.000	0.193	0.000	Shortfall of Sites	0.112	Low Medium II Residential	RD2-1	0	0	0	35.746	0.193		Residential - Four Units (Any Combination) - 4 Stories or Less, 4	105B197 1102		South Los Angeles	Yes	MI	R2RD
Los Angeles	608 W GAGE AVE	90044	6004021013	0.000	0.000	0.193	0.000	Shortfall of Sites	0.116	Low Medium II Residential	RD1.5-1	0	0	0	34.524	0.193		Residential - Double, Duplex, or Two Units - 4 Stories or Less, 2	105B201 1102		South Los Angeles	Yes	MI	R2RD

Jurisdiction Name	Site Address/Intersection	5 Digit ZIP Code	Assessor Parcel Number	Very Low-Income	Low-Income	Moderate-Income	Above Moderate-Income	Type of Shortfall	Parcel Size (Acres)	Current General Plan Designation	Current Zoning	Proposed General Plan (GP) Designation	Proposed Zoning	Minimum Density Allowed	Maximum Density Allowed	Total Capacity	Vacant/ Nonvacant	Description of Existing Uses	PIN	Base Density Per Acre	Community Plan Area	Rent Stabalization Ordinance	Income Category	Applicable Rezoning Program (Program informing values in Column Q listed first)
Los Angeles	1436 W 35TH PL	90018	5041011026	0.000	0.000	0.193	0.000	Shortfall of Sites	0.156	Low Medium II Residential	RD2-1-O	0	0	0	25.623	0.193		Residential - Three Units (Any Combination) - 4 Stories or Less, 3	120B193 1103		South Los Angeles	Yes	MI	R2RD
Los Angeles	140 W 57TH ST	90037	5101026004	0.000	0.000	0.193	0.000	Shortfall of Sites	0.140	Low Medium I Residential	R2-1	0	0	0	28.575	0.193		Residential - Double, Duplex, or Two Units - 4 Stories or Less, 2	108B201 1103		Southeast Los Angeles	Yes	MI	R2RD
Los Angeles	612 W GAGE AVE	90044	6004021014	0.000	0.000	0.193	0.000	Shortfall of Sites	0.116	Low Medium II Residential	RD1.5-1	0	0	0	34.515	0.193		Residential - Double, Duplex, or Two Units - 4 Stories or Less, 2	105B201 1103		South Los Angeles	Yes	MI	R2RD
Los Angeles	138 E 64TH ST	90003	6006015009	0.000	0.000	0.193	0.000	Shortfall of Sites	0.124	Low Medium II Residential	R2-1-CPIO	0	0	0	32.261	0.193		Residential - Double, Duplex, or Two Units - 4 Stories or Less, 2	105B205 1103		Southeast Los Angeles	Yes	MI	R2RD
Los Angeles	712 W 73RD ST	90044	6020026006	0.000	0.000	0.193	0.000	Shortfall of Sites	0.161	Low Medium II Residential	RD2-1	0	0	0	24.890	0.193		Residential - Four Units (Any Combination) - 4 Stories or Less, 4	102B201 1103		South Los Angeles	Yes	MI	R2RD
Los Angeles	1430 W 35TH PL	90018	5041011025	0.000	0.000	0.193	0.000	Shortfall of Sites	0.156	Low Medium II Residential	RD2-1-O	0	0	0	25.623	0.193		Residential - Five or More Units or Apartments (Any Combination) - 4 Stories or Less, 6	120B193 1104		South Los Angeles	Yes	MI	R2RD
Los Angeles	1116 W 43RD ST	90037	5020024016	0.000	0.000	0.193	0.000	Shortfall of Sites	0.063	Low Medium I Residential	R2-1	0	0	0	63.357	0.193		Residential - Four Units (Any Combination) - 4 Stories or Less, 4	114B197 1104		South Los Angeles	Yes	MI	R2RD
Los Angeles	852 W 50TH ST	90037	5018017013	0.000	0.000	0.193	0.000	Shortfall of Sites	0.119	Low Medium II Residential	RD2-1	0	0	0	33.634	0.193		Residential - Double, Duplex, or Two Units - 4 Stories or Less, 2	111B197 1104		South Los Angeles	Yes	MI	R2RD
Los Angeles	952 E 56TH ST	90011	5103017002	0.000	0.000	0.193	0.000	Shortfall of Sites	0.155	Low Medium I Residential	R2-1	0	0	0	25.812	0.193		Residential - Double, Duplex, or Two Units - 4 Stories or Less, 2	108B209 1104		Southeast Los Angeles	Yes	MI	R2RD
Los Angeles	146 W 57TH ST	90037	5101026003	0.000	0.000	0.193	0.000	Shortfall of Sites	0.140	Low Medium I Residential	R2-1	0	0	0	28.574	0.193		Residential - Double, Duplex, or Two Units - 4 Stories or Less, 2	108B201 1104		Southeast Los Angeles	Yes	MI	R2RD
Los Angeles	927 W GAGE AVE	90044	6004015015	0.000	0.000	0.193	0.000	Shortfall of Sites	0.112	Low Medium II Residential	RD2-1	0	0	0	35.574	0.193		Residential - Four Units (Any Combination) - 4 Stories or Less, 4	105B197 1104		South Los Angeles	Yes	MI	R2RD
Los Angeles	616 W GAGE AVE	90044	6004021015	0.000	0.000	0.193	0.000	Shortfall of Sites	0.116	Low Medium II Residential	RD1.5-1	0	0	0	34.506	0.193		Residential - Three Units (Any Combination) - 4 Stories or Less, 3	105B201 1104		South Los Angeles	Yes	MI	R2RD
Los Angeles	716 W 73RD ST	90044	6020026005	0.000	0.000	0.193	0.000	Shortfall of Sites	0.161	Low Medium II Residential	RD2-1	0	0	0	24.890	0.193		Residential - Five or More Units or Apartments (Any Combination) - 4 Stories or Less, 8	102B201 1104		South Los Angeles	Yes	MI	R2RD
Los Angeles	426 E 81ST ST	90003	6030031020	0.000	0.000	0.193	0.000	Shortfall of Sites	0.120	Low Medium I Residential	R2-1	0	0	0	33.455	0.193		Residential - Double, Duplex, or Two Units - 4 Stories or Less, 2	099B205 1104		Southeast Los Angeles	Yes	MI	R2RD
Los Angeles	1927 S ORANGE DR	90016	5062006001	0.000	0.000	0.193	0.000	Shortfall of Sites	0.105	Low Medium II Residential	RD2-1	0	0	0	38.037	0.193		Residential - Double, Duplex, or Two Units - 4 Stories or Less, 2	126B181 1105		West Adams - Baldwin Hills - Leimert	Yes	MI	R2RD
Los Angeles	3519 S VICTORIA AVE	90016	5046002019	0.000	0.000	0.193	0.000	Shortfall of Sites	0.115	Low Medium II Residential	RD2-1	0	0	0	34.638	0.193		Residential - Three Units (Any Combination) - 4 Stories or Less, 3	120B185 1105		West Adams - Baldwin Hills - Leimert	Yes	MI	R2RD
Los Angeles	1426 W 35TH PL	90018	5041011024	0.000	0.000	0.193	0.000	Shortfall of Sites	0.156	Low Medium II Residential	RD2-1-O	0	0	0	25.623	0.193		Residential - Double, Duplex, or Two Units - 4 Stories or Less, 2	120B193 1105		South Los Angeles	Yes	MI	R2RD
Los Angeles	942 E 56TH ST	90011	5103017003	0.000	0.000	0.193	0.000	Shortfall of Sites	0.155	Low Medium I Residential	R2-1	0	0	0	25.812	0.193		Residential - Double, Duplex, or Two Units - 4 Stories or Less, 2	108B209 1105		Southeast Los Angeles	Yes	MI	R2RD
Los Angeles	825 W 57TH ST	90037	5001011025	0.000	0.000	0.193	0.000	Shortfall of Sites	0.118	Low Medium I Residential	R2-1	0	0	0	34.026	0.193		Residential - Double, Duplex, or Two Units - 4 Stories or Less, 2	108B197 1105		South Los Angeles	Yes	MI	R2RD
Los Angeles	150 W 57TH ST	90037	5101026002	0.000	0.000	0.193	0.000	Shortfall of Sites	0.140	Low Medium I Residential	R2-1	0	0	0	28.574	0.193		Residential - Double, Duplex, or Two Units - 4 Stories or Less, 2	108B201 1105		Southeast Los Angeles	Yes	MI	R2RD
Los Angeles	931 W GAGE AVE	90044	6004015016	0.000	0.000	0.193	0.000	Shortfall of Sites	0.083	Low Medium II Residential	RD2-1	0	0	0	48.430	0.193		Residential - Four Units (Any Combination) - 4 Stories or Less, 4	105B197 1105		South Los Angeles	Yes	MI	R2RD
Los Angeles	720 W 73RD ST	90044	6020026004	0.000	0.000	0.193	0.000	Shortfall of Sites	0.161	Low Medium II Residential	RD2-1	0	0	0	24.890	0.193		Residential - Three Units (Any Combination) - 4 Stories or Less, 3	102B201 1105		South Los Angeles	Yes	MI	R2RD
Los Angeles	422 E 81ST ST	90003	6030031021	0.000	0.000	0.193	0.000	Shortfall of Sites	0.120	Low Medium I Residential	R2-1	0	0	0	33.455	0.193		Residential - Double, Duplex, or Two Units - 4 Stories or Less, 2	099B205 1105		Southeast Los Angeles	Yes	MI	R2RD
Los Angeles	2007 S CURSON AVE	90016	5064019014	0.000	0.000	0.193	0.000	Shortfall of Sites	0.143	Low Medium II Residential	RD2-1	0	0	0	27.910	0.193		Residential - Double, Duplex, or Two Units - 4 Stories or Less, 2	126B177 1106		West Adams - Baldwin Hills - Leimert	Yes	MI	R2RD
Los Angeles	2826 S BRONSON AVE	90018	5051009006	0.000	0.000	0.193	0.000	Shortfall of Sites	0.152	Low Medium II Residential	RD2-1XL	0	0	0	26.305	0.193		Residential - Four Units (Any Combination) - 4 Stories or Less, 4	123B185 1106		West Adams - Baldwin Hills - Leimert	Yes	MI	R2RD
Los Angeles	932 E 56TH ST	90011	5103017004	0.000	0.000	0.193	0.000	Shortfall of Sites	0.155	Low Medium I Residential	R2-1	0	0	0	25.812	0.193		Residential - Double, Duplex, or Two Units - 4 Stories or Less, 2	108B209 1106		Southeast Los Angeles	Yes	MI	R2RD
Los Angeles	829 W 57TH ST	90037	5001011024	0.000	0.000	0.193	0.000	Shortfall of Sites	0.118	Low Medium I Residential	R2-1	0	0	0	34.026	0.193		Residential - Double, Duplex, or Two Units - 4 Stories or Less, 2	108B197 1106		South Los Angeles	Yes	MI	R2RD
Los Angeles	624 W GAGE AVE	90044	6004021017	0.000	0.000	0.193	0.000	Shortfall of Sites	0.116	Low Medium II Residential	RD1.5-1	0	0	0	34.489	0.193		Residential - Three Units (Any Combination) - 4 Stories or Less, 3	105B201 1106		South Los Angeles	Yes	MI	R2RD
Los Angeles	1429 HAUSER BLVD	90019	5069029017	0.000	0.000	0.193	0.000	Shortfall of Sites	0.155	Low Medium I Residential	R2-1-O	0	0	0	25.813	0.193		Residential - Double, Duplex, or Two Units - 4 Stories or Less, 2	129B177 1107		Wilshire	Yes	MI	R2RD
Los Angeles	1937 S BRONSON AVE	90018	5060006016	0.000	0.000	0.193	0.000	Shortfall of Sites	0.149	Low Medium II Residential	RD2-1-O-CPIO	0	0	0	26.806	0.193		Residential - Double, Duplex, or Two Units - 4 Stories or Less, 2	126B185 1107		West Adams - Baldwin Hills - Leimert	Yes	MI	R2RD
Los Angeles	4222 HALLDALE AVE	90062	5021015020	0.000	0.000	0.193	0.000	Shortfall of Sites	0.154	Low Medium I Residential	R2-1	0	0	0	26.016	0.193		Residential - Double, Duplex, or Two Units - 4 Stories or Less, 2	114B193 1107		South Los Angeles	Yes	MI	R2RD
Los Angeles	156 W 57TH ST	90037	5101026001	0.000	0.000	0.193	0.000	Shortfall of Sites	0.140	Low Medium I Residential	R2-1	0	0	0	28.574	0.193		Residential - Double, Duplex, or Two Units - 4 Stories or Less, 2	108B201 1107		Southeast Los Angeles	Yes	MI	R2RD
Los Angeles	1823 W 71ST ST	90047	6016026009	0.000	0.000	0.193	0.000	Shortfall of Sites	0.081	Low Medium I Residential	R2-1	0	0	0	49.344	0.193		Residential - Double, Duplex, or Two Units - 4 Stories or Less, 2	102B193 1107		South Los Angeles	Yes	MI	R2RD
Los Angeles	414 E 81ST ST	90003	6030031023	0.000	0.000	0.193	0.000	Shortfall of Sites	0.120	Low Medium I Residential	R2-1	0	0	0	33.455	0.193		Residential - Double, Duplex, or Two Units - 4 Stories or Less, 2	099B205 1107		Southeast Los Angeles	Yes	MI	R2RD
Los Angeles	11553 VICTORY BLVD	91606	2335013020	0.000	0.000	0.193	0.000	Shortfall of Sites	0.178	Low Medium I Residential	RD3-1	0	0	0	22.471	0.193		Residential - Three Units (Any Combination) - 4 Stories or Less, 3	180B169 1108		North Hollywood - Valley Village	Yes	MI	R2RD
Los Angeles	1322 S VAN NESS AVE	90019	5073002016	0.000	0.000	0.193	0.000	Shortfall of Sites	0.165	Low Medium II Residential	RD2-1-O-CPIO	0	0	0	24.200	0.193		Residential - Four Units (Any Combination) - 4 Stories or Less, 4	129B189 1108		South Los Angeles	Yes	MI	R2RD
Los Angeles	1907 S MARVIN AVE	90016	5064016020	0.000	0.000	0.193	0.000	Shortfall of Sites	0.132	Low Medium II Residential	RD2-1	0	0	0	30.284	0.193		Residential - Three Units (Any Combination) - 4 Stories or Less, 3	126B177 1108		West Adams - Baldwin Hills - Leimert	Yes	MI	R2RD
Los Angeles	3520 WELLINGTON RD	90016	5046003015	0.000	0.000	0.193	0.000	Shortfall of Sites	0.116	Low Medium II Residential	RD1.5-1	0	0	0	34.584	0.193		, 2	120B185 1108		West Adams - Baldwin Hills - Leimert	Yes	MI	R2RD
Los Angeles	160 W 57TH ST	90037	5101025012	0.000	0.000	0.193	0.000	Shortfall of Sites	0.124	Low Medium I Residential	R2-1	0	0	0	32.146	0.193		Residential - Double, Duplex, or Two Units - 4 Stories or Less, 2	108B201 1108		Southeast Los Angeles	Yes	MI	R2RD
Los Angeles	628 W GAGE AVE	90044	6004021018	0.000	0.000	0.193	0.000	Shortfall of Sites	0.116	Low Medium II Residential	RD1.5-1	0	0	0	34.480	0.193		Residential - Three Units (Any Combination) - 4 Stories or Less, 3	105B201 1108		South Los Angeles	Yes	MI	R2RD
Los Angeles	410 E 81ST ST	90003	6030031024	0.000	0.000	0.193	0.000	Shortfall of Sites	0.120	Low Medium I Residential	R2-1	0	0	0	33.455	0.193		Residential - Three Units (Any Combination) - 4 Stories or Less, 3	099B205 1108		Southeast Los Angeles	Yes	MI	R2RD
Los Angeles	444 W 82ND ST	90003	6032032013	0.000	0.000	0.193	0.000	Shortfall of Sites	0.114	Low Medium I Residential	R2-1	0	0	0	35.104	0.193		Residential - Three Units (Any Combination) - 4 Stories or Less, 3	099B201 1108		South Los Angeles	Yes	MI	R2RD
Los Angeles	926 N EDGEMONT ST	90029	5538018015	0.000	0.000	0.193	0.000	Shortfall of Sites	0.143	Low Medium II Residential	RD2-1XL	0	0	0	27.879	0.193		Residential - Double, Duplex, or Two Units - 4 Stories or Less, 2	144B197 1109		Hollywood	Yes	MI	R2RD
Los Angeles	1414 S RIDGELEY DR	90019	5069032019	0.000	0.000	0.193	0.000	Shortfall of Sites	0.168	Low Medium II Residential	RD2-1-O	0	0	0	23.766	0.193		Residential - Five or More Units or Apartments (Any Combination) - 4 Stories or Less, 6	129B177 1109		Wilshire	Yes	MI	R2RD
Los Angeles	5142 W 20TH ST	90016	5062007046	0.000	0.000	0.193	0.000	Shortfall of Sites	0.065	Low Medium II Residential	RD2-1	0	0	0	61.867	0.193		Residential - Five or More Units or Apartments (Any Combination) - 4 Stories or Less, 8	126B181 1109		West Adams - Baldwin Hills - Leimert	Yes	MI	R2RD
Los Angeles	904 E 56TH ST	90011	5103017007	0.000	0.000	0.193	0.000	Shortfall of Sites	0.155	Low Medium I Residential	R2-1	0	0	0	25.813	0.193		Residential - Double, Duplex, or Two Units - 4 Stories or Less, 2	108B209 1109		Southeast Los Angeles	Yes	MI	R2RD
Los Angeles	314 W 57TH ST	90037	5101039014	0.000	0.000	0.193	0.000	Shortfall of Sites	0.133	Low Medium II Residential	RD2-1	0	0	0	30.037	0.193		Residential - Double, Duplex, or Two Units - 4 Stories or Less, 2	108B201 1109		Southeast Los Angeles	Yes	MI	R2RD
Los Angeles	1346 W GAGE AVE	90044	6003034002	0.000	0.000	0.193	0.000	Shortfall of Sites	0.145	Low Medium II Residential	R2-1	0	0	0	27.495	0.193		Residential - Double, Duplex, or Two Units - 4 Stories or Less, 2	105B197 1109		South Los Angeles	Yes	MI	R2RD
Los Angeles	751 E 74TH ST	90001	6023007018	0.000	0.000	0.193	0.000	Shortfall of Sites	0.114	Low Medium I Residential	R2-1-CPIO	0	0	0	35.221	0.193		Residential - Double, Duplex, or Two Units - 4 Stories or Less, 2	102B205 1109		Southeast Los Angeles	Yes	MI	R2RD
Los Angeles	1939 S ALMA ST	90731	7462012086	0.000	0.000	0.193	0.000	Shortfall of Sites	0.103	Low Medium II Residential	RD1.5-1XL	0	0	0	38.681	0.193		Residential - Double, Duplex, or Two Units - 4 Stories or Less, 2	012B197 1109		San Pedro	Yes	MI	R2RD
Los Angeles	2004 S LELAND ST	90731	7462024001	0.000	0.000	0.193	0.000	Shortfall of Sites	0.115	Low Medium I Residential	R2-1XL	0	0	0	34.843	0.193		Residential - Double, Duplex, or Two Units - 4 Stories or Less, 2	012B193 1109		San Pedro	Yes	MI	R2RD
Los Angeles	11565 VICTORY BLVD	91606	2335013021	0.000	0.000	0.193	0.000	Shortfall of Sites	0.177	Low Medium I Residential	RD3-1	0	0	0	22.547	0.193		Residential - Double, Duplex, or Two Units - 4 Stories or Less, 2	180B169 1110		North Hollywood - Valley Village	Yes	MI	R2RD
Los Angeles	3448 EDGEHILL DR	90018	5044008022	0.000	0.000	0.193	0.000	Shortfall of Sites	0.119	Low Medium II Residential	RD2-1	0	0	0	33.725	0.193		Residential - Double, Duplex, or Two Units - 4 Stories or Less, 2	120B185 1110		West Adams - Baldwin Hills - Leimert	Yes	MI	R2RD
Los Angeles	890 E 56TH ST	90011	5103017008	0.000	0.000	0.193	0.000	Shortfall of Sites	0.155	Low Medium I Residential	R2-1	0	0	0	25.813	0.193		Residential - Three Units (Any Combination) - 4 Stories or Less, 3	108B209 1110		Southeast Los Angeles	Yes	MI	R2RD
Los Angeles	5713 CIMARRON ST	90062	5005011022	0.000	0.000	0.193	0.000	Shortfall of Sites	0.125	Low Medium I Residential	R2-1	0	0	0	31.911	0.193		Residential - Double, Duplex, or Two Units - 4 Stories or Less, 2	108B189 1110		South Los Angeles	Yes	MI	R2RD
Los Angeles	1819 W 71ST ST	90047	6016026008	0.000	0.000	0.193	0.000	Shortfall of Sites	0.104	Low Medium I Residential	R2-1	0	0	0	38.299	0.193		Residential - Double, Duplex, or Two Units - 4 Stories or Less, 2	102B193 1110		South Los Angeles	Yes	MI	R2RD
Los Angeles	400 E 81ST ST	90003	6030031026	0.000	0.000	0.193	0.000	Shortfall of Sites	0.149	Low Medium I Residential	R2-1	0	0	0	26.794	0.193		Residential - Double, Duplex, or Two Units - 4 Stories or Less, 2	099B205 1110		Southeast Los Angeles	Yes	MI	R2RD
Los Angeles	1934 S ALMA ST	90731	7462012092	0.000	0.000	0.193	0.000	Shortfall of Sites	0.103	Low Medium II Residential	RD1.5-1XL	0	0	0	38.682	0.193		Residential - Double, Duplex, or Two Units - 4 Stories or Less, 2	012B197 1110		San Pedro	Yes	MI	R2RD
Los Angeles	1085 W 20TH ST	90731	7462024002	0.000	0.000	0.193	0.000	Shortfall of Sites	0.115	Low Medium I Residential	R2-1XL	0	0	0	34.844	0.193		Residential - Double, Duplex, or Two Units - 4 Stories or Less, 2	012B193 1110		San Pedro	Yes	MI	R2RD
Los Angeles	14868 POLK ST	91342	2506032010	0.000	0.000	0.193	0.000	Shortfall of Sites	0.135	Low Medium I Residential	R2-1	0	0	0	29.654	0.193		Residential - Double, Duplex, or Two Units - 4 Stories or Less, 2	222B149 1111		Sylmar	Yes	MI	R2RD
Los Angeles	11571 VICTORY BLVD	91606	2335013017	0.000	0.000	0.193	0.000	Shortfall of Sites	0.180	Low Medium I Residential	RD3-1	0	0	0	22.225	0.193		Residential - Double, Duplex, or Two Units - 4 Stories or Less, 2	180B169 1111		North Hollywood - Valley Village	Yes	MI	R2RD
Los Angeles	3170 VERA AVE	90034	4312007023	0.000	0.000	0.193	0.000	Shortfall of Sites	0.124	Low Medium II Residential	RD2-1-CPIO	0	0	0	32.266	0.193		Residential - Four Units (Any Combination) - 4 Stories or Less, 4	123B169 1111		West Adams - Baldwin Hills - Leimert	Yes	MI	R2RD
Los Angeles	3449 EDGEHILL DR	90018	5044007026	0.000	0.000	0.193	0.000	Shortfall of Sites	0.135	Low Medium II Residential	RD1.5-1	0	0	0	29.532	0.193		Residential - Double, Duplex, or Two Units - 4 Stories or Less, 2	120B185 1111		West Adams - Baldwin Hills - Leimert	Yes	MI	R2RD
Los Angeles	884 E 56TH ST	90011	5103017009	0.000	0.000	0.193	0.000	Shortfall of Sites	0.153	Low Medium I Residential	R2-1	0	0	0	26.073	0.193		Residential - Double, Duplex, or Two Units - 4 Stories or Less, 2	108B209 1111		Southeast Los Angeles	Yes	MI	R2RD
Los Angeles	1444 W 57TH ST	90062	5003032011	0.000	0.000	0.193	0.000	Shortfall of Sites	0.112	Low Medium I Residential	R2-1-CPIO	0	0	0	35.703	0.193		Residential - Double, Duplex, or Two Units - 4 Stories or Less, 2	108B193 1111		South Los Angeles	Yes	MI	R2RD
Los Angeles	811 E 120TH ST	90059	6084007008	0.000	0.000	0.193	0.000	Shortfall of Sites	0.125	Low Medium II Residential	RD2-1XL-CPIO	0	0	0	31.957	0.193		Residential - Four Units (Any Combination) - 4 Stories or Less, 4	084B205 1111		Southeast Los Angeles	Yes	MI	R2RD
Los Angeles	11577 VICTORY BLVD	91606	2335013016	0.000	0.000	0.193	0.000	Shortfall of Sites	0.180	Low Medium I Residential	RD3-1	0	0	0	22.225	0.193		Residential - Five or More Units or Apartments (Any Combination) - 4 Stories or Less, 6	180B169 1112		North Hollywood - Valley Village	Yes	MI	R2RD

Jurisdiction Name	Site Address/Intersection	5 Digit ZIP Code	Assessor Parcel Number	Very Low-Income	Low-Income	Moderate-Income	Above Moderate-Income	Type of Shortfall	Parcel Size (Acres)	Current General Plan Designation	Current Zoning	Proposed General Plan (GP) Designation	Proposed Zoning	Minimum Density Allowed	Maximum Density Allowed	Total Capacity	Vacant/ Nonvacant	Description of Existing Uses	PIN	Base Density Per Acre	Community Plan Area	Rent Stabalization Ordinance	Income Category	Applicable Rezoning Program (Program informing values in Column Q listed first)
Los Angeles	5138 W 20TH ST	90016	5062007025	0.000	0.000	0.193	0.000	Shortfall of Sites	0.065	Low Medium II Residential	RD2-1	0	0	0	61.910	0.193	Residential - Five or More Units or Apartments (Any Combination) · 4 Stories or Less, 8	126B181 1112		West Adams - Baldwin Hills - Leimert	Yes	MI	R2RD
Los Angeles	1806 W 35TH PL	90018	5042028007	0.000	0.000	0.193	0.000	Shortfall of Sites	0.117	Low Medium I Residential	R2-1-O	0	0	0	34.285	0.193	Residential - Five or More Units or Apartments (Any Combination) · 4 Stories or Less, 6	120B193 1112		South Los Angeles	Yes	MI	R2RD
Los Angeles	876 E 56TH ST	90011	5103017010	0.000	0.000	0.193	0.000	Shortfall of Sites	0.139	Low Medium I Residential	R2-1	0	0	0	28.681	0.193	Residential - Double, Duplex, or Two Units - 4 Stories or Less, 2	108B209 1112		Southeast Los Angeles	Yes	MI	R2RD
Los Angeles	853 W 57TH ST	90037	5001011018	0.000	0.000	0.193	0.000	Shortfall of Sites	0.118	Low Medium I Residential	R2-1	0	0	0	34.022	0.193	Residential - Double, Duplex, or Two Units - 4 Stories or Less, 2	108B197 1112		South Los Angeles	Yes	MI	R2RD
Los Angeles	1815 W 71ST ST	90047	6016026007	0.000	0.000	0.193	0.000	Shortfall of Sites	0.128	Low Medium I Residential	R2-1	0	0	0	31.300	0.193	Residential - Double, Duplex, or Two Units - 4 Stories or Less, 2	102B193 1112		South Los Angeles	Yes	MI	R2RD
Los Angeles	1025 GULF AVE	90744	7415029031	0.000	0.000	0.193	0.000	Shortfall of Sites	0.172	Low Medium II Residential	[Q]RD2-1XL-O-CUGU	0	0	0	23.213	0.193	Residential - Double, Duplex, or Two Units - 4 Stories or Less, 2	033B205 1112		Wilmington - Harbor City	Yes	MI	R2RD
Los Angeles	973 N OXFORD AVE	90029	5535021009	0.000	0.000	0.193	0.000	Shortfall of Sites	0.117	Low Medium II Residential	RD1.5-1XL	0	0	0	34.252	0.193	Residential - Four Units (Any Combination) - 4 Stories or Less, 4	144B193 1113		Hollywood	Yes	MI	R2RD
Los Angeles	1617 STEARNS DR	90035	5068009019	0.000	0.000	0.193	0.000	Shortfall of Sites	0.148	Low Medium I Residential	R2-1-O	0	0	0	27.029	0.193	Residential - Three Units (Any Combination) - 4 Stories or Less, 3	129B173 1113		Wilshire	Yes	MI	R2RD
Los Angeles	2005 8TH AVE	90018	5060017010	0.000	0.000	0.193	0.000	Shortfall of Sites	0.183	Low Medium II Residential	RD2-1-O-CPIO	0	0	0	21.851	0.193	Residential - Five or More Units or Apartments (Any Combination) · 4 Stories or Less, 7	126B189 1113		West Adams - Baldwin Hills - Leimert	Yes	MI	R2RD
Los Angeles	3249 CATTARAUGUS AVE	90034	4312018029	0.000	0.000	0.193	0.000	Shortfall of Sites	0.111	Low Medium II Residential	RD2-1	0	0	0	36.050	0.193	Residential - Double, Duplex, or Two Units - 4 Stories or Less, 2	123B169 1113		West Adams - Baldwin Hills - Leimert	Yes	MI	R2RD
Los Angeles	868 E 56TH ST	90011	5103017011	0.000	0.000	0.193	0.000	Shortfall of Sites	0.139	Low Medium I Residential	R2-1	0	0	0	28.680	0.193	Residential - Three Units (Any Combination) - 4 Stories or Less, 3	108B209 1113		Southeast Los Angeles	Yes	MI	R2RD
Los Angeles	1326 W GAGE AVE	90044	6003034006	0.000	0.000	0.193	0.000	Shortfall of Sites	0.145	Low Medium I Residential	R2-1	0	0	0	27.495	0.193	Residential - Double, Duplex, or Two Units - 4 Stories or Less, 2	105B197 1113		South Los Angeles	Yes	MI	R2RD
Los Angeles	662 W GAGE AVE	90044	6004021022	0.000	0.000	0.193	0.000	Shortfall of Sites	0.116	Low Medium II Residential	RD1.5-1	0	0	0	34.445	0.193	Residential - Five or More Units or Apartments (Any Combination) · 4 Stories or Less, 5	105B201 1113		South Los Angeles	Yes	MI	R2RD
Los Angeles	445 E 74TH ST	90003	6022023025	0.000	0.000	0.193	0.000	Shortfall of Sites	0.152	Low Medium I Residential	R2-1-CPIO	0	0	0	26.349	0.193	Residential - Double, Duplex, or Two Units - 4 Stories or Less, 3	102B205 1113		Southeast Los Angeles	Yes	MI	R2RD
Los Angeles	10039 REDMONT AVE	91042	2568009012	0.000	0.000	0.193	0.000	Shortfall of Sites	0.117	Low Medium II Residential	RD1.5-1	0	0	0	34.330	0.193	Residential - Double, Duplex, or Two Units - 4 Stories or Less, 2	204B197 1114		Sunland - Tujunga - Lake View Terrace - Shadow Hills - East La Tuna Canyon	Yes	MI	R2RD
Los Angeles	3136 PERLITA AVE	90039	5436019009	0.000	0.000	0.193	0.000	Shortfall of Sites	0.110	Low Medium II Residential	[Q]RD2-1-RIO	0	0	0	36.301	0.193	Residential - Four Units (Any Combination) - 4 Stories or Less, 4	153B209 1114		Northeast Los Angeles	Yes	MI	R2RD
Los Angeles	5380 ROMAINE ST	90029	5535021010	0.000	0.000	0.193	0.000	Shortfall of Sites	0.118	Low Medium II Residential	RD1.5-1XL	0	0	0	33.768	0.193	Residential - Five or More Units or Apartments (Any Combination) · 4 Stories or Less, 10	144B193 1114		Hollywood	Yes	MI	R2RD
Los Angeles	1935 HILLCREST DR	90016	5061012006	0.000	0.000	0.193	0.000	Shortfall of Sites	0.152	Low Medium I Residential	R2-1	0	0	0	26.400	0.193	Residential - Double, Duplex, or Two Units - 4 Stories or Less, 2	126B185 1114		West Adams - Baldwin Hills - Leimert	Yes	MI	R2RD
Los Angeles	2616 BUCKINGHAM RD	90016	5050003025	0.000	0.000	0.193	0.000	Shortfall of Sites	0.150	Low Medium II Residential	RD2-1	0	0	0	26.600	0.193	Residential - Four Units (Any Combination) - 4 Stories or Less, 4	123B181 1114		West Adams - Baldwin Hills - Leimert	Yes	MI	R2RD
Los Angeles	858 E 56TH ST	90011	5103017012	0.000	0.000	0.193	0.000	Shortfall of Sites	0.141	Low Medium I Residential	R2-1	0	0	0	28.365	0.193	Residential - Double, Duplex, or Two Units - 4 Stories or Less, 2	108B209 1114		Southeast Los Angeles	Yes	MI	R2RD
Los Angeles	204 W 57TH ST	90037	5101025009	0.000	0.000	0.193	0.000	Shortfall of Sites	0.124	Low Medium I Residential	R2-1	0	0	0	32.146	0.193	Residential - Double, Duplex, or Two Units - 4 Stories or Less, 2	108B201 1114		Southeast Los Angeles	Yes	MI	R2RD
Los Angeles	1322 W GAGE AVE	90044	6003034007	0.000	0.000	0.193	0.000	Shortfall of Sites	0.145	Low Medium I Residential	R2-1	0	0	0	27.495	0.193	Residential - Double, Duplex, or Two Units - 4 Stories or Less, 2	105B197 1114		South Los Angeles	Yes	MI	R2RD
Los Angeles	344 E 81ST ST	90003	6030021026	0.000	0.000	0.193	0.000	Shortfall of Sites	0.120	Low Medium I Residential	R2-1	0	0	0	33.389	0.193	Residential - Double, Duplex, or Two Units - 4 Stories or Less, 2	099B205 1114		Southeast Los Angeles	Yes	MI	R2RD
Los Angeles	1061 W 20TH ST	90731	7462024006	0.000	0.000	0.193	0.000	Shortfall of Sites	0.115	Low Medium I Residential	R2-1XL	0	0	0	34.844	0.193	Residential - Three Units (Any Combination) - 4 Stories or Less, 3	012B193 1114		San Pedro	Yes	MI	R2RD
Los Angeles	1001 N ALEXANDRIA AVE	90029	5538003001	0.000	0.000	0.193	0.000	Shortfall of Sites	0.161	Low Medium II Residential	RD2-1XL	0	0	0	24.840	0.193	Residential - Four Units (Any Combination) - 4 Stories or Less, 4	144B197 1115		Hollywood	Yes	MI	R2RD
Los Angeles	1546 S OGDEN DR	90019	5069002021	0.000	0.000	0.193	0.000	Shortfall of Sites	0.158	Low Medium I Residential	R2-1-O	0	0	0	25.305	0.193	Residential - Three Units (Any Combination) - 4 Stories or Less, 3	129B177 1115		Wilshire	Yes	MI	R2RD
Los Angeles	1926 WEST BLVD	90016	5061008006	0.000	0.000	0.193	0.000	Shortfall of Sites	0.127	Low Medium I Residential	R2-1	0	0	0	31.543	0.193	Residential - Double, Duplex, or Two Units - 4 Stories or Less, 2	126B185 1115		West Adams - Baldwin Hills - Leimert	Yes	MI	R2RD
Los Angeles	3229 S SHERBOURNE DR	90034	4312017024	0.000	0.000	0.193	0.000	Shortfall of Sites	0.106	Low Medium II Residential	RD2-1	0	0	0	37.904	0.193	Residential - Double, Duplex, or Two Units - 4 Stories or Less, 3	123B169 1115		West Adams - Baldwin Hills - Leimert	Yes	MI	R2RD
Los Angeles	901 W 57TH ST	90037	5001012031	0.000	0.000	0.193	0.000	Shortfall of Sites	0.118	Low Medium I Residential	R2-1	0	0	0	34.021	0.193	Residential - Four Units (Any Combination) - 4 Stories or Less, 4	108B197 1115		South Los Angeles	Yes	MI	R2RD
Los Angeles	1428 W 57TH ST	90062	5003032007	0.000	0.000	0.193	0.000	Shortfall of Sites	0.112	Low Medium I Residential	R2-1-CPIO	0	0	0	35.703	0.193	Residential - Double, Duplex, or Two Units - 4 Stories or Less, 2	108B193 1115		South Los Angeles	Yes	MI	R2RD
Los Angeles	324 W 57TH ST	90037	5101039017	0.000	0.000	0.193	0.000	Shortfall of Sites	0.124	Low Medium II Residential	RD2-1	0	0	0	32.265	0.193	Residential - Double, Duplex, or Two Units - 4 Stories or Less, 2	108B201 1115		Southeast Los Angeles	Yes	MI	R2RD
Los Angeles	1316 W GAGE AVE	90044	6003034008	0.000	0.000	0.193	0.000	Shortfall of Sites	0.145	Low Medium I Residential	R2-1	0	0	0	27.495	0.193	Residential - Four Units (Any Combination) - 4 Stories or Less, 4	105B197 1115		South Los Angeles	Yes	MI	R2RD
Los Angeles	333 E 74TH ST	90003	6022018021	0.000	0.000	0.193	0.000	Shortfall of Sites	0.123	Low Medium I Residential	R2-1-CPIO	0	0	0	32.432	0.193	Residential - Double, Duplex, or Two Units - 4 Stories or Less, 2	102B205 1115		Southeast Los Angeles	Yes	MI	R2RD
Los Angeles	340 E 81ST ST	90003	6030021027	0.000	0.000	0.193	0.000	Shortfall of Sites	0.120	Low Medium I Residential	R2-1	0	0	0	33.389	0.193	Residential - Three Units (Any Combination) - 4 Stories or Less, 3	099B205 1115		Southeast Los Angeles	Yes	MI	R2RD
Los Angeles	7078 VALMONT ST	91042	2568005013	0.000	0.000	0.193	0.000	Shortfall of Sites	0.189	Low Medium I Residential	RD3-1	0	0	0	21.202	0.193	Residential - Double, Duplex, or Two Units - 4 Stories or Less, 2	204B201 1116		Sunland - Tujunga - Lake View Terrace - Shadow Hills - East La Tuna Canyon	Yes	MI	R2RD
Los Angeles	5124 W 20TH ST	90016	5062007048	0.000	0.000	0.193	0.000	Shortfall of Sites	0.059	Low Medium II Residential	RD2-1	0	0	0	67.627	0.193	Residential - Double, Duplex, or Two Units - 4 Stories or Less, 2	126B181 1116		West Adams - Baldwin Hills - Leimert	Yes	MI	R2RD
Los Angeles	3518 S BRONSON AVE	90018	5044005020	0.000	0.000	0.193	0.000	Shortfall of Sites	0.122	Low Medium II Residential	RD1.5-1	0	0	0	32.865	0.193	Residential - Double, Duplex, or Two Units - 4 Stories or Less, 2	120B185 1116		West Adams - Baldwin Hills - Leimert	Yes	MI	R2RD
Los Angeles	905 W 57TH ST	90037	5001012027	0.000	0.000	0.193	0.000	Shortfall of Sites	0.118	Low Medium I Residential	R2-1	0	0	0	34.021	0.193	Residential - Double, Duplex, or Two Units - 4 Stories or Less, 2	108B197 1116		South Los Angeles	Yes	MI	R2RD
Los Angeles	328 W 57TH ST	90037	5101039018	0.000	0.000	0.193	0.000	Shortfall of Sites	0.124	Low Medium II Residential	RD2-1	0	0	0	32.265	0.193	Residential - Double, Duplex, or Two Units - 4 Stories or Less, 2	108B201 1116		Southeast Los Angeles	Yes	MI	R2RD
Los Angeles	1312 W GAGE AVE	90044	6003034009	0.000	0.000	0.193	0.000	Shortfall of Sites	0.145	Low Medium I Residential	R2-1	0	0	0	27.495	0.193	Residential - Double, Duplex, or Two Units - 4 Stories or Less, 2	105B197 1116		South Los Angeles	Yes	MI	R2RD
Los Angeles	674 W GAGE AVE	90044	6004021026	0.000	0.000	0.193	0.000	Shortfall of Sites	0.116	Low Medium II Residential	RD1.5-1	0	0	0	34.419	0.193	Residential - Double, Duplex, or Two Units - 4 Stories or Less, 2	105B201 1116		South Los Angeles	Yes	MI	R2RD
Los Angeles	743 E 74TH ST	90001	6023007020	0.000	0.000	0.193	0.000	Shortfall of Sites	0.114	Low Medium I Residential	R2-1-CPIO	0	0	0	35.219	0.193	Residential - Double, Duplex, or Two Units - 4 Stories or Less, 2	102B205 1116		Southeast Los Angeles	Yes	MI	R2RD
Los Angeles	918 MCFARLAND AVE	90744	7425010006	0.000	0.000	0.193	0.000	Shortfall of Sites	0.161	Low Medium I Residential	R2-1XL-O-CUGU	0	0	0	24.889	0.193	Residential - Five or More Units or Apartments (Any Combination) · 4 Stories or Less, 10	033B209 1116		Wilmington - Harbor City	Yes	MI	R2RD
Los Angeles	5221 W 21ST ST	90016	5063002015	0.000	0.000	0.193	0.000	Shortfall of Sites	0.161	Low Medium II Residential	RD2-1	0	0	0	24.770	0.193	Residential - Double, Duplex, or Two Units - 4 Stories or Less, 2	126B177 1117		West Adams - Baldwin Hills - Leimert	Yes	MI	R2RD
Los Angeles	2010 3RD AVE	90018	5060030011	0.000	0.000	0.193	0.000	Shortfall of Sites	0.163	Low Medium II Residential	RD2-1-O-CPIO	0	0	0	24.541	0.193	Residential - Five or More Units or Apartments (Any Combination) · 4 Stories or Less, 8	126B189 1117		West Adams - Baldwin Hills - Leimert	Yes	MI	R2RD
Los Angeles	2623 S SYCAMORE AVE	90016	5049017012	0.000	0.000	0.193	0.000	Shortfall of Sites	0.111	Low Medium II Residential	RD2-1	0	0	0	36.091	0.193	Residential - Double, Duplex, or Two Units - 4 Stories or Less, 2	123B177 1117		West Adams - Baldwin Hills - Leimert	Yes	MI	R2RD
Los Angeles	3268 FAY AVE	90034	4312021018	0.000	0.000	0.193	0.000	Shortfall of Sites	0.083	Low Medium II Residential	RD1.5-1	0	0	0	48.013	0.193	Residential - Double, Duplex, or Two Units - 4 Stories or Less, 2	123B169 1117		West Adams - Baldwin Hills - Leimert	Yes	MI	R2RD
Los Angeles	942 W 50TH ST	90037	5018016011	0.000	0.000	0.193	0.000	Shortfall of Sites	0.118	Low Medium II Residential	RD2-1	0	0	0	33.766	0.193	Residential - Three Units (Any Combination) - 4 Stories or Less, 3	111B197 1117		South Los Angeles	Yes	MI	R2RD
Los Angeles	909 W 57TH ST	90037	5001012026	0.000	0.000	0.193	0.000	Shortfall of Sites	0.118	Low Medium I Residential	R2-1	0	0	0	34.020	0.193	Residential - Double, Duplex, or Two Units - 4 Stories or Less, 2	108B197 1117		South Los Angeles	Yes	MI	R2RD
Los Angeles	210 W 57TH ST	90037	5101025008	0.000	0.000	0.193	0.000	Shortfall of Sites	0.130	Low Medium I Residential	R2-1	0	0	0	30.873	0.193	Residential - Five or More Units or Apartments (Any Combination) · 4 Stories or Less, 5	108B201 1117		Southeast Los Angeles	Yes	MI	R2RD
Los Angeles	1325 S VAN NESS AVE	90019	5073001007	0.000	0.000	0.193	0.000	Shortfall of Sites	0.157	Low Medium II Residential	RD2-1-O-CPIO	0	0	0	25.435	0.193	Residential - Double, Duplex, or Two Units - 4 Stories or Less, 2	129B189 1118		South Los Angeles	Yes	MI	R2RD
Los Angeles	2006 S CURSON AVE	90016	5064016008	0.000	0.000	0.193	0.000	Shortfall of Sites	0.132	Low Medium II Residential	RD2-1	0	0	0	30.302	0.193	Residential - Double, Duplex, or Two Units - 4 Stories or Less, 2	126B177 1118		West Adams - Baldwin Hills - Leimert	Yes	MI	R2RD
Los Angeles	5118 W 20TH ST	90016	5062007047	0.000	0.000	0.193	0.000	Shortfall of Sites	0.177	Low Medium II Residential	RD2-1	0	0	0	22.603	0.193	Residential - Five or More Units or Apartments (Any Combination) · 4 Stories or Less, 8	126B181 1118		West Adams - Baldwin Hills - Leimert	Yes	MI	R2RD
Los Angeles	2011 3RD AVE	90018	5060027020	0.000	0.000	0.193	0.000	Shortfall of Sites	0.149	Low Medium II Residential	RD2-1-O-CPIO	0	0	0	26.808	0.193	Residential - Four Units (Any Combination) - 4 Stories or Less, 4	126B189 1118		West Adams - Baldwin Hills - Leimert	Yes	MI	R2RD
Los Angeles	3148 IVY ST	90034	4312008027	0.000	0.000	0.193	0.000	Shortfall of Sites	0.124	Low Medium II Residential	RD2-1-CPIO	0	0	0	32.266	0.193	Residential - Three Units (Any Combination) - 4 Stories or Less, 3	123B169 1118		West Adams - Baldwin Hills - Leimert	Yes	MI	R2RD
Los Angeles	3517 S WELLINGTON RD	90016	5046004022	0.000	0.000	0.193	0.000	Shortfall of Sites	0.120	Low Medium II Residential	RD1.5-1	0	0	0	33.316	0.193	Residential - Double, Duplex, or Two Units - 4 Stories or Less, 2	120B185 1118		West Adams - Baldwin Hills - Leimert	Yes	MI	R2RD
Los Angeles	913 W 57TH ST	90037	5001012025	0.000	0.000	0.193	0.000	Shortfall of Sites	0.118	Low Medium I Residential	R2-1	0	0	0	34.020	0.193	Residential - Double, Duplex, or Two Units - 4 Stories or Less, 2	108B197 1118		South Los Angeles	Yes	MI	R2RD
Los Angeles	1414 W 57TH ST	90062	5003032004	0.000	0.000	0.193	0.000	Shortfall of Sites	0.113	Low Medium I Residential	R2-1-CPIO	0	0	0	35.245	0.193	Residential - Double, Duplex, or Two Units - 4 Stories or Less, 2	108B193 1118		South Los Angeles	Yes	MI	R2RD
Los Angeles	332 W 57TH ST	90037	5101039019	0.000	0.000	0.193	0.000	Shortfall of Sites	0.124	Low Medium II Residential	RD2-1	0	0	0	32.265	0.193	Residential - Double, Duplex, or Two Units - 4 Stories or Less, 2	108B201 1118		Southeast Los Angeles	Yes	MI	R2RD

Jurisdiction Name	Site Address/Intersection	5 Digit ZIP Code	Assessor Parcel Number	Very Low-Income	Low-Income	Moderate-Income	Above Moderate-Income	Type of Shortfall	Parcel Size (Acres)	Current General Plan Designation	Current Zoning	Proposed General Plan (GP) Designation	Proposed Zoning	Minimum Density Allowed	Maximum Density Allowed	Total Capacity	Vacant/ Nonvacant	Description of Existing Uses	PIN	Base Density Per Acre	Community Plan Area	Rent Stabalization Ordinance	Income Category	Applicable Rezoning Program (Program informing values in Column Q listed first)
Los Angeles	1300 W GAGE AVE	90044	6003034011	0.000	0.000	0.193	0.000	Shortfall of Sites	0.143	Low Medium I Residential	R2-1	0	0	0	28.055	0.193		Residential - Double, Duplex, or Two Units - 4 Stories or Less, 2	105B197 1118		South Los Angeles	Yes	MI	R2RD
Los Angeles	700 W GAGE AVE	90044	6004021028	0.000	0.000	0.193	0.000	Shortfall of Sites	0.116	Low Medium II Residential	RD1.5-1	0	0	0	34.401	0.193		Residential - Four Units (Any Combination) - 4 Stories or Less, 4	105B201 1118		South Los Angeles	Yes	MI	R2RD
Los Angeles	328 E 81ST ST	90003	6030021030	0.000	0.000	0.193	0.000	Shortfall of Sites	0.120	Low Medium I Residential	R2-1	0	0	0	33.389	0.193		Residential - Double, Duplex, or Two Units - 4 Stories or Less, 2	099B205 1118		Southeast Los Angeles	Yes	MI	R2RD
Los Angeles	2010 4TH AVE	90018	5060027011	0.000	0.000	0.193	0.000	Shortfall of Sites	0.172	Low Medium II Residential	RD2-1-O-CPIO	0	0	0	23.232	0.193		Residential - Four Units (Any Combination) - 4 Stories or Less, 4	126B189 1119		West Adams - Baldwin Hills - Leimert	Yes	MI	R2RD
Los Angeles	2616 ALSACE AVE	90016	5049017004	0.000	0.000	0.193	0.000	Shortfall of Sites	0.111	Low Medium II Residential	RD2-1	0	0	0	36.173	0.193		Residential - Double, Duplex, or Two Units - 4 Stories or Less, 2	123B177 1119		West Adams - Baldwin Hills - Leimert	Yes	MI	R2RD
Los Angeles	946 W 50TH ST	90037	5018016012	0.000	0.000	0.193	0.000	Shortfall of Sites	0.148	Low Medium II Residential	RD2-1	0	0	0	27.022	0.193		Residential - Double, Duplex, or Two Units - 4 Stories or Less, 2	111B197 1119		South Los Angeles	Yes	MI	R2RD
Los Angeles	214 W 57TH ST	90037	5101025007	0.000	0.000	0.193	0.000	Shortfall of Sites	0.140	Low Medium I Residential	R2-1	0	0	0	28.574	0.193		Residential - Four Units (Any Combination) - 4 Stories or Less, 4	108B201 1119		Southeast Los Angeles	Yes	MI	R2RD
Los Angeles	1256 W GAGE AVE	90044	6003033001	0.000	0.000	0.193	0.000	Shortfall of Sites	0.144	Low Medium I Residential	R2-1	0	0	0	27.742	0.193		Residential - Double, Duplex, or Two Units - 4 Stories or Less, 2	105B197 1119		South Los Angeles	Yes	MI	R2RD
Los Angeles	704 W GAGE AVE	90044	6004021029	0.000	0.000	0.193	0.000	Shortfall of Sites	0.116	Low Medium II Residential	RD1.5-1	0	0	0	34.392	0.193		Residential - Double, Duplex, or Two Units - 4 Stories or Less, 2	105B201 1119		South Los Angeles	Yes	MI	R2RD
Los Angeles	1072 W 11TH ST	90731	7458011007	0.000	0.000	0.193	0.000	Shortfall of Sites	0.124	Low Medium II Residential	RD1.5-1XL	0	0	0	32.260	0.193		Residential - Three Units (Any Combination) - 4 Stories or Less, 3	015B197 1119		San Pedro	Yes	MI	R2RD
Los Angeles	1330 5TH AVE	90019	5072025010	0.000	0.000	0.193	0.000	Shortfall of Sites	0.161	Low Medium II Residential	RD2-1-O-CPIO	0	0	0	24.889	0.193		Residential - Four Units (Any Combination) - 4 Stories or Less, 4	129B189 1120		West Adams - Baldwin Hills - Leimert	Yes	MI	R2RD
Los Angeles	5112 W 20TH ST	90016	5062007035	0.000	0.000	0.193	0.000	Shortfall of Sites	0.177	Low Medium II Residential	RD2-1	0	0	0	22.608	0.193		Residential - Four Units (Any Combination) - 4 Stories or Less, 4	126B181 1120		West Adams - Baldwin Hills - Leimert	Yes	MI	R2RD
Los Angeles	2009 4TH AVE	90018	5060026019	0.000	0.000	0.193	0.000	Shortfall of Sites	0.161	Low Medium II Residential	RD2-1-O-CPIO	0	0	0	24.885	0.193		Residential - Three Units (Any Combination) - 4 Stories or Less, 3	126B189 1120		West Adams - Baldwin Hills - Leimert	Yes	MI	R2RD
Los Angeles	2617 HILLCREST DR	90016	5057006012	0.000	0.000	0.193	0.000	Shortfall of Sites	0.149	Low Medium I Residential	RD3-1	0	0	0	26.803	0.193		Residential - Three Units (Any Combination) - 4 Stories or Less, 4	123B181 1120		West Adams - Baldwin Hills - Leimert	Yes	MI	R2RD
Los Angeles	3161 VERA AVE	90034	4312008011	0.000	0.000	0.193	0.000	Shortfall of Sites	0.124	Low Medium II Residential	RD2-1-CPIO	0	0	0	32.258	0.193		, 2	123B169 1120		West Adams - Baldwin Hills - Leimert	Yes	MI	R2RD
Los Angeles	3451 VIRGINIA RD	90016	5046005023	0.000	0.000	0.193	0.000	Shortfall of Sites	0.120	Low Medium I Residential	RD3-1	0	0	0	33.235	0.193		Residential - Double, Duplex, or Two Units - 4 Stories or Less, 2	120B185 1120		West Adams - Baldwin Hills - Leimert	Yes	MI	R2RD
Los Angeles	1252 W GAGE AVE	90044	6003033002	0.000	0.000	0.193	0.000	Shortfall of Sites	0.145	Low Medium I Residential	R2-1	0	0	0	27.500	0.193		Residential - Double, Duplex, or Two Units - 4 Stories or Less, 2	105B197 1120		South Los Angeles	Yes	MI	R2RD
Los Angeles	708 W GAGE AVE	90044	6004021030	0.000	0.000	0.193	0.000	Shortfall of Sites	0.116	Low Medium II Residential	RD1.5-1	0	0	0	34.566	0.193		Residential - Four Units (Any Combination) - 4 Stories or Less, 4	105B201 1120		South Los Angeles	Yes	MI	R2RD
Los Angeles	1011 ISLAND AVE	90744	7420025003	0.000	0.000	0.193	0.000	Shortfall of Sites	0.163	Low Medium II Residential	[Q]RD2-1XL-O-CUGU	0	0	0	24.498	0.193		Residential - Five or More Units or Apartments (Any Combination) - 4 Stories or Less, 6	033B205 1120		Wilmington - Harbor City	Yes	MI	R2RD
Los Angeles	3117 PERLITA AVE	90039	5436010038	0.000	0.000	0.193	0.000	Shortfall of Sites	0.124	Low Medium II Residential	[Q]RD2-1-RIO	0	0	0	32.267	0.193		Residential - Four Units (Any Combination) - 4 Stories or Less, 4	153B209 1121		Northeast Los Angeles	Yes	MI	R2RD
Los Angeles	6536 BARTON AVE	90038	5532015038	0.000	0.000	0.193	0.000	Shortfall of Sites	0.078	Low Medium I Residential	R2-1XL	0	0	0	51.247	0.193		Residential - Double, Duplex, or Two Units - 4 Stories or Less, 2	144B185 1121		Hollywood	Yes	MI	R2RD
Los Angeles	1424 HAUSER BLVD	90019	5069030019	0.000	0.000	0.193	0.000	Shortfall of Sites	0.155	Low Medium I Residential	R2-1-O	0	0	0	25.813	0.193		Residential - Three Units (Any Combination) - 4 Stories or Less, 3	129B177 1121		Wilshire	Yes	MI	R2RD
Los Angeles	1331 5TH AVE	90019	5072018008	0.000	0.000	0.193	0.000	Shortfall of Sites	0.172	Low Medium II Residential	RD2-1-O-CPIO	0	0	0	23.228	0.193		Residential - Four Units (Any Combination) - 4 Stories or Less, 4	129B189 1121		West Adams - Baldwin Hills - Leimert	Yes	MI	R2RD
Los Angeles	1936 HAUSER BLVD	90016	5064007020	0.000	0.000	0.193	0.000	Shortfall of Sites	0.063	Low Medium II Residential	RD1.5-1	0	0	0	63.835	0.193		Residential - Five or More Units or Apartments (Any Combination) - 4 Stories or Less, 8	126B177 1121		West Adams - Baldwin Hills - Leimert	Yes	MI	R2RD
Los Angeles	2010 5TH AVE	90018	5060026009	0.000	0.000	0.193	0.000	Shortfall of Sites	0.161	Low Medium II Residential	RD2-1-O-CPIO	0	0	0	24.891	0.193		Residential - Three Units (Any Combination) - 4 Stories or Less, 3	126B189 1121		West Adams - Baldwin Hills - Leimert	Yes	MI	R2RD
Los Angeles	2618 VINEYARD AVE	90016	5057006009	0.000	0.000	0.193	0.000	Shortfall of Sites	0.120	Low Medium I Residential	R2-1	0	0	0	33.201	0.193		Residential - Double, Duplex, or Two Units - 4 Stories or Less, 2	123B181 1121		West Adams - Baldwin Hills - Leimert	Yes	MI	R2RD
Los Angeles	1425 W 39TH ST	90062	5036013022	0.000	0.000	0.193	0.000	Shortfall of Sites	0.122	Low Medium II Residential	RD2-1	0	0	0	32.842	0.193		Residential - Three Units (Any Combination) - 4 Stories or Less, 3	117B193 1121		South Los Angeles	Yes	MI	R2RD
Los Angeles	5718 S MANHATTAN PL	90062	5005032011	0.000	0.000	0.193	0.000	Shortfall of Sites	0.137	Low Medium I Residential	R2-1	0	0	0	29.246	0.193		Residential - Double, Duplex, or Two Units - 4 Stories or Less, 2	108B193 1121		South Los Angeles	Yes	MI	R2RD
Los Angeles	712 W GAGE AVE	90044	6004021031	0.000	0.000	0.193	0.000	Shortfall of Sites	0.122	Low Medium II Residential	RD1.5-1	0	0	0	32.741	0.193		Residential - Three Units (Any Combination) - 4 Stories or Less, 3	105B201 1121		South Los Angeles	Yes	MI	R2RD
Los Angeles	1058 W 11TH ST	90731	7458011011	0.000	0.000	0.193	0.000	Shortfall of Sites	0.124	Low Medium II Residential	RD1.5-1XL	0	0	0	32.258	0.193		Residential - Double, Duplex, or Two Units - 4 Stories or Less, 2	015B197 1121		San Pedro	Yes	MI	R2RD
Los Angeles	1041 W 20TH ST	90731	7462024009	0.000	0.000	0.193	0.000	Shortfall of Sites	0.115	Low Medium I Residential	R2-1XL	0	0	0	34.803	0.193		Residential - Three Units (Any Combination) - 4 Stories or Less, 3	012B197 1121		San Pedro	Yes	MI	R2RD
Los Angeles	1941 S BRONSON AVE	90018	5060006017	0.000	0.000	0.193	0.000	Shortfall of Sites	0.149	Low Medium II Residential	RD2-1-O-CPIO	0	0	0	26.806	0.193		Residential - Double, Duplex, or Two Units - 4 Stories or Less, 2	126B185 1122		West Adams - Baldwin Hills - Leimert	Yes	MI	R2RD
Los Angeles	4226 DALTON AVE	90062	5021014019	0.000	0.000	0.193	0.000	Shortfall of Sites	0.154	Low Medium I Residential	R2-1	0	0	0	25.991	0.193		Residential - Three Units (Any Combination) - 4 Stories or Less, 3	114B193 1122		South Los Angeles	Yes	MI	R2RD
Los Angeles	5719 S MANHATTAN PL	90062	5005024021	0.000	0.000	0.193	0.000	Shortfall of Sites	0.139	Low Medium I Residential	R2-1	0	0	0	28.772	0.193		Residential - Double, Duplex, or Two Units - 4 Stories or Less, 2	108B193 1122		South Los Angeles	Yes	MI	R2RD
Los Angeles	218 W 57TH ST	90037	5101025006	0.000	0.000	0.193	0.000	Shortfall of Sites	0.140	Low Medium I Residential	R2-1	0	0	0	28.575	0.193		Residential - Five or More Units or Apartments (Any Combination) - 4 Stories or Less, 5	108B201 1122		Southeast Los Angeles	Yes	MI	R2RD
Los Angeles	1242 W GAGE AVE	90044	6003033004	0.000	0.000	0.193	0.000	Shortfall of Sites	0.145	Low Medium I Residential	R2-1	0	0	0	27.500	0.193		Residential - Double, Duplex, or Two Units - 4 Stories or Less, 2	105B197 1122		South Los Angeles	Yes	MI	R2RD
Los Angeles	219 E 74TH ST	90003	6022010022	0.000	0.000	0.193	0.000	Shortfall of Sites	0.119	Low Medium II Residential	R2-1	0	0	0	33.581	0.193		Residential - Double, Duplex, or Two Units - 4 Stories or Less, 2	102B205 1122		Southeast Los Angeles	Yes	MI	R2RD
Los Angeles	1050 W 11TH ST	90731	7458011013	0.000	0.000	0.193	0.000	Shortfall of Sites	0.122	Low Medium II Residential	RD1.5-1XL	0	0	0	32.872	0.193		Residential - Three Units (Any Combination) - 4 Stories or Less, 3	015B197 1122		San Pedro	Yes	MI	R2RD
Los Angeles	1035 W 20TH ST	90731	7462024010	0.000	0.000	0.193	0.000	Shortfall of Sites	0.115	Low Medium I Residential	R2-1XL	0	0	0	34.803	0.193		Residential - Four Units (Any Combination) - 4 Stories or Less, 4	012B197 1122		San Pedro	Yes	MI	R2RD
Los Angeles	6544 BARTON AVE	90038	5532015036	0.000	0.000	0.193	0.000	Shortfall of Sites	0.078	Low Medium I Residential	R2-1XL	0	0	0	51.248	0.193		Residential - Double, Duplex, or Two Units - 4 Stories or Less, 2	144B185 1123		Hollywood	Yes	MI	R2RD
Los Angeles	1551 S OGDEN DR	90019	5068026008	0.000	0.000	0.193	0.000	Shortfall of Sites	0.158	Low Medium I Residential	R2-1-O	0	0	0	25.307	0.193		Residential - Double, Duplex, or Two Units - 4 Stories or Less, 2	129B177 1123		Wilshire	Yes	MI	R2RD
Los Angeles	5154 W 20TH ST	90016	5062007022	0.000	0.000	0.193	0.000	Shortfall of Sites	0.110	Low Medium II Residential	RD2-1	0	0	0	36.308	0.193		Residential - Double, Duplex, or Two Units - 4 Stories or Less, 2	126B181 1123		West Adams - Baldwin Hills - Leimert	Yes	MI	R2RD
Los Angeles	2618 S BURNSIDE AVE	90016	5043007024	0.000	0.000	0.193	0.000	Shortfall of Sites	0.124	Low Medium II Residential	RD2-1	0	0	0	32.271	0.193		Residential - Four Units (Any Combination) - 4 Stories or Less, 4	123B177 1123		West Adams - Baldwin Hills - Leimert	Yes	MI	R2RD
Los Angeles	929 W 57TH ST	90037	5001012021	0.000	0.000	0.193	0.000	Shortfall of Sites	0.118	Low Medium I Residential	R2-1	0	0	0	34.017	0.193		Residential - Double, Duplex, or Two Units - 4 Stories or Less, 2	108B197 1123		South Los Angeles	Yes	MI	R2RD
Los Angeles	5718 S ST ANDREWS PL	90062	5005024011	0.000	0.000	0.193	0.000	Shortfall of Sites	0.139	Low Medium I Residential	R2-1	0	0	0	28.808	0.193		Residential - Double, Duplex, or Two Units - 4 Stories or Less, 2	108B193 1123		South Los Angeles	Yes	MI	R2RD
Los Angeles	437 E 74TH ST	90003	6022023023	0.000	0.000	0.193	0.000	Shortfall of Sites	0.121	Low Medium I Residential	R2-1-CPIO	0	0	0	32.936	0.193		Residential - Double, Duplex, or Two Units - 4 Stories or Less, 2	102B205 1123		Southeast Los Angeles	Yes	MI	R2RD
Los Angeles	117 W 74TH ST	90003	6031006018	0.000	0.000	0.193	0.000	Shortfall of Sites	0.137	Low Medium I Residential	R2-1	0	0	0	29.171	0.193		Residential - Double, Duplex, or Two Units - 4 Stories or Less, 2	102B201 1123		Southeast Los Angeles	Yes	MI	R2RD
Los Angeles	1081 W 12TH ST	90731	7458017007	0.000	0.000	0.193	0.000	Shortfall of Sites	0.155	Low Medium II Residential	RD2-1XL	0	0	0	25.844	0.193		Residential - Three Units (Any Combination) - 4 Stories or Less, 3	015B193 1123		San Pedro	Yes	MI	R2RD
Los Angeles	1614 STEARNS DR	90035	5068014005	0.000	0.000	0.193	0.000	Shortfall of Sites	0.163	Low Medium I Residential	R2-1-O	0	0	0	24.594	0.193		Residential - Double, Duplex, or Two Units - 4 Stories or Less - Pool, 2	129B173 1124		Wilshire	Yes	MI	R2RD
Los Angeles	5106 W 20TH ST	90016	5062007036	0.000	0.000	0.193	0.000	Shortfall of Sites	0.177	Low Medium II Residential	RD2-1	0	0	0	22.613	0.193		Residential - Four Units (Any Combination) - 4 Stories or Less, 4	126B181 1124		West Adams - Baldwin Hills - Leimert	Yes	MI	R2RD
Los Angeles	2011 6TH AVE	90018	5060022020	0.000	0.000	0.193	0.000	Shortfall of Sites	0.172	Low Medium II Residential	RD2-1-O-CPIO	0	0	0	23.245	0.193		Residential - Three Units (Any Combination) - 4 Stories or Less, 3	126B189 1124		West Adams - Baldwin Hills - Leimert	Yes	MI	R2RD
Los Angeles	1413 W 39TH ST	90062	5036013027	0.000	0.000	0.193	0.000	Shortfall of Sites	0.120	Low Medium II Residential	RD2-1	0	0	0	33.345	0.193		Residential - Double, Duplex, or Two Units - 4 Stories or Less, 2	117B193 1124		South Los Angeles	Yes	MI	R2RD
Los Angeles	1057 E 57TH ST	90011	5103016031	0.000	0.000	0.193	0.000	Shortfall of Sites	0.126	Low Medium I Residential	R2-1	0	0	0	31.737	0.193		Residential - Double, Duplex, or Two Units - 4 Stories or Less, 2	108B209 1124		Southeast Los Angeles	Yes	MI	R2RD
Los Angeles	1232 W GAGE AVE	90044	6003033006	0.000	0.000	0.193	0.000	Shortfall of Sites	0.145	Low Medium I Residential	R2-1	0	0	0	27.500	0.193		Residential - Double, Duplex, or Two Units - 4 Stories or Less, 2	105B197 1124		South Los Angeles	Yes	MI	R2RD
Los Angeles	121 W 74TH ST	90003	6031006019	0.000	0.000	0.193	0.000	Shortfall of Sites	0.137	Low Medium I Residential	R2-1	0	0	0	29.171	0.193		Residential - Double, Duplex, or Two Units - 4 Stories or Less, 2	102B201 1124		Southeast Los Angeles	Yes	MI	R2RD
Los Angeles	1018 S GRAND AVE	90731	7454012002	0.000	0.000	0.193	0.000	Shortfall of Sites	0.063	Low Medium II Residential	RD1.5-1XL-CPIO	0	0	0	63.498	0.193		Residential - Double, Duplex, or Two Units - 4 Stories or Less, 2	015B197 1124		San Pedro	Yes	MI	R2RD
Los Angeles	917 N EDGEMONT ST	90029	5538013015	0.000	0.000	0.193	0.000	Shortfall of Sites	0.143	Low Medium II Residential	RD2-1XL	0	0	0	27.917	0.193		Residential - Four Units (Any Combination) - 4 Stories or Less, 4	144B197 1125		Hollywood	Yes	MI	R2RD
Los Angeles	2010 7TH AVE	90018	5060022011	0.000	0.000	0.193	0.000	Shortfall of Sites	0.172	Low Medium II Residential	RD2-1-O-CPIO	0	0	0	23.232	0.193		Residential - Double, Duplex, or Two Units - 4 Stories or Less, 2	126B189 1125		West Adams - Baldwin Hills - Leimert	Yes	MI	R2RD
Los Angeles	5607 CARLIN ST	90016	5048029025	0.000	0.000	0.193	0.000	Shortfall of Sites	0.115	Low Medium II Residential	RD2-1	0	0	0	34.685	0.193		Residential - Double, Duplex, or Two Units - 4 Stories or Less, 2	123B177 1125		West Adams - Baldwin Hills - Leimert	Yes	MI	R2RD
Los Angeles	1411 W 39TH ST	90062	5036013018	0.000	0.000	0.193	0.000	Shortfall of Sites	0.122	Low Medium II Residential	RD2-1	0	0	0	32.842	0.193		Residential - Four Units (Any Combination) - 4 Stories or Less, 4	117B193 1125		South Los Angeles	Yes	MI	R2RD
Los Angeles	4227 BRIGHTON AVE	90062	5021015014	0.000	0.000	0.193	0.000	Shortfall of Sites	0.154	Low Medium I Residential	R2-1	0	0	0	26.017	0.193		Residential - Double, Duplex, or Two Units - 4 Stories or Less, 2	114B193 1125		South Los Angeles	Yes	MI	R2RD
Los Angeles	226 W 57TH ST	90037	5101025004	0.000	0.000	0.193	0.000	Shortfall of Sites	0.140	Low Medium I Residential	R2-1	0	0	0	28.575	0.193		Residential - Three Units (Any Combination) - 4 Stories or Less, 3	108B201 1125		Southeast Los Angeles	Yes	MI	R2RD

Jurisdiction Name	Site Address/Intersection	5 Digit ZIP Code	Assessor Parcel Number	Very Low-Income	Low-Income	Moderate-Income	Above Moderate-Income	Type of Shortfall	Parcel Size (Acres)	Current General Plan Designation	Current Zoning	Proposed General Plan (GP) Designation	Proposed Zoning	Minimum Density Allowed	Maximum Density Allowed	Total Capacity	Vacant/ Nonvacant	Description of Existing Uses	PIN	Base Density Per Acre	Community Plan Area	Rent Stabalization Ordinance	Income Category	Applicable Rezoning Program (Program informing values in Column Q listed first)
Los Angeles	1226 W GAGE AVE	90044	6003033007	0.000	0.000	0.193	0.000	Shortfall of Sites	0.145	Low Medium I Residential	R2-1	0	0	0	27.500	0.193		Residential - Double, Duplex, or Two Units - 4 Stories or Less, 2	105B197 1125		South Los Angeles	Yes	MI	R2RD
Los Angeles	912 MCFARLAND AVE	90744	7425010007	0.000	0.000	0.193	0.000	Shortfall of Sites	0.161	Low Medium I Residential	R2-1XL-O-CUGU	0	0	0	24.888	0.193		Residential - Double, Duplex, or Two Units - 4 Stories or Less, 2	033B209 1125		Wilmington - Harbor City	Yes	MI	R2RD
Los Angeles	2001 S ALMA ST	90731	7462024026	0.000	0.000	0.193	0.000	Shortfall of Sites	0.103	Low Medium II Residential	RD1.5-1XL	0	0	0	38.672	0.193		Residential - Four Units (Any Combination) - 4 Stories or Less, 4	012B197 1125		San Pedro	Yes	MI	R2RD
Los Angeles	1530 S STANLEY AVE	90019	5069017007	0.000	0.000	0.193	0.000	Shortfall of Sites	0.138	Low Medium I Residential	R2-1-O	0	0	0	29.040	0.193		Residential - Double, Duplex, or Two Units - 4 Stories or Less, 2	129B177 1126		Wilshire	Yes	MI	R2RD
Los Angeles	1449 S REDONDO BLVD	90019	5070015037	0.000	0.000	0.193	0.000	Shortfall of Sites	0.131	Low Medium II Residential	RD1.5-1-O	0	0	0	30.435	0.193		Residential - Three Units (Any Combination) - 4 Stories or Less, 3	129B181 1126		Wilshire	Yes	MI	R2RD
Los Angeles	3265 FAY AVE	90034	4312020019	0.000	0.000	0.193	0.000	Shortfall of Sites	0.111	Low Medium II Residential	RD2-1	0	0	0	36.050	0.193		Residential - Double, Duplex, or Two Units - 4 Stories or Less, 2	123B169 1126		West Adams - Baldwin Hills - Leimert	Yes	MI	R2RD
Los Angeles	3501 11TH AVE	90018	5044008023	0.000	0.000	0.193	0.000	Shortfall of Sites	0.118	Low Medium II Residential	RD1.5-1	0	0	0	33.833	0.193		Residential - Double, Duplex, or Two Units - 4 Stories or Less, 2	120B185 1126		West Adams - Baldwin Hills - Leimert	Yes	MI	R2RD
Los Angeles	4226 BRIGHTON AVE	90062	5021016019	0.000	0.000	0.193	0.000	Shortfall of Sites	0.154	Low Medium I Residential	R2-1	0	0	0	25.961	0.193		Residential - Double, Duplex, or Two Units - 4 Stories or Less, 2	114B193 1126		South Los Angeles	Yes	MI	R2RD
Los Angeles	1015 S CABRILLO AVE	90731	7454015025	0.000	0.000	0.193	0.000	Shortfall of Sites	0.103	Low Medium II Residential	RD2-1XL	0	0	0	38.691	0.193		Residential - Double, Duplex, or Two Units - 4 Stories or Less, 2	015B197 1126		San Pedro	Yes	MI	R2RD
Los Angeles	5102 W 20TH ST	90016	5062007037	0.000	0.000	0.193	0.000	Shortfall of Sites	0.177	Low Medium II Residential	RD2-1	0	0	0	22.618	0.193		Residential - Four Units (Any Combination) - 4 Stories or Less, 4	126B181 1127		West Adams - Baldwin Hills - Leimert	Yes	MI	R2RD
Los Angeles	1399 W 39TH ST	90062	5036013016	0.000	0.000	0.193	0.000	Shortfall of Sites	0.122	Low Medium II Residential	RD2-1	0	0	0	32.842	0.193		Residential - Three Units (Any Combination) - 4 Stories or Less, 3	117B193 1127		South Los Angeles	Yes	MI	R2RD
Los Angeles	5719 S WILTON PL	90062	5005012018	0.000	0.000	0.193	0.000	Shortfall of Sites	0.126	Low Medium I Residential	R2-1	0	0	0	31.849	0.193		Residential - Double, Duplex, or Two Units - 4 Stories or Less, 2	108B189 1127		South Los Angeles	Yes	MI	R2RD
Los Angeles	236 W 57TH ST	90037	5101025002	0.000	0.000	0.193	0.000	Shortfall of Sites	0.140	Low Medium II Residential	R2-1	0	0	0	28.574	0.193		Residential - Four Units (Any Combination) - 4 Stories or Less, 4	108B201 1127		Southeast Los Angeles	Yes	MI	R2RD
Los Angeles	507 E 65TH ST	90003	6006018026	0.000	0.000	0.193	0.000	Shortfall of Sites	0.124	Low Medium I Residential	R2-1	0	0	0	32.202	0.193		Residential - Three Units (Any Combination) - 4 Stories or Less, 3	105B205 1127		Southeast Los Angeles	Yes	MI	R2RD
Los Angeles	211 W 120TH ST	90061	6087021039	0.000	0.000	0.193	0.000	Shortfall of Sites	0.154	Low Medium I Residential	R2-1-CPIO	0	0	0	26.048	0.193		Residential - Double, Duplex, or Two Units - 4 Stories or Less, 2	084B201 1127		Southeast Los Angeles	Yes	MI	R2RD
Los Angeles	2625 CARMONA AVE	90016	5048029001	0.000	0.000	0.193	0.000	Shortfall of Sites	0.147	Low Medium II Residential	RD2-1	0	0	0	27.225	0.193		Residential - Double, Duplex, or Two Units - 4 Stories or Less, 2	123B177 1128		West Adams - Baldwin Hills - Leimert	Yes	MI	R2RD
Los Angeles	240 W 57TH ST	90037	5101025001	0.000	0.000	0.193	0.000	Shortfall of Sites	0.140	Low Medium II Residential	R2-1	0	0	0	28.574	0.193		Residential - Double, Duplex, or Two Units - 4 Stories or Less, 2	108B201 1128		Southeast Los Angeles	Yes	MI	R2RD
Los Angeles	1212 W GAGE AVE	90044	6003033010	0.000	0.000	0.193	0.000	Shortfall of Sites	0.145	Low Medium I Residential	R2-1	0	0	0	27.500	0.193		Residential - Double, Duplex, or Two Units - 4 Stories or Less, 2	105B197 1128		South Los Angeles	Yes	MI	R2RD
Los Angeles	505 E 65TH ST	90003	6006018025	0.000	0.000	0.193	0.000	Shortfall of Sites	0.124	Low Medium I Residential	R2-1	0	0	0	32.203	0.193		Residential - Four Units (Any Combination) - 4 Stories or Less, 4	105B205 1128		Southeast Los Angeles	Yes	MI	R2RD
Los Angeles	3045 LA CLEDE AVE	90039	5436033008	0.000	0.000	0.193	0.000	Shortfall of Sites	0.124	Low Medium II Residential	[Q]RD1.5-1-RIO	0	0	0	32.274	0.193		Residential - Double, Duplex, or Two Units - 4 Stories or Less, 2	153B209 1129		Northeast Los Angeles	Yes	MI	R2RD
Los Angeles	5078 W 20TH ST	90016	5062007038	0.000	0.000	0.193	0.000	Shortfall of Sites	0.177	Low Medium II Residential	RD2-1	0	0	0	22.623	0.193		Residential - Five or More Units or Apartments (Any Combination) · 4 Stories or Less, 5	126B181 1129		West Adams - Baldwin Hills - Leimert	Yes	MI	R2RD
Los Angeles	4307 KENWOOD AVE	90037	5020007034	0.000	0.000	0.193	0.000	Shortfall of Sites	0.155	Low Medium I Residential	R2-1	0	0	0	25.786	0.193		Residential - Double, Duplex, or Two Units - 4 Stories or Less, 2	114B197 1129		South Los Angeles	Yes	MI	R2RD
Los Angeles	1033 E 57TH ST	90011	5103016020	0.000	0.000	0.193	0.000	Shortfall of Sites	0.126	Low Medium I Residential	R2-1	0	0	0	31.699	0.193		Residential - Double, Duplex, or Two Units - 4 Stories or Less, 2	108B209 1129		Southeast Los Angeles	Yes	MI	R2RD
Los Angeles	5709 DENKER AVE	90062	5003030002	0.000	0.000	0.193	0.000	Shortfall of Sites	0.135	Low Medium I Residential	R2-1-CPIO	0	0	0	29.735	0.193		Residential - Double, Duplex, or Two Units - 4 Stories or Less, 2	108B193 1129		South Los Angeles	Yes	MI	R2RD
Los Angeles	1206 W GAGE AVE	90044	6003033011	0.000	0.000	0.193	0.000	Shortfall of Sites	0.090	Low Medium I Residential	R2-1	0	0	0	44.663	0.193		Residential - Double, Duplex, or Two Units - 4 Stories or Less, 2	105B197 1129		South Los Angeles	Yes	MI	R2RD
Los Angeles	1513 E 106TH ST	90002	6065016018	0.000	0.000	0.193	0.000	Shortfall of Sites	0.075	Low Medium I Residential	R2-1	0	0	0	53.658	0.193		Residential - Three Units (Any Combination) - 4 Stories or Less, 3	090B209 1129		Southeast Los Angeles	Yes	MI	R2RD
Los Angeles	1389 W 39TH ST	90062	5036013014	0.000	0.000	0.193	0.000	Shortfall of Sites	0.135	Low Medium II Residential	RD2-1	0	0	0	29.713	0.193		Residential - Four Units (Any Combination) - 4 Stories or Less, 4	117B193 1130		South Los Angeles	Yes	MI	R2RD
Los Angeles	433 E 65TH ST	90003	6006018023	0.000	0.000	0.193	0.000	Shortfall of Sites	0.124	Low Medium I Residential	R2-1	0	0	0	32.206	0.193		Residential - Double, Duplex, or Two Units - 4 Stories or Less, 2	105B205 1130		Southeast Los Angeles	Yes	MI	R2RD
Los Angeles	141 W 74TH ST	90003	6031006024	0.000	0.000	0.193	0.000	Shortfall of Sites	0.129	Low Medium I Residential	R2-1	0	0	0	31.068	0.193		Residential - Five or More Units or Apartments (Any Combination) · 4 Stories or Less, 6	102B201 1130		Southeast Los Angeles	Yes	MI	R2RD
Los Angeles	1410 W 81ST ST	90047	6034012011	0.000	0.000	0.193	0.000	Shortfall of Sites	0.153	Low Medium I Residential	RD3-1	0	0	0	26.102	0.193		Residential - Three Units (Any Combination) - 4 Stories or Less, 3	099B193 1130		South Los Angeles	Yes	MI	R2RD
Los Angeles	1016 S ALMA ST	90731	7458012003	0.000	0.000	0.193	0.000	Shortfall of Sites	0.155	Low Medium II Residential	RD2-1XL	0	0	0	25.754	0.193		Residential - Five or More Units or Apartments (Any Combination) · 4 Stories or Less, 8	015B197 1130		San Pedro	Yes	MI	R2RD
Los Angeles	1433 HAUSER BLVD	90019	5069029018	0.000	0.000	0.193	0.000	Shortfall of Sites	0.155	Low Medium I Residential	R2-1-O	0	0	0	25.813	0.193		Residential - Double, Duplex, or Two Units - 4 Stories or Less, 2	129B177 1131		Wilshire	Yes	MI	R2RD
Los Angeles	2829 12TH AVE	90018	5051010022	0.000	0.000	0.193	0.000	Shortfall of Sites	0.152	Low Medium I Residential	R2-1XL	0	0	0	26.284	0.193		Residential - Double, Duplex, or Two Units - 4 Stories or Less, 2	123B185 1131		West Adams - Baldwin Hills - Leimert	Yes	MI	R2RD
Los Angeles	1385 W 39TH ST	90062	5036014018	0.000	0.000	0.193	0.000	Shortfall of Sites	0.121	Low Medium II Residential	RD2-1	0	0	0	32.977	0.193		Residential - Double, Duplex, or Two Units - 4 Stories or Less, 2	117B193 1131		South Los Angeles	Yes	MI	R2RD
Los Angeles	1157 W 57TH ST	90037	5002020031	0.000	0.000	0.193	0.000	Shortfall of Sites	0.127	Low Medium II Residential	RD2-1	0	0	0	31.572	0.193		Residential - Five or More Units or Apartments (Any Combination) · 4 Stories or Less, 6	108B197 1131		South Los Angeles	Yes	MI	R2RD
Los Angeles	145 W 74TH ST	90003	6031006025	0.000	0.000	0.193	0.000	Shortfall of Sites	0.129	Low Medium I Residential	R2-1	0	0	0	31.068	0.193		Residential - Three Units (Any Combination) - 4 Stories or Less, 3	102B201 1131		Southeast Los Angeles	Yes	MI	R2RD
Los Angeles	1934 WEST BLVD	90016	5061008007	0.000	0.000	0.193	0.000	Shortfall of Sites	0.133	Low Medium I Residential	R2-1	0	0	0	30.150	0.193		Residential - Double, Duplex, or Two Units - 4 Stories or Less, 2	126B185 1132		West Adams - Baldwin Hills - Leimert	Yes	MI	R2RD
Los Angeles	3523 S NORTON AVE	90018	5044005021	0.000	0.000	0.193	0.000	Shortfall of Sites	0.122	Low Medium II Residential	RD1.5-1	0	0	0	32.865	0.193		Residential - Five or More Units or Apartments (Any Combination) · 4 Stories or Less, 6	120B185 1132		West Adams - Baldwin Hills - Leimert	Yes	MI	R2RD
Los Angeles	1153 W 57TH ST	90037	5002020030	0.000	0.000	0.193	0.000	Shortfall of Sites	0.119	Low Medium II Residential	RD2-1	0	0	0	33.716	0.193		Residential - Three Units (Any Combination) - 4 Stories or Less, 3	108B197 1132		South Los Angeles	Yes	MI	R2RD
Los Angeles	5722 S MANHATTAN PL	90062	5005032010	0.000	0.000	0.193	0.000	Shortfall of Sites	0.137	Low Medium I Residential	R2-1	0	0	0	29.247	0.193		Residential - Double, Duplex, or Two Units - 4 Stories or Less, 2	108B193 1132		South Los Angeles	Yes	MI	R2RD
Los Angeles	6310 S BUDLONG AVE	90044	6003032001	0.000	0.000	0.193	0.000	Shortfall of Sites	0.128	Low Medium I Residential	R2-1	0	0	0	31.150	0.193		Residential - Double, Duplex, or Two Units - 4 Stories or Less, 2	105B197 1132		South Los Angeles	Yes	MI	R2RD
Los Angeles	421 E 65TH ST	90003	6006018021	0.000	0.000	0.193	0.000	Shortfall of Sites	0.124	Low Medium I Residential	R2-1	0	0	0	32.208	0.193		Residential - Double, Duplex, or Two Units - 4 Stories or Less, 2	105B205 1132		Southeast Los Angeles	Yes	MI	R2RD
Los Angeles	234 E 82ND ST	90003	6030008009	0.000	0.000	0.193	0.000	Shortfall of Sites	0.116	Low Medium I Residential	R2-1	0	0	0	34.360	0.193		Residential - Double, Duplex, or Two Units - 4 Stories or Less, 2	099B205 1132		Southeast Los Angeles	Yes	MI	R2RD
Los Angeles	963 N SERRANO AVE	90029	5535022002	0.000	0.000	0.193	0.000	Shortfall of Sites	0.120	Low Medium II Residential	RD1.5-1XL	0	0	0	33.352	0.193		Residential - Five or More Units or Apartments (Any Combination) · 4 Stories or Less, 12	144B193 1133		Hollywood	Yes	MI	R2RD
Los Angeles	6624 BARTON AVE	90038	5532015026	0.000	0.000	0.193	0.000	Shortfall of Sites	0.117	Low Medium I Residential	R2-1XL	0	0	0	34.165	0.193		Residential - Double, Duplex, or Two Units - 4 Stories or Less, 2	144B185 1133		Hollywood	Yes	MI	R2RD
Los Angeles	1939 HILLCREST DR	90016	5061012007	0.000	0.000	0.193	0.000	Shortfall of Sites	0.152	Low Medium I Residential	R2-1	0	0	0	26.400	0.193		Residential - Four Units (Any Combination) - 4 Stories or Less, 4	126B185 1133		West Adams - Baldwin Hills - Leimert	Yes	MI	R2RD
Los Angeles	2014 3RD AVE	90018	5060030012	0.000	0.000	0.193	0.000	Shortfall of Sites	0.163	Low Medium II Residential	RD2-1-O-CPIO	0	0	0	24.541	0.193		Residential - Double, Duplex, or Two Units - 4 Stories or Less, 2	126B189 1133		West Adams - Baldwin Hills - Leimert	Yes	MI	R2RD
Los Angeles	2017 MAGNOLIA AVE	90007	5056029028	0.000	0.000	0.193	0.000	Shortfall of Sites	0.131	Low Medium II Residential	RD1.5-1-CPIO	0	0	0	30.628	0.193		Residential - Double, Duplex, or Two Units - 4 Stories or Less, 2	126B197 1133		South Los Angeles	Yes	MI	R2RD
Los Angeles	3253 CATTARAUGUS AVE	90034	4312018028	0.000	0.000	0.193	0.000	Shortfall of Sites	0.111	Low Medium II Residential	RD2-1	0	0	0	36.050	0.193		Residential - Three Units (Any Combination) - 4 Stories or Less, 3	123B169 1133		West Adams - Baldwin Hills - Leimert	Yes	MI	R2RD
Los Angeles	2831 S NORTON AVE	90018	5051009019	0.000	0.000	0.193	0.000	Shortfall of Sites	0.152	Low Medium I Residential	R2-1XL	0	0	0	26.304	0.193		Residential - Four Units (Any Combination) - 4 Stories or Less, 4	123B185 1133		West Adams - Baldwin Hills - Leimert	Yes	MI	R2RD
Los Angeles	1149 W 57TH ST	90037	5002020029	0.000	0.000	0.193	0.000	Shortfall of Sites	0.119	Low Medium II Residential	RD2-1	0	0	0	33.716	0.193		Residential - Double, Duplex, or Two Units - 4 Stories or Less, 2	108B197 1133		South Los Angeles	Yes	MI	R2RD
Los Angeles	417 E 65TH ST	90003	6006018036	0.000	0.000	0.193	0.000	Shortfall of Sites	0.124	Low Medium I Residential	R2-1	0	0	0	32.209	0.193		Residential - Three Units (Any Combination) - 4 Stories or Less, 3	105B205 1133		Southeast Los Angeles	Yes	MI	R2RD
Los Angeles	157 W 74TH ST	90003	6031006027	0.000	0.000	0.193	0.000	Shortfall of Sites	0.129	Low Medium I Residential	R2-1	0	0	0	31.068	0.193		Residential - Three Units (Any Combination) - 4 Stories or Less, 3	102B201 1133		Southeast Los Angeles	Yes	MI	R2RD
Los Angeles	7050 VALMONT ST	91042	2568005018	0.000	0.000	0.193	0.000	Shortfall of Sites	0.176	Low Medium I Residential	RD3-1	0	0	0	22.669	0.193		Residential - Double, Duplex, or Two Units - 4 Stories or Less, 2	204B201 1134		Sunland - Tujunga - Lake View Terrace - Shadow Hills - East La Tuna Canyon	Yes	MI	R2RD
Los Angeles	1425 S RIDGELEY DR	90019	5069030007	0.000	0.000	0.193	0.000	Shortfall of Sites	0.133	Low Medium II Residential	RD2-1-O	0	0	0	30.051	0.193		Residential - Double, Duplex, or Two Units - 4 Stories or Less, 2	129B177 1134		Wilshire	Yes	MI	R2RD
Los Angeles	2015 3RD AVE	90018	5060027019	0.000	0.000	0.193	0.000	Shortfall of Sites	0.149	Low Medium II Residential	RD2-1-O-CPIO	0	0	0	26.808	0.193		Residential - Double, Duplex, or Two Units - 4 Stories or Less, 2	126B189 1134		West Adams - Baldwin Hills - Leimert	Yes	MI	R2RD
Los Angeles	2629 VINEYARD AVE	90016	5057010007	0.000	0.000	0.193	0.000	Shortfall of Sites	0.149	Low Medium I Residential	R2-1	0	0	0	26.806	0.193		Residential - Double, Duplex, or Two Units - 4 Stories or Less, 2	123B181 1134		West Adams - Baldwin Hills - Leimert	Yes	MI	R2RD
Los Angeles	1671 W 36TH ST	90018	5041012021	0.000	0.000	0.193	0.000	Shortfall of Sites	0.156	Low Medium I Residential	R2-1-O	0	0	0	25.605	0.193		Residential - Double, Duplex, or Two Units - 4 Stories or Less, 2	120B193 1134		South Los Angeles	Yes	MI	R2RD
Los Angeles	1371 W 39TH ST	90062	5036014015	0.000	0.000	0.193	0.000	Shortfall of Sites	0.121	Low Medium II Residential	RD2-1	0	0	0	33.044	0.193		Residential - Double, Duplex, or Two Units - 4 Stories or Less, 2	117B193 1134		South Los Angeles	Yes	MI	R2RD
Los Angeles	1145 W 57TH ST	90037	5002020028	0.000	0.000	0.193	0.000	Shortfall of Sites	0.119	Low Medium II Residential	RD2-1	0	0	0	33.715	0.193		Residential - Double, Duplex, or Two Units - 4 Stories or Less, 2	108B197 1134		South Los Angeles	Yes	MI	R2RD
Los Angeles	424 W 57TH ST	90037	5001037021	0.000	0.000	0.193	0.000	Shortfall of Sites	0.124	Low Medium II Residential	RD2-1	0	0	0	32.266	0.193		Residential - Double, Duplex, or Two Units - 4 Stories or Less, 2	108B201 1134		South Los Angeles	Yes	MI	R2RD
Los Angeles	413 E 65TH ST	90003	6006018035	0.000	0.000	0.193	0.000	Shortfall of Sites	0.124	Low Medium I Residential	R2-1	0	0	0	32.211	0.193		Residential - Three Units (Any Combination) - 4 Stories or Less, 3	105B205 1134		Southeast Los Angeles	Yes	MI	R2RD
Los Angeles	161 W 74TH ST	90003	6031006028	0.000	0.000	0.193	0.000	Shortfall of Sites	0.197	Low Medium I Residential	R2-1	0	0	0	20.317	0.193		Residential - Double, Duplex, or Two Units - 4 Stories or Less, 2	102B201 1134		Southeast Los Angeles	Yes	MI	R2RD

Jurisdiction Name	Site Address/Intersection	5 Digit ZIP Code	Assessor Parcel Number	Very Low-Income	Low-Income	Moderate-Income	Above Moderate-Income	Type of Shortfall	Parcel Size (Acres)	Current General Plan Designation	Current Zoning	Proposed General Plan (GP) Designation	Proposed Zoning	Minimum Density Allowed	Maximum Density Allowed	Total Capacity	Vacant/ Nonvacant	Description of Existing Uses	PIN	Base Density Per Acre	Community Plan Area	Rent Stabalization Ordinance	Income Category	Applicable Rezoning Program (Program informing values in Column Q listed first)
Los Angeles	618 W 11TH ST	90731	7454013014	0.000	0.000	0.193	0.000	Shortfall of Sites	0.057	Low Medium II Residential	RD1.5-1XL-CPIO	0	0	0	69.687	0.193		Residential - Five or More Units or Apartments (Any Combination) · 4 Stories or Less, 8	015B197 1134		San Pedro	Yes	MI	R2RD
Los Angeles	2014 4TH AVE	90018	5060027012	0.000	0.000	0.193	0.000	Shortfall of Sites	0.172	Low Medium II Residential	RD2-1-O-CPIO	0	0	0	23.232	0.193		Residential - Double, Duplex, or Two Units - 4 Stories or Less, 2	126B189 1135		West Adams - Baldwin Hills - Leimert	Yes	MI	R2RD
Los Angeles	5567 CARLIN ST	90016	5048029010	0.000	0.000	0.193	0.000	Shortfall of Sites	0.121	Low Medium II Residential	RD2-1	0	0	0	32.969	0.193		Residential - Four Units (Any Combination) - 4 Stories or Less, 4	123B177 1135		West Adams - Baldwin Hills - Leimert	Yes	MI	R2RD
Los Angeles	3664 S NORMANDIE AVE	90007	5040009020	0.000	0.000	0.193	0.000	Shortfall of Sites	0.066	Low Medium II Residential	RD1.5-1	0	0	0	60.227	0.193		Residential - Five or More Units or Apartments (Any Combination) · 4 Stories or Less, 5	120B197 1135		South Los Angeles	Yes	MI	R2RD
Los Angeles	1141 W 57TH ST	90037	5002020027	0.000	0.000	0.193	0.000	Shortfall of Sites	0.119	Low Medium II Residential	RD2-1	0	0	0	33.715	0.193		Residential - Four Units (Any Combination) - 4 Stories or Less, 4	108B197 1135		South Los Angeles	Yes	MI	R2RD
Los Angeles	201 W 74TH ST	90003	6031005018	0.000	0.000	0.193	0.000	Shortfall of Sites	0.142	Low Medium I Residential	R2-1	0	0	0	28.219	0.193		Residential - Double, Duplex, or Two Units - 4 Stories or Less, 2	102B201 1135		Southeast Los Angeles	Yes	MI	R2RD
Los Angeles	1436 W 81ST ST	90047	6034012006	0.000	0.000	0.193	0.000	Shortfall of Sites	0.153	Low Medium I Residential	RD3-1	0	0	0	26.102	0.193		Residential - Three Units (Any Combination) - 4 Stories or Less, 3	099B193 1135		South Los Angeles	Yes	MI	R2RD
Los Angeles	1019 GULF AVE	90744	7415029026	0.000	0.000	0.193	0.000	Shortfall of Sites	0.172	Low Medium II Residential	[Q]RD2-1XL-O-CUGU	0	0	0	23.213	0.193		Residential - Three Units (Any Combination) - 4 Stories or Less, 3	033B205 1135		Wilmington - Harbor City	Yes	MI	R2RD
Los Angeles	3109 PERLITA AVE	90039	5436010043	0.000	0.000	0.193	0.000	Shortfall of Sites	0.139	Low Medium II Residential	[Q]RD2-1-RIO	0	0	0	28.682	0.193		Residential - Five or More Units or Apartments (Any Combination) · 4 Stories or Less, 12	153B209 1136		Northeast Los Angeles	Yes	MI	R2RD
Los Angeles	1117 S STANLEY AVE	90019	5085024005	0.000	0.000	0.193	0.000	Shortfall of Sites	0.163	Low Medium I Residential	R2-1-O	0	0	0	24.524	0.193		Residential - Double, Duplex, or Two Units - 4 Stories or Less, 2	132B177 1136		Wilshire	Yes	MI	R2RD
Los Angeles	1945 S BRONSON AVE	90018	5060006018	0.000	0.000	0.193	0.000	Shortfall of Sites	0.149	Low Medium II Residential	RD2-1-O-CPIO	0	0	0	26.806	0.193		Residential - Double, Duplex, or Two Units - 4 Stories or Less, 2	126B185 1136		West Adams - Baldwin Hills - Leimert	Yes	MI	R2RD
Los Angeles	2019 ORCHARD AVE	90007	5056029032	0.000	0.000	0.193	0.000	Shortfall of Sites	0.086	Low Medium II Residential	RD1.5-1	0	0	0	46.516	0.193		Residential - Four Units (Any Combination) - 4 Stories or Less, 4	126B197 1136		South Los Angeles	Yes	MI	R2RD
Los Angeles	2831 S BRONSON AVE	90018	5051008007	0.000	0.000	0.193	0.000	Shortfall of Sites	0.166	Low Medium II Residential	RD2-1XL	0	0	0	24.033	0.193		Residential - Four Units (Any Combination) - 4 Stories or Less, 4	123B185 1136		West Adams - Baldwin Hills - Leimert	Yes	MI	R2RD
Los Angeles	4232 DENKER AVE	90062	5021013034	0.000	0.000	0.193	0.000	Shortfall of Sites	0.156	Low Medium I Residential	R2-1	0	0	0	25.661	0.193		Residential - Double, Duplex, or Two Units - 4 Stories or Less, 2	114B193 1136		South Los Angeles	Yes	MI	R2RD
Los Angeles	5723 S ST ANDREWS PL	90062	5005023020	0.000	0.000	0.193	0.000	Shortfall of Sites	0.146	Low Medium I Residential	R2-1	0	0	0	27.473	0.193		Residential - Double, Duplex, or Two Units - 4 Stories or Less, 2	108B193 1136		South Los Angeles	Yes	MI	R2RD
Los Angeles	405 E 65TH ST	90003	6006018018	0.000	0.000	0.193	0.000	Shortfall of Sites	0.124	Low Medium I Residential	R2-1	0	0	0	32.213	0.193		Residential - Double, Duplex, or Two Units - 4 Stories or Less, 2	105B205 1136		Southeast Los Angeles	Yes	MI	R2RD
Los Angeles	207 W 74TH ST	90003	6031005019	0.000	0.000	0.193	0.000	Shortfall of Sites	0.137	Low Medium I Residential	R2-1	0	0	0	29.240	0.193		Residential - Double, Duplex, or Two Units - 4 Stories or Less, 2	102B201 1136		Southeast Los Angeles	Yes	MI	R2RD
Los Angeles	1440 W 81ST ST	90047	6034012005	0.000	0.000	0.193	0.000	Shortfall of Sites	0.153	Low Medium I Residential	RD3-1	0	0	0	26.102	0.193		Residential - Double, Duplex, or Two Units - 4 Stories or Less, 2	099B193 1136		South Los Angeles	Yes	MI	R2RD
Los Angeles	216 E 82ND ST	90003	6030008005	0.000	0.000	0.193	0.000	Shortfall of Sites	0.116	Low Medium I Residential	R2-1	0	0	0	34.359	0.193		Residential - Double, Duplex, or Two Units - 4 Stories or Less, 2	099B205 1136		Southeast Los Angeles	Yes	MI	R2RD
Los Angeles	318 W E ST	90744	7418016006	0.000	0.000	0.193	0.000	Shortfall of Sites	0.110	Low Medium II Residential	[Q]RD1.5-1XL-O-CUGU	0	0	0	36.291	0.193		Residential - Four Units (Any Combination) - 4 Stories or Less, 4	030B205 1136		Wilmington - Harbor City	Yes	MI	R2RD
Los Angeles	6727 VALMONT ST	91042	2570006026	0.000	0.000	0.193	0.000	Shortfall of Sites	0.060	Low Medium II Residential	RD2-1	0	0	0	66.765	0.193		Residential - Three Units (Any Combination) - 4 Stories or Less, 3	204B201 1137		Sunland - Tujunga - Lake View Terrace - Shadow Hills - East La Tuna Canyon	Yes	MI	R2RD
Los Angeles	1601 S HAYWORTH AVE	90035	5068019017	0.000	0.000	0.193	0.000	Shortfall of Sites	0.152	Low Medium I Residential	R2-1-O	0	0	0	26.318	0.193		Residential - Five or More Units or Apartments (Any Combination) · 4 Stories or Less, 5	129B173 1137		Wilshire	Yes	MI	R2RD
Los Angeles	1665 W 36TH ST	90018	5041012020	0.000	0.000	0.193	0.000	Shortfall of Sites	0.156	Low Medium I Residential	R2-1-O	0	0	0	25.605	0.193		Residential - Double, Duplex, or Two Units - 4 Stories or Less, 2	120B193 1137		South Los Angeles	Yes	MI	R2RD
Los Angeles	4233 DALTON AVE	90062	5021013015	0.000	0.000	0.193	0.000	Shortfall of Sites	0.154	Low Medium I Residential	R2-1	0	0	0	25.987	0.193		Residential - Double, Duplex, or Two Units - 4 Stories or Less, 2	114B193 1137		South Los Angeles	Yes	MI	R2RD
Los Angeles	1128 W GAGE AVE	90044	6003032006	0.000	0.000	0.193	0.000	Shortfall of Sites	0.129	Low Medium I Residential	R2-1	0	0	0	31.126	0.193		Residential - Double, Duplex, or Two Units - 4 Stories or Less, 2	105B197 1137		South Los Angeles	Yes	MI	R2RD
Los Angeles	721 E 74TH ST	90001	6023007036	0.000	0.000	0.193	0.000	Shortfall of Sites	0.114	Low Medium I Residential	R2-1-CPIO	0	0	0	35.216	0.193		Residential - Double, Duplex, or Two Units - 4 Stories or Less, 2	102B205 1137		Southeast Los Angeles	Yes	MI	R2RD
Los Angeles	209 W 74TH ST	90003	6031005020	0.000	0.000	0.193	0.000	Shortfall of Sites	0.137	Low Medium I Residential	R2-1	0	0	0	29.240	0.193		Residential - Double, Duplex, or Two Units - 4 Stories or Less, 2	102B201 1137		Southeast Los Angeles	Yes	MI	R2RD
Los Angeles	1450 W 81ST ST	90047	6034012004	0.000	0.000	0.193	0.000	Shortfall of Sites	0.153	Low Medium I Residential	RD3-1	0	0	0	26.102	0.193		Residential - Double, Duplex, or Two Units - 4 Stories or Less, 2	099B193 1137		South Los Angeles	Yes	MI	R2RD
Los Angeles	212 E 82ND ST	90003	6030008004	0.000	0.000	0.193	0.000	Shortfall of Sites	0.116	Low Medium I Residential	R2-1	0	0	0	34.359	0.193		Residential - Double, Duplex, or Two Units - 4 Stories or Less, 2	099B205 1137		Southeast Los Angeles	Yes	MI	R2RD
Los Angeles	916 LAKME AVE	90744	7423017004	0.000	0.000	0.193	0.000	Shortfall of Sites	0.181	Low Medium I Residential	[Q]RD3-1XL-O-CUGU	0	0	0	22.064	0.193		Residential - Five or More Units or Apartments (Any Combination) · 4 Stories or Less, 8	033B209 1137		Wilmington - Harbor City	Yes	MI	R2RD
Los Angeles	966 W 11TH ST	90731	7458012033	0.000	0.000	0.193	0.000	Shortfall of Sites	0.139	Low Medium II Residential	RD2-1XL	0	0	0	28.678	0.193		Residential - Five or More Units or Apartments (Any Combination) · 4 Stories or Less, 16	015B197 1137		San Pedro	Yes	MI	R2RD
Los Angeles	1327 3RD AVE	90019	5072026020	0.000	0.000	0.193	0.000	Shortfall of Sites	0.161	Low Medium II Residential	RD2-1-O-CPIO	0	0	0	24.878	0.193		Residential - Double, Duplex, or Two Units - 4 Stories or Less, 2	129B189 1138		West Adams - Baldwin Hills - Leimert	Yes	MI	R2RD
Los Angeles	1351 W 39TH ST	90062	5036014011	0.000	0.000	0.193	0.000	Shortfall of Sites	0.121	Low Medium II Residential	RD2-1	0	0	0	33.133	0.193		Residential - Double, Duplex, or Two Units - 4 Stories or Less, 2	117B193 1138		South Los Angeles	Yes	MI	R2RD
Los Angeles	4232 DALTON AVE	90062	5021014018	0.000	0.000	0.193	0.000	Shortfall of Sites	0.154	Low Medium I Residential	R2-1	0	0	0	25.991	0.193		Residential - Five or More Units or Apartments (Any Combination) · 4 Stories or Less, 5	114B193 1138		South Los Angeles	Yes	MI	R2RD
Los Angeles	4307 WALTON AVE	90037	5020023008	0.000	0.000	0.193	0.000	Shortfall of Sites	0.152	Low Medium I Residential	R2-1	0	0	0	26.399	0.193		Residential - Double, Duplex, or Two Units - 4 Stories or Less, 2	114B197 1138		South Los Angeles	Yes	MI	R2RD
Los Angeles	1124 W GAGE AVE	90044	6003032007	0.000	0.000	0.193	0.000	Shortfall of Sites	0.129	Low Medium I Residential	R2-1	0	0	0	31.126	0.193		Residential - Three Units (Any Combination) - 4 Stories or Less, 3	105B197 1138		South Los Angeles	Yes	MI	R2RD
Los Angeles	203 E 74TH ST	90003	6022010018	0.000	0.000	0.193	0.000	Shortfall of Sites	0.117	Low Medium II Residential	R2-1	0	0	0	34.126	0.193		Residential - Double, Duplex, or Two Units - 4 Stories or Less, 2	102B205 1138		Southeast Los Angeles	Yes	MI	R2RD
Los Angeles	213 W 74TH ST	90003	6031005021	0.000	0.000	0.193	0.000	Shortfall of Sites	0.137	Low Medium I Residential	R2-1	0	0	0	29.240	0.193		Residential - Three Units (Any Combination) - 4 Stories or Less, 3	102B201 1138		Southeast Los Angeles	Yes	MI	R2RD
Los Angeles	210 E 82ND ST	90003	6030008003	0.000	0.000	0.193	0.000	Shortfall of Sites	0.116	Low Medium I Residential	R2-1	0	0	0	34.359	0.193		Residential - Four Units (Any Combination) - 4 Stories or Less, 4	099B205 1138		Southeast Los Angeles	Yes	MI	R2RD
Los Angeles	1444 CARMONA AVE	90019	5069029003	0.000	0.000	0.193	0.000	Shortfall of Sites	0.146	Low Medium I Residential	R2-1-O	0	0	0	27.430	0.193		Residential - Double, Duplex, or Two Units - 4 Stories or Less, 2	129B177 1139		Wilshire	Yes	MI	R2RD
Los Angeles	1621 STEARNS DR	90035	5068009020	0.000	0.000	0.193	0.000	Shortfall of Sites	0.148	Low Medium I Residential	R2-1-O	0	0	0	27.028	0.193		Residential - Three Units (Any Combination) - 4 Stories or Less, 3	129B173 1139		Wilshire	Yes	MI	R2RD
Los Angeles	2014 6TH AVE	90018	5060023010	0.000	0.000	0.193	0.000	Shortfall of Sites	0.172	Low Medium II Residential	RD2-1-O-CPIO	0	0	0	23.232	0.193		Residential - Double, Duplex, or Two Units - 4 Stories or Less, 2	126B189 1139		West Adams - Baldwin Hills - Leimert	Yes	MI	R2RD
Los Angeles	2622 S ORANGE DR	90016	5049014006	0.000	0.000	0.193	0.000	Shortfall of Sites	0.110	Low Medium II Residential	RD1.5-1	0	0	0	36.300	0.193		Residential - Four Units (Any Combination) - 4 Stories or Less, 4	123B177 1139		West Adams - Baldwin Hills - Leimert	Yes	MI	R2RD
Los Angeles	1367 W 37TH ST	90007	5040009023	0.000	0.000	0.193	0.000	Shortfall of Sites	0.147	Low Medium II Residential	RD2-1	0	0	0	27.220	0.193		Residential - Double, Duplex, or Two Units - 4 Stories or Less, 3	120B197 1139		South Los Angeles	Yes	MI	R2RD
Los Angeles	1347 W 39TH ST	90062	5036014010	0.000	0.000	0.193	0.000	Shortfall of Sites	0.121	Low Medium II Residential	RD2-1	0	0	0	33.156	0.193		Residential - Double, Duplex, or Two Units - 4 Stories or Less, 2	117B193 1139		South Los Angeles	Yes	MI	R2RD
Los Angeles	4233 HALLDALE AVE	90062	5021014015	0.000	0.000	0.193	0.000	Shortfall of Sites	0.154	Low Medium I Residential	R2-1	0	0	0	25.979	0.193		Residential - Double, Duplex, or Two Units - 4 Stories or Less, 2	114B193 1139		South Los Angeles	Yes	MI	R2RD
Los Angeles	959 E 57TH ST	90011	5103017029	0.000	0.000	0.193	0.000	Shortfall of Sites	0.127	Low Medium I Residential	R2-1	0	0	0	31.569	0.193		Residential - Double, Duplex, or Two Units - 4 Stories or Less, 2	108B209 1139		Southeast Los Angeles	Yes	MI	R2RD
Los Angeles	6219 S VAN NESS AVE	90047	4007022016	0.000	0.000	0.193	0.000	Shortfall of Sites	0.057	Low Medium II Residential	RD1.5-1	0	0	0	69.686	0.193		Residential - Double, Duplex, or Two Units - 4 Stories or Less, 2	105B189 1139		West Adams - Baldwin Hills - Leimert	Yes	MI	R2RD
Los Angeles	357 E 65TH ST	90003	6006017030	0.000	0.000	0.193	0.000	Shortfall of Sites	0.124	Low Medium I Residential	R2-1	0	0	0	32.217	0.193		Residential - Four Units (Any Combination) - 4 Stories or Less, 4	105B205 1139		Southeast Los Angeles	Yes	MI	R2RD
Los Angeles	219 W 74TH ST	90003	6031005022	0.000	0.000	0.193	0.000	Shortfall of Sites	0.137	Low Medium I Residential	R2-1	0	0	0	29.241	0.193		Residential - Double, Duplex, or Two Units - 4 Stories or Less, 2	102B201 1139		Southeast Los Angeles	Yes	MI	R2RD
Los Angeles	326 W E ST	90744	7418016005	0.000	0.000	0.193	0.000	Shortfall of Sites	0.111	Low Medium II Residential	[Q]RD1.5-1XL-O-CUGU	0	0	0	36.124	0.193		Residential - Four Units (Any Combination) - 4 Stories or Less, 4	030B205 1139		Wilmington - Harbor City	Yes	MI	R2RD
Los Angeles	942 N MADISON AVE	90029	5539008015	0.000	0.000	0.193	0.000	Shortfall of Sites	0.087	Low Medium II Residential	RD1.5-1XL	0	0	0	45.850	0.193		Residential - Four Units (Any Combination) - 4 Stories or Less, 4	144B197 1140		Hollywood	Yes	MI	R2RD
Los Angeles	1335 4TH AVE	90019	5072025022	0.000	0.000	0.193	0.000	Shortfall of Sites	0.161	Low Medium II Residential	RD2-1-O-CPIO	0	0	0	24.889	0.193		Residential - Three Units (Any Combination) - 4 Stories or Less, 3	129B189 1140		West Adams - Baldwin Hills - Leimert	Yes	MI	R2RD
Los Angeles	2015 6TH AVE	90018	5060022019	0.000	0.000	0.193	0.000	Shortfall of Sites	0.172	Low Medium II Residential	RD2-1-O-CPIO	0	0	0	23.249	0.193		Residential - Four Units (Any Combination) - 4 Stories or Less, 4	126B189 1140		West Adams - Baldwin Hills - Leimert	Yes	MI	R2RD
Los Angeles	2623 S MANSFIELD AVE	90016	5049014015	0.000	0.000	0.193	0.000	Shortfall of Sites	0.110	Low Medium II Residential	RD1.5-1	0	0	0	36.455	0.193		Residential - Three Units (Any Combination) - 4 Stories or Less, 3	123B181 1140		West Adams - Baldwin Hills - Leimert	Yes	MI	R2RD
Los Angeles	1365 W 37TH ST	90007	5040009024	0.000	0.000	0.193	0.000	Shortfall of Sites	0.147	Low Medium II Residential	RD2-1	0	0	0	27.237	0.193		Residential - Three Units (Any Combination) - 4 Stories or Less, 3	120B197 1140		South Los Angeles	Yes	MI	R2RD
Los Angeles	1345 W 39TH ST	90062	5036014009	0.000	0.000	0.193	0.000	Shortfall of Sites	0.121	Low Medium II Residential	RD2-1	0	0	0	33.179	0.193		Residential - Double, Duplex, or Two Units - 4 Stories or Less, 2	117B193 1140		South Los Angeles	Yes	MI	R2RD
Los Angeles	1119 W 57TH ST	90037	5002020022	0.000	0.000	0.193	0.000	Shortfall of Sites	0.119	Low Medium II Residential	RD2-1	0	0	0	33.714	0.193		Residential - Three Units (Any Combination) - 4 Stories or Less, 3	108B197 1140		South Los Angeles	Yes	MI	R2RD
Los Angeles	5723 2ND AVE	90043	5005001029	0.000	0.000	0.193	0.000	Shortfall of Sites	0.113	Low Medium II Residential	RD2-1	0	0	0	35.403	0.193		Residential - Double, Duplex, or Two Units - 4 Stories or Less, 2	108B189 1140		West Adams - Baldwin Hills - Leimert	Yes	MI	R2RD
Los Angeles	5711 DENKER AVE	90062	5003030003	0.000	0.000	0.193	0.000	Shortfall of Sites	0.122	Low Medium I Residential	R2-1-CPIO	0	0	0	32.708	0.193		Residential - Double, Duplex, or Two Units - 4 Stories or Less, 2	108B193 1140		South Los Angeles	Yes	MI	R2RD
Los Angeles	351 E 65TH ST	90003	6006017029	0.000	0.000	0.193	0.000	Shortfall of Sites	0.124	Low Medium I Residential	R2-1	0	0	0	32.218	0.193		Residential - Double, Duplex, or Two Units - 4 Stories or Less, 2	105B205 1140		Southeast Los Angeles	Yes	MI	R2RD
Los Angeles	223 W 74TH ST	90003	6031005023	0.000	0.000	0.193	0.000	Shortfall of Sites	0.137	Low Medium I Residential	R2-1	0	0	0	29.240	0.193		Residential - Double, Duplex, or Two Units - 4 Stories or Less, 2	102B201 1140		Southeast Los Angeles	Yes	MI	R2RD

Jurisdiction Name	Site Address/Intersection	5 Digit ZIP Code	Assessor Parcel Number	Very Low-Income	Low-Income	Moderate-Income	Above Moderate-Income	Type of Shortfall	Parcel Size (Acres)	Current General Plan Designation	Current Zoning	Proposed General Plan (GP) Designation	Proposed Zoning	Minimum Density Allowed	Maximum Density Allowed	Total Capacity	Vacant/ Nonvacant	Description of Existing Uses	PIN	Base Density Per Acre	Community Plan Area	Rent Stabalization Ordinance	Income Category	Applicable Rezoning Program (Program informing values in Column Q listed first)
Los Angeles	1336 5TH AVE	90019	5072025011	0.000	0.000	0.193	0.000	Shortfall of Sites	0.161	Low Medium II Residential	RD2-1-O-CPIO	0	0	0	24.888	0.193		Residential - Five or More Units or Apartments (Any Combination) · 4 Stories or Less, 7	129B189 1141		West Adams - Baldwin Hills - Leimert	Yes	MI	R2RD
Los Angeles	2014 7TH AVE	90018	5060022012	0.000	0.000	0.193	0.000	Shortfall of Sites	0.172	Low Medium II Residential	RD2-1-O-CPIO	0	0	0	23.232	0.193		Residential - Four Units (Any Combination) - 4 Stories or Less, 4	126B189 1141		West Adams - Baldwin Hills - Leimert	Yes	MI	R2RD
Los Angeles	2018 MENLO AVE	90007	5056030900	0.000	0.000	0.193	0.000	Shortfall of Sites	0.097	Low Medium II Residential	RD1.5-1	0	0	0	41.228	0.193		Residential - Three Units (Any Combination) - 4 Stories or Less, 3	126B197 1141		South Los Angeles	Yes	MI	R2RD
Los Angeles	2631 S PALM GROVE AVE	90016	5057011021	0.000	0.000	0.193	0.000	Shortfall of Sites	0.119	Low Medium I Residential	R2-1	0	0	0	33.507	0.193		Residential - Double, Duplex, or Two Units - 4 Stories or Less, 2	123B181 1141		West Adams - Baldwin Hills - Leimert	Yes	MI	R2RD
Los Angeles	2620 ALSACE AVE	90016	5049017003	0.000	0.000	0.193	0.000	Shortfall of Sites	0.111	Low Medium II Residential	RD2-1	0	0	0	36.086	0.193		Residential - Double, Duplex, or Two Units - 4 Stories or Less, 2	123B177 1141		West Adams - Baldwin Hills - Leimert	Yes	MI	R2RD
Los Angeles	8847 VENICE BLVD	90034	4312008046	0.000	0.000	0.193	0.000	Shortfall of Sites	0.124	Low Medium II Residential	RD2-1-CPIO	0	0	0	32.258	0.193		Commercial - Office Building - Office and Residential - One Story, 84	123B169 1141		West Adams - Baldwin Hills - Leimert	Yes	MI	R2RD
Los Angeles	4231 BRIGHTON AVE	90062	5021015015	0.000	0.000	0.193	0.000	Shortfall of Sites	0.154	Low Medium I Residential	R2-1	0	0	0	26.018	0.193		Residential - Double, Duplex, or Two Units - 4 Stories or Less, 2	114B193 1141		South Los Angeles	Yes	MI	R2RD
Los Angeles	514 W 57TH ST	90037	5001017012	0.000	0.000	0.193	0.000	Shortfall of Sites	0.144	Low Medium I Residential	R2-1	0	0	0	27.873	0.193		Residential - Four Units (Any Combination) - 4 Stories or Less, 4	108B201 1141		South Los Angeles	Yes	MI	R2RD
Los Angeles	5710 DENKER AVE	90062	5003031012	0.000	0.000	0.193	0.000	Shortfall of Sites	0.122	Low Medium I Residential	R2-1-CPIO	0	0	0	32.708	0.193		Residential - Three Units (Any Combination) - 4 Stories or Less, 3	108B193 1141		South Los Angeles	Yes	MI	R2RD
Los Angeles	347 E 65TH ST	90003	6006017028	0.000	0.000	0.193	0.000	Shortfall of Sites	0.124	Low Medium I Residential	R2-1	0	0	0	32.219	0.193		Residential - Double, Duplex, or Two Units - 4 Stories or Less, 2	105B205 1141		Southeast Los Angeles	Yes	MI	R2RD
Los Angeles	159 E 74TH ST	90003	6022002034	0.000	0.000	0.193	0.000	Shortfall of Sites	0.137	Low Medium II Residential	R2-1	0	0	0	29.162	0.193		Residential - Double, Duplex, or Two Units - 4 Stories or Less, 2	102B205 1141		Southeast Los Angeles	Yes	MI	R2RD
Los Angeles	227 W 74TH ST	90003	6031005024	0.000	0.000	0.193	0.000	Shortfall of Sites	0.137	Low Medium I Residential	R2-1	0	0	0	29.241	0.193		Residential - Double, Duplex, or Two Units - 4 Stories or Less, 2	102B201 1141		Southeast Los Angeles	Yes	MI	R2RD
Los Angeles	1506 W 81ST ST	90047	6034011012	0.000	0.000	0.193	0.000	Shortfall of Sites	0.153	Low Medium II Residential	RD2-1	0	0	0	26.102	0.193		Residential - Double, Duplex, or Two Units - 4 Stories or Less, 2	099B193 1141		South Los Angeles	Yes	MI	R2RD
Los Angeles	158 E 82ND ST	90003	6030007018	0.000	0.000	0.193	0.000	Shortfall of Sites	0.120	Low Medium I Residential	R2-1	0	0	0	33.279	0.193		Residential - Three Units (Any Combination) - 4 Stories or Less, 3	099B205 1141		Southeast Los Angeles	Yes	MI	R2RD
Los Angeles	908 MCFARLAND AVE	90744	7425010008	0.000	0.000	0.193	0.000	Shortfall of Sites	0.160	Low Medium I Residential	R2-1XL-O-CUGU	0	0	0	24.985	0.193		Residential - Three Units (Any Combination) - 4 Stories or Less, 3	033B209 1141		Wilmington - Harbor City	Yes	MI	R2RD
Los Angeles	1339 5TH AVE	90019	5072018009	0.000	0.000	0.193	0.000	Shortfall of Sites	0.172	Low Medium II Residential	RD2-1-O-CPIO	0	0	0	23.228	0.193		Residential - Double, Duplex, or Two Units - 4 Stories or Less, 2	129B189 1142		West Adams - Baldwin Hills - Leimert	Yes	MI	R2RD
Los Angeles	2013 7TH AVE	90018	5060018020	0.000	0.000	0.193	0.000	Shortfall of Sites	0.173	Low Medium II Residential	RD2-1-O-CPIO	0	0	0	23.177	0.193		Residential - Double, Duplex, or Two Units - 4 Stories or Less, 2	126B189 1142		West Adams - Baldwin Hills - Leimert	Yes	MI	R2RD
Los Angeles	2620 S PALM GROVE AVE	90016	5057010021	0.000	0.000	0.193	0.000	Shortfall of Sites	0.119	Low Medium I Residential	R2-1	0	0	0	33.473	0.193		Residential - Three Units (Any Combination) - 4 Stories or Less, 3	123B181 1142		West Adams - Baldwin Hills - Leimert	Yes	MI	R2RD
Los Angeles	1359 W 37TH ST	90007	5040009025	0.000	0.000	0.193	0.000	Shortfall of Sites	0.147	Low Medium II Residential	RD2-1	0	0	0	27.254	0.193		Residential - Three Units (Any Combination) - 4 Stories or Less, 3	120B197 1142		South Los Angeles	Yes	MI	R2RD
Los Angeles	1113 W 57TH ST	90037	5002020020	0.000	0.000	0.193	0.000	Shortfall of Sites	0.119	Low Medium II Residential	RD2-1	0	0	0	33.713	0.193		Residential - Double, Duplex, or Two Units - 4 Stories or Less, 2	108B197 1142		South Los Angeles	Yes	MI	R2RD
Los Angeles	518 W 57TH ST	90037	5001017011	0.000	0.000	0.193	0.000	Shortfall of Sites	0.143	Low Medium I Residential	R2-1	0	0	0	27.882	0.193		Residential - Double, Duplex, or Two Units - 4 Stories or Less, 2	108B201 1142		South Los Angeles	Yes	MI	R2RD
Los Angeles	1512 W 81ST ST	90047	6034011011	0.000	0.000	0.193	0.000	Shortfall of Sites	0.153	Low Medium II Residential	RD2-1	0	0	0	26.102	0.193		Residential - Four Units (Any Combination) - 4 Stories or Less, 4	099B193 1142		South Los Angeles	Yes	MI	R2RD
Los Angeles	156 E 82ND ST	90003	6030007017	0.000	0.000	0.193	0.000	Shortfall of Sites	0.117	Low Medium I Residential	R2-1	0	0	0	34.285	0.193		Residential - Four Units (Any Combination) - 4 Stories or Less, 4	099B205 1142		Southeast Los Angeles	Yes	MI	R2RD
Los Angeles	334 W E ST	90744	7418016004	0.000	0.000	0.193	0.000	Shortfall of Sites	0.111	Low Medium II Residential	[Q]RD1.5-1XL-O-CUGU	0	0	0	36.122	0.193		Residential - Four Units (Any Combination) - 4 Stories or Less, 4	030B205 1142		Wilmington - Harbor City	Yes	MI	R2RD
Los Angeles	922 W 11TH ST	90731	7458012018	0.000	0.000	0.193	0.000	Shortfall of Sites	0.139	Low Medium II Residential	RD2-1XL	0	0	0	28.674	0.193		Residential - Four Units (Any Combination) - 4 Stories or Less, 4	015B197 1142		San Pedro	Yes	MI	R2RD
Los Angeles	1210 S LELAND ST	90731	7458017006	0.000	0.000	0.193	0.000	Shortfall of Sites	0.155	Low Medium II Residential	RD2-1XL	0	0	0	25.799	0.193		Residential - Three Units (Any Combination) - 4 Stories or Less, 3	015B193 1142		San Pedro	Yes	MI	R2RD
Los Angeles	6004 CASE AVE	91606	2337002025	0.000	0.000	0.193	0.000	Shortfall of Sites	0.069	Low Medium II Residential	RD1.5-1	0	0	0	58.094	0.193		Residential - Double, Duplex, or Two Units - 4 Stories or Less, 2	177B173 1143		North Hollywood - Valley Village	Yes	MI	R2RD
Los Angeles	4354 LOCKWOOD AVE	90029	5539008012	0.000	0.000	0.193	0.000	Shortfall of Sites	0.087	Low Medium II Residential	RD1.5-1XL	0	0	0	45.849	0.193		Residential - Double, Duplex, or Two Units - 4 Stories or Less, 2	144B197 1143		Hollywood	Yes	MI	R2RD
Los Angeles	966 N SERRANO AVE	90029	5535024011	0.000	0.000	0.193	0.000	Shortfall of Sites	0.138	Low Medium II Residential	RD1.5-1XL	0	0	0	29.010	0.193		Residential - Three Units (Any Combination) - 4 Stories or Less, 3	144B193 1143		Hollywood	Yes	MI	R2RD
Los Angeles	2016 8TH AVE	90018	5060018013	0.000	0.000	0.193	0.000	Shortfall of Sites	0.172	Low Medium II Residential	RD2-1-O-CPIO	0	0	0	23.232	0.193		Residential - Three Units (Any Combination) - 4 Stories or Less, 3	126B189 1143		West Adams - Baldwin Hills - Leimert	Yes	MI	R2RD
Los Angeles	1333 W 39TH ST	90062	5036014006	0.000	0.000	0.193	0.000	Shortfall of Sites	0.120	Low Medium II Residential	RD2-1	0	0	0	33.246	0.193		Residential - Double, Duplex, or Two Units - 4 Stories or Less, 2	117B193 1143		South Los Angeles	Yes	MI	R2RD
Los Angeles	943 E 57TH ST	90011	5103017016	0.000	0.000	0.193	0.000	Shortfall of Sites	0.127	Low Medium I Residential	R2-1	0	0	0	31.543	0.193		Residential - Double, Duplex, or Two Units - 4 Stories or Less, 2	108B209 1143		Southeast Los Angeles	Yes	MI	R2RD
Los Angeles	524 W 57TH ST	90037	5001017010	0.000	0.000	0.193	0.000	Shortfall of Sites	0.143	Low Medium I Residential	R2-1	0	0	0	27.891	0.193		Residential - Three Units (Any Combination) - 4 Stories or Less, 3	108B201 1143		South Los Angeles	Yes	MI	R2RD
Los Angeles	339 E 65TH ST	90003	6006017026	0.000	0.000	0.193	0.000	Shortfall of Sites	0.124	Low Medium I Residential	R2-1	0	0	0	32.222	0.193		Residential - Double, Duplex, or Two Units - 4 Stories or Less, 2	105B205 1143		Southeast Los Angeles	Yes	MI	R2RD
Los Angeles	1516 W 81ST ST	90047	6034011010	0.000	0.000	0.193	0.000	Shortfall of Sites	0.071	Low Medium II Residential	RD2-1	0	0	0	56.203	0.193		Residential - Three Units (Any Combination) - 4 Stories or Less, 3	099B193 1143		South Los Angeles	Yes	MI	R2RD
Los Angeles	150 E 82ND ST	90003	6030007016	0.000	0.000	0.193	0.000	Shortfall of Sites	0.117	Low Medium I Residential	R2-1	0	0	0	34.262	0.193		Residential - Double, Duplex, or Two Units - 4 Stories or Less, 2	099B205 1143		Southeast Los Angeles	Yes	MI	R2RD
Los Angeles	625 E 120TH ST	90059	6084006028	0.000	0.000	0.193	0.000	Shortfall of Sites	0.125	Low Medium II Residential	RD2-1XL-CPIO	0	0	0	31.992	0.193		Residential - Three Units (Any Combination) - 4 Stories or Less, 3	084B205 1143		Southeast Los Angeles	Yes	MI	R2RD
Los Angeles	215 W OPP ST	90744	7420023011	0.000	0.000	0.193	0.000	Shortfall of Sites	0.161	Low Medium II Residential	[Q]RD2-1XL-O-CUGU	0	0	0	24.846	0.193		Residential - Five or More Units or Apartments (Any Combination) · 4 Stories or Less, 6	033B205 1143		Wilmington - Harbor City	Yes	MI	R2RD
Los Angeles	342 W E ST	90744	7418016003	0.000	0.000	0.193	0.000	Shortfall of Sites	0.110	Low Medium II Residential	[Q]RD1.5-1XL-O-CUGU	0	0	0	36.285	0.193		Residential - Four Units (Any Combination) - 4 Stories or Less, 4	030B205 1143		Wilmington - Harbor City	Yes	MI	R2RD
Los Angeles	1455 S REDONDO BLVD	90019	5070015036	0.000	0.000	0.193	0.000	Shortfall of Sites	0.131	Low Medium II Residential	RD1.5-1-O	0	0	0	30.428	0.193		Residential - Three Units (Any Combination) - 4 Stories or Less, 3	129B181 1144		Wilshire	Yes	MI	R2RD
Los Angeles	1327 W 39TH ST	90062	5036014005	0.000	0.000	0.193	0.000	Shortfall of Sites	0.120	Low Medium II Residential	RD2-1	0	0	0	33.269	0.193		Residential - Four Units (Any Combination) - 4 Stories or Less, 4	117B193 1144		South Los Angeles	Yes	MI	R2RD
Los Angeles	935 E 57TH ST	90011	5103017017	0.000	0.000	0.193	0.000	Shortfall of Sites	0.127	Low Medium I Residential	R2-1	0	0	0	31.530	0.193		Residential - Double, Duplex, or Two Units - 4 Stories or Less, 2	108B209 1144		Southeast Los Angeles	Yes	MI	R2RD
Los Angeles	526 W 57TH ST	90037	5001017009	0.000	0.000	0.193	0.000	Shortfall of Sites	0.143	Low Medium I Residential	R2-1	0	0	0	27.900	0.193		Residential - Four Units (Any Combination) - 4 Stories or Less, 4	108B201 1144		South Los Angeles	Yes	MI	R2RD
Los Angeles	5726 S MANHATTAN PL	90062	5005032009	0.000	0.000	0.193	0.000	Shortfall of Sites	0.137	Low Medium I Residential	R2-1	0	0	0	29.247	0.193		Residential - Double, Duplex, or Two Units - 4 Stories or Less, 2	108B193 1144		South Los Angeles	Yes	MI	R2RD
Los Angeles	1070 W GAGE AVE	90044	6003032013	0.000	0.000	0.193	0.000	Shortfall of Sites	0.129	Low Medium I Residential	R2-1	0	0	0	31.126	0.193		Residential - Double, Duplex, or Two Units - 4 Stories or Less, 2	105B197 1144		South Los Angeles	Yes	MI	R2RD
Los Angeles	335 E 65TH ST	90003	6006017025	0.000	0.000	0.193	0.000	Shortfall of Sites	0.124	Low Medium I Residential	R2-1	0	0	0	32.223	0.193		Residential - Three Units (Any Combination) - 4 Stories or Less, 3	105B205 1144		Southeast Los Angeles	Yes	MI	R2RD
Los Angeles	241 W 74TH ST	90003	6031005027	0.000	0.000	0.193	0.000	Shortfall of Sites	0.137	Low Medium I Residential	R2-1	0	0	0	29.241	0.193		Residential - Double, Duplex, or Two Units - 4 Stories or Less, 2	102B201 1144		Southeast Los Angeles	Yes	MI	R2RD
Los Angeles	1524 W 81ST ST	90047	6034011009	0.000	0.000	0.193	0.000	Shortfall of Sites	0.153	Low Medium II Residential	RD2-1	0	0	0	26.102	0.193		Residential - Three Units (Any Combination) - 4 Stories or Less, 4	099B193 1144		South Los Angeles	Yes	MI	R2RD
Los Angeles	146 E 82ND ST	90003	6030007015	0.000	0.000	0.193	0.000	Shortfall of Sites	0.117	Low Medium I Residential	R2-1	0	0	0	34.263	0.193		Residential - Four Units (Any Combination) - 4 Stories or Less, 3	099B205 1144		Southeast Los Angeles	Yes	MI	R2RD
Los Angeles	350 W E ST	90744	7418016002	0.000	0.000	0.193	0.000	Shortfall of Sites	0.110	Low Medium II Residential	[Q]RD1.5-1XL-O-CUGU	0	0	0	36.283	0.193		Residential - Four Units (Any Combination) - 4 Stories or Less, 4	030B205 1144		Wilmington - Harbor City	Yes	MI	R2RD
Los Angeles	1023 S CABRILLO AVE	90731	7454015024	0.000	0.000	0.193	0.000	Shortfall of Sites	0.103	Low Medium II Residential	RD2-1XL	0	0	0	38.690	0.193		Residential - Double, Duplex, or Two Units - 4 Stories or Less, 2	015B197 1144		San Pedro	Yes	MI	R2RD
Los Angeles	6004 FULCHER AVE	91606	2337003024	0.000	0.000	0.193	0.000	Shortfall of Sites	0.069	Low Medium II Residential	RD1.5-1	0	0	0	58.092	0.193		Residential - Three Units (Any Combination) - 4 Stories or Less, 3	177B173 1145		North Hollywood - Valley Village	Yes	MI	R2RD
Los Angeles	5122 W 20TH ST	90016	5062007031	0.000	0.000	0.193	0.000	Shortfall of Sites	0.059	Low Medium II Residential	RD2-1	0	0	0	67.880	0.193		Residential - Double, Duplex, or Two Units - 4 Stories or Less, 2	126B181 1145		West Adams - Baldwin Hills - Leimert	Yes	MI	R2RD
Los Angeles	2629 S DUNSMUIR AVE	90016	5043007007	0.000	0.000	0.193	0.000	Shortfall of Sites	0.124	Low Medium II Residential	RD2-1	0	0	0	32.272	0.193		Residential - Four Units (Any Combination) - 4 Stories or Less, 4	123B177 1145		West Adams - Baldwin Hills - Leimert	Yes	MI	R2RD
Los Angeles	1321 W 39TH ST	90062	5036014004	0.000	0.000	0.193	0.000	Shortfall of Sites	0.120	Low Medium II Residential	RD2-1	0	0	0	33.291	0.193		Residential - Double, Duplex, or Two Units - 4 Stories or Less, 2	117B193 1145		South Los Angeles	Yes	MI	R2RD
Los Angeles	530 W 57TH ST	90037	5001017008	0.000	0.000	0.193	0.000	Shortfall of Sites	0.143	Low Medium I Residential	R2-1	0	0	0	27.909	0.193		Residential - Double, Duplex, or Two Units - 4 Stories or Less, 2	108B201 1145		South Los Angeles	Yes	MI	R2RD
Los Angeles	5723 S GRAMERCY PL	90062	5005017019	0.000	0.000	0.193	0.000	Shortfall of Sites	0.125	Low Medium I Residential	R2-1	0	0	0	31.911	0.193		Residential - Double, Duplex, or Two Units - 4 Stories or Less, 2	108B189 1145		South Los Angeles	Yes	MI	R2RD
Los Angeles	5727 S MANHATTAN PL	90062	5005024023	0.000	0.000	0.193	0.000	Shortfall of Sites	0.139	Low Medium I Residential	R2-1	0	0	0	28.773	0.193		Residential - Double, Duplex, or Two Units - 4 Stories or Less, 2	108B193 1145		South Los Angeles	Yes	MI	R2RD
Los Angeles	1064 W GAGE AVE	90044	6003032014	0.000	0.000	0.193	0.000	Shortfall of Sites	0.129	Low Medium I Residential	R2-1	0	0	0	31.127	0.193		Residential - Three Units (Any Combination) - 4 Stories or Less, 3	105B197 1145		South Los Angeles	Yes	MI	R2RD
Los Angeles	243 W 74TH ST	90003	6031005028	0.000	0.000	0.193	0.000	Shortfall of Sites	0.145	Low Medium I Residential	R2-1	0	0	0	27.616	0.193		Residential - Five or More Units or Apartments (Any Combination) · 4 Stories or Less, 7	102B201 1145		Southeast Los Angeles	Yes	MI	R2RD
Los Angeles	142 E 82ND ST	90003	6030007014	0.000	0.000	0.193	0.000	Shortfall of Sites	0.117	Low Medium I Residential	R2-1	0	0	0	34.263	0.193		Residential - Double, Duplex, or Two Units - 4 Stories or Less, 2	099B205 1145		Southeast Los Angeles	Yes	MI	R2RD

Jurisdiction Name	Site Address/Intersection	5 Digit ZIP Code	Assessor Parcel Number	Very Low-Income	Low-Income	Moderate-Income	Above Moderate-Income	Type of Shortfall	Parcel Size (Acres)	Current General Plan Designation	Current Zoning	Proposed General Plan (GP) Designation	Proposed Zoning	Minimum Density Allowed	Maximum Density Allowed	Total Capacity	Vacant/ Nonvacant	Description of Existing Uses	PIN	Base Density Per Acre	Community Plan Area	Rent Stabalization Ordinance	Income Category	Applicable Rezoning Program (Program informing values in Column Q listed first)
Los Angeles	333 W 83RD ST	90003	6031033001	0.000	0.000	0.193	0.000	Shortfall of Sites	0.124	Low Medium I Residential	R2-1	0	0	0	32.268	0.193		Residential - Three Units (Any Combination) - 4 Stories or Less, 3	099B201 1145		Southeast Los Angeles	Yes	MI	R2RD
Los Angeles	358 W E ST	90744	7418016001	0.000	0.000	0.193	0.000	Shortfall of Sites	0.110	Low Medium II Residential	[Q]RD1.5-1XL-O-CUGU	0	0	0	36.281	0.193		Residential - Four Units (Any Combination) - 4 Stories or Less, 4	030B205 1145		Wilmington - Harbor City	Yes	MI	R2RD
Los Angeles	3141 ATWATER AVE	90039	5436019035	0.000	0.000	0.193	0.000	Shortfall of Sites	0.110	Low Medium II Residential	[Q]RD2-1-RIO	0	0	0	36.320	0.193		Residential - Three Units (Any Combination) - 4 Stories or Less, 3	153B209 1146		Northeast Los Angeles	Yes	MI	R2RD
Los Angeles	2622 CARMONA AVE	90016	5048028016	0.000	0.000	0.193	0.000	Shortfall of Sites	0.142	Low Medium II Residential	RD2-1	0	0	0	28.115	0.193		Residential - Double, Duplex, or Two Units - 4 Stories or Less, 2	123B177 1146		West Adams - Baldwin Hills - Leimert	Yes	MI	R2RD
Los Angeles	3507 EDGEHILL DR	90018	5044007030	0.000	0.000	0.193	0.000	Shortfall of Sites	0.135	Low Medium II Residential	RD1.5-1	0	0	0	29.532	0.193		Residential - Four Units (Any Combination) - 4 Stories or Less, 4	120B185 1146		West Adams - Baldwin Hills - Leimert	Yes	MI	R2RD
Los Angeles	1317 W 39TH ST	90062	5036014003	0.000	0.000	0.193	0.000	Shortfall of Sites	0.131	Low Medium II Residential	RD2-1	0	0	0	30.635	0.193		Residential - Four Units (Any Combination) - 4 Stories or Less, 4	117B193 1146		South Los Angeles	Yes	MI	R2RD
Los Angeles	1061 W 57TH ST	90037	5002019028	0.000	0.000	0.193	0.000	Shortfall of Sites	0.119	Low Medium II Residential	RD2-1	0	0	0	33.713	0.193		Residential - Five or More Units or Apartments (Any Combination) · 4 Stories or Less, 12	108B197 1146		South Los Angeles	Yes	MI	R2RD
Los Angeles	534 W 57TH ST	90037	5001017007	0.000	0.000	0.193	0.000	Shortfall of Sites	0.143	Low Medium I Residential	R2-1	0	0	0	27.918	0.193		Residential - Double, Duplex, or Two Units - 4 Stories or Less, 2	108B201 1146		South Los Angeles	Yes	MI	R2RD
Los Angeles	5720 S WILTON PL	90062	5005017008	0.000	0.000	0.193	0.000	Shortfall of Sites	0.126	Low Medium I Residential	R2-1	0	0	0	31.858	0.193		Residential - Double, Duplex, or Two Units - 4 Stories or Less, 2	108B189 1146		South Los Angeles	Yes	MI	R2RD
Los Angeles	5726 S ST ANDREWS PL	90062	5005024009	0.000	0.000	0.193	0.000	Shortfall of Sites	0.139	Low Medium I Residential	R2-1	0	0	0	28.808	0.193		Residential - Double, Duplex, or Two Units - 4 Stories or Less, 2	108B193 1146		South Los Angeles	Yes	MI	R2RD
Los Angeles	1060 W GAGE AVE	90044	6003032015	0.000	0.000	0.193	0.000	Shortfall of Sites	0.129	Low Medium I Residential	R2-1	0	0	0	31.126	0.193		Residential - Double, Duplex, or Two Units - 4 Stories or Less, 2	105B197 1146		South Los Angeles	Yes	MI	R2RD
Los Angeles	138 E 82ND ST	90003	6030007013	0.000	0.000	0.193	0.000	Shortfall of Sites	0.117	Low Medium I Residential	R2-1	0	0	0	34.262	0.193		Residential - Double, Duplex, or Two Units - 4 Stories or Less, 2	099B205 1146		Southeast Los Angeles	Yes	MI	R2RD
Los Angeles	337 W 83RD ST	90003	6031033002	0.000	0.000	0.193	0.000	Shortfall of Sites	0.129	Low Medium I Residential	R2-1	0	0	0	31.005	0.193		Residential - Double, Duplex, or Two Units - 4 Stories or Less, 2	099B201 1146		Southeast Los Angeles	Yes	MI	R2RD
Los Angeles	3039 LA CLEDE AVE	90039	5436033010	0.000	0.000	0.193	0.000	Shortfall of Sites	0.124	Low Medium II Residential	[Q]RD1.5-1-RIO	0	0	0	32.270	0.193		Residential - Three Units (Any Combination) - 4 Stories or Less, 3	153B209 1147		Northeast Los Angeles	Yes	MI	R2RD
Los Angeles	2000 S ORANGE DR	90016	5062005013	0.000	0.000	0.193	0.000	Shortfall of Sites	0.127	Low Medium II Residential	RD2-1	0	0	0	31.491	0.193		Residential - Double, Duplex, or Two Units - 4 Stories or Less, 2	126B181 1147		West Adams - Baldwin Hills - Leimert	Yes	MI	R2RD
Los Angeles	2620 BUCKINGHAM RD	90016	5050003024	0.000	0.000	0.193	0.000	Shortfall of Sites	0.150	Low Medium II Residential	RD2-1	0	0	0	26.600	0.193		Residential - Three Units (Any Combination) - 4 Stories or Less, 3	123B181 1147		West Adams - Baldwin Hills - Leimert	Yes	MI	R2RD
Los Angeles	3506 12TH AVE	90018	5044007031	0.000	0.000	0.193	0.000	Shortfall of Sites	0.135	Low Medium II Residential	RD1.5-1	0	0	0	29.532	0.193		Residential - Three Units (Any Combination) - 4 Stories or Less, 3	120B185 1147		West Adams - Baldwin Hills - Leimert	Yes	MI	R2RD
Los Angeles	1055 W 57TH ST	90037	5002019027	0.000	0.000	0.193	0.000	Shortfall of Sites	0.119	Low Medium II Residential	RD2-1	0	0	0	33.712	0.193		Residential - Double, Duplex, or Two Units - 4 Stories or Less, 2	108B197 1147		South Los Angeles	Yes	MI	R2RD
Los Angeles	1056 W GAGE AVE	90044	6003031025	0.000	0.000	0.193	0.000	Shortfall of Sites	0.129	Low Medium I Residential	R2-1	0	0	0	31.126	0.193		Residential - Double, Duplex, or Two Units - 4 Stories or Less, 2	105B197 1147		South Los Angeles	Yes	MI	R2RD
Los Angeles	323 E 65TH ST	90003	6006017022	0.000	0.000	0.193	0.000	Shortfall of Sites	0.124	Low Medium I Residential	R2-1	0	0	0	32.226	0.193		Residential - Double, Duplex, or Two Units - 4 Stories or Less, 2	105B205 1147		Southeast Los Angeles	Yes	MI	R2RD
Los Angeles	134 E 82ND ST	90003	6030007012	0.000	0.000	0.193	0.000	Shortfall of Sites	0.117	Low Medium I Residential	R2-1	0	0	0	34.262	0.193		Residential - Double, Duplex, or Two Units - 4 Stories or Less, 2	099B205 1147		Southeast Los Angeles	Yes	MI	R2RD
Los Angeles	341 W 83RD ST	90003	6031033003	0.000	0.000	0.193	0.000	Shortfall of Sites	0.129	Low Medium I Residential	R2-1	0	0	0	31.041	0.193		Residential - Three Units (Any Combination) - 4 Stories or Less, 3	099B201 1147		Southeast Los Angeles	Yes	MI	R2RD
Los Angeles	4313 KENWOOD AVE	90037	5020007035	0.000	0.000	0.193	0.000	Shortfall of Sites	0.155	Low Medium I Residential	R2-1	0	0	0	25.785	0.193		Residential - Double, Duplex, or Two Units - 4 Stories or Less, 2	114B197 1148		South Los Angeles	Yes	MI	R2RD
Los Angeles	1051 W 57TH ST	90037	5002019026	0.000	0.000	0.193	0.000	Shortfall of Sites	0.119	Low Medium II Residential	RD2-1	0	0	0	33.712	0.193		Residential - Double, Duplex, or Two Units - 4 Stories or Less, 2	108B197 1148		South Los Angeles	Yes	MI	R2RD
Los Angeles	1052 W GAGE AVE	90044	6003031003	0.000	0.000	0.193	0.000	Shortfall of Sites	0.129	Low Medium I Residential	R2-1	0	0	0	31.126	0.193		Residential - Double, Duplex, or Two Units - 4 Stories or Less, 2	105B197 1148		South Los Angeles	Yes	MI	R2RD
Los Angeles	325 W 74TH ST	90003	6031004025	0.000	0.000	0.193	0.000	Shortfall of Sites	0.129	Low Medium I Residential	R2-1	0	0	0	31.068	0.193		Residential - Double, Duplex, or Two Units - 4 Stories or Less, 2	102B201 1148		Southeast Los Angeles	Yes	MI	R2RD
Los Angeles	1538 W 81ST ST	90047	6034011006	0.000	0.000	0.193	0.000	Shortfall of Sites	0.153	Low Medium II Residential	RD2-1	0	0	0	26.102	0.193		Residential - Double, Duplex, or Two Units - 4 Stories or Less, 2	099B193 1148		South Los Angeles	Yes	MI	R2RD
Los Angeles	2622 S COCHRAN AVE	90016	5043005010	0.000	0.000	0.193	0.000	Shortfall of Sites	0.110	Low Medium II Residential	RD1.5-1	0	0	0	36.267	0.193		Residential - Five or More Units or Apartments (Any Combination) · 4 Stories or Less, 8	123B177 1149		West Adams - Baldwin Hills - Leimert	Yes	MI	R2RD
Los Angeles	3526 S NORTON AVE	90018	5044006024	0.000	0.000	0.193	0.000	Shortfall of Sites	0.122	Low Medium II Residential	RD1.5-1	0	0	0	32.876	0.193		Residential - Double, Duplex, or Two Units - 4 Stories or Less, 2	120B185 1149		West Adams - Baldwin Hills - Leimert	Yes	MI	R2RD
Los Angeles	1047 W 57TH ST	90037	5002019025	0.000	0.000	0.193	0.000	Shortfall of Sites	0.119	Low Medium II Residential	RD2-1	0	0	0	33.712	0.193		Residential - Four Units (Any Combination) - 4 Stories or Less, 4	108B197 1149		South Los Angeles	Yes	MI	R2RD
Los Angeles	5727 RUTHELEN ST	90062	5005018022	0.000	0.000	0.193	0.000	Shortfall of Sites	0.147	Low Medium I Residential	R2-1	0	0	0	27.292	0.193		Residential - Double, Duplex, or Two Units - 4 Stories or Less, 2	108B193 1149		South Los Angeles	Yes	MI	R2RD
Los Angeles	1048 W GAGE AVE	90044	6003031004	0.000	0.000	0.193	0.000	Shortfall of Sites	0.129	Low Medium I Residential	R2-1	0	0	0	31.126	0.193		Residential - Double, Duplex, or Two Units - 4 Stories or Less, 2	105B197 1149		South Los Angeles	Yes	MI	R2RD
Los Angeles	126 E 82ND ST	90003	6030007010	0.000	0.000	0.193	0.000	Shortfall of Sites	0.117	Low Medium I Residential	R2-1	0	0	0	34.262	0.193		Residential - Double, Duplex, or Two Units - 4 Stories or Less, 2	099B205 1149		Southeast Los Angeles	Yes	MI	R2RD
Los Angeles	964 N OXFORD AVE	90029	5535022007	0.000	0.000	0.193	0.000	Shortfall of Sites	0.119	Low Medium II Residential	RD1.5-1XL	0	0	0	33.501	0.193		Residential - Double, Duplex, or Two Units - 4 Stories or Less, 2	144B193 1150		Hollywood	Yes	MI	R2RD
Los Angeles	3525 S NORTON AVE	90018	5044005023	0.000	0.000	0.193	0.000	Shortfall of Sites	0.122	Low Medium II Residential	RD1.5-1	0	0	0	32.864	0.193		Residential - Double, Duplex, or Two Units - 4 Stories or Less, 2	120B185 1150		West Adams - Baldwin Hills - Leimert	Yes	MI	R2RD
Los Angeles	1641 W 36TH ST	90018	5041012016	0.000	0.000	0.193	0.000	Shortfall of Sites	0.156	Low Medium I Residential	R2-1-O	0	0	0	25.605	0.193		Residential - Double, Duplex, or Two Units - 4 Stories or Less, 2	120B193 1150		South Los Angeles	Yes	MI	R2RD
Los Angeles	1043 W 57TH ST	90037	5002019024	0.000	0.000	0.193	0.000	Shortfall of Sites	0.119	Low Medium II Residential	RD2-1	0	0	0	33.711	0.193		Residential - Double, Duplex, or Two Units - 4 Stories or Less, 2	108B197 1150		South Los Angeles	Yes	MI	R2RD
Los Angeles	1042 W GAGE AVE	90044	6003031005	0.000	0.000	0.193	0.000	Shortfall of Sites	0.129	Low Medium I Residential	R2-1	0	0	0	31.126	0.193		Residential - Double, Duplex, or Two Units - 4 Stories or Less, 2	105B197 1150		South Los Angeles	Yes	MI	R2RD
Los Angeles	2621 HILLCREST DR	90016	5057006013	0.000	0.000	0.193	0.000	Shortfall of Sites	0.149	Low Medium I Residential	RD3-1	0	0	0	26.806	0.193		Residential - Double, Duplex, or Two Units - 4 Stories or Less, 2	123B181 1151		West Adams - Baldwin Hills - Leimert	Yes	MI	R2RD
Los Angeles	1637 W 36TH ST	90018	5041012015	0.000	0.000	0.193	0.000	Shortfall of Sites	0.156	Low Medium I Residential	R2-1-O	0	0	0	25.606	0.193		Residential - Double, Duplex, or Two Units - 4 Stories or Less, 2	120B193 1151		South Los Angeles	Yes	MI	R2RD
Los Angeles	1039 W 57TH ST	90037	5002019023	0.000	0.000	0.193	0.000	Shortfall of Sites	0.119	Low Medium II Residential	RD2-1	0	0	0	33.711	0.193		Residential - Double, Duplex, or Two Units - 4 Stories or Less, 2	108B197 1151		South Los Angeles	Yes	MI	R2RD
Los Angeles	612 W 57TH ST	90037	5001017002	0.000	0.000	0.193	0.000	Shortfall of Sites	0.127	Low Medium I Residential	R2-1	0	0	0	31.444	0.193		Residential - Four Units (Any Combination) - 4 Stories or Less, 4	108B201 1151		South Los Angeles	Yes	MI	R2RD
Los Angeles	333 W 74TH ST	90003	6031004008	0.000	0.000	0.193	0.000	Shortfall of Sites	0.129	Low Medium I Residential	R2-1	0	0	0	31.068	0.193		Residential - Four Units (Any Combination) - 4 Stories or Less, 4	102B201 1151		Southeast Los Angeles	Yes	MI	R2RD
Los Angeles	1550 W 81ST ST	90047	6034011003	0.000	0.000	0.193	0.000	Shortfall of Sites	0.153	Low Medium II Residential	RD2-1	0	0	0	26.102	0.193		Residential - Three Units (Any Combination) - 4 Stories or Less, 3	099B193 1151		South Los Angeles	Yes	MI	R2RD
Los Angeles	1425 S BURNSIDE AVE	90019	5069032010	0.000	0.000	0.193	0.000	Shortfall of Sites	0.135	Low Medium II Residential	RD2-1-O	0	0	0	29.658	0.193		Residential - Double, Duplex, or Two Units - 4 Stories or Less, 2	129B177 1152		Wilshire	Yes	MI	R2RD
Los Angeles	1620 STEARNS DR	90035	5068014006	0.000	0.000	0.193	0.000	Shortfall of Sites	0.163	Low Medium I Residential	R2-1-O	0	0	0	24.594	0.193		Residential - Double, Duplex, or Two Units - 4 Stories or Less, 2	129B173 1152		Wilshire	Yes	MI	R2RD
Los Angeles	1953 S BRONSON AVE	90018	5060006019	0.000	0.000	0.193	0.000	Shortfall of Sites	0.149	Low Medium II Residential	RD2-1-O-CPIO	0	0	0	26.806	0.193		Residential - Double, Duplex, or Two Units - 4 Stories or Less, 2	126B185 1152		West Adams - Baldwin Hills - Leimert	Yes	MI	R2RD
Los Angeles	3527 WELLINGTON RD	90016	5046004026	0.000	0.000	0.193	0.000	Shortfall of Sites	0.120	Low Medium II Residential	RD1.5-1	0	0	0	33.317	0.193		Residential - Double, Duplex, or Two Units - 4 Stories or Less, 2	120B185 1152		West Adams - Baldwin Hills - Leimert	Yes	MI	R2RD
Los Angeles	1631 W 36TH ST	90018	5041012014	0.000	0.000	0.193	0.000	Shortfall of Sites	0.156	Low Medium I Residential	R2-1-O	0	0	0	25.605	0.193		Residential - Double, Duplex, or Two Units - 4 Stories or Less, 2	120B193 1152		South Los Angeles	Yes	MI	R2RD
Los Angeles	877 E 57TH ST	90011	5103017025	0.000	0.000	0.193	0.000	Shortfall of Sites	0.127	Low Medium I Residential	R2-1	0	0	0	31.428	0.193		Residential - Double, Duplex, or Two Units - 4 Stories or Less, 2	108B209 1152		Southeast Los Angeles	Yes	MI	R2RD
Los Angeles	5723 CIMARRON ST	90062	5005011024	0.000	0.000	0.193	0.000	Shortfall of Sites	0.125	Low Medium I Residential	R2-1	0	0	0	31.911	0.193		Residential - Double, Duplex, or Two Units - 4 Stories or Less, 2	108B189 1152		South Los Angeles	Yes	MI	R2RD
Los Angeles	1032 W GAGE AVE	90044	6003031007	0.000	0.000	0.193	0.000	Shortfall of Sites	0.129	Low Medium I Residential	R2-1	0	0	0	31.126	0.193		Residential - Double, Duplex, or Two Units - 4 Stories or Less, 2	105B197 1152		South Los Angeles	Yes	MI	R2RD
Los Angeles	245 E 65TH ST	90003	6006016018	0.000	0.000	0.193	0.000	Shortfall of Sites	0.124	Low Medium I Residential	R2-1-CPIO	0	0	0	32.240	0.193		Residential - Double, Duplex, or Two Units - 4 Stories or Less, 2	105B205 1152		Southeast Los Angeles	Yes	MI	R2RD
Los Angeles	1123 S STANLEY AVE	90019	5085024006	0.000	0.000	0.193	0.000	Shortfall of Sites	0.164	Low Medium I Residential	R2-1-O	0	0	0	24.462	0.193		Residential - Double, Duplex, or Two Units - 4 Stories or Less, 2	132B177 1153		Wilshire	Yes	MI	R2RD
Los Angeles	2624 S WEST VIEW ST	90016	5049002012	0.000	0.000	0.193	0.000	Shortfall of Sites	0.119	Low Medium I Residential	R2-1	0	0	0	33.505	0.193		Residential - Double, Duplex, or Two Units - 4 Stories or Less, 2	123B181 1153		West Adams - Baldwin Hills - Leimert	Yes	MI	R2RD
Los Angeles	5565 CARLIN ST	90016	5048029011	0.000	0.000	0.193	0.000	Shortfall of Sites	0.110	Low Medium II Residential	RD2-1	0	0	0	36.329	0.193		Residential - Three Units (Any Combination) - 4 Stories or Less, 3	123B177 1153		West Adams - Baldwin Hills - Leimert	Yes	MI	R2RD
Los Angeles	1031 W 57TH ST	90037	5002019021	0.000	0.000	0.193	0.000	Shortfall of Sites	0.119	Low Medium II Residential	RD2-1	0	0	0	33.710	0.193		Residential - Double, Duplex, or Two Units - 4 Stories or Less, 2	108B197 1153		South Los Angeles	Yes	MI	R2RD
Los Angeles	620 W 57TH ST	90037	5001018026	0.000	0.000	0.193	0.000	Shortfall of Sites	0.127	Low Medium I Residential	R2-1	0	0	0	31.461	0.193		Residential - Double, Duplex, or Two Units - 4 Stories or Less, 2	108B201 1153		South Los Angeles	Yes	MI	R2RD
Los Angeles	1028 W GAGE AVE	90044	6003031008	0.000	0.000	0.193	0.000	Shortfall of Sites	0.129	Low Medium I Residential	R2-1	0	0	0	31.127	0.193		Residential - Three Units (Any Combination) - 4 Stories or Less, 3	105B197 1153		South Los Angeles	Yes	MI	R2RD
Los Angeles	339 W 74TH ST	90003	6031004009	0.000	0.000	0.193	0.000	Shortfall of Sites	0.137	Low Medium I Residential	R2-1	0	0	0	29.110	0.193		Residential - Four Units (Any Combination) - 4 Stories or Less, 4	102B201 1153		Southeast Los Angeles	Yes	MI	R2RD
Los Angeles	1017 GULF AVE	90744	7415029027	0.000	0.000	0.193	0.000	Shortfall of Sites	0.172	Low Medium II Residential	[Q]RD2-1XL-O-CUGU	0	0	0	23.213	0.193		Residential - Three Units (Any Combination) - 4 Stories or Less, 3	033B205 1153		Wilmington - Harbor City	Yes	MI	R2RD
Los Angeles	2629 HAUSER BLVD	90016	5048028003	0.000	0.000	0.193	0.000	Shortfall of Sites	0.142	Low Medium II Residential	RD2-1	0	0	0	28.116	0.193		Residential - Double, Duplex, or Two Units - 4 Stories or Less, 2	123B177 1154		West Adams - Baldwin Hills - Leimert	Yes	MI	R2RD
Los Angeles	859 E 57TH ST	90011	5103017027	0.000	0.000	0.193	0.000	Shortfall of Sites	0.127	Low Medium I Residential	R2-1	0	0	0	31.402	0.193		Residential - Four Units (Any Combination) - 4 Stories or Less, 4	108B209 1154		Southeast Los Angeles	Yes	MI	R2RD
Los Angeles	1027 W 57TH ST	90037	5002019020	0.000	0.000	0.193	0.000	Shortfall of Sites	0.119	Low Medium II Residential	RD2-1	0	0	0	33.711	0.193		Residential - Double, Duplex, or Two Units - 4 Stories or Less, 2	108B197 1154		South Los Angeles	Yes	MI	R2RD
Los Angeles	1615 W 36TH ST	90018	5041012011	0.000	0.000	0.193	0.000	Shortfall of Sites	0.156	Low Medium I Residential	R2-1-O	0	0	0	25.606	0.193		Residential - Double, Duplex, or Two Units - 4 Stories or Less, 2	120B193 1155		South Los Angeles	Yes	MI	R2RD
Los Angeles	4312 S BUDLONG AVE	90037	5020023003	0.000	0.000	0.193	0.000	Shortfall of Sites	0.152	Low Medium I Residential	R2-1	0	0	0	26.346	0.193		Residential - Double, Duplex, or Two Units - 4 Stories or Less, 2	114B197 1155		South Los Angeles	Yes	MI	R2RD
Los Angeles	851 E 57TH ST	90011	5103017028	0.000	0.000	0.193	0.000	Shortfall of Sites	0.131	Low Medium I Residential	R2-1	0	0	0	30.615	0.193		Residential - Five or More Units or Apartments (Any Combination) · 4 Stories or Less, 7	108B209 1155		Southeast Los Angeles	Yes	MI	R2RD
Los Angeles	1023 W 57TH ST	90037	5002019019	0.000	0.000	0.193	0.000	Shortfall of Sites	0.119	Low Medium II Residential	RD2-1	0	0	0	33.710	0.193		Residential - Double, Duplex, or Two Units - 4 Stories or Less, 2	108B197 1155		South Los Angeles	Yes	MI	R2RD
Los Angeles	1743 W 58TH ST	90062	5003029015	0.000	0.000	0.193	0.000	Shortfall of Sites	0.112	Low Medium I Residential	R2-1-CPIO	0	0	0	35.703	0.193		Residential - Four Units (Any Combination) - 4 Stories or Less, 4	108B193 1155		South Los Angeles	Yes	MI	R2RD

Jurisdiction Name	Site Address/Intersection	5 Digit ZIP Code	Assessor Parcel Number	Very Low-Income	Low-Income	Moderate-Income	Above Moderate-Income	Type of Shortfall	Parcel Size (Acres)	Current General Plan Designation	Current Zoning	Proposed General Plan (GP) Designation	Proposed Zoning	Minimum Density Allowed	Maximum Density Allowed	Total Capacity	Vacant/ Nonvacant	Description of Existing Uses	PIN	Base Density Per Acre	Community Plan Area	Rent Stabalization Ordinance	Income Category	Applicable Rezoning Program (Program informing values in Column Q listed first)
Los Angeles	233 E 65TH ST	90003	6006016021	0.000	0.000	0.193	0.000	Shortfall of Sites	0.124	Low Medium I Residential	R2-1-CPIO	0	0	0	32.244	0.193		Residential - Double, Duplex, or Two Units - 4 Stories or Less, 2	105B205 1155		Southeast Los Angeles	Yes	MI	R2RD
Los Angeles	347 W 74TH ST	90003	6031004011	0.000	0.000	0.193	0.000	Shortfall of Sites	0.146	Low Medium I Residential	R2-1	0	0	0	27.388	0.193		Residential - Three Units (Any Combination) - 4 Stories or Less, 3	102B201 1155		Southeast Los Angeles	Yes	MI	R2RD
Los Angeles	447 W 83RD ST	90003	6032032005	0.000	0.000	0.193	0.000	Shortfall of Sites	0.126	Low Medium I Residential	R2-1	0	0	0	31.636	0.193		Residential - Double, Duplex, or Two Units - 4 Stories or Less, 2	099B201 1155		South Los Angeles	Yes	MI	R2RD
Los Angeles	11101 OXNARD ST	91606	2337004015	0.000	0.000	0.193	0.000	Shortfall of Sites	0.069	Low Medium II Residential	RD1.5-1	0	0	0	58.091	0.193		Residential - Three Units (Any Combination) - 4 Stories or Less, 3	177B173 1156		North Hollywood - Valley Village	Yes	MI	R2RD
Los Angeles	1607 W 36TH ST	90018	5041012010	0.000	0.000	0.193	0.000	Shortfall of Sites	0.156	Low Medium I Residential	R2-1-O	0	0	0	25.606	0.193		Residential - Four Units (Any Combination) - 4 Stories or Less, 4	120B193 1156		South Los Angeles	Yes	MI	R2RD
Los Angeles	1019 W 57TH ST	90037	5002019018	0.000	0.000	0.193	0.000	Shortfall of Sites	0.119	Low Medium II Residential	RD2-1	0	0	0	33.710	0.193		Residential - Double, Duplex, or Two Units - 4 Stories or Less, 2	108B197 1156		South Los Angeles	Yes	MI	R2RD
Los Angeles	632 W 57TH ST	90037	5001018029	0.000	0.000	0.193	0.000	Shortfall of Sites	0.143	Low Medium I Residential	R2-1	0	0	0	27.990	0.193		Residential - Double, Duplex, or Two Units - 4 Stories or Less, 2	108B201 1156		South Los Angeles	Yes	MI	R2RD
Los Angeles	1616 W 81ST ST	90047	6034010010	0.000	0.000	0.193	0.000	Shortfall of Sites	0.153	Low Medium II Residential	RD2-1	0	0	0	26.102	0.193		Residential - Double, Duplex, or Two Units - 4 Stories or Less, 2	099B193 1156		South Los Angeles	Yes	MI	R2RD
Los Angeles	451 W 83RD ST	90003	6032032006	0.000	0.000	0.193	0.000	Shortfall of Sites	0.126	Low Medium I Residential	R2-1	0	0	0	31.674	0.193		Residential - Double, Duplex, or Two Units - 4 Stories or Less, 2	099B201 1156		South Los Angeles	Yes	MI	R2RD
Los Angeles	10064 PINEWOOD AVE	91042	2568005014	0.000	0.000	0.193	0.000	Shortfall of Sites	0.115	Low Medium I Residential	RD3-1	0	0	0	34.868	0.193		Residential - Double, Duplex, or Two Units - 4 Stories or Less, 2	204B201 1157		Sunland - Tujunga - Lake View Terrace - Shadow Hills - East La Tuna Canyon	Yes	MI	R2RD
Los Angeles	11117 OXNARD ST	91606	2337004026	0.000	0.000	0.193	0.000	Shortfall of Sites	0.069	Low Medium II Residential	RD1.5-1	0	0	0	58.258	0.193		Residential - Double, Duplex, or Two Units - 4 Stories or Less, 2	177B173 1157		North Hollywood - Valley Village	Yes	MI	R2RD
Los Angeles	3257 CATTARAUGUS AVE	90034	4312018027	0.000	0.000	0.193	0.000	Shortfall of Sites	0.111	Low Medium II Residential	RD2-1	0	0	0	36.050	0.193		Residential - Double, Duplex, or Two Units - 4 Stories or Less, 2	123B169 1157		West Adams - Baldwin Hills - Leimert	Yes	MI	R2RD
Los Angeles	3704 W 36TH ST	90016	5046002022	0.000	0.000	0.193	0.000	Shortfall of Sites	0.115	Low Medium II Residential	RD1.5-1	0	0	0	34.638	0.193		Residential - Three Units (Any Combination) - 4 Stories or Less, 3	120B185 1157		West Adams - Baldwin Hills - Leimert	Yes	MI	R2RD
Los Angeles	1603 W 36TH ST	90018	5041012009	0.000	0.000	0.193	0.000	Shortfall of Sites	0.156	Low Medium I Residential	R2-1-O	0	0	0	25.606	0.193		Residential - Double, Duplex, or Two Units - 4 Stories or Less, 2	120B193 1157		South Los Angeles	Yes	MI	R2RD
Los Angeles	4312 WALTON AVE	90037	5020024014	0.000	0.000	0.193	0.000	Shortfall of Sites	0.155	Low Medium I Residential	R2-1	0	0	0	25.812	0.193		Residential - Double, Duplex, or Two Units - 4 Stories or Less, 2	114B197 1157		South Los Angeles	Yes	MI	R2RD
Los Angeles	1015 W 57TH ST	90037	5002019017	0.000	0.000	0.193	0.000	Shortfall of Sites	0.119	Low Medium II Residential	RD2-1	0	0	0	33.710	0.193		Residential - Double, Duplex, or Two Units - 4 Stories or Less, 2	108B197 1157		South Los Angeles	Yes	MI	R2RD
Los Angeles	640 W 57TH ST	90037	5001018017	0.000	0.000	0.193	0.000	Shortfall of Sites	0.115	Low Medium II Residential	R2-1	0	0	0	34.864	0.193		Residential - Four Units (Any Combination) - 4 Stories or Less, 4	108B201 1157		South Los Angeles	Yes	MI	R2RD
Los Angeles	6223 S VAN NESS AVE	90047	4007022017	0.000	0.000	0.193	0.000	Shortfall of Sites	0.057	Low Medium II Residential	RD1.5-1	0	0	0	69.691	0.193		Residential - Four Units (Any Combination) - 4 Stories or Less, 4	105B189 1157		West Adams - Baldwin Hills - Leimert	Yes	MI	R2RD
Los Angeles	225 E 65TH ST	90003	6006016023	0.000	0.000	0.193	0.000	Shortfall of Sites	0.124	Low Medium I Residential	R2-1-CPIO	0	0	0	32.246	0.193		Residential - Double, Duplex, or Two Units - 4 Stories or Less, 3	105B205 1157		Southeast Los Angeles	Yes	MI	R2RD
Los Angeles	1622 W 81ST ST	90047	6034010009	0.000	0.000	0.193	0.000	Shortfall of Sites	0.153	Low Medium II Residential	RD2-1	0	0	0	26.102	0.193		Residential - Four Units (Any Combination) - 4 Stories or Less, 4	099B193 1157		South Los Angeles	Yes	MI	R2RD
Los Angeles	1429 S RIDGELEY DR	90019	5069030008	0.000	0.000	0.193	0.000	Shortfall of Sites	0.132	Low Medium II Residential	RD2-1-O	0	0	0	30.316	0.193		Residential - Four Units (Any Combination) - 4 Stories or Less, 4	129B177 1158		Wilshire	Yes	MI	R2RD
Los Angeles	2624 S RIMPAU BLVD	90016	5057013015	0.000	0.000	0.193	0.000	Shortfall of Sites	0.119	Low Medium I Residential	R2-1	0	0	0	33.479	0.193		Residential - Double, Duplex, or Two Units - 4 Stories or Less, 2	123B181 1158		West Adams - Baldwin Hills - Leimert	Yes	MI	R2RD
Los Angeles	2832 12TH AVE	90018	5051011009	0.000	0.000	0.193	0.000	Shortfall of Sites	0.172	Low Medium I Residential	R2-1XL	0	0	0	23.232	0.193		Residential - Double, Duplex, or Two Units - 4 Stories or Less, 2	123B185 1158		West Adams - Baldwin Hills - Leimert	Yes	MI	R2RD
Los Angeles	1599 W 36TH ST	90018	5041012008	0.000	0.000	0.193	0.000	Shortfall of Sites	0.156	Low Medium I Residential	R2-1-O	0	0	0	25.607	0.193		Residential - Double, Duplex, or Two Units - 4 Stories or Less, 2	120B193 1158		South Los Angeles	Yes	MI	R2RD
Los Angeles	1462 E 57TH ST	90011	5104028011	0.000	0.000	0.193	0.000	Shortfall of Sites	0.124	Low Medium I Residential	R2-1-CPIO	0	0	0	32.137	0.193		Residential - Double, Duplex, or Two Units - 4 Stories or Less, 2	108B209 1158		Southeast Los Angeles	Yes	MI	R2RD
Los Angeles	433 W 63RD PL	90003	6004040020	0.000	0.000	0.193	0.000	Shortfall of Sites	0.058	Low Medium I Residential	R2-1	0	0	0	69.540	0.193		Residential - Double, Duplex, or Two Units - 4 Stories or Less, 2	105B201 1158		South Los Angeles	Yes	MI	R2RD
Los Angeles	221 E 65TH ST	90003	6006016024	0.000	0.000	0.193	0.000	Shortfall of Sites	0.124	Low Medium I Residential	R2-1-CPIO	0	0	0	32.247	0.193		Residential - Double, Duplex, or Two Units - 4 Stories or Less, 2	105B205 1158		Southeast Los Angeles	Yes	MI	R2RD
Los Angeles	1626 W 81ST ST	90047	6034010008	0.000	0.000	0.193	0.000	Shortfall of Sites	0.153	Low Medium II Residential	RD2-1	0	0	0	26.102	0.193		Residential - Double, Duplex, or Two Units - 4 Stories or Less, 2	099B193 1158		South Los Angeles	Yes	MI	R2RD
Los Angeles	1437 HAUSER BLVD	90019	5069029019	0.000	0.000	0.193	0.000	Shortfall of Sites	0.155	Low Medium I Residential	R2-1-O	0	0	0	25.813	0.193		Residential - Four Units (Any Combination) - 4 Stories or Less, 4	129B177 1159		Wilshire	Yes	MI	R2RD
Los Angeles	2633 S HARCOURT AVE	90016	5057013035	0.000	0.000	0.193	0.000	Shortfall of Sites	0.119	Low Medium I Residential	R2-1	0	0	0	33.507	0.193		Residential - Double, Duplex, or Two Units - 4 Stories or Less, 2	123B181 1159		West Adams - Baldwin Hills - Leimert	Yes	MI	R2RD
Los Angeles	700 W 57TH ST	90037	5001018015	0.000	0.000	0.193	0.000	Shortfall of Sites	0.115	Low Medium I Residential	R2-1	0	0	0	34.894	0.193		Residential - Four Units (Any Combination) - 4 Stories or Less, 4	108B201 1159		South Los Angeles	Yes	MI	R2RD
Los Angeles	217 E 65TH ST	90003	6006016025	0.000	0.000	0.193	0.000	Shortfall of Sites	0.124	Low Medium I Residential	R2-1-CPIO	0	0	0	32.248	0.193		Residential - Three Units (Any Combination) - 4 Stories or Less, 3	105B205 1159		Southeast Los Angeles	Yes	MI	R2RD
Los Angeles	910 N EDGEMONT ST	90029	5538018012	0.000	0.000	0.193	0.000	Shortfall of Sites	0.143	Low Medium II Residential	RD2-1XL	0	0	0	27.879	0.193		Residential - Five or More Units or Apartments (Any Combination) - 4 Stories or Less, 5	144B197 1160		Hollywood	Yes	MI	R2RD
Los Angeles	1335 3RD AVE	90019	5072026019	0.000	0.000	0.193	0.000	Shortfall of Sites	0.161	Low Medium II Residential	RD2-1-O-CPIO	0	0	0	24.878	0.193		Residential - Three Units (Any Combination) - 4 Stories or Less, 3	129B189 1160		West Adams - Baldwin Hills - Leimert	Yes	MI	R2RD
Los Angeles	2626 S HARCOURT AVE	90016	5057011015	0.000	0.000	0.193	0.000	Shortfall of Sites	0.119	Low Medium I Residential	R2-1	0	0	0	33.505	0.193		Residential - Double, Duplex, or Two Units - 4 Stories or Less, 2	123B181 1160		West Adams - Baldwin Hills - Leimert	Yes	MI	R2RD
Los Angeles	2833 12TH AVE	90018	5051010023	0.000	0.000	0.193	0.000	Shortfall of Sites	0.152	Low Medium I Residential	R2-1XL	0	0	0	26.276	0.193		Residential - Double, Duplex, or Two Units - 4 Stories or Less, 2	123B185 1160		West Adams - Baldwin Hills - Leimert	Yes	MI	R2RD
Los Angeles	3602 WELLINGTON RD	90016	5046003018	0.000	0.000	0.193	0.000	Shortfall of Sites	0.116	Low Medium II Residential	RD1.5-1	0	0	0	34.584	0.193		Residential - Double, Duplex, or Two Units - 4 Stories or Less, 2	120B185 1160		West Adams - Baldwin Hills - Leimert	Yes	MI	R2RD
Los Angeles	1589 W 36TH ST	90018	5041012006	0.000	0.000	0.193	0.000	Shortfall of Sites	0.156	Low Medium I Residential	R2-1-O	0	0	0	25.607	0.193		Residential - Double, Duplex, or Two Units - 4 Stories or Less, 2	120B193 1160		South Los Angeles	Yes	MI	R2RD
Los Angeles	704 W 57TH ST	90037	5001018014	0.000	0.000	0.193	0.000	Shortfall of Sites	0.130	Low Medium I Residential	R2-1	0	0	0	30.758	0.193		Residential - Three Units (Any Combination) - 4 Stories or Less, 3	108B201 1160		South Los Angeles	Yes	MI	R2RD
Los Angeles	1721 W 58TH ST	90062	5003029019	0.000	0.000	0.193	0.000	Shortfall of Sites	0.112	Low Medium I Residential	R2-1-CPIO	0	0	0	35.703	0.193		Residential - Three Units (Any Combination) - 4 Stories or Less, 3	108B193 1160		South Los Angeles	Yes	MI	R2RD
Los Angeles	433 W 74TH ST	90003	6020030015	0.000	0.000	0.193	0.000	Shortfall of Sites	0.144	Low Medium I Residential	R2-1	0	0	0	27.740	0.193		Residential - Double, Duplex, or Two Units - 4 Stories or Less, 2	102B201 1160		South Los Angeles	Yes	MI	R2RD
Los Angeles	1636 W 81ST ST	90047	6034010006	0.000	0.000	0.193	0.000	Shortfall of Sites	0.153	Low Medium II Residential	RD2-1	0	0	0	26.102	0.193		Residential - Double, Duplex, or Two Units - 4 Stories or Less, 2	099B193 1160		South Los Angeles	Yes	MI	R2RD
Los Angeles	1501 S SIERRA BONITA AVE	90019	5069023015	0.000	0.000	0.193	0.000	Shortfall of Sites	0.145	Low Medium I Residential	R2-1-O	0	0	0	27.498	0.193		Residential - Four Units (Any Combination) - 4 Stories or Less, 4	129B177 1161		Wilshire	Yes	MI	R2RD
Los Angeles	3235 S SHERBOURNE DR	90034	4312017022	0.000	0.000	0.193	0.000	Shortfall of Sites	0.106	Low Medium II Residential	RD2-1	0	0	0	37.904	0.193		Residential - Double, Duplex, or Two Units - 4 Stories or Less, 2	123B169 1161		West Adams - Baldwin Hills - Leimert	Yes	MI	R2RD
Los Angeles	1442 E 57TH ST	90011	5104028008	0.000	0.000	0.193	0.000	Shortfall of Sites	0.124	Low Medium I Residential	R2-1-CPIO	0	0	0	32.265	0.193		Residential - Double, Duplex, or Two Units - 4 Stories or Less, 2	108B209 1161		Southeast Los Angeles	Yes	MI	R2RD
Los Angeles	439 W 74TH ST	90003	6020030011	0.000	0.000	0.193	0.000	Shortfall of Sites	0.129	Low Medium I Residential	R2-1	0	0	0	31.022	0.193		Residential - Double, Duplex, or Two Units - 4 Stories or Less, 2	102B201 1161		South Los Angeles	Yes	MI	R2RD
Los Angeles	1339 4TH AVE	90019	5072025021	0.000	0.000	0.193	0.000	Shortfall of Sites	0.161	Low Medium II Residential	RD2-1-O-CPIO	0	0	0	24.888	0.193		Residential - Three Units (Any Combination) - 4 Stories or Less, 3	129B189 1162		West Adams - Baldwin Hills - Leimert	Yes	MI	R2RD
Los Angeles	1577 W 36TH ST	90018	5041012004	0.000	0.000	0.193	0.000	Shortfall of Sites	0.156	Low Medium I Residential	R2-1-O	0	0	0	25.607	0.193		Residential - Double, Duplex, or Two Units - 4 Stories or Less, 2	120B193 1162		South Los Angeles	Yes	MI	R2RD
Los Angeles	1715 W 58TH ST	90062	5003029021	0.000	0.000	0.193	0.000	Shortfall of Sites	0.112	Low Medium I Residential	R2-1-CPIO	0	0	0	35.703	0.193		Residential - Double, Duplex, or Two Units - 4 Stories or Less, 2	108B193 1162		South Los Angeles	Yes	MI	R2RD
Los Angeles	1648 W 81ST ST	90047	6034010004	0.000	0.000	0.193	0.000	Shortfall of Sites	0.153	Low Medium II Residential	RD2-1	0	0	0	26.102	0.193		Residential - Three Units (Any Combination) - 4 Stories or Less, 4	099B193 1162		South Los Angeles	Yes	MI	R2RD
Los Angeles	1503 S REDONDO BLVD	90019	5070015035	0.000	0.000	0.193	0.000	Shortfall of Sites	0.128	Low Medium II Residential	RD1.5-1-O	0	0	0	31.225	0.193		Residential - Three Units (Any Combination) - 4 Stories or Less, 3	129B181 1163		Wilshire	Yes	MI	R2RD
Los Angeles	1340 5TH AVE	90019	5072025012	0.000	0.000	0.193	0.000	Shortfall of Sites	0.161	Low Medium II Residential	RD2-1-O-CPIO	0	0	0	24.888	0.193		Residential - Five or More Units or Apartments (Any Combination) - 4 Stories or Less, 4	129B189 1163		West Adams - Baldwin Hills - Leimert	Yes	MI	R2RD
Los Angeles	2626 S ORANGE DR	90016	5049014005	0.000	0.000	0.193	0.000	Shortfall of Sites	0.110	Low Medium II Residential	RD1.5-1	0	0	0	36.299	0.193		Residential - Five or More Units or Apartments (Any Combination) - 4 Stories or Less, 6	123B177 1163		West Adams - Baldwin Hills - Leimert	Yes	MI	R2RD
Los Angeles	2839 S NORTON AVE	90018	5051009020	0.000	0.000	0.193	0.000	Shortfall of Sites	0.152	Low Medium I Residential	R2-1XL	0	0	0	26.303	0.193		Residential - Double, Duplex, or Two Units - 4 Stories or Less, 2	123B185 1163		West Adams - Baldwin Hills - Leimert	Yes	MI	R2RD
Los Angeles	1571 W 36TH ST	90018	5041012003	0.000	0.000	0.193	0.000	Shortfall of Sites	0.156	Low Medium I Residential	R2-1-O	0	0	0	25.607	0.193		Residential - Double, Duplex, or Two Units - 4 Stories or Less, 2	120B193 1163		South Los Angeles	Yes	MI	R2RD
Los Angeles	1430 E 57TH ST	90011	5104028006	0.000	0.000	0.193	0.000	Shortfall of Sites	0.124	Low Medium I Residential	R2-1-CPIO	0	0	0	32.266	0.193		Residential - Three Units (Any Combination) - 4 Stories or Less, 3	108B209 1163		Southeast Los Angeles	Yes	MI	R2RD
Los Angeles	1652 W 81ST ST	90047	6034010003	0.000	0.000	0.193	0.000	Shortfall of Sites	0.153	Low Medium II Residential	RD2-1	0	0	0	26.102	0.193		Residential - Three Units (Any Combination) - 4 Stories or Less, 3	099B193 1163		South Los Angeles	Yes	MI	R2RD
Los Angeles	133 W 83RD ST	90003	6031031023	0.000	0.000	0.193	0.000	Shortfall of Sites	0.123	Low Medium I Residential	R2-1	0	0	0	32.621	0.193		Residential - Three Units (Any Combination) - 4 Stories or Less, 3	099B201 1163		Southeast Los Angeles	Yes	MI	R2RD
Los Angeles	3137 ATWATER AVE	90039	5436019036	0.000	0.000	0.193	0.000	Shortfall of Sites	0.110	Low Medium II Residential	[Q]RD2-1-RIO	0	0	0	36.320	0.193		Residential - Double, Duplex, or Two Units - 4 Stories or Less, 2	153B209 1164		Northeast Los Angeles	Yes	MI	R2RD
Los Angeles	1503 MEADOWBROOK AVE	90019	5070014039	0.000	0.000	0.193	0.000	Shortfall of Sites	0.126	Low Medium II Residential	RD1.5-1-O	0	0	0	31.795	0.193		Residential - Four Units (Any Combination) - 4 Stories or Less, 4	129B181 1164		Wilshire	Yes	MI	R2RD
Los Angeles	1343 5TH AVE	90019	5072018010	0.000	0.000	0.193	0.000	Shortfall of Sites	0.172	Low Medium II Residential	RD2-1-O-CPIO	0	0	0	23.228	0.193		Residential - Double, Duplex, or Two Units - 4 Stories or Less, 2	129B189 1164		West Adams - Baldwin Hills - Leimert	Yes	MI	R2RD

Jurisdiction Name	Site Address/Intersection	5 Digit ZIP Code	Assessor Parcel Number	Very Low-Income	Low-Income	Moderate-Income	Above Moderate-Income	Type of Shortfall	Parcel Size (Acres)	Current General Plan Designation	Current Zoning	Proposed General Plan (GP) Designation	Proposed Zoning	Minimum Density Allowed	Maximum Density Allowed	Total Capacity	Vacant/ Nonvacant	Description of Existing Uses	PIN	Base Density Per Acre	Community Plan Area	Rent Stabalization Ordinance	Income Category	Applicable Rezoning Program (Program informing values in Column Q listed first)
Los Angeles	1946 S BRONSON AVE	90018	5060009002	0.000	0.000	0.193	0.000	Shortfall of Sites	0.151	Low Medium II Residential	RD2-1-O-CPIO	0	0	0	26.479	0.193		Residential - Three Units (Any Combination) - 4 Stories or Less, 3	126B185 1164		West Adams - Baldwin Hills - Leimert	Yes	MI	R2RD
Los Angeles	2836 S BRONSON AVE	90018	5051009008	0.000	0.000	0.193	0.000	Shortfall of Sites	0.152	Low Medium II Residential	RD2-1XL	0	0	0	26.303	0.193		Residential - Double, Duplex, or Two Units - 4 Stories or Less, 2	123B185 1164		West Adams - Baldwin Hills - Leimert	Yes	MI	R2RD
Los Angeles	722 W 57TH ST	90037	5001018004	0.000	0.000	0.193	0.000	Shortfall of Sites	0.111	Low Medium I Residential	R2-1	0	0	0	35.976	0.193		Residential - Double, Duplex, or Two Units - 4 Stories or Less, 2	108B201 1164		South Los Angeles	Yes	MI	R2RD
Los Angeles	3037 LA CLEDE AVE	90039	5436033012	0.000	0.000	0.193	0.000	Shortfall of Sites	0.124	Low Medium II Residential	[Q]RD1.5-1-RIO	0	0	0	32.264	0.193		Residential - Four Units (Any Combination) - 4 Stories or Less, 4	153B209 1165		Northeast Los Angeles	Yes	MI	R2RD
Los Angeles	3565 DENKER AVE	90018	5041012001	0.000	0.000	0.193	0.000	Shortfall of Sites	0.156	Low Medium I Residential	R2-1-O	0	0	0	25.608	0.193		Residential - Three Units (Any Combination) - 4 Stories or Less, 3	120B193 1165		South Los Angeles	Yes	MI	R2RD
Los Angeles	724 W 57TH ST	90037	5001018005	0.000	0.000	0.193	0.000	Shortfall of Sites	0.125	Low Medium I Residential	R2-1	0	0	0	32.049	0.193		Residential - Double, Duplex, or Two Units - 4 Stories or Less, 2	108B201 1165		South Los Angeles	Yes	MI	R2RD
Los Angeles	6321 DENVER AVE	90044	6004020012	0.000	0.000	0.193	0.000	Shortfall of Sites	0.155	Low Medium I Residential	R2-1	0	0	0	25.812	0.193		Residential - Double, Duplex, or Two Units - 4 Stories or Less, 2	105B201 1165		South Los Angeles	Yes	MI	R2RD
Los Angeles	123 E 74TH ST	90003	6022002023	0.000	0.000	0.193	0.000	Shortfall of Sites	0.089	Low Medium II Residential	R2-1	0	0	0	44.719	0.193		Residential - Four Units (Any Combination) - 4 Stories or Less, 4	102B205 1165		Southeast Los Angeles	Yes	MI	R2RD
Los Angeles	1702 W 81ST ST	90047	6034009013	0.000	0.000	0.193	0.000	Shortfall of Sites	0.153	Low Medium II Residential	RD2-1	0	0	0	26.102	0.193		Residential - Three Units (Any Combination) - 4 Stories or Less, 3	099B193 1165		South Los Angeles	Yes	MI	R2RD
Los Angeles	755 E 82ND ST	90001	6029010014	0.000	0.000	0.193	0.000	Shortfall of Sites	0.117	Low Medium I Residential	R2-1	0	0	0	34.153	0.193		Residential - Double, Duplex, or Two Units - 4 Stories or Less, 2	099B205 1165		Southeast Los Angeles	Yes	MI	R2RD
Los Angeles	141 W 83RD ST	90003	6031031025	0.000	0.000	0.193	0.000	Shortfall of Sites	0.123	Low Medium I Residential	R2-1	0	0	0	32.629	0.193		Residential - Three Units (Any Combination) - 4 Stories or Less, 3	099B201 1165		Southeast Los Angeles	Yes	MI	R2RD
Los Angeles	1030 S MEYLER ST	90731	7454015028	0.000	0.000	0.193	0.000	Shortfall of Sites	0.065	Low Medium II Residential	RD2-1XL	0	0	0	61.344	0.193		Residential - Four Units (Any Combination) - 4 Stories or Less, 4	015B197 1165		San Pedro	Yes	MI	R2RD
Los Angeles	1421 S COCHRAN AVE	90019	5069036022	0.000	0.000	0.193	0.000	Shortfall of Sites	0.155	Low Medium II Residential	RD2-1-O	0	0	0	25.813	0.193		Residential - Four Units (Any Combination) - 4 Stories or Less, 4	129B177 1166		Wilshire	Yes	MI	R2RD
Los Angeles	2837 S BRONSON AVE	90018	5051008008	0.000	0.000	0.193	0.000	Shortfall of Sites	0.166	Low Medium II Residential	RD2-1XL	0	0	0	24.033	0.193		Residential - Five or More Units or Apartments (Any Combination) · 4 Stories or Less, 8	123B185 1166		West Adams - Baldwin Hills - Leimert	Yes	MI	R2RD
Los Angeles	1310 W 57TH ST	90037	5002013019	0.000	0.000	0.193	0.000	Shortfall of Sites	0.057	Low Medium II Residential	RD1.5-1	0	0	0	70.343	0.193		Residential - Four Units (Any Combination) - 4 Stories or Less, 4	108B197 1166		South Los Angeles	Yes	MI	R2RD
Los Angeles	1669 W 58TH ST	90062	5003030022	0.000	0.000	0.193	0.000	Shortfall of Sites	0.112	Low Medium I Residential	R2-1-CPIO	0	0	0	35.703	0.193		Residential - Double, Duplex, or Two Units - 4 Stories or Less, 2	108B193 1166		South Los Angeles	Yes	MI	R2RD
Los Angeles	6316 ESTRELLA AVE	90044	6004020011	0.000	0.000	0.193	0.000	Shortfall of Sites	0.155	Low Medium I Residential	R2-1	0	0	0	25.780	0.193		Residential - Double, Duplex, or Two Units - 4 Stories or Less, 4	105B201 1166		South Los Angeles	Yes	MI	R2RD
Los Angeles	751 E 82ND ST	90001	6029010013	0.000	0.000	0.193	0.000	Shortfall of Sites	0.117	Low Medium I Residential	R2-1	0	0	0	34.151	0.193		Residential - Double, Duplex, or Two Units - 4 Stories or Less, 2	099B205 1166		Southeast Los Angeles	Yes	MI	R2RD
Los Angeles	884 W 11TH ST	90731	7454015019	0.000	0.000	0.193	0.000	Shortfall of Sites	0.110	Low Medium II Residential	RD2-1XL	0	0	0	36.295	0.193		Residential - Three Units (Any Combination) - 4 Stories or Less, 3	015B197 1166		San Pedro	Yes	MI	R2RD
Los Angeles	1625 STEARNS DR	90035	5068009031	0.000	0.000	0.193	0.000	Shortfall of Sites	0.148	Low Medium I Residential	R2-1-O	0	0	0	27.027	0.193		Residential - Double, Duplex, or Two Units - 4 Stories or Less, 2	129B173 1167		Wilshire	Yes	MI	R2RD
Los Angeles	2107 S BRONSON AVE	90018	5060006020	0.000	0.000	0.193	0.000	Shortfall of Sites	0.149	Low Medium II Residential	RD2-1-O-CPIO	0	0	0	26.806	0.193		Residential - Three Units (Any Combination) - 4 Stories or Less, 3	126B185 1167		West Adams - Baldwin Hills - Leimert	Yes	MI	R2RD
Los Angeles	4238 DENKER AVE	90062	5021013017	0.000	0.000	0.193	0.000	Shortfall of Sites	0.156	Low Medium I Residential	R2-1	0	0	0	25.672	0.193		Residential - Three Units (Any Combination) - 4 Stories or Less, 3	114B193 1167		South Los Angeles	Yes	MI	R2RD
Los Angeles	6317 ESTRELLA AVE	90044	6004019034	0.000	0.000	0.193	0.000	Shortfall of Sites	0.155	Low Medium I Residential	R2-1	0	0	0	25.812	0.193		Residential - Double, Duplex, or Two Units - 4 Stories or Less, 2	105B201 1167		South Los Angeles	Yes	MI	R2RD
Los Angeles	155 E 65TH ST	90003	6006015018	0.000	0.000	0.193	0.000	Shortfall of Sites	0.124	Low Medium I Residential	R2-1-CPIO	0	0	0	32.257	0.193		Residential - Four Units (Any Combination) - 4 Stories or Less, 5	105B205 1167		Southeast Los Angeles	Yes	MI	R2RD
Los Angeles	149 W 83RD ST	90003	6031031027	0.000	0.000	0.193	0.000	Shortfall of Sites	0.123	Low Medium I Residential	R2-1	0	0	0	32.637	0.193		Residential - Four Units (Any Combination) - 4 Stories or Less, 4	099B201 1167		Southeast Los Angeles	Yes	MI	R2RD
Los Angeles	6409 WILLOUGHBY AVE	90038	5532015049	0.000	0.000	0.193	0.000	Shortfall of Sites	0.097	Low Medium I Residential	R2-1XL	0	0	0	41.137	0.193		Residential - Double, Duplex, or Two Units - 4 Stories or Less, 2	144B185 1168		Hollywood	Yes	MI	R2RD
Los Angeles	1142 S SPAULDING AVE	90019	5085024015	0.000	0.000	0.193	0.000	Shortfall of Sites	0.171	Low Medium I Residential	R2-1-O	0	0	0	23.358	0.193		Residential - Five or More Units or Apartments (Any Combination) · 4 Stories or Less, 8	132B177 1168		Wilshire	Yes	MI	R2RD
Los Angeles	3510 EDGEHILL DR	90018	5044008028	0.000	0.000	0.193	0.000	Shortfall of Sites	0.115	Low Medium II Residential	RD2-1	0	0	0	34.873	0.193		Residential - Four Units (Any Combination) - 4 Stories or Less, 4	120B185 1168		West Adams - Baldwin Hills - Leimert	Yes	MI	R2RD
Los Angeles	1402 E 57TH ST	90011	5104028001	0.000	0.000	0.193	0.000	Shortfall of Sites	0.124	Low Medium I Residential	R2-1-CPIO	0	0	0	32.268	0.193		Residential - Three Units (Any Combination) - 4 Stories or Less, 3	108B209 1168		Southeast Los Angeles	Yes	MI	R2RD
Los Angeles	119 E 74TH ST	90003	6022002022	0.000	0.000	0.193	0.000	Shortfall of Sites	0.089	Low Medium II Residential	R2-1	0	0	0	44.717	0.193		Residential - Double, Duplex, or Two Units - 4 Stories or Less, 2	102B205 1168		Southeast Los Angeles	Yes	MI	R2RD
Los Angeles	743 E 82ND ST	90001	6029010011	0.000	0.000	0.193	0.000	Shortfall of Sites	0.117	Low Medium I Residential	R2-1	0	0	0	34.151	0.193		, 2	099B205 1168		Southeast Los Angeles	Yes	MI	R2RD
Los Angeles	6413 WILLOUGHBY AVE	90038	5532015050	0.000	0.000	0.193	0.000	Shortfall of Sites	0.097	Low Medium I Residential	R2-1XL	0	0	0	41.133	0.193		Residential - Three Units (Any Combination) - 4 Stories or Less, 3	144B185 1169		Hollywood	Yes	MI	R2RD
Los Angeles	3511 EDGEHILL DR	90018	5044007032	0.000	0.000	0.193	0.000	Shortfall of Sites	0.135	Low Medium II Residential	RD1.5-1	0	0	0	29.533	0.193		Residential - Five or More Units or Apartments (Any Combination) · 4 Stories or Less, 5	120B185 1169		West Adams - Baldwin Hills - Leimert	Yes	MI	R2RD
Los Angeles	5724 S WILTON PL	90062	5005017007	0.000	0.000	0.193	0.000	Shortfall of Sites	0.126	Low Medium I Residential	R2-1	0	0	0	31.858	0.193		Residential - Double, Duplex, or Two Units - 4 Stories or Less, 2	108B189 1169		South Los Angeles	Yes	MI	R2RD
Los Angeles	147 E 65TH ST	90003	6006015020	0.000	0.000	0.193	0.000	Shortfall of Sites	0.124	Low Medium I Residential	R2-1-CPIO	0	0	0	32.260	0.193		Residential - Double, Duplex, or Two Units - 4 Stories or Less, 2	105B205 1169		Southeast Los Angeles	Yes	MI	R2RD
Los Angeles	2628 S REDONDO BLVD	90016	5049019005	0.000	0.000	0.193	0.000	Shortfall of Sites	0.110	Low Medium II Residential	RD1.5-1	0	0	0	36.257	0.193		Residential - Double, Duplex, or Two Units - 4 Stories or Less, 2	123B177 1170		West Adams - Baldwin Hills - Leimert	Yes	MI	R2RD
Los Angeles	3508 12TH AVE	90018	5044007033	0.000	0.000	0.193	0.000	Shortfall of Sites	0.135	Low Medium II Residential	RD1.5-1	0	0	0	29.533	0.193		Residential - Three Units (Any Combination) - 4 Stories or Less - Pool, 3	120B185 1170		West Adams - Baldwin Hills - Leimert	Yes	MI	R2RD
Los Angeles	5727 S WILTON PL	90062	5005012020	0.000	0.000	0.193	0.000	Shortfall of Sites	0.126	Low Medium I Residential	R2-1	0	0	0	31.849	0.193		Residential - Double, Duplex, or Two Units - 4 Stories or Less, 2	108B189 1170		South Los Angeles	Yes	MI	R2RD
Los Angeles	850 W 11TH ST	90731	7454015015	0.000	0.000	0.193	0.000	Shortfall of Sites	0.110	Low Medium II Residential	RD2-1XL	0	0	0	36.295	0.193		Residential - Five or More Units or Apartments (Any Combination) · 4 Stories or Less, 13	015B197 1170		San Pedro	Yes	MI	R2RD
Los Angeles	5024 W 20TH ST	90016	5062005012	0.000	0.000	0.193	0.000	Shortfall of Sites	0.180	Low Medium II Residential	RD2-1	0	0	0	22.277	0.193		Residential - Three Units (Any Combination) - 4 Stories or Less, 3	126B181 1171		West Adams - Baldwin Hills - Leimert	Yes	MI	R2RD
Los Angeles	2628 S WEST VIEW ST	90016	5049002013	0.000	0.000	0.193	0.000	Shortfall of Sites	0.119	Low Medium I Residential	R2-1	0	0	0	33.506	0.193		Residential - Double, Duplex, or Two Units - 4 Stories or Less, 2	123B181 1171		West Adams - Baldwin Hills - Leimert	Yes	MI	R2RD
Los Angeles	2626 CARMONA AVE	90016	5048028017	0.000	0.000	0.193	0.000	Shortfall of Sites	0.142	Low Medium II Residential	RD2-1	0	0	0	28.111	0.193		Residential - Double, Duplex, or Two Units - 4 Stories or Less, 2	123B177 1171		West Adams - Baldwin Hills - Leimert	Yes	MI	R2RD
Los Angeles	3531 12TH AVE	90018	5044006025	0.000	0.000	0.193	0.000	Shortfall of Sites	0.122	Low Medium II Residential	RD1.5-1	0	0	0	32.876	0.193		Residential - Three Units (Any Combination) - 4 Stories or Less, 3	120B185 1171		West Adams - Baldwin Hills - Leimert	Yes	MI	R2RD
Los Angeles	1366 E 57TH ST	90011	5104027034	0.000	0.000	0.193	0.000	Shortfall of Sites	0.124	Low Medium I Residential	R2-1-CPIO	0	0	0	32.289	0.193		Residential - Five or More Units or Apartments (Any Combination) · 4 Stories or Less, 5	108B209 1171		Southeast Los Angeles	Yes	MI	R2RD
Los Angeles	113 E 74TH ST	90003	6022002020	0.000	0.000	0.193	0.000	Shortfall of Sites	0.089	Low Medium II Residential	R2-1	0	0	0	44.714	0.193		Residential - Double, Duplex, or Two Units - 4 Stories or Less, 2	102B205 1171		Southeast Los Angeles	Yes	MI	R2RD
Los Angeles	205 W 83RD ST	90003	6031032017	0.000	0.000	0.193	0.000	Shortfall of Sites	0.122	Low Medium I Residential	R2-1	0	0	0	32.654	0.193		Residential - Double, Duplex, or Two Units - 4 Stories or Less, 2	099B201 1171		Southeast Los Angeles	Yes	MI	R2RD
Los Angeles	11202 OXNARD ST	91606	2337011020	0.000	0.000	0.193	0.000	Shortfall of Sites	0.162	Low Medium II Residential	RD2-1	0	0	0	24.660	0.193		Residential - Double, Duplex, or Two Units - 4 Stories or Less, 2	177B173 1172		North Hollywood - Valley Village	Yes	MI	R2RD
Los Angeles	2105 S DUNSMUIR AVE	90016	5063017003	0.000	0.000	0.193	0.000	Shortfall of Sites	0.126	Low Medium I Residential	R2-1	0	0	0	31.801	0.193		Residential - Double, Duplex, or Two Units - 4 Stories or Less, 2	126B177 1172		West Adams - Baldwin Hills - Leimert	Yes	MI	R2RD
Los Angeles	5726 CIMARRON ST	90062	5005012007	0.000	0.000	0.193	0.000	Shortfall of Sites	0.125	Low Medium I Residential	R2-1	0	0	0	31.910	0.193		Residential - Double, Duplex, or Two Units - 4 Stories or Less, 2	108B189 1172		South Los Angeles	Yes	MI	R2RD
Los Angeles	1730 W 81ST ST	90047	6034009007	0.000	0.000	0.193	0.000	Shortfall of Sites	0.153	Low Medium II Residential	RD2-1	0	0	0	26.102	0.193		Residential - Three Units (Any Combination) - 4 Stories or Less, 3	099B193 1172		South Los Angeles	Yes	MI	R2RD
Los Angeles	209 W 83RD ST	90003	6031032018	0.000	0.000	0.193	0.000	Shortfall of Sites	0.122	Low Medium I Residential	R2-1	0	0	0	32.658	0.193		Residential - Double, Duplex, or Two Units - 4 Stories or Less, 2	099B201 1172		Southeast Los Angeles	Yes	MI	R2RD
Los Angeles	11932 S HOOVER ST	90044	6088028023	0.000	0.000	0.193	0.000	Shortfall of Sites	0.126	Low Medium II Residential	RD2-1-CPIO	0	0	0	31.712	0.193		Residential - Three Units (Any Combination) - 4 Stories or Less, 3	084B201 1172		South Los Angeles	Yes	MI	R2RD
Los Angeles	848 W 11TH ST	90731	7454015014	0.000	0.000	0.193	0.000	Shortfall of Sites	0.110	Low Medium II Residential	RD2-1XL	0	0	0	36.296	0.193		Residential - Double, Duplex, or Two Units - 4 Stories or Less, 2	015B197 1172		San Pedro	Yes	MI	R2RD
Los Angeles	920 N MADISON AVE	90029	5539008013	0.000	0.000	0.193	0.000	Shortfall of Sites	0.083	Low Medium II Residential	RD1.5-1XL	0	0	0	48.405	0.193		Residential - Five or More Units or Apartments (Any Combination) · 4 Stories or Less, 6	144B197 1173		Hollywood	Yes	MI	R2RD
Los Angeles	1436 HAUSER BLVD	90019	5069030017	0.000	0.000	0.193	0.000	Shortfall of Sites	0.155	Low Medium I Residential	R2-1-O	0	0	0	25.813	0.193		Residential - Five or More Units or Apartments (Any Combination) · 4 Stories or Less, 7	129B177 1173		Wilshire	Yes	MI	R2RD
Los Angeles	5131 W 21ST ST	90016	5062007013	0.000	0.000	0.193	0.000	Shortfall of Sites	0.177	Low Medium II Residential	RD2-1	0	0	0	22.627	0.193		Residential - Four Units (Any Combination) - 4 Stories or Less, 4	126B181 1173		West Adams - Baldwin Hills - Leimert	Yes	MI	R2RD
Los Angeles	2021 S CURSON AVE	90016	5064019017	0.000	0.000	0.193	0.000	Shortfall of Sites	0.139	Low Medium II Residential	RD2-1	0	0	0	28.797	0.193		Residential - Double, Duplex, or Two Units - 4 Stories or Less, 2	126B177 1173		West Adams - Baldwin Hills - Leimert	Yes	MI	R2RD
Los Angeles	2018 3RD AVE	90018	5060030013	0.000	0.000	0.193	0.000	Shortfall of Sites	0.163	Low Medium II Residential	RD2-1-O-CPIO	0	0	0	24.541	0.193		Residential - Double, Duplex, or Two Units - 4 Stories or Less, 2	126B189 1173		West Adams - Baldwin Hills - Leimert	Yes	MI	R2RD
Los Angeles	4237 DALTON AVE	90062	5021013016	0.000	0.000	0.193	0.000	Shortfall of Sites	0.154	Low Medium I Residential	R2-1	0	0	0	26.026	0.193		Residential - Three Units (Any Combination) - 4 Stories or Less, 3	114B193 1173		South Los Angeles	Yes	MI	R2RD
Los Angeles	1362 E 57TH ST	90011	5104027005	0.000	0.000	0.193	0.000	Shortfall of Sites	0.124	Low Medium I Residential	R2-1-CPIO	0	0	0	32.285	0.193		Residential - Double, Duplex, or Two Units - 4 Stories or Less, 2	108B209 1173		Southeast Los Angeles	Yes	MI	R2RD
Los Angeles	1738 W 81ST ST	90047	6034009006	0.000	0.000	0.193	0.000	Shortfall of Sites	0.153	Low Medium II Residential	RD2-1	0	0	0	26.102	0.193		Residential - Double, Duplex, or Two Units - 4 Stories or Less, 2	099B193 1173		South Los Angeles	Yes	MI	R2RD

Jurisdiction Name	Site Address/Intersection	5 Digit ZIP Code	Assessor Parcel Number	Very Low-Income	Low-Income	Moderate-Income	Above Moderate-Income	Type of Shortfall	Parcel Size (Acres)	Current General Plan Designation	Current Zoning	Proposed General Plan (GP) Designation	Proposed Zoning	Minimum Density Allowed	Maximum Density Allowed	Total Capacity	Vacant/ Nonvacant	Description of Existing Uses	PIN	Base Density Per Acre	Community Plan Area	Rent Stabalization Ordinance	Income Category	Applicable Rezoning Program (Program informing values in Column Q listed first)
Los Angeles	721 E 82ND ST	90001	6029010006	0.000	0.000	0.193	0.000	Shortfall of Sites	0.117	Low Medium I Residential	R2-1	0	0	0	34.148	0.193		Residential - Double, Duplex, or Two Units - 4 Stories or Less, 2	099B205 1173		Southeast Los Angeles	Yes	MI	R2RD
Los Angeles	1013 GULF AVE	90744	7415029028	0.000	0.000	0.193	0.000	Shortfall of Sites	0.172	Low Medium II Residential	[Q]RD2-1XL-O-CUGU	0	0	0	23.213	0.193		Residential - Five or More Units or Apartments (Any Combination) · 4 Stories or Less, 7	033B205 1173		Wilmington - Harbor City	Yes	MI	R2RD
Los Angeles	1556 S OGDEN DR	90019	5069002019	0.000	0.000	0.193	0.000	Shortfall of Sites	0.158	Low Medium I Residential	R2-1-O	0	0	0	25.301	0.193		Residential - Double, Duplex, or Two Units - 4 Stories or Less, 2	129B177 1174		Wilshire	Yes	MI	R2RD
Los Angeles	5018 W 20TH ST	90016	5062005015	0.000	0.000	0.193	0.000	Shortfall of Sites	0.180	Low Medium II Residential	RD2-1	0	0	0	22.277	0.193		Residential - Three Units (Any Combination) - 4 Stories or Less, 3	126B181 1174		West Adams - Baldwin Hills - Leimert	Yes	MI	R2RD
Los Angeles	2033 S BURNSIDE AVE	90016	5063018014	0.000	0.000	0.193	0.000	Shortfall of Sites	0.132	Low Medium II Residential	RD1.5-1	0	0	0	30.202	0.193		Residential - Double, Duplex, or Two Units - 4 Stories or Less, 2	126B177 1174		West Adams - Baldwin Hills - Leimert	Yes	MI	R2RD
Los Angeles	2019 3RD AVE	90018	5060027018	0.000	0.000	0.193	0.000	Shortfall of Sites	0.149	Low Medium II Residential	RD2-1-O-CPIO	0	0	0	26.808	0.193		Residential - Double, Duplex, or Two Units - 4 Stories or Less, 2	126B189 1174		West Adams - Baldwin Hills - Leimert	Yes	MI	R2RD
Los Angeles	801 W 50TH PL	90037	5018017030	0.000	0.000	0.193	0.000	Shortfall of Sites	0.146	Low Medium II Residential	RD2-1	0	0	0	27.340	0.193		Residential - Double, Duplex, or Two Units - 4 Stories or Less, 2	111B197 1174		South Los Angeles	Yes	MI	R2RD
Los Angeles	5727 CIMARRON ST	90062	5005011025	0.000	0.000	0.193	0.000	Shortfall of Sites	0.125	Low Medium I Residential	R2-1	0	0	0	31.911	0.193		Residential - Double, Duplex, or Two Units - 4 Stories or Less, 2	108B189 1174		South Los Angeles	Yes	MI	R2RD
Los Angeles	629 E 74TH ST	90001	6023008022	0.000	0.000	0.193	0.000	Shortfall of Sites	0.128	Low Medium I Residential	R2-1-CPIO	0	0	0	31.293	0.193		Residential - Double, Duplex, or Two Units - 4 Stories or Less, 2	102B205 1174		Southeast Los Angeles	Yes	MI	R2RD
Los Angeles	836 W 11TH ST	90731	7454015012	0.000	0.000	0.193	0.000	Shortfall of Sites	0.110	Low Medium II Residential	RD2-1XL	0	0	0	36.296	0.193		Residential - Double, Duplex, or Two Units - 4 Stories or Less, 2	015B197 1174		San Pedro	Yes	MI	R2RD
Los Angeles	11228 OXNARD ST	91606	2337011015	0.000	0.000	0.193	0.000	Shortfall of Sites	0.159	Low Medium II Residential	RD2-1	0	0	0	25.226	0.193		Residential - Four Units (Any Combination) - 4 Stories or Less, 4	177B173 1175		North Hollywood - Valley Village	Yes	MI	R2RD
Los Angeles	6511 WILLOUGHBY AVE	90038	5532015056	0.000	0.000	0.193	0.000	Shortfall of Sites	0.097	Low Medium I Residential	R2-1XL	0	0	0	41.111	0.193		Residential - Double, Duplex, or Two Units - 4 Stories or Less, 2	144B185 1175		Hollywood	Yes	MI	R2RD
Los Angeles	1493 W 36TH ST	90018	5041011017	0.000	0.000	0.193	0.000	Shortfall of Sites	0.156	Low Medium I Residential	R2-1-O	0	0	0	25.607	0.193		Residential - Double, Duplex, or Two Units - 4 Stories or Less, 2	120B193 1175		South Los Angeles	Yes	MI	R2RD
Los Angeles	5726 S VAN NESS AVE	90062	5005011011	0.000	0.000	0.193	0.000	Shortfall of Sites	0.124	Low Medium I Residential	R2-1	0	0	0	32.268	0.193		Residential - Double, Duplex, or Two Units - 4 Stories or Less, 2	108B189 1175		South Los Angeles	Yes	MI	R2RD
Los Angeles	625 E 74TH ST	90001	6023008023	0.000	0.000	0.193	0.000	Shortfall of Sites	0.128	Low Medium I Residential	R2-1-CPIO	0	0	0	31.293	0.193		Residential - Double, Duplex, or Two Units - 4 Stories or Less, 2	102B205 1175		Southeast Los Angeles	Yes	MI	R2RD
Los Angeles	221 W 83RD ST	90003	6031032021	0.000	0.000	0.193	0.000	Shortfall of Sites	0.122	Low Medium I Residential	R2-1	0	0	0	32.669	0.193		Residential - Double, Duplex, or Two Units - 4 Stories or Less, 2	099B201 1175		Southeast Los Angeles	Yes	MI	R2RD
Los Angeles	116 W 120TH ST	90061	6132026013	0.000	0.000	0.193	0.000	Shortfall of Sites	0.153	Low Medium I Residential	R2-1-CPIO	0	0	0	26.114	0.193		Residential - Double, Duplex, or Two Units - 4 Stories or Less, 2	084B201 1175		Southeast Los Angeles	Yes	MI	R2RD
Los Angeles	830 W 11TH ST	90731	7454015011	0.000	0.000	0.193	0.000	Shortfall of Sites	0.110	Low Medium II Residential	RD2-1XL	0	0	0	36.295	0.193		Residential - Four Units (Any Combination) - 4 Stories or Less, 4	015B197 1175		San Pedro	Yes	MI	R2RD
Los Angeles	905 N EDGEMONT ST	90029	5538013017	0.000	0.000	0.193	0.000	Shortfall of Sites	0.143	Low Medium II Residential	RD2-1XL	0	0	0	27.925	0.193		Residential - Five or More Units or Apartments (Any Combination) · 4 Stories or Less, 6	144B197 1176		Hollywood	Yes	MI	R2RD
Los Angeles	5123 W 21ST ST	90016	5062007012	0.000	0.000	0.193	0.000	Shortfall of Sites	0.177	Low Medium II Residential	RD2-1	0	0	0	22.627	0.193		Residential - Four Units (Any Combination) - 4 Stories or Less, 4	126B181 1176		West Adams - Baldwin Hills - Leimert	Yes	MI	R2RD
Los Angeles	2018 4TH AVE	90018	5060027013	0.000	0.000	0.193	0.000	Shortfall of Sites	0.161	Low Medium II Residential	RD2-1-O-CPIO	0	0	0	24.891	0.193		Residential - Double, Duplex, or Two Units - 4 Stories or Less, 2	126B189 1176		West Adams - Baldwin Hills - Leimert	Yes	MI	R2RD
Los Angeles	2628 S RIDGELEY DR	90016	5043008026	0.000	0.000	0.193	0.000	Shortfall of Sites	0.132	Low Medium II Residential	RD1.5-1	0	0	0	30.247	0.193		Residential - Three Units (Any Combination) - 4 Stories or Less, 3	123B177 1176		West Adams - Baldwin Hills - Leimert	Yes	MI	R2RD
Los Angeles	809 W 50TH PL	90037	5018017028	0.000	0.000	0.193	0.000	Shortfall of Sites	0.119	Low Medium II Residential	RD2-1	0	0	0	33.518	0.193		Residential - Double, Duplex, or Two Units - 4 Stories or Less, 2	111B197 1176		South Los Angeles	Yes	MI	R2RD
Los Angeles	621 E 74TH ST	90001	6023008024	0.000	0.000	0.193	0.000	Shortfall of Sites	0.128	Low Medium I Residential	R2-1-CPIO	0	0	0	31.292	0.193		Residential - Double, Duplex, or Two Units - 4 Stories or Less, 2	102B205 1176		Southeast Los Angeles	Yes	MI	R2RD
Los Angeles	120 W 120TH ST	90061	6132026014	0.000	0.000	0.193	0.000	Shortfall of Sites	0.143	Low Medium I Residential	R2-1-CPIO	0	0	0	27.921	0.193		Residential - Double, Duplex, or Two Units - 4 Stories or Less, 2	084B201 1176		Southeast Los Angeles	Yes	MI	R2RD
Los Angeles	824 W 11TH ST	90731	7454015010	0.000	0.000	0.193	0.000	Shortfall of Sites	0.111	Low Medium II Residential	RD2-1XL	0	0	0	35.946	0.193		Residential - Five or More Units or Apartments (Any Combination) · 4 Stories or Less, 5	015B197 1176		San Pedro	Yes	MI	R2RD
Los Angeles	1915 S LONGWOOD AVE	90016	5062002029	0.000	0.000	0.193	0.000	Shortfall of Sites	0.152	Low Medium II Residential	RD2-1-O	0	0	0	26.394	0.193		Residential - Five or More Units or Apartments (Any Combination) · 4 Stories or Less, 7	126B181 1177		West Adams - Baldwin Hills - Leimert	Yes	MI	R2RD
Los Angeles	1625 W 58TH ST	90062	5003030033	0.000	0.000	0.193	0.000	Shortfall of Sites	0.115	Low Medium I Residential	R2-1-CPIO	0	0	0	34.833	0.193		Residential - Double, Duplex, or Two Units - 4 Stories or Less, 2	108B193 1177		South Los Angeles	Yes	MI	R2RD
Los Angeles	1323 W 64TH ST	90044	6003034017	0.000	0.000	0.193	0.000	Shortfall of Sites	0.159	Low Medium I Residential	R2-1	0	0	0	25.145	0.193		Residential - Double, Duplex, or Two Units - 4 Stories or Less, 2	105B197 1177		South Los Angeles	Yes	MI	R2RD
Los Angeles	115 E 65TH ST	90003	6006015028	0.000	0.000	0.193	0.000	Shortfall of Sites	0.124	Low Medium I Residential	R2-1-CPIO	0	0	0	32.269	0.193		Residential - Double, Duplex, or Two Units - 4 Stories or Less, 2	105B205 1177		Southeast Los Angeles	Yes	MI	R2RD
Los Angeles	707 W 82ND ST	90044	6029010002	0.000	0.000	0.193	0.000	Shortfall of Sites	0.117	Low Medium I Residential	R2-1	0	0	0	34.146	0.193		Residential - Three Units (Any Combination) - 4 Stories or Less, 3	099B205 1177		Southeast Los Angeles	Yes	MI	R2RD
Los Angeles	229 W 83RD ST	90003	6031032023	0.000	0.000	0.193	0.000	Shortfall of Sites	0.122	Low Medium I Residential	R2-1	0	0	0	32.677	0.193		Residential - Double, Duplex, or Two Units - 4 Stories or Less, 2	099B201 1177		Southeast Los Angeles	Yes	MI	R2RD
Los Angeles	126 W 120TH ST	90061	6132026015	0.000	0.000	0.193	0.000	Shortfall of Sites	0.143	Low Medium I Residential	R2-1-CPIO	0	0	0	27.921	0.193		Residential - Double, Duplex, or Two Units - 4 Stories or Less, 2	084B201 1177		Southeast Los Angeles	Yes	MI	R2RD
Los Angeles	1020 S CABRILLO AVE	90731	7454014020	0.000	0.000	0.193	0.000	Shortfall of Sites	0.110	Low Medium II Residential	RD2-1XL	0	0	0	36.295	0.193		Residential - Four Units (Any Combination) - 4 Stories or Less, 4	015B197 1177		San Pedro	Yes	MI	R2RD
Los Angeles	1952 S BRONSON AVE	90018	5060009001	0.000	0.000	0.193	0.000	Shortfall of Sites	0.151	Low Medium II Residential	RD2-1-O-CPIO	0	0	0	26.446	0.193		Residential - Four Units (Any Combination) - 4 Stories or Less, 4	126B185 1178		West Adams - Baldwin Hills - Leimert	Yes	MI	R2RD
Los Angeles	2018 5TH AVE	90018	5060026011	0.000	0.000	0.193	0.000	Shortfall of Sites	0.161	Low Medium II Residential	RD2-1-O-CPIO	0	0	0	24.891	0.193		Residential - Four Units (Any Combination) - 4 Stories or Less, 4	126B189 1178		West Adams - Baldwin Hills - Leimert	Yes	MI	R2RD
Los Angeles	613 E 74TH ST	90001	6023008026	0.000	0.000	0.193	0.000	Shortfall of Sites	0.128	Low Medium I Residential	R2-1-CPIO	0	0	0	31.290	0.193		Residential - Double, Duplex, or Two Units - 4 Stories or Less, 2	102B205 1178		Southeast Los Angeles	Yes	MI	R2RD
Los Angeles	8116 STANFORD AVE	90001	6029010001	0.000	0.000	0.193	0.000	Shortfall of Sites	0.117	Low Medium I Residential	R2-1	0	0	0	34.145	0.193		Residential - Three Units (Any Combination) - 4 Stories or Less, 3	099B205 1178		Southeast Los Angeles	Yes	MI	R2RD
Los Angeles	130 W 120TH ST	90061	6132026016	0.000	0.000	0.193	0.000	Shortfall of Sites	0.143	Low Medium I Residential	R2-1-CPIO	0	0	0	27.921	0.193		Residential - Double, Duplex, or Two Units - 4 Stories or Less, 2	084B201 1178		Southeast Los Angeles	Yes	MI	R2RD
Los Angeles	1127 S STANLEY AVE	90019	5085024007	0.000	0.000	0.193	0.000	Shortfall of Sites	0.164	Low Medium I Residential	R2-1-O	0	0	0	24.401	0.193		Residential - Double, Duplex, or Two Units - 4 Stories or Less, 2	132B177 1179		Wilshire	Yes	MI	R2RD
Los Angeles	1400 4TH AVE	90019	5072026011	0.000	0.000	0.193	0.000	Shortfall of Sites	0.161	Low Medium II Residential	RD2-1-O-CPIO	0	0	0	24.876	0.193		Residential - Double, Duplex, or Two Units - 4 Stories or Less, 2	129B189 1179		West Adams - Baldwin Hills - Leimert	Yes	MI	R2RD
Los Angeles	5119 W 21ST ST	90016	5062007011	0.000	0.000	0.193	0.000	Shortfall of Sites	0.177	Low Medium II Residential	RD2-1	0	0	0	22.627	0.193		Residential - Four Units (Any Combination) - 4 Stories or Less, 4	126B181 1179		West Adams - Baldwin Hills - Leimert	Yes	MI	R2RD
Los Angeles	2019 5TH AVE	90018	5060023016	0.000	0.000	0.193	0.000	Shortfall of Sites	0.172	Low Medium II Residential	RD2-1-O-CPIO	0	0	0	23.266	0.193		Residential - Double, Duplex, or Two Units - 4 Stories or Less, 2	126B189 1179		West Adams - Baldwin Hills - Leimert	Yes	MI	R2RD
Los Angeles	3606 SOMERSET DR	90016	5046002024	0.000	0.000	0.193	0.000	Shortfall of Sites	0.115	Low Medium II Residential	RD1.5-1	0	0	0	34.639	0.193		Residential - Double, Duplex, or Two Units - 4 Stories or Less, 2	120B185 1179		West Adams - Baldwin Hills - Leimert	Yes	MI	R2RD
Los Angeles	1326 E 57TH ST	90011	5104027011	0.000	0.000	0.193	0.000	Shortfall of Sites	0.124	Low Medium I Residential	R2-1-CPIO	0	0	0	32.274	0.193		Residential - Double, Duplex, or Two Units - 4 Stories or Less, 2	108B209 1179		Southeast Los Angeles	Yes	MI	R2RD
Los Angeles	1210 W 57TH ST	90037	5002014027	0.000	0.000	0.193	0.000	Shortfall of Sites	0.110	Low Medium II Residential	RD1.5-1	0	0	0	36.298	0.193		Residential - Double, Duplex, or Two Units - 4 Stories or Less, 2	108B197 1179		South Los Angeles	Yes	MI	R2RD
Los Angeles	1617 W 58TH ST	90062	5003030035	0.000	0.000	0.193	0.000	Shortfall of Sites	0.112	Low Medium I Residential	R2-1-CPIO	0	0	0	35.703	0.193		Residential - Double, Duplex, or Two Units - 4 Stories or Less, 2	108B193 1179		South Los Angeles	Yes	MI	R2RD
Los Angeles	1311 W 64TH ST	90044	6003034015	0.000	0.000	0.193	0.000	Shortfall of Sites	0.159	Low Medium I Residential	R2-1	0	0	0	25.180	0.193		Residential - Double, Duplex, or Two Units - 4 Stories or Less, 2	105B197 1179		South Los Angeles	Yes	MI	R2RD
Los Angeles	8115 STANFORD AVE	90001	6029009020	0.000	0.000	0.193	0.000	Shortfall of Sites	0.133	Low Medium I Residential	R2-1	0	0	0	30.177	0.193		Residential - Double, Duplex, or Two Units - 4 Stories or Less, 2	099B205 1179		Southeast Los Angeles	Yes	MI	R2RD
Los Angeles	136 W 120TH ST	90061	6132026017	0.000	0.000	0.193	0.000	Shortfall of Sites	0.143	Low Medium I Residential	R2-1-CPIO	0	0	0	27.921	0.193		Residential - Double, Duplex, or Two Units - 4 Stories or Less, 2	084B201 1179		Southeast Los Angeles	Yes	MI	R2RD
Los Angeles	778 W 11TH ST	90731	7454014018	0.000	0.000	0.193	0.000	Shortfall of Sites	0.110	Low Medium II Residential	RD2-1XL	0	0	0	36.296	0.193		Residential - Five or More Units or Apartments (Any Combination) · 4 Stories or Less, 8	015B197 1179		San Pedro	Yes	MI	R2RD
Los Angeles	1401 4TH AVE	90019	5072025020	0.000	0.000	0.193	0.000	Shortfall of Sites	0.161	Low Medium II Residential	RD2-1-O-CPIO	0	0	0	24.888	0.193		Residential - Three Units (Any Combination) - 4 Stories or Less, 2	129B189 1180		West Adams - Baldwin Hills - Leimert	Yes	MI	R2RD
Los Angeles	2624 S PALM GROVE AVE	90016	5057010022	0.000	0.000	0.193	0.000	Shortfall of Sites	0.120	Low Medium I Residential	R2-1	0	0	0	33.471	0.193		Residential - Single Family Residence, 2	123B181 1180		West Adams - Baldwin Hills - Leimert	Yes	MI	R2RD
Los Angeles	1465 W 36TH ST	90018	5041011012	0.000	0.000	0.193	0.000	Shortfall of Sites	0.156	Low Medium I Residential	R2-1-O	0	0	0	25.605	0.193		Residential - Double, Duplex, or Two Units - 4 Stories or Less, 2	120B193 1180		South Los Angeles	Yes	MI	R2RD
Los Angeles	4238 DALTON AVE	90062	5021014017	0.000	0.000	0.193	0.000	Shortfall of Sites	0.154	Low Medium I Residential	R2-1	0	0	0	26.019	0.193		Residential - Three Units (Any Combination) - 4 Stories or Less, 3	114B193 1180		South Los Angeles	Yes	MI	R2RD
Los Angeles	1545 W 58TH ST	90062	5003031018	0.000	0.000	0.193	0.000	Shortfall of Sites	0.112	Low Medium I Residential	R2-1-CPIO	0	0	0	35.703	0.193		Residential - Double, Duplex, or Two Units - 4 Stories or Less, 2	108B193 1180		South Los Angeles	Yes	MI	R2RD
Los Angeles	140 W 120TH ST	90061	6132026018	0.000	0.000	0.193	0.000	Shortfall of Sites	0.143	Low Medium I Residential	R2-1-CPIO	0	0	0	27.921	0.193		Residential - Double, Duplex, or Two Units - 4 Stories or Less, 2	084B201 1180		Southeast Los Angeles	Yes	MI	R2RD
Los Angeles	1344 5TH AVE	90019	5072025013	0.000	0.000	0.193	0.000	Shortfall of Sites	0.161	Low Medium II Residential	RD2-1-O-CPIO	0	0	0	24.888	0.193		Residential - Five or More Units or Apartments (Any Combination) · 4 Stories or Less, 5	129B189 1181		West Adams - Baldwin Hills - Leimert	Yes	MI	R2RD
Los Angeles	2021 6TH AVE	90018	5060022018	0.000	0.000	0.193	0.000	Shortfall of Sites	0.172	Low Medium II Residential	RD2-1-O-CPIO	0	0	0	23.252	0.193		Residential - Five or More Units or Apartments (Any Combination) · 4 Stories or Less, 8	126B189 1181		West Adams - Baldwin Hills - Leimert	Yes	MI	R2RD
Los Angeles	3264 CATTARAUGUS AVE	90034	4312020008	0.000	0.000	0.193	0.000	Shortfall of Sites	0.083	Low Medium II Residential	RD2-1	0	0	0	47.992	0.193		Residential - Double, Duplex, or Two Units - 4 Stories or Less, 2	123B169 1181		West Adams - Baldwin Hills - Leimert	Yes	MI	R2RD
Los Angeles	825 W 50TH PL	90037	5018017024	0.000	0.000	0.193	0.000	Shortfall of Sites	0.119	Low Medium II Residential	RD2-1	0	0	0	33.522	0.193		Residential - Three Units (Any Combination) - 4 Stories or Less, 3	111B197 1181		South Los Angeles	Yes	MI	R2RD
Los Angeles	1206 W 57TH ST	90037	5002014028	0.000	0.000	0.193	0.000	Shortfall of Sites	0.083	Low Medium II Residential	RD1.5-1	0	0	0	48.397	0.193		Residential - Double, Duplex, or Two Units - 4 Stories or Less, 2	108B197 1181		South Los Angeles	Yes	MI	R2RD
Los Angeles	111 W 58TH ST	90037	5101026011	0.000	0.000	0.193	0.000	Shortfall of Sites	0.102	Low Medium I Residential	R2-1	0	0	0	39.151	0.193		Residential - Double, Duplex, or Two Units - 4 Stories or Less, 2	108B201 1181		Southeast Los Angeles	Yes	MI	R2RD
Los Angeles	245 W 83RD ST	90003	6031032027	0.000	0.000	0.193	0.000	Shortfall of Sites	0.122	Low Medium I Residential	R2-1	0	0	0	32.691	0.193		Residential - Three Units (Any Combination) - 4 Stories or Less, 3	099B201 1181		Southeast Los Angeles	Yes	MI	R2RD
Los Angeles	146 W 120TH ST	90061	6132026019	0.000	0.000	0.193	0.000	Shortfall of Sites	0.143	Low Medium I Residential	R2-1-CPIO	0	0	0	27.921	0.193		Residential - Double, Duplex, or Two Units - 4 Stories or Less, 2	084B201 1181		Southeast Los Angeles	Yes	MI	R2RD

Jurisdiction Name	Site Address/Intersection	5 Digit ZIP Code	Assessor Parcel Number	Very Low-Income	Low-Income	Moderate-Income	Above Moderate-Income	Type of Shortfall	Parcel Size (Acres)	Current General Plan Designation	Current Zoning	Proposed General Plan (GP) Designation	Proposed Zoning	Minimum Density Allowed	Maximum Density Allowed	Total Capacity	Vacant/ Nonvacant	Description of Existing Uses	PIN	Base Density Per Acre	Community Plan Area	Rent Stabalization Ordinance	Income Category	Applicable Rezoning Program (Program informing values in Column Q listed first)
Los Angeles	1428 S RIDGELEY DR	90019	5069032022	0.000	0.000	0.193	0.000	Shortfall of Sites	0.135	Low Medium II Residential	RD2-1-O	0	0	0	29.662	0.193		Residential - Double, Duplex, or Two Units - 4 Stories or Less, 2	129B177 1182		Wilshire	Yes	MI	R2RD
Los Angeles	5113 W 21ST ST	90016	5062007010	0.000	0.000	0.193	0.000	Shortfall of Sites	0.177	Low Medium II Residential	RD2-1	0	0	0	22.627	0.193		Residential - Three Units (Any Combination) - 4 Stories or Less, 3	126B181 1182		West Adams - Baldwin Hills - Leimert	Yes	MI	R2RD
Los Angeles	2020 7TH AVE	90018	5060022013	0.000	0.000	0.193	0.000	Shortfall of Sites	0.172	Low Medium II Residential	RD2-1-O-CPIO	0	0	0	23.232	0.193		Residential - Double, Duplex, or Two Units - 4 Stories or Less, 3	126B189 1182		West Adams - Baldwin Hills - Leimert	Yes	MI	R2RD
Los Angeles	2627 HILLCREST DR	90016	5057006014	0.000	0.000	0.193	0.000	Shortfall of Sites	0.149	Low Medium I Residential	RD3-1	0	0	0	26.806	0.193		Residential - Double, Duplex, or Two Units - 4 Stories or Less, 2	123B181 1182		West Adams - Baldwin Hills - Leimert	Yes	MI	R2RD
Los Angeles	2635 S CLOVERDALE AVE	90016	5043005021	0.000	0.000	0.193	0.000	Shortfall of Sites	0.055	Low Medium II Residential	RD1.5-1	0	0	0	72.445	0.193		Residential - Five or More Units or Apartments (Any Combination) - 4 Stories or Less, 8	123B177 1182		West Adams - Baldwin Hills - Leimert	Yes	MI	R2RD
Los Angeles	1455 W 36TH ST	90018	5041011010	0.000	0.000	0.193	0.000	Shortfall of Sites	0.156	Low Medium I Residential	R2-1-O	0	0	0	25.605	0.193		Residential - Double, Duplex, or Two Units - 4 Stories or Less, 2	120B193 1182		South Los Angeles	Yes	MI	R2RD
Los Angeles	119 W 58TH ST	90037	5101026012	0.000	0.000	0.193	0.000	Shortfall of Sites	0.101	Low Medium I Residential	R2-1	0	0	0	39.592	0.193		Residential - Double, Duplex, or Two Units - 4 Stories or Less, 2	108B201 1182		Southeast Los Angeles	Yes	MI	R2RD
Los Angeles	11921 STANFORD AVE	90059	6084006018	0.000	0.000	0.193	0.000	Shortfall of Sites	0.095	Low Medium II Residential	RD2-1XL-CPIO	0	0	0	42.278	0.193		Residential - Three Units (Any Combination) - 4 Stories or Less, 3	084B205 1182		Southeast Los Angeles	Yes	MI	R2RD
Los Angeles	150 W 120TH ST	90061	6132026020	0.000	0.000	0.193	0.000	Shortfall of Sites	0.143	Low Medium I Residential	R2-1-CPIO	0	0	0	27.921	0.193		Residential - Double, Duplex, or Two Units - 4 Stories or Less, 2	084B201 1182		Southeast Los Angeles	Yes	MI	R2RD
Los Angeles	11318 OXNARD ST	91606	2337010011	0.000	0.000	0.193	0.000	Shortfall of Sites	0.162	Low Medium II Residential	RD2-1	0	0	0	24.728	0.193		Residential - Three Units (Any Combination) - 4 Stories or Less, 3	177B173 1183		North Hollywood - Valley Village	Yes	MI	R2RD
Los Angeles	1435 S RIDGELEY DR	90019	5069030009	0.000	0.000	0.193	0.000	Shortfall of Sites	0.131	Low Medium II Residential	RD2-1-O	0	0	0	30.587	0.193		Residential - Double, Duplex, or Two Units - 4 Stories or Less, 2	129B177 1183		Wilshire	Yes	MI	R2RD
Los Angeles	2628 VINEYARD AVE	90016	5057006007	0.000	0.000	0.193	0.000	Shortfall of Sites	0.194	Low Medium I Residential	R2-1	0	0	0	20.663	0.193		Residential - Three Units (Any Combination) - 4 Stories or Less, 3	123B181 1183		West Adams - Baldwin Hills - Leimert	Yes	MI	R2RD
Los Angeles	1447 W 36TH ST	90018	5041011009	0.000	0.000	0.193	0.000	Shortfall of Sites	0.156	Low Medium I Residential	R2-1-O	0	0	0	25.605	0.193		Residential - Double, Duplex, or Two Units - 4 Stories or Less, 2	120B193 1183		South Los Angeles	Yes	MI	R2RD
Los Angeles	4316 KENWOOD AVE	90037	5020008004	0.000	0.000	0.193	0.000	Shortfall of Sites	0.152	Low Medium I Residential	R2-1	0	0	0	26.399	0.193		Residential - Double, Duplex, or Two Units - 4 Stories or Less, 2	114B197 1183		South Los Angeles	Yes	MI	R2RD
Los Angeles	1255 W 64TH ST	90044	6003033026	0.000	0.000	0.193	0.000	Shortfall of Sites	0.158	Low Medium I Residential	R2-1	0	0	0	25.277	0.193		Residential - Double, Duplex, or Two Units - 4 Stories or Less, 2	105B197 1183		South Los Angeles	Yes	MI	R2RD
Los Angeles	443 E 82ND ST	90003	6030031011	0.000	0.000	0.193	0.000	Shortfall of Sites	0.120	Low Medium I Residential	R2-1	0	0	0	33.450	0.193		Residential - Double, Duplex, or Two Units - 4 Stories or Less, 2	099B205 1183		Southeast Los Angeles	Yes	MI	R2RD
Los Angeles	329 W 83RD ST	90003	6031033028	0.000	0.000	0.193	0.000	Shortfall of Sites	0.132	Low Medium I Residential	R2-1	0	0	0	30.230	0.193		Residential - Double, Duplex, or Two Units - 4 Stories or Less, 2	099B201 1183		Southeast Los Angeles	Yes	MI	R2RD
Los Angeles	200 W 120TH ST	90061	6132026021	0.000	0.000	0.193	0.000	Shortfall of Sites	0.143	Low Medium I Residential	R2-1-CPIO	0	0	0	27.921	0.193		Residential - Double, Duplex, or Two Units - 4 Stories or Less, 2	084B201 1183		Southeast Los Angeles	Yes	MI	R2RD
Los Angeles	111 E N ST	90744	7422005021	0.000	0.000	0.193	0.000	Shortfall of Sites	0.169	General Commercial	[Q]R2-1VL-O-CUGU	0	0	0	23.713	0.193		Residential - Five or More Units or Apartments (Any Combination) - 4 Stories or Less, 16	036B205 1183		Wilmington - Harbor City	Yes	MI	R2RD
Los Angeles	752 W 11TH ST	90731	7454014014	0.000	0.000	0.193	0.000	Shortfall of Sites	0.110	Low Medium II Residential	RD2-1XL	0	0	0	36.295	0.193		Residential - Double, Duplex, or Two Units - 4 Stories or Less, 2	015B197 1183		San Pedro	Yes	MI	R2RD
Los Angeles	1078 W 21ST ST	90731	7462024016	0.000	0.000	0.193	0.000	Shortfall of Sites	0.115	Low Medium II Residential	RD2-1XL	0	0	0	34.843	0.193		Residential - Three Units (Any Combination) - 4 Stories or Less, 3	012B193 1183		San Pedro	Yes	MI	R2RD
Los Angeles	11324 OXNARD ST	91606	2337010010	0.000	0.000	0.193	0.000	Shortfall of Sites	0.162	Low Medium II Residential	RD2-1	0	0	0	24.732	0.193		Residential - Four Units (Any Combination) - 4 Stories or Less, 4	177B173 1184		North Hollywood - Valley Village	Yes	MI	R2RD
Los Angeles	6625 WILLOUGHBY AVE	90038	5532015065	0.000	0.000	0.193	0.000	Shortfall of Sites	0.124	Low Medium I Residential	R2-1XL	0	0	0	32.177	0.193		Residential - Four Units (Any Combination) - 4 Stories or Less, 4	144B185 1184		Hollywood	Yes	MI	R2RD
Los Angeles	1428 S BURNSIDE AVE	90019	5069033008	0.000	0.000	0.193	0.000	Shortfall of Sites	0.127	Low Medium II Residential	RD2-1-O	0	0	0	31.463	0.193		Residential - Double, Duplex, or Two Units - 4 Stories or Less, 2	129B177 1184		Wilshire	Yes	MI	R2RD
Los Angeles	2018 8TH AVE	90018	5060018014	0.000	0.000	0.193	0.000	Shortfall of Sites	0.172	Low Medium II Residential	RD2-1-O-CPIO	0	0	0	23.232	0.193		Residential - Double, Duplex, or Two Units - 4 Stories or Less, 2	126B189 1184		West Adams - Baldwin Hills - Leimert	Yes	MI	R2RD
Los Angeles	3817 W 21ST ST	90018	5060017019	0.000	0.000	0.193	0.000	Shortfall of Sites	0.172	Low Medium II Residential	RD2-1-O-CPIO	0	0	0	23.296	0.193		Residential - Five or More Units or Apartments (Any Combination) - 4 Stories or Less, 8	126B185 1184		West Adams - Baldwin Hills - Leimert	Yes	MI	R2RD
Los Angeles	2631 S MANSFIELD AVE	90016	5049014018	0.000	0.000	0.193	0.000	Shortfall of Sites	0.110	Low Medium II Residential	RD1.5-1	0	0	0	36.407	0.193		Residential - Three Units (Any Combination) - 4 Stories or Less, 3	123B181 1184		West Adams - Baldwin Hills - Leimert	Yes	MI	R2RD
Los Angeles	1529 W 58TH ST	90062	5003031022	0.000	0.000	0.193	0.000	Shortfall of Sites	0.112	Low Medium I Residential	R2-1-CPIO	0	0	0	35.703	0.193		Residential - Double, Duplex, or Two Units - 4 Stories or Less, 2	108B193 1184		South Los Angeles	Yes	MI	R2RD
Los Angeles	127 W 58TH ST	90037	5101026014	0.000	0.000	0.193	0.000	Shortfall of Sites	0.101	Low Medium I Residential	R2-1	0	0	0	39.590	0.193		Residential - Three Units (Any Combination) - 4 Stories or Less, 3	108B201 1184		Southeast Los Angeles	Yes	MI	R2RD
Los Angeles	1247 W 64TH ST	90044	6003033025	0.000	0.000	0.193	0.000	Shortfall of Sites	0.158	Low Medium I Residential	R2-1	0	0	0	25.294	0.193		Residential - Double, Duplex, or Two Units - 4 Stories or Less, 2	105B197 1184		South Los Angeles	Yes	MI	R2RD
Los Angeles	325 W 83RD ST	90003	6031033027	0.000	0.000	0.193	0.000	Shortfall of Sites	0.122	Low Medium I Residential	R2-1	0	0	0	32.772	0.193		Residential - Double, Duplex, or Two Units - 4 Stories or Less, 2	099B201 1184		Southeast Los Angeles	Yes	MI	R2RD
Los Angeles	204 W 120TH ST	90061	6132025010	0.000	0.000	0.193	0.000	Shortfall of Sites	0.143	Low Medium I Residential	R2-1-CPIO	0	0	0	27.921	0.193		Residential - Double, Duplex, or Two Units - 4 Stories or Less, 2	084B201 1184		Southeast Los Angeles	Yes	MI	R2RD
Los Angeles	744 W 11TH ST	90731	7454014013	0.000	0.000	0.193	0.000	Shortfall of Sites	0.110	Low Medium II Residential	RD2-1XL	0	0	0	36.295	0.193		Residential - Double, Duplex, or Two Units - 4 Stories or Less, 2	015B197 1184		San Pedro	Yes	MI	R2RD
Los Angeles	1072 W 21ST ST	90731	7462024017	0.000	0.000	0.193	0.000	Shortfall of Sites	0.115	Low Medium II Residential	RD2-1XL	0	0	0	34.843	0.193		Residential - Three Units (Any Combination) - 4 Stories or Less, 3	012B193 1184		San Pedro	Yes	MI	R2RD
Los Angeles	11328 OXNARD ST	91606	2337010009	0.000	0.000	0.193	0.000	Shortfall of Sites	0.162	Low Medium II Residential	RD2-1	0	0	0	24.736	0.193		Residential - Three Units (Any Combination) - 4 Stories or Less, 3	177B173 1185		North Hollywood - Valley Village	Yes	MI	R2RD
Los Angeles	3033 LA CLEDE AVE	90039	5436033014	0.000	0.000	0.193	0.000	Shortfall of Sites	0.124	Low Medium II Residential	[Q]RD1.5-1-RIO	0	0	0	32.260	0.193		Residential - Double, Duplex, or Two Units - 4 Stories or Less, 2	153B209 1185		Northeast Los Angeles	Yes	MI	R2RD
Los Angeles	1505 S REDONDO BLVD	90019	5070015034	0.000	0.000	0.193	0.000	Shortfall of Sites	0.131	Low Medium II Residential	RD1.5-1-O	0	0	0	30.488	0.193		Residential - Four Units (Any Combination) - 4 Stories or Less, 4	129B181 1185		Wilshire	Yes	MI	R2RD
Los Angeles	5109 W 21ST ST	90016	5062007009	0.000	0.000	0.193	0.000	Shortfall of Sites	0.177	Low Medium II Residential	RD2-1	0	0	0	22.627	0.193		Residential - Four Units (Any Combination) - 4 Stories or Less, 4	126B181 1185		West Adams - Baldwin Hills - Leimert	Yes	MI	R2RD
Los Angeles	3821 W 21ST ST	90018	5060017018	0.000	0.000	0.193	0.000	Shortfall of Sites	0.172	Low Medium II Residential	RD2-1-O-CPIO	0	0	0	23.232	0.193		Residential - Double, Duplex, or Two Units - 4 Stories or Less, 2	126B185 1185		West Adams - Baldwin Hills - Leimert	Yes	MI	R2RD
Los Angeles	2639 VINEYARD AVE	90016	5057010009	0.000	0.000	0.193	0.000	Shortfall of Sites	0.149	Low Medium I Residential	R2-1	0	0	0	26.806	0.193		Residential - Double, Duplex, or Two Units - 4 Stories or Less, 2	123B181 1185		West Adams - Baldwin Hills - Leimert	Yes	MI	R2RD
Los Angeles	4316 S RAYMOND AVE	90037	5020009004	0.000	0.000	0.193	0.000	Shortfall of Sites	0.152	Low Medium I Residential	R2-1	0	0	0	26.361	0.193		Residential - Three Units (Any Combination) - 4 Stories or Less, 3	114B197 1185		South Los Angeles	Yes	MI	R2RD
Los Angeles	841 W 50TH PL	90037	5018017020	0.000	0.000	0.193	0.000	Shortfall of Sites	0.119	Low Medium II Residential	RD2-1	0	0	0	33.526	0.193		Residential - Double, Duplex, or Two Units - 4 Stories or Less, 2	111B197 1185		South Los Angeles	Yes	MI	R2RD
Los Angeles	1858 W 71ST ST	90047	6016036010	0.000	0.000	0.193	0.000	Shortfall of Sites	0.120	Low Medium I Residential	R2-1	0	0	0	33.421	0.193		Residential - Four Units (Any Combination) - 4 Stories or Less, 4	102B193 1185		South Los Angeles	Yes	MI	R2RD
Los Angeles	321 W 83RD ST	90003	6031033026	0.000	0.000	0.193	0.000	Shortfall of Sites	0.122	Low Medium I Residential	R2-1	0	0	0	32.808	0.193		Residential - Three Units (Any Combination) - 4 Stories or Less, 3	099B201 1185		Southeast Los Angeles	Yes	MI	R2RD
Los Angeles	210 W 120TH ST	90061	6132025011	0.000	0.000	0.193	0.000	Shortfall of Sites	0.143	Low Medium I Residential	R2-1-CPIO	0	0	0	27.921	0.193		Residential - Double, Duplex, or Two Units - 4 Stories or Less, 2	084B201 1185		Southeast Los Angeles	Yes	MI	R2RD
Los Angeles	740 W 11TH ST	90731	7454014012	0.000	0.000	0.193	0.000	Shortfall of Sites	0.110	Low Medium II Residential	RD2-1XL	0	0	0	36.296	0.193		Residential - Double, Duplex, or Two Units - 4 Stories or Less, 2	015B197 1185		San Pedro	Yes	MI	R2RD
Los Angeles	1066 W 21ST ST	90731	7462024018	0.000	0.000	0.193	0.000	Shortfall of Sites	0.115	Low Medium II Residential	RD2-1XL	0	0	0	34.843	0.193		Residential - Three Units (Any Combination) - 4 Stories or Less, 3	012B193 1185		San Pedro	Yes	MI	R2RD
Los Angeles	7218 AMIGO AVE	91335	2118028010	0.000	0.000	0.193	0.000	Shortfall of Sites	0.184	Community Commercial	[Q]R2-2D-CDO	0	0	0	21.781	0.193		Residential - Three Units (Any Combination) - 4 Stories or Less, 3	183B121 1186		Reseda - West Van Nuys	Yes	MI	R2RD
Los Angeles	11334 OXNARD ST	91606	2337010008	0.000	0.000	0.193	0.000	Shortfall of Sites	0.162	Low Medium II Residential	RD2-1	0	0	0	24.741	0.193		Residential - Three Units (Any Combination) - 4 Stories or Less, 3	177B173 1186		North Hollywood - Valley Village	Yes	MI	R2RD
Los Angeles	1443 HAUSER BLVD	90019	5069029020	0.000	0.000	0.193	0.000	Shortfall of Sites	0.155	Low Medium I Residential	R2-1-O	0	0	0	25.813	0.193		Residential - Three Units (Any Combination) - 4 Stories or Less, 3	129B177 1186		Wilshire	Yes	MI	R2RD
Los Angeles	5105 W 21ST ST	90016	5062007008	0.000	0.000	0.193	0.000	Shortfall of Sites	0.177	Low Medium II Residential	RD2-1	0	0	0	22.627	0.193		Residential - Five or More Units or Apartments (Any Combination) - 4 Stories or Less, 6	126B181 1186		West Adams - Baldwin Hills - Leimert	Yes	MI	R2RD
Los Angeles	3827 W 21ST ST	90018	5060017017	0.000	0.000	0.193	0.000	Shortfall of Sites	0.172	Low Medium II Residential	RD2-1-O-CPIO	0	0	0	23.232	0.193		Residential - Double, Duplex, or Two Units - 4 Stories or Less, 2	126B185 1186		West Adams - Baldwin Hills - Leimert	Yes	MI	R2RD
Los Angeles	5642 CARLIN ST	90016	5048026001	0.000	0.000	0.193	0.000	Shortfall of Sites	0.125	Low Medium II Residential	RD2-1	0	0	0	32.053	0.193		Residential - Four Units (Any Combination) - 4 Stories or Less, 4	123B173 1186		West Adams - Baldwin Hills - Leimert	Yes	MI	R2RD
Los Angeles	3149 IVY ST	90034	4312009009	0.000	0.000	0.193	0.000	Shortfall of Sites	0.124	Low Medium II Residential	RD1.5-1-CPIO	0	0	0	32.272	0.193		Residential - Double, Duplex, or Two Units - 4 Stories or Less, 2	123B169 1186		West Adams - Baldwin Hills - Leimert	Yes	MI	R2RD
Los Angeles	1431 W 36TH ST	90018	5041011006	0.000	0.000	0.193	0.000	Shortfall of Sites	0.156	Low Medium I Residential	R2-1-O	0	0	0	25.604	0.193		Residential - Five or More Units or Apartments (Any Combination) - 4 Stories or Less, 5	120B193 1186		South Los Angeles	Yes	MI	R2RD
Los Angeles	4317 VAN BUREN PL	90037	5020009010	0.000	0.000	0.193	0.000	Shortfall of Sites	0.152	Low Medium I Residential	R2-1	0	0	0	26.399	0.193		Residential - Double, Duplex, or Two Units - 4 Stories or Less, 2	114B197 1186		South Los Angeles	Yes	MI	R2RD
Los Angeles	845 W 50TH PL	90037	5018017019	0.000	0.000	0.193	0.000	Shortfall of Sites	0.119	Low Medium II Residential	RD2-1	0	0	0	33.527	0.193		Residential - Double, Duplex, or Two Units - 4 Stories or Less, 2	111B197 1186		South Los Angeles	Yes	MI	R2RD
Los Angeles	214 W 120TH ST	90061	6132025012	0.000	0.000	0.193	0.000	Shortfall of Sites	0.143	Low Medium I Residential	R2-1-CPIO	0	0	0	27.921	0.193		Residential - Double, Duplex, or Two Units - 4 Stories or Less, 2	084B201 1186		Southeast Los Angeles	Yes	MI	R2RD
Los Angeles	1035 S ALMA ST	90731	7458014028	0.000	0.000	0.193	0.000	Shortfall of Sites	0.123	Low Medium II Residential	RD1.5-1XL	0	0	0	32.482	0.193		Residential - Four Units (Any Combination) - 4 Stories or Less, 4	015B197 1186		San Pedro	Yes	MI	R2RD
Los Angeles	2630 S LONGWOOD AVE	90016	5049003011	0.000	0.000	0.193	0.000	Shortfall of Sites	0.115	Low Medium I Residential	R2-1	0	0	0	34.788	0.193		Residential - Double, Duplex, or Two Units - 4 Stories or Less, 2	123B181 1187		West Adams - Baldwin Hills - Leimert	Yes	MI	R2RD
Los Angeles	5014 HALLDALE AVE	90062	5016032014	0.000	0.000	0.193	0.000	Shortfall of Sites	0.125	Low Medium I Residential	R2-1-CPIO	0	0	0	32.028	0.193		Residential - Double, Duplex, or Two Units - 4 Stories or Less, 2	111B193 1187		South Los Angeles	Yes	MI	R2RD
Los Angeles	849 W 50TH PL	90037	5018017018	0.000	0.000	0.193	0.000	Shortfall of Sites	0.119	Low Medium II Residential	RD2-1	0	0	0	33.528	0.193		Residential - Double, Duplex, or Two Units - 4 Stories or Less, 2	111B197 1187		South Los Angeles	Yes	MI	R2RD

Jurisdiction Name	Site Address/Intersection	5 Digit ZIP Code	Assessor Parcel Number	Very Low-Income	Low-Income	Moderate-Income	Above Moderate-Income	Type of Shortfall	Parcel Size (Acres)	Current General Plan Designation	Current Zoning	Proposed General Plan (GP) Designation	Proposed Zoning	Minimum Density Allowed	Maximum Density Allowed	Total Capacity	Vacant/ Nonvacant	Description of Existing Uses	PIN	Base Density Per Acre	Community Plan Area	Rent Stabalization Ordinance	Income Category	Applicable Rezoning Program (Program informing values in Column Q listed first)
Los Angeles	1517 W 58TH ST	90062	5003031025	0.000	0.000	0.193	0.000	Shortfall of Sites	0.112	Low Medium I Residential	R2-1-CPIO	0	0	0	35.703	0.193		Residential - Double, Duplex, or Two Units - 4 Stories or Less, 2	108B193 1187		South Los Angeles	Yes	MI	R2RD
Los Angeles	1231 W 64TH ST	90044	6003033022	0.000	0.000	0.193	0.000	Shortfall of Sites	0.158	Low Medium I Residential	R2-1	0	0	0	25.347	0.193		Residential - Three Units (Any Combination) - 4 Stories or Less, 3	105B197 1187		South Los Angeles	Yes	MI	R2RD
Los Angeles	435 E 82ND ST	90003	6030031009	0.000	0.000	0.193	0.000	Shortfall of Sites	0.120	Low Medium I Residential	R2-1	0	0	0	33.456	0.193		Residential - Double, Duplex, or Two Units - 4 Stories or Less, 2	099B205 1187		Southeast Los Angeles	Yes	MI	R2RD
Los Angeles	220 W 120TH ST	90061	6132025013	0.000	0.000	0.193	0.000	Shortfall of Sites	0.143	Low Medium I Residential	R2-1-CPIO	0	0	0	27.921	0.193		Residential - Double, Duplex, or Two Units - 4 Stories or Less, 2	084B201 1187		Southeast Los Angeles	Yes	MI	R2RD
Los Angeles	2011 S ALMA ST	90731	7462024027	0.000	0.000	0.193	0.000	Shortfall of Sites	0.103	Low Medium II Residential	RD1.5-1XL	0	0	0	38.672	0.193		Residential - Four Units (Any Combination) - 4 Stories or Less, 4	012B197 1187		San Pedro	Yes	MI	R2RD
Los Angeles	11344 OXNARD ST	91606	2337010006	0.000	0.000	0.193	0.000	Shortfall of Sites	0.178	Low Medium II Residential	RD2-1	0	0	0	22.500	0.193		Residential - Three Units (Any Combination) - 4 Stories or Less, 3	177B173 1188		North Hollywood - Valley Village	Yes	MI	R2RD
Los Angeles	1606 S HAYWORTH AVE	90035	5068020001	0.000	0.000	0.193	0.000	Shortfall of Sites	0.152	Low Medium I Residential	R2-1-O	0	0	0	26.303	0.193		Residential - Double, Duplex, or Two Units - 4 Stories or Less, 2	129B173 1188		Wilshire	Yes	MI	R2RD
Los Angeles	1419 W 36TH ST	90018	5041011004	0.000	0.000	0.193	0.000	Shortfall of Sites	0.156	Low Medium I Residential	R2-1-O	0	0	0	25.604	0.193		Residential - Three Units (Any Combination) - 4 Stories or Less, 4	120B193 1188		South Los Angeles	Yes	MI	R2RD
Los Angeles	5015 BRIGHTON AVE	90062	5016032001	0.000	0.000	0.193	0.000	Shortfall of Sites	0.127	Low Medium I Residential	R2-1-CPIO	0	0	0	31.383	0.193		Residential - Double, Duplex, or Two Units - 4 Stories or Less, 2	111B193 1188		South Los Angeles	Yes	MI	R2RD
Los Angeles	853 W 50TH PL	90037	5018017017	0.000	0.000	0.193	0.000	Shortfall of Sites	0.119	Low Medium II Residential	RD2-1	0	0	0	33.529	0.193		Residential - Three Units (Any Combination) - 4 Stories or Less, 3	111B197 1188		South Los Angeles	Yes	MI	R2RD
Los Angeles	1264 E 57TH ST	90011	5104026004	0.000	0.000	0.193	0.000	Shortfall of Sites	0.124	Low Medium I Residential	R2-1-CPIO	0	0	0	32.268	0.193		Residential - Double, Duplex, or Two Units - 4 Stories or Less, 2	108B209 1188		Southeast Los Angeles	Yes	MI	R2RD
Los Angeles	1513 W 58TH ST	90062	5003031026	0.000	0.000	0.193	0.000	Shortfall of Sites	0.112	Low Medium I Residential	R2-1-CPIO	0	0	0	35.703	0.193		Residential - Double, Duplex, or Two Units - 4 Stories or Less, 2	108B193 1188		South Los Angeles	Yes	MI	R2RD
Los Angeles	5730 S GRAMERCY PL	90062	5005018006	0.000	0.000	0.193	0.000	Shortfall of Sites	0.147	Low Medium I Residential	R2-1	0	0	0	27.292	0.193		Residential - Double, Duplex, or Two Units - 4 Stories or Less, 2	108B189 1188		South Los Angeles	Yes	MI	R2RD
Los Angeles	1227 W 64TH ST	90044	6003033021	0.000	0.000	0.193	0.000	Shortfall of Sites	0.158	Low Medium I Residential	R2-1	0	0	0	25.365	0.193		Residential - Three Units (Any Combination) - 4 Stories or Less, 3	105B197 1188		South Los Angeles	Yes	MI	R2RD
Los Angeles	1850 W 71ST ST	90047	6016036011	0.000	0.000	0.193	0.000	Shortfall of Sites	0.122	Low Medium I Residential	R2-1	0	0	0	32.750	0.193		Residential - Four Units (Any Combination) - 4 Stories or Less, 4	102B193 1188		South Los Angeles	Yes	MI	R2RD
Los Angeles	224 W 120TH ST	90061	6132025014	0.000	0.000	0.193	0.000	Shortfall of Sites	0.143	Low Medium I Residential	R2-1-CPIO	0	0	0	27.921	0.193		Residential - Double, Duplex, or Two Units - 4 Stories or Less, 2	084B201 1188		Southeast Los Angeles	Yes	MI	R2RD
Los Angeles	728 W 11TH ST	90731	7454014010	0.000	0.000	0.193	0.000	Shortfall of Sites	0.110	Low Medium II Residential	RD2-1XL	0	0	0	36.296	0.193		Residential - Double, Duplex, or Two Units - 4 Stories or Less, 2	015B197 1188		San Pedro	Yes	MI	R2RD
Los Angeles	5101 W 21ST ST	90016	5062007007	0.000	0.000	0.193	0.000	Shortfall of Sites	0.177	Low Medium II Residential	RD2-1	0	0	0	22.627	0.193		Residential - Double, Duplex, or Two Units - 4 Stories or Less, 2	126B181 1189		West Adams - Baldwin Hills - Leimert	Yes	MI	R2RD
Los Angeles	2001 WEST BLVD	90016	5061009013	0.000	0.000	0.193	0.000	Shortfall of Sites	0.152	Low Medium I Residential	R2-1	0	0	0	26.400	0.193		Residential - Four Units (Any Combination) - 4 Stories or Less, 4	126B185 1189		West Adams - Baldwin Hills - Leimert	Yes	MI	R2RD
Los Angeles	2641 S LONGWOOD AVE	90016	5049004008	0.000	0.000	0.193	0.000	Shortfall of Sites	0.115	Low Medium I Residential	R2-1	0	0	0	34.877	0.193		Residential - Double, Duplex, or Two Units - 4 Stories or Less, 2	123B181 1189		West Adams - Baldwin Hills - Leimert	Yes	MI	R2RD
Los Angeles	2701 ALSACE AVE	90016	5049019017	0.000	0.000	0.193	0.000	Shortfall of Sites	0.110	Low Medium II Residential	RD1.5-1	0	0	0	36.259	0.193		Residential - Three Units (Any Combination) - 4 Stories or Less, 3	123B177 1189		West Adams - Baldwin Hills - Leimert	Yes	MI	R2RD
Los Angeles	1415 W 36TH ST	90018	5041011003	0.000	0.000	0.193	0.000	Shortfall of Sites	0.156	Low Medium I Residential	R2-1-O	0	0	0	25.604	0.193		Residential - Three Units (Any Combination) - 4 Stories or Less, 3	120B193 1189		South Los Angeles	Yes	MI	R2RD
Los Angeles	5012 BRIGHTON AVE	90062	5016031014	0.000	0.000	0.193	0.000	Shortfall of Sites	0.122	Low Medium I Residential	R2-1-CPIO	0	0	0	32.750	0.193		Residential - Double, Duplex, or Two Units - 4 Stories or Less, 2	111B193 1189		South Los Angeles	Yes	MI	R2RD
Los Angeles	857 W 50TH PL	90037	5018017016	0.000	0.000	0.193	0.000	Shortfall of Sites	0.119	Low Medium II Residential	RD2-1	0	0	0	33.530	0.193		Residential - Double, Duplex, or Two Units - 4 Stories or Less, 2	111B197 1189		South Los Angeles	Yes	MI	R2RD
Los Angeles	1223 W 64TH ST	90044	6003033020	0.000	0.000	0.193	0.000	Shortfall of Sites	0.158	Low Medium I Residential	R2-1	0	0	0	25.383	0.193		Residential - Three Units (Any Combination) - 4 Stories or Less, 3	105B197 1189		South Los Angeles	Yes	MI	R2RD
Los Angeles	431 E 82ND ST	90003	6030031008	0.000	0.000	0.193	0.000	Shortfall of Sites	0.120	Low Medium I Residential	R2-1	0	0	0	33.456	0.193		Residential - Three Units (Any Combination) - 4 Stories or Less, 3	099B205 1189		Southeast Los Angeles	Yes	MI	R2RD
Los Angeles	230 W 120TH ST	90061	6132025015	0.000	0.000	0.193	0.000	Shortfall of Sites	0.143	Low Medium I Residential	R2-1-CPIO	0	0	0	27.921	0.193		Residential - Double, Duplex, or Two Units - 4 Stories or Less, 2	084B201 1189		Southeast Los Angeles	Yes	MI	R2RD
Los Angeles	722 W 11TH ST	90731	7454014009	0.000	0.000	0.193	0.000	Shortfall of Sites	0.111	Low Medium II Residential	RD2-1XL	0	0	0	35.994	0.193		Residential - Double, Duplex, or Two Units - 4 Stories or Less, 2	015B197 1189		San Pedro	Yes	MI	R2RD
Los Angeles	4811 LILY CREST AVE	90029	5538010019	0.000	0.000	0.193	0.000	Shortfall of Sites	0.116	Low Medium II Residential	RD2-1XL	0	0	0	34.456	0.193		Residential - Double, Duplex, or Two Units - 4 Stories or Less, 2	144B197 1190		Hollywood	Yes	MI	R2RD
Los Angeles	5465 SATURN ST	90019	5069029001	0.000	0.000	0.193	0.000	Shortfall of Sites	0.146	Low Medium I Residential	R2-1-O	0	0	0	27.429	0.193		Residential - Double, Duplex, or Two Units - 4 Stories or Less, 2	129B177 1190		Wilshire	Yes	MI	R2RD
Los Angeles	1950 WEST BLVD	90016	5061008010	0.000	0.000	0.193	0.000	Shortfall of Sites	0.152	Low Medium I Residential	R2-1	0	0	0	26.400	0.193		Residential - Three Units (Any Combination) - 4 Stories or Less, 3	126B185 1190		West Adams - Baldwin Hills - Leimert	Yes	MI	R2RD
Los Angeles	901 W 50TH PL	90037	5018016029	0.000	0.000	0.193	0.000	Shortfall of Sites	0.119	Low Medium II Residential	RD2-1	0	0	0	33.531	0.193		Residential - Double, Duplex, or Two Units - 4 Stories or Less, 2	111B197 1190		South Los Angeles	Yes	MI	R2RD
Los Angeles	1217 W 64TH ST	90044	6003033019	0.000	0.000	0.193	0.000	Shortfall of Sites	0.157	Low Medium I Residential	R2-1	0	0	0	25.401	0.193		Residential - Double, Duplex, or Two Units - 4 Stories or Less, 2	105B197 1190		South Los Angeles	Yes	MI	R2RD
Los Angeles	1844 W 71ST ST	90047	6016036012	0.000	0.000	0.193	0.000	Shortfall of Sites	0.122	Low Medium I Residential	R2-1	0	0	0	32.750	0.193		Residential - Double, Duplex, or Two Units - 4 Stories or Less, 2	102B193 1190		South Los Angeles	Yes	MI	R2RD
Los Angeles	427 E 82ND ST	90003	6030031007	0.000	0.000	0.193	0.000	Shortfall of Sites	0.120	Low Medium I Residential	R2-1	0	0	0	33.456	0.193		Residential - Four Units (Any Combination) - 4 Stories or Less, 4	099B205 1190		Southeast Los Angeles	Yes	MI	R2RD
Los Angeles	234 W 120TH ST	90061	6132025016	0.000	0.000	0.193	0.000	Shortfall of Sites	0.153	Low Medium I Residential	R2-1-CPIO	0	0	0	26.121	0.193		Residential - Double, Duplex, or Two Units - 4 Stories or Less, 2	084B201 1190		Southeast Los Angeles	Yes	MI	R2RD
Los Angeles	800 E 120TH ST	90059	6086029001	0.000	0.000	0.193	0.000	Shortfall of Sites	0.170	Low Medium II Residential	RD2-1XL-CPIO	0	0	0	23.479	0.193		Residential - Double, Duplex, or Two Units - 4 Stories or Less, 2	084B205 1190		Southeast Los Angeles	Yes	MI	R2RD
Los Angeles	4317 WALTON AVE	90037	5020023010	0.000	0.000	0.193	0.000	Shortfall of Sites	0.152	Low Medium I Residential	R2-1	0	0	0	26.399	0.193		Residential - Double, Duplex, or Two Units - 4 Stories or Less, 2	114B197 1191		South Los Angeles	Yes	MI	R2RD
Los Angeles	905 W 50TH PL	90037	5018016028	0.000	0.000	0.193	0.000	Shortfall of Sites	0.119	Low Medium II Residential	RD2-1	0	0	0	33.532	0.193		Residential - Double, Duplex, or Two Units - 4 Stories or Less, 2	111B197 1191		South Los Angeles	Yes	MI	R2RD
Los Angeles	155 W 58TH ST	90037	5101026021	0.000	0.000	0.193	0.000	Shortfall of Sites	0.101	Low Medium I Residential	R2-1	0	0	0	39.582	0.193		Residential - Double, Duplex, or Two Units - 4 Stories or Less, 2	108B201 1191		Southeast Los Angeles	Yes	MI	R2RD
Los Angeles	1211 W 64TH ST	90044	6003033018	0.000	0.000	0.193	0.000	Shortfall of Sites	0.157	Low Medium I Residential	R2-1	0	0	0	25.419	0.193		Residential - Three Units (Any Combination) - 4 Stories or Less, 4	105B197 1191		South Los Angeles	Yes	MI	R2RD
Los Angeles	712 E 120TH ST	90059	6086026029	0.000	0.000	0.193	0.000	Shortfall of Sites	0.156	Low Medium II Residential	RD2-1XL-CPIO	0	0	0	25.687	0.193		Residential - Double, Duplex, or Two Units - 4 Stories or Less, 2	084B205 1191		Southeast Los Angeles	Yes	MI	R2RD
Los Angeles	1200 S ORANGE GROVE AVE	90019	5086014032	0.000	0.000	0.193	0.000	Shortfall of Sites	0.131	Low Medium II Residential	RD1.5-1-O	0	0	0	30.543	0.193		Residential - Three Units (Any Combination) - 4 Stories or Less, 3	132B177 1192		Wilshire	Yes	MI	R2RD
Los Angeles	1425 S COCHRAN AVE	90019	5069036023	0.000	0.000	0.193	0.000	Shortfall of Sites	0.155	Low Medium II Residential	RD2-1-O	0	0	0	25.813	0.193		Residential - Double, Duplex, or Two Units - 4 Stories or Less, 2	129B177 1192		Wilshire	Yes	MI	R2RD
Los Angeles	1928 CARMONA AVE	90016	5064011014	0.000	0.000	0.193	0.000	Shortfall of Sites	0.117	Low Medium II Residential	RD1.5-1	0	0	0	34.248	0.193		Residential - Double, Duplex, or Two Units - 4 Stories or Less, 2	126B177 1192		West Adams - Baldwin Hills - Leimert	Yes	MI	R2RD
Los Angeles	4061 W 21ST ST	90018	5060009007	0.000	0.000	0.193	0.000	Shortfall of Sites	0.132	Low Medium II Residential	RD2-1-O-CPIO	0	0	0	30.310	0.193		Residential - Double, Duplex, or Two Units - 4 Stories or Less, 2	126B185 1192		West Adams - Baldwin Hills - Leimert	Yes	MI	R2RD
Los Angeles	2633 S LA BREA AVE	90016	5049013021	0.000	0.000	0.193	0.000	Shortfall of Sites	0.092	Low Medium II Residential	RD1.5-1	0	0	0	43.389	0.193		Residential - Double, Duplex, or Two Units - 4 Stories or Less, 2	123B181 1192		West Adams - Baldwin Hills - Leimert	Yes	MI	R2RD
Los Angeles	3513 EDGEHILL DR	90018	5044007034	0.000	0.000	0.193	0.000	Shortfall of Sites	0.135	Low Medium II Residential	RD1.5-1	0	0	0	29.532	0.193		Residential - Four Units (Any Combination) - 4 Stories or Less, 4	120B185 1192		West Adams - Baldwin Hills - Leimert	Yes	MI	R2RD
Los Angeles	4318 WALTON AVE	90037	5020024013	0.000	0.000	0.193	0.000	Shortfall of Sites	0.155	Low Medium I Residential	R2-1	0	0	0	25.812	0.193		Residential - Double, Duplex, or Two Units - 4 Stories or Less, 2	114B197 1192		South Los Angeles	Yes	MI	R2RD
Los Angeles	706 E 120TH ST	90059	6086026030	0.000	0.000	0.193	0.000	Shortfall of Sites	0.152	Low Medium II Residential	RD2-1XL-CPIO	0	0	0	26.298	0.193		Residential - Double, Duplex, or Two Units - 4 Stories or Less, 2	084B205 1192		Southeast Los Angeles	Yes	MI	R2RD
Los Angeles	1007 GULF AVE	90744	7415029029	0.000	0.000	0.193	0.000	Shortfall of Sites	0.172	Low Medium II Residential	[Q]RD2-1XL-O-CUGU	0	0	0	23.213	0.193		Residential - Three Units (Any Combination) - 4 Stories or Less, 3	033B205 1192		Wilmington - Harbor City	Yes	MI	R2RD
Los Angeles	1505 S SIERRA BONITA AVE	90019	5069023016	0.000	0.000	0.193	0.000	Shortfall of Sites	0.121	Low Medium I Residential	R2-1-O	0	0	0	33.081	0.193		Residential - Four Units (Any Combination) - 4 Stories or Less, 4	129B177 1193		Wilshire	Yes	MI	R2RD
Los Angeles	1631 STEARNS DR	90035	5068009023	0.000	0.000	0.193	0.000	Shortfall of Sites	0.118	Low Medium I Residential	R2-1-O	0	0	0	33.782	0.193		Residential - Double, Duplex, or Two Units - 4 Stories or Less, 2	129B173 1193		Wilshire	Yes	MI	R2RD
Los Angeles	2104 S COCHRAN AVE	90016	5063009046	0.000	0.000	0.193	0.000	Shortfall of Sites	0.192	Low Medium I Residential	R2-1	0	0	0	20.794	0.193		Residential - Double, Duplex, or Two Units - 4 Stories or Less, 2	126B177 1193		West Adams - Baldwin Hills - Leimert	Yes	MI	R2RD
Los Angeles	3162 IVY ST	90034	4312008024	0.000	0.000	0.193	0.000	Shortfall of Sites	0.124	Low Medium II Residential	RD2-1-CPIO	0	0	0	32.266	0.193		Residential - Double, Duplex, or Two Units - 4 Stories or Less, 2	123B169 1193		West Adams - Baldwin Hills - Leimert	Yes	MI	R2RD
Los Angeles	915 W 50TH PL	90037	5018016026	0.000	0.000	0.193	0.000	Shortfall of Sites	0.119	Low Medium II Residential	RD2-1	0	0	0	33.535	0.193		Residential - Double, Duplex, or Two Units - 4 Stories or Less, 2	111B197 1193		South Los Angeles	Yes	MI	R2RD
Los Angeles	1234 E 57TH ST	90011	5104026009	0.000	0.000	0.193	0.000	Shortfall of Sites	0.124	Low Medium I Residential	R2-1-CPIO	0	0	0	32.260	0.193		Residential - Double, Duplex, or Two Units - 4 Stories or Less, 2	108B209 1193		Southeast Los Angeles	Yes	MI	R2RD
Los Angeles	5731 S WILTON PL	90062	5005012021	0.000	0.000	0.193	0.000	Shortfall of Sites	0.126	Low Medium I Residential	R2-1	0	0	0	31.848	0.193		Residential - Double, Duplex, or Two Units - 4 Stories or Less, 2	108B189 1193		South Los Angeles	Yes	MI	R2RD
Los Angeles	159 W 58TH ST	90037	5101026022	0.000	0.000	0.193	0.000	Shortfall of Sites	0.101	Low Medium I Residential	R2-1	0	0	0	39.581	0.193		Residential - Double, Duplex, or Two Units - 4 Stories or Less, 2	108B201 1193		Southeast Los Angeles	Yes	MI	R2RD
Los Angeles	423 E 82ND ST	90003	6030031006	0.000	0.000	0.193	0.000	Shortfall of Sites	0.120	Low Medium I Residential	R2-1	0	0	0	33.455	0.193		Residential - Four Units (Any Combination) - 4 Stories or Less, 4	099B205 1193		Southeast Los Angeles	Yes	MI	R2RD
Los Angeles	700 E 120TH ST	90059	6086026026	0.000	0.000	0.193	0.000	Shortfall of Sites	0.152	Low Medium II Residential	RD2-1XL-CPIO	0	0	0	26.299	0.193		Residential - Double, Duplex, or Two Units - 4 Stories or Less, 2	084B205 1193		Southeast Los Angeles	Yes	MI	R2RD
Los Angeles	440 ISLAND AVE	90744	7418016009	0.000	0.000	0.193	0.000	Shortfall of Sites	0.089	Low Medium II Residential	[Q]RD1.5-1XL-O-CUGU	0	0	0	44.880	0.193		Residential - Four Units (Any Combination) - 4 Stories or Less, 4	030B205 1193		Wilmington - Harbor City	Yes	MI	R2RD
Los Angeles	2006 THURMAN AVE	90016	5064022027	0.000	0.000	0.193	0.000	Shortfall of Sites	0.124	Low Medium II Residential	RD1.5-1	0	0	0	32.382	0.193		Residential - Double, Duplex, or Two Units - 4 Stories or Less, 2	126B177 1194		West Adams - Baldwin Hills - Leimert	Yes	MI	R2RD
Los Angeles	2024 3RD AVE	90018	5060030014	0.000	0.000	0.193	0.000	Shortfall of Sites	0.138	Low Medium II Residential	RD2-1-O-CPIO	0	0	0	29.040	0.193		Residential - Double, Duplex, or Two Units - 4 Stories or Less, 2	126B189 1194		West Adams - Baldwin Hills - Leimert	Yes	MI	R2RD
Los Angeles	2838 12TH AVE	90018	5051011010	0.000	0.000	0.193	0.000	Shortfall of Sites	0.172	Low Medium I Residential	R2-1XL	0	0	0	23.232	0.193		Residential - Double, Duplex, or Two Units - 4 Stories or Less, 2	123B185 1194		West Adams - Baldwin Hills - Leimert	Yes	MI	R2RD

Jurisdiction Name	Site Address/Intersection	5 Digit ZIP Code	Assessor Parcel Number	Very Low-Income	Low-Income	Moderate-Income	Above Moderate-Income	Type of Shortfall	Parcel Size (Acres)	Current General Plan Designation	Current Zoning	Proposed General Plan (GP) Designation	Proposed Zoning	Minimum Density Allowed	Maximum Density Allowed	Total Capacity	Vacant/ Nonvacant	Description of Existing Uses	PIN	Base Density Per Acre	Community Plan Area	Rent Stabalization Ordinance	Income Category	Applicable Rezoning Program (Program informing values in Column Q listed first)
Los Angeles	3512 12TH AVE	90018	5044007035	0.000	0.000	0.193	0.000	Shortfall of Sites	0.135	Low Medium II Residential	RD1.5-1	0	0	0	29.532	0.193		Residential - Three Units (Any Combination) - 4 Stories or Less, 3	120B185 1194		West Adams - Baldwin Hills - Leimert	Yes	MI	R2RD
Los Angeles	917 W 50TH PL	90037	5018016025	0.000	0.000	0.193	0.000	Shortfall of Sites	0.119	Low Medium II Residential	RD2-1	0	0	0	33.535	0.193		Residential - Double, Duplex, or Two Units - 4 Stories or Less, 2	111B197 1194		South Los Angeles	Yes	MI	R2RD
Los Angeles	1449 W 58TH ST	90062	5003032019	0.000	0.000	0.193	0.000	Shortfall of Sites	0.112	Low Medium I Residential	R2-1-CPIO	0	0	0	35.703	0.193		Residential - Double, Duplex, or Two Units - 4 Stories or Less, 2	108B193 1194		South Los Angeles	Yes	MI	R2RD
Los Angeles	5730 CIMARRON ST	90062	5005012006	0.000	0.000	0.193	0.000	Shortfall of Sites	0.125	Low Medium I Residential	R2-1	0	0	0	31.911	0.193		Residential - Double, Duplex, or Two Units - 4 Stories or Less, 2	108B189 1194		South Los Angeles	Yes	MI	R2RD
Los Angeles	621 E 82ND ST	90001	6029009012	0.000	0.000	0.193	0.000	Shortfall of Sites	0.132	Low Medium I Residential	R2-1	0	0	0	30.333	0.193		Residential - Double, Duplex, or Two Units - 4 Stories or Less, 2	099B205 1194		Southeast Los Angeles	Yes	MI	R2RD
Los Angeles	688 E 120TH ST	90059	6086026025	0.000	0.000	0.193	0.000	Shortfall of Sites	0.152	Low Medium II Residential	RD2-1XL-CPIO	0	0	0	26.299	0.193		Residential - Double, Duplex, or Two Units - 4 Stories or Less, 2	084B205 1194		Southeast Los Angeles	Yes	MI	R2RD
Los Angeles	962 N FRIES AVE	90744	7416032040	0.000	0.000	0.193	0.000	Shortfall of Sites	0.119	Low Medium II Residential	[Q]RD2-1XL-O-CUGU	0	0	0	33.744	0.193		Residential - Five or More Units or Apartments (Any Combination) - 4 Stories or Less, 5	033B205 1194		Wilmington - Harbor City	Yes	MI	R2RD
Los Angeles	1422 S DUNSMUIR AVE	90019	5069036011	0.000	0.000	0.193	0.000	Shortfall of Sites	0.143	Low Medium II Residential	RD2-1-O	0	0	0	27.878	0.193		Residential - Double, Duplex, or Two Units - 4 Stories or Less, 2	129B177 1195		Wilshire	Yes	MI	R2RD
Los Angeles	3133 CURTS AVE	90034	4312010005	0.000	0.000	0.193	0.000	Shortfall of Sites	0.146	Low Medium II Residential	RD2-1-CPIO	0	0	0	27.429	0.193		Residential - Double, Duplex, or Two Units - 4 Stories or Less, 2	123B169 1195		West Adams - Baldwin Hills - Leimert	Yes	MI	R2RD
Los Angeles	3537 12TH AVE	90018	5044006027	0.000	0.000	0.193	0.000	Shortfall of Sites	0.122	Low Medium II Residential	RD1.5-1	0	0	0	32.876	0.193		Residential - Three Units (Any Combination) - 4 Stories or Less, 3	120B185 1195		West Adams - Baldwin Hills - Leimert	Yes	MI	R2RD
Los Angeles	1811 W 36TH ST	90018	5042028011	0.000	0.000	0.193	0.000	Shortfall of Sites	0.117	Low Medium I Residential	R2-1-O	0	0	0	34.229	0.193		Residential - Double, Duplex, or Two Units - 4 Stories or Less, 2	120B193 1195		South Los Angeles	Yes	MI	R2RD
Los Angeles	3983 DENKER AVE	90062	5036029027	0.000	0.000	0.193	0.000	Shortfall of Sites	0.152	Low Medium II Residential	RD2-1	0	0	0	26.340	0.193		Residential - Four Units (Any Combination) - 4 Stories or Less, 4	114B193 1195		South Los Angeles	Yes	MI	R2RD
Los Angeles	921 W 50TH PL	90037	5018016024	0.000	0.000	0.193	0.000	Shortfall of Sites	0.119	Low Medium II Residential	RD2-1	0	0	0	33.537	0.193		Residential - Double, Duplex, or Two Units - 4 Stories or Less, 2	111B197 1195		South Los Angeles	Yes	MI	R2RD
Los Angeles	1226 E 57TH ST	90011	5104026011	0.000	0.000	0.193	0.000	Shortfall of Sites	0.124	Low Medium I Residential	R2-1-CPIO	0	0	0	32.257	0.193		Residential - Double, Duplex, or Two Units - 4 Stories or Less, 2	108B209 1195		Southeast Los Angeles	Yes	MI	R2RD
Los Angeles	1445 W 58TH ST	90062	5003032020	0.000	0.000	0.193	0.000	Shortfall of Sites	0.112	Low Medium I Residential	R2-1-CPIO	0	0	0	35.703	0.193		Residential - Double, Duplex, or Two Units - 4 Stories or Less, 2	108B193 1195		South Los Angeles	Yes	MI	R2RD
Los Angeles	682 E 120TH ST	90059	6086026024	0.000	0.000	0.193	0.000	Shortfall of Sites	0.152	Low Medium II Residential	RD2-1XL-CPIO	0	0	0	26.298	0.193		Residential - Double, Duplex, or Two Units - 4 Stories or Less, 2	084B205 1195		Southeast Los Angeles	Yes	MI	R2RD
Los Angeles	2630 S BURNSIDE AVE	90016	5043007019	0.000	0.000	0.193	0.000	Shortfall of Sites	0.110	Low Medium II Residential	RD2-1	0	0	0	36.222	0.193		Residential - Double, Duplex, or Two Units - 4 Stories or Less, 2	123B177 1196		West Adams - Baldwin Hills - Leimert	Yes	MI	R2RD
Los Angeles	2839 12TH AVE	90018	5051010024	0.000	0.000	0.193	0.000	Shortfall of Sites	0.152	Low Medium I Residential	R2-1XL	0	0	0	26.267	0.193		Residential - Four Units (Any Combination) - 4 Stories or Less, 4	123B185 1196		West Adams - Baldwin Hills - Leimert	Yes	MI	R2RD
Los Angeles	323 W 58TH ST	90037	5101039006	0.000	0.000	0.193	0.000	Shortfall of Sites	0.106	Low Medium II Residential	RD2-1	0	0	0	37.880	0.193		Residential - Double, Duplex, or Two Units - 4 Stories or Less, 2	108B201 1196		Southeast Los Angeles	Yes	MI	R2RD
Los Angeles	1706 W 64TH ST	90047	6015004017	0.000	0.000	0.193	0.000	Shortfall of Sites	0.123	Low Medium I Residential	R2-1	0	0	0	32.539	0.193		Residential - Double, Duplex, or Two Units - 4 Stories or Less, 2	105B193 1196		South Los Angeles	Yes	MI	R2RD
Los Angeles	344 E 74TH ST	90003	6022019003	0.000	0.000	0.193	0.000	Shortfall of Sites	0.127	Low Medium I Residential	R2-1-CPIO	0	0	0	31.557	0.193		Residential - Double, Duplex, or Two Units - 4 Stories or Less, 2	102B205 1196		Southeast Los Angeles	Yes	MI	R2RD
Los Angeles	678 E 120TH ST	90059	6086026031	0.000	0.000	0.193	0.000	Shortfall of Sites	0.152	Low Medium II Residential	RD2-1XL-CPIO	0	0	0	26.299	0.193		Residential - Double, Duplex, or Two Units - 4 Stories or Less, 2	084B205 1196		Southeast Los Angeles	Yes	MI	R2RD
Los Angeles	1146 S SPAULDING AVE	90019	5085024023	0.000	0.000	0.193	0.000	Shortfall of Sites	0.173	Low Medium I Residential	R2-1-O	0	0	0	23.171	0.193		Residential - Double, Duplex, or Two Units - 4 Stories or Less, 2	132B177 1197		Wilshire	Yes	MI	R2RD
Los Angeles	1440 HAUSER BLVD	90019	5069030016	0.000	0.000	0.193	0.000	Shortfall of Sites	0.155	Low Medium I Residential	R2-1-O	0	0	0	25.813	0.193		Residential - Four Units (Any Combination) - 4 Stories or Less, 4	129B177 1197		Wilshire	Yes	MI	R2RD
Los Angeles	4956 W 20TH ST	90016	5062005020	0.000	0.000	0.193	0.000	Shortfall of Sites	0.180	Low Medium II Residential	RD2-1	0	0	0	22.278	0.193		Residential - Double, Duplex, or Two Units - 4 Stories or Less - Pool, 2	126B181 1197		West Adams - Baldwin Hills - Leimert	Yes	MI	R2RD
Los Angeles	2025 3RD AVE	90018	5060027017	0.000	0.000	0.193	0.000	Shortfall of Sites	0.149	Low Medium II Residential	RD2-1-O-CPIO	0	0	0	26.809	0.193		Residential - Three Units (Any Combination) - 4 Stories or Less, 3	126B189 1197		West Adams - Baldwin Hills - Leimert	Yes	MI	R2RD
Los Angeles	1817 W 36TH ST	90018	5042028026	0.000	0.000	0.193	0.000	Shortfall of Sites	0.117	Low Medium I Residential	R2-1-O	0	0	0	34.229	0.193		Residential - Double, Duplex, or Two Units - 4 Stories or Less, 2	120B193 1197		South Los Angeles	Yes	MI	R2RD
Los Angeles	929 W 50TH PL	90037	5018016022	0.000	0.000	0.193	0.000	Shortfall of Sites	0.119	Low Medium II Residential	RD2-1	0	0	0	33.538	0.193		Residential - Double, Duplex, or Two Units - 4 Stories or Less, 2	111B197 1197		South Los Angeles	Yes	MI	R2RD
Los Angeles	1212 E 57TH ST	90011	5104026013	0.000	0.000	0.193	0.000	Shortfall of Sites	0.124	Low Medium I Residential	R2-1-CPIO	0	0	0	32.255	0.193		Residential - Double, Duplex, or Two Units - 4 Stories or Less, 2	108B209 1197		Southeast Los Angeles	Yes	MI	R2RD
Los Angeles	1712 W 64TH ST	90047	6015004016	0.000	0.000	0.193	0.000	Shortfall of Sites	0.123	Low Medium I Residential	R2-1	0	0	0	32.539	0.193		Residential - Double, Duplex, or Two Units - 4 Stories or Less, 2	105B193 1197		South Los Angeles	Yes	MI	R2RD
Los Angeles	672 E 120TH ST	90059	6086026021	0.000	0.000	0.193	0.000	Shortfall of Sites	0.152	Low Medium II Residential	RD2-1XL-CPIO	0	0	0	26.298	0.193		Residential - Double, Duplex, or Two Units - 4 Stories or Less, 2	084B205 1197		Southeast Los Angeles	Yes	MI	R2RD
Los Angeles	312 W OPP ST	90744	7416030008	0.000	0.000	0.193	0.000	Shortfall of Sites	0.100	Low Medium II Residential	[Q]RD2-1XL-O-CUGU	0	0	0	40.050	0.193		Residential - Double, Duplex, or Two Units - 4 Stories or Less, 2	033B205 1197		Wilmington - Harbor City	Yes	MI	R2RD
Los Angeles	10934 OXNARD ST	91606	2415001013	0.000	0.000	0.193	0.000	Shortfall of Sites	0.136	Low Medium II Residential	RD1.5-1	0	0	0	29.431	0.193		Residential - Three Units (Any Combination) - 4 Stories or Less, 3	177B173 1198		North Hollywood - Valley Village	Yes	MI	R2RD
Los Angeles	4055 W 21ST ST	90018	5060009008	0.000	0.000	0.193	0.000	Shortfall of Sites	0.138	Low Medium II Residential	RD2-1-O-CPIO	0	0	0	28.969	0.193		Residential - Four Units (Any Combination) - 4 Stories or Less, 4	126B185 1198		West Adams - Baldwin Hills - Leimert	Yes	MI	R2RD
Los Angeles	3265 CATTARAUGUS AVE	90034	4312018042	0.000	0.000	0.193	0.000	Shortfall of Sites	0.055	Low Medium II Residential	RD2-1	0	0	0	72.099	0.193		Residential - Five or More Units or Apartments (Any Combination) - 4 Stories or Less, 12	123B169 1198		West Adams - Baldwin Hills - Leimert	Yes	MI	R2RD
Los Angeles	1821 W 36TH ST	90018	5042028025	0.000	0.000	0.193	0.000	Shortfall of Sites	0.117	Low Medium I Residential	R2-1-O	0	0	0	34.229	0.193		Residential - Double, Duplex, or Two Units - 4 Stories or Less, 2	120B193 1198		South Los Angeles	Yes	MI	R2RD
Los Angeles	5017 S HARVARD BLVD	90062	5016036013	0.000	0.000	0.193	0.000	Shortfall of Sites	0.119	Low Medium I Residential	R2-1-CPIO	0	0	0	33.480	0.193		Residential - Double, Duplex, or Two Units - 4 Stories or Less, 2	111B193 1198		South Los Angeles	Yes	MI	R2RD
Los Angeles	933 W 50TH PL	90037	5018016021	0.000	0.000	0.193	0.000	Shortfall of Sites	0.119	Low Medium II Residential	RD2-1	0	0	0	33.539	0.193		Residential - Double, Duplex, or Two Units - 4 Stories or Less, 2	111B197 1198		South Los Angeles	Yes	MI	R2RD
Los Angeles	1206 E 57TH ST	90011	5104026014	0.000	0.000	0.193	0.000	Shortfall of Sites	0.124	Low Medium I Residential	R2-1-CPIO	0	0	0	32.252	0.193		Residential - Double, Duplex, or Two Units - 4 Stories or Less, 2	108B209 1198		Southeast Los Angeles	Yes	MI	R2RD
Los Angeles	327 W 58TH ST	90037	5101039005	0.000	0.000	0.193	0.000	Shortfall of Sites	0.106	Low Medium II Residential	RD2-1	0	0	0	37.880	0.193		Residential - Four Units (Any Combination) - 4 Stories or Less, 4	108B201 1198		Southeast Los Angeles	Yes	MI	R2RD
Los Angeles	6322 BONSALLO AVE	90044	6004019031	0.000	0.000	0.193	0.000	Shortfall of Sites	0.124	Low Medium I Residential	R2-1	0	0	0	32.260	0.193		Residential - Double, Duplex, or Two Units - 4 Stories or Less, 2	105B201 1198		South Los Angeles	Yes	MI	R2RD
Los Angeles	613 E 82ND ST	90001	6029009010	0.000	0.000	0.193	0.000	Shortfall of Sites	0.132	Low Medium I Residential	R2-1	0	0	0	30.332	0.193		Residential - Double, Duplex, or Two Units - 4 Stories or Less, 2	099B205 1198		Southeast Los Angeles	Yes	MI	R2RD
Los Angeles	668 E 120TH ST	90059	6086026020	0.000	0.000	0.193	0.000	Shortfall of Sites	0.152	Low Medium II Residential	RD2-1XL-CPIO	0	0	0	26.299	0.193		Residential - Double, Duplex, or Two Units - 4 Stories or Less, 2	084B205 1198		Southeast Los Angeles	Yes	MI	R2RD
Los Angeles	10940 OXNARD ST	91606	2415001012	0.000	0.000	0.193	0.000	Shortfall of Sites	0.093	Low Medium II Residential	RD1.5-1	0	0	0	43.113	0.193		Residential - Three Units (Any Combination) - 4 Stories or Less, 3	177B173 1199		North Hollywood - Valley Village	Yes	MI	R2RD
Los Angeles	5518 SATURN ST	90019	5069025030	0.000	0.000	0.193	0.000	Shortfall of Sites	0.147	Low Medium I Residential	R2-1-O	0	0	0	27.291	0.193		Residential - Four Units (Any Combination) - 4 Stories or Less, 4	129B177 1199		Wilshire	Yes	MI	R2RD
Los Angeles	1916 S LONGWOOD AVE	90016	5062002024	0.000	0.000	0.193	0.000	Shortfall of Sites	0.152	Low Medium II Residential	RD2-1-O	0	0	0	26.362	0.193		Residential - Four Units (Any Combination) - 4 Stories or Less, 4	126B181 1199		West Adams - Baldwin Hills - Leimert	Yes	MI	R2RD
Los Angeles	2022 4TH AVE	90018	5060027014	0.000	0.000	0.193	0.000	Shortfall of Sites	0.161	Low Medium II Residential	RD2-1-O-CPIO	0	0	0	24.891	0.193		Residential - Four Units (Any Combination) - 4 Stories or Less, 4	126B189 1199		West Adams - Baldwin Hills - Leimert	Yes	MI	R2RD
Los Angeles	2840 S BRONSON AVE	90018	5051009009	0.000	0.000	0.193	0.000	Shortfall of Sites	0.152	Low Medium II Residential	RD2-1XL	0	0	0	26.303	0.193		Residential - Four Units (Any Combination) - 4 Stories or Less, 4	123B185 1199		West Adams - Baldwin Hills - Leimert	Yes	MI	R2RD
Los Angeles	5016 S HARVARD BLVD	90062	5016035007	0.000	0.000	0.193	0.000	Shortfall of Sites	0.119	Low Medium I Residential	R2-1-CPIO	0	0	0	33.506	0.193		Residential - Three Units (Any Combination) - 4 Stories or Less, 3	111B193 1199		South Los Angeles	Yes	MI	R2RD
Los Angeles	937 W 50TH PL	90037	5018016020	0.000	0.000	0.193	0.000	Shortfall of Sites	0.119	Low Medium II Residential	RD2-1	0	0	0	33.540	0.193		Residential - Double, Duplex, or Two Units - 4 Stories or Less, 2	111B197 1199		South Los Angeles	Yes	MI	R2RD
Los Angeles	1031 W 64TH ST	90044	6003031021	0.000	0.000	0.193	0.000	Shortfall of Sites	0.138	Low Medium I Residential	R2-1	0	0	0	28.966	0.193		Residential - Double, Duplex, or Two Units - 4 Stories or Less, 2	105B197 1199		South Los Angeles	Yes	MI	R2RD
Los Angeles	6323 BONSALLO AVE	90044	6004019012	0.000	0.000	0.193	0.000	Shortfall of Sites	0.121	Low Medium I Residential	R2-1	0	0	0	33.151	0.193		Residential - Double, Duplex, or Two Units - 4 Stories or Less, 2	105B201 1199		South Los Angeles	Yes	MI	R2RD
Los Angeles	411 E 82ND ST	90003	6030031003	0.000	0.000	0.193	0.000	Shortfall of Sites	0.120	Low Medium I Residential	R2-1	0	0	0	33.455	0.193		Residential - Double, Duplex, or Two Units - 4 Stories or Less, 2	099B205 1199		Southeast Los Angeles	Yes	MI	R2RD
Los Angeles	662 E 120TH ST	90059	6086026019	0.000	0.000	0.193	0.000	Shortfall of Sites	0.172	Low Medium II Residential	RD2-1XL-CPIO	0	0	0	23.224	0.193		Residential - Double, Duplex, or Two Units - 4 Stories or Less, 2	084B205 1199		Southeast Los Angeles	Yes	MI	R2RD
Los Angeles	1409 3RD AVE	90019	5072026017	0.000	0.000	0.193	0.000	Shortfall of Sites	0.161	Low Medium II Residential	RD2-1-O-CPIO	0	0	0	24.877	0.193		Residential - Five or More Units or Apartments (Any Combination) - 4 Stories or Less, 8	129B189 1200		West Adams - Baldwin Hills - Leimert	Yes	MI	R2RD
Los Angeles	2025 4TH AVE	90018	5060026016	0.000	0.000	0.193	0.000	Shortfall of Sites	0.161	Low Medium II Residential	RD2-1-O-CPIO	0	0	0	24.884	0.193		Residential - Double, Duplex, or Two Units - 4 Stories or Less, 2	126B189 1200		West Adams - Baldwin Hills - Leimert	Yes	MI	R2RD
Los Angeles	2632 S ORANGE DR	90016	5049014004	0.000	0.000	0.193	0.000	Shortfall of Sites	0.055	Low Medium II Residential	RD1.5-1	0	0	0	72.599	0.193		Residential - Three Units (Any Combination) - 4 Stories or Less, 4	123B177 1200		West Adams - Baldwin Hills - Leimert	Yes	MI	R2RD
Los Angeles	2841 S BRONSON AVE	90018	5051008009	0.000	0.000	0.193	0.000	Shortfall of Sites	0.166	Low Medium II Residential	RD2-1XL	0	0	0	24.033	0.193		Residential - Double, Duplex, or Two Units - 4 Stories or Less, 2	123B185 1200		West Adams - Baldwin Hills - Leimert	Yes	MI	R2RD
Los Angeles	941 W 50TH PL	90037	5018016019	0.000	0.000	0.193	0.000	Shortfall of Sites	0.119	Low Medium II Residential	RD2-1	0	0	0	33.542	0.193		Residential - Double, Duplex, or Two Units - 4 Stories or Less, 2	111B197 1200		South Los Angeles	Yes	MI	R2RD
Los Angeles	10944 OXNARD ST	91606	2415001011	0.000	0.000	0.193	0.000	Shortfall of Sites	0.115	Low Medium II Residential	RD1.5-1	0	0	0	34.919	0.193		Residential - Three Units (Any Combination) - 4 Stories or Less, 3	177B173 1201		North Hollywood - Valley Village	Yes	MI	R2RD
Los Angeles	2026 5TH AVE	90018	5060026012	0.000	0.000	0.193	0.000	Shortfall of Sites	0.161	Low Medium II Residential	RD2-1-O-CPIO	0	0	0	24.891	0.193		Residential - Three Units (Any Combination) - 4 Stories or Less, 3	126B189 1201		West Adams - Baldwin Hills - Leimert	Yes	MI	R2RD
Los Angeles	947 W 50TH PL	90037	5018016018	0.000	0.000	0.193	0.000	Shortfall of Sites	0.149	Low Medium II Residential	RD2-1	0	0	0	26.834	0.193		Residential - Double, Duplex, or Two Units - 4 Stories or Less, 2	111B197 1201		South Los Angeles	Yes	MI	R2RD
Los Angeles	401 E 82ND ST	90003	6030031001	0.000	0.000	0.193	0.000	Shortfall of Sites	0.149	Low Medium I Residential	R2-1	0	0	0	26.794	0.193		Residential - Five or More Units or Apartments (Any Combination) - 4 Stories or Less, 5	099B205 1201		Southeast Los Angeles	Yes	MI	R2RD
Los Angeles	644 E 120TH ST	90059	6086025019	0.000	0.000	0.193	0.000	Shortfall of Sites	0.172	Low Medium II Residential	RD2-1XL-CPIO	0	0	0	23.224	0.193		Residential - Three Units (Any Combination) - 4 Stories or Less, 3	084B205 1201		Southeast Los Angeles	Yes	MI	R2RD
Los Angeles	1407 4TH AVE	90019	5072025019	0.000	0.000	0.193	0.000	Shortfall of Sites	0.161	Low Medium II Residential	RD2-1-O-CPIO	0	0	0	24.887	0.193		Residential - Four Units (Any Combination) - 4 Stories or Less, 4	129B189 1202		West Adams - Baldwin Hills - Leimert	Yes	MI	R2RD
Los Angeles	2117 S BRONSON AVE	90018	5060006022	0.000	0.000	0.193	0.000	Shortfall of Sites	0.149	Low Medium II Residential	RD2-1-O-CPIO	0	0	0	26.806	0.193		Residential - Double, Duplex, or Two Units - 4 Stories or Less, 2	126B185 1202		West Adams - Baldwin Hills - Leimert	Yes	MI	R2RD

Jurisdiction Name	Site Address/Intersection	5 Digit ZIP Code	Assessor Parcel Number	Very Low-Income	Low-Income	Moderate-Income	Above Moderate-Income	Type of Shortfall	Parcel Size (Acres)	Current General Plan Designation	Current Zoning	Proposed General Plan (GP) Designation	Proposed Zoning	Minimum Density Allowed	Maximum Density Allowed	Total Capacity	Vacant/ Nonvacant	Description of Existing Uses	PIN	Base Density Per Acre	Community Plan Area	Rent Stabalization Ordinance	Income Category	Applicable Rezoning Program (Program informing values in Column Q listed first)
Los Angeles	2025 5TH AVE	90018	5060023015	0.000	0.000	0.193	0.000	Shortfall of Sites	0.172	Low Medium II Residential	RD2-1-O-CPIO	0	0	0	23.265	0.193		Residential - Double, Duplex, or Two Units - 4 Stories or Less, 2	126B189 1202		West Adams - Baldwin Hills - Leimert	Yes	MI	R2RD
Los Angeles	3610 SOMERSET DR	90016	5046002025	0.000	0.000	0.193	0.000	Shortfall of Sites	0.115	Low Medium II Residential	RD1.5-1	0	0	0	34.639	0.193		Residential - Double, Duplex, or Two Units - 4 Stories or Less, 2	120B185 1202		West Adams - Baldwin Hills - Leimert	Yes	MI	R2RD
Los Angeles	1415 W 58TH ST	90062	5003032027	0.000	0.000	0.193	0.000	Shortfall of Sites	0.114	Low Medium I Residential	R2-1-CPIO	0	0	0	35.223	0.193		Residential - Three Units (Any Combination) - 4 Stories or Less, 3	108B193 1202		South Los Angeles	Yes	MI	R2RD
Los Angeles	1047 W 64TH ST	90044	6003031024	0.000	0.000	0.193	0.000	Shortfall of Sites	0.154	Low Medium I Residential	R2-1	0	0	0	26.047	0.193		Residential - Double, Duplex, or Two Units - 4 Stories or Less, 2	105B197 1202		South Los Angeles	Yes	MI	R2RD
Los Angeles	640 E 120TH ST	90059	6086025018	0.000	0.000	0.193	0.000	Shortfall of Sites	0.152	Low Medium II Residential	RD2-1XL-CPIO	0	0	0	26.299	0.193		Residential - Double, Duplex, or Two Units - 4 Stories or Less, 2	084B205 1202		Southeast Los Angeles	Yes	MI	R2RD
Los Angeles	11016 OXNARD ST	91606	2337020032	0.000	0.000	0.193	0.000	Shortfall of Sites	0.147	Low Medium II Residential	RD2-1	0	0	0	27.168	0.193		Residential - Double, Duplex, or Two Units - 4 Stories or Less, 2	177B173 1203		North Hollywood - Valley Village	Yes	MI	R2RD
Los Angeles	3129 ATWATER AVE	90039	5436019038	0.000	0.000	0.193	0.000	Shortfall of Sites	0.110	Low Medium II Residential	[Q]RD2-1-RIO	0	0	0	36.319	0.193		Residential - Double, Duplex, or Two Units - 4 Stories or Less - Pool, 2	153B209 1203		Northeast Los Angeles	Yes	MI	R2RD
Los Angeles	4817 ST CHARLES PL	90019	5067007003	0.000	0.000	0.193	0.000	Shortfall of Sites	0.123	Low Medium II Residential	RD1.5-1-O	0	0	0	32.401	0.193		Residential - Five or More Units or Apartments (Any Combination) · 4 Stories or Less, 6	129B181 1203		West Adams - Baldwin Hills - Leimert	Yes	MI	R2RD
Los Angeles	1406 5TH AVE	90019	5072025014	0.000	0.000	0.193	0.000	Shortfall of Sites	0.161	Low Medium II Residential	RD2-1-O-CPIO	0	0	0	24.887	0.193		Residential - Three Units (Any Combination) - 4 Stories or Less, 3	129B189 1203		West Adams - Baldwin Hills - Leimert	Yes	MI	R2RD
Los Angeles	2024 6TH AVE	90018	5060023012	0.000	0.000	0.193	0.000	Shortfall of Sites	0.172	Low Medium II Residential	RD2-1-O-CPIO	0	0	0	23.232	0.193		Residential - Double, Duplex, or Two Units - 4 Stories or Less, 2	126B189 1203		West Adams - Baldwin Hills - Leimert	Yes	MI	R2RD
Los Angeles	2635 S MANSFIELD AVE	90016	5049014019	0.000	0.000	0.193	0.000	Shortfall of Sites	0.110	Low Medium II Residential	RD1.5-1	0	0	0	36.383	0.193		Residential - Four Units (Any Combination) - 4 Stories or Less, 4	123B181 1203		West Adams - Baldwin Hills - Leimert	Yes	MI	R2RD
Los Angeles	3609 SOMERSET DR	90016	5046003021	0.000	0.000	0.193	0.000	Shortfall of Sites	0.116	Low Medium II Residential	RD1.5-1	0	0	0	34.585	0.193		Residential - Double, Duplex, or Two Units - 4 Stories or Less, 2	120B185 1203		West Adams - Baldwin Hills - Leimert	Yes	MI	R2RD
Los Angeles	5711 NAOMI AVE	90011	5104025001	0.000	0.000	0.193	0.000	Shortfall of Sites	0.124	Low Medium I Residential	R2-1-CPIO	0	0	0	32.243	0.193		Residential - Double, Duplex, or Two Units - 4 Stories or Less, 2	108B209 1203		Southeast Los Angeles	Yes	MI	R2RD
Los Angeles	339 W 58TH ST	90037	5101039029	0.000	0.000	0.193	0.000	Shortfall of Sites	0.105	Low Medium II Residential	RD2-1	0	0	0	38.146	0.193		Residential - Double, Duplex, or Two Units - 4 Stories or Less, 3	108B201 1203		Southeast Los Angeles	Yes	MI	R2RD
Los Angeles	1051 W 64TH ST	90044	6003032016	0.000	0.000	0.193	0.000	Shortfall of Sites	0.184	Low Medium I Residential	R2-1	0	0	0	21.699	0.193		Residential - Five or More Units or Apartments (Any Combination) · 4 Stories or Less, 8	105B197 1203		South Los Angeles	Yes	MI	R2RD
Los Angeles	209 W 64TH ST	90003	6005022031	0.000	0.000	0.193	0.000	Shortfall of Sites	0.074	Low Medium I Residential	R2-1	0	0	0	53.775	0.193		Residential - Double, Duplex, or Two Units - 4 Stories or Less, 2	105B201 1203		Southeast Los Angeles	Yes	MI	R2RD
Los Angeles	634 E 120TH ST	90059	6086025017	0.000	0.000	0.193	0.000	Shortfall of Sites	0.152	Low Medium II Residential	RD2-1XL-CPIO	0	0	0	26.299	0.193		Residential - Double, Duplex, or Two Units - 4 Stories or Less, 2	084B205 1203		Southeast Los Angeles	Yes	MI	R2RD
Los Angeles	11020 OXNARD ST	91606	2337020031	0.000	0.000	0.193	0.000	Shortfall of Sites	0.147	Low Medium II Residential	RD2-1	0	0	0	27.172	0.193		Residential - Double, Duplex, or Two Units - 4 Stories or Less, 2	177B173 1204		North Hollywood - Valley Village	Yes	MI	R2RD
Los Angeles	3029 LA CLEDE AVE	90039	5436033016	0.000	0.000	0.193	0.000	Shortfall of Sites	0.124	Low Medium II Residential	[Q]RD1.5-1-RIO	0	0	0	32.255	0.193		Residential - Three Units (Any Combination) - 4 Stories or Less, 3	153B209 1204		Northeast Los Angeles	Yes	MI	R2RD
Los Angeles	1562 S OGDEN DR	90019	5069002018	0.000	0.000	0.193	0.000	Shortfall of Sites	0.158	Low Medium I Residential	R2-1-O	0	0	0	25.300	0.193		Residential - Double, Duplex, or Two Units - 4 Stories or Less, 2	129B177 1204		Wilshire	Yes	MI	R2RD
Los Angeles	1511 MEADOWBROOK AVE	90019	5070014037	0.000	0.000	0.193	0.000	Shortfall of Sites	0.126	Low Medium II Residential	RD1.5-1-O	0	0	0	31.795	0.193		Residential - Three Units (Any Combination) - 4 Stories or Less, 3	129B181 1204		Wilshire	Yes	MI	R2RD
Los Angeles	1407 5TH AVE	90019	5072018012	0.000	0.000	0.193	0.000	Shortfall of Sites	0.172	Low Medium II Residential	RD2-1-O-CPIO	0	0	0	23.229	0.193		Residential - Double, Duplex, or Two Units - 4 Stories or Less, 2	129B189 1204		West Adams - Baldwin Hills - Leimert	Yes	MI	R2RD
Los Angeles	2643 S WEST VIEW ST	90016	5049003017	0.000	0.000	0.193	0.000	Shortfall of Sites	0.115	Low Medium I Residential	R2-1	0	0	0	34.848	0.193		Residential - Double, Duplex, or Two Units - 4 Stories or Less, 2	123B181 1204		West Adams - Baldwin Hills - Leimert	Yes	MI	R2RD
Los Angeles	4321 S RAYMOND AVE	90037	5020008011	0.000	0.000	0.193	0.000	Shortfall of Sites	0.153	Low Medium I Residential	R2-1	0	0	0	26.216	0.193		Residential - Double, Duplex, or Two Units - 4 Stories or Less, 2	114B197 1204		South Los Angeles	Yes	MI	R2RD
Los Angeles	1162 E 57TH ST	90011	5104025002	0.000	0.000	0.193	0.000	Shortfall of Sites	0.124	Low Medium I Residential	R2-1-CPIO	0	0	0	32.241	0.193		Residential - Double, Duplex, or Two Units - 4 Stories or Less, 2	108B209 1204		Southeast Los Angeles	Yes	MI	R2RD
Los Angeles	5731 S MANHATTAN PL	90062	5005024024	0.000	0.000	0.193	0.000	Shortfall of Sites	0.139	Low Medium I Residential	R2-1	0	0	0	28.773	0.193		Residential - Double, Duplex, or Two Units - 4 Stories or Less, 2	108B193 1204		South Los Angeles	Yes	MI	R2RD
Los Angeles	1103 W 64TH ST	90044	6003032017	0.000	0.000	0.193	0.000	Shortfall of Sites	0.154	Low Medium I Residential	R2-1	0	0	0	26.030	0.193		Residential - Five or More Units or Apartments (Any Combination) · 4 Stories or Less, 12	105B197 1204		South Los Angeles	Yes	MI	R2RD
Los Angeles	630 E 120TH ST	90059	6086025016	0.000	0.000	0.193	0.000	Shortfall of Sites	0.152	Low Medium II Residential	RD2-1XL-CPIO	0	0	0	26.299	0.193		Residential - Double, Duplex, or Two Units - 4 Stories or Less, 2	084B205 1204		Southeast Los Angeles	Yes	MI	R2RD
Los Angeles	1913 CLAUDINA AVE	90016	5061015006	0.000	0.000	0.193	0.000	Shortfall of Sites	0.157	Low Medium II Residential	RD2-1-O	0	0	0	25.404	0.193		Residential - Five or More Units or Apartments (Any Combination) · 4 Stories or Less, 6	126B181 1205		West Adams - Baldwin Hills - Leimert	Yes	MI	R2RD
Los Angeles	2024 7TH AVE	90018	5060022014	0.000	0.000	0.193	0.000	Shortfall of Sites	0.172	Low Medium II Residential	RD2-1-O-CPIO	0	0	0	23.232	0.193		Residential - Five or More Units or Apartments (Any Combination) · 4 Stories or Less, 5	126B189 1205		West Adams - Baldwin Hills - Leimert	Yes	MI	R2RD
Los Angeles	3831 W 21ST ST	90018	5060017016	0.000	0.000	0.193	0.000	Shortfall of Sites	0.099	Low Medium II Residential	RD2-1-O-CPIO	0	0	0	40.513	0.193		Residential - Double, Duplex, or Two Units - 4 Stories or Less, 2	126B185 1205		West Adams - Baldwin Hills - Leimert	Yes	MI	R2RD
Los Angeles	2634 S LONGWOOD AVE	90016	5049003012	0.000	0.000	0.193	0.000	Shortfall of Sites	0.115	Low Medium I Residential	R2-1	0	0	0	34.788	0.193		Residential - Double, Duplex, or Two Units - 4 Stories or Less, 2	123B181 1205		West Adams - Baldwin Hills - Leimert	Yes	MI	R2RD
Los Angeles	5730 S ST ANDREWS PL	90062	5005024008	0.000	0.000	0.193	0.000	Shortfall of Sites	0.139	Low Medium I Residential	R2-1	0	0	0	28.808	0.193		Residential - Double, Duplex, or Two Units - 4 Stories or Less, 2	108B193 1205		South Los Angeles	Yes	MI	R2RD
Los Angeles	1107 W 64TH ST	90044	6003032018	0.000	0.000	0.193	0.000	Shortfall of Sites	0.138	Low Medium I Residential	R2-1	0	0	0	28.901	0.193		Residential - Double, Duplex, or Two Units - 4 Stories or Less, 2	105B197 1205		South Los Angeles	Yes	MI	R2RD
Los Angeles	217 W 64TH ST	90003	6005022029	0.000	0.000	0.193	0.000	Shortfall of Sites	0.074	Low Medium I Residential	R2-1	0	0	0	53.775	0.193		Residential - Double, Duplex, or Two Units - 4 Stories or Less, 2	105B201 1205		Southeast Los Angeles	Yes	MI	R2RD
Los Angeles	1728 W 64TH ST	90047	6015004012	0.000	0.000	0.193	0.000	Shortfall of Sites	0.109	Low Medium I Residential	R2-1	0	0	0	36.606	0.193		Residential - Three Units (Any Combination) - 4 Stories or Less, 3	105B193 1205		South Los Angeles	Yes	MI	R2RD
Los Angeles	118 W 74TH ST	90003	6031007019	0.000	0.000	0.193	0.000	Shortfall of Sites	0.137	Low Medium I Residential	R2-1	0	0	0	29.214	0.193		Residential - Four Units (Any Combination) - 4 Stories or Less, 4	102B201 1205		Southeast Los Angeles	Yes	MI	R2RD
Los Angeles	345 E 82ND ST	90003	6030021014	0.000	0.000	0.193	0.000	Shortfall of Sites	0.120	Low Medium I Residential	R2-1	0	0	0	33.376	0.193		Residential - Three Units (Any Combination) - 4 Stories or Less, 3	099B205 1205		Southeast Los Angeles	Yes	MI	R2RD
Los Angeles	626 E 120TH ST	90059	6086025015	0.000	0.000	0.193	0.000	Shortfall of Sites	0.152	Low Medium II Residential	RD2-1XL-CPIO	0	0	0	26.299	0.193		Residential - Three Units (Any Combination) - 4 Stories or Less, 3	084B205 1205		Southeast Los Angeles	Yes	MI	R2RD
Los Angeles	1201 S OGDEN DR	90019	5086014012	0.000	0.000	0.193	0.000	Shortfall of Sites	0.133	Low Medium II Residential	RD1.5-1-O	0	0	0	30.186	0.193		Residential - Five or More Units or Apartments (Any Combination) · 4 Stories or Less, 8	132B177 1206		Wilshire	Yes	MI	R2RD
Los Angeles	1926 S MARVIN AVE	90016	5064012022	0.000	0.000	0.193	0.000	Shortfall of Sites	0.132	Low Medium II Residential	RD1.5-1	0	0	0	30.302	0.193		Residential - Four Units (Any Combination) - 4 Stories or Less, 4	126B177 1206		West Adams - Baldwin Hills - Leimert	Yes	MI	R2RD
Los Angeles	1906 S PALM GROVE AVE	90016	5061015041	0.000	0.000	0.193	0.000	Shortfall of Sites	0.170	Low Medium II Residential	RD2-1-O	0	0	0	23.494	0.193		Residential - Three Units (Any Combination) - 4 Stories or Less, 3	126B181 1206		West Adams - Baldwin Hills - Leimert	Yes	MI	R2RD
Los Angeles	4051 W 21ST ST	90018	5060009009	0.000	0.000	0.193	0.000	Shortfall of Sites	0.139	Low Medium II Residential	RD2-1-O-CPIO	0	0	0	28.832	0.193		Residential - Four Units (Any Combination) - 4 Stories or Less, 4	126B185 1206		West Adams - Baldwin Hills - Leimert	Yes	MI	R2RD
Los Angeles	2628 BUCKINGHAM RD	90016	5050003022	0.000	0.000	0.193	0.000	Shortfall of Sites	0.150	Low Medium II Residential	RD2-1	0	0	0	26.600	0.193		Residential - Double, Duplex, or Two Units - 4 Stories or Less, 2	123B181 1206		West Adams - Baldwin Hills - Leimert	Yes	MI	R2RD
Los Angeles	2634 S DUNSMUIR AVE	90016	5043006023	0.000	0.000	0.193	0.000	Shortfall of Sites	0.114	Low Medium II Residential	RD2-1	0	0	0	35.107	0.193		Residential - Three Units (Any Combination) - 4 Stories or Less, 3	123B177 1206		West Adams - Baldwin Hills - Leimert	Yes	MI	R2RD
Los Angeles	4320 S RAYMOND AVE	90037	5020009005	0.000	0.000	0.193	0.000	Shortfall of Sites	0.152	Low Medium I Residential	R2-1	0	0	0	26.361	0.193		Residential - Double, Duplex, or Two Units - 4 Stories or Less, 2	114B197 1206		South Los Angeles	Yes	MI	R2RD
Los Angeles	1148 E 57TH ST	90011	5104025004	0.000	0.000	0.193	0.000	Shortfall of Sites	0.124	Low Medium I Residential	R2-1-CPIO	0	0	0	32.239	0.193		Residential - Double, Duplex, or Two Units - 4 Stories or Less, 2	108B209 1206		Southeast Los Angeles	Yes	MI	R2RD
Los Angeles	420 E 65TH ST	90003	6011013019	0.000	0.000	0.193	0.000	Shortfall of Sites	0.124	Low Medium I Residential	R2-1	0	0	0	32.264	0.193		Residential - Three Units (Any Combination) - 4 Stories or Less, 3	105B205 1206		Southeast Los Angeles	Yes	MI	R2RD
Los Angeles	341 E 82ND ST	90003	6030021013	0.000	0.000	0.193	0.000	Shortfall of Sites	0.120	Low Medium I Residential	R2-1	0	0	0	33.376	0.193		Residential - Three Units (Any Combination) - 4 Stories or Less, 3	099B205 1206		Southeast Los Angeles	Yes	MI	R2RD
Los Angeles	618 E 120TH ST	90059	6086025014	0.000	0.000	0.193	0.000	Shortfall of Sites	0.152	Low Medium II Residential	RD2-1XL-CPIO	0	0	0	26.298	0.193		Residential - Double, Duplex, or Two Units - 4 Stories or Less, 2	084B205 1206		Southeast Los Angeles	Yes	MI	R2RD
Los Angeles	2024 S ALMA ST	90731	7462023004	0.000	0.000	0.193	0.000	Shortfall of Sites	0.103	Low Medium II Residential	RD1.5-1XL	0	0	0	38.672	0.193		Residential - Four Units (Any Combination) - 4 Stories or Less, 4	012B197 1206		San Pedro	Yes	MI	R2RD
Los Angeles	11034 OXNARD ST	91606	2337020028	0.000	0.000	0.193	0.000	Shortfall of Sites	0.147	Low Medium II Residential	RD2-1	0	0	0	27.185	0.193		Residential - Four Units (Any Combination) - 4 Stories or Less, 4	177B173 1207		North Hollywood - Valley Village	Yes	MI	R2RD
Los Angeles	2024 8TH AVE	90018	5060018015	0.000	0.000	0.193	0.000	Shortfall of Sites	0.172	Low Medium II Residential	RD2-1-O-CPIO	0	0	0	23.232	0.193		Residential - Three Units (Any Combination) - 4 Stories or Less, 3	126B189 1207		West Adams - Baldwin Hills - Leimert	Yes	MI	R2RD
Los Angeles	1140 E 57TH ST	90011	5104025005	0.000	0.000	0.193	0.000	Shortfall of Sites	0.124	Low Medium I Residential	R2-1-CPIO	0	0	0	32.237	0.193		Residential - Four Units (Any Combination) - 4 Stories or Less, 4	108B209 1207		Southeast Los Angeles	Yes	MI	R2RD
Los Angeles	844 W 57TH ST	90037	5001014011	0.000	0.000	0.193	0.000	Shortfall of Sites	0.104	Low Medium I Residential	R2-1	0	0	0	38.448	0.193		Residential - Double, Duplex, or Two Units - 4 Stories or Less, 2	108B197 1207		South Los Angeles	Yes	MI	R2RD
Los Angeles	337 E 82ND ST	90003	6030021012	0.000	0.000	0.193	0.000	Shortfall of Sites	0.120	Low Medium I Residential	R2-1	0	0	0	33.376	0.193		Residential - Three Units (Any Combination) - 4 Stories or Less, 3	099B205 1207		Southeast Los Angeles	Yes	MI	R2RD
Los Angeles	612 E 120TH ST	90059	6086025030	0.000	0.000	0.193	0.000	Shortfall of Sites	0.152	Low Medium II Residential	RD2-1XL-CPIO	0	0	0	26.298	0.193		Residential - Double, Duplex, or Two Units - 4 Stories or Less, 2	084B205 1207		Southeast Los Angeles	Yes	MI	R2RD

Jurisdiction Name	Site Address/Intersection	5 Digit ZIP Code	Assessor Parcel Number	Very Low-Income	Low-Income	Moderate-Income	Above Moderate-Income	Type of Shortfall	Parcel Size (Acres)	Current General Plan Designation	Current Zoning	Proposed General Plan (GP) Designation	Proposed Zoning	Minimum Density Allowed	Maximum Density Allowed	Total Capacity	Vacant/ Nonvacant	Description of Existing Uses	PIN	Base Density Per Acre	Community Plan Area	Rent Stabalization Ordinance	Income Category	Applicable Rezoning Program (Program informing values in Column Q listed first)
Los Angeles	340 W OPP ST	90744	7416030014	0.000	0.000	0.193	0.000	Shortfall of Sites	0.172	Low Medium II Residential	[Q]RD2-1XL-O-CUGU	0	0	0	23.285	0.193		Residential - Three Units (Any Combination) - 4 Stories or Less, 7	033B205 1207		Wilmington - Harbor City	Yes	MI	R2RD
Los Angeles	11040 OXNARD ST	91606	2337020027	0.000	0.000	0.193	0.000	Shortfall of Sites	0.147	Low Medium II Residential	RD2-1	0	0	0	27.189	0.193		Residential - Double, Duplex, or Two Units - 4 Stories or Less, 2	177B173 1208		North Hollywood - Valley Village	Yes	MI	R2RD
Los Angeles	1511 S REDONDO BLVD	90019	5070015033	0.000	0.000	0.193	0.000	Shortfall of Sites	0.117	Low Medium II Residential	RD1.5-1-O	0	0	0	34.299	0.193		Residential - Five or More Units or Apartments (Any Combination) - 4 Stories or Less, 4	129B181 1208		Wilshire	Yes	MI	R2RD
Los Angeles	1911 S PALM GROVE AVE	90016	5061016005	0.000	0.000	0.193	0.000	Shortfall of Sites	0.153	Low Medium II Residential	RD2-1-O	0	0	0	26.095	0.193		Residential - Five or More Units or Apartments (Any Combination) - 4 Stories or Less, 8	126B181 1208		West Adams - Baldwin Hills - Leimert	Yes	MI	R2RD
Los Angeles	3801 W 21ST ST	90018	5060017021	0.000	0.000	0.193	0.000	Shortfall of Sites	0.071	Low Medium II Residential	RD2-1-O-CPIO	0	0	0	56.206	0.193		Residential - Five or More Units or Apartments (Any Combination) - 4 Stories or Less, 5	126B189 1208		West Adams - Baldwin Hills - Leimert	Yes	MI	R2RD
Los Angeles	4252 DENKER AVE	90062	5021020026	0.000	0.000	0.193	0.000	Shortfall of Sites	0.187	Low Medium I Residential	R2-1	0	0	0	21.409	0.193		Residential - Three Units (Any Combination) - 4 Stories or Less, 3	114B193 1208		South Los Angeles	Yes	MI	R2RD
Los Angeles	1136 E 57TH ST	90011	5104025006	0.000	0.000	0.193	0.000	Shortfall of Sites	0.124	Low Medium I Residential	R2-1-CPIO	0	0	0	32.235	0.193		Residential - Double, Duplex, or Two Units - 4 Stories or Less, 2	108B209 1208		Southeast Los Angeles	Yes	MI	R2RD
Los Angeles	848 W 57TH ST	90037	5001014012	0.000	0.000	0.193	0.000	Shortfall of Sites	0.104	Low Medium I Residential	R2-1	0	0	0	38.448	0.193		Residential - Double, Duplex, or Two Units - 4 Stories or Less, 2	108B197 1208		South Los Angeles	Yes	MI	R2RD
Los Angeles	1121 W 64TH ST	90044	6003032021	0.000	0.000	0.193	0.000	Shortfall of Sites	0.139	Low Medium I Residential	R2-1	0	0	0	28.879	0.193		Residential - Five or More Units or Apartments (Any Combination) - 4 Stories or Less, 6	105B197 1208		South Los Angeles	Yes	MI	R2RD
Los Angeles	333 E 82ND ST	90003	6030021011	0.000	0.000	0.193	0.000	Shortfall of Sites	0.120	Low Medium I Residential	R2-1	0	0	0	33.376	0.193		Residential - Double, Duplex, or Two Units - 4 Stories or Less, 2	099B205 1208		Southeast Los Angeles	Yes	MI	R2RD
Los Angeles	1567 S OGDEN DR	90019	5068026011	0.000	0.000	0.193	0.000	Shortfall of Sites	0.158	Low Medium I Residential	R2-1-O	0	0	0	25.256	0.193		Residential - Three Units (Any Combination) - 4 Stories or Less, 3	129B177 1209		Wilshire	Yes	MI	R2RD
Los Angeles	4829 ST CHARLES PL	90019	5067007002	0.000	0.000	0.193	0.000	Shortfall of Sites	0.098	Low Medium II Residential	RD1.5-1-O	0	0	0	40.700	0.193		Residential - Four Units (Any Combination) - 4 Stories or Less, 4	129B181 1209		West Adams - Baldwin Hills - Leimert	Yes	MI	R2RD
Los Angeles	2041 S BURNSIDE AVE	90016	5063018016	0.000	0.000	0.193	0.000	Shortfall of Sites	0.133	Low Medium II Residential	RD1.5-1	0	0	0	30.184	0.193		Residential - Double, Duplex, or Two Units - 4 Stories or Less, 2	126B177 1209		West Adams - Baldwin Hills - Leimert	Yes	MI	R2RD
Los Angeles	4251 DALTON AVE	90062	5021020001	0.000	0.000	0.193	0.000	Shortfall of Sites	0.185	Low Medium I Residential	R2-1	0	0	0	21.671	0.193		Residential - Double, Duplex, or Two Units - 4 Stories or Less, 2	114B193 1209		South Los Angeles	Yes	MI	R2RD
Los Angeles	1132 E 57TH ST	90011	5104025007	0.000	0.000	0.193	0.000	Shortfall of Sites	0.124	Low Medium I Residential	R2-1-CPIO	0	0	0	32.234	0.193		Residential - Double, Duplex, or Two Units - 4 Stories or Less, 2	108B209 1209		Southeast Los Angeles	Yes	MI	R2RD
Los Angeles	1734 W 64TH ST	90047	6015004010	0.000	0.000	0.193	0.000	Shortfall of Sites	0.098	Low Medium I Residential	R2-1	0	0	0	40.673	0.193		Residential - Three Units (Any Combination) - 4 Stories or Less, 3	105B193 1209		South Los Angeles	Yes	MI	R2RD
Los Angeles	11050 OXNARD ST	91606	2337020025	0.000	0.000	0.193	0.000	Shortfall of Sites	0.147	Low Medium II Residential	RD2-1	0	0	0	27.198	0.193		Residential - Double, Duplex, or Two Units - 4 Stories or Less, 2	177B173 1210		North Hollywood - Valley Village	Yes	MI	R2RD
Los Angeles	1204 S ORANGE GROVE AVE	90019	5086014015	0.000	0.000	0.193	0.000	Shortfall of Sites	0.131	Low Medium II Residential	RD1.5-1-O	0	0	0	30.520	0.193		Residential - Four Units (Any Combination) - 4 Stories or Less, 4	132B177 1210		Wilshire	Yes	MI	R2RD
Los Angeles	1449 HAUSER BLVD	90019	5069029021	0.000	0.000	0.193	0.000	Shortfall of Sites	0.155	Low Medium I Residential	R2-1-O	0	0	0	25.813	0.193		Residential - Five or More Units or Apartments (Any Combination) - 4 Stories or Less, 5	129B177 1210		Wilshire	Yes	MI	R2RD
Los Angeles	1330 S WESTMORELAND AVE	90006	5056003006	0.000	0.000	0.193	0.000	Shortfall of Sites	0.078	Low Medium II Residential	RD1.5-1	0	0	0	51.369	0.193		Residential - Four Units (Any Combination) - 4 Stories or Less, 4	129B197 1210		South Los Angeles	Yes	MI	R2RD
Los Angeles	1128 E 57TH ST.	90011	5104025008	0.000	0.000	0.193	0.000	Shortfall of Sites	0.125	Low Medium I Residential	R2-1-CPIO	0	0	0	31.979	0.193		Residential - Double, Duplex, or Two Units - 4 Stories or Less, 2	108B209 1210		Southeast Los Angeles	Yes	MI	R2RD
Los Angeles	404 E 65TH ST	90003	6011013023	0.000	0.000	0.193	0.000	Shortfall of Sites	0.124	Low Medium I Residential	R2-1	0	0	0	32.264	0.193		Residential - Double, Duplex, or Two Units - 4 Stories or Less, 2	105B205 1210		Southeast Los Angeles	Yes	MI	R2RD
Los Angeles	945 N MARINE AVE	90744	7416032002	0.000	0.000	0.193	0.000	Shortfall of Sites	0.137	Low Medium II Residential	[Q]RD1.5-1XL-O-CUGU	0	0	0	29.157	0.193		Residential - Double, Duplex, or Two Units - 4 Stories or Less - Pool, 2	033B205 1210		Wilmington - Harbor City	Yes	MI	R2RD
Los Angeles	2631 HILLCREST DR	90016	5057006015	0.000	0.000	0.193	0.000	Shortfall of Sites	0.149	Low Medium I Residential	RD3-1	0	0	0	26.806	0.193		Residential - Double, Duplex, or Two Units - 4 Stories or Less, 2	123B181 1211		West Adams - Baldwin Hills - Leimert	Yes	MI	R2RD
Los Angeles	4248 HALLDALE AVE	90062	5021018032	0.000	0.000	0.193	0.000	Shortfall of Sites	0.120	Low Medium I Residential	R2-1	0	0	0	33.227	0.193		Residential - Four Units (Any Combination) - 4 Stories or Less, 4	114B193 1211		South Los Angeles	Yes	MI	R2RD
Los Angeles	1133 W 64TH ST	90044	6003032024	0.000	0.000	0.193	0.000	Shortfall of Sites	0.139	Low Medium I Residential	R2-1	0	0	0	28.856	0.193		Residential - Double, Duplex, or Two Units - 4 Stories or Less, 2	105B197 1211		South Los Angeles	Yes	MI	R2RD
Los Angeles	132 W 74TH ST	90003	6031007033	0.000	0.000	0.193	0.000	Shortfall of Sites	0.140	Low Medium I Residential	R2-1	0	0	0	28.673	0.193		Residential - Four Units (Any Combination) - 4 Stories or Less, 4	102B201 1211		Southeast Los Angeles	Yes	MI	R2RD
Los Angeles	321 E 82ND ST	90003	6030021008	0.000	0.000	0.193	0.000	Shortfall of Sites	0.120	Low Medium I Residential	R2-1	0	0	0	33.316	0.193		Residential - Double, Duplex, or Two Units - 4 Stories or Less, 2	099B205 1211		Southeast Los Angeles	Yes	MI	R2RD
Los Angeles	947 ISLAND AVE	90744	7416029020	0.000	0.000	0.193	0.000	Shortfall of Sites	0.172	Low Medium II Residential	[Q]RD2-1XL-O-CUGU	0	0	0	23.257	0.193		Residential - Five or More Units or Apartments (Any Combination) - 4 Stories or Less, 8	033B205 1211		Wilmington - Harbor City	Yes	MI	R2RD
Los Angeles	1050 W 21ST ST	90731	7462024020	0.000	0.000	0.193	0.000	Shortfall of Sites	0.115	Low Medium II Residential	RD2-1XL	0	0	0	34.730	0.193		Residential - Five or More Units or Apartments (Any Combination) - 4 Stories or Less, 5	012B197 1211		San Pedro	Yes	MI	R2RD
Los Angeles	11058 OXNARD ST	91606	2337020023	0.000	0.000	0.193	0.000	Shortfall of Sites	0.147	Low Medium II Residential	RD2-1	0	0	0	27.207	0.193		Residential - Four Units (Any Combination) - 4 Stories or Less, 4	177B173 1212		North Hollywood - Valley Village	Yes	MI	R2RD
Los Angeles	4837 ST CHARLES PL	90019	5067007001	0.000	0.000	0.193	0.000	Shortfall of Sites	0.077	Low Medium II Residential	RD1.5-1-O	0	0	0	51.879	0.193		Residential - Five or More Units or Apartments (Any Combination) - 4 Stories or Less, 5	129B181 1212		West Adams - Baldwin Hills - Leimert	Yes	MI	R2RD
Los Angeles	1444 W 42ND PL	90062	5021018031	0.000	0.000	0.193	0.000	Shortfall of Sites	0.064	Low Medium I Residential	R2-1	0	0	0	62.308	0.193		Residential - Double, Duplex, or Two Units - 4 Stories or Less, 2	114B193 1212		South Los Angeles	Yes	MI	R2RD
Los Angeles	4322 S BUDLONG AVE	90037	5020023005	0.000	0.000	0.193	0.000	Shortfall of Sites	0.152	Low Medium I Residential	R2-1	0	0	0	26.347	0.193		Residential - Double, Duplex, or Two Units - 4 Stories or Less, 2	114B197 1212		South Los Angeles	Yes	MI	R2RD
Los Angeles	247 W 64TH ST	90003	6005022022	0.000	0.000	0.193	0.000	Shortfall of Sites	0.074	Low Medium I Residential	R2-1	0	0	0	53.775	0.193		Residential - Three Units (Any Combination) - 4 Stories or Less, 3	105B201 1212		Southeast Los Angeles	Yes	MI	R2RD
Los Angeles	317 E 82ND ST	90003	6030021007	0.000	0.000	0.193	0.000	Shortfall of Sites	0.116	Low Medium I Residential	R2-1	0	0	0	34.338	0.193		Residential - Double, Duplex, or Two Units - 4 Stories or Less, 2	099B205 1212		Southeast Los Angeles	Yes	MI	R2RD
Los Angeles	1534 ELLSMERE AVE	90019	5069020015	0.000	0.000	0.193	0.000	Shortfall of Sites	0.082	Low Medium I Residential	R2-1-O	0	0	0	48.704	0.193		Residential - Double, Duplex, or Two Units - 4 Stories or Less, 2	129B177 1213		Wilshire	Yes	MI	R2RD
Los Angeles	2018 S ORANGE DR	90016	5062005025	0.000	0.000	0.193	0.000	Shortfall of Sites	0.183	Low Medium II Residential	RD2-1	0	0	0	21.876	0.193		Residential - Double, Duplex, or Two Units - 4 Stories or Less, 2	126B181 1213		West Adams - Baldwin Hills - Leimert	Yes	MI	R2RD
Los Angeles	4717 W 28TH ST	90016	5057006001	0.000	0.000	0.193	0.000	Shortfall of Sites	0.172	Low Medium I Residential	R2-1	0	0	0	23.232	0.193		Residential - Double, Duplex, or Two Units - 4 Stories or Less - Pool, 2	123B181 1213		West Adams - Baldwin Hills - Leimert	Yes	MI	R2RD
Los Angeles	5519 CARLIN ST	90016	5048028022	0.000	0.000	0.193	0.000	Shortfall of Sites	0.110	Low Medium II Residential	RD2-1	0	0	0	36.300	0.193		Residential - Four Units (Any Combination) - 4 Stories or Less, 4	123B177 1213		West Adams - Baldwin Hills - Leimert	Yes	MI	R2RD
Los Angeles	1434 W 42ND PL	90062	5021018002	0.000	0.000	0.193	0.000	Shortfall of Sites	0.071	Low Medium I Residential	R2-1	0	0	0	56.295	0.193		Residential - Four Units (Any Combination) - 4 Stories or Less, 4	114B193 1213		South Los Angeles	Yes	MI	R2RD
Los Angeles	1143 W 64TH ST	90044	6003032026	0.000	0.000	0.193	0.000	Shortfall of Sites	0.139	Low Medium I Residential	R2-1	0	0	0	28.841	0.193		Residential - Double, Duplex, or Two Units - 4 Stories or Less, 2	105B197 1213		South Los Angeles	Yes	MI	R2RD
Los Angeles	140 W 74TH ST	90003	6031007006	0.000	0.000	0.193	0.000	Shortfall of Sites	0.135	Low Medium I Residential	R2-1	0	0	0	29.631	0.193		Residential - Double, Duplex, or Two Units - 4 Stories or Less, 2	102B201 1213		Southeast Los Angeles	Yes	MI	R2RD
Los Angeles	11068 OXNARD ST	91606	2337020021	0.000	0.000	0.193	0.000	Shortfall of Sites	0.140	Low Medium II Residential	RD2-1	0	0	0	28.640	0.193		Residential - Three Units (Any Combination) - 4 Stories or Less, 3	177B173 1214		North Hollywood - Valley Village	Yes	MI	R2RD
Los Angeles	1919 S RIMPAU BLVD	90016	5062001004	0.000	0.000	0.193	0.000	Shortfall of Sites	0.152	Low Medium II Residential	RD2-1-O	0	0	0	26.400	0.193		Residential - Three Units (Any Combination) - 4 Stories or Less, 4	126B181 1214		West Adams - Baldwin Hills - Leimert	Yes	MI	R2RD
Los Angeles	4047 W 21ST ST	90018	5060009010	0.000	0.000	0.193	0.000	Shortfall of Sites	0.139	Low Medium II Residential	RD2-1-O-CPIO	0	0	0	28.698	0.193		Residential - Four Units (Any Combination) - 4 Stories or Less, 4	126B185 1214		West Adams - Baldwin Hills - Leimert	Yes	MI	R2RD
Los Angeles	3241 S SHERBOURNE DR	90034	4312017020	0.000	0.000	0.193	0.000	Shortfall of Sites	0.106	Low Medium II Residential	RD2-1	0	0	0	37.904	0.193		Residential - Double, Duplex, or Two Units - 4 Stories or Less, 2	123B169 1214		West Adams - Baldwin Hills - Leimert	Yes	MI	R2RD
Los Angeles	4253 BRIGHTON AVE	90062	5021018001	0.000	0.000	0.193	0.000	Shortfall of Sites	0.113	Low Medium I Residential	R2-1	0	0	0	35.244	0.193		Residential - Double, Duplex, or Two Units - 4 Stories or Less, 2	114B193 1214		South Los Angeles	Yes	MI	R2RD
Los Angeles	5717 S NORMANDIE AVE	90037	5003032029	0.000	0.000	0.193	0.000	Shortfall of Sites	0.124	Low Medium II Residential	RD1.5-1	0	0	0	32.147	0.193		Residential - Three Units (Any Combination) - 4 Stories or Less, 3	108B193 1214		South Los Angeles	Yes	MI	R2RD
Los Angeles	1147 W 64TH ST	90044	6003032027	0.000	0.000	0.193	0.000	Shortfall of Sites	0.142	Low Medium I Residential	R2-1	0	0	0	28.237	0.193		Residential - Double, Duplex, or Two Units - 4 Stories or Less, 2	105B197 1214		South Los Angeles	Yes	MI	R2RD
Los Angeles	1740 W 64TH ST	90047	6015004008	0.000	0.000	0.193	0.000	Shortfall of Sites	0.109	Low Medium I Residential	R2-1	0	0	0	36.606	0.193		Residential - Double, Duplex, or Two Units - 4 Stories or Less, 2	105B193 1214		South Los Angeles	Yes	MI	R2RD
Los Angeles	144 W 74TH ST	90003	6031007005	0.000	0.000	0.193	0.000	Shortfall of Sites	0.135	Low Medium I Residential	R2-1	0	0	0	29.631	0.193		Residential - Five or More Units or Apartments (Any Combination) - 4 Stories or Less, 5	102B201 1214		Southeast Los Angeles	Yes	MI	R2RD
Los Angeles	1034 W 21ST ST	90731	7462024023	0.000	0.000	0.193	0.000	Shortfall of Sites	0.115	Low Medium II Residential	RD2-1XL	0	0	0	34.799	0.193		Residential - Double, Duplex, or Two Units - 4 Stories or Less, 2	012B197 1214		San Pedro	Yes	MI	R2RD
Los Angeles	5950 FULCHER AVE	91601	2337020033	0.000	0.000	0.193	0.000	Shortfall of Sites	0.120	Low Medium II Residential	RD2-1	0	0	0	33.343	0.193		Residential - Five or More Units or Apartments (Any Combination) - 4 Stories or Less, 13	177B173 1215		North Hollywood - Valley Village	Yes	MI	R2RD
Los Angeles	3305 W 21ST ST	90018	5060027016	0.000	0.000	0.193	0.000	Shortfall of Sites	0.147	Low Medium II Residential	RD2-1-O-CPIO	0	0	0	27.260	0.193		Residential - Five or More Units or Apartments (Any Combination) - 4 Stories or Less, 6	126B189 1215		West Adams - Baldwin Hills - Leimert	Yes	MI	R2RD
Los Angeles	5018 HALLDALE AVE	90062	5016032013	0.000	0.000	0.193	0.000	Shortfall of Sites	0.131	Low Medium I Residential	R2-1-CPIO	0	0	0	30.503	0.193		Residential - Double, Duplex, or Two Units - 4 Stories or Less, 2	111B193 1215		South Los Angeles	Yes	MI	R2RD
Los Angeles	5735 S WILTON PL	90062	5005012022	0.000	0.000	0.193	0.000	Shortfall of Sites	0.126	Low Medium I Residential	R2-1	0	0	0	31.848	0.193		Residential - Double, Duplex, or Two Units - 4 Stories or Less, 2	108B189 1215		South Los Angeles	Yes	MI	R2RD
Los Angeles	1151 W 64TH ST	90044	6003032028	0.000	0.000	0.193	0.000	Shortfall of Sites	0.154	Low Medium I Residential	R2-1	0	0	0	25.954	0.193		Residential - Double, Duplex, or Two Units - 4 Stories or Less, 2	105B197 1215		South Los Angeles	Yes	MI	R2RD
Los Angeles	1429 S COCHRAN AVE	90019	5069036024	0.000	0.000	0.193	0.000	Shortfall of Sites	0.155	Low Medium II Residential	RD2-1-O	0	0	0	25.813	0.193		Residential - Three Units (Any Combination) - 4 Stories or Less, 3	129B177 1216		Wilshire	Yes	MI	R2RD

Jurisdiction Name	Site Address/Intersection	5 Digit ZIP Code	Assessor Parcel Number	Very Low-Income	Low-Income	Moderate-Income	Above Moderate-Income	Type of Shortfall	Parcel Size (Acres)	Current General Plan Designation	Current Zoning	Proposed General Plan (GP) Designation	Proposed Zoning	Minimum Density Allowed	Maximum Density Allowed	Total Capacity	Vacant/ Nonvacant	Description of Existing Uses	PIN	Base Density Per Acre	Community Plan Area	Rent Stabalization Ordinance	Income Category	Applicable Rezoning Program (Program informing values in Column Q listed first)
Los Angeles	2645 S RIMPAU BLVD	90016	5049002020	0.000	0.000	0.193	0.000	Shortfall of Sites	0.119	Low Medium I Residential	R2-1	0	0	0	33.507	0.193		Residential - Double, Duplex, or Two Units - 4 Stories or Less, 2	123B181 1216		West Adams - Baldwin Hills - Leimert	Yes	MI	R2RD
Los Angeles	1732 W 36TH ST	90018	5041014016	0.000	0.000	0.193	0.000	Shortfall of Sites	0.115	Low Medium I Residential	R2-1-O	0	0	0	34.801	0.193		Residential - Double, Duplex, or Two Units - 4 Stories or Less, 2	120B193 1216		South Los Angeles	Yes	MI	R2RD
Los Angeles	5019 BRIGHTON AVE	90062	5016032002	0.000	0.000	0.193	0.000	Shortfall of Sites	0.134	Low Medium I Residential	R2-1-CPIO	0	0	0	29.893	0.193		Residential - Double, Duplex, or Two Units - 4 Stories or Less, 2	111B193 1216		South Los Angeles	Yes	MI	R2RD
Los Angeles	5734 S MANHATTAN PL	90062	5005032007	0.000	0.000	0.193	0.000	Shortfall of Sites	0.137	Low Medium I Residential	R2-1	0	0	0	29.248	0.193		Residential - Double, Duplex, or Two Units - 4 Stories or Less, 2	108B193 1216		South Los Angeles	Yes	MI	R2RD
Los Angeles	5734 CIMARRON ST	90062	5005012005	0.000	0.000	0.193	0.000	Shortfall of Sites	0.125	Low Medium I Residential	R2-1	0	0	0	31.910	0.193		Residential - Double, Duplex, or Two Units - 4 Stories or Less, 2	108B189 1216		South Los Angeles	Yes	MI	R2RD
Los Angeles	1744 W 64TH ST	90047	6015004007	0.000	0.000	0.193	0.000	Shortfall of Sites	0.109	Low Medium I Residential	R2-1	0	0	0	36.606	0.193		Residential - Three Units (Any Combination) - 4 Stories or Less, 3	105B193 1216		South Los Angeles	Yes	MI	R2RD
Los Angeles	346 E 65TH ST	90003	6011013028	0.000	0.000	0.193	0.000	Shortfall of Sites	0.093	Low Medium I Residential	R2-1	0	0	0	43.019	0.193		Residential - Double, Duplex, or Two Units - 4 Stories or Less, 2	105B205 1216		Southeast Los Angeles	Yes	MI	R2RD
Los Angeles	958 N FRIES AVE	90744	7416032038	0.000	0.000	0.193	0.000	Shortfall of Sites	0.150	Low Medium II Residential	[Q]RD2-1XL-O-CUGU	0	0	0	26.690	0.193		Residential - Five or More Units or Apartments (Any Combination) · 4 Stories or Less, 6	033B205 1216		Wilmington - Harbor City	Yes	MI	R2RD
Los Angeles	3042 LA CLEDE AVE	90039	5436032036	0.000	0.000	0.193	0.000	Shortfall of Sites	0.124	Low Medium II Residential	[Q]RD1.5-1-RIO	0	0	0	32.282	0.193		Residential - Three Units (Any Combination) - 4 Stories or Less, 3	153B209 1217		Northeast Los Angeles	Yes	MI	R2RD
Los Angeles	1511 S SIERRA BONITA AVE	90019	5069023017	0.000	0.000	0.193	0.000	Shortfall of Sites	0.121	Low Medium I Residential	R2-1-O	0	0	0	33.150	0.193		Residential - Double, Duplex, or Two Units - 4 Stories or Less, 2	129B177 1217		Wilshire	Yes	MI	R2RD
Los Angeles	1914 S RIMPAU BLVD	90016	5061017004	0.000	0.000	0.193	0.000	Shortfall of Sites	0.151	Low Medium II Residential	RD2-1-O	0	0	0	26.456	0.193		Residential - Double, Duplex, or Two Units - 4 Stories or Less, 2	126B181 1217		West Adams - Baldwin Hills - Leimert	Yes	MI	R2RD
Los Angeles	2110 S BRONSON AVE	90018	5060010004	0.000	0.000	0.193	0.000	Shortfall of Sites	0.151	Low Medium II Residential	RD2-1-O-CPIO	0	0	0	26.413	0.193		Residential - Double, Duplex, or Two Units - 4 Stories or Less, 2	126B185 1217		West Adams - Baldwin Hills - Leimert	Yes	MI	R2RD
Los Angeles	2030 4TH AVE	90018	5060027015	0.000	0.000	0.193	0.000	Shortfall of Sites	0.158	Low Medium II Residential	RD2-1-O-CPIO	0	0	0	25.278	0.193		Residential - Five or More Units or Apartments (Any Combination) · 4 Stories or Less, 5	126B189 1217		West Adams - Baldwin Hills - Leimert	Yes	MI	R2RD
Los Angeles	2634 S REDONDO BLVD	90016	5049019003	0.000	0.000	0.193	0.000	Shortfall of Sites	0.110	Low Medium II Residential	RD1.5-1	0	0	0	36.255	0.193		Residential - Double, Duplex, or Two Units - 4 Stories or Less, 2	123B177 1217		West Adams - Baldwin Hills - Leimert	Yes	MI	R2RD
Los Angeles	3517 EDGEHILL DR	90018	5044007036	0.000	0.000	0.193	0.000	Shortfall of Sites	0.135	Low Medium II Residential	RD1.5-1	0	0	0	29.532	0.193		Residential - Four Units (Any Combination) - 4 Stories or Less, 4	120B185 1217		West Adams - Baldwin Hills - Leimert	Yes	MI	R2RD
Los Angeles	5735 S MANHATTAN PL	90062	5005024025	0.000	0.000	0.193	0.000	Shortfall of Sites	0.139	Low Medium I Residential	R2-1	0	0	0	28.773	0.193		Residential - Double, Duplex, or Two Units - 4 Stories or Less, 2	108B193 1217		South Los Angeles	Yes	MI	R2RD
Los Angeles	1417 W 82ND ST	90047	6034012019	0.000	0.000	0.193	0.000	Shortfall of Sites	0.154	Low Medium I Residential	RD3-1	0	0	0	26.036	0.193		Residential - Three Units (Any Combination) - 4 Stories or Less, 3	099B193 1217		South Los Angeles	Yes	MI	R2RD
Los Angeles	432 ISLAND AVE	90744	7418016012	0.000	0.000	0.193	0.000	Shortfall of Sites	0.086	Low Medium II Residential	[Q]RD1.5-1XL-O-CUGU	0	0	0	46.402	0.193		Residential - Four Units (Any Combination) - 4 Stories or Less, 4	030B205 1217		Wilmington - Harbor City	Yes	MI	R2RD
Los Angeles	11108 OXNARD ST	91606	2337019035	0.000	0.000	0.193	0.000	Shortfall of Sites	0.144	Low Medium II Residential	RD2-1	0	0	0	27.806	0.193		Residential - Three Units (Any Combination) - 4 Stories or Less, 3	177B173 1218		North Hollywood - Valley Village	Yes	MI	R2RD
Los Angeles	4409 BURNS AVE	90029	5539009016	0.000	0.000	0.193	0.000	Shortfall of Sites	0.106	Low Medium II Residential	RD1.5-1XL	0	0	0	37.877	0.193		Residential - Double, Duplex, or Two Units - 4 Stories or Less, 2	144B197 1218		Hollywood	Yes	MI	R2RD
Los Angeles	1919 S HARCOURT AVE	90016	5061017021	0.000	0.000	0.193	0.000	Shortfall of Sites	0.129	Low Medium II Residential	RD2-1-O	0	0	0	31.084	0.193		Residential - Double, Duplex, or Two Units - 4 Stories or Less, 2	126B181 1218		West Adams - Baldwin Hills - Leimert	Yes	MI	R2RD
Los Angeles	3405 W 21ST ST	90018	5060026015	0.000	0.000	0.193	0.000	Shortfall of Sites	0.161	Low Medium II Residential	RD2-1-O-CPIO	0	0	0	24.883	0.193		Residential - Five or More Units or Apartments (Any Combination) · 4 Stories or Less, 6	126B189 1218		West Adams - Baldwin Hills - Leimert	Yes	MI	R2RD
Los Angeles	5734 S ST ANDREWS PL	90062	5005024006	0.000	0.000	0.193	0.000	Shortfall of Sites	0.139	Low Medium I Residential	R2-1	0	0	0	28.808	0.193		Residential - Double, Duplex, or Two Units - 4 Stories or Less, 2	108B193 1218		South Los Angeles	Yes	MI	R2RD
Los Angeles	158 W 74TH ST	90003	6031007001	0.000	0.000	0.193	0.000	Shortfall of Sites	0.135	Low Medium I Residential	R2-1	0	0	0	29.631	0.193		Residential - Five or More Units or Apartments (Any Combination) · 4 Stories or Less, 5	102B201 1218		Southeast Los Angeles	Yes	MI	R2RD
Los Angeles	1421 W 82ND ST	90047	6034012020	0.000	0.000	0.193	0.000	Shortfall of Sites	0.154	Low Medium I Residential	RD3-1	0	0	0	26.027	0.193		Residential - Double, Duplex, or Two Units - 4 Stories or Less, 2	099B193 1218		South Los Angeles	Yes	MI	R2RD
Los Angeles	901 W OPP ST	90744	7415029030	0.000	0.000	0.193	0.000	Shortfall of Sites	0.172	Low Medium II Residential	[Q]RD2-1XL-O-CUGU	0	0	0	23.213	0.193		Residential - Five or More Units or Apartments (Any Combination) · 4 Stories or Less, 6	033B205 1218		Wilmington - Harbor City	Yes	MI	R2RD
Los Angeles	614 W 11TH ST	90731	7454013013	0.000	0.000	0.193	0.000	Shortfall of Sites	0.126	Low Medium II Residential	RD1.5-1XL-CPIO	0	0	0	31.676	0.193		Residential - Double, Duplex, or Two Units - 4 Stories or Less, 2	015B197 1218		San Pedro	Yes	MI	R2RD
Los Angeles	3023 LA CLEDE AVE	90039	5436033018	0.000	0.000	0.193	0.000	Shortfall of Sites	0.124	Low Medium II Residential	[Q]RD1.5-1-RIO	0	0	0	32.250	0.193		Residential - Double, Duplex, or Two Units - 4 Stories or Less, 2	153B209 1219		Northeast Los Angeles	Yes	MI	R2RD
Los Angeles	1920 S LONGWOOD AVE	90016	5062002023	0.000	0.000	0.193	0.000	Shortfall of Sites	0.152	Low Medium II Residential	RD2-1-O	0	0	0	26.363	0.193		Residential - Double, Duplex, or Two Units - 4 Stories or Less, 2	126B181 1219		West Adams - Baldwin Hills - Leimert	Yes	MI	R2RD
Los Angeles	4041 W 21ST ST	90018	5060009011	0.000	0.000	0.193	0.000	Shortfall of Sites	0.140	Low Medium II Residential	RD2-1-O-CPIO	0	0	0	28.566	0.193		Residential - Four Units (Any Combination) - 4 Stories or Less, 4	126B185 1219		West Adams - Baldwin Hills - Leimert	Yes	MI	R2RD
Los Angeles	2639 S CLOVERDALE AVE	90016	5043005022	0.000	0.000	0.193	0.000	Shortfall of Sites	0.110	Low Medium II Residential	RD1.5-1	0	0	0	36.252	0.193		Residential - Five or More Units or Apartments (Any Combination) · 4 Stories or Less, 5	123B177 1219		West Adams - Baldwin Hills - Leimert	Yes	MI	R2RD
Los Angeles	5735 S ST ANDREWS PL	90062	5005023023	0.000	0.000	0.193	0.000	Shortfall of Sites	0.146	Low Medium I Residential	R2-1	0	0	0	27.473	0.193		Residential - Double, Duplex, or Two Units - 4 Stories or Less, 2	108B193 1219		South Los Angeles	Yes	MI	R2RD
Los Angeles	814 W GAGE AVE	90044	6004018025	0.000	0.000	0.193	0.000	Shortfall of Sites	0.125	Low Medium II Residential	RD2-1	0	0	0	32.107	0.193		Residential - Three Units (Any Combination) - 4 Stories or Less, 3	105B197 1219		South Los Angeles	Yes	MI	R2RD
Los Angeles	202 W 74TH ST	90003	6031008017	0.000	0.000	0.193	0.000	Shortfall of Sites	0.142	Low Medium I Residential	R2-1	0	0	0	28.143	0.193		Residential - Double, Duplex, or Two Units - 4 Stories or Less, 2	102B201 1219		Southeast Los Angeles	Yes	MI	R2RD
Los Angeles	955 N FRIES AVE	90744	7416030006	0.000	0.000	0.193	0.000	Shortfall of Sites	0.172	Low Medium II Residential	[Q]RD2-1XL-O-CUGU	0	0	0	23.229	0.193		Residential - Five or More Units or Apartments (Any Combination) · 4 Stories or Less, 6	033B205 1219		Wilmington - Harbor City	Yes	MI	R2RD
Los Angeles	3112 PERLITA AVE	90039	5436019003	0.000	0.000	0.193	0.000	Shortfall of Sites	0.124	Low Medium II Residential	[Q]RD2-1-RIO	0	0	0	32.267	0.193		Residential - Double, Duplex, or Two Units - 4 Stories or Less, 2	153B209 1220		Northeast Los Angeles	Yes	MI	R2RD
Los Angeles	1150 S SPAULDING AVE	90019	5085024013	0.000	0.000	0.193	0.000	Shortfall of Sites	0.174	Low Medium I Residential	R2-1-O	0	0	0	22.988	0.193		Residential - Three Units (Any Combination) - 4 Stories or Less, 3	132B177 1220		Wilshire	Yes	MI	R2RD
Los Angeles	1515 MEADOWBROOK AVE	90019	5070014036	0.000	0.000	0.193	0.000	Shortfall of Sites	0.126	Low Medium II Residential	RD1.5-1-O	0	0	0	31.795	0.193		Residential - Double, Duplex, or Two Units - 4 Stories or Less, 2	129B181 1220		Wilshire	Yes	MI	R2RD
Los Angeles	2028 5TH AVE	90018	5060026013	0.000	0.000	0.193	0.000	Shortfall of Sites	0.112	Low Medium II Residential	RD2-1-O-CPIO	0	0	0	35.723	0.193		Residential - Four Units (Any Combination) - 4 Stories or Less, 4	126B189 1220		West Adams - Baldwin Hills - Leimert	Yes	MI	R2RD
Los Angeles	5021 S HARVARD BLVD	90062	5016036014	0.000	0.000	0.193	0.000	Shortfall of Sites	0.119	Low Medium I Residential	R2-1-CPIO	0	0	0	33.481	0.193		Residential - Double, Duplex, or Two Units - 4 Stories or Less, 2	111B193 1220		South Los Angeles	Yes	MI	R2RD
Los Angeles	1416 3RD AVE	90019	5072036013	0.000	0.000	0.193	0.000	Shortfall of Sites	0.056	Low Medium II Residential	RD1.5-1-O-CPIO	0	0	0	71.798	0.193		Residential - Five or More Units or Apartments (Any Combination) · 4 Stories or Less, 6	129B189 1221		West Adams - Baldwin Hills - Leimert	Yes	MI	R2RD
Los Angeles	3511 W 21ST ST	90018	5060023014	0.000	0.000	0.193	0.000	Shortfall of Sites	0.172	Low Medium II Residential	RD2-1-O-CPIO	0	0	0	23.263	0.193		Residential - Double, Duplex, or Two Units - 4 Stories or Less, 2	126B189 1221		West Adams - Baldwin Hills - Leimert	Yes	MI	R2RD
Los Angeles	2638 S HARCOURT AVE	90016	5057012002	0.000	0.000	0.193	0.000	Shortfall of Sites	0.119	Low Medium I Residential	R2-1	0	0	0	33.505	0.193		Residential - Double, Duplex, or Two Units - 4 Stories or Less, 2	123B181 1221		West Adams - Baldwin Hills - Leimert	Yes	MI	R2RD
Los Angeles	5614 CARLIN ST	90016	5048026009	0.000	0.000	0.193	0.000	Shortfall of Sites	0.147	Low Medium II Residential	RD2-1	0	0	0	27.231	0.193		Residential - Five or More Units or Apartments (Any Combination) · 4 Stories or Less, 5	123B177 1221		West Adams - Baldwin Hills - Leimert	Yes	MI	R2RD
Los Angeles	5020 S HARVARD BLVD	90062	5016035006	0.000	0.000	0.193	0.000	Shortfall of Sites	0.119	Low Medium I Residential	R2-1-CPIO	0	0	0	33.506	0.193		Residential - Three Units (Any Combination) - 4 Stories or Less, 3	111B193 1221		South Los Angeles	Yes	MI	R2RD
Los Angeles	5735 RUTHELEN ST	90062	5005018024	0.000	0.000	0.193	0.000	Shortfall of Sites	0.147	Low Medium I Residential	R2-1	0	0	0	27.292	0.193		Residential - Four Units (Any Combination) - 4 Stories or Less, 4	108B193 1221		South Los Angeles	Yes	MI	R2RD
Los Angeles	1513 S REDONDO BLVD	90019	5070015032	0.000	0.000	0.193	0.000	Shortfall of Sites	0.117	Low Medium II Residential	RD1.5-1-O	0	0	0	34.299	0.193		Residential - Four Units (Any Combination) - 4 Stories or Less, 4	129B181 1222		Wilshire	Yes	MI	R2RD
Los Angeles	2030 6TH AVE	90018	5060023013	0.000	0.000	0.193	0.000	Shortfall of Sites	0.172	Low Medium II Residential	RD2-1-O-CPIO	0	0	0	23.232	0.193		Residential - Four Units (Any Combination) - 4 Stories or Less, 4	126B189 1222		West Adams - Baldwin Hills - Leimert	Yes	MI	R2RD
Los Angeles	2845 12TH AVE	90018	5051010025	0.000	0.000	0.193	0.000	Shortfall of Sites	0.152	Low Medium I Residential	R2-1XL	0	0	0	26.258	0.193		Residential - Double, Duplex, or Two Units - 4 Stories or Less, 2	123B185 1222		West Adams - Baldwin Hills - Leimert	Yes	MI	R2RD
Los Angeles	3615 S VICTORIA AVE	90016	5046002027	0.000	0.000	0.193	0.000	Shortfall of Sites	0.115	Low Medium II Residential	RD1.5-1	0	0	0	34.639	0.193		Residential - Double, Duplex, or Two Units - 4 Stories or Less, 2	120B185 1222		West Adams - Baldwin Hills - Leimert	Yes	MI	R2RD
Los Angeles	1443 W 82ND ST	90047	6034012024	0.000	0.000	0.193	0.000	Shortfall of Sites	0.154	Low Medium I Residential	RD3-1	0	0	0	25.991	0.193		Residential - Three Units (Any Combination) - 4 Stories or Less, 3	099B193 1222		South Los Angeles	Yes	MI	R2RD
Los Angeles	1444 HAUSER BLVD	90019	5069030015	0.000	0.000	0.193	0.000	Shortfall of Sites	0.139	Low Medium I Residential	R2-1-O	0	0	0	28.681	0.193		Residential - Double, Duplex, or Two Units - 4 Stories or Less, 2	129B177 1223		Wilshire	Yes	MI	R2RD
Los Angeles	2106 S COCHRAN AVE	90016	5063009047	0.000	0.000	0.193	0.000	Shortfall of Sites	0.165	Low Medium I Residential	R2-1	0	0	0	24.200	0.193		Residential - Three Units (Any Combination) - 4 Stories or Less, 3	126B177 1223		West Adams - Baldwin Hills - Leimert	Yes	MI	R2RD
Los Angeles	3601 W 21ST ST	90018	5060022016	0.000	0.000	0.193	0.000	Shortfall of Sites	0.172	Low Medium II Residential	RD2-1-O-CPIO	0	0	0	23.259	0.193		Residential - Five or More Units or Apartments (Any Combination) · 4 Stories or Less, 6	126B189 1223		West Adams - Baldwin Hills - Leimert	Yes	MI	R2RD
Los Angeles	1748 W 36TH ST	90018	5041014012	0.000	0.000	0.193	0.000	Shortfall of Sites	0.096	Low Medium I Residential	R2-1-O	0	0	0	41.772	0.193		Residential - Three Units (Any Combination) - 4 Stories or Less, 3	120B193 1223		South Los Angeles	Yes	MI	R2RD
Los Angeles	1463 E 58TH ST	90011	5104028012	0.000	0.000	0.193	0.000	Shortfall of Sites	0.125	Low Medium I Residential	R2-1	0	0	0	32.113	0.193		Residential - Double, Duplex, or Two Units - 4 Stories or Less, 2	108B209 1223		Southeast Los Angeles	Yes	MI	R2RD

Jurisdiction Name	Site Address/Intersection	5 Digit ZIP Code	Assessor Parcel Number	Very Low-Income	Low-Income	Moderate-Income	Above Moderate-Income	Type of Shortfall	Parcel Size (Acres)	Current General Plan Designation	Current Zoning	Proposed General Plan (GP) Designation	Proposed Zoning	Minimum Density Allowed	Maximum Density Allowed	Total Capacity	Vacant/ Nonvacant	Description of Existing Uses	PIN	Base Density Per Acre	Community Plan Area	Rent Stabalization Ordinance	Income Category	Applicable Rezoning Program (Program informing values in Column Q listed first)
Los Angeles	318 E 65TH ST	90003	6011013035	0.000	0.000	0.193	0.000	Shortfall of Sites	0.124	Low Medium I Residential	R2-1	0	0	0	32.264	0.193		Residential - Three Units (Any Combination) - 4 Stories or Less, 3	105B205 1223		Southeast Los Angeles	Yes	MI	R2RD
Los Angeles	243 E 82ND PL	90003	6030008022	0.000	0.000	0.193	0.000	Shortfall of Sites	0.116	Low Medium I Residential	R2-1	0	0	0	34.360	0.193		Residential - Double, Duplex, or Two Units - 4 Stories or Less, 2	099B205 1223		Southeast Los Angeles	Yes	MI	R2RD
Los Angeles	11140 OXNARD ST	91606	2337019029	0.000	0.000	0.193	0.000	Shortfall of Sites	0.146	Low Medium II Residential	RD2-1	0	0	0	27.354	0.193		Residential - Four Units (Any Combination) - 4 Stories or Less, 4	177B173 1224		North Hollywood - Valley Village	Yes	MI	R2RD
Los Angeles	2030 7TH AVE	90018	5060022015	0.000	0.000	0.193	0.000	Shortfall of Sites	0.172	Low Medium II Residential	RD2-1-O-CPIO	0	0	0	23.232	0.193		Residential - Four Units (Any Combination) - 4 Stories or Less, 4	126B189 1224		West Adams - Baldwin Hills - Leimert	Yes	MI	R2RD
Los Angeles	1154 W 57TH ST	90037	5002017002	0.000	0.000	0.193	0.000	Shortfall of Sites	0.105	Low Medium II Residential	RD1.5-1	0	0	0	38.229	0.193		Residential - Three Units (Any Combination) - 4 Stories or Less, 3	108B197 1224		South Los Angeles	Yes	MI	R2RD
Los Angeles	1453 W 82ND ST	90047	6034012026	0.000	0.000	0.193	0.000	Shortfall of Sites	0.154	Low Medium I Residential	RD3-1	0	0	0	25.973	0.193		Residential - Double, Duplex, or Two Units - 4 Stories or Less, 2	099B193 1224		South Los Angeles	Yes	MI	R2RD
Los Angeles	871 N ALEXANDRIA AVE	90029	5538006032	0.000	0.000	0.193	0.000	Shortfall of Sites	0.118	Low Medium II Residential	RD2-1XL	0	0	0	33.947	0.193		Residential - Three Units (Any Combination) - 4 Stories or Less, 3	144B197 1225		Hollywood	Yes	MI	R2RD
Los Angeles	1410 4TH AVE	90019	5072026013	0.000	0.000	0.193	0.000	Shortfall of Sites	0.161	Low Medium II Residential	RD2-1-O-CPIO	0	0	0	24.876	0.193		Residential - Double, Duplex, or Two Units - 4 Stories or Less, 2	129B189 1225		West Adams - Baldwin Hills - Leimert	Yes	MI	R2RD
Los Angeles	1915 S PALM GROVE AVE	90016	5061016006	0.000	0.000	0.193	0.000	Shortfall of Sites	0.139	Low Medium II Residential	RD2-1-O	0	0	0	28.836	0.193		Residential - Double, Duplex, or Two Units - 4 Stories or Less, 2	126B181 1225		West Adams - Baldwin Hills - Leimert	Yes	MI	R2RD
Los Angeles	5515 CARLIN ST	90016	5048028023	0.000	0.000	0.193	0.000	Shortfall of Sites	0.110	Low Medium II Residential	RD2-1	0	0	0	36.300	0.193		Residential - Double, Duplex, or Two Units - 4 Stories or Less, 2	123B177 1225		West Adams - Baldwin Hills - Leimert	Yes	MI	R2RD
Los Angeles	4327 S RAYMOND AVE	90037	5020008012	0.000	0.000	0.193	0.000	Shortfall of Sites	0.153	Low Medium I Residential	R2-1	0	0	0	26.212	0.193		Residential - Double, Duplex, or Two Units - 4 Stories or Less, 2	114B197 1225		South Los Angeles	Yes	MI	R2RD
Los Angeles	1150 W 57TH ST	90037	5002017003	0.000	0.000	0.193	0.000	Shortfall of Sites	0.105	Low Medium II Residential	RD1.5-1	0	0	0	38.229	0.193		Residential - Four Units (Any Combination) - 4 Stories or Less, 4	108B197 1225		South Los Angeles	Yes	MI	R2RD
Los Angeles	5722 DENKER AVE	90062	5003031015	0.000	0.000	0.193	0.000	Shortfall of Sites	0.138	Low Medium I Residential	R2-1-CPIO	0	0	0	29.074	0.193		Residential - Four Units (Any Combination) - 4 Stories or Less, 4	108B193 1225		South Los Angeles	Yes	MI	R2RD
Los Angeles	8120 S HALLDALE AVE	90047	6034012027	0.000	0.000	0.193	0.000	Shortfall of Sites	0.154	Low Medium I Residential	RD3-1	0	0	0	25.964	0.193		Residential - Five or More Units or Apartments (Any Combination) · 4 Stories or Less, 6	099B193 1225		South Los Angeles	Yes	MI	R2RD
Los Angeles	947 N NEPTUNE AVE	90744	7416023013	0.000	0.000	0.193	0.000	Shortfall of Sites	0.134	Low Medium II Residential	[Q]RD2-1XL-O-CUGU	0	0	0	29.946	0.193		Residential - Double, Duplex, or Two Units - 4 Stories or Less, 2	033B205 1225		Wilmington - Harbor City	Yes	MI	R2RD
Los Angeles	1045 S ALMA ST	90731	7458014026	0.000	0.000	0.193	0.000	Shortfall of Sites	0.129	Low Medium II Residential	RD1.5-1XL	0	0	0	30.952	0.193		Residential - Five or More Units or Apartments (Any Combination) · 4 Stories or Less, 5	015B197 1225		San Pedro	Yes	MI	R2RD
Los Angeles	2045 S BURNSIDE AVE	90016	5063018017	0.000	0.000	0.193	0.000	Shortfall of Sites	0.133	Low Medium II Residential	RD1.5-1	0	0	0	30.175	0.193		Residential - Three Units (Any Combination) - 4 Stories or Less, 3	126B177 1226		West Adams - Baldwin Hills - Leimert	Yes	MI	R2RD
Los Angeles	2030 8TH AVE	90018	5060018016	0.000	0.000	0.193	0.000	Shortfall of Sites	0.172	Low Medium II Residential	RD2-1-O-CPIO	0	0	0	23.232	0.193		Residential - Four Units (Any Combination) - 4 Stories or Less, 4	126B189 1226		West Adams - Baldwin Hills - Leimert	Yes	MI	R2RD
Los Angeles	4035 W 21ST ST	90018	5060009012	0.000	0.000	0.193	0.000	Shortfall of Sites	0.141	Low Medium II Residential	RD2-1-O-CPIO	0	0	0	28.434	0.193		Residential - Four Units (Any Combination) - 4 Stories or Less, 4	126B185 1226		West Adams - Baldwin Hills - Leimert	Yes	MI	R2RD
Los Angeles	2638 S LONGWOOD AVE	90016	5049003013	0.000	0.000	0.193	0.000	Shortfall of Sites	0.115	Low Medium I Residential	R2-1	0	0	0	34.789	0.193		Residential - Double, Duplex, or Two Units - 4 Stories or Less, 2	123B181 1226		West Adams - Baldwin Hills - Leimert	Yes	MI	R2RD
Los Angeles	2846 S BRONSON AVE	90018	5051009010	0.000	0.000	0.193	0.000	Shortfall of Sites	0.152	Low Medium II Residential	RD2-1XL	0	0	0	26.302	0.193		Residential - Four Units (Any Combination) - 4 Stories or Less, 4	123B185 1226		West Adams - Baldwin Hills - Leimert	Yes	MI	R2RD
Los Angeles	1144 W 57TH ST	90037	5002017004	0.000	0.000	0.193	0.000	Shortfall of Sites	0.105	Low Medium II Residential	RD1.5-1	0	0	0	38.229	0.193		Residential - Four Units (Any Combination) - 4 Stories or Less, 4	108B197 1226		South Los Angeles	Yes	MI	R2RD
Los Angeles	820 W GAGE AVE	90044	6004018026	0.000	0.000	0.193	0.000	Shortfall of Sites	0.118	Low Medium II Residential	RD2-1	0	0	0	33.934	0.193		Residential - Double, Duplex, or Two Units - 4 Stories or Less, 2	105B197 1226		South Los Angeles	Yes	MI	R2RD
Los Angeles	1501 W 82ND ST	90047	6034011015	0.000	0.000	0.193	0.000	Shortfall of Sites	0.158	Low Medium II Residential	RD2-1	0	0	0	25.353	0.193		Residential - Three Units (Any Combination) - 4 Stories or Less, 3	099B193 1226		South Los Angeles	Yes	MI	R2RD
Los Angeles	943 ISLAND AVE	90744	7416029019	0.000	0.000	0.193	0.000	Shortfall of Sites	0.172	Low Medium II Residential	[Q]RD2-1XL-O-CUGU	0	0	0	23.254	0.193		Residential - Five or More Units or Apartments (Any Combination) · 4 Stories or Less, 5	033B205 1226		Wilmington - Harbor City	Yes	MI	R2RD
Los Angeles	2847 S BRONSON AVE	90018	5051008010	0.000	0.000	0.193	0.000	Shortfall of Sites	0.166	Low Medium II Residential	RD2-1XL	0	0	0	24.033	0.193		Residential - Four Units (Any Combination) - 4 Stories or Less, 4	123B185 1227		West Adams - Baldwin Hills - Leimert	Yes	MI	R2RD
Los Angeles	236 W 74TH ST	90003	6031008009	0.000	0.000	0.193	0.000	Shortfall of Sites	0.137	Low Medium I Residential	R2-1	0	0	0	29.283	0.193		Residential - Double, Duplex, or Two Units - 4 Stories or Less, 2	102B201 1227		Southeast Los Angeles	Yes	MI	R2RD
Los Angeles	950 N FRIES AVE	90744	7416032037	0.000	0.000	0.193	0.000	Shortfall of Sites	0.167	Low Medium II Residential	[Q]RD2-1XL-O-CUGU	0	0	0	24.022	0.193		Residential - Double, Duplex, or Two Units - 4 Stories or Less, 2	033B205 1227		Wilmington - Harbor City	Yes	MI	R2RD
Los Angeles	1510 MEADOWBROOK AVE	90019	5070015049	0.000	0.000	0.193	0.000	Shortfall of Sites	0.126	Low Medium II Residential	RD1.5-1-O	0	0	0	31.795	0.193		Residential - Three Units (Any Combination) - 4 Stories or Less, 3	129B181 1228		Wilshire	Yes	MI	R2RD
Los Angeles	1413 5TH AVE	90019	5072018013	0.000	0.000	0.193	0.000	Shortfall of Sites	0.122	Low Medium II Residential	RD2-1-O-CPIO	0	0	0	32.875	0.193		Residential - Three Units (Any Combination) - 4 Stories or Less, 4	129B189 1228		West Adams - Baldwin Hills - Leimert	Yes	MI	R2RD
Los Angeles	0	0	5061016045	0.000	0.000	0.193	0.000	Shortfall of Sites	0.151	Low Medium II Residential	RD2-1-O	0	0	0	26.577	0.193		Residential - Four Units (Any Combination) - 4 Stories or Less, 4	126B181 1228		West Adams - Baldwin Hills - Leimert	Yes	MI	R2RD
Los Angeles	1433 E 58TH ST	90011	5104028017	0.000	0.000	0.193	0.000	Shortfall of Sites	0.124	Low Medium I Residential	R2-1	0	0	0	32.254	0.193		Residential - Three Units (Any Combination) - 4 Stories or Less, 3	108B209 1228		Southeast Los Angeles	Yes	MI	R2RD
Los Angeles	641 W 58TH ST	90037	5001018019	0.000	0.000	0.193	0.000	Shortfall of Sites	0.115	Low Medium I Residential	R2-1	0	0	0	34.879	0.193		Residential - Double, Duplex, or Two Units - 4 Stories or Less, 2	108B201 1228		South Los Angeles	Yes	MI	R2RD
Los Angeles	1513 W 82ND ST	90047	6034011017	0.000	0.000	0.193	0.000	Shortfall of Sites	0.154	Low Medium II Residential	RD2-1	0	0	0	25.926	0.193		Residential - Five or More Units or Apartments (Any Combination) · 4 Stories or Less, 6	099B193 1228		South Los Angeles	Yes	MI	R2RD
Los Angeles	2008 WEST BLVD	90016	5061008013	0.000	0.000	0.193	0.000	Shortfall of Sites	0.152	Low Medium I Residential	R2-1	0	0	0	26.400	0.193		Residential - Double, Duplex, or Two Units - 4 Stories or Less, 2	126B185 1229		West Adams - Baldwin Hills - Leimert	Yes	MI	R2RD
Los Angeles	2700 ALSACE AVE	90016	5049018029	0.000	0.000	0.193	0.000	Shortfall of Sites	0.110	Low Medium II Residential	RD1.5-1	0	0	0	36.265	0.193		Residential - Three Units (Any Combination) - 4 Stories or Less, 3	123B177 1229		West Adams - Baldwin Hills - Leimert	Yes	MI	R2RD
Los Angeles	429 W 58TH ST	90037	5001037013	0.000	0.000	0.193	0.000	Shortfall of Sites	0.106	Low Medium II Residential	RD2-1	0	0	0	37.889	0.193		Residential - Three Units (Any Combination) - 4 Stories or Less, 3	108B201 1229		South Los Angeles	Yes	MI	R2RD
Los Angeles	5738 S ST ANDREWS PL	90062	5005024005	0.000	0.000	0.193	0.000	Shortfall of Sites	0.132	Low Medium I Residential	R2-1	0	0	0	30.249	0.193		Residential - Double, Duplex, or Two Units - 4 Stories or Less, 2	108B193 1229		South Los Angeles	Yes	MI	R2RD
Los Angeles	1519 W 82ND ST	90047	6034011018	0.000	0.000	0.193	0.000	Shortfall of Sites	0.154	Low Medium II Residential	RD2-1	0	0	0	25.916	0.193		Residential - Three Units (Any Combination) - 4 Stories or Less, 3	099B193 1229		South Los Angeles	Yes	MI	R2RD
Los Angeles	11222 OXNARD ST	91606	2337011016	0.000	0.000	0.193	0.000	Shortfall of Sites	0.141	Low Medium II Residential	RD2-1	0	0	0	28.281	0.193		Residential - Four Units (Any Combination) - 4 Stories or Less, 4	177B173 1230		North Hollywood - Valley Village	Yes	MI	R2RD
Los Angeles	1920 S PALM GROVE AVE	90016	5061015040	0.000	0.000	0.193	0.000	Shortfall of Sites	0.156	Low Medium II Residential	RD2-1-O	0	0	0	25.689	0.193		Residential - Double, Duplex, or Two Units - 4 Stories or Less, 2	126B181 1230		West Adams - Baldwin Hills - Leimert	Yes	MI	R2RD
Los Angeles	5604 CARLIN ST	90016	5048026011	0.000	0.000	0.193	0.000	Shortfall of Sites	0.157	Low Medium II Residential	RD2-1	0	0	0	25.404	0.193		Residential - Double, Duplex, or Two Units - 4 Stories or Less, 2	123B177 1230		West Adams - Baldwin Hills - Leimert	Yes	MI	R2RD
Los Angeles	1660 W 36TH ST	90018	5041015022	0.000	0.000	0.193	0.000	Shortfall of Sites	0.156	Low Medium II Residential	RD2-1-O	0	0	0	25.623	0.193		Residential - Double, Duplex, or Two Units - 4 Stories or Less, 2	120B193 1230		South Los Angeles	Yes	MI	R2RD
Los Angeles	5023 BRIGHTON AVE	90062	5016032003	0.000	0.000	0.193	0.000	Shortfall of Sites	0.127	Low Medium I Residential	R2-1-CPIO	0	0	0	31.392	0.193		Residential - Double, Duplex, or Two Units - 4 Stories or Less, 2	111B193 1230		South Los Angeles	Yes	MI	R2RD
Los Angeles	1421 E 58TH ST	90011	5104028019	0.000	0.000	0.193	0.000	Shortfall of Sites	0.124	Low Medium I Residential	R2-1	0	0	0	32.256	0.193		Residential - Three Units (Any Combination) - 4 Stories or Less, 3	108B209 1230		Southeast Los Angeles	Yes	MI	R2RD
Los Angeles	433 W 58TH ST	90037	5001037012	0.000	0.000	0.193	0.000	Shortfall of Sites	0.106	Low Medium I Residential	RD2-1	0	0	0	37.889	0.193		Residential - Double, Duplex, or Two Units - 4 Stories or Less, 2	108B201 1230		South Los Angeles	Yes	MI	R2RD
Los Angeles	5739 S ST ANDREWS PL	90062	5005023024	0.000	0.000	0.193	0.000	Shortfall of Sites	0.139	Low Medium I Residential	R2-1	0	0	0	28.846	0.193		Residential - Double, Duplex, or Two Units - 4 Stories or Less, 2	108B193 1230		South Los Angeles	Yes	MI	R2RD
Los Angeles	948 BAY VIEW AVE	90744	7416023001	0.000	0.000	0.193	0.000	Shortfall of Sites	0.133	Low Medium II Residential	[Q]RD2-1XL-O-CUGU	0	0	0	30.026	0.193		Residential - Three Units (Any Combination) - 4 Stories or Less, 3	033B205 1230		Wilmington - Harbor City	Yes	MI	R2RD
Los Angeles	11248 OXNARD ST	91606	2337011004	0.000	0.000	0.193	0.000	Shortfall of Sites	0.141	Low Medium II Residential	RD2-1	0	0	0	28.309	0.193		Residential - Five or More Units or Apartments (Any Combination) · 4 Stories or Less, 8	177B173 1231		North Hollywood - Valley Village	Yes	MI	R2RD
Los Angeles	1436 S BURNSIDE AVE	90019	5069033006	0.000	0.000	0.193	0.000	Shortfall of Sites	0.127	Low Medium II Residential	RD2-1-O	0	0	0	31.463	0.193		Residential - Double, Duplex, or Two Units - 4 Stories or Less, 2	129B177 1231		Wilshire	Yes	MI	R2RD
Los Angeles	1634 STEARNS DR	90035	5068014009	0.000	0.000	0.193	0.000	Shortfall of Sites	0.148	Low Medium I Residential	R2-1-O	0	0	0	27.054	0.193		Residential - Double, Duplex, or Two Units - 4 Stories or Less, 2	129B173 1231		Wilshire	Yes	MI	R2RD
Los Angeles	1930 S MARVIN AVE	90016	5064012021	0.000	0.000	0.193	0.000	Shortfall of Sites	0.132	Low Medium II Residential	RD1.5-1	0	0	0	30.302	0.193		Residential - Double, Duplex, or Two Units - 4 Stories or Less, 2	126B177 1231		West Adams - Baldwin Hills - Leimert	Yes	MI	R2RD
Los Angeles	2639 S MANSFIELD AVE	90016	5049014020	0.000	0.000	0.193	0.000	Shortfall of Sites	0.110	Low Medium II Residential	RD1.5-1	0	0	0	36.359	0.193		Residential - Five or More Units or Apartments (Any Combination) · 4 Stories or Less, 5	123B181 1231		West Adams - Baldwin Hills - Leimert	Yes	MI	R2RD
Los Angeles	1127 W 39TH ST	90037	5037016018	0.000	0.000	0.193	0.000	Shortfall of Sites	0.072	Low Medium II Residential	RD1.5-1	0	0	0	55.723	0.193		Residential - Double, Duplex, or Two Units - 4 Stories or Less, 2	117B197 1231		South Los Angeles	Yes	MI	R2RD
Los Angeles	5022 DENKER AVE	90062	5016034012	0.000	0.000	0.193	0.000	Shortfall of Sites	0.125	Low Medium I Residential	R2-1-CPIO	0	0	0	31.896	0.193		Residential - Double, Duplex, or Two Units - 4 Stories or Less, 2	111B193 1231		South Los Angeles	Yes	MI	R2RD
Los Angeles	1413 E 58TH ST	90011	5104028020	0.000	0.000	0.193	0.000	Shortfall of Sites	0.124	Low Medium I Residential	R2-1	0	0	0	32.257	0.193		Residential - Double, Duplex, or Two Units - 4 Stories or Less, 2	108B209 1231		Southeast Los Angeles	Yes	MI	R2RD

Jurisdiction Name	Site Address/Intersection	5 Digit ZIP Code	Assessor Parcel Number	Very Low-Income	Low-Income	Moderate-Income	Above Moderate-Income	Type of Shortfall	Parcel Size (Acres)	Current General Plan Designation	Current Zoning	Proposed General Plan (GP) Designation	Proposed Zoning	Minimum Density Allowed	Maximum Density Allowed	Total Capacity	Vacant/ Nonvacant	Description of Existing Uses	PIN	Base Density Per Acre	Community Plan Area	Rent Stabalization Ordinance	Income Category	Applicable Rezoning Program (Program informing values in Column Q listed first)
Los Angeles	1128 W 57TH ST	90037	5002017008	0.000	0.000	0.193	0.000	Shortfall of Sites	0.105	Low Medium II Residential	RD1.5-1	0	0	0	38.229	0.193		Residential - Double, Duplex, or Two Units - 4 Stories or Less, 2	108B197 1231		South Los Angeles	Yes	MI	R2RD
Los Angeles	832 W GAGE AVE	90044	6004018016	0.000	0.000	0.193	0.000	Shortfall of Sites	0.135	Low Medium II Residential	RD2-1	0	0	0	29.564	0.193		Residential - Double, Duplex, or Two Units - 4 Stories or Less, 2	105B197 1231		South Los Angeles	Yes	MI	R2RD
Los Angeles	1525 W 82ND ST	90047	6034011020	0.000	0.000	0.193	0.000	Shortfall of Sites	0.154	Low Medium II Residential	RD2-1	0	0	0	25.899	0.193		Residential - Three Units (Any Combination) - 4 Stories or Less, 3	099B193 1231		South Los Angeles	Yes	MI	R2RD
Los Angeles	215 E 82ND PL	90003	6030008029	0.000	0.000	0.193	0.000	Shortfall of Sites	0.116	Low Medium I Residential	R2-1	0	0	0	34.359	0.193		Residential - Four Units (Any Combination) - 4 Stories or Less, 4	099B205 1231		Southeast Los Angeles	Yes	MI	R2RD
Los Angeles	1051 S ALMA ST	90731	7458014025	0.000	0.000	0.193	0.000	Shortfall of Sites	0.129	Low Medium II Residential	RD1.5-1XL	0	0	0	30.952	0.193		Residential - Four Units (Any Combination) - 4 Stories or Less, 4	015B197 1231		San Pedro	Yes	MI	R2RD
Los Angeles	1568 S OGDEN DR	90019	5069002017	0.000	0.000	0.193	0.000	Shortfall of Sites	0.158	Low Medium I Residential	R2-1-O	0	0	0	25.306	0.193		Residential - Double, Duplex, or Two Units - 4 Stories or Less, 2	129B177 1232		Wilshire	Yes	MI	R2RD
Los Angeles	5164 W 21ST ST	90016	5063003044	0.000	0.000	0.193	0.000	Shortfall of Sites	0.135	Low Medium I Residential	R2-1	0	0	0	29.677	0.193		Residential - Three Units (Any Combination) - 4 Stories or Less, 3	126B177 1232		West Adams - Baldwin Hills - Leimert	Yes	MI	R2RD
Los Angeles	5022 BRIGHTON AVE	90062	5016031012	0.000	0.000	0.193	0.000	Shortfall of Sites	0.128	Low Medium I Residential	R2-1-CPIO	0	0	0	31.190	0.193		Residential - Double, Duplex, or Two Units - 4 Stories or Less, 2	111B193 1232		South Los Angeles	Yes	MI	R2RD
Los Angeles	5739 RUTHELEN ST	90062	5005018025	0.000	0.000	0.193	0.000	Shortfall of Sites	0.140	Low Medium I Residential	R2-1	0	0	0	28.657	0.193		Residential - Three Units (Any Combination) - 4 Stories or Less, 3	108B193 1232		South Los Angeles	Yes	MI	R2RD
Los Angeles	1533 W 82ND ST	90047	6034011021	0.000	0.000	0.193	0.000	Shortfall of Sites	0.155	Low Medium II Residential	RD2-1	0	0	0	25.889	0.193		Residential - Five or More Units or Apartments (Any Combination) · 4 Stories or Less, 6	099B193 1232		South Los Angeles	Yes	MI	R2RD
Los Angeles	116 W 83RD ST	90003	6031036028	0.000	0.000	0.193	0.000	Shortfall of Sites	0.124	Low Medium I Residential	R2-1	0	0	0	32.371	0.193		Residential - Double, Duplex, or Two Units - 4 Stories or Less, 2	099B201 1232		Southeast Los Angeles	Yes	MI	R2RD
Los Angeles	413 N FRIES AVE	90744	7418016015	0.000	0.000	0.193	0.000	Shortfall of Sites	0.087	Low Medium II Residential	[Q]RD1.5-1XL-O-CUGU	0	0	0	46.178	0.193		Residential - Four Units (Any Combination) - 4 Stories or Less, 4	030B205 1232		Wilmington - Harbor City	Yes	MI	R2RD
Los Angeles	4928 W 20TH ST	90016	5062003012	0.000	0.000	0.193	0.000	Shortfall of Sites	0.180	Low Medium II Residential	RD2-1-O	0	0	0	22.279	0.193		Residential - Double, Duplex, or Two Units - 4 Stories or Less, 3	126B181 1233		West Adams - Baldwin Hills - Leimert	Yes	MI	R2RD
Los Angeles	2649 S LONGWOOD AVE	90016	5049004010	0.000	0.000	0.193	0.000	Shortfall of Sites	0.110	Low Medium I Residential	R2-1	0	0	0	36.374	0.193		Residential - Double, Duplex, or Two Units - 4 Stories or Less, 2	123B181 1233		West Adams - Baldwin Hills - Leimert	Yes	MI	R2RD
Los Angeles	2638 S COCHRAN AVE	90016	5043005007	0.000	0.000	0.193	0.000	Shortfall of Sites	0.055	Low Medium II Residential	RD1.5-1	0	0	0	72.467	0.193		Residential - Three Units (Any Combination) - 4 Stories or Less, 3	123B177 1233		West Adams - Baldwin Hills - Leimert	Yes	MI	R2RD
Los Angeles	1770 W 36TH ST	90018	5041014006	0.000	0.000	0.193	0.000	Shortfall of Sites	0.096	Low Medium II Residential	R2-1-O	0	0	0	41.782	0.193		Residential - Double, Duplex, or Two Units - 4 Stories or Less, 2	120B193 1233		South Los Angeles	Yes	MI	R2RD
Los Angeles	842 W GAGE AVE	90044	6004018004	0.000	0.000	0.193	0.000	Shortfall of Sites	0.130	Low Medium II Residential	RD2-1	0	0	0	30.765	0.193		Residential - Double, Duplex, or Two Units - 4 Stories or Less, 2	105B197 1233		South Los Angeles	Yes	MI	R2RD
Los Angeles	1539 W 82ND ST	90047	6034011022	0.000	0.000	0.193	0.000	Shortfall of Sites	0.155	Low Medium II Residential	RD2-1	0	0	0	25.880	0.193		Residential - Four Units (Any Combination) - 4 Stories or Less, 4	099B193 1233		South Los Angeles	Yes	MI	R2RD
Los Angeles	953 N FRIES AVE	90744	7416030005	0.000	0.000	0.193	0.000	Shortfall of Sites	0.171	Low Medium II Residential	[Q]RD2-1XL-O-CUGU	0	0	0	23.398	0.193		Residential - Five or More Units or Apartments (Any Combination) · 4 Stories or Less, 5	033B205 1233		Wilmington - Harbor City	Yes	MI	R2RD
Los Angeles	1104 S ALMA ST	90731	7458013005	0.000	0.000	0.193	0.000	Shortfall of Sites	0.106	Low Medium II Residential	RD2-1XL	0	0	0	37.871	0.193		Residential - Double, Duplex, or Two Units - 4 Stories or Less, 2	015B197 1233		San Pedro	Yes	MI	R2RD
Los Angeles	4031 W 21ST ST	90018	5060009013	0.000	0.000	0.193	0.000	Shortfall of Sites	0.141	Low Medium II Residential	RD2-1-O-CPIO	0	0	0	28.304	0.193		Residential - Double, Duplex, or Two Units - 4 Stories or Less, 2	126B185 1234		West Adams - Baldwin Hills - Leimert	Yes	MI	R2RD
Los Angeles	1420 W 39TH ST	90062	5036022005	0.000	0.000	0.193	0.000	Shortfall of Sites	0.062	Low Medium II Residential	RD2-1	0	0	0	64.518	0.193		Residential - Five or More Units or Apartments (Any Combination) · 4 Stories or Less, 5	117B193 1234		South Los Angeles	Yes	MI	R2RD
Los Angeles	4327 WALTON AVE	90037	5020023012	0.000	0.000	0.193	0.000	Shortfall of Sites	0.152	Low Medium I Residential	R2-1	0	0	0	26.399	0.193		Residential - Double, Duplex, or Two Units - 4 Stories or Less, 2	114B197 1234		South Los Angeles	Yes	MI	R2RD
Los Angeles	1116 W 57TH ST	90037	5002017011	0.000	0.000	0.193	0.000	Shortfall of Sites	0.105	Low Medium II Residential	RD1.5-1	0	0	0	38.229	0.193		Residential - Double, Duplex, or Two Units - 4 Stories or Less, 2	108B197 1234		South Los Angeles	Yes	MI	R2RD
Los Angeles	6329 DENVER AVE	90044	6004020014	0.000	0.000	0.193	0.000	Shortfall of Sites	0.124	Low Medium I Residential	R2-1	0	0	0	32.266	0.193		Residential - Double, Duplex, or Two Units - 4 Stories or Less, 2	105B201 1234		South Los Angeles	Yes	MI	R2RD
Los Angeles	322 W 74TH ST	90003	6031009013	0.000	0.000	0.193	0.000	Shortfall of Sites	0.129	Low Medium I Residential	R2-1	0	0	0	31.114	0.193		Residential - Double, Duplex, or Two Units - 4 Stories or Less, 2	102B201 1234		Southeast Los Angeles	Yes	MI	R2RD
Los Angeles	1543 W 82ND ST	90047	6034011023	0.000	0.000	0.193	0.000	Shortfall of Sites	0.155	Low Medium II Residential	RD2-1	0	0	0	25.871	0.193		Residential - Double, Duplex, or Two Units - 4 Stories or Less, 2	099B193 1234		South Los Angeles	Yes	MI	R2RD
Los Angeles	8218 WALL ST	90003	6030008032	0.000	0.000	0.193	0.000	Shortfall of Sites	0.113	Low Medium I Residential	R2-1	0	0	0	35.355	0.193		Residential - Five or More Units or Apartments (Any Combination) · 4 Stories or Less, 5	099B205 1234		Southeast Los Angeles	Yes	MI	R2RD
Los Angeles	702 W OPP ST	90744	7416022023	0.000	0.000	0.193	0.000	Shortfall of Sites	0.129	Low Medium II Residential	[Q]RD2-1XL-O-CUGU	0	0	0	31.110	0.193		Residential - Double, Duplex, or Two Units - 4 Stories or Less, 2	033B205 1234		Wilmington - Harbor City	Yes	MI	R2RD
Los Angeles	1507 CARMONA AVE	90019	5069025015	0.000	0.000	0.193	0.000	Shortfall of Sites	0.122	Low Medium I Residential	R2-1-O	0	0	0	32.835	0.193		Residential - Double, Duplex, or Two Units - 4 Stories or Less, 2	129B177 1235		Wilshire	Yes	MI	R2RD
Los Angeles	1925 S HARCOURT AVE	90016	5061017022	0.000	0.000	0.193	0.000	Shortfall of Sites	0.129	Low Medium II Residential	RD2-1-O	0	0	0	31.064	0.193		Residential - Double, Duplex, or Two Units - 4 Stories or Less, 2	126B181 1235		West Adams - Baldwin Hills - Leimert	Yes	MI	R2RD
Los Angeles	2116 S BRONSON AVE	90018	5060010003	0.000	0.000	0.193	0.000	Shortfall of Sites	0.152	Low Medium II Residential	RD2-1-O-CPIO	0	0	0	26.327	0.193		Residential - Double, Duplex, or Two Units - 4 Stories or Less, 2	126B185 1235		West Adams - Baldwin Hills - Leimert	Yes	MI	R2RD
Los Angeles	2638 S WEST VIEW ST	90016	5049002016	0.000	0.000	0.193	0.000	Shortfall of Sites	0.119	Low Medium I Residential	R2-1	0	0	0	33.512	0.193		Residential - Double, Duplex, or Two Units - 4 Stories or Less, 2	123B181 1235		West Adams - Baldwin Hills - Leimert	Yes	MI	R2RD
Los Angeles	2641 S COCHRAN AVE	90016	5043006009	0.000	0.000	0.193	0.000	Shortfall of Sites	0.110	Low Medium II Residential	RD2-1	0	0	0	36.277	0.193		Residential - Double, Duplex, or Two Units - 4 Stories or Less, 2	123B177 1235		West Adams - Baldwin Hills - Leimert	Yes	MI	R2RD
Los Angeles	3521 11TH AVE	90018	5044008033	0.000	0.000	0.193	0.000	Shortfall of Sites	0.112	Low Medium II Residential	RD1.5-1	0	0	0	35.650	0.193		Residential - Double, Duplex, or Two Units - 4 Stories or Less, 2	120B185 1235		West Adams - Baldwin Hills - Leimert	Yes	MI	R2RD
Los Angeles	3901 DALTON AVE	90062	5036022022	0.000	0.000	0.193	0.000	Shortfall of Sites	0.126	Low Medium II Residential	RD2-1	0	0	0	31.778	0.193		Residential - Four Units (Any Combination) - 4 Stories or Less, 4	117B193 1235		South Los Angeles	Yes	MI	R2RD
Los Angeles	1112 W 57TH ST	90037	5002017012	0.000	0.000	0.193	0.000	Shortfall of Sites	0.105	Low Medium II Residential	RD1.5-1	0	0	0	38.229	0.193		Residential - Double, Duplex, or Two Units - 4 Stories or Less, 2	108B197 1235		South Los Angeles	Yes	MI	R2RD
Los Angeles	5743 S MANHATTAN PL	90062	5005024027	0.000	0.000	0.193	0.000	Shortfall of Sites	0.133	Low Medium I Residential	R2-1	0	0	0	30.083	0.193		Residential - Double, Duplex, or Two Units - 4 Stories or Less, 2	108B193 1235		South Los Angeles	Yes	MI	R2RD
Los Angeles	1547 W 82ND ST	90047	6034011024	0.000	0.000	0.193	0.000	Shortfall of Sites	0.155	Low Medium II Residential	RD2-1	0	0	0	25.862	0.193		Residential - Double, Duplex, or Two Units - 4 Stories or Less, 2	099B193 1235		South Los Angeles	Yes	MI	R2RD
Los Angeles	159 E 82ND PL	90003	6030007019	0.000	0.000	0.193	0.000	Shortfall of Sites	0.120	Low Medium I Residential	R2-1	0	0	0	33.279	0.193		Residential - Double, Duplex, or Two Units - 4 Stories or Less, 2	099B205 1235		Southeast Los Angeles	Yes	MI	R2RD
Los Angeles	424 ISLAND AVE	90744	7418016014	0.000	0.000	0.193	0.000	Shortfall of Sites	0.086	Low Medium II Residential	[Q]RD1.5-1XL-O-CUGU	0	0	0	46.401	0.193		Residential - Four Units (Any Combination) - 4 Stories or Less, 4	030B205 1235		Wilmington - Harbor City	Yes	MI	R2RD
Los Angeles	3121 ATWATER AVE	90039	5436019039	0.000	0.000	0.193	0.000	Shortfall of Sites	0.110	Low Medium II Residential	[Q]RD2-1-RIO	0	0	0	36.319	0.193		Residential - Double, Duplex, or Two Units - 4 Stories or Less, 2	153B209 1236		Northeast Los Angeles	Yes	MI	R2RD
Los Angeles	5031 W 21ST ST	90016	5062005007	0.000	0.000	0.193	0.000	Shortfall of Sites	0.178	Low Medium II Residential	RD2-1	0	0	0	22.413	0.193		Residential - Double, Duplex, or Two Units - 4 Stories or Less, 2	126B181 1236		West Adams - Baldwin Hills - Leimert	Yes	MI	R2RD
Los Angeles	5511 CARLIN ST	90016	5048028024	0.000	0.000	0.193	0.000	Shortfall of Sites	0.110	Low Medium II Residential	RD2-1	0	0	0	36.299	0.193		Residential - Double, Duplex, or Two Units - 4 Stories or Less, 2	123B177 1236		West Adams - Baldwin Hills - Leimert	Yes	MI	R2RD
Los Angeles	3247 S SHERBOURNE DR	90034	4312017019	0.000	0.000	0.193	0.000	Shortfall of Sites	0.106	Low Medium II Residential	RD2-1	0	0	0	37.904	0.193		Residential - Three Units (Any Combination) - 4 Stories or Less, 3	123B169 1236		West Adams - Baldwin Hills - Leimert	Yes	MI	R2RD
Los Angeles	1108 W 57TH ST	90037	5002017013	0.000	0.000	0.193	0.000	Shortfall of Sites	0.105	Low Medium II Residential	RD1.5-1	0	0	0	38.229	0.193		Residential - Double, Duplex, or Two Units - 4 Stories or Less, 2	108B197 1236		South Los Angeles	Yes	MI	R2RD
Los Angeles	5742 S ST ANDREWS PL	90062	5005024004	0.000	0.000	0.193	0.000	Shortfall of Sites	0.133	Low Medium I Residential	R2-1	0	0	0	30.120	0.193		Residential - Double, Duplex, or Two Units - 4 Stories or Less, 2	108B193 1236		South Los Angeles	Yes	MI	R2RD
Los Angeles	332 W 74TH ST	90003	6031009006	0.000	0.000	0.193	0.000	Shortfall of Sites	0.146	Low Medium I Residential	R2-1	0	0	0	27.428	0.193		Residential - Three Units (Any Combination) - 4 Stories or Less, 3	102B201 1236		Southeast Los Angeles	Yes	MI	R2RD
Los Angeles	3019 LA CLEDE AVE	90039	5436033019	0.000	0.000	0.193	0.000	Shortfall of Sites	0.124	Low Medium II Residential	[Q]RD1.5-1-RIO	0	0	0	32.245	0.193		Residential - Double, Duplex, or Two Units - 4 Stories or Less, 2	153B209 1237		Northeast Los Angeles	Yes	MI	R2RD
Los Angeles	1418 S VAN NESS AVE	90019	5073002011	0.000	0.000	0.193	0.000	Shortfall of Sites	0.174	Low Medium II Residential	RD2-1-O-CPIO	0	0	0	23.053	0.193		Residential - Three Units (Any Combination) - 4 Stories or Less, 3	129B189 1237		South Los Angeles	Yes	MI	R2RD
Los Angeles	2046 S BURNSIDE AVE	90016	5063016026	0.000	0.000	0.193	0.000	Shortfall of Sites	0.135	Low Medium II Residential	RD1.5-1	0	0	0	29.699	0.193		Residential - Four Units (Any Combination) - 4 Stories or Less, 4	126B177 1237		West Adams - Baldwin Hills - Leimert	Yes	MI	R2RD
Los Angeles	1382 W 39TH ST	90062	5036019015	0.000	0.000	0.193	0.000	Shortfall of Sites	0.140	Low Medium II Residential	RD2-1	0	0	0	28.662	0.193		Residential - Double, Duplex, or Two Units - 4 Stories or Less, 2	117B193 1237		South Los Angeles	Yes	MI	R2RD
Los Angeles	1375 E 58TH ST	90011	5104027028	0.000	0.000	0.193	0.000	Shortfall of Sites	0.124	Low Medium I Residential	R2-1	0	0	0	32.251	0.193		Residential - Double, Duplex, or Two Units - 4 Stories or Less, 2	108B209 1237		Southeast Los Angeles	Yes	MI	R2RD
Los Angeles	5738 CIMARRON ST	90062	5005012004	0.000	0.000	0.193	0.000	Shortfall of Sites	0.119	Low Medium I Residential	R2-1	0	0	0	33.506	0.193		Residential - Double, Duplex, or Two Units - 4 Stories or Less, 2	108B189 1237		South Los Angeles	Yes	MI	R2RD
Los Angeles	5743 S ST ANDREWS PL	90062	5005023031	0.000	0.000	0.193	0.000	Shortfall of Sites	0.139	Low Medium I Residential	R2-1	0	0	0	28.723	0.193		Residential - Double, Duplex, or Two Units - 4 Stories or Less, 2	108B193 1237		South Los Angeles	Yes	MI	R2RD
Los Angeles	854 W GAGE AVE	90044	6004018001	0.000	0.000	0.193	0.000	Shortfall of Sites	0.130	Low Medium II Residential	RD2-1	0	0	0	30.738	0.193		Residential - Four Units (Any Combination) - 4 Stories or Less, 4	105B197 1237		South Los Angeles	Yes	MI	R2RD
Los Angeles	1437 S COCHRAN AVE	90019	5069036036	0.000	0.000	0.193	0.000	Shortfall of Sites	0.153	Low Medium II Residential	RD2-1-O	0	0	0	26.201	0.193		Residential - Five or More Units or Apartments (Any Combination) · 4 Stories or Less, 5	129B177 1238		Wilshire	Yes	MI	R2RD
Los Angeles	1918 S WEST VIEW ST	90016	5062001027	0.000	0.000	0.193	0.000	Shortfall of Sites	0.151	Low Medium II Residential	RD2-1-O	0	0	0	26.412	0.193		Residential - Double, Duplex, or Two Units - 4 Stories or Less, 2	126B181 1238		West Adams - Baldwin Hills - Leimert	Yes	MI	R2RD
Los Angeles	1776 W 36TH ST	90018	5041014004	0.000	0.000	0.193	0.000	Shortfall of Sites	0.128	Low Medium I Residential	R2-1-O	0	0	0	31.341	0.193		Residential - Double, Duplex, or Two Units - 4 Stories or Less, 2	120B193 1238		South Los Angeles	Yes	MI	R2RD
Los Angeles	1344 W 39TH ST	90062	5036018022	0.000	0.000	0.193	0.000	Shortfall of Sites	0.147	Low Medium II Residential	RD2-1	0	0	0	27.193	0.193		Residential - Five or More Units or Apartments (Any Combination) · 4 Stories or Less, 6	117B193 1238		South Los Angeles	Yes	MI	R2RD
Los Angeles	5739 CIMARRON ST	90062	5005011028	0.000	0.000	0.193	0.000	Shortfall of Sites	0.119	Low Medium I Residential	R2-1	0	0	0	33.506	0.193		Residential - Double, Duplex, or Two Units - 4 Stories or Less, 2	108B189 1238		South Los Angeles	Yes	MI	R2RD
Los Angeles	6326 BONSALLO AVE	90044	6004019030	0.000	0.000	0.193	0.000	Shortfall of Sites	0.124	Low Medium I Residential	R2-1	0	0	0	32.260	0.193		Residential - Double, Duplex, or Two Units - 4 Stories or Less, 2	105B201 1238		South Los Angeles	Yes	MI	R2RD
Los Angeles	208 E 65TH ST	90003	6011001019	0.000	0.000	0.193	0.000	Shortfall of Sites	0.124	Low Medium I Residential	R2-1-CPIO	0	0	0	32.264	0.193		Residential - Four Units (Any Combination) - 4 Stories or Less, 4	105B205 1238		Southeast Los Angeles	Yes	MI	R2RD
Los Angeles	8117 S DENKER AVE	90047	6034010015	0.000	0.000	0.193	0.000	Shortfall of Sites	0.158	Low Medium II Residential	RD2-1	0	0	0	25.260	0.193		Residential - Three Units (Any Combination) - 4 Stories or Less, 4	099B193 1238		South Los Angeles	Yes	MI	R2RD

Jurisdiction Name	Site Address/Intersection	5 Digit ZIP Code	Assessor Parcel Number	Very Low-Income	Low-Income	Moderate-Income	Above Moderate-Income	Type of Shortfall	Parcel Size (Acres)	Current General Plan Designation	Current Zoning	Proposed General Plan (GP) Designation	Proposed Zoning	Minimum Density Allowed	Maximum Density Allowed	Total Capacity	Vacant/ Nonvacant	Description of Existing Uses	PIN	Base Density Per Acre	Community Plan Area	Rent Stabalization Ordinance	Income Category	Applicable Rezoning Program (Program informing values in Column Q listed first)
Los Angeles	867 N ALEXANDRIA AVE	90029	5538006031	0.000	0.000	0.193	0.000	Shortfall of Sites	0.118	Low Medium II Residential	RD2-1XL	0	0	0	33.959	0.193		Residential - Three Units (Any Combination) - 4 Stories or Less, 3	144B197 1239		Hollywood	Yes	MI	R2RD
Los Angeles	1551 ELLSMERE AVE	90019	5069017022	0.000	0.000	0.193	0.000	Shortfall of Sites	0.133	Low Medium I Residential	R2-1-O	0	0	0	29.985	0.193		Residential - Double, Duplex, or Two Units - 4 Stories or Less, 2	129B177 1239		Wilshire	Yes	MI	R2RD
Los Angeles	4920 W 20TH ST	90016	5062003013	0.000	0.000	0.193	0.000	Shortfall of Sites	0.180	Low Medium II Residential	RD2-1-O	0	0	0	22.279	0.193		Residential - Five or More Units or Apartments (Any Combination) · 4 Stories or Less, 6	126B181 1239		West Adams - Baldwin Hills - Leimert	Yes	MI	R2RD
Los Angeles	5440 WESTHAVEN ST	90016	5043009003	0.000	0.000	0.193	0.000	Shortfall of Sites	0.116	Low Medium II Residential	RD1.5-1	0	0	0	34.463	0.193		Residential - Three Units (Any Combination) - 4 Stories or Less, 4	123B177 1239		West Adams - Baldwin Hills - Leimert	Yes	MI	R2RD
Los Angeles	2636 BUCKINGHAM RD	90016	5050003021	0.000	0.000	0.193	0.000	Shortfall of Sites	0.150	Low Medium II Residential	RD2-1	0	0	0	26.600	0.193		Residential - Double, Duplex, or Two Units - 4 Stories or Less, 2	123B181 1239		West Adams - Baldwin Hills - Leimert	Yes	MI	R2RD
Los Angeles	1330 W 39TH ST	90062	5036018001	0.000	0.000	0.193	0.000	Shortfall of Sites	0.147	Low Medium II Residential	RD2-1	0	0	0	27.193	0.193		Residential - Five or More Units or Apartments (Any Combination) · 4 Stories or Less, 6	117B193 1239		South Los Angeles	Yes	MI	R2RD
Los Angeles	4331 KENWOOD AVE	90037	5020007024	0.000	0.000	0.193	0.000	Shortfall of Sites	0.134	Low Medium I Residential	R2-1	0	0	0	29.746	0.193		Residential - Double, Duplex, or Two Units - 4 Stories or Less, 2	114B197 1239		South Los Angeles	Yes	MI	R2RD
Los Angeles	1100 W 57TH ST	90037	5002017015	0.000	0.000	0.193	0.000	Shortfall of Sites	0.105	Low Medium II Residential	RD1.5-1	0	0	0	38.229	0.193		Residential - Double, Duplex, or Two Units - 4 Stories or Less, 2	108B197 1239		South Los Angeles	Yes	MI	R2RD
Los Angeles	5742 RUTHELEN ST	90062	5005023003	0.000	0.000	0.193	0.000	Shortfall of Sites	0.139	Low Medium I Residential	R2-1	0	0	0	28.776	0.193		Residential - Double, Duplex, or Two Units - 4 Stories or Less, 2	108B193 1239		South Los Angeles	Yes	MI	R2RD
Los Angeles	900 E GAGE AVE	90052	6004017003	0.000	0.000	0.193	0.000	Shortfall of Sites	0.127	Low Medium II Residential	RD2-1	0	0	0	31.493	0.193		Residential - Double, Duplex, or Two Units - 4 Stories or Less, 2	105B197 1239		South Los Angeles	Yes	MI	R2RD
Los Angeles	200 E 65TH ST	90003	6011001018	0.000	0.000	0.193	0.000	Shortfall of Sites	0.124	Low Medium I Residential	R2-1-CPIO	0	0	0	32.264	0.193		Residential - Four Units (Any Combination) - 4 Stories or Less, 4	105B205 1239		Southeast Los Angeles	Yes	MI	R2RD
Los Angeles	1605 W 82ND ST	90047	6034010016	0.000	0.000	0.193	0.000	Shortfall of Sites	0.155	Low Medium II Residential	RD2-1	0	0	0	25.815	0.193		Residential - Three Units (Any Combination) - 4 Stories or Less, 3	099B193 1239		South Los Angeles	Yes	MI	R2RD
Los Angeles	943 W 11TH ST	90731	7458013016	0.000	0.000	0.193	0.000	Shortfall of Sites	0.139	Low Medium II Residential	RD2-1XL	0	0	0	28.686	0.193		Residential - Double, Duplex, or Two Units - 4 Stories or Less, 2	015B197 1239		San Pedro	Yes	MI	R2RD
Los Angeles	1519 S REDONDO BLVD	90019	5070015031	0.000	0.000	0.193	0.000	Shortfall of Sites	0.117	Low Medium II Residential	RD1.5-1-O	0	0	0	34.299	0.193		Residential - Four Units (Any Combination) - 4 Stories or Less, 4	129B181 1240		Wilshire	Yes	MI	R2RD
Los Angeles	4025 W 21ST ST	90018	5060009014	0.000	0.000	0.193	0.000	Shortfall of Sites	0.142	Low Medium II Residential	RD2-1-O-CPIO	0	0	0	28.175	0.193		Residential - Three Units (Any Combination) - 4 Stories or Less, 3	126B185 1240		West Adams - Baldwin Hills - Leimert	Yes	MI	R2RD
Los Angeles	5602 CARLIN ST	90016	5048026012	0.000	0.000	0.193	0.000	Shortfall of Sites	0.163	Low Medium II Residential	RD2-1	0	0	0	24.579	0.193		Residential - Double, Duplex, or Two Units - 4 Stories or Less, 2	123B177 1240		West Adams - Baldwin Hills - Leimert	Yes	MI	R2RD
Los Angeles	3141 CURTS AVE	90034	4312010007	0.000	0.000	0.193	0.000	Shortfall of Sites	0.146	Low Medium II Residential	RD2-1-CPIO	0	0	0	27.469	0.193		Residential - Double, Duplex, or Two Units - 4 Stories or Less, 2	123B169 1240		West Adams - Baldwin Hills - Leimert	Yes	MI	R2RD
Los Angeles	4007 W 29TH ST	90018	5051011016	0.000	0.000	0.193	0.000	Shortfall of Sites	0.139	Low Medium I Residential	R2-1XL	0	0	0	28.723	0.193		Residential - Four Units (Any Combination) - 4 Stories or Less, 4	123B185 1240		West Adams - Baldwin Hills - Leimert	Yes	MI	R2RD
Los Angeles	1320 W 39TH ST	90062	5036015026	0.000	0.000	0.193	0.000	Shortfall of Sites	0.147	Low Medium II Residential	RD2-1	0	0	0	27.186	0.193		Residential - Five or More Units or Apartments (Any Combination) · 4 Stories or Less, 6	117B193 1240		South Los Angeles	Yes	MI	R2RD
Los Angeles	1058 W 57TH ST	90037	5002018025	0.000	0.000	0.193	0.000	Shortfall of Sites	0.105	Low Medium II Residential	RD1.5-1	0	0	0	38.229	0.193		Residential - Double, Duplex, or Two Units - 4 Stories or Less, 2	108B197 1240		South Los Angeles	Yes	MI	R2RD
Los Angeles	529 W 58TH ST	90037	5001017022	0.000	0.000	0.193	0.000	Shortfall of Sites	0.103	Low Medium I Residential	R2-1	0	0	0	38.726	0.193		Residential - Double, Duplex, or Two Units - 4 Stories or Less, 2	108B201 1240		South Los Angeles	Yes	MI	R2RD
Los Angeles	5743 RUTHELEN ST	90062	5005018026	0.000	0.000	0.193	0.000	Shortfall of Sites	0.140	Low Medium I Residential	R2-1	0	0	0	28.534	0.193		Residential - Double, Duplex, or Two Units - 4 Stories or Less, 2	108B193 1240		South Los Angeles	Yes	MI	R2RD
Los Angeles	904 W GAGE AVE	90044	6004017002	0.000	0.000	0.193	0.000	Shortfall of Sites	0.127	Low Medium II Residential	RD2-1	0	0	0	31.484	0.193		Residential - Double, Duplex, or Two Units - 4 Stories or Less, 2	105B197 1240		South Los Angeles	Yes	MI	R2RD
Los Angeles	170 E 65TH ST	90003	6011001017	0.000	0.000	0.193	0.000	Shortfall of Sites	0.124	Low Medium I Residential	R2-1-CPIO	0	0	0	32.264	0.193		Residential - Five or More Units or Apartments (Any Combination) · 4 Stories or Less, 6	105B205 1240		Southeast Los Angeles	Yes	MI	R2RD
Los Angeles	352 W 74TH ST	90003	6031009027	0.000	0.000	0.193	0.000	Shortfall of Sites	0.146	Low Medium I Residential	R2-1	0	0	0	27.428	0.193		Residential - Double, Duplex, or Two Units - 4 Stories or Less, 2	102B201 1240		Southeast Los Angeles	Yes	MI	R2RD
Los Angeles	1504 CARMONA AVE	90019	5069028015	0.000	0.000	0.193	0.000	Shortfall of Sites	0.131	Low Medium I Residential	R2-1-O	0	0	0	30.476	0.193		Residential - Three Units (Any Combination) - 4 Stories or Less, 3	129B177 1241		Wilshire	Yes	MI	R2RD
Los Angeles	1054 W 57TH ST	90037	5002018003	0.000	0.000	0.193	0.000	Shortfall of Sites	0.105	Low Medium II Residential	RD1.5-1	0	0	0	38.229	0.193		Residential - Double, Duplex, or Two Units - 4 Stories or Less, 2	108B197 1241		South Los Angeles	Yes	MI	R2RD
Los Angeles	533 W 58TH ST	90037	5001017023	0.000	0.000	0.193	0.000	Shortfall of Sites	0.103	Low Medium I Residential	R2-1	0	0	0	38.750	0.193		Residential - Double, Duplex, or Two Units - 4 Stories or Less, 2	108B201 1241		South Los Angeles	Yes	MI	R2RD
Los Angeles	422 E 74TH ST	90003	6022024006	0.000	0.000	0.193	0.000	Shortfall of Sites	0.113	Low Medium I Residential	R2-1-CPIO	0	0	0	35.396	0.193		Residential - Double, Duplex, or Two Units - 4 Stories or Less, 2	102B205 1241		Southeast Los Angeles	Yes	MI	R2RD
Los Angeles	802 W OPP ST	90744	7416022002	0.000	0.000	0.193	0.000	Shortfall of Sites	0.129	Low Medium II Residential	[Q]RD2-1XL-O-CUGU	0	0	0	31.033	0.193		Residential - Three Units (Any Combination) - 4 Stories or Less, 3	033B205 1241		Wilmington - Harbor City	Yes	MI	R2RD
Los Angeles	1450 HAUSER BLVD	90019	5069030014	0.000	0.000	0.193	0.000	Shortfall of Sites	0.155	Low Medium I Residential	R2-1-O	0	0	0	25.743	0.193		Residential - Four Units (Any Combination) - 4 Stories or Less, 4	129B177 1242		Wilshire	Yes	MI	R2RD
Los Angeles	1920 S RIMPAU BLVD	90016	5061017005	0.000	0.000	0.193	0.000	Shortfall of Sites	0.151	Low Medium II Residential	RD2-1-O	0	0	0	26.461	0.193		Residential - Double, Duplex, or Two Units - 4 Stories or Less, 2	126B181 1242		West Adams - Baldwin Hills - Leimert	Yes	MI	R2RD
Los Angeles	4331 S RAYMOND AVE	90037	5020008022	0.000	0.000	0.193	0.000	Shortfall of Sites	0.128	Low Medium I Residential	R2-1	0	0	0	31.199	0.193		Residential - Double, Duplex, or Two Units - 4 Stories or Less, 2	114B197 1242		South Los Angeles	Yes	MI	R2RD
Los Angeles	1050 W 57TH ST	90037	5002018004	0.000	0.000	0.193	0.000	Shortfall of Sites	0.105	Low Medium II Residential	RD1.5-1	0	0	0	38.227	0.193		Residential - Five or More Units or Apartments (Any Combination) · 4 Stories or Less, 5	108B197 1242		South Los Angeles	Yes	MI	R2RD
Los Angeles	158 E 65TH ST	90003	6011001015	0.000	0.000	0.193	0.000	Shortfall of Sites	0.124	Low Medium I Residential	R2-1-CPIO	0	0	0	32.264	0.193		Residential - Double, Duplex, or Two Units - 4 Stories or Less, 2	105B205 1242		Southeast Los Angeles	Yes	MI	R2RD
Los Angeles	1621 W 82ND ST	90047	6034010019	0.000	0.000	0.193	0.000	Shortfall of Sites	0.155	Low Medium II Residential	RD2-1	0	0	0	25.789	0.193		Residential - Three Units (Any Combination) - 4 Stories or Less, 3	099B193 1242		South Los Angeles	Yes	MI	R2RD
Los Angeles	131 E 82ND PL	90003	6030007026	0.000	0.000	0.193	0.000	Shortfall of Sites	0.117	Low Medium I Residential	R2-1	0	0	0	34.262	0.193		Residential - Three Units (Any Combination) - 4 Stories or Less, 3	099B205 1242		Southeast Los Angeles	Yes	MI	R2RD
Los Angeles	1434 S DUNSMUIR AVE	90019	5069036009	0.000	0.000	0.193	0.000	Shortfall of Sites	0.143	Low Medium II Residential	RD2-1-O	0	0	0	27.878	0.193		Residential - Four Units (Any Combination) - 4 Stories or Less, 4	129B177 1243		Wilshire	Yes	MI	R2RD
Los Angeles	1339 E 58TH ST	90011	5104027022	0.000	0.000	0.193	0.000	Shortfall of Sites	0.124	Low Medium I Residential	R2-1	0	0	0	32.239	0.193		Residential - Double, Duplex, or Two Units - 4 Stories or Less, 2	108B209 1243		Southeast Los Angeles	Yes	MI	R2RD
Los Angeles	3036 LA CLEDE AVE	90039	5436032008	0.000	0.000	0.193	0.000	Shortfall of Sites	0.062	Low Medium II Residential	[Q]RD1.5-1-RIO	0	0	0	64.582	0.193		Residential - Double, Duplex, or Two Units - 4 Stories or Less, 2	153B209 1244		Northeast Los Angeles	Yes	MI	R2RD
Los Angeles	5144 W 21ST ST	90016	5062008001	0.000	0.000	0.193	0.000	Shortfall of Sites	0.191	Low Medium I Residential	R2-1	0	0	0	20.941	0.193		Residential - Five or More Units or Apartments (Any Combination) · 4 Stories or Less, 6	126B177 1244		West Adams - Baldwin Hills - Leimert	Yes	MI	R2RD
Los Angeles	5505 CARLIN ST	90016	5048028025	0.000	0.000	0.193	0.000	Shortfall of Sites	0.110	Low Medium II Residential	RD2-1	0	0	0	36.300	0.193		Residential - Five or More Units or Apartments (Any Combination) · 4 Stories or Less, 11	123B177 1244		West Adams - Baldwin Hills - Leimert	Yes	MI	R2RD
Los Angeles	1333 E 58TH ST	90011	5104027021	0.000	0.000	0.193	0.000	Shortfall of Sites	0.124	Low Medium I Residential	R2-1	0	0	0	32.237	0.193		Residential - Double, Duplex, or Two Units - 4 Stories or Less, 2	108B209 1244		Southeast Los Angeles	Yes	MI	R2RD
Los Angeles	1046 W 57TH ST	90037	5002018005	0.000	0.000	0.193	0.000	Shortfall of Sites	0.101	Low Medium II Residential	RD1.5-1	0	0	0	39.678	0.193		Residential - Double, Duplex, or Two Units - 4 Stories or Less, 2	108B197 1244		South Los Angeles	Yes	MI	R2RD
Los Angeles	601 W 58TH ST	90037	5001017026	0.000	0.000	0.193	0.000	Shortfall of Sites	0.103	Low Medium I Residential	R2-1	0	0	0	38.820	0.193		Residential - Three Units (Any Combination) - 4 Stories or Less, 3	108B201 1244		South Los Angeles	Yes	MI	R2RD
Los Angeles	3304 HYDE PARK BLVD	90043	4006015008	0.000	0.000	0.193	0.000	Shortfall of Sites	0.124	Low Medium I Residential	R2-1	0	0	0	32.265	0.193		Residential - Double, Duplex, or Two Units - 4 Stories or Less, 2	105B185 1244		West Adams - Baldwin Hills - Leimert	Yes	MI	R2RD
Los Angeles	935 ISLAND AVE	90744	7416029018	0.000	0.000	0.193	0.000	Shortfall of Sites	0.172	Low Medium II Residential	[Q]RD2-1XL-O-CUGU	0	0	0	23.252	0.193		Residential - Five or More Units or Apartments (Any Combination) · 4 Stories or Less, 5	033B205 1244		Wilmington - Harbor City	Yes	MI	R2RD
Los Angeles	1516 S CLOVERDALE AVE	90019	5070014020	0.000	0.000	0.193	0.000	Shortfall of Sites	0.126	Low Medium II Residential	RD1.5-1-O	0	0	0	31.796	0.193		Residential - Double, Duplex, or Two Units - 4 Stories or Less, 2	129B181 1245		Wilshire	Yes	MI	R2RD
Los Angeles	2049 S BURNSIDE AVE	90016	5063018018	0.000	0.000	0.193	0.000	Shortfall of Sites	0.133	Low Medium II Residential	RD1.5-1	0	0	0	30.167	0.193		Residential - Three Units (Any Combination) - 4 Stories or Less, 3	126B177 1245		West Adams - Baldwin Hills - Leimert	Yes	MI	R2RD
Los Angeles	1327 E 58TH ST	90011	5104027020	0.000	0.000	0.193	0.000	Shortfall of Sites	0.124	Low Medium I Residential	R2-1	0	0	0	32.235	0.193		Residential - Double, Duplex, or Two Units - 4 Stories or Less, 2	108B209 1245		Southeast Los Angeles	Yes	MI	R2RD
Los Angeles	1038 W 57TH ST	90037	5002018006	0.000	0.000	0.193	0.000	Shortfall of Sites	0.105	Low Medium II Residential	RD1.5-1	0	0	0	38.227	0.193		Residential - Five or More Units or Apartments (Any Combination) · 4 Stories or Less, 8	108B197 1245		South Los Angeles	Yes	MI	R2RD
Los Angeles	605 W 58TH ST	90037	5001017027	0.000	0.000	0.193	0.000	Shortfall of Sites	0.103	Low Medium I Residential	R2-1	0	0	0	38.844	0.193		Residential - Double, Duplex, or Two Units - 4 Stories or Less, 2	108B201 1245		South Los Angeles	Yes	MI	R2RD
Los Angeles	6333 DENVER AVE	90044	6004020015	0.000	0.000	0.193	0.000	Shortfall of Sites	0.124	Low Medium I Residential	R2-1	0	0	0	32.265	0.193		Residential - Double, Duplex, or Two Units - 4 Stories or Less, 2	105B201 1245		South Los Angeles	Yes	MI	R2RD
Los Angeles	3306 HYDE PARK BLVD	90043	4006015007	0.000	0.000	0.193	0.000	Shortfall of Sites	0.124	Low Medium I Residential	R2-1	0	0	0	32.265	0.193		Residential - Double, Duplex, or Two Units - 4 Stories or Less, 2	105B185 1245		West Adams - Baldwin Hills - Leimert	Yes	MI	R2RD
Los Angeles	736 E 74TH ST	90001	6023010010	0.000	0.000	0.193	0.000	Shortfall of Sites	0.117	Low Medium I Residential	R2-1-CPIO	0	0	0	34.163	0.193		Residential - Three Units (Any Combination) - 4 Stories or Less, 3	102B205 1245		Southeast Los Angeles	Yes	MI	R2RD
Los Angeles	1417 3RD AVE	90019	5072026015	0.000	0.000	0.193	0.000	Shortfall of Sites	0.161	Low Medium II Residential	RD2-1-O-CPIO	0	0	0	24.876	0.193		Residential - Four Units (Any Combination) - 4 Stories or Less, 4	129B189 1246		West Adams - Baldwin Hills - Leimert	Yes	MI	R2RD
Los Angeles	2640 S PALM GROVE AVE	90016	5057010025	0.000	0.000	0.193	0.000	Shortfall of Sites	0.120	Low Medium I Residential	R2-1	0	0	0	33.468	0.193		Residential - Double, Duplex, or Two Units - 4 Stories or Less, 2	123B181 1246		West Adams - Baldwin Hills - Leimert	Yes	MI	R2RD
Los Angeles	2640 S REDONDO BLVD	90016	5049019001	0.000	0.000	0.193	0.000	Shortfall of Sites	0.110	Low Medium II Residential	RD1.5-1	0	0	0	36.254	0.193		Residential - Double, Duplex, or Two Units - 4 Stories or Less, 2	123B177 1246		West Adams - Baldwin Hills - Leimert	Yes	MI	R2RD
Los Angeles	6330 ESTRELLA AVE	90044	6004020008	0.000	0.000	0.193	0.000	Shortfall of Sites	0.124	Low Medium I Residential	R2-1	0	0	0	32.229	0.193		Residential - Four Units (Any Combination) - 4 Stories or Less, 4	105B201 1246		South Los Angeles	Yes	MI	R2RD
Los Angeles	142 E 65TH ST	90003	6011001011	0.000	0.000	0.193	0.000	Shortfall of Sites	0.124	Low Medium I Residential	R2-1-CPIO	0	0	0	32.264	0.193		Residential - Double, Duplex, or Two Units - 4 Stories or Less, 2	105B205 1246		Southeast Los Angeles	Yes	MI	R2RD
Los Angeles	115 E 82ND PL	90003	6030007030	0.000	0.000	0.193	0.000	Shortfall of Sites	0.117	Low Medium I Residential	R2-1	0	0	0	34.263	0.193		Residential - Four Units (Any Combination) - 4 Stories or Less, 4	099B205 1246		Southeast Los Angeles	Yes	MI	R2RD
Los Angeles	814 W OPP ST	90744	7416022001	0.000	0.000	0.193	0.000	Shortfall of Sites	0.129	Low Medium II Residential	[Q]RD2-1XL-O-CUGU	0	0	0	31.031	0.193		Residential - Three Units (Any Combination) - 4 Stories or Less, 3	033B205 1246		Wilmington - Harbor City	Yes	MI	R2RD

Jurisdiction Name	Site Address/Intersection	5 Digit ZIP Code	Assessor Parcel Number	Very Low-Income	Low-Income	Moderate-Income	Above Moderate-Income	Type of Shortfall	Parcel Size (Acres)	Current General Plan Designation	Current Zoning	Proposed General Plan (GP) Designation	Proposed Zoning	Minimum Density Allowed	Maximum Density Allowed	Total Capacity	Vacant/ Nonvacant	Description of Existing Uses	PIN	Base Density Per Acre	Community Plan Area	Rent Stabalization Ordinance	Income Category	Applicable Rezoning Program (Program informing values in Column Q listed first)
Los Angeles	11331 TIARA ST	91601	2337010020	0.000	0.000	0.193	0.000	Shortfall of Sites	0.161	Low Medium II Residential	RD2-1	0	0	0	24.892	0.193		Residential - Five or More Units or Apartments (Any Combination) · 4 Stories or Less, 6	177B173 1247		North Hollywood - Valley Village	Yes	MI	R2RD
Los Angeles	4021 W 21ST ST	90018	5060009015	0.000	0.000	0.193	0.000	Shortfall of Sites	0.143	Low Medium II Residential	RD2-1-O-CPIO	0	0	0	28.047	0.193		Residential - Double, Duplex, or Two Units - 4 Stories or Less, 2	126B185 1247		West Adams - Baldwin Hills - Leimert	Yes	MI	R2RD
Los Angeles	2637 HILLCREST DR	90016	5057006016	0.000	0.000	0.193	0.000	Shortfall of Sites	0.149	Low Medium I Residential	RD3-1	0	0	0	26.806	0.193		Residential - Double, Duplex, or Two Units - 4 Stories or Less, 2	123B181 1247		West Adams - Baldwin Hills - Leimert	Yes	MI	R2RD
Los Angeles	1315 E 58TH ST	90011	5104027018	0.000	0.000	0.193	0.000	Shortfall of Sites	0.124	Low Medium I Residential	R2-1	0	0	0	32.231	0.193		Residential - Double, Duplex, or Two Units - 4 Stories or Less, 2	108B209 1247		Southeast Los Angeles	Yes	MI	R2RD
Los Angeles	615 W 58TH ST	90037	5001017029	0.000	0.000	0.193	0.000	Shortfall of Sites	0.103	Low Medium I Residential	R2-1	0	0	0	38.891	0.193		Residential - Double, Duplex, or Two Units - 4 Stories or Less, 2	108B201 1247		South Los Angeles	Yes	MI	R2RD
Los Angeles	3316 HYDE PARK BLVD	90043	4006015005	0.000	0.000	0.193	0.000	Shortfall of Sites	0.124	Low Medium I Residential	R2-1	0	0	0	32.265	0.193		Residential - Double, Duplex, or Two Units - 4 Stories or Less, 2	105B185 1247		West Adams - Baldwin Hills - Leimert	Yes	MI	R2RD
Los Angeles	1649 W 82ND ST	90047	6034010024	0.000	0.000	0.193	0.000	Shortfall of Sites	0.155	Low Medium II Residential	RD2-1	0	0	0	25.744	0.193		Residential - Double, Duplex, or Two Units - 4 Stories or Less, 2	099B193 1247		South Los Angeles	Yes	MI	R2RD
Los Angeles	1334 S BERENDO ST	90006	5075003006	0.000	0.000	0.193	0.000	Shortfall of Sites	0.136	Low Medium II Residential	RD1.5-1	0	0	0	29.309	0.193		Residential - Three Units (Any Combination) - 4 Stories or Less, 3	129B197 1248		South Los Angeles	Yes	MI	R2RD
Los Angeles	1514 MEADOWBROOK AVE	90019	5070015051	0.000	0.000	0.193	0.000	Shortfall of Sites	0.126	Low Medium II Residential	RD1.5-1-O	0	0	0	31.795	0.193		Residential - Double, Duplex, or Two Units - 4 Stories or Less, 2	129B181 1248		Wilshire	Yes	MI	R2RD
Los Angeles	1925 S PALM GROVE AVE	90016	5061016007	0.000	0.000	0.193	0.000	Shortfall of Sites	0.139	Low Medium II Residential	RD2-1-O	0	0	0	28.839	0.193		Residential - Double, Duplex, or Two Units - 4 Stories or Less, 2	126B181 1248		West Adams - Baldwin Hills - Leimert	Yes	MI	R2RD
Los Angeles	2850 12TH AVE	90018	5051011019	0.000	0.000	0.193	0.000	Shortfall of Sites	0.057	Low Medium I Residential	R2-1XL	0	0	0	69.695	0.193		Residential - Double, Duplex, or Two Units - 4 Stories or Less, 2	123B185 1248		West Adams - Baldwin Hills - Leimert	Yes	MI	R2RD
Los Angeles	3601 S ST ANDREWS PL	90018	5042027007	0.000	0.000	0.193	0.000	Shortfall of Sites	0.151	Low Medium I Residential	R2-1-O	0	0	0	26.480	0.193		Residential - Three Units (Any Combination) - 4 Stories or Less, 3	120B193 1248		South Los Angeles	Yes	MI	R2RD
Los Angeles	1026 W 57TH ST	90037	5002018007	0.000	0.000	0.193	0.000	Shortfall of Sites	0.105	Low Medium II Residential	RD1.5-1	0	0	0	38.227	0.193		Residential - Five or More Units or Apartments (Any Combination) · 4 Stories or Less, 11	108B197 1248		South Los Angeles	Yes	MI	R2RD
Los Angeles	204 W 83RD ST	90003	6031035031	0.000	0.000	0.193	0.000	Shortfall of Sites	0.125	Low Medium I Residential	R2-1	0	0	0	32.102	0.193		Residential - Double, Duplex, or Two Units - 4 Stories or Less, 2	099B201 1248		Southeast Los Angeles	Yes	MI	R2RD
Los Angeles	873 W 11TH ST	90731	7454016004	0.000	0.000	0.193	0.000	Shortfall of Sites	0.110	Low Medium II Residential	RD2-1XL	0	0	0	36.296	0.193		Residential - Double, Duplex, or Two Units - 4 Stories or Less, 2	015B197 1248		San Pedro	Yes	MI	R2RD
Los Angeles	5865 WHITWORTH DR	90019	5085024012	0.000	0.000	0.193	0.000	Shortfall of Sites	0.167	Low Medium I Residential	R2-1-O	0	0	0	23.881	0.193		Residential - Three Units (Any Combination) - 4 Stories or Less, 3	132B177 1249		Wilshire	Yes	MI	R2RD
Los Angeles	1526 S CURSON AVE	90019	5069023009	0.000	0.000	0.193	0.000	Shortfall of Sites	0.120	Low Medium I Residential	R2-1-O	0	0	0	33.349	0.193		, 2	129B177 1249		Wilshire	Yes	MI	R2RD
Los Angeles	1417 4TH AVE	90019	5072025017	0.000	0.000	0.193	0.000	Shortfall of Sites	0.161	Low Medium II Residential	RD2-1-O-CPIO	0	0	0	24.887	0.193		Residential - Four Units (Any Combination) - 4 Stories or Less, 4	129B189 1249		West Adams - Baldwin Hills - Leimert	Yes	MI	R2RD
Los Angeles	5136 W 21ST ST	90016	5062008021	0.000	0.000	0.193	0.000	Shortfall of Sites	0.151	Low Medium II Residential	RD2-1	0	0	0	26.554	0.193		Residential - Four Units (Any Combination) - 4 Stories or Less, 4	126B181 1249		West Adams - Baldwin Hills - Leimert	Yes	MI	R2RD
Los Angeles	5724 HOOPER AVE	90011	5104027016	0.000	0.000	0.193	0.000	Shortfall of Sites	0.124	Low Medium I Residential	R2-1	0	0	0	32.227	0.193		Residential - Double, Duplex, or Two Units - 4 Stories or Less, 2	108B209 1249		Southeast Los Angeles	Yes	MI	R2RD
Los Angeles	623 W 58TH ST	90037	5001018022	0.000	0.000	0.193	0.000	Shortfall of Sites	0.103	Low Medium I Residential	R2-1	0	0	0	38.938	0.193		Residential - Four Units (Any Combination) - 4 Stories or Less, 4	108B201 1249		South Los Angeles	Yes	MI	R2RD
Los Angeles	432 W 74TH ST	90003	6020031001	0.000	0.000	0.193	0.000	Shortfall of Sites	0.143	Low Medium I Residential	R2-1	0	0	0	27.969	0.193		Residential - Double, Duplex, or Two Units - 4 Stories or Less, 2	102B201 1249		South Los Angeles	Yes	MI	R2RD
Los Angeles	1657 W 82ND ST	90047	6034010026	0.000	0.000	0.193	0.000	Shortfall of Sites	0.155	Low Medium II Residential	RD2-1	0	0	0	25.726	0.193		Residential - Three Units (Any Combination) - 4 Stories or Less, 4	099B193 1249		South Los Angeles	Yes	MI	R2RD
Los Angeles	208 W 83RD ST	90003	6031035030	0.000	0.000	0.193	0.000	Shortfall of Sites	0.125	Low Medium I Residential	R2-1	0	0	0	32.081	0.193		Residential - Double, Duplex, or Two Units - 4 Stories or Less, 2	099B201 1249		Southeast Los Angeles	Yes	MI	R2RD
Los Angeles	11315 TIARA ST	91601	2337010017	0.000	0.000	0.193	0.000	Shortfall of Sites	0.161	Low Medium II Residential	RD2-1	0	0	0	24.892	0.193		Residential - Three Units (Any Combination) - 4 Stories or Less, 3	177B173 1250		North Hollywood - Valley Village	Yes	MI	R2RD
Los Angeles	1552 S STANLEY AVE	90019	5069017012	0.000	0.000	0.193	0.000	Shortfall of Sites	0.110	Low Medium I Residential	R2-1-O	0	0	0	36.299	0.193		Residential - Double, Duplex, or Two Units - 4 Stories or Less, 2	129B177 1250		Wilshire	Yes	MI	R2RD
Los Angeles	1927 CLAUDINA AVE	90016	5061015008	0.000	0.000	0.193	0.000	Shortfall of Sites	0.143	Low Medium II Residential	RD2-1-O	0	0	0	27.998	0.193		Residential - Four Units (Any Combination) - 4 Stories or Less, 4	126B181 1250		West Adams - Baldwin Hills - Leimert	Yes	MI	R2RD
Los Angeles	2012 WEST BLVD	90016	5061007001	0.000	0.000	0.193	0.000	Shortfall of Sites	0.152	Low Medium I Residential	R2-1	0	0	0	26.400	0.193		Residential - Double, Duplex, or Two Units - 4 Stories or Less, 2	126B185 1250		West Adams - Baldwin Hills - Leimert	Yes	MI	R2RD
Los Angeles	1806 W 36TH ST	90018	5042027006	0.000	0.000	0.193	0.000	Shortfall of Sites	0.135	Low Medium I Residential	R2-1-O	0	0	0	29.634	0.193		Residential - Five or More Units or Apartments (Any Combination) · 4 Stories or Less, 12	120B193 1250		South Los Angeles	Yes	MI	R2RD
Los Angeles	1283 E 58TH ST	90011	5104026036	0.000	0.000	0.193	0.000	Shortfall of Sites	0.124	Low Medium I Residential	R2-1	0	0	0	32.230	0.193		Residential - Three Units (Any Combination) - 4 Stories or Less, 3	108B209 1250		Southeast Los Angeles	Yes	MI	R2RD
Los Angeles	627 W 58TH ST	90037	5001018023	0.000	0.000	0.193	0.000	Shortfall of Sites	0.103	Low Medium I Residential	R2-1	0	0	0	38.962	0.193		Residential - Double, Duplex, or Two Units - 4 Stories or Less, 2	108B201 1250		South Los Angeles	Yes	MI	R2RD
Los Angeles	6331 BONSALLO AVE	90044	6004019014	0.000	0.000	0.193	0.000	Shortfall of Sites	0.121	Low Medium I Residential	R2-1	0	0	0	33.151	0.193		Residential - Double, Duplex, or Two Units - 4 Stories or Less, 2	105B201 1250		South Los Angeles	Yes	MI	R2RD
Los Angeles	124 E 65TH ST	90003	6011001007	0.000	0.000	0.193	0.000	Shortfall of Sites	0.124	Low Medium I Residential	R2-1-CPIO	0	0	0	32.264	0.193		Residential - Double, Duplex, or Two Units - 4 Stories or Less, 2	105B205 1250		Southeast Los Angeles	Yes	MI	R2RD
Los Angeles	212 W 83RD ST	90003	6031035029	0.000	0.000	0.193	0.000	Shortfall of Sites	0.125	Low Medium I Residential	R2-1	0	0	0	32.061	0.193		Residential - Double, Duplex, or Two Units - 4 Stories or Less, 2	099B201 1250		Southeast Los Angeles	Yes	MI	R2RD
Los Angeles	11311 TIARA ST	91601	2337010016	0.000	0.000	0.193	0.000	Shortfall of Sites	0.161	Low Medium II Residential	RD2-1	0	0	0	24.892	0.193		Residential - Three Units (Any Combination) - 4 Stories or Less, 3	177B173 1251		North Hollywood - Valley Village	Yes	MI	R2RD
Los Angeles	1437 S DUNSMUIR AVE	90019	5069033016	0.000	0.000	0.193	0.000	Shortfall of Sites	0.126	Low Medium II Residential	RD2-1-O	0	0	0	31.737	0.193		Residential - Double, Duplex, or Two Units - 4 Stories or Less, 2	129B177 1251		Wilshire	Yes	MI	R2RD
Los Angeles	1417 5TH AVE	90019	5072018014	0.000	0.000	0.193	0.000	Shortfall of Sites	0.122	Low Medium II Residential	RD2-1-O-CPIO	0	0	0	32.875	0.193		Residential - Three Units (Any Combination) - 4 Stories or Less, 4	129B189 1251		West Adams - Baldwin Hills - Leimert	Yes	MI	R2RD
Los Angeles	4060 W 21ST ST	90018	5060010033	0.000	0.000	0.193	0.000	Shortfall of Sites	0.151	Low Medium II Residential	RD2-1-O-CPIO	0	0	0	26.448	0.193		Residential - Four Units (Any Combination) - 4 Stories or Less, 4	126B185 1251		West Adams - Baldwin Hills - Leimert	Yes	MI	R2RD
Los Angeles	4335 WALTON AVE	90037	5020023013	0.000	0.000	0.193	0.000	Shortfall of Sites	0.136	Low Medium I Residential	R2-1	0	0	0	29.333	0.193		Residential - Double, Duplex, or Two Units - 4 Stories or Less, 2	114B197 1251		South Los Angeles	Yes	MI	R2RD
Los Angeles	122 E 65TH ST	90003	6011001006	0.000	0.000	0.193	0.000	Shortfall of Sites	0.124	Low Medium I Residential	R2-1-CPIO	0	0	0	32.264	0.193		Residential - Double, Duplex, or Two Units - 4 Stories or Less, 2	105B205 1251		Southeast Los Angeles	Yes	MI	R2RD
Los Angeles	943 BAY VIEW AVE	90744	7416022025	0.000	0.000	0.193	0.000	Shortfall of Sites	0.161	Low Medium II Residential	[Q]RD2-1XL-O-CUGU	0	0	0	24.889	0.193		Residential - Double, Duplex, or Two Units - 4 Stories or Less, 2	033B205 1251		Wilmington - Harbor City	Yes	MI	R2RD
Los Angeles	861 W 11TH ST	90731	7454016006	0.000	0.000	0.193	0.000	Shortfall of Sites	0.110	Low Medium II Residential	RD2-1XL	0	0	0	36.296	0.193		Residential - Double, Duplex, or Two Units - 4 Stories or Less, 2	015B197 1251		San Pedro	Yes	MI	R2RD
Los Angeles	11305 TIARA ST	91601	2337010015	0.000	0.000	0.193	0.000	Shortfall of Sites	0.161	Low Medium II Residential	RD2-1	0	0	0	24.892	0.193		Residential - Three Units (Any Combination) - 4 Stories or Less, 3	177B173 1252		North Hollywood - Valley Village	Yes	MI	R2RD
Los Angeles	3117 ATWATER AVE	90039	5436019040	0.000	0.000	0.193	0.000	Shortfall of Sites	0.124	Low Medium II Residential	[Q]RD2-1-RIO	0	0	0	32.283	0.193		Residential - Double, Duplex, or Two Units - 4 Stories or Less, 2	153B209 1252		Northeast Los Angeles	Yes	MI	R2RD
Los Angeles	1922 VINEYARD AVE	90016	5061012019	0.000	0.000	0.193	0.000	Shortfall of Sites	0.148	Low Medium II Residential	RD2-1-O	0	0	0	27.090	0.193		Residential - Three Units (Any Combination) - 4 Stories or Less, 3	126B181 1252		West Adams - Baldwin Hills - Leimert	Yes	MI	R2RD
Los Angeles	4258 DENKER AVE	90062	5021020025	0.000	0.000	0.193	0.000	Shortfall of Sites	0.162	Low Medium I Residential	R2-1	0	0	0	24.706	0.193		Residential - Double, Duplex, or Two Units - 4 Stories or Less, 2	114B193 1252		South Los Angeles	Yes	MI	R2RD
Los Angeles	635 W 58TH ST	90037	5001018025	0.000	0.000	0.193	0.000	Shortfall of Sites	0.115	Low Medium I Residential	R2-1	0	0	0	34.676	0.193		Residential - Three Units (Any Combination) - 4 Stories or Less, 3	108B201 1252		South Los Angeles	Yes	MI	R2RD
Los Angeles	116 E 65TH ST	90003	6011001005	0.000	0.000	0.193	0.000	Shortfall of Sites	0.124	Low Medium I Residential	R2-1-CPIO	0	0	0	32.264	0.193		Residential - Double, Duplex, or Two Units - 4 Stories or Less, 2	105B205 1252		Southeast Los Angeles	Yes	MI	R2RD
Los Angeles	1713 W 82ND ST	90047	6034009017	0.000	0.000	0.193	0.000	Shortfall of Sites	0.156	Low Medium II Residential	RD2-1	0	0	0	25.689	0.193		Residential - Three Units (Any Combination) - 4 Stories or Less, 3	099B193 1252		South Los Angeles	Yes	MI	R2RD
Los Angeles	1442 S BURNSIDE AVE	90019	5069033005	0.000	0.000	0.193	0.000	Shortfall of Sites	0.141	Low Medium II Residential	RD2-1-O	0	0	0	28.317	0.193		Residential - Double, Duplex, or Two Units - 4 Stories or Less, 2	129B177 1253		Wilshire	Yes	MI	R2RD
Los Angeles	1924 S HARCOURT AVE	90016	5061016040	0.000	0.000	0.193	0.000	Shortfall of Sites	0.133	Low Medium II Residential	RD2-1-O	0	0	0	30.026	0.193		Residential - Four Units (Any Combination) - 4 Stories or Less, 4	126B181 1253		West Adams - Baldwin Hills - Leimert	Yes	MI	R2RD
Los Angeles	2642 S LONGWOOD AVE	90016	5049006001	0.000	0.000	0.193	0.000	Shortfall of Sites	0.115	Low Medium I Residential	R2-1	0	0	0	34.791	0.193		Residential - Double, Duplex, or Two Units - 4 Stories or Less, 2	123B181 1253		West Adams - Baldwin Hills - Leimert	Yes	MI	R2RD
Los Angeles	2638 S BURNSIDE AVE	90016	5043007021	0.000	0.000	0.193	0.000	Shortfall of Sites	0.110	Low Medium II Residential	RD2-1	0	0	0	36.221	0.193		Residential - Four Units (Any Combination) - 4 Stories or Less, 4	123B177 1253		West Adams - Baldwin Hills - Leimert	Yes	MI	R2RD
Los Angeles	3240 HUTCHISON AVE	90034	4312017009	0.000	0.000	0.193	0.000	Shortfall of Sites	0.106	Low Medium II Residential	RD2-1	0	0	0	37.853	0.193		Residential - Double, Duplex, or Two Units - 4 Stories or Less, 2	123B169 1253		West Adams - Baldwin Hills - Leimert	Yes	MI	R2RD
Los Angeles	1263 E 58TH ST	90011	5104026033	0.000	0.000	0.193	0.000	Shortfall of Sites	0.124	Low Medium I Residential	R2-1	0	0	0	32.147	0.193		Residential - Double, Duplex, or Two Units - 4 Stories or Less, 2	108B209 1253		Southeast Los Angeles	Yes	MI	R2RD
Los Angeles	5742 S GRAMERCY PL	90062	5005018003	0.000	0.000	0.193	0.000	Shortfall of Sites	0.140	Low Medium I Residential	R2-1	0	0	0	28.506	0.193		Residential - Double, Duplex, or Two Units - 4 Stories or Less, 2	108B189 1253		South Los Angeles	Yes	MI	R2RD
Los Angeles	112 E 65TH ST	90003	6011001004	0.000	0.000	0.193	0.000	Shortfall of Sites	0.124	Low Medium I Residential	R2-1-CPIO	0	0	0	32.264	0.193		Residential - Double, Duplex, or Two Units - 4 Stories or Less, 2	105B205 1253		Southeast Los Angeles	Yes	MI	R2RD
Los Angeles	406 E 74TH ST	90003	6022024002	0.000	0.000	0.193	0.000	Shortfall of Sites	0.121	Low Medium I Residential	R2-1-CPIO	0	0	0	33.150	0.193		Residential - Double, Duplex, or Two Units - 4 Stories or Less, 2	102B205 1253		Southeast Los Angeles	Yes	MI	R2RD
Los Angeles	1717 W 82ND ST	90047	6034009018	0.000	0.000	0.193	0.000	Shortfall of Sites	0.156	Low Medium II Residential	RD2-1	0	0	0	25.680	0.193		Residential - Double, Duplex, or Two Units - 4 Stories or Less, 2	099B193 1253		South Los Angeles	Yes	MI	R2RD
Los Angeles	405 N FRIES AVE	90744	7418016017	0.000	0.000	0.193	0.000	Shortfall of Sites	0.087	Low Medium II Residential	[Q]RD1.5-1XL-O-CUGU	0	0	0	46.178	0.193		Residential - Four Units (Any Combination) - 4 Stories or Less, 4	030B205 1253		Wilmington - Harbor City	Yes	MI	R2RD

Jurisdiction Name	Site Address/Intersection	5 Digit ZIP Code	Assessor Parcel Number	Very Low-Income	Low-Income	Moderate-Income	Above Moderate-Income	Type of Shortfall	Parcel Size (Acres)	Current General Plan Designation	Current Zoning	Proposed General Plan (GP) Designation	Proposed Zoning	Minimum Density Allowed	Maximum Density Allowed	Total Capacity	Vacant/ Nonvacant	Description of Existing Uses	PIN	Base Density Per Acre	Community Plan Area	Rent Stabalization Ordinance	Income Category	Applicable Rezoning Program (Program informing values in Column Q listed first)
Los Angeles	2122 S BRONSON AVE	90018	5060010002	0.000	0.000	0.193	0.000	Shortfall of Sites	0.152	Low Medium II Residential	RD2-1-O-CPIO	0	0	0	26.242	0.193		Residential - Double, Duplex, or Two Units - 4 Stories or Less, 2	126B185 1254		West Adams - Baldwin Hills - Leimert	Yes	MI	R2RD
Los Angeles	1632 W 36TH ST	90018	5041015015	0.000	0.000	0.193	0.000	Shortfall of Sites	0.156	Low Medium II Residential	RD2-1-O	0	0	0	25.623	0.193		Residential - Double, Duplex, or Two Units - 4 Stories or Less, 2	120B193 1254		South Los Angeles	Yes	MI	R2RD
Los Angeles	4258 DALTON AVE	90062	5021019031	0.000	0.000	0.193	0.000	Shortfall of Sites	0.160	Low Medium I Residential	R2-1	0	0	0	25.005	0.193		Residential - Double, Duplex, or Two Units - 4 Stories or Less, 2	114B193 1254		South Los Angeles	Yes	MI	R2RD
Los Angeles	1018 W 57TH ST	90037	5002018009	0.000	0.000	0.193	0.000	Shortfall of Sites	0.105	Low Medium II Residential	RD1.5-1	0	0	0	38.228	0.193		Residential - Five or More Units or Apartments (Any Combination) - 4 Stories or Less, 12	108B197 1254		South Los Angeles	Yes	MI	R2RD
Los Angeles	863 N ALEXANDRIA AVE	90029	5538006030	0.000	0.000	0.193	0.000	Shortfall of Sites	0.118	Low Medium II Residential	RD2-1XL	0	0	0	33.971	0.193		Residential - Three Units (Any Combination) - 4 Stories or Less, 3	144B197 1255		Hollywood	Yes	MI	R2RD
Los Angeles	1527 S CLOVERDALE AVE	90019	5070012057	0.000	0.000	0.193	0.000	Shortfall of Sites	0.126	Low Medium II Residential	RD1.5-1-O	0	0	0	31.801	0.193		Residential - Double, Duplex, or Two Units - 4 Stories or Less, 2	129B181 1255		Wilshire	Yes	MI	R2RD
Los Angeles	1924 S PALM GROVE AVE	90016	5061015039	0.000	0.000	0.193	0.000	Shortfall of Sites	0.156	Low Medium II Residential	RD2-1-O	0	0	0	25.693	0.193		Residential - Double, Duplex, or Two Units - 4 Stories or Less, 2	126B181 1255		West Adams - Baldwin Hills - Leimert	Yes	MI	R2RD
Los Angeles	2008 HILLCREST DR	90016	5061010014	0.000	0.000	0.193	0.000	Shortfall of Sites	0.152	Low Medium I Residential	R2-1	0	0	0	26.400	0.193		Residential - Double, Duplex, or Two Units - 4 Stories or Less, 2	126B185 1255		West Adams - Baldwin Hills - Leimert	Yes	MI	R2RD
Los Angeles	3905 DALTON AVE	90062	5036022023	0.000	0.000	0.193	0.000	Shortfall of Sites	0.112	Low Medium II Residential	RD2-1	0	0	0	35.741	0.193		Residential - Three Units (Any Combination) - 4 Stories or Less, 3	117B193 1255		South Los Angeles	Yes	MI	R2RD
Los Angeles	4259 HALLDALE AVE	90062	5021019002	0.000	0.000	0.193	0.000	Shortfall of Sites	0.160	Low Medium I Residential	R2-1	0	0	0	24.997	0.193		Residential - Three Units (Any Combination) - 4 Stories or Less, 3	114B193 1255		South Los Angeles	Yes	MI	R2RD
Los Angeles	1014 W 57TH ST	90037	5002018010	0.000	0.000	0.193	0.000	Shortfall of Sites	0.105	Low Medium II Residential	RD1.5-1	0	0	0	38.229	0.193		Residential - Five or More Units or Apartments (Any Combination) - 4 Stories or Less, 12	108B197 1255		South Los Angeles	Yes	MI	R2RD
Los Angeles	5743 S GRAMERCY PL	90062	5005017024	0.000	0.000	0.193	0.000	Shortfall of Sites	0.120	Low Medium I Residential	R2-1	0	0	0	33.394	0.193		Residential - Double, Duplex, or Two Units - 4 Stories or Less, 2	108B189 1255		South Los Angeles	Yes	MI	R2RD
Los Angeles	6336 DENVER AVE	90044	6004020030	0.000	0.000	0.193	0.000	Shortfall of Sites	0.124	Low Medium I Residential	R2-1	0	0	0	32.264	0.193		Residential - Four Units (Any Combination) - 4 Stories or Less, 4	105B201 1255		South Los Angeles	Yes	MI	R2RD
Los Angeles	947 N FRIES AVE	90744	7416030004	0.000	0.000	0.193	0.000	Shortfall of Sites	0.172	Low Medium II Residential	[Q]RD2-1XL-O-CUGU	0	0	0	23.229	0.193		Residential - Four Units (Any Combination) - 4 Stories or Less, 4	033B205 1255		Wilmington - Harbor City	Yes	MI	R2RD
Los Angeles	11247 TIARA ST	91601	2337011011	0.000	0.000	0.193	0.000	Shortfall of Sites	0.161	Low Medium II Residential	RD2-1	0	0	0	24.892	0.193		Residential - Double, Duplex, or Two Units - 4 Stories or Less, 2	177B173 1256		North Hollywood - Valley Village	Yes	MI	R2RD
Los Angeles	1638 STEARNS DR	90035	5068014010	0.000	0.000	0.193	0.000	Shortfall of Sites	0.148	Low Medium I Residential	R2-1-O	0	0	0	27.054	0.193		Residential - Double, Duplex, or Two Units - 4 Stories or Less, 2	129B173 1256		Wilshire	Yes	MI	R2RD
Los Angeles	2123 S DUNSMUIR AVE	90016	5063016031	0.000	0.000	0.193	0.000	Shortfall of Sites	0.135	Low Medium I Residential	R2-1	0	0	0	29.699	0.193		Residential - Four Units (Any Combination) - 4 Stories or Less, 4	126B177 1256		West Adams - Baldwin Hills - Leimert	Yes	MI	R2RD
Los Angeles	5100 FERNDALE ST	90016	5049018015	0.000	0.000	0.193	0.000	Shortfall of Sites	0.110	Low Medium II Residential	RD1.5-1	0	0	0	36.265	0.193		Residential - Four Units (Any Combination) - 4 Stories or Less, 4	123B177 1256		West Adams - Baldwin Hills - Leimert	Yes	MI	R2RD
Los Angeles	3904 DALTON AVE	90062	5036019002	0.000	0.000	0.193	0.000	Shortfall of Sites	0.139	Low Medium II Residential	RD2-1	0	0	0	28.770	0.193		Residential - Double, Duplex, or Two Units - 4 Stories or Less, 2	117B193 1256		South Los Angeles	Yes	MI	R2RD
Los Angeles	4258 HALLDALE AVE	90062	5021018030	0.000	0.000	0.193	0.000	Shortfall of Sites	0.160	Low Medium I Residential	R2-1	0	0	0	25.005	0.193		Residential - Three Units (Any Combination) - 4 Stories or Less, 3	114B193 1256		South Los Angeles	Yes	MI	R2RD
Los Angeles	5742 S WILTON PL	90062	5005017003	0.000	0.000	0.193	0.000	Shortfall of Sites	0.120	Low Medium I Residential	R2-1	0	0	0	33.347	0.193		Residential - Double, Duplex, or Two Units - 4 Stories or Less, 2	108B189 1256		South Los Angeles	Yes	MI	R2RD
Los Angeles	7412 TOWNE AVE	90003	6022024001	0.000	0.000	0.193	0.000	Shortfall of Sites	0.141	Low Medium I Residential	R2-1-CPIO	0	0	0	28.317	0.193		Residential - Double, Duplex, or Two Units - 4 Stories or Less, 2	102B205 1256		Southeast Los Angeles	Yes	MI	R2RD
Los Angeles	1731 W 82ND ST	90047	6034009021	0.000	0.000	0.193	0.000	Shortfall of Sites	0.156	Low Medium II Residential	RD2-1	0	0	0	25.654	0.193		Residential - Double, Duplex, or Two Units - 4 Stories or Less, 2	099B193 1256		South Los Angeles	Yes	MI	R2RD
Los Angeles	236 W 83RD ST	90003	6031035023	0.000	0.000	0.193	0.000	Shortfall of Sites	0.125	Low Medium I Residential	R2-1	0	0	0	31.939	0.193		Residential - Four Units (Any Combination) - 4 Stories or Less, 4	099B201 1256		Southeast Los Angeles	Yes	MI	R2RD
Los Angeles	11243 TIARA ST	91601	2337011010	0.000	0.000	0.193	0.000	Shortfall of Sites	0.161	Low Medium II Residential	RD2-1	0	0	0	24.892	0.193		Residential - Five or More Units or Apartments (Any Combination) - 4 Stories or Less, 8	177B173 1257		North Hollywood - Valley Village	Yes	MI	R2RD
Los Angeles	1521 MEADOWBROOK AVE	90019	5070014034	0.000	0.000	0.193	0.000	Shortfall of Sites	0.126	Low Medium II Residential	RD1.5-1-O	0	0	0	31.795	0.193		Residential - Three Units (Any Combination) - 4 Stories or Less, 3	129B181 1257		Wilshire	Yes	MI	R2RD
Los Angeles	4017 W 21ST ST	90018	5060009016	0.000	0.000	0.193	0.000	Shortfall of Sites	0.143	Low Medium II Residential	RD2-1-O-CPIO	0	0	0	27.920	0.193		Residential - Double, Duplex, or Two Units - 4 Stories or Less, 2	126B185 1257		West Adams - Baldwin Hills - Leimert	Yes	MI	R2RD
Los Angeles	2704 ALSACE AVE	90016	5049018014	0.000	0.000	0.193	0.000	Shortfall of Sites	0.110	Low Medium II Residential	RD1.5-1	0	0	0	36.265	0.193		Residential - Double, Duplex, or Two Units - 4 Stories or Less, 2	123B177 1257		West Adams - Baldwin Hills - Leimert	Yes	MI	R2RD
Los Angeles	758 E 82ND ST	90001	6029015016	0.000	0.000	0.193	0.000	Shortfall of Sites	0.117	Low Medium I Residential	R2-1	0	0	0	34.124	0.193		Residential - Double, Duplex, or Two Units - 4 Stories or Less, 2	099B205 1257		Southeast Los Angeles	Yes	MI	R2RD
Los Angeles	240 W 83RD ST	90003	6031035022	0.000	0.000	0.193	0.000	Shortfall of Sites	0.125	Low Medium I Residential	R2-1	0	0	0	31.919	0.193		Residential - Double, Duplex, or Two Units - 4 Stories or Less, 2	099B201 1257		Southeast Los Angeles	Yes	MI	R2RD
Los Angeles	11237 TIARA ST	91601	2337011009	0.000	0.000	0.193	0.000	Shortfall of Sites	0.161	Low Medium II Residential	RD2-1	0	0	0	24.892	0.193		Residential - Double, Duplex, or Two Units - 4 Stories or Less, 2	177B173 1258		North Hollywood - Valley Village	Yes	MI	R2RD
Los Angeles	1136 S STANLEY AVE	90019	5085023022	0.000	0.000	0.193	0.000	Shortfall of Sites	0.154	Low Medium I Residential	R2-1-O	0	0	0	25.972	0.193		Residential - Double, Duplex, or Two Units - 4 Stories or Less, 2	132B177 1258		Wilshire	Yes	MI	R2RD
Los Angeles	2851 S BRONSON AVE	90018	5051008011	0.000	0.000	0.193	0.000	Shortfall of Sites	0.109	Low Medium II Residential	RD2-1XL	0	0	0	36.695	0.193		, 2	123B185 1258		West Adams - Baldwin Hills - Leimert	Yes	MI	R2RD
Los Angeles	1826 W 36TH ST	90018	5042027002	0.000	0.000	0.193	0.000	Shortfall of Sites	0.135	Low Medium I Residential	R2-1-O	0	0	0	29.634	0.193		Residential - Double, Duplex, or Two Units - 4 Stories or Less, 2	120B193 1258		South Los Angeles	Yes	MI	R2RD
Los Angeles	3902 HALLDALE AVE	90062	5036018021	0.000	0.000	0.193	0.000	Shortfall of Sites	0.147	Low Medium II Residential	RD2-1	0	0	0	27.193	0.193		Residential - Four Units (Any Combination) - 4 Stories or Less, 4	117B193 1258		South Los Angeles	Yes	MI	R2RD
Los Angeles	5742 CIMARRON ST	90062	5005012003	0.000	0.000	0.193	0.000	Shortfall of Sites	0.120	Low Medium I Residential	R2-1	0	0	0	33.427	0.193		Residential - Double, Duplex, or Two Units - 4 Stories or Less, 2	108B189 1258		South Los Angeles	Yes	MI	R2RD
Los Angeles	1743 W 82ND ST	90047	6034009023	0.000	0.000	0.193	0.000	Shortfall of Sites	0.156	Low Medium II Residential	RD2-1	0	0	0	25.635	0.193		Residential - Double, Duplex, or Two Units - 4 Stories or Less, 2	099B193 1258		South Los Angeles	Yes	MI	R2RD
Los Angeles	754 E 82ND ST	90001	6029015017	0.000	0.000	0.193	0.000	Shortfall of Sites	0.117	Low Medium I Residential	R2-1	0	0	0	34.163	0.193		Residential - Double, Duplex, or Two Units - 4 Stories or Less, 2	099B205 1258		Southeast Los Angeles	Yes	MI	R2RD
Los Angeles	244 W 83RD ST	90003	6031035021	0.000	0.000	0.193	0.000	Shortfall of Sites	0.125	Low Medium I Residential	R2-1	0	0	0	31.898	0.193		Residential - Double, Duplex, or Two Units - 4 Stories or Less, 2	099B201 1258		Southeast Los Angeles	Yes	MI	R2RD
Los Angeles	1512 E 106TH ST	90002	6065015014	0.000	0.000	0.193	0.000	Shortfall of Sites	0.075	Low Medium I Residential	R2-1	0	0	0	53.620	0.193		Residential - Double, Duplex, or Two Units - 4 Stories or Less, 2	090B209 1258		Southeast Los Angeles	Yes	MI	R2RD
Los Angeles	414 ISLAND AVE	90744	7418016016	0.000	0.000	0.193	0.000	Shortfall of Sites	0.086	Low Medium II Residential	[Q]RD1.5-1XL-O-CUGU	0	0	0	46.400	0.193		Residential - Four Units (Any Combination) - 4 Stories or Less, 4	030B205 1258		Wilmington - Harbor City	Yes	MI	R2RD
Los Angeles	833 W 11TH ST	90731	7454016010	0.000	0.000	0.193	0.000	Shortfall of Sites	0.110	Low Medium II Residential	RD2-1XL	0	0	0	36.295	0.193		Residential - Double, Duplex, or Two Units - 4 Stories or Less, 2	015B197 1258		San Pedro	Yes	MI	R2RD
Los Angeles	1929 S HARCOURT AVE	90016	5061017023	0.000	0.000	0.193	0.000	Shortfall of Sites	0.136	Low Medium II Residential	RD2-1-O	0	0	0	29.418	0.193		Residential - Four Units (Any Combination) - 4 Stories or Less, 4	126B181 1259		West Adams - Baldwin Hills - Leimert	Yes	MI	R2RD
Los Angeles	2201 S BRONSON AVE	90018	5060005014	0.000	0.000	0.193	0.000	Shortfall of Sites	0.149	Low Medium II Residential	RD2-1-O-CPIO	0	0	0	26.806	0.193		Residential - Double, Duplex, or Two Units - 4 Stories or Less, 2	126B185 1259		West Adams - Baldwin Hills - Leimert	Yes	MI	R2RD
Los Angeles	3147 CURTS AVE	90034	4312010008	0.000	0.000	0.193	0.000	Shortfall of Sites	0.140	Low Medium II Residential	RD2-1-CPIO	0	0	0	28.510	0.193		Residential - Three Units (Any Combination) - 4 Stories or Less, 3	123B169 1259		West Adams - Baldwin Hills - Leimert	Yes	MI	R2RD
Los Angeles	1830 W 36TH ST	90018	5042027001	0.000	0.000	0.193	0.000	Shortfall of Sites	0.145	Low Medium I Residential	R2-1-O	0	0	0	27.539	0.193		Residential - Three Units (Any Combination) - 4 Stories or Less, 3	120B193 1259		South Los Angeles	Yes	MI	R2RD
Los Angeles	1229 E 58TH ST	90011	5104026027	0.000	0.000	0.193	0.000	Shortfall of Sites	0.125	Low Medium I Residential	R2-1	0	0	0	31.981	0.193		Residential - Double, Duplex, or Two Units - 4 Stories or Less, 2	108B209 1259		Southeast Los Angeles	Yes	MI	R2RD
Los Angeles	6321 S HOOVER ST	90044	6004018021	0.000	0.000	0.193	0.000	Shortfall of Sites	0.129	Low Medium II Residential	RD1.5-1	0	0	0	30.904	0.193		Residential - Four Units (Any Combination) - 4 Stories or Less, 4	105B197 1259		South Los Angeles	Yes	MI	R2RD
Los Angeles	6334 BONSALLO AVE	90044	6004019028	0.000	0.000	0.193	0.000	Shortfall of Sites	0.124	Low Medium I Residential	R2-1	0	0	0	32.261	0.193		Residential - Double, Duplex, or Two Units - 4 Stories or Less, 2	105B201 1259		South Los Angeles	Yes	MI	R2RD
Los Angeles	6506 S SAN PEDRO ST	90003	6011013039	0.000	0.000	0.193	0.000	Shortfall of Sites	0.116	Medium Residential	R2-1	0	0	0	34.340	0.193		Residential - Double, Duplex, or Two Units - 4 Stories or Less, 2	105B205 1259		Southeast Los Angeles	Yes	MI	R2RD
Los Angeles	750 E 82ND ST	90001	6029015018	0.000	0.000	0.193	0.000	Shortfall of Sites	0.117	Low Medium I Residential	R2-1	0	0	0	34.163	0.193		Residential - Four Units (Any Combination) - 4 Stories or Less, 4	099B205 1259		Southeast Los Angeles	Yes	MI	R2RD
Los Angeles	11229 TIARA ST	91601	2337011026	0.000	0.000	0.193	0.000	Shortfall of Sites	0.157	Low Medium II Residential	RD2-1	0	0	0	25.442	0.193		Residential - Double, Duplex, or Two Units - 4 Stories or Less, 2	177B173 1260		North Hollywood - Valley Village	Yes	MI	R2RD
Los Angeles	5011 W 21ST ST	90016	5062005004	0.000	0.000	0.193	0.000	Shortfall of Sites	0.178	Low Medium II Residential	RD2-1	0	0	0	22.415	0.193		Residential - Four Units (Any Combination) - 4 Stories or Less, 4	126B181 1260		West Adams - Baldwin Hills - Leimert	Yes	MI	R2RD
Los Angeles	4056 W 21ST ST	90018	5060010032	0.000	0.000	0.193	0.000	Shortfall of Sites	0.146	Low Medium II Residential	RD2-1-O-CPIO	0	0	0	27.344	0.193		Residential - Four Units (Any Combination) - 4 Stories or Less, 4	126B185 1260		West Adams - Baldwin Hills - Leimert	Yes	MI	R2RD
Los Angeles	3902 BRIGHTON AVE	90062	5036015025	0.000	0.000	0.193	0.000	Shortfall of Sites	0.147	Low Medium II Residential	RD2-1	0	0	0	27.186	0.193		Residential - Five or More Units or Apartments (Any Combination) - 4 Stories or Less, 6	117B193 1260		South Los Angeles	Yes	MI	R2RD
Los Angeles	808 W 50TH PL	90037	5018019005	0.000	0.000	0.193	0.000	Shortfall of Sites	0.133	Low Medium II Residential	RD2-1	0	0	0	30.104	0.193		Residential - Double, Duplex, or Two Units - 4 Stories or Less, 2	111B197 1260		South Los Angeles	Yes	MI	R2RD
Los Angeles	6335 BONSALLO AVE	90044	6004019015	0.000	0.000	0.193	0.000	Shortfall of Sites	0.121	Low Medium I Residential	R2-1	0	0	0	33.151	0.193		Residential - Double, Duplex, or Two Units - 4 Stories or Less, 2	105B201 1260		South Los Angeles	Yes	MI	R2RD
Los Angeles	708 E 74TH ST	90001	6023010003	0.000	0.000	0.193	0.000	Shortfall of Sites	0.117	Low Medium I Residential	R2-1-CPIO	0	0	0	34.163	0.193		Residential - Double, Duplex, or Two Units - 4 Stories or Less, 2	102B205 1260		Southeast Los Angeles	Yes	MI	R2RD
Los Angeles	312 W 83RD ST	90003	6031034019	0.000	0.000	0.193	0.000	Shortfall of Sites	0.117	Low Medium I Residential	R2-1	0	0	0	34.151	0.193		Residential - Double, Duplex, or Two Units - 4 Stories or Less, 2	099B201 1260		Southeast Los Angeles	Yes	MI	R2RD
Los Angeles	940 BAY VIEW AVE	90744	7416023028	0.000	0.000	0.193	0.000	Shortfall of Sites	0.083	Low Medium II Residential	[Q]RD2-1XL-O-CUGU	0	0	0	48.067	0.193		Residential - Double, Duplex, or Two Units - 4 Stories or Less, 2	033B205 1260		Wilmington - Harbor City	Yes	MI	R2RD
Los Angeles	1441 S COCHRAN AVE	90019	5069036026	0.000	0.000	0.193	0.000	Shortfall of Sites	0.155	Low Medium II Residential	RD2-1-O	0	0	0	25.813	0.193		Residential - Five or More Units or Apartments (Any Combination) - 4 Stories or Less, 6	129B177 1261		Wilshire	Yes	MI	R2RD
Los Angeles	2050 S BURNSIDE AVE	90016	5063016025	0.000	0.000	0.193	0.000	Shortfall of Sites	0.107	Low Medium II Residential	RD1.5-1	0	0	0	37.472	0.193		Residential - Three Units (Any Combination) - 4 Stories or Less, 3	126B177 1262		West Adams - Baldwin Hills - Leimert	Yes	MI	R2RD

Jurisdiction Name	Site Address/Intersection	5 Digit ZIP Code	Assessor Parcel Number	Very Low-Income	Low-Income	Moderate-Income	Above Moderate-Income	Type of Shortfall	Parcel Size (Acres)	Current General Plan Designation	Current Zoning	Proposed General Plan (GP) Designation	Proposed Zoning	Minimum Density Allowed	Maximum Density Allowed	Total Capacity	Vacant/ Nonvacant	Description of Existing Uses	PIN	Base Density Per Acre	Community Plan Area	Rent Stabalization Ordinance	Income Category	Applicable Rezoning Program (Program informing values in Column Q listed first)
Los Angeles	4011 W 21ST ST	90018	5060009017	0.000	0.000	0.193	0.000	Shortfall of Sites	0.144	Low Medium II Residential	RD2-1-O-CPIO	0	0	0	27.794	0.193		Residential - Four Units (Any Combination) - 4 Stories or Less, 4	126B185 1262		West Adams - Baldwin Hills - Leimert	Yes	MI	R2RD
Los Angeles	738 E 82ND ST	90001	6029015021	0.000	0.000	0.193	0.000	Shortfall of Sites	0.117	Low Medium I Residential	R2-1	0	0	0	34.163	0.193		Residential - Three Units (Any Combination) - 4 Stories or Less, 3	099B205 1262		Southeast Los Angeles	Yes	MI	R2RD
Los Angeles	943 GULF AVE	90744	7416014027	0.000	0.000	0.193	0.000	Shortfall of Sites	0.174	Low Medium II Residential	[Q]RD2-1XL-O-CUGU	0	0	0	22.992	0.193		Residential - Five or More Units or Apartments (Any Combination) - 4 Stories or Less, 9	033B205 1262		Wilmington - Harbor City	Yes	MI	R2RD
Los Angeles	1523 S REDONDO BLVD	90019	5070015030	0.000	0.000	0.193	0.000	Shortfall of Sites	0.117	Low Medium II Residential	RD1.5-1-O	0	0	0	34.299	0.193		Residential - Three Units (Any Combination) - 4 Stories or Less, 3	129B181 1263		Wilshire	Yes	MI	R2RD
Los Angeles	2645 S COCHRAN AVE	90016	5043006010	0.000	0.000	0.193	0.000	Shortfall of Sites	0.110	Low Medium II Residential	RD2-1	0	0	0	36.277	0.193		Residential - Double, Duplex, or Two Units - 4 Stories or Less, 2	123B177 1263		West Adams - Baldwin Hills - Leimert	Yes	MI	R2RD
Los Angeles	2655 VINEYARD AVE	90016	5057010012	0.000	0.000	0.193	0.000	Shortfall of Sites	0.149	Low Medium I Residential	R2-1	0	0	0	26.806	0.193		Residential - Double, Duplex, or Two Units - 4 Stories or Less, 2	123B181 1263		West Adams - Baldwin Hills - Leimert	Yes	MI	R2RD
Los Angeles	1614 W 36TH ST	90018	5041016025	0.000	0.000	0.193	0.000	Shortfall of Sites	0.156	Low Medium II Residential	RD2-1-O	0	0	0	25.623	0.193		Residential - Double, Duplex, or Two Units - 4 Stories or Less, 2	120B193 1263		South Los Angeles	Yes	MI	R2RD
Los Angeles	652 E 74TH ST	90001	6023009015	0.000	0.000	0.193	0.000	Shortfall of Sites	0.087	Low Medium I Residential	R2-1-CPIO	0	0	0	45.997	0.193		Residential - Double, Duplex, or Two Units - 4 Stories or Less, 2	102B205 1263		Southeast Los Angeles	Yes	MI	R2RD
Los Angeles	734 E 82ND ST	90001	6029015022	0.000	0.000	0.193	0.000	Shortfall of Sites	0.117	Low Medium I Residential	R2-1	0	0	0	34.163	0.193		Residential - Double, Duplex, or Two Units - 4 Stories or Less, 2	099B205 1263		Southeast Los Angeles	Yes	MI	R2RD
Los Angeles	621 W 11TH ST	90731	7454018013	0.000	0.000	0.193	0.000	Shortfall of Sites	0.055	Low Medium II Residential	RD1.5-1XL-CPIO	0	0	0	72.559	0.193		Residential - Double, Duplex, or Two Units - 4 Stories or Less, 2	015B197 1263		San Pedro	Yes	MI	R2RD
Los Angeles	11205 TIARA ST	91601	2337011022	0.000	0.000	0.193	0.000	Shortfall of Sites	0.161	Low Medium II Residential	RD2-1	0	0	0	24.892	0.193		Residential - Three Units (Any Combination) - 4 Stories or Less, 3	177B173 1264		North Hollywood - Valley Village	Yes	MI	R2RD
Los Angeles	1508 CARMONA AVE	90019	5069028014	0.000	0.000	0.193	0.000	Shortfall of Sites	0.117	Low Medium I Residential	R2-1-O	0	0	0	34.285	0.193		Residential - Three Units (Any Combination) - 4 Stories or Less, 3	129B177 1264		Wilshire	Yes	MI	R2RD
Los Angeles	1929 S RIMPAU BLVD	90016	5062001006	0.000	0.000	0.193	0.000	Shortfall of Sites	0.152	Low Medium II Residential	RD2-1-O	0	0	0	26.400	0.193		Residential - Double, Duplex, or Two Units - 4 Stories or Less, 2	126B181 1264		West Adams - Baldwin Hills - Leimert	Yes	MI	R2RD
Los Angeles	1608 W 36TH ST	90018	5041016024	0.000	0.000	0.193	0.000	Shortfall of Sites	0.156	Low Medium II Residential	RD2-1-O	0	0	0	25.623	0.193		Residential - Double, Duplex, or Two Units - 4 Stories or Less, 2	120B193 1264		South Los Angeles	Yes	MI	R2RD
Los Angeles	825 W 51ST ST	90037	5018019012	0.000	0.000	0.193	0.000	Shortfall of Sites	0.133	Low Medium II Residential	RD2-1	0	0	0	30.098	0.193		Residential - Three Units (Any Combination) - 4 Stories or Less, 3	111B197 1264		South Los Angeles	Yes	MI	R2RD
Los Angeles	1335 W 58TH ST	90037	5002013010	0.000	0.000	0.193	0.000	Shortfall of Sites	0.124	Low Medium II Residential	RD1.5-1	0	0	0	32.265	0.193		Residential - Double, Duplex, or Two Units - 4 Stories or Less, 2	108B197 1264		South Los Angeles	Yes	MI	R2RD
Los Angeles	728 E 82ND ST	90001	6029015023	0.000	0.000	0.193	0.000	Shortfall of Sites	0.117	Low Medium I Residential	R2-1	0	0	0	34.163	0.193		Residential - Three Units (Any Combination) - 4 Stories or Less, 3	099B205 1264		Southeast Los Angeles	Yes	MI	R2RD
Los Angeles	324 W 83RD ST	90003	6031034016	0.000	0.000	0.193	0.000	Shortfall of Sites	0.117	Low Medium I Residential	R2-1	0	0	0	34.108	0.193		Residential - Three Units (Any Combination) - 4 Stories or Less, 3	099B201 1264		Southeast Los Angeles	Yes	MI	R2RD
Los Angeles	1560 S STANLEY AVE	90019	5069017013	0.000	0.000	0.193	0.000	Shortfall of Sites	0.138	Low Medium I Residential	R2-1-O	0	0	0	29.040	0.193		Residential - Double, Duplex, or Two Units - 4 Stories or Less, 2	129B177 1265		Wilshire	Yes	MI	R2RD
Los Angeles	2640 S ORANGE DR	90016	5049014002	0.000	0.000	0.193	0.000	Shortfall of Sites	0.110	Low Medium II Residential	RD1.5-1	0	0	0	36.299	0.193		Residential - Double, Duplex, or Two Units - 4 Stories or Less, 2	123B177 1265		West Adams - Baldwin Hills - Leimert	Yes	MI	R2RD
Los Angeles	1331 W 58TH ST	90037	5002013009	0.000	0.000	0.193	0.000	Shortfall of Sites	0.124	Low Medium II Residential	RD1.5-1	0	0	0	32.265	0.193		Residential - Double, Duplex, or Two Units - 4 Stories or Less, 2	108B197 1265		South Los Angeles	Yes	MI	R2RD
Los Angeles	323 ROSS PL	90744	7416030019	0.000	0.000	0.193	0.000	Shortfall of Sites	0.172	Low Medium II Residential	[Q]RD2-1XL-O-CUGU	0	0	0	23.279	0.193		Residential - Five or More Units or Apartments (Any Combination) - 4 Stories or Less, 6	033B205 1265		Wilmington - Harbor City	Yes	MI	R2RD
Los Angeles	2102 3RD AVE	90018	5060029016	0.000	0.000	0.193	0.000	Shortfall of Sites	0.172	Low Medium II Residential	RD2-1-O-CPIO	0	0	0	23.232	0.193		Residential - Four Units (Any Combination) - 4 Stories or Less, 4	126B189 1266		West Adams - Baldwin Hills - Leimert	Yes	MI	R2RD
Los Angeles	5027 HALLDALE AVE	90062	5016033010	0.000	0.000	0.193	0.000	Shortfall of Sites	0.126	Low Medium I Residential	R2-1-CPIO	0	0	0	31.630	0.193		Residential - Double, Duplex, or Two Units - 4 Stories or Less, 2	111B193 1266		South Los Angeles	Yes	MI	R2RD
Los Angeles	1327 W 58TH ST	90037	5002013008	0.000	0.000	0.193	0.000	Shortfall of Sites	0.124	Low Medium II Residential	RD1.5-1	0	0	0	32.265	0.193		Residential - Double, Duplex, or Two Units - 4 Stories or Less, 2	108B197 1266		South Los Angeles	Yes	MI	R2RD
Los Angeles	817 W 64TH ST	90044	6004018032	0.000	0.000	0.193	0.000	Shortfall of Sites	0.129	Low Medium II Residential	RD2-1	0	0	0	31.038	0.193		Residential - Three Units (Any Combination) - 4 Stories or Less, 3	105B197 1266		South Los Angeles	Yes	MI	R2RD
Los Angeles	720 E 82ND ST	90001	6029015025	0.000	0.000	0.193	0.000	Shortfall of Sites	0.117	Low Medium I Residential	R2-1	0	0	0	34.163	0.193		Residential - Three Units (Any Combination) - 4 Stories or Less, 3	099B205 1266		Southeast Los Angeles	Yes	MI	R2RD
Los Angeles	1451 S RIDGELEY DR	90019	5069030013	0.000	0.000	0.193	0.000	Shortfall of Sites	0.126	Low Medium II Residential	RD2-1-O	0	0	0	31.717	0.193		Residential - Five or More Units or Apartments (Any Combination) - 4 Stories or Less, 8	129B177 1267		Wilshire	Yes	MI	R2RD
Los Angeles	2103 3RD AVE	90018	5060028001	0.000	0.000	0.193	0.000	Shortfall of Sites	0.161	Low Medium II Residential	RD2-1-O-CPIO	0	0	0	24.894	0.193		Residential - Four Units (Any Combination) - 4 Stories or Less, 4	126B189 1267		West Adams - Baldwin Hills - Leimert	Yes	MI	R2RD
Los Angeles	2715 ALSACE AVE	90016	5049019020	0.000	0.000	0.193	0.000	Shortfall of Sites	0.110	Low Medium II Residential	RD1.5-1	0	0	0	36.259	0.193		Residential - Four Units (Any Combination) - 4 Stories or Less, 4	123B177 1267		West Adams - Baldwin Hills - Leimert	Yes	MI	R2RD
Los Angeles	836 W 50TH PL	90037	5018019016	0.000	0.000	0.193	0.000	Shortfall of Sites	0.133	Low Medium II Residential	RD2-1	0	0	0	30.092	0.193		Residential - Double, Duplex, or Two Units - 4 Stories or Less, 2	111B197 1267		South Los Angeles	Yes	MI	R2RD
Los Angeles	5716 NAOMI AVE	90011	5104026019	0.000	0.000	0.193	0.000	Shortfall of Sites	0.125	Low Medium I Residential	R2-1	0	0	0	32.030	0.193		Residential - Double, Duplex, or Two Units - 4 Stories or Less, 2	108B209 1267		Southeast Los Angeles	Yes	MI	R2RD
Los Angeles	112 W 58TH ST	90037	5101023012	0.000	0.000	0.193	0.000	Shortfall of Sites	0.111	Low Medium I Residential	R2-1	0	0	0	35.983	0.193		Residential - Double, Duplex, or Two Units - 4 Stories or Less, 2	108B201 1267		Southeast Los Angeles	Yes	MI	R2RD
Los Angeles	716 E 82ND ST	90001	6029015026	0.000	0.000	0.193	0.000	Shortfall of Sites	0.117	Low Medium I Residential	R2-1	0	0	0	34.163	0.193		Residential - Double, Duplex, or Two Units - 4 Stories or Less, 2	099B205 1267		Southeast Los Angeles	Yes	MI	R2RD
Los Angeles	336 W 83RD ST	90003	6031034005	0.000	0.000	0.193	0.000	Shortfall of Sites	0.118	Low Medium I Residential	R2-1	0	0	0	33.981	0.193		Residential - Double, Duplex, or Two Units - 4 Stories or Less, 2	099B201 1267		Southeast Los Angeles	Yes	MI	R2RD
Los Angeles	329 ROSS PL	90744	7416030018	0.000	0.000	0.193	0.000	Shortfall of Sites	0.172	Low Medium II Residential	[Q]RD2-1XL-O-CUGU	0	0	0	23.280	0.193		Residential - Five or More Units or Apartments (Any Combination) - 4 Stories or Less, 6	033B205 1267		Wilmington - Harbor City	Yes	MI	R2RD
Los Angeles	797 W 11TH ST	90731	7454017001	0.000	0.000	0.193	0.000	Shortfall of Sites	0.110	Low Medium II Residential	RD2-1XL	0	0	0	36.295	0.193		Residential - Three Units (Any Combination) - 4 Stories or Less, 3	015B197 1267		San Pedro	Yes	MI	R2RD
Los Angeles	1514 S SIERRA BONITA AVE	90019	5069025027	0.000	0.000	0.193	0.000	Shortfall of Sites	0.135	Low Medium I Residential	R2-1-O	0	0	0	29.715	0.193		Residential - Three Units (Any Combination) - 4 Stories or Less, 3	129B177 1268		Wilshire	Yes	MI	R2RD
Los Angeles	2001 S LONGWOOD AVE	90016	5062002033	0.000	0.000	0.193	0.000	Shortfall of Sites	0.152	Low Medium II Residential	RD2-1-O	0	0	0	26.396	0.193		Residential - Double, Duplex, or Two Units - 4 Stories or Less, 2	126B181 1268		West Adams - Baldwin Hills - Leimert	Yes	MI	R2RD
Los Angeles	2100 4TH AVE	90018	5060028014	0.000	0.000	0.193	0.000	Shortfall of Sites	0.161	Low Medium II Residential	RD2-1-O-CPIO	0	0	0	24.891	0.193		Residential - Three Units (Any Combination) - 4 Stories or Less, 3	126B189 1268		West Adams - Baldwin Hills - Leimert	Yes	MI	R2RD
Los Angeles	2100 9TH AVE	90018	5060016024	0.000	0.000	0.193	0.000	Shortfall of Sites	0.172	Low Medium II Residential	RD2-1-O-CPIO	0	0	0	23.232	0.193		Residential - Double, Duplex, or Two Units - 4 Stories or Less, 2	126B185 1268		West Adams - Baldwin Hills - Leimert	Yes	MI	R2RD
Los Angeles	840 W 50TH PL	90037	5018019017	0.000	0.000	0.193	0.000	Shortfall of Sites	0.133	Low Medium II Residential	RD2-1	0	0	0	30.091	0.193		Residential - Double, Duplex, or Two Units - 4 Stories or Less, 2	111B197 1268		South Los Angeles	Yes	MI	R2RD
Los Angeles	1319 W 58TH ST	90037	5002013006	0.000	0.000	0.193	0.000	Shortfall of Sites	0.124	Low Medium II Residential	RD1.5-1	0	0	0	32.265	0.193		Residential - Double, Duplex, or Two Units - 4 Stories or Less, 2	108B197 1268		South Los Angeles	Yes	MI	R2RD
Los Angeles	118 W 58TH ST	90037	5101023011	0.000	0.000	0.193	0.000	Shortfall of Sites	0.111	Low Medium I Residential	R2-1	0	0	0	35.984	0.193		Residential - Three Units (Any Combination) - 4 Stories or Less, 3	108B201 1268		Southeast Los Angeles	Yes	MI	R2RD
Los Angeles	3047 PERLITA AVE	90039	5436032006	0.000	0.000	0.193	0.000	Shortfall of Sites	0.124	Low Medium II Residential	[Q]RD1.5-1-RIO	0	0	0	32.286	0.193		Residential - Three Units (Any Combination) - 4 Stories or Less, 3	153B209 1269		Northeast Los Angeles	Yes	MI	R2RD
Los Angeles	1532 S CURSON AVE	90019	5069023008	0.000	0.000	0.193	0.000	Shortfall of Sites	0.133	Low Medium I Residential	R2-1-O	0	0	0	30.053	0.193		Residential - Double, Duplex, or Two Units - 4 Stories or Less, 2	129B177 1269		Wilshire	Yes	MI	R2RD
Los Angeles	5112 W 21ST ST	90016	5062011001	0.000	0.000	0.193	0.000	Shortfall of Sites	0.093	Low Medium II Residential	RD2-1	0	0	0	43.009	0.193		Residential - Three Units (Any Combination) - 4 Stories or Less, 3	126B181 1269		West Adams - Baldwin Hills - Leimert	Yes	MI	R2RD
Los Angeles	2647 S CLOVERDALE AVE	90016	5043005023	0.000	0.000	0.193	0.000	Shortfall of Sites	0.110	Low Medium II Residential	RD1.5-1	0	0	0	36.252	0.193		Residential - Four Units (Any Combination) - 4 Stories or Less, 4	123B177 1269		West Adams - Baldwin Hills - Leimert	Yes	MI	R2RD
Los Angeles	5026 DENKER AVE	90062	5016034011	0.000	0.000	0.193	0.000	Shortfall of Sites	0.125	Low Medium I Residential	R2-1-CPIO	0	0	0	31.900	0.193		Residential - Double, Duplex, or Two Units - 4 Stories or Less, 2	111B193 1269		South Los Angeles	Yes	MI	R2RD
Los Angeles	844 W 50TH PL	90037	5018019018	0.000	0.000	0.193	0.000	Shortfall of Sites	0.133	Low Medium II Residential	RD2-1	0	0	0	30.089	0.193		Residential - Double, Duplex, or Two Units - 4 Stories or Less, 2	111B197 1269		South Los Angeles	Yes	MI	R2RD
Los Angeles	1313 W 58TH ST	90037	5002013005	0.000	0.000	0.193	0.000	Shortfall of Sites	0.124	Low Medium II Residential	RD1.5-1	0	0	0	32.265	0.193		Residential - Three Units (Any Combination) - 4 Stories or Less, 3	108B197 1269		South Los Angeles	Yes	MI	R2RD
Los Angeles	122 W 58TH ST	90037	5101023010	0.000	0.000	0.193	0.000	Shortfall of Sites	0.111	Low Medium I Residential	R2-1	0	0	0	35.985	0.193		Residential - Double, Duplex, or Two Units - 4 Stories or Less, 2	108B201 1269		Southeast Los Angeles	Yes	MI	R2RD
Los Angeles	831 W 64TH ST	90044	6004018029	0.000	0.000	0.193	0.000	Shortfall of Sites	0.129	Low Medium II Residential	RD2-1	0	0	0	31.113	0.193		Residential - Double, Duplex, or Two Units - 4 Stories or Less, 2	105B197 1269		South Los Angeles	Yes	MI	R2RD
Los Angeles	517 E 66TH ST	90003	6011013044	0.000	0.000	0.193	0.000	Shortfall of Sites	0.124	Low Medium I Residential	R2-1	0	0	0	32.262	0.193		Residential - Four Units (Any Combination) - 4 Stories or Less, 4	105B205 1269		Southeast Los Angeles	Yes	MI	R2RD
Los Angeles	708 E 82ND ST	90001	6029015028	0.000	0.000	0.193	0.000	Shortfall of Sites	0.117	Low Medium I Residential	R2-1	0	0	0	34.163	0.193		Residential - Double, Duplex, or Two Units - 4 Stories or Less, 2	099B205 1269		Southeast Los Angeles	Yes	MI	R2RD
Los Angeles	1440 S DUNSMUIR AVE	90019	5069036008	0.000	0.000	0.193	0.000	Shortfall of Sites	0.143	Low Medium II Residential	RD2-1-O	0	0	0	27.878	0.193		Residential - Double, Duplex, or Two Units - 4 Stories or Less, 2	129B177 1270		Wilshire	Yes	MI	R2RD
Los Angeles	1520 MEADOWBROOK AVE	90019	5070015025	0.000	0.000	0.193	0.000	Shortfall of Sites	0.126	Low Medium II Residential	RD1.5-1-O	0	0	0	31.795	0.193		Residential - Five or More Units or Apartments (Any Combination) - 4 Stories or Less, 12	129B181 1270		Wilshire	Yes	MI	R2RD
Los Angeles	2040 S CURSON AVE	90016	5064016001	0.000	0.000	0.193	0.000	Shortfall of Sites	0.115	Low Medium II Residential	RD2-1	0	0	0	34.863	0.193		Residential - Double, Duplex, or Two Units - 4 Stories or Less, 2	126B177 1270		West Adams - Baldwin Hills - Leimert	Yes	MI	R2RD
Los Angeles	3416 W 21ST ST	90018	5060025019	0.000	0.000	0.193	0.000	Shortfall of Sites	0.161	Low Medium II Residential	RD2-1-O-CPIO	0	0	0	24.891	0.193		Residential - Five or More Units or Apartments (Any Combination) - 4 Stories or Less, 5	126B189 1270		West Adams - Baldwin Hills - Leimert	Yes	MI	R2RD

Jurisdiction Name	Site Address/Intersection	5 Digit ZIP Code	Assessor Parcel Number	Very Low-Income	Low-Income	Moderate-Income	Above Moderate-Income	Type of Shortfall	Parcel Size (Acres)	Current General Plan Designation	Current Zoning	Proposed General Plan (GP) Designation	Proposed Zoning	Minimum Density Allowed	Maximum Density Allowed	Total Capacity	Vacant/ Nonvacant	Description of Existing Uses	PIN	Base Density Per Acre	Community Plan Area	Rent Stabalization Ordinance	Income Category	Applicable Rezoning Program (Program informing values in Column Q listed first)
Los Angeles	2101 9TH AVE	90018	5060015001	0.000	0.000	0.193	0.000	Shortfall of Sites	0.093	Low Medium II Residential	RD2-1-O-CPIO	0	0	0	43.114	0.193		Residential - Double, Duplex, or Two Units - 4 Stories or Less, 2	126B185 1270		West Adams - Baldwin Hills - Leimert	Yes	MI	R2RD
Los Angeles	1576 W 36TH ST	90018	5041016018	0.000	0.000	0.193	0.000	Shortfall of Sites	0.156	Low Medium II Residential	RD2-1-O	0	0	0	25.623	0.193		Residential - Double, Duplex, or Two Units - 4 Stories or Less, 2	120B193 1270		South Los Angeles	Yes	MI	R2RD
Los Angeles	5026 BRIGHTON AVE	90062	5016031011	0.000	0.000	0.193	0.000	Shortfall of Sites	0.122	Low Medium I Residential	R2-1-CPIO	0	0	0	32.751	0.193		Residential - Double, Duplex, or Two Units - 4 Stories or Less, 2	111B193 1270		South Los Angeles	Yes	MI	R2RD
Los Angeles	848 W 50TH PL	90037	5018019019	0.000	0.000	0.193	0.000	Shortfall of Sites	0.133	Low Medium II Residential	RD2-1	0	0	0	30.087	0.193		Residential - Double, Duplex, or Two Units - 4 Stories or Less, 2	111B197 1270		South Los Angeles	Yes	MI	R2RD
Los Angeles	1155 E 58TH ST	90011	5104025015	0.000	0.000	0.193	0.000	Shortfall of Sites	0.125	Low Medium I Residential	R2-1	0	0	0	31.888	0.193		Residential - Double, Duplex, or Two Units - 4 Stories or Less, 2	108B209 1270		Southeast Los Angeles	Yes	MI	R2RD
Los Angeles	1309 W 58TH ST	90037	5002013004	0.000	0.000	0.193	0.000	Shortfall of Sites	0.124	Low Medium II Residential	RD1.5-1	0	0	0	32.265	0.193		Residential - Four Units (Any Combination) - 4 Stories or Less, 4	108B197 1270		South Los Angeles	Yes	MI	R2RD
Los Angeles	833 W 64TH ST	90044	6004018015	0.000	0.000	0.193	0.000	Shortfall of Sites	0.152	Low Medium II Residential	RD2-1	0	0	0	26.285	0.193		Residential - Double, Duplex, or Two Units - 4 Stories or Less, 2	105B197 1270		South Los Angeles	Yes	MI	R2RD
Los Angeles	4050 W 21ST ST	90018	5060010031	0.000	0.000	0.193	0.000	Shortfall of Sites	0.145	Low Medium II Residential	RD2-1-O-CPIO	0	0	0	27.493	0.193		Residential - Four Units (Any Combination) - 4 Stories or Less, 4	126B185 1271		West Adams - Baldwin Hills - Leimert	Yes	MI	R2RD
Los Angeles	2101 5TH AVE	90018	5060024001	0.000	0.000	0.193	0.000	Shortfall of Sites	0.172	Low Medium II Residential	RD2-1-O-CPIO	0	0	0	23.261	0.193		Residential - Five or More Units or Apartments (Any Combination) · 4 Stories or Less, 6	126B189 1271		West Adams - Baldwin Hills - Leimert	Yes	MI	R2RD
Los Angeles	2646 HAUSER BLVD	90016	5043009012	0.000	0.000	0.193	0.000	Shortfall of Sites	0.111	Low Medium II Residential	RD1.5-1	0	0	0	36.080	0.193		Residential - Double, Duplex, or Two Units - 4 Stories or Less, 2	123B177 1271		West Adams - Baldwin Hills - Leimert	Yes	MI	R2RD
Los Angeles	1570 W 36TH ST	90018	5041016017	0.000	0.000	0.193	0.000	Shortfall of Sites	0.156	Low Medium II Residential	RD2-1-O	0	0	0	25.623	0.193		Residential - Double, Duplex, or Two Units - 4 Stories or Less, 2	120B193 1271		South Los Angeles	Yes	MI	R2RD
Los Angeles	4264 DALTON AVE	90062	5021019030	0.000	0.000	0.193	0.000	Shortfall of Sites	0.160	Low Medium I Residential	R2-1	0	0	0	25.005	0.193		Residential - Double, Duplex, or Two Units - 4 Stories or Less, 2	114B193 1271		South Los Angeles	Yes	MI	R2RD
Los Angeles	852 W 50TH PL	90037	5018019020	0.000	0.000	0.193	0.000	Shortfall of Sites	0.133	Low Medium II Residential	RD2-1	0	0	0	30.086	0.193		Residential - Double, Duplex, or Two Units - 4 Stories or Less, 2	111B197 1271		South Los Angeles	Yes	MI	R2RD
Los Angeles	1305 W 58TH PL	90044	5002013003	0.000	0.000	0.193	0.000	Shortfall of Sites	0.124	Low Medium II Residential	RD1.5-1	0	0	0	32.265	0.193		Residential - Four Units (Any Combination) - 4 Stories or Less, 4	108B197 1271		South Los Angeles	Yes	MI	R2RD
Los Angeles	841 W 64TH ST	90044	6004018008	0.000	0.000	0.193	0.000	Shortfall of Sites	0.146	Low Medium II Residential	RD2-1	0	0	0	27.443	0.193		Residential - Double, Duplex, or Two Units - 4 Stories or Less, 2	105B197 1271		South Los Angeles	Yes	MI	R2RD
Los Angeles	509 E 66TH ST	90003	6011013042	0.000	0.000	0.193	0.000	Shortfall of Sites	0.124	Low Medium I Residential	R2-1	0	0	0	32.260	0.193		Residential - Four Units (Any Combination) - 4 Stories or Less, 4	105B205 1271		Southeast Los Angeles	Yes	MI	R2RD
Los Angeles	700 W 82ND ST	90044	6029015030	0.000	0.000	0.193	0.000	Shortfall of Sites	0.117	Low Medium I Residential	R2-1	0	0	0	34.163	0.193		Residential - Four Units (Any Combination) - 4 Stories or Less, 4	099B205 1271		Southeast Los Angeles	Yes	MI	R2RD
Los Angeles	944 RONAN AVE	90744	7416022003	0.000	0.000	0.193	0.000	Shortfall of Sites	0.161	Low Medium II Residential	[Q]RD2-1XL-O-CUGU	0	0	0	24.827	0.193		Residential - Three Units (Any Combination) - 4 Stories or Less, 3	033B205 1271		Wilmington - Harbor City	Yes	MI	R2RD
Los Angeles	2104 6TH AVE	90018	5060024024	0.000	0.000	0.193	0.000	Shortfall of Sites	0.172	Low Medium II Residential	RD2-1-O-CPIO	0	0	0	23.232	0.193		Residential - Three Units (Any Combination) - 4 Stories or Less, 2	126B189 1272		West Adams - Baldwin Hills - Leimert	Yes	MI	R2RD
Los Angeles	3530 EDGEHILL DR	90018	5044008038	0.000	0.000	0.193	0.000	Shortfall of Sites	0.168	Low Medium II Residential	RD2-1	0	0	0	23.778	0.193		Residential - Four Units (Any Combination) - 4 Stories or Less, 4	120B185 1272		West Adams - Baldwin Hills - Leimert	Yes	MI	R2RD
Los Angeles	3907 DALTON AVE	90062	5036022024	0.000	0.000	0.193	0.000	Shortfall of Sites	0.112	Low Medium II Residential	RD2-1	0	0	0	35.732	0.193		Residential - Double, Duplex, or Two Units - 4 Stories or Less, 2	117B193 1272		South Los Angeles	Yes	MI	R2RD
Los Angeles	4265 HALLDALE AVE	90062	5021019003	0.000	0.000	0.193	0.000	Shortfall of Sites	0.160	Low Medium I Residential	R2-1	0	0	0	24.998	0.193		Residential - Double, Duplex, or Two Units - 4 Stories or Less, 2	114B193 1272		South Los Angeles	Yes	MI	R2RD
Los Angeles	856 W 50TH PL	90037	5018019021	0.000	0.000	0.193	0.000	Shortfall of Sites	0.133	Low Medium II Residential	RD2-1	0	0	0	30.084	0.193		Residential - Double, Duplex, or Two Units - 4 Stories or Less, 2	111B197 1272		South Los Angeles	Yes	MI	R2RD
Los Angeles	1143 E 58TH ST	90011	5104025013	0.000	0.000	0.193	0.000	Shortfall of Sites	0.125	Low Medium I Residential	R2-1	0	0	0	31.986	0.193		Residential - Double, Duplex, or Two Units - 4 Stories or Less, 2	108B209 1272		Southeast Los Angeles	Yes	MI	R2RD
Los Angeles	1301 W 58TH ST	90037	5002013002	0.000	0.000	0.193	0.000	Shortfall of Sites	0.124	Low Medium II Residential	RD1.5-1	0	0	0	32.265	0.193		Residential - Double, Duplex, or Two Units - 4 Stories or Less, 2	108B197 1272		South Los Angeles	Yes	MI	R2RD
Los Angeles	134 W 58TH ST	90037	5101023007	0.000	0.000	0.193	0.000	Shortfall of Sites	0.111	Low Medium I Residential	R2-1	0	0	0	35.986	0.193		Residential - Double, Duplex, or Two Units - 4 Stories or Less, 2	108B201 1272		Southeast Los Angeles	Yes	MI	R2RD
Los Angeles	6237 S VAN NESS AVE	90047	4007022021	0.000	0.000	0.193	0.000	Shortfall of Sites	0.115	Low Medium II Residential	RD1.5-1	0	0	0	34.844	0.193		Residential - Three Units (Any Combination) - 4 Stories or Less, 3	105B189 1272		West Adams - Baldwin Hills - Leimert	Yes	MI	R2RD
Los Angeles	845 W 64TH ST	90044	6004018007	0.000	0.000	0.193	0.000	Shortfall of Sites	0.146	Low Medium II Residential	RD2-1	0	0	0	27.437	0.193		Residential - Double, Duplex, or Two Units - 4 Stories or Less, 2	105B197 1272		South Los Angeles	Yes	MI	R2RD
Los Angeles	616 E 74TH ST	90001	6023009006	0.000	0.000	0.193	0.000	Shortfall of Sites	0.132	Low Medium I Residential	R2-1-CPIO	0	0	0	30.367	0.193		Residential - Double, Duplex, or Two Units - 4 Stories or Less, 2	102B205 1272		Southeast Los Angeles	Yes	MI	R2RD
Los Angeles	1443 S DUNSMUIR AVE	90019	5069033017	0.000	0.000	0.193	0.000	Shortfall of Sites	0.140	Low Medium II Residential	RD2-1-O	0	0	0	28.564	0.193		Residential - Double, Duplex, or Two Units - 4 Stories or Less, 2	129B177 1273		Wilshire	Yes	MI	R2RD
Los Angeles	1930 S LONGWOOD AVE	90016	5062002021	0.000	0.000	0.193	0.000	Shortfall of Sites	0.152	Low Medium II Residential	RD2-1-O	0	0	0	26.365	0.193		Residential - Double, Duplex, or Two Units - 4 Stories or Less, 2	126B181 1273		West Adams - Baldwin Hills - Leimert	Yes	MI	R2RD
Los Angeles	3600 W 21ST ST	90018	5060021002	0.000	0.000	0.193	0.000	Shortfall of Sites	0.100	Low Medium II Residential	RD2-1-O-CPIO	0	0	0	39.813	0.193		Residential - Double, Duplex, or Two Units - 4 Stories or Less, 2	126B189 1273		West Adams - Baldwin Hills - Leimert	Yes	MI	R2RD
Los Angeles	4005 W 21ST ST	90018	5060009018	0.000	0.000	0.193	0.000	Shortfall of Sites	0.145	Low Medium II Residential	RD2-1-O-CPIO	0	0	0	27.669	0.193		Residential - Four Units (Any Combination) - 4 Stories or Less, 4	126B185 1273		West Adams - Baldwin Hills - Leimert	Yes	MI	R2RD
Los Angeles	3169 IVY ST	90034	4312009013	0.000	0.000	0.193	0.000	Shortfall of Sites	0.124	Low Medium II Residential	RD1.5-1-CPIO	0	0	0	32.277	0.193		Residential - Three Units (Any Combination) - 4 Stories or Less, 3	123B169 1273		West Adams - Baldwin Hills - Leimert	Yes	MI	R2RD
Los Angeles	3906 DENKER AVE	90062	5036022003	0.000	0.000	0.193	0.000	Shortfall of Sites	0.095	Low Medium II Residential	RD2-1	0	0	0	42.121	0.193		Residential - Double, Duplex, or Two Units - 4 Stories or Less, 2	117B193 1273		South Los Angeles	Yes	MI	R2RD
Los Angeles	860 W 50TH PL	90037	5018018001	0.000	0.000	0.193	0.000	Shortfall of Sites	0.133	Low Medium II Residential	RD2-1	0	0	0	30.082	0.193		Residential - Four Units (Any Combination) - 4 Stories or Less, 4	111B197 1273		South Los Angeles	Yes	MI	R2RD
Los Angeles	1263 W 58TH ST	90037	5002013001	0.000	0.000	0.193	0.000	Shortfall of Sites	0.124	Low Medium II Residential	RD1.5-1	0	0	0	32.265	0.193		Residential - Double, Duplex, or Two Units - 4 Stories or Less, 2	108B197 1273		South Los Angeles	Yes	MI	R2RD
Los Angeles	648 E 82ND ST	90001	6029016022	0.000	0.000	0.193	0.000	Shortfall of Sites	0.117	Low Medium I Residential	R2-1	0	0	0	34.148	0.193		Residential - Double, Duplex, or Two Units - 4 Stories or Less, 2	099B205 1273		Southeast Los Angeles	Yes	MI	R2RD
Los Angeles	3610 W 21ST ST	90018	5060021001	0.000	0.000	0.193	0.000	Shortfall of Sites	0.072	Low Medium II Residential	RD2-1-O-CPIO	0	0	0	55.665	0.193		Residential - Double, Duplex, or Two Units - 4 Stories or Less, 2	126B189 1274		West Adams - Baldwin Hills - Leimert	Yes	MI	R2RD
Los Angeles	2646 S LONGWOOD AVE	90016	5049006002	0.000	0.000	0.193	0.000	Shortfall of Sites	0.115	Low Medium I Residential	R2-1	0	0	0	34.792	0.193		Residential - Double, Duplex, or Two Units - 4 Stories or Less, 2	123B181 1274		West Adams - Baldwin Hills - Leimert	Yes	MI	R2RD
Los Angeles	4265 BRIGHTON AVE	90062	5021018004	0.000	0.000	0.193	0.000	Shortfall of Sites	0.160	Low Medium I Residential	R2-1	0	0	0	25.011	0.193		Residential - Double, Duplex, or Two Units - 4 Stories or Less, 2	114B193 1274		South Los Angeles	Yes	MI	R2RD
Los Angeles	904 W 50TH PL	90037	5018018002	0.000	0.000	0.193	0.000	Shortfall of Sites	0.133	Low Medium II Residential	RD2-1	0	0	0	30.080	0.193		Residential - Double, Duplex, or Two Units - 4 Stories or Less, 2	111B197 1274		South Los Angeles	Yes	MI	R2RD
Los Angeles	1129 E 58TH ST	90011	5104025011	0.000	0.000	0.193	0.000	Shortfall of Sites	0.125	Low Medium I Residential	R2-1	0	0	0	32.086	0.193		Residential - Double, Duplex, or Two Units - 4 Stories or Less, 2	108B209 1274		Southeast Los Angeles	Yes	MI	R2RD
Los Angeles	855 W 64TH ST	90044	6004018005	0.000	0.000	0.193	0.000	Shortfall of Sites	0.146	Low Medium II Residential	RD2-1	0	0	0	27.424	0.193		Residential - Double, Duplex, or Two Units - 4 Stories or Less, 2	105B197 1274		South Los Angeles	Yes	MI	R2RD
Los Angeles	767 W 11TH ST	90731	7454017005	0.000	0.000	0.193	0.000	Shortfall of Sites	0.110	Low Medium II Residential	RD2-1XL	0	0	0	36.295	0.193		Residential - Double, Duplex, or Two Units - 4 Stories or Less, 2	015B197 1274		San Pedro	Yes	MI	R2RD
Los Angeles	1446 S RIDGELEY DR	90019	5069032026	0.000	0.000	0.193	0.000	Shortfall of Sites	0.135	Low Medium II Residential	RD2-1-O	0	0	0	29.664	0.193		Residential - Double, Duplex, or Two Units - 4 Stories or Less, 2	129B177 1275		Wilshire	Yes	MI	R2RD
Los Angeles	3614 W 21ST ST	90018	5060021026	0.000	0.000	0.193	0.000	Shortfall of Sites	0.057	Low Medium II Residential	RD2-1-O-CPIO	0	0	0	70.189	0.193		Residential - Double, Duplex, or Two Units - 4 Stories or Less, 2	126B189 1275		West Adams - Baldwin Hills - Leimert	Yes	MI	R2RD
Los Angeles	2126 S BRONSON AVE	90018	5060010001	0.000	0.000	0.193	0.000	Shortfall of Sites	0.153	Low Medium II Residential	RD2-1-O-CPIO	0	0	0	26.157	0.193		Residential - Three Units (Any Combination) - 4 Stories or Less, 4	126B185 1275		West Adams - Baldwin Hills - Leimert	Yes	MI	R2RD
Los Angeles	2642 BUCKINGHAM RD	90016	5050003020	0.000	0.000	0.193	0.000	Shortfall of Sites	0.150	Low Medium II Residential	RD2-1	0	0	0	26.599	0.193		Residential - Double, Duplex, or Two Units - 4 Stories or Less, 2	123B181 1275		West Adams - Baldwin Hills - Leimert	Yes	MI	R2RD
Los Angeles	2915 11TH AVE	90018	5051024025	0.000	0.000	0.193	0.000	Shortfall of Sites	0.164	Low Medium I Residential	R2-1XL	0	0	0	24.460	0.193		Residential - Four Units (Any Combination) - 4 Stories or Less, 4	123B185 1275		West Adams - Baldwin Hills - Leimert	Yes	MI	R2RD
Los Angeles	1540 W 36TH ST	90018	5041017027	0.000	0.000	0.193	0.000	Shortfall of Sites	0.156	Low Medium I Residential	R2-1-O	0	0	0	25.623	0.193		Residential - Double, Duplex, or Two Units - 4 Stories or Less, 2	120B193 1275		South Los Angeles	Yes	MI	R2RD
Los Angeles	1509 W 51ST ST	90062	5016034007	0.000	0.000	0.193	0.000	Shortfall of Sites	0.126	Low Medium I Residential	R2-1-CPIO	0	0	0	31.745	0.193		Residential - Double, Duplex, or Two Units - 4 Stories or Less, 2	111B193 1275		South Los Angeles	Yes	MI	R2RD
Los Angeles	1125 E 58TH ST	90011	5104025025	0.000	0.000	0.193	0.000	Shortfall of Sites	0.079	Low Medium I Residential	R2-1	0	0	0	50.394	0.193		Residential - Double, Duplex, or Two Units - 4 Stories or Less, 2	108B209 1275		Southeast Los Angeles	Yes	MI	R2RD
Los Angeles	146 W 58TH ST	90037	5101023004	0.000	0.000	0.193	0.000	Shortfall of Sites	0.111	Low Medium I Residential	R2-1	0	0	0	35.988	0.193		Residential - Double, Duplex, or Two Units - 4 Stories or Less, 2	108B201 1275		Southeast Los Angeles	Yes	MI	R2RD
Los Angeles	863 W 64TH ST	90044	6004017008	0.000	0.000	0.193	0.000	Shortfall of Sites	0.142	Low Medium II Residential	RD2-1	0	0	0	28.121	0.193		Residential - Double, Duplex, or Two Units - 4 Stories or Less, 2	105B197 1275		South Los Angeles	Yes	MI	R2RD
Los Angeles	567 W 11TH ST	90731	7454019001	0.000	0.000	0.193	0.000	Shortfall of Sites	0.116	Low Medium II Residential	RD1.5-1XL-CPIO	0	0	0	34.404	0.193		Residential - Three Units (Any Combination) - 4 Stories or Less, 3	015B197 1275		San Pedro	Yes	MI	R2RD
Los Angeles	4400 BURNS AVE	90029	5539010001	0.000	0.000	0.193	0.000	Shortfall of Sites	0.096	Low Medium II Residential	RD1.5-1XL	0	0	0	41.488	0.193		Residential - Four Units (Any Combination) - 4 Stories or Less, 4	144B197 1276		Hollywood	Yes	MI	R2RD
Los Angeles	2026 S RIDGELEY DR	90016	5063018006	0.000	0.000	0.193	0.000	Shortfall of Sites	0.136	Low Medium II Residential	RD1.5-1	0	0	0	29.391	0.193		Residential - Four Units (Any Combination) - 4 Stories or Less, 4	126B177 1276		West Adams - Baldwin Hills - Leimert	Yes	MI	R2RD
Los Angeles	1933 CLAUDINA AVE	90016	5061015010	0.000	0.000	0.193	0.000	Shortfall of Sites	0.143	Low Medium II Residential	RD2-1-O	0	0	0	28.008	0.193		Residential - Double, Duplex, or Two Units - 4 Stories or Less, 2	126B181 1276		West Adams - Baldwin Hills - Leimert	Yes	MI	R2RD
Los Angeles	5420 WESTHAVEN ST	90016	5043009007	0.000	0.000	0.193	0.000	Shortfall of Sites	0.116	Low Medium II Residential	RD1.5-1	0	0	0	34.457	0.193		Residential - Double, Duplex, or Two Units - 4 Stories or Less, 2	123B177 1276		West Adams - Baldwin Hills - Leimert	Yes	MI	R2RD
Los Angeles	1534 W 36TH ST	90018	5041017026	0.000	0.000	0.193	0.000	Shortfall of Sites	0.156	Low Medium I Residential	R2-1-O	0	0	0	25.623	0.193		Residential - Five or More Units or Apartments (Any Combination) · 4 Stories or Less, 6	120B193 1276		South Los Angeles	Yes	MI	R2RD
Los Angeles	3909 HALLDALE AVE	90062	5036019017	0.000	0.000	0.193	0.000	Shortfall of Sites	0.140	Low Medium II Residential	RD2-1	0	0	0	28.662	0.193		Residential - Four Units (Any Combination) - 4 Stories or Less, 4	117B193 1276		South Los Angeles	Yes	MI	R2RD
Los Angeles	908 W 50TH PL	90037	5018018003	0.000	0.000	0.193	0.000	Shortfall of Sites	0.133	Low Medium II Residential	RD2-1	0	0	0	30.079	0.193		Residential - Double, Duplex, or Two Units - 4 Stories or Less, 2	111B197 1276		South Los Angeles	Yes	MI	R2RD
Los Angeles	1249 W 58TH ST	90037	5002014016	0.000	0.000	0.193	0.000	Shortfall of Sites	0.124	Low Medium II Residential	RD1.5-1	0	0	0	32.265	0.193		Residential - Double, Duplex, or Two Units - 4 Stories or Less, 2	108B197 1276		South Los Angeles	Yes	MI	R2RD
Los Angeles	901 W 64TH ST	90044	6004017007	0.000	0.000	0.193	0.000	Shortfall of Sites	0.142	Low Medium II Residential	RD2-1	0	0	0	28.114	0.193		Residential - Four Units (Any Combination) - 4 Stories or Less, 4	105B197 1276		South Los Angeles	Yes	MI	R2RD
Los Angeles	237 E 66TH ST	90003	6011001036	0.000	0.000	0.193	0.000	Shortfall of Sites	0.124	Low Medium I Residential	R2-1-CPIO	0	0	0	32.266	0.193		Residential - Double, Duplex, or Two Units - 4 Stories or Less, 2	105B205 1276		Southeast Los Angeles	Yes	MI	R2RD
Los Angeles	632 E 82ND ST	90001	6029016025	0.000	0.000	0.193	0.000	Shortfall of Sites	0.117	Low Medium I Residential	R2-1	0	0	0	34.148	0.193		Residential - Five or More Units or Apartments (Any Combination) · 4 Stories or Less, 8	099B205 1276		Southeast Los Angeles	Yes	MI	R2RD
Los Angeles	559 W 11TH ST	90731	7454019002	0.000	0.000	0.193	0.000	Shortfall of Sites	0.116	Low Medium II Residential	RD1.5-1XL-CPIO	0	0	0	34.404	0.193		Residential - Three Units (Any Combination) - 4 Stories or Less, 3	015B197 1276		San Pedro	Yes	MI	R2RD

Jurisdiction Name	Site Address/Intersection	5 Digit ZIP Code	Assessor Parcel Number	Very Low-Income	Low-Income	Moderate-Income	Above Moderate-Income	Type of Shortfall	Parcel Size (Acres)	Current General Plan Designation	Current Zoning	Proposed General Plan (GP) Designation	Proposed Zoning	Minimum Density Allowed	Maximum Density Allowed	Total Capacity	Vacant/ Nonvacant	Description of Existing Uses	PIN	Base Density Per Acre	Community Plan Area	Rent Stabalization Ordinance	Income Category	Applicable Rezoning Program (Program informing values in Column Q listed first)
Los Angeles	2101 S SYCAMORE AVE	90016	5062011024	0.000	0.000	0.193	0.000	Shortfall of Sites	0.147	Low Medium II Residential	RD2-1	0	0	0	27.147	0.193		Residential - Four Units (Any Combination) - 4 Stories or Less, 4	126B181 1277		West Adams - Baldwin Hills - Leimert	Yes	MI	R2RD
Los Angeles	2101 7TH AVE	90018	5060019001	0.000	0.000	0.193	0.000	Shortfall of Sites	0.172	Low Medium II Residential	RD2-1-O-CPIO	0	0	0	23.223	0.193		Residential - Five or More Units or Apartments (Any Combination) · 4 Stories or Less, 5	126B189 1277		West Adams - Baldwin Hills - Leimert	Yes	MI	R2RD
Los Angeles	3246 HUTCHISON AVE	90034	4312017008	0.000	0.000	0.193	0.000	Shortfall of Sites	0.106	Low Medium II Residential	RD2-1	0	0	0	37.850	0.193		Residential - Double, Duplex, or Two Units - 4 Stories or Less, 2	123B169 1277		West Adams - Baldwin Hills - Leimert	Yes	MI	R2RD
Los Angeles	1611 W 51ST ST	90062	5016036017	0.000	0.000	0.193	0.000	Shortfall of Sites	0.117	Low Medium I Residential	R2-1-CPIO	0	0	0	34.233	0.193		Residential - Double, Duplex, or Two Units - 4 Stories or Less, 2	111B193 1277		South Los Angeles	Yes	MI	R2RD
Los Angeles	912 W 50TH PL	90037	5018018004	0.000	0.000	0.193	0.000	Shortfall of Sites	0.086	Low Medium II Residential	RD2-1	0	0	0	46.426	0.193		Residential - Three Units (Any Combination) - 4 Stories or Less, 3	111B197 1277		South Los Angeles	Yes	MI	R2RD
Los Angeles	933 ISLAND AVE	90744	7416029017	0.000	0.000	0.193	0.000	Shortfall of Sites	0.172	Low Medium II Residential	[Q]RD2-1XL-O-CUGU	0	0	0	23.249	0.193		Residential - Three Units (Any Combination) - 4 Stories or Less, 3	033B205 1277		Wilmington - Harbor City	Yes	MI	R2RD
Los Angeles	2031 S ALMA ST	90731	7462024030	0.000	0.000	0.193	0.000	Shortfall of Sites	0.103	Low Medium II Residential	RD1.5-1XL	0	0	0	38.672	0.193		Residential - Four Units (Any Combination) - 4 Stories or Less, 4	012B197 1277		San Pedro	Yes	MI	R2RD
Los Angeles	1527 MEADOWBROOK AVE	90019	5070014049	0.000	0.000	0.193	0.000	Shortfall of Sites	0.126	Low Medium II Residential	RD1.5-1-O	0	0	0	31.795	0.193		Residential - Five or More Units or Apartments (Any Combination) · 4 Stories or Less, 6	129B181 1278		Wilshire	Yes	MI	R2RD
Los Angeles	2100 8TH AVE	90018	5060019022	0.000	0.000	0.193	0.000	Shortfall of Sites	0.172	Low Medium II Residential	RD2-1-O-CPIO	0	0	0	23.232	0.193		Residential - Five or More Units or Apartments (Any Combination) · 4 Stories or Less, 6	126B189 1278		West Adams - Baldwin Hills - Leimert	Yes	MI	R2RD
Los Angeles	911 W 64TH ST	90044	6004017034	0.000	0.000	0.193	0.000	Shortfall of Sites	0.142	Low Medium II Residential	RD2-1	0	0	0	28.101	0.193		Residential - Three Units (Any Combination) - 4 Stories or Less, 3	105B197 1278		South Los Angeles	Yes	MI	R2RD
Los Angeles	229 E 66TH ST	90003	6011001038	0.000	0.000	0.193	0.000	Shortfall of Sites	0.124	Low Medium I Residential	R2-1-CPIO	0	0	0	32.266	0.193		Residential - Double, Duplex, or Two Units - 4 Stories or Less, 2	105B205 1278		Southeast Los Angeles	Yes	MI	R2RD
Los Angeles	944 N FRIES AVE	90744	7416032035	0.000	0.000	0.193	0.000	Shortfall of Sites	0.167	Low Medium II Residential	[Q]RD2-1XL-O-CUGU	0	0	0	24.022	0.193		Residential - Double, Duplex, or Two Units - 4 Stories or Less, 2	033B205 1278		Wilmington - Harbor City	Yes	MI	R2RD
Los Angeles	2028 S ALMA ST	90731	7462023005	0.000	0.000	0.193	0.000	Shortfall of Sites	0.103	Low Medium II Residential	RD1.5-1XL	0	0	0	38.673	0.193		Residential - Double, Duplex, or Two Units - 4 Stories or Less, 2	012B197 1278		San Pedro	Yes	MI	R2RD
Los Angeles	874 N MADISON AVE	90029	5539011010	0.000	0.000	0.193	0.000	Shortfall of Sites	0.129	Low Medium II Residential	RD1.5-1XL	0	0	0	31.116	0.193		Residential - Four Units (Any Combination) - 4 Stories or Less, 4	144B197 1279		Hollywood	Yes	MI	R2RD
Los Angeles	1149 S STANLEY AVE	90019	5085024011	0.000	0.000	0.193	0.000	Shortfall of Sites	0.188	Low Medium I Residential	R2-1-O	0	0	0	21.332	0.193		Residential - Four Units (Any Combination) - 4 Stories or Less, 4	132B177 1279		Wilshire	Yes	MI	R2RD
Los Angeles	1930 VINEYARD AVE	90016	5061012020	0.000	0.000	0.193	0.000	Shortfall of Sites	0.148	Low Medium II Residential	RD2-1-O	0	0	0	27.068	0.193		Residential - Three Units (Any Combination) - 4 Stories or Less, 3	126B181 1279		West Adams - Baldwin Hills - Leimert	Yes	MI	R2RD
Los Angeles	2010 HILLCREST DR	90016	5061010013	0.000	0.000	0.193	0.000	Shortfall of Sites	0.152	Low Medium I Residential	R2-1	0	0	0	26.400	0.193		Residential - Double, Duplex, or Two Units - 4 Stories or Less, 2	126B185 1279		West Adams - Baldwin Hills - Leimert	Yes	MI	R2RD
Los Angeles	3907 BRIGHTON AVE	90062	5036018003	0.000	0.000	0.193	0.000	Shortfall of Sites	0.147	Low Medium II Residential	RD2-1	0	0	0	27.194	0.193		Residential - Double, Duplex, or Two Units - 4 Stories or Less, 2	117B193 1279		South Los Angeles	Yes	MI	R2RD
Los Angeles	5862 WOODLAWN AVE	90003	6006002010	0.000	0.000	0.193	0.000	Shortfall of Sites	0.118	Low Medium II Residential	RD1.5-1-CPIO	0	0	0	33.767	0.193		Residential - Double, Duplex, or Two Units - 4 Stories or Less, 2	108B205 1279		Southeast Los Angeles	Yes	MI	R2RD
Los Angeles	755 W 11TH ST	90731	7454017007	0.000	0.000	0.193	0.000	Shortfall of Sites	0.110	Low Medium II Residential	RD2-1XL	0	0	0	36.295	0.193		Residential - Double, Duplex, or Two Units - 4 Stories or Less, 2	015B197 1279		San Pedro	Yes	MI	R2RD
Los Angeles	2119 S CLOVERDALE AVE	90016	5063009083	0.000	0.000	0.193	0.000	Shortfall of Sites	0.124	Low Medium I Residential	R2-1	0	0	0	32.286	0.193		Residential - Double, Duplex, or Two Units - 4 Stories or Less, 2	126B177 1280		West Adams - Baldwin Hills - Leimert	Yes	MI	R2RD
Los Angeles	1930 S HARCOURT AVE	90016	5061016038	0.000	0.000	0.193	0.000	Shortfall of Sites	0.133	Low Medium II Residential	RD2-1-O	0	0	0	30.024	0.193		Residential - Four Units (Any Combination) - 4 Stories or Less, 4	126B181 1280		West Adams - Baldwin Hills - Leimert	Yes	MI	R2RD
Los Angeles	2207 S BRONSON AVE	90018	5060005015	0.000	0.000	0.193	0.000	Shortfall of Sites	0.149	Low Medium II Residential	RD2-1-O-CPIO	0	0	0	26.806	0.193		Residential - Double, Duplex, or Two Units - 4 Stories or Less, 2	126B185 1280		West Adams - Baldwin Hills - Leimert	Yes	MI	R2RD
Los Angeles	2710 ALSACE AVE	90016	5049018012	0.000	0.000	0.193	0.000	Shortfall of Sites	0.110	Low Medium II Residential	RD1.5-1	0	0	0	36.265	0.193		Residential - Three Units (Any Combination) - 4 Stories or Less, 3	123B177 1280		West Adams - Baldwin Hills - Leimert	Yes	MI	R2RD
Los Angeles	1512 W 36TH ST	90018	5041017022	0.000	0.000	0.193	0.000	Shortfall of Sites	0.156	Low Medium I Residential	R2-1-O	0	0	0	25.623	0.193		Residential - Double, Duplex, or Two Units - 4 Stories or Less, 2	120B193 1280		South Los Angeles	Yes	MI	R2RD
Los Angeles	1491 W 51ST ST	90062	5016033016	0.000	0.000	0.193	0.000	Shortfall of Sites	0.149	Low Medium I Residential	R2-1-CPIO	0	0	0	26.805	0.193		Residential - Three Units (Any Combination) - 4 Stories or Less, 3	111B193 1280		South Los Angeles	Yes	MI	R2RD
Los Angeles	924 W 50TH PL	90037	5018018008	0.000	0.000	0.193	0.000	Shortfall of Sites	0.133	Low Medium II Residential	RD2-1	0	0	0	30.072	0.193		Residential - Three Units (Any Combination) - 4 Stories or Less, 3	111B197 1280		South Los Angeles	Yes	MI	R2RD
Los Angeles	915 W 64TH ST	90044	6004017011	0.000	0.000	0.193	0.000	Shortfall of Sites	0.115	Low Medium II Residential	RD2-1	0	0	0	34.930	0.193		Residential - Three Units (Any Combination) - 4 Stories or Less, 3	105B197 1280		South Los Angeles	Yes	MI	R2RD
Los Angeles	936 N NEPTUNE AVE	90744	7416024003	0.000	0.000	0.193	0.000	Shortfall of Sites	0.131	Low Medium II Residential	[Q]RD2-1XL-O-CUGU	0	0	0	30.565	0.193		Residential - Double, Duplex, or Two Units - 4 Stories or Less, 2	033B205 1280		Wilmington - Harbor City	Yes	MI	R2RD
Los Angeles	1527 S REDONDO BLVD	90019	5070015029	0.000	0.000	0.193	0.000	Shortfall of Sites	0.132	Low Medium II Residential	RD1.5-1-O	0	0	0	30.242	0.193		Residential - Double, Duplex, or Two Units - 4 Stories or Less, 2	129B181 1281		Wilshire	Yes	MI	R2RD
Los Angeles	4046 W 21ST ST	90018	5060010030	0.000	0.000	0.193	0.000	Shortfall of Sites	0.145	Low Medium II Residential	RD2-1-O-CPIO	0	0	0	27.633	0.193		Residential - Four Units (Any Combination) - 4 Stories or Less, 4	126B185 1281		West Adams - Baldwin Hills - Leimert	Yes	MI	R2RD
Los Angeles	1506 W 36TH ST	90018	5041017021	0.000	0.000	0.193	0.000	Shortfall of Sites	0.156	Low Medium I Residential	R2-1-O	0	0	0	25.623	0.193		Residential - Five or More Units or Apartments (Any Combination) · 4 Stories or Less, 5	120B193 1281		South Los Angeles	Yes	MI	R2RD
Los Angeles	1601 W 51ST ST	90062	5016036019	0.000	0.000	0.193	0.000	Shortfall of Sites	0.146	Low Medium I Residential	R2-1-CPIO	0	0	0	27.386	0.193		Residential - Double, Duplex, or Two Units - 4 Stories or Less, 2	111B193 1281		South Los Angeles	Yes	MI	R2RD
Los Angeles	928 W 50TH PL	90037	5018018009	0.000	0.000	0.193	0.000	Shortfall of Sites	0.133	Low Medium II Residential	RD2-1	0	0	0	30.070	0.193		Residential - Three Units (Any Combination) - 4 Stories or Less, 3	111B197 1281		South Los Angeles	Yes	MI	R2RD
Los Angeles	837 W 64TH ST	90044	6004018033	0.000	0.000	0.193	0.000	Shortfall of Sites	0.059	Low Medium II Residential	RD2-1	0	0	0	68.159	0.193		Residential - Three Units (Any Combination) - 4 Stories or Less, 3	105B197 1281		South Los Angeles	Yes	MI	R2RD
Los Angeles	224 W 64TH ST	90003	6005025020	0.000	0.000	0.193	0.000	Shortfall of Sites	0.071	Low Medium I Residential	R2-1	0	0	0	56.568	0.193		Residential - Double, Duplex, or Two Units - 4 Stories or Less, 2	105B201 1281		Southeast Los Angeles	Yes	MI	R2RD
Los Angeles	440 W 83RD ST	90003	6032033012	0.000	0.000	0.193	0.000	Shortfall of Sites	0.121	Low Medium I Residential	R2-1	0	0	0	32.978	0.193		Residential - Double, Duplex, or Two Units - 4 Stories or Less, 2	099B201 1281		South Los Angeles	Yes	MI	R2RD
Los Angeles	937 BAY VIEW AVE	90744	7416022027	0.000	0.000	0.193	0.000	Shortfall of Sites	0.161	Low Medium II Residential	[Q]RD2-1XL-O-CUGU	0	0	0	24.889	0.193		Residential - Three Units (Any Combination) - 4 Stories or Less, 3	033B205 1281		Wilmington - Harbor City	Yes	MI	R2RD
Los Angeles	858 N SYCAMORE AVE	90038	5525006032	0.000	0.000	0.193	0.000	Shortfall of Sites	0.114	Low Medium I Residential	R2-1XL	0	0	0	35.179	0.193		Residential - Double, Duplex, or Two Units - 4 Stories or Less, 2	144B181 1281		Hollywood	Yes	MI	R2RD
Los Angeles	2129 S DUNSMUIR AVE	90016	5063016024	0.000	0.000	0.193	0.000	Shortfall of Sites	0.107	Low Medium I Residential	R2-1	0	0	0	37.472	0.193		Residential - Three Units (Any Combination) - 4 Stories or Less, 3	126B177 1282		West Adams - Baldwin Hills - Leimert	Yes	MI	R2RD
Los Angeles	1930 S PALM GROVE AVE	90016	5061015038	0.000	0.000	0.193	0.000	Shortfall of Sites	0.133	Low Medium II Residential	RD2-1-O	0	0	0	30.041	0.193		Residential - Double, Duplex, or Two Units - 4 Stories or Less, 2	126B181 1282		West Adams - Baldwin Hills - Leimert	Yes	MI	R2RD
Los Angeles	4001 W 21ST ST	90018	5060009019	0.000	0.000	0.193	0.000	Shortfall of Sites	0.145	Low Medium II Residential	RD2-1-O-CPIO	0	0	0	27.546	0.193		Residential - Four Units (Any Combination) - 4 Stories or Less, 4	126B185 1282		West Adams - Baldwin Hills - Leimert	Yes	MI	R2RD
Los Angeles	2646 VINEYARD AVE	90016	5057006004	0.000	0.000	0.193	0.000	Shortfall of Sites	0.149	Low Medium I Residential	R2-1	0	0	0	26.761	0.193		Residential - Five or More Units or Apartments (Any Combination) · 4 Stories or Less, 6	123B181 1282		West Adams - Baldwin Hills - Leimert	Yes	MI	R2RD
Los Angeles	932 W 50TH PL	90037	5018018010	0.000	0.000	0.193	0.000	Shortfall of Sites	0.133	Low Medium II Residential	RD2-1	0	0	0	30.068	0.193		Residential - Double, Duplex, or Two Units - 4 Stories or Less, 2	111B197 1282		South Los Angeles	Yes	MI	R2RD
Los Angeles	1018 E 57TH ST	90011	5103015024	0.000	0.000	0.193	0.000	Shortfall of Sites	0.125	Low Medium II Residential	R2-1	0	0	0	32.068	0.193		Residential - Double, Duplex, or Two Units - 4 Stories or Less, 2	108B209 1282		Southeast Los Angeles	Yes	MI	R2RD
Los Angeles	6331 S HOOVER ST	90044	6004018019	0.000	0.000	0.193	0.000	Shortfall of Sites	0.129	Low Medium II Residential	RD1.5-1	0	0	0	30.973	0.193		Residential - Double, Duplex, or Two Units - 4 Stories or Less, 2	105B197 1282		South Los Angeles	Yes	MI	R2RD
Los Angeles	213 E 66TH ST	90003	6011001042	0.000	0.000	0.193	0.000	Shortfall of Sites	0.124	Low Medium I Residential	R2-1-CPIO	0	0	0	32.265	0.193		Residential - Three Units (Any Combination) - 4 Stories or Less, 3	105B205 1282		Southeast Los Angeles	Yes	MI	R2RD
Los Angeles	7014 WILLOUGHBY AVE	90038	5525006034	0.000	0.000	0.193	0.000	Shortfall of Sites	0.111	Low Medium I Residential	R2-1XL	0	0	0	35.933	0.193		Residential - Double, Duplex, or Two Units - 4 Stories or Less, 2	144B181 1282		Hollywood	Yes	MI	R2RD
Los Angeles	2054 S BURNSIDE AVE	90016	5063016022	0.000	0.000	0.193	0.000	Shortfall of Sites	0.119	Low Medium II Residential	RD1.5-1	0	0	0	33.689	0.193		Residential - Double, Duplex, or Two Units - 4 Stories or Less, 2	126B177 1283		West Adams - Baldwin Hills - Leimert	Yes	MI	R2RD
Los Angeles	1935 S HARCOURT AVE	90016	5061017024	0.000	0.000	0.193	0.000	Shortfall of Sites	0.136	Low Medium II Residential	RD2-1-O	0	0	0	29.396	0.193		Residential - Four Units (Any Combination) - 4 Stories or Less, 4	126B181 1283		West Adams - Baldwin Hills - Leimert	Yes	MI	R2RD
Los Angeles	2655 S LONGWOOD AVE	90016	5049005002	0.000	0.000	0.193	0.000	Shortfall of Sites	0.105	Low Medium I Residential	R2-1	0	0	0	38.005	0.193		Residential - Three Units (Any Combination) - 4 Stories or Less, 3	123B181 1283		West Adams - Baldwin Hills - Leimert	Yes	MI	R2RD
Los Angeles	5552 CARLIN ST	90016	5048027010	0.000	0.000	0.193	0.000	Shortfall of Sites	0.110	Low Medium II Residential	RD2-1	0	0	0	36.251	0.193		Residential - Double, Duplex, or Two Units - 4 Stories or Less, 2	123B177 1283		West Adams - Baldwin Hills - Leimert	Yes	MI	R2RD
Los Angeles	3151 CURTS AVE	90034	4312010009	0.000	0.000	0.193	0.000	Shortfall of Sites	0.135	Low Medium II Residential	RD2-1-CPIO	0	0	0	29.633	0.193		Residential - Double, Duplex, or Two Units - 4 Stories or Less, 2	123B169 1283		West Adams - Baldwin Hills - Leimert	Yes	MI	R2RD
Los Angeles	1492 W 36TH ST	90018	5041017019	0.000	0.000	0.193	0.000	Shortfall of Sites	0.156	Low Medium I Residential	R2-1-O	0	0	0	25.623	0.193		Residential - Four Units (Any Combination) - 4 Stories or Less, 4	120B193 1283		South Los Angeles	Yes	MI	R2RD
Los Angeles	935 W 51ST ST	90037	5018018021	0.000	0.000	0.193	0.000	Shortfall of Sites	0.133	Low Medium II Residential	RD2-1	0	0	0	30.066	0.193		Residential - Three Units (Any Combination) - 4 Stories or Less, 3	111B197 1283		South Los Angeles	Yes	MI	R2RD
Los Angeles	214 W 58TH ST	90037	5101024012	0.000	0.000	0.193	0.000	Shortfall of Sites	0.111	Low Medium I Residential	R2-1	0	0	0	35.993	0.193		Residential - Double, Duplex, or Two Units - 4 Stories or Less, 2	108B201 1283		Southeast Los Angeles	Yes	MI	R2RD
Los Angeles	612 E 82ND ST	90001	6029016030	0.000	0.000	0.193	0.000	Shortfall of Sites	0.132	Low Medium I Residential	R2-1	0	0	0	30.356	0.193		Residential - Four Units (Any Combination) - 4 Stories or Less, 4	099B205 1283		Southeast Los Angeles	Yes	MI	R2RD

Jurisdiction Name	Site Address/Intersection	5 Digit ZIP Code	Assessor Parcel Number	Very Low-Income	Low-Income	Moderate-Income	Above Moderate-Income	Type of Shortfall	Parcel Size (Acres)	Current General Plan Designation	Current Zoning	Proposed General Plan (GP) Designation	Proposed Zoning	Minimum Density Allowed	Maximum Density Allowed	Total Capacity	Vacant/ Nonvacant	Description of Existing Uses	PIN	Base Density Per Acre	Community Plan Area	Rent Stabalization Ordinance	Income Category	Applicable Rezoning Program (Program informing values in Column Q listed first)
Los Angeles	743 W 11TH ST	90731	7454017009	0.000	0.000	0.193	0.000	Shortfall of Sites	0.110	Low Medium II Residential	RD2-1XL	0	0	0	36.296	0.193		Residential - Three Units (Any Combination) - 4 Stories or Less, 3	015B197 1283		San Pedro	Yes	MI	R2RD
Los Angeles	1522 S CLOVERDALE AVE	90019	5070014022	0.000	0.000	0.193	0.000	Shortfall of Sites	0.126	Low Medium II Residential	RD1.5-1-O	0	0	0	31.795	0.193		Residential - Double, Duplex, or Two Units - 4 Stories or Less, 2	129B181 1284		Wilshire	Yes	MI	R2RD
Los Angeles	2647 S MANSFIELD AVE	90016	5049014022	0.000	0.000	0.193	0.000	Shortfall of Sites	0.110	Low Medium II Residential	RD1.5-1	0	0	0	36.311	0.193		Residential - Three Units (Any Combination) - 4 Stories or Less, 3	123B181 1284		West Adams - Baldwin Hills - Leimert	Yes	MI	R2RD
Los Angeles	1486 W 36TH ST	90018	5041017018	0.000	0.000	0.193	0.000	Shortfall of Sites	0.156	Low Medium I Residential	R2-1-O	0	0	0	25.623	0.193		Residential - Double, Duplex, or Two Units - 4 Stories or Less, 2	120B193 1284		South Los Angeles	Yes	MI	R2RD
Los Angeles	4338 S RAYMOND AVE	90037	5020009023	0.000	0.000	0.193	0.000	Shortfall of Sites	0.121	Low Medium I Residential	R2-1	0	0	0	32.951	0.193		Residential - Double, Duplex, or Two Units - 4 Stories or Less, 2	114B197 1284		South Los Angeles	Yes	MI	R2RD
Los Angeles	1593 W 51ST ST	90062	5016035001	0.000	0.000	0.193	0.000	Shortfall of Sites	0.146	Low Medium I Residential	R2-1-CPIO	0	0	0	27.384	0.193		Residential - Double, Duplex, or Two Units - 4 Stories or Less, 2	111B193 1284		South Los Angeles	Yes	MI	R2RD
Los Angeles	941 W 51ST ST	90037	5018018022	0.000	0.000	0.193	0.000	Shortfall of Sites	0.133	Low Medium II Residential	RD2-1	0	0	0	30.064	0.193		Residential - Three Units (Any Combination) - 4 Stories or Less, 3	111B197 1284		South Los Angeles	Yes	MI	R2RD
Los Angeles	1004 E 57TH ST	90011	5103015022	0.000	0.000	0.193	0.000	Shortfall of Sites	0.125	Low Medium I Residential	R2-1	0	0	0	32.058	0.193		Residential - Double, Duplex, or Two Units - 4 Stories or Less, 2	108B209 1284		Southeast Los Angeles	Yes	MI	R2RD
Los Angeles	5867 METTLER AVE	90003	6006031034	0.000	0.000	0.193	0.000	Shortfall of Sites	0.129	Low Medium II Residential	RD1.5-1-CPIO	0	0	0	30.954	0.193		Residential - Three Units (Any Combination) - 4 Stories or Less, 3	108B205 1284		Southeast Los Angeles	Yes	MI	R2RD
Los Angeles	857 N ORANGE DR	90038	5525006036	0.000	0.000	0.193	0.000	Shortfall of Sites	0.114	Low Medium I Residential	R2-1XL	0	0	0	35.154	0.193		Residential - Double, Duplex, or Two Units - 4 Stories or Less, 2	144B181 1284		Hollywood	Yes	MI	R2RD
Los Angeles	4040 W 21ST ST	90018	5060010029	0.000	0.000	0.193	0.000	Shortfall of Sites	0.144	Low Medium II Residential	RD2-1-O-CPIO	0	0	0	27.775	0.193		Residential - Double, Duplex, or Two Units - 4 Stories or Less, 2	126B185 1285		West Adams - Baldwin Hills - Leimert	Yes	MI	R2RD
Los Angeles	4268 DENKER AVE	90062	5021020023	0.000	0.000	0.193	0.000	Shortfall of Sites	0.162	Low Medium I Residential	R2-1	0	0	0	24.713	0.193		Residential - Double, Duplex, or Two Units - 4 Stories or Less, 2	114B193 1285		South Los Angeles	Yes	MI	R2RD
Los Angeles	4337 VAN BUREN PL	90037	5020009026	0.000	0.000	0.193	0.000	Shortfall of Sites	0.121	Low Medium I Residential	R2-1	0	0	0	32.999	0.193		Residential - Double, Duplex, or Two Units - 4 Stories or Less, 2	114B197 1285		South Los Angeles	Yes	MI	R2RD
Los Angeles	996 E 57TH ST	90011	5103015021	0.000	0.000	0.193	0.000	Shortfall of Sites	0.125	Low Medium I Residential	R2-1	0	0	0	32.053	0.193		Residential - Double, Duplex, or Two Units - 4 Stories or Less, 2	108B209 1285		Southeast Los Angeles	Yes	MI	R2RD
Los Angeles	1014 W 64TH ST	90044	6014004009	0.000	0.000	0.193	0.000	Shortfall of Sites	0.141	Low Medium I Residential	R2-1	0	0	0	28.439	0.193		Residential - Double, Duplex, or Two Units - 4 Stories or Less, 2	105B197 1285		South Los Angeles	Yes	MI	R2RD
Los Angeles	240 W 64TH ST	90003	6005025016	0.000	0.000	0.193	0.000	Shortfall of Sites	0.071	Low Medium I Residential	R2-1	0	0	0	56.568	0.193		Residential - Double, Duplex, or Two Units - 4 Stories or Less, 2	105B201 1285		Southeast Los Angeles	Yes	MI	R2RD
Los Angeles	201 E 66TH ST	90003	6011001045	0.000	0.000	0.193	0.000	Shortfall of Sites	0.124	Low Medium I Residential	R2-1-CPIO	0	0	0	32.265	0.193		Residential - Double, Duplex, or Two Units - 4 Stories or Less, 2	105B205 1285		Southeast Los Angeles	Yes	MI	R2RD
Los Angeles	440 E 82ND ST	90003	6030030013	0.000	0.000	0.193	0.000	Shortfall of Sites	0.120	Low Medium I Residential	R2-1	0	0	0	33.446	0.193		Residential - Three Units (Any Combination) - 4 Stories or Less, 3	099B205 1285		Southeast Los Angeles	Yes	MI	R2RD
Los Angeles	941 N FRIES AVE	90744	7416030003	0.000	0.000	0.193	0.000	Shortfall of Sites	0.172	Low Medium II Residential	[Q]RD2-1XL-O-CUGU	0	0	0	23.229	0.193		Residential - Five or More Units or Apartments (Any Combination) · 4 Stories or Less, 6	033B205 1285		Wilmington - Harbor City	Yes	MI	R2RD
Los Angeles	859 N ALEXANDRIA AVE	90029	5538006029	0.000	0.000	0.193	0.000	Shortfall of Sites	0.118	Low Medium II Residential	RD2-1XL	0	0	0	33.983	0.193		Residential - Three Units (Any Combination) - 4 Stories or Less, 3	144B197 1286		Hollywood	Yes	MI	R2RD
Los Angeles	1509 HAUSER BLVD	90019	5069028017	0.000	0.000	0.193	0.000	Shortfall of Sites	0.139	Low Medium I Residential	R2-1-O	0	0	0	28.681	0.193		Residential - Three Units (Any Combination) - 4 Stories or Less, 4	129B177 1286		Wilshire	Yes	MI	R2RD
Los Angeles	1940 S MARVIN AVE	90016	5064012019	0.000	0.000	0.193	0.000	Shortfall of Sites	0.132	Low Medium II Residential	RD1.5-1	0	0	0	30.302	0.193		Residential - Double, Duplex, or Two Units - 4 Stories or Less, 2	126B177 1286		West Adams - Baldwin Hills - Leimert	Yes	MI	R2RD
Los Angeles	5459 CARLIN ST	90016	5043009014	0.000	0.000	0.193	0.000	Shortfall of Sites	0.111	Low Medium II Residential	RD1.5-1	0	0	0	36.080	0.193		Residential - Four Units (Any Combination) - 4 Stories or Less, 4	123B177 1286		West Adams - Baldwin Hills - Leimert	Yes	MI	R2RD
Los Angeles	4336 KENWOOD AVE	90037	5020008024	0.000	0.000	0.193	0.000	Shortfall of Sites	0.128	Low Medium I Residential	R2-1	0	0	0	31.271	0.193		Residential - Double, Duplex, or Two Units - 4 Stories or Less, 2	114B197 1286		South Los Angeles	Yes	MI	R2RD
Los Angeles	980 E 57TH ST	90011	5103015020	0.000	0.000	0.193	0.000	Shortfall of Sites	0.125	Low Medium I Residential	R2-1	0	0	0	32.048	0.193		Residential - Double, Duplex, or Two Units - 4 Stories or Less, 2	108B209 1286		Southeast Los Angeles	Yes	MI	R2RD
Los Angeles	1211 W 58TH ST	90037	5002014006	0.000	0.000	0.193	0.000	Shortfall of Sites	0.124	Low Medium II Residential	RD1.5-1	0	0	0	32.265	0.193		Residential - Double, Duplex, or Two Units - 4 Stories or Less, 2	108B197 1286		South Los Angeles	Yes	MI	R2RD
Los Angeles	226 W 58TH ST	90037	5101024009	0.000	0.000	0.193	0.000	Shortfall of Sites	0.111	Low Medium I Residential	R2-1	0	0	0	35.995	0.193		Residential - Double, Duplex, or Two Units - 4 Stories or Less, 2	108B201 1286		Southeast Los Angeles	Yes	MI	R2RD
Los Angeles	1018 W 64TH ST	90044	6014004008	0.000	0.000	0.193	0.000	Shortfall of Sites	0.141	Low Medium I Residential	R2-1	0	0	0	28.438	0.193		Residential - Four Units (Any Combination) - 4 Stories or Less, 4	105B197 1286		South Los Angeles	Yes	MI	R2RD
Los Angeles	163 E 66TH ST	90003	6011001046	0.000	0.000	0.193	0.000	Shortfall of Sites	0.124	Low Medium I Residential	R2-1-CPIO	0	0	0	32.264	0.193		Residential - Double, Duplex, or Two Units - 4 Stories or Less, 2	105B205 1286		Southeast Los Angeles	Yes	MI	R2RD
Los Angeles	938 MCDONALD AVE	90744	7416022026	0.000	0.000	0.193	0.000	Shortfall of Sites	0.161	Low Medium II Residential	[Q]RD2-1XL-O-CUGU	0	0	0	24.888	0.193		Residential - Three Units (Any Combination) - 4 Stories or Less, 3	033B205 1286		Wilmington - Harbor City	Yes	MI	R2RD
Los Angeles	2039 S ALMA ST	90731	7462024031	0.000	0.000	0.193	0.000	Shortfall of Sites	0.103	Low Medium II Residential	RD1.5-1XL	0	0	0	38.674	0.193		Residential - Four Units (Any Combination) - 4 Stories or Less, 4	012B197 1286		San Pedro	Yes	MI	R2RD
Los Angeles	2111 3RD AVE	90018	5060028002	0.000	0.000	0.193	0.000	Shortfall of Sites	0.161	Low Medium II Residential	RD2-1-O-CPIO	0	0	0	24.895	0.193		Residential - Four Units (Any Combination) - 4 Stories or Less, 4	126B189 1287		West Adams - Baldwin Hills - Leimert	Yes	MI	R2RD
Los Angeles	2648 S RIMPAU BLVD	90016	5057013020	0.000	0.000	0.193	0.000	Shortfall of Sites	0.119	Low Medium I Residential	R2-1	0	0	0	33.478	0.193		Residential - Double, Duplex, or Two Units - 4 Stories or Less, 2	123B181 1287		West Adams - Baldwin Hills - Leimert	Yes	MI	R2RD
Los Angeles	4268 DALTON AVE	90062	5021019029	0.000	0.000	0.193	0.000	Shortfall of Sites	0.160	Low Medium I Residential	R2-1	0	0	0	25.005	0.193		Residential - Four Units (Any Combination) - 4 Stories or Less, 4	114B193 1287		South Los Angeles	Yes	MI	R2RD
Los Angeles	4335 S RAYMOND AVE	90037	5020008021	0.000	0.000	0.193	0.000	Shortfall of Sites	0.129	Low Medium I Residential	R2-1	0	0	0	31.044	0.193		Residential - Double, Duplex, or Two Units - 4 Stories or Less, 2	114B197 1287		South Los Angeles	Yes	MI	R2RD
Los Angeles	1471 W 51ST ST	90062	5016033012	0.000	0.000	0.193	0.000	Shortfall of Sites	0.131	Low Medium I Residential	R2-1-CPIO	0	0	0	30.460	0.193		Residential - Three Units (Any Combination) - 4 Stories or Less, 3	111B193 1287		South Los Angeles	Yes	MI	R2RD
Los Angeles	1207 W 58TH ST	90037	5002014005	0.000	0.000	0.193	0.000	Shortfall of Sites	0.124	Low Medium II Residential	RD1.5-1	0	0	0	32.265	0.193		Residential - Double, Duplex, or Two Units - 4 Stories or Less, 2	108B197 1287		South Los Angeles	Yes	MI	R2RD
Los Angeles	1020 W 64TH ST	90044	6014004007	0.000	0.000	0.193	0.000	Shortfall of Sites	0.141	Low Medium I Residential	R2-1	0	0	0	28.438	0.193		Residential - Five or More Units or Apartments (Any Combination) · 4 Stories or Less, 6	105B197 1287		South Los Angeles	Yes	MI	R2RD
Los Angeles	432 E 82ND ST	90003	6030030015	0.000	0.000	0.193	0.000	Shortfall of Sites	0.120	Low Medium I Residential	R2-1	0	0	0	33.456	0.193		Residential - Double, Duplex, or Two Units - 4 Stories or Less, 2	099B205 1287		Southeast Los Angeles	Yes	MI	R2RD
Los Angeles	2038 S ALMA ST	90731	7462023006	0.000	0.000	0.193	0.000	Shortfall of Sites	0.103	Low Medium II Residential	RD1.5-1XL	0	0	0	38.681	0.193		Residential - Four Units (Any Combination) - 4 Stories or Less, 4	012B197 1287		San Pedro	Yes	MI	R2RD
Los Angeles	1935 S RIMPAU BLVD	90016	5062001007	0.000	0.000	0.193	0.000	Shortfall of Sites	0.152	Low Medium II Residential	RD2-1-O	0	0	0	26.400	0.193		Residential - Double, Duplex, or Two Units - 4 Stories or Less, 2	126B181 1288		West Adams - Baldwin Hills - Leimert	Yes	MI	R2RD
Los Angeles	2108 4TH AVE	90018	5060028013	0.000	0.000	0.193	0.000	Shortfall of Sites	0.161	Low Medium II Residential	RD2-1-O-CPIO	0	0	0	24.891	0.193		Residential - Four Units (Any Combination) - 4 Stories or Less, 4	126B189 1288		West Adams - Baldwin Hills - Leimert	Yes	MI	R2RD
Los Angeles	1464 W 36TH ST	90018	5041018027	0.000	0.000	0.193	0.000	Shortfall of Sites	0.156	Low Medium I Residential	R2-1-O	0	0	0	25.623	0.193		Residential - Three Units (Any Combination) - 4 Stories or Less, 3	120B193 1288		South Los Angeles	Yes	MI	R2RD
Los Angeles	5033 HALLDALE AVE	90062	5016033011	0.000	0.000	0.193	0.000	Shortfall of Sites	0.149	Low Medium I Residential	R2-1-CPIO	0	0	0	26.825	0.193		Residential - Three Units (Any Combination) - 4 Stories or Less, 3	111B193 1288		South Los Angeles	Yes	MI	R2RD
Los Angeles	1026 W 64TH ST	90044	6014004006	0.000	0.000	0.193	0.000	Shortfall of Sites	0.141	Low Medium I Residential	R2-1	0	0	0	28.438	0.193		Residential - Double, Duplex, or Two Units - 4 Stories or Less, 2	105B197 1288		South Los Angeles	Yes	MI	R2RD
Los Angeles	430 E 82ND ST	90003	6030030016	0.000	0.000	0.193	0.000	Shortfall of Sites	0.120	Low Medium I Residential	R2-1	0	0	0	33.455	0.193		Residential - Double, Duplex, or Two Units - 4 Stories or Less, 2	099B205 1288		Southeast Los Angeles	Yes	MI	R2RD
Los Angeles	723 W 11TH ST	90731	7454017012	0.000	0.000	0.193	0.000	Shortfall of Sites	0.111	Low Medium II Residential	RD2-1XL	0	0	0	35.981	0.193		Residential - Five or More Units or Apartments (Any Combination) · 4 Stories or Less, 5	015B197 1288		San Pedro	Yes	MI	R2RD
Los Angeles	1443 S COCHRAN AVE	90019	5069036027	0.000	0.000	0.193	0.000	Shortfall of Sites	0.155	Low Medium II Residential	RD2-1-O	0	0	0	25.813	0.193		Residential - Five or More Units or Apartments (Any Combination) · 4 Stories or Less, 6	129B177 1289		Wilshire	Yes	MI	R2RD
Los Angeles	5536 CARLIN ST	90016	5048027009	0.000	0.000	0.193	0.000	Shortfall of Sites	0.110	Low Medium II Residential	RD2-1	0	0	0	36.252	0.193		Residential - Double, Duplex, or Two Units - 4 Stories or Less, 2	123B177 1289		West Adams - Baldwin Hills - Leimert	Yes	MI	R2RD
Los Angeles	1458 W 36TH ST	90018	5041018026	0.000	0.000	0.193	0.000	Shortfall of Sites	0.156	Low Medium I Residential	R2-1-O	0	0	0	25.623	0.193		Residential - Five or More Units or Apartments (Any Combination) · 4 Stories or Less, 5	120B193 1289		South Los Angeles	Yes	MI	R2RD
Los Angeles	4336 S NORMANDIE AVE	90037	5020007014	0.000	0.000	0.193	0.000	Shortfall of Sites	0.124	Low Medium II Residential	RD1.5-1	0	0	0	32.249	0.193		Residential - Four Units (Any Combination) - 4 Stories or Less, 4	114B197 1289		South Los Angeles	Yes	MI	R2RD
Los Angeles	151 E 66TH ST	90003	6011001049	0.000	0.000	0.193	0.000	Shortfall of Sites	0.124	Low Medium II Residential	R2-1-CPIO	0	0	0	32.264	0.193		Residential - Double, Duplex, or Two Units - 4 Stories or Less, 2	105B205 1289		Southeast Los Angeles	Yes	MI	R2RD
Los Angeles	8121 S NORMANDIE AVE	90044	6034012016	0.000	0.000	0.193	0.000	Shortfall of Sites	0.089	Low Medium I Residential	RD3-1	0	0	0	44.982	0.193		Residential - Double, Duplex, or Two Units - 4 Stories or Less, 2	099B193 1289		South Los Angeles	Yes	MI	R2RD
Los Angeles	424 E 82ND ST	90003	6030030017	0.000	0.000	0.193	0.000	Shortfall of Sites	0.120	Low Medium I Residential	R2-1	0	0	0	33.456	0.193		Residential - Double, Duplex, or Two Units - 4 Stories or Less, 2	099B205 1289		Southeast Los Angeles	Yes	MI	R2RD
Los Angeles	1566 S STANLEY AVE	90019	5069017014	0.000	0.000	0.193	0.000	Shortfall of Sites	0.138	Low Medium I Residential	R2-1-O	0	0	0	29.040	0.193		Residential - Double, Duplex, or Two Units - 4 Stories or Less, 2	129B177 1290		Wilshire	Yes	MI	R2RD
Los Angeles	2106 9TH AVE	90018	5060016023	0.000	0.000	0.193	0.000	Shortfall of Sites	0.172	Low Medium II Residential	RD2-1-O-CPIO	0	0	0	23.232	0.193		Residential - Four Units (Any Combination) - 4 Stories or Less, 4	126B185 1290		West Adams - Baldwin Hills - Leimert	Yes	MI	R2RD
Los Angeles	2653 S MANSFIELD AVE	90016	5049014023	0.000	0.000	0.193	0.000	Shortfall of Sites	0.110	Low Medium II Residential	RD1.5-1	0	0	0	36.288	0.193		Residential - Double, Duplex, or Two Units - 4 Stories or Less, 2	123B177 1290		West Adams - Baldwin Hills - Leimert	Yes	MI	R2RD
Los Angeles	3909 DALTON AVE	90062	5036022025	0.000	0.000	0.193	0.000	Shortfall of Sites	0.126	Low Medium II Residential	RD2-1	0	0	0	31.755	0.193		Residential - Three Units (Any Combination) - 4 Stories or Less, 3	117B193 1290		South Los Angeles	Yes	MI	R2RD
Los Angeles	4335 KENWOOD AVE	90037	5020007023	0.000	0.000	0.193	0.000	Shortfall of Sites	0.134	Low Medium I Residential	R2-1	0	0	0	29.744	0.193		Residential - Double, Duplex, or Two Units - 4 Stories or Less, 2	114B197 1290		South Los Angeles	Yes	MI	R2RD
Los Angeles	5030 HALLDALE AVE	90062	5016032010	0.000	0.000	0.193	0.000	Shortfall of Sites	0.149	Low Medium I Residential	R2-1-CPIO	0	0	0	26.805	0.193		Residential - Double, Duplex, or Two Units - 4 Stories or Less, 2	111B193 1290		South Los Angeles	Yes	MI	R2RD
Los Angeles	958 E 57TH ST	90011	5103015016	0.000	0.000	0.193	0.000	Shortfall of Sites	0.125	Low Medium I Residential	R2-1	0	0	0	32.029	0.193		Residential - Double, Duplex, or Two Units - 4 Stories or Less, 2	108B209 1290		Southeast Los Angeles	Yes	MI	R2RD
Los Angeles	242 W 58TH ST	90037	5101024005	0.000	0.000	0.193	0.000	Shortfall of Sites	0.111	Low Medium I Residential	R2-1	0	0	0	35.998	0.193		Residential - Double, Duplex, or Two Units - 4 Stories or Less, 2	108B201 1290		Southeast Los Angeles	Yes	MI	R2RD
Los Angeles	1034 W 64TH ST	90044	6014004004	0.000	0.000	0.193	0.000	Shortfall of Sites	0.156	Low Medium I Residential	R2-1	0	0	0	25.648	0.193		Residential - Four Units (Any Combination) - 4 Stories or Less, 4	105B197 1290		South Los Angeles	Yes	MI	R2RD
Los Angeles	422 E 82ND ST	90003	6030030018	0.000	0.000	0.193	0.000	Shortfall of Sites	0.120	Low Medium I Residential	R2-1	0	0	0	33.456	0.193		Residential - Three Units (Any Combination) - 4 Stories or Less, 3	099B205 1290		Southeast Los Angeles	Yes	MI	R2RD

Jurisdiction Name	Site Address/Intersection	5 Digit ZIP Code	Assessor Parcel Number	Very Low-Income	Low-Income	Moderate-Income	Above Moderate-Income	Type of Shortfall	Parcel Size (Acres)	Current General Plan Designation	Current Zoning	Proposed General Plan (GP) Designation	Proposed Zoning	Minimum Density Allowed	Maximum Density Allowed	Total Capacity	Vacant/ Nonvacant	Description of Existing Uses	PIN	Base Density Per Acre	Community Plan Area	Rent Stabalization Ordinance	Income Category	Applicable Rezoning Program (Program informing values in Column Q listed first)
Los Angeles	319 W D ST	90744	7418016021	0.000	0.000	0.193	0.000	Shortfall of Sites	0.111	Low Medium II Residential	[Q]RD1.5-1XL-O-CUGU	0	0	0	36.127	0.193		Residential - Double, Duplex, or Two Units - 4 Stories or Less, 2	030B205 1290		Wilmington - Harbor City	Yes	MI	R2RD
Los Angeles	1937 S PALM GROVE AVE	90016	5061016009	0.000	0.000	0.193	0.000	Shortfall of Sites	0.133	Low Medium II Residential	RD2-1-O	0	0	0	30.037	0.193		Residential - Double, Duplex, or Two Units - 4 Stories or Less, 2	126B181 1291		West Adams - Baldwin Hills - Leimert	Yes	MI	R2RD
Los Angeles	2111 5TH AVE	90018	5060024002	0.000	0.000	0.193	0.000	Shortfall of Sites	0.172	Low Medium II Residential	RD2-1-O-CPIO	0	0	0	23.260	0.193		Residential - Double, Duplex, or Two Units - 4 Stories or Less, 2	126B189 1291		West Adams - Baldwin Hills - Leimert	Yes	MI	R2RD
Los Angeles	4135 W 22ND PL	90018	5060010005	0.000	0.000	0.193	0.000	Shortfall of Sites	0.124	Low Medium II Residential	RD2-1-O-CPIO	0	0	0	32.165	0.193		Residential - Four Units (Any Combination) - 4 Stories or Less, 4	126B185 1291		West Adams - Baldwin Hills - Leimert	Yes	MI	R2RD
Los Angeles	2646 S ORANGE DR	90016	5049014001	0.000	0.000	0.193	0.000	Shortfall of Sites	0.110	Low Medium II Residential	RD1.5-1	0	0	0	36.300	0.193		Residential - Double, Duplex, or Two Units - 4 Stories or Less, 2	123B177 1291		West Adams - Baldwin Hills - Leimert	Yes	MI	R2RD
Los Angeles	1451 W 51ST ST	90062	5016032009	0.000	0.000	0.193	0.000	Shortfall of Sites	0.128	Low Medium I Residential	R2-1-CPIO	0	0	0	31.169	0.193		Residential - Double, Duplex, or Two Units - 4 Stories or Less, 2	111B193 1291		South Los Angeles	Yes	MI	R2RD
Los Angeles	323 W D ST	90744	7418016020	0.000	0.000	0.193	0.000	Shortfall of Sites	0.110	Low Medium II Residential	[Q]RD1.5-1XL-O-CUGU	0	0	0	36.302	0.193		Residential - Double, Duplex, or Two Units - 4 Stories or Less, 2	030B205 1291		Wilmington - Harbor City	Yes	MI	R2RD
Los Angeles	5509 BANGOR ST	90016	5064016028	0.000	0.000	0.193	0.000	Shortfall of Sites	0.119	Low Medium II Residential	RD2-1	0	0	0	33.660	0.193		Residential - Double, Duplex, or Two Units - 4 Stories or Less, 2	126B177 1292		West Adams - Baldwin Hills - Leimert	Yes	MI	R2RD
Los Angeles	2107 S SYCAMORE AVE	90016	5062011023	0.000	0.000	0.193	0.000	Shortfall of Sites	0.124	Low Medium II Residential	RD2-1	0	0	0	32.249	0.193		Residential - Four Units (Any Combination) - 4 Stories or Less, 4	126B181 1292		West Adams - Baldwin Hills - Leimert	Yes	MI	R2RD
Los Angeles	2110 6TH AVE	90018	5060024023	0.000	0.000	0.193	0.000	Shortfall of Sites	0.172	Low Medium II Residential	RD2-1-O-CPIO	0	0	0	23.232	0.193		Residential - Five or More Units or Apartments (Any Combination) - 4 Stories or Less, 5	126B189 1292		West Adams - Baldwin Hills - Leimert	Yes	MI	R2RD
Los Angeles	2919 11TH AVE	90018	5051024026	0.000	0.000	0.193	0.000	Shortfall of Sites	0.257	Low Medium I Residential	R2-1XL	0	0	0	15.579	0.193		Residential - Four Units (Any Combination) - 4 Stories or Less, 4	123B185 1292		West Adams - Baldwin Hills - Leimert	Yes	MI	R2RD
Los Angeles	327 W D ST	90744	7418016019	0.000	0.000	0.193	0.000	Shortfall of Sites	0.110	Low Medium II Residential	[Q]RD1.5-1XL-O-CUGU	0	0	0	36.303	0.193		Residential - Four Units (Any Combination) - 4 Stories or Less, 4	030B205 1292		Wilmington - Harbor City	Yes	MI	R2RD
Los Angeles	1520 S SIERRA BONITA AVE	90019	5069025026	0.000	0.000	0.193	0.000	Shortfall of Sites	0.121	Low Medium I Residential	R2-1-O	0	0	0	33.089	0.193		Residential - Double, Duplex, or Two Units - 4 Stories or Less, 2	129B177 1293		Wilshire	Yes	MI	R2RD
Los Angeles	2007 S LONGWOOD AVE	90016	5062002034	0.000	0.000	0.193	0.000	Shortfall of Sites	0.152	Low Medium II Residential	RD2-1-O	0	0	0	26.396	0.193		Residential - Five or More Units or Apartments (Any Combination) - 4 Stories or Less, 5	126B181 1293		West Adams - Baldwin Hills - Leimert	Yes	MI	R2RD
Los Angeles	2101 WEST BLVD	90016	5061010003	0.000	0.000	0.193	0.000	Shortfall of Sites	0.151	Low Medium I Residential	R2-1	0	0	0	26.404	0.193		Residential - Four Units (Any Combination) - 4 Stories or Less, 4	126B185 1293		West Adams - Baldwin Hills - Leimert	Yes	MI	R2RD
Los Angeles	2105 6TH AVE	90018	5060021003	0.000	0.000	0.193	0.000	Shortfall of Sites	0.172	Low Medium II Residential	RD2-1-O-CPIO	0	0	0	23.211	0.193		Residential - Four Units (Any Combination) - 4 Stories or Less, 4	126B189 1293		West Adams - Baldwin Hills - Leimert	Yes	MI	R2RD
Los Angeles	2646 S REDONDO BLVD	90016	5049020010	0.000	0.000	0.193	0.000	Shortfall of Sites	0.110	Low Medium II Residential	RD1.5-1	0	0	0	36.251	0.193		Residential - Three Units (Any Combination) - 4 Stories or Less, 3	123B177 1293		West Adams - Baldwin Hills - Leimert	Yes	MI	R2RD
Los Angeles	1436 W 36TH ST	90018	5041018022	0.000	0.000	0.193	0.000	Shortfall of Sites	0.156	Low Medium I Residential	R2-1-O	0	0	0	25.623	0.193		Residential - Four Units (Any Combination) - 4 Stories or Less, 4	120B193 1293		South Los Angeles	Yes	MI	R2RD
Los Angeles	932 E 57TH ST	90011	5103015013	0.000	0.000	0.193	0.000	Shortfall of Sites	0.125	Low Medium I Residential	R2-1	0	0	0	32.015	0.193		Residential - Three Units (Any Combination) - 4 Stories or Less, 3	108B209 1293		Southeast Los Angeles	Yes	MI	R2RD
Los Angeles	135 E 66TH ST	90003	6011001053	0.000	0.000	0.193	0.000	Shortfall of Sites	0.124	Low Medium I Residential	R2-1-CPIO	0	0	0	32.263	0.193		Residential - Double, Duplex, or Two Units - 4 Stories or Less, 2	105B205 1293		Southeast Los Angeles	Yes	MI	R2RD
Los Angeles	410 E 82ND ST	90003	6030030021	0.000	0.000	0.193	0.000	Shortfall of Sites	0.120	Low Medium I Residential	R2-1	0	0	0	33.456	0.193		Residential - Four Units (Any Combination) - 4 Stories or Less, 4	099B205 1293		Southeast Los Angeles	Yes	MI	R2RD
Los Angeles	2801 VINEYARD AVE	90016	5057010013	0.000	0.000	0.193	0.000	Shortfall of Sites	0.149	Low Medium I Residential	R2-1	0	0	0	26.806	0.193		Residential - Four Units (Any Combination) - 4 Stories or Less, 4	123B181 1294		West Adams - Baldwin Hills - Leimert	Yes	MI	R2RD
Los Angeles	2651 S CLOVERDALE AVE	90016	5043005024	0.000	0.000	0.193	0.000	Shortfall of Sites	0.110	Low Medium II Residential	RD1.5-1	0	0	0	36.251	0.193		Residential - Four Units (Any Combination) - 4 Stories or Less, 4	123B177 1294		West Adams - Baldwin Hills - Leimert	Yes	MI	R2RD
Los Angeles	4339 WALTON AVE	90037	5020023014	0.000	0.000	0.193	0.000	Shortfall of Sites	0.138	Low Medium I Residential	R2-1	0	0	0	29.080	0.193		Residential - Single Family Residence, 2	114B197 1294		South Los Angeles	Yes	MI	R2RD
Los Angeles	131 E 66TH ST	90003	6011001054	0.000	0.000	0.193	0.000	Shortfall of Sites	0.124	Low Medium I Residential	R2-1-CPIO	0	0	0	32.263	0.193		Residential - Double, Duplex, or Two Units - 4 Stories or Less, 2	105B205 1294		Southeast Los Angeles	Yes	MI	R2RD
Los Angeles	347 E 75TH ST	90003	6022019025	0.000	0.000	0.193	0.000	Shortfall of Sites	0.127	Low Medium I Residential	R2-1-CPIO	0	0	0	31.596	0.193		Residential - Double, Duplex, or Two Units - 4 Stories or Less, 2	102B205 1294		Southeast Los Angeles	Yes	MI	R2RD
Los Angeles	1536 S CURSON AVE	90019	5069023007	0.000	0.000	0.193	0.000	Shortfall of Sites	0.119	Low Medium I Residential	R2-1-O	0	0	0	33.479	0.193		Residential - Double, Duplex, or Two Units - 4 Stories or Less, 2	129B177 1295		Wilshire	Yes	MI	R2RD
Los Angeles	2108 7TH AVE	90018	5060021025	0.000	0.000	0.193	0.000	Shortfall of Sites	0.115	Low Medium II Residential	RD2-1-O-CPIO	0	0	0	34.669	0.193		Residential - Double, Duplex, or Two Units - 4 Stories or Less, 2	126B189 1295		West Adams - Baldwin Hills - Leimert	Yes	MI	R2RD
Los Angeles	4034 W 21ST ST	90018	5060010028	0.000	0.000	0.193	0.000	Shortfall of Sites	0.143	Low Medium II Residential	RD2-1-O-CPIO	0	0	0	27.916	0.193		Residential - Four Units (Any Combination) - 4 Stories or Less, 4	126B185 1295		West Adams - Baldwin Hills - Leimert	Yes	MI	R2RD
Los Angeles	127 E 66TH ST	90003	6011001055	0.000	0.000	0.193	0.000	Shortfall of Sites	0.124	Low Medium I Residential	R2-1-CPIO	0	0	0	32.263	0.193		Residential - Double, Duplex, or Two Units - 4 Stories or Less, 2	105B205 1295		Southeast Los Angeles	Yes	MI	R2RD
Los Angeles	117 W 75TH ST	90003	6031007027	0.000	0.000	0.193	0.000	Shortfall of Sites	0.138	Low Medium I Residential	R2-1	0	0	0	29.090	0.193		Residential - Double, Duplex, or Two Units - 4 Stories or Less, 2	102B201 1295		Southeast Los Angeles	Yes	MI	R2RD
Los Angeles	8203 S NORMANDIE AVE	90044	6034013012	0.000	0.000	0.193	0.000	Shortfall of Sites	0.157	Low Medium I Residential	RD3-1	0	0	0	25.552	0.193		Residential - Three Units (Any Combination) - 4 Stories or Less, 3	099B193 1295		South Los Angeles	Yes	MI	R2RD
Los Angeles	402 E 82ND ST	90003	6030030023	0.000	0.000	0.193	0.000	Shortfall of Sites	0.149	Low Medium I Residential	R2-1	0	0	0	26.794	0.193		Residential - Three Units (Any Combination) - 4 Stories or Less, 3	099B205 1295		Southeast Los Angeles	Yes	MI	R2RD
Los Angeles	1930 S RIMPAU BLVD	90016	5061017007	0.000	0.000	0.193	0.000	Shortfall of Sites	0.151	Low Medium II Residential	RD2-1-O	0	0	0	26.471	0.193		Residential - Four Units (Any Combination) - 4 Stories or Less, 4	126B181 1296		West Adams - Baldwin Hills - Leimert	Yes	MI	R2RD
Los Angeles	2022 WEST BLVD	90016	5061007003	0.000	0.000	0.193	0.000	Shortfall of Sites	0.152	Low Medium I Residential	R2-1	0	0	0	26.400	0.193		Residential - Double, Duplex, or Two Units - 4 Stories or Less, 2	126B185 1296		West Adams - Baldwin Hills - Leimert	Yes	MI	R2RD
Los Angeles	2700 S WEST VIEW ST	90016	5049007001	0.000	0.000	0.193	0.000	Shortfall of Sites	0.078	Low Medium I Residential	R2-1	0	0	0	51.257	0.193		Residential - Double, Duplex, or Two Units - 4 Stories or Less, 2	123B181 1296		West Adams - Baldwin Hills - Leimert	Yes	MI	R2RD
Los Angeles	1418 W 36TH ST	90018	5041018019	0.000	0.000	0.193	0.000	Shortfall of Sites	0.156	Low Medium I Residential	R2-1-O	0	0	0	25.623	0.193		Residential - Double, Duplex, or Two Units - 4 Stories or Less, 2	120B193 1296		South Los Angeles	Yes	MI	R2RD
Los Angeles	5031 BRIGHTON AVE	90062	5016032005	0.000	0.000	0.193	0.000	Shortfall of Sites	0.149	Low Medium I Residential	R2-1-CPIO	0	0	0	26.786	0.193		Residential - Four Units (Any Combination) - 4 Stories or Less, 4	111B193 1296		South Los Angeles	Yes	MI	R2RD
Los Angeles	914 E 57TH ST	90011	5103015010	0.000	0.000	0.193	0.000	Shortfall of Sites	0.125	Low Medium I Residential	R2-1	0	0	0	32.001	0.193		Residential - Four Units (Any Combination) - 4 Stories or Less, 4	108B209 1296		Southeast Los Angeles	Yes	MI	R2RD
Los Angeles	121 W 75TH ST	90003	6031007028	0.000	0.000	0.193	0.000	Shortfall of Sites	0.138	Low Medium I Residential	R2-1	0	0	0	29.090	0.193		Residential - Double, Duplex, or Two Units - 4 Stories or Less, 2	102B201 1296		Southeast Los Angeles	Yes	MI	R2RD
Los Angeles	8205 TOWNE AVE	90003	6030022019	0.000	0.000	0.193	0.000	Shortfall of Sites	0.149	Low Medium I Residential	R2-1	0	0	0	26.794	0.193		Residential - Three Units (Any Combination) - 4 Stories or Less, 3	099B205 1296		Southeast Los Angeles	Yes	MI	R2RD
Los Angeles	333 W D ST	90744	7418016018	0.000	0.000	0.193	0.000	Shortfall of Sites	0.110	Low Medium II Residential	[Q]RD1.5-1XL-O-CUGU	0	0	0	36.301	0.193		Residential - Four Units (Any Combination) - 4 Stories or Less, 4	030B205 1296		Wilmington - Harbor City	Yes	MI	R2RD
Los Angeles	983 W 21ST ST	90731	7462026001	0.000	0.000	0.193	0.000	Shortfall of Sites	0.103	Low Medium II Residential	RD1.5-1XL	0	0	0	38.702	0.193		Residential - Four Units (Any Combination) - 4 Stories or Less, 4	012B197 1296		San Pedro	Yes	MI	R2RD
Los Angeles	856 N EDGEMONT ST	90029	5538017012	0.000	0.000	0.193	0.000	Shortfall of Sites	0.143	Low Medium II Residential	RD2-1XL	0	0	0	27.878	0.193		Residential - Double, Duplex, or Two Units - 4 Stories or Less, 2	144B197 1297		Hollywood	Yes	MI	R2RD
Los Angeles	2030 S RIDGELEY DR	90016	5063018007	0.000	0.000	0.193	0.000	Shortfall of Sites	0.083	Low Medium II Residential	RD1.5-1	0	0	0	48.094	0.193		Residential - Double, Duplex, or Two Units - 4 Stories or Less, 2	126B177 1297		West Adams - Baldwin Hills - Leimert	Yes	MI	R2RD
Los Angeles	2106 8TH AVE	90018	5060019021	0.000	0.000	0.193	0.000	Shortfall of Sites	0.172	Low Medium II Residential	RD2-1-O-CPIO	0	0	0	23.232	0.193		Residential - Three Units (Any Combination) - 4 Stories or Less, 3	126B189 1297		West Adams - Baldwin Hills - Leimert	Yes	MI	R2RD
Los Angeles	4131 W 22ND PL	90018	5060010006	0.000	0.000	0.193	0.000	Shortfall of Sites	0.098	Low Medium II Residential	RD2-1-O-CPIO	0	0	0	40.734	0.193		Residential - Double, Duplex, or Two Units - 4 Stories or Less, 2	126B185 1297		West Adams - Baldwin Hills - Leimert	Yes	MI	R2RD
Los Angeles	2900 12TH AVE	90018	5051025001	0.000	0.000	0.193	0.000	Shortfall of Sites	0.155	Low Medium I Residential	R2-1XL	0	0	0	25.813	0.193		Residential - Four Units (Any Combination) - 4 Stories or Less, 4	123B185 1297		West Adams - Baldwin Hills - Leimert	Yes	MI	R2RD
Los Angeles	5030 BRIGHTON AVE	90062	5016031010	0.000	0.000	0.193	0.000	Shortfall of Sites	0.149	Low Medium I Residential	R2-1-CPIO	0	0	0	26.805	0.193		Residential - Four Units (Any Combination) - 4 Stories or Less, 4	111B193 1297		South Los Angeles	Yes	MI	R2RD
Los Angeles	912 E 57TH ST	90011	5103015009	0.000	0.000	0.193	0.000	Shortfall of Sites	0.125	Low Medium I Residential	R2-1	0	0	0	31.996	0.193		Residential - Double, Duplex, or Two Units - 4 Stories or Less, 2	108B209 1297		Southeast Los Angeles	Yes	MI	R2RD
Los Angeles	843 W 73RD ST	90044	6020002026	0.000	0.000	0.193	0.000	Shortfall of Sites	0.133	Low Medium II Residential	RD2-1	0	0	0	29.987	0.193		Residential - Double, Duplex, or Two Units - 4 Stories or Less, 2	102B197 1297		South Los Angeles	Yes	MI	R2RD
Los Angeles	1410 W 82ND ST	90047	6034013010	0.000	0.000	0.193	0.000	Shortfall of Sites	0.153	Low Medium II Residential	RD2-1	0	0	0	26.102	0.193		Residential - Three Units (Any Combination) - 4 Stories or Less, 3	099B193 1297		South Los Angeles	Yes	MI	R2RD
Los Angeles	352 E 82ND ST	90003	6030022020	0.000	0.000	0.193	0.000	Shortfall of Sites	0.120	Low Medium I Residential	R2-1	0	0	0	33.358	0.193		Residential - Double, Duplex, or Two Units - 4 Stories or Less, 2	099B205 1297		Southeast Los Angeles	Yes	MI	R2RD
Los Angeles	1452 S RIDGELEY DR	90019	5069032027	0.000	0.000	0.193	0.000	Shortfall of Sites	0.135	Low Medium II Residential	RD2-1-O	0	0	0	29.665	0.193		Residential - Double, Duplex, or Two Units - 4 Stories or Less, 2	129B177 1298		Wilshire	Yes	MI	R2RD
Los Angeles	1937 CLAUDINA AVE	90016	5061015011	0.000	0.000	0.193	0.000	Shortfall of Sites	0.133	Low Medium II Residential	RD2-1-O	0	0	0	30.003	0.193		Residential - Double, Duplex, or Two Units - 4 Stories or Less, 2	126B181 1298		West Adams - Baldwin Hills - Leimert	Yes	MI	R2RD
Los Angeles	849 W 73RD ST	90044	6020002027	0.000	0.000	0.193	0.000	Shortfall of Sites	0.133	Low Medium II Residential	RD2-1	0	0	0	29.987	0.193		Residential - Four Units (Any Combination) - 4 Stories or Less, 4	102B197 1298		South Los Angeles	Yes	MI	R2RD
Los Angeles	348 E 82ND ST	90003	6030022021	0.000	0.000	0.193	0.000	Shortfall of Sites	0.120	Low Medium I Residential	R2-1	0	0	0	33.358	0.193		Residential - Double, Duplex, or Two Units - 4 Stories or Less, 2	099B205 1298		Southeast Los Angeles	Yes	MI	R2RD
Los Angeles	1528 S CLOVERDALE AVE	90019	5070014023	0.000	0.000	0.193	0.000	Shortfall of Sites	0.126	Low Medium II Residential	RD1.5-1-O	0	0	0	31.795	0.193		Residential - Three Units (Any Combination) - 4 Stories or Less, 3	129B181 1299		Wilshire	Yes	MI	R2RD

Jurisdiction Name	Site Address/Intersection	5 Digit ZIP Code	Assessor Parcel Number	Very Low-Income	Low-Income	Moderate-Income	Above Moderate-Income	Type of Shortfall	Parcel Size (Acres)	Current General Plan Designation	Current Zoning	Proposed General Plan (GP) Designation	Proposed Zoning	Minimum Density Allowed	Maximum Density Allowed	Total Capacity	Vacant/ Nonvacant	Description of Existing Uses	PIN	Base Density Per Acre	Community Plan Area	Rent Stabalization Ordinance	Income Category	Applicable Rezoning Program (Program informing values in Column Q listed first)
Los Angeles	2000 S LONGWOOD AVE	90016	5062002019	0.000	0.000	0.193	0.000	Shortfall of Sites	0.152	Low Medium II Residential	RD2-1-O	0	0	0	26.366	0.193		Residential - Double, Duplex, or Two Units - 4 Stories or Less, 2	126B181 1299		West Adams - Baldwin Hills - Leimert	Yes	MI	R2RD
Los Angeles	2211 S BRONSON AVE	90018	5060005016	0.000	0.000	0.193	0.000	Shortfall of Sites	0.149	Low Medium II Residential	RD2-1-O-CPIO	0	0	0	26.806	0.193		Residential - Double, Duplex, or Two Units - 4 Stories or Less, 2	126B185 1299		West Adams - Baldwin Hills - Leimert	Yes	MI	R2RD
Los Angeles	1415 W 51ST ST	90062	5016031008	0.000	0.000	0.193	0.000	Shortfall of Sites	0.122	Low Medium I Residential	R2-1-CPIO	0	0	0	32.688	0.193		Residential - Three Units (Any Combination) - 4 Stories or Less, 3	111B193 1299		South Los Angeles	Yes	MI	R2RD
Los Angeles	127 W 75TH ST	90003	6031007030	0.000	0.000	0.193	0.000	Shortfall of Sites	0.138	Low Medium I Residential	R2-1	0	0	0	29.090	0.193		Residential - Four Units (Any Combination) - 4 Stories or Less, 4	102B201 1299		Southeast Los Angeles	Yes	MI	R2RD
Los Angeles	1422 W 82ND ST	90047	6034013008	0.000	0.000	0.193	0.000	Shortfall of Sites	0.153	Low Medium II Residential	RD2-1	0	0	0	26.102	0.193		Residential - Double, Duplex, or Two Units - 4 Stories or Less, 2	099B193 1299		South Los Angeles	Yes	MI	R2RD
Los Angeles	934 N NEPTUNE AVE	90744	7416024004	0.000	0.000	0.193	0.000	Shortfall of Sites	0.131	Low Medium II Residential	[Q]RD2-1XL-O-CUGU	0	0	0	30.564	0.193		Residential - Double, Duplex, or Two Units - 4 Stories or Less, 2	033B205 1299		Wilmington - Harbor City	Yes	MI	R2RD
Los Angeles	1657 S LONGWOOD AVE	90019	5067006033	0.000	0.000	0.193	0.000	Shortfall of Sites	0.130	Low Medium II Residential	RD1.5-1-O	0	0	0	30.798	0.193		Residential - Four Units (Any Combination) - 4 Stories or Less, 4	129B181 1300		West Adams - Baldwin Hills - Leimert	Yes	MI	R2RD
Los Angeles	5032 DENKER AVE	90062	5016034010	0.000	0.000	0.193	0.000	Shortfall of Sites	0.125	Low Medium I Residential	R2-1-CPIO	0	0	0	31.903	0.193		Residential - Double, Duplex, or Two Units - 4 Stories or Less, 2	111B193 1300		South Los Angeles	Yes	MI	R2RD
Los Angeles	882 E 57TH ST	90011	5103015006	0.000	0.000	0.193	0.000	Shortfall of Sites	0.125	Low Medium I Residential	R2-1	0	0	0	31.981	0.193		Residential - Double, Duplex, or Two Units - 4 Stories or Less, 2	108B209 1300		Southeast Los Angeles	Yes	MI	R2RD
Los Angeles	821 W 58TH ST	90037	5001014026	0.000	0.000	0.193	0.000	Shortfall of Sites	0.104	Low Medium I Residential	R2-1	0	0	0	38.457	0.193		Residential - Double, Duplex, or Two Units - 4 Stories or Less, 2	108B197 1300		South Los Angeles	Yes	MI	R2RD
Los Angeles	340 E 82ND ST	90003	6030022023	0.000	0.000	0.193	0.000	Shortfall of Sites	0.120	Low Medium I Residential	R2-1	0	0	0	33.358	0.193		Residential - Double, Duplex, or Two Units - 4 Stories or Less, 2	099B205 1300		Southeast Los Angeles	Yes	MI	R2RD
Los Angeles	924 ISLAND AVE	90744	7416030022	0.000	0.000	0.193	0.000	Shortfall of Sites	0.103	Low Medium II Residential	[Q]RD2-1XL-O-CUGU	0	0	0	38.859	0.193		Residential - Five or More Units or Apartments (Any Combination) · 4 Stories or Less, 10	033B205 1300		Wilmington - Harbor City	Yes	MI	R2RD
Los Angeles	1450 S BURNSIDE AVE	90019	5069033003	0.000	0.000	0.193	0.000	Shortfall of Sites	0.141	Low Medium II Residential	RD2-1-O	0	0	0	28.317	0.193		Residential - Double, Duplex, or Two Units - 4 Stories or Less, 2	129B177 1301		Wilshire	Yes	MI	R2RD
Los Angeles	5449 CARLIN ST	90016	5043009016	0.000	0.000	0.193	0.000	Shortfall of Sites	0.111	Low Medium II Residential	RD1.5-1	0	0	0	36.080	0.193		Residential - Double, Duplex, or Two Units - 4 Stories or Less, 2	123B177 1301		West Adams - Baldwin Hills - Leimert	Yes	MI	R2RD
Los Angeles	876 E 57TH ST	90011	5103015052	0.000	0.000	0.193	0.000	Shortfall of Sites	0.125	Low Medium I Residential	R2-1	0	0	0	31.977	0.193		Residential - Double, Duplex, or Two Units - 4 Stories or Less, 2	108B209 1301		Southeast Los Angeles	Yes	MI	R2RD
Los Angeles	823 W 58TH ST	90037	5001014025	0.000	0.000	0.193	0.000	Shortfall of Sites	0.104	Low Medium I Residential	R2-1	0	0	0	38.458	0.193		Residential - Double, Duplex, or Two Units - 4 Stories or Less, 2	108B197 1301		South Los Angeles	Yes	MI	R2RD
Los Angeles	137 W 75TH ST	90003	6031007015	0.000	0.000	0.193	0.000	Shortfall of Sites	0.130	Low Medium I Residential	R2-1	0	0	0	30.803	0.193		Residential - Double, Duplex, or Two Units - 4 Stories or Less, 2	102B201 1301		Southeast Los Angeles	Yes	MI	R2RD
Los Angeles	336 E 82ND ST	90003	6030022024	0.000	0.000	0.193	0.000	Shortfall of Sites	0.120	Low Medium I Residential	R2-1	0	0	0	33.358	0.193		Residential - Double, Duplex, or Two Units - 4 Stories or Less, 2	099B205 1301		Southeast Los Angeles	Yes	MI	R2RD
Los Angeles	927 ISLAND AVE	90744	7416029016	0.000	0.000	0.193	0.000	Shortfall of Sites	0.172	Low Medium II Residential	[Q]RD2-1XL-O-CUGU	0	0	0	23.247	0.193		Residential - Three Units (Any Combination) - 4 Stories or Less, 3	033B205 1301		Wilmington - Harbor City	Yes	MI	R2RD
Los Angeles	1934 S HARCOURT AVE	90016	5061016037	0.000	0.000	0.193	0.000	Shortfall of Sites	0.133	Low Medium II Residential	RD2-1-O	0	0	0	30.029	0.193		Residential - Double, Duplex, or Two Units - 4 Stories or Less, 2	126B181 1302		West Adams - Baldwin Hills - Leimert	Yes	MI	R2RD
Los Angeles	2111 9TH AVE	90018	5060015002	0.000	0.000	0.193	0.000	Shortfall of Sites	0.067	Low Medium II Residential	RD2-1-O-CPIO	0	0	0	59.893	0.193		Residential - Double, Duplex, or Two Units - 4 Stories or Less, 2	126B185 1302		West Adams - Baldwin Hills - Leimert	Yes	MI	R2RD
Los Angeles	2113 2ND AVE	90018	5060029005	0.000	0.000	0.193	0.000	Shortfall of Sites	0.172	Low Medium II Residential	RD2-1-O-CPIO	0	0	0	23.217	0.193		Residential - Five or More Units or Apartments (Any Combination) · 4 Stories or Less, 8	126B189 1302		West Adams - Baldwin Hills - Leimert	Yes	MI	R2RD
Los Angeles	2661 S HARCOURT AVE	90016	5057013028	0.000	0.000	0.193	0.000	Shortfall of Sites	0.119	Low Medium I Residential	R2-1	0	0	0	33.507	0.193		Residential - Three Units (Any Combination) - 4 Stories or Less, 3	123B181 1302		West Adams - Baldwin Hills - Leimert	Yes	MI	R2RD
Los Angeles	1438 W 82ND ST	90047	6034013005	0.000	0.000	0.193	0.000	Shortfall of Sites	0.153	Low Medium II Residential	RD2-1	0	0	0	26.102	0.193		Residential - Double, Duplex, or Two Units - 4 Stories or Less, 2	099B193 1302		South Los Angeles	Yes	MI	R2RD
Los Angeles	332 E 82ND ST	90003	6030022032	0.000	0.000	0.193	0.000	Shortfall of Sites	0.120	Low Medium I Residential	R2-1	0	0	0	33.358	0.193		Residential - Five or More Units or Apartments (Any Combination) · 4 Stories or Less, 6	099B205 1302		Southeast Los Angeles	Yes	MI	R2RD
Los Angeles	2135 S DUNSMUIR AVE	90016	5063016021	0.000	0.000	0.193	0.000	Shortfall of Sites	0.119	Low Medium I Residential	R2-1	0	0	0	33.523	0.193		Residential - Double, Duplex, or Two Units - 4 Stories or Less, 2	126B177 1303		West Adams - Baldwin Hills - Leimert	Yes	MI	R2RD
Los Angeles	4076 W 29TH ST	90018	5051027001	0.000	0.000	0.193	0.000	Shortfall of Sites	0.152	Low Medium I Residential	R2-1XL	0	0	0	26.299	0.193		Residential - Four Units (Any Combination) - 4 Stories or Less, 2	123B185 1303		West Adams - Baldwin Hills - Leimert	Yes	MI	R2RD
Los Angeles	1442 W 82ND ST	90047	6034013004	0.000	0.000	0.193	0.000	Shortfall of Sites	0.153	Low Medium II Residential	RD2-1	0	0	0	26.102	0.193		Residential - Double, Duplex, or Two Units - 4 Stories or Less, 2	099B193 1303		South Los Angeles	Yes	MI	R2RD
Los Angeles	1936 S PALM GROVE AVE	90016	5061015037	0.000	0.000	0.193	0.000	Shortfall of Sites	0.123	Low Medium II Residential	RD2-1-O	0	0	0	30.041	0.193		Residential - Double, Duplex, or Two Units - 4 Stories or Less, 2	126B181 1304		West Adams - Baldwin Hills - Leimert	Yes	MI	R2RD
Los Angeles	5036 DENKER AVE	90062	5016034009	0.000	0.000	0.193	0.000	Shortfall of Sites	0.125	Low Medium I Residential	R2-1-CPIO	0	0	0	31.906	0.193		Residential - Five or More Units or Apartments (Any Combination) · 4 Stories or Less, 6	111B193 1304		South Los Angeles	Yes	MI	R2RD
Los Angeles	837 W 58TH ST	90037	5001014022	0.000	0.000	0.193	0.000	Shortfall of Sites	0.104	Low Medium I Residential	R2-1	0	0	0	38.461	0.193		Residential - Three Units (Any Combination) - 4 Stories or Less, 3	108B197 1304		South Los Angeles	Yes	MI	R2RD
Los Angeles	416 W 58TH ST	90037	5001037006	0.000	0.000	0.193	0.000	Shortfall of Sites	0.105	Low Medium II Residential	RD2-1	0	0	0	38.229	0.193		Residential - Double, Duplex, or Two Units - 4 Stories or Less, 2	108B201 1304		South Los Angeles	Yes	MI	R2RD
Los Angeles	151 W 75TH ST	90003	6031007011	0.000	0.000	0.193	0.000	Shortfall of Sites	0.119	Low Medium I Residential	R2-1	0	0	0	33.611	0.193		Residential - Three Units (Any Combination) - 4 Stories or Less, 3	102B201 1304		Southeast Los Angeles	Yes	MI	R2RD
Los Angeles	324 E 82ND ST	90003	6030022027	0.000	0.000	0.193	0.000	Shortfall of Sites	0.120	Low Medium I Residential	R2-1	0	0	0	33.358	0.193		Residential - Double, Duplex, or Two Units - 4 Stories or Less, 2	099B205 1304		Southeast Los Angeles	Yes	MI	R2RD
Los Angeles	327 W 84TH ST	90003	6031034008	0.000	0.000	0.193	0.000	Shortfall of Sites	0.142	Low Medium I Residential	R2-1	0	0	0	28.138	0.193		Residential - Double, Duplex, or Two Units - 4 Stories or Less, 2	099B201 1304		Southeast Los Angeles	Yes	MI	R2RD
Los Angeles	847 N ALEXANDRIA AVE	90029	5538006028	0.000	0.000	0.193	0.000	Shortfall of Sites	0.118	Low Medium II Residential	RD2-1XL	0	0	0	33.996	0.193		Residential - Five or More Units or Apartments (Any Combination) · 4 Stories or Less, 6	144B197 1305		Hollywood	Yes	MI	R2RD
Los Angeles	1500 HAUSER BLVD	90019	5069031038	0.000	0.000	0.193	0.000	Shortfall of Sites	0.155	Low Medium I Residential	R2-1-O	0	0	0	25.813	0.193		Residential - Four Units (Any Combination) - 4 Stories or Less, 4	129B177 1305		Wilshire	Yes	MI	R2RD
Los Angeles	4030 W 21ST ST	90018	5060010027	0.000	0.000	0.193	0.000	Shortfall of Sites	0.143	Low Medium II Residential	RD2-1-O-CPIO	0	0	0	28.050	0.193		Residential - Four Units (Any Combination) - 4 Stories or Less, 4	126B185 1305		West Adams - Baldwin Hills - Leimert	Yes	MI	R2RD
Los Angeles	420 W 58TH ST	90037	5001037005	0.000	0.000	0.193	0.000	Shortfall of Sites	0.105	Low Medium II Residential	RD2-1	0	0	0	38.205	0.193		Residential - Three Units (Any Combination) - 4 Stories or Less, 3	108B201 1305		South Los Angeles	Yes	MI	R2RD
Los Angeles	3311 W 66TH ST	90043	4006015012	0.000	0.000	0.193	0.000	Shortfall of Sites	0.124	Low Medium I Residential	R2-1	0	0	0	32.265	0.193		Residential - Double, Duplex, or Two Units - 4 Stories or Less, 2	105B185 1305		West Adams - Baldwin Hills - Leimert	Yes	MI	R2RD
Los Angeles	155 W 75TH ST	90003	6031007010	0.000	0.000	0.193	0.000	Shortfall of Sites	0.119	Low Medium I Residential	R2-1	0	0	0	33.611	0.193		Residential - Three Units (Any Combination) - 4 Stories or Less, 3	102B201 1305		Southeast Los Angeles	Yes	MI	R2RD
Los Angeles	1452 W 82ND ST	90047	6034013002	0.000	0.000	0.193	0.000	Shortfall of Sites	0.138	Low Medium II Residential	RD2-1	0	0	0	29.002	0.193		Residential - Four Units (Any Combination) - 4 Stories or Less, 4	099B193 1305		South Los Angeles	Yes	MI	R2RD
Los Angeles	1650 STEARNS DR	90035	5068014012	0.000	0.000	0.193	0.000	Shortfall of Sites	0.148	Low Medium I Residential	R2-1-O	0	0	0	27.054	0.193		Residential - Double, Duplex, or Two Units - 4 Stories or Less, 2	129B173 1306		Wilshire	Yes	MI	R2RD
Los Angeles	1537 S CLOVERDALE AVE	90019	5070012035	0.000	0.000	0.193	0.000	Shortfall of Sites	0.126	Low Medium II Residential	RD1.5-1-O	0	0	0	31.803	0.193		Residential - Three Units (Any Combination) - 4 Stories or Less, 3	129B181 1306		Wilshire	Yes	MI	R2RD
Los Angeles	845 W 58TH ST	90037	5001014020	0.000	0.000	0.193	0.000	Shortfall of Sites	0.104	Low Medium I Residential	R2-1	0	0	0	38.462	0.193		Residential - Double, Duplex, or Two Units - 4 Stories or Less, 2	108B197 1306		South Los Angeles	Yes	MI	R2RD
Los Angeles	424 W 58TH ST	90037	5001037004	0.000	0.000	0.193	0.000	Shortfall of Sites	0.105	Low Medium II Residential	RD2-1	0	0	0	38.182	0.193		Residential - Double, Duplex, or Two Units - 4 Stories or Less, 2	108B201 1306		South Los Angeles	Yes	MI	R2RD
Los Angeles	6241 S VAN NESS AVE	90047	4007022022	0.000	0.000	0.193	0.000	Shortfall of Sites	0.115	Low Medium II Residential	RD1.5-1	0	0	0	34.844	0.193		Residential - Four Units (Any Combination) - 4 Stories or Less, 4	105B189 1306		West Adams - Baldwin Hills - Leimert	Yes	MI	R2RD
Los Angeles	6401 DENVER AVE	90044	6004020017	0.000	0.000	0.193	0.000	Shortfall of Sites	0.124	Low Medium I Residential	R2-1	0	0	0	32.265	0.193		Residential - Three Units (Any Combination) - 4 Stories or Less, 3	105B201 1306		South Los Angeles	Yes	MI	R2RD
Los Angeles	2116 S REDONDO BLVD	90016	5062008003	0.000	0.000	0.193	0.000	Shortfall of Sites	0.138	Low Medium I Residential	R2-1	0	0	0	29.056	0.193		Residential - Double, Duplex, or Two Units - 4 Stories or Less, 2	126B177 1307		West Adams - Baldwin Hills - Leimert	Yes	MI	R2RD
Los Angeles	1941 S HARCOURT AVE	90016	5061017025	0.000	0.000	0.193	0.000	Shortfall of Sites	0.136	Low Medium II Residential	RD2-1-O	0	0	0	29.374	0.193		Residential - Double, Duplex, or Two Units - 4 Stories or Less, 2	126B181 1307		West Adams - Baldwin Hills - Leimert	Yes	MI	R2RD
Los Angeles	849 W 58TH ST	90037	5001014019	0.000	0.000	0.193	0.000	Shortfall of Sites	0.104	Low Medium I Residential	R2-1	0	0	0	38.463	0.193		Residential - Double, Duplex, or Two Units - 4 Stories or Less, 2	108B197 1307		South Los Angeles	Yes	MI	R2RD
Los Angeles	933 BAY VIEW AVE	90744	7416022029	0.000	0.000	0.193	0.000	Shortfall of Sites	0.161	Low Medium II Residential	[Q]RD2-1XL-O-CUGU	0	0	0	24.889	0.193		Residential - Five or More Units or Apartments (Any Combination) · 4 Stories or Less, 8	033B205 1307		Wilmington - Harbor City	Yes	MI	R2RD
Los Angeles	4303 NORMAL AVE	90029	5539010009	0.000	0.000	0.193	0.000	Shortfall of Sites	0.117	Low Medium II Residential	RD1.5-1XL	0	0	0	34.163	0.193		Residential - Five or More Units or Apartments (Any Combination) · 4 Stories or Less, 24	144B197 1308		Hollywood	Yes	MI	R2RD
Los Angeles	1146 S STANLEY AVE	90019	5085023010	0.000	0.000	0.193	0.000	Shortfall of Sites	0.216	Low Medium I Residential	R2-1-O	0	0	0	18.557	0.193		Residential - Double, Duplex, or Two Units - 4 Stories or Less, 2	132B177 1308		Wilshire	Yes	MI	R2RD
Los Angeles	2654 S LONGWOOD AVE	90016	5049006004	0.000	0.000	0.193	0.000	Shortfall of Sites	0.115	Low Medium I Residential	R2-1	0	0	0	34.793	0.193		Residential - Double, Duplex, or Two Units - 4 Stories or Less, 2	123B181 1308		West Adams - Baldwin Hills - Leimert	Yes	MI	R2RD
Los Angeles	6336 ESTRELLA AVE	90044	6004020006	0.000	0.000	0.193	0.000	Shortfall of Sites	0.124	Low Medium I Residential	R2-1	0	0	0	32.231	0.193		Residential - Double, Duplex, or Two Units - 4 Stories or Less, 2	105B201 1308		South Los Angeles	Yes	MI	R2RD
Los Angeles	201 W 75TH ST	90003	6031008018	0.000	0.000	0.193	0.000	Shortfall of Sites	0.143	Low Medium I Residential	R2-1	0	0	0	28.035	0.193		Residential - Double, Duplex, or Two Units - 4 Stories or Less, 2	102B201 1308		Southeast Los Angeles	Yes	MI	R2RD
Los Angeles	1944 S MARVIN AVE	90016	5064012018	0.000	0.000	0.193	0.000	Shortfall of Sites	0.132	Low Medium II Residential	RD1.5-1	0	0	0	30.302	0.193		Residential - Five or More Units or Apartments (Any Combination) · 4 Stories or Less, 6	126B177 1309		West Adams - Baldwin Hills - Leimert	Yes	MI	R2RD
Los Angeles	1515 W 51ST ST	90062	5016034008	0.000	0.000	0.193	0.000	Shortfall of Sites	0.125	Low Medium I Residential	R2-1-CPIO	0	0	0	31.909	0.193		Residential - Four Units (Any Combination) - 4 Stories or Less, 4	111B193 1309		South Los Angeles	Yes	MI	R2RD
Los Angeles	857 W 58TH ST	90037	5001014017	0.000	0.000	0.193	0.000	Shortfall of Sites	0.104	Low Medium I Residential	R2-1	0	0	0	38.465	0.193		Residential - Four Units (Any Combination) - 4 Stories or Less, 4	108B197 1309		South Los Angeles	Yes	MI	R2RD

Jurisdiction Name	Site Address/Intersection	5 Digit ZIP Code	Assessor Parcel Number	Very Low-Income	Low-Income	Moderate-Income	Above Moderate-Income	Type of Shortfall	Parcel Size (Acres)	Current General Plan Designation	Current Zoning	Proposed General Plan (GP) Designation	Proposed Zoning	Minimum Density Allowed	Maximum Density Allowed	Total Capacity	Vacant/ Nonvacant	Description of Existing Uses	PIN	Base Density Per Acre	Community Plan Area	Rent Stabalization Ordinance	Income Category	Applicable Rezoning Program (Program informing values in Column Q listed first)
Los Angeles	207 W 75TH ST	90003	6031008019	0.000	0.000	0.193	0.000	Shortfall of Sites	0.137	Low Medium I Residential	R2-1	0	0	0	29.261	0.193		Residential - Three Units (Any Combination) - 4 Stories or Less, 3	102B201 1309		Southeast Los Angeles	Yes	MI	R2RD
Los Angeles	2656 S RIMPAU BLVD	90016	5057013021	0.000	0.000	0.193	0.000	Shortfall of Sites	0.060	Low Medium I Residential	R2-1	0	0	0	66.956	0.193		Residential - Three Units (Any Combination) - 4 Stories or Less, 3	123B181 1310		West Adams - Baldwin Hills - Leimert	Yes	MI	R2RD
Los Angeles	6400 BONSALLO AVE	90044	6004019027	0.000	0.000	0.193	0.000	Shortfall of Sites	0.124	Low Medium I Residential	R2-1	0	0	0	32.261	0.193		Residential - Double, Duplex, or Two Units - 4 Stories or Less, 2	105B201 1310		South Los Angeles	Yes	MI	R2RD
Los Angeles	1510 W 82ND ST	90047	6034014010	0.000	0.000	0.193	0.000	Shortfall of Sites	0.153	Low Medium II Residential	RD2-1	0	0	0	26.102	0.193		Residential - Double, Duplex, or Two Units - 4 Stories or Less, 2	099B193 1310		South Los Angeles	Yes	MI	R2RD
Los Angeles	4026 W 21ST ST	90018	5060010026	0.000	0.000	0.193	0.000	Shortfall of Sites	0.142	Low Medium II Residential	RD2-1-O-CPIO	0	0	0	28.197	0.193		Residential - Four Units (Any Combination) - 4 Stories or Less, 4	126B185 1311		West Adams - Baldwin Hills - Leimert	Yes	MI	R2RD
Los Angeles	2109 6TH AVE	90018	5060021004	0.000	0.000	0.193	0.000	Shortfall of Sites	0.172	Low Medium II Residential	RD2-1-O-CPIO	0	0	0	23.210	0.193		Residential - Four Units (Any Combination) - 4 Stories or Less, 4	126B189 1311		West Adams - Baldwin Hills - Leimert	Yes	MI	R2RD
Los Angeles	5406 WESTHAVEN ST	90016	5043009010	0.000	0.000	0.193	0.000	Shortfall of Sites	0.116	Low Medium II Residential	RD1.5-1	0	0	0	34.453	0.193		Residential - Double, Duplex, or Two Units - 4 Stories or Less, 2	123B177 1311		West Adams - Baldwin Hills - Leimert	Yes	MI	R2RD
Los Angeles	1516 W 82ND ST	90047	6034014009	0.000	0.000	0.193	0.000	Shortfall of Sites	0.153	Low Medium II Residential	RD2-1	0	0	0	26.102	0.193		Residential - Double, Duplex, or Two Units - 4 Stories or Less, 2	099B193 1311		South Los Angeles	Yes	MI	R2RD
Los Angeles	303 ROSS PL	90744	7416030001	0.000	0.000	0.193	0.000	Shortfall of Sites	0.096	Low Medium II Residential	[Q]RD2-1XL-O-CUGU	0	0	0	41.734	0.193		Residential - Double, Duplex, or Two Units - 4 Stories or Less, 2	033B205 1311		Wilmington - Harbor City	Yes	MI	R2RD
Los Angeles	2103 S ORANGE DR	90016	5062012022	0.000	0.000	0.193	0.000	Shortfall of Sites	0.106	Low Medium II Residential	RD2-1	0	0	0	37.818	0.193		Residential - Three Units (Any Combination) - 4 Stories or Less, 3	126B181 1312		West Adams - Baldwin Hills - Leimert	Yes	MI	R2RD
Los Angeles	5447 CARLIN ST	90016	5043009017	0.000	0.000	0.193	0.000	Shortfall of Sites	0.111	Low Medium II Residential	RD1.5-1	0	0	0	36.080	0.193		Residential - Double, Duplex, or Two Units - 4 Stories or Less, 2	123B177 1312		West Adams - Baldwin Hills - Leimert	Yes	MI	R2RD
Los Angeles	1524 W 82ND ST	90047	6034014008	0.000	0.000	0.193	0.000	Shortfall of Sites	0.153	Low Medium II Residential	RD2-1	0	0	0	26.102	0.193		Residential - Three Units (Any Combination) - 4 Stories or Less, 3	099B193 1312		South Los Angeles	Yes	MI	R2RD
Los Angeles	242 E 82ND PL	90003	6030010011	0.000	0.000	0.193	0.000	Shortfall of Sites	0.116	Low Medium I Residential	R2-1	0	0	0	34.536	0.193		Residential - Double, Duplex, or Two Units - 4 Stories or Less, 2	099B205 1312		Southeast Los Angeles	Yes	MI	R2RD
Los Angeles	932 MCDONALD AVE	90744	7416022028	0.000	0.000	0.193	0.000	Shortfall of Sites	0.161	Low Medium II Residential	[Q]RD2-1XL-O-CUGU	0	0	0	24.888	0.193		Residential - Double, Duplex, or Two Units - 4 Stories or Less, 2	033B205 1312		Wilmington - Harbor City	Yes	MI	R2RD
Los Angeles	850 N KENMORE AVE	90029	5538014005	0.000	0.000	0.193	0.000	Shortfall of Sites	0.118	Low Medium II Residential	RD2-1XL	0	0	0	33.805	0.193		Residential - Double, Duplex, or Two Units - 4 Stories or Less, 2	144B197 1313		Hollywood	Yes	MI	R2RD
Los Angeles	2115 7TH AVE	90018	5060019002	0.000	0.000	0.193	0.000	Shortfall of Sites	0.172	Low Medium II Residential	RD2-1-O-CPIO	0	0	0	23.221	0.193		Residential - Four Units (Any Combination) - 4 Stories or Less, 4	126B189 1313		West Adams - Baldwin Hills - Leimert	Yes	MI	R2RD
Los Angeles	1659 W 36TH PL	90018	5041015027	0.000	0.000	0.193	0.000	Shortfall of Sites	0.168	Low Medium II Residential	RD2-1-O	0	0	0	23.812	0.193		Residential - Four Units (Any Combination) - 4 Stories or Less, 4	120B193 1313		South Los Angeles	Yes	MI	R2RD
Los Angeles	917 W 73RD ST	90044	6020001024	0.000	0.000	0.193	0.000	Shortfall of Sites	0.133	Low Medium II Residential	RD2-1	0	0	0	29.985	0.193		Residential - Double, Duplex, or Two Units - 4 Stories or Less, 2	102B197 1313		South Los Angeles	Yes	MI	R2RD
Los Angeles	1513 HAUSER BLVD	90019	5069028018	0.000	0.000	0.193	0.000	Shortfall of Sites	0.155	Low Medium I Residential	R2-1-O	0	0	0	25.813	0.193		Residential - Three Units (Any Combination) - 4 Stories or Less, 3	129B177 1314		Wilshire	Yes	MI	R2RD
Los Angeles	2130 S DUNSMUIR AVE	90016	5063010012	0.000	0.000	0.193	0.000	Shortfall of Sites	0.119	Low Medium I Residential	R2-1	0	0	0	33.507	0.193		Residential - Double, Duplex, or Two Units - 4 Stories or Less, 2	126B177 1314		West Adams - Baldwin Hills - Leimert	Yes	MI	R2RD
Los Angeles	2102 S ORANGE DR	90016	5062015001	0.000	0.000	0.193	0.000	Shortfall of Sites	0.163	Low Medium II Residential	RD2-1	0	0	0	24.563	0.193		Residential - Three Units (Any Combination) - 4 Stories or Less, 3	126B181 1314		West Adams - Baldwin Hills - Leimert	Yes	MI	R2RD
Los Angeles	227 W 75TH ST	90003	6031008024	0.000	0.000	0.193	0.000	Shortfall of Sites	0.137	Low Medium I Residential	R2-1	0	0	0	29.262	0.193		Residential - Three Units (Any Combination) - 4 Stories or Less, 3	102B201 1314		Southeast Los Angeles	Yes	MI	R2RD
Los Angeles	1530 W 82ND ST	90047	6034014006	0.000	0.000	0.193	0.000	Shortfall of Sites	0.153	Low Medium II Residential	RD2-1	0	0	0	26.102	0.193		Residential - Double, Duplex, or Two Units - 4 Stories or Less, 2	099B193 1314		South Los Angeles	Yes	MI	R2RD
Los Angeles	435 W 84TH ST	90003	6032033022	0.000	0.000	0.193	0.000	Shortfall of Sites	0.138	Low Medium I Residential	R2-1	0	0	0	29.073	0.193		Residential - Three Units (Any Combination) - 4 Stories or Less, 3	099B201 1314		South Los Angeles	Yes	MI	R2RD
Los Angeles	1066 W 12TH ST	90731	7458014007	0.000	0.000	0.193	0.000	Shortfall of Sites	0.170	Low Medium II Residential	RD2-1XL	0	0	0	23.464	0.193		Residential - Five or More Units or Apartments (Any Combination) · 4 Stories or Less, 5	015B197 1314		San Pedro	Yes	MI	R2RD
Los Angeles	848 N ALEXANDRIA AVE	90029	5538009020	0.000	0.000	0.193	0.000	Shortfall of Sites	0.118	Low Medium II Residential	RD2-1XL	0	0	0	33.805	0.193		Residential - Three Units (Any Combination) - 4 Stories or Less, 3	144B197 1315		Hollywood	Yes	MI	R2RD
Los Angeles	2115 9TH AVE	90018	5060015003	0.000	0.000	0.193	0.000	Shortfall of Sites	0.075	Low Medium II Residential	RD2-1-O-CPIO	0	0	0	53.172	0.193		Residential - Three Units (Any Combination) - 4 Stories or Less, 3	126B185 1315		West Adams - Baldwin Hills - Leimert	Yes	MI	R2RD
Los Angeles	2657 S MANSFIELD AVE	90016	5049014024	0.000	0.000	0.193	0.000	Shortfall of Sites	0.110	Low Medium II Residential	RD1.5-1	0	0	0	36.264	0.193		Residential - Double, Duplex, or Two Units - 4 Stories or Less, 2	123B177 1315		West Adams - Baldwin Hills - Leimert	Yes	MI	R2RD
Los Angeles	2901 SOMERSET DR	90016	5050020001	0.000	0.000	0.193	0.000	Shortfall of Sites	0.130	Low Medium II Residential	RD2-1	0	0	0	30.741	0.193		Residential - Five or More Units or Apartments (Any Combination) · 4 Stories or Less, 6	123B185 1315		West Adams - Baldwin Hills - Leimert	Yes	MI	R2RD
Los Angeles	1649 W 36TH PL	90018	5041015007	0.000	0.000	0.193	0.000	Shortfall of Sites	0.168	Low Medium II Residential	RD2-1-O	0	0	0	23.861	0.193		Residential - Double, Duplex, or Two Units - 4 Stories or Less, 2	120B193 1315		South Los Angeles	Yes	MI	R2RD
Los Angeles	6404 S DENVER AVE	90044	6004020028	0.000	0.000	0.193	0.000	Shortfall of Sites	0.124	Low Medium I Residential	R2-1	0	0	0	32.265	0.193		Residential - Double, Duplex, or Two Units - 4 Stories or Less, 2	105B201 1315		South Los Angeles	Yes	MI	R2RD
Los Angeles	230 E 82ND PL	90003	6030010008	0.000	0.000	0.193	0.000	Shortfall of Sites	0.116	Low Medium I Residential	R2-1	0	0	0	34.537	0.193		Residential - Three Units (Any Combination) - 4 Stories or Less, 3	099B205 1315		Southeast Los Angeles	Yes	MI	R2RD
Los Angeles	309 ROSS PL	90744	7416030002	0.000	0.000	0.193	0.000	Shortfall of Sites	0.075	Low Medium II Residential	[Q]RD2-1XL-O-CUGU	0	0	0	53.122	0.193		Residential - Double, Duplex, or Two Units - 4 Stories or Less, 2	033B205 1315		Wilmington - Harbor City	Yes	MI	R2RD
Los Angeles	1052 W 12TH ST	90731	7458014008	0.000	0.000	0.193	0.000	Shortfall of Sites	0.170	Low Medium II Residential	RD2-1XL	0	0	0	23.464	0.193		Residential - Five or More Units or Apartments (Any Combination) · 4 Stories or Less, 6	015B197 1315		San Pedro	Yes	MI	R2RD
Los Angeles	1643 W 36TH PL	90018	5041015006	0.000	0.000	0.193	0.000	Shortfall of Sites	0.167	Low Medium II Residential	RD2-1-O	0	0	0	23.885	0.193		Residential - Double, Duplex, or Two Units - 4 Stories or Less, 2	120B193 1316		South Los Angeles	Yes	MI	R2RD
Los Angeles	237 W 75TH ST	90003	6031008026	0.000	0.000	0.193	0.000	Shortfall of Sites	0.137	Low Medium I Residential	R2-1	0	0	0	29.261	0.193		Residential - Double, Duplex, or Two Units - 4 Stories or Less, 2	102B201 1316		Southeast Los Angeles	Yes	MI	R2RD
Los Angeles	226 E 82ND PL	90003	6030010007	0.000	0.000	0.193	0.000	Shortfall of Sites	0.116	Low Medium I Residential	R2-1	0	0	0	34.536	0.193		Residential - Three Units (Any Combination) - 4 Stories or Less, 3	099B205 1316		Southeast Los Angeles	Yes	MI	R2RD
Los Angeles	11330 TIARA ST	91601	2337012009	0.000	0.000	0.193	0.000	Shortfall of Sites	0.161	Low Medium II Residential	RD2-1	0	0	0	24.885	0.193		Residential - Five or More Units or Apartments (Any Combination) · 4 Stories or Less, 6	177B173 1317		North Hollywood - Valley Village	Yes	MI	R2RD
Los Angeles	5447 LEMON GROVE AVE	90038	5535008021	0.000	0.000	0.193	0.000	Shortfall of Sites	0.161	Low Medium I Residential	R2-1XL	0	0	0	24.892	0.193		Residential - Five or More Units or Apartments (Any Combination) · 4 Stories or Less, 5	144B193 1317		Hollywood	Yes	MI	R2RD
Los Angeles	1344 S BERENDO ST	90006	5075003009	0.000	0.000	0.193	0.000	Shortfall of Sites	0.137	Low Medium II Residential	RD1.5-1	0	0	0	29.196	0.193		Residential - Double, Duplex, or Two Units - 4 Stories or Less, 2	129B197 1317		South Los Angeles	Yes	MI	R2RD
Los Angeles	6342 ESTRELLA AVE	90044	6004020005	0.000	0.000	0.193	0.000	Shortfall of Sites	0.124	Low Medium I Residential	R2-1	0	0	0	32.233	0.193		Residential - Double, Duplex, or Two Units - 4 Stories or Less, 2	105B201 1317		South Los Angeles	Yes	MI	R2RD
Los Angeles	11324 TIARA ST	91601	2337012010	0.000	0.000	0.193	0.000	Shortfall of Sites	0.161	Low Medium II Residential	RD2-1	0	0	0	24.885	0.193		Residential - Double, Duplex, or Two Units - 4 Stories or Less, 2	177B173 1318		North Hollywood - Valley Village	Yes	MI	R2RD
Los Angeles	864 N MADISON AVE	90029	5539011011	0.000	0.000	0.193	0.000	Shortfall of Sites	0.069	Low Medium II Residential	RD1.5-1XL	0	0	0	58.083	0.193		Residential - Four Units (Any Combination) - 4 Stories or Less, 4	144B197 1318		Hollywood	Yes	MI	R2RD
Los Angeles	5441 LEMON GROVE AVE	90038	5535008020	0.000	0.000	0.193	0.000	Shortfall of Sites	0.161	Low Medium I Residential	R2-1XL	0	0	0	24.892	0.193		Residential - Four Units (Any Combination) - 4 Stories or Less, 4	144B193 1318		Hollywood	Yes	MI	R2RD
Los Angeles	4254 W 29TH ST	90016	5050021001	0.000	0.000	0.193	0.000	Shortfall of Sites	0.150	Low Medium II Residential	RD2-1	0	0	0	26.644	0.193		Residential - Four Units (Any Combination) - 4 Stories or Less, 4	123B185 1318		West Adams - Baldwin Hills - Leimert	Yes	MI	R2RD
Los Angeles	1631 W 36TH PL	90018	5041015004	0.000	0.000	0.193	0.000	Shortfall of Sites	0.167	Low Medium II Residential	RD2-1-O	0	0	0	23.934	0.193		Residential - Three Units (Any Combination) - 4 Stories or Less, 3	120B193 1318		South Los Angeles	Yes	MI	R2RD
Los Angeles	245 W 75TH ST	90003	6031008028	0.000	0.000	0.193	0.000	Shortfall of Sites	0.145	Low Medium I Residential	R2-1	0	0	0	27.636	0.193		Residential - Three Units (Any Combination) - 4 Stories or Less, 3	102B201 1318		Southeast Los Angeles	Yes	MI	R2RD
Los Angeles	218 E 82ND PL	90003	6030010005	0.000	0.000	0.193	0.000	Shortfall of Sites	0.116	Low Medium I Residential	R2-1	0	0	0	34.537	0.193		Residential - Four Units (Any Combination) - 4 Stories or Less, 4	099B205 1318		Southeast Los Angeles	Yes	MI	R2RD
Los Angeles	11320 TIARA ST	91601	2337012011	0.000	0.000	0.193	0.000	Shortfall of Sites	0.161	Low Medium II Residential	RD2-1	0	0	0	24.885	0.193		Residential - Five or More Units or Apartments (Any Combination) · 4 Stories or Less, 6	177B173 1319		North Hollywood - Valley Village	Yes	MI	R2RD
Los Angeles	1451 S COCHRAN AVE	90019	5069036028	0.000	0.000	0.193	0.000	Shortfall of Sites	0.155	Low Medium II Residential	RD2-1-O	0	0	0	25.813	0.193		Residential - Three Units (Any Combination) - 4 Stories or Less, 3	129B177 1319		Wilshire	Yes	MI	R2RD
Los Angeles	1936 S WEST VIEW ST	90016	5062001024	0.000	0.000	0.193	0.000	Shortfall of Sites	0.151	Low Medium II Residential	RD2-1-O	0	0	0	26.416	0.193		Residential - Five or More Units or Apartments (Any Combination) · 4 Stories or Less, 6	126B181 1319		West Adams - Baldwin Hills - Leimert	Yes	MI	R2RD
Los Angeles	1625 W 36TH PL	90018	5041015003	0.000	0.000	0.193	0.000	Shortfall of Sites	0.167	Low Medium II Residential	RD2-1-O	0	0	0	23.959	0.193		Residential - Double, Duplex, or Two Units - 4 Stories or Less, 2	120B193 1319		South Los Angeles	Yes	MI	R2RD
Los Angeles	7416 TOWNE AVE	90003	6022024028	0.000	0.000	0.193	0.000	Shortfall of Sites	0.139	Low Medium I Residential	R2-1	0	0	0	28.705	0.193		Residential - Double, Duplex, or Two Units - 4 Stories or Less, 2	102B205 1319		Southeast Los Angeles	Yes	MI	R2RD
Los Angeles	1558 W 82ND ST	90047	6034014001	0.000	0.000	0.193	0.000	Shortfall of Sites	0.153	Low Medium II Residential	RD2-1	0	0	0	26.102	0.193		Residential - Three Units (Any Combination) - 4 Stories or Less, 4	099B193 1319		South Los Angeles	Yes	MI	R2RD
Los Angeles	11314 TIARA ST	91601	2337012012	0.000	0.000	0.193	0.000	Shortfall of Sites	0.161	Low Medium II Residential	RD2-1	0	0	0	24.885	0.193		Residential - Five or More Units or Apartments (Any Combination) · 4 Stories or Less, 8	177B173 1320		North Hollywood - Valley Village	Yes	MI	R2RD
Los Angeles	5437 LEMON GROVE AVE	90038	5535008019	0.000	0.000	0.193	0.000	Shortfall of Sites	0.161	Low Medium I Residential	R2-1XL	0	0	0	24.892	0.193		Residential - Three Units (Any Combination) - 4 Stories or Less, 3	144B193 1320		Hollywood	Yes	MI	R2RD

Jurisdiction Name	Site Address/Intersection	5 Digit ZIP Code	Assessor Parcel Number	Very Low-Income	Low-Income	Moderate-Income	Above Moderate-Income	Type of Shortfall	Parcel Size (Acres)	Current General Plan Designation	Current Zoning	Proposed General Plan (GP) Designation	Proposed Zoning	Minimum Density Allowed	Maximum Density Allowed	Total Capacity	Vacant/ Nonvacant	Description of Existing Uses	PIN	Base Density Per Acre	Community Plan Area	Rent Stabalization Ordinance	Income Category	Applicable Rezoning Program (Program informing values in Column Q listed first)
Los Angeles	1526 S SIERRA BONITA AVE	90019	5069025025	0.000	0.000	0.193	0.000	Shortfall of Sites	0.134	Low Medium I Residential	R2-1-O	0	0	0	29.846	0.193		Residential - Double, Duplex, or Two Units - 4 Stories or Less, 2	129B177 1320		Wilshire	Yes	MI	R2RD
Los Angeles	2217 S BRONSON AVE	90018	5060005017	0.000	0.000	0.193	0.000	Shortfall of Sites	0.148	Low Medium II Residential	RD2-1-O-CPIO	0	0	0	26.973	0.193		Residential - Four Units (Any Combination) - 4 Stories or Less, 4	126B185 1320		West Adams - Baldwin Hills - Leimert	Yes	MI	R2RD
Los Angeles	2119 3RD AVE	90018	5060028004	0.000	0.000	0.193	0.000	Shortfall of Sites	0.161	Low Medium II Residential	RD2-1-O-CPIO	0	0	0	24.895	0.193		Residential - Four Units (Any Combination) - 4 Stories or Less, 4	126B189 1320		West Adams - Baldwin Hills - Leimert	Yes	MI	R2RD
Los Angeles	2700 S PALM GROVE AVE	90016	5057009002	0.000	0.000	0.193	0.000	Shortfall of Sites	0.120	Low Medium I Residential	R2-1	0	0	0	33.463	0.193		Residential - Double, Duplex, or Two Units - 4 Stories or Less, 2	123B181 1320		West Adams - Baldwin Hills - Leimert	Yes	MI	R2RD
Los Angeles	1621 W 36TH PL	90018	5041016014	0.000	0.000	0.193	0.000	Shortfall of Sites	0.167	Low Medium II Residential	RD2-1-O	0	0	0	23.984	0.193		Residential - Double, Duplex, or Two Units - 4 Stories or Less, 2	120B193 1320		South Los Angeles	Yes	MI	R2RD
Los Angeles	929 W 58TH ST	90037	5001013022	0.000	0.000	0.193	0.000	Shortfall of Sites	0.104	Low Medium I Residential	R2-1	0	0	0	38.472	0.193		Residential - Three Units (Any Combination) - 4 Stories or Less, 3	108B197 1320		South Los Angeles	Yes	MI	R2RD
Los Angeles	6405 BONSALLO AVE	90044	6004019017	0.000	0.000	0.193	0.000	Shortfall of Sites	0.121	Low Medium I Residential	R2-1	0	0	0	33.151	0.193		Residential - Double, Duplex, or Two Units - 4 Stories or Less, 2	105B201 1320		South Los Angeles	Yes	MI	R2RD
Los Angeles	115 W 84TH ST	90003	6031036012	0.000	0.000	0.193	0.000	Shortfall of Sites	0.124	Low Medium I Residential	R2-1	0	0	0	32.265	0.193		Residential - Double, Duplex, or Two Units - 4 Stories or Less, 2	099B201 1320		Southeast Los Angeles	Yes	MI	R2RD
Los Angeles	1513 E 107TH ST	90002	6065015026	0.000	0.000	0.193	0.000	Shortfall of Sites	0.060	Low Medium I Residential	R2-1	0	0	0	66.957	0.193		Residential - Double, Duplex, or Two Units - 4 Stories or Less, 2	090B209 1320		Southeast Los Angeles	Yes	MI	R2RD
Los Angeles	1030 W 12TH ST	90731	7458014035	0.000	0.000	0.193	0.000	Shortfall of Sites	0.170	Low Medium II Residential	RD2-1XL	0	0	0	23.464	0.193		Residential - Five or More Units or Apartments (Any Combination) · 4 Stories or Less - Pool, 19	015B197 1320		San Pedro	Yes	MI	R2RD
Los Angeles	11310 TIARA ST	91601	2337012013	0.000	0.000	0.193	0.000	Shortfall of Sites	0.161	Low Medium II Residential	RD2-1	0	0	0	24.886	0.193		Residential - Three Units (Any Combination) - 4 Stories or Less, 3	177B173 1321		North Hollywood - Valley Village	Yes	MI	R2RD
Los Angeles	5431 LEMON GROVE AVE	90038	5535008018	0.000	0.000	0.193	0.000	Shortfall of Sites	0.161	Low Medium I Residential	R2-1XL	0	0	0	24.892	0.193		Residential - Double, Duplex, or Two Units - 4 Stories or Less, 2	144B193 1321		Hollywood	Yes	MI	R2RD
Los Angeles	1943 CLAUDINA AVE	90016	5061015012	0.000	0.000	0.193	0.000	Shortfall of Sites	0.133	Low Medium II Residential	RD2-1-O	0	0	0	30.004	0.193		Residential - Double, Duplex, or Two Units - 4 Stories or Less, 2	126B181 1321		West Adams - Baldwin Hills - Leimert	Yes	MI	R2RD
Los Angeles	5400 WESTHAVEN ST	90016	5043009011	0.000	0.000	0.193	0.000	Shortfall of Sites	0.116	Low Medium II Residential	RD1.5-1	0	0	0	34.452	0.193		Residential - Three Units (Any Combination) - 4 Stories or Less, 3	123B177 1321		West Adams - Baldwin Hills - Leimert	Yes	MI	R2RD
Los Angeles	3908 DENKER AVE	90062	5036022004	0.000	0.000	0.193	0.000	Shortfall of Sites	0.095	Low Medium II Residential	RD2-1	0	0	0	42.109	0.193		Residential - Double, Duplex, or Two Units - 4 Stories or Less, 2	117B193 1321		South Los Angeles	Yes	MI	R2RD
Los Angeles	1604 W 82ND ST	90047	6034015011	0.000	0.000	0.193	0.000	Shortfall of Sites	0.153	Low Medium II Residential	RD2-1	0	0	0	26.104	0.193		Residential - Double, Duplex, or Two Units - 4 Stories or Less, 2	099B193 1321		South Los Angeles	Yes	MI	R2RD
Los Angeles	206 E 82ND PL	90003	6030010002	0.000	0.000	0.193	0.000	Shortfall of Sites	0.116	Low Medium I Residential	R2-1	0	0	0	34.433	0.193		Residential - Double, Duplex, or Two Units - 4 Stories or Less, 2	099B205 1321		Southeast Los Angeles	Yes	MI	R2RD
Los Angeles	447 W 84TH ST	90003	6032033001	0.000	0.000	0.193	0.000	Shortfall of Sites	0.156	Low Medium I Residential	R2-1	0	0	0	25.665	0.193		Residential - Double, Duplex, or Two Units - 4 Stories or Less, 2	099B201 1321		South Los Angeles	Yes	MI	R2RD
Los Angeles	11304 TIARA ST	91601	2337012014	0.000	0.000	0.193	0.000	Shortfall of Sites	0.161	Low Medium II Residential	RD2-1	0	0	0	24.887	0.193		Residential - Four Units (Any Combination) - 4 Stories or Less, 4	177B173 1322		North Hollywood - Valley Village	Yes	MI	R2RD
Los Angeles	2112 CLYDE AVE	90016	5064018003	0.000	0.000	0.193	0.000	Shortfall of Sites	0.151	Low Medium II Residential	RD2-1	0	0	0	26.521	0.193		Residential - Four Units (Any Combination) - 4 Stories or Less, 4	126B177 1322		West Adams - Baldwin Hills - Leimert	Yes	MI	R2RD
Los Angeles	2013 S LONGWOOD AVE	90016	5062002035	0.000	0.000	0.193	0.000	Shortfall of Sites	0.152	Low Medium II Residential	RD2-1-O	0	0	0	26.397	0.193		Residential - Double, Duplex, or Two Units - 4 Stories or Less, 2	126B181 1322		West Adams - Baldwin Hills - Leimert	Yes	MI	R2RD
Los Angeles	4020 W 21ST ST	90018	5060010025	0.000	0.000	0.193	0.000	Shortfall of Sites	0.141	Low Medium II Residential	RD2-1-O-CPIO	0	0	0	28.349	0.193		Residential - Four Units (Any Combination) - 4 Stories or Less, 4	126B185 1322		West Adams - Baldwin Hills - Leimert	Yes	MI	R2RD
Los Angeles	329 W 75TH ST	90003	6031009025	0.000	0.000	0.193	0.000	Shortfall of Sites	0.129	Low Medium I Residential	R2-1	0	0	0	31.090	0.193		Residential - Double, Duplex, or Two Units - 4 Stories or Less, 2	102B201 1322		Southeast Los Angeles	Yes	MI	R2RD
Los Angeles	1612 W 82ND ST	90047	6034015010	0.000	0.000	0.193	0.000	Shortfall of Sites	0.153	Low Medium II Residential	RD2-1	0	0	0	26.104	0.193		Residential - Double, Duplex, or Two Units - 4 Stories or Less, 2	099B193 1322		South Los Angeles	Yes	MI	R2RD
Los Angeles	119 W 84TH ST	90003	6031036011	0.000	0.000	0.193	0.000	Shortfall of Sites	0.124	Low Medium I Residential	R2-1	0	0	0	32.265	0.193		Residential - Three Units (Any Combination) - 4 Stories or Less, 3	099B201 1322		Southeast Los Angeles	Yes	MI	R2RD
Los Angeles	1124 S ALMA ST	90731	7458013003	0.000	0.000	0.193	0.000	Shortfall of Sites	0.155	Low Medium II Residential	RD2-1XL	0	0	0	25.757	0.193		Residential - Five or More Units or Apartments (Any Combination) · 4 Stories or Less, 5	015B197 1322		San Pedro	Yes	MI	R2RD
Los Angeles	11262 TIARA ST	91601	2337013001	0.000	0.000	0.193	0.000	Shortfall of Sites	0.161	Low Medium II Residential	RD2-1	0	0	0	24.887	0.193		Residential - Double, Duplex, or Two Units - 4 Stories or Less, 2	177B173 1323		North Hollywood - Valley Village	Yes	MI	R2RD
Los Angeles	5419 LEMON GROVE AVE	90038	5535008016	0.000	0.000	0.193	0.000	Shortfall of Sites	0.161	Low Medium I Residential	R2-1XL	0	0	0	24.892	0.193		Residential - Double, Duplex, or Two Units - 4 Stories or Less, 2	144B193 1323		Hollywood	Yes	MI	R2RD
Los Angeles	1542 S CURSON AVE	90019	5069023006	0.000	0.000	0.193	0.000	Shortfall of Sites	0.132	Low Medium I Residential	R2-1-O	0	0	0	30.196	0.193		Residential - Double, Duplex, or Two Units - 4 Stories or Less, 2	129B177 1323		Wilshire	Yes	MI	R2RD
Los Angeles	5439 CARLIN ST	90016	5043009018	0.000	0.000	0.193	0.000	Shortfall of Sites	0.111	Low Medium I Residential	RD1.5-1	0	0	0	36.080	0.193		Residential - Five or More Units or Apartments (Any Combination) · 4 Stories or Less, 8	123B177 1323		West Adams - Baldwin Hills - Leimert	Yes	MI	R2RD
Los Angeles	2658 S LONGWOOD AVE	90016	5049006005	0.000	0.000	0.193	0.000	Shortfall of Sites	0.115	Low Medium I Residential	R2-1	0	0	0	34.794	0.193		Residential - Double, Duplex, or Two Units - 4 Stories or Less, 2	123B181 1323		West Adams - Baldwin Hills - Leimert	Yes	MI	R2RD
Los Angeles	3157 CURTS AVE	90034	4312010011	0.000	0.000	0.193	0.000	Shortfall of Sites	0.127	Low Medium II Residential	RD2-1-CPIO	0	0	0	31.498	0.193		Residential - Double, Duplex, or Two Units - 4 Stories or Less, 2	123B169 1323		West Adams - Baldwin Hills - Leimert	Yes	MI	R2RD
Los Angeles	158 E 82ND PL	90003	6030009018	0.000	0.000	0.193	0.000	Shortfall of Sites	0.120	Low Medium I Residential	R2-1	0	0	0	33.422	0.193		Residential - Double, Duplex, or Two Units - 4 Stories or Less, 2	099B205 1323		Southeast Los Angeles	Yes	MI	R2RD
Los Angeles	932 RONAN AVE	90744	7416022007	0.000	0.000	0.193	0.000	Shortfall of Sites	0.160	Low Medium II Residential	[Q]RD2-1XL-O-CUGU	0	0	0	25.033	0.193		Residential - Three Units (Any Combination) - 4 Stories or Less, 3	033B205 1323		Wilmington - Harbor City	Yes	MI	R2RD
Los Angeles	11258 TIARA ST	91601	2337013002	0.000	0.000	0.193	0.000	Shortfall of Sites	0.161	Low Medium II Residential	RD2-1	0	0	0	24.888	0.193		Residential - Five or More Units or Apartments (Any Combination) · 4 Stories or Less, 9	177B173 1324		North Hollywood - Valley Village	Yes	MI	R2RD
Los Angeles	5417 LEMON GROVE AVE	90038	5535008015	0.000	0.000	0.193	0.000	Shortfall of Sites	0.161	Low Medium I Residential	R2-1XL	0	0	0	24.892	0.193		Residential - Five or More Units or Apartments (Any Combination) · 4 Stories or Less, 5	144B193 1324		Hollywood	Yes	MI	R2RD
Los Angeles	339 W 75TH ST	90003	6031009008	0.000	0.000	0.193	0.000	Shortfall of Sites	0.146	Low Medium I Residential	R2-1	0	0	0	27.408	0.193		Residential - Double, Duplex, or Two Units - 4 Stories or Less, 2	102B201 1324		Southeast Los Angeles	Yes	MI	R2RD
Los Angeles	1622 W 82ND ST	90047	6034015008	0.000	0.000	0.193	0.000	Shortfall of Sites	0.153	Low Medium II Residential	RD2-1	0	0	0	26.104	0.193		Residential - Double, Duplex, or Two Units - 4 Stories or Less, 2	099B193 1324		South Los Angeles	Yes	MI	R2RD
Los Angeles	5411 LEMON GROVE AVE	90038	5535008014	0.000	0.000	0.193	0.000	Shortfall of Sites	0.161	Low Medium I Residential	R2-1XL	0	0	0	24.892	0.193		Residential - Five or More Units or Apartments (Any Combination) · 4 Stories or Less, 5	144B193 1325		Hollywood	Yes	MI	R2RD
Los Angeles	2118 6TH AVE	90018	5060024021	0.000	0.000	0.193	0.000	Shortfall of Sites	0.172	Low Medium II Residential	RD2-1-O-CPIO	0	0	0	23.232	0.193		Residential - Double, Duplex, or Two Units - 4 Stories or Less, 2	126B189 1325		West Adams - Baldwin Hills - Leimert	Yes	MI	R2RD
Los Angeles	5518 CARLIN ST	90016	5048027005	0.000	0.000	0.193	0.000	Shortfall of Sites	0.110	Low Medium II Residential	RD2-1	0	0	0	36.254	0.193		Residential - Four Units (Any Combination) - 4 Stories or Less, 4	123B177 1325		West Adams - Baldwin Hills - Leimert	Yes	MI	R2RD
Los Angeles	1715 W 36TH PL	90018	5041014028	0.000	0.000	0.193	0.000	Shortfall of Sites	0.147	Low Medium I Residential	R2-1-O	0	0	0	27.185	0.193		Residential - Double, Duplex, or Two Units - 4 Stories or Less, 2	120B193 1325		South Los Angeles	Yes	MI	R2RD
Los Angeles	3913 HALLDALE AVE	90062	5036019018	0.000	0.000	0.193	0.000	Shortfall of Sites	0.140	Low Medium II Residential	RD2-1	0	0	0	28.662	0.193		Residential - Double, Duplex, or Two Units - 4 Stories or Less, 2	117B193 1325		South Los Angeles	Yes	MI	R2RD
Los Angeles	5720 S BUDLONG AVE	90037	5002017029	0.000	0.000	0.193	0.000	Shortfall of Sites	0.114	Low Medium II Residential	RD2-1	0	0	0	34.941	0.193		Residential - Four Units (Any Combination) - 4 Stories or Less, 4	108B197 1325		South Los Angeles	Yes	MI	R2RD
Los Angeles	7219 S HOOVER ST	90044	6020002016	0.000	0.000	0.193	0.000	Shortfall of Sites	0.116	Low Medium II Residential	RD2-1	0	0	0	34.399	0.193		Residential - Three Units (Any Combination) - 4 Stories or Less, 3	102B197 1325		South Los Angeles	Yes	MI	R2RD
Los Angeles	343 W 75TH ST	90003	6031009009	0.000	0.000	0.193	0.000	Shortfall of Sites	0.146	Low Medium I Residential	R2-1	0	0	0	27.407	0.193		Residential - Double, Duplex, or Two Units - 4 Stories or Less, 2	102B201 1325		Southeast Los Angeles	Yes	MI	R2RD
Los Angeles	150 E 82ND PL	90003	6030009016	0.000	0.000	0.193	0.000	Shortfall of Sites	0.116	Low Medium I Residential	R2-1	0	0	0	34.410	0.193		Residential - Double, Duplex, or Two Units - 4 Stories or Less, 2	099B205 1325		Southeast Los Angeles	Yes	MI	R2RD
Los Angeles	123 W 84TH ST	90003	6031036010	0.000	0.000	0.193	0.000	Shortfall of Sites	0.124	Low Medium I Residential	R2-1	0	0	0	32.265	0.193		Residential - Double, Duplex, or Two Units - 4 Stories or Less, 2	099B201 1325		Southeast Los Angeles	Yes	MI	R2RD
Los Angeles	11248 TIARA ST	91601	2337013004	0.000	0.000	0.193	0.000	Shortfall of Sites	0.161	Low Medium II Residential	RD2-1	0	0	0	24.888	0.193		Residential - Double, Duplex, or Two Units - 4 Stories or Less, 2	177B173 1326		North Hollywood - Valley Village	Yes	MI	R2RD
Los Angeles	5401 LEMON GROVE AVE	90038	5535008013	0.000	0.000	0.193	0.000	Shortfall of Sites	0.161	Low Medium I Residential	R2-1XL	0	0	0	24.892	0.193		Residential - Five or More Units or Apartments (Any Combination) · 4 Stories or Less, 24	144B193 1326		Hollywood	Yes	MI	R2RD
Los Angeles	1448 S DUNSMUIR AVE	90019	5069036006	0.000	0.000	0.193	0.000	Shortfall of Sites	0.143	Low Medium II Residential	RD2-1-O	0	0	0	27.878	0.193		Residential - Double, Duplex, or Two Units - 4 Stories or Less, 2	129B177 1326		Wilshire	Yes	MI	R2RD
Los Angeles	1151 W 58TH ST	90037	5002017028	0.000	0.000	0.193	0.000	Shortfall of Sites	0.105	Low Medium II Residential	RD2-1	0	0	0	38.195	0.193		Residential - Double, Duplex, or Two Units - 4 Stories or Less, 2	108B197 1326		South Los Angeles	Yes	MI	R2RD
Los Angeles	347 W 75TH ST	90003	6031009010	0.000	0.000	0.193	0.000	Shortfall of Sites	0.146	Low Medium I Residential	R2-1	0	0	0	27.408	0.193		Residential - Double, Duplex, or Two Units - 4 Stories or Less, 2	102B201 1326		Southeast Los Angeles	Yes	MI	R2RD
Los Angeles	127 W 84TH ST	90003	6031036009	0.000	0.000	0.193	0.000	Shortfall of Sites	0.124	Low Medium I Residential	R2-1	0	0	0	32.265	0.193		Residential - Three Units (Any Combination) - 4 Stories or Less, 3	099B201 1326		Southeast Los Angeles	Yes	MI	R2RD
Los Angeles	11242 TIARA ST	91601	2337013005	0.000	0.000	0.193	0.000	Shortfall of Sites	0.161	Low Medium II Residential	RD2-1	0	0	0	24.889	0.193		Residential - Double, Duplex, or Two Units - 4 Stories or Less, 2	177B173 1327		North Hollywood - Valley Village	Yes	MI	R2RD
Los Angeles	1579 S STANLEY AVE	90019	5069012017	0.000	0.000	0.193	0.000	Shortfall of Sites	0.134	Low Medium I Residential	R2-1-O	0	0	0	29.826	0.193		Residential - Double, Duplex, or Two Units - 4 Stories or Less - Pool, 2	129B177 1327		Wilshire	Yes	MI	R2RD
Los Angeles	2004 S LONGWOOD AVE	90016	5062002020	0.000	0.000	0.193	0.000	Shortfall of Sites	0.152	Low Medium II Residential	RD2-1-O	0	0	0	26.368	0.193		Residential - Three Units (Any Combination) - 4 Stories or Less, 3	126B181 1327		West Adams - Baldwin Hills - Leimert	Yes	MI	R2RD
Los Angeles	2120 7TH AVE	90018	5060021023	0.000	0.000	0.193	0.000	Shortfall of Sites	0.172	Low Medium II Residential	RD2-1-O-CPIO	0	0	0	23.209	0.193		Residential - Double, Duplex, or Two Units - 4 Stories or Less, 2	126B189 1327		West Adams - Baldwin Hills - Leimert	Yes	MI	R2RD
Los Angeles	5611 GEER AVENUE	90016	5048026017	0.000	0.000	0.193	0.000	Shortfall of Sites	0.060	Low Medium II Residential	RD2-1	0	0	0	66.357	0.193		Residential - Double, Duplex, or Two Units - 4 Stories or Less, 2	123B177 1327		West Adams - Baldwin Hills - Leimert	Yes	MI	R2RD

Jurisdiction Name	Site Address/Intersection	5 Digit ZIP Code	Assessor Parcel Number	Very Low-Income	Low-Income	Moderate-Income	Above Moderate-Income	Type of Shortfall	Parcel Size (Acres)	Current General Plan Designation	Current Zoning	Proposed General Plan (GP) Designation	Proposed Zoning	Minimum Density Allowed	Maximum Density Allowed	Total Capacity	Vacant/ Nonvacant	Description of Existing Uses	PIN	Base Density Per Acre	Community Plan Area	Rent Stabalization Ordinance	Income Category	Applicable Rezoning Program (Program informing values in Column Q listed first)
Los Angeles	2907 12TH AVE	90018	5051026017	0.000	0.000	0.193	0.000	Shortfall of Sites	0.153	Low Medium I Residential	R2-1XL	0	0	0	26.186	0.193		Residential - Double, Duplex, or Two Units - 4 Stories or Less, 2	123B185 1327		West Adams - Baldwin Hills - Leimert	Yes	MI	R2RD
Los Angeles	1597 W 36TH PL	90018	5041016010	0.000	0.000	0.193	0.000	Shortfall of Sites	0.166	Low Medium II Residential	RD2-1-O	0	0	0	24.083	0.193		Residential - Double, Duplex, or Two Units - 4 Stories or Less, 2	120B193 1327		South Los Angeles	Yes	MI	R2RD
Los Angeles	353 W 75TH ST	90003	6031009011	0.000	0.000	0.193	0.000	Shortfall of Sites	0.146	Low Medium I Residential	R2-1	0	0	0	27.408	0.193		Residential - Double, Duplex, or Two Units - 4 Stories or Less, 2	102B201 1327		Southeast Los Angeles	Yes	MI	R2RD
Los Angeles	1638 W 82ND ST	90047	6034015005	0.000	0.000	0.193	0.000	Shortfall of Sites	0.153	Low Medium II Residential	RD2-1	0	0	0	26.105	0.193		Residential - Double, Duplex, or Two Units - 4 Stories or Less, 2	099B193 1327		South Los Angeles	Yes	MI	R2RD
Los Angeles	140 E 82ND PL	90003	6030009014	0.000	0.000	0.193	0.000	Shortfall of Sites	0.116	Low Medium I Residential	R2-1	0	0	0	34.410	0.193		Residential - Double, Duplex, or Two Units - 4 Stories or Less, 2	099B205 1327		Southeast Los Angeles	Yes	MI	R2RD
Los Angeles	972 W 12TH ST	90731	7458013007	0.000	0.000	0.193	0.000	Shortfall of Sites	0.139	Low Medium II Residential	RD2-1XL	0	0	0	28.678	0.193		Residential - Five or More Units or Apartments (Any Combination) - 4 Stories or Less, 6	015B197 1327		San Pedro	Yes	MI	R2RD
Los Angeles	11236 TIARA ST	91601	2337013006	0.000	0.000	0.193	0.000	Shortfall of Sites	0.161	Low Medium II Residential	RD2-1	0	0	0	24.889	0.193		Residential - Double, Duplex, or Two Units - 4 Stories or Less, 2	177B173 1328		North Hollywood - Valley Village	Yes	MI	R2RD
Los Angeles	2119 9TH AVE	90018	5060015004	0.000	0.000	0.193	0.000	Shortfall of Sites	0.176	Low Medium II Residential	RD2-1-O-CPIO	0	0	0	22.670	0.193		Residential - Three Units (Any Combination) - 4 Stories or Less, 3	126B185 1328		West Adams - Baldwin Hills - Leimert	Yes	MI	R2RD
Los Angeles	2121 7TH AVE	90018	5060019003	0.000	0.000	0.193	0.000	Shortfall of Sites	0.172	Low Medium II Residential	RD2-1-O-CPIO	0	0	0	23.221	0.193		Residential - Four Units (Any Combination) - 4 Stories or Less, 4	126B189 1328		West Adams - Baldwin Hills - Leimert	Yes	MI	R2RD
Los Angeles	138 E 82ND PL	90003	6030009013	0.000	0.000	0.193	0.000	Shortfall of Sites	0.116	Low Medium I Residential	R2-1	0	0	0	34.410	0.193		Residential - Double, Duplex, or Two Units - 4 Stories or Less, 2	099B205 1328		Southeast Los Angeles	Yes	MI	R2RD
Los Angeles	964 W 12TH ST	90731	7458013009	0.000	0.000	0.193	0.000	Shortfall of Sites	0.139	Low Medium II Residential	RD2-1XL	0	0	0	28.678	0.193		Residential - Three Units (Any Combination) - 4 Stories or Less, 3	015B197 1328		San Pedro	Yes	MI	R2RD
Los Angeles	2713 S SYCAMORE AVE	90016	5049018018	0.000	0.000	0.193	0.000	Shortfall of Sites	0.110	Low Medium II Residential	RD1.5-1	0	0	0	36.265	0.193		Residential - Four Units (Any Combination) - 4 Stories or Less, 4	123B177 1329		West Adams - Baldwin Hills - Leimert	Yes	MI	R2RD
Los Angeles	1141 W 58TH ST	90037	5002017025	0.000	0.000	0.193	0.000	Shortfall of Sites	0.105	Low Medium II Residential	RD2-1	0	0	0	38.192	0.193		Residential - Double, Duplex, or Two Units - 4 Stories or Less, 2	108B197 1329		South Los Angeles	Yes	MI	R2RD
Los Angeles	7223 S HOOVER ST	90044	6020002017	0.000	0.000	0.193	0.000	Shortfall of Sites	0.131	Low Medium II Residential	RD2-1	0	0	0	30.591	0.193		Residential - Three Units (Any Combination) - 4 Stories or Less, 3	102B197 1329		South Los Angeles	Yes	MI	R2RD
Los Angeles	135 W 84TH ST	90003	6031036007	0.000	0.000	0.193	0.000	Shortfall of Sites	0.124	Low Medium I Residential	R2-1	0	0	0	32.265	0.193		Residential - Double, Duplex, or Two Units - 4 Stories or Less, 2	099B201 1329		Southeast Los Angeles	Yes	MI	R2RD
Los Angeles	11228 TIARA ST	91601	2337013015	0.000	0.000	0.193	0.000	Shortfall of Sites	0.157	Low Medium II Residential	RD2-1	0	0	0	25.449	0.193		Residential - Three Units (Any Combination) - 4 Stories or Less, 3	177B173 1330		North Hollywood - Valley Village	Yes	MI	R2RD
Los Angeles	2010 HAUSER BLVD	90016	5063025021	0.000	0.000	0.193	0.000	Shortfall of Sites	0.122	Low Medium II Residential	RD1.5-1	0	0	0	32.802	0.193		Residential - Five or More Units or Apartments (Any Combination) - 4 Stories or Less, 12	126B177 1330		West Adams - Baldwin Hills - Leimert	Yes	MI	R2RD
Los Angeles	1942 S PALM GROVE AVE	90016	5061015036	0.000	0.000	0.193	0.000	Shortfall of Sites	0.133	Low Medium II Residential	RD2-1-O	0	0	0	30.041	0.193		Residential - Double, Duplex, or Two Units - 4 Stories or Less, 2	126B181 1330		West Adams - Baldwin Hills - Leimert	Yes	MI	R2RD
Los Angeles	2716 ALSACE AVE	90016	5049018010	0.000	0.000	0.193	0.000	Shortfall of Sites	0.110	Low Medium II Residential	RD1.5-1	0	0	0	36.265	0.193		Residential - Double, Duplex, or Two Units - 4 Stories or Less, 2	123B177 1330		West Adams - Baldwin Hills - Leimert	Yes	MI	R2RD
Los Angeles	1462 E 58TH ST	90011	5104029011	0.000	0.000	0.193	0.000	Shortfall of Sites	0.124	Low Medium I Residential	R2-1	0	0	0	32.131	0.193		Residential - Three Units (Any Combination) - 4 Stories or Less, 3	108B209 1330		Southeast Los Angeles	Yes	MI	R2RD
Los Angeles	217 W 65TH ST	90003	6005025005	0.000	0.000	0.193	0.000	Shortfall of Sites	0.104	Low Medium I Residential	R2-1	0	0	0	38.423	0.193		Residential - Three Units (Any Combination) - 4 Stories or Less, 3	105B201 1330		Southeast Los Angeles	Yes	MI	R2RD
Los Angeles	7227 S HOOVER ST	90044	6020002018	0.000	0.000	0.193	0.000	Shortfall of Sites	0.134	Low Medium II Residential	RD2-1	0	0	0	29.940	0.193		Residential - Four Units (Any Combination) - 4 Stories or Less, 4	102B197 1330		South Los Angeles	Yes	MI	R2RD
Los Angeles	1652 W 82ND ST	90047	6034015002	0.000	0.000	0.193	0.000	Shortfall of Sites	0.153	Low Medium II Residential	RD2-1	0	0	0	26.104	0.193		Residential - Double, Duplex, or Two Units - 4 Stories or Less, 2	099B193 1330		South Los Angeles	Yes	MI	R2RD
Los Angeles	137 W 84TH ST	90003	6031036006	0.000	0.000	0.193	0.000	Shortfall of Sites	0.124	Low Medium I Residential	R2-1	0	0	0	32.265	0.193		Residential - Double, Duplex, or Two Units - 4 Stories or Less, 2	099B201 1330		Southeast Los Angeles	Yes	MI	R2RD
Los Angeles	2064 S BURNSIDE AVE	90016	5063016018	0.000	0.000	0.193	0.000	Shortfall of Sites	0.097	Low Medium II Residential	RD1.5-1	0	0	0	41.114	0.193		Residential - Three Units (Any Combination) - 4 Stories or Less, 3	126B177 1331		West Adams - Baldwin Hills - Leimert	Yes	MI	R2RD
Los Angeles	1945 S HARCOURT AVE	90016	5061017026	0.000	0.000	0.193	0.000	Shortfall of Sites	0.136	Low Medium II Residential	RD2-1-O	0	0	0	29.352	0.193		Residential - Double, Duplex, or Two Units - 4 Stories or Less, 2	126B181 1331		West Adams - Baldwin Hills - Leimert	Yes	MI	R2RD
Los Angeles	5360 WESTHAVEN ST	90016	5043010001	0.000	0.000	0.193	0.000	Shortfall of Sites	0.098	Low Medium II Residential	RD1.5-1	0	0	0	40.810	0.193		Residential - Double, Duplex, or Two Units - 4 Stories or Less, 2	123B177 1331		West Adams - Baldwin Hills - Leimert	Yes	MI	R2RD
Los Angeles	1733 W 36TH PL	90018	5041014032	0.000	0.000	0.193	0.000	Shortfall of Sites	0.147	Low Medium I Residential	R2-1-O	0	0	0	27.219	0.193		Residential - Double, Duplex, or Two Units - 4 Stories or Less, 2	120B193 1331		South Los Angeles	Yes	MI	R2RD
Los Angeles	8204 S HARVARD BLVD	90047	6034015001	0.000	0.000	0.193	0.000	Shortfall of Sites	0.153	Low Medium II Residential	RD2-1	0	0	0	26.104	0.193		Residential - Three Units (Any Combination) - 4 Stories or Less, 3	099B193 1331		South Los Angeles	Yes	MI	R2RD
Los Angeles	126 E 82ND PL	90003	6030009010	0.000	0.000	0.193	0.000	Shortfall of Sites	0.116	Low Medium I Residential	R2-1	0	0	0	34.410	0.193		Residential - Double, Duplex, or Two Units - 4 Stories or Less, 2	099B205 1331		Southeast Los Angeles	Yes	MI	R2RD
Los Angeles	927 BAY VIEW AVE	90744	7416022031	0.000	0.000	0.193	0.000	Shortfall of Sites	0.159	Low Medium II Residential	[Q]RD2-1XL-O-CUGU	0	0	0	25.147	0.193		Residential - Five or More Units or Apartments (Any Combination) - 4 Stories or Less, 9	033B205 1331		Wilmington - Harbor City	Yes	MI	R2RD
Los Angeles	1418 S BERENDO ST	90006	5075003010	0.000	0.000	0.193	0.000	Shortfall of Sites	0.137	Low Medium II Residential	RD1.5-1	0	0	0	29.158	0.193		Residential - Double, Duplex, or Two Units - 4 Stories or Less, 2	129B197 1332		South Los Angeles	Yes	MI	R2RD
Los Angeles	2117 ALSACE AVE	90016	5062008018	0.000	0.000	0.193	0.000	Shortfall of Sites	0.138	Low Medium II Residential	RD2-1	0	0	0	29.031	0.193		Residential - Four Units (Any Combination) - 4 Stories or Less, 4	126B177 1332		West Adams - Baldwin Hills - Leimert	Yes	MI	R2RD
Los Angeles	5514 CARLIN ST	90016	5048027004	0.000	0.000	0.193	0.000	Shortfall of Sites	0.110	Low Medium II Residential	RD2-1	0	0	0	36.255	0.193		Residential - Four Units (Any Combination) - 4 Stories or Less, 4	123B177 1332		West Adams - Baldwin Hills - Leimert	Yes	MI	R2RD
Los Angeles	4554 W 28TH ST	90016	5050012001	0.000	0.000	0.193	0.000	Shortfall of Sites	0.100	Low Medium II Residential	RD1.5-1	0	0	0	40.055	0.193		Residential - Double, Duplex, or Two Units - 4 Stories or Less, 2	123B181 1332		West Adams - Baldwin Hills - Leimert	Yes	MI	R2RD
Los Angeles	1593 W 36TH PL	90018	5041016009	0.000	0.000	0.193	0.000	Shortfall of Sites	0.166	Low Medium II Residential	RD2-1-O	0	0	0	24.108	0.193		Residential - Double, Duplex, or Two Units - 4 Stories or Less, 2	120B193 1332		South Los Angeles	Yes	MI	R2RD
Los Angeles	225 W 65TH ST	90003	6005025007	0.000	0.000	0.193	0.000	Shortfall of Sites	0.117	Low Medium I Residential	R2-1	0	0	0	34.175	0.193		Residential - Double, Duplex, or Two Units - 4 Stories or Less, 2	105B201 1332		Southeast Los Angeles	Yes	MI	R2RD
Los Angeles	1702 W 82ND ST	90047	6034016016	0.000	0.000	0.193	0.000	Shortfall of Sites	0.153	Low Medium II Residential	RD2-1	0	0	0	26.104	0.193		Residential - Three Units (Any Combination) - 4 Stories or Less, 4	099B193 1332		South Los Angeles	Yes	MI	R2RD
Los Angeles	147 W 84TH ST	90003	6031036004	0.000	0.000	0.193	0.000	Shortfall of Sites	0.124	Low Medium I Residential	R2-1	0	0	0	32.265	0.193		Residential - Double, Duplex, or Two Units - 4 Stories or Less, 2	099B201 1332		Southeast Los Angeles	Yes	MI	R2RD
Los Angeles	934 W 12TH ST	90731	7458013017	0.000	0.000	0.193	0.000	Shortfall of Sites	0.139	Low Medium II Residential	RD2-1XL	0	0	0	28.678	0.193		Residential - Four Units (Any Combination) - 4 Stories or Less, 4	015B197 1332		San Pedro	Yes	MI	R2RD
Los Angeles	11216 TIARA ST	91601	2337013018	0.000	0.000	0.193	0.000	Shortfall of Sites	0.161	Low Medium II Residential	RD2-1	0	0	0	24.891	0.193		Residential - Three Units (Any Combination) - 4 Stories or Less, 3	177B173 1333		North Hollywood - Valley Village	Yes	MI	R2RD
Los Angeles	1508 HAUSER BLVD	90019	5069031037	0.000	0.000	0.193	0.000	Shortfall of Sites	0.155	Low Medium I Residential	R2-1-O	0	0	0	25.813	0.193		Residential - Double, Duplex, or Two Units - 4 Stories or Less, 2	129B177 1333		Wilshire	Yes	MI	R2RD
Los Angeles	2113 S ORANGE DR	90016	5062012021	0.000	0.000	0.193	0.000	Shortfall of Sites	0.165	Low Medium II Residential	RD2-1	0	0	0	24.192	0.193		Residential - Four Units (Any Combination) - 4 Stories or Less, 4	126B181 1333		West Adams - Baldwin Hills - Leimert	Yes	MI	R2RD
Los Angeles	4556 W 28TH ST	90016	5050012002	0.000	0.000	0.193	0.000	Shortfall of Sites	0.061	Low Medium II Residential	RD1.5-1	0	0	0	65.752	0.193		Residential - Four Units (Any Combination) - 4 Stories or Less, 4	123B181 1333		West Adams - Baldwin Hills - Leimert	Yes	MI	R2RD
Los Angeles	2906 S BRONSON AVE	90018	5051027002	0.000	0.000	0.193	0.000	Shortfall of Sites	0.153	Low Medium I Residential	R2-1XL	0	0	0	26.221	0.193		Residential - Double, Duplex, or Two Units - 4 Stories or Less, 2	123B185 1333		West Adams - Baldwin Hills - Leimert	Yes	MI	R2RD
Los Angeles	1737 W 36TH PL	90018	5041014033	0.000	0.000	0.193	0.000	Shortfall of Sites	0.147	Low Medium I Residential	R2-1-O	0	0	0	27.219	0.193		Residential - Double, Duplex, or Two Units - 4 Stories or Less, 2	120B193 1333		South Los Angeles	Yes	MI	R2RD
Los Angeles	1444 E 58TH ST	90011	5104029008	0.000	0.000	0.193	0.000	Shortfall of Sites	0.124	Low Medium I Residential	R2-1	0	0	0	32.260	0.193		Residential - Double, Duplex, or Two Units - 4 Stories or Less, 2	108B209 1333		Southeast Los Angeles	Yes	MI	R2RD
Los Angeles	229 W 65TH ST	90003	6005025008	0.000	0.000	0.193	0.000	Shortfall of Sites	0.117	Low Medium I Residential	R2-1	0	0	0	34.185	0.193		Residential - Double, Duplex, or Two Units - 4 Stories or Less, 2	105B201 1333		Southeast Los Angeles	Yes	MI	R2RD
Los Angeles	118 E 82ND PL	90003	6030009008	0.000	0.000	0.193	0.000	Shortfall of Sites	0.116	Low Medium I Residential	R2-1	0	0	0	34.411	0.193		Residential - Double, Duplex, or Two Units - 4 Stories or Less, 2	099B205 1333		Southeast Los Angeles	Yes	MI	R2RD
Los Angeles	151 W 84TH ST	90003	6031036003	0.000	0.000	0.193	0.000	Shortfall of Sites	0.124	Low Medium I Residential	R2-1	0	0	0	32.265	0.193		Residential - Double, Duplex, or Two Units - 4 Stories or Less, 2	099B201 1333		Southeast Los Angeles	Yes	MI	R2RD
Los Angeles	920 LAGOON AVE	90744	7416029025	0.000	0.000	0.193	0.000	Shortfall of Sites	0.120	Low Medium II Residential	[Q]RD2-1XL-O-CUGU	0	0	0	33.450	0.193		Residential - Four Units (Any Combination) - 4 Stories or Less, 4	033B205 1333		Wilmington - Harbor City	Yes	MI	R2RD
Los Angeles	1950 S MARVIN AVE	90016	5064012017	0.000	0.000	0.193	0.000	Shortfall of Sites	0.132	Low Medium II Residential	RD1.5-1	0	0	0	30.302	0.193		Residential - Five or More Units or Apartments (Any Combination) - 4 Stories or Less, 6	126B177 1334		West Adams - Baldwin Hills - Leimert	Yes	MI	R2RD
Los Angeles	2103 S MANSFIELD AVE	90016	5062015024	0.000	0.000	0.193	0.000	Shortfall of Sites	0.152	Low Medium II Residential	RD2-1	0	0	0	26.401	0.193		Residential - Three Units (Any Combination) - 4 Stories or Less, 3	126B181 1334		West Adams - Baldwin Hills - Leimert	Yes	MI	R2RD
Los Angeles	233 W 65TH ST	90003	6005025009	0.000	0.000	0.193	0.000	Shortfall of Sites	0.117	Low Medium I Residential	R2-1	0	0	0	34.196	0.193		Residential - Double, Duplex, or Two Units - 4 Stories or Less, 2	105B201 1334		Southeast Los Angeles	Yes	MI	R2RD
Los Angeles	1710 W 82ND ST	90047	6034016014	0.000	0.000	0.193	0.000	Shortfall of Sites	0.153	Low Medium II Residential	RD2-1	0	0	0	26.104	0.193		Residential - Three Units (Any Combination) - 4 Stories or Less, 3	099B193 1334		South Los Angeles	Yes	MI	R2RD
Los Angeles	155 W 84TH ST	90003	6031036002	0.000	0.000	0.193	0.000	Shortfall of Sites	0.124	Low Medium I Residential	R2-1	0	0	0	32.265	0.193		Residential - Double, Duplex, or Two Units - 4 Stories or Less, 2	099B201 1334		Southeast Los Angeles	Yes	MI	R2RD
Los Angeles	5551 GEER AVENUE	90016	5048027016	0.000	0.000	0.193	0.000	Shortfall of Sites	0.110	Low Medium II Residential	RD2-1	0	0	0	36.249	0.193		Residential - Double, Duplex, or Two Units - 4 Stories or Less, 2	123B177 1335		West Adams - Baldwin Hills - Leimert	Yes	MI	R2RD
Los Angeles	2905 S BRONSON AVE	90018	5051028003	0.000	0.000	0.193	0.000	Shortfall of Sites	0.167	Low Medium I Residential	R2-1XL	0	0	0	23.981	0.193		Residential - Double, Duplex, or Two Units - 4 Stories or Less, 2	123B185 1335		West Adams - Baldwin Hills - Leimert	Yes	MI	R2RD
Los Angeles	3911 BRIGHTON AVE	90062	5036018004	0.000	0.000	0.193	0.000	Shortfall of Sites	0.147	Low Medium II Residential	RD2-1	0	0	0	27.195	0.193		Residential - Double, Duplex, or Two Units - 4 Stories or Less, 2	117B193 1335		South Los Angeles	Yes	MI	R2RD
Los Angeles	1642 W 51ST ST	90062	5003004025	0.000	0.000	0.193	0.000	Shortfall of Sites	0.118	Low Medium I Residential	R2-1-CPIO	0	0	0	34.023	0.193		Residential - Double, Duplex, or Two Units - 4 Stories or Less, 2	111B193 1335		South Los Angeles	Yes	MI	R2RD

Jurisdiction Name	Site Address/Intersection	5 Digit ZIP Code	Assessor Parcel Number	Very Low-Income	Low-Income	Moderate-Income	Above Moderate-Income	Type of Shortfall	Parcel Size (Acres)	Current General Plan Designation	Current Zoning	Proposed General Plan (GP) Designation	Proposed Zoning	Minimum Density Allowed	Maximum Density Allowed	Total Capacity	Vacant/ Nonvacant	Description of Existing Uses	PIN	Base Density Per Acre	Community Plan Area	Rent Stabalization Ordinance	Income Category	Applicable Rezoning Program (Program informing values in Column Q listed first)
Los Angeles	1718 W 82ND ST	90047	6034016013	0.000	0.000	0.193	0.000	Shortfall of Sites	0.153	Low Medium II Residential	RD2-1	0	0	0	26.104	0.193		Residential - Double, Duplex, or Two Units - 4 Stories or Less, 2	099B193 1335		South Los Angeles	Yes	MI	R2RD
Los Angeles	5327 LEMON GROVE AVE	90038	5535007004	0.000	0.000	0.193	0.000	Shortfall of Sites	0.161	Low Medium I Residential	R2-1XL	0	0	0	24.892	0.193		Residential - Double, Duplex, or Two Units - 4 Stories or Less, 2	144B193 1336		Hollywood	Yes	MI	R2RD
Los Angeles	1426 E 58TH ST	90011	5104029005	0.000	0.000	0.193	0.000	Shortfall of Sites	0.124	Low Medium I Residential	R2-1	0	0	0	32.262	0.193		Residential - Double, Duplex, or Two Units - 4 Stories or Less, 2	108B209 1336		Southeast Los Angeles	Yes	MI	R2RD
Los Angeles	5323 LEMON GROVE AVE	90038	5535007003	0.000	0.000	0.193	0.000	Shortfall of Sites	0.161	Low Medium I Residential	R2-1XL	0	0	0	24.892	0.193		Residential - Five or More Units or Apartments (Any Combination) · 4 Stories or Less, 8	144B193 1337		Hollywood	Yes	MI	R2RD
Los Angeles	6249 S VAN NESS AVE	90047	4007022023	0.000	0.000	0.193	0.000	Shortfall of Sites	0.130	Low Medium II Residential	RD1.5-1	0	0	0	30.657	0.193		Residential - Four Units (Any Combination) - 4 Stories or Less, 4	105B189 1337		West Adams - Baldwin Hills - Leimert	Yes	MI	R2RD
Los Angeles	1728 W 82ND ST	90047	6034016011	0.000	0.000	0.193	0.000	Shortfall of Sites	0.153	Low Medium II Residential	RD2-1	0	0	0	26.104	0.193		Residential - Double, Duplex, or Two Units - 4 Stories or Less, 2	099B193 1337		South Los Angeles	Yes	MI	R2RD
Los Angeles	201 W 84TH ST	90003	6031035016	0.000	0.000	0.193	0.000	Shortfall of Sites	0.124	Low Medium I Residential	R2-1	0	0	0	32.265	0.193		, 2	099B201 1337		Southeast Los Angeles	Yes	MI	R2RD
Los Angeles	5927 VINELAND AVE	91601	2337021001	0.000	0.000	0.193	0.000	Shortfall of Sites	0.078	Low Medium II Residential	RD1.5-1	0	0	0	50.962	0.193		Residential - Double, Duplex, or Two Units - 4 Stories or Less, 2	177B173 1338		North Hollywood - Valley Village	Yes	MI	R2RD
Los Angeles	5317 LEMON GROVE AVE	90038	5535007002	0.000	0.000	0.193	0.000	Shortfall of Sites	0.161	Low Medium I Residential	R2-1XL	0	0	0	24.892	0.193		Residential - Five or More Units or Apartments (Any Combination) · 4 Stories or Less, 8	144B193 1338		Hollywood	Yes	MI	R2RD
Los Angeles	2119 S SYCAMORE AVE	90016	5062011021	0.000	0.000	0.193	0.000	Shortfall of Sites	0.124	Low Medium II Residential	RD2-1	0	0	0	32.248	0.193		Residential - Double, Duplex, or Two Units - 4 Stories or Less, 2	126B181 1338		West Adams - Baldwin Hills - Leimert	Yes	MI	R2RD
Los Angeles	2905 WELLINGTON RD	90016	5050021002	0.000	0.000	0.193	0.000	Shortfall of Sites	0.150	Low Medium II Residential	RD2-1	0	0	0	26.583	0.193		Residential - Double, Duplex, or Two Units - 4 Stories or Less, 5	123B185 1338		West Adams - Baldwin Hills - Leimert	Yes	MI	R2RD
Los Angeles	315 W 65TH ST	90003	6005001003	0.000	0.000	0.193	0.000	Shortfall of Sites	0.117	Low Medium I Residential	R2-1	0	0	0	34.265	0.193		Residential - Four Units (Any Combination) - 4 Stories or Less, 4	105B201 1338		Southeast Los Angeles	Yes	MI	R2RD
Los Angeles	1732 W 82ND ST	90047	6034016010	0.000	0.000	0.193	0.000	Shortfall of Sites	0.153	Low Medium II Residential	RD2-1	0	0	0	26.104	0.193		Residential - Double, Duplex, or Two Units - 4 Stories or Less, 2	099B193 1338		South Los Angeles	Yes	MI	R2RD
Los Angeles	1751 W 36TH PL	90018	5041014037	0.000	0.000	0.193	0.000	Shortfall of Sites	0.102	Low Medium I Residential	R2-1-O	0	0	0	39.127	0.193		Residential - Double, Duplex, or Two Units - 4 Stories or Less, 2	120B193 1339		South Los Angeles	Yes	MI	R2RD
Los Angeles	3915 DALTON AVE	90062	5036022035	0.000	0.000	0.193	0.000	Shortfall of Sites	0.126	Low Medium II Residential	RD2-1	0	0	0	31.747	0.193		Residential - Double, Duplex, or Two Units - 4 Stories or Less, 2	117B193 1339		South Los Angeles	Yes	MI	R2RD
Los Angeles	1406 E 58TH ST	90011	5104029002	0.000	0.000	0.193	0.000	Shortfall of Sites	0.124	Low Medium I Residential	R2-1	0	0	0	32.263	0.193		Residential - Double, Duplex, or Two Units - 4 Stories or Less, 2	108B209 1339		Southeast Los Angeles	Yes	MI	R2RD
Los Angeles	1738 W 82ND ST	90047	6034016009	0.000	0.000	0.193	0.000	Shortfall of Sites	0.153	Low Medium II Residential	RD2-1	0	0	0	26.104	0.193		Residential - Three Units (Any Combination) - 4 Stories or Less, 3	099B193 1339		South Los Angeles	Yes	MI	R2RD
Los Angeles	2132 S DUNSMUIR AVE	90016	5063010011	0.000	0.000	0.193	0.000	Shortfall of Sites	0.134	Low Medium I Residential	R2-1	0	0	0	29.784	0.193		Residential - Double, Duplex, or Two Units - 4 Stories or Less, 2	126B177 1340		West Adams - Baldwin Hills - Leimert	Yes	MI	R2RD
Los Angeles	1059 W 58TH ST	90037	5002018024	0.000	0.000	0.193	0.000	Shortfall of Sites	0.105	Low Medium II Residential	RD2-1	0	0	0	38.180	0.193		Residential - Three Units (Any Combination) - 4 Stories or Less, 3	108B197 1340		South Los Angeles	Yes	MI	R2RD
Los Angeles	1742 W 82ND ST	90047	6034016008	0.000	0.000	0.193	0.000	Shortfall of Sites	0.153	Low Medium II Residential	RD2-1	0	0	0	26.104	0.193		Residential - Four Units (Any Combination) - 4 Stories or Less, 4	099B193 1340		South Los Angeles	Yes	MI	R2RD
Los Angeles	213 W 84TH ST	90003	6031035013	0.000	0.000	0.193	0.000	Shortfall of Sites	0.124	Low Medium I Residential	R2-1	0	0	0	32.265	0.193		Residential - Three Units (Any Combination) - 4 Stories or Less, 3	099B201 1340		Southeast Los Angeles	Yes	MI	R2RD
Los Angeles	2101 S MARVIN AVE	90016	5064017013	0.000	0.000	0.193	0.000	Shortfall of Sites	0.132	Low Medium II Residential	RD1.5-1	0	0	0	30.297	0.193		Residential - Four Units (Any Combination) - 4 Stories or Less, 4	126B177 1341		West Adams - Baldwin Hills - Leimert	Yes	MI	R2RD
Los Angeles	1947 S PALM GROVE AVE	90016	5061016011	0.000	0.000	0.193	0.000	Shortfall of Sites	0.133	Low Medium II Residential	RD2-1-O	0	0	0	30.041	0.193		Residential - Double, Duplex, or Two Units - 4 Stories or Less, 2	126B181 1341		West Adams - Baldwin Hills - Leimert	Yes	MI	R2RD
Los Angeles	3163 CURTS AVE	90034	4312010012	0.000	0.000	0.193	0.000	Shortfall of Sites	0.124	Low Medium II Residential	RD2-1-CPIO	0	0	0	32.203	0.193		Residential - Double, Duplex, or Two Units - 4 Stories or Less, 2	123B169 1341		West Adams - Baldwin Hills - Leimert	Yes	MI	R2RD
Los Angeles	1055 W 58TH ST	90037	5002018023	0.000	0.000	0.193	0.000	Shortfall of Sites	0.105	Low Medium II Residential	RD2-1	0	0	0	38.178	0.193		Residential - Double, Duplex, or Two Units - 4 Stories or Less, 2	108B197 1341		South Los Angeles	Yes	MI	R2RD
Los Angeles	325 W 65TH ST	90003	6005001005	0.000	0.000	0.193	0.000	Shortfall of Sites	0.104	Low Medium I Residential	R2-1	0	0	0	38.548	0.193		Residential - Double, Duplex, or Two Units - 4 Stories or Less, 2	105B201 1341		Southeast Los Angeles	Yes	MI	R2RD
Los Angeles	217 W 84TH ST	90003	6031035012	0.000	0.000	0.193	0.000	Shortfall of Sites	0.124	Low Medium I Residential	R2-1	0	0	0	32.265	0.193		Residential - Three Units (Any Combination) - 4 Stories or Less, 3	099B201 1341		Southeast Los Angeles	Yes	MI	R2RD
Los Angeles	1947 S RIMPAU BLVD	90016	5062001009	0.000	0.000	0.193	0.000	Shortfall of Sites	0.152	Low Medium II Residential	RD2-1-O	0	0	0	26.400	0.193		Residential - Double, Duplex, or Two Units - 4 Stories or Less, 2	126B181 1342		West Adams - Baldwin Hills - Leimert	Yes	MI	R2RD
Los Angeles	2907 S VICTORIA AVE	90016	5050019003	0.000	0.000	0.193	0.000	Shortfall of Sites	0.145	Low Medium II Residential	RD2-1	0	0	0	27.680	0.193		Residential - Double, Duplex, or Two Units - 4 Stories or Less, 2	123B185 1342		West Adams - Baldwin Hills - Leimert	Yes	MI	R2RD
Los Angeles	1759 W 36TH PL	90018	5041014039	0.000	0.000	0.193	0.000	Shortfall of Sites	0.096	Low Medium I Residential	R2-1-O	0	0	0	41.736	0.193		Residential - Three Units (Any Combination) - 4 Stories or Less, 3	120B193 1342		South Los Angeles	Yes	MI	R2RD
Los Angeles	3910 DENKER AVE	90062	5036022006	0.000	0.000	0.193	0.000	Shortfall of Sites	0.157	Low Medium II Residential	RD2-1	0	0	0	25.475	0.193		Residential - Three Units (Any Combination) - 4 Stories or Less, 3	117B193 1342		South Los Angeles	Yes	MI	R2RD
Los Angeles	1051 W 58TH ST	90037	5002018022	0.000	0.000	0.193	0.000	Shortfall of Sites	0.105	Low Medium II Residential	RD2-1	0	0	0	38.177	0.193		Residential - Double, Duplex, or Two Units - 4 Stories or Less, 2	108B197 1342		South Los Angeles	Yes	MI	R2RD
Los Angeles	1374 E 58TH ST	90011	5104030005	0.000	0.000	0.193	0.000	Shortfall of Sites	0.124	Low Medium I Residential	R2-1	0	0	0	32.247	0.193		Residential - Double, Duplex, or Two Units - 4 Stories or Less, 2	108B209 1342		Southeast Los Angeles	Yes	MI	R2RD
Los Angeles	221 W 84TH ST	90003	6031035011	0.000	0.000	0.193	0.000	Shortfall of Sites	0.124	Low Medium I Residential	R2-1	0	0	0	32.265	0.193		Residential - Double, Duplex, or Two Units - 4 Stories or Less, 2	099B201 1342		Southeast Los Angeles	Yes	MI	R2RD
Los Angeles	1525 CARMONA AVE	90019	5069025010	0.000	0.000	0.193	0.000	Shortfall of Sites	0.123	Low Medium I Residential	R2-1-O	0	0	0	32.461	0.193		Residential - Double, Duplex, or Two Units - 4 Stories or Less, 2	129B177 1343		Wilshire	Yes	MI	R2RD
Los Angeles	1579 W 36TH PL	90018	5041016029	0.000	0.000	0.193	0.000	Shortfall of Sites	0.166	Low Medium II Residential	RD2-1-O	0	0	0	24.158	0.193		Residential - Four Units (Any Combination) - 4 Stories or Less, 4	120B193 1343		South Los Angeles	Yes	MI	R2RD
Los Angeles	3914 DALTON AVE	90062	5036019005	0.000	0.000	0.193	0.000	Shortfall of Sites	0.139	Low Medium II Residential	RD2-1	0	0	0	28.767	0.193		Residential - Double, Duplex, or Two Units - 4 Stories or Less, 2	117B193 1343		South Los Angeles	Yes	MI	R2RD
Los Angeles	4274 BRIGHTON AVE	90062	5021017026	0.000	0.000	0.193	0.000	Shortfall of Sites	0.160	Low Medium I Residential	R2-1	0	0	0	25.004	0.193		Residential - Double, Duplex, or Two Units - 4 Stories or Less, 2	114B193 1343		South Los Angeles	Yes	MI	R2RD
Los Angeles	1610 W 51ST ST	90062	5003004017	0.000	0.000	0.193	0.000	Shortfall of Sites	0.120	Low Medium I Residential	R2-1-CPIO	0	0	0	33.292	0.193		Residential - Three Units (Any Combination) - 4 Stories or Less, 3	111B193 1343		South Los Angeles	Yes	MI	R2RD
Los Angeles	1047 W 58TH ST	90037	5002018021	0.000	0.000	0.193	0.000	Shortfall of Sites	0.105	Low Medium II Residential	RD2-1	0	0	0	38.176	0.193		Residential - Double, Duplex, or Two Units - 4 Stories or Less, 2	108B197 1343		South Los Angeles	Yes	MI	R2RD
Los Angeles	917 N SERRANO AVE	90029	5535023010	0.000	0.000	0.193	0.000	Shortfall of Sites	0.078	Low Medium II Residential	RD1.5-1XL	0	0	0	51.108	0.193		Residential - Five or More Units or Apartments (Any Combination) · 4 Stories or Less, 18	144B193 1344		Hollywood	Yes	MI	R2RD
Los Angeles	2654 S REDONDO BLVD	90016	5049020008	0.000	0.000	0.193	0.000	Shortfall of Sites	0.110	Low Medium II Residential	RD1.5-1	0	0	0	36.249	0.193		Residential - Double, Duplex, or Two Units - 4 Stories or Less, 2	123B177 1344		West Adams - Baldwin Hills - Leimert	Yes	MI	R2RD
Los Angeles	1043 W 58TH ST	90037	5002018020	0.000	0.000	0.193	0.000	Shortfall of Sites	0.105	Low Medium II Residential	RD2-1	0	0	0	38.175	0.193		Residential - Four Units (Any Combination) - 4 Stories or Less, 4	108B197 1344		South Los Angeles	Yes	MI	R2RD
Los Angeles	1364 E 58TH ST	90011	5104030007	0.000	0.000	0.193	0.000	Shortfall of Sites	0.124	Low Medium I Residential	R2-1	0	0	0	32.244	0.193		Residential - Double, Duplex, or Two Units - 4 Stories or Less, 2	108B209 1344		Southeast Los Angeles	Yes	MI	R2RD
Los Angeles	333 W 65TH ST	90003	6005001007	0.000	0.000	0.193	0.000	Shortfall of Sites	0.104	Low Medium I Residential	R2-1	0	0	0	38.548	0.193		Residential - Double, Duplex, or Two Units - 4 Stories or Less, 2	105B201 1344		Southeast Los Angeles	Yes	MI	R2RD
Los Angeles	229 W 84TH ST	90003	6031035009	0.000	0.000	0.193	0.000	Shortfall of Sites	0.124	Low Medium I Residential	R2-1	0	0	0	32.265	0.193		Residential - Three Units (Any Combination) - 4 Stories or Less, 3	099B201 1344		Southeast Los Angeles	Yes	MI	R2RD
Los Angeles	1947 CLAUDINA AVE	90016	5061015013	0.000	0.000	0.193	0.000	Shortfall of Sites	0.133	Low Medium II Residential	RD2-1-O	0	0	0	30.004	0.193		Residential - Double, Duplex, or Two Units - 4 Stories or Less, 2	126B181 1345		West Adams - Baldwin Hills - Leimert	Yes	MI	R2RD
Los Angeles	5105 S HARVARD BLVD	90062	5003004015	0.000	0.000	0.193	0.000	Shortfall of Sites	0.135	Low Medium I Residential	R2-1-CPIO	0	0	0	29.664	0.193		Residential - Four Units (Any Combination) - 4 Stories or Less, 4	111B193 1345		South Los Angeles	Yes	MI	R2RD
Los Angeles	1039 W 58TH ST	90037	5002018019	0.000	0.000	0.193	0.000	Shortfall of Sites	0.105	Low Medium II Residential	RD2-1	0	0	0	38.174	0.193		Residential - Five or More Units or Apartments (Any Combination) · 4 Stories or Less, 16	108B197 1345		South Los Angeles	Yes	MI	R2RD
Los Angeles	233 W 84TH ST	90003	6031035008	0.000	0.000	0.193	0.000	Shortfall of Sites	0.124	Low Medium I Residential	R2-1	0	0	0	32.265	0.193		Residential - Three Units (Any Combination) - 4 Stories or Less, 3	099B201 1345		Southeast Los Angeles	Yes	MI	R2RD
Los Angeles	1942 VINEYARD AVE	90016	5061012023	0.000	0.000	0.193	0.000	Shortfall of Sites	0.148	Low Medium II Residential	RD2-1-O	0	0	0	27.039	0.193		Residential - Double, Duplex, or Two Units - 4 Stories or Less, 2	126B181 1346		West Adams - Baldwin Hills - Leimert	Yes	MI	R2RD
Los Angeles	1592 W 51ST ST	90062	5003003031	0.000	0.000	0.193	0.000	Shortfall of Sites	0.150	Low Medium I Residential	R2-1-CPIO	0	0	0	26.648	0.193		Residential - Three Units (Any Combination) - 4 Stories or Less, 3	111B193 1346		South Los Angeles	Yes	MI	R2RD
Los Angeles	337 W 65TH ST	90003	6005001008	0.000	0.000	0.193	0.000	Shortfall of Sites	0.104	Low Medium I Residential	R2-1	0	0	0	38.548	0.193		Residential - Three Units (Any Combination) - 4 Stories or Less, 3	105B201 1346		Southeast Los Angeles	Yes	MI	R2RD
Los Angeles	2019 S LONGWOOD AVE	90016	5062002036	0.000	0.000	0.193	0.000	Shortfall of Sites	0.152	Low Medium II Residential	RD2-1-O	0	0	0	26.397	0.193		Residential - Double, Duplex, or Two Units - 4 Stories or Less, 2	126B181 1347		West Adams - Baldwin Hills - Leimert	Yes	MI	R2RD
Los Angeles	5431 CARLIN ST	90016	5043009020	0.000	0.000	0.193	0.000	Shortfall of Sites	0.111	Low Medium II Residential	RD1.5-1	0	0	0	36.080	0.193		Residential - Double, Duplex, or Two Units - 4 Stories or Less, 2	123B177 1347		West Adams - Baldwin Hills - Leimert	Yes	MI	R2RD
Los Angeles	1031 W 58TH ST	90037	5002018017	0.000	0.000	0.193	0.000	Shortfall of Sites	0.105	Low Medium II Residential	RD2-1	0	0	0	38.172	0.193		Residential - Double, Duplex, or Two Units - 4 Stories or Less, 2	108B197 1347		South Los Angeles	Yes	MI	R2RD
Los Angeles	237 W 84TH ST	90003	6031035007	0.000	0.000	0.193	0.000	Shortfall of Sites	0.124	Low Medium I Residential	R2-1	0	0	0	32.265	0.193		Residential - Four Units (Any Combination) - 4 Stories or Less, 4	099B201 1347		Southeast Los Angeles	Yes	MI	R2RD
Los Angeles	747 E 75TH ST	90001	6023010020	0.000	0.000	0.193	0.000	Shortfall of Sites	0.117	Low Medium I Residential	R2-1-CPIO	0	0	0	34.125	0.193		Residential - Double, Duplex, or Two Units - 4 Stories or Less, 2	102B205 1348		Southeast Los Angeles	Yes	MI	R2RD
Los Angeles	241 W 84TH ST	90003	6031035006	0.000	0.000	0.193	0.000	Shortfall of Sites	0.124	Low Medium I Residential	R2-1	0	0	0	32.265	0.193		Residential - Four Units (Any Combination) - 4 Stories or Less, 4	099B201 1348		Southeast Los Angeles	Yes	MI	R2RD
Los Angeles	1942 S HARCOURT AVE	90016	5061016035	0.000	0.000	0.193	0.000	Shortfall of Sites	0.133	Low Medium II Residential	RD2-1-O	0	0	0	30.032	0.193		Residential - Double, Duplex, or Two Units - 4 Stories or Less, 2	126B181 1349		West Adams - Baldwin Hills - Leimert	Yes	MI	R2RD
Los Angeles	2669 S HARCOURT AVE	90016	5057013026	0.000	0.000	0.193	0.000	Shortfall of Sites	0.119	Low Medium I Residential	R2-1	0	0	0	33.507	0.193		Residential - Double, Duplex, or Two Units - 4 Stories or Less, 2	123B181 1349		West Adams - Baldwin Hills - Leimert	Yes	MI	R2RD

Jurisdiction Name	Site Address/Intersection	5 Digit ZIP Code	Assessor Parcel Number	Very Low-Income	Low-Income	Moderate-Income	Above Moderate-Income	Type of Shortfall	Parcel Size (Acres)	Current General Plan Designation	Current Zoning	Proposed General Plan (GP) Designation	Proposed Zoning	Minimum Density Allowed	Maximum Density Allowed	Total Capacity	Vacant/ Nonvacant	Description of Existing Uses	PIN	Base Density Per Acre	Community Plan Area	Rent Stabalization Ordinance	Income Category	Applicable Rezoning Program (Program informing values in Column Q listed first)
Los Angeles	1576 W 51ST ST	90062	5003003028	0.000	0.000	0.193	0.000	Shortfall of Sites	0.123	Low Medium I Residential	R2-1-CPIO	0	0	0	32.499	0.193		Residential - Double, Duplex, or Two Units - 4 Stories or Less, 2	111B193 1349		South Los Angeles	Yes	MI	R2RD
Los Angeles	1023 W 58TH ST	90037	5002018015	0.000	0.000	0.193	0.000	Shortfall of Sites	0.105	Low Medium I Residential	RD2-1	0	0	0	38.169	0.193		Residential - Double, Duplex, or Two Units - 4 Stories or Less, 2	108B197 1349		South Los Angeles	Yes	MI	R2RD
Los Angeles	1548 S CURSON AVE	90019	5069023005	0.000	0.000	0.193	0.000	Shortfall of Sites	0.119	Low Medium I Residential	R2-1-O	0	0	0	33.640	0.193		Residential - Three Units (Any Combination) - 4 Stories or Less, 3	129B177 1350		Wilshire	Yes	MI	R2RD
Los Angeles	1643 S HAYWORTH AVE	90035	5068019025	0.000	0.000	0.193	0.000	Shortfall of Sites	0.146	Low Medium I Residential	R2-1-O	0	0	0	27.351	0.193		Residential - Double, Duplex, or Two Units - 4 Stories or Less, 2	129B173 1350		Wilshire	Yes	MI	R2RD
Los Angeles	1942 S RIMPAU BLVD	90016	5061017009	0.000	0.000	0.193	0.000	Shortfall of Sites	0.151	Low Medium II Residential	RD2-1-O	0	0	0	26.481	0.193		Residential - Five or More Units or Apartments (Any Combination) - 4 Stories or Less, 5	126B181 1350		West Adams - Baldwin Hills - Leimert	Yes	MI	R2RD
Los Angeles	5638 GEER AVENUE	90016	5048025018	0.000	0.000	0.193	0.000	Shortfall of Sites	0.100	Low Medium II Residential	RD2-1	0	0	0	40.094	0.193		Residential - Three Units (Any Combination) - 4 Stories or Less, 3	123B173 1350		West Adams - Baldwin Hills - Leimert	Yes	MI	R2RD
Los Angeles	1019 W 58TH ST	90037	5002018014	0.000	0.000	0.193	0.000	Shortfall of Sites	0.105	Low Medium II Residential	RD2-1	0	0	0	38.168	0.193		Residential - Double, Duplex, or Two Units - 4 Stories or Less, 2	108B197 1350		South Los Angeles	Yes	MI	R2RD
Los Angeles	2010 S LONGWOOD AVE	90016	5062002018	0.000	0.000	0.193	0.000	Shortfall of Sites	0.152	Low Medium II Residential	RD2-1-O	0	0	0	26.369	0.193		Residential - Double, Duplex, or Two Units - 4 Stories or Less, 2	126B181 1351		West Adams - Baldwin Hills - Leimert	Yes	MI	R2RD
Los Angeles	5354 WESTHAVEN ST	90016	5043010003	0.000	0.000	0.193	0.000	Shortfall of Sites	0.098	Low Medium II Residential	RD1.5-1	0	0	0	40.807	0.193		Residential - Double, Duplex, or Two Units - 4 Stories or Less, 2	123B177 1351		West Adams - Baldwin Hills - Leimert	Yes	MI	R2RD
Los Angeles	1015 W 58TH ST	90037	5002018013	0.000	0.000	0.193	0.000	Shortfall of Sites	0.105	Low Medium II Residential	RD2-1	0	0	0	38.167	0.193		Residential - Five or More Units or Apartments (Any Combination) - 4 Stories or Less, 12	108B197 1351		South Los Angeles	Yes	MI	R2RD
Los Angeles	1946 S PALM GROVE AVE	90016	5061015035	0.000	0.000	0.193	0.000	Shortfall of Sites	0.133	Low Medium II Residential	RD2-1-O	0	0	0	30.041	0.193		Residential - Three Units (Any Combination) - 4 Stories or Less, 3	126B181 1352		West Adams - Baldwin Hills - Leimert	Yes	MI	R2RD
Los Angeles	2704 S PALM GROVE AVE	90016	5057009003	0.000	0.000	0.193	0.000	Shortfall of Sites	0.120	Low Medium I Residential	R2-1	0	0	0	33.462	0.193		Residential - Double, Duplex, or Two Units - 4 Stories or Less, 2	123B181 1352		West Adams - Baldwin Hills - Leimert	Yes	MI	R2RD
Los Angeles	1779 W 36TH PL	90018	5041014043	0.000	0.000	0.193	0.000	Shortfall of Sites	0.099	Low Medium I Residential	R2-1-O	0	0	0	40.389	0.193		Residential - Double, Duplex, or Two Units - 4 Stories or Less, 2	120B193 1352		South Los Angeles	Yes	MI	R2RD
Los Angeles	1460 S BURNSIDE AVE	90019	5069033001	0.000	0.000	0.193	0.000	Shortfall of Sites	0.141	Low Medium I Residential	RD2-1-O	0	0	0	28.317	0.193		Residential - Four Units (Any Combination) - 4 Stories or Less, 4	129B177 1353		Wilshire	Yes	MI	R2RD
Los Angeles	1785 W 36TH PL	90018	5041014044	0.000	0.000	0.193	0.000	Shortfall of Sites	0.102	Low Medium I Residential	R2-1-O	0	0	0	39.127	0.193		Residential - Three Units (Any Combination) - 4 Stories or Less, 3	120B193 1353		South Los Angeles	Yes	MI	R2RD
Los Angeles	727 E 75TH ST	90001	6023010025	0.000	0.000	0.193	0.000	Shortfall of Sites	0.117	Low Medium I Residential	R2-1-CPIO	0	0	0	34.127	0.193		Residential - Double, Duplex, or Two Units - 4 Stories or Less, 2	102B205 1353		Southeast Los Angeles	Yes	MI	R2RD
Los Angeles	751 E 83RD ST	90001	6029015013	0.000	0.000	0.193	0.000	Shortfall of Sites	0.117	Low Medium I Residential	R2-1	0	0	0	34.160	0.193		Residential - Double, Duplex, or Two Units - 4 Stories or Less, 2	099B205 1353		Southeast Los Angeles	Yes	MI	R2RD
Los Angeles	1418 S WESTMORELAND AVE	90006	5056003012	0.000	0.000	0.193	0.000	Shortfall of Sites	0.078	Low Medium II Residential	RD1.5-1	0	0	0	51.302	0.193		Residential - Double, Duplex, or Two Units - 4 Stories or Less, 2	129B197 1354		South Los Angeles	Yes	MI	R2RD
Los Angeles	1300 E 58TH ST	90011	5104030017	0.000	0.000	0.193	0.000	Shortfall of Sites	0.070	Low Medium I Residential	R2-1	0	0	0	57.296	0.193		Residential - Double, Duplex, or Two Units - 4 Stories or Less, 2	108B209 1354		Southeast Los Angeles	Yes	MI	R2RD
Los Angeles	2201 S DUNSMUIR AVE	90016	5063016017	0.000	0.000	0.193	0.000	Shortfall of Sites	0.110	Low Medium I Residential	R2-1	0	0	0	36.299	0.193		Residential - Double, Duplex, or Two Units - 4 Stories or Less, 2	126B177 1355		West Adams - Baldwin Hills - Leimert	Yes	MI	R2RD
Los Angeles	1949 S HARCOURT AVE	90016	5061017027	0.000	0.000	0.193	0.000	Shortfall of Sites	0.136	Low Medium II Residential	RD2-1-O	0	0	0	29.330	0.193		Residential - Double, Duplex, or Two Units - 4 Stories or Less, 2	126B181 1355		West Adams - Baldwin Hills - Leimert	Yes	MI	R2RD
Los Angeles	5042 FERNDALE ST	90016	5049015033	0.000	0.000	0.193	0.000	Shortfall of Sites	0.110	Low Medium II Residential	RD1.5-1	0	0	0	36.235	0.193		Residential - Four Units (Any Combination) - 4 Stories or Less, 4	123B177 1355		West Adams - Baldwin Hills - Leimert	Yes	MI	R2RD
Los Angeles	3913 S NORMANDIE AVE	90037	5036015005	0.000	0.000	0.193	0.000	Shortfall of Sites	0.136	Low Medium II Residential	RD1.5-1	0	0	0	29.450	0.193		Residential - Four Units (Any Combination) - 4 Stories or Less, 4	117B193 1355		South Los Angeles	Yes	MI	R2RD
Los Angeles	1556 W 51ST ST	90062	5003003023	0.000	0.000	0.193	0.000	Shortfall of Sites	0.120	Low Medium I Residential	R2-1-CPIO	0	0	0	33.315	0.193		Residential - Double, Duplex, or Two Units - 4 Stories or Less, 2	111B193 1355		South Los Angeles	Yes	MI	R2RD
Los Angeles	4280 DALTON AVE	90062	5021019027	0.000	0.000	0.193	0.000	Shortfall of Sites	0.160	Low Medium I Residential	R2-1	0	0	0	25.005	0.193		Residential - Double, Duplex, or Two Units - 4 Stories or Less, 2	114B193 1356		South Los Angeles	Yes	MI	R2RD
Los Angeles	1128 S MEYLER ST	90731	7454016025	0.000	0.000	0.193	0.000	Shortfall of Sites	0.110	Low Medium II Residential	RD2-1XL	0	0	0	36.295	0.193		Residential - Three Units (Any Combination) - 4 Stories or Less, 3	015B197 1357		San Pedro	Yes	MI	R2RD
Los Angeles	1514 HAUSER BLVD	90019	5069031036	0.000	0.000	0.193	0.000	Shortfall of Sites	0.155	Low Medium I Residential	R2-1-O	0	0	0	25.813	0.193		Residential - Double, Duplex, or Two Units - 4 Stories or Less, 2	129B177 1358		Wilshire	Yes	MI	R2RD
Los Angeles	2069 S BURNSIDE AVE	90016	5063018023	0.000	0.000	0.193	0.000	Shortfall of Sites	0.133	Low Medium II Residential	RD1.5-1	0	0	0	30.122	0.193		Residential - Four Units (Any Combination) - 4 Stories or Less, 4	126B177 1358		West Adams - Baldwin Hills - Leimert	Yes	MI	R2RD
Los Angeles	5101 DENKER AVE	90062	5003003018	0.000	0.000	0.193	0.000	Shortfall of Sites	0.152	Low Medium I Residential	R2-1-CPIO	0	0	0	26.382	0.193		Residential - Double, Duplex, or Two Units - 4 Stories or Less, 2	111B193 1358		South Los Angeles	Yes	MI	R2RD
Los Angeles	437 W 65TH ST	90003	6004040045	0.000	0.000	0.193	0.000	Shortfall of Sites	0.107	Low Medium I Residential	R2-1	0	0	0	37.329	0.193		Residential - Double, Duplex, or Two Units - 4 Stories or Less, 2	105B201 1358		South Los Angeles	Yes	MI	R2RD
Los Angeles	4279 BRIGHTON AVE	90062	5021018007	0.000	0.000	0.193	0.000	Shortfall of Sites	0.160	Low Medium I Residential	R2-1	0	0	0	25.013	0.193		Residential - Double, Duplex, or Two Units - 4 Stories or Less, 2	114B193 1359		South Los Angeles	Yes	MI	R2RD
Los Angeles	5106 DENKER AVE	90062	5003002014	0.000	0.000	0.193	0.000	Shortfall of Sites	0.149	Low Medium I Residential	R2-1-CPIO	0	0	0	26.807	0.193		Residential - Four Units (Any Combination) - 4 Stories or Less, 4	111B193 1359		South Los Angeles	Yes	MI	R2RD
Los Angeles	701 E 75TH ST	90001	6023010031	0.000	0.000	0.193	0.000	Shortfall of Sites	0.117	Low Medium I Residential	R2-1-CPIO	0	0	0	34.128	0.193		Residential - Double, Duplex, or Two Units - 4 Stories or Less, 2	102B205 1359		Southeast Los Angeles	Yes	MI	R2RD
Los Angeles	2110 S ALMA ST	90731	7462026002	0.000	0.000	0.193	0.000	Shortfall of Sites	0.103	Low Medium II Residential	RD1.5-1XL	0	0	0	38.702	0.193		Residential - Four Units (Any Combination) - 4 Stories or Less, 4	012B197 1359		San Pedro	Yes	MI	R2RD
Los Angeles	841 N ALEXANDRIA AVE	90029	5538006027	0.000	0.000	0.193	0.000	Shortfall of Sites	0.118	Low Medium II Residential	RD2-1XL	0	0	0	33.975	0.193		Residential - Double, Duplex, or Two Units - 4 Stories or Less, 2	144B197 1360		Hollywood	Yes	MI	R2RD
Los Angeles	2009 VINEYARD AVE	90016	5061014018	0.000	0.000	0.193	0.000	Shortfall of Sites	0.107	Low Medium II Residential	RD2-1-O	0	0	0	37.246	0.193		Residential - Double, Duplex, or Two Units - 4 Stories or Less, 2	126B181 1360		West Adams - Baldwin Hills - Leimert	Yes	MI	R2RD
Los Angeles	1520 W 51ST ST	90062	5003002013	0.000	0.000	0.193	0.000	Shortfall of Sites	0.134	Low Medium I Residential	R2-1-CPIO	0	0	0	29.785	0.193		Residential - Double, Duplex, or Two Units - 4 Stories or Less, 2	111B193 1360		South Los Angeles	Yes	MI	R2RD
Los Angeles	2656 S MANSFIELD AVE	90016	5049013001	0.000	0.000	0.193	0.000	Shortfall of Sites	0.110	Low Medium II Residential	RD1.5-1	0	0	0	36.300	0.193		Residential - Four Units (Any Combination) - 4 Stories or Less, 4	123B181 1361		West Adams - Baldwin Hills - Leimert	Yes	MI	R2RD
Los Angeles	649 E 75TH ST	90001	6023009018	0.000	0.000	0.193	0.000	Shortfall of Sites	0.117	Low Medium I Residential	R2-1-CPIO	0	0	0	34.128	0.193		Residential - Double, Duplex, or Two Units - 4 Stories or Less, 2	102B205 1361		Southeast Los Angeles	Yes	MI	R2RD
Los Angeles	719 E 83RD ST	90001	6029015005	0.000	0.000	0.193	0.000	Shortfall of Sites	0.117	Low Medium I Residential	R2-1	0	0	0	34.158	0.193		Residential - Three Units (Any Combination) - 4 Stories or Less, 3	099B205 1361		Southeast Los Angeles	Yes	MI	R2RD
Los Angeles	2125 ALSACE AVE	90016	5062008017	0.000	0.000	0.193	0.000	Shortfall of Sites	0.138	Low Medium II Residential	RD2-1	0	0	0	29.034	0.193		Residential - Three Units (Any Combination) - 4 Stories or Less, 3	126B177 1362		West Adams - Baldwin Hills - Leimert	Yes	MI	R2RD
Los Angeles	5348 WESTHAVEN ST	90016	5043010004	0.000	0.000	0.193	0.000	Shortfall of Sites	0.098	Low Medium II Residential	RD1.5-1	0	0	0	40.806	0.193		Residential - Double, Duplex, or Two Units - 4 Stories or Less, 2	123B177 1362		West Adams - Baldwin Hills - Leimert	Yes	MI	R2RD
Los Angeles	1545 W 36TH PL	90018	5041017015	0.000	0.000	0.193	0.000	Shortfall of Sites	0.164	Low Medium I Residential	R2-1-O	0	0	0	24.316	0.193		Residential - Double, Duplex, or Two Units - 4 Stories or Less, 2	120B193 1362		South Los Angeles	Yes	MI	R2RD
Los Angeles	3917 HALLDALE AVE	90062	5036019020	0.000	0.000	0.193	0.000	Shortfall of Sites	0.140	Low Medium II Residential	RD2-1	0	0	0	28.662	0.193		Residential - Four Units (Any Combination) - 4 Stories or Less, 4	117B193 1362		South Los Angeles	Yes	MI	R2RD
Los Angeles	1318 MEADOWBROOK AVE	90019	5070007031	0.000	0.000	0.193	0.000	Shortfall of Sites	0.147	Low Medium I Residential	R2-1-O	0	0	0	27.193	0.193		Residential - Double, Duplex, or Two Units - 4 Stories or Less, 2	129B181 1363		Wilshire	Yes	MI	R2RD
Los Angeles	1541 W 36TH PL	90018	5041017014	0.000	0.000	0.193	0.000	Shortfall of Sites	0.164	Low Medium I Residential	R2-1-O	0	0	0	24.353	0.193		Residential - Double, Duplex, or Two Units - 4 Stories or Less, 2	120B193 1363		South Los Angeles	Yes	MI	R2RD
Los Angeles	1508 W 51ST ST	90062	5003002010	0.000	0.000	0.193	0.000	Shortfall of Sites	0.119	Low Medium I Residential	R2-1-CPIO	0	0	0	33.506	0.193		Residential - Double, Duplex, or Two Units - 4 Stories or Less, 2	111B193 1363		South Los Angeles	Yes	MI	R2RD
Los Angeles	2003 S PALM GROVE AVE	90016	5061016012	0.000	0.000	0.193	0.000	Shortfall of Sites	0.133	Low Medium II Residential	RD2-1-O	0	0	0	30.041	0.193		Residential - Double, Duplex, or Two Units - 4 Stories or Less, 2	126B181 1364		West Adams - Baldwin Hills - Leimert	Yes	MI	R2RD
Los Angeles	2709 S RIMPAU BLVD	90016	5049007027	0.000	0.000	0.193	0.000	Shortfall of Sites	0.060	Low Medium I Residential	R2-1	0	0	0	67.015	0.193		Residential - Double, Duplex, or Two Units - 4 Stories or Less, 2	123B181 1364		West Adams - Baldwin Hills - Leimert	Yes	MI	R2RD
Los Angeles	1504 W 51ST ST	90062	5003002009	0.000	0.000	0.193	0.000	Shortfall of Sites	0.119	Low Medium I Residential	R2-1-CPIO	0	0	0	33.505	0.193		Residential - Double, Duplex, or Two Units - 4 Stories or Less, 2	111B193 1364		South Los Angeles	Yes	MI	R2RD
Los Angeles	844 W 12TH ST	90731	7454016018	0.000	0.000	0.193	0.000	Shortfall of Sites	0.110	Low Medium II Residential	RD2-1XL	0	0	0	36.295	0.193		Residential - Double, Duplex, or Two Units - 4 Stories or Less, 2	015B197 1364		San Pedro	Yes	MI	R2RD
Los Angeles	1539 S SIERRA BONITA AVE	90019	5069023023	0.000	0.000	0.193	0.000	Shortfall of Sites	0.132	Low Medium I Residential	R2-1-O	0	0	0	30.229	0.193		Residential - Double, Duplex, or Two Units - 4 Stories or Less, 2	129B177 1365		Wilshire	Yes	MI	R2RD
Los Angeles	2003 CLAUDINA AVE	90016	5061015014	0.000	0.000	0.193	0.000	Shortfall of Sites	0.133	Low Medium II Residential	RD2-1-O	0	0	0	30.004	0.193		Residential - Double, Duplex, or Two Units - 4 Stories or Less, 2	126B181 1365		West Adams - Baldwin Hills - Leimert	Yes	MI	R2RD
Los Angeles	3167 CURTS AVE	90034	4312010013	0.000	0.000	0.193	0.000	Shortfall of Sites	0.124	Low Medium II Residential	RD2-1-CPIO	0	0	0	32.201	0.193		Residential - Four Units (Any Combination) - 4 Stories or Less, 4	123B169 1365		West Adams - Baldwin Hills - Leimert	Yes	MI	R2RD
Los Angeles	326 W D ST	90744	7418021002	0.000	0.000	0.193	0.000	Shortfall of Sites	0.110	Low Medium II Residential	[Q]RD1.5-1XL-O-CUGU	0	0	0	36.250	0.193		Residential - Double, Duplex, or Two Units - 4 Stories or Less, 2	030B205 1365		Wilmington - Harbor City	Yes	MI	R2RD
Los Angeles	5922 VINELAND AVE	91601	2415001006	0.000	0.000	0.193	0.000	Shortfall of Sites	0.127	Low Medium II Residential	RD1.5-1	0	0	0	31.374	0.193		Residential - Double, Duplex, or Two Units - 4 Stories or Less, 2	177B173 1366		North Hollywood - Valley Village	Yes	MI	R2RD
Los Angeles	1425 S BERENDO ST	90006	5075005025	0.000	0.000	0.193	0.000	Shortfall of Sites	0.101	Low Medium II Residential	RD1.5-1	0	0	0	39.628	0.193		Residential - Double, Duplex, or Two Units - 4 Stories or Less, 2	129B197 1366		South Los Angeles	Yes	MI	R2RD
Los Angeles	2001 S RIMPAU BLVD	90016	5062001010	0.000	0.000	0.193	0.000	Shortfall of Sites	0.152	Low Medium II Residential	RD2-1-O	0	0	0	26.400	0.193		Residential - Double, Duplex, or Two Units - 4 Stories or Less, 2	126B181 1366		West Adams - Baldwin Hills - Leimert	Yes	MI	R2RD
Los Angeles	5336 WESTHAVEN ST	90016	5043010005	0.000	0.000	0.193	0.000	Shortfall of Sites	0.098	Low Medium II Residential	RD1.5-1	0	0	0	40.804	0.193		Residential - Double, Duplex, or Two Units - 4 Stories or Less, 2	123B177 1366		West Adams - Baldwin Hills - Leimert	Yes	MI	R2RD
Los Angeles	2673 S HARCOURT AVE	90016	5057013025	0.000	0.000	0.193	0.000	Shortfall of Sites	0.119	Low Medium I Residential	R2-1	0	0	0	33.507	0.193		Residential - Double, Duplex, or Two Units - 4 Stories or Less, 2	123B181 1366		West Adams - Baldwin Hills - Leimert	Yes	MI	R2RD
Los Angeles	836 W 12TH ST	90731	7454016015	0.000	0.000	0.193	0.000	Shortfall of Sites	0.110	Low Medium II Residential	RD2-1XL	0	0	0	36.296	0.193		Residential - Double, Duplex, or Two Units - 4 Stories or Less, 2	015B197 1366		San Pedro	Yes	MI	R2RD

Jurisdiction Name	Site Address/Intersection	5 Digit ZIP Code	Assessor Parcel Number	Very Low-Income	Low-Income	Moderate-Income	Above Moderate-Income	Type of Shortfall	Parcel Size (Acres)	Current General Plan Designation	Current Zoning	Proposed General Plan (GP) Designation	Proposed Zoning	Minimum Density Allowed	Maximum Density Allowed	Total Capacity	Vacant/ Nonvacant	Description of Existing Uses	PIN	Base Density Per Acre	Community Plan Area	Rent Stabalization Ordinance	Income Category	Applicable Rezoning Program (Program informing values in Column Q listed first)
Los Angeles	5921 VINELAND AVE	91601	2337021002	0.000	0.000	0.193	0.000	Shortfall of Sites	0.057	Low Medium II Residential	RD1.5-1	0	0	0	69.707	0.193	Residential - Three Units (Any Combination) - 4 Stories or Less, 3	177B173 1367		North Hollywood - Valley Village	Yes	MI	R2RD
Los Angeles	1529 CARMONA AVE	90019	5069025009	0.000	0.000	0.193	0.000	Shortfall of Sites	0.124	Low Medium I Residential	R2-1-O	0	0	0	32.387	0.193	Residential - Three Units (Any Combination) - 4 Stories or Less, 3	129B177 1367		Wilshire	Yes	MI	R2RD
Los Angeles	2717 S SYCAMORE AVE	90016	5049018019	0.000	0.000	0.193	0.000	Shortfall of Sites	0.055	Low Medium II Residential	RD1.5-1	0	0	0	72.530	0.193	Residential - Five or More Units or Apartments (Any Combination) - 4 Stories or Less, 8	123B177 1367		West Adams - Baldwin Hills - Leimert	Yes	MI	R2RD
Los Angeles	1807 W 36TH PL	90018	5042027011	0.000	0.000	0.193	0.000	Shortfall of Sites	0.135	Low Medium I Residential	R2-1-O	0	0	0	29.655	0.193	Residential - Three Units (Any Combination) - 4 Stories or Less, 3	120B193 1367		South Los Angeles	Yes	MI	R2RD
Los Angeles	1801 W 39TH PL	90062	5035019023	0.000	0.000	0.193	0.000	Shortfall of Sites	0.184	Low Medium I Residential	R2-1	0	0	0	21.757	0.193	Residential - Four Units (Any Combination) - 4 Stories or Less, 4	117B189 1367		South Los Angeles	Yes	MI	R2RD
Los Angeles	625 E 75TH ST	90001	6023009024	0.000	0.000	0.193	0.000	Shortfall of Sites	0.132	Low Medium I Residential	R2-1-CPIO	0	0	0	30.337	0.193	Residential - Double, Duplex, or Two Units - 4 Stories or Less, 2	102B205 1367		Southeast Los Angeles	Yes	MI	R2RD
Los Angeles	824 W 12TH ST	90731	7454016014	0.000	0.000	0.193	0.000	Shortfall of Sites	0.110	Low Medium II Residential	RD2-1XL	0	0	0	36.295	0.193	Residential - Three Units (Any Combination) - 4 Stories or Less, 3	015B197 1367		San Pedro	Yes	MI	R2RD
Los Angeles	2116 S ALMA ST	90731	7462026003	0.000	0.000	0.193	0.000	Shortfall of Sites	0.103	Low Medium II Residential	RD1.5-1XL	0	0	0	38.702	0.193	Residential - Four Units (Any Combination) - 4 Stories or Less, 4	012B197 1367		San Pedro	Yes	MI	R2RD
Los Angeles	2002 VINEYARD AVE	90016	5061012024	0.000	0.000	0.193	0.000	Shortfall of Sites	0.148	Low Medium II Residential	RD2-1-O	0	0	0	27.029	0.193	Residential - Five or More Units or Apartments (Any Combination) - 4 Stories or Less, 6	126B181 1368		West Adams - Baldwin Hills - Leimert	Yes	MI	R2RD
Los Angeles	2731 ALSACE AVE	90016	5049020015	0.000	0.000	0.193	0.000	Shortfall of Sites	0.110	Low Medium II Residential	RD1.5-1	0	0	0	36.259	0.193	Residential - Double, Duplex, or Two Units - 4 Stories or Less, 2	123B177 1368		West Adams - Baldwin Hills - Leimert	Yes	MI	R2RD
Los Angeles	1809 W 39TH PL	90062	5035019022	0.000	0.000	0.193	0.000	Shortfall of Sites	0.139	Low Medium I Residential	R2-1	0	0	0	28.681	0.193	Residential - Double, Duplex, or Two Units - 4 Stories or Less, 2	117B189 1368		South Los Angeles	Yes	MI	R2RD
Los Angeles	2107 S MARVIN AVE	90016	5064017014	0.000	0.000	0.193	0.000	Shortfall of Sites	0.132	Low Medium II Residential	RD1.5-1	0	0	0	30.299	0.193	Residential - Three Units (Any Combination) - 4 Stories or Less, 3	126B177 1369		West Adams - Baldwin Hills - Leimert	Yes	MI	R2RD
Los Angeles	2660 S REDONDO BLVD	90016	5049020007	0.000	0.000	0.193	0.000	Shortfall of Sites	0.110	Low Medium II Residential	RD1.5-1	0	0	0	36.248	0.193	Residential - Double, Duplex, or Two Units - 4 Stories or Less, 2	123B177 1369		West Adams - Baldwin Hills - Leimert	Yes	MI	R2RD
Los Angeles	1813 W 39TH PL	90062	5035019021	0.000	0.000	0.193	0.000	Shortfall of Sites	0.139	Low Medium I Residential	R2-1	0	0	0	28.681	0.193	Residential - Three Units (Any Combination) - 4 Stories or Less, 3	117B189 1369		South Los Angeles	Yes	MI	R2RD
Los Angeles	1486 W 51ST ST	90062	5003002005	0.000	0.000	0.193	0.000	Shortfall of Sites	0.119	Low Medium I Residential	R2-1-CPIO	0	0	0	33.502	0.193	Residential - Three Units (Any Combination) - 4 Stories or Less, 3	111B193 1369		South Los Angeles	Yes	MI	R2RD
Los Angeles	792 W 12TH ST	90731	7454017024	0.000	0.000	0.193	0.000	Shortfall of Sites	0.110	Low Medium II Residential	RD2-1XL	0	0	0	36.295	0.193	Residential - Double, Duplex, or Two Units - 4 Stories or Less, 2	015B197 1369		San Pedro	Yes	MI	R2RD
Los Angeles	1534 S SIERRA BONITA AVE	90019	5069025023	0.000	0.000	0.193	0.000	Shortfall of Sites	0.133	Low Medium I Residential	R2-1-O	0	0	0	29.977	0.193	Residential - Four Units (Any Combination) - 4 Stories or Less, 4	129B177 1370		Wilshire	Yes	MI	R2RD
Los Angeles	1946 S HARCOURT AVE	90016	5061016034	0.000	0.000	0.193	0.000	Shortfall of Sites	0.133	Low Medium II Residential	RD2-1-O	0	0	0	30.034	0.193	Residential - Four Units (Any Combination) - 4 Stories or Less, 4	126B181 1370		West Adams - Baldwin Hills - Leimert	Yes	MI	R2RD
Los Angeles	5630 GEER AVENUE	90016	5048025031	0.000	0.000	0.193	0.000	Shortfall of Sites	0.110	Low Medium II Residential	RD2-1	0	0	0	36.272	0.193	Residential - Five or More Units or Apartments (Any Combination) - 4 Stories or Less, 12	123B173 1370		West Adams - Baldwin Hills - Leimert	Yes	MI	R2RD
Los Angeles	1819 W 36TH PL	90018	5042027014	0.000	0.000	0.193	0.000	Shortfall of Sites	0.137	Low Medium I Residential	R2-1-O	0	0	0	29.177	0.193	Residential - Double, Duplex, or Two Units - 4 Stories or Less, 3	120B193 1371		South Los Angeles	Yes	MI	R2RD
Los Angeles	776 W 12TH ST	90731	7454017022	0.000	0.000	0.193	0.000	Shortfall of Sites	0.110	Low Medium II Residential	RD2-1XL	0	0	0	36.296	0.193	Residential - Double, Duplex, or Two Units - 4 Stories or Less, 2	015B197 1371		San Pedro	Yes	MI	R2RD
Los Angeles	2000 S PALM GROVE AVE	90016	5061015034	0.000	0.000	0.193	0.000	Shortfall of Sites	0.133	Low Medium II Residential	RD2-1-O	0	0	0	30.041	0.193	Residential - Double, Duplex, or Two Units - 4 Stories or Less, 2	126B181 1372		West Adams - Baldwin Hills - Leimert	Yes	MI	R2RD
Los Angeles	4287 DALTON AVE	90062	5021020007	0.000	0.000	0.193	0.000	Shortfall of Sites	0.160	Low Medium I Residential	R2-1	0	0	0	25.005	0.193	Residential - Double, Duplex, or Two Units - 4 Stories or Less, 2	114B193 1372		South Los Angeles	Yes	MI	R2RD
Los Angeles	1472 W 51ST ST	90062	5003002002	0.000	0.000	0.193	0.000	Shortfall of Sites	0.134	Low Medium I Residential	R2-1-CPIO	0	0	0	29.778	0.193	Residential - Double, Duplex, or Two Units - 4 Stories or Less, 2	111B193 1372		South Los Angeles	Yes	MI	R2RD
Los Angeles	1558 S CURSON AVE	90019	5069023004	0.000	0.000	0.193	0.000	Shortfall of Sites	0.132	Low Medium I Residential	R2-1-O	0	0	0	30.316	0.193	Residential - Double, Duplex, or Two Units - 4 Stories or Less, 2	129B177 1373		Wilshire	Yes	MI	R2RD
Los Angeles	2120 CLYDE AVE	90016	5064018005	0.000	0.000	0.193	0.000	Shortfall of Sites	0.152	Low Medium II Residential	RD2-1	0	0	0	26.380	0.193	Residential - Double, Duplex, or Two Units - 4 Stories or Less, 2	126B177 1373		West Adams - Baldwin Hills - Leimert	Yes	MI	R2RD
Los Angeles	1948 S RIMPAU BLVD	90016	5061017010	0.000	0.000	0.193	0.000	Shortfall of Sites	0.151	Low Medium II Residential	RD2-1-O	0	0	0	26.486	0.193	Residential - Five or More Units or Apartments (Any Combination) - 4 Stories or Less, 5	126B181 1373		West Adams - Baldwin Hills - Leimert	Yes	MI	R2RD
Los Angeles	5531 GEER AVENUE	90016	5048027021	0.000	0.000	0.193	0.000	Shortfall of Sites	0.110	Low Medium II Residential	RD2-1	0	0	0	36.252	0.193	Residential - Double, Duplex, or Two Units - 4 Stories or Less, 2	123B177 1373		West Adams - Baldwin Hills - Leimert	Yes	MI	R2RD
Los Angeles	2703 ORCHARD AVE	90007	5055013018	0.000	0.000	0.193	0.000	Shortfall of Sites	0.121	Low Medium II Residential	RD1.5-1-O	0	0	0	33.185	0.193	Residential - Five or More Units or Apartments (Any Combination) - 4 Stories or Less, 5	123B197 1373		South Los Angeles	Yes	MI	R2RD
Los Angeles	3915 S NORMANDIE AVE	90037	5036015006	0.000	0.000	0.193	0.000	Shortfall of Sites	0.136	Low Medium II Residential	RD1.5-1	0	0	0	29.455	0.193	Residential - Double, Duplex, or Two Units - 4 Stories or Less, 2	117B193 1373		South Los Angeles	Yes	MI	R2RD
Los Angeles	1831 W 39TH PL	90062	5035019017	0.000	0.000	0.193	0.000	Shortfall of Sites	0.139	Low Medium I Residential	R2-1	0	0	0	28.681	0.193	Residential - Double, Duplex, or Two Units - 4 Stories or Less, 2	117B189 1373		South Los Angeles	Yes	MI	R2RD
Los Angeles	1466 W 51ST ST	90062	5003002001	0.000	0.000	0.193	0.000	Shortfall of Sites	0.149	Low Medium I Residential	R2-1-CPIO	0	0	0	26.796	0.193	Residential - Double, Duplex, or Two Units - 4 Stories or Less, 2	111B193 1373		South Los Angeles	Yes	MI	R2RD
Los Angeles	764 W 12TH ST	90731	7454017020	0.000	0.000	0.193	0.000	Shortfall of Sites	0.110	Low Medium II Residential	RD2-1XL	0	0	0	36.296	0.193	Residential - Three Units (Any Combination) - 4 Stories or Less, 3	015B197 1373		San Pedro	Yes	MI	R2RD
Los Angeles	5918 VINELAND AVE	91601	2415001007	0.000	0.000	0.193	0.000	Shortfall of Sites	0.127	Low Medium II Residential	RD1.5-1	0	0	0	31.387	0.193	Residential - Double, Duplex, or Two Units - 4 Stories or Less, 2	177B173 1374		North Hollywood - Valley Village	Yes	MI	R2RD
Los Angeles	2135 S CLOVERDALE AVE	90016	5063009079	0.000	0.000	0.193	0.000	Shortfall of Sites	0.116	Low Medium I Residential	R2-1	0	0	0	34.593	0.193	Residential - Double, Duplex, or Two Units - 4 Stories or Less, 2	126B177 1374		West Adams - Baldwin Hills - Leimert	Yes	MI	R2RD
Los Angeles	2003 S HARCOURT AVE	90016	5061017028	0.000	0.000	0.193	0.000	Shortfall of Sites	0.136	Low Medium II Residential	RD2-1-O	0	0	0	29.308	0.193	Residential - Four Units (Any Combination) - 4 Stories or Less, 4	126B181 1374		West Adams - Baldwin Hills - Leimert	Yes	MI	R2RD
Los Angeles	3919 DALTON AVE	90062	5036022027	0.000	0.000	0.193	0.000	Shortfall of Sites	0.126	Low Medium II Residential	RD2-1	0	0	0	31.731	0.193	Residential - Three Units (Any Combination) - 4 Stories or Less, 4	117B193 1374		South Los Angeles	Yes	MI	R2RD
Los Angeles	1837 W 39TH PL	90062	5035019016	0.000	0.000	0.193	0.000	Shortfall of Sites	0.139	Low Medium I Residential	R2-1	0	0	0	28.681	0.193	Residential - Double, Duplex, or Two Units - 4 Stories or Less, 2	117B189 1374		South Los Angeles	Yes	MI	R2RD
Los Angeles	5917 VINELAND AVE	91601	2337021003	0.000	0.000	0.193	0.000	Shortfall of Sites	0.057	Low Medium II Residential	RD1.5-1	0	0	0	69.710	0.193	Residential - Double, Duplex, or Two Units - 4 Stories or Less, 2	177B173 1375		North Hollywood - Valley Village	Yes	MI	R2RD
Los Angeles	837 N ALEXANDRIA AVE	90029	5538006026	0.000	0.000	0.193	0.000	Shortfall of Sites	0.118	Low Medium II Residential	RD2-1XL	0	0	0	34.032	0.193	Residential - Four Units (Any Combination) - 4 Stories or Less, 4	144B197 1375		Hollywood	Yes	MI	R2RD
Los Angeles	2018 S LONGWOOD AVE	90016	5062002017	0.000	0.000	0.193	0.000	Shortfall of Sites	0.152	Low Medium II Residential	RD2-1-O	0	0	0	26.370	0.193	Residential - Five or More Units or Apartments (Any Combination) - 4 Stories or Less, 7	126B181 1375		West Adams - Baldwin Hills - Leimert	Yes	MI	R2RD
Los Angeles	1841 W 39TH PL	90062	5035019015	0.000	0.000	0.193	0.000	Shortfall of Sites	0.139	Low Medium I Residential	R2-1	0	0	0	28.681	0.193	Residential - Double, Duplex, or Two Units - 4 Stories or Less, 2	117B189 1375		South Los Angeles	Yes	MI	R2RD
Los Angeles	4286 HALLDALE AVE	90062	5021018025	0.000	0.000	0.193	0.000	Shortfall of Sites	0.160	Low Medium I Residential	R2-1	0	0	0	25.005	0.193	Residential - Double, Duplex, or Two Units - 4 Stories or Less, 2	114B193 1375		South Los Angeles	Yes	MI	R2RD
Los Angeles	1452 W 51ST ST	90062	5003001016	0.000	0.000	0.193	0.000	Shortfall of Sites	0.128	Low Medium I Residential	R2-1-CPIO	0	0	0	31.192	0.193	Residential - Double, Duplex, or Two Units - 4 Stories or Less, 2	111B193 1375		South Los Angeles	Yes	MI	R2RD
Los Angeles	1528 CARMONA AVE	90019	5069028009	0.000	0.000	0.193	0.000	Shortfall of Sites	0.117	Low Medium I Residential	R2-1-O	0	0	0	34.282	0.193	Residential - Double, Duplex, or Two Units - 4 Stories or Less, 2	129B177 1376		Wilshire	Yes	MI	R2RD
Los Angeles	1642 S HAYWORTH AVE	90035	5068020020	0.000	0.000	0.193	0.000	Shortfall of Sites	0.146	Low Medium I Residential	R2-1-O	0	0	0	27.334	0.193	Residential - Double, Duplex, or Two Units - 4 Stories or Less, 2	129B173 1376		Wilshire	Yes	MI	R2RD
Los Angeles	431 E 83RD ST	90003	6030030007	0.000	0.000	0.193	0.000	Shortfall of Sites	0.120	Low Medium I Residential	R2-1	0	0	0	33.456	0.193	Residential - Four Units (Any Combination) - 4 Stories or Less, 4	099B205 1376		Southeast Los Angeles	Yes	MI	R2RD
Los Angeles	2112 S CURSON AVE	90016	5064017010	0.000	0.000	0.193	0.000	Shortfall of Sites	0.132	Low Medium II Residential	RD1.5-1	0	0	0	30.302	0.193	Residential - Double, Duplex, or Two Units - 4 Stories or Less, 2	126B177 1377		West Adams - Baldwin Hills - Leimert	Yes	MI	R2RD
Los Angeles	2115 S MANSFIELD AVE	90016	5062015022	0.000	0.000	0.193	0.000	Shortfall of Sites	0.138	Low Medium II Residential	RD2-1	0	0	0	29.018	0.193	Residential - Double, Duplex, or Two Units - 4 Stories or Less, 2	126B181 1377		West Adams - Baldwin Hills - Leimert	Yes	MI	R2RD
Los Angeles	3918 DALTON AVE	90062	5036019007	0.000	0.000	0.193	0.000	Shortfall of Sites	0.124	Low Medium II Residential	RD2-1	0	0	0	32.360	0.193	Residential - Double, Duplex, or Two Units - 4 Stories or Less, 2	117B193 1377		South Los Angeles	Yes	MI	R2RD
Los Angeles	1851 W 39TH PL	90062	5035019013	0.000	0.000	0.193	0.000	Shortfall of Sites	0.178	Low Medium I Residential	R2-1	0	0	0	22.446	0.193	Residential - Three Units (Any Combination) - 4 Stories or Less, 3	117B189 1377		South Los Angeles	Yes	MI	R2RD
Los Angeles	4284 BRIGHTON AVE	90062	5021017024	0.000	0.000	0.193	0.000	Shortfall of Sites	0.160	Low Medium I Residential	R2-1	0	0	0	25.005	0.193	Residential - Three Units (Any Combination) - 4 Stories or Less, 3	114B193 1377		South Los Angeles	Yes	MI	R2RD
Los Angeles	2124 S ALMA ST	90731	7462026004	0.000	0.000	0.193	0.000	Shortfall of Sites	0.103	Low Medium II Residential	RD1.5-1XL	0	0	0	38.702	0.193	Residential - Four Units (Any Combination) - 4 Stories or Less, 4	012B197 1377		San Pedro	Yes	MI	R2RD
Los Angeles	2207 S DUNSMUIR AVE	90016	5063016015	0.000	0.000	0.193	0.000	Shortfall of Sites	0.116	Low Medium I Residential	R2-1	0	0	0	34.588	0.193	Residential - Double, Duplex, or Two Units - 4 Stories or Less, 2	126B177 1378		West Adams - Baldwin Hills - Leimert	Yes	MI	R2RD
Los Angeles	1511 W 36TH PL	90018	5041017009	0.000	0.000	0.193	0.000	Shortfall of Sites	0.163	Low Medium I Residential	R2-1-O	0	0	0	24.539	0.193	Residential - Three Units (Any Combination) - 4 Stories or Less, 3	120B193 1378		South Los Angeles	Yes	MI	R2RD
Los Angeles	3919 HALLDALE AVE	90062	5036019021	0.000	0.000	0.193	0.000	Shortfall of Sites	0.124	Low Medium II Residential	RD2-1	0	0	0	32.244	0.193	Residential - Four Units (Any Combination) - 4 Stories or Less, 4	117B193 1378		South Los Angeles	Yes	MI	R2RD
Los Angeles	1440 W 51ST ST	90062	5003001013	0.000	0.000	0.193	0.000	Shortfall of Sites	0.134	Low Medium I Residential	R2-1-CPIO	0	0	0	29.802	0.193	Residential - Double, Duplex, or Two Units - 4 Stories or Less, 2	111B193 1378		South Los Angeles	Yes	MI	R2RD
Los Angeles	316 W 75TH ST	90003	6031010014	0.000	0.000	0.193	0.000	Shortfall of Sites	0.138	Low Medium I Residential	R2-1	0	0	0	28.999	0.193	Residential - Four Units (Any Combination) - 4 Stories or Less, 4	102B201 1378		Southeast Los Angeles	Yes	MI	R2RD
Los Angeles	1506 E 107TH ST	90002	6065014003	0.000	0.000	0.193	0.000	Shortfall of Sites	0.265	Low Medium I Residential	R2-1	0	0	0	15.099	0.193	Residential - Four Units (Any Combination) - 4 Stories or Less, 4	090B209 1378		Southeast Los Angeles	Yes	MI	R2RD
Los Angeles	732 W 12TH ST	90731	7454017015	0.000	0.000	0.193	0.000	Shortfall of Sites	0.110	Low Medium II Residential	RD2-1XL	0	0	0	36.296	0.193	Residential - Double, Duplex, or Two Units - 4 Stories or Less, 2	015B197 1378		San Pedro	Yes	MI	R2RD
Los Angeles	835 N HELIOTROPE DR	90029	5538017023	0.000	0.000	0.193	0.000	Shortfall of Sites	0.129	Low Medium II Residential	RD1.5-1XL	0	0	0	30.939	0.193	Residential - Four Units (Any Combination) - 4 Stories or Less, 2	144B197 1379		Hollywood	Yes	MI	R2RD

Jurisdiction Name	Site Address/Intersection	5 Digit ZIP Code	Assessor Parcel Number	Very Low-Income	Low-Income	Moderate-Income	Above Moderate-Income	Type of Shortfall	Parcel Size (Acres)	Current General Plan Designation	Current Zoning	Proposed General Plan (GP) Designation	Proposed Zoning	Minimum Density Allowed	Maximum Density Allowed	Total Capacity	Vacant/ Nonvacant	Description of Existing Uses	PIN	Base Density Per Acre	Community Plan Area	Rent Stabalization Ordinance	Income Category	Applicable Rezoning Program (Program informing values in Column Q listed first)
Los Angeles	3918 HALLDALE AVE	90062	5036018016	0.000	0.000	0.193	0.000	Shortfall of Sites	0.147	Low Medium I Residential	R2-1	0	0	0	27.196	0.193		Residential - Double, Duplex, or Two Units - 4 Stories or Less, 2	117B193 1379		South Los Angeles	Yes	MI	R2RD
Los Angeles	3915 S WILTON PL	90062	5035020022	0.000	0.000	0.193	0.000	Shortfall of Sites	0.117	Low Medium I Residential	R2-1	0	0	0	34.082	0.193		Residential - Double, Duplex, or Two Units - 4 Stories or Less, 2	117B189 1379		South Los Angeles	Yes	MI	R2RD
Los Angeles	836 N EDGEMONT ST	90029	5538017008	0.000	0.000	0.193	0.000	Shortfall of Sites	0.129	Low Medium II Residential	RD2-1XL	0	0	0	30.939	0.193		Residential - Double, Duplex, or Two Units - 4 Stories or Less, 2	144B197 1380		Hollywood	Yes	MI	R2RD
Los Angeles	2726 ALSACE AVE	90016	5049018008	0.000	0.000	0.193	0.000	Shortfall of Sites	0.110	Low Medium II Residential	RD1.5-1	0	0	0	36.265	0.193		Residential - Five or More Units or Apartments (Any Combination) · 4 Stories or Less, 8	123B177 1380		West Adams - Baldwin Hills - Leimert	Yes	MI	R2RD
Los Angeles	3917 BRIGHTON AVE	90062	5036018007	0.000	0.000	0.193	0.000	Shortfall of Sites	0.147	Low Medium I Residential	R2-1	0	0	0	27.196	0.193		Residential - Double, Duplex, or Two Units - 4 Stories or Less, 2	117B193 1380		South Los Angeles	Yes	MI	R2RD
Los Angeles	1907 W 39TH PL	90062	5035020020	0.000	0.000	0.193	0.000	Shortfall of Sites	0.139	Low Medium I Residential	R2-1	0	0	0	28.681	0.193		Residential - Double, Duplex, or Two Units - 4 Stories or Less, 2	117B189 1380		South Los Angeles	Yes	MI	R2RD
Los Angeles	324 W 75TH ST	90003	6031010012	0.000	0.000	0.193	0.000	Shortfall of Sites	0.129	Low Medium I Residential	R2-1	0	0	0	31.114	0.193		Residential - Double, Duplex, or Two Units - 4 Stories or Less, 2	102B201 1380		Southeast Los Angeles	Yes	MI	R2RD
Los Angeles	2124 S SYCAMORE AVE	90016	5062012005	0.000	0.000	0.193	0.000	Shortfall of Sites	0.124	Low Medium II Residential	RD2-1	0	0	0	32.266	0.193		Residential - Four Units (Any Combination) - 4 Stories or Less, 4	126B181 1381		West Adams - Baldwin Hills - Leimert	Yes	MI	R2RD
Los Angeles	2666 S LONGWOOD AVE	90016	5049006007	0.000	0.000	0.193	0.000	Shortfall of Sites	0.115	Low Medium I Residential	R2-1	0	0	0	34.797	0.193		Residential - Double, Duplex, or Two Units - 4 Stories or Less, 2	123B181 1381		West Adams - Baldwin Hills - Leimert	Yes	MI	R2RD
Los Angeles	1913 W 39TH PL	90062	5035020019	0.000	0.000	0.193	0.000	Shortfall of Sites	0.139	Low Medium I Residential	R2-1	0	0	0	28.681	0.193		Residential - Double, Duplex, or Two Units - 4 Stories or Less, 2	117B189 1381		South Los Angeles	Yes	MI	R2RD
Los Angeles	1426 W 51ST ST	90062	5003001010	0.000	0.000	0.193	0.000	Shortfall of Sites	0.149	Low Medium I Residential	R2-1-CPIO	0	0	0	26.818	0.193		Residential - Double, Duplex, or Two Units - 4 Stories or Less, 2	111B193 1381		South Los Angeles	Yes	MI	R2RD
Los Angeles	621 E 83RD ST	90001	6029016008	0.000	0.000	0.193	0.000	Shortfall of Sites	0.132	Low Medium I Residential	R2-1	0	0	0	30.349	0.193		Residential - Double, Duplex, or Two Units - 4 Stories or Less, 2	099B205 1381		Southeast Los Angeles	Yes	MI	R2RD
Los Angeles	1470 E 107TH ST	90002	6065014032	0.000	0.000	0.193	0.000	Shortfall of Sites	0.220	Low Medium I Residential	R2-1	0	0	0	18.210	0.193		Residential - Four Units (Any Combination) - 4 Stories or Less, 4	090B209 1381		Southeast Los Angeles	Yes	MI	R2RD
Los Angeles	2015 S WEST VIEW ST	90016	5062002010	0.000	0.000	0.193	0.000	Shortfall of Sites	0.152	Low Medium II Residential	RD2-1-O	0	0	0	26.400	0.193		Residential - Four Units (Any Combination) - 4 Stories or Less, 4	126B181 1382		West Adams - Baldwin Hills - Leimert	Yes	MI	R2RD
Los Angeles	1485 W 36TH PL	90018	5041017004	0.000	0.000	0.193	0.000	Shortfall of Sites	0.162	Low Medium I Residential	R2-1-O	0	0	0	24.689	0.193		Residential - Three Units (Any Combination) - 4 Stories or Less, 3	120B193 1382		South Los Angeles	Yes	MI	R2RD
Los Angeles	3917 S NORMANDIE AVE	90037	5036015007	0.000	0.000	0.193	0.000	Shortfall of Sites	0.132	Low Medium II Residential	RD1.5-1	0	0	0	30.227	0.193		Residential - Four Units (Any Combination) - 4 Stories or Less, 4	117B193 1382		South Los Angeles	Yes	MI	R2RD
Los Angeles	1420 W 51ST ST	90062	5003001009	0.000	0.000	0.193	0.000	Shortfall of Sites	0.149	Low Medium I Residential	R2-1-CPIO	0	0	0	26.817	0.193		Residential - Double, Duplex, or Two Units - 4 Stories or Less, 2	111B193 1382		South Los Angeles	Yes	MI	R2RD
Los Angeles	332 W 75TH ST	90003	6031010005	0.000	0.000	0.193	0.000	Shortfall of Sites	0.146	Low Medium I Residential	R2-1	0	0	0	27.428	0.193		Residential - Three Units (Any Combination) - 4 Stories or Less, 3	102B201 1382		Southeast Los Angeles	Yes	MI	R2RD
Los Angeles	1413 W 83RD ST	90047	6034013015	0.000	0.000	0.193	0.000	Shortfall of Sites	0.154	Low Medium II Residential	RD2-1	0	0	0	26.048	0.193		Residential - Double, Duplex, or Two Units - 4 Stories or Less, 2	099B193 1382		South Los Angeles	Yes	MI	R2RD
Los Angeles	1468 E 107TH ST	90002	6065013013	0.000	0.000	0.193	0.000	Shortfall of Sites	0.127	Low Medium I Residential	R2-1	0	0	0	31.509	0.193		Residential - Double, Duplex, or Two Units - 4 Stories or Less, 2	090B209 1382		Southeast Los Angeles	Yes	MI	R2RD
Los Angeles	2100 S BURNSIDE AVE	90016	5063016014	0.000	0.000	0.193	0.000	Shortfall of Sites	0.127	Low Medium II Residential	RD1.5-1	0	0	0	31.452	0.193		Residential - Double, Duplex, or Two Units - 4 Stories or Less, 2	126B177 1383		West Adams - Baldwin Hills - Leimert	Yes	MI	R2RD
Los Angeles	2116 S ORANGE DR	90016	5062015004	0.000	0.000	0.193	0.000	Shortfall of Sites	0.138	Low Medium II Residential	RD2-1	0	0	0	29.040	0.193		Residential - Three Units (Any Combination) - 4 Stories or Less, 3	126B181 1383		West Adams - Baldwin Hills - Leimert	Yes	MI	R2RD
Los Angeles	5527 GEER AVENUE	90016	5048027022	0.000	0.000	0.193	0.000	Shortfall of Sites	0.110	Low Medium II Residential	RD2-1	0	0	0	36.253	0.193		Residential - Three Units (Any Combination) - 4 Stories or Less, 3	123B177 1383		West Adams - Baldwin Hills - Leimert	Yes	MI	R2RD
Los Angeles	1483 W 36TH PL	90018	5041017032	0.000	0.000	0.193	0.000	Shortfall of Sites	0.162	Low Medium I Residential	R2-1-O	0	0	0	24.726	0.193		Residential - Double, Duplex, or Two Units - 4 Stories or Less, 2	120B193 1383		South Los Angeles	Yes	MI	R2RD
Los Angeles	1921 W 39TH PL	90062	5035020017	0.000	0.000	0.193	0.000	Shortfall of Sites	0.139	Low Medium I Residential	R2-1	0	0	0	28.681	0.193		Residential - Five or More Units or Apartments (Any Combination) · 4 Stories or Less, 8	117B189 1383		South Los Angeles	Yes	MI	R2RD
Los Angeles	1416 W 51ST ST	90062	5003001008	0.000	0.000	0.193	0.000	Shortfall of Sites	0.125	Low Medium I Residential	R2-1-CPIO	0	0	0	31.924	0.193		Residential - Double, Duplex, or Two Units - 4 Stories or Less, 2	111B193 1383		South Los Angeles	Yes	MI	R2RD
Los Angeles	1460 E 107TH ST	90002	6065013012	0.000	0.000	0.193	0.000	Shortfall of Sites	0.088	Low Medium I Residential	R2-1	0	0	0	45.314	0.193		Residential - Double, Duplex, or Two Units - 4 Stories or Less, 2	090B209 1383		Southeast Los Angeles	Yes	MI	R2RD
Los Angeles	11341 CALIFA ST	91601	2337012022	0.000	0.000	0.193	0.000	Shortfall of Sites	0.161	Low Medium II Residential	RD2-1	0	0	0	24.892	0.193		Residential - Three Units (Any Combination) - 4 Stories or Less, 3	177B173 1384		North Hollywood - Valley Village	Yes	MI	R2RD
Los Angeles	1520 HAUSER BLVD	90019	5069031035	0.000	0.000	0.193	0.000	Shortfall of Sites	0.155	Low Medium I Residential	R2-1-O	0	0	0	25.813	0.193		Residential - Four Units (Any Combination) - 4 Stories or Less, 4	129B177 1384		Wilshire	Yes	MI	R2RD
Los Angeles	2132 S CLOVERDALE AVE	90016	5063003032	0.000	0.000	0.193	0.000	Shortfall of Sites	0.116	Low Medium I Residential	R2-1	0	0	0	34.571	0.193		Residential - Double, Duplex, or Two Units - 4 Stories or Less, 2	126B177 1384		West Adams - Baldwin Hills - Leimert	Yes	MI	R2RD
Los Angeles	1475 W 36TH PL	90018	5041017001	0.000	0.000	0.193	0.000	Shortfall of Sites	0.162	Low Medium I Residential	R2-1-O	0	0	0	24.765	0.193		Residential - Double, Duplex, or Two Units - 4 Stories or Less, 2	120B193 1384		South Los Angeles	Yes	MI	R2RD
Los Angeles	6412 BONSALLO AVE	90044	6004019024	0.000	0.000	0.193	0.000	Shortfall of Sites	0.124	Low Medium I Residential	R2-1	0	0	0	32.261	0.193		Residential - Double, Duplex, or Two Units - 4 Stories or Less, 2	105B201 1384		South Los Angeles	Yes	MI	R2RD
Los Angeles	432 E 75TH ST	90003	6022025003	0.000	0.000	0.193	0.000	Shortfall of Sites	0.143	Low Medium I Residential	R2-1	0	0	0	28.002	0.193		Residential - Three Units (Any Combination) - 4 Stories or Less, 3	102B205 1384		Southeast Los Angeles	Yes	MI	R2RD
Los Angeles	11335 CALIFA ST	91601	2337012021	0.000	0.000	0.193	0.000	Shortfall of Sites	0.161	Low Medium II Residential	RD2-1	0	0	0	24.892	0.193		Residential - Three Units (Any Combination) - 4 Stories or Less, 3	177B173 1385		North Hollywood - Valley Village	Yes	MI	R2RD
Los Angeles	1471 W 36TH PL	90018	5041018015	0.000	0.000	0.193	0.000	Shortfall of Sites	0.161	Low Medium I Residential	R2-1-O	0	0	0	24.803	0.193		Residential - Double, Duplex, or Two Units - 4 Stories or Less, 2	120B193 1385		South Los Angeles	Yes	MI	R2RD
Los Angeles	3918 DENKER AVE	90062	5036022011	0.000	0.000	0.193	0.000	Shortfall of Sites	0.140	Low Medium II Residential	RD2-1	0	0	0	28.645	0.193		Residential - Three Units (Any Combination) - 4 Stories or Less, 3	117B193 1385		South Los Angeles	Yes	MI	R2RD
Los Angeles	1931 W 39TH PL	90062	5035020016	0.000	0.000	0.193	0.000	Shortfall of Sites	0.139	Low Medium I Residential	R2-1	0	0	0	28.681	0.193		Residential - Four Units (Any Combination) - 4 Stories or Less, 4	117B189 1385		South Los Angeles	Yes	MI	R2RD
Los Angeles	6413 BONSALLO AVE	90044	6004019019	0.000	0.000	0.193	0.000	Shortfall of Sites	0.121	Low Medium I Residential	R2-1	0	0	0	33.151	0.193		Residential - Three Units (Any Combination) - 4 Stories or Less, 3	105B201 1385		South Los Angeles	Yes	MI	R2RD
Los Angeles	346 W 75TH ST	90003	6031010002	0.000	0.000	0.193	0.000	Shortfall of Sites	0.146	Low Medium I Residential	R2-1	0	0	0	27.428	0.193		Residential - Three Units (Any Combination) - 4 Stories or Less, 3	102B201 1385		Southeast Los Angeles	Yes	MI	R2RD
Los Angeles	613 E 83RD ST	90001	6029016006	0.000	0.000	0.193	0.000	Shortfall of Sites	0.132	Low Medium I Residential	R2-1	0	0	0	30.348	0.193		Residential - Four Units (Any Combination) - 4 Stories or Less, 4	099B205 1385		Southeast Los Angeles	Yes	MI	R2RD
Los Angeles	2009 S PALM GROVE AVE	90016	5061016013	0.000	0.000	0.193	0.000	Shortfall of Sites	0.133	Low Medium II Residential	RD2-1-O	0	0	0	30.041	0.193		Residential - Double, Duplex, or Two Units - 4 Stories or Less, 2	126B181 1386		West Adams - Baldwin Hills - Leimert	Yes	MI	R2RD
Los Angeles	3920 DALTON AVE	90062	5036019008	0.000	0.000	0.193	0.000	Shortfall of Sites	0.124	Low Medium II Residential	RD2-1	0	0	0	32.359	0.193		Residential - Double, Duplex, or Two Units - 4 Stories or Less, 2	117B193 1386		South Los Angeles	Yes	MI	R2RD
Los Angeles	1937 W 39TH PL	90062	5035020015	0.000	0.000	0.193	0.000	Shortfall of Sites	0.139	Low Medium I Residential	R2-1	0	0	0	28.681	0.193		Residential - Double, Duplex, or Two Units - 4 Stories or Less, 2	117B189 1386		South Los Angeles	Yes	MI	R2RD
Los Angeles	818 W 73RD ST	90044	6020003012	0.000	0.000	0.193	0.000	Shortfall of Sites	0.130	Low Medium II Residential	RD2-1	0	0	0	30.827	0.193		Residential - Double, Duplex, or Two Units - 4 Stories or Less, 2	102B197 1386		South Los Angeles	Yes	MI	R2RD
Los Angeles	11325 CALIFA ST	91601	2337012019	0.000	0.000	0.193	0.000	Shortfall of Sites	0.161	Low Medium II Residential	RD2-1	0	0	0	24.892	0.193		Residential - Double, Duplex, or Two Units - 4 Stories or Less, 2	177B173 1387		North Hollywood - Valley Village	Yes	MI	R2RD
Los Angeles	5411 CARLIN ST	90016	5043010016	0.000	0.000	0.193	0.000	Shortfall of Sites	0.111	Low Medium II Residential	RD1.5-1	0	0	0	36.080	0.193		Residential - Four Units (Any Combination) - 4 Stories or Less, 4	123B177 1387		West Adams - Baldwin Hills - Leimert	Yes	MI	R2RD
Los Angeles	2807 HILLCREST DR	90016	5057007006	0.000	0.000	0.193	0.000	Shortfall of Sites	0.164	Low Medium II Residential	RD2-1	0	0	0	24.369	0.193		Residential - Four Units (Any Combination) - 4 Stories or Less, 4	123B181 1387		West Adams - Baldwin Hills - Leimert	Yes	MI	R2RD
Los Angeles	1941 W 39TH PL	90062	5035020014	0.000	0.000	0.193	0.000	Shortfall of Sites	0.139	Low Medium I Residential	R2-1	0	0	0	28.681	0.193		Residential - Five or More Units or Apartments (Any Combination) · 4 Stories or Less, 8	117B189 1387		South Los Angeles	Yes	MI	R2RD
Los Angeles	820 W 73RD ST	90044	6020003011	0.000	0.000	0.193	0.000	Shortfall of Sites	0.129	Low Medium II Residential	RD2-1	0	0	0	31.113	0.193		Residential - Double, Duplex, or Two Units - 4 Stories or Less, 2	102B197 1387		South Los Angeles	Yes	MI	R2RD
Los Angeles	11321 CALIFA ST	91601	2337012018	0.000	0.000	0.193	0.000	Shortfall of Sites	0.161	Low Medium II Residential	RD2-1	0	0	0	24.892	0.193		Residential - Three Units (Any Combination) - 4 Stories or Less, 3	177B173 1388		North Hollywood - Valley Village	Yes	MI	R2RD
Los Angeles	2009 CLAUDINA AVE	90016	5061015015	0.000	0.000	0.193	0.000	Shortfall of Sites	0.133	Low Medium II Residential	RD2-1-O	0	0	0	30.004	0.193		Residential - Double, Duplex, or Two Units - 4 Stories or Less, 2	126B181 1388		West Adams - Baldwin Hills - Leimert	Yes	MI	R2RD
Los Angeles	2665 S LA BREA AVE	90016	5049013029	0.000	0.000	0.193	0.000	Shortfall of Sites	0.092	Low Medium II Residential	RD1.5-1	0	0	0	43.553	0.193		Residential - Three Units (Any Combination) - 4 Stories or Less, 3	123B181 1388		West Adams - Baldwin Hills - Leimert	Yes	MI	R2RD
Los Angeles	401 E 83RD ST	90003	6030030001	0.000	0.000	0.193	0.000	Shortfall of Sites	0.149	Low Medium I Residential	R2-1	0	0	0	26.794	0.193		Residential - Four Units (Any Combination) - 4 Stories or Less, 4	099B205 1388		Southeast Los Angeles	Yes	MI	R2RD
Los Angeles	1130 S ALMA ST	90731	7458013002	0.000	0.000	0.193	0.000	Shortfall of Sites	0.155	Low Medium II Residential	RD2-1XL	0	0	0	25.758	0.193		Residential - Four Units (Any Combination) - 4 Stories or Less, 4	015B197 1388		San Pedro	Yes	MI	R2RD
Los Angeles	11315 CALIFA ST	91601	2337012017	0.000	0.000	0.193	0.000	Shortfall of Sites	0.161	Low Medium II Residential	RD2-1	0	0	0	24.892	0.193		Residential - Five or More Units or Apartments (Any Combination) · 4 Stories or Less, 6	177B173 1389		North Hollywood - Valley Village	Yes	MI	R2RD
Los Angeles	2008 VINEYARD AVE	90016	5061012025	0.000	0.000	0.193	0.000	Shortfall of Sites	0.148	Low Medium II Residential	RD2-1-O	0	0	0	27.019	0.193		Residential - Three Units (Any Combination) - 4 Stories or Less, 3	126B181 1389		West Adams - Baldwin Hills - Leimert	Yes	MI	R2RD
Los Angeles	1951 W 39TH PL	90062	5035020013	0.000	0.000	0.193	0.000	Shortfall of Sites	0.178	Low Medium I Residential	R2-1	0	0	0	22.446	0.193		Residential - Three Units (Any Combination) - 4 Stories or Less, 3	117B189 1389		South Los Angeles	Yes	MI	R2RD
Los Angeles	828 W 73RD ST	90044	6020003009	0.000	0.000	0.193	0.000	Shortfall of Sites	0.129	Low Medium II Residential	RD2-1	0	0	0	31.113	0.193		Residential - Three Units (Any Combination) - 4 Stories or Less, 3	102B197 1389		South Los Angeles	Yes	MI	R2RD
Los Angeles	1449 W 83RD ST	90047	6034013022	0.000	0.000	0.193	0.000	Shortfall of Sites	0.154	Low Medium II Residential	RD2-1	0	0	0	25.979	0.193		Residential - Double, Duplex, or Two Units - 4 Stories or Less, 2	099B193 1389		South Los Angeles	Yes	MI	R2RD
Los Angeles	8217 TOWNE AVE	90003	6030022018	0.000	0.000	0.193	0.000	Shortfall of Sites	0.057	Low Medium I Residential	R2-1	0	0	0	69.692	0.193		Residential - Double, Duplex, or Two Units - 4 Stories or Less, 2	099B205 1389		Southeast Los Angeles	Yes	MI	R2RD
Los Angeles	11309 CALIFA ST	91601	2337012016	0.000	0.000	0.193	0.000	Shortfall of Sites	0.161	Low Medium II Residential	RD2-1	0	0	0	24.892	0.193		Residential - Three Units (Any Combination) - 4 Stories or Less, 3	177B173 1390		North Hollywood - Valley Village	Yes	MI	R2RD
Los Angeles	4263 NORMAL AVE	90029	5539011025	0.000	0.000	0.193	0.000	Shortfall of Sites	0.069	Low Medium II Residential	RD1.5-1XL	0	0	0	58.083	0.193		Residential - Five or More Units or Apartments (Any Combination) · 4 Stories or Less, 10	144B197 1390		Hollywood	Yes	MI	R2RD

Jurisdiction Name	Site Address/Intersection	5 Digit ZIP Code	Assessor Parcel Number	Very Low-Income	Low-Income	Moderate-Income	Above Moderate-Income	Type of Shortfall	Parcel Size (Acres)	Current General Plan Designation	Current Zoning	Proposed General Plan (GP) Designation	Proposed Zoning	Minimum Density Allowed	Maximum Density Allowed	Total Capacity	Vacant/ Nonvacant	Description of Existing Uses	PIN	Base Density Per Acre	Community Plan Area	Rent Stabalization Ordinance	Income Category	Applicable Rezoning Program (Program informing values in Column Q listed first)
Los Angeles	2129 ALSACE AVE	90016	5062008016	0.000	0.000	0.193	0.000	Shortfall of Sites	0.124	Low Medium II Residential	RD2-1	0	0	0	32.261	0.193		Residential - Double, Duplex, or Two Units - 4 Stories or Less, 2	126B177 1390		West Adams - Baldwin Hills - Leimert	Yes	MI	R2RD
Los Angeles	2130 ALSACE AVE	90016	5062011007	0.000	0.000	0.193	0.000	Shortfall of Sites	0.124	Low Medium II Residential	RD2-1	0	0	0	32.266	0.193		Residential - Three Units (Any Combination) - 4 Stories or Less, 3	126B181 1390		West Adams - Baldwin Hills - Leimert	Yes	MI	R2RD
Los Angeles	432 W 75TH ST	90003	6020032001	0.000	0.000	0.193	0.000	Shortfall of Sites	0.144	Low Medium I Residential	R2-1	0	0	0	27.714	0.193		Residential - Double, Duplex, or Two Units - 4 Stories or Less, 2	102B201 1390		South Los Angeles	Yes	MI	R2RD
Los Angeles	353 E 83RD ST	90003	6030022016	0.000	0.000	0.193	0.000	Shortfall of Sites	0.120	Low Medium I Residential	R2-1	0	0	0	33.344	0.193		Residential - Double, Duplex, or Two Units - 4 Stories or Less, 2	099B205 1390		Southeast Los Angeles	Yes	MI	R2RD
Los Angeles	11305 CALIFA ST	91601	2337012015	0.000	0.000	0.193	0.000	Shortfall of Sites	0.161	Low Medium II Residential	RD2-1	0	0	0	24.892	0.193		Residential - Three Units (Any Combination) - 4 Stories or Less, 3	177B173 1391		North Hollywood - Valley Village	Yes	MI	R2RD
Los Angeles	2000 S HARCOURT AVE	90016	5061016033	0.000	0.000	0.193	0.000	Shortfall of Sites	0.133	Low Medium II Residential	RD2-1-O	0	0	0	30.036	0.193		Residential - Three Units (Any Combination) - 4 Stories or Less, 4	126B181 1391		West Adams - Baldwin Hills - Leimert	Yes	MI	R2RD
Los Angeles	1439 W 36TH PL	90018	5041018009	0.000	0.000	0.193	0.000	Shortfall of Sites	0.080	Low Medium I Residential	R2-1-O	0	0	0	50.041	0.193		Residential - Double, Duplex, or Two Units - 4 Stories or Less, 2	120B193 1391		South Los Angeles	Yes	MI	R2RD
Los Angeles	340 E 75TH ST	90003	6022020005	0.000	0.000	0.193	0.000	Shortfall of Sites	0.127	Low Medium I Residential	R2-1-CPIO	0	0	0	31.557	0.193		Residential - Double, Duplex, or Two Units - 4 Stories or Less, 2	102B205 1391		Southeast Los Angeles	Yes	MI	R2RD
Los Angeles	8222 S HALLDALE AVE	90047	6034013024	0.000	0.000	0.193	0.000	Shortfall of Sites	0.154	Low Medium II Residential	RD2-1	0	0	0	25.959	0.193		Residential - Double, Duplex, or Two Units - 4 Stories or Less, 2	099B193 1391		South Los Angeles	Yes	MI	R2RD
Los Angeles	11301 CALIFA ST	91601	2337013014	0.000	0.000	0.193	0.000	Shortfall of Sites	0.161	Low Medium II Residential	RD2-1	0	0	0	24.892	0.193		Residential - Double, Duplex, or Two Units - 4 Stories or Less, 2	177B173 1392		North Hollywood - Valley Village	Yes	MI	R2RD
Los Angeles	831 N ALEXANDRIA AVE	90029	5538006025	0.000	0.000	0.193	0.000	Shortfall of Sites	0.117	Low Medium II Residential	RD2-1XL	0	0	0	34.045	0.193		Residential - Double, Duplex, or Two Units - 4 Stories or Less, 2	144B197 1392		Hollywood	Yes	MI	R2RD
Los Angeles	2670 S HARCOURT AVE	90016	5057012008	0.000	0.000	0.193	0.000	Shortfall of Sites	0.119	Low Medium I Residential	R2-1	0	0	0	33.506	0.193		Residential - Double, Duplex, or Two Units - 4 Stories or Less, 2	123B181 1392		West Adams - Baldwin Hills - Leimert	Yes	MI	R2RD
Los Angeles	2664 S REDONDO BLVD	90016	5049020006	0.000	0.000	0.193	0.000	Shortfall of Sites	0.110	Low Medium II Residential	RD1.5-1	0	0	0	36.247	0.193		Residential - Double, Duplex, or Two Units - 4 Stories or Less, 2	123B177 1392		West Adams - Baldwin Hills - Leimert	Yes	MI	R2RD
Los Angeles	336 E 75TH ST	90003	6022020006	0.000	0.000	0.193	0.000	Shortfall of Sites	0.127	Low Medium I Residential	R2-1-CPIO	0	0	0	31.557	0.193		Residential - Double, Duplex, or Two Units - 4 Stories or Less, 2	102B205 1392		Southeast Los Angeles	Yes	MI	R2RD
Los Angeles	1501 W 83RD ST	90047	6034014014	0.000	0.000	0.193	0.000	Shortfall of Sites	0.157	Low Medium II Residential	RD2-1	0	0	0	25.423	0.193		Residential - Double, Duplex, or Two Units - 4 Stories or Less, 2	099B193 1392		South Los Angeles	Yes	MI	R2RD
Los Angeles	345 E 83RD ST	90003	6030022014	0.000	0.000	0.193	0.000	Shortfall of Sites	0.120	Low Medium I Residential	R2-1	0	0	0	33.344	0.193		Residential - Four Units (Any Combination) - 4 Stories or Less, 4	099B205 1392		Southeast Los Angeles	Yes	MI	R2RD
Los Angeles	1131 S CABRILLO AVE	90731	7454016027	0.000	0.000	0.193	0.000	Shortfall of Sites	0.103	Low Medium II Residential	RD2-1XL	0	0	0	38.685	0.193		Residential - Five or More Units or Apartments (Any Combination) - 4 Stories or Less, 7	015B197 1392		San Pedro	Yes	MI	R2RD
Los Angeles	11257 CALIFA ST	91601	2337013013	0.000	0.000	0.193	0.000	Shortfall of Sites	0.161	Low Medium II Residential	RD2-1	0	0	0	24.892	0.193		Residential - Double, Duplex, or Two Units - 4 Stories or Less, 2	177B173 1393		North Hollywood - Valley Village	Yes	MI	R2RD
Los Angeles	1543 S SIERRA BONITA AVE	90019	5069023024	0.000	0.000	0.193	0.000	Shortfall of Sites	0.119	Low Medium I Residential	R2-1-O	0	0	0	33.663	0.193		Residential - Double, Duplex, or Two Units - 4 Stories or Less, 2	129B177 1393		Wilshire	Yes	MI	R2RD
Los Angeles	1431 W 36TH PL	90018	5041018007	0.000	0.000	0.193	0.000	Shortfall of Sites	0.160	Low Medium I Residential	R2-1-O	0	0	0	25.072	0.193		Residential - Double, Duplex, or Two Units - 4 Stories or Less, 2	120B193 1393		South Los Angeles	Yes	MI	R2RD
Los Angeles	341 E 83RD ST	90003	6030022013	0.000	0.000	0.193	0.000	Shortfall of Sites	0.120	Low Medium I Residential	R2-1	0	0	0	33.344	0.193		Residential - Double, Duplex, or Two Units - 4 Stories or Less, 2	099B205 1393		Southeast Los Angeles	Yes	MI	R2RD
Los Angeles	2200 S DUNSMUIR AVE	90016	5063010009	0.000	0.000	0.193	0.000	Shortfall of Sites	0.119	Low Medium I Residential	R2-1	0	0	0	33.507	0.193		Residential - Double, Duplex, or Two Units - 4 Stories or Less, 2	126B177 1394		West Adams - Baldwin Hills - Leimert	Yes	MI	R2RD
Los Angeles	1513 W 83RD ST	90047	6034014016	0.000	0.000	0.193	0.000	Shortfall of Sites	0.154	Low Medium II Residential	RD2-1	0	0	0	25.918	0.193		Residential - Double, Duplex, or Two Units - 4 Stories or Less, 2	099B193 1394		South Los Angeles	Yes	MI	R2RD
Los Angeles	11249 CALIFA ST	91601	2337013011	0.000	0.000	0.193	0.000	Shortfall of Sites	0.161	Low Medium II Residential	RD2-1	0	0	0	24.892	0.193		Residential - Three Units (Any Combination) - 4 Stories or Less, 3	177B173 1395		North Hollywood - Valley Village	Yes	MI	R2RD
Los Angeles	1529 HAUSER BLVD	90019	5069028021	0.000	0.000	0.193	0.000	Shortfall of Sites	0.139	Low Medium I Residential	R2-1-O	0	0	0	28.681	0.193		Residential - Three Units (Any Combination) - 4 Stories or Less, 3	129B177 1395		Wilshire	Yes	MI	R2RD
Los Angeles	2006 S PALM GROVE AVE	90016	5061015033	0.000	0.000	0.193	0.000	Shortfall of Sites	0.133	Low Medium II Residential	RD2-1-O	0	0	0	30.041	0.193		Residential - Double, Duplex, or Two Units - 4 Stories or Less, 2	126B181 1395		West Adams - Baldwin Hills - Leimert	Yes	MI	R2RD
Los Angeles	5407 CARLIN ST	90016	5043010017	0.000	0.000	0.193	0.000	Shortfall of Sites	0.111	Low Medium II Residential	RD1.5-1	0	0	0	36.080	0.193		Residential - Double, Duplex, or Two Units - 4 Stories or Less, 2	123B177 1395		West Adams - Baldwin Hills - Leimert	Yes	MI	R2RD
Los Angeles	5116 S BUDLONG AVE	90037	5017024032	0.000	0.000	0.193	0.000	Shortfall of Sites	0.127	Low Medium I Residential	R2-1	0	0	0	31.560	0.193		Residential - Four Units (Any Combination) - 4 Stories or Less, 4	111B197 1395		South Los Angeles	Yes	MI	R2RD
Los Angeles	1011 W 65TH ST	90044	6014004019	0.000	0.000	0.193	0.000	Shortfall of Sites	0.141	Low Medium I Residential	R2-1	0	0	0	28.469	0.193		Residential - Four Units (Any Combination) - 4 Stories or Less, 4	105B197 1395		South Los Angeles	Yes	MI	R2RD
Los Angeles	11241 CALIFA ST	91601	2337013010	0.000	0.000	0.193	0.000	Shortfall of Sites	0.161	Low Medium II Residential	RD2-1	0	0	0	24.892	0.193		Residential - Double, Duplex, or Two Units - 4 Stories or Less, 2	177B173 1396		North Hollywood - Valley Village	Yes	MI	R2RD
Los Angeles	2665 S CLOVERDALE AVE	90016	5043005028	0.000	0.000	0.193	0.000	Shortfall of Sites	0.110	Low Medium II Residential	RD1.5-1	0	0	0	36.249	0.193		Residential - Double, Duplex, or Two Units - 4 Stories or Less, 2	123B177 1396		West Adams - Baldwin Hills - Leimert	Yes	MI	R2RD
Los Angeles	1017 W 65TH ST	90044	6014004020	0.000	0.000	0.193	0.000	Shortfall of Sites	0.141	Low Medium I Residential	R2-1	0	0	0	28.469	0.193		Residential - Double, Duplex, or Two Units - 4 Stories or Less, 2	105B197 1396		South Los Angeles	Yes	MI	R2RD
Los Angeles	856 W 73RD ST	90044	6020003002	0.000	0.000	0.193	0.000	Shortfall of Sites	0.129	Low Medium II Residential	RD2-1	0	0	0	31.113	0.193		Residential - Three Units (Any Combination) - 4 Stories or Less, 3	102B197 1396		South Los Angeles	Yes	MI	R2RD
Los Angeles	1523 W 83RD ST	90047	6034014018	0.000	0.000	0.193	0.000	Shortfall of Sites	0.154	Low Medium II Residential	RD2-1	0	0	0	25.898	0.193		Residential - Three Units (Any Combination) - 4 Stories or Less, 3	099B193 1396		South Los Angeles	Yes	MI	R2RD
Los Angeles	329 E 83RD ST	90003	6030022010	0.000	0.000	0.193	0.000	Shortfall of Sites	0.120	Low Medium I Residential	R2-1	0	0	0	33.344	0.193		Residential - Three Units (Any Combination) - 4 Stories or Less, 3	099B205 1396		Southeast Los Angeles	Yes	MI	R2RD
Los Angeles	11239 CALIFA ST	91601	2337013009	0.000	0.000	0.193	0.000	Shortfall of Sites	0.161	Low Medium II Residential	RD2-1	0	0	0	24.892	0.193		Residential - Five or More Units or Apartments (Any Combination) - 4 Stories or Less, 6	177B173 1397		North Hollywood - Valley Village	Yes	MI	R2RD
Los Angeles	1532 CARMONA AVE	90019	5069028008	0.000	0.000	0.193	0.000	Shortfall of Sites	0.117	Low Medium I Residential	R2-1-O	0	0	0	34.282	0.193		Residential - Double, Duplex, or Two Units - 4 Stories or Less, 2	129B177 1397		Wilshire	Yes	MI	R2RD
Los Angeles	2664 S COCHRAN AVE	90016	5043005001	0.000	0.000	0.193	0.000	Shortfall of Sites	0.110	Low Medium II Residential	RD1.5-1	0	0	0	36.261	0.193		Residential - Three Units (Any Combination) - 4 Stories or Less, 3	123B177 1397		West Adams - Baldwin Hills - Leimert	Yes	MI	R2RD
Los Angeles	1417 W 36TH PL	90018	5041018004	0.000	0.000	0.193	0.000	Shortfall of Sites	0.076	Low Medium I Residential	R2-1-O	0	0	0	52.425	0.193		Residential - Double, Duplex, or Two Units - 4 Stories or Less, 2	120B193 1397		South Los Angeles	Yes	MI	R2RD
Los Angeles	860 W 73RD ST	90044	6020003001	0.000	0.000	0.193	0.000	Shortfall of Sites	0.129	Low Medium II Residential	RD2-1	0	0	0	31.113	0.193		, 2	102B197 1397		South Los Angeles	Yes	MI	R2RD
Los Angeles	1529 W 83RD ST	90047	6034014019	0.000	0.000	0.193	0.000	Shortfall of Sites	0.155	Low Medium II Residential	RD2-1	0	0	0	25.889	0.193		Residential - Double, Duplex, or Two Units - 4 Stories or Less, 2	099B193 1397		South Los Angeles	Yes	MI	R2RD
Los Angeles	2111 S MARVIN AVE	90016	5064017015	0.000	0.000	0.193	0.000	Shortfall of Sites	0.132	Low Medium II Residential	RD1.5-1	0	0	0	30.300	0.193		Residential - Four Units (Any Combination) - 4 Stories or Less, 4	126B177 1398		West Adams - Baldwin Hills - Leimert	Yes	MI	R2RD
Los Angeles	2670 S LONGWOOD AVE	90016	5049006008	0.000	0.000	0.193	0.000	Shortfall of Sites	0.115	Low Medium I Residential	R2-1	0	0	0	34.798	0.193		Residential - Double, Duplex, or Two Units - 4 Stories or Less, 2	123B181 1398		West Adams - Baldwin Hills - Leimert	Yes	MI	R2RD
Los Angeles	1145 W 51ST PL	90037	5017024029	0.000	0.000	0.193	0.000	Shortfall of Sites	0.127	Low Medium I Residential	R2-1	0	0	0	31.561	0.193		Residential - Double, Duplex, or Two Units - 4 Stories or Less, 2	111B197 1398		South Los Angeles	Yes	MI	R2RD
Los Angeles	900 W 73RD ST	90044	6020004019	0.000	0.000	0.193	0.000	Shortfall of Sites	0.129	Low Medium II Residential	RD2-1	0	0	0	31.113	0.193		Residential - Double, Duplex, or Two Units - 4 Stories or Less, 2	102B197 1398		South Los Angeles	Yes	MI	R2RD
Los Angeles	319 E 83RD ST	90003	6030022008	0.000	0.000	0.193	0.000	Shortfall of Sites	0.120	Low Medium I Residential	R2-1	0	0	0	33.289	0.193		Residential - Double, Duplex, or Two Units - 4 Stories or Less, 2	099B205 1398		Southeast Los Angeles	Yes	MI	R2RD
Los Angeles	5517 GEER AVENUE	90016	5048027024	0.000	0.000	0.193	0.000	Shortfall of Sites	0.110	Low Medium II Residential	RD2-1	0	0	0	36.254	0.193		Residential - Double, Duplex, or Two Units - 4 Stories or Less, 2	123B177 1399		West Adams - Baldwin Hills - Leimert	Yes	MI	R2RD
Los Angeles	1141 W 51ST PL	90037	5017024028	0.000	0.000	0.193	0.000	Shortfall of Sites	0.112	Low Medium I Residential	R2-1	0	0	0	35.702	0.193		Residential - Four Units (Any Combination) - 4 Stories or Less, 4	111B197 1399		South Los Angeles	Yes	MI	R2RD
Los Angeles	904 W 73RD ST	90044	6020004018	0.000	0.000	0.193	0.000	Shortfall of Sites	0.129	Low Medium II Residential	RD2-1	0	0	0	31.113	0.193		Residential - Four Units (Any Combination) - 4 Stories or Less, 4	102B197 1399		South Los Angeles	Yes	MI	R2RD
Los Angeles	2105 S BURNSIDE AVE	90016	5063018025	0.000	0.000	0.193	0.000	Shortfall of Sites	0.133	Low Medium II Residential	RD1.5-1	0	0	0	30.104	0.193		Residential - Double, Duplex, or Two Units - 4 Stories or Less, 2	126B177 1400		West Adams - Baldwin Hills - Leimert	Yes	MI	R2RD
Los Angeles	2022 S LONGWOOD AVE	90016	5062002016	0.000	0.000	0.193	0.000	Shortfall of Sites	0.152	Low Medium II Residential	RD2-1-O	0	0	0	26.372	0.193		Residential - Four Units (Any Combination) - 4 Stories or Less, 4	126B181 1400		West Adams - Baldwin Hills - Leimert	Yes	MI	R2RD
Los Angeles	1035 W 65TH ST	90044	6014004024	0.000	0.000	0.193	0.000	Shortfall of Sites	0.156	Low Medium I Residential	R2-1	0	0	0	25.680	0.193		Residential - Double, Duplex, or Two Units - 4 Stories or Less, 2	105B197 1400		South Los Angeles	Yes	MI	R2RD
Los Angeles	908 W 73RD ST	90044	6020004017	0.000	0.000	0.193	0.000	Shortfall of Sites	0.129	Low Medium II Residential	RD2-1	0	0	0	31.113	0.193		Residential - Double, Duplex, or Two Units - 4 Stories or Less, 2	102B197 1400		South Los Angeles	Yes	MI	R2RD
Los Angeles	1133 W 51ST PL	90037	5017024026	0.000	0.000	0.193	0.000	Shortfall of Sites	0.112	Low Medium I Residential	R2-1	0	0	0	35.702	0.193		Residential - Double, Duplex, or Two Units - 4 Stories or Less, 2	111B197 1401		South Los Angeles	Yes	MI	R2RD
Los Angeles	6405 S VAN NESS AVE	90047	4007022025	0.000	0.000	0.193	0.000	Shortfall of Sites	0.106	Low Medium II Residential	RD1.5-1	0	0	0	37.874	0.193		Residential - Three Units (Any Combination) - 4 Stories or Less, 3	105B189 1401		West Adams - Baldwin Hills - Leimert	Yes	MI	R2RD
Los Angeles	1041 W 65TH ST	90044	6014004025	0.000	0.000	0.193	0.000	Shortfall of Sites	0.156	Low Medium I Residential	R2-1	0	0	0	25.622	0.193		Residential - Four Units (Any Combination) - 4 Stories or Less, 4	105B197 1401		South Los Angeles	Yes	MI	R2RD
Los Angeles	1547 W 83RD ST	90047	6034014023	0.000	0.000	0.193	0.000	Shortfall of Sites	0.155	Low Medium II Residential	RD2-1	0	0	0	25.850	0.193		Residential - Double, Duplex, or Two Units - 4 Stories or Less, 2	099B193 1401		South Los Angeles	Yes	MI	R2RD
Los Angeles	1136 S ALMA ST	90731	7458013001	0.000	0.000	0.193	0.000	Shortfall of Sites	0.155	Low Medium II Residential	RD2-1XL	0	0	0	25.758	0.193		Residential - Three Units (Any Combination) - 4 Stories or Less, 3	015B197 1401		San Pedro	Yes	MI	R2RD
Los Angeles	1562 S CURSON AVE	90019	5069023003	0.000	0.000	0.193	0.000	Shortfall of Sites	0.118	Low Medium I Residential	R2-1-O	0	0	0	33.787	0.193		Residential - Double, Duplex, or Two Units - 4 Stories or Less, 2	129B177 1402		Wilshire	Yes	MI	R2RD
Los Angeles	2804 S MANSFIELD AVE	90016	5049029025	0.000	0.000	0.193	0.000	Shortfall of Sites	0.110	Low Medium II Residential	RD2-1	0	0	0	36.300	0.193		Residential - Double, Duplex, or Two Units - 4 Stories or Less, 2	120B177 1402		West Adams - Baldwin Hills - Leimert	Yes	MI	R2RD
Los Angeles	8214 S DENKER AVE	90047	6034014024	0.000	0.000	0.193	0.000	Shortfall of Sites	0.155	Low Medium II Residential	RD2-1	0	0	0	25.840	0.193		Residential - Three Units (Any Combination) - 4 Stories or Less, 3	099B193 1402		South Los Angeles	Yes	MI	R2RD
Los Angeles	243 E 83RD ST	90003	6030010019	0.000	0.000	0.193	0.000	Shortfall of Sites	0.108	Low Medium II Residential	RD2-1	0	0	0	37.178	0.193		Residential - Double, Duplex, or Two Units - 4 Stories or Less, 2	099B205 1402		Southeast Los Angeles	Yes	MI	R2RD

Jurisdiction Name	Site Address/Intersection	5 Digit ZIP Code	Assessor Parcel Number	Very Low-Income	Low-Income	Moderate-Income	Above Moderate-Income	Type of Shortfall	Parcel Size (Acres)	Current General Plan Designation	Current Zoning	Proposed General Plan (GP) Designation	Proposed Zoning	Minimum Density Allowed	Maximum Density Allowed	Total Capacity	Vacant/ Nonvacant	Description of Existing Uses	PIN	Base Density Per Acre	Community Plan Area	Rent Stabalization Ordinance	Income Category	Applicable Rezoning Program (Program informing values in Column Q listed first)
Los Angeles	239 E 83RD ST	90003	6030010020	0.000	0.000	0.193	0.000	Shortfall of Sites	0.108	Low Medium II Residential	RD2-1	0	0	0	37.174	0.193		Residential - Double, Duplex, or Two Units - 4 Stories or Less, 2	099B205 1403		Southeast Los Angeles	Yes	MI	R2RD
Los Angeles	2211 S DUNSMUIR AVE	90016	5063016013	0.000	0.000	0.193	0.000	Shortfall of Sites	0.127	Low Medium I Residential	R2-1	0	0	0	31.452	0.193		Residential - Double, Duplex, or Two Units - 4 Stories or Less, 2	126B177 1404		West Adams - Baldwin Hills - Leimert	Yes	MI	R2RD
Los Angeles	2708 S ORANGE DR	90016	5049015012	0.000	0.000	0.193	0.000	Shortfall of Sites	0.110	Low Medium II Residential	RD1.5-1	0	0	0	36.235	0.193		Residential - Double, Duplex, or Two Units - 4 Stories or Less, 2	123B177 1404		West Adams - Baldwin Hills - Leimert	Yes	MI	R2RD
Los Angeles	5115 S NORMANDIE AVE	90037	5003001005	0.000	0.000	0.193	0.000	Shortfall of Sites	0.126	Low Medium II Residential	RD1.5-1	0	0	0	31.740	0.193		Residential - Three Units (Any Combination) - 4 Stories or Less, 3	111B193 1404		South Los Angeles	Yes	MI	R2RD
Los Angeles	1121 W 51ST ST	90037	5017024023	0.000	0.000	0.193	0.000	Shortfall of Sites	0.112	Low Medium I Residential	R2-1	0	0	0	35.703	0.193		Residential - Three Units (Any Combination) - 4 Stories or Less, 3	111B197 1404		South Los Angeles	Yes	MI	R2RD
Los Angeles	235 E 83RD ST	90003	6030010021	0.000	0.000	0.193	0.000	Shortfall of Sites	0.108	Low Medium II Residential	RD2-1	0	0	0	37.169	0.193		Residential - Double, Duplex, or Two Units - 4 Stories or Less, 2	099B205 1404		Southeast Los Angeles	Yes	MI	R2RD
Los Angeles	1141 S ALMA ST	90731	7458014019	0.000	0.000	0.193	0.000	Shortfall of Sites	0.129	Low Medium II Residential	RD2-1XL	0	0	0	30.951	0.193		Residential - Three Units (Any Combination) - 4 Stories or Less, 3	015B197 1404		San Pedro	Yes	MI	R2RD
Los Angeles	1605 W 83RD ST	90047	6034015015	0.000	0.000	0.193	0.000	Shortfall of Sites	0.155	Low Medium II Residential	RD2-1	0	0	0	25.796	0.193		Residential - Three Units (Any Combination) - 4 Stories or Less, 3	099B193 1405		South Los Angeles	Yes	MI	R2RD
Los Angeles	2118 S CURSON AVE	90016	5064017009	0.000	0.000	0.193	0.000	Shortfall of Sites	0.132	Low Medium II Residential	RD1.5-1	0	0	0	30.302	0.193		Residential - Double, Duplex, or Two Units - 4 Stories or Less, 2	126B177 1406		West Adams - Baldwin Hills - Leimert	Yes	MI	R2RD
Los Angeles	6419 BONSALLO AVE	90044	6004019021	0.000	0.000	0.193	0.000	Shortfall of Sites	0.082	Low Medium I Residential	R2-1	0	0	0	48.807	0.193		Residential - Double, Duplex, or Two Units - 4 Stories or Less, 2	105B201 1406		South Los Angeles	Yes	MI	R2RD
Los Angeles	932 W 73RD ST	90044	6020004011	0.000	0.000	0.193	0.000	Shortfall of Sites	0.129	Low Medium II Residential	RD2-1	0	0	0	31.113	0.193		Residential - Three Units (Any Combination) - 4 Stories or Less, 3	102B197 1406		South Los Angeles	Yes	MI	R2RD
Los Angeles	1611 W 83RD ST	90047	6034015016	0.000	0.000	0.193	0.000	Shortfall of Sites	0.155	Low Medium II Residential	RD2-1	0	0	0	25.787	0.193		Residential - Double, Duplex, or Two Units - 4 Stories or Less, 2	099B193 1406		South Los Angeles	Yes	MI	R2RD
Los Angeles	2123 S CURSON AVE	90016	5064018023	0.000	0.000	0.193	0.000	Shortfall of Sites	0.113	Low Medium II Residential	RD2-1	0	0	0	35.312	0.193		Residential - Double, Duplex, or Two Units - 4 Stories or Less, 2	126B177 1407		West Adams - Baldwin Hills - Leimert	Yes	MI	R2RD
Los Angeles	2122 S ORANGE DR	90016	5062015005	0.000	0.000	0.193	0.000	Shortfall of Sites	0.138	Low Medium II Residential	RD2-1	0	0	0	29.040	0.193		Residential - Three Units (Any Combination) - 4 Stories or Less, 3	126B181 1407		West Adams - Baldwin Hills - Leimert	Yes	MI	R2RD
Los Angeles	1617 W 83RD ST	90047	6034015017	0.000	0.000	0.193	0.000	Shortfall of Sites	0.155	Low Medium II Residential	RD2-1	0	0	0	25.777	0.193		Residential - Three Units (Any Combination) - 4 Stories or Less, 3	099B193 1407		South Los Angeles	Yes	MI	R2RD
Los Angeles	223 E 83RD ST	90003	6030010024	0.000	0.000	0.193	0.000	Shortfall of Sites	0.108	Low Medium II Residential	RD2-1	0	0	0	37.156	0.193		Residential - Double, Duplex, or Two Units - 4 Stories or Less, 2	099B205 1407		Southeast Los Angeles	Yes	MI	R2RD
Los Angeles	1623 W 83RD ST	90047	6034015018	0.000	0.000	0.193	0.000	Shortfall of Sites	0.155	Low Medium II Residential	RD2-1	0	0	0	25.767	0.193		Residential - Three Units (Any Combination) - 4 Stories or Less, 3	099B193 1408		South Los Angeles	Yes	MI	R2RD
Los Angeles	2015 S PALM GROVE AVE	90016	5061016014	0.000	0.000	0.193	0.000	Shortfall of Sites	0.133	Low Medium II Residential	RD2-1-O	0	0	0	30.041	0.193		Residential - Double, Duplex, or Two Units - 4 Stories or Less, 2	126B181 1409		West Adams - Baldwin Hills - Leimert	Yes	MI	R2RD
Los Angeles	1659 W 51ST PL	90062	5003003016	0.000	0.000	0.193	0.000	Shortfall of Sites	0.120	Low Medium I Residential	R2-1-CPIO	0	0	0	33.363	0.193		Residential - Double, Duplex, or Two Units - 4 Stories or Less, 2	111B193 1409		South Los Angeles	Yes	MI	R2RD
Los Angeles	944 W 73RD ST	90044	6020004008	0.000	0.000	0.193	0.000	Shortfall of Sites	0.129	Low Medium II Residential	RD2-1	0	0	0	31.113	0.193		Residential - Three Units (Any Combination) - 4 Stories or Less, 3	102B197 1409		South Los Angeles	Yes	MI	R2RD
Los Angeles	1631 W 83RD ST	90047	6034015019	0.000	0.000	0.193	0.000	Shortfall of Sites	0.155	Low Medium II Residential	RD2-1	0	0	0	25.758	0.193		Residential - Three Units (Any Combination) - 4 Stories or Less, 2	099B193 1409		South Los Angeles	Yes	MI	R2RD
Los Angeles	215 E 83RD ST	90003	6030010026	0.000	0.000	0.193	0.000	Shortfall of Sites	0.108	Low Medium II Residential	RD2-1	0	0	0	37.147	0.193		Residential - Double, Duplex, or Two Units - 4 Stories or Less, 2	099B205 1409		Southeast Los Angeles	Yes	MI	R2RD
Los Angeles	1073 W 12TH ST	90731	7458017008	0.000	0.000	0.193	0.000	Shortfall of Sites	0.140	Low Medium II Residential	RD2-1XL	0	0	0	28.601	0.193		Residential - Five or More Units or Apartments (Any Combination) · 4 Stories or Less, 6	015B197 1409		San Pedro	Yes	MI	R2RD
Los Angeles	1065 W 12TH ST	90731	7458017010	0.000	0.000	0.193	0.000	Shortfall of Sites	0.140	Low Medium II Residential	RD2-1XL	0	0	0	28.602	0.193		Residential - Five or More Units or Apartments (Any Combination) · 4 Stories or Less, 6	015B197 1410		San Pedro	Yes	MI	R2RD
Los Angeles	5450 CARLIN ST	90016	5043011009	0.000	0.000	0.193	0.000	Shortfall of Sites	0.110	Low Medium II Residential	RD1.5-1	0	0	0	36.218	0.193		Residential - Four Units (Any Combination) - 4 Stories or Less, 4	123B177 1411		West Adams - Baldwin Hills - Leimert	Yes	MI	R2RD
Los Angeles	1057 W 51ST PL	90037	5017024016	0.000	0.000	0.193	0.000	Shortfall of Sites	0.112	Low Medium I Residential	R2-1	0	0	0	35.703	0.193		Residential - Double, Duplex, or Two Units - 4 Stories or Less, 2	111B197 1411		South Los Angeles	Yes	MI	R2RD
Los Angeles	1500 S BURNSIDE AVE	90019	5069034016	0.000	0.000	0.193	0.000	Shortfall of Sites	0.141	Low Medium II Residential	RD2-1-O	0	0	0	28.317	0.193		Residential - Four Units (Any Combination) - 4 Stories or Less, 4	129B177 1412		Wilshire	Yes	MI	R2RD
Los Angeles	1053 W 51ST PL	90037	5017025025	0.000	0.000	0.193	0.000	Shortfall of Sites	0.112	Low Medium I Residential	R2-1	0	0	0	35.702	0.193		Residential - Three Units (Any Combination) - 4 Stories or Less, 3	111B197 1412		South Los Angeles	Yes	MI	R2RD
Los Angeles	1524 HAUSER BLVD	90019	5069031034	0.000	0.000	0.193	0.000	Shortfall of Sites	0.155	Low Medium I Residential	R2-1-O	0	0	0	25.813	0.193		Residential - Five or More Units or Apartments (Any Combination) · 4 Stories or Less, 5	129B177 1413		Wilshire	Yes	MI	R2RD
Los Angeles	5314 WESTHAVEN ST	90016	5043010010	0.000	0.000	0.193	0.000	Shortfall of Sites	0.098	Low Medium II Residential	RD1.5-1	0	0	0	40.755	0.193		Residential - Double, Duplex, or Two Units - 4 Stories or Less, 2	123B177 1413		West Adams - Baldwin Hills - Leimert	Yes	MI	R2RD
Los Angeles	1643 W 51ST PL	90062	5003003012	0.000	0.000	0.193	0.000	Shortfall of Sites	0.120	Low Medium I Residential	R2-1-CPIO	0	0	0	33.406	0.193		Residential - Double, Duplex, or Two Units - 4 Stories or Less, 2	111B193 1413		South Los Angeles	Yes	MI	R2RD
Los Angeles	162 W 65TH ST	90003	6012001033	0.000	0.000	0.193	0.000	Shortfall of Sites	0.161	Low Medium I Residential	R2-1	0	0	0	24.880	0.193		Residential - Three Units (Any Combination) - 4 Stories or Less, 3	105B201 1413		Southeast Los Angeles	Yes	MI	R2RD
Los Angeles	7313 S HOOVER ST	90044	6020003015	0.000	0.000	0.193	0.000	Shortfall of Sites	0.116	Low Medium II Residential	RD2-1	0	0	0	34.500	0.193		Residential - Four Units (Any Combination) - 4 Stories or Less, 4	102B197 1413		South Los Angeles	Yes	MI	R2RD
Los Angeles	1647 W 83RD ST	90047	6034015023	0.000	0.000	0.193	0.000	Shortfall of Sites	0.156	Low Medium II Residential	RD2-1	0	0	0	25.719	0.193		Residential - Four Units (Any Combination) - 4 Stories or Less, 4	099B193 1413		South Los Angeles	Yes	MI	R2RD
Los Angeles	2012 VINEYARD AVE	90016	5061012026	0.000	0.000	0.193	0.000	Shortfall of Sites	0.148	Low Medium II Residential	RD2-1-O	0	0	0	27.009	0.193		Residential - Three Units (Any Combination) - 4 Stories or Less, 3	126B181 1414		West Adams - Baldwin Hills - Leimert	Yes	MI	R2RD
Los Angeles	2724 S WEST VIEW ST	90016	5049007008	0.000	0.000	0.193	0.000	Shortfall of Sites	0.119	Low Medium I Residential	R2-1	0	0	0	33.499	0.193		Residential - Double, Duplex, or Two Units - 4 Stories or Less, 2	123B181 1414		West Adams - Baldwin Hills - Leimert	Yes	MI	R2RD
Los Angeles	155 E 83RD ST	90003	6030009020	0.000	0.000	0.193	0.000	Shortfall of Sites	0.108	Low Medium II Residential	RD2-1	0	0	0	37.009	0.193		Residential - Double, Duplex, or Two Units - 4 Stories or Less, 2	099B205 1414		Southeast Los Angeles	Yes	MI	R2RD
Los Angeles	1035 W 12TH ST	90731	7458017018	0.000	0.000	0.193	0.000	Shortfall of Sites	0.140	Low Medium II Residential	RD2-1XL	0	0	0	28.605	0.193		Residential - Four Units (Any Combination) - 4 Stories or Less, 4	015B197 1414		San Pedro	Yes	MI	R2RD
Los Angeles	4303 DALTON AVE	90062	5021020008	0.000	0.000	0.193	0.000	Shortfall of Sites	0.160	Low Medium I Residential	R2-1	0	0	0	25.005	0.193		Residential - Double, Duplex, or Two Units - 4 Stories or Less, 2	114B193 1415		South Los Angeles	Yes	MI	R2RD
Los Angeles	1659 W 83RD ST	90047	6034015025	0.000	0.000	0.193	0.000	Shortfall of Sites	0.156	Low Medium II Residential	RD2-1	0	0	0	25.700	0.193		Residential - Four Units (Any Combination) - 4 Stories or Less, 4	099B193 1415		South Los Angeles	Yes	MI	R2RD
Los Angeles	1025 W 12TH ST	90731	7458017020	0.000	0.000	0.193	0.000	Shortfall of Sites	0.140	Low Medium II Residential	RD2-1XL	0	0	0	28.592	0.193		Residential - Four Units (Any Combination) - 4 Stories or Less, 4	015B197 1415		San Pedro	Yes	MI	R2RD
Los Angeles	1547 S SIERRA BONITA AVE	90019	5069023025	0.000	0.000	0.193	0.000	Shortfall of Sites	0.132	Low Medium I Residential	R2-1-O	0	0	0	30.364	0.193		Residential - Double, Duplex, or Two Units - 4 Stories or Less, 2	129B177 1416		Wilshire	Yes	MI	R2RD
Los Angeles	2006 S HARCOURT AVE	90016	5061016032	0.000	0.000	0.193	0.000	Shortfall of Sites	0.133	Low Medium II Residential	RD2-1-O	0	0	0	30.037	0.193		Residential - Four Units (Any Combination) - 4 Stories or Less, 4	126B181 1416		West Adams - Baldwin Hills - Leimert	Yes	MI	R2RD
Los Angeles	1701 W 83RD ST	90047	6034016017	0.000	0.000	0.193	0.000	Shortfall of Sites	0.156	Low Medium II Residential	RD2-1	0	0	0	25.679	0.193		Residential - Four Units (Any Combination) - 4 Stories or Less, 4	099B193 1416		South Los Angeles	Yes	MI	R2RD
Los Angeles	151 E 83RD ST	90003	6030009022	0.000	0.000	0.193	0.000	Shortfall of Sites	0.108	Low Medium II Residential	RD2-1	0	0	0	36.976	0.193		Residential - Double, Duplex, or Two Units - 4 Stories or Less, 2	099B205 1416		Southeast Los Angeles	Yes	MI	R2RD
Los Angeles	1203 S ALMA ST	90731	7458017026	0.000	0.000	0.193	0.000	Shortfall of Sites	0.145	Low Medium II Residential	RD2-1XL	0	0	0	27.672	0.193		Residential - Five or More Units or Apartments (Any Combination) · 4 Stories or Less, 6	015B197 1416		San Pedro	Yes	MI	R2RD
Los Angeles	2010 S PALM GROVE AVE	90016	5061015032	0.000	0.000	0.193	0.000	Shortfall of Sites	0.133	Low Medium II Residential	RD2-1-O	0	0	0	30.041	0.193		Residential - Double, Duplex, or Two Units - 4 Stories or Less, 2	126B181 1417		West Adams - Baldwin Hills - Leimert	Yes	MI	R2RD
Los Angeles	2737 S WEST VIEW ST	90016	5049006020	0.000	0.000	0.193	0.000	Shortfall of Sites	0.115	Low Medium I Residential	R2-1	0	0	0	34.847	0.193		Residential - Three Units (Any Combination) - 4 Stories or Less, 3	123B181 1417		West Adams - Baldwin Hills - Leimert	Yes	MI	R2RD
Los Angeles	2720 S SYCAMORE AVE	90016	5049017026	0.000	0.000	0.193	0.000	Shortfall of Sites	0.110	Low Medium II Residential	RD1.5-1	0	0	0	36.221	0.193		Residential - Four Units (Any Combination) - 4 Stories or Less, 2	123B177 1417		West Adams - Baldwin Hills - Leimert	Yes	MI	R2RD
Los Angeles	1674 W 36TH PL	90018	5041022004	0.000	0.000	0.193	0.000	Shortfall of Sites	0.155	Low Medium I Residential	R2-1-O	0	0	0	25.811	0.193		Residential - Double, Duplex, or Two Units - 4 Stories or Less, 2	120B193 1417		South Los Angeles	Yes	MI	R2RD
Los Angeles	1627 W 51ST PL	90062	5003003008	0.000	0.000	0.193	0.000	Shortfall of Sites	0.120	Low Medium I Residential	R2-1-CPIO	0	0	0	33.448	0.193		Residential - Double, Duplex, or Two Units - 4 Stories or Less, 2	111B193 1417		South Los Angeles	Yes	MI	R2RD
Los Angeles	1204 S ALMA ST	90731	7458018006	0.000	0.000	0.193	0.000	Shortfall of Sites	0.155	Low Medium II Residential	RD2-1XL	0	0	0	25.807	0.193		Residential - Five or More Units or Apartments (Any Combination) · 4 Stories or Less, 6	015B197 1417		San Pedro	Yes	MI	R2RD
Los Angeles	1533 HAUSER BLVD	90019	5069028022	0.000	0.000	0.193	0.000	Shortfall of Sites	0.155	Low Medium I Residential	R2-1-O	0	0	0	25.813	0.193		Residential - Double, Duplex, or Two Units - 4 Stories or Less, 2	129B177 1418		Wilshire	Yes	MI	R2RD
Los Angeles	2133 ALSACE AVE	90016	5062008015	0.000	0.000	0.193	0.000	Shortfall of Sites	0.124	Low Medium II Residential	RD2-1	0	0	0	32.262	0.193		Residential - Four Units (Any Combination) - 4 Stories or Less, 4	126B177 1418		West Adams - Baldwin Hills - Leimert	Yes	MI	R2RD
Los Angeles	5446 CARLIN ST	90016	5043011028	0.000	0.000	0.193	0.000	Shortfall of Sites	0.110	Low Medium II Residential	RD1.5-1	0	0	0	36.218	0.193		Residential - Four Units (Any Combination) - 4 Stories or Less, 4	123B177 1418		West Adams - Baldwin Hills - Leimert	Yes	MI	R2RD
Los Angeles	1670 W 36TH PL	90018	5041022005	0.000	0.000	0.193	0.000	Shortfall of Sites	0.155	Low Medium I Residential	R2-1-O	0	0	0	25.811	0.193		Residential - Double, Duplex, or Two Units - 4 Stories or Less, 2	120B193 1418		South Los Angeles	Yes	MI	R2RD
Los Angeles	1623 W 51ST PL	90062	5003003007	0.000	0.000	0.193	0.000	Shortfall of Sites	0.120	Low Medium I Residential	R2-1-CPIO	0	0	0	33.458	0.193		Residential - Double, Duplex, or Two Units - 4 Stories or Less, 2	111B193 1418		South Los Angeles	Yes	MI	R2RD
Los Angeles	220 W 65TH ST	90003	6012001013	0.000	0.000	0.193	0.000	Shortfall of Sites	0.118	Low Medium I Residential	R2-1	0	0	0	33.964	0.193		Residential - Double, Duplex, or Two Units - 4 Stories or Less, 2	105B201 1418		Southeast Los Angeles	Yes	MI	R2RD
Los Angeles	2674 S LONGWOOD AVE	90016	5049006009	0.000	0.000	0.193	0.000	Shortfall of Sites	0.115	Low Medium I Residential	R2-1	0	0	0	34.799	0.193		Residential - Double, Duplex, or Two Units - 4 Stories or Less, 2	123B181 1419		West Adams - Baldwin Hills - Leimert	Yes	MI	R2RD

Jurisdiction Name	Site Address/Intersection	5 Digit ZIP Code	Assessor Parcel Number	Very Low-Income	Low-Income	Moderate-Income	Above Moderate-Income	Type of Shortfall	Parcel Size (Acres)	Current General Plan Designation	Current Zoning	Proposed General Plan (GP) Designation	Proposed Zoning	Minimum Density Allowed	Maximum Density Allowed	Total Capacity	Vacant/ Nonvacant	Description of Existing Uses	PIN	Base Density Per Acre	Community Plan Area	Rent Stabalization Ordinance	Income Category	Applicable Rezoning Program (Program informing values in Column Q listed first)
Los Angeles	2734 ALSACE AVE	90016	5049018007	0.000	0.000	0.193	0.000	Shortfall of Sites	0.055	Low Medium II Residential	RD1.5-1	0	0	0	72.531	0.193		Residential - Double, Duplex, or Two Units - 4 Stories or Less, 2	123B177 1419		West Adams - Baldwin Hills - Leimert	Yes	MI	R2RD
Los Angeles	1662 W 36TH PL	90018	5041022006	0.000	0.000	0.193	0.000	Shortfall of Sites	0.155	Low Medium I Residential	R2-1-O	0	0	0	25.811	0.193		Residential - Double, Duplex, or Two Units - 4 Stories or Less, 2	120B193 1419		South Los Angeles	Yes	MI	R2RD
Los Angeles	4303 BRIGHTON AVE	90062	5021018009	0.000	0.000	0.193	0.000	Shortfall of Sites	0.160	Low Medium I Residential	R2-1	0	0	0	25.014	0.193		Residential - Double, Duplex, or Two Units - 4 Stories or Less, 2	114B193 1419		South Los Angeles	Yes	MI	R2RD
Los Angeles	224 W 65TH ST	90003	6012001012	0.000	0.000	0.193	0.000	Shortfall of Sites	0.118	Low Medium I Residential	R2-1	0	0	0	33.963	0.193		Residential - Double, Duplex, or Two Units - 4 Stories or Less, 2	105B201 1419		Southeast Los Angeles	Yes	MI	R2RD
Los Angeles	135 E 83RD ST	90003	6030009025	0.000	0.000	0.193	0.000	Shortfall of Sites	0.108	Low Medium II Residential	RD2-1	0	0	0	36.963	0.193		Residential - Double, Duplex, or Two Units - 4 Stories or Less, 2	099B205 1419		Southeast Los Angeles	Yes	MI	R2RD
Los Angeles	2011 S HARCOURT AVE	90016	5061017030	0.000	0.000	0.193	0.000	Shortfall of Sites	0.133	Low Medium II Residential	RD2-1-O	0	0	0	30.054	0.193		Residential - Double, Duplex, or Two Units - 4 Stories or Less, 2	126B181 1420		West Adams - Baldwin Hills - Leimert	Yes	MI	R2RD
Los Angeles	2717 S RIMPAU BLVD	90016	5049007025	0.000	0.000	0.193	0.000	Shortfall of Sites	0.119	Low Medium I Residential	R2-1	0	0	0	33.507	0.193		Residential - Double, Duplex, or Two Units - 4 Stories or Less, 2	123B181 1420		West Adams - Baldwin Hills - Leimert	Yes	MI	R2RD
Los Angeles	5833 INSKEEP AVE	90003	6005009032	0.000	0.000	0.193	0.000	Shortfall of Sites	0.150	Low Medium I Residential	R2-1	0	0	0	26.634	0.193		Residential - Double, Duplex, or Two Units - 4 Stories or Less, 2	108B201 1420		Southeast Los Angeles	Yes	MI	R2RD
Los Angeles	228 W 65TH ST	90003	6012001010	0.000	0.000	0.193	0.000	Shortfall of Sites	0.118	Low Medium I Residential	R2-1	0	0	0	33.963	0.193		Residential - Double, Duplex, or Two Units - 4 Stories or Less, 2	105B201 1420		Southeast Los Angeles	Yes	MI	R2RD
Los Angeles	131 E 83RD ST	90003	6030009026	0.000	0.000	0.193	0.000	Shortfall of Sites	0.108	Low Medium II Residential	RD2-1	0	0	0	36.958	0.193		Residential - Three Units (Any Combination) - 4 Stories or Less, 3	099B205 1420		Southeast Los Angeles	Yes	MI	R2RD
Los Angeles	957 W 12TH ST	90731	7458018012	0.000	0.000	0.193	0.000	Shortfall of Sites	0.140	Low Medium II Residential	RD2-1XL	0	0	0	28.615	0.193		Residential - Double, Duplex, or Two Units - 4 Stories or Less, 2	015B197 1420		San Pedro	Yes	MI	R2RD
Los Angeles	2135 S SYCAMORE AVE	90016	5062011017	0.000	0.000	0.193	0.000	Shortfall of Sites	0.124	Low Medium II Residential	RD2-1	0	0	0	32.245	0.193		Residential - Double, Duplex, or Two Units - 4 Stories or Less, 2	126B181 1421		West Adams - Baldwin Hills - Leimert	Yes	MI	R2RD
Los Angeles	2668 S REDONDO BLVD	90016	5049020005	0.000	0.000	0.193	0.000	Shortfall of Sites	0.110	Low Medium II Residential	RD1.5-1	0	0	0	36.246	0.193		Residential - Double, Duplex, or Two Units - 4 Stories or Less, 2	123B177 1421		West Adams - Baldwin Hills - Leimert	Yes	MI	R2RD
Los Angeles	1609 W 51ST PL	90062	5003003004	0.000	0.000	0.193	0.000	Shortfall of Sites	0.119	Low Medium I Residential	R2-1-CPIO	0	0	0	33.490	0.193		Residential - Double, Duplex, or Two Units - 4 Stories or Less, 2	111B193 1421		South Los Angeles	Yes	MI	R2RD
Los Angeles	1017 W 51ST PL	90037	5017025016	0.000	0.000	0.193	0.000	Shortfall of Sites	0.113	Low Medium I Residential	R2-1	0	0	0	35.523	0.193		Residential - Double, Duplex, or Two Units - 4 Stories or Less, 2	111B197 1421		South Los Angeles	Yes	MI	R2RD
Los Angeles	127 E 83RD ST	90003	6030009027	0.000	0.000	0.193	0.000	Shortfall of Sites	0.108	Low Medium II Residential	RD2-1	0	0	0	36.953	0.193		Residential - Double, Duplex, or Two Units - 4 Stories or Less, 2	099B205 1421		Southeast Los Angeles	Yes	MI	R2RD
Los Angeles	1510 W 39TH ST	90062	5036025017	0.000	0.000	0.193	0.000	Shortfall of Sites	0.121	Low Medium I Residential	R2-1	0	0	0	32.963	0.193		Residential - Three Units (Any Combination) - 4 Stories or Less, 3	117B193 1422		South Los Angeles	Yes	MI	R2RD
Los Angeles	1605 W 51ST PL	90062	5003003003	0.000	0.000	0.193	0.000	Shortfall of Sites	0.119	Low Medium I Residential	R2-1-CPIO	0	0	0	33.500	0.193		Residential - Double, Duplex, or Two Units - 4 Stories or Less, 2	111B193 1422		South Los Angeles	Yes	MI	R2RD
Los Angeles	240 W 65TH ST	90003	6012001008	0.000	0.000	0.193	0.000	Shortfall of Sites	0.118	Low Medium I Residential	R2-1	0	0	0	33.964	0.193		Residential - Three Units (Any Combination) - 4 Stories or Less, 3	105B201 1422		Southeast Los Angeles	Yes	MI	R2RD
Los Angeles	1715 W 83RD ST	90047	6034016021	0.000	0.000	0.193	0.000	Shortfall of Sites	0.112	Low Medium II Residential	RD2-1	0	0	0	35.623	0.193		Residential - Double, Duplex, or Two Units - 4 Stories or Less, 2	099B193 1422		South Los Angeles	Yes	MI	R2RD
Los Angeles	2123 S MANSFIELD AVE	90016	5062015020	0.000	0.000	0.193	0.000	Shortfall of Sites	0.138	Low Medium II Residential	RD2-1	0	0	0	29.012	0.193		Residential - Double, Duplex, or Two Units - 4 Stories or Less, 2	126B181 1423		West Adams - Baldwin Hills - Leimert	Yes	MI	R2RD
Los Angeles	1656 W 36TH PL	90018	5041022014	0.000	0.000	0.193	0.000	Shortfall of Sites	0.152	Low Medium I Residential	R2-1-O	0	0	0	26.250	0.193		Residential - Double, Duplex, or Two Units - 4 Stories or Less, 2	120B193 1423		South Los Angeles	Yes	MI	R2RD
Los Angeles	3900 S HARVARD BLVD	90062	5036024015	0.000	0.000	0.193	0.000	Shortfall of Sites	0.120	Low Medium I Residential	R2-1	0	0	0	33.211	0.193		Residential - Double, Duplex, or Two Units - 4 Stories or Less, 2	117B193 1423		South Los Angeles	Yes	MI	R2RD
Los Angeles	119 E 83RD ST	90003	6030009029	0.000	0.000	0.193	0.000	Shortfall of Sites	0.108	Low Medium II Residential	RD2-1	0	0	0	36.945	0.193		Residential - Double, Duplex, or Two Units - 4 Stories or Less, 2	099B205 1423		Southeast Los Angeles	Yes	MI	R2RD
Los Angeles	1568 S CURSON AVE	90019	5069023002	0.000	0.000	0.193	0.000	Shortfall of Sites	0.131	Low Medium I Residential	R2-1-O	0	0	0	30.449	0.193		Residential - Double, Duplex, or Two Units - 4 Stories or Less, 2	129B177 1424		Wilshire	Yes	MI	R2RD
Los Angeles	2109 S BURNSIDE AVE	90016	5063019017	0.000	0.000	0.193	0.000	Shortfall of Sites	0.133	Low Medium II Residential	RD1.5-1	0	0	0	30.095	0.193		Residential - Double, Duplex, or Two Units - 4 Stories or Less, 2	126B177 1424		West Adams - Baldwin Hills - Leimert	Yes	MI	R2RD
Los Angeles	2700 S MANSFIELD AVE	90016	5049012015	0.000	0.000	0.193	0.000	Shortfall of Sites	0.110	Low Medium II Residential	RD2-1	0	0	0	36.239	0.193		Residential - Double, Duplex, or Two Units - 4 Stories or Less, 2	123B181 1424		West Adams - Baldwin Hills - Leimert	Yes	MI	R2RD
Los Angeles	5261 WESTHAVEN ST	90016	5043005029	0.000	0.000	0.193	0.000	Shortfall of Sites	0.110	Low Medium II Residential	RD1.5-1	0	0	0	36.249	0.193		Residential - Four Units (Any Combination) - 4 Stories or Less, 4	123B177 1424		West Adams - Baldwin Hills - Leimert	Yes	MI	R2RD
Los Angeles	1486 W 39TH ST	90062	5036024016	0.000	0.000	0.193	0.000	Shortfall of Sites	0.120	Low Medium I Residential	R2-1	0	0	0	33.341	0.193		Residential - Four Units (Any Combination) - 4 Stories or Less, 4	117B193 1424		South Los Angeles	Yes	MI	R2RD
Los Angeles	1557 W 51ST PL	90062	5003002015	0.000	0.000	0.193	0.000	Shortfall of Sites	0.149	Low Medium I Residential	R2-1-CPIO	0	0	0	26.807	0.193		Residential - Three Units (Any Combination) - 4 Stories or Less, 3	111B193 1424		South Los Angeles	Yes	MI	R2RD
Los Angeles	911 W 51ST PL	90037	5001001003	0.000	0.000	0.193	0.000	Shortfall of Sites	0.118	Low Medium I Residential	R2-1	0	0	0	33.963	0.193		Residential - Double, Duplex, or Two Units - 4 Stories or Less, 2	111B197 1424		South Los Angeles	Yes	MI	R2RD
Los Angeles	840 W 64TH ST	90044	6013014006	0.000	0.000	0.193	0.000	Shortfall of Sites	0.134	Low Medium II Residential	RD2-1	0	0	0	29.894	0.193		Residential - Double, Duplex, or Two Units - 4 Stories or Less, 2	105B197 1424		South Los Angeles	Yes	MI	R2RD
Los Angeles	154 W 65TH ST	90003	6012001034	0.000	0.000	0.193	0.000	Shortfall of Sites	0.215	Low Medium I Residential	R2-1	0	0	0	18.643	0.193		Residential - Double, Duplex, or Two Units - 4 Stories or Less, 2	105B201 1424		Southeast Los Angeles	Yes	MI	R2RD
Los Angeles	1721 W 83RD ST	90047	6034016022	0.000	0.000	0.193	0.000	Shortfall of Sites	0.140	Low Medium II Residential	RD2-1	0	0	0	28.489	0.193		Residential - Double, Duplex, or Two Units - 4 Stories or Less, 2	099B193 1424		South Los Angeles	Yes	MI	R2RD
Los Angeles	921 W 12TH ST	90731	7458018020	0.000	0.000	0.193	0.000	Shortfall of Sites	0.140	Low Medium II Residential	RD2-1XL	0	0	0	28.618	0.193		Residential - Four Units (Any Combination) - 4 Stories or Less, 4	015B197 1424		San Pedro	Yes	MI	R2RD
Los Angeles	1471 S COCHRAN AVE	90019	5069036032	0.000	0.000	0.193	0.000	Shortfall of Sites	0.155	Low Medium II Residential	RD2-1-O	0	0	0	25.812	0.193		Residential - Five or More Units or Apartments (Any Combination) - 4 Stories or Less, 6	129B177 1425		Wilshire	Yes	MI	R2RD
Los Angeles	5312 WESTHAVEN ST	90016	5043010011	0.000	0.000	0.193	0.000	Shortfall of Sites	0.110	Low Medium II Residential	RD1.5-1	0	0	0	36.299	0.193		Residential - Double, Duplex, or Two Units - 4 Stories or Less, 2	123B177 1425		West Adams - Baldwin Hills - Leimert	Yes	MI	R2RD
Los Angeles	3900 LA SALLE AVE	90062	5036023012	0.000	0.000	0.193	0.000	Shortfall of Sites	0.152	Low Medium I Residential	R2-1	0	0	0	26.308	0.193		Residential - Four Units (Any Combination) - 4 Stories or Less, 4	117B193 1425		South Los Angeles	Yes	MI	R2RD
Los Angeles	1551 W 51ST PL	90062	5003002016	0.000	0.000	0.193	0.000	Shortfall of Sites	0.134	Low Medium I Residential	R2-1-CPIO	0	0	0	29.785	0.193		Residential - Double, Duplex, or Two Units - 4 Stories or Less, 2	111B193 1425		South Los Angeles	Yes	MI	R2RD
Los Angeles	1727 W 83RD ST	90047	6034016023	0.000	0.000	0.193	0.000	Shortfall of Sites	0.156	Low Medium II Residential	RD2-1	0	0	0	25.631	0.193		Residential - Three Units (Any Combination) - 4 Stories or Less, 3	099B193 1425		South Los Angeles	Yes	MI	R2RD
Los Angeles	2107 S HIGHLAND AVE	90016	5062019026	0.000	0.000	0.193	0.000	Shortfall of Sites	0.138	Low Medium II Residential	RD2-1-O	0	0	0	29.040	0.193		Residential - Double, Duplex, or Two Units - 4 Stories or Less, 2	126B181 1426		West Adams - Baldwin Hills - Leimert	Yes	MI	R2RD
Los Angeles	1450 W 39TH ST	90062	5036023013	0.000	0.000	0.193	0.000	Shortfall of Sites	0.179	Low Medium II Residential	RD2-1	0	0	0	22.299	0.193		Residential - Five or More Units or Apartments (Any Combination) - 4 Stories or Less, 18	117B193 1426		South Los Angeles	Yes	MI	R2RD
Los Angeles	850 W 64TH ST	90044	6013014003	0.000	0.000	0.193	0.000	Shortfall of Sites	0.128	Low Medium II Residential	RD2-1	0	0	0	31.277	0.193		Residential - Double, Duplex, or Two Units - 4 Stories or Less, 2	105B197 1426		South Los Angeles	Yes	MI	R2RD
Los Angeles	4871 W 21ST ST	90016	5062002014	0.000	0.000	0.193	0.000	Shortfall of Sites	0.121	Low Medium II Residential	RD2-1-O	0	0	0	32.932	0.193		Residential - Double, Duplex, or Two Units - 4 Stories or Less, 2	126B181 1427		West Adams - Baldwin Hills - Leimert	Yes	MI	R2RD
Los Angeles	5507 GEER AVENUE	90016	5048027027	0.000	0.000	0.193	0.000	Shortfall of Sites	0.110	Low Medium II Residential	RD2-1	0	0	0	36.257	0.193		Residential - Four Units (Any Combination) - 4 Stories or Less, 4	123B177 1427		West Adams - Baldwin Hills - Leimert	Yes	MI	R2RD
Los Angeles	1543 W 51ST PL	90062	5003002018	0.000	0.000	0.193	0.000	Shortfall of Sites	0.125	Low Medium I Residential	R2-1-CPIO	0	0	0	31.911	0.193		Residential - Double, Duplex, or Two Units - 4 Stories or Less, 2	111B193 1427		South Los Angeles	Yes	MI	R2RD
Los Angeles	1741 W 83RD ST	90047	6034016025	0.000	0.000	0.193	0.000	Shortfall of Sites	0.156	Low Medium II Residential	RD2-1	0	0	0	25.612	0.193		Residential - Four Units (Any Combination) - 4 Stories or Less, 4	099B193 1427		South Los Angeles	Yes	MI	R2RD
Los Angeles	2825 VINEYARD AVE	90016	5057009019	0.000	0.000	0.193	0.000	Shortfall of Sites	0.149	Low Medium I Residential	R2-1	0	0	0	26.806	0.193		Residential - Double, Duplex, or Two Units - 4 Stories or Less, 2	123B181 1428		West Adams - Baldwin Hills - Leimert	Yes	MI	R2RD
Los Angeles	1642 W 36TH PL	90018	5041022016	0.000	0.000	0.193	0.000	Shortfall of Sites	0.155	Low Medium I Residential	R2-1-O	0	0	0	25.812	0.193		Residential - Double, Duplex, or Two Units - 4 Stories or Less, 2	120B193 1428		South Los Angeles	Yes	MI	R2RD
Los Angeles	1539 W 51ST PL	90062	5003002019	0.000	0.000	0.193	0.000	Shortfall of Sites	0.125	Low Medium I Residential	R2-1-CPIO	0	0	0	31.910	0.193		Residential - Double, Duplex, or Two Units - 4 Stories or Less, 2	111B193 1428		South Los Angeles	Yes	MI	R2RD
Los Angeles	931 W 51ST PL	90037	5001001007	0.000	0.000	0.193	0.000	Shortfall of Sites	0.118	Low Medium I Residential	R2-1	0	0	0	33.873	0.193		Residential - Double, Duplex, or Two Units - 4 Stories or Less, 2	111B197 1428		South Los Angeles	Yes	MI	R2RD
Los Angeles	858 W 64TH ST	90044	6013014001	0.000	0.000	0.193	0.000	Shortfall of Sites	0.128	Low Medium II Residential	RD2-1	0	0	0	31.321	0.193		Residential - Double, Duplex, or Two Units - 4 Stories or Less, 2	105B197 1428		South Los Angeles	Yes	MI	R2RD
Los Angeles	318 W 65TH ST	90003	6012004031	0.000	0.000	0.193	0.000	Shortfall of Sites	0.118	Low Medium I Residential	R2-1	0	0	0	33.964	0.193		Residential - Double, Duplex, or Two Units - 4 Stories or Less, 2	105B201 1428		Southeast Los Angeles	Yes	MI	R2RD
Los Angeles	1743 W 83RD ST	90047	6034016026	0.000	0.000	0.193	0.000	Shortfall of Sites	0.156	Low Medium II Residential	RD2-1	0	0	0	25.602	0.193		Residential - Three Units (Any Combination) - 4 Stories or Less, 3	099B193 1428		South Los Angeles	Yes	MI	R2RD
Los Angeles	689 W 12TH ST	90731	7454021002	0.000	0.000	0.193	0.000	Shortfall of Sites	0.115	Low Medium II Residential	RD1.5-1XL-CPIO	0	0	0	34.844	0.193		Residential - Three Units (Any Combination) - 4 Stories or Less, 3	015B197 1428		San Pedro	Yes	MI	R2RD
Los Angeles	5343 CARLIN ST	90016	5043010021	0.000	0.000	0.193	0.000	Shortfall of Sites	0.111	Low Medium II Residential	RD1.5-1	0	0	0	36.080	0.193		Residential - Four Units (Any Combination) - 4 Stories or Less, 4	123B177 1429		West Adams - Baldwin Hills - Leimert	Yes	MI	R2RD
Los Angeles	5834 BONSALLO AVE	90044	6004033029	0.000	0.000	0.193	0.000	Shortfall of Sites	0.124	Low Medium I Residential	R2-1	0	0	0	32.273	0.193		Residential - Double, Duplex, or Two Units - 4 Stories or Less, 2	108B201 1429		South Los Angeles	Yes	MI	R2RD
Los Angeles	6411 S VAN NESS AVE	90047	4007023014	0.000	0.000	0.193	0.000	Shortfall of Sites	0.115	Low Medium II Residential	RD1.5-1	0	0	0	34.844	0.193		Residential - Three Units (Any Combination) - 4 Stories or Less, 3	105B189 1429		West Adams - Baldwin Hills - Leimert	Yes	MI	R2RD
Los Angeles	862 W 64TH ST	90044	6013013016	0.000	0.000	0.193	0.000	Shortfall of Sites	0.124	Low Medium II Residential	RD2-1	0	0	0	32.179	0.193		Residential - Five or More Units or Apartments (Any Combination) - 4 Stories or Less, 4	105B197 1429		South Los Angeles	Yes	MI	R2RD
Los Angeles	324 W 65TH ST	90003	6012004030	0.000	0.000	0.193	0.000	Shortfall of Sites	0.105	Low Medium I Residential	R2-1	0	0	0	38.209	0.193		Residential - Three Units (Any Combination) - 4 Stories or Less, 3	105B201 1429		Southeast Los Angeles	Yes	MI	R2RD
Los Angeles	683 W 12TH ST	90731	7454021003	0.000	0.000	0.193	0.000	Shortfall of Sites	0.115	Low Medium II Residential	RD1.5-1XL-CPIO	0	0	0	34.843	0.193		Residential - Four Units (Any Combination) - 4 Stories or Less, 4	015B197 1429		San Pedro	Yes	MI	R2RD
Los Angeles	2709 S MANSFIELD AVE	90016	5049015018	0.000	0.000	0.193	0.000	Shortfall of Sites	0.110	Low Medium II Residential	RD1.5-1	0	0	0	36.235	0.193		Residential - Double, Duplex, or Two Units - 4 Stories or Less, 2	123B177 1430		West Adams - Baldwin Hills - Leimert	Yes	MI	R2RD
Los Angeles	1531 W 51ST PL	90062	5003002021	0.000	0.000	0.193	0.000	Shortfall of Sites	0.122	Low Medium I Residential	R2-1-CPIO	0	0	0	32.687	0.193		Residential - Double, Duplex, or Two Units - 4 Stories or Less, 2	111B193 1430		South Los Angeles	Yes	MI	R2RD
Los Angeles	900 W 64TH ST	90044	6013013015	0.000	0.000	0.193	0.000	Shortfall of Sites	0.124	Low Medium II Residential	RD2-1	0	0	0	32.189	0.193		Residential - Double, Duplex, or Two Units - 4 Stories or Less, 2	105B197 1430		South Los Angeles	Yes	MI	R2RD
Los Angeles	1506 S BURNSIDE AVE	90019	5069034015	0.000	0.000	0.193	0.000	Shortfall of Sites	0.141	Low Medium II Residential	RD2-1-O	0	0	0	28.317	0.193		Residential - Four Units (Any Combination) - 4 Stories or Less, 4	129B177 1431		Wilshire	Yes	MI	R2RD

Jurisdiction Name	Site Address/Intersection	5 Digit ZIP Code	Assessor Parcel Number	Very Low-Income	Low-Income	Moderate-Income	Above Moderate-Income	Type of Shortfall	Parcel Size (Acres)	Current General Plan Designation	Current Zoning	Proposed General Plan (GP) Designation	Proposed Zoning	Minimum Density Allowed	Maximum Density Allowed	Total Capacity	Vacant/ Nonvacant	Description of Existing Uses	PIN	Base Density Per Acre	Community Plan Area	Rent Stabalization Ordinance	Income Category	Applicable Rezoning Program (Program informing values in Column Q listed first)
Los Angeles	1632 W 36TH PL	90018	5041022018	0.000	0.000	0.193	0.000	Shortfall of Sites	0.155	Low Medium I Residential	R2-1-O	0	0	0	25.812	0.193		Residential - Double, Duplex, or Two Units - 4 Stories or Less, 2	120B193 1431		South Los Angeles	Yes	MI	R2RD
Los Angeles	3923 HALLDALE AVE	90062	5036019023	0.000	0.000	0.193	0.000	Shortfall of Sites	0.124	Low Medium II Residential	RD2-1	0	0	0	32.244	0.193		Residential - Double, Duplex, or Two Units - 4 Stories or Less, 2	117B193 1431		South Los Angeles	Yes	MI	R2RD
Los Angeles	8221 TOWNE AVE	90003	6030022017	0.000	0.000	0.193	0.000	Shortfall of Sites	0.092	Low Medium I Residential	R2-1	0	0	0	43.530	0.193		Residential - Double, Duplex, or Two Units - 4 Stories or Less, 2	099B205 1431		Southeast Los Angeles	Yes	MI	R2RD
Los Angeles	4304 DENKER AVE	90062	5021020018	0.000	0.000	0.193	0.000	Shortfall of Sites	0.162	Low Medium I Residential	R2-1	0	0	0	24.730	0.193		Residential - Three Units (Any Combination) - 4 Stories or Less, 3	114B193 1432		South Los Angeles	Yes	MI	R2RD
Los Angeles	1523 W 51ST PL	90062	5003002023	0.000	0.000	0.193	0.000	Shortfall of Sites	0.122	Low Medium I Residential	R2-1-CPIO	0	0	0	32.686	0.193		Residential - Double, Duplex, or Two Units - 4 Stories or Less, 2	111B193 1432		South Los Angeles	Yes	MI	R2RD
Los Angeles	908 W 64TH ST	90044	6013013013	0.000	0.000	0.193	0.000	Shortfall of Sites	0.124	Low Medium II Residential	RD2-1	0	0	0	32.233	0.193		Residential - Double, Duplex, or Two Units - 4 Stories or Less, 2	105B197 1432		South Los Angeles	Yes	MI	R2RD
Los Angeles	336 W 65TH ST	90003	6012004027	0.000	0.000	0.193	0.000	Shortfall of Sites	0.105	Low Medium I Residential	R2-1	0	0	0	38.210	0.193		Residential - Double, Duplex, or Two Units - 4 Stories or Less, 2	105B201 1432		Southeast Los Angeles	Yes	MI	R2RD
Los Angeles	1530 HAUSER BLVD	90019	5069031033	0.000	0.000	0.193	0.000	Shortfall of Sites	0.155	Low Medium I Residential	R2-1-O	0	0	0	25.813	0.193		Residential - Double, Duplex, or Two Units - 4 Stories or Less, 2	129B177 1433		Wilshire	Yes	MI	R2RD
Los Angeles	5836 S OLIVE ST	90003	6005007005	0.000	0.000	0.193	0.000	Shortfall of Sites	0.130	Low Medium I Residential	R2-1	0	0	0	30.885	0.193		Residential - Double, Duplex, or Two Units - 4 Stories or Less, 2	108B201 1433		Southeast Los Angeles	Yes	MI	R2RD
Los Angeles	2017 S PALM GROVE AVE	90016	5061016015	0.000	0.000	0.193	0.000	Shortfall of Sites	0.133	Low Medium II Residential	RD2-1-O	0	0	0	30.041	0.193		Residential - Double, Duplex, or Two Units - 4 Stories or Less, 2	126B181 1434		West Adams - Baldwin Hills - Leimert	Yes	MI	R2RD
Los Angeles	1515 W 51ST PL	90062	5003002025	0.000	0.000	0.193	0.000	Shortfall of Sites	0.125	Low Medium I Residential	R2-1-CPIO	0	0	0	31.906	0.193		Residential - Double, Duplex, or Two Units - 4 Stories or Less, 2	111B193 1434		South Los Angeles	Yes	MI	R2RD
Los Angeles	750 E 75TH ST	90001	6023015013	0.000	0.000	0.193	0.000	Shortfall of Sites	0.117	Low Medium I Residential	R2-1-CPIO	0	0	0	34.163	0.193		Residential - Double, Duplex, or Two Units - 4 Stories or Less, 2	102B205 1434		Southeast Los Angeles	Yes	MI	R2RD
Los Angeles	5906 VINELAND AVE	91601	2415001009	0.000	0.000	0.193	0.000	Shortfall of Sites	0.127	Low Medium II Residential	RD1.5-1	0	0	0	31.415	0.193		Residential - Three Units (Any Combination) - 4 Stories or Less, 3	177B173 1435		North Hollywood - Valley Village	Yes	MI	R2RD
Los Angeles	4307 HALLDALE AVE	90062	5021019009	0.000	0.000	0.193	0.000	Shortfall of Sites	0.160	Low Medium I Residential	R2-1	0	0	0	25.003	0.193		Residential - Double, Duplex, or Two Units - 4 Stories or Less, 2	114B193 1435		South Los Angeles	Yes	MI	R2RD
Los Angeles	645 W 12TH ST	90731	7454021009	0.000	0.000	0.193	0.000	Shortfall of Sites	0.115	Low Medium II Residential	RD1.5-1XL-CPIO	0	0	0	34.844	0.193		Residential - Four Units (Any Combination) - 4 Stories or Less, 4	015B197 1435		San Pedro	Yes	MI	R2RD
Los Angeles	3919 S NORMANDIE AVE	90037	5036015028	0.000	0.000	0.193	0.000	Shortfall of Sites	0.136	Low Medium II Residential	RD1.5-1	0	0	0	29.464	0.193		Residential - Three Units (Any Combination) - 4 Stories or Less, 4	117B193 1436		South Los Angeles	Yes	MI	R2RD
Los Angeles	352 W 65TH ST	90003	6012004023	0.000	0.000	0.193	0.000	Shortfall of Sites	0.096	Low Medium I Residential	R2-1	0	0	0	41.685	0.193		Residential - Double, Duplex, or Two Units - 4 Stories or Less, 2	105B201 1436		Southeast Los Angeles	Yes	MI	R2RD
Los Angeles	639 W 12TH ST	90731	7454021010	0.000	0.000	0.193	0.000	Shortfall of Sites	0.115	Low Medium II Residential	RD1.5-1XL-CPIO	0	0	0	34.843	0.193		Residential - Four Units (Any Combination) - 4 Stories or Less, 4	015B197 1436		San Pedro	Yes	MI	R2RD
Los Angeles	1553 S SIERRA BONITA AVE	90019	5069023026	0.000	0.000	0.193	0.000	Shortfall of Sites	0.118	Low Medium I Residential	R2-1-O	0	0	0	33.813	0.193		Residential - Double, Duplex, or Two Units - 4 Stories or Less, 2	129B177 1437		Wilshire	Yes	MI	R2RD
Los Angeles	2818 BUCKINGHAM RD	90016	5050013009	0.000	0.000	0.193	0.000	Shortfall of Sites	0.135	Low Medium II Residential	RD1.5-1	0	0	0	29.530	0.193		Residential - Three Units (Any Combination) - 4 Stories or Less, 3	123B181 1437		West Adams - Baldwin Hills - Leimert	Yes	MI	R2RD
Los Angeles	629 W 12TH ST	90731	7454021011	0.000	0.000	0.193	0.000	Shortfall of Sites	0.115	Low Medium II Residential	RD1.5-1XL-CPIO	0	0	0	34.844	0.193		Residential - Three Units (Any Combination) - 4 Stories or Less, 3	015B197 1437		San Pedro	Yes	MI	R2RD
Los Angeles	5438 CARLIN ST	90016	5043011007	0.000	0.000	0.193	0.000	Shortfall of Sites	0.110	Low Medium II Residential	RD1.5-1	0	0	0	36.219	0.193		Residential - Four Units (Any Combination) - 4 Stories or Less, 4	123B177 1438		West Adams - Baldwin Hills - Leimert	Yes	MI	R2RD
Los Angeles	623 W 12TH ST	90731	7454021012	0.000	0.000	0.193	0.000	Shortfall of Sites	0.115	Low Medium II Residential	RD1.5-1XL-CPIO	0	0	0	34.635	0.193		Residential - Three Units (Any Combination) - 4 Stories or Less, 3	015B197 1438		San Pedro	Yes	MI	R2RD
Los Angeles	2017 CLAUDINA AVE	90016	5061015018	0.000	0.000	0.193	0.000	Shortfall of Sites	0.133	Low Medium II Residential	RD2-1-O	0	0	0	30.005	0.193		Residential - Three Units (Any Combination) - 4 Stories or Less, 3	126B181 1439		West Adams - Baldwin Hills - Leimert	Yes	MI	R2RD
Los Angeles	5339 CARLIN ST	90016	5043010022	0.000	0.000	0.193	0.000	Shortfall of Sites	0.111	Low Medium II Residential	RD1.5-1	0	0	0	36.081	0.193		Residential - Three Units (Any Combination) - 4 Stories or Less, 3	123B177 1439		West Adams - Baldwin Hills - Leimert	Yes	MI	R2RD
Los Angeles	1459 W 51ST PL	90062	5003001018	0.000	0.000	0.193	0.000	Shortfall of Sites	0.137	Low Medium I Residential	R2-1-CPIO	0	0	0	29.153	0.193		Residential - Double, Duplex, or Two Units - 4 Stories or Less, 2	111B193 1439		South Los Angeles	Yes	MI	R2RD
Los Angeles	5839 INSKEEP AVE	90003	6005009031	0.000	0.000	0.193	0.000	Shortfall of Sites	0.150	Low Medium I Residential	R2-1	0	0	0	26.639	0.193		Residential - Double, Duplex, or Two Units - 4 Stories or Less, 2	108B201 1439		Southeast Los Angeles	Yes	MI	R2RD
Los Angeles	432 W 65TH ST	90003	6013025010	0.000	0.000	0.193	0.000	Shortfall of Sites	0.105	Low Medium I Residential	R2-1	0	0	0	38.210	0.193		Residential - Double, Duplex, or Two Units - 4 Stories or Less, 2	105B201 1439		South Los Angeles	Yes	MI	R2RD
Los Angeles	728 E 75TH ST	90001	6023015008	0.000	0.000	0.193	0.000	Shortfall of Sites	0.117	Low Medium I Residential	R2-1-CPIO	0	0	0	34.161	0.193		Residential - Double, Duplex, or Two Units - 4 Stories or Less, 2	102B205 1439		Southeast Los Angeles	Yes	MI	R2RD
Los Angeles	1201 S GRAND AVE	90731	7454021029	0.000	0.000	0.193	0.000	Shortfall of Sites	0.104	Low Medium II Residential	RD1.5-1XL-CPIO	0	0	0	38.631	0.193		Residential - Four Units (Any Combination) - 4 Stories or Less, 4	015B197 1439		San Pedro	Yes	MI	R2RD
Los Angeles	2128 S ALMA ST	90731	7462026005	0.000	0.000	0.193	0.000	Shortfall of Sites	0.103	Low Medium II Residential	RD1.5-1XL	0	0	0	38.702	0.193		Residential - Four Units (Any Combination) - 4 Stories or Less, 4	012B197 1439		San Pedro	Yes	MI	R2RD
Los Angeles	1537 HAUSER BLVD	90019	5069028023	0.000	0.000	0.193	0.000	Shortfall of Sites	0.139	Low Medium I Residential	R2-1-O	0	0	0	28.681	0.193		Residential - Three Units (Any Combination) - 4 Stories or Less, 3	129B177 1440		Wilshire	Yes	MI	R2RD
Los Angeles	4865 W 21ST ST	90016	5062002015	0.000	0.000	0.193	0.000	Shortfall of Sites	0.083	Low Medium II Residential	RD2-1-O	0	0	0	48.407	0.193		Residential - Double, Duplex, or Two Units - 4 Stories or Less, 2	126B181 1440		West Adams - Baldwin Hills - Leimert	Yes	MI	R2RD
Los Angeles	5550 GEER AVENUE	90016	5048024013	0.000	0.000	0.193	0.000	Shortfall of Sites	0.110	Low Medium II Residential	RD2-1	0	0	0	36.306	0.193		Residential - Three Units (Any Combination) - 4 Stories or Less, 3	123B177 1440		West Adams - Baldwin Hills - Leimert	Yes	MI	R2RD
Los Angeles	2741 S WEST VIEW ST	90016	5049006019	0.000	0.000	0.193	0.000	Shortfall of Sites	0.115	Low Medium I Residential	R2-1	0	0	0	34.847	0.193		Residential - Three Units (Any Combination) - 4 Stories or Less, 3	123B181 1440		West Adams - Baldwin Hills - Leimert	Yes	MI	R2RD
Los Angeles	3904 S HARVARD BLVD	90062	5036024014	0.000	0.000	0.193	0.000	Shortfall of Sites	0.120	Low Medium I Residential	R2-1	0	0	0	33.457	0.193		Residential - Double, Duplex, or Two Units - 4 Stories or Less, 2	117B193 1440		South Los Angeles	Yes	MI	R2RD
Los Angeles	5836 DENVER AVE	90044	6004035024	0.000	0.000	0.193	0.000	Shortfall of Sites	0.120	Low Medium I Residential	R2-1	0	0	0	33.466	0.193		Residential - Double, Duplex, or Two Units - 4 Stories or Less, 2	108B201 1440		South Los Angeles	Yes	MI	R2RD
Los Angeles	938 W 64TH ST	90044	6013013006	0.000	0.000	0.193	0.000	Shortfall of Sites	0.112	Low Medium II Residential	RD2-1	0	0	0	35.828	0.193		, 2	105B197 1440		South Los Angeles	Yes	MI	R2RD
Los Angeles	436 W 65TH ST	90003	6013025009	0.000	0.000	0.193	0.000	Shortfall of Sites	0.105	Low Medium I Residential	R2-1	0	0	0	38.210	0.193		Residential - Double, Duplex, or Two Units - 4 Stories or Less, 2	105B201 1440		South Los Angeles	Yes	MI	R2RD
Los Angeles	724 E 75TH ST	90001	6023015007	0.000	0.000	0.193	0.000	Shortfall of Sites	0.117	Low Medium I Residential	R2-1-CPIO	0	0	0	34.163	0.193		Residential - Double, Duplex, or Two Units - 4 Stories or Less, 2	102B205 1440		Southeast Los Angeles	Yes	MI	R2RD
Los Angeles	2016 VINEYARD AVE	90016	5061011013	0.000	0.000	0.193	0.000	Shortfall of Sites	0.148	Low Medium II Residential	RD2-1-O	0	0	0	27.000	0.193		Residential - Three Units (Any Combination) - 4 Stories or Less, 3	126B181 1441		West Adams - Baldwin Hills - Leimert	Yes	MI	R2RD
Los Angeles	2678 S LONGWOOD AVE	90016	5049006010	0.000	0.000	0.193	0.000	Shortfall of Sites	0.115	Low Medium I Residential	R2-1	0	0	0	34.800	0.193		Residential - Double, Duplex, or Two Units - 4 Stories or Less, 2	123B181 1441		West Adams - Baldwin Hills - Leimert	Yes	MI	R2RD
Los Angeles	1447 W 51ST PL	90062	5003001020	0.000	0.000	0.193	0.000	Shortfall of Sites	0.125	Low Medium I Residential	R2-1-CPIO	0	0	0	31.932	0.193		Residential - Three Units (Any Combination) - 4 Stories or Less, 3	111B193 1441		South Los Angeles	Yes	MI	R2RD
Los Angeles	440 W 65TH ST	90003	6013025008	0.000	0.000	0.193	0.000	Shortfall of Sites	0.118	Low Medium I Residential	R2-1	0	0	0	33.964	0.193		Residential - Double, Duplex, or Two Units - 4 Stories or Less, 2	105B201 1441		South Los Angeles	Yes	MI	R2RD
Los Angeles	583 W 12TH ST	90731	7454020001	0.000	0.000	0.193	0.000	Shortfall of Sites	0.104	Low Medium II Residential	RD1.5-1XL-CPIO	0	0	0	38.640	0.193		Residential - Four Units (Any Combination) - 4 Stories or Less, 4	015B197 1441		San Pedro	Yes	MI	R2RD
Los Angeles	2010 S HARCOURT AVE	90016	5061016031	0.000	0.000	0.193	0.000	Shortfall of Sites	0.133	Low Medium II Residential	RD2-1-O	0	0	0	30.039	0.193		Residential - Four Units (Any Combination) - 4 Stories or Less, 4	126B181 1442		West Adams - Baldwin Hills - Leimert	Yes	MI	R2RD
Los Angeles	5839 DENVER AVE	90044	6004034005	0.000	0.000	0.193	0.000	Shortfall of Sites	0.119	Low Medium I Residential	R2-1	0	0	0	33.515	0.193		Residential - Double, Duplex, or Two Units - 4 Stories or Less, 2	108B201 1442		South Los Angeles	Yes	MI	R2RD
Los Angeles	444 W 65TH ST	90003	6013025007	0.000	0.000	0.193	0.000	Shortfall of Sites	0.120	Low Medium I Residential	R2-1	0	0	0	33.457	0.193		Residential - Double, Duplex, or Two Units - 4 Stories or Less, 2	105B201 1442		South Los Angeles	Yes	MI	R2RD
Los Angeles	720 E 75TH ST	90001	6023015006	0.000	0.000	0.193	0.000	Shortfall of Sites	0.117	Low Medium I Residential	R2-1-CPIO	0	0	0	34.163	0.193		Residential - Double, Duplex, or Two Units - 4 Stories or Less, 2	102B205 1442		Southeast Los Angeles	Yes	MI	R2RD
Los Angeles	575 W 12TH ST	90731	7454020027	0.000	0.000	0.193	0.000	Shortfall of Sites	0.115	Low Medium II Residential	RD1.5-1XL-CPIO	0	0	0	34.844	0.193		Residential - Four Units (Any Combination) - 4 Stories or Less, 4	015B197 1442		San Pedro	Yes	MI	R2RD
Los Angeles	5434 CARLIN ST	90016	5043011006	0.000	0.000	0.193	0.000	Shortfall of Sites	0.110	Low Medium II Residential	RD1.5-1	0	0	0	36.220	0.193		Residential - Three Units (Any Combination) - 4 Stories or Less, 3	123B177 1443		West Adams - Baldwin Hills - Leimert	Yes	MI	R2RD
Los Angeles	2708 S RIMPAU BLVD	90016	5057014003	0.000	0.000	0.193	0.000	Shortfall of Sites	0.119	Low Medium I Residential	R2-1	0	0	0	33.501	0.193		Residential - Double, Duplex, or Two Units - 4 Stories or Less, 2	123B181 1443		West Adams - Baldwin Hills - Leimert	Yes	MI	R2RD
Los Angeles	1441 W 51ST PL	90062	5003001022	0.000	0.000	0.193	0.000	Shortfall of Sites	0.134	Low Medium I Residential	R2-1-CPIO	0	0	0	29.799	0.193		Residential - Double, Duplex, or Two Units - 4 Stories or Less, 2	111B193 1443		South Los Angeles	Yes	MI	R2RD
Los Angeles	2139 ALSACE AVE	90016	5062008014	0.000	0.000	0.193	0.000	Shortfall of Sites	0.124	Low Medium II Residential	RD2-1	0	0	0	32.263	0.193		Residential - Four Units (Any Combination) - 4 Stories or Less, 4	126B177 1444		West Adams - Baldwin Hills - Leimert	Yes	MI	R2RD
Los Angeles	2701 S HARCOURT AVE	90016	5057014029	0.000	0.000	0.193	0.000	Shortfall of Sites	0.119	Low Medium I Residential	R2-1	0	0	0	33.488	0.193		Residential - Double, Duplex, or Two Units - 4 Stories or Less, 2	123B181 1444		West Adams - Baldwin Hills - Leimert	Yes	MI	R2RD
Los Angeles	571 W 12TH ST	90731	7454020026	0.000	0.000	0.193	0.000	Shortfall of Sites	0.115	Low Medium II Residential	RD1.5-1XL-CPIO	0	0	0	34.843	0.193		Residential - Four Units (Any Combination) - 4 Stories or Less, 4	015B197 1444		San Pedro	Yes	MI	R2RD
Los Angeles	5900 VINELAND AVE	91601	2415001010	0.000	0.000	0.193	0.000	Shortfall of Sites	0.113	Low Medium II Residential	RD1.5-1	0	0	0	35.532	0.193		Residential - Three Units (Any Combination) - 4 Stories or Less, 3	177B173 1445		North Hollywood - Valley Village	Yes	MI	R2RD
Los Angeles	1255 LYMAN PL	90029	5542018014	0.000	0.000	0.193	0.000	Shortfall of Sites	0.057	Low Medium II Residential	RD1.5-1XL	0	0	0	69.696	0.193		Residential - Five or More Units or Apartments (Any Combination) · 4 Stories or Less, 6	144B197 1445		Hollywood	Yes	MI	R2RD
Los Angeles	2016 S PALM GROVE AVE	90016	5061015031	0.000	0.000	0.193	0.000	Shortfall of Sites	0.133	Low Medium II Residential	RD2-1-O	0	0	0	30.041	0.193		Residential - Double, Duplex, or Two Units - 4 Stories or Less, 2	126B181 1445		West Adams - Baldwin Hills - Leimert	Yes	MI	R2RD
Los Angeles	2672 S REDONDO BLVD	90016	5049020004	0.000	0.000	0.193	0.000	Shortfall of Sites	0.110	Low Medium II Residential	RD1.5-1	0	0	0	36.245	0.193		Residential - Four Units (Any Combination) - 4 Stories or Less, 4	123B177 1445		West Adams - Baldwin Hills - Leimert	Yes	MI	R2RD
Los Angeles	1431 W 51ST PL	90062	5003001024	0.000	0.000	0.193	0.000	Shortfall of Sites	0.149	Low Medium I Residential	R2-1-CPIO	0	0	0	26.815	0.193		Residential - Double, Duplex, or Two Units - 4 Stories or Less, 2	111B193 1445		South Los Angeles	Yes	MI	R2RD
Los Angeles	5813 S VAN NESS AVE	90047	4005026037	0.000	0.000	0.193	0.000	Shortfall of Sites	0.110	Low Medium I Residential	RD4-1	0	0	0	36.293	0.193		Residential - Four Units (Any Combination) - 4 Stories or Less, 4	108B189 1445		West Adams - Baldwin Hills - Leimert	Yes	MI	R2RD
Los Angeles	5839 ESTRELLA AVE	90044	6004033005	0.000	0.000	0.193	0.000	Shortfall of Sites	0.124	Low Medium I Residential	R2-1	0	0	0	32.271	0.193		Residential - Double, Duplex, or Two Units - 4 Stories or Less, 2	108B201 1445		South Los Angeles	Yes	MI	R2RD
Los Angeles	561 W 12TH ST	90731	7454020025	0.000	0.000	0.193	0.000	Shortfall of Sites	0.115	Low Medium II Residential	RD1.5-1XL-CPIO	0	0	0	34.844	0.193		Residential - Four Units (Any Combination) - 4 Stories or Less, 4	015B197 1445		San Pedro	Yes	MI	R2RD
Los Angeles	1574 S CURSON AVE	90019	5069023001	0.000	0.000	0.193	0.000	Shortfall of Sites	0.159	Low Medium I Residential	R2-1-O	0	0	0	25.121	0.193		Residential - Double, Duplex, or Two Units - 4 Stories or Less, 2	129B177 1446		Wilshire	Yes	MI	R2RD

Jurisdiction Name	Site Address/Intersection	5 Digit ZIP Code	Assessor Parcel Number	Very Low-Income	Low-Income	Moderate-Income	Above Moderate-Income	Type of Shortfall	Parcel Size (Acres)	Current General Plan Designation	Current Zoning	Proposed General Plan (GP) Designation	Proposed Zoning	Minimum Density Allowed	Maximum Density Allowed	Total Capacity	Vacant/ Nonvacant	Description of Existing Uses	PIN	Base Density Per Acre	Community Plan Area	Rent Stabalization Ordinance	Income Category	Applicable Rezoning Program (Program informing values in Column Q listed first)
Los Angeles	2701 S LA BREA AVE	90016	5049012016	0.000	0.000	0.193	0.000	Shortfall of Sites	0.092	Low Medium II Residential	RD2-1	0	0	0	43.560	0.193		Residential - Double, Duplex, or Two Units - 4 Stories or Less, 2	123B181 1446		West Adams - Baldwin Hills - Leimert	Yes	MI	R2RD
Los Angeles	3908 LA SALLE AVE	90062	5036023011	0.000	0.000	0.193	0.000	Shortfall of Sites	0.149	Low Medium I Residential	R2-1	0	0	0	26.806	0.193		Residential - Double, Duplex, or Two Units - 4 Stories or Less, 2	117B193 1446		South Los Angeles	Yes	MI	R2RD
Los Angeles	2017 S HARCOURT AVE	90016	5061017039	0.000	0.000	0.193	0.000	Shortfall of Sites	0.133	Low Medium II Residential	RD2-1-O	0	0	0	30.004	0.193		Residential - Double, Duplex, or Two Units - 4 Stories or Less, 2	126B181 1447		West Adams - Baldwin Hills - Leimert	Yes	MI	R2RD
Los Angeles	2707 S COCHRAN AVE	90016	5043010012	0.000	0.000	0.193	0.000	Shortfall of Sites	0.110	Low Medium II Residential	RD1.5-1	0	0	0	36.299	0.193		Residential - Three Units (Any Combination) - 4 Stories or Less, 3	123B177 1447		West Adams - Baldwin Hills - Leimert	Yes	MI	R2RD
Los Angeles	549 W 12TH ST	90731	7454020023	0.000	0.000	0.193	0.000	Shortfall of Sites	0.115	Low Medium II Residential	RD1.5-1XL-CPIO	0	0	0	34.843	0.193		Residential - Three Units (Any Combination) - 4 Stories or Less, 3	015B197 1447		San Pedro	Yes	MI	R2RD
Los Angeles	1507 S DUNSMUIR AVE	90019	5069034018	0.000	0.000	0.193	0.000	Shortfall of Sites	0.140	Low Medium II Residential	RD2-1-O	0	0	0	28.564	0.193		Residential - Three Units (Any Combination) - 4 Stories or Less, 3	129B177 1448		Wilshire	Yes	MI	R2RD
Los Angeles	2019 S RIMPAU BLVD	90016	5062001013	0.000	0.000	0.193	0.000	Shortfall of Sites	0.152	Low Medium II Residential	RD2-1-O	0	0	0	26.400	0.193		Residential - Four Units (Any Combination) - 4 Stories or Less, 4	126B181 1448		West Adams - Baldwin Hills - Leimert	Yes	MI	R2RD
Los Angeles	5542 GEER AVENUE	90016	5048024028	0.000	0.000	0.193	0.000	Shortfall of Sites	0.110	Low Medium II Residential	RD2-1	0	0	0	36.307	0.193		Residential - Five or More Units or Apartments (Any Combination) - 4 Stories or Less, 7	123B177 1448		West Adams - Baldwin Hills - Leimert	Yes	MI	R2RD
Los Angeles	4308 DALTON AVE	90062	5021019023	0.000	0.000	0.193	0.000	Shortfall of Sites	0.065	Low Medium I Residential	R2-1	0	0	0	61.917	0.193		Residential - Double, Duplex, or Two Units - 4 Stories or Less, 2	114B193 1448		South Los Angeles	Yes	MI	R2RD
Los Angeles	2140 S ALMA ST	90731	7462026006	0.000	0.000	0.193	0.000	Shortfall of Sites	0.103	Low Medium II Residential	RD1.5-1XL	0	0	0	38.703	0.193		Residential - Four Units (Any Combination) - 4 Stories or Less, 4	012B197 1448		San Pedro	Yes	MI	R2RD
Los Angeles	2113 S BURNSIDE AVE	90016	5063019018	0.000	0.000	0.193	0.000	Shortfall of Sites	0.133	Low Medium II Residential	RD1.5-1	0	0	0	30.086	0.193		Residential - Three Units (Any Combination) - 4 Stories or Less, 3	126B177 1449		West Adams - Baldwin Hills - Leimert	Yes	MI	R2RD
Los Angeles	2131 S MANSFIELD AVE	90016	5062015019	0.000	0.000	0.193	0.000	Shortfall of Sites	0.138	Low Medium II Residential	RD2-1	0	0	0	29.010	0.193		Residential - Double, Duplex, or Two Units - 4 Stories or Less, 2	126B181 1449		West Adams - Baldwin Hills - Leimert	Yes	MI	R2RD
Los Angeles	2829 VINEYARD AVE	90016	5057009020	0.000	0.000	0.193	0.000	Shortfall of Sites	0.149	Low Medium I Residential	R2-1	0	0	0	26.806	0.193		Residential - Double, Duplex, or Two Units - 4 Stories or Less, 2	123B181 1449		West Adams - Baldwin Hills - Leimert	Yes	MI	R2RD
Los Angeles	5815 ARLINGTON AVE	90043	4005025021	0.000	0.000	0.193	0.000	Shortfall of Sites	0.125	Low Medium II Residential	RD1.5-1	0	0	0	31.950	0.193		Residential - Four Units (Any Combination) - 4 Stories or Less, 4	108B189 1449		West Adams - Baldwin Hills - Leimert	Yes	MI	R2RD
Los Angeles	6415 S VAN NESS AVE	90047	4007023015	0.000	0.000	0.193	0.000	Shortfall of Sites	0.115	Low Medium II Residential	RD1.5-1	0	0	0	34.844	0.193		Residential - Three Units (Any Combination) - 4 Stories or Less, 3	105B189 1449		West Adams - Baldwin Hills - Leimert	Yes	MI	R2RD
Los Angeles	656 E 75TH ST	90001	6023016017	0.000	0.000	0.193	0.000	Shortfall of Sites	0.135	Low Medium I Residential	R2-1-CPIO	0	0	0	29.567	0.193		Residential - Double, Duplex, or Two Units - 4 Stories or Less, 2	102B205 1449		Southeast Los Angeles	Yes	MI	R2RD
Los Angeles	2024 S WEST VIEW ST	90016	5062001019	0.000	0.000	0.193	0.000	Shortfall of Sites	0.151	Low Medium II Residential	RD2-1-O	0	0	0	26.424	0.193		Residential - Four Units (Any Combination) - 4 Stories or Less, 3	126B181 1450		West Adams - Baldwin Hills - Leimert	Yes	MI	R2RD
Los Angeles	2660 HAUSER BLVD	90016	5043011014	0.000	0.000	0.193	0.000	Shortfall of Sites	0.110	Low Medium II Residential	RD1.5-1	0	0	0	36.215	0.193		Residential - Four Units (Any Combination) - 4 Stories or Less, 4	123B177 1450		West Adams - Baldwin Hills - Leimert	Yes	MI	R2RD
Los Angeles	5814 2ND AVE	90043	4005025010	0.000	0.000	0.193	0.000	Shortfall of Sites	0.125	Low Medium II Residential	RD1.5-1	0	0	0	31.937	0.193		Residential - Double, Duplex, or Two Units - 4 Stories or Less, 2	108B189 1450		West Adams - Baldwin Hills - Leimert	Yes	MI	R2RD
Los Angeles	5331 CARLIN ST	90016	5043010024	0.000	0.000	0.193	0.000	Shortfall of Sites	0.111	Low Medium II Residential	RD1.5-1	0	0	0	36.080	0.193		Residential - Three Units (Any Combination) - 4 Stories or Less, 3	123B177 1451		West Adams - Baldwin Hills - Leimert	Yes	MI	R2RD
Los Angeles	3924 DALTON AVE	90062	5036019010	0.000	0.000	0.193	0.000	Shortfall of Sites	0.124	Low Medium II Residential	RD2-1	0	0	0	32.357	0.193		Residential - Three Units (Any Combination) - 4 Stories or Less, 3	117B193 1451		South Los Angeles	Yes	MI	R2RD
Los Angeles	5840 S OLIVE ST	90003	6005007025	0.000	0.000	0.193	0.000	Shortfall of Sites	0.116	Low Medium I Residential	R2-1	0	0	0	34.566	0.193		Residential - Double, Duplex, or Two Units - 4 Stories or Less, 2	108B201 1451		Southeast Los Angeles	Yes	MI	R2RD
Los Angeles	740 E 83RD ST	90001	6029018020	0.000	0.000	0.193	0.000	Shortfall of Sites	0.117	Low Medium I Residential	R2-1	0	0	0	34.163	0.193		Residential - Double, Duplex, or Two Units - 4 Stories or Less, 2	099B205 1451		Southeast Los Angeles	Yes	MI	R2RD
Los Angeles	2715 S MANSFIELD AVE	90016	5049015019	0.000	0.000	0.193	0.000	Shortfall of Sites	0.110	Low Medium II Residential	RD1.5-1	0	0	0	36.235	0.193		Residential - Four Units (Any Combination) - 4 Stories or Less, 4	123B177 1452		West Adams - Baldwin Hills - Leimert	Yes	MI	R2RD
Los Angeles	6501 ESTRELLA AVE	90044	6013015029	0.000	0.000	0.193	0.000	Shortfall of Sites	0.155	Low Medium I Residential	R2-1	0	0	0	25.812	0.193		Residential - Three Units (Any Combination) - 4 Stories or Less, 3	105B201 1452		South Los Angeles	Yes	MI	R2RD
Los Angeles	3924 HALLDALE AVE	90062	5036018014	0.000	0.000	0.193	0.000	Shortfall of Sites	0.132	Low Medium I Residential	R2-1	0	0	0	30.217	0.193		Residential - Double, Duplex, or Two Units - 4 Stories or Less, 2	117B193 1453		South Los Angeles	Yes	MI	R2RD
Los Angeles	5637 SMILEY DR	90016	5048025021	0.000	0.000	0.193	0.000	Shortfall of Sites	0.110	Low Medium II Residential	RD2-1	0	0	0	36.321	0.193		Residential - Double, Duplex, or Two Units - 4 Stories or Less, 2	123B173 1454		West Adams - Baldwin Hills - Leimert	Yes	MI	R2RD
Los Angeles	2735 S SYCAMORE AVE	90016	5049018022	0.000	0.000	0.193	0.000	Shortfall of Sites	0.110	Low Medium II Residential	RD1.5-1	0	0	0	36.265	0.193		Residential - Double, Duplex, or Two Units - 4 Stories or Less, 2	123B177 1454		West Adams - Baldwin Hills - Leimert	Yes	MI	R2RD
Los Angeles	2821 HILLCREST DR	90016	5057007010	0.000	0.000	0.193	0.000	Shortfall of Sites	0.149	Low Medium II Residential	RD2-1	0	0	0	26.806	0.193		Residential - Double, Duplex, or Two Units - 4 Stories or Less, 2	123B181 1454		West Adams - Baldwin Hills - Leimert	Yes	MI	R2RD
Los Angeles	3923 BRIGHTON AVE	90062	5036018009	0.000	0.000	0.193	0.000	Shortfall of Sites	0.132	Low Medium I Residential	R2-1	0	0	0	30.217	0.193		Residential - Four Units (Any Combination) - 4 Stories or Less, 4	117B193 1454		South Los Angeles	Yes	MI	R2RD
Los Angeles	4311 BRIGHTON AVE	90062	5021018011	0.000	0.000	0.193	0.000	Shortfall of Sites	0.160	Low Medium I Residential	R2-1	0	0	0	25.015	0.193		Residential - Double, Duplex, or Two Units - 4 Stories or Less, 2	114B193 1454		South Los Angeles	Yes	MI	R2RD
Los Angeles	5814 3RD AVE	90043	4005022005	0.000	0.000	0.193	0.000	Shortfall of Sites	0.125	Low Medium II Residential	RD1.5-1	0	0	0	31.989	0.193		Residential - Double, Duplex, or Two Units - 4 Stories or Less, 2	108B189 1454		West Adams - Baldwin Hills - Leimert	Yes	MI	R2RD
Los Angeles	6500 BONSALLO AVE	90044	6013015027	0.000	0.000	0.193	0.000	Shortfall of Sites	0.096	Low Medium I Residential	R2-1	0	0	0	41.653	0.193		Residential - Double, Duplex, or Two Units - 4 Stories or Less, 2	105B201 1454		South Los Angeles	Yes	MI	R2RD
Los Angeles	730 E 83RD ST	90001	6029018023	0.000	0.000	0.193	0.000	Shortfall of Sites	0.117	Low Medium I Residential	R2-1	0	0	0	34.163	0.193		Residential - Three Units (Any Combination) - 4 Stories or Less, 3	099B205 1454		Southeast Los Angeles	Yes	MI	R2RD
Los Angeles	1512 S BURNSIDE AVE	90019	5069034014	0.000	0.000	0.193	0.000	Shortfall of Sites	0.113	Low Medium II Residential	RD2-1-O	0	0	0	35.396	0.193		Residential - Double, Duplex, or Two Units - 4 Stories or Less, 2	129B177 1455		Wilshire	Yes	MI	R2RD
Los Angeles	1580 W 36TH PL	90018	5041021021	0.000	0.000	0.193	0.000	Shortfall of Sites	0.128	Low Medium I Residential	R2-1-O	0	0	0	31.288	0.193		Residential - Three Units (Any Combination) - 4 Stories or Less, 2	120B193 1455		South Los Angeles	Yes	MI	R2RD
Los Angeles	3924 BRIGHTON AVE	90062	5036015038	0.000	0.000	0.193	0.000	Shortfall of Sites	0.132	Low Medium II Residential	RD1.5-1	0	0	0	30.204	0.193		Residential - Double, Duplex, or Two Units - 4 Stories or Less, 2	117B193 1455		South Los Angeles	Yes	MI	R2RD
Los Angeles	6501 BONSALLO AVE	90044	6013015010	0.000	0.000	0.193	0.000	Shortfall of Sites	0.151	Low Medium I Residential	R2-1	0	0	0	26.520	0.193		Residential - Four Units (Any Combination) - 4 Stories or Less, 4	105B201 1455		South Los Angeles	Yes	MI	R2RD
Los Angeles	628 E 75TH ST	90001	6023016011	0.000	0.000	0.193	0.000	Shortfall of Sites	0.132	Low Medium I Residential	R2-1-CPIO	0	0	0	30.368	0.193		Residential - Double, Duplex, or Two Units - 4 Stories or Less, 2	102B205 1455		Southeast Los Angeles	Yes	MI	R2RD
Los Angeles	1534 HAUSER BLVD	90019	5069031032	0.000	0.000	0.193	0.000	Shortfall of Sites	0.155	Low Medium I Residential	R2-1-O	0	0	0	25.813	0.193		Residential - Double, Duplex, or Two Units - 4 Stories or Less, 2	129B177 1456		Wilshire	Yes	MI	R2RD
Los Angeles	2219 S DUNSMUIR AVE	90016	5063016009	0.000	0.000	0.193	0.000	Shortfall of Sites	0.112	Low Medium I Residential	R2-1	0	0	0	35.629	0.193		Residential - Double, Duplex, or Two Units - 4 Stories or Less, 2	126B177 1456		West Adams - Baldwin Hills - Leimert	Yes	MI	R2RD
Los Angeles	2736 ALSACE AVE	90016	5049018006	0.000	0.000	0.193	0.000	Shortfall of Sites	0.110	Low Medium II Residential	RD1.5-1	0	0	0	36.265	0.193		Residential - Double, Duplex, or Two Units - 4 Stories or Less, 2	123B177 1456		West Adams - Baldwin Hills - Leimert	Yes	MI	R2RD
Los Angeles	3923 S NORMANDIE AVE	90037	5036015029	0.000	0.000	0.193	0.000	Shortfall of Sites	0.122	Low Medium II Residential	RD1.5-1	0	0	0	32.740	0.193		Residential - Four Units (Any Combination) - 4 Stories or Less, 4	117B193 1456		South Los Angeles	Yes	MI	R2RD
Los Angeles	626 E 75TH ST	90001	6023016010	0.000	0.000	0.193	0.000	Shortfall of Sites	0.132	Low Medium II Residential	R2-1-CPIO	0	0	0	30.367	0.193		Residential - Double, Duplex, or Two Units - 4 Stories or Less, 2	102B205 1456		Southeast Los Angeles	Yes	MI	R2RD
Los Angeles	722 E 83RD ST	90001	6029018025	0.000	0.000	0.193	0.000	Shortfall of Sites	0.117	Low Medium I Residential	R2-1	0	0	0	34.163	0.193		, 2	099B205 1456		Southeast Los Angeles	Yes	MI	R2RD
Los Angeles	2010 S RIMPAU BLVD	90016	5061017013	0.000	0.000	0.193	0.000	Shortfall of Sites	0.151	Low Medium II Residential	RD2-1-O	0	0	0	26.501	0.193		Residential - Double, Duplex, or Two Units - 4 Stories or Less, 2	126B181 1457		West Adams - Baldwin Hills - Leimert	Yes	MI	R2RD
Los Angeles	5843 DENVER AVE	90044	6004034006	0.000	0.000	0.193	0.000	Shortfall of Sites	0.119	Low Medium I Residential	R2-1	0	0	0	33.517	0.193		Residential - Four Units (Any Combination) - 4 Stories or Less, 4	108B201 1457		South Los Angeles	Yes	MI	R2RD
Los Angeles	1943 W 73RD ST	90047	6017002020	0.000	0.000	0.193	0.000	Shortfall of Sites	0.154	Low Medium I Residential	R2-1	0	0	0	26.005	0.193		Residential - Double, Duplex, or Two Units - 4 Stories or Less, 2	102B193 1457		South Los Angeles	Yes	MI	R2RD
Los Angeles	1557 S SIERRA BONITA AVE	90019	5069023027	0.000	0.000	0.193	0.000	Shortfall of Sites	0.131	Low Medium I Residential	R2-1-O	0	0	0	30.500	0.193		Residential - Three Units (Any Combination) - 4 Stories or Less, 3	129B177 1458		Wilshire	Yes	MI	R2RD
Los Angeles	5121 S NORMANDIE AVE	90037	5003001029	0.000	0.000	0.193	0.000	Shortfall of Sites	0.126	Low Medium II Residential	RD1.5-1	0	0	0	31.794	0.193		Residential - Double, Duplex, or Two Units - 4 Stories or Less, 2	111B193 1458		South Los Angeles	Yes	MI	R2RD
Los Angeles	5842 ESTRELLA AVE	90044	6004034025	0.000	0.000	0.193	0.000	Shortfall of Sites	0.119	Low Medium I Residential	R2-1	0	0	0	33.517	0.193		Residential - Double, Duplex, or Two Units - 4 Stories or Less, 2	108B201 1458		South Los Angeles	Yes	MI	R2RD
Los Angeles	1939 W 73RD ST	90047	6017002021	0.000	0.000	0.193	0.000	Shortfall of Sites	0.154	Low Medium I Residential	R2-1	0	0	0	26.005	0.193		Residential - Double, Duplex, or Two Units - 4 Stories or Less, 2	102B193 1458		South Los Angeles	Yes	MI	R2RD
Los Angeles	5270 WESTHAVEN ST	90016	5043013013	0.000	0.000	0.193	0.000	Shortfall of Sites	0.110	Low Medium II Residential	RD1.5-1	0	0	0	36.372	0.193		Residential - Three Units (Any Combination) - 4 Stories or Less, 3	123B177 1459		West Adams - Baldwin Hills - Leimert	Yes	MI	R2RD
Los Angeles	3908 S HARVARD BLVD	90062	5036024013	0.000	0.000	0.193	0.000	Shortfall of Sites	0.120	Low Medium I Residential	R2-1	0	0	0	33.457	0.193		Residential - Double, Duplex, or Two Units - 4 Stories or Less, 2	117B193 1459		South Los Angeles	Yes	MI	R2RD
Los Angeles	1541 HAUSER BLVD	90019	5069028024	0.000	0.000	0.193	0.000	Shortfall of Sites	0.155	Low Medium I Residential	R2-1-O	0	0	0	25.813	0.193		Residential - Four Units (Any Combination) - 4 Stories or Less, 4	129B177 1460		Wilshire	Yes	MI	R2RD
Los Angeles	5842 BONSALLO AVE	90044	6004033027	0.000	0.000	0.193	0.000	Shortfall of Sites	0.124	Low Medium I Residential	R2-1	0	0	0	32.269	0.193		Residential - Four Units (Any Combination) - 4 Stories or Less, 4	108B201 1460		South Los Angeles	Yes	MI	R2RD
Los Angeles	114 W 65TH ST	90003	6012001064	0.000	0.000	0.193	0.000	Shortfall of Sites	0.115	Low Medium I Residential	R2-1	0	0	0	34.663	0.193		, 2	105B201 1460		Southeast Los Angeles	Yes	MI	R2RD
Los Angeles	708 E 83RD ST	90001	6029018029	0.000	0.000	0.193	0.000	Shortfall of Sites	0.117	Low Medium I Residential	R2-1	0	0	0	34.163	0.193		Residential - Double, Duplex, or Two Units - 4 Stories or Less, 2	099B205 1460		Southeast Los Angeles	Yes	MI	R2RD
Los Angeles	2027 S PALM GROVE AVE	90016	5061016043	0.000	0.000	0.193	0.000	Shortfall of Sites	0.133	Low Medium II Residential	RD2-1-O	0	0	0	30.041	0.193		Residential - Double, Duplex, or Two Units - 4 Stories or Less, 2	126B181 1461		West Adams - Baldwin Hills - Leimert	Yes	MI	R2RD
Los Angeles	2745 S WEST VIEW ST	90016	5049006018	0.000	0.000	0.193	0.000	Shortfall of Sites	0.115	Low Medium I Residential	R2-1	0	0	0	34.848	0.193		Residential - Double, Duplex, or Two Units - 4 Stories or Less, 2	123B181 1461		West Adams - Baldwin Hills - Leimert	Yes	MI	R2RD

Jurisdiction Name	Site Address/Intersection	5 Digit ZIP Code	Assessor Parcel Number	Very Low-Income	Low-Income	Moderate-Income	Above Moderate-Income	Type of Shortfall	Parcel Size (Acres)	Current General Plan Designation	Current Zoning	Proposed General Plan (GP) Designation	Proposed Zoning	Minimum Density Allowed	Maximum Density Allowed	Total Capacity	Vacant/ Nonvacant	Description of Existing Uses	PIN	Base Density Per Acre	Community Plan Area	Rent Stabalization Ordinance	Income Category	Applicable Rezoning Program (Program informing values in Column Q listed first)
Los Angeles	5843 BONSALLO AVE	90044	6004032018	0.000	0.000	0.193	0.000	Shortfall of Sites	0.119	Low Medium I Residential	R2-1	0	0	0	33.506	0.193		Residential - Three Units (Any Combination) - 4 Stories or Less, 3	108B201 1461		South Los Angeles	Yes	MI	R2RD
Los Angeles	813 W 65TH ST	90044	6013014024	0.000	0.000	0.193	0.000	Shortfall of Sites	0.168	Low Medium II Residential	RD2-1	0	0	0	23.788	0.193		Residential - Three Units (Any Combination) - 4 Stories or Less, 3	105B197 1461		South Los Angeles	Yes	MI	R2RD
Los Angeles	702 E 83RD ST	90001	6029018030	0.000	0.000	0.193	0.000	Shortfall of Sites	0.117	Low Medium I Residential	R2-1	0	0	0	34.163	0.193		Residential - Double, Duplex, or Two Units - 4 Stories or Less, 2	099B205 1461		Southeast Los Angeles	Yes	MI	R2RD
Los Angeles	2112 S BURNSIDE AVE	90016	5063016008	0.000	0.000	0.193	0.000	Shortfall of Sites	0.109	Low Medium II Residential	RD1.5-1	0	0	0	36.681	0.193		Residential - Double, Duplex, or Two Units - 4 Stories or Less, 2	126B177 1462		West Adams - Baldwin Hills - Leimert	Yes	MI	R2RD
Los Angeles	2684 S LONGWOOD AVE	90016	5049006011	0.000	0.000	0.193	0.000	Shortfall of Sites	0.115	Low Medium I Residential	R2-1	0	0	0	34.801	0.193		Residential - Double, Duplex, or Two Units - 4 Stories or Less, 2	123B181 1462		West Adams - Baldwin Hills - Leimert	Yes	MI	R2RD
Los Angeles	1917 W 73RD ST	90047	6017002025	0.000	0.000	0.193	0.000	Shortfall of Sites	0.154	Low Medium I Residential	R2-1	0	0	0	26.005	0.193		Residential - Four Units (Any Combination) - 4 Stories or Less, 4	102B193 1462		South Los Angeles	Yes	MI	R2RD
Los Angeles	443 E 76TH ST	90003	6022025018	0.000	0.000	0.193	0.000	Shortfall of Sites	0.248	Low Medium I Residential	R2-1	0	0	0	16.121	0.193		Residential - Three Units (Any Combination) - 4 Stories or Less, 3	102B205 1462		Southeast Los Angeles	Yes	MI	R2RD
Los Angeles	652 E 83RD ST	90001	6029017016	0.000	0.000	0.193	0.000	Shortfall of Sites	0.131	Low Medium I Residential	R2-1	0	0	0	30.481	0.193		Residential - Double, Duplex, or Two Units - 4 Stories or Less, 2	099B205 1462		Southeast Los Angeles	Yes	MI	R2RD
Los Angeles	821 W 65TH ST	90044	6013014022	0.000	0.000	0.193	0.000	Shortfall of Sites	0.168	Low Medium II Residential	RD2-1	0	0	0	23.788	0.193		Residential - Five or More Units or Apartments (Any Combination) · 4 Stories or Less, 5	105B197 1463		South Los Angeles	Yes	MI	R2RD
Los Angeles	437 E 76TH ST	90003	6022025019	0.000	0.000	0.193	0.000	Shortfall of Sites	0.249	Low Medium I Residential	R2-1	0	0	0	16.052	0.193		Residential - Three Units (Any Combination) - 4 Stories or Less, 3	102B205 1463		Southeast Los Angeles	Yes	MI	R2RD
Los Angeles	1209 S GRAND AVE	90731	7454021028	0.000	0.000	0.193	0.000	Shortfall of Sites	0.103	Low Medium II Residential	RD1.5-1XL-CPIO	0	0	0	38.716	0.193		Residential - Three Units (Any Combination) - 4 Stories or Less, 3	015B197 1463		San Pedro	Yes	MI	R2RD
Los Angeles	2025 CLAUDINA AVE	90016	5061015019	0.000	0.000	0.193	0.000	Shortfall of Sites	0.133	Low Medium II Residential	RD2-1-O	0	0	0	30.006	0.193		Residential - Three Units (Any Combination) - 4 Stories or Less, 3	126B181 1464		West Adams - Baldwin Hills - Leimert	Yes	MI	R2RD
Los Angeles	2714 S RIMPAU BLVD	90016	5057014004	0.000	0.000	0.193	0.000	Shortfall of Sites	0.119	Low Medium I Residential	R2-1	0	0	0	33.502	0.193		Residential - Double, Duplex, or Two Units - 4 Stories or Less, 2	123B181 1464		West Adams - Baldwin Hills - Leimert	Yes	MI	R2RD
Los Angeles	5812 8TH AVE	90043	4005010005	0.000	0.000	0.193	0.000	Shortfall of Sites	0.110	Low Medium I Residential	RD3-1	0	0	0	36.314	0.193		Residential - Double, Duplex, or Two Units - 4 Stories or Less, 2	108B189 1464		West Adams - Baldwin Hills - Leimert	Yes	MI	R2RD
Los Angeles	5845 INSKEEP AVE	90003	6005009030	0.000	0.000	0.193	0.000	Shortfall of Sites	0.150	Low Medium I Residential	R2-1	0	0	0	26.643	0.193		Residential - Double, Duplex, or Two Units - 4 Stories or Less, 2	108B201 1464		Southeast Los Angeles	Yes	MI	R2RD
Los Angeles	827 W 65TH ST	90044	6013014021	0.000	0.000	0.193	0.000	Shortfall of Sites	0.168	Low Medium II Residential	RD2-1	0	0	0	23.788	0.193		Residential - Three Units (Any Combination) - 4 Stories or Less, 3	105B197 1464		South Los Angeles	Yes	MI	R2RD
Los Angeles	431 E 76TH ST	90003	6022025020	0.000	0.000	0.193	0.000	Shortfall of Sites	0.249	Low Medium I Residential	R2-1	0	0	0	16.052	0.193		Residential - Five or More Units or Apartments (Any Combination) · 4 Stories or Less, 8	102B205 1464		Southeast Los Angeles	Yes	MI	R2RD
Los Angeles	1410 W 83RD ST	90047	6034020011	0.000	0.000	0.193	0.000	Shortfall of Sites	0.153	Low Medium II Residential	RD2-1	0	0	0	26.096	0.193		Residential - Double, Duplex, or Two Units - 4 Stories or Less, 2	099B193 1464		South Los Angeles	Yes	MI	R2RD
Los Angeles	831 W 65TH ST	90044	6013014020	0.000	0.000	0.193	0.000	Shortfall of Sites	0.168	Low Medium II Residential	RD2-1	0	0	0	23.788	0.193		Residential - Three Units (Any Combination) - 4 Stories or Less, 3	105B197 1465		South Los Angeles	Yes	MI	R2RD
Los Angeles	2730 S SYCAMORE AVE	90016	5049017024	0.000	0.000	0.193	0.000	Shortfall of Sites	0.110	Low Medium II Residential	RD1.5-1	0	0	0	36.246	0.193		Residential - Double, Duplex, or Two Units - 4 Stories or Less, 2	123B177 1466		West Adams - Baldwin Hills - Leimert	Yes	MI	R2RD
Los Angeles	3909 DENKER AVE	90062	5036023014	0.000	0.000	0.193	0.000	Shortfall of Sites	0.176	Low Medium II Residential	RD2-1	0	0	0	22.680	0.193		Residential - Five or More Units or Apartments (Any Combination) · 4 Stories or Less, 20	117B193 1466		South Los Angeles	Yes	MI	R2RD
Los Angeles	837 W 65TH ST	90044	6013014019	0.000	0.000	0.193	0.000	Shortfall of Sites	0.168	Low Medium II Residential	RD2-1	0	0	0	23.788	0.193		Residential - Three Units (Any Combination) - 4 Stories or Less, 3	105B197 1466		South Los Angeles	Yes	MI	R2RD
Los Angeles	7212 S ST ANDREWS PL	90047	6017001019	0.000	0.000	0.193	0.000	Shortfall of Sites	0.154	Low Medium I Residential	R2-1	0	0	0	26.005	0.193		Residential - Four Units (Any Combination) - 4 Stories or Less, 4	102B193 1466		South Los Angeles	Yes	MI	R2RD
Los Angeles	423 E 76TH ST	90003	6022025022	0.000	0.000	0.193	0.000	Shortfall of Sites	0.061	Low Medium I Residential	R2-1	0	0	0	65.797	0.193		Residential - Double, Duplex, or Two Units - 4 Stories or Less, 2	102B205 1466		Southeast Los Angeles	Yes	MI	R2RD
Los Angeles	636 E 83RD ST	90001	6029017020	0.000	0.000	0.193	0.000	Shortfall of Sites	0.117	Low Medium I Residential	R2-1	0	0	0	34.152	0.193		Residential - Double, Duplex, or Two Units - 4 Stories or Less, 2	099B205 1466		Southeast Los Angeles	Yes	MI	R2RD
Los Angeles	1422 W 83RD ST	90047	6034020009	0.000	0.000	0.193	0.000	Shortfall of Sites	0.153	Low Medium II Residential	RD2-1	0	0	0	26.098	0.193		Residential - Double, Duplex, or Two Units - 4 Stories or Less, 2	099B193 1466		South Los Angeles	Yes	MI	R2RD
Los Angeles	2111 S RIDGELEY DR	90016	5063025027	0.000	0.000	0.193	0.000	Shortfall of Sites	0.084	Low Medium II Residential	RD1.5-1	0	0	0	47.660	0.193		Residential - Double, Duplex, or Two Units - 4 Stories or Less, 2	126B177 1467		West Adams - Baldwin Hills - Leimert	Yes	MI	R2RD
Los Angeles	2022 S VINEYARD AVE	90016	5061011014	0.000	0.000	0.193	0.000	Shortfall of Sites	0.148	Low Medium II Residential	RD2-1-O	0	0	0	26.990	0.193		Residential - Double, Duplex, or Two Units - 4 Stories or Less, 2	126B181 1467		West Adams - Baldwin Hills - Leimert	Yes	MI	R2RD
Los Angeles	5422 CARLIN ST	90016	5043011003	0.000	0.000	0.193	0.000	Shortfall of Sites	0.110	Low Medium II Residential	RD1.5-1	0	0	0	36.221	0.193		Residential - Three Units (Any Combination) - 4 Stories or Less, 3	123B177 1467		West Adams - Baldwin Hills - Leimert	Yes	MI	R2RD
Los Angeles	1552 W 36TH PL	90018	5041020007	0.000	0.000	0.193	0.000	Shortfall of Sites	0.248	Low Medium I Residential	R2-1-O	0	0	0	16.109	0.193		Residential - Five or More Units or Apartments (Any Combination) · 4 Stories or Less, 5	120B193 1467		South Los Angeles	Yes	MI	R2RD
Los Angeles	843 W 65TH ST	90044	6013014018	0.000	0.000	0.193	0.000	Shortfall of Sites	0.168	Low Medium II Residential	RD2-1	0	0	0	23.788	0.193		Residential - Five or More Units or Apartments (Any Combination) · 4 Stories or Less, 8	105B197 1467		South Los Angeles	Yes	MI	R2RD
Los Angeles	1853 W 73RD ST	90047	6017001029	0.000	0.000	0.193	0.000	Shortfall of Sites	0.154	Low Medium I Residential	R2-1	0	0	0	26.005	0.193		Residential - Double, Duplex, or Two Units - 4 Stories or Less, 2	102B193 1467		South Los Angeles	Yes	MI	R2RD
Los Angeles	1426 W 83RD ST	90047	6034020008	0.000	0.000	0.193	0.000	Shortfall of Sites	0.153	Low Medium II Residential	RD2-1	0	0	0	26.099	0.193		Residential - Three Units (Any Combination) - 4 Stories or Less, 4	099B193 1467		South Los Angeles	Yes	MI	R2RD
Los Angeles	2142 S REDONDO BLVD	90016	5062008009	0.000	0.000	0.193	0.000	Shortfall of Sites	0.118	Low Medium I Residential	R2-1	0	0	0	33.790	0.193		Residential - Three Units (Any Combination) - 4 Stories or Less, 3	126B177 1468		West Adams - Baldwin Hills - Leimert	Yes	MI	R2RD
Los Angeles	2016 S HARCOURT AVE	90016	5061016030	0.000	0.000	0.193	0.000	Shortfall of Sites	0.133	Low Medium II Residential	RD2-1-O	0	0	0	30.040	0.193		Residential - Double, Duplex, or Two Units - 4 Stories or Less, 2	126B181 1468		West Adams - Baldwin Hills - Leimert	Yes	MI	R2RD
Los Angeles	3926 DALTON AVE	90062	5036019011	0.000	0.000	0.193	0.000	Shortfall of Sites	0.124	Low Medium II Residential	RD2-1	0	0	0	32.356	0.193		Residential - Five or More Units or Apartments (Any Combination) · 4 Stories or Less, 8	117B193 1468		South Los Angeles	Yes	MI	R2RD
Los Angeles	5842 S OLIVE ST	90003	6005007024	0.000	0.000	0.193	0.000	Shortfall of Sites	0.116	Low Medium I Residential	R2-1	0	0	0	34.567	0.193		Residential - Three Units (Any Combination) - 4 Stories or Less, 3	108B201 1468		Southeast Los Angeles	Yes	MI	R2RD
Los Angeles	847 W 65TH ST	90044	6013014017	0.000	0.000	0.193	0.000	Shortfall of Sites	0.168	Low Medium II Residential	RD2-1	0	0	0	23.788	0.193		Residential - Double, Duplex, or Two Units - 4 Stories or Less, 2	105B197 1468		South Los Angeles	Yes	MI	R2RD
Los Angeles	1847 W 73RD ST	90047	6017001022	0.000	0.000	0.193	0.000	Shortfall of Sites	0.154	Low Medium I Residential	R2-1	0	0	0	26.004	0.193		Residential - Double, Duplex, or Two Units - 4 Stories or Less, 2	102B193 1468		South Los Angeles	Yes	MI	R2RD
Los Angeles	628 E 83RD ST	90001	6029017022	0.000	0.000	0.193	0.000	Shortfall of Sites	0.132	Low Medium I Residential	R2-1	0	0	0	30.358	0.193		Residential - Double, Duplex, or Two Units - 4 Stories or Less, 2	099B205 1468		Southeast Los Angeles	Yes	MI	R2RD
Los Angeles	1430 W 83RD ST	90047	6034020007	0.000	0.000	0.193	0.000	Shortfall of Sites	0.153	Low Medium II Residential	RD2-1	0	0	0	26.099	0.193		Residential - Three Units (Any Combination) - 4 Stories or Less, 3	099B193 1468		South Los Angeles	Yes	MI	R2RD
Los Angeles	2023 S HARCOURT AVE	90016	5061017033	0.000	0.000	0.193	0.000	Shortfall of Sites	0.133	Low Medium II Residential	RD2-1-O	0	0	0	29.996	0.193		Residential - Four Units (Any Combination) - 4 Stories or Less, 4	126B181 1469		West Adams - Baldwin Hills - Leimert	Yes	MI	R2RD
Los Angeles	2708 S MANSFIELD AVE	90016	5049012013	0.000	0.000	0.193	0.000	Shortfall of Sites	0.110	Low Medium II Residential	RD2-1	0	0	0	36.239	0.193		Residential - Double, Duplex, or Two Units - 4 Stories or Less, 2	123B181 1469		West Adams - Baldwin Hills - Leimert	Yes	MI	R2RD
Los Angeles	3929 S GRAMERCY PL	90062	5035014001	0.000	0.000	0.193	0.000	Shortfall of Sites	0.183	Low Medium I Residential	R2-1	0	0	0	21.883	0.193		Residential - Five or More Units or Apartments (Any Combination) · 4 Stories or Less, 5	117B189 1469		South Los Angeles	Yes	MI	R2RD
Los Angeles	624 E 83RD ST	90001	6029017023	0.000	0.000	0.193	0.000	Shortfall of Sites	0.132	Low Medium I Residential	R2-1	0	0	0	30.358	0.193		Residential - Double, Duplex, or Two Units - 4 Stories or Less, 2	099B205 1469		Southeast Los Angeles	Yes	MI	R2RD
Los Angeles	4318 DENKER AVE	90062	5021020016	0.000	0.000	0.193	0.000	Shortfall of Sites	0.162	Low Medium I Residential	R2-1	0	0	0	24.737	0.193		Residential - Double, Duplex, or Two Units - 4 Stories or Less, 2	114B193 1470		South Los Angeles	Yes	MI	R2RD
Los Angeles	415 E 76TH ST	90003	6022025027	0.000	0.000	0.193	0.000	Shortfall of Sites	0.184	Low Medium I Residential	R2-1	0	0	0	21.697	0.193		Residential - Double, Duplex, or Two Units - 4 Stories or Less, 2	102B205 1470		Southeast Los Angeles	Yes	MI	R2RD
Los Angeles	1219 S ALMA AVE	90731	7458017025	0.000	0.000	0.193	0.000	Shortfall of Sites	0.122	Low Medium II Residential	RD2-1XL	0	0	0	32.770	0.193		Residential - Four Units (Any Combination) - 4 Stories or Less, 4	015B197 1470		San Pedro	Yes	MI	R2RD
Los Angeles	2022 S PALM GROVE AVE	90016	5061015030	0.000	0.000	0.193	0.000	Shortfall of Sites	0.133	Low Medium II Residential	RD2-1-O	0	0	0	30.041	0.193		Residential - Three Units (Any Combination) - 4 Stories or Less, 3	126B181 1471		West Adams - Baldwin Hills - Leimert	Yes	MI	R2RD
Los Angeles	5319 CARLIN ST	90016	5043010026	0.000	0.000	0.193	0.000	Shortfall of Sites	0.098	Low Medium II Residential	RD1.5-1	0	0	0	41.004	0.193		Residential - Double, Duplex, or Two Units - 4 Stories or Less, 2	123B177 1471		West Adams - Baldwin Hills - Leimert	Yes	MI	R2RD
Los Angeles	1401 W 51ST PL	90062	5003001007	0.000	0.000	0.193	0.000	Shortfall of Sites	0.124	Low Medium II Residential	RD1.5-1	0	0	0	32.183	0.193		Residential - Double, Duplex, or Two Units - 4 Stories or Less, 2	111B193 1471		South Los Angeles	Yes	MI	R2RD
Los Angeles	909 W 65TH ST	90044	6013013027	0.000	0.000	0.193	0.000	Shortfall of Sites	0.168	Low Medium II Residential	RD2-1	0	0	0	23.783	0.193		Residential - Double, Duplex, or Two Units - 4 Stories or Less, 2	105B197 1471		South Los Angeles	Yes	MI	R2RD
Los Angeles	411 E 76TH ST	90003	6022025028	0.000	0.000	0.193	0.000	Shortfall of Sites	0.250	Low Medium I Residential	R2-1	0	0	0	16.003	0.193		Residential - Three Units (Any Combination) - 4 Stories or Less, 3	102B205 1471		Southeast Los Angeles	Yes	MI	R2RD
Los Angeles	2214 S DUNSMUIR AVE	90016	5063010006	0.000	0.000	0.193	0.000	Shortfall of Sites	0.119	Low Medium I Residential	R2-1	0	0	0	33.507	0.193		Residential - Three Units (Any Combination) - 4 Stories or Less, 3	126B177 1472		West Adams - Baldwin Hills - Leimert	Yes	MI	R2RD
Los Angeles	3928 BRIGHTON AVE	90062	5036015037	0.000	0.000	0.193	0.000	Shortfall of Sites	0.132	Low Medium II Residential	RD1.5-1	0	0	0	30.204	0.193		Residential - Double, Duplex, or Two Units - 4 Stories or Less, 2	117B193 1472		South Los Angeles	Yes	MI	R2RD
Los Angeles	1818 W 39TH PL	90062	5035014005	0.000	0.000	0.193	0.000	Shortfall of Sites	0.140	Low Medium I Residential	R2-1	0	0	0	28.532	0.193		Residential - Double, Duplex, or Two Units - 4 Stories or Less, 2	117B189 1472		South Los Angeles	Yes	MI	R2RD
Los Angeles	915 W 65TH ST	90044	6013013026	0.000	0.000	0.193	0.000	Shortfall of Sites	0.168	Low Medium II Residential	RD2-1	0	0	0	23.787	0.193		Residential - Double, Duplex, or Two Units - 4 Stories or Less, 2	105B197 1472		South Los Angeles	Yes	MI	R2RD
Los Angeles	7508 TOWNE AVE	90003	6022025005	0.000	0.000	0.193	0.000	Shortfall of Sites	0.080	Low Medium I Residential	R2-1	0	0	0	49.780	0.193		Residential - Double, Duplex, or Two Units - 4 Stories or Less, 2	102B205 1472		Southeast Los Angeles	Yes	MI	R2RD

Jurisdiction Name	Site Address/Intersection	5 Digit ZIP Code	Assessor Parcel Number	Very Low-Income	Low-Income	Moderate-Income	Above Moderate-Income	Type of Shortfall	Parcel Size (Acres)	Current General Plan Designation	Current Zoning	Proposed General Plan (GP) Designation	Proposed Zoning	Minimum Density Allowed	Maximum Density Allowed	Total Capacity	Vacant/ Nonvacant	Description of Existing Uses	PIN	Base Density Per Acre	Community Plan Area	Rent Stabalization Ordinance	Income Category	Applicable Rezoning Program (Program informing values in Column Q listed first)
Los Angeles	616 E 83RD ST	90001	6029017025	0.000	0.000	0.193	0.000	Shortfall of Sites	0.132	Low Medium I Residential	R2-1	0	0	0	30.358	0.193		Residential - Four Units (Any Combination) - 4 Stories or Less, 4	099B205 1472		Southeast Los Angeles	Yes	MI	R2RD
Los Angeles	2711 S COCHRAN AVE	90016	5043010013	0.000	0.000	0.193	0.000	Shortfall of Sites	0.110	Low Medium II Residential	RD1.5-1	0	0	0	36.299	0.193		Residential - Four Units (Any Combination) - 4 Stories or Less, 4	123B177 1473		West Adams - Baldwin Hills - Leimert	Yes	MI	R2RD
Los Angeles	2728 S PALM GROVE AVE	90016	5057009009	0.000	0.000	0.193	0.000	Shortfall of Sites	0.120	Low Medium I Residential	R2-1	0	0	0	33.455	0.193		Residential - Double, Duplex, or Two Units - 4 Stories or Less, 2	123B181 1473		West Adams - Baldwin Hills - Leimert	Yes	MI	R2RD
Los Angeles	3925 S NORMANDIE AVE	90037	5036015030	0.000	0.000	0.193	0.000	Shortfall of Sites	0.122	Low Medium II Residential	RD1.5-1	0	0	0	32.744	0.193		Residential - Four Units (Any Combination) - 4 Stories or Less, 4	117B193 1473		South Los Angeles	Yes	MI	R2RD
Los Angeles	1822 W 39TH PL	90062	5035014006	0.000	0.000	0.193	0.000	Shortfall of Sites	0.140	Low Medium I Residential	R2-1	0	0	0	28.531	0.193		Residential - Double, Duplex, or Two Units - 4 Stories or Less, 2	117B189 1473		South Los Angeles	Yes	MI	R2RD
Los Angeles	5847 DENVER AVE	90044	6004034007	0.000	0.000	0.193	0.000	Shortfall of Sites	0.119	Low Medium I Residential	R2-1	0	0	0	33.519	0.193		Residential - Four Units (Any Combination) - 4 Stories or Less, 4	108B201 1473		South Los Angeles	Yes	MI	R2RD
Los Angeles	6507 DENVER AVE	90044	6013016013	0.000	0.000	0.193	0.000	Shortfall of Sites	0.124	Low Medium I Residential	R2-1	0	0	0	32.266	0.193		Residential - Four Units (Any Combination) - 4 Stories or Less, 4	105B201 1473		South Los Angeles	Yes	MI	R2RD
Los Angeles	612 E 83RD ST	90001	6029017026	0.000	0.000	0.193	0.000	Shortfall of Sites	0.132	Low Medium I Residential	R2-1	0	0	0	30.358	0.193		Residential - Four Units (Any Combination) - 4 Stories or Less, 4	099B205 1473		Southeast Los Angeles	Yes	MI	R2RD
Los Angeles	5534 GEER AVENUE	90016	5048024009	0.000	0.000	0.193	0.000	Shortfall of Sites	0.110	Low Medium II Residential	RD2-1	0	0	0	36.309	0.193		Residential - Double, Duplex, or Two Units - 4 Stories or Less, 2	123B177 1474		West Adams - Baldwin Hills - Leimert	Yes	MI	R2RD
Los Angeles	2736 S WEST VIEW ST	90016	5049007011	0.000	0.000	0.193	0.000	Shortfall of Sites	0.119	Low Medium I Residential	R2-1	0	0	0	33.493	0.193		Residential - Double, Duplex, or Two Units - 4 Stories or Less - Pool, 2	123B181 1474		West Adams - Baldwin Hills - Leimert	Yes	MI	R2RD
Los Angeles	1826 W 39TH PL	90062	5035014007	0.000	0.000	0.193	0.000	Shortfall of Sites	0.140	Low Medium I Residential	R2-1	0	0	0	28.531	0.193		Residential - Double, Duplex, or Two Units - 4 Stories or Less, 2	117B189 1474		South Los Angeles	Yes	MI	R2RD
Los Angeles	923 W 65TH ST	90044	6013013024	0.000	0.000	0.193	0.000	Shortfall of Sites	0.168	Low Medium II Residential	RD2-1	0	0	0	23.787	0.193		Residential - Three Units (Any Combination) - 4 Stories or Less, 3	105B197 1474		South Los Angeles	Yes	MI	R2RD
Los Angeles	1823 W 73RD ST	90047	6017001027	0.000	0.000	0.193	0.000	Shortfall of Sites	0.154	Low Medium I Residential	R2-1	0	0	0	26.005	0.193		Residential - Double, Duplex, or Two Units - 4 Stories or Less, 2	102B193 1474		South Los Angeles	Yes	MI	R2RD
Los Angeles	5611 SMILEY DR	90016	5048025027	0.000	0.000	0.193	0.000	Shortfall of Sites	0.110	Low Medium II Residential	RD2-1	0	0	0	36.301	0.193		Residential - Double, Duplex, or Two Units - 4 Stories or Less, 2	123B177 1475		West Adams - Baldwin Hills - Leimert	Yes	MI	R2RD
Los Angeles	1524 W 36TH PL	90018	5041020012	0.000	0.000	0.193	0.000	Shortfall of Sites	0.146	Low Medium I Residential	R2-1-O	0	0	0	27.460	0.193		Residential - Three Units (Any Combination) - 4 Stories or Less, 3	120B193 1475		South Los Angeles	Yes	MI	R2RD
Los Angeles	3911 S HARVARD BLVD	90062	5036025020	0.000	0.000	0.193	0.000	Shortfall of Sites	0.120	Low Medium I Residential	R2-1	0	0	0	33.465	0.193		Residential - Double, Duplex, or Two Units - 4 Stories or Less, 2	117B193 1475		South Los Angeles	Yes	MI	R2RD
Los Angeles	1830 W 39TH PL	90062	5035014008	0.000	0.000	0.193	0.000	Shortfall of Sites	0.140	Low Medium I Residential	R2-1	0	0	0	28.531	0.193		Residential - Double, Duplex, or Two Units - 4 Stories or Less, 2	117B189 1475		South Los Angeles	Yes	MI	R2RD
Los Angeles	5846 ESTRELLA AVE	90044	6004034024	0.000	0.000	0.193	0.000	Shortfall of Sites	0.119	Low Medium I Residential	R2-1	0	0	0	33.519	0.193		Residential - Four Units (Any Combination) - 4 Stories or Less, 4	108B201 1475		South Los Angeles	Yes	MI	R2RD
Los Angeles	929 W 65TH ST	90044	6013013023	0.000	0.000	0.193	0.000	Shortfall of Sites	0.168	Low Medium II Residential	RD2-1	0	0	0	23.787	0.193		Residential - Double, Duplex, or Two Units - 4 Stories or Less, 3	105B197 1475		South Los Angeles	Yes	MI	R2RD
Los Angeles	1815 W 73RD ST	90047	6017001028	0.000	0.000	0.193	0.000	Shortfall of Sites	0.154	Low Medium I Residential	R2-1	0	0	0	26.004	0.193		Residential - Double, Duplex, or Two Units - 4 Stories or Less, 2	102B193 1475		South Los Angeles	Yes	MI	R2RD
Los Angeles	5418 CARLIN ST	90016	5043011031	0.000	0.000	0.193	0.000	Shortfall of Sites	0.055	Low Medium II Residential	RD1.5-1	0	0	0	72.358	0.193		Residential - Three Units (Any Combination) - 4 Stories or Less, 3	123B177 1476		West Adams - Baldwin Hills - Leimert	Yes	MI	R2RD
Los Angeles	2686 S LONGWOOD AVE	90016	5049006012	0.000	0.000	0.193	0.000	Shortfall of Sites	0.084	Low Medium I Residential	R2-1	0	0	0	47.781	0.193		Residential - Double, Duplex, or Two Units - 4 Stories or Less, 2	123B181 1476		West Adams - Baldwin Hills - Leimert	Yes	MI	R2RD
Los Angeles	1518 W 36TH PL	90018	5041020013	0.000	0.000	0.193	0.000	Shortfall of Sites	0.146	Low Medium I Residential	R2-1-O	0	0	0	27.461	0.193		Residential - Three Units (Any Combination) - 4 Stories or Less, 3	120B193 1476		South Los Angeles	Yes	MI	R2RD
Los Angeles	1836 W 39TH PL	90062	5035014009	0.000	0.000	0.193	0.000	Shortfall of Sites	0.140	Low Medium I Residential	R2-1	0	0	0	28.530	0.193		Residential - Double, Duplex, or Two Units - 4 Stories or Less, 2	117B189 1476		South Los Angeles	Yes	MI	R2RD
Los Angeles	5820 ARLINGTON AVE	90043	4005026006	0.000	0.000	0.193	0.000	Shortfall of Sites	0.138	Low Medium I Residential	RD4-1	0	0	0	29.034	0.193		Residential - Double, Duplex, or Two Units - 4 Stories or Less, 2	108B189 1476		West Adams - Baldwin Hills - Leimert	Yes	MI	R2RD
Los Angeles	933 W 65TH ST	90044	6013013022	0.000	0.000	0.193	0.000	Shortfall of Sites	0.168	Low Medium II Residential	RD2-1	0	0	0	23.787	0.193		Residential - Four Units (Any Combination) - 4 Stories or Less, 4	105B197 1476		South Los Angeles	Yes	MI	R2RD
Los Angeles	6504 BONSALLO AVE	90044	6013015026	0.000	0.000	0.193	0.000	Shortfall of Sites	0.124	Low Medium I Residential	R2-1	0	0	0	32.262	0.193		Residential - Double, Duplex, or Two Units - 4 Stories or Less, 2	105B201 1476		South Los Angeles	Yes	MI	R2RD
Los Angeles	7220 S VAN NESS AVE	90047	6017004018	0.000	0.000	0.193	0.000	Shortfall of Sites	0.154	Low Medium I Residential	R2-1	0	0	0	26.005	0.193		Residential - Double, Duplex, or Two Units - 4 Stories or Less, 2	102B189 1476		South Los Angeles	Yes	MI	R2RD
Los Angeles	1510 W 83RD ST	90047	6034019010	0.000	0.000	0.193	0.000	Shortfall of Sites	0.153	Low Medium II Residential	RD2-1	0	0	0	26.103	0.193		Residential - Three Units (Any Combination) - 4 Stories or Less, 3	099B193 1476		South Los Angeles	Yes	MI	R2RD
Los Angeles	2023 S RIMPAU BLVD	90016	5062001014	0.000	0.000	0.193	0.000	Shortfall of Sites	0.152	Low Medium II Residential	RD2-1-O	0	0	0	26.400	0.193		Residential - Double, Duplex, or Two Units - 4 Stories or Less, 2	126B181 1477		West Adams - Baldwin Hills - Leimert	Yes	MI	R2RD
Los Angeles	1514 W 36TH PL	90018	5041020014	0.000	0.000	0.193	0.000	Shortfall of Sites	0.143	Low Medium I Residential	R2-1-O	0	0	0	27.881	0.193		Residential - Five or More Units or Apartments (Any Combination) · 4 Stories or Less, 5	120B193 1477		South Los Angeles	Yes	MI	R2RD
Los Angeles	1840 W 39TH PL	90062	5035014010	0.000	0.000	0.193	0.000	Shortfall of Sites	0.140	Low Medium I Residential	R2-1	0	0	0	28.530	0.193		Residential - Double, Duplex, or Two Units - 4 Stories or Less, 2	117B189 1477		South Los Angeles	Yes	MI	R2RD
Los Angeles	5819 ARLINGTON AVE	90043	4005025022	0.000	0.000	0.193	0.000	Shortfall of Sites	0.138	Low Medium II Residential	RD1.5-1	0	0	0	29.035	0.193		Residential - Four Units (Any Combination) - 4 Stories or Less, 4	108B189 1477		West Adams - Baldwin Hills - Leimert	Yes	MI	R2RD
Los Angeles	5845 ESTRELLA AVE	90044	6004033007	0.000	0.000	0.193	0.000	Shortfall of Sites	0.124	Low Medium I Residential	R2-1	0	0	0	32.267	0.193		, 2	108B201 1477		South Los Angeles	Yes	MI	R2RD
Los Angeles	823 W 74TH ST	90044	6020003022	0.000	0.000	0.193	0.000	Shortfall of Sites	0.129	Low Medium II Residential	RD2-1	0	0	0	31.096	0.193		Residential - Double, Duplex, or Two Units - 4 Stories or Less, 2	102B197 1477		South Los Angeles	Yes	MI	R2RD
Los Angeles	1538 HAUSER BLVD	90019	5069031031	0.000	0.000	0.193	0.000	Shortfall of Sites	0.155	Low Medium I Residential	R2-1-O	0	0	0	25.813	0.193		Residential - Double, Duplex, or Two Units - 4 Stories or Less, 2	129B177 1478		Wilshire	Yes	MI	R2RD
Los Angeles	2117 S HIGHLAND AVE	90016	5062019024	0.000	0.000	0.193	0.000	Shortfall of Sites	0.138	Low Medium II Residential	RD2-1-O	0	0	0	29.040	0.193		Residential - Double, Duplex, or Two Units - 4 Stories or Less, 2	126B181 1478		West Adams - Baldwin Hills - Leimert	Yes	MI	R2RD
Los Angeles	3653 HALLDALE AVE	90018	5041020022	0.000	0.000	0.193	0.000	Shortfall of Sites	0.142	Low Medium I Residential	R2-1-O	0	0	0	28.139	0.193		Residential - Double, Duplex, or Two Units - 4 Stories or Less, 2	120B193 1478		South Los Angeles	Yes	MI	R2RD
Los Angeles	3916 S GRAMERCY PL	90062	5035018016	0.000	0.000	0.193	0.000	Shortfall of Sites	0.124	Low Medium I Residential	R2-1	0	0	0	32.194	0.193		Residential - Three Units (Any Combination) - 4 Stories or Less, 3	117B193 1478		South Los Angeles	Yes	MI	R2RD
Los Angeles	2153 W 73RD ST	90047	6017004019	0.000	0.000	0.193	0.000	Shortfall of Sites	0.154	Low Medium I Residential	R2-1	0	0	0	26.004	0.193		Residential - Double, Duplex, or Two Units - 4 Stories or Less, 2	102B189 1478		South Los Angeles	Yes	MI	R2RD
Los Angeles	1520 W 83RD ST	90047	6034019008	0.000	0.000	0.193	0.000	Shortfall of Sites	0.153	Low Medium II Residential	RD2-1	0	0	0	26.102	0.193		Residential - Four Units (Any Combination) - 4 Stories or Less, 4	099B193 1478		South Los Angeles	Yes	MI	R2RD
Los Angeles	2140 CLYDE AVE	90016	5064018009	0.000	0.000	0.193	0.000	Shortfall of Sites	0.153	Low Medium II Residential	RD2-1	0	0	0	26.100	0.193		Residential - Three Units (Any Combination) - 4 Stories or Less, 3	126B177 1479		West Adams - Baldwin Hills - Leimert	Yes	MI	R2RD
Los Angeles	2028 S WEST VIEW ST	90016	5062001018	0.000	0.000	0.193	0.000	Shortfall of Sites	0.151	Low Medium II Residential	RD2-1-O	0	0	0	26.425	0.193		Residential - Four Units (Any Combination) - 4 Stories or Less, 4	126B181 1479		West Adams - Baldwin Hills - Leimert	Yes	MI	R2RD
Los Angeles	3928 S WILTON PL	90062	5035014012	0.000	0.000	0.193	0.000	Shortfall of Sites	0.179	Low Medium I Residential	R2-1	0	0	0	22.327	0.193		Residential - Four Units (Any Combination) - 4 Stories or Less, 4	117B189 1479		South Los Angeles	Yes	MI	R2RD
Los Angeles	5818 2ND AVE	90043	4005025011	0.000	0.000	0.193	0.000	Shortfall of Sites	0.138	Low Medium II Residential	RD1.5-1	0	0	0	29.035	0.193		Residential - Five or More Units or Apartments (Any Combination) · 4 Stories or Less, 5	108B189 1479		West Adams - Baldwin Hills - Leimert	Yes	MI	R2RD
Los Angeles	5847 BONSALLO AVE	90044	6004032019	0.000	0.000	0.193	0.000	Shortfall of Sites	0.119	Low Medium I Residential	R2-1	0	0	0	33.506	0.193		Residential - Three Units (Any Combination) - 4 Stories or Less, 3	108B201 1479		South Los Angeles	Yes	MI	R2RD
Los Angeles	943 W 65TH ST	90044	6013013020	0.000	0.000	0.193	0.000	Shortfall of Sites	0.168	Low Medium II Residential	RD2-1	0	0	0	23.787	0.193		Residential - Three Units (Any Combination) - 4 Stories or Less, 3	105B197 1479		South Los Angeles	Yes	MI	R2RD
Los Angeles	1526 W 83RD ST	90047	6034019007	0.000	0.000	0.193	0.000	Shortfall of Sites	0.153	Low Medium II Residential	RD2-1	0	0	0	26.102	0.193		Residential - Three Units (Any Combination) - 4 Stories or Less, 3	099B193 1479		South Los Angeles	Yes	MI	R2RD
Los Angeles	1557 CARMONA AVE	90019	5069025003	0.000	0.000	0.193	0.000	Shortfall of Sites	0.157	Low Medium I Residential	R2-1-O	0	0	0	25.553	0.193		Residential - Double, Duplex, or Two Units - 4 Stories or Less, 2	129B177 1480		Wilshire	Yes	MI	R2RD
Los Angeles	2717 S MANSFIELD AVE	90016	5049015020	0.000	0.000	0.193	0.000	Shortfall of Sites	0.110	Low Medium II Residential	RD1.5-1	0	0	0	36.234	0.193		Residential - Double, Duplex, or Two Units - 4 Stories or Less, 2	123B177 1480		West Adams - Baldwin Hills - Leimert	Yes	MI	R2RD
Los Angeles	1751 W 39TH PL	90062	5035018018	0.000	0.000	0.193	0.000	Shortfall of Sites	0.124	Low Medium I Residential	R2-1	0	0	0	32.194	0.193		Residential - Double, Duplex, or Two Units - 4 Stories or Less, 2	117B193 1480		South Los Angeles	Yes	MI	R2RD
Los Angeles	1900 W 39TH PL	90062	5035013001	0.000	0.000	0.193	0.000	Shortfall of Sites	0.123	Low Medium I Residential	R2-1	0	0	0	32.504	0.193		Residential - Double, Duplex, or Two Units - 4 Stories or Less, 2	117B189 1480		South Los Angeles	Yes	MI	R2RD
Los Angeles	2147 W 73RD ST	90047	6017004020	0.000	0.000	0.193	0.000	Shortfall of Sites	0.154	Low Medium I Residential	R2-1	0	0	0	26.005	0.193		Residential - Double, Duplex, or Two Units - 4 Stories or Less, 2	102B189 1480		South Los Angeles	Yes	MI	R2RD
Los Angeles	1563 S SIERRA BONITA AVE	90019	5069023028	0.000	0.000	0.193	0.000	Shortfall of Sites	0.132	Low Medium I Residential	R2-1-O	0	0	0	30.337	0.193		Residential - Double, Duplex, or Two Units - 4 Stories or Less, 2	129B177 1481		Wilshire	Yes	MI	R2RD
Los Angeles	2115 S RIDGELEY DR	90016	5063025002	0.000	0.000	0.193	0.000	Shortfall of Sites	0.135	Low Medium II Residential	RD1.5-1	0	0	0	29.731	0.193		Residential - Three Units (Any Combination) - 4 Stories or Less, 3	126B177 1481		West Adams - Baldwin Hills - Leimert	Yes	MI	R2RD
Los Angeles	2722 S ORANGE DR	90016	5049015009	0.000	0.000	0.193	0.000	Shortfall of Sites	0.110	Low Medium II Residential	RD1.5-1	0	0	0	36.234	0.193		Residential - Double, Duplex, or Two Units - 4 Stories or Less, 2	123B177 1481		West Adams - Baldwin Hills - Leimert	Yes	MI	R2RD
Los Angeles	1470 W 36TH PL	90018	5041019021	0.000	0.000	0.193	0.000	Shortfall of Sites	0.128	Low Medium I Residential	R2-1-O	0	0	0	31.213	0.193		Residential - Double, Duplex, or Two Units - 4 Stories or Less, 2	120B193 1481		South Los Angeles	Yes	MI	R2RD
Los Angeles	1536 W 83RD ST	90047	6034019005	0.000	0.000	0.193	0.000	Shortfall of Sites	0.153	Low Medium II Residential	RD2-1	0	0	0	26.102	0.193		Residential - Three Units (Any Combination) - 4 Stories or Less, 3	099B193 1481		South Los Angeles	Yes	MI	R2RD
Los Angeles	1464 W 36TH PL	90018	5041019020	0.000	0.000	0.193	0.000	Shortfall of Sites	0.149	Low Medium I Residential	R2-1-O	0	0	0	26.763	0.193		Residential - Double, Duplex, or Two Units - 4 Stories or Less, 2	120B193 1482		South Los Angeles	Yes	MI	R2RD
Los Angeles	1221 S ALMA ST	90731	7458017024	0.000	0.000	0.193	0.000	Shortfall of Sites	0.122	Low Medium II Residential	RD1.5-1XL	0	0	0	32.770	0.193		Residential - Three Units (Any Combination) - 4 Stories or Less, 3	015B197 1482		San Pedro	Yes	MI	R2RD
Los Angeles	1916 W 39TH PL	90062	5035013005	0.000	0.000	0.193	0.000	Shortfall of Sites	0.140	Low Medium I Residential	R2-1	0	0	0	28.527	0.193		Residential - Double, Duplex, or Two Units - 4 Stories or Less, 2	117B189 1483		South Los Angeles	Yes	MI	R2RD
Los Angeles	4317 BRIGHTON AVE	90062	5021018012	0.000	0.000	0.193	0.000	Shortfall of Sites	0.160	Low Medium I Residential	R2-1	0	0	0	25.000	0.193		Residential - Four Units (Any Combination) - 4 Stories or Less, 4	114B193 1483		South Los Angeles	Yes	MI	R2RD
Los Angeles	5820 3RD AVE	90043	4005022006	0.000	0.000	0.193	0.000	Shortfall of Sites	0.138	Low Medium II Residential	RD1.5-1	0	0	0	29.029	0.193		Residential - Double, Duplex, or Two Units - 4 Stories or Less, 2	108B189 1483		West Adams - Baldwin Hills - Leimert	Yes	MI	R2RD

Jurisdiction Name	Site Address/Intersection	5 Digit ZIP Code	Assessor Parcel Number	Very Low-Income	Low-Income	Moderate-Income	Above Moderate-Income	Type of Shortfall	Parcel Size (Acres)	Current General Plan Designation	Current Zoning	Proposed General Plan (GP) Designation	Proposed Zoning	Minimum Density Allowed	Maximum Density Allowed	Total Capacity	Vacant/ Nonvacant	Description of Existing Uses	PIN	Base Density Per Acre	Community Plan Area	Rent Stabalization Ordinance	Income Category	Applicable Rezoning Program (Program informing values in Column Q listed first)
Los Angeles	5849 INSKEEP AVE	90003	6005009029	0.000	0.000	0.193	0.000	Shortfall of Sites	0.150	Low Medium I Residential	R2-1	0	0	0	26.647	0.193		Residential - Double, Duplex, or Two Units - 4 Stories or Less, 2	108B201 1483		Southeast Los Angeles	Yes	MI	R2RD
Los Angeles	849 W 74TH ST	90044	6020003028	0.000	0.000	0.193	0.000	Shortfall of Sites	0.129	Low Medium II Residential	RD2-1	0	0	0	31.101	0.193		Residential - Three Units (Any Combination) - 4 Stories or Less, 3	102B197 1483		South Los Angeles	Yes	MI	R2RD
Los Angeles	1545 HAUSER BLVD	90019	5069028025	0.000	0.000	0.193	0.000	Shortfall of Sites	0.139	Low Medium I Residential	R2-1-O	0	0	0	28.681	0.193		Residential - Double, Duplex, or Two Units - 4 Stories or Less, 2	129B177 1484		Wilshire	Yes	MI	R2RD
Los Angeles	2737 S SYCAMORE AVE	90016	5049018023	0.000	0.000	0.193	0.000	Shortfall of Sites	0.110	Low Medium II Residential	RD1.5-1	0	0	0	36.265	0.193		Residential - Double, Duplex, or Two Units - 4 Stories or Less, 2	123B177 1484		West Adams - Baldwin Hills - Leimert	Yes	MI	R2RD
Los Angeles	2825 HILLCREST DR	90016	5057007013	0.000	0.000	0.193	0.000	Shortfall of Sites	0.149	Low Medium II Residential	RD2-1	0	0	0	26.805	0.193		Residential - Four Units (Any Combination) - 4 Stories or Less, 4	123B181 1484		West Adams - Baldwin Hills - Leimert	Yes	MI	R2RD
Los Angeles	1922 W 39TH PL	90062	5035013006	0.000	0.000	0.193	0.000	Shortfall of Sites	0.140	Low Medium I Residential	R2-1	0	0	0	28.527	0.193		Residential - Double, Duplex, or Two Units - 4 Stories or Less, 2	117B189 1484		South Los Angeles	Yes	MI	R2RD
Los Angeles	6511 DENVER AVE	90044	6013016014	0.000	0.000	0.193	0.000	Shortfall of Sites	0.124	Low Medium I Residential	R2-1	0	0	0	32.265	0.193		Residential - Double, Duplex, or Two Units - 4 Stories or Less, 2	105B201 1484		South Los Angeles	Yes	MI	R2RD
Los Angeles	2137 W 73RD ST	90047	6017004022	0.000	0.000	0.193	0.000	Shortfall of Sites	0.154	Low Medium I Residential	R2-1	0	0	0	26.005	0.193		Residential - Double, Duplex, or Two Units - 4 Stories or Less, 2	102B189 1484		South Los Angeles	Yes	MI	R2RD
Los Angeles	853 W 74TH ST	90044	6020003029	0.000	0.000	0.193	0.000	Shortfall of Sites	0.129	Low Medium II Residential	RD2-1	0	0	0	31.101	0.193		Residential - Five or More Units or Apartments (Any Combination) · 4 Stories or Less, 6	102B197 1484		South Los Angeles	Yes	MI	R2RD
Los Angeles	406 E 83RD ST	90003	6030029027	0.000	0.000	0.193	0.000	Shortfall of Sites	0.120	Low Medium I Residential	R2-1	0	0	0	33.468	0.193		Residential - Double, Duplex, or Two Units - 4 Stories or Less, 2	099B205 1484		Southeast Los Angeles	Yes	MI	R2RD
Los Angeles	1662 S HAYWORTH AVE	90035	5068020016	0.000	0.000	0.193	0.000	Shortfall of Sites	0.167	Low Medium I Residential	R2-1-O	0	0	0	23.897	0.193		Residential - Four Units (Any Combination) - 4 Stories or Less, 4	129B173 1485		Wilshire	Yes	MI	R2RD
Los Angeles	2822 POTOMAC AVE	90016	5057007012	0.000	0.000	0.193	0.000	Shortfall of Sites	0.134	Low Medium I Residential	R2-1	0	0	0	29.784	0.193		Residential - Four Units (Any Combination) - 4 Stories or Less, 4	123B181 1485		West Adams - Baldwin Hills - Leimert	Yes	MI	R2RD
Los Angeles	5848 S OLIVE ST	90003	6005007023	0.000	0.000	0.193	0.000	Shortfall of Sites	0.116	Low Medium I Residential	R2-1	0	0	0	34.568	0.193		Residential - Double, Duplex, or Two Units - 4 Stories or Less, 2	108B201 1485		Southeast Los Angeles	Yes	MI	R2RD
Los Angeles	2229 S COCHRAN AVE	90016	5063010027	0.000	0.000	0.193	0.000	Shortfall of Sites	0.115	Low Medium I Residential	R2-1	0	0	0	34.738	0.193		Residential - Double, Duplex, or Two Units - 4 Stories or Less, 2	126B177 1486		West Adams - Baldwin Hills - Leimert	Yes	MI	R2RD
Los Angeles	5607 SMILEY DR	90016	5048025028	0.000	0.000	0.193	0.000	Shortfall of Sites	0.110	Low Medium II Residential	RD2-1	0	0	0	36.302	0.193		Residential - Double, Duplex, or Two Units - 4 Stories or Less, 2	123B177 1486		West Adams - Baldwin Hills - Leimert	Yes	MI	R2RD
Los Angeles	1930 W 39TH PL	90062	5035013008	0.000	0.000	0.193	0.000	Shortfall of Sites	0.140	Low Medium I Residential	R2-1	0	0	0	28.526	0.193		Residential - Double, Duplex, or Two Units - 4 Stories or Less, 2	117B189 1486		South Los Angeles	Yes	MI	R2RD
Los Angeles	6510 ESTRELLA AVE	90044	6013016007	0.000	0.000	0.193	0.000	Shortfall of Sites	0.124	Low Medium I Residential	R2-1	0	0	0	32.242	0.193		Residential - Double, Duplex, or Two Units - 4 Stories or Less, 2	105B201 1486		South Los Angeles	Yes	MI	R2RD
Los Angeles	356 E 83RD ST	90003	6030023022	0.000	0.000	0.193	0.000	Shortfall of Sites	0.149	Low Medium I Residential	R2-1	0	0	0	26.805	0.193		Residential - Double, Duplex, or Two Units - 4 Stories or Less, 2	099B205 1486		Southeast Los Angeles	Yes	MI	R2RD
Los Angeles	8301 S DENKER AVE	90047	6034018012	0.000	0.000	0.193	0.000	Shortfall of Sites	0.156	Low Medium II Residential	RD2-1	0	0	0	25.662	0.193		Residential - Three Units (Any Combination) - 4 Stories or Less, 4	099B193 1486		South Los Angeles	Yes	MI	R2RD
Los Angeles	2031 S PALM GROVE AVE	90016	5061016018	0.000	0.000	0.193	0.000	Shortfall of Sites	0.133	Low Medium II Residential	RD2-1-O	0	0	0	30.041	0.193		Residential - Double, Duplex, or Two Units - 4 Stories or Less, 2	126B181 1487		West Adams - Baldwin Hills - Leimert	Yes	MI	R2RD
Los Angeles	2824 CHESAPEAKE AVE	90016	5057008012	0.000	0.000	0.193	0.000	Shortfall of Sites	0.134	Low Medium I Residential	R2-1	0	0	0	29.761	0.193		Residential - Double, Duplex, or Two Units - 4 Stories or Less, 2	123B181 1487		West Adams - Baldwin Hills - Leimert	Yes	MI	R2RD
Los Angeles	1936 W 39TH PL	90062	5035013009	0.000	0.000	0.193	0.000	Shortfall of Sites	0.140	Low Medium I Residential	R2-1	0	0	0	28.526	0.193		Residential - Double, Duplex, or Two Units - 4 Stories or Less, 2	117B189 1487		South Los Angeles	Yes	MI	R2RD
Los Angeles	6511 ESTRELLA AVE	90044	6013015031	0.000	0.000	0.193	0.000	Shortfall of Sites	0.124	Low Medium I Residential	R2-1	0	0	0	32.266	0.193		Residential - Double, Duplex, or Two Units - 4 Stories or Less, 2	105B201 1487		South Los Angeles	Yes	MI	R2RD
Los Angeles	901 W 74TH ST	90044	6020004020	0.000	0.000	0.193	0.000	Shortfall of Sites	0.129	Low Medium II Residential	RD2-1	0	0	0	31.104	0.193		Residential - Three Units (Any Combination) - 4 Stories or Less, 3	102B197 1487		South Los Angeles	Yes	MI	R2RD
Los Angeles	6510 BONSALLO AVE	90044	6013015025	0.000	0.000	0.193	0.000	Shortfall of Sites	0.124	Low Medium I Residential	R2-1	0	0	0	32.262	0.193		Residential - Double, Duplex, or Two Units - 4 Stories or Less, 2	105B201 1488		South Los Angeles	Yes	MI	R2RD
Los Angeles	905 W 74TH ST	90044	6020004021	0.000	0.000	0.193	0.000	Shortfall of Sites	0.129	Low Medium II Residential	RD2-1	0	0	0	31.104	0.193		Residential - Double, Duplex, or Two Units - 4 Stories or Less, 2	102B197 1488		South Los Angeles	Yes	MI	R2RD
Los Angeles	1612 W 83RD ST	90047	6034018010	0.000	0.000	0.193	0.000	Shortfall of Sites	0.153	Low Medium II Residential	RD2-1	0	0	0	26.105	0.193		Residential - Double, Duplex, or Two Units - 4 Stories or Less, 2	099B193 1488		South Los Angeles	Yes	MI	R2RD
Los Angeles	2706 S COCHRAN AVE	90016	5043013012	0.000	0.000	0.193	0.000	Shortfall of Sites	0.110	Low Medium II Residential	RD1.5-1	0	0	0	36.367	0.193		Residential - Double, Duplex, or Two Units - 4 Stories or Less, 2	123B177 1489		West Adams - Baldwin Hills - Leimert	Yes	MI	R2RD
Los Angeles	2709 S LA BREA AVE	90016	5049012018	0.000	0.000	0.193	0.000	Shortfall of Sites	0.092	Low Medium II Residential	RD2-1	0	0	0	43.559	0.193		Residential - Three Units (Any Combination) - 4 Stories or Less, 3	123B181 1489		West Adams - Baldwin Hills - Leimert	Yes	MI	R2RD
Los Angeles	1436 W 36TH PL	90018	5041019015	0.000	0.000	0.193	0.000	Shortfall of Sites	0.140	Low Medium I Residential	R2-1-O	0	0	0	28.471	0.193		Residential - Double, Duplex, or Two Units - 4 Stories or Less, 2	120B193 1489		South Los Angeles	Yes	MI	R2RD
Los Angeles	1715 W 39TH PL	90062	5035018027	0.000	0.000	0.193	0.000	Shortfall of Sites	0.124	Low Medium I Residential	R2-1	0	0	0	32.194	0.193		Residential - Double, Duplex, or Two Units - 4 Stories or Less, 2	117B193 1489		South Los Angeles	Yes	MI	R2RD
Los Angeles	1944 W 39TH PL	90062	5035013011	0.000	0.000	0.193	0.000	Shortfall of Sites	0.140	Low Medium I Residential	R2-1	0	0	0	28.525	0.193		Residential - Five or More Units or Apartments (Any Combination) · 4 Stories or Less, 6	117B189 1489		South Los Angeles	Yes	MI	R2RD
Los Angeles	909 W 74TH ST	90044	6020004022	0.000	0.000	0.193	0.000	Shortfall of Sites	0.129	Low Medium II Residential	RD2-1	0	0	0	31.105	0.193		Residential - Three Units (Any Combination) - 4 Stories or Less, 3	102B197 1489		South Los Angeles	Yes	MI	R2RD
Los Angeles	1618 W 83RD ST	90047	6034018026	0.000	0.000	0.193	0.000	Shortfall of Sites	0.153	Low Medium II Residential	RD2-1	0	0	0	26.105	0.193		Residential - Five or More Units or Apartments (Any Combination) · 4 Stories or Less, 8	099B193 1489		South Los Angeles	Yes	MI	R2RD
Los Angeles	2712 S MANSFIELD AVE	90016	5049012012	0.000	0.000	0.193	0.000	Shortfall of Sites	0.110	Low Medium II Residential	RD2-1	0	0	0	36.240	0.193		Residential - Double, Duplex, or Two Units - 4 Stories or Less, 2	123B181 1490		West Adams - Baldwin Hills - Leimert	Yes	MI	R2RD
Los Angeles	1711 W 39TH PL	90062	5035018028	0.000	0.000	0.193	0.000	Shortfall of Sites	0.124	Low Medium I Residential	R2-1	0	0	0	32.194	0.193		Residential - Double, Duplex, or Two Units - 4 Stories or Less, 2	117B193 1490		South Los Angeles	Yes	MI	R2RD
Los Angeles	340 E 83RD ST	90003	6030023026	0.000	0.000	0.193	0.000	Shortfall of Sites	0.120	Low Medium I Residential	R2-1	0	0	0	33.339	0.193		Residential - Three Units (Any Combination) - 4 Stories or Less, 3	099B205 1490		Southeast Los Angeles	Yes	MI	R2RD
Los Angeles	2109 HAUSER BLVD	90016	5063006077	0.000	0.000	0.193	0.000	Shortfall of Sites	0.121	Low Medium II Residential	RD1.5-1	0	0	0	33.067	0.193		Residential - Five or More Units or Apartments (Any Combination) · 4 Stories or Less, 5	126B177 1491		West Adams - Baldwin Hills - Leimert	Yes	MI	R2RD
Los Angeles	2031 CLAUDINA AVE	90016	5061015020	0.000	0.000	0.193	0.000	Shortfall of Sites	0.133	Low Medium II Residential	RD2-1-O	0	0	0	30.006	0.193		Residential - Double, Duplex, or Two Units - 4 Stories or Less, 2	126B181 1491		West Adams - Baldwin Hills - Leimert	Yes	MI	R2RD
Los Angeles	2745 S PALM GROVE AVE	90016	5057012011	0.000	0.000	0.193	0.000	Shortfall of Sites	0.119	Low Medium I Residential	R2-1	0	0	0	33.507	0.193		Residential - Four Units (Any Combination) - 4 Stories or Less, 4	123B181 1491		West Adams - Baldwin Hills - Leimert	Yes	MI	R2RD
Los Angeles	1426 W 36TH PL	90018	5041019005	0.000	0.000	0.193	0.000	Shortfall of Sites	0.121	Low Medium I Residential	R2-1-O	0	0	0	33.137	0.193		Residential - Double, Duplex, or Two Units - 4 Stories or Less, 2	120B193 1491		South Los Angeles	Yes	MI	R2RD
Los Angeles	2117 W 73RD ST	90047	6017004026	0.000	0.000	0.193	0.000	Shortfall of Sites	0.154	Low Medium I Residential	R2-1	0	0	0	26.005	0.193		Residential - Double, Duplex, or Two Units - 4 Stories or Less, 2	102B189 1491		South Los Angeles	Yes	MI	R2RD
Los Angeles	917 W 74TH ST	90044	6020004024	0.000	0.000	0.193	0.000	Shortfall of Sites	0.129	Low Medium II Residential	RD2-1	0	0	0	31.106	0.193		Residential - Double, Duplex, or Two Units - 4 Stories or Less, 2	102B197 1491		South Los Angeles	Yes	MI	R2RD
Los Angeles	1520 S BURNSIDE AVE	90019	5069034012	0.000	0.000	0.193	0.000	Shortfall of Sites	0.113	Low Medium II Residential	RD2-1-O	0	0	0	35.397	0.193		Residential - Double, Duplex, or Two Units - 4 Stories or Less, 2	129B177 1492		Wilshire	Yes	MI	R2RD
Los Angeles	2102 VINEYARD AVE	90016	5061011015	0.000	0.000	0.193	0.000	Shortfall of Sites	0.148	Low Medium II Residential	RD2-1-O	0	0	0	26.980	0.193		Residential - Three Units (Any Combination) - 4 Stories or Less, 3	126B181 1492		West Adams - Baldwin Hills - Leimert	Yes	MI	R2RD
Los Angeles	5619 SMILEY DR	90016	5048025025	0.000	0.000	0.193	0.000	Shortfall of Sites	0.111	Low Medium II Residential	RD2-1	0	0	0	35.904	0.193		Residential - Double, Duplex, or Two Units - 4 Stories or Less, 2	123B173 1492		West Adams - Baldwin Hills - Leimert	Yes	MI	R2RD
Los Angeles	2732 S PALM GROVE AVE	90016	5057009010	0.000	0.000	0.193	0.000	Shortfall of Sites	0.120	Low Medium I Residential	R2-1	0	0	0	33.454	0.193		Residential - Double, Duplex, or Two Units - 4 Stories or Less, 2	123B181 1492		West Adams - Baldwin Hills - Leimert	Yes	MI	R2RD
Los Angeles	5851 DENVER AVE	90044	6004034008	0.000	0.000	0.193	0.000	Shortfall of Sites	0.119	Low Medium I Residential	R2-1	0	0	0	33.520	0.193		Residential - Double, Duplex, or Two Units - 4 Stories or Less, 2	108B201 1492		South Los Angeles	Yes	MI	R2RD
Los Angeles	359 E 76TH ST	90003	6022020028	0.000	0.000	0.193	0.000	Shortfall of Sites	0.131	Low Medium I Residential	R2-1	0	0	0	30.567	0.193		Residential - Double, Duplex, or Two Units - 4 Stories or Less, 2	102B205 1492		Southeast Los Angeles	Yes	MI	R2RD
Los Angeles	332 E 83RD ST	90003	6030023028	0.000	0.000	0.193	0.000	Shortfall of Sites	0.120	Low Medium I Residential	R2-1	0	0	0	33.339	0.193		Residential - Double, Duplex, or Two Units - 4 Stories or Less, 2	099B205 1492		Southeast Los Angeles	Yes	MI	R2RD
Los Angeles	1505 S COCHRAN AVE	90019	5069035016	0.000	0.000	0.193	0.000	Shortfall of Sites	0.139	Low Medium II Residential	RD2-1-O	0	0	0	28.681	0.193		Residential - Five or More Units or Apartments (Any Combination) · 4 Stories or Less, 6	129B177 1493		Wilshire	Yes	MI	R2RD
Los Angeles	2218 S DUNSMUIR AVE	90016	5063010005	0.000	0.000	0.193	0.000	Shortfall of Sites	0.134	Low Medium I Residential	R2-1	0	0	0	29.784	0.193		Residential - Four Units (Any Combination) - 4 Stories or Less, 4	126B177 1493		West Adams - Baldwin Hills - Leimert	Yes	MI	R2RD
Los Angeles	2020 S HARCOURT AVE	90016	5061016029	0.000	0.000	0.193	0.000	Shortfall of Sites	0.133	Low Medium II Residential	RD2-1-O	0	0	0	30.042	0.193		Residential - Four Units (Any Combination) - 4 Stories or Less, 4	126B181 1493		West Adams - Baldwin Hills - Leimert	Yes	MI	R2RD
Los Angeles	3920 S ST ANDREWS PL	90062	5035017014	0.000	0.000	0.193	0.000	Shortfall of Sites	0.124	Low Medium I Residential	R2-1	0	0	0	32.225	0.193		Residential - Double, Duplex, or Two Units - 4 Stories or Less, 2	117B193 1493		South Los Angeles	Yes	MI	R2RD
Los Angeles	5850 ESTRELLA AVE	90044	6004034023	0.000	0.000	0.193	0.000	Shortfall of Sites	0.119	Low Medium I Residential	R2-1	0	0	0	33.520	0.193		Residential - Double, Duplex, or Two Units - 4 Stories or Less, 2	108B201 1493		South Los Angeles	Yes	MI	R2RD
Los Angeles	2109 W 73RD ST	90047	6017004027	0.000	0.000	0.193	0.000	Shortfall of Sites	0.154	Low Medium I Residential	R2-1	0	0	0	26.005	0.193		Residential - Double, Duplex, or Two Units - 4 Stories or Less, 2	102B189 1493		South Los Angeles	Yes	MI	R2RD
Los Angeles	328 E 83RD ST	90003	6030023029	0.000	0.000	0.193	0.000	Shortfall of Sites	0.120	Low Medium I Residential	R2-1	0	0	0	33.339	0.193		Residential - Double, Duplex, or Two Units - 4 Stories or Less, 2	099B205 1493		Southeast Los Angeles	Yes	MI	R2RD
Los Angeles	1520 S COCHRAN AVE	90019	5070012022	0.000	0.000	0.193	0.000	Shortfall of Sites	0.126	Low Medium II Residential	RD1.5-1-O	0	0	0	31.795	0.193		Residential - Four Units (Any Combination) - 4 Stories or Less, 4	129B177 1494		Wilshire	Yes	MI	R2RD
Los Angeles	2029 S HARCOURT AVE	90016	5061017034	0.000	0.000	0.193	0.000	Shortfall of Sites	0.133	Low Medium II Residential	RD2-1-O	0	0	0	29.974	0.193		Residential - Four Units (Any Combination) - 4 Stories or Less, 4	126B181 1494		West Adams - Baldwin Hills - Leimert	Yes	MI	R2RD
Los Angeles	5849 ESTRELLA AVE	90044	6004033008	0.000	0.000	0.193	0.000	Shortfall of Sites	0.124	Low Medium I Residential	R2-1	0	0	0	32.265	0.193		Residential - Double, Duplex, or Two Units - 4 Stories or Less, 2	108B201 1494		South Los Angeles	Yes	MI	R2RD
Los Angeles	929 W 74TH ST	90044	6020004027	0.000	0.000	0.193	0.000	Shortfall of Sites	0.129	Low Medium II Residential	RD2-1	0	0	0	31.109	0.193		Residential - Double, Duplex, or Two Units - 4 Stories or Less, 2	102B197 1494		South Los Angeles	Yes	MI	R2RD
Los Angeles	349 E 76TH ST	90003	6022020026	0.000	0.000	0.193	0.000	Shortfall of Sites	0.125	Low Medium I Residential	R2-1	0	0	0	31.988	0.193		Residential - Single Family Residence, 2	102B205 1494		Southeast Los Angeles	Yes	MI	R2RD
Los Angeles	1644 W 83RD ST	90047	6034018004	0.000	0.000	0.193	0.000	Shortfall of Sites	0.153	Low Medium II Residential	RD2-1	0	0	0	26.102	0.193		Residential - Double, Duplex, or Two Units - 4 Stories or Less, 2	099B193 1494		South Los Angeles	Yes	MI	R2RD
Los Angeles	1602 S CURSON AVE	90019	5069022016	0.000	0.000	0.193	0.000	Shortfall of Sites	0.152	Low Medium I Residential	R2-1-O	0	0	0	26.376	0.193		Residential - Double, Duplex, or Two Units - 4 Stories or Less, 2	129B177 1495		Wilshire	Yes	MI	R2RD

Jurisdiction Name	Site Address/Intersection	5 Digit ZIP Code	Assessor Parcel Number	Very Low-Income	Low-Income	Moderate-Income	Above Moderate-Income	Type of Shortfall	Parcel Size (Acres)	Current General Plan Designation	Current Zoning	Proposed General Plan (GP) Designation	Proposed Zoning	Minimum Density Allowed	Maximum Density Allowed	Total Capacity	Vacant/ Nonvacant	Description of Existing Uses	PIN	Base Density Per Acre	Community Plan Area	Rent Stabalization Ordinance	Income Category	Applicable Rezoning Program (Program informing values in Column Q listed first)
Los Angeles	2701 S CLOVERDALE AVE	90016	5043013015	0.000	0.000	0.193	0.000	Shortfall of Sites	0.073	Low Medium II Residential	RD1.5-1	0	0	0	54.448	0.193		Residential - Three Units (Any Combination) - 4 Stories or Less, 3	123B177 1495		West Adams - Baldwin Hills - Leimert	Yes	MI	R2RD
Los Angeles	5850 BONSALLO AVE	90044	6004033025	0.000	0.000	0.193	0.000	Shortfall of Sites	0.124	Low Medium I Residential	R2-1	0	0	0	32.265	0.193		Residential - Double, Duplex, or Two Units - 4 Stories or Less, 2	108B201 1495		South Los Angeles	Yes	MI	R2RD
Los Angeles	213 W 66TH ST	90003	6012001026	0.000	0.000	0.193	0.000	Shortfall of Sites	0.105	Low Medium I Residential	R2-1	0	0	0	38.224	0.193		Residential - Three Units (Any Combination) - 4 Stories or Less, 3	105B201 1495		Southeast Los Angeles	Yes	MI	R2RD
Los Angeles	933 W 74TH ST	90044	6020004028	0.000	0.000	0.193	0.000	Shortfall of Sites	0.129	Low Medium II Residential	RD2-1	0	0	0	31.109	0.193		Residential - Four Units (Any Combination) - 4 Stories or Less, 4	102B197 1495		South Los Angeles	Yes	MI	R2RD
Los Angeles	320 E 83RD ST	90003	6030023031	0.000	0.000	0.193	0.000	Shortfall of Sites	0.120	Low Medium I Residential	R2-1	0	0	0	33.284	0.193		Residential - Double, Duplex, or Two Units - 4 Stories or Less, 2	099B205 1495		Southeast Los Angeles	Yes	MI	R2RD
Los Angeles	1648 W 83RD ST	90047	6034018003	0.000	0.000	0.193	0.000	Shortfall of Sites	0.153	Low Medium II Residential	RD2-1	0	0	0	26.102	0.193		Residential - Double, Duplex, or Two Units - 4 Stories or Less, 2	099B193 1495		South Los Angeles	Yes	MI	R2RD
Los Angeles	680 W 13TH ST	90731	7454021022	0.000	0.000	0.193	0.000	Shortfall of Sites	0.115	Low Medium II Residential	RD1.5-1XL-CPIO	0	0	0	34.843	0.193		Residential - Five or More Units or Apartments (Any Combination) - 4 Stories or Less, 12	015B197 1495		San Pedro	Yes	MI	R2RD
Los Angeles	1510 S DUNSMUIR AVE	90019	5069035011	0.000	0.000	0.193	0.000	Shortfall of Sites	0.129	Low Medium II Residential	RD2-1-O	0	0	0	30.976	0.193		Residential - Three Units (Any Combination) - 4 Stories or Less, 3	129B177 1496		Wilshire	Yes	MI	R2RD
Los Angeles	2113 S LONGWOOD AVE	90016	5062020007	0.000	0.000	0.193	0.000	Shortfall of Sites	0.138	Low Medium II Residential	RD2-1-O	0	0	0	29.037	0.193		Residential - Double, Duplex, or Two Units - 4 Stories or Less, 2	126B181 1496		West Adams - Baldwin Hills - Leimert	Yes	MI	R2RD
Los Angeles	2837 VINEYARD AVE	90016	5057009022	0.000	0.000	0.193	0.000	Shortfall of Sites	0.119	Low Medium I Residential	R2-1	0	0	0	33.507	0.193		Residential - Double, Duplex, or Two Units - 4 Stories or Less, 2	123B181 1496		West Adams - Baldwin Hills - Leimert	Yes	MI	R2RD
Los Angeles	217 W 66TH ST	90003	6012001025	0.000	0.000	0.193	0.000	Shortfall of Sites	0.105	Low Medium I Residential	R2-1	0	0	0	38.221	0.193		Residential - Double, Duplex, or Two Units - 4 Stories or Less, 2	105B201 1496		Southeast Los Angeles	Yes	MI	R2RD
Los Angeles	937 W 74TH ST	90044	6020004029	0.000	0.000	0.193	0.000	Shortfall of Sites	0.129	Low Medium II Residential	RD2-1	0	0	0	31.110	0.193		Residential - Four Units (Any Combination) - 4 Stories or Less, 4	102B197 1496		South Los Angeles	Yes	MI	R2RD
Los Angeles	1652 W 83RD ST	90047	6034018002	0.000	0.000	0.193	0.000	Shortfall of Sites	0.153	Low Medium II Residential	RD2-1	0	0	0	26.101	0.193		Residential - Three Units (Any Combination) - 4 Stories or Less, 3	099B193 1496		South Los Angeles	Yes	MI	R2RD
Los Angeles	2112 S RIDGELEY DR	90016	5063019005	0.000	0.000	0.193	0.000	Shortfall of Sites	0.111	Low Medium II Residential	RD1.5-1	0	0	0	36.131	0.193		Residential - Double, Duplex, or Two Units - 4 Stories or Less, 2	126B177 1497		West Adams - Baldwin Hills - Leimert	Yes	MI	R2RD
Los Angeles	941 W 74TH ST	90044	6020004030	0.000	0.000	0.193	0.000	Shortfall of Sites	0.129	Low Medium II Residential	RD2-1	0	0	0	31.111	0.193		Residential - Three Units (Any Combination) - 4 Stories or Less, 3	102B197 1497		South Los Angeles	Yes	MI	R2RD
Los Angeles	337 E 76TH ST	90003	6022020023	0.000	0.000	0.193	0.000	Shortfall of Sites	0.125	Low Medium I Residential	R2-1	0	0	0	31.987	0.193		Residential - Double, Duplex, or Two Units - 4 Stories or Less, 2	102B205 1497		Southeast Los Angeles	Yes	MI	R2RD
Los Angeles	1658 W 83RD ST	90047	6034018001	0.000	0.000	0.193	0.000	Shortfall of Sites	0.153	Low Medium II Residential	RD2-1	0	0	0	26.101	0.193		Residential - Three Units (Any Combination) - 4 Stories or Less, 3	099B193 1497		South Los Angeles	Yes	MI	R2RD
Los Angeles	2753 S WEST VIEW ST	90016	5049006016	0.000	0.000	0.193	0.000	Shortfall of Sites	0.115	Low Medium I Residential	R2-1	0	0	0	34.847	0.193		Residential - Double, Duplex, or Two Units - 4 Stories or Less, 2	123B181 1498		West Adams - Baldwin Hills - Leimert	Yes	MI	R2RD
Los Angeles	1410 W 36TH PL	90018	5041019002	0.000	0.000	0.193	0.000	Shortfall of Sites	0.124	Low Medium II Residential	RD2-1-O	0	0	0	32.133	0.193		Residential - Double, Duplex, or Two Units - 4 Stories or Less, 2	120B193 1498		South Los Angeles	Yes	MI	R2RD
Los Angeles	225 W 66TH ST	90003	6012001023	0.000	0.000	0.193	0.000	Shortfall of Sites	0.118	Low Medium I Residential	R2-1	0	0	0	33.967	0.193		Residential - Double, Duplex, or Two Units - 4 Stories or Less, 2	105B201 1498		Southeast Los Angeles	Yes	MI	R2RD
Los Angeles	1702 W 83RD ST	90047	6034017014	0.000	0.000	0.193	0.000	Shortfall of Sites	0.153	Low Medium II Residential	RD2-1	0	0	0	26.101	0.193		Residential - Three Units (Any Combination) - 4 Stories or Less, 3	099B193 1498		South Los Angeles	Yes	MI	R2RD
Los Angeles	5447 GEER AVENUE	90016	5043011019	0.000	0.000	0.193	0.000	Shortfall of Sites	0.110	Low Medium II Residential	RD1.5-1	0	0	0	36.218	0.193		Residential - Four Units (Any Combination) - 4 Stories or Less, 4	123B177 1499		West Adams - Baldwin Hills - Leimert	Yes	MI	R2RD
Los Angeles	227 W 66TH ST	90003	6012001022	0.000	0.000	0.193	0.000	Shortfall of Sites	0.118	Low Medium I Residential	R2-1	0	0	0	33.962	0.193		Residential - Double, Duplex, or Two Units - 4 Stories or Less, 2	105B201 1499		Southeast Los Angeles	Yes	MI	R2RD
Los Angeles	7317 S HOOVER ST	90044	6020003017	0.000	0.000	0.193	0.000	Shortfall of Sites	0.116	Low Medium II Residential	RD2-1	0	0	0	34.529	0.193		Residential - Four Units (Any Combination) - 4 Stories or Less, 4	102B197 1499		South Los Angeles	Yes	MI	R2RD
Los Angeles	235 W 66TH ST	90003	6012001021	0.000	0.000	0.193	0.000	Shortfall of Sites	0.118	Low Medium I Residential	R2-1	0	0	0	33.959	0.193		Residential - Double, Duplex, or Two Units - 4 Stories or Less, 2	105B201 1500		Southeast Los Angeles	Yes	MI	R2RD
Los Angeles	2059 W 73RD ST	90047	6017003016	0.000	0.000	0.193	0.000	Shortfall of Sites	0.160	Low Medium II Residential	RD2-1	0	0	0	25.067	0.193		Residential - Double, Duplex, or Two Units - 4 Stories or Less, 2	102B189 1500		South Los Angeles	Yes	MI	R2RD
Los Angeles	242 E 83RD ST	90003	6030012011	0.000	0.000	0.193	0.000	Shortfall of Sites	0.119	Low Medium II Residential	RD2-1	0	0	0	33.627	0.193		Residential - Double, Duplex, or Two Units - 4 Stories or Less, 2	099B205 1500		Southeast Los Angeles	Yes	MI	R2RD
Los Angeles	1712 W 83RD ST	90047	6034017012	0.000	0.000	0.193	0.000	Shortfall of Sites	0.153	Low Medium II Residential	RD2-1	0	0	0	26.101	0.193		Residential - Double, Duplex, or Two Units - 4 Stories or Less, 2	099B193 1500		South Los Angeles	Yes	MI	R2RD
Los Angeles	656 W 13TH ST	90731	7454021018	0.000	0.000	0.193	0.000	Shortfall of Sites	0.115	Low Medium II Residential	RD1.5-1XL-CPIO	0	0	0	34.844	0.193		Residential - Double, Duplex, or Two Units - 4 Stories or Less, 2	015B197 1500		San Pedro	Yes	MI	R2RD
Los Angeles	648 W 13TH ST	90731	7454021017	0.000	0.000	0.193	0.000	Shortfall of Sites	0.115	Low Medium II Residential	RD1.5-1XL-CPIO	0	0	0	34.844	0.193		Residential - Three Units (Any Combination) - 4 Stories or Less, 3	015B197 1501		San Pedro	Yes	MI	R2RD
Los Angeles	1544 HAUSER BLVD	90019	5069031030	0.000	0.000	0.193	0.000	Shortfall of Sites	0.155	Low Medium I Residential	R2-1-O	0	0	0	25.811	0.193		Residential - Double, Duplex, or Two Units - 4 Stories or Less, 2	129B177 1502		Wilshire	Yes	MI	R2RD
Los Angeles	1627 W 39TH PL	90062	5035017022	0.000	0.000	0.193	0.000	Shortfall of Sites	0.124	Low Medium I Residential	R2-1	0	0	0	32.214	0.193		Residential - Double, Duplex, or Two Units - 4 Stories or Less, 2	117B193 1502		South Los Angeles	Yes	MI	R2RD
Los Angeles	245 W 66TH ST	90003	6012001019	0.000	0.000	0.193	0.000	Shortfall of Sites	0.118	Low Medium I Residential	R2-1	0	0	0	33.951	0.193		Residential - Double, Duplex, or Two Units - 4 Stories or Less, 2	105B201 1502		Southeast Los Angeles	Yes	MI	R2RD
Los Angeles	644 W 13TH ST	90731	7454021016	0.000	0.000	0.193	0.000	Shortfall of Sites	0.115	Low Medium II Residential	RD1.5-1XL-CPIO	0	0	0	34.844	0.193		Residential - Double, Duplex, or Two Units - 4 Stories or Less, 2	015B197 1502		San Pedro	Yes	MI	R2RD
Los Angeles	2125 S HIGHLAND AVE	90016	5062019023	0.000	0.000	0.193	0.000	Shortfall of Sites	0.124	Low Medium II Residential	RD2-1-O	0	0	0	32.266	0.193		Residential - Three Units (Any Combination) - 4 Stories or Less, 3	126B181 1503		West Adams - Baldwin Hills - Leimert	Yes	MI	R2RD
Los Angeles	4970 FERNDALE ST	90016	5049011003	0.000	0.000	0.193	0.000	Shortfall of Sites	0.130	Low Medium I Residential	R2-1	0	0	0	30.881	0.193		Residential - Three Units (Any Combination) - 4 Stories or Less, 3	123B181 1503		West Adams - Baldwin Hills - Leimert	Yes	MI	R2RD
Los Angeles	1623 W 39TH PL	90062	5035017023	0.000	0.000	0.193	0.000	Shortfall of Sites	0.124	Low Medium I Residential	R2-1	0	0	0	32.212	0.193		Residential - Five or More Units or Apartments (Any Combination) - 4 Stories or Less, 10	117B193 1503		South Los Angeles	Yes	MI	R2RD
Los Angeles	230 E 83RD ST	90003	6030012008	0.000	0.000	0.193	0.000	Shortfall of Sites	0.119	Low Medium II Residential	RD2-1	0	0	0	33.631	0.193		Residential - Double, Duplex, or Two Units - 4 Stories or Less, 2	099B205 1503		Southeast Los Angeles	Yes	MI	R2RD
Los Angeles	1726 W 83RD ST	90047	6034017009	0.000	0.000	0.193	0.000	Shortfall of Sites	0.153	Low Medium II Residential	RD2-1	0	0	0	26.102	0.193		Residential - Three Units (Any Combination) - 4 Stories or Less, 3	099B193 1503		South Los Angeles	Yes	MI	R2RD
Los Angeles	1551 HAUSER BLVD	90019	5069028026	0.000	0.000	0.193	0.000	Shortfall of Sites	0.139	Low Medium II Residential	R2-1-O	0	0	0	28.681	0.193		Residential - Double, Duplex, or Two Units - 4 Stories or Less, 2	129B177 1504		Wilshire	Yes	MI	R2RD
Los Angeles	2152 ALSACE AVE	90016	5062011012	0.000	0.000	0.193	0.000	Shortfall of Sites	0.116	Low Medium II Residential	RD2-1	0	0	0	34.565	0.193		Residential - Double, Duplex, or Two Units - 4 Stories or Less, 2	126B181 1504		West Adams - Baldwin Hills - Leimert	Yes	MI	R2RD
Los Angeles	5559 SMILEY DR	90016	5048025030	0.000	0.000	0.193	0.000	Shortfall of Sites	0.110	Low Medium II Residential	RD2-1	0	0	0	36.304	0.193		Residential - Double, Duplex, or Two Units - 4 Stories or Less, 2	123B177 1504		West Adams - Baldwin Hills - Leimert	Yes	MI	R2RD
Los Angeles	224 E 83RD ST	90003	6030012007	0.000	0.000	0.193	0.000	Shortfall of Sites	0.119	Low Medium II Residential	RD2-1	0	0	0	33.631	0.193		Residential - Double, Duplex, or Two Units - 4 Stories or Less, 2	099B205 1504		Southeast Los Angeles	Yes	MI	R2RD
Los Angeles	1561 CARMONA AVE	90019	5069025002	0.000	0.000	0.193	0.000	Shortfall of Sites	0.141	Low Medium I Residential	R2-1-O	0	0	0	28.316	0.193		Residential - Double, Duplex, or Two Units - 4 Stories or Less, 2	129B177 1505		Wilshire	Yes	MI	R2RD
Los Angeles	2831 POTOMAC AVE	90016	5057008014	0.000	0.000	0.193	0.000	Shortfall of Sites	0.134	Low Medium I Residential	R2-1	0	0	0	29.784	0.193		Residential - Four Units (Any Combination) - 4 Stories or Less, 4	123B181 1505		West Adams - Baldwin Hills - Leimert	Yes	MI	R2RD
Los Angeles	1615 W 39TH PL	90062	5035017025	0.000	0.000	0.193	0.000	Shortfall of Sites	0.124	Low Medium I Residential	R2-1	0	0	0	32.210	0.193		Residential - Three Units (Any Combination) - 4 Stories or Less, 3	117B193 1505		South Los Angeles	Yes	MI	R2RD
Los Angeles	323 W 66TH ST	90003	6012004039	0.000	0.000	0.193	0.000	Shortfall of Sites	0.105	Low Medium I Residential	R2-1	0	0	0	38.122	0.193		Residential - Three Units (Any Combination) - 4 Stories or Less, 3	105B201 1505		Southeast Los Angeles	Yes	MI	R2RD
Los Angeles	1736 W 83RD ST	90047	6034017007	0.000	0.000	0.193	0.000	Shortfall of Sites	0.153	Low Medium II Residential	RD2-1	0	0	0	26.102	0.193		Residential - Three Units (Any Combination) - 4 Stories or Less, 3	099B193 1505		South Los Angeles	Yes	MI	R2RD
Los Angeles	626 W 13TH ST	90731	7454021013	0.000	0.000	0.193	0.000	Shortfall of Sites	0.116	Low Medium II Residential	RD1.5-1XL-CPIO	0	0	0	34.615	0.193		Residential - Three Units (Any Combination) - 4 Stories or Less, 3	015B197 1505		San Pedro	Yes	MI	R2RD
Los Angeles	2031 S RIMPAU BLVD	90016	5062001015	0.000	0.000	0.193	0.000	Shortfall of Sites	0.152	Low Medium II Residential	RD2-1-O	0	0	0	26.400	0.193		Residential - Three Units (Any Combination) - 4 Stories or Less, 3	126B181 1506		West Adams - Baldwin Hills - Leimert	Yes	MI	R2RD
Los Angeles	5443 GEER AVENUE	90016	5043011020	0.000	0.000	0.193	0.000	Shortfall of Sites	0.110	Low Medium II Residential	RD1.5-1	0	0	0	36.218	0.193		Residential - Four Units (Any Combination) - 4 Stories or Less, 4	123B177 1506		West Adams - Baldwin Hills - Leimert	Yes	MI	R2RD
Los Angeles	2828 CHESAPEAKE AVE	90016	5057008013	0.000	0.000	0.193	0.000	Shortfall of Sites	0.134	Low Medium I Residential	R2-1	0	0	0	29.761	0.193		Residential - Four Units (Any Combination) - 4 Stories or Less, 4	123B181 1506		West Adams - Baldwin Hills - Leimert	Yes	MI	R2RD
Los Angeles	2717 ORCHARD AVE	90007	5055013014	0.000	0.000	0.193	0.000	Shortfall of Sites	0.137	Low Medium II Residential	RD1.5-1-O	0	0	0	29.133	0.193		Residential - Five or More Units or Apartments (Any Combination) - 4 Stories or Less, 21	123B197 1506		South Los Angeles	Yes	MI	R2RD
Los Angeles	2037 W 73RD ST	90047	6017003020	0.000	0.000	0.193	0.000	Shortfall of Sites	0.154	Low Medium I Residential	R2-1	0	0	0	26.005	0.193		Residential - Double, Duplex, or Two Units - 4 Stories or Less, 2	102B189 1506		South Los Angeles	Yes	MI	R2RD
Los Angeles	1742 W 83RD ST	90047	6034017006	0.000	0.000	0.193	0.000	Shortfall of Sites	0.153	Low Medium II Residential	RD2-1	0	0	0	26.101	0.193		Residential - Four Units (Any Combination) - 4 Stories or Less, 4	099B193 1506		South Los Angeles	Yes	MI	R2RD
Los Angeles	3657 HALLDALE AVE	90018	5041020023	0.000	0.000	0.193	0.000	Shortfall of Sites	0.139	Low Medium I Residential	R2-1-O	0	0	0	28.858	0.193		Residential - Double, Duplex, or Two Units - 4 Stories or Less, 2	120B193 1507		South Los Angeles	Yes	MI	R2RD
Los Angeles	214 E 83RD ST	90003	6030012004	0.000	0.000	0.193	0.000	Shortfall of Sites	0.119	Low Medium II Residential	RD2-1	0	0	0	33.631	0.193		Residential - Three Units (Any Combination) - 4 Stories or Less, 3	099B205 1507		Southeast Los Angeles	Yes	MI	R2RD
Los Angeles	5824 ARLINGTON AVE	90043	4005026007	0.000	0.000	0.193	0.000	Shortfall of Sites	0.138	Low Medium I Residential	RD4-1	0	0	0	29.035	0.193		Residential - Double, Duplex, or Two Units - 4 Stories or Less, 2	108B189 1508		West Adams - Baldwin Hills - Leimert	Yes	MI	R2RD
Los Angeles	2031 W 73RD ST	90047	6017003021	0.000	0.000	0.193	0.000	Shortfall of Sites	0.154	Low Medium I Residential	R2-1	0	0	0	26.004	0.193		Residential - Three Units (Any Combination) - 4 Stories or Less, 3	102B189 1508		South Los Angeles	Yes	MI	R2RD
Los Angeles	1566 S SIERRA BONITA AVE	90019	5069025017	0.000	0.000	0.193	0.000	Shortfall of Sites	0.144	Low Medium I Residential	R2-1-O	0	0	0	27.738	0.193		Residential - Double, Duplex, or Two Units - 4 Stories or Less - Pool, 2	129B177 1509		Wilshire	Yes	MI	R2RD

Jurisdiction Name	Site Address/Intersection	5 Digit ZIP Code	Assessor Parcel Number	Very Low-Income	Low-Income	Moderate-Income	Above Moderate-Income	Type of Shortfall	Parcel Size (Acres)	Current General Plan Designation	Current Zoning	Proposed General Plan (GP) Designation	Proposed Zoning	Minimum Density Allowed	Maximum Density Allowed	Total Capacity	Vacant/ Nonvacant	Description of Existing Uses	PIN	Base Density Per Acre	Community Plan Area	Rent Stabalization Ordinance	Income Category	Applicable Rezoning Program (Program informing values in Column Q listed first)
Los Angeles	5822 8TH AVE	90043	4005010007	0.000	0.000	0.193	0.000	Shortfall of Sites	0.110	Low Medium I Residential	RD3-1	0	0	0	36.328	0.193		Residential - Double, Duplex, or Two Units - 4 Stories or Less, 2	108B189 1509		West Adams - Baldwin Hills - Leimert	Yes	MI	R2RD
Los Angeles	206 E 83RD ST	90003	6030012002	0.000	0.000	0.193	0.000	Shortfall of Sites	0.119	Low Medium II Residential	RD2-1	0	0	0	33.631	0.193		Residential - Double, Duplex, or Two Units - 4 Stories or Less, 2	099B205 1509		Southeast Los Angeles	Yes	MI	R2RD
Los Angeles	5823 ARLINGTON AVE	90043	4005025023	0.000	0.000	0.193	0.000	Shortfall of Sites	0.138	Low Medium II Residential	RD1.5-1	0	0	0	29.035	0.193		Residential - Four Units (Any Combination) - 4 Stories or Less, 4	108B189 1510		West Adams - Baldwin Hills - Leimert	Yes	MI	R2RD
Los Angeles	5854 DENVER AVE	90044	6004035020	0.000	0.000	0.193	0.000	Shortfall of Sites	0.120	Low Medium I Residential	R2-1	0	0	0	33.458	0.193		Residential - Double, Duplex, or Two Units - 4 Stories or Less, 2	108B201 1510		South Los Angeles	Yes	MI	R2RD
Los Angeles	341 W 66TH ST	90003	6012004043	0.000	0.000	0.193	0.000	Shortfall of Sites	0.105	Low Medium I Residential	R2-1	0	0	0	38.127	0.193		Residential - Double, Duplex, or Two Units - 4 Stories or Less, 2	105B201 1510		Southeast Los Angeles	Yes	MI	R2RD
Los Angeles	200 E 83RD ST	90003	6030012001	0.000	0.000	0.193	0.000	Shortfall of Sites	0.119	Low Medium II Residential	RD2-1	0	0	0	33.507	0.193		Residential - Double, Duplex, or Two Units - 4 Stories or Less, 2	099B205 1510		Southeast Los Angeles	Yes	MI	R2RD
Los Angeles	1524 S BURNSIDE AVE	90019	5069034011	0.000	0.000	0.193	0.000	Shortfall of Sites	0.113	Low Medium II Residential	RD2-1-O	0	0	0	35.396	0.193		Residential - Double, Duplex, or Two Units - 4 Stories or Less, 2	129B177 1511		Wilshire	Yes	MI	R2RD
Los Angeles	2831 HILLCREST DR	90016	5057007014	0.000	0.000	0.193	0.000	Shortfall of Sites	0.149	Low Medium II Residential	RD2-1	0	0	0	26.805	0.193		Residential - Four Units (Any Combination) - 4 Stories or Less, 4	123B181 1511		West Adams - Baldwin Hills - Leimert	Yes	MI	R2RD
Los Angeles	1333 W 58TH PL	90044	6003001022	0.000	0.000	0.193	0.000	Shortfall of Sites	0.110	Low Medium I Residential	R2-1	0	0	0	36.323	0.193		Residential - Double, Duplex, or Two Units - 4 Stories or Less, 2	108B197 1511		South Los Angeles	Yes	MI	R2RD
Los Angeles	5824 2ND AVE	90043	4005025012	0.000	0.000	0.193	0.000	Shortfall of Sites	0.138	Low Medium II Residential	RD1.5-1	0	0	0	29.036	0.193		Residential - Four Units (Any Combination) - 4 Stories or Less, 4	108B189 1511		West Adams - Baldwin Hills - Leimert	Yes	MI	R2RD
Los Angeles	5855 DENVER AVE	90044	6004034009	0.000	0.000	0.193	0.000	Shortfall of Sites	0.119	Low Medium I Residential	R2-1	0	0	0	33.522	0.193		Residential - Double, Duplex, or Two Units - 4 Stories or Less, 2	108B201 1511		South Los Angeles	Yes	MI	R2RD
Los Angeles	8303 WALL ST	90003	6030011015	0.000	0.000	0.193	0.000	Shortfall of Sites	0.119	Low Medium II Residential	RD2-1	0	0	0	33.507	0.193		Residential - Three Units (Any Combination) - 4 Stories or Less, 3	099B205 1511		Southeast Los Angeles	Yes	MI	R2RD
Los Angeles	2024 S RIMPAU BLVD	90016	5061017015	0.000	0.000	0.193	0.000	Shortfall of Sites	0.151	Low Medium II Residential	RD2-1-O	0	0	0	26.511	0.193		Residential - Double, Duplex, or Two Units - 4 Stories or Less, 2	126B181 1512		West Adams - Baldwin Hills - Leimert	Yes	MI	R2RD
Los Angeles	2714 S MANSFIELD AVE	90016	5049012011	0.000	0.000	0.193	0.000	Shortfall of Sites	0.110	Low Medium II Residential	RD2-1	0	0	0	36.240	0.193		Residential - Double, Duplex, or Two Units - 4 Stories or Less, 2	123B181 1512		West Adams - Baldwin Hills - Leimert	Yes	MI	R2RD
Los Angeles	5852 ESTRELLA AVE	90044	6004034022	0.000	0.000	0.193	0.000	Shortfall of Sites	0.119	Low Medium I Residential	R2-1	0	0	0	33.522	0.193		Residential - Double, Duplex, or Two Units - 4 Stories or Less, 2	108B201 1512		South Los Angeles	Yes	MI	R2RD
Los Angeles	349 W 66TH ST	90003	6012004045	0.000	0.000	0.193	0.000	Shortfall of Sites	0.105	Low Medium I Residential	R2-1	0	0	0	38.129	0.193		Residential - Three Units (Any Combination) - 4 Stories or Less, 3	105B201 1512		Southeast Los Angeles	Yes	MI	R2RD
Los Angeles	2023 W 73RD ST	90047	6017003023	0.000	0.000	0.193	0.000	Shortfall of Sites	0.154	Low Medium I Residential	R2-1	0	0	0	26.005	0.193		Residential - Double, Duplex, or Two Units - 4 Stories or Less, 2	102B189 1512		South Los Angeles	Yes	MI	R2RD
Los Angeles	3661 HALLDALE AVE	90018	5041020024	0.000	0.000	0.193	0.000	Shortfall of Sites	0.139	Low Medium I Residential	R2-1-O	0	0	0	28.847	0.193		Residential - Double, Duplex, or Two Units - 4 Stories or Less, 2	120B193 1513		South Los Angeles	Yes	MI	R2RD
Los Angeles	1325 W 58TH PL	90044	6003001020	0.000	0.000	0.193	0.000	Shortfall of Sites	0.110	Low Medium I Residential	R2-1	0	0	0	36.323	0.193		Residential - Double, Duplex, or Two Units - 4 Stories or Less, 2	108B197 1513		South Los Angeles	Yes	MI	R2RD
Los Angeles	5824 3RD AVE	90043	4005022007	0.000	0.000	0.193	0.000	Shortfall of Sites	0.138	Low Medium II Residential	RD1.5-1	0	0	0	29.030	0.193		Residential - Double, Duplex, or Two Units - 4 Stories or Less, 2	108B189 1513		West Adams - Baldwin Hills - Leimert	Yes	MI	R2RD
Los Angeles	353 W 66TH ST	90003	6012004046	0.000	0.000	0.193	0.000	Shortfall of Sites	0.097	Low Medium I Residential	R2-1	0	0	0	41.225	0.193		Residential - Double, Duplex, or Two Units - 4 Stories or Less, 2	105B201 1513		Southeast Los Angeles	Yes	MI	R2RD
Los Angeles	150 E 83RD ST	90003	6030011013	0.000	0.000	0.193	0.000	Shortfall of Sites	0.119	Low Medium II Residential	RD2-1	0	0	0	33.484	0.193		Residential - Double, Duplex, or Two Units - 4 Stories or Less, 2	099B205 1513		Southeast Los Angeles	Yes	MI	R2RD
Los Angeles	2151 ALSACE AVE	90016	5062008011	0.000	0.000	0.193	0.000	Shortfall of Sites	0.116	Low Medium II Residential	RD2-1	0	0	0	34.571	0.193		Residential - Double, Duplex, or Two Units - 4 Stories or Less, 2	126B177 1514		West Adams - Baldwin Hills - Leimert	Yes	MI	R2RD
Los Angeles	2710 S COCHRAN AVE	90016	5043013011	0.000	0.000	0.193	0.000	Shortfall of Sites	0.110	Low Medium II Residential	RD1.5-1	0	0	0	36.364	0.193		Residential - Five or More Units or Apartments (Any Combination) · 4 Stories or Less, 12	123B177 1514		West Adams - Baldwin Hills - Leimert	Yes	MI	R2RD
Los Angeles	4968 FERNDALE ST	90016	5049011004	0.000	0.000	0.193	0.000	Shortfall of Sites	0.129	Low Medium I Residential	R2-1	0	0	0	30.896	0.193		Residential - Three Units (Any Combination) - 4 Stories or Less, 3	123B181 1514		West Adams - Baldwin Hills - Leimert	Yes	MI	R2RD
Los Angeles	3660 HALLDALE AVE	90018	5041019034	0.000	0.000	0.193	0.000	Shortfall of Sites	0.139	Low Medium I Residential	R2-1-O	0	0	0	28.681	0.193		Residential - Double, Duplex, or Two Units - 4 Stories or Less, 2	120B193 1514		South Los Angeles	Yes	MI	R2RD
Los Angeles	5854 BONSALLO AVE	90044	6004033024	0.000	0.000	0.193	0.000	Shortfall of Sites	0.124	Low Medium I Residential	R2-1	0	0	0	32.263	0.193		Residential - Double, Duplex, or Two Units - 4 Stories or Less, 2	108B201 1514		South Los Angeles	Yes	MI	R2RD
Los Angeles	2017 W 73RD ST	90047	6017003024	0.000	0.000	0.193	0.000	Shortfall of Sites	0.154	Low Medium I Residential	R2-1	0	0	0	26.004	0.193		Residential - Double, Duplex, or Two Units - 4 Stories or Less, 2	102B189 1514		South Los Angeles	Yes	MI	R2RD
Los Angeles	2035 S PALM GROVE AVE	90016	5061016019	0.000	0.000	0.193	0.000	Shortfall of Sites	0.133	Low Medium II Residential	RD2-1-O	0	0	0	30.041	0.193		Residential - Double, Duplex, or Two Units - 4 Stories or Less, 2	126B181 1515		West Adams - Baldwin Hills - Leimert	Yes	MI	R2RD
Los Angeles	3911 DENKER AVE	90062	5036023015	0.000	0.000	0.193	0.000	Shortfall of Sites	0.176	Low Medium II Residential	RD2-1	0	0	0	22.678	0.193		Residential - Three Units (Any Combination) - 4 Stories or Less, 3	117B193 1515		South Los Angeles	Yes	MI	R2RD
Los Angeles	3987 DENKER AVE	90062	5036029028	0.000	0.000	0.193	0.000	Shortfall of Sites	0.152	Low Medium II Residential	RD2-1	0	0	0	26.341	0.193		Residential - Five or More Units or Apartments (Any Combination) · 4 Stories or Less, 6	114B193 1515		South Los Angeles	Yes	MI	R2RD
Los Angeles	1321 W 58TH PL	90044	6003001019	0.000	0.000	0.193	0.000	Shortfall of Sites	0.110	Low Medium I Residential	R2-1	0	0	0	36.322	0.193		Residential - Double, Duplex, or Two Units - 4 Stories or Less, 2	108B197 1515		South Los Angeles	Yes	MI	R2RD
Los Angeles	1010 W 65TH ST	90044	6014005007	0.000	0.000	0.193	0.000	Shortfall of Sites	0.073	Low Medium I Residential	R2-1	0	0	0	55.142	0.193		Residential - Double, Duplex, or Two Units - 4 Stories or Less, 2	105B197 1515		South Los Angeles	Yes	MI	R2RD
Los Angeles	1511 S COCHRAN AVE	90019	5069035017	0.000	0.000	0.193	0.000	Shortfall of Sites	0.139	Low Medium II Residential	RD2-1-O	0	0	0	28.681	0.193		Residential - Three Units (Any Combination) - 4 Stories or Less, 3	129B177 1516		Wilshire	Yes	MI	R2RD
Los Angeles	2101 HILLCREST DR	90016	5061011003	0.000	0.000	0.193	0.000	Shortfall of Sites	0.152	Low Medium I Residential	R2-1	0	0	0	26.384	0.193		Residential - Double, Duplex, or Two Units - 4 Stories or Less, 2	126B181 1516		West Adams - Baldwin Hills - Leimert	Yes	MI	R2RD
Los Angeles	1255 W 58TH PL	90044	6003002026	0.000	0.000	0.193	0.000	Shortfall of Sites	0.110	Low Medium I Residential	R2-1	0	0	0	36.233	0.193		Residential - Double, Duplex, or Two Units - 4 Stories or Less, 2	108B197 1516		South Los Angeles	Yes	MI	R2RD
Los Angeles	2013 W 73RD ST	90047	6017003025	0.000	0.000	0.193	0.000	Shortfall of Sites	0.154	Low Medium I Residential	R2-1	0	0	0	26.005	0.193		Residential - Double, Duplex, or Two Units - 4 Stories or Less, 2	102B189 1516		South Los Angeles	Yes	MI	R2RD
Los Angeles	2035 CLAUDINA AVE	90016	5061015021	0.000	0.000	0.193	0.000	Shortfall of Sites	0.133	Low Medium II Residential	RD2-1-O	0	0	0	30.006	0.193		Residential - Three Units (Any Combination) - 4 Stories or Less, 3	126B181 1517		West Adams - Baldwin Hills - Leimert	Yes	MI	R2RD
Los Angeles	5512 GEER AVENUE	90016	5048024004	0.000	0.000	0.193	0.000	Shortfall of Sites	0.110	Low Medium II Residential	RD2-1	0	0	0	36.314	0.193		Residential - Three Units (Any Combination) - 4 Stories or Less, 3	123B177 1517		West Adams - Baldwin Hills - Leimert	Yes	MI	R2RD
Los Angeles	3915 S HARVARD BLVD	90062	5036025021	0.000	0.000	0.193	0.000	Shortfall of Sites	0.120	Low Medium I Residential	R2-1	0	0	0	33.465	0.193		Residential - Double, Duplex, or Two Units - 4 Stories or Less, 2	117B193 1517		South Los Angeles	Yes	MI	R2RD
Los Angeles	3991 DENKER AVE	90062	5036029029	0.000	0.000	0.193	0.000	Shortfall of Sites	0.152	Low Medium II Residential	RD2-1	0	0	0	26.340	0.193		Residential - Five or More Units or Apartments (Any Combination) · 4 Stories or Less, 8	114B193 1517		South Los Angeles	Yes	MI	R2RD
Los Angeles	1018 W 65TH ST	90044	6014005009	0.000	0.000	0.193	0.000	Shortfall of Sites	0.062	Low Medium I Residential	R2-1	0	0	0	64.070	0.193		Residential - Double, Duplex, or Two Units - 4 Stories or Less, 2	105B197 1517		South Los Angeles	Yes	MI	R2RD
Los Angeles	433 W 66TH ST	90003	6013025013	0.000	0.000	0.193	0.000	Shortfall of Sites	0.105	Low Medium I Residential	R2-1	0	0	0	38.155	0.193		Residential - Double, Duplex, or Two Units - 4 Stories or Less, 2	105B201 1517		South Los Angeles	Yes	MI	R2RD
Los Angeles	2033 S HARCOURT AVE	90016	5061017035	0.000	0.000	0.193	0.000	Shortfall of Sites	0.134	Low Medium II Residential	RD2-1-O	0	0	0	29.952	0.193		Residential - Double, Duplex, or Two Units - 4 Stories or Less, 2	126B181 1518		West Adams - Baldwin Hills - Leimert	Yes	MI	R2RD
Los Angeles	3914 S HARVARD BLVD	90062	5036024011	0.000	0.000	0.193	0.000	Shortfall of Sites	0.120	Low Medium I Residential	R2-1	0	0	0	33.457	0.193		Residential - Double, Duplex, or Two Units - 4 Stories or Less, 2	117B193 1518		South Los Angeles	Yes	MI	R2RD
Los Angeles	1251 W 58TH PL	90044	6003002025	0.000	0.000	0.193	0.000	Shortfall of Sites	0.110	Low Medium I Residential	R2-1	0	0	0	36.232	0.193		Residential - Double, Duplex, or Two Units - 4 Stories or Less, 2	108B197 1518		South Los Angeles	Yes	MI	R2RD
Los Angeles	1020 W 65TH ST	90044	6014005010	0.000	0.000	0.193	0.000	Shortfall of Sites	0.125	Low Medium I Residential	R2-1	0	0	0	32.021	0.193		Residential - Five or More Units or Apartments (Any Combination) · 4 Stories or Less, 6	105B197 1518		South Los Angeles	Yes	MI	R2RD
Los Angeles	437 W 66TH ST	90003	6013025014	0.000	0.000	0.193	0.000	Shortfall of Sites	0.105	Low Medium I Residential	R2-1	0	0	0	38.156	0.193		Residential - Double, Duplex, or Two Units - 4 Stories or Less, 2	105B201 1518		South Los Angeles	Yes	MI	R2RD
Los Angeles	126 E 83RD ST	90003	6030011007	0.000	0.000	0.193	0.000	Shortfall of Sites	0.119	Low Medium II Residential	RD2-1	0	0	0	33.483	0.193		Residential - Double, Duplex, or Two Units - 4 Stories or Less, 2	099B205 1518		Southeast Los Angeles	Yes	MI	R2RD
Los Angeles	2106 VINEYARD AVE	90016	5061011016	0.000	0.000	0.193	0.000	Shortfall of Sites	0.148	Low Medium II Residential	RD2-1-O	0	0	0	26.971	0.193		Residential - Double, Duplex, or Two Units - 4 Stories or Less, 2	126B181 1519		West Adams - Baldwin Hills - Leimert	Yes	MI	R2RD
Los Angeles	5856 S OLIVE ST	90003	6005007021	0.000	0.000	0.193	0.000	Shortfall of Sites	0.116	Low Medium I Residential	R2-1	0	0	0	34.571	0.193		Residential - Double, Duplex, or Two Units - 4 Stories or Less, 2	108B201 1519		Southeast Los Angeles	Yes	MI	R2RD
Los Angeles	2001 W 73RD ST	90047	6017003027	0.000	0.000	0.193	0.000	Shortfall of Sites	0.161	Low Medium I Residential	R2-1	0	0	0	24.882	0.193		Residential - Double, Duplex, or Two Units - 4 Stories or Less, 2	102B189 1520		South Los Angeles	Yes	MI	R2RD
Los Angeles	1258 W 83RD ST	90044	6033004002	0.000	0.000	0.193	0.000	Shortfall of Sites	0.071	Low Medium II Residential	RD1.5-1	0	0	0	56.613	0.193		Residential - Five or More Units or Apartments (Any Combination) · 4 Stories or Less, 6	099B197 1520		South Los Angeles	Yes	MI	R2RD
Los Angeles	1557 HAUSER BLVD	90019	5069028027	0.000	0.000	0.193	0.000	Shortfall of Sites	0.155	Low Medium I Residential	R2-1-O	0	0	0	25.813	0.193		Residential - Five or More Units or Apartments (Any Combination) · 4 Stories or Less, 8	129B177 1521		Wilshire	Yes	MI	R2RD
Los Angeles	2026 S HARCOURT AVE	90016	5061016028	0.000	0.000	0.193	0.000	Shortfall of Sites	0.133	Low Medium II Residential	RD2-1-O	0	0	0	30.044	0.193		Residential - Three Units (Any Combination) - 4 Stories or Less, 3	126B181 1521		West Adams - Baldwin Hills - Leimert	Yes	MI	R2RD
Los Angeles	3929 BRIGHTON AVE	90062	5036018011	0.000	0.000	0.193	0.000	Shortfall of Sites	0.132	Low Medium I Residential	R2-1	0	0	0	30.218	0.193		Residential - Double, Duplex, or Two Units - 4 Stories or Less, 2	117B193 1521		South Los Angeles	Yes	MI	R2RD
Los Angeles	1032 W 65TH ST	90044	6014005013	0.000	0.000	0.193	0.000	Shortfall of Sites	0.125	Low Medium I Residential	R2-1	0	0	0	31.984	0.193		Residential - Double, Duplex, or Two Units - 4 Stories or Less, 2	105B197 1521		South Los Angeles	Yes	MI	R2RD
Los Angeles	114 E 83RD ST	90003	6030011004	0.000	0.000	0.193	0.000	Shortfall of Sites	0.119	Low Medium II Residential	RD2-1	0	0	0	33.512	0.193		Residential - Double, Duplex, or Two Units - 4 Stories or Less, 2	099B205 1521		Southeast Los Angeles	Yes	MI	R2RD
Los Angeles	1264 W 83RD ST	90044	6033004003	0.000	0.000	0.193	0.000	Shortfall of Sites	0.088	Low Medium II Residential	RD1.5-1	0	0	0	45.335	0.193		Residential - Double, Duplex, or Two Units - 4 Stories or Less, 2	099B197 1521		South Los Angeles	Yes	MI	R2RD
Los Angeles	2134 S CURSON AVE	90016	5064017005	0.000	0.000	0.193	0.000	Shortfall of Sites	0.125	Low Medium II Residential	RD1.5-1	0	0	0	32.083	0.193		Residential - Double, Duplex, or Two Units - 4 Stories or Less, 2	126B177 1522		West Adams - Baldwin Hills - Leimert	Yes	MI	R2RD
Los Angeles	1267 W 83RD PL	90044	6033004004	0.000	0.000	0.193	0.000	Shortfall of Sites	0.088	Low Medium II Residential	RD1.5-1	0	0	0	45.298	0.193		Residential - Double, Duplex, or Two Units - 4 Stories or Less, 2	099B197 1522		South Los Angeles	Yes	MI	R2RD
Los Angeles	3927 S NORMANDIE AVE	90037	5036015031	0.000	0.000	0.193	0.000	Shortfall of Sites	0.122	Low Medium II Residential	RD1.5-1	0	0	0	32.749	0.193		Residential - Double, Duplex, or Two Units - 4 Stories or Less, 2	117B193 1523		South Los Angeles	Yes	MI	R2RD
Los Angeles	1300 W 83RD ST	90044	6033004005	0.000	0.000	0.193	0.000	Shortfall of Sites	0.088	Low Medium II Residential	RD1.5-1	0	0	0	45.261	0.193		Residential - Double, Duplex, or Two Units - 4 Stories or Less, 2	099B197 1523		South Los Angeles	Yes	MI	R2RD
Los Angeles	1567 CARMONA AVE	90019	5069025001	0.000	0.000	0.193	0.000	Shortfall of Sites	0.170	Low Medium I Residential	R2-1-O	0	0	0	23.462	0.193		Residential - Double, Duplex, or Two Units - 4 Stories or Less, 2	129B177 1524		Wilshire	Yes	MI	R2RD
Los Angeles	2757 ALSACE AVE	90016	5049020021	0.000	0.000	0.193	0.000	Shortfall of Sites	0.110	Low Medium II Residential	RD1.5-1	0	0	0	36.259	0.193		Residential - Three Units (Any Combination) - 4 Stories or Less, 3	123B177 1524		West Adams - Baldwin Hills - Leimert	Yes	MI	R2RD

Jurisdiction Name	Site Address/Intersection	5 Digit ZIP Code	Assessor Parcel Number	Very Low-Income	Low-Income	Moderate-Income	Above Moderate-Income	Type of Shortfall	Parcel Size (Acres)	Current General Plan Designation	Current Zoning	Proposed General Plan (GP) Designation	Proposed Zoning	Minimum Density Allowed	Maximum Density Allowed	Total Capacity	Vacant/ Nonvacant	Description of Existing Uses	PIN	Base Density Per Acre	Community Plan Area	Rent Stabalization Ordinance	Income Category	Applicable Rezoning Program (Program informing values in Column Q listed first)
Los Angeles	1306 W 83RD ST	90044	6033004006	0.000	0.000	0.193	0.000	Shortfall of Sites	0.084	Low Medium II Residential	RD1.5-1	0	0	0	47.406	0.193		Residential - Double, Duplex, or Two Units - 4 Stories or Less, 2	099B197 1524		South Los Angeles	Yes	MI	R2RD
Los Angeles	4962 FERNDALE ST	90016	5049011005	0.000	0.000	0.193	0.000	Shortfall of Sites	0.129	Low Medium I Residential	R2-1	0	0	0	30.911	0.193		Residential - Double, Duplex, or Two Units - 4 Stories or Less, 2	123B181 1525		West Adams - Baldwin Hills - Leimert	Yes	MI	R2RD
Los Angeles	1310 W 83RD ST	90044	6033004007	0.000	0.000	0.193	0.000	Shortfall of Sites	0.080	Low Medium II Residential	RD1.5-1	0	0	0	50.212	0.193		Residential - Three Units (Any Combination) - 4 Stories or Less, 3	099B197 1525		South Los Angeles	Yes	MI	R2RD
Los Angeles	2032 S PALM GROVE AVE	90016	5061015027	0.000	0.000	0.193	0.000	Shortfall of Sites	0.133	Low Medium II Residential	RD2-1-O	0	0	0	30.041	0.193		Residential - Double, Duplex, or Two Units - 4 Stories or Less, 2	126B181 1526		West Adams - Baldwin Hills - Leimert	Yes	MI	R2RD
Los Angeles	121 W 66TH ST	90003	6012001047	0.000	0.000	0.193	0.000	Shortfall of Sites	0.152	Low Medium I Residential	R2-1	0	0	0	26.399	0.193		Residential - Double, Duplex, or Two Units - 4 Stories or Less, 2	105B201 1526		Southeast Los Angeles	Yes	MI	R2RD
Los Angeles	1314 W 83RD ST	90044	6033004008	0.000	0.000	0.193	0.000	Shortfall of Sites	0.080	Low Medium II Residential	RD1.5-1	0	0	0	50.175	0.193		Residential - Four Units (Any Combination) - 4 Stories or Less, 4	099B197 1526		South Los Angeles	Yes	MI	R2RD
Los Angeles	5530 PICKFORD ST	90019	5069022017	0.000	0.000	0.193	0.000	Shortfall of Sites	0.158	Low Medium I Residential	R2-1-O	0	0	0	25.281	0.193		Residential - Four Units (Any Combination) - 4 Stories or Less, 4	129B177 1527		Wilshire	Yes	MI	R2RD
Los Angeles	1318 W 83RD ST	90044	6033004009	0.000	0.000	0.193	0.000	Shortfall of Sites	0.080	Low Medium II Residential	RD1.5-1	0	0	0	50.139	0.193		Residential - Double, Duplex, or Two Units - 4 Stories or Less, 2	099B197 1527		South Los Angeles	Yes	MI	R2RD
Los Angeles	1562 CARMONA AVE	90019	5069028002	0.000	0.000	0.193	0.000	Shortfall of Sites	0.146	Low Medium I Residential	R2-1-O	0	0	0	27.423	0.193		Residential - Double, Duplex, or Two Units - 4 Stories or Less, 2	129B177 1528		Wilshire	Yes	MI	R2RD
Los Angeles	2206 CLYDE AVE	90016	5064018011	0.000	0.000	0.193	0.000	Shortfall of Sites	0.139	Low Medium II Residential	RD2-1	0	0	0	28.852	0.193		Residential - Three Units (Any Combination) - 4 Stories or Less, 3	126B177 1528		West Adams - Baldwin Hills - Leimert	Yes	MI	R2RD
Los Angeles	5305 CARLIN ST	90016	5043010015	0.000	0.000	0.193	0.000	Shortfall of Sites	0.110	Low Medium II Residential	RD1.5-1	0	0	0	36.300	0.193		Residential - Five or More Units or Apartments (Any Combination) · 4 Stories or Less, 8	123B177 1528		West Adams - Baldwin Hills - Leimert	Yes	MI	R2RD
Los Angeles	125 W 66TH ST	90003	6012001048	0.000	0.000	0.193	0.000	Shortfall of Sites	0.152	Low Medium I Residential	R2-1	0	0	0	26.399	0.193		Residential - Four Units (Any Combination) - 4 Stories or Less, 4	105B201 1528		Southeast Los Angeles	Yes	MI	R2RD
Los Angeles	3933 HALLDALE AVE	90062	5036019027	0.000	0.000	0.193	0.000	Shortfall of Sites	0.124	Low Medium II Residential	RD2-1	0	0	0	32.244	0.193		Residential - Double, Duplex, or Two Units - 4 Stories or Less, 2	117B193 1529		South Los Angeles	Yes	MI	R2RD
Los Angeles	1610 S CURSON AVE	90019	5069022015	0.000	0.000	0.193	0.000	Shortfall of Sites	0.117	Low Medium I Residential	R2-1-O	0	0	0	34.227	0.193		Residential - Double, Duplex, or Two Units - 4 Stories or Less, 2	129B177 1530		Wilshire	Yes	MI	R2RD
Los Angeles	2214 S CLOVERDALE AVE	90016	5063004028	0.000	0.000	0.193	0.000	Shortfall of Sites	0.116	Low Medium I Residential	R2-1	0	0	0	34.571	0.193		Residential - Three Units (Any Combination) - 4 Stories or Less, 3	126B177 1530		West Adams - Baldwin Hills - Leimert	Yes	MI	R2RD
Los Angeles	2720 S MANSFIELD AVE	90016	5049012010	0.000	0.000	0.193	0.000	Shortfall of Sites	0.110	Low Medium II Residential	RD2-1	0	0	0	36.240	0.193		Residential - Three Units (Any Combination) - 4 Stories or Less, 3	123B181 1530		West Adams - Baldwin Hills - Leimert	Yes	MI	R2RD
Los Angeles	6514 DENVER AVE	90044	6013016026	0.000	0.000	0.193	0.000	Shortfall of Sites	0.124	Low Medium I Residential	R2-1	0	0	0	32.265	0.193		Residential - Double, Duplex, or Two Units - 4 Stories or Less, 2	105B201 1530		South Los Angeles	Yes	MI	R2RD
Los Angeles	133 W 66TH ST	90003	6012001050	0.000	0.000	0.193	0.000	Shortfall of Sites	0.152	Low Medium I Residential	R2-1	0	0	0	26.399	0.193		Residential - Four Units (Any Combination) - 4 Stories or Less, 4	105B201 1531		Southeast Los Angeles	Yes	MI	R2RD
Los Angeles	2110 S LONGWOOD AVE	90016	5062021027	0.000	0.000	0.193	0.000	Shortfall of Sites	0.115	Low Medium II Residential	RD2-1-O	0	0	0	34.822	0.193		Residential - Double, Duplex, or Two Units - 4 Stories or Less, 2	126B181 1532		West Adams - Baldwin Hills - Leimert	Yes	MI	R2RD
Los Angeles	5431 GEER AVENUE	90016	5043011023	0.000	0.000	0.193	0.000	Shortfall of Sites	0.110	Low Medium II Residential	RD1.5-1	0	0	0	36.220	0.193		Residential - Double, Duplex, or Two Units - 4 Stories or Less, 2	123B177 1532		West Adams - Baldwin Hills - Leimert	Yes	MI	R2RD
Los Angeles	137 W 66TH ST	90003	6012001051	0.000	0.000	0.193	0.000	Shortfall of Sites	0.152	Low Medium I Residential	R2-1	0	0	0	26.399	0.193		Residential - Four Units (Any Combination) - 4 Stories or Less, 4	105B201 1532		Southeast Los Angeles	Yes	MI	R2RD
Los Angeles	2832 CHESAPEAKE AVE	90016	5057008016	0.000	0.000	0.193	0.000	Shortfall of Sites	0.134	Low Medium I Residential	R2-1	0	0	0	29.761	0.193		Residential - Double, Duplex, or Two Units - 4 Stories or Less, 2	123B181 1533		West Adams - Baldwin Hills - Leimert	Yes	MI	R2RD
Los Angeles	141 W 66TH ST	90003	6012001052	0.000	0.000	0.193	0.000	Shortfall of Sites	0.152	Low Medium I Residential	R2-1	0	0	0	26.399	0.193		Residential - Double, Duplex, or Two Units - 4 Stories or Less, 2	105B201 1533		Southeast Los Angeles	Yes	MI	R2RD
Los Angeles	2730 S ORANGE DR	90016	5049015007	0.000	0.000	0.193	0.000	Shortfall of Sites	0.110	Low Medium II Residential	RD1.5-1	0	0	0	36.234	0.193		Residential - Double, Duplex, or Two Units - 4 Stories or Less, 2	123B177 1534		West Adams - Baldwin Hills - Leimert	Yes	MI	R2RD
Los Angeles	3917 S HARVARD BLVD	90062	5036025022	0.000	0.000	0.193	0.000	Shortfall of Sites	0.120	Low Medium I Residential	R2-1	0	0	0	33.465	0.193		Residential - Double, Duplex, or Two Units - 4 Stories or Less, 2	117B193 1534		South Los Angeles	Yes	MI	R2RD
Los Angeles	157 W 58TH PL	90003	6005010001	0.000	0.000	0.193	0.000	Shortfall of Sites	0.107	Low Medium I Residential	R2-1	0	0	0	37.306	0.193		Residential - Double, Duplex, or Two Units - 4 Stories or Less, 2	108B201 1534		Southeast Los Angeles	Yes	MI	R2RD
Los Angeles	145 W 66TH ST	90003	6012001053	0.000	0.000	0.193	0.000	Shortfall of Sites	0.152	Low Medium I Residential	R2-1	0	0	0	26.399	0.193		Residential - Three Units (Any Combination) - 4 Stories or Less, 3	105B201 1534		Southeast Los Angeles	Yes	MI	R2RD
Los Angeles	5504 GEER AVENUE	90016	5048024002	0.000	0.000	0.193	0.000	Shortfall of Sites	0.110	Low Medium II Residential	RD2-1	0	0	0	36.316	0.193		Residential - Double, Duplex, or Two Units - 4 Stories or Less, 2	123B177 1535		West Adams - Baldwin Hills - Leimert	Yes	MI	R2RD
Los Angeles	1157 W 58TH PL	90044	6003003028	0.000	0.000	0.193	0.000	Shortfall of Sites	0.110	Low Medium I Residential	R2-1	0	0	0	36.298	0.193		Residential - Double, Duplex, or Two Units - 4 Stories or Less, 2	108B197 1535		South Los Angeles	Yes	MI	R2RD
Los Angeles	5831 ARLINGTON AVENUE	90043	4005025024	0.000	0.000	0.193	0.000	Shortfall of Sites	0.138	Low Medium II Residential	RD1.5-1	0	0	0	29.036	0.193		Residential - Four Units (Any Combination) - 4 Stories or Less, 4	108B189 1535		West Adams - Baldwin Hills - Leimert	Yes	MI	R2RD
Los Angeles	6515 DENVER AVE	90044	6013016015	0.000	0.000	0.193	0.000	Shortfall of Sites	0.124	Low Medium I Residential	R2-1	0	0	0	32.266	0.193		Residential - Double, Duplex, or Two Units - 4 Stories or Less, 2	105B201 1535		South Los Angeles	Yes	MI	R2RD
Los Angeles	2207 S CURSON AVE	90016	5064018028	0.000	0.000	0.193	0.000	Shortfall of Sites	0.152	Low Medium II Residential	RD2-1	0	0	0	26.269	0.193		Residential - Double, Duplex, or Two Units - 4 Stories or Less, 2	126B177 1536		West Adams - Baldwin Hills - Leimert	Yes	MI	R2RD
Los Angeles	1153 W 58TH PL	90044	6003003027	0.000	0.000	0.193	0.000	Shortfall of Sites	0.110	Low Medium I Residential	R2-1	0	0	0	36.298	0.193		Residential - Three Units (Any Combination) - 4 Stories or Less, 3	108B197 1536		South Los Angeles	Yes	MI	R2RD
Los Angeles	149 W 66TH ST	90003	6012001054	0.000	0.000	0.193	0.000	Shortfall of Sites	0.152	Low Medium I Residential	R2-1	0	0	0	26.399	0.193		Residential - Three Units (Any Combination) - 4 Stories or Less, 4	105B201 1536		Southeast Los Angeles	Yes	MI	R2RD
Los Angeles	1147 W 58TH PL	90044	6003003026	0.000	0.000	0.193	0.000	Shortfall of Sites	0.110	Low Medium I Residential	R2-1	0	0	0	36.298	0.193		Residential - Double, Duplex, or Two Units - 4 Stories or Less, 2	108B197 1537		South Los Angeles	Yes	MI	R2RD
Los Angeles	5828 2ND AVE	90043	4005025013	0.000	0.000	0.193	0.000	Shortfall of Sites	0.138	Low Medium II Residential	RD1.5-1	0	0	0	29.036	0.193		Residential - Four Units (Any Combination) - 4 Stories or Less, 4	108B189 1537		West Adams - Baldwin Hills - Leimert	Yes	MI	R2RD
Los Angeles	155 W 66TH ST	90003	6012001065	0.000	0.000	0.193	0.000	Shortfall of Sites	0.152	Low Medium I Residential	R2-1	0	0	0	26.399	0.193		Residential - Three Units (Any Combination) - 4 Stories or Less, 8	105B201 1537		Southeast Los Angeles	Yes	MI	R2RD
Los Angeles	2750 ALSACE AVE	90016	5049018003	0.000	0.000	0.193	0.000	Shortfall of Sites	0.110	Low Medium II Residential	RD1.5-1	0	0	0	36.265	0.193		Residential - Three Units (Any Combination) - 4 Stories or Less, 3	123B177 1538		West Adams - Baldwin Hills - Leimert	Yes	MI	R2RD
Los Angeles	3917 DENKER AVE	90062	5036023016	0.000	0.000	0.193	0.000	Shortfall of Sites	0.176	Low Medium II Residential	RD2-1	0	0	0	22.676	0.193		Residential - Double, Duplex, or Two Units - 4 Stories or Less, 2	117B193 1538		South Los Angeles	Yes	MI	R2RD
Los Angeles	6514 ESTRELLA AVE	90044	6013016006	0.000	0.000	0.193	0.000	Shortfall of Sites	0.124	Low Medium I Residential	R2-1	0	0	0	32.244	0.193		Residential - Double, Duplex, or Two Units - 4 Stories or Less, 2	105B201 1538		South Los Angeles	Yes	MI	R2RD
Los Angeles	2030 S RIMPAU BLVD	90016	5061017016	0.000	0.000	0.193	0.000	Shortfall of Sites	0.151	Low Medium II Residential	RD2-1-O	0	0	0	26.516	0.193		Residential - Double, Duplex, or Two Units - 4 Stories or Less, 2	126B181 1539		West Adams - Baldwin Hills - Leimert	Yes	MI	R2RD
Los Angeles	2851 VINEYARD AVE	90016	5057009024	0.000	0.000	0.193	0.000	Shortfall of Sites	0.134	Low Medium I Residential	R2-1	0	0	0	29.784	0.193		Residential - Double, Duplex, or Two Units - 4 Stories or Less, 2	123B181 1539		West Adams - Baldwin Hills - Leimert	Yes	MI	R2RD
Los Angeles	1141 W 58TH PL	90044	6003003024	0.000	0.000	0.193	0.000	Shortfall of Sites	0.110	Low Medium I Residential	R2-1	0	0	0	36.299	0.193		Residential - Double, Duplex, or Two Units - 4 Stories or Less, 2	108B197 1539		South Los Angeles	Yes	MI	R2RD
Los Angeles	5831 2ND AVE	90043	4005022019	0.000	0.000	0.193	0.000	Shortfall of Sites	0.138	Low Medium II Residential	RD1.5-1	0	0	0	29.030	0.193		Residential - Double, Duplex, or Two Units - 4 Stories or Less, 2	108B189 1539		West Adams - Baldwin Hills - Leimert	Yes	MI	R2RD
Los Angeles	3933 BRIGHTON AVE	90062	5036018025	0.000	0.000	0.193	0.000	Shortfall of Sites	0.140	Low Medium I Residential	R2-1	0	0	0	28.629	0.193		Residential - Four Units (Any Combination) - 4 Stories or Less, 4	117B193 1540		South Los Angeles	Yes	MI	R2RD
Los Angeles	3934 BRIGHTON AVE	90062	5036015035	0.000	0.000	0.193	0.000	Shortfall of Sites	0.132	Low Medium II Residential	RD1.5-1	0	0	0	30.204	0.193		Residential - Double, Duplex, or Two Units - 4 Stories or Less, 2	117B193 1541		South Los Angeles	Yes	MI	R2RD
Los Angeles	5830 3RD AVE	90043	4005022008	0.000	0.000	0.193	0.000	Shortfall of Sites	0.138	Low Medium II Residential	RD1.5-1	0	0	0	29.030	0.193		Residential - Double, Duplex, or Two Units - 4 Stories or Less, 2	108B189 1541		West Adams - Baldwin Hills - Leimert	Yes	MI	R2RD
Los Angeles	6515 ESTRELLA AVE	90044	6013015032	0.000	0.000	0.193	0.000	Shortfall of Sites	0.124	Low Medium I Residential	R2-1	0	0	0	32.266	0.193		Residential - Double, Duplex, or Two Units - 4 Stories or Less, 2	105B201 1541		South Los Angeles	Yes	MI	R2RD
Los Angeles	2129 S BURNSIDE AVE	90016	5063019022	0.000	0.000	0.193	0.000	Shortfall of Sites	0.133	Low Medium II Residential	RD1.5-1	0	0	0	30.051	0.193		, 2	126B177 1542		West Adams - Baldwin Hills - Leimert	Yes	MI	R2RD
Los Angeles	2039 CLAUDINA AVE	90016	5061015022	0.000	0.000	0.193	0.000	Shortfall of Sites	0.133	Low Medium II Residential	RD2-1-O	0	0	0	30.007	0.193		Residential - Double, Duplex, or Two Units - 4 Stories or Less, 2	126B181 1542		West Adams - Baldwin Hills - Leimert	Yes	MI	R2RD
Los Angeles	2835 HILLCREST DR	90016	5057007017	0.000	0.000	0.193	0.000	Shortfall of Sites	0.149	Low Medium II Residential	RD2-1	0	0	0	26.805	0.193		Residential - Four Units (Any Combination) - 4 Stories or Less, 4	123B181 1542		West Adams - Baldwin Hills - Leimert	Yes	MI	R2RD
Los Angeles	1131 W 58TH PL	90044	6003003021	0.000	0.000	0.193	0.000	Shortfall of Sites	0.110	Low Medium I Residential	R2-1	0	0	0	36.298	0.193		Residential - Double, Duplex, or Two Units - 4 Stories or Less, 2	108B197 1542		South Los Angeles	Yes	MI	R2RD
Los Angeles	6514 BONSALLO AVE	90044	6013015024	0.000	0.000	0.193	0.000	Shortfall of Sites	0.124	Low Medium I Residential	R2-1	0	0	0	32.262	0.193		Residential - Double, Duplex, or Two Units - 4 Stories or Less, 2	105B201 1542		South Los Angeles	Yes	MI	R2RD
Los Angeles	2037 S HARCOURT AVE	90016	5061017036	0.000	0.000	0.193	0.000	Shortfall of Sites	0.134	Low Medium II Residential	RD2-1-O	0	0	0	29.931	0.193		Residential - Double, Duplex, or Two Units - 4 Stories or Less, 2	126B181 1543		West Adams - Baldwin Hills - Leimert	Yes	MI	R2RD
Los Angeles	5502 GEER AVENUE	90016	5048024001	0.000	0.000	0.193	0.000	Shortfall of Sites	0.110	Low Medium II Residential	RD2-1	0	0	0	36.316	0.193		Residential - Double, Duplex, or Two Units - 4 Stories or Less, 2	123B177 1543		West Adams - Baldwin Hills - Leimert	Yes	MI	R2RD
Los Angeles	1125 W 58TH PL	90044	6003003020	0.000	0.000	0.193	0.000	Shortfall of Sites	0.110	Low Medium I Residential	R2-1	0	0	0	36.298	0.193		Residential - Double, Duplex, or Two Units - 4 Stories or Less, 2	108B197 1543		South Los Angeles	Yes	MI	R2RD
Los Angeles	6515 BONSALLO AVE	90044	6013015013	0.000	0.000	0.193	0.000	Shortfall of Sites	0.121	Low Medium I Residential	R2-1	0	0	0	33.151	0.193		Residential - Four Units (Any Combination) - 4 Stories or Less, 4	105B201 1543		South Los Angeles	Yes	MI	R2RD
Los Angeles	1552 HAUSER BLVD	90019	5069031028	0.000	0.000	0.193	0.000	Shortfall of Sites	0.133	Low Medium I Residential	R2-1-O	0	0	0	30.005	0.193		Residential - Four Units (Any Combination) - 4 Stories or Less, 4	129B177 1544		Wilshire	Yes	MI	R2RD
Los Angeles	5857 ESTRELLA AVE	90044	6004033010	0.000	0.000	0.193	0.000	Shortfall of Sites	0.124	Low Medium I Residential	R2-1	0	0	0	32.261	0.193		Residential - Double, Duplex, or Two Units - 4 Stories or Less, 2	108B201 1544		South Los Angeles	Yes	MI	R2RD
Los Angeles	5338 CARLIN ST	90016	5043012015	0.000	0.000	0.193	0.000	Shortfall of Sites	0.110	Low Medium II Residential	RD1.5-1	0	0	0	36.227	0.193		Residential - Four Units (Any Combination) - 4 Stories or Less, 4	123B177 1545		West Adams - Baldwin Hills - Leimert	Yes	MI	R2RD
Los Angeles	4956 FERNDALE ST	90016	5049011006	0.000	0.000	0.193	0.000	Shortfall of Sites	0.129	Low Medium I Residential	R2-1	0	0	0	30.925	0.193		Residential - Double, Duplex, or Two Units - 4 Stories or Less, 2	123B181 1545		West Adams - Baldwin Hills - Leimert	Yes	MI	R2RD
Los Angeles	1561 HAUSER BLVD	90019	5069028028	0.000	0.000	0.193	0.000	Shortfall of Sites	0.155	Low Medium I Residential	R2-1-O	0	0	0	25.813	0.193		Residential - Double, Duplex, or Two Units - 4 Stories or Less, 2	129B177 1546		Wilshire	Yes	MI	R2RD

Jurisdiction Name	Site Address/Intersection	5 Digit ZIP Code	Assessor Parcel Number	Very Low-Income	Low-Income	Moderate-Income	Above Moderate-Income	Type of Shortfall	Parcel Size (Acres)	Current General Plan Designation	Current Zoning	Proposed General Plan (GP) Designation	Proposed Zoning	Minimum Density Allowed	Maximum Density Allowed	Total Capacity	Vacant/ Nonvacant	Description of Existing Uses	PIN	Base Density Per Acre	Community Plan Area	Rent Stabalization Ordinance	Income Category	Applicable Rezoning Program (Program informing values in Column Q listed first)
Los Angeles	1117 W 58TH PL	90044	6003003018	0.000	0.000	0.193	0.000	Shortfall of Sites	0.110	Low Medium I Residential	R2-1	0	0	0	36.298	0.193		Residential - Three Units (Any Combination) - 4 Stories or Less, 3	108B197 1546		South Los Angeles	Yes	MI	R2RD
Los Angeles	5860 BONSALLO AVE	90044	6004033023	0.000	0.000	0.193	0.000	Shortfall of Sites	0.124	Low Medium I Residential	R2-1	0	0	0	32.261	0.193		Residential - Double, Duplex, or Two Units - 4 Stories or Less, 2	108B201 1546		South Los Angeles	Yes	MI	R2RD
Los Angeles	618 E 115TH ST	90059	6072006026	0.000	0.000	0.193	0.000	Shortfall of Sites	0.144	Low Medium I Residential	R2-1	0	0	0	27.844	0.193		Residential - Double, Duplex, or Two Units - 4 Stories or Less, 2	084B205 1546		Southeast Los Angeles	Yes	MI	R2RD
Los Angeles	2740 S SYCAMORE AVE	90016	5049017021	0.000	0.000	0.193	0.000	Shortfall of Sites	0.110	Low Medium II Residential	RD1.5-1	0	0	0	36.246	0.193		Residential - Double, Duplex, or Two Units - 4 Stories or Less, 2	123B177 1547		West Adams - Baldwin Hills - Leimert	Yes	MI	R2RD
Los Angeles	2744 S PALM GROVE AVE	90016	5057009013	0.000	0.000	0.193	0.000	Shortfall of Sites	0.120	Low Medium I Residential	R2-1	0	0	0	33.451	0.193		Residential - Five or More Units or Apartments (Any Combination) · 4 Stories or Less, 5	123B181 1547		West Adams - Baldwin Hills - Leimert	Yes	MI	R2RD
Los Angeles	5232 WESTHAVEN ST	90016	5043014016	0.000	0.000	0.193	0.000	Shortfall of Sites	0.110	Low Medium II Residential	RD1.5-1	0	0	0	36.299	0.193		Residential - Five or More Units or Apartments (Any Combination) · 4 Stories or Less, 6	123B177 1550		West Adams - Baldwin Hills - Leimert	Yes	MI	R2RD
Los Angeles	1811 LEIGHTON AVE	90062	5035014021	0.000	0.000	0.193	0.000	Shortfall of Sites	0.156	Low Medium I Residential	R2-1	0	0	0	25.679	0.193		Residential - Double, Duplex, or Two Units - 4 Stories or Less, 2	117B189 1550		South Los Angeles	Yes	MI	R2RD
Los Angeles	6519 DENVER AVE	90044	6013016016	0.000	0.000	0.193	0.000	Shortfall of Sites	0.124	Low Medium I Residential	R2-1	0	0	0	32.266	0.193		Residential - Double, Duplex, or Two Units - 4 Stories or Less, 2	105B201 1550		South Los Angeles	Yes	MI	R2RD
Los Angeles	1817 LEIGHTON AVE	90062	5035014020	0.000	0.000	0.193	0.000	Shortfall of Sites	0.156	Low Medium I Residential	R2-1	0	0	0	25.679	0.193		Residential - Double, Duplex, or Two Units - 4 Stories or Less, 2	117B189 1551		South Los Angeles	Yes	MI	R2RD
Los Angeles	2038 S PALM GROVE AVE	90016	5061015026	0.000	0.000	0.193	0.000	Shortfall of Sites	0.133	Low Medium II Residential	RD2-1-O	0	0	0	30.041	0.193		Residential - Double, Duplex, or Two Units - 4 Stories or Less, 2	126B181 1552		West Adams - Baldwin Hills - Leimert	Yes	MI	R2RD
Los Angeles	1819 LEIGHTON AVE	90062	5035014019	0.000	0.000	0.193	0.000	Shortfall of Sites	0.156	Low Medium I Residential	R2-1	0	0	0	25.679	0.193		Residential - Double, Duplex, or Two Units - 4 Stories or Less, 2	117B189 1552		South Los Angeles	Yes	MI	R2RD
Los Angeles	6519 ESTRELLA AVE	90044	6013015033	0.000	0.000	0.193	0.000	Shortfall of Sites	0.124	Low Medium I Residential	R2-1	0	0	0	32.265	0.193		Residential - Three Units (Any Combination) - 4 Stories or Less, 3	105B201 1552		South Los Angeles	Yes	MI	R2RD
Los Angeles	2156 S SYCAMORE AVE	90016	5062013001	0.000	0.000	0.193	0.000	Shortfall of Sites	0.118	Low Medium II Residential	RD2-1	0	0	0	33.767	0.193		Residential - Four Units (Any Combination) - 4 Stories or Less, 4	126B181 1553		West Adams - Baldwin Hills - Leimert	Yes	MI	R2RD
Los Angeles	1825 LEIGHTON AVE	90062	5035014018	0.000	0.000	0.193	0.000	Shortfall of Sites	0.156	Low Medium I Residential	R2-1	0	0	0	25.678	0.193		Residential - Double, Duplex, or Two Units - 4 Stories or Less, 2	117B189 1553		South Los Angeles	Yes	MI	R2RD
Los Angeles	2752 S WEST VIEW ST	90016	5049007015	0.000	0.000	0.193	0.000	Shortfall of Sites	0.119	Low Medium I Residential	R2-1	0	0	0	33.484	0.193		Residential - Double, Duplex, or Two Units - 4 Stories or Less, 2	123B181 1554		West Adams - Baldwin Hills - Leimert	Yes	MI	R2RD
Los Angeles	1829 LEIGHTON AVE	90062	5035014017	0.000	0.000	0.193	0.000	Shortfall of Sites	0.156	Low Medium I Residential	R2-1	0	0	0	25.678	0.193		Residential - Double, Duplex, or Two Units - 4 Stories or Less, 2	117B189 1554		South Los Angeles	Yes	MI	R2RD
Los Angeles	6519 BONSALLO AVE	90044	6013015014	0.000	0.000	0.193	0.000	Shortfall of Sites	0.121	Low Medium I Residential	R2-1	0	0	0	33.151	0.193		Residential - Three Units (Any Combination) - 4 Stories or Less, 3	105B201 1554		South Los Angeles	Yes	MI	R2RD
Los Angeles	2210 CLYDE AVE	90016	5064018012	0.000	0.000	0.193	0.000	Shortfall of Sites	0.154	Low Medium II Residential	RD2-1	0	0	0	25.895	0.193		Residential - Three Units (Any Combination) - 4 Stories or Less, 3	126B177 1555		West Adams - Baldwin Hills - Leimert	Yes	MI	R2RD
Los Angeles	5419 GEER AVENUE	90016	5043011026	0.000	0.000	0.193	0.000	Shortfall of Sites	0.110	Low Medium II Residential	RD1.5-1	0	0	0	36.221	0.193		Residential - Three Units (Any Combination) - 4 Stories or Less, 3	123B177 1555		West Adams - Baldwin Hills - Leimert	Yes	MI	R2RD
Los Angeles	2745 S RIMPAU BLVD	90016	5049007019	0.000	0.000	0.193	0.000	Shortfall of Sites	0.119	Low Medium I Residential	R2-1	0	0	0	33.507	0.193		Residential - Double, Duplex, or Two Units - 4 Stories or Less, 2	123B181 1555		West Adams - Baldwin Hills - Leimert	Yes	MI	R2RD
Los Angeles	1679 W 37TH ST	90018	5041022011	0.000	0.000	0.193	0.000	Shortfall of Sites	0.156	Low Medium I Residential	R2-1-O	0	0	0	25.601	0.193		Residential - Five or More Units or Apartments (Any Combination) · 4 Stories or Less, 5	120B193 1555		South Los Angeles	Yes	MI	R2RD
Los Angeles	1837 LEIGHTON AVE	90062	5035014016	0.000	0.000	0.193	0.000	Shortfall of Sites	0.156	Low Medium I Residential	R2-1	0	0	0	25.678	0.193		Residential - Double, Duplex, or Two Units - 4 Stories or Less, 2	117B189 1555		South Los Angeles	Yes	MI	R2RD
Los Angeles	2729 S MANSFIELD AVE	90016	5049015023	0.000	0.000	0.193	0.000	Shortfall of Sites	0.110	Low Medium II Residential	RD1.5-1	0	0	0	36.234	0.193		Residential - Four Units (Any Combination) - 4 Stories or Less, 4	123B177 1556		West Adams - Baldwin Hills - Leimert	Yes	MI	R2RD
Los Angeles	1843 LEIGHTON AVE	90062	5035014015	0.000	0.000	0.193	0.000	Shortfall of Sites	0.156	Low Medium I Residential	R2-1	0	0	0	25.677	0.193		Residential - Double, Duplex, or Two Units - 4 Stories or Less, 2	117B189 1556		South Los Angeles	Yes	MI	R2RD
Los Angeles	5862 DENVER AVE	90044	6004035018	0.000	0.000	0.193	0.000	Shortfall of Sites	0.119	Low Medium I Residential	R2-1	0	0	0	33.635	0.193		Residential - Double, Duplex, or Two Units - 4 Stories or Less, 2	108B201 1556		South Los Angeles	Yes	MI	R2RD
Los Angeles	2114 S LONGWOOD AVE	90016	5062021025	0.000	0.000	0.193	0.000	Shortfall of Sites	0.138	Low Medium II Residential	RD2-1-O	0	0	0	29.027	0.193		Residential - Double, Duplex, or Two Units - 4 Stories or Less, 2	126B181 1557		West Adams - Baldwin Hills - Leimert	Yes	MI	R2RD
Los Angeles	2725 S HARCOURT AVE	90016	5057014024	0.000	0.000	0.193	0.000	Shortfall of Sites	0.119	Low Medium I Residential	R2-1	0	0	0	33.496	0.193		Residential - Double, Duplex, or Two Units - 4 Stories or Less, 2	123B181 1557		West Adams - Baldwin Hills - Leimert	Yes	MI	R2RD
Los Angeles	1659 W 37TH ST	90018	5041022009	0.000	0.000	0.193	0.000	Shortfall of Sites	0.156	Low Medium I Residential	R2-1-O	0	0	0	25.600	0.193		Residential - Three Units (Any Combination) - 4 Stories or Less, 3	120B193 1557		South Los Angeles	Yes	MI	R2RD
Los Angeles	1653 W 37TH ST	90018	5041022008	0.000	0.000	0.193	0.000	Shortfall of Sites	0.156	Low Medium I Residential	R2-1-O	0	0	0	25.600	0.193		Residential - Three Units (Any Combination) - 4 Stories or Less, 3	120B193 1558		South Los Angeles	Yes	MI	R2RD
Los Angeles	3935 S NORMANDIE AVE	90037	5036015033	0.000	0.000	0.193	0.000	Shortfall of Sites	0.136	Low Medium II Residential	RD1.5-1	0	0	0	29.477	0.193		Residential - Four Units (Any Combination) - 4 Stories or Less, 4	117B193 1558		South Los Angeles	Yes	MI	R2RD
Los Angeles	3940 S WILTON PL	90062	5035014013	0.000	0.000	0.193	0.000	Shortfall of Sites	0.187	Low Medium I Residential	R2-1	0	0	0	21.397	0.193		Residential - Three Units (Any Combination) - 4 Stories or Less, 3	117B189 1558		South Los Angeles	Yes	MI	R2RD
Los Angeles	5863 DENVER AVE	90044	6004034011	0.000	0.000	0.193	0.000	Shortfall of Sites	0.119	Low Medium I Residential	R2-1	0	0	0	33.692	0.193		Residential - Double, Duplex, or Two Units - 4 Stories or Less, 2	108B201 1558		South Los Angeles	Yes	MI	R2RD
Los Angeles	2838 POTOMAC AVE	90016	5057007018	0.000	0.000	0.193	0.000	Shortfall of Sites	0.134	Low Medium I Residential	R2-1	0	0	0	29.785	0.193		Residential - Four Units (Any Combination) - 4 Stories or Less, 4	123B181 1559		West Adams - Baldwin Hills - Leimert	Yes	MI	R2RD
Los Angeles	1901 LEIGHTON AVE	90062	5035013022	0.000	0.000	0.193	0.000	Shortfall of Sites	0.187	Low Medium I Residential	R2-1	0	0	0	21.361	0.193		Residential - Four Units (Any Combination) - 4 Stories or Less, 4	117B189 1559		South Los Angeles	Yes	MI	R2RD
Los Angeles	5828 8TH AVE	90043	4005010009	0.000	0.000	0.193	0.000	Shortfall of Sites	0.110	Low Medium I Residential	RD3-1	0	0	0	36.342	0.193		Residential - Double, Duplex, or Two Units - 4 Stories or Less, 2	108B189 1559		West Adams - Baldwin Hills - Leimert	Yes	MI	R2RD
Los Angeles	5860 ESTRELLA AVE	90044	6004034020	0.000	0.000	0.193	0.000	Shortfall of Sites	0.119	Low Medium I Residential	R2-1	0	0	0	33.744	0.193		Residential - Double, Duplex, or Two Units - 4 Stories or Less, 2	108B201 1559		South Los Angeles	Yes	MI	R2RD
Los Angeles	2237 S COCHRAN AVE	90016	5063010024	0.000	0.000	0.193	0.000	Shortfall of Sites	0.110	Low Medium I Residential	R2-1	0	0	0	36.464	0.193		Residential - Double, Duplex, or Two Units - 4 Stories or Less, 2	126B177 1560		West Adams - Baldwin Hills - Leimert	Yes	MI	R2RD
Los Angeles	2855 VINEYARD AVE	90016	5057009025	0.000	0.000	0.193	0.000	Shortfall of Sites	0.134	Low Medium I Residential	R2-1	0	0	0	29.784	0.193		Residential - Double, Duplex, or Two Units - 4 Stories or Less, 2	123B181 1560		West Adams - Baldwin Hills - Leimert	Yes	MI	R2RD
Los Angeles	1645 W 37TH ST	90018	5041022026	0.000	0.000	0.193	0.000	Shortfall of Sites	0.156	Low Medium I Residential	R2-1-O	0	0	0	25.599	0.193		Residential - Three Units (Any Combination) - 4 Stories or Less, 3	120B193 1560		South Los Angeles	Yes	MI	R2RD
Los Angeles	1909 LEIGHTON AVE	90062	5035013021	0.000	0.000	0.193	0.000	Shortfall of Sites	0.156	Low Medium I Residential	R2-1	0	0	0	25.675	0.193		Residential - Double, Duplex, or Two Units - 4 Stories or Less, 2	117B189 1560		South Los Angeles	Yes	MI	R2RD
Los Angeles	709 E 76TH ST	90001	6023015029	0.000	0.000	0.193	0.000	Shortfall of Sites	0.117	Low Medium I Residential	R2-1-CPIO	0	0	0	34.133	0.193		Residential - Four Units (Any Combination) - 4 Stories or Less, 4	102B205 1560		Southeast Los Angeles	Yes	MI	R2RD
Los Angeles	2756 ALSACE AVE	90016	5049018002	0.000	0.000	0.193	0.000	Shortfall of Sites	0.110	Low Medium II Residential	RD1.5-1	0	0	0	36.265	0.193		Residential - Double, Duplex, or Two Units - 4 Stories or Less, 2	123B177 1561		West Adams - Baldwin Hills - Leimert	Yes	MI	R2RD
Los Angeles	1641 W 37TH ST	90018	5041022025	0.000	0.000	0.193	0.000	Shortfall of Sites	0.156	Low Medium I Residential	R2-1-O	0	0	0	25.599	0.193		Residential - Three Units (Any Combination) - 4 Stories or Less, 3	120B193 1561		South Los Angeles	Yes	MI	R2RD
Los Angeles	3936 DENKER AVE	90062	5036022020	0.000	0.000	0.193	0.000	Shortfall of Sites	0.127	Low Medium II Residential	RD2-1	0	0	0	31.425	0.193		Residential - Double, Duplex, or Two Units - 4 Stories or Less, 2	117B193 1561		South Los Angeles	Yes	MI	R2RD
Los Angeles	2715 S CLOVERDALE AVE	90016	5043013017	0.000	0.000	0.193	0.000	Shortfall of Sites	0.110	Low Medium II Residential	RD1.5-1	0	0	0	36.303	0.193		Residential - Five or More Units or Apartments (Any Combination) · 4 Stories or Less, 12	123B177 1562		West Adams - Baldwin Hills - Leimert	Yes	MI	R2RD
Los Angeles	2805 S PALM GROVE AVE	90016	5057015029	0.000	0.000	0.193	0.000	Shortfall of Sites	0.119	Low Medium I Residential	R2-1	0	0	0	33.507	0.193		Residential - Double, Duplex, or Two Units - 4 Stories or Less, 2	123B181 1562		West Adams - Baldwin Hills - Leimert	Yes	MI	R2RD
Los Angeles	1919 LEIGHTON AVE	90062	5035013019	0.000	0.000	0.193	0.000	Shortfall of Sites	0.156	Low Medium I Residential	R2-1	0	0	0	25.674	0.193		Residential - Double, Duplex, or Two Units - 4 Stories or Less, 2	117B189 1562		South Los Angeles	Yes	MI	R2RD
Los Angeles	5863 BONSALLO AVE	90044	6004032023	0.000	0.000	0.193	0.000	Shortfall of Sites	0.118	Low Medium I Residential	R2-1	0	0	0	33.937	0.193		Residential - Three Units (Any Combination) - 4 Stories or Less, 3	108B201 1562		South Los Angeles	Yes	MI	R2RD
Los Angeles	2201 S BURNSIDE AVE	90016	5063019023	0.000	0.000	0.193	0.000	Shortfall of Sites	0.133	Low Medium II Residential	RD1.5-1	0	0	0	30.042	0.193		Residential - Four Units (Any Combination) - 4 Stories or Less, 4	126B177 1563		West Adams - Baldwin Hills - Leimert	Yes	MI	R2RD
Los Angeles	2718 S COCHRAN AVE	90016	5043013010	0.000	0.000	0.193	0.000	Shortfall of Sites	0.110	Low Medium II Residential	RD1.5-1	0	0	0	36.360	0.193		Residential - Five or More Units or Apartments (Any Combination) · 4 Stories or Less, 12	123B177 1563		West Adams - Baldwin Hills - Leimert	Yes	MI	R2RD
Los Angeles	1629 W 37TH ST	90018	5041022023	0.000	0.000	0.193	0.000	Shortfall of Sites	0.156	Low Medium I Residential	R2-1-O	0	0	0	25.599	0.193		Residential - Four Units (Any Combination) - 4 Stories or Less, 4	120B193 1563		South Los Angeles	Yes	MI	R2RD
Los Angeles	1923 LEIGHTON AVE	90062	5035013018	0.000	0.000	0.193	0.000	Shortfall of Sites	0.156	Low Medium I Residential	R2-1	0	0	0	25.674	0.193		Residential - Three Units (Any Combination) - 4 Stories or Less, 3	117B189 1563		South Los Angeles	Yes	MI	R2RD
Los Angeles	5328 CARLIN ST	90016	5043012013	0.000	0.000	0.193	0.000	Shortfall of Sites	0.110	Low Medium II Residential	RD1.5-1	0	0	0	36.228	0.193		Residential - Double, Duplex, or Two Units - 4 Stories or Less, 2	123B177 1564		West Adams - Baldwin Hills - Leimert	Yes	MI	R2RD
Los Angeles	1623 W 37TH ST	90018	5041022022	0.000	0.000	0.193	0.000	Shortfall of Sites	0.125	Low Medium I Residential	R2-1-O	0	0	0	31.998	0.193		Residential - Double, Duplex, or Two Units - 4 Stories or Less, 2	120B193 1564		South Los Angeles	Yes	MI	R2RD
Los Angeles	4952 FERNDALE ST	90016	5049011039	0.000	0.000	0.193	0.000	Shortfall of Sites	0.122	Low Medium I Residential	R2-1	0	0	0	32.826	0.193		Residential - Double, Duplex, or Two Units - 4 Stories or Less, 2	123B181 1565		West Adams - Baldwin Hills - Leimert	Yes	MI	R2RD
Los Angeles	1621 W 37TH ST	90018	5041022021	0.000	0.000	0.193	0.000	Shortfall of Sites	0.125	Low Medium I Residential	R2-1-O	0	0	0	31.998	0.193		Residential - Double, Duplex, or Two Units - 4 Stories or Less, 2	120B193 1565		South Los Angeles	Yes	MI	R2RD
Los Angeles	5833 S VAN NESS AVE	90047	4005026025	0.000	0.000	0.193	0.000	Shortfall of Sites	0.110	Low Medium I Residential	RD4-1	0	0	0	36.294	0.193		Residential - Three Units (Any Combination) - 4 Stories or Less, 3	108B189 1565		West Adams - Baldwin Hills - Leimert	Yes	MI	R2RD
Los Angeles	1615 W 37TH ST	90018	5041021008	0.000	0.000	0.193	0.000	Shortfall of Sites	0.128	Low Medium I Residential	R2-1-O	0	0	0	31.217	0.193		Residential - Single Family Residence, 2	120B193 1566		South Los Angeles	Yes	MI	R2RD

Jurisdiction Name	Site Address/Intersection	5 Digit ZIP Code	Assessor Parcel Number	Very Low-Income	Low-Income	Moderate-Income	Above Moderate-Income	Type of Shortfall	Parcel Size (Acres)	Current General Plan Designation	Current Zoning	Proposed General Plan (GP) Designation	Proposed Zoning	Minimum Density Allowed	Maximum Density Allowed	Total Capacity	Vacant/ Nonvacant	Description of Existing Uses	PIN	Base Density Per Acre	Community Plan Area	Rent Stabalization Ordinance	Income Category	Applicable Rezoning Program (Program informing values in Column Q listed first)
Los Angeles	1941 LEIGHTON AVE	90062	5035013015	0.000	0.000	0.193	0.000	Shortfall of Sites	0.156	Low Medium I Residential	R2-1	0	0	0	25.673	0.193		Residential - Double, Duplex, or Two Units - 4 Stories or Less, 2	117B189 1566		South Los Angeles	Yes	MI	R2RD
Los Angeles	6522 ESTRELLA AVE	90044	6013016004	0.000	0.000	0.193	0.000	Shortfall of Sites	0.124	Low Medium I Residential	R2-1	0	0	0	32.246	0.193		Residential - Double, Duplex, or Two Units - 4 Stories or Less, 2	105B201 1566		South Los Angeles	Yes	MI	R2RD
Los Angeles	2034 S RIMPAU BLVD	90016	5061017018	0.000	0.000	0.193	0.000	Shortfall of Sites	0.123	Low Medium II Residential	RD2-1-O	0	0	0	32.531	0.193		Residential - Double, Duplex, or Two Units - 4 Stories or Less, 2	126B181 1567		West Adams - Baldwin Hills - Leimert	Yes	MI	R2RD
Los Angeles	637 E 76TH ST	90001	6023016023	0.000	0.000	0.193	0.000	Shortfall of Sites	0.117	Low Medium I Residential	R2-1-CPIO	0	0	0	34.134	0.193		Residential - Double, Duplex, or Two Units - 4 Stories or Less, 2	102B205 1567		Southeast Los Angeles	Yes	MI	R2RD
Los Angeles	1945 LEIGHTON AVE	90062	5035013014	0.000	0.000	0.193	0.000	Shortfall of Sites	0.156	Low Medium I Residential	R2-1	0	0	0	25.673	0.193		Residential - Double, Duplex, or Two Units - 4 Stories or Less, 2	117B189 1568		South Los Angeles	Yes	MI	R2RD
Los Angeles	828 W 74TH ST	90044	6020006009	0.000	0.000	0.193	0.000	Shortfall of Sites	0.129	Low Medium II Residential	RD2-1	0	0	0	31.113	0.193		Residential - Double, Duplex, or Two Units - 4 Stories or Less, 2	102B197 1568		South Los Angeles	Yes	MI	R2RD
Los Angeles	2839 HILLCREST DR	90016	5057007019	0.000	0.000	0.193	0.000	Shortfall of Sites	0.149	Low Medium II Residential	RD2-1	0	0	0	26.806	0.193		Residential - Double, Duplex, or Two Units - 4 Stories or Less, 3	123B181 1569		West Adams - Baldwin Hills - Leimert	Yes	MI	R2RD
Los Angeles	3936 S VAN NESS AVE	90062	5035013013	0.000	0.000	0.193	0.000	Shortfall of Sites	0.187	Low Medium I Residential	R2-1	0	0	0	21.394	0.193		Residential - Four Units (Any Combination) - 4 Stories or Less, 4	117B189 1569		South Los Angeles	Yes	MI	R2RD
Los Angeles	6522 BONSALLO AVE	90044	6013015022	0.000	0.000	0.193	0.000	Shortfall of Sites	0.124	Low Medium I Residential	R2-1	0	0	0	32.262	0.193		Residential - Double, Duplex, or Two Units - 4 Stories or Less, 2	105B201 1569		South Los Angeles	Yes	MI	R2RD
Los Angeles	832 W 74TH ST	90044	6020006008	0.000	0.000	0.193	0.000	Shortfall of Sites	0.129	Low Medium II Residential	RD2-1	0	0	0	31.113	0.193		Residential - Three Units (Any Combination) - 4 Stories or Less, 3	102B197 1569		South Los Angeles	Yes	MI	R2RD
Los Angeles	5634 SMILEY DR	90016	5048022015	0.000	0.000	0.193	0.000	Shortfall of Sites	0.110	Low Medium II Residential	RD2-1	0	0	0	36.389	0.193		Residential - Four Units (Any Combination) - 4 Stories or Less, 4	123B173 1570		West Adams - Baldwin Hills - Leimert	Yes	MI	R2RD
Los Angeles	836 W 74TH ST	90044	6020006007	0.000	0.000	0.193	0.000	Shortfall of Sites	0.129	Low Medium II Residential	RD2-1	0	0	0	31.113	0.193		Residential - Three Units (Any Combination) - 4 Stories or Less, 3	102B197 1570		South Los Angeles	Yes	MI	R2RD
Los Angeles	2741 S ORANGE DR	90016	5049017032	0.000	0.000	0.193	0.000	Shortfall of Sites	0.110	Low Medium II Residential	RD1.5-1	0	0	0	36.246	0.193		Residential - Three Units (Any Combination) - 4 Stories or Less, 3	123B177 1571		West Adams - Baldwin Hills - Leimert	Yes	MI	R2RD
Los Angeles	1601 W 37TH ST	90018	5041021005	0.000	0.000	0.193	0.000	Shortfall of Sites	0.130	Low Medium I Residential	R2-1-O	0	0	0	30.716	0.193		Residential - Three Units (Any Combination) - 4 Stories or Less, 3	120B193 1571		South Los Angeles	Yes	MI	R2RD
Los Angeles	5834 3RD AVE	90043	4005022009	0.000	0.000	0.193	0.000	Shortfall of Sites	0.110	Low Medium I Residential	RD4-1	0	0	0	36.288	0.193		Residential - Double, Duplex, or Two Units - 4 Stories or Less, 2	108B189 1571		West Adams - Baldwin Hills - Leimert	Yes	MI	R2RD
Los Angeles	6523 BONSALLO AVE	90044	6013015015	0.000	0.000	0.193	0.000	Shortfall of Sites	0.121	Low Medium I Residential	R2-1	0	0	0	33.151	0.193		Residential - Double, Duplex, or Two Units - 4 Stories or Less, 2	105B201 1571		South Los Angeles	Yes	MI	R2RD
Los Angeles	2746 S SYCAMORE AVE	90016	5049017020	0.000	0.000	0.193	0.000	Shortfall of Sites	0.110	Low Medium II Residential	RD1.5-1	0	0	0	36.246	0.193		Residential - Three Units (Any Combination) - 4 Stories or Less, 4	123B177 1572		West Adams - Baldwin Hills - Leimert	Yes	MI	R2RD
Los Angeles	5411 GEER AVENUE	90016	5043012022	0.000	0.000	0.193	0.000	Shortfall of Sites	0.110	Low Medium II Residential	RD1.5-1	0	0	0	36.222	0.193		Residential - Four Units (Any Combination) - 4 Stories or Less, 4	123B177 1573		West Adams - Baldwin Hills - Leimert	Yes	MI	R2RD
Los Angeles	846 W 74TH ST	90044	6020006004	0.000	0.000	0.193	0.000	Shortfall of Sites	0.129	Low Medium II Residential	RD2-1	0	0	0	31.113	0.193		Residential - Three Units (Any Combination) - 4 Stories or Less, 3	102B197 1573		South Los Angeles	Yes	MI	R2RD
Los Angeles	613 E 76TH ST	90001	6023016029	0.000	0.000	0.193	0.000	Shortfall of Sites	0.132	Low Medium I Residential	R2-1-CPIO	0	0	0	30.343	0.193		Residential - Double, Duplex, or Two Units - 4 Stories or Less, 2	102B205 1573		Southeast Los Angeles	Yes	MI	R2RD
Los Angeles	2707 S REDONDO BLVD	90016	5043014017	0.000	0.000	0.193	0.000	Shortfall of Sites	0.110	Low Medium II Residential	RD1.5-1	0	0	0	36.302	0.193		Residential - Double, Duplex, or Two Units - 4 Stories or Less, 2	123B177 1574		West Adams - Baldwin Hills - Leimert	Yes	MI	R2RD
Los Angeles	2201 S RIDGELEY DR	90016	5063024011	0.000	0.000	0.193	0.000	Shortfall of Sites	0.109	Low Medium II Residential	RD1.5-1	0	0	0	36.752	0.193		Residential - Double, Duplex, or Two Units - 4 Stories or Less, 2	126B177 1575		West Adams - Baldwin Hills - Leimert	Yes	MI	R2RD
Los Angeles	1581 W 37TH ST	90018	5041021016	0.000	0.000	0.193	0.000	Shortfall of Sites	0.129	Low Medium I Residential	R2-1-O	0	0	0	31.026	0.193		Residential - Double, Duplex, or Two Units - 4 Stories or Less, 2	120B193 1575		South Los Angeles	Yes	MI	R2RD
Los Angeles	854 W 74TH ST	90044	6020006002	0.000	0.000	0.193	0.000	Shortfall of Sites	0.129	Low Medium II Residential	RD2-1	0	0	0	31.113	0.193		Residential - Double, Duplex, or Two Units - 4 Stories or Less, 2	102B197 1575		South Los Angeles	Yes	MI	R2RD
Los Angeles	1579 W 37TH ST	90018	5041021017	0.000	0.000	0.193	0.000	Shortfall of Sites	0.129	Low Medium I Residential	R2-1-O	0	0	0	31.026	0.193		Residential - Double, Duplex, or Two Units - 4 Stories or Less, 2	120B193 1576		South Los Angeles	Yes	MI	R2RD
Los Angeles	1575 W 37TH ST	90018	5041021018	0.000	0.000	0.193	0.000	Shortfall of Sites	0.129	Low Medium I Residential	R2-1-O	0	0	0	31.026	0.193		Residential - Double, Duplex, or Two Units - 4 Stories or Less, 2	120B193 1577		South Los Angeles	Yes	MI	R2RD
Los Angeles	3941 DALTON AVE	90062	5036021008	0.000	0.000	0.193	0.000	Shortfall of Sites	0.126	Low Medium II Residential	RD2-1	0	0	0	31.747	0.193		Residential - Double, Duplex, or Two Units - 4 Stories or Less, 2	117B193 1577		South Los Angeles	Yes	MI	R2RD
Los Angeles	6526 DENVER AVE	90044	6013016023	0.000	0.000	0.193	0.000	Shortfall of Sites	0.124	Low Medium I Residential	R2-1	0	0	0	32.265	0.193		Residential - Double, Duplex, or Two Units - 4 Stories or Less, 2	105B201 1577		South Los Angeles	Yes	MI	R2RD
Los Angeles	900 W 74TH ST	90044	6020005019	0.000	0.000	0.193	0.000	Shortfall of Sites	0.129	Low Medium II Residential	RD2-1	0	0	0	31.113	0.193		Residential - Double, Duplex, or Two Units - 4 Stories or Less, 2	102B197 1577		South Los Angeles	Yes	MI	R2RD
Los Angeles	6527 DENVER AVE	90044	6013016018	0.000	0.000	0.193	0.000	Shortfall of Sites	0.124	Low Medium I Residential	R2-1	0	0	0	32.266	0.193		Residential - Double, Duplex, or Two Units - 4 Stories or Less, 2	105B201 1578		South Los Angeles	Yes	MI	R2RD
Los Angeles	5405 GEER AVENUE	90016	5043012023	0.000	0.000	0.193	0.000	Shortfall of Sites	0.110	Low Medium II Residential	RD1.5-1	0	0	0	36.223	0.193		Residential - Double, Duplex, or Two Units - 4 Stories or Less, 2	123B177 1579		West Adams - Baldwin Hills - Leimert	Yes	MI	R2RD
Los Angeles	2809 S PALM GROVE AVE	90016	5057015028	0.000	0.000	0.193	0.000	Shortfall of Sites	0.119	Low Medium I Residential	R2-1	0	0	0	33.507	0.193		Residential - Double, Duplex, or Two Units - 4 Stories or Less, 2	123B181 1579		West Adams - Baldwin Hills - Leimert	Yes	MI	R2RD
Los Angeles	6526 ESTRELLA AVE	90044	6013016003	0.000	0.000	0.193	0.000	Shortfall of Sites	0.124	Low Medium I Residential	R2-1	0	0	0	32.248	0.193		Residential - Double, Duplex, or Two Units - 4 Stories or Less, 2	105B201 1579		South Los Angeles	Yes	MI	R2RD
Los Angeles	908 W 74TH ST	90044	6020005017	0.000	0.000	0.193	0.000	Shortfall of Sites	0.129	Low Medium II Residential	RD2-1	0	0	0	31.113	0.193		Residential - Five or More Units or Apartments (Any Combination) · 4 Stories or Less, 12	102B197 1579		South Los Angeles	Yes	MI	R2RD
Los Angeles	2219 S REDONDO BLVD	90016	5063004044	0.000	0.000	0.193	0.000	Shortfall of Sites	0.116	Low Medium I Residential	R2-1	0	0	0	34.561	0.193		Residential - Double, Duplex, or Two Units - 4 Stories or Less, 2	126B177 1580		West Adams - Baldwin Hills - Leimert	Yes	MI	R2RD
Los Angeles	3938 HALLDALE AVE	90062	5036017003	0.000	0.000	0.193	0.000	Shortfall of Sites	0.128	Low Medium I Residential	R2-1	0	0	0	31.212	0.193		Residential - Double, Duplex, or Two Units - 4 Stories or Less, 2	117B193 1580		South Los Angeles	Yes	MI	R2RD
Los Angeles	3941 BRIGHTON AVE	90062	5036017010	0.000	0.000	0.193	0.000	Shortfall of Sites	0.128	Low Medium I Residential	R2-1	0	0	0	31.222	0.193		Residential - Three Units (Any Combination) - 4 Stories or Less, 3	117B193 1581		South Los Angeles	Yes	MI	R2RD
Los Angeles	920 W 74TH ST	90044	6020005014	0.000	0.000	0.193	0.000	Shortfall of Sites	0.129	Low Medium II Residential	RD2-1	0	0	0	31.113	0.193		Residential - Three Units (Any Combination) - 4 Stories or Less, 3	102B197 1582		South Los Angeles	Yes	MI	R2RD
Los Angeles	2216 CLYDE AVE	90016	5064018013	0.000	0.000	0.193	0.000	Shortfall of Sites	0.124	Low Medium II Residential	RD2-1	0	0	0	32.284	0.193		Residential - Three Units (Any Combination) - 4 Stories or Less, 3	126B177 1583		West Adams - Baldwin Hills - Leimert	Yes	MI	R2RD
Los Angeles	2751 S SYCAMORE AVE	90016	5049018027	0.000	0.000	0.193	0.000	Shortfall of Sites	0.110	Low Medium II Residential	RD1.5-1	0	0	0	36.265	0.193		Residential - Double, Duplex, or Two Units - 4 Stories or Less, 2	123B177 1584		West Adams - Baldwin Hills - Leimert	Yes	MI	R2RD
Los Angeles	1535 W 37TH ST	90018	5041020019	0.000	0.000	0.193	0.000	Shortfall of Sites	0.147	Low Medium I Residential	R2-1-O	0	0	0	27.228	0.193		Residential - Four Units (Any Combination) - 4 Stories or Less, 4	120B193 1584		South Los Angeles	Yes	MI	R2RD
Los Angeles	5626 SMILEY DR	90016	5048022013	0.000	0.000	0.193	0.000	Shortfall of Sites	0.110	Low Medium II Residential	RD2-1	0	0	0	36.380	0.193		Residential - Double, Duplex, or Two Units - 4 Stories or Less, 2	123B173 1585		West Adams - Baldwin Hills - Leimert	Yes	MI	R2RD
Los Angeles	2760 ALSACE AVE	90016	5049018001	0.000	0.000	0.193	0.000	Shortfall of Sites	0.110	Low Medium II Residential	RD1.5-1	0	0	0	36.265	0.193		Residential - Three Units (Any Combination) - 4 Stories or Less, 3	123B177 1585		West Adams - Baldwin Hills - Leimert	Yes	MI	R2RD
Los Angeles	2842 POTOMAC AVE	90016	5057007020	0.000	0.000	0.193	0.000	Shortfall of Sites	0.134	Low Medium I Residential	R2-1	0	0	0	29.784	0.193		Residential - Double, Duplex, or Two Units - 4 Stories or Less, 3	123B181 1585		West Adams - Baldwin Hills - Leimert	Yes	MI	R2RD
Los Angeles	932 W 74TH ST	90044	6020005011	0.000	0.000	0.193	0.000	Shortfall of Sites	0.129	Low Medium II Residential	RD2-1	0	0	0	31.113	0.193		Residential - Five or More Units or Apartments (Any Combination) · 4 Stories or Less, 8	102B197 1585		South Los Angeles	Yes	MI	R2RD
Los Angeles	2700 S REDONDO BLVD	90016	5049025015	0.000	0.000	0.193	0.000	Shortfall of Sites	0.110	Low Medium II Residential	RD1.5-1	0	0	0	36.306	0.193		Residential - Five or More Units or Apartments (Any Combination) · 4 Stories or Less, 12	123B177 1586		West Adams - Baldwin Hills - Leimert	Yes	MI	R2RD
Los Angeles	3928 S HARVARD BLVD	90062	5036024007	0.000	0.000	0.193	0.000	Shortfall of Sites	0.120	Low Medium I Residential	R2-1	0	0	0	33.457	0.193		Residential - Double, Duplex, or Two Units - 4 Stories or Less, 2	117B193 1586		South Los Angeles	Yes	MI	R2RD
Los Angeles	5832 8TH AVE	90043	4005010010	0.000	0.000	0.193	0.000	Shortfall of Sites	0.110	Low Medium I Residential	RD3-1	0	0	0	36.348	0.193		Residential - Double, Duplex, or Two Units - 4 Stories or Less, 2	108B189 1586		West Adams - Baldwin Hills - Leimert	Yes	MI	R2RD
Los Angeles	936 W 74TH ST	90044	6020005010	0.000	0.000	0.193	0.000	Shortfall of Sites	0.129	Low Medium II Residential	RD2-1	0	0	0	31.113	0.193		Residential - Four Units (Any Combination) - 4 Stories or Less, 4	102B197 1586		South Los Angeles	Yes	MI	R2RD
Los Angeles	1519 W 37TH ST	90018	5041020016	0.000	0.000	0.193	0.000	Shortfall of Sites	0.147	Low Medium I Residential	R2-1-O	0	0	0	27.228	0.193		Residential - Double, Duplex, or Two Units - 4 Stories or Less, 2	120B193 1587		South Los Angeles	Yes	MI	R2RD
Los Angeles	2841 CHESAPEAKE AVE	90016	5057008028	0.000	0.000	0.193	0.000	Shortfall of Sites	0.092	Low Medium I Residential	R2-1	0	0	0	43.272	0.193		Residential - Double, Duplex, or Two Units - 4 Stories or Less, 2	123B181 1588		West Adams - Baldwin Hills - Leimert	Yes	MI	R2RD
Los Angeles	1513 W 37TH ST	90018	5041020015	0.000	0.000	0.193	0.000	Shortfall of Sites	0.145	Low Medium I Residential	R2-1-O	0	0	0	27.510	0.193		Residential - Double, Duplex, or Two Units - 4 Stories or Less, 2	120B193 1588		South Los Angeles	Yes	MI	R2RD
Los Angeles	1431 W 37TH ST	90018	5041019014	0.000	0.000	0.193	0.000	Shortfall of Sites	0.156	Low Medium I Residential	R2-1-O	0	0	0	25.689	0.193		Residential - Double, Duplex, or Two Units - 4 Stories or Less, 2	120B193 1589		South Los Angeles	Yes	MI	R2RD
Los Angeles	6530 DENVER AVE	90044	6013016022	0.000	0.000	0.193	0.000	Shortfall of Sites	0.124	Low Medium I Residential	R2-1	0	0	0	32.266	0.193		Residential - Four Units (Any Combination) - 4 Stories or Less, 4	105B201 1589		South Los Angeles	Yes	MI	R2RD
Los Angeles	5620 SMILEY DR	90016	5048022012	0.000	0.000	0.193	0.000	Shortfall of Sites	0.110	Low Medium II Residential	RD2-1	0	0	0	36.375	0.193		Residential - Double, Duplex, or Two Units - 4 Stories or Less, 2	123B173 1590		West Adams - Baldwin Hills - Leimert	Yes	MI	R2RD
Los Angeles	1425 W 37TH ST	90018	5041019013	0.000	0.000	0.193	0.000	Shortfall of Sites	0.158	Low Medium I Residential	R2-1-O	0	0	0	25.381	0.193		Residential - Four Units (Any Combination) - 4 Stories or Less, 4	120B193 1590		South Los Angeles	Yes	MI	R2RD
Los Angeles	2205 S RIDGELEY DR	90016	5063024010	0.000	0.000	0.193	0.000	Shortfall of Sites	0.109	Low Medium II Residential	RD1.5-1	0	0	0	36.678	0.193		Residential - Double, Duplex, or Two Units - 4 Stories or Less, 2	126B177 1591		West Adams - Baldwin Hills - Leimert	Yes	MI	R2RD
Los Angeles	6530 ESTRELLA AVE	90044	6013016002	0.000	0.000	0.193	0.000	Shortfall of Sites	0.124	Low Medium I Residential	R2-1	0	0	0	32.249	0.193		Residential - Double, Duplex, or Two Units - 4 Stories or Less, 2	105B201 1591		South Los Angeles	Yes	MI	R2RD
Los Angeles	2201 HAUSER BLVD	90016	5063006081	0.000	0.000	0.193	0.000	Shortfall of Sites	0.121	Low Medium II Residential	RD1.5-1	0	0	0	33.069	0.193		Residential - Five or More Units or Apartments (Any Combination) · 4 Stories or Less, 5	126B177 1592		West Adams - Baldwin Hills - Leimert	Yes	MI	R2RD
Los Angeles	1415 W 37TH ST	90018	5041019011	0.000	0.000	0.193	0.000	Shortfall of Sites	0.158	Low Medium I Residential	R2-1-O	0	0	0	25.381	0.193		Residential - Four Units (Any Combination) - 4 Stories or Less, 4	120B193 1592		South Los Angeles	Yes	MI	R2RD
Los Angeles	5515 SMILEY DR	90016	5048024025	0.000	0.000	0.193	0.000	Shortfall of Sites	0.110	Low Medium II Residential	RD2-1	0	0	0	36.314	0.193		Residential - Double, Duplex, or Two Units - 4 Stories or Less, 2	123B177 1593		West Adams - Baldwin Hills - Leimert	Yes	MI	R2RD

Jurisdiction Name	Site Address/Intersection	5 Digit ZIP Code	Assessor Parcel Number	Very Low-Income	Low-Income	Moderate-Income	Above Moderate-Income	Type of Shortfall	Parcel Size (Acres)	Current General Plan Designation	Current Zoning	Proposed General Plan (GP) Designation	Proposed Zoning	Minimum Density Allowed	Maximum Density Allowed	Total Capacity	Vacant/ Nonvacant	Description of Existing Uses	PIN	Base Density Per Acre	Community Plan Area	Rent Stabalization Ordinance	Income Category	Applicable Rezoning Program (Program informing values in Column Q listed first)
Los Angeles	1732 W 39TH PL	90062	5035015009	0.000	0.000	0.193	0.000	Shortfall of Sites	0.125	Low Medium I Residential	R2-1	0	0	0	32.121	0.193		Residential - Double, Duplex, or Two Units - 4 Stories or Less, 2	117B193 1595		South Los Angeles	Yes	MI	R2RD
Los Angeles	5614 SMILEY DR	90016	5048022011	0.000	0.000	0.193	0.000	Shortfall of Sites	0.110	Low Medium II Residential	RD2-1	0	0	0	36.370	0.193		Residential - Three Units (Any Combination) - 4 Stories or Less, 3	123B173 1596		West Adams - Baldwin Hills - Leimert	Yes	MI	R2RD
Los Angeles	3665 HALLDALE AVE	90018	5041020025	0.000	0.000	0.193	0.000	Shortfall of Sites	0.139	Low Medium I Residential	R2-1-O	0	0	0	28.834	0.193		Residential - Three Units (Any Combination) - 4 Stories or Less, 3	120B193 1596		South Los Angeles	Yes	MI	R2RD
Los Angeles	2750 S SYCAMORE AVE	90016	5049017019	0.000	0.000	0.193	0.000	Shortfall of Sites	0.110	Low Medium II Residential	RD1.5-1	0	0	0	36.246	0.193		Residential - Five or More Units or Apartments (Any Combination) - 4 Stories or Less, 7	123B177 1597		West Adams - Baldwin Hills - Leimert	Yes	MI	R2RD
Los Angeles	2245 S COCHRAN AVE	90016	5063010022	0.000	0.000	0.193	0.000	Shortfall of Sites	0.110	Low Medium I Residential	R2-1	0	0	0	36.457	0.193		Residential - Three Units (Any Combination) - 4 Stories or Less, 3	126B177 1598		West Adams - Baldwin Hills - Leimert	Yes	MI	R2RD
Los Angeles	2711 S REDONDO BLVD	90016	5043014018	0.000	0.000	0.193	0.000	Shortfall of Sites	0.110	Low Medium II Residential	RD1.5-1	0	0	0	36.302	0.193		Residential - Three Units (Any Combination) - 4 Stories or Less - Pool, 3	123B177 1598		West Adams - Baldwin Hills - Leimert	Yes	MI	R2RD
Los Angeles	1459 W 37TH ST	90018	5041019024	0.000	0.000	0.193	0.000	Shortfall of Sites	0.150	Low Medium I Residential	R2-1-O	0	0	0	26.690	0.193		Residential - Three Units (Any Combination) - 4 Stories or Less, 3	120B193 1598		South Los Angeles	Yes	MI	R2RD
Los Angeles	5838 3RD AVE	90043	4005022010	0.000	0.000	0.193	0.000	Shortfall of Sites	0.111	Low Medium I Residential	RD4-1	0	0	0	36.154	0.193		Residential - Double, Duplex, or Two Units - 4 Stories or Less, 2	108B189 1598		West Adams - Baldwin Hills - Leimert	Yes	MI	R2RD
Los Angeles	1714 W 39TH PL	90062	5035015004	0.000	0.000	0.193	0.000	Shortfall of Sites	0.125	Low Medium I Residential	R2-1	0	0	0	32.121	0.193		Residential - Double, Duplex, or Two Units - 4 Stories or Less, 2	117B193 1600		South Los Angeles	Yes	MI	R2RD
Los Angeles	2224 THURMAN AVE	90016	5064023020	0.000	0.000	0.193	0.000	Shortfall of Sites	0.131	Low Medium II Residential	RD1.5-1	0	0	0	30.533	0.193		Residential - Double, Duplex, or Two Units - 4 Stories or Less, 2	126B177 1601		West Adams - Baldwin Hills - Leimert	Yes	MI	R2RD
Los Angeles	2732 S MANSFIELD AVE	90016	5049012007	0.000	0.000	0.193	0.000	Shortfall of Sites	0.110	Low Medium II Residential	RD2-1	0	0	0	36.241	0.193		Residential - Double, Duplex, or Two Units - 4 Stories or Less, 2	123B181 1601		West Adams - Baldwin Hills - Leimert	Yes	MI	R2RD
Los Angeles	1208 W 58TH PL	90044	6003007013	0.000	0.000	0.193	0.000	Shortfall of Sites	0.110	Low Medium I Residential	R2-1	0	0	0	36.280	0.193		Residential - Three Units (Any Combination) - 4 Stories or Less, 3	108B197 1601		South Los Angeles	Yes	MI	R2RD
Los Angeles	2220 CLYDE AVE	90016	5064018014	0.000	0.000	0.193	0.000	Shortfall of Sites	0.148	Low Medium II Residential	RD2-1	0	0	0	27.015	0.193		Residential - Double, Duplex, or Two Units - 4 Stories or Less, 2	126B177 1603		West Adams - Baldwin Hills - Leimert	Yes	MI	R2RD
Los Angeles	3935 S ST ANDREWS PL	90062	5035015001	0.000	0.000	0.193	0.000	Shortfall of Sites	0.125	Low Medium I Residential	R2-1	0	0	0	32.121	0.193		Residential - Three Units (Any Combination) - 4 Stories or Less, 3	117B193 1603		South Los Angeles	Yes	MI	R2RD
Los Angeles	517 W 66TH ST	90044	6013016021	0.000	0.000	0.193	0.000	Shortfall of Sites	0.124	Low Medium I Residential	R2-1	0	0	0	32.214	0.193		Residential - Double, Duplex, or Two Units - 4 Stories or Less, 2	105B201 1603		South Los Angeles	Yes	MI	R2RD
Los Angeles	2800 S PALM GROVE AVE	90016	5057016001	0.000	0.000	0.193	0.000	Shortfall of Sites	0.119	Low Medium I Residential	R2-1	0	0	0	33.481	0.193		Residential - Four Units (Any Combination) - 4 Stories or Less, 4	123B181 1604		West Adams - Baldwin Hills - Leimert	Yes	MI	R2RD
Los Angeles	1658 W 39TH PL	90062	5035016015	0.000	0.000	0.193	0.000	Shortfall of Sites	0.124	Low Medium I Residential	R2-1	0	0	0	32.314	0.193		Residential - Three Units (Any Combination) - 4 Stories or Less, 3	117B193 1604		South Los Angeles	Yes	MI	R2RD
Los Angeles	6535 DENVER AVE	90044	6013016020	0.000	0.000	0.193	0.000	Shortfall of Sites	0.124	Low Medium I Residential	R2-1	0	0	0	32.210	0.193		Residential - Double, Duplex, or Two Units - 4 Stories or Less, 2	105B201 1604		South Los Angeles	Yes	MI	R2RD
Los Angeles	1654 W 39TH PL	90062	5035016014	0.000	0.000	0.193	0.000	Shortfall of Sites	0.124	Low Medium I Residential	R2-1	0	0	0	32.315	0.193		Residential - Double, Duplex, or Two Units - 4 Stories or Less, 2	117B193 1605		South Los Angeles	Yes	MI	R2RD
Los Angeles	6534 ESTRELLA AVE	90044	6013016001	0.000	0.000	0.193	0.000	Shortfall of Sites	0.124	Low Medium I Residential	R2-1	0	0	0	32.193	0.193		Residential - Three Units (Any Combination) - 4 Stories or Less, 3	105B201 1605		South Los Angeles	Yes	MI	R2RD
Los Angeles	2737 S MANSFIELD AVE	90016	5049015025	0.000	0.000	0.193	0.000	Shortfall of Sites	0.110	Low Medium II Residential	RD1.5-1	0	0	0	36.233	0.193		Residential - Double, Duplex, or Two Units - 4 Stories or Less, 2	123B177 1606		West Adams - Baldwin Hills - Leimert	Yes	MI	R2RD
Los Angeles	1650 W 39TH PL	90062	5035016013	0.000	0.000	0.193	0.000	Shortfall of Sites	0.124	Low Medium I Residential	R2-1	0	0	0	32.315	0.193		Residential - Double, Duplex, or Two Units - 4 Stories or Less, 2	117B193 1606		South Los Angeles	Yes	MI	R2RD
Los Angeles	2209 S BURNSIDE AVE	90016	5063019025	0.000	0.000	0.193	0.000	Shortfall of Sites	0.133	Low Medium II Residential	RD1.5-1	0	0	0	30.024	0.193		Residential - Four Units (Any Combination) - 4 Stories or Less, 4	126B177 1607		West Adams - Baldwin Hills - Leimert	Yes	MI	R2RD
Los Angeles	5558 SMILEY DR	90016	5048022007	0.000	0.000	0.193	0.000	Shortfall of Sites	0.110	Low Medium II Residential	RD2-1	0	0	0	36.368	0.193		Residential - Double, Duplex, or Two Units - 4 Stories or Less, 2	123B177 1607		West Adams - Baldwin Hills - Leimert	Yes	MI	R2RD
Los Angeles	1148 W 58TH PL	90044	6003006003	0.000	0.000	0.193	0.000	Shortfall of Sites	0.110	Low Medium I Residential	R2-1	0	0	0	36.310	0.193		Residential - Double, Duplex, or Two Units - 4 Stories or Less, 2	108B197 1607		South Los Angeles	Yes	MI	R2RD
Los Angeles	1144 W 58TH PL	90044	6003006004	0.000	0.000	0.193	0.000	Shortfall of Sites	0.110	Low Medium I Residential	R2-1	0	0	0	36.310	0.193		Residential - Double, Duplex, or Two Units - 4 Stories or Less, 2	108B197 1608		South Los Angeles	Yes	MI	R2RD
Los Angeles	663 W 66TH ST	90044	6013015019	0.000	0.000	0.193	0.000	Shortfall of Sites	0.124	Low Medium I Residential	R2-1	0	0	0	32.200	0.193		Residential - Double, Duplex, or Two Units - 4 Stories or Less, 2	105B201 1609		South Los Angeles	Yes	MI	R2RD
Los Angeles	5838 8TH AVE	90043	4005010011	0.000	0.000	0.193	0.000	Shortfall of Sites	0.109	Low Medium I Residential	RD3-1	0	0	0	36.533	0.193		Residential - Double, Duplex, or Two Units - 4 Stories or Less, 2	108B189 1610		West Adams - Baldwin Hills - Leimert	Yes	MI	R2RD
Los Angeles	701 W 66TH ST	90044	6013015018	0.000	0.000	0.193	0.000	Shortfall of Sites	0.121	Low Medium I Residential	R2-1	0	0	0	33.072	0.193		Residential - Three Units (Any Combination) - 4 Stories or Less, 3	105B201 1610		South Los Angeles	Yes	MI	R2RD
Los Angeles	2846 POTOMAC AVE	90016	5057007022	0.000	0.000	0.193	0.000	Shortfall of Sites	0.134	Low Medium I Residential	R2-1	0	0	0	29.784	0.193		Residential - Double, Duplex, or Two Units - 4 Stories or Less, 2	123B181 1611		West Adams - Baldwin Hills - Leimert	Yes	MI	R2RD
Los Angeles	1130 W 58TH PL	90044	6003006007	0.000	0.000	0.193	0.000	Shortfall of Sites	0.110	Low Medium I Residential	R2-1	0	0	0	36.308	0.193		Residential - Three Units (Any Combination) - 4 Stories or Less, 3	108B197 1611		South Los Angeles	Yes	MI	R2RD
Los Angeles	2755 S SYCAMORE AVE	90016	5049018028	0.000	0.000	0.193	0.000	Shortfall of Sites	0.103	Low Medium II Residential	RD1.5-1	0	0	0	38.852	0.193		Residential - Double, Duplex, or Two Units - 4 Stories or Less, 2	123B177 1612		West Adams - Baldwin Hills - Leimert	Yes	MI	R2RD
Los Angeles	1124 W 58TH PL	90044	6003006009	0.000	0.000	0.193	0.000	Shortfall of Sites	0.110	Low Medium I Residential	R2-1	0	0	0	36.307	0.193		Residential - Double, Duplex, or Two Units - 4 Stories or Less, 2	108B197 1613		South Los Angeles	Yes	MI	R2RD
Los Angeles	5442 GEER AVENUE	90016	5043018006	0.000	0.000	0.193	0.000	Shortfall of Sites	0.110	Low Medium II Residential	RD1.5-1	0	0	0	36.277	0.193		Residential - Double, Duplex, or Two Units - 4 Stories or Less, 2	123B177 1614		West Adams - Baldwin Hills - Leimert	Yes	MI	R2RD
Los Angeles	1120 W 58TH PL	90044	6003006010	0.000	0.000	0.193	0.000	Shortfall of Sites	0.110	Low Medium I Residential	R2-1	0	0	0	36.307	0.193		Residential - Double, Duplex, or Two Units - 4 Stories or Less, 2	108B197 1614		South Los Angeles	Yes	MI	R2RD
Los Angeles	1116 W 58TH PL	90044	6003006011	0.000	0.000	0.193	0.000	Shortfall of Sites	0.110	Low Medium I Residential	R2-1	0	0	0	36.306	0.193		Residential - Four Units (Any Combination) - 4 Stories or Less, 4	108B197 1615		South Los Angeles	Yes	MI	R2RD
Los Angeles	2704 S REDONDO BLVD	90016	5049025014	0.000	0.000	0.193	0.000	Shortfall of Sites	0.102	Low Medium II Residential	RD1.5-1	0	0	0	39.174	0.193		Residential - Three Units (Any Combination) - 4 Stories or Less, 4	123B177 1616		West Adams - Baldwin Hills - Leimert	Yes	MI	R2RD
Los Angeles	5343 GEER ST	90016	5043012027	0.000	0.000	0.193	0.000	Shortfall of Sites	0.110	Low Medium II Residential	RD1.5-1	0	0	0	36.225	0.193		Residential - Double, Duplex, or Two Units - 4 Stories or Less, 2	123B177 1617		West Adams - Baldwin Hills - Leimert	Yes	MI	R2RD
Los Angeles	1108 W 58TH PL	90044	6003006013	0.000	0.000	0.193	0.000	Shortfall of Sites	0.110	Low Medium I Residential	R2-1	0	0	0	36.305	0.193		Residential - Double, Duplex, or Two Units - 4 Stories or Less, 2	108B197 1617		South Los Angeles	Yes	MI	R2RD
Los Angeles	1056 W 58TH PL	90044	6003005001	0.000	0.000	0.193	0.000	Shortfall of Sites	0.110	Low Medium I Residential	R2-1	0	0	0	36.263	0.193		Residential - Four Units (Any Combination) - 4 Stories or Less, 4	108B197 1620		South Los Angeles	Yes	MI	R2RD
Los Angeles	1054 W 58TH PL	90044	6003005002	0.000	0.000	0.193	0.000	Shortfall of Sites	0.110	Low Medium I Residential	R2-1	0	0	0	36.263	0.193		Residential - Four Units (Any Combination) - 4 Stories or Less, 4	108B197 1621		South Los Angeles	Yes	MI	R2RD
Los Angeles	3945 BRIGHTON AVE	90062	5036017009	0.000	0.000	0.193	0.000	Shortfall of Sites	0.128	Low Medium I Residential	R2-1	0	0	0	31.225	0.193		Residential - Double, Duplex, or Two Units - 4 Stories or Less, 2	117B193 1622		South Los Angeles	Yes	MI	R2RD
Los Angeles	1050 W 58TH PL	90044	6003005003	0.000	0.000	0.193	0.000	Shortfall of Sites	0.110	Low Medium I Residential	R2-1	0	0	0	36.262	0.193		Residential - Double, Duplex, or Two Units - 4 Stories or Less, 2	108B197 1622		South Los Angeles	Yes	MI	R2RD
Los Angeles	2738 S MANSFIELD AVE	90016	5049012006	0.000	0.000	0.193	0.000	Shortfall of Sites	0.110	Low Medium II Residential	RD2-1	0	0	0	36.241	0.193		Residential - Four Units (Any Combination) - 4 Stories or Less, 4	123B181 1623		West Adams - Baldwin Hills - Leimert	Yes	MI	R2RD
Los Angeles	1044 W 58TH PL	90044	6003005004	0.000	0.000	0.193	0.000	Shortfall of Sites	0.110	Low Medium I Residential	R2-1	0	0	0	36.262	0.193		Residential - Double, Duplex, or Two Units - 4 Stories or Less, 2	108B197 1623		South Los Angeles	Yes	MI	R2RD
Los Angeles	4961 FIR ST	90016	5049011012	0.000	0.000	0.193	0.000	Shortfall of Sites	0.129	Low Medium I Residential	R2-1	0	0	0	31.072	0.193		Residential - Double, Duplex, or Two Units - 4 Stories or Less, 2	123B181 1624		West Adams - Baldwin Hills - Leimert	Yes	MI	R2RD
Los Angeles	1040 W 58TH PL	90044	6003005005	0.000	0.000	0.193	0.000	Shortfall of Sites	0.110	Low Medium I Residential	R2-1	0	0	0	36.261	0.193		Residential - Double, Duplex, or Two Units - 4 Stories or Less, 2	108B197 1624		South Los Angeles	Yes	MI	R2RD
Los Angeles	2715 S REDONDO BLVD	90016	5043014019	0.000	0.000	0.193	0.000	Shortfall of Sites	0.110	Low Medium II Residential	RD1.5-1	0	0	0	36.302	0.193		Residential - Double, Duplex, or Two Units - 4 Stories or Less, 2	123B177 1626		West Adams - Baldwin Hills - Leimert	Yes	MI	R2RD
Los Angeles	3931 DENKER AVE	90062	5036023019	0.000	0.000	0.193	0.000	Shortfall of Sites	0.176	Low Medium II Residential	RD2-1	0	0	0	22.669	0.193		Residential - Double, Duplex, or Two Units - 4 Stories or Less, 2	117B193 1626		South Los Angeles	Yes	MI	R2RD
Los Angeles	5550 SMILEY DR	90016	5048023014	0.000	0.000	0.193	0.000	Shortfall of Sites	0.110	Low Medium II Residential	RD2-1	0	0	0	36.358	0.193		Residential - Double, Duplex, or Two Units - 4 Stories or Less, 2	123B177 1628		West Adams - Baldwin Hills - Leimert	Yes	MI	R2RD
Los Angeles	4914 FERNDALE ST	90016	5049010001	0.000	0.000	0.193	0.000	Shortfall of Sites	0.152	Low Medium I Residential	R2-1	0	0	0	26.382	0.193		Residential - Three Units (Any Combination) - 4 Stories or Less, 3	123B181 1629		West Adams - Baldwin Hills - Leimert	Yes	MI	R2RD
Los Angeles	3930 S HARVARD BLVD	90062	5036024006	0.000	0.000	0.193	0.000	Shortfall of Sites	0.120	Low Medium I Residential	R2-1	0	0	0	33.456	0.193		Residential - Double, Duplex, or Two Units - 4 Stories or Less, 2	117B193 1629		South Los Angeles	Yes	MI	R2RD
Los Angeles	5542 SMILEY DR	90016	5048023013	0.000	0.000	0.193	0.000	Shortfall of Sites	0.110	Low Medium II Residential	RD2-1	0	0	0	36.354	0.193		Residential - Five or More Units or Apartments (Any Combination) - 4 Stories or Less, 5	123B177 1632		West Adams - Baldwin Hills - Leimert	Yes	MI	R2RD
Los Angeles	3677 HALLDALE AVE	90018	5041020028	0.000	0.000	0.193	0.000	Shortfall of Sites	0.139	Low Medium I Residential	R2-1-O	0	0	0	28.811	0.193		Residential - Double, Duplex, or Two Units - 4 Stories or Less, 2	120B193 1632		South Los Angeles	Yes	MI	R2RD
Los Angeles	2746 S ORANGE DR	90016	5049015004	0.000	0.000	0.193	0.000	Shortfall of Sites	0.110	Low Medium II Residential	RD1.5-1	0	0	0	36.232	0.193		Residential - Three Units (Any Combination) - 4 Stories or Less, 3	123B177 1634		West Adams - Baldwin Hills - Leimert	Yes	MI	R2RD
Los Angeles	3948 HALLDALE AVE	90062	5036017005	0.000	0.000	0.193	0.000	Shortfall of Sites	0.128	Low Medium I Residential	R2-1	0	0	0	31.211	0.193		Residential - Double, Duplex, or Two Units - 4 Stories or Less, 2	117B193 1636		South Los Angeles	Yes	MI	R2RD
Los Angeles	819 W 75TH ST	90044	6020006020	0.000	0.000	0.193	0.000	Shortfall of Sites	0.130	Low Medium II Residential	RD2-1	0	0	0	30.804	0.193		Residential - Double, Duplex, or Two Units - 4 Stories or Less, 2	102B197 1637		South Los Angeles	Yes	MI	R2RD
Los Angeles	5625 BLACKWELDER ST	90016	5048022021	0.000	0.000	0.193	0.000	Shortfall of Sites	0.110	Low Medium II Residential	RD2-1	0	0	0	36.321	0.193		Residential - Double, Duplex, or Two Units - 4 Stories or Less, 2	123B173 1638		West Adams - Baldwin Hills - Leimert	Yes	MI	R2RD
Los Angeles	821 W 75TH ST	90044	6020006021	0.000	0.000	0.193	0.000	Shortfall of Sites	0.129	Low Medium II Residential	RD2-1	0	0	0	31.090	0.193		Residential - Double, Duplex, or Two Units - 4 Stories or Less, 2	102B197 1638		South Los Angeles	Yes	MI	R2RD

Jurisdiction Name	Site Address/Intersection	5 Digit ZIP Code	Assessor Parcel Number	Very Low-Income	Low-Income	Moderate-Income	Above Moderate-Income	Type of Shortfall	Parcel Size (Acres)	Current General Plan Designation	Current Zoning	Proposed General Plan (GP) Designation	Proposed Zoning	Minimum Density Allowed	Maximum Density Allowed	Total Capacity	Vacant/ Nonvacant	Description of Existing Uses	PIN	Base Density Per Acre	Community Plan Area	Rent Stabalization Ordinance	Income Category	Applicable Rezoning Program (Program informing values in Column Q listed first)
Los Angeles	2730 S COCHRAN AVE	90016	5043013008	0.000	0.000	0.193	0.000	Shortfall of Sites	0.110	Low Medium II Residential	RD1.5-1	0	0	0	36.354	0.193	Residential - Three Units (Any Combination) - 4 Stories or Less, 3	123B177 1639		West Adams - Baldwin Hills - Leimert	Yes	MI	R2RD
Los Angeles	825 W 75TH ST	90044	6020006022	0.000	0.000	0.193	0.000	Shortfall of Sites	0.129	Low Medium II Residential	RD2-1	0	0	0	31.090	0.193	Residential - Three Units (Any Combination) - 4 Stories or Less, 3	102B197 1639		South Los Angeles	Yes	MI	R2RD
Los Angeles	5329 GEER AVENUE	90016	5043012030	0.000	0.000	0.193	0.000	Shortfall of Sites	0.110	Low Medium II Residential	RD1.5-1	0	0	0	36.227	0.193	Residential - Double, Duplex, or Two Units - 4 Stories or Less, 2	123B177 1640		West Adams - Baldwin Hills - Leimert	Yes	MI	R2RD
Los Angeles	833 W 75TH ST	90044	6020006024	0.000	0.000	0.193	0.000	Shortfall of Sites	0.129	Low Medium II Residential	RD2-1	0	0	0	31.089	0.193	Residential - Double, Duplex, or Two Units - 4 Stories or Less, 2	102B197 1641		South Los Angeles	Yes	MI	R2RD
Los Angeles	5623 BLACKWELDER ST	90016	5048022022	0.000	0.000	0.193	0.000	Shortfall of Sites	0.110	Low Medium II Residential	RD2-1	0	0	0	36.321	0.193	Residential - Double, Duplex, or Two Units - 4 Stories or Less, 2	123B173 1642		West Adams - Baldwin Hills - Leimert	Yes	MI	R2RD
Los Angeles	2714 HAUSER BLVD	90016	5043018013	0.000	0.000	0.193	0.000	Shortfall of Sites	0.110	Low Medium II Residential	RD1.5-1	0	0	0	36.279	0.193	Residential - Three Units (Any Combination) - 4 Stories or Less, 3	123B177 1642		West Adams - Baldwin Hills - Leimert	Yes	MI	R2RD
Los Angeles	3934 S HARVARD BLVD	90062	5036024005	0.000	0.000	0.193	0.000	Shortfall of Sites	0.120	Low Medium I Residential	R2-1	0	0	0	33.457	0.193	Residential - Double, Duplex, or Two Units - 4 Stories or Less, 2	117B193 1642		South Los Angeles	Yes	MI	R2RD
Los Angeles	812 W 65TH ST	90044	6013012014	0.000	0.000	0.193	0.000	Shortfall of Sites	0.164	Low Medium II Residential	RD2-1	0	0	0	24.366	0.193	Residential - Three Units (Any Combination) - 4 Stories or Less, 3	105B197 1643		South Los Angeles	Yes	MI	R2RD
Los Angeles	2710 S REDONDO BLVD	90016	5049025013	0.000	0.000	0.193	0.000	Shortfall of Sites	0.096	Low Medium II Residential	RD1.5-1	0	0	0	41.481	0.193	Residential - Five or More Units or Apartments (Any Combination) - 4 Stories or Less, 10	123B177 1644		West Adams - Baldwin Hills - Leimert	Yes	MI	R2RD
Los Angeles	6509 S VAN NESS AVE	90047	4007023021	0.000	0.000	0.193	0.000	Shortfall of Sites	0.115	Low Medium II Residential	RD1.5-1	0	0	0	34.844	0.193	Residential - Five or More Units or Apartments (Any Combination) - 4 Stories or Less, 5	105B189 1644		West Adams - Baldwin Hills - Leimert	Yes	MI	R2RD
Los Angeles	818 W 65TH ST	90044	6013012015	0.000	0.000	0.193	0.000	Shortfall of Sites	0.164	Low Medium II Residential	RD2-1	0	0	0	24.365	0.193	Residential - Double, Duplex, or Two Units - 4 Stories or Less, 2	105B197 1644		South Los Angeles	Yes	MI	R2RD
Los Angeles	845 W 75TH ST	90044	6020006027	0.000	0.000	0.193	0.000	Shortfall of Sites	0.129	Low Medium II Residential	RD2-1	0	0	0	31.089	0.193	Residential - Three Units (Any Combination) - 4 Stories or Less, 3	102B197 1644		South Los Angeles	Yes	MI	R2RD
Los Angeles	3933 DENKER AVE	90062	5036023020	0.000	0.000	0.193	0.000	Shortfall of Sites	0.176	Low Medium II Residential	RD2-1	0	0	0	22.667	0.193	Residential - Double, Duplex, or Two Units - 4 Stories or Less, 2	117B193 1645		South Los Angeles	Yes	MI	R2RD
Los Angeles	822 W 65TH ST	90044	6013012016	0.000	0.000	0.193	0.000	Shortfall of Sites	0.164	Low Medium II Residential	RD2-1	0	0	0	24.365	0.193	Residential - Double, Duplex, or Two Units - 4 Stories or Less, 2	105B197 1645		South Los Angeles	Yes	MI	R2RD
Los Angeles	849 W 75TH ST	90044	6020006028	0.000	0.000	0.193	0.000	Shortfall of Sites	0.129	Low Medium II Residential	RD2-1	0	0	0	31.089	0.193	Residential - Four Units (Any Combination) - 4 Stories or Less, 4	102B197 1645		South Los Angeles	Yes	MI	R2RD
Los Angeles	5426 GEER AVENUE	90016	5043018002	0.000	0.000	0.193	0.000	Shortfall of Sites	0.110	Low Medium II Residential	RD1.5-1	0	0	0	36.281	0.193	Residential - Double, Duplex, or Two Units - 4 Stories or Less, 2	123B177 1646		West Adams - Baldwin Hills - Leimert	Yes	MI	R2RD
Los Angeles	853 W 75TH ST	90044	6020006029	0.000	0.000	0.193	0.000	Shortfall of Sites	0.129	Low Medium II Residential	RD2-1	0	0	0	31.089	0.193	Residential - Double, Duplex, or Two Units - 4 Stories or Less, 2	102B197 1646		South Los Angeles	Yes	MI	R2RD
Los Angeles	832 W 65TH ST	90044	6013012018	0.000	0.000	0.193	0.000	Shortfall of Sites	0.164	Low Medium II Residential	RD2-1	0	0	0	24.364	0.193	Residential - Four Units (Any Combination) - 4 Stories or Less, 4	105B197 1647		South Los Angeles	Yes	MI	R2RD
Los Angeles	857 W 75TH ST	90044	6020006030	0.000	0.000	0.193	0.000	Shortfall of Sites	0.129	Low Medium II Residential	RD2-1	0	0	0	31.088	0.193	Residential - Three Units (Any Combination) - 4 Stories or Less, 3	102B197 1647		South Los Angeles	Yes	MI	R2RD
Los Angeles	3949 DALTON AVE	90062	5036021005	0.000	0.000	0.193	0.000	Shortfall of Sites	0.142	Low Medium II Residential	RD2-1	0	0	0	28.188	0.193	Residential - Double, Duplex, or Two Units - 4 Stories or Less, 2	117B193 1648		South Los Angeles	Yes	MI	R2RD
Los Angeles	838 W 65TH ST	90044	6013012019	0.000	0.000	0.193	0.000	Shortfall of Sites	0.164	Low Medium II Residential	RD2-1	0	0	0	24.372	0.193	Residential - Three Units (Any Combination) - 4 Stories or Less, 3	105B197 1648		South Los Angeles	Yes	MI	R2RD
Los Angeles	861 W 75TH ST	90044	6020006031	0.000	0.000	0.193	0.000	Shortfall of Sites	0.129	Low Medium II Residential	RD2-1	0	0	0	31.088	0.193	Residential - Three Units (Any Combination) - 4 Stories or Less, 3	102B197 1648		South Los Angeles	Yes	MI	R2RD
Los Angeles	3948 DALTON AVE	90062	5036020004	0.000	0.000	0.193	0.000	Shortfall of Sites	0.139	Low Medium II Residential	RD2-1	0	0	0	28.760	0.193	Residential - Double, Duplex, or Two Units - 4 Stories or Less, 2	117B193 1649		South Los Angeles	Yes	MI	R2RD
Los Angeles	842 W 65TH ST	90044	6013012020	0.000	0.000	0.193	0.000	Shortfall of Sites	0.164	Low Medium II Residential	RD2-1	0	0	0	24.356	0.193	Residential - Double, Duplex, or Two Units - 4 Stories or Less, 2	105B197 1649		South Los Angeles	Yes	MI	R2RD
Los Angeles	5617 BLACKWELDER ST	90016	5048022023	0.000	0.000	0.193	0.000	Shortfall of Sites	0.110	Low Medium II Residential	RD2-1	0	0	0	36.321	0.193	Residential - Double, Duplex, or Two Units - 4 Stories or Less, 2	123B173 1650		West Adams - Baldwin Hills - Leimert	Yes	MI	R2RD
Los Angeles	2753 S ORANGE DR	90016	5049017035	0.000	0.000	0.193	0.000	Shortfall of Sites	0.110	Low Medium II Residential	RD1.5-1	0	0	0	36.246	0.193	Residential - Four Units (Any Combination) - 4 Stories or Less, 4	123B177 1650		West Adams - Baldwin Hills - Leimert	Yes	MI	R2RD
Los Angeles	3949 HALLDALE AVE	90062	5036020005	0.000	0.000	0.193	0.000	Shortfall of Sites	0.140	Low Medium II Residential	RD2-1	0	0	0	28.668	0.193	Residential - Three Units (Any Combination) - 4 Stories or Less, 3	117B193 1650		South Los Angeles	Yes	MI	R2RD
Los Angeles	3950 DENKER AVE	90062	5036021004	0.000	0.000	0.193	0.000	Shortfall of Sites	0.134	Low Medium II Residential	RD2-1	0	0	0	29.868	0.193	Residential - Double, Duplex, or Two Units - 4 Stories or Less, 2	117B193 1651		South Los Angeles	Yes	MI	R2RD
Los Angeles	2800 ALSACE AVE	90016	5049026015	0.000	0.000	0.193	0.000	Shortfall of Sites	0.110	Low Medium II Residential	RD1.5-1	0	0	0	36.280	0.193	Residential - Three Units (Any Combination) - 4 Stories or Less, 3	123B177 1652		West Adams - Baldwin Hills - Leimert	Yes	MI	R2RD
Los Angeles	2808 S PALM GROVE AVE	90016	5057016003	0.000	0.000	0.193	0.000	Shortfall of Sites	0.119	Low Medium I Residential	R2-1	0	0	0	33.481	0.193	Residential - Double, Duplex, or Two Units - 4 Stories or Less, 2	123B181 1652		West Adams - Baldwin Hills - Leimert	Yes	MI	R2RD
Los Angeles	902 W 65TH ST	90044	6013011018	0.000	0.000	0.193	0.000	Shortfall of Sites	0.128	Low Medium II Residential	RD2-1	0	0	0	31.225	0.193	Residential - Double, Duplex, or Two Units - 4 Stories or Less, 2	105B197 1652		South Los Angeles	Yes	MI	R2RD
Los Angeles	911 W 75TH ST	90044	6020005023	0.000	0.000	0.193	0.000	Shortfall of Sites	0.129	Low Medium II Residential	RD2-1	0	0	0	31.087	0.193	Residential - Double, Duplex, or Two Units - 4 Stories or Less, 2	102B197 1652		South Los Angeles	Yes	MI	R2RD
Los Angeles	2719 S REDONDO BLVD	90016	5043014020	0.000	0.000	0.193	0.000	Shortfall of Sites	0.110	Low Medium II Residential	RD1.5-1	0	0	0	36.302	0.193	Residential - Double, Duplex, or Two Units - 4 Stories or Less, 2	123B177 1653		West Adams - Baldwin Hills - Leimert	Yes	MI	R2RD
Los Angeles	3951 BRIGHTON AVE	90062	5036017007	0.000	0.000	0.193	0.000	Shortfall of Sites	0.128	Low Medium I Residential	R2-1	0	0	0	31.227	0.193	Residential - Double, Duplex, or Two Units - 4 Stories or Less, 2	117B193 1653		South Los Angeles	Yes	MI	R2RD
Los Angeles	906 W 65TH ST	90044	6013011019	0.000	0.000	0.193	0.000	Shortfall of Sites	0.164	Low Medium II Residential	RD2-1	0	0	0	24.352	0.193	Residential - Double, Duplex, or Two Units - 4 Stories or Less, 2	105B197 1653		South Los Angeles	Yes	MI	R2RD
Los Angeles	915 W 75TH ST	90044	6020005024	0.000	0.000	0.193	0.000	Shortfall of Sites	0.129	Low Medium II Residential	RD2-1	0	0	0	31.087	0.193	Residential - Three Units (Any Combination) - 4 Stories or Less, 3	102B197 1653		South Los Angeles	Yes	MI	R2RD
Los Angeles	2722 S CLOVERDALE AVE	90016	5043014010	0.000	0.000	0.193	0.000	Shortfall of Sites	0.111	Low Medium II Residential	RD1.5-1	0	0	0	36.124	0.193	Residential - Four Units (Any Combination) - 4 Stories or Less, 4	123B177 1654		West Adams - Baldwin Hills - Leimert	Yes	MI	R2RD
Los Angeles	921 W 75TH ST	90044	6020005025	0.000	0.000	0.193	0.000	Shortfall of Sites	0.129	Low Medium II Residential	RD2-1	0	0	0	31.087	0.193	Residential - Double, Duplex, or Two Units - 4 Stories or Less, 2	102B197 1654		South Los Angeles	Yes	MI	R2RD
Los Angeles	920 W 65TH ST	90044	6013011022	0.000	0.000	0.193	0.000	Shortfall of Sites	0.164	Low Medium II Residential	RD2-1	0	0	0	24.352	0.193	Residential - Double, Duplex, or Two Units - 4 Stories or Less, 2	105B197 1656		South Los Angeles	Yes	MI	R2RD
Los Angeles	3935 LA SALLE AVE	90062	5036024028	0.000	0.000	0.193	0.000	Shortfall of Sites	0.120	Low Medium I Residential	R2-1	0	0	0	33.457	0.193	Residential - Five or More Units or Apartments (Any Combination) - 4 Stories or Less, 4	117B193 1657		South Los Angeles	Yes	MI	R2RD
Los Angeles	928 W 65TH ST	90044	6013011023	0.000	0.000	0.193	0.000	Shortfall of Sites	0.164	Low Medium II Residential	RD2-1	0	0	0	24.351	0.193	Residential - Double, Duplex, or Two Units - 4 Stories or Less, 2	105B197 1657		South Los Angeles	Yes	MI	R2RD
Los Angeles	932 W 65TH ST	90044	6013011024	0.000	0.000	0.193	0.000	Shortfall of Sites	0.164	Low Medium II Residential	RD2-1	0	0	0	24.351	0.193	Residential - Three Units (Any Combination) - 4 Stories or Less, 3	105B197 1658		South Los Angeles	Yes	MI	R2RD
Los Angeles	937 W 75TH ST	90044	6020005029	0.000	0.000	0.193	0.000	Shortfall of Sites	0.129	Low Medium II Residential	RD2-1	0	0	0	31.086	0.193	Residential - Double, Duplex, or Two Units - 4 Stories or Less, 2	102B197 1658		South Los Angeles	Yes	MI	R2RD
Los Angeles	2765 DURAY PL	90016	5043012032	0.000	0.000	0.193	0.000	Shortfall of Sites	0.110	Low Medium II Residential	RD1.5-1	0	0	0	36.238	0.193	Residential - Three Units (Any Combination) - 4 Stories or Less, 3	123B177 1659		West Adams - Baldwin Hills - Leimert	Yes	MI	R2RD
Los Angeles	938 W 65TH ST	90044	6013011025	0.000	0.000	0.193	0.000	Shortfall of Sites	0.164	Low Medium II Residential	RD2-1	0	0	0	24.350	0.193	Residential - Double, Duplex, or Two Units - 4 Stories or Less, 2	105B197 1659		South Los Angeles	Yes	MI	R2RD
Los Angeles	5459 SMILEY DR	90016	5043018015	0.000	0.000	0.193	0.000	Shortfall of Sites	0.110	Low Medium II Residential	RD1.5-1	0	0	0	36.280	0.193	Residential - Double, Duplex, or Two Units - 4 Stories or Less, 2	123B177 1660		West Adams - Baldwin Hills - Leimert	Yes	MI	R2RD
Los Angeles	5532 SMILEY DR	90016	5048023011	0.000	0.000	0.193	0.000	Shortfall of Sites	0.110	Low Medium II Residential	RD2-1	0	0	0	36.339	0.193	Residential - Double, Duplex, or Two Units - 4 Stories or Less, 2	123B177 1661		West Adams - Baldwin Hills - Leimert	Yes	MI	R2RD
Los Angeles	3937 DENKER AVE	90062	5036023021	0.000	0.000	0.193	0.000	Shortfall of Sites	0.141	Low Medium II Residential	RD2-1	0	0	0	28.330	0.193	Residential - Double, Duplex, or Two Units - 4 Stories or Less, 2	117B193 1661		South Los Angeles	Yes	MI	R2RD
Los Angeles	2743 S MANSFIELD AVE	90016	5049015027	0.000	0.000	0.193	0.000	Shortfall of Sites	0.110	Low Medium II Residential	RD1.5-1	0	0	0	36.232	0.193	Residential - Double, Duplex, or Two Units - 4 Stories or Less, 2	123B177 1662		West Adams - Baldwin Hills - Leimert	Yes	MI	R2RD
Los Angeles	2748 S ORANGE DR	90016	5049015003	0.000	0.000	0.193	0.000	Shortfall of Sites	0.110	Low Medium II Residential	RD1.5-1	0	0	0	36.232	0.193	Residential - Four Units (Any Combination) - 4 Stories or Less, 4	123B177 1663		West Adams - Baldwin Hills - Leimert	Yes	MI	R2RD
Los Angeles	2739 S COCHRAN AVE	90016	5043012003	0.000	0.000	0.193	0.000	Shortfall of Sites	0.061	Low Medium II Residential	RD1.5-1	0	0	0	65.999	0.193	Residential - Double, Duplex, or Two Units - 4 Stories or Less, 2	123B177 1664		West Adams - Baldwin Hills - Leimert	Yes	MI	R2RD
Los Angeles	1743 LEIGHTON AVE	90062	5035015020	0.000	0.000	0.193	0.000	Shortfall of Sites	0.126	Low Medium I Residential	R2-1	0	0	0	31.871	0.193	Residential - Double, Duplex, or Two Units - 4 Stories or Less, 2	117B193 1666		South Los Angeles	Yes	MI	R2RD
Los Angeles	6515 S VAN NESS AVE	90047	4007023022	0.000	0.000	0.193	0.000	Shortfall of Sites	0.115	Low Medium II Residential	RD1.5-1	0	0	0	34.844	0.193	Residential - Four Units (Any Combination) - 4 Stories or Less, 4	105B189 1667		West Adams - Baldwin Hills - Leimert	Yes	MI	R2RD
Los Angeles	2729 S CLOVERDALE AVE	90016	5043013021	0.000	0.000	0.193	0.000	Shortfall of Sites	0.110	Low Medium II Residential	RD1.5-1	0	0	0	36.303	0.193	Residential - Three Units (Any Combination) - 4 Stories or Less, 3	123B177 1668		West Adams - Baldwin Hills - Leimert	Yes	MI	R2RD
Los Angeles	1735 LEIGHTON AVE	90062	5035015022	0.000	0.000	0.193	0.000	Shortfall of Sites	0.126	Low Medium I Residential	R2-1	0	0	0	31.871	0.193	Residential - Double, Duplex, or Two Units - 4 Stories or Less, 2	117B193 1668		South Los Angeles	Yes	MI	R2RD
Los Angeles	1731 LEIGHTON AVE	90062	5035015023	0.000	0.000	0.193	0.000	Shortfall of Sites	0.122	Low Medium I Residential	R2-1	0	0	0	32.686	0.193	Residential - Double, Duplex, or Two Units - 4 Stories or Less, 2	117B193 1669		South Los Angeles	Yes	MI	R2RD
Los Angeles	1711 LEIGHTON AVE	90062	5035015028	0.000	0.000	0.193	0.000	Shortfall of Sites	0.126	Low Medium I Residential	R2-1	0	0	0	31.871	0.193	Residential - Double, Duplex, or Two Units - 4 Stories or Less, 2	117B193 1674		South Los Angeles	Yes	MI	R2RD
Los Angeles	2757 S ORANGE DR	90016	5049017036	0.000	0.000	0.193	0.000	Shortfall of Sites	0.110	Low Medium II Residential	RD1.5-1	0	0	0	36.240	0.193	Residential - Four Units (Any Combination) - 4 Stories or Less, 4	123B177 1677		West Adams - Baldwin Hills - Leimert	Yes	MI	R2RD
Los Angeles	1659 LEIGHTON AVE	90062	5035016016	0.000	0.000	0.193	0.000	Shortfall of Sites	0.125	Low Medium I Residential	R2-1	0	0	0	32.051	0.193	Residential - Three Units (Any Combination) - 4 Stories or Less, 3	117B193 1677		South Los Angeles	Yes	MI	R2RD

Jurisdiction Name	Site Address/Intersection	5 Digit ZIP Code	Assessor Parcel Number	Very Low-Income	Low-Income	Moderate-Income	Above Moderate-Income	Type of Shortfall	Parcel Size (Acres)	Current General Plan Designation	Current Zoning	Proposed General Plan (GP) Designation	Proposed Zoning	Minimum Density Allowed	Maximum Density Allowed	Total Capacity	Vacant/ Nonvacant	Description of Existing Uses	PIN	Base Density Per Acre	Community Plan Area	Rent Stabalization Ordinance	Income Category	Applicable Rezoning Program (Program informing values in Column Q listed first)
Los Angeles	5168 WESTHAVEN ST	90016	5049026016	0.000	0.000	0.193	0.000	Shortfall of Sites	0.110	Low Medium II Residential	RD1.5-1	0	0	0	36.274	0.193		Residential - Double, Duplex, or Two Units - 4 Stories or Less, 2	123B177 1678		West Adams - Baldwin Hills - Leimert	Yes	MI	R2RD
Los Angeles	1651 LEIGHTON AVE	90062	5035016018	0.000	0.000	0.193	0.000	Shortfall of Sites	0.125	Low Medium I Residential	R2-1	0	0	0	32.055	0.193		Residential - Double, Duplex, or Two Units - 4 Stories or Less, 2	117B193 1679		South Los Angeles	Yes	MI	R2RD
Los Angeles	2724 S CLOVERDALE AVE	90016	5043014009	0.000	0.000	0.193	0.000	Shortfall of Sites	0.111	Low Medium II Residential	RD1.5-1	0	0	0	36.130	0.193		Residential - Double, Duplex, or Two Units - 4 Stories or Less, 2	123B177 1682		West Adams - Baldwin Hills - Leimert	Yes	MI	R2RD
Los Angeles	1639 LEIGHTON AVE	90062	5035016021	0.000	0.000	0.193	0.000	Shortfall of Sites	0.125	Low Medium I Residential	R2-1	0	0	0	32.061	0.193		Residential - Double, Duplex, or Two Units - 4 Stories or Less, 2	117B193 1682		South Los Angeles	Yes	MI	R2RD
Los Angeles	1635 LEIGHTON AVE	90062	5035016022	0.000	0.000	0.193	0.000	Shortfall of Sites	0.125	Low Medium I Residential	R2-1	0	0	0	32.063	0.193		Residential - Double, Duplex, or Two Units - 4 Stories or Less, 2	117B193 1683		South Los Angeles	Yes	MI	R2RD
Los Angeles	2812 S WEST VIEW ST	90016	5049010004	0.000	0.000	0.193	0.000	Shortfall of Sites	0.120	Low Medium I Residential	R2-1	0	0	0	33.381	0.193		Residential - Double, Duplex, or Two Units - 4 Stories or Less, 2	123B181 1684		West Adams - Baldwin Hills - Leimert	Yes	MI	R2RD
Los Angeles	1627 LEIGHTON AVE	90062	5035016024	0.000	0.000	0.193	0.000	Shortfall of Sites	0.125	Low Medium I Residential	R2-1	0	0	0	32.067	0.193		Residential - Double, Duplex, or Two Units - 4 Stories or Less, 2	117B193 1685		South Los Angeles	Yes	MI	R2RD
Los Angeles	2913 VINEYARD AVE	90016	5057016019	0.000	0.000	0.193	0.000	Shortfall of Sites	0.143	Low Medium I Residential	R2-1	0	0	0	27.881	0.193		Residential - Double, Duplex, or Two Units - 4 Stories or Less, 2	123B181 1687		West Adams - Baldwin Hills - Leimert	Yes	MI	R2RD
Los Angeles	2747 S MANSFIELD AVE	90016	5049015028	0.000	0.000	0.193	0.000	Shortfall of Sites	0.110	Low Medium II Residential	RD1.5-1	0	0	0	36.232	0.193		Residential - Three Units (Any Combination) - 4 Stories or Less, 3	123B177 1690		West Adams - Baldwin Hills - Leimert	Yes	MI	R2RD
Los Angeles	2752 S ORANGE DR	90016	5049015002	0.000	0.000	0.193	0.000	Shortfall of Sites	0.110	Low Medium II Residential	RD1.5-1	0	0	0	36.232	0.193		Residential - Double, Duplex, or Two Units - 4 Stories or Less, 2	123B177 1692		West Adams - Baldwin Hills - Leimert	Yes	MI	R2RD
Los Angeles	3955 HALLDALE AVE	90062	5036020016	0.000	0.000	0.193	0.000	Shortfall of Sites	0.124	Low Medium II Residential	RD2-1	0	0	0	32.303	0.193		Residential - Double, Duplex, or Two Units - 4 Stories or Less, 2	117B193 1693		South Los Angeles	Yes	MI	R2RD
Los Angeles	2815 ALSACE AVE	90016	5049025020	0.000	0.000	0.193	0.000	Shortfall of Sites	0.110	Low Medium II Residential	RD1.5-1	0	0	0	36.298	0.193		Residential - Double, Duplex, or Two Units - 4 Stories or Less, 2	123B177 1694		West Adams - Baldwin Hills - Leimert	Yes	MI	R2RD
Los Angeles	2901 BUCKINGHAM RD	90016	5050023002	0.000	0.000	0.193	0.000	Shortfall of Sites	0.111	Low Medium II Residential	RD2-1	0	0	0	36.087	0.193		Residential - Double, Duplex, or Two Units - 4 Stories or Less, 2	123B181 1695		West Adams - Baldwin Hills - Leimert	Yes	MI	R2RD
Los Angeles	3952 BRIGHTON AVE	90062	5036016003	0.000	0.000	0.193	0.000	Shortfall of Sites	0.100	Low Medium II Residential	RD1.5-1	0	0	0	39.956	0.193		Residential - Five or More Units or Apartments (Any Combination) · 4 Stories or Less, 6	117B193 1696		South Los Angeles	Yes	MI	R2RD
Los Angeles	2735 S CLOVERDALE AVE	90016	5043013022	0.000	0.000	0.193	0.000	Shortfall of Sites	0.110	Low Medium II Residential	RD1.5-1	0	0	0	36.303	0.193		Residential - Double, Duplex, or Two Units - 4 Stories or Less, 2	123B177 1698		West Adams - Baldwin Hills - Leimert	Yes	MI	R2RD
Los Angeles	5441 SMILEY DR	90016	5043018019	0.000	0.000	0.193	0.000	Shortfall of Sites	0.110	Low Medium II Residential	RD1.5-1	0	0	0	36.283	0.193		Residential - Double, Duplex, or Two Units - 4 Stories or Less, 2	123B177 1699		West Adams - Baldwin Hills - Leimert	Yes	MI	R2RD
Los Angeles	2902 WEST BLVD	90016	5050023017	0.000	0.000	0.193	0.000	Shortfall of Sites	0.159	Low Medium II Residential	RD2-1	0	0	0	25.132	0.193		Residential - Double, Duplex, or Two Units - 4 Stories or Less, 2	123B181 1699		West Adams - Baldwin Hills - Leimert	Yes	MI	R2RD
Los Angeles	5400 GEER AVENUE	90016	5043017010	0.000	0.000	0.193	0.000	Shortfall of Sites	0.110	Low Medium II Residential	RD1.5-1	0	0	0	36.310	0.193		Residential - Four Units (Any Combination) - 4 Stories or Less, 4	123B177 1703		West Adams - Baldwin Hills - Leimert	Yes	MI	R2RD
Los Angeles	2744 S MANSFIELD AVE	90016	5049012004	0.000	0.000	0.193	0.000	Shortfall of Sites	0.110	Low Medium II Residential	RD2-1	0	0	0	36.241	0.193		Residential - Four Units (Any Combination) - 4 Stories or Less, 4	123B177 1704		West Adams - Baldwin Hills - Leimert	Yes	MI	R2RD
Los Angeles	5437 SMILEY DR	90016	5043018020	0.000	0.000	0.193	0.000	Shortfall of Sites	0.110	Low Medium II Residential	RD1.5-1	0	0	0	36.284	0.193		Residential - Four Units (Any Combination) - 4 Stories or Less, 4	123B177 1705		West Adams - Baldwin Hills - Leimert	Yes	MI	R2RD
Los Angeles	814 W 75TH ST	90044	6020007012	0.000	0.000	0.193	0.000	Shortfall of Sites	0.130	Low Medium II Residential	RD2-1	0	0	0	30.827	0.193		Residential - Three Units (Any Combination) - 4 Stories or Less, 3	102B197 1705		South Los Angeles	Yes	MI	R2RD
Los Angeles	3940 LA SALLE AVE	90062	5036023002	0.000	0.000	0.193	0.000	Shortfall of Sites	0.149	Low Medium I Residential	R2-1	0	0	0	26.806	0.193		Residential - Double, Duplex, or Two Units - 4 Stories or Less, 2	117B193 1707		South Los Angeles	Yes	MI	R2RD
Los Angeles	824 W 75TH ST	90044	6020007010	0.000	0.000	0.193	0.000	Shortfall of Sites	0.129	Low Medium II Residential	RD2-1	0	0	0	31.113	0.193		Residential - Double, Duplex, or Two Units - 4 Stories or Less, 2	102B197 1707		South Los Angeles	Yes	MI	R2RD
Los Angeles	828 W 75TH ST	90044	6020007009	0.000	0.000	0.193	0.000	Shortfall of Sites	0.129	Low Medium II Residential	RD2-1	0	0	0	31.113	0.193		Residential - Double, Duplex, or Two Units - 4 Stories or Less, 2	102B197 1708		South Los Angeles	Yes	MI	R2RD
Los Angeles	2730 S CLOVERDALE AVE	90016	5043014008	0.000	0.000	0.193	0.000	Shortfall of Sites	0.111	Low Medium II Residential	RD1.5-1	0	0	0	36.137	0.193		Residential - Double, Duplex, or Two Units - 4 Stories or Less, 2	123B177 1710		West Adams - Baldwin Hills - Leimert	Yes	MI	R2RD
Los Angeles	836 W 75TH ST	90044	6020007007	0.000	0.000	0.193	0.000	Shortfall of Sites	0.129	Low Medium II Residential	RD2-1	0	0	0	31.113	0.193		Residential - Four Units (Any Combination) - 4 Stories or Less, 4	102B197 1710		South Los Angeles	Yes	MI	R2RD
Los Angeles	5551 BLACKWELDER ST	90016	5048023017	0.000	0.000	0.193	0.000	Shortfall of Sites	0.110	Low Medium II Residential	RD2-1	0	0	0	36.299	0.193		Residential - Double, Duplex, or Two Units - 4 Stories or Less, 2	123B177 1711		West Adams - Baldwin Hills - Leimert	Yes	MI	R2RD
Los Angeles	2747 S COCHRAN AVE	90016	5043012006	0.000	0.000	0.193	0.000	Shortfall of Sites	0.110	Low Medium II Residential	RD1.5-1	0	0	0	36.299	0.193		Residential - Three Units (Any Combination) - 4 Stories or Less, 3	123B177 1712		West Adams - Baldwin Hills - Leimert	Yes	MI	R2RD
Los Angeles	2746 S HARCOURT AVE	90016	5057015010	0.000	0.000	0.193	0.000	Shortfall of Sites	0.060	Low Medium I Residential	R2-1	0	0	0	66.764	0.193		Residential - Double, Duplex, or Two Units - 4 Stories or Less, 2	123B181 1713		West Adams - Baldwin Hills - Leimert	Yes	MI	R2RD
Los Angeles	5435 SMILEY DR	90016	5043018021	0.000	0.000	0.193	0.000	Shortfall of Sites	0.110	Low Medium II Residential	RD1.5-1	0	0	0	36.260	0.193		Residential - Double, Duplex, or Two Units - 4 Stories or Less, 2	123B177 1714		West Adams - Baldwin Hills - Leimert	Yes	MI	R2RD
Los Angeles	852 W 75TH ST	90044	6020007003	0.000	0.000	0.193	0.000	Shortfall of Sites	0.129	Low Medium II Residential	RD2-1	0	0	0	31.113	0.193		Residential - Double, Duplex, or Two Units - 4 Stories or Less, 2	102B197 1714		South Los Angeles	Yes	MI	R2RD
Los Angeles	856 W 75TH ST	90044	6020007033	0.000	0.000	0.193	0.000	Shortfall of Sites	0.129	Low Medium II Residential	RD2-1	0	0	0	31.113	0.193		Residential - Four Units (Any Combination) - 4 Stories or Less, 4	102B197 1715		South Los Angeles	Yes	MI	R2RD
Los Angeles	5630 BLACKWELDER ST	90016	5048021016	0.000	0.000	0.193	0.000	Shortfall of Sites	0.110	Low Medium II Residential	RD1.5-1	0	0	0	36.312	0.193		Residential - Four Units (Any Combination) - 4 Stories or Less, 4	123B173 1717		West Adams - Baldwin Hills - Leimert	Yes	MI	R2RD
Los Angeles	2756 S ORANGE DR	90016	5049015001	0.000	0.000	0.193	0.000	Shortfall of Sites	0.111	Low Medium II Residential	RD1.5-1	0	0	0	36.197	0.193		Residential - Double, Duplex, or Two Units - 4 Stories or Less, 2	123B177 1718		West Adams - Baldwin Hills - Leimert	Yes	MI	R2RD
Los Angeles	904 W 75TH ST	90044	6020008018	0.000	0.000	0.193	0.000	Shortfall of Sites	0.129	Low Medium II Residential	RD2-1	0	0	0	31.113	0.193		Residential - Four Units (Any Combination) - 4 Stories or Less, 4	102B197 1718		South Los Angeles	Yes	MI	R2RD
Los Angeles	908 W 75TH ST	90044	6020008017	0.000	0.000	0.193	0.000	Shortfall of Sites	0.129	Low Medium II Residential	RD2-1	0	0	0	31.113	0.193		Residential - Three Units (Any Combination) - 4 Stories or Less, 3	102B197 1719		South Los Angeles	Yes	MI	R2RD
Los Angeles	912 W 75TH ST	90044	6020008016	0.000	0.000	0.193	0.000	Shortfall of Sites	0.129	Low Medium II Residential	RD2-1	0	0	0	31.113	0.193		Residential - Three Units (Any Combination) - 4 Stories or Less, 3	102B197 1720		South Los Angeles	Yes	MI	R2RD
Los Angeles	916 W 75TH ST	90044	6020008015	0.000	0.000	0.193	0.000	Shortfall of Sites	0.129	Low Medium II Residential	RD2-1	0	0	0	31.113	0.193		Residential - Three Units (Any Combination) - 4 Stories or Less, 3	102B197 1721		South Los Angeles	Yes	MI	R2RD
Los Angeles	850 N SYCAMORE AVE	90038	5525006033	0.000	0.000	0.193	0.000	Shortfall of Sites	0.115	Low Medium I Residential	R2-1XL	0	0	0	34.813	0.193		Residential - Double, Duplex, or Two Units - 4 Stories or Less, 2	141B181 1721		Hollywood	Yes	MI	R2RD
Los Angeles	5622 BLACKWELDER ST	90016	5048021014	0.000	0.000	0.193	0.000	Shortfall of Sites	0.110	Low Medium II Residential	RD1.5-1	0	0	0	36.311	0.193		Residential - Double, Duplex, or Two Units - 4 Stories or Less, 2	123B173 1722		West Adams - Baldwin Hills - Leimert	Yes	MI	R2RD
Los Angeles	853 N ORANGE DR	90038	5525006037	0.000	0.000	0.193	0.000	Shortfall of Sites	0.115	Low Medium I Residential	R2-1XL	0	0	0	34.841	0.193		Residential - Double, Duplex, or Two Units - 4 Stories or Less, 2	141B181 1722		Hollywood	Yes	MI	R2RD
Los Angeles	932 W 75TH ST	90044	6020008011	0.000	0.000	0.193	0.000	Shortfall of Sites	0.129	Low Medium II Residential	RD2-1	0	0	0	31.113	0.193		Residential - Double, Duplex, or Two Units - 4 Stories or Less, 2	102B197 1725		South Los Angeles	Yes	MI	R2RD
Los Angeles	940 W 75TH ST	90044	6020008009	0.000	0.000	0.193	0.000	Shortfall of Sites	0.129	Low Medium II Residential	RD2-1	0	0	0	31.113	0.193		Residential - Three Units (Any Combination) - 4 Stories or Less, 3	102B197 1727		South Los Angeles	Yes	MI	R2RD
Los Angeles	3959 HALLDALE AVE	90062	5036020014	0.000	0.000	0.193	0.000	Shortfall of Sites	0.124	Low Medium II Residential	RD2-1	0	0	0	32.302	0.193		Residential - Double, Duplex, or Two Units - 4 Stories or Less, 2	117B193 1728		South Los Angeles	Yes	MI	R2RD
Los Angeles	5427 SMILEY DR	90016	5043018023	0.000	0.000	0.193	0.000	Shortfall of Sites	0.110	Low Medium II Residential	RD1.5-1	0	0	0	36.258	0.193		Residential - Four Units (Any Combination) - 4 Stories or Less, 4	123B177 1729		West Adams - Baldwin Hills - Leimert	Yes	MI	R2RD
Los Angeles	3958 HALLDALE AVE	90062	5036017013	0.000	0.000	0.193	0.000	Shortfall of Sites	0.128	Low Medium I Residential	R2-1	0	0	0	31.211	0.193		Residential - Double, Duplex, or Two Units - 4 Stories or Less, 2	117B193 1731		South Los Angeles	Yes	MI	R2RD
Los Angeles	2812 ALSACE AVE	90016	5049026012	0.000	0.000	0.193	0.000	Shortfall of Sites	0.110	Low Medium II Residential	RD1.5-1	0	0	0	36.278	0.193		Residential - Double, Duplex, or Two Units - 4 Stories or Less, 2	123B177 1732		West Adams - Baldwin Hills - Leimert	Yes	MI	R2RD
Los Angeles	3958 BRIGHTON AVE	90062	5036016006	0.000	0.000	0.193	0.000	Shortfall of Sites	0.100	Low Medium II Residential	RD1.5-1	0	0	0	39.957	0.193		Residential - Four Units (Any Combination) - 4 Stories or Less, 4	117B193 1733		South Los Angeles	Yes	MI	R2RD
Los Angeles	2731 S REDONDO BLVD	90016	5043014023	0.000	0.000	0.193	0.000	Shortfall of Sites	0.110	Low Medium II Residential	RD1.5-1	0	0	0	36.302	0.193		Residential - Double, Duplex, or Two Units - 4 Stories or Less, 2	123B177 1734		West Adams - Baldwin Hills - Leimert	Yes	MI	R2RD
Los Angeles	2732 S CLOVERDALE AVE	90016	5043014007	0.000	0.000	0.193	0.000	Shortfall of Sites	0.111	Low Medium II Residential	RD1.5-1	0	0	0	36.143	0.193		Residential - Four Units (Any Combination) - 4 Stories or Less, 4	123B177 1735		West Adams - Baldwin Hills - Leimert	Yes	MI	R2RD
Los Angeles	6523 S VAN NESS AVE	90047	4007023023	0.000	0.000	0.193	0.000	Shortfall of Sites	0.115	Low Medium II Residential	RD1.5-1	0	0	0	34.845	0.193		Residential - Four Units (Any Combination) - 4 Stories or Less, 4	105B189 1735		West Adams - Baldwin Hills - Leimert	Yes	MI	R2RD
Los Angeles	1517 LEIGHTON AVE	90062	5036023001	0.000	0.000	0.193	0.000	Shortfall of Sites	0.149	Low Medium I Residential	R2-1	0	0	0	26.805	0.193		Residential - Three Units (Any Combination) - 4 Stories or Less, 3	117B193 1736		South Los Angeles	Yes	MI	R2RD
Los Angeles	3945 DENKER AVE	90062	5036023023	0.000	0.000	0.193	0.000	Shortfall of Sites	0.177	Low Medium II Residential	RD2-1	0	0	0	22.659	0.193		Residential - Three Units (Any Combination) - 4 Stories or Less, 2	117B193 1737		South Los Angeles	Yes	MI	R2RD
Los Angeles	5336 GEER AVENUE	90016	5043017006	0.000	0.000	0.193	0.000	Shortfall of Sites	0.110	Low Medium II Residential	RD1.5-1	0	0	0	36.292	0.193		Residential - Double, Duplex, or Two Units - 4 Stories or Less, 2	123B177 1739		West Adams - Baldwin Hills - Leimert	Yes	MI	R2RD
Los Angeles	5614 BLACKWELDER ST	90016	5048021012	0.000	0.000	0.193	0.000	Shortfall of Sites	0.110	Low Medium II Residential	RD1.5-1	0	0	0	36.309	0.193		Residential - Double, Duplex, or Two Units - 4 Stories or Less, 2	123B173 1740		West Adams - Baldwin Hills - Leimert	Yes	MI	R2RD
Los Angeles	3947 S HARVARD BLVD	90062	5036025031	0.000	0.000	0.193	0.000	Shortfall of Sites	0.120	Low Medium I Residential	R2-1	0	0	0	33.465	0.193		Residential - Double, Duplex, or Two Units - 4 Stories or Less, 2	117B193 1741		South Los Angeles	Yes	MI	R2RD

Jurisdiction Name	Site Address/Intersection	5 Digit ZIP Code	Assessor Parcel Number	Very Low-Income	Low-Income	Moderate-Income	Above Moderate-Income	Type of Shortfall	Parcel Size (Acres)	Current General Plan Designation	Current Zoning	Proposed General Plan (GP) Designation	Proposed Zoning	Minimum Density Allowed	Maximum Density Allowed	Total Capacity	Vacant/ Nonvacant	Description of Existing Uses	PIN	Base Density Per Acre	Community Plan Area	Rent Stabalization Ordinance	Income Category	Applicable Rezoning Program (Program informing values in Column Q listed first)
Los Angeles	2757 S MANSFIELD AVE	90016	5049015030	0.000	0.000	0.193	0.000	Shortfall of Sites	0.111	Low Medium II Residential	RD1.5-1	0	0	0	36.128	0.193		Residential - Four Units (Any Combination) - 4 Stories or Less, 4	123B177 1742		West Adams - Baldwin Hills - Leimert	Yes	MI	R2RD
Los Angeles	3948 S HARVARD BLVD	90062	5036024001	0.000	0.000	0.193	0.000	Shortfall of Sites	0.120	Low Medium I Residential	R2-1	0	0	0	33.457	0.193		Residential - Double, Duplex, or Two Units - 4 Stories or Less, 2	117B193 1742		South Los Angeles	Yes	MI	R2RD
Los Angeles	2803 S ORANGE DR	90016	5049027016	0.000	0.000	0.193	0.000	Shortfall of Sites	0.110	Low Medium II Residential	RD1.5-1	0	0	0	36.299	0.193		Residential - Double, Duplex, or Two Units - 4 Stories or Less, 2	123B177 1743		West Adams - Baldwin Hills - Leimert	Yes	MI	R2RD
Los Angeles	5608 BLACKWELDER ST	90016	5048021011	0.000	0.000	0.193	0.000	Shortfall of Sites	0.110	Low Medium II Residential	RD1.5-1	0	0	0	36.308	0.193		Residential - Three Units (Any Combination) - 4 Stories or Less, 3	123B173 1743		West Adams - Baldwin Hills - Leimert	Yes	MI	R2RD
Los Angeles	1537 LEIGHTON AVE	90062	5036024031	0.000	0.000	0.193	0.000	Shortfall of Sites	0.120	Low Medium I Residential	R2-1	0	0	0	33.456	0.193		Residential - Four Units (Any Combination) - 4 Stories or Less, 4	117B193 1743		South Los Angeles	Yes	MI	R2RD
Los Angeles	2804 S SYCAMORE AVE	90016	5049027014	0.000	0.000	0.193	0.000	Shortfall of Sites	0.110	Low Medium II Residential	RD1.5-1	0	0	0	36.241	0.193		Residential - Three Units (Any Combination) - 4 Stories or Less, 2	123B177 1744		West Adams - Baldwin Hills - Leimert	Yes	MI	R2RD
Los Angeles	2821 ALSACE AVE	90016	5049025022	0.000	0.000	0.193	0.000	Shortfall of Sites	0.106	Low Medium II Residential	RD1.5-1	0	0	0	37.710	0.193		Residential - Double, Duplex, or Two Units - 4 Stories or Less, 2	123B177 1745		West Adams - Baldwin Hills - Leimert	Yes	MI	R2RD
Los Angeles	5334 GEER AVENUE	90016	5043017005	0.000	0.000	0.193	0.000	Shortfall of Sites	0.110	Low Medium II Residential	RD1.5-1	0	0	0	36.293	0.193		Residential - Double, Duplex, or Two Units - 4 Stories or Less, 2	123B177 1746		West Adams - Baldwin Hills - Leimert	Yes	MI	R2RD
Los Angeles	2724 S REDONDO BLVD	90016	5049025010	0.000	0.000	0.193	0.000	Shortfall of Sites	0.110	Low Medium II Residential	RD1.5-1	0	0	0	36.294	0.193		Residential - Double, Duplex, or Two Units - 4 Stories or Less, 2	123B177 1747		West Adams - Baldwin Hills - Leimert	Yes	MI	R2RD
Los Angeles	5419 SMILEY DR	90016	5043017015	0.000	0.000	0.193	0.000	Shortfall of Sites	0.110	Low Medium II Residential	RD1.5-1	0	0	0	36.288	0.193		Residential - Four Units (Any Combination) - 4 Stories or Less, 4	123B177 1748		West Adams - Baldwin Hills - Leimert	Yes	MI	R2RD
Los Angeles	3961 BRIGHTON AVE	90062	5036017015	0.000	0.000	0.193	0.000	Shortfall of Sites	0.129	Low Medium I Residential	R2-1	0	0	0	31.039	0.193		Residential - Double, Duplex, or Two Units - 4 Stories or Less, 2	117B193 1748		South Los Angeles	Yes	MI	R2RD
Los Angeles	3961 DALTON AVE	90062	5036021013	0.000	0.000	0.193	0.000	Shortfall of Sites	0.127	Low Medium II Residential	RD2-1	0	0	0	31.504	0.193		Residential - Double, Duplex, or Two Units - 4 Stories or Less, 2	117B193 1750		South Los Angeles	Yes	MI	R2RD
Los Angeles	5531 BLACKWELDER ST	90016	5048023022	0.000	0.000	0.193	0.000	Shortfall of Sites	0.110	Low Medium II Residential	RD2-1	0	0	0	36.299	0.193		Residential - Double, Duplex, or Two Units - 4 Stories or Less, 2	123B177 1753		West Adams - Baldwin Hills - Leimert	Yes	MI	R2RD
Los Angeles	2758 HAUSER BLVD	90016	5043019013	0.000	0.000	0.193	0.000	Shortfall of Sites	0.110	Low Medium II Residential	RD1.5-1	0	0	0	36.289	0.193		Residential - Double, Duplex, or Two Units - 4 Stories or Less, 2	123B177 1754		West Adams - Baldwin Hills - Leimert	Yes	MI	R2RD
Los Angeles	5328 GEER AVENUE	90016	5043017004	0.000	0.000	0.193	0.000	Shortfall of Sites	0.110	Low Medium II Residential	RD1.5-1	0	0	0	36.294	0.193		Residential - Three Units (Any Combination) - 4 Stories or Less, 3	123B177 1755		West Adams - Baldwin Hills - Leimert	Yes	MI	R2RD
Los Angeles	5415 SMILEY DR	90016	5043017016	0.000	0.000	0.193	0.000	Shortfall of Sites	0.110	Low Medium II Residential	RD1.5-1	0	0	0	36.288	0.193		Residential - Four Units (Any Combination) - 4 Stories or Less, 4	123B177 1756		West Adams - Baldwin Hills - Leimert	Yes	MI	R2RD
Los Angeles	2750 S MANSFIELD AVE	90016	5049012002	0.000	0.000	0.193	0.000	Shortfall of Sites	0.110	Low Medium II Residential	RD2-1	0	0	0	36.242	0.193		Residential - Four Units (Any Combination) - 4 Stories or Less, 4	123B177 1757		West Adams - Baldwin Hills - Leimert	Yes	MI	R2RD
Los Angeles	5600 BLACKWELDER ST	90016	5048021009	0.000	0.000	0.193	0.000	Shortfall of Sites	0.112	Low Medium II Residential	RD1.5-1	0	0	0	35.558	0.193		Residential - Double, Duplex, or Two Units - 4 Stories or Less, 2	123B173 1757		West Adams - Baldwin Hills - Leimert	Yes	MI	R2RD
Los Angeles	2815 S SYCAMORE AVE	90016	5049026019	0.000	0.000	0.193	0.000	Shortfall of Sites	0.110	Low Medium II Residential	RD1.5-1	0	0	0	36.292	0.193		Residential - Double, Duplex, or Two Units - 4 Stories or Less, 2	123B177 1758		West Adams - Baldwin Hills - Leimert	Yes	MI	R2RD
Los Angeles	6531 S VAN NESS AVE	90047	4007023024	0.000	0.000	0.193	0.000	Shortfall of Sites	0.115	Low Medium II Residential	RD1.5-1	0	0	0	34.844	0.193		Residential - Four Units (Any Combination) - 4 Stories or Less, 4	105B189 1759		West Adams - Baldwin Hills - Leimert	Yes	MI	R2RD
Los Angeles	2735 S REDONDO BLVD	90016	5043014024	0.000	0.000	0.193	0.000	Shortfall of Sites	0.110	Low Medium II Residential	RD1.5-1	0	0	0	36.302	0.193		Residential - Double, Duplex, or Two Units - 4 Stories or Less, 2	123B177 1761		West Adams - Baldwin Hills - Leimert	Yes	MI	R2RD
Los Angeles	2736 S CLOVERDALE AVE	90016	5043014006	0.000	0.000	0.193	0.000	Shortfall of Sites	0.111	Low Medium II Residential	RD1.5-1	0	0	0	36.148	0.193		Residential - Double, Duplex, or Two Units - 4 Stories or Less, 2	123B177 1762		West Adams - Baldwin Hills - Leimert	Yes	MI	R2RD
Los Angeles	2755 S COCHRAN AVE	90016	5043012009	0.000	0.000	0.193	0.000	Shortfall of Sites	0.110	Low Medium II Residential	RD1.5-1	0	0	0	36.299	0.193		Residential - Four Units (Any Combination) - 4 Stories or Less, 4	123B177 1763		West Adams - Baldwin Hills - Leimert	Yes	MI	R2RD
Los Angeles	5324 GEER AVENUE	90016	5043017003	0.000	0.000	0.193	0.000	Shortfall of Sites	0.110	Low Medium II Residential	RD1.5-1	0	0	0	36.295	0.193		Residential - Double, Duplex, or Two Units - 4 Stories or Less, 2	123B177 1765		West Adams - Baldwin Hills - Leimert	Yes	MI	R2RD
Los Angeles	5411 SMILEY DR	90016	5043017017	0.000	0.000	0.193	0.000	Shortfall of Sites	0.109	Low Medium II Residential	RD1.5-1	0	0	0	36.719	0.193		Residential - Four Units (Any Combination) - 4 Stories or Less, 4	123B177 1766		West Adams - Baldwin Hills - Leimert	Yes	MI	R2RD
Los Angeles	2807 S ORANGE DR	90016	5049027017	0.000	0.000	0.193	0.000	Shortfall of Sites	0.110	Low Medium II Residential	RD1.5-1	0	0	0	36.300	0.193		Residential - Double, Duplex, or Two Units - 4 Stories or Less, 2	123B177 1768		West Adams - Baldwin Hills - Leimert	Yes	MI	R2RD
Los Angeles	2810 S SYCAMORE AVE	90016	5049027013	0.000	0.000	0.193	0.000	Shortfall of Sites	0.110	Low Medium II Residential	RD1.5-1	0	0	0	36.243	0.193		Residential - Double, Duplex, or Two Units - 4 Stories or Less, 2	123B177 1769		West Adams - Baldwin Hills - Leimert	Yes	MI	R2RD
Los Angeles	5322 GEER AVENUE	90016	5043017001	0.000	0.000	0.193	0.000	Shortfall of Sites	0.072	Low Medium II Residential	RD1.5-1	0	0	0	55.794	0.193		Residential - Double, Duplex, or Two Units - 4 Stories or Less, 2	123B177 1772		West Adams - Baldwin Hills - Leimert	Yes	MI	R2RD
Los Angeles	2750 S COCHRAN AVE	90016	5043013003	0.000	0.000	0.193	0.000	Shortfall of Sites	0.110	Low Medium II Residential	RD1.5-1	0	0	0	36.279	0.193		Residential - Three Units (Any Combination) - 4 Stories or Less, 3	123B177 1776		West Adams - Baldwin Hills - Leimert	Yes	MI	R2RD
Los Angeles	2756 S MANSFIELD AVE	90016	5049012001	0.000	0.000	0.193	0.000	Shortfall of Sites	0.110	Low Medium II Residential	RD2-1	0	0	0	36.242	0.193		Residential - Double, Duplex, or Two Units - 4 Stories or Less, 2	123B177 1778		West Adams - Baldwin Hills - Leimert	Yes	MI	R2RD
Los Angeles	2761 S COCHRAN AVE	90016	5043012010	0.000	0.000	0.193	0.000	Shortfall of Sites	0.110	Low Medium II Residential	RD1.5-1	0	0	0	36.362	0.193		Residential - Four Units (Any Combination) - 4 Stories or Less, 4	123B177 1783		West Adams - Baldwin Hills - Leimert	Yes	MI	R2RD
Los Angeles	2201 W 65TH PL	90043	4007023025	0.000	0.000	0.193	0.000	Shortfall of Sites	0.115	Low Medium II Residential	RD1.5-1	0	0	0	34.844	0.193		Residential - Three Units (Any Combination) - 4 Stories or Less, 3	105B189 1785		West Adams - Baldwin Hills - Leimert	Yes	MI	R2RD
Los Angeles	2200 W 65TH PL	90043	4008001016	0.000	0.000	0.193	0.000	Shortfall of Sites	0.115	Low Medium II Residential	RD1.5-1	0	0	0	34.845	0.193		Residential - Three Units (Any Combination) - 4 Stories or Less, 3	105B189 1841		West Adams - Baldwin Hills - Leimert	Yes	MI	R2RD
Los Angeles	6555 S VAN NESS AVE	90047	4008001017	0.000	0.000	0.193	0.000	Shortfall of Sites	0.115	Low Medium II Residential	RD1.5-1	0	0	0	34.811	0.193		Residential - Double, Duplex, or Two Units - 4 Stories or Less, 2	105B189 1881		West Adams - Baldwin Hills - Leimert	Yes	MI	R2RD
Los Angeles	6106 HARGIS ST	90034	5065003030	0.000	0.000	0.193	0.000	Shortfall of Sites	0.115	Low Medium II Residential	RD2-1	0	0	0	34.847	0.193		Residential - Double, Duplex, or Two Units - 4 Stories or Less, 2	123B173 2054		West Adams - Baldwin Hills - Leimert	Yes	MI	R2RD
Los Angeles	159 W 108TH ST	90061	6074009923	0.000	0.000	0.000	0.000	Shortfall of Sites	0.125	Public Facilities	PF-1	0	0	0	153.741	0.000		Miscellaneous - Government Owned Property, 0	090A203 375		Southeast Los Angeles	No		PF
Los Angeles	159 W 108TH ST	90061	6074009923	0.000	0.000	0.000	0.000	Shortfall of Sites	0.125	Public Facilities	PF-1	0	0	0	153.741	0.000		Miscellaneous - Government Owned Property, 0	090A203 372		Southeast Los Angeles	No		PF
Los Angeles	0	0	5134022902	0.096	0.096	0.000	0.000	Shortfall of Sites	0.125	Public Facilities	PF-1-O	0	0	0	153.741	0.192		Miscellaneous - Government Owned Property, 0	124-5A207 302		Central City	No	LI	PF
Los Angeles	2513 S SEPULVEDA BLVD	90064	4256011901	0.000	0.000	0.000	0.000	Shortfall of Sites	0.104	Public Facilities	[Q]PF-1XL	0	0	0	153.741	0.000		Commercial - Parking Lot (Commercial Use Property) - Lots - Patron or Employee - One Story, 0	123B153 268		West Los Angeles	No		PF
Los Angeles	1635 S SAN PEDRO ST	90015	5127002910	0.096	0.096	0.000	0.000	Shortfall of Sites	0.125	Public Facilities	PF-1-O	0	0	0	153.741	0.192		Industrial - Warehousing, Distribution, Storage - Warehousing, Distribution, Under 10,000 SF - One Story, 0	121-5A209 22		Southeast Los Angeles	No	LI	PF
Los Angeles	2513 S SEPULVEDA BLVD	90064	4256011901	0.000	0.000	0.000	0.000	Shortfall of Sites	0.104	Public Facilities	[Q]PF-1XL	0	0	0	153.741	0.000		Commercial - Parking Lot (Commercial Use Property) - Lots - Patron or Employee - One Story, 0	123B153 271		West Los Angeles	No		PF
Los Angeles	2829 S GRAND AVE	90007	5122017908	0.096	0.096	0.000	0.000	Shortfall of Sites	0.125	Public Facilities	PF-1	0	0	0	153.741	0.192		Miscellaneous - Government Owned Property, 0	121-5A203 228		Southeast Los Angeles	No	LI	PF
Los Angeles	2611 W 52ND ST	90043	5014024900	0.096	0.096	0.000	0.000	Shortfall of Sites	0.125	Public Facilities	PF-1	0	0	0	153.741	0.192		Miscellaneous - Government Owned Property, 0	111B189 1666		West Adams - Baldwin Hills - Leimert	No	LI	PF
Los Angeles	2510 E 6TH ST	90023	5185026900	0.096	0.096	0.000	0.000	Shortfall of Sites	0.125	Public Facilities	PF-1XL-CUGU	0	0	0	153.741	0.192		Miscellaneous - Government Owned Property, 0	124-5A223 112		Boyle Heights	No	LI	PF
Los Angeles	0	0	6003005908	0.096	0.096	0.000	0.000	Shortfall of Sites	0.125	Public Facilities	PF-1	0	0	0	153.741	0.192		Miscellaneous - Government Owned Property, 0	105B197 64		South Los Angeles	No	LI	PF
Los Angeles	4571 MELROSE AVE	90029	5520001030	0.000	0.000	0.000	0.192	Shortfall of Sites	0.062	Highway Oriented Commercial	C2-1	0	0	0	4.285	0.192		Commercial - Store Combination - Store and Residential Combination - One Story, 0	141B197 476		Hollywood	Yes	ABMI	ARO
Los Angeles	2611 W 52ND ST	90043	5014024900	0.096	0.096	0.000	0.000	Shortfall of Sites	0.125	Public Facilities	PF-1	0	0	0	153.741	0.192		Miscellaneous - Government Owned Property, 0	108B189 38		West Adams - Baldwin Hills - Leimert	No	LI	PF
Los Angeles	1149 N CHICAGO ST	90033	5201009929	0.000	0.000	0.000	0.192	Shortfall of Sites	0.139	Public Facilities	PF-1	0	0	0	153.741	0.192		Residential - Four Units (Any Combination) - 4 Stories or Less, 0	132A225 61		Northeast Los Angeles	Yes	ABMI	PF
Los Angeles	1851 W FLORENCE AVE	90047	6016036007	0.000	0.000	0.000	0.192	Shortfall of Sites	0.057	Community Commercial	C2-2D-CPIO	0	0	0	4.183	0.192		Commercial - Store Combination - Store and Office Combination - One Story, 0	102B193 1321		South Los Angeles	No	ABMI	ARO
Los Angeles	8567 VENICE BLVD	90034	5065011025	0.000	0.000	0.000	0.192	Shortfall of Sites	0.057	Neighborhood Commercial	C2-1VL-CPIO	0	0	0	4.644	0.192		Commercial - Store Combination - Store and Residential Combination - One Story, 0	123B173 356		West Adams - Baldwin Hills - Leimert	Yes	ABMI	ARO
Los Angeles	2611 W 52ND ST	90043	5014024900	0.096	0.096	0.000	0.000	Shortfall of Sites	0.125	Public Facilities	PF-1	0	0	0	153.741	0.192		Miscellaneous - Government Owned Property, 0	108B189 62		West Adams - Baldwin Hills - Leimert	No	LI	PF
Los Angeles	1635 S SAN PEDRO ST	90015	5127002909	0.096	0.096	0.000	0.000	Shortfall of Sites	0.125	Public Facilities	PF-1-O	0	0	0	153.741	0.192		Industrial - Light Manufacturing - One Story, 0	121-5A209 18		Southeast Los Angeles	No	LI	PF

Jurisdiction Name	Site Address/Intersection	5 Digit ZIP Code	Assessor Parcel Number	Very Low-Income	Low-Income	Moderate-Income	Above Moderate-Income	Type of Shortfall	Parcel Size (Acres)	Current General Plan Designation	Current Zoning	Proposed General Plan (GP) Designation	Proposed Zoning	Minimum Density Allowed	Maximum Density Allowed	Total Capacity	Vacant/ Nonvacant	Description of Existing Uses	PIN	Base Density Per Acre	Community Plan Area	Rent Stabalization Ordinance	Income Category	Applicable Rezoning Program (Program informing values in Column Q listed first)
Los Angeles	5303 S WESTERN AVE	90062	5005030009	0.000	0.000	0.000	0.192	Shortfall of Sites	0.101	Neighborhood Commercial	C2-1VL-CPIO	0	0	0	2.647	0.192		Commercial - Store Combination - Store and Residential Combination - One Story, 0	108B193 423		South Los Angeles	Yes	ABMI	ARO
Los Angeles	2510 E 6TH ST	90023	5185026900	0.096	0.096	0.000	0.000	Shortfall of Sites	0.125	Public Facilities	PF-1XL-CUGU	0	0	0	153.741	0.192		Miscellaneous - Government Owned Property, 0	124-5A223 83		Boyle Heights	No	LI	PF
Los Angeles	2510 E 6TH ST	90023	5185026900	0.096	0.096	0.000	0.000	Shortfall of Sites	0.125	Public Facilities	PF-1XL-CUGU	0	0	0	153.741	0.192		Miscellaneous - Government Owned Property, 0	124-5A223 86		Boyle Heights	No	LI	PF
Los Angeles	2510 E 6TH ST	90023	5185026900	0.096	0.096	0.000	0.000	Shortfall of Sites	0.125	Public Facilities	PF-1XL-CUGU	0	0	0	153.741	0.192		Miscellaneous - Government Owned Property, 0	124-5A223 96		Boyle Heights	No	LI	PF
Los Angeles	2510 E 6TH ST	90023	5185026900	0.096	0.096	0.000	0.000	Shortfall of Sites	0.125	Public Facilities	PF-1XL-CUGU	0	0	0	153.741	0.192		Miscellaneous - Government Owned Property, 0	124-5A223 101		Boyle Heights	No	LI	PF
Los Angeles	2510 E 6TH ST	90023	5185026900	0.096	0.096	0.000	0.000	Shortfall of Sites	0.125	Public Facilities	PF-1XL-CUGU	0	0	0	153.741	0.192		Miscellaneous - Government Owned Property, 0	124-5A223 70		Boyle Heights	No	LI	PF
Los Angeles	2510 E 6TH ST	90023	5185026900	0.096	0.096	0.000	0.000	Shortfall of Sites	0.125	Public Facilities	PF-1XL-CUGU	0	0	0	153.741	0.192		Miscellaneous - Government Owned Property, 0	124-5A223 75		Boyle Heights	No	LI	PF
Los Angeles	2510 E 6TH ST	90023	5185026900	0.096	0.096	0.000	0.000	Shortfall of Sites	0.125	Public Facilities	PF-1XL-CUGU	0	0	0	153.741	0.192		Miscellaneous - Government Owned Property, 0	124-5A223 107		Boyle Heights	No	LI	PF
Los Angeles	2510 E 6TH ST	90023	5185026900	0.096	0.096	0.000	0.000	Shortfall of Sites	0.125	Public Facilities	PF-1XL-CUGU	0	0	0	153.741	0.192		Miscellaneous - Government Owned Property, 0	124-5A223 68		Boyle Heights	No	LI	PF
Los Angeles	2510 E 6TH ST	90023	5185026900	0.096	0.096	0.000	0.000	Shortfall of Sites	0.125	Public Facilities	PF-1XL-CUGU	0	0	0	153.741	0.192		Miscellaneous - Government Owned Property, 0	124-5A223 77		Boyle Heights	No	LI	PF
Los Angeles	2510 E 6TH ST	90023	5185026900	0.096	0.096	0.000	0.000	Shortfall of Sites	0.125	Public Facilities	PF-1XL-CUGU	0	0	0	153.741	0.192		Miscellaneous - Government Owned Property, 0	124-5A223 81		Boyle Heights	No	LI	PF
Los Angeles	2510 E 6TH ST	90023	5185026900	0.096	0.096	0.000	0.000	Shortfall of Sites	0.125	Public Facilities	PF-1XL-CUGU	0	0	0	153.741	0.192		Miscellaneous - Government Owned Property, 0	124-5A223 91		Boyle Heights	No	LI	PF
Los Angeles	7126 SALE AVE	91307	2024040019	0.000	0.000	0.000	0.192	Shortfall of Sites	0.117	Low Residential	R1-1	0	0	0	66.287	0.192		Residential - Single Family Residence, 1	183B097 877	1 per lot	Canoga Park - Winnetka - Woodland Hills - West Hills	No	ABMI	AHO , CPK CPU
Los Angeles	1397 E 33RD ST	90011	5114038015	0.000	0.000	0.000	0.192	Shortfall of Sites	0.042	Low Medium II Residential	[Q]R4-1	0	0	0	102.494	0.192		Institutional - Church - One Story, 0	117A211 432		Southeast Los Angeles	No	ABMI	FBO
Los Angeles	2611 W 52ND ST	90043	5014024900	0.096	0.096	0.000	0.000	Shortfall of Sites	0.125	Public Facilities	PF-1	0	0	0	153.741	0.192		Miscellaneous - Government Owned Property, 0	108B189 86		West Adams - Baldwin Hills - Leimert	No	LI	PF
Los Angeles	2611 W 52ND ST	90043	5014024900	0.096	0.096	0.000	0.000	Shortfall of Sites	0.124	Public Facilities	PF-1	0	0	0	153.741	0.191		Miscellaneous - Government Owned Property, 0	108B189 110		West Adams - Baldwin Hills - Leimert	No	LI	PF
Los Angeles	1040 S ROBERTSON BLVD	90035	4332016021	0.000	0.000	0.000	0.191	Shortfall of Sites	0.079	Limited Commercial	[Q]C2-1-O	0	0	0	2.525	0.191		Commercial - Office Building - One Story, 0	132B169 316		Wilshire	No	ABMI	ARO
Los Angeles	0	0	5134022902	0.096	0.096	0.000	0.000	Shortfall of Sites	0.124	Public Facilities	PF-1-O	0	0	0	153.741	0.191		Miscellaneous - Government Owned Property, 0	124-5A207 291		Central City	No	LI	PF
Los Angeles	2688 S LA CIENEGA BLVD	90034	5065012008	0.000	0.000	0.000	0.191	Shortfall of Sites	0.057	Hybrid Industrial	[Q]CM-1VL	0	0	0	4.167	0.191		Industrial - Light Manufacturing - One Story, 0	123B173 557		West Adams - Baldwin Hills - Leimert	No	ABMI	ARO
Los Angeles	2149 W MANCHESTER AVE	90047	6035029018	0.000	0.000	0.000	0.191	Shortfall of Sites	0.069	Neighborhood Commercial	C2-1VL-CPIO	0	0	0	3.857	0.191		Commercial - Store Combination - Store and Residential Combination - One Story, 0	097-5A191 221		South Los Angeles	Yes	ABMI	ARO
Los Angeles	2611 W 52ND ST	90043	5014024900	0.096	0.096	0.000	0.000	Shortfall of Sites	0.124	Public Facilities	PF-1	0	0	0	153.741	0.191		Miscellaneous - Government Owned Property, 0	108B189 134		West Adams - Baldwin Hills - Leimert	No	LI	PF
Los Angeles	5844 BECKFORD AVE	91356	2156007006	0.000	0.000	0.000	0.191	Shortfall of Sites	0.207	Low II Residential	R1-1	0	0	0	66.287	0.191		, 2	174B121 18	1 per lot	Encino - Tarzana	No	ABMI	AHO , ENC CPU
Los Angeles	5920 TOPEKA DR	91356	2156018021	0.000	0.000	0.000	0.191	Shortfall of Sites	0.207	Low II Residential	R1-1	0	0	0	66.287	0.191		Residential - Double, Duplex, or Two Units - 4 Stories or Less, 2	177B121 768	1 per lot	Encino - Tarzana	No	ABMI	AHO , ENC CPU
Los Angeles	5814 BECKFORD AVE	91356	2156007011	0.000	0.000	0.000	0.191	Shortfall of Sites	0.207	Low II Residential	R1-1	0	0	0	66.287	0.191		, 2	174B121 81	1 per lot	Encino - Tarzana	No	ABMI	AHO , ENC CPU
Los Angeles	605 N BOYLE AVE	90033	5174004900	0.096	0.096	0.000	0.000	Shortfall of Sites	0.124	Public Facilities	PF-1XL-RIO-CUGU	0	0	0	153.741	0.191		Miscellaneous - Government Owned Property, 0	130-5A221 88		Boyle Heights	No	LI	PF
Los Angeles	2611 W 52ND ST	90043	5014024900	0.096	0.096	0.000	0.000	Shortfall of Sites	0.124	Public Facilities	PF-1	0	0	0	153.741	0.191		Miscellaneous - Government Owned Property, 0	108B189 160		West Adams - Baldwin Hills - Leimert	No	LI	PF
Los Angeles	0	0	5134022902	0.096	0.096	0.000	0.000	Shortfall of Sites	0.124	Public Facilities	PF-1-O	0	0	0	153.741	0.191		Miscellaneous - Government Owned Property, 0	124-5A207 281		Central City	No	LI	PF
Los Angeles	419 W 98TH ST	90003	6054029920	0.096	0.096	0.000	0.000	Shortfall of Sites	0.124	Public Facilities	PF-1	0	0	0	153.741	0.191		Miscellaneous - Government Owned Property, 0	093A201 184		South Los Angeles	No	LI	PF
Los Angeles	1410 ALVIRA ST	90035	5068002001	0.000	0.000	0.000	0.191	Shortfall of Sites	0.064	General Commercial	C4-1-O	0	0	0	102.494	0.191		Institutional - Church - One Story, 0	129B173 245		Wilshire	No	ABMI	FBO
Los Angeles	1410 ALVIRA ST	90035	5068002001	0.000	0.000	0.000	0.191	Shortfall of Sites	0.064	General Commercial	C4-1-O	0	0	0	102.494	0.191		Institutional - Church - One Story, 0	129B173 250		Wilshire	No	ABMI	FBO
Los Angeles	1410 ALVIRA ST	90035	5068002001	0.000	0.000	0.000	0.191	Shortfall of Sites	0.064	General Commercial	C4-1-O	0	0	0	102.494	0.191		Institutional - Church - One Story, 0	129B173 252		Wilshire	No	ABMI	FBO
Los Angeles	1410 ALVIRA ST	90035	5068002001	0.000	0.000	0.000	0.191	Shortfall of Sites	0.064	General Commercial	C4-1-O	0	0	0	102.494	0.191		Institutional - Church - One Story, 0	129B173 256		Wilshire	No	ABMI	FBO
Los Angeles	120 W FLORENCE AVE	90003	6031001900	0.000	0.000	0.000	0.000	Shortfall of Sites	0.124	Public Facilities	PF-1	0	0	0	153.741	0.000		Commercial - Parking Lot (Commercial Use Property) - Lots - Patron or Employee - One Story, 0	102B201 871		Southeast Los Angeles	No		PF
Los Angeles	1715 SANTA ANA BLVD	90002	6065031036	0.000	0.000	0.000	0.191	Shortfall of Sites	0.064	Neighborhood Commercial	[Q]CR-1VL	0	0	0	102.494	0.191		Institutional - Church - Wireless Communication Tower - One Story, 0	090A213 129		Southeast Los Angeles	No	ABMI	FBO
Los Angeles	2611 W 52ND ST	90043	5014024900	0.095	0.095	0.000	0.000	Shortfall of Sites	0.124	Public Facilities	PF-1	0	0	0	153.741	0.191		Miscellaneous - Government Owned Property, 0	108B189 181		West Adams - Baldwin Hills - Leimert	No	LI	PF
Los Angeles	5609 W WASHINGTON BLVD	90016	5064023009	0.000	0.000	0.000	0.191	Shortfall of Sites	0.043	Neighborhood Commercial	C2-1VL-CPIO	0	0	0	10.012	0.191		Commercial - Store Combination - Store and Residential Combination - One Story, 0	123B177 187		West Adams - Baldwin Hills - Leimert	Yes	ABMI	ARO
Los Angeles	5609 W WASHINGTON BLVD	90016	5064023009	0.000	0.000	0.000	0.191	Shortfall of Sites	0.043	Neighborhood Commercial	C2-1VL-CPIO	0	0	0	10.012	0.191		Commercial - Store Combination - Store and Residential Combination - One Story, 0	123B177 196		West Adams - Baldwin Hills - Leimert	Yes	ABMI	ARO
Los Angeles	1421 E PACIFIC COAST HWY	90744	7426018035	0.000	0.000	0.000	0.191	Shortfall of Sites	0.046	General Commercial	[Q]C1-1VL-O-CUGU	0	0	0	102.494	0.191		Institutional - Church - One Story, 0	036B213 429		Wilmington - Harbor City	Yes	ABMI	FBO
Los Angeles	2611 W 52ND ST	90043	5014024900	0.095	0.095	0.000	0.000	Shortfall of Sites	0.124	Public Facilities	PF-1	0	0	0	153.741	0.191		Miscellaneous - Government Owned Property, 0	108B189 205		West Adams - Baldwin Hills - Leimert	No	LI	PF
Los Angeles	0	0	5409021900	0.000	0.000	0.000	0.000	Shortfall of Sites	0.124	Public Facilities	PF-1XL-RIO	0	0	0	153.741	0.000		Miscellaneous - Government Owned Property, 0	132A217 116		Central City North	No		PF
Los Angeles	2611 W 52ND ST	90043	5014024900	0.095	0.095	0.000	0.000	Shortfall of Sites	0.124	Public Facilities	PF-1	0	0	0	153.741	0.191		Miscellaneous - Government Owned Property, 0	111B189 1665		West Adams - Baldwin Hills - Leimert	No	LI	PF
Los Angeles	0	0	5134022902	0.095	0.095	0.000	0.000	Shortfall of Sites	0.124	Public Facilities	PF-1-O	0	0	0	153.741	0.191		Miscellaneous - Government Owned Property, 0	124-5A207 270		Central City	No	LI	PF
Los Angeles	655 W 70TH ST	90044	6013021044	0.000	0.000	0.000	0.191	Shortfall of Sites	0.041	Low Medium I Residential	[Q]R4-1	0	0	0	102.494	0.191		Institutional - Church - One Story, 0	102B201 573		South Los Angeles	No	ABMI	FBO
Los Angeles	0	0	6003005908	0.095	0.095	0.000	0.000	Shortfall of Sites	0.124	Public Facilities	PF-1	0	0	0	153.741	0.191		Miscellaneous - Government Owned Property, 0	108B197 1629		South Los Angeles	No	LI	PF
Los Angeles	1002 W D ST	90744	7417010947	0.095	0.095	0.000	0.000	Shortfall of Sites	0.568	Low Medium II Residential	[Q]RD1.5-1XL-O-CUGU	0	0	0	44.916	0.191		Miscellaneous - Government Owned Property - Miscellaneous - Public Housing, 20	027B201 451		Wilmington - Harbor City	No	LI	DB50
Los Angeles	1001 W E STREET	90744	7417012934	0.095	0.095	0.000	0.000	Shortfall of Sites	0.568	Low Medium II Residential	[Q]RD1.5-1XL-O-CUGU	0	0	0	44.909	0.191		Miscellaneous - Government Owned Property - Miscellaneous - Public Housing, 20	030B201 858		Wilmington - Harbor City	No	LI	DB50
Los Angeles	1002 W E STREET	90744	7417012935	0.095	0.095	0.000	0.000	Shortfall of Sites	0.569	Low Medium II Residential	[Q]RD1.5-1XL-O-CUGU	0	0	0	44.907	0.191		Miscellaneous - Government Owned Property - Miscellaneous - Public Housing, 20	030B201 859		Wilmington - Harbor City	No	LI	DB50
Los Angeles	1001 W D STREET	90744	7417012936	0.095	0.095	0.000	0.000	Shortfall of Sites	0.568	Low Medium II Residential	[Q]RD1.5-1XL-O-CUGU	0	0	0	44.910	0.191		Miscellaneous - Government Owned Property - Miscellaneous - Public Housing, 20	030B201 860		Wilmington - Harbor City	No	LI	DB50
Los Angeles	0	0	6003005908	0.095	0.095	0.000	0.000	Shortfall of Sites	0.124	Public Facilities	PF-1	0	0	0	153.741	0.191		Miscellaneous - Government Owned Property, 0	108B197 1628		South Los Angeles	No	LI	PF
Los Angeles	8115 S VERMONT AVE	90044	6033022002	0.000	0.000	0.000	0.191	Shortfall of Sites	0.105	Community Commercial	C2-1-CPIO	0	0	0	2.277	0.191		Commercial - Professional Building - One Story, 0	099B197 1081		South Los Angeles	No	ABMI	ARO
Los Angeles	8620 MENLO AVE	90044	6038022907	0.095	0.095	0.000	0.000	Shortfall of Sites	0.124	Public Facilities	PF-1	0	0	0	153.741	0.191		Miscellaneous - Government Owned Property - Public School - General, 0	097-5A199 321		South Los Angeles	No	LI	PF
Los Angeles	1635 S SAN PEDRO ST	90015	5127002908	0.095	0.095	0.000	0.000	Shortfall of Sites	0.124	Public Facilities	PF-1-O	0	0	0	153.741	0.191		Miscellaneous - Government Owned Property, 0	123A209 388		Southeast Los Angeles	No	LI	PF
Los Angeles	0	0	6003005908	0.095	0.095	0.000	0.000	Shortfall of Sites	0.124	Public Facilities	PF-1	0	0	0	153.741	0.191		Miscellaneous - Government Owned Property, 0	105B197 62		South Los Angeles	No	LI	PF
Los Angeles	0	0	6003005908	0.095	0.095	0.000	0.000	Shortfall of Sites	0.124	Public Facilities	PF-1	0	0	0	153.741	0.191		Miscellaneous - Government Owned Property, 0	105B197 63		South Los Angeles	No	LI	PF
Los Angeles	2611 W 52ND ST	90043	5014024900	0.095	0.095	0.000	0.000	Shortfall of Sites	0.124	Public Facilities	PF-1	0	0	0	153.741	0.191		Miscellaneous - Government Owned Property, 0	108B189 37		West Adams - Baldwin Hills - Leimert	No	LI	PF
Los Angeles	0	0	5006025900	0.000	0.000	0.000	0.000	Shortfall of Sites	0.124	Public Facilities	PF-1	0	0	0	153.741	0.000		Miscellaneous - Government Owned Property, 0	108B189 293		West Adams - Baldwin Hills - Leimert	No		PF
Los Angeles	5024 BUCHANAN ST	90042	5477007904	0.095	0.095	0.000	0.000	Shortfall of Sites	0.124	Public Facilities	PF-1	0	0	0	153.741	0.191		Miscellaneous - Government Owned Property, 0	154-5A225 52		Northeast Los Angeles	No	LI	PF
Los Angeles	5024 BUCHANAN ST	90042	5477007904	0.095	0.095	0.000	0.000	Shortfall of Sites	0.124	Public Facilities	PF-1	0	0	0	153.741	0.191		Miscellaneous - Government Owned Property, 0	154-5A225 55		Northeast Los Angeles	No	LI	PF
Los Angeles	5024 BUCHANAN ST	90042	5477007904	0.095	0.095	0.000	0.000	Shortfall of Sites	0.124	Public Facilities	PF-1	0	0	0	153.741	0.191		Miscellaneous - Government Owned Property, 0	154-5A225 56		Northeast Los Angeles	No	LI	PF
Los Angeles	5024 BUCHANAN ST	90042	5477007904	0.095	0.095	0.000	0.000	Shortfall of Sites	0.124	Public Facilities	PF-1	0	0	0	153.741	0.191		Miscellaneous - Government Owned Property, 0	154-5A225 58		Northeast Los Angeles	No	LI	PF
Los Angeles	114 E 64TH ST	90003	6006015901	0.000	0.000	0.000	0.000	Shortfall of Sites	0.124	Public Facilities	PF-1	0	0	0	153.741	0.000	Vacant	Residential - Single Family Residence - Vacant Land, 0	105B205 1109		Southeast Los Angeles	No		PF
Los Angeles	5024 BUCHANAN ST	90042	5477007904	0.095	0.095	0.000	0.000	Shortfall of Sites	0.124	Public Facilities	PF-1	0	0	0	153.741	0.191		Miscellaneous - Government Owned Property, 0	154-5A225 64		Northeast Los Angeles	No	LI	PF
Los Angeles	5024 BUCHANAN ST	90042	5477007904	0.095	0.095	0.000	0.000	Shortfall of Sites	0.124	Public Facilities	PF-1	0	0	0	153.741	0.191		Miscellaneous - Government Owned Property, 0	154-5A225 61		Northeast Los Angeles	No	LI	PF
Los Angeles	2510 E 6TH ST	90023	5185025908	0.095	0.095	0.000	0.000	Shortfall of Sites	0.124	Public Facilities	PF-1XL-CUGU	0	0	0	153.741	0.191		Miscellaneous - Government Owned Property, 0	124-5A223 187		Boyle Heights	No	LI	PF
Los Angeles	7931 S SAN PEDRO ST	90003	6030002035	0.000	0.000	0.000	0.191	Shortfall of Sites	0.041	Medium Residential	[Q]R4-1	0	0	0	102.494	0.191		Institutional - Church - One Story, 0	099B205 745		Southeast Los Angeles	No	ABMI	FBO
Los Angeles	0	0	6040027906	0.095	0.095	0.000	0.000	Shortfall of Sites	0.124	Public Facilities	PF-1	0	0	0	153.741	0.191	Vacant	Residential - Single Family Residence - Vacant Land, 0	096A203 365		Southeast Los Angeles	No	LI	PF
Los Angeles	129 W 90TH ST	90003	6040028910	0.095	0.095	0.000	0.000	Shortfall of Sites	0.124	Public Facilities	PF-1	0	0	0	153.741	0.191		Residential - Three Units (Any Combination) - 4 Stories or Less, 0	094-5A203 14		Southeast Los Angeles	No	LI	PF
Los Angeles	0	0	4261011911	0.000	0.000	0.000	0.000	Shortfall of Sites	0.103	Public Facilities	PF-1XL	0	0	0	153.741	0.000		Miscellaneous - Government Owned Property, 0	126B149 57		West Los Angeles	No		PF

Jurisdiction Name	Site Address/Intersection	5 Digit ZIP Code	Assessor Parcel Number	Very Low-Income	Low-Income	Moderate-Income	Above Moderate-Income	Type of Shortfall	Parcel Size (Acres)	Current General Plan Designation	Current Zoning	Proposed General Plan (GP) Designation	Proposed Zoning	Minimum Density Allowed	Maximum Density Allowed	Total Capacity	Vacant/ Nonvacant	Description of Existing Uses	PIN	Base Density Per Acre	Community Plan Area	Rent Stabalization Ordinance	Income Category	Applicable Rezoning Program (Program informing values in Column Q listed first)
Los Angeles	2510 E 6TH ST	90023	5185025908	0.095	0.095	0.000	0.000	Shortfall of Sites	0.124	Public Facilities	PF-1XL-CUGU	0	0	0	153.741	0.191		Miscellaneous - Government Owned Property, 0	124-5A223 160		Boyle Heights	No	LI	PF
Los Angeles	0	0	5542027900	0.000	0.000	0.000	0.000	Shortfall of Sites	0.124	Public Facilities	PF-1XL	0	0	0	153.741	0.000		Miscellaneous - Government Owned Property, 0	144B197 691		Hollywood	No		PF
Los Angeles	0	0	5542027900	0.000	0.000	0.000	0.000	Shortfall of Sites	0.124	Public Facilities	PF-1XL	0	0	0	153.741	0.000		Miscellaneous - Government Owned Property, 0	144B197 690		Hollywood	No		PF
Los Angeles	2510 E 6TH ST	90023	5185025908	0.095	0.095	0.000	0.000	Shortfall of Sites	0.124	Public Facilities	PF-1XL-CUGU	0	0	0	153.741	0.191		Miscellaneous - Government Owned Property, 0	124-5A223 175		Boyle Heights	No	LI	PF
Los Angeles	0	0	4261011912	0.000	0.000	0.000	0.000	Shortfall of Sites	0.103	Public Facilities	PF-1XL	0	0	0	153.741	0.000		Miscellaneous - Government Owned Property, 0	126B149 268		West Los Angeles	No		PF
Los Angeles	3420 S CENTRAL AVE	90011	5114029909	0.000	0.000	0.000	0.000	Shortfall of Sites	0.124	Public Facilities	PF-1	0	0	0	153.741	0.000		Commercial - Bank, Savings and Loan - One Story, 0	115-5A209 76		Southeast Los Angeles	No		PF
Los Angeles	2611 W 52ND ST	90043	5014024900	0.095	0.095	0.000	0.000	Shortfall of Sites	0.124	Public Facilities	PF-1	0	0	0	153.741	0.191		Miscellaneous - Government Owned Property, 0	108B189 204		West Adams - Baldwin Hills - Leimert	No	LI	PF
Los Angeles	2611 W 52ND ST	90043	5014024900	0.095	0.095	0.000	0.000	Shortfall of Sites	0.124	Public Facilities	PF-1	0	0	0	153.741	0.191		Miscellaneous - Government Owned Property, 0	108B189 180		West Adams - Baldwin Hills - Leimert	No	LI	PF
Los Angeles	1140 MAHAR AVE	90744	7425027901	0.095	0.095	0.000	0.000	Shortfall of Sites	0.124	Public Facilities	[Q]PF-1XL-O-CUGU	0	0	0	153.741	0.191		Miscellaneous - Government Owned Property, 0	033B213 229		Wilmington - Harbor City	No	LI	PF
Los Angeles	1140 MAHAR AVE	90744	7425027900	0.095	0.095	0.000	0.000	Shortfall of Sites	0.124	Public Facilities	[Q]PF-1XL-O-CUGU	0	0	0	153.741	0.191		Miscellaneous - Government Owned Property, 0	033B213 231		Wilmington - Harbor City	No	LI	PF
Los Angeles	0	0	5134022902	0.095	0.095	0.000	0.000	Shortfall of Sites	0.124	Public Facilities	PF-1-O	0	0	0	153.741	0.191		Miscellaneous - Government Owned Property, 0	124-5A207 260		Central City	No	LI	PF
Los Angeles	2611 W 52ND ST	90043	5014024900	0.095	0.095	0.000	0.000	Shortfall of Sites	0.124	Public Facilities	PF-1	0	0	0	153.741	0.191		Miscellaneous - Government Owned Property, 0	108B189 159		West Adams - Baldwin Hills - Leimert	No	LI	PF
Los Angeles	1140 MAHAR AVE	90744	7425027900	0.095	0.095	0.000	0.000	Shortfall of Sites	0.124	Public Facilities	[Q]PF-1XL-O-CUGU	0	0	0	153.741	0.191		Miscellaneous - Government Owned Property, 0	033B213 232		Wilmington - Harbor City	No	LI	PF
Los Angeles	1140 MAHAR AVE	90744	7425027900	0.095	0.095	0.000	0.000	Shortfall of Sites	0.124	Public Facilities	[Q]PF-1XL-O-CUGU	0	0	0	153.741	0.191		Miscellaneous - Government Owned Property, 0	033B213 233		Wilmington - Harbor City	No	LI	PF
Los Angeles	1140 MAHAR AVE	90744	7425027900	0.095	0.095	0.000	0.000	Shortfall of Sites	0.124	Public Facilities	[Q]PF-1XL-O-CUGU	0	0	0	153.741	0.191		Miscellaneous - Government Owned Property, 0	033B213 234		Wilmington - Harbor City	No	LI	PF
Los Angeles	1140 MAHAR AVE	90744	7425027904	0.095	0.095	0.000	0.000	Shortfall of Sites	0.124	Public Facilities	[Q]PF-1XL-O-CUGU	0	0	0	153.741	0.191		Residential - Single Family Residence, 0	033B213 237		Wilmington - Harbor City	No	LI	PF
Los Angeles	2611 W 52ND ST	90043	5014024900	0.095	0.095	0.000	0.000	Shortfall of Sites	0.124	Public Facilities	PF-1	0	0	0	153.741	0.191		Miscellaneous - Government Owned Property, 0	108B189 133		West Adams - Baldwin Hills - Leimert	No	LI	PF
Los Angeles	2611 W 52ND ST	90043	5014024900	0.095	0.095	0.000	0.000	Shortfall of Sites	0.124	Public Facilities	PF-1	0	0	0	153.741	0.191		Miscellaneous - Government Owned Property, 0	108B189 109		West Adams - Baldwin Hills - Leimert	No	LI	PF
Los Angeles	2611 W 52ND ST	90043	5014024900	0.095	0.095	0.000	0.000	Shortfall of Sites	0.124	Public Facilities	PF-1	0	0	0	153.741	0.190		Miscellaneous - Government Owned Property, 0	108B189 85		West Adams - Baldwin Hills - Leimert	No	LI	PF
Los Angeles	11124 S FIGUEROA ST	90061	6075030033	0.000	0.000	0.000	0.190	Shortfall of Sites	0.031	Community Commercial	C2-2D-CPIO	0	0	0	8.668	0.190		Commercial - Store Combination - Store and Residential Combination - One Story, 0	087A201 408		South Los Angeles	Yes	ABMI	ARO
Los Angeles	2611 W 52ND ST	90043	5014024900	0.095	0.095	0.000	0.000	Shortfall of Sites	0.124	Public Facilities	PF-1	0	0	0	153.741	0.190		Miscellaneous - Government Owned Property, 0	108B189 61		West Adams - Baldwin Hills - Leimert	No	LI	PF
Los Angeles	4307 CRENSHAW BLVD	90008	5024006003	0.000	0.000	0.000	0.190	Shortfall of Sites	0.076	Neighborhood Commercial	C1.5-1-SP	0	0	0	3.143	0.190		Commercial - Office Building - One Story, 0	114B185 1128		West Adams - Baldwin Hills - Leimert	No	ABMI	ARO
Los Angeles	1303 YOSEMITE DR	90041	5690018903	0.000	0.000	0.000	0.190	Shortfall of Sites	0.103	Public Facilities	PF-1	0	0	0	153.741	0.190		Miscellaneous - Government Owned Property - Public School - Elementary School, 0	160-5A229 281		Northeast Los Angeles	No	ABMI	PF
Los Angeles	1847 ARAPAHOE ST	90006	5056012017	0.000	0.000	0.000	0.190	Shortfall of Sites	0.016	Community Commercial	C2-1-CPIO	0	0	0	23.334	0.190		Commercial - Store Combination - Store and Residential Combination - One Story, 0	126A201 111		South Los Angeles	No	ABMI	ARO
Los Angeles	4278 W 3RD ST	90020	5503004011	0.000	0.000	0.000	0.190	Shortfall of Sites	0.206	General Commercial	C2-1	0	0	0	1.152	0.190		Commercial - Professional Building - Medical Dental Building - One Story, 0	135B193 224		Wilshire	No	ABMI	ARO
Los Angeles	1122 BRITTANIA ST	90033	5201009904	0.095	0.095	0.000	0.000	Shortfall of Sites	0.124	Public Facilities	PF-1	0	0	0	153.741	0.190		Miscellaneous - Government Owned Property, 0	133-5A225 88		Northeast Los Angeles	No	LI	PF
Los Angeles	0	0	5056025912	0.095	0.095	0.000	0.000	Shortfall of Sites	0.124	Public Facilities	PF-1	0	0	0	153.741	0.190		Industrial - Warehousing, Distribution, Storage - Warehousing, Distribution, Under 10,000 SF - One Story, 0	126B197 683		South Los Angeles	No	LI	PF
Los Angeles	605 N BOYLE AVE	90033	5174004900	0.095	0.095	0.000	0.000	Shortfall of Sites	0.124	Public Facilities	PF-1XL-RIO-CUGU	0	0	0	153.741	0.190		Miscellaneous - Government Owned Property, 0	130-5A221 71		Boyle Heights	No	LI	PF
Los Angeles	1635 S SAN PEDRO ST	90015	5127002908	0.095	0.095	0.000	0.000	Shortfall of Sites	0.124	Public Facilities	PF-1-O	0	0	0	153.741	0.190		Miscellaneous - Government Owned Property, 0	123A209 383		Southeast Los Angeles	No	LI	PF
Los Angeles	159 W 108TH ST	90061	6074009923	0.000	0.000	0.000	0.000	Shortfall of Sites	0.124	Public Facilities	PF-1	0	0	0	153.741	0.000		Miscellaneous - Government Owned Property, 0	090A203 331		Southeast Los Angeles	No		PF
Los Angeles	7037 SALE AVE	91307	2024041012	0.000	0.000	0.000	0.190	Shortfall of Sites	0.117	Low Residential	R1-1	0	0	0	66.287	0.190		Residential - Single Family Residence, 1	183B101 842	1 per lot	Canoga Park - Winnetka - Woodland Hills - West Hills	No	ABMI	AHO , CPK CPU
Los Angeles	159 W 108TH ST	90061	6074009923	0.000	0.000	0.000	0.000	Shortfall of Sites	0.124	Public Facilities	PF-1	0	0	0	153.741	0.000		Miscellaneous - Government Owned Property, 0	090A203 328		Southeast Los Angeles	No		PF
Los Angeles	5300 S CENTRAL AVE	90011	5104014032	0.000	0.000	0.000	0.190	Shortfall of Sites	0.063	Neighborhood Commercial	C2-1-CPIO	0	0	0	102.494	0.190		Institutional - Church - One Story, 0	108B209 357		Southeast Los Angeles	No	ABMI	FBO
Los Angeles	5492 HUNTINGTON DR S	90032	5292020013	0.095	0.095	0.000	0.000	Shortfall of Sites	0.124	Public Facilities	PF-1	0	0	0	153.741	0.190		Commercial - Auto, Recreation Equipment, Construction Equipment Sales and Service - Auto Service Centers (No Gasoline) - One Story, 0	145-5A239 111		Northeast Los Angeles	No	LI	PF
Los Angeles	20468 W ELKWOOD STREET	91306	2107013084	0.000	0.000	0.000	0.190	Shortfall of Sites	0.117	Low Residential	(T)R1-1	0	0	0	66.287	0.190		Residential - Single Family Residence, 1	189B109 1116	1 per lot	Canoga Park - Winnetka - Woodland Hills - West Hills	No	ABMI	AHO , CPK CPU
Los Angeles	419 W 98TH ST	90003	6054029920	0.095	0.095	0.000	0.000	Shortfall of Sites	0.124	Public Facilities	PF-1	0	0	0	153.741	0.190		Miscellaneous - Government Owned Property, 0	093A203 183		South Los Angeles	No	LI	PF
Los Angeles	0	0	5021005902	0.000	0.000	0.000	0.000	Shortfall of Sites	0.124	Public Facilities	PF-1	0	0	0	153.741	0.000		Miscellaneous - Government Owned Property - Government Services - Police and Fire Station, 0	114B193 473		South Los Angeles	No		PF
Los Angeles	0	0	5006025900	0.000	0.000	0.000	0.000	Shortfall of Sites	0.124	Public Facilities	PF-1	0	0	0	153.741	0.000		Miscellaneous - Government Owned Property, 0	108B189 270		West Adams - Baldwin Hills - Leimert	No		PF
Los Angeles	110 N SAN FERNANDO RD	90031	5447014003	0.000	0.000	0.000	0.190	Shortfall of Sites	0.044	Hybrid Industrial	UV(CA)	0	0	0	9.709	0.190		Commercial - Store Combination - Store and Residential Combination - One Story, 0	139-5A219 143		Northeast Los Angeles	Yes	ABMI	ARO
Los Angeles	6611 SELMA AVE	90028	5547015902	0.095	0.095	0.000	0.000	Shortfall of Sites	0.123	Public Facilities	PF-1XL	0	0	0	153.741	0.190		Commercial - Auto, Recreation Equipment, Construction Equipment Sales and Service - Auto Body Repair Shop - One Story, 0	148-5A185 262		Hollywood	No	LI	PF
Los Angeles	1635 S SAN PEDRO ST	90015	5127002908	0.095	0.095	0.000	0.000	Shortfall of Sites	0.123	Public Facilities	PF-1-O	0	0	0	153.741	0.190		Miscellaneous - Government Owned Property, 0	123A209 378		Southeast Los Angeles	No	LI	PF
Los Angeles	1157 LEMOYNE ST	90026	5404016006	0.000	0.000	0.189	0.000	Shortfall of Sites	0.162	Community Commercial	[Q]C2-1VL-CDO	0	0	0	12.588	0.189		Commercial - Office Building - One Story, 1	139-5A209 106		Silver Lake - Echo Park - Elysian Valley	No	MI	ARO
Los Angeles	3311 GLENDALE BLVD	90039	5435013004	0.000	0.000	0.000	0.189	Shortfall of Sites	0.094	Neighborhood Commercial	[Q]C4-1XL-RIO-POD	0	0	0	2.099	0.189		Commercial - Professional Building - One Story, 0	153B209 88		Southeast Los Angeles	No	ABMI	ARO
Los Angeles	9763 W PICO BLVD	90035	4330013026	0.000	0.000	0.000	0.189	Shortfall of Sites	0.068	Neighborhood Commercial	C4-1VL-O	0	0	0	2.894	0.189		Commercial - Store Combination - Store and Office Combination - One Story, 0	132A165 302		West Los Angeles	No	ABMI	ARO
Los Angeles	8808 S MAIN ST	90003	6041004039	0.000	0.000	0.000	0.189	Shortfall of Sites	0.063	Neighborhood Commercial	C2-1VL-CPIO	0	0	0	102.494	0.189		Institutional - Church - One Story, 0	096A205 215		Southeast Los Angeles	No	ABMI	FBO
Los Angeles	5202 COMPTON AVE	90011	5105002002	0.000	0.000	0.000	0.189	Shortfall of Sites	0.063	Neighborhood Commercial	C2-1VL-CPIO	0	0	0	102.494	0.189		Institutional - Church - One Story, 0	108B213 104		Southeast Los Angeles	No	ABMI	FBO
Los Angeles	5202 COMPTON AVE	90011	5105002002	0.000	0.000	0.000	0.189	Shortfall of Sites	0.063	Neighborhood Commercial	C2-1VL-CPIO	0	0	0	102.494	0.189		Institutional - Church - One Story, 0	108B213 107		Southeast Los Angeles	No	ABMI	FBO
Los Angeles	6614 S WESTERN AVE	90047	6015013027	0.000	0.000	0.000	0.189	Shortfall of Sites	0.063	Neighborhood Commercial	C2-1VL-CPIO	0	0	0	102.494	0.189		Institutional - Church - One Story, 0	102B193 332		South Los Angeles	No	ABMI	FBO
Los Angeles	6614 S WESTERN AVE	90047	6015013027	0.000	0.000	0.000	0.189	Shortfall of Sites	0.063	Neighborhood Commercial	C2-1VL-CPIO	0	0	0	102.494	0.189		Institutional - Church - One Story, 0	102B193 429		South Los Angeles	No	ABMI	FBO
Los Angeles	6614 S WESTERN AVE	90047	6015013027	0.000	0.000	0.000	0.189	Shortfall of Sites	0.063	Neighborhood Commercial	C2-1VL-CPIO	0	0	0	102.494	0.189		Institutional - Church - One Story, 0	102B193 431		South Los Angeles	No	ABMI	FBO
Los Angeles	6614 S WESTERN AVE	90047	6015013027	0.000	0.000	0.000	0.189	Shortfall of Sites	0.063	Neighborhood Commercial	C2-1VL-CPIO	0	0	0	102.494	0.189		Institutional - Church - One Story, 0	102B193 338		South Los Angeles	No	ABMI	FBO
Los Angeles	6614 S WESTERN AVE	90047	6015013027	0.000	0.000	0.000	0.189	Shortfall of Sites	0.063	Neighborhood Commercial	C2-1VL-CPIO	0	0	0	102.494	0.189		Institutional - Church - One Story, 0	102B193 340		South Los Angeles	No	ABMI	FBO
Los Angeles	7712 S WESTERN AVE	90047	6018017014	0.000	0.000	0.000	0.189	Shortfall of Sites	0.063	Neighborhood Commercial	C2-1VL-CPIO	0	0	0	102.494	0.189		Institutional - Church - One Story, 0	099B193 375		South Los Angeles	No	ABMI	FBO
Los Angeles	5202 COMPTON AVE	90011	5105002002	0.000	0.000	0.000	0.189	Shortfall of Sites	0.063	Neighborhood Commercial	C2-1VL-CPIO	0	0	0	102.494	0.189		Institutional - Church - One Story, 0	108B213 106		Southeast Los Angeles	No	ABMI	FBO
Los Angeles	7712 S WESTERN AVE	90047	6018017014	0.000	0.000	0.000	0.189	Shortfall of Sites	0.063	Neighborhood Commercial	C2-1VL-CPIO	0	0	0	102.494	0.189		Institutional - Church - One Story, 0	099B193 363		South Los Angeles	No	ABMI	FBO
Los Angeles	5375 POPLAR BLVD	90032	5219033044	0.000	0.000	0.000	0.189	Shortfall of Sites	0.063	General Commercial	[Q]C2-1VL	0	0	0	102.494	0.189		Institutional - Church - One Story, 0	144A237 71		Northeast Los Angeles	No	ABMI	FBO
Los Angeles	5375 POPLAR BLVD	90032	5219033044	0.000	0.000	0.000	0.189	Shortfall of Sites	0.063	General Commercial	[Q]C2-1VL	0	0	0	102.494	0.189		Institutional - Church - One Story, 0	144A237 69		Northeast Los Angeles	No	ABMI	FBO
Los Angeles	5375 POPLAR BLVD	90032	5219033044	0.000	0.000	0.000	0.189	Shortfall of Sites	0.063	General Commercial	[Q]C2-1VL	0	0	0	102.494	0.189		Institutional - Church - One Story, 0	144A237 65		Northeast Los Angeles	No	ABMI	FBO
Los Angeles	5375 POPLAR BLVD	90032	5219033044	0.000	0.000	0.000	0.189	Shortfall of Sites	0.063	General Commercial	[Q]C2-1VL	0	0	0	102.494	0.189		Institutional - Church - One Story, 0	144A237 68		Northeast Los Angeles	No	ABMI	FBO
Los Angeles	9462 VAN NUYS BLVD	91402	2644030016	0.000	0.000	0.000	0.189	Shortfall of Sites	0.144	General Commercial	[Q]C2-1VL	0	0	0	1.641	0.189		Commercial - Office Building - One Story, 0	198B149 71		Mission Hills - Panorama City - North Hills	No	ABMI	ARO
Los Angeles	9462 VAN NUYS BLVD	91402	2644030016	0.000	0.000	0.000	0.189	Shortfall of Sites	0.083	General Commercial	[Q]C2-1VL	0	0	0	2.835	0.189		Commercial - Office Building - One Story, 0	198B149 72		Mission Hills - Panorama City - North Hills	No	ABMI	ARO
Los Angeles	5393 ALHAMBRA AVE	90032	5220017001	0.000	0.000	0.000	0.189	Shortfall of Sites	0.114	General Commercial	[Q]C2-1XL	0	0	0	2.073	0.189		Commercial - Supermarket - Small Food Store - Less than 6,000 SF - One Story, 0	139-5A235 143		Northeast Los Angeles	No	ABMI	ARO
Los Angeles	5393 ALHAMBRA AVE	90032	5220017001	0.000	0.000	0.000	0.189	Shortfall of Sites	0.115	General Commercial	[Q]C2-1XL	0	0	0	2.058	0.189		Commercial - Supermarket - Small Food Store - Less than 6,000 SF - One Story, 0	139-5A235 165		Northeast Los Angeles	No	ABMI	ARO
Los Angeles	700 W FLORENCE AVE	90044	6020027006	0.000	0.000	0.000	0.189	Shortfall of Sites	0.144	Community Commercial	C2-1-CPIO	0	0	0	1.644	0.189		Commercial - Hotel and Motel - Motel - Under 50 Rooms - One Story, 0	102B201 930		South Los Angeles	No	ABMI	ARO

Jurisdiction Name	Site Address/Intersection	5 Digit ZIP Code	Assessor Parcel Number	Very Low-Income	Low-Income	Moderate-Income	Above Moderate-Income	Type of Shortfall	Parcel Size (Acres)	Current General Plan Designation	Current Zoning	Proposed General Plan (GP) Designation	Proposed Zoning	Minimum Density Allowed	Maximum Density Allowed	Total Capacity	Vacant/ Nonvacant	Description of Existing Uses	PIN	Base Density Per Acre	Community Plan Area	Rent Stabalization Ordinance	Income Category	Applicable Rezoning Program (Program informing values in Column Q listed first)
Los Angeles	605 N BOYLE AVE	90033	5174004900	0.095	0.095	0.000	0.000	Shortfall of Sites	0.123	Public Facilities	PF-1XL-RIO-CUGU	0	0	0	153.741	0.189		Miscellaneous - Government Owned Property, 0	130-5A221 53		Boyle Heights	No	LI	PF
Los Angeles	1050 E 52ND PLACE	90011	5103024941	0.095	0.095	0.000	0.000	Shortfall of Sites	0.123	Public Facilities	PF-1	0	0	0	153.741	0.189		Miscellaneous - Government Owned Property - Public School - Elementary School, 0	108B209 306		Southeast Los Angeles	No	LI	PF
Los Angeles	1635 S SAN PEDRO ST	90015	5127002908	0.094	0.094	0.000	0.000	Shortfall of Sites	0.123	Public Facilities	PF-1-O	0	0	0	153.741	0.189		Miscellaneous - Government Owned Property, 0	123A209 370		Southeast Los Angeles	No	LI	PF
Los Angeles	1610 W MANCHESTER AVE	90047	6037001009	0.000	0.000	0.000	0.189	Shortfall of Sites	0.149	Community Commercial	C2-1-CPIO	0	0	0	1.580	0.189		Commercial - Store Combination - Store and Residential Combination - One Story, 0	097-5A195 313		South Los Angeles	No	ABMI	ARO
Los Angeles	5507 COMPTON AVE	90011	5104020004	0.000	0.000	0.000	0.189	Shortfall of Sites	0.034	Neighborhood Commercial	C2-1VL-CPIO	0	0	0	6.929	0.189		Commercial - Store Combination - Store and Residential Combination - One Story, 0	108B209 817		Southeast Los Angeles	No	ABMI	ARO
Los Angeles	5507 COMPTON AVE	90011	5104020004	0.000	0.000	0.000	0.189	Shortfall of Sites	0.034	Neighborhood Commercial	C2-1VL-CPIO	0	0	0	6.928	0.189		Commercial - Store Combination - Store and Residential Combination - One Story, 0	108B209 818		Southeast Los Angeles	No	ABMI	ARO
Los Angeles	8600 LANKERSHIM BLVD	91352	2632021005	0.000	0.000	0.000	0.189	Shortfall of Sites	0.138	Light Manufacturing	[Q]C2-1-CUGU	0	0	0	1.712	0.189		Commercial - Office Building - One Story, 0	192B169 231		Sun Valley - La Tuna Canyon	No	ABMI	ARO
Los Angeles	6091 YORK BLVD	90042	5484006022	0.000	0.000	0.000	0.188	Shortfall of Sites	0.078	Neighborhood Commercial	[Q]C4-1XL	0	0	0	3.349	0.188		Commercial - Store Combination - Store and Residential Combination - One Story, 0	154-5A231 134		Northeast Los Angeles	Yes	ABMI	ARO
Los Angeles	852 S ROBERTSON BLVD	90035	4333015022	0.000	0.000	0.000	0.188	Shortfall of Sites	0.069	Limited Commercial	[Q]C2-1-O	0	0	0	2.848	0.188		Commercial - Professional Building - One Story, 0	132B169 73		Wilshire	No	ABMI	ARO
Los Angeles	6517 S WESTERN AVE	90047	6016010017	0.000	0.000	0.000	0.188	Shortfall of Sites	0.057	Neighborhood Commercial	C2-1VL-CPIO	0	0	0	4.095	0.188		Commercial - Office Building - One Story, 0	105B193 1583		South Los Angeles	No	ABMI	ARO
Los Angeles	1635 S SAN PEDRO ST	90015	5127002908	0.094	0.094	0.000	0.000	Shortfall of Sites	0.122	Public Facilities	PF-1-O	0	0	0	153.741	0.188		Miscellaneous - Government Owned Property, 0	123A209 363		Southeast Los Angeles	No	LI	PF
Los Angeles	3321 PASADENA AVE	90031	5205005005	0.000	0.000	0.000	0.188	Shortfall of Sites	0.058	Hybrid Industrial	UC(CA)	0	0	0	4.472	0.188		Commercial - Store Combination - Store and Residential Combination - One Story, 0	142-5A223 248		Northeast Los Angeles	Yes	ABMI	ARO
Los Angeles	3321 PASADENA AVE	90031	5205005005	0.000	0.000	0.000	0.188	Shortfall of Sites	0.014	Hybrid Industrial	UC(CA)	0	0	0	18.037	0.188		Commercial - Store Combination - Store and Residential Combination - One Story, 0	142-5A223 257		Northeast Los Angeles	Yes	ABMI	ARO
Los Angeles	1942 ELLENDALE PL	90007	5056025913	0.000	0.000	0.000	0.188	Shortfall of Sites	0.136	Public Facilities	PF-1	0	0	0	153.741	0.188		Residential - Double, Duplex, or Two Units - 4 Stories or Less, 0	126B197 919		South Los Angeles	Yes	ABMI	PF
Los Angeles	0	0	5160008900	0.000	0.000	0.000	0.000	Shortfall of Sites	0.122	Public Facilities	PF-1XL	0	0	0	153.741	0.000	Vacant	Residential - Single Family Residence - Vacant Land, 0	136-5A209 278		Westlake	No		PF
Los Angeles	955 VINE ST	90038	5533017901	0.094	0.094	0.000	0.000	Shortfall of Sites	0.122	Public Facilities	PF-1XL	0	0	0	153.741	0.188		Miscellaneous - Government Owned Property, 0	144B185 899		Hollywood	No	LI	PF
Los Angeles	2401 EADS ST	90031	5445002022	0.000	0.000	0.000	0.188	Shortfall of Sites	0.106	Commercial Manufacturing	[Q]CM-1XL-RIO	0	0	0	2.227	0.188		Industrial - Light Manufacturing - One Story, 0	144B213 49		Silver Lake - Echo Park - Elysian Valley	No	ABMI	ARO
Los Angeles	1569 E 32ND ST	90011	5117001900	0.094	0.094	0.000	0.000	Shortfall of Sites	0.122	Public Facilities	PF-1	0	0	0	153.741	0.188		Miscellaneous - Government Owned Property, 0	115-5A213 13		Southeast Los Angeles	No	LI	PF
Los Angeles	0	0	5410009911	0.094	0.094	0.000	0.000	Shortfall of Sites	0.122	Limited Manufacturing	PF-1XL-CUGU	0	0	0	153.741	0.188		,0	132A221 20		Boyle Heights	No	LI	PF
Los Angeles	1218 S LORENA ST	90023	5190017039	0.000	0.000	0.000	0.188	Shortfall of Sites	0.048	Low Medium I Residential	[Q]C2-1-CUGU	0	0	0	4.872	0.188		Commercial - Store Combination - Store and Residential Combination - One Story, 0	120A225 379	54	Boyle Heights	No	ABMI	ARO , BH CPU
Los Angeles	0	0	5546017904	0.094	0.094	0.000	0.000	Shortfall of Sites	0.122	Public Facilities	PF-1XL	0	0	0	153.741	0.188		Miscellaneous - Government Owned Property - Miscellaneous - Government Property and Possessory Interest Not Classified in Any of the Above, 0	144B185 36		Hollywood	No	LI	PF
Los Angeles	1130 W MANCHESTER AVE	90044	6047003009	0.000	0.000	0.000	0.188	Shortfall of Sites	0.063	Community Commercial	C2-2D-CPIO	0	0	0	102.494	0.188		Institutional - Church - One Story, 0	097-5A197 338		South Los Angeles	No	ABMI	FBO
Los Angeles	5174 VALLEY BLVD	90032	5221004018	0.000	0.000	0.000	0.188	Shortfall of Sites	0.052	General Commercial	[Q]C2-1VL	0	0	0	4.545	0.188		Industrial - Light Manufacturing - One Story, 0	138A235 192		Northeast Los Angeles	No	ABMI	ARO
Los Angeles	9618 S MAIN ST	90003	6052004008	0.000	0.000	0.000	0.188	Shortfall of Sites	0.068	Hybrid Industrial	CM-1-CPIO	0	0	0	3.443	0.188		Industrial - Light Manufacturing - One Story, 0	093A205 254		Southeast Los Angeles	No	ABMI	ARO
Los Angeles	4929 W JEFFERSON BLVD	90016	5057028036	0.000	0.000	0.000	0.188	Shortfall of Sites	0.058	Hybrid Industrial	CM-2D-CPIO	0	0	0	4.029	0.188		Industrial - Light Manufacturing - One Story, 0	120B181 745		West Adams - Baldwin Hills - Leimert	No	ABMI	ARO
Los Angeles	4929 W JEFFERSON BLVD	90016	5057028036	0.000	0.000	0.000	0.188	Shortfall of Sites	0.117	Hybrid Industrial	CM-2D-CPIO	0	0	0	2.015	0.188		Industrial - Light Manufacturing - One Story, 0	120B181 746		West Adams - Baldwin Hills - Leimert	No	ABMI	ARO
Los Angeles	5911 S BROADWAY	90003	6005006013	0.000	0.000	0.000	0.188	Shortfall of Sites	0.064	Neighborhood Commercial	C2-1VL-CPIO	0	0	0	4.092	0.188		Commercial - Store Combination - Store and Residential Combination - One Story, 0	105B201 269		Southeast Los Angeles	Yes	ABMI	ARO
Los Angeles	841 W FLORENCE AVE	90044	6013002004	0.000	0.000	0.000	0.188	Shortfall of Sites	0.057	Community Commercial	C2-1-CPIO	0	0	0	4.545	0.188		Commercial - Store Combination - Store and Residential Combination - One Story, 0	102B197 1087		South Los Angeles	Yes	ABMI	ARO
Los Angeles	365 S FAIRFAX AVE	90036	5511038028	0.000	0.000	0.000	0.188	Shortfall of Sites	0.051	Neighborhood Office Commercial	C2-1VL-O	0	0	0	0.000	0.188		Commercial - Office Building - One Story, 0	135B177 23		Wilshire	No	ABMI	ARO
Los Angeles	1330 NEWTON ST	90021	5130011905	0.094	0.094	0.000	0.000	Shortfall of Sites	0.122	Public Facilities	PF-2D	0	0	0	153.741	0.188		Miscellaneous - Government Owned Property - Public School - School Service Center, 0	121-5A213 114		Central City	No	LI	PF
Los Angeles	1925 S BUDLONG AVE	90007	5075034906	0.094	0.094	0.000	0.000	Shortfall of Sites	0.122	Public Facilities	PF-1	0	0	0	153.741	0.188		Miscellaneous - Government Owned Property, 0	126B197 1004		South Los Angeles	No	LI	PF
Los Angeles	0	0	5160008900	0.000	0.000	0.000	0.000	Shortfall of Sites	0.122	Public Facilities	PF-1XL	0	0	0	153.741	0.000	Vacant	Residential - Single Family Residence - Vacant Land, 0	136-5A209 283		Westlake	No		PF
Los Angeles	2740 W TEMPLE ST	90026	5156023010	0.000	0.000	0.000	0.188	Shortfall of Sites	0.009	Highway Oriented Commercial	C2-1	0	0	0	46.461	0.188		Commercial - Store Combination - Store and Residential Combination - One Story, 0	138A203 628		Westlake	Yes	ABMI	ARO
Los Angeles	1330 NEWTON ST	90021	5130011905	0.094	0.094	0.000	0.000	Shortfall of Sites	0.122	Public Facilities	PF-2D	0	0	0	153.741	0.188		Miscellaneous - Government Owned Property - Public School - School Service Center, 0	121-5A213 119		Central City	No	LI	PF
Los Angeles	4411 W ADAMS BLVD	90016	5050010052	0.000	0.000	0.000	0.188	Shortfall of Sites	0.063	Community Commercial	C2-2D-O-SP	0	0	0	102.494	0.188		Institutional - Church - One Story, 0	123B185 655		West Adams - Baldwin Hills - Leimert	No	ABMI	FBO
Los Angeles	150 N LOS ANGELES ST	90012	5161013905	0.000	0.000	0.000	0.000	Shortfall of Sites	0.122	Public Facilities	PF-2D-CDO	0	0	0	153.741	0.000		Miscellaneous - Government Owned Property, 0	130-5A213 55		Central City	No		PF
Los Angeles	7959 ETIWANDA AVE	91335	2102015073	0.000	0.000	0.000	0.187	Shortfall of Sites	0.116	Low Residential	(Q)R1-1	0	0	0	66.287	0.187		Residential - Single Family Residence, 1	189B125 972	1 per lot	Reseda - West Van Nuys	No	ABMI	AHO , RES CPU
Los Angeles	10024 S VERMONT AVE	90044	6054009004	0.000	0.000	0.000	0.187	Shortfall of Sites	0.115	Neighborhood Commercial	C2-1VL-CPIO	0	0	0	2.041	0.187		Commercial - Professional Building - Medical Dental Building - One Story, 0	091-5A199 171		South Los Angeles	No	ABMI	ARO
Los Angeles	1444 S ROBERTSON BLVD	90035	4303001010	0.000	0.000	0.000	0.187	Shortfall of Sites	0.082	Neighborhood Office Commercial	C2-1-O	0	0	0	2.611	0.187		Commercial - Store Combination - Store and Office Combination - One Story, 0	129B169 127		Wilshire	Yes	ABMI	ARO
Los Angeles	3736 TRINITY ST	90011	5121015901	0.094	0.094	0.000	0.000	Shortfall of Sites	0.122	Public Facilities	PF-1	0	0	0	153.741	0.187		Miscellaneous - Government Owned Property, 0	115-5A205 191		Southeast Los Angeles	No	LI	PF
Los Angeles	1717 S HOOVER ST	90006	5056010029	0.000	0.000	0.000	0.187	Shortfall of Sites	0.062	Community Commercial	C2-1VL-CPIO	0	0	0	102.494	0.187		Institutional - Church - One Story, 0	127-5A201 382		South Los Angeles	No	ABMI	FBO
Los Angeles	5850 S MAIN ST	90003	6006001901	0.094	0.094	0.000	0.000	Shortfall of Sites	0.122	Public Facilities	PF-1	0	0	0	153.741	0.187		Commercial - Parking Lot (Commercial Use Property) - Lots - Patron or Employee - One Story, 0	105B205 142		Southeast Los Angeles	No	LI	PF
Los Angeles	5850 S MAIN ST	90003	6006001901	0.094	0.094	0.000	0.000	Shortfall of Sites	0.122	Public Facilities	PF-1	0	0	0	153.741	0.187		Commercial - Parking Lot (Commercial Use Property) - Lots - Patron or Employee - One Story, 0	105B205 159		Southeast Los Angeles	No	LI	PF
Los Angeles	5850 S MAIN ST	90003	6006001902	0.094	0.094	0.000	0.000	Shortfall of Sites	0.122	Public Facilities	PF-1	0	0	0	153.741	0.187		Residential - Single Family Residence, 0	105B205 235		Southeast Los Angeles	No	LI	PF
Los Angeles	1330 NEWTON ST	90021	5130011905	0.094	0.094	0.000	0.000	Shortfall of Sites	0.122	Public Facilities	PF-2D	0	0	0	153.741	0.187		Miscellaneous - Government Owned Property - Public School - School Service Center, 0	121-5A213 142		Central City	No	LI	PF
Los Angeles	5120 YORK BLVD	90042	5478006010	0.000	0.000	0.000	0.187	Shortfall of Sites	0.115	Neighborhood Commercial	[Q]C4-1XL	0	0	0	1.697	0.187		Commercial - Store Combination - Store and Office Combination - One Story, 0	156A225 362		Northeast Los Angeles	No	ABMI	ARO
Los Angeles	605 N BOYLE AVE	90033	5174004900	0.093	0.093	0.000	0.000	Shortfall of Sites	0.122	Public Facilities	PF-1XL-RIO-CUGU	0	0	0	153.741	0.187		Miscellaneous - Government Owned Property, 0	130-5A221 65		Boyle Heights	No	LI	PF
Los Angeles	1724 W 58TH ST	90062	5003036003	0.000	0.000	0.000	0.187	Shortfall of Sites	0.062	Hybrid Industrial	CM-1-CPIO	0	0	0	3.770	0.187		Industrial - Light Manufacturing - One Story, 0	108B193 1245		South Los Angeles	No	ABMI	ARO
Los Angeles	2312 CHARLOTTE ST	90033	5202007906	0.093	0.093	0.000	0.000	Shortfall of Sites	0.122	Public Facilities	PF-1	0	0	0	153.741	0.187		Residential - Single Family Residence, 0	132A225 266		Northeast Los Angeles	No	LI	PF
Los Angeles	1330 NEWTON ST	90021	5130011905	0.093	0.093	0.000	0.000	Shortfall of Sites	0.122	Public Facilities	PF-2D	0	0	0	153.741	0.187		Miscellaneous - Government Owned Property - Public School - School Service Center, 0	121-5A213 149		Central City	No	LI	PF
Los Angeles	4132 S SAN PEDRO ST	90011	5113006035	0.000	0.000	0.000	0.187	Shortfall of Sites	0.062	Neighborhood Commercial	C2-1VL-CPIO	0	0	0	102.494	0.187		Institutional - Church - One Story, 0	115-5A205 486		Southeast Los Angeles	No	ABMI	FBO
Los Angeles	931 W 69TH ST	90044	6013007907	0.093	0.093	0.000	0.000	Shortfall of Sites	0.122	Public Facilities	PF-1	0	0	0	153.741	0.187		Residential - Four Units (Any Combination) - 4 Stories or Less, 0	102B197 579		South Los Angeles	No	LI	PF
Los Angeles	7911 S FIGUEROA ST	90003	6032028024	0.000	0.000	0.000	0.187	Shortfall of Sites	0.150	Neighborhood Commercial	C2-1VL-CPIO	0	0	0	1.551	0.187		Commercial - Store Combination - Store and Residential Combination - One Story, 0	099B201 647		South Los Angeles	No	ABMI	ARO
Los Angeles	1330 NEWTON ST	90021	5130011905	0.093	0.093	0.000	0.000	Shortfall of Sites	0.121	Public Facilities	PF-2D	0	0	0	153.741	0.187		Miscellaneous - Government Owned Property - Public School - School Service Center, 0	121-5A213 159		Central City	No	LI	PF
Los Angeles	0	0	5408012904	0.000	0.000	0.000	0.000	Shortfall of Sites	0.121	Public Facilities	PF-1VL	0	0	0	153.741	0.000		Miscellaneous - Government Owned Property, 0	133-5A215 303		Central City	No		PF
Los Angeles	4707 W WASHINGTON BLVD	90016	5071025021	0.000	0.000	0.000	0.187	Shortfall of Sites	0.163	Neighborhood Commercial	C2-1VL-O-CPIO	0	0	0	1.433	0.187		Industrial - Light Manufacturing - One Story, 0	126B181 1070		West Adams - Baldwin Hills - Leimert	No	ABMI	ARO
Los Angeles	1330 NEWTON ST	90021	5130011905	0.093	0.093	0.000	0.000	Shortfall of Sites	0.121	Public Facilities	PF-2D	0	0	0	153.741	0.186		Miscellaneous - Government Owned Property - Public School - School Service Center, 0	121-5A213 168		Central City	No	LI	PF
Los Angeles	7406 S WESTERN AVE	90047	6018016003	0.000	0.000	0.000	0.186	Shortfall of Sites	0.063	Neighborhood Commercial	C2-1VL-CPIO	0	0	0	3.686	0.186		Commercial - Professional Building - Medical Dental Building - One Story, 0	102B193 1783		South Los Angeles	No	ABMI	ARO

Jurisdiction Name	Site Address/Intersection	5 Digit ZIP Code	Assessor Parcel Number	Very Low-Income	Low-Income	Moderate-Income	Above Moderate-Income	Type of Shortfall	Parcel Size (Acres)	Current General Plan Designation	Current Zoning	Proposed General Plan (GP) Designation	Proposed Zoning	Minimum Density Allowed	Maximum Density Allowed	Total Capacity	Vacant/ Nonvacant	Description of Existing Uses	PIN	Base Density Per Acre	Community Plan Area	Rent Stabalization Ordinance	Income Category	Applicable Rezoning Program (Program informing values in Column Q listed first)
Los Angeles	7406 S WESTERN AVE	90047	6018016003	0.000	0.000	0.000	0.186	Shortfall of Sites	0.038	Neighborhood Commercial	C2-1VL-CPIO	0	0	0	6.143	0.186		Commercial - Professional Building - Medical Dental Building - One Story, 0	102B193 1798		South Los Angeles	No	ABMI	ARO
Los Angeles	1330 NEWTON ST	90021	5130011905	0.093	0.093	0.000	0.000	Shortfall of Sites	0.121	Public Facilities	PF-2D	0	0	0	153.741	0.186		Miscellaneous - Government Owned Property - Public School - School Service Center, 0	121-5A213 176		Central City	No	LI	PF
Los Angeles	116 W FLORENCE AVE	90003	6031001902	0.000	0.000	0.000	0.000	Shortfall of Sites	0.121	Public Facilities	PF-1	0	0	0	153.741	0.000		Commercial - Parking Lot (Commercial Use Property) - Lots - Patron or Employee - One Story, 0	102B201 869		Southeast Los Angeles	No		PF
Los Angeles	7305 FORBES AVE	91406	2226030025	0.000	0.000	0.000	0.186	Shortfall of Sites	0.206	Low Residential	R1-1	0	0	0	66.287	0.186		, 2	186B133 1017	1 per lot	Reseda - West Van Nuys	No	ABMI	AHO , RES CPU
Los Angeles	1330 NEWTON ST	90021	5130011905	0.093	0.093	0.000	0.000	Shortfall of Sites	0.121	Public Facilities	PF-2D	0	0	0	153.741	0.186		Miscellaneous - Government Owned Property - Public School - School Service Center, 0	121-5A213 184		Central City	No	LI	PF
Los Angeles	0	0	6032015901	0.000	0.000	0.000	0.000	Shortfall of Sites	0.121	Public Facilities	PF-1	0	0	0	153.741	0.000		Miscellaneous - Government Owned Property, 0	097-5A201 246		South Los Angeles	No		PF
Los Angeles	3309 S CENTRAL AVE	90011	5114018029	0.000	0.000	0.000	0.186	Shortfall of Sites	0.161	Neighborhood Commercial	C2-1VL-CPIO	0	0	0	1.446	0.186		Industrial - Warehousing, Distribution, Storage - Warehousing, Distribution, Under 10,000 SF - One Story, 0	117A209 313		Southeast Los Angeles	No	ABMI	ARO
Los Angeles	2822 S WESTERN AVE	90018	5053010011	0.000	0.000	0.000	0.186	Shortfall of Sites	0.096	Neighborhood Commercial	C2-1VL-O-CPIO	0	0	0	2.430	0.186		Commercial - Office Building - One Story, 0	123B193 1187		South Los Angeles	No	ABMI	ARO
Los Angeles	5333 ALHAMBRA AVE	90032	5217018017	0.000	0.000	0.000	0.186	Shortfall of Sites	0.040	General Commercial	[Q]C2-1XL	0	0	0	102.494	0.186		Institutional - Church - One Story, 0	139-5A235 293		Northeast Los Angeles	No	ABMI	FBO
Los Angeles	1330 NEWTON ST	90021	5130011905	0.093	0.093	0.000	0.000	Shortfall of Sites	0.121	Public Facilities	PF-2D	0	0	0	153.741	0.186		Miscellaneous - Government Owned Property - Public School - School Service Center, 0	121-5A213 192		Central City	No	LI	PF
Los Angeles	5231 COLFAX AVE	91601	2348013900	0.000	0.000	0.000	0.186	Shortfall of Sites	0.101	Public Facilities	PF-1VL	0	0	0	153.741	0.186		Miscellaneous - Government Owned Property, 0	171B169 254		North Hollywood - Valley Village	No	ABMI	PF
Los Angeles	1330 NEWTON ST	90021	5130011905	0.093	0.093	0.000	0.000	Shortfall of Sites	0.121	Public Facilities	PF-2D	0	0	0	153.741	0.186		Miscellaneous - Government Owned Property - Public School - School Service Center, 0	121-5A213 201		Central City	No	LI	PF
Los Angeles	1641 E SLAUSON AVE	90011	5105020018	0.000	0.000	0.000	0.186	Shortfall of Sites	0.063	Hybrid Industrial	CM-2D-CPIO	0	0	0	3.677	0.186		Industrial - Light Manufacturing - One Story, 0	108B213 671		Southeast Los Angeles	No	ABMI	ARO
Los Angeles	5509 S WESTERN AVE	90062	5005031027	0.000	0.000	0.000	0.186	Shortfall of Sites	0.097	Neighborhood Commercial	C2-1VL-CPIO	0	0	0	2.387	0.186		Industrial - Light Manufacturing - One Story, 0	108B193 754		South Los Angeles	No	ABMI	ARO
Los Angeles	5509 S WESTERN AVE	90062	5005031027	0.000	0.000	0.000	0.186	Shortfall of Sites	0.097	Neighborhood Commercial	C2-1VL-CPIO	0	0	0	2.387	0.186		Industrial - Light Manufacturing - One Story, 0	108B193 769		South Los Angeles	No	ABMI	ARO
Los Angeles	3409 W TEMPLE ST	90026	5156002011	0.000	0.000	0.000	0.186	Shortfall of Sites	0.037	Community Commercial	C2-1VL	0	0	0	9.717	0.186		Commercial - Office Building - One Story, 0	139-5A201 176		Silver Lake - Echo Park - Elysian Valley	No	ABMI	ARO
Los Angeles	3409 W TEMPLE ST	90026	5156002011	0.000	0.000	0.000	0.186	Shortfall of Sites	0.003	Community Commercial	C2-1VL	0	0	0	118.183	0.186		Commercial - Office Building - One Story, 0	139-5A201 180		Silver Lake - Echo Park - Elysian Valley	No	ABMI	ARO
Los Angeles	1729 W FLORENCE AVE	90047	6015036007	0.000	0.000	0.000	0.186	Shortfall of Sites	0.061	Community Commercial	C2-2D-CPIO	0	0	0	4.198	0.186		Commercial - Store Combination - Store and Residential Combination - One Story, 0	102B193 1286		South Los Angeles	Yes	ABMI	ARO
Los Angeles	1201 E 16TH ST	90021	5132023032	0.000	0.000	0.000	0.186	Shortfall of Sites	0.040	Light Manufacturing	M2-2D	0	0	0	102.494	0.186		Institutional - Church - One Story, 0	121-5A211 250		Central City	No	ABMI	FBO
Los Angeles	4201 S BROADWAY	90037	5111007001	0.000	0.000	0.000	0.186	Shortfall of Sites	0.084	Community Commercial	C2-1-CPIO	0	0	0	2.767	0.186		Commercial - Store Combination - Store and Office Combination - One Story, 0	114A203 121		Southeast Los Angeles	No	ABMI	ARO
Los Angeles	7729 CORBIN AVE	91306	2106012106	0.000	0.000	0.000	0.185	Shortfall of Sites	0.116	Low Residential	R1-1	0	0	0	66.287	0.185		Residential - Single Family Residence, 1	189B117 1029	1 per lot	Canoga Park - Winnetka - Woodland Hills - West Hills	No	ABMI	AHO , CPK CPU
Los Angeles	6000 S SAN PEDRO ST	90003	6006025032	0.000	0.000	0.000	0.185	Shortfall of Sites	0.022	Neighborhood Commercial	C2-1VL-CPIO	0	0	0	16.347	0.185		Commercial - Commercial - Miscellaneous Commercial - One Story, 0	105B205 482		Southeast Los Angeles	No	ABMI	ARO
Los Angeles	4301 S CENTRAL AVE	90011	5115015900	0.000	0.000	0.000	0.000	Shortfall of Sites	0.121	Public Facilities	PF-1	0	0	0	153.741	0.000	Vacant	Commercial - Commercial - Vacant Land, 0	114A209 303		Southeast Los Angeles	No		PF
Los Angeles	4410 MCKINLEY AVE	90011	5108002905	0.093	0.093	0.000	0.000	Shortfall of Sites	0.121	Public Facilities	PF-1	0	0	0	153.741	0.185		Miscellaneous - Government Owned Property, 0	112-5A207 83		Southeast Los Angeles	No	LI	PF
Los Angeles	2713 W VERNON AVE	90008	5023030006	0.000	0.000	0.000	0.185	Shortfall of Sites	0.046	Neighborhood Commercial	C2-1VL-CPIO	0	0	0	5.633	0.185		Commercial - Store Combination - Store and Residential Combination - One Story, 0	111B189 148		West Adams - Baldwin Hills - Leimert	Yes	ABMI	ARO
Los Angeles	326 S VERMONT AVE	90020	5501001013	0.000	0.000	0.000	0.185	Shortfall of Sites	0.149	Neighborhood Office Commercial	C2-1	0	0	0	1.552	0.185		Commercial - Professional Building - Medical Dental Building - One Story, 0	138B197 171		Wilshire	No	ABMI	ARO
Los Angeles	550 MAPLE AVE	90013	5148016914	0.000	0.000	0.000	0.000	Shortfall of Sites	0.121	Public Facilities	PF-2D	0	0	0	153.741	0.000		Miscellaneous - Government Owned Property, 0	127-5A213 102		Central City	No		PF
Los Angeles	550 MAPLE AVE	90013	5148016914	0.000	0.000	0.000	0.000	Shortfall of Sites	0.121	Public Facilities	PF-2D	0	0	0	153.741	0.000		Miscellaneous - Government Owned Property, 0	127-5A213 112		Central City	No		PF
Los Angeles	550 MAPLE AVE	90013	5148016914	0.000	0.000	0.000	0.000	Shortfall of Sites	0.121	Public Facilities	PF-2D	0	0	0	153.741	0.000		Miscellaneous - Government Owned Property, 0	127-5A213 87		Central City	No		PF
Los Angeles	0	0	5546017904	0.093	0.093	0.000	0.000	Shortfall of Sites	0.121	Public Facilities	PF-1XL	0	0	0	153.741	0.185		Miscellaneous - Government Owned Property - Miscellaneous - Government Property and Possessory Interest Not Classified in Any of the Above, 0	147A187 388		Hollywood	No	LI	PF
Los Angeles	0	0	5003014920	0.093	0.093	0.000	0.000	Shortfall of Sites	0.120	Public Facilities	PF-1	0	0	0	153.741	0.185		Miscellaneous - Government Owned Property, 0	108B193 390		South Los Angeles	No	LI	PF
Los Angeles	0	0	5003014920	0.093	0.093	0.000	0.000	Shortfall of Sites	0.120	Public Facilities	PF-1	0	0	0	153.741	0.185		Miscellaneous - Government Owned Property, 0	108B193 476		South Los Angeles	No	LI	PF
Los Angeles	0	0	5003014920	0.093	0.093	0.000	0.000	Shortfall of Sites	0.120	Public Facilities	PF-1	0	0	0	153.741	0.185		Miscellaneous - Government Owned Property, 0	108B193 388		South Los Angeles	No	LI	PF
Los Angeles	0	0	5003014920	0.093	0.093	0.000	0.000	Shortfall of Sites	0.120	Public Facilities	PF-1	0	0	0	153.741	0.185		Miscellaneous - Government Owned Property, 0	108B193 474		South Los Angeles	No	LI	PF
Los Angeles	0	0	5003014920	0.093	0.093	0.000	0.000	Shortfall of Sites	0.120	Public Facilities	PF-1	0	0	0	153.741	0.185		Miscellaneous - Government Owned Property, 0	108B193 389		South Los Angeles	No	LI	PF
Los Angeles	0	0	5003014920	0.093	0.093	0.000	0.000	Shortfall of Sites	0.120	Public Facilities	PF-1	0	0	0	153.741	0.185		Miscellaneous - Government Owned Property, 0	108B193 475		South Los Angeles	No	LI	PF
Los Angeles	7738 GARDEN GROVE AVE	91335	2102019018	0.000	0.000	0.000	0.185	Shortfall of Sites	0.112	Low Residential	R1-1	0	0	0	66.287	0.185		Residential - Single Family Residence, 1	189B125 810	1 per lot	Reseda - West Van Nuys	No	ABMI	AHO , RES CPU
Los Angeles	0	0	5435007900	0.000	0.000	0.000	0.000	Shortfall of Sites	0.100	Public Facilities	PF-1XL-RIO-POD	0	0	0	153.741	0.000		Commercial - Auto, Recreation Equipment, Construction Equipment Sales and Service - Auto Body Repair Shop - One Story, 0	156B209 386		Northeast Los Angeles	No		PF
Los Angeles	1569 E 32ND ST	90011	5117001900	0.093	0.093	0.000	0.000	Shortfall of Sites	0.120	Public Facilities	PF-1	0	0	0	153.741	0.185		Miscellaneous - Government Owned Property, 0	115-5A213 15		Southeast Los Angeles	No	LI	PF
Los Angeles	7709 CORBIN AVENUE	91306	2106012109	0.000	0.000	0.000	0.185	Shortfall of Sites	0.116	Low Residential	R1-1	0	0	0	66.287	0.185		Residential - Single Family Residence, 1	189B117 1032	1 per lot	Canoga Park - Winnetka - Woodland Hills - West Hills	No	ABMI	AHO , CPK CPU
Los Angeles	1569 E 32ND ST	90011	5117001900	0.093	0.093	0.000	0.000	Shortfall of Sites	0.120	Public Facilities	PF-1	0	0	0	153.741	0.185		Miscellaneous - Government Owned Property, 0	115-5A213 12		Southeast Los Angeles	No	LI	PF
Los Angeles	7713 CORBIN AVENUE	91306	2106012108	0.000	0.000	0.000	0.185	Shortfall of Sites	0.116	Low Residential	R1-1	0	0	0	66.287	0.185		Residential - Single Family Residence, 1	189B117 1031	1 per lot	Canoga Park - Winnetka - Woodland Hills - West Hills	No	ABMI	AHO , CPK CPU
Los Angeles	2645 ZONAL AVE	90033	5202011048	0.000	0.000	0.000	0.185	Shortfall of Sites	0.040	Low Medium II Residential	RD1.5-1	0	0	0	102.494	0.185		Institutional - Church - One Story, 0	132A227 54		Northeast Los Angeles	No	ABMI	FBO
Los Angeles	6835 ANDASOL AVE	91406	2229006049	0.000	0.000	0.000	0.185	Shortfall of Sites	0.017	Low Residential	R1-1	0	0	0	66.287	0.185		Residential - Single Family Residence - Pool, 0	183B129 970	1 per lot	Reseda - West Van Nuys	No	ABMI	AHO , RES CPU
Los Angeles	5410 VENICE BLVD	90019	5064008026	0.000	0.000	0.000	0.185	Shortfall of Sites	0.035	Neighborhood Commercial	C2-1VL-CPIO	0	0	0	6.609	0.185		Commercial - Office Building - One Story, 0	126B177 350		West Adams - Baldwin Hills - Leimert	No	ABMI	ARO
Los Angeles	0	0	5123008911	0.093	0.093	0.000	0.000	Shortfall of Sites	0.120	Public Facilities	PF-1-O	0	0	0	153.741	0.185		Miscellaneous - Government Owned Property, 0	120A201 32		South Los Angeles	No	LI	PF
Los Angeles	0	0	5123008019	0.093	0.093	0.000	0.000	Shortfall of Sites	0.120	Public Facilities	PF-1-O	0	0	0	153.741	0.185		Commercial - Parking Lot (Commercial Use Property) - Lots - Patron or Employee - One Story, 0	120A201 34		South Los Angeles	No	LI	PF
Los Angeles	520 S VIRGIL AVE	90020	5077005022	0.000	0.000	0.000	0.185	Shortfall of Sites	0.020	Community Commercial	P-1	0	0	0	94.696	0.185		Commercial - Office Building - One Story, 0	135A201 101		Wilshire	No	ABMI	P
Los Angeles	520 S VIRGIL AVE	90020	5077005022	0.000	0.000	0.000	0.185	Shortfall of Sites	0.020	Community Commercial	P-1	0	0	0	94.696	0.185		Commercial - Office Building - One Story, 0	135A201 109		Wilshire	No	ABMI	P
Los Angeles	2810 W 54TH ST	90043	5006023034	0.000	0.000	0.000	0.185	Shortfall of Sites	0.015	Neighborhood Commercial	C2-1VL-CPIO	0	0	0	27.512	0.185		Commercial - Store Combination - Store and Residential Combination - One Story, 0	108B189 684		West Adams - Baldwin Hills - Leimert	Yes	ABMI	ARO
Los Angeles	2047 W MANCHESTER AVE	90047	6035030019	0.000	0.000	0.000	0.185	Shortfall of Sites	0.069	Neighborhood Commercial	C2-1VL-CPIO	0	0	0	3.354	0.185		Commercial - Professional Building - One Story, 0	097-5A191 246		South Los Angeles	No	ABMI	ARO
Los Angeles	3417 W JEFFERSON BLVD	90018	5051030027	0.000	0.000	0.000	0.185	Shortfall of Sites	0.158	Neighborhood Commercial	C2-1VL-CPIO	0	0	0	1.460	0.185		Commercial - Office Building - One Story, 0	120B185 802		West Adams - Baldwin Hills - Leimert	No	ABMI	ARO
Los Angeles	1212 QUEEN ANNE PL	90019	5082007905	0.000	0.000	0.000	0.185	Shortfall of Sites	0.100	Public Facilities	[Q]PF-1XL-O	0	0	0	153.741	0.185	Vacant	Residential - Four Units (Any Combination) - 4 Stories or Less - Vacant Land, 0	129B185 263		Wilshire	No	ABMI	PF
Los Angeles	18201 SHERMAN WAY	91335	2119028015	0.000	0.000	0.000	0.185	Shortfall of Sites	0.019	Community Commercial	[Q]C2-1L-CDO, [Q]P-1L-CDO	0	0	0	94.696	0.185		Commercial - Shopping Center (Neighborhood, Community) - One Story, 0	186B125 892		Reseda - West Van Nuys	No	ABMI	P
Los Angeles	18225 SHERMAN WAY	91335	2119028005	0.000	0.000	0.000	0.185	Shortfall of Sites	0.019	Community Commercial	[Q]C2-1L-CDO, [Q]P-1L-CDO	0	0	0	94.696	0.185		Commercial - Shopping Center (Neighborhood, Community) - One Story, 0	186B125 889		Reseda - West Van Nuys	No	ABMI	P
Los Angeles	1950 MARENGO ST	90033	5201015904	0.092	0.092	0.000	0.000	Shortfall of Sites	0.120	Public Facilities	PF-1-CUGU	0	0	0	153.741	0.185		Miscellaneous - Government Owned Property, 0	132A223 108		Boyle Heights	No	LI	PF
Los Angeles	425 LACONIA BLVD	90061	6132020043	0.000	0.000	0.000	0.185	Shortfall of Sites	0.040	Medium Residential	R3-1-O	0	0	0	102.494	0.185		Institutional - Church - One Story, 0	081B201 107		Harbor Gateway	No	ABMI	FBO
Los Angeles	1950 MARENGO ST	90033	5201015904	0.092	0.092	0.000	0.000	Shortfall of Sites	0.120	Public Facilities	PF-1-CUGU	0	0	0	153.741	0.185		Miscellaneous - Government Owned Property, 0	132A223 130		Boyle Heights	No	LI	PF
Los Angeles	1950 MARENGO ST	90033	5201015904	0.092	0.092	0.000	0.000	Shortfall of Sites	0.120	Public Facilities	PF-1-CUGU	0	0	0	153.741	0.185		Miscellaneous - Government Owned Property, 0	132A223 149		Boyle Heights	No	LI	PF
Los Angeles	1950 MARENGO ST	90033	5201015904	0.092	0.092	0.000	0.000	Shortfall of Sites	0.120	Public Facilities	PF-1-CUGU	0	0	0	153.741	0.185		Miscellaneous - Government Owned Property, 0	132A223 169		Boyle Heights	No	LI	PF
Los Angeles	1950 MARENGO ST	90033	5201015904	0.092	0.092	0.000	0.000	Shortfall of Sites	0.120	Public Facilities	PF-1-CUGU	0	0	0	153.741	0.185		Miscellaneous - Government Owned Property, 0	132A223 182		Boyle Heights	No	LI	PF
Los Angeles	1950 MARENGO ST	90033	5201015904	0.092	0.092	0.000	0.000	Shortfall of Sites	0.120	Public Facilities	PF-1-CUGU	0	0	0	153.741	0.185		Miscellaneous - Government Owned Property, 0	132A223 196		Boyle Heights	No	LI	PF

Jurisdiction Name	Site Address/Intersection	5 Digit ZIP Code	Assessor Parcel Number	Very Low-Income	Low-Income	Moderate-Income	Above Moderate-Income	Type of Shortfall	Parcel Size (Acres)	Current General Plan Designation	Current Zoning	Proposed General Plan (GP) Designation	Proposed Zoning	Minimum Density Allowed	Maximum Density Allowed	Total Capacity	Vacant/ Nonvacant	Description of Existing Uses	PIN	Base Density Per Acre	Community Plan Area	Rent Stabalization Ordinance	Income Category	Applicable Rezoning Program (Program informing values in Column Q listed first)
Los Angeles	1950 MARENGO ST	90033	5201015904	0.092	0.092	0.000	0.000	Shortfall of Sites	0.120	Public Facilities	PF-1-CUGU	0	0	0	153.741	0.185		Miscellaneous - Government Owned Property, 0	132A223 203		Boyle Heights	No	LI	PF
Los Angeles	1950 MARENGO ST	90033	5201015904	0.092	0.092	0.000	0.000	Shortfall of Sites	0.120	Public Facilities	PF-1-CUGU	0	0	0	153.741	0.185		Miscellaneous - Government Owned Property, 0	132A223 209		Boyle Heights	No	LI	PF
Los Angeles	0	0	4264009900	0.000	0.000	0.000	0.184	Shortfall of Sites	0.100	Public Facilities	[Q]PF-1XL	0	0	0	153.741	0.184		Miscellaneous - Government Owned Property, 0	129B141 380		Brentwood - Pacific Palisades	No	ABMI	PF
Los Angeles	1950 MARENGO ST	90033	5201015904	0.092	0.092	0.000	0.000	Shortfall of Sites	0.120	Public Facilities	PF-1-CUGU	0	0	0	153.741	0.184		Miscellaneous - Government Owned Property, 0	132A223 218		Boyle Heights	No	LI	PF
Los Angeles	8583 W PICO BLVD	90035	4332027009	0.000	0.000	0.000	0.184	Shortfall of Sites	0.062	Neighborhood Office Commercial	C4-1-O	0	0	0	0.000	0.184		Commercial - Professional Building - Medical Dental Building - One Story, 0	132B173 1249		Wilshire	No	ABMI	ARO
Los Angeles	1950 MARENGO ST	90033	5201015904	0.092	0.092	0.000	0.000	Shortfall of Sites	0.120	Public Facilities	PF-1-CUGU	0	0	0	153.741	0.184		Miscellaneous - Government Owned Property, 0	132A223 118		Boyle Heights	No	LI	PF
Los Angeles	1950 MARENGO ST	90033	5201015904	0.092	0.092	0.000	0.000	Shortfall of Sites	0.120	Public Facilities	PF-1-CUGU	0	0	0	153.741	0.184		Miscellaneous - Government Owned Property, 0	132A223 162		Boyle Heights	No	LI	PF
Los Angeles	1950 MARENGO ST	90033	5201015904	0.092	0.092	0.000	0.000	Shortfall of Sites	0.120	Public Facilities	PF-1-CUGU	0	0	0	153.741	0.184		Miscellaneous - Government Owned Property, 0	132A223 191		Boyle Heights	No	LI	PF
Los Angeles	1950 MARENGO ST	90033	5201015904	0.092	0.092	0.000	0.000	Shortfall of Sites	0.120	Public Facilities	PF-1-CUGU	0	0	0	153.741	0.184		Miscellaneous - Government Owned Property, 0	132A223 103		Boyle Heights	No	LI	PF
Los Angeles	1950 MARENGO ST	90033	5201015904	0.092	0.092	0.000	0.000	Shortfall of Sites	0.120	Public Facilities	PF-1-CUGU	0	0	0	153.741	0.184		Miscellaneous - Government Owned Property, 0	132A223 176		Boyle Heights	No	LI	PF
Los Angeles	1950 MARENGO ST	90033	5201015904	0.092	0.092	0.000	0.000	Shortfall of Sites	0.120	Public Facilities	PF-1-CUGU	0	0	0	153.741	0.184		Miscellaneous - Government Owned Property, 0	132A223 91		Boyle Heights	No	LI	PF
Los Angeles	1950 MARENGO ST	90033	5201015904	0.092	0.092	0.000	0.000	Shortfall of Sites	0.120	Public Facilities	PF-1-CUGU	0	0	0	153.741	0.184		Miscellaneous - Government Owned Property, 0	132A223 140		Boyle Heights	No	LI	PF
Los Angeles	1950 MARENGO ST	90033	5201015904	0.092	0.092	0.000	0.000	Shortfall of Sites	0.120	Public Facilities	PF-1-CUGU	0	0	0	153.741	0.184		Miscellaneous - Government Owned Property, 0	132A223 199		Boyle Heights	No	LI	PF
Los Angeles	1950 MARENGO ST	90033	5201015904	0.092	0.092	0.000	0.000	Shortfall of Sites	0.120	Public Facilities	PF-1-CUGU	0	0	0	153.741	0.184		Miscellaneous - Government Owned Property, 0	132A223 205		Boyle Heights	No	LI	PF
Los Angeles	1808 GRIFFIN AVE	90031	5210016900	0.092	0.092	0.000	0.000	Shortfall of Sites	0.120	Public Facilities	PF-1	0	0	0	153.741	0.184		Miscellaneous - Government Owned Property, 0	135A223 126		Northeast Los Angeles	No	LI	PF
Los Angeles	5700 S MAIN ST	90037	5101019906	0.092	0.092	0.000	0.000	Shortfall of Sites	0.120	Public Facilities	PF-1	0	0	0	153.741	0.184		Industrial - Heavy Manufacturing - One Story, 0	108B205 1038		Southeast Los Angeles	No	LI	PF
Los Angeles	5700 S MAIN ST	90037	5101019906	0.092	0.092	0.000	0.000	Shortfall of Sites	0.120	Public Facilities	PF-1	0	0	0	153.741	0.184		Industrial - Heavy Manufacturing - One Story, 0	108B205 973		Southeast Los Angeles	No	LI	PF
Los Angeles	5700 S MAIN ST	90037	5101019906	0.092	0.092	0.000	0.000	Shortfall of Sites	0.120	Public Facilities	PF-1	0	0	0	153.741	0.184		Industrial - Heavy Manufacturing - One Story, 0	108B205 980		Southeast Los Angeles	No	LI	PF
Los Angeles	325 E 111TH ST	90061	6073019901	0.092	0.092	0.000	0.000	Shortfall of Sites	0.120	Public Facilities	PF-1	0	0	0	153.741	0.184		Residential - Single Family Residence, 0	088-5A205 289		Southeast Los Angeles	No	LI	PF
Los Angeles	325 E 111TH ST	90061	6073019900	0.092	0.092	0.000	0.000	Shortfall of Sites	0.120	Public Facilities	PF-1	0	0	0	153.741	0.184		Residential - Double, Duplex, or Two Units - 4 Stories or Less, 0	088-5A205 292		Southeast Los Angeles	No	LI	PF
Los Angeles	325 E 111TH ST	90061	6073019906	0.092	0.092	0.000	0.000	Shortfall of Sites	0.120	Public Facilities	PF-1	0	0	0	153.741	0.184		Miscellaneous - Government Owned Property, 0	088-5A205 294		Southeast Los Angeles	No	LI	PF
Los Angeles	2402 ALTMAN ST	90031	5445017904	0.000	0.000	0.000	0.000	Shortfall of Sites	0.120	Public Facilities	[Q]PF-1XL-RIO	0	0	0	153.741	0.000		Miscellaneous - Government Owned Property, 0	144B213 267		Silver Lake - Echo Park - Elysian Valley	No		PF
Los Angeles	8808 S MAIN ST	90003	6041004039	0.000	0.000	0.000	0.184	Shortfall of Sites	0.061	Neighborhood Commercial	C2-1VL-CPIO	0	0	0	102.494	0.184		Institutional - Church - One Story, 0	096A205 244		Southeast Los Angeles	No	ABMI	FBO
Los Angeles	8808 S MAIN ST	90003	6041004039	0.000	0.000	0.000	0.184	Shortfall of Sites	0.061	Neighborhood Commercial	C2-1VL-CPIO	0	0	0	102.494	0.184		Institutional - Church - One Story, 0	096A205 209		Southeast Los Angeles	No	ABMI	FBO
Los Angeles	8808 S MAIN ST	90003	6041004039	0.000	0.000	0.000	0.184	Shortfall of Sites	0.061	Neighborhood Commercial	C2-1VL-CPIO	0	0	0	102.494	0.184		Institutional - Church - One Story, 0	096A205 211		Southeast Los Angeles	No	ABMI	FBO
Los Angeles	159 W 108TH ST	90061	6074009923	0.000	0.000	0.000	0.000	Shortfall of Sites	0.120	Public Facilities	PF-1	0	0	0	153.741	0.000		Miscellaneous - Government Owned Property, 0	090A203 333		Southeast Los Angeles	No		PF
Los Angeles	10500 SANTA MONICA BLVD	90025	4317003001	0.000	0.000	0.000	0.184	Shortfall of Sites	0.126	General Commercial	C2-1VL-O	0	0	0	1.656	0.184		Commercial - Store Combination - Store and Residential Combination - One Story, 0	132B157 966		West Los Angeles	Yes	ABMI	ARO
Los Angeles	0	0	5546017904	0.092	0.092	0.000	0.000	Shortfall of Sites	0.120	Public Facilities	PF-1XL	0	0	0	153.741	0.184		Miscellaneous - Government Owned Property - Miscellaneous - Government Property and Possessory Interest Not Classified in Any of the Above, 0	144B185 94		Hollywood	No	LI	PF
Los Angeles	550 MAPLE AVE	90013	5148016914	0.000	0.000	0.000	0.000	Shortfall of Sites	0.120	Public Facilities	PF-2D	0	0	0	153.741	0.000		Miscellaneous - Government Owned Property, 0	127-5A213 194		Central City	No		PF
Los Angeles	0	0	5546017904	0.092	0.092	0.000	0.000	Shortfall of Sites	0.120	Public Facilities	PF-1XL	0	0	0	153.741	0.184		Miscellaneous - Government Owned Property - Miscellaneous - Government Property and Possessory Interest Not Classified in Any of the Above, 0	144B185 54		Hollywood	No	LI	PF
Los Angeles	1000 GRATTAN ST	90015	5137014903	0.092	0.092	0.000	0.000	Shortfall of Sites	0.120	Public Facilities	PF-1XL	0	0	0	153.741	0.184		Miscellaneous - Government Owned Property, 0	129A205 139		Westlake	No	LI	PF
Los Angeles	120 E MARTIN LUTHER KING JR BLVD	90011	5113029900	0.092	0.092	0.000	0.000	Shortfall of Sites	0.120	Public Facilities	PF-1	0	0	0	153.741	0.184		Commercial - Office Building - One Story, 0	115-5A205 260		Southeast Los Angeles	No	LI	PF
Los Angeles	4757 VALLEY BLVD	90032	5215028036	0.000	0.000	0.000	0.184	Shortfall of Sites	0.061	General Commercial	[Q]C2-1VL	0	0	0	102.494	0.184		Institutional - Church - One Story, 0	135A233 134		Northeast Los Angeles	No	ABMI	FBO
Los Angeles	3408 ARROYO SECO AVE	90065	5446019901	0.092	0.092	0.000	0.000	Shortfall of Sites	0.119	Public Facilities	PF-1-CDO	0	0	0	153.741	0.184		Miscellaneous - Government Owned Property, 0	142-5A221 94		Northeast Los Angeles	No	LI	PF
Los Angeles	8819 RESEDA BLVD	91324	2770016012	0.000	0.000	0.000	0.184	Shortfall of Sites	0.080	Community Commercial	C2-1VL	0	0	0	2.857	0.184		Commercial - Professional Building - One Story, 0	195B125 511		Northridge	No	ABMI	ARO
Los Angeles	0	0	5201020905	0.092	0.092	0.000	0.000	Shortfall of Sites	0.119	Open Space	PF-1XL-CUGU	0	0	0	153.741	0.184		, 0	132A223 219		Boyle Heights	No	LI	PF
Los Angeles	0	0	5201020905	0.092	0.092	0.000	0.000	Shortfall of Sites	0.119	Open Space	PF-1XL-CUGU	0	0	0	153.741	0.184		, 0	132A223 236		Boyle Heights	No	LI	PF
Los Angeles	1906 E 110TH ST	90059	6067005002	0.000	0.000	0.000	0.184	Shortfall of Sites	0.075	Neighborhood Commercial	C2-1VL-CPIO	0	0	0	3.418	0.184		Commercial - Store Combination - Store and Residential Combination - One Story, 0	088-5A215 485		Southeast Los Angeles	Yes	ABMI	ARO
Los Angeles	8915 S MAIN ST	90003	6040028903	0.092	0.092	0.000	0.000	Shortfall of Sites	0.119	Public Facilities	PF-1	0	0	0	153.741	0.184		Commercial - Store - One Story, 0	096A203 452		Southeast Los Angeles	No	LI	PF
Los Angeles	0	0	5201020905	0.092	0.092	0.000	0.000	Shortfall of Sites	0.119	Open Space	PF-1XL-CUGU	0	0	0	153.741	0.184		, 0	132A223 244		Boyle Heights	No	LI	PF
Los Angeles	7739 GARDEN GROVE AVE	91335	2102019022	0.000	0.000	0.000	0.184	Shortfall of Sites	0.112	Low Residential	R1-1	0	0	0	66.287	0.184		Residential - Single Family Residence, 1	189B125 809	1 per lot	Reseda - West Van Nuys	No	ABMI	AHO , RES CPU
Los Angeles	0	0	6006015900	0.000	0.000	0.000	0.000	Shortfall of Sites	0.119	Public Facilities	PF-1	0	0	0	153.741	0.000		Miscellaneous - Government Owned Property, 0	105B205 1116		Southeast Los Angeles	No		PF
Los Angeles	0	0	6006015900	0.000	0.000	0.000	0.000	Shortfall of Sites	0.119	Public Facilities	PF-1	0	0	0	153.741	0.000		Miscellaneous - Government Owned Property, 0	105B205 1123		Southeast Los Angeles	No		PF
Los Angeles	8919 S MAIN ST	90003	6040028913	0.092	0.092	0.000	0.000	Shortfall of Sites	0.119	Public Facilities	PF-1	0	0	0	153.741	0.184		Commercial - Parking Lot (Commercial Use Property) - Lots - Patron or Employee - One Story, 0	094-5A203 50		Southeast Los Angeles	No	LI	PF
Los Angeles	0	0	6040028912	0.092	0.092	0.000	0.000	Shortfall of Sites	0.119	Public Facilities	PF-1	0	0	0	153.741	0.184		Commercial - Parking Lot (Commercial Use Property) - Lots - Patron or Employee - One Story, 0	094-5A203 48		Southeast Los Angeles	No	LI	PF
Los Angeles	8907 S MAIN ST	90003	6040028901	0.092	0.092	0.000	0.000	Shortfall of Sites	0.119	Public Facilities	PF-1	0	0	0	153.741	0.184	Vacant	Commercial - Commercial - Vacant Land, 0	096A203 447		Southeast Los Angeles	No	LI	PF
Los Angeles	8919 S MAIN ST	90003	6040028913	0.092	0.092	0.000	0.000	Shortfall of Sites	0.119	Public Facilities	PF-1	0	0	0	153.741	0.184		Commercial - Parking Lot (Commercial Use Property) - Lots - Patron or Employee - One Story, 0	094-5A203 53		Southeast Los Angeles	No	LI	PF
Los Angeles	1537 ALCAZAR ST	90033	5201004902	0.092	0.092	0.000	0.000	Shortfall of Sites	0.119	Public Facilities	PF-1	0	0	0	153.741	0.184		Miscellaneous - Government Owned Property, 0	135A225 35		Northeast Los Angeles	No	LI	PF
Los Angeles	0	0	5188004900	0.000	0.000	0.000	0.000	Shortfall of Sites	0.119	Public Facilities	PF-1XL-CUGU	0	0	0	153.741	0.000		Miscellaneous - Government Owned Property, 0	121-5A227 121		Boyle Heights	No		PF
Los Angeles	1537 ALCAZAR ST	90033	5201004902	0.092	0.092	0.000	0.000	Shortfall of Sites	0.119	Public Facilities	PF-1	0	0	0	153.741	0.184		Miscellaneous - Government Owned Property, 0	135A225 55		Northeast Los Angeles	No	LI	PF
Los Angeles	0	0	5188004900	0.000	0.000	0.000	0.000	Shortfall of Sites	0.119	Public Facilities	PF-1XL-CUGU	0	0	0	153.741	0.000		Miscellaneous - Government Owned Property, 0	121-5A227 117		Boyle Heights	No		PF
Los Angeles	0	0	2624001020	0.000	0.000	0.000	0.183	Shortfall of Sites	0.019	Neighborhood Office Commercial	P-1-CUGU	0	0	0	94.696	0.183	Vacant	Commercial - Commercial - Vacant Land, 0	204B161 703		Arleta - Pacoima	No	ABMI	P
Los Angeles	0	0	5104001900	0.000	0.000	0.000	0.000	Shortfall of Sites	0.119	Public Facilities	PF-1	0	0	0	153.741	0.000		Miscellaneous - Government Owned Property, 0	111A209 387		Southeast Los Angeles	No		PF
Los Angeles	0	0	5104001900	0.000	0.000	0.000	0.000	Shortfall of Sites	0.119	Public Facilities	PF-1	0	0	0	153.741	0.000		Miscellaneous - Government Owned Property, 0	111A209 388		Southeast Los Angeles	No		PF
Los Angeles	1166 E 51ST ST	90011	5104001907	0.000	0.000	0.000	0.000	Shortfall of Sites	0.119	Public Facilities	PF-1	0	0	0	153.741	0.000	Vacant	Residential - Single Family Residence - Vacant Land, 0	111A209 391		Southeast Los Angeles	No		PF
Los Angeles	1168 E 51ST ST	90011	5104001902	0.000	0.000	0.000	0.000	Shortfall of Sites	0.119	Public Facilities	PF-1	0	0	0	153.741	0.000	Vacant	Residential - Single Family Residence - Vacant Land, 0	111A209 390		Southeast Los Angeles	No		PF
Los Angeles	1162 E 51ST ST	90011	5104001901	0.000	0.000	0.000	0.000	Shortfall of Sites	0.119	Public Facilities	PF-1	0	0	0	153.741	0.000		Residential - Three Units (Any Combination) - 4 Stories or Less, 0	111A209 392		Southeast Los Angeles	No		PF
Los Angeles	6501 FAIR AVE	91606	2336009900	0.092	0.092	0.000	0.000	Shortfall of Sites	0.119	Public Facilities	PF-1VL	0	0	0	153.741	0.183		Miscellaneous - Government Owned Property, 0	180B173 656		North Hollywood - Valley Village	No	LI	PF
Los Angeles	18200 ELKWOOD ST	91335	2102017147	0.000	0.000	0.000	0.183	Shortfall of Sites	0.116	Low Residential	R1-1	0	0	0	66.287	0.183		Residential - Single Family Residence, 1	189B125 980	1 per lot	Reseda - West Van Nuys	No	ABMI	AHO , RES CPU
Los Angeles	0	0	5546031029	0.000	0.000	0.000	0.183	Shortfall of Sites	0.033	Medium Residential	[Q]R3-1XL	0	0	0	102.494	0.183		Institutional - Church - One Story, 0	148-5A189 36		Hollywood	No	ABMI	FBO
Los Angeles	1467 ECHO PARK AVE	90026	5419023013	0.000	0.000	0.000	0.183	Shortfall of Sites	0.172	Community Commercial	[Q]C2-1VL	0	0	0	1.333	0.183		Commercial - Store Combination - Store and Residential Combination - One Story, 0	141A209 367		Silver Lake - Echo Park - Elysian Valley	No	ABMI	ARO
Los Angeles	0	0	5156023911	0.000	0.000	0.000	0.000	Shortfall of Sites	0.119	Public Facilities	PF-1XL	0	0	0	153.741	0.000		Miscellaneous - Government Owned Property, 0	138A203 206		Westlake	No		PF
Los Angeles	0	0	5156023911	0.000	0.000	0.000	0.000	Shortfall of Sites	0.119	Public Facilities	PF-1XL	0	0	0	153.741	0.000		Miscellaneous - Government Owned Property, 0	138A203 225		Westlake	No		PF
Los Angeles	0	0	5156023911	0.000	0.000	0.000	0.000	Shortfall of Sites	0.119	Public Facilities	PF-1XL	0	0	0	153.741	0.000		Miscellaneous - Government Owned Property, 0	138A203 229		Westlake	No		PF
Los Angeles	0	0	5156023911	0.000	0.000	0.000	0.000	Shortfall of Sites	0.119	Public Facilities	PF-1XL	0	0	0	153.741	0.000		Miscellaneous - Government Owned Property, 0	138A203 212		Westlake	No		PF
Los Angeles	0	0	5156023911	0.000	0.000	0.000	0.000	Shortfall of Sites	0.119	Public Facilities	PF-1XL	0	0	0	153.741	0.000		Miscellaneous - Government Owned Property, 0	138A203 218		Westlake	No		PF
Los Angeles	0	0	5156023911	0.000	0.000	0.000	0.000	Shortfall of Sites	0.119	Public Facilities	PF-1XL	0	0	0	153.741	0.000		Miscellaneous - Government Owned Property, 0	138A203 235		Westlake	No		PF
Los Angeles	2744 W TEMPLE ST	90026	5156023011	0.000	0.000	0.000	0.183	Shortfall of Sites	0.006	Highway Oriented Commercial	C2-1	0	0	0	54.901	0.183		Commercial - Office Building - One Story, 0	138A203 629		Westlake	No	ABMI	ARO
Los Angeles	450 BAUCHET ST	90012	5409018918	0.092	0.092	0.000	0.000	Shortfall of Sites	0.119	Public Facilities	PF-1XL-RIO	0	0	0	153.741	0.183		Miscellaneous - Government Owned Property - Government Services - Court Building, Jail, 0	133-5A217 116		Central City North	No	LI	PF
Los Angeles	8915 S BROADWAY	90003	6040030032	0.000	0.000	0.000	0.183	Shortfall of Sites	0.139	Neighborhood Commercial	C2-1VL-CPIO	0	0	0	1.650	0.183		Commercial - Professional Building - Medical Dental Building - One Story, 0	096A203 406		Southeast Los Angeles	No	ABMI	ARO
Los Angeles	22665 CALIFA ST	91367	2040003031	0.000	0.000	0.000	0.183	Shortfall of Sites	0.014	Very Low Residential	RA-1	0	0	0	66.287	0.183		Residential - Single Family Residence, 0	177B097 608	1 per lot	Canoga Park - Winnetka - Woodland Hills - West Hills	No	ABMI	AHO , CPK CPU
Los Angeles	1247 SANBORN AVE	90029	5429011044	0.000	0.000	0.000	0.183	Shortfall of Sites	0.115	Community Commercial	[Q]C2-1VL	0	0	0	1.662	0.183		Industrial - Light Manufacturing - One Story, 0	147A203 480		Silver Lake - Echo Park - Elysian Valley	No	ABMI	ARO

Jurisdiction Name	Site Address/Intersection	5 Digit ZIP Code	Assessor Parcel Number	Very Low-Income	Low-Income	Moderate-Income	Above Moderate-Income	Type of Shortfall	Parcel Size (Acres)	Current General Plan Designation	Current Zoning	Proposed General Plan (GP) Designation	Proposed Zoning	Minimum Density Allowed	Maximum Density Allowed	Total Capacity	Vacant/ Nonvacant	Description of Existing Uses	PIN	Base Density Per Acre	Community Plan Area	Rent Stabalization Ordinance	Income Category	Applicable Rezoning Program (Program informing values in Column Q listed first)
Los Angeles	4823 W JEFFERSON BLVD	90016	5057029042	0.000	0.000	0.000	0.183	Shortfall of Sites	0.048	Hybrid Industrial	CM-2D-CPIO	0	0	0	4.802	0.183		Industrial - Light Manufacturing - One Story, 0	120B181 756		West Adams - Baldwin Hills - Leimert	No	ABMI	ARO
Los Angeles	2411 W SLAUSON AVE	90043	5005001021	0.000	0.000	0.000	0.183	Shortfall of Sites	0.121	Neighborhood Commercial	C2-1VL-CPIO	0	0	0	2.104	0.183		Commercial - Store Combination - Store and Residential Combination - One Story, 0	108B189 1306		West Adams - Baldwin Hills - Leimert	Yes	ABMI	ARO
Los Angeles	503 CHUNG KING CT	90012	5414005068	0.000	0.000	0.000	0.183	Shortfall of Sites	0.008	Regional Commercial	C2-2	0	0	0	42.613	0.183		Commercial - Store - Two Stories, 0	135A215 25	No Max	Central City North	No	ABMI	ARO , DT CPU
Los Angeles	4990 HUNTINGTON DR S	90032	5218009039	0.092	0.092	0.000	0.000	Shortfall of Sites	0.119	Public Facilities	PF-1	0	0	0	153.741	0.183		Institutional - School (Private) - One Story, 0	144A235 325		Northeast Los Angeles	No	LI	PF
Los Angeles	22332 HAMLIN ST	91303	2139012006	0.000	0.000	0.000	0.183	Shortfall of Sites	0.208	Low Residential	RS-1-RIO	0	0	0	66.287	0.183		, 2	180B101 547	1 per lot	Canoga Park - Winnetka - Woodland Hills - West Hills	Yes	ABMI	AHO , CPK CPU
Los Angeles	1724 W 53RD ST	90062	5003013901	0.091	0.091	0.000	0.000	Shortfall of Sites	0.119	Public Facilities	PF-1	0	0	0	153.741	0.183		Miscellaneous - Government Owned Property, 0	108B193 516		South Los Angeles	No	LI	PF
Los Angeles	10625 PLAINVIEW AVE	91042	2557027909	0.091	0.091	0.000	0.000	Shortfall of Sites	0.119	Public Facilities	[Q]PF-1XL	0	0	0	153.741	0.183		Miscellaneous - Government Owned Property, 0	207A195 299		Sunland - Tujunga - Lake View Terrace - Shadow Hills - East La Tuna Canyon	No	LI	PF
Los Angeles	3408 ARROYO SECO AVE	90065	5446019901	0.091	0.091	0.000	0.000	Shortfall of Sites	0.119	Public Facilities	PF-1-CDO	0	0	0	153.741	0.183		Miscellaneous - Government Owned Property, 0	142-5A221 28		Northeast Los Angeles	No	LI	PF
Los Angeles	9810 S CENTRAL AVE	90002	6049020002	0.000	0.000	0.000	0.183	Shortfall of Sites	0.053	Neighborhood Commercial	C1-1VL	0	0	0	4.772	0.183		Commercial - Store Combination - Store and Residential Combination - One Story, 0	093A211 419		Southeast Los Angeles	Yes	ABMI	ARO
Los Angeles	18332 STRATHERN ST	91335	2102015058	0.000	0.000	0.000	0.183	Shortfall of Sites	0.017	Low Residential	RA-1	0	0	0	66.287	0.183		Residential - Single Family Residence, 0	189B125 379	1 per lot	Reseda - West Van Nuys	No	ABMI	AHO , RES CPU
Los Angeles	6620 11TH AVE	90043	4006014900	0.091	0.091	0.000	0.000	Shortfall of Sites	0.119	Public Facilities	PF-1	0	0	0	153.741	0.183		Miscellaneous - Government Owned Property, 0	102B185 156		West Adams - Baldwin Hills - Leimert	No	LI	PF
Los Angeles	3301 LONG BEACH AVE	90058	5117010014	0.000	0.000	0.000	0.183	Shortfall of Sites	0.062	Hybrid Industrial	CM-1-CPIO	0	0	0	3.695	0.183		Industrial - Light Manufacturing - One Story, 0	115-5A213 209		Southeast Los Angeles	No	ABMI	ARO
Los Angeles	1412 W SLAUSON AVE	90047	6002004031	0.000	0.000	0.000	0.183	Shortfall of Sites	0.062	Hybrid Industrial	CM-1-CPIO	0	0	0	3.682	0.183		Industrial - Light Manufacturing - One Story, 0	108B193 1387		South Los Angeles	No	ABMI	ARO
Los Angeles	21730 DEVONSHIRE ST	91311	2747015007	0.000	0.000	0.000	0.183	Shortfall of Sites	0.057	Community Commercial	[Q]C2-2D	0	0	0	0.000	0.183		Commercial - Office Building - One Story, 0	204B105 294		Chatsworth - Porter Ranch	No	ABMI	ARO
Los Angeles	854 S ROBERTSON BLVD	90035	4333015023	0.000	0.000	0.000	0.183	Shortfall of Sites	0.069	Limited Commercial	[Q]C2-1-O	0	0	0	2.762	0.183		Commercial - Office Building - One Story, 0	132B169 78		Wilshire	No	ABMI	ARO
Los Angeles	0	0	4264009900	0.000	0.000	0.000	0.183	Shortfall of Sites	0.099	Public Facilities	[Q]PF-1XL	0	0	0	153.741	0.183		Miscellaneous - Government Owned Property, 0	129B141 348		Brentwood - Pacific Palisades	No	ABMI	PF
Los Angeles	10141 RESEDA BLVD	91324	2729011008	0.000	0.000	0.000	0.183	Shortfall of Sites	0.016	Community Commercial	P-1VL	0	0	0	94.696	0.183		Commercial - Restaurant, Cocktail Lounge - Fast Food - Walk Up - One Story, 0	204B125 655		Northridge	No	ABMI	P
Los Angeles	2201 W FLORENCE AVE	90043	4008019902	0.000	0.000	0.000	0.000	Shortfall of Sites	0.119	Public Facilities	PF-1	0	0	0	153.741	0.000		Commercial - Parking Lot (Commercial Use Property) - Lots - Patron or Employee - One Story, 0	102B189 1218		West Adams - Baldwin Hills - Leimert	No		PF
Los Angeles	2510 E 6TH ST	90023	5185025908	0.091	0.091	0.000	0.000	Shortfall of Sites	0.119	Public Facilities	PF-1XL-CUGU	0	0	0	153.741	0.182		Miscellaneous - Government Owned Property, 0	124-5A223 215		Boyle Heights	No	LI	PF
Los Angeles	961 N HILL ST	90012	5414005069	0.000	0.000	0.000	0.182	Shortfall of Sites	0.004	Regional Commercial	C2-2	0	0	0	84.322	0.182		Commercial - Store Combination - Store and Residential Combination - One Story, 0	135A215 31	No Max	Central City North	No	ABMI	ARO , DT CPU
Los Angeles	910 GRATTAN ST	90015	5137004014	0.000	0.000	0.000	0.182	Shortfall of Sites	0.027	Highway Oriented Commercial	C2-1	0	0	0	12.844	0.182		Commercial - Office Building - One Story, 0	130-5A205 352		Westlake	No	ABMI	ARO
Los Angeles	2402 ALTMAN ST	90031	5445017904	0.000	0.000	0.000	0.000	Shortfall of Sites	0.119	Public Facilities	[Q]PF-1XL-RIO	0	0	0	153.741	0.000		Miscellaneous - Government Owned Property, 0	144B213 276		Silver Lake - Echo Park - Elysian Valley	No		PF
Los Angeles	1569 E 32ND ST	90011	5117001900	0.091	0.091	0.000	0.000	Shortfall of Sites	0.119	Public Facilities	PF-1	0	0	0	153.741	0.182		Miscellaneous - Government Owned Property, 0	115-5A213 20		Southeast Los Angeles	No	LI	PF
Los Angeles	3248 N EASTERN AVE	90032	5218021017	0.000	0.000	0.000	0.182	Shortfall of Sites	0.081	Neighborhood Commercial	[Q]C4-1XL	0	0	0	2.813	0.182		Commercial - Store Combination - Store and Residential Combination - One Story, 0	142-5A233 403		Northeast Los Angeles	No	ABMI	ARO
Los Angeles	1717 S HOOVER ST	90006	5056010029	0.000	0.000	0.000	0.182	Shortfall of Sites	0.061	Community Commercial	C2-1VL-CPIO	0	0	0	102.494	0.182		Institutional - Church - One Story, 0	127-5A201 349		South Los Angeles	No	ABMI	FBO
Los Angeles	5432 GENESTA AVE	91316	2258027014	0.000	0.000	0.000	0.182	Shortfall of Sites	0.014	Very Low I Residential	RA-1	0	0	0	66.287	0.182		Residential - Single Family Residence - Pool, 0	174B133 773	1 per lot	Encino - Tarzana	No	ABMI	AHO , ENC CPU
Los Angeles	3010 ESTARA AVE	90065	5458018915	0.091	0.091	0.000	0.000	Shortfall of Sites	0.118	Public Facilities	PF-1-CDO	0	0	0	153.741	0.182		Commercial - Store - One Story, 0	154-5A213 140		Northeast Los Angeles	No	LI	PF
Los Angeles	355 W MANCHESTER AVE	90003	6040004018	0.000	0.000	0.000	0.182	Shortfall of Sites	0.028	Community Commercial	C2-1-CPIO	0	0	0	8.181	0.182		Commercial - Professional Building - One Story, 0	097-5A203 294		Southeast Los Angeles	No	ABMI	ARO
Los Angeles	355 W MANCHESTER AVE	90003	6040004018	0.000	0.000	0.000	0.182	Shortfall of Sites	0.102	Community Commercial	C2-1-CPIO	0	0	0	2.220	0.182		Commercial - Professional Building - One Story, 0	097-5A203 295		Southeast Los Angeles	No	ABMI	ARO
Los Angeles	13175 OSBORNE ST	91331	2622015008	0.000	0.000	0.000	0.182	Shortfall of Sites	0.046	Neighborhood Office Commercial	[Q]C2-1VL	0	0	0	4.951	0.182		Commercial - Store Combination - Store and Residential Combination - One Story, 0	201B157 522		Arleta - Pacoima	No	ABMI	ARO
Los Angeles	3010 ESTARA AVE	90065	5458018913	0.091	0.091	0.000	0.000	Shortfall of Sites	0.118	Public Facilities	PF-1-CDO	0	0	0	153.741	0.182		Industrial - Lumber Yard - One Story, 0	154-5A213 171		Northeast Los Angeles	No	LI	PF
Los Angeles	3201 W OLYMPIC BLVD	90006	5080015036	0.000	0.000	0.000	0.182	Shortfall of Sites	0.053	Community Commercial	C2-1	0	0	0	4.291	0.182		Commercial - Office Building - One Story, 0	129B193 247		Wilshire	No	ABMI	ARO
Los Angeles	3201 W OLYMPIC BLVD	90006	5080015036	0.000	0.000	0.000	0.182	Shortfall of Sites	0.046	Community Commercial	C2-1	0	0	0	4.900	0.182		Commercial - Office Building - One Story, 0	129B193 277		Wilshire	No	ABMI	ARO
Los Angeles	1508 254TH ST	90710	7410006900	0.091	0.091	0.000	0.000	Shortfall of Sites	0.118	Public Facilities	[Q]PF-1XL	0	0	0	153.741	0.182		Miscellaneous - Government Owned Property, 0	036B193 613		Wilmington - Harbor City	No	LI	PF
Los Angeles	13803 VENTURA BLVD	91423	2271017004	0.000	0.000	0.000	0.182	Shortfall of Sites	0.083	General Commercial	C2-1VL	0	0	0	2.290	0.182		Commercial - Store Combination - Store and Office Combination - One Story, 0	165B153 539		Sherman Oaks - Studio City - Toluca Lake - Cahuenga Pass	No	ABMI	ARO
Los Angeles	1508 254TH ST	90710	7410006900	0.091	0.091	0.000	0.000	Shortfall of Sites	0.118	Public Facilities	[Q]PF-1XL	0	0	0	153.741	0.182		Miscellaneous - Government Owned Property, 0	036B193 614		Wilmington - Harbor City	No	LI	PF
Los Angeles	5247 YORK BLVD	90042	5478002025	0.000	0.000	0.000	0.182	Shortfall of Sites	0.115	Neighborhood Commercial	[Q]C4-1XL	0	0	0	1.650	0.182		Commercial - Store Combination - Store and Office Combination - One Story, 0	156A227 364		Northeast Los Angeles	No	ABMI	ARO
Los Angeles	4607 S MAIN ST	90037	5110007901	0.000	0.000	0.000	0.000	Shortfall of Sites	0.118	Public Facilities	PF-1	0	0	0	153.741	0.000		Industrial - Food Processing Plant - Other - One Story, 0	112-5A203 294		Southeast Los Angeles	No		PF
Los Angeles	17143 RANCHO ST	91316	2289008023	0.000	0.000	0.000	0.182	Shortfall of Sites	0.017	Very Low I Residential	RA-1	0	0	0	66.287	0.182		Residential - Single Family Residence - Pool, 0	168B133 235	1 per lot	Encino - Tarzana	No	ABMI	AHO , ENC CPU
Los Angeles	1508 254TH ST	90710	7410006900	0.091	0.091	0.000	0.000	Shortfall of Sites	0.118	Public Facilities	[Q]PF-1XL	0	0	0	153.741	0.182		Miscellaneous - Government Owned Property, 0	036B193 615		Wilmington - Harbor City	No	LI	PF
Los Angeles	144 E 118TH ST	90061	6083018900	0.091	0.091	0.000	0.000	Shortfall of Sites	0.118	Public Facilities	PF-1	0	0	0	153.741	0.182		Miscellaneous - Government Owned Property, 0	084B205 840		Southeast Los Angeles	No	LI	PF
Los Angeles	1508 254TH ST	90710	7410006900	0.091	0.091	0.000	0.000	Shortfall of Sites	0.118	Public Facilities	[Q]PF-1XL	0	0	0	153.741	0.181		Miscellaneous - Government Owned Property, 0	036B193 616		Wilmington - Harbor City	No	LI	PF
Los Angeles	144 E 118TH ST	90061	6083018900	0.091	0.091	0.000	0.000	Shortfall of Sites	0.118	Public Facilities	PF-1	0	0	0	153.741	0.181		Miscellaneous - Government Owned Property, 0	084B205 765		Southeast Los Angeles	No	LI	PF
Los Angeles	1508 254TH ST	90710	7410006900	0.091	0.091	0.000	0.000	Shortfall of Sites	0.118	Public Facilities	[Q]PF-1XL	0	0	0	153.741	0.181		Miscellaneous - Government Owned Property, 0	036B193 617		Wilmington - Harbor City	No	LI	PF
Los Angeles	5113 S VERMONT AVE	90037	5017025013	0.000	0.000	0.000	0.181	Shortfall of Sites	0.125	Neighborhood Commercial	C2-1VL-CPIO	0	0	0	2.023	0.181		Commercial - Store Combination - Store and Residential Combination - One Story, 0	111B197 1362		South Los Angeles	Yes	ABMI	ARO
Los Angeles	1400 E ADAMS BLVD	90011	5118012913	0.091	0.091	0.000	0.000	Shortfall of Sites	0.118	Public Facilities	PF-1	0	0	0	153.741	0.181		Industrial - Light Manufacturing - One Story, 0	117A211 124		Southeast Los Angeles	No	LI	PF
Los Angeles	1508 254TH ST	90710	7410006900	0.091	0.091	0.000	0.000	Shortfall of Sites	0.118	Public Facilities	[Q]PF-1XL	0	0	0	153.741	0.181		Miscellaneous - Government Owned Property, 0	036B193 618		Wilmington - Harbor City	No	LI	PF
Los Angeles	13935 HATTERAS ST	91401	2246013024	0.000	0.000	0.000	0.181	Shortfall of Sites	0.002	Low Residential	R1-1	0	0	0	99.000	0.181		Residential - Single Family Residence - Pool, 0	174B153 287		Van Nuys - North Sherman Oaks	No	ABMI	TOC EXP
Los Angeles	1508 254TH ST	90710	7410006900	0.091	0.091	0.000	0.000	Shortfall of Sites	0.118	Public Facilities	[Q]PF-1XL	0	0	0	153.741	0.181		Miscellaneous - Government Owned Property, 0	036B193 619		Wilmington - Harbor City	No	LI	PF
Los Angeles	2138 W FLORENCE AVE	90047	6017004033	0.000	0.000	0.000	0.181	Shortfall of Sites	0.059	Neighborhood Commercial	C2-1VL-CPIO	0	0	0	4.297	0.181		Commercial - Store Combination - Store and Residential Combination - One Story, 0	102B189 1350		South Los Angeles	Yes	ABMI	ARO
Los Angeles	22114 VENTURA BLVD	91364	2169001032	0.000	0.000	0.000	0.181	Shortfall of Sites	0.075	Community Commercial	C4-1VLD	0	0	0	2.526	0.181		Commercial - Store Combination - Store and Office Combination - One Story, 0	171B101 143		Canoga Park - Winnetka - Woodland Hills - West Hills	No	ABMI	ARO
Los Angeles	2510 E 6TH ST	90023	5185026900	0.091	0.091	0.000	0.000	Shortfall of Sites	0.118	Public Facilities	PF-1XL-CUGU	0	0	0	153.741	0.181		Miscellaneous - Government Owned Property, 0	124-5A223 62		Boyle Heights	No	LI	PF
Los Angeles	1950 MARENGO ST	90033	5201015904	0.091	0.091	0.000	0.000	Shortfall of Sites	0.118	Public Facilities	PF-1-CUGU	0	0	0	153.741	0.181		Miscellaneous - Government Owned Property, 0	132A223 65		Boyle Heights	No	LI	PF
Los Angeles	10625 PLAINVIEW AVE	91042	2557027909	0.091	0.091	0.000	0.000	Shortfall of Sites	0.118	Public Facilities	[Q]PF-1XL	0	0	0	153.741	0.181		Miscellaneous - Government Owned Property, 0	207A195 320		Sunland - Tujunga - Lake View Terrace - Shadow Hills - East La Tuna Canyon	No	LI	PF
Los Angeles	330 N VERMONT AVE	90004	5501001014	0.000	0.000	0.000	0.181	Shortfall of Sites	0.149	Neighborhood Office Commercial	C2-1	0	0	0	1.517	0.181		Commercial - Professional Building - One Story, 0	138B197 145		Wilshire	No	ABMI	ARO
Los Angeles	10625 PLAINVIEW AVE	91042	2557027909	0.091	0.091	0.000	0.000	Shortfall of Sites	0.118	Public Facilities	[Q]PF-1XL	0	0	0	153.741	0.181		Miscellaneous - Government Owned Property, 0	207A195 333		Sunland - Tujunga - Lake View Terrace - Shadow Hills - East La Tuna Canyon	No	LI	PF
Los Angeles	10625 PLAINVIEW AVE	91042	2557027909	0.090	0.090	0.000	0.000	Shortfall of Sites	0.118	Public Facilities	[Q]PF-1XL	0	0	0	153.741	0.181		Miscellaneous - Government Owned Property, 0	207A195 346		Sunland - Tujunga - Lake View Terrace - Shadow Hills - East La Tuna Canyon	No	LI	PF
Los Angeles	10625 PLAINVIEW AVE	91042	2557027909	0.090	0.090	0.000	0.000	Shortfall of Sites	0.118	Public Facilities	[Q]PF-1XL	0	0	0	153.741	0.181		Miscellaneous - Government Owned Property, 0	207A195 360		Sunland - Tujunga - Lake View Terrace - Shadow Hills - East La Tuna Canyon	No	LI	PF
Los Angeles	2510 E 6TH ST	90023	5185025908	0.090	0.090	0.000	0.000	Shortfall of Sites	0.118	Public Facilities	PF-1XL-CUGU	0	0	0	153.741	0.181		Miscellaneous - Government Owned Property, 0	124-5A223 206		Boyle Heights	No	LI	PF
Los Angeles	10625 PLAINVIEW AVE	91042	2557027909	0.090	0.090	0.000	0.000	Shortfall of Sites	0.118	Public Facilities	[Q]PF-1XL	0	0	0	153.741	0.181		Miscellaneous - Government Owned Property, 0	207A195 369		Sunland - Tujunga - Lake View Terrace - Shadow Hills - East La Tuna Canyon	No	LI	PF

Jurisdiction Name	Site Address/Intersection	5 Digit ZIP Code	Assessor Parcel Number	Very Low-Income	Low-Income	Moderate-Income	Above Moderate-Income	Type of Shortfall	Parcel Size (Acres)	Current General Plan Designation	Current Zoning	Proposed General Plan (GP) Designation	Proposed Zoning	Minimum Density Allowed	Maximum Density Allowed	Total Capacity	Vacant/ Nonvacant	Description of Existing Uses	PIN	Base Density Per Acre	Community Plan Area	Rent Stabalization Ordinance	Income Category	Applicable Rezoning Program (Program informing values in Column Q listed first)
Los Angeles	10625 PLAINVIEW AVE	91042	2557027909	0.090	0.090	0.000	0.000	Shortfall of Sites	0.118	Public Facilities	[Q]PF-1XL	0	0	0	153.741	0.181		Miscellaneous - Government Owned Property, 0	207A195 384		Sunland - Tujunga - Lake View Terrace - Shadow Hills - East La Tuna Canyon	No	LI	PF
Los Angeles	2829 S GRAND AVE	90007	5122017907	0.090	0.090	0.000	0.000	Shortfall of Sites	0.118	Public Facilities	PF-1	0	0	0	153.741	0.181		Miscellaneous - Government Owned Property, 0	120A203 27		Southeast Los Angeles	No	LI	PF
Los Angeles	949 CHUNG KING RD	90012	5414005026	0.000	0.000	0.000	0.181	Shortfall of Sites	0.011	Regional Commercial	C2-2	0	0	0	32.236	0.181		Commercial - Store Combination - Store and Residential Combination - Two Stories, 0	135A215 54	No Max	Central City North	No	ABMI	ARO , DT CPU
Los Angeles	949 CHUNG KING RD	90012	5414005026	0.000	0.000	0.000	0.181	Shortfall of Sites	0.011	Regional Commercial	C2-2	0	0	0	30.608	0.181		Commercial - Store Combination - Store and Residential Combination - Two Stories, 0	135A215 63	No Max	Central City North	No	ABMI	ARO , DT CPU
Los Angeles	5712 W WASHINGTON BLVD	90016	5048006056	0.000	0.000	0.000	0.181	Shortfall of Sites	0.034	Community Commercial	C2-2D-CPIO	0	0	0	10.151	0.181		Industrial - Light Manufacturing - One Story, 0	123B173 433		West Adams - Baldwin Hills - Leimert	No	ABMI	ARO
Los Angeles	5712 W WASHINGTON BLVD	90016	5048006056	0.000	0.000	0.000	0.181	Shortfall of Sites	0.029	Community Commercial	C2-2D-CPIO	0	0	0	12.015	0.181		Industrial - Light Manufacturing - One Story, 0	123B173 435		West Adams - Baldwin Hills - Leimert	No	ABMI	ARO
Los Angeles	5712 W WASHINGTON BLVD	90016	5048006056	0.000	0.000	0.000	0.181	Shortfall of Sites	0.013	Community Commercial	C2-2D-CPIO	0	0	0	27.494	0.181		Industrial - Light Manufacturing - One Story, 0	123B173 436		West Adams - Baldwin Hills - Leimert	No	ABMI	ARO
Los Angeles	5712 W WASHINGTON BLVD	90016	5048006056	0.000	0.000	0.000	0.181	Shortfall of Sites	0.010	Community Commercial	C2-2D-CPIO	0	0	0	33.247	0.181		Industrial - Light Manufacturing - One Story, 0	123B173 437		West Adams - Baldwin Hills - Leimert	No	ABMI	ARO
Los Angeles	5712 W WASHINGTON BLVD	90016	5048006056	0.000	0.000	0.000	0.181	Shortfall of Sites	0.014	Community Commercial	C2-2D-CPIO	0	0	0	24.373	0.181		Industrial - Light Manufacturing - One Story, 0	123B173 443		West Adams - Baldwin Hills - Leimert	No	ABMI	ARO
Los Angeles	5712 W WASHINGTON BLVD	90016	5048006056	0.000	0.000	0.000	0.181	Shortfall of Sites	0.005	Community Commercial	C2-2D-CPIO	0	0	0	70.198	0.181		Industrial - Light Manufacturing - One Story, 0	123B173 449		West Adams - Baldwin Hills - Leimert	No	ABMI	ARO
Los Angeles	2110 W 20TH ST	90018	5073030064	0.000	0.000	0.000	0.181	Shortfall of Sites	0.032	Neighborhood Commercial	C2-1VL-O-CPIO	0	0	0	11.003	0.181		Industrial - Light Manufacturing - One Story, 0	126B193 1085		South Los Angeles	No	ABMI	ARO
Los Angeles	10625 PLAINVIEW AVE	91042	2557027909	0.090	0.090	0.000	0.000	Shortfall of Sites	0.118	Public Facilities	[Q]PF-1XL	0	0	0	153.741	0.181		Miscellaneous - Government Owned Property, 0	207A195 393		Sunland - Tujunga - Lake View Terrace - Shadow Hills - East La Tuna Canyon	No	LI	PF
Los Angeles	10625 PLAINVIEW AVE	91042	2557027909	0.090	0.090	0.000	0.000	Shortfall of Sites	0.118	Public Facilities	[Q]PF-1XL	0	0	0	153.741	0.181		Miscellaneous - Government Owned Property, 0	207A195 410		Sunland - Tujunga - Lake View Terrace - Shadow Hills - East La Tuna Canyon	No	LI	PF
Los Angeles	10625 PLAINVIEW AVE	91042	2557027909	0.090	0.090	0.000	0.000	Shortfall of Sites	0.118	Public Facilities	[Q]PF-1XL	0	0	0	153.741	0.181		Miscellaneous - Government Owned Property, 0	207A195 426		Sunland - Tujunga - Lake View Terrace - Shadow Hills - East La Tuna Canyon	No	LI	PF
Los Angeles	1511 W SUNSET BLVD	90026	5419027005	0.000	0.000	0.000	0.181	Shortfall of Sites	0.115	Community Commercial	[Q]C2-1VL	0	0	0	1.969	0.181		Commercial - Store Combination - Store and Residential Combination - One Story, 0	139-5A209 222		Silver Lake - Echo Park - Elysian Valley	No	ABMI	ARO
Los Angeles	4518 CRENSHAW BLVD	90043	5013022025	0.000	0.000	0.000	0.181	Shortfall of Sites	0.165	Community Commercial	C2-2D-SP	0	0	0	1.373	0.181		Commercial - Professional Building - One Story, 0	111B185 223		West Adams - Baldwin Hills - Leimert	No	ABMI	ARO
Los Angeles	4241 CRENSHAW BLVD	90008	5024008001	0.000	0.000	0.000	0.181	Shortfall of Sites	0.084	Neighborhood Commercial	C1.5-1-SP	0	0	0	2.681	0.181		Commercial - Office Building - One Story, 0	114B185 805		West Adams - Baldwin Hills - Leimert	No	ABMI	ARO
Los Angeles	10625 PLAINVIEW AVE	91042	2557027909	0.090	0.090	0.000	0.000	Shortfall of Sites	0.118	Public Facilities	[Q]PF-1XL	0	0	0	153.741	0.181		Miscellaneous - Government Owned Property, 0	207A195 442		Sunland - Tujunga - Lake View Terrace - Shadow Hills - East La Tuna Canyon	No	LI	PF
Los Angeles	2402 ALTMAN ST	90031	5445017904	0.000	0.000	0.000	0.000	Shortfall of Sites	0.118	Public Facilities	[Q]PF-1XL-RIO	0	0	0	153.741	0.000		Miscellaneous - Government Owned Property, 0	144B213 288		Silver Lake - Echo Park - Elysian Valley	No		PF
Los Angeles	10625 PLAINVIEW AVE	91042	2557027909	0.090	0.090	0.000	0.000	Shortfall of Sites	0.118	Public Facilities	[Q]PF-1XL	0	0	0	153.741	0.181		Miscellaneous - Government Owned Property, 0	207A195 451		Sunland - Tujunga - Lake View Terrace - Shadow Hills - East La Tuna Canyon	No	LI	PF
Los Angeles	0	0	5123008019	0.090	0.090	0.000	0.000	Shortfall of Sites	0.118	Public Facilities	PF-1-O	0	0	0	153.741	0.181		Commercial - Parking Lot (Commercial Use Property) - Lots - Patron or Employee - One Story, 0	120A201 35		South Los Angeles	No	LI	PF
Los Angeles	0	0	2146018040	0.000	0.000	0.000	0.181	Shortfall of Sites	0.014	Low Residential	RE11-1	0	0	0	66.287	0.181	Vacant	Residential - Single Family Residence - Vacant Land, 0	174B101 97	1 per lot	Canoga Park - Winnetka - Woodland Hills - West Hills	No	ABMI	AHO , CPK CPU
Los Angeles	8056 BEVERLY BLVD	90048	5511004024	0.000	0.000	0.000	0.181	Shortfall of Sites	0.046	Neighborhood Office Commercial	C2-1VL-O	0	0	0	102.494	0.181		Institutional - Church - One Story, 0	138B177 487		Wilshire	No	ABMI	FBO
Los Angeles	1521 E 111TH ST	90059	6070008041	0.000	0.000	0.000	0.181	Shortfall of Sites	0.039	Low Medium I Residential	R2-1	0	0	0	102.494	0.181		Institutional - Church - One Story, 0	088-5A211 484		Southeast Los Angeles	No	ABMI	FBO
Los Angeles	10625 PLAINVIEW AVE	91042	2557027909	0.090	0.090	0.000	0.000	Shortfall of Sites	0.118	Public Facilities	[Q]PF-1XL	0	0	0	153.741	0.181		Miscellaneous - Government Owned Property, 0	204B193 141		Sunland - Tujunga - Lake View Terrace - Shadow Hills - East La Tuna Canyon	No	LI	PF
Los Angeles	11354 BURBANK BLVD	91601	2350008060	0.000	0.000	0.000	0.181	Shortfall of Sites	0.005	Community Commercial	C2-2D	0	0	0	66.022	0.181		Commercial - Professional Building - One Story, 0	174B173 1039	No Max	North Hollywood - Valley Village	No	ABMI	ARO , Orange LineTNP, AHO
Los Angeles	3007 W TEMPLE ST	90026	5156013002	0.000	0.000	0.000	0.181	Shortfall of Sites	0.011	Community Commercial	RAS3-1VL	0	0	0	19.660	0.181		Commercial - Office Building - One Story, 0	139-5A203 712		Silver Lake - Echo Park - Elysian Valley	No	ABMI	ARO
Los Angeles	1049 W 13TH ST	90731	7458020014	0.000	0.000	0.000	0.180	Shortfall of Sites	0.140	Low Medium II Residential	RD1.5-1XL	0	0	0	47.729	0.180		Residential - Five or More Units or Apartments (Any Combination) - 4 Stories or Less, 5	012B197 19		San Pedro	Yes	ABMI	DB50
Los Angeles	3015 FAIRMOUNT ST	90063	5178002022	0.000	0.000	0.000	0.180	Shortfall of Sites	0.147	Low Medium II Residential	RD1.5-1-CUGU	0	0	0	45.419	0.180		Residential - Five or More Units or Apartments (Any Combination) - 4 Stories or Less, 5	129A227 76		Boyle Heights	Yes	ABMI	DB50
Los Angeles	4123 ABNER ST	90032	5215002024	0.000	0.000	0.000	0.180	Shortfall of Sites	0.185	Low Medium II Residential	RD2-1	0	0	0	35.986	0.180		Residential - Five or More Units or Apartments (Any Combination) - 4 Stories or Less, 5	136-5A227 84		Northeast Los Angeles	Yes	ABMI	DB50
Los Angeles	6250 VINELAND AVE	91606	2414001035	0.000	0.000	0.000	0.180	Shortfall of Sites	0.146	Low Medium II Residential	RD1.5-1	0	0	0	45.498	0.180		Residential - Five or More Units or Apartments (Any Combination) - 4 Stories or Less, 5	177B173 206		North Hollywood - Valley Village	Yes	ABMI	DB50
Los Angeles	655 MICHELTORENA ST	90026	5401008026	0.000	0.000	0.000	0.180	Shortfall of Sites	0.185	Low Medium II Residential	RD2-1VL	0	0	0	35.968	0.180		Residential - Five or More Units or Apartments (Any Combination) - 4 Stories or Less, 5	141A203 210		Silver Lake - Echo Park - Elysian Valley	Yes	ABMI	DB50
Los Angeles	3150 WELDON AVE	90065	5458026011	0.000	0.000	0.000	0.180	Shortfall of Sites	0.200	Low Medium II Residential	RD2-1-CDO	0	0	0	33.378	0.180		Residential - Five or More Units or Apartments (Any Combination) - 4 Stories or Less, 5	156B213 326		Northeast Los Angeles	Yes	ABMI	DB50
Los Angeles	24606 S AVALON BLVD	90744	7404022002	0.000	0.000	0.000	0.180	Shortfall of Sites	0.140	Low Medium II Residential	[Q]RD1.5-1XL-O-CUGU	0	0	0	47.683	0.180		Residential - Five or More Units or Apartments (Any Combination) - 4 Stories or Less, 5	039B205 405		Wilmington - Harbor City	Yes	ABMI	DB50
Los Angeles	5634 AUCKLAND AVE	91601	2415026010	0.000	0.000	0.000	0.180	Shortfall of Sites	0.143	Low Medium II Residential	RD1.5-1	0	0	0	46.415	0.180		Residential - Five or More Units or Apartments (Any Combination) - 4 Stories or Less, 5	174B177 425		North Hollywood - Valley Village	Yes	ABMI	DB50
Los Angeles	24614 S AVALON BLVD	90744	7404022004	0.000	0.000	0.000	0.180	Shortfall of Sites	0.141	Low Medium II Residential	[Q]RD1.5-1XL-O-CUGU	0	0	0	47.074	0.180		Residential - Five or More Units or Apartments (Any Combination) - 4 Stories or Less, 5	039B205 425		Wilmington - Harbor City	Yes	ABMI	DB50
Los Angeles	24718 S AVALON BLVD	90744	7404022025	0.000	0.000	0.000	0.180	Shortfall of Sites	0.138	Low Medium II Residential	[Q]RD1.5-1XL-O-CUGU	0	0	0	48.168	0.180		Residential - Five or More Units or Apartments (Any Combination) - 4 Stories or Less, 5	039B205 505		Wilmington - Harbor City	Yes	ABMI	DB50
Los Angeles	24724 S AVALON BLVD	90744	7404022026	0.000	0.000	0.000	0.180	Shortfall of Sites	0.144	Low Medium II Residential	[Q]RD1.5-1XL-O-CUGU	0	0	0	46.121	0.180		Residential - Five or More Units or Apartments (Any Combination) - 4 Stories or Less, 5	039B205 513		Wilmington - Harbor City	Yes	ABMI	DB50
Los Angeles	24719 S AVALON BLVD	90744	7406021015	0.000	0.000	0.000	0.180	Shortfall of Sites	0.138	Low Medium II Residential	[Q]RD1.5-1XL-O-CUGU	0	0	0	48.274	0.180		Residential - Five or More Units or Apartments (Any Combination) - 4 Stories or Less, 5	039B205 518		Wilmington - Harbor City	Yes	ABMI	DB50
Los Angeles	7341 HAZELTINE AVE	91405	2217030010	0.000	0.000	0.000	0.180	Shortfall of Sites	0.138	Low Medium II Residential	[Q]RD1.5-1	0	0	0	48.149	0.180		Residential - Five or More Units or Apartments (Any Combination) - 4 Stories or Less, 5	186B153 528		Van Nuys - North Sherman Oaks	Yes	ABMI	DB50
Los Angeles	24820 S AVALON BLVD	90744	7404022031	0.000	0.000	0.000	0.180	Shortfall of Sites	0.142	Low Medium II Residential	[Q]RD1.5-1XL-O-CUGU	0	0	0	47.053	0.180		Residential - Five or More Units or Apartments (Any Combination) - 4 Stories or Less, 5	039B205 569		Wilmington - Harbor City	Yes	ABMI	DB50
Los Angeles	6111 TUJUNGA AVE	91606	2335036001	0.000	0.000	0.000	0.180	Shortfall of Sites	0.117	Medium Residential	[Q]R3-1	0	0	0	56.686	0.180		Residential - Five or More Units or Apartments (Any Combination) - 4 Stories or Less, 5	177B173 700		North Hollywood - Valley Village	Yes	ABMI	DB50
Los Angeles	6107 TUJUNGA AVE	91606	2335036020	0.000	0.000	0.000	0.180	Shortfall of Sites	0.117	Medium Residential	[Q]R3-1	0	0	0	56.698	0.180		Residential - Five or More Units or Apartments (Any Combination) - 4 Stories or Less, 5	177B173 746		North Hollywood - Valley Village	Yes	ABMI	DB50
Los Angeles	2539 S BURNSIDE AVE	90016	5043001003	0.000	0.000	0.000	0.180	Shortfall of Sites	0.141	Low Medium II Residential	RD1.5-1	0	0	0	47.106	0.180		Residential - Five or More Units or Apartments (Any Combination) - 4 Stories or Less, 5	123B177 842		West Adams - Baldwin Hills - Leimert	Yes	ABMI	DB50
Los Angeles	530 GULF AVE	90744	7417014015	0.000	0.000	0.000	0.180	Shortfall of Sites	0.142	Low Medium II Residential	[Q]RD1.5-1XL-O-CUGU	0	0	0	46.739	0.180		Residential - Five or More Units or Apartments (Any Combination) - 4 Stories or Less, 5	030B205 1004		Wilmington - Harbor City	Yes	ABMI	DB50

Jurisdiction Name	Site Address/Intersection	5 Digit ZIP Code	Assessor Parcel Number	Very Low-Income	Low-Income	Moderate-Income	Above Moderate-Income	Type of Shortfall	Parcel Size (Acres)	Current General Plan Designation	Current Zoning	Proposed General Plan (GP) Designation	Proposed Zoning	Minimum Density Allowed	Maximum Density Allowed	Total Capacity	Vacant/ Nonvacant	Description of Existing Uses	PIN	Base Density Per Acre	Community Plan Area	Rent Stabalization Ordinance	Income Category	Applicable Rezoning Program (Program informing values in Column Q listed first)
Los Angeles	1020 W 13TH ST	90731	7458017019	0.000	0.000	0.000	0.180	Shortfall of Sites	0.140	Low Medium II Residential	RD1.5-1XL	0	0	0	47.725	0.180		Residential - Five or More Units or Apartments (Any Combination) - 4 Stories or Less, 5	015B197 1481		San Pedro	Yes	ABMI	DB50
Los Angeles	911 W 11TH ST	90731	7458013025	0.000	0.000	0.000	0.180	Shortfall of Sites	0.100	Neighborhood Commercial	[Q]C2-1XL	0	0	0	66.360	0.180		Commercial - Store Combination - Store and Residential Combination - One Story, 5	015B197 1242		San Pedro	Yes	ABMI	DB50 , ARO
Los Angeles	16732 SATICOY ST	91406	2226024020	0.000	0.000	0.000	0.180	Shortfall of Sites	0.150	Low Medium II Residential	RD1.5-1	0	0	0	44.364	0.180		Residential - Five or More Units or Apartments (Any Combination) - 4 Stories or Less, 5	186B137 46	10	Reseda - West Van Nuys	Yes	ABMI	DB50 , RES CPU, AHO
Los Angeles	1512 S ROBERTSON BLVD	90035	4303002004	0.000	0.000	0.000	0.180	Shortfall of Sites	0.086	General Commercial	C2-1-O	0	0	0	2.194	0.180		Commercial - Office Building - Office and Residential - One Story, 0	129B169 424		Wilshire	No	ABMI	ARO
Los Angeles	5274 W WASHINGTON BLVD	90016	5063017016	0.000	0.000	0.000	0.180	Shortfall of Sites	0.016	Neighborhood Commercial	C2-1VL-CPIO	0	0	0	22.286	0.180		Commercial - Hotel and Motel - Motel - Under 50 Rooms - One Story, 0	126B177 1006		West Adams - Baldwin Hills - Leimert	No	ABMI	ARO
Los Angeles	5274 W WASHINGTON BLVD	90016	5063017016	0.000	0.000	0.000	0.180	Shortfall of Sites	0.000	Neighborhood Commercial	C2-1VL-CPIO	0	0	0	2057.241	0.180		Commercial - Hotel and Motel - Motel - Under 50 Rooms - One Story, 0	126B177 1015		West Adams - Baldwin Hills - Leimert	No	ABMI	ARO
Los Angeles	7935 ETIWANDA AVE	91335	2102015077	0.000	0.000	0.000	0.180	Shortfall of Sites	0.116	Low Residential	(Q)R1-1	0	0	0	66.287	0.180		Residential - Single Family Residence, 1	189B125 976	1 per lot	Reseda - West Van Nuys	No	ABMI	AHO , RES CPU
Los Angeles	5700 S MAIN ST	90037	5101019906	0.090	0.090	0.000	0.000	Shortfall of Sites	0.117	Public Facilities	PF-1	0	0	0	153.741	0.180		Industrial - Heavy Manufacturing - One Story, 0	108B205 1036		Southeast Los Angeles	No	LI	PF
Los Angeles	5700 S MAIN ST	90037	5101019906	0.090	0.090	0.000	0.000	Shortfall of Sites	0.117	Public Facilities	PF-1	0	0	0	153.741	0.180		Industrial - Heavy Manufacturing - One Story, 0	108B205 1037		Southeast Los Angeles	No	LI	PF
Los Angeles	5700 S MAIN ST	90037	5101019906	0.090	0.090	0.000	0.000	Shortfall of Sites	0.117	Public Facilities	PF-1	0	0	0	153.741	0.180		Industrial - Heavy Manufacturing - One Story, 0	108B205 1515		Southeast Los Angeles	No	LI	PF
Los Angeles	5700 S MAIN ST	90037	5101019906	0.090	0.090	0.000	0.000	Shortfall of Sites	0.117	Public Facilities	PF-1	0	0	0	153.741	0.180		Industrial - Heavy Manufacturing - One Story, 0	108B205 1035		Southeast Los Angeles	No	LI	PF
Los Angeles	5700 S MAIN ST	90037	5101019906	0.090	0.090	0.000	0.000	Shortfall of Sites	0.117	Public Facilities	PF-1	0	0	0	153.741	0.180		Industrial - Heavy Manufacturing - One Story, 0	108B205 963		Southeast Los Angeles	No	LI	PF
Los Angeles	135 E 58TH ST	90011	5101019905	0.090	0.090	0.000	0.000	Shortfall of Sites	0.117	Public Facilities	PF-1	0	0	0	153.741	0.180		Industrial - Light Manufacturing - One Story, 0	108B205 1032		Southeast Los Angeles	No	LI	PF
Los Angeles	159 E 58TH ST	90011	5101019901	0.090	0.090	0.000	0.000	Shortfall of Sites	0.117	Public Facilities	PF-1	0	0	0	153.741	0.180		Industrial - Warehousing, Distribution, Storage - Warehousing, Distribution, Under 10,000 SF - One Story, 0	108B205 1028		Southeast Los Angeles	No	LI	PF
Los Angeles	135 E 58TH ST	90011	5101019905	0.090	0.090	0.000	0.000	Shortfall of Sites	0.117	Public Facilities	PF-1	0	0	0	153.741	0.180		Industrial - Light Manufacturing - One Story, 0	108B205 1031		Southeast Los Angeles	No	LI	PF
Los Angeles	138 E 57TH ST	90011	5101019909	0.090	0.090	0.000	0.000	Shortfall of Sites	0.117	Public Facilities	PF-1	0	0	0	153.741	0.180		Industrial - Warehousing, Distribution, Storage - Warehousing, Distribution, Under 10,000 SF - One Story, 0	108B205 961		Southeast Los Angeles	No	LI	PF
Los Angeles	147 E 58TH ST	90011	5101019904	0.090	0.090	0.000	0.000	Shortfall of Sites	0.117	Public Facilities	PF-1	0	0	0	153.741	0.180		Industrial - Light Manufacturing - One Story, 0	108B205 1030		Southeast Los Angeles	No	LI	PF
Los Angeles	147 E 58TH ST	90011	5101019904	0.090	0.090	0.000	0.000	Shortfall of Sites	0.117	Public Facilities	PF-1	0	0	0	153.741	0.180		Industrial - Light Manufacturing - One Story, 0	108B205 1029		Southeast Los Angeles	No	LI	PF
Los Angeles	142 E 57TH ST	90011	5101019910	0.090	0.090	0.000	0.000	Shortfall of Sites	0.117	Public Facilities	PF-1	0	0	0	153.741	0.180		Industrial - Light Manufacturing - One Story, 0	108B205 960		Southeast Los Angeles	No	LI	PF
Los Angeles	159 E 58TH ST	90011	5101019901	0.090	0.090	0.000	0.000	Shortfall of Sites	0.117	Public Facilities	PF-1	0	0	0	153.741	0.180		Industrial - Warehousing, Distribution, Storage - Warehousing, Distribution, Under 10,000 SF - One Story, 0	108B205 1027		Southeast Los Angeles	No	LI	PF
Los Angeles	159 E 58TH ST	90011	5101019901	0.090	0.090	0.000	0.000	Shortfall of Sites	0.117	Public Facilities	PF-1	0	0	0	153.741	0.180		Industrial - Warehousing, Distribution, Storage - Warehousing, Distribution, Under 10,000 SF - One Story, 0	108B205 1026		Southeast Los Angeles	No	LI	PF
Los Angeles	1470 W WASHINGTON BLVD	90007	5056025907	0.090	0.090	0.000	0.000	Shortfall of Sites	0.117	Public Facilities	PF-1	0	0	0	153.741	0.180		Commercial - Store - One Story, 0	126B197 680		South Los Angeles	No	LI	PF
Los Angeles	1050 W SUNSET BLVD	90012	5405032009	0.090	0.090	0.000	0.000	Shortfall of Sites	0.117	General Commercial	PF-1XL	0	0	0	153.741	0.180		Commercial - Parking Lot (Commercial Use Property) - Lots - Patron or Employee - One Story, 0	135A211 352		Silver Lake - Echo Park - Elysian Valley	No	LI	PF
Los Angeles	3249 MALABAR ST	90063	5178013027	0.000	0.000	0.000	0.180	Shortfall of Sites	0.146	Low Medium I Residential	R2-1-CUGU	0	0	0	20.499	0.180		Residential - Double, Duplex, or Two Units - 4 Stories or Less, 2	127-5A229 53	21	Boyle Heights	No	ABMI	BH CPU , R2RD
Los Angeles	725 CORNWELL ST	90033	5175020013	0.000	0.000	0.000	0.180	Shortfall of Sites	0.115	Low Medium I Residential	R2-1-CUGU	0	0	0	26.135	0.180		Residential - Double, Duplex, or Two Units - 4 Stories or Less, 2	130-5A225 80	29	Boyle Heights	No	ABMI	BH CPU , R2RD
Los Angeles	3439 E 5TH ST	90063	5186012033	0.000	0.000	0.000	0.180	Shortfall of Sites	0.129	Low Medium I Residential	R2-1-CUGU	0	0	0	23.239	0.180		Residential - Double, Duplex, or Two Units - 4 Stories or Less, 2	123A227 130	29	Boyle Heights	No	ABMI	BH CPU , R2RD
Los Angeles	2728 NEW JERSEY ST	90033	5180017022	0.000	0.000	0.000	0.180	Shortfall of Sites	0.124	Low Medium I Residential	R2-1-CUGU	0	0	0	24.208	0.180		Residential - Double, Duplex, or Two Units - 4 Stories or Less, 2	127-5A225 165	29	Boyle Heights	No	ABMI	BH CPU , R2RD
Los Angeles	715 S MOTT ST	90023	5185031017	0.000	0.000	0.000	0.180	Shortfall of Sites	0.118	Low Medium I Residential	R2-1-CUGU	0	0	0	25.354	0.180		Residential - Double, Duplex, or Two Units - 4 Stories or Less, 2	124-5A223 270	29	Boyle Heights	No	ABMI	BH CPU , R2RD
Los Angeles	3410 E 7TH ST	90023	5188020015	0.000	0.000	0.000	0.180	Shortfall of Sites	0.064	Low Medium II Residential	RD1.5-1-CUGU	0	0	0	46.698	0.180		Residential - Double, Duplex, or Two Units - 4 Stories or Less, 2	121-5A225 284	54	Boyle Heights	No	ABMI	BH CPU , R2RD
Los Angeles	3225 E CESAR CHAVEZ AVE	90063	5178024043	0.000	0.000	0.000	0.180	Shortfall of Sites	0.066	Highway Oriented and Limited Commercial	C2-1-CUGU	0	0	0	45.257	0.180		Residential - Double, Duplex, or Two Units - 4 Stories or Less, 2	127-5A227 411	54	Boyle Heights	No	ABMI	BH CPU
Los Angeles	3227 E CESAR CHAVEZ AVE	90063	5178024044	0.000	0.000	0.000	0.180	Shortfall of Sites	0.063	Highway Oriented and Limited Commercial	C2-1-CUGU	0	0	0	47.868	0.180		Residential - Double, Duplex, or Two Units - 4 Stories or Less, 2	127-5A227 413	54	Boyle Heights	No	ABMI	BH CPU
Los Angeles	3229 E CESAR E CHAVEZ AVE	90063	5178024018	0.000	0.000	0.000	0.180	Shortfall of Sites	0.060	Highway Oriented and Limited Commercial	C2-1-CUGU	0	0	0	49.782	0.180		Residential - Double, Duplex, or Two Units - 4 Stories or Less, 2	127-5A227 414	54	Boyle Heights	No	ABMI	BH CPU
Los Angeles	3231 E CESAR E CHAVEZ AVE	90063	5178024019	0.000	0.000	0.000	0.180	Shortfall of Sites	0.060	Highway Oriented and Limited Commercial	C2-1-CUGU	0	0	0	49.782	0.180		Residential - Double, Duplex, or Two Units - 4 Stories or Less, 2	127-5A227 415	54	Boyle Heights	No	ABMI	BH CPU
Los Angeles	6742 MORELLA AVE	91606	2322015036	0.000	0.000	0.000	0.180	Shortfall of Sites	0.128	Low Residential	R1-1	0	0	0	23.356	0.180		, 2	180B169 1355	43	North Hollywood - Valley Village	No	ABMI	NH CPU
Los Angeles	3029 WABASH AVE	90063	5229028038	0.000	0.000	0.000	0.180	Shortfall of Sites	0.049	Neighborhood Office Commercial	C2-1-CUGU	0	0	0	40.961	0.180		Commercial - Store - One Story, 1	130-5A227 422	54	Boyle Heights	No	ABMI	BH CPU
Los Angeles	6378 VAN NUYS BLVD	91401	2240001001	0.000	0.000	0.000	0.180	Shortfall of Sites	0.018	Regional Center Commercial	[Q]C2-1L-CDO	0	0	0	112.327	0.180		Commercial - Store - One Story, 1	180B149 912	No Max	Van Nuys - North Sherman Oaks	No	ABMI	Orange LineTNP , MURC
Los Angeles	11251 BURBANK BLVD	91601	2337035028	0.000	0.000	0.000	0.180	Shortfall of Sites	0.023	Community Commercial	C2-1	0	0	0	87.220	0.180		Commercial - Auto, Recreation Equipment, Construction Equipment Sales and Service - Auto Body Repair Shop - One Story, 1	174B173 904	No Max	North Hollywood - Valley Village	No	ABMI	Orange LineTNP
Los Angeles	14608 PARTHENIA ST	91402	2638039020	0.000	0.000	0.000	0.180	Shortfall of Sites	0.019	Regional Commercial	[Q]P-2D-CDO, [Q]C2-2D-CDO	0	0	0	94.696	0.180		Commercial - Parking Lot (Commercial Use Property) - Lots - Patron or Employee - One Story, 0	192B149 693		Mission Hills - Panorama City - North Hills	No	ABMI	P
Los Angeles	2020 OAK ST	90007	5124021906	0.090	0.090	0.000	0.000	Shortfall of Sites	0.117	Public Facilities	PF-1-O-HPOZ	0	0	0	153.741	0.180		Miscellaneous - Government Owned Property, 0	124-5A203 148		South Los Angeles	No	LI	PF
Los Angeles	8413 S VERMONT AVE	90044	6033024013	0.000	0.000	0.000	0.180	Shortfall of Sites	0.101	Community Commercial	C2-2D-CPIO	0	0	0	2.225	0.180		Commercial - Professional Building - One Story, 0	097-5A199 63		South Los Angeles	No	ABMI	ARO
Los Angeles	1313 E 1ST ST	90033	5173030919	0.000	0.000	0.000	0.180	Shortfall of Sites	0.039	Highway Oriented and Limited Commercial	[Q]M1-1-RIO-CUGU	0	0	0	102.494	0.180		Institutional - Church - One Story, 0	129A219 53		Boyle Heights	No	ABMI	FBO
Los Angeles	0	0	6004004917	0.090	0.090	0.000	0.000	Shortfall of Sites	0.117	Public Facilities	PF-1	0	0	0	153.741	0.180		Residential - Three Units (Any Combination) - 4 Stories or Less, 0	105B197 226		South Los Angeles	No	LI	PF
Los Angeles	1569 E 32ND ST	90011	5117001900	0.090	0.090	0.000	0.000	Shortfall of Sites	0.117	Public Facilities	PF-1	0	0	0	153.741	0.180		Miscellaneous - Government Owned Property, 0	115-5A213 23		Southeast Los Angeles	No	LI	PF
Los Angeles	0	0	5142023900	0.090	0.090	0.000	0.000	Shortfall of Sites	0.117	Public Facilities	PF-1XL	0	0	0	153.741	0.180		Miscellaneous - Government Owned Property, 0	130-5A205 120		Westlake	No	LI	PF
Los Angeles	4455 SHERMAN OAKS CIR	91403	2283018004	0.000	0.000	0.000	0.180	Shortfall of Sites	0.108	Low II Residential	R1-1	0	0	0	66.287	0.180		Residential - Single Family Residence, 1	166-5A145 64	1 per lot	Encino - Tarzana	No	ABMI	AHO , ENC CPU
Los Angeles	3010 ESTARA AVE	90065	5458019900	0.090	0.090	0.000	0.000	Shortfall of Sites	0.117	Public Facilities	PF-1-CDO	0	0	0	153.741	0.180		Miscellaneous - Government Owned Property, 0	153A213 35		Northeast Los Angeles	No	LI	PF
Los Angeles	4853 W JEFFERSON BLVD	90016	5057029036	0.000	0.000	0.000	0.179	Shortfall of Sites	0.117	Hybrid Industrial	CM-2D-CPIO	0	0	0	1.923	0.179		Commercial - Office Building - One Story, 0	120B181 736		West Adams - Baldwin Hills - Leimert	No	ABMI	ARO
Los Angeles	0	0	5052007900	0.000	0.000	0.000	0.000	Shortfall of Sites	0.117	Public Facilities	PF-1-O-HPOZ	0	0	0	153.741	0.000		Miscellaneous - Government Owned Property, 0	120B189 650		West Adams - Baldwin Hills - Leimert	No		PF
Los Angeles	1822 N BROADWAY	90031	5447025005	0.000	0.000	0.000	0.179	Shortfall of Sites	0.064	Hybrid Industrial	UV(CA)	0	0	0	3.861	0.179		Commercial - Store Combination - Store and Residential Combination - One Story, 0	138A219 111		Northeast Los Angeles	Yes	ABMI	ARO
Los Angeles	5700 S MAIN ST	90037	5101019906	0.090	0.090	0.000	0.000	Shortfall of Sites	0.117	Public Facilities	PF-1	0	0	0	153.741	0.179		Industrial - Heavy Manufacturing - One Story, 0	108B205 968		Southeast Los Angeles	No	LI	PF
Los Angeles	2215 W FLORENCE AVE	90043	4008019900	0.000	0.000	0.000	0.000	Shortfall of Sites	0.117	Public Facilities	PF-1	0	0	0	153.741	0.000		Commercial - Parking Lot (Commercial Use Property) - Lots - Patron or Employee - One Story, 0	102B189 1226		West Adams - Baldwin Hills - Leimert	No		PF
Los Angeles	11332 WILMINGTON AVE	90059	6067003001	0.000	0.000	0.000	0.179	Shortfall of Sites	0.076	Neighborhood Commercial	C2-1VL-CPIO	0	0	0	2.963	0.179		Commercial - Store Combination - Store and Residential Combination - One Story, 0	087A215 366		Southeast Los Angeles	No	ABMI	ARO
Los Angeles	2402 ALTMAN ST	90031	5445017904	0.000	0.000	0.000	0.000	Shortfall of Sites	0.116	Public Facilities	[Q]PF-1XL-RIO	0	0	0	153.741	0.000		Miscellaneous - Government Owned Property, 0	144B213 300		Silver Lake - Echo Park - Elysian Valley	No		PF
Los Angeles	7661 KITTYHAWK AVE	90045	4104018024	0.000	0.000	0.000	0.179	Shortfall of Sites	0.013	Low Residential	R1-1	0	0	0	113.635	0.179		Residential - Single Family Residence, 1	099B169 412		Westchester - Playa del Rey	No	ABMI	OPP RC
Los Angeles	0	0	4104018026	0.000	0.000	0.000	0.179	Shortfall of Sites	0.013	Low Residential	R1-1	0	0	0	113.635	0.179		Residential - Single Family Residence, 1	099B169 395		Westchester - Playa del Rey	No	ABMI	OPP RC
Los Angeles	5609 YORK BLVD	90042	5478026030	0.000	0.000	0.000	0.179	Shortfall of Sites	0.060	General Commercial	[Q]C2-1XL	0	0	0	102.494	0.179		Institutional - Church - One Story, 0	154-5A227 401		Northeast Los Angeles	No	ABMI	FBO
Los Angeles	1915 MAPLE AVE	90011	5127029900	0.089	0.089	0.000	0.000	Shortfall of Sites	0.116	Public Facilities	PF-1-O	0	0	0	153.741	0.179	Vacant	Industrial - Industrial - Vacant Land, 0	121-5A207 165		Southeast Los Angeles	No	LI	PF
Los Angeles	1175 N CUMMINGS ST	90033	5201008904	0.089	0.089	0.000	0.000	Shortfall of Sites	0.116	Public Facilities	PF-1	0	0	0	153.741	0.179		Miscellaneous - Government Owned Property, 0	133-5A225 30		Northeast Los Angeles	No	LI	PF
Los Angeles	4826 W ADAMS BLVD	90016	5057011009	0.000	0.000	0.000	0.179	Shortfall of Sites	0.057	Neighborhood Commercial	C2-1VL-CPIO	0	0	0	3.894	0.179		Industrial - Light Manufacturing - One Story, 0	123B181 1025		West Adams - Baldwin Hills - Leimert	No	ABMI	ARO
Los Angeles	4826 W ADAMS BLVD	90016	5057011009	0.000	0.000	0.000	0.179	Shortfall of Sites	0.057	Neighborhood Commercial	C2-1VL-CPIO	0	0	0	3.894	0.179		Industrial - Light Manufacturing - One Story, 0	123B181 1027		West Adams - Baldwin Hills - Leimert	No	ABMI	ARO

Jurisdiction Name	Site Address/Intersection	5 Digit ZIP Code	Assessor Parcel Number	Very Low-Income	Low-Income	Moderate-Income	Above Moderate-Income	Type of Shortfall	Parcel Size (Acres)	Current General Plan Designation	Current Zoning	Proposed General Plan (GP) Designation	Proposed Zoning	Minimum Density Allowed	Maximum Density Allowed	Total Capacity	Vacant/ Nonvacant	Description of Existing Uses	PIN	Base Density Per Acre	Community Plan Area	Rent Stabalization Ordinance	Income Category	Applicable Rezoning Program (Program informing values in Column Q listed first)
Los Angeles	10625 PLAINVIEW AVE	91042	2557027909	0.089	0.089	0.000	0.000	Shortfall of Sites	0.116	Public Facilities	[Q]PF-1XL	0	0	0	153.741	0.179		Miscellaneous - Government Owned Property, 0	204B193 146		Sunland - Tujunga - Lake View Terrace - Shadow Hills - East La Tuna Canyon	No	LI	PF
Los Angeles	605 N BOYLE AVE	90033	5174004900	0.089	0.089	0.000	0.000	Shortfall of Sites	0.116	Public Facilities	PF-1XL-RIO-CUGU	0	0	0	153.741	0.179		Miscellaneous - Government Owned Property, 0	130-5A221 98		Boyle Heights	No	LI	PF
Los Angeles	4801 YORK BLVD	90042	5476019016	0.000	0.000	0.000	0.179	Shortfall of Sites	0.055	Neighborhood Commercial	[Q]C4-1XL	0	0	0	4.499	0.179		Commercial - Store Combination - Store and Residential Combination - One Story, 0	156A223 169		Northeast Los Angeles	Yes	ABMI	ARO
Los Angeles	2820 E 1ST ST	90033	5180014900	0.089	0.089	0.000	0.000	Shortfall of Sites	0.116	Public Facilities	PF-1XL-CUGU	0	0	0	153.741	0.179		Miscellaneous - Government Owned Property, 0	126A225 101		Boyle Heights	No	LI	PF
Los Angeles	16751 VALERIO ST	91406	2226021020	0.000	0.000	0.000	0.179	Shortfall of Sites	0.115	Low Residential	R1-1	0	0	0	66.287	0.179		Residential - Single Family Residence, 1	186B137 558	1 per lot	Reseda - West Van Nuys	No	ABMI	AHO , RES CPU
Los Angeles	118 E FLORENCE AVE	90003	6022001010	0.000	0.000	0.000	0.179	Shortfall of Sites	0.138	Community Commercial	C2-1-CPIO	0	0	0	1.621	0.179		Commercial - Store Combination - Store and Residential Combination - One Story, 0	102B205 896		Southeast Los Angeles	No	ABMI	ARO
Los Angeles	4070 S SAN PEDRO ST	90011	5113004004	0.000	0.000	0.000	0.179	Shortfall of Sites	0.047	Neighborhood Commercial	C2-1VL-CPIO	0	0	0	5.313	0.179		Commercial - Store Combination - Store and Residential Combination - One Story, 0	115-5A205 394		Southeast Los Angeles	Yes	ABMI	ARO
Los Angeles	0	0	2717005902	0.000	0.000	0.000	0.000	Shortfall of Sites	0.097	Public Facilities	PF-1XL	0	0	0	153.741	0.000		, 0	210B121 152		Chatsworth - Porter Ranch	No		PF
Los Angeles	5259 W PICO BLVD	90019	5085036021	0.000	0.000	0.000	0.178	Shortfall of Sites	0.092	General Commercial	C4-1-O	0	0	0	2.431	0.178		Commercial - Office Building - One Story, 0	129B181 879		Wilshire	No	ABMI	ARO
Los Angeles	1742 COLORADO BLVD	90041	5689003035	0.000	0.000	0.000	0.178	Shortfall of Sites	0.102	Neighborhood Commercial	[Q]C4-1XL	0	0	0	1.817	0.178		Commercial - Store Combination - Store and Residential Combination - One Story, 0	162A225 117		Northeast Los Angeles	No	ABMI	ARO , TOPP C
Los Angeles	1742 COLORADO BLVD	90041	5689003035	0.000	0.000	0.000	0.178	Shortfall of Sites	0.102	Neighborhood Commercial	[Q]C4-1XL	0	0	0	1.817	0.178		Commercial - Store Combination - Store and Residential Combination - One Story, 0	162A225 118		Northeast Los Angeles	No	ABMI	ARO , TOPP C
Los Angeles	450 BAUCHET ST	90012	5409018918	0.089	0.089	0.000	0.000	Shortfall of Sites	0.116	Public Facilities	PF-1XL-RIO	0	0	0	153.741	0.178		Miscellaneous - Government Owned Property - Government Services - Court Building, Jail, 0	133-5A217 143		Central City North	No	LI	PF
Los Angeles	2712 S LA CIENEGA BLVD	90034	5065012005	0.000	0.000	0.000	0.178	Shortfall of Sites	0.057	Hybrid Industrial	[Q]CM-1VL	0	0	0	3.882	0.178		Industrial - Light Manufacturing - One Story, 0	123B173 617		West Adams - Baldwin Hills - Leimert	No	ABMI	ARO
Los Angeles	2766 S LA CIENEGA BLVD	90034	5065013012	0.000	0.000	0.000	0.178	Shortfall of Sites	0.075	Hybrid Industrial	[Q]CM-1VL	0	0	0	2.987	0.178		Commercial - Office Building - One Story, 0	123B173 745		West Adams - Baldwin Hills - Leimert	No	ABMI	ARO
Los Angeles	2405 W FLORENCE AVE	90043	4008021004	0.000	0.000	0.000	0.178	Shortfall of Sites	0.066	Neighborhood Commercial	C2-1VL-CPIO	0	0	0	3.369	0.178		Commercial - Store Combination - Store and Residential Combination - One Story, 0	102B189 1236		West Adams - Baldwin Hills - Leimert	No	ABMI	ARO
Los Angeles	2405 W FLORENCE AVE	90043	4008021004	0.000	0.000	0.000	0.178	Shortfall of Sites	0.066	Neighborhood Commercial	C2-1VL-CPIO	0	0	0	3.369	0.178		Commercial - Store Combination - Store and Residential Combination - One Story, 0	102B189 1237		West Adams - Baldwin Hills - Leimert	No	ABMI	ARO
Los Angeles	7416 S WESTERN AVE	90047	6018016005	0.000	0.000	0.000	0.178	Shortfall of Sites	0.063	Neighborhood Commercial	C2-1VL-CPIO	0	0	0	3.524	0.178		Commercial - Office Building - One Story, 0	102B193 1839		South Los Angeles	No	ABMI	ARO
Los Angeles	0	0	6074010907	0.000	0.000	0.000	0.000	Shortfall of Sites	0.116	Public Facilities	PF-1	0	0	0	153.741	0.000		Commercial - Parking Lot (Commercial Use Property) - Lots - Patron or Employee - One Story, 0	088-5A203 34		Southeast Los Angeles	No		PF
Los Angeles	0	0	5201013916	0.089	0.089	0.000	0.000	Shortfall of Sites	0.116	Public Facilities	PF-1XL-CUGU	0	0	0	153.741	0.178		Miscellaneous - Government Owned Property, 0	132A225 592		Boyle Heights	No	LI	PF
Los Angeles	425 LACONIA BLVD	90061	6132020043	0.000	0.000	0.000	0.178	Shortfall of Sites	0.039	Medium Residential	R3-1-O	0	0	0	102.494	0.178		Institutional - Church - One Story, 0	081B201 113		Harbor Gateway	No	ABMI	FBO
Los Angeles	4500 SANTA MONICA BLVD	90029	5539002904	0.000	0.000	0.000	0.000	Shortfall of Sites	0.116	Public/Quasi-Public Open Space	[Q]PF-1XL	0	0	0	153.741	0.000	Vacant	Commercial - Commercial - Vacant Land, 0	144B197 743		Hollywood	No		PF
Los Angeles	1950 MARENGO ST	90033	5201015904	0.089	0.089	0.000	0.000	Shortfall of Sites	0.116	Public Facilities	PF-1-CUGU	0	0	0	153.741	0.178		Miscellaneous - Government Owned Property, 0	132A223 79		Boyle Heights	No	LI	PF
Los Angeles	0	0	6074010907	0.000	0.000	0.000	0.000	Shortfall of Sites	0.116	Public Facilities	PF-1	0	0	0	153.741	0.000		Commercial - Parking Lot (Commercial Use Property) - Lots - Patron or Employee - One Story, 0	088-5A203 32		Southeast Los Angeles	No		PF
Los Angeles	4500 SANTA MONICA BLVD	90029	5539002904	0.000	0.000	0.000	0.000	Shortfall of Sites	0.116	Public Facilities	[Q]PF-1XL	0	0	0	153.741	0.000	Vacant	Commercial - Commercial - Vacant Land, 0	144B197 742		Hollywood	No		PF
Los Angeles	1530 N WILTON PL	90028	5544027906	0.089	0.089	0.000	0.000	Shortfall of Sites	0.116	Public Facilities	PF-1XL	0	0	0	153.741	0.178		Miscellaneous - Government Owned Property - Public School - Elementary School, 0	148-5A193 267		Hollywood	No	LI	PF
Los Angeles	125 W 109TH ST	90061	6074010906	0.000	0.000	0.000	0.000	Shortfall of Sites	0.116	Public Facilities	PF-1	0	0	0	153.741	0.000		Commercial - Parking Lot (Commercial Use Property) - Lots - Patron or Employee - One Story, 0	088-5A203 65		Southeast Los Angeles	No		PF
Los Angeles	125 W 109TH ST	90061	6074010906	0.000	0.000	0.000	0.000	Shortfall of Sites	0.116	Public Facilities	PF-1	0	0	0	153.741	0.000		Commercial - Parking Lot (Commercial Use Property) - Lots - Patron or Employee - One Story, 0	088-5A203 66		Southeast Los Angeles	No		PF
Los Angeles	125 W 109TH ST	90061	6074010906	0.000	0.000	0.000	0.000	Shortfall of Sites	0.116	Public Facilities	PF-1	0	0	0	153.741	0.000		Commercial - Parking Lot (Commercial Use Property) - Lots - Patron or Employee - One Story, 0	088-5A203 67		Southeast Los Angeles	No		PF
Los Angeles	11613 W PICO BLVD	90064	4260027018	0.000	0.000	0.000	0.178	Shortfall of Sites	0.063	General Commercial	C2-1VL	0	0	0	0.000	0.178		Commercial - Professional Building - One Story, 0	123B153 577		West Los Angeles	No	ABMI	ARO
Los Angeles	5211 YORK BLVD	90042	5478002017	0.000	0.000	0.000	0.178	Shortfall of Sites	0.115	Neighborhood Commercial	[Q]C4-1XL	0	0	0	1.618	0.178		Commercial - Store Combination - Store and Residential Combination - One Story, 0	156A225 339		Northeast Los Angeles	No	ABMI	ARO
Los Angeles	1784 W 36TH PL	90018	5041023003	0.000	0.000	0.000	0.178	Shortfall of Sites	0.039	Low II Residential	[Q]R4-1-O	0	0	0	102.494	0.178		Institutional - Church - Church Parking Lot - One Story, 0	120B193 1466		South Los Angeles	No	ABMI	FBO
Los Angeles	1742 W 46TH ST	90062	5016015914	0.089	0.089	0.000	0.000	Shortfall of Sites	0.116	Public Facilities	PF-1	0	0	0	153.741	0.178		Institutional - School (Private) - One Story, 0	111B193 492		South Los Angeles	No	LI	PF
Los Angeles	9352 VENICE BLVD	90232	4206030022	0.000	0.000	0.000	0.178	Shortfall of Sites	0.029	Community Commercial	MU(EC)	0	0	0	0.000	0.178		Commercial - Office Building - One Story, 0	120B165 739		Palms - Mar Vista - Del Rey	No	ABMI	ARO
Los Angeles	9352 VENICE BLVD	90232	4206030022	0.000	0.000	0.000	0.178	Shortfall of Sites	0.057	Community Commercial	MU(EC)	0	0	0	3.254	0.178		Commercial - Office Building - One Story, 0	120B165 747		Palms - Mar Vista - Del Rey	No	ABMI	ARO
Los Angeles	2070 W MANCHESTER AVE	90047	6036004003	0.000	0.000	0.000	0.178	Shortfall of Sites	0.080	Neighborhood Commercial	C2-1VL-CPIO	0	0	0	2.769	0.178		Commercial - Professional Building - One Story, 0	097-5A191 287		South Los Angeles	No	ABMI	ARO
Los Angeles	2451 CRENSHAW BLVD	90016	5050010044	0.000	0.000	0.000	0.178	Shortfall of Sites	0.082	Neighborhood Commercial	C2-1-SP	0	0	0	2.721	0.178		Commercial - Commercial - Miscellaneous Commercial - One Story, 0	123B185 406		West Adams - Baldwin Hills - Leimert	No	ABMI	ARO
Los Angeles	2451 CRENSHAW BLVD	90016	5050010044	0.000	0.000	0.000	0.178	Shortfall of Sites	0.155	Neighborhood Commercial	C2-1-SP	0	0	0	1.433	0.178		Commercial - Commercial - Miscellaneous Commercial - One Story, 0	123B185 407		West Adams - Baldwin Hills - Leimert	No	ABMI	ARO
Los Angeles	2451 CRENSHAW BLVD	90016	5050010044	0.000	0.000	0.000	0.178	Shortfall of Sites	0.155	Neighborhood Commercial	C2-1-SP	0	0	0	1.436	0.178		Commercial - Commercial - Miscellaneous Commercial - One Story, 0	123B185 420		West Adams - Baldwin Hills - Leimert	No	ABMI	ARO
Los Angeles	2451 CRENSHAW BLVD	90016	5050010044	0.000	0.000	0.000	0.178	Shortfall of Sites	0.155	Neighborhood Commercial	C2-1-SP	0	0	0	1.436	0.178		Commercial - Commercial - Miscellaneous Commercial - One Story, 0	123B185 444		West Adams - Baldwin Hills - Leimert	No	ABMI	ARO
Los Angeles	7439 RESEDA BLVD	91335	2118014016	0.000	0.000	0.000	0.178	Shortfall of Sites	0.138	General Commercial	[Q]C2-1VL-CDO	0	0	0	1.615	0.178		Commercial - Professional Building - One Story, 0	186B125 542		Reseda - West Van Nuys	No	ABMI	ARO
Los Angeles	1915 MAPLE AVE	90011	5127029900	0.089	0.089	0.000	0.000	Shortfall of Sites	0.116	Public Facilities	PF-1-O	0	0	0	153.741	0.178	Vacant	Industrial - Industrial - Vacant Land, 0	121-5A207 133		Southeast Los Angeles	No	LI	PF
Los Angeles	1775 W 37TH ST	90018	5041023042	0.000	0.000	0.000	0.178	Shortfall of Sites	0.039	Low II Residential	[Q]R4-1-O	0	0	0	102.494	0.178		Institutional - Church - Church Parking Lot - One Story, 0	120B193 1541		South Los Angeles	No	ABMI	FBO
Los Angeles	1785 W 37TH ST	90018	5041023045	0.000	0.000	0.000	0.178	Shortfall of Sites	0.039	Low II Residential	[Q]R4-1-O	0	0	0	102.494	0.178		Institutional - Church - Church Parking Lot - One Story, 0	120B193 1545		South Los Angeles	No	ABMI	FBO
Los Angeles	7300 HOLLYWOOD BLVD	90046	5550016024	0.000	0.000	0.000	0.178	Shortfall of Sites	0.032	Medium Residential	R3-1	0	0	0	102.494	0.178		Institutional - Church - One Story, 0	147B181 295		Hollywood	No	ABMI	FBO
Los Angeles	3010 ESTARA AVE	90065	5458018907	0.089	0.089	0.000	0.000	Shortfall of Sites	0.116	Public Facilities	PF-1-CDO	0	0	0	153.741	0.178		Residential - Single Family Residence, 0	154-5A213 176		Northeast Los Angeles	No	LI	PF
Los Angeles	3010 ESTARA AVE	90065	5458018914	0.089	0.089	0.000	0.000	Shortfall of Sites	0.116	Public Facilities	PF-1-CDO	0	0	0	153.741	0.178	Vacant	Residential - Single Family Residence - Vacant Land, 0	154-5A213 164		Northeast Los Angeles	No	LI	PF
Los Angeles	2664 S LA CIENEGA BLVD	90034	5065012012	0.000	0.000	0.000	0.178	Shortfall of Sites	0.057	Hybrid Industrial	[Q]CM-1VL	0	0	0	3.873	0.178		Commercial - Office Building - One Story, 0	123B173 499		West Adams - Baldwin Hills - Leimert	No	ABMI	ARO
Los Angeles	0	0	5173019901	0.089	0.089	0.000	0.000	Shortfall of Sites	0.116	Public Facilities	PF-1XL-RIO	0	0	0	153.741	0.178		Industrial - Warehousing, Distribution, Storage - Warehousing, Distribution, Under 10,000 SF - One Story, 0	130-5A217 189		Central City North	No	LI	PF
Los Angeles	6850 COLDWATER CANYON AVE	91605	2324013904	0.089	0.089	0.000	0.000	Shortfall of Sites	0.116	Public Facilities	PF-1VL	0	0	0	153.741	0.178		Miscellaneous - Government Owned Property - Public School - General, 0	183B161 899		North Hollywood - Valley Village	No	LI	PF
Los Angeles	3010 ESTARA AVE	90065	5458018916	0.089	0.089	0.000	0.000	Shortfall of Sites	0.115	Public Facilities	PF-1-CDO	0	0	0	153.741	0.178		Commercial - Office Building - One Story, 0	154-5A213 144		Northeast Los Angeles	No	LI	PF
Los Angeles	3010 ESTARA AVE	90065	5458018917	0.089	0.089	0.000	0.000	Shortfall of Sites	0.115	Public Facilities	PF-1-CDO	0	0	0	153.741	0.178	Vacant	Commercial - Commercial - Vacant Land, 0	154-5A213 150		Northeast Los Angeles	No	LI	PF
Los Angeles	700 E 27TH ST	90011	5128016036	0.000	0.000	0.000	0.178	Shortfall of Sites	0.011	Neighborhood Commercial	C2-1VL-CPIO	0	0	0	36.929	0.178		Commercial - Office Building - Office and Residential - One Story, 0	118-5A207 58		Southeast Los Angeles	Yes	ABMI	ARO
Los Angeles	3010 ESTARA AVE	90065	5458018912	0.089	0.089	0.000	0.000	Shortfall of Sites	0.115	Public Facilities	PF-1-CDO	0	0	0	153.741	0.178		Commercial - Parking Lot (Commercial Use Property) - Lots - Patron or Employee - One Story, 0	154-5A213 154		Northeast Los Angeles	No	LI	PF
Los Angeles	0	0	2344018900	0.000	0.000	0.000	0.178	Shortfall of Sites	0.002	Low Residential	R1-1	0	0	0	99.000	0.178		Miscellaneous - Government Owned Property, 0	171B157 229		Van Nuys - North Sherman Oaks	No	ABMI	TOC EXP
Los Angeles	2065 MARENGO ST	90033	5201009926	0.089	0.089	0.000	0.000	Shortfall of Sites	0.115	Public Facilities	PF-1	0	0	0	153.741	0.177		Commercial - Store - One Story, 0	132A225 143		Northeast Los Angeles	No	LI	PF
Los Angeles	2908 ROBERTSON PL	90034	4311032041	0.000	0.000	0.000	0.177	Shortfall of Sites	0.032	Community Commercial	MU(EC)	0	0	0	102.494	0.177		Institutional - Church - One Story, 0	123B169 579		West Adams - Baldwin Hills - Leimert	No	ABMI	FBO
Los Angeles	3171 GLENDALE BLVD	90039	5435026018	0.000	0.000	0.000	0.177	Shortfall of Sites	0.011	Neighborhood Commercial	[Q]C4-1XL-RIO-POD	0	0	0	22.726	0.177		Commercial - Professional Building - One Story, 0	154-5A207 255		Northeast Los Angeles	No	ABMI	ARO
Los Angeles	2246 FAIR PARK AVE	90041	5686020014	0.000	0.000	0.000	0.177	Shortfall of Sites	0.002	Neighborhood Commercial	[Q]C4-1XL	0	0	0	109.788	0.177		Industrial - Light Manufacturing - One Story, 0	162A221 304		Northeast Los Angeles	No	ABMI	ARO
Los Angeles	123 E VERNON AVE	90011	5113036022	0.000	0.000	0.000	0.177	Shortfall of Sites	0.137	Neighborhood Commercial	C2-1VL-CPIO	0	0	0	1.620	0.177		Commercial - Office Building - One Story, 0	112-5A205 47		Southeast Los Angeles	No	ABMI	ARO

Jurisdiction Name	Site Address/Intersection	5 Digit ZIP Code	Assessor Parcel Number	Very Low-Income	Low-Income	Moderate-Income	Above Moderate-Income	Type of Shortfall	Parcel Size (Acres)	Current General Plan Designation	Current Zoning	Proposed General Plan (GP) Designation	Proposed Zoning	Minimum Density Allowed	Maximum Density Allowed	Total Capacity	Vacant/ Nonvacant	Description of Existing Uses	PIN	Base Density Per Acre	Community Plan Area	Rent Stabalization Ordinance	Income Category	Applicable Rezoning Program (Program informing values in Column Q listed first)
Los Angeles	5938 BUFFALO AVE	91401	2343001018	0.000	0.000	0.000	0.177	Shortfall of Sites	0.196	Neighborhood Office Commercial	[Q]C1-1VL	0	0	0	1.134	0.177		Industrial - Light Manufacturing - One Story, 0	177B157 903		Van Nuys - North Sherman Oaks	No	ABMI	ARO
Los Angeles	2402 ALTMAN ST	90031	5445017904	0.000	0.000	0.000	0.000	Shortfall of Sites	0.115	Public Facilities	[Q]PF-1XL-RIO	0	0	0	153.741	0.000		Miscellaneous - Government Owned Property, 0	144B213 314		Silver Lake - Echo Park - Elysian Valley	No		PF
Los Angeles	1343 S OLIVE ST	90015	5134025900	0.000	0.000	0.000	0.000	Shortfall of Sites	0.115	Public Facilities	PF-2D-O	0	0	0	153.741	0.000		Commercial - Auto, Recreation Equipment, Construction Equipment Sales and Service - Auto Body Repair Shop - One Story, 0	126A207 304		Central City	No		PF
Los Angeles	7462 LOUISE AVE	91406	2203017047	0.000	0.000	0.000	0.177	Shortfall of Sites	0.115	Low Residential	R1-1	0	0	0	66.287	0.177		Residential - Single Family Residence, 1	186B133 1167	1 per lot	Reseda - West Van Nuys	No	ABMI	AHO , RES CPU
Los Angeles	7466 LOUISE AVE	91406	2203017046	0.000	0.000	0.000	0.177	Shortfall of Sites	0.115	Low Residential	R1-1	0	0	0	66.287	0.177		Residential - Single Family Residence, 1	186B133 1166	1 per lot	Reseda - West Van Nuys	No	ABMI	AHO , RES CPU
Los Angeles	20979 COSTANSO ST	91364	2167024039	0.000	0.000	0.000	0.177	Shortfall of Sites	0.203	Low Residential	R1-1	0	0	0	66.287	0.177		, 2	171B109 106	1 per lot	Canoga Park - Winnetka - Woodland Hills - West Hills	No	ABMI	AHO , CPK CPU
Los Angeles	23725 HARTLAND ST	91307	2034031035	0.000	0.000	0.000	0.177	Shortfall of Sites	0.203	Low Residential	RS-1	0	0	0	66.287	0.177		, 2	183B093 611	1 per lot	Canoga Park - Winnetka - Woodland Hills - West Hills	No	ABMI	AHO , CPK CPU
Los Angeles	2216 S BROADWAY	90007	5126033010	0.000	0.000	0.000	0.177	Shortfall of Sites	0.012	Community Commercial	C2-2D-O-CPIO	0	0	0	28.655	0.177		Commercial - Office Building - One Story, 0	121-5A205 69		Southeast Los Angeles	No	ABMI	ARO
Los Angeles	2065 MARENGO ST	90033	5201009926	0.089	0.089	0.000	0.000	Shortfall of Sites	0.115	Public Facilities	PF-1	0	0	0	153.741	0.177		Commercial - Store - One Story, 0	132A225 158		Northeast Los Angeles	No	LI	PF
Los Angeles	0	0	5686001029	0.000	0.000	0.000	0.177	Shortfall of Sites	0.006	Community Commercial	[Q]C4-2D	0	0	0	53.583	0.177		Commercial - Store Combination - Store and Residential Combination - One Story, 0	162A221 400		Northeast Los Angeles	Yes	ABMI	ARO , TOPP C
Los Angeles	820 TOWNE AVE	90021	5146024901	0.089	0.089	0.000	0.000	Shortfall of Sites	0.115	Public Facilities	PF-2D	0	0	0	153.741	0.177		Miscellaneous - Government Owned Property, 0	124-5A213 186		Central City	No	LI	PF
Los Angeles	1575 W 2ND ST	90026	5153013905	0.088	0.088	0.000	0.000	Shortfall of Sites	0.115	Public Facilities	PF-1XL	0	0	0	153.741	0.177	Vacant	Miscellaneous - Government Owned Property - Vacant Land, 0	133-5A207 27		Westlake	No	LI	PF
Los Angeles	10320 VENICE BLVD	90232	4208006001	0.000	0.000	0.000	0.177	Shortfall of Sites	0.079	Community Commercial	MU(EC)	0	0	0	2.347	0.177		Commercial - Professional Building - Medical Dental Building - One Story, 0	117B165 61		Palms - Mar Vista - Del Rey	No	ABMI	ARO
Los Angeles	2829 S GRAND AVE	90007	5122017907	0.088	0.088	0.000	0.000	Shortfall of Sites	0.115	Public Facilities	PF-1	0	0	0	153.741	0.177		Miscellaneous - Government Owned Property, 0	120A203 54		Southeast Los Angeles	No	LI	PF
Los Angeles	0	0	5410009905	0.088	0.088	0.000	0.000	Shortfall of Sites	0.115	Limited Manufacturing	PF-1XL-CUGU	0	0	0	153.741	0.177		, 0	132A221 18		Boyle Heights	No	LI	PF
Los Angeles	0	0	5539027900	0.000	0.000	0.000	0.000	Shortfall of Sites	0.115	Public Facilities	PF-1XL	0	0	0	153.741	0.000		Miscellaneous - Government Owned Property, 0	141A201 77		Wilshire	No		PF
Los Angeles	419 W 98TH ST	90003	6054029920	0.088	0.088	0.000	0.000	Shortfall of Sites	0.115	Public Facilities	PF-1	0	0	0	153.741	0.177		Miscellaneous - Government Owned Property, 0	093A203 182		South Los Angeles	No	LI	PF
Los Angeles	0	0	2343005900	0.000	0.000	0.000	0.177	Shortfall of Sites	0.002	Low Residential	R1-1	0	0	0	99.000	0.177		Miscellaneous - Government Owned Property, 0	174B157 168		Van Nuys - North Sherman Oaks	No	ABMI	TOC EXP
Los Angeles	5700 S MAIN ST	90037	5101019906	0.088	0.088	0.000	0.000	Shortfall of Sites	0.115	Public Facilities	PF-1	0	0	0	153.741	0.177		Industrial - Heavy Manufacturing - One Story, 0	108B205 1047		Southeast Los Angeles	No	LI	PF
Los Angeles	6503 S NORMANDIE AVE	90044	6015008014	0.000	0.000	0.000	0.177	Shortfall of Sites	0.073	Neighborhood Commercial	C2-1VL-CPIO	0	0	0	3.040	0.177		Commercial - Professional Building - Medical Dental Building - One Story, 0	105B193 1359		South Los Angeles	No	ABMI	ARO
Los Angeles	6503 S NORMANDIE AVE	90044	6015008014	0.000	0.000	0.000	0.177	Shortfall of Sites	0.057	Neighborhood Commercial	C2-1VL-CPIO	0	0	0	3.853	0.177		Commercial - Professional Building - Medical Dental Building - One Story, 0	105B193 1464		South Los Angeles	No	ABMI	ARO
Los Angeles	820 TOWNE AVE	90021	5146024901	0.088	0.088	0.000	0.000	Shortfall of Sites	0.115	Public Facilities	PF-2D	0	0	0	153.741	0.177		Miscellaneous - Government Owned Property, 0	124-5A211 107		Central City	No	LI	PF
Los Angeles	0	0	5539027900	0.000	0.000	0.000	0.000	Shortfall of Sites	0.115	Public Facilities	PF-1XL	0	0	0	153.741	0.000		Miscellaneous - Government Owned Property, 0	141A201 60		Wilshire	No		PF
Los Angeles	820 TOWNE AVE	90021	5146024901	0.088	0.088	0.000	0.000	Shortfall of Sites	0.115	Public Facilities	PF-2D	0	0	0	153.741	0.177		Miscellaneous - Government Owned Property, 0	124-5A211 117		Central City	No	LI	PF
Los Angeles	820 TOWNE AVE	90021	5146024901	0.088	0.088	0.000	0.000	Shortfall of Sites	0.115	Public Facilities	PF-2D	0	0	0	153.741	0.177		Miscellaneous - Government Owned Property, 0	124-5A211 128		Central City	No	LI	PF
Los Angeles	0	0	5220027936	0.088	0.088	0.000	0.000	Shortfall of Sites	0.115	Public Facilities	PF-1	0	0	0	153.741	0.177	Vacant	Residential - Single Family Residence - Vacant Land, 0	141A239 79		Northeast Los Angeles	No	LI	PF
Los Angeles	820 TOWNE AVE	90021	5146024901	0.088	0.088	0.000	0.000	Shortfall of Sites	0.115	Public Facilities	PF-2D	0	0	0	153.741	0.177		Miscellaneous - Government Owned Property, 0	124-5A211 137		Central City	No	LI	PF
Los Angeles	14433 EMELITA ST	91401	2245004025	0.000	0.000	0.000	0.177	Shortfall of Sites	0.017	Low Medium II Residential	[Q]RD1.5-1	0	0	0	66.287	0.177		Institutional - Hospital - One Story, 0	174B149 68	54	Van Nuys - North Sherman Oaks	No	ABMI	AHO , Orange LineTNP
Los Angeles	5248 HUNTINGTON DR S	90032	5219002019	0.000	0.000	0.000	0.177	Shortfall of Sites	0.045	Neighborhood Commercial	[Q]C4-1XL	0	0	0	4.862	0.177		Commercial - Office Building - One Story, 0	144A237 144		Northeast Los Angeles	No	ABMI	ARO
Los Angeles	5248 HUNTINGTON DR S	90032	5219002019	0.000	0.000	0.000	0.177	Shortfall of Sites	0.121	Neighborhood Commercial	[Q]C4-1XL	0	0	0	1.823	0.177		Commercial - Office Building - One Story, 0	144A237 145		Northeast Los Angeles	No	ABMI	ARO
Los Angeles	22913 VENTURA BLVD	91364	2042018015	0.000	0.000	0.000	0.177	Shortfall of Sites	0.069	General Commercial	C4-1VLD	0	0	0	3.196	0.177		Commercial - Store Combination - Store and Residential Combination - One Story, 0	171B097 486		Canoga Park - Winnetka - Woodland Hills - West Hills	No	ABMI	ARO
Los Angeles	0	0	5409021900	0.000	0.000	0.000	0.000	Shortfall of Sites	0.115	Public Facilities	PF-1XL-RIO	0	0	0	153.741	0.000		Miscellaneous - Government Owned Property, 0	132A217 238		Central City North	No		PF
Los Angeles	1508 254TH ST	90710	7410006900	0.088	0.088	0.000	0.000	Shortfall of Sites	0.115	Public Facilities	[Q]PF-1XL	0	0	0	153.741	0.176		Miscellaneous - Government Owned Property, 0	036B193 566		Wilmington - Harbor City	No	LI	PF
Los Angeles	1508 254TH ST	90710	7410006900	0.088	0.088	0.000	0.000	Shortfall of Sites	0.115	Public Facilities	[Q]PF-1XL	0	0	0	153.741	0.176		Miscellaneous - Government Owned Property, 0	036B193 545		Wilmington - Harbor City	No	LI	PF
Los Angeles	1508 254TH ST	90710	7410006900	0.088	0.088	0.000	0.000	Shortfall of Sites	0.115	Public Facilities	[Q]PF-1XL	0	0	0	153.741	0.176		Miscellaneous - Government Owned Property, 0	036B193 524		Wilmington - Harbor City	No	LI	PF
Los Angeles	820 TOWNE AVE	90021	5146024901	0.088	0.088	0.000	0.000	Shortfall of Sites	0.115	Public Facilities	PF-2D	0	0	0	153.741	0.176		Miscellaneous - Government Owned Property, 0	124-5A211 77		Central City	No	LI	PF
Los Angeles	1353 E 20TH ST	90011	5129004904	0.088	0.088	0.000	0.000	Shortfall of Sites	0.115	Public Facilities	PF-1	0	0	0	153.741	0.176		Miscellaneous - Government Owned Property, 0	120A211 227		Southeast Los Angeles	No	LI	PF
Los Angeles	1353 E 20TH ST	90011	5129004904	0.088	0.088	0.000	0.000	Shortfall of Sites	0.115	Public Facilities	PF-1	0	0	0	153.741	0.176		Miscellaneous - Government Owned Property, 0	120A211 282		Southeast Los Angeles	No	LI	PF
Los Angeles	1353 E 20TH ST	90011	5129004904	0.088	0.088	0.000	0.000	Shortfall of Sites	0.115	Public Facilities	PF-1	0	0	0	153.741	0.176		Miscellaneous - Government Owned Property, 0	120A211 198		Southeast Los Angeles	No	LI	PF
Los Angeles	0	0	5409021900	0.000	0.000	0.000	0.000	Shortfall of Sites	0.115	Public Facilities	PF-1XL-RIO	0	0	0	153.741	0.000		Miscellaneous - Government Owned Property, 0	132A217 125		Central City North	No		PF
Los Angeles	0	0	5409021900	0.000	0.000	0.000	0.000	Shortfall of Sites	0.115	Public Facilities	PF-1XL-RIO	0	0	0	153.741	0.000		Miscellaneous - Government Owned Property, 0	132A217 178		Central City North	No		PF
Los Angeles	1353 E 20TH ST	90011	5129004904	0.088	0.088	0.000	0.000	Shortfall of Sites	0.115	Public Facilities	PF-1	0	0	0	153.741	0.176		Miscellaneous - Government Owned Property, 0	120A211 205		Southeast Los Angeles	No	LI	PF
Los Angeles	1353 E 20TH ST	90011	5129004904	0.088	0.088	0.000	0.000	Shortfall of Sites	0.115	Public Facilities	PF-1	0	0	0	153.741	0.176		Miscellaneous - Government Owned Property, 0	120A211 211		Southeast Los Angeles	No	LI	PF
Los Angeles	1353 E 20TH ST	90011	5129004904	0.088	0.088	0.000	0.000	Shortfall of Sites	0.115	Public Facilities	PF-1	0	0	0	153.741	0.176		Miscellaneous - Government Owned Property, 0	120A211 236		Southeast Los Angeles	No	LI	PF
Los Angeles	1353 E 20TH ST	90011	5129004904	0.088	0.088	0.000	0.000	Shortfall of Sites	0.115	Public Facilities	PF-1	0	0	0	153.741	0.176		Miscellaneous - Government Owned Property, 0	120A211 243		Southeast Los Angeles	No	LI	PF
Los Angeles	1353 E 20TH ST	90011	5129004904	0.088	0.088	0.000	0.000	Shortfall of Sites	0.115	Public Facilities	PF-1	0	0	0	153.741	0.176		Miscellaneous - Government Owned Property, 0	120A211 267		Southeast Los Angeles	No	LI	PF
Los Angeles	1353 E 20TH ST	90011	5129004904	0.088	0.088	0.000	0.000	Shortfall of Sites	0.115	Public Facilities	PF-1	0	0	0	153.741	0.176		Miscellaneous - Government Owned Property, 0	120A211 276		Southeast Los Angeles	No	LI	PF
Los Angeles	1353 E 20TH ST	90011	5129004904	0.088	0.088	0.000	0.000	Shortfall of Sites	0.115	Public Facilities	PF-1	0	0	0	153.741	0.176		Miscellaneous - Government Owned Property, 0	120A211 249		Southeast Los Angeles	No	LI	PF
Los Angeles	1353 E 20TH ST	90011	5129004904	0.088	0.088	0.000	0.000	Shortfall of Sites	0.115	Public Facilities	PF-1	0	0	0	153.741	0.176		Miscellaneous - Government Owned Property, 0	120A211 257		Southeast Los Angeles	No	LI	PF
Los Angeles	0	0	5409021900	0.000	0.000	0.000	0.000	Shortfall of Sites	0.115	Public Facilities	PF-1XL-RIO	0	0	0	153.741	0.000		Miscellaneous - Government Owned Property, 0	132A217 138		Central City North	No		PF
Los Angeles	0	0	5409021900	0.000	0.000	0.000	0.000	Shortfall of Sites	0.115	Public Facilities	PF-1XL-RIO	0	0	0	153.741	0.000		Miscellaneous - Government Owned Property, 0	132A217 177		Central City North	No		PF
Los Angeles	0	0	5409021900	0.000	0.000	0.000	0.000	Shortfall of Sites	0.115	Public Facilities	PF-1XL-RIO	0	0	0	153.741	0.000		Miscellaneous - Government Owned Property, 0	132A217 185		Central City North	No		PF
Los Angeles	0	0	5409021900	0.000	0.000	0.000	0.000	Shortfall of Sites	0.115	Public Facilities	PF-1XL-RIO	0	0	0	153.741	0.000		Miscellaneous - Government Owned Property, 0	132A217 235		Central City North	No		PF
Los Angeles	0	0	5409021900	0.000	0.000	0.000	0.000	Shortfall of Sites	0.115	Public Facilities	PF-1XL-RIO	0	0	0	153.741	0.000		Miscellaneous - Government Owned Property, 0	132A217 254		Central City North	No		PF
Los Angeles	0	0	5409021900	0.000	0.000	0.000	0.000	Shortfall of Sites	0.115	Public Facilities	PF-1XL-RIO	0	0	0	153.741	0.000		Miscellaneous - Government Owned Property, 0	132A217 152		Central City North	No		PF
Los Angeles	0	0	5409021900	0.000	0.000	0.000	0.000	Shortfall of Sites	0.115	Public Facilities	PF-1XL-RIO	0	0	0	153.741	0.000		Miscellaneous - Government Owned Property, 0	132A217 195		Central City North	No		PF
Los Angeles	0	0	5409021900	0.000	0.000	0.000	0.000	Shortfall of Sites	0.115	Public Facilities	PF-1XL-RIO	0	0	0	153.741	0.000		Miscellaneous - Government Owned Property, 0	132A217 206		Central City North	No		PF
Los Angeles	0	0	5409021900	0.000	0.000	0.000	0.000	Shortfall of Sites	0.115	Public Facilities	PF-1XL-RIO	0	0	0	153.741	0.000		Miscellaneous - Government Owned Property, 0	132A217 188		Central City North	No		PF
Los Angeles	0	0	5409021900	0.000	0.000	0.000	0.000	Shortfall of Sites	0.115	Public Facilities	PF-1XL-RIO	0	0	0	153.741	0.000		Miscellaneous - Government Owned Property, 0	132A217 223		Central City North	No		PF
Los Angeles	0	0	5409021900	0.000	0.000	0.000	0.000	Shortfall of Sites	0.115	Public Facilities	PF-1XL-RIO	0	0	0	153.741	0.000		Miscellaneous - Government Owned Property, 0	132A217 246		Central City North	No		PF
Los Angeles	0	0	5409021900	0.000	0.000	0.000	0.000	Shortfall of Sites	0.115	Public Facilities	PF-1XL-RIO	0	0	0	153.741	0.000		Miscellaneous - Government Owned Property, 0	132A217 199		Central City North	No		PF
Los Angeles	0	0	5409021900	0.000	0.000	0.000	0.000	Shortfall of Sites	0.115	Public Facilities	PF-1XL-RIO	0	0	0	153.741	0.000		Miscellaneous - Government Owned Property, 0	132A217 170		Central City North	No		PF
Los Angeles	0	0	5409021900	0.000	0.000	0.000	0.000	Shortfall of Sites	0.115	Public Facilities	PF-1XL-RIO	0	0	0	153.741	0.000		Miscellaneous - Government Owned Property, 0	132A217 162		Central City North	No		PF
Los Angeles	0	0	5409021900	0.000	0.000	0.000	0.000	Shortfall of Sites	0.115	Public Facilities	PF-1XL-RIO	0	0	0	153.741	0.000		Miscellaneous - Government Owned Property, 0	132A217 212		Central City North	No		PF
Los Angeles	0	0	5409021900	0.000	0.000	0.000	0.000	Shortfall of Sites	0.115	Public Facilities	PF-1XL-RIO	0	0	0	153.741	0.000		Miscellaneous - Government Owned Property, 0	132A217 148		Central City North	No		PF
Los Angeles	0	0	5409021900	0.000	0.000	0.000	0.000	Shortfall of Sites	0.115	Public Facilities	PF-1XL-RIO	0	0	0	153.741	0.000		Miscellaneous - Government Owned Property, 0	132A217 108		Central City North	No		PF
Los Angeles	1353 E 20TH ST	90011	5129004904	0.088	0.088	0.000	0.000	Shortfall of Sites	0.115	Public Facilities	PF-1	0	0	0	153.741	0.176		Miscellaneous - Government Owned Property, 0	120A211 190		Southeast Los Angeles	No	LI	PF
Los Angeles	0	0	5409021900	0.000	0.000	0.000	0.000	Shortfall of Sites	0.115	Public Facilities	PF-1XL-RIO	0	0	0	153.741	0.000		Miscellaneous - Government Owned Property, 0	132A217 132		Central City North	No		PF
Los Angeles	0	0	5409021900	0.000	0.000	0.000	0.000	Shortfall of Sites	0.115	Public Facilities	PF-1XL-RIO	0	0	0	153.741	0.000		Miscellaneous - Government Owned Property, 0	132A217 158		Central City North	No		PF
Los Angeles	0	0	5409021900	0.000	0.000	0.000	0.000	Shortfall of Sites	0.115	Public Facilities	PF-1XL-RIO	0	0	0	153.741	0.000		Miscellaneous - Government Owned Property, 0	132A217 167		Central City North	No		PF
Los Angeles	1353 E 20TH ST	90011	5129004904	0.088	0.088	0.000	0.000	Shortfall of Sites	0.115	Public Facilities	PF-1	0	0	0	153.741	0.176		Miscellaneous - Government Owned Property, 0	120A211 217		Southeast Los Angeles	No	LI	PF
Los Angeles	0	0	5409021900	0.000	0.000	0.000	0.000	Shortfall of Sites	0.115	Public Facilities	PF-1XL-RIO	0	0	0	153.741	0.000		Miscellaneous - Government Owned Property, 0	132A217 226		Central City North	No		PF
Los Angeles	13059 GLENOAKS BLVD	91342	2505011903	0.000	0.000	0.000	0.000	Shortfall of Sites	0.115	Public Facilities	PF-1XL-CPIO	0	0	0	153.741	0.000		Miscellaneous - Government Owned Property, 0	222B149 184		Sylmar	No		PF
Los Angeles	1343 S OLIVE ST	90015	5134025900	0.000	0.000	0.000	0.000	Shortfall of Sites	0.115	Public Facilities	PF-2D-O	0	0	0	153.741	0.000		Commercial - Auto, Recreation Equipment, Construction Equipment Sales and Service - Auto Body Repair Shop - One Story, 0	124-5A207 14		Central City	No		PF
Los Angeles	1343 S OLIVE ST	90015	5134025900	0.000	0.000	0.000	0.000	Shortfall of Sites	0.115	Public Facilities	PF-2D-O	0	0	0	153.741	0.000		Commercial - Auto, Recreation Equipment, Construction Equipment Sales and Service - Auto Body Repair Shop - One Story, 0	124-5A207 27		Central City	No		PF
Los Angeles	0	0	5130010907	0.088	0.088	0.000	0.000	Shortfall of Sites	0.115	Public Facilities	PF-2D	0	0	0	153.741	0.176		Miscellaneous - Government Owned Property, 0	121-5A213 136		Central City	No	LI	PF

Jurisdiction Name	Site Address/Intersection	5 Digit ZIP Code	Assessor Parcel Number	Very Low-Income	Low-Income	Moderate-Income	Above Moderate-Income	Type of Shortfall	Parcel Size (Acres)	Current General Plan Designation	Current Zoning	Proposed General Plan (GP) Designation	Proposed Zoning	Minimum Density Allowed	Maximum Density Allowed	Total Capacity	Vacant/ Nonvacant	Description of Existing Uses	PIN	Base Density Per Acre	Community Plan Area	Rent Stabalization Ordinance	Income Category	Applicable Rezoning Program (Program informing values in Column Q listed first)
Los Angeles	0	0	5409021900	0.000	0.000	0.000	0.000	Shortfall of Sites	0.115	Public Facilities	PF-1XL-RIO	0	0	0	153.741	0.000		Miscellaneous - Government Owned Property, 0	132A217 214		Central City North	No		PF
Los Angeles	5757 W ADAMS BLVD	90016	5048005057	0.000	0.000	0.000	0.176	Shortfall of Sites	0.057	Neighborhood Commercial	C2-1VL-CPIO	0	0	0	4.336	0.176		Commercial - Store Combination - Store and Residential Combination - One Story, 0	123B173 845		West Adams - Baldwin Hills - Leimert	Yes	ABMI	ARO
Los Angeles	0	0	5409021900	0.000	0.000	0.000	0.000	Shortfall of Sites	0.115	Public Facilities	PF-1XL-RIO	0	0	0	153.741	0.000		Miscellaneous - Government Owned Property, 0	132A217 201		Central City North	No		PF
Los Angeles	15406 S VERMONT AVE	90247	6120003007	0.000	0.000	0.000	0.176	Shortfall of Sites	0.059	Highway Oriented Commercial	[Q]C2-1	0	0	0	3.717	0.176		Commercial - Store Combination - Store and Residential Combination - One Story, 0	072B197 192		Harbor Gateway	No	ABMI	ARO
Los Angeles	0	0	5409021900	0.000	0.000	0.000	0.000	Shortfall of Sites	0.115	Public Facilities	PF-1XL-RIO	0	0	0	153.741	0.000		Miscellaneous - Government Owned Property, 0	132A217 192		Central City North	No		PF
Los Angeles	0	0	5409021900	0.000	0.000	0.000	0.000	Shortfall of Sites	0.115	Public Facilities	PF-1XL-RIO	0	0	0	153.741	0.000		Miscellaneous - Government Owned Property, 0	132A217 267		Central City North	No		PF
Los Angeles	0	0	5409021900	0.000	0.000	0.000	0.000	Shortfall of Sites	0.115	Public Facilities	PF-1XL-RIO	0	0	0	153.741	0.000		Miscellaneous - Government Owned Property, 0	132A217 181		Central City North	No		PF
Los Angeles	20155 HEMMINGWAY ST	91306	2107011116	0.000	0.000	0.000	0.176	Shortfall of Sites	0.115	Low Residential	(T)R1-1	0	0	0	66.287	0.176		Residential - Single Family Residence, 1	189B113 1407	1 per lot	Canoga Park - Winnetka - Woodland Hills - West Hills	No	ABMI	AHO , CPK CPU
Los Angeles	2603 MARTIN LUTHER KING JR BLVD	90008	5034009072	0.000	0.000	0.000	0.176	Shortfall of Sites	0.007	Neighborhood Commercial	C2-1VL-CPIO	0	0	0	46.685	0.176		Commercial - Store Combination - Store and Office Combination - One Story, 0	114B189 1765		West Adams - Baldwin Hills - Leimert	No	ABMI	ARO
Los Angeles	4331 LEIMERT BLVD	90008	5024019002	0.000	0.000	0.000	0.176	Shortfall of Sites	0.058	Neighborhood Commercial	C1.5-1-SP	0	0	0	3.783	0.176		Commercial - Office Building - One Story, 0	114B185 1153		West Adams - Baldwin Hills - Leimert	No	ABMI	ARO
Los Angeles	0	0	5409021900	0.000	0.000	0.000	0.000	Shortfall of Sites	0.115	Public Facilities	PF-1XL-RIO	0	0	0	153.741	0.000		Miscellaneous - Government Owned Property, 0	132A217 171		Central City North	No		PF
Los Angeles	1353 E 20TH ST	90011	5129004904	0.088	0.088	0.000	0.000	Shortfall of Sites	0.115	Public Facilities	PF-1	0	0	0	153.741	0.176		Miscellaneous - Government Owned Property, 0	120A211 168		Southeast Los Angeles	No	LI	PF
Los Angeles	1820 W FLORENCE AVE	90047	6017001007	0.000	0.000	0.000	0.176	Shortfall of Sites	0.059	Community Commercial	C2-2D-CPIO	0	0	0	4.178	0.176		Commercial - Store Combination - Store and Residential Combination - One Story, 0	102B193 1437		South Los Angeles	Yes	ABMI	ARO
Los Angeles	12201 SHERMAN WAY	91605	2307021900	0.000	0.000	0.000	0.000	Shortfall of Sites	0.115	Public Facilities	PF-1VL	0	0	0	153.741	0.000		Miscellaneous - Government Owned Property, 0	183B165 43		North Hollywood - Valley Village	No		PF
Los Angeles	0	0	5409021900	0.000	0.000	0.000	0.000	Shortfall of Sites	0.115	Public Facilities	PF-1XL-RIO	0	0	0	153.741	0.000		Miscellaneous - Government Owned Property, 0	132A217 163		Central City North	No		PF
Los Angeles	1353 E 20TH ST	90011	5129004904	0.088	0.088	0.000	0.000	Shortfall of Sites	0.115	Public Facilities	PF-1	0	0	0	153.741	0.176		Miscellaneous - Government Owned Property, 0	120A211 174		Southeast Los Angeles	No	LI	PF
Los Angeles	7400 OSAGE AVE	90045	4127001028	0.000	0.000	0.000	0.176	Shortfall of Sites	0.032	Low Residential	R1-1	0	0	0	102.494	0.176		Institutional - Church - One Story, 0	099B173 151		Westchester - Playa del Rey	No	ABMI	FBO
Los Angeles	0	0	5409021900	0.000	0.000	0.000	0.000	Shortfall of Sites	0.115	Public Facilities	PF-1XL-RIO	0	0	0	153.741	0.000		Miscellaneous - Government Owned Property, 0	132A217 155		Central City North	No		PF
Los Angeles	1353 E 20TH ST	90011	5129004904	0.088	0.088	0.000	0.000	Shortfall of Sites	0.115	Public Facilities	PF-1	0	0	0	153.741	0.176		Miscellaneous - Government Owned Property, 0	120A211 184		Southeast Los Angeles	No	LI	PF
Los Angeles	9251 BURNET AVE	91343	2656020024	0.088	0.088	0.000	0.000	Shortfall of Sites	0.472	Low Medium I Residential	RA-1	0	0	0	102.494	0.176		Institutional - Church - One Story, 2	198B145 231		Mission Hills - Panorama City - North Hills	No	LI	FBO
Los Angeles	0	0	5409021900	0.000	0.000	0.000	0.000	Shortfall of Sites	0.115	Public Facilities	PF-1XL-RIO	0	0	0	153.741	0.000		Miscellaneous - Government Owned Property, 0	132A217 145		Central City North	No		PF
Los Angeles	1353 E 20TH ST	90011	5129004904	0.088	0.088	0.000	0.000	Shortfall of Sites	0.115	Public Facilities	PF-1	0	0	0	153.741	0.176		Miscellaneous - Government Owned Property, 0	120A211 192		Southeast Los Angeles	No	LI	PF
Los Angeles	2660 S LA CIENEGA BLVD	90034	5065012013	0.000	0.000	0.000	0.176	Shortfall of Sites	0.057	Hybrid Industrial	[Q]CM-1VL	0	0	0	3.835	0.176		Commercial - Office Building - One Story, 0	123B173 489		West Adams - Baldwin Hills - Leimert	No	ABMI	ARO
Los Angeles	0	0	5409021900	0.000	0.000	0.000	0.000	Shortfall of Sites	0.115	Public Facilities	PF-1XL-RIO	0	0	0	153.741	0.000		Miscellaneous - Government Owned Property, 0	132A217 135		Central City North	No		PF
Los Angeles	1353 E 20TH ST	90011	5129004904	0.088	0.088	0.000	0.000	Shortfall of Sites	0.115	Public Facilities	PF-1	0	0	0	153.741	0.176		Miscellaneous - Government Owned Property, 0	120A211 199		Southeast Los Angeles	No	LI	PF
Los Angeles	0	0	5409021900	0.000	0.000	0.000	0.000	Shortfall of Sites	0.115	Public Facilities	PF-1XL-RIO	0	0	0	153.741	0.000		Miscellaneous - Government Owned Property, 0	132A217 129		Central City North	No		PF
Los Angeles	1353 E 20TH ST	90011	5129004904	0.088	0.088	0.000	0.000	Shortfall of Sites	0.114	Public Facilities	PF-1	0	0	0	153.741	0.176		Miscellaneous - Government Owned Property, 0	120A211 206		Southeast Los Angeles	No	LI	PF
Los Angeles	7061 WHITSETT AVE	91605	2324032023	0.000	0.000	0.000	0.176	Shortfall of Sites	0.192	Medium Residential	R3-1	0	0	0	86.736	0.176		Residential - Five or More Units or Apartments (Any Combination) · 4 Stories or Less - Pool, 13	183B165 127		North Hollywood - Valley Village	Yes	ABMI	DB50
Los Angeles	0	0	5409021900	0.000	0.000	0.000	0.000	Shortfall of Sites	0.114	Public Facilities	PF-1XL-RIO	0	0	0	153.741	0.000		Miscellaneous - Government Owned Property, 0	132A217 123		Central City North	No		PF
Los Angeles	1353 E 20TH ST	90011	5129004904	0.088	0.088	0.000	0.000	Shortfall of Sites	0.114	Public Facilities	PF-1	0	0	0	153.741	0.176		Miscellaneous - Government Owned Property, 0	120A211 212		Southeast Los Angeles	No	LI	PF
Los Angeles	0	0	5183001900	0.000	0.000	0.000	0.000	Shortfall of Sites	0.114	Public Facilities	PF-1XL-CUGU	0	0	0	153.741	0.000	Vacant	Commercial - Commercial - Vacant Land, 0	129A223 72		Boyle Heights	No		PF
Los Angeles	0	0	2111029002	0.088	0.088	0.000	0.000	Shortfall of Sites	0.114	Public Facilities	PF-1XL	0	0	0	153.741	0.176		, 0	186B105 1080		Canoga Park - Winnetka - Woodland Hills - West Hills	No	LI	PF
Los Angeles	1353 E 20TH ST	90011	5129004904	0.088	0.088	0.000	0.000	Shortfall of Sites	0.114	Public Facilities	PF-1	0	0	0	153.741	0.176		Miscellaneous - Government Owned Property, 0	120A211 219		Southeast Los Angeles	No	LI	PF
Los Angeles	1353 E 20TH ST	90011	5129004904	0.088	0.088	0.000	0.000	Shortfall of Sites	0.114	Public Facilities	PF-1	0	0	0	153.741	0.176		Miscellaneous - Government Owned Property, 0	120A211 228		Southeast Los Angeles	No	LI	PF
Los Angeles	1353 E 20TH ST	90011	5129004904	0.088	0.088	0.000	0.000	Shortfall of Sites	0.114	Public Facilities	PF-1	0	0	0	153.741	0.176		Miscellaneous - Government Owned Property, 0	120A211 237		Southeast Los Angeles	No	LI	PF
Los Angeles	5951 W 86TH PL	90045	4123014036	0.000	0.000	0.000	0.176	Shortfall of Sites	0.002	Low Medium I Residential	R2-1	0	0	0	113.635	0.176		Residential - Double, Duplex, or Two Units - 4 Stories or Less - Pool, 0	096B169 612	29	Westchester - Playa del Rey	Yes	ABMI	OPP RC , WPDR CPU, AHO
Los Angeles	1353 E 20TH ST	90011	5129004904	0.088	0.088	0.000	0.000	Shortfall of Sites	0.114	Public Facilities	PF-1	0	0	0	153.741	0.176		Miscellaneous - Government Owned Property, 0	120A211 244		Southeast Los Angeles	No	LI	PF
Los Angeles	1353 E 20TH ST	90011	5129004904	0.088	0.088	0.000	0.000	Shortfall of Sites	0.114	Public Facilities	PF-1	0	0	0	153.741	0.176		Miscellaneous - Government Owned Property, 0	120A211 250		Southeast Los Angeles	No	LI	PF
Los Angeles	1353 E 20TH ST	90011	5129004904	0.088	0.088	0.000	0.000	Shortfall of Sites	0.114	Public Facilities	PF-1	0	0	0	153.741	0.176		Miscellaneous - Government Owned Property, 0	120A211 259		Southeast Los Angeles	No	LI	PF
Los Angeles	3600 S GRAND AVE	90007	5122029900	0.088	0.088	0.000	0.000	Shortfall of Sites	0.114	Public Facilities	PF-1	0	0	0	153.741	0.176		Industrial - Warehousing, Distribution, Storage - Public Storage (Bekins, Lyons) - 6 to 13 Stories, 0	118-5A203 215		Southeast Los Angeles	No	LI	PF
Los Angeles	2402 ALTMAN ST	90031	5445017904	0.000	0.000	0.000	0.000	Shortfall of Sites	0.114	Public Facilities	[Q]PF-1XL-RIO	0	0	0	153.741	0.000		Miscellaneous - Government Owned Property, 0	144B213 327		Silver Lake - Echo Park - Elysian Valley	No		PF
Los Angeles	2301 S GRAND AVE	90007	5126018912	0.088	0.088	0.000	0.000	Shortfall of Sites	0.114	Public Facilities	PF-1-O	0	0	0	153.741	0.176		Miscellaneous - Government Owned Property - Public School - General, 0	121-5A205 27		Southeast Los Angeles	No	LI	PF
Los Angeles	0	0	2261022099	0.000	0.000	0.000	0.176	Shortfall of Sites	0.014	Low II Residential	RE9-1	0	0	0	66.287	0.176	Vacant	Residential - Single Family Residence - Vacant Land, 0	168B141 355	1 per lot	Encino - Tarzana	No	ABMI	AHO , ENC CPU
Los Angeles	1674 CORINTH AVE	90025	4261009028	0.000	0.000	0.000	0.176	Shortfall of Sites	0.027	Neighborhood Commercial	C2-1	0	0	0	9.470	0.176		Commercial - Office Building - Two Stories, 0	126B149 116		West Los Angeles	No	ABMI	ARO
Los Angeles	3010 ESTARA AVE	90065	5458018913	0.088	0.088	0.000	0.000	Shortfall of Sites	0.114	Public Facilities	PF-1-CDO	0	0	0	153.741	0.175		Industrial - Lumber Yard - One Story, 0	154-5A213 166		Northeast Los Angeles	No	LI	PF
Los Angeles	2411 S MARVIN AVE	90016	5063022908	0.088	0.088	0.000	0.000	Shortfall of Sites	0.114	Public Facilities	PF-1	0	0	0	153.741	0.175		Miscellaneous - Government Owned Property - Miscellaneous - Government Property and Possessory Interest Not Classified in Any of the Above, 0	123B177 552		West Adams - Baldwin Hills - Leimert	No	LI	PF
Los Angeles	4854 HUNTINGTON DR S	90032	5213015009	0.000	0.000	0.000	0.175	Shortfall of Sites	0.080	Neighborhood Commercial	[Q]C4-1XL	0	0	0	2.749	0.175		Commercial - Store Combination - Store and Office Combination - One Story, 0	142-5A233 112		Northeast Los Angeles	No	ABMI	ARO
Los Angeles	3223 S LA CIENEGA BLVD	90016	4312022029	0.000	0.000	0.000	0.175	Shortfall of Sites	0.013	Neighborhood Commercial	C2-1	0	0	0	26.016	0.175		Industrial - Warehousing, Distribution, Storage - Warehousing, Distribution, Under 10,000 SF - One Story, 0	123B173 2129		West Adams - Baldwin Hills - Leimert	No	ABMI	ARO
Los Angeles	18111 INGOMAR ST	91335	2102017133	0.000	0.000	0.000	0.175	Shortfall of Sites	0.115	Low Residential	(T)R1-1	0	0	0	66.287	0.175		Residential - Single Family Residence, 1	189B125 943	1 per lot	Reseda - West Van Nuys	No	ABMI	AHO , RES CPU
Los Angeles	3025 W VERNON AVE	90008	5023011006	0.000	0.000	0.000	0.175	Shortfall of Sites	0.023	Neighborhood Commercial	C2-1VL-CPIO	0	0	0	17.307	0.175		Commercial - Store Combination - Store and Residential Combination - One Story, 0	111B185 59		West Adams - Baldwin Hills - Leimert	Yes	ABMI	ARO
Los Angeles	3025 W VERNON AVE	90008	5023011006	0.000	0.000	0.000	0.175	Shortfall of Sites	0.012	Neighborhood Commercial	C2-1VL-CPIO	0	0	0	34.476	0.175		Commercial - Store Combination - Store and Residential Combination - One Story, 0	111B189 184		West Adams - Baldwin Hills - Leimert	Yes	ABMI	ARO
Los Angeles	19701 CORBIN LANE	91306	2106012137	0.000	0.000	0.000	0.175	Shortfall of Sites	0.115	Low Residential	(T)R1-1	0	0	0	66.287	0.175		Residential - Single Family Residence, 1	189B117 1063	1 per lot	Canoga Park - Winnetka - Woodland Hills - West Hills	No	ABMI	AHO , CPK CPU
Los Angeles	5266 S HOOVER ST	90037	5001027002	0.000	0.000	0.000	0.175	Shortfall of Sites	0.110	Neighborhood Commercial	C2-1VL-CPIO	0	0	0	2.205	0.175		Commercial - Store Combination - Store and Residential Combination - One Story, 0	108B201 362		South Los Angeles	Yes	ABMI	ARO
Los Angeles	13281 VAN NUYS BLVD	91331	2619017031	0.000	0.000	0.000	0.175	Shortfall of Sites	0.006	Community Commercial	[Q]C2-1VL-O-CDO-CUGU	0	0	0	57.488	0.175		Commercial - Store Combination - Store and Office Combination - One Story, 0	207B157 354		Arleta - Pacoima	No	ABMI	ARO
Los Angeles	1740 N NEW HAMPSHIRE AVE	90027	5589028900	0.000	0.000	0.000	0.175	Shortfall of Sites	0.095	Public Facilities	PF-1XL	0	0	0	153.741	0.175		Miscellaneous - Government Owned Property, 0	147B197 62		Hollywood	No	ABMI	PF
Los Angeles	2829 S GRAND AVE	90007	5122017907	0.087	0.087	0.000	0.000	Shortfall of Sites	0.114	Public Facilities	PF-1	0	0	0	153.741	0.175		Miscellaneous - Government Owned Property, 0	120A203 34		Southeast Los Angeles	No	LI	PF
Los Angeles	524 N SPRING ST	90012	5408006900	0.087	0.087	0.000	0.000	Shortfall of Sites	0.114	Public Facilities	[T][Q]PF-2D	0	0	0	153.741	0.175		Miscellaneous - Government Owned Property, 0	132A215 73		Central City	No	LI	PF
Los Angeles	1739 GRIFFIN AVE	90031	5210014903	0.087	0.087	0.000	0.000	Shortfall of Sites	0.114	Public Facilities	PF-1	0	0	0	153.741	0.175		Miscellaneous - Government Owned Property, 0	135A223 227		Northeast Los Angeles	No	LI	PF
Los Angeles	1722 SICHEL ST	90031	5210014901	0.087	0.087	0.000	0.000	Shortfall of Sites	0.114	Public Facilities	PF-1	0	0	0	153.741	0.175		Miscellaneous - Government Owned Property, 0	135A223 248		Northeast Los Angeles	No	LI	PF
Los Angeles	1950 MARENGO ST	90033	5201015904	0.087	0.087	0.000	0.000	Shortfall of Sites	0.114	Public Facilities	PF-1-CUGU	0	0	0	153.741	0.175		Miscellaneous - Government Owned Property, 0	132A223 89		Boyle Heights	No	LI	PF
Los Angeles	1950 MARENGO ST	90033	5201015904	0.087	0.087	0.000	0.000	Shortfall of Sites	0.114	Public Facilities	PF-1-CUGU	0	0	0	153.741	0.175		Miscellaneous - Government Owned Property, 0	132A223 85		Boyle Heights	No	LI	PF
Los Angeles	1950 MARENGO ST	90033	5201015904	0.087	0.087	0.000	0.000	Shortfall of Sites	0.114	Public Facilities	PF-1-CUGU	0	0	0	153.741	0.175		Miscellaneous - Government Owned Property, 0	132A223 70		Boyle Heights	No	LI	PF
Los Angeles	1025 EXPOSITION BLVD	90007	5040033029	0.000	0.000	0.000	0.175	Shortfall of Sites	0.058	Community Commercial	C2-2D-CPIO	0	0	0	102.494	0.175		Institutional - Church - One Story, 0	117B197 305		South Los Angeles	No	ABMI	FBO
Los Angeles	1025 EXPOSITION BLVD	90007	5040033029	0.000	0.000	0.000	0.175	Shortfall of Sites	0.058	Community Commercial	C2-2D-CPIO	0	0	0	102.494	0.175		Institutional - Church - One Story, 0	117B197 306		South Los Angeles	No	ABMI	FBO
Los Angeles	1025 EXPOSITION BLVD	90007	5040033029	0.000	0.000	0.000	0.175	Shortfall of Sites	0.058	Community Commercial	C2-2D-CPIO	0	0	0	102.494	0.175		Institutional - Church - One Story, 0	117B197 308		South Los Angeles	No	ABMI	FBO
Los Angeles	1025 EXPOSITION BLVD	90007	5040033029	0.000	0.000	0.000	0.175	Shortfall of Sites	0.058	Community Commercial	C2-2D-CPIO	0	0	0	102.494	0.175		Institutional - Church - One Story, 0	117B197 309		South Los Angeles	No	ABMI	FBO
Los Angeles	1025 EXPOSITION BLVD	90007	5040033029	0.000	0.000	0.000	0.175	Shortfall of Sites	0.058	Community Commercial	C2-2D-CPIO	0	0	0	102.494	0.175		Institutional - Church - One Story, 0	117B197 307		South Los Angeles	No	ABMI	FBO
Los Angeles	1025 EXPOSITION BLVD	90007	5040033029	0.000	0.000	0.000	0.175	Shortfall of Sites	0.058	Community Commercial	C2-2D-CPIO	0	0	0	102.494	0.175		Institutional - Church - One Story, 0	117B197 311		South Los Angeles	No	ABMI	FBO

Jurisdiction Name	Site Address/Intersection	5 Digit ZIP Code	Assessor Parcel Number	Very Low-Income	Low-Income	Moderate-Income	Above Moderate-Income	Type of Shortfall	Parcel Size (Acres)	Current General Plan Designation	Current Zoning	Proposed General Plan (GP) Designation	Proposed Zoning	Minimum Density Allowed	Maximum Density Allowed	Total Capacity	Vacant/ Nonvacant	Description of Existing Uses	PIN	Base Density Per Acre	Community Plan Area	Rent Stabalization Ordinance	Income Category	Applicable Rezoning Program (Program informing values in Column Q listed first)
Los Angeles	1025 EXPOSITION BLVD	90007	5040033029	0.000	0.000	0.000	0.175	Shortfall of Sites	0.058	Community Commercial	C2-2D-CPIO	0	0	0	102.494	0.175		Institutional - Church - One Story, 0	117B197 310		South Los Angeles	No	ABMI	FBO
Los Angeles	920 N AVALON BLVD	90744	7423005008	0.000	0.000	0.000	0.174	Shortfall of Sites	0.086	Community Commercial	[Q]C2-2D-O-CUGU	0	0	0	2.532	0.174		Commercial - Office Building - One Story, 0	033B205 1318		Wilmington - Harbor City	No	ABMI	ARO
Los Angeles	0	0	5201013915	0.087	0.087	0.000	0.000	Shortfall of Sites	0.113	Public Facilities	PF-1XL-CUGU	0	0	0	153.741	0.174		Miscellaneous - Government Owned Property, 0	132A225 434		Boyle Heights	No	LI	PF
Los Angeles	2120 COLORADO BLVD	90041	5686003014	0.000	0.000	0.000	0.174	Shortfall of Sites	0.080	Neighborhood Commercial	[Q]C4-1XL	0	0	0	2.259	0.174		Commercial - Store Combination - Store and Office Combination - One Story, 0	162A223 127		Northeast Los Angeles	No	ABMI	ARO , TOPP C
Los Angeles	414 E VERNON AVE	90011	5109012004	0.000	0.000	0.000	0.174	Shortfall of Sites	0.090	Community Commercial	C2-1-CPIO	0	0	0	2.696	0.174		Commercial - Store Combination - Store and Residential Combination - One Story, 0	112-5A205 62		Southeast Los Angeles	Yes	ABMI	ARO
Los Angeles	306 E 103RD ST	90003	6063014001	0.000	0.000	0.000	0.174	Shortfall of Sites	0.069	Neighborhood Commercial	C2-1VL-CPIO	0	0	0	3.163	0.174		Commercial - Store Combination - Store and Residential Combination - One Story, 0	091-5A205 469		Southeast Los Angeles	No	ABMI	ARO
Los Angeles	1431 W JEFFERSON BLVD	90007	5040002005	0.000	0.000	0.000	0.174	Shortfall of Sites	0.052	Neighborhood Commercial	C2-1VL-O-CPIO	0	0	0	4.656	0.174		Commercial - Store Combination - Store and Office Combination - One Story, 0	120B197 590		South Los Angeles	Yes	ABMI	ARO
Los Angeles	1431 W JEFFERSON BLVD	90007	5040002005	0.000	0.000	0.000	0.174	Shortfall of Sites	0.095	Neighborhood Commercial	C2-1VL-O-CPIO	0	0	0	2.538	0.174		Commercial - Store Combination - Store and Office Combination - One Story, 0	120B197 618		South Los Angeles	Yes	ABMI	ARO
Los Angeles	5700 S MAIN ST	90037	5101019906	0.087	0.087	0.000	0.000	Shortfall of Sites	0.113	Public Facilities	PF-1	0	0	0	153.741	0.174		Industrial - Heavy Manufacturing - One Story, 0	108B205 1043		Southeast Los Angeles	No	LI	PF
Los Angeles	2402 ALTMAN ST	90031	5445017904	0.000	0.000	0.000	0.000	Shortfall of Sites	0.113	Public Facilities	[Q]PF-1XL-RIO	0	0	0	153.741	0.000		Miscellaneous - Government Owned Property, 0	144B213 341		Silver Lake - Echo Park - Elysian Valley	No		PF
Los Angeles	18518 SHERMAN WAY	91335	2126007006	0.000	0.000	0.000	0.174	Shortfall of Sites	0.086	Community Commercial	[Q]C2-2D-CDO-RIO	0	0	0	2.525	0.174		Commercial - Office Building - One Story, 0	183B125 169		Reseda - West Van Nuys	No	ABMI	ARO
Los Angeles	4810 HUNTINGTON DR S	90032	5213016004	0.000	0.000	0.000	0.174	Shortfall of Sites	0.067	Neighborhood Commercial	[Q]C4-1XL	0	0	0	3.230	0.174		Industrial - Light Manufacturing - One Story, 0	142-5A233 171		Northeast Los Angeles	No	ABMI	ARO
Los Angeles	10510 S VERMONT AVE	90044	6061004005	0.000	0.000	0.000	0.174	Shortfall of Sites	0.058	Neighborhood Commercial	C2-1VL-CPIO	0	0	0	3.766	0.174		Commercial - Professional Building - Medical Dental Building - One Story, 0	090A199 221		South Los Angeles	No	ABMI	ARO
Los Angeles	1277 S COCHRAN AVE	90019	5085014034	0.000	0.000	0.000	0.174	Shortfall of Sites	0.108	Limited Commercial	C1-1-O	0	0	0	2.004	0.174		Industrial - Light Manufacturing - One Story, 0	129B181 332		Wilshire	No	ABMI	ARO
Los Angeles	4063 S SAN PEDRO ST	90011	5113022027	0.000	0.000	0.000	0.174	Shortfall of Sites	0.058	Neighborhood Commercial	C2-1VL-CPIO	0	0	0	3.746	0.174		Commercial - Store Combination - Store and Residential Combination - One Story, 0	115-5A205 367		Southeast Los Angeles	No	ABMI	ARO
Los Angeles	4500 W JEFFERSON BLVD	90016	5046009006	0.000	0.000	0.000	0.174	Shortfall of Sites	0.158	Hybrid Industrial	CM-2D-CPIO	0	0	0	1.377	0.174		Industrial - Warehousing, Distribution, Storage - Warehousing, Distribution, Under 10,000 SF - One Story, 0	120B181 782		West Adams - Baldwin Hills - Leimert	No	ABMI	ARO
Los Angeles	1743 W FLORENCE AVE	90047	6015036009	0.000	0.000	0.000	0.174	Shortfall of Sites	0.061	Community Commercial	C2-2D-CPIO	0	0	0	3.538	0.174		Commercial - Office Building - One Story, 0	102B193 1289		South Los Angeles	No	ABMI	ARO
Los Angeles	5965 S HOOVER ST	90044	6004008925	0.087	0.087	0.000	0.000	Shortfall of Sites	0.113	Public Facilities	PF-1	0	0	0	153.741	0.174		Residential - Single Family Residence, 0	105B197 347		South Los Angeles	No	LI	PF
Los Angeles	5959 S HOOVER ST	90044	6004008926	0.087	0.087	0.000	0.000	Shortfall of Sites	0.113	Public Facilities	PF-1	0	0	0	153.741	0.174		Industrial - Light Manufacturing - One Story, 0	105B197 345		South Los Angeles	No	LI	PF
Los Angeles	1033 N AVALON BLVD	90744	7420022017	0.000	0.000	0.000	0.174	Shortfall of Sites	0.172	Community Commercial	[Q]C2-2D-O-CUGU	0	0	0	1.261	0.174		Commercial - Store Combination - Store and Office Combination - One Story, 0	033B205 987		Wilmington - Harbor City	No	ABMI	ARO
Los Angeles	7953 ETIWANDA AVE	91335	2102015074	0.000	0.000	0.000	0.174	Shortfall of Sites	0.115	Low Residential	(Q)R1-1	0	0	0	66.287	0.174		Residential - Single Family Residence, 1	189B125 973	1 per lot	Reseda - West Van Nuys	No	ABMI	AHO , RES CPU
Los Angeles	7947 ETIWANDA AVE	91335	2102015075	0.000	0.000	0.000	0.174	Shortfall of Sites	0.115	Low Residential	(Q)R1-1	0	0	0	66.287	0.174		Residential - Single Family Residence, 1	189B125 974	1 per lot	Reseda - West Van Nuys	No	ABMI	AHO , RES CPU
Los Angeles	1450 VENICE BLVD	90006	5056013031	0.000	0.000	0.000	0.174	Shortfall of Sites	0.221	Hybrid Industrial	CM-1-CPIO	0	0	0	7.179	0.174		Industrial - Warehousing, Distribution, Storage - Warehousing, Distribution, Under 10,000 SF - One Story, 1	127-5A201 173		South Los Angeles	No	ABMI	ARO
Los Angeles	7941 ETIWANDA AVE	91335	2102015076	0.000	0.000	0.000	0.174	Shortfall of Sites	0.115	Low Residential	(Q)R1-1	0	0	0	66.287	0.174		Residential - Single Family Residence, 1	189B125 975	1 per lot	Reseda - West Van Nuys	No	ABMI	AHO , RES CPU
Los Angeles	194 S ALVARADO ST	90057	5154007005	0.000	0.000	0.000	0.174	Shortfall of Sites	0.158	Highway Oriented Commercial	C2-1	0	0	0	1.373	0.174		Commercial - Office Building - One Story, 0	135A205 168		Westlake	No	ABMI	ARO
Los Angeles	1260 W 36TH PL	90007	5040016908	0.087	0.087	0.000	0.000	Shortfall of Sites	0.113	Public Facilities	PF-1	0	0	0	153.741	0.174		Miscellaneous - Government Owned Property, 0	120B197 1064		South Los Angeles	No	LI	PF
Los Angeles	806 S ROBERTSON BLVD	90035	4333015032	0.000	0.000	0.000	0.174	Shortfall of Sites	0.083	Limited Commercial	[Q]C2-1-O	0	0	0	2.189	0.174		Commercial - Office Building - One Story, 0	135B169 195		Wilshire	No	ABMI	ARO
Los Angeles	0	0	5001037900	0.000	0.000	0.000	0.000	Shortfall of Sites	0.113	Public Facilities	PF-1	0	0	0	153.741	0.000		Miscellaneous - Government Owned Property, 0	108B201 1311		South Los Angeles	No		PF
Los Angeles	3253 FLETCHER DR	90065	5458017013	0.000	0.000	0.000	0.174	Shortfall of Sites	0.199	Neighborhood Commercial	[Q]C1-1VL-CDO	0	0	0	1.089	0.174		Commercial - Store Combination - Store and Residential Combination - One Story, 0	154-5A213 141		Northeast Los Angeles	No	ABMI	ARO
Los Angeles	1009 KINGSTON AVE	90033	5201016902	0.087	0.087	0.000	0.000	Shortfall of Sites	0.113	Open Space	PF-1XL-CUGU	0	0	0	153.741	0.174		Miscellaneous - Government Owned Property - Miscellaneous - Community Redevelopment, 0	132A223 204		Boyle Heights	No	LI	PF
Los Angeles	0	0	5201015903	0.087	0.087	0.000	0.000	Shortfall of Sites	0.113	Public Facilities	PF-1-CUGU	0	0	0	153.741	0.174		Miscellaneous - Government Owned Property, 0	132A223 223		Boyle Heights	No	LI	PF
Los Angeles	19731 CORBIN LANE	91306	2106012132	0.000	0.000	0.000	0.173	Shortfall of Sites	0.115	Low Residential	(T)R1-1	0	0	0	66.287	0.173		Residential - Single Family Residence, 1	189B117 1058	1 per lot	Canoga Park - Winnetka - Woodland Hills - West Hills	No	ABMI	AHO , CPK CPU
Los Angeles	0	0	5201015903	0.087	0.087	0.000	0.000	Shortfall of Sites	0.113	Public Facilities	PF-1-CUGU	0	0	0	153.741	0.174		Miscellaneous - Government Owned Property, 0	132A223 231		Boyle Heights	No	LI	PF
Los Angeles	19713 CORBIN LANE	91306	2106012135	0.000	0.000	0.000	0.173	Shortfall of Sites	0.115	Low Residential	(T)R1-1	0	0	0	66.287	0.173		Residential - Single Family Residence, 1	189B117 1061	1 per lot	Canoga Park - Winnetka - Woodland Hills - West Hills	No	ABMI	AHO , CPK CPU
Los Angeles	19707 CORBIN LANE	91306	2106012136	0.000	0.000	0.000	0.173	Shortfall of Sites	0.115	Low Residential	(T)R1-1	0	0	0	66.287	0.173		Residential - Single Family Residence, 1	189B117 1062	1 per lot	Canoga Park - Winnetka - Woodland Hills - West Hills	No	ABMI	AHO , CPK CPU
Los Angeles	19719 CORBIN LANE	91306	2106012134	0.000	0.000	0.000	0.173	Shortfall of Sites	0.115	Low Residential	(T)R1-1	0	0	0	66.287	0.173		Residential - Single Family Residence, 1	189B117 1060	1 per lot	Canoga Park - Winnetka - Woodland Hills - West Hills	No	ABMI	AHO , CPK CPU
Los Angeles	19725 CORBIN LANE	91306	2106012133	0.000	0.000	0.000	0.173	Shortfall of Sites	0.115	Low Residential	(T)R1-1	0	0	0	66.287	0.173		Residential - Single Family Residence, 1	189B117 1059	1 per lot	Canoga Park - Winnetka - Woodland Hills - West Hills	No	ABMI	AHO , CPK CPU
Los Angeles	4615 VALLEY BLVD	90032	5215027002	0.000	0.000	0.000	0.173	Shortfall of Sites	0.056	General Commercial	[Q]C2-1VL	0	0	0	4.291	0.173		Commercial - Store Combination - Store and Residential Combination - One Story, 0	135A231 322		Northeast Los Angeles	Yes	ABMI	ARO
Los Angeles	13059 GLENOAKS BLVD	91342	2505011903	0.000	0.000	0.000	0.000	Shortfall of Sites	0.113	Public Facilities	PF-1XL-CPIO	0	0	0	153.741	0.000		Miscellaneous - Government Owned Property, 0	222B149 198		Sylmar	No		PF
Los Angeles	6101 AVALON BLVD	90003	6006023031	0.000	0.000	0.000	0.173	Shortfall of Sites	0.069	Neighborhood Commercial	C2-1VL-CPIO	0	0	0	3.155	0.173		Commercial - Store Combination - Store and Residential Combination - One Story, 0	105B205 610		Southeast Los Angeles	No	ABMI	ARO
Los Angeles	2829 S GRAND AVE	90007	5122017907	0.087	0.087	0.000	0.000	Shortfall of Sites	0.113	Public Facilities	PF-1	0	0	0	153.741	0.173		Miscellaneous - Government Owned Property, 0	120A203 42		Southeast Los Angeles	No	LI	PF
Los Angeles	20154 HEMMINGWAY ST	91306	2107011114	0.000	0.000	0.000	0.173	Shortfall of Sites	0.115	Low Residential	(T)R1-1	0	0	0	66.287	0.173		Residential - Single Family Residence, 1	189B113 1405	1 per lot	Canoga Park - Winnetka - Woodland Hills - West Hills	No	ABMI	AHO , CPK CPU
Los Angeles	1460 W 27TH ST	90007	5118014907	0.087	0.087	0.000	0.000	Shortfall of Sites	0.113	Public Facilities	PF-1	0	0	0	153.741	0.173		Residential - Double, Duplex, or Two Units - 4 Stories or Less, 0	117A211 269		Southeast Los Angeles	No	LI	PF
Los Angeles	11234 S VERMONT AVE	90044	6075009901	0.087	0.087	0.000	0.000	Shortfall of Sites	0.113	Public Facilities	PF-1	0	0	0	153.741	0.173		Institutional - Homes for Aged and Others - One Story, 0	087A199 163		South Los Angeles	No	LI	PF
Los Angeles	4423 FIRMAMENT AVE	91436	2283002002	0.000	0.000	0.000	0.173	Shortfall of Sites	0.108	Low II Residential	R1-1	0	0	0	66.287	0.173		Residential - Single Family Residence - Pool, 1	165B141 121	1 per lot	Encino - Tarzana	No	ABMI	AHO , ENC CPU
Los Angeles	2820 E 1ST ST	90033	5180014900	0.087	0.087	0.000	0.000	Shortfall of Sites	0.113	Public Facilities	PF-1XL-CUGU	0	0	0	153.741	0.173		Miscellaneous - Government Owned Property, 0	126A225 48		Boyle Heights	No	LI	PF
Los Angeles	2820 E 1ST ST	90033	5180014900	0.087	0.087	0.000	0.000	Shortfall of Sites	0.113	Public Facilities	PF-1XL-CUGU	0	0	0	153.741	0.173		Miscellaneous - Government Owned Property, 0	126A225 51		Boyle Heights	No	LI	PF
Los Angeles	2730 GANAHL ST	90033	5177010904	0.087	0.087	0.000	0.000	Shortfall of Sites	0.113	Public Facilities	PF-1XL-CUGU	0	0	0	153.741	0.173		Miscellaneous - Government Owned Property - Public School - General, 0	130-5A227 174		Boyle Heights	No	LI	PF
Los Angeles	6426 SHOUP AVE	91307	2139024040	0.000	0.000	0.000	0.173	Shortfall of Sites	0.205	Low Residential	RS-1-RIO	0	0	0	66.287	0.173		Residential - Single Family Residence, 2	180B101 728	1 per lot	Canoga Park - Winnetka - Woodland Hills - West Hills	No	ABMI	AHO , CPK CPU
Los Angeles	0	0	2648005906	0.000	0.000	0.000	0.000	Shortfall of Sites	0.113	Public Facilities	PF-1XL-O	0	0	0	153.741	0.000	Vacant	Miscellaneous - Government Owned Property - Vacant Land, 0	207B149 500		Mission Hills - Panorama City - North Hills	No		PF
Los Angeles	2820 E 1ST ST	90033	5180014900	0.086	0.086	0.000	0.000	Shortfall of Sites	0.112	Public Facilities	PF-1XL-CUGU	0	0	0	153.741	0.173		Miscellaneous - Government Owned Property, 0	126A225 59		Boyle Heights	No	LI	PF
Los Angeles	711 N SPRING ST	90012	5408025003	0.000	0.000	0.000	0.173	Shortfall of Sites	0.001	Regional Commercial	C2-2	0	0	0	434.186	0.173		Industrial - Light Manufacturing - One Story, 0	133-5A215 141	No Max	Central City North	No	ABMI	ARO , DT CPU
Los Angeles	2820 E 1ST ST	90033	5180014900	0.086	0.086	0.000	0.000	Shortfall of Sites	0.112	Public Facilities	PF-1XL-CUGU	0	0	0	153.741	0.173		Miscellaneous - Government Owned Property, 0	126A225 62		Boyle Heights	No	LI	PF
Los Angeles	1575 W 2ND ST	90026	5153013907	0.086	0.086	0.000	0.000	Shortfall of Sites	0.112	Public Facilities	PF-1XL	0	0	0	153.741	0.173	Vacant	Residential - Four Units (Any Combination) - 4 Stories or Less - Vacant Land, 0	133-5A207 8		Westlake	No	LI	PF
Los Angeles	1024 N VIRGIL AVE	90029	5539001007	0.000	0.000	0.000	0.173	Shortfall of Sites	0.022	Commercial Manufacturing	CM-1VL	0	0	0	17.815	0.173		Commercial - Store Combination - Store and Residential Combination - One Story, 0	144A201 455		Hollywood	Yes	ABMI	ARO
Los Angeles	450 BAUCHET ST	90012	5409018918	0.086	0.086	0.000	0.000	Shortfall of Sites	0.112	Public Facilities	PF-1XL-RIO	0	0	0	153.741	0.173		Miscellaneous - Government Owned Property - Government Services - Court Building, Jail, 0	133-5A217 137		Central City North	No	LI	PF
Los Angeles	220 E MARKET CT9	90021	5161013904	0.000	0.000	0.000	0.000	Shortfall of Sites	0.112	Public Facilities	PF-2D-CDO	0	0	0	153.741	0.000		Miscellaneous - Government Owned Property, 0	130-5A215 133		Central City	No		PF
Los Angeles	636 MAPLE AVE	90014	5148023902	0.086	0.086	0.000	0.000	Shortfall of Sites	0.140	Public Facilities	PF-2D	0	0	0	153.741	0.173		Commercial - Parking Lot (Commercial Use Property) - Parking Structures - Commercial Parking - 6 to 13 Stories, 0	127-5A211 212		Central City	No	LI	PF
Los Angeles	4360 W SUNSET BLVD	90029	5542010006	0.000	0.000	0.000	0.173	Shortfall of Sites	0.004	Highway Oriented Commercial	C2-1D	0	0	0	76.194	0.173		Commercial - Store Combination - Store and Residential Combination - One Story, 0	147A201 220	108	Hollywood	No	ABMI	ARO , HWD CPU
Los Angeles	10019 CANOGA AVE	91311	2747010032	0.000	0.000	0.000	0.173	Shortfall of Sites	0.659	Limited Manufacturing	[T][Q]CM-1	0	0	0	2.401	0.173		Industrial - Light Manufacturing - One Story, 1	204B105 742		Chatsworth - Porter Ranch	No	ABMI	ARO
Los Angeles	416 CORNWELL ST	90033	5175011900	0.086	0.086	0.000	0.000	Shortfall of Sites	0.112	Public Facilities	PF-1XL-CUGU	0	0	0	153.741	0.173		Miscellaneous - Government Owned Property, 0	129A223 125		Boyle Heights	No	LI	PF
Los Angeles	2820 E 1ST ST	90033	5180014900	0.086	0.086	0.000	0.000	Shortfall of Sites	0.112	Public Facilities	PF-1XL-CUGU	0	0	0	153.741	0.172		Miscellaneous - Government Owned Property, 0	126A225 74		Boyle Heights	No	LI	PF
Los Angeles	3545 CASITAS AVE	90039	5436004036	0.000	0.000	0.000	0.172	Shortfall of Sites	0.029	Limited Manufacturing	(Q)CM-1-RIO	0	0	0	54.450	0.172		Residential - Single Family Residence - Small Lot, 1	156B209 654		Northeast Los Angeles	No	ABMI	OPP C
Los Angeles	5153 W SUNSET BLVD	90027	5544015036	0.000	0.000	0.000	0.172	Shortfall of Sites	0.007	Highway Oriented Commercial	C2-1D	0	0	0	47.349	0.172		Commercial - Professional Building - One Story, 0	147A195 100		Hollywood	No	ABMI	ARO

Jurisdiction Name	Site Address/Intersection	5 Digit ZIP Code	Assessor Parcel Number	Very Low-Income	Low-Income	Moderate-Income	Above Moderate-Income	Type of Shortfall	Parcel Size (Acres)	Current General Plan Designation	Current Zoning	Proposed General Plan (GP) Designation	Proposed Zoning	Minimum Density Allowed	Maximum Density Allowed	Total Capacity	Vacant/ Nonvacant	Description of Existing Uses	PIN	Base Density Per Acre	Community Plan Area	Rent Stabalization Ordinance	Income Category	Applicable Rezoning Program (Program informing values in Column Q listed first)
Los Angeles	3547 CASITAS AVE	90039	5436004037	0.000	0.000	0.000	0.172	Shortfall of Sites	0.029	Limited Manufacturing	(Q)CM-1-RIO	0	0	0	54.450	0.172		Residential - Single Family Residence - Small Lot, 1	156B209 655		Northeast Los Angeles	No	ABMI	OPP C
Los Angeles	2820 E 1ST ST	90033	5180014900	0.086	0.086	0.000	0.000	Shortfall of Sites	0.112	Public Facilities	PF-1XL-CUGU	0	0	0	153.741	0.172		Miscellaneous - Government Owned Property, 0	126A225 80		Boyle Heights	No	LI	PF
Los Angeles	3549 CASITAS AVE	90039	5436004038	0.000	0.000	0.000	0.172	Shortfall of Sites	0.029	Limited Manufacturing	(Q)CM-1-RIO	0	0	0	54.450	0.172		Residential - Single Family Residence - Small Lot, 1	156B209 656		Northeast Los Angeles	No	ABMI	OPP C
Los Angeles	2820 E 1ST ST	90033	5180014900	0.086	0.086	0.000	0.000	Shortfall of Sites	0.112	Public Facilities	PF-1XL-CUGU	0	0	0	153.741	0.172		Miscellaneous - Government Owned Property, 0	126A225 85		Boyle Heights	No	LI	PF
Los Angeles	1429 S VERMONT AVE	90006	5075002002	0.000	0.000	0.000	0.172	Shortfall of Sites	0.115	Community Commercial	C2-2D-CPIO	0	0	0	1.869	0.172		Commercial - Professional Building - One Story, 0	126B197 39		South Los Angeles	No	ABMI	ARO
Los Angeles	2402 ALTMAN ST	90031	5445017904	0.000	0.000	0.000	0.000	Shortfall of Sites	0.112	Public Facilities	[Q]PF-1XL-RIO	0	0	0	153.741	0.000		Miscellaneous - Government Owned Property, 0	144B213 353		Silver Lake - Echo Park - Elysian Valley	No		PF
Los Angeles	6306 S NORMANDIE AVE	90044	6003034023	0.000	0.000	0.000	0.172	Shortfall of Sites	0.057	Neighborhood Commercial	C2-1VL-CPIO	0	0	0	102.494	0.172		Institutional - Church - One Story, 0	105B197 1165		South Los Angeles	No	ABMI	FBO
Los Angeles	9825 S BROADWAY	90003	6053017014	0.086	0.086	0.000	0.000	Shortfall of Sites	0.254	Neighborhood Commercial	C2-1VL-CPIO	0	0	0	102.494	0.172		Institutional - Church - One Story, 1	093A203 388		Southeast Los Angeles	No	LI	FBO
Los Angeles	416 N MAIN ST	90012	5408008905	0.000	0.000	0.000	0.000	Shortfall of Sites	0.112	Public Facilities	PF-1VL	0	0	0	153.741	0.000		Miscellaneous - Government Owned Property, 0	132A215 94		Central City	No		PF
Los Angeles	654 E 24TH ST	90011	5127009024	0.000	0.000	0.000	0.172	Shortfall of Sites	0.116	Community Commercial	C2-2D-CPIO	0	0	0	2.066	0.172		Commercial - Store Combination - Store and Residential Combination - One Story, 0	120A209 175		Southeast Los Angeles	Yes	ABMI	ARO
Los Angeles	654 E 24TH ST	90011	5127009024	0.000	0.000	0.000	0.172	Shortfall of Sites	0.117	Community Commercial	C2-2D-CPIO	0	0	0	2.041	0.172		Commercial - Store Combination - Store and Residential Combination - One Story, 0	120A207 412		Southeast Los Angeles	Yes	ABMI	ARO
Los Angeles	0	0	6015012038	0.000	0.000	0.000	0.172	Shortfall of Sites	0.076	Neighborhood Commercial	C2-1VL-CPIO	0	0	0	2.821	0.172		Commercial - Office Building - One Story, 0	102B193 123		South Los Angeles	No	ABMI	ARO
Los Angeles	1635 S SAN PEDRO ST	90015	5127002912	0.086	0.086	0.000	0.000	Shortfall of Sites	0.112	Public Facilities	PF-1-O	0	0	0	153.741	0.172	Vacant	Miscellaneous - Government Owned Property - Vacant Land, 0	121-5A209 31		Southeast Los Angeles	No	LI	PF
Los Angeles	10902 WILMINGTON AVE	90059	6067006038	0.000	0.000	0.000	0.172	Shortfall of Sites	0.037	Neighborhood Commercial	C2-1VL-CPIO	0	0	0	102.494	0.172		Institutional - Church - One Story, 0	088-5A215 191		Southeast Los Angeles	No	ABMI	FBO
Los Angeles	5970 TOPEKA DR	91356	2156018037	0.000	0.000	0.000	0.172	Shortfall of Sites	0.207	Low II Residential	R1-1	0	0	0	66.287	0.172		Residential - Single Family Residence - Guesthouse, 2	177B121 658	1 per lot	Encino - Tarzana	Yes	ABMI	AHO , ENC CPU
Los Angeles	727 WILSON ST	90021	5166033901	0.086	0.086	0.000	0.000	Shortfall of Sites	0.112	Public Facilities	PF-1XL-RIO	0	0	0	153.741	0.172		Miscellaneous - Government Owned Property, 0	124-5A215 81		Central City North	No	LI	PF
Los Angeles	6557 S WESTERN AVE	90047	6016011013	0.000	0.000	0.000	0.172	Shortfall of Sites	0.057	Neighborhood Commercial	C2-1VL-CPIO	0	0	0	102.494	0.172		Institutional - Church - One Story, 0	102B193 112		South Los Angeles	No	ABMI	FBO
Los Angeles	6557 S WESTERN AVE	90047	6016011013	0.000	0.000	0.000	0.172	Shortfall of Sites	0.057	Neighborhood Commercial	C2-1VL-CPIO	0	0	0	102.494	0.172		Institutional - Church - One Story, 0	102B193 116		South Los Angeles	No	ABMI	FBO
Los Angeles	7003 S WESTERN AVE	90047	6016026001	0.000	0.000	0.000	0.172	Shortfall of Sites	0.057	Community Commercial	C2-2D-CPIO	0	0	0	102.494	0.172		Institutional - Church - One Story, 0	102B193 1037		South Los Angeles	No	ABMI	FBO
Los Angeles	4757 VALLEY BLVD	90032	5215028036	0.000	0.000	0.000	0.172	Shortfall of Sites	0.057	General Commercial	[Q]C2-1VL	0	0	0	102.494	0.172		Institutional - Church - One Story, 0	135A231 153		Northeast Los Angeles	No	ABMI	FBO
Los Angeles	4623 EAGLE ROCK BLVD	90041	5473038005	0.000	0.000	0.000	0.172	Shortfall of Sites	0.100	General Commercial	[Q]C2-1XL	0	0	0	1.794	0.172		Commercial - Professional Building - One Story, 0	159A221 391		Northeast Los Angeles	No	ABMI	ARO
Los Angeles	3100 W VERNON AVE	90008	5014004033	0.000	0.000	0.000	0.172	Shortfall of Sites	0.080	Neighborhood Commercial	C2-1VL-CPIO	0	0	0	2.995	0.172		Commercial - Office Building - Two Stories, 0	111B185 118		West Adams - Baldwin Hills - Leimert	Yes	ABMI	ARO
Los Angeles	2440 W SUNSET BLVD	90026	5402020002	0.000	0.000	0.000	0.172	Shortfall of Sites	0.084	Community Commercial	[Q]C2-1VL	0	0	0	2.563	0.172		Commercial - Professional Building - One Story, 0	141A205 349		Silver Lake - Echo Park - Elysian Valley	No	ABMI	ARO
Los Angeles	1111 JAMES M WOOD BLVD	90015	5143003016	0.000	0.000	0.000	0.172	Shortfall of Sites	0.004	Community Commercial	CW	0	0	0	79.174	0.172		Commercial - Office Building, 0	129A207 114		Westlake	No	ABMI	ARO
Los Angeles	1343 W 83RD ST	90044	6033005027	0.000	0.000	0.000	0.172	Shortfall of Sites	0.115	Neighborhood Commercial	C2-1VL-CPIO	0	0	0	2.079	0.172		Commercial - Store Combination - Store and Residential Combination - One Story, 0	099B197 1453		South Los Angeles	Yes	ABMI	ARO
Los Angeles	10115 HADDON AVE	91331	2622005901	0.086	0.086	0.000	0.000	Shortfall of Sites	0.112	Public Facilities	PF-1VL-CUGU	0	0	0	153.741	0.172		Miscellaneous - Government Owned Property - Public School - General, 0	204B157 1006		Arleta - Pacoima	No	LI	PF
Los Angeles	10456 S VERMONT AVE	90044	6061003003	0.000	0.000	0.000	0.172	Shortfall of Sites	0.058	Neighborhood Commercial	C2-1VL-CPIO	0	0	0	3.719	0.172		Commercial - Store Combination - Store and Residential Combination - One Story, 0	090A199 143		South Los Angeles	No	ABMI	ARO
Los Angeles	10915 MCKINLEY AVE	90059	6071009900	0.086	0.086	0.000	0.000	Shortfall of Sites	0.112	Public Facilities	PF-1	0	0	0	153.741	0.172		Miscellaneous - Government Owned Property, 0	088-5A207 180		Southeast Los Angeles	No	LI	PF
Los Angeles	10915 MCKINLEY AVE	90059	6071009900	0.086	0.086	0.000	0.000	Shortfall of Sites	0.112	Public Facilities	PF-1	0	0	0	153.741	0.172		Miscellaneous - Government Owned Property, 0	088-5A207 177		Southeast Los Angeles	No	LI	PF
Los Angeles	10915 MCKINLEY AVE	90059	6071009900	0.086	0.086	0.000	0.000	Shortfall of Sites	0.112	Public Facilities	PF-1	0	0	0	153.741	0.172		Miscellaneous - Government Owned Property, 0	088-5A207 212		Southeast Los Angeles	No	LI	PF
Los Angeles	10915 MCKINLEY AVE	90059	6071009900	0.086	0.086	0.000	0.000	Shortfall of Sites	0.112	Public Facilities	PF-1	0	0	0	153.741	0.172		Miscellaneous - Government Owned Property, 0	088-5A207 183		Southeast Los Angeles	No	LI	PF
Los Angeles	10915 MCKINLEY AVE	90059	6071009900	0.086	0.086	0.000	0.000	Shortfall of Sites	0.112	Public Facilities	PF-1	0	0	0	153.741	0.172		Miscellaneous - Government Owned Property, 0	088-5A207 187		Southeast Los Angeles	No	LI	PF
Los Angeles	10915 MCKINLEY AVE	90059	6071009900	0.086	0.086	0.000	0.000	Shortfall of Sites	0.112	Public Facilities	PF-1	0	0	0	153.741	0.172		Miscellaneous - Government Owned Property, 0	088-5A207 219		Southeast Los Angeles	No	LI	PF
Los Angeles	10915 MCKINLEY AVE	90059	6071009900	0.086	0.086	0.000	0.000	Shortfall of Sites	0.112	Public Facilities	PF-1	0	0	0	153.741	0.172		Miscellaneous - Government Owned Property, 0	088-5A207 188		Southeast Los Angeles	No	LI	PF
Los Angeles	10915 MCKINLEY AVE	90059	6071009900	0.086	0.086	0.000	0.000	Shortfall of Sites	0.112	Public Facilities	PF-1	0	0	0	153.741	0.172		Miscellaneous - Government Owned Property, 0	088-5A207 220		Southeast Los Angeles	No	LI	PF
Los Angeles	10915 MCKINLEY AVE	90059	6071009900	0.086	0.086	0.000	0.000	Shortfall of Sites	0.112	Public Facilities	PF-1	0	0	0	153.741	0.172		Miscellaneous - Government Owned Property, 0	088-5A207 182		Southeast Los Angeles	No	LI	PF
Los Angeles	10915 MCKINLEY AVE	90059	6071009900	0.086	0.086	0.000	0.000	Shortfall of Sites	0.112	Public Facilities	PF-1	0	0	0	153.741	0.172		Miscellaneous - Government Owned Property, 0	088-5A207 214		Southeast Los Angeles	No	LI	PF
Los Angeles	10915 MCKINLEY AVE	90059	6071009900	0.086	0.086	0.000	0.000	Shortfall of Sites	0.112	Public Facilities	PF-1	0	0	0	153.741	0.172		Miscellaneous - Government Owned Property, 0	088-5A207 207		Southeast Los Angeles	No	LI	PF
Los Angeles	10915 MCKINLEY AVE	90059	6071009900	0.086	0.086	0.000	0.000	Shortfall of Sites	0.112	Public Facilities	PF-1	0	0	0	153.741	0.172		Miscellaneous - Government Owned Property, 0	088-5A207 209		Southeast Los Angeles	No	LI	PF
Los Angeles	10915 MCKINLEY AVE	90059	6071009900	0.086	0.086	0.000	0.000	Shortfall of Sites	0.112	Public Facilities	PF-1	0	0	0	153.741	0.172		Miscellaneous - Government Owned Property, 0	088-5A207 210		Southeast Los Angeles	No	LI	PF
Los Angeles	10915 MCKINLEY AVE	90059	6071009900	0.086	0.086	0.000	0.000	Shortfall of Sites	0.112	Public Facilities	PF-1	0	0	0	153.741	0.172		Miscellaneous - Government Owned Property, 0	088-5A207 215		Southeast Los Angeles	No	LI	PF
Los Angeles	10915 MCKINLEY AVE	90059	6071009900	0.086	0.086	0.000	0.000	Shortfall of Sites	0.112	Public Facilities	PF-1	0	0	0	153.741	0.172		Miscellaneous - Government Owned Property, 0	088-5A207 175		Southeast Los Angeles	No	LI	PF
Los Angeles	10915 MCKINLEY AVE	90059	6071009900	0.086	0.086	0.000	0.000	Shortfall of Sites	0.112	Public Facilities	PF-1	0	0	0	153.741	0.172		Miscellaneous - Government Owned Property, 0	088-5A207 178		Southeast Los Angeles	No	LI	PF
Los Angeles	10915 MCKINLEY AVE	90059	6071009900	0.086	0.086	0.000	0.000	Shortfall of Sites	0.112	Public Facilities	PF-1	0	0	0	153.741	0.172		Miscellaneous - Government Owned Property, 0	088-5A207 217		Southeast Los Angeles	No	LI	PF
Los Angeles	10915 MCKINLEY AVE	90059	6071009900	0.086	0.086	0.000	0.000	Shortfall of Sites	0.112	Public Facilities	PF-1	0	0	0	153.741	0.172		Miscellaneous - Government Owned Property, 0	088-5A207 218		Southeast Los Angeles	No	LI	PF
Los Angeles	10915 MCKINLEY AVE	90059	6071009900	0.086	0.086	0.000	0.000	Shortfall of Sites	0.112	Public Facilities	PF-1	0	0	0	153.741	0.172		Miscellaneous - Government Owned Property, 0	088-5A207 213		Southeast Los Angeles	No	LI	PF
Los Angeles	10915 MCKINLEY AVE	90059	6071009900	0.086	0.086	0.000	0.000	Shortfall of Sites	0.112	Public Facilities	PF-1	0	0	0	153.741	0.172		Miscellaneous - Government Owned Property, 0	088-5A207 184		Southeast Los Angeles	No	LI	PF
Los Angeles	10915 MCKINLEY AVE	90059	6071009900	0.086	0.086	0.000	0.000	Shortfall of Sites	0.112	Public Facilities	PF-1	0	0	0	153.741	0.172		Miscellaneous - Government Owned Property, 0	088-5A207 179		Southeast Los Angeles	No	LI	PF
Los Angeles	10915 MCKINLEY AVE	90059	6071009900	0.086	0.086	0.000	0.000	Shortfall of Sites	0.112	Public Facilities	PF-1	0	0	0	153.741	0.172		Miscellaneous - Government Owned Property, 0	088-5A207 181		Southeast Los Angeles	No	LI	PF
Los Angeles	10915 MCKINLEY AVE	90059	6071009900	0.086	0.086	0.000	0.000	Shortfall of Sites	0.112	Public Facilities	PF-1	0	0	0	153.741	0.172		Miscellaneous - Government Owned Property, 0	088-5A207 186		Southeast Los Angeles	No	LI	PF
Los Angeles	10915 MCKINLEY AVE	90059	6071009900	0.086	0.086	0.000	0.000	Shortfall of Sites	0.112	Public Facilities	PF-1	0	0	0	153.741	0.172		Miscellaneous - Government Owned Property, 0	088-5A207 208		Southeast Los Angeles	No	LI	PF
Los Angeles	10915 MCKINLEY AVE	90059	6071009900	0.086	0.086	0.000	0.000	Shortfall of Sites	0.112	Public Facilities	PF-1	0	0	0	153.741	0.172		Miscellaneous - Government Owned Property, 0	088-5A207 211		Southeast Los Angeles	No	LI	PF
Los Angeles	10915 MCKINLEY AVE	90059	6071009900	0.086	0.086	0.000	0.000	Shortfall of Sites	0.112	Public Facilities	PF-1	0	0	0	153.741	0.172		Miscellaneous - Government Owned Property, 0	088-5A207 176		Southeast Los Angeles	No	LI	PF
Los Angeles	10915 MCKINLEY AVE	90059	6071009900	0.086	0.086	0.000	0.000	Shortfall of Sites	0.112	Public Facilities	PF-1	0	0	0	153.741	0.172		Miscellaneous - Government Owned Property, 0	088-5A207 216		Southeast Los Angeles	No	LI	PF
Los Angeles	10915 MCKINLEY AVE	90059	6071009900	0.086	0.086	0.000	0.000	Shortfall of Sites	0.112	Public Facilities	PF-1	0	0	0	153.741	0.172		Miscellaneous - Government Owned Property, 0	088-5A207 221		Southeast Los Angeles	No	LI	PF
Los Angeles	2678 S VERMONT AVE	90007	5055005023	0.000	0.000	0.000	0.172	Shortfall of Sites	0.028	Neighborhood Commercial	C2-1VL-O-CPIO	0	0	0	13.868	0.172		Commercial - Store Combination - Store and Residential Combination - One Story, 0	123B197 1838		South Los Angeles	Yes	ABMI	ARO
Los Angeles	4673 YORK BLVD	90041	5474013004	0.000	0.000	0.000	0.172	Shortfall of Sites	0.046	Neighborhood Commercial	[Q]C4-1XL	0	0	0	3.892	0.172		Commercial - Office Building - One Story, 0	156A223 91		Northeast Los Angeles	No	ABMI	ARO
Los Angeles	4673 YORK BLVD	90041	5474013004	0.000	0.000	0.000	0.172	Shortfall of Sites	0.046	Neighborhood Commercial	[Q]C4-1XL	0	0	0	3.892	0.172		Commercial - Office Building - One Story, 0	156A223 106		Northeast Los Angeles	No	ABMI	ARO
Los Angeles	0	0	5156023911	0.000	0.000	0.000	0.000	Shortfall of Sites	0.112	Public Facilities	PF-1XL	0	0	0	153.741	0.000		Miscellaneous - Government Owned Property, 0	138A203 240		Westlake	No		PF
Los Angeles	10915 MCKINLEY AVE	90059	6071009900	0.086	0.086	0.000	0.000	Shortfall of Sites	0.112	Public Facilities	PF-1	0	0	0	153.741	0.172		Miscellaneous - Government Owned Property, 0	088-5A207 189		Southeast Los Angeles	No	LI	PF
Los Angeles	4326 S WESTERN AVE	90062	5021024015	0.000	0.000	0.000	0.171	Shortfall of Sites	0.118	Community Commercial	C2-2D-CPIO	0	0	0	1.813	0.171		Commercial - Professional Building - One Story, 0	111B193 32		South Los Angeles	No	ABMI	ARO
Los Angeles	7020 S FIGUEROA ST	90003	6013028900	0.086	0.086	0.000	0.000	Shortfall of Sites	0.139	Public Facilities	PF-1	0	0	0	153.741	0.171		Miscellaneous - Government Owned Property - Recreation - General, 0	102B201 560		South Los Angeles	No	LI	PF
Los Angeles	4757 VALLEY BLVD	90032	5215028036	0.000	0.000	0.000	0.171	Shortfall of Sites	0.057	General Commercial	[Q]C2-1VL	0	0	0	102.494	0.171		Institutional - Church - One Story, 0	135A233 129		Northeast Los Angeles	No	ABMI	FBO
Los Angeles	20823 STEPHANIE DR	91306	2148007010	0.000	0.000	0.000	0.171	Shortfall of Sites	0.205	Low Residential	RS-1-RIO	0	0	0	66.287	0.171		, 2	180B109 149	1 per lot	Canoga Park - Winnetka - Woodland Hills - West Hills	No	ABMI	AHO , CPK CPU
Los Angeles	1125 N VERMONT AVE	90029	5540020011	0.000	0.000	0.000	0.171	Shortfall of Sites	0.088	Highway Oriented Commercial	C2-1D	0	0	0	2.444	0.171		Commercial - Office Building - One Story, 0	144B197 615		Hollywood	No	ABMI	ARO
Los Angeles	1950 MARENGO ST	90033	5201015904	0.086	0.086	0.000	0.000	Shortfall of Sites	0.111	Public Facilities	PF-1-CUGU	0	0	0	153.741	0.171		Miscellaneous - Government Owned Property, 0	132A223 76		Boyle Heights	No	LI	PF
Los Angeles	4757 VALLEY BLVD	90032	5215028036	0.000	0.000	0.000	0.171	Shortfall of Sites	0.057	General Commercial	[Q]C2-1VL	0	0	0	102.494	0.171		Institutional - Church - One Story, 0	135A233 140		Northeast Los Angeles	No	ABMI	FBO
Los Angeles	3010 ESTARA AVE	90065	5458018913	0.086	0.086	0.000	0.000	Shortfall of Sites	0.111	Public Facilities	PF-1-CDO	0	0	0	153.741	0.171		Industrial - Lumber Yard - One Story, 0	154-5A213 160		Northeast Los Angeles	No	LI	PF
Los Angeles	1450 E ADAMS BLVD	90011	5118012906	0.086	0.086	0.000	0.000	Shortfall of Sites	0.111	Public Facilities	PF-1	0	0	0	153.741	0.171		Commercial - Auto, Recreation Equipment, Construction Equipment Sales and Service - Auto Body Repair Shop - One Story, 0	117A211 198		Southeast Los Angeles	No	LI	PF
Los Angeles	7415 RESEDA BLVD	91335	2118014019	0.000	0.000	0.000	0.171	Shortfall of Sites	0.138	General Commercial	[Q]C2-1VL-CDO	0	0	0	1.552	0.171		Commercial - Professional Building - One Story, 0	186B125 631		Reseda - West Van Nuys	No	ABMI	ARO
Los Angeles	151 W 30TH ST	90007	5122003902	0.086	0.086	0.000	0.000	Shortfall of Sites	0.111	Public Facilities	PF-1	0	0	0	153.741	0.171		Miscellaneous - Government Owned Property, 0	120A205 145		Southeast Los Angeles	No	LI	PF
Los Angeles	2225 DORRIS PL	90031	5445029901	0.085	0.085	0.000	0.000	Shortfall of Sites	0.111	Public Facilities	[Q]PF-1XL-RIO	0	0	0	153.741	0.171		Miscellaneous - Government Owned Property, 0	144B213 466		Silver Lake - Echo Park - Elysian Valley	No	LI	PF
Los Angeles	0	0	4006013900	0.085	0.085	0.000	0.000	Shortfall of Sites	0.111	Public Facilities	PF-1	0	0	0	153.741	0.171		Miscellaneous - Government Owned Property, 0	102B185 58		West Adams - Baldwin Hills - Leimert	No	LI	PF
Los Angeles	8028 S VERMONT AVE	90044	6032004017	0.000	0.000	0.000	0.171	Shortfall of Sites	0.164	Community Commercial	C2-1-CPIO	0	0	0	1.306	0.171		Commercial - Store Combination - Store and Residential Combination - One Story, 0	099B197 901		South Los Angeles	No	ABMI	ARO

Jurisdiction Name	Site Address/Intersection	5 Digit ZIP Code	Assessor Parcel Number	Very Low-Income	Low-Income	Moderate-Income	Above Moderate-Income	Type of Shortfall	Parcel Size (Acres)	Current General Plan Designation	Current Zoning	Proposed General Plan (GP) Designation	Proposed Zoning	Minimum Density Allowed	Maximum Density Allowed	Total Capacity	Vacant/ Nonvacant	Description of Existing Uses	PIN	Base Density Per Acre	Community Plan Area	Rent Stabalization Ordinance	Income Category	Applicable Rezoning Program (Program informing values in Column Q listed first)
Los Angeles	2055 W 24TH ST	90018	5058009912	0.085	0.085	0.000	0.000	Shortfall of Sites	0.111	Public Facilities	PF-1-O	0	0	0	153.741	0.171		Miscellaneous - Government Owned Property, 0	123B193 230		South Los Angeles	No	LI	PF
Los Angeles	1260 W 36TH PL	90007	5040016908	0.085	0.085	0.000	0.000	Shortfall of Sites	0.111	Public Facilities	PF-1	0	0	0	153.741	0.171		Miscellaneous - Government Owned Property, 0	120B197 1073		South Los Angeles	No	LI	PF
Los Angeles	5511 YORK BLVD	90042	5478025008	0.000	0.000	0.000	0.171	Shortfall of Sites	0.130	General Commercial	[Q]C2-1XL	0	0	0	1.373	0.171		Commercial - Store Combination - Store and Residential Combination - One Story, 0	156A227 445		Northeast Los Angeles	No	ABMI	ARO
Los Angeles	1000 GRATTAN ST	90015	5137014903	0.085	0.085	0.000	0.000	Shortfall of Sites	0.111	Public Facilities	PF-1XL	0	0	0	153.741	0.171		Miscellaneous - Government Owned Property, 0	129A205 179		Westlake	No	LI	PF
Los Angeles	0	0	7454009908	0.000	0.000	0.000	0.000	Shortfall of Sites	0.111	Public Facilities	PF-1XL	0	0	0	153.741	0.000	Vacant	Miscellaneous - Government Owned Property - Vacant Land, 0	015B197 994		San Pedro	No		PF
Los Angeles	1569 E 32ND ST	90011	5117001900	0.085	0.085	0.000	0.000	Shortfall of Sites	0.111	Public Facilities	PF-1	0	0	0	153.741	0.171		Miscellaneous - Government Owned Property, 0	117A213 378		Southeast Los Angeles	No	LI	PF
Los Angeles	4423 FIRMAMENT AVE	91436	2283002002	0.000	0.000	0.000	0.171	Shortfall of Sites	0.013	Low II Residential	R1-1	0	0	0	66.287	0.171		Residential - Single Family Residence - Pool, 0	165B141 142	1 per lot	Encino - Tarzana	No	ABMI	AHO , ENC CPU
Los Angeles	10443 MAGNOLIA BLVD	91601	2417017006	0.000	0.000	0.000	0.171	Shortfall of Sites	0.025	Neighborhood Office Commercial	[Q]C2-1VL	0	0	0	12.991	0.171		Commercial - Store Combination - Store and Residential Combination - One Story, 0	171B177 631		North Hollywood - Valley Village	No	ABMI	ARO
Los Angeles	1317 W JEFFERSON BLVD	90007	5040024023	0.000	0.000	0.000	0.171	Shortfall of Sites	0.123	Neighborhood Commercial	C2-1VL-O-CPIO	0	0	0	1.736	0.171		Commercial - Store Combination - Store and Residential Combination - One Story, 0	120B197 568		South Los Angeles	No	ABMI	ARO
Los Angeles	8217 CORBIN AVE	91306	2106021012	0.000	0.000	0.000	0.171	Shortfall of Sites	0.110	Low Residential	RA-1	0	0	0	66.287	0.171		Residential - Single Family Residence, 1	192B117 957	1 per lot	Canoga Park - Winnetka - Woodland Hills - West Hills	No	ABMI	AHO , CPK CPU
Los Angeles	8011 QUARTZ AVE	91306	2106016010	0.000	0.000	0.000	0.171	Shortfall of Sites	0.016	Low Residential	RA-1	0	0	0	66.287	0.171		Residential - Single Family Residence, 0	189B117 317	1 per lot	Canoga Park - Winnetka - Woodland Hills - West Hills	No	ABMI	AHO , CPK CPU
Los Angeles	3736 TRINITY ST	90011	5121015901	0.085	0.085	0.000	0.000	Shortfall of Sites	0.111	Public Facilities	PF-1	0	0	0	153.741	0.171		Miscellaneous - Government Owned Property, 0	115-5A205 18		Southeast Los Angeles	No	LI	PF
Los Angeles	151 W 30TH ST	90007	5122003902	0.085	0.085	0.000	0.000	Shortfall of Sites	0.111	Public Facilities	PF-1	0	0	0	153.741	0.170		Miscellaneous - Government Owned Property, 0	120A205 240		Southeast Los Angeles	No	LI	PF
Los Angeles	4275 AVALON BLVD	90011	5113011024	0.000	0.000	0.000	0.170	Shortfall of Sites	0.093	Neighborhood Commercial	C2-1VL-CPIO	0	0	0	2.291	0.170		Commercial - Supermarket - Small Food Store - Less than 6,000 SF - One Story, 0	114A207 298		Southeast Los Angeles	No	ABMI	ARO
Los Angeles	4275 AVALON BLVD	90011	5113011024	0.000	0.000	0.000	0.170	Shortfall of Sites	0.090	Neighborhood Commercial	C2-1VL-CPIO	0	0	0	2.357	0.170		Commercial - Supermarket - Small Food Store - Less than 6,000 SF - One Story, 0	114A207 300		Southeast Los Angeles	No	ABMI	ARO
Los Angeles	1261 W MANCHESTER AVE	90044	6033001019	0.000	0.000	0.000	0.170	Shortfall of Sites	0.115	Community Commercial	C2-1L-CPIO	0	0	0	1.857	0.170		Commercial - Office Building - One Story, 0	097-5A197 311		South Los Angeles	No	ABMI	ARO
Los Angeles	5320 W ADAMS BLVD	90016	5043006030	0.000	0.000	0.000	0.170	Shortfall of Sites	0.057	Neighborhood Commercial	C2-1VL-CPIO	0	0	0	102.494	0.170		Institutional - Church - One Story, 0	123B177 1029		West Adams - Baldwin Hills - Leimert	No	ABMI	FBO
Los Angeles	5320 W ADAMS BLVD	90016	5043006030	0.000	0.000	0.000	0.170	Shortfall of Sites	0.057	Neighborhood Commercial	C2-1VL-CPIO	0	0	0	102.494	0.170		Institutional - Church - One Story, 0	123B177 1024		West Adams - Baldwin Hills - Leimert	No	ABMI	FBO
Los Angeles	5320 W ADAMS BLVD	90016	5043006030	0.000	0.000	0.000	0.170	Shortfall of Sites	0.057	Neighborhood Commercial	C2-1VL-CPIO	0	0	0	102.494	0.170		Institutional - Church - One Story, 0	123B177 1028		West Adams - Baldwin Hills - Leimert	No	ABMI	FBO
Los Angeles	0	0	5546017904	0.085	0.085	0.000	0.000	Shortfall of Sites	0.111	Public Facilities	PF-1XL	0	0	0	153.741	0.170		Miscellaneous - Government Owned Property - Miscellaneous - Government Property and Possessory Interest Not Classified in Any of the Above, 0	147A187 355		Hollywood	No	LI	PF
Los Angeles	0	0	5546017904	0.085	0.085	0.000	0.000	Shortfall of Sites	0.111	Public Facilities	PF-1XL	0	0	0	153.741	0.170		Miscellaneous - Government Owned Property - Miscellaneous - Government Property and Possessory Interest Not Classified in Any of the Above, 0	144B185 37		Hollywood	No	LI	PF
Los Angeles	14468 BENEFIT ST	91423	2266007030	0.000	0.000	0.000	0.170	Shortfall of Sites	0.156	Low Medium Residential	RD1.5-1	0	0	0	57.576	0.170		Residential - Five or More Units or Apartments (Any Combination) - 4 Stories or Less, 7	166-5A151 281	43	Sherman Oaks - Studio City - Toluca Lake - Cahuenga Pass	No	ABMI	SHR CPU , AHO
Los Angeles	14448 BENEFIT ST	91423	2266007026	0.000	0.000	0.000	0.170	Shortfall of Sites	0.156	Low Medium Residential	RD1.5-1	0	0	0	57.583	0.170		Residential - Five or More Units or Apartments (Any Combination) - 4 Stories or Less, 7	166-5A151 288	43	Sherman Oaks - Studio City - Toluca Lake - Cahuenga Pass	No	ABMI	SHR CPU , AHO
Los Angeles	4412 WHITSETT AVE	91604	2364016035	0.000	0.000	0.000	0.170	Shortfall of Sites	0.054	General Commercial	[Q]C2-1VL-RIO	0	0	0	74.524	0.170		Commercial - Store Combination - Store and Office Combination - One Story, 3	165B165 338	72	Sherman Oaks - Studio City - Toluca Lake - Cahuenga Pass	No	ABMI	SHR CPU , ARO, OPP C, AHO
Los Angeles	915 E MARTIN LUTHER KING JR BLVD	90011	5114013033	0.000	0.000	0.000	0.170	Shortfall of Sites	0.037	Low Medium II Residential	RD2-1	0	0	0	102.494	0.170		Institutional - Church - One Story, 0	115-5A209 189		Southeast Los Angeles	No	ABMI	FBO
Los Angeles	1550 W WASHINGTON BLVD	90007	5056024901	0.085	0.085	0.000	0.000	Shortfall of Sites	0.111	Public Facilities	PF-1	0	0	0	153.741	0.170		Industrial - Light Manufacturing - One Story, 0	126B197 899		South Los Angeles	No	LI	PF
Los Angeles	3736 TRINITY ST	90011	5121014906	0.085	0.085	0.000	0.000	Shortfall of Sites	0.110	Public Facilities	PF-1	0	0	0	153.741	0.170		Miscellaneous - Government Owned Property, 0	115-5A205 25		Southeast Los Angeles	No	LI	PF
Los Angeles	5940 S BUDLONG AVE	90044	6003013906	0.085	0.085	0.000	0.000	Shortfall of Sites	0.110	Public Facilities	PF-1	0	0	0	153.741	0.170		Miscellaneous - Government Owned Property, 0	105B197 145		South Los Angeles	No	LI	PF
Los Angeles	1152 E 34TH ST	90011	5114029901	0.000	0.000	0.000	0.000	Shortfall of Sites	0.110	Public Facilities	PF-1	0	0	0	153.741	0.000		Miscellaneous - Government Owned Property - Government Services - General, 0	115-5A209 26		Southeast Los Angeles	No		PF
Los Angeles	0	0	6003005908	0.085	0.085	0.000	0.000	Shortfall of Sites	0.110	Public Facilities	PF-1	0	0	0	153.741	0.170		Miscellaneous - Government Owned Property, 0	108B197 1627		South Los Angeles	No	LI	PF
Los Angeles	1146 E 34TH ST	90011	5114029904	0.000	0.000	0.000	0.000	Shortfall of Sites	0.110	Public Facilities	PF-1	0	0	0	153.741	0.000		Miscellaneous - Government Owned Property - Government Services - General, 0	115-5A209 32		Southeast Los Angeles	No		PF
Los Angeles	3736 TRINITY ST	90011	5121015901	0.085	0.085	0.000	0.000	Shortfall of Sites	0.110	Public Facilities	PF-1	0	0	0	153.741	0.170		Miscellaneous - Government Owned Property, 0	115-5A205 40		Southeast Los Angeles	No	LI	PF
Los Angeles	5940 S BUDLONG AVE	90044	6003013906	0.085	0.085	0.000	0.000	Shortfall of Sites	0.110	Public Facilities	PF-1	0	0	0	153.741	0.170		Miscellaneous - Government Owned Property, 0	105B197 141		South Los Angeles	No	LI	PF
Los Angeles	5940 S BUDLONG AVE	90044	6003013906	0.085	0.085	0.000	0.000	Shortfall of Sites	0.110	Public Facilities	PF-1	0	0	0	153.741	0.170		Miscellaneous - Government Owned Property, 0	105B197 143		South Los Angeles	No	LI	PF
Los Angeles	5940 S BUDLONG AVE	90044	6003013906	0.085	0.085	0.000	0.000	Shortfall of Sites	0.110	Public Facilities	PF-1	0	0	0	153.741	0.170		Miscellaneous - Government Owned Property, 0	105B197 136		South Los Angeles	No	LI	PF
Los Angeles	5940 S BUDLONG AVE	90044	6003013906	0.085	0.085	0.000	0.000	Shortfall of Sites	0.110	Public Facilities	PF-1	0	0	0	153.741	0.170		Miscellaneous - Government Owned Property, 0	105B197 138		South Los Angeles	No	LI	PF
Los Angeles	5940 S BUDLONG AVE	90044	6003013906	0.085	0.085	0.000	0.000	Shortfall of Sites	0.110	Public Facilities	PF-1	0	0	0	153.741	0.170		Miscellaneous - Government Owned Property, 0	105B197 144		South Los Angeles	No	LI	PF
Los Angeles	5940 S BUDLONG AVE	90044	6003013906	0.085	0.085	0.000	0.000	Shortfall of Sites	0.110	Public Facilities	PF-1	0	0	0	153.741	0.170		Miscellaneous - Government Owned Property, 0	105B197 137		South Los Angeles	No	LI	PF
Los Angeles	5940 S BUDLONG AVE	90044	6003013906	0.085	0.085	0.000	0.000	Shortfall of Sites	0.110	Public Facilities	PF-1	0	0	0	153.741	0.170		Miscellaneous - Government Owned Property, 0	105B197 140		South Los Angeles	No	LI	PF
Los Angeles	5940 S BUDLONG AVE	90044	6003013906	0.085	0.085	0.000	0.000	Shortfall of Sites	0.110	Public Facilities	PF-1	0	0	0	153.741	0.170		Miscellaneous - Government Owned Property, 0	105B197 142		South Los Angeles	No	LI	PF
Los Angeles	5940 S BUDLONG AVE	90044	6003013906	0.085	0.085	0.000	0.000	Shortfall of Sites	0.110	Public Facilities	PF-1	0	0	0	153.741	0.170		Miscellaneous - Government Owned Property, 0	105B197 139		South Los Angeles	No	LI	PF
Los Angeles	4557 VALLEY BLVD	90032	5215022007	0.000	0.000	0.000	0.170	Shortfall of Sites	0.108	General Commercial	[Q]C2-1VL	0	0	0	1.954	0.170		Industrial - Light Manufacturing - One Story, 0	135A231 349		Northeast Los Angeles	No	ABMI	ARO
Los Angeles	10700 S FIGUEROA ST	90061	6061033021	0.000	0.000	0.000	0.170	Shortfall of Sites	0.047	Neighborhood Commercial	C2-1VL-CPIO	0	0	0	4.487	0.170		Commercial - Store Combination - Store and Residential Combination - One Story, 0	090A201 472		South Los Angeles	No	ABMI	ARO
Los Angeles	5426 W WASHINGTON BLVD	90016	5063006090	0.000	0.000	0.000	0.170	Shortfall of Sites	0.052	Neighborhood Commercial	C2-1VL-CPIO	0	0	0	4.055	0.170		Commercial - Store Combination - Store and Residential Combination - One Story, 0	126B177 1386		West Adams - Baldwin Hills - Leimert	No	ABMI	ARO
Los Angeles	3736 TRINITY ST	90011	5121015901	0.085	0.085	0.000	0.000	Shortfall of Sites	0.110	Public Facilities	PF-1	0	0	0	153.741	0.170		Miscellaneous - Government Owned Property, 0	115-5A205 94		Southeast Los Angeles	No	LI	PF
Los Angeles	18115 SHERMAN WAY	91335	2119030025	0.085	0.085	0.000	0.000	Shortfall of Sites	0.254	Low Residential	[Q]R1-1-CDO	0	0	0	102.494	0.170		Institutional - Church - One Story, 1	186B125 976		Reseda - West Van Nuys	No	LI	FBO
Los Angeles	0	0	5201020907	0.085	0.085	0.000	0.000	Shortfall of Sites	0.110	Open Space	PF-1XL-CUGU	0	0	0	153.741	0.170		, 0	132A223 210		Boyle Heights	No	LI	PF
Los Angeles	0	0	6003005908	0.085	0.085	0.000	0.000	Shortfall of Sites	0.110	Public Facilities	PF-1	0	0	0	153.741	0.170		Miscellaneous - Government Owned Property, 0	105B197 61		South Los Angeles	No	LI	PF
Los Angeles	5940 S BUDLONG AVE	90044	6003006901	0.085	0.085	0.000	0.000	Shortfall of Sites	0.110	Public Facilities	PF-1	0	0	0	153.741	0.170		Residential - Four Units (Any Combination) - 4 Stories or Less, 0	105B197 39		South Los Angeles	No	LI	PF
Los Angeles	5940 S BUDLONG AVE	90044	6003006901	0.085	0.085	0.000	0.000	Shortfall of Sites	0.110	Public Facilities	PF-1	0	0	0	153.741	0.170		Residential - Four Units (Any Combination) - 4 Stories or Less, 0	105B197 42		South Los Angeles	No	LI	PF
Los Angeles	5940 S BUDLONG AVE	90044	6003006901	0.085	0.085	0.000	0.000	Shortfall of Sites	0.110	Public Facilities	PF-1	0	0	0	153.741	0.170		Residential - Four Units (Any Combination) - 4 Stories or Less, 0	105B197 41		South Los Angeles	No	LI	PF
Los Angeles	5940 S BUDLONG AVE	90044	6003006901	0.085	0.085	0.000	0.000	Shortfall of Sites	0.110	Public Facilities	PF-1	0	0	0	153.741	0.170		Residential - Four Units (Any Combination) - 4 Stories or Less, 0	105B197 40		South Los Angeles	No	LI	PF
Los Angeles	416 N MAIN ST	90012	5408008905	0.000	0.000	0.000	0.000	Shortfall of Sites	0.110	Public Facilities	PF-1VL	0	0	0	153.741	0.000		Miscellaneous - Government Owned Property, 0	132A215 95		Central City	No		PF
Los Angeles	1569 E 32ND ST	90011	5117001900	0.085	0.085	0.000	0.000	Shortfall of Sites	0.110	Public Facilities	PF-1	0	0	0	153.741	0.169		Miscellaneous - Government Owned Property, 0	117A213 386		Southeast Los Angeles	No	LI	PF
Los Angeles	0	0	2260018022	0.000	0.000	0.000	0.169	Shortfall of Sites	0.013	Low II Residential	RE9-1	0	0	0	66.287	0.169	Vacant	Residential - Single Family Residence - Vacant Land, 0	171B141 142	1 per lot	Encino - Tarzana	No	ABMI	AHO , ENC CPU
Los Angeles	15457 GREENLEAF ST	91403	2283017022	0.000	0.000	0.000	0.169	Shortfall of Sites	0.013	Low II Residential	R1-1	0	0	0	66.287	0.169		Residential - Single Family Residence, 0	168B145 1035	1 per lot	Encino - Tarzana	No	ABMI	AHO , ENC CPU
Los Angeles	0	0	7454009908	0.000	0.000	0.000	0.000	Shortfall of Sites	0.110	Public Facilities	PF-1XL	0	0	0	153.741	0.000	Vacant	Miscellaneous - Government Owned Property - Vacant Land, 0	015B197 992		San Pedro	No		PF
Los Angeles	1569 E 32ND ST	90011	5117001900	0.085	0.085	0.000	0.000	Shortfall of Sites	0.110	Public Facilities	PF-1	0	0	0	153.741	0.169		Miscellaneous - Government Owned Property, 0	115-5A213 30		Southeast Los Angeles	No	LI	PF
Los Angeles	113 W 59TH ST	90003	6005011903	0.085	0.085	0.000	0.000	Shortfall of Sites	0.110	Public Facilities	PF-1	0	0	0	153.741	0.169		Residential - Double, Duplex, or Two Units - 4 Stories or Less, 0	105B201 122		Southeast Los Angeles	No	LI	PF
Los Angeles	0	0	4264009900	0.000	0.000	0.000	0.169	Shortfall of Sites	0.092	Public Facilities	[Q]PF-1XL	0	0	0	153.741	0.169		Miscellaneous - Government Owned Property, 0	129B141 381		Brentwood - Pacific Palisades	No	ABMI	PF
Los Angeles	0	0	4264009900	0.000	0.000	0.000	0.169	Shortfall of Sites	0.092	Public Facilities	[Q]PF-1XL	0	0	0	153.741	0.169		Miscellaneous - Government Owned Property, 0	129B141 403		Brentwood - Pacific Palisades	No	ABMI	PF
Los Angeles	1575 W 2ND ST	90026	5153013910	0.085	0.085	0.000	0.000	Shortfall of Sites	0.110	Public Facilities	PF-1XL	0	0	0	153.741	0.169	Vacant	Residential - Double, Duplex, or Two Units - 4 Stories or Less - Vacant Land, 0	133-5A207 26		Westlake	No	LI	PF
Los Angeles	0	0	4264009900	0.000	0.000	0.000	0.169	Shortfall of Sites	0.092	Public Facilities	[Q]PF-1XL	0	0	0	153.741	0.169		Miscellaneous - Government Owned Property, 0	129B141 368		Brentwood - Pacific Palisades	No	ABMI	PF
Los Angeles	0	0	4264009900	0.000	0.000	0.000	0.169	Shortfall of Sites	0.092	Public Facilities	[Q]PF-1XL	0	0	0	153.741	0.169		Miscellaneous - Government Owned Property, 0	129B141 375		Brentwood - Pacific Palisades	No	ABMI	PF
Los Angeles	0	0	4264009900	0.000	0.000	0.000	0.169	Shortfall of Sites	0.092	Public Facilities	[Q]PF-1XL	0	0	0	153.741	0.169		Miscellaneous - Government Owned Property, 0	129B141 408		Brentwood - Pacific Palisades	No	ABMI	PF
Los Angeles	0	0	4264009900	0.000	0.000	0.000	0.169	Shortfall of Sites	0.092	Public Facilities	[Q]PF-1XL	0	0	0	153.741	0.169		Miscellaneous - Government Owned Property, 0	129B141 358		Brentwood - Pacific Palisades	No	ABMI	PF
Los Angeles	0	0	4264009900	0.000	0.000	0.000	0.169	Shortfall of Sites	0.092	Public Facilities	[Q]PF-1XL	0	0	0	153.741	0.169		Miscellaneous - Government Owned Property, 0	129B141 350		Brentwood - Pacific Palisades	No	ABMI	PF

Jurisdiction Name	Site Address/Intersection	5 Digit ZIP Code	Assessor Parcel Number	Very Low-Income	Low-Income	Moderate-Income	Above Moderate-Income	Type of Shortfall	Parcel Size (Acres)	Current General Plan Designation	Current Zoning	Proposed General Plan (GP) Designation	Proposed Zoning	Minimum Density Allowed	Maximum Density Allowed	Total Capacity	Vacant/ Nonvacant	Description of Existing Uses	PIN	Base Density Per Acre	Community Plan Area	Rent Stabalization Ordinance	Income Category	Applicable Rezoning Program (Program informing values in Column Q listed first)
Los Angeles	0	0	4264009900	0.000	0.000	0.000	0.169	Shortfall of Sites	0.092	Public Facilities	[Q]PF-1XL	0	0	0	153.741	0.169		Miscellaneous - Government Owned Property, 0	129B141 401		Brentwood - Pacific Palisades	No	ABMI	PF
Los Angeles	3736 TRINITY ST	90011	5121015901	0.085	0.085	0.000	0.000	Shortfall of Sites	0.110	Public Facilities	PF-1	0	0	0	153.741	0.169		Miscellaneous - Government Owned Property, 0	115-5A205 72		Southeast Los Angeles	No	LI	PF
Los Angeles	1300 N MISSION RD	90033	5201002908	0.085	0.085	0.000	0.000	Shortfall of Sites	0.110	Public Facilities	PF-1	0	0	0	153.741	0.169		Miscellaneous - Government Owned Property, 0	135A223 202		Northeast Los Angeles	No	LI	PF
Los Angeles	1300 N MISSION RD	90033	5201002908	0.085	0.085	0.000	0.000	Shortfall of Sites	0.110	Public Facilities	PF-1	0	0	0	153.741	0.169		Miscellaneous - Government Owned Property, 0	135A223 214		Northeast Los Angeles	No	LI	PF
Los Angeles	1300 N MISSION RD	90033	5201002908	0.085	0.085	0.000	0.000	Shortfall of Sites	0.110	Public Facilities	PF-1	0	0	0	153.741	0.169		Miscellaneous - Government Owned Property, 0	135A223 225		Northeast Los Angeles	No	LI	PF
Los Angeles	1300 N MISSION RD	90033	5201002908	0.085	0.085	0.000	0.000	Shortfall of Sites	0.110	Public Facilities	PF-1	0	0	0	153.741	0.169		Miscellaneous - Government Owned Property, 0	135A223 184		Northeast Los Angeles	No	LI	PF
Los Angeles	1300 N MISSION RD	90033	5201002908	0.085	0.085	0.000	0.000	Shortfall of Sites	0.110	Public Facilities	PF-1	0	0	0	153.741	0.169		Miscellaneous - Government Owned Property, 0	135A223 210		Northeast Los Angeles	No	LI	PF
Los Angeles	1300 N MISSION RD	90033	5201002908	0.085	0.085	0.000	0.000	Shortfall of Sites	0.110	Public Facilities	PF-1	0	0	0	153.741	0.169		Miscellaneous - Government Owned Property, 0	135A223 179		Northeast Los Angeles	No	LI	PF
Los Angeles	1300 N MISSION RD	90033	5201002908	0.085	0.085	0.000	0.000	Shortfall of Sites	0.110	Public Facilities	PF-1	0	0	0	153.741	0.169		Miscellaneous - Government Owned Property, 0	135A223 175		Northeast Los Angeles	No	LI	PF
Los Angeles	0	0	5156023911	0.000	0.000	0.000	0.000	Shortfall of Sites	0.110	Public Facilities	PF-1XL	0	0	0	153.741	0.000		Miscellaneous - Government Owned Property, 0	138A203 264		Westlake	No		PF
Los Angeles	1300 N MISSION RD	90033	5201002908	0.085	0.085	0.000	0.000	Shortfall of Sites	0.110	Public Facilities	PF-1	0	0	0	153.741	0.169		Miscellaneous - Government Owned Property, 0	135A223 221		Northeast Los Angeles	No	LI	PF
Los Angeles	1300 N MISSION RD	90033	5201002908	0.085	0.085	0.000	0.000	Shortfall of Sites	0.110	Public Facilities	PF-1	0	0	0	153.741	0.169		Miscellaneous - Government Owned Property, 0	135A223 232		Northeast Los Angeles	No	LI	PF
Los Angeles	1575 W 2ND ST	90026	5153013906	0.085	0.085	0.000	0.000	Shortfall of Sites	0.110	Public Facilities	PF-1XL	0	0	0	153.741	0.169	Vacant	Miscellaneous - Government Owned Property - Vacant Land, 0	135A207 367		Westlake	No	LI	PF
Los Angeles	1575 W 2ND ST	90026	5153013904	0.085	0.085	0.000	0.000	Shortfall of Sites	0.110	Public Facilities	PF-1XL	0	0	0	153.741	0.169	Vacant	Miscellaneous - Government Owned Property - Vacant Land, 0	135A207 368		Westlake	No	LI	PF
Los Angeles	1300 N MISSION RD	90033	5201002908	0.085	0.085	0.000	0.000	Shortfall of Sites	0.110	Public Facilities	PF-1	0	0	0	153.741	0.169		Miscellaneous - Government Owned Property, 0	135A223 182		Northeast Los Angeles	No	LI	PF
Los Angeles	1300 N MISSION RD	90033	5201002908	0.085	0.085	0.000	0.000	Shortfall of Sites	0.110	Public Facilities	PF-1	0	0	0	153.741	0.169		Miscellaneous - Government Owned Property, 0	135A223 235		Northeast Los Angeles	No	LI	PF
Los Angeles	1300 N MISSION RD	90033	5201002908	0.085	0.085	0.000	0.000	Shortfall of Sites	0.110	Public Facilities	PF-1	0	0	0	153.741	0.169		Miscellaneous - Government Owned Property, 0	135A223 240		Northeast Los Angeles	No	LI	PF
Los Angeles	1300 N MISSION RD	90033	5201002908	0.085	0.085	0.000	0.000	Shortfall of Sites	0.110	Public Facilities	PF-1	0	0	0	153.741	0.169		Miscellaneous - Government Owned Property, 0	135A223 229		Northeast Los Angeles	No	LI	PF
Los Angeles	0	0	5156023911	0.000	0.000	0.000	0.000	Shortfall of Sites	0.110	Public Facilities	PF-1XL	0	0	0	153.741	0.000		Miscellaneous - Government Owned Property, 0	138A203 248		Westlake	No		PF
Los Angeles	0	0	5156023911	0.000	0.000	0.000	0.000	Shortfall of Sites	0.110	Public Facilities	PF-1XL	0	0	0	153.741	0.000		Miscellaneous - Government Owned Property, 0	138A203 253		Westlake	No		PF
Los Angeles	0	0	5156023911	0.000	0.000	0.000	0.000	Shortfall of Sites	0.110	Public Facilities	PF-1XL	0	0	0	153.741	0.000		Miscellaneous - Government Owned Property, 0	138A203 258		Westlake	No		PF
Los Angeles	0	0	5156023911	0.000	0.000	0.000	0.000	Shortfall of Sites	0.110	Public Facilities	PF-1XL	0	0	0	153.741	0.000		Miscellaneous - Government Owned Property, 0	138A203 270		Westlake	No		PF
Los Angeles	0	0	5446024019	0.085	0.085	0.000	0.000	Shortfall of Sites	0.110	Public Facilities	PF-1	0	0	0	153.741	0.169	Vacant	Residential - Single Family Residence - Vacant Land, 0	142-5A221 671		Northeast Los Angeles	No	LI	PF
Los Angeles	1300 N MISSION RD	90033	5201002908	0.085	0.085	0.000	0.000	Shortfall of Sites	0.110	Public Facilities	PF-1	0	0	0	153.741	0.169		Miscellaneous - Government Owned Property, 0	135A223 205		Northeast Los Angeles	No	LI	PF
Los Angeles	0	0	5454035900	0.000	0.000	0.000	0.000	Shortfall of Sites	0.110	Public Facilities	PF-1-CDO-RIO	0	0	0	153.741	0.000		Miscellaneous - Government Owned Property, 0	147A217 248		Northeast Los Angeles	No		PF
Los Angeles	0	0	5454035900	0.000	0.000	0.000	0.000	Shortfall of Sites	0.110	Public Facilities	PF-1-CDO-RIO	0	0	0	153.741	0.000		Miscellaneous - Government Owned Property, 0	147A217 251		Northeast Los Angeles	No		PF
Los Angeles	1300 N MISSION RD	90033	5201002908	0.085	0.085	0.000	0.000	Shortfall of Sites	0.110	Public Facilities	PF-1	0	0	0	153.741	0.169		Miscellaneous - Government Owned Property, 0	135A223 218		Northeast Los Angeles	No	LI	PF
Los Angeles	0	0	5454035900	0.000	0.000	0.000	0.000	Shortfall of Sites	0.110	Public Facilities	PF-1-CDO-RIO	0	0	0	153.741	0.000		Miscellaneous - Government Owned Property, 0	147A217 243		Northeast Los Angeles	No		PF
Los Angeles	20345 ARMINTA ST	91306	2107010024	0.000	0.000	0.000	0.169	Shortfall of Sites	0.110	Low Residential	(T)R1-1	0	0	0	66.287	0.169		Residential - Single Family Residence, 1	189B113 852	1 per lot	Canoga Park - Winnetka - Woodland Hills - West Hills	No	ABMI	AHO , CPK CPU
Los Angeles	1575 W 2ND ST	90026	5153013908	0.085	0.085	0.000	0.000	Shortfall of Sites	0.110	Public Facilities	PF-1XL	0	0	0	153.741	0.169	Vacant	Residential - Double, Duplex, or Two Units - 4 Stories or Less - Vacant Land, 0	133-5A207 15		Westlake	No	LI	PF
Los Angeles	2225 DORRIS PL	90031	5445029901	0.085	0.085	0.000	0.000	Shortfall of Sites	0.110	Public Facilities	[Q]PF-1XL-RIO	0	0	0	153.741	0.169		Miscellaneous - Government Owned Property, 0	144B213 457		Silver Lake - Echo Park - Elysian Valley	No	LI	PF
Los Angeles	2941 W 70TH ST	90043	4008011058	0.085	0.085	0.000	0.000	Shortfall of Sites	0.110	Public Facilities	PF-1	0	0	0	153.741	0.169		Institutional - School (Private) - One Story, 0	102B189 813		West Adams - Baldwin Hills - Leimert	No	LI	PF
Los Angeles	10918 S FIGUEROA ST	90061	6075033029	0.000	0.000	0.000	0.169	Shortfall of Sites	0.026	Neighborhood Commercial	C2-1VL-CPIO	0	0	0	12.571	0.169		Commercial - Hotel and Motel - Motel - Under 50 Rooms - One Story, 0	088-5A201 415		South Los Angeles	No	ABMI	ARO
Los Angeles	1569 E 32ND ST	90011	5117001900	0.085	0.085	0.000	0.000	Shortfall of Sites	0.110	Public Facilities	PF-1	0	0	0	153.741	0.169		Miscellaneous - Government Owned Property, 0	117A213 428		Southeast Los Angeles	No	LI	PF
Los Angeles	13178 VAN NUYS BLVD	91331	2535022002	0.000	0.000	0.000	0.169	Shortfall of Sites	0.081	Neighborhood Office Commercial	[Q]C2-1VL-O-CDO-CUGU	0	0	0	2.594	0.169		Commercial - Store Combination - Store and Residential Combination - One Story, 0	207B157 122		Arleta - Pacoima	No	ABMI	ARO
Los Angeles	3736 TRINITY ST	90011	5121014906	0.085	0.085	0.000	0.000	Shortfall of Sites	0.110	Public Facilities	PF-1	0	0	0	153.741	0.169		Miscellaneous - Government Owned Property, 0	117A205 451		Southeast Los Angeles	No	LI	PF
Los Angeles	3736 TRINITY ST	90011	5121014906	0.085	0.085	0.000	0.000	Shortfall of Sites	0.110	Public Facilities	PF-1	0	0	0	153.741	0.169		Miscellaneous - Government Owned Property, 0	117A205 462		Southeast Los Angeles	No	LI	PF
Los Angeles	1537 ALCAZAR ST	90033	5201004902	0.085	0.085	0.000	0.000	Shortfall of Sites	0.110	Public Facilities	PF-1	0	0	0	153.741	0.169		Miscellaneous - Government Owned Property, 0	135A225 41		Northeast Los Angeles	No	LI	PF
Los Angeles	0	0	5147015903	0.084	0.084	0.000	0.000	Shortfall of Sites	0.110	Light Manufacturing	PF-2D	0	0	0	153.741	0.169		Industrial - Parking Lot (Industrial Use Property) - One Story, 0	126A215 149		Central City	No	LI	PF
Los Angeles	3271 SILVER LAKE BLVD	90039	5436017907	0.000	0.000	0.000	0.169	Shortfall of Sites	0.092	Public Facilities	PF-1-RIO	0	0	0	153.741	0.169		Miscellaneous - Government Owned Property, 0	153B209 1506		Northeast Los Angeles	No	ABMI	PF
Los Angeles	3442 W 1ST ST	90004	5501015012	0.000	0.000	0.000	0.169	Shortfall of Sites	0.057	General Commercial	C2-1	0	0	0	3.678	0.169		Commercial - Office Building - One Story, 0	138B197 815		Wilshire	No	ABMI	ARO
Los Angeles	1569 E 32ND ST	90011	5117001908	0.084	0.084	0.000	0.000	Shortfall of Sites	0.110	Public Facilities	PF-1	0	0	0	153.741	0.169		Industrial - Light Manufacturing - One Story, 0	117A211 324		Southeast Los Angeles	No	LI	PF
Los Angeles	1569 E 32ND ST	90011	5117001902	0.084	0.084	0.000	0.000	Shortfall of Sites	0.110	Public Facilities	PF-1	0	0	0	153.741	0.169	Vacant	Miscellaneous - Government Owned Property - Vacant Land, 0	117A211 316		Southeast Los Angeles	No	LI	PF
Los Angeles	2636 S VICTORIA AVE	90016	5050001006	0.000	0.000	0.000	0.169	Shortfall of Sites	0.031	Neighborhood Commercial	C2-1-SP	0	0	0	6.807	0.169		, 0	123B185 881		West Adams - Baldwin Hills - Leimert	No	ABMI	ARO
Los Angeles	0	0	5454035900	0.000	0.000	0.000	0.000	Shortfall of Sites	0.110	Public Facilities	PF-1-CDO-RIO	0	0	0	153.741	0.000		Miscellaneous - Government Owned Property, 0	147A217 240		Northeast Los Angeles	No		PF
Los Angeles	8115 CORBIN AVE	91306	2106014005	0.000	0.000	0.000	0.169	Shortfall of Sites	0.110	Low Residential	RA-1	0	0	0	66.287	0.169		Residential - Single Family Residence, 1	189B117 172	1 per lot	Canoga Park - Winnetka - Woodland Hills - West Hills	No	ABMI	AHO , CPK CPU
Los Angeles	8019 CORBIN AVE	91306	2106014011	0.000	0.000	0.000	0.169	Shortfall of Sites	0.110	Low Residential	RA-1	0	0	0	66.287	0.169		Residential - Single Family Residence, 1	189B117 285	1 per lot	Canoga Park - Winnetka - Woodland Hills - West Hills	No	ABMI	AHO , CPK CPU
Los Angeles	8253 CORBIN AVE	91306	2106021026	0.000	0.000	0.000	0.169	Shortfall of Sites	0.110	Low Residential	RA-1	0	0	0	66.287	0.169		Residential - Single Family Residence, 1	192B117 848	1 per lot	Canoga Park - Winnetka - Woodland Hills - West Hills	No	ABMI	AHO , CPK CPU
Los Angeles	2074 CHARLOTTE ST	90033	5201009925	0.084	0.084	0.000	0.000	Shortfall of Sites	0.110	Public Facilities	PF-1	0	0	0	153.741	0.169		Residential - Four Units (Any Combination) - 4 Stories or Less, 0	132A225 18		Northeast Los Angeles	No	LI	PF
Los Angeles	5972 MENLO AVE	90044	6004008906	0.084	0.084	0.000	0.000	Shortfall of Sites	0.109	Public Facilities	PF-1	0	0	0	153.741	0.168		Residential - Three Units (Any Combination) - 4 Stories or Less, 0	105B197 360		South Los Angeles	No	LI	PF
Los Angeles	9512 COMPTON AVE	90002	6048021017	0.000	0.000	0.000	0.168	Shortfall of Sites	0.036	Medium Residential	R3-1	0	0	0	102.494	0.168	Vacant	Institutional - Church - Vacant Land, 0	093A213 104		Southeast Los Angeles	No	ABMI	FBO
Los Angeles	0	0	5201020905	0.084	0.084	0.000	0.000	Shortfall of Sites	0.109	Open Space	PF-1XL-CUGU	0	0	0	153.741	0.168		, 0	132A223 271		Boyle Heights	No	LI	PF
Los Angeles	3341 N EASTERN AVE	90032	5213015046	0.000	0.000	0.000	0.168	Shortfall of Sites	0.063	Neighborhood Commercial	[Q]C4-1XL	0	0	0	3.328	0.168		Commercial - Store Combination - Store and Residential Combination - One Story, 0	142-5A233 212		Northeast Los Angeles	No	ABMI	ARO
Los Angeles	10507 BURBANK BLVD	91601	2415026002	0.000	0.000	0.000	0.168	Shortfall of Sites	0.024	Highway Oriented Commercial	C2-1VL	0	0	0	13.410	0.168		Industrial - Warehousing, Distribution, Storage - Warehousing, Distribution, Under 10,000 SF - One Story, 0	174B177 533		North Hollywood - Valley Village	No	ABMI	ARO
Los Angeles	0	0	5114015040	0.000	0.000	0.000	0.168	Shortfall of Sites	0.056	Community Commercial	C2-1-CPIO	0	0	0	102.494	0.168		Institutional - Church - Wireless Communication Tower - One Story, 0	115-5A209 50		Southeast Los Angeles	No	ABMI	FBO
Los Angeles	1050 E 52ND PLACE	90011	5103024954	0.084	0.084	0.000	0.000	Shortfall of Sites	0.109	Public Facilities	PF-1	0	0	0	153.741	0.168		Miscellaneous - Government Owned Property - Public School - Elementary School, 0	108B209 359		Southeast Los Angeles	No	LI	PF
Los Angeles	220 E MARKET CT9	90021	5161013904	0.000	0.000	0.000	0.000	Shortfall of Sites	0.109	Public Facilities	PF-2D-CDO	0	0	0	153.741	0.000		Miscellaneous - Government Owned Property, 0	130-5A215 165		Central City	No		PF
Los Angeles	15030 KESWICK ST	91405	2209035023	0.000	0.000	0.000	0.168	Shortfall of Sites	0.018	Commercial Manufacturing	P-1	0	0	0	94.696	0.168		Industrial - Light Manufacturing - One Story, 0	186B145 75		Van Nuys - North Sherman Oaks	No	ABMI	P
Los Angeles	1715 MAGNOLIA AVE	90006	5056014908	0.084	0.084	0.000	0.000	Shortfall of Sites	0.109	Public Facilities	PF-1	0	0	0	153.741	0.168		Miscellaneous - Government Owned Property - Miscellaneous - Government Property and Possessory Interest Not Classified in Any of the Above, 0	127-5A201 278		South Los Angeles	No	LI	PF
Los Angeles	3119 N MAIN ST	90031	5210026012	0.000	0.000	0.000	0.168	Shortfall of Sites	0.080	Limited Industrial	CM-1VL	0	0	0	2.614	0.168		Commercial - Store Combination - Store and Residential Combination - One Story, 0	136-5A223 385		Northeast Los Angeles	No	ABMI	ARO
Los Angeles	1000 GRATTAN ST	90015	5137014903	0.084	0.084	0.000	0.000	Shortfall of Sites	0.109	Public Facilities	PF-1XL	0	0	0	153.741	0.168		Miscellaneous - Government Owned Property, 0	129A203 271		Westlake	No	LI	PF
Los Angeles	0	0	2615004903	0.000	0.000	0.000	0.000	Shortfall of Sites	0.109	Public Facilities	PF-1XL	0	0	0	153.741	0.000	Vacant	Residential - Single Family Residence - Vacant Land, 0	210B145 217		Mission Hills - Panorama City - North Hills	No		PF
Los Angeles	0	0	5183001900	0.000	0.000	0.000	0.000	Shortfall of Sites	0.109	Public Facilities	PF-1XL-CUGU	0	0	0	153.741	0.000	Vacant	Commercial - Commercial - Vacant Land, 0	129A223 68		Boyle Heights	No		PF
Los Angeles	1569 E 32ND ST	90011	5117001900	0.084	0.084	0.000	0.000	Shortfall of Sites	0.109	Public Facilities	PF-1	0	0	0	153.741	0.168		Miscellaneous - Government Owned Property, 0	115-5A213 24		Southeast Los Angeles	No	LI	PF
Los Angeles	20308 STRATHERN ST	91306	2107025026	0.000	0.000	0.000	0.168	Shortfall of Sites	0.110	Low Residential	R1-1	0	0	0	66.287	0.168		Residential - Single Family Residence - Pool, 1	189B113 511	1 per lot	Canoga Park - Winnetka - Woodland Hills - West Hills	No	ABMI	AHO , CPK CPU
Los Angeles	1711 MONTANA ST	90026	5419022916	0.084	0.084	0.000	0.000	Shortfall of Sites	0.109	Public Facilities	[Q]PF-1XL	0	0	0	153.741	0.168	Vacant	Residential - Single Family Residence - Vacant Land, 0	141A209 302		Silver Lake - Echo Park - Elysian Valley	No	LI	PF
Los Angeles	1260 W 36TH PL	90007	5040016908	0.084	0.084	0.000	0.000	Shortfall of Sites	0.109	Public Facilities	PF-1	0	0	0	153.741	0.168		Miscellaneous - Government Owned Property, 0	120B197 1134		South Los Angeles	No	LI	PF
Los Angeles	0	0	2240003908	0.000	0.000	0.000	0.000	Shortfall of Sites	0.109	Public Facilities	[Q]PF-1-CDO	0	0	0	153.741	0.000		Miscellaneous - Government Owned Property, 0	178-5A151 452		Van Nuys - North Sherman Oaks	No		PF
Los Angeles	5300 S CENTRAL AVE	90011	5104014032	0.000	0.000	0.000	0.168	Shortfall of Sites	0.056	Neighborhood Commercial	C2-1-CPIO	0	0	0	102.494	0.168		Institutional - Church - One Story, 0	108B209 358		Southeast Los Angeles	No	ABMI	FBO

Jurisdiction Name	Site Address/Intersection	5 Digit ZIP Code	Assessor Parcel Number	Very Low-Income	Low-Income	Moderate-Income	Above Moderate-Income	Type of Shortfall	Parcel Size (Acres)	Current General Plan Designation	Current Zoning	Proposed General Plan (GP) Designation	Proposed Zoning	Minimum Density Allowed	Maximum Density Allowed	Total Capacity	Vacant/ Nonvacant	Description of Existing Uses	PIN	Base Density Per Acre	Community Plan Area	Rent Stabalization Ordinance	Income Category	Applicable Rezoning Program (Program informing values in Column Q listed first)
Los Angeles	0	0	5546017904	0.084	0.084	0.000	0.000	Shortfall of Sites	0.109	Public Facilities	PF-1XL	0	0	0	153.741	0.168		Miscellaneous - Government Owned Property - Miscellaneous - Government Property and Possessory Interest Not Classified in Any of the Above, 0	144B185 55		Hollywood	No	LI	PF
Los Angeles	1635 S SAN PEDRO ST	90015	5127002912	0.084	0.084	0.000	0.000	Shortfall of Sites	0.109	Public Facilities	PF-1-O	0	0	0	153.741	0.168	Vacant	Miscellaneous - Government Owned Property - Vacant Land, 0	121-5A209 38		Southeast Los Angeles	No	LI	PF
Los Angeles	0	0	5546017904	0.084	0.084	0.000	0.000	Shortfall of Sites	0.109	Public Facilities	PF-1XL	0	0	0	153.741	0.167		Miscellaneous - Government Owned Property - Miscellaneous - Government Property and Possessory Interest Not Classified in Any of the Above, 0	144B185 95		Hollywood	No	LI	PF
Los Angeles	1575 W 2ND ST	90026	5153013903	0.084	0.084	0.000	0.000	Shortfall of Sites	0.109	Public Facilities	PF-1XL	0	0	0	153.741	0.167	Vacant	Miscellaneous - Government Owned Property - Vacant Land, 0	135A207 372		Westlake	No	LI	PF
Los Angeles	2045 W MANCHESTER AVE	90047	6035030020	0.000	0.000	0.000	0.167	Shortfall of Sites	0.069	Neighborhood Commercial	C2-1VL-CPIO	0	0	0	3.038	0.167		Commercial - Professional Building - Medical Dental Building - One Story, 0	097-5A191 247		South Los Angeles	No	ABMI	ARO
Los Angeles	1499 BEVERLY BLVD	90026	5159014005	0.000	0.000	0.000	0.167	Shortfall of Sites	0.044	Highway Oriented Commercial	C2-1-O	0	0	0	4.736	0.167		Commercial - Office Building - One Story, 0	135A209 383		Westlake	No	ABMI	ARO
Los Angeles	4415 FIRMAMENT AVE	91436	2283002024	0.000	0.000	0.000	0.167	Shortfall of Sites	0.013	Low II Residential	R1-1	0	0	0	66.287	0.167		Residential - Single Family Residence - Pool, 0	165B141 159	1 per lot	Encino - Tarzana	No	ABMI	AHO , ENC CPU
Los Angeles	0	0	5189008900	0.084	0.084	0.000	0.000	Shortfall of Sites	0.109	Public Facilities	PF-1XL-CUGU	0	0	0	153.741	0.167		Miscellaneous - Government Owned Property, 0	123A221 132		Boyle Heights	No	LI	PF
Los Angeles	636 MAPLE AVE	90014	5148023902	0.084	0.084	0.000	0.000	Shortfall of Sites	0.136	Public Facilities	PF-2D	0	0	0	153.741	0.167		Commercial - Parking Lot (Commercial Use Property) - Parking Structures - Commercial Parking - 6 to 13 Stories, 0	127-5A211 202		Central City	No	LI	PF
Los Angeles	0	0	2366022904	0.000	0.000	0.000	0.167	Shortfall of Sites	0.091	Public Facilities	PF-1XL	0	0	0	153.741	0.167		Miscellaneous - Government Owned Property, 0	162B173 649		Sherman Oaks - Studio City - Toluca Lake - Cahuenga Pass	No	ABMI	PF
Los Angeles	1050 E 52ND PLACE	90011	5103024942	0.084	0.084	0.000	0.000	Shortfall of Sites	0.109	Public Facilities	PF-1	0	0	0	153.741	0.167		Miscellaneous - Government Owned Property - Public School - Elementary School, 0	108B209 275		Southeast Los Angeles	No	LI	PF
Los Angeles	20924 SHERMAN WAY	91303	2112031003	0.000	0.000	0.000	0.167	Shortfall of Sites	0.018	Community Commercial	[Q]P-1VL-CDO-RIO	0	0	0	94.696	0.167		Commercial - Parking Lot (Commercial Use Property) - Lots - Patron or Employee - One Story, 0	183B109 143		Canoga Park - Winnetka - Woodland Hills - West Hills	No	ABMI	P
Los Angeles	5530 W 83RD ST	90045	4127024901	0.000	0.000	0.000	0.167	Shortfall of Sites	0.091	Public Facilities	PF-1	0	0	0	153.741	0.167		Miscellaneous - Government Owned Property, 0	099B173 831		Westchester - Playa del Rey	No	ABMI	PF
Los Angeles	1 OLVERA ST	90012	5408011907	0.000	0.000	0.000	0.000	Shortfall of Sites	0.109	Public Facilities	PF-1VL	0	0	0	153.741	0.000		Miscellaneous - Government Owned Property, 0	132A215 23		Central City	No		PF
Los Angeles	3463 MOTOR AVE	90034	4314017010	0.000	0.000	0.000	0.167	Shortfall of Sites	0.052	Neighborhood Commercial	MU(EC)	0	0	0	0.000	0.167		Industrial - Light Manufacturing - One Story, 0	120B161 442		Palms - Mar Vista - Del Rey	No	ABMI	ARO
Los Angeles	3328 MOTOR AVE	90034	4314023018	0.000	0.000	0.000	0.167	Shortfall of Sites	0.086	Neighborhood Commercial	MU(EC)	0	0	0	2.020	0.167		Industrial - Light Manufacturing - One Story, 0	120B161 40		Palms - Mar Vista - Del Rey	No	ABMI	ARO
Los Angeles	1609 COLORADO BLVD	90041	5669016017	0.000	0.000	0.000	0.167	Shortfall of Sites	0.072	Neighborhood Commercial	[Q]C4-1XL	0	0	0	2.423	0.167		Commercial - Professional Building - One Story, 0	162A225 48		Northeast Los Angeles	No	ABMI	ARO , TOPP C
Los Angeles	3328 MOTOR AVE	90034	4314023018	0.000	0.000	0.000	0.167	Shortfall of Sites	0.086	Neighborhood Commercial	MU(EC)	0	0	0	2.020	0.167		Industrial - Light Manufacturing - One Story, 0	120B161 49		Palms - Mar Vista - Del Rey	No	ABMI	ARO
Los Angeles	3106 LOS FELIZ BLVD	90039	5435018020	0.000	0.000	0.000	0.167	Shortfall of Sites	0.057	Neighborhood Commercial	[Q]C4-1XL-RIO-POD	0	0	0	3.033	0.167		Commercial - Office Building - One Story, 0	157-5A207 298		Northeast Los Angeles	No	ABMI	ARO
Los Angeles	579 S FAIRFAX AVE	90036	5510019039	0.000	0.000	0.000	0.167	Shortfall of Sites	0.101	Neighborhood Office Commercial	C2-1VL-O	0	0	0	1.721	0.167		Commercial - Professional Building - One Story, 0	135B177 391		Wilshire	No	ABMI	ARO
Los Angeles	13716 BURBANK BLVD	91401	2247001009	0.000	0.000	0.000	0.167	Shortfall of Sites	0.126	Neighborhood Office Commercial	[Q]C2-1VL	0	0	0	1.378	0.167		Commercial - Office Building - One Story, 0	174B157 603		Van Nuys - North Sherman Oaks	No	ABMI	ARO
Los Angeles	1151 S ROBERTSON BLVD	90035	4332014022	0.000	0.000	0.000	0.167	Shortfall of Sites	0.058	Limited Commercial	[Q]C2-1-O	0	0	0	2.985	0.167		Commercial - Office Building - One Story, 0	132B169 790		Wilshire	No	ABMI	ARO
Los Angeles	10002 S CENTRAL AVE	90002	6049024014	0.000	0.000	0.000	0.167	Shortfall of Sites	0.054	Neighborhood Commercial	C1-1VL	0	0	0	3.855	0.167		Commercial - Office Building - One Story, 0	090B209 131		Southeast Los Angeles	No	ABMI	ARO
Los Angeles	10002 S CENTRAL AVE	90002	6049024014	0.000	0.000	0.000	0.167	Shortfall of Sites	0.055	Neighborhood Commercial	C1-1VL	0	0	0	3.829	0.167		Commercial - Office Building - One Story, 0	090B209 187		Southeast Los Angeles	No	ABMI	ARO
Los Angeles	11425 S MAIN ST	90061	6087001016	0.000	0.000	0.000	0.167	Shortfall of Sites	0.150	Community Commercial	C2-2D-CPIO	0	0	0	1.396	0.167		Industrial - Light Manufacturing - One Story, 0	087A203 394		Southeast Los Angeles	No	ABMI	ARO
Los Angeles	6710 S WESTERN AVE	90047	6015020013	0.000	0.000	0.000	0.167	Shortfall of Sites	0.041	Neighborhood Commercial	C2-1VL-CPIO	0	0	0	5.049	0.167		Commercial - Store Combination - Store and Residential Combination - One Story, 0	102B193 533		South Los Angeles	No	ABMI	ARO
Los Angeles	6710 S WESTERN AVE	90047	6015020013	0.000	0.000	0.000	0.167	Shortfall of Sites	0.048	Neighborhood Commercial	C2-1VL-CPIO	0	0	0	4.329	0.167		Commercial - Store Combination - Store and Residential Combination - One Story, 0	102B193 569		South Los Angeles	No	ABMI	ARO
Los Angeles	5414 S WESTERN AVE	90062	5003020010	0.000	0.000	0.000	0.167	Shortfall of Sites	0.003	Neighborhood Commercial	C2-1VL-CPIO	0	0	0	119.522	0.167		Commercial - Store Combination - Store and Office Combination - One Story, 0	108B193 658		South Los Angeles	No	ABMI	ARO
Los Angeles	3211 HOOPER AVE	90011	5114024030	0.000	0.000	0.000	0.167	Shortfall of Sites	0.196	Hybrid Industrial	CM-1VL-CPIO	0	0	0	1.066	0.167		Commercial - Office Building - One Story, 0	117A211 278		Southeast Los Angeles	No	ABMI	ARO
Los Angeles	450 BAUCHET ST	90012	5409018918	0.083	0.083	0.000	0.000	Shortfall of Sites	0.108	Public Facilities	PF-1XL-RIO	0	0	0	153.741	0.167		Miscellaneous - Government Owned Property - Government Services - Court Building, Jail, 0	133-5A217 130		Central City North	No	LI	PF
Los Angeles	1726 W 46TH ST	90062	5016015905	0.083	0.083	0.000	0.000	Shortfall of Sites	0.108	Public Facilities	PF-1	0	0	0	153.741	0.167		Institutional - School (Private) - One Story, 0	111B193 474		South Los Angeles	No	LI	PF
Los Angeles	3456 W 3RD ST	90020	5501024028	0.000	0.000	0.000	0.166	Shortfall of Sites	0.018	Community Commercial	(Q)P-1	0	0	0	94.696	0.166		Commercial - Supermarket - Supermarket - 12,000 SF or More - One Story, 0	135B197 174		Wilshire	No	ABMI	P
Los Angeles	6424 MCKINLEY AVE	90001	6007015002	0.083	0.083	0.000	0.000	Shortfall of Sites	0.108	Public Facilities	PF-1	0	0	0	153.741	0.166		Industrial - Light Manufacturing - One Story, 0	105B205 1442		Southeast Los Angeles	No	LI	PF
Los Angeles	421 ROSEMONT AVE	90026	5157015909	0.083	0.083	0.000	0.000	Shortfall of Sites	0.108	Public Facilities	PF-1XL	0	0	0	153.741	0.166		Residential - Single Family Residence, 0	138A205 250		Silver Lake - Echo Park - Elysian Valley	No	LI	PF
Los Angeles	1206 S ALVARADO ST	90006	5404001903	0.000	0.000	0.000	0.000	Shortfall of Sites	0.135	Public Facilities	PF-1VL	0	0	0	153.741	0.000		Commercial - Parking Lot (Commercial Use Property) - Lots - Patron or Employee - One Story, 0	139-5A207 21		Silver Lake - Echo Park - Elysian Valley	No		PF
Los Angeles	0	0	5546017904	0.083	0.083	0.000	0.000	Shortfall of Sites	0.108	Public Facilities	PF-1XL	0	0	0	153.741	0.166		Miscellaneous - Government Owned Property - Miscellaneous - Government Property and Possessory Interest Not Classified in Any of the Above, 0	147A187 389		Hollywood	No	LI	PF
Los Angeles	4831 DENSMORE AVE	91436	2261012023	0.000	0.000	0.000	0.166	Shortfall of Sites	0.013	Low II Residential	RE9-1	0	0	0	66.287	0.166		Residential - Single Family Residence, 0	168B141 433	1 per lot	Encino - Tarzana	No	ABMI	AHO , ENC CPU
Los Angeles	13069 VAN NUYS BLVD	91331	2534016015	0.000	0.000	0.000	0.166	Shortfall of Sites	0.081	Neighborhood Office Commercial	[Q]C2-1VL-CDO-CUGU	0	0	0	2.833	0.166		Commercial - Store Combination - Store and Residential Combination - One Story, 0	210B161 688		Arleta - Pacoima	Yes	ABMI	ARO
Los Angeles	5423 MONTE VISTA ST	90042	5469030904	0.083	0.083	0.000	0.000	Shortfall of Sites	0.108	Public Facilities	PF-1-HPOZ	0	0	0	153.741	0.166		Miscellaneous - Government Owned Property - Public School - General, 0	151-5A227 108		Northeast Los Angeles	No	LI	PF
Los Angeles	8701 KITTYHAWK AVE	90045	4123005028	0.000	0.000	0.000	0.166	Shortfall of Sites	0.013	Low Residential	R1-1	0	0	0	113.635	0.166		Residential - Single Family Residence, 1	096B169 655	1 per lot	Westchester - Playa del Rey	No	ABMI	OPP RC , WPDR CPU, AHO
Los Angeles	5755 W ADAMS BLVD	90016	5048005056	0.000	0.000	0.000	0.166	Shortfall of Sites	0.023	Neighborhood Commercial	C2-1VL-CPIO	0	0	0	14.137	0.166		Commercial - Store Combination - Store and Residential Combination - One Story, 0	123B173 843		West Adams - Baldwin Hills - Leimert	No	ABMI	ARO
Los Angeles	6509 S WESTERN AVE	90047	6016010016	0.000	0.000	0.000	0.166	Shortfall of Sites	0.057	Neighborhood Commercial	C2-1VL-CPIO	0	0	0	4.010	0.166		Commercial - Store Combination - Store and Residential Combination - One Story, 0	105B193 1580		South Los Angeles	Yes	ABMI	ARO
Los Angeles	840 YALE ST	90012	5408033904	0.083	0.083	0.000	0.000	Shortfall of Sites	0.108	Public Facilities	PF-1XL	0	0	0	153.741	0.166		Miscellaneous - Government Owned Property, 0	135A215 206		Central City North	No	LI	PF
Los Angeles	4516 EAGLE ROCK BLVD	90041	5474004004	0.000	0.000	0.000	0.166	Shortfall of Sites	0.149	General Commercial	[Q]C2-1VL	0	0	0	1.264	0.166		Commercial - Store Combination - Store and Residential Combination - One Story, 0	157-5A221 126		Northeast Los Angeles	Yes	ABMI	ARO
Los Angeles	101 W 89TH ST	90003	6040027909	0.083	0.083	0.000	0.000	Shortfall of Sites	0.108	Public Facilities	PF-1	0	0	0	153.741	0.166		Institutional - Hospital - Convalescent Hospital, Nursing Home - One Story, 0	096A203 404		Southeast Los Angeles	No	LI	PF
Los Angeles	13500 VAN NUYS BLVD	91331	2620014024	0.000	0.000	0.000	0.166	Shortfall of Sites	0.206	Community Commercial	[Q]C2-1VL-O-CDO-CUGU	0	0	0	1.007	0.166		Commercial - Office Building - One Story, 0	207B157 910		Arleta - Pacoima	No	ABMI	ARO
Los Angeles	546 S SAN VICENTE BLVD	90048	5510015017	0.000	0.000	0.000	0.166	Shortfall of Sites	0.104	Limited Commercial	CR-1VL-O	0	0	0	1.668	0.166		Commercial - Professional Building - One Story, 0	135B173 466		Wilshire	No	ABMI	ARO
Los Angeles	10638 ORO VISTA AVE	91040	2555023078	0.000	0.000	0.000	0.166	Shortfall of Sites	0.036	Low Residential	R1-1-RFA	0	0	0	102.494	0.166		Institutional - Church - One Story, 0	207B189 840		Sunland - Tujunga - Lake View Terrace - Shadow Hills - East La Tuna Canyon	No	ABMI	FBO
Los Angeles	1539 W FLORENCE AVE	90047	6015034030	0.000	0.000	0.000	0.166	Shortfall of Sites	0.088	Community Commercial	C2-1-CPIO	0	0	0	2.340	0.166		Commercial - Store Combination - Store and Residential Combination - One Story, 0	102B193 1249		South Los Angeles	No	ABMI	ARO
Los Angeles	1356 N MCCADDEN PL	90028	5547032001	0.000	0.000	0.000	0.166	Shortfall of Sites	0.110	Low Medium II Residential	RD1.5-1XL	0	0	0	66.287	0.166		Residential - Single Family Residence, 1	147A185 249		Hollywood	No	ABMI	AHO , HWD CPU, R2RD
Los Angeles	1721 N BROADWAY	90031	5447020006	0.000	0.000	0.000	0.166	Shortfall of Sites	0.055	Hybrid Industrial	UV(CA)	0	0	0	102.494	0.166		Institutional - Church - One Story, 0	138A219 59		Northeast Los Angeles	No	ABMI	FBO
Los Angeles	2301 S GRAND AVE	90007	5126018912	0.083	0.083	0.000	0.000	Shortfall of Sites	0.108	Public Facilities	PF-1-O	0	0	0	153.741	0.166		Miscellaneous - Government Owned Property - Public School - General, 0	123A205 193		Southeast Los Angeles	No	LI	PF
Los Angeles	680 LITTLE ST	90017	5142012905	0.083	0.083	0.000	0.000	Shortfall of Sites	0.108	Public Facilities	PF-1XL	0	0	0	153.741	0.166	Vacant	Commercial - Commercial - Vacant Land, 0	132A205 220		Westlake	No	LI	PF
Los Angeles	680 LITTLE ST	90017	5142012903	0.083	0.083	0.000	0.000	Shortfall of Sites	0.108	Public Facilities	PF-1XL	0	0	0	153.741	0.166		Commercial - Office Building - One Story, 0	132A205 231		Westlake	No	LI	PF
Los Angeles	680 LITTLE ST	90017	5142012901	0.083	0.083	0.000	0.000	Shortfall of Sites	0.108	Public Facilities	PF-1XL	0	0	0	153.741	0.166		Commercial - Office Building - Three Stories, 0	132A205 242		Westlake	No	LI	PF
Los Angeles	4990 HUNTINGTON DR S	90032	5218009039	0.083	0.083	0.000	0.000	Shortfall of Sites	0.108	Public Facilities	PF-1	0	0	0	153.741	0.165		Institutional - School (Private) - One Story, 0	144A235 297		Northeast Los Angeles	No	LI	PF
Los Angeles	1550 W WASHINGTON BLVD	90007	5056024901	0.083	0.083	0.000	0.000	Shortfall of Sites	0.108	Public Facilities	PF-1	0	0	0	153.741	0.165		Industrial - Light Manufacturing - One Story, 0	126B197 918		South Los Angeles	No	LI	PF
Los Angeles	915 E MARTIN LUTHER KING JR BLVD	90011	5114013033	0.000	0.000	0.000	0.165	Shortfall of Sites	0.036	Low Medium II Residential	RD2-1	0	0	0	102.494	0.165		Institutional - Church - One Story, 0	115-5A209 188		Southeast Los Angeles	No	ABMI	FBO
Los Angeles	6700 S VAN NESS AVE	90047	6016031032	0.000	0.000	0.000	0.165	Shortfall of Sites	0.057	Neighborhood Commercial	C2-1VL	0	0	0	3.599	0.165		Commercial - Office Building - One Story, 0	102B189 515		South Los Angeles	No	ABMI	ARO
Los Angeles	6700 S VAN NESS AVE	90047	6016031032	0.000	0.000	0.000	0.165	Shortfall of Sites	0.057	Neighborhood Commercial	C2-1VL	0	0	0	3.599	0.165		Commercial - Office Building - One Story, 0	102B189 517		South Los Angeles	No	ABMI	ARO

Jurisdiction Name	Site Address/Intersection	5 Digit ZIP Code	Assessor Parcel Number	Very Low-Income	Low-Income	Moderate-Income	Above Moderate-Income	Type of Shortfall	Parcel Size (Acres)	Current General Plan Designation	Current Zoning	Proposed General Plan (GP) Designation	Proposed Zoning	Minimum Density Allowed	Maximum Density Allowed	Total Capacity	Vacant/ Nonvacant	Description of Existing Uses	PIN	Base Density Per Acre	Community Plan Area	Rent Stabalization Ordinance	Income Category	Applicable Rezoning Program (Program informing values in Column Q listed first)
Los Angeles	4836 EAGLE ROCK BLVD	90041	5685010015	0.000	0.000	0.000	0.165	Shortfall of Sites	0.069	Neighborhood Commercial	[Q]C4-1XL	0	0	0	2.728	0.165		Commercial - Store Combination - Store and Residential Combination - One Story, 0	160-5A221 281		Northeast Los Angeles	Yes	ABMI	ARO
Los Angeles	680 LITTLE ST	90017	5142013909	0.083	0.083	0.000	0.000	Shortfall of Sites	0.107	Public Facilities	PF-1XL	0	0	0	153.741	0.165		Commercial - Parking Lot (Commercial Use Property) - Lots - Patron or Employee - One Story, 0	132A205 258		Westlake	No	LI	PF
Los Angeles	313 N FIGUEROA ST	90012	5161002908	0.083	0.083	0.000	0.000	Shortfall of Sites	0.107	Public Facilities	PF-2D	0	0	0	153.741	0.165		Miscellaneous - Government Owned Property, 0	133-5A211 133		Central City	No	LI	PF
Los Angeles	7739 WYNNE AVE	91335	2102020016	0.000	0.000	0.000	0.165	Shortfall of Sites	0.110	Low Residential	R1-1	0	0	0	66.287	0.165		Residential - Single Family Residence, 1	189B125 817	1 per lot	Reseda - West Van Nuys	No	ABMI	AHO , RES CPU
Los Angeles	2510 E 6TH ST	90023	5185025908	0.083	0.083	0.000	0.000	Shortfall of Sites	0.107	Public Facilities	PF-1XL-CUGU	0	0	0	153.741	0.165		Miscellaneous - Government Owned Property, 0	124-5A223 194		Boyle Heights	No	LI	PF
Los Angeles	2902 S WESTERN AVE	90018	5053009001	0.000	0.000	0.000	0.165	Shortfall of Sites	0.134	Neighborhood Commercial	C2-1VL-O-CPIO	0	0	0	1.707	0.165		Commercial - Office Building - One Story, 0	120B193 62		South Los Angeles	Yes	ABMI	ARO
Los Angeles	1861 W ADAMS BLVD	90018	5058020015	0.000	0.000	0.000	0.165	Shortfall of Sites	0.153	Neighborhood Commercial	C2-1VL-CPIO	0	0	0	1.502	0.165		Commercial - Store Combination - Store and Residential Combination - One Story, 0	123B193 595		South Los Angeles	Yes	ABMI	ARO
Los Angeles	0	0	5173004900	0.000	0.000	0.000	0.000	Shortfall of Sites	0.107	Public Facilities	PF-1XL-RIO	0	0	0	153.741	0.000		Miscellaneous - Government Owned Property, 0	130-5A217 285		Central City North	No		PF
Los Angeles	0	0	5173004900	0.000	0.000	0.000	0.000	Shortfall of Sites	0.107	Public Facilities	PF-1XL-RIO	0	0	0	153.741	0.000		Miscellaneous - Government Owned Property, 0	130-5A217 283		Central City North	No		PF
Los Angeles	0	0	5173004900	0.000	0.000	0.000	0.000	Shortfall of Sites	0.107	Public Facilities	PF-1XL-RIO	0	0	0	153.741	0.000		Miscellaneous - Government Owned Property, 0	130-5A217 282		Central City North	No		PF
Los Angeles	2513 S SEPULVEDA BLVD	90064	4256011901	0.000	0.000	0.000	0.000	Shortfall of Sites	0.089	Public Facilities	[Q]PF-1XL	0	0	0	153.741	0.000		Commercial - Parking Lot (Commercial Use Property) - Lots - Patron or Employee - One Story, 0	123B153 266		West Los Angeles	No		PF
Los Angeles	14419 BURBANK BLVD	91401	2245010033	0.000	0.000	0.000	0.165	Shortfall of Sites	0.015	Neighborhood Office Commercial	P-1VL, C2-1VL	0	0	0	94.696	0.165		Commercial - Shopping Center (Neighborhood, Community) - One Story, 0	174B149 854	No Max	Van Nuys - North Sherman Oaks	No	ABMI	P , Orange LineTNP
Los Angeles	5434 HUNTINGTON DR S	90032	5219033038	0.000	0.000	0.000	0.165	Shortfall of Sites	0.119	Public Facilities	PF-1	0	0	0	153.741	0.165		Commercial - Store Combination - Store and Residential Combination - One Story, 0	145-5A237 217		Northeast Los Angeles	Yes	ABMI	PF
Los Angeles	0	0	5049030902	0.000	0.000	0.000	0.000	Shortfall of Sites	0.107	Public Facilities	PF-1	0	0	0	153.741	0.000		Miscellaneous - Government Owned Property, 0	120B181 165		West Adams - Baldwin Hills - Leimert	No		PF
Los Angeles	846 S UNION AVE	90017	5142018007	0.000	0.000	0.000	0.165	Shortfall of Sites	0.055	Highway Oriented Commercial	C2-2D	0	0	0	102.494	0.165		Institutional - Church - One Story, 0	130-5A205 253		Westlake	No	ABMI	FBO
Los Angeles	7738 WYNNE AVE	91335	2102019029	0.000	0.000	0.000	0.165	Shortfall of Sites	0.110	Low Residential	R1-1	0	0	0	66.287	0.165		Residential - Single Family Residence - Pool, 1	189B125 818	1 per lot	Reseda - West Van Nuys	No	ABMI	AHO , RES CPU
Los Angeles	15028 BRAND BLVD	91345	2615004001	0.082	0.082	0.000	0.000	Shortfall of Sites	0.107	Public Facilities	PF-1XL	0	0	0	153.741	0.165		Residential - Single Family Residence - Pool, 0	210B145 187		Mission Hills - Panorama City - North Hills	No	LI	PF
Los Angeles	1410 W TEMPLE ST	90026	5160008901	0.000	0.000	0.000	0.000	Shortfall of Sites	0.107	Public Facilities	PF-1XL	0	0	0	153.741	0.000		Miscellaneous - Government Owned Property - Government Services - Library, 0	136-5A209 274		Westlake	No		PF
Los Angeles	0	0	5201013914	0.082	0.082	0.000	0.000	Shortfall of Sites	0.107	Public Facilities	PF-1XL-CUGU	0	0	0	153.741	0.165		Miscellaneous - Government Owned Property, 0	132A225 425		Boyle Heights	No	LI	PF
Los Angeles	12211 W PICO BLVD	90064	4259029012	0.000	0.000	0.000	0.165	Shortfall of Sites	0.109	General Commercial	C2-1VL	0	0	0	1.578	0.165		Commercial - Professional Building - One Story, 0	120B149 25		West Los Angeles	No	ABMI	ARO
Los Angeles	1934 ELLENDALE PL	90007	5056025904	0.000	0.000	0.000	0.165	Shortfall of Sites	0.119	Public Facilities	PF-1	0	0	0	153.741	0.165		Residential - Five or More Units or Apartments (Any Combination) - 4 Stories or Less, 0	126B197 907		South Los Angeles	Yes	ABMI	PF
Los Angeles	6053 DAVID AVE	90034	5066001027	0.000	0.000	0.000	0.165	Shortfall of Sites	0.083	Neighborhood Commercial	C2-1VL-CPIO	0	0	0	2.472	0.165		Commercial - Store Combination - Store and Residential Combination - One Story, 0	123B173 68		West Adams - Baldwin Hills - Leimert	No	ABMI	ARO
Los Angeles	6863 OAKDALE AVE	91306	2135023028	0.000	0.000	0.000	0.164	Shortfall of Sites	0.016	Low Residential	R1-1-RIO	0	0	0	66.287	0.164		Residential - Single Family Residence, 0	183B113 715	1 per lot	Canoga Park - Winnetka - Woodland Hills - West Hills	No	ABMI	AHO , CPK CPU
Los Angeles	6903 OAKDALE AVE	91306	2135023024	0.000	0.000	0.000	0.164	Shortfall of Sites	0.016	Low Residential	R1-1-RIO	0	0	0	66.287	0.164		Residential - Single Family Residence, 0	183B113 698	1 per lot	Canoga Park - Winnetka - Woodland Hills - West Hills	No	ABMI	AHO , CPK CPU
Los Angeles	0	0	2135025901	0.000	0.000	0.000	0.164	Shortfall of Sites	0.016	Low Residential	R1-1-RIO	0	0	0	66.287	0.164		Miscellaneous - Government Owned Property, 0	183B113 713	1 per lot	Canoga Park - Winnetka - Woodland Hills - West Hills	No	ABMI	AHO , CPK CPU
Los Angeles	0	0	2135028004	0.000	0.000	0.000	0.164	Shortfall of Sites	0.016	Low Residential	R1-1-RIO	0	0	0	66.287	0.164	Vacant	Residential - Single Family Residence - Vacant Land, 0	183B113 694	1 per lot	Canoga Park - Winnetka - Woodland Hills - West Hills	No	ABMI	AHO , CPK CPU
Los Angeles	6903 LUBAO AVE	91306	2135025024	0.000	0.000	0.000	0.164	Shortfall of Sites	0.016	Low Residential	R1-1-RIO	0	0	0	66.287	0.164		Residential - Single Family Residence, 0	183B113 696	1 per lot	Canoga Park - Winnetka - Woodland Hills - West Hills	No	ABMI	AHO , CPK CPU
Los Angeles	0	0	2135028007	0.000	0.000	0.000	0.164	Shortfall of Sites	0.016	Low Residential	R1-1-RIO	0	0	0	66.287	0.164	Vacant	Residential - Single Family Residence - Vacant Land, 0	183B113 711	1 per lot	Canoga Park - Winnetka - Woodland Hills - West Hills	No	ABMI	AHO , CPK CPU
Los Angeles	0	0	2135025030	0.000	0.000	0.000	0.164	Shortfall of Sites	0.016	Low Residential	R1-1-RIO	0	0	0	66.287	0.164	Vacant	Residential - Single Family Residence - Vacant Land, 0	183B113 712	1 per lot	Canoga Park - Winnetka - Woodland Hills - West Hills	No	ABMI	AHO , CPK CPU
Los Angeles	0	0	2135023033	0.000	0.000	0.000	0.164	Shortfall of Sites	0.016	Low Residential	R1-1-RIO	0	0	0	66.287	0.164	Vacant	Residential - Single Family Residence - Vacant Land, 0	183B113 714	1 per lot	Canoga Park - Winnetka - Woodland Hills - West Hills	No	ABMI	AHO , CPK CPU
Los Angeles	6902 PENFIELD AVE	91306	2135025023	0.000	0.000	0.000	0.164	Shortfall of Sites	0.016	Low Residential	R1-1-RIO	0	0	0	66.287	0.164		Residential - Single Family Residence, 0	183B113 695	1 per lot	Canoga Park - Winnetka - Woodland Hills - West Hills	No	ABMI	AHO , CPK CPU
Los Angeles	6902 LUBAO AVE	91306	2135023023	0.000	0.000	0.000	0.164	Shortfall of Sites	0.016	Low Residential	R1-1-RIO	0	0	0	66.287	0.164		Residential - Single Family Residence, 0	183B113 697	1 per lot	Canoga Park - Winnetka - Woodland Hills - West Hills	No	ABMI	AHO , CPK CPU
Los Angeles	7417 CRENSHAW BLVD	90043	4012019006	0.000	0.000	0.000	0.164	Shortfall of Sites	0.063	Neighborhood Commercial	C2-1VL-CPIO	0	0	0	3.623	0.164		Commercial - Store Combination - Store and Residential Combination - One Story, 0	102B185 1120		West Adams - Baldwin Hills - Leimert	Yes	ABMI	ARO
Los Angeles	5767 VENICE BLVD	90019	5069014012	0.000	0.000	0.000	0.164	Shortfall of Sites	0.085	General Commercial	C2-1	0	0	0	2.428	0.164		Industrial - Light Manufacturing - One Story, 0	126B177 458		Wilshire	No	ABMI	ARO
Los Angeles	19854 LANARK ST	91306	2106017012	0.000	0.000	0.000	0.164	Shortfall of Sites	0.015	Low Residential	RA-1	0	0	0	66.287	0.164		Residential - Single Family Residence, 0	189B113 150	1 per lot	Canoga Park - Winnetka - Woodland Hills - West Hills	No	ABMI	AHO , CPK CPU
Los Angeles	1000 GRATTAN ST	90015	5137014903	0.082	0.082	0.000	0.000	Shortfall of Sites	0.107	Public Facilities	PF-1XL	0	0	0	153.741	0.164		Miscellaneous - Government Owned Property, 0	129A205 217		Westlake	No	LI	PF
Los Angeles	0	0	5205005903	0.082	0.082	0.000	0.000	Shortfall of Sites	0.107	Public Facilities	PF-1	0	0	0	153.741	0.164	Vacant	Miscellaneous - Government Owned Property - Vacant Land, 0	142-5A221 673		Northeast Los Angeles	No	LI	PF
Los Angeles	4710 S WESTERN AVE	90062	5016017003	0.000	0.000	0.000	0.164	Shortfall of Sites	0.131	Neighborhood Commercial	C2-1VL-CPIO	0	0	0	1.737	0.164		Commercial - Store Combination - Store and Residential Combination - One Story, 0	111B193 686		South Los Angeles	Yes	ABMI	ARO
Los Angeles	7020 S FIGUEROA ST	90003	6013028900	0.082	0.082	0.000	0.000	Shortfall of Sites	0.134	Public Facilities	PF-1	0	0	0	153.741	0.164		Miscellaneous - Government Owned Property - Recreation - General, 0	102B201 659		South Los Angeles	No	LI	PF
Los Angeles	1801 S HOOVER ST	90006	5056011025	0.000	0.000	0.000	0.164	Shortfall of Sites	0.058	Community Commercial	C2-1VL-CPIO	0	0	0	3.551	0.164		Commercial - Office Building - One Story, 0	127-5A201 402		South Los Angeles	No	ABMI	ARO
Los Angeles	8161 W 3RD ST	90048	5511020027	0.000	0.000	0.000	0.164	Shortfall of Sites	0.063	Neighborhood Office Commercial	C2-1VL-O	0	0	0	2.708	0.164		Commercial - Store Combination - Store and Office Combination - One Story, 0	138B173 872		Wilshire	No	ABMI	ARO
Los Angeles	0	0	2344011902	0.000	0.000	0.000	0.164	Shortfall of Sites	0.002	Low Residential	R1-1	0	0	0	99.000	0.164		Miscellaneous - Government Owned Property, 0	174B157 1021		Van Nuys - North Sherman Oaks	No	ABMI	TOC EXP
Los Angeles	17503 CHATSWORTH ST	91344	2712027033	0.000	0.000	0.000	0.164	Shortfall of Sites	0.079	Neighborhood Commercial	C1-1XL	0	0	0	84.742	0.164		Commercial - Store - One Story, 5	207B129 413		Granada Hills - Knollwood	No	ABMI	DB50 , OPP C
Los Angeles	8768 METTLER AVE	90003	6041020909	0.082	0.082	0.000	0.000	Shortfall of Sites	0.107	Public Facilities	PF-1	0	0	0	153.741	0.164		Industrial - Light Manufacturing - One Story, 0	096A207 101		Southeast Los Angeles	No	LI	PF
Los Angeles	4226 W JEFFERSON BLVD	90016	5046007001	0.000	0.000	0.000	0.164	Shortfall of Sites	0.160	Hybrid Industrial	CM-1VL-CPIO	0	0	0	1.283	0.164		Industrial - Light Manufacturing - One Story, 0	120B181 770		West Adams - Baldwin Hills - Leimert	No	ABMI	ARO
Los Angeles	21323 DEVONSHIRE ST	91311	2706024013	0.000	0.000	0.000	0.164	Shortfall of Sites	0.159	Community Commercial	[T][Q]C2-2D	0	0	0	1.073	0.164		Commercial - Professional Building - One Story, 0	204B105 211		Chatsworth - Porter Ranch	No	ABMI	ARO
Los Angeles	21323 DEVONSHIRE ST	91311	2706024013	0.000	0.000	0.000	0.164	Shortfall of Sites	0.159	Community Commercial	[T][Q]C2-2D	0	0	0	1.073	0.164		Commercial - Professional Building - One Story, 0	204B105 212		Chatsworth - Porter Ranch	No	ABMI	ARO
Los Angeles	4813 S MAIN ST	90037	5110018017	0.000	0.000	0.000	0.164	Shortfall of Sites	0.137	Neighborhood Commercial	C2-1VL-CPIO	0	0	0	1.657	0.164		Commercial - Store Combination - Store and Residential Combination - One Story, 0	111A203 154		Southeast Los Angeles	Yes	ABMI	ARO
Los Angeles	9512 COMPTON AVE	90002	6048021017	0.000	0.000	0.000	0.164	Shortfall of Sites	0.035	Medium Residential	R3-1	0	0	0	102.494	0.164	Vacant	Institutional - Church - Vacant Land, 0	093A213 75		Southeast Los Angeles	No	ABMI	FBO
Los Angeles	1260 W 36TH PL	90007	5040016908	0.082	0.082	0.000	0.000	Shortfall of Sites	0.106	Public Facilities	PF-1	0	0	0	153.741	0.164		Miscellaneous - Government Owned Property, 0	120B197 1141		South Los Angeles	No	LI	PF
Los Angeles	10049 CANOGA AVE	91311	2747010029	0.000	0.000	0.000	0.163	Shortfall of Sites	0.659	Limited Manufacturing	[T][Q]CM-1	0	0	0	0.310	0.163		Industrial - Light Manufacturing - One Story, 0	204B105 669		Chatsworth - Porter Ranch	No	ABMI	ARO
Los Angeles	0	0	5408012906	0.000	0.000	0.000	0.000	Shortfall of Sites	0.106	Public Facilities	PF-1VL	0	0	0	153.741	0.000		Miscellaneous - Government Owned Property, 0	132A215 37		Central City	No		PF
Los Angeles	2055 S BARRINGTON AVE	90025	4262031012	0.000	0.000	0.000	0.163	Shortfall of Sites	0.358	Hybrid Industrial	HR(EC)	0	0	0	0.000	0.163		Industrial - Light Manufacturing - One Story, 1	123B149 273		West Los Angeles	No	ABMI	ARO , ADU
Los Angeles	0	0	5017030910	0.082	0.082	0.000	0.000	Shortfall of Sites	0.106	Public Facilities	PF-1	0	0	0	153.741	0.163		, 0	111B197 1496		South Los Angeles	No	LI	PF
Los Angeles	0	0	5049030902	0.000	0.000	0.000	0.000	Shortfall of Sites	0.106	Public Facilities	PF-1	0	0	0	153.741	0.000		Miscellaneous - Government Owned Property, 0	120B181 185		West Adams - Baldwin Hills - Leimert	No		PF
Los Angeles	3347 N SAN FERNANDO RD	90065	5458006002	0.082	0.082	0.000	0.000	Shortfall of Sites	0.106	Public Facilities	PF-1	0	0	0	153.741	0.163		Institutional - Children's Day Care Center - One Story, 0	153B209 96		Northeast Los Angeles	No	LI	PF
Los Angeles	0	0	5159023021	0.000	0.000	0.000	0.163	Shortfall of Sites	0.021	General Commercial	C2-1VL	0	0	0	14.696	0.163		Commercial - Office Building - One Story, 0	136-5A207 86		Silver Lake - Echo Park - Elysian Valley	No	ABMI	ARO
Los Angeles	0	0	5173004900	0.000	0.000	0.000	0.000	Shortfall of Sites	0.106	Public Facilities	PF-1XL-RIO	0	0	0	153.741	0.000		Miscellaneous - Government Owned Property, 0	130-5A217 271		Central City North	No		PF
Los Angeles	3852 S GRAND AVE	90037	5122027023	0.000	0.000	0.000	0.163	Shortfall of Sites	0.167	Hybrid Industrial	CM-1-CPIO	0	0	0	1.223	0.163		Commercial - Store Combination - Store and Residential Combination - Two Stories, 0	117A203 238		Southeast Los Angeles	No	ABMI	ARO

Jurisdiction Name	Site Address/Intersection	5 Digit ZIP Code	Assessor Parcel Number	Very Low-Income	Low-Income	Moderate-Income	Above Moderate-Income	Type of Shortfall	Parcel Size (Acres)	Current General Plan Designation	Current Zoning	Proposed General Plan (GP) Designation	Proposed Zoning	Minimum Density Allowed	Maximum Density Allowed	Total Capacity	Vacant/ Nonvacant	Description of Existing Uses	PIN	Base Density Per Acre	Community Plan Area	Rent Stabalization Ordinance	Income Category	Applicable Rezoning Program (Program informing values in Column Q listed first)
Los Angeles	0	0	5173004900	0.000	0.000	0.000	0.000	Shortfall of Sites	0.106	Public Facilities	PF-1XL-RIO	0	0	0	153.741	0.000		Miscellaneous - Government Owned Property, 0	130-5A217 269		Central City North	No		PF
Los Angeles	0	0	5114015040	0.000	0.000	0.000	0.163	Shortfall of Sites	0.054	Community Commercial	C2-1-CPIO	0	0	0	102.494	0.163		Institutional - Church - Wireless Communication Tower - One Story, 0	115-5A209 35		Southeast Los Angeles	No	ABMI	FBO
Los Angeles	4800 S BROADWAY	90037	5110017015	0.000	0.000	0.000	0.163	Shortfall of Sites	0.173	Neighborhood Commercial	C2-1VL-CPIO	0	0	0	1.176	0.163		Commercial - Commercial - Miscellaneous Commercial - One Story, 0	111A203 144		Southeast Los Angeles	No	ABMI	ARO
Los Angeles	4800 S BROADWAY	90037	5110017015	0.000	0.000	0.000	0.163	Shortfall of Sites	0.126	Neighborhood Commercial	C2-1VL-CPIO	0	0	0	1.611	0.163		Commercial - Commercial - Miscellaneous Commercial - One Story, 0	111A203 150		Southeast Los Angeles	No	ABMI	ARO
Los Angeles	934 N AVALON BLVD	90744	7423005005	0.000	0.000	0.000	0.163	Shortfall of Sites	0.086	Community Commercial	[Q]C2-2D-O-CUGU	0	0	0	2.367	0.163		Commercial - Professional Building - One Story, 0	033B205 1248		Wilmington - Harbor City	No	ABMI	ARO
Los Angeles	12201 SHERMAN WAY	91605	2307021900	0.000	0.000	0.000	0.000	Shortfall of Sites	0.106	Public Facilities	PF-1VL	0	0	0	153.741	0.000		Miscellaneous - Government Owned Property, 0	183B165 34		North Hollywood - Valley Village	No		PF
Los Angeles	758 N CAHUENGA BLVD	90038	5533032001	0.000	0.000	0.000	0.163	Shortfall of Sites	0.152	Commercial Manufacturing	CM-1VL-SN	0	0	0	1.344	0.163		Commercial - Office Building - One Story, 0	141B185 271		Hollywood	No	ABMI	ARO
Los Angeles	5911 FRANKLIN AVE	90028	5586014070	0.000	0.000	0.000	0.163	Shortfall of Sites	0.004	Limited Commercial	C1-1D	0	0	0	54.450	0.163		Commercial - Store - One Story, 0	150A191 179		Hollywood	No	ABMI	OPP C
Los Angeles	7815 CORBIN AVE	91306	2106029003	0.000	0.000	0.000	0.163	Shortfall of Sites	0.110	Low Residential	R1-1	0	0	0	66.287	0.163		Residential - Single Family Residence, 1	189B117 780	1 per lot	Canoga Park - Winnetka - Woodland Hills - West Hills	No	ABMI	AHO , CPK CPU
Los Angeles	19223 SATICOY ST	91335	2104012064	0.000	0.000	0.000	0.163	Shortfall of Sites	0.569	Medium Residential	R3-1	0	0	0	81.877	0.163		Residential - Five or More Units or Apartments (Any Combination) · 4 Stories or Less - Pool, 37	186B117 117	43	Reseda - West Van Nuys	Yes	ABMI	DB50 , RES CPU
Los Angeles	0	0	2320017900	0.000	0.000	0.000	0.000	Shortfall of Sites	0.106	Public Facilities	PF-1VL	0	0	0	153.741	0.000		Miscellaneous - Government Owned Property, 0	180B169 1343		North Hollywood - Valley Village	No		PF
Los Angeles	1397 E 33RD ST	90011	5114038015	0.000	0.000	0.000	0.163	Shortfall of Sites	0.035	Low Medium II Residential	[Q]R4-1	0	0	0	102.494	0.163		Institutional - Church - One Story, 0	117A211 431		Southeast Los Angeles	No	ABMI	FBO
Los Angeles	11017 COMPTON AVE	90059	6070008046	0.000	0.000	0.000	0.163	Shortfall of Sites	0.035	Low Medium I Residential	[Q]R4-1	0	0	0	102.494	0.163		Institutional - Church - One Story, 0	088-5A213 406		Southeast Los Angeles	No	ABMI	FBO
Los Angeles	4283 CRENSHAW BLVD	90008	5024007006	0.000	0.000	0.000	0.163	Shortfall of Sites	0.063	Neighborhood Commercial	C1.5-1-SP	0	0	0	3.576	0.163		Commercial - Store Combination - Store and Residential Combination - One Story, 0	114B185 1023		West Adams - Baldwin Hills - Leimert	Yes	ABMI	ARO
Los Angeles	0	0	5542027900	0.000	0.000	0.000	0.000	Shortfall of Sites	0.106	Public Facilities	PF-1XL	0	0	0	153.741	0.000		Miscellaneous - Government Owned Property, 0	144B197 692		Hollywood	No		PF
Los Angeles	1260 W 36TH PL	90007	5040016908	0.081	0.081	0.000	0.000	Shortfall of Sites	0.106	Public Facilities	PF-1	0	0	0	153.741	0.163		Miscellaneous - Government Owned Property, 0	120B197 1072		South Los Angeles	No	LI	PF
Los Angeles	1319 E 41ST ST	90011	5114036903	0.081	0.081	0.000	0.000	Shortfall of Sites	0.106	Public Facilities	PF-1	0	0	0	153.741	0.163	Vacant	Miscellaneous - Government Owned Property - Vacant Land, 0	117A211 375		Southeast Los Angeles	No	LI	PF
Los Angeles	1319 E 41ST ST	90011	5114036902	0.081	0.081	0.000	0.000	Shortfall of Sites	0.106	Public Facilities	PF-1	0	0	0	153.741	0.163		Miscellaneous - Government Owned Property, 0	117A211 382		Southeast Los Angeles	No	LI	PF
Los Angeles	5300 S CENTRAL AVE	90011	5104014032	0.000	0.000	0.000	0.162	Shortfall of Sites	0.054	Neighborhood Commercial	C2-1-CPIO	0	0	0	102.494	0.162		Institutional - Church - One Story, 0	108B209 394		Southeast Los Angeles	No	ABMI	FBO
Los Angeles	0	0	5145006900	0.000	0.000	0.000	0.000	Shortfall of Sites	0.105	Public Facilities	PF-2D	0	0	0	153.741	0.000		Miscellaneous - Government Owned Property, 0	126A211 42		Central City	No		PF
Los Angeles	3333 MANITOU AVE	90031	5208030900	0.081	0.081	0.000	0.000	Shortfall of Sites	0.105	Public Facilities	PF-1	0	0	0	153.741	0.162		Miscellaneous - Government Owned Property - Public School - School Service Center, 0	138A225 149		Northeast Los Angeles	No	LI	PF
Los Angeles	2232 LAS COLINAS AVE	90041	5685027008	0.000	0.000	0.000	0.162	Shortfall of Sites	0.167	Low Medium II Residential	RD1.5-1	0	0	0	46.404	0.162		Residential - Five or More Units or Apartments (Any Combination) · 4 Stories or Less, 6	159A221 48		Northeast Los Angeles	Yes	ABMI	DB50
Los Angeles	2226 LAS COLINAS AVE	90041	5685027010	0.000	0.000	0.000	0.162	Shortfall of Sites	0.162	Low Medium II Residential	RD1.5-1	0	0	0	47.922	0.162		Residential - Five or More Units or Apartments (Any Combination) · 4 Stories or Less, 6	159A221 49		Northeast Los Angeles	Yes	ABMI	DB50
Los Angeles	5080 HIGHLAND VIEW AVE	90041	5686008006	0.000	0.000	0.000	0.162	Shortfall of Sites	0.161	Low Medium II Residential	RD1.5-1	0	0	0	48.354	0.162		Residential - Five or More Units or Apartments (Any Combination) · 4 Stories or Less, 6	162A223 150		Northeast Los Angeles	Yes	ABMI	DB50
Los Angeles	5055 SHEARIN AVE	90041	5686005010	0.000	0.000	0.000	0.162	Shortfall of Sites	0.154	Low Medium II Residential	RD1.5-1	0	0	0	50.396	0.162		Residential - Five or More Units or Apartments (Any Combination) · 4 Stories or Less, 6	162A223 219		Northeast Los Angeles	Yes	ABMI	DB50
Los Angeles	1360 ROXBURY DR	90035	4330013118	0.000	0.000	0.000	0.162	Shortfall of Sites	0.140	Medium Residential	[Q]R3-1-O	0	0	0	55.325	0.162		Residential - Five or More Units or Apartments (Any Combination) · 4 Stories or Less, 6	132A165 259		West Los Angeles	Yes	ABMI	DB50
Los Angeles	2320 FAIR PARK AVE	90041	5686022032	0.000	0.000	0.000	0.162	Shortfall of Sites	0.319	Low Medium I Residential	RD3-1	0	0	0	24.356	0.162		Residential - Five or More Units or Apartments (Any Combination) · 4 Stories or Less, 6	162A221 278		Northeast Los Angeles	Yes	ABMI	DB50
Los Angeles	4854 VAN NOORD AVE	91423	2358021011	0.000	0.000	0.000	0.162	Shortfall of Sites	0.155	Low Medium II Residential	[Q]RD1.5-1	0	0	0	50.141	0.162		Residential - Five or More Units or Apartments (Any Combination) · 4 Stories or Less, 6	168B161 291		Van Nuys - North Sherman Oaks	Yes	ABMI	DB50
Los Angeles	4850 VAN NOORD AVE	91423	2358021012	0.000	0.000	0.000	0.162	Shortfall of Sites	0.155	Low Medium II Residential	[Q]RD1.5-1	0	0	0	50.141	0.162		Residential - Five or More Units or Apartments (Any Combination) · 4 Stories or Less, 6	168B161 301		Van Nuys - North Sherman Oaks	Yes	ABMI	DB50
Los Angeles	2215 NORWALK AVE	90041	5685011013	0.000	0.000	0.000	0.162	Shortfall of Sites	0.175	Low Medium II Residential	RD1.5-1	0	0	0	44.524	0.162		Residential - Five or More Units or Apartments (Any Combination) · 4 Stories or Less, 6	160-5A221 302		Northeast Los Angeles	Yes	ABMI	DB50
Los Angeles	5760 HAZELTINE AVE	91401	2246017005	0.000	0.000	0.000	0.162	Shortfall of Sites	0.159	Low Medium II Residential	[Q]RD1.5-1	0	0	0	48.744	0.162		Residential - Five or More Units or Apartments (Any Combination) · 4 Stories or Less, 6	174B153 306		Van Nuys - North Sherman Oaks	Yes	ABMI	DB50
Los Angeles	4844 VAN NOORD AVE	91423	2358021013	0.000	0.000	0.000	0.162	Shortfall of Sites	0.155	Low Medium II Residential	[Q]RD1.5-1	0	0	0	50.141	0.162		Residential - Five or More Units or Apartments (Any Combination) · 4 Stories or Less, 6	168B161 313		Van Nuys - North Sherman Oaks	Yes	ABMI	DB50
Los Angeles	5754 HAZELTINE AVE	91401	2246017004	0.000	0.000	0.000	0.162	Shortfall of Sites	0.161	Low Medium II Residential	[Q]RD1.5-1	0	0	0	48.378	0.162		Residential - Five or More Units or Apartments (Any Combination) · 4 Stories or Less, 6	174B153 322		Van Nuys - North Sherman Oaks	Yes	ABMI	DB50
Los Angeles	4840 VAN NOORD AVE	91423	2358021014	0.000	0.000	0.000	0.162	Shortfall of Sites	0.155	Low Medium II Residential	[Q]RD1.5-1	0	0	0	50.142	0.162		Residential - Five or More Units or Apartments (Any Combination) · 4 Stories or Less, 6	168B161 339		Van Nuys - North Sherman Oaks	Yes	ABMI	DB50
Los Angeles	5748 HAZELTINE AVE	91401	2246017003	0.000	0.000	0.000	0.162	Shortfall of Sites	0.161	Low Medium II Residential	[Q]RD1.5-1	0	0	0	48.384	0.162		Residential - Five or More Units or Apartments (Any Combination) · 4 Stories or Less, 6	174B153 342		Van Nuys - North Sherman Oaks	Yes	ABMI	DB50
Los Angeles	5742 HAZELTINE AVE	91401	2246017002	0.000	0.000	0.000	0.162	Shortfall of Sites	0.161	Low Medium II Residential	[Q]RD1.5-1	0	0	0	48.389	0.162		Residential - Five or More Units or Apartments (Any Combination) · 4 Stories or Less, 6	174B153 370		Van Nuys - North Sherman Oaks	Yes	ABMI	DB50
Los Angeles	5740 HAZELTINE AVE	91401	2246017020	0.000	0.000	0.000	0.162	Shortfall of Sites	0.158	Low Medium II Residential	[Q]RD1.5-1	0	0	0	49.163	0.162		Residential - Five or More Units or Apartments (Any Combination) · 4 Stories or Less, 6	174B153 385		Van Nuys - North Sherman Oaks	Yes	ABMI	DB50
Los Angeles	1271 W 8TH ST	90731	7459022008	0.000	0.000	0.000	0.162	Shortfall of Sites	0.155	Low Medium II Residential	RD1.5-1XL	0	0	0	50.147	0.162		Residential - Five or More Units or Apartments (Any Combination) · 4 Stories or Less, 6	015B193 552		San Pedro	Yes	ABMI	DB50
Los Angeles	1715 S BARRINGTON AVE	90025	4262017007	0.000	0.000	0.000	0.162	Shortfall of Sites	0.154	Low Medium II Residential	[Q]RD1.5-1	0	0	0	50.324	0.162		Residential - Five or More Units or Apartments (Any Combination) · 4 Stories or Less, 6	126B149 710		West Los Angeles	Yes	ABMI	DB50
Los Angeles	2468 BARRY AVE	90064	4260032032	0.000	0.000	0.000	0.162	Shortfall of Sites	0.166	Low Medium Residential	RD1.5-1	0	0	0	46.707	0.162		Residential - Five or More Units or Apartments (Any Combination) · 4 Stories or Less, 6	123B153 869		Palms - Mar Vista - Del Rey	Yes	ABMI	DB50
Los Angeles	11720 NEBRASKA AVE	90025	4262022014	0.000	0.000	0.000	0.162	Shortfall of Sites	0.163	Low Medium II Residential	[Q]RD1.5-1	0	0	0	47.805	0.162		Residential - Five or More Units or Apartments (Any Combination) · 4 Stories or Less, 6	126B149 938		West Los Angeles	Yes	ABMI	DB50
Los Angeles	12914 VALLEYHEART DR	91604	2375022035	0.000	0.000	0.000	0.162	Shortfall of Sites	0.082	Medium Residential	R3-1-RIO	0	0	0	94.818	0.162		Residential - Five or More Units or Apartments (Any Combination) · 4 Stories or Less - Pool, 6	165B161 949		Sherman Oaks - Studio City - Toluca Lake - Cahuenga Pass	Yes	ABMI	DB50
Los Angeles	14339 ALBERS ST	91401	2245009022	0.000	0.000	0.000	0.162	Shortfall of Sites	0.162	Low Medium II Residential	[Q]RD1.5-1	0	0	0	48.015	0.162		Residential - Five or More Units or Apartments (Any Combination) · 4 Stories or Less, 6	174B149 1226		Van Nuys - North Sherman Oaks	Yes	ABMI	DB50
Los Angeles	14333 ALBERS ST	91401	2245009023	0.000	0.000	0.000	0.162	Shortfall of Sites	0.162	Low Medium II Residential	[Q]RD1.5-1	0	0	0	48.017	0.162		Residential - Five or More Units or Apartments (Any Combination) · 4 Stories or Less, 6	174B149 1227		Van Nuys - North Sherman Oaks	Yes	ABMI	DB50
Los Angeles	1222 W 9TH ST	90731	7459022025	0.000	0.000	0.000	0.162	Shortfall of Sites	0.155	Low Medium II Residential	RD1.5-1XL	0	0	0	50.120	0.162		Residential - Five or More Units or Apartments (Any Combination) · 4 Stories or Less, 6	015B193 637		San Pedro	Yes	ABMI	DB50 , OPP RC2
Los Angeles	5715 W ADAMS BLVD	90016	5048004041	0.000	0.000	0.000	0.162	Shortfall of Sites	0.074	Neighborhood Commercial	C2-1VL-CPIO	0	0	0	2.729	0.162		Commercial - Office Building - One Story, 0	123B173 820		West Adams - Baldwin Hills - Leimert	No	ABMI	ARO
Los Angeles	2450 S SHENANDOAH ST	90034	4301017904	0.000	0.000	0.000	0.162	Shortfall of Sites	0.088	Public Facilities	PF-1	0	0	0	153.741	0.162		Miscellaneous - Government Owned Property, 0	126B169 1417		West Adams - Baldwin Hills - Leimert	No	ABMI	PF
Los Angeles	16821 ALBERS ST	91436	2251009031	0.000	0.000	0.000	0.162	Shortfall of Sites	0.107	Low II Residential	R1-1-RIO	0	0	0	66.287	0.162		Residential - Single Family Residence, 1	174B133 715	1 per lot	Encino - Tarzana	No	ABMI	AHO , ENC CPU
Los Angeles	6326 WEST BLVD	90043	4006007010	0.000	0.000	0.000	0.162	Shortfall of Sites	0.233	Neighborhood Commercial	C2-1VL-CPIO	0	0	0	0.869	0.162		Commercial - Office Building - One Story, 0	105B185 999		West Adams - Baldwin Hills - Leimert	No	ABMI	ARO
Los Angeles	8200 S BROADWAY	90003	6031032013	0.000	0.000	0.000	0.162	Shortfall of Sites	0.140	Neighborhood Commercial	C2-1VL-CPIO	0	0	0	1.450	0.162		Commercial - Office Building - Office and Residential - One Story, 0	099B201 1088		Southeast Los Angeles	No	ABMI	ARO
Los Angeles	4126 ARLINGTON AVE	90008	5022017049	0.000	0.000	0.000	0.162	Shortfall of Sites	0.035	Community Commercial	[Q]R4-1	0	0	0	102.494	0.162		Institutional - Church - One Story, 0	114B189 470		West Adams - Baldwin Hills - Leimert	No	ABMI	FBO
Los Angeles	2020 OAK ST	90007	5124021906	0.081	0.081	0.000	0.000	Shortfall of Sites	0.105	Public Facilities	PF-1-O-HPOZ	0	0	0	153.741	0.162		Miscellaneous - Government Owned Property, 0	124-5A203 132		South Los Angeles	No	LI	PF
Los Angeles	0	0	5049030902	0.000	0.000	0.000	0.000	Shortfall of Sites	0.105	Public Facilities	PF-1	0	0	0	153.741	0.000		Miscellaneous - Government Owned Property, 0	120B181 202		West Adams - Baldwin Hills - Leimert	No		PF

Jurisdiction Name	Site Address/Intersection	5 Digit ZIP Code	Assessor Parcel Number	Very Low-Income	Low-Income	Moderate-Income	Above Moderate-Income	Type of Shortfall	Parcel Size (Acres)	Current General Plan Designation	Current Zoning	Proposed General Plan (GP) Designation	Proposed Zoning	Minimum Density Allowed	Maximum Density Allowed	Total Capacity	Vacant/ Nonvacant	Description of Existing Uses	PIN	Base Density Per Acre	Community Plan Area	Rent Stabalization Ordinance	Income Category	Applicable Rezoning Program (Program informing values in Column Q listed first)
Los Angeles	1273 S COCHRAN AVE	90019	5085014035	0.000	0.000	0.000	0.162	Shortfall of Sites	0.108	Limited Commercial	C1-1-O	0	0	0	1.864	0.162		Industrial - Warehousing, Distribution, Storage - Warehousing, Distribution, Under 10,000 SF - One Story, 0	129B181 312		Wilshire	No	ABMI	ARO
Los Angeles	5643 CAHUENGA BLVD	91601	2415023018	0.000	0.000	0.000	0.162	Shortfall of Sites	0.060	Neighborhood Office Commercial	CR-1VL	0	0	0	3.357	0.162		Commercial - Store Combination - Store and Residential Combination - One Story, 0	174B177 406		North Hollywood - Valley Village	No	ABMI	ARO
Los Angeles	6621 S HOOVER ST	90044	6013010044	0.000	0.000	0.000	0.162	Shortfall of Sites	0.030	Neighborhood Commercial	C2-1VL-CPIO	0	0	0	10.445	0.162		Commercial - Store Combination - Store and Residential Combination - One Story, 0	102B197 261		South Los Angeles	No	ABMI	ARO
Los Angeles	2020 OAK ST	90007	5124021906	0.081	0.081	0.000	0.000	Shortfall of Sites	0.105	Public Facilities	PF-1-O-HPOZ	0	0	0	153.741	0.162		Miscellaneous - Government Owned Property, 0	124-5A203 155		South Los Angeles	No	LI	PF
Los Angeles	0	0	4261010908	0.000	0.000	0.000	0.162	Shortfall of Sites	0.088	Public Facilities	PF-1XL	0	0	0	153.741	0.162		Miscellaneous - Government Owned Property, 0	126B149 133		West Los Angeles	No	ABMI	PF
Los Angeles	5055 LAURELGROVE AVE	91607	2356021010	0.000	0.000	0.000	0.161	Shortfall of Sites	0.015	Low Residential	R1-1	0	0	0	99.000	0.161		Residential - Single Family Residence, 1	171B165 821		North Hollywood - Valley Village	No	ABMI	TOC EXP
Los Angeles	1253 W JEFFERSON BLVD	90007	5040026913	0.081	0.081	0.000	0.000	Shortfall of Sites	0.105	Public Facilities	PF-1-O	0	0	0	153.741	0.161	Vacant	Residential - Single Family Residence - Vacant Land, 0	120B197 550		South Los Angeles	No	LI	PF
Los Angeles	1249 W JEFFERSON BLVD	90007	5040026914	0.081	0.081	0.000	0.000	Shortfall of Sites	0.105	Public Facilities	PF-1-O	0	0	0	153.741	0.161		Residential - Single Family Residence, 0	120B197 551		South Los Angeles	No	LI	PF
Los Angeles	1537 ALCAZAR ST	90033	5201004902	0.081	0.081	0.000	0.000	Shortfall of Sites	0.105	Public Facilities	PF-1	0	0	0	153.741	0.161		Miscellaneous - Government Owned Property, 0	135A225 16		Northeast Los Angeles	No	LI	PF
Los Angeles	0	0	4264009900	0.000	0.000	0.000	0.161	Shortfall of Sites	0.087	Public Facilities	[Q]PF-1XL	0	0	0	153.741	0.161		Miscellaneous - Government Owned Property, 0	129B141 400		Brentwood - Pacific Palisades	No	ABMI	PF
Los Angeles	1070 N VAN NESS AVE	90038	5536014900	0.081	0.081	0.000	0.000	Shortfall of Sites	0.105	Public Facilities	[Q]PF-1XL	0	0	0	153.741	0.161		Miscellaneous - Government Owned Property, 0	144B189 750		Hollywood	No	LI	PF
Los Angeles	2509 W SLAUSON AVE	90043	5006033016	0.000	0.000	0.000	0.161	Shortfall of Sites	0.133	Neighborhood Commercial	C2-1VL-CPIO	0	0	0	1.685	0.161		Commercial - Store Combination - Store and Residential Combination - One Story, 0	108B189 1313		West Adams - Baldwin Hills - Leimert	Yes	ABMI	ARO
Los Angeles	2000 S VERMONT AVE	90007	5056030904	0.080	0.080	0.000	0.000	Shortfall of Sites	0.105	Public Facilities	PF-1	0	0	0	153.741	0.161		Commercial - Auto, Recreation Equipment, Construction Equipment Sales and Service - Auto Body Repair Shop - One Story, 0	126B197 1065		South Los Angeles	No	LI	PF
Los Angeles	8263 SAN FERNANDO RD	91352	2314003015	0.000	0.000	0.000	0.161	Shortfall of Sites	0.052	General Commercial	[Q]C2-1VL-CDO-CUGU	0	0	0	4.326	0.161		Commercial - Store Combination - Store and Residential Combination - One Story, 0	192B173 680		Sun Valley - La Tuna Canyon	Yes	ABMI	ARO
Los Angeles	8263 SAN FERNANDO RD	91352	2314003015	0.000	0.000	0.000	0.161	Shortfall of Sites	0.052	General Commercial	[Q]C2-1VL-CDO-CUGU	0	0	0	4.327	0.161		Commercial - Store Combination - Store and Residential Combination - One Story, 0	192B173 700		Sun Valley - La Tuna Canyon	Yes	ABMI	ARO
Los Angeles	0	0	5003014920	0.080	0.080	0.000	0.000	Shortfall of Sites	0.105	Public Facilities	PF-1	0	0	0	153.741	0.161		Miscellaneous - Government Owned Property, 0	108B193 391		South Los Angeles	No	LI	PF
Los Angeles	0	0	5003014920	0.080	0.080	0.000	0.000	Shortfall of Sites	0.105	Public Facilities	PF-1	0	0	0	153.741	0.161		Miscellaneous - Government Owned Property, 0	108B193 478		South Los Angeles	No	LI	PF
Los Angeles	8751 LANKERSHIM BLVD	91352	2631012047	0.000	0.000	0.000	0.161	Shortfall of Sites	0.143	Commercial Manufacturing	(F)CM-1-CUGU	0	0	0	1.557	0.161		Commercial - Hotel and Motel - Motel - Under 50 Rooms - One Story, 0	195B169 449		Sun Valley - La Tuna Canyon	Yes	ABMI	ARO
Los Angeles	17023 OTSEGO ST	91316	2258023039	0.000	0.000	0.000	0.161	Shortfall of Sites	0.015	Low II Residential	RE9-1	0	0	0	66.287	0.161		Residential - Single Family Residence - Pool, 0	171B133 534	10	Encino - Tarzana	No	ABMI	AHO , ENC CPU
Los Angeles	0	0	6075028030	0.000	0.000	0.000	0.161	Shortfall of Sites	0.034	Community Commercial	C2-2D-CPIO	0	0	0	10.757	0.161		Commercial - Store Combination - Store and Residential Combination - One Story, 0	087A201 415		South Los Angeles	Yes	ABMI	ARO
Los Angeles	1635 S SAN PEDRO ST	90015	5127002915	0.080	0.080	0.000	0.000	Shortfall of Sites	0.104	Public Facilities	PF-1-O	0	0	0	153.741	0.161		Industrial - Light Manufacturing - One Story, 0	121-5A209 43		Southeast Los Angeles	No	LI	PF
Los Angeles	7710 S BROADWAY	90003	6031017003	0.000	0.000	0.000	0.161	Shortfall of Sites	0.143	Neighborhood Commercial	C2-1VL-CPIO	0	0	0	1.557	0.161		Commercial - Store Combination - Store and Residential Combination - One Story, 0	099B201 296		Southeast Los Angeles	Yes	ABMI	ARO
Los Angeles	5320 W ADAMS BLVD	90016	5043006030	0.000	0.000	0.000	0.161	Shortfall of Sites	0.054	Neighborhood Commercial	C2-1VL-CPIO	0	0	0	102.494	0.161		Institutional - Church - One Story, 0	123B177 1025		West Adams - Baldwin Hills - Leimert	No	ABMI	FBO
Los Angeles	2941 W 70TH ST	90043	4008011058	0.080	0.080	0.000	0.000	Shortfall of Sites	0.104	Public Facilities	PF-1	0	0	0	153.741	0.160		Institutional - School (Private) - One Story, 0	102B189 812		West Adams - Baldwin Hills - Leimert	No	LI	PF
Los Angeles	5621 W ADAMS BLVD	90016	5048002043	0.000	0.000	0.000	0.160	Shortfall of Sites	0.060	Neighborhood Commercial	C2-1VL-CPIO	0	0	0	3.360	0.160		Industrial - Light Manufacturing - One Story, 0	123B177 982		West Adams - Baldwin Hills - Leimert	No	ABMI	ARO
Los Angeles	5621 W ADAMS BLVD	90016	5048002043	0.000	0.000	0.000	0.160	Shortfall of Sites	0.060	Neighborhood Commercial	C2-1VL-CPIO	0	0	0	3.360	0.160		Industrial - Light Manufacturing - One Story, 0	123B177 983		West Adams - Baldwin Hills - Leimert	No	ABMI	ARO
Los Angeles	3170 BUDAU AVE	90032	5220012900	0.080	0.080	0.000	0.000	Shortfall of Sites	0.104	Public Facilities	[Q]PF-1D	0	0	0	153.741	0.160		Miscellaneous - Government Owned Property, 0	141A235 82		Northeast Los Angeles	No	LI	PF
Los Angeles	5806 3RD AVE	90043	4005022001	0.000	0.000	0.000	0.160	Shortfall of Sites	0.104	Neighborhood Commercial	C2-1VL-CPIO	0	0	0	2.150	0.160		Commercial - Office Building - Office and Residential - One Story, 0	108B189 1397		West Adams - Baldwin Hills - Leimert	Yes	ABMI	ARO
Los Angeles	10811 S MAIN ST	90061	6074010900	0.000	0.000	0.000	0.000	Shortfall of Sites	0.130	Public Facilities	PF-1	0	0	0	153.741	0.000		Miscellaneous - Government Owned Property - Government Services - Police and Fire Station, 0	088-5A203 19		Southeast Los Angeles	No		PF
Los Angeles	7231 AMESTOY AVE	91406	2227012008	0.000	0.000	0.000	0.160	Shortfall of Sites	0.204	Low Residential	R1-1	0	0	0	66.287	0.160		, 2	186B133 1128	1 per lot	Reseda - West Van Nuys	No	ABMI	AHO , RES CPU
Los Angeles	1319 E 41ST ST	90011	5114036901	0.080	0.080	0.000	0.000	Shortfall of Sites	0.104	Public Facilities	PF-1	0	0	0	153.741	0.160		Miscellaneous - Government Owned Property, 0	117A211 364		Southeast Los Angeles	No	LI	PF
Los Angeles	1152 E 114TH ST	90059	6072029005	0.000	0.000	0.000	0.160	Shortfall of Sites	0.062	Community Commercial	C2-2D-CPIO	0	0	0	3.207	0.160		Commercial - Store Combination - Store and Residential Combination - One Story, 0	087A209 414		Southeast Los Angeles	No	ABMI	ARO
Los Angeles	5223 ALHAMA DR	91364	2167004047	0.000	0.000	0.000	0.160	Shortfall of Sites	0.013	Low Residential	R1-1	0	0	0	66.287	0.160		, 0	171B105 1261	1 per lot	Canoga Park - Winnetka - Woodland Hills - West Hills	No	ABMI	AHO , CPK CPU
Los Angeles	5324 S CENTRAL AVE	90011	5104014037	0.000	0.000	0.000	0.160	Shortfall of Sites	0.053	Neighborhood Commercial	C2-1-CPIO	0	0	0	102.494	0.160		Institutional - Church - One Story, 0	108B209 495		Southeast Los Angeles	No	ABMI	FBO
Los Angeles	2918 S LA BREA AVE	90016	5049030905	0.000	0.000	0.000	0.000	Shortfall of Sites	0.104	Public Facilities	PF-1	0	0	0	153.741	0.000		Miscellaneous - Government Owned Property, 0	120B181 224		West Adams - Baldwin Hills - Leimert	No		PF
Los Angeles	3722 BOYCE AVE	90039	5435012026	0.000	0.000	0.000	0.160	Shortfall of Sites	0.029	Low Residential	R1-1-RIO	0	0	0	102.494	0.160		Institutional - Church - One Story, 0	156A207 451		Northeast Los Angeles	No	ABMI	FBO
Los Angeles	515 ECHANDIA ST	90033	5174010014	0.000	0.000	0.000	0.160	Shortfall of Sites	0.035	Low Medium II Residential	RD1.5-1-RIO-CUGU	0	0	0	102.494	0.160		Institutional - Church - One Story, 0	130-5A221 368		Boyle Heights	No	ABMI	FBO
Los Angeles	5038 ENCINO AVE	91316	2257016019	0.000	0.000	0.000	0.160	Shortfall of Sites	0.013	Very Low I Residential	RA-1	0	0	0	66.287	0.160		Residential - Single Family Residence - Pool, 0	171B129 368	10	Encino - Tarzana	No	ABMI	AHO , ENC CPU
Los Angeles	5708 CAHUENGA BLVD	91601	2415025035	0.000	0.000	0.000	0.160	Shortfall of Sites	0.055	Highway Oriented Commercial	C2-1VL	0	0	0	3.612	0.160		Industrial - Light Manufacturing - One Story, 0	174B177 310		North Hollywood - Valley Village	No	ABMI	ARO
Los Angeles	5706 CAHUENGA BLVD	91601	2415025034	0.000	0.000	0.000	0.160	Shortfall of Sites	0.055	Highway Oriented Commercial	C2-1VL	0	0	0	3.611	0.160		Industrial - Light Manufacturing - One Story, 0	174B177 316		North Hollywood - Valley Village	No	ABMI	ARO
Los Angeles	6820 MCKINLEY AVE	90001	6007015024	0.000	0.000	0.000	0.160	Shortfall of Sites	0.104	Public Facilities	PF-1	0	0	0	153.741	0.160		Industrial - Light Manufacturing - One Story, 0	102B205 1683		Southeast Los Angeles	No	ABMI	PF
Los Angeles	0	0	5021005902	0.000	0.000	0.000	0.000	Shortfall of Sites	0.104	Public Facilities	PF-1	0	0	0	153.741	0.000		Miscellaneous - Government Owned Property - Government Services - Police and Fire Station, 0	114B193 396		South Los Angeles	No		PF
Los Angeles	1000 GRATTAN ST	90015	5137014903	0.000	0.000	0.000	0.160	Shortfall of Sites	0.104	Public Facilities	PF-1XL	0	0	0	153.741	0.160		Miscellaneous - Government Owned Property, 0	129A205 224		Westlake	No	ABMI	PF
Los Angeles	0	0	5409021900	0.000	0.000	0.000	0.000	Shortfall of Sites	0.104	Public Facilities	PF-1XL-RIO	0	0	0	153.741	0.000		Miscellaneous - Government Owned Property, 0	132A217 120		Central City North	No		PF
Los Angeles	3012 CHAUCER ST	90065	5454029041	0.000	0.000	0.000	0.160	Shortfall of Sites	0.012	Neighborhood Commercial	[Q]C4-1XL-CDO	0	0	0	24.584	0.160		Commercial - Store Combination - Store and Residential Combination - One Story, 0	147A217 237		Northeast Los Angeles	No	ABMI	ARO
Los Angeles	10625 PLAINVIEW AVE	91042	2557024909	0.000	0.000	0.000	0.160	Shortfall of Sites	0.104	Public Facilities	[Q]PF-1XL	0	0	0	153.741	0.160		Miscellaneous - Government Owned Property, 0	207A195 189		Sunland - Tujunga - Lake View Terrace - Shadow Hills - East La Tuna Canyon	No	ABMI	PF
Los Angeles	10625 PLAINVIEW AVE	91042	2557024909	0.000	0.000	0.000	0.160	Shortfall of Sites	0.104	Public Facilities	[Q]PF-1XL	0	0	0	153.741	0.160		Miscellaneous - Government Owned Property, 0	207A195 207		Sunland - Tujunga - Lake View Terrace - Shadow Hills - East La Tuna Canyon	No	ABMI	PF
Los Angeles	2829 S GRAND AVE	90007	5122017907	0.000	0.000	0.000	0.160	Shortfall of Sites	0.104	Public Facilities	PF-1	0	0	0	153.741	0.160		Miscellaneous - Government Owned Property, 0	120A203 64		Southeast Los Angeles	No	ABMI	PF
Los Angeles	10625 PLAINVIEW AVE	91042	2557024909	0.000	0.000	0.000	0.160	Shortfall of Sites	0.104	Public Facilities	[Q]PF-1XL	0	0	0	153.741	0.160		Miscellaneous - Government Owned Property, 0	207A195 222		Sunland - Tujunga - Lake View Terrace - Shadow Hills - East La Tuna Canyon	No	ABMI	PF
Los Angeles	10625 PLAINVIEW AVE	91042	2557024909	0.000	0.000	0.000	0.160	Shortfall of Sites	0.104	Public Facilities	[Q]PF-1XL	0	0	0	153.741	0.160		Miscellaneous - Government Owned Property, 0	207A195 252		Sunland - Tujunga - Lake View Terrace - Shadow Hills - East La Tuna Canyon	No	ABMI	PF
Los Angeles	5607 S VAN NESS AVE	90062	5005007908	0.000	0.000	0.000	0.160	Shortfall of Sites	0.104	Public Facilities	PF-1	0	0	0	153.741	0.160		Miscellaneous - Government Owned Property, 0	108B189 982		West Adams - Baldwin Hills - Leimert	No	ABMI	PF
Los Angeles	10625 PLAINVIEW AVE	91042	2557024909	0.000	0.000	0.000	0.160	Shortfall of Sites	0.104	Public Facilities	[Q]PF-1XL	0	0	0	153.741	0.160		Miscellaneous - Government Owned Property, 0	207A195 264		Sunland - Tujunga - Lake View Terrace - Shadow Hills - East La Tuna Canyon	No	ABMI	PF
Los Angeles	10625 PLAINVIEW AVE	91042	2557024909	0.000	0.000	0.000	0.160	Shortfall of Sites	0.104	Public Facilities	[Q]PF-1XL	0	0	0	153.741	0.160		Miscellaneous - Government Owned Property, 0	207A195 274		Sunland - Tujunga - Lake View Terrace - Shadow Hills - East La Tuna Canyon	No	ABMI	PF
Los Angeles	0	0	5005007916	0.000	0.000	0.000	0.160	Shortfall of Sites	0.104	Public Facilities	PF-1	0	0	0	153.741	0.160	Vacant	Residential - Single Family Residence - Vacant Land, 0	108B189 961		West Adams - Baldwin Hills - Leimert	No	ABMI	PF

Jurisdiction Name	Site Address/Intersection	5 Digit ZIP Code	Assessor Parcel Number	Very Low-Income	Low-Income	Moderate-Income	Above Moderate-Income	Type of Shortfall	Parcel Size (Acres)	Current General Plan Designation	Current Zoning	Proposed General Plan (GP) Designation	Proposed Zoning	Minimum Density Allowed	Maximum Density Allowed	Total Capacity	Vacant/ Nonvacant	Description of Existing Uses	PIN	Base Density Per Acre	Community Plan Area	Rent Stabalization Ordinance	Income Category	Applicable Rezoning Program (Program informing values in Column Q listed first)
Los Angeles	10625 PLAINVIEW AVE	91042	2557024909	0.000	0.000	0.000	0.160	Shortfall of Sites	0.104	Public Facilities	[Q]PF-1XL	0	0	0	153.741	0.160		Miscellaneous - Government Owned Property, 0	207A195 283		Sunland - Tujunga - Lake View Terrace - Shadow Hills - East La Tuna Canyon	No	ABMI	PF
Los Angeles	10625 PLAINVIEW AVE	91042	2557024909	0.000	0.000	0.000	0.160	Shortfall of Sites	0.104	Public Facilities	[Q]PF-1XL	0	0	0	153.741	0.160		Miscellaneous - Government Owned Property, 0	207A195 293		Sunland - Tujunga - Lake View Terrace - Shadow Hills - East La Tuna Canyon	No	ABMI	PF
Los Angeles	524 N SPRING ST	90012	5408006900	0.000	0.000	0.000	0.160	Shortfall of Sites	0.104	Public Facilities	[T][Q]PF-2D	0	0	0	153.741	0.160		Miscellaneous - Government Owned Property, 0	132A215 70		Central City	No	ABMI	PF
Los Angeles	5527 S VAN NESS AVE	90062	5005007907	0.000	0.000	0.000	0.160	Shortfall of Sites	0.104	Public Facilities	PF-1	0	0	0	153.741	0.160		Miscellaneous - Government Owned Property, 0	108B189 940		West Adams - Baldwin Hills - Leimert	No	ABMI	PF
Los Angeles	8727 KITTYHAWK AVE	90045	4123005029	0.000	0.000	0.000	0.159	Shortfall of Sites	0.013	Low Residential	R1-1	0	0	0	113.635	0.159		Residential - Single Family Residence, 1	096B169 721	1 per lot	Westchester - Playa del Rey	No	ABMI	OPP RC , WPDR CPU, AHO
Los Angeles	5523 S VAN NESS AVE	90062	5005007906	0.000	0.000	0.000	0.159	Shortfall of Sites	0.104	Public Facilities	PF-1	0	0	0	153.741	0.159		Miscellaneous - Government Owned Property, 0	108B189 919		West Adams - Baldwin Hills - Leimert	No	ABMI	PF
Los Angeles	5519 S VAN NESS AVE	90062	5005007905	0.000	0.000	0.000	0.159	Shortfall of Sites	0.104	Public Facilities	PF-1	0	0	0	153.741	0.159		Miscellaneous - Government Owned Property, 0	108B189 898		West Adams - Baldwin Hills - Leimert	No	ABMI	PF
Los Angeles	0	0	5005007914	0.000	0.000	0.000	0.159	Shortfall of Sites	0.104	Public Facilities	PF-1	0	0	0	153.741	0.159		Miscellaneous - Government Owned Property, 0	108B189 877		West Adams - Baldwin Hills - Leimert	No	ABMI	PF
Los Angeles	102 E 84TH PL	90003	6030015001	0.000	0.000	0.000	0.159	Shortfall of Sites	0.127	Neighborhood Commercial	C2-1VL-CPIO	0	0	0	1.565	0.159		Commercial - Store Combination - Store and Residential Combination - One Story, 0	097-5A205 190		Southeast Los Angeles	No	ABMI	ARO
Los Angeles	2506 W MARTIN LUTHER KING JR BLVD	90008	5023024026	0.000	0.000	0.000	0.159	Shortfall of Sites	0.063	Neighborhood Commercial	C2-1VL-CPIO	0	0	0	3.184	0.159		Commercial - Store Combination - Store and Residential Combination - One Story, 0	114B189 403		West Adams - Baldwin Hills - Leimert	No	ABMI	ARO
Los Angeles	0	0	5005007913	0.000	0.000	0.000	0.159	Shortfall of Sites	0.104	Public Facilities	PF-1	0	0	0	153.741	0.159		Miscellaneous - Government Owned Property, 0	108B189 858		West Adams - Baldwin Hills - Leimert	No	ABMI	PF
Los Angeles	14016 VENTURA BLVD	91423	2266015002	0.000	0.000	0.000	0.159	Shortfall of Sites	0.126	General Commercial	C2-1VL	0	0	0	1.313	0.159		Commercial - Store Combination - Store and Residential Combination - One Story, 0	165B153 520		Sherman Oaks - Studio City - Toluca Lake - Cahuenga Pass	No	ABMI	ARO
Los Angeles	524 N SPRING ST	90012	5408006900	0.000	0.000	0.000	0.159	Shortfall of Sites	0.104	Public Facilities	[T][Q]PF-2D	0	0	0	153.741	0.159		Miscellaneous - Government Owned Property, 0	132A215 64		Central City	No	ABMI	PF
Los Angeles	2801 W TEMPLE ST	90026	5156015028	0.000	0.000	0.000	0.159	Shortfall of Sites	0.035	Community Commercial	RAS3-1VL	0	0	0	102.494	0.159		Institutional - Church - One Story, 0	138A203 66		Silver Lake - Echo Park - Elysian Valley	No	ABMI	FBO
Los Angeles	0	0	5204011903	0.000	0.000	0.000	0.159	Shortfall of Sites	0.104	Public Facilities	PF-1-CDO	0	0	0	153.741	0.159		Miscellaneous - Government Owned Property, 0	138A221 179		Northeast Los Angeles	No	ABMI	PF
Los Angeles	0	0	2258018900	0.000	0.000	0.000	0.159	Shortfall of Sites	0.086	Public Facilities	[Q]PF-1XL	0	0	0	153.741	0.159		Miscellaneous - Government Owned Property - Recreation - General, 0	168B133 84		Encino - Tarzana	No	ABMI	PF , ENC CPU
Los Angeles	0	0	2258018900	0.000	0.000	0.000	0.159	Shortfall of Sites	0.086	Public Facilities	[Q]PF-1XL	0	0	0	153.741	0.159		Miscellaneous - Government Owned Property - Recreation - General, 0	168B133 79		Encino - Tarzana	No	ABMI	PF , ENC CPU
Los Angeles	0	0	2258018900	0.000	0.000	0.000	0.159	Shortfall of Sites	0.086	Public Facilities	[Q]PF-1XL	0	0	0	153.741	0.159		Miscellaneous - Government Owned Property - Recreation - General, 0	168B133 76		Encino - Tarzana	No	ABMI	PF , ENC CPU
Los Angeles	0	0	2258018900	0.000	0.000	0.000	0.159	Shortfall of Sites	0.086	Public Facilities	[Q]PF-1XL	0	0	0	153.741	0.159		Miscellaneous - Government Owned Property - Recreation - General, 0	168B133 71		Encino - Tarzana	No	ABMI	PF , ENC CPU
Los Angeles	0	0	2258018900	0.000	0.000	0.000	0.159	Shortfall of Sites	0.086	Public Facilities	[Q]PF-1XL	0	0	0	153.741	0.159		Miscellaneous - Government Owned Property - Recreation - General, 0	168B133 66		Encino - Tarzana	No	ABMI	PF , ENC CPU
Los Angeles	5507 S VAN NESS AVE	90062	5005007904	0.000	0.000	0.000	0.159	Shortfall of Sites	0.103	Public Facilities	PF-1	0	0	0	153.741	0.159		Miscellaneous - Government Owned Property, 0	108B189 838		West Adams - Baldwin Hills - Leimert	No	ABMI	PF
Los Angeles	0	0	2258018900	0.000	0.000	0.000	0.159	Shortfall of Sites	0.086	Public Facilities	[Q]PF-1XL	0	0	0	153.741	0.159		Miscellaneous - Government Owned Property - Recreation - General, 0	168B133 61		Encino - Tarzana	No	ABMI	PF , ENC CPU
Los Angeles	5614 S MAIN ST	90037	5101018013	0.000	0.000	0.000	0.159	Shortfall of Sites	0.123	Neighborhood Commercial	C2-1VL-CPIO	0	0	0	1.616	0.159		Industrial - Light Manufacturing - One Story, 0	108B205 902		Southeast Los Angeles	No	ABMI	ARO
Los Angeles	0	0	5114015901	0.000	0.000	0.000	0.000	Shortfall of Sites	0.103	Public Facilities	PF-1	0	0	0	153.741	0.000		Miscellaneous - Government Owned Property, 0	115-5A209 46		Southeast Los Angeles	No		PF
Los Angeles	0	0	2258018900	0.000	0.000	0.000	0.159	Shortfall of Sites	0.086	Public Facilities	[Q]PF-1XL	0	0	0	153.741	0.159		Miscellaneous - Government Owned Property - Recreation - General, 0	168B133 54		Encino - Tarzana	No	ABMI	PF , ENC CPU
Los Angeles	1711 MONTANA ST	90026	5419022904	0.000	0.000	0.000	0.159	Shortfall of Sites	0.103	Public Facilities	[Q]PF-1XL	0	0	0	153.741	0.159		Miscellaneous - Government Owned Property, 0	141A209 376		Silver Lake - Echo Park - Elysian Valley	No	ABMI	PF
Los Angeles	0	0	2258018900	0.000	0.000	0.000	0.159	Shortfall of Sites	0.086	Public Facilities	[Q]PF-1XL	0	0	0	153.741	0.159		Miscellaneous - Government Owned Property - Recreation - General, 0	168B133 42		Encino - Tarzana	No	ABMI	PF , ENC CPU
Los Angeles	10451 S FIGUEROA ST	90003	6061026023	0.000	0.000	0.000	0.159	Shortfall of Sites	0.082	Neighborhood Commercial	C2-1VL-CPIO	0	0	0	2.423	0.159		Commercial - Professional Building - One Story, 0	090A201 123		South Los Angeles	No	ABMI	ARO
Los Angeles	1508 254TH ST	90710	7410006900	0.000	0.000	0.000	0.159	Shortfall of Sites	0.103	Public Facilities	[Q]PF-1XL	0	0	0	153.741	0.159		Miscellaneous - Government Owned Property, 0	036B193 557		Wilmington - Harbor City	No	ABMI	PF
Los Angeles	0	0	2258018900	0.000	0.000	0.000	0.159	Shortfall of Sites	0.086	Public Facilities	[Q]PF-1XL	0	0	0	153.741	0.159		Miscellaneous - Government Owned Property - Recreation - General, 0	168B133 33		Encino - Tarzana	No	ABMI	PF , ENC CPU
Los Angeles	9103 S SAN PEDRO ST	90003	6041009003	0.000	0.000	0.000	0.159	Shortfall of Sites	0.034	Low Medium II Residential	[Q]R4-1	0	0	0	102.494	0.159		Institutional - Church - One Story, 0	094-5A205 214		Southeast Los Angeles	No	ABMI	FBO
Los Angeles	5108 HOLMES AVE	90058	5105007900	0.000	0.000	0.000	0.159	Shortfall of Sites	0.103	Public Facilities	PF-1	0	0	0	153.741	0.159		Miscellaneous - Government Owned Property, 0	108B213 57		Southeast Los Angeles	No	ABMI	PF
Los Angeles	5108 HOLMES AVE	90058	5105007900	0.000	0.000	0.000	0.159	Shortfall of Sites	0.103	Public Facilities	PF-1	0	0	0	153.741	0.159		Miscellaneous - Government Owned Property, 0	108B213 71		Southeast Los Angeles	No	ABMI	PF
Los Angeles	5108 HOLMES AVE	90058	5105007900	0.000	0.000	0.000	0.159	Shortfall of Sites	0.103	Public Facilities	PF-1	0	0	0	153.741	0.159		Miscellaneous - Government Owned Property, 0	108B213 58		Southeast Los Angeles	No	ABMI	PF
Los Angeles	261 N BONNIE BRAE ST	90026	5157027045	0.000	0.000	0.000	0.159	Shortfall of Sites	0.034	Low Medium Residential	RD1.5-1	0	0	0	102.494	0.159		Institutional - Church - One Story, 0	136-5A207 173		Westlake	No	ABMI	FBO
Los Angeles	0	0	2240010904	0.000	0.000	0.000	0.000	Shortfall of Sites	0.103	Public Facilities	[Q]PF-1-CDO	0	0	0	153.741	0.000		Miscellaneous - Government Owned Property, 0	177B153 1204		Van Nuys - North Sherman Oaks	No		PF
Los Angeles	1717 7TH AVE	90019	5072012917	0.000	0.000	0.000	0.159	Shortfall of Sites	0.086	Public Facilities	PF-1-O	0	0	0	153.741	0.159		Miscellaneous - Government Owned Property - Miscellaneous - Government Property and Possessory Interest Not Classified in Any of the Above, 0	126B189 593		West Adams - Baldwin Hills - Leimert	No	ABMI	PF
Los Angeles	0	0	2258018900	0.000	0.000	0.000	0.159	Shortfall of Sites	0.086	Public Facilities	[Q]PF-1XL	0	0	0	153.741	0.159		Miscellaneous - Government Owned Property - Recreation - General, 0	168B133 25		Encino - Tarzana	No	ABMI	PF , ENC CPU
Los Angeles	0	0	2265015042	0.000	0.000	0.000	0.159	Shortfall of Sites	0.014	General Commercial	[Q]P-1-RIO	0	0	0	94.696	0.159	Vacant	Residential - Single Family Residence - Vacant Land, 0	166-5A151 307		Sherman Oaks - Studio City - Toluca Lake - Cahuenga Pass	No	ABMI	P
Los Angeles	2806 W VERNON AVE	90008	5014013002	0.000	0.000	0.000	0.159	Shortfall of Sites	0.010	Neighborhood Commercial	C2-1VL-CPIO	0	0	0	30.574	0.159		Commercial - Office Building - One Story, 0	111B189 1676		West Adams - Baldwin Hills - Leimert	No	ABMI	ARO
Los Angeles	0	0	7454009908	0.000	0.000	0.000	0.000	Shortfall of Sites	0.103	Public Facilities	PF-1XL	0	0	0	153.741	0.000	Vacant	Miscellaneous - Government Owned Property - Vacant Land, 0	015B197 924		San Pedro	No		PF
Los Angeles	0	0	7454009908	0.000	0.000	0.000	0.000	Shortfall of Sites	0.103	Public Facilities	PF-1XL	0	0	0	153.741	0.000	Vacant	Miscellaneous - Government Owned Property - Vacant Land, 0	015B197 934		San Pedro	No		PF
Los Angeles	0	0	7454009908	0.000	0.000	0.000	0.000	Shortfall of Sites	0.103	Public Facilities	PF-1XL	0	0	0	153.741	0.000	Vacant	Miscellaneous - Government Owned Property - Vacant Land, 0	015B197 955		San Pedro	No		PF
Los Angeles	0	0	7454009908	0.000	0.000	0.000	0.000	Shortfall of Sites	0.103	Public Facilities	PF-1XL	0	0	0	153.741	0.000	Vacant	Miscellaneous - Government Owned Property - Vacant Land, 0	015B197 1018		San Pedro	No		PF
Los Angeles	17207 HART ST	91406	2227024030	0.000	0.000	0.000	0.159	Shortfall of Sites	0.109	Low Residential	R1-1	0	0	0	66.287	0.159		Residential - Single Family Residence - Pool, 1	183B133 509	1 per lot	Reseda - West Van Nuys	No	ABMI	AHO , RES CPU
Los Angeles	2922 S LA BREA AVE	90016	5049030904	0.000	0.000	0.000	0.000	Shortfall of Sites	0.103	Public Facilities	PF-1	0	0	0	153.741	0.000		Miscellaneous - Government Owned Property, 0	120B181 246		West Adams - Baldwin Hills - Leimert	No		PF
Los Angeles	10434 BURBANK BLVD	91601	2417009004	0.000	0.000	0.000	0.158	Shortfall of Sites	0.057	Highway Oriented Commercial	C2-1VL	0	0	0	3.835	0.158		Commercial - Store Combination - Store and Residential Combination - One Story, 0	174B177 607		North Hollywood - Valley Village	Yes	ABMI	ARO
Los Angeles	7014 S VERMONT AVE	90044	6013003020	0.000	0.000	0.000	0.158	Shortfall of Sites	0.011	Community Commercial	C2-2D-CPIO	0	0	0	31.435	0.158		Commercial - Store Combination - Store and Residential Combination - One Story, 0	102B197 956		South Los Angeles	Yes	ABMI	ARO
Los Angeles	2120 W FLORENCE AVE	90047	6017004005	0.000	0.000	0.000	0.158	Shortfall of Sites	0.059	Neighborhood Commercial	C2-1VL-CPIO	0	0	0	3.380	0.158		Commercial - Store Combination - Store and Residential Combination - One Story, 0	102B189 1357		South Los Angeles	No	ABMI	ARO
Los Angeles	2120 W FLORENCE AVE	90047	6017004005	0.000	0.000	0.000	0.158	Shortfall of Sites	0.059	Neighborhood Commercial	C2-1VL-CPIO	0	0	0	3.379	0.158		Commercial - Store Combination - Store and Residential Combination - One Story, 0	102B189 1358		South Los Angeles	No	ABMI	ARO
Los Angeles	220 E MARKET CT9	90021	5161013904	0.000	0.000	0.000	0.000	Shortfall of Sites	0.103	Public Facilities	PF-2D-CDO	0	0	0	153.741	0.000		Miscellaneous - Government Owned Property, 0	130-5A215 149		Central City	No		PF
Los Angeles	0	0	5019009900	0.000	0.000	0.000	0.000	Shortfall of Sites	0.103	Public Facilities	PF-1	0	0	0	153.741	0.000		Miscellaneous - Government Owned Property - Miscellaneous - Government Property and Possessory Interest Not Classified in Any of the Above, 0	112-5A201 46		South Los Angeles	No		PF
Los Angeles	8056 BEVERLY BLVD	90048	5511004024	0.000	0.000	0.000	0.158	Shortfall of Sites	0.040	Neighborhood Office Commercial	C2-1VL-O	0	0	0	102.494	0.158		Institutional - Church - One Story, 0	138B177 477		Wilshire	No	ABMI	FBO
Los Angeles	0	0	5019009900	0.000	0.000	0.000	0.000	Shortfall of Sites	0.103	Public Facilities	PF-1	0	0	0	153.741	0.000		Miscellaneous - Government Owned Property - Miscellaneous - Government Property and Possessory Interest Not Classified in Any of the Above, 0	112-5A201 47		South Los Angeles	No		PF

Jurisdiction Name	Site Address/Intersection	5 Digit ZIP Code	Assessor Parcel Number	Very Low-Income	Low-Income	Moderate-Income	Above Moderate-Income	Type of Shortfall	Parcel Size (Acres)	Current General Plan Designation	Current Zoning	Proposed General Plan (GP) Designation	Proposed Zoning	Minimum Density Allowed	Maximum Density Allowed	Total Capacity	Vacant/ Nonvacant	Description of Existing Uses	PIN	Base Density Per Acre	Community Plan Area	Rent Stabalization Ordinance	Income Category	Applicable Rezoning Program (Program informing values in Column Q listed first)
Los Angeles	0	0	2257018018	0.000	0.000	0.000	0.158	Shortfall of Sites	0.012	Very Low I Residential	RA-1	0	0	0	66.287	0.158	Vacant	Residential - Single Family Residence - Vacant Land, 0	171B129 490	1 per lot	Encino - Tarzana	No	ABMI	AHO , ENC CPU
Los Angeles	8642 VENICE BLVD	90034	5065002029	0.000	0.000	0.000	0.158	Shortfall of Sites	0.063	Neighborhood Commercial	C2-1VL-CPIO	0	0	0	3.157	0.158		Commercial - Office Building - One Story, 0	123B169 780		West Adams - Baldwin Hills - Leimert	No	ABMI	ARO
Los Angeles	5812 CAMERFORD AVE	90038	5534036005	0.000	0.000	0.000	0.158	Shortfall of Sites	0.015	Medium Residential	R3-1XL	0	0	0	66.287	0.158		Residential - Single Family Residence, 0	141B189 218	54	Hollywood	No	ABMI	AHO , HWD CPU
Los Angeles	0	0	6054028900	0.000	0.000	0.000	0.000	Shortfall of Sites	0.129	Public Facilities	PF-1	0	0	0	153.741	0.000		Miscellaneous - Government Owned Property - Government Services - Library, 0	093A201 222		South Los Angeles	No		PF
Los Angeles	1321 N MISSION RD	90033	5210015904	0.000	0.000	0.000	0.158	Shortfall of Sites	0.103	Public Facilities	PF-1	0	0	0	153.741	0.158		Miscellaneous - Government Owned Property, 0	135A223 213		Northeast Los Angeles	No	ABMI	PF
Los Angeles	2450 S SHENANDOAH ST	90034	4301017904	0.000	0.000	0.000	0.158	Shortfall of Sites	0.086	Public Facilities	PF-1	0	0	0	153.741	0.158		Miscellaneous - Government Owned Property, 0	126B169 1449		West Adams - Baldwin Hills - Leimert	No	ABMI	PF
Los Angeles	0	0	5130010907	0.000	0.000	0.000	0.158	Shortfall of Sites	0.103	Public Facilities	PF-2D	0	0	0	153.741	0.158		Miscellaneous - Government Owned Property, 0	121-5A213 178		Central City	No	ABMI	PF
Los Angeles	10609 WILMINGTON AVE	90002	6065032021	0.000	0.000	0.000	0.158	Shortfall of Sites	0.072	Neighborhood Commercial	C2-1VL-CPIO	0	0	0	2.755	0.158		Commercial - Store Combination - Store and Residential Combination - One Story, 0	090A215 546		Southeast Los Angeles	No	ABMI	ARO
Los Angeles	10609 WILMINGTON AVE	90002	6065032021	0.000	0.000	0.000	0.158	Shortfall of Sites	0.072	Neighborhood Commercial	C2-1VL-CPIO	0	0	0	2.755	0.158		Commercial - Store Combination - Store and Residential Combination - One Story, 0	090A215 556		Southeast Los Angeles	No	ABMI	ARO
Los Angeles	10609 WILMINGTON AVE	90002	6065032021	0.000	0.000	0.000	0.158	Shortfall of Sites	0.072	Neighborhood Commercial	C2-1VL-CPIO	0	0	0	2.754	0.158		Commercial - Store Combination - Store and Residential Combination - One Story, 0	090A215 566		Southeast Los Angeles	No	ABMI	ARO
Los Angeles	0	0	2265015046	0.000	0.000	0.000	0.158	Shortfall of Sites	0.014	General Commercial	[Q]P-1-RIO	0	0	0	94.696	0.158		Commercial - Parking Lot (Commercial Use Property) - Lots - Patron or Employee - One Story, 0	166-5A151 311		Sherman Oaks - Studio City - Toluca Lake - Cahuenga Pass	No	ABMI	P
Los Angeles	2920 W TEMPLE ST	90026	5156016009	0.000	0.000	0.000	0.158	Shortfall of Sites	0.009	Highway Oriented Commercial	C2-1	0	0	0	35.318	0.158		Commercial - Store Combination - Store and Residential Combination - One Story, 0	138A203 40		Westlake	No	ABMI	ARO
Los Angeles	3151 GLENDALE BLVD	90039	5435026013	0.000	0.000	0.000	0.158	Shortfall of Sites	0.057	Neighborhood Commercial	[Q]C4-1XL-RIO-POD	0	0	0	2.867	0.158		Commercial - Professional Building - One Story, 0	154-5A207 289		Northeast Los Angeles	No	ABMI	ARO
Los Angeles	8350 HILLROSE ST	91040	2555023902	0.000	0.000	0.000	0.158	Shortfall of Sites	0.103	Public Facilities	[Q]PF-1XL	0	0	0	153.741	0.158		Miscellaneous - Government Owned Property, 0	207B189 844		Sunland - Tujunga - Lake View Terrace - Shadow Hills - East La Tuna Canyon	No	ABMI	PF
Los Angeles	5853 S MAIN ST	90003	6005010913	0.000	0.000	0.000	0.158	Shortfall of Sites	0.103	Public Facilities	PF-1	0	0	0	153.741	0.158	Vacant	Industrial - Industrial - Vacant Land, 0	108B201 1551		Southeast Los Angeles	No	ABMI	PF
Los Angeles	5853 S MAIN ST	90003	6005010913	0.000	0.000	0.000	0.158	Shortfall of Sites	0.103	Public Facilities	PF-1	0	0	0	153.741	0.158	Vacant	Industrial - Industrial - Vacant Land, 0	108B201 1568		Southeast Los Angeles	No	ABMI	PF
Los Angeles	5300 W PICO BLVD	90019	5069033010	0.000	0.000	0.000	0.158	Shortfall of Sites	0.053	General Commercial	C4-1-O	0	0	0	102.494	0.158		Institutional - Church - One Story, 0	129B177 1076		Wilshire	No	ABMI	FBO
Los Angeles	0	0	6005011911	0.000	0.000	0.000	0.158	Shortfall of Sites	0.103	Public Facilities	PF-1	0	0	0	153.741	0.158	Vacant	Commercial - Commercial - Vacant Land, 0	105B201 108		Southeast Los Angeles	No	ABMI	PF
Los Angeles	2944 DENBY AVE	90039	5442018019	0.000	0.000	0.000	0.158	Shortfall of Sites	0.058	Commercial Manufacturing	[Q]CM-1XL-RIO	0	0	0	3.394	0.158		Industrial - Light Manufacturing - One Story, 0	150B213 895		Silver Lake - Echo Park - Elysian Valley	No	ABMI	ARO
Los Angeles	5885 S MAIN ST	90003	6005011912	0.000	0.000	0.000	0.158	Shortfall of Sites	0.103	Public Facilities	PF-1	0	0	0	153.741	0.158	Vacant	Industrial - Industrial - Vacant Land, 0	105B201 120		Southeast Los Angeles	No	ABMI	PF
Los Angeles	5891 S MAIN ST	90003	6005011913	0.000	0.000	0.000	0.158	Shortfall of Sites	0.103	Public Facilities	PF-1	0	0	0	153.741	0.158	Vacant	Industrial - Industrial - Vacant Land, 0	105B201 152		Southeast Los Angeles	No	ABMI	PF
Los Angeles	5897 S MAIN ST	90003	6005011914	0.000	0.000	0.000	0.158	Shortfall of Sites	0.103	Public Facilities	PF-1	0	0	0	153.741	0.158		Industrial - Light Manufacturing - One Story, 0	105B201 173		Southeast Los Angeles	No	ABMI	PF
Los Angeles	0	0	5005007915	0.000	0.000	0.000	0.158	Shortfall of Sites	0.103	Public Facilities	PF-1	0	0	0	153.741	0.158		Miscellaneous - Government Owned Property, 0	108B189 793		West Adams - Baldwin Hills - Leimert	No	ABMI	PF
Los Angeles	18412 BRYANT ST	91325	2786005007	0.000	0.000	0.000	0.158	Shortfall of Sites	0.017	Limited Manufacturing	P-1VL, [Q]CM-1VL	0	0	0	94.696	0.158		Commercial - Auto, Recreation Equipment, Construction Equipment Sales and Service - Auto Body Repair Shop - One Story, 0	195B125 999		Northridge	No	ABMI	P
Los Angeles	633 W MANCHESTER AVE	90044	6032015046	0.000	0.000	0.000	0.158	Shortfall of Sites	0.006	Community Commercial	C2-1-CPIO	0	0	0	52.800	0.158		Commercial - Store Combination - Store and Residential Combination - One Story, 0	097-5A201 459		South Los Angeles	No	ABMI	ARO
Los Angeles	5104 YORK BLVD	90042	5478006013	0.000	0.000	0.000	0.158	Shortfall of Sites	0.115	Neighborhood Commercial	[Q]C4-1XL	0	0	0	1.430	0.158		Commercial - Store Combination - Store and Residential Combination - One Story, 0	156A225 351		Northeast Los Angeles	No	ABMI	ARO
Los Angeles	4032 BEVERLY BLVD	90004	5518017015	0.000	0.000	0.000	0.158	Shortfall of Sites	0.043	Neighborhood Office Commercial	C2-1	0	0	0	4.576	0.158		Commercial - Store Combination - Store and Residential Combination - One Story, 0	138B197 347		Wilshire	No	ABMI	ARO
Los Angeles	3635 W SLAUSON AVE	90043	5007023013	0.000	0.000	0.000	0.158	Shortfall of Sites	0.132	Neighborhood Commercial	C2-1VL-SP	0	0	0	1.498	0.158		Commercial - Office Building - One Story, 0	108B185 905		West Adams - Baldwin Hills - Leimert	No	ABMI	ARO
Los Angeles	152 E 49TH ST	90011	5109004054	0.000	0.000	0.158	0.000	Shortfall of Sites	0.155	Low Medium II Residential	RD2-1	0	0	0	25.814	0.158		Institutional - School (Private) - One Story, 8	111A205 245		Southeast Los Angeles	No	MI	R2RD
Los Angeles	1526 N WILMINGTON BLVD	90744	7414028031	0.000	0.000	0.158	0.000	Shortfall of Sites	0.135	Low Medium II Residential	[Q]RD1.5-1XL-O-CUGU	0	0	0	29.548	0.158		Institutional - School (Private) - One Story, 2	036B201 461		Wilmington - Harbor City	No	MI	R2RD
Los Angeles	660 W 94TH ST	90044	6039010031	0.000	0.000	0.158	0.000	Shortfall of Sites	0.112	Low Medium II Residential	RD2-1	0	0	0	35.557	0.158		Residential - Double, Duplex, or Two Units - 4 Stories or Less, 2	093A201 3		South Los Angeles	No	MI	R2RD
Los Angeles	3229 WINTER ST	90063	5178006022	0.000	0.000	0.158	0.000	Shortfall of Sites	0.119	Low Medium I Residential	R2-1-CUGU	0	0	0	33.482	0.158		Residential - Double, Duplex, or Two Units - 4 Stories or Less, 2	127-5A229 5	21	Boyle Heights	No	MI	R2RD , BH CPU
Los Angeles	646 W 94TH ST	90044	6039010024	0.000	0.000	0.158	0.000	Shortfall of Sites	0.130	Low Medium II Residential	RD2-1	0	0	0	30.751	0.158		Residential - Double, Duplex, or Two Units - 4 Stories or Less, 2	093A201 6		South Los Angeles	No	MI	R2RD
Los Angeles	11100 WILLOWBROOK AVE	90059	6069013022	0.000	0.000	0.158	0.000	Shortfall of Sites	0.088	Low Medium I Residential	R2-1	0	0	0	45.235	0.158		Residential - Double, Duplex, or Two Units - 4 Stories or Less, 2	087A215 7		Southeast Los Angeles	No	MI	R2RD
Los Angeles	235 E 95TH ST	90003	6052011024	0.000	0.000	0.158	0.000	Shortfall of Sites	0.115	Low Medium I Residential	R2-1	0	0	0	34.646	0.158		Residential - Double, Duplex, or Two Units - 4 Stories or Less, 2	093A205 8		Southeast Los Angeles	No	MI	R2RD
Los Angeles	231 E 25TH ST	90011	5127035021	0.000	0.000	0.158	0.000	Shortfall of Sites	0.172	Low Medium II Residential	RD2-1	0	0	0	23.301	0.158		Residential - Double, Duplex, or Two Units - 4 Stories or Less, 2	120A207 9		Southeast Los Angeles	No	MI	R2RD
Los Angeles	1179 E 48TH ST	90011	5107017010	0.000	0.000	0.158	0.000	Shortfall of Sites	0.156	Low Medium I Residential	R2-1	0	0	0	25.587	0.158		Residential - Double, Duplex, or Two Units - 4 Stories or Less, 2	111A209 10		Southeast Los Angeles	No	MI	R2RD
Los Angeles	353 E 84TH ST	90003	6030023017	0.000	0.000	0.158	0.000	Shortfall of Sites	0.119	Low Medium I Residential	R2-1	0	0	0	33.506	0.158		Residential - Double, Duplex, or Two Units - 4 Stories or Less, 2	097-5A205 11		Southeast Los Angeles	No	MI	R2RD
Los Angeles	354 E 99TH ST	90003	6052017019	0.000	0.000	0.158	0.000	Shortfall of Sites	0.117	Low Medium I Residential	R2-1	0	0	0	34.262	0.158		Residential - Double, Duplex, or Two Units - 4 Stories or Less, 2	091-5A205 11		Southeast Los Angeles	No	MI	R2RD
Los Angeles	2718 CINCINNATI ST	90033	5177032017	0.000	0.000	0.158	0.000	Shortfall of Sites	0.136	Low Medium II Residential	RD1.5-1-CUGU	0	0	0	29.386	0.158		Residential - Three Units (Any Combination) - 4 Stories or Less, 3	127-5A225 12		Boyle Heights	No	MI	R2RD
Los Angeles	1341 E 41ST PL	90011	5116001024	0.000	0.000	0.158	0.000	Shortfall of Sites	0.111	Low Medium I Residential	R2-1	0	0	0	36.073	0.158		Residential - Double, Duplex, or Two Units - 4 Stories or Less, 2	114A211 12		Southeast Los Angeles	No	MI	R2RD
Los Angeles	1152 E 41ST PL	90011	5115026012	0.000	0.000	0.158	0.000	Shortfall of Sites	0.143	Low Medium I Residential	R2-1	0	0	0	27.879	0.158		Residential - Double, Duplex, or Two Units - 4 Stories or Less, 2	114A209 12		Southeast Los Angeles	No	MI	R2RD
Los Angeles	1253 E 48TH ST	90011	5107018006	0.000	0.000	0.158	0.000	Shortfall of Sites	0.125	Low Medium I Residential	R2-1	0	0	0	31.984	0.158		Residential - Double, Duplex, or Two Units - 4 Stories or Less, 2	111A211 12		Southeast Los Angeles	No	MI	R2RD
Los Angeles	414 W 99TH ST	90003	6054032016	0.000	0.000	0.158	0.000	Shortfall of Sites	0.125	Low Medium I Residential	R2-1	0	0	0	32.065	0.158		Residential - Double, Duplex, or Two Units - 4 Stories or Less, 2	091-5A201 12		South Los Angeles	No	MI	R2RD
Los Angeles	122 E 108TH ST	90061	6073001011	0.000	0.000	0.158	0.000	Shortfall of Sites	0.130	Low Medium I Residential	R2-1	0	0	0	30.818	0.158		Residential - Double, Duplex, or Two Units - 4 Stories or Less, 2	088-5A205 12		Southeast Los Angeles	No	MI	R2RD
Los Angeles	1345 E 41ST PL	90011	5116001023	0.000	0.000	0.158	0.000	Shortfall of Sites	0.111	Low Medium I Residential	R2-1	0	0	0	36.073	0.158		Residential - Double, Duplex, or Two Units - 4 Stories or Less, 2	114A211 13		Southeast Los Angeles	No	MI	R2RD
Los Angeles	436 W 84TH ST	90003	6032034014	0.000	0.000	0.158	0.000	Shortfall of Sites	0.134	Low Medium II Residential	RD1.5-1	0	0	0	29.783	0.158		Residential - Double, Duplex, or Two Units - 4 Stories or Less, 2	097-5A201 13		South Los Angeles	No	MI	R2RD
Los Angeles	727 E 48TH ST	90011	5108008011	0.000	0.000	0.158	0.000	Shortfall of Sites	0.157	Low Medium I Residential	R2-1	0	0	0	25.545	0.158		Residential - Double, Duplex, or Two Units - 4 Stories or Less, 2	111A207 14		Southeast Los Angeles	No	MI	R2RD
Los Angeles	932 W 51ST PL	90037	5001001013	0.000	0.000	0.158	0.000	Shortfall of Sites	0.116	Low Medium I Residential	R2-1	0	0	0	34.424	0.158		Residential - Double, Duplex, or Two Units - 4 Stories or Less, 2	108B197 14		South Los Angeles	No	MI	R2RD
Los Angeles	747 E 84TH ST	90001	6029018014	0.000	0.000	0.158	0.000	Shortfall of Sites	0.117	Low Medium I Residential	R2-1	0	0	0	34.162	0.158		Residential - Double, Duplex, or Two Units - 4 Stories or Less, 2	097-5A207 14		Southeast Los Angeles	No	MI	R2RD
Los Angeles	1306 W 83RD PL	90044	6033004026	0.000	0.000	0.158	0.000	Shortfall of Sites	0.130	Low Medium II Residential	RD1.5-1	0	0	0	30.856	0.158		Residential - Double, Duplex, or Two Units - 4 Stories or Less, 2	097-5A197 14		South Los Angeles	No	MI	R2RD
Los Angeles	753 E 22ND ST	90011	5131012021	0.000	0.000	0.158	0.000	Shortfall of Sites	0.138	Low Medium I Residential	R2-1	0	0	0	29.038	0.158		Residential - Double, Duplex, or Two Units - 4 Stories or Less, 2	120A209 16		Southeast Los Angeles	No	MI	R2RD
Los Angeles	715 E 48TH ST	90011	5108008013	0.000	0.000	0.158	0.000	Shortfall of Sites	0.150	Low Medium I Residential	R2-1	0	0	0	26.606	0.158		Residential - Double, Duplex, or Two Units - 4 Stories or Less, 2	111A207 16		Southeast Los Angeles	No	MI	R2RD
Los Angeles	743 E 84TH ST	90001	6029018013	0.000	0.000	0.158	0.000	Shortfall of Sites	0.117	Low Medium I Residential	R2-1	0	0	0	34.163	0.158		Residential - Double, Duplex, or Two Units - 4 Stories or Less, 2	097-5A207 16		Southeast Los Angeles	No	MI	R2RD
Los Angeles	4855 W 17TH ST	90019	5067007011	0.000	0.000	0.158	0.000	Shortfall of Sites	0.103	Low Medium II Residential	RD1.5-1-O	0	0	0	38.720	0.158		Residential - Double, Duplex, or Two Units - 4 Stories or Less, 2	126B181 17		West Adams - Baldwin Hills - Leimert	No	MI	R2RD
Los Angeles	739 E 84TH ST	90001	6029018012	0.000	0.000	0.158	0.000	Shortfall of Sites	0.117	Low Medium I Residential	R2-1	0	0	0	34.163	0.158		Residential - Double, Duplex, or Two Units - 4 Stories or Less, 2	097-5A207 17		Southeast Los Angeles	No	MI	R2RD
Los Angeles	439 E 41ST PL	90011	5113006027	0.000	0.000	0.158	0.000	Shortfall of Sites	0.149	Low Medium I Residential	R2-1	0	0	0	26.777	0.158		Residential - Double, Duplex, or Two Units - 4 Stories or Less, 2	114A205 18		Southeast Los Angeles	No	MI	R2RD
Los Angeles	145 W 90TH ST	90003	6040028015	0.000	0.000	0.158	0.000	Shortfall of Sites	0.124	Low Medium I Residential	R2-1	0	0	0	32.265	0.158		Residential - Double, Duplex, or Two Units - 4 Stories or Less, 2	094-5A203 18		Southeast Los Angeles	No	MI	R2RD
Los Angeles	9001 ORCHARD AVE	90044	6038014035	0.000	0.000	0.158	0.000	Shortfall of Sites	0.117	Low Medium I Residential	R2-1	0	0	0	34.303	0.158		Residential - Double, Duplex, or Two Units - 4 Stories or Less, 2	094-5A199 18		South Los Angeles	No	MI	R2RD
Los Angeles	1566 E 48TH ST	90011	5106018003	0.000	0.000	0.158	0.000	Shortfall of Sites	0.138	Low Medium I Residential	R2-1	0	0	0	28.927	0.158		Residential - Double, Duplex, or Two Units - 4 Stories or Less, 2	111A213 19		Southeast Los Angeles	No	MI	R2RD
Los Angeles	1000 E 84TH ST	90001	6029021025	0.000	0.000	0.158	0.000	Shortfall of Sites	0.117	Low Medium I Residential	R2-1	0	0	0	34.149	0.158		Residential - Double, Duplex, or Two Units - 4 Stories or Less, 2	097-5A209 19		Southeast Los Angeles	No	MI	R2RD
Los Angeles	225 E 104TH ST	90003	6063015048	0.000	0.000	0.158	0.000	Shortfall of Sites	0.127	Low Medium I Residential	R2-1	0	0	0	31.596	0.158		Residential - Double, Duplex, or Two Units - 4 Stories or Less, 2	090A205 19		Southeast Los Angeles	No	MI	R2RD
Los Angeles	444 E 108TH ST	90061	6073004004	0.000	0.000	0.158	0.000	Shortfall of Sites	0.151	Low Medium I Residential	R2-1	0	0	0	26.473	0.158		Residential - Double, Duplex, or Two Units - 4 Stories or Less, 2	088-5A207 19		Southeast Los Angeles	No	MI	R2RD
Los Angeles	1026 E 41ST PL	90011	5115022009	0.000	0.000	0.158	0.000	Shortfall of Sites	0.143	Low Medium I Residential	R2-1	0	0	0	27.878	0.158		Residential - Double, Duplex, or Two Units - 4 Stories or Less, 2	114A209 20		Southeast Los Angeles	No	MI	R2RD
Los Angeles	5867 DENVER AVE	90044	6004034012	0.000	0.000	0.158	0.000	Shortfall of Sites	0.119	Low Medium I Residential	R2-1	0	0	0	33.706	0.158		Residential - Double, Duplex, or Two Units - 4 Stories or Less, 2	105B201 20		South Los Angeles	No	MI	R2RD
Los Angeles	153 W 90TH ST	90003	6040028017	0.000	0.000	0.158	0.000	Shortfall of Sites	0.124	Low Medium I Residential	R2-1	0	0	0	32.265	0.158		Residential - Double, Duplex, or Two Units - 4 Stories or Less, 2	094-5A203 20		Southeast Los Angeles	No	MI	R2RD
Los Angeles	751 E VERNON AVE	90011	5115012030	0.000	0.000	0.158	0.000	Shortfall of Sites	0.103	Low Medium II Residential	RD1.5-1	0	0	0	38.787	0.158		Residential - Double, Duplex, or Two Units - 4 Stories or Less, 2	112-5A207 21		Southeast Los Angeles	No	MI	R2RD
Los Angeles	1308 E 48TH ST	90011	5107021013	0.000	0.000	0.158	0.000	Shortfall of Sites	0.120	Low Medium II Residential	RD2-1	0	0	0	33.360	0.158		Residential - Double, Duplex, or Two Units - 4 Stories or Less, 2	111A211 21		Southeast Los Angeles	No	MI	R2RD
Los Angeles	918 E 84TH ST	90001	6029021023	0.000	0.000	0.158	0.000	Shortfall of Sites	0.117	Low Medium I Residential	R2-1	0	0	0	34.150	0.158		Residential - Double, Duplex, or Two Units - 4 Stories or Less, 2	097-5A209 21		Southeast Los Angeles	No	MI	R2RD
Los Angeles	139 E 95TH ST	90003	6052006029	0.000	0.000	0.158	0.000	Shortfall of Sites	0.115	Low Medium I Residential	R2-1	0	0	0	34.759	0.158		Residential - Double, Duplex, or Two Units - 4 Stories or Less, 2	093A205 21		Southeast Los Angeles	No	MI	R2RD
Los Angeles	115 W 104TH ST	90003	6074001034	0.000	0.000	0.158	0.000	Shortfall of Sites	0.096	Low Medium I Residential	R2-1	0	0	0	41.631	0.158		Residential - Double, Duplex, or Two Units - 4 Stories or Less, 2	090A203 21		Southeast Los Angeles	No	MI	R2RD

Jurisdiction Name	Site Address/Intersection	5 Digit ZIP Code	Assessor Parcel Number	Very Low-Income	Low-Income	Moderate-Income	Above Moderate-Income	Type of Shortfall	Parcel Size (Acres)	Current General Plan Designation	Current Zoning	Proposed General Plan (GP) Designation	Proposed Zoning	Minimum Density Allowed	Maximum Density Allowed	Total Capacity	Vacant/ Nonvacant	Description of Existing Uses	PIN	Base Density Per Acre	Community Plan Area	Rent Stabalization Ordinance	Income Category	Applicable Rezoning Program (Program informing values in Column Q listed first)
Los Angeles	1102 E 20TH ST	90011	5131009052	0.000	0.000	0.158	0.000	Shortfall of Sites	0.135	Low Medium II Residential	RD1.5-1	0	0	0	29.573	0.158		Residential - Double, Duplex, or Two Units - 4 Stories or Less, 2	120A209 22		Southeast Los Angeles	No	MI	R2RD
Los Angeles	1314 E 48TH ST	90011	5107021012	0.000	0.000	0.158	0.000	Shortfall of Sites	0.120	Low Medium II Residential	RD2-1	0	0	0	33.360	0.158		Residential - Double, Duplex, or Two Units - 4 Stories or Less, 2	111A211 22		Southeast Los Angeles	No	MI	R2RD
Los Angeles	845 W 95TH ST	90044	6039017049	0.000	0.000	0.158	0.000	Shortfall of Sites	0.155	Low Medium II Residential	RD2-1	0	0	0	25.798	0.158		Residential - Double, Duplex, or Two Units - 4 Stories or Less, 2	093A199 22		South Los Angeles	No	MI	R2RD
Los Angeles	117 W 104TH ST	90003	6074001033	0.000	0.000	0.158	0.000	Shortfall of Sites	0.097	Low Medium I Residential	R2-1	0	0	0	41.174	0.158		Residential - Double, Duplex, or Two Units - 4 Stories or Less, 2	090A203 22		Southeast Los Angeles	No	MI	R2RD
Los Angeles	5866 BONSALLO AVE	90044	6004033021	0.000	0.000	0.158	0.000	Shortfall of Sites	0.123	Low Medium I Residential	R2-1	0	0	0	32.587	0.158		Residential - Double, Duplex, or Two Units - 4 Stories or Less, 2	105B201 24		South Los Angeles	No	MI	R2RD
Los Angeles	8641 BARING CROSS ST	90044	6038022030	0.000	0.000	0.158	0.000	Shortfall of Sites	0.124	Low Medium II Residential	RD2-1	0	0	0	32.237	0.158		Residential - Double, Duplex, or Two Units - 4 Stories or Less, 2	096A199 24		South Los Angeles	No	MI	R2RD
Los Angeles	723 E 87TH PL	90002	6042003036	0.000	0.000	0.158	0.000	Shortfall of Sites	0.119	Low Medium I Residential	R2-1	0	0	0	33.506	0.158		Residential - Double, Duplex, or Two Units - 4 Stories or Less, 2	096A207 24		Southeast Los Angeles	No	MI	R2RD
Los Angeles	457 S BERNAL AVE	90063	5186007007	0.000	0.000	0.158	0.000	Shortfall of Sites	0.115	Low Medium I Residential	R2-1-CUGU	0	0	0	34.848	0.158		Residential - Double, Duplex, or Two Units - 4 Stories or Less, 2	123A227 25	21	Boyle Heights	No	MI	R2RD , BH CPU
Los Angeles	1748 LEIGHTON AVE	90062	5035010012	0.000	0.000	0.158	0.000	Shortfall of Sites	0.138	Low Medium I Residential	R2-1	0	0	0	29.022	0.158		Residential - Double, Duplex, or Two Units - 4 Stories or Less, 2	114B193 25		South Los Angeles	No	MI	R2RD
Los Angeles	239 E 84TH ST	90003	6030012022	0.000	0.000	0.158	0.000	Shortfall of Sites	0.119	Low Medium II Residential	RD2-1	0	0	0	33.506	0.158		Residential - Double, Duplex, or Two Units - 4 Stories or Less, 2	097-5A205 25		Southeast Los Angeles	No	MI	R2RD
Los Angeles	335 NEWLAND ST	90042	5493001007	0.000	0.000	0.158	0.000	Shortfall of Sites	0.147	Low Medium II Residential	RD2-1	0	0	0	27.225	0.158		Residential - Three Units (Any Combination) - 4 Stories or Less, 3	154-5A231 26		Northeast Los Angeles	No	MI	R2RD
Los Angeles	153 W 111TH PL	90061	6074021032	0.000	0.000	0.158	0.000	Shortfall of Sites	0.161	Low Medium I Residential	R2-1	0	0	0	24.915	0.158		Residential - Double, Duplex, or Two Units - 4 Stories or Less, 2	087A203 26		Southeast Los Angeles	No	MI	R2RD
Los Angeles	2910 12TH AVE	90018	5051025003	0.000	0.000	0.158	0.000	Shortfall of Sites	0.155	Low Medium I Residential	R2-1XL	0	0	0	25.845	0.158		Residential - Four Units (Any Combination) - 4 Stories or Less, 4	120B185 27		West Adams - Baldwin Hills - Leimert	No	MI	R2RD
Los Angeles	653 E 84TH ST	90001	6029017015	0.000	0.000	0.158	0.000	Shortfall of Sites	0.131	Low Medium I Residential	R2-1	0	0	0	30.470	0.158		Residential - Double, Duplex, or Two Units - 4 Stories or Less, 2	097-5A207 27		Southeast Los Angeles	No	MI	R2RD
Los Angeles	123 W 95TH ST	90003	6053007012	0.000	0.000	0.158	0.000	Shortfall of Sites	0.122	Low Medium I Residential	R2-1	0	0	0	32.874	0.158		Residential - Double, Duplex, or Two Units - 4 Stories or Less, 2	093A203 27		Southeast Los Angeles	No	MI	R2RD
Los Angeles	155 W 111TH PL	90061	6074021031	0.000	0.000	0.158	0.000	Shortfall of Sites	0.161	Low Medium I Residential	R2-1	0	0	0	24.897	0.158		Residential - Double, Duplex, or Two Units - 4 Stories or Less, 2	087A203 27		Southeast Los Angeles	No	MI	R2RD
Los Angeles	1350 E 48TH ST	90011	5107021006	0.000	0.000	0.158	0.000	Shortfall of Sites	0.120	Low Medium I Residential	R2-1	0	0	0	33.359	0.158		Residential - Double, Duplex, or Two Units - 4 Stories or Less, 2	111A211 28		Southeast Los Angeles	No	MI	R2RD
Los Angeles	902 E 76TH ST	90001	6023020008	0.000	0.000	0.158	0.000	Shortfall of Sites	0.120	Low Medium I Residential	R2-1	0	0	0	33.238	0.158		Residential - Double, Duplex, or Two Units - 4 Stories or Less, 2	099B209 28		Southeast Los Angeles	No	MI	R2RD
Los Angeles	227 E 84TH ST	90003	6030012025	0.000	0.000	0.158	0.000	Shortfall of Sites	0.119	Low Medium II Residential	RD2-1	0	0	0	33.506	0.158		Residential - Double, Duplex, or Two Units - 4 Stories or Less, 2	097-5A205 28		Southeast Los Angeles	No	MI	R2RD
Los Angeles	234 E 99TH ST	90003	6052016009	0.000	0.000	0.158	0.000	Shortfall of Sites	0.117	Low Medium I Residential	R2-1	0	0	0	34.162	0.158		Residential - Double, Duplex, or Two Units - 4 Stories or Less, 2	091-5A205 28		Southeast Los Angeles	No	MI	R2RD
Los Angeles	145 E 104TH ST	90003	6063016057	0.000	0.000	0.158	0.000	Shortfall of Sites	0.124	Low Medium I Residential	R2-1	0	0	0	32.250	0.158		Residential - Double, Duplex, or Two Units - 4 Stories or Less, 2	090A205 28		Southeast Los Angeles	No	MI	R2RD
Los Angeles	444 W 90TH ST	90003	6038004026	0.000	0.000	0.158	0.000	Shortfall of Sites	0.173	Low Medium II Residential	RD2-1	0	0	0	23.076	0.158		Residential - Double, Duplex, or Two Units - 4 Stories or Less, 2	094-5A201 29		South Los Angeles	No	MI	R2RD
Los Angeles	9911 GRAPE ST	90002	6046018023	0.000	0.000	0.158	0.000	Shortfall of Sites	0.155	Low Medium I Residential	R2-1	0	0	0	25.812	0.158		Residential - Double, Duplex, or Two Units - 4 Stories or Less, 2	091-5A215 29		Southeast Los Angeles	No	MI	R2RD
Los Angeles	1775 E 108TH ST	90059	6065035044	0.000	0.000	0.158	0.000	Shortfall of Sites	0.072	Low Medium I Residential	R2-1	0	0	0	55.753	0.158		Residential - Double, Duplex, or Two Units - 4 Stories or Less, 2	088-5A213 29		Southeast Los Angeles	No	MI	R2RD
Los Angeles	1508 PENNSYLVANIA AVE	90033	5174021040	0.000	0.000	0.158	0.000	Shortfall of Sites	0.112	Low Medium II Residential	RD1.5-1-RIO-CUGU	0	0	0	35.765	0.158		Residential - Three Units (Any Combination) - 4 Stories or Less, 3	129A221 30		Boyle Heights	No	MI	R2RD
Los Angeles	9436 BANDERA ST	90002	6048039038	0.000	0.000	0.158	0.000	Shortfall of Sites	0.205	Low Medium I Residential	R2-1	0	0	0	19.520	0.158		Residential - Double, Duplex, or Two Units - 4 Stories or Less, 2	093A215 30		Southeast Los Angeles	No	MI	R2RD
Los Angeles	850 E 76TH ST	90001	6023019013	0.000	0.000	0.158	0.000	Shortfall of Sites	0.117	Low Medium I Residential	R2-1-CPIO	0	0	0	34.143	0.158		Residential - Double, Duplex, or Two Units - 4 Stories or Less, 2	099B209 31		Southeast Los Angeles	No	MI	R2RD
Los Angeles	235 W 90TH ST	90003	6040029010	0.000	0.000	0.158	0.000	Shortfall of Sites	0.124	Low Medium I Residential	R2-1	0	0	0	32.265	0.158		Residential - Double, Duplex, or Two Units - 4 Stories or Less, 2	094-5A203 31		Southeast Los Angeles	No	MI	R2RD
Los Angeles	4829 W 17TH ST	90019	5067007018	0.000	0.000	0.158	0.000	Shortfall of Sites	0.112	Low Medium II Residential	RD1.5-1-O	0	0	0	35.556	0.158		Residential - Double, Duplex, or Two Units - 4 Stories or Less, 2	126B181 32		West Adams - Baldwin Hills - Leimert	No	MI	R2RD
Los Angeles	5866 S SAN PEDRO ST	90003	6006029017	0.000	0.000	0.158	0.000	Shortfall of Sites	0.090	Low Medium II Residential	RD1.5-1-CPIO	0	0	0	44.687	0.158		Residential - Double, Duplex, or Two Units - 4 Stories or Less, 2	105B205 32		Southeast Los Angeles	No	MI	R2RD
Los Angeles	444 W 90TH ST	90003	6038004025	0.000	0.000	0.158	0.000	Shortfall of Sites	0.173	Low Medium II Residential	RD2-1	0	0	0	23.075	0.158		Residential - Double, Duplex, or Two Units - 4 Stories or Less, 2	094-5A201 32		South Los Angeles	No	MI	R2RD
Los Angeles	1544 S RIDGELEY DR	90019	5069031009	0.000	0.000	0.158	0.000	Shortfall of Sites	0.110	Low Medium II Residential	RD2-1-O	0	0	0	36.308	0.158		, 2	126B177 33		Wilshire	No	MI	R2RD
Los Angeles	1146 EUCLID AVE	90023	5190009025	0.000	0.000	0.158	0.000	Shortfall of Sites	0.110	Low Medium II Residential	R2-1-CUGU	0	0	0	36.307	0.158		Residential - Double, Duplex, or Two Units - 4 Stories or Less, 2	120A223 33	21	Boyle Heights	No	MI	R2RD , BH CPU
Los Angeles	3212 COMPTON AVE	90011	5117007002	0.000	0.000	0.158	0.000	Shortfall of Sites	0.113	Low Medium I Residential	R2-1	0	0	0	35.294	0.158		Residential - Double, Duplex, or Two Units - 4 Stories or Less, 2	115-5A211 33		Southeast Los Angeles	No	MI	R2RD
Los Angeles	3314 W 66TH ST	90043	4006016006	0.000	0.000	0.158	0.000	Shortfall of Sites	0.124	Low Medium I Residential	R2-1	0	0	0	32.265	0.158		Residential - Double, Duplex, or Two Units - 4 Stories or Less, 2	102B185 33		West Adams - Baldwin Hills - Leimert	No	MI	R2RD
Los Angeles	146 E 66TH ST	90003	6011002013	0.000	0.000	0.158	0.000	Shortfall of Sites	0.124	Low Medium I Residential	R2-1-CPIO	0	0	0	32.265	0.158		Residential - Double, Duplex, or Two Units - 4 Stories or Less, 2	102B205 33		Southeast Los Angeles	No	MI	R2RD
Los Angeles	207 E 84TH ST	90003	6030012030	0.000	0.000	0.158	0.000	Shortfall of Sites	0.119	Low Medium II Residential	RD2-1	0	0	0	33.506	0.158		Residential - Double, Duplex, or Two Units - 4 Stories or Less, 2	097-5A205 33		Southeast Los Angeles	No	MI	R2RD
Los Angeles	417 N LORENA ST	90063	5178026034	0.000	0.000	0.158	0.000	Shortfall of Sites	0.107	Low Medium I Residential	R2-1-CUGU	0	0	0	37.441	0.158		Residential - Double, Duplex, or Two Units - 4 Stories or Less, 2	126A229 34	21	Boyle Heights	No	MI	R2RD , BH CPU
Los Angeles	159 E 84TH ST	90003	6030011016	0.000	0.000	0.158	0.000	Shortfall of Sites	0.119	Low Medium II Residential	RD2-1	0	0	0	33.506	0.158		Residential - Double, Duplex, or Two Units - 4 Stories or Less, 2	097-5A205 34		Southeast Los Angeles	No	MI	R2RD
Los Angeles	210 E 99TH ST	90003	6052016003	0.000	0.000	0.158	0.000	Shortfall of Sites	0.117	Low Medium I Residential	R2-1	0	0	0	34.163	0.158		Residential - Single Family Residence, 2	091-5A205 34		Southeast Los Angeles	No	MI	R2RD
Los Angeles	1763 E 108TH ST	90059	6065035041	0.000	0.000	0.158	0.000	Shortfall of Sites	0.072	Low Medium I Residential	R2-1	0	0	0	55.753	0.158		, 2	088-5A213 34		Southeast Los Angeles	No	MI	R2RD
Los Angeles	403 E 104TH ST	90003	6063013012	0.000	0.000	0.158	0.000	Shortfall of Sites	0.119	Low Medium I Residential	R2-1	0	0	0	33.508	0.158		Residential - Double, Duplex, or Two Units - 4 Stories or Less, 2	090A207 35		Southeast Los Angeles	No	MI	R2RD
Los Angeles	1761 E 108TH ST	90059	6065035042	0.000	0.000	0.158	0.000	Shortfall of Sites	0.072	Low Medium I Residential	R2-1	0	0	0	55.752	0.158		, 2	088-5A213 35		Southeast Los Angeles	No	MI	R2RD
Los Angeles	407 E 104TH ST	90003	6063013013	0.000	0.000	0.158	0.000	Shortfall of Sites	0.119	Low Medium I Residential	R2-1	0	0	0	33.489	0.158		Residential - Double, Duplex, or Two Units - 4 Stories or Less, 2	090A207 36		Southeast Los Angeles	No	MI	R2RD
Los Angeles	0	0	6065036008	0.000	0.000	0.158	0.000	Shortfall of Sites	0.072	Low Medium I Residential	R2-1	0	0	0	55.753	0.158		Residential - Double, Duplex, or Two Units - 4 Stories or Less, 2	088-5A215 36		Southeast Los Angeles	No	MI	R2RD
Los Angeles	1757 E 108TH ST	90059	6065035037	0.000	0.000	0.158	0.000	Shortfall of Sites	0.072	Low Medium I Residential	R2-1	0	0	0	55.752	0.158		Residential - Single Family Residence, 2	088-5A213 36		Southeast Los Angeles	No	MI	R2RD
Los Angeles	666 E 115TH ST	90059	6072007003	0.000	0.000	0.158	0.000	Shortfall of Sites	0.131	Low Medium I Residential	R2-1	0	0	0	30.630	0.158		Residential - Double, Duplex, or Two Units - 4 Stories or Less, 2	084B205 36		Southeast Los Angeles	No	MI	R2RD
Los Angeles	3400 LONDON ST	90026	5401010001	0.000	0.000	0.158	0.000	Shortfall of Sites	0.109	Low Medium II Residential	RD1.5-1VL	0	0	0	36.543	0.158		Residential - Four Units (Any Combination) - 4 Stories or Less, 4	139-5A201 37		Silver Lake - Echo Park - Elysian Valley	No	MI	R2RD
Los Angeles	1638 E 27TH ST	90011	5117004018	0.000	0.000	0.158	0.000	Shortfall of Sites	0.115	Low Medium I Residential	R2-1	0	0	0	34.910	0.158		Residential - Double, Duplex, or Two Units - 4 Stories or Less, 2	115-5A213 37		Southeast Los Angeles	No	MI	R2RD
Los Angeles	236 E 47TH PL	90011	5109009012	0.000	0.000	0.158	0.000	Shortfall of Sites	0.120	Low Medium I Residential	R2-1	0	0	0	33.440	0.158		Residential - Double, Duplex, or Two Units - 4 Stories or Less, 2	111A205 37		Southeast Los Angeles	No	MI	R2RD
Los Angeles	826 E 76TH ST	90001	6023019007	0.000	0.000	0.158	0.000	Shortfall of Sites	0.117	Low Medium I Residential	R2-1-CPIO	0	0	0	34.146	0.158		Residential - Double, Duplex, or Two Units - 4 Stories or Less, 2	099B209 37		Southeast Los Angeles	No	MI	R2RD
Los Angeles	3155 ESTARA AVE	90065	5458025018	0.000	0.000	0.158	0.000	Shortfall of Sites	0.138	Low Medium II Residential	RD2-1-CDO	0	0	0	29.041	0.158		Residential - Single Family Residence, 3	154-5A213 38		Northeast Los Angeles	No	MI	R2RD
Los Angeles	806 E 84TH ST	90001	6029022009	0.000	0.000	0.158	0.000	Shortfall of Sites	0.117	Low Medium I Residential	R2-1	0	0	0	34.160	0.158		Residential - Double, Duplex, or Two Units - 4 Stories or Less, 2	097-5A209 38		Southeast Los Angeles	No	MI	R2RD
Los Angeles	9011 ORCHARD AVE	90044	6038014037	0.000	0.000	0.158	0.000	Shortfall of Sites	0.133	Low Medium I Residential	R2-1	0	0	0	30.014	0.158		Residential - Double, Duplex, or Two Units - 4 Stories or Less, 2	094-5A199 38		South Los Angeles	No	MI	R2RD
Los Angeles	1503 E 112TH ST	90059	6070010001	0.000	0.000	0.158	0.000	Shortfall of Sites	0.167	Low Medium II Residential	R2-1	0	0	0	23.905	0.158		Residential - Double, Duplex, or Two Units - 4 Stories or Less, 2	087A211 38		Southeast Los Angeles	No	MI	R2RD
Los Angeles	1247 E 35TH ST	90011	5114028020	0.000	0.000	0.158	0.000	Shortfall of Sites	0.105	Low Medium I Residential	R2-1	0	0	0	38.029	0.158		Residential - Double, Duplex, or Two Units - 4 Stories or Less, 2	115-5A211 39		Southeast Los Angeles	No	MI	R2RD
Los Angeles	637 E 87TH PL	90002	6042004057	0.000	0.000	0.158	0.000	Shortfall of Sites	0.119	Low Medium I Residential	R2-1	0	0	0	33.506	0.158		Residential - Double, Duplex, or Two Units - 4 Stories or Less, 2	096A207 39		Southeast Los Angeles	No	MI	R2RD
Los Angeles	9913 GRAPE ST	90002	6046018038	0.000	0.000	0.158	0.000	Shortfall of Sites	0.155	Low Medium I Residential	R2-1	0	0	0	25.811	0.158		Residential - Double, Duplex, or Two Units - 4 Stories or Less, 2	091-5A215 39		Southeast Los Angeles	No	MI	R2RD
Los Angeles	155 E 111TH PL	90061	6073017028	0.000	0.000	0.158	0.000	Shortfall of Sites	0.120	Low Medium I Residential	R2-1	0	0	0	33.373	0.158		Residential - Double, Duplex, or Two Units - 4 Stories or Less, 2	087A205 39		Southeast Los Angeles	No	MI	R2RD
Los Angeles	1601 TREMONT ST	90033	5202019014	0.000	0.000	0.158	0.000	Shortfall of Sites	0.086	Low Medium II Residential	RD1.5-1	0	0	0	46.466	0.158		Residential - Double, Duplex, or Two Units - 4 Stories or Less, 2	133-5A227 40		Northeast Los Angeles	No	MI	R2RD
Los Angeles	9011 BARING CROSS ST	90044	6038019047	0.000	0.000	0.158	0.000	Shortfall of Sites	0.120	Low Medium I Residential	R2-1	0	0	0	33.468	0.158		Residential - Double, Duplex, or Two Units - 4 Stories or Less, 2	094-5A199 40		South Los Angeles	No	MI	R2RD
Los Angeles	331 E 104TH ST	90003	6063014024	0.000	0.000	0.158	0.000	Shortfall of Sites	0.119	Low Medium I Residential	R2-1	0	0	0	33.674	0.158		Residential - Double, Duplex, or Two Units - 4 Stories or Less, 2	090A205 40		Southeast Los Angeles	No	MI	R2RD
Los Angeles	629 E 87TH PL	90002	6042004055	0.000	0.000	0.158	0.000	Shortfall of Sites	0.119	Low Medium I Residential	R2-1	0	0	0	33.506	0.158		Residential - Double, Duplex, or Two Units - 4 Stories or Less, 2	096A207 41		Southeast Los Angeles	No	MI	R2RD
Los Angeles	335 E 104TH ST	90003	6063014025	0.000	0.000	0.158	0.000	Shortfall of Sites	0.119	Low Medium I Residential	R2-1	0	0	0	33.656	0.158		Residential - Double, Duplex, or Two Units - 4 Stories or Less, 2	090A205 41		Southeast Los Angeles	No	MI	R2RD
Los Angeles	3227 MALABAR ST	90063	5178013020	0.000	0.000	0.158	0.000	Shortfall of Sites	0.119	Low Medium I Residential	R2-1-CUGU	0	0	0	33.507	0.158		Residential - Double, Duplex, or Two Units - 4 Stories or Less, 2	127-5A229 42	21	Boyle Heights	No	MI	R2RD , BH CPU
Los Angeles	413 N LORENA ST	90063	5178026033	0.000	0.000	0.158	0.000	Shortfall of Sites	0.107	Low Medium I Residential	R2-1-CUGU	0	0	0	37.422	0.158		Residential - Double, Duplex, or Two Units - 4 Stories or Less, 2	126A229 42	21	Boyle Heights	No	MI	R2RD , BH CPU
Los Angeles	240 E 30TH ST	90011	5128005043	0.000	0.000	0.158	0.000	Shortfall of Sites	0.072	Low Medium II Residential	RD1.5-1	0	0	0	55.758	0.158		Residential - Double, Duplex, or Two Units - 4 Stories or Less, 2	118-5A205 42		Southeast Los Angeles	No	MI	R2RD
Los Angeles	1445 E 41ST PL	90011	5116011017	0.000	0.000	0.158	0.000	Shortfall of Sites	0.111	Low Medium I Residential	R2-1	0	0	0	36.087	0.158		Residential - Double, Duplex, or Two Units - 4 Stories or Less, 2	114A211 42		Southeast Los Angeles	No	MI	R2RD
Los Angeles	232 W 99TH ST	90003	6053019026	0.000	0.000	0.158	0.000	Shortfall of Sites	0.119	Low Medium I Residential	R2-1	0	0	0	33.506	0.158		Residential - Double, Duplex, or Two Units - 4 Stories or Less, 2	091-5A203 42		Southeast Los Angeles	No	MI	R2RD
Los Angeles	337 E 104TH ST	90003	6063014026	0.000	0.000	0.158	0.000	Shortfall of Sites	0.119	Low Medium I Residential	R2-1	0	0	0	33.639	0.158		Residential - Double, Duplex, or Two Units - 4 Stories or Less, 2	090A205 42		Southeast Los Angeles	No	MI	R2RD
Los Angeles	11104 WILLOWBROOK AVE	90059	6069013023	0.000	0.000	0.158	0.000	Shortfall of Sites	0.098	Low Medium I Residential	R2-1	0	0	0	40.904	0.158		Residential - Double, Duplex, or Two Units - 4 Stories or Less, 2	087A215 42		Southeast Los Angeles	No	MI	R2RD
Los Angeles	370 W 41ST PL	90037	5111006003	0.000	0.000	0.158	0.000	Shortfall of Sites	0.119	Low Medium II Residential	RD2-1	0	0	0	33.486	0.158		Residential - Double, Duplex, or Two Units - 4 Stories or Less, 2	114A203 43		Southeast Los Angeles	No	MI	R2RD
Los Angeles	123 E 84TH ST	90003	6030011025	0.000	0.000	0.158	0.000	Shortfall of Sites	0.119	Low Medium II Residential	RD2-1	0	0	0	33.506	0.158		Residential - Double, Duplex, or Two Units - 4 Stories or Less, 2	097-5A205 43		Southeast Los Angeles	No	MI	R2RD
Los Angeles	2220 E 103RD ST	90002	6066018044	0.000	0.000	0.158	0.000	Shortfall of Sites	0.075	Low Medium II Residential	RD2-1	0	0	0	53.608	0.158		Residential - Double, Duplex, or Two Units - 4 Stories or Less, 2	091-5A217 43		Southeast Los Angeles	No	MI	R2RD
Los Angeles	421 W 104TH ST	90003	6061029013	0.000	0.000	0.158	0.000	Shortfall of Sites	0.208	Low Medium I Residential	R2-1	0	0	0	19.262	0.158		Residential - Double, Duplex, or Two Units - 4 Stories or Less, 2	090A201 43		South Los Angeles	No	MI	R2RD
Los Angeles	0	0	6075029028	0.000	0.000	0.158	0.000	Shortfall of Sites	0.107	Low Medium I Residential	R2-1	0	0	0	37.335	0.158		Residential - Double, Duplex, or Two Units - 4 Stories or Less, 2	087A201 43		South Los Angeles	No	MI	R2RD
Los Angeles	1544 E 32ND ST	90011	5117007023	0.000	0.000	0.158	0.000	Shortfall of Sites	0.109	Low Medium I Residential	R2-1	0	0	0	36.674	0.158		Residential - Double, Duplex, or Two Units - 4 Stories or Less, 2	115-5A213 44		Southeast Los Angeles	No	MI	R2RD
Los Angeles	119 E 84TH ST	90003	6030011026	0.000	0.000	0.158	0.000	Shortfall of Sites	0.119	Low Medium II Residential	RD2-1	0	0	0	33.506	0.158		Residential - Double, Duplex, or Two Units - 4 Stories or Less, 2	097-5A205 44		Southeast Los Angeles	No	MI	R2RD
Los Angeles	1660 W 37TH ST	90018	5041025009	0.000	0.000	0.158	0.000	Shortfall of Sites	0.136	Low Medium I Residential	R2-1-O	0	0	0	29.414	0.158		Residential - Double, Duplex, or Two Units - 4 Stories or Less, 4	117B193 45		South Los Angeles	No	MI	R2RD
Los Angeles	0	0	6066018050	0.000	0.000	0.158	0.000	Shortfall of Sites	0.075	Low Medium II Residential	RD2-1	0	0	0	53.608	0.158		Residential - Double, Duplex, or Two Units - 4 Stories or Less, 2	091-5A217 45		Southeast Los Angeles	No	MI	R2RD
Los Angeles	8400 S GRAND AVE	90003	6040003028	0.000	0.000	0.158	0.000	Shortfall of Sites	0.122	Low Medium II Residential	RD1.5-1	0	0	0	32.810	0.158		Residential - Double, Duplex, or Two Units - 4 Stories or Less, 2	097-5A203 46		Southeast Los Angeles	No	MI	R2RD
Los Angeles	881 E 52ND ST	90011	5103029006	0.000	0.000	0.158	0.000	Shortfall of Sites	0.101	Low Medium I Residential	R2-1	0	0	0	39.579	0.158		Residential - Double, Duplex, or Two Units - 4 Stories or Less, 2	108B209 47		Southeast Los Angeles	No	MI	R2RD
Los Angeles	537 W 95TH ST	90044	6039011020	0.000	0.000	0.158	0.000	Shortfall of Sites	0.124	Low Medium II Residential	RD2-1	0	0	0	32.289	0.158		Residential - Double, Duplex, or Two Units - 4 Stories or Less, 2	093A201 47		South Los Angeles	No	MI	R2RD
Los Angeles	1519 E 33RD ST	90011	5117007019	0.000	0.000	0.158	0.000	Shortfall of Sites	0.146	Low Medium I Residential	R2-1	0	0	0	27.458	0.158		Residential - Double, Duplex, or Two Units - 4 Stories or Less, 2	115-5A211 48		Southeast Los Angeles	No	MI	R2RD
Los Angeles	2811 DENBY AVE	90039	5442021012	0.000	0.000	0.158	0.000	Shortfall of Sites	0.102	Low Medium I Residential	R2-1VL-RIO	0	0	0	39.237	0.158		Residential - Double, Duplex, or Two Units - 4 Stories or Less, 2	148-5A213 50		Silver Lake - Echo Park - Elysian Valley	No	MI	R2RD

Jurisdiction Name	Site Address/Intersection	5 Digit ZIP Code	Assessor Parcel Number	Very Low-Income	Low-Income	Moderate-Income	Above Moderate-Income	Type of Shortfall	Parcel Size (Acres)	Current General Plan Designation	Current Zoning	Proposed General Plan (GP) Designation	Proposed Zoning	Minimum Density Allowed	Maximum Density Allowed	Total Capacity	Vacant/ Nonvacant	Description of Existing Uses	PIN	Base Density Per Acre	Community Plan Area	Rent Stabalization Ordinance	Income Category	Applicable Rezoning Program (Program informing values in Column Q listed first)
Los Angeles	628 W 87TH ST	90044	6038013006	0.000	0.000	0.158	0.000	Shortfall of Sites	0.133	Low Medium II Residential	RD2-1	0	0	0	30.040	0.158		Residential - Double, Duplex, or Two Units - 4 Stories or Less, 2	096A201 50		South Los Angeles	No	MI	R2RD
Los Angeles	3243 MALABAR ST	90063	5178013024	0.000	0.000	0.158	0.000	Shortfall of Sites	0.119	Low Medium I Residential	R2-1-CUGU	0	0	0	33.507	0.158		Residential - Double, Duplex, or Two Units - 4 Stories or Less, 2	127-5A229 51	21	Boyle Heights	No	MI	R2RD , BH CPU
Los Angeles	11151 EVERS AVE	90059	6070010018	0.000	0.000	0.158	0.000	Shortfall of Sites	0.113	Low Medium II Residential	R2-1	0	0	0	35.298	0.158		Residential - Double, Duplex, or Two Units - 4 Stories or Less, 2	087A211 51		Southeast Los Angeles	No	MI	R2RD
Los Angeles	3245 MALABAR ST	90063	5178013026	0.000	0.000	0.158	0.000	Shortfall of Sites	0.119	Low Medium I Residential	R2-1-CUGU	0	0	0	33.507	0.158		Residential - Single Family Residence - Vacant Land, 2	127-5A229 52	21	Boyle Heights	No	MI	R2RD , BH CPU
Los Angeles	5875 INSKEEP AVE	90003	6005009024	0.000	0.000	0.158	0.000	Shortfall of Sites	0.150	Low Medium I Residential	R2-1	0	0	0	26.667	0.158		Residential - Double, Duplex, or Two Units - 4 Stories or Less, 2	105B201 52		Southeast Los Angeles	No	MI	R2RD
Los Angeles	116 W 66TH ST	90003	6012002034	0.000	0.000	0.158	0.000	Shortfall of Sites	0.129	Low Medium I Residential	R2-1	0	0	0	30.893	0.158		Residential - Double, Duplex, or Two Units - 4 Stories or Less, 2	102B201 52		Southeast Los Angeles	No	MI	R2RD
Los Angeles	8406 S GRAND AVE	90003	6040003027	0.000	0.000	0.158	0.000	Shortfall of Sites	0.096	Low Medium II Residential	RD1.5-1	0	0	0	41.881	0.158		Residential - Double, Duplex, or Two Units - 4 Stories or Less, 2	097-5A203 52		Southeast Los Angeles	No	MI	R2RD
Los Angeles	1585 E 48TH PL	90011	5106017008	0.000	0.000	0.158	0.000	Shortfall of Sites	0.099	Low Medium I Residential	R2-1	0	0	0	40.565	0.158		Residential - Double, Duplex, or Two Units - 4 Stories or Less, 2	111A213 53		Southeast Los Angeles	No	MI	R2RD
Los Angeles	126 W 66TH ST	90003	6012002036	0.000	0.000	0.158	0.000	Shortfall of Sites	0.152	Low Medium I Residential	R2-1	0	0	0	26.327	0.158		Residential - Double, Duplex, or Two Units - 4 Stories or Less, 2	102B201 54		Southeast Los Angeles	No	MI	R2RD
Los Angeles	8706 MENLO AVE	90044	6038022018	0.000	0.000	0.158	0.000	Shortfall of Sites	0.124	Low Medium II Residential	RD2-1	0	0	0	32.237	0.158		Residential - Double, Duplex, or Two Units - 4 Stories or Less, 2	096A199 54		South Los Angeles	No	MI	R2RD
Los Angeles	130 W 66TH ST	90003	6012002048	0.000	0.000	0.158	0.000	Shortfall of Sites	0.119	Low Medium I Residential	R2-1	0	0	0	33.507	0.158		Residential - Double, Duplex, or Two Units - 4 Stories or Less, 2	102B201 55		Southeast Los Angeles	No	MI	R2RD
Los Angeles	134 W 66TH ST	90003	6012002039	0.000	0.000	0.158	0.000	Shortfall of Sites	0.152	Low Medium I Residential	R2-1	0	0	0	26.327	0.158		Residential - Double, Duplex, or Two Units - 4 Stories or Less, 2	102B201 56		Southeast Los Angeles	No	MI	R2RD
Los Angeles	923 E 76TH PL	90001	6023020024	0.000	0.000	0.158	0.000	Shortfall of Sites	0.117	Low Medium I Residential	R2-1	0	0	0	34.139	0.158		Residential - Double, Duplex, or Two Units - 4 Stories or Less, 2	099B209 56		Southeast Los Angeles	No	MI	R2RD
Los Angeles	1529 PLEASANT AVE	90033	5174021042	0.000	0.000	0.158	0.000	Shortfall of Sites	0.132	Low Medium II Residential	RD1.5-1-RIO-CUGU	0	0	0	30.192	0.158		Residential - Three Units (Any Combination) - 4 Stories or Less, 3	129A221 57		Boyle Heights	No	MI	R2RD
Los Angeles	844 E 41ST PL.	90011	5115021030	0.000	0.000	0.158	0.000	Shortfall of Sites	0.144	Low Medium II Residential	RD2-1	0	0	0	27.800	0.158		Residential - Double, Duplex, or Two Units - 4 Stories or Less, 2	114A207 57		Southeast Los Angeles	No	MI	R2RD
Los Angeles	8410 S GRAND AVE	90003	6040003026	0.000	0.000	0.158	0.000	Shortfall of Sites	0.094	Low Medium II Residential	RD1.5-1	0	0	0	42.585	0.158		Residential - Double, Duplex, or Two Units - 4 Stories or Less, 2	097-5A203 57		Southeast Los Angeles	No	MI	R2RD
Los Angeles	142 W 66TH ST	90003	6012002041	0.000	0.000	0.158	0.000	Shortfall of Sites	0.152	Low Medium I Residential	R2-1	0	0	0	26.327	0.158		Residential - Double, Duplex, or Two Units - 4 Stories or Less, 2	102B201 58		Southeast Los Angeles	No	MI	R2RD
Los Angeles	853 W 76TH ST	90044	6020007029	0.000	0.000	0.158	0.000	Shortfall of Sites	0.128	Low Medium II Residential	RD1.5-1	0	0	0	31.159	0.158		Residential - Double, Duplex, or Two Units - 4 Stories or Less, 2	099B197 58		South Los Angeles	No	MI	R2RD
Los Angeles	942 E 87TH PL	90002	6042025029	0.000	0.000	0.158	0.000	Shortfall of Sites	0.117	Low Medium I Residential	R2-1	0	0	0	34.102	0.158		Residential - Double, Duplex, or Two Units - 4 Stories or Less, 2	096A209 58		Southeast Los Angeles	No	MI	R2RD
Los Angeles	639 W 95TH ST	90044	6039010019	0.000	0.000	0.158	0.000	Shortfall of Sites	0.130	Low Medium II Residential	RD2-1	0	0	0	30.728	0.158		Residential - Single Family Residence, 2	093A201 58		South Los Angeles	No	MI	R2RD
Los Angeles	121 W CENTURY BLVD	90003	6053020010	0.000	0.000	0.158	0.000	Shortfall of Sites	0.101	Low Medium I Residential	R2-1	0	0	0	39.501	0.158		Residential - Double, Duplex, or Two Units - 4 Stories or Less, 2	091-5A203 58		Southeast Los Angeles	No	MI	R2RD
Los Angeles	8707 S HOOVER ST	90044	6038016034	0.000	0.000	0.158	0.000	Shortfall of Sites	0.139	Low Medium II Residential	RD2-1	0	0	0	28.812	0.158		Residential - Double, Duplex, or Two Units - 4 Stories or Less, 2	096A199 59		South Los Angeles	No	MI	R2RD
Los Angeles	139 W 52ND ST	90037	5110025013	0.000	0.000	0.158	0.000	Shortfall of Sites	0.124	Low Medium I Residential	R2-1	0	0	0	32.320	0.158		Residential - Double, Duplex, or Two Units - 4 Stories or Less, 2	108B201 61		Southeast Los Angeles	No	MI	R2RD
Los Angeles	730 E 87TH PL	90002	6042005007	0.000	0.000	0.158	0.000	Shortfall of Sites	0.121	Low Medium I Residential	R2-1	0	0	0	33.035	0.158		Residential - Double, Duplex, or Two Units - 4 Stories or Less, 2	096A207 61		Southeast Los Angeles	No	MI	R2RD
Los Angeles	238 E 95TH ST	90003	6052012010	0.000	0.000	0.158	0.000	Shortfall of Sites	0.129	Low Medium I Residential	R2-1	0	0	0	30.958	0.158		Residential - Double, Duplex, or Two Units - 4 Stories or Less, 2	093A205 61		Southeast Los Angeles	No	MI	R2RD
Los Angeles	1568 E 32ND ST	90011	5117007029	0.000	0.000	0.158	0.000	Shortfall of Sites	0.109	Low Medium I Residential	R2-1	0	0	0	36.669	0.158		Residential - Double, Duplex, or Two Units - 4 Stories or Less, 2	115-5A213 62		Southeast Los Angeles	No	MI	R2RD
Los Angeles	8710 BARING CROSS ST	90044	6038017019	0.000	0.000	0.158	0.000	Shortfall of Sites	0.138	Low Medium II Residential	RD2-1	0	0	0	29.011	0.158		Residential - Double, Duplex, or Two Units - 4 Stories or Less, 2	096A199 62		South Los Angeles	No	MI	R2RD
Los Angeles	421 W CENTURY BLVD	90003	6054032026	0.000	0.000	0.158	0.000	Shortfall of Sites	0.107	Low Medium I Residential	R2-1	0	0	0	37.389	0.158		Residential - Double, Duplex, or Two Units - 4 Stories or Less, 2	091-5A201 62		South Los Angeles	No	MI	R2RD
Los Angeles	922 E 87TH PL	90002	6042025024	0.000	0.000	0.158	0.000	Shortfall of Sites	0.118	Low Medium I Residential	R2-1	0	0	0	33.772	0.158		Residential - Double, Duplex, or Two Units - 4 Stories or Less, 2	096A209 63		Southeast Los Angeles	No	MI	R2RD
Los Angeles	425 W CENTURY BLVD	90003	6054032025	0.000	0.000	0.158	0.000	Shortfall of Sites	0.107	Low Medium I Residential	R2-1	0	0	0	37.388	0.158		Residential - Double, Duplex, or Two Units - 4 Stories or Less, 2	091-5A201 63		South Los Angeles	No	MI	R2RD
Los Angeles	339 E 109TH ST	90061	6073003024	0.000	0.000	0.158	0.000	Shortfall of Sites	0.124	Low Medium I Residential	R2-1	0	0	0	32.263	0.158		Residential - Single Family Residence - Vacant Land, 2	088-5A205 63		Southeast Los Angeles	No	MI	R2RD
Los Angeles	152 W 111TH PL	90061	6074022010	0.000	0.000	0.158	0.000	Shortfall of Sites	0.159	Low Medium I Residential	R2-1	0	0	0	25.223	0.158		Residential - Double, Duplex, or Two Units - 4 Stories or Less, 2	087A203 63		Southeast Los Angeles	No	MI	R2RD
Los Angeles	734 E 84TH ST	90001	6029023020	0.000	0.000	0.158	0.000	Shortfall of Sites	0.117	Low Medium I Residential	R2-1	0	0	0	34.163	0.158		Residential - Single Family Residence, 2	097-5A207 64		Southeast Los Angeles	No	MI	R2RD
Los Angeles	160 W 111TH PL	90061	6074022011	0.000	0.000	0.158	0.000	Shortfall of Sites	0.159	Low Medium I Residential	R2-1	0	0	0	25.223	0.158		Residential - Double, Duplex, or Two Units - 4 Stories or Less, 2	087A203 64		Southeast Los Angeles	No	MI	R2RD
Los Angeles	254 E 111TH PL	90061	6073023002	0.000	0.000	0.158	0.000	Shortfall of Sites	0.116	Low Medium I Residential	R2-1	0	0	0	34.534	0.158		Residential - Double, Duplex, or Two Units - 4 Stories or Less, 2	087A205 66		Southeast Los Angeles	No	MI	R2RD
Los Angeles	241 E 67TH ST	90003	6011002036	0.000	0.000	0.158	0.000	Shortfall of Sites	0.124	Low Medium I Residential	R2-1	0	0	0	32.248	0.158		Residential - Double, Duplex, or Two Units - 4 Stories or Less, 2	102B205 67		Southeast Los Angeles	No	MI	R2RD
Los Angeles	130 W 76TH ST	90003	6031013007	0.000	0.000	0.158	0.000	Shortfall of Sites	0.145	Low Medium I Residential	R2-1	0	0	0	27.656	0.158		Residential - Double, Duplex, or Two Units - 4 Stories or Less, 2	099B201 67		Southeast Los Angeles	No	MI	R2RD
Los Angeles	130 E 104TH ST	90003	6063017013	0.000	0.000	0.158	0.000	Shortfall of Sites	0.128	Low Medium I Residential	R2-1	0	0	0	31.294	0.158		Residential - Double, Duplex, or Two Units - 4 Stories or Less, 2	090A205 67		Southeast Los Angeles	No	MI	R2RD
Los Angeles	248 E 111TH PL	90061	6073023003	0.000	0.000	0.158	0.000	Shortfall of Sites	0.132	Low Medium I Residential	R2-1	0	0	0	30.215	0.158		Residential - Double, Duplex, or Two Units - 4 Stories or Less, 2	087A205 67		Southeast Los Angeles	No	MI	R2RD
Los Angeles	152 W 58TH PL	90003	6005011014	0.000	0.000	0.158	0.000	Shortfall of Sites	0.110	Low Medium I Residential	R2-1	0	0	0	36.286	0.158		Residential - Double, Duplex, or Two Units - 4 Stories or Less, 2	105B201 68		Southeast Los Angeles	No	MI	R2RD
Los Angeles	134 E 104TH ST	90003	6063017014	0.000	0.000	0.158	0.000	Shortfall of Sites	0.128	Low Medium I Residential	R2-1	0	0	0	31.310	0.158		Residential - Double, Duplex, or Two Units - 4 Stories or Less, 2	090A205 68		Southeast Los Angeles	No	MI	R2RD
Los Angeles	114 W 104TH ST	90003	6074002011	0.000	0.000	0.158	0.000	Shortfall of Sites	0.167	Low Medium I Residential	R2-1	0	0	0	23.882	0.158		Residential - Double, Duplex, or Two Units - 4 Stories or Less, 2	090A203 68		Southeast Los Angeles	No	MI	R2RD
Los Angeles	9023 BARING CROSS ST	90044	6038019050	0.000	0.000	0.158	0.000	Shortfall of Sites	0.119	Low Medium I Residential	R2-1	0	0	0	33.476	0.158		Residential - Double, Duplex, or Two Units - 4 Stories or Less, 2	094-5A199 69		South Los Angeles	No	MI	R2RD
Los Angeles	315 E 109TH ST	90061	6073003018	0.000	0.000	0.158	0.000	Shortfall of Sites	0.124	Low Medium I Residential	R2-1	0	0	0	32.263	0.158		Residential - Double, Duplex, or Two Units - 4 Stories or Less, 2	088-5A205 69		Southeast Los Angeles	No	MI	R2RD
Los Angeles	2845 S WEST VIEW ST	90016	5049011028	0.000	0.000	0.158	0.000	Shortfall of Sites	0.119	Low Medium I Residential	R2-1	0	0	0	33.507	0.158		Residential - Double, Duplex, or Two Units - 4 Stories or Less, 2	120B181 70		West Adams - Baldwin Hills - Leimert	No	MI	R2RD
Los Angeles	201 W 67TH ST	90003	6012002022	0.000	0.000	0.158	0.000	Shortfall of Sites	0.094	Low Medium I Residential	R2-1	0	0	0	42.361	0.158		Residential - Double, Duplex, or Two Units - 4 Stories or Less, 2	102B201 70		Southeast Los Angeles	No	MI	R2RD
Los Angeles	229 E 67TH ST	90003	6011002039	0.000	0.000	0.158	0.000	Shortfall of Sites	0.124	Low Medium I Residential	R2-1	0	0	0	32.249	0.158		Residential - Single Family Residence, 2	102B205 70		Southeast Los Angeles	No	MI	R2RD
Los Angeles	827 E 76TH PL	90001	6023019025	0.000	0.000	0.158	0.000	Shortfall of Sites	0.117	Low Medium I Residential	R2-1	0	0	0	34.144	0.158		Residential - Double, Duplex, or Two Units - 4 Stories or Less, 2	099B209 70		Southeast Los Angeles	No	MI	R2RD
Los Angeles	9022 MENLO AVE	90044	6038019042	0.000	0.000	0.158	0.000	Shortfall of Sites	0.119	Low Medium I Residential	R2-1	0	0	0	33.482	0.158		Residential - Double, Duplex, or Two Units - 4 Stories or Less, 2	094-5A199 70		South Los Angeles	No	MI	R2RD
Los Angeles	5881 METTLER AVE	90003	6006031031	0.000	0.000	0.158	0.000	Shortfall of Sites	0.129	Low Medium II Residential	RD1.5-1-CPIO	0	0	0	31.113	0.158		Residential - Double, Duplex, or Two Units - 4 Stories or Less, 2	105B205 71		Southeast Los Angeles	No	MI	R2RD
Los Angeles	8414 S GRAND AVE	90003	6040003030	0.000	0.000	0.158	0.000	Shortfall of Sites	0.092	Low Medium II Residential	RD1.5-1	0	0	0	43.321	0.158		Residential - Double, Duplex, or Two Units - 4 Stories or Less, 2	097-5A203 71		Southeast Los Angeles	No	MI	R2RD
Los Angeles	831 E 84TH PL	90001	6029022027	0.000	0.000	0.158	0.000	Shortfall of Sites	0.117	Low Medium I Residential	R2-1	0	0	0	34.158	0.158		Residential - Double, Duplex, or Two Units - 4 Stories or Less, 2	097-5A209 71		Southeast Los Angeles	No	MI	R2RD
Los Angeles	8716 BARING CROSS ST	90044	6038017020	0.000	0.000	0.158	0.000	Shortfall of Sites	0.138	Low Medium II Residential	RD2-1	0	0	0	29.012	0.158		Residential - Double, Duplex, or Two Units - 4 Stories or Less, 2	096A199 72		South Los Angeles	No	MI	R2RD
Los Angeles	846 E 87TH PL	90002	6042020027	0.000	0.000	0.158	0.000	Shortfall of Sites	0.118	Low Medium I Residential	R2-1	0	0	0	33.780	0.158		Residential - Double, Duplex, or Two Units - 4 Stories or Less, 2	096A209 72		Southeast Los Angeles	No	MI	R2RD
Los Angeles	3238 GARNET ST	90023	5190012003	0.000	0.000	0.158	0.000	Shortfall of Sites	0.134	Low Medium I Residential	R2-1-CUGU	0	0	0	29.785	0.158		Residential - Double, Duplex, or Two Units - 4 Stories or Less, 2	120A225 73	21	Boyle Heights	No	MI	R2RD , BH CPU
Los Angeles	644 E 87TH PL	90002	6042005019	0.000	0.000	0.158	0.000	Shortfall of Sites	0.122	Low Medium I Residential	R2-1	0	0	0	32.802	0.158		Residential - Double, Duplex, or Two Units - 4 Stories or Less, 2	096A207 73		Southeast Los Angeles	No	MI	R2RD
Los Angeles	118 W 90TH ST	90003	6040034027	0.000	0.000	0.158	0.000	Shortfall of Sites	0.115	Low Medium I Residential	R2-1	0	0	0	34.694	0.158		Residential - Double, Duplex, or Two Units - 4 Stories or Less, 2	094-5A203 73		Southeast Los Angeles	No	MI	R2RD
Los Angeles	1678 E 108TH ST	90059	6069002006	0.000	0.000	0.158	0.000	Shortfall of Sites	0.159	Low Medium I Residential	R2-1	0	0	0	25.170	0.158		Residential - Double, Duplex, or Two Units - 4 Stories or Less, 2	088-5A213 73		Southeast Los Angeles	No	MI	R2RD
Los Angeles	838 E 87TH PL	90002	6042020025	0.000	0.000	0.158	0.000	Shortfall of Sites	0.118	Low Medium I Residential	R2-1	0	0	0	33.780	0.158		Residential - Double, Duplex, or Two Units - 4 Stories or Less, 2	096A209 74		Southeast Los Angeles	No	MI	R2RD
Los Angeles	10407 WALL ST	90003	6063017020	0.000	0.000	0.158	0.000	Shortfall of Sites	0.128	Low Medium I Residential	R2-1	0	0	0	31.333	0.158		Residential - Double, Duplex, or Two Units - 4 Stories or Less, 2	090A205 74		Southeast Los Angeles	No	MI	R2RD
Los Angeles	615 E 38TH ST	90011	5121006037	0.000	0.000	0.158	0.000	Shortfall of Sites	0.110	Low Medium II Residential	RD2-1	0	0	0	36.299	0.158		Residential - Double, Duplex, or Two Units - 4 Stories or Less, 2	115-5A207 75		Southeast Los Angeles	No	MI	R2RD
Los Angeles	209 E 67TH ST	90003	6011002044	0.000	0.000	0.158	0.000	Shortfall of Sites	0.124	Low Medium I Residential	R2-1	0	0	0	32.251	0.158		Residential - Single Family Residence, 2	102B205 75		Southeast Los Angeles	No	MI	R2RD
Los Angeles	1606 E 32ND ST	90011	5117006008	0.000	0.000	0.158	0.000	Shortfall of Sites	0.115	Low Medium I Residential	R2-1	0	0	0	34.796	0.158		Residential - Double, Duplex, or Two Units - 4 Stories or Less, 2	115-5A213 76		Southeast Los Angeles	No	MI	R2RD
Los Angeles	1264 E VERNON AVE	90011	5107002025	0.000	0.000	0.158	0.000	Shortfall of Sites	0.124	Low Medium II Residential	RD2-1	0	0	0	32.154	0.158		Residential - Double, Duplex, or Two Units - 4 Stories or Less, 2	112-5A211 77		Southeast Los Angeles	No	MI	R2RD
Los Angeles	1315 E 48TH PL	90011	5107021017	0.000	0.000	0.158	0.000	Shortfall of Sites	0.115	Low Medium II Residential	RD2-1	0	0	0	34.873	0.158		Residential - Double, Duplex, or Two Units - 4 Stories or Less, 2	111A211 77		Southeast Los Angeles	No	MI	R2RD
Los Angeles	137 W 48TH ST	90037	5110013008	0.000	0.000	0.158	0.000	Shortfall of Sites	0.109	Low Medium I Residential	R2-1	0	0	0	36.732	0.158		Residential - Double, Duplex, or Two Units - 4 Stories or Less, 2	111A203 77		Southeast Los Angeles	No	MI	R2RD
Los Angeles	201 E 67TH ST	90003	6011002046	0.000	0.000	0.158	0.000	Shortfall of Sites	0.124	Low Medium I Residential	R2-1	0	0	0	32.252	0.158		Residential - Double, Duplex, or Two Units - 4 Stories or Less, 2	102B205 77		Southeast Los Angeles	No	MI	R2RD
Los Angeles	212 W 76TH ST	90003	6031014009	0.000	0.000	0.158	0.000	Shortfall of Sites	0.145	Low Medium I Residential	R2-1	0	0	0	27.656	0.158		Residential - Double, Duplex, or Two Units - 4 Stories or Less, 2	099B201 77		Southeast Los Angeles	No	MI	R2RD
Los Angeles	134 W 90TH ST	90003	6040034023	0.000	0.000	0.158	0.000	Shortfall of Sites	0.115	Low Medium I Residential	R2-1	0	0	0	34.650	0.158		Residential - Double, Duplex, or Two Units - 4 Stories or Less, 2	094-5A203 77		Southeast Los Angeles	No	MI	R2RD
Los Angeles	128 E 95TH ST	90003	6052005015	0.000	0.000	0.158	0.000	Shortfall of Sites	0.129	Low Medium I Residential	R2-1	0	0	0	30.888	0.158		Residential - Double, Duplex, or Two Units - 4 Stories or Less, 2	093A205 77		Southeast Los Angeles	No	MI	R2RD
Los Angeles	770 E LANZIT AVE	90059	6072016001	0.000	0.000	0.158	0.000	Shortfall of Sites	0.093	Low Medium I Residential	R2-1	0	0	0	42.900	0.158		Residential - Double, Duplex, or Two Units - 4 Stories or Less, 2	087A209 77		Southeast Los Angeles	No	MI	R2RD
Los Angeles	1325 W 37TH PL	90007	5040010018	0.000	0.000	0.158	0.000	Shortfall of Sites	0.161	Low Medium II Residential	RD2-1	0	0	0	24.889	0.158		Residential - Three Units (Any Combination) - 4 Stories or Less, 3	117B197 78		South Los Angeles	No	MI	R2RD
Los Angeles	1676 E 48TH PL	90011	5106020035	0.000	0.000	0.158	0.000	Shortfall of Sites	0.090	Low Medium I Residential	R2-1	0	0	0	44.254	0.158		Residential - Double, Duplex, or Two Units - 4 Stories or Less, 2	111A213 78		Southeast Los Angeles	No	MI	R2RD
Los Angeles	243 W 52ND ST	90037	5110026031	0.000	0.000	0.158	0.000	Shortfall of Sites	0.108	Low Medium I Residential	R2-1	0	0	0	37.080	0.158		Residential - Double, Duplex, or Two Units - 4 Stories or Less, 2	108B201 78		Southeast Los Angeles	No	MI	R2RD
Los Angeles	9416 S HOOVER ST	90044	6039010032	0.000	0.000	0.158	0.000	Shortfall of Sites	0.072	Low Medium II Residential	RD2-1	0	0	0	55.202	0.158		Residential - Double, Duplex, or Two Units - 4 Stories or Less, 2	093A201 79		South Los Angeles	No	MI	R2RD
Los Angeles	217 W 109TH ST	90061	6074011011	0.000	0.000	0.158	0.000	Shortfall of Sites	0.120	Low Medium I Residential	R2-1	0	0	0	33.424	0.158		Residential - Double, Duplex, or Two Units - 4 Stories or Less, 2	088-5A203 80		Southeast Los Angeles	No	MI	R2RD
Los Angeles	1215 E 28TH ST	90011	5119018013	0.000	0.000	0.158	0.000	Shortfall of Sites	0.138	Low Medium II Residential	RD2-1	0	0	0	28.936	0.158		Residential - Double, Duplex, or Two Units - 4 Stories or Less, 2	117A211 81		Southeast Los Angeles	No	MI	R2RD
Los Angeles	917 BAY VIEW AVE	90744	7416022036	0.000	0.000	0.158	0.000	Shortfall of Sites	0.161	Low Medium II Residential	[Q]RD2-1XL-O-CUGU	0	0	0	24.899	0.158		Residential - Double, Duplex, or Two Units - 4 Stories or Less, 2	030B205 81		Wilmington - Harbor City	No	MI	R2RD
Los Angeles	1158 S FICKETT ST	90023	5170005017	0.000	0.000	0.158	0.000	Shortfall of Sites	0.104	Low Medium II Residential	R2-1-CUGU	0	0	0	38.507	0.158		Residential - Double, Duplex, or Two Units - 4 Stories or Less, 2	121-5A221 82	21	Boyle Heights	No	MI	R2RD , BH CPU
Los Angeles	1524 E 33RD ST	90011	5117008007	0.000	0.000	0.158	0.000	Shortfall of Sites	0.118	Low Medium I Residential	R2-1	0	0	0	33.788	0.158		Residential - Double, Duplex, or Two Units - 4 Stories or Less, 2	115-5A211 82		Southeast Los Angeles	No	MI	R2RD
Los Angeles	437 W 112TH ST	90061	6075029031	0.000	0.000	0.158	0.000	Shortfall of Sites	0.159	Low Medium I Residential	R2-1	0	0	0	25.215	0.158		Residential - Double, Duplex, or Two Units - 4 Stories or Less, 2	087A201 82		South Los Angeles	No	MI	R2RD
Los Angeles	0	0	5121018023	0.000	0.000	0.158	0.000	Shortfall of Sites	0.092	Low Medium I Residential	R2-1	0	0	0	43.371	0.158		Residential - Double, Duplex, or Two Units - 4 Stories or Less, 2	115-5A205 83		Southeast Los Angeles	No	MI	R2RD
Los Angeles	1301 W VERNON AVE	90037	5020008027	0.000	0.000	0.158	0.000	Shortfall of Sites	0.116	Low Medium II Residential	RD1.5-1	0	0	0	34.424	0.158		Residential - Double, Duplex, or Two Units - 4 Stories or Less, 2	111B197 83		South Los Angeles	No	MI	R2RD
Los Angeles	1192 E 48TH ST	90011	5107020001	0.000	0.000	0.158	0.000	Shortfall of Sites	0.156	Low Medium I Residential	R2-1	0	0	0	25.566	0.158		Residential - Double, Duplex, or Two Units - 4 Stories or Less, 2	111A209 83		Southeast Los Angeles	No	MI	R2RD
Los Angeles	441 W 112TH ST	90061	6075029020	0.000	0.000	0.158	0.000	Shortfall of Sites	0.159	Low Medium I Residential	R2-1	0	0	0	25.215	0.158		Residential - Double, Duplex, or Two Units - 4 Stories or Less, 2	087A201 83		South Los Angeles	No	MI	R2RD
Los Angeles	1644 E 48TH PL	90011	5106020009	0.000	0.000	0.158	0.000	Shortfall of Sites	0.110	Low Medium I Residential	R2-1	0	0	0	36.297	0.158		Residential - Double, Duplex, or Two Units - 4 Stories or Less, 2	111A213 84		Southeast Los Angeles	No	MI	R2RD
Los Angeles	8718 MENLO AVE	90044	6038022021	0.000	0.000	0.158	0.000	Shortfall of Sites	0.124	Low Medium II Residential	RD2-1	0	0	0	32.237	0.158		Residential - Double, Duplex, or Two Units - 4 Stories or Less, 2	096A199 85		South Los Angeles	No	MI	R2RD
Los Angeles	9518 HOLMES AVE	90002	6048034014	0.000	0.000	0.158	0.000	Shortfall of Sites	0.164	Low Medium I Residential	R2-1	0	0	0	24.367	0.158		Residential - Double, Duplex, or Two Units - 4 Stories or Less, 2	093A215 85		Southeast Los Angeles	No	MI	R2RD
Los Angeles	160 W 104TH ST	90003	6074002022	0.000	0.000	0.158	0.000	Shortfall of Sites	0.136	Low Medium I Residential	R2-1	0	0	0	29.310	0.158		Residential - Double,

Jurisdiction Name	Site Address/Intersection	5 Digit ZIP Code	Assessor Parcel Number	Very Low-Income	Low-Income	Moderate-Income	Above Moderate-Income	Type of Shortfall	Parcel Size (Acres)	Current General Plan Designation	Current Zoning	Proposed General Plan (GP) Designation	Proposed Zoning	Minimum Density Allowed	Maximum Density Allowed	Total Capacity	Vacant/ Nonvacant	Description of Existing Uses	PIN	Base Density Per Acre	Community Plan Area	Rent Stabalization Ordinance	Income Category	Applicable Rezoning Program (Program informing values in Column Q listed first)
Los Angeles	1315 E 42ND ST	90011	5116002039	0.000	0.000	0.158	0.000	Shortfall of Sites	0.119	Low Medium I Residential	R2-1	0	0	0	33.583	0.158		Residential - Double, Duplex, or Two Units - 4 Stories or Less, 2	114A211 86		Southeast Los Angeles	No	MI	R2RD
Los Angeles	839 W 66TH ST	90044	6013012004	0.000	0.000	0.158	0.000	Shortfall of Sites	0.164	Low Medium II Residential	RD2-1	0	0	0	24.368	0.158		Residential - Three Units (Any Combination) - 4 Stories or Less, 3	102B197 87		South Los Angeles	No	MI	R2RD
Los Angeles	2221 S BURNSIDE AVE	90016	5063019028	0.000	0.000	0.158	0.000	Shortfall of Sites	0.133	Low Medium II Residential	RD1.5-1	0	0	0	30.000	0.158		Residential - Double, Duplex, or Two Units - 4 Stories or Less, 2	123B177 88		West Adams - Baldwin Hills - Leimert	No	MI	R2RD
Los Angeles	1219 E 28TH ST	90011	5119018014	0.000	0.000	0.158	0.000	Shortfall of Sites	0.138	Low Medium II Residential	RD2-1	0	0	0	28.904	0.158		Residential - Double, Duplex, or Two Units - 4 Stories or Less, 2	117A211 88		Southeast Los Angeles	No	MI	R2RD
Los Angeles	165 E 48TH ST	90011	5109003021	0.000	0.000	0.158	0.000	Shortfall of Sites	0.139	Low Medium I Residential	R2-1	0	0	0	28.677	0.158		Residential - Double, Duplex, or Two Units - 4 Stories or Less, 2	111A205 88		Southeast Los Angeles	No	MI	R2RD
Los Angeles	5879 INSKEEP AVE	90003	6005009023	0.000	0.000	0.158	0.000	Shortfall of Sites	0.150	Low Medium I Residential	R2-1	0	0	0	26.671	0.158		Residential - Double, Duplex, or Two Units - 4 Stories or Less, 2	105B201 88		Southeast Los Angeles	No	MI	R2RD
Los Angeles	347 W 67TH ST	90003	6012005053	0.000	0.000	0.158	0.000	Shortfall of Sites	0.105	Low Medium I Residential	R2-1	0	0	0	38.243	0.158		Residential - Double, Duplex, or Two Units - 4 Stories or Less, 2	102B201 89		Southeast Los Angeles	No	MI	R2RD
Los Angeles	437 E 109TH ST	90002	6073004031	0.000	0.000	0.158	0.000	Shortfall of Sites	0.124	Low Medium I Residential	R2-1	0	0	0	32.255	0.158		Residential - Double, Duplex, or Two Units - 4 Stories or Less, 2	088-5A207 89		Southeast Los Angeles	No	MI	R2RD
Los Angeles	1401 E 48TH PL	90011	5107022014	0.000	0.000	0.158	0.000	Shortfall of Sites	0.129	Low Medium I Residential	R2-1	0	0	0	30.974	0.158		Residential - Double, Duplex, or Two Units - 4 Stories or Less, 2	111A211 90		Southeast Los Angeles	No	MI	R2RD
Los Angeles	3234 W 59TH ST	90043	4005006015	0.000	0.000	0.158	0.000	Shortfall of Sites	0.144	Low Medium I Residential	R2-1	0	0	0	27.846	0.158		Residential - Double, Duplex, or Two Units - 4 Stories or Less, 2	105B185 90		West Adams - Baldwin Hills - Leimert	No	MI	R2RD
Los Angeles	1405 E 48TH PL	90011	5107022025	0.000	0.000	0.158	0.000	Shortfall of Sites	0.129	Low Medium I Residential	R2-1	0	0	0	31.016	0.158		Residential - Double, Duplex, or Two Units - 4 Stories or Less, 2	111A211 91		Southeast Los Angeles	No	MI	R2RD
Los Angeles	355 W 67TH ST	90003	6012005061	0.000	0.000	0.158	0.000	Shortfall of Sites	0.083	Low Medium I Residential	R2-1	0	0	0	48.127	0.158		Residential - Double, Duplex, or Two Units - 4 Stories or Less, 2	102B201 91		Southeast Los Angeles	No	MI	R2RD
Los Angeles	1241 W 37TH PL	90007	5040015040	0.000	0.000	0.158	0.000	Shortfall of Sites	0.161	Low Medium II Residential	RD2-1	0	0	0	24.891	0.158		Residential - Five or More Units or Apartments (Any Combination) · 4 Stories or Less, 8	117B197 92		South Los Angeles	No	MI	R2RD
Los Angeles	1415 E 48TH PL	90011	5107022026	0.000	0.000	0.158	0.000	Shortfall of Sites	0.129	Low Medium I Residential	R2-1	0	0	0	30.974	0.158		Residential - Double, Duplex, or Two Units - 4 Stories or Less, 2	111A211 92		Southeast Los Angeles	No	MI	R2RD
Los Angeles	3238 W 59TH ST	90043	4005006016	0.000	0.000	0.158	0.000	Shortfall of Sites	0.144	Low Medium I Residential	R2-1	0	0	0	27.864	0.158		Residential - Double, Duplex, or Two Units - 4 Stories or Less, 2	105B185 92		West Adams - Baldwin Hills - Leimert	No	MI	R2RD
Los Angeles	3305 W 66TH PL	90043	4006016011	0.000	0.000	0.158	0.000	Shortfall of Sites	0.124	Low Medium I Residential	R2-1	0	0	0	32.265	0.158		Residential - Double, Duplex, or Two Units - 4 Stories or Less, 2	102B185 92		West Adams - Baldwin Hills - Leimert	No	MI	R2RD
Los Angeles	326 E 104TH ST	90003	6063019008	0.000	0.000	0.158	0.000	Shortfall of Sites	0.125	Low Medium I Residential	R2-1	0	0	0	31.883	0.158		Residential - Double, Duplex, or Two Units - 4 Stories or Less, 2	090A205 93		Southeast Los Angeles	No	MI	R2RD
Los Angeles	11159 S SAN PEDRO ST	90061	6073023001	0.000	0.000	0.158	0.000	Shortfall of Sites	0.116	Low Medium I Residential	R2-1	0	0	0	34.538	0.158		Residential - Double, Duplex, or Two Units - 4 Stories or Less, 2	087A205 93		Southeast Los Angeles	No	MI	R2RD
Los Angeles	0	0	6069029076	0.000	0.000	0.158	0.000	Shortfall of Sites	0.118	Low Medium II Residential	RD2-1	0	0	0	33.993	0.158		Residential - Double, Duplex, or Two Units - 4 Stories or Less, 2	084B213 93		Southeast Los Angeles	No	MI	R2RD
Los Angeles	433 E 30TH ST	90011	5128007022	0.000	0.000	0.158	0.000	Shortfall of Sites	0.057	Low Medium II Residential	RD1.5-1	0	0	0	69.735	0.158		Residential - Three Units (Any Combination) - 4 Stories or Less, 3	118-5A207 94		Southeast Los Angeles	No	MI	R2RD
Los Angeles	1544 E 52ND ST	90011	5105002011	0.000	0.000	0.158	0.000	Shortfall of Sites	0.124	Low Medium I Residential	R2-1-CPIO	0	0	0	32.265	0.158		Residential - Double, Duplex, or Two Units - 4 Stories or Less, 2	108B213 94		Southeast Los Angeles	No	MI	R2RD
Los Angeles	0	0	6075033035	0.000	0.000	0.158	0.000	Shortfall of Sites	0.071	Low Medium I Residential	R2-1	0	0	0	56.165	0.158		Residential - Double, Duplex, or Two Units - 4 Stories or Less, 2	088-5A201 94		South Los Angeles	No	MI	R2RD
Los Angeles	1581 E 41ST PL	90011	5116012029	0.000	0.000	0.158	0.000	Shortfall of Sites	0.125	Low Medium I Residential	R2-1	0	0	0	31.896	0.158		Residential - Double, Duplex, or Two Units - 4 Stories or Less, 2	114A213 95		Southeast Los Angeles	No	MI	R2RD
Los Angeles	1323 E 42ND ST	90011	5116002037	0.000	0.000	0.158	0.000	Shortfall of Sites	0.105	Low Medium I Residential	R2-1	0	0	0	37.975	0.158		Residential - Double, Duplex, or Two Units - 4 Stories or Less, 2	114A211 95		Southeast Los Angeles	No	MI	R2RD
Los Angeles	10104 WILMINGTON AVE	90002	6046023029	0.000	0.000	0.158	0.000	Shortfall of Sites	0.153	Low Medium II Residential	RD2-1	0	0	0	26.221	0.158		Residential - Three Units (Any Combination) - 4 Stories or Less, 3	091-5A215 95		Southeast Los Angeles	No	MI	R2RD
Los Angeles	415 E 109TH ST	90061	6073004018	0.000	0.000	0.158	0.000	Shortfall of Sites	0.124	Low Medium I Residential	R2-1	0	0	0	32.255	0.158		Residential - Double, Duplex, or Two Units - 4 Stories or Less, 2	088-5A207 95		Southeast Los Angeles	No	MI	R2RD
Los Angeles	1187 E 45TH ST	90011	5107001025	0.000	0.000	0.158	0.000	Shortfall of Sites	0.159	Low Medium II Residential	RD2-1	0	0	0	25.130	0.158		Residential - Double, Duplex, or Two Units - 4 Stories or Less, 2	112-5A209 96		Southeast Los Angeles	No	MI	R2RD
Los Angeles	133 W 45TH ST	90037	5110001019	0.000	0.000	0.158	0.000	Shortfall of Sites	0.139	Low Medium I Residential	R2-1	0	0	0	28.681	0.158		Residential - Double, Duplex, or Two Units - 4 Stories or Less, 2	112-5A203 96		Southeast Los Angeles	No	MI	R2RD
Los Angeles	1441 E 48TH PL	90011	5107022017	0.000	0.000	0.158	0.000	Shortfall of Sites	0.115	Low Medium I Residential	R2-1	0	0	0	34.846	0.158		Residential - Double, Duplex, or Two Units - 4 Stories or Less, 2	111A211 96		Southeast Los Angeles	No	MI	R2RD
Los Angeles	8418 S GRAND AVE	90003	6040003029	0.000	0.000	0.158	0.000	Shortfall of Sites	0.059	Low Medium II Residential	RD1.5-1	0	0	0	68.059	0.158		Residential - Double, Duplex, or Two Units - 4 Stories or Less, 2	097-5A203 96		Southeast Los Angeles	No	MI	R2RD
Los Angeles	403 W CENTURY BLVD	90003	6054032045	0.000	0.000	0.158	0.000	Shortfall of Sites	0.097	Low Medium I Residential	R2-1	0	0	0	41.092	0.158		Residential - Double, Duplex, or Two Units - 4 Stories or Less, 2	091-5A201 96		South Los Angeles	No	MI	R2RD
Los Angeles	1612 E 108TH ST	90059	6069001021	0.000	0.000	0.158	0.000	Shortfall of Sites	0.214	Low Medium I Residential	R2-1	0	0	0	18.716	0.158		Residential - Double, Duplex, or Two Units - 4 Stories or Less, 2	088-5A213 96		Southeast Los Angeles	No	MI	R2RD
Los Angeles	1011 WATERLOO ST	90026	5402019023	0.000	0.000	0.158	0.000	Shortfall of Sites	0.178	Low Medium II Residential	RD2-1VL	0	0	0	22.432	0.158		Residential - Five or More Units or Apartments (Any Combination) · 4 Stories or Less, 18	139-5A205 97		Silver Lake - Echo Park - Elysian Valley	No	MI	R2RD
Los Angeles	135 E CENTURY BLVD	90003	6052001023	0.000	0.000	0.158	0.000	Shortfall of Sites	0.099	Low Medium I Residential	R2-1	0	0	0	40.504	0.158		Residential - Double, Duplex, or Two Units - 4 Stories or Less, 2	091-5A205 97		Southeast Los Angeles	No	MI	R2RD
Los Angeles	414 E CENTURY BLVD	90003	6063004042	0.000	0.000	0.158	0.000	Shortfall of Sites	0.112	Low Medium I Residential	R2-1	0	0	0	35.557	0.158		Residential - Double, Duplex, or Two Units - 4 Stories or Less, 2	091-5A207 97		Southeast Los Angeles	No	MI	R2RD
Los Angeles	1380 E 108TH ST	90059	6070002034	0.000	0.000	0.158	0.000	Shortfall of Sites	0.088	Low Medium I Residential	R2-1	0	0	0	45.298	0.158		Residential - Double, Duplex, or Two Units - 4 Stories or Less, 2	088-5A211 98		Southeast Los Angeles	No	MI	R2RD
Los Angeles	1161 E 45TH STREET	90011	5107001018	0.000	0.000	0.158	0.000	Shortfall of Sites	0.159	Low Medium II Residential	RD2-1	0	0	0	25.130	0.158		Residential - Double, Duplex, or Two Units - 4 Stories or Less, 2	112-5A209 99		Southeast Los Angeles	No	MI	R2RD
Los Angeles	1135 W 52ND ST	90037	5002029021	0.000	0.000	0.158	0.000	Shortfall of Sites	0.123	Low Medium I Residential	R2-1	0	0	0	32.421	0.158		Residential - Double, Duplex, or Two Units - 4 Stories or Less, 2	108B197 99		South Los Angeles	No	MI	R2RD
Los Angeles	1729 W 84TH PL	90047	6034024021	0.000	0.000	0.158	0.000	Shortfall of Sites	0.156	Low Medium II Residential	RD2-1	0	0	0	25.666	0.158		Residential - Three Units (Any Combination) - 4 Stories or Less, 3	097-5A193 99		South Los Angeles	No	MI	R2RD
Los Angeles	935 E 88TH ST	90002	6042025010	0.000	0.000	0.158	0.000	Shortfall of Sites	0.118	Low Medium I Residential	R2-1	0	0	0	33.772	0.158		Residential - Double, Duplex, or Two Units - 4 Stories or Less, 2	096A209 100		Southeast Los Angeles	No	MI	R2RD
Los Angeles	10108 WILMINGTON AVE	90002	6046023023	0.000	0.000	0.158	0.000	Shortfall of Sites	0.155	Low Medium II Residential	RD2-1	0	0	0	25.833	0.158		Residential - Double, Duplex, or Two Units - 4 Stories or Less, 2	091-5A215 100		Southeast Los Angeles	No	MI	R2RD
Los Angeles	1378 E 108TH ST	90059	6070002043	0.000	0.000	0.158	0.000	Shortfall of Sites	0.088	Low Medium I Residential	R2-1	0	0	0	45.298	0.158		Residential - Double, Duplex, or Two Units - 4 Stories or Less, 2	088-5A211 100		Southeast Los Angeles	No	MI	R2RD
Los Angeles	1376 E 108TH ST	90059	6070002042	0.000	0.000	0.158	0.000	Shortfall of Sites	0.087	Low Medium I Residential	R2-1	0	0	0	45.749	0.158		Residential - Double, Duplex, or Two Units - 4 Stories or Less, 2	088-5A211 101		Southeast Los Angeles	No	MI	R2RD
Los Angeles	3171 FAIRMOUNT ST	90063	5178001036	0.000	0.000	0.158	0.000	Shortfall of Sites	0.121	Low Medium I Residential	R2-1-CUGU	0	0	0	33.084	0.158		Residential - Double, Duplex, or Two Units - 4 Stories or Less, 2	129A229 102	21	Boyle Heights	No	MI	R2RD , BH CPU
Los Angeles	3833 WOODLAWN AVE	90011	5121029017	0.000	0.000	0.158	0.000	Shortfall of Sites	0.124	Low Medium I Residential	R2-1	0	0	0	32.207	0.158		Residential - Double, Duplex, or Two Units - 4 Stories or Less, 2	115-5A205 102		Southeast Los Angeles	No	MI	R2RD
Los Angeles	1231 E 45TH ST	90011	5107002012	0.000	0.000	0.158	0.000	Shortfall of Sites	0.159	Low Medium II Residential	RD2-1	0	0	0	25.130	0.158		Residential - Single Family Residence, 3	112-5A211 102		Southeast Los Angeles	No	MI	R2RD
Los Angeles	914 E 84TH PL	90001	6029028021	0.000	0.000	0.158	0.000	Shortfall of Sites	0.117	Low Medium I Residential	R2-1	0	0	0	34.169	0.158		Residential - Double, Duplex, or Two Units - 4 Stories or Less, 2	097-5A209 102		Southeast Los Angeles	No	MI	R2RD
Los Angeles	0	0	6072016008	0.000	0.000	0.158	0.000	Shortfall of Sites	0.092	Low Medium I Residential	R2-1	0	0	0	43.578	0.158		Residential - Double, Duplex, or Two Units - 4 Stories or Less, 2	087A207 102		Southeast Los Angeles	No	MI	R2RD
Los Angeles	914 E 76TH PL	90001	6023021006	0.000	0.000	0.158	0.000	Shortfall of Sites	0.117	Low Medium I Residential	R2-1	0	0	0	34.183	0.158		Residential - Double, Duplex, or Two Units - 4 Stories or Less, 2	099B209 103		Southeast Los Angeles	No	MI	R2RD
Los Angeles	9108 BARING CROSS ST	90044	6039002025	0.000	0.000	0.158	0.000	Shortfall of Sites	0.133	Low Medium I Residential	R2-1	0	0	0	30.010	0.158		Residential - Double, Duplex, or Two Units - 4 Stories or Less, 2	094-5A199 103		South Los Angeles	No	MI	R2RD
Los Angeles	10112 WILMINGTON AVE	90002	6046023027	0.000	0.000	0.158	0.000	Shortfall of Sites	0.155	Low Medium II Residential	RD2-1	0	0	0	25.833	0.158		Residential - Double, Duplex, or Two Units - 4 Stories or Less, 2	091-5A215 104		Southeast Los Angeles	No	MI	R2RD
Los Angeles	0	0	6070002036	0.000	0.000	0.158	0.000	Shortfall of Sites	0.130	Low Medium I Residential	R2-1	0	0	0	30.760	0.158		Residential - Double, Duplex, or Two Units - 4 Stories or Less, 2	088-5A211 104		Southeast Los Angeles	No	MI	R2RD
Los Angeles	1532 E 48TH PL	90011	5106019005	0.000	0.000	0.158	0.000	Shortfall of Sites	0.138	Low Medium I Residential	R2-1	0	0	0	28.933	0.158		Residential - Double, Duplex, or Two Units - 4 Stories or Less, 2	111A213 105		Southeast Los Angeles	No	MI	R2RD
Los Angeles	664 W 66TH ST	90044	6013017026	0.000	0.000	0.158	0.000	Shortfall of Sites	0.124	Low Medium I Residential	R2-1	0	0	0	32.266	0.158		Residential - Double, Duplex, or Two Units - 4 Stories or Less, 2	102B201 105		South Los Angeles	No	MI	R2RD
Los Angeles	147 W 112TH ST	90061	6074022041	0.000	0.000	0.158	0.000	Shortfall of Sites	0.158	Low Medium I Residential	R2-1	0	0	0	25.251	0.158		Residential - Double, Duplex, or Two Units - 4 Stories or Less, 2	087A203 105		Southeast Los Angeles	No	MI	R2RD
Los Angeles	755 E 84TH PL	90001	6029023014	0.000	0.000	0.158	0.000	Shortfall of Sites	0.117	Low Medium I Residential	R2-1	0	0	0	34.162	0.158		Residential - Double, Duplex, or Two Units - 4 Stories or Less, 2	097-5A207 106		Southeast Los Angeles	No	MI	R2RD
Los Angeles	1611 E 33RD ST	90011	5117006017	0.000	0.000	0.158	0.000	Shortfall of Sites	0.110	Low Medium I Residential	R2-1	0	0	0	36.224	0.158		Residential - Double, Duplex, or Two Units - 4 Stories or Less, 2	115-5A213 107		Southeast Los Angeles	No	MI	R2RD
Los Angeles	1511 E MARTIN LUTHER KING JR BLVD	90011	5117008016	0.000	0.000	0.158	0.000	Shortfall of Sites	0.118	Low Medium I Residential	R2-1-CPIO	0	0	0	33.905	0.158		Residential - Double, Duplex, or Two Units - 4 Stories or Less, 2	115-5A211 107		Southeast Los Angeles	No	MI	R2RD
Los Angeles	907 E 88TH ST	90002	6042025017	0.000	0.000	0.158	0.000	Shortfall of Sites	0.118	Low Medium I Residential	R2-1	0	0	0	33.772	0.158		Residential - Double, Duplex, or Two Units - 4 Stories or Less, 2	096A209 107		Southeast Los Angeles	No	MI	R2RD
Los Angeles	646 W 95TH ST	90044	6039009005	0.000	0.000	0.158	0.000	Shortfall of Sites	0.124	Low Medium II Residential	RD2-1	0	0	0	32.265	0.158		Residential - Double, Duplex, or Two Units - 4 Stories or Less, 2	093A201 107		South Los Angeles	No	MI	R2RD
Los Angeles	321 E 76TH PL	90003	6022021017	0.000	0.000	0.158	0.000	Shortfall of Sites	0.126	Low Medium I Residential	R2-1	0	0	0	31.769	0.158		Residential - Double, Duplex, or Two Units - 4 Stories or Less, 2	099B205 108		Southeast Los Angeles	No	MI	R2RD
Los Angeles	2747 WINTER ST	90033	5177019011	0.000	0.000	0.158	0.000	Shortfall of Sites	0.134	Low Medium II Residential	RD1.5-1-CUGU	0	0	0	29.766	0.158		Residential - Three Units (Any Combination) - 4 Stories or Less, 3	129A227 110		Boyle Heights	No	MI	R2RD
Los Angeles	1233 E 28TH ST	90011	5119019010	0.000	0.000	0.158	0.000	Shortfall of Sites	0.139	Low Medium II Residential	RD2-1	0	0	0	28.776	0.158		Residential - Three Units (Any Combination) - 4 Stories or Less, 3	117A211 110		Southeast Los Angeles	No	MI	R2RD
Los Angeles	426 E 48TH ST	90011	5109021041	0.000	0.000	0.158	0.000	Shortfall of Sites	0.126	Low Medium I Residential	R2-1	0	0	0	31.794	0.158		Residential - Double, Duplex, or Two Units - 4 Stories or Less, 2	111A205 110		Southeast Los Angeles	No	MI	R2RD
Los Angeles	848 E 76TH PL	90001	6023022013	0.000	0.000	0.158	0.000	Shortfall of Sites	0.117	Low Medium I Residential	R2-1	0	0	0	34.179	0.158		Residential - Double, Duplex, or Two Units - 4 Stories or Less, 2	099B209 110		Southeast Los Angeles	No	MI	R2RD
Los Angeles	142 W 109TH ST	90061	6074015017	0.000	0.000	0.158	0.000	Shortfall of Sites	0.122	Low Medium I Residential	R2-1	0	0	0	32.746	0.158		Residential - Double, Duplex, or Two Units - 4 Stories or Less, 2	088-5A203 110		Southeast Los Angeles	No	MI	R2RD
Los Angeles	341 E 84TH PL	90003	6030024013	0.000	0.000	0.158	0.000	Shortfall of Sites	0.119	Low Medium I Residential	R2-1	0	0	0	33.506	0.158		Residential - Double, Duplex, or Two Units - 4 Stories or Less, 2	097-5A205 111		Southeast Los Angeles	No	MI	R2RD
Los Angeles	851 E 88TH ST	90002	6042020003	0.000	0.000	0.158	0.000	Shortfall of Sites	0.118	Low Medium I Residential	R2-1	0	0	0	33.780	0.158		Residential - Double, Duplex, or Two Units - 4 Stories or Less, 2	096A209 111		Southeast Los Angeles	No	MI	R2RD
Los Angeles	218 E 109TH ST	90061	6073007008	0.000	0.000	0.158	0.000	Shortfall of Sites	0.138	Low Medium I Residential	R2-1	0	0	0	29.089	0.158		Residential - Double, Duplex, or Two Units - 4 Stories or Less, 2	088-5A205 111		Southeast Los Angeles	No	MI	R2RD
Los Angeles	416 W 104TH ST	90003	6061030005	0.000	0.000	0.158	0.000	Shortfall of Sites	0.133	Low Medium I Residential	R2-1	0	0	0	29.967	0.158		Residential - Double, Duplex, or Two Units - 4 Stories or Less, 2	090A201 112		South Los Angeles	No	MI	R2RD
Los Angeles	214 E 109TH ST	90061	6073007009	0.000	0.000	0.158	0.000	Shortfall of Sites	0.183	Low Medium I Residential	R2-1	0	0	0	21.820	0.158		Residential - Double, Duplex, or Two Units - 4 Stories or Less, 2	088-5A205 112		Southeast Los Angeles	No	MI	R2RD
Los Angeles	618 W 52ND ST	90037	5001029024	0.000	0.000	0.158	0.000	Shortfall of Sites	0.115	Low Medium I Residential	R2-1	0	0	0	34.859	0.158		Residential - Double, Duplex, or Two Units - 4 Stories or Less, 2	108B201 113		South Los Angeles	No	MI	R2RD
Los Angeles	727 E 84TH PL	90001	6029023007	0.000	0.000	0.158	0.000	Shortfall of Sites	0.117	Low Medium I Residential	R2-1	0	0	0	34.162	0.158		Residential - Double, Duplex, or Two Units - 4 Stories or Less, 2	097-5A207 114		Southeast Los Angeles	No	MI	R2RD
Los Angeles	3111 PHELPS AVE	90032	5218012051	0.000	0.000	0.158	0.000	Shortfall of Sites	0.172	Low Medium I Residential	RD3-1	0	0	0	23.232	0.158		Residential - Double, Duplex, or Two Units - 4 Stories or Less, 2	141A233 115		Northeast Los Angeles	No	MI	R2RD
Los Angeles	835 E 88TH ST	90002	6042020007	0.000	0.000	0.158	0.000	Shortfall of Sites	0.118	Low Medium I Residential	R2-1	0	0	0	33.780	0.158		Residential - Double, Duplex, or Two Units - 4 Stories or Less, 2	096A209 115		Southeast Los Angeles	No	MI	R2RD
Los Angeles	202 E 109TH ST	90061	6073007012	0.000	0.000	0.158	0.000	Shortfall of Sites	0.122	Low Medium I Residential	R2-1	0	0	0	32.725	0.158		Residential - Double, Duplex, or Two Units - 4 Stories or Less, 2	088-5A205 115		Southeast Los Angeles	No	MI	R2RD
Los Angeles	822 E 76TH PL	90001	6023022007	0.000	0.000	0.158	0.000	Shortfall of Sites	0.117	Low Medium I Residential	R2-1	0	0	0	34.175	0.158		Residential - Double, Duplex, or Two Units - 4 Stories or Less, 2	099B209 116		Southeast Los Angeles	No	MI	R2RD
Los Angeles	117 W 91ST ST	90003	6040034007	0.000	0.000	0.158	0.000	Shortfall of Sites	0.119	Low Medium I Residential	R2-1	0	0	0	33.506	0.158		Residential - Double, Duplex, or Two Units - 4 Stories or Less, 2	094-5A203 116		Southeast Los Angeles	No	MI	R2RD

Jurisdiction Name	Site Address/Intersection	5 Digit ZIP Code	Assessor Parcel Number	Very Low-Income	Low-Income	Moderate-Income	Above Moderate-Income	Type of Shortfall	Parcel Size (Acres)	Current General Plan Designation	Current Zoning	Proposed General Plan (GP) Designation	Proposed Zoning	Minimum Density Allowed	Maximum Density Allowed	Total Capacity	Vacant/ Nonvacant	Description of Existing Uses	PIN	Base Density Per Acre	Community Plan Area	Rent Stabalization Ordinance	Income Category	Applicable Rezoning Program (Program informing values in Column Q listed first)
Los Angeles	1250 E 20TH ST	90011	5134009019	0.000	0.000	0.158	0.000	Shortfall of Sites	0.149	Low Medium I Residential	R2-1	0	0	0	26.791	0.158		Residential - Double, Duplex, or Two Units - 4 Stories or Less, 2	120A211 117		Southeast Los Angeles	No	MI	R2RD
Los Angeles	810 E 84TH PL	90001	6029027011	0.000	0.000	0.158	0.000	Shortfall of Sites	0.117	Low Medium I Residential	R2-1	0	0	0	34.164	0.158		Residential - Double, Duplex, or Two Units - 4 Stories or Less, 2	097-5A209 117		Southeast Los Angeles	No	MI	R2RD
Los Angeles	119 W 105TH ST	90003	6074002034	0.000	0.000	0.158	0.000	Shortfall of Sites	0.068	Low Medium I Residential	R2-1	0	0	0	58.662	0.158		Residential - Double, Duplex, or Two Units - 4 Stories or Less, 2	090A203 117		Southeast Los Angeles	No	MI	R2RD
Los Angeles	123 E 105TH ST	90003	6063017022	0.000	0.000	0.158	0.000	Shortfall of Sites	0.124	Low Medium I Residential	R2-1	0	0	0	32.265	0.158		Residential - Double, Duplex, or Two Units - 4 Stories or Less, 2	090A205 117		Southeast Los Angeles	No	MI	R2RD
Los Angeles	717 E 112TH ST	90059	6072016019	0.000	0.000	0.158	0.000	Shortfall of Sites	0.228	Low Medium I Residential	R2-1	0	0	0	17.577	0.158		Residential - Double, Duplex, or Two Units - 4 Stories or Less, 2	087A207 117		Southeast Los Angeles	No	MI	R2RD
Los Angeles	11242 HOOPER AVE	90059	6070013012	0.000	0.000	0.158	0.000	Shortfall of Sites	0.139	Low Medium II Residential	R2-1	0	0	0	28.822	0.158		Residential - Double, Duplex, or Two Units - 4 Stories or Less, 2	087A211 117		Southeast Los Angeles	No	MI	R2RD
Los Angeles	2701 HOOPER AVE	90011	5119019019	0.000	0.000	0.158	0.000	Shortfall of Sites	0.119	Low Medium II Residential	RD2-1	0	0	0	33.633	0.158		Residential - Double, Duplex, or Two Units - 4 Stories or Less, 2	117A211 118		Southeast Los Angeles	No	MI	R2RD
Los Angeles	212 W 109TH ST	90061	6074014005	0.000	0.000	0.158	0.000	Shortfall of Sites	0.122	Low Medium I Residential	R2-1	0	0	0	32.744	0.158		Residential - Double, Duplex, or Two Units - 4 Stories or Less, 2	088-5A203 118		Southeast Los Angeles	No	MI	R2RD
Los Angeles	659 E 116TH ST	90059	6072007013	0.000	0.000	0.158	0.000	Shortfall of Sites	0.130	Low Medium I Residential	R2-1	0	0	0	30.674	0.158		Residential - Double, Duplex, or Two Units - 4 Stories or Less, 2	084B205 118		Southeast Los Angeles	No	MI	R2RD
Los Angeles	1237 E 49TH ST	90011	5107020015	0.000	0.000	0.158	0.000	Shortfall of Sites	0.156	Low Medium I Residential	R2-1	0	0	0	25.594	0.158		Residential - Single Family Residence, 2	111A211 119		Southeast Los Angeles	No	MI	R2RD
Los Angeles	131 W COLDEN AVE	90003	6053008014	0.000	0.000	0.158	0.000	Shortfall of Sites	0.133	Low Medium I Residential	R2-1	0	0	0	30.012	0.158		Residential - Double, Duplex, or Two Units - 4 Stories or Less, 2	093A203 119		Southeast Los Angeles	No	MI	R2RD
Los Angeles	227 E COLDEN AVE	90003	6052012019	0.000	0.000	0.158	0.000	Shortfall of Sites	0.129	Low Medium I Residential	R2-1	0	0	0	30.975	0.158		Residential - Double, Duplex, or Two Units - 4 Stories or Less, 2	093A205 119		Southeast Los Angeles	No	MI	R2RD
Los Angeles	218 W 109TH ST	90061	6074014006	0.000	0.000	0.158	0.000	Shortfall of Sites	0.122	Low Medium I Residential	R2-1	0	0	0	32.745	0.158		Residential - Double, Duplex, or Two Units - 4 Stories or Less, 2	088-5A203 119		Southeast Los Angeles	No	MI	R2RD
Los Angeles	1384 W 37TH PL	90007	5040011037	0.000	0.000	0.158	0.000	Shortfall of Sites	0.070	Low Medium II Residential	RD1.5-1	0	0	0	57.249	0.158		Residential - Double, Duplex, or Two Units - 4 Stories or Less, 2	117B197 120		South Los Angeles	No	MI	R2RD
Los Angeles	133 W COLDEN AVE	90003	6053008015	0.000	0.000	0.158	0.000	Shortfall of Sites	0.133	Low Medium I Residential	R2-1	0	0	0	30.014	0.158		Residential - Double, Duplex, or Two Units - 4 Stories or Less, 2	093A203 120		Southeast Los Angeles	No	MI	R2RD
Los Angeles	133 W 91ST ST	90003	6040034011	0.000	0.000	0.158	0.000	Shortfall of Sites	0.119	Low Medium I Residential	R2-1	0	0	0	33.506	0.158		Residential - Single Family Residence, 2	094-5A203 121		Southeast Los Angeles	No	MI	R2RD
Los Angeles	219 E COLDEN AVE	90003	6052012017	0.000	0.000	0.158	0.000	Shortfall of Sites	0.129	Low Medium I Residential	R2-1	0	0	0	30.975	0.158		Residential - Double, Duplex, or Two Units - 4 Stories or Less, 2	093A205 121		Southeast Los Angeles	No	MI	R2RD
Los Angeles	415 E 105TH ST	90003	6063020015	0.000	0.000	0.158	0.000	Shortfall of Sites	0.124	Low Medium I Residential	R2-1	0	0	0	32.265	0.158		Residential - Double, Duplex, or Two Units - 4 Stories or Less, 2	090A207 121		Southeast Los Angeles	No	MI	R2RD
Los Angeles	147 E 105TH ST	90003	6063017028	0.000	0.000	0.158	0.000	Shortfall of Sites	0.124	Low Medium I Residential	R2-1	0	0	0	32.265	0.158		Residential - Double, Duplex, or Two Units - 4 Stories or Less, 2	090A205 123		Southeast Los Angeles	No	MI	R2RD
Los Angeles	423 E 105TH ST	90003	6063020017	0.000	0.000	0.158	0.000	Shortfall of Sites	0.124	Low Medium I Residential	R2-1	0	0	0	32.265	0.158		Residential - Double, Duplex, or Two Units - 4 Stories or Less, 2	090A207 123		Southeast Los Angeles	No	MI	R2RD
Los Angeles	138 E 109TH ST	90061	6073008008	0.000	0.000	0.158	0.000	Shortfall of Sites	0.122	Low Medium I Residential	R2-1	0	0	0	32.725	0.158		Residential - Double, Duplex, or Two Units - 4 Stories or Less, 2	088-5A205 123		Southeast Los Angeles	No	MI	R2RD
Los Angeles	145 W 91ST ST	90003	6040034014	0.000	0.000	0.158	0.000	Shortfall of Sites	0.119	Low Medium I Residential	R2-1	0	0	0	33.505	0.158		Residential - Double, Duplex, or Two Units - 4 Stories or Less, 2	094-5A203 124		Southeast Los Angeles	No	MI	R2RD
Los Angeles	9522 BANDERA ST	90002	6048039033	0.000	0.000	0.158	0.000	Shortfall of Sites	0.205	Low Medium I Residential	R2-1	0	0	0	19.520	0.158		Residential - Double, Duplex, or Two Units - 4 Stories or Less, 2	093A215 124		Southeast Los Angeles	No	MI	R2RD
Los Angeles	157 W COLDEN AVE	90003	6053008026	0.000	0.000	0.158	0.000	Shortfall of Sites	0.142	Low Medium I Residential	R2-1	0	0	0	28.238	0.158		Residential - Double, Duplex, or Two Units - 4 Stories or Less, 2	093A203 124		Southeast Los Angeles	No	MI	R2RD
Los Angeles	132 E 109TH ST	90061	6073008009	0.000	0.000	0.158	0.000	Shortfall of Sites	0.122	Low Medium I Residential	R2-1	0	0	0	32.725	0.158		Residential - Double, Duplex, or Two Units - 4 Stories or Less, 2	088-5A205 124		Southeast Los Angeles	No	MI	R2RD
Los Angeles	5326 BORLAND RD	90032	5221006023	0.000	0.000	0.158	0.000	Shortfall of Sites	0.126	Low Medium II Residential	[Q]RD2-1D	0	0	0	31.848	0.158		Residential - Double, Duplex, or Two Units - 4 Stories or Less, 2	138A237 125		Northeast Los Angeles	No	MI	R2RD
Los Angeles	4171 WALL ST	90011	5113032012	0.000	0.000	0.158	0.000	Shortfall of Sites	0.164	Low Medium I Residential	R2-1	0	0	0	24.450	0.158		Residential - Double, Duplex, or Two Units - 4 Stories or Less, 2	114A205 126		Southeast Los Angeles	No	MI	R2RD
Los Angeles	753 E 45TH ST	90011	5108002027	0.000	0.000	0.158	0.000	Shortfall of Sites	0.140	Low Medium II Residential	RD2-1	0	0	0	28.575	0.158		Residential - Double, Duplex, or Two Units - 4 Stories or Less, 2	112-5A207 126		Southeast Los Angeles	No	MI	R2RD
Los Angeles	151 W 91ST ST	90003	6040034016	0.000	0.000	0.158	0.000	Shortfall of Sites	0.119	Low Medium I Residential	R2-1	0	0	0	33.506	0.158		Residential - Double, Duplex, or Two Units - 4 Stories or Less, 2	094-5A203 126		Southeast Los Angeles	No	MI	R2RD
Los Angeles	1739 W 52ND ST	90062	5003005020	0.000	0.000	0.158	0.000	Shortfall of Sites	0.125	Low Medium I Residential	R2-1-CPIO	0	0	0	31.911	0.158		Residential - Double, Duplex, or Two Units - 4 Stories or Less, 2	108B193 127		South Los Angeles	No	MI	R2RD
Los Angeles	754 E 88TH PL	90002	6042007014	0.000	0.000	0.158	0.000	Shortfall of Sites	0.118	Low Medium I Residential	R2-1	0	0	0	33.964	0.158		Residential - Double, Duplex, or Two Units - 4 Stories or Less, 2	096A207 127		Southeast Los Angeles	No	MI	R2RD
Los Angeles	5514 BLACKWELDER ST	90016	5048020005	0.000	0.000	0.158	0.000	Shortfall of Sites	0.110	Low Medium II Residential	RD1.5-1	0	0	0	36.300	0.158		Residential - Three Units (Any Combination) - 4 Stories or Less, 3	120B177 128		West Adams - Baldwin Hills - Leimert	No	MI	R2RD
Los Angeles	443 E 105TH ST	90003	6063020022	0.000	0.000	0.158	0.000	Shortfall of Sites	0.124	Low Medium I Residential	R2-1	0	0	0	32.265	0.158		Residential - Double, Duplex, or Two Units - 4 Stories or Less, 2	090A207 128		Southeast Los Angeles	No	MI	R2RD
Los Angeles	11306 HOOPER AVE	90059	6070013014	0.000	0.000	0.158	0.000	Shortfall of Sites	0.140	Low Medium II Residential	R2-1	0	0	0	28.577	0.158		Residential - Double, Duplex, or Two Units - 4 Stories or Less, 2	087A211 128		Southeast Los Angeles	No	MI	R2RD
Los Angeles	928 E M ST	90744	7425004020	0.000	0.000	0.158	0.000	Shortfall of Sites	0.127	Low Medium I Residential	[Q]R2-1XL-O-CUGU	0	0	0	31.592	0.158		Residential - Double, Duplex, or Two Units - 4 Stories or Less, 2	033B209 128		Wilmington - Harbor City	No	MI	R2RD
Los Angeles	625 E 84TH PL	90001	6029024010	0.000	0.000	0.158	0.000	Shortfall of Sites	0.132	Low Medium I Residential	R2-1	0	0	0	30.367	0.158		Residential - Double, Duplex, or Two Units - 4 Stories or Less, 2	097-5A207 129		Southeast Los Angeles	No	MI	R2RD
Los Angeles	131 E 112TH ST	90061	6073024022	0.000	0.000	0.158	0.000	Shortfall of Sites	0.132	Low Medium I Residential	R2-1	0	0	0	30.226	0.158		Residential - Double, Duplex, or Two Units - 4 Stories or Less, 2	087A205 129		Southeast Los Angeles	No	MI	R2RD
Los Angeles	1334 W 37TH PL	90007	5040011010	0.000	0.000	0.158	0.000	Shortfall of Sites	0.152	Low Medium II Residential	RD2-1	0	0	0	26.398	0.158		Residential - Three Units (Any Combination) - 4 Stories or Less, 3	117B197 130		South Los Angeles	No	MI	R2RD
Los Angeles	3817 TRINITY ST	90011	5121018004	0.000	0.000	0.158	0.000	Shortfall of Sites	0.134	Low Medium I Residential	R2-1	0	0	0	29.862	0.158		Residential - Double, Duplex, or Two Units - 4 Stories or Less, 2	115-5A205 130		Southeast Los Angeles	No	MI	R2RD
Los Angeles	924 E M ST	90744	7425004021	0.000	0.000	0.158	0.000	Shortfall of Sites	0.120	Low Medium I Residential	R2-1XL-O-CUGU	0	0	0	33.320	0.158		Residential - Double, Duplex, or Two Units - 4 Stories or Less, 2	033B209 130		Wilmington - Harbor City	No	MI	R2RD
Los Angeles	715 E 49TH ST	90011	5108010031	0.000	0.000	0.158	0.000	Shortfall of Sites	0.151	Low Medium I Residential	R2-1-CPIO	0	0	0	26.410	0.158		Residential - Double, Duplex, or Two Units - 4 Stories or Less, 2	111A207 131		Southeast Los Angeles	No	MI	R2RD
Los Angeles	221 E 105TH ST	90003	6063018017	0.000	0.000	0.158	0.000	Shortfall of Sites	0.124	Low Medium I Residential	R2-1	0	0	0	32.265	0.158		Residential - Double, Duplex, or Two Units - 4 Stories or Less, 2	090A205 131		Southeast Los Angeles	No	MI	R2RD
Los Angeles	127 E COLDEN AVE	90003	6052005025	0.000	0.000	0.158	0.000	Shortfall of Sites	0.129	Low Medium I Residential	R2-1	0	0	0	30.975	0.158		Residential - Double, Duplex, or Two Units - 4 Stories or Less, 2	093A205 132		Southeast Los Angeles	No	MI	R2RD
Los Angeles	11514 POWAY ST	90061	6087005013	0.000	0.000	0.158	0.000	Shortfall of Sites	0.120	Low Medium I Residential	R2-1	0	0	0	33.458	0.158		Residential - Double, Duplex, or Two Units - 4 Stories or Less, 2	084B201 132		Southeast Los Angeles	No	MI	R2RD
Los Angeles	3420 BESWICK ST	90023	5190001009	0.000	0.000	0.158	0.000	Shortfall of Sites	0.135	Low Medium I Residential	R2-1-CUGU	0	0	0	29.588	0.158		Residential - Double, Duplex, or Two Units - 4 Stories or Less, 2	120A225 133	21	Boyle Heights	No	MI	R2RD , BH CPU
Los Angeles	1001 E 77TH ST	90001	6023021018	0.000	0.000	0.158	0.000	Shortfall of Sites	0.132	Low Medium I Residential	R2-1	0	0	0	30.388	0.158		Residential - Double, Duplex, or Two Units - 4 Stories or Less, 2	099B209 133		Southeast Los Angeles	No	MI	R2RD
Los Angeles	9121 BARING CROSS ST	90044	6039001054	0.000	0.000	0.158	0.000	Shortfall of Sites	0.119	Low Medium I Residential	R2-1	0	0	0	33.487	0.158		Residential - Double, Duplex, or Two Units - 4 Stories or Less, 2	094-5A199 133		South Los Angeles	No	MI	R2RD
Los Angeles	213 W 105TH ST	90003	6074003042	0.000	0.000	0.158	0.000	Shortfall of Sites	0.186	Low Medium I Residential	R2-1	0	0	0	21.510	0.158		Residential - Double, Duplex, or Two Units - 4 Stories or Less, 2	090A203 133		Southeast Los Angeles	No	MI	R2RD
Los Angeles	132 W 52ND ST	90037	5110030011	0.000	0.000	0.158	0.000	Shortfall of Sites	0.124	Low Medium I Residential	R2-1	0	0	0	32.269	0.158		Residential - Double, Duplex, or Two Units - 4 Stories or Less, 2	108B201 134		Southeast Los Angeles	No	MI	R2RD
Los Angeles	1026 W 84TH PL	90044	6033025008	0.000	0.000	0.158	0.000	Shortfall of Sites	0.121	Low Medium II Residential	RD1.5-1	0	0	0	33.125	0.158		Residential - Double, Duplex, or Two Units - 4 Stories or Less, 2	097-5A199 134		South Los Angeles	No	MI	R2RD
Los Angeles	6609 ESTRELLA AVE	90044	6013017029	0.000	0.000	0.158	0.000	Shortfall of Sites	0.124	Low Medium I Residential	R2-1	0	0	0	32.262	0.158		Residential - Double, Duplex, or Two Units - 4 Stories or Less, 2	102B201 135		South Los Angeles	No	MI	R2RD
Los Angeles	9121 MENLO AVE	90044	6039001029	0.000	0.000	0.158	0.000	Shortfall of Sites	0.119	Low Medium I Residential	R2-1	0	0	0	33.492	0.158		Residential - Double, Duplex, or Two Units - 4 Stories or Less, 2	094-5A199 135		South Los Angeles	No	MI	R2RD
Los Angeles	119 E COLDEN AVE	90003	6052005023	0.000	0.000	0.158	0.000	Shortfall of Sites	0.129	Low Medium I Residential	R2-1	0	0	0	30.975	0.158		Residential - Double, Duplex, or Two Units - 4 Stories or Less, 2	093A205 135		Southeast Los Angeles	No	MI	R2RD
Los Angeles	401 W 105TH ST	90003	6061030018	0.000	0.000	0.158	0.000	Shortfall of Sites	0.124	Low Medium I Residential	R2-1	0	0	0	32.264	0.158		Residential - Double, Duplex, or Two Units - 4 Stories or Less, 2	090A201 135		South Los Angeles	No	MI	R2RD
Los Angeles	11221 EMELITA ST	91601	2337015017	0.000	0.000	0.158	0.000	Shortfall of Sites	0.161	Low Medium II Residential	RD2-1	0	0	0	24.908	0.158		Residential - Three Units (Any Combination) - 4 Stories or Less, 3	174B173 136		North Hollywood - Valley Village	No	MI	R2RD
Los Angeles	1565 E 21ST ST	90011	5118002017	0.000	0.000	0.158	0.000	Shortfall of Sites	0.129	Low Medium II Residential	RD2-1	0	0	0	31.119	0.158		Residential - Double, Duplex, or Two Units - 4 Stories or Less, 2	118-5A213 136		Southeast Los Angeles	No	MI	R2RD
Los Angeles	1220 E MARTIN LUTHER KING JR BLVD	90011	5114032004	0.000	0.000	0.158	0.000	Shortfall of Sites	0.134	Low Medium I Residential	R2-1	0	0	0	29.939	0.158		Residential - Double, Duplex, or Two Units - 4 Stories or Less, 2	115-5A211 136		Southeast Los Angeles	No	MI	R2RD
Los Angeles	836 W 76TH ST	90044	6020010007	0.000	0.000	0.158	0.000	Shortfall of Sites	0.124	Low Medium II Residential	RD1.5-1	0	0	0	32.265	0.158		Residential - Single Family Residence, 2	099B197 136		South Los Angeles	No	MI	R2RD
Los Angeles	10907 S BROADWAY	90061	6074013002	0.000	0.000	0.158	0.000	Shortfall of Sites	0.126	Low Medium II Residential	RD2-1	0	0	0	31.748	0.158		Residential - Double, Duplex, or Two Units - 4 Stories or Less, 2	088-5A203 136		Southeast Los Angeles	No	MI	R2RD
Los Angeles	1535 E 53RD ST	90011	5105002024	0.000	0.000	0.158	0.000	Shortfall of Sites	0.126	Low Medium I Residential	R2-1	0	0	0	31.866	0.158		Residential - Double, Duplex, or Two Units - 4 Stories or Less, 2	108B213 137		Southeast Los Angeles	No	MI	R2RD
Los Angeles	6609 BONSALLO AVE	90044	6013017011	0.000	0.000	0.158	0.000	Shortfall of Sites	0.121	Low Medium I Residential	R2-1	0	0	0	33.150	0.158		Residential - Double, Duplex, or Two Units - 4 Stories or Less, 2	102B201 137		South Los Angeles	No	MI	R2RD
Los Angeles	1051 W 84TH PL	90044	6033024026	0.000	0.000	0.158	0.000	Shortfall of Sites	0.121	Low Medium II Residential	RD1.5-1	0	0	0	33.188	0.158		Residential - Double, Duplex, or Two Units - 4 Stories or Less, 2	097-5A197 137		South Los Angeles	No	MI	R2RD
Los Angeles	907 E 77TH ST	90001	6023021023	0.000	0.000	0.158	0.000	Shortfall of Sites	0.117	Low Medium I Residential	R2-1	0	0	0	34.183	0.158		Residential - Double, Duplex, or Two Units - 4 Stories or Less, 2	099B209 138		Southeast Los Angeles	No	MI	R2RD
Los Angeles	419 E 84TH PL	90003	6030028005	0.000	0.000	0.158	0.000	Shortfall of Sites	0.119	Low Medium I Residential	R2-1	0	0	0	33.506	0.158		Residential - Double, Duplex, or Two Units - 4 Stories or Less, 2	097-5A207 138		Southeast Los Angeles	No	MI	R2RD
Los Angeles	0	0	6070001041	0.000	0.000	0.158	0.000	Shortfall of Sites	0.084	Low Medium I Residential	R2-1	0	0	0	47.624	0.158		Residential - Double, Duplex, or Two Units - 4 Stories or Less, 2	088-5A211 138		Southeast Los Angeles	No	MI	R2RD
Los Angeles	1470 E 21ST ST	90011	5119029018	0.000	0.000	0.158	0.000	Shortfall of Sites	0.152	Low Medium II Residential	RD2-1	0	0	0	26.262	0.158		Residential - Double, Duplex, or Two Units - 4 Stories or Less, 2	118-5A211 139		Southeast Los Angeles	No	MI	R2RD
Los Angeles	898 E 49TH ST	90011	5108019013	0.000	0.000	0.158	0.000	Shortfall of Sites	0.143	Low Medium I Residential	R2-1	0	0	0	27.899	0.158		Residential - Double, Duplex, or Two Units - 4 Stories or Less, 2	111A209 139		Southeast Los Angeles	No	MI	R2RD
Los Angeles	9124 ORCHARD AVE	90044	6039002051	0.000	0.000	0.158	0.000	Shortfall of Sites	0.133	Low Medium I Residential	R2-1	0	0	0	30.027	0.158		Residential - Double, Duplex, or Two Units - 4 Stories or Less, 2	094-5A199 139		South Los Angeles	No	MI	R2RD
Los Angeles	233 W 105TH ST	90003	6074003037	0.000	0.000	0.158	0.000	Shortfall of Sites	0.093	Low Medium I Residential	R2-1	0	0	0	43.020	0.158		Residential - Double, Duplex, or Two Units - 4 Stories or Less, 2	090A203 139		Southeast Los Angeles	No	MI	R2RD
Los Angeles	10909 S BROADWAY	90061	6074013003	0.000	0.000	0.158	0.000	Shortfall of Sites	0.126	Low Medium II Residential	RD2-1	0	0	0	31.748	0.158		Residential - Double, Duplex, or Two Units - 4 Stories or Less, 2	088-5A203 139		Southeast Los Angeles	No	MI	R2RD
Los Angeles	3715 W 23RD ST	90018	5060019011	0.000	0.000	0.158	0.000	Shortfall of Sites	0.058	Low Medium II Residential	RD2-1-O-CPIO	0	0	0	69.557	0.158		Residential - Double, Duplex, or Two Units - 4 Stories or Less, 2	123B189 140		West Adams - Baldwin Hills - Leimert	No	MI	R2RD
Los Angeles	146 W 52ND ST	90037	5110030015	0.000	0.000	0.158	0.000	Shortfall of Sites	0.124	Low Medium I Residential	R2-1	0	0	0	32.268	0.158		Residential - Double, Duplex, or Two Units - 4 Stories or Less, 2	108B201 140		Southeast Los Angeles	No	MI	R2RD
Los Angeles	1521 E 53RD ST	90011	5105002021	0.000	0.000	0.158	0.000	Shortfall of Sites	0.125	Low Medium I Residential	R2-1	0	0	0	32.043	0.158		Residential - Double, Duplex, or Two Units - 4 Stories or Less, 2	108B213 140		Southeast Los Angeles	No	MI	R2RD
Los Angeles	1675 E 109TH ST	90059	6069002014	0.000	0.000	0.158	0.000	Shortfall of Sites	0.195	Low Medium I Residential	R2-1	0	0	0	20.484	0.158		Residential - Double, Duplex, or Two Units - 4 Stories or Less, 2	088-5A213 140		Southeast Los Angeles	No	MI	R2RD
Los Angeles	2216 S 8TH AVE	90018	5060019024	0.000	0.000	0.158	0.000	Shortfall of Sites	0.115	Low Medium II Residential	RD2-1-O-CPIO	0	0	0	34.841	0.158		Residential - Double, Duplex, or Two Units - 4 Stories or Less, 2	123B189 141		West Adams - Baldwin Hills - Leimert	No	MI	R2RD
Los Angeles	850 E 32ND ST	90011	5120027013	0.000	0.000	0.158	0.000	Shortfall of Sites	0.120	Low Medium II Residential	RD2-1	0	0	0	33.285	0.158		Residential - Double, Duplex, or Two Units - 4 Stories or Less, 2	117A207 141		Southeast Los Angeles	No	MI	R2RD
Los Angeles	702 E 88TH PL	90002	6042007001	0.000	0.000	0.158	0.000	Shortfall of Sites	0.076	Low Medium I Residential	R2-1	0	0	0	52.758	0.158		Residential - Double, Duplex, or Two Units - 4 Stories or Less, 2	096A207 141		Southeast Los Angeles	No	MI	R2RD
Los Angeles	837 E 112TH ST	90059	6072017023	0.000	0.000	0.158	0.000	Shortfall of Sites	0.089	Low Medium I Residential	R2-1	0	0	0	44.962	0.158		Residential - Double, Duplex, or Two Units - 4 Stories or Less, 2	087A209 141		Southeast Los Angeles	No	MI	R2RD
Los Angeles	2301 S CLOVERDALE AVE	90016	5063008066	0.000	0.000	0.158	0.000	Shortfall of Sites	0.110	Low Medium II Residential	RD2-1	0	0	0	36.301	0.158		Residential - Five or More Units or Apartments (Any Combination) - 4 Stories or Less, 5	123B177 142		West Adams - Baldwin Hills - Leimert	No	MI	R2RD
Los Angeles	1446 E 52ND ST	90011	5104008013	0.000	0.000	0.158	0.000	Shortfall of Sites	0.124	Low Medium I Residential	R2-1	0	0	0	32.254	0.158		Residential - Double, Duplex, or Two Units - 4 Stories or Less, 2	108B209 142		Southeast Los Angeles	No	MI	R2RD
Los Angeles	215 E 109TH PL	90061	6073007016	0.000	0.000	0.158	0.000	Shortfall of Sites	0.183	Low Medium I Residential	R2-1	0	0	0	21.820	0.158		Residential - Double, Duplex, or Two Units - 4 Stories or Less, 2	088-5A205 142		Southeast Los Angeles	No	MI	R2RD
Los Angeles	413 E 31ST ST	90011	5128006034	0.000	0.000	0.158	0.000	Shortfall of Sites	0.094	Low Medium II Residential	RD1.5-1	0	0	0	42.339	0.158		Residential - Double, Duplex, or Two Units - 4 Stories or Less, 2	118-5A207 143		Southeast Los Angeles	No	MI	R2RD
Los Angeles	158 W 52ND ST	90037	5110030018	0.000	0.000	0.158	0.000	Shortfall of Sites	0.124	Low Medium I Residential	R2-1	0	0	0	32.266	0.158		Residential - Double, Duplex, or Two Units - 4 Stories or Less, 2	108B201 143		Southeast Los Angeles	No	MI	R2RD
Los Angeles	900 W 76TH ST	90044	6020009034	0.000	0.000	0.158	0.000	Shortfall of Sites	0.121	Low Medium II Residential	RD1.5-1	0	0	0	32.998	0.158		Residential - Single Family Residence, 3	099B197 143		South Los Angeles	No	MI	R2RD
Los Angeles	0	0	6042026028	0.000	0.000	0.158	0.000	Shortfall of Sites	0.118	Low Medium I Residential	R2-1	0	0	0	33.762	0.158		Residential - Double, Duplex, or Two Units - 4 Stories or Less, 2	096A209 143		Southeast Los Angeles	No	MI	R2RD
Los Angeles	201 W 101ST ST	90003	6053022019	0.000	0.000	0.158	0.000	Shortfall of Sites	0.127	Low Medium I Residential	R2-1	0	0	0	31.477	0.158		Residential - Double, Duplex, or Two Units - 4 Stories or Less, 2	091-5A203 143		Southeast Los Angeles	No	MI	R2RD

Jurisdiction Name	Site Address/Intersection	5 Digit ZIP Code	Assessor Parcel Number	Very Low-Income	Low-Income	Moderate-Income	Above Moderate-Income	Type of Shortfall	Parcel Size (Acres)	Current General Plan Designation	Current Zoning	Proposed General Plan (GP) Designation	Proposed Zoning	Minimum Density Allowed	Maximum Density Allowed	Total Capacity	Vacant/ Nonvacant	Description of Existing Uses	PIN	Base Density Per Acre	Community Plan Area	Rent Stabalization Ordinance	Income Category	Applicable Rezoning Program (Program informing values in Column Q listed first)
Los Angeles	419 W 105TH ST	90003	6061030014	0.000	0.000	0.158	0.000	Shortfall of Sites	0.124	Low Medium I Residential	R2-1	0	0	0	32.265	0.158		Residential - Double, Duplex, or Two Units - 4 Stories or Less, 2	090A201 143		South Los Angeles	No	MI	R2RD
Los Angeles	836 MERWIN ST	90026	5402021018	0.000	0.000	0.158	0.000	Shortfall of Sites	0.154	Low Medium II Residential	RD2-1VL	0	0	0	26.026	0.158		Residential - Double, Duplex, or Two Units - 4 Stories or Less, 2	139-5A205 144		Silver Lake - Echo Park - Elysian Valley	No	MI	R2RD
Los Angeles	200 W 52ND ST	90037	5110029001	0.000	0.000	0.158	0.000	Shortfall of Sites	0.124	Low Medium I Residential	R2-1	0	0	0	32.265	0.158		Residential - Double, Duplex, or Two Units - 4 Stories or Less, 2	108B201 144		Southeast Los Angeles	No	MI	R2RD
Los Angeles	0	0	6042026027	0.000	0.000	0.158	0.000	Shortfall of Sites	0.118	Low Medium I Residential	R2-1	0	0	0	33.762	0.158		Residential - Double, Duplex, or Two Units - 4 Stories or Less, 2	096A209 144		Southeast Los Angeles	No	MI	R2RD
Los Angeles	516 ECHANDIA ST	90033	5174010046	0.000	0.000	0.158	0.000	Shortfall of Sites	0.058	Low Medium II Residential	RD1.5-1-RIO-CUGU	0	0	0	69.435	0.158		Residential - Double, Duplex, or Two Units - 4 Stories or Less, 2	130-5A221 145		Boyle Heights	No	MI	R2RD
Los Angeles	918 E 88TH ST	90002	6042026021	0.000	0.000	0.158	0.000	Shortfall of Sites	0.118	Low Medium I Residential	R2-1	0	0	0	33.762	0.158		Residential - Double, Duplex, or Two Units - 4 Stories or Less, 2	096A209 145		Southeast Los Angeles	No	MI	R2RD
Los Angeles	201 E 109TH PL	90061	6073007013	0.000	0.000	0.158	0.000	Shortfall of Sites	0.138	Low Medium I Residential	R2-1	0	0	0	29.089	0.158		Residential - Double, Duplex, or Two Units - 4 Stories or Less, 2	088-5A205 145		Southeast Los Angeles	No	MI	R2RD
Los Angeles	220 E 67TH ST	90003	6011003022	0.000	0.000	0.158	0.000	Shortfall of Sites	0.124	Low Medium I Residential	R2-1	0	0	0	32.266	0.158		Residential - Double, Duplex, or Two Units - 4 Stories or Less, 2	102B205 146		Southeast Los Angeles	No	MI	R2RD
Los Angeles	437 W 109TH PL	90061	6075033021	0.000	0.000	0.158	0.000	Shortfall of Sites	0.146	Low Medium I Residential	R2-1	0	0	0	27.488	0.158		Residential - Double, Duplex, or Two Units - 4 Stories or Less, 2	088-5A201 146		South Los Angeles	No	MI	R2RD
Los Angeles	532 W 45TH ST	90037	5018031005	0.000	0.000	0.158	0.000	Shortfall of Sites	0.172	Low Medium II Residential	RD2-1	0	0	0	23.211	0.158		Residential - Double, Duplex, or Two Units - 4 Stories or Less, 2	112-5A201 147		South Los Angeles	No	MI	R2RD
Los Angeles	212 W 52ND ST	90037	5110029004	0.000	0.000	0.158	0.000	Shortfall of Sites	0.124	Low Medium I Residential	R2-1	0	0	0	32.265	0.158		Residential - Double, Duplex, or Two Units - 4 Stories or Less, 2	108B201 147		Southeast Los Angeles	No	MI	R2RD
Los Angeles	127 W 109TH PL	90061	6074015025	0.000	0.000	0.158	0.000	Shortfall of Sites	0.122	Low Medium I Residential	R2-1	0	0	0	32.747	0.158		Residential - Double, Duplex, or Two Units - 4 Stories or Less, 2	088-5A203 147		Southeast Los Angeles	No	MI	R2RD
Los Angeles	2227 HAUSER BLVD	90016	5063007099	0.000	0.000	0.158	0.000	Shortfall of Sites	0.132	Low Medium II Residential	RD1.5-1	0	0	0	30.231	0.158		Residential - Double, Duplex, or Two Units - 4 Stories or Less, 2	123B177 148		West Adams - Baldwin Hills - Leimert	No	MI	R2RD
Los Angeles	1320 E 45TH ST	90011	5107006013	0.000	0.000	0.158	0.000	Shortfall of Sites	0.123	Low Medium II Residential	RD1.5-1	0	0	0	32.496	0.158		Residential - Double, Duplex, or Two Units - 4 Stories or Less, 2	112-5A211 148		Southeast Los Angeles	No	MI	R2RD
Los Angeles	219 W 101ST ST	90003	6053022015	0.000	0.000	0.158	0.000	Shortfall of Sites	0.186	Low Medium I Residential	R2-1	0	0	0	21.510	0.158		Residential - Double, Duplex, or Two Units - 4 Stories or Less, 2	091-5A203 148		Southeast Los Angeles	No	MI	R2RD
Los Angeles	1314 E 45TH ST	90011	5107006014	0.000	0.000	0.158	0.000	Shortfall of Sites	0.123	Low Medium II Residential	RD1.5-1	0	0	0	32.495	0.158		Residential - Double, Duplex, or Two Units - 4 Stories or Less, 2	112-5A211 149		Southeast Los Angeles	No	MI	R2RD
Los Angeles	1406 E 52ND ST	90011	5104008005	0.000	0.000	0.158	0.000	Shortfall of Sites	0.124	Low Medium I Residential	R2-1	0	0	0	32.263	0.158		Residential - Double, Duplex, or Two Units - 4 Stories or Less, 2	108B209 150		Southeast Los Angeles	No	MI	R2RD
Los Angeles	224 W 52ND ST	90037	5110029007	0.000	0.000	0.158	0.000	Shortfall of Sites	0.124	Low Medium I Residential	R2-1	0	0	0	32.263	0.158		Residential - Double, Duplex, or Two Units - 4 Stories or Less, 2	108B201 150		Southeast Los Angeles	No	MI	R2RD
Los Angeles	620 E 88TH PL	90002	6042008007	0.000	0.000	0.158	0.000	Shortfall of Sites	0.118	Low Medium I Residential	R2-1	0	0	0	33.855	0.158		Residential - Double, Duplex, or Two Units - 4 Stories or Less, 2	096A207 150		Southeast Los Angeles	No	MI	R2RD
Los Angeles	147 E 109TH PL	90061	6073008027	0.000	0.000	0.158	0.000	Shortfall of Sites	0.122	Low Medium I Residential	R2-1	0	0	0	32.725	0.158		Residential - Double, Duplex, or Two Units - 4 Stories or Less, 2	088-5A205 150		Southeast Los Angeles	No	MI	R2RD
Los Angeles	123 E 116TH ST	90061	6083002011	0.000	0.000	0.158	0.000	Shortfall of Sites	0.111	Low Medium I Residential	R2-1	0	0	0	36.194	0.158		Residential - Double, Duplex, or Two Units - 4 Stories or Less, 2	084B205 150		Southeast Los Angeles	No	MI	R2RD
Los Angeles	3526 HUNTER ST	90023	5191019006	0.000	0.000	0.158	0.000	Shortfall of Sites	0.116	Low Medium I Residential	R2-1-CUGU	0	0	0	34.433	0.158		Residential - Double, Duplex, or Two Units - 4 Stories or Less, 2	118-5A225 151	21	Boyle Heights	No	MI	R2RD , BH CPU
Los Angeles	403 W 101ST ST	90003	6054033019	0.000	0.000	0.158	0.000	Shortfall of Sites	0.125	Low Medium I Residential	R2-1	0	0	0	32.076	0.158		Residential - Double, Duplex, or Two Units - 4 Stories or Less, 2	091-5A201 151		South Los Angeles	No	MI	R2RD
Los Angeles	143 E 109TH PL	90061	6073008026	0.000	0.000	0.158	0.000	Shortfall of Sites	0.122	Low Medium I Residential	R2-1	0	0	0	32.725	0.158		Residential - Double, Duplex, or Two Units - 4 Stories or Less, 2	088-5A205 151		Southeast Los Angeles	No	MI	R2RD
Los Angeles	2804 KNOX AVE	90039	5442016003	0.000	0.000	0.158	0.000	Shortfall of Sites	0.119	Low Medium I Residential	R2-1VL-RIO	0	0	0	33.508	0.158		Residential - Double, Duplex, or Two Units - 4 Stories or Less, 2	148-5A213 152		Silver Lake - Echo Park - Elysian Valley	No	MI	R2RD
Los Angeles	759 E 76TH PL	90001	6023018016	0.000	0.000	0.158	0.000	Shortfall of Sites	0.117	Low Medium I Residential	R2-1-CPIO	0	0	0	34.054	0.158		Residential - Double, Duplex, or Two Units - 4 Stories or Less, 2	099B205 152		Southeast Los Angeles	No	MI	R2RD
Los Angeles	831 E 85TH ST	90001	6029027030	0.000	0.000	0.158	0.000	Shortfall of Sites	0.117	Low Medium I Residential	R2-1	0	0	0	34.166	0.158		Residential - Double, Duplex, or Two Units - 4 Stories or Less, 2	097-5A209 152		Southeast Los Angeles	No	MI	R2RD
Los Angeles	1639 E 109TH ST	90059	6069001037	0.000	0.000	0.158	0.000	Shortfall of Sites	0.088	Low Medium I Residential	R2-1	0	0	0	45.299	0.158		Residential - Double, Duplex, or Two Units - 4 Stories or Less, 2	088-5A213 152		Southeast Los Angeles	No	MI	R2RD
Los Angeles	216 W 112TH ST	90061	6074023067	0.000	0.000	0.158	0.000	Shortfall of Sites	0.159	Low Medium I Residential	R2-1	0	0	0	25.220	0.158		Residential - Double, Duplex, or Two Units - 4 Stories or Less, 2	087A203 152		Southeast Los Angeles	No	MI	R2RD
Los Angeles	1324 E 42ND ST	90011	5116003010	0.000	0.000	0.158	0.000	Shortfall of Sites	0.115	Low Medium I Residential	R2-1	0	0	0	34.772	0.158		Residential - Double, Duplex, or Two Units - 4 Stories or Less, 2	114A211 153		Southeast Los Angeles	No	MI	R2RD
Los Angeles	819 E 73RD ST	90001	6023003024	0.000	0.000	0.158	0.000	Shortfall of Sites	0.110	Low Medium I Residential	R2-1	0	0	0	36.298	0.158		Residential - Double, Duplex, or Two Units - 4 Stories or Less, 2	102B209 153		Southeast Los Angeles	No	MI	R2RD
Los Angeles	755 E 76TH PL	90001	6023018017	0.000	0.000	0.158	0.000	Shortfall of Sites	0.117	Low Medium I Residential	R2-1-CPIO	0	0	0	34.132	0.158		Residential - Double, Duplex, or Two Units - 4 Stories or Less, 2	099B205 153		Southeast Los Angeles	No	MI	R2RD
Los Angeles	846 E 88TH ST	90002	6042019027	0.000	0.000	0.158	0.000	Shortfall of Sites	0.118	Low Medium I Residential	R2-1	0	0	0	33.771	0.158		Residential - Double, Duplex, or Two Units - 4 Stories or Less, 2	096A209 153		Southeast Los Angeles	No	MI	R2RD
Los Angeles	116 W COLDEN AVE	90003	6053009044	0.000	0.000	0.158	0.000	Shortfall of Sites	0.119	Low Medium I Residential	R2-1	0	0	0	33.505	0.158		Residential - Double, Duplex, or Two Units - 4 Stories or Less, 2	093A203 153		Southeast Los Angeles	No	MI	R2RD
Los Angeles	220 W 112TH ST	90061	6074023068	0.000	0.000	0.158	0.000	Shortfall of Sites	0.159	Low Medium I Residential	R2-1	0	0	0	25.219	0.158		Residential - Double, Duplex, or Two Units - 4 Stories or Less, 2	087A203 153		Southeast Los Angeles	No	MI	R2RD
Los Angeles	154 E 67TH ST	90003	6011003014	0.000	0.000	0.158	0.000	Shortfall of Sites	0.124	Low Medium I Residential	R2-1	0	0	0	32.265	0.158		Residential - Double, Duplex, or Two Units - 4 Stories or Less, 2	102B205 154		Southeast Los Angeles	No	MI	R2RD
Los Angeles	143 W 77TH ST	90003	6031013023	0.000	0.000	0.158	0.000	Shortfall of Sites	0.145	Low Medium I Residential	R2-1	0	0	0	27.656	0.158		Residential - Double, Duplex, or Two Units - 4 Stories or Less, 2	099B201 154		Southeast Los Angeles	No	MI	R2RD
Los Angeles	1606 W 84TH PL	90047	6034026012	0.000	0.000	0.158	0.000	Shortfall of Sites	0.153	Low Medium II Residential	RD2-1	0	0	0	26.089	0.158		Residential - Three Units (Any Combination) - 4 Stories or Less, 2	097-5A195 154		South Los Angeles	No	MI	R2RD
Los Angeles	842 E 88TH ST	90002	6042019026	0.000	0.000	0.158	0.000	Shortfall of Sites	0.118	Low Medium I Residential	R2-1	0	0	0	33.771	0.158		Residential - Double, Duplex, or Two Units - 4 Stories or Less, 2	096A209 154		Southeast Los Angeles	No	MI	R2RD
Los Angeles	1604 E 41ST PL	90011	5116015004	0.000	0.000	0.158	0.000	Shortfall of Sites	0.125	Low Medium I Residential	R2-1	0	0	0	31.915	0.158		Residential - Double, Duplex, or Two Units - 4 Stories or Less, 2	114A213 155		Southeast Los Angeles	No	MI	R2RD
Los Angeles	150 E 67TH ST	90003	6011003013	0.000	0.000	0.158	0.000	Shortfall of Sites	0.124	Low Medium I Residential	R2-1	0	0	0	32.265	0.158		Residential - Double, Duplex, or Two Units - 4 Stories or Less, 2	102B205 155		Southeast Los Angeles	No	MI	R2RD
Los Angeles	1035 W 85TH ST	90044	6033025021	0.000	0.000	0.158	0.000	Shortfall of Sites	0.121	Low Medium II Residential	RD2-1	0	0	0	33.183	0.158		Residential - Double, Duplex, or Two Units - 4 Stories or Less, 2	097-5A199 155		South Los Angeles	No	MI	R2RD
Los Angeles	332 W 45TH ST	90037	5110004011	0.000	0.000	0.158	0.000	Shortfall of Sites	0.124	Low Medium II Residential	RD2-1	0	0	0	32.234	0.158		Residential - Double, Duplex, or Two Units - 4 Stories or Less, 2	112-5A203 157		Southeast Los Angeles	No	MI	R2RD
Los Angeles	157 W 77TH ST	90003	6031013026	0.000	0.000	0.158	0.000	Shortfall of Sites	0.145	Low Medium I Residential	R2-1	0	0	0	27.656	0.158		Residential - Double, Duplex, or Two Units - 4 Stories or Less, 2	099B201 157		Southeast Los Angeles	No	MI	R2RD
Los Angeles	1625 E 109TH ST	90059	6069001024	0.000	0.000	0.158	0.000	Shortfall of Sites	0.108	Low Medium I Residential	R2-1	0	0	0	37.136	0.158		Residential - Double, Duplex, or Two Units - 4 Stories or Less, 2	088-5A213 158		Southeast Los Angeles	No	MI	R2RD
Los Angeles	211 W 109TH PL	90061	6074014015	0.000	0.000	0.158	0.000	Shortfall of Sites	0.122	Low Medium I Residential	R2-1	0	0	0	32.748	0.158		Residential - Double, Duplex, or Two Units - 4 Stories or Less, 2	088-5A203 158		Southeast Los Angeles	No	MI	R2RD
Los Angeles	131 W 49TH ST	90037	5110018010	0.000	0.000	0.158	0.000	Shortfall of Sites	0.124	Low Medium I Residential	R2-1	0	0	0	32.207	0.158		Residential - Double, Duplex, or Two Units - 4 Stories or Less, 2	111A203 159		Southeast Los Angeles	No	MI	R2RD
Los Angeles	140 W COLDEN AVE	90003	6053009050	0.000	0.000	0.158	0.000	Shortfall of Sites	0.119	Low Medium I Residential	R2-1	0	0	0	33.506	0.158		Residential - Double, Duplex, or Two Units - 4 Stories or Less, 2	093A203 159		Southeast Los Angeles	No	MI	R2RD
Los Angeles	681 E 116TH ST	90059	6072007008	0.000	0.000	0.158	0.000	Shortfall of Sites	0.103	Low Medium I Residential	R2-1	0	0	0	38.718	0.158		Residential - Double, Duplex, or Two Units - 4 Stories or Less, 2	084B205 159		Southeast Los Angeles	No	MI	R2RD
Los Angeles	130 E 67TH ST	90003	6011003008	0.000	0.000	0.158	0.000	Shortfall of Sites	0.124	Low Medium I Residential	R2-1	0	0	0	32.266	0.158		Residential - Double, Duplex, or Two Units - 4 Stories or Less, 2	102B205 160		Southeast Los Angeles	No	MI	R2RD
Los Angeles	728 E 84TH PL	90001	6029026021	0.000	0.000	0.158	0.000	Shortfall of Sites	0.117	Low Medium I Residential	R2-1	0	0	0	34.163	0.158		Residential - Double, Duplex, or Two Units - 4 Stories or Less, 2	097-5A207 160		Southeast Los Angeles	No	MI	R2RD
Los Angeles	1638 W 84TH PL	90047	6034026006	0.000	0.000	0.158	0.000	Shortfall of Sites	0.153	Low Medium II Residential	RD2-1	0	0	0	26.093	0.158		Residential - Double, Duplex, or Two Units - 4 Stories or Less, 2	097-5A195 160		South Los Angeles	No	MI	R2RD
Los Angeles	818 E 88TH ST	90002	6042019020	0.000	0.000	0.158	0.000	Shortfall of Sites	0.118	Low Medium I Residential	R2-1	0	0	0	33.771	0.158		Residential - Double, Duplex, or Two Units - 4 Stories or Less, 2	096A209 160		Southeast Los Angeles	No	MI	R2RD
Los Angeles	723 E 76TH PL	90001	6023018025	0.000	0.000	0.158	0.000	Shortfall of Sites	0.117	Low Medium I Residential	R2-1-CPIO	0	0	0	34.137	0.158		Residential - Double, Duplex, or Two Units - 4 Stories or Less, 2	099B205 161		Southeast Los Angeles	No	MI	R2RD
Los Angeles	0	0	6061030031	0.000	0.000	0.158	0.000	Shortfall of Sites	0.129	Low Medium II Residential	RD1.5-1	0	0	0	30.966	0.158		Residential - Four Units (Any Combination) - 4 Stories or Less, 4	090A201 161		South Los Angeles	No	MI	R2RD
Los Angeles	1554 E MARTIN LUTHER KING JR BLVD	90011	5117012014	0.000	0.000	0.158	0.000	Shortfall of Sites	0.119	Low Medium I Residential	R2-1-CPIO	0	0	0	33.561	0.158		Residential - Double, Duplex, or Two Units - 4 Stories or Less, 2	115-5A211 163		Southeast Los Angeles	No	MI	R2RD
Los Angeles	3410 MANITOU AVE	90031	5211007003	0.000	0.000	0.158	0.000	Shortfall of Sites	0.076	Low Medium I Residential	RD3-1	0	0	0	52.800	0.158		Residential - Double, Duplex, or Two Units - 4 Stories or Less, 2	138A225 164		Northeast Los Angeles	No	MI	R2RD
Los Angeles	4915 WADSWORTH AVE	90011	5108019005	0.000	0.000	0.158	0.000	Shortfall of Sites	0.138	Low Medium I Residential	R2-1	0	0	0	28.959	0.158		Residential - Double, Duplex, or Two Units - 4 Stories or Less, 2	111A209 164		Southeast Los Angeles	No	MI	R2RD
Los Angeles	711 E 76TH PL	90001	6023018028	0.000	0.000	0.158	0.000	Shortfall of Sites	0.117	Low Medium I Residential	R2-1-CPIO	0	0	0	34.139	0.158		Residential - Double, Duplex, or Two Units - 4 Stories or Less, 2	099B205 164		Southeast Los Angeles	No	MI	R2RD
Los Angeles	10951 S SAN PEDRO ST	90061	6073010001	0.000	0.000	0.158	0.000	Shortfall of Sites	0.214	Low Medium I Residential	R2-1	0	0	0	18.705	0.158		Residential - Double, Duplex, or Two Units - 4 Stories or Less, 2	088-5A205 164		Southeast Los Angeles	No	MI	R2RD
Los Angeles	2222 S 8TH AVE	90018	5060019023	0.000	0.000	0.158	0.000	Shortfall of Sites	0.115	Low Medium II Residential	RD2-1-O-CPIO	0	0	0	34.841	0.158		Residential - Double, Duplex, or Two Units - 4 Stories or Less, 2	123B189 165		West Adams - Baldwin Hills - Leimert	No	MI	R2RD
Los Angeles	1233 E 40TH PL	90011	5114032025	0.000	0.000	0.158	0.000	Shortfall of Sites	0.133	Low Medium I Residential	R2-1	0	0	0	30.038	0.158		Residential - Double, Duplex, or Two Units - 4 Stories or Less, 2	115-5A211 165		Southeast Los Angeles	No	MI	R2RD
Los Angeles	4436 TOWNE AVE	90011	5109014009	0.000	0.000	0.158	0.000	Shortfall of Sites	0.155	Low Medium I Residential	R2-1	0	0	0	25.823	0.158		Residential - Double, Duplex, or Two Units - 4 Stories or Less, 2	112-5A205 166		Southeast Los Angeles	No	MI	R2RD
Los Angeles	112 W 91ST ST	90003	6040035027	0.000	0.000	0.158	0.000	Shortfall of Sites	0.115	Low Medium I Residential	R2-1	0	0	0	34.844	0.158		Residential - Single Family Residence - Vacant Land, 2	094-5A203 166		Southeast Los Angeles	No	MI	R2RD
Los Angeles	242 E COLDEN AVE	90003	6052013008	0.000	0.000	0.158	0.000	Shortfall of Sites	0.124	Low Medium I Residential	R2-1	0	0	0	32.264	0.158		Residential - Double, Duplex, or Two Units - 4 Stories or Less, 2	093A205 166		Southeast Los Angeles	No	MI	R2RD
Los Angeles	168 W COLDEN AVE	90003	6053010042	0.000	0.000	0.158	0.000	Shortfall of Sites	0.119	Low Medium I Residential	R2-1	0	0	0	33.506	0.158		Residential - Double, Duplex, or Two Units - 4 Stories or Less, 2	093A203 166		Southeast Los Angeles	No	MI	R2RD
Los Angeles	1427 E 109TH ST	90059	6070002046	0.000	0.000	0.158	0.000	Shortfall of Sites	0.088	Low Medium I Residential	R2-1	0	0	0	45.314	0.158		Residential - Double, Duplex, or Two Units - 4 Stories or Less, 2	088-5A211 166		Southeast Los Angeles	No	MI	R2RD
Los Angeles	4511 HOOPER AVE	90011	5107007023	0.000	0.000	0.158	0.000	Shortfall of Sites	0.151	Low Medium II Residential	RD2-1	0	0	0	26.468	0.158		Residential - Double, Duplex, or Two Units - 4 Stories or Less, 2	112-5A211 167		Southeast Los Angeles	No	MI	R2RD
Los Angeles	122 W 101ST ST	90003	6053026010	0.000	0.000	0.158	0.000	Shortfall of Sites	0.140	Low Medium I Residential	R2-1	0	0	0	28.658	0.158		Residential - Double, Duplex, or Two Units - 4 Stories or Less, 2	091-5A203 167		Southeast Los Angeles	No	MI	R2RD
Los Angeles	1423 E 109TH ST	90059	6070002047	0.000	0.000	0.158	0.000	Shortfall of Sites	0.088	Low Medium I Residential	R2-1	0	0	0	45.314	0.158		Residential - Double, Duplex, or Two Units - 4 Stories or Less, 2	088-5A211 167		Southeast Los Angeles	No	MI	R2RD
Los Angeles	244 E 109TH PL	90061	6073010003	0.000	0.000	0.158	0.000	Shortfall of Sites	0.153	Low Medium I Residential	R2-1	0	0	0	26.188	0.158		Residential - Double, Duplex, or Two Units - 4 Stories or Less, 2	088-5A205 167		Southeast Los Angeles	No	MI	R2RD
Los Angeles	410 E 105TH ST	90003	6063021004	0.000	0.000	0.158	0.000	Shortfall of Sites	0.124	Low Medium I Residential	R2-1	0	0	0	32.265	0.158		Residential - Double, Duplex, or Two Units - 4 Stories or Less, 2	090A207 168		Southeast Los Angeles	No	MI	R2RD
Los Angeles	1419 E 109TH ST	90059	6070002048	0.000	0.000	0.158	0.000	Shortfall of Sites	0.088	Low Medium I Residential	R2-1	0	0	0	45.313	0.158		Residential - Double, Duplex, or Two Units - 4 Stories or Less, 2	088-5A211 168		Southeast Los Angeles	No	MI	R2RD
Los Angeles	3312 W 66TH PL	90043	4006017007	0.000	0.000	0.158	0.000	Shortfall of Sites	0.131	Low Medium I Residential	R2-1	0	0	0	30.651	0.158		Residential - Double, Duplex, or Two Units - 4 Stories or Less, 2	102B185 169		West Adams - Baldwin Hills - Leimert	No	MI	R2RD
Los Angeles	645 E 76TH PL	90001	6023017019	0.000	0.000	0.158	0.000	Shortfall of Sites	0.117	Low Medium I Residential	R2-1-CPIO	0	0	0	34.144	0.158		Residential - Double, Duplex, or Two Units - 4 Stories or Less, 2	099B205 169		Southeast Los Angeles	No	MI	R2RD
Los Angeles	414 E 105TH ST	90003	6063021005	0.000	0.000	0.158	0.000	Shortfall of Sites	0.124	Low Medium I Residential	R2-1	0	0	0	32.265	0.158		Residential - Double, Duplex, or Two Units - 4 Stories or Less, 2	090A207 169		Southeast Los Angeles	No	MI	R2RD
Los Angeles	0	0	6070002902	0.000	0.000	0.158	0.000	Shortfall of Sites	0.088	Low Medium I Residential	R2-1	0	0	0	45.312	0.158		Residential - Double, Duplex, or Two Units - 4 Stories or Less, 2	088-5A211 169		Southeast Los Angeles	No	MI	R2RD
Los Angeles	8516 LANGDON AVE	91343	2654031003	0.000	0.000	0.158	0.000	Shortfall of Sites	0.182	Low Medium II Residential	RD2-1	0	0	0	21.971	0.158		Residential - Three Units (Any Combination) - 4 Stories or Less, 3	192B145 170		Mission Hills - Panorama City - North Hills	No	MI	R2RD
Los Angeles	641 E 76TH PL	90001	6023017020	0.000	0.000	0.158	0.000	Shortfall of Sites	0.117	Low Medium I Residential	R2-1-CPIO	0	0	0	34.144	0.158		Residential - Double, Duplex, or Two Units - 4 Stories or Less, 2	099B205 170		Southeast Los Angeles	No	MI	R2RD
Los Angeles	321 W 77TH ST	90003	6031015021	0.000	0.000	0.158	0.000	Shortfall of Sites	0.129	Low Medium I Residential	R2-1	0	0	0	31.113	0.158		Residential - Double, Duplex, or Two Units - 4 Stories or Less, 2	099B201 170		Southeast Los Angeles	No	MI	R2RD
Los Angeles	208 W COLDEN AVE	90003	6053010046	0.000	0.000	0.158	0.000	Shortfall of Sites	0.119	Low Medium I Residential	R2-1	0	0	0	33.505	0.158		Residential - Double, Duplex, or Two Units - 4 Stories or Less, 2	093A203 170		Southeast Los Angeles	No	MI	R2RD
Los Angeles	0	0	6070002903	0.000	0.000	0.158	0.000	Shortfall of Sites	0.088	Low Medium I Residential	R2-1	0	0	0	45.312	0.158		Residential - Double, Duplex, or Two Units - 4 Stories or Less, 2	088-5A211 170		Southeast Los Angeles	No	MI	R2RD
Los Angeles	929 E 23RD ST	90011	5131016025	0.000	0.000	0.158	0.000	Shortfall of Sites	0.144	Low Medium I Residential	R2-1	0	0	0	27.842	0.158		Residential - Double, Duplex, or Two Units - 4 Stories or Less, 2	120A209 171		Southeast Los Angeles	No	MI	R2RD
Los Angeles	0	0	6070002904	0.000	0.000	0.158	0.000	Shortfall of Sites	0.088	Low Medium I Residential	R2-1	0	0	0	45.312	0.158		Residential - Double, Duplex, or Two Units - 4 Stories or Less, 2	088-5A211 171		Southeast Los Angeles	No	MI	R2RD
Los Angeles	3974 S HOBART BLVD	90062	5036027032	0.000	0.000	0.158	0.000	Shortfall of Sites	0.137	Low Medium I Residential	R2-1	0	0	0	29.137	0.158		Residential - Double, Duplex, or Two Units - 4 Stories or Less, 2	114B193 172		South Los Angeles	No	MI	R2RD

Jurisdiction Name	Site Address/Intersection	5 Digit ZIP Code	Assessor Parcel Number	Very Low-Income	Low-Income	Moderate-Income	Above Moderate-Income	Type of Shortfall	Parcel Size (Acres)	Current General Plan Designation	Current Zoning	Proposed General Plan (GP) Designation	Proposed Zoning	Minimum Density Allowed	Maximum Density Allowed	Total Capacity	Vacant/ Nonvacant	Description of Existing Uses	PIN	Base Density Per Acre	Community Plan Area	Rent Stabalization Ordinance	Income Category	Applicable Rezoning Program (Program informing values in Column Q listed first)
Los Angeles	1556 E 49TH ST	90011	5106022008	0.000	0.000	0.158	0.000	Shortfall of Sites	0.124	Low Medium I Residential	R2-1	0	0	0	32.265	0.158		Residential - Double, Duplex, or Two Units - 4 Stories or Less, 2	111A213 172		Southeast Los Angeles	No	MI	R2RD
Los Angeles	633 E 76TH PL	90001	6023017022	0.000	0.000	0.158	0.000	Shortfall of Sites	0.117	Low Medium I Residential	R2-1-CPIO	0	0	0	34.145	0.158		Residential - Double, Duplex, or Two Units - 4 Stories or Less, 2	099B205 172		Southeast Los Angeles	No	MI	R2RD
Los Angeles	426 E 105TH ST	90003	6063021008	0.000	0.000	0.158	0.000	Shortfall of Sites	0.124	Low Medium I Residential	R2-1	0	0	0	32.265	0.158		Residential - Double, Duplex, or Two Units - 4 Stories or Less, 2	090A207 172		Southeast Los Angeles	No	MI	R2RD
Los Angeles	142 W 91ST ST	90003	6040035020	0.000	0.000	0.158	0.000	Shortfall of Sites	0.115	Low Medium I Residential	R2-1	0	0	0	34.852	0.158		Residential - Double, Duplex, or Two Units - 4 Stories or Less, 2	094-5A203 173		Southeast Los Angeles	No	MI	R2RD
Los Angeles	2846 ALSACE AVE	90016	5049026003	0.000	0.000	0.158	0.000	Shortfall of Sites	0.110	Low Medium II Residential	RD1.5-1	0	0	0	36.282	0.158		Residential - Four Units (Any Combination) - 4 Stories or Less, 4	120B177 174		West Adams - Baldwin Hills - Leimert	No	MI	R2RD
Los Angeles	9140 ORCHARD AVE	90044	6039002055	0.000	0.000	0.158	0.000	Shortfall of Sites	0.133	Low Medium I Residential	R2-1	0	0	0	30.027	0.158		Residential - Double, Duplex, or Two Units - 4 Stories or Less, 2	094-5A199 174		South Los Angeles	No	MI	R2RD
Los Angeles	1926 MELLON AVE	90039	5442020005	0.000	0.000	0.158	0.000	Shortfall of Sites	0.119	Low Medium I Residential	R2-1VL-RIO	0	0	0	33.554	0.158		Residential - Double, Duplex, or Two Units - 4 Stories or Less, 2	148-5A213 175		Silver Lake - Echo Park - Elysian Valley	No	MI	R2RD
Los Angeles	325 N UNION AVE	90026	5159004013	0.000	0.000	0.158	0.000	Shortfall of Sites	0.159	Low Medium Residential	RD2-1	0	0	0	25.236	0.158		Residential - Three Units (Any Combination) - 4 Stories or Less, 3	136-5A207 175		Westlake	No	MI	R2RD
Los Angeles	621 E 76TH PL	90001	6023017025	0.000	0.000	0.158	0.000	Shortfall of Sites	0.132	Low Medium I Residential	R2-1-CPIO	0	0	0	30.353	0.158		Residential - Double, Duplex, or Two Units - 4 Stories or Less, 2	099B205 175		Southeast Los Angeles	No	MI	R2RD
Los Angeles	347 W 77TH ST	90003	6031015009	0.000	0.000	0.158	0.000	Shortfall of Sites	0.146	Low Medium I Residential	R2-1	0	0	0	27.424	0.158		Residential - Double, Duplex, or Two Units - 4 Stories or Less, 2	099B201 176		Southeast Los Angeles	No	MI	R2RD
Los Angeles	1153 W 37TH DR	90007	5040032015	0.000	0.000	0.158	0.000	Shortfall of Sites	0.160	Low Medium II Residential	RD2-1-CPIO	0	0	0	25.068	0.158		Residential - Three Units (Any Combination) - 4 Stories or Less, 3	117B197 177		South Los Angeles	No	MI	R2RD
Los Angeles	462 E 30TH ST	90011	5128006020	0.000	0.000	0.158	0.000	Shortfall of Sites	0.115	Low Medium II Residential	RD1.5-1	0	0	0	34.710	0.158		Residential - Double, Duplex, or Two Units - 4 Stories or Less, 2	118-5A207 177		Southeast Los Angeles	No	MI	R2RD
Los Angeles	1031 E 52ND PL.	90011	5103027030	0.000	0.000	0.158	0.000	Shortfall of Sites	0.106	Low Medium I Residential	R2-1	0	0	0	37.876	0.158		Residential - Double, Duplex, or Two Units - 4 Stories or Less, 2	108B209 177		Southeast Los Angeles	No	MI	R2RD
Los Angeles	353 W 77TH ST	90003	6031015028	0.000	0.000	0.158	0.000	Shortfall of Sites	0.148	Low Medium I Residential	R2-1	0	0	0	26.981	0.158		Residential - Double, Duplex, or Two Units - 4 Stories or Less, 2	099B201 177		Southeast Los Angeles	No	MI	R2RD
Los Angeles	125 W 113TH ST	90061	6074023047	0.000	0.000	0.158	0.000	Shortfall of Sites	0.158	Low Medium I Residential	R2-1	0	0	0	25.251	0.158		Residential - Double, Duplex, or Two Units - 4 Stories or Less, 2	087A203 177		Southeast Los Angeles	No	MI	R2RD
Los Angeles	2125 S RIMPAU BLVD	90016	5062022006	0.000	0.000	0.158	0.000	Shortfall of Sites	0.138	Low Medium II Residential	RD2-1-O	0	0	0	29.040	0.158		Residential - Three Units (Any Combination) - 4 Stories or Less, 3	123B181 178		West Adams - Baldwin Hills - Leimert	No	MI	R2RD
Los Angeles	1023 E 52ND PL.	90011	5103027029	0.000	0.000	0.158	0.000	Shortfall of Sites	0.106	Low Medium I Residential	R2-1	0	0	0	37.876	0.158		Residential - Double, Duplex, or Two Units - 4 Stories or Less, 2	108B209 178		Southeast Los Angeles	No	MI	R2RD
Los Angeles	906 E 73RD ST	90001	6023005007	0.000	0.000	0.158	0.000	Shortfall of Sites	0.113	Low Medium I Residential	R2-1	0	0	0	35.246	0.158		Residential - Double, Duplex, or Two Units - 4 Stories or Less, 2	102B209 178		Southeast Los Angeles	No	MI	R2RD
Los Angeles	202 W 91ST ST	90003	6040036030	0.000	0.000	0.158	0.000	Shortfall of Sites	0.115	Low Medium I Residential	R2-1	0	0	0	34.857	0.158		Residential - Double, Duplex, or Two Units - 4 Stories or Less, 2	094-5A203 178		Southeast Los Angeles	No	MI	R2RD
Los Angeles	150 E COLDEN AVE	90003	6052004019	0.000	0.000	0.158	0.000	Shortfall of Sites	0.124	Low Medium I Residential	R2-1	0	0	0	32.239	0.158		Residential - Double, Duplex, or Two Units - 4 Stories or Less, 2	093A205 178		Southeast Los Angeles	No	MI	R2RD
Los Angeles	318 E 105TH ST	90003	6063022008	0.000	0.000	0.158	0.000	Shortfall of Sites	0.124	Low Medium I Residential	R2-1	0	0	0	32.265	0.158		Residential - Double, Duplex, or Two Units - 4 Stories or Less, 2	090A205 178		Southeast Los Angeles	No	MI	R2RD
Los Angeles	204 W 91ST ST	90003	6040036029	0.000	0.000	0.158	0.000	Shortfall of Sites	0.115	Low Medium I Residential	R2-1	0	0	0	34.858	0.158		Residential - Double, Duplex, or Two Units - 4 Stories or Less, 2	094-5A203 179		Southeast Los Angeles	No	MI	R2RD
Los Angeles	9141 MENLO AVE	90044	6039001034	0.000	0.000	0.158	0.000	Shortfall of Sites	0.119	Low Medium I Residential	R2-1	0	0	0	33.492	0.158		Residential - Double, Duplex, or Two Units - 4 Stories or Less, 2	094-5A199 179		South Los Angeles	No	MI	R2RD
Los Angeles	156 W 101ST ST	90003	6053026018	0.000	0.000	0.158	0.000	Shortfall of Sites	0.078	Low Medium I Residential	R2-1	0	0	0	51.586	0.158		Residential - Double, Duplex, or Two Units - 4 Stories or Less, 2	091-5A203 179		Southeast Los Angeles	No	MI	R2RD
Los Angeles	206 W 105TH ST	90003	6074006002	0.000	0.000	0.158	0.000	Shortfall of Sites	0.062	Low Medium I Residential	R2-1	0	0	0	64.482	0.158		Residential - Double, Duplex, or Two Units - 4 Stories or Less, 2	090A203 179		Southeast Los Angeles	No	MI	R2RD
Los Angeles	1015 E 52ND PL.	90011	5103027028	0.000	0.000	0.158	0.000	Shortfall of Sites	0.106	Low Medium I Residential	R2-1	0	0	0	37.876	0.158		Residential - Double, Duplex, or Two Units - 4 Stories or Less, 2	108B209 180		Southeast Los Angeles	No	MI	R2RD
Los Angeles	150 E 109TH PL	90061	6073009004	0.000	0.000	0.158	0.000	Shortfall of Sites	0.122	Low Medium I Residential	R2-1	0	0	0	32.730	0.158		Residential - Double, Duplex, or Two Units - 4 Stories or Less, 2	088-5A205 180		Southeast Los Angeles	No	MI	R2RD
Los Angeles	3311 MORGAN AVE	90011	5117009018	0.000	0.000	0.158	0.000	Shortfall of Sites	0.153	Low Medium I Residential	R2-1	0	0	0	26.229	0.158		Residential - Single Family Residence, 2	115-5A213 181		Southeast Los Angeles	No	MI	R2RD
Los Angeles	146 E 109TH PL	90061	6073009005	0.000	0.000	0.158	0.000	Shortfall of Sites	0.122	Low Medium I Residential	R2-1	0	0	0	32.730	0.158		Residential - Double, Duplex, or Two Units - 4 Stories or Less, 2	088-5A205 181		Southeast Los Angeles	No	MI	R2RD
Los Angeles	134 E COLDEN AVE	90003	6052004015	0.000	0.000	0.158	0.000	Shortfall of Sites	0.124	Low Medium I Residential	R2-1	0	0	0	32.239	0.158		Residential - Double, Duplex, or Two Units - 4 Stories or Less, 2	093A205 182		Southeast Los Angeles	No	MI	R2RD
Los Angeles	10601 COMPTON AVE	90002	6065015001	0.000	0.000	0.158	0.000	Shortfall of Sites	0.062	Low Medium I Residential	R2-1	0	0	0	64.528	0.158		Residential - Double, Duplex, or Two Units - 4 Stories or Less, 2	090A213 182		Southeast Los Angeles	No	MI	R2RD
Los Angeles	404 W 109TH PL	90061	6075032038	0.000	0.000	0.158	0.000	Shortfall of Sites	0.110	Low Medium I Residential	R2-1	0	0	0	36.390	0.158		Residential - Double, Duplex, or Two Units - 4 Stories or Less, 2	088-5A201 182		South Los Angeles	No	MI	R2RD
Los Angeles	638 E 116TH ST	90059	6084001009	0.000	0.000	0.158	0.000	Shortfall of Sites	0.129	Low Medium I Residential	R2-1	0	0	0	31.123	0.158		Residential - Double, Duplex, or Two Units - 4 Stories or Less, 2	084B205 182		Southeast Los Angeles	No	MI	R2RD
Los Angeles	434 N BERNAL AVE	90063	5178026010	0.000	0.000	0.158	0.000	Shortfall of Sites	0.112	Low Medium I Residential	R2-1-CUGU	0	0	0	35.764	0.158		Residential - Double, Duplex, or Two Units - 4 Stories or Less, 2	127-5A229 183	21	Boyle Heights	No	MI	R2RD , BH CPU
Los Angeles	972 E 42ND PL	90011	5115018019	0.000	0.000	0.158	0.000	Shortfall of Sites	0.120	Low Medium I Residential	R2-1	0	0	0	33.294	0.158		Residential - Single Family Residence - Vacant Land, 2	114A209 183		Southeast Los Angeles	No	MI	R2RD
Los Angeles	4442 S SAN PEDRO ST	90011	5109012012	0.000	0.000	0.158	0.000	Shortfall of Sites	0.100	Low Medium I Residential	R2-1	0	0	0	40.011	0.158		Residential - Double, Duplex, or Two Units - 4 Stories or Less, 2	112-5A205 183		Southeast Los Angeles	No	MI	R2RD
Los Angeles	222 W 91ST ST	90003	6040036025	0.000	0.000	0.158	0.000	Shortfall of Sites	0.115	Low Medium I Residential	R2-1	0	0	0	34.863	0.158		Residential - Double, Duplex, or Two Units - 4 Stories or Less, 2	094-5A203 183		Southeast Los Angeles	No	MI	R2RD
Los Angeles	338 E 105TH ST	90003	6063022013	0.000	0.000	0.158	0.000	Shortfall of Sites	0.124	Low Medium I Residential	R2-1	0	0	0	32.265	0.158		Residential - Double, Duplex, or Two Units - 4 Stories or Less, 2	090A205 183		Southeast Los Angeles	No	MI	R2RD
Los Angeles	827 E 109TH PL	90059	6071014009	0.000	0.000	0.158	0.000	Shortfall of Sites	0.111	Low Medium I Residential	R2-1	0	0	0	35.879	0.158		Residential - Double, Duplex, or Two Units - 4 Stories or Less, 2	088-5A209 183		Southeast Los Angeles	No	MI	R2RD
Los Angeles	410 W 109TH PL	90061	6075032003	0.000	0.000	0.158	0.000	Shortfall of Sites	0.122	Low Medium I Residential	R2-1	0	0	0	32.750	0.158		Residential - Double, Duplex, or Two Units - 4 Stories or Less, 2	088-5A201 183		South Los Angeles	No	MI	R2RD
Los Angeles	11215 TOWNE AVE	90061	6073026005	0.000	0.000	0.158	0.000	Shortfall of Sites	0.077	Low Medium I Residential	R2-1	0	0	0	51.621	0.158		Residential - Single Family Residence, 2	087A205 183		Southeast Los Angeles	No	MI	R2RD
Los Angeles	634 E 116TH ST	90059	6084001008	0.000	0.000	0.158	0.000	Shortfall of Sites	0.129	Low Medium I Residential	R2-1	0	0	0	31.122	0.158		Residential - Double, Duplex, or Two Units - 4 Stories or Less, 2	084B205 183		Southeast Los Angeles	No	MI	R2RD
Los Angeles	505 E 68TH ST	90003	6011012026	0.000	0.000	0.158	0.000	Shortfall of Sites	0.124	Low Medium I Residential	R2-1	0	0	0	32.298	0.158		Residential - Double, Duplex, or Two Units - 4 Stories or Less, 2	102B205 184		Southeast Los Angeles	No	MI	R2RD
Los Angeles	132 E 109TH PL	90061	6073009008	0.000	0.000	0.158	0.000	Shortfall of Sites	0.183	Low Medium I Residential	R2-1	0	0	0	21.819	0.158		Residential - Double, Duplex, or Two Units - 4 Stories or Less, 2	088-5A205 184		Southeast Los Angeles	No	MI	R2RD
Los Angeles	1430 TREMONT ST	90033	5202012019	0.000	0.000	0.158	0.000	Shortfall of Sites	0.172	Low Medium II Residential	RD2-1	0	0	0	23.233	0.158		Residential - Double, Duplex, or Two Units - 4 Stories or Less, 2	133-5A227 185		Northeast Los Angeles	No	MI	R2RD
Los Angeles	335 W 49TH STREET	90037	5110016028	0.000	0.000	0.158	0.000	Shortfall of Sites	0.061	Low Medium II Residential	RD2-1	0	0	0	65.973	0.158		Residential - Double, Duplex, or Two Units - 4 Stories or Less, 2	111A203 185		Southeast Los Angeles	No	MI	R2RD
Los Angeles	501 E 68TH ST	90003	6011012025	0.000	0.000	0.158	0.000	Shortfall of Sites	0.124	Low Medium I Residential	R2-1	0	0	0	32.296	0.158		Residential - Double, Duplex, or Two Units - 4 Stories or Less, 2	102B205 185		Southeast Los Angeles	No	MI	R2RD
Los Angeles	1511 W 85TH ST	90047	6034027017	0.000	0.000	0.158	0.000	Shortfall of Sites	0.154	Low Medium II Residential	RD2-1	0	0	0	25.913	0.158		Residential - Double, Duplex, or Two Units - 4 Stories or Less, 2	097-5A195 185		South Los Angeles	No	MI	R2RD
Los Angeles	230 W 91ST ST	90003	6040036023	0.000	0.000	0.158	0.000	Shortfall of Sites	0.115	Low Medium I Residential	R2-1	0	0	0	34.865	0.158		Residential - Double, Duplex, or Two Units - 4 Stories or Less, 2	094-5A203 185		Southeast Los Angeles	No	MI	R2RD
Los Angeles	9536 BANDERA ST	90002	6048039030	0.000	0.000	0.158	0.000	Shortfall of Sites	0.205	Low Medium I Residential	R2-1	0	0	0	19.519	0.158		Residential - Double, Duplex, or Two Units - 4 Stories or Less, 2	093A215 185		Southeast Los Angeles	No	MI	R2RD
Los Angeles	346 E 105TH ST	90003	6063022015	0.000	0.000	0.158	0.000	Shortfall of Sites	0.124	Low Medium I Residential	R2-1	0	0	0	32.265	0.158		Residential - Double, Duplex, or Two Units - 4 Stories or Less, 2	090A205 185		Southeast Los Angeles	No	MI	R2RD
Los Angeles	10902 WILLOWBROOK AVE	90059	6069006044	0.000	0.000	0.158	0.000	Shortfall of Sites	0.106	Low Medium I Residential	R2-1	0	0	0	37.747	0.158		Residential - Double, Duplex, or Two Units - 4 Stories or Less, 2	088-5A213 185		Southeast Los Angeles	No	MI	R2RD
Los Angeles	126 E 109TH PL	90061	6073009009	0.000	0.000	0.158	0.000	Shortfall of Sites	0.122	Low Medium I Residential	R2-1	0	0	0	32.728	0.158		Residential - Single Family Residence, 2	088-5A205 185		Southeast Los Angeles	No	MI	R2RD
Los Angeles	628 E 116TH ST	90059	6084001006	0.000	0.000	0.158	0.000	Shortfall of Sites	0.129	Low Medium I Residential	R2-1	0	0	0	31.120	0.158		Residential - Double, Duplex, or Two Units - 4 Stories or Less, 2	084B205 185		Southeast Los Angeles	No	MI	R2RD
Los Angeles	4216 WALL ST	90011	5113034012	0.000	0.000	0.158	0.000	Shortfall of Sites	0.138	Low Medium I Residential	R2-1	0	0	0	29.039	0.158		Residential - Double, Duplex, or Two Units - 4 Stories or Less, 2	114A205 186		Southeast Los Angeles	No	MI	R2RD
Los Angeles	118 E COLDEN AVE	90003	6052004038	0.000	0.000	0.158	0.000	Shortfall of Sites	0.124	Low Medium I Residential	R2-1	0	0	0	32.239	0.158		Residential - Double, Duplex, or Two Units - 4 Stories or Less, 2	093A205 186		Southeast Los Angeles	No	MI	R2RD
Los Angeles	350 E 105TH ST	90003	6063022016	0.000	0.000	0.158	0.000	Shortfall of Sites	0.124	Low Medium I Residential	R2-1	0	0	0	32.265	0.158		Residential - Double, Duplex, or Two Units - 4 Stories or Less, 2	090A205 186		Southeast Los Angeles	No	MI	R2RD
Los Angeles	1629 E MARTIN LUTHER KING JR BLVD	90011	5117009038	0.000	0.000	0.158	0.000	Shortfall of Sites	0.115	Low Medium I Residential	R2-1-CPIO	0	0	0	34.714	0.158		Residential - Double, Duplex, or Two Units - 4 Stories or Less, 2	115-5A213 187		Southeast Los Angeles	No	MI	R2RD
Los Angeles	4444 CROCKER ST	90011	5109013034	0.000	0.000	0.158	0.000	Shortfall of Sites	0.092	Low Medium I Residential	R2-1	0	0	0	43.559	0.158		Residential - Double, Duplex, or Two Units - 4 Stories or Less, 2	112-5A205 187		Southeast Los Angeles	No	MI	R2RD
Los Angeles	425 E 68TH ST	90003	6011012023	0.000	0.000	0.158	0.000	Shortfall of Sites	0.124	Low Medium I Residential	R2-1	0	0	0	32.292	0.158		Residential - Double, Duplex, or Two Units - 4 Stories or Less, 2	102B205 187		Southeast Los Angeles	No	MI	R2RD
Los Angeles	426 E 84TH PL	90003	6030027023	0.000	0.000	0.158	0.000	Shortfall of Sites	0.119	Low Medium I Residential	R2-1	0	0	0	33.506	0.158		Residential - Double, Duplex, or Two Units - 4 Stories or Less, 2	097-5A207 187		Southeast Los Angeles	No	MI	R2RD
Los Angeles	114 E COLDEN AVE	90003	6052004037	0.000	0.000	0.158	0.000	Shortfall of Sites	0.109	Low Medium I Residential	R2-1	0	0	0	36.844	0.158		Residential - Double, Duplex, or Two Units - 4 Stories or Less, 2	093A205 187		Southeast Los Angeles	No	MI	R2RD
Los Angeles	424 W 109TH PL	90061	6075032007	0.000	0.000	0.158	0.000	Shortfall of Sites	0.122	Low Medium I Residential	R2-1	0	0	0	32.750	0.158		Residential - Double, Duplex, or Two Units - 4 Stories or Less, 2	088-5A201 187		South Los Angeles	No	MI	R2RD
Los Angeles	4216 HOOPER AVE	90011	5116003038	0.000	0.000	0.158	0.000	Shortfall of Sites	0.119	Low Medium II Residential	RD2-1	0	0	0	33.740	0.158		Residential - Double, Duplex, or Two Units - 4 Stories or Less, 2	114A211 188		Southeast Los Angeles	No	MI	R2RD
Los Angeles	423 E 68TH ST	90003	6011012022	0.000	0.000	0.158	0.000	Shortfall of Sites	0.124	Low Medium I Residential	R2-1	0	0	0	32.290	0.158		Residential - Double, Duplex, or Two Units - 4 Stories or Less, 2	102B205 188		Southeast Los Angeles	No	MI	R2RD
Los Angeles	230 W 101ST ST	90003	6053025007	0.000	0.000	0.158	0.000	Shortfall of Sites	0.186	Low Medium I Residential	R2-1	0	0	0	21.489	0.158		Residential - Double, Duplex, or Two Units - 4 Stories or Less, 2	091-5A203 188		Southeast Los Angeles	No	MI	R2RD
Los Angeles	10904 WILLOWBROOK AVE	90059	6069006045	0.000	0.000	0.158	0.000	Shortfall of Sites	0.099	Low Medium I Residential	R2-1	0	0	0	40.303	0.158		Residential - Double, Duplex, or Two Units - 4 Stories or Less, 2	088-5A213 188		Southeast Los Angeles	No	MI	R2RD
Los Angeles	428 W 109TH PL	90061	6075032008	0.000	0.000	0.158	0.000	Shortfall of Sites	0.122	Low Medium I Residential	R2-1	0	0	0	32.750	0.158		Residential - Double, Duplex, or Two Units - 4 Stories or Less, 2	088-5A201 188		South Los Angeles	No	MI	R2RD
Los Angeles	616 E 116TH ST	90059	6084001003	0.000	0.000	0.158	0.000	Shortfall of Sites	0.129	Low Medium I Residential	R2-1	0	0	0	31.118	0.158		Residential - Double, Duplex, or Two Units - 4 Stories or Less, 2	084B205 188		Southeast Los Angeles	No	MI	R2RD
Los Angeles	930 E 42ND PL	90011	5115017004	0.000	0.000	0.158	0.000	Shortfall of Sites	0.118	Low Medium I Residential	R2-1	0	0	0	33.767	0.158		Residential - Double, Duplex, or Two Units - 4 Stories or Less, 2	114A209 189		Southeast Los Angeles	No	MI	R2RD
Los Angeles	418 E 84TH PL	90003	6030027025	0.000	0.000	0.158	0.000	Shortfall of Sites	0.119	Low Medium I Residential	R2-1	0	0	0	33.506	0.158		Residential - Double, Duplex, or Two Units - 4 Stories or Less, 2	097-5A207 189		Southeast Los Angeles	No	MI	R2RD
Los Angeles	1515 W 37TH PL	90018	5041027016	0.000	0.000	0.158	0.000	Shortfall of Sites	0.163	Low Medium I Residential	R2-1-O	0	0	0	24.593	0.158		Residential - Double, Duplex, or Two Units - 4 Stories or Less, 2	117B193 190		South Los Angeles	No	MI	R2RD
Los Angeles	834 E 77TH ST	90001	6023027009	0.000	0.000	0.158	0.000	Shortfall of Sites	0.117	Low Medium I Residential	R2-1	0	0	0	34.165	0.158		Residential - Double, Duplex, or Two Units - 4 Stories or Less, 2	099B209 190		Southeast Los Angeles	No	MI	R2RD
Los Angeles	1130 ROSALIND AVE	90023	5190007015	0.000	0.000	0.158	0.000	Shortfall of Sites	0.113	Low Medium I Residential	R2-1-CUGU	0	0	0	35.461	0.158		Residential - Double, Duplex, or Two Units - 4 Stories or Less, 2	121-5A223 191	21	Boyle Heights	No	MI	R2RD , BH CPU
Los Angeles	1332 W 52ND ST	90037	5002004030	0.000	0.000	0.158	0.000	Shortfall of Sites	0.123	Low Medium I Residential	R2-1	0	0	0	32.441	0.158		Residential - Double, Duplex, or Two Units - 4 Stories or Less, 2	108B197 191		South Los Angeles	No	MI	R2RD
Los Angeles	6621 BONSALLO AVE	90044	6013017014	0.000	0.000	0.158	0.000	Shortfall of Sites	0.121	Low Medium I Residential	R2-1	0	0	0	33.150	0.158		Residential - Double, Duplex, or Two Units - 4 Stories or Less, 2	102B201 191		South Los Angeles	No	MI	R2RD
Los Angeles	520 W COLDEN AVE	90044	6054028010	0.000	0.000	0.158	0.000	Shortfall of Sites	0.139	Low Medium II Residential	RD2-1	0	0	0	28.678	0.158		Residential - Double, Duplex, or Two Units - 4 Stories or Less, 2	093A201 191		South Los Angeles	No	MI	R2RD
Los Angeles	10950 S FIGUEROA STREET	90061	6075032012	0.000	0.000	0.158	0.000	Shortfall of Sites	0.121	Low Medium II Residential	RD1.5-1	0	0	0	32.959	0.158		Residential - Double, Duplex, or Two Units - 4 Stories or Less, 2	088-5A201 191		South Los Angeles	No	MI	R2RD
Los Angeles	9541 HOLMES AVE	90002	6048031011	0.000	0.000	0.158	0.000	Shortfall of Sites	0.220	Low Medium I Residential	R2-1	0	0	0	18.200	0.158		Residential - Double, Duplex, or Two Units - 4 Stories or Less, 2	093A213 193		Southeast Los Angeles	No	MI	R2RD
Los Angeles	245 E 110TH ST	90061	6073010022	0.000	0.000	0.158	0.000	Shortfall of Sites	0.122	Low Medium I Residential	R2-1	0	0	0	32.741	0.158		Residential - Double, Duplex, or Two Units - 4 Stories or Less, 2	088-5A205 193		Southeast Los Angeles	No	MI	R2RD
Los Angeles	380 E 116TH ST	90061	6083008002	0.000	0.000	0.158	0.000	Shortfall of Sites	0.140	Low Medium I Residential	R2-1	0	0	0	28.627	0.158		Residential - Double, Duplex, or Two Units - 4 Stories or Less, 2	084B205 193		Southeast Los Angeles	No	MI	R2RD
Los Angeles	127 E 24TH ST	90011	5127031005	0.000	0.000	0.158	0.000	Shortfall of Sites	0.120	Low Medium II Residential	RD2-1	0	0	0	33.249	0.158		Residential - Double, Duplex, or Two Units - 4 Stories or Less, 2	121-5A207 194		Southeast Los Angeles	No	MI	R2RD
Los Angeles	4223 S SAN PEDRO PL	90011	5113034027	0.000	0.000	0.158	0.000	Shortfall of Sites	0.107	Low Medium I Residential	R2-1	0	0	0	37.537	0.158		Residential - Double, Duplex, or Two Units - 4 Stories or Less, 2	114A205 194		Southeast Los Angeles	No	MI	R2RD
Los Angeles	1257 W 59TH PL	90044	6003010029	0.000	0.000	0.158	0.000	Shortfall of Sites	0.138	Low Medium I Residential	R2-1	0	0	0	29.027	0.158		Residential - Double, Duplex, or Two Units - 4 Stories or Less, 2	105B197 194		South Los Angeles	No	MI	R2RD

Jurisdiction Name	Site Address/Intersection	5 Digit ZIP Code	Assessor Parcel Number	Very Low-Income	Low-Income	Moderate-Income	Above Moderate-Income	Type of Shortfall	Parcel Size (Acres)	Current General Plan Designation	Current Zoning	Proposed General Plan (GP) Designation	Proposed Zoning	Minimum Density Allowed	Maximum Density Allowed	Total Capacity	Vacant/ Nonvacant	Description of Existing Uses	PIN	Base Density Per Acre	Community Plan Area	Rent Stabalization Ordinance	Income Category	Applicable Rezoning Program (Program informing values in Column Q listed first)
Los Angeles	2829 S HARCOURT AVE	90016	5057027022	0.000	0.000	0.158	0.000	Shortfall of Sites	0.119	Low Medium I Residential	R2-1	0	0	0	33.506	0.158		Residential - Double, Duplex, or Two Units - 4 Stories or Less, 2	120B181 195		West Adams - Baldwin Hills - Leimert	No	MI	R2RD
Los Angeles	289 E 46TH ST	90011	5109011033	0.000	0.000	0.158	0.000	Shortfall of Sites	0.137	Low Medium I Residential	R2-1	0	0	0	29.237	0.158		Residential - Double, Duplex, or Two Units - 4 Stories or Less, 2	112-5A205 195		Southeast Los Angeles	No	MI	R2RD
Los Angeles	422 W 101ST ST	90003	6054034006	0.000	0.000	0.158	0.000	Shortfall of Sites	0.124	Low Medium I Residential	R2-1	0	0	0	32.256	0.158		Residential - Double, Duplex, or Two Units - 4 Stories or Less, 2	091-5A201 195		South Los Angeles	No	MI	R2RD
Los Angeles	915 E 109TH PL	90059	6071016009	0.000	0.000	0.158	0.000	Shortfall of Sites	0.111	Low Medium I Residential	R2-1	0	0	0	35.879	0.158		Residential - Double, Duplex, or Two Units - 4 Stories or Less, 2	088-5A209 195		Southeast Los Angeles	No	MI	R2RD
Los Angeles	239 E 110TH ST	90061	6073010020	0.000	0.000	0.158	0.000	Shortfall of Sites	0.122	Low Medium I Residential	R2-1	0	0	0	32.740	0.158		Residential - Single Family Residence, 2	088-5A205 195		Southeast Los Angeles	No	MI	R2RD
Los Angeles	874 E 42ND PLACE	90011	5115017011	0.000	0.000	0.158	0.000	Shortfall of Sites	0.118	Low Medium I Residential	R2-1	0	0	0	33.767	0.158		Residential - Double, Duplex, or Two Units - 4 Stories or Less, 2	114A209 196		Southeast Los Angeles	No	MI	R2RD
Los Angeles	919 E 109TH PL	90059	6071016008	0.000	0.000	0.158	0.000	Shortfall of Sites	0.111	Low Medium I Residential	R2-1	0	0	0	35.879	0.158		Residential - Double, Duplex, or Two Units - 4 Stories or Less, 2	088-5A209 196		Southeast Los Angeles	No	MI	R2RD
Los Angeles	2242 THOMAS ST	90031	5211007004	0.000	0.000	0.158	0.000	Shortfall of Sites	0.189	Low Medium I Residential	RD3-1	0	0	0	21.120	0.158		Residential - Double, Duplex, or Two Units - 4 Stories or Less, 2	138A225 197		Northeast Los Angeles	No	MI	R2RD
Los Angeles	820 W 92ND ST	90044	6039018076	0.000	0.000	0.158	0.000	Shortfall of Sites	0.138	Low Medium II Residential	RD2-1	0	0	0	29.050	0.158		Residential - Double, Duplex, or Two Units - 4 Stories or Less, 2	094-5A199 197		South Los Angeles	No	MI	R2RD
Los Angeles	3086 INEZ ST	90023	5186019021	0.000	0.000	0.158	0.000	Shortfall of Sites	0.117	Low Medium I Residential	R2-1-CUGU	0	0	0	34.229	0.158		Residential - Double, Duplex, or Two Units - 4 Stories or Less, 2	123A225 198	21	Boyle Heights	No	MI	R2RD , BH CPU
Los Angeles	345 E 101ST ST	90003	6063003027	0.000	0.000	0.158	0.000	Shortfall of Sites	0.119	Low Medium I Residential	R2-1	0	0	0	33.577	0.158		Residential - Double, Duplex, or Two Units - 4 Stories or Less, 2	091-5A205 198		Southeast Los Angeles	No	MI	R2RD
Los Angeles	715 E 113TH ST	90059	6072014025	0.000	0.000	0.158	0.000	Shortfall of Sites	0.145	Low Medium I Residential	R2-1	0	0	0	27.648	0.158		Residential - Double, Duplex, or Two Units - 4 Stories or Less, 2	087A207 199		Southeast Los Angeles	No	MI	R2RD
Los Angeles	1325 W 37TH DR	90007	5040011017	0.000	0.000	0.158	0.000	Shortfall of Sites	0.152	Low Medium II Residential	RD2-1	0	0	0	26.378	0.158		Residential - Three Units (Any Combination) - 4 Stories or Less, 3	117B197 200		South Los Angeles	No	MI	R2RD
Los Angeles	953 W 45TH ST	90037	5018007022	0.000	0.000	0.158	0.000	Shortfall of Sites	0.137	Low Medium I Residential	RD3-1	0	0	0	29.207	0.158		Residential - Double, Duplex, or Two Units - 4 Stories or Less, 2	111B197 200		South Los Angeles	No	MI	R2RD
Los Angeles	433 W 89TH ST	90003	6038003042	0.000	0.000	0.158	0.000	Shortfall of Sites	0.100	Low Medium II Residential	RD2-1	0	0	0	40.069	0.158		Residential - Double, Duplex, or Two Units - 4 Stories or Less, 2	096A201 200		South Los Angeles	No	MI	R2RD
Los Angeles	439 W 89TH ST	90003	6038003024	0.000	0.000	0.158	0.000	Shortfall of Sites	0.161	Low Medium II Residential	RD2-1	0	0	0	24.890	0.158		Residential - Single Family Residence, 3	096A201 201		South Los Angeles	No	MI	R2RD
Los Angeles	206 W 109TH PL	90061	6074014030	0.000	0.000	0.158	0.000	Shortfall of Sites	0.122	Low Medium I Residential	R2-1	0	0	0	32.750	0.158		Residential - Double, Duplex, or Two Units - 4 Stories or Less, 2	088-5A203 201		Southeast Los Angeles	No	MI	R2RD
Los Angeles	822 E 112TH ST	90059	6072015004	0.000	0.000	0.158	0.000	Shortfall of Sites	0.104	Low Medium I Residential	R2-1	0	0	0	38.303	0.158		Residential - Double, Duplex, or Two Units - 4 Stories or Less, 2	087A209 201		Southeast Los Angeles	No	MI	R2RD
Los Angeles	346 E 116TH ST	90061	6083008010	0.000	0.000	0.158	0.000	Shortfall of Sites	0.128	Low Medium I Residential	R2-1	0	0	0	31.169	0.158		Residential - Double, Duplex, or Two Units - 4 Stories or Less, 2	084B205 201		Southeast Los Angeles	No	MI	R2RD
Los Angeles	6625 BONSALLO AVE	90044	6013017015	0.000	0.000	0.158	0.000	Shortfall of Sites	0.121	Low Medium I Residential	R2-1	0	0	0	33.149	0.158		Residential - Double, Duplex, or Two Units - 4 Stories or Less, 2	102B201 202		South Los Angeles	No	MI	R2RD
Los Angeles	349 E 85TH ST	90003	6030025015	0.000	0.000	0.158	0.000	Shortfall of Sites	0.119	Low Medium I Residential	R2-1	0	0	0	33.506	0.158		Residential - Double, Duplex, or Two Units - 4 Stories or Less, 2	097-5A205 202		Southeast Los Angeles	No	MI	R2RD
Los Angeles	441 W 89TH ST	90003	6038003023	0.000	0.000	0.158	0.000	Shortfall of Sites	0.161	Low Medium II Residential	RD2-1	0	0	0	24.890	0.158		Residential - Three Units (Any Combination) - 4 Stories or Less, 2	096A201 202		South Los Angeles	No	MI	R2RD
Los Angeles	422 W 105TH ST	90003	6061031005	0.000	0.000	0.158	0.000	Shortfall of Sites	0.136	Low Medium I Residential	R2-1	0	0	0	29.304	0.158		Residential - Single Family Residence, 2	090A201 202		South Los Angeles	No	MI	R2RD
Los Angeles	201 E 106TH ST	90003	6063023013	0.000	0.000	0.158	0.000	Shortfall of Sites	0.124	Low Medium I Residential	R2-1	0	0	0	32.265	0.158		Residential - Double, Duplex, or Two Units - 4 Stories or Less, 2	090A205 202		Southeast Los Angeles	No	MI	R2RD
Los Angeles	1549 E 50TH ST	90011	5106022033	0.000	0.000	0.158	0.000	Shortfall of Sites	0.124	Low Medium I Residential	R2-1	0	0	0	32.256	0.158		Residential - Double, Duplex, or Two Units - 4 Stories or Less, 2	111A213 203		Southeast Los Angeles	No	MI	R2RD
Los Angeles	731 E 113TH ST	90059	6072014021	0.000	0.000	0.158	0.000	Shortfall of Sites	0.137	Low Medium I Residential	R2-1	0	0	0	29.276	0.158		Residential - Double, Duplex, or Two Units - 4 Stories or Less, 2	087A207 203		Southeast Los Angeles	No	MI	R2RD
Los Angeles	8860 S FIGUEROA ST	90003	6038003021	0.000	0.000	0.158	0.000	Shortfall of Sites	0.145	Low Medium II Residential	RD2-1	0	0	0	27.655	0.158		Residential - Double, Duplex, or Two Units - 4 Stories or Less, 2	096A201 204		South Los Angeles	No	MI	R2RD
Los Angeles	747 E 85TH ST	90001	6029026012	0.000	0.000	0.158	0.000	Shortfall of Sites	0.117	Low Medium I Residential	R2-1	0	0	0	34.163	0.158		Residential - Double, Duplex, or Two Units - 4 Stories or Less, 2	097-5A207 205		Southeast Los Angeles	No	MI	R2RD
Los Angeles	9307 BANDERA ST	90002	6048033044	0.000	0.000	0.158	0.000	Shortfall of Sites	0.164	Low Medium I Residential	R2-1	0	0	0	24.356	0.158		Residential - Double, Duplex, or Two Units - 4 Stories or Less, 2	094-5A215 205		Southeast Los Angeles	No	MI	R2RD
Los Angeles	151 E 110TH ST	90061	6073009025	0.000	0.000	0.158	0.000	Shortfall of Sites	0.122	Low Medium I Residential	R2-1	0	0	0	32.735	0.158		Residential - Double, Duplex, or Two Units - 4 Stories or Less, 2	088-5A205 205		Southeast Los Angeles	No	MI	R2RD
Los Angeles	3978 S HOBART BL	90062	5036027031	0.000	0.000	0.158	0.000	Shortfall of Sites	0.137	Low Medium I Residential	R2-1	0	0	0	29.137	0.158		Residential - Double, Duplex, or Two Units - 4 Stories or Less, 2	114B193 206		South Los Angeles	No	MI	R2RD
Los Angeles	1524 E 54TH ST	90011	5105004009	0.000	0.000	0.158	0.000	Shortfall of Sites	0.119	Low Medium I Residential	R2-1	0	0	0	33.506	0.158		Residential - Double, Duplex, or Two Units - 4 Stories or Less, 2	108B213 206		Southeast Los Angeles	No	MI	R2RD
Los Angeles	432 E 31ST ST	90011	5120018006	0.000	0.000	0.158	0.000	Shortfall of Sites	0.115	Low Medium II Residential	RD1.5-1	0	0	0	34.919	0.158		Residential - Double, Duplex, or Two Units - 4 Stories or Less, 2	118-5A207 207		Southeast Los Angeles	No	MI	R2RD
Los Angeles	1232 W 52ND ST	90037	5002003024	0.000	0.000	0.158	0.000	Shortfall of Sites	0.123	Low Medium I Residential	R2-1	0	0	0	32.441	0.158		Residential - Double, Duplex, or Two Units - 4 Stories or Less, 2	108B197 207		South Los Angeles	No	MI	R2RD
Los Angeles	10016 S SAN PEDRO ST	90003	6063003042	0.000	0.000	0.158	0.000	Shortfall of Sites	0.069	Low Medium II Residential	RD2-1	0	0	0	57.641	0.158		Residential - Double, Duplex, or Two Units - 4 Stories or Less, 2	091-5A205 207		Southeast Los Angeles	No	MI	R2RD
Los Angeles	433 PARK FRONT WALK	90011	5109021010	0.000	0.000	0.158	0.000	Shortfall of Sites	0.117	Low Medium I Residential	R2-1	0	0	0	34.297	0.158		Residential - Double, Duplex, or Two Units - 4 Stories or Less, 2	111A205 208		Southeast Los Angeles	No	MI	R2RD
Los Angeles	6629 DENVER AVE	90044	6013018018	0.000	0.000	0.158	0.000	Shortfall of Sites	0.124	Low Medium I Residential	R2-1	0	0	0	32.254	0.158		Residential - Double, Duplex, or Two Units - 4 Stories or Less, 2	102B201 208		South Los Angeles	No	MI	R2RD
Los Angeles	157 W 97TH ST	90003	6053009031	0.000	0.000	0.158	0.000	Shortfall of Sites	0.119	Low Medium I Residential	R2-1	0	0	0	33.506	0.158		Residential - Double, Duplex, or Two Units - 4 Stories or Less, 2	093A203 208		Southeast Los Angeles	No	MI	R2RD
Los Angeles	139 E 110TH ST	90061	6073009022	0.000	0.000	0.158	0.000	Shortfall of Sites	0.122	Low Medium I Residential	R2-1	0	0	0	32.734	0.158		Residential - Double, Duplex, or Two Units - 4 Stories or Less, 2	088-5A205 208		Southeast Los Angeles	No	MI	R2RD
Los Angeles	9227 MAIE AVE	90002	6048022042	0.000	0.000	0.158	0.000	Shortfall of Sites	0.199	Low Medium I Residential	R2-1	0	0	0	20.051	0.158		Residential - Double, Duplex, or Two Units - 4 Stories or Less, 2	094-5A213 209		Southeast Los Angeles	No	MI	R2RD
Los Angeles	810 E 109TH PL	90059	6071015022	0.000	0.000	0.158	0.000	Shortfall of Sites	0.110	Low Medium I Residential	R2-1	0	0	0	36.297	0.158		Residential - Double, Duplex, or Two Units - 4 Stories or Less, 2	088-5A209 209		Southeast Los Angeles	No	MI	R2RD
Los Angeles	244 E 52ND ST	90011	5109006001	0.000	0.000	0.158	0.000	Shortfall of Sites	0.108	Low Medium I Residential	R2-1	0	0	0	36.914	0.158		Residential - Double, Duplex, or Two Units - 4 Stories or Less, 2	108B205 210		Southeast Los Angeles	No	MI	R2RD
Los Angeles	132 W 59TH ST	90003	6005012008	0.000	0.000	0.158	0.000	Shortfall of Sites	0.133	Low Medium I Residential	R2-1	0	0	0	30.021	0.158		Residential - Double, Duplex, or Two Units - 4 Stories or Less, 2	105B201 210		Southeast Los Angeles	No	MI	R2RD
Los Angeles	10020 S SAN PEDRO ST	90003	6063003043	0.000	0.000	0.158	0.000	Shortfall of Sites	0.069	Low Medium II Residential	RD2-1	0	0	0	57.671	0.158		Residential - Double, Duplex, or Two Units - 4 Stories or Less, 2	091-5A205 210		Southeast Los Angeles	No	MI	R2RD
Los Angeles	129 E 110TH ST	90061	6073009020	0.000	0.000	0.158	0.000	Shortfall of Sites	0.122	Low Medium I Residential	R2-1	0	0	0	32.733	0.158		Residential - Double, Duplex, or Two Units - 4 Stories or Less, 2	088-5A205 210		Southeast Los Angeles	No	MI	R2RD
Los Angeles	1245 INNES AVE	90026	5406014039	0.000	0.000	0.158	0.000	Shortfall of Sites	0.102	Low Medium II Residential	RD2-1VL	0	0	0	39.108	0.158		Residential - Five or More Units or Apartments (Any Combination) · 4 Stories or Less, 19	138A211 211		Silver Lake - Echo Park - Elysian Valley	No	MI	R2RD
Los Angeles	215 W 46TH ST	90037	5110005020	0.000	0.000	0.158	0.000	Shortfall of Sites	0.120	Low Medium I Residential	R2-1	0	0	0	33.472	0.158		Residential - Double, Duplex, or Two Units - 4 Stories or Less, 2	112-5A203 211		Southeast Los Angeles	No	MI	R2RD
Los Angeles	229 E 97TH ST	90003	6052013023	0.000	0.000	0.158	0.000	Shortfall of Sites	0.124	Low Medium I Residential	R2-1	0	0	0	32.317	0.158		Residential - Double, Duplex, or Two Units - 4 Stories or Less, 2	093A205 212		Southeast Los Angeles	No	MI	R2RD
Los Angeles	227 E 68TH ST	90003	6011003051	0.000	0.000	0.158	0.000	Shortfall of Sites	0.124	Low Medium I Residential	R2-1	0	0	0	32.225	0.158		Residential - Double, Duplex, or Two Units - 4 Stories or Less, 2	102B205 213		Southeast Los Angeles	No	MI	R2RD
Los Angeles	125 W 92ND ST	90003	6040035008	0.000	0.000	0.158	0.000	Shortfall of Sites	0.119	Low Medium I Residential	R2-1	0	0	0	33.506	0.158		Residential - Double, Duplex, or Two Units - 4 Stories or Less, 2	094-5A203 213		Southeast Los Angeles	No	MI	R2RD
Los Angeles	225 E 97TH ST	90003	6052013024	0.000	0.000	0.158	0.000	Shortfall of Sites	0.124	Low Medium I Residential	R2-1	0	0	0	32.311	0.158		Residential - Double, Duplex, or Two Units - 4 Stories or Less, 2	093A205 213		Southeast Los Angeles	No	MI	R2RD
Los Angeles	223 W 46TH ST	90037	5110005018	0.000	0.000	0.158	0.000	Shortfall of Sites	0.120	Low Medium I Residential	R2-1	0	0	0	33.472	0.158		Residential - Double, Duplex, or Two Units - 4 Stories or Less, 2	112-5A203 214		Southeast Los Angeles	No	MI	R2RD
Los Angeles	431 E 102ND ST	90003	6063005021	0.000	0.000	0.158	0.000	Shortfall of Sites	0.120	Low Medium I Residential	R2-1	0	0	0	33.384	0.158		Residential - Double, Duplex, or Two Units - 4 Stories or Less, 2	091-5A207 214		Southeast Los Angeles	No	MI	R2RD
Los Angeles	338 E 36TH ST	90011	5120013015	0.000	0.000	0.158	0.000	Shortfall of Sites	0.096	Low Medium I Residential	R2-1	0	0	0	41.491	0.158		Residential - Double, Duplex, or Two Units - 4 Stories or Less, 2	117A205 215		Southeast Los Angeles	No	MI	R2RD
Los Angeles	140 W 42ND PL	90037	5111015009	0.000	0.000	0.158	0.000	Shortfall of Sites	0.124	Low Medium I Residential	R2-1	0	0	0	32.266	0.158		Residential - Double, Duplex, or Two Units - 4 Stories or Less, 2	114A203 215		Southeast Los Angeles	No	MI	R2RD
Los Angeles	829 W 77TH ST	90044	6020010023	0.000	0.000	0.158	0.000	Shortfall of Sites	0.129	Low Medium II Residential	RD2-1	0	0	0	31.053	0.158		Residential - Double, Duplex, or Two Units - 4 Stories or Less, 2	099B197 215		South Los Angeles	No	MI	R2RD
Los Angeles	133 W 92ND ST	90003	6040035010	0.000	0.000	0.158	0.000	Shortfall of Sites	0.119	Low Medium I Residential	R2-1	0	0	0	33.506	0.158		Residential - Double, Duplex, or Two Units - 4 Stories or Less, 2	094-5A203 215		Southeast Los Angeles	No	MI	R2RD
Los Angeles	834 E 109TH PL	90059	6071015028	0.000	0.000	0.158	0.000	Shortfall of Sites	0.125	Low Medium I Residential	R2-1	0	0	0	31.964	0.158		Residential - Double, Duplex, or Two Units - 4 Stories or Less, 2	088-5A209 215		Southeast Los Angeles	No	MI	R2RD
Los Angeles	10024 S SAN PEDRO ST	90003	6063003044	0.000	0.000	0.158	0.000	Shortfall of Sites	0.069	Low Medium II Residential	RD2-1	0	0	0	57.703	0.158		Residential - Double, Duplex, or Two Units - 4 Stories or Less, 2	091-5A205 216		Southeast Los Angeles	No	MI	R2RD
Los Angeles	838 E 109TH PL	90059	6071015029	0.000	0.000	0.158	0.000	Shortfall of Sites	0.118	Low Medium I Residential	R2-1	0	0	0	33.909	0.158		Residential - Double, Duplex, or Two Units - 4 Stories or Less, 2	088-5A209 216		Southeast Los Angeles	No	MI	R2RD
Los Angeles	150 W 113TH ST	90061	6074025011	0.000	0.000	0.158	0.000	Shortfall of Sites	0.160	Low Medium I Residential	R2-1	0	0	0	24.967	0.158		Residential - Double, Duplex, or Two Units - 4 Stories or Less, 2	087A203 216		Southeast Los Angeles	No	MI	R2RD
Los Angeles	837 W 77TH ST	90044	6020010025	0.000	0.000	0.158	0.000	Shortfall of Sites	0.129	Low Medium II Residential	RD2-1	0	0	0	31.054	0.158		Residential - Double, Duplex, or Two Units - 4 Stories or Less, 2	099B197 217		South Los Angeles	No	MI	R2RD
Los Angeles	141 W 92ND ST	90003	6040035012	0.000	0.000	0.158	0.000	Shortfall of Sites	0.119	Low Medium I Residential	R2-1	0	0	0	33.506	0.158		Residential - Double, Duplex, or Two Units - 4 Stories or Less, 2	094-5A203 217		Southeast Los Angeles	No	MI	R2RD
Los Angeles	327 E 106TH ST	90003	6063022022	0.000	0.000	0.158	0.000	Shortfall of Sites	0.124	Low Medium I Residential	R2-1	0	0	0	32.254	0.158		Residential - Double, Duplex, or Two Units - 4 Stories or Less, 2	090A205 217		Southeast Los Angeles	No	MI	R2RD
Los Angeles	8465 STANFORD AVE	90001	6029025017	0.000	0.000	0.158	0.000	Shortfall of Sites	0.129	Low Medium I Residential	R2-1	0	0	0	30.902	0.158		Residential - Double, Duplex, or Two Units - 4 Stories or Less, 2	097-5A207 218		Southeast Los Angeles	No	MI	R2RD
Los Angeles	415 E 102ND ST	90003	6063005017	0.000	0.000	0.158	0.000	Shortfall of Sites	0.120	Low Medium I Residential	R2-1	0	0	0	33.458	0.158		Residential - Double, Duplex, or Two Units - 4 Stories or Less, 2	091-5A207 218		Southeast Los Angeles	No	MI	R2RD
Los Angeles	844 E 109TH PL	90059	6071015031	0.000	0.000	0.158	0.000	Shortfall of Sites	0.104	Low Medium I Residential	R2-1	0	0	0	38.609	0.158		Residential - Double, Duplex, or Two Units - 4 Stories or Less, 2	088-5A209 218		Southeast Los Angeles	No	MI	R2RD
Los Angeles	1635 E 42ND ST	90011	5116014019	0.000	0.000	0.158	0.000	Shortfall of Sites	0.123	Low Medium I Residential	R2-1	0	0	0	32.476	0.158		Residential - Double, Duplex, or Two Units - 4 Stories or Less, 2	114A213 219		Southeast Los Angeles	No	MI	R2RD
Los Angeles	206 W 59TH ST	90003	6005013012	0.000	0.000	0.158	0.000	Shortfall of Sites	0.141	Low Medium I Residential	R2-1	0	0	0	28.357	0.158		Residential - Double, Duplex, or Two Units - 4 Stories or Less, 2	105B201 219		Southeast Los Angeles	No	MI	R2RD
Los Angeles	845 W 77TH ST	90044	6020010027	0.000	0.000	0.158	0.000	Shortfall of Sites	0.129	Low Medium II Residential	RD2-1	0	0	0	31.056	0.158		Residential - Double, Duplex, or Two Units - 4 Stories or Less, 2	099B197 219		South Los Angeles	No	MI	R2RD
Los Angeles	239 E 88TH PL	90003	6041013023	0.000	0.000	0.158	0.000	Shortfall of Sites	0.094	Low Medium II Residential	RD2-1	0	0	0	42.770	0.158		Residential - Double, Duplex, or Two Units - 4 Stories or Less, 2	096A205 219		Southeast Los Angeles	No	MI	R2RD
Los Angeles	8866 S FIGUEROA ST	90003	6038003020	0.000	0.000	0.158	0.000	Shortfall of Sites	0.145	Low Medium II Residential	RD2-1	0	0	0	27.655	0.158		Residential - Double, Duplex, or Two Units - 4 Stories or Less, 2	096A201 219		South Los Angeles	No	MI	R2RD
Los Angeles	413 E 102ND ST	90003	6063005016	0.000	0.000	0.158	0.000	Shortfall of Sites	0.119	Low Medium I Residential	R2-1	0	0	0	33.478	0.158		Residential - Double, Duplex, or Two Units - 4 Stories or Less, 2	091-5A207 219		Southeast Los Angeles	No	MI	R2RD
Los Angeles	222 E 116TH ST	90061	6083009010	0.000	0.000	0.158	0.000	Shortfall of Sites	0.129	Low Medium I Residential	R2-1	0	0	0	31.112	0.158		Residential - Double, Duplex, or Two Units - 4 Stories or Less, 2	084B205 219		Southeast Los Angeles	No	MI	R2RD
Los Angeles	750 E 76TH PL	90001	6023023013	0.000	0.000	0.158	0.000	Shortfall of Sites	0.117	Low Medium I Residential	R2-1-CPIO	0	0	0	34.162	0.158		Residential - Double, Duplex, or Two Units - 4 Stories or Less, 2	099B205 220		Southeast Los Angeles	No	MI	R2RD
Los Angeles	415 E 106TH ST	90003	6063021016	0.000	0.000	0.158	0.000	Shortfall of Sites	0.124	Low Medium I Residential	R2-1	0	0	0	32.229	0.158		Residential - Double, Duplex, or Two Units - 4 Stories or Less, 2	090A207 220		Southeast Los Angeles	No	MI	R2RD
Los Angeles	1433 E 53RD ST	90011	5104008038	0.000	0.000	0.158	0.000	Shortfall of Sites	0.096	Low Medium I Residential	R2-1	0	0	0	41.619	0.158		Residential - Double, Duplex, or Two Units - 4 Stories or Less, 2	108B209 221		Southeast Los Angeles	No	MI	R2RD
Los Angeles	8870 S FIGUEROA ST	90003	6038003019	0.000	0.000	0.158	0.000	Shortfall of Sites	0.161	Low Medium II Residential	RD2-1	0	0	0	24.890	0.158		Residential - Double, Duplex, or Two Units - 4 Stories or Less, 2	096A201 221		South Los Angeles	No	MI	R2RD
Los Angeles	10028 S SAN PEDRO ST	90003	6063003045	0.000	0.000	0.158	0.000	Shortfall of Sites	0.072	Low Medium II Residential	RD2-1	0	0	0	55.496	0.158		Residential - Double, Duplex, or Two Units - 4 Stories or Less, 2	091-5A205 221		Southeast Los Angeles	No	MI	R2RD
Los Angeles	419 E 106TH ST	90003	6063021017	0.000	0.000	0.158	0.000	Shortfall of Sites	0.124	Low Medium I Residential	R2-1	0	0	0	32.226	0.158		Residential - Double, Duplex, or Two Units - 4 Stories or Less, 2	090A207 221		Southeast Los Angeles	No	MI	R2RD
Los Angeles	120 E 24TH ST	90011	5127033017	0.000	0.000	0.158	0.000	Shortfall of Sites	0.121	Low Medium II Residential	RD2-1	0	0	0	33.188	0.158		Residential - Single Family Residence, 2	121-5A207 222		Southeast Los Angeles	No	MI	R2RD
Los Angeles	1131 E 50TH ST	90011	5107026027	0.000	0.000	0.158	0.000	Shortfall of Sites	0.124	Low Medium I Residential	R2-1	0	0	0	32.281	0.158		Residential - Double, Duplex, or Two Units - 4 Stories or Less, 2	111A209 222		Southeast Los Angeles	No	MI	R2RD
Los Angeles	1427 E 53RD ST	90011	5104008039	0.000	0.000	0.158	0.000	Shortfall of Sites	0.124	Low Medium I Residential	R2-1	0	0	0	32.256	0.158		Residential - Double, Duplex, or Two Units - 4 Stories or Less, 2	108B209 222		Southeast Los Angeles	No	MI	R2RD
Los Angeles	942 E 88TH PL	90002	6042027028	0.000	0.000	0.158	0.000	Shortfall of Sites	0.115	Low Medium I Residential	R2-1	0	0	0	34.817	0.158		Residential - Single Family Residence, 2	096A209 222		Southeast Los Angeles	No	MI	R2RD
Los Angeles	161 W 92ND ST	90003	6040036001	0.000	0.000	0.158	0.000	Shortfall of Sites	0.119	Low Medium I Residential	R2-1	0	0	0	33.505	0.158		Residential - Double, Duplex, or Two Units - 4 Stories or Less, 2	094-5A203 222		Southeast Los Angeles	No	MI	R2RD
Los Angeles	1123 E 50TH ST	90011	5107026028	0.000	0.000	0.158	0.000	Shortfall of Sites	0.118	Low Medium I Residential	R2-1	0	0	0	33.889	0.158		Residential - Double, Duplex, or Two Units - 4 Stories or Less, 2	111A209 223		Southeast Los Angeles	No	MI	R2RD
Los Angeles	1423 E 53RD ST	90011	5104008030	0.000	0.000	0.158	0.000	Shortfall of Sites	0.124	Low Medium I Residential	R2-1	0	0	0	32.257	0.158		Residential - Double, Duplex, or Two Units - 4 Stories or Less, 2	108B209 223		Southeast Los Angeles	No	MI	R2RD
Los Angeles	206 E 116TH ST	90061	6083009014	0.000	0.000	0.158	0.000	Shortfall of Sites	0.129	Low Medium I Residential	R2-1	0	0	0	31.112	0.158		Residential - Double, Duplex, or Two Units - 4 Stories or Less, 2	084B205 223		Southeast Los Angeles	No	MI	R2RD
Los Angeles	1419 E 53RD ST	90011	5104008031	0.000	0.000	0.158	0.000	Shortfall of Sites	0.124	Low Medium I Residential	R2-1	0	0	0	32.258	0.158		Residential - Double, Duplex, or Two Units - 4 Stories or Less, 2

Jurisdiction Name	Site Address/Intersection	5 Digit ZIP Code	Assessor Parcel Number	Very Low-Income	Low-Income	Moderate-Income	Above Moderate-Income	Type of Shortfall	Parcel Size (Acres)	Current General Plan Designation	Current Zoning	Proposed General Plan (GP) Designation	Proposed Zoning	Minimum Density Allowed	Maximum Density Allowed	Total Capacity	Vacant/ Nonvacant	Description of Existing Uses	PIN	Base Density Per Acre	Community Plan Area	Rent Stabalization Ordinance	Income Category	Applicable Rezoning Program (Program informing values in Column Q listed first)
Los Angeles	629 E 85TH ST	90001	6029025011	0.000	0.000	0.158	0.000	Shortfall of Sites	0.132	Low Medium I Residential	R2-1	0	0	0	30.367	0.158		Residential - Double, Duplex, or Two Units - 4 Stories or Less, 2	097-5A207 224		Southeast Los Angeles	No	MI	R2RD
Los Angeles	517 W 97TH ST	90044	6054028016	0.000	0.000	0.158	0.000	Shortfall of Sites	0.129	Low Medium II Residential	RD2-1	0	0	0	31.092	0.158		Residential - Double, Duplex, or Two Units - 4 Stories or Less, 2	093A201 224		South Los Angeles	No	MI	R2RD
Los Angeles	202 E 116TH ST	90061	6083009015	0.000	0.000	0.158	0.000	Shortfall of Sites	0.129	Low Medium I Residential	R2-1	0	0	0	31.112	0.158		Residential - Double, Duplex, or Two Units - 4 Stories or Less, 2	084B205 224		Southeast Los Angeles	No	MI	R2RD
Los Angeles	12381 OSBORNE ST	91331	2536015029	0.000	0.000	0.158	0.000	Shortfall of Sites	0.112	Low Medium II Residential	(T)(Q)RD1.5-1-CUGU	0	0	0	35.759	0.158		Residential - Five or More Units or Apartments (Any Combination) - 4 Stories or Less, 27	207B165 225		Arleta - Pacoima	No	MI	R2RD
Los Angeles	532 W 42ND PL	90037	5019014022	0.000	0.000	0.158	0.000	Shortfall of Sites	0.110	Low Medium II Residential	RD2-1	0	0	0	36.287	0.158		Residential - Double, Duplex, or Two Units - 4 Stories or Less, 2	114A201 225		South Los Angeles	No	MI	R2RD
Los Angeles	200 W 49TH ST	90037	5110020001	0.000	0.000	0.158	0.000	Shortfall of Sites	0.125	Low Medium I Residential	R2-1	0	0	0	32.001	0.158		Residential - Double, Duplex, or Two Units - 4 Stories or Less, 2	111A203 225		Southeast Los Angeles	No	MI	R2RD
Los Angeles	359 E 106TH ST	90003	6063022030	0.000	0.000	0.158	0.000	Shortfall of Sites	0.124	Low Medium I Residential	R2-1	0	0	0	32.243	0.158		Residential - Double, Duplex, or Two Units - 4 Stories or Less, 2	090A205 225		Southeast Los Angeles	No	MI	R2RD
Los Angeles	0	0	6083010026	0.000	0.000	0.158	0.000	Shortfall of Sites	0.161	Low Medium I Residential	R2-1	0	0	0	24.890	0.158		Residential - Double, Duplex, or Two Units - 4 Stories or Less, 2	084B205 225		Southeast Los Angeles	No	MI	R2RD
Los Angeles	240 W 59TH ST	90003	6005013005	0.000	0.000	0.158	0.000	Shortfall of Sites	0.153	Low Medium I Residential	R2-1	0	0	0	26.102	0.158		Residential - Double, Duplex, or Two Units - 4 Stories or Less, 2	105B201 226		Southeast Los Angeles	No	MI	R2RD
Los Angeles	827 E 74TH ST	90001	6023006024	0.000	0.000	0.158	0.000	Shortfall of Sites	0.114	Low Medium I Residential	R2-1-CPIO	0	0	0	35.221	0.158		Residential - Double, Duplex, or Two Units - 4 Stories or Less, 2	102B209 226		Southeast Los Angeles	No	MI	R2RD
Los Angeles	154 E 116TH ST	90061	6083010001	0.000	0.000	0.158	0.000	Shortfall of Sites	0.241	Low Medium I Residential	R2-1	0	0	0	16.593	0.158		Residential - Double, Duplex, or Two Units - 4 Stories or Less, 2	084B205 226		Southeast Los Angeles	No	MI	R2RD
Los Angeles	513 S MATHEWS ST	90033	5185003013	0.000	0.000	0.158	0.000	Shortfall of Sites	0.138	Low Medium II Residential	RD1.5-1-CUGU	0	0	0	29.039	0.158		Residential - Four Units (Any Combination) - 4 Stories or Less, 4	126A223 227		Boyle Heights	No	MI	R2RD
Los Angeles	1452 E 46TH ST	90011	5107012009	0.000	0.000	0.158	0.000	Shortfall of Sites	0.123	Low Medium I Residential	R2-1	0	0	0	32.496	0.158		Residential - Double, Duplex, or Two Units - 4 Stories or Less, 2	112-5A211 227		Southeast Los Angeles	No	MI	R2RD
Los Angeles	246 E 101ST ST	90003	6063007008	0.000	0.000	0.158	0.000	Shortfall of Sites	0.119	Low Medium I Residential	R2-1	0	0	0	33.648	0.158		Residential - Double, Duplex, or Two Units - 4 Stories or Less, 2	091-5A205 227		Southeast Los Angeles	No	MI	R2RD
Los Angeles	718 E 76TH PL	90001	6023023005	0.000	0.000	0.158	0.000	Shortfall of Sites	0.117	Low Medium I Residential	R2-1-CPIO	0	0	0	34.163	0.158		Residential - Double, Duplex, or Two Units - 4 Stories or Less, 2	099B205 228		Southeast Los Angeles	No	MI	R2RD
Los Angeles	1552 E 109TH ST	90059	6070004013	0.000	0.000	0.158	0.000	Shortfall of Sites	0.249	Low Medium I Residential	R2-1	0	0	0	16.079	0.158		Residential - Double, Duplex, or Two Units - 4 Stories or Less, 2	088-5A213 228		Southeast Los Angeles	No	MI	R2RD
Los Angeles	632 E 113TH ST	90059	6072002007	0.000	0.000	0.158	0.000	Shortfall of Sites	0.129	Low Medium I Residential	R2-1	0	0	0	31.078	0.158		Residential - Double, Duplex, or Two Units - 4 Stories or Less, 2	087A207 228		Southeast Los Angeles	No	MI	R2RD
Los Angeles	1440 E 46TH ST	90011	5107012011	0.000	0.000	0.158	0.000	Shortfall of Sites	0.123	Low Medium I Residential	R2-1	0	0	0	32.494	0.158		Residential - Double, Duplex, or Two Units - 4 Stories or Less, 2	112-5A211 229		Southeast Los Angeles	No	MI	R2RD
Los Angeles	1152 E 25TH ST	90011	5119010009	0.000	0.000	0.158	0.000	Shortfall of Sites	0.117	Low Medium I Residential	R2-1	0	0	0	34.094	0.158		Residential - Double, Duplex, or Two Units - 4 Stories or Less, 2	118-5A211 230		Southeast Los Angeles	No	MI	R2RD
Los Angeles	1102 W 52ND ST	90037	5002028016	0.000	0.000	0.158	0.000	Shortfall of Sites	0.123	Low Medium I Residential	R2-1	0	0	0	32.506	0.158		Residential - Double, Duplex, or Two Units - 4 Stories or Less, 2	108B197 230		South Los Angeles	No	MI	R2RD
Los Angeles	811 E 74TH ST	90001	6023006028	0.000	0.000	0.158	0.000	Shortfall of Sites	0.114	Low Medium I Residential	R2-1-CPIO	0	0	0	35.221	0.158		Residential - Double, Duplex, or Two Units - 4 Stories or Less, 2	102B209 230		Southeast Los Angeles	No	MI	R2RD
Los Angeles	910 E 88TH PL	90002	6042027020	0.000	0.000	0.158	0.000	Shortfall of Sites	0.116	Low Medium I Residential	R2-1	0	0	0	34.520	0.158		Residential - Double, Duplex, or Two Units - 4 Stories or Less, 2	096A209 230		Southeast Los Angeles	No	MI	R2RD
Los Angeles	135 E 97TH ST	90003	6052004026	0.000	0.000	0.158	0.000	Shortfall of Sites	0.124	Low Medium I Residential	R2-1	0	0	0	32.264	0.158		Residential - Double, Duplex, or Two Units - 4 Stories or Less, 2	093A205 230		Southeast Los Angeles	No	MI	R2RD
Los Angeles	350 E 101ST ST	90003	6063006019	0.000	0.000	0.158	0.000	Shortfall of Sites	0.119	Low Medium I Residential	R2-1	0	0	0	33.635	0.158		Residential - Double, Duplex, or Two Units - 4 Stories or Less, 2	091-5A205 230		Southeast Los Angeles	No	MI	R2RD
Los Angeles	626 E 109TH PL	90059	6071004012	0.000	0.000	0.158	0.000	Shortfall of Sites	0.110	Low Medium I Residential	R2-1	0	0	0	36.267	0.158		Residential - Double, Duplex, or Two Units - 4 Stories or Less, 2	088-5A207 230		Southeast Los Angeles	No	MI	R2RD
Los Angeles	4457 CROCKER ST	90011	5109012019	0.000	0.000	0.158	0.000	Shortfall of Sites	0.100	Low Medium I Residential	R2-1	0	0	0	39.963	0.158		Residential - Double, Duplex, or Two Units - 4 Stories or Less, 2	112-5A205 231		Southeast Los Angeles	No	MI	R2RD
Los Angeles	912 W 59TH PL	90044	6004006015	0.000	0.000	0.158	0.000	Shortfall of Sites	0.130	Low Medium I Residential	R2-1	0	0	0	30.795	0.158		Residential - Double, Duplex, or Two Units - 4 Stories or Less, 2	105B197 231		South Los Angeles	No	MI	R2RD
Los Angeles	148 W 77TH ST	90003	6031018003	0.000	0.000	0.158	0.000	Shortfall of Sites	0.145	Low Medium I Residential	R2-1	0	0	0	27.655	0.158		Residential - Double, Duplex, or Two Units - 4 Stories or Less, 2	099B201 231		Southeast Los Angeles	No	MI	R2RD
Los Angeles	1738 W 85TH ST	90047	6034030004	0.000	0.000	0.158	0.000	Shortfall of Sites	0.160	Low Medium II Residential	RD2-1	0	0	0	24.980	0.158		Residential - Three Units (Any Combination) - 4 Stories or Less, 3	097-5A193 231		South Los Angeles	No	MI	R2RD
Los Angeles	134 W 88TH ST	90003	6040022010	0.000	0.000	0.158	0.000	Shortfall of Sites	0.123	Low Medium II Residential	RD2-1	0	0	0	32.567	0.158		Residential - Double, Duplex, or Two Units - 4 Stories or Less, 2	096A203 232		Southeast Los Angeles	No	MI	R2RD
Los Angeles	902 E 88TH PL	90002	6042027018	0.000	0.000	0.158	0.000	Shortfall of Sites	0.119	Low Medium I Residential	R2-1	0	0	0	33.672	0.158		Residential - Double, Duplex, or Two Units - 4 Stories or Less, 2	096A209 232		Southeast Los Angeles	No	MI	R2RD
Los Angeles	208 E 110TH ST	90061	6073015014	0.000	0.000	0.158	0.000	Shortfall of Sites	0.122	Low Medium I Residential	R2-1	0	0	0	32.727	0.158		Residential - Double, Duplex, or Two Units - 4 Stories or Less, 2	088-5A205 232		Southeast Los Angeles	No	MI	R2RD
Los Angeles	1652 W 52ND ST	90062	5003011011	0.000	0.000	0.158	0.000	Shortfall of Sites	0.149	Low Medium I Residential	R2-1-CPIO	0	0	0	26.809	0.158		Residential - Double, Duplex, or Two Units - 4 Stories or Less, 2	108B193 233		South Los Angeles	No	MI	R2RD
Los Angeles	5919 DENVER AVE	90044	6004030014	0.000	0.000	0.158	0.000	Shortfall of Sites	0.119	Low Medium I Residential	R2-1	0	0	0	33.506	0.158		Residential - Double, Duplex, or Two Units - 4 Stories or Less, 2	105B201 233		South Los Angeles	No	MI	R2RD
Los Angeles	8850 ORCHARD AVE	90044	6038015013	0.000	0.000	0.158	0.000	Shortfall of Sites	0.146	Low Medium I Residential	RD3-1	0	0	0	27.352	0.158		Residential - Double, Duplex, or Two Units - 4 Stories or Less, 2	096A199 233		South Los Angeles	No	MI	R2RD
Los Angeles	858 E 88TH PL	90002	6042018030	0.000	0.000	0.158	0.000	Shortfall of Sites	0.117	Low Medium I Residential	R2-1	0	0	0	34.269	0.158		Residential - Double, Duplex, or Two Units - 4 Stories or Less, 2	096A209 233		Southeast Los Angeles	No	MI	R2RD
Los Angeles	338 E 101ST ST	90003	6063006016	0.000	0.000	0.158	0.000	Shortfall of Sites	0.119	Low Medium I Residential	R2-1	0	0	0	33.635	0.158		Residential - Double, Duplex, or Two Units - 4 Stories or Less, 2	091-5A205 233		Southeast Los Angeles	No	MI	R2RD
Los Angeles	756 N EDGEMONT ST	90029	5538016011	0.000	0.000	0.158	0.000	Shortfall of Sites	0.143	Low Medium II Residential	RD2-1XL	0	0	0	27.877	0.158		Residential - Double, Duplex, or Two Units - 4 Stories or Less, 2	141B197 234		Hollywood	No	MI	R2RD
Los Angeles	654 E 42ND PL	90011	5115007007	0.000	0.000	0.158	0.000	Shortfall of Sites	0.117	Low Medium I Residential	R2-1	0	0	0	34.084	0.158		Residential - Double, Duplex, or Two Units - 4 Stories or Less, 2	114A207 234		Southeast Los Angeles	No	MI	R2RD
Los Angeles	4950 WADSWORTH AVE	90011	5108017022	0.000	0.000	0.158	0.000	Shortfall of Sites	0.134	Low Medium I Residential	R2-1	0	0	0	29.927	0.158		Residential - Single Family Residence, 2	111A209 234		Southeast Los Angeles	No	MI	R2RD
Los Angeles	268 E 49TH ST	90011	5109008055	0.000	0.000	0.158	0.000	Shortfall of Sites	0.130	Low Medium II Residential	RD1.5-1	0	0	0	30.683	0.158		Residential - Double, Duplex, or Two Units - 4 Stories or Less, 2	111A205 234		Southeast Los Angeles	No	MI	R2RD
Los Angeles	648 E 76TH PL	90001	6023024016	0.000	0.000	0.158	0.000	Shortfall of Sites	0.117	Low Medium I Residential	R2-1-CPIO	0	0	0	34.163	0.158		Residential - Double, Duplex, or Two Units - 4 Stories or Less, 2	099B205 234		Southeast Los Angeles	No	MI	R2RD
Los Angeles	1440 E 42ND ST	90011	5116009030	0.000	0.000	0.158	0.000	Shortfall of Sites	0.119	Low Medium I Residential	R2-1	0	0	0	33.545	0.158		Residential - Double, Duplex, or Two Units - 4 Stories or Less, 2	114A211 235		Southeast Los Angeles	No	MI	R2RD
Los Angeles	1046 W 52ND ST	90037	5002027027	0.000	0.000	0.158	0.000	Shortfall of Sites	0.123	Low Medium I Residential	R2-1	0	0	0	32.506	0.158		Residential - Double, Duplex, or Two Units - 4 Stories or Less, 2	108B197 235		South Los Angeles	No	MI	R2RD
Los Angeles	135 W 110TH ST	90061	6074016028	0.000	0.000	0.158	0.000	Shortfall of Sites	0.122	Low Medium I Residential	R2-1	0	0	0	32.749	0.158		Residential - Double, Duplex, or Two Units - 4 Stories or Less, 2	088-5A203 235		Southeast Los Angeles	No	MI	R2RD
Los Angeles	2906 S PALM GROVE AVE	90016	5057025002	0.000	0.000	0.158	0.000	Shortfall of Sites	0.119	Low Medium I Residential	R2-1	0	0	0	33.480	0.158		Residential - Double, Duplex, or Two Units - 4 Stories or Less, 2	120B181 236		West Adams - Baldwin Hills - Leimert	No	MI	R2RD
Los Angeles	876 E MARTIN LUTHER KING JR BLVD	90011	5114012032	0.000	0.000	0.158	0.000	Shortfall of Sites	0.128	Low Medium II Residential	RD1.5-1	0	0	0	31.262	0.158		Residential - Double, Duplex, or Two Units - 4 Stories or Less, 2	115-5A209 236		Southeast Los Angeles	No	MI	R2RD
Los Angeles	640 E 42ND PL	90011	5115007005	0.000	0.000	0.158	0.000	Shortfall of Sites	0.117	Low Medium I Residential	R2-1	0	0	0	34.084	0.158		Residential - Double, Duplex, or Two Units - 4 Stories or Less, 2	114A207 236		Southeast Los Angeles	No	MI	R2RD
Los Angeles	1574 E 42ND ST	90011	5116016007	0.000	0.000	0.158	0.000	Shortfall of Sites	0.116	Low Medium I Residential	R2-1	0	0	0	34.449	0.158		Residential - Double, Duplex, or Two Units - 4 Stories or Less, 2	114A213 236		Southeast Los Angeles	No	MI	R2RD
Los Angeles	640 E 76TH PL	90001	6023024014	0.000	0.000	0.158	0.000	Shortfall of Sites	0.117	Low Medium I Residential	R2-1-CPIO	0	0	0	34.163	0.158		Residential - Double, Duplex, or Two Units - 4 Stories or Less, 2	099B205 236		Southeast Los Angeles	No	MI	R2RD
Los Angeles	558 W 89TH ST	90044	6038005007	0.000	0.000	0.158	0.000	Shortfall of Sites	0.150	Low Medium I Residential	R2-1-CPIO	0	0	0	26.595	0.158		Residential - Single Family Residence, 2	096A201 236		South Los Angeles	No	MI	R2RD
Los Angeles	136 W 97TH ST	90003	6053014045	0.000	0.000	0.158	0.000	Shortfall of Sites	0.119	Low Medium I Residential	R2-1	0	0	0	33.506	0.158		Residential - Double, Duplex, or Two Units - 4 Stories or Less, 2	093A203 236		Southeast Los Angeles	No	MI	R2RD
Los Angeles	330 E 101ST ST	90003	6063006014	0.000	0.000	0.158	0.000	Shortfall of Sites	0.119	Low Medium I Residential	R2-1	0	0	0	33.635	0.158		Residential - Double, Duplex, or Two Units - 4 Stories or Less, 2	091-5A205 236		Southeast Los Angeles	No	MI	R2RD
Los Angeles	746 E 85TH ST	90001	6029031025	0.000	0.000	0.158	0.000	Shortfall of Sites	0.119	Low Medium I Residential	R2-1	0	0	0	33.506	0.158		Residential - Double, Duplex, or Two Units - 4 Stories or Less, 2	097-5A207 237		Southeast Los Angeles	No	MI	R2RD
Los Angeles	866 E 46TH ST	90011	5108024008	0.000	0.000	0.158	0.000	Shortfall of Sites	0.140	Low Medium I Residential	R2-1	0	0	0	28.658	0.158		Residential - Double, Duplex, or Two Units - 4 Stories or Less, 2	112-5A209 238		Southeast Los Angeles	No	MI	R2RD
Los Angeles	0	0	5486017021	0.000	0.000	0.158	0.000	Shortfall of Sites	0.117	Low Medium II Residential	RD1.5-1	0	0	0	34.225	0.158		Residential - Double, Duplex, or Two Units - 4 Stories or Less, 2	156A231 239		Northeast Los Angeles	No	MI	R2RD
Los Angeles	344 E 42ND PL	90011	5113009002	0.000	0.000	0.158	0.000	Shortfall of Sites	0.124	Low Medium I Residential	R2-1	0	0	0	32.266	0.158		Residential - Double, Duplex, or Two Units - 4 Stories or Less, 2	114A205 239		Southeast Los Angeles	No	MI	R2RD
Los Angeles	405 W 106TH ST	90003	6061031018	0.000	0.000	0.158	0.000	Shortfall of Sites	0.077	Low Medium I Residential	R2-1	0	0	0	51.623	0.158		Residential - Single Family Residence, 2	090A201 239		South Los Angeles	No	MI	R2RD
Los Angeles	1219 E 53RD ST	90011	5104004024	0.000	0.000	0.158	0.000	Shortfall of Sites	0.124	Low Medium I Residential	R2-1	0	0	0	32.265	0.158		Residential - Double, Duplex, or Two Units - 4 Stories or Less, 2	108B209 240		Southeast Los Angeles	No	MI	R2RD
Los Angeles	138 E 110TH ST	90061	6073016005	0.000	0.000	0.158	0.000	Shortfall of Sites	0.122	Low Medium I Residential	R2-1	0	0	0	32.721	0.158		Residential - Double, Duplex, or Two Units - 4 Stories or Less, 2	088-5A205 240		Southeast Los Angeles	No	MI	R2RD
Los Angeles	714 E 113TH ST	90059	6072012003	0.000	0.000	0.158	0.000	Shortfall of Sites	0.129	Low Medium I Residential	R2-1	0	0	0	31.073	0.158		Residential - Double, Duplex, or Two Units - 4 Stories or Less, 2	087A207 240		Southeast Los Angeles	No	MI	R2RD
Los Angeles	730 E 85TH ST	90001	6029031021	0.000	0.000	0.158	0.000	Shortfall of Sites	0.119	Low Medium I Residential	R2-1	0	0	0	33.506	0.158		Residential - Double, Duplex, or Two Units - 4 Stories or Less, 2	097-5A207 241		Southeast Los Angeles	No	MI	R2RD
Los Angeles	216 W 88TH ST	90003	6040023004	0.000	0.000	0.158	0.000	Shortfall of Sites	0.123	Low Medium II Residential	RD2-1	0	0	0	32.566	0.158		Residential - Double, Duplex, or Two Units - 4 Stories or Less, 2	096A203 241		Southeast Los Angeles	No	MI	R2RD
Los Angeles	314 E 101ST ST	90003	6063006010	0.000	0.000	0.158	0.000	Shortfall of Sites	0.111	Low Medium I Residential	R2-1	0	0	0	36.162	0.158		Residential - Double, Duplex, or Two Units - 4 Stories or Less, 2	091-5A205 241		Southeast Los Angeles	No	MI	R2RD
Los Angeles	2620 LANCASTER AVE	90033	5202011007	0.000	0.000	0.158	0.000	Shortfall of Sites	0.157	Low Medium II Residential	RD2-1	0	0	0	25.507	0.158		Residential - Three Units (Any Combination) - 4 Stories or Less, 3	133-5A227 242		Northeast Los Angeles	No	MI	R2RD
Los Angeles	2501 EXPOSITION PL	90018	5044023015	0.000	0.000	0.158	0.000	Shortfall of Sites	0.104	Low Medium II Residential	RD1.5-1	0	0	0	38.476	0.158		Residential - Double, Duplex, or Two Units - 4 Stories or Less, 2	117B189 242		West Adams - Baldwin Hills - Leimert	No	MI	R2RD
Los Angeles	3986 S HOBART BLVD	90062	5036027020	0.000	0.000	0.158	0.000	Shortfall of Sites	0.137	Low Medium I Residential	R2-1	0	0	0	29.137	0.158		Residential - Double, Duplex, or Two Units - 4 Stories or Less, 2	114B193 242		South Los Angeles	No	MI	R2RD
Los Angeles	324 E 42ND PL	90011	5113020002	0.000	0.000	0.158	0.000	Shortfall of Sites	0.124	Low Medium I Residential	R2-1	0	0	0	32.198	0.158		Residential - Double, Duplex, or Two Units - 4 Stories or Less, 2	114A205 242		Southeast Los Angeles	No	MI	R2RD
Los Angeles	1606 W 52ND ST	90062	5003011002	0.000	0.000	0.158	0.000	Shortfall of Sites	0.155	Low Medium I Residential	R2-1-CPIO	0	0	0	25.816	0.158		Residential - Double, Duplex, or Two Units - 4 Stories or Less, 2	108B193 242		South Los Angeles	No	MI	R2RD
Los Angeles	620 E 76TH PL	90001	6023024009	0.000	0.000	0.158	0.000	Shortfall of Sites	0.132	Low Medium I Residential	R2-1-CPIO	0	0	0	30.367	0.158		Residential - Double, Duplex, or Two Units - 4 Stories or Less, 2	099B205 242		Southeast Los Angeles	No	MI	R2RD
Los Angeles	439 W 90TH ST	90003	6038004003	0.000	0.000	0.158	0.000	Shortfall of Sites	0.139	Low Medium II Residential	RD2-1	0	0	0	28.878	0.158		Residential - Double, Duplex, or Two Units - 4 Stories or Less, 2	096A201 242		South Los Angeles	No	MI	R2RD
Los Angeles	10623 COMPTON AVE	90002	6065015018	0.000	0.000	0.158	0.000	Shortfall of Sites	0.081	Low Medium I Residential	R2-1	0	0	0	49.143	0.158		Residential - Double, Duplex, or Two Units - 4 Stories or Less, 2	090A213 242		Southeast Los Angeles	No	MI	R2RD
Los Angeles	1737 W 45TH ST	90062	5016005020	0.000	0.000	0.158	0.000	Shortfall of Sites	0.145	Low Medium I Residential	R2-1	0	0	0	27.641	0.158		Residential - Double, Duplex, or Two Units - 4 Stories or Less, 2	111B193 244		South Los Angeles	No	MI	R2RD
Los Angeles	641 W 97TH ST	90044	6054027026	0.000	0.000	0.158	0.000	Shortfall of Sites	0.145	Low Medium II Residential	RD2-1	0	0	0	27.651	0.158		Residential - Double, Duplex, or Two Units - 4 Stories or Less, 2	093A201 244		South Los Angeles	No	MI	R2RD
Los Angeles	128 W 102ND ST	90003	6053027015	0.000	0.000	0.158	0.000	Shortfall of Sites	0.129	Low Medium I Residential	R2-1	0	0	0	31.087	0.158		Residential - Double, Duplex, or Two Units - 4 Stories or Less, 2	091-5A203 244		Southeast Los Angeles	No	MI	R2RD
Los Angeles	419 W 106TH ST	90003	6061031015	0.000	0.000	0.158	0.000	Shortfall of Sites	0.121	Low Medium I Residential	R2-1	0	0	0	33.092	0.158		Residential - Single Family Residence, 2	090A201 244		South Los Angeles	No	MI	R2RD
Los Angeles	124 E 110TH ST	90061	6073016009	0.000	0.000	0.158	0.000	Shortfall of Sites	0.122	Low Medium I Residential	R2-1	0	0	0	32.718	0.158		Residential - Double, Duplex, or Two Units - 4 Stories or Less, 2	088-5A205 244		Southeast Los Angeles	No	MI	R2RD
Los Angeles	9311 MAIE AVE	90002	6048022045	0.000	0.000	0.158	0.000	Shortfall of Sites	0.199	Low Medium I Residential	R2-1	0	0	0	20.051	0.158		Residential - Double, Duplex, or Two Units - 4 Stories or Less, 2	094-5A213 245		Southeast Los Angeles	No	MI	R2RD
Los Angeles	439 W 102ND ST	90003	6054034011	0.000	0.000	0.158	0.000	Shortfall of Sites	0.104	Low Medium I Residential	R2-1	0	0	0	38.533	0.158		Residential - Double, Duplex, or Two Units - 4 Stories or Less, 2	091-5A201 245		South Los Angeles	No	MI	R2RD
Los Angeles	238 E 106TH ST	90003	6063026010	0.000	0.000	0.158	0.000	Shortfall of Sites	0.120	Low Medium I Residential	R2-1	0	0	0	33.422	0.158		Residential - Double, Duplex, or Two Units - 4 Stories or Less, 2	090A205 246		Southeast Los Angeles	No	MI	R2RD
Los Angeles	217 W 110TH ST	90061	6074014044	0.000	0.000	0.158	0.000	Shortfall of Sites	0.122	Low Medium I Residential	R2-1	0	0	0	32.751	0.158		Residential - Double, Duplex, or Two Units - 4 Stories or Less, 2	088-5A203 246		Southeast Los Angeles	No	MI	R2RD
Los Angeles	3986 DENKER AVE	90062	5036030035	0.000	0.000	0.158	0.000	Shortfall of Sites	0.150	Low Medium II Residential	RD2-1	0	0	0	26.736	0.158		Residential - Double, Duplex, or Two Units - 4 Stories or Less, 2	114B193 247		South Los Angeles	No	MI	R2RD
Los Angeles	8902 MENLO AVE	90044	6038021027	0.000	0.000	0.158	0.000	Shortfall of Sites	0.095	Low Medium I Residential	RD3-1	0	0	0	42.113	0.158		Residential - Double, Duplex, or Two Units - 4 Stories or Less, 2	096A199 247		South Los Angeles	No	MI	R2RD
Los Angeles	1584 ROCKWOOD ST	90026	5159013022	0.000	0.000	0.158	0.000	Shortfall of Sites	0.110	Low Medium Residential	RD1.5-1-O	0	0	0	36.518	0.158		Residential - Double, Duplex, or Two Units - 4 Stories or Less, 2	135A207 248		Westlake	No	MI	R2RD
Los Angeles	1518 E 55TH ST	90011	5105016011	0.000	0.000	0.158	0.000	Shortfall of Sites	0.122	Low Medium I Residential	R2-1	0	0	0	32.693	0.158		Residential - Double, Duplex, or Two Units - 4 Stories or Less, 2	108B213 248		Southeast Los Angeles	No	MI	R2RD
Los Angeles	322 W 77TH ST	90003	6031016012	0.000	0.000	0.158	0.000	Shortfall of Sites	0.129	Low Medium I Residential	R2-1	0	0	0	31.112	0.158		Residential - Double, Duplex, or Two Units - 4 Stories or Less, 2	099B201 248		Southeast Los Angeles	No	MI	R2RD
Los Angeles	752 N EDGEMONT ST	90029	5538016010	0.000	0.000	0.158	0.000	Shortfall of Sites	0.143	Low Medium II Residential	RD2-1XL	0	0	0	27.877	0.158		Residential - Double, Duplex, or Two Units - 4 Stories or Less, 2	141B197 249		Hollywood	No	MI	R2RD

Jurisdiction Name	Site Address/Intersection	5 Digit ZIP Code	Assessor Parcel Number	Very Low-Income	Low-Income	Moderate-Income	Above Moderate-Income	Type of Shortfall	Parcel Size (Acres)	Current General Plan Designation	Current Zoning	Proposed General Plan (GP) Designation	Proposed Zoning	Minimum Density Allowed	Maximum Density Allowed	Total Capacity	Vacant/ Nonvacant	Description of Existing Uses	PIN	Base Density Per Acre	Community Plan Area	Rent Stabalization Ordinance	Income Category	Applicable Rezoning Program (Program informing values in Column Q listed first)
Los Angeles	132 W 106TH ST	90003	6074008016	0.000	0.000	0.158	0.000	Shortfall of Sites	0.192	Low Medium I Residential	R2-1	0	0	0	20.806	0.158		Residential - Double, Duplex, or Two Units - 4 Stories or Less, 2	090A203 249		Southeast Los Angeles	No	MI	R2RD
Los Angeles	10968 MCKINLEY AVE	90059	6071015036	0.000	0.000	0.158	0.000	Shortfall of Sites	0.110	Low Medium I Residential	R2-1	0	0	0	36.298	0.158		Residential - Double, Duplex, or Two Units - 4 Stories or Less, 2	088-5A209 249		Southeast Los Angeles	No	MI	R2RD
Los Angeles	11307 STANFORD AVE	90059	6072003004	0.000	0.000	0.158	0.000	Shortfall of Sites	0.129	Low Medium I Residential	R2-1	0	0	0	30.940	0.158		Residential - Double, Duplex, or Two Units - 4 Stories or Less, 2	087A207 249		Southeast Los Angeles	No	MI	R2RD
Los Angeles	1242 E 42ND PL	90011	5115031021	0.000	0.000	0.158	0.000	Shortfall of Sites	0.117	Low Medium I Residential	R2-1	0	0	0	34.152	0.158		Residential - Double, Duplex, or Two Units - 4 Stories or Less, 2	114A211 250		Southeast Los Angeles	No	MI	R2RD
Los Angeles	415 E 46TH ST	90011	5109012031	0.000	0.000	0.158	0.000	Shortfall of Sites	0.134	Low Medium I Residential	R2-1	0	0	0	29.868	0.158		Residential - Double, Duplex, or Two Units - 4 Stories or Less, 2	112-5A205 250		Southeast Los Angeles	No	MI	R2RD
Los Angeles	1179 E 47TH ST	90011	5107009026	0.000	0.000	0.158	0.000	Shortfall of Sites	0.162	Low Medium I Residential	R2-1	0	0	0	24.649	0.158		Residential - Double, Duplex, or Two Units - 4 Stories or Less, 2	112-5A209 250		Southeast Los Angeles	No	MI	R2RD
Los Angeles	4907 WALL ST	90011	5109004003	0.000	0.000	0.158	0.000	Shortfall of Sites	0.155	Low Medium II Residential	RD2-1	0	0	0	25.812	0.158		Residential - Double, Duplex, or Two Units - 4 Stories or Less, 2	111A205 250		Southeast Los Angeles	No	MI	R2RD
Los Angeles	0	0	6011011027	0.000	0.000	0.158	0.000	Shortfall of Sites	0.124	Low Medium I Residential	R2-1	0	0	0	32.205	0.158		Residential - Double, Duplex, or Two Units - 4 Stories or Less, 2	102B205 251		Southeast Los Angeles	No	MI	R2RD
Los Angeles	254 W 40TH PL	90037	5111022011	0.000	0.000	0.158	0.000	Shortfall of Sites	0.133	Low Medium II Residential	RD2-1	0	0	0	30.032	0.158		Residential - Double, Duplex, or Two Units - 4 Stories or Less, 2	115-5A203 252		Southeast Los Angeles	No	MI	R2RD
Los Angeles	1621 E 46TH ST	90011	5106011018	0.000	0.000	0.158	0.000	Shortfall of Sites	0.114	Low Medium I Residential	R2-1	0	0	0	35.099	0.158		Residential - Single Family Residence, 2	112-5A213 252		Southeast Los Angeles	No	MI	R2RD
Los Angeles	1350 E 49TH ST	90011	5107029008	0.000	0.000	0.158	0.000	Shortfall of Sites	0.115	Low Medium I Residential	R2-1	0	0	0	34.692	0.158		Residential - Double, Duplex, or Two Units - 4 Stories or Less, 2	111A211 252		Southeast Los Angeles	No	MI	R2RD
Los Angeles	156 E 101ST ST	90003	6063008001	0.000	0.000	0.158	0.000	Shortfall of Sites	0.140	Low Medium I Residential	R2-1	0	0	0	28.658	0.158		Residential - Double, Duplex, or Two Units - 4 Stories or Less, 2	091-5A205 252		Southeast Los Angeles	No	MI	R2RD
Los Angeles	1500 E 22ND ST	90011	5118005020	0.000	0.000	0.158	0.000	Shortfall of Sites	0.093	Low Medium II Residential	RD2-1	0	0	0	42.862	0.158		Residential - Double, Duplex, or Two Units - 4 Stories or Less, 2	118-5A211 253		Southeast Los Angeles	No	MI	R2RD
Los Angeles	1579 E 51ST ST	90011	5106023038	0.000	0.000	0.158	0.000	Shortfall of Sites	0.115	Low Medium I Residential	R2-1	0	0	0	34.849	0.158		Residential - Double, Duplex, or Two Units - 4 Stories or Less, 2	111A213 253		Southeast Los Angeles	No	MI	R2RD
Los Angeles	241 E 111TH ST	90061	6073015027	0.000	0.000	0.158	0.000	Shortfall of Sites	0.122	Low Medium I Residential	R2-1	0	0	0	32.733	0.158		Residential - Double, Duplex, or Two Units - 4 Stories or Less, 2	088-5A205 253		Southeast Los Angeles	No	MI	R2RD
Los Angeles	1364 E 49TH ST	90011	5107029006	0.000	0.000	0.158	0.000	Shortfall of Sites	0.115	Low Medium I Residential	R2-1	0	0	0	34.667	0.158		Residential - Double, Duplex, or Two Units - 4 Stories or Less, 2	111A211 254		Southeast Los Angeles	No	MI	R2RD
Los Angeles	420 W 52ND PL	90037	5001034002	0.000	0.000	0.158	0.000	Shortfall of Sites	0.119	Low Medium II Residential	RD2-1	0	0	0	33.549	0.158		Residential - Double, Duplex, or Two Units - 4 Stories or Less, 2	108B201 254		South Los Angeles	No	MI	R2RD
Los Angeles	9324 HOLMES AVE	90002	6048033014	0.000	0.000	0.158	0.000	Shortfall of Sites	0.164	Low Medium I Residential	R2-1	0	0	0	24.359	0.158		Residential - Double, Duplex, or Two Units - 4 Stories or Less, 3	094-5A215 254		Southeast Los Angeles	No	MI	R2RD
Los Angeles	326 E 106TH ST	90003	6063027010	0.000	0.000	0.158	0.000	Shortfall of Sites	0.119	Low Medium I Residential	R2-1	0	0	0	33.506	0.158		Residential - Double, Duplex, or Two Units - 4 Stories or Less, 2	090A205 254		Southeast Los Angeles	No	MI	R2RD
Los Angeles	1578 ROCKWOOD ST	90026	5159013021	0.000	0.000	0.158	0.000	Shortfall of Sites	0.109	Low Medium Residential	RD1.5-1-O	0	0	0	36.669	0.158		Residential - Double, Duplex, or Two Units - 4 Stories or Less, 2	135A207 255		Westlake	No	MI	R2RD
Los Angeles	7704 S GRAND AVE	90003	6031016024	0.000	0.000	0.158	0.000	Shortfall of Sites	0.097	Low Medium I Residential	R2-1	0	0	0	41.129	0.158		Residential - Double, Duplex, or Two Units - 4 Stories or Less, 2	099B201 255		Southeast Los Angeles	No	MI	R2RD
Los Angeles	1474 E 42ND ST	90011	5116009036	0.000	0.000	0.158	0.000	Shortfall of Sites	0.120	Low Medium I Residential	R2-1	0	0	0	33.421	0.158		Residential - Double, Duplex, or Two Units - 4 Stories or Less, 2	114A211 256		Southeast Los Angeles	No	MI	R2RD
Los Angeles	9315 MAIE AVE	90002	6048022046	0.000	0.000	0.158	0.000	Shortfall of Sites	0.199	Low Medium I Residential	R2-1	0	0	0	20.051	0.158		Residential - Double, Duplex, or Two Units - 4 Stories or Less, 2	094-5A213 256		Southeast Los Angeles	No	MI	R2RD
Los Angeles	140 E 101ST ST	90003	6063008005	0.000	0.000	0.158	0.000	Shortfall of Sites	0.124	Low Medium I Residential	R2-1	0	0	0	32.246	0.158		Residential - Double, Duplex, or Two Units - 4 Stories or Less, 2	091-5A205 256		Southeast Los Angeles	No	MI	R2RD
Los Angeles	1211 N ALEXANDRIA AVE	90029	5540005018	0.000	0.000	0.158	0.000	Shortfall of Sites	0.149	Low Medium II Residential	RD2-1XL	0	0	0	26.781	0.158		Residential - Three Units (Any Combination) - 4 Stories or Less - Pool, 3	144B197 257		Hollywood	No	MI	R2RD
Los Angeles	1161 E 40TH PL	90011	5114033026	0.000	0.000	0.158	0.000	Shortfall of Sites	0.137	Low Medium I Residential	R2-1	0	0	0	29.106	0.158		Residential - Double, Duplex, or Two Units - 4 Stories or Less, 2	115-5A209 257		Southeast Los Angeles	No	MI	R2RD
Los Angeles	133 W 43RD ST	90037	5111015027	0.000	0.000	0.158	0.000	Shortfall of Sites	0.118	Low Medium I Residential	R2-1	0	0	0	33.962	0.158		Residential - Double, Duplex, or Two Units - 4 Stories or Less, 2	114A203 257		Southeast Los Angeles	No	MI	R2RD
Los Angeles	620 E 85TH ST	90001	6029032018	0.000	0.000	0.158	0.000	Shortfall of Sites	0.134	Low Medium I Residential	R2-1	0	0	0	29.783	0.158		Residential - Double, Duplex, or Two Units - 4 Stories or Less, 2	097-5A207 257		Southeast Los Angeles	No	MI	R2RD
Los Angeles	530 W 97TH ST	90044	6054025019	0.000	0.000	0.158	0.000	Shortfall of Sites	0.128	Low Medium II Residential	RD2-1	0	0	0	31.223	0.158		Residential - Double, Duplex, or Two Units - 4 Stories or Less, 2	093A201 258		South Los Angeles	No	MI	R2RD
Los Angeles	963 E 33RD ST	90011	5114019001	0.000	0.000	0.158	0.000	Shortfall of Sites	0.176	Low Medium II Residential	RD2-1	0	0	0	22.741	0.158		Residential - Three Units (Any Combination) - 4 Stories or Less, 3	117A209 259		Southeast Los Angeles	No	MI	R2RD
Los Angeles	5951 RAYMOND AVE	90044	6003011012	0.000	0.000	0.158	0.000	Shortfall of Sites	0.138	Low Medium I Residential	R2-1	0	0	0	29.064	0.158		Residential - Double, Duplex, or Two Units - 4 Stories or Less, 2	105B197 259		South Los Angeles	No	MI	R2RD
Los Angeles	612 E 85TH ST	90001	6029032016	0.000	0.000	0.158	0.000	Shortfall of Sites	0.134	Low Medium I Residential	R2-1	0	0	0	29.783	0.158		Residential - Single Family Residence, 2	097-5A207 259		Southeast Los Angeles	No	MI	R2RD
Los Angeles	1748 W 23RD ST	90018	5058027023	0.000	0.000	0.158	0.000	Shortfall of Sites	0.155	Low Medium II Residential	RD2-1-CPIO	0	0	0	25.788	0.158		Residential - Double, Duplex, or Two Units - 4 Stories or Less, 2	123B193 260		South Los Angeles	No	MI	R2RD
Los Angeles	10969 S BROADWAY	90061	6074013020	0.000	0.000	0.158	0.000	Shortfall of Sites	0.126	Low Medium II Residential	RD1.5-1	0	0	0	31.748	0.158		Residential - Double, Duplex, or Two Units - 4 Stories or Less, 2	088-5A203 260		Southeast Los Angeles	No	MI	R2RD
Los Angeles	1912 W 23RD ST	90018	5058022037	0.000	0.000	0.158	0.000	Shortfall of Sites	0.153	Low Medium II Residential	RD2-1-CPIO	0	0	0	26.163	0.158		Residential - Three Units (Any Combination) - 4 Stories or Less, 3	123B193 261		South Los Angeles	No	MI	R2RD
Los Angeles	406 E 68TH ST	90003	6011011017	0.000	0.000	0.158	0.000	Shortfall of Sites	0.124	Low Medium I Residential	R2-1	0	0	0	32.206	0.158		Residential - Double, Duplex, or Two Units - 4 Stories or Less, 2	102B205 261		Southeast Los Angeles	No	MI	R2RD
Los Angeles	1324 E 42ND PL	90011	5116004009	0.000	0.000	0.158	0.000	Shortfall of Sites	0.128	Low Medium I Residential	R2-1	0	0	0	31.283	0.158		Residential - Double, Duplex, or Two Units - 4 Stories or Less, 2	114A211 262		Southeast Los Angeles	No	MI	R2RD
Los Angeles	140 W 92ND ST	90003	6040040006	0.000	0.000	0.158	0.000	Shortfall of Sites	0.124	Low Medium I Residential	R2-1	0	0	0	32.185	0.158		Residential - Double, Duplex, or Two Units - 4 Stories or Less, 2	094-5A203 262		Southeast Los Angeles	No	MI	R2RD
Los Angeles	619 E 116TH PL	90059	6084001028	0.000	0.000	0.158	0.000	Shortfall of Sites	0.129	Low Medium I Residential	R2-1	0	0	0	31.112	0.158		Residential - Double, Duplex, or Two Units - 4 Stories or Less, 2	084B205 262		Southeast Los Angeles	No	MI	R2RD
Los Angeles	1572 ROCKWOOD ST	90026	5159013020	0.000	0.000	0.158	0.000	Shortfall of Sites	0.105	Low Medium Residential	RD1.5-1-O	0	0	0	38.211	0.158		Residential - Double, Duplex, or Two Units - 4 Stories or Less, 2	135A207 263		Westlake	No	MI	R2RD
Los Angeles	768 E 46TH ST	90011	5108006013	0.000	0.000	0.158	0.000	Shortfall of Sites	0.140	Low Medium I Residential	R2-1-CPIO	0	0	0	28.470	0.158		Residential - Double, Duplex, or Two Units - 4 Stories or Less, 2	112-5A207 263		Southeast Los Angeles	No	MI	R2RD
Los Angeles	135 W 50TH ST	90037	5110019021	0.000	0.000	0.158	0.000	Shortfall of Sites	0.125	Low Medium I Residential	R2-1	0	0	0	32.012	0.158		Residential - Double, Duplex, or Two Units - 4 Stories or Less, 2	111A203 263		Southeast Los Angeles	No	MI	R2RD
Los Angeles	1537 E 51ST ST	90011	5106023028	0.000	0.000	0.158	0.000	Shortfall of Sites	0.115	Low Medium I Residential	R2-1	0	0	0	34.849	0.158		Residential - Double, Duplex, or Two Units - 4 Stories or Less, 2	111A213 263		Southeast Los Angeles	No	MI	R2RD
Los Angeles	828 LAGOON AVE	90744	7416029035	0.000	0.000	0.158	0.000	Shortfall of Sites	0.120	Low Medium II Residential	[Q]RD1.5-1XL-O-CUGU	0	0	0	33.261	0.158		Residential - Double, Duplex, or Two Units - 4 Stories or Less, 2	030B205 263		Wilmington - Harbor City	No	MI	R2RD
Los Angeles	1683 E 110TH ST	90003	6069008029	0.000	0.000	0.158	0.000	Shortfall of Sites	0.088	Low Medium I Residential	R2-1	0	0	0	45.276	0.158		Residential - Double, Duplex, or Two Units - 4 Stories or Less, 2	088-5A213 264		Southeast Los Angeles	No	MI	R2RD
Los Angeles	952 W 45TH ST	90037	5018008004	0.000	0.000	0.158	0.000	Shortfall of Sites	0.137	Low Medium I Residential	RD3-1	0	0	0	29.290	0.158		Residential - Double, Duplex, or Two Units - 4 Stories or Less, 2	111B197 265		South Los Angeles	No	MI	R2RD
Los Angeles	901 E 113TH ST	90059	6072022025	0.000	0.000	0.158	0.000	Shortfall of Sites	0.135	Low Medium I Residential	R2-1	0	0	0	29.631	0.158		Residential - Double, Duplex, or Two Units - 4 Stories or Less, 2	087A209 265		Southeast Los Angeles	No	MI	R2RD
Los Angeles	385 E 116TH PL	90061	6083008040	0.000	0.000	0.158	0.000	Shortfall of Sites	0.144	Low Medium I Residential	R2-1	0	0	0	27.766	0.158		Residential - Double, Duplex, or Two Units - 4 Stories or Less, 2	084B205 265		Southeast Los Angeles	No	MI	R2RD
Los Angeles	156 W 92ND ST	90003	6040040002	0.000	0.000	0.158	0.000	Shortfall of Sites	0.124	Low Medium I Residential	R2-1	0	0	0	32.185	0.158		Residential - Double, Duplex, or Two Units - 4 Stories or Less, 2	094-5A203 266		Southeast Los Angeles	No	MI	R2RD
Los Angeles	2500 FAIRMOUNT ST	90033	5177017027	0.000	0.000	0.158	0.000	Shortfall of Sites	0.071	Low Medium II Residential	RD1.5-1-CUGU	0	0	0	56.323	0.158		Residential - Double, Duplex, or Two Units - 4 Stories or Less, 2	130-5A225 267		Boyle Heights	No	MI	R2RD
Los Angeles	551 W 47TH ST	90037	5018029023	0.000	0.000	0.158	0.000	Shortfall of Sites	0.091	Low Medium II Residential	RD2-1	0	0	0	43.984	0.158		Residential - Double, Duplex, or Two Units - 4 Stories or Less, 2	112-5A201 267		South Los Angeles	No	MI	R2RD
Los Angeles	1416 W 52ND ST	90062	5003009003	0.000	0.000	0.158	0.000	Shortfall of Sites	0.126	Low Medium I Residential	R2-1-CPIO	0	0	0	31.833	0.158		Residential - Double, Duplex, or Two Units - 4 Stories or Less, 2	108B193 267		South Los Angeles	No	MI	R2RD
Los Angeles	10606 S SAN PEDRO ST	90003	6063027002	0.000	0.000	0.158	0.000	Shortfall of Sites	0.103	Low Medium II Residential	RD2-1	0	0	0	38.718	0.158		Residential - Double, Duplex, or Two Units - 4 Stories or Less, 2	090A205 267		Southeast Los Angeles	No	MI	R2RD
Los Angeles	909 E 113TH ST	90059	6072022027	0.000	0.000	0.158	0.000	Shortfall of Sites	0.133	Low Medium I Residential	R2-1	0	0	0	29.988	0.158		Residential - Single Family Residence, 2	087A209 267		Southeast Los Angeles	No	MI	R2RD
Los Angeles	0	0	5106012034	0.000	0.000	0.158	0.000	Shortfall of Sites	0.114	Low Medium I Residential	R2-1	0	0	0	35.100	0.158		Residential - Double, Duplex, or Two Units - 4 Stories or Less, 2	112-5A213 268		Southeast Los Angeles	No	MI	R2RD
Los Angeles	1216 W 59TH PL	90044	6003012009	0.000	0.000	0.158	0.000	Shortfall of Sites	0.138	Low Medium I Residential	R2-1	0	0	0	29.016	0.158		Residential - Double, Duplex, or Two Units - 4 Stories or Less, 2	105B197 268		South Los Angeles	No	MI	R2RD
Los Angeles	340 E 68TH ST	90003	6011011010	0.000	0.000	0.158	0.000	Shortfall of Sites	0.124	Low Medium I Residential	R2-1	0	0	0	32.206	0.158		Residential - Double, Duplex, or Two Units - 4 Stories or Less, 2	102B205 268		Southeast Los Angeles	No	MI	R2RD
Los Angeles	202 W 92ND ST	90003	6040039017	0.000	0.000	0.158	0.000	Shortfall of Sites	0.124	Low Medium I Residential	R2-1	0	0	0	32.265	0.158		Residential - Double, Duplex, or Two Units - 4 Stories or Less, 2	094-5A203 268		Southeast Los Angeles	No	MI	R2RD
Los Angeles	240 W 46TH ST	90037	5110008011	0.000	0.000	0.158	0.000	Shortfall of Sites	0.117	Low Medium I Residential	R2-1	0	0	0	34.300	0.158		Residential - Double, Duplex, or Two Units - 4 Stories or Less, 2	112-5A203 269		Southeast Los Angeles	No	MI	R2RD
Los Angeles	334 E 68TH ST	90003	6011011009	0.000	0.000	0.158	0.000	Shortfall of Sites	0.124	Low Medium I Residential	R2-1	0	0	0	32.206	0.158		Residential - Double, Duplex, or Two Units - 4 Stories or Less, 2	102B205 269		Southeast Los Angeles	No	MI	R2RD
Los Angeles	0	0	6040039016	0.000	0.000	0.158	0.000	Shortfall of Sites	0.124	Low Medium I Residential	R2-1	0	0	0	32.265	0.158		Residential - Double, Duplex, or Two Units - 4 Stories or Less, 2	094-5A203 269		Southeast Los Angeles	No	MI	R2RD
Los Angeles	420 E 106TH ST	90003	6063028006	0.000	0.000	0.158	0.000	Shortfall of Sites	0.119	Low Medium I Residential	R2-1	0	0	0	33.506	0.158		Residential - Double, Duplex, or Two Units - 4 Stories or Less, 2	090A207 269		Southeast Los Angeles	No	MI	R2RD
Los Angeles	139 E 111TH ST	90061	6073016022	0.000	0.000	0.158	0.000	Shortfall of Sites	0.122	Low Medium I Residential	R2-1	0	0	0	32.720	0.158		Residential - Double, Duplex, or Two Units - 4 Stories or Less, 2	088-5A205 270		Southeast Los Angeles	No	MI	R2RD
Los Angeles	917 E 113TH ST	90059	6072022016	0.000	0.000	0.158	0.000	Shortfall of Sites	0.100	Low Medium I Residential	R2-1	0	0	0	39.824	0.158		Residential - Double, Duplex, or Two Units - 4 Stories or Less, 2	087A209 270		Southeast Los Angeles	No	MI	R2RD
Los Angeles	5408 E HUNTINGTON DR SOUTH	90032	5219033023	0.000	0.000	0.158	0.000	Shortfall of Sites	0.100	Low Medium II Residential	RD1.5-1VL	0	0	0	40.033	0.158		Residential - Double, Duplex, or Two Units - 4 Stories or Less, 2	145-5A237 271		Northeast Los Angeles	No	MI	R2RD
Los Angeles	921 E 113TH ST	90059	6072022017	0.000	0.000	0.158	0.000	Shortfall of Sites	0.100	Low Medium I Residential	R2-1	0	0	0	39.824	0.158		Residential - Double, Duplex, or Two Units - 4 Stories or Less, 2	087A209 271		Southeast Los Angeles	No	MI	R2RD
Los Angeles	246 E 97TH ST	90003	6052014012	0.000	0.000	0.158	0.000	Shortfall of Sites	0.126	Low Medium I Residential	R2-1	0	0	0	31.745	0.158		Residential - Double, Duplex, or Two Units - 4 Stories or Less, 2	093A205 272		Southeast Los Angeles	No	MI	R2RD
Los Angeles	211 W 50TH ST	90037	5110020031	0.000	0.000	0.158	0.000	Shortfall of Sites	0.125	Low Medium I Residential	R2-1	0	0	0	32.012	0.158		Residential - Double, Duplex, or Two Units - 4 Stories or Less, 2	111A203 273		Southeast Los Angeles	No	MI	R2RD
Los Angeles	927 E 113TH ST	90059	6072022019	0.000	0.000	0.158	0.000	Shortfall of Sites	0.100	Low Medium I Residential	R2-1	0	0	0	40.145	0.158		Residential - Double, Duplex, or Two Units - 4 Stories or Less, 2	087A209 273		Southeast Los Angeles	No	MI	R2RD
Los Angeles	1007 E 24TH ST	90011	5131019018	0.000	0.000	0.158	0.000	Shortfall of Sites	0.150	Low Medium I Residential	R2-1	0	0	0	26.729	0.158		Residential - Double, Duplex, or Two Units - 4 Stories or Less, 2	120A209 274		Southeast Los Angeles	No	MI	R2RD
Los Angeles	271 E 43RD ST	90011	5113009011	0.000	0.000	0.158	0.000	Shortfall of Sites	0.124	Low Medium I Residential	R2-1	0	0	0	32.172	0.158		Residential - Double, Duplex, or Two Units - 4 Stories or Less, 2	114A205 274		Southeast Los Angeles	No	MI	R2RD
Los Angeles	129 W 88TH PLACE	90003	6040022028	0.000	0.000	0.158	0.000	Shortfall of Sites	0.115	Low Medium II Residential	RD2-1	0	0	0	34.761	0.158		Residential - Double, Duplex, or Two Units - 4 Stories or Less, 2	096A203 274		Southeast Los Angeles	No	MI	R2RD
Los Angeles	2839 S MANSFIELD AVE	90016	5049028027	0.000	0.000	0.158	0.000	Shortfall of Sites	0.110	Low Medium II Residential	RD1.5-1	0	0	0	36.299	0.158		Residential - Double, Duplex, or Two Units - 4 Stories or Less, 2	120B177 275		West Adams - Baldwin Hills - Leimert	No	MI	R2RD
Los Angeles	711 E 110TH ST	90059	6071008013	0.000	0.000	0.158	0.000	Shortfall of Sites	0.110	Low Medium I Residential	R2-1	0	0	0	36.273	0.158		Residential - Double, Duplex, or Two Units - 4 Stories or Less, 2	088-5A207 275		Southeast Los Angeles	No	MI	R2RD
Los Angeles	335 E 115TH ST	90061	6083005020	0.000	0.000	0.158	0.000	Shortfall of Sites	0.142	Low Medium I Residential	R2-1	0	0	0	28.254	0.158		Residential - Double, Duplex, or Two Units - 4 Stories or Less, 2	087A205 275		Southeast Los Angeles	No	MI	R2RD
Los Angeles	2319 S REDONDO BLVD	90016	5063005078	0.000	0.000	0.158	0.000	Shortfall of Sites	0.107	Low Medium II Residential	RD2-1	0	0	0	37.226	0.158		Residential - Double, Duplex, or Two Units - 4 Stories or Less, 2	123B177 276		West Adams - Baldwin Hills - Leimert	No	MI	R2RD
Los Angeles	1261 E 47TH ST	90011	5107010021	0.000	0.000	0.158	0.000	Shortfall of Sites	0.160	Low Medium I Residential	R2-1	0	0	0	24.949	0.158		Residential - Double, Duplex, or Two Units - 4 Stories or Less, 2	112-5A211 276		Southeast Los Angeles	No	MI	R2RD
Los Angeles	5506 FORTUNA ST	90011	5105015028	0.000	0.000	0.158	0.000	Shortfall of Sites	0.110	Low Medium I Residential	R2-1	0	0	0	36.334	0.158		Residential - Double, Duplex, or Two Units - 4 Stories or Less, 2	108B213 276		Southeast Los Angeles	No	MI	R2RD
Los Angeles	1010 E 43RD ST	90011	5115015008	0.000	0.000	0.158	0.000	Shortfall of Sites	0.155	Low Medium I Residential	R2-1	0	0	0	25.813	0.158		Residential - Double, Duplex, or Two Units - 4 Stories or Less, 2	114A209 277		Southeast Los Angeles	No	MI	R2RD
Los Angeles	4608 WALL ST	90011	5109010005	0.000	0.000	0.158	0.000	Shortfall of Sites	0.161	Low Medium I Residential	R2-1	0	0	0	24.891	0.158		Residential - Double, Duplex, or Two Units - 4 Stories or Less, 2	112-5A205 278		Southeast Los Angeles	No	MI	R2RD
Los Angeles	636 W 77TH ST	90044	6020018010	0.000	0.000	0.158	0.000	Shortfall of Sites	0.161	Low Medium II Residential	RD2-1	0	0	0	24.890	0.158		Residential - Double, Duplex, or Two Units - 4 Stories or Less, 2	099B201 278		South Los Angeles	No	MI	R2RD
Los Angeles	1306 W 85TH ST	90044	6033001011	0.000	0.000	0.158	0.000	Shortfall of Sites	0.131	Low Medium II Residential	RD1.5-1	0	0	0	30.537	0.158		Residential - Double, Duplex, or Two Units - 4 Stories or Less, 2	097-5A197 278		South Los Angeles	No	MI	R2RD
Los Angeles	242 W 92ND ST	90003	6040039007	0.000	0.000	0.158	0.000	Shortfall of Sites	0.124	Low Medium I Residential	R2-1	0	0	0	32.265	0.158		Residential - Double, Duplex, or Two Units - 4 Stories or Less, 2	094-5A203 278		Southeast Los Angeles	No	MI	R2RD
Los Angeles	235 E 102ND ST	90003	6063007029	0.000	0.000	0.158	0.000	Shortfall of Sites	0.127	Low Medium I Residential	R2-1	0	0	0	31.594	0.158		Residential - Double, Duplex, or Two Units - 4 Stories or Less, 2	091-5A205 278		Southeast Los Angeles	No	MI	R2RD
Los Angeles	1212 W 37TH DRIVE	90007	5040013027	0.000	0.000	0.158	0.000	Shortfall of Sites	0.173	Low Medium II Residential	RD2-1-CPIO	0	0	0	23.169	0.158		Residential - Three Units (Any Combination) - 4 Stories or Less, 3	117B197 279		South Los Angeles	No	MI	R2RD

Jurisdiction Name	Site Address/Intersection	5 Digit ZIP Code	Assessor Parcel Number	Very Low-Income	Low-Income	Moderate-Income	Above Moderate-Income	Type of Shortfall	Parcel Size (Acres)	Current General Plan Designation	Current Zoning	Proposed General Plan (GP) Designation	Proposed Zoning	Minimum Density Allowed	Maximum Density Allowed	Total Capacity	Vacant/ Nonvacant	Description of Existing Uses	PIN	Base Density Per Acre	Community Plan Area	Rent Stabalization Ordinance	Income Category	Applicable Rezoning Program (Program informing values in Column Q listed first)
Los Angeles	146 E 88TH PL	90003	6041005037	0.000	0.000	0.158	0.000	Shortfall of Sites	0.120	Low Medium II Residential	RD2-1	0	0	0	33.237	0.158		Residential - Double, Duplex, or Two Units - 4 Stories or Less, 2	096A205 279		Southeast Los Angeles	No	MI	R2RD
Los Angeles	201 W 98TH ST	90003	6053013041	0.000	0.000	0.158	0.000	Shortfall of Sites	0.119	Low Medium I Residential	R2-1	0	0	0	33.506	0.158		Residential - Double, Duplex, or Two Units - 4 Stories or Less, 2	093A203 279		Southeast Los Angeles	No	MI	R2RD
Los Angeles	331 E 116TH PL	90061	6083008029	0.000	0.000	0.158	0.000	Shortfall of Sites	0.129	Low Medium I Residential	R2-1	0	0	0	31.112	0.158		Residential - Double, Duplex, or Two Units - 4 Stories or Less, 2	084B205 279		Southeast Los Angeles	No	MI	R2RD
Los Angeles	214 E 97TH ST	90003	6052014004	0.000	0.000	0.158	0.000	Shortfall of Sites	0.124	Low Medium I Residential	R2-1	0	0	0	32.264	0.158		Residential - Single Family Residence, 2	093A205 280		Southeast Los Angeles	No	MI	R2RD
Los Angeles	1645 E 110TH ST	90059	6069009007	0.000	0.000	0.158	0.000	Shortfall of Sites	0.088	Low Medium I Residential	R2-1	0	0	0	45.276	0.158		Residential - Double, Duplex, or Two Units - 4 Stories or Less, 2	088-5A213 280		Southeast Los Angeles	No	MI	R2RD
Los Angeles	949 E 113TH ST	90059	6072023014	0.000	0.000	0.158	0.000	Shortfall of Sites	0.100	Low Medium I Residential	R2-1	0	0	0	40.145	0.158		Residential - Double, Duplex, or Two Units - 4 Stories or Less, 2	087A209 280		Southeast Los Angeles	No	MI	R2RD
Los Angeles	327 E 116TH PL	90061	6083008028	0.000	0.000	0.158	0.000	Shortfall of Sites	0.145	Low Medium I Residential	R2-1	0	0	0	27.655	0.158		Residential - Double, Duplex, or Two Units - 4 Stories or Less, 2	084B205 280		Southeast Los Angeles	No	MI	R2RD
Los Angeles	900 E 24TH ST	90011	5131022001	0.000	0.000	0.158	0.000	Shortfall of Sites	0.143	Low Medium I Residential	R2-1	0	0	0	27.876	0.158		Residential - Double, Duplex, or Two Units - 4 Stories or Less, 2	120A209 281		Southeast Los Angeles	No	MI	R2RD
Los Angeles	121 W 103RD ST	90003	6053027037	0.000	0.000	0.158	0.000	Shortfall of Sites	0.192	Low Medium I Residential	R2-1	0	0	0	20.816	0.158		Residential - Single Family Residence, 2	091-5A203 281		Southeast Los Angeles	No	MI	R2RD
Los Angeles	1454 E 23RD ST	90011	5119025004	0.000	0.000	0.158	0.000	Shortfall of Sites	0.119	Low Medium I Residential	R2-1	0	0	0	33.490	0.158		Residential - Double, Duplex, or Two Units - 4 Stories or Less, 2	118-5A211 282		Southeast Los Angeles	No	MI	R2RD
Los Angeles	235 E 43RD ST	90011	5113020018	0.000	0.000	0.158	0.000	Shortfall of Sites	0.124	Low Medium I Residential	R2-1	0	0	0	32.266	0.158		Residential - Double, Duplex, or Two Units - 4 Stories or Less, 2	114A205 282		Southeast Los Angeles	No	MI	R2RD
Los Angeles	952 E 43RD ST	90011	5115016001	0.000	0.000	0.158	0.000	Shortfall of Sites	0.186	Low Medium I Residential	R2-1	0	0	0	21.526	0.158		Residential - Four Units (Any Combination) - 4 Stories or Less, 4	114A209 282		Southeast Los Angeles	No	MI	R2RD
Los Angeles	724 W 52ND PL	90037	5001027022	0.000	0.000	0.158	0.000	Shortfall of Sites	0.123	Low Medium I Residential	R2-1	0	0	0	32.465	0.158		Residential - Double, Duplex, or Two Units - 4 Stories or Less, 2	108B201 282		South Los Angeles	No	MI	R2RD
Los Angeles	231 E 107TH ST	90003	6063026019	0.000	0.000	0.158	0.000	Shortfall of Sites	0.119	Low Medium I Residential	R2-1	0	0	0	33.506	0.158		Residential - Double, Duplex, or Two Units - 4 Stories or Less, 2	090A205 282		Southeast Los Angeles	No	MI	R2RD
Los Angeles	728 W 52ND PL	90037	5001027024	0.000	0.000	0.158	0.000	Shortfall of Sites	0.123	Low Medium I Residential	R2-1	0	0	0	32.479	0.158		Residential - Double, Duplex, or Two Units - 4 Stories or Less, 2	108B201 283		South Los Angeles	No	MI	R2RD
Los Angeles	311 E 53RD ST	90011	5109025020	0.000	0.000	0.158	0.000	Shortfall of Sites	0.121	Low Medium I Residential	R2-1	0	0	0	33.104	0.158		Residential - Double, Duplex, or Two Units - 4 Stories or Less, 2	108B205 283		Southeast Los Angeles	No	MI	R2RD
Los Angeles	234 E 68TH ST	90003	6011004021	0.000	0.000	0.158	0.000	Shortfall of Sites	0.124	Low Medium I Residential	R2-1	0	0	0	32.206	0.158		Residential - Double, Duplex, or Two Units - 4 Stories or Less, 2	102B205 283		Southeast Los Angeles	No	MI	R2RD
Los Angeles	117 W 59TH PL	90003	6005012019	0.000	0.000	0.158	0.000	Shortfall of Sites	0.124	Low Medium I Residential	R2-1	0	0	0	32.266	0.158		Residential - Double, Duplex, or Two Units - 4 Stories or Less, 2	105B201 284		Southeast Los Angeles	No	MI	R2RD
Los Angeles	9701 WALL ST	90003	6052003019	0.000	0.000	0.158	0.000	Shortfall of Sites	0.124	Low Medium I Residential	R2-1	0	0	0	32.166	0.158		Residential - Double, Duplex, or Two Units - 4 Stories or Less, 2	093A205 284		Southeast Los Angeles	No	MI	R2RD
Los Angeles	1220 N SYCAMORE AVE	90038	5532009025	0.000	0.000	0.158	0.000	Shortfall of Sites	0.138	Low Medium II Residential	RD1.5-1XL	0	0	0	29.010	0.158		Residential - Four Units (Any Combination) - 4 Stories or Less, 4	144B181 286		Hollywood	No	MI	R2RD
Los Angeles	3307 ESTRADA ST	90023	5190023023	0.000	0.000	0.158	0.000	Shortfall of Sites	0.115	Low Medium II Residential	RD1.5-1-CUGU	0	0	0	34.797	0.158		Residential - Three Units (Any Combination) - 4 Stories or Less, 3	120A225 286		Boyle Heights	No	MI	R2RD
Los Angeles	123 W 59TH PL	90003	6005012020	0.000	0.000	0.158	0.000	Shortfall of Sites	0.124	Low Medium I Residential	R2-1	0	0	0	32.266	0.158		Residential - Double, Duplex, or Two Units - 4 Stories or Less, 2	105B201 286		Southeast Los Angeles	No	MI	R2RD
Los Angeles	225 W 98TH ST	90003	6053013035	0.000	0.000	0.158	0.000	Shortfall of Sites	0.119	Low Medium I Residential	R2-1	0	0	0	33.506	0.158		Residential - Double, Duplex, or Two Units - 4 Stories or Less, 2	093A203 286		Southeast Los Angeles	No	MI	R2RD
Los Angeles	125 W 107TH ST	90003	6074008031	0.000	0.000	0.158	0.000	Shortfall of Sites	0.062	Low Medium I Residential	R2-1	0	0	0	64.529	0.158		Residential - Double, Duplex, or Two Units - 4 Stories or Less, 2	090A203 286		Southeast Los Angeles	No	MI	R2RD
Los Angeles	146 W 110TH ST	90061	6074017015	0.000	0.000	0.158	0.000	Shortfall of Sites	0.122	Low Medium I Residential	R2-1	0	0	0	32.744	0.158		Residential - Double, Duplex, or Two Units - 4 Stories or Less, 2	088-5A203 286		Southeast Los Angeles	No	MI	R2RD
Los Angeles	11407 S SAN PEDRO ST	90061	6083003002	0.000	0.000	0.158	0.000	Shortfall of Sites	0.125	Low Medium I Residential	R2-1	0	0	0	32.091	0.158		Residential - Double, Duplex, or Two Units - 4 Stories or Less, 2	087A205 286		Southeast Los Angeles	No	MI	R2RD
Los Angeles	207 W 88TH PL	90003	6040023024	0.000	0.000	0.158	0.000	Shortfall of Sites	0.115	Low Medium II Residential	RD2-1	0	0	0	34.752	0.158		Residential - Double, Duplex, or Two Units - 4 Stories or Less, 2	096A203 287		Southeast Los Angeles	No	MI	R2RD
Los Angeles	1111 E 113TH ST	90059	6072023020	0.000	0.000	0.158	0.000	Shortfall of Sites	0.100	Low Medium I Residential	R2-1	0	0	0	40.144	0.158		Residential - Double, Duplex, or Two Units - 4 Stories or Less, 2	087A209 287		Southeast Los Angeles	No	MI	R2RD
Los Angeles	2161 S WEST VIEW ST	90016	5062021013	0.000	0.000	0.158	0.000	Shortfall of Sites	0.176	Low Medium II Residential	RD2-1-O	0	0	0	22.709	0.158		Residential - Three Units (Any Combination) - 4 Stories or Less, 3	123B181 288		West Adams - Baldwin Hills - Leimert	No	MI	R2RD
Los Angeles	1458 E 23RD ST	90011	5119025005	0.000	0.000	0.158	0.000	Shortfall of Sites	0.119	Low Medium I Residential	R2-1	0	0	0	33.553	0.158		Residential - Double, Duplex, or Two Units - 4 Stories or Less, 2	118-5A211 288		Southeast Los Angeles	No	MI	R2RD
Los Angeles	210 E 68TH ST	90003	6011004016	0.000	0.000	0.158	0.000	Shortfall of Sites	0.124	Low Medium I Residential	R2-1	0	0	0	32.206	0.158		Residential - Double, Duplex, or Two Units - 4 Stories or Less, 2	102B205 288		Southeast Los Angeles	No	MI	R2RD
Los Angeles	509 BELMONT AVE	90026	5404013010	0.000	0.000	0.158	0.000	Shortfall of Sites	0.123	Low Medium II Residential	RD2-1VL-CDO	0	0	0	32.520	0.158		Residential - Double, Duplex, or Two Units - 4 Stories or Less, 2	138A207 289		Silver Lake - Echo Park - Elysian Valley	No	MI	R2RD
Los Angeles	416 E 27TH ST	90011	5128009011	0.000	0.000	0.158	0.000	Shortfall of Sites	0.115	Low Medium II Residential	RD1.5-1	0	0	0	34.823	0.158		Residential - Double, Duplex, or Two Units - 4 Stories or Less, 2	120A207 289		Southeast Los Angeles	No	MI	R2RD
Los Angeles	245 W 41ST ST	90037	5111022016	0.000	0.000	0.158	0.000	Shortfall of Sites	0.133	Low Medium II Residential	RD2-1	0	0	0	30.008	0.158		Residential - Double, Duplex, or Two Units - 4 Stories or Less, 2	115-5A203 289		Southeast Los Angeles	No	MI	R2RD
Los Angeles	467 E 43RD ST	90011	5113011006	0.000	0.000	0.158	0.000	Shortfall of Sites	0.118	Low Medium I Residential	R2-1	0	0	0	34.031	0.158		Residential - Double, Duplex, or Two Units - 4 Stories or Less, 2	114A207 289		Southeast Los Angeles	No	MI	R2RD
Los Angeles	135 W 59TH PL	90003	6005012023	0.000	0.000	0.158	0.000	Shortfall of Sites	0.124	Low Medium I Residential	R2-1	0	0	0	32.266	0.158		Residential - Double, Duplex, or Two Units - 4 Stories or Less, 2	105B201 289		Southeast Los Angeles	No	MI	R2RD
Los Angeles	206 E 68TH ST	90003	6011004015	0.000	0.000	0.158	0.000	Shortfall of Sites	0.124	Low Medium I Residential	R2-1	0	0	0	32.206	0.158		Residential - Double, Duplex, or Two Units - 4 Stories or Less, 2	102B205 289		Southeast Los Angeles	No	MI	R2RD
Los Angeles	431 N MOUNTAIN VIEW AVE	90026	5157023005	0.000	0.000	0.158	0.000	Shortfall of Sites	0.103	Low Medium II Residential	RD2-1VL	0	0	0	38.817	0.158		Residential - Double, Duplex, or Two Units - 4 Stories or Less, 2	138A207 290		Silver Lake - Echo Park - Elysian Valley	No	MI	R2RD
Los Angeles	4012 MORGAN AVE	90011	5117011005	0.000	0.000	0.158	0.000	Shortfall of Sites	0.124	Low Medium I Residential	R2-1	0	0	0	32.373	0.158		Residential - Double, Duplex, or Two Units - 4 Stories or Less, 2	115-5A213 290		Southeast Los Angeles	No	MI	R2RD
Los Angeles	6808 DENVER AVE	90044	6013019011	0.000	0.000	0.158	0.000	Shortfall of Sites	0.124	Low Medium I Residential	R2-1	0	0	0	32.266	0.158		Residential - Double, Duplex, or Two Units - 4 Stories or Less, 2	102B201 290		South Los Angeles	No	MI	R2RD
Los Angeles	202 E 68TH ST	90003	6011004014	0.000	0.000	0.158	0.000	Shortfall of Sites	0.124	Low Medium I Residential	R2-1	0	0	0	32.206	0.158		Residential - Double, Duplex, or Two Units - 4 Stories or Less, 2	102B205 290		Southeast Los Angeles	No	MI	R2RD
Los Angeles	139 W 107TH ST	90003	6074008028	0.000	0.000	0.158	0.000	Shortfall of Sites	0.056	Low Medium I Residential	R2-1	0	0	0	71.699	0.158		Residential - Double, Duplex, or Two Units - 4 Stories or Less, 2	090A203 290		Southeast Los Angeles	No	MI	R2RD
Los Angeles	824 LAGOON AVE	90744	7416029034	0.000	0.000	0.158	0.000	Shortfall of Sites	0.120	Low Medium II Residential	[Q]RD1.5-1XL-O-CUGU	0	0	0	33.260	0.158		Residential - Double, Duplex, or Two Units - 4 Stories or Less, 2	030B205 290		Wilmington - Harbor City	No	MI	R2RD
Los Angeles	164 E 68TH ST	90003	6011004013	0.000	0.000	0.158	0.000	Shortfall of Sites	0.124	Low Medium I Residential	R2-1	0	0	0	32.206	0.158		Residential - Single Family Residence, 2	102B205 291		Southeast Los Angeles	No	MI	R2RD
Los Angeles	323 E 107TH ST	90003	6063027022	0.000	0.000	0.158	0.000	Shortfall of Sites	0.120	Low Medium I Residential	R2-1	0	0	0	33.423	0.158		Residential - Double, Duplex, or Two Units - 4 Stories or Less, 2	090A205 291		Southeast Los Angeles	No	MI	R2RD
Los Angeles	8923 MENLO AVE	90044	6038020040	0.000	0.000	0.158	0.000	Shortfall of Sites	0.119	Low Medium I Residential	R2-1	0	0	0	33.506	0.158		Residential - Double, Duplex, or Two Units - 4 Stories or Less, 2	096A199 292		South Los Angeles	No	MI	R2RD
Los Angeles	1628 E 46TH ST	90011	5106014024	0.000	0.000	0.158	0.000	Shortfall of Sites	0.136	Low Medium I Residential	R2-1	0	0	0	29.334	0.158		Residential - Double, Duplex, or Two Units - 4 Stories or Less, 2	112-5A213 293		Southeast Los Angeles	No	MI	R2RD
Los Angeles	319 W 53RD STREET	90037	5110033022	0.000	0.000	0.158	0.000	Shortfall of Sites	0.125	Low Medium II Residential	RD2-1	0	0	0	31.981	0.158		Residential - Three Units (Any Combination) - 4 Stories or Less, 3	108B201 293		Southeast Los Angeles	No	MI	R2RD
Los Angeles	876 E 43RD ST	90011	5115016010	0.000	0.000	0.158	0.000	Shortfall of Sites	0.124	Low Medium I Residential	R2-1	0	0	0	32.267	0.158		Residential - Double, Duplex, or Two Units - 4 Stories or Less, 2	114A209 294		Southeast Los Angeles	No	MI	R2RD
Los Angeles	1620 E 46TH ST	90011	5106014007	0.000	0.000	0.158	0.000	Shortfall of Sites	0.122	Low Medium I Residential	R2-1	0	0	0	32.739	0.158		Residential - Double, Duplex, or Two Units - 4 Stories or Less, 2	112-5A213 294		Southeast Los Angeles	No	MI	R2RD
Los Angeles	216 W 110TH ST	90061	6074018005	0.000	0.000	0.158	0.000	Shortfall of Sites	0.122	Low Medium I Residential	R2-1	0	0	0	32.731	0.158		Residential - Double, Duplex, or Two Units - 4 Stories or Less, 2	088-5A203 294		Southeast Los Angeles	No	MI	R2RD
Los Angeles	223 E 116TH PL	90061	6083009021	0.000	0.000	0.158	0.000	Shortfall of Sites	0.128	Low Medium I Residential	R2-1	0	0	0	31.185	0.158		Residential - Double, Duplex, or Two Units - 4 Stories or Less, 2	084B205 294		Southeast Los Angeles	No	MI	R2RD
Los Angeles	2814 MALABAR ST	90033	5178010042	0.000	0.000	0.158	0.000	Shortfall of Sites	0.131	Low Medium II Residential	RD1.5-1-CUGU	0	0	0	30.470	0.158		Residential - Three Units (Any Combination) - 4 Stories or Less, 3	129A227 295		Boyle Heights	No	MI	R2RD
Los Angeles	9300 CLOVIS AVE	90002	6049031034	0.000	0.000	0.158	0.000	Shortfall of Sites	0.070	Low Medium II Residential	RD2-1	0	0	0	57.077	0.158		Residential - Double, Duplex, or Two Units - 4 Stories or Less, 2	094-5A209 295		Southeast Los Angeles	No	MI	R2RD
Los Angeles	11221 WADSWORTH AVE	90059	6072015018	0.000	0.000	0.158	0.000	Shortfall of Sites	0.115	Low Medium I Residential	R2-1	0	0	0	34.846	0.158		Residential - Double, Duplex, or Two Units - 4 Stories or Less, 2	087A209 295		Southeast Los Angeles	No	MI	R2RD
Los Angeles	908 E 52ND PL	90011	5103025026	0.000	0.000	0.158	0.000	Shortfall of Sites	0.105	Low Medium I Residential	R2-1	0	0	0	37.981	0.158		Residential - Double, Duplex, or Two Units - 4 Stories or Less, 2	108B209 296		Southeast Los Angeles	No	MI	R2RD
Los Angeles	159 W 59TH PL	90003	6005012029	0.000	0.000	0.158	0.000	Shortfall of Sites	0.124	Low Medium I Residential	R2-1	0	0	0	32.266	0.158		Residential - Double, Duplex, or Two Units - 4 Stories or Less, 2	105B201 296		Southeast Los Angeles	No	MI	R2RD
Los Angeles	0	0	5107011028	0.000	0.000	0.158	0.000	Shortfall of Sites	0.123	Low Medium I Residential	R2-1	0	0	0	32.424	0.158		Residential - Double, Duplex, or Two Units - 4 Stories or Less, 2	112-5A211 297		Southeast Los Angeles	No	MI	R2RD
Los Angeles	1341 W 53RD ST	90037	5002004008	0.000	0.000	0.158	0.000	Shortfall of Sites	0.123	Low Medium I Residential	R2-1	0	0	0	32.441	0.158		Residential - Double, Duplex, or Two Units - 4 Stories or Less, 2	108B197 297		South Los Angeles	No	MI	R2RD
Los Angeles	3617 TRINITY ST	90011	5121016006	0.000	0.000	0.158	0.000	Shortfall of Sites	0.137	Low Medium I Residential	R2-1	0	0	0	29.181	0.158		Residential - Double, Duplex, or Two Units - 4 Stories or Less, 2	117A205 298		Southeast Los Angeles	No	MI	R2RD
Los Angeles	1140 E 50TH ST	90011	5107027007	0.000	0.000	0.158	0.000	Shortfall of Sites	0.119	Low Medium I Residential	R2-1	0	0	0	33.665	0.158		Residential - Double, Duplex, or Two Units - 4 Stories or Less, 2	111A209 298		Southeast Los Angeles	No	MI	R2RD
Los Angeles	114 W 50TH ST	90037	5110024006	0.000	0.000	0.158	0.000	Shortfall of Sites	0.125	Low Medium I Residential	R2-1	0	0	0	31.882	0.158		Residential - Double, Duplex, or Two Units - 4 Stories or Less, 2	111A203 298		Southeast Los Angeles	No	MI	R2RD
Los Angeles	2800 N GAY ST	90065	5453014021	0.000	0.000	0.158	0.000	Shortfall of Sites	0.131	Low Medium II Residential	RD2-1-CDO-RIO	0	0	0	30.569	0.158		Residential - Double, Duplex, or Two Units - 4 Stories or Less, 2	144A219 299		Northeast Los Angeles	No	MI	R2RD
Los Angeles	1556 W 17TH ST	90006	5056017022	0.000	0.000	0.158	0.000	Shortfall of Sites	0.111	Low Medium II Residential	RD1.5-1	0	0	0	36.031	0.158		Residential - Double, Duplex, or Two Units - 4 Stories or Less, 2	126B197 299		South Los Angeles	No	MI	R2RD
Los Angeles	1134 E 50TH ST	90011	5107027006	0.000	0.000	0.158	0.000	Shortfall of Sites	0.119	Low Medium I Residential	R2-1	0	0	0	33.678	0.158		Residential - Double, Duplex, or Two Units - 4 Stories or Less, 2	111A209 299		Southeast Los Angeles	No	MI	R2RD
Los Angeles	355 E 107TH ST	90003	6063027030	0.000	0.000	0.158	0.000	Shortfall of Sites	0.120	Low Medium I Residential	R2-1	0	0	0	33.448	0.158		Residential - Double, Duplex, or Two Units - 4 Stories or Less, 2	090A205 299		Southeast Los Angeles	No	MI	R2RD
Los Angeles	1128 E 50TH ST	90011	5107027005	0.000	0.000	0.158	0.000	Shortfall of Sites	0.119	Low Medium I Residential	R2-1	0	0	0	33.692	0.158		Residential - Single Family Residence, 2	111A209 300		Southeast Los Angeles	No	MI	R2RD
Los Angeles	1556 E 51ST ST	90011	5106025014	0.000	0.000	0.158	0.000	Shortfall of Sites	0.124	Low Medium I Residential	R2-1	0	0	0	32.265	0.158		Residential - Double, Duplex, or Two Units - 4 Stories or Less, 2	111A213 300		Southeast Los Angeles	No	MI	R2RD
Los Angeles	851 E 75TH ST	90001	6023011020	0.000	0.000	0.158	0.000	Shortfall of Sites	0.117	Low Medium I Residential	R2-1-CPIO	0	0	0	34.163	0.158		Residential - Double, Duplex, or Two Units - 4 Stories or Less, 2	102B209 300		Southeast Los Angeles	No	MI	R2RD
Los Angeles	0	0	6050005032	0.000	0.000	0.158	0.000	Shortfall of Sites	0.090	Low Medium II Residential	RD2-1	0	0	0	44.487	0.158		Residential - Double, Duplex, or Two Units - 4 Stories or Less, 2	094-5A209 300		Southeast Los Angeles	No	MI	R2RD
Los Angeles	1507 E 23RD ST	90011	5118006002	0.000	0.000	0.158	0.000	Shortfall of Sites	0.130	Low Medium II Residential	RD2-1	0	0	0	30.790	0.158		Residential - Double, Duplex, or Two Units - 4 Stories or Less, 2	118-5A211 301		Southeast Los Angeles	No	MI	R2RD
Los Angeles	126 W 50TH ST	90037	5110024009	0.000	0.000	0.158	0.000	Shortfall of Sites	0.125	Low Medium I Residential	R2-1	0	0	0	31.884	0.158		Residential - Double, Duplex, or Two Units - 4 Stories or Less, 2	111A203 301		Southeast Los Angeles	No	MI	R2RD
Los Angeles	116 E 68TH ST	90003	6011004003	0.000	0.000	0.158	0.000	Shortfall of Sites	0.124	Low Medium I Residential	R2-1	0	0	0	32.206	0.158		Residential - Double, Duplex, or Two Units - 4 Stories or Less, 2	102B205 301		Southeast Los Angeles	No	MI	R2RD
Los Angeles	359 E 102ND ST	90003	6063006033	0.000	0.000	0.158	0.000	Shortfall of Sites	0.119	Low Medium I Residential	R2-1	0	0	0	33.581	0.158		Residential - Double, Duplex, or Two Units - 4 Stories or Less, 2	091-5A205 301		Southeast Los Angeles	No	MI	R2RD
Los Angeles	178 W 43RD ST	90037	5111012015	0.000	0.000	0.158	0.000	Shortfall of Sites	0.124	Low Medium I Residential	R2-1	0	0	0	32.255	0.158		Residential - Double, Duplex, or Two Units - 4 Stories or Less, 2	114A203 302		Southeast Los Angeles	No	MI	R2RD
Los Angeles	1719 W 53RD ST	90062	5003012009	0.000	0.000	0.158	0.000	Shortfall of Sites	0.122	Low Medium I Residential	R2-1-CPIO	0	0	0	32.733	0.158		Residential - Double, Duplex, or Two Units - 4 Stories or Less, 2	108B193 302		South Los Angeles	No	MI	R2RD
Los Angeles	922 E 79TH ST	90001	6029004032	0.000	0.000	0.158	0.000	Shortfall of Sites	0.118	Low Medium II Residential	RD2-1	0	0	0	34.030	0.158		Residential - Double, Duplex, or Two Units - 4 Stories or Less, 2	099B209 302		Southeast Los Angeles	No	MI	R2RD
Los Angeles	317 W 103RD ST	90003	6053029009	0.000	0.000	0.158	0.000	Shortfall of Sites	0.186	Low Medium I Residential	R2-1	0	0	0	21.510	0.158		Residential - Double, Duplex, or Two Units - 4 Stories or Less, 2	091-5A203 302		Southeast Los Angeles	No	MI	R2RD
Los Angeles	3424 BELLEVUE AVE	90026	5401009016	0.000	0.000	0.158	0.000	Shortfall of Sites	0.119	Low Medium II Residential	RD2-1VL	0	0	0	33.508	0.158		Residential - Double, Duplex, or Two Units - 4 Stories or Less, 2	141A201 303		Silver Lake - Echo Park - Elysian Valley	No	MI	R2RD
Los Angeles	1673 E 40TH PL	90011	5117011026	0.000	0.000	0.158	0.000	Shortfall of Sites	0.122	Low Medium I Residential	R2-1	0	0	0	32.726	0.158		Residential - Double, Duplex, or Two Units - 4 Stories or Less, 2	115-5A213 303		Southeast Los Angeles	No	MI	R2RD
Los Angeles	858 E 52ND PL	90011	5103025034	0.000	0.000	0.158	0.000	Shortfall of Sites	0.105	Low Medium I Residential	R2-1	0	0	0	38.004	0.158		Residential - Double, Duplex, or Two Units - 4 Stories or Less, 2	108B209 303		Southeast Los Angeles	No	MI	R2RD
Los Angeles	402 W 102ND ST	90003	6054035002	0.000	0.000	0.158	0.000	Shortfall of Sites	0.124	Low Medium I Residential	R2-1	0	0	0	32.265	0.158		Residential - Double, Duplex, or Two Units - 4 Stories or Less, 2	091-5A201 305		South Los Angeles	No	MI	R2RD
Los Angeles	3420 BELLEVUE AVE	90026	5401009014	0.000	0.000	0.158	0.000	Shortfall of Sites	0.119	Low Medium II Residential	RD2-1VL	0	0	0	33.508	0.158		Residential - Double, Duplex, or Two Units - 4 Stories or Less, 2	141A201 307		Silver Lake - Echo Park - Elysian Valley	No	MI	R2RD
Los Angeles	1353 W 60TH ST	90044	6003011022	0.000	0.000	0.158	0.000	Shortfall of Sites	0.138	Low Medium I Residential	R2-1	0	0	0	29.010	0.158		Residential - Double, Duplex, or Two Units - 4 Stories or Less, 2	105B197 307		South Los Angeles	No	MI	R2RD

Jurisdiction Name	Site Address/Intersection	5 Digit ZIP Code	Assessor Parcel Number	Very Low-Income	Low-Income	Moderate-Income	Above Moderate-Income	Type of Shortfall	Parcel Size (Acres)	Current General Plan Designation	Current Zoning	Proposed General Plan (GP) Designation	Proposed Zoning	Minimum Density Allowed	Maximum Density Allowed	Total Capacity	Vacant/ Nonvacant	Description of Existing Uses	PIN	Base Density Per Acre	Community Plan Area	Rent Stabalization Ordinance	Income Category	Applicable Rezoning Program (Program informing values in Column Q listed first)
Los Angeles	10605 AVALON BLVD	90003	6063028030	0.000	0.000	0.158	0.000	Shortfall of Sites	0.142	Low Medium II Residential	RD2-1	0	0	0	28.176	0.158		Residential - Three Units (Any Combination) - 4 Stories or Less, 3	090A207 308		Southeast Los Angeles	No	MI	R2RD
Los Angeles	1206 N SYCAMORE AVE	90038	5532009028	0.000	0.000	0.158	0.000	Shortfall of Sites	0.138	Low Medium II Residential	RD1.5-1XL	0	0	0	29.010	0.158		Residential - Four Units (Any Combination) - 4 Stories or Less, 4	144B181 309		Hollywood	No	MI	R2RD
Los Angeles	815 E 75TH ST	90001	6023011029	0.000	0.000	0.158	0.000	Shortfall of Sites	0.117	Low Medium I Residential	R2-1-CPIO	0	0	0	34.163	0.158		Residential - Double, Duplex, or Two Units - 4 Stories or Less, 2	102B209 309		Southeast Los Angeles	No	MI	R2RD
Los Angeles	645 E 77TH ST	90001	6023024020	0.000	0.000	0.158	0.000	Shortfall of Sites	0.117	Low Medium I Residential	R2-1-CPIO	0	0	0	34.155	0.158		Residential - Double, Duplex, or Two Units - 4 Stories or Less, 2	099B205 309		Southeast Los Angeles	No	MI	R2RD
Los Angeles	1921 GATES ST	90031	5210033029	0.000	0.000	0.158	0.000	Shortfall of Sites	0.071	Low Medium I Residential	RD3-1	0	0	0	56.526	0.158		Residential - Three Units (Any Combination) - 4 Stories or Less, 3	136-5A225 310		Northeast Los Angeles	No	MI	R2RD
Los Angeles	4562 E CATALPA ST	90032	5215022019	0.000	0.000	0.158	0.000	Shortfall of Sites	0.113	Low Medium II Residential	RD2-1	0	0	0	35.278	0.158		Residential - Double, Duplex, or Two Units - 4 Stories or Less, 2	135A231 310		Northeast Los Angeles	No	MI	R2RD
Los Angeles	438 E 46TH ST	90011	5109017009	0.000	0.000	0.158	0.000	Shortfall of Sites	0.140	Low Medium I Residential	R2-1	0	0	0	28.575	0.158		Residential - Double, Duplex, or Two Units - 4 Stories or Less, 2	112-5A205 310		Southeast Los Angeles	No	MI	R2RD
Los Angeles	160 E 111TH ST	90061	6073017001	0.000	0.000	0.158	0.000	Shortfall of Sites	0.120	Low Medium I Residential	R2-1	0	0	0	33.370	0.158		Residential - Double, Duplex, or Two Units - 4 Stories or Less, 2	088-5A205 310		Southeast Los Angeles	No	MI	R2RD
Los Angeles	1232 E 33RD ST	90011	5114027002	0.000	0.000	0.158	0.000	Shortfall of Sites	0.110	Low Medium I Residential	R2-1	0	0	0	36.255	0.158		Residential - Double, Duplex, or Two Units - 4 Stories or Less, 2	117A211 312		Southeast Los Angeles	No	MI	R2RD
Los Angeles	1541 E DENNI ST	90744	7425030021	0.000	0.000	0.158	0.000	Shortfall of Sites	0.224	Low Medium I Residential	[Q]R2-1XL-O-CUGU	0	0	0	17.856	0.158		Residential - Double, Duplex, or Two Units - 4 Stories or Less, 2	033B213 312		Wilmington - Harbor City	No	MI	R2RD
Los Angeles	4643 SATURN ST	90019	5071020012	0.000	0.000	0.158	0.000	Shortfall of Sites	0.161	Low Medium II Residential	RD2-1-O	0	0	0	24.883	0.158		Residential - Double, Duplex, or Two Units - 4 Stories or Less, 2	126B185 313		West Adams - Baldwin Hills - Leimert	No	MI	R2RD
Los Angeles	1168 W 24TH ST	90007	5055021033	0.000	0.000	0.158	0.000	Shortfall of Sites	0.131	Low Medium II Residential	RD2-1-O-CPIO	0	0	0	30.555	0.158		Residential - Double, Duplex, or Two Units - 4 Stories or Less, 2	124-5A201 313		South Los Angeles	No	MI	R2RD
Los Angeles	836 E 79TH ST	90001	6029003032	0.000	0.000	0.158	0.000	Shortfall of Sites	0.115	Low Medium II Residential	RD2-1	0	0	0	34.846	0.158		Residential - Double, Duplex, or Two Units - 4 Stories or Less, 2	099B209 313		Southeast Los Angeles	No	MI	R2RD
Los Angeles	1176 W 24TH ST	90007	5055021032	0.000	0.000	0.158	0.000	Shortfall of Sites	0.131	Low Medium II Residential	RD2-1-O-CPIO	0	0	0	30.422	0.158		Residential - Three Units (Any Combination) - 4 Stories or Less, 3	124-5A201 314		South Los Angeles	No	MI	R2RD
Los Angeles	1511 E 23RD ST	90011	5118006004	0.000	0.000	0.158	0.000	Shortfall of Sites	0.130	Low Medium I Residential	R2-1	0	0	0	30.810	0.158		Residential - Double, Duplex, or Two Units - 4 Stories or Less, 2	118-5A211 314		Southeast Los Angeles	No	MI	R2RD
Los Angeles	515 E 69TH ST	90003	6011011033	0.000	0.000	0.158	0.000	Shortfall of Sites	0.121	Low Medium I Residential	R2-1	0	0	0	32.976	0.158		Residential - Double, Duplex, or Two Units - 4 Stories or Less, 2	102B205 314		Southeast Los Angeles	No	MI	R2RD
Los Angeles	843 E 87TH ST	90002	6042022017	0.000	0.000	0.158	0.000	Shortfall of Sites	0.103	Low Medium I Residential	R2-1	0	0	0	38.950	0.158		Residential - Double, Duplex, or Two Units - 4 Stories or Less, 2	097-5A209 314		Southeast Los Angeles	No	MI	R2RD
Los Angeles	3607 ADAIR ST	90011	5121014002	0.000	0.000	0.158	0.000	Shortfall of Sites	0.124	Low Medium I Residential	R2-1	0	0	0	32.157	0.158		Residential - Double, Duplex, or Two Units - 4 Stories or Less, 2	117A205 315		Southeast Los Angeles	No	MI	R2RD
Los Angeles	724 E IMPERIAL HWY	90059	6072010016	0.000	0.000	0.158	0.000	Shortfall of Sites	0.163	Low Medium II Residential	RD2-1-CPIO	0	0	0	24.561	0.158		Residential - Three Units (Any Combination) - 4 Stories or Less, 3	087A207 315		Southeast Los Angeles	No	MI	R2RD
Los Angeles	722 E 40TH PL	90011	5114007040	0.000	0.000	0.158	0.000	Shortfall of Sites	0.143	Low Medium II Residential	RD2-1	0	0	0	27.896	0.158		Residential - Double, Duplex, or Two Units - 4 Stories or Less, 2	115-5A207 316		Southeast Los Angeles	No	MI	R2RD
Los Angeles	434 E 103RD ST	90003	6063013010	0.000	0.000	0.158	0.000	Shortfall of Sites	0.119	Low Medium I Residential	R2-1	0	0	0	33.635	0.158		Residential - Double, Duplex, or Two Units - 4 Stories or Less, 2	091-5A207 316		Southeast Los Angeles	No	MI	R2RD
Los Angeles	138 E 111TH ST	90061	6073017007	0.000	0.000	0.158	0.000	Shortfall of Sites	0.120	Low Medium I Residential	R2-1	0	0	0	33.378	0.158		Residential - Double, Duplex, or Two Units - 4 Stories or Less, 2	088-5A205 316		Southeast Los Angeles	No	MI	R2RD
Los Angeles	529 N BENTON WAY	90026	5402008010	0.000	0.000	0.158	0.000	Shortfall of Sites	0.072	Low Medium II Residential	RD2-1VL	0	0	0	55.758	0.158		Residential - Three Units (Any Combination) - 4 Stories or Less, 3	139-5A203 317		Silver Lake - Echo Park - Elysian Valley	No	MI	R2RD
Los Angeles	1200 W 24TH ST	90007	5055016028	0.000	0.000	0.158	0.000	Shortfall of Sites	0.135	Low Medium II Residential	RD2-1-CPIO	0	0	0	29.581	0.158		Residential - Double, Duplex, or Two Units - 4 Stories or Less, 2	124-5A201 317		South Los Angeles	No	MI	R2RD
Los Angeles	2905 ALSACE AVE	90016	5049024039	0.000	0.000	0.158	0.000	Shortfall of Sites	0.165	Low Medium II Residential	RD2-1	0	0	0	24.200	0.158		Residential - Three Units (Any Combination) - 4 Stories or Less, 3	120B177 317		West Adams - Baldwin Hills - Leimert	No	MI	R2RD
Los Angeles	0	0	5115015016	0.000	0.000	0.158	0.000	Shortfall of Sites	0.109	Low Medium I Residential	R2-1	0	0	0	36.798	0.158		Residential - Double, Duplex, or Two Units - 4 Stories or Less, 2	114A209 318		Southeast Los Angeles	No	MI	R2RD
Los Angeles	423 E 107TH ST	90003	6063028017	0.000	0.000	0.158	0.000	Shortfall of Sites	0.120	Low Medium I Residential	R2-1	0	0	0	33.445	0.158		Residential - Double, Duplex, or Two Units - 4 Stories or Less, 2	090A207 318		Southeast Los Angeles	No	MI	R2RD
Los Angeles	718 E 43RD ST	90011	5115009001	0.000	0.000	0.158	0.000	Shortfall of Sites	0.118	Low Medium I Residential	R2-1	0	0	0	34.031	0.158		Residential - Double, Duplex, or Two Units - 4 Stories or Less, 2	114A207 319		Southeast Los Angeles	No	MI	R2RD
Los Angeles	211 W 93RD ST	90003	6040039028	0.000	0.000	0.158	0.000	Shortfall of Sites	0.124	Low Medium I Residential	R2-1	0	0	0	32.285	0.158		Residential - Double, Duplex, or Two Units - 4 Stories or Less, 2	094-5A203 319		Southeast Los Angeles	No	MI	R2RD
Los Angeles	1515 E 23RD ST	90011	5118006005	0.000	0.000	0.158	0.000	Shortfall of Sites	0.130	Low Medium I Residential	R2-1	0	0	0	30.820	0.158		Residential - Double, Duplex, or Two Units - 4 Stories or Less, 2	118-5A211 320		Southeast Los Angeles	No	MI	R2RD
Los Angeles	341 W 69TH ST	90003	6012007031	0.000	0.000	0.158	0.000	Shortfall of Sites	0.105	Low Medium I Residential	R2-1	0	0	0	38.210	0.158		Residential - Double, Duplex, or Two Units - 4 Stories or Less, 2	102B201 320		Southeast Los Angeles	No	MI	R2RD
Los Angeles	814 E 79TH ST	90001	6029003031	0.000	0.000	0.158	0.000	Shortfall of Sites	0.115	Low Medium II Residential	RD2-1	0	0	0	34.846	0.158		Residential - Double, Duplex, or Two Units - 4 Stories or Less, 2	099B209 320		Southeast Los Angeles	No	MI	R2RD
Los Angeles	1545 E 56TH ST	90011	5105016025	0.000	0.000	0.158	0.000	Shortfall of Sites	0.122	Low Medium I Residential	R2-1	0	0	0	32.675	0.158		Residential - Double, Duplex, or Two Units - 4 Stories or Less, 2	108B213 322		Southeast Los Angeles	No	MI	R2RD
Los Angeles	465 W 47TH PL	90037	5018035024	0.000	0.000	0.158	0.000	Shortfall of Sites	0.123	Low Medium II Residential	RD2-1	0	0	0	32.546	0.158		Residential - Double, Duplex, or Two Units - 4 Stories or Less, 2	112-5A201 323		South Los Angeles	No	MI	R2RD
Los Angeles	221 W 78TH ST	90003	6031017023	0.000	0.000	0.158	0.000	Shortfall of Sites	0.145	Low Medium I Residential	R2-1	0	0	0	27.656	0.158		Residential - Double, Duplex, or Two Units - 4 Stories or Less, 2	099B201 323		Southeast Los Angeles	No	MI	R2RD
Los Angeles	122 W 103RD ST	90003	6074001011	0.000	0.000	0.158	0.000	Shortfall of Sites	0.130	Low Medium I Residential	R2-1	0	0	0	30.715	0.158		Residential - Double, Duplex, or Two Units - 4 Stories or Less, 2	091-5A203 323		Southeast Los Angeles	No	MI	R2RD
Los Angeles	3722 WALL ST	90011	5121019018	0.000	0.000	0.158	0.000	Shortfall of Sites	0.101	Low Medium I Residential	R2-1	0	0	0	39.599	0.158		Residential - Double, Duplex, or Two Units - 4 Stories or Less, 2	117A205 324		Southeast Los Angeles	No	MI	R2RD
Los Angeles	1351 E 43RD ST	90011	5116004025	0.000	0.000	0.158	0.000	Shortfall of Sites	0.108	Low Medium I Residential	R2-1	0	0	0	36.968	0.158		Residential - Double, Duplex, or Two Units - 4 Stories or Less, 2	114A211 325		Southeast Los Angeles	No	MI	R2RD
Los Angeles	1557 E 56TH ST	90011	5105016033	0.000	0.000	0.158	0.000	Shortfall of Sites	0.077	Low Medium I Residential	R2-1	0	0	0	52.096	0.158		Residential - Double, Duplex, or Two Units - 4 Stories or Less, 2	108B213 325		Southeast Los Angeles	No	MI	R2RD
Los Angeles	16300 S AINSWORTH ST	90247	6120018037	0.000	0.000	0.158	0.000	Shortfall of Sites	0.098	Low Medium II Residential	RD1.5-1	0	0	0	40.898	0.158		Residential - Five or More Units or Apartments (Any Combination) · 4 Stories or Less, 7	069B197 325		Harbor Gateway	No	MI	R2RD
Los Angeles	9314 S HOOVER ST	90044	6039014004	0.000	0.000	0.158	0.000	Shortfall of Sites	0.058	Low Medium II Residential	RD1.5-1	0	0	0	69.003	0.158		Residential - Double, Duplex, or Two Units - 4 Stories or Less, 2	094-5A201 326		South Los Angeles	No	MI	R2RD
Los Angeles	8625 ORCHARD AVE	90044	6038017027	0.000	0.000	0.158	0.000	Shortfall of Sites	0.138	Low Medium II Residential	RD2-1	0	0	0	29.014	0.158		Residential - Double, Duplex, or Two Units - 4 Stories or Less, 2	097-5A199 327		South Los Angeles	No	MI	R2RD
Los Angeles	243 W 93RD ST	90003	6040039019	0.000	0.000	0.158	0.000	Shortfall of Sites	0.124	Low Medium I Residential	R2-1	0	0	0	32.290	0.158		Residential - Double, Duplex, or Two Units - 4 Stories or Less, 2	094-5A203 327		Southeast Los Angeles	No	MI	R2RD
Los Angeles	1814 E 109TH PL	90059	6069007013	0.000	0.000	0.158	0.000	Shortfall of Sites	0.176	Low Medium I Residential	R2-1	0	0	0	22.775	0.158		Residential - Double, Duplex, or Two Units - 4 Stories or Less, 2	088-5A215 328		Southeast Los Angeles	No	MI	R2RD
Los Angeles	1136 E 27TH ST	90011	5119013010	0.000	0.000	0.158	0.000	Shortfall of Sites	0.123	Low Medium I Residential	R2-1	0	0	0	32.576	0.158		Residential - Double, Duplex, or Two Units - 4 Stories or Less, 2	118-5A209 329		Southeast Los Angeles	No	MI	R2RD
Los Angeles	278 E 43RD ST	90011	5113009025	0.000	0.000	0.158	0.000	Shortfall of Sites	0.118	Low Medium II Residential	RD1.5-1	0	0	0	34.031	0.158		Residential - Double, Duplex, or Two Units - 4 Stories or Less, 2	114A205 329		Southeast Los Angeles	No	MI	R2RD
Los Angeles	8871 S SAN PEDRO ST	90003	6041012037	0.000	0.000	0.158	0.000	Shortfall of Sites	0.056	Low Medium II Residential	RD2-1	0	0	0	71.050	0.158		Residential - Double, Duplex, or Two Units - 4 Stories or Less, 2	096A205 330		Southeast Los Angeles	No	MI	R2RD
Los Angeles	1554 W 220TH ST	90501	7346012005	0.000	0.000	0.158	0.000	Shortfall of Sites	0.165	Low Medium I Residential	R2-1	0	0	0	24.196	0.158		Residential - Double, Duplex, or Two Units - 4 Stories or Less, 2	048B193 330		Harbor Gateway	No	MI	R2RD
Los Angeles	519 W 59TH PL	90044	6004030035	0.000	0.000	0.158	0.000	Shortfall of Sites	0.122	Low Medium I Residential	R2-1	0	0	0	32.655	0.158		Residential - Double, Duplex, or Two Units - 4 Stories or Less, 2	105B201 331		South Los Angeles	No	MI	R2RD
Los Angeles	0	0	6048022053	0.000	0.000	0.158	0.000	Shortfall of Sites	0.199	Low Medium I Residential	R2-1	0	0	0	20.051	0.158		Residential - Double, Duplex, or Two Units - 4 Stories or Less, 2	094-5A213 331		Southeast Los Angeles	No	MI	R2RD
Los Angeles	712 S GRANDE VISTA AVE	90023	5186017020	0.000	0.000	0.158	0.000	Shortfall of Sites	0.136	Low Medium I Residential	R2-1-CUGU	0	0	0	29.376	0.158		Residential - Double, Duplex, or Two Units - 4 Stories or Less, 2	123A225 333	21	Boyle Heights	No	MI	R2RD , BH CPU
Los Angeles	875 E 41ST ST	90011	5114009020	0.000	0.000	0.158	0.000	Shortfall of Sites	0.057	Low Medium II Residential	RD2-1	0	0	0	69.695	0.158		Residential - Double, Duplex, or Two Units - 4 Stories or Less, 2	115-5A209 334		Southeast Los Angeles	No	MI	R2RD
Los Angeles	4321 S SAN PEDRO ST	90011	5113019001	0.000	0.000	0.158	0.000	Shortfall of Sites	0.124	Low Medium I Residential	R2-1	0	0	0	32.243	0.158		Residential - Double, Duplex, or Two Units - 4 Stories or Less, 2	114A205 335		Southeast Los Angeles	No	MI	R2RD
Los Angeles	601 W 59TH PL	90044	6004030039	0.000	0.000	0.158	0.000	Shortfall of Sites	0.122	Low Medium I Residential	R2-1	0	0	0	32.680	0.158		Residential - Double, Duplex, or Two Units - 4 Stories or Less, 2	105B201 335		South Los Angeles	No	MI	R2RD
Los Angeles	333 E 69TH ST	90003	6011011052	0.000	0.000	0.158	0.000	Shortfall of Sites	0.125	Low Medium I Residential	R2-1	0	0	0	32.127	0.158		Residential - Double, Duplex, or Two Units - 4 Stories or Less, 2	102B205 335		Southeast Los Angeles	No	MI	R2RD
Los Angeles	425 E 47TH ST	90011	5109017021	0.000	0.000	0.158	0.000	Shortfall of Sites	0.140	Low Medium I Residential	R2-1	0	0	0	28.567	0.158		Residential - Double, Duplex, or Two Units - 4 Stories or Less, 2	112-5A205 336		Southeast Los Angeles	No	MI	R2RD
Los Angeles	611 W 59TH PL	90044	6004030041	0.000	0.000	0.158	0.000	Shortfall of Sites	0.122	Low Medium I Residential	R2-1	0	0	0	32.692	0.158		Residential - Double, Duplex, or Two Units - 4 Stories or Less, 2	105B201 337		South Los Angeles	No	MI	R2RD
Los Angeles	353 W 78TH ST	90003	6031016028	0.000	0.000	0.158	0.000	Shortfall of Sites	0.099	Low Medium I Residential	R2-1	0	0	0	40.586	0.158		Residential - Double, Duplex, or Two Units - 4 Stories or Less, 2	099B201 337		Southeast Los Angeles	No	MI	R2RD
Los Angeles	8629 ORCHARD AVE	90044	6038017028	0.000	0.000	0.158	0.000	Shortfall of Sites	0.138	Low Medium II Residential	RD2-1	0	0	0	29.014	0.158		Residential - Double, Duplex, or Two Units - 4 Stories or Less, 2	097-5A199 337		South Los Angeles	No	MI	R2RD
Los Angeles	473 E 47TH ST	90011	5109016027	0.000	0.000	0.158	0.000	Shortfall of Sites	0.140	Low Medium I Residential	R2-1	0	0	0	28.584	0.158		Residential - Double, Duplex, or Two Units - 4 Stories or Less, 2	112-5A207 338		Southeast Los Angeles	No	MI	R2RD
Los Angeles	5518 COMPTON AVE	90011	5105016032	0.000	0.000	0.158	0.000	Shortfall of Sites	0.131	Low Medium II Residential	RD1.5-1	0	0	0	30.490	0.158		Residential - Double, Duplex, or Two Units - 4 Stories or Less, 2	108B213 338		Southeast Los Angeles	No	MI	R2RD
Los Angeles	843 W 68TH ST	90044	6013010043	0.000	0.000	0.158	0.000	Shortfall of Sites	0.161	Low Medium II Residential	RD2-1	0	0	0	24.863	0.158		Residential - Double, Duplex, or Two Units - 4 Stories or Less, 2	102B197 338		South Los Angeles	No	MI	R2RD
Los Angeles	9308 CLOVIS AVE	90002	6049031033	0.000	0.000	0.158	0.000	Shortfall of Sites	0.099	Low Medium II Residential	RD2-1	0	0	0	40.393	0.158		Residential - Double, Duplex, or Two Units - 4 Stories or Less, 2	094-5A209 338		Southeast Los Angeles	No	MI	R2RD
Los Angeles	139 W 111TH ST	90061	6074017027	0.000	0.000	0.158	0.000	Shortfall of Sites	0.122	Low Medium I Residential	R2-1	0	0	0	32.750	0.158		Residential - Double, Duplex, or Two Units - 4 Stories or Less, 2	088-5A203 338		Southeast Los Angeles	No	MI	R2RD
Los Angeles	3726 WALL ST	90011	5121019019	0.000	0.000	0.158	0.000	Shortfall of Sites	0.101	Low Medium I Residential	R2-1	0	0	0	39.599	0.158		Residential - Double, Duplex, or Two Units - 4 Stories or Less, 2	117A205 340		Southeast Los Angeles	No	MI	R2RD
Los Angeles	910 E 50TH ST	90011	5108014007	0.000	0.000	0.158	0.000	Shortfall of Sites	0.173	Low Medium II Residential	RD2-1	0	0	0	23.138	0.158		Residential - Double, Duplex, or Two Units - 4 Stories or Less, 2	111A209 341		Southeast Los Angeles	No	MI	R2RD
Los Angeles	1009 E 80TH ST	90001	6029004027	0.000	0.000	0.158	0.000	Shortfall of Sites	0.138	Low Medium I Residential	R2-1	0	0	0	29.065	0.158		Residential - Double, Duplex, or Two Units - 4 Stories or Less, 2	099B209 341		Southeast Los Angeles	No	MI	R2RD
Los Angeles	1102 E 113TH ST	90059	6072025007	0.000	0.000	0.158	0.000	Shortfall of Sites	0.100	Low Medium I Residential	R2-1	0	0	0	40.037	0.158		Residential - Double, Duplex, or Two Units - 4 Stories or Less, 2	087A209 341		Southeast Los Angeles	No	MI	R2RD
Los Angeles	1646 E 40TH PL	90011	5117015006	0.000	0.000	0.158	0.000	Shortfall of Sites	0.122	Low Medium I Residential	R2-1	0	0	0	32.839	0.158		Residential - Double, Duplex, or Two Units - 4 Stories or Less, 2	115-5A213 343		Southeast Los Angeles	No	MI	R2RD
Los Angeles	243 E 69TH ST	90003	6011004034	0.000	0.000	0.158	0.000	Shortfall of Sites	0.125	Low Medium I Residential	R2-1	0	0	0	32.108	0.158		Residential - Double, Duplex, or Two Units - 4 Stories or Less, 2	102B205 343		Southeast Los Angeles	No	MI	R2RD
Los Angeles	219 E 93RD ST	90003	6052009017	0.000	0.000	0.158	0.000	Shortfall of Sites	0.118	Low Medium I Residential	R2-1	0	0	0	33.974	0.158		Residential - Double, Duplex, or Two Units - 4 Stories or Less, 2	094-5A205 343		Southeast Los Angeles	No	MI	R2RD
Los Angeles	9427 MAIE AVE	90002	6048022054	0.000	0.000	0.158	0.000	Shortfall of Sites	0.199	Low Medium I Residential	R2-1	0	0	0	20.051	0.158		Residential - Double, Duplex, or Two Units - 4 Stories or Less, 2	094-5A213 343		Southeast Los Angeles	No	MI	R2RD
Los Angeles	1654 E 40TH PL	90011	5117015005	0.000	0.000	0.158	0.000	Shortfall of Sites	0.122	Low Medium I Residential	R2-1	0	0	0	32.824	0.158		Residential - Double, Duplex, or Two Units - 4 Stories or Less, 2	115-5A213 344		Southeast Los Angeles	No	MI	R2RD
Los Angeles	1110 E 113TH ST	90059	6072025034	0.000	0.000	0.158	0.000	Shortfall of Sites	0.100	Low Medium I Residential	R2-1	0	0	0	40.039	0.158		Residential - Double, Duplex, or Two Units - 4 Stories or Less, 2	087A209 344		Southeast Los Angeles	No	MI	R2RD
Los Angeles	5861 ERNEST AVE	90034	5065020018	0.000	0.000	0.158	0.000	Shortfall of Sites	0.115	Low Medium II Residential	RD1.5-1	0	0	0	34.853	0.158		Residential - Three Units (Any Combination) - 4 Stories or Less, 3	123B173 345		West Adams - Baldwin Hills - Leimert	No	MI	R2RD
Los Angeles	531 W 78TH STREET	90044	6020017021	0.000	0.000	0.158	0.000	Shortfall of Sites	0.161	Low Medium II Residential	RD2-1	0	0	0	24.890	0.158		Residential - Double, Duplex, or Two Units - 4 Stories or Less, 2	099B201 345		South Los Angeles	No	MI	R2RD
Los Angeles	206 W 88TH PL	90003	6040026037	0.000	0.000	0.158	0.000	Shortfall of Sites	0.118	Low Medium II Residential	RD2-1	0	0	0	33.993	0.158		Residential - Double, Duplex, or Two Units - 4 Stories or Less, 2	096A203 345		Southeast Los Angeles	No	MI	R2RD
Los Angeles	1112 E 113TH ST	90059	6072025033	0.000	0.000	0.158	0.000	Shortfall of Sites	0.100	Low Medium I Residential	R2-1	0	0	0	40.040	0.158		Residential - Double, Duplex, or Two Units - 4 Stories or Less, 2	087A209 345		Southeast Los Angeles	No	MI	R2RD
Los Angeles	2935 S WEST VIEW ST	90016	5049030024	0.000	0.000	0.158	0.000	Shortfall of Sites	0.119	Low Medium I Residential	R2-1	0	0	0	33.507	0.158		Residential - Single Family Residence, 2	120B181 346		West Adams - Baldwin Hills - Leimert	No	MI	R2RD
Los Angeles	1361 E 33RD ST	90011	5114039017	0.000	0.000	0.158	0.000	Shortfall of Sites	0.128	Low Medium II Residential	RD2-1	0	0	0	31.163	0.158		Residential - Double, Duplex, or Two Units - 4 Stories or Less, 2	117A211 346		Southeast Los Angeles	No	MI	R2RD
Los Angeles	976 E 47TH ST	90011	5108022017	0.000	0.000	0.158	0.000	Shortfall of Sites	0.169	Low Medium I Residential	R2-1	0	0	0	23.649	0.158		Residential - Double, Duplex, or Two Units - 4 Stories or Less, 2	112-5A209 346		Southeast Los Angeles	No	MI	R2RD
Los Angeles	822 E 75TH ST	90001	6023014006	0.000	0.000	0.158	0.000	Shortfall of Sites	0.117	Low Medium I Residential	R2-1-CPIO	0	0	0	34.128	0.158		Residential - Double, Duplex, or Two Units - 4 Stories or Less, 2	102B209 346		Southeast Los Angeles	No	MI	R2RD
Los Angeles	231 E 69TH ST	90003	6011004037	0.000	0.000	0.158	0.000	Shortfall of Sites	0.125	Low Medium I Residential	R2-1	0	0	0	32.104	0.158		Residential - Double, Duplex, or Two Units - 4 Stories or Less, 2	102B205 347		Southeast Los Angeles	No	MI	R2RD

Jurisdiction Name	Site Address/Intersection	5 Digit ZIP Code	Assessor Parcel Number	Very Low-Income	Low-Income	Moderate-Income	Above Moderate-Income	Type of Shortfall	Parcel Size (Acres)	Current General Plan Designation	Current Zoning	Proposed General Plan (GP) Designation	Proposed Zoning	Minimum Density Allowed	Maximum Density Allowed	Total Capacity	Vacant/ Nonvacant	Description of Existing Uses	PIN	Base Density Per Acre	Community Plan Area	Rent Stabalization Ordinance	Income Category	Applicable Rezoning Program (Program informing values in Column Q listed first)
Los Angeles	1118 E 113TH ST	90059	6072025028	0.000	0.000	0.158	0.000	Shortfall of Sites	0.106	Low Medium I Residential	R2-1	0	0	0	37.614	0.158		Residential - Double, Duplex, or Two Units - 4 Stories or Less, 2	087A209 347		Southeast Los Angeles	No	MI	R2RD
Los Angeles	907 E 80TH ST	90001	6029004020	0.000	0.000	0.158	0.000	Shortfall of Sites	0.122	Low Medium I Residential	R2-1	0	0	0	32.672	0.158		Residential - Double, Duplex, or Two Units - 4 Stories or Less, 2	099B209 348		Southeast Los Angeles	No	MI	R2RD
Los Angeles	10217 S GRAND AVE	90003	6054035019	0.000	0.000	0.158	0.000	Shortfall of Sites	0.207	Low Medium I Residential	R2-1	0	0	0	19.284	0.158		Residential - Double, Duplex, or Two Units - 4 Stories or Less, 2	091-5A201 348		South Los Angeles	No	MI	R2RD
Los Angeles	1020 E 20TH ST	90011	5131010011	0.000	0.000	0.158	0.000	Shortfall of Sites	0.138	Low Medium I Residential	R2-1	0	0	0	29.026	0.158		Residential - Double, Duplex, or Two Units - 4 Stories or Less, 2	121-5A209 349		Southeast Los Angeles	No	MI	R2RD
Los Angeles	246 E 47TH ST	90011	5109010034	0.000	0.000	0.158	0.000	Shortfall of Sites	0.124	Low Medium I Residential	R2-1	0	0	0	32.266	0.158		Residential - Double, Duplex, or Two Units - 4 Stories or Less, 2	112-5A205 349		Southeast Los Angeles	No	MI	R2RD
Los Angeles	8632 MENLO AVE	90044	6038022014	0.000	0.000	0.158	0.000	Shortfall of Sites	0.124	Low Medium II Residential	RD2-1	0	0	0	32.237	0.158		Residential - Double, Duplex, or Two Units - 4 Stories or Less, 2	097-5A199 349		South Los Angeles	No	MI	R2RD
Los Angeles	1210 E 43RD ST	90011	5115032026	0.000	0.000	0.158	0.000	Shortfall of Sites	0.139	Low Medium I Residential	R2-1	0	0	0	28.873	0.158		Residential - Single Family Residence, 2	114A211 350		Southeast Los Angeles	No	MI	R2RD
Los Angeles	804 E 75TH ST	90001	6023014002	0.000	0.000	0.158	0.000	Shortfall of Sites	0.117	Low Medium I Residential	R2-1-CPIO	0	0	0	34.129	0.158		Residential - Double, Duplex, or Two Units - 4 Stories or Less, 2	102B209 350		Southeast Los Angeles	No	MI	R2RD
Los Angeles	855 E 80TH ST	90001	6029003029	0.000	0.000	0.158	0.000	Shortfall of Sites	0.122	Low Medium I Residential	R2-1	0	0	0	32.655	0.158		Residential - Double, Duplex, or Two Units - 4 Stories or Less, 2	099B209 351		Southeast Los Angeles	No	MI	R2RD
Los Angeles	316 W 107TH ST	90003	6074012020	0.000	0.000	0.158	0.000	Shortfall of Sites	0.122	Low Medium I Residential	R2-1	0	0	0	32.750	0.158		Residential - Double, Duplex, or Two Units - 4 Stories or Less, 2	090A203 351		Southeast Los Angeles	No	MI	R2RD
Los Angeles	2303 S WEST VIEW ST	90016	5062027019	0.000	0.000	0.158	0.000	Shortfall of Sites	0.148	Low Medium II Residential	RD2-1-O	0	0	0	26.987	0.158		Residential - Three Units (Any Combination) - 4 Stories or Less, 3	123B181 352		West Adams - Baldwin Hills - Leimert	No	MI	R2RD
Los Angeles	5862 DAVID AVE	90034	5065020014	0.000	0.000	0.158	0.000	Shortfall of Sites	0.115	Low Medium II Residential	RD1.5-1	0	0	0	34.838	0.158		Residential - Three Units (Any Combination) - 4 Stories or Less, 3	123B173 352		West Adams - Baldwin Hills - Leimert	No	MI	R2RD
Los Angeles	4507 S NORMANDIE AVE	90037	5016010002	0.000	0.000	0.158	0.000	Shortfall of Sites	0.121	Low Medium II Residential	RD1.5-1	0	0	0	32.988	0.158		Residential - Double, Duplex, or Two Units - 4 Stories or Less, 2	111B193 352		South Los Angeles	No	MI	R2RD
Los Angeles	846 E 87TH ST	90002	6042021027	0.000	0.000	0.158	0.000	Shortfall of Sites	0.117	Low Medium I Residential	R2-1	0	0	0	34.151	0.158		Residential - Double, Duplex, or Two Units - 4 Stories or Less, 2	097-5A209 352		Southeast Los Angeles	No	MI	R2RD
Los Angeles	233 W 111TH ST	90061	6074018018	0.000	0.000	0.158	0.000	Shortfall of Sites	0.115	Low Medium I Residential	R2-1	0	0	0	34.684	0.158		Residential - Double, Duplex, or Two Units - 4 Stories or Less, 2	088-5A203 352		Southeast Los Angeles	No	MI	R2RD
Los Angeles	983 E 34TH ST	90011	5114018003	0.000	0.000	0.158	0.000	Shortfall of Sites	0.103	Low Medium II Residential	RD2-1	0	0	0	38.758	0.158		Residential - Double, Duplex, or Two Units - 4 Stories or Less, 2	117A209 353		Southeast Los Angeles	No	MI	R2RD
Los Angeles	205 E 69TH ST	90003	6011004043	0.000	0.000	0.158	0.000	Shortfall of Sites	0.125	Low Medium I Residential	R2-1	0	0	0	32.097	0.158		Residential - Double, Duplex, or Two Units - 4 Stories or Less, 2	102B205 353		Southeast Los Angeles	No	MI	R2RD
Los Angeles	9316 S FIGUEROA ST	90003	6039005023	0.000	0.000	0.158	0.000	Shortfall of Sites	0.119	Low Medium II Residential	RD2-1	0	0	0	33.506	0.158		Residential - Double, Duplex, or Two Units - 4 Stories or Less, 2	094-5A201 353		South Los Angeles	No	MI	R2RD
Los Angeles	632 W 41ST DR	90037	5019020026	0.000	0.000	0.158	0.000	Shortfall of Sites	0.124	Low Medium II Residential	RD1.5-1	0	0	0	32.198	0.158		Residential - Double, Duplex, or Two Units - 4 Stories or Less, 2	115-5A201 354		South Los Angeles	No	MI	R2RD
Los Angeles	1371 E 33RD ST	90011	5114038004	0.000	0.000	0.158	0.000	Shortfall of Sites	0.128	Low Medium II Residential	RD2-1	0	0	0	31.215	0.158		Residential - Double, Duplex, or Two Units - 4 Stories or Less, 2	117A211 355		Southeast Los Angeles	No	MI	R2RD
Los Angeles	1120 E 53RD ST	90011	5104014012	0.000	0.000	0.158	0.000	Shortfall of Sites	0.117	Low Medium I Residential	R2-1	0	0	0	34.047	0.158		Residential - Double, Duplex, or Two Units - 4 Stories or Less, 2	108B209 355		Southeast Los Angeles	No	MI	R2RD
Los Angeles	1142 E 41ST ST	90011	5115025022	0.000	0.000	0.158	0.000	Shortfall of Sites	0.141	Low Medium I Residential	R2-1	0	0	0	28.334	0.158		Residential - Double, Duplex, or Two Units - 4 Stories or Less, 2	115-5A209 356		Southeast Los Angeles	No	MI	R2RD
Los Angeles	11022 STANFORD AVE	90059	6071007018	0.000	0.000	0.158	0.000	Shortfall of Sites	0.111	Low Medium I Residential	R2-1	0	0	0	36.173	0.158		Residential - Double, Duplex, or Two Units - 4 Stories or Less, 2	088-5A207 356		Southeast Los Angeles	No	MI	R2RD
Los Angeles	371 W 41ST PL	90037	5111005031	0.000	0.000	0.158	0.000	Shortfall of Sites	0.119	Low Medium II Residential	RD2-1	0	0	0	33.479	0.158		Residential - Double, Duplex, or Two Units - 4 Stories or Less, 2	115-5A203 357		Southeast Los Angeles	No	MI	R2RD
Los Angeles	717 W 53RD ST	90037	5001027019	0.000	0.000	0.158	0.000	Shortfall of Sites	0.137	Low Medium I Residential	R2-1	0	0	0	29.191	0.158		Residential - Double, Duplex, or Two Units - 4 Stories or Less, 2	108B201 357		South Los Angeles	No	MI	R2RD
Los Angeles	155 E 69TH ST	90003	6011004047	0.000	0.000	0.158	0.000	Shortfall of Sites	0.125	Low Medium I Residential	R2-1	0	0	0	32.091	0.158		Residential - Double, Duplex, or Two Units - 4 Stories or Less, 2	102B205 357		Southeast Los Angeles	No	MI	R2RD
Los Angeles	831 E 80TH ST	90001	6029003023	0.000	0.000	0.158	0.000	Shortfall of Sites	0.123	Low Medium I Residential	R2-1	0	0	0	32.633	0.158		Residential - Double, Duplex, or Two Units - 4 Stories or Less, 2	099B209 357		Southeast Los Angeles	No	MI	R2RD
Los Angeles	121 E 93RD ST	90003	6052008030	0.000	0.000	0.158	0.000	Shortfall of Sites	0.118	Low Medium I Residential	R2-1	0	0	0	33.829	0.158		Residential - Double, Duplex, or Two Units - 4 Stories or Less, 2	094-5A205 357		Southeast Los Angeles	No	MI	R2RD
Los Angeles	0	0	5119023009	0.000	0.000	0.158	0.000	Shortfall of Sites	0.123	Low Medium I Residential	R2-1	0	0	0	32.485	0.158		Residential - Double, Duplex, or Two Units - 4 Stories or Less, 2	118-5A211 358		Southeast Los Angeles	No	MI	R2RD
Los Angeles	1374 E 50TH ST	90011	5107032003	0.000	0.000	0.158	0.000	Shortfall of Sites	0.115	Low Medium I Residential	R2-1	0	0	0	34.768	0.158		Residential - Double, Duplex, or Two Units - 4 Stories or Less, 2	111A211 358		Southeast Los Angeles	No	MI	R2RD
Los Angeles	754 E 47TH ST	90011	5108008021	0.000	0.000	0.158	0.000	Shortfall of Sites	0.155	Low Medium I Residential	R2-1	0	0	0	25.813	0.158		Residential - Double, Duplex, or Two Units - 4 Stories or Less, 2	112-5A207 359		Southeast Los Angeles	No	MI	R2RD
Los Angeles	138 E 102ND ST	90003	6063009012	0.000	0.000	0.158	0.000	Shortfall of Sites	0.123	Low Medium I Residential	R2-1	0	0	0	32.392	0.158		Residential - Double, Duplex, or Two Units - 4 Stories or Less, 2	091-5A205 359		Southeast Los Angeles	No	MI	R2RD
Los Angeles	11026 STANFORD AVE	90059	6071007017	0.000	0.000	0.158	0.000	Shortfall of Sites	0.111	Low Medium I Residential	R2-1	0	0	0	36.174	0.158		Residential - Double, Duplex, or Two Units - 4 Stories or Less, 2	088-5A207 359		Southeast Los Angeles	No	MI	R2RD
Los Angeles	11419 STANFORD AVE	90059	6072005009	0.000	0.000	0.158	0.000	Shortfall of Sites	0.116	Low Medium I Residential	R2-1	0	0	0	34.616	0.158		Residential - Double, Duplex, or Two Units - 4 Stories or Less, 2	087A207 359		Southeast Los Angeles	No	MI	R2RD
Los Angeles	257 E 43RD PL	90011	5113019022	0.000	0.000	0.158	0.000	Shortfall of Sites	0.124	Low Medium I Residential	R2-1	0	0	0	32.266	0.158		Residential - Double, Duplex, or Two Units - 4 Stories or Less, 2	114A205 361		Southeast Los Angeles	No	MI	R2RD
Los Angeles	1829 E 97TH ST	90002	6048034034	0.000	0.000	0.158	0.000	Shortfall of Sites	0.164	Low Medium II Residential	RD2-1	0	0	0	24.377	0.158		Residential - Double, Duplex, or Two Units - 4 Stories or Less, 2	093A215 361		Southeast Los Angeles	No	MI	R2RD
Los Angeles	806 E 87TH ST	90002	6042021017	0.000	0.000	0.158	0.000	Shortfall of Sites	0.117	Low Medium I Residential	R2-1	0	0	0	34.154	0.158		Residential - Double, Duplex, or Two Units - 4 Stories or Less, 2	097-5A209 362		Southeast Los Angeles	No	MI	R2RD
Los Angeles	734 E 47TH ST	90011	5108008018	0.000	0.000	0.158	0.000	Shortfall of Sites	0.062	Low Medium I Residential	R2-1	0	0	0	64.530	0.158		Residential - Double, Duplex, or Two Units - 4 Stories or Less, 2	112-5A207 363		Southeast Los Angeles	No	MI	R2RD
Los Angeles	5226 S MANHATTAN PL	90062	5005030020	0.000	0.000	0.158	0.000	Shortfall of Sites	0.130	Low Medium I Residential	R2-1	0	0	0	30.698	0.158		Residential - Double, Duplex, or Two Units - 4 Stories or Less, 2	108B193 363		South Los Angeles	No	MI	R2RD
Los Angeles	807 E 80TH ST	90001	6029003017	0.000	0.000	0.158	0.000	Shortfall of Sites	0.123	Low Medium I Residential	R2-1	0	0	0	32.611	0.158		Residential - Double, Duplex, or Two Units - 4 Stories or Less, 2	099B209 363		Southeast Los Angeles	No	MI	R2RD
Los Angeles	802 E 87TH ST	90002	6042021016	0.000	0.000	0.158	0.000	Shortfall of Sites	0.121	Low Medium I Residential	R2-1	0	0	0	33.012	0.158		Residential - Double, Duplex, or Two Units - 4 Stories or Less, 2	097-5A209 363		Southeast Los Angeles	No	MI	R2RD
Los Angeles	146 W 93RD ST	90003	6053001003	0.000	0.000	0.158	0.000	Shortfall of Sites	0.124	Low Medium I Residential	R2-1	0	0	0	32.185	0.158		Residential - Double, Duplex, or Two Units - 4 Stories or Less, 2	094-5A203 363		Southeast Los Angeles	No	MI	R2RD
Los Angeles	982 E 41ST ST	90011	5115023013	0.000	0.000	0.158	0.000	Shortfall of Sites	0.143	Low Medium I Residential	R2-1	0	0	0	27.878	0.158		Residential - Double, Duplex, or Two Units - 4 Stories or Less, 2	115-5A209 364		Southeast Los Angeles	No	MI	R2RD
Los Angeles	1248 E 25TH ST	90011	5119023024	0.000	0.000	0.158	0.000	Shortfall of Sites	0.123	Low Medium I Residential	R2-1	0	0	0	32.627	0.158		Residential - Double, Duplex, or Two Units - 4 Stories or Less, 2	118-5A211 365		Southeast Los Angeles	No	MI	R2RD
Los Angeles	164 W 43RD PL	90037	5111011013	0.000	0.000	0.158	0.000	Shortfall of Sites	0.124	Low Medium I Residential	R2-1	0	0	0	32.266	0.158		Residential - Double, Duplex, or Two Units - 4 Stories or Less, 2	114A203 365		Southeast Los Angeles	No	MI	R2RD
Los Angeles	820 W 53RD ST	90037	5001006005	0.000	0.000	0.158	0.000	Shortfall of Sites	0.118	Low Medium I Residential	R2-1	0	0	0	33.766	0.158		Residential - Double, Duplex, or Two Units - 4 Stories or Less, 2	108B197 365		South Los Angeles	No	MI	R2RD
Los Angeles	1005 E 51ST ST	90011	5108015028	0.000	0.000	0.158	0.000	Shortfall of Sites	0.078	Low Medium II Residential	RD1.5-1	0	0	0	51.488	0.158		Residential - Double, Duplex, or Two Units - 4 Stories or Less, 2	111A209 366		Southeast Los Angeles	No	MI	R2RD
Los Angeles	689 E 115TH ST	90059	6072005010	0.000	0.000	0.158	0.000	Shortfall of Sites	0.187	Low Medium I Residential	R2-1	0	0	0	21.436	0.158		Residential - Double, Duplex, or Two Units - 4 Stories or Less, 2	087A207 366		Southeast Los Angeles	No	MI	R2RD
Los Angeles	326 WELCOME ST	90026	5159020020	0.000	0.000	0.158	0.000	Shortfall of Sites	0.137	Low Medium Residential	RD2-1	0	0	0	29.146	0.158		Residential - Double, Duplex, or Two Units - 4 Stories or Less, 2	136-5A207 368		Westlake	No	MI	R2RD
Los Angeles	528 W 51ST ST	90037	5001032004	0.000	0.000	0.158	0.000	Shortfall of Sites	0.126	Low Medium II Residential	RD2-1	0	0	0	31.654	0.158		Residential - Double, Duplex, or Two Units - 4 Stories or Less, 2	111A201 368		South Los Angeles	No	MI	R2RD
Los Angeles	1334 E 43RD ST	90011	5116005011	0.000	0.000	0.158	0.000	Shortfall of Sites	0.113	Low Medium I Residential	R2-1	0	0	0	35.268	0.158		Residential - Double, Duplex, or Two Units - 4 Stories or Less, 2	114A211 369		Southeast Los Angeles	No	MI	R2RD
Los Angeles	935 W 60TH ST	90044	6004007001	0.000	0.000	0.158	0.000	Shortfall of Sites	0.115	Low Medium I Residential	R2-1	0	0	0	34.823	0.158		Residential - Double, Duplex, or Two Units - 4 Stories or Less, 2	105B197 369		South Los Angeles	No	MI	R2RD
Los Angeles	133 W 99TH ST	90003	6053015054	0.000	0.000	0.158	0.000	Shortfall of Sites	0.120	Low Medium I Residential	R2-1	0	0	0	33.445	0.158		Residential - Single Family Residence, 2	093A203 369		Southeast Los Angeles	No	MI	R2RD
Los Angeles	1620 E 110TH ST	90059	6069010032	0.000	0.000	0.158	0.000	Shortfall of Sites	0.083	Low Medium I Residential	R2-1	0	0	0	48.229	0.158		Residential - Double, Duplex, or Two Units - 4 Stories or Less, 2	088-5A213 369		Southeast Los Angeles	No	MI	R2RD
Los Angeles	198 W 43RD PL	90037	5111010014	0.000	0.000	0.158	0.000	Shortfall of Sites	0.151	Low Medium I Residential	R2-1	0	0	0	26.562	0.158		Residential - Double, Duplex, or Two Units - 4 Stories or Less, 2	114A203 370		Southeast Los Angeles	No	MI	R2RD
Los Angeles	1616 E 47TH ST	90011	5106015003	0.000	0.000	0.158	0.000	Shortfall of Sites	0.129	Low Medium I Residential	R2-1	0	0	0	30.896	0.158		Residential - Double, Duplex, or Two Units - 4 Stories or Less, 2	112-5A213 371		Southeast Los Angeles	No	MI	R2RD
Los Angeles	914 E 41ST ST	90011	5115024016	0.000	0.000	0.158	0.000	Shortfall of Sites	0.143	Low Medium II Residential	RD2-1	0	0	0	27.878	0.158		Residential - Double, Duplex, or Two Units - 4 Stories or Less, 2	115-5A209 372		Southeast Los Angeles	No	MI	R2RD
Los Angeles	145 W 99TH ST	90003	6053015033	0.000	0.000	0.158	0.000	Shortfall of Sites	0.120	Low Medium I Residential	R2-1	0	0	0	33.442	0.158		Residential - Double, Duplex, or Two Units - 4 Stories or Less, 2	093A203 372		Southeast Los Angeles	No	MI	R2RD
Los Angeles	414 E 111TH ST	90061	6073020014	0.000	0.000	0.158	0.000	Shortfall of Sites	0.120	Low Medium I Residential	R2-1	0	0	0	33.351	0.158		Residential - Double, Duplex, or Two Units - 4 Stories or Less, 2	088-5A207 372		Southeast Los Angeles	No	MI	R2RD
Los Angeles	1047 MAHAR AVE	90744	7425033010	0.000	0.000	0.158	0.000	Shortfall of Sites	0.138	Low Medium I Residential	[Q]R2-1XL-O-CUGU	0	0	0	28.998	0.158		Residential - Double, Duplex, or Two Units - 4 Stories or Less, 2	033B213 372		Wilmington - Harbor City	No	MI	R2RD
Los Angeles	1346 E 43RD ST	90011	5116005014	0.000	0.000	0.158	0.000	Shortfall of Sites	0.108	Low Medium I Residential	R2-1	0	0	0	36.869	0.158		Residential - Double, Duplex, or Two Units - 4 Stories or Less, 2	114A211 373		Southeast Los Angeles	No	MI	R2RD
Los Angeles	943 E 53RD ST	90011	5103025013	0.000	0.000	0.158	0.000	Shortfall of Sites	0.106	Low Medium I Residential	R2-1	0	0	0	37.876	0.158		Residential - Double, Duplex, or Two Units - 4 Stories or Less, 2	108B209 373		Southeast Los Angeles	No	MI	R2RD
Los Angeles	114 W 59TH PL	90003	6005015002	0.000	0.000	0.158	0.000	Shortfall of Sites	0.124	Low Medium I Residential	R2-1	0	0	0	32.306	0.158		Residential - Double, Duplex, or Two Units - 4 Stories or Less, 2	105B201 373		Southeast Los Angeles	No	MI	R2RD
Los Angeles	157 W 89TH ST	90003	6040027013	0.000	0.000	0.158	0.000	Shortfall of Sites	0.124	Low Medium I Residential	R2-1	0	0	0	32.264	0.158		Residential - Double, Duplex, or Two Units - 4 Stories or Less, 2	096A203 373		Southeast Los Angeles	No	MI	R2RD
Los Angeles	149 W 99TH ST	90003	6053015032	0.000	0.000	0.158	0.000	Shortfall of Sites	0.120	Low Medium I Residential	R2-1	0	0	0	33.442	0.158		Residential - Double, Duplex, or Two Units - 4 Stories or Less, 2	093A203 373		Southeast Los Angeles	No	MI	R2RD
Los Angeles	1800 W 24TH ST	90018	5058021035	0.000	0.000	0.158	0.000	Shortfall of Sites	0.153	Low Medium II Residential	RD2-1-CPIO	0	0	0	26.197	0.158		Residential - Double, Duplex, or Two Units - 4 Stories or Less, 2	123B193 375		South Los Angeles	No	MI	R2RD
Los Angeles	7051 BAIRD AVE	91335	2126009001	0.000	0.000	0.158	0.000	Shortfall of Sites	0.184	Medium Residential	R2-2-RIO	0	0	0	21.758	0.158		Residential - Double, Duplex, or Two Units - 4 Stories or Less, 2	183B125 377		Reseda - West Van Nuys	No	MI	R2RD
Los Angeles	714 ROSEMONT AVE	90026	5402038027	0.000	0.000	0.158	0.000	Shortfall of Sites	0.120	Low Medium I Residential	RD3-1VL	0	0	0	33.196	0.158		Residential - Double, Duplex, or Two Units - 4 Stories or Less, 2	139-5A205 377		Silver Lake - Echo Park - Elysian Valley	No	MI	R2RD
Los Angeles	5532 FORTUNA ST	90011	5105015021	0.000	0.000	0.158	0.000	Shortfall of Sites	0.110	Low Medium I Residential	R2-1	0	0	0	36.332	0.158		Residential - Double, Duplex, or Two Units - 4 Stories or Less, 2	108B213 377		Southeast Los Angeles	No	MI	R2RD
Los Angeles	727 N ALEXANDRIA AVE	90029	5538007018	0.000	0.000	0.158	0.000	Shortfall of Sites	0.129	Low Medium II Residential	RD2-1XL	0	0	0	31.032	0.158		Residential - Four Units (Any Combination) - 4 Stories or Less, 4	141B197 378		Hollywood	No	MI	R2RD
Los Angeles	847 E 76TH ST	90001	6023014019	0.000	0.000	0.158	0.000	Shortfall of Sites	0.117	Low Medium I Residential	R2-1-CPIO	0	0	0	34.163	0.158		Residential - Double, Duplex, or Two Units - 4 Stories or Less, 2	102B209 378		Southeast Los Angeles	No	MI	R2RD
Los Angeles	4306 HOOPER AVE	0	5116005031	0.000	0.000	0.158	0.000	Shortfall of Sites	0.116	Low Medium II Residential	RD1.5-1	0	0	0	34.337	0.158		Residential - Double, Duplex, or Two Units - 4 Stories or Less, 2	114A211 379		Southeast Los Angeles	No	MI	R2RD
Los Angeles	219 W 89TH ST	90003	6040026006	0.000	0.000	0.158	0.000	Shortfall of Sites	0.124	Low Medium I Residential	R2-1	0	0	0	32.265	0.158		Residential - Double, Duplex, or Two Units - 4 Stories or Less, 2	096A203 379		Southeast Los Angeles	No	MI	R2RD
Los Angeles	1583 E 41ST ST	90011	5117014002	0.000	0.000	0.158	0.000	Shortfall of Sites	0.101	Low Medium I Residential	R2-1	0	0	0	39.583	0.158		Residential - Double, Duplex, or Two Units - 4 Stories or Less, 2	115-5A213 380		Southeast Los Angeles	No	MI	R2RD
Los Angeles	234 W 69TH ST	90003	6012009060	0.000	0.000	0.158	0.000	Shortfall of Sites	0.117	Low Medium I Residential	R2-1	0	0	0	34.064	0.158		Residential - Double, Duplex, or Two Units - 4 Stories or Less, 2	102B201 380		Southeast Los Angeles	No	MI	R2RD
Los Angeles	1000 E 80TH ST	90001	6029005021	0.000	0.000	0.158	0.000	Shortfall of Sites	0.117	Low Medium I Residential	R2-1	0	0	0	34.162	0.158		Residential - Double, Duplex, or Two Units - 4 Stories or Less, 2	099B209 380		Southeast Los Angeles	No	MI	R2RD
Los Angeles	820 E 25TH ST	90011	5131025006	0.000	0.000	0.158	0.000	Shortfall of Sites	0.144	Low Medium I Residential	R2-1	0	0	0	27.873	0.158		Residential - Double, Duplex, or Two Units - 4 Stories or Less, 2	120A209 381		Southeast Los Angeles	No	MI	R2RD
Los Angeles	742 E 31ST ST	90011	5120025011	0.000	0.000	0.158	0.000	Shortfall of Sites	0.124	Low Medium II Residential	RD2-1	0	0	0	32.296	0.158		Residential - Double, Duplex, or Two Units - 4 Stories or Less, 2	118-5A207 381		Southeast Los Angeles	No	MI	R2RD
Los Angeles	500 E 47TH ST	90011	5109019023	0.000	0.000	0.158	0.000	Shortfall of Sites	0.125	Low Medium I Residential	R2-1	0	0	0	32.050	0.158		Residential - Double, Duplex, or Two Units - 4 Stories or Less, 2	112-5A207 381		Southeast Los Angeles	No	MI	R2RD
Los Angeles	225 W 89TH ST	90003	6040026008	0.000	0.000	0.158	0.000	Shortfall of Sites	0.124	Low Medium I Residential	R2-1	0	0	0	32.265	0.158		Residential - Double, Duplex, or Two Units - 4 Stories or Less, 2	096A203 381		Southeast Los Angeles	No	MI	R2RD
Los Angeles	496 E 47TH ST	90011	5109019022	0.000	0.000	0.158	0.000	Shortfall of Sites	0.127	Low Medium I Residential	R2-1	0	0	0	31.599	0.158		Residential - Double, Duplex, or Two Units - 4 Stories or Less, 2	112-5A207 382		Southeast Los Angeles	No	MI	R2RD
Los Angeles	229 W 89TH ST	90003	6040026009	0.000	0.000	0.158	0.000	Shortfall of Sites	0.124	Low Medium I Residential	R2-1	0	0	0	32.265	0.158		Residential - Double, Duplex, or Two Units - 4 Stories or Less, 2	096A203 382		Southeast Los Angeles	No	MI	R2RD
Los Angeles	414 W 107TH ST	90003	6061033004	0.000	0.000	0.158	0.000	Shortfall of Sites	0.122	Low Medium I Residential	R2-1	0	0	0	32.787	0.158		Residential - Double, Duplex, or Two Units - 4 Stories or Less, 2	090A201 382		South Los Angeles	No	MI	R2RD
Los Angeles	5649 WILLOWCREST AVE	91601	2415022015	0.000	0.000	0.158	0.000	Shortfall of Sites	0.136	Low Medium II Residential	RD1.5-1VL	0	0	0	29.483	0.158		Residential - Four Units (Any Combination) - 4 Stories or Less, 4	174B177 384		North Hollywood - Valley Village	No	MI	R2RD
Los Angeles	150 W 59TH PL	90003	6005015009	0.000	0.000	0.158	0.000	Shortfall of Sites	0.124	Low Medium I Residential	R2-1	0	0	0	32.189	0.158		Residential - Double, Duplex, or Two Units - 4 Stories or Less, 2	105B201 384		Southeast Los Angeles	No	MI	R2RD
Los Angeles	225 E 103RD ST	90003	6063010025	0.000	0.000	0.158	0.000	Shortfall of Sites	0.123	Low Medium I Residential	R2-1	0	0	0	32.409	0.158		Residential - Double, Duplex, or Two Units - 4 Stories or Less, 2	091-5A205 384		Southeast Los Angeles	No	MI	R2RD
Los Angeles	819 E 76TH ST	90001	6023014026	0.000	0.000	0.158	0.000	Shortfall of Sites	0.117	Low Medium I Residential	R2-1-CPIO	0	0	0	34.163	0.158		Residential - Double, Duplex, or Two Units - 4 Stories or Less, 2	102B209 385		Southeast Los Angeles	No	MI	R2RD
Los Angeles	4053 TRINITY ST	90011	5113026001	0.000	0.000	0.158	0.000	Shortfall of Sites	0.164	Low Medium I Residential	R2-1	0	0	0	24.455	0.158		Residential - Double, Duplex, or Two Units - 4 Stories or Less, 2	115-5A205 386		Southeast Los Angeles	No	MI	R2RD
Los Angeles	220 W 47TH ST	90037	5110011007	0.000	0.000	0.158	0.000	Shortfall of Sites	0

Jurisdiction Name	Site Address/Intersection	5 Digit ZIP Code	Assessor Parcel Number	Very Low-Income	Low-Income	Moderate-Income	Above Moderate-Income	Type of Shortfall	Parcel Size (Acres)	Current General Plan Designation	Current Zoning	Proposed General Plan (GP) Designation	Proposed Zoning	Minimum Density Allowed	Maximum Density Allowed	Total Capacity	Vacant/ Nonvacant	Description of Existing Uses	PIN	Base Density Per Acre	Community Plan Area	Rent Stabalization Ordinance	Income Category	Applicable Rezoning Program (Program informing values in Column Q listed first)
Los Angeles	501 E 60TH ST	90003	6006027019	0.000	0.000	0.158	0.000	Shortfall of Sites	0.124	Low Medium I Residential	R2-1	0	0	0	32.259	0.158		Residential - Double, Duplex, or Two Units - 4 Stories or Less, 2	105B205 386		Southeast Los Angeles	No	MI	R2RD
Los Angeles	815 E 76TH ST	90001	6023014027	0.000	0.000	0.158	0.000	Shortfall of Sites	0.117	Low Medium I Residential	R2-1-CPIO	0	0	0	34.163	0.158		Residential - Double, Duplex, or Two Units - 4 Stories or Less, 2	102B209 386		Southeast Los Angeles	No	MI	R2RD
Los Angeles	811 E 76TH ST	90001	6023014028	0.000	0.000	0.158	0.000	Shortfall of Sites	0.117	Low Medium I Residential	R2-1-CPIO	0	0	0	34.163	0.158		Residential - Double, Duplex, or Two Units - 4 Stories or Less, 2	102B209 387		Southeast Los Angeles	No	MI	R2RD
Los Angeles	221 E 103RD ST	90003	6063010024	0.000	0.000	0.158	0.000	Shortfall of Sites	0.123	Low Medium I Residential	R2-1	0	0	0	32.408	0.158		Residential - Double, Duplex, or Two Units - 4 Stories or Less, 2	091-5A205 387		Southeast Los Angeles	No	MI	R2RD
Los Angeles	807 E 76TH ST	90001	6023014029	0.000	0.000	0.158	0.000	Shortfall of Sites	0.117	Low Medium I Residential	R2-1-CPIO	0	0	0	34.163	0.158		Residential - Double, Duplex, or Two Units - 4 Stories or Less, 2	102B209 388		Southeast Los Angeles	No	MI	R2RD
Los Angeles	854 E 80TH ST	90001	6029006017	0.000	0.000	0.158	0.000	Shortfall of Sites	0.117	Low Medium I Residential	R2-1	0	0	0	34.163	0.158		Residential - Double, Duplex, or Two Units - 4 Stories or Less, 2	099B209 388		Southeast Los Angeles	No	MI	R2RD
Los Angeles	113 W 94TH ST	90003	6053001019	0.000	0.000	0.158	0.000	Shortfall of Sites	0.126	Low Medium I Residential	R2-1	0	0	0	31.790	0.158		Residential - Double, Duplex, or Two Units - 4 Stories or Less, 2	094-5A203 388		Southeast Los Angeles	No	MI	R2RD
Los Angeles	323 E 103RD ST	90003	6063011023	0.000	0.000	0.158	0.000	Shortfall of Sites	0.118	Low Medium I Residential	R2-1	0	0	0	34.030	0.158		Residential - Double, Duplex, or Two Units - 4 Stories or Less, 2	091-5A205 388		Southeast Los Angeles	No	MI	R2RD
Los Angeles	4050 WOODLAWN AVE	90011	5113028002	0.000	0.000	0.158	0.000	Shortfall of Sites	0.164	Low Medium I Residential	R2-1	0	0	0	24.455	0.158		Residential - Double, Duplex, or Two Units - 4 Stories or Less, 2	115-5A205 389		Southeast Los Angeles	No	MI	R2RD
Los Angeles	850 E 80TH ST	90001	6029006018	0.000	0.000	0.158	0.000	Shortfall of Sites	0.117	Low Medium I Residential	R2-1	0	0	0	34.163	0.158		Residential - Double, Duplex, or Two Units - 4 Stories or Less, 2	099B209 389		Southeast Los Angeles	No	MI	R2RD
Los Angeles	117 W 94TH ST	90003	6053001020	0.000	0.000	0.158	0.000	Shortfall of Sites	0.125	Low Medium I Residential	R2-1	0	0	0	32.093	0.158		Residential - Double, Duplex, or Two Units - 4 Stories or Less, 2	094-5A203 389		Southeast Los Angeles	No	MI	R2RD
Los Angeles	632 E 77TH ST	90001	6023025012	0.000	0.000	0.158	0.000	Shortfall of Sites	0.117	Low Medium I Residential	R2-1-CPIO	0	0	0	34.163	0.158		Residential - Double, Duplex, or Two Units - 4 Stories or Less, 2	099B205 390		Southeast Los Angeles	No	MI	R2RD
Los Angeles	322 W 89TH ST	90003	6040030009	0.000	0.000	0.158	0.000	Shortfall of Sites	0.131	Low Medium I Residential	R2-1	0	0	0	30.459	0.158		Residential - Double, Duplex, or Two Units - 4 Stories or Less, 2	096A203 390		Southeast Los Angeles	No	MI	R2RD
Los Angeles	1250 E 34TH ST	90011	5114028030	0.000	0.000	0.158	0.000	Shortfall of Sites	0.110	Low Medium I Residential	R2-1	0	0	0	36.300	0.158		Residential - Double, Duplex, or Two Units - 4 Stories or Less, 2	117A211 391		Southeast Los Angeles	No	MI	R2RD
Los Angeles	4827 ST ELMO DR	90019	5067009035	0.000	0.000	0.158	0.000	Shortfall of Sites	0.076	Low Medium II Residential	RD1.5-1-O	0	0	0	52.555	0.158		Residential - Four Units (Any Combination) - 4 Stories or Less, 4	126B181 391		West Adams - Baldwin Hills - Leimert	No	MI	R2RD
Los Angeles	838 E 80TH ST	90001	6029006021	0.000	0.000	0.158	0.000	Shortfall of Sites	0.117	Low Medium I Residential	R2-1	0	0	0	34.162	0.158		Residential - Double, Duplex, or Two Units - 4 Stories or Less, 2	099B209 392		Southeast Los Angeles	No	MI	R2RD
Los Angeles	1587 E 48TH ST	90011	5106016022	0.000	0.000	0.158	0.000	Shortfall of Sites	0.137	Low Medium I Residential	R2-1	0	0	0	29.216	0.158		Residential - Double, Duplex, or Two Units - 4 Stories or Less, 2	112-5A213 393		Southeast Los Angeles	No	MI	R2RD
Los Angeles	1379 E 51ST ST	90011	5107032024	0.000	0.000	0.158	0.000	Shortfall of Sites	0.109	Low Medium I Residential	R2-1	0	0	0	36.591	0.158		Residential - Double, Duplex, or Two Units - 4 Stories or Less, 2	111A211 395		Southeast Los Angeles	No	MI	R2RD
Los Angeles	1144 E 51ST ST	90011	5104001006	0.000	0.000	0.158	0.000	Shortfall of Sites	0.133	Low Medium II Residential	RD1.5-1	0	0	0	30.055	0.158		Residential - Double, Duplex, or Two Units - 4 Stories or Less, 2	111A209 395		Southeast Los Angeles	No	MI	R2RD
Los Angeles	1226 W 60TH ST	90044	6003016007	0.000	0.000	0.158	0.000	Shortfall of Sites	0.144	Low Medium I Residential	R2-1	0	0	0	27.852	0.158		Residential - Double, Duplex, or Two Units - 4 Stories or Less, 2	105B197 395		South Los Angeles	No	MI	R2RD
Los Angeles	434 W 103RD ST	90003	6061029008	0.000	0.000	0.158	0.000	Shortfall of Sites	0.208	Low Medium I Residential	R2-1	0	0	0	19.273	0.158		Residential - Double, Duplex, or Two Units - 4 Stories or Less, 2	091-5A201 396		South Los Angeles	No	MI	R2RD
Los Angeles	353 E 60TH ST	90003	6006028002	0.000	0.000	0.158	0.000	Shortfall of Sites	0.124	Low Medium I Residential	R2-1	0	0	0	32.249	0.158		Residential - Double, Duplex, or Two Units - 4 Stories or Less, 2	105B205 397		Southeast Los Angeles	No	MI	R2RD
Los Angeles	138 W 78TH ST	90003	6031019005	0.000	0.000	0.158	0.000	Shortfall of Sites	0.148	Low Medium I Residential	R2-1	0	0	0	27.076	0.158		Residential - Double, Duplex, or Two Units - 4 Stories or Less, 2	099B201 397		Southeast Los Angeles	No	MI	R2RD
Los Angeles	818 E 80TH ST	90001	6029006026	0.000	0.000	0.158	0.000	Shortfall of Sites	0.117	Low Medium I Residential	R2-1	0	0	0	34.163	0.158		Residential - Double, Duplex, or Two Units - 4 Stories or Less, 2	099B209 397		Southeast Los Angeles	No	MI	R2RD
Los Angeles	9705 S WILMINGTON AVE	90002	6048038033	0.000	0.000	0.158	0.000	Shortfall of Sites	0.057	Low Medium I Residential	R2-1	0	0	0	69.698	0.158		Residential - Double, Duplex, or Two Units - 4 Stories or Less, 2	093A215 397		Southeast Los Angeles	No	MI	R2RD
Los Angeles	350 W 69TH ST	90003	6012008049	0.000	0.000	0.158	0.000	Shortfall of Sites	0.082	Low Medium I Residential	R2-1	0	0	0	48.750	0.158		Residential - Double, Duplex, or Two Units - 4 Stories or Less, 2	102B201 398		Southeast Los Angeles	No	MI	R2RD
Los Angeles	1392 W 30TH ST	90007	5040025002	0.000	0.000	0.158	0.000	Shortfall of Sites	0.139	Low Medium I Residential	R2-1-O	0	0	0	28.681	0.158		Residential - Double, Duplex, or Two Units - 4 Stories or Less, 2	120B197 400		South Los Angeles	No	MI	R2RD
Los Angeles	659 E 41ST ST	90011	5114007041	0.000	0.000	0.158	0.000	Shortfall of Sites	0.174	Low Medium II Residential	RD2-1	0	0	0	22.926	0.158		Residential - Double, Duplex, or Two Units - 4 Stories or Less, 2	115-5A207 400		Southeast Los Angeles	No	MI	R2RD
Los Angeles	2927 S RIMPAU BLVD	90016	5049031024	0.000	0.000	0.158	0.000	Shortfall of Sites	0.119	Low Medium I Residential	R2-1	0	0	0	33.510	0.158		Residential - Double, Duplex, or Two Units - 4 Stories or Less, 2	120B181 401		West Adams - Baldwin Hills - Leimert	No	MI	R2RD
Los Angeles	5645 WILLOWCREST AVE	91601	2415022014	0.000	0.000	0.158	0.000	Shortfall of Sites	0.136	Low Medium II Residential	RD1.5-1VL	0	0	0	29.483	0.158		Residential - Four Units (Any Combination) - 4 Stories or Less, 4	174B177 402		North Hollywood - Valley Village	No	MI	R2RD
Los Angeles	320 W 59TH PL	90003	6005004005	0.000	0.000	0.158	0.000	Shortfall of Sites	0.124	Low Medium I Residential	R2-1	0	0	0	32.364	0.158		Residential - Double, Duplex, or Two Units - 4 Stories or Less, 2	105B201 402		Southeast Los Angeles	No	MI	R2RD
Los Angeles	202 W 78TH ST	90003	6031020014	0.000	0.000	0.158	0.000	Shortfall of Sites	0.131	Low Medium I Residential	R2-1	0	0	0	30.460	0.158		Residential - Double, Duplex, or Two Units - 4 Stories or Less, 2	099B201 403		Southeast Los Angeles	No	MI	R2RD
Los Angeles	1208 W 25TH ST	90007	5055015026	0.000	0.000	0.158	0.000	Shortfall of Sites	0.136	Low Medium II Residential	RD1.5-1-CPIO	0	0	0	29.389	0.158		Residential - Double, Duplex, or Two Units - 4 Stories or Less, 2	124-5A201 404		South Los Angeles	No	MI	R2RD
Los Angeles	325 E 60TH ST	90003	6006028009	0.000	0.000	0.158	0.000	Shortfall of Sites	0.124	Low Medium I Residential	R2-1	0	0	0	32.243	0.158		Residential - Double, Duplex, or Two Units - 4 Stories or Less, 2	105B205 404		Southeast Los Angeles	No	MI	R2RD
Los Angeles	817 E 41ST ST	90011	5114008001	0.000	0.000	0.158	0.000	Shortfall of Sites	0.159	Low Medium II Residential	RD2-1	0	0	0	25.233	0.158		Residential - Three Units (Any Combination) - 4 Stories or Less, 3	115-5A207 406		Southeast Los Angeles	No	MI	R2RD
Los Angeles	2836 BOULDER ST	90033	5178010013	0.000	0.000	0.158	0.000	Shortfall of Sites	0.135	Low Medium II Residential	RD1.5-1-CUGU	0	0	0	29.709	0.158		Residential - Three Units (Any Combination) - 4 Stories or Less, 3	129A227 407		Boyle Heights	No	MI	R2RD
Los Angeles	1372 E 21ST ST	90011	5119004008	0.000	0.000	0.158	0.000	Shortfall of Sites	0.132	Low Medium I Residential	R2-1	0	0	0	30.384	0.158		Residential - Double, Duplex, or Two Units - 4 Stories or Less, 2	120A211 407		Southeast Los Angeles	No	MI	R2RD
Los Angeles	5821 DAVID AVE	90034	5065021013	0.000	0.000	0.158	0.000	Shortfall of Sites	0.115	Low Medium II Residential	RD1.5-1	0	0	0	34.846	0.158		Residential - Three Units (Any Combination) - 4 Stories or Less, 3	123B173 409		West Adams - Baldwin Hills - Leimert	No	MI	R2RD
Los Angeles	923 E 41ST PL	90011	5115024003	0.000	0.000	0.158	0.000	Shortfall of Sites	0.144	Low Medium II Residential	RD2-1	0	0	0	27.732	0.158		Residential - Double, Duplex, or Two Units - 4 Stories or Less, 2	115-5A209 409		Southeast Los Angeles	No	MI	R2RD
Los Angeles	1691 E 111TH ST	90059	6069011031	0.000	0.000	0.158	0.000	Shortfall of Sites	0.089	Low Medium I Residential	R2-1	0	0	0	45.006	0.158		, 2	088-5A213 410		Southeast Los Angeles	No	MI	R2RD
Los Angeles	3011 S BUDLONG AVE	90007	5040023019	0.000	0.000	0.158	0.000	Shortfall of Sites	0.154	Low Medium I Residential	R2-1-O	0	0	0	25.971	0.158		Residential - Double, Duplex, or Two Units - 4 Stories or Less, 2	120B197 411		South Los Angeles	No	MI	R2RD
Los Angeles	342 W 53RD ST	90037	5101035022	0.000	0.000	0.158	0.000	Shortfall of Sites	0.125	Low Medium II Residential	RD2-1	0	0	0	32.065	0.158		Residential - Double, Duplex, or Two Units - 4 Stories or Less, 2	108B201 411		Southeast Los Angeles	No	MI	R2RD
Los Angeles	5641 AUCKLAND AVE	91601	2415025027	0.000	0.000	0.158	0.000	Shortfall of Sites	0.127	Low Medium II Residential	RD1.5-1	0	0	0	31.480	0.158		Residential - Three Units (Any Combination) - 4 Stories or Less, 3	174B177 412		North Hollywood - Valley Village	No	MI	R2RD
Los Angeles	9700 GRAHAM AVE	90002	6048027049	0.000	0.000	0.158	0.000	Shortfall of Sites	0.104	Low Medium I Residential	R2-1	0	0	0	38.340	0.158		Residential - Double, Duplex, or Two Units - 4 Stories or Less, 2	093A213 412		Southeast Los Angeles	No	MI	R2RD
Los Angeles	1106 E LANZIT AVE	90059	6072019013	0.000	0.000	0.158	0.000	Shortfall of Sites	0.179	Low Medium I Residential	R2-1	0	0	0	22.335	0.158		Residential - Double, Duplex, or Two Units - 4 Stories or Less, 2	088-5A209 412		Southeast Los Angeles	No	MI	R2RD
Los Angeles	8921 S SAN PEDRO ST	90003	6041011002	0.000	0.000	0.158	0.000	Shortfall of Sites	0.115	Low Medium II Residential	RD2-1	0	0	0	34.846	0.158		Commercial - Parking Lot (Commercial Use Property) - Lots - Patron or Employee - One Story, 2	096A205 413		Southeast Los Angeles	No	MI	R2RD
Los Angeles	1763 W 46TH ST	90062	5016006016	0.000	0.000	0.158	0.000	Shortfall of Sites	0.159	Low Medium I Residential	R2-1	0	0	0	25.136	0.158		Residential - Double, Duplex, or Two Units - 4 Stories or Less, 2	111B193 418		South Los Angeles	No	MI	R2RD
Los Angeles	2310 S SYCAMORE AVE	90016	5062024043	0.000	0.000	0.158	0.000	Shortfall of Sites	0.110	Low Medium II Residential	RD2-1	0	0	0	36.299	0.158		Residential - Three Units (Any Combination) - 4 Stories or Less, 3	123B181 419		West Adams - Baldwin Hills - Leimert	No	MI	R2RD
Los Angeles	203 E 54TH ST	90011	5101011017	0.000	0.000	0.158	0.000	Shortfall of Sites	0.114	Low Medium II Residential	RD2-1	0	0	0	35.128	0.158		Residential - Double, Duplex, or Two Units - 4 Stories or Less, 2	108B205 419		Southeast Los Angeles	No	MI	R2RD
Los Angeles	430 W 59TH PL	90003	6004038008	0.000	0.000	0.158	0.000	Shortfall of Sites	0.140	Low Medium I Residential	R2-1	0	0	0	28.560	0.158		Residential - Double, Duplex, or Two Units - 4 Stories or Less, 2	105B201 419		South Los Angeles	No	MI	R2RD
Los Angeles	836 W 78TH ST	90044	6020014007	0.000	0.000	0.158	0.000	Shortfall of Sites	0.131	Low Medium II Residential	RD1.5-1	0	0	0	30.460	0.158		Residential - Double, Duplex, or Two Units - 4 Stories or Less, 2	099B197 419		South Los Angeles	No	MI	R2RD
Los Angeles	2218 EXPOSITION BLVD	90018	5042008008	0.000	0.000	0.158	0.000	Shortfall of Sites	0.107	Low Medium II Residential	RD2-1	0	0	0	37.284	0.158		Residential - Double, Duplex, or Two Units - 4 Stories or Less, 2	117B189 420		West Adams - Baldwin Hills - Leimert	No	MI	R2RD
Los Angeles	141 W 47TH PL	90037	5110012019	0.000	0.000	0.158	0.000	Shortfall of Sites	0.130	Low Medium I Residential	R2-1	0	0	0	30.849	0.158		Residential - Double, Duplex, or Two Units - 4 Stories or Less, 2	112-5A203 420		Southeast Los Angeles	No	MI	R2RD
Los Angeles	923 E 81ST ST	90001	6029005011	0.000	0.000	0.158	0.000	Shortfall of Sites	0.117	Low Medium I Residential	R2-1	0	0	0	34.150	0.158		Residential - Double, Duplex, or Two Units - 4 Stories or Less, 2	099B209 420		Southeast Los Angeles	No	MI	R2RD
Los Angeles	9715 WILMINGTON AVE	90002	6048038029	0.000	0.000	0.158	0.000	Shortfall of Sites	0.085	Low Medium I Residential	R2-1	0	0	0	47.265	0.158		Residential - Double, Duplex, or Two Units - 4 Stories or Less, 2	093A215 420		Southeast Los Angeles	No	MI	R2RD
Los Angeles	3626 ADAIR ST	90011	5121012019	0.000	0.000	0.158	0.000	Shortfall of Sites	0.110	Low Medium I Residential	R2-1	0	0	0	36.300	0.158		Residential - Double, Duplex, or Two Units - 4 Stories or Less, 2	117A205 421		Southeast Los Angeles	No	MI	R2RD
Los Angeles	159 E 54TH ST	90011	5101011015	0.000	0.000	0.158	0.000	Shortfall of Sites	0.114	Low Medium II Residential	RD2-1	0	0	0	35.128	0.158		Residential - Double, Duplex, or Two Units - 4 Stories or Less, 2	108B205 421		Southeast Los Angeles	No	MI	R2RD
Los Angeles	221 E 60TH ST	90003	6006005026	0.000	0.000	0.158	0.000	Shortfall of Sites	0.118	Low Medium I Residential	R2-1	0	0	0	34.006	0.158		Residential - Double, Duplex, or Two Units - 4 Stories or Less, 2	105B205 421		Southeast Los Angeles	No	MI	R2RD
Los Angeles	419 S LORENA ST	90063	5186009005	0.000	0.000	0.158	0.000	Shortfall of Sites	0.106	Low Medium II Residential	RD1.5-1-CUGU	0	0	0	37.906	0.158		Residential - Double, Duplex, or Two Units - 4 Stories or Less, 2	124-5A227 422		Boyle Heights	No	MI	R2RD
Los Angeles	1261 E 54TH ST	90011	5104013028	0.000	0.000	0.158	0.000	Shortfall of Sites	0.117	Low Medium I Residential	R2-1	0	0	0	34.093	0.158		Residential - Double, Duplex, or Two Units - 4 Stories or Less, 2	108B209 422		Southeast Los Angeles	No	MI	R2RD
Los Angeles	846 W 78TH ST	90044	6020014004	0.000	0.000	0.158	0.000	Shortfall of Sites	0.131	Low Medium II Residential	RD1.5-1	0	0	0	30.459	0.158		Residential - Three Units (Any Combination) - 4 Stories or Less, 3	099B197 422		South Los Angeles	No	MI	R2RD
Los Angeles	915 E 81ST ST	90001	6029005009	0.000	0.000	0.158	0.000	Shortfall of Sites	0.117	Low Medium I Residential	R2-1	0	0	0	34.149	0.158		Residential - Double, Duplex, or Two Units - 4 Stories or Less, 2	099B209 422		Southeast Los Angeles	No	MI	R2RD
Los Angeles	9719 WILMINGTON AVE	90002	6048038030	0.000	0.000	0.158	0.000	Shortfall of Sites	0.085	Low Medium I Residential	R2-1	0	0	0	47.313	0.158		Residential - Double, Duplex, or Two Units - 4 Stories or Less, 2	093A215 423		Southeast Los Angeles	No	MI	R2RD
Los Angeles	224 W 53RD ST	90037	5101033007	0.000	0.000	0.158	0.000	Shortfall of Sites	0.119	Low Medium I Residential	R2-1	0	0	0	33.506	0.158		Residential - Double, Duplex, or Two Units - 4 Stories or Less, 2	108B201 425		Southeast Los Angeles	No	MI	R2RD
Los Angeles	352 W 78TH ST	90003	6031021027	0.000	0.000	0.158	0.000	Shortfall of Sites	0.149	Low Medium I Residential	R2-1	0	0	0	26.854	0.158		Residential - Double, Duplex, or Two Units - 4 Stories or Less, 2	099B201 425		Southeast Los Angeles	No	MI	R2RD
Los Angeles	860 W 78TH ST	90044	6020014001	0.000	0.000	0.158	0.000	Shortfall of Sites	0.131	Low Medium II Residential	RD1.5-1	0	0	0	30.460	0.158		Residential - Three Units (Any Combination) - 4 Stories or Less, 3	099B197 425		South Los Angeles	No	MI	R2RD
Los Angeles	8020 WADSWORTH AVE	90001	6029005006	0.000	0.000	0.158	0.000	Shortfall of Sites	0.139	Low Medium I Residential	R2-1	0	0	0	28.800	0.158		Residential - Double, Duplex, or Two Units - 4 Stories or Less, 2	099B209 425		Southeast Los Angeles	No	MI	R2RD
Los Angeles	115 E 94TH ST	90003	6052007020	0.000	0.000	0.158	0.000	Shortfall of Sites	0.139	Low Medium I Residential	R2-1	0	0	0	28.727	0.158		Residential - Double, Duplex, or Two Units - 4 Stories or Less, 2	094-5A205 425		Southeast Los Angeles	No	MI	R2RD
Los Angeles	137 E 54TH ST	90011	5101012023	0.000	0.000	0.158	0.000	Shortfall of Sites	0.114	Low Medium II Residential	RD2-1	0	0	0	35.128	0.158		Residential - Double, Duplex, or Two Units - 4 Stories or Less, 2	108B205 426		Southeast Los Angeles	No	MI	R2RD
Los Angeles	900 W 78TH ST	90044	6020013017	0.000	0.000	0.158	0.000	Shortfall of Sites	0.131	Low Medium II Residential	RD1.5-1	0	0	0	30.460	0.158		Residential - Double, Duplex, or Two Units - 4 Stories or Less, 2	099B197 426		South Los Angeles	No	MI	R2RD
Los Angeles	1122 W 53RD ST	90037	5002025022	0.000	0.000	0.158	0.000	Shortfall of Sites	0.119	Low Medium I Residential	R2-1	0	0	0	33.700	0.158		Residential - Double, Duplex, or Two Units - 4 Stories or Less, 2	108B197 429		South Los Angeles	No	MI	R2RD
Los Angeles	264 E 43RD PL	90011	5113017012	0.000	0.000	0.158	0.000	Shortfall of Sites	0.129	Low Medium I Residential	R2-1	0	0	0	30.975	0.158		Residential - Double, Duplex, or Two Units - 4 Stories or Less, 2	114A205 430		Southeast Los Angeles	No	MI	R2RD
Los Angeles	244 E 103RD ST	90003	6063015040	0.000	0.000	0.158	0.000	Shortfall of Sites	0.121	Low Medium I Residential	R2-1	0	0	0	33.022	0.158		Residential - Double, Duplex, or Two Units - 4 Stories or Less, 2	091-5A205 430		Southeast Los Angeles	No	MI	R2RD
Los Angeles	1230 E ADAMS BLVD	90011	5119021023	0.000	0.000	0.158	0.000	Shortfall of Sites	0.127	Low Medium II Residential	RD1.5-1	0	0	0	31.394	0.158		Residential - Double, Duplex, or Two Units - 4 Stories or Less, 2	118-5A211 431		Southeast Los Angeles	No	MI	R2RD
Los Angeles	140 E 69TH ST	90003	6011005011	0.000	0.000	0.158	0.000	Shortfall of Sites	0.124	Low Medium I Residential	R2-1	0	0	0	32.206	0.158		Residential - Double, Duplex, or Two Units - 4 Stories or Less, 2	102B205 432		Southeast Los Angeles	No	MI	R2RD
Los Angeles	239 E 94TH ST	90003	6052010021	0.000	0.000	0.158	0.000	Shortfall of Sites	0.107	Low Medium I Residential	R2-1	0	0	0	37.385	0.158		Residential - Double, Duplex, or Two Units - 4 Stories or Less, 2	094-5A205 432		Southeast Los Angeles	No	MI	R2RD
Los Angeles	244 W 53RD ST	90037	5101033012	0.000	0.000	0.158	0.000	Shortfall of Sites	0.119	Low Medium I Residential	R2-1	0	0	0	33.506	0.158		Residential - Double, Duplex, or Two Units - 4 Stories or Less, 2	108B201 435		Southeast Los Angeles	No	MI	R2RD
Los Angeles	823 E 81ST ST	90001	6029006006	0.000	0.000	0.158	0.000	Shortfall of Sites	0.117	Low Medium I Residential	R2-1	0	0	0	34.140	0.158		Residential - Double, Duplex, or Two Units - 4 Stories or Less, 2	099B209 435		Southeast Los Angeles	No	MI	R2RD
Los Angeles	1106 E 114TH ST	90059	6072029015	0.000	0.000	0.158	0.000	Shortfall of Sites	0.118	Low Medium II Residential	RD2-1	0	0	0	33.765	0.158		Residential - Double, Duplex, or Two Units - 4 Stories or Less, 2	087A209 435		Southeast Los Angeles	No	MI	R2RD
Los Angeles	755 E 78TH ST	90001	6023026019	0.000	0.000	0.158	0.000	Shortfall of Sites	0.117	Low Medium I Residential	R2-1	0	0	0	34.157	0.158		Residential - Double, Duplex, or Two Units - 4 Stories or Less, 2	099B205 436		Southeast Los Angeles	No	MI	R2RD

Jurisdiction Name	Site Address/Intersection	5 Digit ZIP Code	Assessor Parcel Number	Very Low-Income	Low-Income	Moderate-Income	Above Moderate-Income	Type of Shortfall	Parcel Size (Acres)	Current General Plan Designation	Current Zoning	Proposed General Plan (GP) Designation	Proposed Zoning	Minimum Density Allowed	Maximum Density Allowed	Total Capacity	Vacant/ Nonvacant	Description of Existing Uses	PIN	Base Density Per Acre	Community Plan Area	Rent Stabalization Ordinance	Income Category	Applicable Rezoning Program (Program informing values in Column Q listed first)
Los Angeles	538 W 78TH ST	90044	6020016006	0.000	0.000	0.158	0.000	Shortfall of Sites	0.164	Low Medium II Residential	RD2-1	0	0	0	24.368	0.158		Residential - Double, Duplex, or Two Units - 4 Stories or Less, 2	099B201 437		South Los Angeles	No	MI	R2RD
Los Angeles	942 W 78TH ST	90044	6020013006	0.000	0.000	0.158	0.000	Shortfall of Sites	0.131	Low Medium II Residential	RD1.5-1	0	0	0	30.460	0.158		Residential - Double, Duplex, or Two Units - 4 Stories or Less, 2	099B197 437		South Los Angeles	No	MI	R2RD
Los Angeles	10730 PAWNEE ST	91352	2404020001	0.000	0.000	0.158	0.000	Shortfall of Sites	0.149	Low Residential	R2-1-CUGU	0	0	0	26.890	0.158		Residential - Double, Duplex, or Two Units - 4 Stories or Less, 2	192B177 438		Sun Valley - La Tuna Canyon	No	MI	R2RD
Los Angeles	215 E 94TH ST	90003	6052010027	0.000	0.000	0.158	0.000	Shortfall of Sites	0.107	Low Medium I Residential	R2-1	0	0	0	37.379	0.158		Residential - Double, Duplex, or Two Units - 4 Stories or Less, 2	094-5A205 438		Southeast Los Angeles	No	MI	R2RD
Los Angeles	1621 E 111TH ST	90059	6069010030	0.000	0.000	0.158	0.000	Shortfall of Sites	0.143	Low Medium I Residential	R2-1	0	0	0	27.888	0.158		Residential - Double, Duplex, or Two Units - 4 Stories or Less, 2	088-5A213 438		Southeast Los Angeles	No	MI	R2RD
Los Angeles	1619 E 111TH ST	90059	6069010040	0.000	0.000	0.158	0.000	Shortfall of Sites	0.089	Low Medium I Residential	R2-1	0	0	0	45.160	0.158		Residential - Double, Duplex, or Two Units - 4 Stories or Less, 2	088-5A213 439		Southeast Los Angeles	No	MI	R2RD
Los Angeles	962 W 46TH ST	90037	5018009009	0.000	0.000	0.158	0.000	Shortfall of Sites	0.153	Low Medium I Residential	RD3-1	0	0	0	26.152	0.158		Residential - Double, Duplex, or Two Units - 4 Stories or Less, 2	111B197 440		South Los Angeles	No	MI	R2RD
Los Angeles	1347 W 60TH PL	90044	6003017022	0.000	0.000	0.158	0.000	Shortfall of Sites	0.144	Low Medium I Residential	R2-1	0	0	0	27.857	0.158		Residential - Double, Duplex, or Two Units - 4 Stories or Less, 2	105B197 440		South Los Angeles	No	MI	R2RD
Los Angeles	137 W 70TH ST	90003	6012009026	0.000	0.000	0.158	0.000	Shortfall of Sites	0.118	Low Medium I Residential	R2-1	0	0	0	33.856	0.158		Residential - Double, Duplex, or Two Units - 4 Stories or Less, 2	102B201 440		Southeast Los Angeles	No	MI	R2RD
Los Angeles	1430 E 43RD PL	90011	5116007011	0.000	0.000	0.158	0.000	Shortfall of Sites	0.086	Low Medium I Residential	R2-1	0	0	0	46.500	0.158		Residential - Double, Duplex, or Two Units - 4 Stories or Less, 2	114A211 441		Southeast Los Angeles	No	MI	R2RD
Los Angeles	145 W 70TH ST	90003	6012009024	0.000	0.000	0.158	0.000	Shortfall of Sites	0.118	Low Medium I Residential	R2-1	0	0	0	33.845	0.158		Residential - Double, Duplex, or Two Units - 4 Stories or Less, 2	102B201 442		Southeast Los Angeles	No	MI	R2RD
Los Angeles	1120 E 94TH ST	90002	6049030032	0.000	0.000	0.158	0.000	Shortfall of Sites	0.115	Low Medium II Residential	RD2-1	0	0	0	34.722	0.158		Residential - Double, Duplex, or Two Units - 4 Stories or Less, 2	094-5A209 442		Southeast Los Angeles	No	MI	R2RD
Los Angeles	3019 S BUDLONG AVE	90007	5040023021	0.000	0.000	0.158	0.000	Shortfall of Sites	0.154	Low Medium I Residential	R2-1-O	0	0	0	25.970	0.158		Residential - Double, Duplex, or Two Units - 4 Stories or Less, 2	120B197 443		South Los Angeles	No	MI	R2RD
Los Angeles	725 E 54TH ST	90011	5103007019	0.000	0.000	0.158	0.000	Shortfall of Sites	0.123	Low Medium I Residential	R2-1	0	0	0	32.647	0.158		Residential - Double, Duplex, or Two Units - 4 Stories or Less, 2	108B205 444		Southeast Los Angeles	No	MI	R2RD
Los Angeles	5616 FORTUNA ST	90011	5105015017	0.000	0.000	0.158	0.000	Shortfall of Sites	0.110	Low Medium I Residential	R2-1	0	0	0	36.331	0.158		Residential - Double, Duplex, or Two Units - 4 Stories or Less, 2	108B213 445		Southeast Los Angeles	No	MI	R2RD
Los Angeles	636 W 78TH ST	90044	6020015010	0.000	0.000	0.158	0.000	Shortfall of Sites	0.164	Low Medium II Residential	RD2-1	0	0	0	24.368	0.158		Residential - Double, Duplex, or Two Units - 4 Stories or Less, 2	099B201 445		South Los Angeles	No	MI	R2RD
Los Angeles	452 S CONCORD ST	90063	5186007076	0.000	0.000	0.158	0.000	Shortfall of Sites	0.126	Low Medium II Residential	R2-1-CUGU	0	0	0	31.816	0.158		Residential - Double, Duplex, or Two Units - 4 Stories or Less, 2	124-5A227 446	21	Boyle Heights	No	MI	R2RD , BH CPU
Los Angeles	1227 W 38TH STREET	90037	5037013030	0.000	0.000	0.158	0.000	Shortfall of Sites	0.079	Low Medium II Residential	RD2-1-CPIO	0	0	0	50.387	0.158		Residential - Double, Duplex, or Two Units - 4 Stories or Less, 2	117B197 448		South Los Angeles	No	MI	R2RD
Los Angeles	1474 E 43RD PL	90011	5116007006	0.000	0.000	0.158	0.000	Shortfall of Sites	0.172	Low Medium I Residential	R2-1	0	0	0	23.254	0.158		Residential - Double, Duplex, or Two Units - 4 Stories or Less, 2	114A211 448		Southeast Los Angeles	No	MI	R2RD
Los Angeles	4339 LIMA ST	90011	5116018032	0.000	0.000	0.158	0.000	Shortfall of Sites	0.123	Low Medium II Residential	RD1.5-1	0	0	0	32.404	0.158		Residential - Double, Duplex, or Two Units - 4 Stories or Less, 2	114A213 448		Southeast Los Angeles	No	MI	R2RD
Los Angeles	1223 W 38TH STREET	90037	5037013031	0.000	0.000	0.158	0.000	Shortfall of Sites	0.122	Low Medium II Residential	RD2-1-CPIO	0	0	0	32.763	0.158		Residential - Double, Duplex, or Two Units - 4 Stories or Less, 2	117B197 450		South Los Angeles	No	MI	R2RD
Los Angeles	1301 E ADAMS BLVD	90011	5118009015	0.000	0.000	0.158	0.000	Shortfall of Sites	0.169	Low Medium II Residential	RD2-1	0	0	0	23.686	0.158		Residential - Double, Duplex, or Two Units - 4 Stories or Less, 2	118-5A211 450		Southeast Los Angeles	No	MI	R2RD
Los Angeles	2216 S PALM GROVE AVE	90016	5061025004	0.000	0.000	0.158	0.000	Shortfall of Sites	0.061	Low Medium II Residential	RD2-1-O	0	0	0	65.661	0.158		Residential - Double, Duplex, or Two Units - 4 Stories or Less, 2	123B181 451		West Adams - Baldwin Hills - Leimert	No	MI	R2RD
Los Angeles	221 W 70TH ST	90003	6012009052	0.000	0.000	0.158	0.000	Shortfall of Sites	0.118	Low Medium I Residential	R2-1	0	0	0	33.789	0.158		Residential - Double, Duplex, or Two Units - 4 Stories or Less, 2	102B201 452		Southeast Los Angeles	No	MI	R2RD
Los Angeles	645 E 78TH ST	90001	6023025021	0.000	0.000	0.158	0.000	Shortfall of Sites	0.117	Low Medium I Residential	R2-1	0	0	0	34.176	0.158		Residential - Double, Duplex, or Two Units - 4 Stories or Less, 2	099B205 452		Southeast Los Angeles	No	MI	R2RD
Los Angeles	1014 E 81ST ST	90001	6029012019	0.000	0.000	0.158	0.000	Shortfall of Sites	0.132	Low Medium I Residential	R2-1	0	0	0	30.367	0.158		Residential - Double, Duplex, or Two Units - 4 Stories or Less, 2	099B209 452		Southeast Los Angeles	No	MI	R2RD
Los Angeles	151 E 99TH ST	90003	6052002020	0.000	0.000	0.158	0.000	Shortfall of Sites	0.117	Low Medium I Residential	R2-1	0	0	0	34.204	0.158		Residential - Double, Duplex, or Two Units - 4 Stories or Less, 2	093A205 452		Southeast Los Angeles	No	MI	R2RD
Los Angeles	346 E 103RD ST	90003	6063014016	0.000	0.000	0.158	0.000	Shortfall of Sites	0.119	Low Medium I Residential	R2-1	0	0	0	33.635	0.158		Residential - Double, Duplex, or Two Units - 4 Stories or Less, 2	091-5A205 452		Southeast Los Angeles	No	MI	R2RD
Los Angeles	225 W 70TH ST	90003	6012009051	0.000	0.000	0.158	0.000	Shortfall of Sites	0.118	Low Medium I Residential	R2-1	0	0	0	33.784	0.158		Residential - Double, Duplex, or Two Units - 4 Stories or Less, 2	102B201 453		Southeast Los Angeles	No	MI	R2RD
Los Angeles	736 W 78TH ST	90044	6020015002	0.000	0.000	0.158	0.000	Shortfall of Sites	0.164	Low Medium II Residential	RD2-1	0	0	0	24.368	0.158		Residential - Double, Duplex, or Two Units - 4 Stories or Less, 2	099B201 453		South Los Angeles	No	MI	R2RD
Los Angeles	1549 E 57TH ST	90011	5105017024	0.000	0.000	0.158	0.000	Shortfall of Sites	0.122	Low Medium II Residential	R2-1	0	0	0	32.764	0.158		Residential - Double, Duplex, or Two Units - 4 Stories or Less, 2	108B213 455		Southeast Los Angeles	No	MI	R2RD
Los Angeles	926 E 81ST ST	90001	6029012022	0.000	0.000	0.158	0.000	Shortfall of Sites	0.117	Low Medium I Residential	R2-1	0	0	0	34.163	0.158		Residential - Double, Duplex, or Two Units - 4 Stories or Less, 2	099B209 455		Southeast Los Angeles	No	MI	R2RD
Los Angeles	350 E 103RD ST	90003	6063014017	0.000	0.000	0.158	0.000	Shortfall of Sites	0.119	Low Medium I Residential	R2-1	0	0	0	33.635	0.158		Residential - Double, Duplex, or Two Units - 4 Stories or Less, 2	091-5A205 455		Southeast Los Angeles	No	MI	R2RD
Los Angeles	629 E 78TH ST	90001	6023025025	0.000	0.000	0.158	0.000	Shortfall of Sites	0.132	Low Medium I Residential	R2-1	0	0	0	30.381	0.158		Residential - Double, Duplex, or Two Units - 4 Stories or Less, 2	099B205 456		Southeast Los Angeles	No	MI	R2RD
Los Angeles	1227 W 60TH PL	90044	6003016021	0.000	0.000	0.158	0.000	Shortfall of Sites	0.144	Low Medium I Residential	R2-1	0	0	0	27.847	0.158		Residential - Double, Duplex, or Two Units - 4 Stories or Less, 2	105B197 457		South Los Angeles	No	MI	R2RD
Los Angeles	704 E 41ST ST	90011	5115002003	0.000	0.000	0.158	0.000	Shortfall of Sites	0.178	Low Medium II Residential	RD2-1	0	0	0	22.480	0.158		Residential - Three Units (Any Combination) - 4 Stories or Less, 3	115-5A207 460		Southeast Los Angeles	No	MI	R2RD
Los Angeles	718 W 53RD ST	90037	5001026026	0.000	0.000	0.158	0.000	Shortfall of Sites	0.125	Low Medium II Residential	R2-1	0	0	0	32.028	0.158		Residential - Double, Duplex, or Two Units - 4 Stories or Less, 2	108B201 461		South Los Angeles	No	MI	R2RD
Los Angeles	817 W 54TH ST	90037	5001006027	0.000	0.000	0.158	0.000	Shortfall of Sites	0.119	Low Medium I Residential	R2-1	0	0	0	33.617	0.158		Residential - Double, Duplex, or Two Units - 4 Stories or Less, 2	108B197 461		South Los Angeles	No	MI	R2RD
Los Angeles	9809 GRAPE ST	90002	6046018029	0.000	0.000	0.158	0.000	Shortfall of Sites	0.155	Low Medium I Residential	R2-1	0	0	0	25.803	0.158		Residential - Double, Duplex, or Two Units - 4 Stories or Less, 2	093A215 465		Southeast Los Angeles	No	MI	R2RD
Los Angeles	1627 S RIDGELEY DR	90019	5064008021	0.000	0.000	0.158	0.000	Shortfall of Sites	0.118	Low Medium II Residential	RD1.5-1	0	0	0	33.876	0.158		Residential - Double, Duplex, or Two Units - 4 Stories or Less, 2	126B177 467		West Adams - Baldwin Hills - Leimert	No	MI	R2RD
Los Angeles	3801 WOODLAWN AVE	90011	5121029025	0.000	0.000	0.158	0.000	Shortfall of Sites	0.124	Low Medium I Residential	R2-1	0	0	0	32.266	0.158		Residential - Double, Duplex, or Two Units - 4 Stories or Less, 2	117A205 468		Southeast Los Angeles	No	MI	R2RD
Los Angeles	834 E 81ST ST	90001	6029011023	0.000	0.000	0.158	0.000	Shortfall of Sites	0.117	Low Medium I Residential	R2-1	0	0	0	34.163	0.158		Residential - Double, Duplex, or Two Units - 4 Stories or Less, 2	099B209 468		Southeast Los Angeles	No	MI	R2RD
Los Angeles	632 E 41ST ST	90011	5115002011	0.000	0.000	0.158	0.000	Shortfall of Sites	0.178	Low Medium II Residential	RD2-1	0	0	0	22.482	0.158		Residential - Double, Duplex, or Two Units - 4 Stories or Less, 2	115-5A207 469		Southeast Los Angeles	No	MI	R2RD
Los Angeles	851 W 54TH ST	90037	5001006018	0.000	0.000	0.158	0.000	Shortfall of Sites	0.119	Low Medium I Residential	R2-1	0	0	0	33.616	0.158		Residential - Double, Duplex, or Two Units - 4 Stories or Less, 2	108B197 470		South Los Angeles	No	MI	R2RD
Los Angeles	6918 S GRAND AVE	90003	6012008048	0.000	0.000	0.158	0.000	Shortfall of Sites	0.118	Low Medium I Residential	R2-1	0	0	0	33.763	0.158		Residential - Double, Duplex, or Two Units - 4 Stories or Less, 2	102B201 473		Southeast Los Angeles	No	MI	R2RD
Los Angeles	146 E 94TH ST	90003	6052006019	0.000	0.000	0.158	0.000	Shortfall of Sites	0.116	Low Medium I Residential	R2-1	0	0	0	34.593	0.158		Residential - Double, Duplex, or Two Units - 4 Stories or Less, 2	094-5A205 473		Southeast Los Angeles	No	MI	R2RD
Los Angeles	810 E 81ST ST	90001	6029011029	0.000	0.000	0.158	0.000	Shortfall of Sites	0.117	Low Medium I Residential	R2-1	0	0	0	34.163	0.158		Residential - Double, Duplex, or Two Units - 4 Stories or Less, 2	099B209 475		Southeast Los Angeles	No	MI	R2RD
Los Angeles	134 E 94TH ST	90003	6052006016	0.000	0.000	0.158	0.000	Shortfall of Sites	0.116	Low Medium I Residential	R2-1	0	0	0	34.535	0.158		Residential - Double, Duplex, or Two Units - 4 Stories or Less, 2	094-5A205 476		Southeast Los Angeles	No	MI	R2RD
Los Angeles	135 W 79TH ST	90003	6031019020	0.000	0.000	0.158	0.000	Shortfall of Sites	0.148	Low Medium I Residential	R2-1	0	0	0	27.076	0.158		Residential - Double, Duplex, or Two Units - 4 Stories or Less, 2	099B201 478		Southeast Los Angeles	No	MI	R2RD
Los Angeles	16525 S HOOVER ST	90247	6121006021	0.000	0.000	0.158	0.000	Shortfall of Sites	0.132	Low Medium II Residential	R2-1	0	0	0	30.328	0.158		Residential - Double, Duplex, or Two Units - 4 Stories or Less, 2	069B197 478		Harbor Gateway	No	MI	R2RD
Los Angeles	2308 S RIMPAU BLVD	90016	5061019010	0.000	0.000	0.158	0.000	Shortfall of Sites	0.132	Low Medium II Residential	RD2-1-O	0	0	0	30.313	0.158		Residential - Four Units (Any Combination) - 4 Stories or Less, 4	123B181 479		West Adams - Baldwin Hills - Leimert	No	MI	R2RD
Los Angeles	838 W 60TH ST	90044	6004009021	0.000	0.000	0.158	0.000	Shortfall of Sites	0.119	Low Medium I Residential	R2-1	0	0	0	33.513	0.158		Residential - Double, Duplex, or Two Units - 4 Stories or Less, 2	105B197 480		South Los Angeles	No	MI	R2RD
Los Angeles	9818 ANZAC AVE	90002	6046018011	0.000	0.000	0.158	0.000	Shortfall of Sites	0.155	Low Medium I Residential	R2-1	0	0	0	25.803	0.158		Residential - Double, Duplex, or Two Units - 4 Stories or Less, 2	093A215 480		Southeast Los Angeles	No	MI	R2RD
Los Angeles	115 W 54TH ST	90037	5101034026	0.000	0.000	0.158	0.000	Shortfall of Sites	0.124	Low Medium I Residential	R2-1	0	0	0	32.243	0.158		Residential - Double, Duplex, or Two Units - 4 Stories or Less, 2	108B201 482		Southeast Los Angeles	No	MI	R2RD
Los Angeles	211 W 60TH ST	90003	6005014018	0.000	0.000	0.158	0.000	Shortfall of Sites	0.124	Low Medium I Residential	R2-1	0	0	0	32.266	0.158		Residential - Double, Duplex, or Two Units - 4 Stories or Less, 2	105B201 482		Southeast Los Angeles	No	MI	R2RD
Los Angeles	153 W 79TH ST	90003	6031019024	0.000	0.000	0.158	0.000	Shortfall of Sites	0.148	Low Medium I Residential	R2-1	0	0	0	27.076	0.158		Residential - Double, Duplex, or Two Units - 4 Stories or Less, 2	099B201 482		Southeast Los Angeles	No	MI	R2RD
Los Angeles	119 W 54TH ST	90037	5101034025	0.000	0.000	0.158	0.000	Shortfall of Sites	0.124	Low Medium I Residential	R2-1	0	0	0	32.239	0.158		Residential - Double, Duplex, or Two Units - 4 Stories or Less, 2	108B201 483		Southeast Los Angeles	No	MI	R2RD
Los Angeles	159 W 79TH ST	90003	6031019025	0.000	0.000	0.158	0.000	Shortfall of Sites	0.148	Low Medium I Residential	R2-1	0	0	0	27.076	0.158		Residential - Double, Duplex, or Two Units - 4 Stories or Less, 2	099B201 483		Southeast Los Angeles	No	MI	R2RD
Los Angeles	727 W 165TH PL	90247	6121006016	0.000	0.000	0.158	0.000	Shortfall of Sites	0.138	Low Medium II Residential	R2-1	0	0	0	29.038	0.158		Residential - Double, Duplex, or Two Units - 4 Stories or Less, 2	069B197 483		Harbor Gateway	No	MI	R2RD
Los Angeles	868 E 53RD ST	90011	5103022005	0.000	0.000	0.158	0.000	Shortfall of Sites	0.106	Low Medium I Residential	R2-1	0	0	0	37.573	0.158		Residential - Double, Duplex, or Two Units - 4 Stories or Less, 2	108B209 485		Southeast Los Angeles	No	MI	R2RD
Los Angeles	124 E 54TH ST	90011	5101014027	0.000	0.000	0.158	0.000	Shortfall of Sites	0.120	Low Medium II Residential	RD1.5-1	0	0	0	33.364	0.158		Residential - Double, Duplex, or Two Units - 4 Stories or Less, 2	108B205 488		Southeast Los Angeles	No	MI	R2RD
Los Angeles	718 N KINGSLEY DR	90029	5535036022	0.000	0.000	0.158	0.000	Shortfall of Sites	0.134	Low Medium II Residential	RD1.5-1XL	0	0	0	29.792	0.158		Residential - Three Units (Any Combination) - 4 Stories or Less, 3	141B193 489		Hollywood	No	MI	R2RD
Los Angeles	1739 W 60TH PL	90047	6002016016	0.000	0.000	0.158	0.000	Shortfall of Sites	0.139	Low Medium I Residential	R2-1	0	0	0	28.768	0.158		Residential - Double, Duplex, or Two Units - 4 Stories or Less, 2	105B193 493		South Los Angeles	No	MI	R2RD
Los Angeles	1009 E 82ND ST	90001	6029012015	0.000	0.000	0.158	0.000	Shortfall of Sites	0.132	Low Medium I Residential	R2-1	0	0	0	30.373	0.158		Residential - Single Family Residence, 2	099B209 494		Southeast Los Angeles	No	MI	R2RD
Los Angeles	754 E 54TH ST	90011	5103010005	0.000	0.000	0.158	0.000	Shortfall of Sites	0.122	Low Medium I Residential	R2-1	0	0	0	32.847	0.158		Residential - Double, Duplex, or Two Units - 4 Stories or Less, 2	108B205 496		Southeast Los Angeles	No	MI	R2RD
Los Angeles	740 E 54TH ST	90011	5103010007	0.000	0.000	0.158	0.000	Shortfall of Sites	0.122	Low Medium I Residential	R2-1	0	0	0	32.848	0.158		Residential - Double, Duplex, or Two Units - 4 Stories or Less, 2	108B205 498		Southeast Los Angeles	No	MI	R2RD
Los Angeles	5326 LATHAM ST	90011	5104011007	0.000	0.000	0.158	0.000	Shortfall of Sites	0.172	Low Medium I Residential	R2-1	0	0	0	23.231	0.158		Residential - Double, Duplex, or Two Units - 4 Stories or Less, 2	108B209 502		Southeast Los Angeles	No	MI	R2RD
Los Angeles	425 W 60TH ST	90003	6004038013	0.000	0.000	0.158	0.000	Shortfall of Sites	0.124	Low Medium I Residential	R2-1	0	0	0	32.217	0.158		Residential - Double, Duplex, or Two Units - 4 Stories or Less, 2	105B201 504		South Los Angeles	No	MI	R2RD
Los Angeles	0	0	7425013021	0.000	0.000	0.158	0.000	Shortfall of Sites	0.129	Low Medium I Residential	[Q]R2-1XL-O-CUGU	0	0	0	31.110	0.158		Residential - Double, Duplex, or Two Units - 4 Stories or Less - Vacant Land, 2	033B209 504		Wilmington - Harbor City	No	MI	R2RD
Los Angeles	5400 LATHAM ST	90011	5104011008	0.000	0.000	0.158	0.000	Shortfall of Sites	0.172	Low Medium I Residential	R2-1	0	0	0	23.231	0.158		Residential - Double, Duplex, or Two Units - 4 Stories or Less, 2	108B209 506		Southeast Los Angeles	No	MI	R2RD
Los Angeles	686 E 54TH ST	90011	5103009002	0.000	0.000	0.158	0.000	Shortfall of Sites	0.122	Low Medium I Residential	R2-1	0	0	0	32.848	0.158		Residential - Double, Duplex, or Two Units - 4 Stories or Less, 2	108B205 507		Southeast Los Angeles	No	MI	R2RD
Los Angeles	6927 ESTRELLA AVE	90044	6013021032	0.000	0.000	0.158	0.000	Shortfall of Sites	0.124	Low Medium I Residential	R2-1	0	0	0	32.265	0.158		Residential - Double, Duplex, or Two Units - 4 Stories or Less, 2	102B201 507		South Los Angeles	No	MI	R2RD
Los Angeles	3105 WALTON AVE	90007	5040024013	0.000	0.000	0.158	0.000	Shortfall of Sites	0.143	Low Medium II Residential	RD2-1-O	0	0	0	27.878	0.158		Residential - Three Units (Any Combination) - 4 Stories or Less, 3	120B197 510		South Los Angeles	No	MI	R2RD
Los Angeles	4518 CIMARRON ST	90062	5015016013	0.000	0.000	0.158	0.000	Shortfall of Sites	0.120	Low Medium I Residential	R2-1	0	0	0	33.414	0.158		Residential - Double, Duplex, or Two Units - 4 Stories or Less, 2	111B189 510		South Los Angeles	No	MI	R2RD
Los Angeles	925 E 113TH ST	90059	6072022018	0.000	0.000	0.158	0.000	Shortfall of Sites	0.100	Low Medium I Residential	R2-1	0	0	0	39.823	0.158		Residential - Double, Duplex, or Two Units - 4 Stories or Less, 2	087A209 510		Southeast Los Angeles	No	MI	R2RD
Los Angeles	6930 DENVER AVE	90044	6013022021	0.000	0.000	0.158	0.000	Shortfall of Sites	0.124	Low Medium I Residential	R2-1	0	0	0	32.265	0.158		Residential - Double, Duplex, or Two Units - 4 Stories or Less, 2	102B201 512		South Los Angeles	No	MI	R2RD
Los Angeles	2419 S COCHRAN AVE	90016	5063011024	0.000	0.000	0.158	0.000	Shortfall of Sites	0.110	Low Medium II Residential	RD2-1	0	0	0	36.300	0.158		Residential - Double, Duplex, or Two Units - 4 Stories or Less, 2	123B177 513		West Adams - Baldwin Hills - Leimert	No	MI	R2RD
Los Angeles	3013 S VICTORIA AVE	90016	5050030038	0.000	0.000	0.158	0.000	Shortfall of Sites	0.136	Low Medium II Residential	RD2-1	0	0	0	29.337	0.158		Residential - Double, Duplex, or Two Units - 4 Stories or Less, 2	120B185 513		West Adams - Baldwin Hills - Leimert	No	MI	R2RD
Los Angeles	1342 W 41ST ST	90037	5020003009	0.000	0.000	0.158	0.000	Shortfall of Sites	0.148	Low Medium I Residential	R2-1	0	0	0	27.094	0.158		Residential - Double, Duplex, or Two Units - 4 Stories or Less, 2	114B197 514		South Los Angeles	No	MI	R2RD
Los Angeles	120 W 70TH ST	90003	6012010037	0.000	0.000	0.158	0.000	Shortfall of Sites	0.117	Low Medium I Residential	R2-1	0	0	0	34.153	0.158		Residential - Double, Duplex, or Two Units - 4 Stories or Less, 2	102B201 520		Southeast Los Angeles	No	MI	R2RD
Los Angeles	623 W 60TH ST	90044	6004029014	0.000	0.000	0.158	0.000	Shortfall of Sites	0.125	Low Medium I Residential	R2-1	0	0	0	31.952	0.158		Residential - Double, Duplex, or Two Units - 4 Stories or Less, 2	105B201 524		South Los Angeles	No	MI	R2RD
Los Angeles	2938 S RIMPAU BLVD	90016	5057028010	0.000	0.000	0.158	0.000	Shortfall of Sites	0.119	Low Medium I Residential	R2-1	0	0	0	33.507	0.158		Residential - Double, Duplex, or Two Units - 4 Stories or Less, 2	120B181 526		West Adams - Baldwin Hills - Leimert	No	MI	R2RD

Jurisdiction Name	Site Address/Intersection	5 Digit ZIP Code	Assessor Parcel Number	Very Low-Income	Low-Income	Moderate-Income	Above Moderate-Income	Type of Shortfall	Parcel Size (Acres)	Current General Plan Designation	Current Zoning	Proposed General Plan (GP) Designation	Proposed Zoning	Minimum Density Allowed	Maximum Density Allowed	Total Capacity	Vacant/ Nonvacant	Description of Existing Uses	PIN	Base Density Per Acre	Community Plan Area	Rent Stabalization Ordinance	Income Category	Applicable Rezoning Program (Program informing values in Column Q listed first)
Los Angeles	1848 S COCHRAN AVE	90019	5067020012	0.000	0.000	0.158	0.000	Shortfall of Sites	0.127	Low Medium II Residential	RD2-1-O	0	0	0	31.527	0.158		Residential - Double, Duplex, or Two Units - 4 Stories or Less, 2	126B177 529		West Adams - Baldwin Hills - Leimert	No	MI	R2RD
Los Angeles	525 W 54TH ST	90037	5001025011	0.000	0.000	0.158	0.000	Shortfall of Sites	0.125	Low Medium I Residential	R2-1	0	0	0	31.896	0.158		Residential - Double, Duplex, or Two Units - 4 Stories or Less, 2	108B201 530		South Los Angeles	No	MI	R2RD
Los Angeles	539 W 54TH ST	90037	5001025014	0.000	0.000	0.158	0.000	Shortfall of Sites	0.125	Low Medium I Residential	R2-1	0	0	0	31.903	0.158		Residential - Double, Duplex, or Two Units - 4 Stories or Less, 2	108B201 533		South Los Angeles	No	MI	R2RD
Los Angeles	867 E 54TH ST	90011	5103022029	0.000	0.000	0.158	0.000	Shortfall of Sites	0.124	Low Medium I Residential	R2-1	0	0	0	32.265	0.158		Residential - Double, Duplex, or Two Units - 4 Stories or Less, 2	108B209 535		Southeast Los Angeles	No	MI	R2RD
Los Angeles	419 E 61ST ST	90003	6006026021	0.000	0.000	0.158	0.000	Shortfall of Sites	0.124	Low Medium I Residential	R2-1	0	0	0	32.162	0.158		Residential - Double, Duplex, or Two Units - 4 Stories or Less, 2	105B205 538		Southeast Los Angeles	No	MI	R2RD
Los Angeles	651 E 55TH ST	90011	5103009025	0.000	0.000	0.158	0.000	Shortfall of Sites	0.128	Low Medium I Residential	R2-1	0	0	0	31.296	0.158		Residential - Double, Duplex, or Two Units - 4 Stories or Less, 2	108B205 539		Southeast Los Angeles	No	MI	R2RD
Los Angeles	2509 S LA SALLE AVE	90018	5058019002	0.000	0.000	0.158	0.000	Shortfall of Sites	0.093	Low Medium II Residential	RD1.5-1-CPIO	0	0	0	43.235	0.158		Residential - Double, Duplex, or Two Units - 4 Stories or Less, 2	123B193 540		South Los Angeles	No	MI	R2RD
Los Angeles	411 E 61ST ST	90003	6006026019	0.000	0.000	0.158	0.000	Shortfall of Sites	0.124	Low Medium I Residential	R2-1	0	0	0	32.166	0.158		Residential - Double, Duplex, or Two Units - 4 Stories or Less, 2	105B205 540		Southeast Los Angeles	No	MI	R2RD
Los Angeles	407 E 61ST ST	90003	6006026018	0.000	0.000	0.158	0.000	Shortfall of Sites	0.124	Low Medium I Residential	R2-1	0	0	0	32.167	0.158		Residential - Double, Duplex, or Two Units - 4 Stories or Less, 2	105B205 541		Southeast Los Angeles	No	MI	R2RD
Los Angeles	4521 ARLINGTON AVE	90043	5015035020	0.000	0.000	0.158	0.000	Shortfall of Sites	0.119	Low Medium I Residential	R2-1	0	0	0	33.508	0.158		Residential - Double, Duplex, or Two Units - 4 Stories or Less, 2	111B189 543		West Adams - Baldwin Hills - Leimert	No	MI	R2RD
Los Angeles	850 E 82ND ST	90001	6029014018	0.000	0.000	0.158	0.000	Shortfall of Sites	0.117	Low Medium I Residential	R2-1	0	0	0	34.163	0.158		Residential - Double, Duplex, or Two Units - 4 Stories or Less, 2	099B209 543		Southeast Los Angeles	No	MI	R2RD
Los Angeles	842 E 82ND ST	90001	6029014020	0.000	0.000	0.158	0.000	Shortfall of Sites	0.117	Low Medium I Residential	R2-1	0	0	0	34.163	0.158		Residential - Double, Duplex, or Two Units - 4 Stories or Less, 2	099B209 545		Southeast Los Angeles	No	MI	R2RD
Los Angeles	713 W 54TH ST	90037	5001026040	0.000	0.000	0.158	0.000	Shortfall of Sites	0.123	Low Medium I Residential	R2-1	0	0	0	32.411	0.158		Residential - Double, Duplex, or Two Units - 4 Stories or Less, 2	108B201 547		South Los Angeles	No	MI	R2RD
Los Angeles	326 W 70TH ST	90003	6012011037	0.000	0.000	0.158	0.000	Shortfall of Sites	0.118	Low Medium I Residential	R2-1	0	0	0	33.877	0.158		Residential - Double, Duplex, or Two Units - 4 Stories or Less, 2	102B201 548		Southeast Los Angeles	No	MI	R2RD
Los Angeles	830 E 82ND ST	90001	6029014023	0.000	0.000	0.158	0.000	Shortfall of Sites	0.117	Low Medium I Residential	R2-1	0	0	0	34.162	0.158		Residential - Double, Duplex, or Two Units - 4 Stories or Less, 2	099B209 548		Southeast Los Angeles	No	MI	R2RD
Los Angeles	5403 ASCOT AVE	90011	5104011014	0.000	0.000	0.158	0.000	Shortfall of Sites	0.141	Low Medium I Residential	R2-1	0	0	0	28.344	0.158		Residential - Double, Duplex, or Two Units - 4 Stories or Less, 2	108B209 550		Southeast Los Angeles	No	MI	R2RD
Los Angeles	1702 E 107TH ST	90002	6065035015	0.000	0.000	0.158	0.000	Shortfall of Sites	0.076	Low Medium I Residential	R2-1	0	0	0	52.394	0.158		Residential - Double, Duplex, or Two Units - 4 Stories or Less, 2	090A213 550		Southeast Los Angeles	No	MI	R2RD
Los Angeles	4520 5TH AVE	90043	5014021026	0.000	0.000	0.158	0.000	Shortfall of Sites	0.124	Low Medium I Residential	R2-1	0	0	0	32.264	0.158		Residential - Double, Duplex, or Two Units - 4 Stories or Less, 2	111B189 551		West Adams - Baldwin Hills - Leimert	No	MI	R2RD
Los Angeles	2336 S LONGWOOD AVE	90016	5062027044	0.000	0.000	0.158	0.000	Shortfall of Sites	0.081	Low Medium II Residential	RD2-1-O	0	0	0	49.584	0.158		Residential - Three Units (Any Combination) - 4 Stories or Less, 3	123B181 552		West Adams - Baldwin Hills - Leimert	No	MI	R2RD
Los Angeles	319 E 61ST ST	90003	6006025020	0.000	0.000	0.158	0.000	Shortfall of Sites	0.124	Low Medium I Residential	R2-1	0	0	0	32.186	0.158		Residential - Double, Duplex, or Two Units - 4 Stories or Less, 2	105B205 554		Southeast Los Angeles	No	MI	R2RD
Los Angeles	247 E 61ST ST	90003	6006008037	0.000	0.000	0.158	0.000	Shortfall of Sites	0.095	Low Medium I Residential	R2-1	0	0	0	42.302	0.158		Residential - Four Units (Any Combination) - 4 Stories or Less, 2	105B205 559		Southeast Los Angeles	No	MI	R2RD
Los Angeles	243 E 61ST ST	90003	6006008036	0.000	0.000	0.158	0.000	Shortfall of Sites	0.118	Low Medium I Residential	R2-1	0	0	0	34.002	0.158		Residential - Four Units (Any Combination) - 4 Stories or Less, 2	105B205 560		Southeast Los Angeles	No	MI	R2RD
Los Angeles	1552 E 107TH ST	90002	6065014038	0.000	0.000	0.158	0.000	Shortfall of Sites	0.088	Low Medium I Residential	R2-1	0	0	0	45.264	0.158		Residential - Double, Duplex, or Two Units - 4 Stories or Less, 2	090A213 562		Southeast Los Angeles	No	MI	R2RD
Los Angeles	1548 E 107TH ST	90002	6065014037	0.000	0.000	0.158	0.000	Shortfall of Sites	0.088	Low Medium I Residential	R2-1	0	0	0	45.264	0.158		Residential - Double, Duplex, or Two Units - 4 Stories or Less, 2	090A213 563		Southeast Los Angeles	No	MI	R2RD
Los Angeles	6935 BONSALLO AVE	90044	6013021010	0.000	0.000	0.158	0.000	Shortfall of Sites	0.124	Low Medium I Residential	R2-1	0	0	0	32.265	0.158		Residential - Double, Duplex, or Two Units - 4 Stories or Less, 2	102B201 565		South Los Angeles	No	MI	R2RD
Los Angeles	1200 E 54TH ST	90011	5104015014	0.000	0.000	0.158	0.000	Shortfall of Sites	0.118	Low Medium I Residential	R2-1	0	0	0	33.934	0.158		Residential - Double, Duplex, or Two Units - 4 Stories or Less, 2	108B209 566		Southeast Los Angeles	No	MI	R2RD
Los Angeles	844 W 54TH ST	90037	5001007011	0.000	0.000	0.158	0.000	Shortfall of Sites	0.118	Low Medium I Residential	R2-1	0	0	0	34.030	0.158		Residential - Double, Duplex, or Two Units - 4 Stories or Less, 2	108B197 567		South Los Angeles	No	MI	R2RD
Los Angeles	214 W 60TH ST	90003	6005017004	0.000	0.000	0.158	0.000	Shortfall of Sites	0.118	Low Medium I Residential	R2-1	0	0	0	34.031	0.158		Residential - Double, Duplex, or Two Units - 4 Stories or Less, 2	105B201 568		Southeast Los Angeles	No	MI	R2RD
Los Angeles	856 W 54TH ST	90037	5001007014	0.000	0.000	0.158	0.000	Shortfall of Sites	0.118	Low Medium I Residential	R2-1	0	0	0	34.029	0.158		Residential - Double, Duplex, or Two Units - 4 Stories or Less, 2	108B197 570		South Los Angeles	No	MI	R2RD
Los Angeles	210 W 79TH ST	90003	6031023024	0.000	0.000	0.158	0.000	Shortfall of Sites	0.160	Low Medium I Residential	R2-1	0	0	0	25.075	0.158		Residential - Double, Duplex, or Two Units - 4 Stories or Less, 2	099B201 572		Southeast Los Angeles	No	MI	R2RD
Los Angeles	216 W 79TH ST	90003	6031023023	0.000	0.000	0.158	0.000	Shortfall of Sites	0.160	Low Medium I Residential	R2-1	0	0	0	25.071	0.158		Residential - Double, Duplex, or Two Units - 4 Stories or Less, 2	099B201 573		Southeast Los Angeles	No	MI	R2RD
Los Angeles	118 W 54TH ST	90037	5101031020	0.000	0.000	0.158	0.000	Shortfall of Sites	0.125	Low Medium I Residential	R2-1	0	0	0	32.028	0.158		Residential - Double, Duplex, or Two Units - 4 Stories or Less, 2	108B201 574		Southeast Los Angeles	No	MI	R2RD
Los Angeles	242 W 60TH ST	90003	6005017011	0.000	0.000	0.158	0.000	Shortfall of Sites	0.118	Low Medium I Residential	R2-1	0	0	0	34.031	0.158		Residential - Double, Duplex, or Two Units - 4 Stories or Less, 2	105B201 575		Southeast Los Angeles	No	MI	R2RD
Los Angeles	928 W 54TH ST	90037	5001008008	0.000	0.000	0.158	0.000	Shortfall of Sites	0.118	Low Medium I Residential	R2-1	0	0	0	34.030	0.158		Residential - Double, Duplex, or Two Units - 4 Stories or Less, 2	108B197 580		South Los Angeles	No	MI	R2RD
Los Angeles	142 W 54TH ST	90037	5101031026	0.000	0.000	0.158	0.000	Shortfall of Sites	0.125	Low Medium I Residential	R2-1	0	0	0	31.920	0.158		Residential - Double, Duplex, or Two Units - 4 Stories or Less, 2	108B201 581		Southeast Los Angeles	No	MI	R2RD
Los Angeles	1360 W 24TH ST	90007	5055003029	0.000	0.000	0.158	0.000	Shortfall of Sites	0.132	Low Medium II Residential	RD2-1-CPIO	0	0	0	30.349	0.158		Residential - Three Units (Any Combination) - 4 Stories or Less, 3	123B197 583		South Los Angeles	No	MI	R2RD
Los Angeles	851 E 83RD ST	90001	6029014013	0.000	0.000	0.158	0.000	Shortfall of Sites	0.117	Low Medium I Residential	R2-1	0	0	0	34.167	0.158		Residential - Double, Duplex, or Two Units - 4 Stories or Less, 2	099B209 585		Southeast Los Angeles	No	MI	R2RD
Los Angeles	348 W 79TH ST	90003	6031022033	0.000	0.000	0.158	0.000	Shortfall of Sites	0.162	Low Medium I Residential	R2-1	0	0	0	24.677	0.158		Residential - Double, Duplex, or Two Units - 4 Stories or Less, 2	099B201 587		Southeast Los Angeles	No	MI	R2RD
Los Angeles	743 E 79TH ST	90001	6023031005	0.000	0.000	0.158	0.000	Shortfall of Sites	0.119	Low Medium II Residential	RD2-1	0	0	0	33.498	0.158		Residential - Double, Duplex, or Two Units - 4 Stories or Less, 2	099B205 592		Southeast Los Angeles	No	MI	R2RD
Los Angeles	1055 254TH ST	90710	7413013020	0.000	0.000	0.158	0.000	Shortfall of Sites	0.129	Low Medium II Residential	[Q]RD1.5-1XL	0	0	0	31.110	0.158		Residential - Three Units (Any Combination) - 4 Stories or Less, 3	036B197 592		Wilmington - Harbor City	No	MI	R2RD
Los Angeles	1155 BROAD AVE	90744	7423007015	0.000	0.000	0.158	0.000	Shortfall of Sites	0.230	Low Medium I Residential	[Q]RD3-1XL-O-CUGU	0	0	0	17.422	0.158		Residential - Double, Duplex, or Two Units - 4 Stories or Less, 2	033B205 592		Wilmington - Harbor City	No	MI	R2RD
Los Angeles	739 E 79TH ST	90001	6023031006	0.000	0.000	0.158	0.000	Shortfall of Sites	0.119	Low Medium II Residential	RD2-1	0	0	0	33.497	0.158		Residential - Double, Duplex, or Two Units - 4 Stories or Less, 2	099B205 593		Southeast Los Angeles	No	MI	R2RD
Los Angeles	819 E 83RD ST	90001	6029014005	0.000	0.000	0.158	0.000	Shortfall of Sites	0.117	Low Medium I Residential	R2-1	0	0	0	34.165	0.158		Residential - Double, Duplex, or Two Units - 4 Stories or Less, 2	099B209 593		Southeast Los Angeles	No	MI	R2RD
Los Angeles	153 W 71ST ST	90003	6012010048	0.000	0.000	0.158	0.000	Shortfall of Sites	0.117	Low Medium I Residential	R2-1	0	0	0	34.163	0.158		Residential - Double, Duplex, or Two Units - 4 Stories or Less, 2	102B201 598		Southeast Los Angeles	No	MI	R2RD
Los Angeles	2518 THURMAN AVE	90016	5048004031	0.000	0.000	0.158	0.000	Shortfall of Sites	0.134	Low Medium II Residential	RD1.5-1	0	0	0	29.922	0.158		Residential - Three Units (Any Combination) - 4 Stories or Less, 3	123B173 599		West Adams - Baldwin Hills - Leimert	No	MI	R2RD
Los Angeles	2420 S CLOVERDALE AVE	90016	5063005075	0.000	0.000	0.158	0.000	Shortfall of Sites	0.110	Low Medium II Residential	RD2-1	0	0	0	36.291	0.158		Residential - Double, Duplex, or Two Units - 4 Stories or Less, 2	123B177 600		West Adams - Baldwin Hills - Leimert	No	MI	R2RD
Los Angeles	4621 S NORMANDIE AVE	90037	5016011027	0.000	0.000	0.158	0.000	Shortfall of Sites	0.116	Low Medium II Residential	RD1.5-1	0	0	0	34.434	0.158		Residential - Double, Duplex, or Two Units - 4 Stories or Less, 2	111B193 601		South Los Angeles	No	MI	R2RD
Los Angeles	640 E 55TH ST	90011	5103012007	0.000	0.000	0.158	0.000	Shortfall of Sites	0.125	Low Medium I Residential	R2-1	0	0	0	32.028	0.158		Residential - Double, Duplex, or Two Units - 4 Stories or Less, 2	108B205 604		Southeast Los Angeles	No	MI	R2RD
Los Angeles	1447 E 55TH ST	90011	5104010012	0.000	0.000	0.158	0.000	Shortfall of Sites	0.119	Low Medium I Residential	R2-1	0	0	0	33.527	0.158		Residential - Double, Duplex, or Two Units - 4 Stories or Less, 2	108B209 605		Southeast Los Angeles	No	MI	R2RD
Los Angeles	229 W 71ST ST	90003	6012010023	0.000	0.000	0.158	0.000	Shortfall of Sites	0.117	Low Medium I Residential	R2-1	0	0	0	34.163	0.158		Residential - Double, Duplex, or Two Units - 4 Stories or Less, 2	102B201 608		Southeast Los Angeles	No	MI	R2RD
Los Angeles	412 W 54TH ST	90037	5001035055	0.000	0.000	0.158	0.000	Shortfall of Sites	0.125	Low Medium II Residential	RD2-1	0	0	0	32.028	0.158		Residential - Double, Duplex, or Two Units - 4 Stories or Less, 2	108B201 613		South Los Angeles	No	MI	R2RD
Los Angeles	428 E 61ST ST	90003	6006023011	0.000	0.000	0.158	0.000	Shortfall of Sites	0.124	Low Medium I Residential	R2-1	0	0	0	32.265	0.158		Residential - Double, Duplex, or Two Units - 4 Stories or Less, 2	105B205 615		Southeast Los Angeles	No	MI	R2RD
Los Angeles	2435 S WEST BLVD	90018	5050005059	0.000	0.000	0.158	0.000	Shortfall of Sites	0.087	Low Medium I Residential	R2-1	0	0	0	46.006	0.158		Residential - Double, Duplex, or Two Units - 4 Stories or Less, 2	123B181 617		West Adams - Baldwin Hills - Leimert	No	MI	R2RD
Los Angeles	420 E 61ST ST	90003	6006023013	0.000	0.000	0.158	0.000	Shortfall of Sites	0.124	Low Medium I Residential	R2-1	0	0	0	32.265	0.158		Residential - Double, Duplex, or Two Units - 4 Stories or Less, 2	105B205 617		Southeast Los Angeles	No	MI	R2RD
Los Angeles	343 W 71ST ST	90003	6012011054	0.000	0.000	0.158	0.000	Shortfall of Sites	0.118	Low Medium I Residential	R2-1	0	0	0	33.880	0.158		Residential - Double, Duplex, or Two Units - 4 Stories or Less, 2	102B201 622		Southeast Los Angeles	No	MI	R2RD
Los Angeles	3030 WELLINGTON RD	90016	5050029048	0.000	0.000	0.158	0.000	Shortfall of Sites	0.058	Low Medium II Residential	RD1.5-1	0	0	0	69.170	0.158		Residential - Three Units (Any Combination) - 4 Stories or Less, 3	120B185 624		West Adams - Baldwin Hills - Leimert	No	MI	R2RD
Los Angeles	14009 BESSEMER ST	91401	2239014016	0.000	0.000	0.158	0.000	Shortfall of Sites	0.155	Low Medium II Residential	[Q]RD2-1	0	0	0	25.814	0.158		Residential - Three Units (Any Combination) - 4 Stories or Less, 3	177B153 628		Van Nuys - North Sherman Oaks	No	MI	R2RD
Los Angeles	1245 ROLLAND CURTIS PL	90037	5037011012	0.000	0.000	0.158	0.000	Shortfall of Sites	0.123	Low Medium II Residential	RD1.5-1	0	0	0	32.566	0.158		Residential - Double, Duplex, or Two Units - 4 Stories or Less, 2	117B197 628		South Los Angeles	No	MI	R2RD
Los Angeles	1100 W 54TH ST	90037	5002024018	0.000	0.000	0.158	0.000	Shortfall of Sites	0.120	Low Medium I Residential	R2-1	0	0	0	33.329	0.158		Residential - Double, Duplex, or Two Units - 4 Stories or Less, 2	108B197 629		South Los Angeles	No	MI	R2RD
Los Angeles	830 E 83RD ST	90001	6029019018	0.000	0.000	0.158	0.000	Shortfall of Sites	0.117	Low Medium I Residential	R2-1	0	0	0	34.190	0.158		Residential - Double, Duplex, or Two Units - 4 Stories or Less, 2	099B209 629		Southeast Los Angeles	No	MI	R2RD
Los Angeles	4608 2ND AVE	90043	5015034014	0.000	0.000	0.158	0.000	Shortfall of Sites	0.149	Low Medium I Residential	R2-1	0	0	0	26.811	0.158		Residential - Double, Duplex, or Two Units - 4 Stories or Less, 2	111B189 633		West Adams - Baldwin Hills - Leimert	No	MI	R2RD
Los Angeles	156 E 79TH ST	90003	6030001013	0.000	0.000	0.158	0.000	Shortfall of Sites	0.128	Low Medium I Residential	R2-1	0	0	0	31.365	0.158		Residential - Double, Duplex, or Two Units - 4 Stories or Less, 2	099B205 634		Southeast Los Angeles	No	MI	R2RD
Los Angeles	25326 S VERMONT AVE	90710	7413024165	0.000	0.000	0.158	0.000	Shortfall of Sites	0.117	Low Medium II Residential	[Q]RD1.5-1XL-O	0	0	0	34.160	0.158		Residential - Double, Duplex, or Two Units - 4 Stories or Less, 2	036B197 634		Wilmington - Harbor City	No	MI	R2RD
Los Angeles	1211 ROLLAND CURTIS PL	90037	5037012016	0.000	0.000	0.158	0.000	Shortfall of Sites	0.120	Low Medium II Residential	RD1.5-1	0	0	0	33.335	0.158		Residential - Double, Duplex, or Two Units - 4 Stories or Less, 2	117B197 635		South Los Angeles	No	MI	R2RD
Los Angeles	152 E 79TH ST	90003	6030001012	0.000	0.000	0.158	0.000	Shortfall of Sites	0.128	Low Medium I Residential	R2-1	0	0	0	31.365	0.158		Residential - Double, Duplex, or Two Units - 4 Stories or Less, 2	099B205 635		Southeast Los Angeles	No	MI	R2RD
Los Angeles	144 E 79TH ST	90003	6030001010	0.000	0.000	0.158	0.000	Shortfall of Sites	0.128	Low Medium I Residential	R2-1	0	0	0	31.365	0.158		Residential - Double, Duplex, or Two Units - 4 Stories or Less, 2	099B205 636		Southeast Los Angeles	No	MI	R2RD
Los Angeles	1127 E 55TH ST	90011	5104016017	0.000	0.000	0.158	0.000	Shortfall of Sites	0.117	Low Medium I Residential	R2-1-CPIO	0	0	0	34.047	0.158		Residential - Double, Duplex, or Two Units - 4 Stories or Less, 2	108B209 637		Southeast Los Angeles	No	MI	R2RD
Los Angeles	145 W 61ST ST	90003	6005016023	0.000	0.000	0.158	0.000	Shortfall of Sites	0.117	Low Medium I Residential	R2-1	0	0	0	34.054	0.158		Residential - Double, Duplex, or Two Units - 4 Stories or Less, 2	105B201 637		Southeast Los Angeles	No	MI	R2RD
Los Angeles	138 E 79TH ST	90003	6030001009	0.000	0.000	0.158	0.000	Shortfall of Sites	0.143	Low Medium I Residential	R2-1	0	0	0	27.880	0.158		Residential - Double, Duplex, or Two Units - 4 Stories or Less, 2	099B205 637		Southeast Los Angeles	No	MI	R2RD
Los Angeles	322 E 55TH ST	90011	5101010024	0.000	0.000	0.158	0.000	Shortfall of Sites	0.122	Low Medium I Residential	R2-1	0	0	0	32.678	0.158		Residential - Double, Duplex, or Two Units - 4 Stories or Less, 2	108B205 638		Southeast Los Angeles	No	MI	R2RD
Los Angeles	1453 W 55TH ST	90062	5003017026	0.000	0.000	0.158	0.000	Shortfall of Sites	0.114	Low Medium I Residential	R2-1-CPIO	0	0	0	35.127	0.158		Residential - Double, Duplex, or Two Units - 4 Stories or Less, 2	108B193 642		South Los Angeles	No	MI	R2RD
Los Angeles	211 W 61ST ST	90003	6005017028	0.000	0.000	0.158	0.000	Shortfall of Sites	0.117	Low Medium I Residential	R2-1	0	0	0	34.047	0.158		Residential - Double, Duplex, or Two Units - 4 Stories or Less, 2	105B201 644		Southeast Los Angeles	No	MI	R2RD
Los Angeles	220 E 61ST ST	90003	6006009013	0.000	0.000	0.158	0.000	Shortfall of Sites	0.118	Low Medium I Residential	R2-1	0	0	0	34.029	0.158		Residential - Double, Duplex, or Two Units - 4 Stories or Less, 2	105B205 646		Southeast Los Angeles	No	MI	R2RD
Los Angeles	25398 S VERMONT AVE	90710	7413024166	0.000	0.000	0.158	0.000	Shortfall of Sites	0.117	Low Medium II Residential	[Q]RD1.5-1XL-O	0	0	0	34.160	0.158		Residential - Double, Duplex, or Two Units - 4 Stories or Less, 2	036B197 647		Wilmington - Harbor City	No	MI	R2RD
Los Angeles	1133 W 61ST ST	90044	6003022005	0.000	0.000	0.158	0.000	Shortfall of Sites	0.124	Low Medium I Residential	R2-1	0	0	0	32.385	0.158		Residential - Double, Duplex, or Two Units - 4 Stories or Less, 2	105B197 648		South Los Angeles	No	MI	R2RD
Los Angeles	810 W 69TH STREET	90044	6013006036	0.000	0.000	0.158	0.000	Shortfall of Sites	0.106	Low Medium II Residential	RD2-1	0	0	0	37.883	0.158		Residential - Double, Duplex, or Two Units - 4 Stories or Less, 2	102B197 649		South Los Angeles	No	MI	R2RD
Los Angeles	1121 W 61ST ST	90044	6003022008	0.000	0.000	0.158	0.000	Shortfall of Sites	0.139	Low Medium I Residential	R2-1	0	0	0	28.778	0.158		Residential - Double, Duplex, or Two Units - 4 Stories or Less, 2	105B197 652		South Los Angeles	No	MI	R2RD
Los Angeles	123 W 80TH ST	90003	6031024017	0.000	0.000	0.158	0.000	Shortfall of Sites	0.164	Low Medium I Residential	R2-1	0	0	0	24.458	0.158		Residential - Double, Duplex, or Two Units - 4 Stories or Less, 2	099B201 652		Southeast Los Angeles	No	MI	R2RD

Jurisdiction Name	Site Address/Intersection	5 Digit ZIP Code	Assessor Parcel Number	Very Low-Income	Low-Income	Moderate-Income	Above Moderate-Income	Type of Shortfall	Parcel Size (Acres)	Current General Plan Designation	Current Zoning	Proposed General Plan (GP) Designation	Proposed Zoning	Minimum Density Allowed	Maximum Density Allowed	Total Capacity	Vacant/ Nonvacant	Description of Existing Uses	PIN	Base Density Per Acre	Community Plan Area	Rent Stabalization Ordinance	Income Category	Applicable Rezoning Program (Program informing values in Column Q listed first)
Los Angeles	134 E 61ST ST	90003	6006010006	0.000	0.000	0.158	0.000	Shortfall of Sites	0.118	Low Medium I Residential	R2-1	0	0	0	34.029	0.158		Residential - Double, Duplex, or Two Units - 4 Stories or Less, 2	105B205 657		Southeast Los Angeles	No	MI	R2RD
Los Angeles	403 E 118TH ST	90061	6083014013	0.000	0.000	0.158	0.000	Shortfall of Sites	0.128	Low Medium I Residential	R2-1	0	0	0	31.336	0.158		Residential - Double, Duplex, or Two Units - 4 Stories or Less, 2	084B205 658		Southeast Los Angeles	No	MI	R2RD
Los Angeles	159 W 80TH ST	90003	6031024024	0.000	0.000	0.158	0.000	Shortfall of Sites	0.162	Low Medium I Residential	R2-1	0	0	0	24.707	0.158		Residential - Double, Duplex, or Two Units - 4 Stories or Less, 2	099B201 659		Southeast Los Angeles	No	MI	R2RD
Los Angeles	341 W 61ST ST	90003	6005004040	0.000	0.000	0.158	0.000	Shortfall of Sites	0.116	Low Medium I Residential	R2-1	0	0	0	34.578	0.158		Residential - Double, Duplex, or Two Units - 4 Stories or Less, 2	105B201 660		Southeast Los Angeles	No	MI	R2RD
Los Angeles	349 E 118TH ST	90061	6083015027	0.000	0.000	0.158	0.000	Shortfall of Sites	0.144	Low Medium I Residential	R2-1	0	0	0	27.854	0.158		Residential - Double, Duplex, or Two Units - 4 Stories or Less, 2	084B205 661		Southeast Los Angeles	No	MI	R2RD
Los Angeles	2618 CULLEN ST	90034	5065005009	0.000	0.000	0.158	0.000	Shortfall of Sites	0.091	Low Medium II Residential	RD1.5-1	0	0	0	43.755	0.158		Residential - Double, Duplex, or Two Units - 4 Stories or Less, 2	123B173 664		West Adams - Baldwin Hills - Leimert	No	MI	R2RD
Los Angeles	1333 W 25TH ST	90007	5055003006	0.000	0.000	0.158	0.000	Shortfall of Sites	0.135	Low Medium II Residential	RD1.5-1-CPIO	0	0	0	29.577	0.158		Residential - Double, Duplex, or Two Units - 4 Stories or Less, 2	123B197 669		South Los Angeles	No	MI	R2RD
Los Angeles	827 E 84TH ST	90001	6029019001	0.000	0.000	0.158	0.000	Shortfall of Sites	0.117	Low Medium I Residential	R2-1	0	0	0	34.183	0.158		Residential - Double, Duplex, or Two Units - 4 Stories or Less, 2	099B209 671		Southeast Los Angeles	No	MI	R2RD
Los Angeles	617 W 61ST ST	90044	6004026013	0.000	0.000	0.158	0.000	Shortfall of Sites	0.124	Low Medium I Residential	R2-1	0	0	0	32.267	0.158		Residential - Double, Duplex, or Two Units - 4 Stories or Less, 2	105B201 672		South Los Angeles	No	MI	R2RD
Los Angeles	233 E 118TH ST	90061	6083016024	0.000	0.000	0.158	0.000	Shortfall of Sites	0.128	Low Medium I Residential	R2-1	0	0	0	31.336	0.158		Residential - Double, Duplex, or Two Units - 4 Stories or Less, 2	084B205 674		Southeast Los Angeles	No	MI	R2RD
Los Angeles	631 W 61ST ST	90044	6004026016	0.000	0.000	0.158	0.000	Shortfall of Sites	0.124	Low Medium I Residential	R2-1	0	0	0	32.267	0.158		Residential - Double, Duplex, or Two Units - 4 Stories or Less, 2	105B201 675		South Los Angeles	No	MI	R2RD
Los Angeles	7015 BONSALLO AVE	90044	6013023015	0.000	0.000	0.158	0.000	Shortfall of Sites	0.124	Low Medium I Residential	R2-1	0	0	0	32.266	0.158		Residential - Double, Duplex, or Two Units - 4 Stories or Less, 2	102B201 675		South Los Angeles	No	MI	R2RD
Los Angeles	860 E 54TH ST	90011	5103021015	0.000	0.000	0.158	0.000	Shortfall of Sites	0.124	Low Medium I Residential	R2-1	0	0	0	32.267	0.158		Residential - Double, Duplex, or Two Units - 4 Stories or Less, 2	108B209 677		Southeast Los Angeles	No	MI	R2RD
Los Angeles	1323 W 61ST ST	90044	6003018017	0.000	0.000	0.158	0.000	Shortfall of Sites	0.148	Low Medium I Residential	R2-1	0	0	0	27.081	0.158		Residential - Double, Duplex, or Two Units - 4 Stories or Less, 2	105B197 678		South Los Angeles	No	MI	R2RD
Los Angeles	327 W 80TH ST	90003	6031022013	0.000	0.000	0.158	0.000	Shortfall of Sites	0.127	Low Medium I Residential	R2-1	0	0	0	31.514	0.158		Residential - Double, Duplex, or Two Units - 4 Stories or Less, 2	099B201 678		Southeast Los Angeles	No	MI	R2RD
Los Angeles	3035 S PALM GROVE AVE	90016	5057029028	0.000	0.000	0.158	0.000	Shortfall of Sites	0.099	Low Medium I Residential	R2-1	0	0	0	40.333	0.158		Residential - Double, Duplex, or Two Units - 4 Stories or Less, 2	120B181 679		West Adams - Baldwin Hills - Leimert	No	MI	R2RD
Los Angeles	335 W 80TH ST	90003	6031022001	0.000	0.000	0.158	0.000	Shortfall of Sites	0.127	Low Medium I Residential	R2-1	0	0	0	31.510	0.158		Residential - Double, Duplex, or Two Units - 4 Stories or Less, 2	099B201 680		Southeast Los Angeles	No	MI	R2RD
Los Angeles	127 E 80TH ST	90003	6030001027	0.000	0.000	0.158	0.000	Shortfall of Sites	0.110	Low Medium I Residential	R2-1	0	0	0	36.318	0.158		Residential - Double, Duplex, or Two Units - 4 Stories or Less, 2	099B205 684		Southeast Los Angeles	No	MI	R2RD
Los Angeles	351 W 80TH ST	90003	6031022032	0.000	0.000	0.158	0.000	Shortfall of Sites	0.127	Low Medium I Residential	R2-1	0	0	0	31.503	0.158		Residential - Double, Duplex, or Two Units - 4 Stories or Less, 2	099B201 684		Southeast Los Angeles	No	MI	R2RD
Los Angeles	25404 VERMONT AVE	90710	7413024167	0.000	0.000	0.158	0.000	Shortfall of Sites	0.117	Low Medium II Residential	[Q]RD1.5-1XL-O	0	0	0	34.160	0.158		Residential - Double, Duplex, or Two Units - 4 Stories or Less, 2	036B197 686		Wilmington - Harbor City	No	MI	R2RD
Los Angeles	5431 S ST ANDREWS PL	90062	5005022024	0.000	0.000	0.158	0.000	Shortfall of Sites	0.156	Low Medium I Residential	R2-1	0	0	0	25.641	0.158		Residential - Double, Duplex, or Two Units - 4 Stories or Less, 2	108B193 687		South Los Angeles	No	MI	R2RD
Los Angeles	746 E 79TH ST	90001	6029002004	0.000	0.000	0.158	0.000	Shortfall of Sites	0.119	Low Medium II Residential	RD2-1	0	0	0	33.500	0.158		Residential - Double, Duplex, or Two Units - 4 Stories or Less, 2	099B205 693		Southeast Los Angeles	No	MI	R2RD
Los Angeles	653 E 56TH ST	90011	5103012029	0.000	0.000	0.158	0.000	Shortfall of Sites	0.129	Low Medium I Residential	R2-1	0	0	0	31.068	0.158		Residential - Double, Duplex, or Two Units - 4 Stories or Less, 2	108B205 694		Southeast Los Angeles	No	MI	R2RD
Los Angeles	814 W 61ST ST	90044	6004012006	0.000	0.000	0.158	0.000	Shortfall of Sites	0.134	Low Medium II Residential	RD2-1	0	0	0	29.783	0.158		Residential - Double, Duplex, or Two Units - 4 Stories or Less, 2	105B197 697		South Los Angeles	No	MI	R2RD
Los Angeles	156 W 71ST ST	90003	6012013016	0.000	0.000	0.158	0.000	Shortfall of Sites	0.126	Low Medium I Residential	R2-1	0	0	0	31.743	0.158		Residential - Double, Duplex, or Two Units - 4 Stories or Less, 2	102B201 697		Southeast Los Angeles	No	MI	R2RD
Los Angeles	4121 LA SALLE AVE	90062	5021006026	0.000	0.000	0.158	0.000	Shortfall of Sites	0.134	Low Medium I Residential	R2-1	0	0	0	29.745	0.158		Residential - Double, Duplex, or Two Units - 4 Stories or Less, 2	114B193 698		South Los Angeles	No	MI	R2RD
Los Angeles	363 E 62ND ST	90003	6006024032	0.000	0.000	0.158	0.000	Shortfall of Sites	0.124	Low Medium I Residential	R2-1	0	0	0	32.270	0.158		Residential - Double, Duplex, or Two Units - 4 Stories or Less, 2	105B205 698		Southeast Los Angeles	No	MI	R2RD
Los Angeles	200 W 71ST ST	90003	6012013018	0.000	0.000	0.158	0.000	Shortfall of Sites	0.126	Low Medium I Residential	R2-1	0	0	0	31.743	0.158		Residential - Double, Duplex, or Two Units - 4 Stories or Less, 2	102B201 699		Southeast Los Angeles	No	MI	R2RD
Los Angeles	718 E 79TH ST	90001	6029002011	0.000	0.000	0.158	0.000	Shortfall of Sites	0.119	Low Medium II Residential	RD2-1	0	0	0	33.501	0.158		Residential - Double, Duplex, or Two Units - 4 Stories or Less, 2	099B205 699		Southeast Los Angeles	No	MI	R2RD
Los Angeles	10970 SUTTER AVE	91331	2535009025	0.000	0.000	0.158	0.000	Shortfall of Sites	0.079	Low Medium II Residential	RD1.5-1-O-CUGU	0	0	0	50.482	0.158		Residential - Double, Duplex, or Two Units - 4 Stories or Less, 2	210B157 700		Arleta - Pacoima	No	MI	R2RD
Los Angeles	830 W 61ST ST	90044	6004012033	0.000	0.000	0.158	0.000	Shortfall of Sites	0.060	Low Medium II Residential	RD2-1	0	0	0	66.985	0.158		Residential - Double, Duplex, or Two Units - 4 Stories or Less, 2	105B197 701		South Los Angeles	No	MI	R2RD
Los Angeles	1702 W 55TH ST	90062	5003022014	0.000	0.000	0.158	0.000	Shortfall of Sites	0.114	Low Medium I Residential	R2-1-CPIO	0	0	0	35.027	0.158		Residential - Double, Duplex, or Two Units - 4 Stories or Less, 2	108B193 703		South Los Angeles	No	MI	R2RD
Los Angeles	118 W 61ST ST	90003	6005019009	0.000	0.000	0.158	0.000	Shortfall of Sites	0.118	Low Medium I Residential	R2-1	0	0	0	34.030	0.158		Residential - Double, Duplex, or Two Units - 4 Stories or Less, 2	105B201 703		Southeast Los Angeles	No	MI	R2RD
Los Angeles	1656 W 55TH ST	90062	5003022017	0.000	0.000	0.158	0.000	Shortfall of Sites	0.114	Low Medium I Residential	R2-1-CPIO	0	0	0	35.042	0.158		Residential - Double, Duplex, or Two Units - 4 Stories or Less, 2	108B193 706		South Los Angeles	No	MI	R2RD
Los Angeles	443 E 56TH ST	90011	5101003008	0.000	0.000	0.158	0.000	Shortfall of Sites	0.122	Low Medium I Residential	R2-1	0	0	0	32.876	0.158		Residential - Double, Duplex, or Two Units - 4 Stories or Less, 2	108B205 706		Southeast Los Angeles	No	MI	R2RD
Los Angeles	0	0	2504011160	0.000	0.000	0.158	0.000	Shortfall of Sites	0.205	Low Medium I Residential	RD3-1XL	0	0	0	19.544	0.158		, 2	228B153 707		Sylmar	No	MI	R2RD
Los Angeles	1859 ALSACE AVE	90019	5067018021	0.000	0.000	0.158	0.000	Shortfall of Sites	0.138	Low Medium II Residential	RD1.5-1-O	0	0	0	29.040	0.158		Residential - Single Family Residence, 4	126B181 708		West Adams - Baldwin Hills - Leimert	No	MI	R2RD
Los Angeles	138 W 61ST ST	90003	6005019015	0.000	0.000	0.158	0.000	Shortfall of Sites	0.118	Low Medium I Residential	R2-1	0	0	0	34.031	0.158		Residential - Double, Duplex, or Two Units - 4 Stories or Less, 2	105B201 709		Southeast Los Angeles	No	MI	R2RD
Los Angeles	1846 S CURSON AVE	90019	5064015011	0.000	0.000	0.158	0.000	Shortfall of Sites	0.132	Low Medium II Residential	RD1.5-1	0	0	0	30.301	0.158		Residential - Three Units (Any Combination) - 4 Stories or Less, 3	126B177 710		West Adams - Baldwin Hills - Leimert	No	MI	R2RD
Los Angeles	605 W 55TH ST	90037	5001024029	0.000	0.000	0.158	0.000	Shortfall of Sites	0.136	Low Medium I Residential	R2-1	0	0	0	29.332	0.158		Residential - Double, Duplex, or Two Units - 4 Stories or Less, 2	108B201 713		South Los Angeles	No	MI	R2RD
Los Angeles	617 W 55TH ST	90037	5001024031	0.000	0.000	0.158	0.000	Shortfall of Sites	0.093	Low Medium I Residential	R2-1	0	0	0	43.022	0.158		Residential - Double, Duplex, or Two Units - 4 Stories or Less, 2	108B201 715		South Los Angeles	No	MI	R2RD
Los Angeles	1231 W 55TH ST	90037	5002007008	0.000	0.000	0.158	0.000	Shortfall of Sites	0.125	Low Medium I Residential	R2-1	0	0	0	31.996	0.158		Residential - Double, Duplex, or Two Units - 4 Stories or Less, 2	108B197 715		South Los Angeles	No	MI	R2RD
Los Angeles	948 W 61ST ST	90044	6004011014	0.000	0.000	0.158	0.000	Shortfall of Sites	0.119	Low Medium II Residential	RD2-1	0	0	0	33.494	0.158		Residential - Double, Duplex, or Two Units - 4 Stories or Less, 2	105B197 716		South Los Angeles	No	MI	R2RD
Los Angeles	8533 HARGIS ST	90034	5065007029	0.000	0.000	0.158	0.000	Shortfall of Sites	0.116	Low Medium II Residential	RD2-1	0	0	0	34.499	0.158		Residential - Double, Duplex, or Two Units - 4 Stories or Less, 2	123B169 717		West Adams - Baldwin Hills - Leimert	No	MI	R2RD
Los Angeles	952 W 61ST ST	90044	6004011013	0.000	0.000	0.158	0.000	Shortfall of Sites	0.119	Low Medium II Residential	RD2-1	0	0	0	33.497	0.158		Residential - Double, Duplex, or Two Units - 4 Stories or Less, 2	105B197 717		South Los Angeles	No	MI	R2RD
Los Angeles	233 E 62ND ST	90003	6006009027	0.000	0.000	0.158	0.000	Shortfall of Sites	0.117	Low Medium I Residential	R2-1	0	0	0	34.043	0.158		Residential - Double, Duplex, or Two Units - 4 Stories or Less, 2	105B205 717		Southeast Los Angeles	No	MI	R2RD
Los Angeles	629 W 55TH ST	90037	5001023017	0.000	0.000	0.158	0.000	Shortfall of Sites	0.155	Low Medium I Residential	R2-1	0	0	0	25.812	0.158		Residential - Double, Duplex, or Two Units - 4 Stories or Less, 2	108B201 718		South Los Angeles	No	MI	R2RD
Los Angeles	1253 W 35TH ST	90007	5040021026	0.000	0.000	0.158	0.000	Shortfall of Sites	0.123	Low Medium II Residential	RD2-1	0	0	0	32.493	0.158		Residential - Double, Duplex, or Two Units - 4 Stories or Less, 2	120B197 719		South Los Angeles	No	MI	R2RD
Los Angeles	225 E 62ND ST	90003	6006009025	0.000	0.000	0.158	0.000	Shortfall of Sites	0.117	Low Medium I Residential	R2-1	0	0	0	34.045	0.158		Residential - Double, Duplex, or Two Units - 4 Stories or Less, 2	105B205 719		Southeast Los Angeles	No	MI	R2RD
Los Angeles	351 E 56TH ST	90011	5101010006	0.000	0.000	0.158	0.000	Shortfall of Sites	0.122	Low Medium I Residential	R2-1-CPIO	0	0	0	32.913	0.158		Residential - Double, Duplex, or Two Units - 4 Stories or Less, 2	108B205 723		Southeast Los Angeles	No	MI	R2RD
Los Angeles	1427 256TH ST	90710	7410007047	0.000	0.000	0.158	0.000	Shortfall of Sites	0.172	Low Medium I Residential	R2-1XL	0	0	0	23.229	0.158		Residential - Double, Duplex, or Two Units - 4 Stories or Less, 2	036B193 723		Wilmington - Harbor City	No	MI	R2RD
Los Angeles	715 W 55TH ST	90037	5001023023	0.000	0.000	0.158	0.000	Shortfall of Sites	0.124	Low Medium I Residential	R2-1	0	0	0	32.265	0.158		Residential - Double, Duplex, or Two Units - 4 Stories or Less, 2	108B201 725		South Los Angeles	No	MI	R2RD
Los Angeles	438 E 118TH ST	90061	6083021004	0.000	0.000	0.158	0.000	Shortfall of Sites	0.128	Low Medium I Residential	R2-1	0	0	0	31.327	0.158		Residential - Double, Duplex, or Two Units - 4 Stories or Less, 2	084B205 731		Southeast Los Angeles	No	MI	R2RD
Los Angeles	336 E 79TH ST	90003	6030019024	0.000	0.000	0.158	0.000	Shortfall of Sites	0.126	Low Medium I Residential	R2-1	0	0	0	31.666	0.158		Residential - Double, Duplex, or Two Units - 4 Stories or Less, 2	099B205 732		Southeast Los Angeles	No	MI	R2RD
Los Angeles	430 E 118TH ST	90061	6083021006	0.000	0.000	0.158	0.000	Shortfall of Sites	0.128	Low Medium I Residential	R2-1	0	0	0	31.331	0.158		Residential - Double, Duplex, or Two Units - 4 Stories or Less, 2	084B205 733		Southeast Los Angeles	No	MI	R2RD
Los Angeles	7023 ESTRELLA AVE	90044	6013023033	0.000	0.000	0.158	0.000	Shortfall of Sites	0.124	Low Medium I Residential	R2-1	0	0	0	32.265	0.158		Residential - Double, Duplex, or Two Units - 4 Stories or Less, 2	102B201 735		South Los Angeles	No	MI	R2RD
Los Angeles	115 E 62ND ST	90003	6006010018	0.000	0.000	0.158	0.000	Shortfall of Sites	0.116	Low Medium I Residential	R2-1	0	0	0	34.435	0.158		Residential - Double, Duplex, or Two Units - 4 Stories or Less, 2	105B205 736		Southeast Los Angeles	No	MI	R2RD
Los Angeles	1121 BROAD AVE	90744	7423007022	0.000	0.000	0.158	0.000	Shortfall of Sites	0.230	Low Medium I Residential	[Q]RD3-1XL-O-CUGU	0	0	0	17.422	0.158		Residential - Four Units (Any Combination) - 4 Stories or Less, 4	033B205 737		Wilmington - Harbor City	No	MI	R2RD
Los Angeles	514 W 61ST ST	90044	6004025005	0.000	0.000	0.158	0.000	Shortfall of Sites	0.124	Low Medium I Residential	R2-1	0	0	0	32.230	0.158		Residential - Three Units (Any Combination) - 4 Stories or Less, 3	105B201 739		South Los Angeles	No	MI	R2RD
Los Angeles	1342 W 35TH ST	90007	5040004015	0.000	0.000	0.158	0.000	Shortfall of Sites	0.156	Low Medium II Residential	RD2-1	0	0	0	25.623	0.158		Residential - Four Units (Any Combination) - 4 Stories or Less, 4	120B197 742		South Los Angeles	No	MI	R2RD
Los Angeles	526 W 61ST ST	90044	6004025008	0.000	0.000	0.158	0.000	Shortfall of Sites	0.124	Low Medium I Residential	R2-1	0	0	0	32.214	0.158		Residential - Double, Duplex, or Two Units - 4 Stories or Less, 2	105B201 742		South Los Angeles	No	MI	R2RD
Los Angeles	342 E 118TH ST	90061	6083020005	0.000	0.000	0.158	0.000	Shortfall of Sites	0.137	Low Medium I Residential	R2-1	0	0	0	29.169	0.158		Residential - Double, Duplex, or Two Units - 4 Stories or Less, 2	084B205 744		Southeast Los Angeles	No	MI	R2RD
Los Angeles	156 W 80TH ST	90003	6031025008	0.000	0.000	0.158	0.000	Shortfall of Sites	0.166	Low Medium I Residential	R2-1	0	0	0	24.165	0.158		Residential - Double, Duplex, or Two Units - 4 Stories or Less, 2	099B201 745		Southeast Los Angeles	No	MI	R2RD
Los Angeles	164 W 80TH ST	90003	6031025007	0.000	0.000	0.158	0.000	Shortfall of Sites	0.166	Low Medium I Residential	R2-1	0	0	0	24.165	0.158		Residential - Double, Duplex, or Two Units - 4 Stories or Less, 2	099B201 746		Southeast Los Angeles	No	MI	R2RD
Los Angeles	334 E 118TH ST	90061	6083020007	0.000	0.000	0.158	0.000	Shortfall of Sites	0.136	Low Medium I Residential	R2-1	0	0	0	29.516	0.158		Residential - Double, Duplex, or Two Units - 4 Stories or Less, 2	084B205 746		Southeast Los Angeles	No	MI	R2RD
Los Angeles	6069 HORNER ST	90035	5068005031	0.000	0.000	0.158	0.000	Shortfall of Sites	0.130	Low Medium II Residential	RD1.5-1-O	0	0	0	30.701	0.158		Residential - Three Units (Any Combination) - 4 Stories or Less, 3	129B173 748		Wilshire	No	MI	R2RD
Los Angeles	1824 THURMAN AVE	90019	5064021040	0.000	0.000	0.158	0.000	Shortfall of Sites	0.142	Low Medium II Residential	RD2-1	0	0	0	28.098	0.158		Residential - Three Units (Any Combination) - 4 Stories or Less, 3	126B177 752		West Adams - Baldwin Hills - Leimert	No	MI	R2RD
Los Angeles	122 W 55TH ST	90037	5101030020	0.000	0.000	0.158	0.000	Shortfall of Sites	0.125	Low Medium II Residential	R2-1	0	0	0	32.102	0.158		Residential - Double, Duplex, or Two Units - 4 Stories or Less, 2	108B201 753		Southeast Los Angeles	No	MI	R2RD
Los Angeles	1250 W 25TH ST	90007	5055015020	0.000	0.000	0.158	0.000	Shortfall of Sites	0.135	Low Medium II Residential	RD1.5-1-CPIO	0	0	0	29.530	0.158		Residential - Double, Duplex, or Two Units - 4 Stories or Less, 2	123B197 756		South Los Angeles	No	MI	R2RD
Los Angeles	2544 S GENESEE AVE	90016	5048007039	0.000	0.000	0.158	0.000	Shortfall of Sites	0.135	Low Medium II Residential	RD1.5-1	0	0	0	29.552	0.158		Residential - Single Family Residence, 2	123B173 759		West Adams - Baldwin Hills - Leimert	No	MI	R2RD
Los Angeles	1420 E 55TH ST	90011	5104020015	0.000	0.000	0.158	0.000	Shortfall of Sites	0.124	Low Medium I Residential	R2-1	0	0	0	32.239	0.158		Residential - Single Family Residence, 2	108B209 759		Southeast Los Angeles	No	MI	R2RD
Los Angeles	1408 E 55TH ST	90011	5104020017	0.000	0.000	0.158	0.000	Shortfall of Sites	0.124	Low Medium I Residential	R2-1	0	0	0	32.237	0.158		Residential - Double, Duplex, or Two Units - 4 Stories or Less, 2	108B209 761		Southeast Los Angeles	No	MI	R2RD
Los Angeles	1275 W 39TH ST	90037	5037009029	0.000	0.000	0.158	0.000	Shortfall of Sites	0.118	Low Medium II Residential	RD1.5-1	0	0	0	33.843	0.158		Residential - Three Units (Any Combination) - 4 Stories or Less, 3	117B197 762		South Los Angeles	No	MI	R2RD
Los Angeles	1262 W 35TH ST	90007	5040020012	0.000	0.000	0.158	0.000	Shortfall of Sites	0.118	Low Medium II Residential	RD1.5-1	0	0	0	33.975	0.158		Residential - Double, Duplex, or Two Units - 4 Stories or Less, 2	120B197 764		South Los Angeles	No	MI	R2RD
Los Angeles	5640 CRANER AVE	91601	2415006014	0.000	0.000	0.158	0.000	Shortfall of Sites	0.127	Low Medium I Residential	R2-1VL	0	0	0	31.566	0.158		Residential - Double, Duplex, or Two Units - 4 Stories or Less, 2	174B173 765		North Hollywood - Valley Village	No	MI	R2RD
Los Angeles	246 E 80TH ST	90003	6030004030	0.000	0.000	0.158	0.000	Shortfall of Sites	0.110	Low Medium I Residential	R2-1	0	0	0	36.259	0.158		Residential - Double, Duplex, or Two Units - 4 Stories or Less, 2	099B205 766		Southeast Los Angeles	No	MI	R2RD
Los Angeles	727 E 80TH ST	90001	6029002024	0.000	0.000	0.158	0.000	Shortfall of Sites	0.123	Low Medium I Residential	R2-1	0	0	0	32.559	0.158		Residential - Double, Duplex, or Two Units - 4 Stories or Less, 2	099B205 767		Southeast Los Angeles	No	MI	R2RD
Los Angeles	723 E 80TH ST	90001	6029002023	0.000	0.000	0.158	0.000	Shortfall of Sites	0.123	Low Medium I Residential	R2-1	0	0	0	32.555	0.158		Residential - Double, Duplex, or Two Units - 4 Stories or Less, 2	099B205 769		Southeast Los Angeles	No	MI	R2RD
Los Angeles	228 W 55TH ST	90037	5101029024	0.000	0.000	0.158	0.000	Shortfall of Sites	0.126	Low Medium I Residential	R2-1	0	0	0	31.731	0.158		Residential - Double, Duplex, or Two Units - 4 Stories or Less, 2	108B201 771		Southeast Los Angeles	No	MI	R2RD
Los Angeles	3507 S BUDLONG AVE	90007	5040020013	0.000	0.000	0.158	0.000	Shortfall of Sites	0.118	Low Medium II Residential	RD1.5-1	0	0	0	33.859	0.158		Residential - Double, Duplex, or Two Units - 4 Stories or Less, 2	120B197 773		South Los Angeles	No	MI	R2RD
Los Angeles	430 W 80TH ST	90003	6032030006	0.000	0.000	0.158	0.000	Shortfall of Sites	0.123	Low Medium I Residential	R2-1	0	0	0	32.580	0.158		Residential - Double, Duplex, or Two Units - 4 Stories or Less, 2	099B201 773		South Los Angeles	No	MI	R2RD

Jurisdiction Name	Site Address/Intersection	5 Digit ZIP Code	Assessor Parcel Number	Very Low-Income	Low-Income	Moderate-Income	Above Moderate-Income	Type of Shortfall	Parcel Size (Acres)	Current General Plan Designation	Current Zoning	Proposed General Plan (GP) Designation	Proposed Zoning	Minimum Density Allowed	Maximum Density Allowed	Total Capacity	Vacant/ Nonvacant	Description of Existing Uses	PIN	Base Density Per Acre	Community Plan Area	Rent Stabalization Ordinance	Income Category	Applicable Rezoning Program (Program informing values in Column Q listed first)
Los Angeles	2526 S HAUSER BLVD	90016	5043001036	0.000	0.000	0.158	0.000	Shortfall of Sites	0.091	Low Medium II Residential	RD1.5-1	0	0	0	44.103	0.158	Residential - Four Units (Any Combination) - 4 Stories or Less, 4	123B177 777		West Adams - Baldwin Hills - Leimert	No	MI	R2RD
Los Angeles	1284 E 55TH ST	90011	5104018001	0.000	0.000	0.158	0.000	Shortfall of Sites	0.124	Low Medium I Residential	R2-1-CPIO	0	0	0	32.185	0.158	Residential - Double, Duplex, or Two Units - 4 Stories or Less, 2	108B209 778		Southeast Los Angeles	No	MI	R2RD
Los Angeles	232 E 62ND ST	90003	6006012010	0.000	0.000	0.158	0.000	Shortfall of Sites	0.118	Low Medium I Residential	R2-1	0	0	0	34.029	0.158	Residential - Double, Duplex, or Two Units - 4 Stories or Less, 2	105B205 779		Southeast Los Angeles	No	MI	R2RD
Los Angeles	844 W 55TH ST	90037	5001010011	0.000	0.000	0.158	0.000	Shortfall of Sites	0.118	Low Medium I Residential	R2-1	0	0	0	34.029	0.158	Residential - Double, Duplex, or Two Units - 4 Stories or Less, 2	108B197 782		South Los Angeles	No	MI	R2RD
Los Angeles	7143 APPERSON ST	91042	2565008078	0.000	0.000	0.158	0.000	Shortfall of Sites	0.130	Low Medium II Residential	RD2-1	0	0	0	30.699	0.158	Residential - Double, Duplex, or Two Units - 4 Stories or Less, 2	204B197 783		Sunland - Tujunga - Lake View Terrace - Shadow Hills - East La Tuna Canyon	No	MI	R2RD
Los Angeles	4834 PICKFORD ST	90019	5067010028	0.000	0.000	0.158	0.000	Shortfall of Sites	0.110	Low Medium II Residential	RD1.5-1-O	0	0	0	36.303	0.158	Residential - Double, Duplex, or Two Units - 4 Stories or Less, 2	126B181 783		West Adams - Baldwin Hills - Leimert	No	MI	R2RD
Los Angeles	216 E 62ND ST	90003	6006012014	0.000	0.000	0.158	0.000	Shortfall of Sites	0.118	Low Medium I Residential	R2-1	0	0	0	34.029	0.158	Residential - Double, Duplex, or Two Units - 4 Stories or Less, 2	105B205 783		Southeast Los Angeles	No	MI	R2RD
Los Angeles	1236 E 55TH ST	90011	5104018009	0.000	0.000	0.158	0.000	Shortfall of Sites	0.124	Low Medium I Residential	R2-1-CPIO	0	0	0	32.206	0.158	Residential - Double, Duplex, or Two Units - 4 Stories or Less, 2	108B209 786		Southeast Los Angeles	No	MI	R2RD
Los Angeles	204 E 62ND ST	90003	6006012017	0.000	0.000	0.158	0.000	Shortfall of Sites	0.118	Low Medium I Residential	R2-1	0	0	0	34.029	0.158	Residential - Double, Duplex, or Two Units - 4 Stories or Less, 2	105B205 786		Southeast Los Angeles	No	MI	R2RD
Los Angeles	412 W 55TH ST	90037	5001036049	0.000	0.000	0.158	0.000	Shortfall of Sites	0.078	Low Medium II Residential	RD2-1	0	0	0	51.365	0.158	Residential - Double, Duplex, or Two Units - 4 Stories or Less, 2	108B201 787		South Los Angeles	No	MI	R2RD
Los Angeles	200 E 62ND ST.	90003	6006012018	0.000	0.000	0.158	0.000	Shortfall of Sites	0.118	Low Medium I Residential	R2-1	0	0	0	34.029	0.158	Residential - Double, Duplex, or Two Units - 4 Stories or Less, 2	105B205 787		Southeast Los Angeles	No	MI	R2RD
Los Angeles	416 W 55TH ST	90037	5001036037	0.000	0.000	0.158	0.000	Shortfall of Sites	0.124	Low Medium II Residential	RD2-1	0	0	0	32.285	0.158	Residential - Double, Duplex, or Two Units - 4 Stories or Less, 2	108B201 788		South Los Angeles	No	MI	R2RD
Los Angeles	408 E 56TH ST	90011	5101004014	0.000	0.000	0.158	0.000	Shortfall of Sites	0.117	Low Medium I Residential	R2-1	0	0	0	34.200	0.158	Residential - Double, Duplex, or Two Units - 4 Stories or Less, 2	108B205 789		Southeast Los Angeles	No	MI	R2RD
Los Angeles	1212 E 55TH ST	90011	5104018014	0.000	0.000	0.158	0.000	Shortfall of Sites	0.124	Low Medium I Residential	R2-1-CPIO	0	0	0	32.216	0.158	Residential - Double, Duplex, or Two Units - 4 Stories or Less, 2	108B209 790		Southeast Los Angeles	No	MI	R2RD
Los Angeles	154 E 80TH ST	90003	6030003030	0.000	0.000	0.158	0.000	Shortfall of Sites	0.110	Low Medium I Residential	R2-1	0	0	0	36.287	0.158	Residential - Double, Duplex, or Two Units - 4 Stories or Less, 2	099B205 793		Southeast Los Angeles	No	MI	R2RD
Los Angeles	130 E 62ND ST	90003	6006011007	0.000	0.000	0.158	0.000	Shortfall of Sites	0.118	Low Medium I Residential	R2-1	0	0	0	34.029	0.158	Residential - Double, Duplex, or Two Units - 4 Stories or Less, 2	105B205 794		Southeast Los Angeles	No	MI	R2RD
Los Angeles	1106 W 61ST ST	90044	6003024011	0.000	0.000	0.158	0.000	Shortfall of Sites	0.133	Low Medium I Residential	R2-1	0	0	0	30.007	0.158	Residential - Double, Duplex, or Two Units - 4 Stories or Less, 2	105B197 795		South Los Angeles	No	MI	R2RD
Los Angeles	215 W 62ND ST	90003	6005018027	0.000	0.000	0.158	0.000	Shortfall of Sites	0.118	Low Medium I Residential	R2-1	0	0	0	33.997	0.158	Residential - Double, Duplex, or Two Units - 4 Stories or Less, 2	105B201 796		Southeast Los Angeles	No	MI	R2RD
Los Angeles	1285 W 35TH PL	90007	5040020008	0.000	0.000	0.158	0.000	Shortfall of Sites	0.104	Low Medium II Residential	RD1.5-1	0	0	0	38.464	0.158	Residential - Single Family Residence, 2	120B197 803		South Los Angeles	No	MI	R2RD
Los Angeles	1042 W 61ST ST	90044	6003023005	0.000	0.000	0.158	0.000	Shortfall of Sites	0.133	Low Medium I Residential	R2-1	0	0	0	30.006	0.158	Residential - Double, Duplex, or Two Units - 4 Stories or Less, 2	105B197 803		South Los Angeles	No	MI	R2RD
Los Angeles	928 WATSON AVE	90744	7425035051	0.000	0.000	0.158	0.000	Shortfall of Sites	0.156	Low Medium I Residential	[Q]R2-1XL-O-CUGU	0	0	0	25.612	0.158	Residential - Double, Duplex, or Two Units - 4 Stories or Less, 2	033B213 804		Wilmington - Harbor City	No	MI	R2RD
Los Angeles	5132 CAHUENGA BLVD	91601	2419017028	0.000	0.000	0.158	0.000	Shortfall of Sites	0.067	Low Medium II Residential	RD1.5-1	0	0	0	59.571	0.158	Residential - Four Units (Any Combination) - 4 Stories or Less, 4	171B177 806		North Hollywood - Valley Village	No	MI	R2RD
Los Angeles	519 W 62ND ST	90044	6004025029	0.000	0.000	0.158	0.000	Shortfall of Sites	0.124	Low Medium I Residential	R2-1	0	0	0	32.266	0.158	Residential - Double, Duplex, or Two Units - 4 Stories or Less, 2	105B201 808		South Los Angeles	No	MI	R2RD
Los Angeles	417 E 118TH PL	90061	6083021016	0.000	0.000	0.158	0.000	Shortfall of Sites	0.128	Low Medium I Residential	R2-1	0	0	0	31.336	0.158	Residential - Double, Duplex, or Two Units - 4 Stories or Less, 2	084B205 810		Southeast Los Angeles	No	MI	R2RD
Los Angeles	624 W 55TH ST	90037	5001022012	0.000	0.000	0.158	0.000	Shortfall of Sites	0.155	Low Medium I Residential	R2-1	0	0	0	25.812	0.158	Residential - Three Units (Any Combination) - 4 Stories or Less, 3	108B201 812		South Los Angeles	No	MI	R2RD
Los Angeles	601 W 62ND ST	90044	6004025025	0.000	0.000	0.158	0.000	Shortfall of Sites	0.124	Low Medium I Residential	R2-1	0	0	0	32.267	0.158	Residential - Double, Duplex, or Two Units - 4 Stories or Less, 2	105B201 812		South Los Angeles	No	MI	R2RD
Los Angeles	435 E 80TH ST	90003	6030033009	0.000	0.000	0.158	0.000	Shortfall of Sites	0.120	Low Medium I Residential	R2-1	0	0	0	33.456	0.158	Residential - Double, Duplex, or Two Units - 4 Stories or Less, 2	099B205 814		Southeast Los Angeles	No	MI	R2RD
Los Angeles	5514 RUTHELEN ST	90062	5005022007	0.000	0.000	0.158	0.000	Shortfall of Sites	0.145	Low Medium I Residential	R2-1	0	0	0	27.523	0.158	Residential - Double, Duplex, or Two Units - 4 Stories or Less, 2	108B193 815		South Los Angeles	No	MI	R2RD
Los Angeles	345 E 118TH PL	90061	6083020027	0.000	0.000	0.158	0.000	Shortfall of Sites	0.128	Low Medium I Residential	R2-1	0	0	0	31.336	0.158	Residential - Double, Duplex, or Two Units - 4 Stories or Less, 2	084B205 817		Southeast Los Angeles	No	MI	R2RD
Los Angeles	726 W 55TH ST	90037	5001022003	0.000	0.000	0.158	0.000	Shortfall of Sites	0.124	Low Medium I Residential	R2-1	0	0	0	32.265	0.158	Residential - Double, Duplex, or Two Units - 4 Stories or Less, 2	108B201 821		South Los Angeles	No	MI	R2RD
Los Angeles	323 E 118TH PL	90061	6083020021	0.000	0.000	0.158	0.000	Shortfall of Sites	0.128	Low Medium I Residential	R2-1	0	0	0	31.336	0.158	Residential - Single Family Residence, 2	084B205 823		Southeast Los Angeles	No	MI	R2RD
Los Angeles	651 W 62ND ST	90044	6004024028	0.000	0.000	0.158	0.000	Shortfall of Sites	0.124	Low Medium I Residential	R2-1	0	0	0	32.267	0.158	Residential - Double, Duplex, or Two Units - 4 Stories or Less, 2	105B201 825		South Los Angeles	No	MI	R2RD
Los Angeles	924 WATSON AVE	90744	7425035029	0.000	0.000	0.158	0.000	Shortfall of Sites	0.156	Low Medium I Residential	[Q]R2-1XL-O-CUGU	0	0	0	25.612	0.158	Residential - Double, Duplex, or Two Units - 4 Stories or Less, 2	033B213 826		Wilmington - Harbor City	No	MI	R2RD
Los Angeles	341 W 62ND ST	90003	6005003041	0.000	0.000	0.158	0.000	Shortfall of Sites	0.114	Low Medium I Residential	R2-1	0	0	0	35.176	0.158	Residential - Double, Duplex, or Two Units - 4 Stories or Less, 2	105B201 828		Southeast Los Angeles	No	MI	R2RD
Los Angeles	251 E 118TH PL	90061	6083019016	0.000	0.000	0.158	0.000	Shortfall of Sites	0.131	Low Medium I Residential	R2-1	0	0	0	30.572	0.158	Residential - Double, Duplex, or Two Units - 4 Stories or Less, 2	084B205 828		Southeast Los Angeles	No	MI	R2RD
Los Angeles	243 E 118TH PL	90061	6083019015	0.000	0.000	0.158	0.000	Shortfall of Sites	0.134	Low Medium I Residential	R2-1	0	0	0	29.844	0.158	Residential - Double, Duplex, or Two Units - 4 Stories or Less, 2	084B205 829		Southeast Los Angeles	No	MI	R2RD
Los Angeles	1601 W 35TH ST	90018	5041003018	0.000	0.000	0.158	0.000	Shortfall of Sites	0.152	Low Medium I Residential	R2-1-O	0	0	0	26.328	0.158	Residential - Double, Duplex, or Two Units - 4 Stories or Less, 2	120B193 830		South Los Angeles	No	MI	R2RD
Los Angeles	1152 W 55TH ST	90037	5002021002	0.000	0.000	0.158	0.000	Shortfall of Sites	0.118	Low Medium I Residential	R2-1	0	0	0	34.029	0.158	Residential - Double, Duplex, or Two Units - 4 Stories or Less, 2	108B197 830		South Los Angeles	No	MI	R2RD
Los Angeles	122 E 56TH ST	90011	5101018019	0.000	0.000	0.158	0.000	Shortfall of Sites	0.117	Low Medium I Residential	R2-1-CPIO	0	0	0	34.132	0.158	Residential - Double, Duplex, or Two Units - 4 Stories or Less, 2	108B205 832		Southeast Los Angeles	No	MI	R2RD
Los Angeles	3519 S BUDLONG AVE	90007	5040020016	0.000	0.000	0.158	0.000	Shortfall of Sites	0.118	Low Medium II Residential	RD1.5-1	0	0	0	33.909	0.158	Residential - Double, Duplex, or Two Units - 4 Stories or Less, 2	120B197 834		South Los Angeles	No	MI	R2RD
Los Angeles	1037 LAKME AVE	90744	7423009016	0.000	0.000	0.158	0.000	Shortfall of Sites	0.195	Low Medium I Residential	[Q]RD3-1XL-O-CUGU	0	0	0	20.543	0.158	Residential - Double, Duplex, or Two Units - 4 Stories or Less, 2	033B209 835		Wilmington - Harbor City	No	MI	R2RD
Los Angeles	355 E GAGE AVE	90003	6006021029	0.000	0.000	0.158	0.000	Shortfall of Sites	0.115	Low Medium I Residential	R2-1	0	0	0	34.817	0.158	Residential - Double, Duplex, or Two Units - 4 Stories or Less, 2	105B205 837		Southeast Los Angeles	No	MI	R2RD
Los Angeles	1227 W 62ND ST	90044	6003025020	0.000	0.000	0.158	0.000	Shortfall of Sites	0.154	Low Medium I Residential	R2-1	0	0	0	25.915	0.158	Residential - Double, Duplex, or Two Units - 4 Stories or Less, 2	105B197 838		South Los Angeles	No	MI	R2RD
Los Angeles	351 E GAGE AVE	90003	6006021028	0.000	0.000	0.158	0.000	Shortfall of Sites	0.115	Low Medium I Residential	R2-1	0	0	0	34.818	0.158	Residential - Double, Duplex, or Two Units - 4 Stories or Less, 2	105B205 838		Southeast Los Angeles	No	MI	R2RD
Los Angeles	711 W 62ND ST	90044	6004024018	0.000	0.000	0.158	0.000	Shortfall of Sites	0.115	Low Medium I Residential	R2-1	0	0	0	34.883	0.158	Residential - Double, Duplex, or Two Units - 4 Stories or Less, 2	105B201 839		South Los Angeles	No	MI	R2RD
Los Angeles	3901 WISCONSIN PL	90037	5037020001	0.000	0.000	0.158	0.000	Shortfall of Sites	0.083	Low Medium II Residential	RD1.5-1	0	0	0	48.399	0.158	Residential - Double, Duplex, or Two Units - 4 Stories or Less, 2	117B197 840		South Los Angeles	No	MI	R2RD
Los Angeles	713 W 62ND ST	90044	6004024017	0.000	0.000	0.158	0.000	Shortfall of Sites	0.125	Low Medium I Residential	R2-1	0	0	0	31.927	0.158	Residential - Double, Duplex, or Two Units - 4 Stories or Less, 2	105B201 841		South Los Angeles	No	MI	R2RD
Los Angeles	1826 S RIDGELEY DR	90019	5064006009	0.000	0.000	0.158	0.000	Shortfall of Sites	0.129	Low Medium II Residential	RD1.5-1	0	0	0	30.910	0.158	Residential - Double, Duplex, or Two Units - 4 Stories or Less, 2	126B177 846		West Adams - Baldwin Hills - Leimert	No	MI	R2RD
Los Angeles	1145 W 62ND ST	90044	6003024015	0.000	0.000	0.158	0.000	Shortfall of Sites	0.118	Low Medium I Residential	R2-1	0	0	0	33.829	0.158	Residential - Double, Duplex, or Two Units - 4 Stories or Less, 2	105B197 846		South Los Angeles	No	MI	R2RD
Los Angeles	1141 W 62ND STREET	90044	6003024027	0.000	0.000	0.158	0.000	Shortfall of Sites	0.118	Low Medium I Residential	R2-1	0	0	0	33.827	0.158	Residential - Double, Duplex, or Two Units - 4 Stories or Less, 2	105B197 847		South Los Angeles	No	MI	R2RD
Los Angeles	1137 W 62ND STREET	90044	6003024028	0.000	0.000	0.158	0.000	Shortfall of Sites	0.118	Low Medium I Residential	R2-1	0	0	0	33.825	0.158	Residential - Double, Duplex, or Two Units - 4 Stories or Less, 2	105B197 848		South Los Angeles	No	MI	R2RD
Los Angeles	1031 LAKME AVE	90744	7423009025	0.000	0.000	0.158	0.000	Shortfall of Sites	0.195	Low Medium I Residential	[Q]RD3-1XL-O-CUGU	0	0	0	20.544	0.158	Residential - Double, Duplex, or Two Units - 4 Stories or Less, 2	033B209 852		Wilmington - Harbor City	No	MI	R2RD
Los Angeles	5122 CAHUENGA BLVD	91601	2419017027	0.000	0.000	0.158	0.000	Shortfall of Sites	0.067	Low Medium II Residential	RD1.5-1	0	0	0	59.565	0.158	Residential - Four Units (Any Combination) - 4 Stories or Less, 4	171B177 854		North Hollywood - Valley Village	No	MI	R2RD
Los Angeles	851 W 49TH ST	90037	5018013017	0.000	0.000	0.158	0.000	Shortfall of Sites	0.134	Low Medium II Residential	RD2-1	0	0	0	29.860	0.158	Residential - Double, Duplex, or Two Units - 4 Stories or Less, 2	111B197 855		South Los Angeles	No	MI	R2RD
Los Angeles	227 E 81ST ST	90003	6030004007	0.000	0.000	0.158	0.000	Shortfall of Sites	0.109	Low Medium I Residential	R2-1	0	0	0	36.606	0.158	Residential - Double, Duplex, or Two Units - 4 Stories or Less, 2	099B205 857		Southeast Los Angeles	No	MI	R2RD
Los Angeles	2529 LUCERNE AVE	90016	5057003023	0.000	0.000	0.158	0.000	Shortfall of Sites	0.077	Low Medium II Residential	RD1.5-1-O	0	0	0	52.116	0.158	Residential - Double, Duplex, or Two Units - 4 Stories or Less, 2	123B181 858		West Adams - Baldwin Hills - Leimert	No	MI	R2RD
Los Angeles	1065 W 62ND ST	90044	6003024026	0.000	0.000	0.158	0.000	Shortfall of Sites	0.133	Low Medium I Residential	R2-1	0	0	0	30.041	0.158	Residential - Double, Duplex, or Two Units - 4 Stories or Less, 2	105B197 859		South Los Angeles	No	MI	R2RD
Los Angeles	215 E GAGE AVE	90003	6006012022	0.000	0.000	0.158	0.000	Shortfall of Sites	0.108	Low Medium I Residential	R2-1	0	0	0	36.905	0.158	Residential - Double, Duplex, or Two Units - 4 Stories or Less, 2	105B205 859		Southeast Los Angeles	No	MI	R2RD
Los Angeles	7214 10TH AVE	90043	4012002023	0.000	0.000	0.158	0.000	Shortfall of Sites	0.142	Low Medium I Residential	R2-1	0	0	0	28.166	0.158	Residential - Double, Duplex, or Two Units - 4 Stories or Less, 2	102B185 859		West Adams - Baldwin Hills - Leimert	No	MI	R2RD
Los Angeles	933 W 49TH ST	90037	5018012020	0.000	0.000	0.158	0.000	Shortfall of Sites	0.134	Low Medium II Residential	RD2-1	0	0	0	29.937	0.158	Residential - Double, Duplex, or Two Units - 4 Stories or Less, 2	111B197 865		South Los Angeles	No	MI	R2RD
Los Angeles	143 E GAGE AVE	90003	6006011024	0.000	0.000	0.158	0.000	Shortfall of Sites	0.108	Low Medium I Residential	R2-1	0	0	0	36.906	0.158	Residential - Double, Duplex, or Two Units - 4 Stories or Less, 2	105B205 866		Southeast Los Angeles	No	MI	R2RD
Los Angeles	115 E GAGE AVE	90003	6006011017	0.000	0.000	0.158	0.000	Shortfall of Sites	0.108	Low Medium I Residential	R2-1	0	0	0	36.907	0.158	Residential - Double, Duplex, or Two Units - 4 Stories or Less, 2	105B205 873		Southeast Los Angeles	No	MI	R2RD
Los Angeles	1151 E 56TH ST	90011	5104017026	0.000	0.000	0.158	0.000	Shortfall of Sites	0.124	Low Medium I Residential	R2-1-CPIO	0	0	0	32.276	0.158	Residential - Double, Duplex, or Two Units - 4 Stories or Less, 2	108B209 875		Southeast Los Angeles	No	MI	R2RD
Los Angeles	5515 CIMARRON ST	90062	5005010028	0.000	0.000	0.158	0.000	Shortfall of Sites	0.125	Low Medium I Residential	R2-1	0	0	0	31.911	0.158	Residential - Single Family Residence, 2	108B189 875		South Los Angeles	No	MI	R2RD
Los Angeles	1145 E 56TH ST	90011	5104017025	0.000	0.000	0.158	0.000	Shortfall of Sites	0.124	Low Medium I Residential	R2-1-CPIO	0	0	0	32.273	0.158	Residential - Double, Duplex, or Two Units - 4 Stories or Less, 2	108B209 876		Southeast Los Angeles	No	MI	R2RD
Los Angeles	150 W 62ND ST	90003	6005020016	0.000	0.000	0.158	0.000	Shortfall of Sites	0.118	Low Medium I Residential	R2-1	0	0	0	34.030	0.158	Residential - Double, Duplex, or Two Units - 4 Stories or Less, 2	105B201 876		Southeast Los Angeles	No	MI	R2RD
Los Angeles	813 W 56TH ST	90037	5001010027	0.000	0.000	0.158	0.000	Shortfall of Sites	0.118	Low Medium I Residential	R2-1	0	0	0	34.025	0.158	Residential - Double, Duplex, or Two Units - 4 Stories or Less, 2	108B197 879		South Los Angeles	No	MI	R2RD
Los Angeles	1719 W 49TH ST	90062	5016025027	0.000	0.000	0.158	0.000	Shortfall of Sites	0.189	Low Medium I Residential	R2-1	0	0	0	21.113	0.158	Residential - Double, Duplex, or Two Units - 4 Stories or Less, 2	111B193 886		South Los Angeles	No	MI	R2RD
Los Angeles	207 E 57TH ST	90011	5101017013	0.000	0.000	0.158	0.000	Shortfall of Sites	0.117	Low Medium I Residential	R2-1	0	0	0	34.148	0.158	Residential - Double, Duplex, or Two Units - 4 Stories or Less, 2	108B205 887		Southeast Los Angeles	No	MI	R2RD
Los Angeles	4726 S GRAMERCY PL	90062	5015004029	0.000	0.000	0.158	0.000	Shortfall of Sites	0.149	Low Medium I Residential	R2-1	0	0	0	26.805	0.158	Residential - Double, Duplex, or Two Units - 4 Stories or Less, 2	111B189 888		South Los Angeles	No	MI	R2RD
Los Angeles	157 E 57TH ST	90011	5101017017	0.000	0.000	0.158	0.000	Shortfall of Sites	0.117	Low Medium I Residential	R2-1	0	0	0	34.143	0.158	Residential - Single Family Residence, 2	108B205 891		Southeast Los Angeles	No	MI	R2RD
Los Angeles	1633 W 80TH ST	90047	6034002020	0.000	0.000	0.158	0.000	Shortfall of Sites	0.155	Low Medium II Residential	RD2-1	0	0	0	25.800	0.158	Residential - Single Family Residence, 3	099B193 891		South Los Angeles	No	MI	R2RD
Los Angeles	2528 LUCERNE AVE	90016	5057004027	0.000	0.000	0.158	0.000	Shortfall of Sites	0.061	Low Medium II Residential	RD1.5-1-O	0	0	0	65.185	0.158	Residential - Double, Duplex, or Two Units - 4 Stories or Less, 2	123B181 892		West Adams - Baldwin Hills - Leimert	No	MI	R2RD
Los Angeles	710 E 80TH ST	90001	6029007028	0.000	0.000	0.158	0.000	Shortfall of Sites	0.117	Low Medium I Residential	R2-1	0	0	0	34.163	0.158	Residential - Double, Duplex, or Two Units - 4 Stories or Less, 2	099B205 893		Southeast Los Angeles	No	MI	R2RD
Los Angeles	123 E 57TH ST	90011	5101018008	0.000	0.000	0.158	0.000	Shortfall of Sites	0.117	Low Medium I Residential	R2-1	0	0	0	34.133	0.158	Residential - Double, Duplex, or Two Units - 4 Stories or Less, 2	108B205 899		Southeast Los Angeles	No	MI	R2RD
Los Angeles	1273 W 36TH ST	90007	5040006013	0.000	0.000	0.158	0.000	Shortfall of Sites	0.119	Low Medium II Residential	RD1.5-1	0	0	0	33.529	0.158	Residential - Three Units (Any Combination) - 4 Stories or Less, 3	120B197 900		South Los Angeles	No	MI	R2RD
Los Angeles	936 E 55TH ST	90011	5103018011	0.000	0.000	0.158	0.000	Shortfall of Sites	0.147	Low Medium I Residential	R2-1	0	0	0	27.217	0.158	Residential - Double, Duplex, or Two Units - 4 Stories or Less, 2	108B209 900		Southeast Los Angeles	No	MI	R2RD
Los Angeles	703 W 56TH ST	90037	5001022022	0.000	0.000	0.158	0.000	Shortfall of Sites	0.130	Low Medium I Residential	R2-1	0	0	0	30.829	0.158	Residential - Double, Duplex, or Two Units - 4 Stories or Less, 2	108B201 902		South Los Angeles	No	MI	R2RD
Los Angeles	1640 W 56TH ST	90062	5003027028	0.000	0.000	0.158	0.000	Shortfall of Sites	0.114	Low Medium I Residential	R2-1-CPIO	0	0	0	34.999	0.158	Residential - Double, Duplex, or Two Units - 4 Stories or Less, 2	108B193 902		South Los Angeles	No	MI	R2RD

Jurisdiction Name	Site Address/Intersection	5 Digit ZIP Code	Assessor Parcel Number	Very Low-Income	Low-Income	Moderate-Income	Above Moderate-Income	Type of Shortfall	Parcel Size (Acres)	Current General Plan Designation	Current Zoning	Proposed General Plan (GP) Designation	Proposed Zoning	Minimum Density Allowed	Maximum Density Allowed	Total Capacity	Vacant/ Nonvacant	Description of Existing Uses	PIN	Base Density Per Acre	Community Plan Area	Rent Stabalization Ordinance	Income Category	Applicable Rezoning Program (Program informing values in Column Q listed first)
Los Angeles	4230 KENWOOD AVE	90037	5020005010	0.000	0.000	0.158	0.000	Shortfall of Sites	0.137	Low Medium I Residential	R2-1	0	0	0	29.113	0.158		Residential - Double, Duplex, or Two Units - 4 Stories or Less, 2	114B197 904		South Los Angeles	No	MI	R2RD
Los Angeles	612 E 80TH ST	90001	6029008030	0.000	0.000	0.158	0.000	Shortfall of Sites	0.132	Low Medium I Residential	R2-1	0	0	0	30.349	0.158		Residential - Double, Duplex, or Two Units - 4 Stories or Less, 2	099B205 907		Southeast Los Angeles	No	MI	R2RD
Los Angeles	5625 S SAN PEDRO ST	90011	5101017007	0.000	0.000	0.158	0.000	Shortfall of Sites	0.120	Low Medium I Residential	R2-1	0	0	0	33.378	0.158		Residential - Double, Duplex, or Two Units - 4 Stories or Less, 2	108B205 911		Southeast Los Angeles	No	MI	R2RD
Los Angeles	759 E 73RD ST	90001	6023002016	0.000	0.000	0.158	0.000	Shortfall of Sites	0.111	Low Medium I Residential	R2-1	0	0	0	36.185	0.158		Residential - Double, Duplex, or Two Units - 4 Stories or Less, 2	102B205 912		Southeast Los Angeles	No	MI	R2RD
Los Angeles	755 E 73RD ST	90001	6023002017	0.000	0.000	0.158	0.000	Shortfall of Sites	0.110	Low Medium I Residential	R2-1	0	0	0	36.249	0.158		Residential - Double, Duplex, or Two Units - 4 Stories or Less, 2	102B205 914		Southeast Los Angeles	No	MI	R2RD
Los Angeles	4727 W MASCOT STREET	90019	5071025047	0.000	0.000	0.158	0.000	Shortfall of Sites	0.096	Low Medium II Residential	RD2-1-O	0	0	0	41.866	0.158		Residential - Double, Duplex, or Two Units - 4 Stories or Less, 2	126B181 915		West Adams - Baldwin Hills - Leimert	No	MI	R2RD
Los Angeles	3417 EDGEHILL DR	90018	5044007010	0.000	0.000	0.158	0.000	Shortfall of Sites	0.135	Low Medium II Residential	RD1.5-1	0	0	0	29.531	0.158		Residential - Four Units (Any Combination) - 4 Stories or Less, 4	120B185 915		West Adams - Baldwin Hills - Leimert	No	MI	R2RD
Los Angeles	5523 S WILTON PL	90062	5005013036	0.000	0.000	0.158	0.000	Shortfall of Sites	0.126	Low Medium I Residential	R2-1	0	0	0	31.854	0.158		Residential - Double, Duplex, or Two Units - 4 Stories or Less, 2	108B189 915		South Los Angeles	No	MI	R2RD
Los Angeles	853 W 56TH ST	90037	5001010017	0.000	0.000	0.158	0.000	Shortfall of Sites	0.118	Low Medium I Residential	R2-1	0	0	0	34.034	0.158		Residential - Double, Duplex, or Two Units - 4 Stories or Less, 2	108B197 918		South Los Angeles	No	MI	R2RD
Los Angeles	220 E 118TH PL	90061	6083024011	0.000	0.000	0.158	0.000	Shortfall of Sites	0.128	Low Medium I Residential	R2-1	0	0	0	31.313	0.158		Residential - Single Family Residence, 2	084B205 918		Southeast Los Angeles	No	MI	R2RD
Los Angeles	4723 MASCOT ST	90019	5071025049	0.000	0.000	0.158	0.000	Shortfall of Sites	0.096	Low Medium II Residential	RD2-1-O	0	0	0	41.687	0.158		Residential - Double, Duplex, or Two Units - 4 Stories or Less, 2	126B181 920		West Adams - Baldwin Hills - Leimert	No	MI	R2RD
Los Angeles	441 E 73RD ST	90003	6022022017	0.000	0.000	0.158	0.000	Shortfall of Sites	0.119	Low Medium I Residential	R2-1-CPIO	0	0	0	33.506	0.158		Residential - Single Family Residence, 2	102B205 921		Southeast Los Angeles	No	MI	R2RD
Los Angeles	164 W 81ST ST	90003	6031030030	0.000	0.000	0.158	0.000	Shortfall of Sites	0.131	Low Medium I Residential	R2-1	0	0	0	30.507	0.158		Residential - Double, Duplex, or Two Units - 4 Stories or Less, 2	099B201 921		Southeast Los Angeles	No	MI	R2RD
Los Angeles	426 E 57TH ST	90011	5101005019	0.000	0.000	0.158	0.000	Shortfall of Sites	0.117	Low Medium I Residential	R2-1-CPIO	0	0	0	34.159	0.158		Residential - Double, Duplex, or Two Units - 4 Stories or Less, 2	108B205 922		Southeast Los Angeles	No	MI	R2RD
Los Angeles	1340 N KENMORE AVE	90027	5543021016	0.000	0.000	0.158	0.000	Shortfall of Sites	0.145	Low Medium II Residential	RD2-1XL	0	0	0	27.500	0.158		Residential - Three Units (Any Combination) - 4 Stories or Less, 3	147B197 923		Hollywood	No	MI	R2RD
Los Angeles	244 E GAGE AVE	90003	6006013005	0.000	0.000	0.158	0.000	Shortfall of Sites	0.092	Low Medium I Residential	R2-1	0	0	0	43.402	0.158		Residential - Double, Duplex, or Two Units - 4 Stories or Less, 2	105B205 923		Southeast Los Angeles	No	MI	R2RD
Los Angeles	909 W 56TH ST	90037	5001009026	0.000	0.000	0.158	0.000	Shortfall of Sites	0.118	Low Medium I Residential	R2-1	0	0	0	34.039	0.158		Residential - Double, Duplex, or Two Units - 4 Stories or Less, 2	108B197 924		South Los Angeles	No	MI	R2RD
Los Angeles	150 E 118TH PL	90061	6083025003	0.000	0.000	0.158	0.000	Shortfall of Sites	0.128	Low Medium I Residential	R2-1	0	0	0	31.313	0.158		Residential - Double, Duplex, or Two Units - 4 Stories or Less, 2	084B205 925		Southeast Los Angeles	No	MI	R2RD
Los Angeles	10472 N LAUREL CANYON BLVD	91342	2618017013	0.000	0.000	0.158	0.000	Shortfall of Sites	0.124	Low Medium I Residential	R2-1-O-CUGU	0	0	0	32.239	0.158		Residential - Double, Duplex, or Two Units - 4 Stories or Less, 2	207B153 928		Arleta - Pacoima	No	MI	R2RD
Los Angeles	913 W 62ND PL	90044	6004014024	0.000	0.000	0.158	0.000	Shortfall of Sites	0.126	Low Medium II Residential	RD2-1	0	0	0	31.675	0.158		Residential - Double, Duplex, or Two Units - 4 Stories or Less, 2	105B197 928		South Los Angeles	No	MI	R2RD
Los Angeles	138 E 118TH PL	90061	6083025006	0.000	0.000	0.158	0.000	Shortfall of Sites	0.128	Low Medium I Residential	R2-1	0	0	0	31.313	0.158		Residential - Double, Duplex, or Two Units - 4 Stories or Less, 2	084B205 928		Southeast Los Angeles	No	MI	R2RD
Los Angeles	370 E 57TH ST	90011	5101008020	0.000	0.000	0.158	0.000	Shortfall of Sites	0.117	Low Medium I Residential	R2-1-CPIO	0	0	0	34.153	0.158		Residential - Double, Duplex, or Two Units - 4 Stories or Less, 2	108B205 930		Southeast Los Angeles	No	MI	R2RD
Los Angeles	320 E 80TH ST	90003	6030020032	0.000	0.000	0.158	0.000	Shortfall of Sites	0.120	Low Medium I Residential	R2-1	0	0	0	33.360	0.158		Residential - Double, Duplex, or Two Units - 4 Stories or Less, 2	099B205 930		Southeast Los Angeles	No	MI	R2RD
Los Angeles	6129 MELVIL ST	90034	5065003014	0.000	0.000	0.158	0.000	Shortfall of Sites	0.115	Low Medium II Residential	RD2-1	0	0	0	34.804	0.158		Residential - Double, Duplex, or Two Units - 4 Stories or Less, 2	123B173 931		West Adams - Baldwin Hills - Leimert	No	MI	R2RD
Los Angeles	832 W 49TH ST	90037	5018015023	0.000	0.000	0.158	0.000	Shortfall of Sites	0.134	Low Medium II Residential	RD2-1	0	0	0	29.889	0.158		Residential - Double, Duplex, or Two Units - 4 Stories or Less, 2	111B197 931		South Los Angeles	No	MI	R2RD
Los Angeles	316 E 80TH ST	90003	6030020033	0.000	0.000	0.158	0.000	Shortfall of Sites	0.117	Low Medium I Residential	R2-1	0	0	0	34.065	0.158		Residential - Double, Duplex, or Two Units - 4 Stories or Less, 2	099B205 931		Southeast Los Angeles	No	MI	R2RD
Los Angeles	6106 PICKFORD ST	90035	5068007004	0.000	0.000	0.158	0.000	Shortfall of Sites	0.138	Low Medium II Residential	RD1.5-1-O	0	0	0	29.041	0.158		Residential - Four Units (Any Combination) - 4 Stories or Less, 4	129B173 932		Wilshire	No	MI	R2RD
Los Angeles	1488 W 35TH ST	90018	5041009016	0.000	0.000	0.158	0.000	Shortfall of Sites	0.156	Low Medium II Residential	RD2-1-O	0	0	0	25.626	0.158		Residential - Double, Duplex, or Two Units - 4 Stories or Less, 2	120B193 934		South Los Angeles	No	MI	R2RD
Los Angeles	708 W 62ND ST	90044	6004023016	0.000	0.000	0.158	0.000	Shortfall of Sites	0.124	Low Medium I Residential	R2-1	0	0	0	32.261	0.158		Residential - Double, Duplex, or Two Units - 4 Stories or Less, 2	105B201 936		South Los Angeles	No	MI	R2RD
Los Angeles	314 W 81ST ST	90003	6031028018	0.000	0.000	0.158	0.000	Shortfall of Sites	0.123	Low Medium I Residential	R2-1	0	0	0	32.606	0.158		Residential - Double, Duplex, or Two Units - 4 Stories or Less, 2	099B201 936		Southeast Los Angeles	No	MI	R2RD
Los Angeles	1027 E 56TH ST	90011	5103019020	0.000	0.000	0.158	0.000	Shortfall of Sites	0.155	Low Medium I Residential	R2-1	0	0	0	25.812	0.158		Residential - Double, Duplex, or Two Units - 4 Stories or Less, 2	108B209 938		Southeast Los Angeles	No	MI	R2RD
Los Angeles	1009 E 56TH ST	90011	5103019022	0.000	0.000	0.158	0.000	Shortfall of Sites	0.155	Low Medium I Residential	R2-1	0	0	0	25.812	0.158		Residential - Double, Duplex, or Two Units - 4 Stories or Less, 2	108B209 940		Southeast Los Angeles	No	MI	R2RD
Los Angeles	1015 LECOUVREUR AVE	90744	7423022040	0.000	0.000	0.158	0.000	Shortfall of Sites	0.130	Low Medium I Residential	R2-1XL-O-CUGU	0	0	0	30.764	0.158		Residential - Double, Duplex, or Two Units - 4 Stories or Less, 2	033B209 940		Wilmington - Harbor City	No	MI	R2RD
Los Angeles	1001 E 56TH ST	90011	5103019023	0.000	0.000	0.158	0.000	Shortfall of Sites	0.155	Low Medium I Residential	R2-1	0	0	0	25.812	0.158		Residential - Double, Duplex, or Two Units - 4 Stories or Less, 2	108B209 941		Southeast Los Angeles	No	MI	R2RD
Los Angeles	238 E 81ST ST	90003	6030006010	0.000	0.000	0.158	0.000	Shortfall of Sites	0.116	Low Medium I Residential	R2-1	0	0	0	34.398	0.158		Residential - Double, Duplex, or Two Units - 4 Stories or Less, 2	099B205 941		Southeast Los Angeles	No	MI	R2RD
Los Angeles	3433 HILLCREST DR	90016	5046008013	0.000	0.000	0.158	0.000	Shortfall of Sites	0.119	Low Medium I Residential	RD3-1	0	0	0	33.507	0.158		, 2	120B181 942		West Adams - Baldwin Hills - Leimert	No	MI	R2RD
Los Angeles	989 E 56TH ST	90011	5103019024	0.000	0.000	0.158	0.000	Shortfall of Sites	0.155	Low Medium I Residential	R2-1	0	0	0	25.812	0.158		Residential - Double, Duplex, or Two Units - 4 Stories or Less, 2	108B209 942		Southeast Los Angeles	No	MI	R2RD
Los Angeles	314 W 56TH ST	90037	5101038015	0.000	0.000	0.158	0.000	Shortfall of Sites	0.135	Low Medium II Residential	RD2-1	0	0	0	29.699	0.158		Residential - Double, Duplex, or Two Units - 4 Stories or Less, 2	108B201 942		Southeast Los Angeles	No	MI	R2RD
Los Angeles	322 E 57TH ST	90011	5101008009	0.000	0.000	0.158	0.000	Shortfall of Sites	0.117	Low Medium I Residential	R2-1-CPIO	0	0	0	34.151	0.158		Residential - Single Family Residence, 2	108B205 942		Southeast Los Angeles	No	MI	R2RD
Los Angeles	1442 W 35TH ST	90018	5041010024	0.000	0.000	0.158	0.000	Shortfall of Sites	0.156	Low Medium II Residential	RD2-1-O	0	0	0	25.639	0.158		Residential - Double, Duplex, or Two Units - 4 Stories or Less, 2	120B193 943		South Los Angeles	No	MI	R2RD
Los Angeles	10207 N MOUNTAIR AVE	91042	2558023058	0.000	0.000	0.158	0.000	Shortfall of Sites	0.126	Low Medium II Residential	RD1.5-1	0	0	0	31.658	0.158		Residential - Five or More Units or Apartments (Any Combination) · 4 Stories or Less, 7	204B197 945		Sunland - Tujunga - Lake View Terrace - Shadow Hills - East La Tuna Canyon	No	MI	R2RD
Los Angeles	324 W 56TH ST	90037	5101038017	0.000	0.000	0.158	0.000	Shortfall of Sites	0.124	Low Medium II Residential	RD2-1	0	0	0	32.265	0.158		Residential - Single Family Residence, 2	108B201 945		Southeast Los Angeles	No	MI	R2RD
Los Angeles	1334 W 62ND ST	90044	6003027005	0.000	0.000	0.158	0.000	Shortfall of Sites	0.154	Low Medium I Residential	R2-1	0	0	0	25.894	0.158		Residential - Double, Duplex, or Two Units - 4 Stories or Less, 2	105B197 945		South Los Angeles	No	MI	R2RD
Los Angeles	356 W 81ST STREET	90003	6031028036	0.000	0.000	0.158	0.000	Shortfall of Sites	0.099	Low Medium I Residential	R2-1	0	0	0	40.532	0.158		Residential - Double, Duplex, or Two Units - 4 Stories or Less, 2	099B201 946		Southeast Los Angeles	No	MI	R2RD
Los Angeles	342 W 56TH ST	90037	5101038028	0.000	0.000	0.158	0.000	Shortfall of Sites	0.111	Low Medium II Residential	RD2-1	0	0	0	36.157	0.158		Residential - Double, Duplex, or Two Units - 4 Stories or Less, 2	108B201 954		Southeast Los Angeles	No	MI	R2RD
Los Angeles	10201 MOUNTAIR AVE	91042	2558023071	0.000	0.000	0.158	0.000	Shortfall of Sites	0.126	Low Medium II Residential	RD1.5-1	0	0	0	31.659	0.158		Residential - Five or More Units or Apartments (Any Combination) · 4 Stories or Less, 10	204B197 958		Sunland - Tujunga - Lake View Terrace - Shadow Hills - East La Tuna Canyon	No	MI	R2RD
Los Angeles	1334 N NORMANDIE AVE	90027	5543027020	0.000	0.000	0.158	0.000	Shortfall of Sites	0.137	Low Medium II Residential	RD1.5-1XL	0	0	0	29.140	0.158		Residential - Four Units (Any Combination) - 4 Stories or Less, 4	147B197 959		Hollywood	No	MI	R2RD
Los Angeles	3237 FAY AVE	90034	4312019018	0.000	0.000	0.158	0.000	Shortfall of Sites	0.111	Low Medium II Residential	RD2-1	0	0	0	36.050	0.158		Residential - Five or More Units or Apartments (Any Combination) · 4 Stories or Less, 7	123B169 960		West Adams - Baldwin Hills - Leimert	No	MI	R2RD
Los Angeles	1222 W 62ND ST	90044	6003028008	0.000	0.000	0.158	0.000	Shortfall of Sites	0.154	Low Medium I Residential	R2-1	0	0	0	25.903	0.158		Residential - Double, Duplex, or Two Units - 4 Stories or Less, 2	105B197 960		South Los Angeles	No	MI	R2RD
Los Angeles	1135 W 39TH PL	90037	5037020042	0.000	0.000	0.158	0.000	Shortfall of Sites	0.137	Low Medium II Residential	RD1.5-1	0	0	0	29.161	0.158		Residential - Three Units (Any Combination) - 4 Stories or Less, 3	117B197 963		South Los Angeles	No	MI	R2RD
Los Angeles	118 E 81ST ST	90003	6030005008	0.000	0.000	0.158	0.000	Shortfall of Sites	0.116	Low Medium I Residential	R2-1	0	0	0	34.397	0.158		Residential - Double, Duplex, or Two Units - 4 Stories or Less, 2	099B205 964		Southeast Los Angeles	No	MI	R2RD
Los Angeles	1468 E 56TH ST	90011	5104021004	0.000	0.000	0.158	0.000	Shortfall of Sites	0.124	Low Medium I Residential	R2-1	0	0	0	32.363	0.158		Residential - Double, Duplex, or Two Units - 4 Stories or Less, 2	108B209 966		Southeast Los Angeles	No	MI	R2RD
Los Angeles	1737 W 35TH PL	90018	5041006033	0.000	0.000	0.158	0.000	Shortfall of Sites	0.156	Low Medium I Residential	R2-1-O	0	0	0	25.623	0.158		Residential - Double, Duplex, or Two Units - 4 Stories or Less, 2	120B193 967		South Los Angeles	No	MI	R2RD
Los Angeles	3138 VERA AVE	90034	4312007030	0.000	0.000	0.158	0.000	Shortfall of Sites	0.121	Low Medium II Residential	RD2-1-CPIO	0	0	0	33.000	0.158		Residential - Double, Duplex, or Two Units - 4 Stories or Less, 2	123B169 970		West Adams - Baldwin Hills - Leimert	No	MI	R2RD
Los Angeles	1442 W 80TH ST	90047	6034005004	0.000	0.000	0.158	0.000	Shortfall of Sites	0.153	Low Medium I Residential	RD3-1	0	0	0	26.102	0.158		Residential - Single Family Residence, 2	099B193 971		South Los Angeles	No	MI	R2RD
Los Angeles	1448 W 80TH ST	90047	6034005003	0.000	0.000	0.158	0.000	Shortfall of Sites	0.153	Low Medium I Residential	RD3-1	0	0	0	26.102	0.158		Residential - Single Family Residence, 2	099B193 972		South Los Angeles	No	MI	R2RD
Los Angeles	219 W GAGE AVE	90003	6005021027	0.000	0.000	0.158	0.000	Shortfall of Sites	0.108	Low Medium I Residential	R2-1	0	0	0	36.886	0.158		Residential - Double, Duplex, or Two Units - 4 Stories or Less, 2	105B201 973		Southeast Los Angeles	No	MI	R2RD
Los Angeles	355 W 82ND ST	90003	6031028040	0.000	0.000	0.158	0.000	Shortfall of Sites	0.135	Low Medium I Residential	R2-1	0	0	0	29.559	0.158		Residential - Double, Duplex, or Two Units - 4 Stories or Less, 2	099B201 973		Southeast Los Angeles	No	MI	R2RD
Los Angeles	1502 W 80TH ST	90047	6034006013	0.000	0.000	0.158	0.000	Shortfall of Sites	0.157	Low Medium II Residential	RD2-1	0	0	0	25.401	0.158		Residential - Three Units (Any Combination) - 4 Stories or Less, 3	099B193 975		South Los Angeles	No	MI	R2RD
Los Angeles	1100 W 62ND ST	90044	6003029013	0.000	0.000	0.158	0.000	Shortfall of Sites	0.133	Low Medium I Residential	R2-1	0	0	0	30.010	0.158		Residential - Double, Duplex, or Two Units - 4 Stories or Less, 2	105B197 976		South Los Angeles	No	MI	R2RD
Los Angeles	739 E 81ST ST	90001	6029007010	0.000	0.000	0.158	0.000	Shortfall of Sites	0.117	Low Medium I Residential	R2-1	0	0	0	34.142	0.158		Residential - Double, Duplex, or Two Units - 4 Stories or Less, 2	099B205 977		Southeast Los Angeles	No	MI	R2RD
Los Angeles	425 W 82ND ST	90003	6032031027	0.000	0.000	0.158	0.000	Shortfall of Sites	0.085	Low Medium I Residential	R2-1	0	0	0	47.002	0.158		Residential - Double, Duplex, or Two Units - 4 Stories or Less, 2	099B201 977		South Los Angeles	No	MI	R2RD
Los Angeles	735 E 81ST ST	90001	6029007009	0.000	0.000	0.158	0.000	Shortfall of Sites	0.117	Low Medium I Residential	R2-1	0	0	0	34.142	0.158		Residential - Double, Duplex, or Two Units - 4 Stories or Less, 2	099B205 978		Southeast Los Angeles	No	MI	R2RD
Los Angeles	419 E 64TH ST	90003	6006019026	0.000	0.000	0.158	0.000	Shortfall of Sites	0.125	Low Medium I Residential	R2-1	0	0	0	32.054	0.158		Residential - Double, Duplex, or Two Units - 4 Stories or Less, 2	105B205 980		Southeast Los Angeles	No	MI	R2RD
Los Angeles	409 E 64TH ST	90003	6006019029	0.000	0.000	0.158	0.000	Shortfall of Sites	0.125	Low Medium I Residential	R2-1	0	0	0	32.068	0.158		Residential - Double, Duplex, or Two Units - 4 Stories or Less, 2	105B205 983		Southeast Los Angeles	No	MI	R2RD
Los Angeles	828 W 71ST ST	90044	6013002031	0.000	0.000	0.158	0.000	Shortfall of Sites	0.105	Low Medium II Residential	RD2-1	0	0	0	38.193	0.158		Residential - Double, Duplex, or Two Units - 4 Stories or Less, 2	102B197 983		South Los Angeles	No	MI	R2RD
Los Angeles	1727 W 57TH ST	90062	5003028005	0.000	0.000	0.158	0.000	Shortfall of Sites	0.112	Low Medium I Residential	R2-1-CPIO	0	0	0	35.703	0.158		Residential - Double, Duplex, or Two Units - 4 Stories or Less, 2	108B193 985		South Los Angeles	No	MI	R2RD
Los Angeles	121 W 82ND ST	90003	6031030012	0.000	0.000	0.158	0.000	Shortfall of Sites	0.132	Low Medium I Residential	R2-1	0	0	0	30.390	0.158		Residential - Double, Duplex, or Two Units - 4 Stories or Less, 2	099B201 986		Southeast Los Angeles	No	MI	R2RD
Los Angeles	125 W 82ND ST	90003	6031030014	0.000	0.000	0.158	0.000	Shortfall of Sites	0.122	Low Medium I Residential	R2-1	0	0	0	32.669	0.158		Residential - Double, Duplex, or Two Units - 4 Stories or Less, 2	099B201 987		Southeast Los Angeles	No	MI	R2RD
Los Angeles	345 E 64TH ST	90003	6006020023	0.000	0.000	0.158	0.000	Shortfall of Sites	0.125	Low Medium I Residential	R2-1	0	0	0	32.094	0.158		Residential - Double, Duplex, or Two Units - 4 Stories or Less, 2	105B205 990		Southeast Los Angeles	No	MI	R2RD
Los Angeles	341 W 73RD ST	90003	6031003033	0.000	0.000	0.158	0.000	Shortfall of Sites	0.130	Low Medium I Residential	R2-1	0	0	0	30.729	0.158		Residential - Double, Duplex, or Two Units - 4 Stories or Less, 2	102B201 992		Southeast Los Angeles	No	MI	R2RD
Los Angeles	5605 S HOOPER AVE	90011	5104023040	0.000	0.000	0.158	0.000	Shortfall of Sites	0.065	Low Medium I Residential	R2-1-CPIO	0	0	0	61.785	0.158		Residential - Double, Duplex, or Two Units - 4 Stories or Less, 2	108B209 993		Southeast Los Angeles	No	MI	R2RD
Los Angeles	345 W 73RD ST	90003	6031003034	0.000	0.000	0.158	0.000	Shortfall of Sites	0.129	Low Medium I Residential	R2-1	0	0	0	31.113	0.158		Residential - Double, Duplex, or Two Units - 4 Stories or Less, 2	102B201 993		Southeast Los Angeles	No	MI	R2RD
Los Angeles	1575 W 35TH PL	90018	5041008022	0.000	0.000	0.158	0.000	Shortfall of Sites	0.156	Low Medium I Residential	R2-1-O	0	0	0	25.613	0.158		Residential - Double, Duplex, or Two Units - 4 Stories or Less, 2	120B193 994		South Los Angeles	No	MI	R2RD
Los Angeles	1282 E 56TH ST	90011	5104023041	0.000	0.000	0.158	0.000	Shortfall of Sites	0.105	Low Medium I Residential	R2-1-CPIO	0	0	0	37.979	0.158		Residential - Double, Duplex, or Two Units - 4 Stories or Less, 2	108B209 994		Southeast Los Angeles	No	MI	R2RD
Los Angeles	1272 E 56TH ST	90011	5104023004	0.000	0.000	0.158	0.000	Shortfall of Sites	0.124	Low Medium I Residential	R2-1-CPIO	0	0	0	32.314	0.158		Residential - Double, Duplex, or Two Units - 4 Stories or Less, 2	108B209 995		Southeast Los Angeles	No	MI	R2RD
Los Angeles	157 W 82ND ST	90003	6031030022	0.000	0.000	0.158	0.000	Shortfall of Sites	0.122	Low Medium I Residential	R2-1	0	0	0	32.669	0.158		Residential - Double, Duplex, or Two Units - 4 Stories or Less, 2	099B201 995		Southeast Los Angeles	No	MI	R2RD
Los Angeles	728 W 56TH ST	90037	5001019005	0.000	0.000	0.158	0.000	Shortfall of Sites	0.124	Low Medium I Residential	R2-1	0	0	0	32.266	0.158		Residential - Double, Duplex, or Two Units - 4 Stories or Less, 2	108B201 996		South Los Angeles	No	MI	R2RD

Jurisdiction Name	Site Address/Intersection	5 Digit ZIP Code	Assessor Parcel Number	Very Low-Income	Low-Income	Moderate-Income	Above Moderate-Income	Type of Shortfall	Parcel Size (Acres)	Current General Plan Designation	Current Zoning	Proposed General Plan (GP) Designation	Proposed Zoning	Minimum Density Allowed	Maximum Density Allowed	Total Capacity	Vacant/ Nonvacant	Description of Existing Uses	PIN	Base Density Per Acre	Community Plan Area	Rent Stabalization Ordinance	Income Category	Applicable Rezoning Program (Program informing values in Column Q listed first)
Los Angeles	327 E 64TH ST	90003	6006020028	0.000	0.000	0.158	0.000	Shortfall of Sites	0.125	Low Medium I Residential	R2-1	0	0	0	32.117	0.158		Residential - Double, Duplex, or Two Units - 4 Stories or Less, 2	105B205 996		Southeast Los Angeles	No	MI	R2RD
Los Angeles	225 W 82ND ST	90003	6031029024	0.000	0.000	0.158	0.000	Shortfall of Sites	0.122	Low Medium I Residential	R2-1	0	0	0	32.716	0.158		Residential - Double, Duplex, or Two Units - 4 Stories or Less, 2	099B201 1003		Southeast Los Angeles	No	MI	R2RD
Los Angeles	1042 W 39TH PL	90037	5037022023	0.000	0.000	0.158	0.000	Shortfall of Sites	0.124	Low Medium II Residential	RD1.5-1	0	0	0	32.260	0.158		Residential - Three Units (Any Combination) - 4 Stories or Less, 3	117B197 1006		South Los Angeles	No	MI	R2RD
Los Angeles	724 E 73RD ST	90001	6023007007	0.000	0.000	0.158	0.000	Shortfall of Sites	0.113	Low Medium I Residential	R2-1	0	0	0	35.266	0.158		Residential - Double, Duplex, or Two Units - 4 Stories or Less, 2	102B205 1008		Southeast Los Angeles	No	MI	R2RD
Los Angeles	347 E 81ST ST	90003	6030020017	0.000	0.000	0.158	0.000	Shortfall of Sites	0.120	Low Medium I Residential	R2-1	0	0	0	33.404	0.158		Residential - Double, Duplex, or Two Units - 4 Stories or Less, 2	099B205 1013		Southeast Los Angeles	No	MI	R2RD
Los Angeles	345 E 81ST ST	90003	6030020016	0.000	0.000	0.158	0.000	Shortfall of Sites	0.120	Low Medium I Residential	R2-1	0	0	0	33.404	0.158		Residential - Double, Duplex, or Two Units - 4 Stories or Less, 2	099B205 1014		Southeast Los Angeles	No	MI	R2RD
Los Angeles	1144 E 56TH ST	90011	5104024005	0.000	0.000	0.158	0.000	Shortfall of Sites	0.124	Low Medium I Residential	R2-1-CPIO	0	0	0	32.219	0.158		Residential - Double, Duplex, or Two Units - 4 Stories or Less, 2	108B209 1015		Southeast Los Angeles	No	MI	R2RD
Los Angeles	1259 W 36TH PL	90007	5040007026	0.000	0.000	0.158	0.000	Shortfall of Sites	0.078	Low Medium II Residential	RD1.5-1	0	0	0	51.612	0.158		Residential - Single Family Residence, 4	120B197 1016		South Los Angeles	No	MI	R2RD
Los Angeles	129 E 119TH ST	90061	6083025021	0.000	0.000	0.158	0.000	Shortfall of Sites	0.199	Low Medium I Residential	R2-1	0	0	0	20.055	0.158		Residential - Double, Duplex, or Two Units - 4 Stories or Less, 2	084B205 1017		Southeast Los Angeles	No	MI	R2RD
Los Angeles	636 E 73RD ST	90001	6023008010	0.000	0.000	0.158	0.000	Shortfall of Sites	0.113	Low Medium I Residential	R2-1	0	0	0	35.270	0.158		Residential - Double, Duplex, or Two Units - 4 Stories or Less, 2	102B205 1019		Southeast Los Angeles	No	MI	R2RD
Los Angeles	325 E 81ST ST	90003	6030020011	0.000	0.000	0.158	0.000	Shortfall of Sites	0.120	Low Medium I Residential	R2-1	0	0	0	33.406	0.158		Residential - Double, Duplex, or Two Units - 4 Stories or Less, 2	099B205 1019		Southeast Los Angeles	No	MI	R2RD
Los Angeles	1630 W 255TH ST	90710	7410023042	0.000	0.000	0.158	0.000	Shortfall of Sites	0.164	Low Medium I Residential	R2-1XL	0	0	0	24.420	0.158		Residential - Double, Duplex, or Two Units - 4 Stories or Less, 2	036B193 1019		Wilmington - Harbor City	No	MI	R2RD
Los Angeles	4269 WALTON AVE	90037	5020022022	0.000	0.000	0.158	0.000	Shortfall of Sites	0.138	Low Medium I Residential	R2-1	0	0	0	29.042	0.158		Residential - Double, Duplex, or Two Units - 4 Stories or Less, 2	114B197 1020		South Los Angeles	No	MI	R2RD
Los Angeles	115 E 119TH ST	90061	6083025018	0.000	0.000	0.158	0.000	Shortfall of Sites	0.191	Low Medium I Residential	R2-1	0	0	0	20.891	0.158		Residential - Double, Duplex, or Two Units - 4 Stories or Less, 2	084B205 1020		Southeast Los Angeles	No	MI	R2RD
Los Angeles	3236 CATTARAUGUS AVE	90034	4312020001	0.000	0.000	0.158	0.000	Shortfall of Sites	0.111	Low Medium II Residential	RD2-1	0	0	0	36.034	0.158		Residential - Single Family Residence, 2	123B169 1022		West Adams - Baldwin Hills - Leimert	No	MI	R2RD
Los Angeles	3501 WELLINGTON RD	90016	5046004013	0.000	0.000	0.158	0.000	Shortfall of Sites	0.120	Low Medium II Residential	RD1.5-1	0	0	0	33.313	0.158		Residential - Double, Duplex, or Two Units - 4 Stories or Less, 2	120B185 1022		West Adams - Baldwin Hills - Leimert	No	MI	R2RD
Los Angeles	915 W 50TH ST	90037	5018014012	0.000	0.000	0.158	0.000	Shortfall of Sites	0.119	Low Medium II Residential	RD2-1	0	0	0	33.713	0.158		Residential - Double, Duplex, or Two Units - 4 Stories or Less, 2	111B197 1026		South Los Angeles	No	MI	R2RD
Los Angeles	1811 W 35TH PL	90018	5042029012	0.000	0.000	0.158	0.000	Shortfall of Sites	0.137	Low Medium I Residential	R2-1-O	0	0	0	29.215	0.158		Residential - Double, Duplex, or Two Units - 4 Stories or Less, 2	120B193 1028		South Los Angeles	No	MI	R2RD
Los Angeles	1352 ROLLAND CURTIS PL	90062	5036014026	0.000	0.000	0.158	0.000	Shortfall of Sites	0.120	Low Medium II Residential	RD2-1	0	0	0	33.319	0.158		Residential - Double, Duplex, or Two Units - 4 Stories or Less, 2	117B193 1028		South Los Angeles	No	MI	R2RD
Los Angeles	923 W 50TH ST	90037	5018014010	0.000	0.000	0.158	0.000	Shortfall of Sites	0.119	Low Medium II Residential	RD2-1	0	0	0	33.721	0.158		Residential - Three Units (Any Combination) - 4 Stories or Less, 3	111B197 1028		South Los Angeles	No	MI	R2RD
Los Angeles	1417 W 57TH ST	90062	5003025012	0.000	0.000	0.158	0.000	Shortfall of Sites	0.113	Low Medium I Residential	R2-1-CPIO	0	0	0	35.272	0.158		Residential - Double, Duplex, or Two Units - 4 Stories or Less, 2	108B193 1028		South Los Angeles	No	MI	R2RD
Los Angeles	3236 MCMANUS AVE	90034	4312022012	0.000	0.000	0.158	0.000	Shortfall of Sites	0.110	Low Medium II Residential	RD2-1	0	0	0	36.325	0.158		, 2	123B169 1029		West Adams - Baldwin Hills - Leimert	No	MI	R2RD
Los Angeles	238 E 73RD ST	90003	6022010008	0.000	0.000	0.158	0.000	Shortfall of Sites	0.119	Low Medium II Residential	R2-1	0	0	0	33.506	0.158		Residential - Double, Duplex, or Two Units - 4 Stories or Less, 2	102B205 1032		Southeast Los Angeles	No	MI	R2RD
Los Angeles	247 E 82ND ST	90003	6030006019	0.000	0.000	0.158	0.000	Shortfall of Sites	0.116	Low Medium I Residential	R2-1	0	0	0	34.449	0.158		Residential - Double, Duplex, or Two Units - 4 Stories or Less, 2	099B205 1035		Southeast Los Angeles	No	MI	R2RD
Los Angeles	19315 VALERIO STREET	91335	2116016121	0.000	0.000	0.158	0.000	Shortfall of Sites	0.132	Low Medium I Residential	(T)(Q)RD3-1	0	0	0	30.201	0.158		Residential - Double, Duplex, or Two Units - 4 Stories or Less, 2	186B117 1039		Reseda - West Van Nuys	No	MI	R2RD
Los Angeles	7341 VALMONT ST	91042	2558022008	0.000	0.000	0.158	0.000	Shortfall of Sites	0.125	Low Medium II Residential	RD2-1	0	0	0	32.023	0.158		Residential - Five or More Units or Apartments (Any Combination) - 4 Stories or Less, 5	204B197 1042		Sunland - Tujunga - Lake View Terrace - Shadow Hills - East La Tuna Canyon	No	MI	R2RD
Los Angeles	1439 E 57TH ST	90011	5104021024	0.000	0.000	0.158	0.000	Shortfall of Sites	0.124	Low Medium I Residential	R2-1-CPIO	0	0	0	32.336	0.158		Residential - Double, Duplex, or Two Units - 4 Stories or Less, 2	108B209 1043		Southeast Los Angeles	No	MI	R2RD
Los Angeles	241 W 57TH ST	90037	5101028011	0.000	0.000	0.158	0.000	Shortfall of Sites	0.140	Low Medium I Residential	R2-1	0	0	0	28.613	0.158		Residential - Double, Duplex, or Two Units - 4 Stories or Less, 2	108B201 1045		Southeast Los Angeles	No	MI	R2RD
Los Angeles	1927 3RD AVE	90018	5060027023	0.000	0.000	0.158	0.000	Shortfall of Sites	0.149	Low Medium II Residential	RD2-1-O-CPIO	0	0	0	26.807	0.158		Residential - Double, Duplex, or Two Units - 4 Stories or Less, 2	126B189 1046		West Adams - Baldwin Hills - Leimert	No	MI	R2RD
Los Angeles	1026 ISLAND AVE	90744	7420024020	0.000	0.000	0.158	0.000	Shortfall of Sites	0.163	Low Medium II Residential	[Q]RD2-1XL-O-CUGU	0	0	0	24.516	0.158		Residential - Double, Duplex, or Two Units - 4 Stories or Less, 2	033B205 1046		Wilmington - Harbor City	No	MI	R2RD
Los Angeles	124 W 73RD ST	90003	6031006009	0.000	0.000	0.158	0.000	Shortfall of Sites	0.137	Low Medium I Residential	R2-1	0	0	0	29.214	0.158		Residential - Single Family Residence, 2	102B201 1048		Southeast Los Angeles	No	MI	R2RD
Los Angeles	1048 W 56TH ST	90037	5002019003	0.000	0.000	0.158	0.000	Shortfall of Sites	0.118	Low Medium I Residential	R2-1	0	0	0	34.030	0.158		Residential - Single Family Residence, 2	108B197 1049		South Los Angeles	No	MI	R2RD
Los Angeles	155 E 82ND ST	90003	6030005022	0.000	0.000	0.158	0.000	Shortfall of Sites	0.116	Low Medium I Residential	R2-1	0	0	0	34.397	0.158		Residential - Double, Duplex, or Two Units - 4 Stories or Less, 2	099B205 1049		Southeast Los Angeles	No	MI	R2RD
Los Angeles	1040 W 56TH ST	90037	5002019005	0.000	0.000	0.158	0.000	Shortfall of Sites	0.118	Low Medium I Residential	R2-1	0	0	0	34.030	0.158		Residential - Double, Duplex, or Two Units - 4 Stories or Less, 2	108B197 1051		South Los Angeles	No	MI	R2RD
Los Angeles	138 W 73RD ST	90003	6031006006	0.000	0.000	0.158	0.000	Shortfall of Sites	0.145	Low Medium I Residential	R2-1	0	0	0	27.609	0.158		Residential - Three Units (Any Combination) - 4 Stories or Less, 3	102B201 1051		Southeast Los Angeles	No	MI	R2RD
Los Angeles	1439 W 81ST ST	90047	6034005020	0.000	0.000	0.158	0.000	Shortfall of Sites	0.154	Low Medium I Residential	RD3-1	0	0	0	26.011	0.158		Residential - Double, Duplex, or Two Units - 4 Stories or Less, 2	099B193 1055		South Los Angeles	No	MI	R2RD
Los Angeles	161 W 83RD ST	90003	6031031030	0.000	0.000	0.158	0.000	Shortfall of Sites	0.125	Low Medium I Residential	R2-1	0	0	0	31.897	0.158		Residential - Double, Duplex, or Two Units - 4 Stories or Less, 2	099B201 1059		Southeast Los Angeles	No	MI	R2RD
Los Angeles	5188 W 20TH ST	90016	5063002031	0.000	0.000	0.158	0.000	Shortfall of Sites	0.161	Low Medium II Residential	RD2-1	0	0	0	24.880	0.158		Residential - Three Units (Any Combination) - 4 Stories or Less, 3	126B177 1062		West Adams - Baldwin Hills - Leimert	No	MI	R2RD
Los Angeles	5619 HOOPER AVE	90011	5104023038	0.000	0.000	0.158	0.000	Shortfall of Sites	0.124	Low Medium I Residential	R2-1-CPIO	0	0	0	32.336	0.158		Residential - Double, Duplex, or Two Units - 4 Stories or Less, 2	108B209 1065		Southeast Los Angeles	No	MI	R2RD
Los Angeles	408 E 64TH ST	90003	6006018014	0.000	0.000	0.158	0.000	Shortfall of Sites	0.124	Low Medium I Residential	R2-1	0	0	0	32.260	0.158		Residential - Double, Duplex, or Two Units - 4 Stories or Less, 2	105B205 1065		Southeast Los Angeles	No	MI	R2RD
Los Angeles	1275 E 57TH ST	90011	5104023037	0.000	0.000	0.158	0.000	Shortfall of Sites	0.124	Low Medium I Residential	R2-1-CPIO	0	0	0	32.335	0.158		Residential - Double, Duplex, or Two Units - 4 Stories or Less, 2	108B209 1066		Southeast Los Angeles	No	MI	R2RD
Los Angeles	922 W 62ND PL	90044	6004015003	0.000	0.000	0.158	0.000	Shortfall of Sites	0.125	Low Medium II Residential	RD2-1	0	0	0	31.876	0.158		Residential - Double, Duplex, or Two Units - 4 Stories or Less, 2	105B197 1067		South Los Angeles	No	MI	R2RD
Los Angeles	1620 W 35TH PL	90018	5041012036	0.000	0.000	0.158	0.000	Shortfall of Sites	0.156	Low Medium I Residential	R2-1-O	0	0	0	25.623	0.158		Residential - Five or More Units or Apartments (Any Combination) - 4 Stories or Less, 30	120B193 1069		South Los Angeles	No	MI	R2RD
Los Angeles	7315 TAMPA AVE	91335	2116017125	0.000	0.000	0.158	0.000	Shortfall of Sites	0.179	Low Medium I Residential	(Q)R2-1	0	0	0	22.324	0.158		Residential - Double, Duplex, or Two Units - 4 Stories or Less, 2	186B117 1074		Reseda - West Van Nuys	No	MI	R2RD
Los Angeles	7319 TAMPA AVE	91335	2116017126	0.000	0.000	0.158	0.000	Shortfall of Sites	0.118	Low Medium I Residential	(Q)R2-1	0	0	0	33.868	0.158		Residential - Double, Duplex, or Two Units - 4 Stories or Less, 2	186B117 1075		Reseda - West Van Nuys	No	MI	R2RD
Los Angeles	1219 E 57TH ST	90011	5104023027	0.000	0.000	0.158	0.000	Shortfall of Sites	0.124	Low Medium I Residential	R2-1-CPIO	0	0	0	32.312	0.158		Residential - Double, Duplex, or Two Units - 4 Stories or Less, 2	108B209 1076		Southeast Los Angeles	No	MI	R2RD
Los Angeles	322 E 64TH ST	90003	6006017010	0.000	0.000	0.158	0.000	Shortfall of Sites	0.119	Low Medium I Residential	R2-1	0	0	0	33.518	0.158		Residential - Double, Duplex, or Two Units - 4 Stories or Less, 2	105B205 1077		Southeast Los Angeles	No	MI	R2RD
Los Angeles	432 W 73RD ST	90003	6020030012	0.000	0.000	0.158	0.000	Shortfall of Sites	0.144	Low Medium I Residential	R2-1	0	0	0	27.780	0.158		Residential - Double, Duplex, or Two Units - 4 Stories or Less, 2	102B201 1082		South Los Angeles	No	MI	R2RD
Los Angeles	224 E 119TH ST	90061	6083027006	0.000	0.000	0.158	0.000	Shortfall of Sites	0.135	Low Medium I Residential	R2-1	0	0	0	29.631	0.158		Residential - Three Units (Any Combination) - 4 Stories or Less, 3	084B205 1082		Southeast Los Angeles	No	MI	R2RD
Los Angeles	216 E 119TH ST	90061	6083027008	0.000	0.000	0.158	0.000	Shortfall of Sites	0.135	Low Medium I Residential	R2-1	0	0	0	29.631	0.158		Residential - Double, Duplex, or Two Units - 4 Stories or Less, 2	084B205 1084		Southeast Los Angeles	No	MI	R2RD
Los Angeles	1155 E 57TH ST	90011	5104024014	0.000	0.000	0.158	0.000	Shortfall of Sites	0.124	Low Medium I Residential	R2-1-CPIO	0	0	0	32.288	0.158		Residential - Double, Duplex, or Two Units - 4 Stories or Less, 2	108B209 1085		Southeast Los Angeles	No	MI	R2RD
Los Angeles	1640 W 57TH ST	90062	5003030010	0.000	0.000	0.158	0.000	Shortfall of Sites	0.115	Low Medium I Residential	R2-1-CPIO	0	0	0	34.784	0.158		Residential - Double, Duplex, or Two Units - 4 Stories or Less, 2	108B193 1087		South Los Angeles	No	MI	R2RD
Los Angeles	648 E 81ST ST	90001	6029009022	0.000	0.000	0.158	0.000	Shortfall of Sites	0.117	Low Medium I Residential	R2-1	0	0	0	34.146	0.158		Residential - Double, Duplex, or Two Units - 4 Stories or Less, 2	099B205 1087		Southeast Los Angeles	No	MI	R2RD
Los Angeles	1620 W 57TH ST	90062	5003030005	0.000	0.000	0.158	0.000	Shortfall of Sites	0.116	Low Medium I Residential	R2-1-CPIO	0	0	0	34.528	0.158		Residential - Double, Duplex, or Two Units - 4 Stories or Less, 2	108B193 1092		South Los Angeles	No	MI	R2RD
Los Angeles	138 E 119TH ST	90061	6083026005	0.000	0.000	0.158	0.000	Shortfall of Sites	0.161	Low Medium I Residential	R2-1	0	0	0	24.890	0.158		Residential - Double, Duplex, or Two Units - 4 Stories or Less, 2	084B205 1092		Southeast Los Angeles	No	MI	R2RD
Los Angeles	624 E 81ST ST	90001	6029009028	0.000	0.000	0.158	0.000	Shortfall of Sites	0.132	Low Medium I Residential	R2-1	0	0	0	30.354	0.158		Residential - Double, Duplex, or Two Units - 4 Stories or Less, 5	099B205 1093		Southeast Los Angeles	No	MI	R2RD
Los Angeles	1470 W 35TH PL	90018	5041011033	0.000	0.000	0.158	0.000	Shortfall of Sites	0.156	Low Medium II Residential	RD2-1-O	0	0	0	25.623	0.158		Residential - Three Units (Any Combination) - 4 Stories or Less, 3	120B193 1095		South Los Angeles	No	MI	R2RD
Los Angeles	6827 VALMONT ST	91042	2565019043	0.000	0.000	0.158	0.000	Shortfall of Sites	0.137	Low Medium II Residential	RD2-1	0	0	0	29.134	0.158		Residential - Five or More Units or Apartments (Any Combination) - 4 Stories or Less, 6	204B201 1097		Sunland - Tujunga - Lake View Terrace - Shadow Hills - East La Tuna Canyon	No	MI	R2RD
Los Angeles	636 W 73RD ST	90044	6020026012	0.000	0.000	0.158	0.000	Shortfall of Sites	0.161	Low Medium II Residential	RD2-1	0	0	0	24.890	0.158		Residential - Double, Duplex, or Two Units - 4 Stories or Less, 2	102B201 1097		South Los Angeles	No	MI	R2RD
Los Angeles	122 E 119TH ST	90061	6083026010	0.000	0.000	0.158	0.000	Shortfall of Sites	0.135	Low Medium I Residential	R2-1	0	0	0	29.631	0.158		Residential - Double, Duplex, or Two Units - 4 Stories or Less, 2	084B205 1097		Southeast Los Angeles	No	MI	R2RD
Los Angeles	124 W 57TH ST	90037	5101026008	0.000	0.000	0.158	0.000	Shortfall of Sites	0.140	Low Medium I Residential	R2-1	0	0	0	28.575	0.158		Residential - Double, Duplex, or Two Units - 4 Stories or Less, 2	108B201 1099		Southeast Los Angeles	No	MI	R2RD
Los Angeles	434 E 81ST ST	90003	6030031018	0.000	0.000	0.158	0.000	Shortfall of Sites	0.120	Low Medium I Residential	R2-1	0	0	0	33.456	0.158		Residential - Double, Duplex, or Two Units - 4 Stories or Less, 2	099B205 1102		Southeast Los Angeles	No	MI	R2RD
Los Angeles	239 E 74TH ST	90003	6022010027	0.000	0.000	0.158	0.000	Shortfall of Sites	0.119	Low Medium II Residential	R2-1	0	0	0	33.587	0.158		Residential - Double, Duplex, or Two Units - 4 Stories or Less, 2	102B205 1105		Southeast Los Angeles	No	MI	R2RD
Los Angeles	126 E 64TH ST.	90003	6006015033	0.000	0.000	0.158	0.000	Shortfall of Sites	0.124	Low Medium I Residential	R2-1-CPIO	0	0	0	32.260	0.158		Residential - Double, Duplex, or Two Units - 4 Stories or Less, 2	105B205 1106		Southeast Los Angeles	No	MI	R2RD
Los Angeles	122 E 64TH ST	90003	6006015032	0.000	0.000	0.158	0.000	Shortfall of Sites	0.124	Low Medium I Residential	R2-1-CPIO	0	0	0	32.259	0.158		Residential - Double, Duplex, or Two Units - 4 Stories or Less, 2	105B205 1107		Southeast Los Angeles	No	MI	R2RD
Los Angeles	910 W 50TH ST	90037	5018016003	0.000	0.000	0.158	0.000	Shortfall of Sites	0.119	Low Medium II Residential	RD2-1	0	0	0	33.685	0.158		Residential - Double, Duplex, or Two Units - 4 Stories or Less, 2	111B197 1109		South Los Angeles	No	MI	R2RD
Los Angeles	337 E 74TH ST	90003	6022018022	0.000	0.000	0.158	0.000	Shortfall of Sites	0.123	Low Medium I Residential	R2-1-CPIO	0	0	0	32.430	0.158		Residential - Double, Duplex, or Two Units - 4 Stories or Less, 2	102B205 1110		Southeast Los Angeles	No	MI	R2RD
Los Angeles	658 W GAGE AVE	90044	6004021021	0.000	0.000	0.158	0.000	Shortfall of Sites	0.116	Low Medium II Residential	RD1.5-1	0	0	0	34.453	0.158		Residential - Three Units (Any Combination) - 4 Stories or Less, 3	105B201 1112		South Los Angeles	No	MI	R2RD
Los Angeles	926 LAKME AVE	90744	7423017006	0.000	0.000	0.158	0.000	Shortfall of Sites	0.181	Low Medium I Residential	[Q]RD3-1XL-O-CUGU	0	0	0	22.064	0.158		Residential - Four Units (Any Combination) - 4 Stories or Less, 4	033B209 1115		Wilmington - Harbor City	No	MI	R2RD
Los Angeles	709 E 120TH ST	90059	6084007014	0.000	0.000	0.158	0.000	Shortfall of Sites	0.128	Low Medium II Residential	RD2-1XL-CPIO	0	0	0	31.303	0.158		Residential - Double, Duplex, or Two Units - 4 Stories or Less, 2	084B205 1118		Southeast Los Angeles	No	MI	R2RD
Los Angeles	324 E 81ST ST	90003	6030021031	0.000	0.000	0.158	0.000	Shortfall of Sites	0.120	Low Medium I Residential	R2-1	0	0	0	33.389	0.158		Residential - Double, Duplex, or Two Units - 4 Stories or Less, 2	099B205 1119		Southeast Los Angeles	No	MI	R2RD
Los Angeles	1236 W GAGE AVE	90044	6003033005	0.000	0.000	0.158	0.000	Shortfall of Sites	0.145	Low Medium I Residential	R2-1	0	0	0	27.500	0.158		Residential - Double, Duplex, or Two Units - 4 Stories or Less, 2	105B197 1123		South Los Angeles	No	MI	R2RD
Los Angeles	215 E 74TH ST	90003	6022010021	0.000	0.000	0.158	0.000	Shortfall of Sites	0.119	Low Medium II Residential	R2-1	0	0	0	33.580	0.158		Residential - Double, Duplex, or Two Units - 4 Stories or Less, 2	102B205 1126		Southeast Los Angeles	No	MI	R2RD
Los Angeles	133 W 74TH ST	90003	6031006022	0.000	0.000	0.158	0.000	Shortfall of Sites	0.139	Low Medium I Residential	R2-1	0	0	0	28.792	0.158		Residential - Double, Duplex, or Two Units - 4 Stories or Less, 2	102B201 1128		Southeast Los Angeles	No	MI	R2RD

Jurisdiction Name	Site Address/Intersection	5 Digit ZIP Code	Assessor Parcel Number	Very Low-Income	Low-Income	Moderate-Income	Above Moderate-Income	Type of Shortfall	Parcel Size (Acres)	Current General Plan Designation	Current Zoning	Proposed General Plan (GP) Designation	Proposed Zoning	Minimum Density Allowed	Maximum Density Allowed	Total Capacity	Vacant/ Nonvacant	Description of Existing Uses	PIN	Base Density Per Acre	Community Plan Area	Rent Stabalization Ordinance	Income Category	Applicable Rezoning Program (Program informing values in Column Q listed first)
Los Angeles	246 E 82ND ST	90003	6030008012	0.000	0.000	0.158	0.000	Shortfall of Sites	0.117	Low Medium I Residential	R2-1	0	0	0	34.224	0.158		Residential - Double, Duplex, or Two Units - 4 Stories or Less, 2	099B205 1129		Southeast Los Angeles	No	MI	R2RD
Los Angeles	211 E 74TH ST	90003	6022010020	0.000	0.000	0.158	0.000	Shortfall of Sites	0.119	Low Medium II Residential	R2-1	0	0	0	33.578	0.158		Residential - Double, Duplex, or Two Units - 4 Stories or Less, 2	102B205 1130		Southeast Los Angeles	No	MI	R2RD
Los Angeles	229 W 120TH ST	90061	6087021043	0.000	0.000	0.158	0.000	Shortfall of Sites	0.153	Low Medium I Residential	R2-1-CPIO	0	0	0	26.110	0.158		Residential - Double, Duplex, or Two Units - 4 Stories or Less, 2	084B201 1131		Southeast Los Angeles	No	MI	R2RD
Los Angeles	207 E 74TH ST	90003	6022010019	0.000	0.000	0.158	0.000	Shortfall of Sites	0.119	Low Medium II Residential	R2-1	0	0	0	33.577	0.158		Residential - Double, Duplex, or Two Units - 4 Stories or Less, 2	102B205 1134		Southeast Los Angeles	No	MI	R2RD
Los Angeles	202 E 82ND ST	90003	6030008001	0.000	0.000	0.158	0.000	Shortfall of Sites	0.113	Low Medium I Residential	R2-1	0	0	0	35.355	0.158		Residential - Double, Duplex, or Two Units - 4 Stories or Less, 2	099B205 1140		Southeast Los Angeles	No	MI	R2RD
Los Angeles	951 E 57TH ST	90011	5103017030	0.000	0.000	0.158	0.000	Shortfall of Sites	0.117	Low Medium I Residential	R2-1	0	0	0	34.114	0.158		Residential - Double, Duplex, or Two Units - 4 Stories or Less, 2	108B209 1142		Southeast Los Angeles	No	MI	R2RD
Los Angeles	333 W 120TH ST	90061	6087020023	0.000	0.000	0.158	0.000	Shortfall of Sites	0.122	Low Medium I Residential	R2-1-CPIO	0	0	0	32.903	0.158		Residential - Double, Duplex, or Two Units - 4 Stories or Less, 2	084B201 1145		Southeast Los Angeles	No	MI	R2RD
Los Angeles	321 W 74TH ST	90003	6031004024	0.000	0.000	0.158	0.000	Shortfall of Sites	0.129	Low Medium I Residential	R2-1	0	0	0	31.068	0.158		Residential - Single Family Residence, 2	102B201 1147		Southeast Los Angeles	No	MI	R2RD
Los Angeles	315 E 65TH ST	90003	6006017020	0.000	0.000	0.158	0.000	Shortfall of Sites	0.124	Low Medium I Residential	R2-1	0	0	0	32.229	0.158		Residential - Double, Duplex, or Two Units - 4 Stories or Less, 2	105B205 1149		Southeast Los Angeles	No	MI	R2RD
Los Angeles	114 E 82ND ST	90003	6030007007	0.000	0.000	0.158	0.000	Shortfall of Sites	0.117	Low Medium I Residential	R2-1	0	0	0	34.267	0.158		Residential - Double, Duplex, or Two Units - 4 Stories or Less, 2	099B205 1152		Southeast Los Angeles	No	MI	R2RD
Los Angeles	435 W 83RD ST	90003	6032032015	0.000	0.000	0.158	0.000	Shortfall of Sites	0.118	Low Medium I Residential	R2-1	0	0	0	33.775	0.158		Residential - Double, Duplex, or Two Units - 4 Stories or Less, 2	099B201 1152		South Los Angeles	No	MI	R2RD
Los Angeles	1729 W 58TH ST	90062	5003029017	0.000	0.000	0.158	0.000	Shortfall of Sites	0.112	Low Medium I Residential	R2-1-CPIO	0	0	0	35.703	0.158		Residential - Double, Duplex, or Two Units - 4 Stories or Less, 2	108B193 1158		South Los Angeles	No	MI	R2RD
Los Angeles	5727 2ND AVE	90043	5005001028	0.000	0.000	0.158	0.000	Shortfall of Sites	0.113	Low Medium II Residential	RD2-1	0	0	0	35.403	0.158		Residential - Double, Duplex, or Two Units - 4 Stories or Less, 2	108B189 1161		West Adams - Baldwin Hills - Leimert	No	MI	R2RD
Los Angeles	2627 S MANSFIELD AVE	90016	5049014025	0.000	0.000	0.158	0.000	Shortfall of Sites	0.110	Low Medium II Residential	RD1.5-1	0	0	0	36.432	0.158		Residential - Double, Duplex, or Two Units - 4 Stories or Less, 2	123B181 1164		West Adams - Baldwin Hills - Leimert	No	MI	R2RD
Los Angeles	1565 W 36TH ST	90018	5041012002	0.000	0.000	0.158	0.000	Shortfall of Sites	0.156	Low Medium I Residential	R2-1-O	0	0	0	25.607	0.158		Residential - Double, Duplex, or Two Units - 4 Stories or Less, 2	120B193 1164		South Los Angeles	No	MI	R2RD
Los Angeles	145 W 83RD ST	90003	6031031026	0.000	0.000	0.158	0.000	Shortfall of Sites	0.123	Low Medium I Residential	R2-1	0	0	0	32.632	0.158		Residential - Double, Duplex, or Two Units - 4 Stories or Less, 2	099B201 1166		Southeast Los Angeles	No	MI	R2RD
Los Angeles	151 E 65TH ST	90003	6006015019	0.000	0.000	0.158	0.000	Shortfall of Sites	0.124	Low Medium I Residential	R2-1-CPIO	0	0	0	32.258	0.158		Residential - Double, Duplex, or Two Units - 4 Stories or Less, 2	105B205 1168		Southeast Los Angeles	No	MI	R2RD
Los Angeles	201 W 83RD ST	90003	6031032016	0.000	0.000	0.158	0.000	Shortfall of Sites	0.123	Low Medium I Residential	R2-1	0	0	0	32.651	0.158		Residential - Double, Duplex, or Two Units - 4 Stories or Less, 2	099B201 1170		Southeast Los Angeles	No	MI	R2RD
Los Angeles	961 N ST ANDREWS PL	90038	5535005023	0.000	0.000	0.158	0.000	Shortfall of Sites	0.070	Low Medium II Residential	RD1.5-1XL	0	0	0	57.365	0.158		Residential - Four Units (Any Combination) - 4 Stories or Less, 4	144B193 1171		Hollywood	No	MI	R2RD
Los Angeles	731 E 82ND ST	90001	6029010008	0.000	0.000	0.158	0.000	Shortfall of Sites	0.117	Low Medium I Residential	R2-1	0	0	0	34.149	0.158		Residential - Double, Duplex, or Two Units - 4 Stories or Less, 2	099B205 1171		Southeast Los Angeles	No	MI	R2RD
Los Angeles	615 E 74TH ST	90001	6023008025	0.000	0.000	0.158	0.000	Shortfall of Sites	0.128	Low Medium I Residential	R2-1-CPIO	0	0	0	31.291	0.158		Residential - Double, Duplex, or Two Units - 4 Stories or Less, 2	102B205 1177		Southeast Los Angeles	No	MI	R2RD
Los Angeles	2633 HAUSER BLVD	90016	5048028028	0.000	0.000	0.158	0.000	Shortfall of Sites	0.140	Low Medium II Residential	RD2-1	0	0	0	28.668	0.158		Residential - Three Units (Any Combination) - 4 Stories or Less, 3	123B177 1178		West Adams - Baldwin Hills - Leimert	No	MI	R2RD
Los Angeles	649 E 82ND ST	90001	6029009019	0.000	0.000	0.158	0.000	Shortfall of Sites	0.117	Low Medium I Residential	R2-1	0	0	0	34.127	0.158		Residential - Double, Duplex, or Two Units - 4 Stories or Less, 2	099B205 1180		Southeast Los Angeles	No	MI	R2RD
Los Angeles	1539 W 58TH ST	90062	5003031019	0.000	0.000	0.158	0.000	Shortfall of Sites	0.112	Low Medium I Residential	R2-1-CPIO	0	0	0	35.703	0.158		Residential - Double, Duplex, or Two Units - 4 Stories or Less, 2	108B193 1181		South Los Angeles	No	MI	R2RD
Los Angeles	831 W 50TH PL	90037	5018017023	0.000	0.000	0.158	0.000	Shortfall of Sites	0.119	Low Medium II Residential	RD2-1	0	0	0	33.523	0.158		Residential - Double, Duplex, or Two Units - 4 Stories or Less, 2	111B197 1182		South Los Angeles	No	MI	R2RD
Los Angeles	637 E 82ND ST	90001	6029009016	0.000	0.000	0.158	0.000	Shortfall of Sites	0.117	Low Medium I Residential	R2-1	0	0	0	34.125	0.158		Residential - Double, Duplex, or Two Units - 4 Stories or Less, 2	099B205 1184		Southeast Los Angeles	No	MI	R2RD
Los Angeles	5709 HOOPER AVE	90011	5104026001	0.000	0.000	0.158	0.000	Shortfall of Sites	0.124	Low Medium I Residential	R2-1-CPIO	0	0	0	32.273	0.158		Residential - Double, Duplex, or Two Units - 4 Stories or Less, 2	108B209 1185		Southeast Los Angeles	No	MI	R2RD
Los Angeles	5015 HALLDALE AVE	90062	5016033007	0.000	0.000	0.158	0.000	Shortfall of Sites	0.126	Low Medium I Residential	R2-1-CPIO	0	0	0	31.649	0.158		Residential - Double, Duplex, or Two Units - 4 Stories or Less, 2	111B193 1186		South Los Angeles	No	MI	R2RD
Los Angeles	629 E 82ND ST	90001	6029009014	0.000	0.000	0.158	0.000	Shortfall of Sites	0.132	Low Medium I Residential	R2-1	0	0	0	30.334	0.158		Residential - Double, Duplex, or Two Units - 4 Stories or Less, 2	099B205 1188		Southeast Los Angeles	No	MI	R2RD
Los Angeles	1256 E 57TH ST	90011	5104026005	0.000	0.000	0.158	0.000	Shortfall of Sites	0.124	Low Medium I Residential	R2-1-CPIO	0	0	0	32.266	0.158		Residential - Double, Duplex, or Two Units - 4 Stories or Less, 2	108B209 1189		Southeast Los Angeles	No	MI	R2RD
Los Angeles	1250 E 57TH ST	90011	5104026006	0.000	0.000	0.158	0.000	Shortfall of Sites	0.124	Low Medium I Residential	R2-1-CPIO	0	0	0	32.265	0.158		Residential - Double, Duplex, or Two Units - 4 Stories or Less, 2	108B209 1190		Southeast Los Angeles	No	MI	R2RD
Los Angeles	1401 W 42ND PL	90037	5021016050	0.000	0.000	0.158	0.000	Shortfall of Sites	0.137	Low Medium II Residential	RD1.5-1	0	0	0	29.269	0.158		Residential - Four Units (Any Combination) - 4 Stories or Less, 4	114B193 1194		South Los Angeles	No	MI	R2RD
Los Angeles	1441 W 58TH ST	90062	5003032021	0.000	0.000	0.158	0.000	Shortfall of Sites	0.112	Low Medium I Residential	R2-1-CPIO	0	0	0	35.703	0.158		Residential - Double, Duplex, or Two Units - 4 Stories or Less, 2	108B193 1196		South Los Angeles	No	MI	R2RD
Los Angeles	2030 CLYDE AVE	90016	5064019008	0.000	0.000	0.158	0.000	Shortfall of Sites	0.119	Low Medium II Residential	RD2-1	0	0	0	33.634	0.158		Residential - Double, Duplex, or Two Units - 4 Stories or Less, 2	126B177 1197		West Adams - Baldwin Hills - Leimert	No	MI	R2RD
Los Angeles	1192 E 57TH ST	90011	5104026016	0.000	0.000	0.158	0.000	Shortfall of Sites	0.124	Low Medium I Residential	R2-1-CPIO	0	0	0	32.250	0.158		Residential - Double, Duplex, or Two Units - 4 Stories or Less, 2	108B209 1200		Southeast Los Angeles	No	MI	R2RD
Los Angeles	416 E 65TH ST	90003	6011013050	0.000	0.000	0.158	0.000	Shortfall of Sites	0.124	Low Medium I Residential	R2-1	0	0	0	32.264	0.158		Residential - Double, Duplex, or Two Units - 4 Stories or Less, 2	105B205 1207		Southeast Los Angeles	No	MI	R2RD
Los Angeles	329 E 82ND ST	90003	6030021010	0.000	0.000	0.158	0.000	Shortfall of Sites	0.120	Low Medium I Residential	R2-1	0	0	0	33.376	0.158		Residential - Double, Duplex, or Two Units - 4 Stories or Less, 2	099B205 1209		Southeast Los Angeles	No	MI	R2RD
Los Angeles	5622 CARLIN ST	90016	5048026007	0.000	0.000	0.158	0.000	Shortfall of Sites	0.136	Low Medium II Residential	RD2-1	0	0	0	29.341	0.158		Residential - Double, Duplex, or Two Units - 4 Stories or Less, 2	123B177 1211		West Adams - Baldwin Hills - Leimert	No	MI	R2RD
Los Angeles	1124 S STANLEY AVE	90019	5085023015	0.000	0.000	0.158	0.000	Shortfall of Sites	0.152	Low Medium I Residential	R2-1-O	0	0	0	26.317	0.158		Residential - Double, Duplex, or Two Units - 4 Stories or Less, 2	132B177 1212		Wilshire	No	MI	R2RD
Los Angeles	2645 S LONGWOOD AVE	90016	5049004009	0.000	0.000	0.158	0.000	Shortfall of Sites	0.112	Low Medium I Residential	R2-1	0	0	0	35.610	0.158		Residential - Double, Duplex, or Two Units - 4 Stories or Less, 2	123B181 1212		West Adams - Baldwin Hills - Leimert	No	MI	R2RD
Los Angeles	5618 CARLIN ST	90016	5048026008	0.000	0.000	0.158	0.000	Shortfall of Sites	0.142	Low Medium II Residential	RD2-1	0	0	0	28.246	0.158		Residential - Three Units (Any Combination) - 4 Stories or Less, 3	123B177 1214		West Adams - Baldwin Hills - Leimert	No	MI	R2RD
Los Angeles	11116 OXNARD ST	91606	2337019037	0.000	0.000	0.158	0.000	Shortfall of Sites	0.138	Low Medium II Residential	RD2-1	0	0	0	28.918	0.158		Residential - Three Units (Any Combination) - 4 Stories or Less, 3	177B173 1219		North Hollywood - Valley Village	No	MI	R2RD
Los Angeles	212 W 74TH ST	90003	6031008015	0.000	0.000	0.158	0.000	Shortfall of Sites	0.137	Low Medium I Residential	R2-1	0	0	0	29.283	0.158		Residential - Double, Duplex, or Two Units - 4 Stories or Less, 2	102B201 1221		Southeast Los Angeles	No	MI	R2RD
Los Angeles	222 W 74TH ST	90003	6031008012	0.000	0.000	0.158	0.000	Shortfall of Sites	0.137	Low Medium I Residential	R2-1	0	0	0	29.283	0.158		Residential - Double, Duplex, or Two Units - 4 Stories or Less, 2	102B201 1224		Southeast Los Angeles	No	MI	R2RD
Los Angeles	235 E 82ND PL	90003	6030008024	0.000	0.000	0.158	0.000	Shortfall of Sites	0.116	Low Medium I Residential	R2-1	0	0	0	34.360	0.158		Residential - Double, Duplex, or Two Units - 4 Stories or Less, 2	099B205 1225		Southeast Los Angeles	No	MI	R2RD
Los Angeles	230 W 74TH ST	90003	6031008010	0.000	0.000	0.158	0.000	Shortfall of Sites	0.137	Low Medium I Residential	R2-1	0	0	0	29.282	0.158		Residential - Double, Duplex, or Two Units - 4 Stories or Less, 2	102B201 1226		Southeast Los Angeles	No	MI	R2RD
Los Angeles	240 W 74TH ST	90003	6031008008	0.000	0.000	0.158	0.000	Shortfall of Sites	0.137	Low Medium I Residential	R2-1	0	0	0	29.283	0.158		Residential - Double, Duplex, or Two Units - 4 Stories or Less, 2	102B201 1228		Southeast Los Angeles	No	MI	R2RD
Los Angeles	872 N EDGEMONT ST	90029	5538017015	0.000	0.000	0.158	0.000	Shortfall of Sites	0.142	Low Medium II Residential	RD2-1XL	0	0	0	28.262	0.158		Residential - Three Units (Any Combination) - 4 Stories or Less, 3	144B197 1231		Hollywood	No	MI	R2RD
Los Angeles	6328 DENVER AVE	90044	6004020032	0.000	0.000	0.158	0.000	Shortfall of Sites	0.124	Low Medium I Residential	R2-1	0	0	0	32.265	0.158		Residential - Double, Duplex, or Two Units - 4 Stories or Less, 2	105B201 1233		South Los Angeles	No	MI	R2RD
Los Angeles	328 W 74TH ST	90003	6031009012	0.000	0.000	0.158	0.000	Shortfall of Sites	0.129	Low Medium I Residential	R2-1	0	0	0	31.113	0.158		Residential - Double, Duplex, or Two Units - 4 Stories or Less, 2	102B201 1235		Southeast Los Angeles	No	MI	R2RD
Los Angeles	155 E 82ND PL	90003	6030007020	0.000	0.000	0.158	0.000	Shortfall of Sites	0.117	Low Medium I Residential	R2-1	0	0	0	34.285	0.158		Residential - Double, Duplex, or Two Units - 4 Stories or Less, 2	099B205 1236		Southeast Los Angeles	No	MI	R2RD
Los Angeles	3521 EDGEHILL DR	90018	5044007038	0.000	0.000	0.158	0.000	Shortfall of Sites	0.135	Low Medium II Residential	RD1.5-1	0	0	0	29.533	0.158		Residential - Three Units (Any Combination) - 4 Stories or Less, 3	120B185 1238		West Adams - Baldwin Hills - Leimert	No	MI	R2RD
Los Angeles	342 W 74TH ST	90003	6031009028	0.000	0.000	0.158	0.000	Shortfall of Sites	0.146	Low Medium I Residential	R2-1	0	0	0	27.428	0.158		Residential - Double, Duplex, or Two Units - 4 Stories or Less, 2	102B201 1238		Southeast Los Angeles	No	MI	R2RD
Los Angeles	6327 BONSALLO AVE	90044	6004019013	0.000	0.000	0.158	0.000	Shortfall of Sites	0.121	Low Medium I Residential	R2-1	0	0	0	33.151	0.158		Residential - Double, Duplex, or Two Units - 4 Stories or Less, 2	105B201 1239		South Los Angeles	No	MI	R2RD
Los Angeles	139 E 82ND PL	90003	6030007024	0.000	0.000	0.158	0.000	Shortfall of Sites	0.117	Low Medium I Residential	R2-1	0	0	0	34.262	0.158		Residential - Double, Duplex, or Two Units - 4 Stories or Less, 2	099B205 1240		Southeast Los Angeles	No	MI	R2RD
Los Angeles	3706 S NORMANDIE AVE	90007	5040010002	0.000	0.000	0.158	0.000	Shortfall of Sites	0.057	Low Medium II Residential	RD1.5-1	0	0	0	69.695	0.158		Residential - Double, Duplex, or Two Units - 4 Stories or Less, 2	117B197 1241		South Los Angeles	No	MI	R2RD
Los Angeles	1629 W 82ND ST	90047	6034010020	0.000	0.000	0.158	0.000	Shortfall of Sites	0.155	Low Medium II Residential	RD2-1	0	0	0	25.780	0.158		Residential - Double, Duplex, or Two Units - 4 Stories or Less, 2	099B193 1243		South Los Angeles	No	MI	R2RD
Los Angeles	1639 W 82ND ST	90047	6034010022	0.000	0.000	0.158	0.000	Shortfall of Sites	0.155	Low Medium II Residential	RD2-1	0	0	0	25.762	0.158		Residential - Three Units (Any Combination) - 4 Stories or Less, 3	099B193 1245		South Los Angeles	No	MI	R2RD
Los Angeles	732 E 74TH ST	90001	6023010009	0.000	0.000	0.158	0.000	Shortfall of Sites	0.117	Low Medium I Residential	R2-1-CPIO	0	0	0	34.164	0.158		Residential - Double, Duplex, or Two Units - 4 Stories or Less, 2	102B205 1248		Southeast Los Angeles	No	MI	R2RD
Los Angeles	218 W 83RD ST	90003	6031035027	0.000	0.000	0.158	0.000	Shortfall of Sites	0.125	Low Medium I Residential	R2-1	0	0	0	32.020	0.158		Residential - Double, Duplex, or Two Units - 4 Stories or Less, 2	099B201 1252		Southeast Los Angeles	No	MI	R2RD
Los Angeles	1347 W 58TH ST	90037	5002013013	0.000	0.000	0.158	0.000	Shortfall of Sites	0.124	Low Medium II Residential	RD1.5-1	0	0	0	32.265	0.158		Residential - Double, Duplex, or Two Units - 4 Stories or Less, 2	108B197 1261		South Los Angeles	No	MI	R2RD
Los Angeles	1209 E 58TH ST	90011	5104026024	0.000	0.000	0.158	0.000	Shortfall of Sites	0.125	Low Medium I Residential	R2-1	0	0	0	31.899	0.158		Residential - Double, Duplex, or Two Units - 4 Stories or Less, 2	108B209 1262		Southeast Los Angeles	No	MI	R2RD
Los Angeles	648 E 74TH ST	90001	6023009014	0.000	0.000	0.158	0.000	Shortfall of Sites	0.117	Low Medium I Residential	R2-1-CPIO	0	0	0	34.163	0.158		Residential - Double, Duplex, or Two Units - 4 Stories or Less, 2	102B205 1264		Southeast Los Angeles	No	MI	R2RD
Los Angeles	132 W 64TH ST	90003	6005024007	0.000	0.000	0.158	0.000	Shortfall of Sites	0.121	Low Medium I Residential	R2-1	0	0	0	33.187	0.158		Residential - Double, Duplex, or Two Units - 4 Stories or Less, 2	105B201 1267		Southeast Los Angeles	No	MI	R2RD
Los Angeles	348 W 83RD ST	90003	6031034034	0.000	0.000	0.158	0.000	Shortfall of Sites	0.118	Low Medium I Residential	R2-1	0	0	0	34.003	0.158		Residential - Double, Duplex, or Two Units - 4 Stories or Less, 2	099B201 1270		Southeast Los Angeles	No	MI	R2RD
Los Angeles	3906 DALTON AVE	90062	5036019003	0.000	0.000	0.158	0.000	Shortfall of Sites	0.139	Low Medium II Residential	RD2-1	0	0	0	28.769	0.158		Residential - Double, Duplex, or Two Units - 4 Stories or Less, 2	117B193 1275		South Los Angeles	No	MI	R2RD
Los Angeles	223 E 66TH ST	90003	6011001039	0.000	0.000	0.158	0.000	Shortfall of Sites	0.124	Low Medium I Residential	R2-1-CPIO	0	0	0	32.266	0.158		Residential - Double, Duplex, or Two Units - 4 Stories or Less, 2	105B205 1279		Southeast Los Angeles	No	MI	R2RD
Los Angeles	434 W 83RD ST	90003	6032033020	0.000	0.000	0.158	0.000	Shortfall of Sites	0.112	Low Medium I Residential	R2-1	0	0	0	35.847	0.158		Residential - Double, Duplex, or Two Units - 4 Stories or Less, 2	099B201 1280		South Los Angeles	No	MI	R2RD
Los Angeles	206 W 58TH ST	90037	5101024014	0.000	0.000	0.158	0.000	Shortfall of Sites	0.111	Low Medium I Residential	R2-1	0	0	0	35.992	0.158		Residential - Double, Duplex, or Two Units - 4 Stories or Less, 2	108B201 1281		Southeast Los Angeles	No	MI	R2RD
Los Angeles	442 W 83RD ST	90003	6032033011	0.000	0.000	0.158	0.000	Shortfall of Sites	0.121	Low Medium I Residential	R2-1	0	0	0	32.923	0.158		Residential - Double, Duplex, or Two Units - 4 Stories or Less, 2	099B201 1282		South Los Angeles	No	MI	R2RD
Los Angeles	5868 TOWNE AVE	90003	6006031009	0.000	0.000	0.158	0.000	Shortfall of Sites	0.134	Low Medium II Residential	RD1.5-1-CPIO	0	0	0	29.835	0.158		Residential - Four Units (Any Combination) - 4 Stories or Less, 4	108B205 1285		Southeast Los Angeles	No	MI	R2RD
Los Angeles	4335 S BUDLONG AVE	90037	5020010025	0.000	0.000	0.158	0.000	Shortfall of Sites	0.132	Low Medium II Residential	R2-1	0	0	0	30.345	0.158		Residential - Double, Duplex, or Two Units - 4 Stories or Less, 2	114B197 1288		South Los Angeles	No	MI	R2RD
Los Angeles	2646 S COCHRAN AVE	90016	5043005005	0.000	0.000	0.158	0.000	Shortfall of Sites	0.110	Low Medium II Residential	RD1.5-1	0	0	0	36.263	0.158		Residential - Double, Duplex, or Two Units - 4 Stories or Less, 2	123B177 1295		West Adams - Baldwin Hills - Leimert	No	MI	R2RD
Los Angeles	841 W 73RD ST	90044	6020002025	0.000	0.000	0.158	0.000	Shortfall of Sites	0.133	Low Medium II Residential	RD2-1	0	0	0	29.987	0.158		Residential - Double, Duplex, or Two Units - 4 Stories or Less, 2	102B197 1296		South Los Angeles	No	MI	R2RD
Los Angeles	125 W 75TH ST	90003	6031007029	0.000	0.000	0.158	0.000	Shortfall of Sites	0.138	Low Medium I Residential	R2-1	0	0	0	29.090	0.158		Residential - Double, Duplex, or Two Units - 4 Stories or Less, 2	102B201 1297		Southeast Los Angeles	No	MI	R2RD
Los Angeles	344 E 82ND ST	90003	6030022022	0.000	0.000	0.158	0.000	Shortfall of Sites	0.120	Low Medium I Residential	R2-1	0	0	0	33.358	0.158		Residential - Double, Duplex, or Two Units - 4 Stories or Less, 2	099B205 1299		Southeast Los Angeles	No	MI	R2RD
Los Angeles	147 W 75TH ST	90003	6031007012	0.000	0.000	0.158	0.000	Shortfall of Sites	0.119	Low Medium I Residential	R2-1	0	0	0	33.611	0.158		Residential - Double, Duplex, or Two Units - 4 Stories or Less, 2	102B201 1303		Southeast Los Angeles	No	MI	R2RD
Los Angeles	0	0	7416032034	0.000	0.000	0.158	0.000	Shortfall of Sites	0.167	Low Medium II Residential	[Q]RD2-1XL-O-CUGU	0	0	0	24.022	0.158		Residential - Double, Duplex, or Two Units - 4 Stories or Less, 2	033B205 1304		Wilmington - Harbor City	No	MI	R2RD
Los Angeles	935 RONAN AVE	90744	7416015003	0.000	0.000	0.158	0.000	Shortfall of Sites	0.120	Low Medium II Residential	[Q]RD2-1XL-O-CUGU	0	0	0	33.371	0.158		Residential - Double, Duplex, or Two Units - 4 Stories or Less, 2	033B205 1306		Wilmington - Harbor City	No	MI	R2RD

Jurisdiction Name	Site Address/Intersection	5 Digit ZIP Code	Assessor Parcel Number	Very Low-Income	Low-Income	Moderate-Income	Above Moderate-Income	Type of Shortfall	Parcel Size (Acres)	Current General Plan Designation	Current Zoning	Proposed General Plan (GP) Designation	Proposed Zoning	Minimum Density Allowed	Maximum Density Allowed	Total Capacity	Vacant/ Nonvacant	Description of Existing Uses	PIN	Base Density Per Acre	Community Plan Area	Rent Stabalization Ordinance	Income Category	Applicable Rezoning Program (Program informing values in Column Q listed first)
Los Angeles	339 W 84TH ST	90003	6031034011	0.000	0.000	0.158	0.000	Shortfall of Sites	0.142	Low Medium I Residential	R2-1	0	0	0	28.237	0.158		Residential - Double, Duplex, or Two Units - 4 Stories or Less, 2	099B201 1307		Southeast Los Angeles	No	MI	R2RD
Los Angeles	5934 VINELAND AVE	91601	2415001004	0.000	0.000	0.158	0.000	Shortfall of Sites	0.128	Low Medium II Residential	RD1.5-1	0	0	0	31.346	0.158		Residential - Four Units (Any Combination) - 4 Stories or Less, 4	177B173 1308		North Hollywood - Valley Village	No	MI	R2RD
Los Angeles	2653 S COCHRAN AVE	90016	5043006012	0.000	0.000	0.158	0.000	Shortfall of Sites	0.110	Low Medium II Residential	RD2-1	0	0	0	36.278	0.158		Residential - Double, Duplex, or Two Units - 4 Stories or Less, 2	123B177 1310		West Adams - Baldwin Hills - Leimert	No	MI	R2RD
Los Angeles	6401 BONSALLO AVE	90044	6004019016	0.000	0.000	0.158	0.000	Shortfall of Sites	0.121	Low Medium I Residential	R2-1	0	0	0	33.151	0.158		Residential - Double, Duplex, or Two Units - 4 Stories or Less, 2	105B201 1311		South Los Angeles	No	MI	R2RD
Los Angeles	246 E 82ND PL	90003	6030010012	0.000	0.000	0.158	0.000	Shortfall of Sites	0.116	Low Medium I Residential	R2-1	0	0	0	34.444	0.158		Residential - Double, Duplex, or Two Units - 4 Stories or Less, 2	099B205 1311		Southeast Los Angeles	No	MI	R2RD
Los Angeles	5928 VINELAND AVE	91601	2415001023	0.000	0.000	0.158	0.000	Shortfall of Sites	0.115	Low Medium II Residential	RD1.5-1	0	0	0	34.805	0.158		Residential - Three Units (Any Combination) - 4 Stories or Less, 3	177B173 1313		North Hollywood - Valley Village	No	MI	R2RD
Los Angeles	223 W 75TH ST	90003	6031008023	0.000	0.000	0.158	0.000	Shortfall of Sites	0.137	Low Medium I Residential	R2-1	0	0	0	29.261	0.158		Residential - Double, Duplex, or Two Units - 4 Stories or Less, 2	102B201 1313		Southeast Los Angeles	No	MI	R2RD
Los Angeles	6341 ESTRELLA AVE	90044	6004019040	0.000	0.000	0.158	0.000	Shortfall of Sites	0.124	Low Medium I Residential	R2-1	0	0	0	32.265	0.158		Residential - Double, Duplex, or Two Units - 4 Stories or Less, 2	105B201 1318		South Los Angeles	No	MI	R2RD
Los Angeles	325 W 75TH ST	90003	6031009024	0.000	0.000	0.158	0.000	Shortfall of Sites	0.129	Low Medium I Residential	R2-1	0	0	0	31.091	0.158		Residential - Double, Duplex, or Two Units - 4 Stories or Less, 2	102B201 1321		Southeast Los Angeles	No	MI	R2RD
Los Angeles	928 N BAY VIEW AVE	90744	7416023037	0.000	0.000	0.158	0.000	Shortfall of Sites	0.083	Low Medium II Residential	[Q]RD2-1XL-O-CUGU	0	0	0	48.069	0.158		Residential - Double, Duplex, or Two Units - 4 Stories or Less, 2	033B205 1326		Wilmington - Harbor City	No	MI	R2RD
Los Angeles	1729 W 36TH PL	90018	5041014031	0.000	0.000	0.158	0.000	Shortfall of Sites	0.096	Low Medium I Residential	R2-1-O	0	0	0	41.736	0.158		Residential - Single Family Residence, 2	120B193 1330		South Los Angeles	No	MI	R2RD
Los Angeles	245 W 65TH ST	90003	6005025011	0.000	0.000	0.158	0.000	Shortfall of Sites	0.117	Low Medium I Residential	R2-1	0	0	0	34.217	0.158		Residential - Double, Duplex, or Two Units - 4 Stories or Less, 2	105B201 1336		Southeast Los Angeles	No	MI	R2RD
Los Angeles	1614 W 51ST ST	90062	5003004018	0.000	0.000	0.158	0.000	Shortfall of Sites	0.120	Low Medium I Residential	R2-1-CPIO	0	0	0	33.292	0.158		Residential - Double, Duplex, or Two Units - 4 Stories or Less, 2	111B193 1342		South Los Angeles	No	MI	R2RD
Los Angeles	1586 W 51ST ST	90062	5003003030	0.000	0.000	0.158	0.000	Shortfall of Sites	0.132	Low Medium I Residential	R2-1-CPIO	0	0	0	30.282	0.158		Residential - Double, Duplex, or Two Units - 4 Stories or Less, 2	111B193 1347		South Los Angeles	No	MI	R2RD
Los Angeles	6346 ESTRELLA AVE	90044	6004020004	0.000	0.000	0.158	0.000	Shortfall of Sites	0.124	Low Medium I Residential	R2-1	0	0	0	32.234	0.158		Residential - Double, Duplex, or Two Units - 4 Stories or Less, 2	105B201 1349		South Los Angeles	No	MI	R2RD
Los Angeles	3913 BRIGHTON AVE	90062	5036018005	0.000	0.000	0.158	0.000	Shortfall of Sites	0.147	Low Medium I Residential	R2-1	0	0	0	27.195	0.158		Residential - Double, Duplex, or Two Units - 4 Stories or Less, 2	117B193 1353		South Los Angeles	No	MI	R2RD
Los Angeles	445 W 65TH ST	90003	6004040036	0.000	0.000	0.158	0.000	Shortfall of Sites	0.118	Low Medium I Residential	R2-1	0	0	0	33.819	0.158		Residential - Double, Duplex, or Two Units - 4 Stories or Less, 2	105B201 1360		South Los Angeles	No	MI	R2RD
Los Angeles	121 W 65TH ST	90003	6005024011	0.000	0.000	0.158	0.000	Shortfall of Sites	0.214	Low Medium I Residential	R2-1	0	0	0	18.697	0.158		Residential - Double, Duplex, or Two Units - 4 Stories or Less, 2	105B201 1361		Southeast Los Angeles	No	MI	R2RD
Los Angeles	633 E 75TH ST	90001	6023009022	0.000	0.000	0.158	0.000	Shortfall of Sites	0.117	Low Medium I Residential	R2-1-CPIO	0	0	0	34.128	0.158		Residential - Double, Duplex, or Two Units - 4 Stories or Less, 2	102B205 1365		Southeast Los Angeles	No	MI	R2RD
Los Angeles	2138 S DUNSMUIR AVE	90016	5063010010	0.000	0.000	0.158	0.000	Shortfall of Sites	0.149	Low Medium I Residential	R2-1	0	0	0	26.806	0.158		Residential - Double, Duplex, or Two Units - 4 Stories or Less, 2	126B177 1367		West Adams - Baldwin Hills - Leimert	No	MI	R2RD
Los Angeles	641 E 83RD ST	90001	6029016013	0.000	0.000	0.158	0.000	Shortfall of Sites	0.117	Low Medium I Residential	R2-1	0	0	0	34.143	0.158		Residential - Double, Duplex, or Two Units - 4 Stories or Less, 2	099B205 1369		Southeast Los Angeles	No	MI	R2RD
Los Angeles	611 E 75TH ST	90001	6023009027	0.000	0.000	0.158	0.000	Shortfall of Sites	0.132	Low Medium I Residential	R2-1-CPIO	0	0	0	30.338	0.158		Residential - Double, Duplex, or Two Units - 4 Stories or Less, 2	102B205 1370		Southeast Los Angeles	No	MI	R2RD
Los Angeles	3915 BRIGHTON AVE	90062	5036018006	0.000	0.000	0.158	0.000	Shortfall of Sites	0.147	Low Medium I Residential	R2-1	0	0	0	27.196	0.158		Residential - Four Units (Any Combination) - 4 Stories or Less, 2	117B193 1371		South Los Angeles	No	MI	R2RD
Los Angeles	637 E 83RD ST	90001	6029016012	0.000	0.000	0.158	0.000	Shortfall of Sites	0.117	Low Medium I Residential	R2-1	0	0	0	34.142	0.158		Residential - Double, Duplex, or Two Units - 4 Stories or Less, 2	099B205 1371		Southeast Los Angeles	No	MI	R2RD
Los Angeles	5468 CARLIN ST	90016	5043011013	0.000	0.000	0.158	0.000	Shortfall of Sites	0.110	Low Medium II Residential	RD1.5-1	0	0	0	36.215	0.158		Residential - Three Units (Any Combination) - 4 Stories or Less, 3	123B177 1375		West Adams - Baldwin Hills - Leimert	No	MI	R2RD
Los Angeles	629 E 83RD ST	90001	6029016010	0.000	0.000	0.158	0.000	Shortfall of Sites	0.132	Low Medium I Residential	R2-1	0	0	0	30.350	0.158		Residential - Double, Duplex, or Two Units - 4 Stories or Less, 2	099B205 1375		Southeast Los Angeles	No	MI	R2RD
Los Angeles	1514 E 107TH ST	90002	6065014036	0.000	0.000	0.158	0.000	Shortfall of Sites	0.088	Low Medium I Residential	R2-1	0	0	0	45.302	0.158		Residential - Double, Duplex, or Two Units - 4 Stories or Less, 2	090B209 1376		Southeast Los Angeles	No	MI	R2RD
Los Angeles	625 E 83RD ST	90001	6029016009	0.000	0.000	0.158	0.000	Shortfall of Sites	0.132	Low Medium I Residential	R2-1	0	0	0	30.349	0.158		Residential - Double, Duplex, or Two Units - 4 Stories or Less, 2	099B205 1377		Southeast Los Angeles	No	MI	R2RD
Los Angeles	1512 E 107TH ST	90002	6065014035	0.000	0.000	0.158	0.000	Shortfall of Sites	0.086	Low Medium I Residential	R2-1	0	0	0	46.455	0.158		Residential - Double, Duplex, or Two Units - 4 Stories or Less, 2	090B209 1377		Southeast Los Angeles	No	MI	R2RD
Los Angeles	1504 E 107TH ST	90002	6065014002	0.000	0.000	0.158	0.000	Shortfall of Sites	0.131	Low Medium I Residential	R2-1	0	0	0	30.458	0.158		Residential - Double, Duplex, or Two Units - 4 Stories or Less, 2	090B209 1379		Southeast Los Angeles	No	MI	R2RD
Los Angeles	1476 E 107TH ST	90002	6065014033	0.000	0.000	0.158	0.000	Shortfall of Sites	0.177	Low Medium I Residential	R2-1	0	0	0	22.655	0.158		Residential - Double, Duplex, or Two Units - 4 Stories or Less, 2	090B209 1380		Southeast Los Angeles	No	MI	R2RD
Los Angeles	5914 VINELAND AVENUE	91601	2415001024	0.000	0.000	0.158	0.000	Shortfall of Sites	0.115	Low Medium II Residential	RD1.5-1	0	0	0	34.856	0.158		Residential - Four Units (Any Combination) - 4 Stories or Less, 4	177B173 1382		North Hollywood - Valley Village	No	MI	R2RD
Los Angeles	340 W 75TH ST	90003	6031010004	0.000	0.000	0.158	0.000	Shortfall of Sites	0.146	Low Medium I Residential	R2-1	0	0	0	27.428	0.158		Residential - Double, Duplex, or Two Units - 4 Stories or Less, 2	102B201 1383		Southeast Los Angeles	No	MI	R2RD
Los Angeles	1453 W 36TH PL	90018	5041018012	0.000	0.000	0.158	0.000	Shortfall of Sites	0.161	Low Medium I Residential	R2-1-O	0	0	0	24.918	0.158		Residential - Double, Duplex, or Two Units - 4 Stories or Less, 2	120B193 1388		South Los Angeles	No	MI	R2RD
Los Angeles	830 W 73RD ST	90044	6020003008	0.000	0.000	0.158	0.000	Shortfall of Sites	0.129	Low Medium II Residential	RD2-1	0	0	0	31.113	0.158		Residential - Double, Duplex, or Two Units - 4 Stories or Less, 2	102B197 1390		South Los Angeles	No	MI	R2RD
Los Angeles	344 E 75TH ST	90003	6022020004	0.000	0.000	0.158	0.000	Shortfall of Sites	0.127	Low Medium I Residential	R2-1-CPIO	0	0	0	31.557	0.158		Residential - Double, Duplex, or Two Units - 4 Stories or Less, 2	102B205 1390		Southeast Los Angeles	No	MI	R2RD
Los Angeles	836 W 73RD ST	90044	6020003007	0.000	0.000	0.158	0.000	Shortfall of Sites	0.129	Low Medium II Residential	RD2-1	0	0	0	31.113	0.158		Residential - Double, Duplex, or Two Units - 4 Stories or Less, 2	102B197 1391		South Los Angeles	No	MI	R2RD
Los Angeles	2012 S WEST VIEW ST	90016	5062001021	0.000	0.000	0.158	0.000	Shortfall of Sites	0.151	Low Medium II Residential	RD2-1-O	0	0	0	26.421	0.158		Residential - Double, Duplex, or Two Units - 4 Stories or Less, 2	126B181 1393		West Adams - Baldwin Hills - Leimert	No	MI	R2RD
Los Angeles	318 E 75TH ST	90003	6022020010	0.000	0.000	0.158	0.000	Shortfall of Sites	0.127	Low Medium I Residential	R2-1-CPIO	0	0	0	31.556	0.158		Residential - Double, Duplex, or Two Units - 4 Stories or Less, 2	102B205 1396		Southeast Los Angeles	No	MI	R2RD
Los Angeles	1739 W 51ST PL	90062	5003004005	0.000	0.000	0.158	0.000	Shortfall of Sites	0.126	Low Medium I Residential	R2-1-CPIO	0	0	0	31.657	0.158		Residential - Double, Duplex, or Two Units - 4 Stories or Less, 2	111B193 1397		South Los Angeles	No	MI	R2RD
Los Angeles	1129 W 51ST PL	90037	5017024025	0.000	0.000	0.158	0.000	Shortfall of Sites	0.112	Low Medium I Residential	R2-1	0	0	0	35.703	0.158		Residential - Double, Duplex, or Two Units - 4 Stories or Less, 2	111B197 1402		South Los Angeles	No	MI	R2RD
Los Angeles	936 W 73RD ST	90044	6020004010	0.000	0.000	0.158	0.000	Shortfall of Sites	0.129	Low Medium II Residential	RD2-1	0	0	0	31.113	0.158		Residential - Single Family Residence, 2	102B197 1407		South Los Angeles	No	MI	R2RD
Los Angeles	211 E 83RD ST	90003	6030010027	0.000	0.000	0.158	0.000	Shortfall of Sites	0.108	Low Medium II Residential	RD2-1	0	0	0	37.143	0.158		Residential - Double, Duplex, or Two Units - 4 Stories or Less, 2	099B205 1410		Southeast Los Angeles	No	MI	R2RD
Los Angeles	159 E 83RD ST	90003	6030009019	0.000	0.000	0.158	0.000	Shortfall of Sites	0.111	Low Medium II Residential	RD2-1	0	0	0	35.927	0.158		Residential - Double, Duplex, or Two Units - 4 Stories or Less, 2	099B205 1413		Southeast Los Angeles	No	MI	R2RD
Los Angeles	923 W 51ST PL	90037	5001001005	0.000	0.000	0.158	0.000	Shortfall of Sites	0.118	Low Medium I Residential	R2-1	0	0	0	33.912	0.158		Residential - Double, Duplex, or Two Units - 4 Stories or Less, 2	111B197 1426		South Los Angeles	No	MI	R2RD
Los Angeles	314 W 65TH ST	90003	6012004032	0.000	0.000	0.158	0.000	Shortfall of Sites	0.118	Low Medium I Residential	R2-1	0	0	0	33.964	0.158		Residential - Double, Duplex, or Two Units - 4 Stories or Less, 2	105B201 1427		Southeast Los Angeles	No	MI	R2RD
Los Angeles	141 E 116TH PL	90061	6083010037	0.000	0.000	0.158	0.000	Shortfall of Sites	0.082	Low Medium I Residential	R2-1	0	0	0	48.897	0.158		Residential - Double, Duplex, or Two Units - 4 Stories or Less, 2	084B205 1428		Southeast Los Angeles	No	MI	R2RD
Los Angeles	133 E 116TH PL	90061	6083010036	0.000	0.000	0.158	0.000	Shortfall of Sites	0.059	Low Medium I Residential	R2-1	0	0	0	67.991	0.158		Residential - Double, Duplex, or Two Units - 4 Stories or Less, 2	084B205 1430		Southeast Los Angeles	No	MI	R2RD
Los Angeles	926 W 64TH ST	90044	6013013009	0.000	0.000	0.158	0.000	Shortfall of Sites	0.112	Low Medium II Residential	RD2-1	0	0	0	35.742	0.158		Residential - Double, Duplex, or Two Units - 4 Stories or Less, 2	105B197 1437		South Los Angeles	No	MI	R2RD
Los Angeles	738 E 75TH ST	90001	6023015010	0.000	0.000	0.158	0.000	Shortfall of Sites	0.117	Low Medium I Residential	R2-1-CPIO	0	0	0	34.163	0.158		Residential - Double, Duplex, or Two Units - 4 Stories or Less, 2	102B205 1437		Southeast Los Angeles	No	MI	R2RD
Los Angeles	946 W 64TH ST	90044	6013013004	0.000	0.000	0.158	0.000	Shortfall of Sites	0.111	Low Medium II Residential	RD2-1	0	0	0	35.886	0.158		Residential - Double, Duplex, or Two Units - 4 Stories or Less, 2	105B197 1442		South Los Angeles	No	MI	R2RD
Los Angeles	5335 CARLIN ST	90016	5043010023	0.000	0.000	0.158	0.000	Shortfall of Sites	0.111	Low Medium II Residential	RD1.5-1	0	0	0	36.080	0.158		Residential - Double, Duplex, or Two Units - 4 Stories or Less, 2	123B177 1446		West Adams - Baldwin Hills - Leimert	No	MI	R2RD
Los Angeles	5840 BONSALLO AVE	90044	6004033028	0.000	0.000	0.158	0.000	Shortfall of Sites	0.124	Low Medium I Residential	R2-1	0	0	0	32.271	0.158		Residential - Double, Duplex, or Two Units - 4 Stories or Less, 2	108B201 1447		South Los Angeles	No	MI	R2RD
Los Angeles	758 E 83RD ST	90001	6029018033	0.000	0.000	0.158	0.000	Shortfall of Sites	0.117	Low Medium I Residential	R2-1	0	0	0	34.141	0.158		Residential - Double, Duplex, or Two Units - 4 Stories or Less, 2	099B205 1447		Southeast Los Angeles	No	MI	R2RD
Los Angeles	652 E 75TH ST	90001	6023016016	0.000	0.000	0.158	0.000	Shortfall of Sites	0.117	Low Medium I Residential	R2-1-CPIO	0	0	0	34.163	0.158		Residential - Double, Duplex, or Two Units - 4 Stories or Less, 2	102B205 1450		Southeast Los Angeles	No	MI	R2RD
Los Angeles	6423 S HOOVER ST	90044	6013014007	0.000	0.000	0.158	0.000	Shortfall of Sites	0.129	Low Medium II Residential	RD1.5-1	0	0	0	31.087	0.158		Residential - Double, Duplex, or Two Units - 4 Stories or Less, 2	105B197 1455		South Los Angeles	No	MI	R2RD
Los Angeles	616 E 75TH ST	90001	6023016008	0.000	0.000	0.158	0.000	Shortfall of Sites	0.132	Low Medium I Residential	R2-1-CPIO	0	0	0	30.367	0.158		Residential - Double, Duplex, or Two Units - 4 Stories or Less, 2	102B205 1458		Southeast Los Angeles	No	MI	R2RD
Los Angeles	612 E 75TH ST	90001	6023016007	0.000	0.000	0.158	0.000	Shortfall of Sites	0.132	Low Medium I Residential	R2-1-CPIO	0	0	0	30.368	0.158		Residential - Double, Duplex, or Two Units - 4 Stories or Less, 2	102B205 1459		Southeast Los Angeles	No	MI	R2RD
Los Angeles	2707 S LA BREA AVE	90016	5049012017	0.000	0.000	0.158	0.000	Shortfall of Sites	0.092	Low Medium II Residential	RD2-1	0	0	0	43.559	0.158		Residential - Double, Duplex, or Two Units - 4 Stories or Less, 2	123B181 1468		West Adams - Baldwin Hills - Leimert	No	MI	R2RD
Los Angeles	2741 S PALM GROVE AVE	90016	5057012012	0.000	0.000	0.158	0.000	Shortfall of Sites	0.119	Low Medium I Residential	R2-1	0	0	0	33.507	0.158		Residential - Three Units (Any Combination) - 4 Stories or Less, 2	123B181 1472		West Adams - Baldwin Hills - Leimert	No	MI	R2RD
Los Angeles	5846 BONSALLO AVE	90044	6004033026	0.000	0.000	0.158	0.000	Shortfall of Sites	0.124	Low Medium I Residential	R2-1	0	0	0	32.267	0.158		Residential - Double, Duplex, or Two Units - 4 Stories or Less, 2	108B201 1478		South Los Angeles	No	MI	R2RD
Los Angeles	430 E 83RD ST	90003	6030029021	0.000	0.000	0.158	0.000	Shortfall of Sites	0.120	Low Medium I Residential	R2-1	0	0	0	33.468	0.158		Residential - Double, Duplex, or Two Units - 4 Stories or Less, 2	099B205 1478		Southeast Los Angeles	No	MI	R2RD
Los Angeles	5453 GEER AVENUE	90016	5043011017	0.000	0.000	0.158	0.000	Shortfall of Sites	0.110	Low Medium II Residential	RD1.5-1	0	0	0	36.217	0.158		Residential - Double, Duplex, or Two Units - 4 Stories or Less, 2	123B177 1479		West Adams - Baldwin Hills - Leimert	No	MI	R2RD
Los Angeles	5451 GEER AVENUE	90016	5043011018	0.000	0.000	0.158	0.000	Shortfall of Sites	0.110	Low Medium II Residential	RD1.5-1	0	0	0	36.217	0.158		Residential - Double, Duplex, or Two Units - 4 Stories or Less, 2	123B177 1491		West Adams - Baldwin Hills - Leimert	No	MI	R2RD
Los Angeles	353 E 76TH ST	90003	6022020027	0.000	0.000	0.158	0.000	Shortfall of Sites	0.125	Low Medium I Residential	R2-1	0	0	0	31.989	0.158		Residential - Double, Duplex, or Two Units - 4 Stories or Less, 2	102B205 1493		Southeast Los Angeles	No	MI	R2RD
Los Angeles	2121 S BURNSIDE AVE	90016	5063019020	0.000	0.000	0.158	0.000	Shortfall of Sites	0.133	Low Medium II Residential	RD1.5-1	0	0	0	30.068	0.158		Residential - Three Units (Any Combination) - 4 Stories or Less, 3	126B177 1495		West Adams - Baldwin Hills - Leimert	No	MI	R2RD
Los Angeles	1639 W 39TH PL	90062	5035017019	0.000	0.000	0.158	0.000	Shortfall of Sites	0.124	Low Medium I Residential	R2-1	0	0	0	32.218	0.158		Residential - Double, Duplex, or Two Units - 4 Stories or Less, 2	117B193 1498		South Los Angeles	No	MI	R2RD
Los Angeles	2715 S COCHRAN AVE	90016	5043010014	0.000	0.000	0.158	0.000	Shortfall of Sites	0.110	Low Medium II Residential	RD1.5-1	0	0	0	36.299	0.158		Residential - Double, Duplex, or Two Units - 4 Stories or Less, 2	123B177 1502		West Adams - Baldwin Hills - Leimert	No	MI	R2RD
Los Angeles	0	0	6012004037	0.000	0.000	0.158	0.000	Shortfall of Sites	0.117	Low Medium I Residential	R2-1	0	0	0	34.216	0.158		Residential - Single Family Residence - Vacant Land, 2	105B201 1503		Southeast Los Angeles	No	MI	R2RD
Los Angeles	5857 INSKEEP AVE	90003	6005009028	0.000	0.000	0.158	0.000	Shortfall of Sites	0.150	Low Medium I Residential	R2-1	0	0	0	26.651	0.158		Residential - Double, Duplex, or Two Units - 4 Stories or Less, 2	108B201 1505		Southeast Los Angeles	No	MI	R2RD
Los Angeles	2231 S COCHRAN AVE	90016	5063010026	0.000	0.000	0.158	0.000	Shortfall of Sites	0.115	Low Medium I Residential	R2-1	0	0	0	34.735	0.158		, 2	126B177 1511		West Adams - Baldwin Hills - Leimert	No	MI	R2RD
Los Angeles	2114 S RIDGELEY DR	90016	5063019006	0.000	0.000	0.158	0.000	Shortfall of Sites	0.111	Low Medium II Residential	RD1.5-1	0	0	0	36.055	0.158		Residential - Double, Duplex, or Two Units - 4 Stories or Less, 2	126B177 1516		West Adams - Baldwin Hills - Leimert	No	MI	R2RD
Los Angeles	129 W 66TH STREET	90003	6012001049	0.000	0.000	0.158	0.000	Shortfall of Sites	0.152	Low Medium I Residential	R2-1	0	0	0	26.399	0.158		Residential - Double, Duplex, or Two Units - 4 Stories or Less, 2	105B201 1529		Southeast Los Angeles	No	MI	R2RD
Los Angeles	239 E 118TH ST	90061	6083016037	0.000	0.000	0.158	0.000	Shortfall of Sites	0.129	Low Medium I Residential	R2-1	0	0	0	31.056	0.158		Residential - Double, Duplex, or Two Units - 4 Stories or Less, 2	084B205 1535		Southeast Los Angeles	No	MI	R2RD
Los Angeles	243 E 118TH ST	90061	6083016038	0.000	0.000	0.158	0.000	Shortfall of Sites	0.129	Low Medium I Residential	R2-1	0	0	0	31.057	0.158		Residential - Double, Duplex, or Two Units - 4 Stories or Less, 2	084B205 1536		Southeast Los Angeles	No	MI	R2RD

Jurisdiction Name	Site Address/Intersection	5 Digit ZIP Code	Assessor Parcel Number	Very Low-Income	Low-Income	Moderate-Income	Above Moderate-Income	Type of Shortfall	Parcel Size (Acres)	Current General Plan Designation	Current Zoning	Proposed General Plan (GP) Designation	Proposed Zoning	Minimum Density Allowed	Maximum Density Allowed	Total Capacity	Vacant/ Nonvacant	Description of Existing Uses	PIN	Base Density Per Acre	Community Plan Area	Rent Stabalization Ordinance	Income Category	Applicable Rezoning Program (Program informing values in Column Q listed first)
Los Angeles	5342 CARLIN ST	90016	5043012016	0.000	0.000	0.158	0.000	Shortfall of Sites	0.110	Low Medium II Residential	RD1.5-1	0	0	0	36.226	0.158		Residential - Three Units (Any Combination) - 4 Stories or Less, 3	123B177 1541		West Adams - Baldwin Hills - Leimert	No	MI	R2RD
Los Angeles	2123 S LONGWOOD AVE	90016	5062020009	0.000	0.000	0.158	0.000	Shortfall of Sites	0.142	Low Medium II Residential	RD2-1-O	0	0	0	28.103	0.158		Residential - Double, Duplex, or Two Units - 4 Stories or Less, 2	126B181 1546		West Adams - Baldwin Hills - Leimert	No	MI	R2RD
Los Angeles	413 E 116TH ST	90061	6083006028	0.000	0.000	0.158	0.000	Shortfall of Sites	0.157	Low Medium I Residential	R2-1	0	0	0	25.436	0.158		Residential - Double, Duplex, or Two Units - 4 Stories or Less, 2	084B205 1547		Southeast Los Angeles	No	MI	R2RD
Los Angeles	419 E 116TH ST	90061	6083006029	0.000	0.000	0.158	0.000	Shortfall of Sites	0.157	Low Medium I Residential	R2-1	0	0	0	25.434	0.158		Residential - Double, Duplex, or Two Units - 4 Stories or Less, 2	084B205 1548		Southeast Los Angeles	No	MI	R2RD
Los Angeles	715 E 76TH ST	90001	6023015028	0.000	0.000	0.158	0.000	Shortfall of Sites	0.117	Low Medium I Residential	R2-1-CPIO	0	0	0	34.132	0.158		Residential - Double, Duplex, or Two Units - 4 Stories or Less, 2	102B205 1559		Southeast Los Angeles	No	MI	R2RD
Los Angeles	641 E 76TH ST	90001	6023016022	0.000	0.000	0.158	0.000	Shortfall of Sites	0.117	Low Medium I Residential	R2-1-CPIO	0	0	0	34.135	0.158		Residential - Double, Duplex, or Two Units - 4 Stories or Less, 2	102B205 1566		Southeast Los Angeles	No	MI	R2RD
Los Angeles	860 W 74TH ST	90044	6020006001	0.000	0.000	0.158	0.000	Shortfall of Sites	0.129	Low Medium II Residential	RD2-1	0	0	0	31.113	0.158		Residential - Double, Duplex, or Two Units - 4 Stories or Less, 2	102B197 1576		South Los Angeles	No	MI	R2RD
Los Angeles	1469 W 37TH ST	90018	5041019022	0.000	0.000	0.158	0.000	Shortfall of Sites	0.129	Low Medium I Residential	R2-1-O	0	0	0	30.985	0.158		Residential - Double, Duplex, or Two Units - 4 Stories or Less, 2	120B193 1593		South Los Angeles	No	MI	R2RD
Los Angeles	1738 W 39TH PL	90062	5035015010	0.000	0.000	0.158	0.000	Shortfall of Sites	0.125	Low Medium I Residential	R2-1	0	0	0	32.121	0.158		Residential - Double, Duplex, or Two Units - 4 Stories or Less, 2	117B193 1594		South Los Angeles	No	MI	R2RD
Los Angeles	2726 S COCHRAN AVE	90016	5043013009	0.000	0.000	0.158	0.000	Shortfall of Sites	0.110	Low Medium II Residential	RD1.5-1	0	0	0	36.356	0.158		Residential - Single Family Residence, 5	123B177 1615		West Adams - Baldwin Hills - Leimert	No	MI	R2RD
Los Angeles	1614 W 39TH PL	90062	5035016004	0.000	0.000	0.158	0.000	Shortfall of Sites	0.124	Low Medium I Residential	R2-1	0	0	0	32.322	0.158		Residential - Double, Duplex, or Two Units - 4 Stories or Less, 2	117B193 1615		South Los Angeles	No	MI	R2RD
Los Angeles	901 W 75TH ST	90044	6020005020	0.000	0.000	0.158	0.000	Shortfall of Sites	0.129	Low Medium II Residential	RD2-1	0	0	0	31.088	0.158		Residential - Double, Duplex, or Two Units - 4 Stories or Less, 2	102B197 1649		South Los Angeles	No	MI	R2RD
Los Angeles	941 W 75TH ST	90044	6020005030	0.000	0.000	0.158	0.000	Shortfall of Sites	0.129	Low Medium II Residential	RD2-1	0	0	0	31.086	0.158		Residential - Double, Duplex, or Two Units - 4 Stories or Less, 2	102B197 1659		South Los Angeles	No	MI	R2RD
Los Angeles	1615 LEIGHTON AVE	90062	5035016027	0.000	0.000	0.158	0.000	Shortfall of Sites	0.125	Low Medium I Residential	R2-1	0	0	0	32.073	0.158		Residential - Double, Duplex, or Two Units - 4 Stories or Less, 2	117B193 1688		South Los Angeles	No	MI	R2RD
Los Angeles	3954 HALLDALE AVE	90062	5036017011	0.000	0.000	0.158	0.000	Shortfall of Sites	0.128	Low Medium I Residential	R2-1	0	0	0	31.211	0.158		Residential - Double, Duplex, or Two Units - 4 Stories or Less, 2	117B193 1694		South Los Angeles	No	MI	R2RD
Los Angeles	3956 HALLDALE AVE	90062	5036017012	0.000	0.000	0.158	0.000	Shortfall of Sites	0.128	Low Medium I Residential	R2-1	0	0	0	31.211	0.158		Residential - Double, Duplex, or Two Units - 4 Stories or Less, 2	117B193 1714		South Los Angeles	No	MI	R2RD
Los Angeles	2819 ALSACE AVE	90016	5049025021	0.000	0.000	0.158	0.000	Shortfall of Sites	0.110	Low Medium II Residential	RD1.5-1	0	0	0	36.297	0.158		Residential - Three Units (Any Combination) - 4 Stories or Less, 3	123B177 1720		West Adams - Baldwin Hills - Leimert	No	MI	R2RD
Los Angeles	3956 DALTON AVE	90062	5036020011	0.000	0.000	0.158	0.000	Shortfall of Sites	0.124	Low Medium II Residential	RD2-1	0	0	0	32.302	0.158		Residential - Double, Duplex, or Two Units - 4 Stories or Less, 2	117B193 1727		South Los Angeles	No	MI	R2RD
Los Angeles	3961 HALLDALE AVE	90062	5036020013	0.000	0.000	0.158	0.000	Shortfall of Sites	0.141	Low Medium II Residential	RD2-1	0	0	0	28.327	0.158		Residential - Three Units (Any Combination) - 4 Stories or Less, 3	117B193 1746		South Los Angeles	No	MI	R2RD
Los Angeles	15100 VENTURA BLVD	91403	2276006021	0.000	0.000	0.000	0.157	Shortfall of Sites	0.040	Community Commercial	C2-1L	0	0	0	102.494	0.157		Institutional - Church - One Story, 0	168B145 1070		Sherman Oaks - Studio City - Toluca Lake - Cahuenga Pass	No	ABMI	FBO
Los Angeles	2468 W PICO BLVD	90006	5056001002	0.000	0.000	0.000	0.157	Shortfall of Sites	0.156	Community Commercial	C2-2D-CPIO	0	0	0	1.259	0.157		Commercial - Professional Building - Medical Dental Building - One Story, 0	129B197 1092		South Los Angeles	No	ABMI	ARO
Los Angeles	5257 W WASHINGTON BLVD	90016	5064003011	0.000	0.000	0.000	0.157	Shortfall of Sites	0.168	Neighborhood Commercial	C2-1VL-CPIO	0	0	0	1.167	0.157		Industrial - Warehousing, Distribution, Storage - Warehousing, Distribution, Under 10,000 SF - One Story, 0	126B177 801		West Adams - Baldwin Hills - Leimert	No	ABMI	ARO
Los Angeles	5257 W WASHINGTON BLVD	90016	5064003011	0.000	0.000	0.000	0.157	Shortfall of Sites	0.102	Neighborhood Commercial	C2-1VL-CPIO	0	0	0	1.927	0.157		Industrial - Warehousing, Distribution, Storage - Warehousing, Distribution, Under 10,000 SF - One Story, 0	126B177 813		West Adams - Baldwin Hills - Leimert	No	ABMI	ARO
Los Angeles	5257 W WASHINGTON BLVD	90016	5064003011	0.000	0.000	0.000	0.157	Shortfall of Sites	0.153	Neighborhood Commercial	C2-1VL-CPIO	0	0	0	1.281	0.157		Industrial - Warehousing, Distribution, Storage - Warehousing, Distribution, Under 10,000 SF - One Story, 0	126B177 825		West Adams - Baldwin Hills - Leimert	No	ABMI	ARO
Los Angeles	4860 LOUISE AVE	91316	2289008004	0.000	0.000	0.000	0.157	Shortfall of Sites	0.012	Very Low I Residential	RA-1	0	0	0	66.287	0.157		Residential - Single Family Residence, 0	168B133 202	1 per lot	Encino - Tarzana	No	ABMI	AHO , ENC CPU
Los Angeles	2403 PASADENA AVE	90031	5205023046	0.000	0.000	0.000	0.157	Shortfall of Sites	0.007	General Commercial	[Q]C2-1XL-CDO	0	0	0	45.596	0.157		Commercial - Store Combination - Store and Residential Combination - One Story, 0	139-5A221 188		Northeast Los Angeles	No	ABMI	ARO
Los Angeles	4980 VENICE BLVD	90019	5067005032	0.000	0.000	0.000	0.157	Shortfall of Sites	0.086	Community Commercial	C2-2D-O-CPIO	0	0	0	2.290	0.157		Industrial - Light Manufacturing - One Story, 0	126B181 51		West Adams - Baldwin Hills - Leimert	No	ABMI	ARO
Los Angeles	4980 VENICE BLVD	90019	5067005032	0.000	0.000	0.000	0.157	Shortfall of Sites	0.084	Community Commercial	C2-2D-O-CPIO	0	0	0	2.351	0.157		Industrial - Light Manufacturing - One Story, 0	126B181 53		West Adams - Baldwin Hills - Leimert	No	ABMI	ARO
Los Angeles	2926 S LA BREA AVE	90016	5049030906	0.000	0.000	0.000	0.000	Shortfall of Sites	0.102	Public Facilities	PF-1	0	0	0	153.741	0.000		Miscellaneous - Government Owned Property, 0	120B181 267		West Adams - Baldwin Hills - Leimert	No		PF
Los Angeles	2656 S LA CIENEGA BLVD	90034	5065012014	0.000	0.000	0.000	0.157	Shortfall of Sites	0.057	Hybrid Industrial	[Q]CM-1VL	0	0	0	3.415	0.157		Industrial - Light Manufacturing - One Story, 0	123B173 482		West Adams - Baldwin Hills - Leimert	No	ABMI	ARO
Los Angeles	0	0	5123008019	0.000	0.000	0.000	0.157	Shortfall of Sites	0.102	Public Facilities	PF-1-O	0	0	0	153.741	0.157		Commercial - Parking Lot (Commercial Use Property) - Lots - Patron or Employee - One Story, 0	120A201 50		South Los Angeles	No	ABMI	PF
Los Angeles	712 S CITRUS AVE	90036	5507028013	0.000	0.000	0.000	0.157	Shortfall of Sites	0.172	Community Commercial	C4-2D	0	0	0	0.946	0.157		Commercial - Store Combination - Store and Office Combination - One Story, 0	132B185 51		Wilshire	No	ABMI	ARO
Los Angeles	3162 LOS FELIZ BLVD	90039	5435018037	0.000	0.000	0.000	0.157	Shortfall of Sites	0.057	Neighborhood Commercial	[Q]C4-1XL-RIO-POD	0	0	0	2.842	0.157		Commercial - Professional Building - One Story, 0	156A205 27		Northeast Los Angeles	No	ABMI	ARO
Los Angeles	371 S FAIRFAX AVE	90036	5511038029	0.000	0.000	0.000	0.157	Shortfall of Sites	0.101	Neighborhood Office Commercial	C2-1VL-O	0	0	0	1.618	0.157		Commercial - Commercial - Miscellaneous Commercial - One Story, 0	135B177 27		Wilshire	No	ABMI	ARO
Los Angeles	3162 LOS FELIZ BLVD	90039	5435018037	0.000	0.000	0.000	0.157	Shortfall of Sites	0.057	Neighborhood Commercial	[Q]C4-1XL-RIO-POD	0	0	0	2.842	0.157		Commercial - Professional Building - One Story, 0	156A205 28		Northeast Los Angeles	No	ABMI	ARO
Los Angeles	371 S FAIRFAX AVE	90036	5511038029	0.000	0.000	0.000	0.157	Shortfall of Sites	0.114	Neighborhood Office Commercial	C2-1VL-O	0	0	0	1.435	0.157		Commercial - Commercial - Miscellaneous Commercial - One Story, 0	135B177 36		Wilshire	No	ABMI	ARO
Los Angeles	2642 LACY ST	90031	5205011006	0.000	0.000	0.000	0.157	Shortfall of Sites	0.298	Hybrid Industrial	UI(CA)	0	0	0	0.657	0.157		Industrial - Light Manufacturing - One Story, 0	141A221 18		Northeast Los Angeles	No	ABMI	ARO
Los Angeles	5011 ALHAMBRA AVE	90032	5216026026	0.000	0.000	0.000	0.157	Shortfall of Sites	0.063	General Commercial	[Q]C2-1XL	0	0	0	3.088	0.157		Commercial - Commercial - One Story, 0	136-5A233 60		Northeast Los Angeles	No	ABMI	ARO
Los Angeles	914 E FLORENCE AVE	90001	6023004007	0.000	0.000	0.000	0.157	Shortfall of Sites	0.092	Hybrid Industrial	CM-1-CPIO	0	0	0	2.129	0.157		Industrial - Light Manufacturing - One Story, 0	102B209 101		Southeast Los Angeles	No	ABMI	ARO
Los Angeles	1669 VENICE BLVD	90006	5056001023	0.000	0.000	0.000	0.157	Shortfall of Sites	0.042	Community Commercial	C2-2D-CPIO	0	0	0	4.612	0.157		Industrial - Light Manufacturing - One Story, 0	126B197 159		South Los Angeles	No	ABMI	ARO
Los Angeles	2213 WHITTIER BLVD	90023	5183027033	0.000	0.000	0.000	0.157	Shortfall of Sites	0.087	Highway Oriented and Limited Commercial	[Q]C2-1-CUGU	0	0	0	2.243	0.157		Commercial - Office Building - One Story, 0	124-5A221 168		Boyle Heights	No	ABMI	ARO
Los Angeles	1669 VENICE BLVD	90006	5056001023	0.000	0.000	0.000	0.157	Shortfall of Sites	0.032	Community Commercial	C2-2D-CPIO	0	0	0	6.085	0.157		Industrial - Light Manufacturing - One Story, 0	126B197 170		South Los Angeles	No	ABMI	ARO
Los Angeles	2213 WHITTIER BLVD	90023	5183027033	0.000	0.000	0.000	0.157	Shortfall of Sites	0.087	Highway Oriented and Limited Commercial	[Q]C2-1-CUGU	0	0	0	2.243	0.157		Commercial - Office Building - One Story, 0	124-5A221 172		Boyle Heights	No	ABMI	ARO
Los Angeles	4703 CRENSHAW BLVD	90043	5013015006	0.000	0.000	0.000	0.157	Shortfall of Sites	0.083	Community Commercial	C2-2D-SP	0	0	0	2.367	0.157		Commercial - Store Combination - Store and Residential Combination - One Story, 0	111B185 308		West Adams - Baldwin Hills - Leimert	No	ABMI	ARO
Los Angeles	4105 W JEFFERSON BLVD	90016	5050026057	0.000	0.000	0.000	0.157	Shortfall of Sites	0.087	Hybrid Industrial	CM-1VL-CPIO	0	0	0	2.257	0.157		Industrial - Light Manufacturing - One Story, 0	120B181 687		West Adams - Baldwin Hills - Leimert	No	ABMI	ARO
Los Angeles	20304 STRATHERN ST	91306	2107025027	0.000	0.000	0.000	0.157	Shortfall of Sites	0.109	Low Residential	R1-1	0	0	0	66.287	0.157		Residential - Single Family Residence, 1	189B113 512	1 per lot	Canoga Park - Winnetka - Woodland Hills - West Hills	No	ABMI	AHO , CPK CPU
Los Angeles	18412 BRYANT ST	91325	2786005007	0.000	0.000	0.000	0.156	Shortfall of Sites	0.122	Limited Manufacturing	P-1VL, [Q]CM-1VL	0	0	0	94.696	0.156		Commercial - Auto, Recreation Equipment, Construction Equipment Sales and Service - Auto Body Repair Shop - One Story, 1	195B125 980		Northridge	No	ABMI	P
Los Angeles	4937 AQUEDUCT AVE	91436	2261031034	0.000	0.000	0.000	0.156	Shortfall of Sites	0.109	Low II Residential	R1-1	0	0	0	66.287	0.156		Residential - Single Family Residence, 1	168B141 974	1 per lot	Encino - Tarzana	No	ABMI	AHO , ENC CPU
Los Angeles	1552 N NORMANDIE AVE	90027	5543002035	0.000	0.000	0.000	0.156	Shortfall of Sites	0.034	Low Medium II Residential	RD1.5-1XL	0	0	0	102.494	0.156		Institutional - Church - One Story, 0	147B197 1203		Hollywood	No	ABMI	FBO
Los Angeles	5566 W ADAMS BLVD	90016	5048029007	0.000	0.000	0.000	0.156	Shortfall of Sites	0.092	Neighborhood Commercial	C2-1VL-CPIO	0	0	0	2.118	0.156		Commercial - Store Combination - Store and Residential Combination - One Story, 0	123B177 1045		West Adams - Baldwin Hills - Leimert	No	ABMI	ARO
Los Angeles	23311 FRIAR ST	91367	2035019046	0.000	0.000	0.000	0.156	Shortfall of Sites	0.012	Very Low Residential	RA-1	0	0	0	66.287	0.156		Residential - Single Family Residence - Guesthouse, 0	180B093 986	1 per lot	Canoga Park - Winnetka - Woodland Hills - West Hills	No	ABMI	AHO , CPK CPU
Los Angeles	1463 S WESTGATE AVE	90025	4263032027	0.000	0.000	0.000	0.156	Shortfall of Sites	0.215	Medium Residential	[Q]R3-1	0	0	0	82.427	0.156		Residential - Five or More Units or Apartments (Any Combination) · 4 Stories or Less, 14	126B145 334		West Los Angeles	Yes	ABMI	DB50
Los Angeles	7733 SAINT BERNARD ST	90293	4118010039	0.000	0.000	0.000	0.156	Shortfall of Sites	0.207	Medium Residential	R3-1	0	0	0	85.824	0.156		Residential - Five or More Units or Apartments (Any Combination) · 4 Stories or Less, 14	096B153 1068		Westchester - Playa del Rey	Yes	ABMI	DB50
Los Angeles	0	0	5156023911	0.000	0.000	0.000	0.000	Shortfall of Sites	0.101	Public Facilities	PF-1XL	0	0	0	153.741	0.000		Miscellaneous - Government Owned Property, 0	138A203 274		Westlake	No		PF
Los Angeles	0	0	5005007912	0.000	0.000	0.000	0.156	Shortfall of Sites	0.101	Public Facilities	PF-1	0	0	0	153.741	0.156		Miscellaneous - Government Owned Property, 0	108B189 817		West Adams - Baldwin Hills - Leimert	No	ABMI	PF
Los Angeles	9505 S HOOVER ST	90044	6039008023	0.000	0.000	0.000	0.156	Shortfall of Sites	0.030	Neighborhood Commercial	C2-1VL-CPIO	0	0	0	6.569	0.156		Commercial - Store Combination - Store and Residential Combination - One Story, 0	093A199 38		South Los Angeles	No	ABMI	ARO
Los Angeles	7840 WOODLAKE AVE	91304	2014031009	0.000	0.000	0.000	0.155	Shortfall of Sites	0.201	Low Residential	RS-1	0	0	0	66.287	0.155		, 2	189B093 493	1 per lot	Canoga Park - Winnetka - Woodland Hills - West Hills	No	ABMI	AHO , CPK CPU
Los Angeles	7100 CRENSHAW BLVD	90043	4006032001	0.000	0.000	0.000	0.155	Shortfall of Sites	0.001	Community Commercial	C2-2D-SP	0	0	0	251.695	0.155		Commercial - Store Combination - Store and Residential Combination - One Story, 0	102B185 738		West Adams - Baldwin Hills - Leimert	No	ABMI	ARO

Jurisdiction Name	Site Address/Intersection	5 Digit ZIP Code	Assessor Parcel Number	Very Low-Income	Low-Income	Moderate-Income	Above Moderate-Income	Type of Shortfall	Parcel Size (Acres)	Current General Plan Designation	Current Zoning	Proposed General Plan (GP) Designation	Proposed Zoning	Minimum Density Allowed	Maximum Density Allowed	Total Capacity	Vacant/ Nonvacant	Description of Existing Uses	PIN	Base Density Per Acre	Community Plan Area	Rent Stabalization Ordinance	Income Category	Applicable Rezoning Program (Program informing values in Column Q listed first)
Los Angeles	10725 SAN FERNANDO RD	91331	2620002035	0.000	0.000	0.000	0.155	Shortfall of Sites	0.021	Commercial Manufacturing	CM-1-O-CUGU	0	0	0	14.561	0.155		Industrial - Light Manufacturing - One Story, 0	207B157 520		Arleta - Pacoima	No	ABMI	ARO
Los Angeles	2721 S LA CIENEGA BLVD	90034	5065004030	0.000	0.000	0.000	0.155	Shortfall of Sites	0.006	Hybrid Industrial	[Q]CM-1VL	0	0	0	52.082	0.155		Industrial - Light Manufacturing - One Story, 0	123B173 2142		West Adams - Baldwin Hills - Leimert	No	ABMI	ARO
Los Angeles	11111 WILMINGTON AVE	90059	6069013017	0.000	0.000	0.000	0.155	Shortfall of Sites	0.075	Neighborhood Commercial	C2-1VL-CPIO	0	0	0	2.603	0.155		Commercial - Store Combination - Store and Residential Combination - One Story, 0	087A215 54		Southeast Los Angeles	No	ABMI	ARO
Los Angeles	0	0	5201013913	0.000	0.000	0.000	0.155	Shortfall of Sites	0.101	Public Facilities	PF-1XL-CUGU	0	0	0	153.741	0.155		Miscellaneous - Government Owned Property, 0	132A225 371		Boyle Heights	No	ABMI	PF
Los Angeles	3115 S VERMONT AVE	90007	5040026044	0.000	0.000	0.000	0.155	Shortfall of Sites	0.052	Community Commercial	C2-2D-O-CPIO	0	0	0	102.494	0.155		Institutional - Church - One Story, 0	120B197 505		South Los Angeles	No	ABMI	FBO
Los Angeles	3115 S VERMONT AVE	90007	5040026044	0.000	0.000	0.000	0.155	Shortfall of Sites	0.052	Community Commercial	C2-2D-O-CPIO	0	0	0	102.494	0.155		Institutional - Church - One Story, 0	120B197 518		South Los Angeles	No	ABMI	FBO
Los Angeles	3115 S VERMONT AVE	90007	5040026044	0.000	0.000	0.000	0.155	Shortfall of Sites	0.052	Community Commercial	C2-2D-O-CPIO	0	0	0	102.494	0.155		Institutional - Church - One Story, 0	120B197 504		South Los Angeles	No	ABMI	FBO
Los Angeles	3115 S VERMONT AVE	90007	5040026044	0.000	0.000	0.000	0.155	Shortfall of Sites	0.052	Community Commercial	C2-2D-O-CPIO	0	0	0	102.494	0.155		Institutional - Church - One Story, 0	120B197 517		South Los Angeles	No	ABMI	FBO
Los Angeles	3115 S VERMONT AVE	90007	5040026044	0.000	0.000	0.000	0.155	Shortfall of Sites	0.052	Community Commercial	C2-2D-O-CPIO	0	0	0	102.494	0.155		Institutional - Church - One Story, 0	120B197 532		South Los Angeles	No	ABMI	FBO
Los Angeles	3115 S VERMONT AVE	90007	5040026044	0.000	0.000	0.000	0.155	Shortfall of Sites	0.052	Community Commercial	C2-2D-O-CPIO	0	0	0	102.494	0.155		Institutional - Church - One Story, 0	120B197 533		South Los Angeles	No	ABMI	FBO
Los Angeles	3412 S CENTRAL AVE	90011	5114029907	0.000	0.000	0.000	0.000	Shortfall of Sites	0.101	Public Facilities	PF-1	0	0	0	153.741	0.000	Vacant	Commercial - Commercial - Vacant Land, 0	115-5A209 54		Southeast Los Angeles	No		PF
Los Angeles	3406 S CENTRAL AVE	90011	5114029900	0.000	0.000	0.000	0.000	Shortfall of Sites	0.101	Public Facilities	PF-1	0	0	0	153.741	0.000		Commercial - Store - One Story, 0	115-5A209 48		Southeast Los Angeles	No		PF
Los Angeles	8801 KITTYHAWK AVE	90045	4123005006	0.000	0.000	0.000	0.155	Shortfall of Sites	0.001	General Commercial	R1-1	0	0	0	113.635	0.155		Residential - Single Family Residence, 0	096B165 1118	1 per lot	Westchester - Playa del Rey	No	ABMI	OPP RC , WPDR CPU, AHO
Los Angeles	1153 E 35TH ST	90011	5114029902	0.000	0.000	0.000	0.000	Shortfall of Sites	0.101	Public Facilities	PF-1	0	0	0	153.741	0.000		Miscellaneous - Government Owned Property - Government Services - General, 0	115-5A209 68		Southeast Los Angeles	No		PF
Los Angeles	1915 MAPLE AVE	90011	5127029900	0.000	0.000	0.000	0.155	Shortfall of Sites	0.101	Public Facilities	PF-1-O	0	0	0	153.741	0.155	Vacant	Industrial - Industrial - Vacant Land, 0	121-5A207 156		Southeast Los Angeles	No	ABMI	PF
Los Angeles	3170 BUDAU AVE	90032	5220012900	0.000	0.000	0.000	0.155	Shortfall of Sites	0.101	Public Facilities	[Q]PF-1D	0	0	0	153.741	0.155		Miscellaneous - Government Owned Property, 0	141A235 79		Northeast Los Angeles	No	ABMI	PF
Los Angeles	5909 W 3RD ST	90036	5512019019	0.000	0.000	0.000	0.155	Shortfall of Sites	0.004	Limited Commercial	C1-1VL	0	0	0	54.450	0.155		Institutional - School (Private) - One Story, 0	135B181 100		Wilshire	No	ABMI	OPP C
Los Angeles	21112 VENTURA BLVD	91364	2167002016	0.000	0.000	0.000	0.155	Shortfall of Sites	0.075	General Commercial	C4-1VLD	0	0	0	2.161	0.155		Commercial - Store Combination - Store and Residential Combination - One Story, 0	171B105 226		Canoga Park - Winnetka - Woodland Hills - West Hills	No	ABMI	ARO
Los Angeles	4975 W SUNSET BLVD	90027	5543006024	0.000	0.000	0.000	0.155	Shortfall of Sites	0.052	Community Commercial	C2-CSA1	0	0	0	102.494	0.155		Institutional - Church - One Story, 0	147B197 708		Hollywood	No	ABMI	FBO
Los Angeles	4975 W SUNSET BLVD	90027	5543006024	0.000	0.000	0.000	0.155	Shortfall of Sites	0.052	Community Commercial	C2-CSA1	0	0	0	102.494	0.155		Institutional - Church - One Story, 0	147B197 652		Hollywood	No	ABMI	FBO
Los Angeles	4975 W SUNSET BLVD	90027	5543006024	0.000	0.000	0.000	0.155	Shortfall of Sites	0.052	Community Commercial	C2-CSA1	0	0	0	102.494	0.155		Institutional - Church - One Story, 0	147B197 686		Hollywood	No	ABMI	FBO
Los Angeles	11007 CALVERT ST	91606	2336036020	0.000	0.000	0.000	0.155	Shortfall of Sites	0.065	Highway Oriented Commercial	C2-1VL	0	0	0	3.318	0.155		Commercial - Store Combination - Store and Residential Combination - One Story, 0	177B173 785		North Hollywood - Valley Village	Yes	ABMI	ARO
Los Angeles	0	0	5204011903	0.000	0.000	0.000	0.155	Shortfall of Sites	0.101	Public Facilities	PF-1-CDO	0	0	0	153.741	0.155		Miscellaneous - Government Owned Property, 0	138A221 220		Northeast Los Angeles	No	ABMI	PF
Los Angeles	4520 GLORIA AVE	91436	2283008025	0.000	0.000	0.000	0.155	Shortfall of Sites	0.012	Low II Residential	R1-1	0	0	0	66.287	0.155		Residential - Single Family Residence - Pool, 0	168B141 835	1 per lot	Encino - Tarzana	No	ABMI	AHO , ENC CPU
Los Angeles	4016 S CENTRAL AVE	90011	5114033033	0.000	0.000	0.000	0.155	Shortfall of Sites	0.052	Community Commercial	C2-2D-CPIO	0	0	0	102.494	0.155		Institutional - Church - One Story, 0	115-5A209 274		Southeast Los Angeles	No	ABMI	FBO
Los Angeles	8725 VENICE BLVD	90034	4312004008	0.000	0.000	0.000	0.155	Shortfall of Sites	0.057	Community Commercial	C2-2D-CPIO	0	0	0	3.365	0.155		Commercial - Office Building - One Story, 0	123B169 853		West Adams - Baldwin Hills - Leimert	No	ABMI	ARO
Los Angeles	5424 AGNES AVE	91607	2348014044	0.000	0.000	0.000	0.154	Shortfall of Sites	0.015	Low Residential	R1-1	0	0	0	99.000	0.154		Residential - Single Family Residence - Pool, 1	174B165 1005	43	North Hollywood - Valley Village	No	ABMI	TOC EXP , NH CPU, AHO
Los Angeles	8647 W PICO BLVD	90035	4332022044	0.000	0.000	0.000	0.154	Shortfall of Sites	0.061	Neighborhood Office Commercial	C4-1-O	0	0	0	0.000	0.154		Commercial - Office Building - One Story, 0	132B169 1016		Wilshire	No	ABMI	ARO
Los Angeles	0	0	5130010907	0.000	0.000	0.000	0.154	Shortfall of Sites	0.100	Public Facilities	PF-2D	0	0	0	153.741	0.154		Miscellaneous - Government Owned Property, 0	121-5A213 145		Central City	No	ABMI	PF
Los Angeles	5710 S HOOVER ST	90037	5001018031	0.000	0.000	0.000	0.154	Shortfall of Sites	0.033	Neighborhood Commercial	C2-1VL-CPIO	0	0	0	5.797	0.154		Commercial - Professional Building - One Story, 0	108B201 1178		South Los Angeles	No	ABMI	ARO
Los Angeles	17436 TARZANA ST	91316	2290004030	0.000	0.000	0.000	0.154	Shortfall of Sites	0.012	Very Low I Residential	RA-1	0	0	0	66.287	0.154		Residential - Single Family Residence - Pool, 0	168B129 173	1 per lot	Encino - Tarzana	No	ABMI	AHO , ENC CPU
Los Angeles	5219 YORK BLVD	90042	5478002019	0.000	0.000	0.000	0.154	Shortfall of Sites	0.115	Neighborhood Commercial	[Q]C4-1XL	0	0	0	1.401	0.154		Commercial - Store Combination - Store and Office Combination - One Story, 0	156A225 344		Northeast Los Angeles	No	ABMI	ARO
Los Angeles	1535 W MANCHESTER AVE	90047	6034029038	0.000	0.000	0.000	0.154	Shortfall of Sites	0.136	Community Commercial	C2-1-CPIO	0	0	0	1.418	0.154		Commercial - Store Combination - Store and Residential Combination - One Story, 0	097-5A195 270		South Los Angeles	No	ABMI	ARO
Los Angeles	0	0	5128014900	0.000	0.000	0.000	0.000	Shortfall of Sites	0.100	Public Facilities	PF-1	0	0	0	153.741	0.000		Miscellaneous - Government Owned Property, 0	118-5A207 218		Southeast Los Angeles	No		PF
Los Angeles	506 W IMPERIAL HWY	90044	6088004027	0.000	0.000	0.000	0.154	Shortfall of Sites	0.142	Community Commercial	C2-2D-CPIO	0	0	0	1.353	0.154		Commercial - Store Combination - Store and Office Combination - One Story, 0	087A201 309		South Los Angeles	No	ABMI	ARO
Los Angeles	506 W IMPERIAL HWY	90044	6088004027	0.000	0.000	0.000	0.154	Shortfall of Sites	0.187	Community Commercial	C2-2D-CPIO	0	0	0	1.031	0.154		Commercial - Store Combination - Store and Office Combination - One Story, 0	087A201 311		South Los Angeles	No	ABMI	ARO
Los Angeles	506 W IMPERIAL HWY	90044	6088004027	0.000	0.000	0.000	0.154	Shortfall of Sites	0.050	Community Commercial	C2-2D-CPIO	0	0	0	3.866	0.154		Commercial - Store Combination - Store and Office Combination - One Story, 0	087A201 315		South Los Angeles	No	ABMI	ARO
Los Angeles	0	0	5147015902	0.000	0.000	0.000	0.154	Shortfall of Sites	0.100	Light Manufacturing	PF-2D	0	0	0	153.741	0.154		Industrial - Parking Lot (Industrial Use Property) - One Story, 0	126A215 144		Central City	No	ABMI	PF
Los Angeles	2226 S SEPULVEDA BLVD	90064	4322020005	0.000	0.000	0.000	0.154	Shortfall of Sites	0.219	Hybrid Industrial	NI(EC)	0	0	0	6.756	0.154		Industrial - Light Manufacturing - One Story, 1	126B153 866		West Los Angeles	No	ABMI	ARO , ADU
Los Angeles	8822 S VERMONT AVE	90044	6038012006	0.000	0.000	0.000	0.154	Shortfall of Sites	0.072	Neighborhood Commercial	C2-1VL-CPIO	0	0	0	2.986	0.154		Commercial - Store Combination - Store and Residential Combination - One Story, 0	096A199 153		South Los Angeles	Yes	ABMI	ARO
Los Angeles	1236 E 52ND ST	90011	5104004904	0.000	0.000	0.000	0.154	Shortfall of Sites	0.100	Public Facilities	PF-1	0	0	0	153.741	0.154		Residential - Five or More Units or Apartments (Any Combination) · 4 Stories or Less, 0	108B209 81		Southeast Los Angeles	No	ABMI	PF
Los Angeles	1161B W OLYMPIC BLVD	90064	4260014004	0.000	0.000	0.000	0.154	Shortfall of Sites	0.064	Hybrid Industrial	NI(EC)	0	0	0	2.503	0.154		Industrial - Light Manufacturing - One Story, 0	123B149 345		West Los Angeles	No	ABMI	ARO
Los Angeles	1225 E 52ND ST	90011	5104002900	0.000	0.000	0.000	0.154	Shortfall of Sites	0.100	Public Facilities	PF-1	0	0	0	153.741	0.154		Miscellaneous - Government Owned Property, 0	111A211 409		Southeast Los Angeles	No	ABMI	PF
Los Angeles	2074 CHARLOTTE ST	90033	5201009925	0.000	0.000	0.000	0.154	Shortfall of Sites	0.100	Public Facilities	PF-1	0	0	0	153.741	0.154		Residential - Four Units (Any Combination) - 4 Stories or Less, 0	132A225 25		Northeast Los Angeles	No	ABMI	PF
Los Angeles	4833 FOUNTAIN AVE	90029	5543017018	0.000	0.000	0.000	0.154	Shortfall of Sites	0.051	Community Commercial	C2-1	0	0	0	102.494	0.154		Institutional - Church - One Story, 0	147B197 1085		Hollywood	No	ABMI	FBO
Los Angeles	1225 E 52ND ST	90011	5104002900	0.000	0.000	0.000	0.154	Shortfall of Sites	0.100	Public Facilities	PF-1	0	0	0	153.741	0.154		Miscellaneous - Government Owned Property, 0	111A211 427		Southeast Los Angeles	No	ABMI	PF
Los Angeles	507 CHUNG KING RD	90012	5414005033	0.000	0.000	0.000	0.154	Shortfall of Sites	0.008	Regional Commercial	C2-2	0	0	0	42.155	0.154		Commercial - Store Combination - Store and Residential Combination - Two Stories, 0	135A215 21	No Max	Central City North	Yes	ABMI	ARO , DT CPU
Los Angeles	3036 GLENDALE BLVD	90039	5437018032	0.000	0.000	0.000	0.154	Shortfall of Sites	0.045	Neighborhood Commercial	[Q]C1.5-1XL-RIO-POD	0	0	0	3.878	0.154		Commercial - Store Combination - Store and Residential Combination - One Story, 0	153A207 59		Northeast Los Angeles	Yes	ABMI	ARO
Los Angeles	3036 GLENDALE BLVD	90039	5437018032	0.000	0.000	0.000	0.154	Shortfall of Sites	0.045	Neighborhood Commercial	[Q]C1.5-1XL-RIO-POD	0	0	0	3.909	0.154		Commercial - Store Combination - Store and Residential Combination - One Story, 0	153A207 63		Northeast Los Angeles	Yes	ABMI	ARO
Los Angeles	4801 2ND AVE	90043	5015038011	0.000	0.000	0.000	0.154	Shortfall of Sites	0.149	Neighborhood Commercial	C2-1VL-CPIO	0	0	0	81.820	0.154		Commercial - Store Combination - Store and Residential Combination - One Story, 9	111B189 929		West Adams - Baldwin Hills - Leimert	Yes	ABMI	DB50 , ARO
Los Angeles	3332 MOTOR AVE	90034	4314023017	0.000	0.000	0.000	0.154	Shortfall of Sites	0.086	Neighborhood Commercial	MU(EC)	0	0	0	1.859	0.154		Commercial - Office Building - One Story, 0	120B161 62		Palms - Mar Vista - Del Rey	No	ABMI	ARO
Los Angeles	3332 MOTOR AVE	90034	4314023017	0.000	0.000	0.000	0.154	Shortfall of Sites	0.086	Neighborhood Commercial	MU(EC)	0	0	0	1.859	0.154		Commercial - Office Building - One Story, 0	120B161 70		Palms - Mar Vista - Del Rey	No	ABMI	ARO
Los Angeles	8417 FOOTHILL BLVD	91040	2555025014	0.000	0.000	0.000	0.154	Shortfall of Sites	0.053	General Commercial	C2-1	0	0	0	2.997	0.154		Commercial - Store Combination - Store and Residential Combination - One Story, 0	207B189 1105		Sunland - Tujunga - Lake View Terrace - Shadow Hills - East La Tuna Canyon	No	ABMI	ARO
Los Angeles	4607 S MAIN ST	90037	5110007901	0.000	0.000	0.000	0.000	Shortfall of Sites	0.100	Public Facilities	PF-1	0	0	0	153.741	0.000		Industrial - Food Processing Plant - Other - One Story, 0	112-5A203 246		Southeast Los Angeles	No		PF
Los Angeles	14340 DELANO ST	91401	2240009906	0.000	0.000	0.000	0.154	Shortfall of Sites	0.100	Public Facilities	[Q]PF-1-CDO	0	0	0	153.741	0.154		Miscellaneous - Government Owned Property, 0	178-5A151 442		Van Nuys - North Sherman Oaks	No	ABMI	PF
Los Angeles	1416 W TEMPLE ST	90026	5160008903	0.000	0.000	0.000	0.000	Shortfall of Sites	0.100	Public Facilities	PF-1XL	0	0	0	153.741	0.000	Vacant	Residential - Single Family Residence - Vacant Land, 0	136-5A209 267		Westlake	No		PF
Los Angeles	8139 HATILLO AVE	91306	2106017001	0.000	0.000	0.000	0.153	Shortfall of Sites	0.014	Low Residential	RA-1	0	0	0	66.287	0.153		Residential - Single Family Residence, 0	189B113 148	1 per lot	Canoga Park - Winnetka - Woodland Hills - West Hills	No	ABMI	AHO , CPK CPU
Los Angeles	2222 S LA BREA AVE	90016	5062018028	0.000	0.000	0.000	0.153	Shortfall of Sites	0.009	Neighborhood Commercial	C2-1	0	0	0	31.163	0.153		Commercial - Office Building - One Story, 0	123B181 177		West Adams - Baldwin Hills - Leimert	No	ABMI	ARO
Los Angeles	1225 E 52ND ST	90011	5104002900	0.000	0.000	0.000	0.153	Shortfall of Sites	0.100	Public Facilities	PF-1	0	0	0	153.741	0.153		Miscellaneous - Government Owned Property, 0	111A209 385		Southeast Los Angeles	No	ABMI	PF
Los Angeles	8481 S WESTERN AVE	90047	6035025006	0.000	0.000	0.000	0.153	Shortfall of Sites	0.069	Neighborhood Commercial	C2-1VL-CPIO	0	0	0	2.784	0.153		Commercial - Professional Building - Medical Dental Building - One Story, 0	097-5A193 220		South Los Angeles	No	ABMI	ARO
Los Angeles	8481 S WESTERN AVE	90047	6035025006	0.000	0.000	0.000	0.153	Shortfall of Sites	0.091	Neighborhood Commercial	C2-1VL-CPIO	0	0	0	2.109	0.153		Commercial - Professional Building - Medical Dental Building - One Story, 0	097-5A193 222		South Los Angeles	No	ABMI	ARO
Los Angeles	4257 CRENSHAW BLVD	90008	5024007001	0.000	0.000	0.000	0.153	Shortfall of Sites	0.062	Neighborhood Commercial	C1.5-1-SP	0	0	0	3.099	0.153		Commercial - Store Combination - Store and Residential Combination - One Story, 0	114B185 929		West Adams - Baldwin Hills - Leimert	No	ABMI	ARO
Los Angeles	0	0	5410006900	0.000	0.000	0.000	0.153	Shortfall of Sites	0.100	Public Facilities	PF-1XL	0	0	0	153.741	0.153		Miscellaneous - Government Owned Property, 0	130-5A217 111		Central City North	No	ABMI	PF
Los Angeles	5006 YORK BLVD	90042	5477001002	0.000	0.000	0.000	0.153	Shortfall of Sites	0.004	Neighborhood Commercial	[Q]C4-1XL	0	0	0	65.839	0.153		Commercial - Store Combination - Store and Residential Combination - One Story, 0	156A225 310		Northeast Los Angeles	No	ABMI	ARO

Jurisdiction Name	Site Address/Intersection	5 Digit ZIP Code	Assessor Parcel Number	Very Low-Income	Low-Income	Moderate-Income	Above Moderate-Income	Type of Shortfall	Parcel Size (Acres)	Current General Plan Designation	Current Zoning	Proposed General Plan (GP) Designation	Proposed Zoning	Minimum Density Allowed	Maximum Density Allowed	Total Capacity	Vacant/ Nonvacant	Description of Existing Uses	PIN	Base Density Per Acre	Community Plan Area	Rent Stabalization Ordinance	Income Category	Applicable Rezoning Program (Program informing values in Column Q listed first)
Los Angeles	11567 W OLYMPIC BLVD	90064	4260006023	0.000	0.000	0.000	0.153	Shortfall of Sites	0.081	General Commercial	C2-1	0	0	0	1.963	0.153		Commercial - Office Building - Office and Residential - One Story, 0	123B149 267		West Los Angeles	No	ABMI	ARO
Los Angeles	3214 N BROADWAY	90031	5208010002	0.000	0.000	0.000	0.153	Shortfall of Sites	0.189	Neighborhood Commercial	[Q]C4-1XL-CDO	0	0	0	1.011	0.153		Commercial - Professional Building - One Story, 0	138A225 56		Northeast Los Angeles	No	ABMI	ARO
Los Angeles	0	0	5538023904	0.000	0.000	0.000	0.153	Shortfall of Sites	0.100	Public Facilities	[Q]PF-1XL	0	0	0	153.741	0.153		Miscellaneous - Government Owned Property - Public School - College, 0	144B197 1395		Hollywood	No	ABMI	PF
Los Angeles	3428 MOTOR AVE	90034	4314016018	0.000	0.000	0.000	0.153	Shortfall of Sites	0.086	Neighborhood Commercial	MU(EC)	0	0	0	2.020	0.153		Commercial - Store Combination - Store and Residential Combination - One Story, 0	120B161 297		Palms - Mar Vista - Del Rey	Yes	ABMI	ARO
Los Angeles	3161 LOS FELIZ BLVD	90039	5594005018	0.000	0.000	0.000	0.153	Shortfall of Sites	0.041	Neighborhood Commercial	[Q]C4-1XL-RIO-POD	0	0	0	4.706	0.153		Commercial - Office Building - One Story, 0	157-5A205 186		Northeast Los Angeles	No	ABMI	ARO
Los Angeles	3161 LOS FELIZ BLVD	90039	5594005018	0.000	0.000	0.000	0.153	Shortfall of Sites	0.068	Neighborhood Commercial	[Q]C4-1XL-RIO-POD	0	0	0	2.823	0.153		Commercial - Office Building - One Story, 0	157-5A205 188		Northeast Los Angeles	No	ABMI	ARO
Los Angeles	7657 OSO AVE	91306	2114001064	0.000	0.000	0.000	0.153	Shortfall of Sites	0.112	Low Residential	(T)(Q)R1-1	0	0	0	66.287	0.153		Residential - Single Family Residence, 1	186B113 860	1 per lot	Canoga Park - Winnetka - Woodland Hills - West Hills	No	ABMI	AHO , CPK CPU
Los Angeles	7669 OSO AVE	91306	2114001062	0.000	0.000	0.000	0.153	Shortfall of Sites	0.112	Low Residential	(T)(Q)R1-1	0	0	0	66.287	0.153		Residential - Single Family Residence, 1	189B113 1435	1 per lot	Canoga Park - Winnetka - Woodland Hills - West Hills	No	ABMI	AHO , CPK CPU
Los Angeles	7663 OSO AVE	91306	2114001063	0.000	0.000	0.000	0.153	Shortfall of Sites	0.112	Low Residential	(T)(Q)R1-1	0	0	0	66.287	0.153		Residential - Single Family Residence, 1	189B113 1436	1 per lot	Canoga Park - Winnetka - Woodland Hills - West Hills	No	ABMI	AHO , CPK CPU
Los Angeles	2921 W FLORENCE AVE	90043	4008026013	0.000	0.000	0.000	0.153	Shortfall of Sites	0.067	Neighborhood Commercial	C2-1VL-CPIO	0	0	0	3.183	0.153		Commercial - Store Combination - Store and Residential Combination - One Story, 0	102B189 1282		West Adams - Baldwin Hills - Leimert	Yes	ABMI	ARO
Los Angeles	2806 FLETCHER DR	90039	5436032002	0.000	0.000	0.000	0.153	Shortfall of Sites	0.124	General Commercial	[Q]C2-1VL-RIO	0	0	0	1.710	0.153		Commercial - Store Combination - Store and Residential Combination - One Story, 0	153B209 1238		Northeast Los Angeles	Yes	ABMI	ARO
Los Angeles	3271 SILVER LAKE BLVD	90039	5436017909	0.000	0.000	0.000	0.153	Shortfall of Sites	0.083	Public Facilities	PF-1-RIO	0	0	0	153.741	0.153		Miscellaneous - Government Owned Property, 0	153B209 573		Northeast Los Angeles	No	ABMI	PF
Los Angeles	7639 FOOTHILL BLVD	91042	2558033022	0.000	0.000	0.000	0.153	Shortfall of Sites	0.006	General Commercial	C2-1VL	0	0	0	58.751	0.153		Commercial - Store Combination - Store and Residential Combination - One Story, 0	204A197 16		Sunland - Tujunga - Lake View Terrace - Shadow Hills - East La Tuna Canyon	Yes	ABMI	ARO
Los Angeles	8768 METTLER AVE	90003	6041020909	0.000	0.000	0.000	0.152	Shortfall of Sites	0.099	Public Facilities	PF-1	0	0	0	153.741	0.152		Industrial - Light Manufacturing - One Story, 0	096A207 108		Southeast Los Angeles	No	ABMI	PF
Los Angeles	0	0	6041021904	0.000	0.000	0.000	0.152	Shortfall of Sites	0.099	Public Facilities	PF-1	0	0	0	153.741	0.152	Vacant	Industrial - Industrial - Vacant Land, 0	096A207 122		Southeast Los Angeles	No	ABMI	PF
Los Angeles	4861 VENICE BLVD	90019	5070013905	0.000	0.000	0.000	0.152	Shortfall of Sites	0.083	Public Facilities	[Q]PF-1XL-O	0	0	0	153.741	0.152		Miscellaneous - Government Owned Property, 0	129B181 1130		Wilshire	No	ABMI	PF
Los Angeles	0	0	5113001921	0.000	0.000	0.000	0.152	Shortfall of Sites	0.099	Public Facilities	PF-1	0	0	0	153.741	0.152		Commercial - Store Combination - Store and Residential Combination - One Story, 0	115-5A207 254		Southeast Los Angeles	No	ABMI	PF
Los Angeles	0	0	5113001925	0.000	0.000	0.000	0.152	Shortfall of Sites	0.099	Public Facilities	PF-1	0	0	0	153.741	0.152		Commercial - Store Combination - Store and Residential Combination - One Story, 0	115-5A207 295		Southeast Los Angeles	No	ABMI	PF
Los Angeles	4354 S RAYMOND AVE	90037	5020009029	0.000	0.000	0.000	0.152	Shortfall of Sites	0.051	Neighborhood Commercial	C2-1VL-CPIO	0	0	0	3.755	0.152		Industrial - Light Manufacturing - One Story, 0	111B197 52		South Los Angeles	No	ABMI	ARO
Los Angeles	4354 S RAYMOND AVE	90037	5020009029	0.000	0.000	0.000	0.152	Shortfall of Sites	0.051	Neighborhood Commercial	C2-1VL-CPIO	0	0	0	3.766	0.152		Industrial - Light Manufacturing - One Story, 0	111B197 53		South Los Angeles	No	ABMI	ARO
Los Angeles	4354 S RAYMOND AVE	90037	5020009029	0.000	0.000	0.000	0.152	Shortfall of Sites	0.051	Neighborhood Commercial	C2-1VL-CPIO	0	0	0	3.766	0.152		Industrial - Light Manufacturing - One Story, 0	111B197 54		South Los Angeles	No	ABMI	ARO
Los Angeles	515 W 76TH ST	90044	6020021016	0.000	0.000	0.000	0.152	Shortfall of Sites	0.149	Neighborhood Commercial	C2-1VL-CPIO	0	0	0	1.276	0.152		Industrial - Light Manufacturing - One Story, 0	099B201 59		South Los Angeles	No	ABMI	ARO
Los Angeles	5732 MAMMOTH AVE	91401	2246024016	0.000	0.000	0.000	0.152	Shortfall of Sites	0.028	Low Residential	R1-1	0	0	0	99.000	0.152		Residential - Single Family Residence, 2	174B157 268		Van Nuys - North Sherman Oaks	No	ABMI	TOC EXP
Los Angeles	5151 NEWCASTLE AVE	91316	2181002014	0.000	0.000	0.000	0.152	Shortfall of Sites	0.202	Low II Residential	R1-1	0	0	0	66.287	0.152		Residential - Double, Duplex, or Two Units - 4 Stories or Less, 2	171B125 634	1 per lot	Encino - Tarzana	Yes	ABMI	AHO , ENC CPU
Los Angeles	10314 S FIGUEROA ST	90003	6061029022	0.000	0.000	0.000	0.152	Shortfall of Sites	0.131	Neighborhood Commercial	C2-1VL-CPIO	0	0	0	1.453	0.152		Commercial - Hotel and Motel - Motel - Under 50 Rooms - One Story, 0	090A201 37		South Los Angeles	No	ABMI	ARO
Los Angeles	2813 W FLORENCE AVE	90043	4008025012	0.000	0.000	0.000	0.152	Shortfall of Sites	0.067	Neighborhood Commercial	C2-1VL-CPIO	0	0	0	3.171	0.152		Commercial - Store Combination - Store and Residential Combination - One Story, 0	102B189 1273		West Adams - Baldwin Hills - Leimert	Yes	ABMI	ARO
Los Angeles	2740 W OLYMPIC BLVD	90006	5078011024	0.000	0.000	0.000	0.152	Shortfall of Sites	0.016	Community Commercial	P-1	0	0	0	94.696	0.152		Commercial - Shopping Center (Neighborhood, Community) - One Story, 0	129B197 218		Wilshire	No	ABMI	P
Los Angeles	421 ROSEMONT AVE	90026	5157015901	0.000	0.000	0.000	0.152	Shortfall of Sites	0.099	Public Facilities	PF-1XL	0	0	0	153.741	0.152		Residential - Single Family Residence, 0	138A205 176		Silver Lake - Echo Park - Elysian Valley	No	ABMI	PF
Los Angeles	8612 W PICO BLVD	90035	4303019005	0.000	0.000	0.000	0.152	Shortfall of Sites	0.076	Neighborhood Office Commercial	C4-1-O	0	0	0	2.068	0.152		Commercial - Professional Building - Medical Dental Building - One Story, 0	129B173 55		Wilshire	No	ABMI	ARO
Los Angeles	1018 N MADISON AVE	90029	5539002905	0.000	0.000	0.000	0.000	Shortfall of Sites	0.099	Public Facilities	[Q]PF-1XL	0	0	0	153.741	0.000	Vacant	Commercial - Commercial - Vacant Land, 0	144B197 815		Hollywood	No		PF
Los Angeles	6241 LUBAO AVE	91367	2153009010	0.000	0.000	0.000	0.152	Shortfall of Sites	0.203	Low Residential	RS-1	0	0	0	66.287	0.152		, 2	177B113 32	1 per lot	Canoga Park - Winnetka - Woodland Hills - West Hills	No	ABMI	AHO , CPK CPU
Los Angeles	6620 CRENSHAW BLVD	90043	4006016018	0.000	0.000	0.000	0.152	Shortfall of Sites	0.091	Neighborhood Commercial	C2-1-SP	0	0	0	2.315	0.152		Commercial - Store Combination - Store and Residential Combination - One Story, 0	102B185 100		West Adams - Baldwin Hills - Leimert	Yes	ABMI	ARO
Los Angeles	1739 GRIFFIN AVE	90031	5210014903	0.000	0.000	0.000	0.151	Shortfall of Sites	0.099	Public Facilities	PF-1	0	0	0	153.741	0.151		Miscellaneous - Government Owned Property, 0	135A223 224		Northeast Los Angeles	No	ABMI	PF
Los Angeles	1739 GRIFFIN AVE	90031	5210014903	0.000	0.000	0.000	0.151	Shortfall of Sites	0.099	Public Facilities	PF-1	0	0	0	153.741	0.151		Miscellaneous - Government Owned Property, 0	135A223 247		Northeast Los Angeles	No	ABMI	PF
Los Angeles	440 E FLORENCE AVE	90003	6022022009	0.000	0.000	0.000	0.151	Shortfall of Sites	0.101	Community Commercial	C2-1-CPIO	0	0	0	1.871	0.151		Commercial - Store Combination - Store and Residential Combination - One Story, 0	102B205 854		Southeast Los Angeles	No	ABMI	ARO
Los Angeles	4840 ANDASOL AVE	91316	2290002031	0.000	0.000	0.000	0.151	Shortfall of Sites	0.012	Very Low I Residential	RA-1	0	0	0	66.287	0.151		Residential - Single Family Residence - Pool, 0	168B129 314	1 per lot	Encino - Tarzana	No	ABMI	AHO , ENC CPU
Los Angeles	8215 BEVERLY BLVD	90048	5514008048	0.000	0.000	0.000	0.151	Shortfall of Sites	0.069	Neighborhood Office Commercial	C2-1VL	0	0	0	2.287	0.151		Commercial - Office Building - One Story, 0	138B173 385		Wilshire	No	ABMI	ARO
Los Angeles	5325 YORK BLVD	90042	5478003016	0.000	0.000	0.000	0.151	Shortfall of Sites	0.077	General Commercial	[Q]C2-1XL	0	0	0	2.054	0.151		Commercial - Store Combination - Store and Residential Combination - One Story, 0	156A227 422		Northeast Los Angeles	No	ABMI	ARO
Los Angeles	10401 S MAIN ST	90003	6074002047	0.000	0.000	0.000	0.151	Shortfall of Sites	0.078	Neighborhood Commercial	C2-1VL-CPIO	0	0	0	2.430	0.151		Industrial - Warehousing, Distribution, Storage - Warehousing, Distribution, Under 10,000 SF - One Story, 0	090A203 106		Southeast Los Angeles	No	ABMI	ARO
Los Angeles	6006 S WESTERN AVE	90047	6002016002	0.000	0.000	0.000	0.151	Shortfall of Sites	0.165	Hybrid Industrial	CM-1-CPIO	0	0	0	1.142	0.151		Commercial - Professional Building - One Story, 0	105B193 488		South Los Angeles	No	ABMI	ARO
Los Angeles	0	0	5201013915	0.000	0.000	0.000	0.151	Shortfall of Sites	0.098	Public Facilities	PF-1XL-CUGU	0	0	0	153.741	0.151		Miscellaneous - Government Owned Property, 0	132A225 443		Boyle Heights	No	ABMI	PF
Los Angeles	222 N HARVARD BLVD	90004	5517017010	0.000	0.000	0.000	0.151	Shortfall of Sites	0.141	Neighborhood Office Commercial	C2-1	0	0	0	1.340	0.151		Commercial - Office Building - One Story, 0	138B193 524		Wilshire	No	ABMI	ARO
Los Angeles	6527 S FIGUEROA ST	90003	6013016038	0.000	0.000	0.000	0.151	Shortfall of Sites	0.110	Neighborhood Commercial	C2-1VL-CPIO	0	0	0	1.712	0.151		Commercial - Store Combination - Store and Residential Combination - One Story, 0	105B201 1588		South Los Angeles	No	ABMI	ARO
Los Angeles	2481 W 11TH ST	90006	5076008900	0.000	0.000	0.000	0.151	Shortfall of Sites	0.098	Public Facilities	PF-1	0	0	0	153.741	0.151		Miscellaneous - Government Owned Property, 0	129B197 456		Wilshire	No	ABMI	PF
Los Angeles	2481 W 11TH ST	90006	5076008901	0.000	0.000	0.000	0.151	Shortfall of Sites	0.098	Public Facilities	PF-1	0	0	0	153.741	0.151		Miscellaneous - Government Owned Property, 0	129B197 434		Wilshire	No	ABMI	PF
Los Angeles	416 CORNWELL ST	90033	5175011900	0.000	0.000	0.000	0.151	Shortfall of Sites	0.098	Public Facilities	PF-1XL-CUGU	0	0	0	153.741	0.151		Miscellaneous - Government Owned Property, 0	129A223 111		Boyle Heights	No	ABMI	PF
Los Angeles	955 VINE ST	90038	5533018900	0.000	0.000	0.000	0.151	Shortfall of Sites	0.098	Public Facilities	PF-1XL	0	0	0	153.741	0.151		Institutional - School (Private) - One Story, 0	144B185 1096		Hollywood	No	ABMI	PF
Los Angeles	1140 MAHAR AVE	90744	7425027905	0.000	0.000	0.000	0.151	Shortfall of Sites	0.098	Public Facilities	[Q]PF-1XL-O-CUGU	0	0	0	153.741	0.151		Miscellaneous - Government Owned Property, 0	033B213 228		Wilmington - Harbor City	No	ABMI	PF
Los Angeles	5140 LIBBIT AVE	91436	2260017003	0.000	0.000	0.000	0.151	Shortfall of Sites	0.106	Low II Residential	RE9-1	0	0	0	66.287	0.151		Residential - Single Family Residence - Pool, 1	171B137 230	1 per lot	Encino - Tarzana	No	ABMI	AHO , ENC CPU
Los Angeles	5875 S MAIN ST	90003	6005011910	0.000	0.000	0.000	0.151	Shortfall of Sites	0.098	Public Facilities	PF-1	0	0	0	153.741	0.151		Commercial - Store Combination - Store and Office Combination - One Story, 0	105B201 53		Southeast Los Angeles	No	ABMI	PF
Los Angeles	10949 ZELZAH AVE	91344	2715021060	0.000	0.000	0.000	0.151	Shortfall of Sites	0.027	Low I Residential	A2-1	0	0	0	102.494	0.151		Institutional - Church - One Story, 0	210B129 647		Granada Hills - Knollwood	No	ABMI	FBO
Los Angeles	955 VINE ST	90038	5533018900	0.000	0.000	0.000	0.151	Shortfall of Sites	0.098	Public Facilities	PF-1XL	0	0	0	153.741	0.151		Institutional - School (Private) - One Story, 0	144B185 1097		Hollywood	No	ABMI	PF
Los Angeles	501 S HILL ST	90013	5408004909	0.000	0.000	0.000	0.151	Shortfall of Sites	0.098	Public Facilities	[T][Q]PF-2D	0	0	0	153.741	0.151		Miscellaneous - Government Owned Property, 0	133-5A213 229		Central City	No	ABMI	PF
Los Angeles	2601 DALTON AVE	90018	5053020012	0.000	0.000	0.000	0.150	Shortfall of Sites	0.093	Neighborhood Commercial	C2-1VL-O-CPIO	0	0	0	2.030	0.150		Commercial - Store Combination - Store and Residential Combination - One Story, 0	123B193 616		South Los Angeles	No	ABMI	ARO
Los Angeles	1614 W FLORENCE AVE	90047	6018004003	0.000	0.000	0.000	0.150	Shortfall of Sites	0.068	Community Commercial	C2-1-CPIO	0	0	0	3.082	0.150		Commercial - Store Combination - Store and Residential Combination - One Story, 0	102B193 1394		South Los Angeles	Yes	ABMI	ARO
Los Angeles	18321 SHERMAN WAY	91335	2119023005	0.000	0.000	0.000	0.150	Shortfall of Sites	0.016	Community Commercial	[Q]C2-1D-CDO	0	0	0	17.615	0.150		Commercial - Professional Building, 0	183B125 112		Reseda - West Van Nuys	No	ABMI	ARO
Los Angeles	5326 ENCINO AVE	91316	2257010063	0.000	0.000	0.000	0.150	Shortfall of Sites	0.012	Very Low I Residential	RA-1	0	0	0	66.287	0.150		Residential - Single Family Residence - Pool, 0	171B129 49	1 per lot	Encino - Tarzana	No	ABMI	AHO , ENC CPU
Los Angeles	5151 S WESTERN AVE	90062	5005029004	0.000	0.000	0.000	0.150	Shortfall of Sites	0.130	Neighborhood Commercial	C2-1VL-CPIO	0	0	0	1.448	0.150		Commercial - Office Building - One Story, 0	108B193 27		South Los Angeles	No	ABMI	ARO
Los Angeles	4508 AVALON BLVD	90011	5108003001	0.000	0.000	0.000	0.150	Shortfall of Sites	0.149	Community Commercial	C2-1-CPIO	0	0	0	1.257	0.150		Commercial - Store Combination - Store and Residential Combination - One Story, 0	112-5A207 204		Southeast Los Angeles	No	ABMI	ARO
Los Angeles	7626 S VERMONT AVE	90044	6020009006	0.000	0.000	0.000	0.150	Shortfall of Sites	0.148	Neighborhood Commercial	C2-1VL-CPIO	0	0	0	1.412	0.150		Commercial - Store Combination - Store and Residential Combination - One Story, 0	099B197 289		South Los Angeles	Yes	ABMI	ARO
Los Angeles	9158 EXPOSITION DR	90034	4313021033	0.000	0.000	0.000	0.150	Shortfall of Sites	0.072	Hybrid Industrial	HJ(EC)	0	0	0	2.181	0.150		Industrial - Light Manufacturing - One Story, 0	120B165 216		Palms - Mar Vista - Del Rey	No	ABMI	ARO
Los Angeles	8113 W 3RD ST	90048	5511021026	0.000	0.000	0.000	0.150	Shortfall of Sites	0.063	Neighborhood Office Commercial	C2-1VL-O	0	0	0	2.480	0.150		Commercial - Commercial - Miscellaneous Commercial - One Story, 0	138B173 897		Wilshire	No	ABMI	ARO

Jurisdiction Name	Site Address/Intersection	5 Digit ZIP Code	Assessor Parcel Number	Very Low-Income	Low-Income	Moderate-Income	Above Moderate-Income	Type of Shortfall	Parcel Size (Acres)	Current General Plan Designation	Current Zoning	Proposed General Plan (GP) Designation	Proposed Zoning	Minimum Density Allowed	Maximum Density Allowed	Total Capacity	Vacant/ Nonvacant	Description of Existing Uses	PIN	Base Density Per Acre	Community Plan Area	Rent Stabalization Ordinance	Income Category	Applicable Rezoning Program (Program informing values in Column Q listed first)
Los Angeles	4200 SAN PEDRO PL	90011	5113021004	0.000	0.000	0.000	0.150	Shortfall of Sites	0.069	Neighborhood Commercial	C2-1VL-CPIO	0	0	0	2.729	0.150		Commercial - Store Combination - Store and Residential Combination - One Story, 0	114A205 145		Southeast Los Angeles	No	ABMI	ARO
Los Angeles	107 E 67TH ST	90003	6011002060	0.000	0.000	0.000	0.150	Shortfall of Sites	0.164	Neighborhood Commercial	C2-1VL-CPIO	0	0	0	1.269	0.150		Commercial - Store Combination - Store and Residential Combination - One Story, 0	102B205 106		Southeast Los Angeles	Yes	ABMI	ARO
Los Angeles	1046 W FLORENCE AVE	90044	6019021003	0.000	0.000	0.000	0.150	Shortfall of Sites	0.137	Community Commercial	C2-2D-CPIO	0	0	0	1.365	0.150		Commercial - Store Combination - Store and Residential Combination - One Story, 0	102B197 1200		South Los Angeles	No	ABMI	ARO
Los Angeles	707 N GENESEE AVE	90046	5527009025	0.000	0.000	0.000	0.150	Shortfall of Sites	0.084	Neighborhood Office Commercial	C4-1XL-O	0	0	0	167.448	0.150		Residential - Five or More Units or Apartments (Any Combination) · 4 Stories or Less - Pool, 11	141B177 538	108	Hollywood	Yes	ABMI	HWD CPU , AHO
Los Angeles	3528 SAWTELLE BLVD	90066	4249032032	0.000	0.000	0.000	0.150	Shortfall of Sites	0.132	Medium Residential	R3-1	0	0	0	105.957	0.150		Residential - Five or More Units or Apartments (Any Combination) · 4 Stories or Less, 11	117B157 449	54	Palms - Mar Vista - Del Rey	Yes	ABMI	PMVDR CPU , DB50, AHO
Los Angeles	15114 DICKENS ST	91403	2276009021	0.000	0.000	0.000	0.150	Shortfall of Sites	0.247	Low Medium Residential	RD1.5-1	0	0	0	56.704	0.150		Residential - Five or More Units or Apartments (Any Combination) · 4 Stories or Less, 11	166-5A147 58	43	Sherman Oaks - Studio City - Toluca Lake - Cahuenga Pass	Yes	ABMI	SHR CPU , AHO
Los Angeles	14924 DICKENS ST	91403	2276011007	0.000	0.000	0.000	0.150	Shortfall of Sites	0.248	Low Medium Residential	RD1.5-1	0	0	0	56.505	0.150		Residential - Five or More Units or Apartments (Any Combination) · 4 Stories or Less, 11	166-5A149 85	43	Sherman Oaks - Studio City - Toluca Lake - Cahuenga Pass	Yes	ABMI	SHR CPU , AHO
Los Angeles	14270 DICKENS ST	91423	2266005006	0.000	0.000	0.000	0.150	Shortfall of Sites	0.250	Low Medium Residential	RD1.5-1	0	0	0	55.953	0.150		Residential - Five or More Units or Apartments (Any Combination) · 4 Stories or Less, 11	165B153 532	43	Sherman Oaks - Studio City - Toluca Lake - Cahuenga Pass	Yes	ABMI	SHR CPU , AHO
Los Angeles	14258 DICKENS ST	91423	2266005005	0.000	0.000	0.000	0.150	Shortfall of Sites	0.247	Low Medium Residential	RD1.5-1	0	0	0	56.609	0.150		Residential - Five or More Units or Apartments (Any Combination) · 4 Stories or Less - Pool, 11	165B153 536	43	Sherman Oaks - Studio City - Toluca Lake - Cahuenga Pass	Yes	ABMI	SHR CPU , AHO
Los Angeles	12407 CHANDLER BLVD	91607	2347004011	0.000	0.000	0.000	0.150	Shortfall of Sites	0.161	Medium Residential	R3-1	0	0	0	24.881	0.150		Residential - Three Units (Any Combination) - 4 Stories or Less, 3	171B165 65	2 per lot	North Hollywood - Valley Village	Yes	ABMI	NH CPU , AHO
Los Angeles	12417 CHANDLER BLVD	91607	2347004013	0.000	0.000	0.000	0.150	Shortfall of Sites	0.161	Medium Residential	R3-1	0	0	0	24.879	0.150		Residential - Three Units (Any Combination) - 4 Stories or Less, 3	171B165 67	2 per lot	North Hollywood - Valley Village	Yes	ABMI	NH CPU , AHO
Los Angeles	12423 CHANDLER BLVD	91607	2347004014	0.000	0.000	0.000	0.150	Shortfall of Sites	0.161	Medium Residential	R3-1	0	0	0	24.879	0.150		Residential - Three Units (Any Combination) - 4 Stories or Less, 3	171B165 68	2 per lot	North Hollywood - Valley Village	Yes	ABMI	NH CPU , AHO
Los Angeles	5449 BELLINGHAM AVE	91607	2347013004	0.000	0.000	0.000	0.150	Shortfall of Sites	0.161	Medium Residential	[Q]R3-1	0	0	0	24.837	0.150		Residential - Three Units (Any Combination) - 4 Stories or Less, 3	174B165 924	43	North Hollywood - Valley Village	Yes	ABMI	NH CPU , AHO
Los Angeles	14406 BENEFIT ST	91423	2266007018	0.000	0.000	0.000	0.150	Shortfall of Sites	0.156	Low Medium Residential	RD1.5-1	0	0	0	57.583	0.150		Residential - Five or More Units or Apartments (Any Combination) · 4 Stories or Less, 7	165A151 25	43	Sherman Oaks - Studio City - Toluca Lake - Cahuenga Pass	Yes	ABMI	SHR CPU , AHO
Los Angeles	14444 BENEFIT ST	91423	2266007025	0.000	0.000	0.000	0.150	Shortfall of Sites	0.156	Low Medium Residential	RD1.5-1	0	0	0	57.583	0.150		Residential - Five or More Units or Apartments (Any Combination) · 4 Stories or Less, 7	166-5A151 291	43	Sherman Oaks - Studio City - Toluca Lake - Cahuenga Pass	Yes	ABMI	SHR CPU , AHO
Los Angeles	400 W 9TH ST	90015	5139007052	0.008	0.008	0.000	0.135	Shortfall of Sites	0.203	High Density Residential	[Q]R5-4D	0	0	0	493.382	0.150		Residential - Five or More Units or Apartments (Any Combination) · 5 Stories or More, 79	127-5A209 101	No Max	Central City	No	VLI, LI, ABMI	DT CPU
Los Angeles	123 E 32ND ST	90011	5120002912	0.000	0.000	0.000	0.150	Shortfall of Sites	0.098	Public Facilities	PF-1	0	0	0	153.741	0.150		Industrial - Industrial - Miscellaneous Industrial - One Story, 0	118-5A205 167		Southeast Los Angeles	No	ABMI	PF
Los Angeles	123 E 32ND ST	90011	5120002912	0.000	0.000	0.000	0.150	Shortfall of Sites	0.098	Public Facilities	PF-1	0	0	0	153.741	0.150		Industrial - Industrial - Miscellaneous Industrial - One Story, 0	118-5A205 161		Southeast Los Angeles	No	ABMI	PF
Los Angeles	1219 W VERNON AVE	90037	5020010014	0.000	0.000	0.000	0.150	Shortfall of Sites	0.112	Neighborhood Commercial	C2-1VL-CPIO	0	0	0	1.859	0.150		Commercial - Store Combination - Store and Residential Combination - One Story, 0	111B197 98		South Los Angeles	Yes	ABMI	ARO
Los Angeles	1219 W VERNON AVE	90037	5020010014	0.000	0.000	0.000	0.150	Shortfall of Sites	0.112	Neighborhood Commercial	C2-1VL-CPIO	0	0	0	1.861	0.150		Commercial - Store Combination - Store and Residential Combination - One Story, 0	111B197 99		South Los Angeles	Yes	ABMI	ARO
Los Angeles	1111 W FLORENCE AVE	90044	6014035017	0.000	0.000	0.000	0.150	Shortfall of Sites	0.089	Community Commercial	C2-1-CPIO	0	0	0	2.336	0.150		Commercial - Store Combination - Store and Residential Combination - One Story, 0	102B197 1122		South Los Angeles	Yes	ABMI	ARO
Los Angeles	5024 BUCHANAN ST	90042	5477007904	0.000	0.000	0.000	0.150	Shortfall of Sites	0.098	Public Facilities	PF-1	0	0	0	153.741	0.150		Miscellaneous - Government Owned Property, 0	154-5A225 83		Northeast Los Angeles	No	ABMI	PF
Los Angeles	1234 S LA BREA AVE	90019	5084027039	0.000	0.000	0.000	0.150	Shortfall of Sites	0.144	General Commercial	C2-1-O	0	0	0	1.080	0.150		Commercial - Office Building - One Story, 0	129B181 194		Wilshire	No	ABMI	ARO
Los Angeles	1234 S LA BREA AVE	90019	5084027039	0.000	0.000	0.000	0.150	Shortfall of Sites	0.144	General Commercial	C2-1-O	0	0	0	1.080	0.150		Commercial - Office Building - One Story, 0	129B181 214		Wilshire	No	ABMI	ARO
Los Angeles	15950 CHATSWORTH ST	91344	2668002017	0.000	0.000	0.000	0.150	Shortfall of Sites	0.027	Low I Residential	A2-1	0	0	0	102.494	0.150		Institutional - Church - One Story, 0	207B141 484		Granada Hills - Knollwood	No	ABMI	FBO
Los Angeles	0	0	2320010900	0.000	0.000	0.000	0.000	Shortfall of Sites	0.097	Public Facilities	PF-1VL	0	0	0	153.741	0.000		Miscellaneous - Government Owned Property, 0	183B169 549		North Hollywood - Valley Village	No		PF , NH CPU
Los Angeles	16734 VALERIO ST	91406	2226020011	0.000	0.000	0.000	0.149	Shortfall of Sites	0.014	Low Residential	R1-1	0	0	0	66.287	0.149		Residential - Single Family Residence, 0	186B137 257	1 per lot	Reseda - West Van Nuys	No	ABMI	AHO , RES CPU
Los Angeles	6614 S WESTERN AVE	90047	6015013027	0.000	0.000	0.000	0.149	Shortfall of Sites	0.050	Neighborhood Commercial	C2-1VL-CPIO	0	0	0	102.494	0.149		Institutional - Church - One Story, 0	102B193 435		South Los Angeles	No	ABMI	FBO
Los Angeles	3028 GLENDALE BLVD	90039	5437018033	0.000	0.000	0.000	0.149	Shortfall of Sites	0.045	Neighborhood Commercial	[Q]C1.5-1XL-RIO-POD	0	0	0	3.791	0.149		Commercial - Store Combination - Store and Residential Combination - One Story, 0	153A207 73		Northeast Los Angeles	Yes	ABMI	ARO
Los Angeles	21141 DEVONSHIRE ST	91311	2706020015	0.000	0.000	0.000	0.149	Shortfall of Sites	0.032	Community Commercial	[Q]C2-2D	0	0	0	4.923	0.149		Commercial - Office Building - One Story, 0	204B105 261		Chatsworth - Porter Ranch	No	ABMI	ARO
Los Angeles	21141 DEVONSHIRE ST	91311	2706020015	0.000	0.000	0.000	0.149	Shortfall of Sites	0.063	Community Commercial	[Q]C2-2D	0	0	0	2.462	0.149		Commercial - Office Building - One Story, 0	204B105 262		Chatsworth - Porter Ranch	No	ABMI	ARO
Los Angeles	21141 DEVONSHIRE ST	91311	2706020015	0.000	0.000	0.000	0.149	Shortfall of Sites	0.063	Community Commercial	[Q]C2-2D	0	0	0	2.462	0.149		Commercial - Office Building - One Story, 0	204B105 263		Chatsworth - Porter Ranch	No	ABMI	ARO
Los Angeles	5741 CAHUENGA BLVD	91601	2415024022	0.000	0.000	0.000	0.149	Shortfall of Sites	0.060	Neighborhood Office Commercial	CR-1VL	0	0	0	3.100	0.149		Commercial - Office Building - One Story, 0	174B177 210		North Hollywood - Valley Village	No	ABMI	ARO
Los Angeles	9145 S BROADWAY	90003	6040037018	0.000	0.000	0.000	0.149	Shortfall of Sites	0.112	Neighborhood Commercial	C2-1VL-CPIO	0	0	0	1.660	0.149		Commercial - Office Building - One Story, 0	094-5A203 248		Southeast Los Angeles	No	ABMI	ARO
Los Angeles	9145 S BROADWAY	90003	6040037018	0.000	0.000	0.000	0.149	Shortfall of Sites	0.112	Neighborhood Commercial	C2-1VL-CPIO	0	0	0	1.659	0.149		Commercial - Office Building - One Story, 0	094-5A203 251		Southeast Los Angeles	No	ABMI	ARO
Los Angeles	952 W 64TH ST	90044	6013013001	0.000	0.000	0.000	0.149	Shortfall of Sites	0.120	Community Commercial	C2-1-CPIO	0	0	0	1.554	0.149		Commercial - Store Combination - Store and Residential Combination - One Story, 0	105B197 1443		South Los Angeles	No	ABMI	ARO
Los Angeles	2829 W VERNON AVE	90008	5023016007	0.000	0.000	0.000	0.149	Shortfall of Sites	0.092	Neighborhood Commercial	C2-1VL-CPIO	0	0	0	2.030	0.149		Commercial - Office Building - One Story, 0	111B189 166		West Adams - Baldwin Hills - Leimert	No	ABMI	ARO
Los Angeles	4620 RUBIO AVE	91436	2284009034	0.000	0.000	0.000	0.149	Shortfall of Sites	0.012	Low I Residential	RE9-1	0	0	0	66.287	0.149		Residential - Single Family Residence - Pool, 0	168B137 599	1 per lot	Encino - Tarzana	No	ABMI	AHO , ENC CPU
Los Angeles	10413 WILMINGTON AVE	90002	6065029036	0.000	0.000	0.000	0.149	Shortfall of Sites	0.072	Community Commercial	C2-2D-CPIO	0	0	0	102.494	0.149		Institutional - Church - One Story, 0	090A215 329		Southeast Los Angeles	No	ABMI	FBO
Los Angeles	10413 WILMINGTON AVE	90002	6065029036	0.000	0.000	0.000	0.149	Shortfall of Sites	0.072	Community Commercial	C2-2D-CPIO	0	0	0	102.494	0.149		Institutional - Church - One Story, 0	090A215 325		Southeast Los Angeles	No	ABMI	FBO
Los Angeles	10413 WILMINGTON AVE	90002	6065029036	0.000	0.000	0.000	0.149	Shortfall of Sites	0.072	Community Commercial	C2-2D-CPIO	0	0	0	102.494	0.149		Institutional - Church - One Story, 0	090A215 323		Southeast Los Angeles	No	ABMI	FBO
Los Angeles	10413 WILMINGTON AVE	90002	6065029036	0.000	0.000	0.000	0.149	Shortfall of Sites	0.072	Community Commercial	C2-2D-CPIO	0	0	0	102.494	0.149		Institutional - Church - One Story, 0	090A215 331		Southeast Los Angeles	No	ABMI	FBO
Los Angeles	20736 LEMAY ST	91306	2148018020	0.000	0.000	0.000	0.149	Shortfall of Sites	0.203	Low Residential	RS-1-RIO	0	0	0	66.287	0.149		, 2	180B109 387	1 per lot	Canoga Park - Winnetka - Woodland Hills - West Hills	No	ABMI	AHO , CPK CPU
Los Angeles	820 S ROBERTSON BLVD	90035	4333015008	0.000	0.000	0.000	0.149	Shortfall of Sites	0.069	Limited Commercial	[Q]C2-1-O	0	0	0	0.000	0.149		Commercial - Office Building - One Story, 0	135B169 221		Wilshire	No	ABMI	ARO
Los Angeles	1318 N MANSFIELD AVE	90028	5548024048	0.000	0.000	0.000	0.149	Shortfall of Sites	0.002	Low Medium II Residential	RD1.5-1XL	0	0	0	99.000	0.149		Residential - Five or More Units or Apartments (Any Combination) · 4 Stories or Less, 0	144B181 69		Hollywood	No	ABMI	TOC EXP
Los Angeles	7817 S WESTERN AVE	90047	6017025007	0.000	0.000	0.000	0.148	Shortfall of Sites	0.073	Neighborhood Commercial	C2-1VL-CPIO	0	0	0	2.539	0.148		Commercial - Store Combination - Store and Residential Combination - One Story, 0	099B193 572		South Los Angeles	No	ABMI	ARO
Los Angeles	6900 MCKINLEY AVE	90001	6007015017	0.000	0.000	0.000	0.148	Shortfall of Sites	0.097	Public Facilities	PF-1	0	0	0	153.741	0.148		Industrial - Light Manufacturing - One Story, 0	102B205 1686		Southeast Los Angeles	No	ABMI	PF
Los Angeles	1140 E 34TH ST	90011	5114029906	0.000	0.000	0.000	0.000	Shortfall of Sites	0.097	Public Facilities	PF-1	0	0	0	153.741	0.000		Miscellaneous - Government Owned Property - Government Services - General, 0	115-5A209 38		Southeast Los Angeles	No		PF
Los Angeles	6920 MCKINLEY AVE	90001	6007015018	0.000	0.000	0.000	0.148	Shortfall of Sites	0.097	Public Facilities	PF-1	0	0	0	153.741	0.148		Industrial - Light Manufacturing - One Story, 0	102B205 1687		Southeast Los Angeles	No	ABMI	PF
Los Angeles	7012 MCKINLEY AVE	90001	6007015021	0.000	0.000	0.000	0.148	Shortfall of Sites	0.096	Public Facilities	PF-1	0	0	0	153.741	0.148		Industrial - Light Manufacturing - One Story, 0	102B205 1689		Southeast Los Angeles	No	ABMI	PF
Los Angeles	0	0	5123008019	0.000	0.000	0.000	0.148	Shortfall of Sites	0.096	Public Facilities	PF-1-O	0	0	0	153.741	0.148		Commercial - Parking Lot (Commercial Use Property) - Lots - Patron or Employee - One Story, 0	120A201 57		South Los Angeles	No	ABMI	PF
Los Angeles	2613 HOOPER AVE	90011	5119020016	0.000	0.000	0.000	0.148	Shortfall of Sites	0.032	Low Medium II Residential	[Q]R4-1	0	0	0	102.494	0.148		Institutional - Church - One Story, 0	117A211 66		Southeast Los Angeles	No	ABMI	FBO
Los Angeles	5300 S CENTRAL AVE	90011	5104014032	0.000	0.000	0.000	0.148	Shortfall of Sites	0.049	Neighborhood Commercial	C2-1-CPIO	0	0	0	102.494	0.148		Institutional - Church - One Story, 0	108B209 395		Southeast Los Angeles	No	ABMI	FBO
Los Angeles	1717 W CENTURY BLVD	90047	6055021061	0.000	0.000	0.000	0.148	Shortfall of Sites	0.055	Neighborhood Commercial	C2-1VL-CPIO	0	0	0	3.397	0.148		Commercial - Store Combination - Store and Residential Combination - One Story, 0	091-5A193 42		South Los Angeles	No	ABMI	ARO
Los Angeles	9523 AVALON BLVD	90003	6052028028	0.000	0.000	0.000	0.148	Shortfall of Sites	0.069	Neighborhood Commercial	C2-1VL-CPIO	0	0	0	2.685	0.148		Commercial - Commercial - Miscellaneous Commercial - One Story, 0	093A207 162		Southeast Los Angeles	No	ABMI	ARO
Los Angeles	9523 AVALON BLVD	90003	6052028028	0.000	0.000	0.000	0.148	Shortfall of Sites	0.069	Neighborhood Commercial	C2-1VL-CPIO	0	0	0	2.685	0.148		Commercial - Commercial - Miscellaneous Commercial - One Story, 0	093A207 164		Southeast Los Angeles	No	ABMI	ARO

Jurisdiction Name	Site Address/Intersection	5 Digit ZIP Code	Assessor Parcel Number	Very Low-Income	Low-Income	Moderate-Income	Above Moderate-Income	Type of Shortfall	Parcel Size (Acres)	Current General Plan Designation	Current Zoning	Proposed General Plan (GP) Designation	Proposed Zoning	Minimum Density Allowed	Maximum Density Allowed	Total Capacity	Vacant/ Nonvacant	Description of Existing Uses	PIN	Base Density Per Acre	Community Plan Area	Rent Stabalization Ordinance	Income Category	Applicable Rezoning Program (Program informing values in Column Q listed first)
Los Angeles	4336 WOODLAWN AVE	90011	5113035015	0.000	0.000	0.000	0.148	Shortfall of Sites	0.117	Neighborhood Commercial	C2-1VL	0	0	0	1.582	0.148		Commercial - Store Combination - Store and Residential Combination - One Story, 0	114A205 451		Southeast Los Angeles	No	ABMI	ARO
Los Angeles	5024 BUCHANAN ST	90042	5477007904	0.000	0.000	0.000	0.148	Shortfall of Sites	0.096	Public Facilities	PF-1	0	0	0	153.741	0.148		Miscellaneous - Government Owned Property, 0	154-5A225 86		Northeast Los Angeles	No	ABMI	PF
Los Angeles	0	0	2044020905	0.000	0.000	0.000	0.000	Shortfall of Sites	0.096	Public Facilities	PF-1XL	0	0	0	153.741	0.000		Miscellaneous - Government Owned Property, 0	171B093 653		Canoga Park - Winnetka - Woodland Hills - West Hills	No		PF
Los Angeles	15754 MAGNOLIA BLVD	91436	2261002032	0.000	0.000	0.000	0.148	Shortfall of Sites	0.012	Low II Residential	R1-1	0	0	0	66.287	0.148	Vacant	Residential - Single Family Residence - Vacant Land, 0	171B141 373	1 per lot	Encino - Tarzana	No	ABMI	AHO , ENC CPU
Los Angeles	5024 BUCHANAN ST	90042	5477007904	0.000	0.000	0.000	0.148	Shortfall of Sites	0.096	Public Facilities	PF-1	0	0	0	153.741	0.148		Miscellaneous - Government Owned Property, 0	154-5A225 89		Northeast Los Angeles	No	ABMI	PF
Los Angeles	5024 BUCHANAN ST	90042	5477007904	0.000	0.000	0.000	0.148	Shortfall of Sites	0.096	Public Facilities	PF-1	0	0	0	153.741	0.148		Miscellaneous - Government Owned Property, 0	154-5A225 93		Northeast Los Angeles	No	ABMI	PF
Los Angeles	5024 BUCHANAN ST	90042	5477007904	0.000	0.000	0.000	0.148	Shortfall of Sites	0.096	Public Facilities	PF-1	0	0	0	153.741	0.148		Miscellaneous - Government Owned Property, 0	154-5A225 98		Northeast Los Angeles	No	ABMI	PF
Los Angeles	5024 BUCHANAN ST	90042	5477007904	0.000	0.000	0.000	0.148	Shortfall of Sites	0.096	Public Facilities	PF-1	0	0	0	153.741	0.148		Miscellaneous - Government Owned Property, 0	154-5A225 95		Northeast Los Angeles	No	ABMI	PF
Los Angeles	4022 FOUNTAIN AVE	90029	5429011046	0.000	0.000	0.000	0.148	Shortfall of Sites	0.008	Community Commercial	[Q]C2-1VL	0	0	0	28.376	0.148		Commercial - Office Building - One Story, 0	147A203 468		Silver Lake - Echo Park - Elysian Valley	No	ABMI	ARO
Los Angeles	101 W 89TH ST	90003	6040027909	0.000	0.000	0.000	0.148	Shortfall of Sites	0.096	Public Facilities	PF-1	0	0	0	153.741	0.148		Institutional - Hospital - Convalescent Hospital, Nursing Home - One Story, 0	096A203 400		Southeast Los Angeles	No	ABMI	PF
Los Angeles	1424 GLENDALE BLVD	90026	5419020010	0.000	0.000	0.000	0.148	Shortfall of Sites	0.064	Community Commercial	C2-1L	0	0	0	2.877	0.148		Commercial - Professional Building - One Story, 0	141A209 284		Silver Lake - Echo Park - Elysian Valley	No	ABMI	ARO
Los Angeles	22520 VENTURA BLVD	91364	2040033041	0.000	0.000	0.000	0.148	Shortfall of Sites	0.075	General Commercial	C4-1VLD	0	0	0	2.061	0.148		Commercial - Office Building - One Story, 0	171B101 262		Canoga Park - Winnetka - Woodland Hills - West Hills	No	ABMI	ARO
Los Angeles	2726 FRANCIS AVE	90005	5077026902	0.000	0.000	0.000	0.148	Shortfall of Sites	0.096	Public Facilities	PF-1XL	0	0	0	153.741	0.148		Miscellaneous - Government Owned Property, 0	132A201 154		Wilshire	No	ABMI	PF
Los Angeles	13131 VAN NUYS BLVD	91331	2535018012	0.000	0.000	0.000	0.148	Shortfall of Sites	0.081	Neighborhood Office Commercial	[Q]C2-1VL-O-CDO-CUGU	0	0	0	2.515	0.148		Commercial - Store Combination - Store and Residential Combination - One Story, 0	210B157 922		Arleta - Pacoima	Yes	ABMI	ARO
Los Angeles	0	0	2107011062	0.000	0.000	0.000	0.147	Shortfall of Sites	0.014	Low Residential	R1-1	0	0	0	66.287	0.147	Vacant	Residential - Single Family Residence - Vacant Land, 0	189B113 808	1 per lot	Canoga Park - Winnetka - Woodland Hills - West Hills	No	ABMI	AHO , CPK CPU
Los Angeles	351 W MARTIN LUTHER KING JR BLVD	90037	5122045023	0.000	0.000	0.000	0.147	Shortfall of Sites	0.098	Hybrid Industrial	CM-1-CPIO	0	0	0	1.874	0.147		Commercial - Office Building - One Story, 0	115-5A203 110		Southeast Los Angeles	No	ABMI	ARO
Los Angeles	2522 S CENTRAL AVE	90011	5119009008	0.000	0.000	0.000	0.147	Shortfall of Sites	0.026	Community Commercial	C2-2D-CPIO	0	0	0	12.970	0.147		Commercial - Store Combination - Store and Residential Combination - One Story, 0	118-5A209 188		Southeast Los Angeles	Yes	ABMI	ARO
Los Angeles	6415 S VERMONT AVE	90044	6014004015	0.000	0.000	0.000	0.147	Shortfall of Sites	0.057	Community Commercial	C2-1-CPIO	0	0	0	3.208	0.147		Commercial - Store Combination - Store and Residential Combination - One Story, 0	105B197 1394		South Los Angeles	No	ABMI	ARO
Los Angeles	6027 YORK BLVD	90042	5484007021	0.000	0.000	0.000	0.147	Shortfall of Sites	0.230	General Commercial	[Q]C2-1XL	0	0	0	0.801	0.147		Commercial - Professional Building - One Story, 0	154-5A229 135		Northeast Los Angeles	No	ABMI	ARO
Los Angeles	159 W 108TH ST	90061	6074009923	0.000	0.000	0.000	0.000	Shortfall of Sites	0.096	Public Facilities	PF-1	0	0	0	153.741	0.000		Miscellaneous - Government Owned Property, 0	090A203 325		Southeast Los Angeles	No		PF
Los Angeles	1475 W JEFFERSON BLVD	90007	5040001003	0.000	0.000	0.000	0.147	Shortfall of Sites	0.032	Neighborhood Commercial	C2-1VL-O-CPIO	0	0	0	102.494	0.147		Institutional - Church - One Story, 0	120B197 600		South Los Angeles	No	ABMI	FBO
Los Angeles	3353 N SAN FERNANDO RD	90065	5458006903	0.000	0.000	0.000	0.000	Shortfall of Sites	0.096	Public Facilities	PF-1	0	0	0	153.741	0.000		Miscellaneous - Government Owned Property - Government Services - Police and Fire Station, 0	153B209 69		Northeast Los Angeles	No		PF
Los Angeles	1260 W 36TH PL	90007	5040016908	0.000	0.000	0.000	0.147	Shortfall of Sites	0.096	Public Facilities	PF-1	0	0	0	153.741	0.147		Miscellaneous - Government Owned Property, 0	120B197 1093		South Los Angeles	No	ABMI	PF
Los Angeles	10750 OHIO AVE	90024	4325029018	0.000	0.000	0.000	0.147	Shortfall of Sites	0.026	Low Medium II Residential	[Q]RD1.5-1-O	0	0	0	102.494	0.147		Institutional - Church - One Story, 0	132B153 824		Westwood	No	ABMI	FBO
Los Angeles	4731 W WASHINGTON BLVD	90016	5071025010	0.000	0.000	0.000	0.147	Shortfall of Sites	0.163	Neighborhood Commercial	C2-1VL-O-CPIO	0	0	0	1.126	0.147		Commercial - Office Building - Loft-type Buildings - One Story, 0	126B181 1075		West Adams - Baldwin Hills - Leimert	No	ABMI	ARO
Los Angeles	1537 S LA CIENEGA BLVD	90035	4303031020	0.000	0.000	0.000	0.146	Shortfall of Sites	0.089	General Commercial	C2-1-O	0	0	0	1.719	0.146		Commercial - Office Building - One Story, 0	129B173 784		Wilshire	No	ABMI	ARO
Los Angeles	4263 S VERMONT AVE	90037	5020026014	0.000	0.000	0.000	0.146	Shortfall of Sites	0.145	Neighborhood Commercial	C2-1VL-CPIO	0	0	0	1.404	0.146		Commercial - Store Combination - Store and Residential Combination - One Story, 0	114B197 990		South Los Angeles	Yes	ABMI	ARO
Los Angeles	0	0	2320020006	0.000	0.000	0.000	0.146	Shortfall of Sites	0.095	Public Facilities	PF-1VL	0	0	0	153.741	0.146	Vacant	Residential - Single Family Residence - Vacant Land, 0	180B173 461		North Hollywood - Valley Village	No	ABMI	PF
Los Angeles	0	0	2135014904	0.000	0.000	0.000	0.146	Shortfall of Sites	0.014	Low Residential	RA-1-RIO	0	0	0	66.287	0.146		Miscellaneous - Government Owned Property, 0	183B117 188	1 per lot	Canoga Park - Winnetka - Woodland Hills - West Hills	No	ABMI	AHO , CPK CPU
Los Angeles	7801 CRENSHAW BLVD	90043	4012023005	0.000	0.000	0.000	0.146	Shortfall of Sites	0.115	Neighborhood Commercial	C2-1VL-CPIO	0	0	0	1.586	0.146		Commercial - Office Building - One Story, 0	099B185 230		West Adams - Baldwin Hills - Leimert	No	ABMI	ARO
Los Angeles	0	0	2153035024	0.000	0.000	0.000	0.146	Shortfall of Sites	0.014	Low II Residential	RA-1	0	0	0	66.287	0.146	Vacant	Residential - Single Family Residence - Vacant Land, 0	177B117 663	10	Encino - Tarzana	No	ABMI	AHO , ENC CPU
Los Angeles	5112 S CENTRAL AVE	90011	5104001017	0.000	0.000	0.000	0.146	Shortfall of Sites	0.003	Neighborhood Commercial	C2-1VL-CPIO	0	0	0	111.256	0.146		Commercial - Store Combination - Store and Residential Combination - One Story, 0	111A209 448		Southeast Los Angeles	No	ABMI	ARO
Los Angeles	1100 W FLORENCE AVE	90044	6019011013	0.000	0.000	0.000	0.146	Shortfall of Sites	0.137	Community Commercial	C2-1-CPIO	0	0	0	1.474	0.146		Commercial - Store Combination - Store and Residential Combination - One Story, 0	102B197 1203		South Los Angeles	Yes	ABMI	ARO
Los Angeles	0	0	4107016014	0.000	0.000	0.000	0.145	Shortfall of Sites	0.001	Low Medium II Residential	R2-1	0	0	0	113.635	0.145	Vacant	Commercial - Commercial - Vacant Land, 0	099B169 1190	21	Westchester - Playa del Rey	No	ABMI	OPP RC , WPDR CPU, AHO
Los Angeles	6053 SAN VICENTE BLVD	90036	5086007011	0.000	0.000	0.000	0.145	Shortfall of Sites	0.052	General Commercial	C2-1-O	0	0	0	0.000	0.145		Commercial - Professional Building - Medical Dental Building - One Story, 0	132B177 575		Wilshire	No	ABMI	ARO
Los Angeles	6053 SAN VICENTE BLVD	90036	5086007011	0.000	0.000	0.000	0.145	Shortfall of Sites	0.052	General Commercial	C2-1-O	0	0	0	0.000	0.145		Commercial - Professional Building - Medical Dental Building - One Story, 0	132B177 565		Wilshire	No	ABMI	ARO
Los Angeles	4817 S MAIN ST	90037	5110018016	0.000	0.000	0.000	0.145	Shortfall of Sites	0.137	Neighborhood Commercial	C2-1VL-CPIO	0	0	0	1.324	0.145		Industrial - Light Manufacturing - One Story, 0	111A203 202		Southeast Los Angeles	No	ABMI	ARO
Los Angeles	0	0	5173019902	0.000	0.000	0.000	0.145	Shortfall of Sites	0.095	Public Facilities	PF-1XL-RIO	0	0	0	153.741	0.145		Industrial - Warehousing, Distribution, Storage - Warehousing, Distribution, Under 10,000 SF - One Story, 0	130-5A217 154		Central City North	No	ABMI	PF
Los Angeles	15712 SUTTON ST	91436	2283004012	0.000	0.000	0.000	0.145	Shortfall of Sites	0.014	Low II Residential	R1-1	0	0	0	66.287	0.145		Residential - Single Family Residence - Pool and Misc., 0	165B141 130	1 per lot	Encino - Tarzana	No	ABMI	AHO , ENC CPU
Los Angeles	8900 S BROADWAY	90003	6040029036	0.000	0.000	0.000	0.145	Shortfall of Sites	0.004	Neighborhood Commercial	C2-1VL-CPIO	0	0	0	76.887	0.145		Commercial - Store Combination - Store and Residential Combination - One Story, 0	096A203 467		Southeast Los Angeles	No	ABMI	ARO
Los Angeles	5507 HUNTINGTON DR N	90032	5309022032	0.000	0.000	0.000	0.145	Shortfall of Sites	0.086	Public Facilities	PF-1	0	0	0	153.741	0.145		Commercial - Store Combination - Store and Residential Combination - One Story, 0	145-5A239 67		Northeast Los Angeles	Yes	ABMI	PF
Los Angeles	5853 S MAIN ST	90003	6005010913	0.000	0.000	0.000	0.145	Shortfall of Sites	0.094	Public Facilities	PF-1	0	0	0	153.741	0.145	Vacant	Industrial - Industrial - Vacant Land, 0	108B201 1522		Southeast Los Angeles	No	ABMI	PF
Los Angeles	1751 E 114TH ST	90059	6069024034	0.000	0.000	0.000	0.145	Shortfall of Sites	0.031	Low II Residential	R1-1	0	0	0	102.494	0.145		Institutional - Church - One Story, 0	087A213 365		Southeast Los Angeles	No	ABMI	FBO
Los Angeles	4933 AQUEDUCT AVE	91436	2261031033	0.000	0.000	0.000	0.145	Shortfall of Sites	0.108	Low II Residential	R1-1	0	0	0	66.287	0.145		Residential - Single Family Residence, 1	168B141 973	1 per lot	Encino - Tarzana	No	ABMI	AHO , ENC CPU
Los Angeles	5419 YORK BLVD	90042	5478024017	0.000	0.000	0.000	0.145	Shortfall of Sites	0.040	General Commercial	[Q]C2-1XL	0	0	0	3.748	0.145		Commercial - Professional Building - One Story, 0	156A227 438		Northeast Los Angeles	No	ABMI	ARO
Los Angeles	0	0	5201013914	0.000	0.000	0.000	0.145	Shortfall of Sites	0.094	Public Facilities	PF-1XL-CUGU	0	0	0	153.741	0.145		Miscellaneous - Government Owned Property, 0	132A225 415		Boyle Heights	No	ABMI	PF
Los Angeles	3700 AVALON BLVD	90011	5121006001	0.000	0.000	0.000	0.145	Shortfall of Sites	0.144	Hybrid Industrial	CM-1-CPIO	0	0	0	1.261	0.145		Industrial - Light Manufacturing - One Story, 0	115-5A207 33		Southeast Los Angeles	No	ABMI	ARO
Los Angeles	0	0	5173019901	0.000	0.000	0.000	0.145	Shortfall of Sites	0.094	Public Facilities	PF-1XL-RIO	0	0	0	153.741	0.145		Industrial - Warehousing, Distribution, Storage - Warehousing, Distribution, Under 10,000 SF - One Story, 0	130-5A217 160		Central City North	No	ABMI	PF
Los Angeles	2807 STANFORD AVE	90011	5128016904	0.000	0.000	0.000	0.145	Shortfall of Sites	0.094	Public Facilities	PF-1	0	0	0	153.741	0.145		Miscellaneous - Government Owned Property, 0	118-5A207 212		Southeast Los Angeles	No	ABMI	PF
Los Angeles	0	0	4001014900	0.000	0.000	0.000	0.145	Shortfall of Sites	0.078	Public Facilities	[Q]PF-1XL	0	0	0	153.741	0.145		Miscellaneous - Government Owned Property, 0	105B173 183		Westchester - Playa del Rey	No	ABMI	PF
Los Angeles	0	0	2204002901	0.000	0.000	0.000	0.145	Shortfall of Sites	0.011	Low Residential	RA-1	0	0	0	66.287	0.145		Miscellaneous - Government Owned Property, 0	192B133 329	10	Reseda - West Van Nuys	No	ABMI	AHO , RES CPU
Los Angeles	3210 W VERNON AVE	90008	5013024004	0.000	0.000	0.000	0.145	Shortfall of Sites	0.025	Neighborhood Commercial	C2-1VL-CPIO	0	0	0	8.102	0.145		Commercial - Store Combination - Store and Residential Combination - One Story, 0	111B185 104		West Adams - Baldwin Hills - Leimert	Yes	ABMI	ARO
Los Angeles	4816 OAK PARK AVE	91316	2289003009	0.000	0.000	0.000	0.145	Shortfall of Sites	0.011	Very Low I Residential	R1-1	0	0	0	66.287	0.145		Residential - Single Family Residence, 0	168B133 246	10	Encino - Tarzana	No	ABMI	AHO , ENC CPU
Los Angeles	9656 S WESTERN AVE	90047	6055022039	0.000	0.000	0.000	0.144	Shortfall of Sites	0.026	Neighborhood Commercial	C2-1VL-CPIO	0	0	0	12.473	0.144		Commercial - Store Combination - Store and Residential Combination - One Story, 0	093A193 253		South Los Angeles	Yes	ABMI	ARO
Los Angeles	110 ROSEMONT AVE	90026	5157018028	0.000	0.000	0.000	0.144	Shortfall of Sites	0.010	Highway Oriented Commercial	C2-1	0	0	0	28.019	0.144		Commercial - Office Building - One Story, 0	136-5A205 243		Westlake	No	ABMI	ARO
Los Angeles	4700 S NORMANDIE AVE	90037	5017004001	0.000	0.000	0.000	0.144	Shortfall of Sites	0.142	Neighborhood Commercial	C2-1VL-CPIO	0	0	0	1.406	0.144		Commercial - Store Combination - Store and Residential Combination - One Story, 0	111B197 569		South Los Angeles	Yes	ABMI	ARO
Los Angeles	7020 S FIGUEROA ST	90003	6013028900	0.072	0.072	0.000	0.000	Shortfall of Sites	0.117	Public Facilities	PF-1	0	0	0	153.741	0.144		Miscellaneous - Government Owned Property - Recreation - General, 0	102B201 577		South Los Angeles	No	LI	PF
Los Angeles	7020 S FIGUEROA ST	90003	6013028900	0.072	0.072	0.000	0.000	Shortfall of Sites	0.117	Public Facilities	PF-1	0	0	0	153.741	0.144		Miscellaneous - Government Owned Property - Recreation - General, 0	102B201 582		South Los Angeles	No	LI	PF
Los Angeles	7020 S FIGUEROA ST	90003	6013028900	0.072	0.072	0.000	0.000	Shortfall of Sites	0.117	Public Facilities	PF-1	0	0	0	153.741	0.144		Miscellaneous - Government Owned Property - Recreation - General, 0	102B201 616		South Los Angeles	No	LI	PF
Los Angeles	7020 S FIGUEROA ST	90003	6013028900	0.072	0.072	0.000	0.000	Shortfall of Sites	0.117	Public Facilities	PF-1	0	0	0	153.741	0.144		Miscellaneous - Government Owned Property - Recreation - General, 0	102B201 647		South Los Angeles	No	LI	PF
Los Angeles	4830 HUNTINGTON DR S	90032	5213015001	0.000	0.000	0.000	0.144	Shortfall of Sites	0.120	Neighborhood Commercial	[Q]C4-1XL	0	0	0	1.502	0.144		Industrial - Light Manufacturing - One Story, 0	142-5A233 139		Northeast Los Angeles	No	ABMI	ARO

Jurisdiction Name	Site Address/Intersection	5 Digit ZIP Code	Assessor Parcel Number	Very Low-Income	Low-Income	Moderate-Income	Above Moderate-Income	Type of Shortfall	Parcel Size (Acres)	Current General Plan Designation	Current Zoning	Proposed General Plan (GP) Designation	Proposed Zoning	Minimum Density Allowed	Maximum Density Allowed	Total Capacity	Vacant/ Nonvacant	Description of Existing Uses	PIN	Base Density Per Acre	Community Plan Area	Rent Stabalization Ordinance	Income Category	Applicable Rezoning Program (Program informing values in Column Q listed first)
Los Angeles	10559 VICTORY BLVD	91606	2412019012	0.000	0.000	0.000	0.144	Shortfall of Sites	0.060	Highway Oriented Commercial	C2-1VL	0	0	0	2.992	0.144		Commercial - Store Combination - Store and Office Combination - One Story, 0	180B177 296		North Hollywood - Valley Village	No	ABMI	ARO
Los Angeles	6600 S WESTERN AVE	90047	6015013015	0.000	0.000	0.000	0.144	Shortfall of Sites	0.075	Neighborhood Commercial	C2-1VL-CPIO	0	0	0	2.399	0.144		Commercial - Professional Building - Medical Dental Building - One Story, 0	102B193 321		South Los Angeles	No	ABMI	ARO
Los Angeles	12435 OXNARD ST	91606	2333010027	0.000	0.000	0.000	0.144	Shortfall of Sites	0.038	Highway Oriented Commercial	[Q]C2-1VL	0	0	0	4.690	0.144		Commercial - Office Building - One Story, 0	177B165 678		North Hollywood - Valley Village	No	ABMI	ARO
Los Angeles	1300 N MISSION RD	90033	5201002908	0.000	0.000	0.000	0.144	Shortfall of Sites	0.094	Public Facilities	PF-1	0	0	0	153.741	0.144		Miscellaneous - Government Owned Property, 0	135A223 195		Northeast Los Angeles	No	ABMI	PF
Los Angeles	2820 E 1ST ST	90033	5180014900	0.000	0.000	0.000	0.144	Shortfall of Sites	0.094	Public Facilities	PF-1XL-CUGU	0	0	0	153.741	0.144		Miscellaneous - Government Owned Property, 0	126A225 65		Boyle Heights	No	ABMI	PF
Los Angeles	1255 W MANCHESTER AVE	90044	6033001018	0.000	0.000	0.000	0.144	Shortfall of Sites	0.069	Community Commercial	C2-1L-CPIO	0	0	0	2.611	0.144		Commercial - Store Combination - Store and Residential Combination - One Story, 0	097-5A197 310		South Los Angeles	No	ABMI	ARO
Los Angeles	0	0	2344011901	0.000	0.000	0.000	0.144	Shortfall of Sites	0.002	Low Residential	R1-1	0	0	0	99.000	0.144		Miscellaneous - Government Owned Property, 0	174B157 1025		Van Nuys - North Sherman Oaks	No	ABMI	TOC EXP
Los Angeles	2830 FLETCHER DR	90039	5436033022	0.000	0.000	0.000	0.144	Shortfall of Sites	0.016	General Commercial	[Q]C2-1VL-RIO	0	0	0	17.548	0.144		Commercial - Office Building - One Story, 0	153B209 1091		Northeast Los Angeles	No	ABMI	ARO
Los Angeles	0	0	5171025900	0.000	0.000	0.000	0.000	Shortfall of Sites	0.093	Public Facilities	PF-1XL-RIO-CUGU	0	0	0	153.741	0.000		Miscellaneous - Government Owned Property, 0	124-5A219 255		Boyle Heights	No		PF
Los Angeles	611 E 120TH ST	90059	6084006032	0.000	0.000	0.000	0.144	Shortfall of Sites	0.160	Neighborhood Commercial	C2-1VL-CPIO	0	0	0	1.124	0.144		Commercial - Store Combination - Store and Residential Combination - One Story, 0	084B205 1152		Southeast Los Angeles	No	ABMI	ARO
Los Angeles	416 N MAIN ST	90012	5408008905	0.000	0.000	0.000	0.000	Shortfall of Sites	0.093	Public Facilities	PF-1VL	0	0	0	153.741	0.000		Miscellaneous - Government Owned Property, 0	132A215 93		Central City	No		PF
Los Angeles	7675 OSO AVE	91306	2114001061	0.000	0.000	0.000	0.144	Shortfall of Sites	0.111	Low Residential	(T)(Q)R1-1	0	0	0	66.287	0.144		Residential - Single Family Residence, 1	189B113 1434	1 per lot	Canoga Park - Winnetka - Woodland Hills - West Hills	No	ABMI	AHO , CPK CPU
Los Angeles	10614 S FIGUEROA ST	90003	6061032032	0.000	0.000	0.000	0.143	Shortfall of Sites	0.048	Neighborhood Commercial	C2-1VL-CPIO	0	0	0	102.494	0.143		Institutional - Church - One Story, 0	090A201 490		South Los Angeles	No	ABMI	FBO
Los Angeles	9203 CLOVIS AVE	90002	6050004005	0.000	0.000	0.000	0.143	Shortfall of Sites	0.110	Neighborhood Commercial	C2-1VL-CPIO	0	0	0	1.638	0.143		Commercial - Office Building - One Story, 0	094-5A209 192		Southeast Los Angeles	No	ABMI	ARO
Los Angeles	101 W 89TH ST	90003	6040027909	0.000	0.000	0.000	0.143	Shortfall of Sites	0.093	Public Facilities	PF-1	0	0	0	153.741	0.143		Institutional - Hospital - Convalescent Hospital, Nursing Home - One Story, 0	096A203 403		Southeast Los Angeles	No	ABMI	PF
Los Angeles	3408 ARROYO SECO AVE	90065	5446024900	0.000	0.000	0.000	0.143	Shortfall of Sites	0.093	Public Facilities	PF-1-CDO	0	0	0	153.741	0.143		Miscellaneous - Government Owned Property, 0	142-5A221 56		Northeast Los Angeles	No	ABMI	PF
Los Angeles	1261 W 2ND ST	90026	5152008016	0.000	0.000	0.000	0.143	Shortfall of Sites	0.097	Community Commercial	CW	0	0	0	1.853	0.143		Commercial - Store Combination - Store and Residential Combination - One Story, 0	133-5A209 228		Westlake	No	ABMI	ARO
Los Angeles	2617 COMPTON AVE	90011	5118012902	0.000	0.000	0.000	0.143	Shortfall of Sites	0.093	Public Facilities	PF-1	0	0	0	153.741	0.143		Industrial - Light Manufacturing - One Story, 0	117A211 247		Southeast Los Angeles	No	ABMI	PF
Los Angeles	2723 FLETCHER DR	90039	5436020002	0.000	0.000	0.000	0.143	Shortfall of Sites	0.041	General Commercial	[Q]C2-1VL-RIO	0	0	0	4.325	0.143		Commercial - Store Combination - Store and Residential Combination - One Story, 0	151-5A211 59		Northeast Los Angeles	No	ABMI	ARO
Los Angeles	2723 FLETCHER DR	90039	5436020002	0.000	0.000	0.000	0.143	Shortfall of Sites	0.034	General Commercial	[Q]C2-1VL-RIO	0	0	0	5.198	0.143		Commercial - Store Combination - Store and Residential Combination - One Story, 0	151-5A211 70		Northeast Los Angeles	No	ABMI	ARO
Los Angeles	5222 HOOPER AVE	90011	5104005027	0.000	0.000	0.000	0.143	Shortfall of Sites	0.031	Low Medium I Residential	R2-1	0	0	0	102.494	0.143		Institutional - Church - One Story, 0	108B209 211		Southeast Los Angeles	No	ABMI	FBO
Los Angeles	3711 WOODLAWN AVE	90011	5121030030	0.000	0.000	0.000	0.143	Shortfall of Sites	0.031	Low Medium I Residential	[Q]R4-1	0	0	0	102.494	0.143		Institutional - Church - One Story, 0	117A205 263		Southeast Los Angeles	No	ABMI	FBO
Los Angeles	656 MICHELTORENA ST	90026	5401015018	0.000	0.000	0.000	0.143	Shortfall of Sites	0.026	Low Medium II Residential	RD2-1VL	0	0	0	102.494	0.143		Institutional - Church - One Story, 0	141A203 475		Silver Lake - Echo Park - Elysian Valley	No	ABMI	FBO
Los Angeles	450 BAUCHET ST	90012	5409018918	0.000	0.000	0.000	0.143	Shortfall of Sites	0.093	Public Facilities	PF-1XL-RIO	0	0	0	153.741	0.143		Miscellaneous - Government Owned Property - Government Services - Court Building, Jail, 0	133-5A217 122		Central City North	No	ABMI	PF
Los Angeles	159 W 108TH ST	90061	6074009923	0.000	0.000	0.000	0.000	Shortfall of Sites	0.093	Public Facilities	PF-1	0	0	0	153.741	0.000		Miscellaneous - Government Owned Property, 0	090A203 343		Southeast Los Angeles	No		PF
Los Angeles	159 W 108TH ST	90061	6074009923	0.000	0.000	0.000	0.000	Shortfall of Sites	0.093	Public Facilities	PF-1	0	0	0	153.741	0.000		Miscellaneous - Government Owned Property, 0	090A203 341		Southeast Los Angeles	No		PF
Los Angeles	1216 LAVETA TER	90026	5405001003	0.000	0.000	0.000	0.143	Shortfall of Sites	0.011	General Commercial	C2-1VL	0	0	0	25.609	0.143		Commercial - Store Combination - Store and Residential Combination - One Story, 0	139-5A209 721		Silver Lake - Echo Park - Elysian Valley	No	ABMI	ARO
Los Angeles	1537 ALCAZAR ST	90033	5201004902	0.000	0.000	0.000	0.143	Shortfall of Sites	0.093	Public Facilities	PF-1	0	0	0	153.741	0.143		Miscellaneous - Government Owned Property - Government Owned Property, 0	135A225 17		Northeast Los Angeles	No	ABMI	PF
Los Angeles	906 E FLORENCE AVE	90001	6023004024	0.000	0.000	0.000	0.143	Shortfall of Sites	0.092	Hybrid Industrial	CM-1-CPIO	0	0	0	1.940	0.143		Industrial - Light Manufacturing - One Story, 0	102B209 102		Southeast Los Angeles	No	ABMI	ARO
Los Angeles	906 E FLORENCE AVE	90001	6023004024	0.000	0.000	0.000	0.143	Shortfall of Sites	0.092	Hybrid Industrial	CM-1-CPIO	0	0	0	1.940	0.143		Industrial - Light Manufacturing - One Story, 0	102B209 103		Southeast Los Angeles	No	ABMI	ARO
Los Angeles	8465 S VERMONT AVE	90044	6033025902	0.000	0.000	0.000	0.143	Shortfall of Sites	0.108	Community Commercial	C2-2D-CPIO	0	0	0	17.144	0.143		Commercial - Office Building - One Story, 1	097-5A199 160		South Los Angeles	No	ABMI	ARO
Los Angeles	1810 VENICE BLVD	90006	5075020041	0.000	0.000	0.000	0.143	Shortfall of Sites	0.019	Hybrid Industrial	CM-1-CPIO	0	0	0	99.018	0.143		Industrial - Warehousing, Distribution, Storage - Warehousing, Distribution, 10,000 to 24,999 SF - One Story, 1	126B197 192		South Los Angeles	No	ABMI	ARO
Los Angeles	7402 S MAIN ST	90003	6022003017	0.000	0.000	0.000	0.143	Shortfall of Sites	0.060	Neighborhood Commercial	C2-1VL-CPIO	0	0	0	2.946	0.143		Commercial - Store Combination - Store and Residential Combination - One Story, 0	102B205 1275		Southeast Los Angeles	No	ABMI	ARO
Los Angeles	10811 S MAIN ST	90061	6074010900	0.000	0.000	0.000	0.000	Shortfall of Sites	0.116	Public Facilities	PF-1	0	0	0	153.741	0.000		Miscellaneous - Government Owned Property - Government Services - Police and Fire Station, 0	088-5A203 20		Southeast Los Angeles	No		PF
Los Angeles	159 W 108TH ST	90061	6074009923	0.000	0.000	0.000	0.000	Shortfall of Sites	0.093	Public Facilities	PF-1	0	0	0	153.741	0.000		Miscellaneous - Government Owned Property, 0	090A203 327		Southeast Los Angeles	No		PF
Los Angeles	159 W 108TH ST	90061	6074009923	0.000	0.000	0.000	0.000	Shortfall of Sites	0.093	Public Facilities	PF-1	0	0	0	153.741	0.000		Miscellaneous - Government Owned Property, 0	090A203 326		Southeast Los Angeles	No		PF
Los Angeles	10811 S MAIN ST	90061	6074010900	0.000	0.000	0.000	0.000	Shortfall of Sites	0.116	Public Facilities	PF-1	0	0	0	153.741	0.000		Miscellaneous - Government Owned Property - Government Services - Police and Fire Station, 0	088-5A203 21		Southeast Los Angeles	No		PF
Los Angeles	10325 S SAN PEDRO ST	90003	6063015029	0.000	0.000	0.000	0.142	Shortfall of Sites	0.033	Neighborhood Commercial	C2-1VL-CPIO	0	0	0	5.431	0.142		Commercial - Store Combination - Store and Residential Combination - One Story, 0	090A205 60		Southeast Los Angeles	No	ABMI	ARO
Los Angeles	10325 S SAN PEDRO ST	90003	6063015029	0.000	0.000	0.000	0.142	Shortfall of Sites	0.029	Neighborhood Commercial	C2-1VL-CPIO	0	0	0	6.130	0.142		Commercial - Store Combination - Store and Residential Combination - One Story, 0	090A205 61		Southeast Los Angeles	No	ABMI	ARO
Los Angeles	3022 TREADWELL ST	90065	5458006904	0.000	0.000	0.000	0.000	Shortfall of Sites	0.093	Public Facilities	PF-1	0	0	0	153.741	0.000		Commercial - Parking Lot (Commercial Use Property) - Lots - Patron or Employee - One Story, 0	156B209 419		Northeast Los Angeles	No		PF
Los Angeles	2510 E 6TH ST	90023	5185025908	0.000	0.000	0.000	0.142	Shortfall of Sites	0.093	Public Facilities	PF-1XL-CUGU	0	0	0	153.741	0.142		Miscellaneous - Government Owned Property, 0	124-5A223 185		Boyle Heights	No	ABMI	PF
Los Angeles	0	0	2261002022	0.000	0.000	0.000	0.142	Shortfall of Sites	0.011	Low II Residential	R1-1	0	0	0	66.287	0.142	Vacant	Residential - Single Family Residence - Vacant Land, 0	171B141 376	1 per lot	Encino - Tarzana	No	ABMI	AHO , ENC CPU
Los Angeles	6142 ELBA PL	91367	2033024008	0.000	0.000	0.000	0.142	Shortfall of Sites	0.200	Low Residential	RS-1	0	0	0	66.287	0.142		, 2	177B089 329	1 per lot	Canoga Park - Winnetka - Woodland Hills - West Hills	No	ABMI	AHO , CPK CPU
Los Angeles	5555 W WASHINGTON BLVD	90016	5064018016	0.000	0.000	0.000	0.142	Shortfall of Sites	0.085	Neighborhood Commercial	C2-1VL-CPIO	0	0	0	2.076	0.142		Industrial - Warehousing, Distribution, Storage - Warehousing, Distribution, Under 10,000 SF - One Story, 0	123B177 68		West Adams - Baldwin Hills - Leimert	No	ABMI	ARO
Los Angeles	1452 W SLAUSON AVE	90047	6002004019	0.000	0.000	0.000	0.142	Shortfall of Sites	0.062	Hybrid Industrial	CM-1-CPIO	0	0	0	2.862	0.142		Commercial - Store Combination - Store and Residential Combination - One Story, 0	108B193 1374		South Los Angeles	No	ABMI	ARO
Los Angeles	0	0	5435007902	0.000	0.000	0.000	0.000	Shortfall of Sites	0.077	Public Facilities	PF-1XL-RIO-POD	0	0	0	153.741	0.000		Miscellaneous - Government Owned Property - Government Services - Library, 0	156B209 397		Northeast Los Angeles	No		PF
Los Angeles	0	0	5232020915	0.000	0.000	0.000	0.142	Shortfall of Sites	0.092	Public Facilities	PF-1XL-CUGU	0	0	0	153.741	0.142		Miscellaneous - Government Owned Property, 0	124-5A229 219		Boyle Heights	No	ABMI	PF
Los Angeles	8018 S SAN PEDRO ST	90003	6030020034	0.000	0.000	0.000	0.142	Shortfall of Sites	0.031	Medium Residential	[Q]R4-1	0	0	0	102.494	0.142		Institutional - Church - One Story, 0	099B205 1062		Southeast Los Angeles	No	ABMI	FBO
Los Angeles	840 YALE ST	90012	5408033904	0.000	0.000	0.000	0.142	Shortfall of Sites	0.092	Public Facilities	PF-1XL	0	0	0	153.741	0.142		Miscellaneous - Government Owned Property, 0	135A215 208		Central City North	No	ABMI	PF
Los Angeles	3012 W 36TH ST	90018	5044010001	0.000	0.000	0.000	0.141	Shortfall of Sites	0.129	Hybrid Industrial	CM-1-SP	0	0	0	1.527	0.141		Commercial - Store Combination - Store and Residential Combination - One Story, 0	120B185 1298		West Adams - Baldwin Hills - Leimert	Yes	ABMI	ARO
Los Angeles	18237 MARGATE ST	91356	2160018148	0.000	0.000	0.000	0.141	Shortfall of Sites	0.200	Low II Residential	R1-1	0	0	0	66.287	0.141		, 2	174B125 591	1 per lot	Encino - Tarzana	No	ABMI	AHO , ENC CPU
Los Angeles	416 N MAIN ST	90012	5408008905	0.000	0.000	0.000	0.000	Shortfall of Sites	0.092	Public Facilities	PF-1VL	0	0	0	153.741	0.000		Miscellaneous - Government Owned Property, 0	132A215 110		Central City	No		PF
Los Angeles	0	0	7454009908	0.000	0.000	0.000	0.000	Shortfall of Sites	0.092	Public Facilities	PF-1XL	0	0	0	153.741	0.000	Vacant	Miscellaneous - Government Owned Property - Vacant Land, 0	015B197 902		San Pedro	No		PF
Los Angeles	8223 ZELZAH AVE	91335	2101017003	0.000	0.000	0.000	0.141	Shortfall of Sites	0.013	Low Residential	R1-1	0	0	0	66.287	0.141		Residential - Single Family Residence, 0	192B129 543	1 per lot	Reseda - West Van Nuys	No	ABMI	AHO , RES CPU
Los Angeles	15534 DEVONSHIRE ST	91345	2660001029	0.000	0.000	0.000	0.141	Shortfall of Sites	0.019	Community Commercial	P-1	0	0	0	94.696	0.141		Commercial - Store - One Story, 0	204B145 331		Mission Hills - Panorama City - North Hills	No	ABMI	P
Los Angeles	13934 VAN NUYS BLVD	91331	2645002022	0.000	0.000	0.000	0.141	Shortfall of Sites	0.167	Highway Oriented Commercial	[Q]C2-1VL-O	0	0	0	1.058	0.141		Commercial - Supermarket - Small Food Store - Less than 6,000 SF - One Story, 0	204B153 517		Arleta - Pacoima	No	ABMI	ARO
Los Angeles	13934 VAN NUYS BLVD	91331	2645002022	0.000	0.000	0.000	0.141	Shortfall of Sites	0.170	Highway Oriented Commercial	[Q]C2-1VL-O	0	0	0	1.036	0.141		Commercial - Supermarket - Small Food Store - Less than 6,000 SF - One Story, 0	204B153 523		Arleta - Pacoima	No	ABMI	ARO
Los Angeles	13934 VAN NUYS BLVD	91331	2645002022	0.000	0.000	0.000	0.141	Shortfall of Sites	0.155	Highway Oriented Commercial	[Q]C2-1VL-O	0	0	0	1.139	0.141		Commercial - Supermarket - Small Food Store - Less than 6,000 SF - One Story, 0	204B153 533		Arleta - Pacoima	No	ABMI	ARO
Los Angeles	0	0	6031001903	0.000	0.000	0.000	0.000	Shortfall of Sites	0.092	Public Facilities	PF-1	0	0	0	153.741	0.000	Vacant	Commercial - Commercial - Vacant Land, 0	102B201 939		Southeast Los Angeles	No		PF
Los Angeles	4156 MENLO AVE	90037	5019004904	0.000	0.000	0.000	0.141	Shortfall of Sites	0.092	Public Facilities	PF-1	0	0	0	153.741	0.141		Commercial - Store - One Story, 0	114B197 726		South Los Angeles	No	ABMI	PF
Los Angeles	4156 MENLO AVE	90037	5019004904	0.000	0.000	0.000	0.141	Shortfall of Sites	0.092	Public Facilities	PF-1	0	0	0	153.741	0.141		Commercial - Store - One Story, 0	114B197 716		South Los Angeles	No	ABMI	PF
Los Angeles	0	0	2240010904	0.000	0.000	0.000	0.000	Shortfall of Sites	0.092	Public Facilities	[Q]PF-1-CDO	0	0	0	153.741	0.000		Miscellaneous - Government Owned Property, 0	177B153 198		Van Nuys - North Sherman Oaks	No		PF

Jurisdiction Name	Site Address/Intersection	5 Digit ZIP Code	Assessor Parcel Number	Very Low-Income	Low-Income	Moderate-Income	Above Moderate-Income	Type of Shortfall	Parcel Size (Acres)	Current General Plan Designation	Current Zoning	Proposed General Plan (GP) Designation	Proposed Zoning	Minimum Density Allowed	Maximum Density Allowed	Total Capacity	Vacant/ Nonvacant	Description of Existing Uses	PIN	Base Density Per Acre	Community Plan Area	Rent Stabalization Ordinance	Income Category	Applicable Rezoning Program (Program informing values in Column Q listed first)
Los Angeles	1530 N WILTON PL	90028	5544027914	0.000	0.000	0.000	0.141	Shortfall of Sites	0.092	Public Facilities	PF-1XL	0	0	0	153.741	0.141		Miscellaneous - Government Owned Property - Public School - Elementary School, 0	148-5A193 287		Hollywood	No	ABMI	PF
Los Angeles	0	0	2240010904	0.000	0.000	0.000	0.000	Shortfall of Sites	0.092	Public Facilities	[Q]PF-1-CDO	0	0	0	153.741	0.000		Miscellaneous - Government Owned Property, 0	177B153 199		Van Nuys - North Sherman Oaks	No		PF
Los Angeles	416 CORNWELL ST	90033	5175011900	0.000	0.000	0.000	0.141	Shortfall of Sites	0.092	Public Facilities	PF-1XL-CUGU	0	0	0	153.741	0.141		Miscellaneous - Government Owned Property, 0	129A223 99		Boyle Heights	No	ABMI	PF
Los Angeles	4917 W ADAMS BLVD	90016	5049001044	0.000	0.000	0.000	0.141	Shortfall of Sites	0.003	Neighborhood Commercial	C2-1VL-CPIO	0	0	0	93.118	0.141		Commercial - Store Combination - Store and Residential Combination - One Story, 0	123B181 974		West Adams - Baldwin Hills - Leimert	Yes	ABMI	ARO
Los Angeles	0	0	7454009908	0.000	0.000	0.000	0.000	Shortfall of Sites	0.092	Public Facilities	PF-1XL	0	0	0	153.741	0.000	Vacant	Miscellaneous - Government Owned Property - Vacant Land, 0	015B197 1030		San Pedro	No		PF
Los Angeles	150 N LOS ANGELES ST	90012	5161013905	0.000	0.000	0.000	0.000	Shortfall of Sites	0.092	Public Facilities	PF-2D-CDO	0	0	0	153.741	0.000		Miscellaneous - Government Owned Property, 0	130-5A213 40		Central City	No		PF
Los Angeles	0	0	5114015040	0.000	0.000	0.000	0.141	Shortfall of Sites	0.047	Community Commercial	C2-1-CPIO	0	0	0	102.494	0.141		Institutional - Church - Wireless Communication Tower - One Story, 0	115-5A209 89		Southeast Los Angeles	No	ABMI	FBO
Los Angeles	0	0	2204003024	0.000	0.000	0.000	0.141	Shortfall of Sites	0.011	Low Residential	RA-1	0	0	0	66.287	0.141	Vacant	Residential - Single Family Residence - Vacant Land, 0	192B133 280	10	Reseda - West Van Nuys	No	ABMI	AHO , RES CPU
Los Angeles	916 W MANCHESTER AVE	90044	6038022913	0.000	0.000	0.000	0.141	Shortfall of Sites	0.091	Public Facilities	PF-1	0	0	0	153.741	0.141		Institutional - School (Private) - One Story, 0	097-5A199 434		South Los Angeles	No	ABMI	PF
Los Angeles	1330 NEWTON ST	90021	5130011905	0.000	0.000	0.000	0.141	Shortfall of Sites	0.091	Public Facilities	PF-2D	0	0	0	153.741	0.141		Miscellaneous - Government Owned Property - Public School - School Service Center, 0	121-5A213 128		Central City	No	ABMI	PF
Los Angeles	2055 W 24TH ST	90018	5058009912	0.000	0.000	0.000	0.141	Shortfall of Sites	0.091	Public Facilities	PF-1-O	0	0	0	153.741	0.141		Miscellaneous - Government Owned Property, 0	123B193 235		South Los Angeles	No	ABMI	PF
Los Angeles	9117 S WESTERN AVE	90047	6036016032	0.000	0.000	0.000	0.140	Shortfall of Sites	0.062	Neighborhood Commercial	C2-1VL-CPIO	0	0	0	2.836	0.140		Commercial - Store Combination - Store and Residential Combination - One Story, 0	094-5A193 105		South Los Angeles	No	ABMI	ARO
Los Angeles	1330 NEWTON ST	90021	5130011905	0.000	0.000	0.000	0.140	Shortfall of Sites	0.091	Public Facilities	PF-2D	0	0	0	153.741	0.140		Miscellaneous - Government Owned Property - Public School - School Service Center, 0	121-5A213 133		Central City	No	ABMI	PF
Los Angeles	1320 W 225TH ST	90501	7347006020	0.000	0.000	0.000	0.140	Shortfall of Sites	0.161	Low Medium II Residential	RD1.5-1	0	0	0	48.347	0.140		Residential - Five or More Units or Apartments (Any Combination) · 4 Stories or Less, 6	045B197 14		Harbor Gateway	No	ABMI	DB50
Los Angeles	13930 VANOWEN ST	91405	2238006015	0.000	0.000	0.000	0.140	Shortfall of Sites	0.157	Low Medium II Residential	[Q]RD1.5-1	0	0	0	49.396	0.140		Residential - Five or More Units or Apartments (Any Combination) · 4 Stories or Less, 6	180B153 54		Van Nuys - North Sherman Oaks	No	ABMI	DB50
Los Angeles	10304 RIVERSIDE DR	91602	2424005006	0.000	0.000	0.000	0.140	Shortfall of Sites	0.088	Medium Residential	R3-1-RIO	0	0	0	88.222	0.140		Residential - Five or More Units or Apartments (Any Combination) · 4 Stories or Less, 6	165B177 131		Sherman Oaks - Studio City - Toluca Lake - Cahuenga Pass	No	ABMI	DB50
Los Angeles	1544 W 226TH ST	90501	7347011018	0.000	0.000	0.000	0.140	Shortfall of Sites	0.165	Low Medium II Residential	RD1.5-1	0	0	0	47.017	0.140		Residential - Five or More Units or Apartments (Any Combination) · 4 Stories or Less, 6	045B193 162		Harbor Gateway	No	ABMI	DB50
Los Angeles	5723 WILLOWCREST AVE	91601	2415021017	0.000	0.000	0.000	0.140	Shortfall of Sites	0.154	Low Medium II Residential	RD1.5-1VL	0	0	0	50.553	0.140		Residential - Five or More Units or Apartments (Any Combination) · 4 Stories or Less, 6	174B177 254		North Hollywood - Valley Village	No	ABMI	DB50
Los Angeles	1776 N LAS PALMAS AVE	90028	5547003904	0.000	0.000	0.000	0.140	Shortfall of Sites	0.011	High Density Residential	[Q]R4-2	0	0	0	66.287	0.140		Miscellaneous - Government Owned Property - Miscellaneous - Public Housing, 0	150A185 331	72	Hollywood	No	ABMI	AHO , HWD CPU
Los Angeles	1717 7TH AVE	90019	5072014902	0.000	0.000	0.000	0.140	Shortfall of Sites	0.076	Public Facilities	PF-1-O	0	0	0	153.741	0.140		Miscellaneous - Government Owned Property, 0	126B189 885		West Adams - Baldwin Hills - Leimert	No	ABMI	PF
Los Angeles	5850 S MAIN ST	90003	6006001900	0.000	0.000	0.000	0.140	Shortfall of Sites	0.091	Public Facilities	PF-1	0	0	0	153.741	0.140		Miscellaneous - Government Owned Property, 0	105B205 94		Southeast Los Angeles	No	ABMI	PF
Los Angeles	5850 S MAIN ST	90003	6006001901	0.000	0.000	0.000	0.140	Shortfall of Sites	0.091	Public Facilities	PF-1	0	0	0	153.741	0.140		Commercial - Parking Lot (Commercial Use Property) - Lots - Patron or Employee - One Story, 0	105B205 124		Southeast Los Angeles	No	ABMI	PF
Los Angeles	5850 S MAIN ST	90003	6006001904	0.000	0.000	0.000	0.140	Shortfall of Sites	0.091	Public Facilities	PF-1	0	0	0	153.741	0.140		Residential - Single Family Residence, 0	105B205 184		Southeast Los Angeles	No	ABMI	PF
Los Angeles	5850 S MAIN ST	90003	6006001902	0.000	0.000	0.000	0.140	Shortfall of Sites	0.091	Public Facilities	PF-1	0	0	0	153.741	0.140		Residential - Single Family Residence, 0	105B205 217		Southeast Los Angeles	No	ABMI	PF
Los Angeles	1113 S ROBERTSON BLVD	90035	4332014033	0.000	0.000	0.000	0.140	Shortfall of Sites	0.065	Limited Commercial	[Q]C2-1-O	0	0	0	2.260	0.140		Commercial - Office Building - One Story, 0	132B169 523		Wilshire	No	ABMI	ARO
Los Angeles	0	0	5147015904	0.000	0.000	0.000	0.140	Shortfall of Sites	0.091	Light Manufacturing	PF-2D	0	0	0	153.741	0.140		Industrial - Parking Lot (Industrial Use Property) - One Story, 0	126A215 184		Central City	No	ABMI	PF
Los Angeles	0	0	2225008900	0.000	0.000	0.000	0.140	Shortfall of Sites	0.013	Low Residential	R1-1	0	0	0	66.287	0.140		Miscellaneous - Government Owned Property, 0	183B137 534	1 per lot	Reseda - West Van Nuys	No	ABMI	AHO , RES CPU
Los Angeles	6464 GLADE AVE	91303	2139022005	0.000	0.000	0.000	0.140	Shortfall of Sites	0.203	Low Residential	RS-1-RIO	0	0	0	66.287	0.140		, 2	180B101 635	1 per lot	Canoga Park - Winnetka - Woodland Hills - West Hills	Yes	ABMI	AHO , CPK CPU
Los Angeles	2727 POMEROY AVE	90033	5177004042	0.000	0.000	0.140	0.000	Shortfall of Sites	0.184	Low Medium I Residential	R2-1-CUGU	0	0	0	16.346	0.140		Residential - Double, Duplex, or Two Units - 4 Stories or Less, 2	130-5A227 28	21	Boyle Heights	Yes	MI	BH CPU , R2RD
Los Angeles	2815 BLANCHARD ST	90033	5178003004	0.000	0.000	0.000	0.140	Shortfall of Sites	0.134	Low Medium I Residential	R2-1-CUGU	0	0	0	22.341	0.140		Residential - Double, Duplex, or Two Units - 4 Stories or Less, 2	129A227 89	29	Boyle Heights	Yes	ABMI	BH CPU , R2RD
Los Angeles	2511 GANAHL ST	90033	5177008018	0.000	0.000	0.000	0.140	Shortfall of Sites	0.148	Low Medium I Residential	R2-1-CUGU	0	0	0	20.289	0.140		Residential - Double, Duplex, or Two Units - 4 Stories or Less, 2	130-5A227 125	21	Boyle Heights	Yes	ABMI	BH CPU , R2RD
Los Angeles	218 N CUMMINGS ST	90033	5183007031	0.000	0.000	0.000	0.140	Shortfall of Sites	0.063	Low Medium II Residential	RD1.5-1-CUGU	0	0	0	47.365	0.140		Residential - Double, Duplex, or Two Units - 4 Stories or Less, 2	129A223 312	54	Boyle Heights	Yes	ABMI	BH CPU , R2RD
Los Angeles	4515 AVALON BLVD	90011	5109015033	0.000	0.000	0.000	0.140	Shortfall of Sites	0.143	Community Commercial	C2-1-CPIO	0	0	0	1.227	0.140		Commercial - Store Combination - Store and Residential Combination - One Story, 0	112-5A207 236		Southeast Los Angeles	No	ABMI	ARO
Los Angeles	1527 WILSHIRE BLVD	90017	5142027014	0.000	0.000	0.000	0.140	Shortfall of Sites	0.110	Community Commercial	CW	0	0	0	1.594	0.140		Commercial - Professional Building - One Story, 0	132A205 232		Westlake	No	ABMI	ARO
Los Angeles	7006 S MAIN ST	90003	6011006041	0.000	0.000	0.000	0.140	Shortfall of Sites	0.119	Neighborhood Commercial	C2-1VL-CPIO	0	0	0	1.464	0.140		Commercial - Store Combination - Store and Residential Combination - One Story, 0	102B205 609		Southeast Los Angeles	No	ABMI	ARO
Los Angeles	164 E FLORENCE AVE	90003	6022001001	0.000	0.000	0.000	0.140	Shortfall of Sites	0.169	Community Commercial	C2-1-CPIO	0	0	0	1.031	0.140		Industrial - Light Manufacturing - One Story, 0	102B205 887		Southeast Los Angeles	No	ABMI	ARO
Los Angeles	10936 VENTURA BLVD	91604	2378007004	0.000	0.000	0.000	0.140	Shortfall of Sites	0.072	General Commercial	C2-1VL-RIO	0	0	0	0.000	0.140		Commercial - Store Combination - Store and Residential Combination - One Story, 0	162B173 626		Sherman Oaks - Studio City - Toluca Lake - Cahuenga Pass	No	ABMI	ARO
Los Angeles	0	0	5128014900	0.000	0.000	0.000	0.000	Shortfall of Sites	0.091	Public Facilities	PF-1	0	0	0	153.741	0.000		Miscellaneous - Government Owned Property, 0	118-5A207 220		Southeast Los Angeles	No		PF
Los Angeles	3420 S CENTRAL AVE	90011	5114029909	0.000	0.000	0.000	0.000	Shortfall of Sites	0.091	Public Facilities	PF-1	0	0	0	153.741	0.000		Commercial - Bank, Savings and Loan - One Story, 0	115-5A209 73		Southeast Los Angeles	No		PF
Los Angeles	3420 S CENTRAL AVE	90011	5114029909	0.000	0.000	0.000	0.000	Shortfall of Sites	0.091	Public Facilities	PF-1	0	0	0	153.741	0.000		Commercial - Bank, Savings and Loan - One Story, 0	115-5A209 69		Southeast Los Angeles	No		PF
Los Angeles	16743 WYANDOTTE ST	91406	2226020014	0.000	0.000	0.000	0.140	Shortfall of Sites	0.107	Low Residential	R1-1	0	0	0	66.287	0.140		Residential - Single Family Residence - Pool, 1	186B137 312	1 per lot	Reseda - West Van Nuys	No	ABMI	AHO , RES CPU
Los Angeles	4410 MCKINLEY AVE	90011	5108002906	0.000	0.000	0.000	0.140	Shortfall of Sites	0.091	Public Facilities	PF-1	0	0	0	153.741	0.140		Miscellaneous - Government Owned Property, 0	112-5A207 56		Southeast Los Angeles	No	ABMI	PF
Los Angeles	1909 ZONAL AVE	90033	5201003007	0.000	0.000	0.000	0.140	Shortfall of Sites	0.047	General Commercial	[Q]C2-1VL	0	0	0	102.494	0.140		Institutional - Church - One Story, 0	133-5A225 15		Northeast Los Angeles	No	ABMI	FBO
Los Angeles	5137 W ADAMS BLVD	90016	5049009051	0.000	0.000	0.000	0.139	Shortfall of Sites	0.001	Community Commercial	C2-2D-CPIO	0	0	0	288.153	0.139		Commercial - Store Combination - Store and Residential Combination - One Story, 0	123B177 975		West Adams - Baldwin Hills - Leimert	No	ABMI	ARO
Los Angeles	5137 W ADAMS BLVD	90016	5049009051	0.000	0.000	0.000	0.139	Shortfall of Sites	0.001	Community Commercial	C2-2D-CPIO	0	0	0	203.068	0.139		Commercial - Store Combination - Store and Residential Combination - One Story, 0	123B177 993		West Adams - Baldwin Hills - Leimert	No	ABMI	ARO
Los Angeles	5137 W ADAMS BLVD	90016	5049009051	0.000	0.000	0.000	0.139	Shortfall of Sites	0.003	Community Commercial	C2-2D-CPIO	0	0	0	81.828	0.139		Commercial - Store Combination - Store and Residential Combination - One Story, 0	123B177 994		West Adams - Baldwin Hills - Leimert	No	ABMI	ARO
Los Angeles	5901 S BROADWAY	90003	6005006009	0.000	0.000	0.000	0.139	Shortfall of Sites	0.064	Neighborhood Commercial	C2-1VL-CPIO	0	0	0	2.728	0.139		Commercial - Store Combination - Store and Residential Combination - One Story, 0	105B201 193		Southeast Los Angeles	No	ABMI	ARO
Los Angeles	4270 MELROSE AVE	90029	5538029002	0.000	0.000	0.000	0.139	Shortfall of Sites	0.045	Neighborhood Office Commercial	C2-1	0	0	0	3.871	0.139		Commercial - Store Combination - Store and Residential Combination - One Story, 0	141B197 501		Wilshire	No	ABMI	ARO
Los Angeles	2121 W SLAUSON AVE	90047	5005011005	0.000	0.000	0.000	0.139	Shortfall of Sites	0.060	Neighborhood Commercial	C2-1VL-CPIO	0	0	0	2.914	0.139		Commercial - Store Combination - Store and Residential Combination - One Story, 0	108B189 1297		South Los Angeles	No	ABMI	ARO
Los Angeles	4274 S WESTERN AVE	90062	5021024024	0.000	0.000	0.000	0.139	Shortfall of Sites	0.130	Community Commercial	C2-2D-CPIO	0	0	0	1.340	0.139		Industrial - Warehousing, Distribution, Storage - Warehousing, Distribution, Under 10,000 SF - One Story, 0	114B193 1314		South Los Angeles	No	ABMI	ARO
Los Angeles	3644 11TH AVE	90018	5044010012	0.000	0.000	0.000	0.139	Shortfall of Sites	0.207	Hybrid Industrial	CM-1-SP	0	0	0	0.840	0.139		Industrial - Warehousing, Distribution, Storage - Warehousing, Distribution, Under 10,000 SF - One Story, 0	120B185 1436		West Adams - Baldwin Hills - Leimert	No	ABMI	ARO
Los Angeles	5516 YORK BLVD	90042	5478023006	0.000	0.000	0.000	0.139	Shortfall of Sites	0.009	General Commercial	[Q]C2-1XL	0	0	0	25.249	0.139		Commercial - Store Combination - Store and Residential Combination - One Story, 0	154-5A227 404		Northeast Los Angeles	Yes	ABMI	ARO
Los Angeles	10589 BUTTERFIELD RD	90064	4318014041	0.000	0.000	0.000	0.139	Shortfall of Sites	0.001	Low Residential	R1V2-O	0	0	0	99.000	0.139		Residential - Single Family Residence, 0	126B161 665		West Los Angeles	No	ABMI	TOC EXP
Los Angeles	8903 LAUREL CANYON BLVD	91352	2634007027	0.000	0.000	0.000	0.139	Shortfall of Sites	0.050	Neighborhood Office Commercial	C2-1VL	0	0	0	3.497	0.139		Commercial - Store Combination - Store and Residential Combination - One Story, 0	195B165 360		Sun Valley - La Tuna Canyon	No	ABMI	ARO
Los Angeles	5050 W SUNSET BLVD	90027	5543026004	0.000	0.000	0.000	0.139	Shortfall of Sites	0.062	Highway Oriented Commercial	C2-1D	0	0	0	2.802	0.139		Commercial - Store Combination - Store and Residential Combination - One Story, 0	147B197 761		Hollywood	No	ABMI	ARO
Los Angeles	580 W PACIFIC COAST HWY	90744	7420002001	0.000	0.000	0.000	0.139	Shortfall of Sites	0.024	General Commercial	[Q]C2-1VL-O-CUGU	0	0	0	7.194	0.139		Commercial - Office Building - One Story, 0	036B205 1167		Wilmington - Harbor City	No	ABMI	ARO
Los Angeles	5119 S VERMONT AVE	90037	5017025014	0.000	0.000	0.000	0.139	Shortfall of Sites	0.125	Neighborhood Commercial	C2-1VL-CPIO	0	0	0	1.394	0.139		Commercial - Store Combination - Store and Residential Combination - One Story, 0	111B197 1432		South Los Angeles	No	ABMI	ARO
Los Angeles	1432 E 25TH ST	90011	5118009030	0.000	0.000	0.000	0.139	Shortfall of Sites	0.030	Low Medium II Residential	RD1.5-1	0	0	0	102.494	0.139		Institutional - Church - One Story, 0	117A211 428		Southeast Los Angeles	No	ABMI	FBO

Jurisdiction Name	Site Address/Intersection	5 Digit ZIP Code	Assessor Parcel Number	Very Low-Income	Low-Income	Moderate-Income	Above Moderate-Income	Type of Shortfall	Parcel Size (Acres)	Current General Plan Designation	Current Zoning	Proposed General Plan (GP) Designation	Proposed Zoning	Minimum Density Allowed	Maximum Density Allowed	Total Capacity	Vacant/ Nonvacant	Description of Existing Uses	PIN	Base Density Per Acre	Community Plan Area	Rent Stabalization Ordinance	Income Category	Applicable Rezoning Program (Program informing values in Column Q listed first)
Los Angeles	8805 METTLER AVE	90003	6041021903	0.000	0.000	0.000	0.139	Shortfall of Sites	0.090	Public Facilities	PF-1	0	0	0	153.741	0.139		Commercial - Parking Lot (Commercial Use Property) - Lots - Patron or Employee - One Story, 0	096A207 113		Southeast Los Angeles	No	ABMI	PF
Los Angeles	416 N MAIN ST	90012	5408008905	0.000	0.000	0.000	0.000	Shortfall of Sites	0.090	Public Facilities	PF-1VL	0	0	0	153.741	0.000		Miscellaneous - Government Owned Property, 0	132A215 91		Central City	No		PF
Los Angeles	10881 CLARKSON RD	90064	4256029041	0.000	0.000	0.000	0.139	Shortfall of Sites	0.001	Low Residential	R1-1	0	0	0	99.000	0.139		Residential - Single Family Residence, 0	123B157 869		West Los Angeles	No	ABMI	TOC EXP
Los Angeles	1336 ECHO PARK AVE	90026	5419028031	0.000	0.000	0.000	0.139	Shortfall of Sites	0.070	Community Commercial	[Q]C2-1VL	0	0	0	2.478	0.139		Commercial - Store Combination - Store and Office Combination, 0	139-5A209 105		Silver Lake - Echo Park - Elysian Valley	No	ABMI	ARO
Los Angeles	4911 HUNTINGTON DR N	90032	5306015050	0.000	0.000	0.000	0.139	Shortfall of Sites	0.062	Neighborhood Commercial	[Q]C4-1XL	0	0	0	2.803	0.139		Commercial - Professional Building - One Story, 0	144A233 331		Northeast Los Angeles	No	ABMI	ARO
Los Angeles	1336 ECHO PARK AVE	90026	5419028031	0.000	0.000	0.000	0.139	Shortfall of Sites	0.035	Community Commercial	[Q]C2-1VL	0	0	0	4.955	0.139		Commercial - Store Combination - Store and Office Combination, 0	139-5A209 610		Silver Lake - Echo Park - Elysian Valley	No	ABMI	ARO
Los Angeles	1336 ECHO PARK AVE	90026	5419028031	0.000	0.000	0.000	0.139	Shortfall of Sites	0.021	Community Commercial	[Q]C2-1VL	0	0	0	8.396	0.139		Commercial - Store Combination - Store and Office Combination, 0	139-5A209 611		Silver Lake - Echo Park - Elysian Valley	No	ABMI	ARO
Los Angeles	1308 E 57TH ST	90011	5104027033	0.000	0.000	0.000	0.139	Shortfall of Sites	0.030	Low Medium I Residential	R2-1-CPIO	0	0	0	102.494	0.139		Institutional - Church - One Story, 0	108B209 1183		Southeast Los Angeles	No	ABMI	FBO
Los Angeles	2829 S GRAND AVE	90007	5122016907	0.000	0.000	0.000	0.139	Shortfall of Sites	0.090	Public Facilities	PF-1	0	0	0	153.741	0.139		Industrial - Light Manufacturing - One Story, 0	120A203 71		Southeast Los Angeles	No	ABMI	PF
Los Angeles	8818 CROCKER ST	90003	6041021909	0.000	0.000	0.000	0.139	Shortfall of Sites	0.090	Public Facilities	PF-1	0	0	0	153.741	0.139	Vacant	Industrial - Industrial - Vacant Land, 0	096A205 247		Southeast Los Angeles	No	ABMI	PF
Los Angeles	2510 E 6TH ST	90023	5185025908	0.000	0.000	0.000	0.138	Shortfall of Sites	0.090	Public Facilities	PF-1XL-CUGU	0	0	0	153.741	0.138		Miscellaneous - Government Owned Property, 0	124-5A223 133		Boyle Heights	No	ABMI	PF
Los Angeles	1225 E 52ND ST	90011	5104002900	0.000	0.000	0.000	0.138	Shortfall of Sites	0.090	Public Facilities	PF-1	0	0	0	153.741	0.138		Miscellaneous - Government Owned Property, 0	111A211 431		Southeast Los Angeles	No	ABMI	PF
Los Angeles	8411 S WESTERN AVE	90047	6035024003	0.000	0.000	0.000	0.138	Shortfall of Sites	0.069	Neighborhood Commercial	C2-1VL-CPIO	0	0	0	2.509	0.138		Commercial - Professional Building - Medical Dental Building - One Story, 0	097-5A193 91		South Los Angeles	No	ABMI	ARO
Los Angeles	2806 S WESTERN AVE	90018	5053010008	0.000	0.000	0.000	0.138	Shortfall of Sites	0.135	Neighborhood Commercial	C2-1VL-O-CPIO	0	0	0	1.280	0.138		Commercial - Office Building - One Story, 0	123B193 1100		South Los Angeles	No	ABMI	ARO
Los Angeles	325 E 111TH ST	90061	6073019907	0.000	0.000	0.000	0.138	Shortfall of Sites	0.090	Public Facilities	PF-1	0	0	0	153.741	0.138		Residential - Double, Duplex, or Two Units - 4 Stories or Less, 0	088-5A205 296		Southeast Los Angeles	No	ABMI	PF
Los Angeles	3731 S WESTERN AVE	90018	5041035023	0.000	0.000	0.000	0.138	Shortfall of Sites	0.045	Community Commercial	C2-2D-O-CPIO	0	0	0	3.800	0.138		Commercial - Store Combination - Store and Residential Combination - One Story, 0	117B193 259		South Los Angeles	No	ABMI	ARO
Los Angeles	3731 S WESTERN AVE	90018	5041035023	0.000	0.000	0.000	0.138	Shortfall of Sites	0.045	Community Commercial	C2-2D-O-CPIO	0	0	0	3.800	0.138		Commercial - Store Combination - Store and Residential Combination - One Story, 0	117B193 264		South Los Angeles	No	ABMI	ARO
Los Angeles	6800 MCKINLEY AVE	90001	6007015023	0.000	0.000	0.000	0.138	Shortfall of Sites	0.090	Public Facilities	PF-1	0	0	0	153.741	0.138		Industrial - Light Manufacturing - One Story, 0	102B205 1682		Southeast Los Angeles	No	ABMI	PF
Los Angeles	1214 PARK WESTERN PL	90732	7445018900	0.000	0.000	0.000	0.138	Shortfall of Sites	0.075	Public Facilities	[Q]PF-1XL	0	0	0	153.741	0.138		Miscellaneous - Government Owned Property, 0	021B193 174		San Pedro	No	ABMI	PF
Los Angeles	0	0	6041021908	0.000	0.000	0.000	0.138	Shortfall of Sites	0.090	Public Facilities	PF-1	0	0	0	153.741	0.138	Vacant	Industrial - Industrial - Vacant Land, 0	096A205 254		Southeast Los Angeles	No	ABMI	PF
Los Angeles	0	0	6041021910	0.000	0.000	0.000	0.138	Shortfall of Sites	0.090	Public Facilities	PF-1	0	0	0	153.741	0.138	Vacant	Industrial - Light Manufacturing - Vacant Land, 0	096A205 213		Southeast Los Angeles	No	ABMI	PF
Los Angeles	8823 METTLER AVE	90003	6041021901	0.000	0.000	0.000	0.138	Shortfall of Sites	0.090	Public Facilities	PF-1	0	0	0	153.741	0.138		Commercial - Non-Auto Service and Repair Shop, Paint Shop, or Laundry - One Story, 0	096A207 117		Southeast Los Angeles	No	ABMI	PF
Los Angeles	11417 AVALON BLVD	90061	6083006014	0.000	0.000	0.000	0.138	Shortfall of Sites	0.119	Community Commercial	C2-2D-CPIO	0	0	0	1.452	0.138		Commercial - Store Combination - Store and Residential Combination - One Story, 0	087A207 364		Southeast Los Angeles	No	ABMI	ARO
Los Angeles	0	0	5546017904	0.000	0.000	0.000	0.138	Shortfall of Sites	0.090	Public Facilities	PF-1XL	0	0	0	153.741	0.138		Miscellaneous - Government Owned Property - Miscellaneous - Government Property and Possessory Interest Not Classified in Any of the Above, 0	144B185 112		Hollywood	No	ABMI	PF
Los Angeles	969 CHUNG KING RD	90012	5414005048	0.000	0.000	0.000	0.138	Shortfall of Sites	0.003	Regional Commercial	C2-2	0	0	0	102.543	0.138		Commercial - Store Combination - Store and Residential Combination - One Story, 0	136-5A215 224	No Max	Central City North	No	ABMI	ARO , DT CPU
Los Angeles	969 CHUNG KING RD	90012	5414005048	0.000	0.000	0.000	0.138	Shortfall of Sites	0.007	Regional Commercial	C2-2	0	0	0	37.000	0.138		Commercial - Store Combination - Store and Residential Combination - One Story, 0	136-5A215 226	No Max	Central City North	No	ABMI	ARO , DT CPU
Los Angeles	969 CHUNG KING RD	90012	5414005048	0.000	0.000	0.000	0.138	Shortfall of Sites	0.005	Regional Commercial	C2-2	0	0	0	57.807	0.138		Commercial - Store Combination - Store and Residential Combination - One Story, 0	136-5A215 233	No Max	Central City North	No	ABMI	ARO , DT CPU
Los Angeles	969 CHUNG KING RD	90012	5414005048	0.000	0.000	0.000	0.138	Shortfall of Sites	0.001	Regional Commercial	C2-2	0	0	0	512.675	0.138		Commercial - Store Combination - Store and Residential Combination - One Story, 0	136-5A215 616	No Max	Central City North	No	ABMI	ARO , DT CPU
Los Angeles	9300 S BROADWAY	90003	6053002001	0.000	0.000	0.000	0.138	Shortfall of Sites	0.093	Neighborhood Commercial	C2-1VL-CPIO	0	0	0	1.862	0.138		Commercial - Office Building - One Story, 0	094-5A203 378		Southeast Los Angeles	No	ABMI	ARO
Los Angeles	11100 S VERMONT AVE	90044	6075008001	0.000	0.000	0.000	0.138	Shortfall of Sites	0.057	Neighborhood Commercial	C2-1VL-CPIO	0	0	0	3.004	0.138		Commercial - Supermarket - Small Food Store - Less than 6,000 SF - One Story, 0	088-5A199 311		South Los Angeles	No	ABMI	ARO
Los Angeles	11100 S VERMONT AVE	90044	6075008001	0.000	0.000	0.000	0.138	Shortfall of Sites	0.057	Neighborhood Commercial	C2-1VL-CPIO	0	0	0	3.004	0.138		Commercial - Supermarket - Small Food Store - Less than 6,000 SF - One Story, 0	088-5A199 312		South Los Angeles	No	ABMI	ARO
Los Angeles	11100 S VERMONT AVE	90044	6075008001	0.000	0.000	0.000	0.138	Shortfall of Sites	0.057	Neighborhood Commercial	C2-1VL-CPIO	0	0	0	3.004	0.138		Commercial - Supermarket - Small Food Store - Less than 6,000 SF - One Story, 0	088-5A199 315		South Los Angeles	No	ABMI	ARO
Los Angeles	11100 S VERMONT AVE	90044	6075008001	0.000	0.000	0.000	0.138	Shortfall of Sites	0.057	Neighborhood Commercial	C2-1VL-CPIO	0	0	0	3.004	0.138		Commercial - Supermarket - Small Food Store - Less than 6,000 SF - One Story, 0	088-5A199 316		South Los Angeles	No	ABMI	ARO
Los Angeles	416 CORNWELL ST	90033	5175008900	0.000	0.000	0.000	0.138	Shortfall of Sites	0.090	Public Facilities	PF-1XL-CUGU	0	0	0	153.741	0.138		Miscellaneous - Government Owned Property, 0	129A223 75		Boyle Heights	No	ABMI	PF
Los Angeles	416 CORNWELL ST	90033	5175008900	0.000	0.000	0.000	0.138	Shortfall of Sites	0.090	Public Facilities	PF-1XL-CUGU	0	0	0	153.741	0.138		Miscellaneous - Government Owned Property, 0	129A223 66		Boyle Heights	No	ABMI	PF
Los Angeles	159 W 108TH ST	90061	6074009923	0.000	0.000	0.000	0.000	Shortfall of Sites	0.090	Public Facilities	PF-1	0	0	0	153.741	0.000		Miscellaneous - Government Owned Property, 0	090A203 324		Southeast Los Angeles	No		PF
Los Angeles	1420 W SUNSET BLVD	90026	5405002011	0.000	0.000	0.000	0.138	Shortfall of Sites	0.149	General Commercial	C2-1VL	0	0	0	1.158	0.138		Commercial - Store Combination - Store and Residential Combination - One Story, 0	139-5A211 202		Silver Lake - Echo Park - Elysian Valley	No	ABMI	ARO
Los Angeles	942 S VERMONT AVE	90006	5076001025	0.000	0.000	0.000	0.138	Shortfall of Sites	0.193	General Commercial	C2-1	0	0	0	0.893	0.138		Industrial - Light Manufacturing - One Story, 0	132B197 1092		Wilshire	No	ABMI	ARO
Los Angeles	5421 S VAN NESS AVE	90062	5005007911	0.000	0.000	0.000	0.138	Shortfall of Sites	0.090	Public Facilities	PF-1	0	0	0	153.741	0.138		Miscellaneous - Government Owned Property, 0	108B189 765		West Adams - Baldwin Hills - Leimert	No	ABMI	PF
Los Angeles	10835 S CENTRAL AVE	90059	6071019907	0.000	0.000	0.000	0.138	Shortfall of Sites	0.090	Public Facilities	PF-1	0	0	0	153.741	0.138	Vacant	Industrial - Industrial - Vacant Land, 0	088-5A209 170		Southeast Los Angeles	No	ABMI	PF
Los Angeles	0	0	6071019908	0.000	0.000	0.000	0.138	Shortfall of Sites	0.090	Public Facilities	PF-1	0	0	0	153.741	0.138	Vacant	Industrial - Industrial - Vacant Land, 0	088-5A209 142		Southeast Los Angeles	No	ABMI	PF
Los Angeles	0	0	6071020903	0.000	0.000	0.000	0.138	Shortfall of Sites	0.090	Public Facilities	PF-1	0	0	0	153.741	0.138	Vacant	Industrial - Industrial - Vacant Land, 0	088-5A209 203		Southeast Los Angeles	No	ABMI	PF
Los Angeles	10805 S CENTRAL AVE	90059	6071019912	0.000	0.000	0.000	0.138	Shortfall of Sites	0.090	Public Facilities	PF-1	0	0	0	153.741	0.138		Commercial - Store - One Story, 0	088-5A209 79		Southeast Los Angeles	No	ABMI	PF
Los Angeles	5324 S CENTRAL AVE	90011	5104014037	0.000	0.000	0.000	0.138	Shortfall of Sites	0.046	Neighborhood Commercial	C2-1-CPIO	0	0	0	102.494	0.138		Institutional - Church - One Story, 0	108B209 493		Southeast Los Angeles	No	ABMI	FBO
Los Angeles	5324 S CENTRAL AVE	90011	5104014037	0.000	0.000	0.000	0.138	Shortfall of Sites	0.046	Neighborhood Commercial	C2-1-CPIO	0	0	0	102.494	0.138		Institutional - Church - One Story, 0	108B209 494		Southeast Los Angeles	No	ABMI	FBO
Los Angeles	727 WILSON ST	90021	5166033901	0.000	0.000	0.000	0.138	Shortfall of Sites	0.090	Public Facilities	PF-1XL-RIO	0	0	0	153.741	0.138		Miscellaneous - Government Owned Property, 0	124-5A215 80		Central City North	No	ABMI	PF
Los Angeles	3350 FLETCHER DR	90065	5458022900	0.000	0.000	0.000	0.138	Shortfall of Sites	0.090	Public Facilities	PF-1-CDO	0	0	0	153.741	0.138		Miscellaneous - Government Owned Property, 0	154-5A215 181		Northeast Los Angeles	No	ABMI	PF
Los Angeles	4980 VENICE BLVD	90019	5067005022	0.000	0.000	0.000	0.137	Shortfall of Sites	0.077	Community Commercial	C2-2D-O-CPIO	0	0	0	2.239	0.137		Industrial - Light Manufacturing - One Story, 0	126B181 45		West Adams - Baldwin Hills - Leimert	No	ABMI	ARO
Los Angeles	4980 VENICE BLVD	90019	5067005022	0.000	0.000	0.000	0.137	Shortfall of Sites	0.061	Community Commercial	C2-2D-O-CPIO	0	0	0	2.821	0.137		Industrial - Light Manufacturing - One Story, 0	126B181 47		West Adams - Baldwin Hills - Leimert	No	ABMI	ARO
Los Angeles	5133 W WASHINGTON BLVD	90016	5067018028	0.000	0.000	0.000	0.137	Shortfall of Sites	0.063	Neighborhood Commercial	C2-1VL-CPIO	0	0	0	2.710	0.137		Commercial - Office Building - One Story, 0	126B181 828		West Adams - Baldwin Hills - Leimert	No	ABMI	ARO
Los Angeles	5133 W WASHINGTON BLVD	90016	5067018028	0.000	0.000	0.000	0.137	Shortfall of Sites	0.074	Neighborhood Commercial	C2-1VL-CPIO	0	0	0	2.326	0.137		Commercial - Office Building - One Story, 0	126B181 829		West Adams - Baldwin Hills - Leimert	No	ABMI	ARO
Los Angeles	5133 W WASHINGTON BLVD	90016	5067018028	0.000	0.000	0.000	0.137	Shortfall of Sites	0.074	Neighborhood Commercial	C2-1VL-CPIO	0	0	0	2.316	0.137		Commercial - Office Building - One Story, 0	126B181 833		West Adams - Baldwin Hills - Leimert	No	ABMI	ARO
Los Angeles	6262 VAN NUYS BLVD	91401	2240003907	0.000	0.000	0.000	0.000	Shortfall of Sites	0.089	Public Facilities	[Q]PF-1-CDO	0	0	0	153.741	0.000		Miscellaneous - Government Owned Property, 0	178-5A151 257		Van Nuys - North Sherman Oaks	No		PF
Los Angeles	8659 VENICE BLVD	90034	5065001031	0.000	0.000	0.000	0.137	Shortfall of Sites	0.021	Community Commercial	C2-2D-CPIO	0	0	0	9.014	0.137		Commercial - Store Combination - Store and Residential Combination - One Story, 0	123B169 1769		West Adams - Baldwin Hills - Leimert	Yes	ABMI	ARO
Los Angeles	5143 W WASHINGTON BLVD	90016	5067018027	0.000	0.000	0.000	0.137	Shortfall of Sites	0.010	Neighborhood Commercial	C2-1VL-CPIO	0	0	0	25.204	0.137		Commercial - Office Building - One Story, 0	126B181 827		West Adams - Baldwin Hills - Leimert	No	ABMI	ARO
Los Angeles	5818 VENICE BLVD	90019	5064027004	0.000	0.000	0.000	0.137	Shortfall of Sites	0.057	Neighborhood Commercial	C2-1VL-CPIO	0	0	0	2.987	0.137		Commercial - Office Building - One Story, 0	126B173 649		West Adams - Baldwin Hills - Leimert	No	ABMI	ARO
Los Angeles	945 CHUNG KING RD	90012	5414005015	0.000	0.000	0.000	0.137	Shortfall of Sites	0.003	Regional Commercial	C2-2	0	0	0	95.724	0.137		Commercial - Store Combination - Store and Residential Combination - One Story, 0	135A215 76	No Max	Central City North	No	ABMI	ARO , DT CPU
Los Angeles	945 CHUNG KING RD	90012	5414005015	0.000	0.000	0.000	0.137	Shortfall of Sites	0.009	Regional Commercial	C2-2	0	0	0	30.631	0.137		Commercial - Store Combination - Store and Residential Combination - One Story, 0	135A215 86	No Max	Central City North	No	ABMI	ARO , DT CPU
Los Angeles	5633 CAHUENGA BLVD	91601	2415023014	0.000	0.000	0.000	0.137	Shortfall of Sites	0.060	Neighborhood Office Commercial	CR-1VL	0	0	0	2.842	0.137		Commercial - Commercial - Miscellaneous Commercial - One Story, 0	174B177 445		North Hollywood - Valley Village	No	ABMI	ARO

Jurisdiction Name	Site Address/Intersection	5 Digit ZIP Code	Assessor Parcel Number	Very Low-Income	Low-Income	Moderate-Income	Above Moderate-Income	Type of Shortfall	Parcel Size (Acres)	Current General Plan Designation	Current Zoning	Proposed General Plan (GP) Designation	Proposed Zoning	Minimum Density Allowed	Maximum Density Allowed	Total Capacity	Vacant/ Nonvacant	Description of Existing Uses	PIN	Base Density Per Acre	Community Plan Area	Rent Stabalization Ordinance	Income Category	Applicable Rezoning Program (Program informing values in Column Q listed first)
Los Angeles	5549 W PICO BLVD	90019	5085029038	0.000	0.000	0.000	0.137	Shortfall of Sites	0.072	General Commercial	C4-1-O	0	0	0	2.382	0.137		Commercial - Professional Building - One Story, 0	129B177 747		Wilshire	No	ABMI	ARO
Los Angeles	18610 BLYTHE STREET	91335	2103021077	0.000	0.000	0.000	0.137	Shortfall of Sites	0.205	Low Residential	(T)RS-1	0	0	0	66.287	0.137		, 2	189B121 723	1 per lot	Reseda - West Van Nuys	No	ABMI	AHO , RES CPU
Los Angeles	3000 N VERDUGO ROAD	90065	5456012904	0.000	0.000	0.000	0.137	Shortfall of Sites	0.089	Public Facilities	PF-1	0	0	0	153.741	0.137		Residential - Five or More Units or Apartments (Any Combination) · 4 Stories or Less, 0	150B213 3676		Northeast Los Angeles	No	ABMI	PF
Los Angeles	1655 W FLORENCE AVE	90047	6015035011	0.000	0.000	0.000	0.137	Shortfall of Sites	0.061	Community Commercial	C2-1-CPIO	0	0	0	2.785	0.137		Commercial - Store Combination - Store and Residential Combination - One Story, 0	102B193 1271		South Los Angeles	No	ABMI	ARO
Los Angeles	14442 SYLVAN ST	91401	2240003902	0.000	0.000	0.000	0.000	Shortfall of Sites	0.089	Public Facilities	[Q]PF-1-CDO	0	0	0	153.741	0.000		Miscellaneous - Government Owned Property, 0	178-5A151 188		Van Nuys - North Sherman Oaks	No		PF
Los Angeles	14442 SYLVAN ST	91401	2240003902	0.000	0.000	0.000	0.000	Shortfall of Sites	0.089	Public Facilities	[Q]PF-1-CDO	0	0	0	153.741	0.000		Miscellaneous - Government Owned Property, 0	178-5A151 193		Van Nuys - North Sherman Oaks	No		PF
Los Angeles	14442 SYLVAN ST	91401	2240003902	0.000	0.000	0.000	0.000	Shortfall of Sites	0.089	Public Facilities	[Q]PF-1-CDO	0	0	0	153.741	0.000		Miscellaneous - Government Owned Property, 0	178-5A151 191		Van Nuys - North Sherman Oaks	No		PF
Los Angeles	14442 SYLVAN ST	91401	2240003902	0.000	0.000	0.000	0.000	Shortfall of Sites	0.089	Public Facilities	[Q]PF-1-CDO	0	0	0	153.741	0.000		Miscellaneous - Government Owned Property, 0	178-5A151 195		Van Nuys - North Sherman Oaks	No		PF
Los Angeles	6262 VAN NUYS BLVD	91401	2240003907	0.000	0.000	0.000	0.000	Shortfall of Sites	0.089	Public Facilities	[Q]PF-1-CDO	0	0	0	153.741	0.000		Miscellaneous - Government Owned Property, 0	178-5A151 198		Van Nuys - North Sherman Oaks	No		PF
Los Angeles	6262 VAN NUYS BLVD	91401	2240003907	0.000	0.000	0.000	0.000	Shortfall of Sites	0.089	Public Facilities	[Q]PF-1-CDO	0	0	0	153.741	0.000		Miscellaneous - Government Owned Property, 0	178-5A151 251		Van Nuys - North Sherman Oaks	No		PF
Los Angeles	6262 VAN NUYS BLVD	91401	2240003907	0.000	0.000	0.000	0.000	Shortfall of Sites	0.089	Public Facilities	[Q]PF-1-CDO	0	0	0	153.741	0.000		Miscellaneous - Government Owned Property, 0	178-5A151 200		Van Nuys - North Sherman Oaks	No		PF
Los Angeles	6262 VAN NUYS BLVD	91401	2240003907	0.000	0.000	0.000	0.000	Shortfall of Sites	0.089	Public Facilities	[Q]PF-1-CDO	0	0	0	153.741	0.000		Miscellaneous - Government Owned Property, 0	178-5A151 255		Van Nuys - North Sherman Oaks	No		PF
Los Angeles	6262 VAN NUYS BLVD	91401	2240003907	0.000	0.000	0.000	0.000	Shortfall of Sites	0.089	Public Facilities	[Q]PF-1-CDO	0	0	0	153.741	0.000		Miscellaneous - Government Owned Property, 0	178-5A151 253		Van Nuys - North Sherman Oaks	No		PF
Los Angeles	6262 VAN NUYS BLVD	91401	2240003907	0.000	0.000	0.000	0.000	Shortfall of Sites	0.089	Public Facilities	[Q]PF-1-CDO	0	0	0	153.741	0.000		Miscellaneous - Government Owned Property, 0	178-5A151 245		Van Nuys - North Sherman Oaks	No		PF
Los Angeles	2686 S LA CIENEGA BLVD	90034	5065012009	0.000	0.000	0.000	0.137	Shortfall of Sites	0.057	Hybrid Industrial	[Q]CM-1VL	0	0	0	2.979	0.137		Commercial - Store Combination - Store and Residential Combination - One Story, 0	123B173 551		West Adams - Baldwin Hills - Leimert	No	ABMI	ARO
Los Angeles	1319 E 41ST ST	90011	5114036904	0.000	0.000	0.000	0.137	Shortfall of Sites	0.089	Public Facilities	PF-1	0	0	0	153.741	0.137	Vacant	Residential - Single Family Residence - Vacant Land, 0	117A211 357		Southeast Los Angeles	No	ABMI	PF
Los Angeles	1717 S HOOVER ST	90006	5056010029	0.000	0.000	0.000	0.137	Shortfall of Sites	0.046	Community Commercial	C2-1VL-CPIO	0	0	0	102.494	0.137		Institutional - Church - One Story, 0	127-5A201 341		South Los Angeles	No	ABMI	FBO
Los Angeles	8251 SAN FERNANDO RD	91352	2314003019	0.000	0.000	0.000	0.137	Shortfall of Sites	0.099	General Commercial	[Q]C2-1VL-CDO-CUGU	0	0	0	1.727	0.137		Commercial - Office Building - One Story, 0	192B173 712		Sun Valley - La Tuna Canyon	No	ABMI	ARO
Los Angeles	0	0	5201013912	0.000	0.000	0.000	0.137	Shortfall of Sites	0.089	Public Facilities	PF-1XL-CUGU	0	0	0	153.741	0.137		Miscellaneous - Government Owned Property, 0	132A225 354		Boyle Heights	No	ABMI	PF
Los Angeles	3314 W VERNON AVE	90008	5013022004	0.000	0.000	0.000	0.137	Shortfall of Sites	0.083	Community Commercial	C2-2D-SP	0	0	0	2.065	0.137		Commercial - Professional Building - One Story, 0	111B185 112		West Adams - Baldwin Hills - Leimert	No	ABMI	ARO
Los Angeles	1430 W SLAUSON AVE	90047	6002004025	0.000	0.000	0.000	0.137	Shortfall of Sites	0.062	Hybrid Industrial	CM-1-CPIO	0	0	0	2.753	0.137		Commercial - Professional Building - One Story, 0	108B193 1379		South Los Angeles	No	ABMI	ARO
Los Angeles	5420 LOUISE AVE	91316	2258001066	0.000	0.000	0.000	0.137	Shortfall of Sites	0.013	Very Low I Residential	RA-1	0	0	0	66.287	0.137		Residential - Single Family Residence - Pool and Misc., 0	174B133 868	1 per lot	Encino - Tarzana	No	ABMI	AHO , ENC CPU
Los Angeles	3456 W 3RD ST	90020	5501024028	0.000	0.000	0.000	0.136	Shortfall of Sites	0.014	Community Commercial	C2-1, (Q)P-1	0	0	0	94.696	0.136		Commercial - Supermarket - Supermarket - 12,000 SF or More - One Story, 0	135B197 177		Wilshire	No	ABMI	P
Los Angeles	944 CHUNG KING RD	90012	5414005016	0.000	0.000	0.000	0.136	Shortfall of Sites	0.006	Regional Commercial	C2-2	0	0	0	47.624	0.136		Commercial - Store Combination - Store and Residential Combination - Two Stories, 0	135A215 388	No Max	Central City North	No	ABMI	ARO , DT CPU
Los Angeles	944 CHUNG KING RD	90012	5414005016	0.000	0.000	0.000	0.136	Shortfall of Sites	0.009	Regional Commercial	C2-2	0	0	0	30.479	0.136		Commercial - Store Combination - Store and Residential Combination - Two Stories, 0	135A215 399	No Max	Central City North	No	ABMI	ARO , DT CPU
Los Angeles	4411 SANTA MONICA BLVD	90029	5542024040	0.000	0.000	0.000	0.136	Shortfall of Sites	0.053	Commercial Manufacturing	[Q]C2-1VL	0	0	0	3.228	0.136		Commercial - Store Combination - Store and Residential Combination - One Story, 0	145-5A201 484		Hollywood	No	ABMI	ARO
Los Angeles	4411 SANTA MONICA BLVD	90029	5542024040	0.000	0.000	0.000	0.136	Shortfall of Sites	0.059	Commercial Manufacturing	[Q]C2-1VL	0	0	0	2.911	0.136		Commercial - Store Combination - Store and Residential Combination - One Story, 0	145-5A201 499		Hollywood	No	ABMI	ARO
Los Angeles	1724 W 53RD ST	90062	5003013901	0.000	0.000	0.000	0.136	Shortfall of Sites	0.089	Public Facilities	PF-1	0	0	0	153.741	0.136		Miscellaneous - Government Owned Property, 0	108B193 384		South Los Angeles	No	ABMI	PF
Los Angeles	1905 THOMAS ST	90031	5211004020	0.000	0.000	0.000	0.136	Shortfall of Sites	0.020	Limited Industrial	CM-1VL	0	0	0	9.236	0.136		Commercial - Store Combination - Store and Residential Combination - One Story, 0	136-5A225 303		Northeast Los Angeles	Yes	ABMI	ARO
Los Angeles	1905 THOMAS ST	90031	5211004020	0.000	0.000	0.000	0.136	Shortfall of Sites	0.036	Limited Industrial	CM-1VL	0	0	0	5.228	0.136		Commercial - Store Combination - Store and Residential Combination - One Story, 0	136-5A225 315		Northeast Los Angeles	Yes	ABMI	ARO
Los Angeles	15430 GREENLEAF ST	91403	2283018026	0.000	0.000	0.000	0.136	Shortfall of Sites	0.013	Low II Residential	R1-1	0	0	0	66.287	0.136		Residential - Single Family Residence - Pool, 0	166-5A145 241	1 per lot	Encino - Tarzana	No	ABMI	AHO , ENC CPU
Los Angeles	3032 GLENDALE BLVD	90039	5437018005	0.000	0.000	0.000	0.136	Shortfall of Sites	0.043	Neighborhood Commercial	[Q]C1.5-1XL-RIO-POD	0	0	0	3.282	0.136		Commercial - Office Building - One Story, 0	153A207 67		Northeast Los Angeles	No	ABMI	ARO
Los Angeles	15330 S VERMONT AVE	90247	6120003023	0.000	0.000	0.000	0.136	Shortfall of Sites	0.059	Highway Oriented Commercial	[Q]C2-1	0	0	0	2.869	0.136		Commercial - Store Combination - Store and Residential Combination - One Story, 0	072B197 178		Harbor Gateway	No	ABMI	ARO
Los Angeles	5500 BALBOA BLVD	91316	2251009029	0.000	0.000	0.000	0.136	Shortfall of Sites	0.001	Low II Residential	R1-1-RIO	0	0	0	113.635	0.136		Commercial - Office Building - One Story, 0	174B133 731		Encino - Tarzana	No	ABMI	OPP RC , ENC CPU, AHO
Los Angeles	5925 W 3RD STREET	90036	5512019021	0.000	0.000	0.000	0.136	Shortfall of Sites	0.004	Limited Commercial	C1-1VL	0	0	0	54.450	0.136		Commercial - Restaurant, Cocktail Lounge - Restaurant, Cocktail Lounge, Tavern - One Story, 0	135B181 81		Wilshire	No	ABMI	OPP C
Los Angeles	0	0	5156023911	0.000	0.000	0.000	0.000	Shortfall of Sites	0.088	Public Facilities	PF-1XL	0	0	0	153.741	0.000		Miscellaneous - Government Owned Property, 0	138A203 243		Westlake	No		PF
Los Angeles	1808 GRIFFIN AVE	90031	5210016900	0.000	0.000	0.000	0.136	Shortfall of Sites	0.088	Public Facilities	PF-1	0	0	0	153.741	0.136		Miscellaneous - Government Owned Property, 0	135A223 122		Northeast Los Angeles	No	ABMI	PF
Los Angeles	9114 BALBOA BLVD	91325	2687004015	0.000	0.000	0.000	0.136	Shortfall of Sites	0.014	Neighborhood Office Commercial	P-1VL	0	0	0	94.696	0.136		Commercial - Store - One Story, 0	198B133 588		Northridge	No	ABMI	P
Los Angeles	1071 N WILTON PL	90038	5536017008	0.000	0.000	0.000	0.136	Shortfall of Sites	0.006	Highway Oriented Commercial	C2-1D	0	0	0	43.742	0.136		Commercial - Store Combination - Store and Residential Combination - One Story, 0	144B189 735	54	Hollywood	No	ABMI	ARO , HWD CPU
Los Angeles	0	0	2320005903	0.000	0.000	0.000	0.000	Shortfall of Sites	0.088	Public Facilities	PF-1VL	0	0	0	153.741	0.000		Miscellaneous - Government Owned Property, 0	183B169 638		North Hollywood - Valley Village	No		PF
Los Angeles	0	0	6065011903	0.000	0.000	0.000	0.136	Shortfall of Sites	0.088	Public Facilities	PF-1	0	0	0	153.741	0.136		Miscellaneous - Government Owned Property, 0	090B209 1428		Southeast Los Angeles	No	ABMI	PF
Los Angeles	1222 E 107TH ST	90002	6065011904	0.000	0.000	0.000	0.136	Shortfall of Sites	0.088	Public Facilities	PF-1	0	0	0	153.741	0.136		Residential - Single Family Residence, 0	090B209 1430		Southeast Los Angeles	No	ABMI	PF
Los Angeles	1222 E 107TH ST	90002	6065011904	0.000	0.000	0.000	0.136	Shortfall of Sites	0.088	Public Facilities	PF-1	0	0	0	153.741	0.136		Residential - Single Family Residence, 0	090B209 1431		Southeast Los Angeles	No	ABMI	PF
Los Angeles	1222 E 107TH ST	90002	6065011904	0.000	0.000	0.000	0.136	Shortfall of Sites	0.088	Public Facilities	PF-1	0	0	0	153.741	0.136		Residential - Single Family Residence, 0	090B209 1429		Southeast Los Angeles	No	ABMI	PF
Los Angeles	10728 S CENTRAL AVE	90059	6065011901	0.000	0.000	0.000	0.136	Shortfall of Sites	0.088	Public Facilities	PF-1	0	0	0	153.741	0.136		Miscellaneous - Government Owned Property, 0	088-5A211 60		Southeast Los Angeles	No	ABMI	PF
Los Angeles	10728 S CENTRAL AVE	90059	6065011901	0.000	0.000	0.000	0.136	Shortfall of Sites	0.088	Public Facilities	PF-1	0	0	0	153.741	0.136		Miscellaneous - Government Owned Property, 0	088-5A211 59		Southeast Los Angeles	No	ABMI	PF
Los Angeles	10728 S CENTRAL AVE	90059	6065011901	0.000	0.000	0.000	0.136	Shortfall of Sites	0.088	Public Facilities	PF-1	0	0	0	153.741	0.136		Miscellaneous - Government Owned Property, 0	088-5A211 62		Southeast Los Angeles	No	ABMI	PF
Los Angeles	10728 S CENTRAL AVE	90059	6065011901	0.000	0.000	0.000	0.136	Shortfall of Sites	0.088	Public Facilities	PF-1	0	0	0	153.741	0.136		Miscellaneous - Government Owned Property, 0	088-5A211 61		Southeast Los Angeles	No	ABMI	PF
Los Angeles	10728 S CENTRAL AVE	90059	6065011901	0.000	0.000	0.000	0.136	Shortfall of Sites	0.088	Public Facilities	PF-1	0	0	0	153.741	0.136		Miscellaneous - Government Owned Property, 0	088-5A211 63		Southeast Los Angeles	No	ABMI	PF
Los Angeles	4619 SANTA MONICA BLVD	90029	5542029023	0.000	0.000	0.000	0.136	Shortfall of Sites	0.051	Highway Oriented Commercial	C2-1D	0	0	0	3.330	0.136		Industrial - Light Manufacturing - One Story, 0	144B197 709		Hollywood	No	ABMI	ARO
Los Angeles	945 N HILL ST	90012	5414005017	0.000	0.000	0.000	0.136	Shortfall of Sites	0.006	Regional Commercial	C2-2	0	0	0	47.347	0.136		Commercial - Store Combination - Store and Residential Combination - Two Stories, 0	135A215 96	No Max	Central City North	No	ABMI	ARO , DT CPU
Los Angeles	938 CHUNG KING RD	90012	5414005010	0.000	0.000	0.000	0.136	Shortfall of Sites	0.009	Regional Commercial	C2-2	0	0	0	30.302	0.136		Commercial - Store Combination - Store and Residential Combination - Two Stories, 0	135A215 112	No Max	Central City North	No	ABMI	ARO , DT CPU
Los Angeles	935 CHUNG KING RD	90012	5414005008	0.000	0.000	0.000	0.136	Shortfall of Sites	0.003	Regional Commercial	C2-2	0	0	0	94.701	0.136		Commercial - Store Combination - Store and Residential Combination - Two Stories, 0	135A215 115	No Max	Central City North	No	ABMI	ARO , DT CPU
Los Angeles	938 CHUNG KING RD	90012	5414005010	0.000	0.000	0.000	0.136	Shortfall of Sites	0.006	Regional Commercial	C2-2	0	0	0	47.348	0.136		Commercial - Store Combination - Store and Residential Combination - Two Stories, 0	135A215 120	No Max	Central City North	No	ABMI	ARO , DT CPU
Los Angeles	935 CHUNG KING RD	90012	5414005008	0.000	0.000	0.000	0.136	Shortfall of Sites	0.009	Regional Commercial	C2-2	0	0	0	30.302	0.136		Commercial - Store Combination - Store and Residential Combination - Two Stories, 0	135A215 122	No Max	Central City North	No	ABMI	ARO , DT CPU
Los Angeles	978 CHUNG KING RD	90012	5414005036	0.000	0.000	0.000	0.136	Shortfall of Sites	0.004	Regional Commercial	C2-2	0	0	0	60.652	0.136		Commercial - Store Combination - Store and Residential Combination - Two Stories, 0	136-5A215 198	No Max	Central City North	No	ABMI	ARO , DT CPU
Los Angeles	972 CHUNG KING RD	90012	5414005044	0.000	0.000	0.000	0.136	Shortfall of Sites	0.007	Regional Commercial	C2-2	0	0	0	37.569	0.136		Commercial - Store Combination - Store and Residential Combination - One Story, 0	136-5A215 221	No Max	Central City North	No	ABMI	ARO , DT CPU

Jurisdiction Name	Site Address/Intersection	5 Digit ZIP Code	Assessor Parcel Number	Very Low-Income	Low-Income	Moderate-Income	Above Moderate-Income	Type of Shortfall	Parcel Size (Acres)	Current General Plan Designation	Current Zoning	Proposed General Plan (GP) Designation	Proposed Zoning	Minimum Density Allowed	Maximum Density Allowed	Total Capacity	Vacant/ Nonvacant	Description of Existing Uses	PIN	Base Density Per Acre	Community Plan Area	Rent Stabalization Ordinance	Income Category	Applicable Rezoning Program (Program informing values in Column Q listed first)
Los Angeles	971 N HILL ST	90012	5414005043	0.000	0.000	0.000	0.136	Shortfall of Sites	0.001	Regional Commercial	C2-2	0	0	0	284.093	0.136		Commercial - Store Combination - Store and Residential Combination - One Story, 0	136-5A215 227	No Max	Central City North	No	ABMI	ARO , DT CPU
Los Angeles	971 N HILL ST	90012	5414005043	0.000	0.000	0.000	0.136	Shortfall of Sites	0.005	Regional Commercial	C2-2	0	0	0	56.817	0.136		Commercial - Store Combination - Store and Residential Combination - One Story, 0	136-5A215 228	No Max	Central City North	No	ABMI	ARO , DT CPU
Los Angeles	971 N HILL ST	90012	5414005043	0.000	0.000	0.000	0.136	Shortfall of Sites	0.005	Regional Commercial	C2-2	0	0	0	56.816	0.136		Commercial - Store Combination - Store and Residential Combination - One Story, 0	136-5A215 232	No Max	Central City North	No	ABMI	ARO , DT CPU
Los Angeles	970 CHUNG KING RD	90012	5414005049	0.000	0.000	0.000	0.136	Shortfall of Sites	0.007	Regional Commercial	C2-2	0	0	0	37.569	0.136		Commercial - Store Combination - Store and Residential Combination - One Story, 0	136-5A215 242	No Max	Central City North	No	ABMI	ARO , DT CPU
Los Angeles	969 N HILL ST	90012	5414005050	0.000	0.000	0.000	0.136	Shortfall of Sites	0.001	Regional Commercial	C2-2	0	0	0	284.055	0.136		Commercial - Store Combination - Store and Residential Combination - One Story, 0	136-5A215 250	No Max	Central City North	No	ABMI	ARO , DT CPU
Los Angeles	969 N HILL ST	90012	5414005050	0.000	0.000	0.000	0.136	Shortfall of Sites	0.005	Regional Commercial	C2-2	0	0	0	56.813	0.136		Commercial - Store Combination - Store and Residential Combination - One Story, 0	136-5A215 252	No Max	Central City North	No	ABMI	ARO , DT CPU
Los Angeles	939 N HILL ST	90012	5414005011	0.000	0.000	0.000	0.136	Shortfall of Sites	0.006	Regional Commercial	C2-2	0	0	0	47.346	0.136		Commercial - Store Combination - Store and Residential Combination - Two Stories, 0	135A215 401	No Max	Central City North	No	ABMI	ARO , DT CPU
Los Angeles	978 CHUNG KING RD	90012	5414005036	0.000	0.000	0.000	0.136	Shortfall of Sites	0.004	Regional Commercial	C2-2	0	0	0	60.651	0.136		Commercial - Store Combination - Store and Residential Combination - Two Stories, 0	136-5A215 611	No Max	Central City North	No	ABMI	ARO , DT CPU
Los Angeles	978 CHUNG KING RD	90012	5414005036	0.000	0.000	0.000	0.136	Shortfall of Sites	0.003	Regional Commercial	C2-2	0	0	0	94.691	0.136		Commercial - Store Combination - Store and Residential Combination - Two Stories, 0	136-5A215 612	No Max	Central City North	No	ABMI	ARO , DT CPU
Los Angeles	978 CHUNG KING RD	90012	5414005036	0.000	0.000	0.000	0.136	Shortfall of Sites	0.003	Regional Commercial	C2-2	0	0	0	94.691	0.136		Commercial - Store Combination - Store and Residential Combination - Two Stories, 0	136-5A215 613	No Max	Central City North	No	ABMI	ARO , DT CPU
Los Angeles	969 N HILL ST	90012	5414005050	0.000	0.000	0.000	0.136	Shortfall of Sites	0.005	Regional Commercial	C2-2	0	0	0	56.817	0.136		Commercial - Store Combination - Store and Residential Combination - One Story, 0	136-5A215 617	No Max	Central City North	No	ABMI	ARO , DT CPU
Los Angeles	9717 W PICO BLVD	90035	4330018024	0.000	0.000	0.000	0.136	Shortfall of Sites	0.035	Neighborhood Commercial	C4-1VL-O	0	0	0	102.494	0.136		Institutional - Church - One Story, 0	132A165 593		West Los Angeles	No	ABMI	FBO
Los Angeles	10170 RESEDA BLVD	91324	2731018021	0.000	0.000	0.000	0.136	Shortfall of Sites	0.012	Community Commercial	P-1VL	0	0	0	94.696	0.136		Commercial - Store - One Story, 0	204B125 260		Northridge	No	ABMI	P
Los Angeles	1315 N JUNE ST	90028	5547030018	0.000	0.000	0.000	0.136	Shortfall of Sites	0.014	Low Medium II Residential	RD1.5-1XL	0	0	0	66.287	0.136		Residential - Five or More Units or Apartments (Any Combination) - 4 Stories or Less - Pool, 0	144B185 44		Hollywood	Yes	ABMI	AHO , HWD CPU
Los Angeles	10728 S CENTRAL AVE	90059	6065011901	0.000	0.000	0.000	0.135	Shortfall of Sites	0.088	Public Facilities	PF-1	0	0	0	153.741	0.135		Miscellaneous - Government Owned Property, 0	088-5A211 64		Southeast Los Angeles	No	ABMI	PF
Los Angeles	0	0	2558003900	0.000	0.000	0.000	0.000	Shortfall of Sites	0.088	Public Facilities	PF-1XL	0	0	0	153.741	0.000		Miscellaneous - Government Owned Property, 0	204B193 370		Sunland - Tujunga - Lake View Terrace - Shadow Hills - East La Tuna Canyon	No		PF
Los Angeles	5711 S FIGUEROA ST	90037	5001017015	0.000	0.000	0.000	0.135	Shortfall of Sites	0.011	Neighborhood Commercial	C2-1VL-CPIO	0	0	0	24.408	0.135		Commercial - Hotel and Motel - Motel - Under 50 Rooms - One Story, 0	108B201 1257		South Los Angeles	No	ABMI	ARO
Los Angeles	416 CORNWELL ST	90033	5175011900	0.000	0.000	0.000	0.135	Shortfall of Sites	0.088	Public Facilities	PF-1XL-CUGU	0	0	0	153.741	0.135		Miscellaneous - Government Owned Property, 0	129A223 95		Boyle Heights	No	ABMI	PF
Los Angeles	425 LACONIA BLVD	90061	6132020043	0.000	0.000	0.000	0.135	Shortfall of Sites	0.029	Medium Residential	R3-1-O	0	0	0	102.494	0.135		Institutional - Church - One Story, 0	081B201 112		Harbor Gateway	No	ABMI	FBO
Los Angeles	6543 WOODMAN AVE	91401	2238012066	0.068	0.068	0.000	0.000	Shortfall of Sites	0.267	Medium Residential	[Q]R3-1	0	0	0	66.560	0.135		Residential - Five or More Units or Apartments (Any Combination) - 4 Stories or Less - Pool, 14	180B157 541		Van Nuys - North Sherman Oaks	No	LI	DB50
Los Angeles	3782 W MARTIN LUTHER KING JR BLVD	90008	5032005008	0.000	0.000	0.000	0.135	Shortfall of Sites	0.005	Regional Center Commercial	C2-2D-SP	0	0	0	81.763	0.135		Commercial - Professional Building - Four Stories, 0	114B181 80		West Adams - Baldwin Hills - Leimert	No	ABMI	MURC
Los Angeles	1142 HYPERION AVE	90029	5429014030	0.000	0.000	0.000	0.135	Shortfall of Sites	0.002	Low Medium II Residential	RD1.5-1VL	0	0	0	99.000	0.135		Residential - Three Units (Any Combination) - 4 Stories or Less, 0	145-5A203 540		Silver Lake - Echo Park - Elysian Valley	Yes	ABMI	TOC EXP
Los Angeles	180 E VERNON AVE	90011	5109001013	0.000	0.000	0.000	0.135	Shortfall of Sites	0.008	Neighborhood Commercial	C2-1VL	0	0	0	36.348	0.135		Commercial - Store Combination - Store and Residential Combination - One Story, 0	112-5A205 84		Southeast Los Angeles	Yes	ABMI	ARO
Los Angeles	10711 S BROADWAY	90061	6074012018	0.000	0.000	0.000	0.135	Shortfall of Sites	0.045	Neighborhood Commercial	C2-1VL-CPIO	0	0	0	102.494	0.135		Institutional - Church - One Story, 0	090A203 360		Southeast Los Angeles	No	ABMI	FBO
Los Angeles	4925 W ADAMS BLVD	90016	5049001042	0.000	0.000	0.000	0.135	Shortfall of Sites	0.046	Neighborhood Commercial	C2-1VL-CPIO	0	0	0	3.672	0.135		Commercial - Office Building - One Story, 0	123B181 976		West Adams - Baldwin Hills - Leimert	No	ABMI	ARO
Los Angeles	4925 W ADAMS BLVD	90016	5049001042	0.000	0.000	0.000	0.135	Shortfall of Sites	0.037	Neighborhood Commercial	C2-1VL-CPIO	0	0	0	4.590	0.135		Commercial - Office Building - One Story, 0	123B181 977		West Adams - Baldwin Hills - Leimert	No	ABMI	ARO
Los Angeles	552 W REDONDO BEACH BLVD	90248	6120027010	0.000	0.000	0.000	0.135	Shortfall of Sites	0.088	Public Facilities	[Q]PF-1	0	0	0	153.741	0.135		Commercial - Parking Lot (Commercial Use Property) - Lots - Patron or Employee - One Story, 0	072B201 113		Harbor Gateway	No	ABMI	PF
Los Angeles	19926 ARMINTA ST	91306	2106004004	0.000	0.000	0.000	0.135	Shortfall of Sites	0.014	Low Residential	(T)R1-1	0	0	0	66.287	0.135		Residential - Double, Duplex, or Two Units - 4 Stories or Less - Pool, 0	189B113 909	1 per lot	Canoga Park - Winnetka - Woodland Hills - West Hills	Yes	ABMI	AHO , CPK CPU
Los Angeles	0	0	2407021901	0.000	0.000	0.000	0.135	Shortfall of Sites	0.088	Open Space	PF-1XL	0	0	0	153.741	0.135		Miscellaneous - Government Owned Property, 0	189B181 231		Sun Valley - La Tuna Canyon	No	ABMI	PF
Los Angeles	4735 LIBBIT AVE	91436	2284001017	0.000	0.000	0.000	0.135	Shortfall of Sites	0.011	Low I Residential	RE9-1	0	0	0	66.287	0.135		Residential - Single Family Residence, 0	168B137 492		Encino - Tarzana	No	ABMI	AHO , ENC CPU
Los Angeles	963 CHUNG KING RD	90012	5414005054	0.000	0.000	0.000	0.135	Shortfall of Sites	0.002	Regional Commercial	C2-2	0	0	0	128.933	0.135		Commercial - Store Combination - Store and Residential Combination - One Story, 0	136-5A215 249	No Max	Central City North	No	ABMI	ARO , DT CPU
Los Angeles	963 CHUNG KING RD	90012	5414005054	0.000	0.000	0.000	0.135	Shortfall of Sites	0.005	Regional Commercial	C2-2	0	0	0	49.138	0.135		Commercial - Store Combination - Store and Residential Combination - One Story, 0	136-5A215 258	No Max	Central City North	No	ABMI	ARO , DT CPU
Los Angeles	963 CHUNG KING RD	90012	5414005054	0.000	0.000	0.000	0.135	Shortfall of Sites	0.002	Regional Commercial	C2-2	0	0	0	166.711	0.135		Commercial - Store Combination - Store and Residential Combination - One Story, 0	136-5A215 615	No Max	Central City North	No	ABMI	ARO , DT CPU
Los Angeles	18300 BURBANK BLVD	91356	2157006004	0.000	0.000	0.000	0.135	Shortfall of Sites	0.013	Medium Residential	(T)(Q)R3-1	0	0	0	66.287	0.135		Commercial - Nursery or Greenhouse - One Story, 0	174B125 411	43	Encino - Tarzana	No	ABMI	AHO , ENC CPU
Los Angeles	11600 CHANDLER BLVD	91601	2348006055	0.000	0.000	0.000	0.135	Shortfall of Sites	0.065	Low Medium II Residential	RD1.5-1	0	0	0	99.000	0.135		Residential - Five or More Units or Apartments (Any Combination) - 4 Stories or Less - Pool, 5	171B169 161		North Hollywood - Valley Village	Yes	ABMI	TOC EXP , R2RD
Los Angeles	6701 11TH AVE	90043	4006025001	0.000	0.000	0.000	0.135	Shortfall of Sites	0.056	Hybrid Industrial	CM-1VL-CPIO	0	0	0	3.013	0.135		Industrial - Light Manufacturing - One Story, 0	102B185 1233		West Adams - Baldwin Hills - Leimert	No	ABMI	ARO
Los Angeles	7935 YOLANDA AVE	91335	2103012017	0.000	0.000	0.000	0.135	Shortfall of Sites	0.201	Very Low I Residential	RA-1	0	0	0	66.287	0.135		, 2	189B121 296	1 per lot	Reseda - West Van Nuys	No	ABMI	AHO , RES CPU
Los Angeles	0	0	5446025911	0.000	0.000	0.000	0.135	Shortfall of Sites	0.088	Public Facilities	PF-1	0	0	0	153.741	0.135		Miscellaneous - Government Owned Property - Transportation - Rapid Transit, Bus, etc., 0	144A223 714		Northeast Los Angeles	No	ABMI	PF
Los Angeles	3812 AVALON BLVD	90011	5121007003	0.000	0.000	0.000	0.134	Shortfall of Sites	0.049	Hybrid Industrial	CM-1-CPIO	0	0	0	3.410	0.134		Industrial - Warehousing, Distribution, Storage - Warehousing, Distribution, Under 10,000 SF - One Story, 0	115-5A207 150		Southeast Los Angeles	No	ABMI	ARO
Los Angeles	18724 LULL ST	91335	2103016014	0.000	0.000	0.000	0.134	Shortfall of Sites	0.201	Low Residential	RS-1	0	0	0	66.287	0.134		, 2	186B121 114	1 per lot	Reseda - West Van Nuys	No	ABMI	AHO , RES CPU
Los Angeles	2312 CHARLOTTE ST	90033	5202007906	0.000	0.000	0.000	0.134	Shortfall of Sites	0.087	Public Facilities	PF-1	0	0	0	153.741	0.134		Residential - Single Family Residence, 0	132A225 252		Northeast Los Angeles	No	ABMI	PF
Los Angeles	8209 SEPULVEDA PL	91402	2654035024	0.000	0.000	0.000	0.134	Shortfall of Sites	0.161	General Commercial	[Q]C2-1VL	0	0	0	1.044	0.134		Commercial - Office Building - One Story, 0	192B145 527		Mission Hills - Panorama City - North Hills	No	ABMI	ARO
Los Angeles	1000 GRATTAN ST	90015	5137014903	0.000	0.000	0.000	0.134	Shortfall of Sites	0.087	Public Facilities	PF-1XL	0	0	0	153.741	0.134		Miscellaneous - Government Owned Property, 0	129A205 192		Westlake	No	ABMI	PF
Los Angeles	10205 S FIGUEROA ST	90003	6054016002	0.000	0.000	0.000	0.134	Shortfall of Sites	0.064	Neighborhood Commercial	C2-1VL-CPIO	0	0	0	2.599	0.134		Commercial - Store Combination - Store and Residential Combination - One Story, 0	091-5A201 316		South Los Angeles	No	ABMI	ARO
Los Angeles	5574 W ADAMS BLVD	90016	5048029042	0.000	0.000	0.000	0.134	Shortfall of Sites	0.195	Neighborhood Commercial	C2-1VL-CPIO	0	0	0	0.858	0.134		Commercial - Store Combination - Store and Office Combination - One Story, 0	123B177 1050		West Adams - Baldwin Hills - Leimert	No	ABMI	ARO
Los Angeles	15742 MAGNOLIA BLVD	91436	2261002030	0.000	0.000	0.000	0.134	Shortfall of Sites	0.105	Low II Residential	R1-1	0	0	0	66.287	0.134		Residential - Single Family Residence, 1	171B141 86	1 per lot	Encino - Tarzana	No	ABMI	AHO , ENC CPU
Los Angeles	4501 DESERET DR	91364	2074039016	0.000	0.000	0.000	0.134	Shortfall of Sites	0.024	Low Medium I Residential	RA-1	0	0	0	102.494	0.134		Institutional - Church - One Story, 0	168B097 697		Canoga Park - Winnetka - Woodland Hills - West Hills	No	ABMI	FBO
Los Angeles	5371 ALHAMBRA AVE	90032	5220017003	0.000	0.000	0.000	0.134	Shortfall of Sites	0.115	General Commercial	[Q]C2-1XL	0	0	0	1.453	0.134		Commercial - Store Combination - Store and Residential Combination - One Story, 0	139-5A235 181		Northeast Los Angeles	No	ABMI	ARO
Los Angeles	1738 W 46TH ST	90062	5016015908	0.000	0.000	0.000	0.133	Shortfall of Sites	0.087	Public Facilities	PF-1	0	0	0	153.741	0.133		Institutional - School (Private) - One Story, 0	111B193 487		South Los Angeles	No	ABMI	PF
Los Angeles	3271 SILVER LAKE BLVD	90039	5436017908	0.000	0.000	0.000	0.133	Shortfall of Sites	0.072	Public Facilities	PF-1-RIO	0	0	0	153.741	0.133		Miscellaneous - Government Owned Property, 0	153B209 556		Northeast Los Angeles	No	ABMI	PF
Los Angeles	5108 HOLMES AVE	90058	5105007900	0.000	0.000	0.000	0.133	Shortfall of Sites	0.087	Public Facilities	PF-1	0	0	0	153.741	0.133		Miscellaneous - Government Owned Property, 0	108B213 40		Southeast Los Angeles	No	ABMI	PF
Los Angeles	1114 COLORADO BLVD	90041	5690026035	0.000	0.000	0.000	0.133	Shortfall of Sites	0.031	Neighborhood Commercial	[Q]C4-1XL	0	0	0	4.457	0.133		Commercial - Office Building - One Story, 0	162A229 266		Northeast Los Angeles	No	ABMI	ARO , TOPP C
Los Angeles	1157 S BERENDO ST	90006	5078023903	0.000	0.000	0.000	0.133	Shortfall of Sites	0.086	Public Facilities	PF-1	0	0	0	153.741	0.133		Miscellaneous - Government Owned Property - Public School - General, 0	129B197 749		Wilshire	No	ABMI	PF
Los Angeles	8755 VENICE BLVD	90034	4312005018	0.000	0.000	0.000	0.133	Shortfall of Sites	0.049	Community Commercial	C2-2D-CPIO	0	0	0	3.405	0.133		Commercial - Office Building - One Story, 0	123B169 947		West Adams - Baldwin Hills - Leimert	No	ABMI	ARO
Los Angeles	4309 S WESTERN AVE	90062	5021026002	0.000	0.000	0.000	0.133	Shortfall of Sites	0.146	Community Commercial	C2-2D-CPIO	0	0	0	1.138	0.133		Commercial - Office Building - One Story, 0	114B193 1353		South Los Angeles	No	ABMI	ARO

Jurisdiction Name	Site Address/Intersection	5 Digit ZIP Code	Assessor Parcel Number	Very Low-Income	Low-Income	Moderate-Income	Above Moderate-Income	Type of Shortfall	Parcel Size (Acres)	Current General Plan Designation	Current Zoning	Proposed General Plan (GP) Designation	Proposed Zoning	Minimum Density Allowed	Maximum Density Allowed	Total Capacity	Vacant/ Nonvacant	Description of Existing Uses	PIN	Base Density Per Acre	Community Plan Area	Rent Stabalization Ordinance	Income Category	Applicable Rezoning Program (Program informing values in Column Q listed first)
Los Angeles	14442 SYLVAN ST	91401	2240003902	0.000	0.000	0.000	0.000	Shortfall of Sites	0.086	Public Facilities	[Q]PF-1-CDO	0	0	0	153.741	0.000		Miscellaneous - Government Owned Property, 0	178-5A151 163		Van Nuys - North Sherman Oaks	No		PF
Los Angeles	1020 S SOTO ST	90023	5189008901	0.000	0.000	0.000	0.133	Shortfall of Sites	0.086	Public Facilities	PF-1XL-CUGU	0	0	0	153.741	0.133		Miscellaneous - Government Owned Property, 0	123A221 135		Boyle Heights	No	ABMI	PF
Los Angeles	1419 N LAS PALMAS AVE	90028	5547022019	0.000	0.000	0.000	0.133	Shortfall of Sites	0.107	Low Medium II Residential	RD1.5-1XL	0	0	0	66.287	0.133		Residential - Single Family Residence, 1	147A185 186		Hollywood	No	ABMI	AHO , HWD CPU, R2RD
Los Angeles	2510 E 6TH ST	90023	5185025908	0.000	0.000	0.000	0.133	Shortfall of Sites	0.086	Public Facilities	PF-1XL-CUGU	0	0	0	153.741	0.133		Miscellaneous - Government Owned Property, 0	124-5A223 177		Boyle Heights	No	ABMI	PF
Los Angeles	3535 S BROADWAY	90007	5122033903	0.000	0.000	0.000	0.133	Shortfall of Sites	0.086	Public Facilities	PF-1	0	0	0	153.741	0.133		Industrial - Warehousing, Distribution, Storage - Warehousing, Distribution, 25,000 to 50,000 SF - One Story, 0	118-5A203 264		Southeast Los Angeles	No	ABMI	PF
Los Angeles	7700 TEXHOMA AVE	91325	2202003039	0.000	0.000	0.000	0.133	Shortfall of Sites	0.010	Low Residential	R1-1	0	0	0	66.287	0.133		Residential - Single Family Residence, 0	186B129 32	1 per lot	Reseda - West Van Nuys	No	ABMI	AHO , RES CPU
Los Angeles	10809 WILMINGTON AVE	90059	6069005011	0.000	0.000	0.000	0.133	Shortfall of Sites	0.072	Neighborhood Commercial	C2-1VL-CPIO	0	0	0	2.312	0.133		Commercial - Store Combination - Store and Residential Combination - One Story, 0	088-5A215 137		Southeast Los Angeles	No	ABMI	ARO
Los Angeles	1241 S MEYLER ST	90731	7458018022	0.000	0.000	0.000	0.133	Shortfall of Sites	0.064	Neighborhood Commercial	[Q]C2-1XL	0	0	0	2.580	0.133		Commercial - Professional Building - One Story, 0	015B197 1547		San Pedro	No	ABMI	ARO
Los Angeles	3614 S WESTERN AVE	90018	5041015030	0.000	0.000	0.000	0.133	Shortfall of Sites	0.044	Community Commercial	C2-2D-O-CPIO	0	0	0	102.494	0.133		Institutional - Church - One Story, 0	120B193 1303		South Los Angeles	No	ABMI	FBO
Los Angeles	0	0	5021005902	0.000	0.000	0.000	0.000	Shortfall of Sites	0.086	Public Facilities	PF-1	0	0	0	153.741	0.000		Miscellaneous - Government Owned Property - Government Services - Police and Fire Station, 0	114B193 435		South Los Angeles	No		PF
Los Angeles	5108 HOLMES AVE	90058	5105007900	0.000	0.000	0.000	0.132	Shortfall of Sites	0.086	Public Facilities	PF-1	0	0	0	153.741	0.132		Miscellaneous - Government Owned Property, 0	108B213 55		Southeast Los Angeles	No	ABMI	PF
Los Angeles	5108 HOLMES AVE	90058	5105007900	0.000	0.000	0.000	0.132	Shortfall of Sites	0.086	Public Facilities	PF-1	0	0	0	153.741	0.132		Miscellaneous - Government Owned Property, 0	108B213 99		Southeast Los Angeles	No	ABMI	PF
Los Angeles	5108 HOLMES AVE	90058	5105007900	0.000	0.000	0.000	0.132	Shortfall of Sites	0.086	Public Facilities	PF-1	0	0	0	153.741	0.132		Miscellaneous - Government Owned Property, 0	108B213 72		Southeast Los Angeles	No	ABMI	PF
Los Angeles	5108 HOLMES AVE	90058	5105007900	0.000	0.000	0.000	0.132	Shortfall of Sites	0.086	Public Facilities	PF-1	0	0	0	153.741	0.132		Miscellaneous - Government Owned Property, 0	108B213 53		Southeast Los Angeles	No	ABMI	PF
Los Angeles	5108 HOLMES AVE	90058	5105007900	0.000	0.000	0.000	0.132	Shortfall of Sites	0.086	Public Facilities	PF-1	0	0	0	153.741	0.132		Miscellaneous - Government Owned Property, 0	108B213 105		Southeast Los Angeles	No	ABMI	PF
Los Angeles	2730 GANAHL ST	90033	5177012907	0.000	0.000	0.000	0.132	Shortfall of Sites	0.086	Public Facilities	PF-1XL-CUGU	0	0	0	153.741	0.132		Miscellaneous - Government Owned Property - Public School - General, 0	130-5A227 303		Boyle Heights	No	ABMI	PF
Los Angeles	2730 GANAHL ST	90033	5177012907	0.000	0.000	0.000	0.132	Shortfall of Sites	0.086	Public Facilities	PF-1XL-CUGU	0	0	0	153.741	0.132		Miscellaneous - Government Owned Property - Public School - General, 0	130-5A227 323		Boyle Heights	No	ABMI	PF
Los Angeles	4665 WILLOW BROOK AVE	90029	5538021010	0.000	0.000	0.000	0.132	Shortfall of Sites	0.029	Low Medium II Residential	RD1.5-1XL	0	0	0	102.494	0.132		Institutional - Church - One Story, 0	144B197 956		Hollywood	No	ABMI	FBO
Los Angeles	7438 TOPANGA CANYON BLVD	91303	2111011900	0.000	0.000	0.000	0.132	Shortfall of Sites	0.086	Public Facilities	PF-1XL	0	0	0	153.741	0.132		Miscellaneous - Government Owned Property, 0	186B101 689		Canoga Park - Winnetka - Woodland Hills - West Hills	No	ABMI	PF
Los Angeles	5712 MARMION WAY	90042	5492001900	0.000	0.000	0.000	0.000	Shortfall of Sites	0.086	Public Facilities	PF-2D-HPOZ	0	0	0	153.741	0.000		Miscellaneous - Government Owned Property, 0	151-5A229 117		Northeast Los Angeles	No		PF
Los Angeles	5712 MARMION WAY	90042	5492001900	0.000	0.000	0.000	0.000	Shortfall of Sites	0.086	Public Facilities	PF-2D-HPOZ	0	0	0	153.741	0.000		Miscellaneous - Government Owned Property, 0	151-5A229 110		Northeast Los Angeles	No		PF
Los Angeles	10108 S FIGUEROA ST	90003	6054034023	0.000	0.000	0.000	0.132	Shortfall of Sites	0.039	Neighborhood Commercial	C2-1VL-CPIO	0	0	0	4.682	0.132		Commercial - Hotel and Motel - Motel - Under 50 Rooms - One Story, 0	091-5A201 402		South Los Angeles	Yes	ABMI	ARO
Los Angeles	10108 S FIGUEROA ST	90003	6054034023	0.000	0.000	0.000	0.132	Shortfall of Sites	0.040	Neighborhood Commercial	C2-1VL-CPIO	0	0	0	4.652	0.132		Commercial - Hotel and Motel - Motel - Under 50 Rooms - One Story, 0	091-5A201 403		South Los Angeles	Yes	ABMI	ARO
Los Angeles	0	0	5492001902	0.000	0.000	0.000	0.000	Shortfall of Sites	0.086	Public Facilities	PF-2D-HPOZ	0	0	0	153.741	0.000		Miscellaneous - Government Owned Property, 0	151-5A229 129		Northeast Los Angeles	No		PF
Los Angeles	0	0	5492001902	0.000	0.000	0.000	0.000	Shortfall of Sites	0.086	Public Facilities	PF-2D-HPOZ	0	0	0	153.741	0.000		Miscellaneous - Government Owned Property, 0	151-5A229 132		Northeast Los Angeles	No		PF
Los Angeles	10111 SILVERTON AVE	91042	2565017900	0.000	0.000	0.000	0.132	Shortfall of Sites	0.086	Public Facilities	[Q]PF-1XL	0	0	0	153.741	0.132		Miscellaneous - Government Owned Property, 0	204B201 868		Sunland - Tujunga - Lake View Terrace - Shadow Hills - East La Tuna Canyon	No	ABMI	PF
Los Angeles	10111 SILVERTON AVE	91042	2565017900	0.000	0.000	0.000	0.132	Shortfall of Sites	0.086	Public Facilities	[Q]PF-1XL	0	0	0	153.741	0.132		Miscellaneous - Government Owned Property, 0	204B201 847		Sunland - Tujunga - Lake View Terrace - Shadow Hills - East La Tuna Canyon	No	ABMI	PF
Los Angeles	6057 S VERMONT AVE	90044	6003021024	0.000	0.000	0.000	0.132	Shortfall of Sites	0.008	Neighborhood Commercial	C2-1VL-CPIO	0	0	0	30.506	0.132		Commercial - Professional Building - One Story, 0	105B197 643		South Los Angeles	No	ABMI	ARO
Los Angeles	1763 W 47TH ST	90062	5016015907	0.000	0.000	0.000	0.132	Shortfall of Sites	0.086	Public Facilities	PF-1	0	0	0	153.741	0.132		Institutional - School (Private) - One Story, 0	111B193 603		South Los Angeles	No	ABMI	PF
Los Angeles	8847 CATTARAUGUS AVE	90034	4301014038	0.000	0.000	0.000	0.132	Shortfall of Sites	0.001	Low Medium II Residential	RD2-1	0	0	0	99.000	0.132		Residential - Single Family Residence, 0	123B169 620		West Adams - Baldwin Hills - Leimert	No	ABMI	TOC EXP
Los Angeles	3017 W VERNON AVE	90008	5023011008	0.000	0.000	0.000	0.132	Shortfall of Sites	0.023	Neighborhood Commercial	C2-1VL-CPIO	0	0	0	7.197	0.132		Commercial - Store Combination - Store and Residential Combination - One Story, 0	111B189 179		West Adams - Baldwin Hills - Leimert	No	ABMI	ARO
Los Angeles	3017 W VERNON AVE	90008	5023011008	0.000	0.000	0.000	0.132	Shortfall of Sites	0.034	Neighborhood Commercial	C2-1VL-CPIO	0	0	0	4.798	0.132		Commercial - Store Combination - Store and Residential Combination - One Story, 0	111B189 180		West Adams - Baldwin Hills - Leimert	No	ABMI	ARO
Los Angeles	3017 W VERNON AVE	90008	5023011008	0.000	0.000	0.000	0.132	Shortfall of Sites	0.023	Neighborhood Commercial	C2-1VL-CPIO	0	0	0	7.197	0.132		Commercial - Store Combination - Store and Residential Combination - One Story, 0	111B189 181		West Adams - Baldwin Hills - Leimert	No	ABMI	ARO
Los Angeles	5747 DUARTE ST	90058	5105021014	0.000	0.000	0.000	0.132	Shortfall of Sites	0.063	Hybrid Industrial	CM-2D-CPIO	0	0	0	2.617	0.132		Industrial - Light Manufacturing - One Story, 0	108B213 685		Southeast Los Angeles	No	ABMI	ARO
Los Angeles	102 E MARTIN LUTHER KING JR BLVD	90011	5113029908	0.000	0.000	0.000	0.132	Shortfall of Sites	0.086	Public Facilities	PF-1	0	0	0	153.741	0.132		Industrial - Warehousing, Distribution, Storage - Warehousing, Distribution, 25,000 to 50,000 SF - One Story, 0	115-5A205 259		Southeast Los Angeles	No	ABMI	PF
Los Angeles	4739 LIBBIT AVE	91436	2284001018	0.000	0.000	0.000	0.132	Shortfall of Sites	0.010	Low I Residential	RE9-1	0	0	0	66.287	0.132		Residential - Single Family Residence, 0	168B137 485		Encino - Tarzana	No	ABMI	AHO , ENC CPU
Los Angeles	0	0	2648005906	0.000	0.000	0.000	0.000	Shortfall of Sites	0.086	Public Facilities	PF-1XL-O	0	0	0	153.741	0.000	Vacant	Miscellaneous - Government Owned Property - Vacant Land, 0	207B149 571		Mission Hills - Panorama City - North Hills	No		PF
Los Angeles	1112 N MADISON AVE	90029	5542027901	0.000	0.000	0.000	0.000	Shortfall of Sites	0.086	Public Facilities	PF-1XL	0	0	0	153.741	0.000		Miscellaneous - Government Owned Property - Government Services - Library, 0	144B197 646		Hollywood	No		PF
Los Angeles	5958 VINELAND AVE	91601	2415001001	0.066	0.066	0.000	0.000	Shortfall of Sites	0.096	Highway Oriented Commercial	C2-1VL	0	0	0	173.791	0.132		Commercial - Store - One Story, 12	177B173 1228		North Hollywood - Valley Village	No	LI	DB50
Los Angeles	4848 EAGLE ROCK BLVD	90041	5685010025	0.000	0.000	0.000	0.132	Shortfall of Sites	0.034	Neighborhood Commercial	[Q]C4-1XL	0	0	0	102.494	0.132		Institutional - Church - One Story, 0	160-5A221 252		Northeast Los Angeles	No	ABMI	FBO
Los Angeles	1112 N MADISON AVE	90029	5542027901	0.000	0.000	0.000	0.000	Shortfall of Sites	0.086	Public Facilities	PF-1XL	0	0	0	153.741	0.000		Miscellaneous - Government Owned Property - Government Services - Library, 0	144B197 647		Hollywood	No		PF
Los Angeles	214 S SANTA FE AVE	90012	5163017900	0.000	0.000	0.000	0.132	Shortfall of Sites	0.086	Public Facilities	PF-1XL-RIO	0	0	0	153.741	0.132		Miscellaneous - Government Owned Property, 0	127-5A217 49		Central City North	No	ABMI	PF
Los Angeles	1112 COLORADO BLVD	90041	5690026023	0.000	0.000	0.000	0.132	Shortfall of Sites	0.052	Neighborhood Commercial	[Q]C4-1XL	0	0	0	2.652	0.132		Commercial - Office Building - One Story, 0	162A229 268		Northeast Los Angeles	No	ABMI	ARO , TOPP C
Los Angeles	1110 COLORADO BLVD	90041	5690026033	0.000	0.000	0.000	0.132	Shortfall of Sites	0.052	Neighborhood Commercial	[Q]C4-1XL	0	0	0	2.650	0.132		Commercial - Office Building - One Story, 0	162A229 273		Northeast Los Angeles	No	ABMI	ARO , TOPP C
Los Angeles	4831 DENSMORE AVE	91436	2261012023	0.000	0.000	0.000	0.132	Shortfall of Sites	0.010	Low II Residential	RE9-1	0	0	0	66.287	0.132		Residential - Single Family Residence, 0	168B141 435	1 per lot	Encino - Tarzana	No	ABMI	AHO , ENC CPU
Los Angeles	3207 W OLYMPIC BLVD	90006	5080015008	0.000	0.000	0.000	0.132	Shortfall of Sites	0.039	Community Commercial	C2-1	0	0	0	4.726	0.132		Commercial - Store Combination - Store and Residential Combination - One Story, 0	129B193 278		Wilshire	Yes	ABMI	ARO
Los Angeles	0	0	4321002900	0.000	0.000	0.000	0.000	Shortfall of Sites	0.071	Public Facilities	[Q]PF-1XL	0	0	0	153.741	0.000		Commercial - Parking Lot (Commercial Use Property) - Lots - Patron or Employee - One Story, 0	129B153 1391		West Los Angeles	No		PF
Los Angeles	501 S HILL ST	90013	5408004909	0.000	0.000	0.000	0.132	Shortfall of Sites	0.086	Public Facilities	[T][Q]PF-2D	0	0	0	153.741	0.132		Miscellaneous - Government Owned Property, 0	133-5A213 236		Central City	No	ABMI	PF
Los Angeles	0	0	5408012906	0.000	0.000	0.000	0.000	Shortfall of Sites	0.085	Public Facilities	PF-1VL	0	0	0	153.741	0.000		Miscellaneous - Government Owned Property, 0	132A215 45		Central City	No		PF
Los Angeles	18321 SHERMAN WAY	91335	2119023016	0.000	0.000	0.000	0.131	Shortfall of Sites	0.014	Community Commercial	[Q]P-1D-CDO	0	0	0	94.696	0.131		Commercial - Parking Lot (Commercial Use Property) - Lots - Patron or Employee - One Story, 0	183B125 61		Reseda - West Van Nuys	No	ABMI	P
Los Angeles	0	0	2265015044	0.000	0.000	0.000	0.131	Shortfall of Sites	0.012	General Commercial	[Q]P-1-RIO	0	0	0	94.696	0.131		Commercial - Parking Lot (Commercial Use Property) - Lots - Patron or Employee - One Story, 0	166-5A151 309		Sherman Oaks - Studio City - Toluca Lake - Cahuenga Pass	No	ABMI	P
Los Angeles	0	0	2265015045	0.000	0.000	0.000	0.131	Shortfall of Sites	0.012	General Commercial	[Q]P-1-RIO	0	0	0	94.696	0.131		Commercial - Parking Lot (Commercial Use Property) - Lots - Patron or Employee - One Story, 0	166-5A151 310		Sherman Oaks - Studio City - Toluca Lake - Cahuenga Pass	No	ABMI	P
Los Angeles	0	0	5202007904	0.000	0.000	0.000	0.131	Shortfall of Sites	0.085	Public Facilities	PF-1XL	0	0	0	153.741	0.131		, 0	132A225 299		Boyle Heights	No	ABMI	PF
Los Angeles	0	0	2265015043	0.000	0.000	0.000	0.131	Shortfall of Sites	0.012	General Commercial	[Q]P-1-RIO	0	0	0	94.696	0.131	Vacant	Residential - Single Family Residence - Vacant Land, 0	166-5A151 308		Sherman Oaks - Studio City - Toluca Lake - Cahuenga Pass	No	ABMI	P
Los Angeles	5127 ALHAMBRA AVE	90032	5216021045	0.000	0.000	0.000	0.131	Shortfall of Sites	0.057	General Commercial	[Q]C2-1XL	0	0	0	2.859	0.131		Industrial - Light Manufacturing - One Story, 0	138A235 209		Northeast Los Angeles	No	ABMI	ARO
Los Angeles	5127 ALHAMBRA AVE	90032	5216021045	0.000	0.000	0.000	0.131	Shortfall of Sites	0.057	General Commercial	[Q]C2-1XL	0	0	0	2.859	0.131		Industrial - Light Manufacturing - One Story, 0	138A235 212		Northeast Los Angeles	No	ABMI	ARO
Los Angeles	0	0	2343004900	0.000	0.000	0.000	0.131	Shortfall of Sites	0.001	Low Residential	R1-1	0	0	0	99.000	0.131		Miscellaneous - Government Owned Property, 0	174B157 113		Van Nuys - North Sherman Oaks	No	ABMI	TOC EXP
Los Angeles	8415 S MAIN ST	90003	6040001013	0.000	0.000	0.000	0.131	Shortfall of Sites	0.131	Neighborhood Commercial	C2-1VL-CPIO	0	0	0	1.251	0.131		Commercial - Store Combination - Store and Residential Combination - One Story, 0	097-5A203 59		Southeast Los Angeles	No	ABMI	ARO
Los Angeles	18251 ROSCOE BLVD	91325	2786015018	0.000	0.000	0.000	0.131	Shortfall of Sites	0.459	Neighborhood Commercial	(Q)CR-1VL	0	0	0	3.271	0.131		Commercial - Professional Building - Medical Dental Building - One Story, 1	192B125 630		Northridge	No	ABMI	ARO
Los Angeles	4515 SEPULVEDA BLVD	91403	2276040004	0.000	0.000	0.000	0.131	Shortfall of Sites	0.092	Community Commercial	C2-1VL	0	0	0	1.623	0.131		Commercial - Store Combination - Store and Residential Combination - One Story, 0	166-5A145 38		Sherman Oaks - Studio City - Toluca Lake - Cahuenga Pass	Yes	ABMI	ARO

Jurisdiction Name	Site Address/Intersection	5 Digit ZIP Code	Assessor Parcel Number	Very Low-Income	Low-Income	Moderate-Income	Above Moderate-Income	Type of Shortfall	Parcel Size (Acres)	Current General Plan Designation	Current Zoning	Proposed General Plan (GP) Designation	Proposed Zoning	Minimum Density Allowed	Maximum Density Allowed	Total Capacity	Vacant/ Nonvacant	Description of Existing Uses	PIN	Base Density Per Acre	Community Plan Area	Rent Stabalization Ordinance	Income Category	Applicable Rezoning Program (Program informing values in Column Q listed first)
Los Angeles	13194 CORRENTI ST	91331	2626002014	0.000	0.000	0.000	0.131	Shortfall of Sites	0.085	Low Residential	PF-1XL	0	0	0	153.741	0.131		Residential - Single Family Residence, 0	201B157 836		Arleta - Pacoima	No	ABMI	PF
Los Angeles	3557 S HILL ST	90007	5122029902	0.000	0.000	0.000	0.131	Shortfall of Sites	0.085	Public Facilities	PF-1	0	0	0	153.741	0.131		Industrial - Warehousing, Distribution, Storage - Warehousing, Distribution, 10,000 to 24,999 SF - One Story, 0	118-5A203 331		Southeast Los Angeles	No	ABMI	PF
Los Angeles	5507 HUNTINGTON DR N	90032	5309022032	0.000	0.000	0.000	0.131	Shortfall of Sites	0.077	Public Facilities	PF-1	0	0	0	153.741	0.131		Commercial - Store Combination - Store and Residential Combination - One Story, 0	145-5A239 65		Northeast Los Angeles	Yes	ABMI	PF
Los Angeles	5222 HOOPER AVE	90011	5104005004	0.000	0.000	0.000	0.131	Shortfall of Sites	0.028	Low Medium I Residential	R2-1	0	0	0	102.494	0.131		Institutional - Church - One Story, 0	108B209 1575		Southeast Los Angeles	No	ABMI	FBO
Los Angeles	5423 SUNNYSLOPE AVE	91401	2344007028	0.000	0.000	0.000	0.131	Shortfall of Sites	0.001	Low Residential	R1-1	0	0	0	99.000	0.131		Residential - Single Family Residence, 0	174B157 1083		Van Nuys - North Sherman Oaks	No	ABMI	TOC EXP
Los Angeles	0	0	2344007024	0.000	0.000	0.000	0.131	Shortfall of Sites	0.001	Low Residential	R1-1	0	0	0	99.000	0.131	Vacant	Residential - Single Family Residence - Vacant Land, 0	174B157 1035		Van Nuys - North Sherman Oaks	No	ABMI	TOC EXP
Los Angeles	10549 SAN FERNANDO RD	91331	2620029010	0.000	0.000	0.000	0.131	Shortfall of Sites	0.164	Light Manufacturing	CM-1-O-CUGU	0	0	0	1.000	0.131		Commercial - Store Combination - Store and Office Combination - One Story, 0	207B161 390		Arleta - Pacoima	No	ABMI	ARO
Los Angeles	2055 W 24TH ST	90018	5058009912	0.000	0.000	0.000	0.131	Shortfall of Sites	0.085	Public Facilities	PF-1-O	0	0	0	153.741	0.131		Miscellaneous - Government Owned Property, 0	123B193 236		South Los Angeles	No	ABMI	PF
Los Angeles	644 E 56TH ST	90011	5103013904	0.000	0.000	0.000	0.131	Shortfall of Sites	0.085	Public Facilities	PF-1	0	0	0	153.741	0.131	Vacant	Industrial - Industrial - Vacant Land, 0	108B205 1050		Southeast Los Angeles	No	ABMI	PF
Los Angeles	0	0	5164004904	0.000	0.000	0.000	0.131	Shortfall of Sites	0.085	Public Facilities	PF-1XL-RIO	0	0	0	153.741	0.131		Commercial - Parking Lot (Commercial Use Property) - Lots - Patron or Employee - One Story, 0	126A217 263		Central City North	No	ABMI	PF
Los Angeles	1904 3RD AVE	90018	5060030909	0.000	0.000	0.000	0.131	Shortfall of Sites	0.085	Public Facilities	PF-1VL-O	0	0	0	153.741	0.131		Commercial - Store - One Story, 0	126B189 989		West Adams - Baldwin Hills - Leimert	No	ABMI	PF
Los Angeles	15421 RAYEN ST	91343	2654003027	0.000	0.000	0.000	0.130	Shortfall of Sites	0.147	Community Commercial	C2-1	0	0	0	1.110	0.130		Commercial - Office Building - One Story, 0	195B145 194		Mission Hills - Panorama City - North Hills	No	ABMI	ARO
Los Angeles	2410 W VERNON AVE	90008	5015036028	0.000	0.000	0.000	0.130	Shortfall of Sites	0.041	Neighborhood Commercial	C2-1VL-CPIO	0	0	0	3.945	0.130		Commercial - Office Building - One Story, 0	111B189 204		West Adams - Baldwin Hills - Leimert	No	ABMI	ARO
Los Angeles	15421 RAYEN ST	91343	2654003027	0.000	0.000	0.000	0.130	Shortfall of Sites	0.147	Community Commercial	C2-1	0	0	0	1.110	0.130		Commercial - Office Building - One Story, 0	195B145 229		Mission Hills - Panorama City - North Hills	No	ABMI	ARO
Los Angeles	7717 S CENTRAL AVE	90001	6023028004	0.000	0.000	0.000	0.130	Shortfall of Sites	0.092	Neighborhood Commercial	C2-1VL-CPIO	0	0	0	1.775	0.130		Industrial - Warehousing, Distribution, Storage - Warehousing, Distribution, Under 10,000 SF - One Story, 0	099B209 237		Southeast Los Angeles	No	ABMI	ARO
Los Angeles	10114 SAN FERNANDO RD	91331	2537010003	0.000	0.000	0.000	0.130	Shortfall of Sites	0.196	Limited Manufacturing	[Q]CM-1-CUGU	0	0	0	0.832	0.130		Industrial - Light Manufacturing - One Story, 0	204B161 490		Arleta - Pacoima	No	ABMI	ARO
Los Angeles	0	0	5065006006	0.000	0.000	0.000	0.130	Shortfall of Sites	0.057	Community Commercial	C2-2D-CPIO	0	0	0	2.841	0.130		Industrial - Warehousing, Distribution, Storage - Warehousing, Distribution, Under 10,000 SF - One Story, 0	123B173 579		West Adams - Baldwin Hills - Leimert	No	ABMI	ARO
Los Angeles	8679 W PICO BLVD	90035	4332019024	0.000	0.000	0.000	0.130	Shortfall of Sites	0.061	Neighborhood Office Commercial	C4-1-O	0	0	0	2.231	0.130		Commercial - Professional Building - One Story, 0	132B169 970		Wilshire	No	ABMI	ARO
Los Angeles	13601 CALIFA ST	91401	2343001029	0.000	0.000	0.000	0.130	Shortfall of Sites	0.015	Low Residential	R1-1	0	0	0	99.000	0.130		Residential - Single Family Residence, 1	177B157 994		Van Nuys - North Sherman Oaks	No	ABMI	TOC EXP
Los Angeles	550 MAPLE AVE	90013	5148016914	0.000	0.000	0.000	0.000	Shortfall of Sites	0.085	Public Facilities	PF-2D	0	0	0	153.741	0.000		Miscellaneous - Government Owned Property, 0	127-5A213 149		Central City	No		PF
Los Angeles	1000 GRATTAN ST	90015	5137014903	0.000	0.000	0.000	0.130	Shortfall of Sites	0.085	Public Facilities	PF-1XL	0	0	0	153.741	0.130		Miscellaneous - Government Owned Property, 0	129A203 247		Westlake	No	ABMI	PF
Los Angeles	7110 JORDAN AVE	91303	2111025029	0.065	0.065	0.000	0.000	Shortfall of Sites	0.172	Community Commercial	[Q]R3-1-CDO-RIO	0	0	0	139.396	0.130		Residential - Five or More Units or Apartments (Any Combination) · 4 Stories or Less, 19	183B105 353	54	Canoga Park - Winnetka - Woodland Hills - West Hills	No	LI	CPK CPU ,
Los Angeles	7013 HASKELL AVE	91406	2224006013	0.065	0.065	0.000	0.000	Shortfall of Sites	0.414	Medium Residential	[Q]R3-1	0	0	0	66.986	0.130		Residential - Five or More Units or Apartments (Any Combination) · 4 Stories or Less - Pool, 22	183B141 378		Van Nuys - North Sherman Oaks	No	LI	DB50
Los Angeles	300 E 9TH ST	90015	5145016022	0.007	0.007	0.000	0.117	Shortfall of Sites	0.161	Light Manufacturing	M2-2D	0	0	0	304.649	0.130		Residential - Five or More Units or Apartments (Any Combination) · 5 Stories or More, 39	126A211 210	No Max	Central City	No	VLI, LI, ABMI	DT CPU
Los Angeles	5523 FULCHER AVE	91601	2350005063	0.065	0.065	0.000	0.000	Shortfall of Sites	0.166	High Medium Residential	R4-1L	0	0	0	174.570	0.130		Residential - Five or More Units or Apartments (Any Combination) · 4 Stories or Less, 23	174B173 1183	No Max	North Hollywood - Valley Village	No	LI	Orange LineTNP , AHO
Los Angeles	7901 RESEDA BLVD	91335	2103021054	0.065	0.065	0.000	0.000	Shortfall of Sites	0.480	Medium Residential	(Q)R3-1	0	0	0	70.782	0.130		Residential - Five or More Units or Apartments (Any Combination) · 4 Stories or Less - Pool, 27	189B125 503	43	Reseda - West Van Nuys	No	LI	RES CPU , AHO
Los Angeles	14419 TIARA ST	91401	2245002018	0.000	0.000	0.000	0.130	Shortfall of Sites	0.159	Low Medium II Residential	[Q]RD1.5-1	0	0	0	56.761	0.130		Residential - Five or More Units or Apartments (Any Combination) · 4 Stories or Less, 7	177A151 150	54	Van Nuys - North Sherman Oaks	No	ABMI	Orange LineTNP , AHO
Los Angeles	14339 TIARA ST	91401	2245017021	0.000	0.000	0.000	0.130	Shortfall of Sites	0.159	Low Medium II Residential	[Q]RD2-1	0	0	0	56.759	0.130		Residential - Five or More Units or Apartments (Any Combination) · 4 Stories or Less, 7	177A151 159	54	Van Nuys - North Sherman Oaks	No	ABMI	Orange LineTNP , R2RD, AHO
Los Angeles	1618 W FLORENCE AVE	90047	6018004002	0.000	0.000	0.000	0.130	Shortfall of Sites	0.068	Community Commercial	C2-1-CPIO	0	0	0	2.397	0.130		Commercial - Store Combination - Store and Residential Combination - One Story, 0	102B193 1395		South Los Angeles	No	ABMI	ARO
Los Angeles	550 MAPLE AVE	90013	5148016914	0.000	0.000	0.000	0.000	Shortfall of Sites	0.084	Public Facilities	PF-2D	0	0	0	153.741	0.000		Miscellaneous - Government Owned Property, 0	127-5A213 132		Central City	No		PF
Los Angeles	0	0	5128014900	0.000	0.000	0.000	0.000	Shortfall of Sites	0.084	Public Facilities	PF-1	0	0	0	153.741	0.000		Miscellaneous - Government Owned Property, 0	118-5A207 189		Southeast Los Angeles	No		PF
Los Angeles	5479 HUNTINGTON DR N	90032	5309022031	0.000	0.000	0.000	0.130	Shortfall of Sites	0.077	Public Facilities	PF-1	0	0	0	153.741	0.130		Commercial - Store Combination - Store and Residential Combination - One Story, 0	145-5A239 85		Northeast Los Angeles	Yes	ABMI	PF
Los Angeles	4838 HUNTINGTON DR S	90032	5213015004	0.000	0.000	0.000	0.130	Shortfall of Sites	0.063	Neighborhood Commercial	[Q]C4-1XL	0	0	0	2.569	0.130		Commercial - Store Combination - Store and Residential Combination - One Story, 0	142-5A233 130		Northeast Los Angeles	No	ABMI	ARO
Los Angeles	8632 VENICE BLVD	90034	5065002028	0.000	0.000	0.000	0.130	Shortfall of Sites	0.060	Neighborhood Commercial	C2-1VL-CPIO	0	0	0	2.712	0.130		Commercial - Office Building - One Story, 0	123B169 775		West Adams - Baldwin Hills - Leimert	No	ABMI	ARO
Los Angeles	7732 TEXHOMA AVE	91325	2202003038	0.000	0.000	0.000	0.130	Shortfall of Sites	0.010	Low Residential	R1-1	0	0	0	66.287	0.130		Residential - Single Family Residence, 0	189B129 1166	1 per lot	Reseda - West Van Nuys	No	ABMI	AHO , RES CPU
Los Angeles	7732 TEXHOMA AVE	91325	2202003038	0.000	0.000	0.000	0.130	Shortfall of Sites	0.010	Low Residential	R1-1	0	0	0	66.287	0.130		Residential - Single Family Residence, 0	189B129 1185	1 per lot	Reseda - West Van Nuys	No	ABMI	AHO , RES CPU
Los Angeles	12439 OXNARD ST	91606	2333010072	0.000	0.000	0.000	0.130	Shortfall of Sites	0.089	Highway Oriented Commercial	[Q]C2-1VL	0	0	0	174.795	0.130		Commercial - Shopping Center (Neighborhood, Community) - One Story, 12	177B165 676		North Hollywood - Valley Village	No	ABMI	DB50
Los Angeles	0	0	5546017904	0.000	0.000	0.000	0.130	Shortfall of Sites	0.084	Public Facilities	PF-1XL	0	0	0	153.741	0.130		Miscellaneous - Government Owned Property - Miscellaneous - Government Property and Possessory Interest Not Classified in Any of the Above, 0	147A187 349		Hollywood	No	ABMI	PF
Los Angeles	4315 S CENTRAL AVE	90011	5115015901	0.000	0.000	0.000	0.000	Shortfall of Sites	0.084	Public Facilities	PF-1	0	0	0	153.741	0.000	Vacant	Commercial - Commercial - Vacant Land, 0	114A209 358		Southeast Los Angeles	No		PF
Los Angeles	16209 ESTRELLA AVE	90247	6120021039	0.000	0.000	0.000	0.129	Shortfall of Sites	0.084	Public Facilities	[Q]PF-1	0	0	0	153.741	0.129		Residential - Three Units (Any Combination) - 4 Stories or Less, 0	069B201 397		Harbor Gateway	No	ABMI	PF
Los Angeles	7311 S BROADWAY	90003	6031004019	0.000	0.000	0.000	0.129	Shortfall of Sites	0.142	Neighborhood Commercial	C2-1VL-CPIO	0	0	0	1.134	0.129		Commercial - Store Combination - Store and Residential Combination - One Story, 0	102B201 1118		Southeast Los Angeles	No	ABMI	ARO
Los Angeles	10808 S FIGUEROA ST	90061	6061034037	0.000	0.000	0.000	0.129	Shortfall of Sites	0.092	Neighborhood Commercial	C2-1VL-CPIO	0	0	0	1.755	0.129		Commercial - Office Building - One Story, 0	088-5A201 50		South Los Angeles	No	ABMI	ARO
Los Angeles	10808 S FIGUEROA ST	90061	6061034037	0.000	0.000	0.000	0.129	Shortfall of Sites	0.026	Neighborhood Commercial	C2-1VL-CPIO	0	0	0	6.254	0.129		Commercial - Office Building - One Story, 0	088-5A201 420		South Los Angeles	No	ABMI	ARO
Los Angeles	3367 BARBYDELL DR	90064	4316023017	0.000	0.000	0.000	0.129	Shortfall of Sites	0.001	Low Residential	R1V2	0	0	0	99.000	0.129		Residential - Single Family Residence, 0	123B165 1018		West Los Angeles	No	ABMI	TOC EXP
Los Angeles	5149 YORK BLVD	90042	5478001027	0.000	0.000	0.000	0.129	Shortfall of Sites	0.115	Neighborhood Commercial	[Q]C4-1XL	0	0	0	1.277	0.129		Commercial - Store Combination - Store and Residential Combination - One Story, 0	156A225 324		Northeast Los Angeles	Yes	ABMI	ARO
Los Angeles	6517 LINDENHURST AVE	90048	5510016015	0.000	0.000	0.000	0.129	Shortfall of Sites	0.002	Low II Residential	R1-1-O-RFA	0	0	0	99.000	0.129		Residential - Single Family Residence, 0	135B173 1109		Wilshire	No	ABMI	TOC EXP
Los Angeles	6769 LEXINGTON AVE	90038	5532005013	0.000	0.000	0.000	0.129	Shortfall of Sites	0.051	Highway Oriented Commercial	C2-1-SN	0	0	0	3.137	0.129		Commercial - Office Building - One Story, 0	144B185 450		Hollywood	No	ABMI	ARO
Los Angeles	13116 VAN NUYS BLVD	91331	2534018006	0.000	0.000	0.000	0.129	Shortfall of Sites	0.081	Neighborhood Office Commercial	[Q]C2-1VL-O-CDO-CUGU	0	0	0	2.193	0.129		Commercial - Store Combination - Store and Residential Combination - One Story, 0	210B161 769		Arleta - Pacoima	Yes	ABMI	ARO
Los Angeles	1717 7TH AVE	90019	5072014902	0.000	0.000	0.000	0.129	Shortfall of Sites	0.070	Public Facilities	PF-1-O	0	0	0	153.741	0.129		Miscellaneous - Government Owned Property, 0	126B189 887		West Adams - Baldwin Hills - Leimert	No	ABMI	PF
Los Angeles	0	0	2127012900	0.000	0.000	0.000	0.129	Shortfall of Sites	0.084	Public Facilities	[Q]PF-1XL-RIO	0	0	0	153.741	0.129		Miscellaneous - Government Owned Property, 0	177B125 96		Reseda - West Van Nuys	No	ABMI	PF
Los Angeles	2325 S SAN PEDRO ST	90011	5127008033	0.000	0.000	0.000	0.128	Shortfall of Sites	0.061	Community Commercial	C2-2D-CPIO	0	0	0	2.640	0.128		Commercial - Store Combination - Store and Residential Combination - One Story, 0	120A209 156		Southeast Los Angeles	No	ABMI	ARO
Los Angeles	9000 GLENOAKS BLVD	91352	2408005034	0.000	0.000	0.000	0.128	Shortfall of Sites	0.114	Limited Manufacturing	[Q]C2-1-CUGU	0	0	0	15.647	0.128		Industrial - Light Manufacturing - One Story, 1	195B173 112		Sun Valley - La Tuna Canyon	No	ABMI	ARO
Los Angeles	0	0	6004002916	0.000	0.000	0.000	0.128	Shortfall of Sites	0.083	Public Facilities	PF-1	0	0	0	153.741	0.128	Vacant	Commercial - Commercial - Vacant Land, 0	108B197 1565		South Los Angeles	No	ABMI	PF
Los Angeles	9912 HOLMES AVE	90002	6048035910	0.000	0.000	0.000	0.128	Shortfall of Sites	0.083	Public Facilities	PF-1	0	0	0	153.741	0.128		Residential - Single Family Residence, 0	091-5A215 212		Southeast Los Angeles	No	ABMI	PF
Los Angeles	5034 ODESSA AVE	91436	2260005010	0.000	0.000	0.000	0.128	Shortfall of Sites	0.010	Low II Residential	R1-1	0	0	0	66.287	0.128		Residential - Single Family Residence - Pool, 0	171B137 361	1 per lot	Encino - Tarzana	No	ABMI	AHO , ENC CPU
Los Angeles	13174 VAN NUYS BLVD	91331	2535022003	0.000	0.000	0.000	0.128	Shortfall of Sites	0.081	Neighborhood Office Commercial	[Q]C2-1VL-O-CDO-CUGU	0	0	0	1.965	0.128		Commercial - Store Combination - Store and Office Combination - One Story, 0	207B157 116		Arleta - Pacoima	No	ABMI	ARO
Los Angeles	1569 E 32ND ST	90011	5117001903	0.000	0.000	0.000	0.128	Shortfall of Sites	0.083	Public Facilities	PF-1	0	0	0	153.741	0.128		Industrial - Light Manufacturing - One Story, 0	117A211 337		Southeast Los Angeles	No	ABMI	PF
Los Angeles	144 E 118TH ST	90061	6083018900	0.000	0.000	0.000	0.128	Shortfall of Sites	0.083	Public Facilities	PF-1	0	0	0	153.741	0.128		Miscellaneous - Government Owned Property, 0	084B205 837		Southeast Los Angeles	No	ABMI	PF

Jurisdiction Name	Site Address/Intersection	5 Digit ZIP Code	Assessor Parcel Number	Very Low-Income	Low-Income	Moderate-Income	Above Moderate-Income	Type of Shortfall	Parcel Size (Acres)	Current General Plan Designation	Current Zoning	Proposed General Plan (GP) Designation	Proposed Zoning	Minimum Density Allowed	Maximum Density Allowed	Total Capacity	Vacant/ Nonvacant	Description of Existing Uses	PIN	Base Density Per Acre	Community Plan Area	Rent Stabalization Ordinance	Income Category	Applicable Rezoning Program (Program informing values in Column Q listed first)
Los Angeles	3312 GLENDALE BLVD	90039	5436015003	0.000	0.000	0.000	0.128	Shortfall of Sites	0.149	Neighborhood Commercial	[Q]C4-1XL-RIO-POD	0	0	0	0.894	0.128		Commercial - Office Building - One Story, 0	153B209 101		Northeast Los Angeles	No	ABMI	ARO
Los Angeles	16150 HARTSOOK ST	91436	2260019009	0.000	0.000	0.000	0.128	Shortfall of Sites	0.010	Low II Residential	RE9-1	0	0	0	66.287	0.128		Residential - Single Family Residence - Pool, 0	171B137 191	1 per lot	Encino - Tarzana	No	ABMI	AHO , ENC CPU
Los Angeles	9526 AVALON BLVD	90003	6050016006	0.000	0.000	0.000	0.128	Shortfall of Sites	0.070	Neighborhood Commercial	C2-1VL-CPIO	0	0	0	2.523	0.128		Commercial - Store Combination - Store and Residential Combination - One Story, 0	093A207 165		Southeast Los Angeles	Yes	ABMI	ARO
Los Angeles	1444 S ROBERTSON BLVD	90035	4303001010	0.000	0.000	0.000	0.128	Shortfall of Sites	0.001	Neighborhood Office Commercial	C2-1-O	0	0	0	143.487	0.128		Commercial - Store Combination - Store and Office Combination - One Story, 0	129B169 1552		Wilshire	Yes	ABMI	ARO
Los Angeles	915 E MARTIN LUTHER KING JR BLVD	90011	5114013033	0.000	0.000	0.000	0.128	Shortfall of Sites	0.028	Low Medium II Residential	RD2-1	0	0	0	102.494	0.128		Institutional - Church - One Story, 0	115-5A209 200		Southeast Los Angeles	No	ABMI	FBO
Los Angeles	5650 RESEDA BLVD	91356	2157006014	0.000	0.000	0.000	0.128	Shortfall of Sites	0.012	Medium Residential	R3-1	0	0	0	66.287	0.128		Institutional - Homes for Aged and Others - One Story, 0	174B125 308	43	Encino - Tarzana	No	ABMI	AHO , ENC CPU
Los Angeles	0	0	5593030903	0.000	0.000	0.000	0.128	Shortfall of Sites	0.083	Public Facilities	PF-1-RIO	0	0	0	153.741	0.128		Miscellaneous - Government Owned Property, 0	162B201 96		Northeast Los Angeles	No	ABMI	PF
Los Angeles	2516 W AVENUE 33	90065	5456002033	0.000	0.000	0.000	0.128	Shortfall of Sites	0.023	Low Medium I Residential	R2-1	0	0	0	102.494	0.128		Institutional - Church - One Story, 0	150B213 263		Northeast Los Angeles	No	ABMI	FBO
Los Angeles	1149 W MANCHESTER AVE	90044	6033014033	0.000	0.000	0.000	0.127	Shortfall of Sites	0.043	Community Commercial	C2-2D-CPIO	0	0	0	102.494	0.127		Institutional - Church - One Story, 0	097-5A197 430		South Los Angeles	No	ABMI	FBO
Los Angeles	23006 MARIANO ST	91367	2042010040	0.000	0.000	0.000	0.127	Shortfall of Sites	0.201	Low Residential	R1-1	0	0	0	66.287	0.127		, 2	171B097 140	1 per lot	Canoga Park - Winnetka - Woodland Hills - West Hills	No	ABMI	AHO , CPK CPU
Los Angeles	1626 ORCHARD AVE	90006	5056014910	0.000	0.000	0.000	0.127	Shortfall of Sites	0.083	Public Facilities	PF-1	0	0	0	153.741	0.127		Miscellaneous - Government Owned Property - Miscellaneous - Government Property and Possessory Interest Not Classified in Any of the Above, 0	126B197 295		South Los Angeles	No	ABMI	PF
Los Angeles	2555 WHITTIER BLVD	90023	5185031031	0.000	0.000	0.000	0.127	Shortfall of Sites	0.103	Highway Oriented and Limited Commercial	[Q]C2-1-CUGU	0	0	0	1.541	0.127		Commercial - Store Combination - Store and Residential Combination - One Story, 0	124-5A223 366		Boyle Heights	No	ABMI	ARO
Los Angeles	3736 TRINITY ST	90011	5121014906	0.000	0.000	0.000	0.127	Shortfall of Sites	0.083	Public Facilities	PF-1	0	0	0	153.741	0.127		Miscellaneous - Government Owned Property, 0	115-5A205 16		Southeast Los Angeles	No	ABMI	PF
Los Angeles	2312 CHARLOTTE ST	90033	5202007906	0.000	0.000	0.000	0.127	Shortfall of Sites	0.083	Public Facilities	PF-1	0	0	0	153.741	0.127		Residential - Single Family Residence, 0	132A225 218		Northeast Los Angeles	No	ABMI	PF
Los Angeles	3736 TRINITY ST	90011	5121015901	0.000	0.000	0.000	0.127	Shortfall of Sites	0.083	Public Facilities	PF-1	0	0	0	153.741	0.127		Miscellaneous - Government Owned Property, 0	115-5A205 57		Southeast Los Angeles	No	ABMI	PF
Los Angeles	1134 E 34TH ST	90011	5114029905	0.000	0.000	0.000	0.000	Shortfall of Sites	0.083	Public Facilities	PF-1	0	0	0	153.741	0.000		Miscellaneous - Government Owned Property - Government Services - General, 0	115-5A209 40		Southeast Los Angeles	No		PF
Los Angeles	3736 TRINITY ST	90011	5121015901	0.000	0.000	0.000	0.127	Shortfall of Sites	0.083	Public Facilities	PF-1	0	0	0	153.741	0.127		Miscellaneous - Government Owned Property, 0	115-5A205 80		Southeast Los Angeles	No	ABMI	PF
Los Angeles	1175 CYPRESS AVE	90065	5454025016	0.000	0.000	0.000	0.127	Shortfall of Sites	0.053	Neighborhood Commercial	[Q]C4-1XL-CDO	0	0	0	3.355	0.127		Commercial - Store Combination - Store and Residential Combination - One Story, 0	147A217 335		Northeast Los Angeles	Yes	ABMI	ARO
Los Angeles	955 VINE ST	90038	5533017901	0.000	0.000	0.000	0.127	Shortfall of Sites	0.083	Public Facilities	PF-1XL	0	0	0	153.741	0.127		Miscellaneous - Government Owned Property, 0	144B185 917		Hollywood	No	ABMI	PF
Los Angeles	1717 7TH AVE	90019	5072014901	0.000	0.000	0.000	0.127	Shortfall of Sites	0.069	Public Facilities	PF-1-O	0	0	0	153.741	0.127		Miscellaneous - Government Owned Property, 0	126B189 832		West Adams - Baldwin Hills - Leimert	No	ABMI	PF
Los Angeles	5223 AVALON BLVD	90011	5109026924	0.000	0.000	0.000	0.127	Shortfall of Sites	0.083	Public Facilities	PF-1	0	0	0	153.741	0.127		Commercial - Store - One Story, 0	108B205 334		Southeast Los Angeles	No	ABMI	PF
Los Angeles	1350 W 5TH ST	90017	5152001005	0.000	0.000	0.000	0.127	Shortfall of Sites	0.093	High Density Residential	CW	0	0	0	1.715	0.127		Commercial - Professional Building - Medical Dental Building - One Story, 0	132A207 228		Westlake	No	ABMI	ARO
Los Angeles	3353 N SAN FERNANDO RD	90065	5458006902	0.000	0.000	0.000	0.000	Shortfall of Sites	0.083	Public Facilities	PF-1	0	0	0	153.741	0.000		Commercial - Parking Lot (Commercial Use Property) - Lots - Patron or Employee - One Story, 0	153B209 37		Northeast Los Angeles	No		PF
Los Angeles	0	0	5589028901	0.000	0.000	0.000	0.127	Shortfall of Sites	0.069	Public Facilities	PF-1XL	0	0	0	153.741	0.127		Miscellaneous - Government Owned Property, 0	147B197 115		Hollywood	No	ABMI	PF
Los Angeles	3736 TRINITY ST	90011	5121015901	0.000	0.000	0.000	0.127	Shortfall of Sites	0.083	Public Facilities	PF-1	0	0	0	153.741	0.127		Miscellaneous - Government Owned Property, 0	115-5A205 59		Southeast Los Angeles	No	ABMI	PF
Los Angeles	3736 TRINITY ST	90011	5121015901	0.000	0.000	0.000	0.127	Shortfall of Sites	0.083	Public Facilities	PF-1	0	0	0	153.741	0.127		Miscellaneous - Government Owned Property, 0	115-5A205 34		Southeast Los Angeles	No	ABMI	PF
Los Angeles	1300 N MISSION RD	90033	5201002908	0.000	0.000	0.000	0.127	Shortfall of Sites	0.083	Public Facilities	PF-1	0	0	0	153.741	0.127		Miscellaneous - Government Owned Property, 0	135A223 190		Northeast Los Angeles	No	ABMI	PF
Los Angeles	1300 N MISSION RD	90033	5201002908	0.000	0.000	0.000	0.127	Shortfall of Sites	0.083	Public Facilities	PF-1	0	0	0	153.741	0.127		Miscellaneous - Government Owned Property, 0	135A223 188		Northeast Los Angeles	No	ABMI	PF
Los Angeles	0	0	5589028901	0.000	0.000	0.000	0.127	Shortfall of Sites	0.069	Public Facilities	PF-1XL	0	0	0	153.741	0.127		Miscellaneous - Government Owned Property, 0	147B197 155		Hollywood	No	ABMI	PF
Los Angeles	102 E MARTIN LUTHER KING JR BLVD	90011	5113029908	0.000	0.000	0.000	0.127	Shortfall of Sites	0.083	Public Facilities	PF-1	0	0	0	153.741	0.127		Industrial - Warehousing, Distribution, Storage - Warehousing, Distribution, 25,000 to 50,000 SF - One Story, 0	115-5A205 239		Southeast Los Angeles	No	ABMI	PF
Los Angeles	2613 HOOPER AVE	90011	5119020016	0.000	0.000	0.000	0.127	Shortfall of Sites	0.028	Low Medium II Residential	[Q]R4-1	0	0	0	102.494	0.127		Institutional - Church - One Story, 0	117A211 72		Southeast Los Angeles	No	ABMI	FBO
Los Angeles	1157 S BERENDO ST	90006	5078024914	0.000	0.000	0.000	0.127	Shortfall of Sites	0.083	Public Facilities	[Q]PF-1XL	0	0	0	153.741	0.127		Residential - Single Family Residence, 0	129B197 565		Wilshire	No	ABMI	PF
Los Angeles	3736 TRINITY ST	90011	5121014906	0.000	0.000	0.000	0.127	Shortfall of Sites	0.082	Public Facilities	PF-1	0	0	0	153.741	0.127		Miscellaneous - Government Owned Property, 0	117A205 440		Southeast Los Angeles	No	ABMI	PF
Los Angeles	0	0	5161002906	0.000	0.000	0.000	0.000	Shortfall of Sites	0.082	Public Facilities	PF-2D	0	0	0	153.741	0.000		Commercial - Parking Lot (Commercial Use Property) - Lots - Patron or Employee - One Story, 0	133-5A211 229		Central City	No		PF
Los Angeles	3736 TRINITY ST	90011	5121014906	0.000	0.000	0.000	0.127	Shortfall of Sites	0.082	Public Facilities	PF-1	0	0	0	153.741	0.127		Miscellaneous - Government Owned Property, 0	117A205 478		Southeast Los Angeles	No	ABMI	PF
Los Angeles	1519 W SUNSET BLVD	90026	5419027003	0.000	0.000	0.000	0.127	Shortfall of Sites	0.034	Community Commercial	[Q]C2-1VL	0	0	0	4.602	0.127		Commercial - Store Combination - Store and Residential Combination - One Story, 0	139-5A209 213		Silver Lake - Echo Park - Elysian Valley	No	ABMI	ARO
Los Angeles	2929 KNOX AVE	90039	5442018020	0.000	0.000	0.000	0.127	Shortfall of Sites	0.035	Commercial Manufacturing	[Q]CM-1XL-RIO	0	0	0	4.589	0.127		Commercial - Office Building - One Story, 0	150B213 958		Silver Lake - Echo Park - Elysian Valley	No	ABMI	ARO
Los Angeles	550 MAPLE AVE	90013	5148016914	0.000	0.000	0.000	0.000	Shortfall of Sites	0.082	Public Facilities	PF-2D	0	0	0	153.741	0.000		Miscellaneous - Government Owned Property, 0	127-5A213 82		Central City	No		PF
Los Angeles	15430 DEVONSHIRE ST	91345	2660001033	0.000	0.000	0.000	0.127	Shortfall of Sites	0.060	Community Commercial	C2-1	0	0	0	2.625	0.127		Commercial - Office Building - One Story, 0	204B145 319		Mission Hills - Panorama City - North Hills	No	ABMI	ARO
Los Angeles	1940 E 111TH ST	90059	6067004900	0.000	0.000	0.000	0.127	Shortfall of Sites	0.082	Public Facilities	PF-1	0	0	0	153.741	0.127		Miscellaneous - Government Owned Property, 0	087A215 15		Southeast Los Angeles	No	ABMI	PF
Los Angeles	4621 VALLEY BLVD	90032	5215027024	0.000	0.000	0.000	0.127	Shortfall of Sites	0.056	General Commercial	[Q]C2-1VL	0	0	0	2.817	0.127		Commercial - Store Combination - Store and Residential Combination - One Story, 0	135A231 319		Northeast Los Angeles	No	ABMI	ARO
Los Angeles	5177 W WASHINGTON BLVD	90016	5067019041	0.000	0.000	0.000	0.127	Shortfall of Sites	0.072	Neighborhood Commercial	C2-1VL-O-CPIO	0	0	0	2.189	0.127		Commercial - Store Combination - Store and Residential Combination - One Story, 0	126B177 797		West Adams - Baldwin Hills - Leimert	No	ABMI	ARO
Los Angeles	1940 E 111TH ST	90059	6067004900	0.000	0.000	0.000	0.126	Shortfall of Sites	0.082	Public Facilities	PF-1	0	0	0	153.741	0.126		Miscellaneous - Government Owned Property, 0	087A215 88		Southeast Los Angeles	No	ABMI	PF
Los Angeles	0	0	5130010907	0.000	0.000	0.000	0.126	Shortfall of Sites	0.082	Public Facilities	PF-2D	0	0	0	153.741	0.126		Miscellaneous - Government Owned Property, 0	121-5A213 156		Central City	No	ABMI	PF
Los Angeles	3267 FLETCHER DR	90065	5458017020	0.000	0.000	0.000	0.126	Shortfall of Sites	0.209	Neighborhood Commercial	[Q]C1-1VL-CDO	0	0	0	0.755	0.126		Commercial - Store Combination - Store and Residential Combination - One Story, 0	154-5A213 127		Northeast Los Angeles	No	ABMI	ARO
Los Angeles	5659 CAHUENGA BLVD	91601	2415023032	0.000	0.000	0.000	0.126	Shortfall of Sites	0.070	Neighborhood Office Commercial	CR-1VL	0	0	0	2.236	0.126		Industrial - Warehousing, Distribution, Storage - Warehousing, Distribution, Under 10,000 SF - One Story, 0	174B177 354		North Hollywood - Valley Village	No	ABMI	ARO
Los Angeles	4850 ANDASOL AVE	91316	2290002030	0.000	0.000	0.000	0.126	Shortfall of Sites	0.012	Very Low I Residential	RA-1	0	0	0	66.287	0.126		Residential - Single Family Residence - Pool, 0	168B129 305	1 per lot	Encino - Tarzana	No	ABMI	AHO , ENC CPU
Los Angeles	7400 W MANCHESTER AVE	90045	4119001904	0.000	0.000	0.000	0.126	Shortfall of Sites	0.068	Public Facilities	[Q]PF-1XL	0	0	0	153.741	0.126		Miscellaneous - Government Owned Property, 0	096B157 827		Westchester - Playa del Rey	No	ABMI	PF
Los Angeles	2916 W FLORENCE AVE	90043	4009004005	0.000	0.000	0.000	0.126	Shortfall of Sites	0.029	Neighborhood Commercial	C2-1VL-CPIO	0	0	0	6.078	0.126		Commercial - Store Combination - Store and Residential Combination - One Story, 0	102B189 1429		West Adams - Baldwin Hills - Leimert	Yes	ABMI	ARO
Los Angeles	2916 W FLORENCE AVE	90043	4009004005	0.000	0.000	0.000	0.126	Shortfall of Sites	0.058	Neighborhood Commercial	C2-1VL-CPIO	0	0	0	3.039	0.126		Commercial - Store Combination - Store and Residential Combination - One Story, 0	102B189 1430		West Adams - Baldwin Hills - Leimert	Yes	ABMI	ARO
Los Angeles	0	0	6071018904	0.000	0.000	0.000	0.126	Shortfall of Sites	0.082	Public Facilities	PF-1	0	0	0	153.741	0.126	Vacant	Industrial - Industrial - Vacant Land, 0	088-5A209 77		Southeast Los Angeles	No	ABMI	PF
Los Angeles	184 BIMINI PL	90004	5501013043	0.000	0.000	0.000	0.126	Shortfall of Sites	0.577	Limited Manufacturing	[Q]C2-1	0	0	0	2.584	0.126		Commercial - Office Building - One Story, 1	138B197 1219		Wilshire	No	ABMI	ARO
Los Angeles	25358 BELLE PORTE AVE	90710	7410027051	0.000	0.000	0.000	0.126	Shortfall of Sites	0.027	Medium Residential	[Q]R3-1VL	0	0	0	102.494	0.126		Institutional - Church - One Story, 0	036B193 506		Wilmington - Harbor City	No	ABMI	FBO
Los Angeles	0	0	5409021900	0.000	0.000	0.000	0.000	Shortfall of Sites	0.082	Public Facilities	PF-1XL-RIO	0	0	0	153.741	0.000		Miscellaneous - Government Owned Property, 0	132A217 107		Central City North	No		PF
Los Angeles	5333 OAK PARK AVE	91316	2258029014	0.000	0.000	0.000	0.126	Shortfall of Sites	0.010	Very Low I Residential	RA-1	0	0	0	66.287	0.126		Residential - Single Family Residence - Pool, 0	171B133 114	1 per lot	Encino - Tarzana	No	ABMI	AHO , ENC CPU
Los Angeles	0	0	5546017904	0.000	0.000	0.000	0.125	Shortfall of Sites	0.082	Public Facilities	PF-1XL	0	0	0	153.741	0.125		Miscellaneous - Government Owned Property - Miscellaneous - Government Property and Possessory Interest Not Classified in Any of the Above, 0	144B185 115		Hollywood	No	ABMI	PF
Los Angeles	3456 W 3RD ST	90020	5501024028	0.000	0.000	0.000	0.125	Shortfall of Sites	0.013	Community Commercial	(Q)P-1	0	0	0	94.696	0.125		Commercial - Supermarket - Supermarket - 12,000 SF or More - One Story, 0	135B197 328		Wilshire	No	ABMI	P
Los Angeles	150 N LOS ANGELES ST	90012	5161013905	0.000	0.000	0.000	0.000	Shortfall of Sites	0.082	Public Facilities	PF-2D-CDO	0	0	0	153.741	0.000		Miscellaneous - Government Owned Property, 0	130-5A213 45		Central City	No		PF
Los Angeles	1550 W WASHINGTON BLVD	90007	5056024901	0.000	0.000	0.000	0.125	Shortfall of Sites	0.081	Public Facilities	PF-1	0	0	0	153.741	0.125		Industrial - Light Manufacturing - One Story, 0	126B197 838		South Los Angeles	No	ABMI	PF
Los Angeles	1550 W WASHINGTON BLVD	90007	5056024901	0.000	0.000	0.000	0.125	Shortfall of Sites	0.081	Public Facilities	PF-1	0	0	0	153.741	0.125		Industrial - Light Manufacturing - One Story, 0	126B197 851		South Los Angeles	No	ABMI	PF
Los Angeles	6718 MCKINLEY AVE	90001	6007015011	0.000	0.000	0.000	0.125	Shortfall of Sites	0.081	Public Facilities	PF-1	0	0	0	153.741	0.125		Industrial - Light Manufacturing - One Story, 0	102B205 1680		Southeast Los Angeles	No	ABMI	PF
Los Angeles	8731 VENICE BLVD	90034	4312004011	0.000	0.000	0.000	0.125	Shortfall of Sites	0.057	Community Commercial	C2-2D-CPIO	0	0	0	2.727	0.125		Commercial - Store Combination - Store and Residential Combination - One Story, 0	123B169 873		West Adams - Baldwin Hills - Leimert	No	ABMI	ARO

Jurisdiction Name	Site Address/Intersection	5 Digit ZIP Code	Assessor Parcel Number	Very Low-Income	Low-Income	Moderate-Income	Above Moderate-Income	Type of Shortfall	Parcel Size (Acres)	Current General Plan Designation	Current Zoning	Proposed General Plan (GP) Designation	Proposed Zoning	Minimum Density Allowed	Maximum Density Allowed	Total Capacity	Vacant/ Nonvacant	Description of Existing Uses	PIN	Base Density Per Acre	Community Plan Area	Rent Stabalization Ordinance	Income Category	Applicable Rezoning Program (Program informing values in Column Q listed first)
Los Angeles	0	0	5409021900	0.000	0.000	0.000	0.000	Shortfall of Sites	0.081	Public Facilities	PF-1XL-RIO	0	0	0	153.741	0.000		Miscellaneous - Government Owned Property, 0	132A217 219		Central City North	No		PF
Los Angeles	25358 BELLE PORTE AVE	90710	7410027051	0.000	0.000	0.000	0.125	Shortfall of Sites	0.027	Medium Residential	[Q]R3-1VL	0	0	0	102.494	0.125		Institutional - Church - One Story, 0	036B193 505		Wilmington - Harbor City	No	ABMI	FBO
Los Angeles	1318 N MANSFIELD AVE	90028	5548024048	0.000	0.000	0.000	0.125	Shortfall of Sites	0.001	Low Medium II Residential	RD1.5-1XL	0	0	0	99.000	0.125		Residential - Five or More Units or Apartments (Any Combination) - 4 Stories or Less, 0	144B181 70		Hollywood	No	ABMI	TOC EXP
Los Angeles	7506 S MAIN ST	90003	6022004017	0.000	0.000	0.000	0.125	Shortfall of Sites	0.080	Neighborhood Commercial	C2-1VL-CPIO	0	0	0	1.947	0.125		Commercial - Store Combination - Store and Residential Combination - One Story, 0	102B205 1476		Southeast Los Angeles	No	ABMI	ARO
Los Angeles	4132 S SAN PEDRO ST	90011	5113006035	0.000	0.000	0.000	0.125	Shortfall of Sites	0.042	Neighborhood Commercial	C2-1VL-CPIO	0	0	0	102.494	0.125		Institutional - Church - One Story, 0	114A205 27		Southeast Los Angeles	No	ABMI	FBO
Los Angeles	1730 W 46TH ST	90062	5016015902	0.000	0.000	0.000	0.125	Shortfall of Sites	0.081	Public Facilities	PF-1	0	0	0	153.741	0.125		Institutional - School (Private) - One Story, 0	111B193 480		South Los Angeles	No	ABMI	PF
Los Angeles	10424 LAUREL CANYON BLVD	91331	2618024017	0.000	0.000	0.000	0.125	Shortfall of Sites	0.113	Community Commercial	[Q]C2-1VL-O-CDO-CUGU	0	0	0	1.385	0.125		Commercial - Professional Building - One Story, 0	204B157 65		Arleta - Pacoima	No	ABMI	ARO
Los Angeles	761 N VIRGIL AVE	90029	5539017013	0.000	0.000	0.000	0.125	Shortfall of Sites	0.057	Limited Commercial	C1-1D	0	0	0	2.729	0.125		Commercial - Store Combination - Store and Residential Combination - One Story, 0	141B197 276		Hollywood	No	ABMI	ARO
Los Angeles	13233 VAN NUYS BLVD	91331	2535020011	0.000	0.000	0.000	0.125	Shortfall of Sites	0.078	Neighborhood Office Commercial	[Q]C2-1VL-O-CDO-CUGU	0	0	0	1.995	0.125		Commercial - Store Combination - Store and Office Combination - One Story, 0	207B157 170		Arleta - Pacoima	No	ABMI	ARO
Los Angeles	13233 VAN NUYS BLVD	91331	2535020011	0.000	0.000	0.000	0.125	Shortfall of Sites	0.078	Neighborhood Office Commercial	[Q]C2-1VL-O-CDO-CUGU	0	0	0	1.995	0.125		Commercial - Store Combination - Store and Office Combination - One Story, 0	207B157 181		Arleta - Pacoima	No	ABMI	ARO
Los Angeles	6508 MCKINLEY AVE	90001	6007015005	0.000	0.000	0.000	0.125	Shortfall of Sites	0.081	Public Facilities	PF-1	0	0	0	153.741	0.125		Industrial - Light Manufacturing - One Story, 0	105B205 1441		Southeast Los Angeles	No	ABMI	PF
Los Angeles	2312 CHARLOTTE ST	90033	5202007906	0.000	0.000	0.000	0.125	Shortfall of Sites	0.081	Public Facilities	PF-1	0	0	0	153.741	0.125		Residential - Single Family Residence, 0	132A225 206		Northeast Los Angeles	No	ABMI	PF
Los Angeles	3648 W SLAUSON AVE	90043	4004004014	0.000	0.000	0.000	0.125	Shortfall of Sites	0.013	Neighborhood Commercial	C2-1VL-SP	0	0	0	22.466	0.125		Commercial - Store Combination - Store and Residential Combination - One Story, 0	108B185 949		West Adams - Baldwin Hills - Leimert	Yes	ABMI	ARO
Los Angeles	550 MAPLE AVE	90013	5148016914	0.000	0.000	0.000	0.000	Shortfall of Sites	0.081	Public Facilities	PF-2D	0	0	0	153.741	0.000		Miscellaneous - Government Owned Property, 0	127-5A213 121		Central City	No		PF
Los Angeles	4522 W JEFFERSON BLVD	90016	5046009009	0.000	0.000	0.000	0.125	Shortfall of Sites	0.158	Hybrid Industrial	CM-2D-CPIO	0	0	0	0.985	0.125		Industrial - Light Manufacturing - One Story, 0	120B181 786		West Adams - Baldwin Hills - Leimert	No	ABMI	ARO
Los Angeles	0	0	2240003903	0.000	0.000	0.000	0.000	Shortfall of Sites	0.081	Public Facilities	[Q]PF-1-CDO	0	0	0	153.741	0.000		Miscellaneous - Government Owned Property, 0	178-5A151 238		Van Nuys - North Sherman Oaks	No		PF
Los Angeles	14410 SYLVAN ST	91401	2240003900	0.000	0.000	0.000	0.000	Shortfall of Sites	0.081	Public Facilities	[Q]PF-1-CDO	0	0	0	153.741	0.000		Miscellaneous - Government Owned Property - Government Services - City Hall, Administration Center, 0	178-5A151 179		Van Nuys - North Sherman Oaks	No		PF
Los Angeles	1021 S MOTT ST	90023	5189008908	0.000	0.000	0.000	0.000	Shortfall of Sites	0.081	Public Facilities	PF-1XL-CUGU	0	0	0	153.741	0.000		Miscellaneous - Government Owned Property, 0	123A221 146		Boyle Heights	No		PF
Los Angeles	1020 S SOTO ST	90023	5189008901	0.000	0.000	0.000	0.124	Shortfall of Sites	0.081	Public Facilities	PF-1XL-CUGU	0	0	0	153.741	0.124		Miscellaneous - Government Owned Property, 0	123A221 140		Boyle Heights	No	ABMI	PF
Los Angeles	1020 S SOTO ST	90023	5189008901	0.000	0.000	0.000	0.124	Shortfall of Sites	0.081	Public Facilities	PF-1XL-CUGU	0	0	0	153.741	0.124		Miscellaneous - Government Owned Property, 0	123A221 139		Boyle Heights	No	ABMI	PF
Los Angeles	1021 S MOTT ST	90023	5189008908	0.000	0.000	0.000	0.000	Shortfall of Sites	0.081	Public Facilities	PF-1XL-CUGU	0	0	0	153.741	0.000		Miscellaneous - Government Owned Property, 0	123A221 149		Boyle Heights	No		PF
Los Angeles	1 OLVERA ST	90012	5408011907	0.000	0.000	0.000	0.000	Shortfall of Sites	0.081	Public Facilities	PF-1VL	0	0	0	153.741	0.000		Miscellaneous - Government Owned Property, 0	132A215 40		Central City	No		PF
Los Angeles	5030 HUNTINGTON DR S	90032	5218009014	0.000	0.000	0.000	0.124	Shortfall of Sites	0.152	Neighborhood Commercial	[Q]C4-1XL	0	0	0	1.023	0.124		Commercial - Store Combination - Store and Residential Combination - One Story, 0	144A235 245		Northeast Los Angeles	No	ABMI	ARO
Los Angeles	4006 S SAN PEDRO ST	90011	5113002913	0.000	0.000	0.000	0.124	Shortfall of Sites	0.081	Public Facilities	PF-1	0	0	0	153.741	0.124		Commercial - Auto, Recreation Equipment, Construction Equipment Sales and Service - Auto Body Repair Shop - One Story, 0	115-5A205 240		Southeast Los Angeles	No	ABMI	PF
Los Angeles	21050 VENTURA BLVD	91364	2167024002	0.000	0.000	0.000	0.124	Shortfall of Sites	0.075	General Commercial	C4-1VLD	0	0	0	1.732	0.124		Commercial - Store Combination - Store and Residential Combination - One Story, 0	171B105 250		Canoga Park - Winnetka - Woodland Hills - West Hills	No	ABMI	ARO
Los Angeles	5415 YORK BLVD	90042	5478024019	0.000	0.000	0.000	0.124	Shortfall of Sites	0.035	General Commercial	[Q]C2-1XL	0	0	0	3.686	0.124		Commercial - Office Building - One Story, 0	156A227 439		Northeast Los Angeles	No	ABMI	ARO
Los Angeles	0	0	2171016061	0.000	0.000	0.000	0.124	Shortfall of Sites	0.010	Low Residential	R1-1	0	0	0	66.287	0.124	Vacant	Residential - Single Family Residence - Vacant Land, 0	168B101 559	1 per lot	Canoga Park - Winnetka - Woodland Hills - West Hills	No	ABMI	AHO , CPK CPU
Los Angeles	13070 GLENOAKS BLVD	91342	2505024029	0.000	0.000	0.000	0.124	Shortfall of Sites	0.005	Neighborhood Commercial	C1-1XL-K-CPIO	0	0	0	51.864	0.124		Commercial - Store Combination - Store and Residential Combination - One Story, 0	222B149 142		Sylmar	Yes	ABMI	ARO
Los Angeles	6156 ELBA PL	91367	2033024010	0.000	0.000	0.000	0.124	Shortfall of Sites	0.198	Low Residential	RS-1	0	0	0	66.287	0.124		, 2	177B089 292	1 per lot	Canoga Park - Winnetka - Woodland Hills - West Hills	No	ABMI	AHO , CPK CPU
Los Angeles	17009 RANCHO ST	91316	2289003012	0.000	0.000	0.000	0.124	Shortfall of Sites	0.010	Very Low I Residential	RA-1	0	0	0	66.287	0.124		Residential - Single Family Residence, 0	168B133 273	10	Encino - Tarzana	No	ABMI	AHO , ENC CPU
Los Angeles	3611 S WESTERN AVE	90018	5041014024	0.000	0.000	0.000	0.124	Shortfall of Sites	0.048	Community Commercial	C2-2D-O-CPIO	0	0	0	3.234	0.124		Commercial - Store Combination - Store and Residential Combination - One Story, 0	120B193 1305		South Los Angeles	No	ABMI	ARO
Los Angeles	4870 FOUNTAIN AVE	90029	5540013001	0.000	0.000	0.000	0.124	Shortfall of Sites	0.043	Neighborhood Office Commercial	C4-1D	0	0	0	3.608	0.124		Commercial - Store Combination - Store and Residential Combination - One Story, 0	147B197 1153		Hollywood	No	ABMI	ARO
Los Angeles	7063 LAUREL CANYON BLVD	91605	2321005906	0.000	0.000	0.000	0.000	Shortfall of Sites	0.081	Public Facilities	PF-1VL	0	0	0	153.741	0.000		Miscellaneous - Government Owned Property - Government Services - Police and Fire Station, 0	183B165 132		North Hollywood - Valley Village	No		PF
Los Angeles	680 LITTLE ST	90017	5142012909	0.000	0.000	0.000	0.124	Shortfall of Sites	0.081	Public Facilities	PF-1XL	0	0	0	153.741	0.124	Vacant	Residential - Single Family Residence - Vacant Land, 0	132A205 250		Westlake	No	ABMI	PF , MURC
Los Angeles	7063 LAUREL CANYON BLVD	91605	2321005906	0.000	0.000	0.000	0.000	Shortfall of Sites	0.081	Public Facilities	PF-1VL	0	0	0	153.741	0.000		Miscellaneous - Government Owned Property - Government Services - Police and Fire Station, 0	183B165 145		North Hollywood - Valley Village	No		PF
Los Angeles	4539 EAGLE ROCK BLVD	90041	5473037011	0.000	0.000	0.000	0.124	Shortfall of Sites	0.124	General Commercial	[Q]C2-1XL	0	0	0	1.040	0.124		Commercial - Store Combination - Store and Residential Combination - One Story, 0	157-5A221 328		Northeast Los Angeles	No	ABMI	ARO
Los Angeles	2707 W TEMPLE ST	90026	5156025028	0.000	0.000	0.000	0.124	Shortfall of Sites	0.078	Community Commercial	RAS3-1VL	0	0	0	1.975	0.124		Commercial - Office Building - One Story, 0	138A203 169		Silver Lake - Echo Park - Elysian Valley	No	ABMI	ARO
Los Angeles	2707 W TEMPLE ST	90026	5156025028	0.000	0.000	0.000	0.124	Shortfall of Sites	0.078	Community Commercial	RAS3-1VL	0	0	0	1.975	0.124		Commercial - Office Building - One Story, 0	138A203 173		Silver Lake - Echo Park - Elysian Valley	No	ABMI	ARO
Los Angeles	6407 AVALON BLVD	90003	6006018002	0.000	0.000	0.000	0.124	Shortfall of Sites	0.115	Neighborhood Commercial	C2-1VL-CPIO	0	0	0	1.346	0.124		Commercial - Store Combination - Store and Residential Combination - One Story, 0	105B205 1113		Southeast Los Angeles	No	ABMI	ARO
Los Angeles	0	0	2240003903	0.000	0.000	0.000	0.000	Shortfall of Sites	0.080	Public Facilities	[Q]PF-1-CDO	0	0	0	153.741	0.000		Miscellaneous - Government Owned Property, 0	178-5A151 227		Van Nuys - North Sherman Oaks	No		PF
Los Angeles	0	0	2240003903	0.000	0.000	0.000	0.000	Shortfall of Sites	0.080	Public Facilities	[Q]PF-1-CDO	0	0	0	153.741	0.000		Miscellaneous - Government Owned Property, 0	178-5A151 223		Van Nuys - North Sherman Oaks	No		PF
Los Angeles	0	0	2240003903	0.000	0.000	0.000	0.000	Shortfall of Sites	0.080	Public Facilities	[Q]PF-1-CDO	0	0	0	153.741	0.000		Miscellaneous - Government Owned Property, 0	178-5A151 229		Van Nuys - North Sherman Oaks	No		PF
Los Angeles	0	0	2240003903	0.000	0.000	0.000	0.000	Shortfall of Sites	0.080	Public Facilities	[Q]PF-1-CDO	0	0	0	153.741	0.000		Miscellaneous - Government Owned Property, 0	178-5A151 233		Van Nuys - North Sherman Oaks	No		PF
Los Angeles	0	0	2240003903	0.000	0.000	0.000	0.000	Shortfall of Sites	0.080	Public Facilities	[Q]PF-1-CDO	0	0	0	153.741	0.000		Miscellaneous - Government Owned Property, 0	178-5A151 234		Van Nuys - North Sherman Oaks	No		PF
Los Angeles	0	0	2240003903	0.000	0.000	0.000	0.000	Shortfall of Sites	0.080	Public Facilities	[Q]PF-1-CDO	0	0	0	153.741	0.000		Miscellaneous - Government Owned Property, 0	178-5A151 224		Van Nuys - North Sherman Oaks	No		PF
Los Angeles	0	0	2240003903	0.000	0.000	0.000	0.000	Shortfall of Sites	0.080	Public Facilities	[Q]PF-1-CDO	0	0	0	153.741	0.000		Miscellaneous - Government Owned Property, 0	178-5A151 225		Van Nuys - North Sherman Oaks	No		PF
Los Angeles	0	0	2240003903	0.000	0.000	0.000	0.000	Shortfall of Sites	0.080	Public Facilities	[Q]PF-1-CDO	0	0	0	153.741	0.000		Miscellaneous - Government Owned Property, 0	178-5A151 230		Van Nuys - North Sherman Oaks	No		PF
Los Angeles	0	0	2240003903	0.000	0.000	0.000	0.000	Shortfall of Sites	0.080	Public Facilities	[Q]PF-1-CDO	0	0	0	153.741	0.000		Miscellaneous - Government Owned Property, 0	178-5A151 231		Van Nuys - North Sherman Oaks	No		PF
Los Angeles	0	0	2240003903	0.000	0.000	0.000	0.000	Shortfall of Sites	0.080	Public Facilities	[Q]PF-1-CDO	0	0	0	153.741	0.000		Miscellaneous - Government Owned Property, 0	178-5A151 232		Van Nuys - North Sherman Oaks	No		PF
Los Angeles	0	0	2240003903	0.000	0.000	0.000	0.000	Shortfall of Sites	0.080	Public Facilities	[Q]PF-1-CDO	0	0	0	153.741	0.000		Miscellaneous - Government Owned Property, 0	178-5A151 235		Van Nuys - North Sherman Oaks	No		PF
Los Angeles	0	0	2240003903	0.000	0.000	0.000	0.000	Shortfall of Sites	0.080	Public Facilities	[Q]PF-1-CDO	0	0	0	153.741	0.000		Miscellaneous - Government Owned Property, 0	178-5A151 237		Van Nuys - North Sherman Oaks	No		PF
Los Angeles	0	0	2240003903	0.000	0.000	0.000	0.000	Shortfall of Sites	0.080	Public Facilities	[Q]PF-1-CDO	0	0	0	153.741	0.000		Miscellaneous - Government Owned Property, 0	178-5A151 226		Van Nuys - North Sherman Oaks	No		PF
Los Angeles	0	0	2240003903	0.000	0.000	0.000	0.000	Shortfall of Sites	0.080	Public Facilities	[Q]PF-1-CDO	0	0	0	153.741	0.000		Miscellaneous - Government Owned Property, 0	178-5A151 236		Van Nuys - North Sherman Oaks	No		PF

Jurisdiction Name	Site Address/Intersection	5 Digit ZIP Code	Assessor Parcel Number	Very Low-Income	Low-Income	Moderate-Income	Above Moderate-Income	Type of Shortfall	Parcel Size (Acres)	Current General Plan Designation	Current Zoning	Proposed General Plan (GP) Designation	Proposed Zoning	Minimum Density Allowed	Maximum Density Allowed	Total Capacity	Vacant/ Nonvacant	Description of Existing Uses	PIN	Base Density Per Acre	Community Plan Area	Rent Stabalization Ordinance	Income Category	Applicable Rezoning Program (Program informing values in Column Q listed first)
Los Angeles	0	0	2240003903	0.000	0.000	0.000	0.000	Shortfall of Sites	0.080	Public Facilities	[Q]PF-1-CDO	0	0	0	153.741	0.000		Miscellaneous - Government Owned Property, 0	178-5A151 228		Van Nuys - North Sherman Oaks	No		PF
Los Angeles	14410 SYLVAN ST	91401	2240003900	0.000	0.000	0.000	0.000	Shortfall of Sites	0.080	Public Facilities	[Q]PF-1-CDO	0	0	0	153.741	0.000		Miscellaneous - Government Owned Property - Government Services - City Hall, Administration Center, 0	178-5A151 164		Van Nuys - North Sherman Oaks	No		PF
Los Angeles	14410 SYLVAN ST	91401	2240003900	0.000	0.000	0.000	0.000	Shortfall of Sites	0.080	Public Facilities	[Q]PF-1-CDO	0	0	0	153.741	0.000		Miscellaneous - Government Owned Property - Government Services - City Hall, Administration Center, 0	178-5A151 177		Van Nuys - North Sherman Oaks	No		PF
Los Angeles	14410 SYLVAN ST	91401	2240003900	0.000	0.000	0.000	0.000	Shortfall of Sites	0.080	Public Facilities	[Q]PF-1-CDO	0	0	0	153.741	0.000		Miscellaneous - Government Owned Property - Government Services - City Hall, Administration Center, 0	178-5A151 173		Van Nuys - North Sherman Oaks	No		PF
Los Angeles	14410 SYLVAN ST	91401	2240003900	0.000	0.000	0.000	0.000	Shortfall of Sites	0.080	Public Facilities	[Q]PF-1-CDO	0	0	0	153.741	0.000		Miscellaneous - Government Owned Property - Government Services - City Hall, Administration Center, 0	178-5A151 167		Van Nuys - North Sherman Oaks	No		PF
Los Angeles	14410 SYLVAN ST	91401	2240003900	0.000	0.000	0.000	0.000	Shortfall of Sites	0.080	Public Facilities	[Q]PF-1-CDO	0	0	0	153.741	0.000		Miscellaneous - Government Owned Property - Government Services - City Hall, Administration Center, 0	178-5A151 170		Van Nuys - North Sherman Oaks	No		PF
Los Angeles	14410 SYLVAN ST	91401	2240003900	0.000	0.000	0.000	0.000	Shortfall of Sites	0.080	Public Facilities	[Q]PF-1-CDO	0	0	0	153.741	0.000		Miscellaneous - Government Owned Property - Government Services - City Hall, Administration Center, 0	178-5A151 171		Van Nuys - North Sherman Oaks	No		PF
Los Angeles	14410 SYLVAN ST	91401	2240003900	0.000	0.000	0.000	0.000	Shortfall of Sites	0.080	Public Facilities	[Q]PF-1-CDO	0	0	0	153.741	0.000		Miscellaneous - Government Owned Property - Government Services - City Hall, Administration Center, 0	178-5A151 165		Van Nuys - North Sherman Oaks	No		PF
Los Angeles	14410 SYLVAN ST	91401	2240003900	0.000	0.000	0.000	0.000	Shortfall of Sites	0.080	Public Facilities	[Q]PF-1-CDO	0	0	0	153.741	0.000		Miscellaneous - Government Owned Property - Government Services - City Hall, Administration Center, 0	178-5A151 166		Van Nuys - North Sherman Oaks	No		PF
Los Angeles	14410 SYLVAN ST	91401	2240003900	0.000	0.000	0.000	0.000	Shortfall of Sites	0.080	Public Facilities	[Q]PF-1-CDO	0	0	0	153.741	0.000		Miscellaneous - Government Owned Property - Government Services - City Hall, Administration Center, 0	178-5A151 168		Van Nuys - North Sherman Oaks	No		PF
Los Angeles	14410 SYLVAN ST	91401	2240003900	0.000	0.000	0.000	0.000	Shortfall of Sites	0.080	Public Facilities	[Q]PF-1-CDO	0	0	0	153.741	0.000		Miscellaneous - Government Owned Property - Government Services - City Hall, Administration Center, 0	178-5A151 169		Van Nuys - North Sherman Oaks	No		PF
Los Angeles	14410 SYLVAN ST	91401	2240003900	0.000	0.000	0.000	0.000	Shortfall of Sites	0.080	Public Facilities	[Q]PF-1-CDO	0	0	0	153.741	0.000		Miscellaneous - Government Owned Property - Government Services - City Hall, Administration Center, 0	178-5A151 174		Van Nuys - North Sherman Oaks	No		PF
Los Angeles	14410 SYLVAN ST	91401	2240003900	0.000	0.000	0.000	0.000	Shortfall of Sites	0.080	Public Facilities	[Q]PF-1-CDO	0	0	0	153.741	0.000		Miscellaneous - Government Owned Property - Government Services - City Hall, Administration Center, 0	178-5A151 178		Van Nuys - North Sherman Oaks	No		PF
Los Angeles	14410 SYLVAN ST	91401	2240003900	0.000	0.000	0.000	0.000	Shortfall of Sites	0.080	Public Facilities	[Q]PF-1-CDO	0	0	0	153.741	0.000		Miscellaneous - Government Owned Property - Government Services - City Hall, Administration Center, 0	178-5A151 175		Van Nuys - North Sherman Oaks	No		PF
Los Angeles	4900 S WESTERN AVE	90062	5016027032	0.000	0.000	0.000	0.124	Shortfall of Sites	0.041	Neighborhood Commercial	C2-1VL-CPIO	0	0	0	102.494	0.124		Institutional - Church - One Story, 0	111B193 932		South Los Angeles	No	ABMI	FBO
Los Angeles	14410 SYLVAN ST	91401	2240003900	0.000	0.000	0.000	0.000	Shortfall of Sites	0.080	Public Facilities	[Q]PF-1-CDO	0	0	0	153.741	0.000		Miscellaneous - Government Owned Property - Government Services - City Hall, Administration Center, 0	178-5A151 172		Van Nuys - North Sherman Oaks	No		PF
Los Angeles	14410 SYLVAN ST	91401	2240003900	0.000	0.000	0.000	0.000	Shortfall of Sites	0.080	Public Facilities	[Q]PF-1-CDO	0	0	0	153.741	0.000		Miscellaneous - Government Owned Property - Government Services - City Hall, Administration Center, 0	178-5A151 176		Van Nuys - North Sherman Oaks	No		PF
Los Angeles	151 W 30TH ST	90007	5122003902	0.000	0.000	0.000	0.123	Shortfall of Sites	0.080	Public Facilities	PF-1	0	0	0	153.741	0.123		Miscellaneous - Government Owned Property, 0	120A205 218		Southeast Los Angeles	No	ABMI	PF
Los Angeles	18544 VENTURA BLVD	91356	2161017023	0.000	0.000	0.000	0.123	Shortfall of Sites	0.018	Community Commercial	C2-1L	0	0	0	66.287	0.123		Commercial - Auto, Recreation Equipment, Construction Equipment Sales and Service - Auto Body Repair Shop - One Story, 0	171B125 47		Encino - Tarzana	No	ABMI	AHO , ENC CPU
Los Angeles	7063 LAUREL CANYON BLVD	91605	2321005906	0.000	0.000	0.000	0.000	Shortfall of Sites	0.080	Public Facilities	PF-1VL	0	0	0	153.741	0.000		Miscellaneous - Government Owned Property - Government Services - Police and Fire Station, 0	183B165 146		North Hollywood - Valley Village	No		PF
Los Angeles	7063 LAUREL CANYON BLVD	91605	2321005906	0.000	0.000	0.000	0.000	Shortfall of Sites	0.080	Public Facilities	PF-1VL	0	0	0	153.741	0.000		Miscellaneous - Government Owned Property - Government Services - Police and Fire Station, 0	183B165 133		North Hollywood - Valley Village	No		PF
Los Angeles	2032 W MARTIN LUTHER KING JR BLVD	90062	5022016024	0.000	0.000	0.000	0.123	Shortfall of Sites	0.126	Neighborhood Commercial	C2-1VL	0	0	0	1.364	0.123		Commercial - Store Combination - Store and Residential Combination - One Story, 0	114B189 367		South Los Angeles	Yes	ABMI	ARO
Los Angeles	0	0	5201020905	0.000	0.000	0.000	0.123	Shortfall of Sites	0.080	Public Facilities	PF-1XL-CUGU	0	0	0	153.741	0.123		, 0	132A225 426		Boyle Heights	No	ABMI	PF
Los Angeles	8258 SUNLAND BLVD	91352	2407024002	0.000	0.000	0.000	0.123	Shortfall of Sites	0.057	Neighborhood Office Commercial	[Q]C2-1VL-CDO	0	0	0	2.682	0.123		Commercial - Professional Building - One Story, 0	192B173 631		Sun Valley - La Tuna Canyon	No	ABMI	ARO
Los Angeles	4800 MCKINLEY AVE	90011	5108020011	0.000	0.000	0.000	0.123	Shortfall of Sites	0.027	Low Medium I Residential	R2-1	0	0	0	102.494	0.123		Institutional - Church - One Story, 0	111A209 40		Southeast Los Angeles	No	ABMI	FBO
Los Angeles	214 S SANTA FE AVE	90012	5163017900	0.000	0.000	0.000	0.123	Shortfall of Sites	0.080	Public Facilities	PF-1XL-RIO	0	0	0	153.741	0.123		Miscellaneous - Government Owned Property, 0	127-5A217 47		Central City North	No	ABMI	PF
Los Angeles	5423 MONTE VISTA ST	90042	5469030900	0.000	0.000	0.000	0.123	Shortfall of Sites	0.080	Public Facilities	PF-1-HPOZ	0	0	0	153.741	0.123		Miscellaneous - Government Owned Property, 0	151-5A227 106		Northeast Los Angeles	No	ABMI	PF
Los Angeles	5423 MONTE VISTA ST	90042	5469030900	0.000	0.000	0.000	0.123	Shortfall of Sites	0.080	Public Facilities	PF-1-HPOZ	0	0	0	153.741	0.123		Miscellaneous - Government Owned Property, 0	151-5A227 114		Northeast Los Angeles	No	ABMI	PF
Los Angeles	5310 S NORMANDIE AVE	90037	5002005003	0.000	0.000	0.000	0.123	Shortfall of Sites	0.106	Neighborhood Commercial	C2-1VL-CPIO	0	0	0	1.448	0.123		Commercial - Store Combination - Store and Residential Combination - One Story, 0	108B197 453		South Los Angeles	No	ABMI	ARO
Los Angeles	6024 S VERMONT AVE	90044	6004010006	0.000	0.000	0.000	0.123	Shortfall of Sites	0.070	Neighborhood Commercial	C2-1VL-CPIO	0	0	0	2.212	0.123		Commercial - Store Combination - Store and Residential Combination - One Story, 0	105B197 605		South Los Angeles	No	ABMI	ARO
Los Angeles	1243 W SUNSET BLVD	90026	5406016021	0.000	0.000	0.000	0.123	Shortfall of Sites	0.132	General Commercial	C2-1VL	0	0	0	1.164	0.123		Commercial - Store Combination - Store and Residential Combination - One Story, 0	136-5A211 91		Silver Lake - Echo Park - Elysian Valley	No	ABMI	ARO
Los Angeles	0	0	5232020915	0.000	0.000	0.000	0.123	Shortfall of Sites	0.080	Public Facilities	PF-1XL-CUGU	0	0	0	153.741	0.123		Miscellaneous - Government Owned Property, 0	124-5A229 210		Boyle Heights	No	ABMI	PF
Los Angeles	0	0	2613013008	0.000	0.000	0.000	0.123	Shortfall of Sites	0.033	Low Residential	R1-1	0	0	0	102.494	0.123	Vacant	Institutional - Church - Vacant Land, 0	213B149 494		Mission Hills - Panorama City - North Hills	No	ABMI	FBO
Los Angeles	0	0	2613013008	0.000	0.000	0.000	0.123	Shortfall of Sites	0.033	Low Residential	R1-1	0	0	0	102.494	0.123	Vacant	Institutional - Church - Vacant Land, 0	213B149 480		Mission Hills - Panorama City - North Hills	No	ABMI	FBO
Los Angeles	0	0	2613013008	0.000	0.000	0.000	0.123	Shortfall of Sites	0.033	Low Residential	R1-1	0	0	0	102.494	0.123	Vacant	Institutional - Church - Vacant Land, 0	213B149 489		Mission Hills - Panorama City - North Hills	No	ABMI	FBO
Los Angeles	2002 S VERMONT AVE	90007	5056030905	0.000	0.000	0.000	0.123	Shortfall of Sites	0.080	Public Facilities	PF-1	0	0	0	153.741	0.123		Commercial - Auto, Recreation Equipment, Construction Equipment Sales and Service - Auto Body Repair Shop - One Story, 0	126B197 1142		South Los Angeles	No	ABMI	PF
Los Angeles	5507 COMPTON AVE	90011	5104020004	0.000	0.000	0.000	0.123	Shortfall of Sites	0.023	Neighborhood Commercial	C2-1VL-CPIO	0	0	0	10.476	0.123		Commercial - Store Combination - Store and Residential Combination - One Story, 0	108B209 819		Southeast Los Angeles	No	ABMI	ARO
Los Angeles	820 N AVENUE 54	90042	5478021911	0.000	0.000	0.000	0.123	Shortfall of Sites	0.066	Public Facilities	PF-1	0	0	0	153.741	0.123		Residential - Single Family Residence, 0	154-5A227 257		Northeast Los Angeles	No	ABMI	PF
Los Angeles	0	0	5408005906	0.000	0.000	0.000	0.123	Shortfall of Sites	0.080	Public Facilities	[T][Q]PF-2D	0	0	0	153.741	0.123		, 0	132A215 17		Central City	No	ABMI	PF
Los Angeles	2807 STANFORD AVE	90011	5128016904	0.000	0.000	0.000	0.123	Shortfall of Sites	0.080	Public Facilities	PF-1	0	0	0	153.741	0.123		Miscellaneous - Government Owned Property, 0	118-5A207 204		Southeast Los Angeles	No	ABMI	PF
Los Angeles	453 S INDIANA ST	90063	5188001001	0.000	0.000	0.000	0.123	Shortfall of Sites	0.001	Highway Oriented and Limited Commercial	C2-1-CUGU	0	0	0	285.101	0.123		Commercial - Office Building - One Story, 0	123A229 97	54	Boyle Heights	No	ABMI	ARO , BH CPU
Los Angeles	2587 ZONAL AVE	90033	5202011022	0.000	0.000	0.123	0.000	Shortfall of Sites	0.158	Low Medium II Residential	RD2-1	0	0	0	25.297	0.123		Residential - Double, Duplex, or Two Units - 4 Stories or Less, 2	132A227 9		Northeast Los Angeles	Yes	MI	R2RD
Los Angeles	428 W 66TH ST	90003	6011013005	0.000	0.000	0.123	0.000	Shortfall of Sites	0.122	Low Medium I Residential	R2-1	0	0	0	32.839	0.123		Residential - Double, Duplex, or Two Units - 4 Stories or Less, 2	102B205 14		Southeast Los Angeles	Yes	MI	R2RD
Los Angeles	127 E 95TH ST	90003	6052006026	0.000	0.000	0.123	0.000	Shortfall of Sites	0.115	Low Medium I Residential	R2-1	0	0	0	34.821	0.123		Residential - Double, Duplex, or Two Units - 4 Stories or Less, 2	093A205 24		Southeast Los Angeles	Yes	MI	R2RD
Los Angeles	214 E LANZIT AVE	90061	6083003015	0.000	0.000	0.123	0.000	Shortfall of Sites	0.102	Low Medium II Residential	RD2-1	0	0	0	39.052	0.123		Residential - Double, Duplex, or Two Units - 4 Stories or Less, 2	084B205 25		Southeast Los Angeles	Yes	MI	R2RD
Los Angeles	334 E 76TH ST	90003	6022021027	0.000	0.000	0.123	0.000	Shortfall of Sites	0.126	Low Medium I Residential	R2-1	0	0	0	31.756	0.123		Residential - Double, Duplex, or Two Units - 4 Stories or Less, 2	099B205 28		Southeast Los Angeles	Yes	MI	R2RD
Los Angeles	330 E 76TH ST	90003	6022021028	0.000	0.000	0.123	0.000	Shortfall of Sites	0.126	Low Medium I Residential	R2-1	0	0	0	31.755	0.123		Residential - Double, Duplex, or Two Units - 4 Stories or Less, 2	099B205 29		Southeast Los Angeles	Yes	MI	R2RD
Los Angeles	629 E 52ND ST	90011	5103001027	0.000	0.000	0.123	0.000	Shortfall of Sites	0.107	Low Medium I Residential	R2-1	0	0	0	37.320	0.123		Residential - Double, Duplex, or Two Units - 4 Stories or Less, 2	108B205 30		Southeast Los Angeles	Yes	MI	R2RD
Los Angeles	220 E 99TH ST	90003	6052016006	0.000	0.000	0.123	0.000	Shortfall of Sites	0.117	Low Medium I Residential	R2-1	0	0	0	34.162	0.123		Residential - Double, Duplex, or Two Units - 4 Stories or Less, 2	091-5A205 31		Southeast Los Angeles	Yes	MI	R2RD
Los Angeles	645 E 87TH PL	90002	6042004059	0.000	0.000	0.123	0.000	Shortfall of Sites	0.119	Low Medium I Residential	R2-1	0	0	0	33.506	0.123		Residential - Double, Duplex, or Two Units - 4 Stories or Less, 2	096A207 37		Southeast Los Angeles	Yes	MI	R2RD
Los Angeles	1361 E 108TH ST	90059	6065012014	0.000	0.000	0.123	0.000	Shortfall of Sites	0.088	Low Medium I Residential	R2-1	0	0	0	45.305	0.123		Residential - Double, Duplex, or Two Units - 4 Stories or Less, 2	088-5A211 37		Southeast Los Angeles	Yes	MI	R2RD
Los Angeles	633 E 87TH PL	90002	6042004056	0.000	0.000	0.123	0.000	Shortfall of Sites	0.119	Low Medium I Residential	R2-1	0	0	0	33.505	0.123		Residential - Double, Duplex, or Two Units - 4 Stories or Less, 2	096A207 40		Southeast Los Angeles	Yes	MI	R2RD
Los Angeles	133 E 111TH PL	90061	6073017023	0.000	0.000	0.123	0.000	Shortfall of Sites	0.120	Low Medium I Residential	R2-1	0	0	0	33.379	0.123		Residential - Double, Duplex, or Two Units - 4 Stories or Less, 2	087A205 44		Southeast Los Angeles	Yes	MI	R2RD
Los Angeles	3507 LIFUR AVE	90032	5219017031	0.000	0.000	0.123	0.000	Shortfall of Sites	0.172	Low Medium I Residential	R2-1	0	0	0	23.214	0.123		Residential - Three Units (Any Combination) - 4 Stories or Less, 3	142-5A237 48		Northeast Los Angeles	Yes	MI	R2RD
Los Angeles	5550 BLACKWELDER ST	90016	5048020014	0.000	0.000	0.123	0.000	Shortfall of Sites	0.110	Low Medium II Residential	RD1.5-1	0	0	0	36.300	0.123		Residential - Double, Duplex, or Two Units - 4 Stories or Less, 2	120B177 50		West Adams - Baldwin Hills - Leimert	Yes	MI	R2RD
Los Angeles	1111 W 59TH ST	90044	6003006018	0.000	0.000	0.123	0.000	Shortfall of Sites	0.110	Low Medium I Residential	R2-1	0	0	0	36.275	0.123		Residential - Double, Duplex, or Two Units - 4 Stories or Less, 2	105B197 50		South Los Angeles	Yes	MI	R2RD
Los Angeles	1670 N SOTO ST	90033	5202020004	0.000	0.000	0.123	0.000	Shortfall of Sites	0.172	Low Medium II Residential	RD2-1	0	0	0	23.233	0.123		Residential - Double, Duplex, or Two Units - 4 Stories or Less, 2	135A227 60		Northeast Los Angeles	Yes	MI	R2RD
Los Angeles	718 E 87TH PL	90002	6042005010	0.000	0.000	0.123	0.000	Shortfall of Sites	0.121	Low Medium I Residential	R2-1	0	0	0	32.977	0.123		Residential - Double, Duplex, or Two Units - 4 Stories or Less, 2	096A207 64		Southeast Los Angeles	Yes	MI	R2RD
Los Angeles	2825 S SYCAMORE AVE	90016	5049026022	0.000	0.000	0.123	0.000	Shortfall of Sites	0.110	Low Medium II Residential	RD1.5-1	0	0	0	36.300	0.123		Residential - Double, Duplex, or Two Units - 4 Stories or Less, 2	120B177 66		West Adams - Baldwin Hills - Leimert	Yes	MI	R2RD

Jurisdiction Name	Site Address/Intersection	5 Digit ZIP Code	Assessor Parcel Number	Very Low-Income	Low-Income	Moderate-Income	Above Moderate-Income	Type of Shortfall	Parcel Size (Acres)	Current General Plan Designation	Current Zoning	Proposed General Plan (GP) Designation	Proposed Zoning	Minimum Density Allowed	Maximum Density Allowed	Total Capacity	Vacant/ Nonvacant	Description of Existing Uses	PIN	Base Density Per Acre	Community Plan Area	Rent Stabalization Ordinance	Income Category	Applicable Rezoning Program (Program informing values in Column Q listed first)
Los Angeles	3954 LA SALLE AVE	90062	5036029006	0.000	0.000	0.123	0.000	Shortfall of Sites	0.124	Low Medium I Residential	R2-1	0	0	0	32.267	0.123		Residential - Double, Duplex, or Two Units - 4 Stories or Less, 2	114B193 70		South Los Angeles	Yes	MI	R2RD
Los Angeles	5426 SMILEY DR	90016	5043019004	0.000	0.000	0.123	0.000	Shortfall of Sites	0.110	Low Medium II Residential	RD1.5-1	0	0	0	36.300	0.123		Residential - Double, Duplex, or Two Units - 4 Stories or Less, 2	120B177 72		West Adams - Baldwin Hills - Leimert	Yes	MI	R2RD
Los Angeles	2231 E TERRACE HEIGHTS AVE	90023	5183025024	0.000	0.000	0.123	0.000	Shortfall of Sites	0.105	Low Medium II Residential	RD1.5-1-CUGU	0	0	0	38.170	0.123		Residential - Double, Duplex, or Two Units - 4 Stories or Less, 2	124-5A221 79		Boyle Heights	Yes	MI	R2RD
Los Angeles	419 E CENTURY BLVD	90003	6052032036	0.000	0.000	0.123	0.000	Shortfall of Sites	0.111	Low Medium I Residential	R2-1	0	0	0	35.899	0.123		Residential - Double, Duplex, or Two Units - 4 Stories or Less, 2	091-5A207 79		Southeast Los Angeles	Yes	MI	R2RD
Los Angeles	1138 E 28TH ST	90011	5119015009	0.000	0.000	0.123	0.000	Shortfall of Sites	0.145	Low Medium II Residential	RD2-1	0	0	0	27.624	0.123		Residential - Double, Duplex, or Two Units - 4 Stories or Less, 2	117A209 80		Southeast Los Angeles	Yes	MI	R2RD
Los Angeles	4165 HOOPER AVE	90011	5115029033	0.000	0.000	0.123	0.000	Shortfall of Sites	0.110	Low Medium II Residential	RD2-1	0	0	0	36.472	0.123		Residential - Double, Duplex, or Two Units - 4 Stories or Less, 2	114A211 88		Southeast Los Angeles	Yes	MI	R2RD
Los Angeles	4169 NAOMI AVE	90011	5115026005	0.000	0.000	0.123	0.000	Shortfall of Sites	0.141	Low Medium I Residential	R2-1	0	0	0	28.450	0.123		Residential - Double, Duplex, or Two Units - 4 Stories or Less, 2	114A211 93		Southeast Los Angeles	Yes	MI	R2RD
Los Angeles	1409 W 84TH PL	90047	6034021015	0.000	0.000	0.123	0.000	Shortfall of Sites	0.154	Low Medium II Residential	RD2-1	0	0	0	26.028	0.123		Residential - Double, Duplex, or Two Units - 4 Stories or Less, 2	097-5A195 93		South Los Angeles	Yes	MI	R2RD
Los Angeles	5879 ESTRELLA AVE	90044	6004033015	0.000	0.000	0.123	0.000	Shortfall of Sites	0.127	Low Medium I Residential	R2-1	0	0	0	31.568	0.123		Residential - Double, Duplex, or Two Units - 4 Stories or Less, 2	105B201 94		South Los Angeles	Yes	MI	R2RD
Los Angeles	1235 W 37TH PL	90007	5040015026	0.000	0.000	0.123	0.000	Shortfall of Sites	0.161	Low Medium II Residential	RD2-1	0	0	0	24.890	0.123		Residential - Three Units (Any Combination) - 4 Stories or Less, 3	117B197 95		South Los Angeles	Yes	MI	R2RD
Los Angeles	3561 E 8TH ST	90023	5191016014	0.000	0.000	0.123	0.000	Shortfall of Sites	0.117	Low Medium I Residential	R2-1-CUGU	0	0	0	34.307	0.123		Residential - Three Units (Any Combination) - 4 Stories or Less, 3	118-5A227 98	21	Boyle Heights	Yes	MI	R2RD , BH CPU
Los Angeles	131 E CENTURY BLVD	90003	6052001024	0.000	0.000	0.123	0.000	Shortfall of Sites	0.099	Low Medium I Residential	R2-1	0	0	0	40.496	0.123		Residential - Double, Duplex, or Two Units - 4 Stories or Less, 2	091-5A205 98		Southeast Los Angeles	Yes	MI	R2RD
Los Angeles	3853 TAMPICO AVE	90032	5307012006	0.000	0.000	0.123	0.000	Shortfall of Sites	0.164	Low Medium I Residential	RD3-1	0	0	0	24.451	0.123		Residential - Double, Duplex, or Two Units - 4 Stories or Less, 2	144A235 101		Northeast Los Angeles	Yes	MI	R2RD
Los Angeles	3037 FAIRMOUNT ST	90063	5178002017	0.000	0.000	0.123	0.000	Shortfall of Sites	0.121	Low Medium II Residential	RD1.5-1-CUGU	0	0	0	33.137	0.123		Residential - Double, Duplex, or Two Units - 4 Stories or Less, 2	129A227 103		Boyle Heights	Yes	MI	R2RD
Los Angeles	141 W 112TH ST	90061	6074022042	0.000	0.000	0.123	0.000	Shortfall of Sites	0.158	Low Medium I Residential	R2-1	0	0	0	25.251	0.123		Residential - Double, Duplex, or Two Units - 4 Stories or Less, 2	087A203 104		Southeast Los Angeles	Yes	MI	R2RD
Los Angeles	635 N LA FAYETTE PARK PL	90026	5402006020	0.000	0.000	0.123	0.000	Shortfall of Sites	0.128	Low Medium II Residential	RD1.5-1VL	0	0	0	31.345	0.123		Residential - Three Units (Any Combination) - 4 Stories or Less, 3	139-5A203 107		Silver Lake - Echo Park - Elysian Valley	Yes	MI	R2RD
Los Angeles	2209 6TH AVE	90018	5060021010	0.000	0.000	0.123	0.000	Shortfall of Sites	0.172	Low Medium II Residential	RD2-1-O-CPIO	0	0	0	23.202	0.123		Residential - Three Units (Any Combination) - 4 Stories or Less, 3	123B189 111		West Adams - Baldwin Hills - Leimert	Yes	MI	R2RD
Los Angeles	1112 E 111TH DR	90059	6072021004	0.000	0.000	0.123	0.000	Shortfall of Sites	0.100	Low Medium I Residential	R2-1	0	0	0	40.113	0.123		Residential - Double, Duplex, or Two Units - 4 Stories or Less, 2	087A209 111		Southeast Los Angeles	Yes	MI	R2RD
Los Angeles	6736 KRAFT AVE	91606	2320019006	0.000	0.000	0.123	0.000	Shortfall of Sites	0.143	Low Medium I Residential	RD3-1	0	0	0	27.879	0.123		Residential - Double, Duplex, or Two Units - 4 Stories or Less, 2	180B169 115		North Hollywood - Valley Village	Yes	MI	R2RD
Los Angeles	3831 WALL ST	90011	5121024014	0.000	0.000	0.123	0.000	Shortfall of Sites	0.143	Low Medium I Residential	R2-1	0	0	0	27.959	0.123		Residential - Double, Duplex, or Two Units - 4 Stories or Less, 2	115-5A205 121		Southeast Los Angeles	Yes	MI	R2RD
Los Angeles	1254 E MARTIN LUTHER KING JR BLVD	90011	5114032010	0.000	0.000	0.123	0.000	Shortfall of Sites	0.133	Low Medium I Residential	R2-1	0	0	0	30.050	0.123		Residential - Double, Duplex, or Two Units - 4 Stories or Less, 2	115-5A211 129		Southeast Los Angeles	Yes	MI	R2RD
Los Angeles	549 W COLDEN AVE	90044	6039009035	0.000	0.000	0.123	0.000	Shortfall of Sites	0.135	Low Medium II Residential	RD2-1	0	0	0	29.631	0.123		Residential - Double, Duplex, or Two Units - 4 Stories or Less, 2	093A201 130		South Los Angeles	Yes	MI	R2RD
Los Angeles	9121 ORCHARD AVE	90044	6039002039	0.000	0.000	0.123	0.000	Shortfall of Sites	0.133	Low Medium I Residential	R2-1	0	0	0	30.010	0.123		Residential - Double, Duplex, or Two Units - 4 Stories or Less, 2	094-5A199 131		South Los Angeles	Yes	MI	R2RD
Los Angeles	219 W 105TH ST	90003	6074003040	0.000	0.000	0.123	0.000	Shortfall of Sites	0.062	Low Medium I Residential	R2-1	0	0	0	64.529	0.123		Residential - Double, Duplex, or Two Units - 4 Stories or Less, 2	090A203 135		Southeast Los Angeles	Yes	MI	R2RD
Los Angeles	833 E 112TH ST	90059	6072017022	0.000	0.000	0.123	0.000	Shortfall of Sites	0.089	Low Medium I Residential	R2-1	0	0	0	44.962	0.123		Residential - Double, Duplex, or Two Units - 4 Stories or Less, 2	087A209 140		Southeast Los Angeles	Yes	MI	R2RD
Los Angeles	313 W 105TH ST	90003	6074004021	0.000	0.000	0.123	0.000	Shortfall of Sites	0.124	Low Medium I Residential	R2-1	0	0	0	32.232	0.123		Residential - Double, Duplex, or Two Units - 4 Stories or Less, 2	090A203 142		Southeast Los Angeles	Yes	MI	R2RD
Los Angeles	310 E 42ND ST	90011	5113021002	0.000	0.000	0.123	0.000	Shortfall of Sites	0.124	Low Medium I Residential	R2-1	0	0	0	32.302	0.123		Residential - Double, Duplex, or Two Units - 4 Stories or Less, 2	114A205 143		Southeast Los Angeles	Yes	MI	R2RD
Los Angeles	662 E 42ND ST	90011	5115006011	0.000	0.000	0.123	0.000	Shortfall of Sites	0.127	Low Medium I Residential	R2-1	0	0	0	31.579	0.123		Residential - Double, Duplex, or Two Units - 4 Stories or Less, 2	114A207 145		Southeast Los Angeles	Yes	MI	R2RD
Los Angeles	1524 W 84TH PL	90047	6034027008	0.000	0.000	0.123	0.000	Shortfall of Sites	0.153	Low Medium II Residential	RD2-1	0	0	0	26.092	0.123		Residential - Double, Duplex, or Two Units - 4 Stories or Less, 2	097-5A195 146		South Los Angeles	Yes	MI	R2RD
Los Angeles	2808 KNOX AVE	90039	5442016004	0.000	0.000	0.123	0.000	Shortfall of Sites	0.119	Low Medium I Residential	R2-1VL-RIO	0	0	0	33.508	0.123		Residential - Double, Duplex, or Two Units - 4 Stories or Less, 2	148-5A213 147		Silver Lake - Echo Park - Elysian Valley	Yes	MI	R2RD
Los Angeles	135 W 109TH PL	90061	6074015027	0.000	0.000	0.123	0.000	Shortfall of Sites	0.122	Low Medium I Residential	R2-1	0	0	0	32.747	0.123		Residential - Double, Duplex, or Two Units - 4 Stories or Less, 2	088-5A203 149		Southeast Los Angeles	Yes	MI	R2RD
Los Angeles	9128 MENLO AVE	90044	6039001043	0.000	0.000	0.123	0.000	Shortfall of Sites	0.119	Low Medium I Residential	R2-1	0	0	0	33.488	0.123		Residential - Double, Duplex, or Two Units - 4 Stories or Less, 2	094-5A199 151		South Los Angeles	Yes	MI	R2RD
Los Angeles	732 E 112TH ST	90059	6072014011	0.000	0.000	0.123	0.000	Shortfall of Sites	0.104	Low Medium I Residential	R2-1	0	0	0	38.284	0.123		Residential - Double, Duplex, or Two Units - 4 Stories or Less, 2	087A207 155		Southeast Los Angeles	Yes	MI	R2RD
Los Angeles	1336 E 42ND ST	90011	5116003013	0.000	0.000	0.123	0.000	Shortfall of Sites	0.113	Low Medium I Residential	R2-1	0	0	0	35.537	0.123		Residential - Double, Duplex, or Two Units - 4 Stories or Less, 2	114A211 160		Southeast Los Angeles	Yes	MI	R2RD
Los Angeles	8822 ORCHARD AVE	90044	6038015006	0.000	0.000	0.123	0.000	Shortfall of Sites	0.131	Low Medium I Residential	RD3-1	0	0	0	30.428	0.123		Residential - Double, Duplex, or Two Units - 4 Stories or Less, 2	096A199 165		South Los Angeles	Yes	MI	R2RD
Los Angeles	11570 LINK ST	90061	6083003023	0.000	0.000	0.123	0.000	Shortfall of Sites	0.108	Low Medium I Residential	R2-1	0	0	0	36.989	0.123		Residential - Double, Duplex, or Two Units - 4 Stories or Less, 2	084B205 166		Southeast Los Angeles	Yes	MI	R2RD
Los Angeles	224 E COLDEN AVE	90003	6052013004	0.000	0.000	0.123	0.000	Shortfall of Sites	0.124	Low Medium I Residential	R2-1	0	0	0	32.264	0.123		Residential - Three Units (Any Combination) - 4 Stories or Less, 3	093A205 170		Southeast Los Angeles	Yes	MI	R2RD
Los Angeles	132 W 105TH ST	90003	6074007033	0.000	0.000	0.123	0.000	Shortfall of Sites	0.124	Low Medium I Residential	R2-1	0	0	0	32.251	0.123		Residential - Double, Duplex, or Two Units - 4 Stories or Less, 3	090A203 170		Southeast Los Angeles	Yes	MI	R2RD
Los Angeles	1044 E 42ND PL	90011	5115018009	0.000	0.000	0.123	0.000	Shortfall of Sites	0.118	Low Medium I Residential	R2-1	0	0	0	33.756	0.123		Residential - Four Units (Any Combination) - 4 Stories or Less, 4	114A209 173		Southeast Los Angeles	Yes	MI	R2RD
Los Angeles	4210 HOOPER AVE	90011	5116003039	0.000	0.000	0.123	0.000	Shortfall of Sites	0.120	Low Medium II Residential	RD2-1	0	0	0	33.256	0.123		Residential - Double, Duplex, or Two Units - 4 Stories or Less, 2	114A211 175		Southeast Los Angeles	Yes	MI	R2RD
Los Angeles	1256 N HOBART BLVD	90029	5537012007	0.000	0.000	0.123	0.000	Shortfall of Sites	0.076	Low Medium II Residential	RD1.5-1XL	0	0	0	52.582	0.123		Residential - Four Units (Any Combination) - 4 Stories or Less, 4	144B193 181		Hollywood	Yes	MI	R2RD
Los Angeles	819 E 109TH PL	90059	6071014011	0.000	0.000	0.123	0.000	Shortfall of Sites	0.111	Low Medium I Residential	R2-1	0	0	0	35.879	0.123		Residential - Double, Duplex, or Two Units - 4 Stories or Less, 2	088-5A209 181		Southeast Los Angeles	Yes	MI	R2RD
Los Angeles	138 E 109TH PL	90061	6073009007	0.000	0.000	0.123	0.000	Shortfall of Sites	0.183	Low Medium I Residential	R2-1	0	0	0	21.819	0.123		Residential - Double, Duplex, or Two Units - 4 Stories or Less, 2	088-5A205 183		Southeast Los Angeles	Yes	MI	R2RD
Los Angeles	2204 WALL ST	90011	5127015021	0.000	0.000	0.123	0.000	Shortfall of Sites	0.156	Low Medium II Residential	RD2-1	0	0	0	25.640	0.123		Residential - Three Units (Any Combination) - 4 Stories or Less, 3	121-5A207 190		Southeast Los Angeles	Yes	MI	R2RD
Los Angeles	415 E 68TH ST	90003	6011012020	0.000	0.000	0.123	0.000	Shortfall of Sites	0.124	Low Medium I Residential	R2-1	0	0	0	32.286	0.123		Residential - Double, Duplex, or Two Units - 4 Stories or Less, 2	102B205 190		Southeast Los Angeles	Yes	MI	R2RD
Los Angeles	2210 WALL ST	90011	5127015020	0.000	0.000	0.123	0.000	Shortfall of Sites	0.156	Low Medium II Residential	RD2-1	0	0	0	25.640	0.123		Residential - Double, Duplex, or Two Units - 4 Stories or Less, 3	121-5A207 200		Southeast Los Angeles	Yes	MI	R2RD
Los Angeles	811 E 88TH PL	90002	6042019013	0.000	0.000	0.123	0.000	Shortfall of Sites	0.118	Low Medium I Residential	R2-1	0	0	0	33.771	0.123		Residential - Double, Duplex, or Two Units - 4 Stories or Less, 2	096A209 201		Southeast Los Angeles	Yes	MI	R2RD
Los Angeles	647 E 109TH PL	90059	6071003019	0.000	0.000	0.123	0.000	Shortfall of Sites	0.112	Low Medium I Residential	R2-1	0	0	0	35.835	0.123		Residential - Double, Duplex, or Two Units - 4 Stories or Less, 2	088-5A207 203		Southeast Los Angeles	Yes	MI	R2RD
Los Angeles	121 W 106TH ST	90003	6074007030	0.000	0.000	0.123	0.000	Shortfall of Sites	0.192	Low Medium I Residential	R2-1	0	0	0	20.816	0.123		Residential - Double, Duplex, or Two Units - 4 Stories or Less, 2	090A203 204		Southeast Los Angeles	Yes	MI	R2RD
Los Angeles	4457 LEXINGTON AVE	90029	5542022001	0.000	0.000	0.123	0.000	Shortfall of Sites	0.132	Low Medium I Residential	R2-1XL	0	0	0	30.303	0.123		Residential - Double, Duplex, or Two Units - 4 Stories or Less, 2	145-5A201 205		Hollywood	Yes	MI	R2RD
Los Angeles	1019 E 74TH ST	90001	6023005017	0.000	0.000	0.123	0.000	Shortfall of Sites	0.128	Low Medium I Residential	R2-1	0	0	0	31.307	0.123		Residential - Four Units (Any Combination) - 4 Stories or Less, 4	102B209 207		Southeast Los Angeles	Yes	MI	R2RD
Los Angeles	10500 S FIGUEROA ST	90003	6061031032	0.000	0.000	0.123	0.000	Shortfall of Sites	0.124	Low Medium II Residential	RD1.5-1	0	0	0	32.333	0.123		Residential - Three Units (Any Combination) - 4 Stories or Less, 3	090A201 208		South Los Angeles	Yes	MI	R2RD
Los Angeles	151 W 102ND ST	90003	6053026035	0.000	0.000	0.123	0.000	Shortfall of Sites	0.068	Low Medium I Residential	R2-1	0	0	0	58.665	0.123		Residential - Double, Duplex, or Two Units - 4 Stories or Less, 2	091-5A203 214		Southeast Los Angeles	Yes	MI	R2RD
Los Angeles	155 W 102ND ST	90003	6053026034	0.000	0.000	0.123	0.000	Shortfall of Sites	0.130	Low Medium I Residential	R2-1	0	0	0	30.729	0.123		Residential - Double, Duplex, or Two Units - 4 Stories or Less, 2	091-5A203 215		Southeast Los Angeles	Yes	MI	R2RD
Los Angeles	204 W 113TH ST	90061	6074025015	0.000	0.000	0.123	0.000	Shortfall of Sites	0.160	Low Medium I Residential	R2-1	0	0	0	24.999	0.123		Residential - Double, Duplex, or Two Units - 4 Stories or Less, 2	087A203 220		Southeast Los Angeles	Yes	MI	R2RD
Los Angeles	835 E 78TH ST	90001	6023027023	0.000	0.000	0.123	0.000	Shortfall of Sites	0.117	Low Medium I Residential	R2-1	0	0	0	34.165	0.123		Residential - Double, Duplex, or Two Units - 4 Stories or Less, 2	099B209 222		Southeast Los Angeles	Yes	MI	R2RD
Los Angeles	937 E 33RD ST	90011	5114020016	0.000	0.000	0.123	0.000	Shortfall of Sites	0.127	Low Medium II Residential	RD2-1	0	0	0	31.377	0.123		Residential - Double, Duplex, or Two Units - 4 Stories or Less, 2	117A209 224		Southeast Los Angeles	Yes	MI	R2RD
Los Angeles	145 E 68TH ST	90003	6011003040	0.000	0.000	0.123	0.000	Shortfall of Sites	0.124	Low Medium I Residential	R2-1	0	0	0	32.203	0.123		Residential - Double, Duplex, or Two Units - 4 Stories or Less, 2	102B205 224		Southeast Los Angeles	Yes	MI	R2RD
Los Angeles	4420 MENLO AVE	90037	5018005006	0.000	0.000	0.123	0.000	Shortfall of Sites	0.138	Low Medium I Residential	RD3-1	0	0	0	29.046	0.123		Residential - Double, Duplex, or Two Units - 4 Stories or Less, 2	111B197 225		South Los Angeles	Yes	MI	R2RD
Los Angeles	1700 W 52ND ST	90062	5003012027	0.000	0.000	0.123	0.000	Shortfall of Sites	0.135	Low Medium I Residential	R2-1-CPIO	0	0	0	29.722	0.123		Residential - Double, Duplex, or Two Units - 4 Stories or Less, 2	108B193 227		South Los Angeles	Yes	MI	R2RD
Los Angeles	425 W 110TH ST	90061	6075032024	0.000	0.000	0.123	0.000	Shortfall of Sites	0.122	Low Medium I Residential	R2-1	0	0	0	32.752	0.123		Residential - Double, Duplex, or Two Units - 4 Stories or Less, 2	088-5A201 232		South Los Angeles	Yes	MI	R2RD
Los Angeles	429 W 110TH ST	90061	6075032025	0.000	0.000	0.123	0.000	Shortfall of Sites	0.122	Low Medium I Residential	R2-1	0	0	0	32.752	0.123		Residential - Double, Duplex, or Two Units - 4 Stories or Less, 2	088-5A201 233		South Los Angeles	Yes	MI	R2RD
Los Angeles	2013 WORKMAN ST	90031	5210003011	0.000	0.000	0.123	0.000	Shortfall of Sites	0.113	Low Medium II Residential	RD2-1	0	0	0	35.459	0.123		Residential - Double, Duplex, or Two Units - 4 Stories or Less, 2	136-5A221 234		Northeast Los Angeles	Yes	MI	R2RD
Los Angeles	206 W 77TH ST	90003	6031017015	0.000	0.000	0.123	0.000	Shortfall of Sites	0.145	Low Medium I Residential	R2-1	0	0	0	27.655	0.123		Residential - Double, Duplex, or Two Units - 4 Stories or Less, 2	099B201 236		Southeast Los Angeles	Yes	MI	R2RD
Los Angeles	706 E 109TH PL	90059	6071008017	0.000	0.000	0.123	0.000	Shortfall of Sites	0.110	Low Medium I Residential	R2-1	0	0	0	36.271	0.123		Residential - Double, Duplex, or Two Units - 4 Stories or Less, 2	088-5A207 241		Southeast Los Angeles	Yes	MI	R2RD
Los Angeles	10966 S SPRING ST	90061	6074016034	0.000	0.000	0.123	0.000	Shortfall of Sites	0.147	Low Medium I Residential	R2-1	0	0	0	27.291	0.123		Residential - Double, Duplex, or Two Units - 4 Stories or Less, 2	088-5A203 241		Southeast Los Angeles	Yes	MI	R2RD
Los Angeles	248 E 23RD ST	90011	5127032019	0.000	0.000	0.123	0.000	Shortfall of Sites	0.132	Low Medium II Residential	RD2-1	0	0	0	30.212	0.123		Residential - Double, Duplex, or Two Units - 4 Stories or Less, 2	121-5A207 242		Southeast Los Angeles	Yes	MI	R2RD
Los Angeles	120 E 110TH ST	90061	6073016010	0.000	0.000	0.123	0.000	Shortfall of Sites	0.122	Low Medium I Residential	R2-1	0	0	0	32.717	0.123		Residential - Double, Duplex, or Two Units - 4 Stories or Less, 2	088-5A205 245		Southeast Los Angeles	Yes	MI	R2RD
Los Angeles	827 E 111TH PL	90059	6071015009	0.000	0.000	0.123	0.000	Shortfall of Sites	0.140	Low Medium I Residential	R2-1	0	0	0	28.673	0.123		Residential - Double, Duplex, or Two Units - 4 Stories or Less, 2	088-5A209 246		Southeast Los Angeles	Yes	MI	R2RD
Los Angeles	636 N RAMPART BLVD	90026	5402010011	0.000	0.000	0.123	0.000	Shortfall of Sites	0.168	Low Medium II Residential	RD2-1VL	0	0	0	23.865	0.123		Residential - Three Units (Any Combination) - 4 Stories or Less, 3	139-5A205 247		Silver Lake - Echo Park - Elysian Valley	Yes	MI	R2RD
Los Angeles	10600 S SAN PEDRO ST	90003	6063027001	0.000	0.000	0.123	0.000	Shortfall of Sites	0.103	Low Medium II Residential	RD2-1	0	0	0	38.718	0.123		Residential - Double, Duplex, or Two Units - 4 Stories or Less, 2	090A205 250		Southeast Los Angeles	Yes	MI	R2RD
Los Angeles	4234 WOODLAWN AVE	90011	5113032031	0.000	0.000	0.123	0.000	Shortfall of Sites	0.164	Low Medium I Residential	R2-1	0	0	0	24.445	0.123		Residential - Double, Duplex, or Two Units - 4 Stories or Less, 2	114A205 252		Southeast Los Angeles	Yes	MI	R2RD
Los Angeles	1328 W 37TH DR	90007	5040012022	0.000	0.000	0.123	0.000	Shortfall of Sites	0.173	Low Medium II Residential	RD2-1-CPIO	0	0	0	23.169	0.123		Residential - Three Units (Any Combination) - 4 Stories or Less, 3	117B197 255		South Los Angeles	Yes	MI	R2RD
Los Angeles	1325 E 41ST PL	90011	5116001028	0.000	0.000	0.123	0.000	Shortfall of Sites	0.111	Low Medium I Residential	R2-1	0	0	0	36.070	0.123		Residential - Double, Duplex, or Two Units - 4 Stories or Less, 2	115-5A211 255		Southeast Los Angeles	Yes	MI	R2RD
Los Angeles	3219 BALDWIN ST	90031	5210030024	0.000	0.000	0.123	0.000	Shortfall of Sites	0.135	Low Medium II Residential	RD1.5-1	0	0	0	29.630	0.123		Residential - Double, Duplex, or Two Units - 4 Stories or Less, 2	138A225 257		Northeast Los Angeles	Yes	MI	R2RD
Los Angeles	436 W 52ND PL	90037	5001034005	0.000	0.000	0.123	0.000	Shortfall of Sites	0.120	Low Medium II Residential	RD2-1	0	0	0	33.418	0.123		Residential - Double, Duplex, or Two Units - 4 Stories or Less, 2	108B201 257		South Los Angeles	Yes	MI	R2RD
Los Angeles	124 W 92ND ST	90003	6040040010	0.000	0.000	0.123	0.000	Shortfall of Sites	0.124	Low Medium I Residential	R2-1	0	0	0	32.265	0.123		Residential - Double, Duplex, or Two Units - 4 Stories or Less, 2	094-5A203 258		Southeast Los Angeles	Yes	MI	R2RD
Los Angeles	1320 E 42ND PL	90011	5116004008	0.000	0.000	0.123	0.000	Shortfall of Sites	0.129	Low Medium I Residential	R2-1	0	0	0	31.053	0.123		Residential - Double, Duplex, or Two Units - 4 Stories or Less, 2	114A211 260		Southeast Los Angeles	Yes	MI	R2RD

Jurisdiction Name	Site Address/Intersection	5 Digit ZIP Code	Assessor Parcel Number	Very Low-Income	Low-Income	Moderate-Income	Above Moderate-Income	Type of Shortfall	Parcel Size (Acres)	Current General Plan Designation	Current Zoning	Proposed General Plan (GP) Designation	Proposed Zoning	Minimum Density Allowed	Maximum Density Allowed	Total Capacity	Vacant/ Nonvacant	Description of Existing Uses	PIN	Base Density Per Acre	Community Plan Area	Rent Stabalization Ordinance	Income Category	Applicable Rezoning Program (Program informing values in Column Q listed first)
Los Angeles	1211 N MARIPOSA AVE	90029	5540002022	0.000	0.000	0.123	0.000	Shortfall of Sites	0.155	Low Medium II Residential	RD2-1XL	0	0	0	25.820	0.123		Residential - Three Units (Any Combination) - 4 Stories or Less, 3	144B197 267		Hollywood	Yes	MI	R2RD
Los Angeles	1304 E 109TH ST	90059	6070005001	0.000	0.000	0.123	0.000	Shortfall of Sites	0.105	Low Medium I Residential	R2-1	0	0	0	38.182	0.123		Residential - Double, Duplex, or Two Units - 4 Stories or Less, 2	088-5A211 267		Southeast Los Angeles	Yes	MI	R2RD
Los Angeles	332 E 68TH ST	90003	6011011008	0.000	0.000	0.123	0.000	Shortfall of Sites	0.124	Low Medium I Residential	R2-1	0	0	0	32.206	0.123		Residential - Double, Duplex, or Two Units - 4 Stories or Less, 2	102B205 270		Southeast Los Angeles	Yes	MI	R2RD
Los Angeles	5422 BLACKWELDER ST	90016	5043020003	0.000	0.000	0.123	0.000	Shortfall of Sites	0.110	Low Medium II Residential	RD1.5-1	0	0	0	36.286	0.123		Residential - Double, Duplex, or Two Units - 4 Stories or Less, 2	120B177 271		West Adams - Baldwin Hills - Leimert	Yes	MI	R2RD
Los Angeles	1248 W 37TH DR	90007	5040013013	0.000	0.000	0.123	0.000	Shortfall of Sites	0.173	Low Medium II Residential	RD2-1-CPIO	0	0	0	23.170	0.123		Residential - Four Units (Any Combination) - 4 Stories or Less, 4	117B197 271		South Los Angeles	Yes	MI	R2RD
Los Angeles	937 E 113TH ST	90059	6072022022	0.000	0.000	0.123	0.000	Shortfall of Sites	0.100	Low Medium I Residential	R2-1	0	0	0	40.145	0.123		Residential - Double, Duplex, or Two Units - 4 Stories or Less, 2	087A209 276		Southeast Los Angeles	Yes	MI	R2RD
Los Angeles	241 W 50TH ST	90037	5110020022	0.000	0.000	0.123	0.000	Shortfall of Sites	0.125	Low Medium I Residential	R2-1	0	0	0	32.013	0.123		Residential - Double, Duplex, or Two Units - 4 Stories or Less, 2	111A203 281		Southeast Los Angeles	Yes	MI	R2RD
Los Angeles	11249 HATTERAS ST	91601	2337017026	0.000	0.000	0.123	0.000	Shortfall of Sites	0.161	Low Medium II Residential	RD2-1	0	0	0	24.906	0.123		Residential - Three Units (Any Combination) - 4 Stories or Less, 3	174B173 283		North Hollywood - Valley Village	Yes	MI	R2RD
Los Angeles	231 E 43RD ST	90011	5113020017	0.000	0.000	0.123	0.000	Shortfall of Sites	0.124	Low Medium I Residential	R2-1	0	0	0	32.266	0.123		Residential - Double, Duplex, or Two Units - 4 Stories or Less, 2	114A205 284		Southeast Los Angeles	Yes	MI	R2RD
Los Angeles	1423 E 47TH ST	90011	5107012021	0.000	0.000	0.123	0.000	Shortfall of Sites	0.123	Low Medium I Residential	R2-1	0	0	0	32.498	0.123		Residential - Double, Duplex, or Two Units - 4 Stories or Less, 2	112-5A211 293		Southeast Los Angeles	Yes	MI	R2RD
Los Angeles	474 E 46TH ST	90011	5109016004	0.000	0.000	0.123	0.000	Shortfall of Sites	0.140	Low Medium I Residential	R2-1	0	0	0	28.575	0.123		Residential - Double, Duplex, or Two Units - 4 Stories or Less, 2	112-5A207 294		Southeast Los Angeles	Yes	MI	R2RD
Los Angeles	1157 SPENCE ST	90023	5190015024	0.000	0.000	0.123	0.000	Shortfall of Sites	0.135	Low Medium I Residential	R2-1-CUGU	0	0	0	29.639	0.123		Residential - Three Units (Any Combination) - 4 Stories or Less, 3	120A225 307	21	Boyle Heights	Yes	MI	R2RD , BH CPU
Los Angeles	1528 E 46TH ST	90011	5106013006	0.000	0.000	0.123	0.000	Shortfall of Sites	0.117	Low Medium I Residential	R2-1	0	0	0	34.316	0.123		Residential - Double, Duplex, or Two Units - 4 Stories or Less - Modular, 2	112-5A213 309		Southeast Los Angeles	Yes	MI	R2RD
Los Angeles	6818 BONSALLO AVE	90044	6013020015	0.000	0.000	0.123	0.000	Shortfall of Sites	0.124	Low Medium I Residential	R2-1	0	0	0	32.265	0.123		Residential - Double, Duplex, or Two Units - 4 Stories or Less, 2	102B201 310		South Los Angeles	Yes	MI	R2RD
Los Angeles	422 W 102ND ST	90003	6054035007	0.000	0.000	0.123	0.000	Shortfall of Sites	0.139	Low Medium I Residential	R2-1	0	0	0	28.688	0.123		Residential - Double, Duplex, or Two Units - 4 Stories or Less, 2	091-5A201 311		South Los Angeles	Yes	MI	R2RD
Los Angeles	4357 PERLITA AVE	90039	5594003005	0.000	0.000	0.123	0.000	Shortfall of Sites	0.171	Low Medium II Residential	RD2-1-RIO	0	0	0	23.351	0.123		Residential - Three Units (Any Combination) - 4 Stories or Less, 3	159B205 312		Northeast Los Angeles	Yes	MI	R2RD
Los Angeles	424 E 103RD ST	90003	6063013007	0.000	0.000	0.123	0.000	Shortfall of Sites	0.119	Low Medium I Residential	R2-1	0	0	0	33.635	0.123		Residential - Double, Duplex, or Two Units - 4 Stories or Less, 2	091-5A207 313		Southeast Los Angeles	Yes	MI	R2RD
Los Angeles	2673 NEWELL ST	90039	5442015010	0.000	0.000	0.123	0.000	Shortfall of Sites	0.124	Low Medium I Residential	R2-1VL-RIO	0	0	0	32.178	0.123		Residential - Double, Duplex, or Two Units - 4 Stories or Less, 2	148-5A213 318		Silver Lake - Echo Park - Elysian Valley	Yes	MI	R2RD
Los Angeles	124 E 111TH ST	90061	6073017010	0.000	0.000	0.123	0.000	Shortfall of Sites	0.120	Low Medium I Residential	R2-1	0	0	0	33.381	0.123		Residential - Double, Duplex, or Two Units - 4 Stories or Less, 2	088-5A205 319		Southeast Los Angeles	Yes	MI	R2RD
Los Angeles	431 E 107TH ST	90003	6063028019	0.000	0.000	0.123	0.000	Shortfall of Sites	0.120	Low Medium I Residential	R2-1	0	0	0	33.442	0.123		Residential - Three Units (Any Combination) - 4 Stories or Less, 3	090A207 320		Southeast Los Angeles	Yes	MI	R2RD
Los Angeles	6661 CAMELLIA AVE	91606	2320023026	0.000	0.000	0.123	0.000	Shortfall of Sites	0.155	Low Medium II Residential	RD2-1	0	0	0	25.814	0.123		Residential - Three Units (Any Combination) - 4 Stories or Less, 3	180B169 321		North Hollywood - Valley Village	Yes	MI	R2RD
Los Angeles	9319 S FIGUEROA ST	90003	6039012018	0.000	0.000	0.123	0.000	Shortfall of Sites	0.136	Low Medium II Residential	RD1.5-1	0	0	0	29.421	0.123		Residential - Double, Duplex, or Two Units - 4 Stories or Less, 2	094-5A201 328		South Los Angeles	Yes	MI	R2RD
Los Angeles	1278 E 53RD ST	90011	5104013002	0.000	0.000	0.123	0.000	Shortfall of Sites	0.118	Low Medium I Residential	R2-1	0	0	0	33.996	0.123		Residential - Double, Duplex, or Two Units - 4 Stories or Less, 2	108B209 329		Southeast Los Angeles	Yes	MI	R2RD
Los Angeles	637 E 115TH ST	90059	6072004013	0.000	0.000	0.123	0.000	Shortfall of Sites	0.134	Low Medium I Residential	R2-1	0	0	0	29.962	0.123		Residential - Double, Duplex, or Two Units - 4 Stories or Less, 2	087A207 331		Southeast Los Angeles	Yes	MI	R2RD
Los Angeles	348 E 107TH ST	90003	6063030017	0.000	0.000	0.123	0.000	Shortfall of Sites	0.124	Low Medium I Residential	R2-1	0	0	0	32.265	0.123		Residential - Double, Duplex, or Two Units - 4 Stories or Less, 2	090A205 343		Southeast Los Angeles	Yes	MI	R2RD
Los Angeles	11017 S SPRING ST	90061	6074018010	0.000	0.000	0.123	0.000	Shortfall of Sites	0.121	Low Medium I Residential	R2-1	0	0	0	32.935	0.123		Residential - Three Units (Any Combination) - 4 Stories or Less, 3	088-5A203 344		Southeast Los Angeles	Yes	MI	R2RD
Los Angeles	982 E 47TH ST	90011	5108022016	0.000	0.000	0.123	0.000	Shortfall of Sites	0.114	Low Medium I Residential	R2-1	0	0	0	35.200	0.123		Residential - Double, Duplex, or Two Units - 4 Stories or Less, 2	112-5A209 345		Southeast Los Angeles	Yes	MI	R2RD
Los Angeles	320 W 103RD ST	90003	6074004008	0.000	0.000	0.123	0.000	Shortfall of Sites	0.062	Low Medium I Residential	R2-1	0	0	0	64.529	0.123		Residential - Double, Duplex, or Two Units - 4 Stories or Less, 2	091-5A203 345		Southeast Los Angeles	Yes	MI	R2RD
Los Angeles	3736 S LA SALLE AVE	90018	5041032011	0.000	0.000	0.123	0.000	Shortfall of Sites	0.128	Low Medium I Residential	R2-1	0	0	0	31.202	0.123		Residential - Double, Duplex, or Two Units - 4 Stories or Less, 2	117B193 349		South Los Angeles	Yes	MI	R2RD
Los Angeles	780 E 40TH PL	90011	5114008015	0.000	0.000	0.123	0.000	Shortfall of Sites	0.174	Low Medium II Residential	RD2-1	0	0	0	22.959	0.123		Residential - Three Units (Any Combination) - 4 Stories or Less, 3	115-5A207 349		Southeast Los Angeles	Yes	MI	R2RD
Los Angeles	4341 PERLITA AVE	90039	5594003010	0.000	0.000	0.123	0.000	Shortfall of Sites	0.172	Low Medium II Residential	RD2-1-RIO	0	0	0	23.241	0.123		Residential - Three Units (Any Combination) - 4 Stories or Less, 3	159B205 359		Northeast Los Angeles	Yes	MI	R2RD
Los Angeles	1542 E 47TH ST	90011	5106016007	0.000	0.000	0.123	0.000	Shortfall of Sites	0.138	Low Medium I Residential	R2-1	0	0	0	29.042	0.123		Residential - Double, Duplex, or Two Units - 4 Stories or Less, 2	112-5A213 360		Southeast Los Angeles	Yes	MI	R2RD
Los Angeles	375 E 115TH ST	90061	6083005031	0.000	0.000	0.123	0.000	Shortfall of Sites	0.109	Low Medium I Residential	R2-1	0	0	0	36.852	0.123		Residential - Double, Duplex, or Two Units - 4 Stories or Less, 2	087A207 362		Southeast Los Angeles	Yes	MI	R2RD
Los Angeles	408 S BERNAL AVE	90063	5186009028	0.000	0.000	0.123	0.000	Shortfall of Sites	0.115	Low Medium II Residential	RD1.5-1-CUGU	0	0	0	34.791	0.123		Residential - Double, Duplex, or Two Units - 4 Stories or Less, 2	124-5A227 365		Boyle Heights	Yes	MI	R2RD
Los Angeles	436 W 111TH ST	90061	6075030009	0.000	0.000	0.123	0.000	Shortfall of Sites	0.135	Low Medium I Residential	R2-1	0	0	0	29.683	0.123		Residential - Double, Duplex, or Two Units - 4 Stories or Less, 2	088-5A201 365		South Los Angeles	Yes	MI	R2RD
Los Angeles	125 W 115TH ST	90061	6087001019	0.000	0.000	0.123	0.000	Shortfall of Sites	0.114	Low Medium I Residential	R2-1	0	0	0	35.087	0.123		Residential - Double, Duplex, or Two Units - 4 Stories or Less, 2	087A203 367		Southeast Los Angeles	Yes	MI	R2RD
Los Angeles	2309 S WEST VIEW ST	90016	5062027031	0.000	0.000	0.123	0.000	Shortfall of Sites	0.148	Low Medium II Residential	RD2-1-O	0	0	0	27.115	0.123		Residential - Three Units (Any Combination) - 4 Stories or Less, 3	123B181 379		West Adams - Baldwin Hills - Leimert	Yes	MI	R2RD
Los Angeles	724 E 87TH ST	90002	6042003008	0.000	0.000	0.123	0.000	Shortfall of Sites	0.119	Low Medium I Residential	R2-1	0	0	0	33.506	0.123		Residential - Double, Duplex, or Two Units - 4 Stories or Less, 2	097-5A207 379		Southeast Los Angeles	Yes	MI	R2RD
Los Angeles	924 E 80TH STREET	90001	6029005022	0.000	0.000	0.123	0.000	Shortfall of Sites	0.117	Low Medium I Residential	R2-1	0	0	0	34.163	0.123		Residential - Double, Duplex, or Two Units - 4 Stories or Less, 2	099B209 381		Southeast Los Angeles	Yes	MI	R2RD
Los Angeles	204 W 111TH ST	90061	6074020015	0.000	0.000	0.123	0.000	Shortfall of Sites	0.110	Low Medium I Residential	R2-1	0	0	0	36.438	0.123		Residential - Double, Duplex, or Two Units - 4 Stories or Less, 2	088-5A203 384		Southeast Los Angeles	Yes	MI	R2RD
Los Angeles	3120 W 30TH ST	90018	5051033001	0.000	0.000	0.123	0.000	Shortfall of Sites	0.097	Low Medium I Residential	R2-1XL	0	0	0	41.445	0.123		Residential - Double, Duplex, or Two Units - 4 Stories or Less, 2	120B185 390		West Adams - Baldwin Hills - Leimert	Yes	MI	R2RD
Los Angeles	1205 E 43RD PL	90011	5115032020	0.000	0.000	0.123	0.000	Shortfall of Sites	0.139	Low Medium I Residential	R2-1	0	0	0	28.845	0.123		Residential - Double, Duplex, or Two Units - 4 Stories or Less, 2	114A211 396		Southeast Los Angeles	Yes	MI	R2RD
Los Angeles	5604 FORTUNA ST	90011	5105015020	0.000	0.000	0.123	0.000	Shortfall of Sites	0.110	Low Medium I Residential	R2-1	0	0	0	36.332	0.123		Residential - Double, Duplex, or Two Units - 4 Stories or Less, 2	108B213 402		Southeast Los Angeles	Yes	MI	R2RD
Los Angeles	9304 S SAN PEDRO ST	90003	6052022015	0.000	0.000	0.123	0.000	Shortfall of Sites	0.060	Low Medium II Residential	RD2-1	0	0	0	66.372	0.123		Residential - Double, Duplex, or Two Units - 4 Stories or Less, 2	094-5A205 404		Southeast Los Angeles	Yes	MI	R2RD
Los Angeles	125 E 103RD ST	90003	6063009019	0.000	0.000	0.123	0.000	Shortfall of Sites	0.123	Low Medium I Residential	R2-1	0	0	0	32.408	0.123		Residential - Double, Duplex, or Two Units - 4 Stories or Less, 2	091-5A205 410		Southeast Los Angeles	Yes	MI	R2RD
Los Angeles	1435 E 54TH ST	90011	5104009018	0.000	0.000	0.123	0.000	Shortfall of Sites	0.124	Low Medium I Residential	R2-1	0	0	0	32.265	0.123		Residential - Double, Duplex, or Two Units - 4 Stories or Less, 2	108B209 411		Southeast Los Angeles	Yes	MI	R2RD
Los Angeles	2323 HILLCREST DR	90016	5061027039	0.000	0.000	0.123	0.000	Shortfall of Sites	0.144	Low Medium I Residential	R2-1	0	0	0	27.720	0.123		Residential - Three Units (Any Combination) - 4 Stories or Less, 3	123B181 413		West Adams - Baldwin Hills - Leimert	Yes	MI	R2RD
Los Angeles	2811 FAIRMOUNT ST	90033	5178003025	0.000	0.000	0.123	0.000	Shortfall of Sites	0.134	Low Medium II Residential	RD1.5-1-CUGU	0	0	0	29.790	0.123		Residential - Double, Duplex, or Two Units - 4 Stories or Less, 2	130-5A227 419		Boyle Heights	Yes	MI	R2RD
Los Angeles	1655 E 111TH ST	90059	6069011025	0.000	0.000	0.123	0.000	Shortfall of Sites	0.089	Low Medium I Residential	R2-1	0	0	0	45.074	0.123		Residential - Double, Duplex, or Two Units - 4 Stories or Less, 2	088-5A213 424		Southeast Los Angeles	Yes	MI	R2RD
Los Angeles	248 E 103RD ST	90003	6063015041	0.000	0.000	0.123	0.000	Shortfall of Sites	0.121	Low Medium I Residential	R2-1	0	0	0	33.023	0.123		Residential - Double, Duplex, or Two Units - 4 Stories or Less, 2	091-5A205 429		Southeast Los Angeles	Yes	MI	R2RD
Los Angeles	1213 E 54TH ST	90011	5104013020	0.000	0.000	0.123	0.000	Shortfall of Sites	0.117	Low Medium I Residential	R2-1	0	0	0	34.068	0.123		Residential - Double, Duplex, or Two Units - 4 Stories or Less, 2	108B209 430		Southeast Los Angeles	Yes	MI	R2RD
Los Angeles	9320 WALL ST	90003	6052010030	0.000	0.000	0.123	0.000	Shortfall of Sites	0.107	Low Medium I Residential	R2-1	0	0	0	37.307	0.123		Residential - Double, Duplex, or Two Units - 4 Stories or Less, 2	094-5A205 441		Southeast Los Angeles	Yes	MI	R2RD
Los Angeles	10725 S SAN PEDRO ST	90061	6063031030	0.000	0.000	0.123	0.000	Shortfall of Sites	0.103	Low Medium II Residential	RD2-1	0	0	0	38.718	0.123		Residential - Double, Duplex, or Two Units - 4 Stories or Less, 2	090A205 441		Southeast Los Angeles	Yes	MI	R2RD
Los Angeles	225 E 99TH ST	90003	6052015024	0.000	0.000	0.123	0.000	Shortfall of Sites	0.117	Low Medium I Residential	R2-1	0	0	0	34.264	0.123		Residential - Double, Duplex, or Two Units - 4 Stories or Less, 2	093A205 444		Southeast Los Angeles	Yes	MI	R2RD
Los Angeles	152 E 103RD ST	90003	6063016041	0.000	0.000	0.123	0.000	Shortfall of Sites	0.121	Low Medium I Residential	R2-1	0	0	0	33.023	0.123		Residential - Double, Duplex, or Two Units - 4 Stories or Less, 2	091-5A205 449		Southeast Los Angeles	Yes	MI	R2RD
Los Angeles	1412 E 51ST ST	90011	5104007004	0.000	0.000	0.123	0.000	Shortfall of Sites	0.124	Low Medium I Residential	R2-1	0	0	0	32.251	0.123		Residential - Double, Duplex, or Two Units - 4 Stories or Less, 2	111A211 451		Southeast Los Angeles	Yes	MI	R2RD
Los Angeles	5628 RIVERTON AVE	91601	2415018017	0.000	0.000	0.123	0.000	Shortfall of Sites	0.171	Low Medium I Residential	R2-1VL	0	0	0	23.401	0.123		Residential - Double, Duplex, or Two Units - 4 Stories or Less, 2	174B177 452		North Hollywood - Valley Village	Yes	MI	R2RD
Los Angeles	138 E 94TH ST	90003	6052006017	0.000	0.000	0.123	0.000	Shortfall of Sites	0.116	Low Medium I Residential	R2-1	0	0	0	34.554	0.123		Residential - Double, Duplex, or Two Units - 4 Stories or Less, 2	094-5A205 475		Southeast Los Angeles	Yes	MI	R2RD
Los Angeles	9826 WILMINGTON AVE	90002	6046017012	0.000	0.000	0.123	0.000	Shortfall of Sites	0.154	Low Medium I Residential	R2-1	0	0	0	25.987	0.123		Residential - Double, Duplex, or Two Units - 4 Stories or Less, 2	093A215 504		Southeast Los Angeles	Yes	MI	R2RD
Los Angeles	2425 S BURNSIDE AVE	90016	5063020025	0.000	0.000	0.123	0.000	Shortfall of Sites	0.134	Low Medium II Residential	RD1.5-1	0	0	0	29.851	0.123		Residential - Three Units (Any Combination) - 4 Stories or Less, 3	123B177 508		West Adams - Baldwin Hills - Leimert	Yes	MI	R2RD
Los Angeles	985 E 54TH ST	90011	5103023012	0.000	0.000	0.123	0.000	Shortfall of Sites	0.108	Low Medium II Residential	R2-1	0	0	0	36.875	0.123		Residential - Double, Duplex, or Two Units - 4 Stories or Less, 2	108B209 519		Southeast Los Angeles	Yes	MI	R2RD
Los Angeles	721 E 55TH ST	90011	5103010019	0.000	0.000	0.123	0.000	Shortfall of Sites	0.128	Low Medium I Residential	R2-1	0	0	0	31.304	0.123		Residential - Double, Duplex, or Two Units - 4 Stories or Less, 2	108B205 531		Southeast Los Angeles	Yes	MI	R2RD
Los Angeles	1726 E 107TH ST	90002	6065035009	0.000	0.000	0.123	0.000	Shortfall of Sites	0.072	Low Medium I Residential	R2-1	0	0	0	55.426	0.123		Residential - Three Units (Any Combination) - 4 Stories or Less, 2	090A213 541		Southeast Los Angeles	Yes	MI	R2RD
Los Angeles	1836 S CLOVERDALE AVE	90019	5067019009	0.000	0.000	0.123	0.000	Shortfall of Sites	0.112	Low Medium II Residential	RD1.5-1-O	0	0	0	35.559	0.123		Residential - Double, Duplex, or Two Units - 4 Stories or Less, 2	126B181 550		West Adams - Baldwin Hills - Leimert	Yes	MI	R2RD
Los Angeles	1232 W 60TH PL	90044	6003019006	0.000	0.000	0.123	0.000	Shortfall of Sites	0.148	Low Medium I Residential	R2-1	0	0	0	27.094	0.123		Residential - Double, Duplex, or Two Units - 4 Stories or Less, 2	105B197 571		South Los Angeles	Yes	MI	R2RD
Los Angeles	750 E 55TH ST	90011	5103011003	0.000	0.000	0.123	0.000	Shortfall of Sites	0.125	Low Medium I Residential	R2-1	0	0	0	32.028	0.123		Residential - Double, Duplex, or Two Units - 4 Stories or Less, 2	108B205 586		Southeast Los Angeles	Yes	MI	R2RD
Los Angeles	1817 E 107TH ST	90002	6065032030	0.000	0.000	0.123	0.000	Shortfall of Sites	0.072	Low Medium I Residential	R2-1	0	0	0	55.828	0.123		Residential - Double, Duplex, or Two Units - 4 Stories or Less, 2	090A215 590		Southeast Los Angeles	Yes	MI	R2RD
Los Angeles	2445 S BURNSIDE AVE	90016	5063020030	0.000	0.000	0.123	0.000	Shortfall of Sites	0.134	Low Medium II Residential	RD1.5-1	0	0	0	29.813	0.123		Residential - Double, Duplex, or Two Units - 4 Stories or Less, 2	123B177 615		West Adams - Baldwin Hills - Leimert	Yes	MI	R2RD
Los Angeles	4836 W 18TH ST	90019	5067010004	0.000	0.000	0.123	0.000	Shortfall of Sites	0.161	Low Medium II Residential	RD2-1-O	0	0	0	24.893	0.123		Residential - Three Units (Any Combination) - 4 Stories or Less, 3	126B181 633		West Adams - Baldwin Hills - Leimert	Yes	MI	R2RD
Los Angeles	160 E 79TH ST	90003	6030001014	0.000	0.000	0.123	0.000	Shortfall of Sites	0.140	Low Medium I Residential	R2-1	0	0	0	28.569	0.123		Residential - Double, Duplex, or Two Units - 4 Stories or Less, 2	099B205 633		Southeast Los Angeles	Yes	MI	R2RD
Los Angeles	310 E 55TH ST	90011	5101010022	0.000	0.000	0.123	0.000	Shortfall of Sites	0.122	Low Medium I Residential	R2-1	0	0	0	32.686	0.123		Residential - Double, Duplex, or Two Units - 4 Stories or Less, 2	108B205 640		Southeast Los Angeles	Yes	MI	R2RD
Los Angeles	1428 S OGDEN DR	90019	5069001008	0.000	0.000	0.123	0.000	Shortfall of Sites	0.164	Low Medium I Residential	R2-1-O	0	0	0	24.455	0.123		Residential - Double, Duplex, or Two Units - 4 Stories or Less, 2	129B177 659		Wilshire	Yes	MI	R2RD

Jurisdiction Name	Site Address/Intersection	5 Digit ZIP Code	Assessor Parcel Number	Very Low-Income	Low-Income	Moderate-Income	Above Moderate-Income	Type of Shortfall	Parcel Size (Acres)	Current General Plan Designation	Current Zoning	Proposed General Plan (GP) Designation	Proposed Zoning	Minimum Density Allowed	Maximum Density Allowed	Total Capacity	Vacant/ Nonvacant	Description of Existing Uses	PIN	Base Density Per Acre	Community Plan Area	Rent Stabalization Ordinance	Income Category	Applicable Rezoning Program (Program informing values in Column Q listed first)
Los Angeles	1108 BROAD AVE	90744	7423008027	0.000	0.000	0.123	0.000	Shortfall of Sites	0.191	Low Medium I Residential	[Q]RD3-1XL-O-CUGU	0	0	0	20.926	0.123		Residential - Double, Duplex, or Two Units - 4 Stories or Less - Vacant Land, 2	033B209 672		Wilmington - Harbor City	Yes	MI	R2RD
Los Angeles	0	0	7423008028	0.000	0.000	0.123	0.000	Shortfall of Sites	0.189	Low Medium I Residential	[Q]RD3-1XL-O-CUGU	0	0	0	21.213	0.123		Residential - Double, Duplex, or Two Units - 4 Stories or Less - Vacant Land, 2	033B209 690		Wilmington - Harbor City	Yes	MI	R2RD
Los Angeles	1652 W 55TH ST	90062	5003022018	0.000	0.000	0.123	0.000	Shortfall of Sites	0.114	Low Medium I Residential	R2-1-CPIO	0	0	0	35.047	0.123		Residential - Double, Duplex, or Two Units - 4 Stories or Less, 2	108B193 707		South Los Angeles	Yes	MI	R2RD
Los Angeles	1251 W 55TH ST	90037	5002007003	0.000	0.000	0.123	0.000	Shortfall of Sites	0.125	Low Medium I Residential	R2-1	0	0	0	32.019	0.123		Residential - Double, Duplex, or Two Units - 4 Stories or Less, 2	108B197 709		South Los Angeles	Yes	MI	R2RD
Los Angeles	1854 S CURSON AVE	90019	5064015009	0.000	0.000	0.123	0.000	Shortfall of Sites	0.132	Low Medium II Residential	RD1.5-1	0	0	0	30.299	0.123		Residential - Three Units (Any Combination) - 4 Stories or Less, 3	126B177 763		West Adams - Baldwin Hills - Leimert	Yes	MI	R2RD
Los Angeles	1529 W 224TH ST	90501	7347002028	0.000	0.000	0.123	0.000	Shortfall of Sites	0.165	Low Medium II Residential	RD2-1	0	0	0	24.198	0.123		Residential - Three Units (Any Combination) - 4 Stories or Less, 3	048B193 766		Harbor Gateway	Yes	MI	R2RD
Los Angeles	1442 S SPAULDING AVE	90019	5069011026	0.000	0.000	0.123	0.000	Shortfall of Sites	0.141	Low Medium I Residential	R2-1-O	0	0	0	28.447	0.123		Residential - Double, Duplex, or Two Units - 4 Stories or Less - Pool, 2	129B177 809		Wilshire	Yes	MI	R2RD
Los Angeles	667 W 62ND ST	90044	6004024024	0.000	0.000	0.123	0.000	Shortfall of Sites	0.124	Low Medium I Residential	R2-1	0	0	0	32.266	0.123		Residential - Double, Duplex, or Two Units - 4 Stories or Less, 2	105B201 832		South Los Angeles	Yes	MI	R2RD
Los Angeles	230 W 62ND ST	90003	6005021009	0.000	0.000	0.123	0.000	Shortfall of Sites	0.118	Low Medium I Residential	R2-1	0	0	0	34.031	0.123		Residential - Double, Duplex, or Two Units - 4 Stories or Less, 2	105B201 886		Southeast Los Angeles	Yes	MI	R2RD
Los Angeles	406 E GAGE AVE	90003	6006019014	0.000	0.000	0.123	0.000	Shortfall of Sites	0.118	Low Medium I Residential	R2-1	0	0	0	33.796	0.123		Residential - Double, Duplex, or Two Units - 4 Stories or Less, 2	105B205 904		Southeast Los Angeles	Yes	MI	R2RD
Los Angeles	426 E 80TH ST	90003	6030032023	0.000	0.000	0.123	0.000	Shortfall of Sites	0.120	Low Medium I Residential	R2-1	0	0	0	33.445	0.123		Residential - Double, Duplex, or Two Units - 4 Stories or Less, 2	099B205 914		Southeast Los Angeles	Yes	MI	R2RD
Los Angeles	1818 W 49TH ST	90062	5015006004	0.000	0.000	0.123	0.000	Shortfall of Sites	0.172	Low Medium I Residential	R2-1	0	0	0	23.204	0.123		Residential - Double, Duplex, or Two Units - 4 Stories or Less, 2	111B193 982		South Los Angeles	Yes	MI	R2RD
Los Angeles	2806 S BRONSON AVE	90018	5051009002	0.000	0.000	0.123	0.000	Shortfall of Sites	0.152	Low Medium II Residential	RD2-1XL	0	0	0	26.308	0.123		Residential - Four Units (Any Combination) - 4 Stories or Less, 4	123B185 984		West Adams - Baldwin Hills - Leimert	Yes	MI	R2RD
Los Angeles	1607 W 35TH PL	90018	5041008016	0.000	0.000	0.123	0.000	Shortfall of Sites	0.156	Low Medium I Residential	R2-1-O	0	0	0	25.621	0.123		Residential - Five or More Units or Apartments (Any Combination) - 4 Stories or Less, 30	120B193 988		South Los Angeles	Yes	MI	R2RD
Los Angeles	239 E 119TH ST	90061	6083024026	0.000	0.000	0.123	0.000	Shortfall of Sites	0.134	Low Medium I Residential	R2-1	0	0	0	29.844	0.123		Residential - Double, Duplex, or Two Units - 4 Stories or Less, 2	084B205 999		Southeast Los Angeles	Yes	MI	R2RD
Los Angeles	1129 W GAGE AVE	90044	6003029022	0.000	0.000	0.123	0.000	Shortfall of Sites	0.123	Low Medium I Residential	R2-1	0	0	0	32.542	0.123		Residential - Double, Duplex, or Two Units - 4 Stories or Less, 2	105B197 1031		South Los Angeles	Yes	MI	R2RD
Los Angeles	1926 7TH AVE	90018	5060022008	0.000	0.000	0.123	0.000	Shortfall of Sites	0.172	Low Medium II Residential	RD2-1-O-CPIO	0	0	0	23.232	0.123		Residential - Double, Duplex, or Two Units - 4 Stories or Less, 2	126B189 1053		West Adams - Baldwin Hills - Leimert	Yes	MI	R2RD
Los Angeles	1562 W 35TH PL	90018	5041012026	0.000	0.000	0.123	0.000	Shortfall of Sites	0.156	Low Medium II Residential	R2-1-O	0	0	0	25.623	0.123		Residential - Double, Duplex, or Two Units - 4 Stories or Less, 2	120B193 1080		South Los Angeles	Yes	MI	R2RD
Los Angeles	808 W 50TH ST	90037	5018017002	0.000	0.000	0.123	0.000	Shortfall of Sites	0.119	Low Medium II Residential	RD2-1	0	0	0	33.523	0.123		Residential - Double, Duplex, or Two Units - 4 Stories or Less, 2	111B197 1093		South Los Angeles	Yes	MI	R2RD
Los Angeles	125 W 74TH ST	90003	6031006020	0.000	0.000	0.123	0.000	Shortfall of Sites	0.137	Low Medium I Residential	R2-1	0	0	0	29.172	0.123		Residential - Double, Duplex, or Two Units - 4 Stories or Less, 2	102B201 1125		Southeast Los Angeles	Yes	MI	R2RD
Los Angeles	11035 W OXNARD ST	91606	2337002013	0.000	0.000	0.123	0.000	Shortfall of Sites	0.069	Low Medium II Residential	RD1.5-1	0	0	0	58.086	0.123		Residential - Four Units (Any Combination) - 4 Stories or Less, 4	177B173 1142		North Hollywood - Valley Village	Yes	MI	R2RD
Los Angeles	4230 BRIGHTON AVE	90062	5021016018	0.000	0.000	0.123	0.000	Shortfall of Sites	0.154	Low Medium I Residential	R2-1	0	0	0	25.961	0.123		Residential - Double, Duplex, or Two Units - 4 Stories or Less, 2	114B193 1143		South Los Angeles	Yes	MI	R2RD
Los Angeles	130 E 82ND ST	90003	6030007011	0.000	0.000	0.123	0.000	Shortfall of Sites	0.117	Low Medium I Residential	R2-1	0	0	0	34.262	0.123		Residential - Double, Duplex, or Two Units - 4 Stories or Less, 2	099B205 1148		Southeast Los Angeles	Yes	MI	R2RD
Los Angeles	869 E 57TH ST	90011	5103017026	0.000	0.000	0.123	0.000	Shortfall of Sites	0.127	Low Medium I Residential	R2-1	0	0	0	31.415	0.123		Residential - Double, Duplex, or Two Units - 4 Stories or Less, 2	108B209 1153		Southeast Los Angeles	Yes	MI	R2RD
Los Angeles	2026 CLYDE AVE	90016	5064019007	0.000	0.000	0.123	0.000	Shortfall of Sites	0.133	Low Medium II Residential	RD2-1	0	0	0	29.974	0.123		Residential - Three Units (Any Combination) - 4 Stories or Less, 3	126B177 1179		West Adams - Baldwin Hills - Leimert	Yes	MI	R2RD
Los Angeles	1280 E 57TH ST	90011	5104026002	0.000	0.000	0.123	0.000	Shortfall of Sites	0.124	Low Medium I Residential	R2-1-CPIO	0	0	0	32.271	0.123		Residential - Double, Duplex, or Two Units - 4 Stories or Less, 2	108B209 1186		Southeast Los Angeles	Yes	MI	R2RD
Los Angeles	317 W 83RD ST	90003	6031033025	0.000	0.000	0.123	0.000	Shortfall of Sites	0.122	Low Medium I Residential	R2-1	0	0	0	32.844	0.123		Residential - Double, Duplex, or Two Units - 4 Stories or Less, 2	099B201 1186		Southeast Los Angeles	Yes	MI	R2RD
Los Angeles	139 W 58TH ST	90037	5101026017	0.000	0.000	0.123	0.000	Shortfall of Sites	0.101	Low Medium I Residential	R2-1	0	0	0	39.586	0.123		Residential - Double, Duplex, or Two Units - 4 Stories or Less, 2	108B201 1187		Southeast Los Angeles	Yes	MI	R2RD
Los Angeles	412 E 65TH ST	90003	6011013021	0.000	0.000	0.123	0.000	Shortfall of Sites	0.124	Low Medium I Residential	R2-1	0	0	0	32.263	0.123		Residential - Double, Duplex, or Two Units - 4 Stories or Less, 2	105B205 1208		Southeast Los Angeles	Yes	MI	R2RD
Los Angeles	3234 HUTCHISON AVE	90034	4312017011	0.000	0.000	0.123	0.000	Shortfall of Sites	0.106	Low Medium II Residential	RD2-1	0	0	0	37.857	0.123		Residential - Double, Duplex, or Two Units - 4 Stories or Less, 2	123B169 1211		West Adams - Baldwin Hills - Leimert	Yes	MI	R2RD
Los Angeles	6301 S HOOVER ST	90044	6004018024	0.000	0.000	0.123	0.000	Shortfall of Sites	0.093	Low Medium II Residential	RD1.5-1	0	0	0	42.824	0.123		Residential - Double, Duplex, or Two Units - 4 Stories or Less, 2	105B197 1217		South Los Angeles	Yes	MI	R2RD
Los Angeles	5725 S NORMANDIE AVE	90037	5003032030	0.000	0.000	0.123	0.000	Shortfall of Sites	0.127	Low Medium II Residential	RD1.5-1	0	0	0	31.432	0.123		Residential - Three Units (Any Combination) - 4 Stories or Less, 3	108B193 1226		South Los Angeles	Yes	MI	R2RD
Los Angeles	5020 DALTON AVE	0	5016033018	0.000	0.000	0.123	0.000	Shortfall of Sites	0.135	Low Medium I Residential	R2-1-CPIO	0	0	0	29.631	0.123		Residential - Double, Duplex, or Two Units - 4 Stories or Less, 2	111B193 1227		South Los Angeles	Yes	MI	R2RD
Los Angeles	154 E 65TH ST	90003	6011001014	0.000	0.000	0.123	0.000	Shortfall of Sites	0.124	Low Medium I Residential	R2-1-CPIO	0	0	0	32.264	0.123		Residential - Double, Duplex, or Two Units - 4 Stories or Less, 2	105B205 1243		Southeast Los Angeles	Yes	MI	R2RD
Los Angeles	127 E 82ND PL	90003	6030007027	0.000	0.000	0.123	0.000	Shortfall of Sites	0.117	Low Medium I Residential	R2-1	0	0	0	34.262	0.123		Residential - Double, Duplex, or Two Units - 4 Stories or Less, 2	099B205 1243		Southeast Los Angeles	Yes	MI	R2RD
Los Angeles	1520 S CLOVERDALE AVE	90019	5070014021	0.000	0.000	0.123	0.000	Shortfall of Sites	0.126	Low Medium II Residential	RD1.5-1-O	0	0	0	31.795	0.123		Residential - Three Units (Any Combination) - 4 Stories or Less, 3	129B181 1267		Wilshire	Yes	MI	R2RD
Los Angeles	1323 W 58TH ST	90037	5002013007	0.000	0.000	0.123	0.000	Shortfall of Sites	0.124	Low Medium II Residential	RD1.5-1	0	0	0	32.265	0.123		Residential - Double, Duplex, or Two Units - 4 Stories or Less, 2	108B197 1267		South Los Angeles	Yes	MI	R2RD
Los Angeles	1137 E 58TH ST	90011	5104025012	0.000	0.000	0.123	0.000	Shortfall of Sites	0.125	Low Medium I Residential	R2-1	0	0	0	32.036	0.123		Residential - Double, Duplex, or Two Units - 4 Stories or Less, 2	108B209 1273		Southeast Los Angeles	Yes	MI	R2RD
Los Angeles	1259 W 58TH ST	90037	5002014018	0.000	0.000	0.123	0.000	Shortfall of Sites	0.124	Low Medium II Residential	RD1.5-1	0	0	0	32.265	0.123		Residential - Double, Duplex, or Two Units - 4 Stories or Less, 2	108B197 1274		South Los Angeles	Yes	MI	R2RD
Los Angeles	159 W 84TH ST	90003	6031036001	0.000	0.000	0.123	0.000	Shortfall of Sites	0.124	Low Medium I Residential	R2-1	0	0	0	32.265	0.123		Residential - Double, Duplex, or Two Units - 4 Stories or Less, 2	099B201 1335		Southeast Los Angeles	Yes	MI	R2RD
Los Angeles	209 W 84TH ST	90003	6031035014	0.000	0.000	0.123	0.000	Shortfall of Sites	0.124	Low Medium I Residential	R2-1	0	0	0	32.265	0.123		Residential - Double, Duplex, or Two Units - 4 Stories or Less, 2	099B201 1339		Southeast Los Angeles	Yes	MI	R2RD
Los Angeles	1344 E 58TH ST	90011	5104030010	0.000	0.000	0.123	0.000	Shortfall of Sites	0.124	Low Medium I Residential	R2-1	0	0	0	32.239	0.123		Residential - Double, Duplex, or Two Units - 4 Stories or Less, 2	108B209 1347		Southeast Los Angeles	Yes	MI	R2RD
Los Angeles	5500 CARLIN ST	90016	5048027001	0.000	0.000	0.123	0.000	Shortfall of Sites	0.110	Low Medium II Residential	RD2-1	0	0	0	36.257	0.123		Residential - Double, Duplex, or Two Units - 4 Stories or Less, 2	123B177 1358		West Adams - Baldwin Hills - Leimert	Yes	MI	R2RD
Los Angeles	1512 W 51ST ST	90062	5003002011	0.000	0.000	0.123	0.000	Shortfall of Sites	0.122	Low Medium I Residential	R2-1-CPIO	0	0	0	32.690	0.123		Residential - Double, Duplex, or Two Units - 4 Stories or Less, 2	111B193 1362		South Los Angeles	Yes	MI	R2RD
Los Angeles	129 W 65TH ST	90003	6005024013	0.000	0.000	0.123	0.000	Shortfall of Sites	0.116	Low Medium I Residential	R2-1	0	0	0	34.549	0.123		Residential - Double, Duplex, or Two Units - 4 Stories or Less, 2	105B201 1363		Southeast Los Angeles	Yes	MI	R2RD
Los Angeles	1660 W 36TH PL	90018	5041022007	0.000	0.000	0.123	0.000	Shortfall of Sites	0.155	Low Medium I Residential	R2-1-O	0	0	0	25.812	0.123		Residential - Double, Duplex, or Two Units - 4 Stories or Less, 2	120B193 1421		South Los Angeles	Yes	MI	R2RD
Los Angeles	6510 DENVER AVE	90044	6013016027	0.000	0.000	0.123	0.000	Shortfall of Sites	0.124	Low Medium I Residential	R2-1	0	0	0	32.266	0.123		Residential - Double, Duplex, or Two Units - 4 Stories or Less, 2	105B201 1483		South Los Angeles	Yes	MI	R2RD
Los Angeles	1719 W 39TH PL	90062	5035018026	0.000	0.000	0.123	0.000	Shortfall of Sites	0.122	Low Medium I Residential	R2-1	0	0	0	32.669	0.123		Residential - Double, Duplex, or Two Units - 4 Stories or Less, 2	117B193 1488		South Los Angeles	Yes	MI	R2RD
Los Angeles	2106 S LONGWOOD AVE	90016	5062021029	0.000	0.000	0.123	0.000	Shortfall of Sites	0.115	Low Medium II Residential	RD2-1-O	0	0	0	34.769	0.123		Residential - Double, Duplex, or Two Units - 4 Stories or Less, 2	126B181 1490		West Adams - Baldwin Hills - Leimert	Yes	MI	R2RD
Los Angeles	1227 S GRAND AVE	90731	7454021026	0.000	0.000	0.123	0.000	Shortfall of Sites	0.103	Low Medium II Residential	RD1.5-1XL-CPIO	0	0	0	38.717	0.123		Residential - Double, Duplex, or Two Units - 4 Stories or Less, 2	015B197 1491		San Pedro	Yes	MI	R2RD
Los Angeles	5859 BONSALLO AVE	90044	6004032022	0.000	0.000	0.123	0.000	Shortfall of Sites	0.119	Low Medium I Residential	R2-1	0	0	0	33.506	0.123		Residential - Double, Duplex, or Two Units - 4 Stories or Less, 2	108B201 1547		South Los Angeles	Yes	MI	R2RD
Los Angeles	2836 CHESAPEAKE AVE	90016	5057008017	0.000	0.000	0.123	0.000	Shortfall of Sites	0.134	Low Medium I Residential	R2-1	0	0	0	29.761	0.123		Residential - Double, Duplex, or Two Units - 4 Stories or Less, 2	123B181 1563		West Adams - Baldwin Hills - Leimert	Yes	MI	R2RD
Los Angeles	5519 SMILEY DR	90016	5048024024	0.000	0.000	0.123	0.000	Shortfall of Sites	0.110	Low Medium II Residential	RD2-1	0	0	0	36.313	0.123		Residential - Double, Duplex, or Two Units - 4 Stories or Less, 2	123B177 1583		West Adams - Baldwin Hills - Leimert	Yes	MI	R2RD
Los Angeles	2715 HAUSER BLVD	90016	5048024027	0.000	0.000	0.123	0.000	Shortfall of Sites	0.110	Low Medium II Residential	RD2-1	0	0	0	36.317	0.123		Residential - Double, Duplex, or Two Units - 4 Stories or Less, 2	123B177 1619		West Adams - Baldwin Hills - Leimert	Yes	MI	R2RD
Los Angeles	1537 ALCAZAR ST	90033	5201004902	0.000	0.000	0.000	0.122	Shortfall of Sites	0.080	Public Facilities	PF-1	0	0	0	153.741	0.122		Miscellaneous - Government Owned Property, 0	135A225 51		Northeast Los Angeles	No	ABMI	PF
Los Angeles	3408 ARROYO SECO AVE	90065	5446024900	0.000	0.000	0.000	0.122	Shortfall of Sites	0.080	Public Facilities	PF-1-CDO	0	0	0	153.741	0.122		Miscellaneous - Government Owned Property, 0	142-5A221 48		Northeast Los Angeles	No	ABMI	PF
Los Angeles	2312 CHARLOTTE ST	90033	5202007906	0.000	0.000	0.000	0.122	Shortfall of Sites	0.080	Public Facilities	PF-1	0	0	0	153.741	0.122		Residential - Single Family Residence, 0	132A225 192		Northeast Los Angeles	No	ABMI	PF
Los Angeles	0	0	5173004900	0.000	0.000	0.000	0.000	Shortfall of Sites	0.080	Public Facilities	PF-1XL-RIO	0	0	0	153.741	0.000		Miscellaneous - Government Owned Property, 0	130-5A217 289		Central City North	No		PF
Los Angeles	1000 GRATTAN ST	90015	5137014903	0.000	0.000	0.000	0.122	Shortfall of Sites	0.080	Public Facilities	PF-1XL	0	0	0	153.741	0.122		Miscellaneous - Government Owned Property, 0	129A205 209		Westlake	No	ABMI	PF
Los Angeles	0	0	5173004900	0.000	0.000	0.000	0.000	Shortfall of Sites	0.080	Public Facilities	PF-1XL-RIO	0	0	0	153.741	0.000		Miscellaneous - Government Owned Property, 0	130-5A217 288		Central City North	No		PF
Los Angeles	3330 S ROBERTSON BLVD	90034	4312011031	0.000	0.000	0.000	0.122	Shortfall of Sites	0.035	Hybrid Industrial	NI(EC)	0	0	0	3.688	0.122		Commercial - Office Building - One Story, 0	123B169 1314		Palms - Mar Vista - Del Rey	No	ABMI	ARO
Los Angeles	3330 S ROBERTSON BLVD	90034	4312011031	0.000	0.000	0.000	0.122	Shortfall of Sites	0.017	Hybrid Industrial	NI(EC)	0	0	0	7.396	0.122		Commercial - Office Building - One Story, 0	123B169 1348		Palms - Mar Vista - Del Rey	No	ABMI	ARO
Los Angeles	0	0	2139005011	0.000	0.000	0.000	0.122	Shortfall of Sites	0.012	Low Residential	RS-1-RIO	0	0	0	66.287	0.122	Vacant	Residential - Single Family Residence - Vacant Land, 0	180B101 624	1 per lot	Canoga Park - Winnetka - Woodland Hills - West Hills	No	ABMI	AHO , CPK CPU
Los Angeles	0	0	4401020016	0.000	0.000	0.000	0.122	Shortfall of Sites	0.011	Community Commercial	PB-1-O	0	0	0	94.696	0.122		Commercial - Parking Lot (Commercial Use Property) - Lots - Patron or Employee - One Story, 0	132B145 463		Brentwood - Pacific Palisades	No	ABMI	P
Los Angeles	2111 CHICKASAW AVE	90041	5686004021	0.000	0.000	0.000	0.122	Shortfall of Sites	0.031	Neighborhood Commercial	[Q]C4-1XL	0	0	0	102.494	0.122		Institutional - Church - One Story, 0	162A223 393		Northeast Los Angeles	No	ABMI	FBO
Los Angeles	0	0	5173004900	0.000	0.000	0.000	0.000	Shortfall of Sites	0.079	Public Facilities	PF-1XL-RIO	0	0	0	153.741	0.000		Miscellaneous - Government Owned Property, 0	130-5A217 302		Central City North	No		PF
Los Angeles	0	0	5173004900	0.000	0.000	0.000	0.000	Shortfall of Sites	0.079	Public Facilities	PF-1XL-RIO	0	0	0	153.741	0.000		Miscellaneous - Government Owned Property, 0	130-5A217 299		Central City North	No		PF
Los Angeles	5154 VALLEY BLVD	90032	5221003028	0.000	0.000	0.000	0.122	Shortfall of Sites	0.052	General Commercial	[Q]C2-1VL	0	0	0	2.957	0.122		Industrial - Light Manufacturing - One Story, 0	138A235 222		Northeast Los Angeles	No	ABMI	ARO
Los Angeles	5154 VALLEY BLVD	90032	5221003028	0.000	0.000	0.000	0.122	Shortfall of Sites	0.052	General Commercial	[Q]C2-1VL	0	0	0	2.957	0.122		Industrial - Light Manufacturing - One Story, 0	138A235 227		Northeast Los Angeles	No	ABMI	ARO
Los Angeles	5154 VALLEY BLVD	90032	5221003028	0.000	0.000	0.000	0.122	Shortfall of Sites	0.052	General Commercial	[Q]C2-1VL	0	0	0	2.957	0.122		Industrial - Light Manufacturing - One Story, 0	138A235 236		Northeast Los Angeles	No	ABMI	ARO

Jurisdiction Name	Site Address/Intersection	5 Digit ZIP Code	Assessor Parcel Number	Very Low-Income	Low-Income	Moderate-Income	Above Moderate-Income	Type of Shortfall	Parcel Size (Acres)	Current General Plan Designation	Current Zoning	Proposed General Plan (GP) Designation	Proposed Zoning	Minimum Density Allowed	Maximum Density Allowed	Total Capacity	Vacant/ Nonvacant	Description of Existing Uses	PIN	Base Density Per Acre	Community Plan Area	Rent Stabalization Ordinance	Income Category	Applicable Rezoning Program (Program informing values in Column Q listed first)
Los Angeles	1408 W JEFFERSON BLVD	90007	5040021006	0.000	0.000	0.000	0.122	Shortfall of Sites	0.162	Neighborhood Commercial	C2-1VL-CPIO	0	0	0	1.047	0.122		Commercial - Store Combination - Store and Residential Combination - One Story, 0	120B197 650		South Los Angeles	Yes	ABMI	ARO
Los Angeles	0	0	5067015904	0.000	0.000	0.000	0.000	Shortfall of Sites	0.079	Public Facilities	PF-1	0	0	0	153.741	0.000		Miscellaneous - Government Owned Property, 0	126B181 903		West Adams - Baldwin Hills - Leimert	No		PF
Los Angeles	2000 N FIGUEROA ST	90065	5415001020	0.000	0.000	0.000	0.122	Shortfall of Sites	0.041	Hybrid Industrial	UC(CA)	0	0	0	3.725	0.122		Commercial - Office Building - Wireless Communication Tower - One Story, 0	141A219 122		Northeast Los Angeles	No	ABMI	ARO
Los Angeles	2000 N FIGUEROA ST	90065	5415001020	0.000	0.000	0.000	0.122	Shortfall of Sites	0.043	Hybrid Industrial	UC(CA)	0	0	0	3.528	0.122		Commercial - Office Building - Wireless Communication Tower - One Story, 0	141A219 126		Northeast Los Angeles	No	ABMI	ARO
Los Angeles	2000 N FIGUEROA ST	90065	5415001020	0.000	0.000	0.000	0.122	Shortfall of Sites	0.023	Hybrid Industrial	UC(CA)	0	0	0	6.695	0.122		Commercial - Office Building - Wireless Communication Tower - One Story, 0	141A219 129		Northeast Los Angeles	No	ABMI	ARO
Los Angeles	2609 WHITTIER BLVD	90023	5185031029	0.000	0.000	0.000	0.122	Shortfall of Sites	0.103	Highway Oriented and Limited Commercial	[Q]C2-1-CUGU	0	0	0	1.477	0.122		Commercial - Store Combination - Store and Residential Combination - One Story, 0	124-5A223 378		Boyle Heights	No	ABMI	ARO
Los Angeles	2000 N FIGUEROA ST	90065	5415001020	0.000	0.000	0.000	0.122	Shortfall of Sites	0.013	Hybrid Industrial	UC(CA)	0	0	0	11.915	0.122		Commercial - Office Building - Wireless Communication Tower - One Story, 0	141A219 670		Northeast Los Angeles	No	ABMI	ARO
Los Angeles	5174 VALLEY BLVD	90032	5221004018	0.000	0.000	0.000	0.122	Shortfall of Sites	0.021	General Commercial	[Q]C2-1VL	0	0	0	11.363	0.122		Industrial - Light Manufacturing - One Story, 0	138A235 190		Northeast Los Angeles	No	ABMI	ARO
Los Angeles	5035 AMESTOY AVE	91316	2258012005	0.000	0.000	0.000	0.122	Shortfall of Sites	0.011	Neighborhood Office Commercial	P-1VL	0	0	0	94.696	0.122		Residential - Single Family Residence - Pool, 0	171B133 716		Encino - Tarzana	No	ABMI	P , ENC CPU
Los Angeles	5070 AVENIDA ORIENTE	91356	2181014020	0.000	0.000	0.000	0.122	Shortfall of Sites	0.010	Low I Residential	RA-1	0	0	0	66.287	0.122		Residential - Single Family Residence, 0	171B125 979	1 per lot	Encino - Tarzana	No	ABMI	AHO , ENC CPU
Los Angeles	4958 EDGERTON AVE	91436	2260008024	0.000	0.000	0.000	0.122	Shortfall of Sites	0.010	Low II Residential	R1-1	0	0	0	66.287	0.122		Residential - Single Family Residence - Pool, 0	168B137 109	1 per lot	Encino - Tarzana	No	ABMI	AHO , ENC CPU
Los Angeles	10728 S CENTRAL AVE	90059	6065011901	0.000	0.000	0.000	0.122	Shortfall of Sites	0.079	Public Facilities	PF-1	0	0	0	153.741	0.122		Miscellaneous - Government Owned Property, 0	090B209 1432		Southeast Los Angeles	No	ABMI	PF
Los Angeles	4623 EAGLE ROCK BLVD	90041	5473038005	0.000	0.000	0.000	0.122	Shortfall of Sites	0.011	General Commercial	[Q]C2-1XL	0	0	0	15.802	0.122		Commercial - Professional Building - One Story, 0	159A221 400		Northeast Los Angeles	No	ABMI	ARO
Los Angeles	325 E 111TH ST	90061	6073019906	0.000	0.000	0.000	0.122	Shortfall of Sites	0.079	Public Facilities	PF-1	0	0	0	153.741	0.122		Miscellaneous - Government Owned Property, 0	087A205 19		Southeast Los Angeles	No	ABMI	PF
Los Angeles	424 E VERNON AVE	90011	5109013024	0.000	0.000	0.000	0.122	Shortfall of Sites	0.067	Community Commercial	C2-1-CPIO	0	0	0	2.265	0.122		Commercial - Professional Building - One Story, 0	112-5A205 60		Southeast Los Angeles	No	ABMI	ARO
Los Angeles	10142 RIVERSIDE DR	91602	2424009036	0.000	0.000	0.000	0.122	Shortfall of Sites	0.072	Neighborhood Office Commercial	[Q]C2-1VL-CDO-RIO	0	0	0	2.119	0.122		Commercial - Professional Building - One Story, 0	165B181 88		Sherman Oaks - Studio City - Toluca Lake - Cahuenga Pass	No	ABMI	ARO
Los Angeles	13215 VAN NUYS BLVD	91331	2535020016	0.000	0.000	0.000	0.122	Shortfall of Sites	0.081	Neighborhood Office Commercial	[Q]C2-1VL-O-CDO-CUGU	0	0	0	1.867	0.122		Commercial - Professional Building - Medical Dental Building - One Story, 0	207B157 125		Arleta - Pacoima	No	ABMI	ARO
Los Angeles	0	0	2225023900	0.000	0.000	0.000	0.122	Shortfall of Sites	0.011	Low Medium II Residential	R1-1	0	0	0	66.287	0.122		Miscellaneous - Government Owned Property, 0	183B133 599	10	Reseda - West Van Nuys	No	ABMI	AHO , RES CPU
Los Angeles	830 W 77TH ST	90044	6020011926	0.000	0.000	0.000	0.122	Shortfall of Sites	0.079	Public Facilities	PF-1	0	0	0	153.741	0.122		Miscellaneous - Government Owned Property - Miscellaneous - Government Property and Possessory Interest Not Classified in Any of the Above, 0	099B197 343		South Los Angeles	No	ABMI	PF
Los Angeles	5337 SANTA MONICA BLVD	90029	5537008024	0.000	0.000	0.000	0.122	Shortfall of Sites	0.018	Highway Oriented Commercial	C2-1	0	0	0	66.287	0.122		Commercial - Store - One Story, 0	144B193 636	54	Hollywood	No	ABMI	AHO , HWD CPU
Los Angeles	1216 W FLORENCE AVE	90044	6019010009	0.000	0.000	0.000	0.121	Shortfall of Sites	0.110	Community Commercial	C2-1-CPIO	0	0	0	1.379	0.121		Commercial - Store Combination - Store and Residential Combination - One Story, 0	102B197 1221		South Los Angeles	No	ABMI	ARO
Los Angeles	1814 N BROADWAY	90031	5447025007	0.000	0.000	0.000	0.121	Shortfall of Sites	0.109	Hybrid Industrial	UV(CA)	0	0	0	1.549	0.121		Commercial - Store Combination - Store and Residential Combination - One Story, 0	138A219 120		Northeast Los Angeles	Yes	ABMI	ARO
Los Angeles	1450 S ROBERTSON BLVD	90035	4303001039	0.000	0.000	0.000	0.121	Shortfall of Sites	0.086	Neighborhood Office Commercial	C2-1-O	0	0	0	1.477	0.121		Commercial - Professional Building - Medical Dental Building - One Story, 0	129B169 153		Wilshire	No	ABMI	ARO
Los Angeles	1717 S HOOVER ST	90006	5056010029	0.000	0.000	0.000	0.121	Shortfall of Sites	0.041	Community Commercial	C2-1VL-CPIO	0	0	0	102.494	0.121		Institutional - Church - One Story, 0	127-5A201 361		South Los Angeles	No	ABMI	FBO
Los Angeles	10702 S CENTRAL AVE	90059	6065011902	0.000	0.000	0.000	0.121	Shortfall of Sites	0.079	Public Facilities	PF-1	0	0	0	153.741	0.121		Miscellaneous - Government Owned Property, 0	088-5A211 71		Southeast Los Angeles	No	ABMI	PF
Los Angeles	10702 S CENTRAL AVE	90059	6065011902	0.000	0.000	0.000	0.121	Shortfall of Sites	0.079	Public Facilities	PF-1	0	0	0	153.741	0.121		Miscellaneous - Government Owned Property, 0	090B209 1435		Southeast Los Angeles	No	ABMI	PF
Los Angeles	4848 YORK BLVD	90042	5477003002	0.000	0.000	0.000	0.121	Shortfall of Sites	0.119	Neighborhood Commercial	[Q]C4-1XL	0	0	0	1.271	0.121		Commercial - Store Combination - Store and Residential Combination - One Story, 0	156A223 238		Northeast Los Angeles	No	ABMI	ARO
Los Angeles	4863 DEMPSEY AVE	91436	2261006014	0.000	0.000	0.000	0.121	Shortfall of Sites	0.010	Low II Residential	R1-1	0	0	0	66.287	0.121		Residential - Single Family Residence, 0	168B141 956	1 per lot	Encino - Tarzana	No	ABMI	AHO , ENC CPU
Los Angeles	6730 SUNNYBRAE AVE	91306	2148001006	0.000	0.000	0.000	0.121	Shortfall of Sites	0.201	Low Residential	RS-1-RIO	0	0	0	66.287	0.121		, 2	180B109 109	1 per lot	Canoga Park - Winnetka - Woodland Hills - West Hills	Yes	ABMI	AHO , CPK CPU
Los Angeles	2822 S WESTERN AVE	90018	5053010011	0.000	0.000	0.000	0.121	Shortfall of Sites	0.020	Neighborhood Commercial	C2-1VL-O-CPIO	0	0	0	11.505	0.121		Commercial - Office Building - One Story, 0	123B193 1212		South Los Angeles	No	ABMI	ARO
Los Angeles	1537 ALCAZAR ST	90033	5201004902	0.000	0.000	0.000	0.121	Shortfall of Sites	0.079	Public Facilities	PF-1	0	0	0	153.741	0.121		Miscellaneous - Government Owned Property, 0	135A225 39		Northeast Los Angeles	No	ABMI	PF
Los Angeles	1641 E SLAUSON AVE	90011	5105020018	0.000	0.000	0.000	0.121	Shortfall of Sites	0.008	Hybrid Industrial	CM-2D-CPIO	0	0	0	30.665	0.121		Industrial - Light Manufacturing - One Story, 0	108B213 672		Southeast Los Angeles	No	ABMI	ARO
Los Angeles	1047 E 29TH ST	90011	5128022044	0.000	0.000	0.000	0.121	Shortfall of Sites	0.117	Neighborhood Commercial	C2-1VL-CPIO	0	0	0	1.293	0.121		Commercial - Store Combination - Store and Office Combination - One Story, 0	117A209 71		Southeast Los Angeles	No	ABMI	ARO
Los Angeles	1517 W SUNSET BLVD	90026	5419027004	0.000	0.000	0.000	0.121	Shortfall of Sites	0.080	Community Commercial	[Q]C2-1VL	0	0	0	2.086	0.121		Commercial - Store Combination - Store and Residential Combination - One Story, 0	139-5A209 217		Silver Lake - Echo Park - Elysian Valley	Yes	ABMI	ARO
Los Angeles	9201 S BROADWAY	90003	6040038012	0.000	0.000	0.000	0.121	Shortfall of Sites	0.103	Neighborhood Commercial	C2-1VL-CPIO	0	0	0	1.466	0.121		Commercial - Office Building - One Story, 0	094-5A203 280		Southeast Los Angeles	No	ABMI	ARO
Los Angeles	7725 FOOTHILL BLVD	91042	2558008001	0.000	0.000	0.000	0.121	Shortfall of Sites	0.064	General Commercial	C2-1VL	0	0	0	2.370	0.121		Commercial - Office Building - One Story, 0	204B193 464		Sunland - Tujunga - Lake View Terrace - Shadow Hills - East La Tuna Canyon	No	ABMI	ARO
Los Angeles	7725 FOOTHILL BLVD	91042	2558008001	0.000	0.000	0.000	0.121	Shortfall of Sites	0.046	General Commercial	C2-1VL	0	0	0	3.307	0.121		Commercial - Office Building - One Story, 0	204B193 483		Sunland - Tujunga - Lake View Terrace - Shadow Hills - East La Tuna Canyon	No	ABMI	ARO
Los Angeles	0	0	5128014900	0.000	0.000	0.000	0.000	Shortfall of Sites	0.078	Public Facilities	PF-1	0	0	0	153.741	0.000		Miscellaneous - Government Owned Property, 0	118-5A207 210		Southeast Los Angeles	No		PF
Los Angeles	5005 W WASHINGTON BLVD	90016	5067015015	0.000	0.000	0.000	0.121	Shortfall of Sites	0.002	Neighborhood Commercial	C2-1VL-CPIO	0	0	0	132.543	0.121		Commercial - Store Combination - Store and Residential Combination - One Story, 0	126B181 930		West Adams - Baldwin Hills - Leimert	Yes	ABMI	ARO
Los Angeles	3761 BEVERLY BLVD	90004	5501001009	0.000	0.000	0.000	0.121	Shortfall of Sites	0.057	Neighborhood Office Commercial	C2-1	0	0	0	2.625	0.121		Commercial - Professional Building - Medical Dental Building - One Story, 0	138B197 279		Wilshire	No	ABMI	ARO
Los Angeles	3761 BEVERLY BLVD	90004	5501001009	0.000	0.000	0.000	0.121	Shortfall of Sites	0.047	Neighborhood Office Commercial	C2-1	0	0	0	3.226	0.121		Commercial - Professional Building - Medical Dental Building - One Story, 0	138B197 309		Wilshire	No	ABMI	ARO
Los Angeles	5716 CRENSHAW BLVD	90043	5006009007	0.000	0.000	0.000	0.121	Shortfall of Sites	0.175	Community Commercial	C2-2D-SP	0	0	0	0.862	0.121		Commercial - Store Combination - Store and Office Combination - One Story, 0	108B185 717		West Adams - Baldwin Hills - Leimert	No	ABMI	ARO
Los Angeles	1521 E 111TH ST	90059	6070008041	0.000	0.000	0.000	0.120	Shortfall of Sites	0.026	Low Medium I Residential	R2-1	0	0	0	102.494	0.120		Institutional - Church - One Story, 0	088-5A211 483		Southeast Los Angeles	No	ABMI	FBO
Los Angeles	416 E MARTIN LUTHER KING JR BLVD	90011	5113002901	0.000	0.000	0.000	0.120	Shortfall of Sites	0.078	Public Facilities	PF-1	0	0	0	153.741	0.120		Miscellaneous - Government Owned Property, 0	115-5A205 242		Southeast Los Angeles	No	ABMI	PF
Los Angeles	0	0	4006013900	0.000	0.000	0.000	0.120	Shortfall of Sites	0.078	Public Facilities	PF-1	0	0	0	153.741	0.120		Miscellaneous - Government Owned Property, 0	102B185 1201		West Adams - Baldwin Hills - Leimert	No	ABMI	PF
Los Angeles	162 W 35TH ST	90007	5122033902	0.000	0.000	0.000	0.120	Shortfall of Sites	0.078	Public Facilities	PF-1	0	0	0	153.741	0.120		Industrial - Parking Lot (Industrial Use Property) - One Story, 0	118-5A203 225		Southeast Los Angeles	No	ABMI	PF
Los Angeles	3535 S BROADWAY	90007	5122033903	0.000	0.000	0.000	0.120	Shortfall of Sites	0.078	Public Facilities	PF-1	0	0	0	153.741	0.120		Industrial - Warehousing, Distribution, Storage - Warehousing, Distribution, 25,000 to 50,000 SF - One Story, 0	118-5A203 243		Southeast Los Angeles	No	ABMI	PF
Los Angeles	3535 S BROADWAY	90007	5122033903	0.000	0.000	0.000	0.120	Shortfall of Sites	0.078	Public Facilities	PF-1	0	0	0	153.741	0.120		Industrial - Warehousing, Distribution, Storage - Warehousing, Distribution, 25,000 to 50,000 SF - One Story, 0	118-5A203 232		Southeast Los Angeles	No	ABMI	PF
Los Angeles	3535 S BROADWAY	90007	5122033903	0.000	0.000	0.000	0.120	Shortfall of Sites	0.078	Public Facilities	PF-1	0	0	0	153.741	0.120		Industrial - Warehousing, Distribution, Storage - Warehousing, Distribution, 25,000 to 50,000 SF - One Story, 0	118-5A203 240		Southeast Los Angeles	No	ABMI	PF
Los Angeles	3535 S BROADWAY	90007	5122033903	0.000	0.000	0.000	0.120	Shortfall of Sites	0.078	Public Facilities	PF-1	0	0	0	153.741	0.120		Industrial - Warehousing, Distribution, Storage - Warehousing, Distribution, 25,000 to 50,000 SF - One Story, 0	118-5A203 236		Southeast Los Angeles	No	ABMI	PF
Los Angeles	3535 S BROADWAY	90007	5122033903	0.000	0.000	0.000	0.120	Shortfall of Sites	0.078	Public Facilities	PF-1	0	0	0	153.741	0.120		Industrial - Warehousing, Distribution, Storage - Warehousing, Distribution, 25,000 to 50,000 SF - One Story, 0	118-5A203 235		Southeast Los Angeles	No	ABMI	PF
Los Angeles	5410 VENICE BLVD	90019	5064008026	0.000	0.000	0.000	0.120	Shortfall of Sites	0.004	Neighborhood Commercial	C2-1VL-CPIO	0	0	0	56.166	0.120		Commercial - Office Building - One Story, 0	126B177 355		West Adams - Baldwin Hills - Leimert	No	ABMI	ARO
Los Angeles	11004 S FIGUEROA ST	90061	6075031038	0.000	0.000	0.000	0.120	Shortfall of Sites	0.026	Low Medium II Residential	[Q]R4-1	0	0	0	102.494	0.120		Institutional - Church - One Story, 0	088-5A201 400		South Los Angeles	No	ABMI	FBO
Los Angeles	4322 S WESTERN AVE	90062	5021024016	0.000	0.000	0.000	0.120	Shortfall of Sites	0.134	Community Commercial	C2-2D-CPIO	0	0	0	1.121	0.120		Commercial - Professional Building - Medical Dental Building - One Story, 0	111B193 14		South Los Angeles	No	ABMI	ARO
Los Angeles	317 W FLORENCE AVE	90003	6012012049	0.000	0.000	0.000	0.120	Shortfall of Sites	0.101	Community Commercial	C2-1-CPIO	0	0	0	1.492	0.120		Commercial - Store Combination - Store and Residential Combination - One Story, 0	102B201 777		Southeast Los Angeles	No	ABMI	ARO
Los Angeles	0	0	5408004914	0.000	0.000	0.000	0.120	Shortfall of Sites	0.078	Public Facilities	[T][Q]PF-2D	0	0	0	153.741	0.120		Miscellaneous - Government Owned Property, 0	133-5A213 228		Central City	No	ABMI	PF

Jurisdiction Name	Site Address/Intersection	5 Digit ZIP Code	Assessor Parcel Number	Very Low-Income	Low-Income	Moderate-Income	Above Moderate-Income	Type of Shortfall	Parcel Size (Acres)	Current General Plan Designation	Current Zoning	Proposed General Plan (GP) Designation	Proposed Zoning	Minimum Density Allowed	Maximum Density Allowed	Total Capacity	Vacant/ Nonvacant	Description of Existing Uses	PIN	Base Density Per Acre	Community Plan Area	Rent Stabalization Ordinance	Income Category	Applicable Rezoning Program (Program informing values in Column Q listed first)
Los Angeles	0	0	5408004914	0.000	0.000	0.000	0.120	Shortfall of Sites	0.078	Public Facilities	[T][Q]PF-2D	0	0	0	153.741	0.120		Miscellaneous - Government Owned Property, 0	133-5A213 232		Central City	No	ABMI	PF
Los Angeles	0	0	5232020915	0.000	0.000	0.000	0.120	Shortfall of Sites	0.078	Public Facilities	PF-1XL-CUGU	0	0	0	153.741	0.120		Miscellaneous - Government Owned Property, 0	124-5A229 196		Boyle Heights	No	ABMI	PF
Los Angeles	0	0	5232020915	0.000	0.000	0.000	0.120	Shortfall of Sites	0.078	Public Facilities	PF-1XL-CUGU	0	0	0	153.741	0.120		Miscellaneous - Government Owned Property, 0	124-5A229 186		Boyle Heights	No	ABMI	PF
Los Angeles	2312 CHARLOTTE ST	90033	5202007906	0.000	0.000	0.000	0.120	Shortfall of Sites	0.078	Public Facilities	PF-1	0	0	0	153.741	0.120		Residential - Single Family Residence, 0	132A225 179		Northeast Los Angeles	No	ABMI	PF
Los Angeles	0	0	2356019034	0.000	0.000	0.000	0.120	Shortfall of Sites	0.001	Low Residential	R1-1	0	0	0	99.000	0.120	Vacant	Residential - Single Family Residence - Vacant Land, 0	171B165 666		North Hollywood - Valley Village	No	ABMI	TOC EXP
Los Angeles	8959 TAMPA AVE	91324	2783028054	0.000	0.000	0.000	0.120	Shortfall of Sites	0.011	Regional Center Commercial	P-1	0	0	0	94.696	0.120		Commercial - Store - One Story, 0	195B117 425		Chatsworth - Porter Ranch	No	ABMI	P , MURC
Los Angeles	21000 PLUMMER ST	91311	2746008014	0.000	0.000	0.120	0.000	Shortfall of Sites	1.644	Light Manufacturing	[T][Q]MR1-1VL	0	0	0	0.608	0.120		Institutional - School (Private) - Wireless Communication Tower - One Story, 0	198B105 41		Chatsworth - Porter Ranch	No	MI	ADU
Los Angeles	21000 PLUMMER ST	91311	2746008014	0.000	0.000	0.120	0.000	Shortfall of Sites	8.534	Light Manufacturing	[T][Q]MR1-1VL	0	0	0	0.117	0.120		Institutional - School (Private) - Wireless Communication Tower - One Story, 0	198B109 41		Chatsworth - Porter Ranch	No	MI	ADU
Los Angeles	21000 PLUMMER ST	91311	2746008014	0.000	0.000	0.120	0.000	Shortfall of Sites	1.150	Light Manufacturing	[T][Q]MR1-1VL	0	0	0	0.869	0.120		Institutional - School (Private) - Wireless Communication Tower - One Story, 0	198B105 59		Chatsworth - Porter Ranch	No	MI	ADU
Los Angeles	21000 PLUMMER ST	91311	2746008014	0.000	0.000	0.120	0.000	Shortfall of Sites	5.102	Light Manufacturing	[T][Q]MR1-1VL	0	0	0	0.196	0.120		Institutional - School (Private) - Wireless Communication Tower - One Story, 0	198B109 63		Chatsworth - Porter Ranch	No	MI	ADU
Los Angeles	21707 NORDHOFF ST	91311	2746012040	0.000	0.000	0.120	0.000	Shortfall of Sites	0.391	Light Manufacturing	[Q]MR2-1, [Q]P-1	0	0	0	2.558	0.120		Industrial - Warehousing, Distribution, Storage - Warehousing, Distribution, Under 10,000 SF - One Story, 0	198B105 183		Chatsworth - Porter Ranch	No	MI	ADU
Los Angeles	16901 LASSEN ST	91343	2685009025	0.000	0.000	0.120	0.000	Shortfall of Sites	1.220	Low I Residential	(T)RS-1	0	0	0	0.819	0.120		Institutional - School (Private) - One Story, 0	201B133 130		Granada Hills - Knollwood	No	MI	ADU
Los Angeles	9210 TOPANGA CANYON BLVD	91311	2746013036	0.000	0.000	0.120	0.000	Shortfall of Sites	2.521	Limited Manufacturing	(Q)M1-1	0	0	0	0.397	0.120		Industrial - Lumber Yard - One Story, 0	198B101 293		Chatsworth - Porter Ranch	No	MI	ADU
Los Angeles	1430 FEDERAL AVE	90025	4263017008	0.000	0.000	0.120	0.000	Shortfall of Sites	0.855	Medium Residential	[Q]R3-1	0	0	0	1.169	0.120		Institutional - School (Private) - One Story, 0	129B149 338		West Los Angeles	No	MI	ADU
Los Angeles	0	0	4365004032	0.000	0.000	0.120	0.000	Shortfall of Sites	0.194	Very Low II Residential	RE11-1	0	0	0	5.163	0.120		Institutional - School (Private) - One Story, 0	135B145 348		Brentwood - Pacific Palisades	No	MI	ADU
Los Angeles	0	0	4365004032	0.000	0.000	0.120	0.000	Shortfall of Sites	0.404	Very Low II Residential	RE11-1	0	0	0	2.474	0.120		Institutional - School (Private) - One Story, 0	135B145 427		Brentwood - Pacific Palisades	No	MI	ADU
Los Angeles	4439 VICTORIA PARK DR	90019	5082012017	0.000	0.000	0.120	0.000	Shortfall of Sites	0.298	Low Medium I Residential	R2-1-O	0	0	0	6.708	0.120		Residential - Single Family Residence, 1	129B185 1089		West Adams - Baldwin Hills - Leimert	No	MI	ADU
Los Angeles	4337 VICTORIA PARK DR	90019	5082015019	0.000	0.000	0.120	0.000	Shortfall of Sites	0.506	Low Medium I Residential	R2-1-O	0	0	0	3.954	0.120		Residential - Single Family Residence - Pool, 1	129B185 1111		West Adams - Baldwin Hills - Leimert	No	MI	ADU
Los Angeles	1149 S LONGWOOD AVE	90019	5084023030	0.000	0.000	0.120	0.000	Shortfall of Sites	0.305	Low Medium I Residential	R2-1-O	0	0	0	6.554	0.120		Residential - Single Family Residence, 1	132B181 1129		Wilshire	No	MI	ADU
Los Angeles	1165 S LONGWOOD AVE	90019	5084023033	0.000	0.000	0.120	0.000	Shortfall of Sites	0.297	Low Medium I Residential	R2-1-O	0	0	0	6.738	0.120		Residential - Single Family Residence, 1	132B181 1203		Wilshire	No	MI	ADU
Los Angeles	5710 W 83RD ST	90045	4125002025	0.000	0.000	0.120	0.000	Shortfall of Sites	0.306	Low Medium I Residential	R2-1	0	0	0	6.531	0.120		Residential - Single Family Residence, 1	099B169 1356		Westchester - Playa del Rey	No	MI	ADU
Los Angeles	2110 CORINTH AVE	90025	4260002016	0.000	0.000	0.120	0.000	Shortfall of Sites	0.416	Low Medium I Residential	R2-1	0	0	0	4.808	0.120		Recreational - Athletic and Amusement Facility - Auditorium, Stadium, Amphitheater - One Story, 1	126B153 982		West Los Angeles	No	MI	ADU
Los Angeles	620 S SALTAIR AVE	90049	4404026003	0.000	0.000	0.120	0.000	Shortfall of Sites	0.230	Low Residential	RS-1-O	0	0	0	4.355	0.120		Residential - Single Family Residence - Pool, 0	129B141 17		Brentwood - Pacific Palisades	No	MI	ADU
Los Angeles	2373 COLORADO BLVD	90041	5671020029	0.000	0.000	0.120	0.000	Shortfall of Sites	0.171	Community Commercial	[Q]C4-2D	0	0	0	5.837	0.120		Institutional - Homes for Aged and Others - One Story, 0	162A221 18		Northeast Los Angeles	No	MI	ADU , TOPP C
Los Angeles	830 BIRCHWOOD DR	90024	4359017036	0.000	0.000	0.120	0.000	Shortfall of Sites	0.661	Low Residential	R1-1	0	0	0	1.513	0.120		Residential - Single Family Residence - Other Improvements Only, 0	135B157 18		Westwood	No	MI	ADU
Los Angeles	4951 AGNES AVE	91607	2355009030	0.000	0.000	0.120	0.000	Shortfall of Sites	0.164	Low Residential	R1-1	0	0	0	6.091	0.120		Residential - Single Family Residence - Pool, 0	168B165 23		North Hollywood - Valley Village	No	MI	ADU
Los Angeles	4515 YORK BLVD	90041	5474010010	0.000	0.000	0.120	0.000	Shortfall of Sites	0.172	Neighborhood Commercial	[Q]C4-1XL	0	0	0	5.808	0.120		Commercial - Auto, Recreation Equipment, Construction Equipment Sales and Service - Auto Body Repair Shop - One Story, 0	156A221 24		Northeast Los Angeles	No	MI	ADU
Los Angeles	9111 SAWYER ST	90035	4305028036	0.000	0.000	0.120	0.000	Shortfall of Sites	0.172	Low Residential	R1V2	0	0	0	5.829	0.120		Residential - Single Family Residence, 0	126B169 25		West Los Angeles	No	MI	ADU
Los Angeles	17237 SUNBURST ST	91325	2690001003	0.000	0.000	0.120	0.000	Shortfall of Sites	0.390	Very Low I Residential	RA-1	0	0	0	2.563	0.120		Residential - Single Family Residence - Therapy Pool (Spa), 0	195B133 26		Northridge	No	MI	ADU
Los Angeles	2902 ESTARA AVE	90065	5457020025	0.000	0.000	0.120	0.000	Shortfall of Sites	0.178	Low Residential	R1-1-CDO	0	0	0	5.609	0.120		Residential - Single Family Residence, 0	153A215 26		Northeast Los Angeles	No	MI	ADU
Los Angeles	9663 AMANITA AVE	91042	2571007049	0.000	0.000	0.120	0.000	Shortfall of Sites	0.155	Low Residential	R1-1-RFA	0	0	0	6.434	0.120		Residential - Single Family Residence, 0	198B205 27		Sunland - Tujunga - Lake View Terrace - Shadow Hills - East La Tuna Canyon	No	MI	ADU
Los Angeles	10236 CHARING CROSS RD	90024	4359013025	0.000	0.000	0.120	0.000	Shortfall of Sites	0.457	Minimum Residential	RE40-1	0	0	0	2.190	0.120		Residential - Single Family Residence - Pool, 0	138B157 27		Westwood	No	MI	ADU
Los Angeles	17841 TRIBUNE ST	91344	2712020025	0.000	0.000	0.120	0.000	Shortfall of Sites	0.186	Low I Residential	RE9-1XL-RFA	0	0	0	5.378	0.120		Residential - Single Family Residence - Pool, 0	207B129 30		Granada Hills - Knollwood	No	MI	ADU
Los Angeles	2135 LAS COLINAS AVE	90041	5685017028	0.000	0.000	0.120	0.000	Shortfall of Sites	0.170	Low Residential	R1-1	0	0	0	5.873	0.120		Residential - Single Family Residence, 0	159A221 30		Northeast Los Angeles	No	MI	ADU
Los Angeles	1950 CUMMINGS DR	90027	5589009035	0.000	0.000	0.120	0.000	Shortfall of Sites	0.264	Low I Residential	RE11-1	0	0	0	3.786	0.120		Residential - Single Family Residence - Pool, 0	150A195 31		Hollywood	No	MI	ADU
Los Angeles	624 THAYER AVE	90024	4360021002	0.000	0.000	0.120	0.000	Shortfall of Sites	0.197	Low Residential	R1-1	0	0	0	5.078	0.120		Residential - Single Family Residence - Pool, 0	135B153 31		Westwood	No	MI	ADU
Los Angeles	11592 CHIQUITA ST	91604	2368011006	0.000	0.000	0.120	0.000	Shortfall of Sites	0.362	Very Low Residential	RE11-1-RIO	0	0	0	2.763	0.120		Residential - Single Family Residence - Pool, 0	162B169 32		Sherman Oaks - Studio City - Toluca Lake - Cahuenga Pass	No	MI	ADU
Los Angeles	12662 DARYL AVE	91344	2608002033	0.000	0.000	0.120	0.000	Shortfall of Sites	0.172	Low I Residential	RS-1	0	0	0	5.802	0.120		Residential - Single Family Residence - Pool, 0	219B129 33		Granada Hills - Knollwood	No	MI	ADU
Los Angeles	5375 TAMPA AVE	91356	2163004014	0.000	0.000	0.120	0.000	Shortfall of Sites	0.303	Very Low I Residential	RA-1	0	0	0	3.300	0.120		Residential - Single Family Residence - Pool, 0	171B117 34		Encino - Tarzana	No	MI	ADU
Los Angeles	10525 EDGELEY PL	90024	4360021029	0.000	0.000	0.120	0.000	Shortfall of Sites	0.292	Low Residential	R1-1	0	0	0	3.422	0.120		Residential - Single Family Residence, 0	135B153 34		Westwood	No	MI	ADU
Los Angeles	5425 CALHOUN AVE	91401	2245024016	0.000	0.000	0.120	0.000	Shortfall of Sites	0.232	Low Residential	RS-1	0	0	0	4.309	0.120		Residential - Single Family Residence - Pool and Misc., 0	171B153 35		Van Nuys - North Sherman Oaks	No	MI	ADU
Los Angeles	10642 LINDBROOK DR	90024	4360011253	0.000	0.000	0.120	0.000	Shortfall of Sites	0.151	Low Residential	R1-1	0	0	0	6.632	0.120		Residential - Single Family Residence - Therapy Pool (Spa), 0	132B153 36		Westwood	No	MI	ADU
Los Angeles	221 S BURLINGAME AVE	90049	4406020011	0.000	0.000	0.120	0.000	Shortfall of Sites	0.292	Very Low II Residential	RE11-1	0	0	0	3.423	0.120		Residential - Single Family Residence, 0	129B137 36		Brentwood - Pacific Palisades	No	MI	ADU
Los Angeles	1907 THAYER AVE	90025	4317007028	0.000	0.000	0.120	0.000	Shortfall of Sites	0.154	Low Residential	R1-1-O	0	0	0	6.491	0.120		Residential - Single Family Residence, 0	129B157 36		West Los Angeles	No	MI	ADU
Los Angeles	11560 CHIQUITA ST	91604	2368011010	0.000	0.000	0.120	0.000	Shortfall of Sites	0.362	Very Low Residential	RE11-1-RIO	0	0	0	2.765	0.120		Residential - Single Family Residence - Pool, 0	162B169 37		Sherman Oaks - Studio City - Toluca Lake - Cahuenga Pass	No	MI	ADU
Los Angeles	22501 LASSEN ST	91311	2745010038	0.000	0.000	0.120	0.000	Shortfall of Sites	0.940	Very Low I Residential	RA-1	0	0	0	1.064	0.120		Residential - Single Family Residence - Pool and Misc., 0	201B101 38		Chatsworth - Porter Ranch	No	MI	ADU
Los Angeles	5117 ARGUS DR	90041	5669024024	0.000	0.000	0.120	0.000	Shortfall of Sites	0.181	Low Residential	R1-1	0	0	0	5.523	0.120		Residential - Single Family Residence, 0	162A225 38		Northeast Los Angeles	No	MI	ADU
Los Angeles	5161 LINWOOD DR	90027	5589006002	0.000	0.000	0.120	0.000	Shortfall of Sites	0.455	Very Low II Residential	RE11-1	0	0	0	2.197	0.120		Residential - Single Family Residence - Pool, 0	150A195 38		Hollywood	No	MI	ADU
Los Angeles	4511 AGNES AVE	91607	2364001020	0.000	0.000	0.120	0.000	Shortfall of Sites	0.155	Low Residential	R1-1-RIO	0	0	0	6.448	0.120		Residential - Single Family Residence, 0	165B165 39		Sherman Oaks - Studio City - Toluca Lake - Cahuenga Pass	No	MI	ADU
Los Angeles	17723 TRIBUNE ST	91344	2712019008	0.000	0.000	0.120	0.000	Shortfall of Sites	0.218	Low I Residential	RE9-1XL-RFA	0	0	0	4.586	0.120		Residential - Single Family Residence, 0	207B129 43		Granada Hills - Knollwood	No	MI	ADU
Los Angeles	4910 FLORISTAN AVE	90041	5689022032	0.000	0.000	0.120	0.000	Shortfall of Sites	0.167	Low Residential	R1-1	0	0	0	5.982	0.120		Residential - Single Family Residence, 0	160-5A227 43		Northeast Los Angeles	No	MI	ADU
Los Angeles	2887 W AVENUE 33	90065	5457020026	0.000	0.000	0.120	0.000	Shortfall of Sites	0.178	Low Residential	R1-1-CDO	0	0	0	5.605	0.120		Residential - Single Family Residence, 0	153A215 43		Northeast Los Angeles	No	MI	ADU
Los Angeles	5418 CALHOUN AVE	91401	2245025003	0.000	0.000	0.120	0.000	Shortfall of Sites	0.263	Low Residential	RS-1	0	0	0	3.803	0.120		Residential - Single Family Residence - Pool, 0	171B153 44		Van Nuys - North Sherman Oaks	No	MI	ADU
Los Angeles	12656 DARYL AVE	91344	2608002036	0.000	0.000	0.120	0.000	Shortfall of Sites	0.177	Low I Residential	RS-1	0	0	0	5.651	0.120		Residential - Single Family Residence - Pool, 0	219B129 45		Granada Hills - Knollwood	No	MI	ADU
Los Angeles	2720 MONTE MAR TER	90064	4308007015	0.000	0.000	0.120	0.000	Shortfall of Sites	0.336	Low Residential	R1V2-O	0	0	0	2.977	0.120		Residential - Single Family Residence - Pool, 0	126B165 45		West Los Angeles	No	MI	ADU
Los Angeles	20802 PLUMMER ST	91311	2748002066	0.000	0.000	0.120	0.000	Shortfall of Sites	0.575	Light Manufacturing	P-1, MR2-1	0	0	0	1.740	0.120		Industrial - Light Manufacturing - One Story, 0	198B109 47		Chatsworth - Porter Ranch	No	MI	ADU
Los Angeles	4945 MORELLA AVE	91607	2355013030	0.000	0.000	0.120	0.000	Shortfall of Sites	0.152	Low Residential	R1-1	0	0	0	6.600	0.120		Residential - Single Family Residence - Pool and Misc., 0	168B169 48		North Hollywood - Valley Village	No	MI	ADU
Los Angeles	4942 CARPENTER AVE	91607	2355013019	0.000	0.000	0.120	0.000	Shortfall of Sites	0.151	Low Residential	R1-1	0	0	0	6.612	0.120		Residential - Single Family Residence - Pool, 0	168B169 49		North Hollywood - Valley Village	No	MI	ADU
Los Angeles	4945 CARPENTER AVE	91607	2355013014	0.000	0.000	0.120	0.000	Shortfall of Sites	0.155	Low Residential	R1-1	0	0	0	6.454	0.120		Residential - Single Family Residence, 0	168B169 50		North Hollywood - Valley Village	No	MI	ADU
Los Angeles	4885 RUTH AVE	90041	5690028023	0.000	0.000	0.120	0.000	Shortfall of Sites	0.160	Low Residential	R1-1	0	0	0	6.253	0.120		Residential - Single Family Residence, 0	160-5A229 50		Northeast Los Angeles	No	MI	ADU
Los Angeles	5422 MURIETTA AVE	91401	2247010007	0.000	0.000	0.120	0.000	Shortfall of Sites	0.155	Low Residential	R1-1	0	0	0	6.454	0.120		Residential - Single Family Residence, 0	171B153 51		Van Nuys - North Sherman Oaks	No	MI	ADU
Los Angeles	16840 PINERIDGE DR	91344	2609023036	0.000	0.000	0.120	0.000	Shortfall of Sites	0.385	Very Low I Residential	RA-1	0	0	0	2.600	0.120		Residential - Single Family Residence, 0	216B133 52		Granada Hills - Knollwood	No	MI	ADU
Los Angeles	5120 HIGHLAND VIEW AVE	90041	5669025022	0.000	0.000	0.120	0.000	Shortfall of Sites	0.187	Low Residential	R1-1	0	0	0	5.337	0.120		Residential - Single Family Residence, 0	162A223 52		Northeast Los Angeles	No	MI	ADU
Los Angeles	321 S GLENROY AVE	90049	4366017050	0.000	0.000	0.120	0.000	Shortfall of Sites	0.201	Low Residential	R1-1	0	0	0	4.977	0.120		Residential - Single Family Residence - Pool, 0	135B145 53		Westwood	No	MI	ADU
Los Angeles	4910 FLORISTAN AVE	90041	5689022032	0.000	0.000	0.120	0.000	Shortfall of Sites	0.176	Low Residential	R1-1	0	0	0	5.674	0.120		Residential - Single Family Residence, 0	160-5A227 55		Northeast Los Angeles	No	MI	ADU

Jurisdiction Name	Site Address/Intersection	5 Digit ZIP Code	Assessor Parcel Number	Very Low-Income	Low-Income	Moderate-Income	Above Moderate-Income	Type of Shortfall	Parcel Size (Acres)	Current General Plan Designation	Current Zoning	Proposed General Plan (GP) Designation	Proposed Zoning	Minimum Density Allowed	Maximum Density Allowed	Total Capacity	Vacant/ Nonvacant	Description of Existing Uses	PIN	Base Density Per Acre	Community Plan Area	Rent Stabalization Ordinance	Income Category	Applicable Rezoning Program (Program informing values in Column Q listed first)
Los Angeles	14005 CHANDLER BLVD	91401	2247010002	0.000	0.000	0.120	0.000	Shortfall of Sites	0.294	Very Low Residential	R1-1	0	0	0	3.399	0.120		Residential - Single Family Residence, 0	171B153 57		Van Nuys - North Sherman Oaks	No	MI	ADU
Los Angeles	2455 RIDGEVIEW AVE	90041	5685028033	0.000	0.000	0.120	0.000	Shortfall of Sites	0.195	Low Residential	R1-1	0	0	0	5.128	0.120		Residential - Single Family Residence, 0	159A221 58		Northeast Los Angeles	No	MI	ADU
Los Angeles	10411 LINDBROOK DR	90024	4360026040	0.000	0.000	0.120	0.000	Shortfall of Sites	0.529	Low Residential	R1-1	0	0	0	1.889	0.120		Residential - Single Family Residence, 0	135B157 58		Westwood	No	MI	ADU
Los Angeles	4114 FULTON AVE	91423	2385020006	0.000	0.000	0.120	0.000	Shortfall of Sites	0.169	Low Residential	R1-1	0	0	0	5.915	0.120		Residential - Single Family Residence - Pool, 0	162B157 60		Sherman Oaks - Studio City - Toluca Lake - Cahuenga Pass	No	MI	ADU
Los Angeles	4948 VINCENT AVE	90041	5689013008	0.000	0.000	0.120	0.000	Shortfall of Sites	0.224	Low Residential	R1-1	0	0	0	4.470	0.120		Residential - Single Family Residence, 0	160-5A225 60		Northeast Los Angeles	No	MI	ADU
Los Angeles	10842 INDEPENDENCE AVE	91311	2706005007	0.000	0.000	0.120	0.000	Shortfall of Sites	0.500	Very Low I Residential	RA-1	0	0	0	2.002	0.120		Residential - Single Family Residence, 0	207B109 61		Chatsworth - Porter Ranch	No	MI	ADU
Los Angeles	4945 GENTRY AVE	91607	2355011014	0.000	0.000	0.120	0.000	Shortfall of Sites	0.168	Low Residential	R1-1	0	0	0	5.967	0.120		Residential - Single Family Residence, 0	168B165 61		North Hollywood - Valley Village	No	MI	ADU
Los Angeles	9408 OWENSMOUTH AVE	91311	2746014044	0.000	0.000	0.120	0.000	Shortfall of Sites	1.575	Light Manufacturing	MR2-1	0	0	0	0.635	0.120		Industrial - Light Manufacturing - One Story, 0	198B105 66		Chatsworth - Porter Ranch	No	MI	ADU
Los Angeles	237 S BURLINGAME AVE	90049	4406020012	0.000	0.000	0.120	0.000	Shortfall of Sites	0.288	Very Low II Residential	RE11-1	0	0	0	3.470	0.120		Residential - Single Family Residence - Pool, 0	129B137 66		Brentwood - Pacific Palisades	No	MI	ADU
Los Angeles	12162 MONOGRAM AVE	91344	2609028023	0.000	0.000	0.120	0.000	Shortfall of Sites	0.246	Very Low II Residential	RE11-1	0	0	0	4.071	0.120		Residential - Single Family Residence, 0	216B137 68		Granada Hills - Knollwood	No	MI	ADU
Los Angeles	11166 OHIO AVE	90025	4324018017	0.000	0.000	0.120	0.000	Shortfall of Sites	0.161	Limited Manufacturing	M1-1-O	0	0	0	6.223	0.120		Recreational - Club, Lodge Hall, Fraternal Organization - One Story, 0	129B149 68		West Los Angeles	No	MI	ADU
Los Angeles	10349 FARRALONE AVE	91311	2723018078	0.000	0.000	0.120	0.000	Shortfall of Sites	0.626	Low II Residential	RA-1	0	0	0	1.598	0.120		Residential - Single Family Residence, 0	204B101 69		Chatsworth - Porter Ranch	No	MI	ADU
Los Angeles	17425 TRIBUNE ST	91344	2712016007	0.000	0.000	0.120	0.000	Shortfall of Sites	0.218	Low I Residential	RE9-1XL-RFA	0	0	0	4.586	0.120		Residential - Single Family Residence, 0	207B129 71		Granada Hills - Knollwood	No	MI	ADU
Los Angeles	14257 CHANDLER BLVD	91401	2245024036	0.000	0.000	0.120	0.000	Shortfall of Sites	0.216	Low Residential	R1-1	0	0	0	4.629	0.120		Residential - Single Family Residence - Pool, 0	171B153 72		Van Nuys - North Sherman Oaks	No	MI	ADU
Los Angeles	2728 MONTE MAR TER	90064	4308007016	0.000	0.000	0.120	0.000	Shortfall of Sites	0.206	Low Residential	R1V2-O	0	0	0	4.844	0.120		Residential - Single Family Residence - Pool, 0	126B165 73		West Los Angeles	No	MI	ADU
Los Angeles	97 FREMONT PL	90005	5090014029	0.000	0.000	0.120	0.000	Shortfall of Sites	0.716	Very Low I Residential	RE20-1	0	0	0	1.396	0.120		Residential - Single Family Residence - Pool, 0	132B185 74		Wilshire	No	MI	ADU
Los Angeles	14611 HARTSOOK ST	91403	2263035038	0.000	0.000	0.120	0.000	Shortfall of Sites	0.207	Low Residential	R1-1-RIO	0	0	0	4.835	0.120		Residential - Single Family Residence, 0	171A151 76		Van Nuys - North Sherman Oaks	No	MI	ADU
Los Angeles	9408 OWENSMOUTH AVE	91311	2746014044	0.000	0.000	0.120	0.000	Shortfall of Sites	1.679	Light Manufacturing	MR2-1	0	0	0	0.595	0.120		Industrial - Light Manufacturing - One Story, 0	198B105 77		Chatsworth - Porter Ranch	No	MI	ADU
Los Angeles	5133 VESPER AVE	91403	2263035019	0.000	0.000	0.120	0.000	Shortfall of Sites	0.206	Low Residential	R1-1-RIO	0	0	0	4.852	0.120		Residential - Single Family Residence - Pool, 0	171A151 77		Van Nuys - North Sherman Oaks	No	MI	ADU
Los Angeles	4941 AGNES AVE	91607	2355009029	0.000	0.000	0.120	0.000	Shortfall of Sites	0.164	Low Residential	R1-1	0	0	0	6.091	0.120		Residential - Single Family Residence, 0	168B165 77		North Hollywood - Valley Village	No	MI	ADU
Los Angeles	2475 RIDGEVIEW AVE	90041	5685028017	0.000	0.000	0.120	0.000	Shortfall of Sites	0.173	Low Residential	R1-1	0	0	0	5.788	0.120		Residential - Single Family Residence, 0	159A219 78		Northeast Los Angeles	No	MI	ADU
Los Angeles	5120 LINWOOD DR	90027	5589006003	0.000	0.000	0.120	0.000	Shortfall of Sites	0.175	Very Low II Residential	RE11-1	0	0	0	5.706	0.120		Residential - Single Family Residence - Therapy Pool (Spa), 0	150A195 78		Hollywood	No	MI	ADU
Los Angeles	594 S MAPLETON DR	90024	4359013032	0.000	0.000	0.120	0.000	Shortfall of Sites	2.199	Minimum Residential	RE40-1	0	0	0	0.455	0.120		Residential - Single Family Residence - Pool, 0	138B157 78		Westwood	No	MI	ADU
Los Angeles	4934 GENTRY AVE	91607	2355011026	0.000	0.000	0.120	0.000	Shortfall of Sites	0.234	Low Residential	R1-1	0	0	0	4.270	0.120		Residential - Single Family Residence - Pool, 0	168B165 81		North Hollywood - Valley Village	No	MI	ADU
Los Angeles	594 S MAPLETON DR	90024	4359013032	0.000	0.000	0.120	0.000	Shortfall of Sites	1.164	Minimum Residential	RE40-1	0	0	0	0.859	0.120		Residential - Single Family Residence - Pool, 0	138B157 81		Westwood	No	MI	ADU
Los Angeles	10279 CHEVIOT DR	90064	4316003013	0.000	0.000	0.120	0.000	Shortfall of Sites	0.164	Low Residential	R1V2	0	0	0	6.104	0.120		Residential - Single Family Residence - Pool, 0	123B161 83		West Los Angeles	No	MI	ADU
Los Angeles	4951 SEPULVEDA BLVD	91403	2263039004	0.000	0.000	0.120	0.000	Shortfall of Sites	0.408	Neighborhood Office Commercial	R1-1-RIO, R3-1-RIO	0	0	0	2.450	0.120		Commercial - Office Building - One Story, 0	168B145 84		Van Nuys - North Sherman Oaks	No	MI	ADU
Los Angeles	4503 AGNES AVE	91607	2364001016	0.000	0.000	0.120	0.000	Shortfall of Sites	0.155	Low Residential	R1-1-RIO	0	0	0	6.468	0.120		Residential - Single Family Residence - Pool, 0	165B165 84		Sherman Oaks - Studio City - Toluca Lake - Cahuenga Pass	No	MI	ADU
Los Angeles	9408 OWENSMOUTH AVE	91311	2746014044	0.000	0.000	0.120	0.000	Shortfall of Sites	1.121	Light Manufacturing	MR2-1	0	0	0	0.892	0.120		Industrial - Light Manufacturing - One Story, 0	198B105 85		Chatsworth - Porter Ranch	No	MI	ADU
Los Angeles	4502 AGNES AVE	91607	2364001021	0.000	0.000	0.120	0.000	Shortfall of Sites	0.155	Low Residential	R1-1-RIO	0	0	0	6.471	0.120		Residential - Single Family Residence - Pool, 0	165B165 85		Sherman Oaks - Studio City - Toluca Lake - Cahuenga Pass	No	MI	ADU
Los Angeles	1735 TAFT AVE	90028	5586032006	0.000	0.000	0.120	0.000	Shortfall of Sites	0.155	Low Medium II Residential	RD1.5-1XL	0	0	0	6.453	0.120		Residential - Single Family Residence, 0	148-5A191 85		Hollywood	No	MI	ADU
Los Angeles	21411 PRAIRIE ST	91311	2746014003	0.000	0.000	0.120	0.000	Shortfall of Sites	1.149	Light Manufacturing	MR2-1	0	0	0	0.870	0.120		Industrial - Light Manufacturing - One Story, 0	198B105 86		Chatsworth - Porter Ranch	No	MI	ADU
Los Angeles	12005 LANDALE ST	91607	2364001036	0.000	0.000	0.120	0.000	Shortfall of Sites	0.155	Low Residential	R1-1-RIO	0	0	0	6.471	0.120		Residential - Single Family Residence, 0	165B165 86		Sherman Oaks - Studio City - Toluca Lake - Cahuenga Pass	No	MI	ADU
Los Angeles	4941 BELLAIRE AVE	91607	2357024015	0.000	0.000	0.120	0.000	Shortfall of Sites	0.238	Low Residential	R1-1	0	0	0	4.209	0.120		Residential - Single Family Residence - Pool, 0	168B161 87		North Hollywood - Valley Village	No	MI	ADU
Los Angeles	4504 ATOLL AVE	91423	2360028011	0.000	0.000	0.120	0.000	Shortfall of Sites	0.154	Low Residential	R1-1-RIO	0	0	0	6.474	0.120		Residential - Single Family Residence - Pool, 0	165B157 87		Sherman Oaks - Studio City - Toluca Lake - Cahuenga Pass	No	MI	ADU
Los Angeles	11951 LANDALE ST	91607	2364004034	0.000	0.000	0.120	0.000	Shortfall of Sites	0.153	Low Residential	R1-1-RIO	0	0	0	6.524	0.120		Residential - Single Family Residence, 0	165B165 88		Sherman Oaks - Studio City - Toluca Lake - Cahuenga Pass	No	MI	ADU
Los Angeles	15222 CLARK ST	91411	2250004008	0.000	0.000	0.120	0.000	Shortfall of Sites	0.256	Very Low Residential	RE11-1-RIO	0	0	0	3.901	0.120		Residential - Single Family Residence - Pool, 0	172-5A147 89		Van Nuys - North Sherman Oaks	No	MI	ADU
Los Angeles	16650 KNOLLWOOD DR	91344	2609017015	0.000	0.000	0.120	0.000	Shortfall of Sites	0.398	Very Low I Residential	RA-1	0	0	0	2.510	0.120		Residential - Single Family Residence, 0	216B137 90		Granada Hills - Knollwood	No	MI	ADU
Los Angeles	8027 WENTWORTH ST	91040	2551039037	0.000	0.000	0.120	0.000	Shortfall of Sites	0.196	Low Residential	R1-1-RFA	0	0	0	5.113	0.120		Residential - Single Family Residence, 0	208-5A193 91		Sunland - Tujunga - Lake View Terrace - Shadow Hills - East La Tuna Canyon	No	MI	ADU
Los Angeles	15204 CLARK ST	91411	2250004010	0.000	0.000	0.120	0.000	Shortfall of Sites	0.256	Very Low Residential	RE11-1-RIO	0	0	0	3.900	0.120		Residential - Single Family Residence - Pool, 0	172-5A147 93		Van Nuys - North Sherman Oaks	No	MI	ADU
Los Angeles	9011 ZELZAH AVE	91325	2768003016	0.000	0.000	0.120	0.000	Shortfall of Sites	0.388	Very Low I Residential	RA-1	0	0	0	2.578	0.120		Residential - Single Family Residence, 0	195B129 94		Northridge	No	MI	ADU
Los Angeles	11043 SCOVILLE AVE	91040	2551023053	0.000	0.000	0.120	0.000	Shortfall of Sites	0.397	Low Residential	R1-1-RFA	0	0	0	2.519	0.120		Residential - Single Family Residence, 0	210B189 95		Sunland - Tujunga - Lake View Terrace - Shadow Hills - East La Tuna Canyon	No	MI	ADU
Los Angeles	4934 BEN AVE	91607	2355011004	0.000	0.000	0.120	0.000	Shortfall of Sites	0.166	Low Residential	R1-1	0	0	0	6.007	0.120		Residential - Single Family Residence, 0	168B165 95		North Hollywood - Valley Village	No	MI	ADU
Los Angeles	11240 BALCOM AVE	91344	2711018020	0.000	0.000	0.120	0.000	Shortfall of Sites	0.311	Very Low I Residential	RA-1	0	0	0	3.216	0.120		Residential - Single Family Residence, 0	210B129 98		Granada Hills - Knollwood	No	MI	ADU
Los Angeles	21350 LASSEN ST	91311	2746004006	0.000	0.000	0.120	0.000	Shortfall of Sites	1.198	Light Manufacturing	MR2-1	0	0	0	0.835	0.120		Industrial - Light Manufacturing - One Story, 0	201B105 99		Chatsworth - Porter Ranch	No	MI	ADU
Los Angeles	17933 OSBORNE ST	91325	2768003015	0.000	0.000	0.120	0.000	Shortfall of Sites	0.465	Very Low I Residential	RA-1	0	0	0	2.151	0.120		Residential - Single Family Residence - Pool, 0	195B129 99		Northridge	No	MI	ADU
Los Angeles	17455 TRIBUNE ST	91344	2712016002	0.000	0.000	0.120	0.000	Shortfall of Sites	0.168	Low I Residential	RE9-1XL-RFA	0	0	0	5.951	0.120		Residential - Single Family Residence, 0	207B129 100		Granada Hills - Knollwood	No	MI	ADU
Los Angeles	2337 ADDISON WAY	90041	5685004025	0.000	0.000	0.120	0.000	Shortfall of Sites	0.193	Low Residential	R1-1	0	0	0	5.170	0.120		Residential - Single Family Residence, 0	160-5A221 100		Northeast Los Angeles	No	MI	ADU
Los Angeles	675 WARNER AVE	90024	4360020032	0.000	0.000	0.120	0.000	Shortfall of Sites	0.193	Low Residential	R1-1	0	0	0	5.178	0.120		Residential - Single Family Residence - Pool, 0	135B153 100		Westwood	No	MI	ADU
Los Angeles	3256 SELBY AVE	90034	4254011012	0.000	0.000	0.120	0.000	Shortfall of Sites	0.149	Low Residential	R1-1	0	0	0	6.691	0.120		Residential - Single Family Residence, 0	120B161 100		Palms - Mar Vista - Del Rey	No	MI	ADU
Los Angeles	3546 BARRY AVE	90066	4249020003	0.000	0.000	0.120	0.000	Shortfall of Sites	0.154	Low Residential	R1V2	0	0	0	6.503	0.120		, 0	114B157 100		Palms - Mar Vista - Del Rey	No	MI	ADU
Los Angeles	4424 NOBLE AVE	91403	2276010035	0.000	0.000	0.120	0.000	Shortfall of Sites	0.172	Low Residential	RE11-1	0	0	0	5.819	0.120		Residential - Single Family Residence, 0	166-5A147 101		Sherman Oaks - Studio City - Toluca Lake - Cahuenga Pass	No	MI	ADU
Los Angeles	14017 CHANDLER BLVD	91401	2247010026	0.000	0.000	0.120	0.000	Shortfall of Sites	0.167	Very Low Residential	R1-1	0	0	0	5.984	0.120		Residential - Single Family Residence - Pool, 0	171B153 102		Van Nuys - North Sherman Oaks	No	MI	ADU
Los Angeles	5115 VESPER AVE	91403	2263035010	0.000	0.000	0.120	0.000	Shortfall of Sites	0.218	Low Residential	R1-1-RIO	0	0	0	4.579	0.120		Residential - Single Family Residence - Pool and Misc., 0	171A151 102		Van Nuys - North Sherman Oaks	No	MI	ADU
Los Angeles	15118 CLARK ST	91411	2250004018	0.000	0.000	0.120	0.000	Shortfall of Sites	0.256	Very Low Residential	RE11-1-RIO	0	0	0	3.899	0.120		Residential - Single Family Residence - Pool, 0	172-5A147 103		Van Nuys - North Sherman Oaks	No	MI	ADU
Los Angeles	4925 MORELLA AVE	91607	2355013028	0.000	0.000	0.120	0.000	Shortfall of Sites	0.152	Low Residential	R1-1	0	0	0	6.600	0.120		Residential - Single Family Residence - Pool, 0	168B169 105		North Hollywood - Valley Village	No	MI	ADU
Los Angeles	4928 CARPENTER AVE	91607	2355013021	0.000	0.000	0.120	0.000	Shortfall of Sites	0.151	Low Residential	R1-1	0	0	0	6.608	0.120		Residential - Single Family Residence - Pool, 0	168B169 106		North Hollywood - Valley Village	No	MI	ADU
Los Angeles	10337 VASSAR AVE	91311	2722018022	0.000	0.000	0.120	0.000	Shortfall of Sites	0.151	Low II Residential	R1-2	0	0	0	6.642	0.120		Residential - Single Family Residence, 0	204B101 107		Chatsworth - Porter Ranch	No	MI	ADU
Los Angeles	14209 CHANDLER BLVD	91401	2245024014	0.000	0.000	0.120	0.000	Shortfall of Sites	0.158	Low Residential	RS-1	0	0	0	6.311	0.120		Residential - Single Family Residence - Pool, 0	171B153 107		Van Nuys - North Sherman Oaks	No	MI	ADU

Jurisdiction Name	Site Address/Intersection	5 Digit ZIP Code	Assessor Parcel Number	Very Low-Income	Low-Income	Moderate-Income	Above Moderate-Income	Type of Shortfall	Parcel Size (Acres)	Current General Plan Designation	Current Zoning	Proposed General Plan (GP) Designation	Proposed Zoning	Minimum Density Allowed	Maximum Density Allowed	Total Capacity	Vacant/ Nonvacant	Description of Existing Uses	PIN	Base Density Per Acre	Community Plan Area	Rent Stabalization Ordinance	Income Category	Applicable Rezoning Program (Program informing values in Column Q listed first)
Los Angeles	4927 CARPENTER AVE	91607	2355013012	0.000	0.000	0.120	0.000	Shortfall of Sites	0.155	Low Residential	R1-1	0	0	0	6.453	0.120		Residential - Single Family Residence - Pool, 0	168B169 107		North Hollywood - Valley Village	No	MI	ADU
Los Angeles	2725 MONTE MAR TER	90064	4308007001	0.000	0.000	0.120	0.000	Shortfall of Sites	0.155	Low Residential	R1V2-O	0	0	0	6.470	0.120		Residential - Single Family Residence, 0	126B165 109		West Los Angeles	No	MI	ADU
Los Angeles	1566 W COLORADO BLVD	90041	5689018021	0.000	0.000	0.120	0.000	Shortfall of Sites	0.172	Neighborhood Commercial	[Q]C4-1XL	0	0	0	5.809	0.120		Commercial - Supermarket - Supermarket - 12,000 SF or More - One Story, 0	162A227 110		Northeast Los Angeles	No	MI	ADU , TOPP C
Los Angeles	2140 HILL DR	90041	5671011028	0.000	0.000	0.120	0.000	Shortfall of Sites	0.303	Low Residential	R1-1	0	0	0	3.295	0.120		Residential - Single Family Residence, 0	163-5A223 111		Northeast Los Angeles	No	MI	ADU
Los Angeles	21350 LASSEN ST	91311	2746004006	0.000	0.000	0.120	0.000	Shortfall of Sites	1.212	Light Manufacturing	MR2-1	0	0	0	0.825	0.120		Industrial - Light Manufacturing - One Story, 0	201B105 113		Chatsworth - Porter Ranch	No	MI	ADU
Los Angeles	14911 GREENLEAF ST	91403	2276011019	0.000	0.000	0.120	0.000	Shortfall of Sites	0.196	Low Residential	RE11-1	0	0	0	5.102	0.120		Residential - Single Family Residence - Pool, 0	166-5A149 113		Sherman Oaks - Studio City - Toluca Lake - Cahuenga Pass	No	MI	ADU
Los Angeles	10426 LINDBROOK DR	90024	4360030003	0.000	0.000	0.120	0.000	Shortfall of Sites	0.332	Low Residential	R1-1	0	0	0	3.011	0.120		Residential - Single Family Residence, 0	135B157 114		Westwood	No	MI	ADU
Los Angeles	10321 DUNLEER DR	90064	4318026036	0.000	0.000	0.120	0.000	Shortfall of Sites	0.166	Low Residential	R1V2	0	0	0	6.040	0.120		Residential - Single Family Residence - Pool, 0	123B161 115		West Los Angeles	No	MI	ADU
Los Angeles	9333 OSO AVE	91311	2748022081	0.000	0.000	0.120	0.000	Shortfall of Sites	0.754	Light Manufacturing	MR2-1	0	0	0	1.327	0.120		Industrial - Light Manufacturing - One Story, 0	198B113 116		Chatsworth - Porter Ranch	No	MI	ADU
Los Angeles	2130 HILL DR	90041	5671011024	0.000	0.000	0.120	0.000	Shortfall of Sites	0.395	Low Residential	R1-1	0	0	0	2.529	0.120		Residential - Single Family Residence, 0	163-5A223 116		Northeast Los Angeles	No	MI	ADU
Los Angeles	638 WOODRUFF AVE	90024	4360026005	0.000	0.000	0.120	0.000	Shortfall of Sites	0.277	Low Residential	R1-1	0	0	0	3.611	0.120		Residential - Single Family Residence - Pool, 0	138B157 116		Westwood	No	MI	ADU
Los Angeles	1719 TAFT AVE	90028	5586032004	0.000	0.000	0.120	0.000	Shortfall of Sites	0.155	Low Medium II Residential	RD1.5-1XL	0	0	0	6.453	0.120		Residential - Single Family Residence, 0	148-5A191 117		Hollywood	No	MI	ADU
Los Angeles	11150 OPHIR DR	90024	4366027018	0.000	0.000	0.120	0.000	Shortfall of Sites	0.194	Low Residential	R1-1	0	0	0	5.168	0.120		Residential - Single Family Residence, 0	135B149 118		Westwood	No	MI	ADU
Los Angeles	14138 CHANDLER BLVD	91401	2248018005	0.000	0.000	0.120	0.000	Shortfall of Sites	0.208	Low Residential	R1-1	0	0	0	4.807	0.120		Residential - Single Family Residence - Pool, 0	171B153 119		Van Nuys - North Sherman Oaks	No	MI	ADU
Los Angeles	5329 MECCA AVE	91356	2161016031	0.000	0.000	0.120	0.000	Shortfall of Sites	0.203	Low II Residential	R1-1	0	0	0	4.918	0.120		Residential - Single Family Residence - Pool, 0	171B125 120		Encino - Tarzana	No	MI	ADU
Los Angeles	4444 MARY ELLEN AVE	91423	2360029038	0.000	0.000	0.120	0.000	Shortfall of Sites	0.155	Low Residential	R1-1-RIO	0	0	0	6.452	0.120		Residential - Single Family Residence, 0	165B161 121		Sherman Oaks - Studio City - Toluca Lake - Cahuenga Pass	No	MI	ADU
Los Angeles	15003 GREENLEAF ST	91403	2276010024	0.000	0.000	0.120	0.000	Shortfall of Sites	0.246	Low Residential	RE11-1	0	0	0	4.060	0.120		Residential - Single Family Residence - Pool, 0	166-5A147 122		Sherman Oaks - Studio City - Toluca Lake - Cahuenga Pass	No	MI	ADU
Los Angeles	718 WARNER AVE	90024	4360027018	0.000	0.000	0.120	0.000	Shortfall of Sites	0.271	Low Residential	R1-1	0	0	0	3.695	0.120		Residential - Single Family Residence - Pool, 0	135B153 123		Westwood	No	MI	ADU
Los Angeles	216 S WESTGATE AVE	90049	4401003005	0.000	0.000	0.120	0.000	Shortfall of Sites	0.287	Low Residential	RS-1	0	0	0	3.483	0.120		Residential - Single Family Residence - Pool, 0	132B145 123		Brentwood - Pacific Palisades	No	MI	ADU
Los Angeles	21350 LASSEN ST	91311	2746004006	0.000	0.000	0.120	0.000	Shortfall of Sites	1.205	Light Manufacturing	MR2-1	0	0	0	0.830	0.120		Industrial - Light Manufacturing - One Story, 0	201B105 125		Chatsworth - Porter Ranch	No	MI	ADU
Los Angeles	20558 BLACKHAWK ST	91311	2707013023	0.000	0.000	0.120	0.000	Shortfall of Sites	0.301	Very Low II Residential	RE11-1	0	0	0	3.322	0.120		Residential - Single Family Residence, 0	204B109 126		Chatsworth - Porter Ranch	No	MI	ADU
Los Angeles	12740 HANOVER ST	90049	4405023016	0.000	0.000	0.120	0.000	Shortfall of Sites	0.322	Very Low I Residential	RE20-1	0	0	0	3.102	0.120		Residential - Single Family Residence - Pool, 0	129B137 128		Brentwood - Pacific Palisades	No	MI	ADU
Los Angeles	15215 WEDDINGTON ST	91411	2250004033	0.000	0.000	0.120	0.000	Shortfall of Sites	0.256	Very Low Residential	RE11-1-RIO	0	0	0	3.901	0.120		Residential - Single Family Residence - Guesthouse, 0	172-5A147 129		Van Nuys - North Sherman Oaks	No	MI	ADU
Los Angeles	301 S CLIFFWOOD AVE	90049	4405023017	0.000	0.000	0.120	0.000	Shortfall of Sites	0.403	Very Low I Residential	RE20-1	0	0	0	2.481	0.120		Residential - Single Family Residence - Pool, 0	129B141 131		Brentwood - Pacific Palisades	No	MI	ADU
Los Angeles	10231 CHARING CROSS RD	90024	4359011017	0.000	0.000	0.120	0.000	Shortfall of Sites	0.872	Minimum Residential	RE40-1	0	0	0	1.147	0.120		Residential - Single Family Residence - Pool, 0	138B157 132		Westwood	No	MI	ADU
Los Angeles	17240 OSBORNE ST	91325	2690003013	0.000	0.000	0.120	0.000	Shortfall of Sites	0.417	Very Low I Residential	RA-1	0	0	0	2.396	0.120		Residential - Single Family Residence - Pool, 0	195B133 137		Northridge	No	MI	ADU
Los Angeles	11419 DILLING ST	91604	2368021039	0.000	0.000	0.120	0.000	Shortfall of Sites	0.158	Low Residential	R1-1-RIO	0	0	0	6.329	0.120		Residential - Single Family Residence, 0	162B169 137		Sherman Oaks - Studio City - Toluca Lake - Cahuenga Pass	No	MI	ADU
Los Angeles	9369 WHITE OAK AVE	91325	2766002032	0.000	0.000	0.120	0.000	Shortfall of Sites	0.343	Very Low I Residential	RA-1	0	0	0	2.917	0.120		Residential - Single Family Residence - Pool, 0	198B129 138		Northridge	No	MI	ADU
Los Angeles	2110 HILL DR	90041	5671011011	0.000	0.000	0.120	0.000	Shortfall of Sites	0.303	Low Residential	R1-1	0	0	0	3.299	0.120		Residential - Single Family Residence - Therapy Pool (Spa), 0	163-5A223 138		Northeast Los Angeles	No	MI	ADU
Los Angeles	120 GREENFIELD AVE	90049	4366024004	0.000	0.000	0.120	0.000	Shortfall of Sites	0.201	Low Residential	R1-1	0	0	0	4.964	0.120		Residential - Single Family Residence, 0	138B149 138		Westwood	No	MI	ADU
Los Angeles	123 S WOODBURN DR	90049	4365003003	0.000	0.000	0.120	0.000	Shortfall of Sites	0.350	Very Low II Residential	RE11-1	0	0	0	2.858	0.120		Residential - Single Family Residence - Pool and Misc., 0	135B145 138		Brentwood - Pacific Palisades	No	MI	ADU
Los Angeles	3829 BOYCE AVE	90039	5435008024	0.000	0.000	0.120	0.000	Shortfall of Sites	0.155	Low Residential	R1-1-RIO	0	0	0	6.453	0.120		Residential - Single Family Residence, 0	156A207 139		Northeast Los Angeles	No	MI	ADU
Los Angeles	2712 MCCONNELL DR	90064	4308007011	0.000	0.000	0.120	0.000	Shortfall of Sites	0.156	Low Residential	R1V2-O	0	0	0	6.406	0.120		Residential - Single Family Residence, 0	126B165 140		West Los Angeles	No	MI	ADU
Los Angeles	17210 OSBORNE ST	91325	2690003016	0.000	0.000	0.120	0.000	Shortfall of Sites	0.207	Very Low I Residential	RA-1	0	0	0	4.840	0.120		Residential - Single Family Residence - Pool, 0	195B133 141		Northridge	No	MI	ADU
Los Angeles	17186 OSBORNE ST	91325	2690003017	0.000	0.000	0.120	0.000	Shortfall of Sites	0.413	Very Low I Residential	RA-1	0	0	0	2.420	0.120		Residential - Single Family Residence - Pool, 0	195B133 143		Northridge	No	MI	ADU
Los Angeles	13132 MORRISON ST	91423	2358010007	0.000	0.000	0.120	0.000	Shortfall of Sites	0.205	Low Residential	R1-1	0	0	0	4.882	0.120		Residential - Single Family Residence - Pool, 0	168B157 143		Van Nuys - North Sherman Oaks	No	MI	ADU
Los Angeles	2354 ADDISON WAY	90041	5685013035	0.000	0.000	0.120	0.000	Shortfall of Sites	0.165	Low Residential	R1-1	0	0	0	6.047	0.120		Residential - Single Family Residence, 0	160-5A221 143		Northeast Los Angeles	No	MI	ADU
Los Angeles	118 S SALTAIR AVE	90049	4404016011	0.000	0.000	0.120	0.000	Shortfall of Sites	0.179	Low Residential	R1-1	0	0	0	5.588	0.120		Residential - Single Family Residence - Pool, 0	132B141 143		Brentwood - Pacific Palisades	No	MI	ADU
Los Angeles	11515 HUSTON ST	91601	2354007015	0.000	0.000	0.120	0.000	Shortfall of Sites	0.179	Low Residential	R1-1	0	0	0	5.585	0.120		Residential - Single Family Residence, 0	168B169 145		North Hollywood - Valley Village	No	MI	ADU
Los Angeles	4451 BEN AVE	91607	2364013028	0.000	0.000	0.120	0.000	Shortfall of Sites	0.155	Low Residential	R1-1-RIO	0	0	0	6.450	0.120		Residential - Single Family Residence - Pool, 0	165B165 145		Sherman Oaks - Studio City - Toluca Lake - Cahuenga Pass	No	MI	ADU
Los Angeles	4438 CAMELLIA AVE	91602	2365010004	0.000	0.000	0.120	0.000	Shortfall of Sites	0.155	Low Residential	R1-1-RIO	0	0	0	6.453	0.120		Residential - Single Family Residence, 0	165B169 145		Sherman Oaks - Studio City - Toluca Lake - Cahuenga Pass	No	MI	ADU
Los Angeles	10345 INDEPENDENCE AVE	91311	2706019014	0.000	0.000	0.120	0.000	Shortfall of Sites	0.518	Very Low I Residential	RA-1	0	0	0	1.932	0.120		Residential - Single Family Residence, 0	204B105 146		Chatsworth - Porter Ranch	No	MI	ADU
Los Angeles	4500 LINCOLN AVE	90041	5474026007	0.000	0.000	0.120	0.000	Shortfall of Sites	0.814	Limited Manufacturing	M1-1	0	0	0	1.228	0.120		Industrial - Light Manufacturing - One Story, 0	156A221 146		Northeast Los Angeles	No	MI	ADU
Los Angeles	4453 GENTRY AVE	91607	2364013037	0.000	0.000	0.120	0.000	Shortfall of Sites	0.155	Low Residential	R1-1-RIO	0	0	0	6.455	0.120		Residential - Single Family Residence - Pool and Misc., 0	165B165 147		Sherman Oaks - Studio City - Toluca Lake - Cahuenga Pass	No	MI	ADU
Los Angeles	4450 GENTRY AVE	91607	2364013005	0.000	0.000	0.120	0.000	Shortfall of Sites	0.159	Low Residential	R1-1-RIO	0	0	0	6.303	0.120		Residential - Single Family Residence - Pool, 0	165B165 148		Sherman Oaks - Studio City - Toluca Lake - Cahuenga Pass	No	MI	ADU
Los Angeles	234 S WESTGATE AVE	90049	4401003015	0.000	0.000	0.120	0.000	Shortfall of Sites	0.212	Low Residential	RS-1	0	0	0	4.713	0.120		Residential - Single Family Residence, 0	132B145 148		Brentwood - Pacific Palisades	No	MI	ADU
Los Angeles	2709 MCCONNELL DR	90064	4308006002	0.000	0.000	0.120	0.000	Shortfall of Sites	0.155	Low Residential	R1V2-O	0	0	0	6.438	0.120		Residential - Single Family Residence, 0	126B165 148		West Los Angeles	No	MI	ADU
Los Angeles	9255 CORBIN AVE	91324	2761001075	0.000	0.000	0.120	0.000	Shortfall of Sites	0.698	Light Manufacturing	MR2-1	0	0	0	1.432	0.120		Commercial - Office Building - One Story, 0	198B117 149		Chatsworth - Porter Ranch	No	MI	ADU
Los Angeles	9255 CORBIN AVE	91324	2761001075	0.000	0.000	0.120	0.000	Shortfall of Sites	0.900	Light Manufacturing	P-1, MR2-1	0	0	0	1.111	0.120		Commercial - Office Building - One Story, 0	198B117 150		Chatsworth - Porter Ranch	No	MI	ADU
Los Angeles	14655 WEDDINGTON ST	91411	2249009005	0.000	0.000	0.120	0.000	Shortfall of Sites	0.155	Low Residential	R1-1	0	0	0	6.456	0.120		Residential - Single Family Residence - Pool, 0	172-5A149 150		Van Nuys - North Sherman Oaks	No	MI	ADU
Los Angeles	11078 W SUNSET BLVD	90049	4366023003	0.000	0.000	0.120	0.000	Shortfall of Sites	0.235	Low Residential	R1-1	0	0	0	4.258	0.120		Residential - Single Family Residence - Pool, 0	138B149 150		Westwood	No	MI	ADU
Los Angeles	14655 WEDDINGTON ST	91411	2249009005	0.000	0.000	0.120	0.000	Shortfall of Sites	0.155	Low Residential	R1-1	0	0	0	6.451	0.120		Residential - Single Family Residence - Pool, 0	172-5A149 151		Van Nuys - North Sherman Oaks	No	MI	ADU
Los Angeles	10312 TAMPA AVE	91326	2728009033	0.000	0.000	0.120	0.000	Shortfall of Sites	0.357	Very Low I Residential	RA-1	0	0	0	2.804	0.120		Residential - Single Family Residence - Pool, 0	204B117 152		Northridge	No	MI	ADU
Los Angeles	4843 CEDROS AVE	91403	2263021010	0.000	0.000	0.120	0.000	Shortfall of Sites	0.156	Low Residential	R1-1-RIO	0	0	0	6.417	0.120		Residential - Single Family Residence, 0	169-5A149 152		Van Nuys - North Sherman Oaks	No	MI	ADU
Los Angeles	4500 LINCOLN AVE	90041	5474026007	0.000	0.000	0.120	0.000	Shortfall of Sites	1.061	Limited Industrial	M1-1	0	0	0	0.942	0.120		Industrial - Light Manufacturing - One Story, 0	156A221 152		Northeast Los Angeles	No	MI	ADU
Los Angeles	14647 WEDDINGTON ST	91411	2249009006	0.000	0.000	0.120	0.000	Shortfall of Sites	0.155	Low Residential	R1-1	0	0	0	6.451	0.120		Residential - Single Family Residence, 0	172-5A149 153		Van Nuys - North Sherman Oaks	No	MI	ADU
Los Angeles	255 S CHADBOURNE AVE	90049	4406019013	0.000	0.000	0.120	0.000	Shortfall of Sites	0.288	Very Low II Residential	RE11-1	0	0	0	3.468	0.120		Residential - Single Family Residence - Pool, 0	129B137 153		Brentwood - Pacific Palisades	No	MI	ADU
Los Angeles	11151 LANDALE ST	91602	2423011044	0.000	0.000	0.120	0.000	Shortfall of Sites	0.172	Low Residential	R1-1-RIO	0	0	0	5.798	0.120		Residential - Single Family Residence, 0	165B173 157		Sherman Oaks - Studio City - Toluca Lake - Cahuenga Pass	No	MI	ADU
Los Angeles	10342 JORDAN AVE	91311	2722016014	0.000	0.000	0.120	0.000	Shortfall of Sites	0.157	Low II Residential	R1-2	0	0	0	6.385	0.120		Residential - Single Family Residence, 0	204B105 158		Chatsworth - Porter Ranch	No	MI	ADU
Los Angeles	4500 LINCOLN AVE	90041	5474026007	0.000	0.000	0.120	0.000	Shortfall of Sites	0.694	Limited Industrial	M1-1	0	0	0	1.440	0.120		Industrial - Light Manufacturing - One Story, 0	156A221 158		Northeast Los Angeles	No	MI	ADU
Los Angeles	817 KENISTON AVE	90005	5090004001	0.000	0.000	0.120	0.000	Shortfall of Sites	0.228	Low II Residential	R1V3-RG	0	0	0	4.394	0.120		Residential - Single Family Residence - Pool, 0	132B185 158		Wilshire	No	MI	ADU
Los Angeles	12429 HUSTON ST	91607	2356027007	0.000	0.000	0.120	0.000	Shortfall of Sites	0.257	Low Residential	R1-1	0	0	0	3.894	0.120		Residential - Single Family Residence - Pool, 0	168B165 159		North Hollywood - Valley Village	No	MI	ADU
Los Angeles	4914 NOBLE AVE	91403	2263019036	0.000	0.000	0.120	0.000	Shortfall of Sites	0.152	Low Residential	R1-1-RIO	0	0	0	6.587	0.120		Residential - Single Family Residence, 0	168B145 160		Van Nuys - North Sherman Oaks	No	MI	ADU
Los Angeles	4439 AGNES AVE	91607	2364013022	0.000	0.000	0.120	0.000	Shortfall of Sites	0.155	Low Residential	R1-1-RIO	0	0	0	6.446	0.120		Residential - Single Family Residence - Pool, 0	165B165 160		Sherman Oaks - Studio City - Toluca Lake - Cahuenga Pass	No	MI	ADU
Los Angeles	175 S WESTGATE AVE	90049	4404018003	0.000	0.000	0.120	0.000	Shortfall of Sites	0.235	Low Residential	RS-1	0	0	0	4.249	0.120		Residential - Single Family Residence - Pool, 0	132B141 160		Brentwood - Pacific Palisades	No	MI	ADU
Los Angeles	4440 AGNES AVE	91607	2364013026	0.000	0.000	0.120	0.000	Shortfall of Sites	0.155	Low Residential	R1-1-RIO	0	0	0	6.451	0.120		Residential - Single Family Residence - Pool, 0	165B165 161		Sherman Oaks - Studio City - Toluca Lake - Cahuenga Pass	No	MI	ADU
Los Angeles	10825 WOODLEY AVE	91344	2680006023	0.000	0.000	0.120	0.000	Shortfall of Sites	0.158	Low I Residential	RS-1	0	0	0	6.328	0.120		Residential - Single Family Residence - Pool, 0	207B141 162		Granada Hills - Knollwood	No	MI	ADU

Jurisdiction Name	Site Address/Intersection	5 Digit ZIP Code	Assessor Parcel Number	Very Low-Income	Low-Income	Moderate-Income	Above Moderate-Income	Type of Shortfall	Parcel Size (Acres)	Current General Plan Designation	Current Zoning	Proposed General Plan (GP) Designation	Proposed Zoning	Minimum Density Allowed	Maximum Density Allowed	Total Capacity	Vacant/ Nonvacant	Description of Existing Uses	PIN	Base Density Per Acre	Community Plan Area	Rent Stabalization Ordinance	Income Category	Applicable Rezoning Program (Program informing values in Column Q listed first)
Los Angeles	13830 CHANDLER BLVD	91401	2247016007	0.000	0.000	0.120	0.000	Shortfall of Sites	0.620	Very Low Residential	RA-1	0	0	0	1.614	0.120		Residential - Single Family Residence - Pool, 0	171B153 162		Van Nuys - North Sherman Oaks	No	MI	ADU
Los Angeles	4831 LENNOX AVE	91423	2248004011	0.000	0.000	0.120	0.000	Shortfall of Sites	0.155	Low Residential	R1-1-RIO	0	0	0	6.448	0.120		Residential - Single Family Residence, 0	169-5A151 162		Van Nuys - North Sherman Oaks	No	MI	ADU
Los Angeles	12329 HUSTON ST	91607	2356026007	0.000	0.000	0.120	0.000	Shortfall of Sites	0.259	Low Residential	R1-1	0	0	0	3.868	0.120		Residential - Single Family Residence - Pool and Misc., 0	168B165 163		North Hollywood - Valley Village	No	MI	ADU
Los Angeles	4444 LONGRIDGE AVE	91423	2360030041	0.000	0.000	0.120	0.000	Shortfall of Sites	0.155	Low Residential	R1-1-RIO	0	0	0	6.452	0.120		Residential - Single Family Residence, 0	165B157 163		Sherman Oaks - Studio City - Toluca Lake - Cahuenga Pass	No	MI	ADU
Los Angeles	4440 BEN AVE	91607	2364013035	0.000	0.000	0.120	0.000	Shortfall of Sites	0.155	Low Residential	R1-1-RIO	0	0	0	6.454	0.120		Residential - Single Family Residence - Pool, 0	165B165 163		Sherman Oaks - Studio City - Toluca Lake - Cahuenga Pass	No	MI	ADU
Los Angeles	4500 LINCOLN AVE	90041	5474026007	0.000	0.000	0.120	0.000	Shortfall of Sites	0.215	Limited Industrial	M1-1	0	0	0	4.654	0.120		Industrial - Light Manufacturing - One Story, 0	156A221 163		Northeast Los Angeles	No	MI	ADU
Los Angeles	4447 ATOLL AVE	91423	2360030030	0.000	0.000	0.120	0.000	Shortfall of Sites	0.155	Low Residential	R1-1-RIO	0	0	0	6.452	0.120		Residential - Single Family Residence - Pool, 0	165B157 164		Sherman Oaks - Studio City - Toluca Lake - Cahuenga Pass	No	MI	ADU
Los Angeles	307 S BURLINGAME AVE	90049	4406023001	0.000	0.000	0.120	0.000	Shortfall of Sites	0.331	Very Low II Residential	RE11-1	0	0	0	3.017	0.120		Residential - Single Family Residence - Pool, 0	129B137 164		Brentwood - Pacific Palisades	No	MI	ADU
Los Angeles	12329 HUSTON ST	91607	2356026007	0.000	0.000	0.120	0.000	Shortfall of Sites	0.204	Low Residential	R1-1	0	0	0	4.898	0.120		Residential - Single Family Residence - Pool and Misc., 0	168B165 165		North Hollywood - Valley Village	No	MI	ADU
Los Angeles	4446 ATOLL AVE	91423	2360029002	0.000	0.000	0.120	0.000	Shortfall of Sites	0.155	Low Residential	R1-1-RIO	0	0	0	6.452	0.120		Residential - Single Family Residence - Pool, 0	165B157 165		Sherman Oaks - Studio City - Toluca Lake - Cahuenga Pass	No	MI	ADU
Los Angeles	1793 CAMPUS RD	90041	5685024017	0.000	0.000	0.120	0.000	Shortfall of Sites	0.216	Low Residential	R1-1	0	0	0	4.625	0.120		Residential - Single Family Residence, 0	159A223 165		Northeast Los Angeles	No	MI	ADU
Los Angeles	2754 MONTE MAR TER	90064	4308007021	0.000	0.000	0.120	0.000	Shortfall of Sites	0.206	Low Residential	R1V2-O	0	0	0	4.844	0.120		Residential - Single Family Residence - Pool, 0	126B165 165		West Los Angeles	No	MI	ADU
Los Angeles	21930 LASSEN ST	91311	2746017001	0.000	0.000	0.120	0.000	Shortfall of Sites	0.238	Neighborhood Office Commercial	[Q]C2-2D	0	0	0	4.209	0.120		Commercial - Service Station - With Car Wash - No Additional Services, 0	201B101 166		Chatsworth - Porter Ranch	No	MI	ADU
Los Angeles	15202 WEDDINGTON ST	91411	2250003008	0.000	0.000	0.120	0.000	Shortfall of Sites	0.256	Very Low Residential	RE11-1-RIO	0	0	0	3.911	0.120		Residential - Single Family Residence, 0	172-5A147 166		Van Nuys - North Sherman Oaks	No	MI	ADU
Los Angeles	4447 MARY ELLEN AVE	91423	2360029008	0.000	0.000	0.120	0.000	Shortfall of Sites	0.155	Low Residential	R1-1-RIO	0	0	0	6.450	0.120		Residential - Single Family Residence - Pool, 0	165B157 166		Sherman Oaks - Studio City - Toluca Lake - Cahuenga Pass	No	MI	ADU
Los Angeles	13756 CHANDLER BLVD	91401	2247016022	0.000	0.000	0.120	0.000	Shortfall of Sites	0.312	Very Low Residential	RA-1	0	0	0	3.206	0.120		Residential - Single Family Residence - Pool, 0	171B153 167		Van Nuys - North Sherman Oaks	No	MI	ADU
Los Angeles	12229 PALMS BLVD	90066	4248017042	0.000	0.000	0.120	0.000	Shortfall of Sites	0.181	Low Residential	R1V2	0	0	0	5.537	0.120		Residential - Single Family Residence, 0	114B153 167		Palms - Mar Vista - Del Rey	No	MI	ADU
Los Angeles	1777 CAMPUS RD	90041	5685024014	0.000	0.000	0.120	0.000	Shortfall of Sites	0.171	Low Residential	R1-1	0	0	0	5.851	0.120		Residential - Single Family Residence, 0	159A223 169		Northeast Los Angeles	No	MI	ADU
Los Angeles	4920 GENTRY AVE	91607	2355011022	0.000	0.000	0.120	0.000	Shortfall of Sites	0.234	Low Residential	R1-1	0	0	0	4.270	0.120		Residential - Single Family Residence, 0	168B165 170		North Hollywood - Valley Village	No	MI	ADU
Los Angeles	4923 GENTRY AVE	91607	2355011012	0.000	0.000	0.120	0.000	Shortfall of Sites	0.168	Low Residential	R1-1	0	0	0	5.967	0.120		Residential - Single Family Residence - Pool, 0	168B165 171		North Hollywood - Valley Village	No	MI	ADU
Los Angeles	4911 MORELLA AVE	91607	2355013026	0.000	0.000	0.120	0.000	Shortfall of Sites	0.152	Low Residential	R1-1	0	0	0	6.600	0.120		Residential - Single Family Residence - Pool, 0	168B169 171		North Hollywood - Valley Village	No	MI	ADU
Los Angeles	820 N MARTEL AVE	90046	5526006032	0.000	0.000	0.120	0.000	Shortfall of Sites	0.189	Medium Residential	[Q]R3-1XL	0	0	0	5.302	0.120		Institutional - Homes for Aged and Others - One Story, 0	141B181 171		Hollywood	No	MI	ADU
Los Angeles	9821 BECKFORD AVE	91324	2762003041	0.000	0.000	0.120	0.000	Shortfall of Sites	0.374	Very Low I Residential	RA-1	0	0	0	2.676	0.120		Residential - Single Family Residence - Pool, 0	201B117 172		Northridge	No	MI	ADU
Los Angeles	4912 CARPENTER AVE	91607	2355013023	0.000	0.000	0.120	0.000	Shortfall of Sites	0.151	Low Residential	R1-1	0	0	0	6.604	0.120		Residential - Single Family Residence - Pool and Misc., 0	168B169 172		North Hollywood - Valley Village	No	MI	ADU
Los Angeles	4911 CARPENTER AVE	91607	2355013010	0.000	0.000	0.120	0.000	Shortfall of Sites	0.155	Low Residential	R1-1	0	0	0	6.453	0.120		Residential - Single Family Residence - Pool and Misc., 0	168B169 173		North Hollywood - Valley Village	No	MI	ADU
Los Angeles	17245 RAYEN ST	91325	2690003010	0.000	0.000	0.120	0.000	Shortfall of Sites	0.439	Very Low I Residential	RA-1	0	0	0	2.280	0.120		Residential - Single Family Residence - Pool, 0	195B133 174		Northridge	No	MI	ADU
Los Angeles	9221 CORBIN AVE	91324	2761001073	0.000	0.000	0.120	0.000	Shortfall of Sites	1.017	Light Manufacturing	P-1, MR2-1	0	0	0	0.983	0.120		Commercial - Office Building - One Story, 0	198B117 175		Chatsworth - Porter Ranch	No	MI	ADU
Los Angeles	1428 HOLBROOK ST	90041	5690006014	0.000	0.000	0.120	0.000	Shortfall of Sites	0.163	Low Residential	R1-1	0	0	0	6.138	0.120		Residential - Single Family Residence, 0	162A227 175		Northeast Los Angeles	No	MI	ADU
Los Angeles	17233 RAYEN ST	91325	2690003009	0.000	0.000	0.120	0.000	Shortfall of Sites	0.487	Very Low I Residential	RA-1	0	0	0	2.054	0.120		Residential - Single Family Residence - Pool, 0	195B133 176		Northridge	No	MI	ADU
Los Angeles	2810 W AVENUE 30	90065	5457006015	0.000	0.000	0.120	0.000	Shortfall of Sites	0.172	Low Residential	R1-1-CDO	0	0	0	5.807	0.120		Residential - Single Family Residence, 0	153A213 177		Northeast Los Angeles	No	MI	ADU
Los Angeles	351 NORCROFT AVE	90024	4359003039	0.000	0.000	0.120	0.000	Shortfall of Sites	0.201	Low Residential	R1-1	0	0	0	4.981	0.120		Residential - Single Family Residence - Pool, 0	138B153 177		Westwood	No	MI	ADU
Los Angeles	10526 WELLWORTH AVE	90024	4326011018	0.000	0.000	0.120	0.000	Shortfall of Sites	0.150	Low Residential	R1-1-O	0	0	0	6.673	0.120		Residential - Single Family Residence, 0	132B157 177		Westwood	No	MI	ADU
Los Angeles	300 S CANYON VIEW DR	90049	4405031023	0.000	0.000	0.120	0.000	Shortfall of Sites	0.166	Low Residential	RS-1	0	0	0	6.007	0.120		Residential - Single Family Residence, 0	129B141 178		Brentwood - Pacific Palisades	No	MI	ADU
Los Angeles	16821 ARMSTEAD ST	91344	2610009024	0.000	0.000	0.120	0.000	Shortfall of Sites	0.196	Low I Residential	RS-1	0	0	0	5.100	0.120		Residential - Single Family Residence, 0	213B137 181		Granada Hills - Knollwood	No	MI	ADU
Los Angeles	5184 CASPAR AVE	90041	5671011031	0.000	0.000	0.120	0.000	Shortfall of Sites	0.151	Low Residential	R1-1	0	0	0	6.605	0.120		Residential - Single Family Residence, 0	163-5A223 181		Northeast Los Angeles	No	MI	ADU
Los Angeles	4433 GAINSBOROUGH AVE	90027	5588027016	0.000	0.000	0.120	0.000	Shortfall of Sites	0.160	Low II Residential	RS-1	0	0	0	6.253	0.120		Residential - Single Family Residence - Pool, 0	153A201 181		Hollywood	No	MI	ADU
Los Angeles	16815 ARMSTEAD ST	91344	2610009019	0.000	0.000	0.120	0.000	Shortfall of Sites	0.215	Low I Residential	RS-1	0	0	0	4.654	0.120		Residential - Single Family Residence, 0	213B137 182		Granada Hills - Knollwood	No	MI	ADU
Los Angeles	2810 W AVENUE 30	90065	5457006015	0.000	0.000	0.120	0.000	Shortfall of Sites	0.172	Low Residential	R1-1-CDO	0	0	0	5.807	0.120		Residential - Single Family Residence, 0	153A213 182		Northeast Los Angeles	No	MI	ADU
Los Angeles	16809 ARMSTEAD ST	91344	2610009020	0.000	0.000	0.120	0.000	Shortfall of Sites	0.226	Low I Residential	RS-1	0	0	0	4.429	0.120		Residential - Single Family Residence, 0	213B137 183		Granada Hills - Knollwood	No	MI	ADU
Los Angeles	16803 ARMSTEAD ST	91344	2610009021	0.000	0.000	0.120	0.000	Shortfall of Sites	0.236	Low I Residential	RS-1	0	0	0	4.240	0.120		Residential - Single Family Residence, 0	213B137 184		Granada Hills - Knollwood	No	MI	ADU
Los Angeles	1410 EDGECLIFFE DR	90026	5427024011	0.000	0.000	0.120	0.000	Shortfall of Sites	0.169	Low Medium II Residential	RD1.5-1VL	0	0	0	5.923	0.120		Residential - Single Family Residence, 0	144A203 184		Silver Lake - Echo Park - Elysian Valley	No	MI	ADU
Los Angeles	300 S WILTON PL	90020	5504024034	0.000	0.000	0.120	0.000	Shortfall of Sites	0.151	Medium Residential	R3-1	0	0	0	6.605	0.120		Commercial - Parking Lot (Commercial Use Property) - Lots - Patron or Employee - One Story, 0	135B189 184		Wilshire	No	MI	ADU
Los Angeles	16765 ARMSTEAD ST	91344	2610010034	0.000	0.000	0.120	0.000	Shortfall of Sites	0.244	Low I Residential	RS-1	0	0	0	4.091	0.120		Residential - Single Family Residence - Pool, 0	213B137 185		Granada Hills - Knollwood	No	MI	ADU
Los Angeles	15857 LASSEN ST	91343	2669025023	0.000	0.000	0.120	0.000	Shortfall of Sites	0.192	Low I Residential	RS-1	0	0	0	5.216	0.120		Residential - Single Family Residence, 0	201B141 185		Granada Hills - Knollwood	No	MI	ADU
Los Angeles	4928 CARTWRIGHT AVE	91601	2421002013	0.000	0.000	0.120	0.000	Shortfall of Sites	0.155	Low Residential	R1-1	0	0	0	6.453	0.120		Residential - Single Family Residence, 0	168B177 185		North Hollywood - Valley Village	No	MI	ADU
Los Angeles	4916 BEN AVE	91607	2355011007	0.000	0.000	0.120	0.000	Shortfall of Sites	0.166	Low Residential	R1-1	0	0	0	6.006	0.120		Residential - Single Family Residence - Pool, 0	168B165 185		North Hollywood - Valley Village	No	MI	ADU
Los Angeles	1439 HAZELWOOD AVE	90041	5474027029	0.000	0.000	0.120	0.000	Shortfall of Sites	0.151	Low Residential	R1-1	0	0	0	6.638	0.120		Residential - Single Family Residence, 0	156A221 185		Northeast Los Angeles	No	MI	ADU
Los Angeles	13955 MARGATE ST	91401	2247017019	0.000	0.000	0.120	0.000	Shortfall of Sites	0.166	Low Residential	R1-1	0	0	0	6.007	0.120		Residential - Single Family Residence, 0	171B153 186		Van Nuys - North Sherman Oaks	No	MI	ADU
Los Angeles	4500 LINCOLN AVE	90041	5474026007	0.000	0.000	0.120	0.000	Shortfall of Sites	0.745	Limited Industrial	M1-1	0	0	0	1.342	0.120		Industrial - Light Manufacturing - One Story, 0	156A221 186		Northeast Los Angeles	No	MI	ADU
Los Angeles	13949 MARGATE ST	91401	2247017026	0.000	0.000	0.120	0.000	Shortfall of Sites	0.174	Low Residential	R1-1	0	0	0	5.757	0.120		Residential - Single Family Residence, 0	171B153 187		Van Nuys - North Sherman Oaks	No	MI	ADU
Los Angeles	376 DALEHURST AVE	90024	4359003030	0.000	0.000	0.120	0.000	Shortfall of Sites	0.266	Low Residential	R1-1	0	0	0	3.766	0.120		Residential - Single Family Residence - Pool, 0	138B153 188		Westwood	No	MI	ADU
Los Angeles	13937 MARGATE ST	91401	2247017016	0.000	0.000	0.120	0.000	Shortfall of Sites	0.171	Low Residential	R1-1	0	0	0	5.833	0.120		Residential - Single Family Residence, 0	171B153 189		Van Nuys - North Sherman Oaks	No	MI	ADU
Los Angeles	13931 MARGATE ST	91401	2247017024	0.000	0.000	0.120	0.000	Shortfall of Sites	0.233	Low Residential	R1-1	0	0	0	4.283	0.120		Residential - Single Family Residence - Pool, 0	171B153 190		Van Nuys - North Sherman Oaks	No	MI	ADU
Los Angeles	11488 HUSTON ST	91601	2354012007	0.000	0.000	0.120	0.000	Shortfall of Sites	0.179	Low Residential	R1-1	0	0	0	5.585	0.120		Residential - Single Family Residence, 0	168B169 190		North Hollywood - Valley Village	No	MI	ADU
Los Angeles	250 S ROCKINGHAM AVE	90049	4406019004	0.000	0.000	0.120	0.000	Shortfall of Sites	0.512	Very Low II Residential	RE20-1	0	0	0	1.954	0.120		Residential - Single Family Residence - Pool, 0	129B137 191		Brentwood - Pacific Palisades	No	MI	ADU
Los Angeles	14007 MARGATE ST	91401	2247018027	0.000	0.000	0.120	0.000	Shortfall of Sites	0.283	Low Residential	R1-1	0	0	0	3.531	0.120		Residential - Single Family Residence - Pool, 0	171B153 193		Van Nuys - North Sherman Oaks	No	MI	ADU
Los Angeles	317 S BURLINGAME AVE	90049	4406023004	0.000	0.000	0.120	0.000	Shortfall of Sites	0.295	Very Low II Residential	RE11-1	0	0	0	3.386	0.120		Residential - Single Family Residence - Pool, 0	129B137 193		Brentwood - Pacific Palisades	No	MI	ADU
Los Angeles	310 S CANYON VIEW DR	90049	4405031031	0.000	0.000	0.120	0.000	Shortfall of Sites	0.182	Low Residential	RS-1	0	0	0	5.502	0.120		Residential - Single Family Residence, 0	129B141 194		Brentwood - Pacific Palisades	No	MI	ADU
Los Angeles	11301 W PICO BLVD	90064	4260021021	0.000	0.000	0.120	0.000	Shortfall of Sites	0.216	Light Manufacturing	M2-1VL	0	0	0	4.623	0.120		Commercial - Department Store - One Story, 0	123B153 195		West Los Angeles	No	MI	ADU
Los Angeles	4817 LENNOX AVE	91423	2248004013	0.000	0.000	0.120	0.000	Shortfall of Sites	0.155	Low Residential	R1-1-RIO	0	0	0	6.449	0.120		Residential - Single Family Residence, 0	169-5A151 196		Van Nuys - North Sherman Oaks	No	MI	ADU
Los Angeles	14935 HESBY ST	91403	2263012020	0.000	0.000	0.120	0.000	Shortfall of Sites	0.150	Low Residential	R1-1-RIO	0	0	0	6.649	0.120		Residential - Single Family Residence, 0	171A149 197		Van Nuys - North Sherman Oaks	No	MI	ADU
Los Angeles	5219 DAHLIA DR	90041	5669014015	0.000	0.000	0.120	0.000	Shortfall of Sites	0.250	Low Residential	R1-1	0	0	0	4.002	0.120		Residential - Single Family Residence, 0	163-5A227 197		Northeast Los Angeles	No	MI	ADU
Los Angeles	2020 CUMMINGS DR	90027	5589009032	0.000	0.000	0.120	0.000	Shortfall of Sites	0.734	Very Low II Residential	RE11-1	0	0	0	1.363	0.120		Residential - Single Family Residence - Pool, 0	151-5A195 197		Hollywood	No	MI	ADU

Jurisdiction Name	Site Address/Intersection	5 Digit ZIP Code	Assessor Parcel Number	Very Low-Income	Low-Income	Moderate-Income	Above Moderate-Income	Type of Shortfall	Parcel Size (Acres)	Current General Plan Designation	Current Zoning	Proposed General Plan (GP) Designation	Proposed Zoning	Minimum Density Allowed	Maximum Density Allowed	Total Capacity	Vacant/ Nonvacant	Description of Existing Uses	PIN	Base Density Per Acre	Community Plan Area	Rent Stabalization Ordinance	Income Category	Applicable Rezoning Program (Program informing values in Column Q listed first)
Los Angeles	2714 FORRESTER DR	90064	4308006019	0.000	0.000	0.120	0.000	Shortfall of Sites	0.166	Low Residential	R1V2-O	0	0	0	6.023	0.120		Residential - Single Family Residence - Pool, 0	126B165 197		West Los Angeles	No	MI	ADU
Los Angeles	16759 ARMSTEAD ST	91344	2610010022	0.000	0.000	0.120	0.000	Shortfall of Sites	0.244	Low I Residential	RS-1	0	0	0	4.107	0.120		Residential - Single Family Residence - Pool, 0	213B137 198		Granada Hills - Knollwood	No	MI	ADU
Los Angeles	2932 CASTLE HEIGHTS AVE	90034	4311009008	0.000	0.000	0.120	0.000	Shortfall of Sites	0.181	Low Residential	R1V2	0	0	0	5.513	0.120		Residential - Single Family Residence, 0	123B165 198		West Los Angeles	No	MI	ADU
Los Angeles	10235 ANDASOL AVE	91325	2734027017	0.000	0.000	0.120	0.000	Shortfall of Sites	0.379	Very Low II Residential	RE11-1	0	0	0	2.638	0.120		Residential - Single Family Residence, 0	204B129 200		Northridge	No	MI	ADU
Los Angeles	16514 MCKEEVER ST	91344	2681019027	0.000	0.000	0.120	0.000	Shortfall of Sites	0.166	Low I Residential	RS-1	0	0	0	6.016	0.120		Residential - Single Family Residence, 0	210B137 201		Granada Hills - Knollwood	No	MI	ADU
Los Angeles	5036 LA RODA AVE	90041	5689004010	0.000	0.000	0.120	0.000	Shortfall of Sites	0.159	Low Residential	R1-1	0	0	0	6.282	0.120		Residential - Single Family Residence, 0	162A225 201		Northeast Los Angeles	No	MI	ADU
Los Angeles	2967 HADDINGTON DR	90064	4318022036	0.000	0.000	0.120	0.000	Shortfall of Sites	0.186	Low Residential	R1V2	0	0	0	5.388	0.120		Residential - Single Family Residence - Pool, 0	123B161 201		West Los Angeles	No	MI	ADU
Los Angeles	4431 ETHEL AVE	91604	2360029031	0.000	0.000	0.120	0.000	Shortfall of Sites	0.155	Low Residential	R1-1-RIO	0	0	0	6.451	0.120		Residential - Single Family Residence - Pool, 0	165B161 202		Sherman Oaks - Studio City - Toluca Lake - Cahuenga Pass	No	MI	ADU
Los Angeles	3020 LOS FELIZ BLVD	90039	5435010044	0.000	0.000	0.120	0.000	Shortfall of Sites	0.155	Neighborhood Commercial	[Q]C4-1XL-RIO-POD	0	0	0	6.462	0.120		Commercial - Restaurant, Cocktail Lounge - Restaurant, Cocktail Lounge, Tavern - One Story, 0	157-5A207 202		Northeast Los Angeles	No	MI	ADU
Los Angeles	1842 S SHENANDOAH ST	90035	4303015039	0.000	0.000	0.120	0.000	Shortfall of Sites	0.177	Low II Residential	R1R3-RG	0	0	0	5.664	0.120		Residential - Single Family Residence, 0	126B169 202		West Adams - Baldwin Hills - Leimert	No	MI	ADU
Los Angeles	11931 KEARSARGE ST	90049	4404018007	0.000	0.000	0.120	0.000	Shortfall of Sites	0.172	Low Residential	RS-1	0	0	0	5.809	0.120		Residential - Single Family Residence, 0	132B141 203		Brentwood - Pacific Palisades	No	MI	ADU
Los Angeles	5206 EAGLE ROCK BLVD	90041	5671011036	0.000	0.000	0.120	0.000	Shortfall of Sites	0.269	Low Residential	R1-1	0	0	0	3.723	0.120		Residential - Single Family Residence, 0	163-5A223 205		Northeast Los Angeles	No	MI	ADU
Los Angeles	300 S WILTON PL	90020	5504024034	0.000	0.000	0.120	0.000	Shortfall of Sites	0.152	Medium Residential	R3-1	0	0	0	6.581	0.120		Commercial - Parking Lot (Commercial Use Property) - Lots - Patron or Employee - One Story, 0	135B189 205		Wilshire	No	MI	ADU
Los Angeles	11301 W PICO BLVD	90064	4260021021	0.000	0.000	0.120	0.000	Shortfall of Sites	0.990	Light Manufacturing	M2-1VL	0	0	0	1.010	0.120		Commercial - Department Store - One Story, 0	123B153 206		West Los Angeles	No	MI	ADU
Los Angeles	16753 ARMSTEAD ST	91344	2610010023	0.000	0.000	0.120	0.000	Shortfall of Sites	0.210	Low I Residential	RS-1	0	0	0	4.754	0.120		Residential - Single Family Residence - Pool, 0	213B137 207		Granada Hills - Knollwood	No	MI	ADU
Los Angeles	16741 ARMSTEAD ST	91344	2610010025	0.000	0.000	0.120	0.000	Shortfall of Sites	0.261	Low I Residential	RS-1	0	0	0	3.829	0.120		Residential - Single Family Residence, 0	213B137 208		Granada Hills - Knollwood	No	MI	ADU
Los Angeles	2434 LANGDALE AVE	90041	5473034006	0.000	0.000	0.120	0.000	Shortfall of Sites	0.151	Low Residential	R1-1	0	0	0	6.617	0.120		Residential - Single Family Residence, 0	159A221 210		Northeast Los Angeles	No	MI	ADU
Los Angeles	218 TILDEN AVE	90049	4366023015	0.000	0.000	0.120	0.000	Shortfall of Sites	0.271	Low Residential	R1-1	0	0	0	3.684	0.120		Residential - Single Family Residence - Pool, 0	138B149 210		Westwood	No	MI	ADU
Los Angeles	2011 N NORMANDIE AVE	90027	5589009037	0.000	0.000	0.120	0.000	Shortfall of Sites	0.163	Low II Residential	R1-1	0	0	0	6.149	0.120		Residential - Single Family Residence - Pool, 0	151-5A195 212		Hollywood	No	MI	ADU
Los Angeles	11943 KEARSARGE ST	90049	4404018038	0.000	0.000	0.120	0.000	Shortfall of Sites	0.327	Low Residential	RS-1	0	0	0	3.060	0.120		Residential - Single Family Residence - Pool, 0	132B141 212		Brentwood - Pacific Palisades	No	MI	ADU
Los Angeles	16747 ARMSTEAD ST	91344	2610010024	0.000	0.000	0.120	0.000	Shortfall of Sites	0.210	Low I Residential	RS-1	0	0	0	4.758	0.120		Residential - Single Family Residence - Pool, 0	213B137 213		Granada Hills - Knollwood	No	MI	ADU
Los Angeles	17319 RAYEN ST	91325	2768018005	0.000	0.000	0.120	0.000	Shortfall of Sites	0.425	Very Low I Residential	RA-1	0	0	0	2.355	0.120		Residential - Single Family Residence - Pool, 0	195B129 213		Northridge	No	MI	ADU
Los Angeles	16729 ARMSTEAD ST	91344	2610010030	0.000	0.000	0.120	0.000	Shortfall of Sites	0.278	Low I Residential	RS-1	0	0	0	3.600	0.120		Residential - Single Family Residence - Pool, 0	213B137 214		Granada Hills - Knollwood	No	MI	ADU
Los Angeles	11301 W PICO BLVD	90064	4260021021	0.000	0.000	0.120	0.000	Shortfall of Sites	0.462	Light Manufacturing	M2-1VL	0	0	0	2.167	0.120		Commercial - Department Store - One Story, 0	123B153 214		West Los Angeles	No	MI	ADU
Los Angeles	1411 S AVERILL AVE	90732	7459006024	0.000	0.000	0.120	0.000	Shortfall of Sites	0.155	Low II Residential	R1-1XL	0	0	0	6.438	0.120		Residential - Single Family Residence, 0	012B193 214		San Pedro	No	MI	ADU
Los Angeles	444 LORING AVE	90024	4359006017	0.000	0.000	0.120	0.000	Shortfall of Sites	0.399	Low Residential	R1-1	0	0	0	2.508	0.120		Residential - Single Family Residence - Pool, 0	138B153 215		Westwood	No	MI	ADU
Los Angeles	331 S CLIFFWOOD AVE	90049	4405023015	0.000	0.000	0.120	0.000	Shortfall of Sites	0.557	Very Low I Residential	RE20-1	0	0	0	1.796	0.120		Residential - Single Family Residence - Pool, 0	129B141 215		Brentwood - Pacific Palisades	No	MI	ADU
Los Angeles	4431 BEN AVE	91607	2364013030	0.000	0.000	0.120	0.000	Shortfall of Sites	0.155	Low Residential	R1-1-RIO	0	0	0	6.450	0.120		Residential - Single Family Residence, 0	165B165 216		Sherman Oaks - Studio City - Toluca Lake - Cahuenga Pass	No	MI	ADU
Los Angeles	1439 LE GRANDE TER	90732	7459007006	0.000	0.000	0.120	0.000	Shortfall of Sites	0.155	Low II Residential	R1-1XL	0	0	0	6.453	0.120		Residential - Single Family Residence, 0	012B193 216		San Pedro	No	MI	ADU
Los Angeles	10311 LORENZO DR	90064	4308011039	0.000	0.000	0.120	0.000	Shortfall of Sites	0.262	Low Residential	R1V2-O	0	0	0	3.821	0.120		Residential - Single Family Residence - Pool, 0	126B161 217		West Los Angeles	No	MI	ADU
Los Angeles	4905 GENTRY AVE	91607	2355011010	0.000	0.000	0.120	0.000	Shortfall of Sites	0.168	Low Residential	R1-1	0	0	0	5.967	0.120		Residential - Single Family Residence - Pool, 0	168B165 218		North Hollywood - Valley Village	No	MI	ADU
Los Angeles	4435 GENTRY AVE	91607	2364013039	0.000	0.000	0.120	0.000	Shortfall of Sites	0.155	Low Residential	R1-1-RIO	0	0	0	6.455	0.120		Residential - Single Family Residence - Pool, 0	165B165 218		Sherman Oaks - Studio City - Toluca Lake - Cahuenga Pass	No	MI	ADU
Los Angeles	5819 W 74TH ST	90045	4104003020	0.000	0.000	0.120	0.000	Shortfall of Sites	0.185	Low Residential	R1-1	0	0	0	5.409	0.120		Residential - Single Family Residence, 0	102B169 218		Westchester - Playa del Rey	No	MI	ADU
Los Angeles	16723 ARMSTEAD ST	91344	2610010027	0.000	0.000	0.120	0.000	Shortfall of Sites	0.253	Low I Residential	RS-1	0	0	0	3.945	0.120		Residential - Single Family Residence - Pool, 0	213B137 219		Granada Hills - Knollwood	No	MI	ADU
Los Angeles	4434 GENTRY AVE	91607	2364013003	0.000	0.000	0.120	0.000	Shortfall of Sites	0.159	Low Residential	R1-1-RIO	0	0	0	6.302	0.120		Residential - Single Family Residence, 0	165B165 219		Sherman Oaks - Studio City - Toluca Lake - Cahuenga Pass	No	MI	ADU
Los Angeles	2711 FORRESTER DR	90064	4308005002	0.000	0.000	0.120	0.000	Shortfall of Sites	0.193	Low Residential	R1V2-O	0	0	0	5.181	0.120		Residential - Single Family Residence - Pool, 0	126B165 219		West Los Angeles	No	MI	ADU
Los Angeles	14637 MCCORMICK ST	91411	2249008018	0.000	0.000	0.120	0.000	Shortfall of Sites	0.198	Low Residential	R1-1	0	0	0	5.047	0.120		Residential - Single Family Residence - Pool, 0	172-5A149 221		Van Nuys - North Sherman Oaks	No	MI	ADU
Los Angeles	10307 LORENZO DR	90064	4308011040	0.000	0.000	0.120	0.000	Shortfall of Sites	0.245	Low Residential	R1V2-O	0	0	0	4.079	0.120		Residential - Single Family Residence - Pool, 0	126B161 222		West Los Angeles	No	MI	ADU
Los Angeles	13849 WEDDINGTON ST	91401	2247016025	0.000	0.000	0.120	0.000	Shortfall of Sites	0.633	Very Low Residential	RA-1	0	0	0	1.579	0.120		Residential - Single Family Residence - Pool, 0	171B153 224		Van Nuys - North Sherman Oaks	No	MI	ADU
Los Angeles	5217 DAHLIA DR	90041	5669013043	0.000	0.000	0.120	0.000	Shortfall of Sites	0.180	Low Residential	R1-1	0	0	0	5.565	0.120		Residential - Single Family Residence - Pool, 0	163-5A227 224		Northeast Los Angeles	No	MI	ADU
Los Angeles	320 S CANYON VIEW DR	90049	4405031025	0.000	0.000	0.120	0.000	Shortfall of Sites	0.160	Low Residential	RS-1	0	0	0	6.259	0.120		Residential - Single Family Residence - Pool, 0	129B141 224		Brentwood - Pacific Palisades	No	MI	ADU
Los Angeles	16857 ARMSTEAD ST	91344	2610009022	0.000	0.000	0.120	0.000	Shortfall of Sites	0.179	Low I Residential	RS-1	0	0	0	5.584	0.120		Residential - Single Family Residence, 0	213B133 226		Granada Hills - Knollwood	No	MI	ADU
Los Angeles	10744 INDEPENDENCE AVE	91311	2706005018	0.000	0.000	0.120	0.000	Shortfall of Sites	0.503	Very Low I Residential	RA-1	0	0	0	1.989	0.120		Residential - Single Family Residence, 0	207B109 227		Chatsworth - Porter Ranch	No	MI	ADU
Los Angeles	11151 MISSOURI AVE	90025	4323026016	0.000	0.000	0.120	0.000	Shortfall of Sites	0.161	Light Manufacturing	M2-1	0	0	0	6.223	0.120		Industrial - Light Manufacturing - One Story, 0	126B153 227		West Los Angeles	No	MI	ADU
Los Angeles	13825 WEDDINGTON ST	91401	2247016018	0.000	0.000	0.120	0.000	Shortfall of Sites	0.633	Very Low Residential	RA-1	0	0	0	1.579	0.120		Residential - Single Family Residence - Pool, 0	171B153 228		Van Nuys - North Sherman Oaks	No	MI	ADU
Los Angeles	161 S MAPLETON DR	90024	4359010017	0.000	0.000	0.120	0.000	Shortfall of Sites	0.547	Minimum Residential	RE40-1	0	0	0	1.829	0.120		Residential - Single Family Residence - Pool, 0	141B153 228		Westwood	No	MI	ADU
Los Angeles	16845 ARMSTEAD ST	91344	2610009016	0.000	0.000	0.120	0.000	Shortfall of Sites	0.179	Low I Residential	RS-1	0	0	0	5.584	0.120		Residential - Single Family Residence, 0	213B133 229		Granada Hills - Knollwood	No	MI	ADU
Los Angeles	17101 TUBA ST	91325	2694001048	0.000	0.000	0.120	0.000	Shortfall of Sites	0.255	Very Low II Residential	RE11-1	0	0	0	3.925	0.120		Residential - Single Family Residence - Pool, 0	204B133 229		Northridge	No	MI	ADU
Los Angeles	4850 CARPENTER AVE	91607	2355018033	0.000	0.000	0.120	0.000	Shortfall of Sites	0.244	Low Residential	R1-1	0	0	0	4.098	0.120		Residential - Single Family Residence - Pool, 0	168B169 229		North Hollywood - Valley Village	No	MI	ADU
Los Angeles	4433 ATOLL AVE	91423	2360030032	0.000	0.000	0.120	0.000	Shortfall of Sites	0.155	Low Residential	R1-1-RIO	0	0	0	6.451	0.120		Residential - Single Family Residence, 0	165B157 229		Sherman Oaks - Studio City - Toluca Lake - Cahuenga Pass	No	MI	ADU
Los Angeles	12301 1ST HELENA DR	90049	4405039012	0.000	0.000	0.120	0.000	Shortfall of Sites	0.223	Low Residential	RS-1	0	0	0	4.480	0.120		Residential - Single Family Residence - Pool, 0	129B141 229		Brentwood - Pacific Palisades	No	MI	ADU
Los Angeles	2877 MOTOR AVE	90064	4308011041	0.000	0.000	0.120	0.000	Shortfall of Sites	0.331	Low Residential	R1V2-O	0	0	0	3.018	0.120		Residential - Single Family Residence - Pool, 0	126B161 229		West Los Angeles	No	MI	ADU
Los Angeles	16839 ARMSTEAD ST	91344	2610009017	0.000	0.000	0.120	0.000	Shortfall of Sites	0.179	Low I Residential	RS-1	0	0	0	5.584	0.120		Residential - Single Family Residence, 0	213B133 230		Granada Hills - Knollwood	No	MI	ADU
Los Angeles	9801 SYLVIA AVE	91324	2762003016	0.000	0.000	0.120	0.000	Shortfall of Sites	0.290	Very Low I Residential	RA-1	0	0	0	3.449	0.120		Residential - Single Family Residence - Pool, 0	201B117 230		Northridge	No	MI	ADU
Los Angeles	4430 ATOLL AVE	91423	2360029004	0.000	0.000	0.120	0.000	Shortfall of Sites	0.155	Low Residential	R1-1-RIO	0	0	0	6.452	0.120		Residential - Single Family Residence, 0	165B157 230		Sherman Oaks - Studio City - Toluca Lake - Cahuenga Pass	No	MI	ADU
Los Angeles	1423 SANBORN AVE	90027	5430028004	0.000	0.000	0.120	0.000	Shortfall of Sites	0.154	Low II Residential	R1-1	0	0	0	6.500	0.120		Residential - Single Family Residence - Pool, 0	147A203 230		Hollywood	No	MI	ADU
Los Angeles	834 KENISTON AVE	90005	5090005014	0.000	0.000	0.120	0.000	Shortfall of Sites	0.233	Low II Residential	R1V3-RG	0	0	0	4.286	0.120		Residential - Single Family Residence - Pool, 0	132B185 230		Wilshire	No	MI	ADU
Los Angeles	16833 ARMSTEAD ST	91344	2610009023	0.000	0.000	0.120	0.000	Shortfall of Sites	0.179	Low I Residential	RS-1	0	0	0	5.583	0.120		Residential - Single Family Residence - Pool, 0	213B133 231		Granada Hills - Knollwood	No	MI	ADU
Los Angeles	5026 LA RODA AVE	90041	5689004012	0.000	0.000	0.120	0.000	Shortfall of Sites	0.159	Low Residential	R1-1	0	0	0	6.282	0.120		Residential - Single Family Residence, 0	162A225 231		Northeast Los Angeles	No	MI	ADU
Los Angeles	4900 GENTRY AVE	91607	2355011018	0.000	0.000	0.120	0.000	Shortfall of Sites	0.240	Low Residential	R1-1	0	0	0	4.163	0.120		Residential - Single Family Residence - Pool, 0	168B165 232		North Hollywood - Valley Village	No	MI	ADU
Los Angeles	4905 GENTRY AVE	91607	2355011010	0.000	0.000	0.120	0.000	Shortfall of Sites	0.174	Low Residential	R1-1	0	0	0	5.754	0.120		Residential - Single Family Residence - Pool, 0	168B165 234		North Hollywood - Valley Village	No	MI	ADU
Los Angeles	128 S BEVERLY GLEN BLVD	90024	4359010012	0.000	0.000	0.120	0.000	Shortfall of Sites	0.900	Minimum Residential	RE40-1	0	0	0	1.111	0.120		Residential - Single Family Residence - Pool, 0	141B153 234		Westwood	No	MI	ADU
Los Angeles	10730 BURNET AVE	91345	2649003017	0.000	0.000	0.120	0.000	Shortfall of Sites	0.252	Low Medium II Residential	R1-1	0	0	0	3.964	0.120		Residential - Single Family Residence, 0	207B145 235		Mission Hills - Panorama City - North Hills	No	MI	ADU
Los Angeles	14945 HESBY ST	91403	2263012022	0.000	0.000	0.120	0.000	Shortfall of Sites	0.155	Low Residential	R1-1-RIO	0	0	0	6.452	0.120		Residential - Single Family Residence - Pool, 0	171A147 236		Van Nuys - North Sherman Oaks	No	MI	ADU
Los Angeles	19241 KINZIE ST	91324	2762003017	0.000	0.000	0.120	0.000	Shortfall of Sites	0.389	Very Low I Residential	RA-1	0	0	0	2.571	0.120		Residential - Single Family Residence - Pool, 0	201B117 237		Northridge	No	MI	ADU
Los Angeles	14941 HESBY ST	91403	2263012021	0.000	0.000	0.120	0.000	Shortfall of Sites	0.155	Low Residential	R1-1-RIO	0	0	0	6.454	0.120		Residential - Single Family Residence, 0	171A147 237		Van Nuys - North Sherman Oaks	No	MI	ADU
Los Angeles	821 THAYER AVE	90024	4360017039	0.000	0.000	0.120	0.000	Shortfall of Sites	0.176	Low Residential	R1-1	0	0	0	5.683	0.120		Residential - Single Family Residence, 0	135B153 238		Westwood	No	MI	ADU
Los Angeles	20620 SUPERIOR ST	91311	2748040029	0.000	0.000	0.120	0.000	Shortfall of Sites	0.387	Light Manufacturing	MR2-1	0	0	0	2.583	0.120		Industrial - Light Manufacturing - One Story, 0	201B109 239		Chatsworth - Porter Ranch	No	MI	ADU
Los Angeles	2011 CUMMINGS DR	90027	5589003046	0.000	0.000	0.120	0.000	Shortfall of Sites	0.286	Very Low II Residential	RE11-1	0	0	0	3.493	0.120		Residential - Single Family Residence - Pool, 0	151-5A195 239		Hollywood	No	MI	ADU
Los Angeles	16501 DONMETZ ST	91344	2681019028	0.000	0.000	0.120	0.000	Shortfall of Sites	0.175	Low I Residential	RS-1	0	0	0	5.726	0.120		Residential - Single Family Residence - Pool, 0	210B137 240		Granada Hills - Knollwood	No	MI	ADU
Los Angeles	5019 VINCENT AVE	90041	5689015001	0.000	0.000	0.120	0.000	Shortfall of Sites	0.153	Low Residential	R1-1	0	0	0	6.557	0.120		Residential - Single Family Residence, 0	162A225 240		Northeast Los Angeles	No	MI	ADU

Jurisdiction Name	Site Address/Intersection	5 Digit ZIP Code	Assessor Parcel Number	Very Low-Income	Low-Income	Moderate-Income	Above Moderate-Income	Type of Shortfall	Parcel Size (Acres)	Current General Plan Designation	Current Zoning	Proposed General Plan (GP) Designation	Proposed Zoning	Minimum Density Allowed	Maximum Density Allowed	Total Capacity	Vacant/ Nonvacant	Description of Existing Uses	PIN	Base Density Per Acre	Community Plan Area	Rent Stabalization Ordinance	Income Category	Applicable Rezoning Program (Program informing values in Column Q listed first)
Los Angeles	447 DALEHURST AVE	90024	4359004027	0.000	0.000	0.120	0.000	Shortfall of Sites	0.192	Low Residential	R1-1	0	0	0	5.213	0.120		Residential - Single Family Residence, 0	138B153 240		Westwood	No	MI	ADU
Los Angeles	3432 PERLITA AVE	90039	5436016005	0.000	0.000	0.120	0.000	Shortfall of Sites	0.155	Low Residential	R1-1-RIO	0	0	0	6.450	0.120		Residential - Single Family Residence, 0	153B209 241		Northeast Los Angeles	No	MI	ADU
Los Angeles	4424 BEN AVE	91607	2364013033	0.000	0.000	0.120	0.000	Shortfall of Sites	0.155	Low Residential	R1-1-RIO	0	0	0	6.454	0.120		Residential - Single Family Residence - Pool, 0	165B165 242		Sherman Oaks - Studio City - Toluca Lake - Cahuenga Pass	No	MI	ADU
Los Angeles	16717 ARMSTEAD ST	91344	2610010028	0.000	0.000	0.120	0.000	Shortfall of Sites	0.239	Low I Residential	RS-1	0	0	0	4.177	0.120		Residential - Single Family Residence - Pool, 0	213B137 243		Granada Hills - Knollwood	No	MI	ADU
Los Angeles	9808 TUNNEY AVE	91324	2761010027	0.000	0.000	0.120	0.000	Shortfall of Sites	0.384	Very Low I Residential	RA-1	0	0	0	2.605	0.120		Residential - Single Family Residence - Pool, 0	201B117 243		Chatsworth - Porter Ranch	No	MI	ADU
Los Angeles	1261 LINDA ROSA AVE	90041	5690006035	0.000	0.000	0.120	0.000	Shortfall of Sites	0.178	Low Residential	R1-1	0	0	0	5.622	0.120		Residential - Single Family Residence - Pool, 0	162A227 243		Northeast Los Angeles	No	MI	ADU
Los Angeles	4100 BECK AVE	91604	2368024004	0.000	0.000	0.120	0.000	Shortfall of Sites	0.156	Low Residential	R1-1-RIO	0	0	0	6.417	0.120		Residential - Single Family Residence, 0	162B169 244		Sherman Oaks - Studio City - Toluca Lake - Cahuenga Pass	No	MI	ADU
Los Angeles	4849 CARPENTER AVE	91607	2355018031	0.000	0.000	0.120	0.000	Shortfall of Sites	0.155	Low Residential	R1-1	0	0	0	6.453	0.120		Residential - Single Family Residence - Pool, 0	168B169 245		North Hollywood - Valley Village	No	MI	ADU
Los Angeles	2729 MCCONNELL DR	90064	4308006007	0.000	0.000	0.120	0.000	Shortfall of Sites	0.154	Low Residential	R1V2-O	0	0	0	6.498	0.120		Residential - Single Family Residence, 0	126B165 245		West Los Angeles	No	MI	ADU
Los Angeles	4427 MARY ELLEN AVE	91423	2360029011	0.000	0.000	0.120	0.000	Shortfall of Sites	0.155	Low Residential	R1-1-RIO	0	0	0	6.450	0.120		Residential - Single Family Residence - Pool, 0	165B157 246		Sherman Oaks - Studio City - Toluca Lake - Cahuenga Pass	No	MI	ADU
Los Angeles	5162 EAGLE ROCK BLVD	90041	5671012026	0.000	0.000	0.120	0.000	Shortfall of Sites	0.149	Low Residential	R1-1	0	0	0	6.701	0.120		Residential - Single Family Residence, 0	163-5A223 246		Northeast Los Angeles	No	MI	ADU
Los Angeles	17330 PRAIRIE ST	91325	2766013030	0.000	0.000	0.120	0.000	Shortfall of Sites	0.269	Very Low I Residential	RA-1	0	0	0	3.723	0.120		Residential - Single Family Residence, 0	198B129 247		Northridge	No	MI	ADU
Los Angeles	4852 GENTRY AVE	91607	2355012029	0.000	0.000	0.120	0.000	Shortfall of Sites	0.327	Low Residential	R1-1	0	0	0	3.055	0.120		Residential - Single Family Residence - Pool, 0	168B165 248		North Hollywood - Valley Village	No	MI	ADU
Los Angeles	5159 CASPAR AVE	90041	5671012028	0.000	0.000	0.120	0.000	Shortfall of Sites	0.153	Low Residential	R1-1	0	0	0	6.536	0.120		Residential - Single Family Residence, 0	163-5A223 248		Northeast Los Angeles	No	MI	ADU
Los Angeles	10353 GLENBARR AVE	90064	4318032001	0.000	0.000	0.120	0.000	Shortfall of Sites	0.241	Low Residential	R1V2-O	0	0	0	4.149	0.120		Residential - Single Family Residence - Pool, 0	126B161 248		West Los Angeles	No	MI	ADU
Los Angeles	1577 CHICKASAW AVE	90041	5689019035	0.000	0.000	0.120	0.000	Shortfall of Sites	0.161	Low Residential	R1-1	0	0	0	6.227	0.120		Residential - Single Family Residence, 0	162A227 251		Northeast Los Angeles	No	MI	ADU
Los Angeles	829 THAYER AVE	90024	4360017038	0.000	0.000	0.120	0.000	Shortfall of Sites	0.191	Low Residential	R1-1	0	0	0	5.234	0.120		Residential - Single Family Residence - Pool, 0	135B153 253		Westwood	No	MI	ADU
Los Angeles	5154 MOUNT ROYAL DR	90041	5669017025	0.000	0.000	0.120	0.000	Shortfall of Sites	0.178	Low Residential	R1-1	0	0	0	5.624	0.120		Residential - Single Family Residence, 0	163-5A225 254		Northeast Los Angeles	No	MI	ADU
Los Angeles	1953 W SANTA CRUZ ST	90732	7559012008	0.000	0.000	0.120	0.000	Shortfall of Sites	0.380	Low II Residential	R1-1XL	0	0	0	2.628	0.120		Residential - Single Family Residence, 0	018B189 254		San Pedro	No	MI	ADU
Los Angeles	2726 FORRESTER DR	90064	4308006016	0.000	0.000	0.120	0.000	Shortfall of Sites	0.153	Low Residential	R1V2-O	0	0	0	6.544	0.120		Residential - Single Family Residence, 0	126B165 255		West Los Angeles	No	MI	ADU
Los Angeles	11632 DE CELIS PL	91344	2610010029	0.000	0.000	0.120	0.000	Shortfall of Sites	0.260	Low I Residential	RS-1	0	0	0	3.849	0.120		Residential - Single Family Residence - Pool, 0	213B137 256		Granada Hills - Knollwood	No	MI	ADU
Los Angeles	10721 COLUMBUS AVE	91345	2649002006	0.000	0.000	0.120	0.000	Shortfall of Sites	0.229	Low Medium II Residential	R1-1	0	0	0	4.363	0.120		Residential - Single Family Residence, 0	207B145 257		Mission Hills - Panorama City - North Hills	No	MI	ADU
Los Angeles	17524 PRAIRIE ST	91325	2766010001	0.000	0.000	0.120	0.000	Shortfall of Sites	0.230	Very Low I Residential	RA-1	0	0	0	4.356	0.120		Residential - Single Family Residence - Pool, 0	198B129 257		Northridge	No	MI	ADU
Los Angeles	4414 MARY ELLEN AVE	91423	2360029025	0.000	0.000	0.120	0.000	Shortfall of Sites	0.155	Low Residential	R1-1-RIO	0	0	0	6.452	0.120		Residential - Single Family Residence, 0	165B161 257		Sherman Oaks - Studio City - Toluca Lake - Cahuenga Pass	No	MI	ADU
Los Angeles	17353 LOS ALIMOS ST	91344	2696005021	0.000	0.000	0.120	0.000	Shortfall of Sites	0.152	Low I Residential	RE9-1XL-RFA	0	0	0	6.591	0.120		Residential - Single Family Residence - Pool, 0	207B129 258		Granada Hills - Knollwood	No	MI	ADU
Los Angeles	9247 ENCINO AVE	91325	2766010002	0.000	0.000	0.120	0.000	Shortfall of Sites	0.459	Very Low I Residential	RA-1	0	0	0	2.176	0.120		Residential - Single Family Residence - Pool, 0	198B129 258		Northridge	No	MI	ADU
Los Angeles	307 AVONDALE AVE	90049	4406025001	0.000	0.000	0.120	0.000	Shortfall of Sites	0.380	Very Low II Residential	RE11-1	0	0	0	2.631	0.120		Residential - Single Family Residence - Pool, 0	129B137 258		Brentwood - Pacific Palisades	No	MI	ADU
Los Angeles	4352 MAYCREST AVE	90032	5309022030	0.000	0.000	0.120	0.000	Shortfall of Sites	0.172	Public Facilities	R1-1	0	0	0	5.809	0.120		Residential - Single Family Residence, 0	147A239 259		Northeast Los Angeles	No	MI	ADU
Los Angeles	17626 LAHEY ST	91344	2711015028	0.000	0.000	0.120	0.000	Shortfall of Sites	0.301	Very Low I Residential	RA-1	0	0	0	3.321	0.120		Residential - Single Family Residence, 0	210B129 260		Granada Hills - Knollwood	No	MI	ADU
Los Angeles	10428 W SUNSET BLVD	90077	4359009005	0.000	0.000	0.120	0.000	Shortfall of Sites	0.418	Low Residential	R1-1	0	0	0	2.391	0.120		Residential - Single Family Residence - Pool, 0	141B153 260		Westwood	No	MI	ADU
Los Angeles	337 S BURLINGAME AVE	90049	4406023005	0.000	0.000	0.120	0.000	Shortfall of Sites	0.326	Very Low II Residential	RE11-1	0	0	0	3.066	0.120		Residential - Single Family Residence - Pool, 0	129B137 260		Brentwood - Pacific Palisades	No	MI	ADU
Los Angeles	22356 KINZIE ST	91311	2727007009	0.000	0.000	0.120	0.000	Shortfall of Sites	0.159	Very Low I Residential	RA-1	0	0	0	6.305	0.120		Residential - Single Family Residence, 0	201B101 262		Chatsworth - Porter Ranch	No	MI	ADU
Los Angeles	212 S WOODBURN DR	90049	4365004015	0.000	0.000	0.120	0.000	Shortfall of Sites	0.276	Very Low II Residential	RE11-1	0	0	0	3.629	0.120		Residential - Single Family Residence, 0	135B145 262		Brentwood - Pacific Palisades	No	MI	ADU
Los Angeles	2776 MONTE MAR TER	90064	4308007025	0.000	0.000	0.120	0.000	Shortfall of Sites	0.266	Low Residential	R1V2-O	0	0	0	3.758	0.120		Residential - Single Family Residence - Pool, 0	126B165 262		West Los Angeles	No	MI	ADU
Los Angeles	1019 S WOOSTER ST	90035	4332016038	0.000	0.000	0.120	0.000	Shortfall of Sites	0.186	Medium Residential	[Q]R3-1-O	0	0	0	5.388	0.120		Institutional - Homes for Aged and Others - One Story, 0	132B169 263		Wilshire	No	MI	ADU
Los Angeles	12411 HELENA ST	90049	4405038001	0.000	0.000	0.120	0.000	Shortfall of Sites	0.226	Low Residential	R1-1	0	0	0	4.423	0.120		Residential - Single Family Residence - Pool, 0	129B141 263		Brentwood - Pacific Palisades	No	MI	ADU
Los Angeles	17558 LAHEY ST	91344	2711015020	0.000	0.000	0.120	0.000	Shortfall of Sites	0.386	Very Low I Residential	RA-1	0	0	0	2.588	0.120		Residential - Single Family Residence - Pool, 0	210B129 264		Granada Hills - Knollwood	No	MI	ADU
Los Angeles	5017 LA RODA AVE	90041	5689003014	0.000	0.000	0.120	0.000	Shortfall of Sites	0.152	Low Residential	R1-1	0	0	0	6.572	0.120		Residential - Single Family Residence, 0	162A225 266		Northeast Los Angeles	No	MI	ADU
Los Angeles	17742 RAYEN ST	91325	2768012007	0.000	0.000	0.120	0.000	Shortfall of Sites	0.296	Very Low I Residential	RA-1	0	0	0	3.376	0.120		Residential - Single Family Residence - Pool, 0	195B129 267		Northridge	No	MI	ADU
Los Angeles	17530 LAHEY ST	91344	2711015035	0.000	0.000	0.120	0.000	Shortfall of Sites	0.320	Very Low I Residential	RA-1	0	0	0	3.123	0.120		Residential - Single Family Residence, 0	210B129 268		Granada Hills - Knollwood	No	MI	ADU
Los Angeles	17740 RAYEN ST	91325	2768012035	0.000	0.000	0.120	0.000	Shortfall of Sites	0.388	Very Low I Residential	RA-1	0	0	0	2.577	0.120		Residential - Single Family Residence - Pool, 0	195B129 268		Northridge	No	MI	ADU
Los Angeles	5149 N MAYWOOD AVE	90041	5671010033	0.000	0.000	0.120	0.000	Shortfall of Sites	0.270	Low Residential	R1-1	0	0	0	3.707	0.120		Residential - Single Family Residence, 0	163-5A223 268		Northeast Los Angeles	No	MI	ADU
Los Angeles	4075 TROOST AVE	91604	2368010022	0.000	0.000	0.120	0.000	Shortfall of Sites	0.174	Very Low Residential	RE11-1-RIO	0	0	0	5.737	0.120		Residential - Single Family Residence - Pool and Misc., 0	162B169 269		Sherman Oaks - Studio City - Toluca Lake - Cahuenga Pass	No	MI	ADU
Los Angeles	333 S CHADBOURNE AVE	90049	4406024012	0.000	0.000	0.120	0.000	Shortfall of Sites	0.314	Very Low II Residential	RE11-1	0	0	0	3.186	0.120		Residential - Single Family Residence - Pool, 0	129B137 269		Brentwood - Pacific Palisades	No	MI	ADU
Los Angeles	826 GLENMONT AVE	90024	4360014040	0.000	0.000	0.120	0.000	Shortfall of Sites	0.225	Low Residential	R1-1	0	0	0	4.454	0.120		Residential - Single Family Residence - Pool, 0	135B153 270		Westwood	No	MI	ADU
Los Angeles	9600 IRONDALE AVE	91311	2748003090	0.000	0.000	0.120	0.000	Shortfall of Sites	1.658	Light Manufacturing	MR2-1	0	0	0	0.603	0.120		Industrial - Light Manufacturing - One Story, 0	201B109 271		Chatsworth - Porter Ranch	No	MI	ADU
Los Angeles	11595 LA MAIDA ST	91601	2354011011	0.000	0.000	0.120	0.000	Shortfall of Sites	0.179	Low Residential	R1-1	0	0	0	5.585	0.120		Residential - Single Family Residence - Pool, 0	168B169 272		North Hollywood - Valley Village	No	MI	ADU
Los Angeles	467 DALEHURST AVE	90024	4359004019	0.000	0.000	0.120	0.000	Shortfall of Sites	0.182	Low Residential	R1-1	0	0	0	5.499	0.120		Residential - Single Family Residence - Therapy Pool (Spa), 0	138B153 272		Westwood	No	MI	ADU
Los Angeles	17428 LAHEY ST	91344	2711011011	0.000	0.000	0.120	0.000	Shortfall of Sites	0.290	Very Low I Residential	RA-1	0	0	0	3.448	0.120		Residential - Single Family Residence - Pool, 0	210B129 274		Granada Hills - Knollwood	No	MI	ADU
Los Angeles	11122 CASHMERE ST	90049	4366025024	0.000	0.000	0.120	0.000	Shortfall of Sites	0.214	Low Residential	R1-1	0	0	0	4.667	0.120		Residential - Single Family Residence - Pool, 0	138B149 274		Westwood	No	MI	ADU
Los Angeles	5148 MOUNT ROYAL DR	90041	5669017027	0.000	0.000	0.120	0.000	Shortfall of Sites	0.178	Low Residential	R1-1	0	0	0	5.624	0.120		Residential - Single Family Residence - Pool and Misc., 0	163-5A225 275		Northeast Los Angeles	No	MI	ADU
Los Angeles	4338 MAYCREST AVE	90032	5309022022	0.000	0.000	0.120	0.000	Shortfall of Sites	0.172	Public Facilities	R1-1	0	0	0	5.810	0.120		Residential - Single Family Residence, 0	147A239 275		Northeast Los Angeles	No	MI	ADU
Los Angeles	12560 MCLENNAN AVE	91344	2609025066	0.000	0.000	0.120	0.000	Shortfall of Sites	0.258	Very Low II Residential	RE11-1	0	0	0	3.878	0.120		Residential - Single Family Residence - Pool, 0	219B133 276		Granada Hills - Knollwood	No	MI	ADU
Los Angeles	5148 ARGUS DR	90041	5669021027	0.000	0.000	0.120	0.000	Shortfall of Sites	0.201	Low Residential	R1-1	0	0	0	4.981	0.120		Residential - Single Family Residence - Pool and Misc., 0	163-5A225 279		Northeast Los Angeles	No	MI	ADU
Los Angeles	5145 HIGHLAND VIEW AVE	90041	5669027020	0.000	0.000	0.120	0.000	Shortfall of Sites	0.186	Low Residential	R1-1	0	0	0	5.390	0.120		Residential - Single Family Residence, 0	163-5A223 279		Northeast Los Angeles	No	MI	ADU
Los Angeles	5011 LA RODA AVE	90041	5689003015	0.000	0.000	0.120	0.000	Shortfall of Sites	0.157	Low Residential	R1-1	0	0	0	6.364	0.120		Residential - Single Family Residence, 0	162A225 281		Northeast Los Angeles	No	MI	ADU
Los Angeles	10717 INDEPENDENCE AVE	91311	2706004008	0.000	0.000	0.120	0.000	Shortfall of Sites	0.574	Very Low I Residential	RA-1	0	0	0	1.742	0.120		Residential - Single Family Residence, 0	207B109 282		Chatsworth - Porter Ranch	No	MI	ADU
Los Angeles	4416 LONGRIDGE AVE	91423	2360030028	0.000	0.000	0.120	0.000	Shortfall of Sites	0.155	Low Residential	R1-1-RIO	0	0	0	6.452	0.120		Residential - Single Family Residence, 0	165B157 282		Sherman Oaks - Studio City - Toluca Lake - Cahuenga Pass	No	MI	ADU
Los Angeles	4903 CARTWRIGHT AVE	91601	2421003019	0.000	0.000	0.120	0.000	Shortfall of Sites	0.155	Low Residential	R1-1	0	0	0	6.454	0.120		Residential - Single Family Residence, 0	168B177 283		North Hollywood - Valley Village	No	MI	ADU
Los Angeles	4843 RADFORD AVE	91607	2355012026	0.000	0.000	0.120	0.000	Shortfall of Sites	0.253	Low Residential	R1-1	0	0	0	3.960	0.120		Residential - Single Family Residence - Pool, 0	168B169 284		North Hollywood - Valley Village	No	MI	ADU
Los Angeles	4414 ATOLL AVE	91423	2360029006	0.000	0.000	0.120	0.000	Shortfall of Sites	0.155	Low Residential	R1-1-RIO	0	0	0	6.452	0.120		Residential - Single Family Residence - Pool, 0	165B157 284		Sherman Oaks - Studio City - Toluca Lake - Cahuenga Pass	No	MI	ADU
Los Angeles	12206 HUSTON ST	91607	2356010009	0.000	0.000	0.120	0.000	Shortfall of Sites	0.179	Low Residential	R1-1	0	0	0	5.588	0.120		Residential - Single Family Residence, 0	168B165 285		North Hollywood - Valley Village	No	MI	ADU
Los Angeles	2714 MOTOR AVE	90064	4308005023	0.000	0.000	0.120	0.000	Shortfall of Sites	0.181	Low Residential	R1V2-O	0	0	0	5.511	0.120		Residential - Single Family Residence - Pool, 0	126B165 285		West Los Angeles	No	MI	ADU
Los Angeles	4951 GLACIER DR	90041	5690021015	0.000	0.000	0.120	0.000	Shortfall of Sites	0.225	Low Residential	R1-1	0	0	0	4.443	0.120		Residential - Single Family Residence - Pool, 0	162A229 286		Northeast Los Angeles	No	MI	ADU
Los Angeles	4844 NOBLE AVE	91403	2264011036	0.000	0.000	0.120	0.000	Shortfall of Sites	0.155	Low Residential	R1-1	0	0	0	6.453	0.120		Residential - Single Family Residence, 0	168B145 288		Sherman Oaks - Studio City - Toluca Lake - Cahuenga Pass	No	MI	ADU
Los Angeles	4959 EAGLE ROCK BLVD	90041	5686021053	0.000	0.000	0.120	0.000	Shortfall of Sites	0.156	Neighborhood Commercial	[Q]C4-1XL	0	0	0	6.409	0.120		Commercial - Restaurant, Cocktail Lounge - Fast Food - Walk Up - One Story, 0	162A221 288		Northeast Los Angeles	No	MI	ADU
Los Angeles	2723 FORRESTER DR	90064	4308005004	0.000	0.000	0.120	0.000	Shortfall of Sites	0.179	Low Residential	R1V2-O	0	0	0	5.590	0.120		Residential - Single Family Residence - Therapy Pool (Spa), 0	126B165 288		West Los Angeles	No	MI	ADU
Los Angeles	4839 NORWICH AVE	91403	2264011037	0.000	0.000	0.120	0.000	Shortfall of Sites	0.155	Low Residential	R1-1	0	0	0	6.449	0.120		Residential - Single Family Residence - Pool, 0	168B145 289		Sherman Oaks - Studio City - Toluca Lake - Cahuenga Pass	No	MI	ADU
Los Angeles	4846 NORWICH AVE	91403	2264011038	0.000	0.000	0.120	0.000	Shortfall of Sites	0.155	Low Residential	R1-1	0	0	0	6.453	0.120		Residential - Single Family Residence, 0	168B145 290		Sherman Oaks - Studio City - Toluca Lake - Cahuenga Pass	No	MI	ADU
Los Angeles	11261 MONTANA AVE	90049	4366015073	0.000	0.000	0.120	0.000	Shortfall of Sites	0.161	Low Residential	R1-1	0	0	0	6.216	0.120		Residential - Single Family Residence - Pool, 0	135B145 292		Westwood	No	MI	ADU
Los Angeles	589 LORNA LN	90049	4401005039	0.000	0.000	0.120	0.000	Shortfall of Sites	0.335	Low Residential	RS-1	0	0	0	2.985	0.120		Residential - Single Family Residence, 0	132B145 292		Brentwood - Pacific Palisades	No	MI	ADU
Los Angeles	4837 KATHERINE AVE	91423	2248027011	0.000	0.000	0.120	0.000	Shortfall of Sites	0.158	Low Residential	R1-1-RIO	0	0	0	6.319	0.120		Residential - Single Family Residence, 0	168B153 293		Van Nuys - North Sherman Oaks	No	MI	ADU

Jurisdiction Name	Site Address/Intersection	5 Digit ZIP Code	Assessor Parcel Number	Very Low-Income	Low-Income	Moderate-Income	Above Moderate-Income	Type of Shortfall	Parcel Size (Acres)	Current General Plan Designation	Current Zoning	Proposed General Plan (GP) Designation	Proposed Zoning	Minimum Density Allowed	Maximum Density Allowed	Total Capacity	Vacant/ Nonvacant	Description of Existing Uses	PIN	Base Density Per Acre	Community Plan Area	Rent Stabalization Ordinance	Income Category	Applicable Rezoning Program (Program informing values in Column Q listed first)
Los Angeles	14015 WEDDINGTON ST	91401	2247019008	0.000	0.000	0.120	0.000	Shortfall of Sites	0.244	Low Residential	R1-1	0	0	0	4.100	0.120		Residential - Single Family Residence, 0	171B153 294		Van Nuys - North Sherman Oaks	No	MI	ADU
Los Angeles	4855 GENTRY AVE	91607	2355012047	0.000	0.000	0.120	0.000	Shortfall of Sites	0.159	Low Residential	R1-1	0	0	0	6.288	0.120		Residential - Single Family Residence - Pool, 0	168B165 295		North Hollywood - Valley Village	No	MI	ADU
Los Angeles	4417 GENTRY AVE	91607	2364013041	0.000	0.000	0.120	0.000	Shortfall of Sites	0.152	Low Residential	R1-1-RIO	0	0	0	6.598	0.120		Residential - Single Family Residence, 0	165B165 295		Sherman Oaks - Studio City - Toluca Lake - Cahuenga Pass	No	MI	ADU
Los Angeles	4416 COLBATH AVE	91423	2271011004	0.000	0.000	0.120	0.000	Shortfall of Sites	0.152	Low Residential	R1-1-RIO	0	0	0	6.587	0.120		Residential - Single Family Residence, 0	165B153 295		Sherman Oaks - Studio City - Toluca Lake - Cahuenga Pass	No	MI	ADU
Los Angeles	5006 ARGUS DR	90041	5689003031	0.000	0.000	0.120	0.000	Shortfall of Sites	0.149	Low Residential	R1-1	0	0	0	6.691	0.120		Residential - Single Family Residence, 0	162A225 295		Northeast Los Angeles	No	MI	ADU
Los Angeles	4839 NORWICH AVE	91403	2264011037	0.000	0.000	0.120	0.000	Shortfall of Sites	0.155	Low Residential	R1-1	0	0	0	6.449	0.120		Residential - Single Family Residence - Pool, 0	168B145 296		Sherman Oaks - Studio City - Toluca Lake - Cahuenga Pass	No	MI	ADU
Los Angeles	4416 GENTRY AVE	91607	2364013001	0.000	0.000	0.120	0.000	Shortfall of Sites	0.157	Low Residential	R1-1-RIO	0	0	0	6.359	0.120		Residential - Single Family Residence - Pool, 0	165B165 296		Sherman Oaks - Studio City - Toluca Lake - Cahuenga Pass	No	MI	ADU
Los Angeles	14715 ADDISON ST	91403	2263031038	0.000	0.000	0.120	0.000	Shortfall of Sites	0.155	Low Residential	R1-1-RIO	0	0	0	6.453	0.120		Residential - Single Family Residence, 0	171A149 297		Van Nuys - North Sherman Oaks	No	MI	ADU
Los Angeles	14941 ADDISON ST	91403	2263012044	0.000	0.000	0.120	0.000	Shortfall of Sites	0.155	Low Residential	R1-1-RIO	0	0	0	6.448	0.120		Residential - Single Family Residence - Pool, 0	171A147 298		Van Nuys - North Sherman Oaks	No	MI	ADU
Los Angeles	2741 MCCONNELL DR	90064	4308006029	0.000	0.000	0.120	0.000	Shortfall of Sites	0.151	Low Residential	R1V2-O	0	0	0	6.605	0.120		Residential - Single Family Residence, 0	126B165 298		West Los Angeles	No	MI	ADU
Los Angeles	10200 WISH AVE	91325	2694003026	0.000	0.000	0.120	0.000	Shortfall of Sites	0.317	Very Low II Residential	RE11-1	0	0	0	3.157	0.120		Residential - Single Family Residence, 0	204B133 299		Northridge	No	MI	ADU
Los Angeles	325 N HAYWORTH AVE	90048	5527035030	0.000	0.000	0.120	0.000	Shortfall of Sites	0.152	Medium Residential	R3-1	0	0	0	6.587	0.120		Institutional - Homes for Aged and Others - One Story, 0	138B177 299		Wilshire	No	MI	ADU
Los Angeles	342 S CANYON VIEW DR	90049	4405031032	0.000	0.000	0.120	0.000	Shortfall of Sites	0.170	Low Residential	RS-1	0	0	0	5.898	0.120		Residential - Single Family Residence, 0	129B141 299		Brentwood - Pacific Palisades	No	MI	ADU
Los Angeles	601 LORNA LN	90049	4401013012	0.000	0.000	0.120	0.000	Shortfall of Sites	0.196	Low Residential	RS-1	0	0	0	5.112	0.120		Residential - Single Family Residence - Pool, 0	132B145 300		Brentwood - Pacific Palisades	No	MI	ADU
Los Angeles	360 S ANITA AVE	90049	4405033001	0.000	0.000	0.120	0.000	Shortfall of Sites	0.237	Low Residential	R1-1	0	0	0	4.211	0.120		Residential - Single Family Residence - Pool, 0	129B141 301		Brentwood - Pacific Palisades	No	MI	ADU
Los Angeles	15043 VALLEYHEART DR	91403	2263014031	0.000	0.000	0.120	0.000	Shortfall of Sites	0.226	Low Residential	R1-1-RIO	0	0	0	4.431	0.120		Residential - Single Family Residence, 0	171A147 302		Van Nuys - North Sherman Oaks	No	MI	ADU
Los Angeles	10356 GLENBARR AVE	90064	4318028002	0.000	0.000	0.120	0.000	Shortfall of Sites	0.195	Low Residential	R1V2	0	0	0	5.137	0.120		Residential - Single Family Residence, 0	126B161 302		West Los Angeles	No	MI	ADU
Los Angeles	11149 VALJEAN AVE	91344	2681011033	0.000	0.000	0.120	0.000	Shortfall of Sites	0.189	Low I Residential	RS-1	0	0	0	5.295	0.120		Residential - Single Family Residence, 0	210B137 304		Granada Hills - Knollwood	No	MI	ADU
Los Angeles	5866 W 75TH ST	90045	4104013008	0.000	0.000	0.120	0.000	Shortfall of Sites	0.154	Low Residential	R1-1	0	0	0	6.475	0.120		Residential - Single Family Residence, 0	102B169 304		Westchester - Playa del Rey	No	MI	ADU
Los Angeles	9963 PALI AVE	91042	2571017038	0.000	0.000	0.120	0.000	Shortfall of Sites	0.166	Low Residential	R1-1-RFA	0	0	0	6.039	0.120		Residential - Single Family Residence - Pool, 0	201B205 305		Sunland - Tujunga - Lake View Terrace - Shadow Hills - East La Tuna Canyon	No	MI	ADU
Los Angeles	4078 BECK AVE	91604	2368024030	0.000	0.000	0.120	0.000	Shortfall of Sites	0.156	Low Residential	R1-1-RIO	0	0	0	6.417	0.120		Residential - Single Family Residence, 0	162B169 305		Sherman Oaks - Studio City - Toluca Lake - Cahuenga Pass	No	MI	ADU
Los Angeles	823 WESTHOLME AVE	90024	4360014021	0.000	0.000	0.120	0.000	Shortfall of Sites	0.193	Low Residential	R1-1	0	0	0	5.184	0.120		Residential - Single Family Residence, 0	135B153 306		Westwood	No	MI	ADU
Los Angeles	5359 CEDROS AVE	91411	2249017031	0.000	0.000	0.120	0.000	Shortfall of Sites	0.218	Low Residential	R1-1	0	0	0	4.591	0.120		Residential - Single Family Residence, 0	172-5A149 307		Van Nuys - North Sherman Oaks	No	MI	ADU
Los Angeles	4833 CARPENTER AVE	91607	2355018029	0.000	0.000	0.120	0.000	Shortfall of Sites	0.155	Low Residential	R1-1	0	0	0	6.453	0.120		Residential - Single Family Residence - Pool, 0	168B169 308		North Hollywood - Valley Village	No	MI	ADU
Los Angeles	2738 FORRESTER DR	90064	4308006023	0.000	0.000	0.120	0.000	Shortfall of Sites	0.170	Low Residential	R1V2-O	0	0	0	5.871	0.120		Residential - Single Family Residence - Pool, 0	126B165 309		West Los Angeles	No	MI	ADU
Los Angeles	5126 LA RODA AVE	90041	5669020007	0.000	0.000	0.120	0.000	Shortfall of Sites	0.187	Low Residential	R1-1	0	0	0	5.335	0.120		Residential - Single Family Residence, 0	163-5A225 311		Northeast Los Angeles	No	MI	ADU
Los Angeles	8810 ZELZAH AVE	91325	2768012026	0.000	0.000	0.120	0.000	Shortfall of Sites	0.203	Very Low I Residential	RA-1	0	0	0	4.931	0.120		Residential - Single Family Residence - Pool, 0	195B129 312		Northridge	No	MI	ADU
Los Angeles	2943 FINCH ST	90039	5437023038	0.000	0.000	0.120	0.000	Shortfall of Sites	0.165	Low Residential	R1-1-RIO	0	0	0	6.079	0.120		Residential - Single Family Residence, 0	153A207 312		Northeast Los Angeles	No	MI	ADU
Los Angeles	9959 PALI AVE	91042	2571017039	0.000	0.000	0.120	0.000	Shortfall of Sites	0.166	Low Residential	R1-1-RFA	0	0	0	6.040	0.120		Residential - Single Family Residence - Pool, 0	201B205 313		Sunland - Tujunga - Lake View Terrace - Shadow Hills - East La Tuna Canyon	No	MI	ADU
Los Angeles	4832 KATHERINE AVE	91423	2248026005	0.000	0.000	0.120	0.000	Shortfall of Sites	0.158	Low Residential	R1-1-RIO	0	0	0	6.327	0.120		Residential - Single Family Residence - Pool, 0	168B153 313		Van Nuys - North Sherman Oaks	No	MI	ADU
Los Angeles	5120 WINDERMERE AVE	90041	5671017009	0.000	0.000	0.120	0.000	Shortfall of Sites	0.163	Low Residential	R1-1	0	0	0	6.117	0.120		Residential - Single Family Residence - Pool, 0	163-5A221 314		Northeast Los Angeles	No	MI	ADU
Los Angeles	2754 MCCONNELL DR	90064	4308008016	0.000	0.000	0.120	0.000	Shortfall of Sites	0.181	Low Residential	R1V2-O	0	0	0	5.537	0.120		Residential - Single Family Residence - Pool, 0	126B165 315		West Los Angeles	No	MI	ADU
Los Angeles	2933 FINCH ST	90039	5437023033	0.000	0.000	0.120	0.000	Shortfall of Sites	0.168	Low Residential	R1-1-RIO	0	0	0	5.937	0.120		Residential - Single Family Residence, 0	153A207 316		Northeast Los Angeles	No	MI	ADU
Los Angeles	12838 EVANSTON ST	90049	4406029018	0.000	0.000	0.120	0.000	Shortfall of Sites	0.588	Very Low I Residential	RE20-1	0	0	0	1.701	0.120		Residential - Single Family Residence - Pool, 0	129B137 316		Brentwood - Pacific Palisades	No	MI	ADU
Los Angeles	9549 DE SOTO AVE	91311	2746007006	0.000	0.000	0.120	0.000	Shortfall of Sites	0.253	Light Manufacturing	P-1, MR2-1	0	0	0	3.951	0.120		Industrial - Light Manufacturing - One Story, 0	201B109 318		Chatsworth - Porter Ranch	No	MI	ADU
Los Angeles	14830 ADDISON ST	91403	2263029008	0.000	0.000	0.120	0.000	Shortfall of Sites	0.155	Low Residential	R1-1-RIO	0	0	0	6.453	0.120		Residential - Single Family Residence, 0	171A149 318		Van Nuys - North Sherman Oaks	No	MI	ADU
Los Angeles	321 N FULLER AVE	90036	5526037010	0.000	0.000	0.120	0.000	Shortfall of Sites	0.189	Low II Residential	R1V2-O	0	0	0	5.294	0.120		Residential - Single Family Residence - Pool and Misc., 0	138B181 318		Wilshire	No	MI	ADU
Los Angeles	2780 MONTE MAR TER	90064	4308007026	0.000	0.000	0.120	0.000	Shortfall of Sites	0.280	Low Residential	R1V2-O	0	0	0	3.565	0.120		Residential - Single Family Residence - Pool and Misc., 0	126B165 320		West Los Angeles	No	MI	ADU
Los Angeles	869 S RIMPAU BLVD	90005	5090008014	0.000	0.000	0.120	0.000	Shortfall of Sites	0.242	Low II Residential	R1V3-RG	0	0	0	4.139	0.120		Residential - Single Family Residence, 0	132B185 321		Wilshire	No	MI	ADU
Los Angeles	14752 ADDISON ST	91403	2263028001	0.000	0.000	0.120	0.000	Shortfall of Sites	0.155	Low Residential	R1-1-RIO	0	0	0	6.453	0.120		Residential - Single Family Residence - Pool, 0	171A149 324		Van Nuys - North Sherman Oaks	No	MI	ADU
Los Angeles	9953 PALI AVE	91042	2571017040	0.000	0.000	0.120	0.000	Shortfall of Sites	0.166	Low Residential	R1-1-RFA	0	0	0	6.041	0.120		Residential - Single Family Residence, 0	201B205 325		Sunland - Tujunga - Lake View Terrace - Shadow Hills - East La Tuna Canyon	No	MI	ADU
Los Angeles	14752 ADDISON ST	91403	2263028001	0.000	0.000	0.120	0.000	Shortfall of Sites	0.155	Low Residential	R1-1-RIO	0	0	0	6.453	0.120		Residential - Single Family Residence - Pool, 0	171A149 325		Van Nuys - North Sherman Oaks	No	MI	ADU
Los Angeles	1812 TAFT AVE	90028	5586033014	0.000	0.000	0.120	0.000	Shortfall of Sites	0.155	Low Medium II Residential	RD1.5-1XL	0	0	0	6.453	0.120		Residential - Single Family Residence, 0	150A191 325		Hollywood	No	MI	ADU
Los Angeles	9627 WHITE OAK AVE	91325	2755003017	0.000	0.000	0.120	0.000	Shortfall of Sites	0.215	Low I Residential	RA-1	0	0	0	4.652	0.120		Residential - Single Family Residence, 0	201B129 326		Northridge	No	MI	ADU
Los Angeles	916 THAYER AVE	90024	4360019010	0.000	0.000	0.120	0.000	Shortfall of Sites	0.183	Low Residential	R1-1	0	0	0	5.460	0.120		Residential - Single Family Residence, 0	135B153 326		Westwood	No	MI	ADU
Los Angeles	362 S WESTGATE AVE	90049	4401005046	0.000	0.000	0.120	0.000	Shortfall of Sites	0.288	Low Residential	RS-1	0	0	0	3.475	0.120		Residential - Single Family Residence, 0	132B145 326		Brentwood - Pacific Palisades	No	MI	ADU
Los Angeles	348 S CANYON VIEW DR	90049	4405031029	0.000	0.000	0.120	0.000	Shortfall of Sites	0.281	Low Residential	RS-1	0	0	0	3.554	0.120		Residential - Single Family Residence - Pool and Misc., 0	129B141 327		Brentwood - Pacific Palisades	No	MI	ADU
Los Angeles	18257 SHEPLEY PL	91326	2731007041	0.000	0.000	0.120	0.000	Shortfall of Sites	0.234	Very Low II Residential	RE11-1	0	0	0	4.276	0.120		Residential - Single Family Residence, 0	207B125 328		Northridge	No	MI	ADU
Los Angeles	2767 MONTE MAR TER	90064	4308008005	0.000	0.000	0.120	0.000	Shortfall of Sites	0.180	Low Residential	R1V2-O	0	0	0	5.566	0.120		Residential - Single Family Residence - Pool, 0	126B165 328		West Los Angeles	No	MI	ADU
Los Angeles	362 S WESTGATE AVE	90049	4401005046	0.000	0.000	0.120	0.000	Shortfall of Sites	0.381	Low Residential	RS-1	0	0	0	2.626	0.120		Residential - Single Family Residence, 0	132B145 329		Brentwood - Pacific Palisades	No	MI	ADU
Los Angeles	4826 TYRONE AVE	91423	2248027006	0.000	0.000	0.120	0.000	Shortfall of Sites	0.158	Low Residential	R1-1-RIO	0	0	0	6.327	0.120		Residential - Single Family Residence, 0	168B153 330		Van Nuys - North Sherman Oaks	No	MI	ADU
Los Angeles	1328 LINDA ROSA AVE	90041	5690010003	0.000	0.000	0.120	0.000	Shortfall of Sites	0.158	Low Residential	R1-1	0	0	0	6.322	0.120		Residential - Single Family Residence - Pool, 0	162A227 330		Northeast Los Angeles	No	MI	ADU
Los Angeles	4301 LOWELL AVE	91214	2572003062	0.000	0.000	0.120	0.000	Shortfall of Sites	0.205	Low Residential	RS-1	0	0	0	4.880	0.120		Residential - Single Family Residence - Therapy Pool (Spa), 0	198B205 331		Sunland - Tujunga - Lake View Terrace - Shadow Hills - East La Tuna Canyon	No	MI	ADU
Los Angeles	1726 TENSHAW PL	90041	5689005014	0.000	0.000	0.120	0.000	Shortfall of Sites	1.078	Low Residential	R1-1	0	0	0	0.927	0.120		Residential - Single Family Residence, 0	162A225 332		Northeast Los Angeles	No	MI	ADU
Los Angeles	12730 EVANSTON ST	90049	4405024012	0.000	0.000	0.120	0.000	Shortfall of Sites	0.577	Very Low I Residential	RE20-1	0	0	0	1.734	0.120		Residential - Single Family Residence - Pool, 0	129B141 332		Brentwood - Pacific Palisades	No	MI	ADU
Los Angeles	9947 PALI AVE	91042	2571017041	0.000	0.000	0.120	0.000	Shortfall of Sites	0.166	Low Residential	R1-1-RFA	0	0	0	6.042	0.120		Residential - Single Family Residence, 0	201B205 333		Sunland - Tujunga - Lake View Terrace - Shadow Hills - East La Tuna Canyon	No	MI	ADU
Los Angeles	17078 LOS ALIMOS ST	91344	2696029016	0.000	0.000	0.120	0.000	Shortfall of Sites	0.241	Low II Residential	R1-1	0	0	0	4.149	0.120		Residential - Single Family Residence - Pool, 0	207B133 334		Granada Hills - Knollwood	No	MI	ADU
Los Angeles	4068 BECK AVE	91604	2368024009	0.000	0.000	0.120	0.000	Shortfall of Sites	0.156	Low Residential	R1-1-RIO	0	0	0	6.417	0.120		Residential - Single Family Residence - Pool, 0	162B169 334		Sherman Oaks - Studio City - Toluca Lake - Cahuenga Pass	No	MI	ADU
Los Angeles	17709 HALSTED ST	91325	2755003018	0.000	0.000	0.120	0.000	Shortfall of Sites	0.236	Low I Residential	RA-1	0	0	0	4.240	0.120		Residential - Single Family Residence, 0	201B129 335		Northridge	No	MI	ADU
Los Angeles	9530 DE SOTO AVE	91311	2748023043	0.000	0.000	0.120	0.000	Shortfall of Sites	1.447	Light Manufacturing	P-1, MR2-1	0	0	0	0.691	0.120		Industrial - Light Manufacturing - One Story, 0	201B109 335		Chatsworth - Porter Ranch	No	MI	ADU
Los Angeles	411 S BURLINGAME AVE	90049	4406028001	0.000	0.000	0.120	0.000	Shortfall of Sites	0.524	Very Low I Residential	RE20-1	0	0	0	1.910	0.120		Residential - Single Family Residence - Pool, 0	129B137 336		Brentwood - Pacific Palisades	No	MI	ADU
Los Angeles	2648 ANCHOR AVE	90064	4309002004	0.000	0.000	0.120	0.000	Shortfall of Sites	0.166	Low Residential	R1V2-O	0	0	0	6.010	0.120		Residential - Single Family Residence, 0	126B165 336		West Los Angeles	No	MI	ADU
Los Angeles	348 S CANYON VIEW DR	90049	4405031029	0.000	0.000	0.120	0.000	Shortfall of Sites	0.277	Low Residential	RS-1	0	0	0	3.610	0.120		Residential - Single Family Residence - Pool and Misc., 0	129B141 337		Brentwood - Pacific Palisades	No	MI	ADU
Los Angeles	17330 LOS ALIMOS ST	91344	2696006033	0.000	0.000	0.120	0.000	Shortfall of Sites	0.162	Low I Residential	RE9-1XL-RFA	0	0	0	6.173	0.120		Residential - Single Family Residence, 0	207B129 339		Granada Hills - Knollwood	No	MI	ADU

Jurisdiction Name	Site Address/Intersection	5 Digit ZIP Code	Assessor Parcel Number	Very Low-Income	Low-Income	Moderate-Income	Above Moderate-Income	Type of Shortfall	Parcel Size (Acres)	Current General Plan Designation	Current Zoning	Proposed General Plan (GP) Designation	Proposed Zoning	Minimum Density Allowed	Maximum Density Allowed	Total Capacity	Vacant/ Nonvacant	Description of Existing Uses	PIN	Base Density Per Acre	Community Plan Area	Rent Stabalization Ordinance	Income Category	Applicable Rezoning Program (Program informing values in Column Q listed first)
Los Angeles	8760 ZELZAH AVE	91325	2768012024	0.000	0.000	0.120	0.000	Shortfall of Sites	0.406	Very Low I Residential	RA-1	0	0	0	2.466	0.120		Residential - Single Family Residence - Pool, 0	195B129 339		Northridge	No	MI	ADU
Los Angeles	325 N HAYWORTH AVE	90048	5527035030	0.000	0.000	0.120	0.000	Shortfall of Sites	0.152	Medium Residential	R3-1	0	0	0	6.588	0.120		Institutional - Homes for Aged and Others - One Story, 0	138B177 339		Wilshire	No	MI	ADU
Los Angeles	332 AVONDALE AVE	90049	4406024015	0.000	0.000	0.120	0.000	Shortfall of Sites	0.343	Very Low II Residential	RE11-1	0	0	0	2.915	0.120	Vacant	Residential - Single Family Residence - Vacant Land, 0	129B137 339		Brentwood - Pacific Palisades	No	MI	ADU
Los Angeles	3377 COLBERT AVE	90066	4249006007	0.000	0.000	0.120	0.000	Shortfall of Sites	0.172	Low Residential	R1V2	0	0	0	5.812	0.120		Residential - Single Family Residence, 0	117B157 339		Palms - Mar Vista - Del Rey	No	MI	ADU
Los Angeles	9941 PALI AVE	91042	2571017042	0.000	0.000	0.120	0.000	Shortfall of Sites	0.165	Low Residential	R1-1-RFA	0	0	0	6.043	0.120		Residential - Single Family Residence, 0	201B205 341		Sunland - Tujunga - Lake View Terrace - Shadow Hills - East La Tuna Canyon	No	MI	ADU
Los Angeles	3405 GLENDALE BLVD	90039	5435006037	0.000	0.000	0.120	0.000	Shortfall of Sites	0.166	Neighborhood Commercial	[Q]C4-1XL-RIO-POD	0	0	0	6.039	0.120		Commercial - Store - One Story, 0	156B209 343		Northeast Los Angeles	No	MI	ADU
Los Angeles	1403 LINDA ROSA AVE	90041	5690003012	0.000	0.000	0.120	0.000	Shortfall of Sites	0.161	Low Residential	R1-1	0	0	0	6.228	0.120		Residential - Single Family Residence - Therapy Pool (Spa), 0	162A227 345		Northeast Los Angeles	No	MI	ADU
Los Angeles	12611 SAN VICENTE BLVD	90049	4405031005	0.000	0.000	0.120	0.000	Shortfall of Sites	0.198	Low Residential	R1-1	0	0	0	5.057	0.120		Residential - Single Family Residence - Pool, 0	129B141 346		Brentwood - Pacific Palisades	No	MI	ADU
Los Angeles	414 S BURLINGAME AVE	90049	4406029004	0.000	0.000	0.120	0.000	Shortfall of Sites	0.195	Very Low I Residential	RE20-1	0	0	0	5.129	0.120		Residential - Single Family Residence - Pool, 0	129B137 349		Brentwood - Pacific Palisades	No	MI	ADU
Los Angeles	2225 DUXBURY CIR	90034	4309008020	0.000	0.000	0.120	0.000	Shortfall of Sites	0.241	Low Residential	R1V2-O	0	0	0	4.153	0.120		Residential - Single Family Residence - Pool, 0	126B165 350		West Los Angeles	No	MI	ADU
Los Angeles	10330 GLENBARR AVE	90064	4318029022	0.000	0.000	0.120	0.000	Shortfall of Sites	0.162	Low Residential	R1V2	0	0	0	6.187	0.120		Residential - Single Family Residence, 0	126B161 350		West Los Angeles	No	MI	ADU
Los Angeles	336 BENTEL AVE	90049	4406025013	0.000	0.000	0.120	0.000	Shortfall of Sites	0.360	Very Low II Residential	RE11-1	0	0	0	2.774	0.120		Residential - Single Family Residence - Pool and Misc., 0	129B137 351		Brentwood - Pacific Palisades	No	MI	ADU
Los Angeles	11908 CHARNOCK RD	90066	4234018008	0.000	0.000	0.120	0.000	Shortfall of Sites	0.183	Low Residential	R1V2	0	0	0	5.472	0.120		Residential - Single Family Residence, 0	114B157 351		Palms - Mar Vista - Del Rey	No	MI	ADU
Los Angeles	9937 PALI AVE	91042	2571017072	0.000	0.000	0.120	0.000	Shortfall of Sites	0.165	Low Residential	R1-1-RFA	0	0	0	6.044	0.120		Residential - Single Family Residence, 0	201B205 353		Sunland - Tujunga - Lake View Terrace - Shadow Hills - East La Tuna Canyon	No	MI	ADU
Los Angeles	473 DENSLOW AVE	90049	4366028008	0.000	0.000	0.120	0.000	Shortfall of Sites	0.255	Low Residential	R1-1	0	0	0	3.924	0.120		Residential - Single Family Residence - Pool, 0	135B149 353		Westwood	No	MI	ADU
Los Angeles	10361 WHITEGATE AVE	91040	2559009033	0.000	0.000	0.120	0.000	Shortfall of Sites	0.167	Low Residential	R1-1-RFA	0	0	0	5.996	0.120		Residential - Single Family Residence - Pool, 0	204B193 354		Sunland - Tujunga - Lake View Terrace - Shadow Hills - East La Tuna Canyon	No	MI	ADU
Los Angeles	16341 KINZIE ST	91343	2677018022	0.000	0.000	0.120	0.000	Shortfall of Sites	0.242	Low Residential	RS-1	0	0	0	4.134	0.120		Residential - Single Family Residence, 0	201B137 356		Mission Hills - Panorama City - North Hills	No	MI	ADU
Los Angeles	6419 O DONNELL LN	91042	2571017055	0.000	0.000	0.120	0.000	Shortfall of Sites	0.194	Low Residential	R1-1-RFA	0	0	0	5.142	0.120		Residential - Single Family Residence - Pool, 0	201B205 356		Sunland - Tujunga - Lake View Terrace - Shadow Hills - East La Tuna Canyon	No	MI	ADU
Los Angeles	1803 CANYON DR	90028	5586028020	0.000	0.000	0.120	0.000	Shortfall of Sites	0.186	Medium Residential	R4-1	0	0	0	5.366	0.120		Residential - Single Family Residence - Pool, 0	150A191 357		Hollywood	No	MI	ADU
Los Angeles	4846 AGNES AVE	91607	2355010035	0.000	0.000	0.120	0.000	Shortfall of Sites	0.153	Low Residential	R1-1	0	0	0	6.527	0.120		Residential - Single Family Residence - Pool, 0	168B165 358		North Hollywood - Valley Village	No	MI	ADU
Los Angeles	4940 HARTWICK ST	90041	5690002004	0.000	0.000	0.120	0.000	Shortfall of Sites	0.265	Low Residential	R1-1	0	0	0	3.779	0.120		Residential - Single Family Residence, 0	162A227 359		Northeast Los Angeles	No	MI	ADU
Los Angeles	1135 OAK GROVE DR	90041	5480020008	0.000	0.000	0.120	0.000	Shortfall of Sites	0.202	Low Residential	R1-1	0	0	0	4.946	0.120		Residential - Single Family Residence, 0	160-5A229 360		Northeast Los Angeles	No	MI	ADU
Los Angeles	10724 AMESTOY AVE	91344	2696029023	0.000	0.000	0.120	0.000	Shortfall of Sites	0.152	Low II Residential	R1-1	0	0	0	6.600	0.120		Residential - Single Family Residence, 0	207B133 361		Granada Hills - Knollwood	No	MI	ADU
Los Angeles	4937 HARTWICK ST	90041	5690002029	0.000	0.000	0.120	0.000	Shortfall of Sites	0.173	Low Residential	R1-1	0	0	0	5.766	0.120		Residential - Single Family Residence, 0	162A227 363		Northeast Los Angeles	No	MI	ADU
Los Angeles	1442 CLUB VIEW DR	90024	4327026010	0.000	0.000	0.120	0.000	Shortfall of Sites	0.158	Low Residential	R1V3	0	0	0	6.311	0.120		Residential - Single Family Residence, 0	135B157 364		Westwood	No	MI	ADU
Los Angeles	20948 TULSA ST	91311	2706005004	0.000	0.000	0.120	0.000	Shortfall of Sites	0.250	Very Low I Residential	RA-1	0	0	0	4.001	0.120		Residential - Single Family Residence - Pool, 0	210B109 367		Chatsworth - Porter Ranch	No	MI	ADU
Los Angeles	4837 GENTRY AVE	91607	2355012045	0.000	0.000	0.120	0.000	Shortfall of Sites	0.159	Low Residential	R1-1	0	0	0	6.289	0.120		Residential - Single Family Residence - Pool, 0	168B165 367		North Hollywood - Valley Village	No	MI	ADU
Los Angeles	907 N ALFRED ST	90069	5529006074	0.000	0.000	0.120	0.000	Shortfall of Sites	0.155	Medium Residential	[Q]R3-1	0	0	0	6.453	0.120		Residential - Single Family Residence - Pool, 0	144B173 367		Hollywood	No	MI	ADU
Los Angeles	10525 STRATHMORE DR	90024	4360022010	0.000	0.000	0.120	0.000	Shortfall of Sites	0.176	Low Residential	R1-1	0	0	0	5.679	0.120		Residential - Single Family Residence, 0	138B153 367		Westwood	No	MI	ADU
Los Angeles	12938 EVANSTON ST	90049	4406028013	0.000	0.000	0.120	0.000	Shortfall of Sites	0.449	Very Low I Residential	RE20-1	0	0	0	2.228	0.120		Residential - Single Family Residence - Pool, 0	129B137 367		Brentwood - Pacific Palisades	No	MI	ADU
Los Angeles	20934 TULSA ST	91311	2706005003	0.000	0.000	0.120	0.000	Shortfall of Sites	0.250	Very Low I Residential	RA-1	0	0	0	3.997	0.120		Residential - Single Family Residence - Pool, 0	210B109 368		Chatsworth - Porter Ranch	No	MI	ADU
Los Angeles	5000 AMBROSE AVE	90027	5589015016	0.000	0.000	0.120	0.000	Shortfall of Sites	0.157	Low II Residential	R1-1	0	0	0	6.366	0.120		Residential - Single Family Residence - Pool, 0	150B197 368		Hollywood	No	MI	ADU
Los Angeles	16452 BIRCHER ST	91344	2610027017	0.000	0.000	0.120	0.000	Shortfall of Sites	0.161	Low I Residential	RS-1	0	0	0	6.219	0.120		Residential - Single Family Residence, 0	213B137 369		Granada Hills - Knollwood	No	MI	ADU
Los Angeles	20920 TULSA ST	91311	2706005002	0.000	0.000	0.120	0.000	Shortfall of Sites	0.250	Very Low I Residential	RA-1	0	0	0	3.999	0.120		Residential - Single Family Residence - Pool, 0	210B109 369		Chatsworth - Porter Ranch	No	MI	ADU
Los Angeles	15221 KINGSBURY ST	91345	2649010018	0.000	0.000	0.120	0.000	Shortfall of Sites	0.187	Low Residential	R1-1	0	0	0	5.350	0.120		Residential - Single Family Residence - Pool, 0	207B145 370		Mission Hills - Panorama City - North Hills	No	MI	ADU
Los Angeles	4824 CALHOUN AVE	91423	2248025006	0.000	0.000	0.120	0.000	Shortfall of Sites	0.158	Low Residential	R1-1-RIO	0	0	0	6.327	0.120		Residential - Single Family Residence, 0	168B153 371		Van Nuys - North Sherman Oaks	No	MI	ADU
Los Angeles	3023 MANNING AVE	90064	4318037002	0.000	0.000	0.120	0.000	Shortfall of Sites	0.199	Low Residential	R1V2	0	0	0	5.014	0.120		Residential - Single Family Residence - Pool, 0	123B161 372		West Los Angeles	No	MI	ADU
Los Angeles	11912 CHARNOCK RD	90066	4234018009	0.000	0.000	0.120	0.000	Shortfall of Sites	0.187	Low Residential	R1V2	0	0	0	5.361	0.120		Residential - Single Family Residence, 0	114B157 374		Palms - Mar Vista - Del Rey	No	MI	ADU
Los Angeles	4054 FARMDALE AVE	91604	2368026010	0.000	0.000	0.120	0.000	Shortfall of Sites	0.155	Low Residential	R1-1-RIO	0	0	0	6.451	0.120		Residential - Single Family Residence - Pool, 0	162B169 377		Sherman Oaks - Studio City - Toluca Lake - Cahuenga Pass	No	MI	ADU
Los Angeles	900 S RIMPAU BLVD	90019	5090011019	0.000	0.000	0.120	0.000	Shortfall of Sites	0.172	Low II Residential	R1V3-RG	0	0	0	5.802	0.120		Residential - Single Family Residence - Pool, 0	132B185 378		Wilshire	No	MI	ADU
Los Angeles	411 S WESTGATE AVE	90049	4404028006	0.000	0.000	0.120	0.000	Shortfall of Sites	0.201	Low Residential	RS-1	0	0	0	4.964	0.120		Residential - Single Family Residence, 0	132B145 378		Brentwood - Pacific Palisades	No	MI	ADU
Los Angeles	4820 CARPENTER AVE	91607	2355018009	0.000	0.000	0.120	0.000	Shortfall of Sites	0.151	Low Residential	R1-1	0	0	0	6.606	0.120		Residential - Single Family Residence, 0	168B169 383		North Hollywood - Valley Village	No	MI	ADU
Los Angeles	8725 WHITE OAK AVE	91325	2768012034	0.000	0.000	0.120	0.000	Shortfall of Sites	0.324	Very Low I Residential	RA-1	0	0	0	3.088	0.120		Residential - Single Family Residence - Pool, 0	195B129 384		Northridge	No	MI	ADU
Los Angeles	4827 GENTRY AVE	91607	2355012044	0.000	0.000	0.120	0.000	Shortfall of Sites	0.159	Low Residential	R1-1	0	0	0	6.289	0.120		Residential - Single Family Residence - Pool, 0	168B165 384		North Hollywood - Valley Village	No	MI	ADU
Los Angeles	7934 WYNGATE ST	91040	2559008002	0.000	0.000	0.120	0.000	Shortfall of Sites	0.237	Low Residential	R1-1-RFA	0	0	0	4.218	0.120		Residential - Single Family Residence, 0	204B193 385		Sunland - Tujunga - Lake View Terrace - Shadow Hills - East La Tuna Canyon	No	MI	ADU
Los Angeles	422 S BURLINGAME AVE	90049	4406029009	0.000	0.000	0.120	0.000	Shortfall of Sites	0.169	Very Low I Residential	RE20-1	0	0	0	5.935	0.120		Residential - Single Family Residence - Pool, 0	129B137 385		Brentwood - Pacific Palisades	No	MI	ADU
Los Angeles	4367 WOODMAN AVE	91423	2271018056	0.000	0.000	0.120	0.000	Shortfall of Sites	0.182	General Commercial	C2-1VL	0	0	0	5.496	0.120		Commercial - Shopping Center (Neighborhood, Community) - One Story, 0	165B157 386		Sherman Oaks - Studio City - Toluca Lake - Cahuenga Pass	No	MI	ADU
Los Angeles	114 S ROCKINGHAM AVE	90049	4406014004	0.000	0.000	0.120	0.000	Shortfall of Sites	0.403	Very Low I Residential	RE20-1	0	0	0	2.481	0.120		Residential - Single Family Residence - Pool, 0	132B137 386		Brentwood - Pacific Palisades	No	MI	ADU
Los Angeles	10553 REMMET AVE	91311	2722036032	0.000	0.000	0.120	0.000	Shortfall of Sites	0.201	Low I Residential	RS-1	0	0	0	4.968	0.120		Residential - Single Family Residence, 0	207B105 388		Chatsworth - Porter Ranch	No	MI	ADU
Los Angeles	8729 SHOSHONE AVE	91325	2768013008	0.000	0.000	0.120	0.000	Shortfall of Sites	0.310	Very Low I Residential	RA-1	0	0	0	3.227	0.120		Residential - Single Family Residence, 0	195B129 388		Northridge	No	MI	ADU
Los Angeles	4329 LOWELL AVE	91214	2572003072	0.000	0.000	0.120	0.000	Shortfall of Sites	0.204	Low Residential	RS-1	0	0	0	4.904	0.120		Residential - Single Family Residence - Pool, 0	198B205 389		Sunland - Tujunga - Lake View Terrace - Shadow Hills - East La Tuna Canyon	No	MI	ADU
Los Angeles	4636 EAGLE ROCK BLVD	90041	5474003023	0.000	0.000	0.120	0.000	Shortfall of Sites	0.199	Neighborhood Commercial	[Q]C4-1XL	0	0	0	5.036	0.120		Commercial - Restaurant, Cocktail Lounge - Fast Food - Walk Up - One Story, 0	159A221 389		Northeast Los Angeles	No	MI	ADU
Los Angeles	324 S ROCKINGHAM AVE	90049	4406026005	0.000	0.000	0.120	0.000	Shortfall of Sites	0.482	Very Low II Residential	RE11-1	0	0	0	2.073	0.120		Residential - Single Family Residence - Pool, 0	129B137 389		Brentwood - Pacific Palisades	No	MI	ADU
Los Angeles	1436 S WYCLIFF AVE	90732	7560013037	0.000	0.000	0.120	0.000	Shortfall of Sites	0.158	Low II Residential	R1-1XL	0	0	0	6.312	0.120		Residential - Single Family Residence - Other Improvements Only, 0	012B193 391		San Pedro	No	MI	ADU
Los Angeles	3101 HADDINGTON DR	90064	4318037043	0.000	0.000	0.120	0.000	Shortfall of Sites	0.157	Low Residential	R1V2	0	0	0	6.368	0.120		Residential - Single Family Residence, 0	123B161 393		West Los Angeles	No	MI	ADU
Los Angeles	1507 GLEN AYLSA AVE	90041	5689022033	0.000	0.000	0.120	0.000	Shortfall of Sites	0.306	Low Residential	R1-1	0	0	0	3.269	0.120		Residential - Single Family Residence, 0	162A227 394		Northeast Los Angeles	No	MI	ADU
Los Angeles	1315 SANBORN AVE	90027	5430028014	0.000	0.000	0.120	0.000	Shortfall of Sites	0.154	Low II Residential	R1-1	0	0	0	6.505	0.120		Residential - Single Family Residence, 0	147A203 394		Hollywood	No	MI	ADU
Los Angeles	11928 CHARNOCK RD	90066	4234018011	0.000	0.000	0.120	0.000	Shortfall of Sites	0.396	Low Residential	R1V2	0	0	0	2.523	0.120		Residential - Single Family Residence, 0	114B157 394		Palms - Mar Vista - Del Rey	No	MI	ADU
Los Angeles	10660 BECKFORD AVE	91326	2728002033	0.000	0.000	0.120	0.000	Shortfall of Sites	0.270	Very Low II Residential	RE11-1	0	0	0	3.701	0.120		Residential - Single Family Residence - Pool, 0	207B121 400		Northridge	No	MI	ADU
Los Angeles	16350 KINZIE ST	91343	2677019074	0.000	0.000	0.120	0.000	Shortfall of Sites	0.155	Low Residential	RS-1	0	0	0	6.452	0.120		Residential - Single Family Residence - Pool, 0	201B137 400		Mission Hills - Panorama City - North Hills	No	MI	ADU
Los Angeles	4040 BECK AVE	91604	2368023058	0.000	0.000	0.120	0.000	Shortfall of Sites	0.331	Low Residential	R1-1-RIO	0	0	0	3.024	0.120		Residential - Single Family Residence - Pool and Misc., 0	162B169 402		Sherman Oaks - Studio City - Toluca Lake - Cahuenga Pass	No	MI	ADU
Los Angeles	5222 MATILIJA AVE	91401	2247015005	0.000	0.000	0.120	0.000	Shortfall of Sites	0.217	Very Low Residential	RA-1	0	0	0	4.601	0.120		Residential - Single Family Residence - Pool, 0	171B153 404		Van Nuys - North Sherman Oaks	No	MI	ADU
Los Angeles	16344 KINZIE ST	91343	2677019076	0.000	0.000	0.120	0.000	Shortfall of Sites	0.193	Low Residential	RS-1	0	0	0	5.181	0.120		Residential - Single Family Residence - Pool, 0	201B137 405		Mission Hills - Panorama City - North Hills	No	MI	ADU
Los Angeles	12935 SAN VICENTE BLVD	90049	4406028020	0.000	0.000	0.120	0.000	Shortfall of Sites	0.758	Very Low I Residential	RE20-1	0	0	0	1.320	0.120		Residential - Single Family Residence - Therapy Pool (Spa), 0	129B137 407		Brentwood - Pacific Palisades	No	MI	ADU

Jurisdiction Name	Site Address/Intersection	5 Digit ZIP Code	Assessor Parcel Number	Very Low-Income	Low-Income	Moderate-Income	Above Moderate-Income	Type of Shortfall	Parcel Size (Acres)	Current General Plan Designation	Current Zoning	Proposed General Plan (GP) Designation	Proposed Zoning	Minimum Density Allowed	Maximum Density Allowed	Total Capacity	Vacant/ Nonvacant	Description of Existing Uses	PIN	Base Density Per Acre	Community Plan Area	Rent Stabalization Ordinance	Income Category	Applicable Rezoning Program (Program informing values in Column Q listed first)
Los Angeles	114 FREMONT PL	90005	5090017016	0.000	0.000	0.120	0.000	Shortfall of Sites	0.338	Very Low II Residential	RE11-1	0	0	0	2.962	0.120		Residential - Single Family Residence - Pool, 0	132B185 408		Wilshire	No	MI	ADU
Los Angeles	116 26TH ST	90402	4406026006	0.000	0.000	0.120	0.000	Shortfall of Sites	0.333	Very Low II Residential	RE11-1	0	0	0	2.999	0.120		Residential - Single Family Residence - Pool, 0	129B137 409		Brentwood - Pacific Palisades	No	MI	ADU
Los Angeles	2727 MOTOR AVE	90064	4308004017	0.000	0.000	0.120	0.000	Shortfall of Sites	0.200	Low Residential	R1V2-O	0	0	0	4.997	0.120		Residential - Single Family Residence - Pool, 0	126B165 409		West Los Angeles	No	MI	ADU
Los Angeles	16340 KINZIE ST	91343	2677019078	0.000	0.000	0.120	0.000	Shortfall of Sites	0.196	Low Residential	RS-1	0	0	0	5.102	0.120		Residential - Single Family Residence - Pool, 0	201B137 410		Mission Hills - Panorama City - North Hills	No	MI	ADU
Los Angeles	10551 REMMET AVE	91311	2722036042	0.000	0.000	0.120	0.000	Shortfall of Sites	0.189	Low I Residential	RS-1	0	0	0	5.293	0.120		Residential - Single Family Residence, 0	207B105 411		Chatsworth - Porter Ranch	No	MI	ADU
Los Angeles	415 AVONDALE AVE	90049	4406027010	0.000	0.000	0.120	0.000	Shortfall of Sites	0.526	Very Low I Residential	RE20-1	0	0	0	1.903	0.120		Residential - Single Family Residence, 0	129B137 411		Brentwood - Pacific Palisades	No	MI	ADU
Los Angeles	2758 FORRESTER DR	90064	4308009025	0.000	0.000	0.120	0.000	Shortfall of Sites	0.186	Low Residential	R1V2-O	0	0	0	5.372	0.120		Residential - Single Family Residence, 0	126B165 411		West Los Angeles	No	MI	ADU
Los Angeles	12935 SAN VICENTE BLVD	90049	4406028020	0.000	0.000	0.120	0.000	Shortfall of Sites	0.164	Very Low I Residential	RE20-1	0	0	0	6.084	0.120		Residential - Single Family Residence - Therapy Pool (Spa), 0	129B137 413		Brentwood - Pacific Palisades	No	MI	ADU
Los Angeles	10555 ALABAMA AVE	91311	2722036034	0.000	0.000	0.120	0.000	Shortfall of Sites	0.182	Low I Residential	RS-1	0	0	0	5.491	0.120		Residential - Single Family Residence, 0	207B105 414		Chatsworth - Porter Ranch	No	MI	ADU
Los Angeles	16659 SAN FERNANDO MISSION BLVD	91344	2682019031	0.000	0.000	0.120	0.000	Shortfall of Sites	0.165	Low I Residential	RS-1	0	0	0	6.054	0.120		Residential - Single Family Residence, 0	210B137 419		Granada Hills - Knollwood	No	MI	ADU
Los Angeles	13229 BLOOMFIELD ST	91423	2375001075	0.000	0.000	0.120	0.000	Shortfall of Sites	0.181	Low Residential	R1-1-RIO	0	0	0	5.516	0.120		Residential - Single Family Residence, 0	165B157 419		Sherman Oaks - Studio City - Toluca Lake - Cahuenga Pass	No	MI	ADU
Los Angeles	11775 CHENAULT ST	90049	4401014018	0.000	0.000	0.120	0.000	Shortfall of Sites	0.267	Low Residential	RS-1	0	0	0	3.750	0.120		Residential - Single Family Residence, 0	132B145 422		Brentwood - Pacific Palisades	No	MI	ADU
Los Angeles	13215 BLOOMFIELD ST	91423	2375001073	0.000	0.000	0.120	0.000	Shortfall of Sites	0.181	Low Residential	R1-1-RIO	0	0	0	5.515	0.120		Residential - Single Family Residence - Pool and Misc., 0	165B157 423		Sherman Oaks - Studio City - Toluca Lake - Cahuenga Pass	No	MI	ADU
Los Angeles	14210 VENTURA BLVD	91423	2266003006	0.000	0.000	0.120	0.000	Shortfall of Sites	0.172	General Commercial	C2-1VL	0	0	0	5.812	0.120		Commercial - Auto, Recreation Equipment, Construction Equipment Sales and Service - Auto Body Repair Shop - One Story, 0	165B153 423		Sherman Oaks - Studio City - Toluca Lake - Cahuenga Pass	No	MI	ADU
Los Angeles	160 BRONWOOD AVE	90049	4366013001	0.000	0.000	0.120	0.000	Shortfall of Sites	0.193	Low Residential	R1-1	0	0	0	5.183	0.120		Residential - Single Family Residence - Pool, 0	138B145 423		Westwood	No	MI	ADU
Los Angeles	3599 INGLEWOOD BLVD	90066	4248022019	0.000	0.000	0.120	0.000	Shortfall of Sites	0.181	Low Residential	R1V2	0	0	0	5.527	0.120		Residential - Single Family Residence, 0	114B153 424		Palms - Mar Vista - Del Rey	No	MI	ADU
Los Angeles	19139 STARE ST	91324	2729025036	0.000	0.000	0.120	0.000	Shortfall of Sites	0.403	Very Low I Residential	RA-1	0	0	0	2.480	0.120		Residential - Single Family Residence - Pool, 0	204B121 425		Northridge	No	MI	ADU
Los Angeles	13201 BLOOMFIELD ST	91423	2375001071	0.000	0.000	0.120	0.000	Shortfall of Sites	0.181	Low Residential	R1-1-RIO	0	0	0	5.514	0.120		Residential - Single Family Residence - Pool, 0	165B157 427		Sherman Oaks - Studio City - Toluca Lake - Cahuenga Pass	No	MI	ADU
Los Angeles	10525 LINDBROOK DR	90024	4360017026	0.000	0.000	0.120	0.000	Shortfall of Sites	0.215	Low Residential	R1-1	0	0	0	4.642	0.120		Residential - Single Family Residence, 0	135B153 427		Westwood	No	MI	ADU
Los Angeles	7004 RAMSGATE AVE	90045	4103014009	0.000	0.000	0.120	0.000	Shortfall of Sites	0.263	Low Residential	R1-1	0	0	0	3.805	0.120		Residential - Single Family Residence, 0	102B173 427		Westchester - Playa del Rey	No	MI	ADU
Los Angeles	101 S CLIFFWOOD AVE	90049	4405021004	0.000	0.000	0.120	0.000	Shortfall of Sites	0.357	Very Low I Residential	RE20-1	0	0	0	2.803	0.120		Residential - Single Family Residence - Pool, 0	132B137 428		Brentwood - Pacific Palisades	No	MI	ADU
Los Angeles	10041 WHITE OAK AVE	91325	2734005003	0.000	0.000	0.120	0.000	Shortfall of Sites	0.213	Low I Residential	RA-1	0	0	0	4.704	0.120		Residential - Single Family Residence, 0	204B129 429		Northridge	No	MI	ADU
Los Angeles	16401 SAN FERNANDO MISSION BLVD	91344	2681017029	0.000	0.000	0.120	0.000	Shortfall of Sites	0.205	Low I Residential	RS-1	0	0	0	4.888	0.120		Residential - Single Family Residence, 0	210B137 430		Granada Hills - Knollwood	No	MI	ADU
Los Angeles	13129 BLOOMFIELD ST	91423	2375001067	0.000	0.000	0.120	0.000	Shortfall of Sites	0.181	Low Residential	R1-1-RIO	0	0	0	5.513	0.120		Residential - Single Family Residence - Pool, 0	165B157 431		Sherman Oaks - Studio City - Toluca Lake - Cahuenga Pass	No	MI	ADU
Los Angeles	17433 LUDLOW ST	91344	2712005005	0.000	0.000	0.120	0.000	Shortfall of Sites	0.164	Low I Residential	RE9-1XL-RFA	0	0	0	6.081	0.120		Residential - Single Family Residence - Pool, 0	210B129 435		Granada Hills - Knollwood	No	MI	ADU
Los Angeles	0	0	2160002928	0.000	0.000	0.120	0.000	Shortfall of Sites	0.156	Public Facilities	[Q]PF-1VL	0	0	0	6.426	0.120		Residential - Single Family Residence, 0	174B121 435		Encino - Tarzana	No	MI	ADU
Los Angeles	2750 MOTOR AVE	90064	4308005011	0.000	0.000	0.120	0.000	Shortfall of Sites	0.181	Low Residential	R1V2-O	0	0	0	5.519	0.120		Residential - Single Family Residence, 0	126B165 435		West Los Angeles	No	MI	ADU
Los Angeles	3100 HADDINGTON DR	90064	4318036034	0.000	0.000	0.120	0.000	Shortfall of Sites	0.161	Low Residential	R1V2	0	0	0	6.218	0.120		Residential - Single Family Residence, 0	123B161 436		West Los Angeles	No	MI	ADU
Los Angeles	17425 LUDLOW ST	91344	2712005006	0.000	0.000	0.120	0.000	Shortfall of Sites	0.192	Low I Residential	RE9-1XL-RFA	0	0	0	5.216	0.120		Residential - Single Family Residence - Pool, 0	210B129 437		Granada Hills - Knollwood	No	MI	ADU
Los Angeles	13040 EVANSTON ST	90049	4406027003	0.000	0.000	0.120	0.000	Shortfall of Sites	0.516	Very Low I Residential	RE20-1	0	0	0	1.939	0.120		Residential - Single Family Residence - Pool, 0	129B137 442		Brentwood - Pacific Palisades	No	MI	ADU
Los Angeles	2020 N EDGEMONT ST	90027	5589019022	0.000	0.000	0.120	0.000	Shortfall of Sites	0.165	Low II Residential	R1-1	0	0	0	6.051	0.120		Residential - Single Family Residence, 0	150B197 446		Hollywood	No	MI	ADU
Los Angeles	12730 W SUNSET BLVD	90049	4405021001	0.000	0.000	0.120	0.000	Shortfall of Sites	0.759	Very Low I Residential	RE20-1	0	0	0	1.317	0.120		Residential - Single Family Residence, 0	132B137 447		Brentwood - Pacific Palisades	No	MI	ADU
Los Angeles	4820 GENTRY AVE	91607	2355012022	0.000	0.000	0.120	0.000	Shortfall of Sites	0.234	Low Residential	R1-1	0	0	0	4.273	0.120		Residential - Single Family Residence - Pool, 0	168B165 448		North Hollywood - Valley Village	No	MI	ADU
Los Angeles	10033 WHITE OAK AVE	91325	2734005004	0.000	0.000	0.120	0.000	Shortfall of Sites	0.212	Low I Residential	RA-1	0	0	0	4.727	0.120		Residential - Single Family Residence - Other Improvements Only, 0	204B129 449		Northridge	No	MI	ADU
Los Angeles	10547 REMMET AVE	91311	2722036039	0.000	0.000	0.120	0.000	Shortfall of Sites	0.166	Low I Residential	RS-1	0	0	0	6.022	0.120		Residential - Single Family Residence, 0	207B105 450		Chatsworth - Porter Ranch	No	MI	ADU
Los Angeles	5016 ALDAMA ST	90042	5469008024	0.000	0.000	0.120	0.000	Shortfall of Sites	0.172	Low Residential	R1-1	0	0	0	5.818	0.120		Residential - Single Family Residence, 0	153A225 451		Northeast Los Angeles	No	MI	ADU
Los Angeles	101 S CLIFFWOOD AVE	90049	4405021004	0.000	0.000	0.120	0.000	Shortfall of Sites	0.483	Very Low I Residential	RE20-1	0	0	0	2.072	0.120		Residential - Single Family Residence - Pool, 0	132B137 451		Brentwood - Pacific Palisades	No	MI	ADU
Los Angeles	4816 BEN AVE	91607	2355012038	0.000	0.000	0.120	0.000	Shortfall of Sites	0.159	Low Residential	R1-1	0	0	0	6.291	0.120		Residential - Single Family Residence, 0	168B165 453		North Hollywood - Valley Village	No	MI	ADU
Los Angeles	2306 HILLHURST AVE	90027	5588027022	0.000	0.000	0.120	0.000	Shortfall of Sites	0.335	Low II Residential	RS-1	0	0	0	2.983	0.120		Residential - Single Family Residence, 0	153B197 453		Hollywood	No	MI	ADU
Los Angeles	1568 EDRIS DR	90035	4306013021	0.000	0.000	0.120	0.000	Shortfall of Sites	0.175	Low Residential	R1V2-O	0	0	0	5.709	0.120		Residential - Single Family Residence, 0	129B165 455		West Los Angeles	No	MI	ADU
Los Angeles	4718 LONGRIDGE AVE	91423	2360022016	0.000	0.000	0.120	0.000	Shortfall of Sites	0.155	Low Residential	R1-1-RIO	0	0	0	6.449	0.120		Residential - Single Family Residence, 0	168B157 456		Sherman Oaks - Studio City - Toluca Lake - Cahuenga Pass	No	MI	ADU
Los Angeles	12771 BRISTOL CIRCLE S	90049	4406010001	0.000	0.000	0.120	0.000	Shortfall of Sites	0.229	Very Low I Residential	RE20-1	0	0	0	4.376	0.120		Residential - Single Family Residence - Pool, 0	132B137 456		Brentwood - Pacific Palisades	No	MI	ADU
Los Angeles	13047 SAN VICENTE BLVD	90049	4406027012	0.000	0.000	0.120	0.000	Shortfall of Sites	0.454	Very Low I Residential	RE20-1	0	0	0	2.202	0.120		Residential - Single Family Residence - Pool, 0	129B137 457		Brentwood - Pacific Palisades	No	MI	ADU
Los Angeles	119 FREMONT PL	90005	5090015028	0.000	0.000	0.120	0.000	Shortfall of Sites	0.578	Very Low II Residential	RE11-1	0	0	0	1.729	0.120		Residential - Single Family Residence, 0	132B185 458		Wilshire	No	MI	ADU
Los Angeles	1461 S LA CIENEGA BLVD	90035	4303033034	0.000	0.000	0.120	0.000	Shortfall of Sites	0.161	General Commercial	C2-1-O	0	0	0	6.194	0.120		Commercial - Restaurant, Cocktail Lounge - Restaurant, Cocktail Lounge, Tavern - One Story, 0	129B173 458		Wilshire	No	MI	ADU
Los Angeles	16426 CHATSWORTH ST	91344	2679014023	0.000	0.000	0.120	0.000	Shortfall of Sites	0.193	Low I Residential	RS-1	0	0	0	5.186	0.120		Residential - Single Family Residence, 0	207B137 459		Granada Hills - Knollwood	No	MI	ADU
Los Angeles	4735 TYRONE AVE	91423	2248002011	0.000	0.000	0.120	0.000	Shortfall of Sites	0.155	Low Residential	R1-1-RIO	0	0	0	6.451	0.120		Residential - Single Family Residence - Pool, 0	168B153 460		Van Nuys - North Sherman Oaks	No	MI	ADU
Los Angeles	3356 MCLAUGHLIN AVE	90066	4249006024	0.000	0.000	0.120	0.000	Shortfall of Sites	0.175	Low Residential	R1V2	0	0	0	5.728	0.120		Residential - Single Family Residence, 0	117B153 461		Palms - Mar Vista - Del Rey	No	MI	ADU
Los Angeles	6271 DAMASK AVE	90056	4002003013	0.000	0.000	0.120	0.000	Shortfall of Sites	0.181	Low Residential	R1-1XL	0	0	0	5.533	0.120		Residential - Single Family Residence - Pool, 0	105B177 461		Westchester - Playa del Rey	No	MI	ADU
Los Angeles	13057 SAN VICENTE BLVD	90049	4406027005	0.000	0.000	0.120	0.000	Shortfall of Sites	0.378	Very Low I Residential	RE20-1	0	0	0	2.649	0.120		Residential - Single Family Residence - Pool, 0	129B137 462		Brentwood - Pacific Palisades	No	MI	ADU
Los Angeles	10061 SHOUP AVE	91311	2745009017	0.000	0.000	0.120	0.000	Shortfall of Sites	0.278	Very Low I Residential	RA-1	0	0	0	3.600	0.120		Residential - Single Family Residence, 0	204B101 464		Chatsworth - Porter Ranch	No	MI	ADU
Los Angeles	3103 GILMERTON AVE	90064	4318036035	0.000	0.000	0.120	0.000	Shortfall of Sites	0.157	Low Residential	R1V2	0	0	0	6.351	0.120		Residential - Single Family Residence, 0	123B161 464		West Los Angeles	No	MI	ADU
Los Angeles	5225 GOODLAND AVE	91607	2346023032	0.000	0.000	0.120	0.000	Shortfall of Sites	0.274	Low Residential	R1-1	0	0	0	3.654	0.120		Residential - Single Family Residence - Pool, 0	171B161 466		North Hollywood - Valley Village	No	MI	ADU
Los Angeles	15857 KINGSBURY ST	91344	2668001010	0.000	0.000	0.120	0.000	Shortfall of Sites	0.154	Low I Residential	RS-1	0	0	0	6.482	0.120		Residential - Single Family Residence, 0	207B141 467		Granada Hills - Knollwood	No	MI	ADU
Los Angeles	5222 GOODLAND AVE	91607	2346025017	0.000	0.000	0.120	0.000	Shortfall of Sites	0.159	Low Residential	R1-1	0	0	0	6.293	0.120		Residential - Single Family Residence - Pool, 0	171B161 469		North Hollywood - Valley Village	No	MI	ADU
Los Angeles	150 S ROCKINGHAM AVE	90049	4406013015	0.000	0.000	0.120	0.000	Shortfall of Sites	0.266	Very Low I Residential	RE20-1	0	0	0	3.760	0.120		Residential - Single Family Residence - Pool, 0	132B137 471		Brentwood - Pacific Palisades	No	MI	ADU
Los Angeles	4326 BEEMAN AVE	91604	2375002004	0.000	0.000	0.120	0.000	Shortfall of Sites	0.150	Low Residential	R1-1-RIO	0	0	0	6.679	0.120		Residential - Single Family Residence - Pool, 0	165B161 472		Sherman Oaks - Studio City - Toluca Lake - Cahuenga Pass	No	MI	ADU
Los Angeles	2771 MCCONNELL DR	90064	4308009007	0.000	0.000	0.120	0.000	Shortfall of Sites	0.158	Low Residential	R1V2-O	0	0	0	6.322	0.120		Residential - Single Family Residence - Pool, 0	126B165 476		West Los Angeles	No	MI	ADU
Los Angeles	10355 CHEVIOT DR	90064	4318028017	0.000	0.000	0.120	0.000	Shortfall of Sites	0.151	Low Residential	R1V2	0	0	0	6.631	0.120		Residential - Single Family Residence - Pool, 0	126B161 478		West Los Angeles	No	MI	ADU
Los Angeles	130 S CLIFFWOOD AVE	90049	4405027008	0.000	0.000	0.120	0.000	Shortfall of Sites	0.350	Very Low I Residential	RE20-1	0	0	0	2.858	0.120		Residential - Single Family Residence - Pool, 0	132B137 491		Brentwood - Pacific Palisades	No	MI	ADU
Los Angeles	2003 N EDGEMONT ST	90027	5589015006	0.000	0.000	0.120	0.000	Shortfall of Sites	0.153	Low II Residential	R1-1	0	0	0	6.518	0.120		Residential - Single Family Residence - Pool, 0	150B197 493		Hollywood	No	MI	ADU
Los Angeles	17554 DEARBORN ST	91325	2766009018	0.000	0.000	0.120	0.000	Shortfall of Sites	0.220	Very Low I Residential	RA-1	0	0	0	4.551	0.120		Residential - Single Family Residence, 0	198B129 495		Northridge	No	MI	ADU
Los Angeles	154 S ROCKINGHAM AVE	90049	4406013007	0.000	0.000	0.120	0.000	Shortfall of Sites	0.230	Very Low I Residential	RE20-1	0	0	0	4.345	0.120		Residential - Single Family Residence - Pool, 0	132B137 496		Brentwood - Pacific Palisades	No	MI	ADU
Los Angeles	10535 REMMET AVE	91311	2722036044	0.000	0.000	0.120	0.000	Shortfall of Sites	0.173	Low I Residential	RS-1	0	0	0	5.787	0.120		Residential - Single Family Residence, 0	207B105 498		Chatsworth - Porter Ranch	No	MI	ADU
Los Angeles	4330 IRVINE AVE	91604	2365025023	0.000	0.000	0.120	0.000	Shortfall of Sites	0.158	Low Residential	R1-1-RIO	0	0	0	6.333	0.120		Residential - Single Family Residence - Pool, 0	165B169 499		Sherman Oaks - Studio City - Toluca Lake - Cahuenga Pass	No	MI	ADU
Los Angeles	4708 LONGRIDGE AVE	91423	2360022005	0.000	0.000	0.120	0.000	Shortfall of Sites	0.155	Low Residential	R1-1-RIO	0	0	0	6.451	0.120		Residential - Single Family Residence, 0	168B157 500		Sherman Oaks - Studio City - Toluca Lake - Cahuenga Pass	No	MI	ADU
Los Angeles	12830 W SUNSET BLVD	90049	4406011023	0.000	0.000	0.120	0.000	Shortfall of Sites	0.500	Very Low I Residential	RE20-1	0	0	0	1.999	0.120		Residential - Single Family Residence - Pool, 0	132B137 500		Brentwood - Pacific Palisades	No	MI	ADU
Los Angeles	10042 CLAIRE AVE	91324	2729026024	0.000	0.000	0.120	0.000	Shortfall of Sites	0.416	Very Low I Residential	RA-1	0	0	0	2.405	0.120		Residential - Single Family Residence - Pool, 0	204B121 501		Northridge	No	MI	ADU
Los Angeles	13222 BLOOMFIELD ST	91423	2375004025	0.000	0.000	0.120	0.000	Shortfall of Sites	0.193	Low Residential	R1-1-RIO	0	0	0	5.171	0.120		Residential - Single Family Residence - Pool, 0	165B157 501		Sherman Oaks - Studio City - Toluca Lake - Cahuenga Pass	No	MI	ADU

Jurisdiction Name	Site Address/Intersection	5 Digit ZIP Code	Assessor Parcel Number	Very Low-Income	Low-Income	Moderate-Income	Above Moderate-Income	Type of Shortfall	Parcel Size (Acres)	Current General Plan Designation	Current Zoning	Proposed General Plan (GP) Designation	Proposed Zoning	Minimum Density Allowed	Maximum Density Allowed	Total Capacity	Vacant/ Nonvacant	Description of Existing Uses	PIN	Base Density Per Acre	Community Plan Area	Rent Stabalization Ordinance	Income Category	Applicable Rezoning Program (Program informing values in Column Q listed first)
Los Angeles	4342 BAKMAN AVE	91602	2366006008	0.000	0.000	0.120	0.000	Shortfall of Sites	0.152	Low Residential	R1-1-RIO	0	0	0	6.588	0.120		Residential - Single Family Residence - Pool, 0	165B173 502		Sherman Oaks - Studio City - Toluca Lake - Cahuenga Pass	No	MI	ADU
Los Angeles	2929 QUEENSBURY DR	90064	4316001005	0.000	0.000	0.120	0.000	Shortfall of Sites	0.162	Low Residential	R1V2	0	0	0	6.187	0.120		Residential - Single Family Residence - Pool, 0	126B161 502		West Los Angeles	No	MI	ADU
Los Angeles	23031 BURBANK BLVD	91367	2041012040	0.000	0.000	0.120	0.000	Shortfall of Sites	0.306	Open Space	A1-1XL	0	0	0	3.272	0.120		Residential - Single Family Residence, 0	174B097 505		Canoga Park - Winnetka - Woodland Hills - West Hills	No	MI	ADU
Los Angeles	13208 BLOOMFIELD ST	91423	2375004027	0.000	0.000	0.120	0.000	Shortfall of Sites	0.195	Low Residential	R1-1-RIO	0	0	0	5.125	0.120		Residential - Single Family Residence - Pool, 0	165B157 505		Sherman Oaks - Studio City - Toluca Lake - Cahuenga Pass	No	MI	ADU
Los Angeles	13200 BLOOMFIELD ST	91423	2375004028	0.000	0.000	0.120	0.000	Shortfall of Sites	0.195	Low Residential	R1-1-RIO	0	0	0	5.125	0.120		Residential - Single Family Residence, 0	165B157 507		Sherman Oaks - Studio City - Toluca Lake - Cahuenga Pass	No	MI	ADU
Los Angeles	13130 BLOOMFIELD ST	91423	2375004041	0.000	0.000	0.120	0.000	Shortfall of Sites	0.195	Low Residential	R1-1-RIO	0	0	0	5.125	0.120		Residential - Single Family Residence - Pool, 0	165B157 511		Sherman Oaks - Studio City - Toluca Lake - Cahuenga Pass	No	MI	ADU
Los Angeles	948 KENISTON AVE	90019	5090006024	0.000	0.000	0.120	0.000	Shortfall of Sites	0.161	Low II Residential	R1V3-RG	0	0	0	6.222	0.120		Residential - Single Family Residence, 0	132B185 511		Wilshire	No	MI	ADU
Los Angeles	160 S ROCKINGHAM AVE	90049	4406013008	0.000	0.000	0.120	0.000	Shortfall of Sites	0.213	Very Low I Residential	RE20-1	0	0	0	4.702	0.120		Residential - Single Family Residence - Pool, 0	132B137 512		Brentwood - Pacific Palisades	No	MI	ADU
Los Angeles	4719 WORTSER AVE	91423	2362001019	0.000	0.000	0.120	0.000	Shortfall of Sites	0.151	Low Residential	R1-1-RIO	0	0	0	6.617	0.120		Residential - Single Family Residence - Pool, 0	168B161 513		Sherman Oaks - Studio City - Toluca Lake - Cahuenga Pass	No	MI	ADU
Los Angeles	4716 MARY ELLEN AVE	91423	2360023014	0.000	0.000	0.120	0.000	Shortfall of Sites	0.150	Low Residential	R1-1-RIO	0	0	0	6.649	0.120		Residential - Single Family Residence - Pool, 0	168B161 514		Sherman Oaks - Studio City - Toluca Lake - Cahuenga Pass	No	MI	ADU
Los Angeles	4718 ETHEL AVE	91423	2362001012	0.000	0.000	0.120	0.000	Shortfall of Sites	0.155	Low Residential	R1-1-RIO	0	0	0	6.453	0.120		Residential - Single Family Residence, 0	168B161 516		Sherman Oaks - Studio City - Toluca Lake - Cahuenga Pass	No	MI	ADU
Los Angeles	16400 MARILLA ST	91343	2677009010	0.000	0.000	0.120	0.000	Shortfall of Sites	0.196	Low Residential	RS-1	0	0	0	5.109	0.120		Residential - Single Family Residence, 0	201B137 517		Mission Hills - Panorama City - North Hills	No	MI	ADU
Los Angeles	4705 ATOLL AVE	91423	2360022003	0.000	0.000	0.120	0.000	Shortfall of Sites	0.154	Low Residential	R1-1-RIO	0	0	0	6.474	0.120		Residential - Single Family Residence - Pool, 0	168B157 517		Sherman Oaks - Studio City - Toluca Lake - Cahuenga Pass	No	MI	ADU
Los Angeles	140 S CLIFFWOOD AVE	90049	4405027003	0.000	0.000	0.120	0.000	Shortfall of Sites	0.419	Very Low I Residential	RE20-1	0	0	0	2.385	0.120		Residential - Single Family Residence - Pool, 0	132B137 517		Brentwood - Pacific Palisades	No	MI	ADU
Los Angeles	4702 ATOLL AVE	91423	2360023008	0.000	0.000	0.120	0.000	Shortfall of Sites	0.155	Low Residential	R1-1-RIO	0	0	0	6.470	0.120		Residential - Single Family Residence - Pool, 0	168B157 518		Sherman Oaks - Studio City - Toluca Lake - Cahuenga Pass	No	MI	ADU
Los Angeles	4703 MARY ELLEN AVE	91423	2360023006	0.000	0.000	0.120	0.000	Shortfall of Sites	0.154	Low Residential	R1-1-RIO	0	0	0	6.475	0.120		Residential - Single Family Residence - Pool, 0	168B157 519		Sherman Oaks - Studio City - Toluca Lake - Cahuenga Pass	No	MI	ADU
Los Angeles	4328 LEMP AVE	91604	2365026003	0.000	0.000	0.120	0.000	Shortfall of Sites	0.158	Low Residential	R1-1-RIO	0	0	0	6.342	0.120		Residential - Single Family Residence - Pool, 0	165B169 519		Sherman Oaks - Studio City - Toluca Lake - Cahuenga Pass	No	MI	ADU
Los Angeles	4330 BAKMAN AVE	91602	2366006009	0.000	0.000	0.120	0.000	Shortfall of Sites	0.153	Low Residential	R1-1-RIO	0	0	0	6.526	0.120		Residential - Single Family Residence, 0	165B173 520		Sherman Oaks - Studio City - Toluca Lake - Cahuenga Pass	No	MI	ADU
Los Angeles	4334 BELLINGHAM AVE	91604	2367004007	0.000	0.000	0.120	0.000	Shortfall of Sites	0.161	Low Residential	R1-1-RIO	0	0	0	6.221	0.120		Residential - Single Family Residence - Pool, 0	165B165 521		Sherman Oaks - Studio City - Toluca Lake - Cahuenga Pass	No	MI	ADU
Los Angeles	4702 NAGLE AVE	91423	2360021044	0.000	0.000	0.120	0.000	Shortfall of Sites	0.152	Low Residential	R1-1-RIO	0	0	0	6.600	0.120		Residential - Single Family Residence - Pool, 0	168B157 522		Sherman Oaks - Studio City - Toluca Lake - Cahuenga Pass	No	MI	ADU
Los Angeles	4333 BEN AVE	91604	2368013026	0.000	0.000	0.120	0.000	Shortfall of Sites	0.155	Low Residential	R1-1-RIO	0	0	0	6.451	0.120		Residential - Single Family Residence - Pool, 0	165B165 528		Sherman Oaks - Studio City - Toluca Lake - Cahuenga Pass	No	MI	ADU
Los Angeles	140 S BURLINGAME AVE	90049	4406011015	0.000	0.000	0.120	0.000	Shortfall of Sites	0.444	Very Low I Residential	RE20-1	0	0	0	2.252	0.120		Residential - Single Family Residence, 0	132B137 530		Brentwood - Pacific Palisades	No	MI	ADU
Los Angeles	301 OCEANO DR	90049	4404030015	0.000	0.000	0.120	0.000	Shortfall of Sites	0.185	Low Residential	RS-1	0	0	0	5.402	0.120		Residential - Single Family Residence, 0	132B141 532		Brentwood - Pacific Palisades	No	MI	ADU
Los Angeles	10033 SHOUP AVE	91311	2745009033	0.000	0.000	0.120	0.000	Shortfall of Sites	0.459	Very Low I Residential	RA-1	0	0	0	2.178	0.120		Residential - Single Family Residence, 0	204B101 536		Chatsworth - Porter Ranch	No	MI	ADU
Los Angeles	427 S GRAMERCY PL	90020	5504025017	0.000	0.000	0.120	0.000	Shortfall of Sites	0.161	High Medium Residential	R4-1	0	0	0	6.214	0.120		Residential - Rooming/Boarding House, 0	135B193 536		Wilshire	No	MI	ADU
Los Angeles	12535 KLING ST	91604	2362025031	0.000	0.000	0.120	0.000	Shortfall of Sites	0.242	Low Residential	R1-1-RIO	0	0	0	4.130	0.120		Residential - Single Family Residence - Pool, 0	168B161 537		Sherman Oaks - Studio City - Toluca Lake - Cahuenga Pass	No	MI	ADU
Los Angeles	2790 MONTE MAR TER	90064	4308015009	0.000	0.000	0.120	0.000	Shortfall of Sites	0.194	Low Residential	R1V2-O	0	0	0	5.149	0.120		Residential - Single Family Residence, 0	126B165 540		West Los Angeles	No	MI	ADU
Los Angeles	12521 WOODGREEN ST	90066	4246006007	0.000	0.000	0.120	0.000	Shortfall of Sites	0.152	Low Residential	R1V2	0	0	0	6.580	0.120		Residential - Single Family Residence, 0	114B153 540		Palms - Mar Vista - Del Rey	No	MI	ADU
Los Angeles	4744 NOBLE AVE	91403	2264012008	0.000	0.000	0.120	0.000	Shortfall of Sites	0.155	Low Residential	R1-1	0	0	0	6.447	0.120		Residential - Single Family Residence, 0	168B145 541		Sherman Oaks - Studio City - Toluca Lake - Cahuenga Pass	No	MI	ADU
Los Angeles	12529 KLING ST	91604	2362025032	0.000	0.000	0.120	0.000	Shortfall of Sites	0.265	Low Residential	R1-1-RIO	0	0	0	3.770	0.120		Residential - Single Family Residence - Guesthouse, 0	168B161 548		Sherman Oaks - Studio City - Toluca Lake - Cahuenga Pass	No	MI	ADU
Los Angeles	946 S RIMPAU BLVD	90019	5090011027	0.000	0.000	0.120	0.000	Shortfall of Sites	0.172	Low II Residential	R1V3-RG	0	0	0	5.805	0.120		Residential - Single Family Residence, 0	132B185 548		Wilshire	No	MI	ADU
Los Angeles	9946 ENCINO AVE	91325	2734022022	0.000	0.000	0.120	0.000	Shortfall of Sites	0.253	Very Low II Residential	RE11-1	0	0	0	3.956	0.120		Residential - Single Family Residence - Pool, 0	204B129 549		Northridge	No	MI	ADU
Los Angeles	4656 GREENBUSH AVE	91423	2360017046	0.000	0.000	0.120	0.000	Shortfall of Sites	0.160	Low Residential	R1-1-RIO	0	0	0	6.268	0.120		Residential - Single Family Residence - Pool, 0	168B157 549		Sherman Oaks - Studio City - Toluca Lake - Cahuenga Pass	No	MI	ADU
Los Angeles	11029 ANDASOL AVE	91344	2712006011	0.000	0.000	0.120	0.000	Shortfall of Sites	0.193	Low I Residential	RE9-1XL-RFA	0	0	0	5.171	0.120		Residential - Single Family Residence, 0	210B129 550		Granada Hills - Knollwood	No	MI	ADU
Los Angeles	3361 MCLAUGHLIN AVE	90066	4249008017	0.000	0.000	0.120	0.000	Shortfall of Sites	0.229	Low Residential	R1V2	0	0	0	4.376	0.120		Residential - Single Family Residence - Pool, 0	117B153 551		Palms - Mar Vista - Del Rey	No	MI	ADU
Los Angeles	4713 VAN NOORD AVE	91423	2362001022	0.000	0.000	0.120	0.000	Shortfall of Sites	0.151	Low Residential	R1-1-RIO	0	0	0	6.640	0.120		Residential - Single Family Residence - Pool, 0	168B161 555		Sherman Oaks - Studio City - Toluca Lake - Cahuenga Pass	No	MI	ADU
Los Angeles	4329 GENTRY AVE	91604	2368009024	0.000	0.000	0.120	0.000	Shortfall of Sites	0.155	Low Residential	R1-1-RIO	0	0	0	6.454	0.120		Residential - Single Family Residence - Pool, 0	165B165 555		Sherman Oaks - Studio City - Toluca Lake - Cahuenga Pass	No	MI	ADU
Los Angeles	1368 W 17TH ST	90732	7459010012	0.000	0.000	0.120	0.000	Shortfall of Sites	0.157	Low II Residential	R1-1XL	0	0	0	6.375	0.120		Residential - Single Family Residence, 0	012B193 556		San Pedro	No	MI	ADU
Los Angeles	10028 SHOUP AVE	91311	2745007063	0.000	0.000	0.120	0.000	Shortfall of Sites	0.416	Very Low I Residential	RA-1	0	0	0	2.402	0.120		Residential - Single Family Residence - Pool, 0	204B101 557		Chatsworth - Porter Ranch	No	MI	ADU
Los Angeles	5133 MECCA AVE	91356	2161012041	0.000	0.000	0.120	0.000	Shortfall of Sites	0.514	Very Low I Residential	RA-1	0	0	0	1.944	0.120		Residential - Single Family Residence - Pool, 0	171B125 557		Encino - Tarzana	No	MI	ADU
Los Angeles	145 S BURLINGAME AVE	90049	4406012003	0.000	0.000	0.120	0.000	Shortfall of Sites	0.260	Very Low I Residential	RE20-1	0	0	0	3.844	0.120		Residential - Single Family Residence - Pool, 0	132B137 559		Brentwood - Pacific Palisades	No	MI	ADU
Los Angeles	168 S CLIFFWOOD AVE	90049	4405027015	0.000	0.000	0.120	0.000	Shortfall of Sites	0.438	Very Low I Residential	RE20-1	0	0	0	2.281	0.120		Residential - Single Family Residence, 0	132B137 560		Brentwood - Pacific Palisades	No	MI	ADU
Los Angeles	10600 ANDORA AVE	91311	2723016043	0.000	0.000	0.120	0.000	Shortfall of Sites	0.276	Very Low I Residential	RA-1	0	0	0	3.619	0.120		Residential - Single Family Residence - Pool, 0	207B101 561		Chatsworth - Porter Ranch	No	MI	ADU
Los Angeles	4712 MORSE AVE	91423	2362001025	0.000	0.000	0.120	0.000	Shortfall of Sites	0.155	Low Residential	R1-1-RIO	0	0	0	6.454	0.120		Residential - Single Family Residence, 0	168B161 562		Sherman Oaks - Studio City - Toluca Lake - Cahuenga Pass	No	MI	ADU
Los Angeles	4317 KLUMP AVE	91602	2366011015	0.000	0.000	0.120	0.000	Shortfall of Sites	0.155	Low Residential	R1-1-RIO	0	0	0	6.457	0.120		Residential - Single Family Residence - Pool, 0	165B173 564		Sherman Oaks - Studio City - Toluca Lake - Cahuenga Pass	No	MI	ADU
Los Angeles	2789 MCCONNELL DR	90064	4308009023	0.000	0.000	0.120	0.000	Shortfall of Sites	0.164	Low Residential	R1V2-O	0	0	0	6.096	0.120		Residential - Single Family Residence - Pool and Misc., 0	126B165 564		West Los Angeles	No	MI	ADU
Los Angeles	2779 FORRESTER DR	90064	4308010025	0.000	0.000	0.120	0.000	Shortfall of Sites	0.174	Low Residential	R1V2-O	0	0	0	5.753	0.120		Residential - Single Family Residence - Pool, 0	126B165 566		West Los Angeles	No	MI	ADU
Los Angeles	4652 NAGLE AVE	91423	2360021003	0.000	0.000	0.120	0.000	Shortfall of Sites	0.151	Low Residential	R1-1-RIO	0	0	0	6.622	0.120		Residential - Single Family Residence, 0	168B157 569		Sherman Oaks - Studio City - Toluca Lake - Cahuenga Pass	No	MI	ADU
Los Angeles	13211 VALLEYHEART DR	91423	2375004046	0.000	0.000	0.120	0.000	Shortfall of Sites	0.185	Low Residential	R1-1-RIO	0	0	0	5.400	0.120		Residential - Single Family Residence - Pool, 0	165B157 570		Sherman Oaks - Studio City - Toluca Lake - Cahuenga Pass	No	MI	ADU
Los Angeles	7429 W SUNSET BLVD	90046	5550013030	0.000	0.000	0.120	0.000	Shortfall of Sites	0.224	Medium Residential	R3-1	0	0	0	4.468	0.120		Commercial - Store Combination - Store and Office Combination - One Story, 0	147B181 570		Hollywood	No	MI	ADU
Los Angeles	4308 IRVINE AVE	91604	2365025024	0.000	0.000	0.120	0.000	Shortfall of Sites	0.158	Low Residential	R1-1-RIO	0	0	0	6.333	0.120		Residential - Single Family Residence - Pool, 0	165B169 571		Sherman Oaks - Studio City - Toluca Lake - Cahuenga Pass	No	MI	ADU
Los Angeles	4311 LEMP AVE	91604	2365025025	0.000	0.000	0.120	0.000	Shortfall of Sites	0.155	Low Residential	R1-1-RIO	0	0	0	6.457	0.120		Residential - Single Family Residence - Pool, 0	165B169 573		Sherman Oaks - Studio City - Toluca Lake - Cahuenga Pass	No	MI	ADU
Los Angeles	4310 LEMP AVE	91604	2365026008	0.000	0.000	0.120	0.000	Shortfall of Sites	0.158	Low Residential	R1-1-RIO	0	0	0	6.342	0.120		Residential - Single Family Residence - Pool, 0	165B169 574		Sherman Oaks - Studio City - Toluca Lake - Cahuenga Pass	No	MI	ADU
Los Angeles	10517 OKLAHOMA AVE	91311	2706012005	0.000	0.000	0.120	0.000	Shortfall of Sites	0.475	Very Low I Residential	RA-1	0	0	0	2.107	0.120		Residential - Single Family Residence, 0	207B109 575		Chatsworth - Porter Ranch	No	MI	ADU
Los Angeles	4311 BECK AVE	91604	2365026007	0.000	0.000	0.120	0.000	Shortfall of Sites	0.158	Low Residential	R1-1-RIO	0	0	0	6.329	0.120		Residential - Single Family Residence - Pool, 0	165B169 575		Sherman Oaks - Studio City - Toluca Lake - Cahuenga Pass	No	MI	ADU
Los Angeles	1649 W SANTA CRUZ ST	90732	7559014037	0.000	0.000	0.120	0.000	Shortfall of Sites	0.217	Low II Residential	R1-1XL	0	0	0	4.606	0.120		Residential - Single Family Residence, 0	018B193 576		San Pedro	No	MI	ADU
Los Angeles	10167 MOTOR PL	90064	4308010011	0.000	0.000	0.120	0.000	Shortfall of Sites	0.190	Low Residential	R1V2-O	0	0	0	5.255	0.120		Residential - Single Family Residence - Pool, 0	126B165 578		West Los Angeles	No	MI	ADU
Los Angeles	4648 LONGRIDGE AVE	91423	2360025022	0.000	0.000	0.120	0.000	Shortfall of Sites	0.155	Low Residential	R1-1-RIO	0	0	0	6.453	0.120		Residential - Single Family Residence - Therapy Pool (Spa), 0	168B157 580		Sherman Oaks - Studio City - Toluca Lake - Cahuenga Pass	No	MI	ADU
Los Angeles	12211 BLIX ST	91607	2356036015	0.000	0.000	0.120	0.000	Shortfall of Sites	0.207	Low Residential	R1-1-RIO	0	0	0	4.839	0.120		Residential - Single Family Residence, 0	168B165 582		North Hollywood - Valley Village	No	MI	ADU

Jurisdiction Name	Site Address/Intersection	5 Digit ZIP Code	Assessor Parcel Number	Very Low-Income	Low-Income	Moderate-Income	Above Moderate-Income	Type of Shortfall	Parcel Size (Acres)	Current General Plan Designation	Current Zoning	Proposed General Plan (GP) Designation	Proposed Zoning	Minimum Density Allowed	Maximum Density Allowed	Total Capacity	Vacant/ Nonvacant	Description of Existing Uses	PIN	Base Density Per Acre	Community Plan Area	Rent Stabalization Ordinance	Income Category	Applicable Rezoning Program (Program informing values in Column Q listed first)
Los Angeles	4648 ATOLL AVE	91423	2360024011	0.000	0.000	0.120	0.000	Shortfall of Sites	0.155	Low Residential	R1-1-RIO	0	0	0	6.453	0.120		Residential - Single Family Residence, 0	168B157 582		Sherman Oaks - Studio City - Toluca Lake - Cahuenga Pass	No	MI	ADU
Los Angeles	106 S CANYON VIEW DR	90049	4405028014	0.000	0.000	0.120	0.000	Shortfall of Sites	0.175	Low Residential	RS-1	0	0	0	5.718	0.120		Residential - Single Family Residence - Pool and Misc., 0	132B141 583		Brentwood - Pacific Palisades	No	MI	ADU
Los Angeles	20655 SAN JOSE ST	91311	2707010037	0.000	0.000	0.120	0.000	Shortfall of Sites	0.252	Very Low II Residential	RE11-1	0	0	0	3.973	0.120		Residential - Single Family Residence - Pool, 0	207B109 586		Chatsworth - Porter Ranch	No	MI	ADU
Los Angeles	200 S CLIFFWOOD AVE	90049	4405026004	0.000	0.000	0.120	0.000	Shortfall of Sites	0.529	Very Low I Residential	RE20-1	0	0	0	1.890	0.120		Residential - Single Family Residence - Pool, 0	132B137 586		Brentwood - Pacific Palisades	No	MI	ADU
Los Angeles	4319 SHADYGLADE AVE	91604	2367002016	0.000	0.000	0.120	0.000	Shortfall of Sites	0.161	Low Residential	R1-1-RIO	0	0	0	6.223	0.120		Residential - Single Family Residence - Pool, 0	165B165 587		Sherman Oaks - Studio City - Toluca Lake - Cahuenga Pass	No	MI	ADU
Los Angeles	4645 GREENBUSH AVE	91423	2360016033	0.000	0.000	0.120	0.000	Shortfall of Sites	0.186	Low Residential	R1-1-RIO	0	0	0	5.377	0.120		Residential - Single Family Residence - Pool, 0	168B157 590		Sherman Oaks - Studio City - Toluca Lake - Cahuenga Pass	No	MI	ADU
Los Angeles	153 S BURLINGAME AVE	90049	4406012002	0.000	0.000	0.120	0.000	Shortfall of Sites	0.170	Very Low I Residential	RE20-1	0	0	0	5.895	0.120		Residential - Single Family Residence - Pool, 0	132B137 591		Brentwood - Pacific Palisades	No	MI	ADU
Los Angeles	10313 NORTHVALE RD	90064	4318035010	0.000	0.000	0.120	0.000	Shortfall of Sites	0.154	Low Residential	R1V2	0	0	0	6.473	0.120		Residential - Single Family Residence, 0	123B161 591		West Los Angeles	No	MI	ADU
Los Angeles	12937 WOODBRIDGE ST	91604	2375011039	0.000	0.000	0.120	0.000	Shortfall of Sites	0.195	Low Residential	R1-1-RIO	0	0	0	5.125	0.120		Residential - Single Family Residence, 0	165B161 592		Sherman Oaks - Studio City - Toluca Lake - Cahuenga Pass	No	MI	ADU
Los Angeles	11845 KLING ST	91607	2355019090	0.000	0.000	0.120	0.000	Shortfall of Sites	0.485	Low Residential	R1-1	0	0	0	2.063	0.120		Residential - Single Family Residence - Pool, 0	168B169 593		North Hollywood - Valley Village	No	MI	ADU
Los Angeles	4307 BECK AVE	91604	2365026009	0.000	0.000	0.120	0.000	Shortfall of Sites	0.158	Low Residential	R1-1-RIO	0	0	0	6.329	0.120		Residential - Single Family Residence - Pool, 0	165B169 593		Sherman Oaks - Studio City - Toluca Lake - Cahuenga Pass	No	MI	ADU
Los Angeles	563 S BURLINGAME AVE	90049	4264003003	0.000	0.000	0.120	0.000	Shortfall of Sites	0.301	Very Low II Residential	RE11-1	0	0	0	3.319	0.120		Residential - Single Family Residence - Pool and Misc., 0	129B137 594		Brentwood - Pacific Palisades	No	MI	ADU
Los Angeles	21007 SAN JOSE ST	91311	2706018005	0.000	0.000	0.120	0.000	Shortfall of Sites	0.276	Very Low I Residential	RA-1	0	0	0	3.625	0.120		Residential - Single Family Residence, 0	207B109 595		Chatsworth - Porter Ranch	No	MI	ADU
Los Angeles	4703 WORTSER AVE	91423	2362001011	0.000	0.000	0.120	0.000	Shortfall of Sites	0.152	Low Residential	R1-1-RIO	0	0	0	6.581	0.120		Residential - Single Family Residence - Pool, 0	168B161 600		Sherman Oaks - Studio City - Toluca Lake - Cahuenga Pass	No	MI	ADU
Los Angeles	9817 PALI AVE	91042	2571014016	0.000	0.000	0.120	0.000	Shortfall of Sites	0.158	Low Residential	R1-1-RFA	0	0	0	6.320	0.120		Residential - Single Family Residence, 0	201B205 601		Sunland - Tujunga - Lake View Terrace - Shadow Hills - East La Tuna Canyon	No	MI	ADU
Los Angeles	9248 RUBIO AVE	91343	2687026022	0.000	0.000	0.120	0.000	Shortfall of Sites	0.184	Low Residential	RS-1	0	0	0	5.426	0.120		Residential - Single Family Residence - Pool, 0	198B137 601		Mission Hills - Panorama City - North Hills	No	MI	ADU
Los Angeles	4702 MARY ELLEN AVE	91423	2360023004	0.000	0.000	0.120	0.000	Shortfall of Sites	0.154	Low Residential	R1-1-RIO	0	0	0	6.474	0.120		Residential - Single Family Residence - Pool, 0	168B161 601		Sherman Oaks - Studio City - Toluca Lake - Cahuenga Pass	No	MI	ADU
Los Angeles	4746 CARTWRIGHT AVE	91602	2421018003	0.000	0.000	0.120	0.000	Shortfall of Sites	0.156	Low Residential	R1-1	0	0	0	6.397	0.120		Residential - Single Family Residence - Pool, 0	168B177 602		North Hollywood - Valley Village	No	MI	ADU
Los Angeles	4702 ETHEL AVE	91423	2362001014	0.000	0.000	0.120	0.000	Shortfall of Sites	0.154	Low Residential	R1-1-RIO	0	0	0	6.474	0.120		Residential - Single Family Residence - Pool, 0	168B161 602		Sherman Oaks - Studio City - Toluca Lake - Cahuenga Pass	No	MI	ADU
Los Angeles	12767 JOLETTE AVE	91344	2608004001	0.000	0.000	0.120	0.000	Shortfall of Sites	0.316	Very Low II Residential	(T)RE11-1-H	0	0	0	3.160	0.120		Residential - Single Family Residence, 0	222B133 603		Granada Hills - Knollwood	No	MI	ADU
Los Angeles	10508 VARIEL AVE	91311	2706018002	0.000	0.000	0.120	0.000	Shortfall of Sites	0.158	Very Low I Residential	RA-1	0	0	0	6.314	0.120		Residential - Single Family Residence, 0	207B105 603		Chatsworth - Porter Ranch	No	MI	ADU
Los Angeles	202 S BRISTOL AVE	90049	4405022017	0.000	0.000	0.120	0.000	Shortfall of Sites	0.682	Very Low I Residential	RE20-1	0	0	0	1.467	0.120		Residential - Single Family Residence - Pool, 0	132B137 603		Brentwood - Pacific Palisades	No	MI	ADU
Los Angeles	12960 BRENTWOOD TER	90049	4264004026	0.000	0.000	0.120	0.000	Shortfall of Sites	0.217	Very Low II Residential	RE11-1	0	0	0	4.602	0.120		Residential - Single Family Residence - Pool, 0	129B137 603		Brentwood - Pacific Palisades	No	MI	ADU
Los Angeles	2798 MCCONNELL DR	90064	4308015007	0.000	0.000	0.120	0.000	Shortfall of Sites	0.210	Low Residential	R1V2-O	0	0	0	4.772	0.120		Residential - Single Family Residence - Pool, 0	126B165 603		West Los Angeles	No	MI	ADU
Los Angeles	21045 SAN JOSE ST	91311	2706018034	0.000	0.000	0.120	0.000	Shortfall of Sites	0.358	Very Low I Residential	RA-1	0	0	0	2.795	0.120		Residential - Single Family Residence, 0	207B105 604		Chatsworth - Porter Ranch	No	MI	ADU
Los Angeles	14279 GREENLEAF ST	91423	2266005029	0.000	0.000	0.120	0.000	Shortfall of Sites	0.200	Very Low Residential	RE11-1	0	0	0	5.000	0.120		Residential - Single Family Residence, 0	165B153 604		Sherman Oaks - Studio City - Toluca Lake - Cahuenga Pass	No	MI	ADU
Los Angeles	21025 SAN JOSE ST	91311	2706018004	0.000	0.000	0.120	0.000	Shortfall of Sites	0.242	Very Low I Residential	RA-1	0	0	0	4.137	0.120		Residential - Single Family Residence, 0	207B105 605		Chatsworth - Porter Ranch	No	MI	ADU
Los Angeles	11568 BLIX ST	91602	2354016049	0.000	0.000	0.120	0.000	Shortfall of Sites	0.182	Low Residential	R1-1	0	0	0	5.496	0.120		Residential - Single Family Residence - Pool, 0	168B169 605		North Hollywood - Valley Village	No	MI	ADU
Los Angeles	10167 MOTOR PL	90064	4308010011	0.000	0.000	0.120	0.000	Shortfall of Sites	0.167	Low Residential	R1V2-O	0	0	0	5.997	0.120		Residential - Single Family Residence - Pool, 0	126B165 606		West Los Angeles	No	MI	ADU
Los Angeles	3141 GILMERTON AVE	90064	4318036009	0.000	0.000	0.120	0.000	Shortfall of Sites	0.157	Low Residential	R1V2	0	0	0	6.356	0.120		Residential - Single Family Residence - Pool, 0	123B161 609		West Los Angeles	No	MI	ADU
Los Angeles	2795 MCCONNELL DR	90064	4308009024	0.000	0.000	0.120	0.000	Shortfall of Sites	0.165	Low Residential	R1V2-O	0	0	0	6.061	0.120		Residential - Single Family Residence - Pool, 0	126B165 611		West Los Angeles	No	MI	ADU
Los Angeles	4640 ATOLL AVE	91423	2360024012	0.000	0.000	0.120	0.000	Shortfall of Sites	0.155	Low Residential	R1-1-RIO	0	0	0	6.453	0.120		Residential - Single Family Residence - Pool, 0	168B157 613		Sherman Oaks - Studio City - Toluca Lake - Cahuenga Pass	No	MI	ADU
Los Angeles	4641 MARY ELLEN AVE	91423	2360024020	0.000	0.000	0.120	0.000	Shortfall of Sites	0.155	Low Residential	R1-1-RIO	0	0	0	6.449	0.120		Residential - Single Family Residence - Pool, 0	168B157 614		Sherman Oaks - Studio City - Toluca Lake - Cahuenga Pass	No	MI	ADU
Los Angeles	18515 WELLS DR	91356	2161019021	0.000	0.000	0.120	0.000	Shortfall of Sites	0.431	Very Low I Residential	RA-1	0	0	0	2.320	0.120		Residential - Single Family Residence - Pool, 0	171B125 615		Encino - Tarzana	No	MI	ADU
Los Angeles	4640 ALLOTT AVE	91423	2360016031	0.000	0.000	0.120	0.000	Shortfall of Sites	0.166	Low Residential	R1-1-RIO	0	0	0	6.014	0.120		Residential - Single Family Residence - Pool, 0	168B157 617		Sherman Oaks - Studio City - Toluca Lake - Cahuenga Pass	No	MI	ADU
Los Angeles	11989 DOROTHY ST	90049	4265020017	0.000	0.000	0.120	0.000	Shortfall of Sites	0.255	Low Residential	R1-1	0	0	0	3.923	0.120		Residential - Single Family Residence - Pool, 0	129B145 617		Brentwood - Pacific Palisades	No	MI	ADU
Los Angeles	4639 SUNNYSLOPE AVE	91423	2360016030	0.000	0.000	0.120	0.000	Shortfall of Sites	0.167	Low Residential	R1-1-RIO	0	0	0	5.970	0.120		Residential - Single Family Residence, 0	168B157 618		Sherman Oaks - Studio City - Toluca Lake - Cahuenga Pass	No	MI	ADU
Los Angeles	4284 CAMELLIA AVE	91604	2365028015	0.000	0.000	0.120	0.000	Shortfall of Sites	0.155	Low Residential	R1-1-RIO	0	0	0	6.449	0.120		Residential - Single Family Residence - Pool, 0	165B169 618		Sherman Oaks - Studio City - Toluca Lake - Cahuenga Pass	No	MI	ADU
Los Angeles	2791 FORRESTER DR	90064	4308010010	0.000	0.000	0.120	0.000	Shortfall of Sites	0.189	Low Residential	R1V2-O	0	0	0	5.286	0.120		Residential - Single Family Residence - Therapy Pool (Spa), 0	126B165 619		West Los Angeles	No	MI	ADU
Los Angeles	2310 GUTHRIE DR	90034	4309019023	0.000	0.000	0.120	0.000	Shortfall of Sites	0.288	Low Residential	R1V2-O	0	0	0	3.469	0.120		Residential - Single Family Residence - Pool, 0	126B165 621		West Los Angeles	No	MI	ADU
Los Angeles	4302 ELMER AVE	91602	2366011012	0.000	0.000	0.120	0.000	Shortfall of Sites	0.155	Low Residential	R1-1-RIO	0	0	0	6.453	0.120		Residential - Single Family Residence - Pool, 0	165B173 623		Sherman Oaks - Studio City - Toluca Lake - Cahuenga Pass	No	MI	ADU
Los Angeles	12025 ROSE AVE	90066	4248012017	0.000	0.000	0.120	0.000	Shortfall of Sites	0.217	Low Residential	R1V2	0	0	0	4.618	0.120		Residential - Single Family Residence, 0	117B153 623		Palms - Mar Vista - Del Rey	No	MI	ADU
Los Angeles	4303 KLUMP AVE	91602	2366011013	0.000	0.000	0.120	0.000	Shortfall of Sites	0.155	Low Residential	R1-1-RIO	0	0	0	6.458	0.120		Residential - Single Family Residence - Pool, 0	165B173 624		Sherman Oaks - Studio City - Toluca Lake - Cahuenga Pass	No	MI	ADU
Los Angeles	21006 SAN JOSE ST	91311	2706019028	0.000	0.000	0.120	0.000	Shortfall of Sites	0.242	Very Low I Residential	RA-1	0	0	0	4.127	0.120		Residential - Single Family Residence, 0	207B109 625		Chatsworth - Porter Ranch	No	MI	ADU
Los Angeles	4301 FAIR AVE	91602	2366010003	0.000	0.000	0.120	0.000	Shortfall of Sites	0.176	Low Residential	R1-1-RIO	0	0	0	5.678	0.120		Residential - Single Family Residence, 0	165B173 625		Sherman Oaks - Studio City - Toluca Lake - Cahuenga Pass	No	MI	ADU
Los Angeles	8821 NEWCASTLE AVE	91325	2768009017	0.000	0.000	0.120	0.000	Shortfall of Sites	0.279	Very Low I Residential	RA-1	0	0	0	3.581	0.120		Residential - Single Family Residence - Pool, 0	195B125 627		Northridge	No	MI	ADU
Los Angeles	4318 BEN AVE	91604	2368009030	0.000	0.000	0.120	0.000	Shortfall of Sites	0.155	Low Residential	R1-1-RIO	0	0	0	6.453	0.120		Residential - Single Family Residence - Pool, 0	165B165 628		Sherman Oaks - Studio City - Toluca Lake - Cahuenga Pass	No	MI	ADU
Los Angeles	5440 TOPEKA DR	91356	2161002009	0.000	0.000	0.120	0.000	Shortfall of Sites	0.316	Very Low I Residential	RA-1	0	0	0	3.168	0.120		Residential - Single Family Residence - Therapy Pool (Spa), 0	174B121 629		Encino - Tarzana	No	MI	ADU
Los Angeles	12767 JOLETTE AVE	91344	2608004001	0.000	0.000	0.120	0.000	Shortfall of Sites	0.223	Very Low II Residential	RE11-1-H	0	0	0	4.485	0.120		Residential - Single Family Residence, 0	222B133 630		Granada Hills - Knollwood	No	MI	ADU
Los Angeles	17326 LUDLOW ST	91344	2696002024	0.000	0.000	0.120	0.000	Shortfall of Sites	0.170	Low I Residential	RE9-1XL-RFA	0	0	0	5.892	0.120		Residential - Single Family Residence, 0	210B133 630		Granada Hills - Knollwood	No	MI	ADU
Los Angeles	4637 BUFFALO AVE	91423	2360001040	0.000	0.000	0.120	0.000	Shortfall of Sites	0.157	Low Residential	R1-1-RIO	0	0	0	6.377	0.120		Residential - Single Family Residence, 0	168B157 630		Sherman Oaks - Studio City - Toluca Lake - Cahuenga Pass	No	MI	ADU
Los Angeles	4285 BECK AVE	91604	2365026012	0.000	0.000	0.120	0.000	Shortfall of Sites	0.158	Low Residential	R1-1-RIO	0	0	0	6.330	0.120		Residential - Single Family Residence - Pool, 0	165B169 631		Sherman Oaks - Studio City - Toluca Lake - Cahuenga Pass	No	MI	ADU
Los Angeles	3280 MILITARY AVE	90034	4251020025	0.000	0.000	0.120	0.000	Shortfall of Sites	0.156	Low Residential	R1-1	0	0	0	6.392	0.120		Residential - Single Family Residence, 0	120B157 633		Palms - Mar Vista - Del Rey	No	MI	ADU
Los Angeles	10561 LEMONA AVE	91345	2649005012	0.000	0.000	0.120	0.000	Shortfall of Sites	0.209	Very Low Residential	RA-1-O	0	0	0	4.780	0.120		Residential - Single Family Residence, 0	207B149 635		Mission Hills - Panorama City - North Hills	No	MI	ADU
Los Angeles	4719 NORWICH AVE	91403	2264012020	0.000	0.000	0.120	0.000	Shortfall of Sites	0.155	Low Residential	R1-1	0	0	0	6.453	0.120		Residential - Single Family Residence, 0	168B145 635		Sherman Oaks - Studio City - Toluca Lake - Cahuenga Pass	No	MI	ADU
Los Angeles	11142 BLIX ST	91602	2353030002	0.000	0.000	0.120	0.000	Shortfall of Sites	0.152	Low Residential	R1-1	0	0	0	6.600	0.120		Residential - Single Family Residence - Pool, 0	168B173 635		North Hollywood - Valley Village	No	MI	ADU
Los Angeles	960 N MARTEL AVE	90046	5531020001	0.000	0.000	0.120	0.000	Shortfall of Sites	0.189	Medium Residential	R3-1XL	0	0	0	5.293	0.120		Institutional - Homes for Aged and Others - One Story, 0	144B181 635		Hollywood	No	MI	ADU
Los Angeles	12828 MARLBORO ST	90049	4406021012	0.000	0.000	0.120	0.000	Shortfall of Sites	0.606	Very Low I Residential	RE20-1	0	0	0	1.651	0.120		Residential - Single Family Residence - Pool and Misc., 0	132B137 637		Brentwood - Pacific Palisades	No	MI	ADU
Los Angeles	10009 SHOUP AVE	91311	2745009030	0.000	0.000	0.120	0.000	Shortfall of Sites	0.169	Very Low I Residential	RA-1	0	0	0	5.902	0.120		Residential - Single Family Residence, 0	204B101 638		Chatsworth - Porter Ranch	No	MI	ADU
Los Angeles	2790 CLUB DR	90064	4308010016	0.000	0.000	0.120	0.000	Shortfall of Sites	0.179	Low Residential	R1V2-O	0	0	0	5.575	0.120		Residential - Single Family Residence, 0	126B165 640		West Los Angeles	No	MI	ADU
Los Angeles	4633 VENTURA CANYON AVE	91423	2360001038	0.000	0.000	0.120	0.000	Shortfall of Sites	0.179	Low Residential	R1-1-RIO	0	0	0	5.585	0.120		Residential - Single Family Residence, 0	168B157 641		Sherman Oaks - Studio City - Toluca Lake - Cahuenga Pass	No	MI	ADU
Los Angeles	4259 IRVINE AVE	91604	2365024020	0.000	0.000	0.120	0.000	Shortfall of Sites	0.152	Low Residential	R1-1-RIO	0	0	0	6.568	0.120		Residential - Single Family Residence, 0	165B169 644		Sherman Oaks - Studio City - Toluca Lake - Cahuenga Pass	No	MI	ADU

Jurisdiction Name	Site Address/Intersection	5 Digit ZIP Code	Assessor Parcel Number	Very Low-Income	Low-Income	Moderate-Income	Above Moderate-Income	Type of Shortfall	Parcel Size (Acres)	Current General Plan Designation	Current Zoning	Proposed General Plan (GP) Designation	Proposed Zoning	Minimum Density Allowed	Maximum Density Allowed	Total Capacity	Vacant/ Nonvacant	Description of Existing Uses	PIN	Base Density Per Acre	Community Plan Area	Rent Stabalization Ordinance	Income Category	Applicable Rezoning Program (Program informing values in Column Q listed first)
Los Angeles	12953 MARLBORO ST	90049	4406012012	0.000	0.000	0.120	0.000	Shortfall of Sites	0.240	Very Low I Residential	RE20-1	0	0	0	4.169	0.120		Residential - Single Family Residence - Pool, 0	132B137 645		Brentwood - Pacific Palisades	No	MI	ADU
Los Angeles	12022 ROSE AVE	90066	4248013036	0.000	0.000	0.120	0.000	Shortfall of Sites	0.232	Low Residential	R1V2	0	0	0	4.313	0.120		Residential - Single Family Residence, 0	117B153 646		Palms - Mar Vista - Del Rey	No	MI	ADU
Los Angeles	5430 TOPEKA DR	91356	2161002010	0.000	0.000	0.120	0.000	Shortfall of Sites	0.459	Very Low I Residential	RA-1	0	0	0	2.178	0.120		Residential - Single Family Residence - Pool, 0	174B121 648		Encino - Tarzana	No	MI	ADU
Los Angeles	5406 CALVIN AVE	91356	2163003052	0.000	0.000	0.120	0.000	Shortfall of Sites	0.157	Very Low I Residential	RA-1	0	0	0	6.385	0.120		Residential - Single Family Residence - Pool, 0	174B117 648		Encino - Tarzana	No	MI	ADU
Los Angeles	12850 MARLBORO ST	90049	4406021004	0.000	0.000	0.120	0.000	Shortfall of Sites	0.464	Very Low I Residential	RE20-1	0	0	0	2.157	0.120		Residential - Single Family Residence - Pool, 0	132B137 648		Brentwood - Pacific Palisades	No	MI	ADU
Los Angeles	12838 MARLBORO ST	90049	4406021013	0.000	0.000	0.120	0.000	Shortfall of Sites	0.398	Very Low I Residential	RE20-1	0	0	0	2.510	0.120		Residential - Single Family Residence - Pool, 0	132B137 649		Brentwood - Pacific Palisades	No	MI	ADU
Los Angeles	5405 AURA AVE	91356	2163003046	0.000	0.000	0.120	0.000	Shortfall of Sites	0.228	Very Low I Residential	RA-1	0	0	0	4.395	0.120		Residential - Single Family Residence - Pool and Misc., 0	174B117 651		Encino - Tarzana	No	MI	ADU
Los Angeles	15649 ROMAR ST	91343	2661019005	0.000	0.000	0.120	0.000	Shortfall of Sites	0.152	Low I Residential	RA-1	0	0	0	6.575	0.120		Residential - Single Family Residence, 0	204B141 653		Granada Hills - Knollwood	No	MI	ADU
Los Angeles	15643 ROMAR ST	91343	2661019004	0.000	0.000	0.120	0.000	Shortfall of Sites	0.152	Low I Residential	RA-1	0	0	0	6.575	0.120		Residential - Single Family Residence, 0	204B141 654		Granada Hills - Knollwood	No	MI	ADU
Los Angeles	5135 BLUEBELL AVE	91607	2357001003	0.000	0.000	0.120	0.000	Shortfall of Sites	0.187	Low Residential	R1-1	0	0	0	5.357	0.120		Residential - Single Family Residence - Pool, 0	171B161 655		North Hollywood - Valley Village	No	MI	ADU
Los Angeles	131 FREMONT PL	90005	5090015035	0.000	0.000	0.120	0.000	Shortfall of Sites	0.206	Very Low II Residential	RE11-1	0	0	0	4.844	0.120		Residential - Single Family Residence - Pool, 0	132B185 655		Wilshire	No	MI	ADU
Los Angeles	2106 PONTIUS AVE	90025	4322025033	0.000	0.000	0.120	0.000	Shortfall of Sites	0.149	Light Manufacturing	M2-1VL	0	0	0	6.701	0.120		Industrial - Light Manufacturing - One Story, 0	126B153 656		West Los Angeles	No	MI	ADU
Los Angeles	13746 VALLEYHEART DR	91423	2271006009	0.000	0.000	0.120	0.000	Shortfall of Sites	0.191	Low Residential	R1-1-RIO	0	0	0	5.226	0.120		Residential - Single Family Residence, 0	168B153 657		Sherman Oaks - Studio City - Toluca Lake - Cahuenga Pass	No	MI	ADU
Los Angeles	17728 HORACE ST	91344	2712012005	0.000	0.000	0.120	0.000	Shortfall of Sites	0.172	Low I Residential	RE9-1XL-RFA	0	0	0	5.809	0.120		Residential - Single Family Residence, 0	210B129 658		Granada Hills - Knollwood	No	MI	ADU
Los Angeles	5130 BELLAIRE AVE	91607	2357003014	0.000	0.000	0.120	0.000	Shortfall of Sites	0.215	Low Residential	R1-1	0	0	0	4.644	0.120		Residential - Single Family Residence, 0	171B161 659		North Hollywood - Valley Village	No	MI	ADU
Los Angeles	12312 W OLYMPIC BLVD	90064	4259025008	0.000	0.000	0.120	0.000	Shortfall of Sites	1.458	Hybrid Industrial	NI(EC)	0	0	0	0.686	0.120		Industrial - Motion Picture, Radio and Television Industry - Studio - One Story, 0	123B149 659		West Los Angeles	No	MI	ADU
Los Angeles	21022 SAN JOSE ST	91311	2706019029	0.000	0.000	0.120	0.000	Shortfall of Sites	0.275	Very Low I Residential	RA-1	0	0	0	3.630	0.120		Residential - Single Family Residence, 0	207B105 662		Chatsworth - Porter Ranch	No	MI	ADU
Los Angeles	5133 BEEMAN AVE	91607	2357004005	0.000	0.000	0.120	0.000	Shortfall of Sites	0.211	Low Residential	R1-1	0	0	0	4.741	0.120		Residential - Single Family Residence, 0	171B161 662		North Hollywood - Valley Village	No	MI	ADU
Los Angeles	17344 KINGSBURY ST	91344	2733026003	0.000	0.000	0.120	0.000	Shortfall of Sites	0.161	Low II Residential	R1-1XL-RFA	0	0	0	6.223	0.120		Residential - Single Family Residence - Pool, 0	207B129 665		Granada Hills - Knollwood	No	MI	ADU
Los Angeles	12953 MARLBORO ST	90049	4406012012	0.000	0.000	0.120	0.000	Shortfall of Sites	0.485	Very Low I Residential	RE20-1	0	0	0	2.063	0.120		Residential - Single Family Residence - Pool, 0	132B137 667		Brentwood - Pacific Palisades	No	MI	ADU
Los Angeles	9957 SHOUP AVE	91311	2745010019	0.000	0.000	0.120	0.000	Shortfall of Sites	0.295	Very Low I Residential	RA-1	0	0	0	3.386	0.120		Residential - Single Family Residence - Therapy Pool (Spa), 0	204B101 668		Chatsworth - Porter Ranch	No	MI	ADU
Los Angeles	12523 KLING ST	91604	2362025033	0.000	0.000	0.120	0.000	Shortfall of Sites	0.221	Low Residential	R1-1-RIO	0	0	0	4.533	0.120		Residential - Single Family Residence, 0	168B165 670		Sherman Oaks - Studio City - Toluca Lake - Cahuenga Pass	No	MI	ADU
Los Angeles	11931 CURRITUCK DR	90049	4404036007	0.000	0.000	0.120	0.000	Shortfall of Sites	0.195	Low Residential	RS-1	0	0	0	5.120	0.120		Residential - Single Family Residence - Pool, 0	132B141 671		Brentwood - Pacific Palisades	No	MI	ADU
Los Angeles	2805 MCCONNELL DR	90064	4308014010	0.000	0.000	0.120	0.000	Shortfall of Sites	0.162	Low Residential	R1V2-O	0	0	0	6.178	0.120		Residential - Single Family Residence - Pool, 0	126B165 671		West Los Angeles	No	MI	ADU
Los Angeles	10425 INDEPENDENCE AVE	91311	2706019021	0.000	0.000	0.120	0.000	Shortfall of Sites	0.518	Very Low I Residential	RA-1	0	0	0	1.931	0.120		Residential - Single Family Residence, 0	207B109 672		Chatsworth - Porter Ranch	No	MI	ADU
Los Angeles	12850 MARLBORO ST	90049	4406021004	0.000	0.000	0.120	0.000	Shortfall of Sites	0.407	Very Low I Residential	RE20-1	0	0	0	2.458	0.120		Residential - Single Family Residence - Pool, 0	132B137 672		Brentwood - Pacific Palisades	No	MI	ADU
Los Angeles	13026 WOODBRIDGE ST	91604	2375019047	0.000	0.000	0.120	0.000	Shortfall of Sites	0.186	Low Residential	R1-1-RIO	0	0	0	5.381	0.120		Residential - Single Family Residence - Pool, 0	165B161 673		Sherman Oaks - Studio City - Toluca Lake - Cahuenga Pass	No	MI	ADU
Los Angeles	201 S BURLINGAME AVE	90049	4406020001	0.000	0.000	0.120	0.000	Shortfall of Sites	0.275	Very Low II Residential	RE11-1	0	0	0	3.631	0.120		Residential - Single Family Residence - Pool, 0	132B137 673		Brentwood - Pacific Palisades	No	MI	ADU
Los Angeles	17526 HORACE ST	91344	2712014034	0.000	0.000	0.120	0.000	Shortfall of Sites	0.157	Low I Residential	RE9-1XL-RFA	0	0	0	6.369	0.120		Residential - Single Family Residence, 0	210B129 674		Granada Hills - Knollwood	No	MI	ADU
Los Angeles	15011 GERMAIN ST	91345	2649005013	0.000	0.000	0.120	0.000	Shortfall of Sites	0.208	Very Low Residential	RA-1-O	0	0	0	4.802	0.120		Residential - Single Family Residence - Pool, 0	207B149 675		Mission Hills - Panorama City - North Hills	No	MI	ADU
Los Angeles	8801 NEWCASTLE AVE	91325	2768009014	0.000	0.000	0.120	0.000	Shortfall of Sites	0.282	Very Low I Residential	RA-1	0	0	0	3.550	0.120		Residential - Single Family Residence - Pool, 0	195B125 677		Northridge	No	MI	ADU
Los Angeles	11438 MONOGRAM AVE	91344	2681001043	0.000	0.000	0.120	0.000	Shortfall of Sites	0.197	Low I Residential	RS-1	0	0	0	5.079	0.120		Residential - Single Family Residence, 0	213B137 678		Granada Hills - Knollwood	No	MI	ADU
Los Angeles	5123 BEEMAN AVE	91607	2357004006	0.000	0.000	0.120	0.000	Shortfall of Sites	0.187	Low Residential	R1-1	0	0	0	5.361	0.120		Residential - Single Family Residence - Pool, 0	171B161 679		North Hollywood - Valley Village	No	MI	ADU
Los Angeles	5412 CALVIN AVE	91356	2163003054	0.000	0.000	0.120	0.000	Shortfall of Sites	0.153	Very Low I Residential	RA-1	0	0	0	6.551	0.120		Residential - Single Family Residence - Pool, 0	174B117 683		Encino - Tarzana	No	MI	ADU
Los Angeles	11581 VALLEY SPRING LN	91604	2365025020	0.000	0.000	0.120	0.000	Shortfall of Sites	0.157	Low Residential	R1-1-RIO	0	0	0	6.358	0.120		Residential - Single Family Residence, 0	165B169 683		Sherman Oaks - Studio City - Toluca Lake - Cahuenga Pass	No	MI	ADU
Los Angeles	7944 APPERSON ST	91040	2559016010	0.000	0.000	0.120	0.000	Shortfall of Sites	0.155	Low Residential	R1-1-RFA	0	0	0	6.457	0.120		Residential - Single Family Residence - Pool, 0	204B193 685		Sunland - Tujunga - Lake View Terrace - Shadow Hills - East La Tuna Canyon	No	MI	ADU
Los Angeles	11759 KLING ST	91607	2355019062	0.000	0.000	0.120	0.000	Shortfall of Sites	0.210	Low Residential	R1-1	0	0	0	4.756	0.120		Residential - Single Family Residence - Pool, 0	168B169 685		North Hollywood - Valley Village	No	MI	ADU
Los Angeles	11011 KLING ST	91602	2353031026	0.000	0.000	0.120	0.000	Shortfall of Sites	0.189	Low Residential	R1-1	0	0	0	5.280	0.120		Residential - Single Family Residence, 0	168B173 685		North Hollywood - Valley Village	No	MI	ADU
Los Angeles	11569 VALLEY SPRING LN	91604	2365025021	0.000	0.000	0.120	0.000	Shortfall of Sites	0.154	Low Residential	R1-1-RIO	0	0	0	6.483	0.120		Residential - Single Family Residence, 0	165B169 685		Sherman Oaks - Studio City - Toluca Lake - Cahuenga Pass	No	MI	ADU
Los Angeles	231 S CLIFFWOOD AVE	90049	4405022015	0.000	0.000	0.120	0.000	Shortfall of Sites	0.367	Very Low I Residential	RE20-1	0	0	0	2.723	0.120		Residential - Single Family Residence - Pool, 0	132B137 685		Brentwood - Pacific Palisades	No	MI	ADU
Los Angeles	10566 SHOSHONE AVE	91344	2733017005	0.000	0.000	0.120	0.000	Shortfall of Sites	0.170	Low II Residential	R1-1XL-RFA	0	0	0	5.868	0.120		Residential - Single Family Residence - Pool, 0	207B129 686		Granada Hills - Knollwood	No	MI	ADU
Los Angeles	12527 HORTENSE ST	91604	2362026010	0.000	0.000	0.120	0.000	Shortfall of Sites	0.235	Low Residential	R1-1-RIO	0	0	0	4.252	0.120		Residential - Single Family Residence - Pool, 0	168B161 686		Sherman Oaks - Studio City - Toluca Lake - Cahuenga Pass	No	MI	ADU
Los Angeles	10420 NORTHVALE RD	90064	4318034038	0.000	0.000	0.120	0.000	Shortfall of Sites	0.312	Low Residential	R1V2	0	0	0	3.209	0.120		Residential - Single Family Residence, 0	123B161 687		West Los Angeles	No	MI	ADU
Los Angeles	217 S BURLINGAME AVE	90049	4406020004	0.000	0.000	0.120	0.000	Shortfall of Sites	0.337	Very Low II Residential	RE11-1	0	0	0	2.969	0.120		Residential - Single Family Residence - Pool, 0	132B137 690		Brentwood - Pacific Palisades	No	MI	ADU
Los Angeles	1603 W SANTA CRUZ ST	90732	7559014035	0.000	0.000	0.120	0.000	Shortfall of Sites	0.167	Low II Residential	R1-1XL	0	0	0	6.006	0.120		Residential - Single Family Residence, 0	018B193 690		San Pedro	No	MI	ADU
Los Angeles	12415 KLING ST	91604	2364008033	0.000	0.000	0.120	0.000	Shortfall of Sites	0.314	Low Residential	R1-1-RIO	0	0	0	3.180	0.120		Residential - Single Family Residence - Pool, 0	168B165 691		Sherman Oaks - Studio City - Toluca Lake - Cahuenga Pass	No	MI	ADU
Los Angeles	10573 ENCINO AVE	91344	2733017012	0.000	0.000	0.120	0.000	Shortfall of Sites	0.171	Low II Residential	R1-1XL-RFA	0	0	0	5.861	0.120		Residential - Single Family Residence - Pool, 0	207B129 693		Granada Hills - Knollwood	No	MI	ADU
Los Angeles	5410 DONNA AVE	91356	2163022040	0.000	0.000	0.120	0.000	Shortfall of Sites	0.188	Very Low I Residential	RA-1	0	0	0	5.324	0.120		Residential - Single Family Residence - Pool, 0	174B121 694		Encino - Tarzana	No	MI	ADU
Los Angeles	12427 KLING ST	91604	2364008031	0.000	0.000	0.120	0.000	Shortfall of Sites	0.207	Low Residential	R1-1-RIO	0	0	0	4.840	0.120		Residential - Single Family Residence - Pool, 0	168B165 694		Sherman Oaks - Studio City - Toluca Lake - Cahuenga Pass	No	MI	ADU
Los Angeles	3275 KEESHEN DR	90066	4248013028	0.000	0.000	0.120	0.000	Shortfall of Sites	0.178	Low Residential	R1V2	0	0	0	5.609	0.120		Residential - Single Family Residence, 0	117B153 694		Palms - Mar Vista - Del Rey	No	MI	ADU
Los Angeles	12421 KLING ST	91604	2364008032	0.000	0.000	0.120	0.000	Shortfall of Sites	0.207	Low Residential	R1-1-RIO	0	0	0	4.840	0.120		Residential - Single Family Residence - Pool, 0	168B165 695		Sherman Oaks - Studio City - Toluca Lake - Cahuenga Pass	No	MI	ADU
Los Angeles	5405 TOPEKA DR	91356	2163022046	0.000	0.000	0.120	0.000	Shortfall of Sites	0.710	Very Low I Residential	RA-1	0	0	0	1.408	0.120		Residential - Single Family Residence - Pool, 0	174B121 696		Encino - Tarzana	No	MI	ADU
Los Angeles	2914 HADDINGTON DR	90064	4318026021	0.000	0.000	0.120	0.000	Shortfall of Sites	0.157	Low Residential	R1V2	0	0	0	6.362	0.120		Residential - Single Family Residence - Pool, 0	126B161 697		West Los Angeles	No	MI	ADU
Los Angeles	2812 MCCONNELL DR	90064	4308015036	0.000	0.000	0.120	0.000	Shortfall of Sites	0.179	Low Residential	R1V2-O	0	0	0	5.601	0.120		Residential - Single Family Residence, 0	126B165 698		West Los Angeles	No	MI	ADU
Los Angeles	435 S CLIFFWOOD AVE	90049	4405024005	0.000	0.000	0.120	0.000	Shortfall of Sites	0.302	Very Low I Residential	RE20-1	0	0	0	3.311	0.120		Residential - Single Family Residence - Pool, 0	129B141 700		Brentwood - Pacific Palisades	No	MI	ADU
Los Angeles	10556 ANDASOL AVE	91344	2733026024	0.000	0.000	0.120	0.000	Shortfall of Sites	0.258	Low II Residential	R1-1XL-RFA	0	0	0	3.883	0.120		Residential - Single Family Residence - Pool, 0	207B129 705		Granada Hills - Knollwood	No	MI	ADU
Los Angeles	5532 MAMMOTH AVE	91401	2247001012	0.000	0.000	0.120	0.000	Shortfall of Sites	0.196	Low Residential	RE9-1	0	0	0	5.090	0.120		Residential - Single Family Residence - Therapy Pool (Spa), 0	174B157 707		Van Nuys - North Sherman Oaks	No	MI	ADU
Los Angeles	136 S CANYON VIEW DR	90049	4405028018	0.000	0.000	0.120	0.000	Shortfall of Sites	0.268	Low Residential	RS-1	0	0	0	3.732	0.120		Residential - Single Family Residence, 0	132B141 707		Brentwood - Pacific Palisades	No	MI	ADU
Los Angeles	2828 DUMFRIES RD	90064	4318019026	0.000	0.000	0.120	0.000	Shortfall of Sites	0.225	Low Residential	R1V2-O	0	0	0	4.438	0.120		Residential - Single Family Residence - Pool and Misc., 0	126B161 708		West Los Angeles	No	MI	ADU
Los Angeles	4652 NOBLE AVE	91403	2264013014	0.000	0.000	0.120	0.000	Shortfall of Sites	0.171	Low Residential	R1-1	0	0	0	5.858	0.120		Residential - Single Family Residence - Pool, 0	168B145 711		Sherman Oaks - Studio City - Toluca Lake - Cahuenga Pass	No	MI	ADU
Los Angeles	10922 YARMOUTH AVE	91344	2712012021	0.000	0.000	0.120	0.000	Shortfall of Sites	0.164	Low I Residential	RE9-1XL-RFA	0	0	0	6.093	0.120		Residential - Single Family Residence, 0	210B129 712		Granada Hills - Knollwood	No	MI	ADU
Los Angeles	12315 15TH HELENA DR	90049	4405042036	0.000	0.000	0.120	0.000	Shortfall of Sites	0.172	Low Residential	RS-1	0	0	0	5.809	0.120		Residential - Single Family Residence - Pool, 0	132B141 712		Brentwood - Pacific Palisades	No	MI	ADU
Los Angeles	4711 LOWELL AVE	91214	2571005026	0.000	0.000	0.120	0.000	Shortfall of Sites	0.368	Low Residential	R1-1-RFA	0	0	0	2.720	0.120		Residential - Single Family Residence - Pool, 0	201B205 713		Sunland - Tujunga - Lake View Terrace - Shadow Hills - East La Tuna Canyon	No	MI	ADU
Los Angeles	11822 KLING ST	91607	2355016029	0.000	0.000	0.120	0.000	Shortfall of Sites	0.339	Low Residential	R1-1	0	0	0	2.946	0.120		Residential - Single Family Residence - Guesthouse, 0	168B169 713		North Hollywood - Valley Village	No	MI	ADU
Los Angeles	5400 DONNA AVE	91356	2163022045	0.000	0.000	0.120	0.000	Shortfall of Sites	0.185	Very Low I Residential	RA-1	0	0	0	5.409	0.120		Residential - Single Family Residence - Pool, 0	174B121 716		Encino - Tarzana	No	MI	ADU
Los Angeles	4249 BELLINGHAM AVE	91604	2367006038	0.000	0.000	0.120	0.000	Shortfall of Sites	0.161	Low Residential	R1-1-RIO	0	0	0	6.200	0.120		Residential - Single Family Residence - Pool, 0	165B165 716		Sherman Oaks - Studio City - Toluca Lake - Cahuenga Pass	No	MI	ADU
Los Angeles	15722 ROMAR ST	91343	2661021029	0.000	0.000	0.120	0.000	Shortfall of Sites	0.152	Low I Residential	RA-1	0	0	0	6.575	0.120		Residential - Single Family Residence, 0	204B141 720		Granada Hills - Knollwood	No	MI	ADU

Jurisdiction Name	Site Address/Intersection	5 Digit ZIP Code	Assessor Parcel Number	Very Low-Income	Low-Income	Moderate-Income	Above Moderate-Income	Type of Shortfall	Parcel Size (Acres)	Current General Plan Designation	Current Zoning	Proposed General Plan (GP) Designation	Proposed Zoning	Minimum Density Allowed	Maximum Density Allowed	Total Capacity	Vacant/ Nonvacant	Description of Existing Uses	PIN	Base Density Per Acre	Community Plan Area	Rent Stabalization Ordinance	Income Category	Applicable Rezoning Program (Program informing values in Column Q listed first)
Los Angeles	9610 KIRKSIDE RD	90035	4306024023	0.000	0.000	0.120	0.000	Shortfall of Sites	0.159	Low Residential	R1V2-O	0	0	0	6.291	0.120		Residential - Single Family Residence, 0	129B165 720		West Los Angeles	No	MI	ADU
Los Angeles	5370 VANALDEN AVE	91356	2163022041	0.000	0.000	0.120	0.000	Shortfall of Sites	0.266	Very Low I Residential	RA-1	0	0	0	3.759	0.120		Residential - Single Family Residence - Pool, 0	174B121 723		Encino - Tarzana	No	MI	ADU
Los Angeles	4668 SAINT CLAIR AVE	91607	2356036031	0.000	0.000	0.120	0.000	Shortfall of Sites	0.159	Low Residential	R1-1-RIO	0	0	0	6.285	0.120		Residential - Single Family Residence - Pool, 0	168B165 723		North Hollywood - Valley Village	No	MI	ADU
Los Angeles	9743 OAKMORE RD	90035	4307016019	0.000	0.000	0.120	0.000	Shortfall of Sites	0.188	Low Residential	R1V2-O	0	0	0	5.308	0.120		Miscellaneous - Government Owned Property, 0	129B165 723		West Los Angeles	No	MI	ADU
Los Angeles	16404 HALSTED ST	91343	2677010022	0.000	0.000	0.120	0.000	Shortfall of Sites	0.195	Low Residential	RS-1	0	0	0	5.127	0.120		Residential - Single Family Residence, 0	201B137 724		Mission Hills - Panorama City - North Hills	No	MI	ADU
Los Angeles	5119 BEEMAN AVE	91607	2357004017	0.000	0.000	0.120	0.000	Shortfall of Sites	0.215	Low Residential	R1-1	0	0	0	4.647	0.120		Residential - Single Family Residence - Pool, 0	171B161 724		North Hollywood - Valley Village	No	MI	ADU
Los Angeles	17835 TULSA ST	91344	2712011014	0.000	0.000	0.120	0.000	Shortfall of Sites	0.218	Low I Residential	RE9-1XL-RFA	0	0	0	4.586	0.120		Residential - Single Family Residence, 0	210B129 726		Granada Hills - Knollwood	No	MI	ADU
Los Angeles	2810 FORRESTER DR	90064	4308014007	0.000	0.000	0.120	0.000	Shortfall of Sites	0.187	Low Residential	R1V2-O	0	0	0	5.340	0.120		Residential - Single Family Residence, 0	126B165 726		West Los Angeles	No	MI	ADU
Los Angeles	10960 MCVINE AVE	91040	2551041017	0.000	0.000	0.120	0.000	Shortfall of Sites	0.159	Low Residential	R1-1-RFA	0	0	0	6.303	0.120		Residential - Single Family Residence, 0	210B193 727		Sunland - Tujunga - Lake View Terrace - Shadow Hills - East La Tuna Canyon	No	MI	ADU
Los Angeles	4676 LAURELGROVE AVE	91604	2364008035	0.000	0.000	0.120	0.000	Shortfall of Sites	0.198	Low Residential	R1-1-RIO	0	0	0	5.041	0.120		Residential - Single Family Residence - Pool, 0	168B165 727		Sherman Oaks - Studio City - Toluca Lake - Cahuenga Pass	No	MI	ADU
Los Angeles	17819 TULSA ST	91344	2712011012	0.000	0.000	0.120	0.000	Shortfall of Sites	0.262	Low I Residential	RE9-1XL-RFA	0	0	0	3.822	0.120		Residential - Single Family Residence - Pool, 0	210B129 729		Granada Hills - Knollwood	No	MI	ADU
Los Angeles	4639 WORTSER AVE	91423	2362002013	0.000	0.000	0.120	0.000	Shortfall of Sites	0.153	Low Residential	R1-1-RIO	0	0	0	6.533	0.120		Residential - Single Family Residence - Pool, 0	168B161 730		Sherman Oaks - Studio City - Toluca Lake - Cahuenga Pass	No	MI	ADU
Los Angeles	4543 W 18TH ST	90019	5071021043	0.000	0.000	0.120	0.000	Shortfall of Sites	0.161	Low Medium II Residential	RD1.5-1-O	0	0	0	6.223	0.120		Residential - Single Family Residence, 0	126B185 732		West Adams - Baldwin Hills - Leimert	No	MI	ADU
Los Angeles	10653 ORO VISTA AVE	91040	2555028019	0.000	0.000	0.120	0.000	Shortfall of Sites	0.156	Low Residential	R1-1-RFA	0	0	0	6.420	0.120		Residential - Single Family Residence, 0	207B189 734		Sunland - Tujunga - Lake View Terrace - Shadow Hills - East La Tuna Canyon	No	MI	ADU
Los Angeles	4641 VAN NOORD AVE	91423	2362004014	0.000	0.000	0.120	0.000	Shortfall of Sites	0.153	Low Residential	R1-1-RIO	0	0	0	6.543	0.120		Residential - Single Family Residence, 0	168B161 734		Sherman Oaks - Studio City - Toluca Lake - Cahuenga Pass	No	MI	ADU
Los Angeles	4638 MORSE AVE	91423	2362004004	0.000	0.000	0.120	0.000	Shortfall of Sites	0.149	Low Residential	R1-1-RIO	0	0	0	6.701	0.120		Residential - Single Family Residence - Pool, 0	168B161 738		Sherman Oaks - Studio City - Toluca Lake - Cahuenga Pass	No	MI	ADU
Los Angeles	4235 RIVERTON AVE	91602	2423022030	0.000	0.000	0.120	0.000	Shortfall of Sites	0.175	Low Residential	R1-1-RIO	0	0	0	5.730	0.120		Residential - Single Family Residence - Pool, 0	165B173 738		Sherman Oaks - Studio City - Toluca Lake - Cahuenga Pass	No	MI	ADU
Los Angeles	4274 BAKMAN AVE	91602	2366016014	0.000	0.000	0.120	0.000	Shortfall of Sites	0.157	Low Residential	R1-1-RIO	0	0	0	6.375	0.120		Residential - Single Family Residence - Pool, 0	165B173 742		Sherman Oaks - Studio City - Toluca Lake - Cahuenga Pass	No	MI	ADU
Los Angeles	11714 KLING ST	91607	2355016041	0.000	0.000	0.120	0.000	Shortfall of Sites	0.183	Low Residential	R1-1	0	0	0	5.479	0.120		Residential - Single Family Residence, 0	168B169 745		North Hollywood - Valley Village	No	MI	ADU
Los Angeles	17609 TULSA STREET	91344	2712013022	0.000	0.000	0.120	0.000	Shortfall of Sites	0.193	Low I Residential	RE9-1XL-RFA	0	0	0	5.186	0.120		Residential - Single Family Residence, 0	210B129 746		Granada Hills - Knollwood	No	MI	ADU
Los Angeles	11730 HESBY ST	91607	2355004035	0.000	0.000	0.120	0.000	Shortfall of Sites	0.180	Low Residential	R1-1	0	0	0	5.553	0.120		Residential - Single Family Residence, 0	171B169 747		North Hollywood - Valley Village	No	MI	ADU
Los Angeles	2835 MCCONNELL DR	90064	4308014013	0.000	0.000	0.120	0.000	Shortfall of Sites	0.172	Low Residential	R1V2-O	0	0	0	5.830	0.120		Residential - Single Family Residence - Pool, 0	126B165 748		West Los Angeles	No	MI	ADU
Los Angeles	10366 NORTHVALE RD	90064	4318034045	0.000	0.000	0.120	0.000	Shortfall of Sites	0.233	Low Residential	R1V2	0	0	0	4.285	0.120		Residential - Single Family Residence, 0	123B161 748		West Los Angeles	No	MI	ADU
Los Angeles	11738 HESBY ST	91607	2355004034	0.000	0.000	0.120	0.000	Shortfall of Sites	0.202	Low Residential	R1-1	0	0	0	4.955	0.120		Residential - Single Family Residence, 0	171B169 749		North Hollywood - Valley Village	No	MI	ADU
Los Angeles	4528 MATILIJA AVE	91423	2271006019	0.000	0.000	0.120	0.000	Shortfall of Sites	0.272	Low Residential	R1-1-RIO	0	0	0	3.675	0.120		Residential - Single Family Residence, 0	168B153 749		Sherman Oaks - Studio City - Toluca Lake - Cahuenga Pass	No	MI	ADU
Los Angeles	10231 CLUB PL	90064	4308004014	0.000	0.000	0.120	0.000	Shortfall of Sites	0.227	Low Residential	R1V2-O	0	0	0	4.408	0.120		Residential - Single Family Residence - Pool, 0	126B165 749		West Los Angeles	No	MI	ADU
Los Angeles	4249 BECK AVE	91604	2368014039	0.000	0.000	0.120	0.000	Shortfall of Sites	0.158	Low Residential	R1-1-RIO	0	0	0	6.332	0.120		Residential - Single Family Residence - Pool, 0	165B169 750		Sherman Oaks - Studio City - Toluca Lake - Cahuenga Pass	No	MI	ADU
Los Angeles	145 S BURLINGAME AVE	90049	4406012003	0.000	0.000	0.120	0.000	Shortfall of Sites	0.237	Very Low I Residential	RE20-1	0	0	0	4.216	0.120		Residential - Single Family Residence - Pool, 0	132B137 750		Brentwood - Pacific Palisades	No	MI	ADU
Los Angeles	4632 VAN NOORD AVE	91423	2362005005	0.000	0.000	0.120	0.000	Shortfall of Sites	0.163	Low Residential	R1-1-RIO	0	0	0	6.126	0.120		Residential - Single Family Residence - Pool, 0	168B161 758		Sherman Oaks - Studio City - Toluca Lake - Cahuenga Pass	No	MI	ADU
Los Angeles	5116 MAMMOTH AVE	91423	2269001030	0.000	0.000	0.120	0.000	Shortfall of Sites	0.162	Low Residential	R1-1-RIO	0	0	0	6.192	0.120		Residential - Single Family Residence - Pool, 0	171B157 759		Van Nuys - North Sherman Oaks	No	MI	ADU
Los Angeles	11830 HESBY ST	91607	2355003025	0.000	0.000	0.120	0.000	Shortfall of Sites	0.186	Low Residential	R1-1	0	0	0	5.378	0.120		Residential - Single Family Residence, 0	171B169 759		North Hollywood - Valley Village	No	MI	ADU
Los Angeles	11016 KLING ST	91602	2353032002	0.000	0.000	0.120	0.000	Shortfall of Sites	0.341	Low Residential	R1-1	0	0	0	2.933	0.120		Residential - Single Family Residence - Pool, 0	168B173 759		North Hollywood - Valley Village	No	MI	ADU
Los Angeles	4654 SAINT CLAIR AVE	91607	2356036030	0.000	0.000	0.120	0.000	Shortfall of Sites	0.258	Low Residential	R1-1-RIO	0	0	0	3.872	0.120		Residential - Single Family Residence - Pool, 0	168B165 761		North Hollywood - Valley Village	No	MI	ADU
Los Angeles	11026 KLING ST	91602	2353032003	0.000	0.000	0.120	0.000	Shortfall of Sites	0.379	Low Residential	R1-1	0	0	0	2.640	0.120		Residential - Single Family Residence, 0	168B173 761		North Hollywood - Valley Village	No	MI	ADU
Los Angeles	406 S SALTAIR AVE	90049	4404029005	0.000	0.000	0.120	0.000	Shortfall of Sites	0.481	Low Residential	RS-1	0	0	0	2.079	0.120		Residential - Single Family Residence, 0	132B141 766		Brentwood - Pacific Palisades	No	MI	ADU
Los Angeles	4245 BELLINGHAM AVE	91604	2367006039	0.000	0.000	0.120	0.000	Shortfall of Sites	0.161	Low Residential	R1-1-RIO	0	0	0	6.200	0.120		Residential - Single Family Residence - Pool, 0	165B165 769		Sherman Oaks - Studio City - Toluca Lake - Cahuenga Pass	No	MI	ADU
Los Angeles	10539 YARMOUTH AVE	91344	2733003002	0.000	0.000	0.120	0.000	Shortfall of Sites	0.155	Low II Residential	R1-1XL-RFA	0	0	0	6.460	0.120		Residential - Single Family Residence, 0	207B129 770		Granada Hills - Knollwood	No	MI	ADU
Los Angeles	11221 ACAMA ST	91602	2366016004	0.000	0.000	0.120	0.000	Shortfall of Sites	0.172	Low Residential	R1-1-RIO	0	0	0	5.807	0.120		Residential - Single Family Residence - Pool, 0	165B173 770		Sherman Oaks - Studio City - Toluca Lake - Cahuenga Pass	No	MI	ADU
Los Angeles	12312 13TH HELENA DR	90049	4405041025	0.000	0.000	0.120	0.000	Shortfall of Sites	0.244	Low Residential	RS-1	0	0	0	4.099	0.120		Residential - Single Family Residence - Pool, 0	132B141 770		Brentwood - Pacific Palisades	No	MI	ADU
Los Angeles	5112 MAMMOTH AVE	91423	2269001026	0.000	0.000	0.120	0.000	Shortfall of Sites	0.162	Low Residential	R1-1-RIO	0	0	0	6.188	0.120		Residential - Single Family Residence, 0	171B157 775		Van Nuys - North Sherman Oaks	No	MI	ADU
Los Angeles	9720 AMANITA AVE	91042	2571005036	0.000	0.000	0.120	0.000	Shortfall of Sites	0.236	Low Residential	R1-1-RFA	0	0	0	4.230	0.120		Residential - Single Family Residence, 0	201B205 777		Sunland - Tujunga - Lake View Terrace - Shadow Hills - East La Tuna Canyon	No	MI	ADU
Los Angeles	9720 AMANITA AVE	91042	2571005036	0.000	0.000	0.120	0.000	Shortfall of Sites	0.195	Low Residential	R1-1-RFA	0	0	0	5.120	0.120		Residential - Single Family Residence, 0	201B205 782		Sunland - Tujunga - Lake View Terrace - Shadow Hills - East La Tuna Canyon	No	MI	ADU
Los Angeles	4603 MARY ELLEN AVE	91423	2360024026	0.000	0.000	0.120	0.000	Shortfall of Sites	0.155	Low Residential	R1-1-RIO	0	0	0	6.469	0.120		Residential - Single Family Residence, 0	168B157 784		Sherman Oaks - Studio City - Toluca Lake - Cahuenga Pass	No	MI	ADU
Los Angeles	11731 ADDISON ST	91607	2355004026	0.000	0.000	0.120	0.000	Shortfall of Sites	0.186	Low Residential	R1-1	0	0	0	5.366	0.120		Residential - Single Family Residence, 0	171B169 794		North Hollywood - Valley Village	No	MI	ADU
Los Angeles	11709 HORTENSE ST	91607	2355016051	0.000	0.000	0.120	0.000	Shortfall of Sites	0.167	Low Residential	R1-1	0	0	0	5.972	0.120		Residential - Single Family Residence - Pool, 0	168B169 795		North Hollywood - Valley Village	No	MI	ADU
Los Angeles	4626 MORSE AVE	91423	2362004006	0.000	0.000	0.120	0.000	Shortfall of Sites	0.149	Low Residential	R1-1-RIO	0	0	0	6.701	0.120		Residential - Single Family Residence - Pool, 0	168B161 795		Sherman Oaks - Studio City - Toluca Lake - Cahuenga Pass	No	MI	ADU
Los Angeles	11739 ADDISON ST	91607	2355004027	0.000	0.000	0.120	0.000	Shortfall of Sites	0.202	Low Residential	R1-1	0	0	0	4.954	0.120		Residential - Single Family Residence, 0	171B169 796		North Hollywood - Valley Village	No	MI	ADU
Los Angeles	11715 HORTENSE ST	91607	2355016050	0.000	0.000	0.120	0.000	Shortfall of Sites	0.167	Low Residential	R1-1	0	0	0	5.972	0.120		Residential - Single Family Residence, 0	168B169 797		North Hollywood - Valley Village	No	MI	ADU
Los Angeles	11721 HORTENSE ST	91607	2355016049	0.000	0.000	0.120	0.000	Shortfall of Sites	0.167	Low Residential	R1-1	0	0	0	5.972	0.120		Residential - Single Family Residence, 0	168B169 799		North Hollywood - Valley Village	No	MI	ADU
Los Angeles	11727 HORTENSE ST	91607	2355016048	0.000	0.000	0.120	0.000	Shortfall of Sites	0.167	Low Residential	R1-1	0	0	0	5.972	0.120		Residential - Single Family Residence, 0	168B169 801		North Hollywood - Valley Village	No	MI	ADU
Los Angeles	12816 HORTENSE ST	91604	2362019006	0.000	0.000	0.120	0.000	Shortfall of Sites	0.155	Low Residential	R1-1-RIO	0	0	0	6.453	0.120		Residential - Single Family Residence - Pool, 0	168B161 801		Sherman Oaks - Studio City - Toluca Lake - Cahuenga Pass	No	MI	ADU
Los Angeles	19121 BALLINGER ST	91324	2762010023	0.000	0.000	0.120	0.000	Shortfall of Sites	0.374	Very Low I Residential	RA-1	0	0	0	2.671	0.120		Residential - Single Family Residence - Pool, 0	201B121 802		Northridge	No	MI	ADU

Jurisdiction Name	Site Address/Intersection	5 Digit ZIP Code	Assessor Parcel Number	Very Low-Income	Low-Income	Moderate-Income	Above Moderate-Income	Type of Shortfall	Parcel Size (Acres)	Current General Plan Designation	Current Zoning	Proposed General Plan (GP) Designation	Proposed Zoning	Minimum Density Allowed	Maximum Density Allowed	Total Capacity	Vacant/ Nonvacant	Description of Existing Uses	PIN	Base Density Per Acre	Community Plan Area	Rent Stabalization Ordinance	Income Category	Applicable Rezoning Program (Program informing values in Column Q listed first)
Los Angeles	11733 HORTENSE ST	91607	2355016047	0.000	0.000	0.120	0.000	Shortfall of Sites	0.167	Low Residential	R1-1	0	0	0	5.973	0.120		Residential - Single Family Residence, 0	168B169 803		North Hollywood - Valley Village	No	MI	ADU
Los Angeles	10242 WOODWARD AVE	91040	2559016025	0.000	0.000	0.120	0.000	Shortfall of Sites	0.208	Low Residential	R1-1-RFA	0	0	0	4.807	0.120		Residential - Single Family Residence - Pool, 0	204B193 804		Sunland - Tujunga - Lake View Terrace - Shadow Hills - East La Tuna Canyon	No	MI	ADU
Los Angeles	11839 ADDISON ST	91607	2355003033	0.000	0.000	0.120	0.000	Shortfall of Sites	0.186	Low Residential	R1-1	0	0	0	5.363	0.120		Residential - Single Family Residence - Pool, 0	171B169 808		North Hollywood - Valley Village	No	MI	ADU
Los Angeles	5100 MAMMOTH AVE	91423	2269001027	0.000	0.000	0.120	0.000	Shortfall of Sites	0.162	Low Residential	R1-1-RIO	0	0	0	6.189	0.120		Residential - Single Family Residence, 0	171B157 810		Van Nuys - North Sherman Oaks	No	MI	ADU
Los Angeles	4212 IRVINE AVE	91604	2368014032	0.000	0.000	0.120	0.000	Shortfall of Sites	0.158	Low Residential	R1-1-RIO	0	0	0	6.333	0.120		Residential - Single Family Residence - Pool, 0	165B169 810		Sherman Oaks - Studio City - Toluca Lake - Cahuenga Pass	No	MI	ADU
Los Angeles	1272 WEST BLVD	90019	5082011022	0.000	0.000	0.120	0.000	Shortfall of Sites	0.161	Medium Residential	R3-1-O	0	0	0	6.197	0.120		Residential - Single Family Residence, 0	129B185 810		Wilshire	No	MI	ADU
Los Angeles	4510 STERN AVE	91423	2271005023	0.000	0.000	0.120	0.000	Shortfall of Sites	0.264	Low Residential	R1-1-RIO	0	0	0	3.790	0.120		Residential - Single Family Residence - Pool, 0	168B153 811		Sherman Oaks - Studio City - Toluca Lake - Cahuenga Pass	No	MI	ADU
Los Angeles	4215 LEMP AVE	91604	2368014033	0.000	0.000	0.120	0.000	Shortfall of Sites	0.158	Low Residential	R1-1-RIO	0	0	0	6.335	0.120		Residential - Single Family Residence - Pool, 0	165B169 811		Sherman Oaks - Studio City - Toluca Lake - Cahuenga Pass	No	MI	ADU
Los Angeles	7461 HILLROSE ST	91042	2557010013	0.000	0.000	0.120	0.000	Shortfall of Sites	0.162	Low Residential	R1-1-RFA	0	0	0	6.172	0.120		Residential - Single Family Residence, 0	207B197 812		Sunland - Tujunga - Lake View Terrace - Shadow Hills - East La Tuna Canyon	No	MI	ADU
Los Angeles	4231 BECK AVE	91604	2368014042	0.000	0.000	0.120	0.000	Shortfall of Sites	0.205	Low Residential	R1-1-RIO	0	0	0	4.872	0.120		Residential - Single Family Residence - Pool, 0	165B169 814		Sherman Oaks - Studio City - Toluca Lake - Cahuenga Pass	No	MI	ADU
Los Angeles	4641 KRAFT AVE	91602	2354013039	0.000	0.000	0.120	0.000	Shortfall of Sites	0.155	Low Residential	R1-1	0	0	0	6.453	0.120		Residential - Single Family Residence, 0	168B169 817		North Hollywood - Valley Village	No	MI	ADU
Los Angeles	4228 BECK AVE	91604	2368017027	0.000	0.000	0.120	0.000	Shortfall of Sites	0.156	Low Residential	R1-1-RIO	0	0	0	6.420	0.120		Residential - Single Family Residence, 0	165B169 820		Sherman Oaks - Studio City - Toluca Lake - Cahuenga Pass	No	MI	ADU
Los Angeles	17227 SAN JOSE ST	91344	2695012015	0.000	0.000	0.120	0.000	Shortfall of Sites	0.218	Low II Residential	R1-1XL-RFA	0	0	0	4.581	0.120		Residential - Single Family Residence - Pool, 0	207B133 821		Granada Hills - Knollwood	No	MI	ADU
Los Angeles	11033 HORTENSE ST	91602	2353032020	0.000	0.000	0.120	0.000	Shortfall of Sites	0.190	Low Residential	R1-1	0	0	0	5.274	0.120		Residential - Single Family Residence, 0	168B173 823		North Hollywood - Valley Village	No	MI	ADU
Los Angeles	5056 MAMMOTH AVE	91423	2269002002	0.000	0.000	0.120	0.000	Shortfall of Sites	0.162	Low Residential	R1-1-RIO	0	0	0	6.189	0.120		Residential - Single Family Residence, 0	171B157 824		Van Nuys - North Sherman Oaks	No	MI	ADU
Los Angeles	2857 FORRESTER DR	90064	4308012011	0.000	0.000	0.120	0.000	Shortfall of Sites	0.166	Low Residential	R1V2-O	0	0	0	6.032	0.120		Residential - Single Family Residence - Pool, 0	126B165 825		West Los Angeles	No	MI	ADU
Los Angeles	17844 TULSA ST	91344	2712020023	0.000	0.000	0.120	0.000	Shortfall of Sites	0.261	Low I Residential	RE9-1XL-RFA	0	0	0	3.831	0.120		Residential - Single Family Residence - Pool, 0	210B129 828		Granada Hills - Knollwood	No	MI	ADU
Los Angeles	17167 SAN JOSE ST	91344	2695011017	0.000	0.000	0.120	0.000	Shortfall of Sites	0.437	Low II Residential	R1-1XL-RFA	0	0	0	2.289	0.120		Residential - Single Family Residence - Pool, 0	207B133 829		Granada Hills - Knollwood	No	MI	ADU
Los Angeles	4205 ALCOVE AVE	91604	2375010028	0.000	0.000	0.120	0.000	Shortfall of Sites	0.201	Low Residential	R1-1-RIO	0	0	0	4.973	0.120		Residential - Single Family Residence - Pool, 0	165B161 829		Sherman Oaks - Studio City - Toluca Lake - Cahuenga Pass	No	MI	ADU
Los Angeles	11567 ACAMA ST	91604	2368014034	0.000	0.000	0.120	0.000	Shortfall of Sites	0.210	Low Residential	R1-1-RIO	0	0	0	4.751	0.120		Residential - Single Family Residence - Pool, 0	165B169 829		Sherman Oaks - Studio City - Toluca Lake - Cahuenga Pass	No	MI	ADU
Los Angeles	17828 TULSA ST	91344	2712020004	0.000	0.000	0.120	0.000	Shortfall of Sites	0.261	Low I Residential	RE9-1XL-RFA	0	0	0	3.831	0.120		Residential - Single Family Residence, 0	210B129 831		Granada Hills - Knollwood	No	MI	ADU
Los Angeles	1359 W 10TH ST	90732	7459017025	0.000	0.000	0.120	0.000	Shortfall of Sites	0.176	Low II Residential	R1-1XL	0	0	0	5.692	0.120		Residential - Single Family Residence, 0	015B193 831		San Pedro	No	MI	ADU
Los Angeles	4616 VAN NOORD AVE	91423	2362005007	0.000	0.000	0.120	0.000	Shortfall of Sites	0.167	Low Residential	R1-1-RIO	0	0	0	5.982	0.120		Residential - Single Family Residence, 0	168B161 834		Sherman Oaks - Studio City - Toluca Lake - Cahuenga Pass	No	MI	ADU
Los Angeles	1900 N VERMONT AVE	90027	5590014001	0.000	0.000	0.120	0.000	Shortfall of Sites	0.164	Medium Residential	R3-1XL	0	0	0	6.089	0.120		Recreational - Club, Lodge Hall, Fraternal Organization - One Story, 0	150B197 834		Hollywood	No	MI	ADU
Los Angeles	149 N GRAMERCY PL	90004	5516018001	0.000	0.000	0.120	0.000	Shortfall of Sites	0.152	Low II Residential	R1-1	0	0	0	6.582	0.120		Residential - Single Family Residence, 0	138B193 834		Wilshire	No	MI	ADU
Los Angeles	2881 FORRESTER DR	90064	4308012015	0.000	0.000	0.120	0.000	Shortfall of Sites	0.152	Low Residential	R1V2-O	0	0	0	6.599	0.120		Residential - Single Family Residence, 0	126B165 834		West Los Angeles	No	MI	ADU
Los Angeles	17814 TULSA ST	91344	2712020007	0.000	0.000	0.120	0.000	Shortfall of Sites	0.218	Low I Residential	RE9-1XL-RFA	0	0	0	4.597	0.120		Residential - Single Family Residence - Pool and Misc., 0	210B129 835		Granada Hills - Knollwood	No	MI	ADU
Los Angeles	11165 HORTENSE ST	91602	2353033032	0.000	0.000	0.120	0.000	Shortfall of Sites	0.190	Low Residential	R1-1	0	0	0	5.274	0.120		Residential - Single Family Residence - Pool, 0	168B173 836		North Hollywood - Valley Village	No	MI	ADU
Los Angeles	9509 CRESTA DR	90035	4306027020	0.000	0.000	0.120	0.000	Shortfall of Sites	0.165	Low Residential	R1V2-O	0	0	0	6.050	0.120		Residential - Single Family Residence, 0	129B165 837		West Los Angeles	No	MI	ADU
Los Angeles	3604 COLONIAL AVE	90066	4246008020	0.000	0.000	0.120	0.000	Shortfall of Sites	0.164	Low Residential	R1V2	0	0	0	6.098	0.120		Residential - Single Family Residence, 0	114B153 839		Palms - Mar Vista - Del Rey	No	MI	ADU
Los Angeles	10105 MCCONNELL PL	90064	4308014025	0.000	0.000	0.120	0.000	Shortfall of Sites	0.182	Low Residential	R1V2-O	0	0	0	5.502	0.120		Residential - Single Family Residence - Pool, 0	126B165 842		West Los Angeles	No	MI	ADU
Los Angeles	208 S MEDIO DR	90049	4405037017	0.000	0.000	0.120	0.000	Shortfall of Sites	0.188	Low Residential	R1-1	0	0	0	5.315	0.120		Residential - Single Family Residence, 0	132B141 843		Brentwood - Pacific Palisades	No	MI	ADU
Los Angeles	4548 ATOLL AVE	91423	2360028044	0.000	0.000	0.120	0.000	Shortfall of Sites	0.155	Low Residential	R1-1-RIO	0	0	0	6.453	0.120		Residential - Single Family Residence, 0	168B157 845		Sherman Oaks - Studio City - Toluca Lake - Cahuenga Pass	No	MI	ADU
Los Angeles	4549 MARY ELLEN AVE	91423	2360028013	0.000	0.000	0.120	0.000	Shortfall of Sites	0.155	Low Residential	R1-1-RIO	0	0	0	6.449	0.120		Residential - Single Family Residence - Pool, 0	168B157 846		Sherman Oaks - Studio City - Toluca Lake - Cahuenga Pass	No	MI	ADU
Los Angeles	12055 VALLEYHEART DR	91604	2368016051	0.000	0.000	0.120	0.000	Shortfall of Sites	0.182	Low Residential	R1-1-RIO	0	0	0	5.484	0.120		Residential - Single Family Residence - Pool, 0	165B165 848		Sherman Oaks - Studio City - Toluca Lake - Cahuenga Pass	No	MI	ADU
Los Angeles	11920 ADDISON ST	91607	2355011033	0.000	0.000	0.120	0.000	Shortfall of Sites	0.165	Low Residential	R1-1	0	0	0	6.048	0.120		Residential - Single Family Residence - Pool, 0	171B169 849		North Hollywood - Valley Village	No	MI	ADU
Los Angeles	4222 AGNES AVE	91604	2368016062	0.000	0.000	0.120	0.000	Shortfall of Sites	0.174	Low Residential	R1-1-RIO	0	0	0	5.742	0.120		Residential - Single Family Residence - Pool, 0	165B165 850		Sherman Oaks - Studio City - Toluca Lake - Cahuenga Pass	No	MI	ADU
Los Angeles	2838 FORRESTER DR	90064	4308014001	0.000	0.000	0.120	0.000	Shortfall of Sites	0.166	Low Residential	R1V2-O	0	0	0	6.028	0.120		Residential - Single Family Residence, 0	126B165 850		West Los Angeles	No	MI	ADU
Los Angeles	5052 MAMMOTH AVE	91423	2269002005	0.000	0.000	0.120	0.000	Shortfall of Sites	0.162	Low Residential	R1-1-RIO	0	0	0	6.189	0.120		Residential - Single Family Residence, 0	171B157 851		Van Nuys - North Sherman Oaks	No	MI	ADU
Los Angeles	5057 GOODLAND AVE	91607	2357011035	0.000	0.000	0.120	0.000	Shortfall of Sites	0.183	Low Residential	R1-1	0	0	0	5.474	0.120		Residential - Single Family Residence - Pool, 0	171B161 852		North Hollywood - Valley Village	No	MI	ADU
Los Angeles	1900 N VERMONT AVE	90027	5590014001	0.000	0.000	0.120	0.000	Shortfall of Sites	0.164	Medium Residential	R3-1XL	0	0	0	6.089	0.120		Recreational - Club, Lodge Hall, Fraternal Organization - One Story, 0	150B197 852		Hollywood	No	MI	ADU
Los Angeles	5051 GOODLAND AVE	91607	2357011036	0.000	0.000	0.120	0.000	Shortfall of Sites	0.238	Low Residential	R1-1	0	0	0	4.205	0.120		Residential - Single Family Residence - Pool, 0	171B161 856		North Hollywood - Valley Village	No	MI	ADU
Los Angeles	5050 GOODLAND AVE	91607	2357011014	0.000	0.000	0.120	0.000	Shortfall of Sites	0.310	Low Residential	R1-1	0	0	0	3.227	0.120		Residential - Single Family Residence - Pool, 0	171B161 859		North Hollywood - Valley Village	No	MI	ADU
Los Angeles	5050 NAGLE AVE	91423	2359010021	0.000	0.000	0.120	0.000	Shortfall of Sites	0.160	Low Residential	R1-1-RIO	0	0	0	6.259	0.120		Residential - Single Family Residence - Pool, 0	171B157 863		Van Nuys - North Sherman Oaks	No	MI	ADU
Los Angeles	17538 TULSA ST	91344	2712017018	0.000	0.000	0.120	0.000	Shortfall of Sites	0.383	Low I Residential	RE9-1XL-RFA	0	0	0	2.613	0.120		Residential - Single Family Residence - Other Improvements Only, 0	210B129 865		Granada Hills - Knollwood	No	MI	ADU
Los Angeles	182 S CANYON VIEW DR	90049	4405029035	0.000	0.000	0.120	0.000	Shortfall of Sites	0.207	Low Residential	RS-1	0	0	0	4.830	0.120		Residential - Single Family Residence, 0	132B141 866		Brentwood - Pacific Palisades	No	MI	ADU
Los Angeles	2811 MEDILL PL	90064	4308016003	0.000	0.000	0.120	0.000	Shortfall of Sites	0.226	Low Residential	R1V2	0	0	0	4.425	0.120		Residential - Single Family Residence - Pool, 0	126B165 866		West Los Angeles	No	MI	ADU
Los Angeles	5048 MAMMOTH AVE	91423	2269002006	0.000	0.000	0.120	0.000	Shortfall of Sites	0.162	Low Residential	R1-1-RIO	0	0	0	6.189	0.120		Residential - Single Family Residence - Pool, 0	171B157 867		Van Nuys - North Sherman Oaks	No	MI	ADU
Los Angeles	4611 ETHEL AVE	91423	2360024002	0.000	0.000	0.120	0.000	Shortfall of Sites	0.186	Low Residential	R1-1-RIO	0	0	0	5.375	0.120		Residential - Single Family Residence - Pool, 0	168B161 867		Sherman Oaks - Studio City - Toluca Lake - Cahuenga Pass	No	MI	ADU
Los Angeles	2017 ROXBURY DR	90035	4307014011	0.000	0.000	0.120	0.000	Shortfall of Sites	0.150	Low Residential	R1V2-O	0	0	0	6.672	0.120		Residential - Single Family Residence - Pool, 0	129B165 868		West Los Angeles	No	MI	ADU
Los Angeles	2844 CLUB DR	90064	4308014023	0.000	0.000	0.120	0.000	Shortfall of Sites	0.152	Low Residential	R1V2-O	0	0	0	6.572	0.120		Residential - Single Family Residence, 0	126B165 868		West Los Angeles	No	MI	ADU
Los Angeles	4222 VANTAGE AVE	91604	2367005026	0.000	0.000	0.120	0.000	Shortfall of Sites	0.153	Low Residential	R1-1-RIO	0	0	0	6.523	0.120		Residential - Single Family Residence, 0	165B165 871		Sherman Oaks - Studio City - Toluca Lake - Cahuenga Pass	No	MI	ADU
Los Angeles	2835 BARRY AVE	90064	4258009023	0.000	0.000	0.120	0.000	Shortfall of Sites	0.239	Low Residential	R1V2	0	0	0	4.190	0.120		Residential - Single Family Residence - Pool, 0	120B153 873		Palms - Mar Vista - Del Rey	No	MI	ADU
Los Angeles	3658 MOUNTAIN VIEW AVE	90066	4248028006	0.000	0.000	0.120	0.000	Shortfall of Sites	0.209	Low Residential	R1V2	0	0	0	4.780	0.120		Residential - Single Family Residence - Therapy Pool (Spa), 0	114B157 873		Palms - Mar Vista - Del Rey	No	MI	ADU
Los Angeles	9418 CRESTA DR	90035	4306028004	0.000	0.000	0.120	0.000	Shortfall of Sites	0.162	Low Residential	R1V2	0	0	0	6.161	0.120		Residential - Single Family Residence, 0	129B165 877		West Los Angeles	No	MI	ADU
Los Angeles	13243 HESBY ST	91423	2358006002	0.000	0.000	0.120	0.000	Shortfall of Sites	0.155	Low Residential	R1-1	0	0	0	6.452	0.120		Residential - Single Family Residence - Pool, 0	171B157 879		Van Nuys - North Sherman Oaks	No	MI	ADU

Jurisdiction Name	Site Address/Intersection	5 Digit ZIP Code	Assessor Parcel Number	Very Low-Income	Low-Income	Moderate-Income	Above Moderate-Income	Type of Shortfall	Parcel Size (Acres)	Current General Plan Designation	Current Zoning	Proposed General Plan (GP) Designation	Proposed Zoning	Minimum Density Allowed	Maximum Density Allowed	Total Capacity	Vacant/ Nonvacant	Description of Existing Uses	PIN	Base Density Per Acre	Community Plan Area	Rent Stabalization Ordinance	Income Category	Applicable Rezoning Program (Program informing values in Column Q listed first)
Los Angeles	9440 CRESTA DR	90035	4306028001	0.000	0.000	0.120	0.000	Shortfall of Sites	0.199	Low Residential	R1V2	0	0	0	5.018	0.120		Residential - Single Family Residence, 0	129B165 879		West Los Angeles	No	MI	ADU
Los Angeles	13013 HESBY ST	91423	2358011023	0.000	0.000	0.120	0.000	Shortfall of Sites	0.158	Low Residential	R1-1	0	0	0	6.337	0.120		Residential - Single Family Residence - Pool, 0	171B161 880		Van Nuys - North Sherman Oaks	No	MI	ADU
Los Angeles	17519 SAN JOSE ST	91344	2733016008	0.000	0.000	0.120	0.000	Shortfall of Sites	0.217	Low II Residential	R1-1XL-RFA	0	0	0	4.615	0.120		Residential - Single Family Residence, 0	207B129 886		Granada Hills - Knollwood	No	MI	ADU
Los Angeles	2860 FORRESTER DR	90064	4316013001	0.000	0.000	0.120	0.000	Shortfall of Sites	0.181	Low Residential	R1V2	0	0	0	5.511	0.120		Residential - Single Family Residence, 0	126B165 889		West Los Angeles	No	MI	ADU
Los Angeles	2021 ROXBURY DR	90035	4307014010	0.000	0.000	0.120	0.000	Shortfall of Sites	0.365	Low Residential	R1V2-O	0	0	0	2.739	0.120		Residential - Single Family Residence - Pool, 0	129B165 890		West Los Angeles	No	MI	ADU
Los Angeles	1846 CRENSHAW BLVD	90019	5072001031	0.000	0.000	0.120	0.000	Shortfall of Sites	0.173	Medium Residential	R3-1-O	0	0	0	5.779	0.120		Recreational - Club, Lodge Hall, Fraternal Organization - One Story, 0	126B185 890		West Adams - Baldwin Hills - Leimert	No	MI	ADU
Los Angeles	216 S CLIFFWOOD AVE	90049	4405026009	0.000	0.000	0.120	0.000	Shortfall of Sites	0.470	Very Low I Residential	RE20-1	0	0	0	2.126	0.120		Residential - Single Family Residence - Pool, 0	132B141 891		Brentwood - Pacific Palisades	No	MI	ADU
Los Angeles	17158 SAN JOSE ST	91344	2695022031	0.000	0.000	0.120	0.000	Shortfall of Sites	0.172	Low I Residential	RS-1	0	0	0	5.808	0.120		Residential - Single Family Residence, 0	207B133 899		Granada Hills - Knollwood	No	MI	ADU
Los Angeles	12075 VALLEYHEART DR	91604	2368016063	0.000	0.000	0.120	0.000	Shortfall of Sites	0.205	Low Residential	R1-1-RIO	0	0	0	4.872	0.120		Residential - Single Family Residence - Pool, 0	165B165 900		Sherman Oaks - Studio City - Toluca Lake - Cahuenga Pass	No	MI	ADU
Los Angeles	12760 KAHLENBERG LN	91607	2357011032	0.000	0.000	0.120	0.000	Shortfall of Sites	0.172	Low Residential	R1-1	0	0	0	5.804	0.120		Residential - Single Family Residence - Pool, 0	171B161 901		North Hollywood - Valley Village	No	MI	ADU
Los Angeles	5534 CANTALOUPE AVE	91401	2247003013	0.000	0.000	0.120	0.000	Shortfall of Sites	0.156	Low Residential	R1-1	0	0	0	6.417	0.120		Residential - Single Family Residence, 0	174B153 906		Van Nuys - North Sherman Oaks	No	MI	ADU
Los Angeles	4602 CARTWRIGHT AVE	91602	2421033009	0.000	0.000	0.120	0.000	Shortfall of Sites	0.152	Low Residential	R1-1	0	0	0	6.595	0.120		Residential - Single Family Residence, 0	168B177 909		North Hollywood - Valley Village	No	MI	ADU
Los Angeles	12731 EVANSTON ST	90049	4405023024	0.000	0.000	0.120	0.000	Shortfall of Sites	0.368	Very Low I Residential	RE20-1	0	0	0	2.718	0.120		Residential - Single Family Residence, 0	129B137 911		Brentwood - Pacific Palisades	No	MI	ADU
Los Angeles	4603 WORTSER AVE	91423	2362002019	0.000	0.000	0.120	0.000	Shortfall of Sites	0.154	Low Residential	R1-1-RIO	0	0	0	6.475	0.120		Residential - Single Family Residence, 0	168B161 913		Sherman Oaks - Studio City - Toluca Lake - Cahuenga Pass	No	MI	ADU
Los Angeles	4602 MARY ELLEN AVE	91423	2360024036	0.000	0.000	0.120	0.000	Shortfall of Sites	0.154	Low Residential	R1-1-RIO	0	0	0	6.474	0.120		Residential - Single Family Residence - Pool, 0	168B161 915		Sherman Oaks - Studio City - Toluca Lake - Cahuenga Pass	No	MI	ADU
Los Angeles	11333 AQUA VISTA ST	91602	2366014010	0.000	0.000	0.120	0.000	Shortfall of Sites	0.155	Low Residential	R1-1-RIO	0	0	0	6.461	0.120		Residential - Single Family Residence - Pool, 0	165B173 917		Sherman Oaks - Studio City - Toluca Lake - Cahuenga Pass	No	MI	ADU
Los Angeles	5131 COLBATH AVE	91423	2269007013	0.000	0.000	0.120	0.000	Shortfall of Sites	0.182	Low Medium II Residential	R1-1-RIO	0	0	0	5.504	0.120		Residential - Single Family Residence, 0	171B153 920		Van Nuys - North Sherman Oaks	No	MI	ADU
Los Angeles	4600 VAN NOORD AVE	91423	2362005009	0.000	0.000	0.120	0.000	Shortfall of Sites	0.159	Low Residential	R1-1-RIO	0	0	0	6.301	0.120		Residential - Single Family Residence, 0	168B161 922		Sherman Oaks - Studio City - Toluca Lake - Cahuenga Pass	No	MI	ADU
Los Angeles	4176 CAMELLIA AVE	91604	2368022011	0.000	0.000	0.120	0.000	Shortfall of Sites	0.167	Low Residential	R1-1-RIO	0	0	0	5.971	0.120		Residential - Single Family Residence - Pool, 0	165B169 926		Sherman Oaks - Studio City - Toluca Lake - Cahuenga Pass	No	MI	ADU
Los Angeles	16747 KALISHER ST	91344	2682002022	0.000	0.000	0.120	0.000	Shortfall of Sites	0.149	Low I Residential	RS-1	0	0	0	6.696	0.120		Residential - Single Family Residence, 0	213B137 931		Granada Hills - Knollwood	No	MI	ADU
Los Angeles	220 S CLIFFWOOD AVE	90049	4405026007	0.000	0.000	0.120	0.000	Shortfall of Sites	0.364	Very Low I Residential	RE20-1	0	0	0	2.748	0.120		Residential - Single Family Residence - Pool, 0	132B141 931		Brentwood - Pacific Palisades	No	MI	ADU
Los Angeles	17224 TULSA ST	91344	2696024032	0.000	0.000	0.120	0.000	Shortfall of Sites	0.192	Low I Residential	RE9-1XL-RFA	0	0	0	5.211	0.120		Residential - Single Family Residence, 0	210B133 932		Granada Hills - Knollwood	No	MI	ADU
Los Angeles	9539 FRANKIRST AVE	91343	2677020090	0.000	0.000	0.120	0.000	Shortfall of Sites	0.176	Low Residential	RS-1	0	0	0	5.674	0.120		Residential - Single Family Residence - Pool, 0	201B137 934		Mission Hills - Panorama City - North Hills	No	MI	ADU
Los Angeles	5531 MURIETTA AVE	91401	2247008030	0.000	0.000	0.120	0.000	Shortfall of Sites	0.149	Low Residential	R1-1	0	0	0	6.695	0.120		Residential - Single Family Residence - Pool, 0	174B153 938		Van Nuys - North Sherman Oaks	No	MI	ADU
Los Angeles	4544 CAMELLIA AVE	91602	2365009003	0.000	0.000	0.120	0.000	Shortfall of Sites	0.155	Low Residential	R1-1-RIO	0	0	0	6.453	0.120		Residential - Single Family Residence - Pool, 0	168B169 942		Sherman Oaks - Studio City - Toluca Lake - Cahuenga Pass	No	MI	ADU
Los Angeles	17172 TULSA ST	91344	2696023017	0.000	0.000	0.120	0.000	Shortfall of Sites	0.157	Low I Residential	RE9-1XL-RFA	0	0	0	6.369	0.120		Residential - Single Family Residence, 0	210B133 946		Granada Hills - Knollwood	No	MI	ADU
Los Angeles	5326 RESEDA BLVD	91356	2161018058	0.000	0.000	0.120	0.000	Shortfall of Sites	0.165	Low II Residential	R1-1	0	0	0	6.070	0.120		Residential - Single Family Residence - Pool, 0	171B125 947		Encino - Tarzana	No	MI	ADU
Los Angeles	4550 DENNY AVE	91602	2421032018	0.000	0.000	0.120	0.000	Shortfall of Sites	0.161	Low Residential	R1-1	0	0	0	6.217	0.120		Residential - Single Family Residence - Pool, 0	168B177 947		North Hollywood - Valley Village	No	MI	ADU
Los Angeles	11620 DE CELIS PL	91344	2610010033	0.000	0.000	0.120	0.000	Shortfall of Sites	0.192	Low I Residential	A1-1	0	0	0	5.202	0.120		Residential - Single Family Residence - Pool and Misc., 0	213B137 950		Granada Hills - Knollwood	No	MI	ADU
Los Angeles	11216 CANBY AVE	91326	2715026044	0.000	0.000	0.120	0.000	Shortfall of Sites	0.405	Very Low II Residential	RE11-1	0	0	0	2.466	0.120		Residential - Single Family Residence - Pool, 0	210B125 950		Northridge	No	MI	ADU
Los Angeles	17154 TULSA ST	91344	2696023014	0.000	0.000	0.120	0.000	Shortfall of Sites	0.174	Low I Residential	RE9-1XL-RFA	0	0	0	5.732	0.120		Residential - Single Family Residence, 0	210B133 951		Granada Hills - Knollwood	No	MI	ADU
Los Angeles	16859 MINNEHAHA ST	91344	2684010020	0.000	0.000	0.120	0.000	Shortfall of Sites	0.153	Low I Residential	RS-1	0	0	0	6.517	0.120		Residential - Single Family Residence, 0	207B133 951		Granada Hills - Knollwood	No	MI	ADU
Los Angeles	1025 S DODSON AVE	90732	7560020001	0.000	0.000	0.120	0.000	Shortfall of Sites	0.225	Low II Residential	R1-1XL	0	0	0	4.450	0.120		Residential - Single Family Residence, 0	015B193 952		San Pedro	No	MI	ADU
Los Angeles	4136 BENEDICT CANYON DR	91423	2266021009	0.000	0.000	0.120	0.000	Shortfall of Sites	0.151	Low Residential	R1-1	0	0	0	6.643	0.120		Residential - Single Family Residence - Pool, 0	165B157 956		Sherman Oaks - Studio City - Toluca Lake - Cahuenga Pass	No	MI	ADU
Los Angeles	12050 SARAH ST	91607	2364001011	0.000	0.000	0.120	0.000	Shortfall of Sites	0.155	Low Residential	R1-1-RIO	0	0	0	6.453	0.120		Residential - Single Family Residence, 0	168B165 958		Sherman Oaks - Studio City - Toluca Lake - Cahuenga Pass	No	MI	ADU
Los Angeles	4546 WILLOWCREST AVE	91602	2421034011	0.000	0.000	0.120	0.000	Shortfall of Sites	0.157	Low Residential	R1-1	0	0	0	6.362	0.120		Residential - Single Family Residence, 0	168B177 958		North Hollywood - Valley Village	No	MI	ADU
Los Angeles	2884 MCCONNELL DR	90064	4308016014	0.000	0.000	0.120	0.000	Shortfall of Sites	0.233	Low Residential	R1V2	0	0	0	4.284	0.120		Residential - Single Family Residence, 0	126B165 958		West Los Angeles	No	MI	ADU
Los Angeles	10345 GLENBARR AVE	90064	4318031009	0.000	0.000	0.120	0.000	Shortfall of Sites	0.241	Low Residential	R1V2-O	0	0	0	4.148	0.120		Residential - Single Family Residence - Pool, 0	126B161 960		West Los Angeles	No	MI	ADU
Los Angeles	12050 SARAH ST	91607	2364001011	0.000	0.000	0.120	0.000	Shortfall of Sites	0.155	Low Residential	R1-1-RIO	0	0	0	6.453	0.120		Residential - Single Family Residence, 0	168B165 963		Sherman Oaks - Studio City - Toluca Lake - Cahuenga Pass	No	MI	ADU
Los Angeles	12635 TIARA ST	91607	2341004015	0.000	0.000	0.120	0.000	Shortfall of Sites	0.171	Low Residential	R1-1	0	0	0	5.858	0.120		Residential - Single Family Residence, 0	177B161 970		North Hollywood - Valley Village	No	MI	ADU
Los Angeles	12532 SARAH ST	91604	2362027022	0.000	0.000	0.120	0.000	Shortfall of Sites	0.165	Low Residential	R1-1-RIO	0	0	0	6.053	0.120		Residential - Single Family Residence - Pool, 0	168B161 972		Sherman Oaks - Studio City - Toluca Lake - Cahuenga Pass	No	MI	ADU
Los Angeles	13542 VALLEYHEART DR N	91423	2360003020	0.000	0.000	0.120	0.000	Shortfall of Sites	0.172	Low Residential	R1-1-RIO	0	0	0	5.809	0.120		Residential - Single Family Residence, 0	168B157 972		Sherman Oaks - Studio City - Toluca Lake - Cahuenga Pass	No	MI	ADU
Los Angeles	5021 BELLAIRE AVE	91607	2357010009	0.000	0.000	0.120	0.000	Shortfall of Sites	0.149	Low Residential	R1-1	0	0	0	6.701	0.120		Residential - Single Family Residence - Pool, 0	171B161 990		North Hollywood - Valley Village	No	MI	ADU
Los Angeles	3506 BARRY AVE	90066	4249020010	0.000	0.000	0.120	0.000	Shortfall of Sites	0.154	Low Residential	R1V2	0	0	0	6.502	0.120		Residential - Single Family Residence, 0	117B157 992		Palms - Mar Vista - Del Rey	No	MI	ADU
Los Angeles	10779 QUEENSLAND ST	90034	4254010002	0.000	0.000	0.120	0.000	Shortfall of Sites	0.151	Low Residential	R1-1	0	0	0	6.607	0.120		Residential - Single Family Residence, 0	123B161 993		Palms - Mar Vista - Del Rey	No	MI	ADU
Los Angeles	13129 ADDISON ST	91423	2358008003	0.000	0.000	0.120	0.000	Shortfall of Sites	0.502	Very Low Residential	RE11-1	0	0	0	1.993	0.120		Residential - Single Family Residence - Pool and Misc., 0	171B161 994		Van Nuys - North Sherman Oaks	No	MI	ADU
Los Angeles	12961 ADDISON ST	91423	2358028020	0.000	0.000	0.120	0.000	Shortfall of Sites	0.180	Very Low Residential	RE15-1	0	0	0	5.556	0.120		Residential - Single Family Residence, 0	171B161 999		Van Nuys - North Sherman Oaks	No	MI	ADU
Los Angeles	3277 MOTOR AVE	90034	4314022041	0.000	0.000	0.120	0.000	Shortfall of Sites	0.164	Neighborhood Commercial	C2-1	0	0	0	6.092	0.120		Recreational - Athletic and Amusement Facility - Gymnasium, Health Spa - One Story, 0	123B161 1003		West Los Angeles	No	MI	ADU
Los Angeles	5513 COSTELLO AVE	91401	2247007015	0.000	0.000	0.120	0.000	Shortfall of Sites	0.170	Low Residential	R1-1	0	0	0	5.876	0.120		Residential - Single Family Residence, 0	174B153 1004		Van Nuys - North Sherman Oaks	No	MI	ADU
Los Angeles	5513 MURIETTA AVE	91401	2247008022	0.000	0.000	0.120	0.000	Shortfall of Sites	0.149	Low Residential	R1-1	0	0	0	6.695	0.120		Residential - Single Family Residence, 0	174B153 1008		Van Nuys - North Sherman Oaks	No	MI	ADU
Los Angeles	210 S CANYON VIEW DR	90049	4405030034	0.000	0.000	0.120	0.000	Shortfall of Sites	0.172	Low Residential	RS-1	0	0	0	5.811	0.120		Residential - Single Family Residence, 0	132B141 1014		Brentwood - Pacific Palisades	No	MI	ADU
Los Angeles	15703 VINTAGE ST	91343	2661025001	0.000	0.000	0.120	0.000	Shortfall of Sites	0.152	Low I Residential	RA-1	0	0	0	6.598	0.120		Residential - Single Family Residence, 0	204B141 1017		Granada Hills - Knollwood	No	MI	ADU
Los Angeles	15637 VINTAGE ST	91343	2661024008	0.000	0.000	0.120	0.000	Shortfall of Sites	0.152	Low I Residential	RA-1	0	0	0	6.575	0.120		Residential - Single Family Residence - Guesthouse, 0	204B141 1023		Granada Hills - Knollwood	No	MI	ADU
Los Angeles	13014 VENTURA BLVD	91604	2385025019	0.000	0.000	0.120	0.000	Shortfall of Sites	0.195	Low Residential	R1-1-RIO	0	0	0	5.117	0.120		Residential - Single Family Residence - Pool, 0	165B161 1026		Sherman Oaks - Studio City - Toluca Lake - Cahuenga Pass	No	MI	ADU
Los Angeles	234 S CANYON VIEW DRIVE	90049	4405030035	0.000	0.000	0.120	0.000	Shortfall of Sites	0.233	Low Residential	RS-1	0	0	0	4.291	0.120		Residential - Single Family Residence - Pool and Misc., 0	132B141 1028		Brentwood - Pacific Palisades	No	MI	ADU
Los Angeles	4150 VANTAGE AVE	91604	2367014034	0.000	0.000	0.120	0.000	Shortfall of Sites	0.154	Low Residential	R1-1-RIO	0	0	0	6.502	0.120		Residential - Single Family Residence - Pool, 0	165B165 1029		Sherman Oaks - Studio City - Toluca Lake - Cahuenga Pass	No	MI	ADU
Los Angeles	13537 ADDISON ST	91423	2359006048	0.000	0.000	0.120	0.000	Shortfall of Sites	0.207	Low Residential	R1-1-RIO	0	0	0	4.840	0.120		Residential - Single Family Residence - Pool, 0	171B157 1045		Van Nuys - North Sherman Oaks	No	MI	ADU
Los Angeles	341 S WESTGATE AVE	90049	4404036008	0.000	0.000	0.120	0.000	Shortfall of Sites	0.340	Low Residential	RS-1	0	0	0	2.939	0.120		Residential - Single Family Residence - Pool, 0	132B141 1049		Brentwood - Pacific Palisades	No	MI	ADU
Los Angeles	5005 SUNNYSLOPE AVE	91423	2359006041	0.000	0.000	0.120	0.000	Shortfall of Sites	0.273	Low Residential	R1-1-RIO	0	0	0	3.665	0.120		Residential - Single Family Residence - Pool, 0	171B157 1052		Van Nuys - North Sherman Oaks	No	MI	ADU

Jurisdiction Name	Site Address/Intersection	5 Digit ZIP Code	Assessor Parcel Number	Very Low-Income	Low-Income	Moderate-Income	Above Moderate-Income	Type of Shortfall	Parcel Size (Acres)	Current General Plan Designation	Current Zoning	Proposed General Plan (GP) Designation	Proposed Zoning	Minimum Density Allowed	Maximum Density Allowed	Total Capacity	Vacant/ Nonvacant	Description of Existing Uses	PIN	Base Density Per Acre	Community Plan Area	Rent Stabalization Ordinance	Income Category	Applicable Rezoning Program (Program informing values in Column Q listed first)
Los Angeles	1000 AMHERST AVE	90049	4264023036	0.000	0.000	0.120	0.000	Shortfall of Sites	0.166	Low Residential	R1-1	0	0	0	6.026	0.120		Residential - Single Family Residence, 0	129B145 1053		Brentwood - Pacific Palisades	No	MI	ADU
Los Angeles	2261 S CARMELINA AVE	90064	4259026010	0.000	0.000	0.120	0.000	Shortfall of Sites	0.254	Limited Manufacturing	M1-1	0	0	0	3.930	0.120		Industrial - Light Manufacturing - One Story, 0	123B149 1064		West Los Angeles	No	MI	ADU
Los Angeles	4140 SAINT CLAIR AVE	91604	2367013034	0.000	0.000	0.120	0.000	Shortfall of Sites	0.161	Low Residential	R1-1-RIO	0	0	0	6.225	0.120		Residential - Single Family Residence - Pool, 0	165B165 1068		Sherman Oaks - Studio City - Toluca Lake - Cahuenga Pass	No	MI	ADU
Los Angeles	1812 N VERMONT AVE	90027	5590020002	0.000	0.000	0.120	0.000	Shortfall of Sites	0.175	Neighborhood Office Commercial	C4-1D	0	0	0	5.726	0.120		Commercial - Store - One Story, 0	150B197 1082		Hollywood	No	MI	ADU
Los Angeles	5452 CALHOUN AVE	91401	2245025005	0.000	0.000	0.120	0.000	Shortfall of Sites	0.361	Low Residential	RS-1	0	0	0	2.770	0.120		Residential - Single Family Residence - Pool, 0	174B153 1098		Van Nuys - North Sherman Oaks	No	MI	ADU
Los Angeles	4956 GENTRY AVE	91607	2355011032	0.000	0.000	0.120	0.000	Shortfall of Sites	0.242	Low Residential	R1-1	0	0	0	4.130	0.120		Residential - Single Family Residence, 0	171B165 1107		North Hollywood - Valley Village	No	MI	ADU
Los Angeles	4959 GENTRY AVE	91607	2355011015	0.000	0.000	0.120	0.000	Shortfall of Sites	0.176	Low Residential	R1-1	0	0	0	5.686	0.120		Residential - Single Family Residence - Pool, 0	171B165 1111		North Hollywood - Valley Village	No	MI	ADU
Los Angeles	12522 MILBANK ST	91604	2362028018	0.000	0.000	0.120	0.000	Shortfall of Sites	0.175	Low Residential	R1-1-RIO	0	0	0	5.708	0.120		Residential - Single Family Residence - Pool, 0	168B161 1111		Sherman Oaks - Studio City - Toluca Lake - Cahuenga Pass	No	MI	ADU
Los Angeles	184 S ROCKINGHAM AVE	90049	4406012004	0.000	0.000	0.120	0.000	Shortfall of Sites	0.223	Very Low I Residential	RE20-1	0	0	0	4.476	0.120		Residential - Single Family Residence - Pool, 0	132B137 1114		Brentwood - Pacific Palisades	No	MI	ADU
Los Angeles	4128 MARY ELLEN AVE	91604	2385024033	0.000	0.000	0.120	0.000	Shortfall of Sites	0.194	Low Residential	R1-1-RIO	0	0	0	5.148	0.120		Residential - Single Family Residence - Pool, 0	165B157 1130		Sherman Oaks - Studio City - Toluca Lake - Cahuenga Pass	No	MI	ADU
Los Angeles	503 N ARDEN BLVD	90004	5523014013	0.000	0.000	0.120	0.000	Shortfall of Sites	0.164	Low II Residential	R1R3-RG	0	0	0	6.093	0.120		Residential - Single Family Residence, 0	141B189 1141		Wilshire	No	MI	ADU
Los Angeles	4124 FULTON AVE	91423	2385020007	0.000	0.000	0.120	0.000	Shortfall of Sites	0.168	Low Residential	R1-1	0	0	0	5.954	0.120		Residential - Single Family Residence - Pool, 0	165B157 1143		Sherman Oaks - Studio City - Toluca Lake - Cahuenga Pass	No	MI	ADU
Los Angeles	121 S ELLERY DR	90732	7559016026	0.000	0.000	0.120	0.000	Shortfall of Sites	0.164	Low II Residential	R1-1XL	0	0	0	6.083	0.120		Residential - Single Family Residence, 0	018B193 1151		San Pedro	No	MI	ADU
Los Angeles	12234 EVERGLADE ST	90066	4248016062	0.000	0.000	0.120	0.000	Shortfall of Sites	0.151	Low Residential	R1V2	0	0	0	6.641	0.120		Residential - Single Family Residence, 0	117B153 1155		Palms - Mar Vista - Del Rey	No	MI	ADU
Los Angeles	4960 BEN AVE	91607	2355011001	0.000	0.000	0.120	0.000	Shortfall of Sites	0.175	Low Residential	R1-1	0	0	0	5.718	0.120		Residential - Single Family Residence - Pool, 0	171B165 1156		North Hollywood - Valley Village	No	MI	ADU
Los Angeles	404 N VAN NESS AVE	90004	5522021024	0.000	0.000	0.120	0.000	Shortfall of Sites	0.156	Medium Residential	R3-1	0	0	0	6.406	0.120		Residential - Single Family Residence, 0	141B189 1163		Wilshire	No	MI	ADU
Los Angeles	9025 MONTE MAR DR	90035	4305022004	0.000	0.000	0.120	0.000	Shortfall of Sites	0.165	Low II Residential	R1V2	0	0	0	6.050	0.120		Residential - Single Family Residence, 0	129B169 1163		Wilshire	No	MI	ADU
Los Angeles	13917 CUMPSTON ST	91401	2247011024	0.000	0.000	0.120	0.000	Shortfall of Sites	0.182	Low Residential	R1-1	0	0	0	5.499	0.120		Residential - Single Family Residence, 0	174B153 1169		Van Nuys - North Sherman Oaks	No	MI	ADU
Los Angeles	4115 SHADYGLADE AVE	91604	2367011030	0.000	0.000	0.120	0.000	Shortfall of Sites	0.161	Low Residential	R1-1-RIO	0	0	0	6.227	0.120		Residential - Single Family Residence - Pool, 0	165B165 1176		Sherman Oaks - Studio City - Toluca Lake - Cahuenga Pass	No	MI	ADU
Los Angeles	12227 VALLEYHEART DR	91604	2367013028	0.000	0.000	0.120	0.000	Shortfall of Sites	0.157	Low Residential	R1-1-RIO	0	0	0	6.377	0.120		Residential - Single Family Residence - Pool, 0	165B165 1182		Sherman Oaks - Studio City - Toluca Lake - Cahuenga Pass	No	MI	ADU
Los Angeles	1515 S LA BREA AVE	90019	5070019018	0.000	0.000	0.120	0.000	Shortfall of Sites	0.173	General Commercial	C2-1-O	0	0	0	5.794	0.120		Commercial - Service Station - Full Service - No Additional Services, 0	129B181 1194		Wilshire	No	MI	ADU
Los Angeles	14724 CUMPSTON ST	91411	2249016027	0.000	0.000	0.120	0.000	Shortfall of Sites	0.155	Low Residential	R1-1	0	0	0	6.454	0.120		Residential - Single Family Residence, 0	174B149 1196		Van Nuys - North Sherman Oaks	No	MI	ADU
Los Angeles	14720 CUMPSTON ST	91411	2249016026	0.000	0.000	0.120	0.000	Shortfall of Sites	0.155	Low Residential	R1-1	0	0	0	6.454	0.120		Residential - Single Family Residence, 0	174B149 1197		Van Nuys - North Sherman Oaks	No	MI	ADU
Los Angeles	14716 CUMPSTON ST	91411	2249016018	0.000	0.000	0.120	0.000	Shortfall of Sites	0.197	Low Residential	R1-1	0	0	0	5.082	0.120		Residential - Single Family Residence, 0	174B149 1198		Van Nuys - North Sherman Oaks	No	MI	ADU
Los Angeles	5430 CALHOUN AVE	91401	2245025009	0.000	0.000	0.120	0.000	Shortfall of Sites	0.626	Low Residential	RS-1	0	0	0	1.598	0.120		Residential - Single Family Residence - Pool, 0	174B153 1201		Van Nuys - North Sherman Oaks	No	MI	ADU
Los Angeles	6155 W 83RD PL	90045	4107027031	0.000	0.000	0.120	0.000	Shortfall of Sites	0.161	Low Residential	R1-1	0	0	0	6.223	0.120		Residential - Single Family Residence, 0	099B165 1230		Westchester - Playa del Rey	No	MI	ADU
Los Angeles	6201 W 83RD PL	90045	4107033028	0.000	0.000	0.120	0.000	Shortfall of Sites	0.162	Low Residential	R1-1	0	0	0	6.170	0.120		Residential - Single Family Residence, 0	099B165 1231		Westchester - Playa del Rey	No	MI	ADU
Los Angeles	13910 CUMPSTON ST	91401	2247012028	0.000	0.000	0.120	0.000	Shortfall of Sites	0.175	Low Residential	R1-1	0	0	0	5.721	0.120		Residential - Single Family Residence - Pool, 0	174B153 1243		Van Nuys - North Sherman Oaks	No	MI	ADU
Los Angeles	13752 CUMPSTON ST	91401	2247014073	0.000	0.000	0.120	0.000	Shortfall of Sites	0.152	Low Residential	R1-1	0	0	0	6.600	0.120		Residential - Single Family Residence - Pool, 0	174B153 1258		Van Nuys - North Sherman Oaks	No	MI	ADU
Los Angeles	2275 PROSSER AVE	90064	4320014020	0.000	0.000	0.120	0.000	Shortfall of Sites	0.187	Low Residential	R1-1-O	0	0	0	5.340	0.120		Residential - Single Family Residence, 0	129B157 1298		West Los Angeles	No	MI	ADU
Los Angeles	137 S WESTGATE AVE	90049	4404017022	0.000	0.000	0.120	0.000	Shortfall of Sites	0.218	Low Residential	R1-1	0	0	0	4.594	0.120		Residential - Single Family Residence - Pool, 0	132B141 1306		Brentwood - Pacific Palisades	No	MI	ADU
Los Angeles	1507 CRENSHAW BLVD	90019	5082023016	0.000	0.000	0.120	0.000	Shortfall of Sites	0.161	Medium Residential	R3-1-O	0	0	0	6.196	0.120		Residential - Single Family Residence, 0	129B185 1351		West Adams - Baldwin Hills - Leimert	No	MI	ADU
Los Angeles	1763 S SHERBOURNE DR	90035	4303016022	0.000	0.000	0.120	0.000	Shortfall of Sites	0.151	Low II Residential	R1V2	0	0	0	6.642	0.120		Residential - Single Family Residence, 0	129B169 1386		Wilshire	No	MI	ADU
Los Angeles	6033 W 83RD PL	90045	4107026029	0.000	0.000	0.120	0.000	Shortfall of Sites	0.164	Low Residential	R1-1	0	0	0	6.102	0.120		Residential - Single Family Residence, 0	099B169 1394		Westchester - Playa del Rey	No	MI	ADU
Los Angeles	6061 W 83RD PLACE	90445	4107027040	0.000	0.000	0.120	0.000	Shortfall of Sites	0.168	Low Residential	R1-1	0	0	0	5.958	0.120		Residential - Single Family Residence, 0	099B169 1397		Westchester - Playa del Rey	No	MI	ADU
Los Angeles	6067 W 83RD PL	90045	4107027042	0.000	0.000	0.120	0.000	Shortfall of Sites	0.165	Low Residential	R1-1	0	0	0	6.048	0.120		Residential - Single Family Residence, 0	099B169 1399		Westchester - Playa del Rey	No	MI	ADU
Los Angeles	6101 W 83RD PL	90045	4107027041	0.000	0.000	0.120	0.000	Shortfall of Sites	0.165	Low Residential	R1-1	0	0	0	6.047	0.120		Residential - Single Family Residence, 0	099B169 1401		Westchester - Playa del Rey	No	MI	ADU
Los Angeles	6107 W 83RD PL	90045	4107027039	0.000	0.000	0.120	0.000	Shortfall of Sites	0.171	Low Residential	R1-1	0	0	0	5.844	0.120		Residential - Single Family Residence, 0	099B169 1403		Westchester - Playa del Rey	No	MI	ADU
Los Angeles	1762 S SHERBOURNE DR	90035	4303022008	0.000	0.000	0.120	0.000	Shortfall of Sites	0.151	Low II Residential	R1V2	0	0	0	6.642	0.120		Residential - Single Family Residence - Pool, 0	129B169 1406		Wilshire	No	MI	ADU
Los Angeles	6015 W 83RD PL	90045	4107026033	0.000	0.000	0.120	0.000	Shortfall of Sites	0.152	Low Residential	R1-1	0	0	0	6.590	0.120		Residential - Single Family Residence, 0	099B169 1408		Westchester - Playa del Rey	No	MI	ADU
Los Angeles	6007 W 83RD PL	90045	4107026030	0.000	0.000	0.120	0.000	Shortfall of Sites	0.152	Low Residential	R1-1	0	0	0	6.590	0.120		Residential - Single Family Residence, 0	099B169 1414		Westchester - Playa del Rey	No	MI	ADU
Los Angeles	8914 BEVERLYWOOD ST	90034	4301007031	0.000	0.000	0.120	0.000	Shortfall of Sites	0.171	Low II Residential	R1-1	0	0	0	5.857	0.120		Residential - Single Family Residence, 0	126B169 1435		West Adams - Baldwin Hills - Leimert	No	MI	ADU
Los Angeles	3521 MOUNTAIN VIEW AVE	90066	4248023038	0.000	0.000	0.120	0.000	Shortfall of Sites	0.434	Low Residential	R1V2	0	0	0	2.306	0.120		Residential - Single Family Residence, 0	114B153 1473		Palms - Mar Vista - Del Rey	No	MI	ADU
Los Angeles	7407 RESEDA BLVD	91335	2118014020	0.000	0.000	0.000	0.120	Shortfall of Sites	0.138	General Commercial	[Q]C2-1VL-CDO	0	0	0	1.089	0.120		Commercial - Professional Building - One Story, 0	186B125 651		Reseda - West Van Nuys	No	ABMI	ARO
Los Angeles	1378 S COCHRAN AVE	90019	5070011046	0.000	0.000	0.000	0.120	Shortfall of Sites	0.251	General Commercial	C2-1-O	0	0	0	0.597	0.120		Commercial - Commercial - Miscellaneous Commercial - One Story, 0	129B181 829		Wilshire	No	ABMI	ARO
Los Angeles	0	0	5221016024	0.000	0.000	0.000	0.120	Shortfall of Sites	0.078	Public Facilities	PF-1	0	0	0	153.741	0.120	Vacant	Residential - Single Family Residence - Vacant Land, 0	138A237 342		Northeast Los Angeles	No	ABMI	PF
Los Angeles	3333 MANITOU AVE	90031	5208030900	0.000	0.000	0.000	0.120	Shortfall of Sites	0.078	Public Facilities	PF-1	0	0	0	153.741	0.120		Miscellaneous - Government Owned Property - Public School - School Service Center, 0	138A225 148		Northeast Los Angeles	No	ABMI	PF
Los Angeles	15718 MAGNOLIA BLVD	91436	2261002026	0.000	0.000	0.000	0.120	Shortfall of Sites	0.104	Low II Residential	R1-1	0	0	0	66.287	0.120		Residential - Single Family Residence - Pool, 1	171B141 93	1 per lot	Encino - Tarzana	No	ABMI	AHO , ENC CPU
Los Angeles	4961 DENSMORE AVE	91436	2261013033	0.000	0.000	0.000	0.120	Shortfall of Sites	0.009	Low II Residential	RE9-1	0	0	0	66.287	0.120		Residential - Single Family Residence - Pool, 0	168B141 153	1 per lot	Encino - Tarzana	No	ABMI	AHO , ENC CPU
Los Angeles	1915 MAPLE AVE	90011	5127029900	0.000	0.000	0.000	0.120	Shortfall of Sites	0.078	Public Facilities	PF-1-O	0	0	0	153.741	0.120	Vacant	Industrial - Industrial - Vacant Land, 0	121-5A207 103		Southeast Los Angeles	No	ABMI	PF
Los Angeles	3408 ARROYO SECO AVE	90065	5446019901	0.000	0.000	0.000	0.120	Shortfall of Sites	0.078	Public Facilities	PF-1-CDO	0	0	0	153.741	0.120		Miscellaneous - Government Owned Property, 0	142-5A221 75		Northeast Los Angeles	No	ABMI	PF
Los Angeles	324 W FLORENCE AVE	90003	6031003011	0.000	0.000	0.000	0.120	Shortfall of Sites	0.111	Community Commercial	C2-1-CPIO	0	0	0	1.498	0.120		Commercial - Store Combination - Store and Residential Combination - One Story, 0	102B201 895		Southeast Los Angeles	Yes	ABMI	ARO
Los Angeles	324 W FLORENCE AVE	90003	6031003011	0.000	0.000	0.000	0.120	Shortfall of Sites	0.067	Community Commercial	C2-1-CPIO	0	0	0	2.497	0.120		Commercial - Store Combination - Store and Residential Combination - One Story, 0	102B201 896		Southeast Los Angeles	Yes	ABMI	ARO
Los Angeles	13208 VAN NUYS BLVD	91331	2535021013	0.000	0.000	0.000	0.120	Shortfall of Sites	0.081	Neighborhood Office Commercial	[Q]C2-1VL-O-CDO-CUGU	0	0	0	1.834	0.120		Industrial - Light Manufacturing - One Story, 0	207B157 184		Arleta - Pacoima	No	ABMI	ARO
Los Angeles	8555 VENICE BLVD	90034	5065011034	0.000	0.000	0.000	0.120	Shortfall of Sites	0.057	Neighborhood Commercial	C2-1VL-CPIO	0	0	0	2.607	0.120		Industrial - Light Manufacturing - One Story, 0	123B173 332		West Adams - Baldwin Hills - Leimert	No	ABMI	ARO
Los Angeles	5063 FLORISTAN AVE	90041	5689018900	0.000	0.000	0.000	0.119	Shortfall of Sites	0.065	Public Facilities	PF-1	0	0	0	153.741	0.119		Miscellaneous - Government Owned Property, 0	162A227 102		Northeast Los Angeles	No	ABMI	PF
Los Angeles	0	0	2258018900	0.000	0.000	0.000	0.119	Shortfall of Sites	0.065	Public Facilities	[Q]PF-1XL	0	0	0	153.741	0.119		Miscellaneous - Government Owned Property - Recreation - General, 0	168B133 93		Encino - Tarzana	No	ABMI	PF , ENC CPU
Los Angeles	2020 OAK ST	90007	5124021906	0.000	0.000	0.000	0.119	Shortfall of Sites	0.078	Public Facilities	PF-1-O-HPOZ	0	0	0	153.741	0.119		Miscellaneous - Government Owned Property, 0	124-5A203 230		South Los Angeles	No	ABMI	PF
Los Angeles	0	0	5201008915	0.000	0.000	0.000	0.119	Shortfall of Sites	0.077	Public Facilities	PF-1	0	0	0	153.741	0.119	Vacant	Miscellaneous - Government Owned Property - Vacant Land, 0	133-5A225 37		Northeast Los Angeles	No	ABMI	PF
Los Angeles	1352 W 65TH ST	90044	6014008002	0.000	0.000	0.000	0.119	Shortfall of Sites	0.059	Neighborhood Commercial	C2-1VL-CPIO	0	0	0	2.518	0.119		Commercial - Store Combination - Store and Residential Combination - One Story, 0	105B197 1509		South Los Angeles	No	ABMI	ARO
Los Angeles	1352 W 65TH ST	90044	6014008002	0.000	0.000	0.000	0.119	Shortfall of Sites	0.059	Neighborhood Commercial	C2-1VL-CPIO	0	0	0	2.528	0.119		Commercial - Store Combination - Store and Residential Combination - One Story, 0	105B197 1510		South Los Angeles	No	ABMI	ARO
Los Angeles	0	0	5232020914	0.000	0.000	0.000	0.119	Shortfall of Sites	0.077	Public Facilities	PF-1XL-CUGU	0	0	0	153.741	0.119		Miscellaneous - Government Owned Property, 0	124-5A229 275		Boyle Heights	No	ABMI	PF

Jurisdiction Name	Site Address/Intersection	5 Digit ZIP Code	Assessor Parcel Number	Very Low-Income	Low-Income	Moderate-Income	Above Moderate-Income	Type of Shortfall	Parcel Size (Acres)	Current General Plan Designation	Current Zoning	Proposed General Plan (GP) Designation	Proposed Zoning	Minimum Density Allowed	Maximum Density Allowed	Total Capacity	Vacant/ Nonvacant	Description of Existing Uses	PIN	Base Density Per Acre	Community Plan Area	Rent Stabalization Ordinance	Income Category	Applicable Rezoning Program (Program informing values in Column Q listed first)
Los Angeles	5479 HUNTINGTON DR N	90032	5309022031	0.000	0.000	0.000	0.119	Shortfall of Sites	0.070	Public Facilities	PF-1	0	0	0	153.741	0.119	Commercial - Store Combination - Store and Residential Combination - One Story, 0	145-5A239 73		Northeast Los Angeles	Yes	ABMI	PF
Los Angeles	5479 HUNTINGTON DR N	90032	5309022031	0.000	0.000	0.000	0.119	Shortfall of Sites	0.070	Public Facilities	PF-1	0	0	0	153.741	0.119	Commercial - Store Combination - Store and Residential Combination - One Story, 0	145-5A239 84		Northeast Los Angeles	Yes	ABMI	PF
Los Angeles	5180 W JEFFERSON BLVD	90016	5047001021	0.000	0.000	0.000	0.119	Shortfall of Sites	0.103	Hybrid Industrial	CM-2D-CPIO	0	0	0	1.441	0.119	Commercial - Store Combination - Store and Residential Combination - One Story, 0	120B177 763		West Adams - Baldwin Hills - Leimert	No	ABMI	ARO
Los Angeles	3340 ANDRITA ST	90065	5458024017	0.000	0.000	0.000	0.119	Shortfall of Sites	0.220	Low Medium II Residential	RD2-1-CDO	0	0	0	35.256	0.119	Residential - Five or More Units or Apartments (Any Combination) · 4 Stories or Less, 6	154-5A213 17		Northeast Los Angeles	Yes	ABMI	DB50
Los Angeles	13948 VANOWEN ST	91405	2238006023	0.000	0.000	0.000	0.119	Shortfall of Sites	0.157	Low Medium II Residential	[Q]RD1.5-1	0	0	0	49.402	0.119	Residential - Five or More Units or Apartments (Any Combination) · 4 Stories or Less, 6	180B153 50		Van Nuys - North Sherman Oaks	Yes	ABMI	DB50
Los Angeles	1611 MURCHISON ST	90033	5202018013	0.000	0.000	0.000	0.119	Shortfall of Sites	0.172	Low Medium II Residential	RD1.5-1	0	0	0	45.159	0.119	Residential - Five or More Units or Apartments (Any Combination) · 4 Stories or Less, 6	133-5A227 55		Northeast Los Angeles	Yes	ABMI	DB50
Los Angeles	3223 ANDRITA ST	90065	5458016022	0.000	0.000	0.000	0.119	Shortfall of Sites	0.220	Low Medium II Residential	RD2-1-CDO	0	0	0	35.257	0.119	Residential - Five or More Units or Apartments (Any Combination) · 4 Stories or Less, 6	154-5A213 93		Northeast Los Angeles	Yes	ABMI	DB50
Los Angeles	4451 SANCOLA AVE	91602	2424006004	0.000	0.000	0.000	0.119	Shortfall of Sites	0.088	Medium Residential	R3-1-RIO	0	0	0	88.262	0.119	Residential - Five or More Units or Apartments (Any Combination) · 4 Stories or Less, 6	165B177 121		Sherman Oaks - Studio City - Toluca Lake - Cahuenga Pass	Yes	ABMI	DB50
Los Angeles	1652 W 226TH ST	90501	7347010002	0.000	0.000	0.000	0.119	Shortfall of Sites	0.165	Low Medium II Residential	RD1.5-1	0	0	0	46.993	0.119	Residential - Five or More Units or Apartments (Any Combination) · 4 Stories or Less, 6	045B193 142		Harbor Gateway	Yes	ABMI	DB50
Los Angeles	1650 W 226TH ST	90501	7347010003	0.000	0.000	0.000	0.119	Shortfall of Sites	0.165	Low Medium II Residential	RD1.5-1	0	0	0	46.992	0.119	Residential - Five or More Units or Apartments (Any Combination) · 4 Stories or Less, 6	045B193 143		Harbor Gateway	Yes	ABMI	DB50
Los Angeles	1649 W 227TH ST	90501	7347010028	0.000	0.000	0.000	0.119	Shortfall of Sites	0.165	Low Medium II Residential	RD1.5-1	0	0	0	47.002	0.119	Residential - Five or More Units or Apartments (Any Combination) · 4 Stories or Less, 6	045B193 199		Harbor Gateway	Yes	ABMI	DB50
Los Angeles	5334 AUCKLAND AVE	91601	2417006007	0.000	0.000	0.000	0.119	Shortfall of Sites	0.161	Low Medium II Residential	RD1.5-1	0	0	0	48.408	0.119	Residential - Five or More Units or Apartments (Any Combination) · 4 Stories or Less, 6	171B177 227		North Hollywood - Valley Village	Yes	ABMI	DB50
Los Angeles	1509 W 227TH ST	90501	7347011030	0.000	0.000	0.000	0.119	Shortfall of Sites	0.165	Low Medium II Residential	RD1.5-1	0	0	0	47.016	0.119	Residential - Five or More Units or Apartments (Any Combination) · 4 Stories or Less, 6	045B193 227		Harbor Gateway	Yes	ABMI	DB50
Los Angeles	1435 W 227TH ST	90501	7347012031	0.000	0.000	0.000	0.119	Shortfall of Sites	0.165	Low Medium II Residential	RD1.5-1	0	0	0	46.991	0.119	Residential - Five or More Units or Apartments (Any Combination) · 4 Stories or Less, 6	045B193 235		Harbor Gateway	Yes	ABMI	DB50
Los Angeles	1617 W 206TH ST	90501	7351007016	0.000	0.000	0.000	0.119	Shortfall of Sites	0.161	Low Medium II Residential	RD1.5-1	0	0	0	48.322	0.119	Residential - Five or More Units or Apartments (Any Combination) · 4 Stories or Less, 6	054B193 243		Harbor Gateway	Yes	ABMI	DB50
Los Angeles	1619 W 206TH ST	90501	7351007017	0.000	0.000	0.000	0.119	Shortfall of Sites	0.161	Low Medium II Residential	RD1.5-1	0	0	0	48.322	0.119	Residential - Five or More Units or Apartments (Any Combination) · 4 Stories or Less, 6	054B193 244		Harbor Gateway	Yes	ABMI	DB50
Los Angeles	1627 W 206TH ST	90501	7351007018	0.000	0.000	0.000	0.119	Shortfall of Sites	0.161	Low Medium II Residential	RD1.5-1	0	0	0	48.323	0.119	Residential - Five or More Units or Apartments (Any Combination) · 4 Stories or Less, 6	054B193 245		Harbor Gateway	Yes	ABMI	DB50
Los Angeles	1635 W 206TH ST	90501	7351007019	0.000	0.000	0.000	0.119	Shortfall of Sites	0.161	Low Medium II Residential	RD1.5-1	0	0	0	48.323	0.119	Residential - Five or More Units or Apartments (Any Combination) · 4 Stories or Less, 6	054B193 246		Harbor Gateway	Yes	ABMI	DB50
Los Angeles	1639 W 206TH ST	90501	7351007020	0.000	0.000	0.000	0.119	Shortfall of Sites	0.161	Low Medium II Residential	RD1.5-1	0	0	0	48.324	0.119	Residential - Five or More Units or Apartments (Any Combination) · 4 Stories or Less, 6	054B193 247		Harbor Gateway	Yes	ABMI	DB50
Los Angeles	1643 W 206TH ST	90501	7351007021	0.000	0.000	0.000	0.119	Shortfall of Sites	0.161	Low Medium II Residential	RD1.5-1	0	0	0	48.324	0.119	Residential - Five or More Units or Apartments (Any Combination) · 4 Stories or Less, 6	054B193 248		Harbor Gateway	Yes	ABMI	DB50
Los Angeles	328 W I ST	90744	7416031012	0.000	0.000	0.000	0.119	Shortfall of Sites	0.173	Low Medium II Residential	[Q]RD1.5-1XL-O-CUGU	0	0	0	45.040	0.119	Residential - Five or More Units or Apartments (Any Combination) · 4 Stories or Less, 6	030B205 248		Wilmington - Harbor City	Yes	ABMI	DB50
Los Angeles	1647 W 206TH ST	90501	7351007022	0.000	0.000	0.000	0.119	Shortfall of Sites	0.161	Low Medium II Residential	RD1.5-1	0	0	0	48.325	0.119	Residential - Five or More Units or Apartments (Any Combination) · 4 Stories or Less, 6	054B193 249		Harbor Gateway	Yes	ABMI	DB50
Los Angeles	1651 W 206TH ST	90501	7351007023	0.000	0.000	0.000	0.119	Shortfall of Sites	0.161	Low Medium II Residential	RD1.5-1	0	0	0	48.325	0.119	Residential - Five or More Units or Apartments (Any Combination) · 4 Stories or Less, 6	054B193 250		Harbor Gateway	Yes	ABMI	DB50
Los Angeles	1655 W 206TH ST	90501	7351007024	0.000	0.000	0.000	0.119	Shortfall of Sites	0.161	Low Medium II Residential	RD1.5-1	0	0	0	48.326	0.119	Residential - Five or More Units or Apartments (Any Combination) · 4 Stories or Less, 6	054B193 251		Harbor Gateway	Yes	ABMI	DB50
Los Angeles	16200 S AINSWORTH ST	90247	6120017019	0.000	0.000	0.000	0.119	Shortfall of Sites	0.155	Low Medium II Residential	RD1.5-1	0	0	0	50.120	0.119	Residential - Five or More Units or Apartments (Any Combination) · 4 Stories or Less, 6	069B197 274		Harbor Gateway	Yes	ABMI	DB50
Los Angeles	1653 W 207TH ST	90501	7351008023	0.000	0.000	0.000	0.119	Shortfall of Sites	0.161	Low Medium II Residential	RD1.5-1	0	0	0	48.285	0.119	Residential - Five or More Units or Apartments (Any Combination) · 4 Stories or Less, 6	054B193 311		Harbor Gateway	Yes	ABMI	DB50
Los Angeles	1659 W 207TH ST	90501	7351008024	0.000	0.000	0.000	0.119	Shortfall of Sites	0.161	Low Medium II Residential	RD1.5-1	0	0	0	48.283	0.119	Residential - Five or More Units or Apartments (Any Combination) · 4 Stories or Less, 6	054B193 312		Harbor Gateway	Yes	ABMI	DB50
Los Angeles	1001 W G ST	90744	7416012017	0.000	0.000	0.000	0.119	Shortfall of Sites	0.107	Medium Residential	[Q]R3-1VL-O-CUGU	0	0	0	72.388	0.119	Residential - Five or More Units or Apartments (Any Combination) · 4 Stories or Less, 6	030B201 323		Wilmington - Harbor City	Yes	ABMI	DB50
Los Angeles	1005 W G ST	90744	7416012016	0.000	0.000	0.000	0.119	Shortfall of Sites	0.107	Medium Residential	[Q]R3-1VL-O-CUGU	0	0	0	72.622	0.119	Residential - Five or More Units or Apartments (Any Combination) · 4 Stories or Less, 6	030B201 324		Wilmington - Harbor City	Yes	ABMI	DB50
Los Angeles	3334 DREW ST	90065	5458025005	0.000	0.000	0.000	0.119	Shortfall of Sites	0.231	Low Medium II Residential	RD2-1-CDO	0	0	0	33.578	0.119	Residential - Five or More Units or Apartments (Any Combination) · 4 Stories or Less, 6	156B213 334		Northeast Los Angeles	Yes	ABMI	DB50
Los Angeles	3326 DREW ST	90065	5458025011	0.000	0.000	0.000	0.119	Shortfall of Sites	0.220	Low Medium II Residential	RD2-1-CDO	0	0	0	35.257	0.119	Residential - Five or More Units or Apartments (Any Combination) · 4 Stories or Less, 6	156B213 353		Northeast Los Angeles	Yes	ABMI	DB50
Los Angeles	5636 WILLOWCREST AVE	91601	2415023027	0.000	0.000	0.000	0.119	Shortfall of Sites	0.155	Low Medium II Residential	RD1.5-1VL	0	0	0	50.070	0.119	Residential - Five or More Units or Apartments (Any Combination) · 4 Stories or Less, 6	174B177 430		North Hollywood - Valley Village	Yes	ABMI	DB50
Los Angeles	718 S LELAND ST	90731	7458002003	0.000	0.000	0.000	0.119	Shortfall of Sites	0.155	Low Medium II Residential	RD1.5-1XL	0	0	0	50.108	0.119	Residential - Five or More Units or Apartments (Any Combination) · 4 Stories or Less, 6	015B193 448		San Pedro	Yes	ABMI	DB50
Los Angeles	5229 AUCKLAND AVE	91601	2417004023	0.000	0.000	0.000	0.119	Shortfall of Sites	0.161	Low Medium II Residential	RD1.5-1	0	0	0	48.353	0.119	Residential - Five or More Units or Apartments (Any Combination) · 4 Stories or Less, 6	171B177 518		North Hollywood - Valley Village	Yes	ABMI	DB50
Los Angeles	1628 254TH ST	90710	7410022008	0.000	0.000	0.000	0.119	Shortfall of Sites	0.282	Low Medium I Residential	R2-1XL	0	0	0	27.561	0.119	Residential - Five or More Units or Apartments (Any Combination) · 4 Stories or Less, 6	036B193 518		Wilmington - Harbor City	Yes	ABMI	DB50 , R2RD
Los Angeles	6116 RADFORD AVE	91606	2334012065	0.000	0.000	0.000	0.119	Shortfall of Sites	0.155	Low Medium II Residential	RD1.5-1	0	0	0	50.104	0.119	Residential - Five or More Units or Apartments (Any Combination) · 4 Stories or Less, 6	177B169 530		North Hollywood - Valley Village	Yes	ABMI	DB50
Los Angeles	3203 W 17TH ST	90019	5072032014	0.000	0.000	0.000	0.119	Shortfall of Sites	0.155	Low Medium II Residential	RD1.5-1-O-CPIO	0	0	0	50.087	0.119	Residential - Five or More Units or Apartments (Any Combination) · 4 Stories or Less, 6	126B189 533		West Adams - Baldwin Hills - Leimert	Yes	ABMI	DB50
Los Angeles	5223 AUCKLAND AVE	91601	2417004024	0.000	0.000	0.000	0.119	Shortfall of Sites	0.161	Low Medium II Residential	RD1.5-1	0	0	0	48.353	0.119	Residential - Five or More Units or Apartments (Any Combination) · 4 Stories or Less, 6	171B177 543		North Hollywood - Valley Village	Yes	ABMI	DB50
Los Angeles	13606 WYANDOTTE ST	91405	2328006028	0.000	0.000	0.000	0.119	Shortfall of Sites	0.082	Medium Residential	R3-1	0	0	0	95.057	0.119	Residential - Five or More Units or Apartments (Any Combination) · 4 Stories or Less, 6	186B157 566		Van Nuys - North Sherman Oaks	Yes	ABMI	DB50
Los Angeles	1746 HAUSER BLVD	90019	5064008006	0.000	0.000	0.000	0.119	Shortfall of Sites	0.157	Low Medium II Residential	RD1.5-1	0	0	0	49.617	0.119	Residential - Five or More Units or Apartments (Any Combination) · 4 Stories or Less, 6	126B177 576		West Adams - Baldwin Hills - Leimert	Yes	ABMI	DB50
Los Angeles	718 S ALMA ST	90731	7458001003	0.000	0.000	0.000	0.119	Shortfall of Sites	0.155	Low Medium II Residential	RD1.5-1XL	0	0	0	50.006	0.119	Residential - Five or More Units or Apartments (Any Combination) · 4 Stories or Less, 6	015B197 581		San Pedro	Yes	ABMI	DB50
Los Angeles	6448 WHITSETT AVE	91606	2333003045	0.000	0.000	0.000	0.119	Shortfall of Sites	0.175	Low Medium II Residential	RD1.5-1	0	0	0	44.454	0.119	Residential - Five or More Units or Apartments (Any Combination) · 4 Stories or Less, 6	180B165 608		North Hollywood - Valley Village	Yes	ABMI	DB50
Los Angeles	6957 HAZELTINE AVE	91405	2217014019	0.000	0.000	0.000	0.119	Shortfall of Sites	0.160	Low Medium II Residential	[Q]RD1.5-1	0	0	0	48.420	0.119	Residential - Five or More Units or Apartments (Any Combination) · 4 Stories or Less, 6	183B153 663		Van Nuys - North Sherman Oaks	Yes	ABMI	DB50
Los Angeles	25511 S WESTERN AVE	90717	7410012002	0.000	0.000	0.000	0.119	Shortfall of Sites	0.109	Medium Residential	[Q]R3-1VL	0	0	0	71.247	0.119	Residential - Five or More Units or Apartments (Any Combination) · 4 Stories or Less, 6	036B193 681		Wilmington - Harbor City	Yes	ABMI	DB50
Los Angeles	6054 COLDWATER CANYON AVE	91606	2332030017	0.000	0.000	0.000	0.119	Shortfall of Sites	0.164	Low Medium II Residential	RD1.5-1	0	0	0	47.473	0.119	Residential - Five or More Units or Apartments (Any Combination) · 4 Stories or Less, 6	177B161 689		North Hollywood - Valley Village	Yes	ABMI	DB50
Los Angeles	6950 HAZELTINE AVE	91405	2216013045	0.000	0.000	0.000	0.119	Shortfall of Sites	0.157	Low Medium II Residential	[Q]RD1.5-1	0	0	0	49.385	0.119	Residential - Five or More Units or Apartments (Any Combination) · 4 Stories or Less, 6	183B153 707		Van Nuys - North Sherman Oaks	Yes	ABMI	DB50

Jurisdiction Name	Site Address/Intersection	5 Digit ZIP Code	Assessor Parcel Number	Very Low-Income	Low-Income	Moderate-Income	Above Moderate-Income	Type of Shortfall	Parcel Size (Acres)	Current General Plan Designation	Current Zoning	Proposed General Plan (GP) Designation	Proposed Zoning	Minimum Density Allowed	Maximum Density Allowed	Total Capacity	Vacant/ Nonvacant	Description of Existing Uses	PIN	Base Density Per Acre	Community Plan Area	Rent Stabalization Ordinance	Income Category	Applicable Rezoning Program (Program informing values in Column Q listed first)
Los Angeles	4143 SUTRO AVE	90008	5023019012	0.000	0.000	0.000	0.119	Shortfall of Sites	0.084	Medium Residential	R3-1	0	0	0	93.044	0.119	Residential - Five or More Units or Apartments (Any Combination) · 4 Stories or Less, 6	114B189 721		West Adams - Baldwin Hills - Leimert	Yes	ABMI	DB50
Los Angeles	2010 S SHERBOURNE DR	90034	4302026004	0.000	0.000	0.000	0.119	Shortfall of Sites	0.157	Low Medium II Residential	RD1.5-1	0	0	0	49.390	0.119	Residential - Five or More Units or Apartments (Any Combination) · 4 Stories or Less, 6	126B169 753		West Adams - Baldwin Hills - Leimert	Yes	ABMI	DB50
Los Angeles	2014 S SHERBOURNE DR	90034	4302026005	0.000	0.000	0.000	0.119	Shortfall of Sites	0.157	Low Medium II Residential	RD1.5-1	0	0	0	49.393	0.119	Residential - Five or More Units or Apartments (Any Combination) · 4 Stories or Less, 6	126B169 774		West Adams - Baldwin Hills - Leimert	Yes	ABMI	DB50
Los Angeles	2018 S SHERBOURNE DR	90034	4302026006	0.000	0.000	0.000	0.119	Shortfall of Sites	0.157	Low Medium II Residential	RD1.5-1	0	0	0	49.397	0.119	Residential - Five or More Units or Apartments (Any Combination) · 4 Stories or Less, 6	126B169 798		West Adams - Baldwin Hills - Leimert	Yes	ABMI	DB50
Los Angeles	6408 ELMER AVE	91606	2336008002	0.000	0.000	0.000	0.119	Shortfall of Sites	0.126	Medium Residential	[Q]R3-1	0	0	0	61.541	0.119	Residential - Five or More Units or Apartments (Any Combination) · 4 Stories or Less, 6	180B173 863		North Hollywood - Valley Village	Yes	ABMI	DB50
Los Angeles	2038 S SHERBOURNE DR	90034	4302026010	0.000	0.000	0.000	0.119	Shortfall of Sites	0.157	Low Medium II Residential	RD1.5-1	0	0	0	49.410	0.119	Residential - Five or More Units or Apartments (Any Combination) · 4 Stories or Less, 6	126B169 904		West Adams - Baldwin Hills - Leimert	Yes	ABMI	DB50
Los Angeles	2040 S SHERBOURNE DR	90034	4302026011	0.000	0.000	0.000	0.119	Shortfall of Sites	0.162	Low Medium II Residential	RD1.5-1	0	0	0	47.923	0.119	Residential - Five or More Units or Apartments (Any Combination) · 4 Stories or Less, 6	126B169 925		West Adams - Baldwin Hills - Leimert	Yes	ABMI	DB50
Los Angeles	2708 W 48TH ST	90043	5014018032	0.000	0.000	0.000	0.119	Shortfall of Sites	0.155	Low Medium II Residential	RD1.5-1	0	0	0	50.001	0.119	Residential - Five or More Units or Apartments (Any Combination) · 4 Stories or Less, 6	111B189 935		West Adams - Baldwin Hills - Leimert	Yes	ABMI	DB50
Los Angeles	6852 HAZELTINE AVE	91405	2216013035	0.000	0.000	0.000	0.119	Shortfall of Sites	0.174	Low Medium II Residential	[Q]RD1.5-1	0	0	0	44.538	0.119	Residential - Five or More Units or Apartments (Any Combination) · 4 Stories or Less, 6	183B153 940		Van Nuys - North Sherman Oaks	Yes	ABMI	DB50
Los Angeles	2046 S SHERBOURNE DR	90034	4302026012	0.000	0.000	0.000	0.119	Shortfall of Sites	0.162	Low Medium II Residential	RD1.5-1	0	0	0	47.926	0.119	Residential - Five or More Units or Apartments (Any Combination) · 4 Stories or Less, 6	126B169 953		West Adams - Baldwin Hills - Leimert	Yes	ABMI	DB50
Los Angeles	675 W 10TH ST	90731	7454013003	0.000	0.000	0.000	0.119	Shortfall of Sites	0.155	Low Medium II Residential	RD1.5-1XL-CPIO	0	0	0	50.135	0.119	Residential - Five or More Units or Apartments (Any Combination) · 4 Stories or Less, 6	015B197 1054		San Pedro	Yes	ABMI	DB50
Los Angeles	631 W 10TH ST	90731	7454013008	0.000	0.000	0.000	0.119	Shortfall of Sites	0.155	Low Medium II Residential	RD1.5-1XL-CPIO	0	0	0	50.132	0.119	Residential - Five or More Units or Apartments (Any Combination) · 4 Stories or Less, 6	015B197 1065		San Pedro	Yes	ABMI	DB50
Los Angeles	11357 OXNARD ST	91606	2337009001	0.000	0.000	0.000	0.119	Shortfall of Sites	0.177	Low Medium II Residential	RD1.5-1	0	0	0	43.847	0.119	Residential - Five or More Units or Apartments (Any Combination) · 4 Stories or Less, 6	177B173 1100		North Hollywood - Valley Village	Yes	ABMI	DB50
Los Angeles	640 W 11TH ST	90731	7454013017	0.000	0.000	0.000	0.119	Shortfall of Sites	0.155	Low Medium II Residential	RD1.5-1XL-CPIO	0	0	0	50.136	0.119	Residential - Five or More Units or Apartments (Any Combination) · 4 Stories or Less, 6	015B197 1152		San Pedro	Yes	ABMI	DB50
Los Angeles	5662 SAN VICENTE BLVD	90019	5085019019	0.000	0.000	0.000	0.119	Shortfall of Sites	0.088	Medium Residential	R3-1-O	0	0	0	88.620	0.119	Residential - Five or More Units or Apartments (Any Combination) · 4 Stories or Less, 6	132B177 1295		Wilshire	Yes	ABMI	DB50
Los Angeles	592 W 12TH ST	90731	7454019026	0.000	0.000	0.000	0.119	Shortfall of Sites	0.155	Low Medium II Residential	RD1.5-1XL-CPIO	0	0	0	50.252	0.119	Residential - Five or More Units or Apartments (Any Combination) · 4 Stories or Less, 6	015B197 1346		San Pedro	Yes	ABMI	DB50
Los Angeles	11523 HATTERAS ST	91601	2338015009	0.000	0.000	0.000	0.119	Shortfall of Sites	0.134	Medium Residential	[Q]R3-1	0	0	0	58.066	0.119	Residential - Five or More Units or Apartments (Any Combination) · 4 Stories or Less, 6	174B169 246	43	North Hollywood - Valley Village	Yes	ABMI	DB50 , NH CPU, AHO
Los Angeles	7700 MASON AVE	91306	2114001004	0.000	0.000	0.000	0.119	Shortfall of Sites	0.011	Low Residential	RS-1	0	0	0	66.287	0.119	Residential - Single Family Residence, 0	189B109 1102	1 per lot	Canoga Park - Winnetka - Woodland Hills - West Hills	No	ABMI	AHO , CPK CPU
Los Angeles	0	0	5232020914	0.000	0.000	0.000	0.119	Shortfall of Sites	0.077	Public Facilities	PF-1XL-CUGU	0	0	0	153.741	0.119	Miscellaneous - Government Owned Property, 0	124-5A229 272		Boyle Heights	No	ABMI	PF
Los Angeles	6028 S VERMONT AVE	90044	6004010007	0.000	0.000	0.000	0.119	Shortfall of Sites	0.070	Neighborhood Commercial	C2-1VL-CPIO	0	0	0	2.131	0.119	Commercial - Store Combination - Store and Residential Combination - One Story, 0	105B197 608		South Los Angeles	No	ABMI	ARO
Los Angeles	0	0	5161002906	0.000	0.000	0.000	0.000	Shortfall of Sites	0.077	Public Facilities	PF-2D	0	0	0	153.741	0.000	Commercial - Parking Lot (Commercial Use Property) - Lots - Patron or Employee - One Story, 0	133-5A211 227		Central City	No		PF
Los Angeles	7655 S SAN PEDRO ST	90003	6022014002	0.000	0.000	0.000	0.119	Shortfall of Sites	0.127	Neighborhood Commercial	C2-1VL-CPIO	0	0	0	1.299	0.119	Commercial - Store Combination - Store and Residential Combination - One Story, 0	099B205 243		Southeast Los Angeles	Yes	ABMI	ARO
Los Angeles	19414 VENTURA BLVD	91356	2163002058	0.000	0.000	0.000	0.119	Shortfall of Sites	0.030	Community Commercial	C2-1VLD	0	0	0	102.494	0.119	Institutional - Church - One Story, 0	174B117 333		Encino - Tarzana	No	ABMI	FBO
Los Angeles	820 N AVENUE 54	90042	5478021915	0.000	0.000	0.000	0.119	Shortfall of Sites	0.064	Public Facilities	PF-1	0	0	0	153.741	0.119	Residential - Double, Duplex, or Two Units - 4 Stories or Less, 0	154-5A227 290		Northeast Los Angeles	No	ABMI	PF
Los Angeles	220 E MARKET CT9	90021	5161013904	0.000	0.000	0.000	0.000	Shortfall of Sites	0.077	Public Facilities	PF-2D-CDO	0	0	0	153.741	0.000	Miscellaneous - Government Owned Property, 0	130-5A215 172		Central City	No		PF
Los Angeles	1717 S HOOVER ST	90006	5056010029	0.000	0.000	0.000	0.118	Shortfall of Sites	0.039	Community Commercial	C2-1VL-CPIO	0	0	0	102.494	0.118	Institutional - Church - One Story, 0	127-5A201 383		South Los Angeles	No	ABMI	FBO
Los Angeles	15424 LA MAIDA ST	91403	2261037024	0.000	0.000	0.000	0.118	Shortfall of Sites	0.009	Low II Residential	R1-1	0	0	0	66.287	0.118	Residential - Single Family Residence, 0	168B145 326	1 per lot	Encino - Tarzana	No	ABMI	AHO , ENC CPU
Los Angeles	20442 STAGG ST	91306	2114001001	0.000	0.000	0.000	0.118	Shortfall of Sites	0.011	Low Residential	RS-1	0	0	0	66.287	0.118	Residential - Single Family Residence - Pool, 0	189B109 1103	1 per lot	Canoga Park - Winnetka - Woodland Hills - West Hills	No	ABMI	AHO , CPK CPU
Los Angeles	8317 S VERMONT AVE	90044	6033023012	0.000	0.000	0.000	0.118	Shortfall of Sites	0.051	Community Commercial	C2-2D-CPIO	0	0	0	2.927	0.118	Commercial - Professional Building - One Story, 0	097-5A199 19		South Los Angeles	No	ABMI	ARO
Los Angeles	1300 W SLAUSON AVE	90044	6003001013	0.000	0.000	0.000	0.118	Shortfall of Sites	0.086	Hybrid Industrial	CM-1-CPIO	0	0	0	1.728	0.118	Industrial - Light Manufacturing - One Story, 0	108B197 1476		South Los Angeles	No	ABMI	ARO
Los Angeles	7702 SHOUP AVE	91304	2012019020	0.000	0.000	0.000	0.118	Shortfall of Sites	0.011	Low Residential	RS-1	0	0	0	66.287	0.118	Residential - Single Family Residence - Pool, 0	189B101 807	1 per lot	Canoga Park - Winnetka - Woodland Hills - West Hills	No	ABMI	AHO , CPK CPU
Los Angeles	13175 OSBORNE ST	91331	2622015008	0.000	0.000	0.000	0.118	Shortfall of Sites	0.017	Neighborhood Office Commercial	[Q]C2-1VL	0	0	0	13.201	0.118	Commercial - Store Combination - Store and Residential Combination - One Story, 0	201B157 505		Arleta - Pacoima	No	ABMI	ARO
Los Angeles	7063 LAUREL CANYON BLVD	91605	2321005906	0.000	0.000	0.000	0.000	Shortfall of Sites	0.077	Public Facilities	PF-1VL	0	0	0	153.741	0.000	Miscellaneous - Government Owned Property - Government Services - Police and Fire Station, 0	183B165 122		North Hollywood - Valley Village	No		PF , NH CPU
Los Angeles	0	0	6003031904	0.000	0.000	0.000	0.000	Shortfall of Sites	0.077	Public Facilities	PF-1	0	0	0	153.741	0.000	Miscellaneous - Government Owned Property, 0	105B197 1260		South Los Angeles	No		PF
Los Angeles	2124 W MANCHESTER AVE	90047	6036001018	0.000	0.000	0.000	0.118	Shortfall of Sites	0.073	Neighborhood Commercial	C2-1VL-CPIO	0	0	0	2.026	0.118	Commercial - Office Building - One Story, 0	097-5A191 277		South Los Angeles	No	ABMI	ARO
Los Angeles	2124 W MANCHESTER AVE	90047	6036001018	0.000	0.000	0.000	0.118	Shortfall of Sites	0.072	Neighborhood Commercial	C2-1VL-CPIO	0	0	0	2.040	0.118	Commercial - Office Building - One Story, 0	097-5A191 278		South Los Angeles	No	ABMI	ARO
Los Angeles	5234 S VERMONT AVE	90037	5001004017	0.000	0.000	0.000	0.118	Shortfall of Sites	0.155	Neighborhood Commercial	C2-1VL-CPIO	0	0	0	0.953	0.118	Commercial - Office Building - One Story, 0	108B197 357		South Los Angeles	No	ABMI	ARO
Los Angeles	0	0	2558003900	0.000	0.000	0.000	0.000	Shortfall of Sites	0.077	Public Facilities	PF-1XL	0	0	0	153.741	0.000	Miscellaneous - Government Owned Property, 0	204B193 405		Sunland - Tujunga - Lake View Terrace - Shadow Hills - East La Tuna Canyon	No		PF
Los Angeles	3346 N EASTERN AVE	90032	5218013012	0.000	0.000	0.000	0.118	Shortfall of Sites	0.090	Neighborhood Commercial	[Q]C4-1XL	0	0	0	1.632	0.118	Commercial - Professional Building - One Story, 0	142-5A233 204		Northeast Los Angeles	No	ABMI	ARO
Los Angeles	105 W 116TH PL	90061	6087006035	0.000	0.000	0.000	0.118	Shortfall of Sites	0.105	Hybrid Industrial	CM-1	0	0	0	1.403	0.118	Industrial - Light Manufacturing - One Story, 0	084B201 277		Southeast Los Angeles	No	ABMI	ARO
Los Angeles	23744 HARTLAND ST	91307	2034032050	0.000	0.000	0.000	0.118	Shortfall of Sites	0.198	Low Residential	RS-1	0	0	0	66.287	0.118	Residential - Single Family Residence - Pool, 2	183B093 683	1 per lot	Canoga Park - Winnetka - Woodland Hills - West Hills	No	ABMI	AHO , CPK CPU
Los Angeles	6611 SELMA AVE	90028	5547015908	0.000	0.000	0.000	0.118	Shortfall of Sites	0.077	Public Facilities	PF-1XL	0	0	0	153.741	0.118	Commercial - Auto, Recreation Equipment, Construction Equipment Sales and Service - Auto Body Repair Shop - One Story, 0	148-5A185 278		Hollywood	No	ABMI	PF
Los Angeles	0	0	2356019032	0.000	0.000	0.000	0.118	Shortfall of Sites	0.001	Low Residential	R1-1	0	0	0	0.000	0.118	Vacant	Residential - Single Family Residence - Vacant Land, 0	171B165 675		North Hollywood - Valley Village	No	ABMI	TOC EXP
Los Angeles	5026 W ADAMS BLVD	90016	5049004021	0.000	0.000	0.000	0.118	Shortfall of Sites	0.039	Community Commercial	C2-2D-CPIO	0	0	0	102.494	0.118	Institutional - Church - One Story, 0	123B181 1077		West Adams - Baldwin Hills - Leimert	No	ABMI	FBO
Los Angeles	1942 E 2ND ST	90033	5174022900	0.000	0.000	0.000	0.118	Shortfall of Sites	0.077	Public Facilities	PF-1XL-RIO-CUGU	0	0	0	153.741	0.118	Miscellaneous - Government Owned Property, 0	127-5A221 93		Boyle Heights	No	ABMI	PF
Los Angeles	0	0	5161012901	0.000	0.000	0.000	0.000	Shortfall of Sites	0.077	Public Facilities	PF-2D-CDO	0	0	0	153.741	0.000	Miscellaneous - Government Owned Property, 0	130-5A215 127		Central City	No		PF
Los Angeles	7063 LAUREL CANYON BLVD	91605	2321005906	0.000	0.000	0.000	0.000	Shortfall of Sites	0.077	Public Facilities	PF-1VL	0	0	0	153.741	0.000	Miscellaneous - Government Owned Property - Government Services - Police and Fire Station, 0	183B165 123		North Hollywood - Valley Village	No		PF , NH CPU
Los Angeles	0	0	5408004910	0.000	0.000	0.000	0.118	Shortfall of Sites	0.077	Public Facilities	[T][Q]PF-2D	0	0	0	153.741	0.118	Miscellaneous - Government Owned Property, 0	133-5A213 215		Central City	No	ABMI	PF
Los Angeles	2312 CHARLOTTE ST	90033	5202007906	0.000	0.000	0.000	0.118	Shortfall of Sites	0.077	Public Facilities	PF-1	0	0	0	153.741	0.118	Residential - Single Family Residence, 0	132A225 167		Northeast Los Angeles	No	ABMI	PF
Los Angeles	820 TOWNE AVE	90021	5146024901	0.000	0.000	0.000	0.118	Shortfall of Sites	0.077	Public Facilities	PF-2D	0	0	0	153.741	0.118	Miscellaneous - Government Owned Property, 0	124-5A211 83		Central City	No	ABMI	PF
Los Angeles	820 TOWNE AVE	90021	5146024901	0.000	0.000	0.000	0.118	Shortfall of Sites	0.077	Public Facilities	PF-2D	0	0	0	153.741	0.118	Miscellaneous - Government Owned Property, 0	124-5A211 98		Central City	No	ABMI	PF
Los Angeles	820 TOWNE AVE	90021	5146024901	0.000	0.000	0.000	0.118	Shortfall of Sites	0.077	Public Facilities	PF-2D	0	0	0	153.741	0.118	Miscellaneous - Government Owned Property, 0	124-5A211 110		Central City	No	ABMI	PF
Los Angeles	820 TOWNE AVE	90021	5146024901	0.000	0.000	0.000	0.118	Shortfall of Sites	0.077	Public Facilities	PF-2D	0	0	0	153.741	0.118	Miscellaneous - Government Owned Property, 0	124-5A211 91		Central City	No	ABMI	PF
Los Angeles	6809 FOOTHILL BLVD	91042	2568020020	0.000	0.000	0.000	0.118	Shortfall of Sites	0.039	General Commercial	C2-1VL	0	0	0	3.779	0.118	Industrial - Light Manufacturing - One Story, 0	202-5A203 407		Sunland - Tujunga - Lake View Terrace - Shadow Hills - East La Tuna Canyon	No	ABMI	ARO

Jurisdiction Name	Site Address/Intersection	5 Digit ZIP Code	Assessor Parcel Number	Very Low-Income	Low-Income	Moderate-Income	Above Moderate-Income	Type of Shortfall	Parcel Size (Acres)	Current General Plan Designation	Current Zoning	Proposed General Plan (GP) Designation	Proposed Zoning	Minimum Density Allowed	Maximum Density Allowed	Total Capacity	Vacant/ Nonvacant	Description of Existing Uses	PIN	Base Density Per Acre	Community Plan Area	Rent Stabalization Ordinance	Income Category	Applicable Rezoning Program (Program informing values in Column Q listed first)
Los Angeles	6809 FOOTHILL BLVD	91042	2568020020	0.000	0.000	0.000	0.118	Shortfall of Sites	0.039	General Commercial	C2-1VL	0	0	0	3.776	0.118		Industrial - Light Manufacturing - One Story, 0	202-5A203 409		Sunland - Tujunga - Lake View Terrace - Shadow Hills - East La Tuna Canyon	No	ABMI	ARO
Los Angeles	5726 CAHUENGA BLVD	91601	2415028002	0.000	0.000	0.000	0.118	Shortfall of Sites	0.085	Public Facilities	PF-1VL	0	0	0	153.741	0.118		Commercial - Store Combination - Store and Residential Combination - One Story, 0	174B177 1032		North Hollywood - Valley Village	Yes	ABMI	PF
Los Angeles	6650 FARMDALE AVE	91606	2320021002	0.000	0.000	0.000	0.117	Shortfall of Sites	0.076	Public Facilities	PF-1VL	0	0	0	153.741	0.117		Residential - Single Family Residence, 0	180B169 372		North Hollywood - Valley Village	No	ABMI	PF
Los Angeles	5156 S NORMANDIE AVE	90037	5002001005	0.000	0.000	0.000	0.117	Shortfall of Sites	0.101	Neighborhood Commercial	C2-1VL-CPIO	0	0	0	1.455	0.117		Industrial - Light Manufacturing - One Story, 0	108B197 77		South Los Angeles	No	ABMI	ARO
Los Angeles	611 W MANCHESTER AVE	90044	6032016040	0.000	0.000	0.000	0.117	Shortfall of Sites	0.152	Community Commercial	C2-1-CPIO	0	0	0	0.964	0.117		Industrial - Light Manufacturing - One Story, 0	097-5A201 233		South Los Angeles	No	ABMI	ARO
Los Angeles	7868 S WESTERN AVE	90047	6018032014	0.000	0.000	0.000	0.117	Shortfall of Sites	0.063	Neighborhood Commercial	C2-1VL-CPIO	0	0	0	2.323	0.117		Commercial - Professional Building - Medical Dental Building - One Story, 0	099B193 783		South Los Angeles	No	ABMI	ARO
Los Angeles	14316 OXNARD ST	91401	2245017010	0.000	0.000	0.000	0.117	Shortfall of Sites	0.145	Commercial Manufacturing	CM-1	0	0	0	1.009	0.117		Industrial - Light Manufacturing - One Story, 0	177B153 892		Van Nuys - North Sherman Oaks	No	ABMI	ARO
Los Angeles	1441 W FLORENCE AVE	90047	6015033026	0.000	0.000	0.000	0.117	Shortfall of Sites	0.074	Community Commercial	C2-1-CPIO	0	0	0	1.990	0.117		Commercial - Store Combination - Store and Residential Combination - One Story, 0	102B193 1231		South Los Angeles	No	ABMI	ARO
Los Angeles	0	0	5173021902	0.000	0.000	0.000	0.117	Shortfall of Sites	0.076	Public Facilities	PF-1XL-RIO	0	0	0	153.741	0.117		, 0	130-5A217 430		Central City North	No	ABMI	PF
Los Angeles	17610 SHERMAN WAY	91406	2228021006	0.000	0.000	0.000	0.117	Shortfall of Sites	0.011	Low Medium II Residential	(T)(Q)RD2-1	0	0	0	66.287	0.117		Residential - Single Family Residence, 0	183B129 187	10	Reseda - West Van Nuys	No	ABMI	AHO , RES CPU
Los Angeles	9921 HOLMES AVE	90002	6048030903	0.000	0.000	0.000	0.000	Shortfall of Sites	0.076	Public Facilities	PF-1	0	0	0	153.741	0.000	Vacant	Residential - Single Family Residence - Vacant Land, 0	091-5A213 130		Southeast Los Angeles	No		PF
Los Angeles	0	0	2717005901	0.000	0.000	0.000	0.000	Shortfall of Sites	0.064	Public Facilities	PF-1XL	0	0	0	153.741	0.000		, 0	210B121 158		Chatsworth - Porter Ranch	No		PF
Los Angeles	9912 HOLMES AVE	90002	6048035910	0.000	0.000	0.000	0.117	Shortfall of Sites	0.076	Public Facilities	PF-1	0	0	0	153.741	0.117		Residential - Single Family Residence, 0	091-5A215 38		Southeast Los Angeles	No	ABMI	PF
Los Angeles	9912 HOLMES AVE	90002	6048035910	0.000	0.000	0.000	0.117	Shortfall of Sites	0.076	Public Facilities	PF-1	0	0	0	153.741	0.117		Residential - Single Family Residence, 0	091-5A215 44		Southeast Los Angeles	No	ABMI	PF
Los Angeles	14163 VAN NUYS BLVD	91331	2647022020	0.000	0.000	0.000	0.117	Shortfall of Sites	0.025	Low Medium II Residential	[T]RD2-1	0	0	0	102.494	0.117		Institutional - Church - One Story, 0	204B153 921		Arleta - Pacoima	No	ABMI	FBO
Los Angeles	9912 HOLMES AVE	90002	6048035910	0.000	0.000	0.000	0.117	Shortfall of Sites	0.076	Public Facilities	PF-1	0	0	0	153.741	0.117		Residential - Single Family Residence, 0	091-5A215 48		Southeast Los Angeles	No	ABMI	PF
Los Angeles	535 N MAIN ST	90012	5408007007	0.000	0.000	0.000	0.117	Shortfall of Sites	0.025	Public Facilities	[T][Q]PF-2D	0	0	0	102.494	0.117		Institutional - Church - One Story, 0	132A215 59		Central City	No	ABMI	FBO, PF
Los Angeles	9912 HOLMES AVE	90002	6048035910	0.000	0.000	0.000	0.117	Shortfall of Sites	0.076	Public Facilities	PF-1	0	0	0	153.741	0.117		Residential - Single Family Residence, 0	091-5A215 54		Southeast Los Angeles	No	ABMI	PF
Los Angeles	9912 HOLMES AVE	90002	6048035910	0.000	0.000	0.000	0.117	Shortfall of Sites	0.076	Public Facilities	PF-1	0	0	0	153.741	0.117		Residential - Single Family Residence, 0	091-5A215 57		Southeast Los Angeles	No	ABMI	PF
Los Angeles	1915 MAPLE AVE	90011	5127029900	0.000	0.000	0.000	0.117	Shortfall of Sites	0.076	Public Facilities	PF-1-O	0	0	0	153.741	0.117	Vacant	Industrial - Industrial - Vacant Land, 0	121-5A207 97		Southeast Los Angeles	No	ABMI	PF
Los Angeles	1717 CORDOVA ST	90007	5075035909	0.000	0.000	0.000	0.117	Shortfall of Sites	0.076	Public Facilities	PF-1	0	0	0	153.741	0.117		Commercial - Parking Lot (Commercial Use Property) - Lots - Patron or Employee - One Story, 0	126B197 786		South Los Angeles	No	ABMI	PF
Los Angeles	555 N BROADWAY	90012	5408004915	0.000	0.000	0.000	0.117	Shortfall of Sites	0.076	Public Facilities	[T][Q]PF-2D	0	0	0	153.741	0.117		Miscellaneous - Government Owned Property, 0	133-5A213 286		Central City	No	ABMI	PF
Los Angeles	1569 E 32ND ST	90011	5117001900	0.000	0.000	0.000	0.117	Shortfall of Sites	0.076	Public Facilities	PF-1	0	0	0	153.741	0.117		Miscellaneous - Government Owned Property, 0	115-5A213 386		Southeast Los Angeles	No	ABMI	PF
Los Angeles	0	0	5409021900	0.000	0.000	0.000	0.000	Shortfall of Sites	0.076	Public Facilities	PF-1XL-RIO	0	0	0	153.741	0.000		Miscellaneous - Government Owned Property, 0	130-5A217 12		Central City North	No		PF
Los Angeles	2226 MAPLE AVE	90011	5127014036	0.000	0.000	0.000	0.117	Shortfall of Sites	0.003	Hybrid Industrial	CM-2D-O-CPIO	0	0	0	82.199	0.117		Commercial - Store Combination - Store and Residential Combination - One Story, 0	121-5A207 360		Southeast Los Angeles	Yes	ABMI	ARO
Los Angeles	2721 FLETCHER DR	90039	5436020003	0.000	0.000	0.000	0.117	Shortfall of Sites	0.041	General Commercial	[Q]C2-1VL-RIO	0	0	0	3.533	0.117		Industrial - Light Manufacturing - One Story, 0	151-5A211 69		Northeast Los Angeles	No	ABMI	ARO
Los Angeles	2721 FLETCHER DR	90039	5436020003	0.000	0.000	0.000	0.117	Shortfall of Sites	0.035	General Commercial	[Q]C2-1VL-RIO	0	0	0	4.128	0.117		Industrial - Light Manufacturing - One Story, 0	151-5A211 77		Northeast Los Angeles	No	ABMI	ARO
Los Angeles	1811 N CHEROKEE AVE	90028	5547003015	0.000	0.000	0.000	0.117	Shortfall of Sites	0.010	High Density Residential	[Q]R4-2	0	0	0	66.287	0.117		Residential - Five or More Units or Apartments (Any Combination) - 4 Stories or Less - Pool, 0	150A185 367	72	Hollywood	Yes	ABMI	AHO , HWD CPU
Los Angeles	420 E MARTIN LUTHER KING JR BLVD	90011	5113002900	0.000	0.000	0.000	0.117	Shortfall of Sites	0.076	Public Facilities	PF-1	0	0	0	153.741	0.117		Miscellaneous - Government Owned Property, 0	115-5A207 199		Southeast Los Angeles	No	ABMI	PF
Los Angeles	5507 HUNTINGTON DR N	90032	5309022032	0.000	0.000	0.000	0.117	Shortfall of Sites	0.069	Public Facilities	PF-1	0	0	0	153.741	0.117		Commercial - Store Combination - Store and Residential Combination - One Story, 0	145-5A239 64		Northeast Los Angeles	Yes	ABMI	PF
Los Angeles	0	0	5232020914	0.000	0.000	0.000	0.117	Shortfall of Sites	0.076	Public Facilities	PF-1XL-CUGU	0	0	0	153.741	0.117		Miscellaneous - Government Owned Property, 0	124-5A229 276		Boyle Heights	No	ABMI	PF
Los Angeles	816 E FLORENCE AVE	90001	6023003005	0.000	0.000	0.000	0.117	Shortfall of Sites	0.092	Hybrid Industrial	CM-1-CPIO	0	0	0	1.585	0.117		Commercial - Store Combination - Store and Residential Combination - One Story, 0	102B209 115		Southeast Los Angeles	No	ABMI	ARO
Los Angeles	3918 W SLAUSON AVE	90043	4004001008	0.000	0.000	0.000	0.117	Shortfall of Sites	0.063	Neighborhood Commercial	C2-1VL-CPIO	0	0	0	2.307	0.117		Commercial - Store Combination - Store and Residential Combination - One Story, 0	108B181 228		West Adams - Baldwin Hills - Leimert	No	ABMI	ARO
Los Angeles	8914 S VERMONT AVE	90044	6038020026	0.000	0.000	0.000	0.117	Shortfall of Sites	0.118	Neighborhood Commercial	C2-1VL-CPIO	0	0	0	1.239	0.117		Commercial - Professional Building - Medical Dental Building - One Story, 0	096A199 277		South Los Angeles	No	ABMI	ARO
Los Angeles	8817 LANGDON AVE	91343	2654014900	0.000	0.000	0.000	0.116	Shortfall of Sites	0.076	Public Facilities	[Q]PF-1XL	0	0	0	153.741	0.116		Miscellaneous - Government Owned Property, 0	195B145 325		Mission Hills - Panorama City - North Hills	No	ABMI	PF
Los Angeles	1812 GRIFFIN AVE	90031	5210016902	0.000	0.000	0.000	0.116	Shortfall of Sites	0.076	Public Facilities	PF-1	0	0	0	153.741	0.116		Miscellaneous - Government Owned Property, 0	135A223 141		Northeast Los Angeles	No	ABMI	PF
Los Angeles	1550 W WASHINGTON BLVD	90007	5056024901	0.000	0.000	0.000	0.116	Shortfall of Sites	0.076	Public Facilities	PF-1	0	0	0	153.741	0.116		Industrial - Light Manufacturing - One Story, 0	126B197 810		South Los Angeles	No	ABMI	PF
Los Angeles	1550 W WASHINGTON BLVD	90007	5056024901	0.000	0.000	0.000	0.116	Shortfall of Sites	0.076	Public Facilities	PF-1	0	0	0	153.741	0.116		Industrial - Light Manufacturing - One Story, 0	126B197 809		South Los Angeles	No	ABMI	PF
Los Angeles	6822 S SAN PEDRO ST	90003	6011011059	0.000	0.000	0.000	0.116	Shortfall of Sites	0.025	Medium Residential	[Q]R4-1	0	0	0	102.494	0.116		Institutional - Church - One Story, 0	102B205 372		Southeast Los Angeles	No	ABMI	FBO
Los Angeles	3224 W WASHINGTON BLVD	90018	5060030904	0.000	0.000	0.000	0.116	Shortfall of Sites	0.076	Public Facilities	PF-1VL-O	0	0	0	153.741	0.116		Commercial - Commercial - Miscellaneous Commercial - One Story, 0	126B189 953		West Adams - Baldwin Hills - Leimert	No	ABMI	PF
Los Angeles	1550 W WASHINGTON BLVD	90007	5056024901	0.000	0.000	0.000	0.116	Shortfall of Sites	0.076	Public Facilities	PF-1	0	0	0	153.741	0.116		Industrial - Light Manufacturing - One Story, 0	126B197 822		South Los Angeles	No	ABMI	PF
Los Angeles	1550 W WASHINGTON BLVD	90007	5056024901	0.000	0.000	0.000	0.116	Shortfall of Sites	0.076	Public Facilities	PF-1	0	0	0	153.741	0.116		Industrial - Light Manufacturing - One Story, 0	126B197 823		South Los Angeles	No	ABMI	PF
Los Angeles	216 S AVENUE 24	90031	5204005901	0.000	0.000	0.000	0.000	Shortfall of Sites	0.076	Public Facilities	PF-1-CDO	0	0	0	153.741	0.000		Miscellaneous - Government Owned Property, 0	138A221 147		Northeast Los Angeles	No		PF
Los Angeles	162 W 35TH ST	90007	5122033902	0.000	0.000	0.000	0.116	Shortfall of Sites	0.076	Public Facilities	PF-1	0	0	0	153.741	0.116		Industrial - Parking Lot (Industrial Use Property) - One Story, 0	118-5A203 222		Southeast Los Angeles	No	ABMI	PF
Los Angeles	216 S AVENUE 24	90031	5204005901	0.000	0.000	0.000	0.000	Shortfall of Sites	0.076	Public Facilities	PF-1-CDO	0	0	0	153.741	0.000		Miscellaneous - Government Owned Property, 0	138A221 140		Northeast Los Angeles	No		PF
Los Angeles	3619 WHITTIER BLVD	90023	5188008037	0.000	0.000	0.000	0.116	Shortfall of Sites	0.200	Highway Oriented and Limited Commercial	[Q]C2-1-CUGU	0	0	0	0.727	0.116		Commercial - Store Combination - Store and Residential Combination - One Story, 0	121-5A227 261		Boyle Heights	No	ABMI	ARO
Los Angeles	3420 S CENTRAL AVE	90011	5114029909	0.000	0.000	0.000	0.000	Shortfall of Sites	0.076	Public Facilities	PF-1	0	0	0	153.741	0.000		Commercial - Bank, Savings and Loan - One Story, 0	115-5A209 75		Southeast Los Angeles	No		PF
Los Angeles	1020 S SOTO ST	90023	5189008901	0.000	0.000	0.000	0.116	Shortfall of Sites	0.076	Public Facilities	PF-1XL-CUGU	0	0	0	153.741	0.116		Miscellaneous - Government Owned Property, 0	123A221 144		Boyle Heights	No	ABMI	PF
Los Angeles	0	0	5130010907	0.000	0.000	0.000	0.116	Shortfall of Sites	0.076	Public Facilities	PF-2D	0	0	0	153.741	0.116		Miscellaneous - Government Owned Property, 0	121-5A213 151		Central City	No	ABMI	PF
Los Angeles	416 N MAIN ST	90012	5408008905	0.000	0.000	0.000	0.000	Shortfall of Sites	0.076	Public Facilities	PF-1VL	0	0	0	153.741	0.000		Miscellaneous - Government Owned Property, 0	132A215 103		Central City	No		PF
Los Angeles	4868 LANKERSHIM BLVD	91601	2353019011	0.000	0.000	0.000	0.116	Shortfall of Sites	0.009	Community Commercial	C4-1-CA	0	0	0	66.287	0.116	Vacant	Commercial - Commercial - Vacant Land, 0	168B173 255	108	North Hollywood - Valley Village	No	ABMI	AHO , Orange LineTNP
Los Angeles	3319 N EASTERN AVE	90032	5213015023	0.000	0.000	0.000	0.116	Shortfall of Sites	0.063	Neighborhood Commercial	[Q]C4-1XL	0	0	0	2.554	0.116		Commercial - Store Combination - Store and Residential Combination - One Story, 0	142-5A233 301		Northeast Los Angeles	Yes	ABMI	ARO
Los Angeles	5421 S VAN NESS AVE	90062	5005007911	0.000	0.000	0.000	0.116	Shortfall of Sites	0.076	Public Facilities	PF-1	0	0	0	153.741	0.116		Miscellaneous - Government Owned Property, 0	108B189 744		West Adams - Baldwin Hills - Leimert	No	ABMI	PF
Los Angeles	0	0	5201008915	0.000	0.000	0.000	0.116	Shortfall of Sites	0.075	Public Facilities	PF-1	0	0	0	153.741	0.116	Vacant	Miscellaneous - Government Owned Property - Vacant Land, 0	133-5A225 41		Northeast Los Angeles	No	ABMI	PF
Los Angeles	0	0	2257019001	0.000	0.000	0.000	0.116	Shortfall of Sites	0.009	Public Facilities	R3-1	0	0	0	66.287	0.116	Vacant	Residential - Single Family Residence - Vacant Land, 0	174B129 927		Encino - Tarzana	No	ABMI	AHO , ENC CPU
Los Angeles	5950 CEDROS AVE	91411	2244006027	0.000	0.000	0.000	0.116	Shortfall of Sites	0.019	General Commercial	C1.5-1VL	0	0	0	91.432	0.116		Commercial - Store Combination - Store and Residential Combination - One Story, 1	177A149 116		Van Nuys - North Sherman Oaks	No	ABMI	ARO
Los Angeles	1623 S HOOVER ST	90006	5056010010	0.000	0.000	0.000	0.116	Shortfall of Sites	0.148	Community Commercial	C2-1VL-CPIO	0	0	0	0.979	0.116		Commercial - Store Combination - Store and Residential Combination - One Story, 0	127-5A201 247		South Los Angeles	No	ABMI	ARO
Los Angeles	6927 S WESTERN AVE	90047	6016025004	0.000	0.000	0.000	0.116	Shortfall of Sites	0.057	Neighborhood Commercial	C2-1VL-CPIO	0	0	0	2.525	0.116		Commercial - Store Combination - Store and Residential Combination - One Story, 0	102B193 963		South Los Angeles	No	ABMI	ARO
Los Angeles	6927 S WESTERN AVE	90047	6016025004	0.000	0.000	0.000	0.116	Shortfall of Sites	0.066	Neighborhood Commercial	C2-1VL-CPIO	0	0	0	2.191	0.116		Commercial - Store Combination - Store and Residential Combination - One Story, 0	102B193 965		South Los Angeles	No	ABMI	ARO
Los Angeles	0	0	5130010907	0.000	0.000	0.000	0.116	Shortfall of Sites	0.075	Public Facilities	PF-2D	0	0	0	153.741	0.116		Miscellaneous - Government Owned Property, 0	121-5A213 146		Central City	No	ABMI	PF
Los Angeles	2020 OAK ST	90007	5124021906	0.000	0.000	0.000	0.116	Shortfall of Sites	0.075	Public Facilities	PF-1-O-HPOZ	0	0	0	153.741	0.116		Miscellaneous - Government Owned Property, 0	124-5A203 222		South Los Angeles	No	ABMI	PF
Los Angeles	8540 WOODMAN AVE	91402	2637021007	0.000	0.000	0.000	0.116	Shortfall of Sites	0.287	Limited Commercial	RD5-1, [Q]CR-1VL	0	0	0	0.504	0.116		Commercial - Store Combination - Store and Office Combination - One Story, 0	192B157 169		Mission Hills - Panorama City - North Hills	No	ABMI	ARO

Jurisdiction Name	Site Address/Intersection	5 Digit ZIP Code	Assessor Parcel Number	Very Low-Income	Low-Income	Moderate-Income	Above Moderate-Income	Type of Shortfall	Parcel Size (Acres)	Current General Plan Designation	Current Zoning	Proposed General Plan (GP) Designation	Proposed Zoning	Minimum Density Allowed	Maximum Density Allowed	Total Capacity	Vacant/ Nonvacant	Description of Existing Uses	PIN	Base Density Per Acre	Community Plan Area	Rent Stabalization Ordinance	Income Category	Applicable Rezoning Program (Program informing values in Column Q listed first)
Los Angeles	2020 OAK ST	90007	5124021906	0.000	0.000	0.000	0.116	Shortfall of Sites	0.075	Public Facilities	PF-1-O-HPOZ	0	0	0	153.741	0.116		Miscellaneous - Government Owned Property, 0	124-5A203 216		South Los Angeles	No	ABMI	PF
Los Angeles	620 BAILEY ST	90033	5174005036	0.000	0.000	0.000	0.116	Shortfall of Sites	0.025	Low Medium II Residential	RD1.5-1-RIO-CUGU	0	0	0	102.494	0.116		Institutional - Church - Church Parking Lot - One Story, 0	130-5A221 195		Boyle Heights	No	ABMI	FBO
Los Angeles	21850 DUMETZ RD	91364	2171016066	0.000	0.000	0.000	0.115	Shortfall of Sites	0.103	Low Residential	R1-1	0	0	0	66.287	0.115		Residential - Single Family Residence, 1	168B105 575	1 per lot	Canoga Park - Winnetka - Woodland Hills - West Hills	No	ABMI	AHO , CPK CPU
Los Angeles	2312 CHARLOTTE ST	90033	5202007906	0.000	0.000	0.000	0.115	Shortfall of Sites	0.075	Public Facilities	PF-1	0	0	0	153.741	0.115		Residential - Single Family Residence, 0	132A225 154		Northeast Los Angeles	No	ABMI	PF
Los Angeles	0	0	5021005902	0.000	0.000	0.000	0.000	Shortfall of Sites	0.075	Public Facilities	PF-1	0	0	0	153.741	0.000		Miscellaneous - Government Owned Property - Government Services - Police and Fire Station, 0	114B193 453		South Los Angeles	No		PF
Los Angeles	5570 THORNBURN ST	90045	4103005038	0.000	0.000	0.000	0.115	Shortfall of Sites	0.021	Medium Residential	R3-1	0	0	0	102.494	0.115		Institutional - Church - One Story, 0	102B173 857		Westchester - Playa del Rey	No	ABMI	FBO
Los Angeles	8219 SUNLAND BLVD	91352	2632024026	0.000	0.000	0.000	0.115	Shortfall of Sites	0.057	Neighborhood Office Commercial	[Q]C2-1VL-CDO-CUGU	0	0	0	2.510	0.115		Commercial - Professional Building - One Story, 0	192B173 665		Sun Valley - La Tuna Canyon	No	ABMI	ARO
Los Angeles	0	0	2103013906	0.000	0.000	0.000	0.115	Shortfall of Sites	0.011	Very Low I Residential	RA-1	0	0	0	66.287	0.115		Miscellaneous - Government Owned Property, 0	189B121 324	1 per lot	Reseda - West Van Nuys	No	ABMI	AHO , RES CPU
Los Angeles	1657 VENICE BLVD	90006	5056001021	0.000	0.000	0.000	0.115	Shortfall of Sites	0.030	Community Commercial	C2-2D-CPIO	0	0	0	4.802	0.115		Industrial - Light Manufacturing - One Story, 0	126B197 156		South Los Angeles	No	ABMI	ARO
Los Angeles	1657 VENICE BLVD	90006	5056001021	0.000	0.000	0.000	0.115	Shortfall of Sites	0.023	Community Commercial	C2-2D-CPIO	0	0	0	6.346	0.115		Industrial - Light Manufacturing - One Story, 0	126B197 167		South Los Angeles	No	ABMI	ARO
Los Angeles	3765 S WESTERN AVE	90018	5041036025	0.000	0.000	0.000	0.115	Shortfall of Sites	0.044	Community Commercial	C2-2D-O-CPIO	0	0	0	3.230	0.115		Commercial - Store Combination - Store and Office Combination - One Story, 0	117B193 516		South Los Angeles	No	ABMI	ARO
Los Angeles	1938 W FLORENCE AVE	90047	6017002011	0.000	0.000	0.000	0.115	Shortfall of Sites	0.059	Neighborhood Commercial	C2-1VL-CPIO	0	0	0	2.450	0.115		Commercial - Store Combination - Store and Residential Combination - One Story, 0	102B193 1381		South Los Angeles	No	ABMI	ARO
Los Angeles	1400 W SLAUSON AVE	90047	6002004034	0.000	0.000	0.000	0.115	Shortfall of Sites	0.102	Hybrid Industrial	CM-1-CPIO	0	0	0	1.404	0.115		Industrial - Light Manufacturing - One Story, 0	108B193 1390		South Los Angeles	No	ABMI	ARO
Los Angeles	933 CHUNG KING RD	90012	5414005004	0.000	0.000	0.000	0.115	Shortfall of Sites	0.003	Regional Commercial	C2-2	0	0	0	94.703	0.115		Commercial - Store Combination - Store and Residential Combination - Two Stories, 0	135A215 126	No Max	Central City North	Yes	ABMI	ARO , DT CPU
Los Angeles	933 CHUNG KING RD	90012	5414005004	0.000	0.000	0.000	0.115	Shortfall of Sites	0.009	Regional Commercial	C2-2	0	0	0	30.303	0.115		Commercial - Store Combination - Store and Residential Combination - Two Stories, 0	135A215 130	No Max	Central City North	Yes	ABMI	ARO , DT CPU
Los Angeles	977 N HILL ST	90012	5414005035	0.000	0.000	0.000	0.115	Shortfall of Sites	0.003	Regional Commercial	C2-2	0	0	0	94.695	0.115		Commercial - Store Combination - Store and Residential Combination - Two Stories, 0	136-5A215 205	No Max	Central City North	Yes	ABMI	ARO , DT CPU
Los Angeles	971 CHUNG KING RD	90012	5414005046	0.000	0.000	0.000	0.115	Shortfall of Sites	0.005	Regional Commercial	C2-2	0	0	0	56.814	0.115		Commercial - Store Combination - Store and Residential Combination - One Story, 0	136-5A215 210	No Max	Central City North	Yes	ABMI	ARO , DT CPU
Los Angeles	967 CHUNG KING RD	90012	5414005053	0.000	0.000	0.000	0.115	Shortfall of Sites	0.003	Regional Commercial	C2-2	0	0	0	83.991	0.115		Commercial - Store Combination - Store and Residential Combination - One Story, 0	136-5A215 231	No Max	Central City North	Yes	ABMI	ARO , DT CPU
Los Angeles	977 N HILL ST	90012	5414005035	0.000	0.000	0.000	0.115	Shortfall of Sites	0.003	Regional Commercial	C2-2	0	0	0	94.695	0.115		Commercial - Store Combination - Store and Residential Combination - Two Stories, 0	136-5A215 614	No Max	Central City North	Yes	ABMI	ARO , DT CPU
Los Angeles	3353 N SAN FERNANDO RD	90065	5458006902	0.000	0.000	0.000	0.000	Shortfall of Sites	0.075	Public Facilities	PF-1	0	0	0	153.741	0.000		Commercial - Parking Lot (Commercial Use Property) - Lots - Patron or Employee - One Story, 0	153B209 40		Northeast Los Angeles	No		PF
Los Angeles	5248 HUNTINGTON DR S	90032	5219002019	0.000	0.000	0.000	0.115	Shortfall of Sites	0.015	Neighborhood Commercial	[Q]C4-1XL	0	0	0	14.583	0.115		Commercial - Office Building - One Story, 0	144A237 143		Northeast Los Angeles	No	ABMI	ARO
Los Angeles	3200 MALABAR ST	90063	5178015900	0.000	0.000	0.000	0.115	Shortfall of Sites	0.075	Public Facilities	PF-1XL-CUGU	0	0	0	153.741	0.115		Miscellaneous - Government Owned Property, 0	127-5A227 97		Boyle Heights	No	ABMI	PF
Los Angeles	3200 MALABAR ST	90063	5178015900	0.000	0.000	0.000	0.115	Shortfall of Sites	0.075	Public Facilities	PF-1XL-CUGU	0	0	0	153.741	0.115		Miscellaneous - Government Owned Property, 0	127-5A227 104		Boyle Heights	No	ABMI	PF
Los Angeles	3200 MALABAR ST	90063	5178015900	0.000	0.000	0.000	0.115	Shortfall of Sites	0.075	Public Facilities	PF-1XL-CUGU	0	0	0	153.741	0.115		Miscellaneous - Government Owned Property, 0	127-5A227 114		Boyle Heights	No	ABMI	PF
Los Angeles	3200 MALABAR ST	90063	5178015900	0.000	0.000	0.000	0.115	Shortfall of Sites	0.075	Public Facilities	PF-1XL-CUGU	0	0	0	153.741	0.115		Miscellaneous - Government Owned Property, 0	127-5A227 107		Boyle Heights	No	ABMI	PF
Los Angeles	2855 E OLYMPIC BLVD	90023	5170020900	0.000	0.000	0.000	0.115	Shortfall of Sites	0.075	Public Facilities	PF-1XL-CUGU	0	0	0	153.741	0.115		Miscellaneous - Government Owned Property, 0	120A221 97		Boyle Heights	No	ABMI	PF
Los Angeles	3200 MALABAR ST	90063	5178015900	0.000	0.000	0.000	0.115	Shortfall of Sites	0.075	Public Facilities	PF-1XL-CUGU	0	0	0	153.741	0.115		Miscellaneous - Government Owned Property, 0	127-5A227 93		Boyle Heights	No	ABMI	PF
Los Angeles	3200 MALABAR ST	90063	5178015900	0.000	0.000	0.000	0.115	Shortfall of Sites	0.075	Public Facilities	PF-1XL-CUGU	0	0	0	153.741	0.115		Miscellaneous - Government Owned Property, 0	127-5A227 112		Boyle Heights	No	ABMI	PF
Los Angeles	3200 MALABAR ST	90063	5178015900	0.000	0.000	0.000	0.115	Shortfall of Sites	0.075	Public Facilities	PF-1XL-CUGU	0	0	0	153.741	0.115		Miscellaneous - Government Owned Property, 0	127-5A227 99		Boyle Heights	No	ABMI	PF
Los Angeles	3350 FLETCHER DR	90065	5458022900	0.000	0.000	0.000	0.115	Shortfall of Sites	0.075	Public Facilities	PF-1-CDO	0	0	0	153.741	0.115		Miscellaneous - Government Owned Property, 0	154-5A215 187		Northeast Los Angeles	No	ABMI	PF
Los Angeles	17550 BURBANK BLVD	91316	2254037016	0.000	0.000	0.000	0.115	Shortfall of Sites	0.009	Medium Residential	RA-1-RIO	0	0	0	66.287	0.115	Vacant	Residential - Single Family Residence - Vacant Land, 0	174B129 853	43	Encino - Tarzana	No	ABMI	AHO , ENC CPU
Los Angeles	2312 CHARLOTTE ST	90033	5202007906	0.000	0.000	0.000	0.115	Shortfall of Sites	0.075	Public Facilities	PF-1	0	0	0	153.741	0.115		Residential - Single Family Residence, 0	132A225 290		Northeast Los Angeles	No	ABMI	PF
Los Angeles	0	0	5202008901	0.000	0.000	0.000	0.114	Shortfall of Sites	0.074	Public Facilities	PF-1XL-CUGU	0	0	0	153.741	0.114		, 0	132A227 151		Boyle Heights	No	ABMI	PF
Los Angeles	1724 W 53RD ST	90062	5003013901	0.000	0.000	0.000	0.114	Shortfall of Sites	0.074	Public Facilities	PF-1	0	0	0	153.741	0.114		Miscellaneous - Government Owned Property, 0	108B193 387		South Los Angeles	No	ABMI	PF
Los Angeles	3200 MALABAR ST	90063	5178015900	0.000	0.000	0.000	0.114	Shortfall of Sites	0.074	Public Facilities	PF-1XL-CUGU	0	0	0	153.741	0.114		Miscellaneous - Government Owned Property, 0	127-5A227 53		Boyle Heights	No	ABMI	PF
Los Angeles	3200 MALABAR ST	90063	5178015900	0.000	0.000	0.000	0.114	Shortfall of Sites	0.074	Public Facilities	PF-1XL-CUGU	0	0	0	153.741	0.114		Miscellaneous - Government Owned Property, 0	127-5A227 58		Boyle Heights	No	ABMI	PF
Los Angeles	1353 E 20TH ST	90011	5129004906	0.000	0.000	0.000	0.114	Shortfall of Sites	0.074	Public Facilities	PF-1	0	0	0	153.741	0.114		Commercial - Office Building - One Story, 0	120A211 148		Southeast Los Angeles	No	ABMI	PF
Los Angeles	3200 MALABAR ST	90063	5178015900	0.000	0.000	0.000	0.114	Shortfall of Sites	0.074	Public Facilities	PF-1XL-CUGU	0	0	0	153.741	0.114		Miscellaneous - Government Owned Property, 0	127-5A227 62		Boyle Heights	No	ABMI	PF
Los Angeles	5465 ALHAMBRA AVE	90032	5220021015	0.000	0.000	0.000	0.114	Shortfall of Sites	0.059	General Commercial	[Q]C2-1XL	0	0	0	2.413	0.114		Commercial - Store Combination - Store and Residential Combination - One Story, 0	141A237 469		Northeast Los Angeles	No	ABMI	ARO
Los Angeles	3200 MALABAR ST	90063	5178015900	0.000	0.000	0.000	0.114	Shortfall of Sites	0.074	Public Facilities	PF-1XL-CUGU	0	0	0	153.741	0.114		Miscellaneous - Government Owned Property, 0	127-5A227 66		Boyle Heights	No	ABMI	PF
Los Angeles	3200 MALABAR ST	90063	5178015900	0.000	0.000	0.000	0.114	Shortfall of Sites	0.074	Public Facilities	PF-1XL-CUGU	0	0	0	153.741	0.114		Miscellaneous - Government Owned Property, 0	127-5A227 70		Boyle Heights	No	ABMI	PF
Los Angeles	1666 LOMITA BLVD	90710	7410018040	0.000	0.000	0.000	0.114	Shortfall of Sites	0.257	Medium Residential	[Q]R3-1VL	0	0	0	69.029	0.114		Residential - Five or More Units or Apartments (Any Combination) - 4 Stories or Less, 14	036B193 46		Wilmington - Harbor City	Yes	ABMI	DB50
Los Angeles	1648 W 218TH ST	90501	7346004004	0.000	0.000	0.000	0.114	Shortfall of Sites	0.207	Medium Residential	R3-1	0	0	0	85.950	0.114		Residential - Five or More Units or Apartments (Any Combination) - 4 Stories or Less, 14	048B193 108		Harbor Gateway	Yes	ABMI	DB50
Los Angeles	3200 MALABAR ST	90063	5178015900	0.000	0.000	0.000	0.114	Shortfall of Sites	0.074	Public Facilities	PF-1XL-CUGU	0	0	0	153.741	0.114		Miscellaneous - Government Owned Property, 0	127-5A227 73		Boyle Heights	No	ABMI	PF
Los Angeles	3200 MALABAR ST	90063	5178015900	0.000	0.000	0.000	0.114	Shortfall of Sites	0.074	Public Facilities	PF-1XL-CUGU	0	0	0	153.741	0.114		Miscellaneous - Government Owned Property, 0	127-5A227 77		Boyle Heights	No	ABMI	PF
Los Angeles	5300 W PICO BLVD	90019	5069033010	0.000	0.000	0.000	0.114	Shortfall of Sites	0.025	Low Medium II Residential	RD2-1-O	0	0	0	102.494	0.114		Institutional - Church - One Story, 0	129B177 1135		Wilshire	No	ABMI	FBO
Los Angeles	11016 WILMINGTON AVE	90059	6067005023	0.000	0.000	0.000	0.114	Shortfall of Sites	0.084	Neighborhood Commercial	C2-1VL-CPIO	0	0	0	1.900	0.114		Commercial - Store Combination - Store and Residential Combination - One Story, 0	088-5A215 603		Southeast Los Angeles	Yes	ABMI	ARO
Los Angeles	5601 YORK BLVD	90042	5478026018	0.000	0.000	0.000	0.114	Shortfall of Sites	0.064	General Commercial	[Q]C2-1XL	0	0	0	2.469	0.114		Commercial - Store Combination - Store and Residential Combination - One Story, 0	154-5A227 16		Northeast Los Angeles	Yes	ABMI	ARO
Los Angeles	0	0	2161004906	0.000	0.000	0.000	0.114	Shortfall of Sites	0.009	Very Low I Residential	RA-1	0	0	0	66.287	0.114		Miscellaneous - Government Owned Property, 0	171B121 612		Encino - Tarzana	No	ABMI	AHO , ENC CPU
Los Angeles	1940 LOVELACE AVE	90015	5126003019	0.000	0.000	0.000	0.114	Shortfall of Sites	0.041	Community Commercial	C2-2D-O-CPIO	0	0	0	41.764	0.114		Industrial - Light Manufacturing - One Story, 1	123A203 28		Southeast Los Angeles	No	ABMI	ARO
Los Angeles	608 E 89TH ST	90002	6042009001	0.000	0.000	0.000	0.114	Shortfall of Sites	0.059	Neighborhood Commercial	C2-1VL-CPIO	0	0	0	2.423	0.114		Commercial - Store Combination - Store and Residential Combination - One Story, 0	096A207 225		Southeast Los Angeles	No	ABMI	ARO
Los Angeles	608 E 89TH ST	90002	6042009001	0.000	0.000	0.000	0.114	Shortfall of Sites	0.066	Neighborhood Commercial	C2-1VL-CPIO	0	0	0	2.154	0.114		Commercial - Store Combination - Store and Residential Combination - One Story, 0	096A207 234		Southeast Los Angeles	No	ABMI	ARO
Los Angeles	608 E 89TH ST	90002	6042009001	0.000	0.000	0.000	0.114	Shortfall of Sites	0.066	Neighborhood Commercial	C2-1VL-CPIO	0	0	0	2.154	0.114		Commercial - Store Combination - Store and Residential Combination - One Story, 0	096A207 239		Southeast Los Angeles	No	ABMI	ARO
Los Angeles	7870 S WESTERN AVE	90047	6018032015	0.000	0.000	0.000	0.114	Shortfall of Sites	0.063	Neighborhood Commercial	C2-1VL-CPIO	0	0	0	2.251	0.114		Commercial - Store Combination - Store and Residential Combination - One Story, 0	099B193 785		South Los Angeles	No	ABMI	ARO
Los Angeles	8209 FOOTHILL BLVD	91040	2555022002	0.000	0.000	0.000	0.114	Shortfall of Sites	0.051	General Commercial	C2-1VL	0	0	0	3.127	0.114		Commercial - Store Combination - Store and Residential Combination - One Story, 0	204B193 53		Sunland - Tujunga - Lake View Terrace - Shadow Hills - East La Tuna Canyon	Yes	ABMI	ARO
Los Angeles	8209 FOOTHILL BLVD	91040	2555022002	0.000	0.000	0.000	0.114	Shortfall of Sites	0.051	General Commercial	C2-1VL	0	0	0	3.127	0.114		Commercial - Store Combination - Store and Residential Combination - One Story, 0	204B193 54		Sunland - Tujunga - Lake View Terrace - Shadow Hills - East La Tuna Canyon	Yes	ABMI	ARO
Los Angeles	8209 FOOTHILL BLVD	91040	2555022002	0.000	0.000	0.000	0.114	Shortfall of Sites	0.051	General Commercial	C2-1VL	0	0	0	3.127	0.114		Commercial - Store Combination - Store and Residential Combination - One Story, 0	204B193 55		Sunland - Tujunga - Lake View Terrace - Shadow Hills - East La Tuna Canyon	Yes	ABMI	ARO
Los Angeles	8209 FOOTHILL BLVD	91040	2555022002	0.000	0.000	0.000	0.114	Shortfall of Sites	0.051	General Commercial	C2-1VL	0	0	0	3.127	0.114		Commercial - Store Combination - Store and Residential Combination - One Story, 0	204B193 56		Sunland - Tujunga - Lake View Terrace - Shadow Hills - East La Tuna Canyon	Yes	ABMI	ARO
Los Angeles	3317 N MISSION RD	90031	5211004021	0.000	0.000	0.000	0.114	Shortfall of Sites	0.025	Limited Industrial	CM-1VL	0	0	0	67.902	0.114		Industrial - Light Manufacturing - One Story, 1	136-5A225 312		Northeast Los Angeles	No	ABMI	ARO
Los Angeles	2020 OAK ST	90007	5124021906	0.000	0.000	0.000	0.114	Shortfall of Sites	0.074	Public Facilities	PF-1-O-HPOZ	0	0	0	153.741	0.114		Miscellaneous - Government Owned Property, 0	124-5A203 171		South Los Angeles	No	ABMI	PF
Los Angeles	7506 S WESTERN AVE	90047	6018016010	0.000	0.000	0.000	0.114	Shortfall of Sites	0.063	Neighborhood Commercial	C2-1VL-CPIO	0	0	0	2.247	0.114		Commercial - Office Building - Office and Residential - One Story, 0	102B193 1950		South Los Angeles	No	ABMI	ARO
Los Angeles	0	0	2717005901	0.000	0.000	0.000	0.000	Shortfall of Sites	0.062	Public Facilities	PF-1XL	0	0	0	153.741	0.000		, 0	210B121 164		Chatsworth - Porter Ranch	No		PF
Los Angeles	3812 S GRAND AVE	90037	5122027026	0.000	0.000	0.000	0.114	Shortfall of Sites	0.167	Hybrid Industrial	CM-1-CPIO	0	0	0	10.341	0.114		Industrial - Light Manufacturing - One Story, 1	117A203 151		Southeast Los Angeles	No	ABMI	ARO

Jurisdiction Name	Site Address/Intersection	5 Digit ZIP Code	Assessor Parcel Number	Very Low-Income	Low-Income	Moderate-Income	Above Moderate-Income	Type of Shortfall	Parcel Size (Acres)	Current General Plan Designation	Current Zoning	Proposed General Plan (GP) Designation	Proposed Zoning	Minimum Density Allowed	Maximum Density Allowed	Total Capacity	Vacant/ Nonvacant	Description of Existing Uses	PIN	Base Density Per Acre	Community Plan Area	Rent Stabalization Ordinance	Income Category	Applicable Rezoning Program (Program informing values in Column Q listed first)
Los Angeles	0	0	2717005901	0.000	0.000	0.000	0.000	Shortfall of Sites	0.062	Public Facilities	PF-1XL	0	0	0	153.741	0.000		, 0	210B121 163		Chatsworth - Porter Ranch	No		PF
Los Angeles	1070 N VAN NESS AVE	90038	5536014900	0.000	0.000	0.000	0.113	Shortfall of Sites	0.074	Public Facilities	[Q]PF-1XL	0	0	0	153.741	0.113		Miscellaneous - Government Owned Property, 0	144B189 746		Hollywood	No	ABMI	PF
Los Angeles	1776 N LAS PALMAS AVE	90028	5547003904	0.000	0.000	0.000	0.113	Shortfall of Sites	0.009	High Density Residential	[Q]R4-2	0	0	0	66.287	0.113		Miscellaneous - Government Owned Property - Miscellaneous - Public Housing, 0	150A185 313	72	Hollywood	No	ABMI	AHO , HWD CPU
Los Angeles	11906 SAN VICENTE BLVD	90049	4265007037	0.000	0.000	0.000	0.113	Shortfall of Sites	0.010	Community Commercial	P-1	0	0	0	94.696	0.113		Commercial - Store - One Story, 0	129B145 246		Brentwood - Pacific Palisades	No	ABMI	P
Los Angeles	8329 NOBLE AVE	91343	2654024900	0.000	0.000	0.000	0.113	Shortfall of Sites	0.074	Public Facilities	[Q]PF-1XL	0	0	0	153.741	0.113		Miscellaneous - Government Owned Property, 0	192B145 244		Mission Hills - Panorama City - North Hills	No	ABMI	PF
Los Angeles	0	0	6031001903	0.000	0.000	0.000	0.000	Shortfall of Sites	0.074	Public Facilities	PF-1	0	0	0	153.741	0.000	Vacant	Commercial - Commercial - Vacant Land, 0	102B201 868		Southeast Los Angeles	No		PF
Los Angeles	1300 N MISSION RD	90033	5201002908	0.000	0.000	0.000	0.113	Shortfall of Sites	0.074	Public Facilities	PF-1	0	0	0	153.741	0.113		Miscellaneous - Government Owned Property, 0	135A223 242		Northeast Los Angeles	No	ABMI	PF
Los Angeles	7946 KEER DRIVE	91335	2102015096	0.000	0.000	0.000	0.113	Shortfall of Sites	0.108	Low Medium I Residential	(T)(Q)RD4-1	0	0	0	66.287	0.113		Residential - Single Family Residence - Small Lot, 1	189B125 1023	1 per lot	Reseda - West Van Nuys	No	ABMI	AHO , RES CPU, R2RD
Los Angeles	5955 VAN NUYS BLVD	91401	2244001034	0.000	0.000	0.000	0.113	Shortfall of Sites	0.015	General Commercial	P-1VL	0	0	0	94.696	0.113		Commercial - Auto, Recreation Equipment, Construction Equipment Sales and Service - New Car Sales and Service - One Story, 0	177A151 170		Van Nuys - North Sherman Oaks	No	ABMI	P
Los Angeles	2312 CHARLOTTE ST	90033	5202007906	0.000	0.000	0.000	0.113	Shortfall of Sites	0.074	Public Facilities	PF-1	0	0	0	153.741	0.113		Residential - Single Family Residence, 0	132A225 164		Northeast Los Angeles	No	ABMI	PF
Los Angeles	0	0	2717005901	0.000	0.000	0.000	0.000	Shortfall of Sites	0.061	Public Facilities	PF-1XL	0	0	0	153.741	0.000		, 0	210B121 160		Chatsworth - Porter Ranch	No		PF
Los Angeles	2312 CHARLOTTE ST	90033	5202007906	0.000	0.000	0.000	0.113	Shortfall of Sites	0.073	Public Facilities	PF-1	0	0	0	153.741	0.113		Residential - Single Family Residence, 0	132A225 137		Northeast Los Angeles	No	ABMI	PF
Los Angeles	1051 N RIDGEWOOD PL	90038	5536014906	0.000	0.000	0.000	0.113	Shortfall of Sites	0.073	Public Facilities	[Q]PF-1XL	0	0	0	153.741	0.113		Industrial - Light Manufacturing - One Story, 0	144B189 711		Hollywood	No	ABMI	PF
Los Angeles	424 E MARTIN LUTHER KING JR BLVD	90011	5113002902	0.000	0.000	0.000	0.113	Shortfall of Sites	0.073	Public Facilities	PF-1	0	0	0	153.741	0.113		Miscellaneous - Government Owned Property, 0	115-5A207 200		Southeast Los Angeles	No	ABMI	PF
Los Angeles	8901 S MAIN ST	90003	6040028900	0.000	0.000	0.000	0.113	Shortfall of Sites	0.073	Public Facilities	PF-1	0	0	0	153.741	0.113	Vacant	Commercial - Commercial - Vacant Land, 0	096A203 419		Southeast Los Angeles	No	ABMI	PF
Los Angeles	10111 SILVERTON AVE	91042	2565017900	0.000	0.000	0.000	0.113	Shortfall of Sites	0.073	Public Facilities	[Q]PF-1XL	0	0	0	153.741	0.113		Miscellaneous - Government Owned Property, 0	204B201 854		Sunland - Tujunga - Lake View Terrace - Shadow Hills - East La Tuna Canyon	No	ABMI	PF
Los Angeles	10111 SILVERTON AVE	91042	2565017900	0.000	0.000	0.000	0.113	Shortfall of Sites	0.073	Public Facilities	[Q]PF-1XL	0	0	0	153.741	0.113		Miscellaneous - Government Owned Property, 0	204B201 855		Sunland - Tujunga - Lake View Terrace - Shadow Hills - East La Tuna Canyon	No	ABMI	PF
Los Angeles	10111 SILVERTON AVE	91042	2565017900	0.000	0.000	0.000	0.113	Shortfall of Sites	0.073	Public Facilities	[Q]PF-1XL	0	0	0	153.741	0.113		Miscellaneous - Government Owned Property, 0	204B201 849		Sunland - Tujunga - Lake View Terrace - Shadow Hills - East La Tuna Canyon	No	ABMI	PF
Los Angeles	10111 SILVERTON AVE	91042	2565017900	0.000	0.000	0.000	0.113	Shortfall of Sites	0.073	Public Facilities	[Q]PF-1XL	0	0	0	153.741	0.113		Miscellaneous - Government Owned Property, 0	204B201 853		Sunland - Tujunga - Lake View Terrace - Shadow Hills - East La Tuna Canyon	No	ABMI	PF
Los Angeles	10111 SILVERTON AVE	91042	2565017900	0.000	0.000	0.000	0.113	Shortfall of Sites	0.073	Public Facilities	[Q]PF-1XL	0	0	0	153.741	0.113		Miscellaneous - Government Owned Property, 0	204B201 857		Sunland - Tujunga - Lake View Terrace - Shadow Hills - East La Tuna Canyon	No	ABMI	PF
Los Angeles	10111 SILVERTON AVE	91042	2565017900	0.000	0.000	0.000	0.113	Shortfall of Sites	0.073	Public Facilities	[Q]PF-1XL	0	0	0	153.741	0.113		Miscellaneous - Government Owned Property, 0	204B201 848		Sunland - Tujunga - Lake View Terrace - Shadow Hills - East La Tuna Canyon	No	ABMI	PF
Los Angeles	10111 SILVERTON AVE	91042	2565017900	0.000	0.000	0.000	0.113	Shortfall of Sites	0.073	Public Facilities	[Q]PF-1XL	0	0	0	153.741	0.113		Miscellaneous - Government Owned Property, 0	204B201 851		Sunland - Tujunga - Lake View Terrace - Shadow Hills - East La Tuna Canyon	No	ABMI	PF
Los Angeles	10111 SILVERTON AVE	91042	2565017900	0.000	0.000	0.000	0.113	Shortfall of Sites	0.073	Public Facilities	[Q]PF-1XL	0	0	0	153.741	0.113		Miscellaneous - Government Owned Property, 0	204B201 856		Sunland - Tujunga - Lake View Terrace - Shadow Hills - East La Tuna Canyon	No	ABMI	PF
Los Angeles	10111 SILVERTON AVE	91042	2565017900	0.000	0.000	0.000	0.113	Shortfall of Sites	0.073	Public Facilities	[Q]PF-1XL	0	0	0	153.741	0.113		Miscellaneous - Government Owned Property, 0	204B201 852		Sunland - Tujunga - Lake View Terrace - Shadow Hills - East La Tuna Canyon	No	ABMI	PF
Los Angeles	1773 E CENTURY BLVD	90002	6048030901	0.000	0.000	0.000	0.000	Shortfall of Sites	0.073	Public Facilities	PF-1	0	0	0	153.741	0.000		Recreational - Athletic and Amusement Facility - Gymnasium, Health Spa - One Story, 0	091-5A213 135		Southeast Los Angeles	No		PF
Los Angeles	9912 HOLMES AVE	90002	6048035910	0.000	0.000	0.000	0.113	Shortfall of Sites	0.073	Public Facilities	PF-1	0	0	0	153.741	0.113		Residential - Single Family Residence, 0	091-5A215 33		Southeast Los Angeles	No	ABMI	PF
Los Angeles	11157 S CENTRAL AVE	90059	6072032015	0.000	0.000	0.000	0.113	Shortfall of Sites	0.072	Community Commercial	C2-2D-CPIO	0	0	0	2.190	0.113		Commercial - Store Combination - Store and Residential Combination - One Story, 0	087A209 120		Southeast Los Angeles	Yes	ABMI	ARO
Los Angeles	11157 S CENTRAL AVE	90059	6072032015	0.000	0.000	0.000	0.113	Shortfall of Sites	0.072	Community Commercial	C2-2D-CPIO	0	0	0	2.191	0.113		Commercial - Store Combination - Store and Residential Combination - One Story, 0	087A209 192		Southeast Los Angeles	Yes	ABMI	ARO
Los Angeles	9912 HOLMES AVE	90002	6048035910	0.000	0.000	0.000	0.113	Shortfall of Sites	0.073	Public Facilities	PF-1	0	0	0	153.741	0.113		Residential - Single Family Residence, 0	091-5A215 37		Southeast Los Angeles	No	ABMI	PF
Los Angeles	9912 HOLMES AVE	90002	6048035910	0.000	0.000	0.000	0.113	Shortfall of Sites	0.073	Public Facilities	PF-1	0	0	0	153.741	0.113		Residential - Single Family Residence, 0	091-5A215 43		Southeast Los Angeles	No	ABMI	PF
Los Angeles	9912 HOLMES AVE	90002	6048035910	0.000	0.000	0.000	0.113	Shortfall of Sites	0.073	Public Facilities	PF-1	0	0	0	153.741	0.113		Residential - Single Family Residence, 0	091-5A215 47		Southeast Los Angeles	No	ABMI	PF
Los Angeles	9912 HOLMES AVE	90002	6048035910	0.000	0.000	0.000	0.113	Shortfall of Sites	0.073	Public Facilities	PF-1	0	0	0	153.741	0.113		Residential - Single Family Residence, 0	091-5A215 53		Southeast Los Angeles	No	ABMI	PF
Los Angeles	9912 HOLMES AVE	90002	6048035910	0.000	0.000	0.000	0.113	Shortfall of Sites	0.073	Public Facilities	PF-1	0	0	0	153.741	0.113		Residential - Single Family Residence, 0	091-5A215 56		Southeast Los Angeles	No	ABMI	PF
Los Angeles	4620 S ST ANDREWS PL	90062	5016015910	0.000	0.000	0.000	0.113	Shortfall of Sites	0.073	Public Facilities	PF-1	0	0	0	153.741	0.113		Institutional - School (Private) - One Story, 0	111B193 588		South Los Angeles	No	ABMI	PF
Los Angeles	1122 BRITTANIA ST	90033	5201009904	0.000	0.000	0.000	0.113	Shortfall of Sites	0.073	Public Facilities	PF-1	0	0	0	153.741	0.113		Miscellaneous - Government Owned Property, 0	133-5A225 71		Northeast Los Angeles	No	ABMI	PF
Los Angeles	23310 VICTORY BLVD	91367	2035019045	0.000	0.000	0.000	0.113	Shortfall of Sites	0.001	Very Low Residential	RA-1	0	0	0	113.635	0.113		Residential - Single Family Residence, 0	180B093 990	1 per lot	Canoga Park - Winnetka - Woodland Hills - West Hills	No	ABMI	OPP RC , CPK CPU, AHO
Los Angeles	5611 S VAN NESS AVE	90062	5005007909	0.000	0.000	0.000	0.113	Shortfall of Sites	0.073	Public Facilities	PF-1	0	0	0	153.741	0.113		Miscellaneous - Government Owned Property, 0	108B189 1003		West Adams - Baldwin Hills - Leimert	No	ABMI	PF
Los Angeles	1122 BRITTANIA ST	90033	5201009904	0.000	0.000	0.000	0.113	Shortfall of Sites	0.073	Public Facilities	PF-1	0	0	0	153.741	0.113		Miscellaneous - Government Owned Property, 0	133-5A225 70		Northeast Los Angeles	No	ABMI	PF
Los Angeles	1122 BRITTANIA ST	90033	5201009904	0.000	0.000	0.000	0.113	Shortfall of Sites	0.073	Public Facilities	PF-1	0	0	0	153.741	0.113		Miscellaneous - Government Owned Property, 0	133-5A225 77		Northeast Los Angeles	No	ABMI	PF
Los Angeles	1122 BRITTANIA ST	90033	5201009904	0.000	0.000	0.000	0.112	Shortfall of Sites	0.073	Public Facilities	PF-1	0	0	0	153.741	0.112		Miscellaneous - Government Owned Property, 0	133-5A225 79		Northeast Los Angeles	No	ABMI	PF
Los Angeles	4912 EAGLE ROCK BLVD	90041	5686019024	0.000	0.000	0.000	0.112	Shortfall of Sites	0.029	Neighborhood Commercial	[Q]C4-1XL	0	0	0	102.494	0.112		Institutional - Church - One Story, 0	160-5A221 89		Northeast Los Angeles	No	ABMI	FBO
Los Angeles	4414 CRENSHAW BLVD	90043	5013023008	0.000	0.000	0.000	0.112	Shortfall of Sites	0.070	Community Commercial	C2-1-SP	0	0	0	2.010	0.112		Commercial - Professional Building - One Story, 0	111B185 134		West Adams - Baldwin Hills - Leimert	No	ABMI	ARO
Los Angeles	4414 CRENSHAW BLVD	90043	5013023005	0.000	0.000	0.000	0.112	Shortfall of Sites	0.017	Community Commercial	C2-1-SP	0	0	0	8.161	0.112		Commercial - Professional Building - One Story, 0	111B185 145		West Adams - Baldwin Hills - Leimert	No	ABMI	ARO
Los Angeles	3535 S BROADWAY	90007	5122033903	0.000	0.000	0.000	0.112	Shortfall of Sites	0.073	Public Facilities	PF-1	0	0	0	153.741	0.112		Industrial - Warehousing, Distribution, Storage - Warehousing, Distribution, 25,000 to 50,000 SF - One Story, 0	118-5A203 257		Southeast Los Angeles	No	ABMI	PF
Los Angeles	5006 VALLEY BLVD	90032	5221001037	0.000	0.000	0.000	0.112	Shortfall of Sites	0.081	General Commercial	[Q]C2-1VL	0	0	0	1.923	0.112		Commercial - Store Combination - Store and Residential Combination - One Story, 0	136-5A233 90		Northeast Los Angeles	Yes	ABMI	ARO
Los Angeles	7947 KEER DRIVE	91335	2102015088	0.000	0.000	0.000	0.112	Shortfall of Sites	0.108	Low Medium I Residential	(T)(Q)RD4-1	0	0	0	66.287	0.112		Residential - Single Family Residence - Small Lot, 1	189B125 1015	1 per lot	Reseda - West Van Nuys	No	ABMI	AHO , RES CPU, R2RD
Los Angeles	2941 W 70TH ST	90043	4008011058	0.000	0.000	0.000	0.112	Shortfall of Sites	0.073	Public Facilities	PF-1	0	0	0	153.741	0.112		Institutional - School (Private) - One Story, 0	102B189 558		West Adams - Baldwin Hills - Leimert	No	ABMI	PF
Los Angeles	2229 S LA BREA AVE	90016	5062017026	0.000	0.000	0.000	0.112	Shortfall of Sites	0.009	Neighborhood Commercial	C2-1	0	0	0	23.510	0.112		Commercial - Store Combination - Store and Residential Combination - One Story, 0	123B181 1832		West Adams - Baldwin Hills - Leimert	No	ABMI	ARO
Los Angeles	4612 GLORIA AVE	91436	2283009015	0.000	0.000	0.000	0.112	Shortfall of Sites	0.105	Low II Residential	R1-1	0	0	0	66.287	0.112		Residential - Single Family Residence, 1	168B141 692	1 per lot	Encino - Tarzana	No	ABMI	AHO , ENC CPU
Los Angeles	17456 EMELITA ST	91316	2254025024	0.000	0.000	0.000	0.112	Shortfall of Sites	0.009	Low II Residential	R1-1-RIO	0	0	0	66.287	0.112		Residential - Single Family Residence, 0	174B129 25	1 per lot	Encino - Tarzana	No	ABMI	AHO , ENC CPU
Los Angeles	1025 E PACIFIC COAST HWY	90744	7426015016	0.000	0.000	0.000	0.112	Shortfall of Sites	0.069	General Commercial	[Q]C1-1VL-O-CUGU	0	0	0	2.020	0.112		Industrial - Warehousing, Distribution, Storage - Warehousing, Distribution, Under 10,000 SF - One Story, 0	036B209 654		Wilmington - Harbor City	No	ABMI	ARO
Los Angeles	4403 FIRMAMENT AVE	91436	2283002025	0.000	0.000	0.000	0.112	Shortfall of Sites	0.009	Low II Residential	R1-1	0	0	0	66.287	0.112		Residential - Single Family Residence - Pool, 0	165B141 165	1 per lot	Encino - Tarzana	No	ABMI	AHO , ENC CPU
Los Angeles	2450 S SHENANDOAH ST	90034	4301017904	0.000	0.000	0.000	0.112	Shortfall of Sites	0.061	Public Facilities	PF-1	0	0	0	153.741	0.112		Miscellaneous - Government Owned Property, 0	126B169 1407		West Adams - Baldwin Hills - Leimert	No	ABMI	PF
Los Angeles	250 W 46TH ST	90037	5110008031	0.000	0.000	0.000	0.112	Shortfall of Sites	0.036	Neighborhood Commercial	C2-1VL-CPIO	0	0	0	4.345	0.112		Commercial - Store Combination - Store and Residential Combination - One Story, 0	112-5A203 272		Southeast Los Angeles	Yes	ABMI	ARO

Jurisdiction Name	Site Address/Intersection	5 Digit ZIP Code	Assessor Parcel Number	Very Low-Income	Low-Income	Moderate-Income	Above Moderate-Income	Type of Shortfall	Parcel Size (Acres)	Current General Plan Designation	Current Zoning	Proposed General Plan (GP) Designation	Proposed Zoning	Minimum Density Allowed	Maximum Density Allowed	Total Capacity	Vacant/ Nonvacant	Description of Existing Uses	PIN	Base Density Per Acre	Community Plan Area	Rent Stabalization Ordinance	Income Category	Applicable Rezoning Program (Program informing values in Column Q listed first)
Los Angeles	250 W 46TH ST	90037	5110008031	0.000	0.000	0.000	0.112	Shortfall of Sites	0.032	Neighborhood Commercial	C2-1VL-CPIO	0	0	0	4.825	0.112		Commercial - Store Combination - Store and Residential Combination - One Story, 0	112-5A203 289		Southeast Los Angeles	Yes	ABMI	ARO
Los Angeles	2803 W FLORENCE AVE	90043	4008025015	0.000	0.000	0.000	0.112	Shortfall of Sites	0.120	Neighborhood Commercial	C2-1VL-CPIO	0	0	0	1.298	0.112		Commercial - Office Building - Office and Residential - One Story, 0	102B189 1268		West Adams - Baldwin Hills - Leimert	Yes	ABMI	ARO
Los Angeles	7953 ALDEA AVE	91406	2204011025	0.000	0.000	0.000	0.112	Shortfall of Sites	0.009	Low Residential	R1-1	0	0	0	66.287	0.112		Residential - Single Family Residence, 0	189B133 508	1 per lot	Reseda - West Van Nuys	No	ABMI	AHO , RES CPU
Los Angeles	0	0	6015012038	0.000	0.000	0.000	0.112	Shortfall of Sites	0.012	Neighborhood Commercial	C2-1VL-CPIO	0	0	0	17.353	0.112		Commercial - Office Building - One Story, 0	102B193 122		South Los Angeles	No	ABMI	ARO
Los Angeles	0	0	6015012038	0.000	0.000	0.000	0.112	Shortfall of Sites	0.002	Neighborhood Commercial	C2-1VL-CPIO	0	0	0	97.233	0.112		Commercial - Office Building - One Story, 0	102B193 212		South Los Angeles	No	ABMI	ARO
Los Angeles	2020 OAK ST	90007	5124021906	0.000	0.000	0.000	0.112	Shortfall of Sites	0.073	Public Facilities	PF-1-O-HPOZ	0	0	0	153.741	0.112		Miscellaneous - Government Owned Property, 0	124-5A203 181		South Los Angeles	No	ABMI	PF
Los Angeles	0	0	5202007905	0.000	0.000	0.000	0.112	Shortfall of Sites	0.073	Public Facilities	PF-1XL	0	0	0	153.741	0.112		, 0	132A225 287		Boyle Heights	No	ABMI	PF
Los Angeles	1730 CORINTH AVE	90025	4261018900	0.000	0.000	0.000	0.112	Shortfall of Sites	0.061	Public Facilities	PF-1XL	0	0	0	153.741	0.112		Miscellaneous - Government Owned Property, 0	126B149 158		West Los Angeles	No	ABMI	PF
Los Angeles	141 N UNION AVE	90026	5159008025	0.056	0.056	0.000	0.000	Shortfall of Sites	0.241	Low Medium Residential	RD1.5-1	0	0	0	102.494	0.112		Institutional - Church - One Story, 1	135A207 13		Westlake	No	LI	FBO
Los Angeles	524 N SPRING ST	90012	5408006900	0.000	0.000	0.000	0.112	Shortfall of Sites	0.073	Public Facilities	[T][Q]PF-2D	0	0	0	153.741	0.112		Miscellaneous - Government Owned Property, 0	132A215 61		Central City	No	ABMI	PF
Los Angeles	5380 POPLAR BLVD	90032	5219004005	0.000	0.000	0.000	0.111	Shortfall of Sites	0.063	General Commercial	[Q]C2-1VL	0	0	0	2.202	0.111		Commercial - Office Building - One Story, 0	144A237 97		Northeast Los Angeles	No	ABMI	ARO
Los Angeles	5380 POPLAR BLVD	90032	5219004005	0.000	0.000	0.000	0.111	Shortfall of Sites	0.063	General Commercial	[Q]C2-1VL	0	0	0	2.202	0.111		Commercial - Office Building - One Story, 0	144A237 99		Northeast Los Angeles	No	ABMI	ARO
Los Angeles	1584 W WASHINGTON BLVD	90007	5056024905	0.000	0.000	0.000	0.111	Shortfall of Sites	0.072	Public Facilities	PF-1	0	0	0	153.741	0.111		Commercial - Store Combination - Store and Office Combination - One Story, 0	126B197 696		South Los Angeles	No	ABMI	PF
Los Angeles	14340 DELANO ST	91401	2240009906	0.000	0.000	0.000	0.111	Shortfall of Sites	0.072	Public Facilities	[Q]PF-1-CDO	0	0	0	153.741	0.111		Miscellaneous - Government Owned Property, 0	178-5A151 433		Van Nuys - North Sherman Oaks	No	ABMI	PF
Los Angeles	1157 S BERENDO ST	90006	5078024913	0.000	0.000	0.000	0.111	Shortfall of Sites	0.072	Public Facilities	[Q]PF-1XL	0	0	0	153.741	0.111		Residential - Double, Duplex, or Two Units - 4 Stories or Less, 0	129B197 490		Wilshire	No	ABMI	PF
Los Angeles	0	0	5204011903	0.000	0.000	0.000	0.111	Shortfall of Sites	0.072	Public Facilities	PF-1-CDO	0	0	0	153.741	0.111		Miscellaneous - Government Owned Property, 0	138A221 212		Northeast Los Angeles	No	ABMI	PF
Los Angeles	0	0	5204011903	0.000	0.000	0.000	0.111	Shortfall of Sites	0.072	Public Facilities	PF-1-CDO	0	0	0	153.741	0.111		Miscellaneous - Government Owned Property, 0	138A221 200		Northeast Los Angeles	No	ABMI	PF
Los Angeles	9234 S CENTRAL AVE	90002	6049001028	0.000	0.000	0.000	0.111	Shortfall of Sites	0.057	Neighborhood Commercial	C2-1VL-CPIO	0	0	0	2.415	0.111		Commercial - Office Building - One Story, 0	094-5A209 228		Southeast Los Angeles	No	ABMI	ARO
Los Angeles	9234 S CENTRAL AVE	90002	6049001028	0.000	0.000	0.000	0.111	Shortfall of Sites	0.057	Neighborhood Commercial	C2-1VL-CPIO	0	0	0	2.415	0.111		Commercial - Office Building - One Story, 0	094-5A209 233		Southeast Los Angeles	No	ABMI	ARO
Los Angeles	9234 S CENTRAL AVE	90002	6049001028	0.000	0.000	0.000	0.111	Shortfall of Sites	0.057	Neighborhood Commercial	C2-1VL-CPIO	0	0	0	2.415	0.111		Commercial - Office Building - One Story, 0	094-5A209 235		Southeast Los Angeles	No	ABMI	ARO
Los Angeles	9234 S CENTRAL AVE	90002	6049001028	0.000	0.000	0.000	0.111	Shortfall of Sites	0.057	Neighborhood Commercial	C2-1VL-CPIO	0	0	0	2.415	0.111		Commercial - Office Building - One Story, 0	094-5A209 241		Southeast Los Angeles	No	ABMI	ARO
Los Angeles	9234 S CENTRAL AVE	90002	6049001028	0.000	0.000	0.000	0.111	Shortfall of Sites	0.057	Neighborhood Commercial	C2-1VL-CPIO	0	0	0	2.415	0.111		Commercial - Office Building - One Story, 0	094-5A209 271		Southeast Los Angeles	No	ABMI	ARO
Los Angeles	5255 COMPTON AVE	90011	5104008022	0.000	0.000	0.000	0.111	Shortfall of Sites	0.080	Neighborhood Commercial	C2-1VL-CPIO	0	0	0	1.725	0.111		Commercial - Professional Building - One Story, 0	108B209 274		Southeast Los Angeles	No	ABMI	ARO
Los Angeles	1212 QUEEN ANNE PL	90019	5082007904	0.000	0.000	0.000	0.111	Shortfall of Sites	0.060	Public Facilities	[Q]PF-1XL-O	0	0	0	153.741	0.111		Miscellaneous - Government Owned Property, 0	129B185 536		Wilshire	No	ABMI	PF
Los Angeles	2510 E 6TH ST	90023	5185025908	0.000	0.000	0.000	0.111	Shortfall of Sites	0.072	Public Facilities	PF-1XL-CUGU	0	0	0	153.741	0.111		Miscellaneous - Government Owned Property, 0	124-5A223 231		Boyle Heights	No	ABMI	PF
Los Angeles	517 N ALVARADO ST	90026	5402040002	0.000	0.000	0.000	0.111	Shortfall of Sites	0.092	Commercial Manufacturing	CM-1VL	0	0	0	1.507	0.111		Commercial - Office Building - One Story, 0	138A207 161		Silver Lake - Echo Park - Elysian Valley	No	ABMI	ARO
Los Angeles	2025 GRIFFIN AVE	90031	5210011902	0.000	0.000	0.000	0.111	Shortfall of Sites	0.072	Public Facilities	PF-1	0	0	0	153.741	0.111		Residential - Three Units (Any Combination) - 4 Stories or Less, 0	136-5A223 141		Northeast Los Angeles	No	ABMI	PF
Los Angeles	0	0	5201013918	0.000	0.000	0.000	0.110	Shortfall of Sites	0.072	Public Facilities	PF-1XL-CUGU	0	0	0	153.741	0.110		, 0	132A225 459		Boyle Heights	No	ABMI	PF
Los Angeles	0	0	5024019907	0.000	0.000	0.000	0.110	Shortfall of Sites	0.024	Neighborhood Commercial	C1.5-1-SP	0	0	0	102.494	0.110		Institutional - Church - One Story, 0	114B185 1265		West Adams - Baldwin Hills - Leimert	No	ABMI	FBO
Los Angeles	0	0	4006013900	0.000	0.000	0.000	0.110	Shortfall of Sites	0.072	Public Facilities	PF-1	0	0	0	153.741	0.110		Miscellaneous - Government Owned Property, 0	102B185 11		West Adams - Baldwin Hills - Leimert	No	ABMI	PF
Los Angeles	5426 W WASHINGTON BLVD	90016	5063006090	0.000	0.000	0.000	0.110	Shortfall of Sites	0.001	Neighborhood Commercial	C2-1VL-CPIO	0	0	0	158.662	0.110		Commercial - Store Combination - Store and Residential Combination - One Story, 0	126B177 1411		West Adams - Baldwin Hills - Leimert	No	ABMI	ARO
Los Angeles	0	0	5067015905	0.000	0.000	0.000	0.000	Shortfall of Sites	0.072	Public Facilities	PF-1	0	0	0	153.741	0.000		Miscellaneous - Government Owned Property, 0	126B181 913		West Adams - Baldwin Hills - Leimert	No		PF
Los Angeles	5023 W WASHINGTON BLVD	90016	5067015901	0.000	0.000	0.000	0.000	Shortfall of Sites	0.072	Public Facilities	PF-1	0	0	0	153.741	0.000		Miscellaneous - Government Owned Property - Miscellaneous - Government Property and Possessory Interest Not Classified in Any of the Above, 0	126B181 908		West Adams - Baldwin Hills - Leimert	No		PF
Los Angeles	5021 W WASHINGTON BLVD	90016	5067015902	0.000	0.000	0.000	0.000	Shortfall of Sites	0.072	Public Facilities	PF-1	0	0	0	153.741	0.000		Miscellaneous - Government Owned Property - Miscellaneous - Government Property and Possessory Interest Not Classified in Any of the Above, 0	126B181 909		West Adams - Baldwin Hills - Leimert	No		PF
Los Angeles	0	0	5067015903	0.000	0.000	0.000	0.000	Shortfall of Sites	0.072	Public Facilities	PF-1	0	0	0	153.741	0.000		Miscellaneous - Government Owned Property - Miscellaneous - Government Property and Possessory Interest Not Classified in Any of the Above, 0	126B181 912		West Adams - Baldwin Hills - Leimert	No		PF
Los Angeles	159 W 108TH ST	90061	6074009923	0.000	0.000	0.000	0.000	Shortfall of Sites	0.072	Public Facilities	PF-1	0	0	0	153.741	0.000		Miscellaneous - Government Owned Property, 0	090A203 367		Southeast Los Angeles	No		PF
Los Angeles	159 W 108TH ST	90061	6074009923	0.000	0.000	0.000	0.000	Shortfall of Sites	0.072	Public Facilities	PF-1	0	0	0	153.741	0.000		Miscellaneous - Government Owned Property, 0	090A203 355		Southeast Los Angeles	No		PF
Los Angeles	159 W 108TH ST	90061	6074009923	0.000	0.000	0.000	0.000	Shortfall of Sites	0.072	Public Facilities	PF-1	0	0	0	153.741	0.000		Miscellaneous - Government Owned Property, 0	090A203 396		Southeast Los Angeles	No		PF
Los Angeles	159 W 108TH ST	90061	6074009923	0.000	0.000	0.000	0.000	Shortfall of Sites	0.072	Public Facilities	PF-1	0	0	0	153.741	0.000		Miscellaneous - Government Owned Property, 0	090A203 359		Southeast Los Angeles	No		PF
Los Angeles	159 W 108TH ST	90061	6074009923	0.000	0.000	0.000	0.000	Shortfall of Sites	0.072	Public Facilities	PF-1	0	0	0	153.741	0.000		Miscellaneous - Government Owned Property, 0	090A203 366		Southeast Los Angeles	No		PF
Los Angeles	159 W 108TH ST	90061	6074009923	0.000	0.000	0.000	0.000	Shortfall of Sites	0.072	Public Facilities	PF-1	0	0	0	153.741	0.000		Miscellaneous - Government Owned Property, 0	090A203 358		Southeast Los Angeles	No		PF
Los Angeles	159 W 108TH ST	90061	6074009923	0.000	0.000	0.000	0.000	Shortfall of Sites	0.072	Public Facilities	PF-1	0	0	0	153.741	0.000		Miscellaneous - Government Owned Property, 0	090A203 389		Southeast Los Angeles	No		PF
Los Angeles	159 W 108TH ST	90061	6074009923	0.000	0.000	0.000	0.000	Shortfall of Sites	0.072	Public Facilities	PF-1	0	0	0	153.741	0.000		Miscellaneous - Government Owned Property, 0	090A203 397		Southeast Los Angeles	No		PF
Los Angeles	17342 STAGG ST	91325	2202005025	0.000	0.000	0.000	0.110	Shortfall of Sites	0.009	Low Residential	R1-1	0	0	0	66.287	0.110		Residential - Single Family Residence, 0	189B133 768	1 per lot	Reseda - West Van Nuys	No	ABMI	AHO , RES CPU
Los Angeles	9907 S MAIN ST	90003	6053020015	0.000	0.000	0.000	0.110	Shortfall of Sites	0.140	Hybrid Industrial	CM-1-CPIO	0	0	0	0.986	0.110		Commercial - Store Combination - Store and Residential Combination - One Story, 0	091-5A203 47		Southeast Los Angeles	No	ABMI	ARO
Los Angeles	220 E MARKET CT9	90021	5161013904	0.000	0.000	0.000	0.000	Shortfall of Sites	0.072	Public Facilities	PF-2D-CDO	0	0	0	153.741	0.000		Miscellaneous - Government Owned Property, 0	130-5A215 80		Central City	No		PF
Los Angeles	7511 ALABAMA AVE	91303	2111005020	0.000	0.000	0.000	0.110	Shortfall of Sites	0.275	Medium Residential	R3-1	0	0	0	68.973	0.110		Residential - Five or More Units or Apartments (Any Combination) · 4 Stories or Less - Pool, 15	186B105 323	43	Canoga Park - Winnetka - Woodland Hills - West Hills	Yes	ABMI	CPK CPU ,
Los Angeles	14812 ERWIN ST	91411	2241016028	0.000	0.000	0.000	0.110	Shortfall of Sites	0.172	Medium Residential	[Q]R3-1	0	0	0	110.314	0.110		Residential - Five or More Units or Apartments (Any Combination) · 4 Stories or Less - Vacant Land, 15	178-5A149 173	108	Van Nuys - North Sherman Oaks	Yes	ABMI	Orange LineTNP
Los Angeles	312 CORNWELL ST	90033	5175011023	0.000	0.000	0.000	0.110	Shortfall of Sites	0.146	Medium Residential	R3-1-CUGU	0	0	0	36.018	0.110		Residential - Four Units (Any Combination) - 4 Stories or Less, 4	129A223 184		Boyle Heights	Yes	ABMI	MURC
Los Angeles	326 N BREED ST	90033	5175010006	0.000	0.000	0.000	0.110	Shortfall of Sites	0.143	Medium Residential	R3-1-CUGU	0	0	0	36.715	0.110		Residential - Four Units (Any Combination) - 4 Stories or Less, 4	129A223 189		Boyle Heights	Yes	ABMI	MURC
Los Angeles	6261 COLFAX AVE	91606	2334007025	0.000	0.000	0.000	0.110	Shortfall of Sites	0.130	Low Residential	R1-1	0	0	0	30.884	0.110		Residential - Three Units (Any Combination) - 4 Stories or Less, 3	177B169 151	2 per lot	North Hollywood - Valley Village	Yes	ABMI	NH CPU , AHO
Los Angeles	6335 SIMPSON AVE	91606	2334006057	0.000	0.000	0.000	0.110	Shortfall of Sites	0.155	Low Residential	R1-1	0	0	0	25.735	0.110		Residential - Three Units (Any Combination) - 4 Stories or Less, 3	180B169 1275	2 per lot	North Hollywood - Valley Village	Yes	ABMI	NH CPU , AHO
Los Angeles	11529 DELANO ST	91606	2335033024	0.000	0.000	0.000	0.110	Shortfall of Sites	0.153	Low Residential	R1-1	0	0	0	26.224	0.110		Residential - Three Units (Any Combination) - 4 Stories or Less, 3	177B169 444	2 per lot	North Hollywood - Valley Village	Yes	ABMI	NH CPU
Los Angeles	14312 TIARA ST	91401	2245016009	0.000	0.000	0.000	0.110	Shortfall of Sites	0.155	Low Medium II Residential	[Q]RD2-1	0	0	0	58.083	0.110		Residential - Five or More Units or Apartments (Any Combination) · 4 Stories or Less, 7	177B153 1001	54	Van Nuys - North Sherman Oaks	Yes	ABMI	Orange LineTNP , R2RD, AHO
Los Angeles	14310 TIARA ST	91401	2245016010	0.000	0.000	0.000	0.110	Shortfall of Sites	0.155	Low Medium II Residential	[Q]RD2-1	0	0	0	58.083	0.110		Residential - Five or More Units or Apartments (Any Combination) · 4 Stories or Less, 7	177B153 1002	54	Van Nuys - North Sherman Oaks	Yes	ABMI	Orange LineTNP , R2RD, AHO
Los Angeles	1145 S LONGWOOD AVE	90019	5084023029	0.000	0.000	0.110	0.000	Shortfall of Sites	0.296	Low Medium I Residential	R2-1-O	0	0	0	6.753	0.110		, 1	132B181 1112		Wilshire	Yes	MI	ADU
Los Angeles	8100 FOOTHILL BLVD	91040	2559001026	0.000	0.000	0.110	0.000	Shortfall of Sites	0.931	General Commercial	RMP-1, C2-1VL	0	0	0	1.074	0.110		Residential - Manufactured Home Park, 0	204B193 193		Sunland - Tujunga - Lake View Terrace - Shadow Hills - East La Tuna Canyon	Yes	MI	ADU
Los Angeles	10727 BURNET AVE	91345	2649003018	0.000	0.000	0.110	0.000	Shortfall of Sites	0.177	Low Medium II Residential	R1-1	0	0	0	5.662	0.110		Residential - Single Family Residence - Guesthouse, 0	207B145 237		Mission Hills - Panorama City - North Hills	Yes	MI	ADU
Los Angeles	17341 GRESHAM ST	91325	2768017015	0.000	0.000	0.110	0.000	Shortfall of Sites	0.673	Very Low I Residential	RA-1	0	0	0	1.487	0.110		Residential - Single Family Residence - Pool, 0	195B129 294		Northridge	Yes	MI	ADU
Los Angeles	4817 MORELLA AVE	91607	2355018013	0.000	0.000	0.110	0.000	Shortfall of Sites	0.152	Low Residential	R1-1	0	0	0	6.600	0.110		Residential - Single Family Residence - Pool and Misc., 0	168B169 382		North Hollywood - Valley Village	Yes	MI	ADU
Los Angeles	4277 BECK AVE	91604	2365026020	0.000	0.000	0.110	0.000	Shortfall of Sites	0.158	Low Residential	R1-1-RIO	0	0	0	6.330	0.110		Residential - Single Family Residence - Pool and Misc., 0	165B169 647		Sherman Oaks - Studio City - Toluca Lake - Cahuenga Pass	Yes	MI	ADU
Los Angeles	13178 VAN NUYS BLVD	91331	2535022002	0.000	0.000	0.000	0.110	Shortfall of Sites	0.001	Neighborhood Office Commercial	[Q]C2-1VL-O-CDO-CUGU	0	0	0	196.521	0.110		Commercial - Store Combination - Store and Residential Combination - One Story, 0	207B157 129		Arleta - Pacoima	No	ABMI	ARO
Los Angeles	0	0	5164004905	0.000	0.000	0.000	0.110	Shortfall of Sites	0.071	Public Facilities	PF-1XL-RIO	0	0	0	153.741	0.110		Miscellaneous - Government Owned Property, 0	126A217 107		Central City North	No	ABMI	PF

Jurisdiction Name	Site Address/Intersection	5 Digit ZIP Code	Assessor Parcel Number	Very Low-Income	Low-Income	Moderate-Income	Above Moderate-Income	Type of Shortfall	Parcel Size (Acres)	Current General Plan Designation	Current Zoning	Proposed General Plan (GP) Designation	Proposed Zoning	Minimum Density Allowed	Maximum Density Allowed	Total Capacity	Vacant/ Nonvacant	Description of Existing Uses	PIN	Base Density Per Acre	Community Plan Area	Rent Stabalization Ordinance	Income Category	Applicable Rezoning Program (Program informing values in Column Q listed first)
Los Angeles	11925 BALBOA BLVD	91344	2606024023	0.000	0.000	0.000	0.110	Shortfall of Sites	0.001	Low I Residential	[T]RS-1	0	0	0	0.000	0.110		Residential - Single Family Residence, 0	216B133 1330		Granada Hills - Knollwood	No	ABMI	OPP RC
Los Angeles	150 N LOS ANGELES ST	90012	5161013905	0.000	0.000	0.000	0.000	Shortfall of Sites	0.071	Public Facilities	PF-2D-CDO	0	0	0	153.741	0.000		Miscellaneous - Government Owned Property, 0	130-5A213 49		Central City	No		PF
Los Angeles	4566 W WASHINGTON BLVD	90016	5061012015	0.000	0.000	0.000	0.110	Shortfall of Sites	0.161	Neighborhood Commercial	C2-1VL-O-CPIO	0	0	0	0.849	0.110		Commercial - Store Combination - Store and Residential Combination - One Story, 0	126B185 1033		West Adams - Baldwin Hills - Leimert	No	ABMI	ARO
Los Angeles	7514 S MAIN ST	90003	6022004019	0.000	0.000	0.000	0.110	Shortfall of Sites	0.059	Neighborhood Commercial	C2-1VL-CPIO	0	0	0	2.339	0.110		Commercial - Store Combination - Store and Residential Combination - One Story, 0	102B205 1536		Southeast Los Angeles	No	ABMI	ARO
Los Angeles	528 N HOOVER ST	90004	5401009051	0.000	0.000	0.000	0.110	Shortfall of Sites	0.068	Neighborhood Commercial	C1.5-1VL	0	0	0	2.224	0.110		Commercial - Store Combination - Store and Residential Combination - One Story, 0	141A201 207		Silver Lake - Echo Park - Elysian Valley	Yes	ABMI	ARO
Los Angeles	1822 N BROADWAY	90031	5447025005	0.000	0.000	0.000	0.110	Shortfall of Sites	0.005	Hybrid Industrial	UV(CA)	0	0	0	52.125	0.110		Commercial - Store Combination - Store and Residential Combination - One Story, 0	138A219 135		Northeast Los Angeles	Yes	ABMI	ARO
Los Angeles	424 E MARTIN LUTHER KING JR BLVD	90011	5113002902	0.000	0.000	0.000	0.109	Shortfall of Sites	0.071	Public Facilities	PF-1	0	0	0	153.741	0.109		Miscellaneous - Government Owned Property, 0	115-5A207 201		Southeast Los Angeles	No	ABMI	PF
Los Angeles	159 W 108TH ST	90061	6074009923	0.000	0.000	0.000	0.000	Shortfall of Sites	0.071	Public Facilities	PF-1	0	0	0	153.741	0.000		Miscellaneous - Government Owned Property, 0	090A203 323		Southeast Los Angeles	No		PF
Los Angeles	0	0	5232020914	0.000	0.000	0.000	0.109	Shortfall of Sites	0.071	Public Facilities	PF-1XL-CUGU	0	0	0	153.741	0.109		Miscellaneous - Government Owned Property, 0	124-5A229 225		Boyle Heights	No	ABMI	PF
Los Angeles	0	0	5409021900	0.000	0.000	0.000	0.000	Shortfall of Sites	0.071	Public Facilities	PF-1XL-RIO	0	0	0	153.741	0.000		Miscellaneous - Government Owned Property, 0	132A217 128		Central City North	No		PF
Los Angeles	5736 CRENSHAW BLVD	90043	5006009003	0.000	0.000	0.000	0.109	Shortfall of Sites	0.262	Community Commercial	C2-2D-SP	0	0	0	0.519	0.109		Commercial - Office Building - One Story, 0	108B185 811		West Adams - Baldwin Hills - Leimert	No	ABMI	ARO
Los Angeles	1054 W FLORENCE AVE	90044	6019021001	0.000	0.000	0.000	0.109	Shortfall of Sites	0.137	Community Commercial	C2-1-CPIO	0	0	0	1.100	0.109		Commercial - Office Building - Office and Residential - One Story, 0	102B197 1202		South Los Angeles	Yes	ABMI	ARO
Los Angeles	1499 BEVERLY BLVD	90026	5159014005	0.000	0.000	0.000	0.109	Shortfall of Sites	0.011	Highway Oriented Commercial	C2-1-O	0	0	0	18.944	0.109		Commercial - Office Building - One Story, 0	135A209 386		Westlake	No	ABMI	ARO
Los Angeles	0	0	5037027921	0.000	0.000	0.000	0.000	Shortfall of Sites	0.071	Public Facilities	PF-1	0	0	0	153.741	0.000		Miscellaneous - Government Owned Property, 0	114B197 125		South Los Angeles	No		PF
Los Angeles	5869 S BROADWAY	90003	6005007015	0.000	0.000	0.000	0.109	Shortfall of Sites	0.064	Neighborhood Commercial	C2-1VL-CPIO	0	0	0	2.121	0.109		Commercial - Store Combination - Store and Residential Combination - One Story, 0	105B201 36		Southeast Los Angeles	No	ABMI	ARO
Los Angeles	962 W MANCHESTER AVE	90044	6038010031	0.000	0.000	0.000	0.109	Shortfall of Sites	0.058	Community Commercial	C2-2D-CPIO	0	0	0	2.361	0.109		Commercial - Professional Building - One Story, 0	097-5A199 279		South Los Angeles	No	ABMI	ARO
Los Angeles	8924 RESEDA BLVD	91324	2769002024	0.000	0.000	0.000	0.109	Shortfall of Sites	0.075	Community Commercial	C2-1VL	0	0	0	1.821	0.109		Commercial - Office Building - One Story, 0	195B125 333		Northridge	No	ABMI	ARO
Los Angeles	7815 S WESTERN AVE	90047	6017025006	0.000	0.000	0.000	0.109	Shortfall of Sites	0.073	Neighborhood Commercial	C2-1VL-CPIO	0	0	0	1.858	0.109		Commercial - Store Combination - Store and Residential Combination - One Story, 0	099B193 558		South Los Angeles	No	ABMI	ARO
Los Angeles	5176 W JEFFERSON BLVD	90016	5047001014	0.000	0.000	0.000	0.109	Shortfall of Sites	0.104	Hybrid Industrial	CM-2D-CPIO	0	0	0	1.308	0.109		Industrial - Light Manufacturing - One Story, 0	120B177 762		West Adams - Baldwin Hills - Leimert	No	ABMI	ARO
Los Angeles	5430 CAHUENGA BLVD	91601	2417002017	0.000	0.000	0.000	0.109	Shortfall of Sites	0.060	Neighborhood Office Commercial	[Q]C2-1VL	0	0	0	2.255	0.109		Commercial - Office Building - One Story, 0	174B177 982		North Hollywood - Valley Village	No	ABMI	ARO
Los Angeles	7510 S WESTERN AVE	90047	6018016012	0.000	0.000	0.000	0.109	Shortfall of Sites	0.063	Neighborhood Commercial	C2-1VL-CPIO	0	0	0	2.149	0.109		Commercial - Store Combination - Store and Residential Combination - One Story, 0	102B193 1985		South Los Angeles	No	ABMI	ARO
Los Angeles	0	0	4251006041	0.000	0.000	0.000	0.109	Shortfall of Sites	0.001	Low Residential	R1-1	0	0	0	0.000	0.109	Vacant	Residential - Single Family Residence - Vacant Land, 0	123B157 979		West Los Angeles	No	ABMI	TOC EXP
Los Angeles	325 E 111TH ST	90061	6073019908	0.000	0.000	0.000	0.109	Shortfall of Sites	0.071	Public Facilities	PF-1	0	0	0	153.741	0.109		Residential - Single Family Residence, 0	087A205 51		Southeast Los Angeles	No	ABMI	PF
Los Angeles	3318 S LA CIENEGA BLVD	90016	5048016057	0.000	0.000	0.000	0.109	Shortfall of Sites	0.131	Community Commercial	C2-1-CPIO	0	0	0	1.034	0.109		Commercial - Commercial - Miscellaneous Commercial - One Story, 0	120B173 213		West Adams - Baldwin Hills - Leimert	No	ABMI	ARO
Los Angeles	8809 SUNLAND BLVD	91352	2408009010	0.000	0.000	0.000	0.109	Shortfall of Sites	0.066	Neighborhood Office Commercial	C2-1VL-CUGU	0	0	0	2.057	0.109		Commercial - Professional Building - One Story, 0	195B173 424		Sun Valley - La Tuna Canyon	No	ABMI	ARO
Los Angeles	8809 SUNLAND BLVD	91352	2408009010	0.000	0.000	0.000	0.109	Shortfall of Sites	0.066	Neighborhood Office Commercial	C2-1VL-CUGU	0	0	0	2.057	0.109		Commercial - Professional Building - One Story, 0	195B173 429		Sun Valley - La Tuna Canyon	No	ABMI	ARO
Los Angeles	151 W 30TH ST	90007	5122003902	0.000	0.000	0.000	0.109	Shortfall of Sites	0.071	Public Facilities	PF-1	0	0	0	153.741	0.109		Miscellaneous - Government Owned Property, 0	120A205 212		Southeast Los Angeles	No	ABMI	PF
Los Angeles	0	0	6117013023	0.000	0.000	0.000	0.109	Shortfall of Sites	0.071	Public Facilities	[Q]PF-1	0	0	0	153.741	0.109	Vacant	Residential - Single Family Residence - Vacant Land, 0	081B201 77		Harbor Gateway	No	ABMI	PF
Los Angeles	959 CHUNG KING RD	90012	5414005031	0.000	0.000	0.000	0.109	Shortfall of Sites	0.003	Regional Commercial	C2-2	0	0	0	75.762	0.109		Commercial - Store Combination - Store and Residential Combination - Two Stories, 0	135A215 19	No Max	Central City North	No	ABMI	ARO , DT CPU
Los Angeles	168 W 35TH ST	90007	5122033901	0.000	0.000	0.000	0.109	Shortfall of Sites	0.071	Public Facilities	PF-1	0	0	0	153.741	0.109		Industrial - Parking Lot (Industrial Use Property) - One Story, 0	118-5A203 218		Southeast Los Angeles	No	ABMI	PF
Los Angeles	3638 W SLAUSON AVE	90043	4004004011	0.000	0.000	0.000	0.108	Shortfall of Sites	0.063	Neighborhood Commercial	C2-1VL-SP	0	0	0	2.384	0.108		Commercial - Store Combination - Store and Residential Combination - One Story, 0	108B185 945		West Adams - Baldwin Hills - Leimert	Yes	ABMI	ARO
Los Angeles	115 S BIXEL ST	90026	5152008022	0.000	0.000	0.000	0.108	Shortfall of Sites	0.032	Community Commercial	CW	0	0	0	4.259	0.108		Industrial - Light Manufacturing - One Story, 0	133-5A209 237		Westlake	No	ABMI	ARO
Los Angeles	115 S BIXEL ST	90026	5152008022	0.000	0.000	0.000	0.108	Shortfall of Sites	0.014	Community Commercial	CW	0	0	0	9.351	0.108		Industrial - Light Manufacturing - One Story, 0	133-5A209 243		Westlake	No	ABMI	ARO
Los Angeles	10901 ORION AVE	91345	2664018034	0.000	0.000	0.000	0.108	Shortfall of Sites	0.070	Open Space	PF-1XL	0	0	0	153.741	0.108		Residential - Single Family Residence, 0	210B145 436		Mission Hills - Panorama City - North Hills	No	ABMI	PF
Los Angeles	116 N WESTERN AVE	90732	7452001050	0.000	0.000	0.000	0.108	Shortfall of Sites	0.001	Low Medium II Residential	RD1.5-1XL	0	0	0	0.000	0.108		Residential - Four Units (Any Combination) - 4 Stories or Less, 0	018B193 899		San Pedro	Yes	ABMI	OPP RC
Los Angeles	0	0	5161012901	0.000	0.000	0.000	0.000	Shortfall of Sites	0.070	Public Facilities	PF-2D-CDO	0	0	0	153.741	0.000		Miscellaneous - Government Owned Property, 0	130-5A215 122		Central City	No		PF
Los Angeles	13355 VAN NUYS BLVD	91331	2619018027	0.000	0.000	0.000	0.108	Shortfall of Sites	0.177	Community Commercial	[Q]C2-1VL-O-CDO-CUGU	0	0	0	0.765	0.108		Commercial - Store Combination - Store and Residential Combination - One Story, 0	207B157 546		Arleta - Pacoima	No	ABMI	ARO
Los Angeles	13355 VAN NUYS BLVD	91331	2619018027	0.000	0.000	0.000	0.108	Shortfall of Sites	0.177	Community Commercial	[Q]C2-1VL-O-CDO-CUGU	0	0	0	0.765	0.108		Commercial - Store Combination - Store and Residential Combination - One Story, 0	207B157 563		Arleta - Pacoima	No	ABMI	ARO
Los Angeles	3507 E 7TH ST	90023	5188015021	0.000	0.000	0.000	0.108	Shortfall of Sites	0.023	Low Medium II Residential	RD1.5-1-CUGU	0	0	0	102.494	0.108		Institutional - Church - One Story, 0	120A227 279		Boyle Heights	No	ABMI	FBO
Los Angeles	1224 W FLORENCE AVE	90044	6019010007	0.000	0.000	0.000	0.108	Shortfall of Sites	0.110	Community Commercial	C2-1-CPIO	0	0	0	1.226	0.108		Commercial - Store Combination - Store and Residential Combination - One Story, 0	102B197 1223		South Los Angeles	No	ABMI	ARO
Los Angeles	643 W MANCHESTER AVE	90044	6032015044	0.000	0.000	0.000	0.108	Shortfall of Sites	0.152	Community Commercial	C2-1-CPIO	0	0	0	0.889	0.108		Commercial - Office Building - One Story, 0	097-5A201 239		South Los Angeles	No	ABMI	ARO
Los Angeles	0	0	5040026919	0.000	0.000	0.000	0.108	Shortfall of Sites	0.070	Public Facilities	PF-1-O	0	0	0	153.741	0.108	Vacant	Commercial - Store Combination - Store and Office Combination - Vacant Land, 0	120B197 553		South Los Angeles	No	ABMI	PF
Los Angeles	2107 W SLAUSON AVE	90047	5005011034	0.000	0.000	0.000	0.108	Shortfall of Sites	0.119	Neighborhood Commercial	C2-1VL-CPIO	0	0	0	1.129	0.108		Commercial - Office Building - One Story, 0	108B189 1294		South Los Angeles	No	ABMI	ARO
Los Angeles	560 HILGARD AVE	90024	4360021052	0.000	0.000	0.000	0.108	Shortfall of Sites	0.019	Low Residential	[Q]R4-1VL	0	0	0	102.494	0.108		Institutional - Church - One Story, 0	138B153 371		Westwood	No	ABMI	FBO
Los Angeles	0	0	2717005901	0.000	0.000	0.000	0.000	Shortfall of Sites	0.058	Public Facilities	PF-1XL	0	0	0	153.741	0.000		, 0	210B121 157		Chatsworth - Porter Ranch	No		PF
Los Angeles	0	0	2717005901	0.000	0.000	0.000	0.000	Shortfall of Sites	0.058	Public Facilities	PF-1XL	0	0	0	153.741	0.000		, 0	210B121 154		Chatsworth - Porter Ranch	No		PF
Los Angeles	5757 W ADAMS BLVD	90016	5048005057	0.000	0.000	0.000	0.108	Shortfall of Sites	0.023	Neighborhood Commercial	C2-1VL-CPIO	0	0	0	10.840	0.108		Commercial - Store Combination - Store and Residential Combination - One Story, 0	123B173 844		West Adams - Baldwin Hills - Leimert	Yes	ABMI	ARO
Los Angeles	0	0	2717005901	0.000	0.000	0.000	0.000	Shortfall of Sites	0.058	Public Facilities	PF-1XL	0	0	0	153.741	0.000		, 0	210B121 149		Chatsworth - Porter Ranch	No		PF
Los Angeles	0	0	2717005901	0.000	0.000	0.000	0.000	Shortfall of Sites	0.058	Public Facilities	PF-1XL	0	0	0	153.741	0.000		, 0	210B121 146		Chatsworth - Porter Ranch	No		PF
Los Angeles	0	0	2717005901	0.000	0.000	0.000	0.000	Shortfall of Sites	0.058	Public Facilities	PF-1XL	0	0	0	153.741	0.000		, 0	210B121 144		Chatsworth - Porter Ranch	No		PF
Los Angeles	0	0	2558003900	0.000	0.000	0.000	0.000	Shortfall of Sites	0.070	Public Facilities	PF-1XL	0	0	0	153.741	0.000		Miscellaneous - Government Owned Property, 0	204B193 387		Sunland - Tujunga - Lake View Terrace - Shadow Hills - East La Tuna Canyon	No		PF
Los Angeles	1820 W FLORENCE AVE	90047	6017001007	0.000	0.000	0.000	0.108	Shortfall of Sites	0.004	Community Commercial	C2-2D-CPIO	0	0	0	69.635	0.108		Commercial - Store Combination - Store and Residential Combination - One Story, 0	102B193 1439		South Los Angeles	Yes	ABMI	ARO
Los Angeles	0	0	2717005901	0.000	0.000	0.000	0.000	Shortfall of Sites	0.058	Public Facilities	PF-1XL	0	0	0	153.741	0.000		, 0	210B121 151		Chatsworth - Porter Ranch	No		PF
Los Angeles	159 W 108TH ST	90061	6074009923	0.000	0.000	0.000	0.000	Shortfall of Sites	0.070	Public Facilities	PF-1	0	0	0	153.741	0.000		Miscellaneous - Government Owned Property, 0	090A203 322		Southeast Los Angeles	No		PF
Los Angeles	3444 W 1ST ST	90004	5501015030	0.000	0.000	0.000	0.108	Shortfall of Sites	0.057	General Commercial	C2-1	0	0	0	2.345	0.108		Commercial - Office Building - One Story, 0	138B197 816		Wilshire	No	ABMI	ARO
Los Angeles	3444 W 1ST ST	90004	5501015030	0.000	0.000	0.000	0.108	Shortfall of Sites	0.057	General Commercial	C2-1	0	0	0	2.345	0.108		Commercial - Office Building - One Story, 0	138B197 817		Wilshire	No	ABMI	ARO
Los Angeles	1257 W JEFFERSON BLVD	90007	5040026905	0.000	0.000	0.000	0.108	Shortfall of Sites	0.070	Public Facilities	PF-1-O	0	0	0	153.741	0.108		Residential - Single Family Residence, 0	120B197 548		South Los Angeles	No	ABMI	PF
Los Angeles	7039 JELLICO AVE	91406	2228023028	0.000	0.000	0.000	0.108	Shortfall of Sites	0.104	Low Residential	R1-1	0	0	0	66.287	0.108		Residential - Single Family Residence, 1	183B129 412	1 per lot	Reseda - West Van Nuys	No	ABMI	AHO , RES CPU
Los Angeles	0	0	5147015904	0.000	0.000	0.000	0.108	Shortfall of Sites	0.070	Light Manufacturing	PF-2D	0	0	0	153.741	0.108		Industrial - Parking Lot (Industrial Use Property) - One Story, 0	126A215 211		Central City	No	ABMI	PF
Los Angeles	5850 S MAIN ST	90003	6006001900	0.000	0.000	0.000	0.108	Shortfall of Sites	0.070	Public Facilities	PF-1	0	0	0	153.741	0.108		Miscellaneous - Government Owned Property, 0	108B205 1145		Southeast Los Angeles	No	ABMI	PF
Los Angeles	5354 W PICO BLVD	90019	5069032006	0.000	0.000	0.000	0.107	Shortfall of Sites	0.051	General Commercial	C4-1-O	0	0	0	2.609	0.107		Commercial - Office Building - One Story, 0	129B177 1053		Wilshire	No	ABMI	ARO
Los Angeles	8140 BAIRD AVE	91335	2103007009	0.000	0.000	0.000	0.107	Shortfall of Sites	0.010	Low Residential	RS-1	0	0	0	66.287	0.107		Residential - Single Family Residence, 0	192B125 893	1 per lot	Reseda - West Van Nuys	No	ABMI	AHO , RES CPU
Los Angeles	0	0	2717005901	0.000	0.000	0.000	0.000	Shortfall of Sites	0.058	Public Facilities	PF-1XL	0	0	0	153.741	0.000		, 0	210B121 156		Chatsworth - Porter Ranch	No		PF
Los Angeles	0	0	5202008901	0.000	0.000	0.000	0.107	Shortfall of Sites	0.070	Public Facilities	PF-1XL-CUGU	0	0	0	153.741	0.107		, 0	132A227 143		Boyle Heights	No	ABMI	PF

Jurisdiction Name	Site Address/Intersection	5 Digit ZIP Code	Assessor Parcel Number	Very Low-Income	Low-Income	Moderate-Income	Above Moderate-Income	Type of Shortfall	Parcel Size (Acres)	Current General Plan Designation	Current Zoning	Proposed General Plan (GP) Designation	Proposed Zoning	Minimum Density Allowed	Maximum Density Allowed	Total Capacity	Vacant/ Nonvacant	Description of Existing Uses	PIN	Base Density Per Acre	Community Plan Area	Rent Stabalization Ordinance	Income Category	Applicable Rezoning Program (Program informing values in Column Q listed first)
Los Angeles	3535 S BROADWAY	90007	5122033903	0.000	0.000	0.000	0.107	Shortfall of Sites	0.070	Public Facilities	PF-1	0	0	0	153.741	0.107		Industrial - Warehousing, Distribution, Storage - Warehousing, Distribution, 25,000 to 50,000 SF - One Story, 0	118-5A203 252		Southeast Los Angeles	No	ABMI	PF
Los Angeles	0	0	5161002906	0.000	0.000	0.000	0.000	Shortfall of Sites	0.070	Public Facilities	PF-2D	0	0	0	153.741	0.000		Commercial - Parking Lot (Commercial Use Property) - Lots - Patron or Employee - One Story, 0	133-5A211 233		Central City	No		PF
Los Angeles	419 W 98TH ST	90003	6054029920	0.000	0.000	0.000	0.107	Shortfall of Sites	0.070	Public Facilities	PF-1	0	0	0	153.741	0.107		Miscellaneous - Government Owned Property, 0	093A201 174		South Los Angeles	No	ABMI	PF
Los Angeles	419 W 98TH ST	90003	6054029920	0.000	0.000	0.000	0.107	Shortfall of Sites	0.070	Public Facilities	PF-1	0	0	0	153.741	0.107		Miscellaneous - Government Owned Property, 0	093A201 175		South Los Angeles	No	ABMI	PF
Los Angeles	3571 PASADENA AVE	90031	5446022905	0.000	0.000	0.000	0.107	Shortfall of Sites	0.070	Public Facilities	PF-1	0	0	0	153.741	0.107		Industrial - Warehousing, Distribution, Storage - Warehousing, Distribution, Under 10,000 SF - One Story, 0	144A223 314		Northeast Los Angeles	No	ABMI	PF
Los Angeles	5010 ABBEYVILLE AVE	91364	2074021011	0.000	0.000	0.000	0.107	Shortfall of Sites	0.197	Low Residential	RS-1	0	0	0	66.287	0.107		, 2	168B093 35	1 per lot	Canoga Park - Winnetka - Woodland Hills - West Hills	No	ABMI	AHO , CPK CPU
Los Angeles	2002 S VERMONT AVE	90007	5056030905	0.000	0.000	0.000	0.107	Shortfall of Sites	0.070	Public Facilities	PF-1	0	0	0	153.741	0.107		Commercial - Auto, Recreation Equipment, Construction Equipment Sales and Service - Auto Body Repair Shop - One Story, 0	126B197 1125		South Los Angeles	No	ABMI	PF
Los Angeles	5013 ALHAMBRA AVE	90032	5216026025	0.000	0.000	0.000	0.107	Shortfall of Sites	0.063	General Commercial	[Q]C2-1XL	0	0	0	2.111	0.107		Commercial - Office Building - One Story, 0	136-5A233 57		Northeast Los Angeles	No	ABMI	ARO
Los Angeles	9118 S BROADWAY	90003	6040036015	0.000	0.000	0.000	0.107	Shortfall of Sites	0.093	Neighborhood Commercial	C2-1VL-CPIO	0	0	0	1.431	0.107		Commercial - Professional Building - One Story, 0	094-5A203 211		Southeast Los Angeles	No	ABMI	ARO
Los Angeles	0	0	5161012901	0.000	0.000	0.000	0.000	Shortfall of Sites	0.070	Public Facilities	PF-2D-CDO	0	0	0	153.741	0.000		Miscellaneous - Government Owned Property, 0	130-5A215 152		Central City	No		PF
Los Angeles	10811 S MAIN ST	90061	6074010908	0.000	0.000	0.000	0.000	Shortfall of Sites	0.070	Public Facilities	PF-1	0	0	0	153.741	0.000		Miscellaneous - Government Owned Property - Government Services - Police and Fire Station, 0	088-5A203 27		Southeast Los Angeles	No		PF
Los Angeles	6330 JUMILLA AVE	91367	2134033011	0.000	0.000	0.000	0.107	Shortfall of Sites	0.199	Low Residential	RS-1-RIO	0	0	0	66.287	0.107		, 2	177B117 67	1 per lot	Canoga Park - Winnetka - Woodland Hills - West Hills	No	ABMI	AHO , CPK CPU
Los Angeles	220 E MARKET CT9	90021	5161013904	0.000	0.000	0.000	0.000	Shortfall of Sites	0.069	Public Facilities	PF-2D-CDO	0	0	0	153.741	0.000		Miscellaneous - Government Owned Property, 0	130-5A215 82		Central City	No		PF
Los Angeles	0	0	5161002906	0.000	0.000	0.000	0.000	Shortfall of Sites	0.069	Public Facilities	PF-2D	0	0	0	153.741	0.000		Commercial - Parking Lot (Commercial Use Property) - Lots - Patron or Employee - One Story, 0	133-5A211 224		Central City	No		PF
Los Angeles	11479 CHANDLER BLVD	91601	2350010023	0.000	0.000	0.000	0.107	Shortfall of Sites	0.009	Community Commercial	C2-1, P-1	0	0	0	94.696	0.107		Commercial - Auto, Recreation Equipment, Construction Equipment Sales and Service - Auto Body Repair Shop - One Story, 0	171B169 69	108	North Hollywood - Valley Village	No	ABMI	P , Orange LineTNP
Los Angeles	6611 S MAIN ST	90003	6012002031	0.000	0.000	0.000	0.107	Shortfall of Sites	0.014	Neighborhood Commercial	C2-1VL-CPIO	0	0	0	9.369	0.107		Commercial - Store Combination - Store and Residential Combination - One Story, 0	102B201 126		Southeast Los Angeles	No	ABMI	ARO
Los Angeles	6525 S FIGUEROA ST	90003	6013016037	0.000	0.000	0.000	0.107	Shortfall of Sites	0.110	Neighborhood Commercial	C2-1VL-CPIO	0	0	0	1.211	0.107		Commercial - Store Combination - Store and Residential Combination - One Story, 0	105B201 1576		South Los Angeles	No	ABMI	ARO
Los Angeles	220 E MARKET CT9	90021	5161013904	0.000	0.000	0.000	0.000	Shortfall of Sites	0.069	Public Facilities	PF-2D-CDO	0	0	0	153.741	0.000		Miscellaneous - Government Owned Property, 0	130-5A215 107		Central City	No		PF
Los Angeles	220 E MARKET CT9	90021	5161013904	0.000	0.000	0.000	0.000	Shortfall of Sites	0.069	Public Facilities	PF-2D-CDO	0	0	0	153.741	0.000		Miscellaneous - Government Owned Property, 0	130-5A215 102		Central City	No		PF
Los Angeles	220 E MARKET CT9	90021	5161013904	0.000	0.000	0.000	0.000	Shortfall of Sites	0.069	Public Facilities	PF-2D-CDO	0	0	0	153.741	0.000		Miscellaneous - Government Owned Property, 0	130-5A215 83		Central City	No		PF
Los Angeles	220 E MARKET CT9	90021	5161013904	0.000	0.000	0.000	0.000	Shortfall of Sites	0.069	Public Facilities	PF-2D-CDO	0	0	0	153.741	0.000		Miscellaneous - Government Owned Property, 0	130-5A215 109		Central City	No		PF
Los Angeles	220 E MARKET CT9	90021	5161013904	0.000	0.000	0.000	0.000	Shortfall of Sites	0.069	Public Facilities	PF-2D-CDO	0	0	0	153.741	0.000		Miscellaneous - Government Owned Property, 0	130-5A215 87		Central City	No		PF
Los Angeles	220 E MARKET CT9	90021	5161013904	0.000	0.000	0.000	0.000	Shortfall of Sites	0.069	Public Facilities	PF-2D-CDO	0	0	0	153.741	0.000		Miscellaneous - Government Owned Property, 0	130-5A215 95		Central City	No		PF
Los Angeles	220 E MARKET CT9	90021	5161013904	0.000	0.000	0.000	0.000	Shortfall of Sites	0.069	Public Facilities	PF-2D-CDO	0	0	0	153.741	0.000		Miscellaneous - Government Owned Property, 0	130-5A215 99		Central City	No		PF
Los Angeles	0	0	6074010905	0.000	0.000	0.000	0.000	Shortfall of Sites	0.069	Public Facilities	PF-1	0	0	0	153.741	0.000		Commercial - Parking Lot (Commercial Use Property) - Lots - Patron or Employee - One Story, 0	088-5A203 99		Southeast Los Angeles	No		PF
Los Angeles	1801 S HOOVER ST	90006	5056011025	0.000	0.000	0.000	0.107	Shortfall of Sites	0.010	Community Commercial	C2-1VL-CPIO	0	0	0	19.857	0.107		Commercial - Office Building - One Story, 0	127-5A201 403		South Los Angeles	No	ABMI	ARO
Los Angeles	4848 EAGLE ROCK BLVD	90041	5685010025	0.000	0.000	0.000	0.107	Shortfall of Sites	0.027	Neighborhood Commercial	[Q]C4-1XL	0	0	0	102.494	0.107		Institutional - Church - One Story, 0	160-5A221 255		Northeast Los Angeles	No	ABMI	FBO
Los Angeles	1944 S FIGUEROA ST	90007	5126008017	0.000	0.000	0.000	0.106	Shortfall of Sites	0.217	Community Commercial	C2-2D-O-CPIO	0	0	0	0.612	0.106		Commercial - Office Building - One Story, 0	123A205 17		Southeast Los Angeles	No	ABMI	ARO
Los Angeles	1944 S FIGUEROA ST	90007	5126008017	0.000	0.000	0.000	0.106	Shortfall of Sites	0.215	Community Commercial	C2-2D-O-CPIO	0	0	0	0.618	0.106		Commercial - Office Building - One Story, 0	123A205 21		Southeast Los Angeles	No	ABMI	ARO
Los Angeles	943 W 71ST ST	90044	6013003005	0.000	0.000	0.000	0.106	Shortfall of Sites	0.023	Low Medium II Residential	[Q]R4-1	0	0	0	102.494	0.106		Institutional - Church - One Story, 0	102B197 1964		South Los Angeles	No	ABMI	FBO
Los Angeles	5463 HUNTINGTON DR N	90032	5309018009	0.000	0.000	0.000	0.106	Shortfall of Sites	0.058	Public Facilities	PF-1	0	0	0	153.741	0.106		Commercial - Store - One Story, 0	145-5A237 91		Northeast Los Angeles	No	ABMI	PF
Los Angeles	0	0	2102014052	0.000	0.000	0.000	0.106	Shortfall of Sites	0.010	Low Residential	RA-1, RS-1	0	0	0	66.287	0.106	Vacant	Residential - Single Family Residence - Vacant Land, 0	189B125 958	1 per lot	Reseda - West Van Nuys	No	ABMI	AHO , RES CPU
Los Angeles	3200 W OLYMPIC BLVD	90006	5080014013	0.000	0.000	0.000	0.106	Shortfall of Sites	0.143	Community Commercial	C2-1	0	0	0	0.932	0.106		Commercial - Store Combination - Store and Residential Combination - One Story, 0	129B193 330		Wilshire	No	ABMI	ARO
Los Angeles	0	0	2103022905	0.000	0.000	0.000	0.106	Shortfall of Sites	0.010	Low Residential	(T)RS-1	0	0	0	66.287	0.106		Miscellaneous - Government Owned Property, 0	189B121 441	1 per lot	Reseda - West Van Nuys	No	ABMI	AHO , RES CPU
Los Angeles	0	0	2102016095	0.000	0.000	0.000	0.106	Shortfall of Sites	0.010	Low Residential	RA-1	0	0	0	66.287	0.106	Vacant	Residential - Single Family Residence - Vacant Land, 0	189B125 637	1 per lot	Reseda - West Van Nuys	No	ABMI	AHO , RES CPU
Los Angeles	0	0	5040026919	0.000	0.000	0.000	0.106	Shortfall of Sites	0.069	Public Facilities	PF-1-O	0	0	0	153.741	0.106	Vacant	Commercial - Store Combination - Store and Office Combination - Vacant Land, 0	120B197 554		South Los Angeles	No	ABMI	PF
Los Angeles	102 E MARTIN LUTHER KING JR BLVD	90011	5113029908	0.000	0.000	0.000	0.106	Shortfall of Sites	0.069	Public Facilities	PF-1	0	0	0	153.741	0.106		Industrial - Warehousing, Distribution, Storage - Warehousing, Distribution, 25,000 to 50,000 SF - One Story, 0	115-5A205 238		Southeast Los Angeles	No	ABMI	PF
Los Angeles	10982 WILMINGTON AVE	90059	6067006046	0.000	0.000	0.000	0.106	Shortfall of Sites	0.035	Neighborhood Commercial	C2-1VL-CPIO	0	0	0	102.494	0.106		Institutional - Church - One Story, 0	088-5A215 464		Southeast Los Angeles	No	ABMI	FBO
Los Angeles	1711 MONTANA ST	90026	5419030900	0.000	0.000	0.000	0.106	Shortfall of Sites	0.069	Public Facilities	PF-1XL	0	0	0	153.741	0.106		Miscellaneous - Government Owned Property, 0	139-5A209 55		Silver Lake - Echo Park - Elysian Valley	No	ABMI	PF
Los Angeles	5108 HOLMES AVE	90058	5105007900	0.000	0.000	0.000	0.106	Shortfall of Sites	0.069	Public Facilities	PF-1	0	0	0	153.741	0.106		Miscellaneous - Government Owned Property, 0	108B213 41		Southeast Los Angeles	No	ABMI	PF
Los Angeles	5108 HOLMES AVE	90058	5105007900	0.000	0.000	0.000	0.106	Shortfall of Sites	0.069	Public Facilities	PF-1	0	0	0	153.741	0.106		Miscellaneous - Government Owned Property, 0	108B213 43		Southeast Los Angeles	No	ABMI	PF
Los Angeles	5108 HOLMES AVE	90058	5105007900	0.000	0.000	0.000	0.106	Shortfall of Sites	0.069	Public Facilities	PF-1	0	0	0	153.741	0.106		Miscellaneous - Government Owned Property, 0	108B213 42		Southeast Los Angeles	No	ABMI	PF
Los Angeles	5108 HOLMES AVE	90058	5105007900	0.000	0.000	0.000	0.106	Shortfall of Sites	0.069	Public Facilities	PF-1	0	0	0	153.741	0.106		Miscellaneous - Government Owned Property, 0	108B213 44		Southeast Los Angeles	No	ABMI	PF
Los Angeles	5108 HOLMES AVE	90058	5105007900	0.000	0.000	0.000	0.106	Shortfall of Sites	0.069	Public Facilities	PF-1	0	0	0	153.741	0.106		Miscellaneous - Government Owned Property, 0	108B213 45		Southeast Los Angeles	No	ABMI	PF
Los Angeles	5108 HOLMES AVE	90058	5105007900	0.000	0.000	0.000	0.106	Shortfall of Sites	0.069	Public Facilities	PF-1	0	0	0	153.741	0.106		Miscellaneous - Government Owned Property, 0	108B213 47		Southeast Los Angeles	No	ABMI	PF
Los Angeles	5108 HOLMES AVE	90058	5105007900	0.000	0.000	0.000	0.106	Shortfall of Sites	0.069	Public Facilities	PF-1	0	0	0	153.741	0.106		Miscellaneous - Government Owned Property, 0	108B213 46		Southeast Los Angeles	No	ABMI	PF
Los Angeles	5108 HOLMES AVE	90058	5105007900	0.000	0.000	0.000	0.106	Shortfall of Sites	0.069	Public Facilities	PF-1	0	0	0	153.741	0.106		Miscellaneous - Government Owned Property, 0	108B213 48		Southeast Los Angeles	No	ABMI	PF
Los Angeles	5108 HOLMES AVE	90058	5105007900	0.000	0.000	0.000	0.106	Shortfall of Sites	0.069	Public Facilities	PF-1	0	0	0	153.741	0.106		Miscellaneous - Government Owned Property, 0	108B213 49		Southeast Los Angeles	No	ABMI	PF
Los Angeles	5108 HOLMES AVE	90058	5105007900	0.000	0.000	0.000	0.106	Shortfall of Sites	0.069	Public Facilities	PF-1	0	0	0	153.741	0.106		Miscellaneous - Government Owned Property, 0	108B213 50		Southeast Los Angeles	No	ABMI	PF
Los Angeles	5108 HOLMES AVE	90058	5105007900	0.000	0.000	0.000	0.106	Shortfall of Sites	0.069	Public Facilities	PF-1	0	0	0	153.741	0.106		Miscellaneous - Government Owned Property, 0	108B213 51		Southeast Los Angeles	No	ABMI	PF
Los Angeles	5108 HOLMES AVE	90058	5105007900	0.000	0.000	0.000	0.106	Shortfall of Sites	0.069	Public Facilities	PF-1	0	0	0	153.741	0.106		Miscellaneous - Government Owned Property, 0	108B213 52		Southeast Los Angeles	No	ABMI	PF
Los Angeles	3431 PORTOLA AVE	90032	5218016008	0.000	0.000	0.000	0.106	Shortfall of Sites	0.023	Low Medium I Residential	[Q]RD3-1D	0	0	0	102.494	0.106		Institutional - Church - One Story, 0	142-5A235 92		Northeast Los Angeles	No	ABMI	FBO
Los Angeles	10811 S MAIN ST	90061	6074010908	0.000	0.000	0.000	0.000	Shortfall of Sites	0.069	Public Facilities	PF-1	0	0	0	153.741	0.000		Miscellaneous - Government Owned Property - Government Services - Police and Fire Station, 0	088-5A203 96		Southeast Los Angeles	No		PF
Los Angeles	5850 S MAIN ST	90003	6006001900	0.000	0.000	0.000	0.106	Shortfall of Sites	0.069	Public Facilities	PF-1	0	0	0	153.741	0.106		Miscellaneous - Government Owned Property, 0	108B205 1146		Southeast Los Angeles	No	ABMI	PF
Los Angeles	10811 S MAIN ST	90061	6074010908	0.000	0.000	0.000	0.000	Shortfall of Sites	0.069	Public Facilities	PF-1	0	0	0	153.741	0.000		Miscellaneous - Government Owned Property - Government Services - Police and Fire Station, 0	088-5A203 95		Southeast Los Angeles	No		PF
Los Angeles	10811 S MAIN ST	90061	6074010908	0.000	0.000	0.000	0.000	Shortfall of Sites	0.069	Public Facilities	PF-1	0	0	0	153.741	0.000		Miscellaneous - Government Owned Property - Government Services - Police and Fire Station, 0	088-5A203 92		Southeast Los Angeles	No		PF
Los Angeles	10811 S MAIN ST	90061	6074010908	0.000	0.000	0.000	0.000	Shortfall of Sites	0.069	Public Facilities	PF-1	0	0	0	153.741	0.000		Miscellaneous - Government Owned Property - Government Services - Police and Fire Station, 0	088-5A203 63		Southeast Los Angeles	No		PF
Los Angeles	3534 WHITTIER BLVD	90023	5188016006	0.000	0.000	0.000	0.106	Shortfall of Sites	0.198	Highway Oriented and Limited Commercial	[Q]C2-1-CUGU	0	0	0	0.668	0.106		Industrial - Light Manufacturing - One Story, 0	121-5A227 241		Boyle Heights	No	ABMI	ARO
Los Angeles	10811 S MAIN ST	90061	6074010908	0.000	0.000	0.000	0.000	Shortfall of Sites	0.069	Public Facilities	PF-1	0	0	0	153.741	0.000		Miscellaneous - Government Owned Property - Government Services - Police and Fire Station, 0	088-5A203 62		Southeast Los Angeles	No		PF
Los Angeles	10811 S MAIN ST	90061	6074010908	0.000	0.000	0.000	0.000	Shortfall of Sites	0.069	Public Facilities	PF-1	0	0	0	153.741	0.000		Miscellaneous - Government Owned Property - Government Services - Police and Fire Station, 0	088-5A203 59		Southeast Los Angeles	No		PF
Los Angeles	10811 S MAIN ST	90061	6074010908	0.000	0.000	0.000	0.000	Shortfall of Sites	0.069	Public Facilities	PF-1	0	0	0	153.741	0.000		Miscellaneous - Government Owned Property - Government Services - Police and Fire Station, 0	088-5A203 56		Southeast Los Angeles	No		PF
Los Angeles	10811 S MAIN ST	90061	6074010908	0.000	0.000	0.000	0.000	Shortfall of Sites	0.069	Public Facilities	PF-1	0	0	0	153.741	0.000		Miscellaneous - Government Owned Property - Government Services - Police and Fire Station, 0	088-5A203 55		Southeast Los Angeles	No		PF
Los Angeles	0	0	6071019910	0.000	0.000	0.000	0.106	Shortfall of Sites	0.069	Public Facilities	PF-1	0	0	0	153.741	0.106	Vacant	Industrial - Industrial - Vacant Land, 0	088-5A209 89		Southeast Los Angeles	No	ABMI	PF
Los Angeles	10821 S CENTRAL AVE	90059	6071019900	0.000	0.000	0.000	0.106	Shortfall of Sites	0.069	Public Facilities	PF-1	0	0	0	153.741	0.106		Commercial - Store - One Story, 0	088-5A209 139		Southeast Los Angeles	No	ABMI	PF

Jurisdiction Name	Site Address/Intersection	5 Digit ZIP Code	Assessor Parcel Number	Very Low-Income	Low-Income	Moderate-Income	Above Moderate-Income	Type of Shortfall	Parcel Size (Acres)	Current General Plan Designation	Current Zoning	Proposed General Plan (GP) Designation	Proposed Zoning	Minimum Density Allowed	Maximum Density Allowed	Total Capacity	Vacant/ Nonvacant	Description of Existing Uses	PIN	Base Density Per Acre	Community Plan Area	Rent Stabalization Ordinance	Income Category	Applicable Rezoning Program (Program informing values in Column Q listed first)
Los Angeles	10835 S CENTRAL AVE	90059	6071019905	0.000	0.000	0.000	0.106	Shortfall of Sites	0.069	Public Facilities	PF-1	0	0	0	153.741	0.106	Vacant	Industrial - Industrial - Vacant Land, 0	088-5A209 173		Southeast Los Angeles	No	ABMI	PF
Los Angeles	10835 S CENTRAL AVE	90059	6071019905	0.000	0.000	0.000	0.106	Shortfall of Sites	0.069	Public Facilities	PF-1	0	0	0	153.741	0.106	Vacant	Industrial - Industrial - Vacant Land, 0	088-5A209 198		Southeast Los Angeles	No	ABMI	PF
Los Angeles	10807 S CENTRAL AVE	90059	6071019904	0.000	0.000	0.000	0.106	Shortfall of Sites	0.069	Public Facilities	PF-1	0	0	0	153.741	0.106		Commercial - Store - One Story, 0	088-5A209 81		Southeast Los Angeles	No	ABMI	PF
Los Angeles	10825 S CENTRAL AVE	90059	6071019909	0.000	0.000	0.000	0.106	Shortfall of Sites	0.069	Public Facilities	PF-1	0	0	0	153.741	0.106	Vacant	Industrial - Light Manufacturing - Vacant Land, 0	088-5A209 141		Southeast Los Angeles	No	ABMI	PF
Los Angeles	10835 S CENTRAL AVE	90059	6071019907	0.000	0.000	0.000	0.106	Shortfall of Sites	0.069	Public Facilities	PF-1	0	0	0	153.741	0.106	Vacant	Industrial - Industrial - Vacant Land, 0	088-5A209 143		Southeast Los Angeles	No	ABMI	PF
Los Angeles	0	0	6071020900	0.000	0.000	0.000	0.106	Shortfall of Sites	0.069	Public Facilities	PF-1	0	0	0	153.741	0.106	Vacant	Miscellaneous - Government Owned Property - Vacant Land, 0	088-5A209 204		Southeast Los Angeles	No	ABMI	PF
Los Angeles	10817 S CENTRAL AVE	90059	6071019903	0.000	0.000	0.000	0.106	Shortfall of Sites	0.069	Public Facilities	PF-1	0	0	0	153.741	0.106		Commercial - Store - One Story, 0	088-5A209 90		Southeast Los Angeles	No	ABMI	PF
Los Angeles	10835 S CENTRAL AVE	90059	6071019905	0.000	0.000	0.000	0.106	Shortfall of Sites	0.069	Public Facilities	PF-1	0	0	0	153.741	0.106	Vacant	Industrial - Industrial - Vacant Land, 0	088-5A209 175		Southeast Los Angeles	No	ABMI	PF
Los Angeles	10835 S CENTRAL AVE	90059	6071019905	0.000	0.000	0.000	0.106	Shortfall of Sites	0.069	Public Facilities	PF-1	0	0	0	153.741	0.106	Vacant	Industrial - Industrial - Vacant Land, 0	088-5A209 176		Southeast Los Angeles	No	ABMI	PF
Los Angeles	0	0	5594006037	0.000	0.000	0.000	0.106	Shortfall of Sites	0.023	Limited Industrial	[T][Q]M1-1VL-RIO	0	0	0	102.494	0.106		Institutional - Church - One Story, 0	159B205 778		Northeast Los Angeles	No	ABMI	FBO
Los Angeles	0	0	6071019911	0.000	0.000	0.000	0.106	Shortfall of Sites	0.069	Public Facilities	PF-1	0	0	0	153.741	0.106	Vacant	Industrial - Industrial - Vacant Land, 0	088-5A209 83		Southeast Los Angeles	No	ABMI	PF
Los Angeles	10905 S CENTRAL AVE	90059	6071019906	0.000	0.000	0.000	0.106	Shortfall of Sites	0.069	Public Facilities	PF-1	0	0	0	153.741	0.106	Vacant	Industrial - Light Manufacturing - Vacant Land, 0	088-5A209 171		Southeast Los Angeles	No	ABMI	PF
Los Angeles	0	0	6071020900	0.000	0.000	0.000	0.106	Shortfall of Sites	0.069	Public Facilities	PF-1	0	0	0	153.741	0.106	Vacant	Miscellaneous - Government Owned Property - Vacant Land, 0	088-5A209 205		Southeast Los Angeles	No	ABMI	PF
Los Angeles	10805 S CENTRAL AVE	90059	6071019912	0.000	0.000	0.000	0.106	Shortfall of Sites	0.069	Public Facilities	PF-1	0	0	0	153.741	0.106		Commercial - Store - One Story, 0	088-5A209 80		Southeast Los Angeles	No	ABMI	PF
Los Angeles	10809 S CENTRAL AVE	90059	6071019902	0.000	0.000	0.000	0.106	Shortfall of Sites	0.069	Public Facilities	PF-1	0	0	0	153.741	0.106		Commercial - Store - One Story, 0	088-5A209 82		Southeast Los Angeles	No	ABMI	PF
Los Angeles	10835 S CENTRAL AVE	90059	6071019907	0.000	0.000	0.000	0.106	Shortfall of Sites	0.069	Public Facilities	PF-1	0	0	0	153.741	0.106	Vacant	Industrial - Industrial - Vacant Land, 0	088-5A209 147		Southeast Los Angeles	No	ABMI	PF
Los Angeles	10919 S CENTRAL AVE	90059	6071020902	0.000	0.000	0.000	0.106	Shortfall of Sites	0.069	Public Facilities	PF-1	0	0	0	153.741	0.106		Commercial - Auto, Recreation Equipment, Construction Equipment Sales and Service - Auto Body Repair Shop - One Story, 0	088-5A209 199		Southeast Los Angeles	No	ABMI	PF
Los Angeles	10919 S CENTRAL AVE	90059	6071020901	0.000	0.000	0.000	0.106	Shortfall of Sites	0.069	Public Facilities	PF-1	0	0	0	153.741	0.106		Commercial - Auto, Recreation Equipment, Construction Equipment Sales and Service - Auto Body Repair Shop - One Story, 0	088-5A209 202		Southeast Los Angeles	No	ABMI	PF
Los Angeles	5108 HOLMES AVE	90058	5105007900	0.000	0.000	0.000	0.106	Shortfall of Sites	0.069	Public Facilities	PF-1	0	0	0	153.741	0.106		Miscellaneous - Government Owned Property, 0	108B213 70		Southeast Los Angeles	No	ABMI	PF
Los Angeles	5108 HOLMES AVE	90058	5105007900	0.000	0.000	0.000	0.106	Shortfall of Sites	0.069	Public Facilities	PF-1	0	0	0	153.741	0.106		Miscellaneous - Government Owned Property, 0	108B213 67		Southeast Los Angeles	No	ABMI	PF
Los Angeles	10825 S CENTRAL AVE	90059	6071019909	0.000	0.000	0.000	0.106	Shortfall of Sites	0.069	Public Facilities	PF-1	0	0	0	153.741	0.106	Vacant	Industrial - Light Manufacturing - Vacant Land, 0	088-5A209 140		Southeast Los Angeles	No	ABMI	PF
Los Angeles	5108 HOLMES AVE	90058	5105007900	0.000	0.000	0.000	0.106	Shortfall of Sites	0.069	Public Facilities	PF-1	0	0	0	153.741	0.106		Miscellaneous - Government Owned Property, 0	108B213 61		Southeast Los Angeles	No	ABMI	PF
Los Angeles	5108 HOLMES AVE	90058	5105007900	0.000	0.000	0.000	0.106	Shortfall of Sites	0.069	Public Facilities	PF-1	0	0	0	153.741	0.106		Miscellaneous - Government Owned Property, 0	108B213 62		Southeast Los Angeles	No	ABMI	PF
Los Angeles	5108 HOLMES AVE	90058	5105007900	0.000	0.000	0.000	0.106	Shortfall of Sites	0.069	Public Facilities	PF-1	0	0	0	153.741	0.106		Miscellaneous - Government Owned Property, 0	108B213 65		Southeast Los Angeles	No	ABMI	PF
Los Angeles	5108 HOLMES AVE	90058	5105007900	0.000	0.000	0.000	0.106	Shortfall of Sites	0.069	Public Facilities	PF-1	0	0	0	153.741	0.106		Miscellaneous - Government Owned Property, 0	108B213 59		Southeast Los Angeles	No	ABMI	PF
Los Angeles	5108 HOLMES AVE	90058	5105007900	0.000	0.000	0.000	0.106	Shortfall of Sites	0.069	Public Facilities	PF-1	0	0	0	153.741	0.106		Miscellaneous - Government Owned Property, 0	108B213 68		Southeast Los Angeles	No	ABMI	PF
Los Angeles	5108 HOLMES AVE	90058	5105007900	0.000	0.000	0.000	0.106	Shortfall of Sites	0.069	Public Facilities	PF-1	0	0	0	153.741	0.106		Miscellaneous - Government Owned Property, 0	108B213 60		Southeast Los Angeles	No	ABMI	PF
Los Angeles	5108 HOLMES AVE	90058	5105007900	0.000	0.000	0.000	0.106	Shortfall of Sites	0.069	Public Facilities	PF-1	0	0	0	153.741	0.106		Miscellaneous - Government Owned Property, 0	108B213 66		Southeast Los Angeles	No	ABMI	PF
Los Angeles	5108 HOLMES AVE	90058	5105007900	0.000	0.000	0.000	0.106	Shortfall of Sites	0.069	Public Facilities	PF-1	0	0	0	153.741	0.106		Miscellaneous - Government Owned Property, 0	108B213 63		Southeast Los Angeles	No	ABMI	PF
Los Angeles	5108 HOLMES AVE	90058	5105007900	0.000	0.000	0.000	0.106	Shortfall of Sites	0.069	Public Facilities	PF-1	0	0	0	153.741	0.106		Miscellaneous - Government Owned Property, 0	108B213 64		Southeast Los Angeles	No	ABMI	PF
Los Angeles	5108 HOLMES AVE	90058	5105007900	0.000	0.000	0.000	0.106	Shortfall of Sites	0.069	Public Facilities	PF-1	0	0	0	153.741	0.106		Miscellaneous - Government Owned Property, 0	108B213 69		Southeast Los Angeles	No	ABMI	PF
Los Angeles	2829 S GRAND AVE	90007	5122016907	0.000	0.000	0.000	0.106	Shortfall of Sites	0.069	Public Facilities	PF-1	0	0	0	153.741	0.106		Industrial - Light Manufacturing - One Story, 0	121-5A203 212		Southeast Los Angeles	No	ABMI	PF
Los Angeles	102 E MARTIN LUTHER KING JR BLVD	90011	5113029908	0.000	0.000	0.000	0.106	Shortfall of Sites	0.069	Public Facilities	PF-1	0	0	0	153.741	0.106		Industrial - Warehousing, Distribution, Storage - Warehousing, Distribution, 25,000 to 50,000 SF - One Story, 0	115-5A205 258		Southeast Los Angeles	No	ABMI	PF
Los Angeles	2829 S GRAND AVE	90007	5122016907	0.000	0.000	0.000	0.106	Shortfall of Sites	0.069	Public Facilities	PF-1	0	0	0	153.741	0.106		Industrial - Light Manufacturing - One Story, 0	121-5A203 222		Southeast Los Angeles	No	ABMI	PF
Los Angeles	0	0	4261011912	0.000	0.000	0.000	0.000	Shortfall of Sites	0.057	Public Facilities	PF-1XL	0	0	0	153.741	0.000		Miscellaneous - Government Owned Property, 0	126B149 258		West Los Angeles	No		PF
Los Angeles	1908 3RD AVE	90018	5060030901	0.000	0.000	0.000	0.106	Shortfall of Sites	0.069	Public Facilities	PF-1VL-O	0	0	0	153.741	0.106		Residential - Double, Duplex, or Two Units - 4 Stories or Less, 0	126B189 1009		West Adams - Baldwin Hills - Leimert	No	ABMI	PF
Los Angeles	5734 SANTA MONICA BLVD	90038	5536014907	0.000	0.000	0.000	0.106	Shortfall of Sites	0.069	Public Facilities	[Q]PF-1XL	0	0	0	153.741	0.106		Commercial - Restaurant, Cocktail Lounge - Restaurant, Cocktail Lounge, Tavern - One Story, 0	144B189 673		Hollywood	No	ABMI	PF
Los Angeles	5423 MONTE VISTA ST	90042	5469030902	0.000	0.000	0.000	0.106	Shortfall of Sites	0.069	Public Facilities	PF-1-HPOZ	0	0	0	153.741	0.106		Residential - Four Units (Any Combination) - 4 Stories or Less, 0	151-5A227 54		Northeast Los Angeles	No	ABMI	PF
Los Angeles	5423 MONTE VISTA ST	90042	5469030900	0.000	0.000	0.000	0.106	Shortfall of Sites	0.069	Public Facilities	PF-1-HPOZ	0	0	0	153.741	0.106		Miscellaneous - Government Owned Property, 0	151-5A227 59		Northeast Los Angeles	No	ABMI	PF
Los Angeles	0	0	5201013912	0.000	0.000	0.000	0.106	Shortfall of Sites	0.069	Public Facilities	PF-1XL-CUGU	0	0	0	153.741	0.106		Miscellaneous - Government Owned Property, 0	132A225 358		Boyle Heights	No	ABMI	PF
Los Angeles	5423 MONTE VISTA ST	90042	5469030900	0.000	0.000	0.000	0.106	Shortfall of Sites	0.069	Public Facilities	PF-1-HPOZ	0	0	0	153.741	0.106		Miscellaneous - Government Owned Property, 0	151-5A227 64		Northeast Los Angeles	No	ABMI	PF
Los Angeles	5423 MONTE VISTA ST	90042	5469030900	0.000	0.000	0.000	0.106	Shortfall of Sites	0.069	Public Facilities	PF-1-HPOZ	0	0	0	153.741	0.106		Miscellaneous - Government Owned Property, 0	151-5A227 84		Northeast Los Angeles	No	ABMI	PF
Los Angeles	18425 HALSTED ST	91325	2764006026	0.000	0.000	0.000	0.106	Shortfall of Sites	0.460	Medium Residential	R3-1	0	0	0	82.091	0.106		Residential - Five or More Units or Apartments (Any Combination) · 4 Stories or Less - Pool, 30	201B125 381		Northridge	Yes	ABMI	DB50
Los Angeles	0	0	5128014900	0.000	0.000	0.000	0.000	Shortfall of Sites	0.069	Public Facilities	PF-1	0	0	0	153.741	0.000		Miscellaneous - Government Owned Property, 0	118-5A207 205		Southeast Los Angeles	No		PF
Los Angeles	424 E MARTIN LUTHER KING JR BLVD	90011	5113002902	0.000	0.000	0.000	0.105	Shortfall of Sites	0.069	Public Facilities	PF-1	0	0	0	153.741	0.105		Miscellaneous - Government Owned Property, 0	115-5A207 202		Southeast Los Angeles	No	ABMI	PF
Los Angeles	10702 S CENTRAL AVE	90059	6065011902	0.000	0.000	0.000	0.105	Shortfall of Sites	0.069	Public Facilities	PF-1	0	0	0	153.741	0.105		Miscellaneous - Government Owned Property, 0	088-5A211 66		Southeast Los Angeles	No	ABMI	PF
Los Angeles	10702 S CENTRAL AVE	90059	6065011902	0.000	0.000	0.000	0.105	Shortfall of Sites	0.069	Public Facilities	PF-1	0	0	0	153.741	0.105		Miscellaneous - Government Owned Property, 0	088-5A211 67		Southeast Los Angeles	No	ABMI	PF
Los Angeles	0	0	5201013919	0.000	0.000	0.000	0.105	Shortfall of Sites	0.069	Public Facilities	PF-1XL-CUGU	0	0	0	153.741	0.105		, 0	132A225 329		Boyle Heights	No	ABMI	PF
Los Angeles	6430 WEST BLVD	90043	4006007031	0.000	0.000	0.000	0.105	Shortfall of Sites	0.143	Neighborhood Commercial	C2-1VL-CPIO	0	0	0	0.923	0.105		Commercial - Commercial - Miscellaneous Commercial - One Story, 0	105B185 1167		West Adams - Baldwin Hills - Leimert	No	ABMI	ARO
Los Angeles	6430 WEST BLVD	90043	4006007031	0.000	0.000	0.000	0.105	Shortfall of Sites	0.140	Neighborhood Commercial	C2-1VL-CPIO	0	0	0	0.943	0.105		Commercial - Commercial - Miscellaneous Commercial - One Story, 0	105B185 1234		West Adams - Baldwin Hills - Leimert	No	ABMI	ARO
Los Angeles	10702 S CENTRAL AVE	90059	6065011902	0.000	0.000	0.000	0.105	Shortfall of Sites	0.069	Public Facilities	PF-1	0	0	0	153.741	0.105		Miscellaneous - Government Owned Property, 0	088-5A211 69		Southeast Los Angeles	No	ABMI	PF
Los Angeles	10702 S CENTRAL AVE	90059	6065011902	0.000	0.000	0.000	0.105	Shortfall of Sites	0.069	Public Facilities	PF-1	0	0	0	153.741	0.105		Miscellaneous - Government Owned Property, 0	090B209 1519		Southeast Los Angeles	No	ABMI	PF
Los Angeles	10728 S CENTRAL AVE	90059	6065011901	0.000	0.000	0.000	0.105	Shortfall of Sites	0.069	Public Facilities	PF-1	0	0	0	153.741	0.105		Miscellaneous - Government Owned Property, 0	090B209 1518		Southeast Los Angeles	No	ABMI	PF
Los Angeles	10702 S CENTRAL AVE	90059	6065011902	0.000	0.000	0.000	0.105	Shortfall of Sites	0.069	Public Facilities	PF-1	0	0	0	153.741	0.105		Miscellaneous - Government Owned Property, 0	090B209 1518		Southeast Los Angeles	No	ABMI	PF
Los Angeles	10728 S CENTRAL AVE	90059	6065011901	0.000	0.000	0.000	0.105	Shortfall of Sites	0.069	Public Facilities	PF-1	0	0	0	153.741	0.105		Miscellaneous - Government Owned Property, 0	090B209 1516		Southeast Los Angeles	No	ABMI	PF
Los Angeles	10702 S CENTRAL AVE	90059	6065011902	0.000	0.000	0.000	0.105	Shortfall of Sites	0.069	Public Facilities	PF-1	0	0	0	153.741	0.105		Miscellaneous - Government Owned Property, 0	090B209 1513		Southeast Los Angeles	No	ABMI	PF
Los Angeles	10702 S CENTRAL AVE	90059	6065011902	0.000	0.000	0.000	0.105	Shortfall of Sites	0.069	Public Facilities	PF-1	0	0	0	153.741	0.105		Miscellaneous - Government Owned Property, 0	090B209 1511		Southeast Los Angeles	No	ABMI	PF
Los Angeles	10702 S CENTRAL AVE	90059	6065011902	0.000	0.000	0.000	0.105	Shortfall of Sites	0.069	Public Facilities	PF-1	0	0	0	153.741	0.105		Miscellaneous - Government Owned Property, 0	088-5A211 70		Southeast Los Angeles	No	ABMI	PF
Los Angeles	0	0	2248028037	0.000	0.000	0.000	0.105	Shortfall of Sites	0.009	Community Commercial	P-1L-RIO	0	0	0	94.696	0.105	Vacant	Residential - Single Family Residence - Vacant Land, 0	168B153 515		Van Nuys - North Sherman Oaks	No	ABMI	P
Los Angeles	4162 AVALON BLVD	90011	5115003025	0.000	0.000	0.000	0.105	Shortfall of Sites	0.003	Neighborhood Commercial	C2-1VL-CPIO	0	0	0	69.443	0.105		Commercial - Store Combination - Store and Residential Combination - One Story, 0	114A207 135		Southeast Los Angeles	Yes	ABMI	ARO
Los Angeles	1529 W FLORENCE AVE	90047	6015034022	0.000	0.000	0.000	0.105	Shortfall of Sites	0.074	Community Commercial	C2-1-CPIO	0	0	0	1.784	0.105		Commercial - Office Building - One Story, 0	102B193 1245		South Los Angeles	No	ABMI	ARO
Los Angeles	5955 VAN NUYS BLVD	91401	2244001034	0.000	0.000	0.000	0.105	Shortfall of Sites	0.014	General Commercial	P-1VL	0	0	0	94.696	0.105		Commercial - Auto, Recreation Equipment, Construction Equipment Sales and Service - New Car Sales and Service - One Story, 0	177A151 175		Van Nuys - North Sherman Oaks	No	ABMI	P
Los Angeles	10702 S CENTRAL AVE	90059	6065011902	0.000	0.000	0.000	0.105	Shortfall of Sites	0.068	Public Facilities	PF-1	0	0	0	153.741	0.105		Miscellaneous - Government Owned Property, 0	088-5A211 65		Southeast Los Angeles	No	ABMI	PF
Los Angeles	22121 HART ST	91303	2024011030	0.000	0.000	0.000	0.105	Shortfall of Sites	0.104	Low Residential	R1-1-RIO	0	0	0	66.287	0.105		Residential - Single Family Residence, 1	183B101 316	1 per lot	Canoga Park - Winnetka - Woodland Hills - West Hills	No	ABMI	AHO , CPK CPU
Los Angeles	3000 W FLORENCE AVE	90043	4009004010	0.000	0.000	0.000	0.105	Shortfall of Sites	0.057	Neighborhood Commercial	C2-1VL-CPIO	0	0	0	2.289	0.105		Commercial - Professional Building - One Story, 0	102B189 1437		West Adams - Baldwin Hills - Leimert	No	ABMI	ARO
Los Angeles	3000 W FLORENCE AVE	90043	4009004010	0.000	0.000	0.000	0.105	Shortfall of Sites	0.065	Neighborhood Commercial	C2-1VL-CPIO	0	0	0	2.008	0.105		Commercial - Professional Building - One Story, 0	102B189 1438		West Adams - Baldwin Hills - Leimert	No	ABMI	ARO
Los Angeles	10550 VICTORY BLVD	91606	2414019016	0.000	0.000	0.000	0.105	Shortfall of Sites	0.057	Neighborhood Office Commercial	[Q]C2-1VL	0	0	0	2.541	0.105		Commercial - Store Combination - Store and Residential Combination - One Story, 0	177B177 65		North Hollywood - Valley Village	Yes	ABMI	ARO
Los Angeles	0	0	5220027901	0.000	0.000	0.000	0.000	Shortfall of Sites	0.068	Public Facilities	PF-1	0	0	0	153.741	0.000		Miscellaneous - Government Owned Property, 0	141A239 702		Northeast Los Angeles	No		PF
Los Angeles	5211 HOOPER AVE	90011	5104004914	0.000	0.000	0.000	0.105	Shortfall of Sites	0.068	Public Facilities	PF-1	0	0	0	153.741	0.105		Residential - Single Family Residence, 0	108B209 164		Southeast Los Angeles	No	ABMI	PF
Los Angeles	11800 TEXAS AVE	90025	4263021905	0.000	0.000	0.000	0.105	Shortfall of Sites	0.057	Public Facilities	[Q]PF-1XL	0	0	0	153.741	0.105		Miscellaneous - Government Owned Property - Public School - High School, 0	126B145 295		West Los Angeles	No	ABMI	PF
Los Angeles	11800 TEXAS AVE	90025	4263021905	0.000	0.000	0.000	0.105	Shortfall of Sites	0.057	Public Facilities	[Q]PF-1XL	0	0	0	153.741	0.105		Miscellaneous - Government Owned Property - Public School - High School, 0	126B145 311		West Los Angeles	No	ABMI	PF

Jurisdiction Name	Site Address/Intersection	5 Digit ZIP Code	Assessor Parcel Number	Very Low-Income	Low-Income	Moderate-Income	Above Moderate-Income	Type of Shortfall	Parcel Size (Acres)	Current General Plan Designation	Current Zoning	Proposed General Plan (GP) Designation	Proposed Zoning	Minimum Density Allowed	Maximum Density Allowed	Total Capacity	Vacant/ Nonvacant	Description of Existing Uses	PIN	Base Density Per Acre	Community Plan Area	Rent Stabalization Ordinance	Income Category	Applicable Rezoning Program (Program informing values in Column Q listed first)
Los Angeles	2025 GRIFFIN AVE	90031	5210011902	0.000	0.000	0.000	0.105	Shortfall of Sites	0.068	Public Facilities	PF-1	0	0	0	153.741	0.105		Residential - Three Units (Any Combination) - 4 Stories or Less, 0	136-5A223 133		Northeast Los Angeles	No	ABMI	PF
Los Angeles	3351 N EASTERN AVE	90032	5213015012	0.000	0.000	0.000	0.105	Shortfall of Sites	0.063	Neighborhood Commercial	[Q]C4-1XL	0	0	0	2.070	0.105		Commercial - Store Combination - Store and Residential Combination - One Story, 0	142-5A233 186		Northeast Los Angeles	No	ABMI	ARO
Los Angeles	0	0	5586028900	0.000	0.000	0.000	0.000	Shortfall of Sites	0.057	Public Facilities	PF-1XL	0	0	0	153.741	0.000		Miscellaneous - Government Owned Property, 0	148-5A191 370		Hollywood	No		PF
Los Angeles	1600 N LA BREA AVE	90028	5548012066	0.000	0.000	0.000	0.104	Shortfall of Sites	0.008	Regional Center Commercial	(Q)RAS4-2D	0	0	0	66.287	0.104		Commercial - Store Combination - Store and Residential Combination - Five Stories, 0	147B181 408	108	Hollywood	No	ABMI	AHO , HWD CPU
Los Angeles	6804 S HOOVER ST	90044	6013020028	0.000	0.000	0.000	0.104	Shortfall of Sites	0.119	Neighborhood Commercial	C2-1VL-CPIO	0	0	0	1.099	0.104		Commercial - Store Combination - Store and Residential Combination - One Story, 0	102B201 280		South Los Angeles	No	ABMI	ARO
Los Angeles	5727 DUARTE ST	90058	5105021009	0.000	0.000	0.000	0.104	Shortfall of Sites	0.110	Hybrid Industrial	CM-2D-CPIO	0	0	0	1.184	0.104		Industrial - Light Manufacturing - One Story, 0	108B213 589		Southeast Los Angeles	No	ABMI	ARO
Los Angeles	5519 S VERMONT AVE	90037	5002022014	0.000	0.000	0.000	0.104	Shortfall of Sites	0.124	Neighborhood Commercial	C2-1VL-CPIO	0	0	0	1.052	0.104		Commercial - Store Combination - Store and Office Combination - One Story, 0	108B197 923		South Los Angeles	No	ABMI	ARO
Los Angeles	5433 W WASHINGTON BLVD	90016	5064011008	0.000	0.000	0.000	0.104	Shortfall of Sites	0.078	Neighborhood Commercial	C2-1VL-CPIO	0	0	0	1.675	0.104		Commercial - Office Building - One Story, 0	126B177 1272		West Adams - Baldwin Hills - Leimert	No	ABMI	ARO
Los Angeles	7417 AVALON BLVD	90003	6022024016	0.000	0.000	0.000	0.104	Shortfall of Sites	0.069	Neighborhood Commercial	C2-1VL-CPIO	0	0	0	1.894	0.104		Industrial - Light Manufacturing - One Story, 0	102B205 1374		Southeast Los Angeles	No	ABMI	ARO
Los Angeles	2614 W FLORENCE AVE	90043	4009003004	0.000	0.000	0.000	0.104	Shortfall of Sites	0.066	Neighborhood Commercial	C2-1VL-CPIO	0	0	0	1.983	0.104		Commercial - Store Combination - Store and Residential Combination - One Story, 0	102B189 1409		West Adams - Baldwin Hills - Leimert	No	ABMI	ARO
Los Angeles	445 E 53RD ST	90011	5109026908	0.000	0.000	0.000	0.104	Shortfall of Sites	0.068	Public Facilities	PF-1	0	0	0	153.741	0.104		Residential - Three Units (Any Combination) - 4 Stories or Less, 0	108B205 335		Southeast Los Angeles	No	ABMI	PF
Los Angeles	755 N VIRGIL AVE	90029	5539017014	0.000	0.000	0.000	0.104	Shortfall of Sites	0.057	Limited Commercial	C1-1D	0	0	0	2.525	0.104		Commercial - Store Combination - Store and Residential Combination - One Story, 0	141B197 295		Hollywood	Yes	ABMI	ARO
Los Angeles	4915 EXPOSITION BLVD	90016	5046011017	0.000	0.000	0.000	0.104	Shortfall of Sites	0.117	Hybrid Industrial	CM-2D-CPIO	0	0	0	1.108	0.104		Commercial - Office Building - One Story, 0	120B181 874		West Adams - Baldwin Hills - Leimert	No	ABMI	ARO
Los Angeles	4915 EXPOSITION BLVD	90016	5046011017	0.000	0.000	0.000	0.104	Shortfall of Sites	0.113	Hybrid Industrial	CM-2D-CPIO	0	0	0	1.151	0.104		Commercial - Office Building - One Story, 0	120B181 875		West Adams - Baldwin Hills - Leimert	No	ABMI	ARO
Los Angeles	6614 MCKINLEY AVE	90001	6007015007	0.000	0.000	0.000	0.104	Shortfall of Sites	0.068	Public Facilities	PF-1	0	0	0	153.741	0.104		Industrial - Light Manufacturing - One Story, 0	102B205 1676		Southeast Los Angeles	No	ABMI	PF
Los Angeles	1537 ALCAZAR ST	90033	5201004902	0.000	0.000	0.000	0.104	Shortfall of Sites	0.068	Public Facilities	PF-1	0	0	0	153.741	0.104		Miscellaneous - Government Owned Property, 0	135A225 15		Northeast Los Angeles	No	ABMI	PF
Los Angeles	4415 FIRMAMENT AVE	91436	2283002024	0.000	0.000	0.000	0.104	Shortfall of Sites	0.008	Low II Residential	R1-1	0	0	0	66.287	0.104		Residential - Single Family Residence - Pool, 0	165B141 155	1 per lot	Encino - Tarzana	No	ABMI	AHO , ENC CPU
Los Angeles	5670 WILSHIRE BLVD	90036	5089007021	0.000	0.000	0.000	0.104	Shortfall of Sites	0.009	Regional Commercial	PB-2	0	0	0	94.696	0.104		Commercial - Office Building - Over 20 Stories, 0	132B181 159		Wilshire	No	ABMI	P
Los Angeles	2510 E 6TH ST	90023	5185025908	0.000	0.000	0.000	0.104	Shortfall of Sites	0.068	Public Facilities	PF-1XL-CUGU	0	0	0	153.741	0.104		Miscellaneous - Government Owned Property, 0	124-5A223 166		Boyle Heights	No	ABMI	PF
Los Angeles	0	0	5161012901	0.000	0.000	0.000	0.000	Shortfall of Sites	0.068	Public Facilities	PF-2D-CDO	0	0	0	153.741	0.000		Miscellaneous - Government Owned Property, 0	130-5A215 147		Central City	No		PF
Los Angeles	1635 S SAN PEDRO ST	90015	5127002913	0.000	0.000	0.000	0.104	Shortfall of Sites	0.068	Public Facilities	PF-1-O	0	0	0	153.741	0.104	Vacant	Industrial - Industrial - Vacant Land, 0	121-5A209 32		Southeast Los Angeles	No	ABMI	PF
Los Angeles	3111 N MAIN ST	90031	5210026018	0.000	0.000	0.000	0.104	Shortfall of Sites	0.110	Limited Industrial	CM-1VL	0	0	0	1.178	0.104		Commercial - Store Combination - Store and Residential Combination - One Story, 0	136-5A223 415		Northeast Los Angeles	No	ABMI	ARO
Los Angeles	3518 HYDE PARK BLVD	90043	4006020005	0.000	0.000	0.000	0.104	Shortfall of Sites	0.041	Neighborhood Commercial	C2-1VL-CPIO	0	0	0	3.488	0.104		Commercial - Store Combination - Store and Residential Combination - One Story, 0	105B185 1259		West Adams - Baldwin Hills - Leimert	Yes	ABMI	ARO
Los Angeles	3518 HYDE PARK BLVD	90043	4006020005	0.000	0.000	0.000	0.104	Shortfall of Sites	0.041	Neighborhood Commercial	C2-1VL-CPIO	0	0	0	3.488	0.104		Commercial - Store Combination - Store and Residential Combination - One Story, 0	105B185 1280		West Adams - Baldwin Hills - Leimert	Yes	ABMI	ARO
Los Angeles	11725 GILMORE ST	91606	2322017045	0.000	0.000	0.000	0.104	Shortfall of Sites	0.011	Highway Oriented Commercial	C2-1VL	0	0	0	66.287	0.104		Residential - Five or More Units or Apartments (Any Combination) - 4 Stories or Less, 0	180B169 954	108	North Hollywood - Valley Village	Yes	ABMI	AHO , NH CPU
Los Angeles	22638 SATICOY ST	91307	2022009004	0.000	0.000	0.000	0.104	Shortfall of Sites	0.198	Low Residential	RS-1	0	0	0	66.287	0.104		, 2	186B097 272	1 per lot	Canoga Park - Winnetka - Woodland Hills - West Hills	No	ABMI	AHO , CPK CPU
Los Angeles	443 E 53RD ST	90011	5109026907	0.000	0.000	0.000	0.103	Shortfall of Sites	0.067	Public Facilities	PF-1	0	0	0	153.741	0.103		Residential - Three Units (Any Combination) - 4 Stories or Less, 0	108B205 336		Southeast Los Angeles	No	ABMI	PF
Los Angeles	0	0	2322020900	0.000	0.000	0.000	0.103	Shortfall of Sites	0.010	Medium Residential	R3-1	0	0	0	66.287	0.103		Residential - Single Family Residence, 0	180B169 714	108	North Hollywood - Valley Village	No	ABMI	AHO , NH CPU
Los Angeles	1511 E 52ND ST	90011	5106025032	0.000	0.000	0.000	0.103	Shortfall of Sites	0.035	Neighborhood Commercial	C2-1VL-CPIO	0	0	0	102.494	0.103		Institutional - Church - One Story, 0	108B213 39		Southeast Los Angeles	No	ABMI	FBO
Los Angeles	0	0	5456012903	0.000	0.000	0.000	0.103	Shortfall of Sites	0.056	Public Facilities	PF-1	0	0	0	153.741	0.103	Vacant	Residential - Single Family Residence - Vacant Land, 0	150B213 743		Northeast Los Angeles	No	ABMI	PF
Los Angeles	680 LITTLE ST	90017	5142012902	0.000	0.000	0.000	0.103	Shortfall of Sites	0.067	Public Facilities	PF-1XL	0	0	0	153.741	0.103		Commercial - Store Combination - Store and Office Combination - One Story, 0	132A205 204		Westlake	No	ABMI	PF , MURC
Los Angeles	308 S WEYMOUTH AVE	90732	7452018903	0.000	0.000	0.000	0.103	Shortfall of Sites	0.056	Public Facilities	[Q]PF-1XL	0	0	0	153.741	0.103		Miscellaneous - Government Owned Property, 0	018B193 1259		San Pedro	No	ABMI	PF
Los Angeles	450 BAUCHET ST	90012	5409018918	0.000	0.000	0.000	0.103	Shortfall of Sites	0.067	Public Facilities	PF-1XL-RIO	0	0	0	153.741	0.103		Miscellaneous - Government Owned Property - Government Services - Court Building, Jail, 0	133-5A217 91		Central City North	No	ABMI	PF
Los Angeles	4975 W SUNSET BLVD	90027	5543006024	0.000	0.000	0.000	0.103	Shortfall of Sites	0.034	Community Commercial	C2-CSA1	0	0	0	102.494	0.103		Institutional - Church - One Story, 0	147B197 685		Hollywood	No	ABMI	FBO
Los Angeles	4975 W SUNSET BLVD	90027	5543006024	0.000	0.000	0.000	0.103	Shortfall of Sites	0.034	Community Commercial	C2-CSA1	0	0	0	102.494	0.103		Institutional - Church - One Story, 0	147B197 707		Hollywood	No	ABMI	FBO
Los Angeles	214 S SANTA FE AVE	90012	5163017900	0.000	0.000	0.000	0.103	Shortfall of Sites	0.067	Public Facilities	PF-1XL-RIO	0	0	0	153.741	0.103		Miscellaneous - Government Owned Property, 0	127-5A217 45		Central City North	No	ABMI	PF
Los Angeles	5518 CAHUENGA BLVD	91601	2417001028	0.000	0.000	0.000	0.103	Shortfall of Sites	0.060	Neighborhood Office Commercial	[Q]C2-1VL	0	0	0	2.373	0.103		Commercial - Store Combination - Store and Residential Combination - One Story, 0	174B177 841		North Hollywood - Valley Village	Yes	ABMI	ARO
Los Angeles	680 LITTLE ST	90017	5142012900	0.000	0.000	0.000	0.103	Shortfall of Sites	0.067	Public Facilities	PF-1XL	0	0	0	153.741	0.103	Vacant	Commercial - Commercial - Vacant Land, 0	132A205 207		Westlake	No	ABMI	PF , MURC
Los Angeles	1651 E SLAUSON AVE	90011	5105020014	0.000	0.000	0.000	0.103	Shortfall of Sites	0.063	Hybrid Industrial	CM-2D-CPIO	0	0	0	2.038	0.103		Commercial - Commercial - Miscellaneous Commercial - One Story, 0	108B213 677		Southeast Los Angeles	No	ABMI	ARO
Los Angeles	0	0	2717005902	0.000	0.000	0.000	0.000	Shortfall of Sites	0.056	Public Facilities	PF-1XL	0	0	0	153.741	0.000		, 0	210B121 147		Chatsworth - Porter Ranch	No		PF
Los Angeles	3724 BOYCE AVE	90039	5435012017	0.000	0.000	0.000	0.103	Shortfall of Sites	0.019	Low Residential	R1-1-RIO	0	0	0	102.494	0.103	Vacant	Institutional - Church - Vacant Land, 0	156A207 329		Northeast Los Angeles	No	ABMI	FBO
Los Angeles	0	0	2717005901	0.000	0.000	0.000	0.000	Shortfall of Sites	0.056	Public Facilities	PF-1XL	0	0	0	153.741	0.000		, 0	210B121 138		Chatsworth - Porter Ranch	No		PF
Los Angeles	5734 SANTA MONICA BLVD	90038	5536014907	0.000	0.000	0.000	0.103	Shortfall of Sites	0.067	Public Facilities	[Q]PF-1XL	0	0	0	153.741	0.103		Commercial - Restaurant, Cocktail Lounge - Restaurant, Cocktail Lounge, Tavern - One Story, 0	144B189 672		Hollywood	No	ABMI	PF
Los Angeles	22415 SATICOY ST	91307	2013019040	0.000	0.000	0.000	0.103	Shortfall of Sites	0.198	Low Residential	RS-1	0	0	0	66.287	0.103		, 2	186B101 131	1 per lot	Canoga Park - Winnetka - Woodland Hills - West Hills	No	ABMI	AHO , CPK CPU
Los Angeles	10548 VICTORY BLVD	91606	2414019015	0.000	0.000	0.000	0.103	Shortfall of Sites	0.057	Neighborhood Office Commercial	[Q]C2-1VL	0	0	0	2.236	0.103		Commercial - Store Combination - Store and Residential Combination - One Story, 0	177B177 66		North Hollywood - Valley Village	No	ABMI	ARO
Los Angeles	17520 VANOWEN ST	91406	2229012900	0.000	0.000	0.000	0.103	Shortfall of Sites	0.067	Public Facilities	[Q]PF-1XL-RIO	0	0	0	153.741	0.103		Miscellaneous - Government Owned Property, 0	180B129 214		Reseda - West Van Nuys	No	ABMI	PF
Los Angeles	8951 S WESTERN AVE	90047	6036017018	0.000	0.000	0.000	0.103	Shortfall of Sites	0.064	Neighborhood Commercial	C2-1VL-CPIO	0	0	0	2.239	0.103		Commercial - Store Combination - Store and Residential Combination - One Story, 0	094-5A193 21		South Los Angeles	Yes	ABMI	ARO
Los Angeles	7809 S WESTERN AVE	90047	6017025004	0.000	0.000	0.000	0.103	Shortfall of Sites	0.073	Neighborhood Commercial	C2-1VL-CPIO	0	0	0	1.752	0.103		Commercial - Professional Building - One Story, 0	099B193 518		South Los Angeles	No	ABMI	ARO
Los Angeles	1021 W FLORENCE AVE	90044	6014036015	0.000	0.000	0.000	0.103	Shortfall of Sites	0.111	Community Commercial	C2-2D-CPIO	0	0	0	1.151	0.103		Commercial - Store Combination - Store and Office Combination - One Story, 0	102B197 1114		South Los Angeles	No	ABMI	ARO
Los Angeles	1128 E 34TH ST	90011	5114029903	0.000	0.000	0.000	0.000	Shortfall of Sites	0.067	Public Facilities	PF-1	0	0	0	153.741	0.000		Residential - Single Family Residence, 0	115-5A209 42		Southeast Los Angeles	No		PF
Los Angeles	4032 BEVERLY BLVD	90004	5518017015	0.000	0.000	0.000	0.102	Shortfall of Sites	0.006	Neighborhood Office Commercial	C2-1	0	0	0	30.505	0.102		Commercial - Store Combination - Store and Residential Combination - One Story, 0	138B197 348		Wilshire	No	ABMI	ARO
Los Angeles	1225 E 52ND ST	90011	5104002900	0.000	0.000	0.000	0.102	Shortfall of Sites	0.067	Public Facilities	PF-1	0	0	0	153.741	0.102		Miscellaneous - Government Owned Property, 0	111A211 411		Southeast Los Angeles	No	ABMI	PF
Los Angeles	5654 W PICO BLVD	90019	5069011011	0.000	0.000	0.000	0.102	Shortfall of Sites	0.130	General Commercial	C4-1-O	0	0	0	0.988	0.102		Commercial - Office Building - One Story, 0	129B177 636		Wilshire	No	ABMI	ARO
Los Angeles	5507 HUNTINGTON DR N	90032	5309022032	0.000	0.000	0.000	0.102	Shortfall of Sites	0.060	Public Facilities	PF-1	0	0	0	153.741	0.102		Commercial - Store Combination - Store and Residential Combination - One Story, 0	145-5A239 63		Northeast Los Angeles	Yes	ABMI	PF
Los Angeles	220 E MARKET CT9	90021	5161013904	0.000	0.000	0.000	0.000	Shortfall of Sites	0.067	Public Facilities	PF-2D-CDO	0	0	0	153.741	0.000		Miscellaneous - Government Owned Property, 0	130-5A213 29		Central City	No		PF
Los Angeles	1225 E 52ND ST	90011	5104002900	0.000	0.000	0.000	0.102	Shortfall of Sites	0.067	Public Facilities	PF-1	0	0	0	153.741	0.102		Miscellaneous - Government Owned Property, 0	111A211 412		Southeast Los Angeles	No	ABMI	PF
Los Angeles	1825 TAFT AVE	90028	5586031024	0.000	0.000	0.000	0.102	Shortfall of Sites	0.077	Low Medium II Residential	RD1.5-1XL	0	0	0	99.000	0.102		Residential - Five or More Units or Apartments (Any Combination) - 4 Stories or Less, 6	150A191 266		Hollywood	Yes	ABMI	TOC EXP , R2RD
Los Angeles	0	0	5204011903	0.000	0.000	0.000	0.102	Shortfall of Sites	0.066	Public Facilities	PF-1-CDO	0	0	0	153.741	0.102		Miscellaneous - Government Owned Property, 0	138A221 178		Northeast Los Angeles	No	ABMI	PF
Los Angeles	7715 S WESTERN AVE	90047	6017024003	0.000	0.000	0.000	0.102	Shortfall of Sites	0.074	Neighborhood Commercial	C2-1VL-CPIO	0	0	0	1.734	0.102		Commercial - Professional Building - One Story, 0	099B193 395		South Los Angeles	No	ABMI	ARO
Los Angeles	3535 S BROADWAY	90007	5122033903	0.000	0.000	0.000	0.102	Shortfall of Sites	0.066	Public Facilities	PF-1	0	0	0	153.741	0.102		Industrial - Warehousing, Distribution, Storage - Warehousing, Distribution, 25,000 to 50,000 SF - One Story, 0	118-5A203 259		Southeast Los Angeles	No	ABMI	PF

Jurisdiction Name	Site Address/Intersection	5 Digit ZIP Code	Assessor Parcel Number	Very Low-Income	Low-Income	Moderate-Income	Above Moderate-Income	Type of Shortfall	Parcel Size (Acres)	Current General Plan Designation	Current Zoning	Proposed General Plan (GP) Designation	Proposed Zoning	Minimum Density Allowed	Maximum Density Allowed	Total Capacity	Vacant/ Nonvacant	Description of Existing Uses	PIN	Base Density Per Acre	Community Plan Area	Rent Stabalization Ordinance	Income Category	Applicable Rezoning Program (Program informing values in Column Q listed first)
Los Angeles	7746 FOOTHILL BLVD	91042	2558004013	0.000	0.000	0.000	0.102	Shortfall of Sites	0.026	General Commercial	C2-1VL	0	0	0	102.494	0.102		Institutional - Church - One Story, 0	204B193 390		Sunland - Tujunga - Lake View Terrace - Shadow Hills - East La Tuna Canyon	No	ABMI	FBO
Los Angeles	4700 S HOOVER ST	90037	5018026027	0.000	0.000	0.000	0.102	Shortfall of Sites	0.024	Neighborhood Commercial	C2-1VL-CPIO	0	0	0	9.751	0.102		Commercial - Store Combination - Store and Residential Combination - One Story, 0	112-5A201 354		South Los Angeles	Yes	ABMI	ARO
Los Angeles	22103 VANOWEN ST	91303	2024007019	0.000	0.000	0.000	0.102	Shortfall of Sites	0.022	Low Residential	R1-1-RIO	0	0	0	102.494	0.102		Institutional - Church - One Story, 0	183B101 785	1 per lot	Canoga Park - Winnetka - Woodland Hills - West Hills	No	ABMI	FBO, CPK CPU
Los Angeles	3028 GLENDALE BLVD	90039	5437018033	0.000	0.000	0.000	0.102	Shortfall of Sites	0.001	Neighborhood Commercial	[Q]C1.5-1XL-RIO-POD	0	0	0	126.303	0.102		Commercial - Store Combination - Store and Residential Combination - One Story, 0	153A207 71		Northeast Los Angeles	Yes	ABMI	ARO
Los Angeles	1036 W FLORENCE AVE	90044	6019021005	0.000	0.000	0.000	0.102	Shortfall of Sites	0.137	Community Commercial	C2-2D-CPIO	0	0	0	1.028	0.102		Commercial - Office Building - Office and Residential - One Story, 0	102B197 1198		South Los Angeles	Yes	ABMI	ARO
Los Angeles	3305 LONG BEACH AVE	90058	5117010023	0.000	0.000	0.000	0.102	Shortfall of Sites	0.063	Hybrid Industrial	CM-1-CPIO	0	0	0	2.024	0.102		Industrial - Light Manufacturing - One Story, 0	115-5A213 237		Southeast Los Angeles	No	ABMI	ARO
Los Angeles	3209 LA CIENEGA AVE	90034	4312022002	0.000	0.000	0.000	0.102	Shortfall of Sites	0.041	Neighborhood Commercial	C2-1	0	0	0	3.124	0.102		Commercial - Office Building - One Story, 0	123B173 2002		West Adams - Baldwin Hills - Leimert	No	ABMI	ARO
Los Angeles	0	0	5113001909	0.000	0.000	0.000	0.102	Shortfall of Sites	0.066	Public Facilities	PF-1	0	0	0	153.741	0.102		Miscellaneous - Government Owned Property, 0	115-5A207 203		Southeast Los Angeles	No	ABMI	PF
Los Angeles	0	0	2717005017	0.000	0.000	0.000	0.102	Shortfall of Sites	0.055	Public Facilities	PF-1XL	0	0	0	153.741	0.102	Vacant	Residential - Single Family Residence - Vacant Land, 0	210B121 844		Chatsworth - Porter Ranch	No	ABMI	PF
Los Angeles	11800 TEXAS AVE	90025	4263021905	0.000	0.000	0.000	0.102	Shortfall of Sites	0.055	Public Facilities	[Q]PF-1XL	0	0	0	153.741	0.102		Miscellaneous - Government Owned Property - Public School - High School, 0	126B145 278		West Los Angeles	No	ABMI	PF
Los Angeles	11800 TEXAS AVE	90025	4263021905	0.000	0.000	0.000	0.102	Shortfall of Sites	0.055	Public Facilities	[Q]PF-1XL	0	0	0	153.741	0.102		Miscellaneous - Government Owned Property - Public School - High School, 0	126B145 297		West Los Angeles	No	ABMI	PF
Los Angeles	20843 HAYNES ST	91306	2148024012	0.000	0.000	0.000	0.102	Shortfall of Sites	0.198	Low Residential	RS-1-RIO	0	0	0	66.287	0.102		, 2	180B109 379	1 per lot	Canoga Park - Winnetka - Woodland Hills - West Hills	No	ABMI	AHO , CPK CPU
Los Angeles	4323 S CENTRAL AVE	90011	5115015903	0.000	0.000	0.000	0.000	Shortfall of Sites	0.066	Public Facilities	PF-1	0	0	0	153.741	0.000	Vacant	Industrial - Industrial - Vacant Land, 0	114A209 360		Southeast Los Angeles	No		PF
Los Angeles	4862 FOUNTAIN AVE	90029	5540013003	0.000	0.000	0.000	0.102	Shortfall of Sites	0.038	Neighborhood Office Commercial	C4-1D	0	0	0	3.352	0.102		Commercial - Store Combination - Store and Residential Combination - One Story, 0	147B197 1150		Hollywood	No	ABMI	ARO
Los Angeles	3009 W FLORENCE AVE	90043	4008027013	0.000	0.000	0.000	0.102	Shortfall of Sites	0.067	Neighborhood Commercial	C2-1VL-CPIO	0	0	0	1.905	0.102		Commercial - Store Combination - Store and Residential Combination - One Story, 0	102B189 1286		West Adams - Baldwin Hills - Leimert	No	ABMI	ARO
Los Angeles	150 N LOS ANGELES ST	90012	5161013905	0.000	0.000	0.000	0.000	Shortfall of Sites	0.066	Public Facilities	PF-2D-CDO	0	0	0	153.741	0.000		Miscellaneous - Government Owned Property, 0	130-5A213 93		Central City	No		PF
Los Angeles	2312 CHARLOTTE ST	90033	5202007906	0.000	0.000	0.000	0.102	Shortfall of Sites	0.066	Public Facilities	PF-1	0	0	0	153.741	0.102		Residential - Single Family Residence, 0	132A225 249		Northeast Los Angeles	No	ABMI	PF
Los Angeles	1389 W 36TH ST	90007	5040005014	0.000	0.000	0.000	0.102	Shortfall of Sites	0.062	Neighborhood Commercial	C2-1VL-CPIO	0	0	0	2.266	0.102		Commercial - Store Combination - Store and Residential Combination - One Story, 0	120B197 931		South Los Angeles	Yes	ABMI	ARO
Los Angeles	0	0	2423014019	0.000	0.000	0.000	0.101	Shortfall of Sites	0.008	Medium Residential	R3-1-RIO	0	0	0	66.287	0.101	Vacant	Residential - Single Family Residence - Vacant Land, 0	165B173 416	43	Sherman Oaks - Studio City - Toluca Lake - Cahuenga Pass	No	ABMI	AHO , SHR CPU
Los Angeles	2215 W FLORENCE AVE	90043	4008019900	0.000	0.000	0.000	0.000	Shortfall of Sites	0.066	Public Facilities	PF-1	0	0	0	153.741	0.000		Commercial - Parking Lot (Commercial Use Property) - Lots - Patron or Employee - One Story, 0	102B189 1225		West Adams - Baldwin Hills - Leimert	No		PF
Los Angeles	2215 W FLORENCE AVE	90043	4008019900	0.000	0.000	0.000	0.000	Shortfall of Sites	0.066	Public Facilities	PF-1	0	0	0	153.741	0.000		Commercial - Parking Lot (Commercial Use Property) - Lots - Patron or Employee - One Story, 0	102B189 1224		West Adams - Baldwin Hills - Leimert	No		PF
Los Angeles	1711 N VAN NESS AVE	90028	5586030020	0.000	0.000	0.000	0.101	Shortfall of Sites	0.018	High Density Residential	R3-2	0	0	0	102.494	0.101		Institutional - Church - One Story, 0	148-5A191 89		Hollywood	No	ABMI	FBO
Los Angeles	6826 LASAINE AVE	91406	2229037016	0.000	0.000	0.000	0.101	Shortfall of Sites	0.010	Low Residential	R1-1	0	0	0	66.287	0.101		, 0	183B133 941	1 per lot	Reseda - West Van Nuys	No	ABMI	AHO , RES CPU
Los Angeles	159 W 108TH ST	90061	6074009923	0.000	0.000	0.000	0.000	Shortfall of Sites	0.066	Public Facilities	PF-1	0	0	0	153.741	0.000		Miscellaneous - Government Owned Property, 0	090A203 336		Southeast Los Angeles	No		PF
Los Angeles	0	0	5164004905	0.000	0.000	0.000	0.101	Shortfall of Sites	0.066	Public Facilities	PF-1XL-RIO	0	0	0	153.741	0.101		Miscellaneous - Government Owned Property, 0	126A217 85		Central City North	No	ABMI	PF
Los Angeles	23223 LIAHONA PL	91364	2074033034	0.000	0.000	0.000	0.101	Shortfall of Sites	0.008	Low Residential	RS-1	0	0	0	66.287	0.101		Residential - Single Family Residence - Pool, 0	168B093 1065	1 per lot	Canoga Park - Winnetka - Woodland Hills - West Hills	No	ABMI	AHO , CPK CPU
Los Angeles	1357 W 57TH ST	90037	5002012015	0.000	0.000	0.000	0.101	Shortfall of Sites	0.028	Neighborhood Commercial	C2-1VL-CPIO	0	0	0	4.444	0.101		, 0	108B197 1095		South Los Angeles	No	ABMI	ARO
Los Angeles	6161 WHITSETT AVE	91606	2332018021	0.051	0.051	0.000	0.000	Shortfall of Sites	0.672	Medium Residential	R1-1, R3-1	0	0	0	102.494	0.101		Institutional - Church - One Story, 3	177B165 348		North Hollywood - Valley Village	No	LI	FBO
Los Angeles	935 W 69TH ST	90044	6013007912	0.000	0.000	0.000	0.101	Shortfall of Sites	0.066	Public Facilities	PF-1	0	0	0	153.741	0.101		Residential - Double, Duplex, or Two Units - 4 Stories or Less, 0	102B197 581		South Los Angeles	No	ABMI	PF
Los Angeles	8473 S WESTERN AVE	90047	6035025005	0.000	0.000	0.000	0.101	Shortfall of Sites	0.069	Neighborhood Commercial	C2-1VL-CPIO	0	0	0	2.030	0.101		Commercial - Store Combination - Store and Residential Combination - One Story, 0	097-5A193 219		South Los Angeles	Yes	ABMI	ARO
Los Angeles	25358 BELLE PORTE AVE	90710	7410027051	0.000	0.000	0.000	0.101	Shortfall of Sites	0.022	Medium Residential	[Q]R3-1XL	0	0	0	102.494	0.101		Institutional - Church - One Story, 0	036B193 507		Wilmington - Harbor City	No	ABMI	FBO
Los Angeles	3300 E 3RD ST	90063	5179012028	0.000	0.000	0.000	0.101	Shortfall of Sites	0.022	Low Medium I Residential	R2-1-CUGU	0	0	0	102.494	0.101		Institutional - Church - One Story, 0	124-5A227 221	21	Boyle Heights	No	ABMI	FBO, BH CPU
Los Angeles	19414 VENTURA BLVD	91356	2163002058	0.000	0.000	0.000	0.100	Shortfall of Sites	0.018	Very Low I Residential	RA-1	0	0	0	102.494	0.100		Institutional - Church - One Story, 0	174B117 409	1 per lot	Encino - Tarzana	No	ABMI	FBO, ENC CPU
Los Angeles	3306 GRIFFITH AVE	90011	5114017919	0.000	0.000	0.000	0.100	Shortfall of Sites	0.065	Public Facilities	PF-1	0	0	0	153.741	0.100	Vacant	Commercial - Commercial - Vacant Land, 0	117A207 441		Southeast Los Angeles	No	ABMI	PF
Los Angeles	0	0	5021005902	0.000	0.000	0.000	0.000	Shortfall of Sites	0.065	Public Facilities	PF-1	0	0	0	153.741	0.000		Miscellaneous - Government Owned Property - Government Services - Police and Fire Station, 0	114B193 461		South Los Angeles	No		PF
Los Angeles	2513 S SEPULVEDA BLVD	90064	4256011901	0.000	0.000	0.000	0.000	Shortfall of Sites	0.054	Public Facilities	[Q]PF-1XL	0	0	0	153.741	0.000		Commercial - Parking Lot (Commercial Use Property) - Lots - Patron or Employee - One Story, 0	123B153 306		West Los Angeles	No		PF
Los Angeles	1830 MENLO AVE	90006	5056021003	0.000	0.000	0.000	0.100	Shortfall of Sites	0.179	Community Commercial	C2-1-CPIO	0	0	0	0.700	0.100		Commercial - Commercial - Miscellaneous Commercial - One Story, 0	126B197 660		South Los Angeles	No	ABMI	ARO
Los Angeles	1830 MENLO AVE	90006	5056021003	0.000	0.000	0.000	0.100	Shortfall of Sites	0.181	Community Commercial	C2-1-CPIO	0	0	0	0.693	0.100		Commercial - Commercial - Miscellaneous Commercial - One Story, 0	126B197 661		South Los Angeles	No	ABMI	ARO
Los Angeles	7959 ALDEA AVE	91406	2204011029	0.000	0.000	0.000	0.100	Shortfall of Sites	0.008	Low Residential	R1-1	0	0	0	66.287	0.100		Residential - Single Family Residence, 0	189B133 488	1 per lot	Reseda - West Van Nuys	No	ABMI	AHO , RES CPU
Los Angeles	0	0	5201020905	0.000	0.000	0.000	0.100	Shortfall of Sites	0.065	Open Space	PF-1XL-CUGU	0	0	0	153.741	0.100		, 0	132A223 344		Boyle Heights	No	ABMI	PF
Los Angeles	506 W IMPERIAL HWY	90044	6088004027	0.000	0.000	0.000	0.100	Shortfall of Sites	0.009	Community Commercial	C2-2D-CPIO	0	0	0	21.651	0.100		Commercial - Store Combination - Store and Office Combination - One Story, 0	087A201 316		South Los Angeles	No	ABMI	ARO
Los Angeles	980 S HOBART BLVD	90006	5080023903	0.000	0.000	0.000	0.100	Shortfall of Sites	0.065	Public Facilities	PF-1XL	0	0	0	153.741	0.100		Residential - Single Family Residence, 0	132B193 1120		Wilshire	No	ABMI	PF
Los Angeles	4501 DESERET DR	91364	2074039016	0.000	0.000	0.000	0.100	Shortfall of Sites	0.018	Low Residential	RS-1	0	0	0	102.494	0.100		Institutional - Church - One Story, 0	168B093 283		Canoga Park - Winnetka - Woodland Hills - West Hills	No	ABMI	FBO
Los Angeles	11272 MAGNOLIA BLVD	91601	2353003803	0.000	0.000	0.100	0.000	Shortfall of Sites	0.212	Community Commercial	R4-1VL, C4-1-CA	0	0	0	4.709	0.100		Miscellaneous - Utility, 0	171B173 657	No Max	North Hollywood - Valley Village	No	MI	ADU , Orange LineTNP
Los Angeles	4950 GENTRY AVE	91607	2355011030	0.000	0.000	0.100	0.000	Shortfall of Sites	0.234	Low Residential	R1-1	0	0	0	4.267	0.100		Residential - Single Family Residence - Pool and Misc., 0	168B165 17		North Hollywood - Valley Village	No	MI	ADU
Los Angeles	201 S CHADBOURNE AVE	90049	4406019005	0.000	0.000	0.100	0.000	Shortfall of Sites	0.383	Very Low II Residential	RE11-1	0	0	0	2.614	0.100		Residential - Single Family Residence - Pool, 0	129B137 30		Brentwood - Pacific Palisades	No	MI	ADU
Los Angeles	241 S CLIFFWOOD AVE	90049	4405022010	0.000	0.000	0.100	0.000	Shortfall of Sites	0.536	Very Low I Residential	RE20-1	0	0	0	1.867	0.100		Residential - Single Family Residence - Pool, 0	129B137 35		Brentwood - Pacific Palisades	No	MI	ADU
Los Angeles	4124 LONGRIDGE AVE	91423	2385024010	0.000	0.000	0.100	0.000	Shortfall of Sites	0.571	Very Low Residential	RE20-1-RIO	0	0	0	1.751	0.100		Residential - Single Family Residence - Guesthouse, 0	162B157 46		Sherman Oaks - Studio City - Toluca Lake - Cahuenga Pass	No	MI	ADU
Los Angeles	10401 DUNLEER DR	90064	4318021025	0.000	0.000	0.100	0.000	Shortfall of Sites	0.150	Low Residential	R1V2	0	0	0	6.660	0.100		Residential - Single Family Residence - Pool, 0	123B161 64		West Los Angeles	No	MI	ADU
Los Angeles	4942 VARNA AVE	91423	2359012023	0.000	0.000	0.100	0.000	Shortfall of Sites	0.162	Low Residential	R1-1-RIO	0	0	0	6.157	0.100		Residential - Single Family Residence - Pool, 0	168B157 73		Van Nuys - North Sherman Oaks	No	MI	ADU
Los Angeles	4502 BEN AVE	91607	2364004027	0.000	0.000	0.100	0.000	Shortfall of Sites	0.154	Low Residential	R1-1-RIO	0	0	0	6.476	0.100		Residential - Single Family Residence - Pool, 0	165B165 87		Sherman Oaks - Studio City - Toluca Lake - Cahuenga Pass	No	MI	ADU
Los Angeles	223 S CHADBOURNE AVE	90049	4406019014	0.000	0.000	0.100	0.000	Shortfall of Sites	0.239	Very Low II Residential	RE11-1	0	0	0	4.188	0.100		Residential - Single Family Residence - Pool, 0	129B137 87		Brentwood - Pacific Palisades	No	MI	ADU
Los Angeles	4502 GENTRY AVE	91607	2364004001	0.000	0.000	0.100	0.000	Shortfall of Sites	0.158	Low Residential	R1-1-RIO	0	0	0	6.323	0.100		Residential - Single Family Residence - Pool, 0	165B165 89		Sherman Oaks - Studio City - Toluca Lake - Cahuenga Pass	No	MI	ADU
Los Angeles	5121 VESPER AVE	91403	2263035011	0.000	0.000	0.100	0.000	Shortfall of Sites	0.200	Low Residential	R1-1-RIO	0	0	0	4.995	0.100		Residential - Single Family Residence - Pool, 0	171A151 95		Van Nuys - North Sherman Oaks	No	MI	ADU
Los Angeles	14702 HARTSOOK ST	91403	2263037036	0.000	0.000	0.100	0.000	Shortfall of Sites	0.156	Low Residential	R1-1-RIO	0	0	0	6.404	0.100		Residential - Single Family Residence - Pool, 0	171A149 108		Van Nuys - North Sherman Oaks	No	MI	ADU
Los Angeles	6631 OLCOTT ST	91042	2570008056	0.000	0.000	0.100	0.000	Shortfall of Sites	0.250	Low Residential	R1-1-RFA	0	0	0	4.006	0.100		Residential - Single Family Residence - Modular, 0	202-5A203 109		Sunland - Tujunga - Lake View Terrace - Shadow Hills - East La Tuna Canyon	No	MI	ADU
Los Angeles	235 S CHADBOURNE AVE	90049	4406019015	0.000	0.000	0.100	0.000	Shortfall of Sites	0.265	Very Low II Residential	RE11-1	0	0	0	3.767	0.100		Residential - Single Family Residence, 0	129B137 118		Brentwood - Pacific Palisades	No	MI	ADU

Jurisdiction Name	Site Address/Intersection	5 Digit ZIP Code	Assessor Parcel Number	Very Low-Income	Low-Income	Moderate-Income	Above Moderate-Income	Type of Shortfall	Parcel Size (Acres)	Current General Plan Designation	Current Zoning	Proposed General Plan (GP) Designation	Proposed Zoning	Minimum Density Allowed	Maximum Density Allowed	Total Capacity	Vacant/ Nonvacant	Description of Existing Uses	PIN	Base Density Per Acre	Community Plan Area	Rent Stabalization Ordinance	Income Category	Applicable Rezoning Program (Program informing values in Column Q listed first)
Los Angeles	9223 OWENSMOUTH AVENUE	91311	2746012039	0.000	0.000	0.100	0.000	Shortfall of Sites	0.703	Light Manufacturing	[T][Q]MR1-1VL	0	0	0	1.423	0.100		Industrial - Warehousing, Distribution, Storage - Warehousing, Distribution, Over 50,000 SF - One Story, 0	198B105 123		Chatsworth - Porter Ranch	No	MI	ADU
Los Angeles	2201 BEVERWIL DR	90034	4309003011	0.000	0.000	0.100	0.000	Shortfall of Sites	0.167	Low Residential	R1V2-O	0	0	0	5.993	0.100		Residential - Single Family Residence - Pool and Misc., 0	126B165 124		West Los Angeles	No	MI	ADU
Los Angeles	9223 OWENSMOUTH AVENUE	91311	2746012039	0.000	0.000	0.100	0.000	Shortfall of Sites	0.351	Light Manufacturing	[T][Q]MR1-1VL	0	0	0	2.846	0.100		Industrial - Warehousing, Distribution, Storage - Warehousing, Distribution, Over 50,000 SF - One Story, 0	198B105 130		Chatsworth - Porter Ranch	No	MI	ADU
Los Angeles	9223 OWENSMOUTH AVENUE	91311	2746012039	0.000	0.000	0.100	0.000	Shortfall of Sites	1.054	Light Manufacturing	[T][Q]MR1-1VL	0	0	0	0.949	0.100		Industrial - Warehousing, Distribution, Storage - Warehousing, Distribution, Over 50,000 SF - One Story, 0	198B105 134		Chatsworth - Porter Ranch	No	MI	ADU
Los Angeles	14947 GREENLEAF ST	91403	2276011012	0.000	0.000	0.100	0.000	Shortfall of Sites	0.172	Low Residential	RE11-1	0	0	0	5.808	0.100		Residential - Single Family Residence, 0	166-5A147 141		Sherman Oaks - Studio City - Toluca Lake - Cahuenga Pass	No	MI	ADU
Los Angeles	9201 OWENSMOUTH AVE	91311	2746012037	0.000	0.000	0.100	0.000	Shortfall of Sites	0.351	Light Manufacturing	[Q]MR1-1VL	0	0	0	2.847	0.100		Industrial - Food Processing Plant - Other - One Story, 0	198B105 151		Chatsworth - Porter Ranch	No	MI	ADU
Los Angeles	12419 HUSTON ST	91607	2356027032	0.000	0.000	0.100	0.000	Shortfall of Sites	0.257	Low Residential	R1-1	0	0	0	3.892	0.100		Residential - Single Family Residence - Pool, 0	168B165 155		North Hollywood - Valley Village	No	MI	ADU
Los Angeles	11576 DILLING ST	91604	2368008031	0.000	0.000	0.100	0.000	Shortfall of Sites	0.210	Very Low Residential	RE11-1-RIO	0	0	0	4.763	0.100		Residential - Single Family Residence - Pool and Misc., 0	162B169 176		Sherman Oaks - Studio City - Toluca Lake - Cahuenga Pass	No	MI	ADU
Los Angeles	334 S BURLINGAME AVE	90049	4406022016	0.000	0.000	0.100	0.000	Shortfall of Sites	0.655	Very Low I Residential	RE20-1	0	0	0	1.527	0.100	Vacant	Residential - Single Family Residence - Vacant Land, 0	129B137 219		Brentwood - Pacific Palisades	No	MI	ADU
Los Angeles	270 S ROCKINGHAM AVE	90049	4406019018	0.000	0.000	0.100	0.000	Shortfall of Sites	0.466	Very Low II Residential	RE20-1	0	0	0	2.144	0.100		Residential - Single Family Residence - Pool, 0	129B137 224		Brentwood - Pacific Palisades	No	MI	ADU
Los Angeles	2740 MCCONNELL DR	90064	4308007007	0.000	0.000	0.100	0.000	Shortfall of Sites	0.187	Low Residential	R1V2-O	0	0	0	5.349	0.100		Residential - Single Family Residence - Pool and Misc., 0	126B165 224		West Los Angeles	No	MI	ADU
Los Angeles	15039 HESBY ST	91403	2263011020	0.000	0.000	0.100	0.000	Shortfall of Sites	0.155	Low Residential	R1-1-RIO	0	0	0	6.451	0.100		Residential - Single Family Residence - Pool, 0	171A147 226		Van Nuys - North Sherman Oaks	No	MI	ADU
Los Angeles	322 S CANYON VIEW DR	90049	4405031026	0.000	0.000	0.100	0.000	Shortfall of Sites	0.315	Low Residential	RS-1	0	0	0	3.176	0.100		Residential - Single Family Residence - Pool, 0	129B141 239		Brentwood - Pacific Palisades	No	MI	ADU
Los Angeles	369 S CARMELINA AVE	90049	4405038003	0.000	0.000	0.100	0.000	Shortfall of Sites	0.167	Low Residential	R1-1	0	0	0	5.987	0.100		Residential - Single Family Residence - Pool and Misc., 0	129B141 252		Brentwood - Pacific Palisades	No	MI	ADU
Los Angeles	201 S WOODBURN DR	90049	4365004035	0.000	0.000	0.100	0.000	Shortfall of Sites	0.185	Very Low II Residential	RE11-1	0	0	0	5.418	0.100		Residential - Single Family Residence - Pool and Misc., 0	135B145 258		Brentwood - Pacific Palisades	No	MI	ADU
Los Angeles	0	0	4401005045	0.000	0.000	0.100	0.000	Shortfall of Sites	0.301	Low Residential	RS-1	0	0	0	3.325	0.100		Residential - Single Family Residence, 0	132B145 268		Brentwood - Pacific Palisades	No	MI	ADU
Los Angeles	4086 FARMDALE AVE	91604	2368026006	0.000	0.000	0.100	0.000	Shortfall of Sites	0.155	Low Residential	R1-1-RIO	0	0	0	6.452	0.100		Residential - Single Family Residence - Pool, 0	162B169 283		Sherman Oaks - Studio City - Toluca Lake - Cahuenga Pass	No	MI	ADU
Los Angeles	201 S WOODBURN DR	90049	4365004035	0.000	0.000	0.100	0.000	Shortfall of Sites	0.247	Very Low II Residential	RE11-1	0	0	0	4.041	0.100		Residential - Single Family Residence - Pool and Misc., 0	135B145 284		Brentwood - Pacific Palisades	No	MI	ADU
Los Angeles	12530 COLLINS ST	91607	2341016040	0.000	0.000	0.100	0.000	Shortfall of Sites	0.172	Low Residential	R1-1	0	0	0	5.806	0.100		Residential - Single Family Residence - Pool, 0	174B161 313		North Hollywood - Valley Village	No	MI	ADU
Los Angeles	8817 ENCINO AVE	91325	2768014005	0.000	0.000	0.100	0.000	Shortfall of Sites	0.326	Very Low I Residential	RA-1	0	0	0	3.066	0.100		Residential - Single Family Residence - Guesthouse, 0	195B129 318		Northridge	No	MI	ADU
Los Angeles	353 S WESTGATE AVE	90049	4404036015	0.000	0.000	0.100	0.000	Shortfall of Sites	0.204	Low Residential	RS-1	0	0	0	4.900	0.100		Residential - Single Family Residence - Pool, 0	132B145 318		Brentwood - Pacific Palisades	No	MI	ADU
Los Angeles	0	0	2041015062	0.000	0.000	0.100	0.000	Shortfall of Sites	0.175	Open Space	OS-1XL	0	0	0	5.717	0.100	Vacant	Residential - Single Family Residence - Vacant Land, 0	174B097 335		Canoga Park - Winnetka - Woodland Hills - West Hills	No	MI	ADU
Los Angeles	415 S CLIFFWOOD AVE	90049	4405024010	0.000	0.000	0.100	0.000	Shortfall of Sites	0.534	Very Low I Residential	RE20-1	0	0	0	1.874	0.100		Residential - Single Family Residence - Pool, 0	129B141 344		Brentwood - Pacific Palisades	No	MI	ADU
Los Angeles	4064 FARMDALE AVE	91604	2368026009	0.000	0.000	0.100	0.000	Shortfall of Sites	0.155	Low Residential	R1-1-RIO	0	0	0	6.452	0.100		Residential - Single Family Residence - Pool, 0	162B169 353		Sherman Oaks - Studio City - Toluca Lake - Cahuenga Pass	No	MI	ADU
Los Angeles	106 S ROCKINGHAM AVE	90049	4406014003	0.000	0.000	0.100	0.000	Shortfall of Sites	0.187	Very Low I Residential	RE20-1	0	0	0	5.345	0.100		Residential - Single Family Residence - Pool, 0	132B137 362		Brentwood - Pacific Palisades	No	MI	ADU
Los Angeles	4054 BECK AVE	91604	2368024028	0.000	0.000	0.100	0.000	Shortfall of Sites	0.156	Low Residential	R1-1-RIO	0	0	0	6.426	0.100		Residential - Single Family Residence - Pool, 0	162B169 381		Sherman Oaks - Studio City - Toluca Lake - Cahuenga Pass	No	MI	ADU
Los Angeles	4363 IRVINE AVE	91604	2365021015	0.000	0.000	0.100	0.000	Shortfall of Sites	0.152	Low Residential	R1-1-RIO	0	0	0	6.562	0.100		Residential - Single Family Residence - Pool, 0	165B169 407		Sherman Oaks - Studio City - Toluca Lake - Cahuenga Pass	No	MI	ADU
Los Angeles	13119 BLOOMFIELD ST	91423	2375001066	0.000	0.000	0.100	0.000	Shortfall of Sites	0.181	Low Residential	R1-1-RIO	0	0	0	5.514	0.100		Residential - Single Family Residence - Pool, 0	165B161 419		Sherman Oaks - Studio City - Toluca Lake - Cahuenga Pass	No	MI	ADU
Los Angeles	11932 CHARNOCK RD	90066	4234018012	0.000	0.000	0.100	0.000	Shortfall of Sites	0.204	Low Residential	R1V2	0	0	0	4.892	0.100		Residential - Single Family Residence - Pool and Misc., 0	114B157 419		Palms - Mar Vista - Del Rey	No	MI	ADU
Los Angeles	2200 GUTHRIE DR	90034	4309015013	0.000	0.000	0.100	0.000	Shortfall of Sites	0.192	Low Residential	R1V2-O	0	0	0	5.221	0.100		Residential - Single Family Residence - Pool, 0	126B169 425		West Los Angeles	No	MI	ADU
Los Angeles	100 S CLIFFWOOD AVE	90049	4405027018	0.000	0.000	0.100	0.000	Shortfall of Sites	0.437	Very Low I Residential	RE20-1	0	0	0	2.287	0.100		Residential - Single Family Residence - Pool and Misc., 0	132B137 427		Brentwood - Pacific Palisades	No	MI	ADU
Los Angeles	4719 ATOLL AVE	91423	2360022013	0.000	0.000	0.100	0.000	Shortfall of Sites	0.155	Low Residential	R1-1-RIO	0	0	0	6.453	0.100		Residential - Single Family Residence - Pool, 0	168B157 457		Sherman Oaks - Studio City - Toluca Lake - Cahuenga Pass	No	MI	ADU
Los Angeles	114 S BURLINGAME AVE	90049	4406011003	0.000	0.000	0.100	0.000	Shortfall of Sites	0.441	Very Low I Residential	RE20-1	0	0	0	2.266	0.100		Residential - Single Family Residence - Pool, 0	132B137 457		Brentwood - Pacific Palisades	No	MI	ADU
Los Angeles	10062 VALLEY CIRCLE BLVD	91311	2745009022	0.000	0.000	0.100	0.000	Shortfall of Sites	0.476	Very Low I Residential	RA-1	0	0	0	2.103	0.100		Residential - Single Family Residence - Pool, 0	204B101 463		Chatsworth - Porter Ranch	No	MI	ADU
Los Angeles	131 S CLIFFWOOD AVE	90049	4405021015	0.000	0.000	0.100	0.000	Shortfall of Sites	0.394	Very Low I Residential	RE20-1	0	0	0	2.536	0.100		Residential - Single Family Residence - Pool and Misc., 0	132B137 498		Brentwood - Pacific Palisades	No	MI	ADU
Los Angeles	4327 BECK AVE	91604	2365026004	0.000	0.000	0.100	0.000	Shortfall of Sites	0.158	Low Residential	R1-1-RIO	0	0	0	6.327	0.100		Residential - Single Family Residence - Pool, 0	165B169 520		Sherman Oaks - Studio City - Toluca Lake - Cahuenga Pass	No	MI	ADU
Los Angeles	141 S CLIFFWOOD AVE	90049	4405021007	0.000	0.000	0.100	0.000	Shortfall of Sites	0.469	Very Low I Residential	RE20-1	0	0	0	2.131	0.100		Residential - Single Family Residence - Pool, 0	132B137 520		Brentwood - Pacific Palisades	No	MI	ADU
Los Angeles	166 S ROCKINGHAM AVE	90049	4406013003	0.000	0.000	0.100	0.000	Shortfall of Sites	0.167	Very Low I Residential	RE20-1	0	0	0	5.978	0.100		Residential - Single Family Residence - Pool, 0	132B137 538		Brentwood - Pacific Palisades	No	MI	ADU
Los Angeles	4649 MARY ELLEN AVE	91423	2360024019	0.000	0.000	0.100	0.000	Shortfall of Sites	0.155	Low Residential	R1-1-RIO	0	0	0	6.449	0.100		Residential - Single Family Residence - Pool, 0	168B157 583		Sherman Oaks - Studio City - Toluca Lake - Cahuenga Pass	No	MI	ADU
Los Angeles	12722 MARLBORO ST	90049	4405022020	0.000	0.000	0.100	0.000	Shortfall of Sites	0.718	Very Low I Residential	RE20-1	0	0	0	1.392	0.100		Residential - Single Family Residence - Pool, 0	132B137 601		Brentwood - Pacific Palisades	No	MI	ADU
Los Angeles	12732 MARLBORO ST	90049	4405022016	0.000	0.000	0.100	0.000	Shortfall of Sites	0.668	Very Low I Residential	RE20-1	0	0	0	1.497	0.100		Residential - Single Family Residence - Pool and Misc., 0	132B137 609		Brentwood - Pacific Palisades	No	MI	ADU
Los Angeles	5352 TOPEKA DR	91356	2161004061	0.000	0.000	0.100	0.000	Shortfall of Sites	0.270	Very Low I Residential	RA-1	0	0	0	3.707	0.100		Residential - Single Family Residence - Pool, 0	171B121 614		Encino - Tarzana	No	MI	ADU
Los Angeles	4319 ETHEL AVE	91604	2375004034	0.000	0.000	0.100	0.000	Shortfall of Sites	0.182	Low Residential	R1-1-RIO	0	0	0	5.498	0.100		Residential - Single Family Residence - Pool and Misc., 0	165B161 615		Sherman Oaks - Studio City - Toluca Lake - Cahuenga Pass	No	MI	ADU
Los Angeles	227 N WESTERN AVE	90004	5517004023	0.000	0.000	0.100	0.000	Shortfall of Sites	0.158	General Commercial	C2-1	0	0	0	6.319	0.100		Commercial - Parking Lot (Commercial Use Property) - Lots - Patron or Employee - One Story, 0	138B193 637		Wilshire	No	MI	ADU
Los Angeles	221 S CLIFFWOOD AVE	90049	4405022014	0.000	0.000	0.100	0.000	Shortfall of Sites	0.425	Very Low I Residential	RE20-1	0	0	0	2.352	0.100		Residential - Single Family Residence - Pool, 0	132B137 660		Brentwood - Pacific Palisades	No	MI	ADU
Los Angeles	227 N WESTERN AVE	90004	5517004023	0.000	0.000	0.100	0.000	Shortfall of Sites	0.158	General Commercial	C2-1	0	0	0	6.319	0.100		Commercial - Parking Lot (Commercial Use Property) - Lots - Patron or Employee - One Story, 0	138B193 668		Wilshire	No	MI	ADU
Los Angeles	4269 BECK AVE	91604	2365026022	0.000	0.000	0.100	0.000	Shortfall of Sites	0.157	Low Residential	R1-1-RIO	0	0	0	6.353	0.100		Residential - Single Family Residence - Pool, 0	165B169 688		Sherman Oaks - Studio City - Toluca Lake - Cahuenga Pass	No	MI	ADU
Los Angeles	131 S ANITA AVE	90049	4405028027	0.000	0.000	0.100	0.000	Shortfall of Sites	0.167	Low Residential	R1-1	0	0	0	5.977	0.100		Residential - Single Family Residence - Pool and Misc., 0	132B141 689		Brentwood - Pacific Palisades	No	MI	ADU
Los Angeles	12439 KLING ST	91604	2364008029	0.000	0.000	0.100	0.000	Shortfall of Sites	0.207	Low Residential	R1-1-RIO	0	0	0	4.840	0.100		Residential - Single Family Residence - Pool and Misc., 0	168B165 692		Sherman Oaks - Studio City - Toluca Lake - Cahuenga Pass	No	MI	ADU
Los Angeles	5401 DONNA AVE	91356	2163022008	0.000	0.000	0.100	0.000	Shortfall of Sites	0.265	Very Low I Residential	RA-1	0	0	0	3.768	0.100		Residential - Single Family Residence - Pool and Misc., 0	174B121 714		Encino - Tarzana	No	MI	ADU
Los Angeles	142 S CANYON VIEW DR	90049	4405028010	0.000	0.000	0.100	0.000	Shortfall of Sites	0.311	Low Residential	RS-1	0	0	0	3.212	0.100		Residential - Single Family Residence - Therapy Pool (Spa), 0	132B141 740		Brentwood - Pacific Palisades	No	MI	ADU
Los Angeles	4226 IRVINE AVE	91604	2368014029	0.000	0.000	0.100	0.000	Shortfall of Sites	0.158	Low Residential	R1-1-RIO	0	0	0	6.333	0.100		Residential - Single Family Residence - Pool, 0	165B169 746		Sherman Oaks - Studio City - Toluca Lake - Cahuenga Pass	No	MI	ADU
Los Angeles	4226 LEMP AVE	91604	2368014038	0.000	0.000	0.100	0.000	Shortfall of Sites	0.158	Low Residential	R1-1-RIO	0	0	0	6.342	0.100		Residential - Single Family Residence - Pool, 0	165B169 749		Sherman Oaks - Studio City - Toluca Lake - Cahuenga Pass	No	MI	ADU
Los Angeles	168 GRANVILLE AVE	90049	4401002004	0.000	0.000	0.100	0.000	Shortfall of Sites	0.541	Low Residential	RS-1	0	0	0	1.849	0.100		Residential - Single Family Residence - Pool and Misc., 0	135B145 776		Brentwood - Pacific Palisades	No	MI	ADU
Los Angeles	9271 MONTE MAR DR	90035	4306019017	0.000	0.000	0.100	0.000	Shortfall of Sites	0.179	Low Residential	R1V2	0	0	0	5.580	0.100		Residential - Single Family Residence - Pool and Misc., 0	129B169 804		West Los Angeles	No	MI	ADU
Los Angeles	4212 LEMP AVE	91604	2368014043	0.000	0.000	0.100	0.000	Shortfall of Sites	0.187	Low Residential	R1-1-RIO	0	0	0	5.361	0.100		Residential - Single Family Residence - Pool, 0	165B169 812		Sherman Oaks - Studio City - Toluca Lake - Cahuenga Pass	No	MI	ADU
Los Angeles	5525 TOPEKA DR	91356	2163021035	0.000	0.000	0.100	0.000	Shortfall of Sites	0.221	Very Low I Residential	RA-1	0	0	0	4.520	0.100		Residential - Single Family Residence - Pool and Misc., 0	174B121 816		Encino - Tarzana	No	MI	ADU
Los Angeles	11585 ACAMA ST	91604	2368014035	0.000	0.000	0.100	0.000	Shortfall of Sites	0.211	Low Residential	R1-1-RIO	0	0	0	4.748	0.100		Residential - Single Family Residence - Pool, 0	165B169 828		Sherman Oaks - Studio City - Toluca Lake - Cahuenga Pass	No	MI	ADU
Los Angeles	4221 BECK AVE	91604	2368014045	0.000	0.000	0.100	0.000	Shortfall of Sites	0.210	Low Residential	R1-1-RIO	0	0	0	4.756	0.100		Residential - Single Family Residence - Pool and Misc., 0	165B169 832		Sherman Oaks - Studio City - Toluca Lake - Cahuenga Pass	No	MI	ADU
Los Angeles	9357 CRESTA DR	90035	4306026027	0.000	0.000	0.100	0.000	Shortfall of Sites	0.174	Low Residential	R1V2	0	0	0	5.732	0.100		Residential - Single Family Residence - Pool, 0	129B165 833		West Los Angeles	No	MI	ADU
Los Angeles	9751 FARRALONE AVE	91311	2727006041	0.000	0.000	0.100	0.000	Shortfall of Sites	0.183	Very Low I Residential	RA-1	0	0	0	5.460	0.100		Residential - Single Family Residence - Guesthouse, 0	201B101 836		Chatsworth - Porter Ranch	No	MI	ADU
Los Angeles	9430 CRESTA DR	90035	4306028035	0.000	0.000	0.100	0.000	Shortfall of Sites	0.162	Low Residential	R1V2	0	0	0	6.159	0.100		Residential - Single Family Residence - Pool and Misc., 0	129B165 874		West Los Angeles	No	MI	ADU
Los Angeles	4210 BECK AVE	91604	2368017030	0.000	0.000	0.100	0.000	Shortfall of Sites	0.156	Low Residential	R1-1-RIO	0	0	0	6.419	0.100		Residential - Single Family Residence - Therapy Pool (Spa), 0	165B169 882		Sherman Oaks - Studio City - Toluca Lake - Cahuenga Pass	No	MI	ADU

Jurisdiction Name	Site Address/Intersection	5 Digit ZIP Code	Assessor Parcel Number	Very Low-Income	Low-Income	Moderate-Income	Above Moderate-Income	Type of Shortfall	Parcel Size (Acres)	Current General Plan Designation	Current Zoning	Proposed General Plan (GP) Designation	Proposed Zoning	Minimum Density Allowed	Maximum Density Allowed	Total Capacity	Vacant/ Nonvacant	Description of Existing Uses	PIN	Base Density Per Acre	Community Plan Area	Rent Stabalization Ordinance	Income Category	Applicable Rezoning Program (Program informing values in Column Q listed first)
Los Angeles	22938 HATTERAS ST	91367	2041015064	0.000	0.000	0.100	0.000	Shortfall of Sites	0.321	Very Low Residential	RA-1	0	0	0	3.112	0.100		Residential - Single Family Residence - Pool and Misc., 0	174B097 948		Canoga Park - Winnetka - Woodland Hills - West Hills	No	MI	ADU
Los Angeles	222 S CLIFFWOOD AVE	90049	4405026005	0.000	0.000	0.100	0.000	Shortfall of Sites	0.476	Very Low I Residential	RE20-1	0	0	0	2.100	0.100		Residential - Single Family Residence - Pool and Misc., 0	132B141 962		Brentwood - Pacific Palisades	No	MI	ADU
Los Angeles	13013 ADDISON ST	91423	2358026016	0.000	0.000	0.100	0.000	Shortfall of Sites	0.270	Very Low Residential	RE15-1	0	0	0	3.697	0.100		Residential - Single Family Residence - Pool, 0	171B161 980		Van Nuys - North Sherman Oaks	No	MI	ADU
Los Angeles	4166 NAGLE AVE	91423	2373001010	0.000	0.000	0.100	0.000	Shortfall of Sites	0.203	Low Residential	R1-1	0	0	0	4.927	0.100		Residential - Single Family Residence - Pool, 0	165B157 980		Sherman Oaks - Studio City - Toluca Lake - Cahuenga Pass	No	MI	ADU
Los Angeles	12234 W FALKIRK LANE	90049	4404005034	0.000	0.000	0.100	0.000	Shortfall of Sites	0.166	Low Residential	R1-1	0	0	0	6.037	0.100		Residential - Single Family Residence, 0	132B141 997		Brentwood - Pacific Palisades	No	MI	ADU
Los Angeles	4535 BEN AVE	91607	2364001048	0.000	0.000	0.100	0.000	Shortfall of Sites	0.155	Low Residential	R1-1-RIO	0	0	0	6.454	0.100		Residential - Single Family Residence, 0	168B165 1013		Sherman Oaks - Studio City - Toluca Lake - Cahuenga Pass	No	MI	ADU
Los Angeles	4151 GREENBUSH AVE	91423	2373008002	0.000	0.000	0.100	0.000	Shortfall of Sites	0.183	Low Residential	R1-1	0	0	0	5.465	0.100		Residential - Single Family Residence - Pool, 0	165B157 1013		Sherman Oaks - Studio City - Toluca Lake - Cahuenga Pass	No	MI	ADU
Los Angeles	13820 ALBERS ST	91401	2247013015	0.000	0.000	0.100	0.000	Shortfall of Sites	0.224	Low Residential	R1-1	0	0	0	4.474	0.100		Residential - Single Family Residence, 0	174B153 1086		Van Nuys - North Sherman Oaks	No	MI	ADU
Los Angeles	0	0	5408004914	0.000	0.000	0.000	0.100	Shortfall of Sites	0.065	Public Facilities	[T][Q]PF-2D	0	0	0	153.741	0.100		Miscellaneous - Government Owned Property, 0	133-5A213 230		Central City	No	ABMI	PF
Los Angeles	4257 CRENSHAW BLVD	90008	5024007001	0.000	0.000	0.000	0.100	Shortfall of Sites	0.009	Neighborhood Commercial	C1.5-1-SP	0	0	0	20.956	0.100		Commercial - Store Combination - Store and Residential Combination - One Story, 0	114B185 925		West Adams - Baldwin Hills - Leimert	No	ABMI	ARO
Los Angeles	0	0	5021005902	0.000	0.000	0.000	0.000	Shortfall of Sites	0.065	Public Facilities	PF-1	0	0	0	153.741	0.000		Miscellaneous - Government Owned Property - Government Services - Police and Fire Station, 0	114B193 468		South Los Angeles	No		PF
Los Angeles	0	0	5409017904	0.000	0.000	0.000	0.100	Shortfall of Sites	0.065	Public Facilities	PF-1XL-RIO	0	0	0	153.741	0.100		Miscellaneous - Government Owned Property - Transportation - Rapid Transit, Bus, etc., 0	132A217 77		Central City North	No	ABMI	PF
Los Angeles	416 CORNWELL ST	90033	5175011902	0.000	0.000	0.000	0.100	Shortfall of Sites	0.065	Public Facilities	PF-1XL-CUGU	0	0	0	153.741	0.100		Miscellaneous - Government Owned Property, 0	129A223 88		Boyle Heights	No	ABMI	PF
Los Angeles	9722 S FIGUEROA ST	90003	6054029041	0.000	0.000	0.000	0.100	Shortfall of Sites	0.022	Low Medium II Residential	RD2-1VL	0	0	0	102.494	0.100		Institutional - Church - One Story, 0	093A201 442		South Los Angeles	No	ABMI	FBO
Los Angeles	4132 S SAN PEDRO ST	90011	5113006035	0.000	0.000	0.000	0.100	Shortfall of Sites	0.033	Neighborhood Commercial	C2-1VL-CPIO	0	0	0	102.494	0.100		Institutional - Church - One Story, 0	114A205 29		Southeast Los Angeles	No	ABMI	FBO
Los Angeles	0	0	2146019015	0.000	0.000	0.000	0.100	Shortfall of Sites	0.008	Low Residential	RE11-1	0	0	0	66.287	0.100	Vacant	Residential - Single Family Residence - Vacant Land, 0	174B101 154	1 per lot	Canoga Park - Winnetka - Woodland Hills - West Hills	No	ABMI	AHO , CPK CPU
Los Angeles	3508 AVALON BLVD	90011	5121002019	0.000	0.000	0.000	0.099	Shortfall of Sites	0.143	Hybrid Industrial	CM-1-CPIO	0	0	0	11.601	0.099		Industrial - Light Manufacturing - One Story, 1	117A207 269		Southeast Los Angeles	No	ABMI	ARO
Los Angeles	5479 HUNTINGTON DR N	90032	5309022031	0.000	0.000	0.000	0.099	Shortfall of Sites	0.059	Public Facilities	PF-1	0	0	0	153.741	0.099		Commercial - Store Combination - Store and Residential Combination - One Story, 0	145-5A239 83		Northeast Los Angeles	Yes	ABMI	PF
Los Angeles	7614 OAK PARK AVE	91406	2203010018	0.000	0.000	0.000	0.099	Shortfall of Sites	0.196	Low Residential	R1-1	0	0	0	66.287	0.099		, 2	186B133 182	1 per lot	Reseda - West Van Nuys	No	ABMI	AHO , RES CPU
Los Angeles	316 W 23RD ST	90007	5126018914	0.000	0.000	0.000	0.099	Shortfall of Sites	0.065	Public Facilities	PF-1-O	0	0	0	153.741	0.099		Commercial - Parking Lot (Commercial Use Property) - Lots - Patron or Employee - One Story, 0	121-5A205 15		Southeast Los Angeles	No	ABMI	PF
Los Angeles	0	0	5161002906	0.000	0.000	0.000	0.000	Shortfall of Sites	0.064	Public Facilities	PF-2D	0	0	0	153.741	0.000		Commercial - Parking Lot (Commercial Use Property) - Lots - Patron or Employee - One Story, 0	133-5A211 231		Central City	No		PF
Los Angeles	1416 W TEMPLE ST	90026	5160008903	0.000	0.000	0.000	0.000	Shortfall of Sites	0.064	Public Facilities	PF-1XL	0	0	0	153.741	0.000	Vacant	Residential - Single Family Residence - Vacant Land, 0	136-5A209 271		Westlake	No		PF
Los Angeles	11133 O'MELVENY AVE	91340	2616011901	0.000	0.000	0.000	0.099	Shortfall of Sites	0.064	Public Facilities	PF-1VL-O-CUGU	0	0	0	153.741	0.099		Miscellaneous - Government Owned Property - Public School - High School, 0	210B153 856		Arleta - Pacoima	No	ABMI	PF
Los Angeles	7100 MCKINLEY AVE	90001	6007015022	0.000	0.000	0.000	0.099	Shortfall of Sites	0.064	Public Facilities	PF-1	0	0	0	153.741	0.099		Industrial - Light Manufacturing - One Story, 0	102B205 1690		Southeast Los Angeles	No	ABMI	PF
Los Angeles	18036 RAYMER ST	91325	2787001069	0.000	0.000	0.000	0.099	Shortfall of Sites	0.064	Low II Residential	R1-1, PF-1XL	0	0	0	153.741	0.099		Residential - Single Family Residence - Pool, 0	195B125 1052		Northridge	No	ABMI	PF
Los Angeles	0	0	5539027900	0.000	0.000	0.000	0.000	Shortfall of Sites	0.064	Public Facilities	PF-1XL	0	0	0	153.741	0.000		Miscellaneous - Government Owned Property, 0	141A201 80		Wilshire	No		PF
Los Angeles	23100 AVENUE SAN LUIS	91364	2074020035	0.000	0.000	0.000	0.099	Shortfall of Sites	0.008	Medium Residential	RS-1	0	0	0	66.287	0.099		Residential - Five or More Units or Apartments (Any Combination) · 4 Stories or Less - Pool, 0	171B097 1773	43	Canoga Park - Winnetka - Woodland Hills - West Hills	No	ABMI	AHO , CPK CPU
Los Angeles	3216 W WASHINGTON BLVD	90018	5060030908	0.000	0.000	0.000	0.099	Shortfall of Sites	0.064	Public Facilities	PF-1VL-O	0	0	0	153.741	0.099		Commercial - Store - One Story, 0	126B189 951		West Adams - Baldwin Hills - Leimert	No	ABMI	PF
Los Angeles	1321 N MISSION RD	90033	5210015904	0.000	0.000	0.000	0.099	Shortfall of Sites	0.064	Public Facilities	PF-1	0	0	0	153.741	0.099		Miscellaneous - Government Owned Property, 0	135A223 211		Northeast Los Angeles	No	ABMI	PF
Los Angeles	2312 CHARLOTTE ST	90033	5202007906	0.000	0.000	0.000	0.099	Shortfall of Sites	0.064	Public Facilities	PF-1	0	0	0	153.741	0.099		Residential - Single Family Residence, 0	132A225 152		Northeast Los Angeles	No	ABMI	PF
Los Angeles	2829 S GRAND AVE	90007	5122016907	0.000	0.000	0.000	0.099	Shortfall of Sites	0.064	Public Facilities	PF-1	0	0	0	153.741	0.099		Industrial - Light Manufacturing - One Story, 0	120A203 295		Southeast Los Angeles	No	ABMI	PF
Los Angeles	1340 N MCCADDEN PL	90028	5547032005	0.000	0.000	0.000	0.099	Shortfall of Sites	0.010	Low Medium II Residential	RD1.5-1XL	0	0	0	66.287	0.099		Residential - Five or More Units or Apartments (Any Combination) · 4 Stories or Less, 0	147A185 297		Hollywood	Yes	ABMI	AHO , HWD CPU
Los Angeles	11800 TEXAS AVE	90025	4263021905	0.000	0.000	0.000	0.099	Shortfall of Sites	0.053	Public Facilities	[Q]PF-1XL	0	0	0	153.741	0.099		Miscellaneous - Government Owned Property - Public School - High School, 0	126B145 329		West Los Angeles	No	ABMI	PF
Los Angeles	11475 ARCHWOOD ST	91606	2320017005	0.000	0.000	0.000	0.098	Shortfall of Sites	0.064	Low Medium II Residential	PF-1VL	0	0	0	153.741	0.098		Residential - Single Family Residence, 0	180B169 297		North Hollywood - Valley Village	No	ABMI	PF
Los Angeles	151 W 30TH ST	90007	5122003902	0.000	0.000	0.000	0.098	Shortfall of Sites	0.064	Public Facilities	PF-1	0	0	0	153.741	0.098		Miscellaneous - Government Owned Property, 0	120A205 233		Southeast Los Angeles	No	ABMI	PF
Los Angeles	820 N AVENUE 54	90042	5478021906	0.000	0.000	0.000	0.098	Shortfall of Sites	0.053	Public Facilities	PF-1	0	0	0	153.741	0.098		Residential - Single Family Residence, 0	154-5A227 255		Northeast Los Angeles	No	ABMI	PF
Los Angeles	0	0	5161002906	0.000	0.000	0.000	0.000	Shortfall of Sites	0.064	Public Facilities	PF-2D	0	0	0	153.741	0.000		Commercial - Parking Lot (Commercial Use Property) - Lots - Patron or Employee - One Story, 0	133-5A211 222		Central City	No		PF
Los Angeles	0	0	5232020914	0.000	0.000	0.000	0.098	Shortfall of Sites	0.064	Public Facilities	PF-1XL-CUGU	0	0	0	153.741	0.098		Miscellaneous - Government Owned Property, 0	124-5A229 277		Boyle Heights	No	ABMI	PF
Los Angeles	440 E MARTIN LUTHER KING JR BLVD	90011	5113001903	0.000	0.000	0.000	0.098	Shortfall of Sites	0.064	Public Facilities	PF-1	0	0	0	153.741	0.098		Miscellaneous - Government Owned Property, 0	115-5A207 204		Southeast Los Angeles	No	ABMI	PF
Los Angeles	1821 DALY ST	90031	5210034016	0.000	0.000	0.000	0.098	Shortfall of Sites	0.064	Public Facilities	PF-1	0	0	0	153.741	0.098		Industrial - Light Manufacturing - One Story, 0	135A221 80		Northeast Los Angeles	No	ABMI	PF
Los Angeles	3358 OAKHURST AVE	90034	4311017029	0.000	0.000	0.000	0.098	Shortfall of Sites	0.001	Medium Residential	R3-1	0	0	0	0.000	0.098		Residential - Single Family Residence, 0	123B165 1251		West Los Angeles	No	ABMI	TOC EXP
Los Angeles	0	0	5548008059	0.000	0.000	0.000	0.098	Shortfall of Sites	0.001	Neighborhood Office Commercial	C4-1VL-SN	0	0	0	0.000	0.098	Vacant	Commercial - Commercial - Vacant Land, 0	147B181 1180		Hollywood	No	ABMI	TOC EXP
Los Angeles	2520 S CENTRAL AVE	90011	5119009012	0.000	0.000	0.000	0.098	Shortfall of Sites	0.011	Community Commercial	C2-2D-CPIO	0	0	0	19.747	0.098		Commercial - Store Combination - Store and Residential Combination - One Story, 0	118-5A209 177		Southeast Los Angeles	Yes	ABMI	ARO
Los Angeles	2520 S CENTRAL AVE	90011	5119009012	0.000	0.000	0.000	0.098	Shortfall of Sites	0.007	Community Commercial	C2-2D-CPIO	0	0	0	32.534	0.098		Commercial - Store Combination - Store and Residential Combination - One Story, 0	118-5A209 181		Southeast Los Angeles	Yes	ABMI	ARO
Los Angeles	5417 ALDEA AVE	91316	2258001065	0.000	0.000	0.000	0.098	Shortfall of Sites	0.009	Very Low I Residential	RA-1	0	0	0	66.287	0.098		Residential - Single Family Residence - Pool, 0	174B133 867	1 per lot	Encino - Tarzana	No	ABMI	AHO , ENC CPU
Los Angeles	2736 W TEMPLE ST	90026	5156023009	0.000	0.000	0.000	0.098	Shortfall of Sites	0.009	Highway Oriented Commercial	C2-1	0	0	0	20.493	0.098		Commercial - Store Combination - Store and Residential Combination - One Story, 0	138A203 627		Westlake	No	ABMI	ARO
Los Angeles	11800 TEXAS AVE	90025	4263021905	0.000	0.000	0.000	0.098	Shortfall of Sites	0.053	Public Facilities	[Q]PF-1XL	0	0	0	153.741	0.098		Miscellaneous - Government Owned Property - Public School - High School, 0	126B145 314		West Los Angeles	No	ABMI	PF
Los Angeles	5457 HUNTINGTON DR N	90032	5309018008	0.000	0.000	0.000	0.097	Shortfall of Sites	0.058	Public Facilities	PF-1	0	0	0	153.741	0.097		Residential - Double, Duplex, or Two Units - 4 Stories or Less, 0	145-5A237 95		Northeast Los Angeles	Yes	ABMI	PF
Los Angeles	0	0	5128014900	0.000	0.000	0.000	0.000	Shortfall of Sites	0.063	Public Facilities	PF-1	0	0	0	153.741	0.000		Miscellaneous - Government Owned Property, 0	118-5A207 193		Southeast Los Angeles	No		PF
Los Angeles	325 E 111TH ST	90061	6073019906	0.000	0.000	0.000	0.097	Shortfall of Sites	0.063	Public Facilities	PF-1	0	0	0	153.741	0.097		Miscellaneous - Government Owned Property, 0	087A205 20		Southeast Los Angeles	No	ABMI	PF
Los Angeles	1711 MONTANA ST	90026	5419022904	0.000	0.000	0.000	0.097	Shortfall of Sites	0.063	Public Facilities	[Q]PF-1XL	0	0	0	153.741	0.097		Miscellaneous - Government Owned Property, 0	141A209 417		Silver Lake - Echo Park - Elysian Valley	No	ABMI	PF
Los Angeles	6850 COLDWATER CANYON AVE	91605	2324013904	0.000	0.000	0.000	0.097	Shortfall of Sites	0.063	Public Facilities	PF-1VL	0	0	0	153.741	0.097		Miscellaneous - Government Owned Property - Public School - General, 0	183B161 900		North Hollywood - Valley Village	No	ABMI	PF
Los Angeles	0	0	5130010907	0.000	0.000	0.000	0.097	Shortfall of Sites	0.063	Public Facilities	PF-2D	0	0	0	153.741	0.097		Miscellaneous - Government Owned Property, 0	121-5A213 171		Central City	No	ABMI	PF
Los Angeles	0	0	5147033900	0.000	0.000	0.000	0.097	Shortfall of Sites	0.063	Light Manufacturing	PF-2D	0	0	0	153.741	0.097		Industrial - Parking Lot (Industrial Use Property) - One Story, 0	126A215 341		Central City	No	ABMI	PF
Los Angeles	4915 WOODLEY AVE	91436	2260023011	0.000	0.000	0.000	0.097	Shortfall of Sites	0.008	Low II Residential	RE9-1	0	0	0	66.287	0.097		Residential - Single Family Residence - Pool, 0	168B141 295	1 per lot	Encino - Tarzana	No	ABMI	AHO , ENC CPU
Los Angeles	0	0	5147033900	0.000	0.000	0.000	0.097	Shortfall of Sites	0.063	Light Manufacturing	PF-2D	0	0	0	153.741	0.097		Industrial - Parking Lot (Industrial Use Property) - One Story, 0	126A215 346		Central City	No	ABMI	PF
Los Angeles	0	0	5147033900	0.000	0.000	0.000	0.097	Shortfall of Sites	0.063	Light Manufacturing	PF-2D	0	0	0	153.741	0.097		Industrial - Parking Lot (Industrial Use Property) - One Story, 0	126A215 351		Central City	No	ABMI	PF
Los Angeles	0	0	5147033900	0.000	0.000	0.000	0.097	Shortfall of Sites	0.063	Light Manufacturing	PF-2D	0	0	0	153.741	0.097		Industrial - Parking Lot (Industrial Use Property) - One Story, 0	126A215 347		Central City	No	ABMI	PF
Los Angeles	0	0	5210016901	0.000	0.000	0.000	0.097	Shortfall of Sites	0.063	Public Facilities	PF-1	0	0	0	153.741	0.097	Vacant	Miscellaneous - Government Owned Property - Vacant Land, 0	135A223 120		Northeast Los Angeles	No	ABMI	PF
Los Angeles	0	0	5147033900	0.000	0.000	0.000	0.097	Shortfall of Sites	0.063	Light Manufacturing	PF-2D	0	0	0	153.741	0.097		Industrial - Parking Lot (Industrial Use Property) - One Story, 0	126A215 352		Central City	No	ABMI	PF
Los Angeles	0	0	5147033900	0.000	0.000	0.000	0.097	Shortfall of Sites	0.063	Light Manufacturing	PF-2D	0	0	0	153.741	0.097		Industrial - Parking Lot (Industrial Use Property) - One Story, 0	126A215 348		Central City	No	ABMI	PF
Los Angeles	0	0	5147033900	0.000	0.000	0.000	0.097	Shortfall of Sites	0.063	Light Manufacturing	PF-2D	0	0	0	153.741	0.097		Industrial - Parking Lot (Industrial Use Property) - One Story, 0	126A215 349		Central City	No	ABMI	PF
Los Angeles	1116 E 108TH ST	90059	6071018901	0.000	0.000	0.000	0.097	Shortfall of Sites	0.063	Public Facilities	PF-1	0	0	0	153.741	0.097		Commercial - Non-Auto Service and Repair Shop, Paint Shop, or Laundry - One Story, 0	088-5A209 60		Southeast Los Angeles	No	ABMI	PF

Jurisdiction Name	Site Address/Intersection	5 Digit ZIP Code	Assessor Parcel Number	Very Low-Income	Low-Income	Moderate-Income	Above Moderate-Income	Type of Shortfall	Parcel Size (Acres)	Current General Plan Designation	Current Zoning	Proposed General Plan (GP) Designation	Proposed Zoning	Minimum Density Allowed	Maximum Density Allowed	Total Capacity	Vacant/ Nonvacant	Description of Existing Uses	PIN	Base Density Per Acre	Community Plan Area	Rent Stabalization Ordinance	Income Category	Applicable Rezoning Program (Program informing values in Column Q listed first)
Los Angeles	1116 E 108TH ST	90059	6071018901	0.000	0.000	0.000	0.097	Shortfall of Sites	0.063	Public Facilities	PF-1	0	0	0	153.741	0.097		Commercial - Non-Auto Service and Repair Shop, Paint Shop, or Laundry - One Story, 0	088-5A209 61		Southeast Los Angeles	No	ABMI	PF
Los Angeles	1116 E 108TH ST	90059	6071018901	0.000	0.000	0.000	0.097	Shortfall of Sites	0.063	Public Facilities	PF-1	0	0	0	153.741	0.097		Commercial - Non-Auto Service and Repair Shop, Paint Shop, or Laundry - One Story, 0	088-5A209 62		Southeast Los Angeles	No	ABMI	PF
Los Angeles	1116 E 108TH ST	90059	6071018901	0.000	0.000	0.000	0.097	Shortfall of Sites	0.063	Public Facilities	PF-1	0	0	0	153.741	0.097		Commercial - Non-Auto Service and Repair Shop, Paint Shop, or Laundry - One Story, 0	088-5A209 63		Southeast Los Angeles	No	ABMI	PF
Los Angeles	1116 E 108TH ST	90059	6071018901	0.000	0.000	0.000	0.097	Shortfall of Sites	0.063	Public Facilities	PF-1	0	0	0	153.741	0.097		Commercial - Non-Auto Service and Repair Shop, Paint Shop, or Laundry - One Story, 0	088-5A209 64		Southeast Los Angeles	No	ABMI	PF
Los Angeles	1116 E 108TH ST	90059	6071018901	0.000	0.000	0.000	0.097	Shortfall of Sites	0.063	Public Facilities	PF-1	0	0	0	153.741	0.097		Commercial - Non-Auto Service and Repair Shop, Paint Shop, or Laundry - One Story, 0	088-5A209 65		Southeast Los Angeles	No	ABMI	PF
Los Angeles	1124 E 108TH ST	90059	6071018902	0.000	0.000	0.000	0.097	Shortfall of Sites	0.063	Public Facilities	PF-1	0	0	0	153.741	0.097		Commercial - Non-Auto Service and Repair Shop, Paint Shop, or Laundry - One Story, 0	088-5A209 66		Southeast Los Angeles	No	ABMI	PF
Los Angeles	1124 E 108TH ST	90059	6071018902	0.000	0.000	0.000	0.097	Shortfall of Sites	0.063	Public Facilities	PF-1	0	0	0	153.741	0.097		Commercial - Non-Auto Service and Repair Shop, Paint Shop, or Laundry - One Story, 0	088-5A209 67		Southeast Los Angeles	No	ABMI	PF
Los Angeles	1124 E 108TH ST	90059	6071018902	0.000	0.000	0.000	0.097	Shortfall of Sites	0.063	Public Facilities	PF-1	0	0	0	153.741	0.097		Commercial - Non-Auto Service and Repair Shop, Paint Shop, or Laundry - One Story, 0	088-5A209 68		Southeast Los Angeles	No	ABMI	PF
Los Angeles	1124 E 108TH ST	90059	6071018902	0.000	0.000	0.000	0.097	Shortfall of Sites	0.063	Public Facilities	PF-1	0	0	0	153.741	0.097		Commercial - Non-Auto Service and Repair Shop, Paint Shop, or Laundry - One Story, 0	088-5A209 69		Southeast Los Angeles	No	ABMI	PF
Los Angeles	1130 E 108TH ST	90059	6071018908	0.000	0.000	0.000	0.097	Shortfall of Sites	0.063	Public Facilities	PF-1	0	0	0	153.741	0.097		Industrial - Light Manufacturing - One Story, 0	088-5A209 70		Southeast Los Angeles	No	ABMI	PF
Los Angeles	1130 E 108TH ST	90059	6071018908	0.000	0.000	0.000	0.097	Shortfall of Sites	0.063	Public Facilities	PF-1	0	0	0	153.741	0.097		Industrial - Light Manufacturing - One Story, 0	088-5A209 71		Southeast Los Angeles	No	ABMI	PF
Los Angeles	1130 E 108TH ST	90059	6071018908	0.000	0.000	0.000	0.097	Shortfall of Sites	0.063	Public Facilities	PF-1	0	0	0	153.741	0.097		Industrial - Light Manufacturing - One Story, 0	088-5A209 72		Southeast Los Angeles	No	ABMI	PF
Los Angeles	1138 E 108TH ST	90059	6071018907	0.000	0.000	0.000	0.097	Shortfall of Sites	0.063	Public Facilities	PF-1	0	0	0	153.741	0.097		Industrial - Light Manufacturing - One Story, 0	088-5A209 73		Southeast Los Angeles	No	ABMI	PF
Los Angeles	1138 E 108TH ST	90059	6071018907	0.000	0.000	0.000	0.097	Shortfall of Sites	0.063	Public Facilities	PF-1	0	0	0	153.741	0.097		Industrial - Light Manufacturing - One Story, 0	088-5A209 74		Southeast Los Angeles	No	ABMI	PF
Los Angeles	1142 E 108TH ST	90059	6071018906	0.000	0.000	0.000	0.097	Shortfall of Sites	0.063	Public Facilities	PF-1	0	0	0	153.741	0.097		Industrial - Light Manufacturing - One Story, 0	088-5A209 75		Southeast Los Angeles	No	ABMI	PF
Los Angeles	0	0	6071018905	0.000	0.000	0.000	0.097	Shortfall of Sites	0.063	Public Facilities	PF-1	0	0	0	153.741	0.097	Vacant	Industrial - Industrial - Vacant Land, 0	088-5A209 76		Southeast Los Angeles	No	ABMI	PF
Los Angeles	0	0	5210016901	0.000	0.000	0.000	0.097	Shortfall of Sites	0.063	Public Facilities	PF-1	0	0	0	153.741	0.097	Vacant	Miscellaneous - Government Owned Property - Vacant Land, 0	135A223 135		Northeast Los Angeles	No	ABMI	PF
Los Angeles	527 N SPRING ST	90012	5408005904	0.000	0.000	0.000	0.097	Shortfall of Sites	0.063	Public Facilities	[T][Q]PF-2D	0	0	0	153.741	0.097		Miscellaneous - Government Owned Property, 0	132A215 15		Central City	No	ABMI	PF
Los Angeles	1431 W 39TH ST	90062	5036013023	0.000	0.000	0.000	0.097	Shortfall of Sites	0.122	Highway Oriented and Limited Commercial	C1-1VL	0	0	0	1.105	0.097		Commercial - Store Combination - Store and Residential Combination - One Story, 0	117B193 1120		South Los Angeles	Yes	ABMI	ARO
Los Angeles	1271 N VIRGIL AVE	90029	5542021019	0.000	0.000	0.000	0.097	Shortfall of Sites	0.008	Neighborhood Office Commercial	C4-1D	0	0	0	21.923	0.097		, 0	147A201 273		Hollywood	No	ABMI	ARO
Los Angeles	1102 E 108TH ST	90059	6071018900	0.000	0.000	0.000	0.000	Shortfall of Sites	0.063	Public Facilities	PF-1	0	0	0	153.741	0.000		Industrial - Light Manufacturing - One Story, 0	088-5A209 59		Southeast Los Angeles	No		PF
Los Angeles	200 W FLORENCE AVE	90003	6031002025	0.000	0.000	0.000	0.097	Shortfall of Sites	0.032	Community Commercial	C2-1-CPIO	0	0	0	102.494	0.097		Institutional - Church - One Story, 0	102B201 961		Southeast Los Angeles	No	ABMI	FBO
Los Angeles	6501 FAIR AVE	91606	2336009900	0.000	0.000	0.000	0.097	Shortfall of Sites	0.063	Public Facilities	PF-1VL	0	0	0	153.741	0.097		Miscellaneous - Government Owned Property, 0	180B173 675		North Hollywood - Valley Village	No	ABMI	PF
Los Angeles	2829 S GRAND AVE	90007	5122016907	0.000	0.000	0.000	0.097	Shortfall of Sites	0.063	Public Facilities	PF-1	0	0	0	153.741	0.097		Industrial - Light Manufacturing - One Story, 0	121-5A203 238		Southeast Los Angeles	No	ABMI	PF
Los Angeles	0	0	5056025912	0.000	0.000	0.000	0.097	Shortfall of Sites	0.063	Public Facilities	PF-1	0	0	0	153.741	0.097		Industrial - Warehousing, Distribution, Storage - Warehousing, Distribution, Under 10,000 SF - One Story, 0	126B197 682		South Los Angeles	No	ABMI	PF
Los Angeles	8506 WILEY POST AVE	90045	4107019002	0.000	0.000	0.000	0.096	Shortfall of Sites	0.008	Low Medium II Residential	R2-1	0	0	0	66.287	0.096		Residential - Double, Duplex, or Two Units - 4 Stories or Less, 0	096B169 443	21	Westchester - Playa del Rey	Yes	ABMI	AHO , WPDR CPU
Los Angeles	8506 GLIDER AVE	90045	4107020012	0.000	0.000	0.000	0.096	Shortfall of Sites	0.008	Low Medium II Residential	R2-1	0	0	0	66.287	0.096		Residential - Double, Duplex, or Two Units - 4 Stories or Less, 0	096B169 445	21	Westchester - Playa del Rey	Yes	ABMI	AHO , WPDR CPU
Los Angeles	2312 CHARLOTTE ST	90033	5202007906	0.000	0.000	0.000	0.096	Shortfall of Sites	0.063	Public Facilities	PF-1	0	0	0	153.741	0.096		Residential - Single Family Residence, 0	132A225 166		Northeast Los Angeles	No	ABMI	PF
Los Angeles	2807 STANFORD AVE	90011	5128016904	0.000	0.000	0.000	0.096	Shortfall of Sites	0.063	Public Facilities	PF-1	0	0	0	153.741	0.096		Miscellaneous - Government Owned Property, 0	118-5A207 184		Southeast Los Angeles	No	ABMI	PF
Los Angeles	3025 CRENSHAW BLVD	90016	5050031062	0.000	0.000	0.000	0.096	Shortfall of Sites	0.032	Neighborhood Commercial	C2-1-SP	0	0	0	102.494	0.096		Institutional - Church - One Story, 0	120B185 594		West Adams - Baldwin Hills - Leimert	No	ABMI	FBO
Los Angeles	2829 S GRAND AVE	90007	5122016907	0.000	0.000	0.000	0.096	Shortfall of Sites	0.063	Public Facilities	PF-1	0	0	0	153.741	0.096		Industrial - Light Manufacturing - One Story, 0	121-5A203 226		Southeast Los Angeles	No	ABMI	PF
Los Angeles	19414 VENTURA BLVD	91356	2163002058	0.000	0.000	0.000	0.096	Shortfall of Sites	0.017	Very Low I Residential	RA-1	0	0	0	102.494	0.096		Institutional - Church - One Story, 0	174B117 654		Encino - Tarzana	No	ABMI	FBO
Los Angeles	10601 MAGNOLIA BLVD	91601	2416028036	0.000	0.000	0.000	0.096	Shortfall of Sites	0.009	Community Commercial	C4-1-CA	0	0	0	66.287	0.096		Commercial - Service Station - Full Service - No Additional Services, 0	171B177 579	108	North Hollywood - Valley Village	No	ABMI	AHO , Orange LineTNP
Los Angeles	159 W 108TH ST	90061	6074009923	0.000	0.000	0.000	0.000	Shortfall of Sites	0.063	Public Facilities	PF-1	0	0	0	153.741	0.000		Miscellaneous - Government Owned Property, 0	090A203 400		Southeast Los Angeles	No		PF
Los Angeles	1401 N CHEROKEE AVE	90028	5547023001	0.000	0.000	0.000	0.096	Shortfall of Sites	0.009	Low Medium II Residential	RD1.5-1XL	0	0	0	66.287	0.096		Residential - Single Family Residence, 0	147A185 228		Hollywood	No	ABMI	AHO , HWD CPU
Los Angeles	316 W 23RD ST	90007	5126018914	0.000	0.000	0.000	0.096	Shortfall of Sites	0.062	Public Facilities	PF-1-O	0	0	0	153.741	0.096		Commercial - Parking Lot (Commercial Use Property) - Lots - Patron or Employee - One Story, 0	121-5A205 312		Southeast Los Angeles	No	ABMI	PF
Los Angeles	0	0	5115020921	0.000	0.000	0.000	0.096	Shortfall of Sites	0.062	Public Facilities	PF-1	0	0	0	153.741	0.096		Residential - Double, Duplex, or Two Units - 4 Stories or Less, 0	114A209 1420		Southeast Los Angeles	No	ABMI	PF
Los Angeles	5217 HOOPER AVE	90011	5104004915	0.000	0.000	0.000	0.096	Shortfall of Sites	0.062	Public Facilities	PF-1	0	0	0	153.741	0.096		Residential - Single Family Residence, 0	108B209 207		Southeast Los Angeles	No	ABMI	PF
Los Angeles	0	0	5173022902	0.000	0.000	0.000	0.096	Shortfall of Sites	0.062	Heavy Manufacturing	PF-1XL-RIO	0	0	0	153.741	0.096		, 0	130-5A217 452		Central City North	No	ABMI	PF
Los Angeles	18042 RAYMER ST	91325	2787001070	0.000	0.000	0.000	0.096	Shortfall of Sites	0.062	Low II Residential	R1-1, PF-1XL	0	0	0	153.741	0.096		Residential - Single Family Residence - Pool, 0	195B125 1053		Northridge	No	ABMI	PF
Los Angeles	5875 S MAIN ST	90003	6005011910	0.000	0.000	0.000	0.096	Shortfall of Sites	0.062	Public Facilities	PF-1	0	0	0	153.741	0.096		Commercial - Store Combination - Store and Office Combination - One Story, 0	105B201 85		Southeast Los Angeles	No	ABMI	PF
Los Angeles	0	0	2336005901	0.000	0.000	0.000	0.000	Shortfall of Sites	0.062	Public Facilities	PF-1VL	0	0	0	153.741	0.000		Miscellaneous - Government Owned Property, 0	180B173 867		North Hollywood - Valley Village	No		PF
Los Angeles	0	0	2261024900	0.000	0.000	0.000	0.096	Shortfall of Sites	0.008	Low II Residential	RE9-1	0	0	0	66.287	0.096		Miscellaneous - Government Owned Property, 0	168B141 150	1 per lot	Encino - Tarzana	No	ABMI	AHO , ENC CPU
Los Angeles	0	0	5130010907	0.000	0.000	0.000	0.096	Shortfall of Sites	0.062	Public Facilities	PF-2D	0	0	0	153.741	0.096		Miscellaneous - Government Owned Property, 0	121-5A213 163		Central City	No	ABMI	PF
Los Angeles	351 W MARTIN LUTHER KING JR BLVD	90037	5122045023	0.000	0.000	0.000	0.096	Shortfall of Sites	0.006	Hybrid Industrial	CM-1-CPIO	0	0	0	28.761	0.096		Commercial - Office Building - One Story, 0	115-5A203 119		Southeast Los Angeles	No	ABMI	ARO
Los Angeles	2318 W FLORENCE AVE	90043	4009001009	0.000	0.000	0.000	0.096	Shortfall of Sites	0.016	Neighborhood Commercial	C2-1VL-CPIO	0	0	0	11.444	0.096		Commercial - Store Combination - Store and Residential Combination - One Story, 0	102B189 1450		West Adams - Baldwin Hills - Leimert	No	ABMI	ARO
Los Angeles	3420 S CENTRAL AVE	90011	5114029909	0.000	0.000	0.000	0.000	Shortfall of Sites	0.062	Public Facilities	PF-1	0	0	0	153.741	0.000		Commercial - Bank, Savings and Loan - One Story, 0	115-5A209 78		Southeast Los Angeles	No		PF
Los Angeles	0	0	5536024008	0.000	0.000	0.000	0.095	Shortfall of Sites	0.009	Highway Oriented Commercial	C2-1D	0	0	0	66.287	0.095	Vacant	Residential - Single Family Residence - Vacant Land, 0	144B193 746	54	Hollywood	No	ABMI	AHO , HWD CPU
Los Angeles	125 W 90TH ST	90003	6040028907	0.000	0.000	0.000	0.095	Shortfall of Sites	0.062	Public Facilities	PF-1	0	0	0	153.741	0.095		Residential - Single Family Residence, 0	094-5A203 12		Southeast Los Angeles	No	ABMI	PF
Los Angeles	1040 N WESTERN AVE	90029	5536023020	0.000	0.000	0.000	0.095	Shortfall of Sites	0.014	Neighborhood Office Commercial	C4-1D	0	0	0	66.287	0.095		Commercial - Store - One Story, 0	144B193 913	54	Hollywood	No	ABMI	AHO , HWD CPU
Los Angeles	2932 KELTON AVE	90064	4254003038	0.000	0.000	0.000	0.095	Shortfall of Sites	0.001	Low Residential	R1-1	0	0	0	0.000	0.095		Residential - Single Family Residence, 0	123B157 997		West Los Angeles	No	ABMI	TOC EXP
Los Angeles	1140 MAHAR AVE	90744	7425027900	0.000	0.000	0.000	0.095	Shortfall of Sites	0.062	Public Facilities	[Q]PF-1XL-O-CUGU	0	0	0	153.741	0.095		Miscellaneous - Government Owned Property, 0	033B213 235		Wilmington - Harbor City	No	ABMI	PF
Los Angeles	0	0	2717005901	0.000	0.000	0.000	0.000	Shortfall of Sites	0.052	Public Facilities	PF-1XL	0	0	0	153.741	0.000		, 0	210B121 150		Chatsworth - Porter Ranch	No		PF
Los Angeles	1050 N WESTERN AVE	90029	5536023019	0.000	0.000	0.000	0.095	Shortfall of Sites	0.014	Neighborhood Office Commercial	C4-1D	0	0	0	66.287	0.095		Commercial - Store - One Story, 0	144B193 897	54	Hollywood	No	ABMI	AHO , HWD CPU
Los Angeles	1470 W WASHINGTON BLVD	90007	5056025907	0.000	0.000	0.000	0.095	Shortfall of Sites	0.062	Public Facilities	PF-1	0	0	0	153.741	0.095		Commercial - Store - One Story, 0	126B197 681		South Los Angeles	No	ABMI	PF
Los Angeles	159 W 108TH ST	90061	6074009923	0.000	0.000	0.000	0.000	Shortfall of Sites	0.062	Public Facilities	PF-1	0	0	0	153.741	0.000		Miscellaneous - Government Owned Property, 0	090A203 330		Southeast Los Angeles	No		PF
Los Angeles	159 W 108TH ST	90061	6074009923	0.000	0.000	0.000	0.000	Shortfall of Sites	0.062	Public Facilities	PF-1	0	0	0	153.741	0.000		Miscellaneous - Government Owned Property, 0	090A203 329		Southeast Los Angeles	No		PF
Los Angeles	0	0	4125009009	0.000	0.000	0.000	0.095	Shortfall of Sites	0.009	General Commercial	[Q]C2-1VL	0	0	0	66.287	0.095	Vacant	Commercial - Commercial - Vacant Land, 0	096B169 620	29	Westchester - Playa del Rey	No	ABMI	AHO , WPDR CPU
Los Angeles	1068 N WESTERN AVE	90029	5536023025	0.000	0.000	0.000	0.095	Shortfall of Sites	0.014	Neighborhood Office Commercial	C4-1D	0	0	0	66.287	0.095		Commercial - Store - One Story, 0	144B193 835	54	Hollywood	No	ABMI	AHO , HWD CPU
Los Angeles	1050 E 52ND PLACE	90011	5103024954	0.000	0.000	0.000	0.095	Shortfall of Sites	0.062	Public Facilities	PF-1	0	0	0	153.741	0.095		Miscellaneous - Government Owned Property - Public School - Elementary School, 0	108B209 1582		Southeast Los Angeles	No	ABMI	PF
Los Angeles	0	0	5409021900	0.000	0.000	0.000	0.000	Shortfall of Sites	0.062	Public Facilities	PF-1XL-RIO	0	0	0	153.741	0.000		Miscellaneous - Government Owned Property, 0	132A217 143		Central City North	No		PF
Los Angeles	416 N MAIN ST	90012	5408008905	0.000	0.000	0.000	0.000	Shortfall of Sites	0.062	Public Facilities	PF-1VL	0	0	0	153.741	0.000		Miscellaneous - Government Owned Property, 0	132A215 88		Central City	No		PF
Los Angeles	0	0	5145006900	0.000	0.000	0.000	0.000	Shortfall of Sites	0.062	Public Facilities	PF-2D	0	0	0	153.741	0.000		Miscellaneous - Government Owned Property, 0	126A211 57		Central City	No		PF
Los Angeles	0	0	5147033900	0.000	0.000	0.000	0.094	Shortfall of Sites	0.061	Light Manufacturing	PF-2D	0	0	0	153.741	0.094		Industrial - Parking Lot (Industrial Use Property) - One Story, 0	126A215 344		Central City	No	ABMI	PF
Los Angeles	444 E MARTIN LUTHER KING JR BLVD	90011	5113001902	0.000	0.000	0.000	0.094	Shortfall of Sites	0.061	Public Facilities	PF-1	0	0	0	153.741	0.094		Miscellaneous - Government Owned Property, 0	115-5A207 214		Southeast Los Angeles	No	ABMI	PF
Los Angeles	0	0	2137030900	0.000	0.000	0.000	0.094	Shortfall of Sites	0.009	Medium Residential	R3-1-RIO	0	0	0	66.287	0.094		Miscellaneous - Government Owned Property, 0	183B109 875	43	Canoga Park - Winnetka - Woodland Hills - West Hills	No	ABMI	AHO , CPK CPU
Los Angeles	150 N LOS ANGELES ST	90012	5161013905	0.000	0.000	0.000	0.000	Shortfall of Sites	0.061	Public Facilities	PF-2D-CDO	0	0	0	153.741	0.000		Miscellaneous - Government Owned Property, 0	130-5A213 53		Central City	No		PF
Los Angeles	1715 MAGNOLIA AVE	90006	5056014908	0.000	0.000	0.000	0.094	Shortfall of Sites	0.061	Public Facilities	PF-1	0	0	0	153.741	0.094		Miscellaneous - Government Owned Property - Miscellaneous - Government Property and Possessory Interest Not Classified in Any of the Above, 0	127-5A201 272		South Los Angeles	No	ABMI	PF

Jurisdiction Name	Site Address/Intersection	5 Digit ZIP Code	Assessor Parcel Number	Very Low-Income	Low-Income	Moderate-Income	Above Moderate-Income	Type of Shortfall	Parcel Size (Acres)	Current General Plan Designation	Current Zoning	Proposed General Plan (GP) Designation	Proposed Zoning	Minimum Density Allowed	Maximum Density Allowed	Total Capacity	Vacant/ Nonvacant	Description of Existing Uses	PIN	Base Density Per Acre	Community Plan Area	Rent Stabalization Ordinance	Income Category	Applicable Rezoning Program (Program informing values in Column Q listed first)
Los Angeles	3036 TREADWELL ST	90065	5458006901	0.000	0.000	0.000	0.000	Shortfall of Sites	0.061	Public Facilities	PF-1	0	0	0	153.741	0.000		Commercial - Office Building - One Story, 0	156B209 416		Northeast Los Angeles	No		PF
Los Angeles	0	0	5201015903	0.000	0.000	0.000	0.094	Shortfall of Sites	0.061	Public Facilities	PF-1-CUGU	0	0	0	153.741	0.094		Miscellaneous - Government Owned Property, 0	132A223 230		Boyle Heights	No	ABMI	PF
Los Angeles	0	0	5201015903	0.000	0.000	0.000	0.094	Shortfall of Sites	0.061	Public Facilities	PF-1-CUGU	0	0	0	153.741	0.094		Miscellaneous - Government Owned Property, 0	132A223 213		Boyle Heights	No	ABMI	PF
Los Angeles	2312 CHARLOTTE ST	90033	5202007906	0.000	0.000	0.000	0.094	Shortfall of Sites	0.061	Public Facilities	PF-1	0	0	0	153.741	0.094		Residential - Single Family Residence, 0	132A225 180		Northeast Los Angeles	No	ABMI	PF
Los Angeles	19739 VICTORY BLVD	91367	2134029031	0.000	0.000	0.000	0.094	Shortfall of Sites	0.009	Low Residential	RS-1-RIO	0	0	0	66.287	0.094		Residential - Single Family Residence - Pool, 0	180B117 841	1 per lot	Canoga Park - Winnetka - Woodland Hills - West Hills	No	ABMI	AHO , CPK CPU
Los Angeles	0	0	5201008915	0.000	0.000	0.000	0.094	Shortfall of Sites	0.061	Public Facilities	PF-1	0	0	0	153.741	0.094	Vacant	Miscellaneous - Government Owned Property - Vacant Land, 0	133-5A225 40		Northeast Los Angeles	No	ABMI	PF
Los Angeles	3115 S VERMONT AVE	90007	5040026044	0.000	0.000	0.000	0.094	Shortfall of Sites	0.031	Community Commercial	C2-2D-O-CPIO	0	0	0	102.494	0.094		Institutional - Church - One Story, 0	120B197 534		South Los Angeles	No	ABMI	FBO
Los Angeles	7641 QUAKERTOWN AVE	91306	2106005035	0.000	0.000	0.000	0.094	Shortfall of Sites	0.009	Low Residential	RS-1	0	0	0	66.287	0.094		Residential - Single Family Residence, 0	186B113 114	1 per lot	Canoga Park - Winnetka - Woodland Hills - West Hills	No	ABMI	AHO , CPK CPU
Los Angeles	0	0	2322017042	0.000	0.000	0.000	0.094	Shortfall of Sites	0.014	Highway Oriented Commercial	C2-1VL	0	0	0	66.287	0.094		Commercial - Parking Lot (Commercial Use Property) - Lots - Patron or Employee - One Story, 0	180B169 1001	108	North Hollywood - Valley Village	No	ABMI	AHO , NH CPU
Los Angeles	5545 VINELAND AVE	91601	2350003907	0.000	0.000	0.000	0.094	Shortfall of Sites	0.323	Commercial Manufacturing	CM-1VL	0	0	0	33.910	0.094		Industrial - Light Manufacturing - One Story, 1	174B173 1095		North Hollywood - Valley Village	No	ABMI	ARO
Los Angeles	2601 W 3RD ST	90057	5155026001	0.000	0.000	0.000	0.094	Shortfall of Sites	0.011	Highway Oriented Commercial	C2-1	0	0	0	15.949	0.094		Commercial - Commercial - Miscellaneous Commercial - One Story, 0	135A203 703		Westlake	No	ABMI	ARO
Los Angeles	5850 S MAIN ST	90003	6006001901	0.000	0.000	0.000	0.094	Shortfall of Sites	0.061	Public Facilities	PF-1	0	0	0	153.741	0.094		Commercial - Parking Lot (Commercial Use Property) - Lots - Patron or Employee - One Story, 0	105B205 106		Southeast Los Angeles	No	ABMI	PF
Los Angeles	0	0	2322017042	0.000	0.000	0.000	0.094	Shortfall of Sites	0.014	Highway Oriented Commercial	C2-1VL	0	0	0	66.287	0.094		Commercial - Parking Lot (Commercial Use Property) - Lots - Patron or Employee - One Story, 0	180B169 1027	108	North Hollywood - Valley Village	No	ABMI	AHO , NH CPU
Los Angeles	5850 S MAIN ST	90003	6006001901	0.000	0.000	0.000	0.094	Shortfall of Sites	0.061	Public Facilities	PF-1	0	0	0	153.741	0.094		Commercial - Parking Lot (Commercial Use Property) - Lots - Patron or Employee - One Story, 0	105B205 116		Southeast Los Angeles	No	ABMI	PF
Los Angeles	5850 S MAIN ST	90003	6006001905	0.000	0.000	0.000	0.094	Shortfall of Sites	0.061	Public Facilities	PF-1	0	0	0	153.741	0.094		Residential - Single Family Residence, 0	105B205 198		Southeast Los Angeles	No	ABMI	PF
Los Angeles	5850 S MAIN ST	90003	6006001905	0.000	0.000	0.000	0.094	Shortfall of Sites	0.061	Public Facilities	PF-1	0	0	0	153.741	0.094		Residential - Single Family Residence, 0	105B205 207		Southeast Los Angeles	No	ABMI	PF
Los Angeles	916 W MANCHESTER AVE	90044	6038022913	0.000	0.000	0.000	0.093	Shortfall of Sites	0.061	Public Facilities	PF-1	0	0	0	153.741	0.093		Institutional - School (Private) - One Story, 0	097-5A199 267		South Los Angeles	No	ABMI	PF
Los Angeles	916 W MANCHESTER AVE	90044	6038022913	0.000	0.000	0.000	0.093	Shortfall of Sites	0.061	Public Facilities	PF-1	0	0	0	153.741	0.093		Institutional - School (Private) - One Story, 0	097-5A199 268		South Los Angeles	No	ABMI	PF
Los Angeles	916 W MANCHESTER AVE	90044	6038022913	0.000	0.000	0.000	0.093	Shortfall of Sites	0.061	Public Facilities	PF-1	0	0	0	153.741	0.093		Institutional - School (Private) - One Story, 0	097-5A199 270		South Los Angeles	No	ABMI	PF
Los Angeles	916 W MANCHESTER AVE	90044	6038022913	0.000	0.000	0.000	0.093	Shortfall of Sites	0.061	Public Facilities	PF-1	0	0	0	153.741	0.093		Institutional - School (Private) - One Story, 0	097-5A199 269		South Los Angeles	No	ABMI	PF
Los Angeles	916 W MANCHESTER AVE	90044	6038022913	0.000	0.000	0.000	0.093	Shortfall of Sites	0.061	Public Facilities	PF-1	0	0	0	153.741	0.093		Institutional - School (Private) - One Story, 0	097-5A199 271		South Los Angeles	No	ABMI	PF
Los Angeles	916 W MANCHESTER AVE	90044	6038022913	0.000	0.000	0.000	0.093	Shortfall of Sites	0.061	Public Facilities	PF-1	0	0	0	153.741	0.093		Institutional - School (Private) - One Story, 0	097-5A199 272		South Los Angeles	No	ABMI	PF
Los Angeles	916 W MANCHESTER AVE	90044	6038022913	0.000	0.000	0.000	0.093	Shortfall of Sites	0.061	Public Facilities	PF-1	0	0	0	153.741	0.093		Institutional - School (Private) - One Story, 0	097-5A199 273		South Los Angeles	No	ABMI	PF
Los Angeles	916 W MANCHESTER AVE	90044	6038022913	0.000	0.000	0.000	0.093	Shortfall of Sites	0.061	Public Facilities	PF-1	0	0	0	153.741	0.093		Institutional - School (Private) - One Story, 0	097-5A199 274		South Los Angeles	No	ABMI	PF
Los Angeles	3115 S VERMONT AVE	90007	5040026044	0.000	0.000	0.000	0.093	Shortfall of Sites	0.031	Community Commercial	C2-2D-O-CPIO	0	0	0	102.494	0.093		Institutional - Church - One Story, 0	120B197 520		South Los Angeles	No	ABMI	FBO
Los Angeles	1500 W WASHINGTON BLVD	90007	5056024904	0.000	0.000	0.000	0.093	Shortfall of Sites	0.061	Public Facilities	PF-1	0	0	0	153.741	0.093		Commercial - Store - One Story, 0	126B197 796		South Los Angeles	No	ABMI	PF
Los Angeles	2450 S SHENANDOAH ST	90034	4301017904	0.000	0.000	0.000	0.093	Shortfall of Sites	0.051	Public Facilities	PF-1	0	0	0	153.741	0.093		Miscellaneous - Government Owned Property, 0	126B169 1441		West Adams - Baldwin Hills - Leimert	No	ABMI	PF
Los Angeles	0	0	5128014900	0.000	0.000	0.000	0.000	Shortfall of Sites	0.061	Public Facilities	PF-1	0	0	0	153.741	0.000		Miscellaneous - Government Owned Property, 0	118-5A207 216		Southeast Los Angeles	No		PF
Los Angeles	7435 ALDEA AVE	91406	2203017033	0.000	0.000	0.000	0.093	Shortfall of Sites	0.009	Low Residential	R1-1	0	0	0	66.287	0.093		Residential - Single Family Residence - Pool, 0	186B133 614	1 per lot	Reseda - West Van Nuys	No	ABMI	AHO , RES CPU
Los Angeles	0	0	5202007905	0.000	0.000	0.000	0.093	Shortfall of Sites	0.060	Public Facilities	PF-1XL	0	0	0	153.741	0.093		, 0	132A225 294		Boyle Heights	No	ABMI	PF
Los Angeles	8685 VENICE BLVD	90034	5065001025	0.000	0.000	0.000	0.093	Shortfall of Sites	0.012	Community Commercial	C2-2D-CPIO	0	0	0	17.495	0.093		Commercial - Store Combination - Store and Residential Combination - One Story, 0	123B169 1772		West Adams - Baldwin Hills - Leimert	Yes	ABMI	ARO
Los Angeles	10811 KALMIA ST	90059	6068007003	0.000	0.000	0.000	0.093	Shortfall of Sites	0.020	Low II Residential	R1-1	0	0	0	102.494	0.093		Institutional - Church - One Story, 0	088-5A217 243		Southeast Los Angeles	No	ABMI	FBO
Los Angeles	10811 KALMIA ST	90059	6068007003	0.000	0.000	0.000	0.093	Shortfall of Sites	0.020	Low II Residential	R1-1	0	0	0	102.494	0.093		Institutional - Church - One Story, 0	088-5A217 235		Southeast Los Angeles	No	ABMI	FBO
Los Angeles	10811 KALMIA ST	90059	6068007003	0.000	0.000	0.000	0.093	Shortfall of Sites	0.020	Low II Residential	R1-1	0	0	0	102.494	0.093		Institutional - Church - One Story, 0	088-5A217 242		Southeast Los Angeles	No	ABMI	FBO
Los Angeles	10811 KALMIA ST	90059	6068007003	0.000	0.000	0.000	0.093	Shortfall of Sites	0.020	Low II Residential	R1-1	0	0	0	102.494	0.093		Institutional - Church - One Story, 0	088-5A217 238		Southeast Los Angeles	No	ABMI	FBO
Los Angeles	0	0	2604036005	0.000	0.000	0.000	0.093	Shortfall of Sites	0.020	Low I Residential	(T)RS-1	0	0	0	102.494	0.093	Vacant	Institutional - Church - Vacant Land, 0	222B141 333		Sylmar	No	ABMI	FBO
Los Angeles	2830 LANCASTER AVE	90033	5202024903	0.000	0.000	0.000	0.093	Shortfall of Sites	0.060	Public Facilities	PF-1XL-CUGU	0	0	0	153.741	0.093		Miscellaneous - Government Owned Property - Miscellaneous - Public Housing, 0	132A229 120		Boyle Heights	No	ABMI	PF
Los Angeles	4156 MENLO AVE	90037	5019004907	0.000	0.000	0.000	0.093	Shortfall of Sites	0.060	Public Facilities	PF-1	0	0	0	153.741	0.093		Miscellaneous - Government Owned Property, 0	114B197 598		South Los Angeles	No	ABMI	PF
Los Angeles	0	0	5409021900	0.000	0.000	0.000	0.000	Shortfall of Sites	0.060	Public Facilities	PF-1XL-RIO	0	0	0	153.741	0.000		Miscellaneous - Government Owned Property, 0	132A217 104		Central City North	No		PF
Los Angeles	150 N LOS ANGELES ST	90012	5161013905	0.000	0.000	0.000	0.000	Shortfall of Sites	0.060	Public Facilities	PF-2D-CDO	0	0	0	153.741	0.000		Miscellaneous - Government Owned Property, 0	130-5A213 118		Central City	No		PF
Los Angeles	5726 FOUNTAIN AVE	90028	5536001006	0.000	0.000	0.000	0.092	Shortfall of Sites	0.010	Medium Residential	R3-1	0	0	0	66.287	0.092		Residential - Double, Duplex, or Two Units - 4 Stories or Less, 0	144B189 78		Hollywood	Yes	ABMI	AHO , HWD CPU
Los Angeles	416 CORNWELL ST	90033	5175011902	0.000	0.000	0.000	0.092	Shortfall of Sites	0.060	Public Facilities	PF-1XL-CUGU	0	0	0	153.741	0.092		Miscellaneous - Government Owned Property, 0	129A223 87		Boyle Heights	No	ABMI	PF
Los Angeles	0	0	5173021903	0.000	0.000	0.000	0.092	Shortfall of Sites	0.060	Public Facilities	PF-1XL-RIO	0	0	0	153.741	0.092		, 0	130-5A217 309		Central City North	No	ABMI	PF
Los Angeles	0	0	2320005903	0.000	0.000	0.000	0.000	Shortfall of Sites	0.060	Public Facilities	PF-1VL	0	0	0	153.741	0.000		Miscellaneous - Government Owned Property, 0	183B169 630		North Hollywood - Valley Village	No		PF
Los Angeles	325 E 111TH ST	90061	6073019905	0.000	0.000	0.000	0.092	Shortfall of Sites	0.060	Public Facilities	PF-1	0	0	0	153.741	0.092		Residential - Single Family Residence, 0	088-5A205 291		Southeast Los Angeles	No	ABMI	PF
Los Angeles	0	0	5201013914	0.000	0.000	0.000	0.092	Shortfall of Sites	0.060	Public Facilities	PF-1XL-CUGU	0	0	0	153.741	0.092		Miscellaneous - Government Owned Property, 0	132A225 396		Boyle Heights	No	ABMI	PF
Los Angeles	0	0	5134022902	0.000	0.000	0.000	0.092	Shortfall of Sites	0.060	Public Facilities	PF-1-O	0	0	0	153.741	0.092		Miscellaneous - Government Owned Property, 0	124-5A207 269		Central City	No	ABMI	PF
Los Angeles	0	0	5134022902	0.000	0.000	0.000	0.092	Shortfall of Sites	0.060	Public Facilities	PF-1-O	0	0	0	153.741	0.092		Miscellaneous - Government Owned Property, 0	124-5A207 244		Central City	No	ABMI	PF
Los Angeles	0	0	5113001907	0.000	0.000	0.000	0.092	Shortfall of Sites	0.060	Public Facilities	PF-1	0	0	0	153.741	0.092		Miscellaneous - Government Owned Property, 0	115-5A207 231		Southeast Los Angeles	No	ABMI	PF
Los Angeles	452 E MARTIN LUTHER KING JR BLVD	90011	5113001900	0.000	0.000	0.000	0.092	Shortfall of Sites	0.060	Public Facilities	PF-1	0	0	0	153.741	0.092		Miscellaneous - Government Owned Property, 0	115-5A207 232		Southeast Los Angeles	No	ABMI	PF
Los Angeles	4345 LOCKWOOD AVE	90029	5539005901	0.000	0.000	0.000	0.092	Shortfall of Sites	0.060	Public Facilities	[Q]PF-1XL	0	0	0	153.741	0.092	Vacant	Residential - Single Family Residence - Vacant Land, 0	144B197 1107		Hollywood	No	ABMI	PF
Los Angeles	20320 KESWICK ST	91306	2114002031	0.000	0.000	0.000	0.092	Shortfall of Sites	0.197	Low Residential	RS-1	0	0	0	66.287	0.092		, 2	186B113 100	1 per lot	Canoga Park - Winnetka - Woodland Hills - West Hills	No	ABMI	AHO , CPK CPU
Los Angeles	2312 CHARLOTTE ST	90033	5202007906	0.000	0.000	0.000	0.092	Shortfall of Sites	0.060	Public Facilities	PF-1	0	0	0	153.741	0.092		Residential - Single Family Residence, 0	132A225 194		Northeast Los Angeles	No	ABMI	PF
Los Angeles	454 E MARTIN LUTHER KING JR BLVD	90011	5113001904	0.000	0.000	0.000	0.092	Shortfall of Sites	0.060	Public Facilities	PF-1	0	0	0	153.741	0.092		Miscellaneous - Government Owned Property, 0	115-5A207 230		Southeast Los Angeles	No	ABMI	PF
Los Angeles	0	0	5201008915	0.000	0.000	0.000	0.092	Shortfall of Sites	0.060	Public Facilities	PF-1	0	0	0	153.741	0.092	Vacant	Miscellaneous - Government Owned Property - Vacant Land, 0	133-5A225 45		Northeast Los Angeles	No	ABMI	PF
Los Angeles	23335 MULHOLLAND DR	91364	2074001042	0.000	0.000	0.000	0.092	Shortfall of Sites	0.008	Neighborhood Office Commercial	P-1VL	0	0	0	94.696	0.092		Commercial - Shopping Center (Neighborhood, Community) - One Story, 0	168B093 122		Canoga Park - Winnetka - Woodland Hills - West Hills	No	ABMI	P
Los Angeles	159 W 108TH ST	90061	6074009923	0.000	0.000	0.000	0.000	Shortfall of Sites	0.060	Public Facilities	PF-1	0	0	0	153.741	0.000		Miscellaneous - Government Owned Property, 0	090A203 373		Southeast Los Angeles	No		PF
Los Angeles	159 W 108TH ST	90061	6074009923	0.000	0.000	0.000	0.000	Shortfall of Sites	0.060	Public Facilities	PF-1	0	0	0	153.741	0.000		Miscellaneous - Government Owned Property, 0	090A203 374		Southeast Los Angeles	No		PF
Los Angeles	460 E MARTIN LUTHER KING JR BLVD	90011	5113001901	0.000	0.000	0.000	0.091	Shortfall of Sites	0.060	Public Facilities	PF-1	0	0	0	153.741	0.091		Miscellaneous - Government Owned Property, 0	115-5A207 229		Southeast Los Angeles	No	ABMI	PF
Los Angeles	0	0	5161005905	0.000	0.000	0.000	0.000	Shortfall of Sites	0.059	Public Facilities	PF-2D	0	0	0	153.741	0.000	Vacant	Miscellaneous - Government Owned Property - Vacant Land, 0	132A213 47		Central City	No		PF
Los Angeles	5010 S WESTERN AVE	90062	5016036034	0.000	0.000	0.000	0.091	Shortfall of Sites	0.011	Neighborhood Commercial	C2-1VL-CPIO	0	0	0	18.638	0.091		Commercial - Store Combination - Store and Residential Combination - One Story, 0	111B193 1155		South Los Angeles	Yes	ABMI	ARO
Los Angeles	3346 S CANFIELD AVE	90034	4311025026	0.000	0.000	0.000	0.091	Shortfall of Sites	0.001	Medium Residential	R3-1	0	0	0	0.000	0.091		Residential - Five or More Units or Apartments (Any Combination) - 4 Stories or Less, 0	123B165 1241		West Los Angeles	Yes	ABMI	TOC EXP
Los Angeles	10567 SAN FERNANDO RD	91331	2620029006	0.000	0.000	0.000	0.091	Shortfall of Sites	0.164	Light Manufacturing	CM-1-O-CUGU	0	0	0	0.773	0.091		Commercial - Store Combination - Store and Residential Combination - One Story, 0	207B161 381		Arleta - Pacoima	Yes	ABMI	ARO

Jurisdiction Name	Site Address/Intersection	5 Digit ZIP Code	Assessor Parcel Number	Very Low-Income	Low-Income	Moderate-Income	Above Moderate-Income	Type of Shortfall	Parcel Size (Acres)	Current General Plan Designation	Current Zoning	Proposed General Plan (GP) Designation	Proposed Zoning	Minimum Density Allowed	Maximum Density Allowed	Total Capacity	Vacant/ Nonvacant	Description of Existing Uses	PIN	Base Density Per Acre	Community Plan Area	Rent Stabalization Ordinance	Income Category	Applicable Rezoning Program (Program informing values in Column Q listed first)
Los Angeles	8665 VENICE BLVD	90034	5065001029	0.000	0.000	0.000	0.091	Shortfall of Sites	0.012	Community Commercial	C2-2D-CPIO	0	0	0	17.135	0.091		Commercial - Store Combination - Store and Residential Combination - One Story, 0	123B169 1767		West Adams - Baldwin Hills - Leimert	Yes	ABMI	ARO
Los Angeles	1626 ORCHARD AVE	90006	5056014911	0.000	0.000	0.000	0.091	Shortfall of Sites	0.059	Public Facilities	PF-1	0	0	0	153.741	0.091		Residential - Three Units (Any Combination) - 4 Stories or Less, 0	126B197 337		South Los Angeles	No	ABMI	PF
Los Angeles	1942 E 2ND ST	90033	5174022900	0.000	0.000	0.000	0.091	Shortfall of Sites	0.059	Public Facilities	PF-1XL-RIO-CUGU	0	0	0	153.741	0.091		Miscellaneous - Government Owned Property, 0	127-5A221 84		Boyle Heights	No	ABMI	PF
Los Angeles	7040 JELLICO AVE	91406	2228024029	0.000	0.000	0.000	0.091	Shortfall of Sites	0.103	Low Residential	R1-1	0	0	0	66.287	0.091		Residential - Single Family Residence, 1	183B129 413	1 per lot	Reseda - West Van Nuys	No	ABMI	AHO , RES CPU
Los Angeles	8943 KITTYHAWK AVE	90045	4123006002	0.000	0.000	0.000	0.091	Shortfall of Sites	0.007	Low Residential	R1-1	0	0	0	66.287	0.091		Residential - Single Family Residence, 0	096B165 1077	1 per lot	Westchester - Playa del Rey	No	ABMI	AHO , WPDR CPU
Los Angeles	0	0	5201013914	0.000	0.000	0.000	0.091	Shortfall of Sites	0.059	Public Facilities	PF-1XL-CUGU	0	0	0	153.741	0.091		Miscellaneous - Government Owned Property, 0	132A225 442		Boyle Heights	No	ABMI	PF
Los Angeles	1717 7TH AVE	90019	5072012917	0.000	0.000	0.000	0.091	Shortfall of Sites	0.049	Public Facilities	PF-1-O	0	0	0	153.741	0.091		Miscellaneous - Government Owned Property - Miscellaneous - Government Property and Possessory Interest Not Classified in Any of the Above, 0	126B185 487		West Adams - Baldwin Hills - Leimert	No	ABMI	PF
Los Angeles	0	0	2261032042	0.000	0.000	0.000	0.091	Shortfall of Sites	0.007	Low II Residential	R1-1	0	0	0	66.287	0.091	Vacant	Residential - Single Family Residence - Vacant Land, 0	171B141 222	1 per lot	Encino - Tarzana	No	ABMI	AHO , ENC CPU
Los Angeles	14534 CALVERT ST	91411	2241021005	0.000	0.000	0.000	0.090	Shortfall of Sites	0.004	Commercial Manufacturing	C2-2	0	0	0	48.100	0.090		Commercial - Office Building - One Story, 0	177A151 22	No Max	Van Nuys - North Sherman Oaks	No	ABMI	ARO , Orange LineTNP
Los Angeles	957 CHUNG KING RD	90012	5414005030	0.000	0.000	0.000	0.090	Shortfall of Sites	0.003	Regional Commercial	C2-2	0	0	0	63.133	0.090		Commercial - Store Combination - Store and Residential Combination - Two Stories, 0	135A215 27	No Max	Central City North	No	ABMI	ARO , DT CPU
Los Angeles	957 CHUNG KING RD	90012	5414005030	0.000	0.000	0.000	0.090	Shortfall of Sites	0.005	Regional Commercial	C2-2	0	0	0	34.436	0.090		Commercial - Store Combination - Store and Residential Combination - Two Stories, 0	135A215 35	No Max	Central City North	No	ABMI	ARO , DT CPU
Los Angeles	4287 CRENSHAW BLVD	90008	5024007008	0.000	0.000	0.000	0.090	Shortfall of Sites	0.004	Neighborhood Commercial	C1.5-1-SP	0	0	0	45.918	0.090		Commercial - Store Combination - Store and Residential Combination - One Story, 0	114B185 1038		West Adams - Baldwin Hills - Leimert	No	ABMI	ARO
Los Angeles	1739 GRIFFIN AVE	90031	5210014903	0.000	0.000	0.000	0.090	Shortfall of Sites	0.059	Public Facilities	PF-1	0	0	0	153.741	0.090		Miscellaneous - Government Owned Property, 0	135A223 251		Northeast Los Angeles	No	ABMI	PF
Los Angeles	8903 LAUREL CANYON BLVD	91352	2634007027	0.000	0.000	0.000	0.090	Shortfall of Sites	0.005	Neighborhood Office Commercial	C2-1VL	0	0	0	33.327	0.090		Commercial - Store Combination - Store and Residential Combination - One Story, 0	195B165 347		Sun Valley - La Tuna Canyon	No	ABMI	ARO
Los Angeles	8903 LAUREL CANYON BLVD	91352	2634007027	0.000	0.000	0.000	0.090	Shortfall of Sites	0.002	Neighborhood Office Commercial	C2-1VL	0	0	0	71.371	0.090		Commercial - Store Combination - Store and Residential Combination - One Story, 0	195B165 359		Sun Valley - La Tuna Canyon	No	ABMI	ARO
Los Angeles	10807 RICHLAND AVE	90064	4255019018	0.000	0.000	0.000	0.090	Shortfall of Sites	0.014	Low Residential	R1-1	0	0	0	99.000	0.090		Residential - Single Family Residence, 1	123B157 156		West Los Angeles	No	ABMI	TOC EXP
Los Angeles	1336 ECHO PARK AVE	90026	5419028031	0.000	0.000	0.000	0.090	Shortfall of Sites	0.010	Community Commercial	[Q]C2-1VL	0	0	0	16.793	0.090		Commercial - Store Combination - Store and Office Combination, 0	139-5A209 609		Silver Lake - Echo Park - Elysian Valley	No	ABMI	ARO
Los Angeles	2807 STANFORD AVE	90011	5128016904	0.000	0.000	0.000	0.090	Shortfall of Sites	0.059	Public Facilities	PF-1	0	0	0	153.741	0.090		Miscellaneous - Government Owned Property, 0	118-5A207 203		Southeast Los Angeles	No	ABMI	PF
Los Angeles	416 CORNWELL ST	90033	5175011902	0.000	0.000	0.000	0.090	Shortfall of Sites	0.059	Public Facilities	PF-1XL-CUGU	0	0	0	153.741	0.090		Miscellaneous - Government Owned Property, 0	129A223 80		Boyle Heights	No	ABMI	PF
Los Angeles	0	0	5408005903	0.000	0.000	0.000	0.090	Shortfall of Sites	0.059	Public Facilities	[T][Q]PF-2D	0	0	0	153.741	0.090		Miscellaneous - Government Owned Property, 0	132A213 27		Central City	No	ABMI	PF
Los Angeles	0	0	5161002906	0.000	0.000	0.000	0.000	Shortfall of Sites	0.059	Public Facilities	PF-2D	0	0	0	153.741	0.000		Commercial - Parking Lot (Commercial Use Property) - Lots - Patron or Employee - One Story, 0	133-5A211 219		Central City	No		PF
Los Angeles	208 W CESAR E CHAVEZ AVE	90012	5408007903	0.000	0.000	0.000	0.000	Shortfall of Sites	0.059	Public Facilities	PF-1VL	0	0	0	153.741	0.000		Miscellaneous - Government Owned Property, 0	132A215 48		Central City	No		PF
Los Angeles	1739 GRIFFIN AVE	90031	5210014903	0.000	0.000	0.000	0.090	Shortfall of Sites	0.059	Public Facilities	PF-1	0	0	0	153.741	0.090		Miscellaneous - Government Owned Property, 0	135A223 257		Northeast Los Angeles	No	ABMI	PF
Los Angeles	135 E 58TH ST	90011	5101019905	0.000	0.000	0.000	0.090	Shortfall of Sites	0.059	Public Facilities	PF-1	0	0	0	153.741	0.090		Industrial - Light Manufacturing - One Story, 0	108B205 1033		Southeast Los Angeles	No	ABMI	PF
Los Angeles	6828 MCKINLEY AVE	90001	6007015025	0.000	0.000	0.000	0.090	Shortfall of Sites	0.059	Public Facilities	PF-1	0	0	0	153.741	0.090	Vacant	Industrial - Industrial - Vacant Land, 0	102B205 1684		Southeast Los Angeles	No	ABMI	PF
Los Angeles	501 S HILL ST	90013	5408004909	0.000	0.000	0.000	0.090	Shortfall of Sites	0.059	Public Facilities	[T][Q]PF-2D	0	0	0	153.741	0.090		Miscellaneous - Government Owned Property, 0	133-5A213 225		Central City	No	ABMI	PF
Los Angeles	14915 ROSCOE BLVD	91402	2653023030	0.045	0.045	0.000	0.000	Shortfall of Sites	0.331	Medium Residential	R3-1	0	0	0	83.949	0.090		Residential - Five or More Units or Apartments (Any Combination) · 4 Stories or Less, 22	192B149 371		Mission Hills - Panorama City - North Hills	No	LI	DB50
Los Angeles	307 N WILMINGTON BLVD	90744	7417010948	0.045	0.045	0.000	0.000	Shortfall of Sites	0.621	Low Medium II Residential	[Q]RD1.5-1XL-O-CUGU	0	0	0	44.670	0.090		Miscellaneous - Government Owned Property - Miscellaneous - Public Housing, 22	027B205 699		Wilmington - Harbor City	No	LI	DB50
Los Angeles	14747 OTSEGO ST	91403	2263037045	0.000	0.000	0.090	0.000	Shortfall of Sites	0.155	Low Residential	R1-1-RIO	0	0	0	6.456	0.090		Residential - Single Family Residence - Guesthouse, 0	171A149 133		Van Nuys - North Sherman Oaks	Yes	MI	ADU
Los Angeles	416 N MAIN ST	90012	5408008905	0.000	0.000	0.000	0.000	Shortfall of Sites	0.059	Public Facilities	PF-1VL	0	0	0	153.741	0.000		Miscellaneous - Government Owned Property, 0	132A215 107		Central City	No		PF
Los Angeles	0	0	5142023900	0.000	0.000	0.000	0.090	Shortfall of Sites	0.058	Public Facilities	PF-1XL	0	0	0	153.741	0.090		Miscellaneous - Government Owned Property, 0	130-5A205 123		Westlake	No	ABMI	PF
Los Angeles	0	0	2240009900	0.000	0.000	0.000	0.000	Shortfall of Sites	0.058	Public Facilities	[Q]PF-1-CDO	0	0	0	153.741	0.000		Miscellaneous - Government Owned Property, 0	177B153 545		Van Nuys - North Sherman Oaks	No		PF
Los Angeles	0	0	5232020915	0.000	0.000	0.000	0.090	Shortfall of Sites	0.058	Public Facilities	PF-1XL-CUGU	0	0	0	153.741	0.090		Miscellaneous - Government Owned Property, 0	124-5A229 226		Boyle Heights	No	ABMI	PF
Los Angeles	936 W MANCHESTER AVE	90044	6038022908	0.000	0.000	0.000	0.090	Shortfall of Sites	0.058	Public Facilities	PF-1	0	0	0	153.741	0.090		Commercial - Store Combination - Store and Office Combination - One Story, 0	097-5A199 275		South Los Angeles	No	ABMI	PF
Los Angeles	4980 VENICE BLVD	90019	5067005022	0.000	0.000	0.000	0.089	Shortfall of Sites	0.016	Community Commercial	C2-2D-O-CPIO	0	0	0	10.850	0.089		Industrial - Light Manufacturing - One Story, 0	126B181 46		West Adams - Baldwin Hills - Leimert	No	ABMI	ARO
Los Angeles	0	0	2159005023	0.000	0.000	0.000	0.089	Shortfall of Sites	0.048	Public Facilities	PF-1XL	0	0	0	153.741	0.089	Vacant	Residential - Single Family Residence - Vacant Land, 0	174B129 1067		Encino - Tarzana	No	ABMI	PF , ENC CPU
Los Angeles	0	0	5446025904	0.000	0.000	0.000	0.089	Shortfall of Sites	0.058	Public Facilities	PF-1	0	0	0	153.741	0.089		Industrial - Lumber Yard - One Story, 0	144A223 353		Northeast Los Angeles	No	ABMI	PF
Los Angeles	7110 HOLLYWOOD BLVD	90046	5548008053	0.000	0.000	0.000	0.089	Shortfall of Sites	0.007	Medium Residential	R3-1	0	0	0	66.287	0.089		Commercial - Hotel and Motel - Motel - Under 50 Rooms - Two Stories, 0	147B181 251	108	Hollywood	No	ABMI	AHO , HWD CPU
Los Angeles	2312 CHARLOTTE ST	90033	5202007906	0.000	0.000	0.000	0.089	Shortfall of Sites	0.058	Public Facilities	PF-1	0	0	0	153.741	0.089		Residential - Single Family Residence, 0	132A225 207		Northeast Los Angeles	No	ABMI	PF
Los Angeles	5300 S CENTRAL AVE	90011	5104014032	0.000	0.000	0.000	0.089	Shortfall of Sites	0.030	Neighborhood Commercial	C2-1-CPIO	0	0	0	102.494	0.089		Institutional - Church - One Story, 0	108B209 393		Southeast Los Angeles	No	ABMI	FBO
Los Angeles	0	0	5409021900	0.000	0.000	0.000	0.000	Shortfall of Sites	0.058	Public Facilities	PF-1XL-RIO	0	0	0	153.741	0.000		Miscellaneous - Government Owned Property, 0	132A217 160		Central City North	No		PF
Los Angeles	508 CHUNG KING CT	90012	5414005023	0.000	0.000	0.000	0.089	Shortfall of Sites	0.004	Regional Commercial	C2-2	0	0	0	41.429	0.089		Commercial - Store Combination - Store and Residential Combination - Two Stories, 0	135A215 82	No Max	Central City North	No	ABMI	ARO , DT CPU
Los Angeles	0	0	2717005902	0.000	0.000	0.000	0.000	Shortfall of Sites	0.048	Public Facilities	PF-1XL	0	0	0	153.741	0.000		, 0	210B121 141		Chatsworth - Porter Ranch	No		PF
Los Angeles	1635 S SAN PEDRO ST	90015	5127002911	0.000	0.000	0.000	0.089	Shortfall of Sites	0.058	Public Facilities	PF-1-O	0	0	0	153.741	0.089		Commercial - Commercial - One Story, 0	121-5A209 27		Southeast Los Angeles	No	ABMI	PF
Los Angeles	5423 MONTE VISTA ST	90042	5469030900	0.000	0.000	0.000	0.089	Shortfall of Sites	0.058	Public Facilities	PF-1-HPOZ	0	0	0	153.741	0.089		Miscellaneous - Government Owned Property, 0	151-5A227 75		Northeast Los Angeles	No	ABMI	PF
Los Angeles	5423 MONTE VISTA ST	90042	5469030900	0.000	0.000	0.000	0.089	Shortfall of Sites	0.058	Public Facilities	PF-1-HPOZ	0	0	0	153.741	0.089		Miscellaneous - Government Owned Property, 0	151-5A227 92		Northeast Los Angeles	No	ABMI	PF
Los Angeles	3271 SILVER LAKE BLVD	90039	5436017909	0.000	0.000	0.000	0.089	Shortfall of Sites	0.048	Public Facilities	PF-1-RIO	0	0	0	153.741	0.089		Miscellaneous - Government Owned Property, 0	153B209 1508		Northeast Los Angeles	No	ABMI	PF
Los Angeles	8631 ROSLYNDALE AVE	91331	2627026002	0.000	0.000	0.000	0.089	Shortfall of Sites	0.058	Public Facilities	PF-1XL	0	0	0	153.741	0.089		Residential - Single Family Residence - Pool, 0	192B157 71		Mission Hills - Panorama City - North Hills	No	ABMI	PF
Los Angeles	0	0	2240009900	0.000	0.000	0.000	0.000	Shortfall of Sites	0.058	Public Facilities	[Q]PF-1-CDO	0	0	0	153.741	0.000		Miscellaneous - Government Owned Property, 0	177B153 546		Van Nuys - North Sherman Oaks	No		PF
Los Angeles	7438 TOPANGA CANYON BLVD	91303	2111011902	0.000	0.000	0.000	0.089	Shortfall of Sites	0.058	Public Facilities	PF-1XL	0	0	0	153.741	0.089		Miscellaneous - Government Owned Property, 0	186B101 688		Canoga Park - Winnetka - Woodland Hills - West Hills	No	ABMI	PF
Los Angeles	1000 GRATTAN ST	90015	5137014903	0.000	0.000	0.000	0.089	Shortfall of Sites	0.058	Public Facilities	PF-1XL	0	0	0	153.741	0.089		Miscellaneous - Government Owned Property, 0	129A205 202		Westlake	No	ABMI	PF
Los Angeles	6443 LANKERSHIM BLVD	91606	2322017041	0.000	0.000	0.000	0.089	Shortfall of Sites	0.013	Highway Oriented Commercial	C2-1VL	0	0	0	66.287	0.089		Commercial - Restaurant, Cocktail Lounge - Restaurant, Cocktail Lounge, Tavern - One Story, 0	180B169 997	108	North Hollywood - Valley Village	No	ABMI	AHO , NH CPU
Los Angeles	5700 S MAIN ST	90037	5101019906	0.000	0.000	0.000	0.089	Shortfall of Sites	0.058	Public Facilities	PF-1	0	0	0	153.741	0.089		Industrial - Heavy Manufacturing - One Story, 0	108B205 1034		Southeast Los Angeles	No	ABMI	PF
Los Angeles	0	0	5202007905	0.000	0.000	0.000	0.089	Shortfall of Sites	0.058	Public Facilities	PF-1XL	0	0	0	153.741	0.089		, 0	132A225 282		Boyle Heights	No	ABMI	PF
Los Angeles	1251 WELLESLEY AVE	90025	4267036013	0.000	0.000	0.000	0.088	Shortfall of Sites	0.103	Medium Residential	[Q]R3-1	0	0	0	86.252	0.088		Residential - Five or More Units or Apartments (Any Combination) · 4 Stories or Less, 7	126B145 532		West Los Angeles	No	ABMI	DB50
Los Angeles	12241 MOORPARK ST	91604	2364003082	0.000	0.000	0.000	0.088	Shortfall of Sites	0.157	Medium Residential	[Q]R3-1-RIO	0	0	0	56.458	0.088		Residential - Five or More Units or Apartments (Any Combination) · 4 Stories or Less, 7	165B165 1313		Sherman Oaks - Studio City - Toluca Lake - Cahuenga Pass	No	ABMI	DB50
Los Angeles	0	0	5539027900	0.000	0.000	0.000	0.000	Shortfall of Sites	0.057	Public Facilities	PF-1XL	0	0	0	153.741	0.000		Miscellaneous - Government Owned Property, 0	141A201 81		Wilshire	No		PF
Los Angeles	0	0	5539027900	0.000	0.000	0.000	0.000	Shortfall of Sites	0.057	Public Facilities	PF-1XL	0	0	0	153.741	0.000		Miscellaneous - Government Owned Property, 0	141A201 78		Wilshire	No		PF
Los Angeles	4156 MENLO AVE	90037	5019004906	0.000	0.000	0.000	0.088	Shortfall of Sites	0.057	Public Facilities	PF-1	0	0	0	153.741	0.088	Vacant	Residential - Single Family Residence - Vacant Land, 0	114B197 1522		South Los Angeles	No	ABMI	PF
Los Angeles	4156 MENLO AVE	90037	5019004906	0.000	0.000	0.000	0.088	Shortfall of Sites	0.057	Public Facilities	PF-1	0	0	0	153.741	0.088	Vacant	Residential - Single Family Residence - Vacant Land, 0	114B197 1523		South Los Angeles	No	ABMI	PF
Los Angeles	0	0	5147015904	0.000	0.000	0.000	0.088	Shortfall of Sites	0.057	Light Manufacturing	PF-2D	0	0	0	153.741	0.088		Industrial - Parking Lot (Industrial Use Property) - One Story, 0	126A215 204		Central City	No	ABMI	PF
Los Angeles	0	0	5147015905	0.000	0.000	0.000	0.088	Shortfall of Sites	0.057	Light Manufacturing	PF-2D	0	0	0	153.741	0.088		Industrial - Parking Lot (Industrial Use Property) - One Story, 0	126A215 180		Central City	No	ABMI	PF
Los Angeles	0	0	5147015900	0.000	0.000	0.000	0.088	Shortfall of Sites	0.057	Light Manufacturing	PF-2D	0	0	0	153.741	0.088		Industrial - Parking Lot (Industrial Use Property) - One Story, 0	126A215 176		Central City	No	ABMI	PF
Los Angeles	0	0	5173020903	0.000	0.000	0.000	0.088	Shortfall of Sites	0.057	Public Facilities	PF-1XL-RIO	0	0	0	153.741	0.088	Vacant	Residential - Single Family Residence - Vacant Land, 0	130-5A217 281		Central City North	No	ABMI	PF
Los Angeles	0	0	5147015905	0.000	0.000	0.000	0.088	Shortfall of Sites	0.057	Light Manufacturing	PF-2D	0	0	0	153.741	0.088		Industrial - Parking Lot (Industrial Use Property) - One Story, 0	126A215 183		Central City	No	ABMI	PF
Los Angeles	0	0	5147015905	0.000	0.000	0.000	0.088	Shortfall of Sites	0.057	Light Manufacturing	PF-2D	0	0	0	153.741	0.088		Industrial - Parking Lot (Industrial Use Property) - One Story, 0	126A215 196		Central City	No	ABMI	PF

Jurisdiction Name	Site Address/Intersection	5 Digit ZIP Code	Assessor Parcel Number	Very Low-Income	Low-Income	Moderate-Income	Above Moderate-Income	Type of Shortfall	Parcel Size (Acres)	Current General Plan Designation	Current Zoning	Proposed General Plan (GP) Designation	Proposed Zoning	Minimum Density Allowed	Maximum Density Allowed	Total Capacity	Vacant/ Nonvacant	Description of Existing Uses	PIN	Base Density Per Acre	Community Plan Area	Rent Stabalization Ordinance	Income Category	Applicable Rezoning Program (Program informing values in Column Q listed first)
Los Angeles	220 E MARKET CT9	90021	5161013904	0.000	0.000	0.000	0.000	Shortfall of Sites	0.057	Public Facilities	PF-2D-CDO	0	0	0	153.741	0.000		Miscellaneous - Government Owned Property, 0	130-5A215 125		Central City	No		PF
Los Angeles	0	0	5147015905	0.000	0.000	0.000	0.088	Shortfall of Sites	0.057	Light Manufacturing	PF-2D	0	0	0	153.741	0.088		Industrial - Parking Lot (Industrial Use Property) - One Story, 0	126A215 186		Central City	No	ABMI	PF
Los Angeles	0	0	5147015901	0.000	0.000	0.000	0.088	Shortfall of Sites	0.057	Light Manufacturing	PF-2D	0	0	0	153.741	0.088		Industrial - Parking Lot (Industrial Use Property) - One Story, 0	126A215 172		Central City	No	ABMI	PF
Los Angeles	1711 MONTANA ST	90026	5419022904	0.000	0.000	0.000	0.088	Shortfall of Sites	0.057	Public Facilities	[Q]PF-1XL	0	0	0	153.741	0.088		Miscellaneous - Government Owned Property, 0	141A209 389		Silver Lake - Echo Park - Elysian Valley	No	ABMI	PF
Los Angeles	220 E MARKET CT9	90021	5161013904	0.000	0.000	0.000	0.000	Shortfall of Sites	0.057	Public Facilities	PF-2D-CDO	0	0	0	153.741	0.000		Miscellaneous - Government Owned Property, 0	130-5A215 121		Central City	No		PF
Los Angeles	220 E MARKET CT9	90021	5161013904	0.000	0.000	0.000	0.000	Shortfall of Sites	0.057	Public Facilities	PF-2D-CDO	0	0	0	153.741	0.000		Miscellaneous - Government Owned Property, 0	130-5A215 130		Central City	No		PF
Los Angeles	0	0	5539027900	0.000	0.000	0.000	0.000	Shortfall of Sites	0.057	Public Facilities	PF-1XL	0	0	0	153.741	0.000		Miscellaneous - Government Owned Property, 0	141A201 61		Wilshire	No		PF
Los Angeles	1711 MONTANA ST	90026	5419022906	0.000	0.000	0.000	0.088	Shortfall of Sites	0.057	Public Facilities	[Q]PF-1XL	0	0	0	153.741	0.088		Residential - Three Units (Any Combination) - 4 Stories or Less, 0	141A209 277		Silver Lake - Echo Park - Elysian Valley	No	ABMI	PF
Los Angeles	0	0	2240009900	0.000	0.000	0.000	0.000	Shortfall of Sites	0.057	Public Facilities	[Q]PF-1-CDO	0	0	0	153.741	0.000		Miscellaneous - Government Owned Property, 0	177B153 538		Van Nuys - North Sherman Oaks	No		PF
Los Angeles	0	0	2240009900	0.000	0.000	0.000	0.000	Shortfall of Sites	0.057	Public Facilities	[Q]PF-1-CDO	0	0	0	153.741	0.000		Miscellaneous - Government Owned Property, 0	177B153 537		Van Nuys - North Sherman Oaks	No		PF
Los Angeles	0	0	5147015904	0.000	0.000	0.000	0.088	Shortfall of Sites	0.057	Light Manufacturing	PF-2D	0	0	0	153.741	0.088		Industrial - Parking Lot (Industrial Use Property) - One Story, 0	126A215 207		Central City	No	ABMI	PF
Los Angeles	0	0	6003031904	0.000	0.000	0.000	0.000	Shortfall of Sites	0.057	Public Facilities	PF-1	0	0	0	153.741	0.000		Miscellaneous - Government Owned Property, 0	105B197 1255		South Los Angeles	No		PF
Los Angeles	6319 S VERMONT AVE	90044	6003031903	0.000	0.000	0.000	0.000	Shortfall of Sites	0.057	Public Facilities	PF-1	0	0	0	153.741	0.000		Miscellaneous - Government Owned Property - Government Services - Library, 0	105B197 1251		South Los Angeles	No		PF
Los Angeles	0	0	5546017904	0.000	0.000	0.000	0.088	Shortfall of Sites	0.057	Public Facilities	PF-1XL	0	0	0	153.741	0.088		Miscellaneous - Government Owned Property - Miscellaneous - Government Property and Possessory Interest Not Classified in Any of the Above, 0	147A187 346		Hollywood	No	ABMI	PF
Los Angeles	0	0	5546017904	0.000	0.000	0.000	0.088	Shortfall of Sites	0.057	Public Facilities	PF-1XL	0	0	0	153.741	0.088		Miscellaneous - Government Owned Property - Miscellaneous - Government Property and Possessory Interest Not Classified in Any of the Above, 0	147A187 334		Hollywood	No	ABMI	PF
Los Angeles	150 W JEFFERSON BLVD	90007	5122031008	0.000	0.000	0.000	0.088	Shortfall of Sites	0.019	Limited Industrial	MR1-2	0	0	0	102.494	0.088		Institutional - Church - One Story, 0	118-5A203 120		Southeast Los Angeles	No	ABMI	FBO
Los Angeles	11230 RICHLAND AVE	90064	4256013038	0.000	0.000	0.000	0.088	Shortfall of Sites	0.001	Medium Residential	R3-1	0	0	0	0.000	0.088		Residential - Double, Duplex, or Two Units - 4 Stories or Less, 0	123B153 689		West Los Angeles	Yes	ABMI	TOC EXP
Los Angeles	4751 FOUNTAIN AVE	90029	5543016019	0.000	0.000	0.000	0.088	Shortfall of Sites	0.029	Community Commercial	C2-1	0	0	0	102.494	0.088		Institutional - Church - One Story, 0	147B197 1041		Hollywood	No	ABMI	FBO
Los Angeles	0	0	2717005902	0.000	0.000	0.000	0.000	Shortfall of Sites	0.048	Public Facilities	PF-1XL	0	0	0	153.741	0.000		, 0	210B121 137		Chatsworth - Porter Ranch	No		PF
Los Angeles	1000 GRATTAN ST	90015	5137014903	0.000	0.000	0.000	0.088	Shortfall of Sites	0.057	Public Facilities	PF-1XL	0	0	0	153.741	0.088		Miscellaneous - Government Owned Property, 0	129A203 265		Westlake	No	ABMI	PF
Los Angeles	5421 S VAN NESS AVE	90062	5005007911	0.000	0.000	0.000	0.088	Shortfall of Sites	0.057	Public Facilities	PF-1	0	0	0	153.741	0.088		Miscellaneous - Government Owned Property, 0	108B189 722		West Adams - Baldwin Hills - Leimert	No	ABMI	PF
Los Angeles	4539 EAGLE ROCK BLVD	90041	5473037011	0.000	0.000	0.000	0.088	Shortfall of Sites	0.009	General Commercial	[Q]C2-1XL	0	0	0	14.039	0.088		Commercial - Store Combination - Store and Residential Combination - One Story, 0	157-5A221 331		Northeast Los Angeles	No	ABMI	ARO
Los Angeles	1820 WHITLEY AVE	90028	5547005022	0.000	0.000	0.000	0.088	Shortfall of Sites	0.007	High Density Residential	[Q]R4-2	0	0	0	66.287	0.088		Residential - Five or More Units or Apartments (Any Combination) · 4 Stories or Less - Pool, 0	150A187 324	72	Hollywood	No	ABMI	AHO , HWD CPU
Los Angeles	0	0	7440009919	0.000	0.000	0.000	0.088	Shortfall of Sites	0.057	Public Facilities	PF-1D	0	0	0	153.741	0.088		Industrial - Light Manufacturing - One Story, 0	027B205 601		Wilmington - Harbor City	No	ABMI	PF
Los Angeles	3736 TRINITY ST	90011	5121015901	0.000	0.000	0.000	0.088	Shortfall of Sites	0.057	Public Facilities	PF-1	0	0	0	153.741	0.088		Miscellaneous - Government Owned Property, 0	115-5A205 206		Southeast Los Angeles	No	ABMI	PF
Los Angeles	3408 ARROYO SECO AVE	90065	5446019901	0.000	0.000	0.000	0.088	Shortfall of Sites	0.057	Public Facilities	PF-1-CDO	0	0	0	153.741	0.088		Miscellaneous - Government Owned Property, 0	142-5A221 110		Northeast Los Angeles	No	ABMI	PF
Los Angeles	20026 LULL ST	91306	2106006040	0.000	0.000	0.000	0.088	Shortfall of Sites	0.008	Low Residential	RS-1	0	0	0	66.287	0.088		Residential - Single Family Residence, 0	186B113 852	1 per lot	Canoga Park - Winnetka - Woodland Hills - West Hills	No	ABMI	AHO , CPK CPU
Los Angeles	0	0	5409021900	0.000	0.000	0.000	0.000	Shortfall of Sites	0.057	Public Facilities	PF-1XL-RIO	0	0	0	153.741	0.000		Miscellaneous - Government Owned Property, 0	132A217 126		Central City North	No		PF
Los Angeles	0	0	2107014900	0.000	0.000	0.000	0.088	Shortfall of Sites	0.008	Low Residential	R1-1	0	0	0	66.287	0.088		Miscellaneous - Government Owned Property, 0	189B109 869	1 per lot	Canoga Park - Winnetka - Woodland Hills - West Hills	No	ABMI	AHO , CPK CPU
Los Angeles	2025 GRIFFIN AVE	90031	5210011904	0.000	0.000	0.000	0.087	Shortfall of Sites	0.057	Public Facilities	PF-1	0	0	0	153.741	0.087		Miscellaneous - Government Owned Property - Public School - General, 0	136-5A223 139		Northeast Los Angeles	No	ABMI	PF
Los Angeles	0	0	5173020907	0.000	0.000	0.000	0.087	Shortfall of Sites	0.057	Public Facilities	PF-1XL-RIO	0	0	0	153.741	0.087		, 0	130-5A217 465		Central City North	No	ABMI	PF
Los Angeles	2916 MIDVALE AVE	90064	4254003042	0.000	0.000	0.000	0.087	Shortfall of Sites	0.001	Low Residential	R1-1	0	0	0	0.000	0.087		Residential - Single Family Residence, 0	123B157 977		West Los Angeles	No	ABMI	TOC EXP
Los Angeles	0	0	2103007900	0.000	0.000	0.000	0.087	Shortfall of Sites	0.008	Low Residential	RS-1	0	0	0	66.287	0.087		Miscellaneous - Government Owned Property, 0	192B125 800	1 per lot	Reseda - West Van Nuys	No	ABMI	AHO , RES CPU
Los Angeles	3115 S VERMONT AVE	90007	5040026044	0.000	0.000	0.000	0.087	Shortfall of Sites	0.029	Community Commercial	C2-2D-O-CPIO	0	0	0	102.494	0.087		Institutional - Church - One Story, 0	120B197 506		South Los Angeles	No	ABMI	FBO
Los Angeles	0	0	5161012901	0.000	0.000	0.000	0.000	Shortfall of Sites	0.057	Public Facilities	PF-2D-CDO	0	0	0	153.741	0.000		Miscellaneous - Government Owned Property, 0	130-5A215 135		Central City	No		PF
Los Angeles	0	0	2240009900	0.000	0.000	0.000	0.000	Shortfall of Sites	0.057	Public Facilities	[Q]PF-1-CDO	0	0	0	153.741	0.000		Miscellaneous - Government Owned Property, 0	177B153 491		Van Nuys - North Sherman Oaks	No		PF
Los Angeles	0	0	5409021900	0.000	0.000	0.000	0.000	Shortfall of Sites	0.057	Public Facilities	PF-1XL-RIO	0	0	0	153.741	0.000		Miscellaneous - Government Owned Property, 0	132A217 184		Central City North	No		PF
Los Angeles	0	0	5183009901	0.000	0.000	0.000	0.000	Shortfall of Sites	0.057	Public Facilities	PF-1XL-CUGU	0	0	0	153.741	0.000		Miscellaneous - Government Owned Property, 0	127-5A223 137		Boyle Heights	No		PF
Los Angeles	0	0	5173021902	0.000	0.000	0.000	0.087	Shortfall of Sites	0.057	Public Facilities	PF-1XL-RIO	0	0	0	153.741	0.087		, 0	130-5A217 421		Central City North	No	ABMI	PF
Los Angeles	0	0	5147015908	0.000	0.000	0.000	0.087	Shortfall of Sites	0.057	Light Manufacturing	PF-2D	0	0	0	153.741	0.087		Industrial - Open Storage - One Story, 0	126A215 177		Central City	No	ABMI	PF
Los Angeles	4990 HUNTINGTON DR S	90032	5218009039	0.000	0.000	0.000	0.087	Shortfall of Sites	0.057	Public Facilities	PF-1	0	0	0	153.741	0.087		Institutional - School (Private) - One Story, 0	144A235 334		Northeast Los Angeles	No	ABMI	PF
Los Angeles	0	0	2622015013	0.000	0.000	0.000	0.087	Shortfall of Sites	0.009	Neighborhood Office Commercial	P-1VL	0	0	0	94.696	0.087	Vacant	Commercial - Commercial - Vacant Land, 0	201B157 515		Arleta - Pacoima	No	ABMI	P
Los Angeles	2312 CHARLOTTE ST	90033	5202007906	0.000	0.000	0.000	0.087	Shortfall of Sites	0.057	Public Facilities	PF-1	0	0	0	153.741	0.087		Residential - Single Family Residence, 0	132A225 219		Northeast Los Angeles	No	ABMI	PF
Los Angeles	18425 BRYANT ST	91325	2786004006	0.000	0.000	0.000	0.087	Shortfall of Sites	0.115	Limited Manufacturing	P-1VL, [Q]CM-1VL	0	0	0	94.696	0.087		Industrial - Industrial - One Story, 1	195B125 939		Northridge	No	ABMI	P
Los Angeles	18435 BRYANT ST	91325	2786004004	0.000	0.000	0.000	0.087	Shortfall of Sites	0.115	Limited Manufacturing	P-1VL, [Q]CM-1VL	0	0	0	94.696	0.087		Industrial - Light Manufacturing - One Story, 1	195B125 937		Northridge	No	ABMI	P , ARO
Los Angeles	18445 BRYANT ST	91325	2786004002	0.000	0.000	0.000	0.087	Shortfall of Sites	0.115	Limited Manufacturing	P-1VL, [Q]CM-1VL	0	0	0	94.696	0.087		Industrial - Light Manufacturing - One Story, 1	195B125 935		Northridge	No	ABMI	P , ARO
Los Angeles	325 E 111TH ST	90061	6073019908	0.000	0.000	0.000	0.087	Shortfall of Sites	0.057	Public Facilities	PF-1	0	0	0	153.741	0.087		Residential - Single Family Residence, 0	087A205 52		Southeast Los Angeles	No	ABMI	PF
Los Angeles	0	0	5161012901	0.000	0.000	0.000	0.000	Shortfall of Sites	0.057	Public Facilities	PF-2D-CDO	0	0	0	153.741	0.000		Miscellaneous - Government Owned Property, 0	130-5A215 185		Central City	No		PF
Los Angeles	0	0	5147015907	0.000	0.000	0.000	0.087	Shortfall of Sites	0.056	Light Manufacturing	PF-2D	0	0	0	153.741	0.087		Industrial - Open Storage - One Story, 0	126A215 179		Central City	No	ABMI	PF
Los Angeles	220 E MARKET CT9	90021	5161013904	0.000	0.000	0.000	0.000	Shortfall of Sites	0.056	Public Facilities	PF-2D-CDO	0	0	0	153.741	0.000		Miscellaneous - Government Owned Property, 0	130-5A213 46		Central City	No		PF
Los Angeles	4211 LOWELL AVE	90032	5309018011	0.000	0.000	0.000	0.087	Shortfall of Sites	0.047	Public Facilities	PF-1	0	0	0	153.741	0.087		Residential - Single Family Residence, 0	145-5A237 106		Northeast Los Angeles	No	ABMI	PF
Los Angeles	605 N BOYLE AVE	90033	5174004900	0.000	0.000	0.000	0.087	Shortfall of Sites	0.056	Public Facilities	PF-1XL-RIO-CUGU	0	0	0	153.741	0.087		Miscellaneous - Government Owned Property, 0	130-5A221 95		Boyle Heights	No	ABMI	PF
Los Angeles	220 E MARKET CT9	90021	5161013904	0.000	0.000	0.000	0.000	Shortfall of Sites	0.056	Public Facilities	PF-2D-CDO	0	0	0	153.741	0.000		Miscellaneous - Government Owned Property, 0	130-5A215 137		Central City	No		PF
Los Angeles	13341 KILLION ST	91401	2344014056	0.000	0.000	0.000	0.087	Shortfall of Sites	0.001	Low Residential	R1-1	0	0	0	0.000	0.087		Residential - Single Family Residence - Pool, 0	174B157 1134		Van Nuys - North Sherman Oaks	No	ABMI	TOC EXP
Los Angeles	220 E MARKET CT9	90021	5161013904	0.000	0.000	0.000	0.000	Shortfall of Sites	0.056	Public Facilities	PF-2D-CDO	0	0	0	153.741	0.000		Miscellaneous - Government Owned Property, 0	130-5A213 32		Central City	No		PF
Los Angeles	5657 MERIDIAN ST	90042	5485010905	0.000	0.000	0.000	0.087	Shortfall of Sites	0.056	Public Facilities	PF-1	0	0	0	153.741	0.087		Miscellaneous - Government Owned Property, 0	156A227 350		Northeast Los Angeles	No	ABMI	PF
Los Angeles	1414 W TEMPLE ST	90026	5160008902	0.000	0.000	0.000	0.000	Shortfall of Sites	0.056	Public Facilities	PF-1XL	0	0	0	153.741	0.000		Residential - Single Family Residence, 0	136-5A209 272		Westlake	No		PF
Los Angeles	1734 W 46TH ST	90062	5016015917	0.000	0.000	0.000	0.087	Shortfall of Sites	0.056	Public Facilities	PF-1	0	0	0	153.741	0.087		Institutional - School (Private) - One Story, 0	111B193 485		South Los Angeles	No	ABMI	PF
Los Angeles	3736 TRINITY ST	90011	5121014906	0.000	0.000	0.000	0.087	Shortfall of Sites	0.056	Public Facilities	PF-1	0	0	0	153.741	0.087		Miscellaneous - Government Owned Property, 0	115-5A205 14		Southeast Los Angeles	No	ABMI	PF
Los Angeles	0	0	5147015906	0.000	0.000	0.000	0.087	Shortfall of Sites	0.056	Light Manufacturing	PF-2D	0	0	0	153.741	0.087		Industrial - Open Storage - One Story, 0	126A215 181		Central City	No	ABMI	PF
Los Angeles	1717 7TH AVE	90019	5072012917	0.000	0.000	0.000	0.087	Shortfall of Sites	0.047	Public Facilities	PF-1-O	0	0	0	153.741	0.087		Miscellaneous - Government Owned Property - Miscellaneous - Government Property and Possessory Interest Not Classified in Any of the Above, 0	126B185 492		West Adams - Baldwin Hills - Leimert	No	ABMI	PF
Los Angeles	2820 E 1ST ST	90033	5180014900	0.000	0.000	0.000	0.087	Shortfall of Sites	0.056	Public Facilities	PF-1XL-CUGU	0	0	0	153.741	0.087		Miscellaneous - Government Owned Property, 0	126A225 55		Boyle Heights	No	ABMI	PF
Los Angeles	5333 ALHAMBRA AVE	90032	5217018017	0.000	0.000	0.000	0.087	Shortfall of Sites	0.029	General Commercial	[Q]C2-1XL	0	0	0	102.494	0.087		Institutional - Church - One Story, 0	139-5A235 279		Northeast Los Angeles	No	ABMI	FBO
Los Angeles	5657 MERIDIAN ST	90042	5485010905	0.000	0.000	0.000	0.087	Shortfall of Sites	0.056	Public Facilities	PF-1	0	0	0	153.741	0.087		Miscellaneous - Government Owned Property, 0	156A227 351		Northeast Los Angeles	No	ABMI	PF
Los Angeles	11666 CHANDLER BLVD	91601	2348004023	0.000	0.000	0.000	0.086	Shortfall of Sites	0.128	Low Medium II Residential	RD1.5-1	0	0	0	99.000	0.086		Residential - Five or More Units or Apartments (Any Combination) · 4 Stories or Less, 10	171B169 134		North Hollywood - Valley Village	Yes	ABMI	TOC EXP , R2RD
Los Angeles	7901 VENTURA CANYON AVE	91402	2214026025	0.043	0.043	0.000	0.000	Shortfall of Sites	0.451	Medium Residential	R3-1	0	0	0	83.598	0.086		Residential - Five or More Units or Apartments (Any Combination) · 4 Stories or Less, 30	189B157 570		Mission Hills - Panorama City - North Hills	No	LI	DB50
Los Angeles	2820 E 1ST ST	90033	5180014900	0.000	0.000	0.000	0.086	Shortfall of Sites	0.056	Public Facilities	PF-1XL-CUGU	0	0	0	153.741	0.086		Miscellaneous - Government Owned Property, 0	126A225 56		Boyle Heights	No	ABMI	PF
Los Angeles	2820 E 1ST ST	90033	5180014900	0.000	0.000	0.000	0.086	Shortfall of Sites	0.056	Public Facilities	PF-1XL-CUGU	0	0	0	153.741	0.086		Miscellaneous - Government Owned Property, 0	126A225 68		Boyle Heights	No	ABMI	PF
Los Angeles	5657 MERIDIAN ST	90042	5485010905	0.000	0.000	0.000	0.086	Shortfall of Sites	0.056	Public Facilities	PF-1	0	0	0	153.741	0.086		Miscellaneous - Government Owned Property, 0	156A227 352		Northeast Los Angeles	No	ABMI	PF
Los Angeles	5615 S WESTERN AVE	90062	5005031041	0.000	0.000	0.000	0.086	Shortfall of Sites	0.029	Neighborhood Commercial	C2-1VL-CPIO	0	0	0	102.494	0.086		Institutional - Church - One Story, 0	108B193 953		South Los Angeles	No	ABMI	FBO
Los Angeles	10828 MOORPARK ST	91602	2423015001	0.000	0.000	0.000	0.086	Shortfall of Sites	0.016	General Commercial	R3-1-RIO	0	0	0	102.494	0.086		Institutional - Church - One Story, 0	165B177 400	43	Sherman Oaks - Studio City - Toluca Lake - Cahuenga Pass	No	ABMI	FBO, SHR CPU

Jurisdiction Name	Site Address/Intersection	5 Digit ZIP Code	Assessor Parcel Number	Very Low-Income	Low-Income	Moderate-Income	Above Moderate-Income	Type of Shortfall	Parcel Size (Acres)	Current General Plan Designation	Current Zoning	Proposed General Plan (GP) Designation	Proposed Zoning	Minimum Density Allowed	Maximum Density Allowed	Total Capacity	Vacant/ Nonvacant	Description of Existing Uses	PIN	Base Density Per Acre	Community Plan Area	Rent Stabalization Ordinance	Income Category	Applicable Rezoning Program (Program informing values in Column Q listed first)
Los Angeles	2820 E 1ST ST	90033	5180014900	0.000	0.000	0.000	0.086	Shortfall of Sites	0.056	Public Facilities	PF-1XL-CUGU	0	0	0	153.741	0.086		Miscellaneous - Government Owned Property, 0	126A225 71		Boyle Heights	No	ABMI	PF
Los Angeles	0	0	2240009900	0.000	0.000	0.000	0.000	Shortfall of Sites	0.056	Public Facilities	[Q]PF-1-CDO	0	0	0	153.741	0.000		Miscellaneous - Government Owned Property, 0	177B153 490		Van Nuys - North Sherman Oaks	No		PF
Los Angeles	1915 MAPLE AVE	90011	5127029900	0.000	0.000	0.000	0.086	Shortfall of Sites	0.056	Public Facilities	PF-1-O	0	0	0	153.741	0.086	Vacant	Industrial - Industrial - Vacant Land, 0	121-5A207 151		Southeast Los Angeles	No	ABMI	PF
Los Angeles	6557 S WESTERN AVE	90047	6016011013	0.000	0.000	0.000	0.086	Shortfall of Sites	0.029	Neighborhood Commercial	C2-1VL-CPIO	0	0	0	102.494	0.086		Institutional - Church - One Story, 0	102B193 120		South Los Angeles	No	ABMI	FBO
Los Angeles	10455 CEDROS AVE	91345	2648011033	0.000	0.000	0.000	0.086	Shortfall of Sites	0.056	Open Space	PF-1XL-O	0	0	0	153.741	0.086		Residential - Single Family Residence, 0	207B149 849		Mission Hills - Panorama City - North Hills	No	ABMI	PF
Los Angeles	1711 N VAN NESS AVE	90028	5586030020	0.000	0.000	0.000	0.086	Shortfall of Sites	0.016	High Density Residential	R3-2	0	0	0	102.494	0.086		Institutional - Church - One Story, 0	148-5A191 106		Hollywood	No	ABMI	FBO
Los Angeles	1711 N VAN NESS AVE	90028	5586030020	0.000	0.000	0.000	0.086	Shortfall of Sites	0.016	High Density Residential	R3-2	0	0	0	102.494	0.086		Institutional - Church - One Story, 0	148-5A191 120		Hollywood	No	ABMI	FBO
Los Angeles	955 CHUNG KING RD	90012	5414005029	0.000	0.000	0.000	0.086	Shortfall of Sites	0.003	Regional Commercial	C2-2	0	0	0	59.975	0.086		Commercial - Store Combination - Store and Residential Combination - Two Stories, 0	135A215 38	No Max	Central City North	No	ABMI	ARO , DT CPU
Los Angeles	955 CHUNG KING RD	90012	5414005029	0.000	0.000	0.000	0.086	Shortfall of Sites	0.005	Regional Commercial	C2-2	0	0	0	32.714	0.086		Commercial - Store Combination - Store and Residential Combination - Two Stories, 0	135A215 43	No Max	Central City North	No	ABMI	ARO , DT CPU
Los Angeles	3017 W VERNON AVE	90008	5023011008	0.000	0.000	0.000	0.086	Shortfall of Sites	0.011	Neighborhood Commercial	C2-1VL-CPIO	0	0	0	14.394	0.086		Commercial - Store Combination - Store and Residential Combination - One Story, 0	111B189 178		West Adams - Baldwin Hills - Leimert	No	ABMI	ARO
Los Angeles	3764 WATSEKA AVE	90034	4313016013	0.000	0.000	0.000	0.086	Shortfall of Sites	0.016	Medium Residential	R3-1	0	0	0	102.494	0.086		Institutional - Church - One Story, 0	120B165 794		Palms - Mar Vista - Del Rey	No	ABMI	FBO
Los Angeles	6611 SELMA AVE	90028	5547015904	0.000	0.000	0.000	0.086	Shortfall of Sites	0.056	Public Facilities	PF-1XL	0	0	0	153.741	0.086		Commercial - Auto, Recreation Equipment, Construction Equipment Sales and Service - Auto Body Repair Shop - One Story, 0	148-5A185 255		Hollywood	No	ABMI	PF
Los Angeles	6648 VALLEY CIRCLE BLVD	91307	2034005028	0.000	0.000	0.000	0.085	Shortfall of Sites	0.195	Low Residential	RS-1	0	0	0	66.287	0.085		, 2	180B089 237	1 per lot	Canoga Park - Winnetka - Woodland Hills - West Hills	No	ABMI	AHO , CPK CPU
Los Angeles	7424 TAMPA AVE	91335	2104019031	0.000	0.000	0.000	0.085	Shortfall of Sites	0.008	Low Residential	R1-1	0	0	0	66.287	0.085		Residential - Single Family Residence, 0	186B117 547	1 per lot	Reseda - West Van Nuys	No	ABMI	AHO , RES CPU
Los Angeles	8247 HATILLO AVE	91306	2106018006	0.000	0.000	0.000	0.085	Shortfall of Sites	0.008	Low Residential	RA-1	0	0	0	66.287	0.085		Residential - Single Family Residence - Guesthouse, 0	192B113 648	1 per lot	Canoga Park - Winnetka - Woodland Hills - West Hills	No	ABMI	AHO , CPK CPU
Los Angeles	1673 MALCOLM AVE	90024	4325026012	0.000	0.000	0.000	0.085	Shortfall of Sites	0.001	Low Medium II Residential	[Q]RD1.5-1	0	0	0	0.000	0.085		Residential - Five or More Units or Apartments (Any Combination) · 4 Stories or Less, 0	129B153 209		Westwood	Yes	ABMI	TOC EXP
Los Angeles	0	0	4262030037	0.000	0.000	0.000	0.085	Shortfall of Sites	0.001	Low Medium I Residential	(Q)RD2-1	0	0	0	0.000	0.085	Vacant	Residential - Single Family Residence - Vacant Land, 0	123B149 1142		West Los Angeles	No	ABMI	TOC EXP
Los Angeles	0	0	4262030036	0.000	0.000	0.000	0.085	Shortfall of Sites	0.001	Low Medium I Residential	(Q)RD2-1	0	0	0	0.000	0.085	Vacant	Residential - Single Family Residence - Vacant Land, 0	123B149 1141		West Los Angeles	No	ABMI	TOC EXP
Los Angeles	0	0	2717005902	0.000	0.000	0.000	0.000	Shortfall of Sites	0.046	Public Facilities	PF-1XL	0	0	0	153.741	0.000		, 0	210B121 145		Chatsworth - Porter Ranch	No		PF
Los Angeles	0	0	7440009919	0.000	0.000	0.000	0.085	Shortfall of Sites	0.055	Public Facilities	PF-1D	0	0	0	153.741	0.085		Industrial - Light Manufacturing - One Story, 0	027B205 602		Wilmington - Harbor City	No	ABMI	PF
Los Angeles	21411 PRAIRIE ST	91311	2746014003	0.000	0.000	0.085	0.000	Shortfall of Sites	3.733	Light Manufacturing	P-1, MR2-1	0	0	0	0.536	0.085		Industrial - Light Manufacturing - One Story, 1	198B105 80		Chatsworth - Porter Ranch	No	MI	ADU
Los Angeles	9701 CANOGA AVE	91311	2746015002	0.000	0.000	0.085	0.000	Shortfall of Sites	2.796	Light Manufacturing	P-1, MR2-1	0	0	0	0.715	0.085		Industrial - Light Manufacturing - One Story, 1	201B105 157		Chatsworth - Porter Ranch	No	MI	ADU
Los Angeles	9260 TOPANGA CANYON BLVD	91311	2746013034	0.000	0.000	0.085	0.000	Shortfall of Sites	2.407	Limited Manufacturing	[Q]MR1-1, [T][Q]P-1	0	0	0	0.831	0.085		Industrial - Warehousing, Distribution, Storage - Warehousing, Distribution, Under 10,000 SF - One Story, 1	198B101 288		Chatsworth - Porter Ranch	No	MI	ADU
Los Angeles	21350 LASSEN ST	91311	2746004006	0.000	0.000	0.085	0.000	Shortfall of Sites	1.216	Light Manufacturing	P-1, MR2-1	0	0	0	1.645	0.085		Industrial - Light Manufacturing - One Story, 1	201B105 87		Chatsworth - Porter Ranch	No	MI	ADU
Los Angeles	20601 PLUMMER ST	91311	2748004004	0.000	0.000	0.085	0.000	Shortfall of Sites	0.365	Light Manufacturing	P-1, MR2-1	0	0	0	5.482	0.085		Institutional - Hospital - One Story, 1	198B109 22		Chatsworth - Porter Ranch	No	MI	ADU
Los Angeles	9765 DEERING AVE	91311	2746004003	0.000	0.000	0.085	0.000	Shortfall of Sites	0.759	Light Manufacturing	P-1, MR2-1	0	0	0	2.634	0.085		Industrial - Light Manufacturing - One Story, 1	201B105 130		Chatsworth - Porter Ranch	No	MI	ADU
Los Angeles	21000 PLUMMER ST	91311	2746008014	0.000	0.000	0.085	0.000	Shortfall of Sites	3.784	Light Manufacturing	[T][Q]MR1-1VL	0	0	0	0.529	0.085		Institutional - School (Private) - Wireless Communication Tower - One Story, 1	198B105 34		Chatsworth - Porter Ranch	No	MI	ADU
Los Angeles	1815 PONTIUS AVE	90025	4323026009	0.000	0.000	0.085	0.000	Shortfall of Sites	0.161	Light Manufacturing	M2-1	0	0	0	12.446	0.085		Recreational - Athletic and Amusement Facility - Auditorium, Stadium, Amphitheater - One Story, 1	126B153 102		West Los Angeles	No	MI	ADU
Los Angeles	8956 VANALDEN AVE	91324	2784001901	0.000	0.000	0.085	0.000	Shortfall of Sites	8.230	Open Space	OS-1XL	0	0	0	0.243	0.085		Miscellaneous - Government Owned Property - Recreation - Youth Facility (Scouts, etc.), 1	195B121 110		Northridge	No	MI	ADU
Los Angeles	1725 N MARIPOSA AVE	90027	5589037022	0.000	0.000	0.085	0.000	Shortfall of Sites	0.152	Low Medium II Residential	RD1.5-1XL	0	0	0	13.152	0.085		Institutional - School (Private) - One Story, 1	147B197 141		Hollywood	No	MI	ADU
Los Angeles	10324 VARIEL AVE	91311	2706019007	0.000	0.000	0.085	0.000	Shortfall of Sites	0.516	Very Low I Residential	RA-1	0	0	0	3.872	0.085		Institutional - School (Private) - One Story, 1	204B105 202		Chatsworth - Porter Ranch	No	MI	ADU
Los Angeles	4433 MAMMOTH AVE	91423	2271009026	0.000	0.000	0.085	0.000	Shortfall of Sites	0.264	Low Residential	R1-1-RIO	0	0	0	7.581	0.085		Institutional - School (Private) - One Story, 1	165B153 202		Sherman Oaks - Studio City - Toluca Lake - Cahuenga Pass	No	MI	ADU
Los Angeles	9210 TOPANGA CANYON BLVD	91311	2746013036	0.000	0.000	0.085	0.000	Shortfall of Sites	1.044	Limited Manufacturing	(Q)M1-1	0	0	0	1.916	0.085		Industrial - Lumber Yard - One Story, 1	198B105 229		Chatsworth - Porter Ranch	No	MI	ADU
Los Angeles	611 S WILTON PL	90005	5504018008	0.000	0.000	0.085	0.000	Shortfall of Sites	0.167	General Commercial	CR(PKM)-1	0	0	0	11.963	0.085		Residential - Single Family Residence, 1	135B189 923		Wilshire	No	MI	ADU
Los Angeles	605 S WILTON PL	90005	5504018009	0.000	0.000	0.085	0.000	Shortfall of Sites	0.162	General Commercial	CR(PKM)-1	0	0	0	12.341	0.085		Residential - Single Family Residence, 1	135B189 907		Wilshire	No	MI	ADU
Los Angeles	11434 BURBANK BLVD	91601	2350004068	0.000	0.000	0.085	0.000	Shortfall of Sites	0.149	High Medium Residential	C4-1, R4-1VL	0	0	0	13.382	0.085		Commercial - Auto, Recreation Equipment, Construction Equipment Sales and Service - Auto Body Repair Shop - One Story, 1	174B169 841	No Max	North Hollywood - Valley Village	No	MI	ADU , Orange LineTNP
Los Angeles	1430 FEDERAL AVE	90025	4263017008	0.000	0.000	0.085	0.000	Shortfall of Sites	0.413	Medium Residential	[Q]R3-1	0	0	0	4.840	0.085		Institutional - School (Private) - One Story, 1	129B149 326		West Los Angeles	No	MI	ADU
Los Angeles	0	0	4365004032	0.000	0.000	0.085	0.000	Shortfall of Sites	5.056	Very Low II Residential	RE11-1	0	0	0	0.396	0.085		Institutional - School (Private) - One Story, 1	135B145 327		Brentwood - Pacific Palisades	No	MI	ADU
Los Angeles	11133 HAYVENHURST AVE	91344	2682015011	0.000	0.000	0.085	0.000	Shortfall of Sites	0.164	Low I Residential	RS-1	0	0	0	12.196	0.085		Institutional - School (Private) - One Story, 1	210B137 355		Granada Hills - Knollwood	No	MI	ADU
Los Angeles	7951 BEVERLY BLVD	90048	5527035027	0.000	0.000	0.085	0.000	Shortfall of Sites	0.157	Community Commercial	C2-1VL	0	0	0	12.709	0.085		Institutional - Hospital - One Story, 1	138B177 383		Wilshire	No	MI	ADU
Los Angeles	2457 SAWTELLE BLVD	90064	4260040006	0.000	0.000	0.085	0.000	Shortfall of Sites	0.172	Medium Residential	R3-1	0	0	0	11.615	0.085		Institutional - School (Private) - One Story, 1	123B153 393		Palms - Mar Vista - Del Rey	No	MI	ADU
Los Angeles	19638 MAYALL ST	91324	2726011005	0.000	0.000	0.085	0.000	Shortfall of Sites	0.253	Very Low II Residential	RE11-1	0	0	0	7.917	0.085		Institutional - Hospital - One Story, 1	204B117 462		Chatsworth - Porter Ranch	No	MI	ADU
Los Angeles	16553 RINALDI ST	91344	2610014006	0.000	0.000	0.085	0.000	Shortfall of Sites	2.327	Low I Residential	A1-1	0	0	0	0.860	0.085		Institutional - Hospital - One Story, 1	213B137 493		Granada Hills - Knollwood	No	MI	ADU
Los Angeles	0	0	5090012900	0.000	0.000	0.085	0.000	Shortfall of Sites	2.507	Open Space	OS-1XL	0	0	0	0.798	0.085		Miscellaneous - Government Owned Property - Government Services - Library, 1	132B185 564		Wilshire	No	MI	ADU
Los Angeles	9001 LINCOLN BLVD	90045	4119039001	0.000	0.000	0.085	0.000	Shortfall of Sites	0.453	Community Commercial	[Q]C4-1-CDO	0	0	0	4.416	0.085		Institutional - College, University (Private) - One Story, 1	096B161 796		Westchester - Playa del Rey	No	MI	ADU
Los Angeles	5939 BUFFALO AVE	91401	2343001042	0.000	0.000	0.085	0.000	Shortfall of Sites	0.151	Neighborhood Office Commercial	R3-1	0	0	0	13.201	0.085		Institutional - School (Private) - One Story, 1	177B157 925		Van Nuys - North Sherman Oaks	No	MI	ADU
Los Angeles	3690 MOTOR AVE	90034	4314007900	0.000	0.000	0.085	0.000	Shortfall of Sites	0.494	Community Commercial	MU(EC)	0	0	0	4.051	0.085		Miscellaneous - Government Owned Property - Government Services - Police and Fire Station, 1	120B165 1121		Palms - Mar Vista - Del Rey	No	MI	ADU
Los Angeles	10474 ALMAYO AVE	90064	4315005039	0.000	0.000	0.085	0.000	Shortfall of Sites	0.162	Low Residential	R1-1-O	0	0	0	12.353	0.085		Institutional - School (Private) - One Story, 1	129B157 1306		West Los Angeles	No	MI	ADU
Los Angeles	19201 VENTURA BLVD	91356	2163019013	0.000	0.000	0.085	0.000	Shortfall of Sites	0.319	Community Commercial	RA-1, C2-1VLD	0	0	0	6.261	0.085		Commercial - Store - One Story, 1	174B117 686		Encino - Tarzana	No	MI	ADU , ENC CPU
Los Angeles	5404 YORK BLVD	90042	5478023040	0.000	0.000	0.085	0.000	Shortfall of Sites	0.219	General Commercial	[Q]C2-1XL	0	0	0	9.125	0.085		Commercial - Service Station - Full Service - No Additional Services, 1	154-5A227 1		Northeast Los Angeles	No	MI	ADU
Los Angeles	4949 ETHEL AVE	91423	2358009047	0.000	0.000	0.085	0.000	Shortfall of Sites	0.410	Low Residential	R1-1	0	0	0	4.876	0.085		Residential - Single Family Residence - Pool, 1	168B161 2		Van Nuys - North Sherman Oaks	No	MI	ADU
Los Angeles	19017 MINNEHAHA ST	91326	2728018003	0.000	0.000	0.085	0.000	Shortfall of Sites	0.375	Very Low I Residential	RA-1	0	0	0	5.331	0.085		Residential - Single Family Residence - Pool, 1	204B121 3		Northridge	No	MI	ADU
Los Angeles	20600 LASSEN ST	91311	2748004059	0.000	0.000	0.085	0.000	Shortfall of Sites	0.674	Limited Manufacturing	[T][Q]MR1-1, [T][Q]P-1	0	0	0	2.966	0.085		Industrial - Light Manufacturing - One Story, 1	201B109 3		Chatsworth - Porter Ranch	No	MI	ADU
Los Angeles	1167 OAK GROVE DR	90041	5480020001	0.000	0.000	0.085	0.000	Shortfall of Sites	0.157	Low Residential	R1-1	0	0	0	12.734	0.085		Residential - Single Family Residence, 1	159A229 3		Northeast Los Angeles	No	MI	ADU
Los Angeles	9875 VIDOR DR	90035	4330007018	0.000	0.000	0.085	0.000	Shortfall of Sites	0.155	Low Residential	R1-1-O	0	0	0	12.890	0.085		Residential - Single Family Residence - Pool, 1	132A165 3		West Los Angeles	No	MI	ADU
Los Angeles	8494 CARLA LN	91304	2005004027	0.000	0.000	0.085	0.000	Shortfall of Sites	0.188	Low I Residential	RS-1	0	0	0	10.629	0.085		Residential - Single Family Residence - Planned Unit Development (PUD), 1	192B093 5		Chatsworth - Porter Ranch	No	MI	ADU
Los Angeles	2109 BEVERWIL DR	90034	4309003004	0.000	0.000	0.085	0.000	Shortfall of Sites	0.158	Low Residential	R1V2-O	0	0	0	12.680	0.085		Residential - Single Family Residence, 1	129B165 5		West Los Angeles	No	MI	ADU
Los Angeles	8844 VILLANOVA AVE	90045	4119027009	0.000	0.000	0.085	0.000	Shortfall of Sites	0.152	Low Residential	R1-1	0	0	0	13.199	0.085		Residential - Single Family Residence, 1	096B157 5		Westchester - Playa del Rey	No	MI	ADU
Los Angeles	12624 WOODLEY AVE	91344	2605004001	0.000	0.000	0.085	0.000	Shortfall of Sites	0.441	Very Low I Residential	RA-1	0	0	0	4.533	0.085		Residential - Single Family Residence - Pool, 1	219B137 6		Granada Hills - Knollwood	No	MI	ADU
Los Angeles	8495 CARLA LN	91304	2005006001	0.000	0.000	0.085	0.000	Shortfall of Sites	0.182	Low I Residential	RS-1	0	0	0	11.015	0.085		Residential - Single Family Residence - Planned Unit Development (PUD), 1	192B093 6		Chatsworth - Porter Ranch	No	MI	ADU
Los Angeles	13046 ADDISON ST	91423	2358025021	0.000	0.000	0.085	0.000	Shortfall of Sites	0.190	Low Residential	R1-1	0	0	0	10.524	0.085		Residential - Single Family Residence - Pool, 1	168B161 6		Van Nuys - North Sherman Oaks	No	MI	ADU
Los Angeles	12612 WOODLEY AVE	91344	2605004002	0.000	0.000	0.085	0.000	Shortfall of Sites	0.501	Very Low I Residential	RA-1	0	0	0	3.992	0.085		Residential - Single Family Residence - Pool, 1	219B137 7		Granada Hills - Knollwood	No	MI	ADU
Los Angeles	4331 LOWELL AVE	91214	2572003079	0.000	0.000	0.085	0.000	Shortfall of Sites	0.175	Low Residential	RS-1	0	0	0	11.452	0.085		Residential - Single Family Residence, 1	198B205 7		Sunland - Tujunga - Lake View Terrace - Shadow Hills - East La Tuna Canyon	No	MI	ADU

Jurisdiction Name	Site Address/Intersection	5 Digit ZIP Code	Assessor Parcel Number	Very Low-Income	Low-Income	Moderate-Income	Above Moderate-Income	Type of Shortfall	Parcel Size (Acres)	Current General Plan Designation	Current Zoning	Proposed General Plan (GP) Designation	Proposed Zoning	Minimum Density Allowed	Maximum Density Allowed	Total Capacity	Vacant/ Nonvacant	Description of Existing Uses	PIN	Base Density Per Acre	Community Plan Area	Rent Stabalization Ordinance	Income Category	Applicable Rezoning Program (Program informing values in Column Q listed first)
Los Angeles	13042 ADDISON ST	91423	2358025022	0.000	0.000	0.085	0.000	Shortfall of Sites	0.190	Low Residential	R1-1	0	0	0	10.520	0.085		Residential - Single Family Residence, 1	168B161 7		Van Nuys - North Sherman Oaks	No	MI	ADU
Los Angeles	4949 MORELLA AVE	91607	2355013031	0.000	0.000	0.085	0.000	Shortfall of Sites	0.152	Low Residential	R1-1	0	0	0	13.189	0.085		Residential - Single Family Residence - Guesthouse, 1	168B169 7		North Hollywood - Valley Village	No	MI	ADU
Los Angeles	1571 CAMPUS RD	90042	5474012026	0.000	0.000	0.085	0.000	Shortfall of Sites	0.152	Low Residential	R1-1	0	0	0	13.193	0.085		Residential - Single Family Residence, 1	157-5A223 7		Northeast Los Angeles	No	MI	ADU
Los Angeles	2000 DE MILLE DR	90027	5589003047	0.000	0.000	0.085	0.000	Shortfall of Sites	1.814	Very Low II Residential	RE11-1	0	0	0	1.102	0.085		Residential - Single Family Residence - Pool, 1	151-5A195 7		Hollywood	No	MI	ADU
Los Angeles	624 HOLMBY AVE	90024	4360025053	0.000	0.000	0.085	0.000	Shortfall of Sites	0.307	Low Residential	R1-1	0	0	0	6.512	0.085		Residential - Single Family Residence - Pool, 1	135B153 7		Westwood	No	MI	ADU
Los Angeles	590 MORENO AVE	90049	4264003011	0.000	0.000	0.085	0.000	Shortfall of Sites	0.278	Very Low II Residential	RE15-1	0	0	0	7.200	0.085		Residential - Single Family Residence - Pool, 1	126B137 7		Brentwood - Pacific Palisades	No	MI	ADU
Los Angeles	2001 CASTLE HEIGHTS AVE	90034	4309004013	0.000	0.000	0.085	0.000	Shortfall of Sites	0.229	Low Residential	R1V2-O	0	0	0	8.732	0.085		Residential - Single Family Residence - Pool, 1	129B165 7		West Los Angeles	No	MI	ADU
Los Angeles	17266 SIMONDS ST	91344	2697003017	0.000	0.000	0.085	0.000	Shortfall of Sites	0.177	Low I Residential	RS-1	0	0	0	11.312	0.085		Residential - Single Family Residence, 1	210B133 8		Granada Hills - Knollwood	No	MI	ADU
Los Angeles	8486 DARLENE LN	91304	2005006018	0.000	0.000	0.085	0.000	Shortfall of Sites	0.200	Low I Residential	RS-1	0	0	0	10.021	0.085		Residential - Single Family Residence - Planned Unit Development (PUD), 1	192B093 8		Chatsworth - Porter Ranch	No	MI	ADU
Los Angeles	13040 ADDISON ST	91423	2358025023	0.000	0.000	0.085	0.000	Shortfall of Sites	0.190	Low Residential	R1-1	0	0	0	10.521	0.085		Residential - Single Family Residence, 1	168B161 8		Van Nuys - North Sherman Oaks	No	MI	ADU
Los Angeles	4950 CARPENTER AVE	91607	2355013018	0.000	0.000	0.085	0.000	Shortfall of Sites	0.151	Low Residential	R1-1	0	0	0	13.253	0.085		Residential - Single Family Residence - Pool, 1	168B169 8		North Hollywood - Valley Village	No	MI	ADU
Los Angeles	4512 IRVINE AVE	91602	2365004003	0.000	0.000	0.085	0.000	Shortfall of Sites	0.178	Low Residential	R1-1-RIO	0	0	0	11.261	0.085		Residential - Single Family Residence, 1	165B169 8		Sherman Oaks - Studio City - Toluca Lake - Cahuenga Pass	No	MI	ADU
Los Angeles	616 HOLMBY AVE	90024	4360025028	0.000	0.000	0.085	0.000	Shortfall of Sites	0.245	Low Residential	R1-1	0	0	0	8.173	0.085		Residential - Single Family Residence - Pool, 1	135B153 8		Westwood	No	MI	ADU
Los Angeles	7249 W 91ST ST	90045	4119032007	0.000	0.000	0.085	0.000	Shortfall of Sites	0.180	Low Residential	R1-1	0	0	0	11.132	0.085		Residential - Single Family Residence, 1	093B157 8		Westchester - Playa del Rey	No	MI	ADU
Los Angeles	17260 SIMONDS ST	91344	2697003016	0.000	0.000	0.085	0.000	Shortfall of Sites	0.160	Low I Residential	RS-1	0	0	0	12.493	0.085		Residential - Single Family Residence, 1	210B133 9		Granada Hills - Knollwood	No	MI	ADU
Los Angeles	8485 DARLENE LN	91304	2005006019	0.000	0.000	0.085	0.000	Shortfall of Sites	0.176	Low I Residential	RS-1	0	0	0	11.343	0.085		Residential - Single Family Residence - Planned Unit Development (PUD), 1	192B093 9		Chatsworth - Porter Ranch	No	MI	ADU
Los Angeles	13024 ADDISON ST	91423	2358024010	0.000	0.000	0.085	0.000	Shortfall of Sites	0.240	Low Residential	R1-1	0	0	0	8.322	0.085		Residential - Single Family Residence - Pool, 1	168B161 9		Van Nuys - North Sherman Oaks	No	MI	ADU
Los Angeles	4951 CARPENTER AVE	91607	2355013015	0.000	0.000	0.085	0.000	Shortfall of Sites	0.154	Low Residential	R1-1	0	0	0	12.997	0.085		Residential - Single Family Residence - Pool, 1	168B169 9		North Hollywood - Valley Village	No	MI	ADU
Los Angeles	4515 BECK AVE	91602	2365005013	0.000	0.000	0.085	0.000	Shortfall of Sites	0.249	Low Residential	R1-1-RIO	0	0	0	8.047	0.085		Residential - Single Family Residence - Pool, 1	165B169 9		Sherman Oaks - Studio City - Toluca Lake - Cahuenga Pass	No	MI	ADU
Los Angeles	1744 N AVENUE 45	90041	5473035018	0.000	0.000	0.085	0.000	Shortfall of Sites	0.173	Low Residential	R1-1	0	0	0	11.535	0.085		Residential - Single Family Residence, 1	157-5A219 9		Northeast Los Angeles	No	MI	ADU
Los Angeles	3909 BOYCE AVE	90039	5435009036	0.000	0.000	0.085	0.000	Shortfall of Sites	0.155	Low Residential	R1-1-RIO	0	0	0	12.901	0.085		Residential - Single Family Residence, 1	156A207 9		Northeast Los Angeles	No	MI	ADU
Los Angeles	4515 YORK BLVD	90041	5474010010	0.000	0.000	0.085	0.000	Shortfall of Sites	0.172	Neighborhood Commercial	[Q]C4-1XL	0	0	0	11.616	0.085		Commercial - Auto, Recreation Equipment, Construction Equipment Sales and Service - Auto Body Repair Shop - One Story, 1	156A221 9		Northeast Los Angeles	No	MI	ADU
Los Angeles	601 WARNER AVE	90024	4360021031	0.000	0.000	0.085	0.000	Shortfall of Sites	0.304	Low Residential	R1-1	0	0	0	6.575	0.085		Residential - Single Family Residence - Pool, 1	135B153 9		Westwood	No	MI	ADU
Los Angeles	433 26TH ST	90402	4264004019	0.000	0.000	0.085	0.000	Shortfall of Sites	0.247	Very Low II Residential	RE11-1	0	0	0	8.113	0.085		Residential - Single Family Residence - Therapy Pool (Spa), 1	126B137 9		Brentwood - Pacific Palisades	No	MI	ADU
Los Angeles	7461 W 91ST ST	90045	4119016011	0.000	0.000	0.085	0.000	Shortfall of Sites	0.151	Low Residential	R1-1	0	0	0	13.288	0.085		Residential - Single Family Residence, 1	093B157 9		Westchester - Playa del Rey	No	MI	ADU
Los Angeles	1300 S TROTWOOD AVE	90732	7560016009	0.000	0.000	0.085	0.000	Shortfall of Sites	0.174	Low II Residential	R1-1XL	0	0	0	11.508	0.085		Residential - Single Family Residence, 1	012B189 9		San Pedro	No	MI	ADU
Los Angeles	17246 SIMONDS ST	91344	2697014030	0.000	0.000	0.085	0.000	Shortfall of Sites	0.191	Low I Residential	RS-1	0	0	0	10.448	0.085		Residential - Single Family Residence - Pool, 1	210B133 10		Granada Hills - Knollwood	No	MI	ADU
Los Angeles	17535 SEPTO ST	91325	2734019003	0.000	0.000	0.085	0.000	Shortfall of Sites	0.253	Very Low II Residential	RE11-1	0	0	0	7.912	0.085		Residential - Single Family Residence - Pool, 1	201B129 10		Northridge	No	MI	ADU
Los Angeles	6255 MAYFIELD AVE	91214	2572033026	0.000	0.000	0.085	0.000	Shortfall of Sites	0.344	Low Residential	A2-1	0	0	0	5.818	0.085		Residential - Single Family Residence, 1	195B205 10		Sunland - Tujunga - Lake View Terrace - Shadow Hills - East La Tuna Canyon	No	MI	ADU
Los Angeles	8480 DARLENE LN	91304	2005006017	0.000	0.000	0.085	0.000	Shortfall of Sites	0.150	Low I Residential	RS-1	0	0	0	13.336	0.085		Residential - Single Family Residence - Planned Unit Development (PUD), 1	192B093 10		Chatsworth - Porter Ranch	No	MI	ADU
Los Angeles	13018 ADDISON ST	91423	2358024009	0.000	0.000	0.085	0.000	Shortfall of Sites	0.249	Low Residential	R1-1	0	0	0	8.032	0.085		Residential - Single Family Residence, 1	168B161 10		Van Nuys - North Sherman Oaks	No	MI	ADU
Los Angeles	4959 GENTRY AVE	91607	2355011015	0.000	0.000	0.085	0.000	Shortfall of Sites	0.168	Low Residential	R1-1	0	0	0	11.935	0.085		Residential - Single Family Residence - Pool, 1	168B165 10		North Hollywood - Valley Village	No	MI	ADU
Los Angeles	4512 LEMP AVE	91602	2365005002	0.000	0.000	0.085	0.000	Shortfall of Sites	0.248	Low Residential	R1-1-RIO	0	0	0	8.071	0.085		Residential - Single Family Residence - Pool, 1	165B169 10		Sherman Oaks - Studio City - Toluca Lake - Cahuenga Pass	No	MI	ADU
Los Angeles	1316 SAGINAW ST	90041	5690008001	0.000	0.000	0.085	0.000	Shortfall of Sites	0.343	Low Residential	R1-1	0	0	0	5.830	0.085		Residential - Single Family Residence, 1	160-5A229 10		Northeast Los Angeles	No	MI	ADU
Los Angeles	321 TILDEN AVE	90049	4366025040	0.000	0.000	0.085	0.000	Shortfall of Sites	0.303	Low Residential	R1-1	0	0	0	6.609	0.085		Residential - Single Family Residence, 1	135B149 10		Westwood	No	MI	ADU
Los Angeles	620 WARNER AVE	90024	4360024010	0.000	0.000	0.085	0.000	Shortfall of Sites	0.304	Low Residential	R1-1	0	0	0	6.570	0.085		Residential - Single Family Residence - Pool, 1	135B153 10		Westwood	No	MI	ADU
Los Angeles	10360 STRATHMORE DR	90024	4359016024	0.000	0.000	0.085	0.000	Shortfall of Sites	0.308	Low Residential	R1-1	0	0	0	6.484	0.085		Residential - Single Family Residence, 1	135B157 10		Westwood	No	MI	ADU
Los Angeles	728 S BRISTOL AVE	90049	4266003058	0.000	0.000	0.085	0.000	Shortfall of Sites	0.299	Low Residential	R1-1	0	0	0	6.688	0.085		Residential - Single Family Residence, 1	126B141 10		Brentwood - Pacific Palisades	No	MI	ADU
Los Angeles	7123 GLASGOW AVE	90045	4103019006	0.000	0.000	0.085	0.000	Shortfall of Sites	0.203	Low Residential	R1-1	0	0	0	9.837	0.085		Residential - Single Family Residence, 1	102B173 10		Westchester - Playa del Rey	No	MI	ADU
Los Angeles	7224 W 91ST ST	90045	4119033014	0.000	0.000	0.085	0.000	Shortfall of Sites	0.151	Low Residential	R1-1	0	0	0	13.246	0.085		Residential - Single Family Residence, 1	093B157 10		Westchester - Playa del Rey	No	MI	ADU
Los Angeles	1301 S MALGREN AVE	90732	7560016004	0.000	0.000	0.085	0.000	Shortfall of Sites	0.163	Low II Residential	R1-1XL	0	0	0	12.262	0.085		Residential - Single Family Residence - Pool, 1	012B189 10		San Pedro	No	MI	ADU
Los Angeles	17367 CAGNEY ST	91344	2608002035	0.000	0.000	0.085	0.000	Shortfall of Sites	0.394	Low I Residential	RS-1	0	0	0	5.074	0.085		Residential - Single Family Residence - Pool, 1	219B129 11		Granada Hills - Knollwood	No	MI	ADU
Los Angeles	12600 WOODLEY AVE	91344	2605004003	0.000	0.000	0.085	0.000	Shortfall of Sites	0.442	Very Low I Residential	RA-1	0	0	0	4.520	0.085		Residential - Single Family Residence - Pool, 1	219B137 11		Granada Hills - Knollwood	No	MI	ADU
Los Angeles	17238 SIMONDS ST	91344	2697014029	0.000	0.000	0.085	0.000	Shortfall of Sites	0.173	Low I Residential	RS-1	0	0	0	11.530	0.085		Residential - Single Family Residence, 1	210B133 11		Granada Hills - Knollwood	No	MI	ADU
Los Angeles	19448 VINTAGE ST	91324	2726021022	0.000	0.000	0.085	0.000	Shortfall of Sites	0.375	Very Low I Residential	RA-1	0	0	0	5.330	0.085		Residential - Single Family Residence - Pool, 1	201B117 11		Chatsworth - Porter Ranch	No	MI	ADU
Los Angeles	17527 SEPTO ST	91325	2734019004	0.000	0.000	0.085	0.000	Shortfall of Sites	0.254	Very Low II Residential	RE11-1	0	0	0	7.878	0.085		Residential - Single Family Residence, 1	201B129 11		Northridge	No	MI	ADU
Los Angeles	9946 HAYVENHURST AVE	91343	2678026022	0.000	0.000	0.085	0.000	Shortfall of Sites	0.201	Low I Residential	RS-1	0	0	0	9.975	0.085		Residential - Single Family Residence, 1	201B137 11		Granada Hills - Knollwood	No	MI	ADU
Los Angeles	22547 LASSEN ST	91311	2745010001	0.000	0.000	0.085	0.000	Shortfall of Sites	0.497	Very Low I Residential	RA-1	0	0	0	4.024	0.085		Residential - Single Family Residence - Pool, 1	201B097 11		Chatsworth - Porter Ranch	No	MI	ADU
Los Angeles	6245 MAYFIELD AVE	91214	2572033027	0.000	0.000	0.085	0.000	Shortfall of Sites	0.224	Low Residential	A2-1	0	0	0	8.948	0.085		Residential - Single Family Residence, 1	195B205 11		Sunland - Tujunga - Lake View Terrace - Shadow Hills - East La Tuna Canyon	No	MI	ADU
Los Angeles	8481 DARLENE LN	91304	2005006020	0.000	0.000	0.085	0.000	Shortfall of Sites	0.186	Low I Residential	RS-1	0	0	0	10.744	0.085		Residential - Single Family Residence - Planned Unit Development (PUD), 1	192B093 11		Chatsworth - Porter Ranch	No	MI	ADU
Los Angeles	4960 BEN AVE	91607	2355011001	0.000	0.000	0.085	0.000	Shortfall of Sites	0.166	Low Residential	R1-1	0	0	0	12.014	0.085		Residential - Single Family Residence - Pool, 1	168B165 11		North Hollywood - Valley Village	No	MI	ADU
Los Angeles	4949 RADFORD AVE	91607	2355011029	0.000	0.000	0.085	0.000	Shortfall of Sites	0.168	Low Residential	R1-1	0	0	0	11.906	0.085		Residential - Single Family Residence - Pool, 1	168B169 11		North Hollywood - Valley Village	No	MI	ADU
Los Angeles	4514 CARPENTER AVE	91607	2364006006	0.000	0.000	0.085	0.000	Shortfall of Sites	0.227	Low Residential	R1-1-RIO	0	0	0	8.797	0.085		Residential - Single Family Residence - Pool, 1	165B169 11		Sherman Oaks - Studio City - Toluca Lake - Cahuenga Pass	No	MI	ADU
Los Angeles	1229 SAGINAW ST	90041	5690021026	0.000	0.000	0.085	0.000	Shortfall of Sites	0.187	Low Residential	R1-1	0	0	0	10.667	0.085		Residential - Single Family Residence, 1	160-5A229 11		Northeast Los Angeles	No	MI	ADU
Los Angeles	1738 N AVENUE 45	90041	5473035017	0.000	0.000	0.085	0.000	Shortfall of Sites	0.172	Low Residential	R1-1	0	0	0	11.616	0.085		Residential - Single Family Residence, 1	157-5A219 11		Northeast Los Angeles	No	MI	ADU
Los Angeles	3639 BRUNSWICK AVE	90039	5435013010	0.000	0.000	0.085	0.000	Shortfall of Sites	0.155	Low Residential	R1-1-RIO	0	0	0	12.898	0.085		Residential - Single Family Residence, 1	154-5A207 11		Northeast Los Angeles	No	MI	ADU
Los Angeles	5142 IRVINGTON PL	90042	5469002017	0.000	0.000	0.085	0.000	Shortfall of Sites	0.162	Low Residential	R1-1	0	0	0	12.325	0.085		Residential - Single Family Residence, 1	153A225 11		Northeast Los Angeles	No	MI	ADU
Los Angeles	10512 STRATHMORE DR	90024	4360021032	0.000	0.000	0.085	0.000	Shortfall of Sites	0.277	Low Residential	R1-1	0	0	0	7.212	0.085		Residential - Single Family Residence - Pool, 1	135B153 11		Westwood	No	MI	ADU
Los Angeles	646 WOODRUFF AVE	90024	4360026006	0.000	0.000	0.085	0.000	Shortfall of Sites	0.355	Low Residential	R1-1	0	0	0	5.629	0.085		Residential - Single Family Residence - Pool, 1	135B157 11		Westwood	No	MI	ADU
Los Angeles	603 S BURLINGAME AVE	90049	4264006021	0.000	0.000	0.085	0.000	Shortfall of Sites	0.214	Very Low II Residential	RE11-1	0	0	0	9.356	0.085		Residential - Single Family Residence - Pool, 1	126B137 11		Brentwood - Pacific Palisades	No	MI	ADU
Los Angeles	9431 BOLTON RD	90034	4309012005	0.000	0.000	0.085	0.000	Shortfall of Sites	0.198	Low Residential	R1V2-O	0	0	0	10.122	0.085		Residential - Single Family Residence - Pool, 1	126B165 11		West Los Angeles	No	MI	ADU
Los Angeles	6441 W 84TH ST	90045	4108011022	0.000	0.000	0.085	0.000	Shortfall of Sites	0.151	Low Residential	R1V2	0	0	0	13.284	0.085		Residential - Single Family Residence, 1	096B165 11		Westchester - Playa del Rey	No	MI	ADU
Los Angeles	7528 W 91ST ST	90045	4119004005	0.000	0.000	0.085	0.000	Shortfall of Sites	0.152	Low Residential	R1-1	0	0	0	13.199	0.085		Residential - Single Family Residence, 1	093B157 11		Westchester - Playa del Rey	No	MI	ADU
Los Angeles	12555 MIDDLECOFF PL	91344	2605004014	0.000	0.000	0.085	0.000	Shortfall of Sites	0.469	Very Low I Residential	RA-1	0	0	0	4.261	0.085		Residential - Single Family Residence - Pool, 1	219B137 12		Granada Hills - Knollwood	No	MI	ADU
Los Angeles	16264 KEELER DR	91344	2605013027	0.000	0.000	0.085	0.000	Shortfall of Sites	0.374	Very Low II Residential	RE11-1	0	0	0	5.343	0.085		Residential - Single Family Residence - Pool, 1	213B141 12		Granada Hills - Knollwood	No	MI	ADU
Los Angeles	17232 SIMONDS ST	91344	2697014028	0.000	0.000	0.085	0.000	Shortfall of Sites	0.174	Low I Residential	RS-1	0	0	0	11.506	0.085		Residential - Single Family Residence, 1	210B133 12		Granada Hills - Knollwood	No	MI	ADU
Los Angeles	10847 DELCO AVE	91311	2707005007	0.000	0.000	0.085	0.000	Shortfall of Sites	0.393	Very Low I Residential	RA-1	0	0	0	5.088	0.085		Residential - Single Family Residence - Pool, 1	207B109 12		Chatsworth - Porter Ranch	No	MI	ADU

Jurisdiction Name	Site Address/Intersection	5 Digit ZIP Code	Assessor Parcel Number	Very Low-Income	Low-Income	Moderate-Income	Above Moderate-Income	Type of Shortfall	Parcel Size (Acres)	Current General Plan Designation	Current Zoning	Proposed General Plan (GP) Designation	Proposed Zoning	Minimum Density Allowed	Maximum Density Allowed	Total Capacity	Vacant/ Nonvacant	Description of Existing Uses	PIN	Base Density Per Acre	Community Plan Area	Rent Stabalization Ordinance	Income Category	Applicable Rezoning Program (Program informing values in Column Q listed first)
Los Angeles	8055 LE BERTHON ST	91040	2551032023	0.000	0.000	0.085	0.000	Shortfall of Sites	0.156	Low Residential	R1-1-RFA	0	0	0	12.813	0.085	Residential - Single Family Residence, 1	208-5A193 12		Sunland - Tujunga - Lake View Terrace - Shadow Hills - East La Tuna Canyon	No	MI	ADU
Los Angeles	19440 VINTAGE ST	91324	2726021021	0.000	0.000	0.085	0.000	Shortfall of Sites	0.281	Very Low I Residential	RA-1	0	0	0	7.119	0.085	Residential - Single Family Residence - Pool, 1	201B117 12		Chatsworth - Porter Ranch	No	MI	ADU
Los Angeles	17519 SEPTO ST	91325	2734019005	0.000	0.000	0.085	0.000	Shortfall of Sites	0.254	Very Low II Residential	RE11-1	0	0	0	7.881	0.085	Residential - Single Family Residence - Pool, 1	201B129 12		Northridge	No	MI	ADU
Los Angeles	18819 VINTAGE ST	91324	2729018003	0.000	0.000	0.085	0.000	Shortfall of Sites	0.221	Low I Residential	RE11-1	0	0	0	9.055	0.085	Residential - Single Family Residence - Pool, 1	201B121 12		Northridge	No	MI	ADU
Los Angeles	9038 BALCOM AVE	91325	2768029011	0.000	0.000	0.085	0.000	Shortfall of Sites	0.492	Very Low I Residential	RA-1	0	0	0	4.067	0.085	Residential - Single Family Residence - Pool, 1	195B129 12		Northridge	No	MI	ADU
Los Angeles	6232 HAMILTON LN	91214	2572033004	0.000	0.000	0.085	0.000	Shortfall of Sites	0.173	Low Residential	RS-1	0	0	0	11.561	0.085	Residential - Single Family Residence - Pool, 1	195B205 12		Sunland - Tujunga - Lake View Terrace - Shadow Hills - East La Tuna Canyon	No	MI	ADU
Los Angeles	8488 DENISE LN	91304	2005006027	0.000	0.000	0.085	0.000	Shortfall of Sites	0.229	Low I Residential	RS-1	0	0	0	8.750	0.085	Residential - Single Family Residence - Planned Unit Development (PUD), 1	192B093 12		Chatsworth - Porter Ranch	No	MI	ADU
Los Angeles	13012 ADDISON ST	91423	2358024001	0.000	0.000	0.085	0.000	Shortfall of Sites	0.258	Low Residential	RE9-1	0	0	0	7.755	0.085	Residential - Single Family Residence - Pool, 1	168B161 12		Van Nuys - North Sherman Oaks	No	MI	ADU
Los Angeles	4515 CAMELLIA AVE	91602	2365008015	0.000	0.000	0.085	0.000	Shortfall of Sites	0.195	Low Residential	R1-1-RIO	0	0	0	10.281	0.085	Residential - Single Family Residence, 1	165B169 12		Sherman Oaks - Studio City - Toluca Lake - Cahuenga Pass	No	MI	ADU
Los Angeles	5140 EAGLE ROCK BLVD	90041	5671012022	0.000	0.000	0.085	0.000	Shortfall of Sites	0.149	Low Residential	R1-1	0	0	0	13.402	0.085	Residential - Single Family Residence, 1	162A223 12		Northeast Los Angeles	No	MI	ADU
Los Angeles	3339 SUNNYNOOK DR	90039	5435023011	0.000	0.000	0.085	0.000	Shortfall of Sites	0.151	Low Residential	R1-1-RIO	0	0	0	13.267	0.085	Residential - Single Family Residence, 1	154-5A207 12		Northeast Los Angeles	No	MI	ADU
Los Angeles	282 S MAPLETON DR	90024	4359013021	0.000	0.000	0.085	0.000	Shortfall of Sites	0.933	Minimum Residential	RE40-1	0	0	0	2.143	0.085	Residential - Single Family Residence - Pool, 1	138B157 12		Westwood	No	MI	ADU
Los Angeles	11141 CASHMERE ST	90049	4366021021	0.000	0.000	0.085	0.000	Shortfall of Sites	0.156	Low Residential	R1-1	0	0	0	12.798	0.085	Residential - Single Family Residence - Therapy Pool (Spa), 1	135B149 12		Westwood	No	MI	ADU
Los Angeles	10556 STRATHMORE DR	90024	4360021039	0.000	0.000	0.085	0.000	Shortfall of Sites	0.216	Low Residential	R1-1	0	0	0	9.276	0.085	Residential - Single Family Residence, 1	135B153 12		Westwood	No	MI	ADU
Los Angeles	1368 HOLMBY AVE	90024	4327003014	0.000	0.000	0.085	0.000	Shortfall of Sites	0.154	Low Residential	R1-1	0	0	0	13.010	0.085	Residential - Single Family Residence, 1	132B157 12		Westwood	No	MI	ADU
Los Angeles	738 S BRISTOL AVE	90049	4266003032	0.000	0.000	0.085	0.000	Shortfall of Sites	0.311	Low Residential	R1-1	0	0	0	6.436	0.085	Residential - Single Family Residence, 1	126B141 12		Brentwood - Pacific Palisades	No	MI	ADU
Los Angeles	594 MORENO AVE	90049	4264003010	0.000	0.000	0.085	0.000	Shortfall of Sites	0.261	Very Low II Residential	RE15-1	0	0	0	7.665	0.085	Residential - Single Family Residence, 1	126B137 12		Brentwood - Pacific Palisades	No	MI	ADU
Los Angeles	7255 W 91ST ST	90045	4119032008	0.000	0.000	0.085	0.000	Shortfall of Sites	0.171	Low Residential	R1-1	0	0	0	11.704	0.085	Residential - Single Family Residence, 1	093B157 12		Westchester - Playa del Rey	No	MI	ADU
Los Angeles	1921 EL REY RD	90732	7559028025	0.000	0.000	0.085	0.000	Shortfall of Sites	0.158	Low II Residential	R1-1XL	0	0	0	12.674	0.085	Residential - Single Family Residence - Pool, 1	015B189 12		San Pedro	No	MI	ADU
Los Angeles	12560 WOODLEY AVE	91344	2605004004	0.000	0.000	0.085	0.000	Shortfall of Sites	0.432	Very Low I Residential	RA-1	0	0	0	4.628	0.085	Residential - Single Family Residence, 1	219B137 13		Granada Hills - Knollwood	No	MI	ADU
Los Angeles	16273 KEELER DR	91344	2605015049	0.000	0.000	0.085	0.000	Shortfall of Sites	0.341	Very Low II Residential	RE11-1	0	0	0	5.858	0.085	Residential - Single Family Residence, 1	213B137 13		Granada Hills - Knollwood	No	MI	ADU
Los Angeles	11758 WOODLEY AVE	91344	2605012020	0.000	0.000	0.085	0.000	Shortfall of Sites	0.341	Very Low II Residential	RE11-1	0	0	0	5.864	0.085	Residential - Single Family Residence, 1	213B141 13		Granada Hills - Knollwood	No	MI	ADU
Los Angeles	17226 SIMONDS ST	91344	2697014027	0.000	0.000	0.085	0.000	Shortfall of Sites	0.174	Low I Residential	RS-1	0	0	0	11.492	0.085	Residential - Single Family Residence, 1	210B133 13		Granada Hills - Knollwood	No	MI	ADU
Los Angeles	10851 INDEPENDENCE AVE	91311	2706003006	0.000	0.000	0.085	0.000	Shortfall of Sites	0.507	Very Low I Residential	RA-1	0	0	0	3.946	0.085	Residential - Single Family Residence, 1	207B109 13		Chatsworth - Porter Ranch	No	MI	ADU
Los Angeles	8049 LE BERTHON ST	91040	2551032024	0.000	0.000	0.085	0.000	Shortfall of Sites	0.168	Low Residential	R1-1-RFA	0	0	0	11.875	0.085	Residential - Single Family Residence, 1	208-5A193 13		Sunland - Tujunga - Lake View Terrace - Shadow Hills - East La Tuna Canyon	No	MI	ADU
Los Angeles	10422 INDEPENDENCE AVE	91311	2706016030	0.000	0.000	0.085	0.000	Shortfall of Sites	0.501	Very Low I Residential	RA-1	0	0	0	3.995	0.085	Residential - Single Family Residence, 1	204B109 13		Chatsworth - Porter Ranch	No	MI	ADU
Los Angeles	9943 CALVIN AVE	91324	2726020015	0.000	0.000	0.085	0.000	Shortfall of Sites	0.315	Very Low I Residential	RA-1	0	0	0	6.339	0.085	Residential - Single Family Residence - Pool, 1	201B117 13		Chatsworth - Porter Ranch	No	MI	ADU
Los Angeles	17511 SEPTO ST	91325	2734019006	0.000	0.000	0.085	0.000	Shortfall of Sites	0.254	Very Low II Residential	RE11-1	0	0	0	7.884	0.085	Residential - Single Family Residence - Pool, 1	201B129 13		Northridge	No	MI	ADU
Los Angeles	18815 VINTAGE ST	91324	2729018004	0.000	0.000	0.085	0.000	Shortfall of Sites	0.161	Low I Residential	RS-1	0	0	0	12.414	0.085	Residential - Single Family Residence - Pool, 1	201B121 13		Northridge	No	MI	ADU
Los Angeles	9512 RUDNICK AVE	91311	2727009001	0.000	0.000	0.085	0.000	Shortfall of Sites	0.264	Very Low I Residential	RE11-1	0	0	0	7.581	0.085	Residential - Single Family Residence - Pool, 1	198B101 13		Chatsworth - Porter Ranch	No	MI	ADU
Los Angeles	9714 CABANAS AVE	91042	2571007036	0.000	0.000	0.085	0.000	Shortfall of Sites	0.162	Low Residential	R1-1-RFA	0	0	0	12.351	0.085	Residential - Single Family Residence, 1	198B205 13		Sunland - Tujunga - Lake View Terrace - Shadow Hills - East La Tuna Canyon	No	MI	ADU
Los Angeles	17801 SUNBURST ST	91325	2768029012	0.000	0.000	0.085	0.000	Shortfall of Sites	0.461	Very Low I Residential	RA-1	0	0	0	4.338	0.085	Residential - Single Family Residence - Pool, 1	195B129 13		Northridge	No	MI	ADU
Los Angeles	9014 OAK PARK AVE	91325	2690005010	0.000	0.000	0.085	0.000	Shortfall of Sites	0.480	Very Low I Residential	RA-1	0	0	0	4.165	0.085	Residential - Single Family Residence - Pool, 1	195B133 13		Northridge	No	MI	ADU
Los Angeles	8490 CARLA LN	91304	2005004026	0.000	0.000	0.085	0.000	Shortfall of Sites	0.158	Low I Residential	RS-1	0	0	0	12.642	0.085	Residential - Single Family Residence - Planned Unit Development (PUD), 1	192B093 13		Chatsworth - Porter Ranch	No	MI	ADU
Los Angeles	24000 ROSCOE BLVD	91304	2017010004	0.000	0.000	0.085	0.000	Shortfall of Sites	1.582	Minimum Residential	A1-1	0	0	0	1.264	0.085	Residential - Single Family Residence, 1	192B089 13		Chatsworth - Porter Ranch	No	MI	ADU
Los Angeles	5860 ALCOVE AVE	91607	2341008027	0.000	0.000	0.085	0.000	Shortfall of Sites	0.157	Low Residential	R1-1	0	0	0	12.715	0.085	Residential - Single Family Residence, 1	174B161 13		North Hollywood - Valley Village	No	MI	ADU
Los Angeles	5426 COLUMBUS AVE	91411	2250006012	0.000	0.000	0.085	0.000	Shortfall of Sites	0.155	Low Residential	R1-1-RIO	0	0	0	12.894	0.085	Residential - Single Family Residence, 1	172-5A147 13		Van Nuys - North Sherman Oaks	No	MI	ADU
Los Angeles	13000 ADDISON ST	91423	2358024002	0.000	0.000	0.085	0.000	Shortfall of Sites	0.239	Low Residential	RE9-1	0	0	0	8.376	0.085	Residential - Single Family Residence, 1	168B161 13		Van Nuys - North Sherman Oaks	No	MI	ADU
Los Angeles	14843 MORRISON ST	91403	2263029021	0.000	0.000	0.085	0.000	Shortfall of Sites	0.155	Low Residential	R1-1-RIO	0	0	0	12.941	0.085	Residential - Single Family Residence, 1	169-5A149 13		Van Nuys - North Sherman Oaks	No	MI	ADU
Los Angeles	12515 LANDALE ST	91604	2362028016	0.000	0.000	0.085	0.000	Shortfall of Sites	0.176	Low Residential	R1-1-RIO	0	0	0	11.347	0.085	Residential - Single Family Residence - Pool, 1	165B161 13		Sherman Oaks - Studio City - Toluca Lake - Cahuenga Pass	No	MI	ADU
Los Angeles	4514 BECK AVE	91602	2365008016	0.000	0.000	0.085	0.000	Shortfall of Sites	0.154	Low Residential	R1-1-RIO	0	0	0	12.998	0.085	Residential - Single Family Residence, 1	165B169 13		Sherman Oaks - Studio City - Toluca Lake - Cahuenga Pass	No	MI	ADU
Los Angeles	12949 DICKENS ST	91604	2385026021	0.000	0.000	0.085	0.000	Shortfall of Sites	0.218	Low Residential	R1-1-RIO	0	0	0	9.169	0.085	Residential - Single Family Residence - Pool, 1	162B161 13		Sherman Oaks - Studio City - Toluca Lake - Cahuenga Pass	No	MI	ADU
Los Angeles	5136 N MAYWOOD AVE	90041	5671009014	0.000	0.000	0.085	0.000	Shortfall of Sites	0.278	Low Residential	R1-1	0	0	0	7.193	0.085	Residential - Single Family Residence, 1	162A223 13		Northeast Los Angeles	No	MI	ADU
Los Angeles	5128 MOUNT ROYAL DR	90041	5669017019	0.000	0.000	0.085	0.000	Shortfall of Sites	0.178	Low Residential	R1-1	0	0	0	11.247	0.085	Residential - Single Family Residence, 1	162A225 13		Northeast Los Angeles	No	MI	ADU
Los Angeles	1223 SAGINAW ST	90041	5690021025	0.000	0.000	0.085	0.000	Shortfall of Sites	0.188	Low Residential	R1-1	0	0	0	10.666	0.085	Residential - Single Family Residence, 1	160-5A229 13		Northeast Los Angeles	No	MI	ADU
Los Angeles	4920 FLORISTAN AVE	90041	5689022003	0.000	0.000	0.085	0.000	Shortfall of Sites	0.253	Low Residential	R1-1	0	0	0	7.907	0.085	Residential - Single Family Residence, 1	160-5A227 13		Northeast Los Angeles	No	MI	ADU
Los Angeles	4730 VINCENT AVE	90041	5689030027	0.000	0.000	0.085	0.000	Shortfall of Sites	0.152	Low Residential	R1-1	0	0	0	13.184	0.085	Residential - Single Family Residence, 1	159A225 13		Northeast Los Angeles	No	MI	ADU
Los Angeles	1980 CUMMINGS DR	90027	5589009013	0.000	0.000	0.085	0.000	Shortfall of Sites	0.273	Low I Residential	RE11-1	0	0	0	7.328	0.085	Residential - Single Family Residence, 1	150A195 13		Hollywood	No	MI	ADU
Los Angeles	1753 N VAN NESS AVE	90028	5586030011	0.000	0.000	0.085	0.000	Shortfall of Sites	0.155	Low Medium II Residential	RD1.5-1XL	0	0	0	12.894	0.085	, 1	148-5A191 13		Hollywood	No	MI	ADU
Los Angeles	10231 CHARING CROSS RD	90024	4359011017	0.000	0.000	0.085	0.000	Shortfall of Sites	2.607	Minimum Residential	RE40-1	0	0	0	0.767	0.085	Residential - Single Family Residence - Pool, 1	138B157 13		Westwood	No	MI	ADU
Los Angeles	637 PARKMAN AVE	90026	5401021020	0.000	0.000	0.085	0.000	Shortfall of Sites	0.171	Low Medium II Residential	RD1.5-1VL	0	0	0	11.706	0.085	Residential - Single Family Residence - Pool, 1	139-5A203 13		Silver Lake - Echo Park - Elysian Valley	No	MI	ADU
Los Angeles	1338 WARNER AVE	90024	4326013008	0.000	0.000	0.085	0.000	Shortfall of Sites	0.155	Low Residential	R1-1	0	0	0	12.899	0.085	Residential - Single Family Residence - Pool, 1	132B157 13		Westwood	No	MI	ADU
Los Angeles	11922 SALTAIR TER	90049	4404026004	0.000	0.000	0.085	0.000	Shortfall of Sites	0.207	Low Residential	RS-1-O	0	0	0	9.663	0.085	Residential - Single Family Residence - Pool and Misc., 1	129B141 13		Brentwood - Pacific Palisades	No	MI	ADU
Los Angeles	746 S BRISTOL AVE	90049	4266003031	0.000	0.000	0.085	0.000	Shortfall of Sites	0.322	Low Residential	R1-1	0	0	0	6.202	0.085	Residential - Single Family Residence, 1	126B141 13		Brentwood - Pacific Palisades	No	MI	ADU
Los Angeles	441 26TH ST	90402	4264004018	0.000	0.000	0.085	0.000	Shortfall of Sites	0.247	Very Low II Residential	RE11-1	0	0	0	8.113	0.085	Residential - Single Family Residence - Pool, 1	126B137 13		Brentwood - Pacific Palisades	No	MI	ADU
Los Angeles	4517 LOMITA ST	90019	5071016029	0.000	0.000	0.085	0.000	Shortfall of Sites	0.162	Low Medium II Residential	RD1.5-1-O	0	0	0	12.376	0.085	Residential - Single Family Residence, 1	126B185 13		West Adams - Baldwin Hills - Leimert	No	MI	ADU
Los Angeles	10340 ROSSBURY PL	90064	4318026011	0.000	0.000	0.085	0.000	Shortfall of Sites	0.152	Low Residential	R1V2	0	0	0	13.162	0.085	Residential - Single Family Residence, 1	123B161 13		West Los Angeles	No	MI	ADU
Los Angeles	1911 EL REY RD	90732	7559028024	0.000	0.000	0.085	0.000	Shortfall of Sites	0.171	Low II Residential	R1-1XL	0	0	0	11.715	0.085	Residential - Single Family Residence, 1	015B189 13		San Pedro	No	MI	ADU
Los Angeles	12754 WOODLEY AVE	91344	2605003012	0.000	0.000	0.085	0.000	Shortfall of Sites	0.493	Very Low I Residential	RA-1	0	0	0	4.055	0.085	Residential - Single Family Residence - Pool, 1	222B137 14		Granada Hills - Knollwood	No	MI	ADU
Los Angeles	12555 WOODLEY AVE	91344	2609013017	0.000	0.000	0.085	0.000	Shortfall of Sites	0.445	Very Low I Residential	RA-1	0	0	0	4.497	0.085	Residential - Single Family Residence, 1	219B137 14		Granada Hills - Knollwood	No	MI	ADU
Los Angeles	16270 KEELER DR	91344	2605013026	0.000	0.000	0.085	0.000	Shortfall of Sites	0.332	Very Low II Residential	RE11-1	0	0	0	6.018	0.085	Residential - Single Family Residence - Pool, 1	213B141 14		Granada Hills - Knollwood	No	MI	ADU
Los Angeles	15606 SIMONDS ST	91344	2662006030	0.000	0.000	0.085	0.000	Shortfall of Sites	0.174	Low I Residential	RS-1	0	0	0	11.524	0.085	Residential - Single Family Residence - Pool, 1	210B145 14		Granada Hills - Knollwood	No	MI	ADU
Los Angeles	8043 LE BERTHON ST	91040	2551032025	0.000	0.000	0.085	0.000	Shortfall of Sites	0.176	Low Residential	R1-1-RFA	0	0	0	11.336	0.085	Residential - Single Family Residence, 1	208-5A193 14		Sunland - Tujunga - Lake View Terrace - Shadow Hills - East La Tuna Canyon	No	MI	ADU
Los Angeles	9950 DELCO AVE	91311	2741021011	0.000	0.000	0.085	0.000	Shortfall of Sites	0.174	Low I Residential	RS-1	0	0	0	11.515	0.085	Residential - Single Family Residence, 1	201B109 14		Chatsworth - Porter Ranch	No	MI	ADU
Los Angeles	9946 CASABA AVE	91311	2741018026	0.000	0.000	0.085	0.000	Shortfall of Sites	0.172	Low I Residential	RS-1	0	0	0	11.626	0.085	Residential - Single Family Residence, 1	201B113 14		Chatsworth - Porter Ranch	No	MI	ADU
Los Angeles	18319 SEPTO ST	91325	2731024024	0.000	0.000	0.085	0.000	Shortfall of Sites	0.454	Very Low I Residential	RA-1	0	0	0	4.406	0.085	Residential - Single Family Residence - Pool, 1	201B125 14		Northridge	No	MI	ADU
Los Angeles	9948 BOTHWELL RD	91324	2726012013	0.000	0.000	0.085	0.000	Shortfall of Sites	0.260	Very Low II Residential	RA-1	0	0	0	7.706	0.085	Residential - Single Family Residence, 1	201B117 14		Chatsworth - Porter Ranch	No	MI	ADU

Jurisdiction Name	Site Address/Intersection	5 Digit ZIP Code	Assessor Parcel Number	Very Low-Income	Low-Income	Moderate-Income	Above Moderate-Income	Type of Shortfall	Parcel Size (Acres)	Current General Plan Designation	Current Zoning	Proposed General Plan (GP) Designation	Proposed Zoning	Minimum Density Allowed	Maximum Density Allowed	Total Capacity	Vacant/ Nonvacant	Description of Existing Uses	PIN	Base Density Per Acre	Community Plan Area	Rent Stabalization Ordinance	Income Category	Applicable Rezoning Program (Program informing values in Column Q listed first)
Los Angeles	18801 VINTAGE ST	91324	2729018005	0.000	0.000	0.085	0.000	Shortfall of Sites	0.185	Low I Residential	RS-1	0	0	0	10.822	0.085		Residential - Single Family Residence, 1	201B121 14		Northridge	No	MI	ADU
Los Angeles	17807 SUNBURST ST	91325	2768029013	0.000	0.000	0.085	0.000	Shortfall of Sites	0.393	Very Low I Residential	RA-1	0	0	0	5.086	0.085		Residential - Single Family Residence - Pool, 1	195B129 14		Northridge	No	MI	ADU
Los Angeles	8485 DENISE LN	91304	2005006028	0.000	0.000	0.085	0.000	Shortfall of Sites	0.232	Low I Residential	RS-1	0	0	0	8.632	0.085		Residential - Single Family Residence - Planned Unit Development (PUD), 1	192B093 14		Chatsworth - Porter Ranch	No	MI	ADU
Los Angeles	5861 GOODLAND AVE	91607	2341008024	0.000	0.000	0.085	0.000	Shortfall of Sites	0.158	Low Residential	R1-1	0	0	0	12.697	0.085		Residential - Single Family Residence - Pool, 1	174B161 14		North Hollywood - Valley Village	No	MI	ADU
Los Angeles	5427 BURNET AVE	91411	2250006001	0.000	0.000	0.085	0.000	Shortfall of Sites	0.155	Low Residential	R1-1-RIO	0	0	0	12.907	0.085		Residential - Single Family Residence, 1	172-5A147 14		Van Nuys - North Sherman Oaks	No	MI	ADU
Los Angeles	12960 ADDISON ST	91423	2358023001	0.000	0.000	0.085	0.000	Shortfall of Sites	0.279	Low Residential	RE9-1	0	0	0	7.172	0.085		Residential - Single Family Residence, 1	168B161 14		Van Nuys - North Sherman Oaks	No	MI	ADU
Los Angeles	4951 AGNES AVE	91607	2355009030	0.000	0.000	0.085	0.000	Shortfall of Sites	0.164	Low Residential	R1-1	0	0	0	12.182	0.085		Residential - Single Family Residence - Pool, 1	168B165 14		North Hollywood - Valley Village	No	MI	ADU
Los Angeles	14839 MORRISON ST	91403	2263029020	0.000	0.000	0.085	0.000	Shortfall of Sites	0.155	Low Residential	R1-1-RIO	0	0	0	12.923	0.085		Residential - Single Family Residence, 1	169-5A149 14		Van Nuys - North Sherman Oaks	No	MI	ADU
Los Angeles	12523 LANDALE ST	91604	2362028017	0.000	0.000	0.085	0.000	Shortfall of Sites	0.175	Low Residential	R1-1-RIO	0	0	0	11.416	0.085		Residential - Single Family Residence - Pool, 1	165B161 14		Sherman Oaks - Studio City - Toluca Lake - Cahuenga Pass	No	MI	ADU
Los Angeles	4513 FARMDALE AVE	91602	2365009013	0.000	0.000	0.085	0.000	Shortfall of Sites	0.155	Low Residential	R1-1-RIO	0	0	0	12.928	0.085		Residential - Single Family Residence - Pool, 1	165B169 14		Sherman Oaks - Studio City - Toluca Lake - Cahuenga Pass	No	MI	ADU
Los Angeles	2391 COLORADO BLVD	90041	5671020018	0.000	0.000	0.085	0.000	Shortfall of Sites	0.286	Community Commercial	[Q]C4-2D	0	0	0	6.987	0.085		Commercial - Store - One Story, 1	162A221 14		Northeast Los Angeles	No	MI	ADU , TOPP C
Los Angeles	5139 CASPAR AVE	90041	5671012006	0.000	0.000	0.085	0.000	Shortfall of Sites	0.149	Low Residential	R1-1	0	0	0	13.379	0.085		Residential - Single Family Residence, 1	162A223 14		Northeast Los Angeles	No	MI	ADU
Los Angeles	5127 VINCENT AVE	90041	5669017008	0.000	0.000	0.085	0.000	Shortfall of Sites	0.174	Low Residential	R1-1	0	0	0	11.467	0.085		Residential - Single Family Residence, 1	162A225 14		Northeast Los Angeles	No	MI	ADU
Los Angeles	1219 SAGINAW ST	90041	5690021024	0.000	0.000	0.085	0.000	Shortfall of Sites	0.187	Low Residential	R1-1	0	0	0	10.667	0.085		Residential - Single Family Residence - Pool, 1	160-5A229 14		Northeast Los Angeles	No	MI	ADU
Los Angeles	4927 LA RODA AVE	90041	5689002025	0.000	0.000	0.085	0.000	Shortfall of Sites	0.171	Low Residential	R1-1	0	0	0	11.689	0.085		Residential - Single Family Residence, 1	160-5A225 14		Northeast Los Angeles	No	MI	ADU
Los Angeles	4928 AVOCA ST	90041	5690013012	0.000	0.000	0.085	0.000	Shortfall of Sites	0.248	Low Residential	R1-1	0	0	0	8.075	0.085		Residential - Single Family Residence, 1	160-5A227 14		Northeast Los Angeles	No	MI	ADU
Los Angeles	1523 HAZELWOOD AVE	90041	5474012007	0.000	0.000	0.085	0.000	Shortfall of Sites	0.155	Low Residential	R1-1	0	0	0	12.907	0.085		Residential - Single Family Residence, 1	156A221 14		Northeast Los Angeles	No	MI	ADU
Los Angeles	4323 MAYCREST AVE	90032	5309019009	0.000	0.000	0.085	0.000	Shortfall of Sites	0.172	Open Space	R1-1	0	0	0	11.651	0.085		Residential - Single Family Residence, 1	145-5A237 14		Northeast Los Angeles	No	MI	ADU
Los Angeles	1033 HYPERION AVE	90029	5427007010	0.000	0.000	0.085	0.000	Shortfall of Sites	0.168	Medium Residential	R3-1VL	0	0	0	11.890	0.085		Residential - Single Family Residence, 1	144A201 14		Silver Lake - Echo Park - Elysian Valley	No	MI	ADU
Los Angeles	609 LORING AVE	90024	4360024032	0.000	0.000	0.085	0.000	Shortfall of Sites	0.236	Low Residential	R1-1	0	0	0	8.465	0.085		Residential - Single Family Residence, 1	135B153 14		Westwood	No	MI	ADU
Los Angeles	710 DEVON AVE	90024	4359017001	0.000	0.000	0.085	0.000	Shortfall of Sites	0.449	Low Residential	R1-1	0	0	0	4.454	0.085		Residential - Single Family Residence - Pool, 1	135B157 14		Westwood	No	MI	ADU
Los Angeles	10618 LINDBROOK DR	90024	4360011032	0.000	0.000	0.085	0.000	Shortfall of Sites	0.188	Low Residential	R1-1	0	0	0	10.646	0.085		Residential - Single Family Residence, 1	132B153 14		Westwood	No	MI	ADU
Los Angeles	1463 WARNALL AVE	90024	4327010021	0.000	0.000	0.085	0.000	Shortfall of Sites	0.152	Low Residential	R1V3-O	0	0	0	13.190	0.085		Residential - Single Family Residence - Pool, 1	132B157 14		Westwood	No	MI	ADU
Los Angeles	1436 BEVERWIL DR	90035	4306001031	0.000	0.000	0.085	0.000	Shortfall of Sites	0.167	Low Residential	R1V2-O	0	0	0	11.971	0.085		Residential - Single Family Residence - Pool, 1	129B165 14		West Los Angeles	No	MI	ADU
Los Angeles	4643 ST CHARLES PL	90019	5071018014	0.000	0.000	0.085	0.000	Shortfall of Sites	0.161	Low Medium II Residential	RD1.5-1-O	0	0	0	12.421	0.085		Residential - Single Family Residence, 1	126B185 14		West Adams - Baldwin Hills - Leimert	No	MI	ADU
Los Angeles	1614 WELLESLEY AVE	90025	4259005008	0.000	0.000	0.085	0.000	Shortfall of Sites	0.153	Low Residential	R1-1	0	0	0	13.089	0.085		Residential - Single Family Residence, 1	123B145 14		West Los Angeles	No	MI	ADU
Los Angeles	10272 KILRENNY AVE	90064	4316003006	0.000	0.000	0.085	0.000	Shortfall of Sites	0.164	Low Residential	R1V2	0	0	0	12.194	0.085		Residential - Single Family Residence, 1	123B161 14		West Los Angeles	No	MI	ADU
Los Angeles	7522 W 91ST ST	90045	4119004006	0.000	0.000	0.085	0.000	Shortfall of Sites	0.152	Low Residential	R1-1	0	0	0	13.199	0.085		Residential - Single Family Residence, 1	093B157 14		Westchester - Playa del Rey	No	MI	ADU
Los Angeles	12748 WOODLEY AVE	91344	2605003011	0.000	0.000	0.085	0.000	Shortfall of Sites	0.520	Very Low I Residential	RA-1	0	0	0	3.844	0.085		Residential - Single Family Residence, 1	222B137 15		Granada Hills - Knollwood	No	MI	ADU
Los Angeles	12668 DARYL AVE	91344	2608002028	0.000	0.000	0.085	0.000	Shortfall of Sites	0.186	Low I Residential	RS-1	0	0	0	10.775	0.085		Residential - Single Family Residence - Pool, 1	219B129 15		Granada Hills - Knollwood	No	MI	ADU
Los Angeles	12669 BYRON AVE	91344	2608003019	0.000	0.000	0.085	0.000	Shortfall of Sites	0.205	Low I Residential	RS-1	0	0	0	9.771	0.085		Residential - Single Family Residence, 1	219B133 15		Granada Hills - Knollwood	No	MI	ADU
Los Angeles	16951 DEL RIO PL	91344	2609027031	0.000	0.000	0.085	0.000	Shortfall of Sites	0.269	Very Low II Residential	RE11-1	0	0	0	7.429	0.085		Residential - Single Family Residence, 1	216B133 15		Granada Hills - Knollwood	No	MI	ADU
Los Angeles	12285 WOODLEY AVE	91344	2609014046	0.000	0.000	0.085	0.000	Shortfall of Sites	0.385	Very Low II Residential	RE11-1	0	0	0	5.199	0.085		Residential - Single Family Residence - Pool, 1	216B137 15		Granada Hills - Knollwood	No	MI	ADU
Los Angeles	11944 WOODLEY AVE	91344	2605012040	0.000	0.000	0.085	0.000	Shortfall of Sites	0.267	Very Low II Residential	RE11-1	0	0	0	7.481	0.085		Residential - Single Family Residence, 1	216B141 15		Granada Hills - Knollwood	No	MI	ADU
Los Angeles	11801 GOTHIC AVE	91344	2610020037	0.000	0.000	0.085	0.000	Shortfall of Sites	0.345	Very Low II Residential	RE11-1	0	0	0	5.792	0.085		Residential - Single Family Residence - Therapy Pool (Spa), 1	213B137 15		Granada Hills - Knollwood	No	MI	ADU
Los Angeles	11745 WOODLEY AVE	91344	2605013016	0.000	0.000	0.085	0.000	Shortfall of Sites	0.351	Very Low II Residential	RE11-1	0	0	0	5.704	0.085		Residential - Single Family Residence, 1	213B141 15		Granada Hills - Knollwood	No	MI	ADU
Los Angeles	11314 WHITE OAK AVE	91344	2711002016	0.000	0.000	0.085	0.000	Shortfall of Sites	0.387	Very Low I Residential	RA-1	0	0	0	5.165	0.085		Residential - Single Family Residence - Pool, 1	210B129 15		Granada Hills - Knollwood	No	MI	ADU
Los Angeles	17214 SIMONDS ST	91344	2697014012	0.000	0.000	0.085	0.000	Shortfall of Sites	0.174	Low I Residential	RS-1	0	0	0	11.488	0.085		Residential - Single Family Residence - Pool, 1	210B133 15		Granada Hills - Knollwood	No	MI	ADU
Los Angeles	18701 TULSA ST	91326	2717016020	0.000	0.000	0.085	0.000	Shortfall of Sites	0.307	Very Low II Residential	RE11-1	0	0	0	6.519	0.085		Residential - Single Family Residence, 1	207B121 15		Northridge	No	MI	ADU
Los Angeles	10853 SYLVIA AVE	91326	2718020020	0.000	0.000	0.085	0.000	Shortfall of Sites	0.172	Low I Residential	RS-1	0	0	0	11.597	0.085		Residential - Single Family Residence, 1	207B117 15		Northridge	No	MI	ADU
Los Angeles	20948 TULSA ST	91311	2706005004	0.000	0.000	0.085	0.000	Shortfall of Sites	0.250	Very Low I Residential	RA-1	0	0	0	8.000	0.085		Residential - Single Family Residence - Pool, 1	207B109 15		Chatsworth - Porter Ranch	No	MI	ADU
Los Angeles	8037 LE BERTHON ST	91040	2551032026	0.000	0.000	0.085	0.000	Shortfall of Sites	0.177	Low Residential	R1-1-RFA	0	0	0	11.309	0.085		Residential - Single Family Residence, 1	208-5A193 15		Sunland - Tujunga - Lake View Terrace - Shadow Hills - East La Tuna Canyon	No	MI	ADU
Los Angeles	17517 HIAWATHA ST	91344	2733029011	0.000	0.000	0.085	0.000	Shortfall of Sites	0.219	Low I Residential	RS-1	0	0	0	9.120	0.085		Residential - Single Family Residence, 1	204B129 15		Granada Hills - Knollwood	No	MI	ADU
Los Angeles	9951 FULLBRIGHT AVE	91311	2741021017	0.000	0.000	0.085	0.000	Shortfall of Sites	0.174	Low I Residential	RS-1	0	0	0	11.508	0.085		Residential - Single Family Residence - Pool, 1	201B109 15		Chatsworth - Porter Ranch	No	MI	ADU
Los Angeles	9946 JOVITA AVE	91311	2741019011	0.000	0.000	0.085	0.000	Shortfall of Sites	0.180	Low I Residential	RS-1	0	0	0	11.123	0.085		Residential - Single Family Residence - Pool, 1	201B113 15		Chatsworth - Porter Ranch	No	MI	ADU
Los Angeles	18313 SEPTO ST	91325	2731024023	0.000	0.000	0.085	0.000	Shortfall of Sites	0.412	Very Low I Residential	RA-1	0	0	0	4.857	0.085		Residential - Single Family Residence - Pool, 1	201B125 15		Northridge	No	MI	ADU
Los Angeles	9941 OAK PARK AVE	91325	2694017027	0.000	0.000	0.085	0.000	Shortfall of Sites	0.253	Very Low I Residential	RE11-1	0	0	0	7.917	0.085		Residential - Single Family Residence - Pool, 1	201B133 15		Northridge	No	MI	ADU
Los Angeles	17353 SEPTO ST	91325	2734031008	0.000	0.000	0.085	0.000	Shortfall of Sites	0.274	Very Low II Residential	RE11-1	0	0	0	7.296	0.085		Residential - Single Family Residence, 1	201B129 15		Northridge	No	MI	ADU
Los Angeles	9936 MELVIN AVE	91324	2726013002	0.000	0.000	0.085	0.000	Shortfall of Sites	0.376	Very Low I Residential	RA-1	0	0	0	5.325	0.085		Residential - Single Family Residence - Pool, 1	201B117 15		Chatsworth - Porter Ranch	No	MI	ADU
Los Angeles	18763 VINTAGE ST	91324	2729018006	0.000	0.000	0.085	0.000	Shortfall of Sites	0.172	Low I Residential	RS-1	0	0	0	11.616	0.085		Residential - Single Family Residence, 1	201B121 15		Northridge	No	MI	ADU
Los Angeles	6638 VALMONT ST	91042	2570008037	0.000	0.000	0.085	0.000	Shortfall of Sites	0.190	Low Residential	R1-1-RFA	0	0	0	10.542	0.085		Residential - Single Family Residence, 1	202-5A203 15		Sunland - Tujunga - Lake View Terrace - Shadow Hills - East La Tuna Canyon	No	MI	ADU
Los Angeles	9933 COVERT AVE	91042	2570014030	0.000	0.000	0.085	0.000	Shortfall of Sites	0.156	Low Residential	R1-1-RFA	0	0	0	12.780	0.085		Residential - Single Family Residence, 1	201B205 15		Sunland - Tujunga - Lake View Terrace - Shadow Hills - East La Tuna Canyon	No	MI	ADU
Los Angeles	17815 SUNBURST ST	91325	2768029014	0.000	0.000	0.085	0.000	Shortfall of Sites	0.392	Very Low I Residential	RA-1	0	0	0	5.103	0.085		Residential - Single Family Residence, 1	195B129 15		Northridge	No	MI	ADU
Los Angeles	6233 MAYFIELD AVE	91214	2572033021	0.000	0.000	0.085	0.000	Shortfall of Sites	0.159	Low Residential	A2-1	0	0	0	12.544	0.085		Residential - Single Family Residence, 1	195B205 15		Sunland - Tujunga - Lake View Terrace - Shadow Hills - East La Tuna Canyon	No	MI	ADU
Los Angeles	8491 CARLA LN	91304	2005006002	0.000	0.000	0.085	0.000	Shortfall of Sites	0.162	Low I Residential	RS-1	0	0	0	12.333	0.085		Residential - Single Family Residence - Planned Unit Development (PUD), 1	192B093 15		Chatsworth - Porter Ranch	No	MI	ADU
Los Angeles	5426 BURNET AVE	91411	2250005024	0.000	0.000	0.085	0.000	Shortfall of Sites	0.155	Low Residential	R1-1-RIO	0	0	0	12.904	0.085		Residential - Single Family Residence, 1	172-5A147 15		Van Nuys - North Sherman Oaks	No	MI	ADU
Los Angeles	4952 NAGLE AVE	91423	2359011019	0.000	0.000	0.085	0.000	Shortfall of Sites	0.159	Low Residential	R1-1-RIO	0	0	0	12.546	0.085		Residential - Single Family Residence - Pool, 1	168B157 15		Van Nuys - North Sherman Oaks	No	MI	ADU
Los Angeles	4737 SALOMA AVE	91403	2264019019	0.000	0.000	0.085	0.000	Shortfall of Sites	0.155	Low Residential	R1-1	0	0	0	12.890	0.085		Residential - Single Family Residence, 1	168A149 15		Sherman Oaks - Studio City - Toluca Lake - Cahuenga Pass	No	MI	ADU
Los Angeles	4512 CAMELLIA AVE	91602	2365009008	0.000	0.000	0.085	0.000	Shortfall of Sites	0.155	Low Residential	R1-1-RIO	0	0	0	12.904	0.085		Residential - Single Family Residence - Pool, 1	165B169 15		Sherman Oaks - Studio City - Toluca Lake - Cahuenga Pass	No	MI	ADU
Los Angeles	12943 DICKENS ST	91604	2385026020	0.000	0.000	0.085	0.000	Shortfall of Sites	0.211	Low Residential	R1-1-RIO	0	0	0	9.458	0.085		Residential - Single Family Residence - Pool, 1	162B161 15		Sherman Oaks - Studio City - Toluca Lake - Cahuenga Pass	No	MI	ADU
Los Angeles	5138 SHEARIN AVE	90041	5669027006	0.000	0.000	0.085	0.000	Shortfall of Sites	0.208	Low Residential	R1-1	0	0	0	9.633	0.085		Residential - Single Family Residence - Pool, 1	162A223 15		Northeast Los Angeles	No	MI	ADU
Los Angeles	5129 MOUNT ROYAL DR	90041	5669020019	0.000	0.000	0.085	0.000	Shortfall of Sites	0.179	Low Residential	R1-1	0	0	0	11.185	0.085		Residential - Single Family Residence, 1	162A225 15		Northeast Los Angeles	No	MI	ADU
Los Angeles	4727 TOWNSEND AVE	90041	5689030034	0.000	0.000	0.085	0.000	Shortfall of Sites	0.155	Low Residential	R1-1	0	0	0	12.922	0.085		Residential - Single Family Residence, 1	159A225 15		Northeast Los Angeles	No	MI	ADU
Los Angeles	1533 N AVENUE 47	90042	5474014005	0.000	0.000	0.085	0.000	Shortfall of Sites	0.184	Low Residential	R1-1	0	0	0	10.890	0.085		Residential - Single Family Residence, 1	156A223 15		Northeast Los Angeles	No	MI	ADU
Los Angeles	1723 PHILLIPS WAY	90042	5479025021	0.000	0.000	0.085	0.000	Shortfall of Sites	0.184	Low Residential	R1-1	0	0	0	10.889	0.085		Residential - Single Family Residence, 1	156A227 15		Northeast Los Angeles	No	MI	ADU
Los Angeles	10520 STRATHMORE DR	90024	4360021033	0.000	0.000	0.085	0.000	Shortfall of Sites	0.234	Low Residential	R1-1	0	0	0	8.552	0.085		Residential - Single Family Residence, 1	135B153 15		Westwood	No	MI	ADU
Los Angeles	812 BIRCHWOOD DR	90024	4359017002	0.000	0.000	0.085	0.000	Shortfall of Sites	0.335	Low Residential	R1-1	0	0	0	5.974	0.085		Residential - Single Family Residence, 1	135B157 15		Westwood	No	MI	ADU
Los Angeles	1432 CRESTVIEW CT	90024	4327010019	0.000	0.000	0.085	0.000	Shortfall of Sites	0.160	Low Residential	R1V3-O	0	0	0	12.493	0.085		Residential - Single Family Residence, 1	132B157 15		Westwood	No	MI	ADU
Los Angeles	800 S BRISTOL AVE	90049	4266003030	0.000	0.000	0.085	0.000	Shortfall of Sites	0.313	Low Residential	R1-1	0	0	0	6.391	0.085		Residential - Single Family Residence, 1	126B141 15		Brentwood - Pacific Palisades	No	MI	ADU

Jurisdiction Name	Site Address/Intersection	5 Digit ZIP Code	Assessor Parcel Number	Very Low-Income	Low-Income	Moderate-Income	Above Moderate-Income	Type of Shortfall	Parcel Size (Acres)	Current General Plan Designation	Current Zoning	Proposed General Plan (GP) Designation	Proposed Zoning	Minimum Density Allowed	Maximum Density Allowed	Total Capacity	Vacant/ Nonvacant	Description of Existing Uses	PIN	Base Density Per Acre	Community Plan Area	Rent Stabalization Ordinance	Income Category	Applicable Rezoning Program (Program informing values in Column Q listed first)
Los Angeles	9425 BOLTON RD	90034	4309012006	0.000	0.000	0.085	0.000	Shortfall of Sites	0.151	Low Residential	R1V2-O	0	0	0	13.245	0.085		Residential - Single Family Residence, 1	126B165 15		West Los Angeles	No	MI	ADU
Los Angeles	2970 QUEENSBURY DR	90064	4316011006	0.000	0.000	0.085	0.000	Shortfall of Sites	0.200	Low Residential	R1V2	0	0	0	9.988	0.085		Residential - Single Family Residence, 1	123B161 15		West Los Angeles	No	MI	ADU
Los Angeles	8946 SEPULVEDA EASTWAY	90045	4123006026	0.000	0.000	0.085	0.000	Shortfall of Sites	0.296	General Commercial	R4-1	0	0	0	6.746	0.085		Miscellaneous - Government Owned Property, 1	093B165 15		Westchester - Playa del Rey	No	MI	ADU
Los Angeles	7230 W 91ST ST	90045	4119033013	0.000	0.000	0.085	0.000	Shortfall of Sites	0.151	Low Residential	R1-1	0	0	0	13.234	0.085		Residential - Single Family Residence, 1	093B157 15		Westchester - Playa del Rey	No	MI	ADU
Los Angeles	1929 EL REY RD	90732	7559028034	0.000	0.000	0.085	0.000	Shortfall of Sites	0.170	Low II Residential	R1-1XL	0	0	0	11.749	0.085		Residential - Single Family Residence, 1	015B189 15		San Pedro	No	MI	ADU
Los Angeles	1307 S MALGREN AVE	90732	7560016005	0.000	0.000	0.085	0.000	Shortfall of Sites	0.162	Low II Residential	R1-1XL	0	0	0	12.316	0.085		Residential - Single Family Residence, 1	012B189 15		San Pedro	No	MI	ADU
Los Angeles	12740 WOODLEY AVE	91344	2605003010	0.000	0.000	0.085	0.000	Shortfall of Sites	0.466	Very Low I Residential	RA-1	0	0	0	4.293	0.085		Residential - Single Family Residence, 1	222B137 16		Granada Hills - Knollwood	No	MI	ADU
Los Angeles	12660 DARLA AVE	91344	2602019026	0.000	0.000	0.085	0.000	Shortfall of Sites	0.253	Very Low II Residential	RE11-1	0	0	0	7.913	0.085		Residential - Single Family Residence, 1	219B133 16		Granada Hills - Knollwood	No	MI	ADU
Los Angeles	12632 KENNY DR	91344	2609019023	0.000	0.000	0.085	0.000	Shortfall of Sites	0.506	Very Low I Residential	RA-1	0	0	0	3.951	0.085		Residential - Single Family Residence - Pool, 1	219B137 16		Granada Hills - Knollwood	No	MI	ADU
Los Angeles	12281 WOODLEY AVE	91344	2609014032	0.000	0.000	0.085	0.000	Shortfall of Sites	0.275	Very Low II Residential	RE11-1	0	0	0	7.281	0.085		Residential - Single Family Residence, 1	216B137 16		Granada Hills - Knollwood	No	MI	ADU
Los Angeles	17615 INDEX ST	91344	2711002019	0.000	0.000	0.085	0.000	Shortfall of Sites	0.394	Very Low I Residential	RA-1	0	0	0	5.073	0.085		Residential - Single Family Residence, 1	210B129 16		Granada Hills - Knollwood	No	MI	ADU
Los Angeles	17206 SIMONDS ST	91344	2697014010	0.000	0.000	0.085	0.000	Shortfall of Sites	0.174	Low I Residential	RS-1	0	0	0	11.502	0.085		Residential - Single Family Residence, 1	210B133 16		Granada Hills - Knollwood	No	MI	ADU
Los Angeles	15602 SIMONDS ST	91344	2662006031	0.000	0.000	0.085	0.000	Shortfall of Sites	0.175	Low I Residential	RS-1	0	0	0	11.438	0.085		Residential - Single Family Residence - Pool, 1	210B145 16		Granada Hills - Knollwood	No	MI	ADU
Los Angeles	18649 TULSA ST	91326	2717016019	0.000	0.000	0.085	0.000	Shortfall of Sites	0.298	Very Low II Residential	RE11-1	0	0	0	6.721	0.085		Residential - Single Family Residence, 1	207B121 16		Northridge	No	MI	ADU
Los Angeles	10842 KEY WEST AVE	91326	2718021009	0.000	0.000	0.085	0.000	Shortfall of Sites	0.186	Low I Residential	RS-1	0	0	0	10.752	0.085		Residential - Single Family Residence - Pool, 1	207B117 16		Northridge	No	MI	ADU
Los Angeles	20934 TULSA ST	91311	2706005003	0.000	0.000	0.085	0.000	Shortfall of Sites	0.250	Very Low I Residential	RA-1	0	0	0	8.002	0.085		Residential - Single Family Residence - Pool, 1	207B109 16		Chatsworth - Porter Ranch	No	MI	ADU
Los Angeles	8031 LE BERTHON ST	91040	2551032027	0.000	0.000	0.085	0.000	Shortfall of Sites	0.175	Low Residential	R1-1-RFA	0	0	0	11.430	0.085		Residential - Single Family Residence - Pool, 1	208-5A193 16		Sunland - Tujunga - Lake View Terrace - Shadow Hills - East La Tuna Canyon	No	MI	ADU
Los Angeles	10375 TOPEKA DR	91326	2728017018	0.000	0.000	0.085	0.000	Shortfall of Sites	0.401	Very Low I Residential	RA-1	0	0	0	4.987	0.085		Residential - Single Family Residence - Pool, 1	204B121 16		Northridge	No	MI	ADU
Los Angeles	10417 OKLAHOMA AVE	91311	2706015016	0.000	0.000	0.085	0.000	Shortfall of Sites	0.453	Very Low I Residential	RA-1	0	0	0	4.416	0.085		Residential - Single Family Residence - Pool, 1	204B109 16		Chatsworth - Porter Ranch	No	MI	ADU
Los Angeles	17509 HIAWATHA ST	91344	2733029010	0.000	0.000	0.085	0.000	Shortfall of Sites	0.222	Low I Residential	RS-1	0	0	0	9.026	0.085		Residential - Single Family Residence, 1	204B129 16		Granada Hills - Knollwood	No	MI	ADU
Los Angeles	9949 OSO AVE	91311	2741018003	0.000	0.000	0.085	0.000	Shortfall of Sites	0.173	Low I Residential	RS-1	0	0	0	11.547	0.085		Residential - Single Family Residence, 1	201B113 16		Chatsworth - Porter Ranch	No	MI	ADU
Los Angeles	18307 SEPTO ST	91325	2731024022	0.000	0.000	0.085	0.000	Shortfall of Sites	0.412	Very Low I Residential	RA-1	0	0	0	4.857	0.085		Residential - Single Family Residence, 1	201B125 16		Northridge	No	MI	ADU
Los Angeles	9939 AMESTOY AVE	91325	2694017039	0.000	0.000	0.085	0.000	Shortfall of Sites	0.253	Very Low II Residential	RE11-1	0	0	0	7.917	0.085		Residential - Single Family Residence - Pool, 1	201B133 16		Northridge	No	MI	ADU
Los Angeles	17453 SEPTO ST	91325	2734022003	0.000	0.000	0.085	0.000	Shortfall of Sites	0.253	Very Low II Residential	RE11-1	0	0	0	7.914	0.085		Residential - Single Family Residence, 1	201B129 16		Northridge	No	MI	ADU
Los Angeles	9937 SHIRLEY AVE	91324	2726013009	0.000	0.000	0.085	0.000	Shortfall of Sites	0.376	Very Low I Residential	RA-1	0	0	0	5.323	0.085		Residential - Single Family Residence - Pool, 1	201B117 16		Chatsworth - Porter Ranch	No	MI	ADU
Los Angeles	18757 VINTAGE ST	91324	2729018007	0.000	0.000	0.085	0.000	Shortfall of Sites	0.172	Low I Residential	RS-1	0	0	0	11.616	0.085		Residential - Single Family Residence - Pool, 1	201B121 16		Northridge	No	MI	ADU
Los Angeles	9509 AMESTOY AVE	91325	2692018020	0.000	0.000	0.085	0.000	Shortfall of Sites	0.403	Very Low I Residential	RA-1-H	0	0	0	4.962	0.085		Residential - Single Family Residence - Pool and Misc., 1	198B133 16		Northridge	No	MI	ADU
Los Angeles	16553 PLUMMER ST	91343	2677004001	0.000	0.000	0.085	0.000	Shortfall of Sites	0.495	Low Residential	RS-1	0	0	0	4.041	0.085		Residential - Single Family Residence - Pool, 1	198B137 16		Mission Hills - Panorama City - North Hills	No	MI	ADU
Los Angeles	9716 AMANITA AVE	91042	2571005054	0.000	0.000	0.085	0.000	Shortfall of Sites	0.158	Low Residential	R1-1-RFA	0	0	0	12.696	0.085		Residential - Single Family Residence, 1	198B205 16		Sunland - Tujunga - Lake View Terrace - Shadow Hills - East La Tuna Canyon	No	MI	ADU
Los Angeles	6224 HAMILTON LN	91214	2572033019	0.000	0.000	0.085	0.000	Shortfall of Sites	0.173	Low Residential	RS-1	0	0	0	11.562	0.085		Residential - Single Family Residence, 1	195B205 16		Sunland - Tujunga - Lake View Terrace - Shadow Hills - East La Tuna Canyon	No	MI	ADU
Los Angeles	19234 LINNET ST	91356	2163011003	0.000	0.000	0.085	0.000	Shortfall of Sites	0.682	Very Low I Residential	RA-1	0	0	0	2.931	0.085		Residential - Single Family Residence - Pool, 1	171B117 16		Encino - Tarzana	No	MI	ADU
Los Angeles	5427 NOBLE AVE	91411	2250005018	0.000	0.000	0.085	0.000	Shortfall of Sites	0.155	Low Residential	R1-1-RIO	0	0	0	12.904	0.085		Residential - Single Family Residence, 1	172-5A147 16		Van Nuys - North Sherman Oaks	No	MI	ADU
Los Angeles	4955 MURIETTA AVE	91423	2269015035	0.000	0.000	0.085	0.000	Shortfall of Sites	0.152	Low Residential	R1-1-RIO	0	0	0	13.194	0.085		Residential - Single Family Residence, 1	168B153 16		Van Nuys - North Sherman Oaks	No	MI	ADU
Los Angeles	4952 SUNNYSLOPE AVE	91423	2359014021	0.000	0.000	0.085	0.000	Shortfall of Sites	0.165	Low Residential	R1-1-RIO	0	0	0	12.094	0.085		Residential - Single Family Residence, 1	168B157 16		Van Nuys - North Sherman Oaks	No	MI	ADU
Los Angeles	4518 AGNES AVE	91607	2364001023	0.000	0.000	0.085	0.000	Shortfall of Sites	0.155	Low Residential	R1-1-RIO	0	0	0	12.901	0.085		Residential - Single Family Residence - Pool, 1	165B165 16		Sherman Oaks - Studio City - Toluca Lake - Cahuenga Pass	No	MI	ADU
Los Angeles	4512 BEEMAN AVE	91604	2362027014	0.000	0.000	0.085	0.000	Shortfall of Sites	0.165	Low Residential	R1-1-RIO	0	0	0	12.115	0.085		Residential - Single Family Residence - Pool, 1	165B161 16		Sherman Oaks - Studio City - Toluca Lake - Cahuenga Pass	No	MI	ADU
Los Angeles	12939 DICKENS ST	91604	2385026019	0.000	0.000	0.085	0.000	Shortfall of Sites	0.191	Low Residential	R1-1-RIO	0	0	0	10.498	0.085		Residential - Single Family Residence - Pool and Misc., 1	162B161 16		Sherman Oaks - Studio City - Toluca Lake - Cahuenga Pass	No	MI	ADU
Los Angeles	5128 ARGUS DR	90041	5669021005	0.000	0.000	0.085	0.000	Shortfall of Sites	0.201	Low Residential	R1-1	0	0	0	9.962	0.085		Residential - Single Family Residence, 1	162A225 16		Northeast Los Angeles	No	MI	ADU
Los Angeles	4924 NEOLA PL	90041	5690008007	0.000	0.000	0.085	0.000	Shortfall of Sites	0.186	Low Residential	R1-1	0	0	0	10.757	0.085		Residential - Single Family Residence - Pool, 1	160-5A229 16		Northeast Los Angeles	No	MI	ADU
Los Angeles	4912 ARGUS DR	90041	5689002008	0.000	0.000	0.085	0.000	Shortfall of Sites	0.153	Low Residential	R1-1	0	0	0	13.098	0.085		Residential - Single Family Residence, 1	160-5A225 16		Northeast Los Angeles	No	MI	ADU
Los Angeles	2370 LAS COLINAS AVE	90041	5685028002	0.000	0.000	0.085	0.000	Shortfall of Sites	0.229	Low Residential	R1-1	0	0	0	8.715	0.085		Residential - Single Family Residence, 1	159A221 16		Northeast Los Angeles	No	MI	ADU
Los Angeles	3903 BOYCE AVE	90039	5435009037	0.000	0.000	0.085	0.000	Shortfall of Sites	0.155	Low Residential	R1-1-RIO	0	0	0	12.901	0.085		Residential - Single Family Residence, 1	156A207 16		Northeast Los Angeles	No	MI	ADU
Los Angeles	3335 SUNNYNOOK DR	90039	5435023035	0.000	0.000	0.085	0.000	Shortfall of Sites	0.156	Low Residential	R1-1-RIO	0	0	0	12.841	0.085		Residential - Single Family Residence, 1	154-5A207 16		Northeast Los Angeles	No	MI	ADU
Los Angeles	2011 CUMMINGS DR	90027	5589003046	0.000	0.000	0.085	0.000	Shortfall of Sites	0.223	Very Low II Residential	RE11-1	0	0	0	8.950	0.085		Residential - Single Family Residence - Pool, 1	150A195 16		Hollywood	No	MI	ADU
Los Angeles	1008 MANZANITA ST	90029	5427006021	0.000	0.000	0.085	0.000	Shortfall of Sites	0.172	Medium Residential	R3-1VL	0	0	0	11.622	0.085		Residential - Single Family Residence, 1	144A201 16		Silver Lake - Echo Park - Elysian Valley	No	MI	ADU
Los Angeles	630 WARNER AVE	90024	4360024030	0.000	0.000	0.085	0.000	Shortfall of Sites	0.324	Low Residential	R1-1	0	0	0	6.171	0.085		Residential - Single Family Residence - Pool, 1	135B153 16		Westwood	No	MI	ADU
Los Angeles	10326 STRATHMORE DR	90024	4359017003	0.000	0.000	0.085	0.000	Shortfall of Sites	0.346	Low Residential	R1-1	0	0	0	5.773	0.085		Residential - Single Family Residence, 1	135B157 16		Westwood	No	MI	ADU
Los Angeles	12735 HANOVER ST	90049	4405022012	0.000	0.000	0.085	0.000	Shortfall of Sites	0.602	Very Low I Residential	RE20-1	0	0	0	3.322	0.085		Residential - Single Family Residence - Pool, 1	129B137 16		Brentwood - Pacific Palisades	No	MI	ADU
Los Angeles	230 S ANITA AVE	90049	4405034025	0.000	0.000	0.085	0.000	Shortfall of Sites	0.172	Low Residential	R1-1	0	0	0	11.616	0.085		Residential - Single Family Residence - Pool, 1	129B141 16		Brentwood - Pacific Palisades	No	MI	ADU
Los Angeles	9133 SAWYER ST	90035	4305028001	0.000	0.000	0.085	0.000	Shortfall of Sites	0.212	Low Residential	R1V2	0	0	0	9.453	0.085		Residential - Single Family Residence - Pool, 1	126B169 16		West Los Angeles	No	MI	ADU
Los Angeles	9511 BOLTON RD	90034	4309010002	0.000	0.000	0.085	0.000	Shortfall of Sites	0.165	Low Residential	R1V2-O	0	0	0	12.088	0.085		Residential - Single Family Residence - Pool, 1	126B165 16		West Los Angeles	No	MI	ADU
Los Angeles	4639 ST CHARLES PL	90019	5071018015	0.000	0.000	0.085	0.000	Shortfall of Sites	0.161	Low Medium II Residential	RD1.5-1-O	0	0	0	12.423	0.085		Residential - Single Family Residence, 1	126B185 16		West Adams - Baldwin Hills - Leimert	No	MI	ADU
Los Angeles	10415 DUNLEER DR	90064	4318021024	0.000	0.000	0.085	0.000	Shortfall of Sites	0.181	Low Residential	R1V2	0	0	0	11.045	0.085		Residential - Single Family Residence, 1	123B161 16		West Los Angeles	No	MI	ADU
Los Angeles	3414 S CENTINELA AVE	90066	4248016029	0.000	0.000	0.085	0.000	Shortfall of Sites	0.223	Medium Residential	[Q]R3-1, R1V2	0	0	0	8.965	0.085		Residential - Single Family Residence, 1	114B153 16		Palms - Mar Vista - Del Rey	No	MI	ADU
Los Angeles	7449 W 91ST ST	90045	4119016013	0.000	0.000	0.085	0.000	Shortfall of Sites	0.150	Low Residential	R1-1	0	0	0	13.315	0.085		Residential - Single Family Residence - Pool, 1	093B157 16		Westchester - Playa del Rey	No	MI	ADU
Los Angeles	1312 S TROTWOOD AVE	90732	7560016007	0.000	0.000	0.085	0.000	Shortfall of Sites	0.167	Low II Residential	R1-1XL	0	0	0	12.003	0.085		Residential - Single Family Residence, 1	012B189 16		San Pedro	No	MI	ADU
Los Angeles	12734 WOODLEY AVE	91344	2605003009	0.000	0.000	0.085	0.000	Shortfall of Sites	0.418	Very Low I Residential	RA-1	0	0	0	4.784	0.085		Residential - Single Family Residence - Pool, 1	222B137 17		Granada Hills - Knollwood	No	MI	ADU
Los Angeles	17246 BRAXTON ST	91344	2608009021	0.000	0.000	0.085	0.000	Shortfall of Sites	0.435	Very Low II Residential	RE11-1-H	0	0	0	4.599	0.085		Residential - Single Family Residence - Pool, 1	219B133 17		Granada Hills - Knollwood	No	MI	ADU
Los Angeles	12543 MIDDLECOFF PL	91344	2605004013	0.000	0.000	0.085	0.000	Shortfall of Sites	0.454	Very Low I Residential	RA-1	0	0	0	4.404	0.085		Residential - Single Family Residence - Pool, 1	219B137 17		Granada Hills - Knollwood	No	MI	ADU
Los Angeles	12268 WOODLEY AVE	91344	2605007033	0.000	0.000	0.085	0.000	Shortfall of Sites	0.382	Very Low II Residential	RE11-1	0	0	0	5.238	0.085		Residential - Single Family Residence - Pool, 1	216B137 17		Granada Hills - Knollwood	No	MI	ADU
Los Angeles	17151 LORILLARD ST	91344	2607004044	0.000	0.000	0.085	0.000	Shortfall of Sites	0.194	Low I Residential	RS-1	0	0	0	10.324	0.085		Residential - Single Family Residence, 1	213B133 17		Granada Hills - Knollwood	No	MI	ADU
Los Angeles	16343 MARILYN DR	91344	2605014024	0.000	0.000	0.085	0.000	Shortfall of Sites	0.285	Very Low II Residential	RE11-1	0	0	0	7.029	0.085		Residential - Single Family Residence - Pool, 1	213B137 17		Granada Hills - Knollwood	No	MI	ADU
Los Angeles	11750 WOODLEY AVE	91344	2605012019	0.000	0.000	0.085	0.000	Shortfall of Sites	0.307	Very Low II Residential	RE11-1	0	0	0	6.517	0.085		Residential - Single Family Residence, 1	213B141 17		Granada Hills - Knollwood	No	MI	ADU
Los Angeles	17200 SIMONDS ST	91344	2697014008	0.000	0.000	0.085	0.000	Shortfall of Sites	0.174	Low I Residential	RS-1	0	0	0	11.521	0.085		Residential - Single Family Residence, 1	210B133 17		Granada Hills - Knollwood	No	MI	ADU
Los Angeles	16000 SIMONDS ST	91344	2666014011	0.000	0.000	0.085	0.000	Shortfall of Sites	0.200	Low I Residential	RS-1	0	0	0	9.979	0.085		Residential - Single Family Residence - Pool, 1	210B141 17		Granada Hills - Knollwood	No	MI	ADU
Los Angeles	18643 TULSA ST	91326	2717016018	0.000	0.000	0.085	0.000	Shortfall of Sites	0.253	Very Low II Residential	RE11-1	0	0	0	7.901	0.085		Residential - Single Family Residence, 1	207B121 17		Northridge	No	MI	ADU
Los Angeles	20920 TULSA ST	91311	2706005002	0.000	0.000	0.085	0.000	Shortfall of Sites	0.250	Very Low I Residential	RA-1	0	0	0	8.012	0.085		Residential - Single Family Residence - Pool, 1	207B109 17		Chatsworth - Porter Ranch	No	MI	ADU
Los Angeles	10845 BISMARCK AVE	91326	2718021020	0.000	0.000	0.085	0.000	Shortfall of Sites	0.187	Low I Residential	RS-1	0	0	0	10.722	0.085		Residential - Single Family Residence, 1	207B117 17		Northridge	No	MI	ADU
Los Angeles	8027 LE BERTHON ST	91040	2551032028	0.000	0.000	0.085	0.000	Shortfall of Sites	0.176	Low Residential	R1-1-RFA	0	0	0	11.361	0.085		Residential - Single Family Residence - Pool, 1	208-5A193 17		Sunland - Tujunga - Lake View Terrace - Shadow Hills - East La Tuna Canyon	No	MI	ADU
Los Angeles	10414 OKLAHOMA AVE	91311	2706013006	0.000	0.000	0.085	0.000	Shortfall of Sites	0.254	Very Low I Residential	RE11-1	0	0	0	7.875	0.085		Residential - Single Family Residence - Pool, 1	204B109 17		Chatsworth - Porter Ranch	No	MI	ADU
Los Angeles	9946 MASON AVE	91311	2741022018	0.000	0.000	0.085	0.000	Shortfall of Sites	0.201	Low I Residential	RS-1	0	0	0	9.946	0.085		Residential - Single Family Residence, 1	201B109 17		Chatsworth - Porter Ranch	No	MI	ADU
Los Angeles	9940 LARAMIE AVE	91311	2741013013	0.000	0.000	0.085	0.000	Shortfall of Sites	0.172	Low I Residential	RS-1	0	0	0	11.598	0.085		Residential - Single Family Residence, 1	201B113 17		Chatsworth - Porter Ranch	No	MI	ADU
Los Angeles	18301 SEPTO ST	91325	2731024021	0.000	0.000	0.085	0.000	Shortfall of Sites	0.373	Very Low I Residential	RA-1	0	0	0	5.356	0.085		Residential - Single Family Residence - Pool, 1	201B125 17		Northridge	No	MI	ADU
Los Angeles	9940 AMESTOY AVE	91325	2694017030	0.000	0.000	0.085	0.000	Shortfall of Sites	0.253	Very Low II Residential	RE11-1	0	0	0	7.916	0.085		Residential - Single Family Residence, 1	201B133 17		Northridge	No	MI	ADU
Los Angeles	17345 SEPTO ST	91325	2734031013	0.000	0.000	0.085	0.000	Shortfall of Sites	0.276	Very Low II Residential	RE11-1	0	0	0	7.237	0.085		Residential - Single Family Residence - Pool, 1	201B129 17		Northridge	No	MI	ADU

Jurisdiction Name	Site Address/Intersection	5 Digit ZIP Code	Assessor Parcel Number	Very Low-Income	Low-Income	Moderate-Income	Above Moderate-Income	Type of Shortfall	Parcel Size (Acres)	Current General Plan Designation	Current Zoning	Proposed General Plan (GP) Designation	Proposed Zoning	Minimum Density Allowed	Maximum Density Allowed	Total Capacity	Vacant/ Nonvacant	Description of Existing Uses	PIN	Base Density Per Acre	Community Plan Area	Rent Stabalization Ordinance	Income Category	Applicable Rezoning Program (Program informing values in Column Q listed first)
Los Angeles	9936 SHIRLEY AVE	91324	2726013012	0.000	0.000	0.085	0.000	Shortfall of Sites	0.376	Very Low I Residential	RA-1	0	0	0	5.323	0.085		Residential - Single Family Residence - Pool, 1	201B117 17		Chatsworth - Porter Ranch	No	MI	ADU
Los Angeles	18751 VINTAGE ST	91324	2729018008	0.000	0.000	0.085	0.000	Shortfall of Sites	0.172	Low I Residential	RS-1	0	0	0	11.616	0.085		Residential - Single Family Residence, 1	201B121 17		Northridge	No	MI	ADU
Los Angeles	6636 VALMONT ST	91042	2570008038	0.000	0.000	0.085	0.000	Shortfall of Sites	0.310	Low Residential	R1-1-RFA	0	0	0	6.455	0.085		Residential - Single Family Residence, 1	202-5A203 17		Sunland - Tujunga - Lake View Terrace - Shadow Hills - East La Tuna Canyon	No	MI	ADU
Los Angeles	9701 AMANITA AVE	91042	2571007050	0.000	0.000	0.085	0.000	Shortfall of Sites	0.156	Low Residential	R1-1-RFA	0	0	0	12.788	0.085		Residential - Single Family Residence, 1	198B205 17		Sunland - Tujunga - Lake View Terrace - Shadow Hills - East La Tuna Canyon	No	MI	ADU
Los Angeles	17835 SUNBURST ST	91325	2768029016	0.000	0.000	0.085	0.000	Shortfall of Sites	0.393	Very Low I Residential	RA-1	0	0	0	5.083	0.085		Residential - Single Family Residence, 1	195B129 17		Northridge	No	MI	ADU
Los Angeles	12758 CALIFA ST	91607	2341010006	0.000	0.000	0.085	0.000	Shortfall of Sites	0.181	Low Residential	R1-1	0	0	0	11.067	0.085		Residential - Single Family Residence - Pool, 1	174B161 17		North Hollywood - Valley Village	No	MI	ADU
Los Angeles	19222 LINNET ST	91356	2163011004	0.000	0.000	0.085	0.000	Shortfall of Sites	0.682	Very Low I Residential	RA-1	0	0	0	2.931	0.085		Residential - Single Family Residence - Pool, 1	171B117 17		Encino - Tarzana	No	MI	ADU
Los Angeles	5426 NOBLE AVE	91411	2250012019	0.000	0.000	0.085	0.000	Shortfall of Sites	0.152	Low Residential	R1-1	0	0	0	13.123	0.085		Residential - Single Family Residence, 1	172-5A147 17		Van Nuys - North Sherman Oaks	No	MI	ADU
Los Angeles	4954 STERN AVE	91423	2269020022	0.000	0.000	0.085	0.000	Shortfall of Sites	0.169	Low Residential	R1-1-RIO	0	0	0	11.813	0.085		Residential - Single Family Residence, 1	168B153 17		Van Nuys - North Sherman Oaks	No	MI	ADU
Los Angeles	4951 GREENBUSH AVE	91423	2359014002	0.000	0.000	0.085	0.000	Shortfall of Sites	0.165	Low Residential	R1-1-RIO	0	0	0	12.100	0.085		Residential - Single Family Residence, 1	168B157 17		Van Nuys - North Sherman Oaks	No	MI	ADU
Los Angeles	14823 MORRISON ST	91403	2263029018	0.000	0.000	0.085	0.000	Shortfall of Sites	0.155	Low Residential	R1-1-RIO	0	0	0	12.921	0.085		Residential - Single Family Residence, 1	169-5A149 17		Van Nuys - North Sherman Oaks	No	MI	ADU
Los Angeles	4519 BEN AVE	91607	2364001034	0.000	0.000	0.085	0.000	Shortfall of Sites	0.155	Low Residential	R1-1-RIO	0	0	0	12.900	0.085		Residential - Single Family Residence - Pool, 1	165B165 17		Sherman Oaks - Studio City - Toluca Lake - Cahuenga Pass	No	MI	ADU
Los Angeles	4509 BABCOCK AVE	91604	2362027028	0.000	0.000	0.085	0.000	Shortfall of Sites	0.165	Low Residential	R1-1-RIO	0	0	0	12.098	0.085		Residential - Single Family Residence - Pool, 1	165B161 17		Sherman Oaks - Studio City - Toluca Lake - Cahuenga Pass	No	MI	ADU
Los Angeles	4513 KRAFT AVE	91602	2365012014	0.000	0.000	0.085	0.000	Shortfall of Sites	0.158	Low Residential	R1-1-RIO	0	0	0	12.668	0.085		Residential - Single Family Residence, 1	165B169 17		Sherman Oaks - Studio City - Toluca Lake - Cahuenga Pass	No	MI	ADU
Los Angeles	2373 COLORADO BLVD	90041	5671020029	0.000	0.000	0.085	0.000	Shortfall of Sites	0.171	Community Commercial	[Q]C4-2D	0	0	0	11.674	0.085		Institutional - Homes for Aged and Others - One Story, 1	162A221 17		Northeast Los Angeles	No	MI	ADU , TOPP C
Los Angeles	5137 N MAYWOOD AVE	90041	5671010031	0.000	0.000	0.085	0.000	Shortfall of Sites	0.195	Low Residential	R1-1	0	0	0	10.266	0.085		Residential - Single Family Residence, 1	162A223 17		Northeast Los Angeles	No	MI	ADU
Los Angeles	5126 LA RODA AVE	90041	5669020007	0.000	0.000	0.085	0.000	Shortfall of Sites	0.206	Low Residential	R1-1	0	0	0	9.700	0.085		Residential - Single Family Residence, 1	162A225 17		Northeast Los Angeles	No	MI	ADU
Los Angeles	1300 SAGINAW ST	90041	5690008012	0.000	0.000	0.085	0.000	Shortfall of Sites	0.217	Low Residential	R1-1	0	0	0	9.221	0.085		Residential - Single Family Residence, 1	160-5A229 17		Northeast Los Angeles	No	MI	ADU
Los Angeles	1497 HEPNER AVE	90041	5689028023	0.000	0.000	0.085	0.000	Shortfall of Sites	0.150	Low Residential	R1-1	0	0	0	13.370	0.085		Residential - Single Family Residence, 1	159A227 17		Northeast Los Angeles	No	MI	ADU
Los Angeles	2364 LAS COLINAS AVE	90041	5685028003	0.000	0.000	0.085	0.000	Shortfall of Sites	0.227	Low Residential	R1-1	0	0	0	8.809	0.085		Residential - Single Family Residence, 1	159A221 17		Northeast Los Angeles	No	MI	ADU
Los Angeles	4726 VINCENT AVE	90041	5689030026	0.000	0.000	0.085	0.000	Shortfall of Sites	0.152	Low Residential	R1-1	0	0	0	13.184	0.085		Residential - Single Family Residence, 1	159A225 17		Northeast Los Angeles	No	MI	ADU
Los Angeles	1732 N AVENUE 45	90041	5473035016	0.000	0.000	0.085	0.000	Shortfall of Sites	0.172	Low Residential	R1-1	0	0	0	11.616	0.085		Residential - Single Family Residence, 1	157-5A219 17		Northeast Los Angeles	No	MI	ADU
Los Angeles	2000 CUMMINGS DR	90027	5589009016	0.000	0.000	0.085	0.000	Shortfall of Sites	0.401	Very Low II Residential	RE11-1	0	0	0	4.989	0.085		Residential - Single Family Residence - Pool, 1	150A195 17		Hollywood	No	MI	ADU
Los Angeles	611 WARNER AVE	90024	4360021030	0.000	0.000	0.085	0.000	Shortfall of Sites	0.173	Low Residential	R1-1	0	0	0	11.564	0.085		Residential - Single Family Residence, 1	135B153 17		Westwood	No	MI	ADU
Los Angeles	11134 CASHMERE ST	90049	4366025027	0.000	0.000	0.085	0.000	Shortfall of Sites	0.241	Low Residential	R1-1	0	0	0	8.291	0.085		Residential - Single Family Residence, 1	135B149 17		Westwood	No	MI	ADU
Los Angeles	830 BIRCHWOOD DR	90024	4359017036	0.000	0.000	0.085	0.000	Shortfall of Sites	0.411	Low Residential	R1-1	0	0	0	4.863	0.085		Residential - Single Family Residence - Other Improvements Only, 1	135B157 17		Westwood	No	MI	ADU
Los Angeles	1106 S GRETNA GREEN WAY	90049	4264025005	0.000	0.000	0.085	0.000	Shortfall of Sites	0.177	Low Residential	R1-1	0	0	0	11.324	0.085		Residential - Single Family Residence, 1	126B145 17		Brentwood - Pacific Palisades	No	MI	ADU
Los Angeles	9139 SAWYER ST	90035	4305028002	0.000	0.000	0.085	0.000	Shortfall of Sites	0.219	Low Residential	R1V2	0	0	0	9.149	0.085		Residential - Single Family Residence, 1	126B169 17		West Los Angeles	No	MI	ADU
Los Angeles	609 S BURLINGAME AVE	90049	4264006020	0.000	0.000	0.085	0.000	Shortfall of Sites	0.209	Very Low II Residential	RE11-1	0	0	0	9.557	0.085		Residential - Single Family Residence, 1	126B137 17		Brentwood - Pacific Palisades	No	MI	ADU
Los Angeles	9419 BOLTON RD	90034	4309012007	0.000	0.000	0.085	0.000	Shortfall of Sites	0.158	Low Residential	R1V2-O	0	0	0	12.626	0.085		Residential - Single Family Residence, 1	126B165 17		West Los Angeles	No	MI	ADU
Los Angeles	10460 CHEVIOT DR	90064	4318021014	0.000	0.000	0.085	0.000	Shortfall of Sites	0.182	Low Residential	R1V2	0	0	0	11.007	0.085		Residential - Single Family Residence, 1	123B161 17		West Los Angeles	No	MI	ADU
Los Angeles	8915 GIBSON ST	90034	4301007026	0.000	0.000	0.085	0.000	Shortfall of Sites	0.168	Low II Residential	R1-1	0	0	0	11.872	0.085		Residential - Single Family Residence, 1	123B169 17		West Adams - Baldwin Hills - Leimert	No	MI	ADU
Los Angeles	5352 THORNBURN ST	90045	4103022019	0.000	0.000	0.085	0.000	Shortfall of Sites	0.221	Low Residential	R1-1	0	0	0	9.061	0.085		Residential - Single Family Residence, 1	099B173 17		Westchester - Playa del Rey	No	MI	ADU
Los Angeles	17208 BRAXTON ST	91344	2608006015	0.000	0.000	0.085	0.000	Shortfall of Sites	0.176	Low I Residential	RS-1	0	0	0	11.368	0.085		Residential - Single Family Residence - Pool, 1	219B133 18		Granada Hills - Knollwood	No	MI	ADU
Los Angeles	12550 WOODLEY AVE	91344	2605004005	0.000	0.000	0.085	0.000	Shortfall of Sites	0.405	Very Low I Residential	RA-1	0	0	0	4.936	0.085		Residential - Single Family Residence - Pool, 1	219B137 18		Granada Hills - Knollwood	No	MI	ADU
Los Angeles	12255 SARAZEN PL	91344	2609010012	0.000	0.000	0.085	0.000	Shortfall of Sites	0.400	Very Low I Residential	RA-1	0	0	0	5.006	0.085		Residential - Single Family Residence - Pool, 1	216B137 18		Granada Hills - Knollwood	No	MI	ADU
Los Angeles	11938 WOODLEY AVE	91344	2605012041	0.000	0.000	0.085	0.000	Shortfall of Sites	0.264	Very Low II Residential	RE11-1	0	0	0	7.582	0.085		Residential - Single Family Residence - Pool, 1	216B141 18		Granada Hills - Knollwood	No	MI	ADU
Los Angeles	17145 LORILLARD ST	91344	2607004031	0.000	0.000	0.085	0.000	Shortfall of Sites	0.217	Low I Residential	RS-1	0	0	0	9.234	0.085		Residential - Single Family Residence, 1	213B133 18		Granada Hills - Knollwood	No	MI	ADU
Los Angeles	16283 KEELER DR	91344	2605015048	0.000	0.000	0.085	0.000	Shortfall of Sites	0.359	Very Low II Residential	RE11-1	0	0	0	5.571	0.085		Residential - Single Family Residence, 1	213B137 18		Granada Hills - Knollwood	No	MI	ADU
Los Angeles	16276 KEELER DR	91344	2605013025	0.000	0.000	0.085	0.000	Shortfall of Sites	0.358	Very Low II Residential	RE11-1	0	0	0	5.581	0.085		Residential - Single Family Residence - Pool, 1	213B141 18		Granada Hills - Knollwood	No	MI	ADU
Los Angeles	17180 SIMONDS ST	91344	2697014006	0.000	0.000	0.085	0.000	Shortfall of Sites	0.172	Low I Residential	RS-1	0	0	0	11.628	0.085		Residential - Single Family Residence, 1	210B133 18		Granada Hills - Knollwood	No	MI	ADU
Los Angeles	15960 SIMONDS ST	91344	2666014001	0.000	0.000	0.085	0.000	Shortfall of Sites	0.192	Low I Residential	RS-1	0	0	0	10.391	0.085		Residential - Single Family Residence, 1	210B141 18		Granada Hills - Knollwood	No	MI	ADU
Los Angeles	18635 TULSA ST	91326	2717016017	0.000	0.000	0.085	0.000	Shortfall of Sites	0.253	Very Low II Residential	RE11-1	0	0	0	7.901	0.085		Residential - Single Family Residence - Pool, 1	207B121 18		Northridge	No	MI	ADU
Los Angeles	8023 LE BERTHON ST	91040	2551032035	0.000	0.000	0.085	0.000	Shortfall of Sites	0.217	Low Residential	R1-1-RFA	0	0	0	9.207	0.085		Residential - Single Family Residence, 1	208-5A193 18		Sunland - Tujunga - Lake View Terrace - Shadow Hills - East La Tuna Canyon	No	MI	ADU
Los Angeles	19031 MINNEHAHA ST	91326	2728018009	0.000	0.000	0.085	0.000	Shortfall of Sites	0.483	Very Low I Residential	RA-1	0	0	0	4.137	0.085		Residential - Single Family Residence - Pool, 1	204B121 18		Northridge	No	MI	ADU
Los Angeles	10415 IRONDALE AVE	91311	2706013017	0.000	0.000	0.085	0.000	Shortfall of Sites	0.255	Very Low II Residential	RE11-1	0	0	0	7.834	0.085		Residential - Single Family Residence - Pool, 1	204B109 18		Chatsworth - Porter Ranch	No	MI	ADU
Los Angeles	17559 HIAWATHA ST	91344	2733012018	0.000	0.000	0.085	0.000	Shortfall of Sites	0.193	Low I Residential	RS-1	0	0	0	10.353	0.085		Residential - Single Family Residence, 1	204B129 18		Granada Hills - Knollwood	No	MI	ADU
Los Angeles	22431 LASSEN ST	91311	2745010031	0.000	0.000	0.085	0.000	Shortfall of Sites	1.692	Very Low I Residential	RA-1	0	0	0	1.182	0.085		Residential - Single Family Residence, 1	201B101 18		Chatsworth - Porter Ranch	No	MI	ADU
Los Angeles	18325 SEPTO ST	91325	2731024025	0.000	0.000	0.085	0.000	Shortfall of Sites	0.428	Very Low I Residential	RA-1	0	0	0	4.669	0.085		Residential - Single Family Residence - Pool, 1	201B125 18		Northridge	No	MI	ADU
Los Angeles	9941 COMANCHE AVE	91311	2741013018	0.000	0.000	0.085	0.000	Shortfall of Sites	0.174	Low I Residential	RS-1	0	0	0	11.516	0.085		Residential - Single Family Residence, 1	201B113 18		Chatsworth - Porter Ranch	No	MI	ADU
Los Angeles	9940 OAK PARK AVE	91325	2694009010	0.000	0.000	0.085	0.000	Shortfall of Sites	0.253	Very Low II Residential	RE11-1	0	0	0	7.890	0.085		Residential - Single Family Residence - Pool, 1	201B133 18		Northridge	No	MI	ADU
Los Angeles	17443 SEPTO ST	91325	2734022004	0.000	0.000	0.085	0.000	Shortfall of Sites	0.254	Very Low II Residential	RE11-1	0	0	0	7.882	0.085		Residential - Single Family Residence, 1	201B129 18		Northridge	No	MI	ADU
Los Angeles	9937 TUNNEY AVE	91324	2726013019	0.000	0.000	0.085	0.000	Shortfall of Sites	0.376	Very Low I Residential	RA-1	0	0	0	5.322	0.085		Residential - Single Family Residence - Pool, 1	201B117 18		Chatsworth - Porter Ranch	No	MI	ADU
Los Angeles	18745 VINTAGE ST	91324	2729018009	0.000	0.000	0.085	0.000	Shortfall of Sites	0.172	Low I Residential	RS-1	0	0	0	11.616	0.085		Residential - Single Family Residence - Pool, 1	201B121 18		Northridge	No	MI	ADU
Los Angeles	6634 VALMONT ST	91042	2570008039	0.000	0.000	0.085	0.000	Shortfall of Sites	0.348	Low Residential	R1-1-RFA	0	0	0	5.752	0.085		Residential - Single Family Residence, 1	202-5A203 18		Sunland - Tujunga - Lake View Terrace - Shadow Hills - East La Tuna Canyon	No	MI	ADU
Los Angeles	16539 PLUMMER ST	91343	2677004002	0.000	0.000	0.085	0.000	Shortfall of Sites	0.165	Low Residential	RS-1	0	0	0	12.101	0.085		Residential - Single Family Residence - Pool and Misc., 1	198B137 18		Mission Hills - Panorama City - North Hills	No	MI	ADU
Los Angeles	9040 ZELZAH AVE	91325	2768029017	0.000	0.000	0.085	0.000	Shortfall of Sites	0.392	Very Low I Residential	RA-1	0	0	0	5.102	0.085		Residential - Single Family Residence - Pool, 1	195B129 18		Northridge	No	MI	ADU
Los Angeles	9012 AMESTOY AVE	91325	2690005015	0.000	0.000	0.085	0.000	Shortfall of Sites	0.410	Very Low I Residential	RA-1	0	0	0	4.881	0.085		Residential - Single Family Residence - Pool, 1	195B133 18		Northridge	No	MI	ADU
Los Angeles	8489 MELBA AVE	91304	2005014014	0.000	0.000	0.085	0.000	Shortfall of Sites	0.178	Very Low II Residential	RE11-1-H	0	0	0	11.255	0.085		Residential - Single Family Residence, 1	192B093 18		Chatsworth - Porter Ranch	No	MI	ADU
Los Angeles	12752 CALIFA ST	91607	2341010005	0.000	0.000	0.085	0.000	Shortfall of Sites	0.177	Low Residential	R1-1	0	0	0	11.324	0.085		Residential - Single Family Residence, 1	174B161 18		North Hollywood - Valley Village	No	MI	ADU
Los Angeles	5427 NORWICH AVE	91411	2250012018	0.000	0.000	0.085	0.000	Shortfall of Sites	0.155	Low Residential	R1-1	0	0	0	12.905	0.085		Residential - Single Family Residence - Pool, 1	172-5A147 18		Van Nuys - North Sherman Oaks	No	MI	ADU
Los Angeles	5023 HESPERIA AVE	91316	2181024019	0.000	0.000	0.085	0.000	Shortfall of Sites	0.161	Low II Residential	R1-1	0	0	0	12.403	0.085		Residential - Single Family Residence, 1	168B125 18		Encino - Tarzana	No	MI	ADU
Los Angeles	4954 RANCHITO AVE	91423	2269019031	0.000	0.000	0.085	0.000	Shortfall of Sites	0.155	Low Residential	R1-1-RIO	0	0	0	12.890	0.085		Residential - Single Family Residence, 1	168B153 18		Van Nuys - North Sherman Oaks	No	MI	ADU
Los Angeles	4482 MATILIJA AVE	91423	2271009014	0.000	0.000	0.085	0.000	Shortfall of Sites	0.311	Low Residential	R1-1-RIO	0	0	0	6.431	0.085		Residential - Single Family Residence - Pool, 1	165B153 18		Sherman Oaks - Studio City - Toluca Lake - Cahuenga Pass	No	MI	ADU
Los Angeles	4518 BEN AVE	91607	2364004029	0.000	0.000	0.085	0.000	Shortfall of Sites	0.155	Low Residential	R1-1-RIO	0	0	0	12.911	0.085		Residential - Single Family Residence - Pool, 1	165B165 18		Sherman Oaks - Studio City - Toluca Lake - Cahuenga Pass	No	MI	ADU
Los Angeles	4512 ETHEL AVE	91604	2362009005	0.000	0.000	0.085	0.000	Shortfall of Sites	0.149	Low Residential	R1-1-RIO	0	0	0	13.381	0.085		Residential - Single Family Residence, 1	165B161 18		Sherman Oaks - Studio City - Toluca Lake - Cahuenga Pass	No	MI	ADU

Jurisdiction Name	Site Address/Intersection	5 Digit ZIP Code	Assessor Parcel Number	Very Low-Income	Low-Income	Moderate-Income	Above Moderate-Income	Type of Shortfall	Parcel Size (Acres)	Current General Plan Designation	Current Zoning	Proposed General Plan (GP) Designation	Proposed Zoning	Minimum Density Allowed	Maximum Density Allowed	Total Capacity	Vacant/ Nonvacant	Description of Existing Uses	PIN	Base Density Per Acre	Community Plan Area	Rent Stabalization Ordinance	Income Category	Applicable Rezoning Program (Program informing values in Column Q listed first)
Los Angeles	12933 DICKENS ST	91604	2385026018	0.000	0.000	0.085	0.000	Shortfall of Sites	0.187	Low Residential	R1-1-RIO	0	0	0	10.720	0.085		Residential - Single Family Residence - Pool, 1	162B161 18		Sherman Oaks - Studio City - Toluca Lake - Cahuenga Pass	No	MI	ADU
Los Angeles	4171 KRAFT AVE	91604	2368021020	0.000	0.000	0.085	0.000	Shortfall of Sites	0.155	Low Residential	R1-1-RIO	0	0	0	12.917	0.085		Residential - Single Family Residence, 1	162B169 18		Sherman Oaks - Studio City - Toluca Lake - Cahuenga Pass	No	MI	ADU
Los Angeles	1620 HILL DR	90041	5669015038	0.000	0.000	0.085	0.000	Shortfall of Sites	0.197	Low Residential	R1-1	0	0	0	10.139	0.085		Residential - Single Family Residence, 1	163-5A225 18		Northeast Los Angeles	No	MI	ADU
Los Angeles	5123 DAHLIA DR	90041	5669013007	0.000	0.000	0.085	0.000	Shortfall of Sites	0.225	Low Residential	R1-1	0	0	0	8.896	0.085		Residential - Single Family Residence, 1	162A227 18		Northeast Los Angeles	No	MI	ADU
Los Angeles	5125 LA RODA AVE	90041	5669021017	0.000	0.000	0.085	0.000	Shortfall of Sites	0.206	Low Residential	R1-1	0	0	0	9.699	0.085		Residential - Single Family Residence, 1	162A225 18		Northeast Los Angeles	No	MI	ADU
Los Angeles	2358 LAS COLINAS AVE	90041	5685028004	0.000	0.000	0.085	0.000	Shortfall of Sites	0.230	Low Residential	R1-1	0	0	0	8.709	0.085		Residential - Single Family Residence, 1	159A221 18		Northeast Los Angeles	No	MI	ADU
Los Angeles	3452 MADERA AVE	90039	5437008010	0.000	0.000	0.085	0.000	Shortfall of Sites	0.155	Low Residential	R1-1-RIO	0	0	0	12.902	0.085		Residential - Single Family Residence, 1	153A207 18		Northeast Los Angeles	No	MI	ADU
Los Angeles	310 S MAPLETON DR	90024	4359013022	0.000	0.000	0.085	0.000	Shortfall of Sites	1.027	Minimum Residential	RE40-1	0	0	0	1.948	0.085		Residential - Single Family Residence - Pool, 1	138B157 18		Westwood	No	MI	ADU
Los Angeles	10550 STRATHMORE DR	90024	4360021038	0.000	0.000	0.085	0.000	Shortfall of Sites	0.202	Low Residential	R1-1	0	0	0	9.882	0.085		Residential - Single Family Residence, 1	135B153 18		Westwood	No	MI	ADU
Los Angeles	11137 MONTANA AVE	90049	4366025039	0.000	0.000	0.085	0.000	Shortfall of Sites	0.286	Low Residential	R1-1	0	0	0	6.992	0.085		Residential - Single Family Residence - Pool, 1	135B149 18		Westwood	No	MI	ADU
Los Angeles	468 ARNAZ DR	90048	4334023005	0.000	0.000	0.085	0.000	Shortfall of Sites	0.150	Low II Residential	R1-1-O	0	0	0	13.377	0.085		Residential - Single Family Residence, 1	135B169 18		Wilshire	No	MI	ADU
Los Angeles	1045 MANNING AVE	90024	4360009022	0.000	0.000	0.085	0.000	Shortfall of Sites	0.255	Low Residential	R1-1	0	0	0	7.850	0.085		Residential - Single Family Residence, 1	132B153 18		Westwood	No	MI	ADU
Los Angeles	1347 WOODRUFF AVE	90024	4326013021	0.000	0.000	0.085	0.000	Shortfall of Sites	0.168	Low Residential	R1-1	0	0	0	11.921	0.085		Residential - Single Family Residence, 1	132B157 18		Westwood	No	MI	ADU
Los Angeles	226 S BURLINGAME AVE	90049	4406021010	0.000	0.000	0.085	0.000	Shortfall of Sites	0.491	Very Low I Residential	RE20-1	0	0	0	4.071	0.085		Residential - Single Family Residence - Guesthouse, 1	129B137 18		Brentwood - Pacific Palisades	No	MI	ADU
Los Angeles	621 S SALTAIR AVE	90049	4404023032	0.000	0.000	0.085	0.000	Shortfall of Sites	0.299	Low Residential	RS-1-O	0	0	0	6.697	0.085		Residential - Single Family Residence, 1	129B141 18		Brentwood - Pacific Palisades	No	MI	ADU
Los Angeles	1922 GREENFIELD AVE	90025	4323011001	0.000	0.000	0.085	0.000	Shortfall of Sites	0.155	Low Residential	R1-1	0	0	0	12.906	0.085		Residential - Single Family Residence, 1	126B153 18		West Los Angeles	No	MI	ADU
Los Angeles	9145 SAWYER ST	90035	4305028003	0.000	0.000	0.085	0.000	Shortfall of Sites	0.229	Low Residential	R1V2	0	0	0	8.732	0.085		Residential - Single Family Residence - Pool and Misc., 1	126B169 18		West Los Angeles	No	MI	ADU
Los Angeles	2015 CASTLE HEIGHTS AVE	90034	4309004012	0.000	0.000	0.085	0.000	Shortfall of Sites	0.170	Low Residential	R1V2-O	0	0	0	11.747	0.085		Residential - Single Family Residence - Pool, 1	126B165 18		West Los Angeles	No	MI	ADU
Los Angeles	447 26TH ST	90402	4264004017	0.000	0.000	0.085	0.000	Shortfall of Sites	0.246	Very Low II Residential	RE11-1	0	0	0	8.123	0.085		Residential - Single Family Residence, 1	126B137 18		Brentwood - Pacific Palisades	No	MI	ADU
Los Angeles	5865 ABERNATHY DR	90045	4105002021	0.000	0.000	0.085	0.000	Shortfall of Sites	0.183	Low Residential	R1-1	0	0	0	10.951	0.085		Residential - Single Family Residence, 1	099B169 18		Westchester - Playa del Rey	No	MI	ADU
Los Angeles	7514 W 91ST ST	90045	4119004007	0.000	0.000	0.085	0.000	Shortfall of Sites	0.169	Low Residential	R1-1	0	0	0	11.820	0.085		Residential - Single Family Residence - Pool, 1	093B157 18		Westchester - Playa del Rey	No	MI	ADU
Los Angeles	1400 LE GRANDE TER	90732	7459006009	0.000	0.000	0.085	0.000	Shortfall of Sites	0.155	Low II Residential	R1-1XL	0	0	0	12.883	0.085		Residential - Single Family Residence, 1	012B193 18		San Pedro	No	MI	ADU
Los Angeles	12726 WOODLEY AVE	91344	2605003008	0.000	0.000	0.085	0.000	Shortfall of Sites	0.409	Very Low I Residential	RA-1	0	0	0	4.891	0.085		Residential - Single Family Residence - Pool, 1	222B137 19		Granada Hills - Knollwood	No	MI	ADU
Los Angeles	12670 BYRON AVE	91344	2608009012	0.000	0.000	0.085	0.000	Shortfall of Sites	0.195	Very Low II Residential	RE11-1-H	0	0	0	10.238	0.085		Residential - Single Family Residence - Pool, 1	219B133 19		Granada Hills - Knollwood	No	MI	ADU
Los Angeles	12532 MIDDLECOFF PL	91344	2605004018	0.000	0.000	0.085	0.000	Shortfall of Sites	0.460	Very Low I Residential	RA-1	0	0	0	4.348	0.085		Residential - Single Family Residence - Pool, 1	219B137 19		Granada Hills - Knollwood	No	MI	ADU
Los Angeles	16609 KNOLLWOOD DR	91344	2609011005	0.000	0.000	0.085	0.000	Shortfall of Sites	0.383	Very Low I Residential	RA-1	0	0	0	5.217	0.085		Residential - Single Family Residence - Pool, 1	216B137 19		Granada Hills - Knollwood	No	MI	ADU
Los Angeles	11930 WOODLEY AVE	91344	2605012042	0.000	0.000	0.085	0.000	Shortfall of Sites	0.260	Very Low II Residential	RE11-1	0	0	0	7.696	0.085		Residential - Single Family Residence, 1	216B141 19		Granada Hills - Knollwood	No	MI	ADU
Los Angeles	11748 ANDREW AVE	91344	2605014021	0.000	0.000	0.085	0.000	Shortfall of Sites	0.255	Very Low II Residential	RE11-1	0	0	0	7.845	0.085		Residential - Single Family Residence, 1	213B137 19		Granada Hills - Knollwood	No	MI	ADU
Los Angeles	11735 WOODLEY AVE	91344	2605013017	0.000	0.000	0.085	0.000	Shortfall of Sites	0.353	Very Low II Residential	RE11-1	0	0	0	5.666	0.085		Residential - Single Family Residence - Pool, 1	213B141 19		Granada Hills - Knollwood	No	MI	ADU
Los Angeles	17174 SIMONDS ST	91344	2697014004	0.000	0.000	0.085	0.000	Shortfall of Sites	0.172	Low I Residential	RS-1	0	0	0	11.628	0.085		Residential - Single Family Residence, 1	210B133 19		Granada Hills - Knollwood	No	MI	ADU
Los Angeles	11315 GOTHIC AVE	91344	2681013029	0.000	0.000	0.085	0.000	Shortfall of Sites	0.212	Low I Residential	RS-1	0	0	0	9.444	0.085		Residential - Single Family Residence, 1	210B137 19		Granada Hills - Knollwood	No	MI	ADU
Los Angeles	15952 SIMONDS ST	91344	2666014002	0.000	0.000	0.085	0.000	Shortfall of Sites	0.192	Low I Residential	RS-1	0	0	0	10.391	0.085		Residential - Single Family Residence, 1	210B141 19		Granada Hills - Knollwood	No	MI	ADU
Los Angeles	20334 TULSA ST	91311	2707027023	0.000	0.000	0.085	0.000	Shortfall of Sites	0.403	Very Low I Residential	RA-1-K	0	0	0	4.960	0.085		Residential - Single Family Residence - Pool, 1	207B113 19		Chatsworth - Porter Ranch	No	MI	ADU
Los Angeles	18629 TULSA ST	91326	2717016016	0.000	0.000	0.085	0.000	Shortfall of Sites	0.253	Very Low II Residential	RE11-1	0	0	0	7.919	0.085		Residential - Single Family Residence - Pool, 1	207B121 19		Northridge	No	MI	ADU
Los Angeles	10852 DES MOINES AVE	91326	2718022018	0.000	0.000	0.085	0.000	Shortfall of Sites	0.175	Low I Residential	RS-1	0	0	0	11.431	0.085		Residential - Single Family Residence - Pool, 1	207B117 19		Northridge	No	MI	ADU
Los Angeles	10845 COZYCROFT AVE	91311	2707028039	0.000	0.000	0.085	0.000	Shortfall of Sites	0.252	Very Low II Residential	RE11-1	0	0	0	7.921	0.085		Residential - Single Family Residence, 1	207B109 19		Chatsworth - Porter Ranch	No	MI	ADU
Los Angeles	17909 TRIBUNE PL	91344	2715024035	0.000	0.000	0.085	0.000	Shortfall of Sites	0.217	Low I Residential	RS-1	0	0	0	9.206	0.085		Residential - Single Family Residence, 1	207B129 19		Granada Hills - Knollwood	No	MI	ADU
Los Angeles	17133 JERSEY ST	91344	2696022020	0.000	0.000	0.085	0.000	Shortfall of Sites	0.171	Low II Residential	R1-1	0	0	0	11.705	0.085		Residential - Single Family Residence, 1	207B133 19		Granada Hills - Knollwood	No	MI	ADU
Los Angeles	10937 WOODWARD AVE	91040	2551032032	0.000	0.000	0.085	0.000	Shortfall of Sites	0.231	Low Residential	R1-1-RFA	0	0	0	8.647	0.085		Residential - Single Family Residence - Pool, 1	208-5A193 19		Sunland - Tujunga - Lake View Terrace - Shadow Hills - East La Tuna Canyon	No	MI	ADU
Los Angeles	21309 HIAWATHA ST	91311	2706021008	0.000	0.000	0.085	0.000	Shortfall of Sites	0.180	Low I Residential	RS-1	0	0	0	11.126	0.085		Residential - Single Family Residence - Pool, 1	204B105 19		Chatsworth - Porter Ranch	No	MI	ADU
Los Angeles	10418 CANBY AVE	91326	2731014014	0.000	0.000	0.085	0.000	Shortfall of Sites	0.251	Very Low II Residential	RE11-1	0	0	0	7.983	0.085		Residential - Single Family Residence - Pool, 1	204B125 19		Northridge	No	MI	ADU
Los Angeles	10414 IRONDALE AVE	91311	2706013028	0.000	0.000	0.085	0.000	Shortfall of Sites	0.253	Very Low II Residential	RE11-1	0	0	0	7.894	0.085		Residential - Single Family Residence - Pool, 1	204B109 19		Chatsworth - Porter Ranch	No	MI	ADU
Los Angeles	17553 HIAWATHA ST	91344	2733012019	0.000	0.000	0.085	0.000	Shortfall of Sites	0.198	Low I Residential	RS-1	0	0	0	10.079	0.085		Residential - Single Family Residence, 1	204B129 19		Granada Hills - Knollwood	No	MI	ADU
Los Angeles	10410 LOUISE AVE	91344	2695013036	0.000	0.000	0.085	0.000	Shortfall of Sites	0.188	Low I Residential	RS-1	0	0	0	10.621	0.085		Residential - Single Family Residence - Pool, 1	204B133 19		Granada Hills - Knollwood	No	MI	ADU
Los Angeles	15002 MINNEHAHA ST	91345	2649024021	0.000	0.000	0.085	0.000	Shortfall of Sites	0.186	Low Residential	R1-1-O	0	0	0	10.766	0.085		Residential - Single Family Residence, 1	204B149 19		Mission Hills - Panorama City - North Hills	No	MI	ADU
Los Angeles	9940 COMANCHE AVE	91311	2741012011	0.000	0.000	0.085	0.000	Shortfall of Sites	0.172	Low I Residential	RS-1	0	0	0	11.610	0.085		Residential - Single Family Residence - Pool, 1	201B113 19		Chatsworth - Porter Ranch	No	MI	ADU
Los Angeles	9939 BABBITT AVE	91325	2694013028	0.000	0.000	0.085	0.000	Shortfall of Sites	0.242	Very Low II Residential	RE11-1	0	0	0	8.266	0.085		, 1	201B133 19		Northridge	No	MI	ADU
Los Angeles	17337 SEPTO ST	91325	2734031015	0.000	0.000	0.085	0.000	Shortfall of Sites	0.286	Very Low II Residential	RE11-1	0	0	0	7.001	0.085		Residential - Single Family Residence - Pool, 1	201B129 19		Northridge	No	MI	ADU
Los Angeles	9936 TUNNEY AVE	91324	2726021024	0.000	0.000	0.085	0.000	Shortfall of Sites	0.370	Very Low I Residential	RA-1	0	0	0	5.400	0.085		Residential - Single Family Residence - Pool, 1	201B117 19		Chatsworth - Porter Ranch	No	MI	ADU
Los Angeles	9947 COLLETT AVE	91343	2669022029	0.000	0.000	0.085	0.000	Shortfall of Sites	0.175	Low I Residential	RS-1	0	0	0	11.412	0.085		Residential - Single Family Residence, 1	201B141 19		Granada Hills - Knollwood	No	MI	ADU
Los Angeles	18739 VINTAGE ST	91324	2729018010	0.000	0.000	0.085	0.000	Shortfall of Sites	0.172	Low I Residential	RS-1	0	0	0	11.617	0.085		Residential - Single Family Residence - Pool, 1	201B121 19		Northridge	No	MI	ADU
Los Angeles	6630 VALMONT ST	91042	2570008040	0.000	0.000	0.085	0.000	Shortfall of Sites	0.152	Low Residential	R1-1-RFA	0	0	0	13.180	0.085		Residential - Single Family Residence, 1	202-5A203 19		Sunland - Tujunga - Lake View Terrace - Shadow Hills - East La Tuna Canyon	No	MI	ADU
Los Angeles	16533 PLUMMER ST	91343	2677004003	0.000	0.000	0.085	0.000	Shortfall of Sites	0.165	Low Residential	RS-1	0	0	0	12.101	0.085		Residential - Single Family Residence - Pool, 1	198B137 19		Mission Hills - Panorama City - North Hills	No	MI	ADU
Los Angeles	9013 OAK PARK AVE	91325	2690005014	0.000	0.000	0.085	0.000	Shortfall of Sites	0.410	Very Low I Residential	RA-1	0	0	0	4.881	0.085		Residential - Single Family Residence - Pool, 1	195B133 19		Northridge	No	MI	ADU
Los Angeles	12746 CALIFA ST	91607	2341010004	0.000	0.000	0.085	0.000	Shortfall of Sites	0.177	Low Residential	R1-1	0	0	0	11.324	0.085		Residential - Single Family Residence - Pool, 1	174B161 19		North Hollywood - Valley Village	No	MI	ADU
Los Angeles	5439 AMIGO AVE	91356	2161015015	0.000	0.000	0.085	0.000	Shortfall of Sites	0.216	Low II Residential	R1-1	0	0	0	9.243	0.085		Residential - Single Family Residence, 1	171B121 19		Encino - Tarzana	No	MI	ADU
Los Angeles	5426 NORWICH AVE	91411	2250013007	0.000	0.000	0.085	0.000	Shortfall of Sites	0.156	Low Residential	R1-1	0	0	0	12.833	0.085		Residential - Single Family Residence - Pool, 1	172-5A147 19		Van Nuys - North Sherman Oaks	No	MI	ADU
Los Angeles	4955 STERN AVE	91423	2269019002	0.000	0.000	0.085	0.000	Shortfall of Sites	0.154	Low Residential	R1-1-RIO	0	0	0	13.003	0.085		Residential - Single Family Residence - Pool, 1	168B153 19		Van Nuys - North Sherman Oaks	No	MI	ADU
Los Angeles	4951 VARNA AVE	91423	2359013002	0.000	0.000	0.085	0.000	Shortfall of Sites	0.165	Low Residential	R1-1-RIO	0	0	0	12.090	0.085		Residential - Single Family Residence, 1	168B157 19		Van Nuys - North Sherman Oaks	No	MI	ADU
Los Angeles	14537 MORRISON ST	91403	2263026015	0.000	0.000	0.085	0.000	Shortfall of Sites	0.155	Community Commercial	R1-1-RIO	0	0	0	12.886	0.085		Residential - Single Family Residence, 1	169-5A151 19		Van Nuys - North Sherman Oaks	No	MI	ADU
Los Angeles	4945 GENTRY AVE	91607	2355011014	0.000	0.000	0.085	0.000	Shortfall of Sites	0.168	Low Residential	R1-1	0	0	0	11.934	0.085		Residential - Single Family Residence, 1	168B165 19		North Hollywood - Valley Village	No	MI	ADU
Los Angeles	11527 MORRISON ST	91601	2354007003	0.000	0.000	0.085	0.000	Shortfall of Sites	0.179	Low Residential	R1-1	0	0	0	11.147	0.085		Residential - Single Family Residence - Pool, 1	168B169 19		North Hollywood - Valley Village	No	MI	ADU
Los Angeles	4489 MAMMOTH AVE	91423	2271009019	0.000	0.000	0.085	0.000	Shortfall of Sites	0.311	Low Residential	R1-1-RIO	0	0	0	6.431	0.085		Residential - Single Family Residence - Pool, 1	165B153 19		Sherman Oaks - Studio City - Toluca Lake - Cahuenga Pass	No	MI	ADU
Los Angeles	4519 GENTRY AVE	91607	2364004032	0.000	0.000	0.085	0.000	Shortfall of Sites	0.154	Low Residential	R1-1-RIO	0	0	0	13.008	0.085		Residential - Single Family Residence, 1	165B165 19		Sherman Oaks - Studio City - Toluca Lake - Cahuenga Pass	No	MI	ADU
Los Angeles	5132 ROCKLAND AVE	90041	5671013020	0.000	0.000	0.085	0.000	Shortfall of Sites	0.161	Low Residential	R1-1	0	0	0	12.448	0.085		Residential - Single Family Residence, 1	162A221 19		Northeast Los Angeles	No	MI	ADU
Los Angeles	5137 SHEARIN AVE	90041	5671009005	0.000	0.000	0.085	0.000	Shortfall of Sites	0.254	Low Residential	R1-1	0	0	0	7.888	0.085		Residential - Single Family Residence, 1	162A223 19		Northeast Los Angeles	No	MI	ADU
Los Angeles	5122 TOWNSEND AVE	90041	5669013034	0.000	0.000	0.085	0.000	Shortfall of Sites	0.161	Low Residential	R1-1	0	0	0	12.428	0.085		Residential - Single Family Residence, 1	162A227 19		Northeast Los Angeles	No	MI	ADU
Los Angeles	5123 TOWNSEND AVE	90041	5669016022	0.000	0.000	0.085	0.000	Shortfall of Sites	0.174	Low Residential	R1-1	0	0	0	11.489	0.085		Residential - Single Family Residence, 1	162A225 19		Northeast Los Angeles	No	MI	ADU
Los Angeles	4906 WIOTA ST	90041	5690021028	0.000	0.000	0.085	0.000	Shortfall of Sites	0.150	Low Residential	R1-1	0	0	0	13.357	0.085		Residential - Single Family Residence, 1	160-5A229 19		Northeast Los Angeles	No	MI	ADU
Los Angeles	1519 GLEN AYLSA AVE	90041	5689022034	0.000	0.000	0.085	0.000	Shortfall of Sites	0.245	Low Residential	R1-1	0	0	0	8.175	0.085		Residential - Single Family Residence, 1	160-5A227 19		Northeast Los Angeles	No	MI	ADU
Los Angeles	2352 LAS COLINAS AVE	90041	5685028005	0.000	0.000	0.085	0.000	Shortfall of Sites	0.232	Low Residential	R1-1	0	0	0	8.610	0.085		Residential - Single Family Residence, 1	159A221 19		Northeast Los Angeles	No	MI	ADU
Los Angeles	2065 RIDGEVIEW AVE	90041	5685018018	0.000	0.000	0.085	0.000	Shortfall of Sites	0.322	Low Residential	R1-1	0	0	0	6.213	0.085		Residential - Single Family Residence, 1	159A223 19		Northeast Los Angeles	No	MI	ADU
Los Angeles	4723 TOWNSEND AVE	90041	5689030035	0.000	0.000	0.085	0.000	Shortfall of Sites	0.155	Low Residential	R1-1	0	0	0	12.923	0.085		Residential - Single Family Residence, 1	159A225 19		Northeast Los Angeles	No	MI	ADU
Los Angeles	2938 FINCH ST	90039	5437024002	0.000	0.000	0.085	0.000	Shortfall of Sites	0.217	Low Residential	R1-1-RIO	0	0	0	9.212	0.085		Residential - Single Family Residence, 1	151-5A207 19		Northeast Los Angeles	No	MI	ADU

Jurisdiction Name	Site Address/Intersection	5 Digit ZIP Code	Assessor Parcel Number	Very Low-Income	Low-Income	Moderate-Income	Above Moderate-Income	Type of Shortfall	Parcel Size (Acres)	Current General Plan Designation	Current Zoning	Proposed General Plan (GP) Designation	Proposed Zoning	Minimum Density Allowed	Maximum Density Allowed	Total Capacity	Vacant/ Nonvacant	Description of Existing Uses	PIN	Base Density Per Acre	Community Plan Area	Rent Stabalization Ordinance	Income Category	Applicable Rezoning Program (Program informing values in Column Q listed first)
Los Angeles	10526 STRATHMORE DR	90024	4360021034	0.000	0.000	0.085	0.000	Shortfall of Sites	0.232	Low Residential	R1-1	0	0	0	8.604	0.085		Residential - Single Family Residence - Pool, 1	135B153 19		Westwood	No	MI	ADU
Los Angeles	654 WOODRUFF AVE	90024	4360026007	0.000	0.000	0.085	0.000	Shortfall of Sites	0.293	Low Residential	R1-1	0	0	0	6.830	0.085		Residential - Single Family Residence - Pool, 1	135B157 19		Westwood	No	MI	ADU
Los Angeles	10624 LINDBROOK DR	90024	4360011031	0.000	0.000	0.085	0.000	Shortfall of Sites	0.191	Low Residential	R1-1	0	0	0	10.487	0.085		Residential - Single Family Residence, 1	132B153 19		Westwood	No	MI	ADU
Los Angeles	1014 AMHERST AVE	90049	4264023030	0.000	0.000	0.085	0.000	Shortfall of Sites	0.172	Low Residential	R1-1	0	0	0	11.646	0.085		Residential - Single Family Residence, 1	126B145 19		Brentwood - Pacific Palisades	No	MI	ADU
Los Angeles	1920 HILLSBORO AVE	90035	4305028004	0.000	0.000	0.085	0.000	Shortfall of Sites	0.242	Low Residential	R1V2	0	0	0	8.249	0.085		Residential - Single Family Residence, 1	126B169 19		West Los Angeles	No	MI	ADU
Los Angeles	1437 12TH AVE	90019	5072007012	0.000	0.000	0.085	0.000	Shortfall of Sites	0.188	Low Medium II Residential	RD2-1-O-CPIO	0	0	0	10.611	0.085		Residential - Single Family Residence, 1	126B189 19		West Adams - Baldwin Hills - Leimert	No	MI	ADU
Los Angeles	10509 BLYTHE AVE	90064	4318005022	0.000	0.000	0.085	0.000	Shortfall of Sites	0.170	Low Residential	R1-1-O	0	0	0	11.785	0.085		Residential - Single Family Residence, 1	126B161 19		West Los Angeles	No	MI	ADU
Los Angeles	9924 GIRLA WAY	90064	4308018008	0.000	0.000	0.085	0.000	Shortfall of Sites	0.190	Low Residential	R1V2	0	0	0	10.551	0.085		Residential - Single Family Residence - Pool, 1	126B165 19		West Los Angeles	No	MI	ADU
Los Angeles	2972 MOTOR AVE	90064	4316003011	0.000	0.000	0.085	0.000	Shortfall of Sites	0.152	Low Residential	R1V2	0	0	0	13.159	0.085		Residential - Single Family Residence, 1	123B161 19		West Los Angeles	No	MI	ADU
Los Angeles	8911 GIBSON ST	90034	4301007027	0.000	0.000	0.085	0.000	Shortfall of Sites	0.168	Low II Residential	R1-1	0	0	0	11.872	0.085		Residential - Single Family Residence, 1	123B169 19		West Adams - Baldwin Hills - Leimert	No	MI	ADU
Los Angeles	5928 ABERNATHY DR	90045	4105005007	0.000	0.000	0.085	0.000	Shortfall of Sites	0.152	Low Residential	R1-1	0	0	0	13.129	0.085		Residential - Single Family Residence, 1	099B169 19		Westchester - Playa del Rey	No	MI	ADU
Los Angeles	17136 CEREDO PL	91344	2606004032	0.000	0.000	0.085	0.000	Shortfall of Sites	0.266	Low I Residential	RS-1	0	0	0	7.505	0.085		Residential - Single Family Residence - Pool, 1	216B133 20		Granada Hills - Knollwood	No	MI	ADU
Los Angeles	12255 GERALD AVE	91344	2609014030	0.000	0.000	0.085	0.000	Shortfall of Sites	0.259	Very Low II Residential	RE11-1	0	0	0	7.725	0.085		Residential - Single Family Residence - Pool, 1	216B137 20		Granada Hills - Knollwood	No	MI	ADU
Los Angeles	17139 LORILLARD ST	91344	2607004030	0.000	0.000	0.085	0.000	Shortfall of Sites	0.217	Low I Residential	RS-1	0	0	0	9.230	0.085		Residential - Single Family Residence, 1	213B133 20		Granada Hills - Knollwood	No	MI	ADU
Los Angeles	16788 KNOLLWOOD DR	91344	2610016011	0.000	0.000	0.085	0.000	Shortfall of Sites	0.429	Very Low I Residential	RA-1	0	0	0	4.658	0.085		Residential - Single Family Residence, 1	213B137 20		Granada Hills - Knollwood	No	MI	ADU
Los Angeles	17168 SIMONDS ST	91344	2697014002	0.000	0.000	0.085	0.000	Shortfall of Sites	0.172	Low I Residential	RS-1	0	0	0	11.628	0.085		Residential - Single Family Residence - Pool, 1	210B133 20		Granada Hills - Knollwood	No	MI	ADU
Los Angeles	15946 SIMONDS ST	91344	2666014003	0.000	0.000	0.085	0.000	Shortfall of Sites	0.192	Low I Residential	RS-1	0	0	0	10.391	0.085		Residential - Single Family Residence, 1	210B141 20		Granada Hills - Knollwood	No	MI	ADU
Los Angeles	10850 FULLBRIGHT AVE	91311	2707005013	0.000	0.000	0.085	0.000	Shortfall of Sites	0.382	Very Low I Residential	RA-1	0	0	0	5.241	0.085		Residential - Single Family Residence, 1	207B113 20		Chatsworth - Porter Ranch	No	MI	ADU
Los Angeles	10859 CHIMINEAS AVE	91326	2715015028	0.000	0.000	0.085	0.000	Shortfall of Sites	0.259	Very Low II Residential	RE11-1	0	0	0	7.737	0.085		Residential - Single Family Residence - Pool, 1	207B125 20		Northridge	No	MI	ADU
Los Angeles	10841 DES MOINES AVE	91326	2718022015	0.000	0.000	0.085	0.000	Shortfall of Sites	0.178	Low I Residential	RS-1	0	0	0	11.263	0.085		Residential - Single Family Residence, 1	207B117 20		Northridge	No	MI	ADU
Los Angeles	17919 TRIBUNE PL	91344	2715024036	0.000	0.000	0.085	0.000	Shortfall of Sites	0.192	Low I Residential	RS-1	0	0	0	10.394	0.085		Residential - Single Family Residence, 1	207B129 20		Granada Hills - Knollwood	No	MI	ADU
Los Angeles	17127 JERSEY ST	91344	2696022019	0.000	0.000	0.085	0.000	Shortfall of Sites	0.171	Low II Residential	R1-1	0	0	0	11.673	0.085		Residential - Single Family Residence - Pool, 1	207B133 20		Granada Hills - Knollwood	No	MI	ADU
Los Angeles	18408 MINNEHAHA ST	91326	2731014015	0.000	0.000	0.085	0.000	Shortfall of Sites	0.256	Very Low II Residential	RE11-1	0	0	0	7.816	0.085		Residential - Single Family Residence, 1	204B125 20		Northridge	No	MI	ADU
Los Angeles	10371 TOPEKA DR	91326	2728017017	0.000	0.000	0.085	0.000	Shortfall of Sites	0.417	Very Low I Residential	RA-1	0	0	0	4.791	0.085		Residential - Single Family Residence - Pool, 1	204B121 20		Northridge	No	MI	ADU
Los Angeles	10415 LURLINE AVE	91311	2706013039	0.000	0.000	0.085	0.000	Shortfall of Sites	0.255	Very Low II Residential	RE11-1	0	0	0	7.856	0.085		Residential - Single Family Residence, 1	204B109 20		Chatsworth - Porter Ranch	No	MI	ADU
Los Angeles	17547 HIAWATHA ST	91344	2733012020	0.000	0.000	0.085	0.000	Shortfall of Sites	0.198	Low I Residential	RS-1	0	0	0	10.079	0.085		Residential - Single Family Residence, 1	204B129 20		Granada Hills - Knollwood	No	MI	ADU
Los Angeles	16529 HIAWATHA ST	91344	2679022006	0.000	0.000	0.085	0.000	Shortfall of Sites	0.182	Low I Residential	RS-1	0	0	0	11.015	0.085		Residential - Single Family Residence - Pool, 1	204B137 20		Granada Hills - Knollwood	No	MI	ADU
Los Angeles	17247 HIAWATHA ST	91344	2695013039	0.000	0.000	0.085	0.000	Shortfall of Sites	0.206	Low I Residential	RS-1	0	0	0	9.722	0.085		Residential - Single Family Residence, 1	204B133 20		Granada Hills - Knollwood	No	MI	ADU
Los Angeles	9945 CASABA AVE	91311	2741019033	0.000	0.000	0.085	0.000	Shortfall of Sites	0.174	Low I Residential	RS-1	0	0	0	11.518	0.085		Residential - Single Family Residence - Pool, 1	201B113 20		Chatsworth - Porter Ranch	No	MI	ADU
Los Angeles	17435 SEPTO ST	91325	2734022005	0.000	0.000	0.085	0.000	Shortfall of Sites	0.254	Very Low II Residential	RE11-1	0	0	0	7.882	0.085		Residential - Single Family Residence, 1	201B129 20		Northridge	No	MI	ADU
Los Angeles	19721 SEPTO ST	91311	2726005025	0.000	0.000	0.085	0.000	Shortfall of Sites	0.252	Very Low II Residential	RE11-1	0	0	0	7.927	0.085		Residential - Single Family Residence - Pool, 1	201B117 20		Chatsworth - Porter Ranch	No	MI	ADU
Los Angeles	9944 COLLETT AVE	91343	2669021018	0.000	0.000	0.085	0.000	Shortfall of Sites	0.176	Low I Residential	RS-1	0	0	0	11.335	0.085		Residential - Single Family Residence - Pool, 1	201B141 20		Granada Hills - Knollwood	No	MI	ADU
Los Angeles	9940 GARDEN GROVE AVE	91325	2731023031	0.000	0.000	0.085	0.000	Shortfall of Sites	0.377	Very Low I Residential	RA-1	0	0	0	5.312	0.085		Residential - Single Family Residence - Pool, 1	201B125 20		Northridge	No	MI	ADU
Los Angeles	18733 VINTAGE ST	91324	2729018011	0.000	0.000	0.085	0.000	Shortfall of Sites	0.172	Low I Residential	RS-1	0	0	0	11.617	0.085		Residential - Single Family Residence - Pool, 1	201B121 20		Northridge	No	MI	ADU
Los Angeles	6584 QUINTON LN	91042	2570019018	0.000	0.000	0.085	0.000	Shortfall of Sites	0.158	Low Residential	R1-1-RFA	0	0	0	12.671	0.085		Residential - Single Family Residence, 1	201A203 20		Sunland - Tujunga - Lake View Terrace - Shadow Hills - East La Tuna Canyon	No	MI	ADU
Los Angeles	9508 RUDNICK AVE	91311	2727009002	0.000	0.000	0.085	0.000	Shortfall of Sites	0.275	Very Low I Residential	RE11-1	0	0	0	7.260	0.085		Residential - Single Family Residence - Guesthouse, 1	198B101 20		Chatsworth - Porter Ranch	No	MI	ADU
Los Angeles	16527 PLUMMER ST	91343	2677004004	0.000	0.000	0.085	0.000	Shortfall of Sites	0.165	Low Residential	RS-1	0	0	0	12.101	0.085		Residential - Single Family Residence, 1	198B137 20		Mission Hills - Panorama City - North Hills	No	MI	ADU
Los Angeles	17909 SUNBURST ST	91325	2768002009	0.000	0.000	0.085	0.000	Shortfall of Sites	0.394	Very Low I Residential	RA-1	0	0	0	5.075	0.085		Residential - Single Family Residence - Pool, 1	195B129 20		Northridge	No	MI	ADU
Los Angeles	17057 SUNBURST ST	91325	2690005007	0.000	0.000	0.085	0.000	Shortfall of Sites	0.404	Very Low I Residential	RA-1	0	0	0	4.956	0.085		Residential - Single Family Residence - Pool, 1	195B133 20		Northridge	No	MI	ADU
Los Angeles	5407 WILBUR AVE	91356	2161002001	0.000	0.000	0.085	0.000	Shortfall of Sites	0.419	Very Low I Residential	RA-1	0	0	0	4.771	0.085		Residential - Single Family Residence - Pool, 1	171B121 20		Encino - Tarzana	No	MI	ADU
Los Angeles	5427 LEMONA AVE	91411	2250013006	0.000	0.000	0.085	0.000	Shortfall of Sites	0.154	Low Residential	R1-1	0	0	0	13.018	0.085		Residential - Single Family Residence - Pool, 1	172-5A147 20		Van Nuys - North Sherman Oaks	No	MI	ADU
Los Angeles	5423 SALOMA AVE	91411	2250014004	0.000	0.000	0.085	0.000	Shortfall of Sites	0.167	Low Residential	R1-1	0	0	0	11.969	0.085		Residential - Single Family Residence - Pool, 1	172-5A149 20		Van Nuys - North Sherman Oaks	No	MI	ADU
Los Angeles	4951 MATILIJA AVE	91423	2269020002	0.000	0.000	0.085	0.000	Shortfall of Sites	0.179	Low Residential	R1-1-RIO	0	0	0	11.161	0.085		Residential - Single Family Residence - Pool, 1	168B153 20		Van Nuys - North Sherman Oaks	No	MI	ADU
Los Angeles	4952 VARNA AVE	91423	2359012021	0.000	0.000	0.085	0.000	Shortfall of Sites	0.162	Low Residential	R1-1-RIO	0	0	0	12.316	0.085		Residential - Single Family Residence, 1	168B157 20		Van Nuys - North Sherman Oaks	No	MI	ADU
Los Angeles	14807 MORRISON ST	91403	2263029015	0.000	0.000	0.085	0.000	Shortfall of Sites	0.155	Low Residential	R1-1-RIO	0	0	0	12.918	0.085		Residential - Single Family Residence, 1	169-5A149 20		Van Nuys - North Sherman Oaks	No	MI	ADU
Los Angeles	4950 BEN AVE	91607	2355011002	0.000	0.000	0.085	0.000	Shortfall of Sites	0.166	Low Residential	R1-1	0	0	0	12.014	0.085		Residential - Single Family Residence, 1	168B165 20		North Hollywood - Valley Village	No	MI	ADU
Los Angeles	11541 MORRISON ST	91601	2354006020	0.000	0.000	0.085	0.000	Shortfall of Sites	0.187	Low Residential	R1-1	0	0	0	10.713	0.085		Residential - Single Family Residence - Pool, 1	168B169 20		North Hollywood - Valley Village	No	MI	ADU
Los Angeles	4520 GENTRY AVE	91607	2364004003	0.000	0.000	0.085	0.000	Shortfall of Sites	0.159	Low Residential	R1-1-RIO	0	0	0	12.612	0.085		Residential - Single Family Residence - Pool, 1	165B165 20		Sherman Oaks - Studio City - Toluca Lake - Cahuenga Pass	No	MI	ADU
Los Angeles	4171 FARMDALE AVE	91604	2368022018	0.000	0.000	0.085	0.000	Shortfall of Sites	0.155	Low Residential	R1-1-RIO	0	0	0	12.913	0.085		Residential - Single Family Residence, 1	162B169 20		Sherman Oaks - Studio City - Toluca Lake - Cahuenga Pass	No	MI	ADU
Los Angeles	5126 HERMOSA AVE	90041	5669024009	0.000	0.000	0.085	0.000	Shortfall of Sites	0.211	Low Residential	R1-1	0	0	0	9.489	0.085		Residential - Single Family Residence, 1	162A225 20		Northeast Los Angeles	No	MI	ADU
Los Angeles	2031 LAS COLINAS AVE	90041	5685018024	0.000	0.000	0.085	0.000	Shortfall of Sites	0.154	Low Residential	R1-1	0	0	0	13.014	0.085		Residential - Single Family Residence, 1	159A223 20		Northeast Los Angeles	No	MI	ADU
Los Angeles	237 CONWAY AVE	90024	4359008016	0.000	0.000	0.085	0.000	Shortfall of Sites	0.241	Low Residential	R1-1	0	0	0	8.294	0.085		Residential - Single Family Residence, 1	138B153 20		Westwood	No	MI	ADU
Los Angeles	406 N MANSFIELD AVE	90036	5524030011	0.000	0.000	0.085	0.000	Shortfall of Sites	0.171	Low II Residential	R1-1	0	0	0	11.727	0.085		Residential - Single Family Residence, 1	138B181 20		Wilshire	No	MI	ADU
Los Angeles	661 WOODRUFF AVE	90024	4360025031	0.000	0.000	0.085	0.000	Shortfall of Sites	0.409	Low Residential	R1-1	0	0	0	4.892	0.085		Residential - Single Family Residence - Pool, 1	135B153 20		Westwood	No	MI	ADU
Los Angeles	2207 OVERLAND AVE	90064	4320006099	0.000	0.000	0.085	0.000	Shortfall of Sites	0.155	Low Residential	R1-1-O	0	0	0	12.897	0.085		Residential - Single Family Residence, 1	126B157 20		West Los Angeles	No	MI	ADU
Los Angeles	9123 SAWYER ST	90035	4305028038	0.000	0.000	0.085	0.000	Shortfall of Sites	0.189	Low Residential	R1V2	0	0	0	10.597	0.085		Residential - Single Family Residence, 1	126B169 20		West Los Angeles	No	MI	ADU
Los Angeles	9517 BOLTON RD	90034	4309010003	0.000	0.000	0.085	0.000	Shortfall of Sites	0.169	Low Residential	R1V2-O	0	0	0	11.850	0.085		Residential - Single Family Residence, 1	126B165 20		West Los Angeles	No	MI	ADU
Los Angeles	2822 CASTLE HEIGHTS AVE	90034	4309023020	0.000	0.000	0.085	0.000	Shortfall of Sites	0.201	Low Residential	R1V2	0	0	0	9.965	0.085		Residential - Single Family Residence, 1	123B165 20		West Los Angeles	No	MI	ADU
Los Angeles	7443 W 91ST ST	90045	4119016014	0.000	0.000	0.085	0.000	Shortfall of Sites	0.155	Low Residential	R1-1	0	0	0	12.921	0.085		Residential - Single Family Residence - Pool, 1	093B157 20		Westchester - Playa del Rey	No	MI	ADU
Los Angeles	1901 EL REY RD	90732	7559028023	0.000	0.000	0.085	0.000	Shortfall of Sites	0.172	Low II Residential	R1-1XL	0	0	0	11.647	0.085		Residential - Single Family Residence, 1	015B189 20		San Pedro	No	MI	ADU
Los Angeles	1320 S TROTWOOD AVE	90732	7560016006	0.000	0.000	0.085	0.000	Shortfall of Sites	0.189	Low II Residential	R1-1XL	0	0	0	10.582	0.085		Residential - Single Family Residence, 1	012B189 20		San Pedro	No	MI	ADU
Los Angeles	12718 WOODLEY AVE	91344	2605003007	0.000	0.000	0.085	0.000	Shortfall of Sites	0.404	Very Low I Residential	RA-1	0	0	0	4.947	0.085		Residential - Single Family Residence - Pool, 1	222B137 21		Granada Hills - Knollwood	No	MI	ADU
Los Angeles	12624 KENNY DR	91344	2609019024	0.000	0.000	0.085	0.000	Shortfall of Sites	0.422	Very Low I Residential	RA-1	0	0	0	4.738	0.085		Residential - Single Family Residence - Pool, 1	219B137 21		Granada Hills - Knollwood	No	MI	ADU
Los Angeles	16612 KNOLLWOOD DR	91344	2609017007	0.000	0.000	0.085	0.000	Shortfall of Sites	0.444	Very Low I Residential	RA-1	0	0	0	4.501	0.085		Residential - Single Family Residence - Pool, 1	216B137 21		Granada Hills - Knollwood	No	MI	ADU
Los Angeles	17133 LORILLARD ST	91344	2607004029	0.000	0.000	0.085	0.000	Shortfall of Sites	0.217	Low I Residential	RS-1	0	0	0	9.226	0.085		Residential - Single Family Residence, 1	213B133 21		Granada Hills - Knollwood	No	MI	ADU
Los Angeles	16312 MARILYN DR	91344	2605015032	0.000	0.000	0.085	0.000	Shortfall of Sites	0.261	Very Low II Residential	RE11-1	0	0	0	7.660	0.085		Residential - Single Family Residence - Pool, 1	213B137 21		Granada Hills - Knollwood	No	MI	ADU
Los Angeles	16280 KEELER DR	91344	2605013024	0.000	0.000	0.085	0.000	Shortfall of Sites	0.352	Very Low II Residential	RE11-1	0	0	0	5.684	0.085		Residential - Single Family Residence - Pool, 1	213B141 21		Granada Hills - Knollwood	No	MI	ADU
Los Angeles	11311 JELLICO AVE	91344	2711002021	0.000	0.000	0.085	0.000	Shortfall of Sites	0.390	Very Low I Residential	RA-1	0	0	0	5.125	0.085		Residential - Single Family Residence, 1	210B129 21		Granada Hills - Knollwood	No	MI	ADU
Los Angeles	17162 SIMONDS ST	91344	2697013022	0.000	0.000	0.085	0.000	Shortfall of Sites	0.172	Low I Residential	RS-1	0	0	0	11.628	0.085		Residential - Single Family Residence, 1	210B133 21		Granada Hills - Knollwood	No	MI	ADU
Los Angeles	16822 SIMONDS ST	91344	2682008006	0.000	0.000	0.085	0.000	Shortfall of Sites	0.172	Low I Residential	RS-1	0	0	0	11.614	0.085		Residential - Single Family Residence, 1	210B137 21		Granada Hills - Knollwood	No	MI	ADU
Los Angeles	18705 TULSA ST	91326	2717016021	0.000	0.000	0.085	0.000	Shortfall of Sites	0.257	Very Low II Residential	RE11-1	0	0	0	7.768	0.085		Residential - Single Family Residence, 1	207B121 21		Northridge	No	MI	ADU
Los Angeles	10858 GARDEN GROVE AVE	91326	2715015017	0.000	0.000	0.085	0.000	Shortfall of Sites	0.256	Very Low II Residential	RE11-1	0	0	0	7.827	0.085		Residential - Single Family Residence - Pool, 1	207B125 21		Northridge	No	MI	ADU
Los Angeles	10836 BISMARCK AVE	91326	2718020008	0.000	0.000	0.085	0.000	Shortfall of Sites	0.188	Low I Residential	RS-1	0	0	0	10.615	0.085		Residential - Single Family Residence, 1	207B117 21		Northridge	No	MI	ADU
Los Angeles	10846 COZYCROFT AVE	91311	2707006017	0.000	0.000	0.085	0.000	Shortfall of Sites	0.252	Very Low II Residential	RE11-1	0	0	0	7.945	0.085		Residential - Single Family Residence, 1	207B109 21		Chatsworth - Porter Ranch	No	MI	ADU
Los Angeles	18400 MINNEHAHA ST	91326	2731014016	0.000	0.000	0.085	0.000	Shortfall of Sites	0.257	Very Low II Residential	RE11-1	0	0	0	7.793	0.085		Residential - Single Family Residence - Pool, 1	204B125 21		Northridge	No	MI	ADU
Los Angeles	17541 HIAWATHA ST	91344	2733012021	0.000	0.000	0.085	0.000	Shortfall of Sites	0.198	Low I Residential	RS-1	0	0	0	10.079	0.085		Residential - Single Family Residence - Pool, 1	204B129 21		Granada Hills - Knollwood	No	MI	ADU

Jurisdiction Name	Site Address/Intersection	5 Digit ZIP Code	Assessor Parcel Number	Very Low-Income	Low-Income	Moderate-Income	Above Moderate-Income	Type of Shortfall	Parcel Size (Acres)	Current General Plan Designation	Current Zoning	Proposed General Plan (GP) Designation	Proposed Zoning	Minimum Density Allowed	Maximum Density Allowed	Total Capacity	Vacant/ Nonvacant	Description of Existing Uses	PIN	Base Density Per Acre	Community Plan Area	Rent Stabalization Ordinance	Income Category	Applicable Rezoning Program (Program informing values in Column Q listed first)
Los Angeles	16521 HIAWATHA ST	91344	2679022005	0.000	0.000	0.085	0.000	Shortfall of Sites	0.174	Low I Residential	RS-1	0	0	0	11.508	0.085		Residential - Single Family Residence, 1	204B137 21		Granada Hills - Knollwood	No	MI	ADU
Los Angeles	17237 HIAWATHA ST	91344	2695013040	0.000	0.000	0.085	0.000	Shortfall of Sites	0.207	Low I Residential	RS-1	0	0	0	9.643	0.085		Residential - Single Family Residence - Pool, 1	204B133 21		Granada Hills - Knollwood	No	MI	ADU
Los Angeles	9945 SHOUP AVE	91311	2745010037	0.000	0.000	0.085	0.000	Shortfall of Sites	0.328	Very Low I Residential	RA-1	0	0	0	6.096	0.085		Residential - Single Family Residence, 1	201B101 21		Chatsworth - Porter Ranch	No	MI	ADU
Los Angeles	9943 KEOKUK AVE	91311	2741015002	0.000	0.000	0.085	0.000	Shortfall of Sites	0.174	Low I Residential	RS-1	0	0	0	11.504	0.085		Residential - Single Family Residence, 1	201B113 21		Chatsworth - Porter Ranch	No	MI	ADU
Los Angeles	17427 SEPTO ST	91325	2734022006	0.000	0.000	0.085	0.000	Shortfall of Sites	0.254	Very Low II Residential	RE11-1	0	0	0	7.881	0.085		Residential - Single Family Residence - Pool, 1	201B129 21		Northridge	No	MI	ADU
Los Angeles	19715 SEPTO ST	91311	2726005024	0.000	0.000	0.085	0.000	Shortfall of Sites	0.253	Very Low II Residential	RE11-1	0	0	0	7.918	0.085		Residential - Single Family Residence - Pool, 1	201B117 21		Chatsworth - Porter Ranch	No	MI	ADU
Los Angeles	9945 GAVIOTA AVE	91343	2669021013	0.000	0.000	0.085	0.000	Shortfall of Sites	0.176	Low I Residential	RS-1	0	0	0	11.335	0.085		Residential - Single Family Residence, 1	201B141 21		Granada Hills - Knollwood	No	MI	ADU
Los Angeles	9941 GARDEN GROVE AVE	91325	2731023026	0.000	0.000	0.085	0.000	Shortfall of Sites	0.377	Very Low I Residential	RA-1	0	0	0	5.312	0.085		Residential - Single Family Residence - Pool, 1	201B125 21		Northridge	No	MI	ADU
Los Angeles	18727 VINTAGE ST	91324	2729018012	0.000	0.000	0.085	0.000	Shortfall of Sites	0.172	Low I Residential	RS-1	0	0	0	11.617	0.085		Residential - Single Family Residence, 1	201B121 21		Northridge	No	MI	ADU
Los Angeles	22241 PLUMMER ST	91311	2727009004	0.000	0.000	0.085	0.000	Shortfall of Sites	0.298	Very Low I Residential	RE11-1	0	0	0	6.701	0.085		Residential - Single Family Residence - Pool, 1	198B101 21		Chatsworth - Porter Ranch	No	MI	ADU
Los Angeles	9510 VASSAR AVE	91311	2746016053	0.000	0.000	0.085	0.000	Shortfall of Sites	0.580	Limited Manufacturing	MR1-1, P-1	0	0	0	3.449	0.085		Industrial - Light Manufacturing - One Story, 1	198B105 21		Chatsworth - Porter Ranch	No	MI	ADU
Los Angeles	9512 COMANCHE AVE	91311	2748025048	0.000	0.000	0.085	0.000	Shortfall of Sites	0.181	Low I Residential	RS-1	0	0	0	11.060	0.085		Residential - Single Family Residence - Pool, 1	198B113 21		Chatsworth - Porter Ranch	No	MI	ADU
Los Angeles	16521 PLUMMER ST	91343	2677004005	0.000	0.000	0.085	0.000	Shortfall of Sites	0.165	Low Residential	RS-1	0	0	0	12.101	0.085		Residential - Single Family Residence, 1	198B137 21		Mission Hills - Panorama City - North Hills	No	MI	ADU
Los Angeles	9714 CREEMORE DR	91042	2572013021	0.000	0.000	0.085	0.000	Shortfall of Sites	0.191	Low Residential	R1-1	0	0	0	10.446	0.085		Residential - Single Family Residence, 1	198B205 21		Sunland - Tujunga - Lake View Terrace - Shadow Hills - East La Tuna Canyon	No	MI	ADU
Los Angeles	17643 SUNBURST ST	91325	2768024023	0.000	0.000	0.085	0.000	Shortfall of Sites	0.448	Very Low I Residential	RA-1	0	0	0	4.462	0.085		Residential - Single Family Residence, 1	195B129 21		Northridge	No	MI	ADU
Los Angeles	17049 SUNBURST ST	91325	2690005008	0.000	0.000	0.085	0.000	Shortfall of Sites	0.404	Very Low I Residential	RA-1	0	0	0	4.957	0.085		Residential - Single Family Residence, 1	195B133 21		Northridge	No	MI	ADU
Los Angeles	8483 MELBA AVE	91304	2005014013	0.000	0.000	0.085	0.000	Shortfall of Sites	0.185	Very Low II Residential	RE11-1-H	0	0	0	10.812	0.085		Residential - Single Family Residence - Pool, 1	192B093 21		Chatsworth - Porter Ranch	No	MI	ADU
Los Angeles	12736 CALIFA ST	91607	2341010008	0.000	0.000	0.085	0.000	Shortfall of Sites	0.173	Low Residential	R1-1	0	0	0	11.529	0.085		Residential - Single Family Residence - Pool, 1	174B161 21		North Hollywood - Valley Village	No	MI	ADU
Los Angeles	12508 CALIFA ST	91607	2341012020	0.000	0.000	0.085	0.000	Shortfall of Sites	0.181	Low Residential	R1-1	0	0	0	11.032	0.085		Residential - Single Family Residence, 1	174B165 21		North Hollywood - Valley Village	No	MI	ADU
Los Angeles	5426 LEMONA AVE	91411	2250014024	0.000	0.000	0.085	0.000	Shortfall of Sites	0.154	Low Residential	R1-1	0	0	0	12.976	0.085		Residential - Single Family Residence - Pool, 1	172-5A147 21		Van Nuys - North Sherman Oaks	No	MI	ADU
Los Angeles	4951 SEPULVEDA BLVD	91403	2263039004	0.000	0.000	0.085	0.000	Shortfall of Sites	1.280	Neighborhood Office Commercial	R1-1-RIO, R3-1-RIO	0	0	0	1.563	0.085		Commercial - Office Building - One Story, 1	168B145 21		Van Nuys - North Sherman Oaks	No	MI	ADU
Los Angeles	4952 MATILIJA AVE	91423	2269022027	0.000	0.000	0.085	0.000	Shortfall of Sites	0.179	Low Residential	R1-1-RIO	0	0	0	11.164	0.085		Residential - Single Family Residence, 1	168B153 21		Van Nuys - North Sherman Oaks	No	MI	ADU
Los Angeles	11547 MORRISON ST	91601	2354006019	0.000	0.000	0.085	0.000	Shortfall of Sites	0.179	Low Residential	R1-1	0	0	0	11.176	0.085		Residential - Single Family Residence, 1	168B169 21		North Hollywood - Valley Village	No	MI	ADU
Los Angeles	13525 VALLEYHEART DR N	91423	2360015033	0.000	0.000	0.085	0.000	Shortfall of Sites	0.220	Low Residential	R1-1-RIO	0	0	0	9.095	0.085		Residential - Single Family Residence, 1	165B157 21		Sherman Oaks - Studio City - Toluca Lake - Cahuenga Pass	No	MI	ADU
Los Angeles	4483 STERN AVE	91423	2271011031	0.000	0.000	0.085	0.000	Shortfall of Sites	0.152	Low Residential	R1-1-RIO	0	0	0	13.165	0.085		Residential - Single Family Residence, 1	165B153 21		Sherman Oaks - Studio City - Toluca Lake - Cahuenga Pass	No	MI	ADU
Los Angeles	4120 MARY ELLEN AVE	91604	2385024034	0.000	0.000	0.085	0.000	Shortfall of Sites	0.194	Low Residential	R1-1-RIO	0	0	0	10.295	0.085		Residential - Single Family Residence - Pool, 1	162B157 21		Sherman Oaks - Studio City - Toluca Lake - Cahuenga Pass	No	MI	ADU
Los Angeles	4170 CAMELLIA AVE	91604	2368022012	0.000	0.000	0.085	0.000	Shortfall of Sites	0.155	Low Residential	R1-1-RIO	0	0	0	12.889	0.085		Residential - Single Family Residence - Pool, 1	162B169 21		Sherman Oaks - Studio City - Toluca Lake - Cahuenga Pass	No	MI	ADU
Los Angeles	5116 WINDERMERE AVE	90041	5671017010	0.000	0.000	0.085	0.000	Shortfall of Sites	0.164	Low Residential	R1-1	0	0	0	12.207	0.085		Residential - Single Family Residence, 1	162A221 21		Northeast Los Angeles	No	MI	ADU
Los Angeles	5132 HIGHLAND VIEW AVE	90041	5669025020	0.000	0.000	0.085	0.000	Shortfall of Sites	0.188	Low Residential	R1-1	0	0	0	10.654	0.085		Residential - Single Family Residence, 1	162A223 21		Northeast Los Angeles	No	MI	ADU
Los Angeles	5122 VINCENT AVE	90041	5669016009	0.000	0.000	0.085	0.000	Shortfall of Sites	0.174	Low Residential	R1-1	0	0	0	11.489	0.085		Residential - Single Family Residence, 1	162A225 21		Northeast Los Angeles	No	MI	ADU
Los Angeles	4930 LA RODA AVE	90041	5689005013	0.000	0.000	0.085	0.000	Shortfall of Sites	0.155	Low Residential	R1-1	0	0	0	12.867	0.085		Residential - Single Family Residence, 1	160-5A225 21		Northeast Los Angeles	No	MI	ADU
Los Angeles	4911 GLACIER DR	90041	5690021021	0.000	0.000	0.085	0.000	Shortfall of Sites	0.166	Low Residential	R1-1	0	0	0	12.027	0.085		Residential - Single Family Residence, 1	160-5A229 21		Northeast Los Angeles	No	MI	ADU
Los Angeles	1306 HEPNER AVE	90041	5480024016	0.000	0.000	0.085	0.000	Shortfall of Sites	0.160	Low Residential	R1-1	0	0	0	12.482	0.085		Residential - Single Family Residence, 1	159A229 21		Northeast Los Angeles	No	MI	ADU
Los Angeles	2107 LAS COLINAS AVE	90041	5685017023	0.000	0.000	0.085	0.000	Shortfall of Sites	0.169	Low Residential	R1-1	0	0	0	11.861	0.085		Residential - Single Family Residence - Pool, 1	159A221 21		Northeast Los Angeles	No	MI	ADU
Los Angeles	4720 VINCENT AVE	90041	5689030025	0.000	0.000	0.085	0.000	Shortfall of Sites	0.152	Low Residential	R1-1	0	0	0	13.184	0.085		Residential - Single Family Residence, 1	159A225 21		Northeast Los Angeles	No	MI	ADU
Los Angeles	407 N MANSFIELD AVE	90036	5524029015	0.000	0.000	0.085	0.000	Shortfall of Sites	0.171	Low II Residential	R1-1	0	0	0	11.730	0.085		Residential - Single Family Residence, 1	138B181 21		Wilshire	No	MI	ADU
Los Angeles	330 S MAPLETON DR	90024	4359013023	0.000	0.000	0.085	0.000	Shortfall of Sites	1.178	Minimum Residential	RE40-1	0	0	0	1.697	0.085		Residential - Single Family Residence - Pool and Misc., 1	138B157 21		Westwood	No	MI	ADU
Los Angeles	115 S GUNSTON DR	90049	4365001009	0.000	0.000	0.085	0.000	Shortfall of Sites	0.285	Very Low II Residential	RE11-1	0	0	0	7.015	0.085		Residential - Single Family Residence - Pool, 1	135B145 21		Brentwood - Pacific Palisades	No	MI	ADU
Los Angeles	10544 STRATHMORE DR	90024	4360021037	0.000	0.000	0.085	0.000	Shortfall of Sites	0.198	Low Residential	R1-1	0	0	0	10.118	0.085		Residential - Single Family Residence - Pool, 1	135B153 21		Westwood	No	MI	ADU
Los Angeles	163 GRANVILLE AVE	90049	4401001008	0.000	0.000	0.085	0.000	Shortfall of Sites	0.261	Low Residential	RS-1	0	0	0	7.652	0.085		Residential - Single Family Residence - Pool, 1	132B145 21		Brentwood - Pacific Palisades	No	MI	ADU
Los Angeles	10550 ASHTON AVE	90024	4326008001	0.000	0.000	0.085	0.000	Shortfall of Sites	0.149	Low Residential	R1-1-O	0	0	0	13.403	0.085		Residential - Single Family Residence, 1	132B157 21		Westwood	No	MI	ADU
Los Angeles	9225 SAWYER ST	90035	4305029006	0.000	0.000	0.085	0.000	Shortfall of Sites	0.179	Low Residential	R1V2	0	0	0	11.181	0.085		Residential - Single Family Residence - Pool, 1	126B169 21		West Los Angeles	No	MI	ADU
Los Angeles	1502 CRENSHAW BLVD	90019	5072004020	0.000	0.000	0.085	0.000	Shortfall of Sites	0.163	Medium Residential	R3-1-O	0	0	0	12.267	0.085		, 1	126B185 21		West Adams - Baldwin Hills - Leimert	No	MI	ADU
Los Angeles	3043 EARLMAR DR	90064	4316011025	0.000	0.000	0.085	0.000	Shortfall of Sites	0.201	Low Residential	R1V2	0	0	0	9.956	0.085		Residential - Single Family Residence - Pool and Misc., 1	123B165 21		West Los Angeles	No	MI	ADU
Los Angeles	3215 SELBY AVE	90034	4254013016	0.000	0.000	0.085	0.000	Shortfall of Sites	0.159	Low Residential	R1-1	0	0	0	12.613	0.085		Residential - Single Family Residence, 1	120B161 21		Palms - Mar Vista - Del Rey	No	MI	ADU
Los Angeles	3452 GRAND VIEW BLVD	90066	4248021001	0.000	0.000	0.085	0.000	Shortfall of Sites	0.160	Low Residential	R1V2	0	0	0	12.528	0.085		Residential - Single Family Residence, 1	114B153 21		Palms - Mar Vista - Del Rey	No	MI	ADU
Los Angeles	5308 GLASGOW CT	90045	4103020012	0.000	0.000	0.085	0.000	Shortfall of Sites	0.152	Low Residential	R1-1	0	0	0	13.118	0.085		Residential - Single Family Residence, 1	099B173 21		Westchester - Playa del Rey	No	MI	ADU
Los Angeles	1408 LE GRANDE TER	90732	7459006008	0.000	0.000	0.085	0.000	Shortfall of Sites	0.155	Low II Residential	R1-1XL	0	0	0	12.883	0.085		Residential - Single Family Residence, 1	012B193 21		San Pedro	No	MI	ADU
Los Angeles	12733 WOODLEY AVE	91344	2609002028	0.000	0.000	0.085	0.000	Shortfall of Sites	0.381	Very Low I Residential	RA-1	0	0	0	5.243	0.085		Residential - Single Family Residence - Pool, 1	222B137 22		Granada Hills - Knollwood	No	MI	ADU
Los Angeles	17176 BRAXTON ST	91344	2608006014	0.000	0.000	0.085	0.000	Shortfall of Sites	0.176	Low I Residential	RS-1	0	0	0	11.360	0.085		Residential - Single Family Residence, 1	219B133 22		Granada Hills - Knollwood	No	MI	ADU
Los Angeles	12529 MIDDLECOFF PL	91344	2605004012	0.000	0.000	0.085	0.000	Shortfall of Sites	0.425	Very Low I Residential	RA-1	0	0	0	4.703	0.085		Residential - Single Family Residence, 1	219B137 22		Granada Hills - Knollwood	No	MI	ADU
Los Angeles	12245 GERALD AVE	91344	2609014029	0.000	0.000	0.085	0.000	Shortfall of Sites	0.257	Very Low II Residential	RE11-1	0	0	0	7.787	0.085		Residential - Single Family Residence - Pool, 1	216B137 22		Granada Hills - Knollwood	No	MI	ADU
Los Angeles	11920 WOODLEY AVE	91344	2605012043	0.000	0.000	0.085	0.000	Shortfall of Sites	0.256	Very Low II Residential	RE11-1	0	0	0	7.799	0.085		Residential - Single Family Residence - Pool, 1	216B141 22		Granada Hills - Knollwood	No	MI	ADU
Los Angeles	17127 LORILLARD ST	91344	2607004028	0.000	0.000	0.085	0.000	Shortfall of Sites	0.217	Low I Residential	RS-1	0	0	0	9.222	0.085		Residential - Single Family Residence, 1	213B133 22		Granada Hills - Knollwood	No	MI	ADU
Los Angeles	16353 MARILYN DR	91344	2605014023	0.000	0.000	0.085	0.000	Shortfall of Sites	0.269	Very Low II Residential	RE11-1	0	0	0	7.441	0.085		Residential - Single Family Residence - Pool, 1	213B137 22		Granada Hills - Knollwood	No	MI	ADU
Los Angeles	11744 WOODLEY AVE	91344	2605012018	0.000	0.000	0.085	0.000	Shortfall of Sites	0.315	Very Low II Residential	RE11-1	0	0	0	6.347	0.085		Residential - Single Family Residence - Pool, 1	213B141 22		Granada Hills - Knollwood	No	MI	ADU
Los Angeles	11266 GARDEN GROVE AVE	91326	2715033039	0.000	0.000	0.085	0.000	Shortfall of Sites	0.253	Very Low II Residential	RE11-1	0	0	0	7.911	0.085		Residential - Single Family Residence - Pool, 1	210B125 22		Northridge	No	MI	ADU
Los Angeles	11310 JELLICO AVE	91344	2711003003	0.000	0.000	0.085	0.000	Shortfall of Sites	0.390	Very Low I Residential	RA-1	0	0	0	5.125	0.085		Residential - Single Family Residence, 1	210B129 22		Granada Hills - Knollwood	No	MI	ADU
Los Angeles	17156 SIMONDS ST	91344	2697013020	0.000	0.000	0.085	0.000	Shortfall of Sites	0.172	Low I Residential	RS-1	0	0	0	11.627	0.085		Residential - Single Family Residence, 1	210B133 22		Granada Hills - Knollwood	No	MI	ADU
Los Angeles	16816 SIMONDS ST	91344	2682008007	0.000	0.000	0.085	0.000	Shortfall of Sites	0.172	Low I Residential	RS-1	0	0	0	11.614	0.085		Residential - Single Family Residence, 1	210B137 22		Granada Hills - Knollwood	No	MI	ADU
Los Angeles	15940 SIMONDS ST	91344	2666014004	0.000	0.000	0.085	0.000	Shortfall of Sites	0.192	Low I Residential	RS-1	0	0	0	10.391	0.085		Residential - Single Family Residence - Pool, 1	210B141 22		Granada Hills - Knollwood	No	MI	ADU
Los Angeles	10848 SYLVIA AVE	91326	2718019007	0.000	0.000	0.085	0.000	Shortfall of Sites	0.182	Low I Residential	RS-1	0	0	0	10.970	0.085		Residential - Single Family Residence, 1	207B121 22		Northridge	No	MI	ADU
Los Angeles	20324 TULSA ST	91311	2707027022	0.000	0.000	0.085	0.000	Shortfall of Sites	0.403	Very Low I Residential	RA-1-K	0	0	0	4.963	0.085		Residential - Single Family Residence - Pool, 1	207B113 22		Chatsworth - Porter Ranch	No	MI	ADU
Los Angeles	10851 VALJEAN AVE	91344	2680004011	0.000	0.000	0.085	0.000	Shortfall of Sites	0.278	Low I Residential	RS-1	0	0	0	7.184	0.085		Residential - Single Family Residence, 1	207B137 22		Granada Hills - Knollwood	No	MI	ADU
Los Angeles	10856 NESTLE AVE	91326	2715016019	0.000	0.000	0.085	0.000	Shortfall of Sites	0.261	Very Low II Residential	RE11-1	0	0	0	7.668	0.085		Residential - Single Family Residence - Pool, 1	207B125 22		Northridge	No	MI	ADU
Los Angeles	10847 SUNNYBRAE AVE	91311	2707006014	0.000	0.000	0.085	0.000	Shortfall of Sites	0.253	Very Low II Residential	RE11-1	0	0	0	7.918	0.085		Residential - Single Family Residence - Pool, 1	207B109 22		Chatsworth - Porter Ranch	No	MI	ADU
Los Angeles	17115 JERSEY ST	91344	2696022017	0.000	0.000	0.085	0.000	Shortfall of Sites	0.171	Low II Residential	R1-1	0	0	0	11.683	0.085		Residential - Single Family Residence - Pool, 1	207B133 22		Granada Hills - Knollwood	No	MI	ADU
Los Angeles	8109 LE BERTHON ST	91040	2551032004	0.000	0.000	0.085	0.000	Shortfall of Sites	0.153	Low Residential	R1-1-RFA	0	0	0	13.044	0.085		Residential - Single Family Residence, 1	208-5A193 22		Sunland - Tujunga - Lake View Terrace - Shadow Hills - East La Tuna Canyon	No	MI	ADU
Los Angeles	18356 MINNEHAHA ST	91326	2731014001	0.000	0.000	0.085	0.000	Shortfall of Sites	0.255	Very Low II Residential	RE11-1	0	0	0	7.839	0.085		Residential - Single Family Residence, 1	204B125 22		Northridge	No	MI	ADU
Los Angeles	10401 WYSTONE AVE	91326	2728018004	0.000	0.000	0.085	0.000	Shortfall of Sites	0.290	Very Low I Residential	RA-1	0	0	0	6.893	0.085		Residential - Single Family Residence - Pool, 1	204B121 22		Northridge	No	MI	ADU
Los Angeles	17535 HIAWATHA ST	91344	2733012022	0.000	0.000	0.085	0.000	Shortfall of Sites	0.198	Low I Residential	RS-1	0	0	0	10.079	0.085		Residential - Single Family Residence, 1	204B129 22		Granada Hills - Knollwood	No	MI	ADU
Los Angeles	16513 HIAWATHA ST	91344	2679022004	0.000	0.000	0.085	0.000	Shortfall of Sites	0.183	Low I Residential	RS-1	0	0	0	10.932	0.085		Residential - Single Family Residence, 1	204B137 22		Granada Hills - Knollwood	No	MI	ADU
Los Angeles	17227 HIAWATHA ST	91344	2695013021	0.000	0.000	0.085	0.000	Shortfall of Sites	0.177	Low I Residential	RS-1	0	0	0	11.277	0.085		Residential - Single Family Residence, 1	204B133 22		Granada Hills - Knollwood	No	MI	ADU
Los Angeles	10403 VARIEL AVE	91311	2706020028	0.000	0.000	0.085	0.000	Shortfall of Sites	0.728	Very Low I Residential	RA-1	0	0	0	2.746	0.085		Residential - Single Family Residence, 1	204B105 22		Chatsworth - Porter Ranch	No	MI	ADU

Jurisdiction Name	Site Address/Intersection	5 Digit ZIP Code	Assessor Parcel Number	Very Low-Income	Low-Income	Moderate-Income	Above Moderate-Income	Type of Shortfall	Parcel Size (Acres)	Current General Plan Designation	Current Zoning	Proposed General Plan (GP) Designation	Proposed Zoning	Minimum Density Allowed	Maximum Density Allowed	Total Capacity	Vacant/ Nonvacant	Description of Existing Uses	PIN	Base Density Per Acre	Community Plan Area	Rent Stabalization Ordinance	Income Category	Applicable Rezoning Program (Program informing values in Column Q listed first)
Los Angeles	9943 LARAMIE AVE	91311	2741014002	0.000	0.000	0.085	0.000	Shortfall of Sites	0.174	Low I Residential	RS-1	0	0	0	11.503	0.085		Residential - Single Family Residence, 1	201B113 22		Chatsworth - Porter Ranch	No	MI	ADU
Los Angeles	17333 SEPTO ST	91325	2734031016	0.000	0.000	0.085	0.000	Shortfall of Sites	0.283	Very Low II Residential	RE11-1	0	0	0	7.059	0.085		Residential - Single Family Residence - Pool, 1	201B129 22		Northridge	No	MI	ADU
Los Angeles	9944 GAVIOTA AVE	91343	2669020018	0.000	0.000	0.085	0.000	Shortfall of Sites	0.176	Low I Residential	RS-1	0	0	0	11.335	0.085		Residential - Single Family Residence, 1	201B141 22		Granada Hills - Knollwood	No	MI	ADU
Los Angeles	18721 VINTAGE ST	91324	2729018013	0.000	0.000	0.085	0.000	Shortfall of Sites	0.172	Low I Residential	RS-1	0	0	0	11.617	0.085		Residential - Single Family Residence - Pool, 1	201B121 22		Northridge	No	MI	ADU
Los Angeles	18601 VINTAGE ST	91324	2729021002	0.000	0.000	0.085	0.000	Shortfall of Sites	0.175	Low I Residential	RS-1	0	0	0	11.402	0.085		Residential - Single Family Residence, 1	201B125 22		Northridge	No	MI	ADU
Los Angeles	6620 VALMONT ST	91042	2570008041	0.000	0.000	0.085	0.000	Shortfall of Sites	0.284	Low Residential	R1-1-RFA	0	0	0	7.045	0.085		Residential - Single Family Residence, 1	202-5A203 22		Sunland - Tujunga - Lake View Terrace - Shadow Hills - East La Tuna Canyon	No	MI	ADU
Los Angeles	20106 HALSTED ST	91311	2748025042	0.000	0.000	0.085	0.000	Shortfall of Sites	0.179	Low I Residential	RS-1	0	0	0	11.177	0.085		Residential - Single Family Residence, 1	198B113 22		Chatsworth - Porter Ranch	No	MI	ADU
Los Angeles	16515 PLUMMER ST	91343	2677004006	0.000	0.000	0.085	0.000	Shortfall of Sites	0.165	Low Residential	RS-1	0	0	0	12.101	0.085		Residential - Single Family Residence, 1	198B137 22		Mission Hills - Panorama City - North Hills	No	MI	ADU
Los Angeles	17633 SUNBURST ST	91325	2768024024	0.000	0.000	0.085	0.000	Shortfall of Sites	0.432	Very Low I Residential	RA-1	0	0	0	4.624	0.085		Residential - Single Family Residence - Pool, 1	195B129 22		Northridge	No	MI	ADU
Los Angeles	9040 NEWCASTLE AVE	91325	2768001011	0.000	0.000	0.085	0.000	Shortfall of Sites	0.380	Very Low I Residential	RA-1	0	0	0	5.268	0.085		Residential - Single Family Residence - Pool, 1	195B125 22		Northridge	No	MI	ADU
Los Angeles	8475 MELBA AVE	91304	2005014012	0.000	0.000	0.085	0.000	Shortfall of Sites	0.207	Very Low II Residential	RE11-1-H	0	0	0	9.667	0.085		Residential - Single Family Residence - Pool, 1	192B093 22		Chatsworth - Porter Ranch	No	MI	ADU
Los Angeles	12514 CALIFA ST	91607	2341012019	0.000	0.000	0.085	0.000	Shortfall of Sites	0.181	Low Residential	R1-1	0	0	0	11.032	0.085		Residential - Single Family Residence, 1	174B165 22		North Hollywood - Valley Village	No	MI	ADU
Los Angeles	4949 MAMMOTH AVE	91423	2269022002	0.000	0.000	0.085	0.000	Shortfall of Sites	0.179	Low Residential	R1-1-RIO	0	0	0	11.145	0.085		Residential - Single Family Residence, 1	168B153 22		Van Nuys - North Sherman Oaks	No	MI	ADU
Los Angeles	11555 MORRISON ST	91601	2354006018	0.000	0.000	0.085	0.000	Shortfall of Sites	0.179	Low Residential	R1-1	0	0	0	11.175	0.085		Residential - Single Family Residence, 1	168B169 22		North Hollywood - Valley Village	No	MI	ADU
Los Angeles	4535 NAGLE AVE	91423	2360019009	0.000	0.000	0.085	0.000	Shortfall of Sites	0.156	Low Residential	R1-1-RIO	0	0	0	12.782	0.085		Residential - Single Family Residence - Pool, 1	165B157 22		Sherman Oaks - Studio City - Toluca Lake - Cahuenga Pass	No	MI	ADU
Los Angeles	12509 LANDALE ST	91604	2362028015	0.000	0.000	0.085	0.000	Shortfall of Sites	0.169	Low Residential	R1-1-RIO	0	0	0	11.801	0.085		Residential - Single Family Residence, 1	165B165 22		Sherman Oaks - Studio City - Toluca Lake - Cahuenga Pass	No	MI	ADU
Los Angeles	4515 CARPENTER AVE	91607	2364006025	0.000	0.000	0.085	0.000	Shortfall of Sites	0.232	Low Residential	R1-1-RIO	0	0	0	8.604	0.085		Residential - Single Family Residence - Pool, 1	165B169 22		Sherman Oaks - Studio City - Toluca Lake - Cahuenga Pass	No	MI	ADU
Los Angeles	4171 CAMELLIA AVE	91604	2368022043	0.000	0.000	0.085	0.000	Shortfall of Sites	0.155	Low Residential	R1-1-RIO	0	0	0	12.907	0.085		Residential - Single Family Residence - Pool, 1	162B169 22		Sherman Oaks - Studio City - Toluca Lake - Cahuenga Pass	No	MI	ADU
Los Angeles	5133 HIGHLAND VIEW AVE	90041	5669027018	0.000	0.000	0.085	0.000	Shortfall of Sites	0.186	Low Residential	R1-1	0	0	0	10.766	0.085		Residential - Single Family Residence, 1	162A223 22		Northeast Los Angeles	No	MI	ADU
Los Angeles	5122 MOUNT ROYAL DR	90041	5669017018	0.000	0.000	0.085	0.000	Shortfall of Sites	0.178	Low Residential	R1-1	0	0	0	11.247	0.085		Residential - Single Family Residence, 1	162A225 22		Northeast Los Angeles	No	MI	ADU
Los Angeles	4958 VINCENT AVE	90041	5689014015	0.000	0.000	0.085	0.000	Shortfall of Sites	0.153	Low Residential	R1-1	0	0	0	13.112	0.085		Residential - Single Family Residence, 1	160-5A225 22		Northeast Los Angeles	No	MI	ADU
Los Angeles	2041 LAS COLINAS AVE	90041	5685017018	0.000	0.000	0.085	0.000	Shortfall of Sites	0.187	Low Residential	R1-1	0	0	0	10.694	0.085		Residential - Single Family Residence, 1	159A223 22		Northeast Los Angeles	No	MI	ADU
Los Angeles	3870 REVERE AVE	90039	5435008014	0.000	0.000	0.085	0.000	Shortfall of Sites	0.155	Low Residential	R1-1-RIO	0	0	0	12.902	0.085		Residential - Single Family Residence, 1	156A207 22		Northeast Los Angeles	No	MI	ADU
Los Angeles	1971 N NORMANDIE AVE	90027	5589009006	0.000	0.000	0.085	0.000	Shortfall of Sites	0.172	Low II Residential	R1-1	0	0	0	11.614	0.085		Residential - Single Family Residence - Pool, 1	150A195 22		Hollywood	No	MI	ADU
Los Angeles	10530 STRATHMORE DR	90024	4360021035	0.000	0.000	0.085	0.000	Shortfall of Sites	0.229	Low Residential	R1-1	0	0	0	8.729	0.085		Residential - Single Family Residence - Pool, 1	135B153 22		Westwood	No	MI	ADU
Los Angeles	1901 THAYER AVE	90025	4317007029	0.000	0.000	0.085	0.000	Shortfall of Sites	0.155	Low Residential	R1-1-O	0	0	0	12.935	0.085		Residential - Single Family Residence, 1	129B157 22		West Los Angeles	No	MI	ADU
Los Angeles	9117 SAWYER ST	90035	4305028037	0.000	0.000	0.085	0.000	Shortfall of Sites	0.176	Low Residential	R1V2	0	0	0	11.377	0.085		Residential - Single Family Residence - Pool, 1	126B169 22		West Los Angeles	No	MI	ADU
Los Angeles	9407 BOLTON RD	90034	4309012009	0.000	0.000	0.085	0.000	Shortfall of Sites	0.160	Low Residential	R1V2-O	0	0	0	12.470	0.085		Residential - Single Family Residence, 1	126B165 22		West Los Angeles	No	MI	ADU
Los Angeles	455 26TH ST	90402	4264004016	0.000	0.000	0.085	0.000	Shortfall of Sites	0.246	Very Low II Residential	RE11-1	0	0	0	8.123	0.085		Residential - Single Family Residence, 1	126B137 22		Brentwood - Pacific Palisades	No	MI	ADU
Los Angeles	10419 DUNLEER DR	90064	4318021023	0.000	0.000	0.085	0.000	Shortfall of Sites	0.187	Low Residential	R1V2	0	0	0	10.680	0.085		Residential - Single Family Residence - Pool, 1	123B161 22		West Los Angeles	No	MI	ADU
Los Angeles	2821 CARDIFF AVE	90034	4309022021	0.000	0.000	0.085	0.000	Shortfall of Sites	0.296	Low Residential	R1V2	0	0	0	6.767	0.085		Residential - Single Family Residence - Pool, 1	123B165 22		West Los Angeles	No	MI	ADU
Los Angeles	8907 GIBSON ST	90034	4301007028	0.000	0.000	0.085	0.000	Shortfall of Sites	0.168	Low II Residential	R1-1	0	0	0	11.872	0.085		Residential - Single Family Residence, 1	123B169 22		West Adams - Baldwin Hills - Leimert	No	MI	ADU
Los Angeles	12710 WOODLEY AVE	91344	2605003006	0.000	0.000	0.085	0.000	Shortfall of Sites	0.398	Very Low I Residential	RA-1	0	0	0	5.021	0.085		Residential - Single Family Residence - Pool, 1	222B137 23		Granada Hills - Knollwood	No	MI	ADU
Los Angeles	17339 CAGNEY ST	91344	2608003028	0.000	0.000	0.085	0.000	Shortfall of Sites	0.172	Low I Residential	RS-1	0	0	0	11.617	0.085		Residential - Single Family Residence - Pool, 1	219B133 23		Granada Hills - Knollwood	No	MI	ADU
Los Angeles	12258 WOODLEY AVE	91344	2605007034	0.000	0.000	0.085	0.000	Shortfall of Sites	0.337	Very Low II Residential	RE11-1	0	0	0	5.940	0.085		Residential - Single Family Residence, 1	216B137 23		Granada Hills - Knollwood	No	MI	ADU
Los Angeles	11916 WOODLEY AVE	91344	2605012033	0.000	0.000	0.085	0.000	Shortfall of Sites	0.266	Very Low II Residential	RE11-1	0	0	0	7.515	0.085		Residential - Single Family Residence, 1	216B141 23		Granada Hills - Knollwood	No	MI	ADU
Los Angeles	17121 LORILLARD ST	91344	2607004027	0.000	0.000	0.085	0.000	Shortfall of Sites	0.217	Low I Residential	RS-1	0	0	0	9.224	0.085		Residential - Single Family Residence, 1	213B133 23		Granada Hills - Knollwood	No	MI	ADU
Los Angeles	11749 ANDREW AVE	91344	2605016024	0.000	0.000	0.085	0.000	Shortfall of Sites	0.272	Very Low II Residential	RE11-1	0	0	0	7.357	0.085		Residential - Single Family Residence - Pool, 1	213B137 23		Granada Hills - Knollwood	No	MI	ADU
Los Angeles	11311 SHOSHONE AVE	91344	2711003006	0.000	0.000	0.085	0.000	Shortfall of Sites	0.390	Very Low I Residential	RA-1	0	0	0	5.130	0.085		Residential - Single Family Residence - Pool, 1	210B129 23		Granada Hills - Knollwood	No	MI	ADU
Los Angeles	17150 SIMONDS ST	91344	2697013018	0.000	0.000	0.085	0.000	Shortfall of Sites	0.172	Low I Residential	RS-1	0	0	0	11.627	0.085		Residential - Single Family Residence, 1	210B133 23		Granada Hills - Knollwood	No	MI	ADU
Los Angeles	16808 SIMONDS ST	91344	2682008008	0.000	0.000	0.085	0.000	Shortfall of Sites	0.175	Low I Residential	RS-1	0	0	0	11.435	0.085		Residential - Single Family Residence - Pool, 1	210B137 23		Granada Hills - Knollwood	No	MI	ADU
Los Angeles	15611 INDEX ST	91344	2662006013	0.000	0.000	0.085	0.000	Shortfall of Sites	0.199	Low I Residential	RS-1	0	0	0	10.041	0.085		Residential - Single Family Residence, 1	210B145 23		Granada Hills - Knollwood	No	MI	ADU
Los Angeles	10908 VANALDEN AVE	91326	2718015028	0.000	0.000	0.085	0.000	Shortfall of Sites	0.172	Low I Residential	RS-1	0	0	0	11.634	0.085		Residential - Single Family Residence - Pool, 1	207B121 23		Northridge	No	MI	ADU
Los Angeles	10853 VALJEAN AVE	91344	2680004012	0.000	0.000	0.085	0.000	Shortfall of Sites	0.243	Low I Residential	RS-1	0	0	0	8.237	0.085		Residential - Single Family Residence, 1	207B137 23		Granada Hills - Knollwood	No	MI	ADU
Los Angeles	10847 SYLVIA AVE	91326	2718020019	0.000	0.000	0.085	0.000	Shortfall of Sites	0.173	Low I Residential	RS-1	0	0	0	11.563	0.085		Residential - Single Family Residence, 1	207B117 23		Northridge	No	MI	ADU
Los Angeles	17109 JERSEY ST	91344	2696022016	0.000	0.000	0.085	0.000	Shortfall of Sites	0.171	Low II Residential	R1-1	0	0	0	11.688	0.085		Residential - Single Family Residence, 1	207B133 23		Granada Hills - Knollwood	No	MI	ADU
Los Angeles	18348 MINNEHAHA ST	91326	2731014002	0.000	0.000	0.085	0.000	Shortfall of Sites	0.256	Very Low II Residential	RE11-1	0	0	0	7.815	0.085		Residential - Single Family Residence, 1	204B125 23		Northridge	No	MI	ADU
Los Angeles	17529 HIAWATHA ST	91344	2733012023	0.000	0.000	0.085	0.000	Shortfall of Sites	0.198	Low I Residential	RS-1	0	0	0	10.079	0.085		Residential - Single Family Residence, 1	204B129 23		Granada Hills - Knollwood	No	MI	ADU
Los Angeles	16507 HIAWATHA ST	91344	2679022003	0.000	0.000	0.085	0.000	Shortfall of Sites	0.177	Low I Residential	RS-1	0	0	0	11.326	0.085		Residential - Single Family Residence, 1	204B137 23		Granada Hills - Knollwood	No	MI	ADU
Los Angeles	17221 HIAWATHA ST	91344	2695013022	0.000	0.000	0.085	0.000	Shortfall of Sites	0.186	Low I Residential	RS-1	0	0	0	10.756	0.085		Residential - Single Family Residence, 1	204B133 23		Granada Hills - Knollwood	No	MI	ADU
Los Angeles	9942 FARRALONE AVE	91311	2745014060	0.000	0.000	0.085	0.000	Shortfall of Sites	0.256	Very Low II Residential	RE11-1	0	0	0	7.808	0.085		Residential - Single Family Residence - Pool, 1	201B101 23		Chatsworth - Porter Ranch	No	MI	ADU
Los Angeles	9942 OSO AVE	91311	2741015025	0.000	0.000	0.085	0.000	Shortfall of Sites	0.174	Low I Residential	RS-1	0	0	0	11.505	0.085		Residential - Single Family Residence, 1	201B113 23		Chatsworth - Porter Ranch	No	MI	ADU
Los Angeles	17417 SEPTO ST	91325	2734022007	0.000	0.000	0.085	0.000	Shortfall of Sites	0.254	Very Low II Residential	RE11-1	0	0	0	7.881	0.085		Residential - Single Family Residence - Pool, 1	201B129 23		Northridge	No	MI	ADU
Los Angeles	17171 SEPTO ST	91325	2694017001	0.000	0.000	0.085	0.000	Shortfall of Sites	0.255	Very Low II Residential	RE11-1	0	0	0	7.845	0.085		Residential - Single Family Residence, 1	201B133 23		Northridge	No	MI	ADU
Los Angeles	19811 SEPTO ST	91311	2726005016	0.000	0.000	0.085	0.000	Shortfall of Sites	0.253	Very Low II Residential	RE11-1	0	0	0	7.919	0.085		Residential - Single Family Residence - Pool, 1	201B117 23		Chatsworth - Porter Ranch	No	MI	ADU
Los Angeles	9945 MONTGOMERY AVE	91343	2669020013	0.000	0.000	0.085	0.000	Shortfall of Sites	0.176	Low I Residential	RS-1	0	0	0	11.333	0.085		Residential - Single Family Residence, 1	201B141 23		Granada Hills - Knollwood	No	MI	ADU
Los Angeles	18715 VINTAGE ST	91324	2729018014	0.000	0.000	0.085	0.000	Shortfall of Sites	0.172	Low I Residential	RS-1	0	0	0	11.617	0.085		Residential - Single Family Residence - Pool, 1	201B121 23		Northridge	No	MI	ADU
Los Angeles	18565 VINTAGE ST	91324	2729021001	0.000	0.000	0.085	0.000	Shortfall of Sites	0.242	Low I Residential	RS-1	0	0	0	8.253	0.085		Residential - Single Family Residence - Pool, 1	201B125 23		Northridge	No	MI	ADU
Los Angeles	22233 PLUMMER ST	91311	2727009005	0.000	0.000	0.085	0.000	Shortfall of Sites	0.267	Very Low I Residential	RE11-1	0	0	0	7.477	0.085		Residential - Single Family Residence, 1	198B101 23		Chatsworth - Porter Ranch	No	MI	ADU
Los Angeles	16509 PLUMMER ST	91343	2677004007	0.000	0.000	0.085	0.000	Shortfall of Sites	0.165	Low Residential	RS-1	0	0	0	12.101	0.085		Residential - Single Family Residence, 1	198B137 23		Mission Hills - Panorama City - North Hills	No	MI	ADU
Los Angeles	17623 SUNBURST ST	91325	2768024025	0.000	0.000	0.085	0.000	Shortfall of Sites	0.450	Very Low I Residential	RA-1	0	0	0	4.446	0.085		Residential - Single Family Residence - Pool, 1	195B129 23		Northridge	No	MI	ADU
Los Angeles	12724 CALIFA ST	91607	2341010010	0.000	0.000	0.085	0.000	Shortfall of Sites	0.173	Low Residential	R1-1	0	0	0	11.529	0.085		Residential - Single Family Residence - Pool, 1	174B161 23		North Hollywood - Valley Village	No	MI	ADU
Los Angeles	5435 AMIGO AVE	91356	2161015016	0.000	0.000	0.085	0.000	Shortfall of Sites	0.216	Low II Residential	R1-1	0	0	0	9.272	0.085		Residential - Single Family Residence, 1	171B121 23		Encino - Tarzana	No	MI	ADU
Los Angeles	4951 WOODMAN AVE	91423	2269023002	0.000	0.000	0.085	0.000	Shortfall of Sites	0.179	Low Residential	R1-1-RIO	0	0	0	11.172	0.085		Residential - Single Family Residence, 1	168B157 23		Van Nuys - North Sherman Oaks	No	MI	ADU
Los Angeles	11559 MORRISON ST	91601	2354006017	0.000	0.000	0.085	0.000	Shortfall of Sites	0.179	Low Residential	R1-1	0	0	0	11.175	0.085		Residential - Single Family Residence, 1	168B169 23		North Hollywood - Valley Village	No	MI	ADU
Los Angeles	4733 SALOMA AVE	91403	2264019020	0.000	0.000	0.085	0.000	Shortfall of Sites	0.155	Low Residential	R1-1	0	0	0	12.891	0.085		Residential - Single Family Residence, 1	168A149 23		Sherman Oaks - Studio City - Toluca Lake - Cahuenga Pass	No	MI	ADU
Los Angeles	4517 LAURELGROVE AVE	91604	2364014036	0.000	0.000	0.085	0.000	Shortfall of Sites	0.155	Low Residential	R1-1-RIO	0	0	0	12.907	0.085		Residential - Single Family Residence - Pool, 1	165B165 23		Sherman Oaks - Studio City - Toluca Lake - Cahuenga Pass	No	MI	ADU
Los Angeles	4511 MORELLA AVE	91607	2364006009	0.000	0.000	0.085	0.000	Shortfall of Sites	0.227	Low Residential	R1-1-RIO	0	0	0	8.795	0.085		Residential - Single Family Residence - Pool, 1	165B169 23		Sherman Oaks - Studio City - Toluca Lake - Cahuenga Pass	No	MI	ADU
Los Angeles	12927 DICKENS ST	91604	2385026017	0.000	0.000	0.085	0.000	Shortfall of Sites	0.182	Low Residential	R1-1-RIO	0	0	0	10.973	0.085		Residential - Single Family Residence, 1	162B161 23		Sherman Oaks - Studio City - Toluca Lake - Cahuenga Pass	No	MI	ADU
Los Angeles	4110 GREENBUSH AVE	91423	2373006013	0.000	0.000	0.085	0.000	Shortfall of Sites	0.202	Low Residential	R1-1	0	0	0	9.904	0.085		Residential - Single Family Residence - Pool, 1	162B157 23		Sherman Oaks - Studio City - Toluca Lake - Cahuenga Pass	No	MI	ADU

Jurisdiction Name	Site Address/Intersection	5 Digit ZIP Code	Assessor Parcel Number	Very Low-Income	Low-Income	Moderate-Income	Above Moderate-Income	Type of Shortfall	Parcel Size (Acres)	Current General Plan Designation	Current Zoning	Proposed General Plan (GP) Designation	Proposed Zoning	Minimum Density Allowed	Maximum Density Allowed	Total Capacity	Vacant/ Nonvacant	Description of Existing Uses	PIN	Base Density Per Acre	Community Plan Area	Rent Stabalization Ordinance	Income Category	Applicable Rezoning Program (Program informing values in Column Q listed first)
Los Angeles	4172 BECK AVE	91604	2368022036	0.000	0.000	0.085	0.000	Shortfall of Sites	0.156	Low Residential	R1-1-RIO	0	0	0	12.837	0.085		Residential - Single Family Residence, 1	162B169 23		Sherman Oaks - Studio City - Toluca Lake - Cahuenga Pass	No	MI	ADU
Los Angeles	5134 EAGLE ROCK BLVD	90041	5671012021	0.000	0.000	0.085	0.000	Shortfall of Sites	0.149	Low Residential	R1-1	0	0	0	13.402	0.085		Residential - Single Family Residence - Pool, 1	162A223 23		Northeast Los Angeles	No	MI	ADU
Los Angeles	5123 VINCENT AVE	90041	5669017007	0.000	0.000	0.085	0.000	Shortfall of Sites	0.174	Low Residential	R1-1	0	0	0	11.496	0.085		Residential - Single Family Residence, 1	162A225 23		Northeast Los Angeles	No	MI	ADU
Los Angeles	1860 MONTIFLORA AVE	90041	5686012002	0.000	0.000	0.085	0.000	Shortfall of Sites	0.195	Low Residential	R1-1	0	0	0	10.269	0.085		Residential - Single Family Residence, 1	160-5A223 23		Northeast Los Angeles	No	MI	ADU
Los Angeles	4918 GLACIER DR	90041	5690028025	0.000	0.000	0.085	0.000	Shortfall of Sites	0.225	Low Residential	R1-1	0	0	0	8.904	0.085		Residential - Single Family Residence, 1	160-5A229 23		Northeast Los Angeles	No	MI	ADU
Los Angeles	4717 TOWNSEND AVE	90041	5689030036	0.000	0.000	0.085	0.000	Shortfall of Sites	0.155	Low Residential	R1-1	0	0	0	12.923	0.085		Residential - Single Family Residence, 1	159A225 23		Northeast Los Angeles	No	MI	ADU
Los Angeles	1521 CAMPUS RD	90042	5474016027	0.000	0.000	0.085	0.000	Shortfall of Sites	0.237	Low Residential	R1-1	0	0	0	8.435	0.085		Residential - Single Family Residence, 1	157-5A223 23		Northeast Los Angeles	No	MI	ADU
Los Angeles	248 CONWAY AVE	90024	4359008024	0.000	0.000	0.085	0.000	Shortfall of Sites	0.267	Low Residential	R1-1	0	0	0	7.499	0.085		Residential - Single Family Residence - Pool, 1	138B153 23		Westwood	No	MI	ADU
Los Angeles	409 N KILKEA DR	90048	5514005051	0.000	0.000	0.085	0.000	Shortfall of Sites	0.151	Low II Residential	R1V3	0	0	0	13.266	0.085		Residential - Single Family Residence, 1	138B173 23		Wilshire	No	MI	ADU
Los Angeles	316 BRONWOOD AVE	90049	4366017030	0.000	0.000	0.085	0.000	Shortfall of Sites	0.151	Low Residential	R1-1	0	0	0	13.215	0.085		Residential - Single Family Residence, 1	135B145 23		Westwood	No	MI	ADU
Los Angeles	712 HOLMBY AVE	90024	4360026009	0.000	0.000	0.085	0.000	Shortfall of Sites	0.359	Low Residential	R1-1	0	0	0	5.578	0.085		Residential - Single Family Residence, 1	135B157 23		Westwood	No	MI	ADU
Los Angeles	11916 SALTAIR TER	90049	4404026005	0.000	0.000	0.085	0.000	Shortfall of Sites	0.194	Low Residential	RS-1-O	0	0	0	10.319	0.085		Residential - Single Family Residence, 1	129B141 23		Brentwood - Pacific Palisades	No	MI	ADU
Los Angeles	1913 GREENFIELD AVE	90025	4323014022	0.000	0.000	0.085	0.000	Shortfall of Sites	0.156	Low Residential	R1-1	0	0	0	12.850	0.085		Residential - Single Family Residence - Pool, 1	126B153 23		West Los Angeles	No	MI	ADU
Los Angeles	9318 SAWYER ST	90035	4309012025	0.000	0.000	0.085	0.000	Shortfall of Sites	0.166	Low Residential	R1V2-O	0	0	0	12.033	0.085		Residential - Single Family Residence, 1	126B169 23		West Los Angeles	No	MI	ADU
Los Angeles	3174 BARRY AVE	90066	4250012013	0.000	0.000	0.085	0.000	Shortfall of Sites	0.162	Low Residential	R1V2	0	0	0	12.311	0.085		Residential - Single Family Residence - Pool, 1	117B153 23		Palms - Mar Vista - Del Rey	No	MI	ADU
Los Angeles	8305 KENYON AVE	90045	4112013002	0.000	0.000	0.085	0.000	Shortfall of Sites	0.153	Low Residential	R1V2	0	0	0	13.100	0.085		Residential - Single Family Residence, 1	096B161 23		Westchester - Playa del Rey	No	MI	ADU
Los Angeles	7437 W 91ST ST	90045	4119016015	0.000	0.000	0.085	0.000	Shortfall of Sites	0.156	Low Residential	R1-1	0	0	0	12.828	0.085		Residential - Single Family Residence, 1	093B157 23		Westchester - Playa del Rey	No	MI	ADU
Los Angeles	12721 WOODLEY AVE	91344	2609002029	0.000	0.000	0.085	0.000	Shortfall of Sites	0.335	Very Low I Residential	RA-1	0	0	0	5.965	0.085		Residential - Single Family Residence - Pool, 1	222B137 24		Granada Hills - Knollwood	No	MI	ADU
Los Angeles	17363 CAGNEY ST	91344	2608002022	0.000	0.000	0.085	0.000	Shortfall of Sites	0.197	Low I Residential	RS-1	0	0	0	10.130	0.085		Residential - Single Family Residence - Pool, 1	219B129 24		Granada Hills - Knollwood	No	MI	ADU
Los Angeles	17333 CAGNEY ST	91344	2608003027	0.000	0.000	0.085	0.000	Shortfall of Sites	0.172	Low I Residential	RS-1	0	0	0	11.617	0.085		Residential - Single Family Residence - Pool, 1	219B133 24		Granada Hills - Knollwood	No	MI	ADU
Los Angeles	12538 WOODLEY AVE	91344	2605004006	0.000	0.000	0.085	0.000	Shortfall of Sites	0.404	Very Low I Residential	RA-1	0	0	0	4.952	0.085		Residential - Single Family Residence - Pool, 1	219B137 24		Granada Hills - Knollwood	No	MI	ADU
Los Angeles	12200 LOUISE AVE	91344	2608032032	0.000	0.000	0.085	0.000	Shortfall of Sites	0.266	Very Low II Residential	RE11-1-H	0	0	0	7.514	0.085		Residential - Single Family Residence, 1	216B129 24		Granada Hills - Knollwood	No	MI	ADU
Los Angeles	17130 CEREDO PL	91344	2606004031	0.000	0.000	0.085	0.000	Shortfall of Sites	0.267	Low I Residential	RS-1	0	0	0	7.502	0.085		Residential - Single Family Residence, 1	216B133 24		Granada Hills - Knollwood	No	MI	ADU
Los Angeles	12250 SARAZEN PL	91344	2609011008	0.000	0.000	0.085	0.000	Shortfall of Sites	0.447	Very Low I Residential	RA-1	0	0	0	4.477	0.085		Residential - Single Family Residence - Pool, 1	216B137 24		Granada Hills - Knollwood	No	MI	ADU
Los Angeles	11908 WOODLEY AVE	91344	2605012032	0.000	0.000	0.085	0.000	Shortfall of Sites	0.297	Very Low II Residential	RE11-1	0	0	0	6.724	0.085		Residential - Single Family Residence, 1	216B141 24		Granada Hills - Knollwood	No	MI	ADU
Los Angeles	17115 LORILLARD ST	91344	2607004026	0.000	0.000	0.085	0.000	Shortfall of Sites	0.206	Low I Residential	RS-1	0	0	0	9.713	0.085		Residential - Single Family Residence, 1	213B133 24		Granada Hills - Knollwood	No	MI	ADU
Los Angeles	16840 KNOLLWOOD DR	91344	2610016019	0.000	0.000	0.085	0.000	Shortfall of Sites	0.423	Very Low I Residential	RA-1	0	0	0	4.733	0.085		Residential - Single Family Residence, 1	213B137 24		Granada Hills - Knollwood	No	MI	ADU
Los Angeles	11727 WOODLEY AVE	91344	2605013018	0.000	0.000	0.085	0.000	Shortfall of Sites	0.363	Very Low II Residential	RE11-1	0	0	0	5.506	0.085		Residential - Single Family Residence - Pool, 1	213B141 24		Granada Hills - Knollwood	No	MI	ADU
Los Angeles	11310 SHOSHONE AVE	91344	2711003011	0.000	0.000	0.085	0.000	Shortfall of Sites	0.389	Very Low I Residential	RA-1	0	0	0	5.143	0.085		Residential - Single Family Residence - Pool, 1	210B129 24		Granada Hills - Knollwood	No	MI	ADU
Los Angeles	17144 SIMONDS ST	91344	2697013016	0.000	0.000	0.085	0.000	Shortfall of Sites	0.172	Low I Residential	RS-1	0	0	0	11.627	0.085		Residential - Single Family Residence - Pool, 1	210B133 24		Granada Hills - Knollwood	No	MI	ADU
Los Angeles	16800 SIMONDS ST	91344	2682008009	0.000	0.000	0.085	0.000	Shortfall of Sites	0.186	Low I Residential	RS-1	0	0	0	10.776	0.085		Residential - Single Family Residence, 1	210B137 24		Granada Hills - Knollwood	No	MI	ADU
Los Angeles	15934 SIMONDS ST	91344	2666014005	0.000	0.000	0.085	0.000	Shortfall of Sites	0.193	Low I Residential	RS-1	0	0	0	10.337	0.085		Residential - Single Family Residence - Pool, 1	210B141 24		Granada Hills - Knollwood	No	MI	ADU
Los Angeles	18711 TULSA ST	91326	2717016022	0.000	0.000	0.085	0.000	Shortfall of Sites	0.257	Very Low II Residential	RE11-1	0	0	0	7.769	0.085		Residential - Single Family Residence - Pool, 1	207B121 24		Northridge	No	MI	ADU
Los Angeles	18044 TRIBUNE PL	91344	2715036006	0.000	0.000	0.085	0.000	Shortfall of Sites	0.201	Low I Residential	RS-1	0	0	0	9.970	0.085		Residential - Single Family Residence - Pool, 1	207B125 24		Granada Hills - Knollwood	No	MI	ADU
Los Angeles	10860 DELCO AVE	91311	2707005025	0.000	0.000	0.085	0.000	Shortfall of Sites	0.385	Very Low I Residential	RA-1	0	0	0	5.199	0.085		Residential - Single Family Residence - Pool, 1	207B109 24		Chatsworth - Porter Ranch	No	MI	ADU
Los Angeles	10839 KEY WEST AVE	91326	2718022028	0.000	0.000	0.085	0.000	Shortfall of Sites	0.179	Low I Residential	RS-1	0	0	0	11.180	0.085		Residential - Single Family Residence, 1	207B117 24		Northridge	No	MI	ADU
Los Angeles	10861 ZELZAH AVE	91344	2715024032	0.000	0.000	0.085	0.000	Shortfall of Sites	0.172	Low I Residential	RS-1	0	0	0	11.609	0.085		Residential - Single Family Residence, 1	207B129 24		Granada Hills - Knollwood	No	MI	ADU
Los Angeles	17105 JERSEY ST	91344	2696022015	0.000	0.000	0.085	0.000	Shortfall of Sites	0.171	Low II Residential	R1-1	0	0	0	11.692	0.085		Residential - Single Family Residence, 1	207B133 24		Granada Hills - Knollwood	No	MI	ADU
Los Angeles	18340 MINNEHAHA ST	91326	2731014003	0.000	0.000	0.085	0.000	Shortfall of Sites	0.256	Very Low II Residential	RE11-1	0	0	0	7.815	0.085		Residential - Single Family Residence - Pool, 1	204B125 24		Northridge	No	MI	ADU
Los Angeles	10427 HASKELL AVE	91344	2668013016	0.000	0.000	0.085	0.000	Shortfall of Sites	0.315	Low I Residential	RS-1	0	0	0	6.351	0.085		Residential - Single Family Residence, 1	204B141 24		Granada Hills - Knollwood	No	MI	ADU
Los Angeles	10400 VANALDEN AVE	91326	2728018014	0.000	0.000	0.085	0.000	Shortfall of Sites	0.452	Very Low I Residential	RA-1	0	0	0	4.422	0.085		Residential - Single Family Residence - Pool, 1	204B121 24		Northridge	No	MI	ADU
Los Angeles	10412 INDEPENDENCE AVE	91311	2706016032	0.000	0.000	0.085	0.000	Shortfall of Sites	0.501	Very Low I Residential	RA-1	0	0	0	3.995	0.085		Residential - Single Family Residence, 1	204B109 24		Chatsworth - Porter Ranch	No	MI	ADU
Los Angeles	17523 HIAWATHA ST	91344	2733012024	0.000	0.000	0.085	0.000	Shortfall of Sites	0.200	Low I Residential	RS-1	0	0	0	9.976	0.085		Residential - Single Family Residence, 1	204B129 24		Granada Hills - Knollwood	No	MI	ADU
Los Angeles	16503 HIAWATHA ST	91344	2679022002	0.000	0.000	0.085	0.000	Shortfall of Sites	0.253	Low I Residential	RS-1	0	0	0	7.905	0.085		Residential - Single Family Residence, 1	204B137 24		Granada Hills - Knollwood	No	MI	ADU
Los Angeles	17217 HIAWATHA ST	91344	2695013023	0.000	0.000	0.085	0.000	Shortfall of Sites	0.186	Low I Residential	RS-1	0	0	0	10.756	0.085		Residential - Single Family Residence, 1	204B133 24		Granada Hills - Knollwood	No	MI	ADU
Los Angeles	9945 NEVADA AVE	91311	2745014047	0.000	0.000	0.085	0.000	Shortfall of Sites	0.173	Low II Residential	RS-1	0	0	0	11.582	0.085		Residential - Single Family Residence - Pool, 1	201B101 24		Chatsworth - Porter Ranch	No	MI	ADU
Los Angeles	9942 KEOKUK AVE	91311	2741014025	0.000	0.000	0.085	0.000	Shortfall of Sites	0.173	Low I Residential	RS-1	0	0	0	11.528	0.085		Residential - Single Family Residence - Pool, 1	201B113 24		Chatsworth - Porter Ranch	No	MI	ADU
Los Angeles	17409 SEPTO ST	91325	2734022008	0.000	0.000	0.085	0.000	Shortfall of Sites	0.254	Very Low II Residential	RE11-1	0	0	0	7.881	0.085		Residential - Single Family Residence, 1	201B129 24		Northridge	No	MI	ADU
Los Angeles	17163 SEPTO ST	91325	2694017002	0.000	0.000	0.085	0.000	Shortfall of Sites	0.256	Very Low II Residential	RE11-1	0	0	0	7.811	0.085		Residential - Single Family Residence - Pool, 1	201B133 24		Northridge	No	MI	ADU
Los Angeles	19801 SEPTO ST	91311	2726005015	0.000	0.000	0.085	0.000	Shortfall of Sites	0.253	Very Low II Residential	RE11-1	0	0	0	7.918	0.085		Residential - Single Family Residence - Pool, 1	201B117 24		Chatsworth - Porter Ranch	No	MI	ADU
Los Angeles	9944 WOODLEY AVE	91343	2669022004	0.000	0.000	0.085	0.000	Shortfall of Sites	0.185	Low I Residential	RS-1	0	0	0	10.827	0.085		Residential - Single Family Residence - Pool, 1	201B141 24		Granada Hills - Knollwood	No	MI	ADU
Los Angeles	18709 VINTAGE ST	91324	2729018015	0.000	0.000	0.085	0.000	Shortfall of Sites	0.172	Low I Residential	RS-1	0	0	0	11.617	0.085		Residential - Single Family Residence, 1	201B121 24		Northridge	No	MI	ADU
Los Angeles	9509 VASSAR AVE	91311	2746016062	0.000	0.000	0.085	0.000	Shortfall of Sites	0.587	Limited Manufacturing	MR1-1, P-1	0	0	0	3.410	0.085		Industrial - Light Manufacturing - One Story, 1	198B101 24		Chatsworth - Porter Ranch	No	MI	ADU
Los Angeles	9507 QUAKERTOWN AVE	91311	2761027004	0.000	0.000	0.085	0.000	Shortfall of Sites	0.172	Low I Residential	RS-1	0	0	0	11.648	0.085		Residential - Single Family Residence - Pool, 1	198B113 24		Chatsworth - Porter Ranch	No	MI	ADU
Los Angeles	18931 PLUMMER ST	91324	2762034014	0.000	0.000	0.085	0.000	Shortfall of Sites	0.294	Low I Residential	RS-1	0	0	0	6.794	0.085		Residential - Single Family Residence, 1	198B121 24		Northridge	No	MI	ADU
Los Angeles	16501 PLUMMER ST	91343	2677004008	0.000	0.000	0.085	0.000	Shortfall of Sites	0.165	Low Residential	RS-1	0	0	0	12.101	0.085		Residential - Single Family Residence, 1	198B137 24		Mission Hills - Panorama City - North Hills	No	MI	ADU
Los Angeles	17613 SUNBURST ST	91325	2768024018	0.000	0.000	0.085	0.000	Shortfall of Sites	0.367	Very Low I Residential	RA-1	0	0	0	5.452	0.085		Residential - Single Family Residence - Pool, 1	195B129 24		Northridge	No	MI	ADU
Los Angeles	17251 SUNBURST ST	91325	2690001002	0.000	0.000	0.085	0.000	Shortfall of Sites	0.390	Very Low I Residential	RA-1	0	0	0	5.126	0.085		Residential - Single Family Residence - Pool, 1	195B133 24		Northridge	No	MI	ADU
Los Angeles	8471 MELBA AVE	91304	2005014011	0.000	0.000	0.085	0.000	Shortfall of Sites	0.234	Very Low II Residential	RE11-1-H	0	0	0	8.543	0.085		Residential - Single Family Residence, 1	192B093 24		Chatsworth - Porter Ranch	No	MI	ADU
Los Angeles	12718 CALIFA ST	91607	2341010011	0.000	0.000	0.085	0.000	Shortfall of Sites	0.173	Low Residential	R1-1	0	0	0	11.529	0.085		Residential - Single Family Residence - Pool, 1	174B161 24		North Hollywood - Valley Village	No	MI	ADU
Los Angeles	4454 TYRONE AVE	91423	2265018006	0.000	0.000	0.085	0.000	Shortfall of Sites	0.155	Low Residential	R1-1-RIO	0	0	0	12.899	0.085		Residential - Single Family Residence, 1	165B153 24		Sherman Oaks - Studio City - Toluca Lake - Cahuenga Pass	No	MI	ADU
Los Angeles	4514 VAN NOORD AVE	91604	2362006009	0.000	0.000	0.085	0.000	Shortfall of Sites	0.160	Low Residential	R1-1-RIO	0	0	0	12.467	0.085		Residential - Single Family Residence, 1	165B161 24		Sherman Oaks - Studio City - Toluca Lake - Cahuenga Pass	No	MI	ADU
Los Angeles	5113 WINDERMERE AVE	90041	5671020004	0.000	0.000	0.085	0.000	Shortfall of Sites	0.165	Low Residential	R1-1	0	0	0	12.107	0.085		Residential - Single Family Residence, 1	162A221 24		Northeast Los Angeles	No	MI	ADU
Los Angeles	5133 CASPAR AVE	90041	5671012007	0.000	0.000	0.085	0.000	Shortfall of Sites	0.149	Low Residential	R1-1	0	0	0	13.378	0.085		Residential - Single Family Residence, 1	162A223 24		Northeast Los Angeles	No	MI	ADU
Los Angeles	5123 MOUNT ROYAL DR	90041	5669020020	0.000	0.000	0.085	0.000	Shortfall of Sites	0.179	Low Residential	R1-1	0	0	0	11.183	0.085		Residential - Single Family Residence, 1	162A225 24		Northeast Los Angeles	No	MI	ADU
Los Angeles	1463 HEPNER AVE	90041	5480022031	0.000	0.000	0.085	0.000	Shortfall of Sites	0.157	Low Residential	R1-1	0	0	0	12.769	0.085		Residential - Single Family Residence, 1	159A227 24		Northeast Los Angeles	No	MI	ADU
Los Angeles	1515 CAMPUS RD	90042	5474016028	0.000	0.000	0.085	0.000	Shortfall of Sites	0.206	Low Residential	R1-1	0	0	0	9.732	0.085		Residential - Single Family Residence, 1	157-5A223 24		Northeast Los Angeles	No	MI	ADU
Los Angeles	3523 LA CLEDE AVE	90039	5436005020	0.000	0.000	0.085	0.000	Shortfall of Sites	0.156	Low Residential	R1-1-RIO	0	0	0	12.844	0.085		Residential - Single Family Residence, 1	153B209 24		Northeast Los Angeles	No	MI	ADU
Los Angeles	407 N CITRUS AVE	90036	5524030014	0.000	0.000	0.085	0.000	Shortfall of Sites	0.155	Low II Residential	R1-1	0	0	0	12.881	0.085		Residential - Single Family Residence, 1	138B181 24		Wilshire	No	MI	ADU
Los Angeles	410 N LA JOLLA AVE	90048	5514005038	0.000	0.000	0.085	0.000	Shortfall of Sites	0.151	Low II Residential	R1V3	0	0	0	13.221	0.085		Residential - Single Family Residence - Pool, 1	138B173 24		Wilshire	No	MI	ADU
Los Angeles	11110 MONTANA AVE	90049	4366026007	0.000	0.000	0.085	0.000	Shortfall of Sites	0.182	Low Residential	R1-1	0	0	0	11.003	0.085		, 1	135B149 24		Westwood	No	MI	ADU
Los Angeles	617 LORING AVE	90024	4360024031	0.000	0.000	0.085	0.000	Shortfall of Sites	0.216	Low Residential	R1-1	0	0	0	9.246	0.085		Residential - Single Family Residence - Pool, 1	135B153 24		Westwood	No	MI	ADU
Los Angeles	836 BIRCHWOOD DR	90024	4359017006	0.000	0.000	0.085	0.000	Shortfall of Sites	0.519	Low Residential	R1-1	0	0	0	3.852	0.085		Residential - Single Family Residence - Pool and Misc., 1	135B157 24		Westwood	No	MI	ADU
Los Angeles	1333 WARNER AVE	90024	4326012022	0.000	0.000	0.085	0.000	Shortfall of Sites	0.150	Low Residential	R1-1	0	0	0	13.348	0.085		Residential - Single Family Residence, 1	132B157 24		Westwood	No	MI	ADU
Los Angeles	210 S CHADBOURNE AVE	90049	4406020003	0.000	0.000	0.085	0.000	Shortfall of Sites	0.330	Very Low II Residential	RE11-1	0	0	0	6.058	0.085		Residential - Single Family Residence - Pool, 1	129B137 24		Brentwood - Pacific Palisades	No	MI	ADU
Los Angeles	12217 DUNOON LN	90049	4404005017	0.000	0.000	0.085	0.000	Shortfall of Sites	0.172	Low Residential	R1-1	0	0	0	11.634	0.085		Residential - Single Family Residence - Pool, 1	129B141 24		Brentwood - Pacific Palisades	No	MI	ADU
Los Angeles	1444 EDRIS DR	90035	4306010009	0.000	0.000	0.085	0.000	Shortfall of Sites	0.170	Low Residential	R1V2-O	0	0	0	11.777	0.085		Residential - Single Family Residence, 1	129B165 24		West Los Angeles	No	MI	ADU
Los Angeles	9523 BOLTON RD	90034	4309010004	0.000	0.000	0.085	0.000	Shortfall of Sites	0.171	Low Residential	R1V2-O	0	0	0	11.698	0.085		Residential - Single Family Residence - Pool, 1	126B165 24		West Los Angeles	No	MI	ADU
Los Angeles	600 MORENO AVE	90049	4264006001	0.000	0.000	0.085	0.000	Shortfall of Sites	0.336	Very Low II Residential	RE11-1	0	0	0	5.957	0.085		Residential - Single Family Residence - Pool, 1	126B137 24		Brentwood - Pacific Palisades	No	MI	ADU
Los Angeles	10379 DUNLEER DR	90064	4318026024	0.000	0.000	0.085	0.000	Shortfall of Sites	0.157	Low Residential	R1V2	0	0	0	12.753	0.085		Residential - Single Family Residence, 1	123B161 24		West Los Angeles	No	MI	ADU
Los Angeles	3213 COOLIDGE AVE	90066	4250017014	0.000	0.000	0.085	0.000	Shortfall of Sites	0.166	Low Residential	R1V2	0	0	0	12.025	0.085		Residential - Single Family Residence, 1	117B153 24		Palms - Mar Vista - Del Rey	No	MI	ADU
Los Angeles	7236 W 91ST ST	90045	4119033012	0.000	0.000	0.085	0.000	Shortfall of Sites	0.151	Low Residential	R1-1	0	0	0	13.238	0.085		Residential - Single Family Residence, 1	093B157 24		Westchester - Playa del Rey	No	MI	ADU
Los Angeles	1149 W ELBERON AVE	90732	7446011001	0.000	0.000	0.085	0.000	Shortfall of Sites	0.182	Low II Residential	R1-1XL	0	0	0	11.002	0.085		Residential - Single Family Residence, 1	018B193 24		San Pedro	No	MI	ADU
Los Angeles	12700 WOODLEY AVE	91344	2605003005	0.000	0.000	0.085	0.000	Shortfall of Sites	0.399	Very Low I Residential	RA-1	0	0	0	5.011	0.085		Residential - Single Family Residence, 1	222B137 25		Granada Hills - Knollwood	No	MI	ADU
Los Angeles	17357 CAGNEY ST	91344	2608002021	0.000	0.000	0.085	0.000	Shortfall of Sites	0.172	Low I Residential	RS-1	0	0	0	11.617	0.085		Residential - Single Family Residence, 1	219B129 25		Granada Hills - Knollwood	No	MI	ADU
Los Angeles	17327 CAGNEY ST	91344	2608003026	0.000	0.000	0.085	0.000	Shortfall of Sites	0.172	Low I Residential	RS-1	0	0	0	11.617	0.085		Residential - Single Family Residence, 1	219B133 25		Granada Hills - Knollwood	No	MI	ADU
Los Angeles	12543 WOODLEY AVE	91344	2609013016	0.000	0.000	0.085	0.000	Shortfall of Sites	0.439	Very Low I Residential	RA-1	0	0	0	4.555	0.085		Residential - Single Family Residence - Pool, 1	219B137 25		Granada Hills - Knollwood	No	MI	ADU

Jurisdiction Name	Site Address/Intersection	5 Digit ZIP Code	Assessor Parcel Number	Very Low-Income	Low-Income	Moderate-Income	Above Moderate-Income	Type of Shortfall	Parcel Size (Acres)	Current General Plan Designation	Current Zoning	Proposed General Plan (GP) Designation	Proposed Zoning	Minimum Density Allowed	Maximum Density Allowed	Total Capacity	Vacant/ Nonvacant	Description of Existing Uses	PIN	Base Density Per Acre	Community Plan Area	Rent Stabalization Ordinance	Income Category	Applicable Rezoning Program (Program informing values in Column Q listed first)
Los Angeles	11900 WOODLEY AVE	91344	2605012031	0.000	0.000	0.085	0.000	Shortfall of Sites	0.323	Very Low II Residential	RE11-1	0	0	0	6.195	0.085		Residential - Single Family Residence - Pool, 1	216B141 25		Granada Hills - Knollwood	No	MI	ADU
Los Angeles	17113 LORILLARD ST	91344	2607004025	0.000	0.000	0.085	0.000	Shortfall of Sites	0.251	Low I Residential	RS-1	0	0	0	7.967	0.085		Residential - Single Family Residence, 1	213B133 25		Granada Hills - Knollwood	No	MI	ADU
Los Angeles	16295 KEELER DR	91344	2605015047	0.000	0.000	0.085	0.000	Shortfall of Sites	0.323	Very Low II Residential	RE11-1	0	0	0	6.189	0.085		Residential - Single Family Residence - Pool, 1	213B137 25		Granada Hills - Knollwood	No	MI	ADU
Los Angeles	17138 SIMONDS ST	91344	2697013014	0.000	0.000	0.085	0.000	Shortfall of Sites	0.172	Low I Residential	RS-1	0	0	0	11.627	0.085		Residential - Single Family Residence, 1	210B133 25		Granada Hills - Knollwood	No	MI	ADU
Los Angeles	11319 MONOGRAM AVE	91344	2681014011	0.000	0.000	0.085	0.000	Shortfall of Sites	0.159	Low I Residential	RS-1	0	0	0	12.567	0.085		Residential - Single Family Residence - Pool, 1	210B137 25		Granada Hills - Knollwood	No	MI	ADU
Los Angeles	15926 SIMONDS ST	91344	2666013010	0.000	0.000	0.085	0.000	Shortfall of Sites	0.183	Low I Residential	RS-1	0	0	0	10.937	0.085		Residential - Single Family Residence, 1	210B141 25		Granada Hills - Knollwood	No	MI	ADU
Los Angeles	10857 GARDEN GROVE AVE	91326	2715016043	0.000	0.000	0.085	0.000	Shortfall of Sites	0.253	Very Low II Residential	RE11-1	0	0	0	7.917	0.085		Residential - Single Family Residence - Pool, 1	207B125 25		Northridge	No	MI	ADU
Los Angeles	10871 FULLBRIGHT AVE	91311	2707005024	0.000	0.000	0.085	0.000	Shortfall of Sites	0.380	Very Low I Residential	RA-1	0	0	0	5.256	0.085		Residential - Single Family Residence - Pool, 1	207B113 25		Chatsworth - Porter Ranch	No	MI	ADU
Los Angeles	20655 HORACE ST	91311	2707028017	0.000	0.000	0.085	0.000	Shortfall of Sites	0.253	Very Low II Residential	RE11-1	0	0	0	7.919	0.085		Residential - Single Family Residence - Pool, 1	207B109 25		Chatsworth - Porter Ranch	No	MI	ADU
Los Angeles	17081 JERSEY ST	91344	2696022014	0.000	0.000	0.085	0.000	Shortfall of Sites	0.171	Low II Residential	R1-1	0	0	0	11.697	0.085		Residential - Single Family Residence, 1	207B133 25		Granada Hills - Knollwood	No	MI	ADU
Los Angeles	21315 HIAWATHA ST	91311	2706021009	0.000	0.000	0.085	0.000	Shortfall of Sites	0.175	Low I Residential	RS-1	0	0	0	11.428	0.085		Residential - Single Family Residence, 1	204B105 25		Chatsworth - Porter Ranch	No	MI	ADU
Los Angeles	10420 HASKELL AVE	91344	2661012022	0.000	0.000	0.085	0.000	Shortfall of Sites	0.487	Low I Residential	RS-1	0	0	0	4.109	0.085		Residential - Single Family Residence, 1	204B141 25		Granada Hills - Knollwood	No	MI	ADU
Los Angeles	10421 YOLANDA AVE	91326	2728021022	0.000	0.000	0.085	0.000	Shortfall of Sites	0.253	Very Low II Residential	RE11-1	0	0	0	7.894	0.085		Residential - Single Family Residence - Pool, 1	204B121 25		Northridge	No	MI	ADU
Los Angeles	10421 GERALD AVE	91344	2684013009	0.000	0.000	0.085	0.000	Shortfall of Sites	0.196	Low I Residential	RS-1	0	0	0	10.226	0.085		Residential - Single Family Residence, 1	204B137 25		Granada Hills - Knollwood	No	MI	ADU
Los Angeles	10427 SEPULVEDA BLVD	91345	2649018016	0.000	0.000	0.085	0.000	Shortfall of Sites	0.165	Low Residential	RS-1	0	0	0	12.102	0.085		Residential - Single Family Residence, 1	204B145 25		Mission Hills - Panorama City - North Hills	No	MI	ADU
Los Angeles	17209 HIAWATHA ST	91344	2695013024	0.000	0.000	0.085	0.000	Shortfall of Sites	0.186	Low I Residential	RS-1	0	0	0	10.756	0.085		Residential - Single Family Residence, 1	204B133 25		Granada Hills - Knollwood	No	MI	ADU
Los Angeles	9944 NEVADA AVE	91311	2745014046	0.000	0.000	0.085	0.000	Shortfall of Sites	0.175	Low II Residential	RS-1	0	0	0	11.410	0.085		Residential - Single Family Residence, 1	201B101 25		Chatsworth - Porter Ranch	No	MI	ADU
Los Angeles	20115 SEPTO ST	91311	2741012029	0.000	0.000	0.085	0.000	Shortfall of Sites	0.240	Low I Residential	RS-1	0	0	0	8.346	0.085		Residential - Single Family Residence - Pool, 1	201B113 25		Chatsworth - Porter Ranch	No	MI	ADU
Los Angeles	17401 SEPTO ST	91325	2734022009	0.000	0.000	0.085	0.000	Shortfall of Sites	0.253	Very Low II Residential	RE11-1	0	0	0	7.911	0.085		Residential - Single Family Residence - Pool, 1	201B129 25		Northridge	No	MI	ADU
Los Angeles	17153 SEPTO ST	91325	2694017003	0.000	0.000	0.085	0.000	Shortfall of Sites	0.257	Very Low II Residential	RE11-1	0	0	0	7.779	0.085		Residential - Single Family Residence, 1	201B133 25		Northridge	No	MI	ADU
Los Angeles	19751 SEPTO ST	91311	2726005014	0.000	0.000	0.085	0.000	Shortfall of Sites	0.253	Very Low II Residential	RE11-1	0	0	0	7.917	0.085		Residential - Single Family Residence - Pool, 1	201B117 25		Chatsworth - Porter Ranch	No	MI	ADU
Los Angeles	9947 WOODLEY AVE	91343	2678011014	0.000	0.000	0.085	0.000	Shortfall of Sites	0.171	Low I Residential	RS-1	0	0	0	11.673	0.085		Residential - Single Family Residence, 1	201B141 25		Granada Hills - Knollwood	No	MI	ADU
Los Angeles	18701 VINTAGE ST	91324	2729018016	0.000	0.000	0.085	0.000	Shortfall of Sites	0.183	Low I Residential	RS-1	0	0	0	10.937	0.085		Residential - Single Family Residence - Pool, 1	201B121 25		Northridge	No	MI	ADU
Los Angeles	6614 VALMONT ST	91042	2570008043	0.000	0.000	0.085	0.000	Shortfall of Sites	0.338	Low Residential	R1-1-RFA	0	0	0	5.918	0.085		Residential - Single Family Residence, 1	202-5A203 25		Sunland - Tujunga - Lake View Terrace - Shadow Hills - East La Tuna Canyon	No	MI	ADU
Los Angeles	2875 PLUMMER ST	91311	2748023055	0.000	0.000	0.085	0.000	Shortfall of Sites	0.408	Light Manufacturing	P-1, MR2-1	0	0	0	4.903	0.085		Industrial - Light Manufacturing - One Story, 1	198B109 25		Chatsworth - Porter Ranch	No	MI	ADU
Los Angeles	9508 QUAKERTOWN AVE	91311	2761027007	0.000	0.000	0.085	0.000	Shortfall of Sites	0.173	Low I Residential	RS-1	0	0	0	11.559	0.085		Residential - Single Family Residence, 1	198B113 25		Chatsworth - Porter Ranch	No	MI	ADU
Los Angeles	16459 PLUMMER ST	91343	2677004009	0.000	0.000	0.085	0.000	Shortfall of Sites	0.165	Low Residential	RS-1	0	0	0	12.101	0.085		Residential - Single Family Residence - Pool, 1	198B137 25		Mission Hills - Panorama City - North Hills	No	MI	ADU
Los Angeles	17603 SUNBURST ST	91325	2768024017	0.000	0.000	0.085	0.000	Shortfall of Sites	0.378	Very Low I Residential	RA-1	0	0	0	5.291	0.085		Residential - Single Family Residence - Pool, 1	195B129 25		Northridge	No	MI	ADU
Los Angeles	9039 BERTRAND AVE	91325	2768001013	0.000	0.000	0.085	0.000	Shortfall of Sites	0.298	Very Low I Residential	RA-1	0	0	0	6.706	0.085		Residential - Single Family Residence - Pool and Misc., 1	195B125 25		Northridge	No	MI	ADU
Los Angeles	17237 SUNBURST ST	91325	2690001003	0.000	0.000	0.085	0.000	Shortfall of Sites	0.392	Very Low I Residential	RA-1	0	0	0	5.103	0.085		Residential - Single Family Residence - Therapy Pool (Spa), 1	195B133 25		Northridge	No	MI	ADU
Los Angeles	8486 CARLA LN	91304	2005004025	0.000	0.000	0.085	0.000	Shortfall of Sites	0.156	Low I Residential	RS-1	0	0	0	12.859	0.085		Residential - Single Family Residence - Planned Unit Development (PUD), 1	192B093 25		Chatsworth - Porter Ranch	No	MI	ADU
Los Angeles	12712 CALIFA ST	91607	2341010012	0.000	0.000	0.085	0.000	Shortfall of Sites	0.173	Low Residential	R1-1	0	0	0	11.529	0.085		Residential - Single Family Residence, 1	174B161 25		North Hollywood - Valley Village	No	MI	ADU
Los Angeles	5420 COLUMBUS AVE	91411	2250006011	0.000	0.000	0.085	0.000	Shortfall of Sites	0.155	Low Residential	R1-1-RIO	0	0	0	12.895	0.085		Residential - Single Family Residence, 1	172-5A147 25		Van Nuys - North Sherman Oaks	No	MI	ADU
Los Angeles	5421 CEDROS AVE	91411	2249016028	0.000	0.000	0.085	0.000	Shortfall of Sites	0.175	Low Residential	R1-1	0	0	0	11.445	0.085		Residential - Single Family Residence, 1	172-5A149 25		Van Nuys - North Sherman Oaks	No	MI	ADU
Los Angeles	14743 MORRISON ST	91403	2263028019	0.000	0.000	0.085	0.000	Shortfall of Sites	0.155	Low Residential	R1-1-RIO	0	0	0	12.911	0.085		Residential - Single Family Residence - Pool, 1	169-5A149 25		Van Nuys - North Sherman Oaks	No	MI	ADU
Los Angeles	4455 KATHERINE AVE	91423	2265018005	0.000	0.000	0.085	0.000	Shortfall of Sites	0.155	Low Residential	R1-1-RIO	0	0	0	12.897	0.085		Residential - Single Family Residence - Pool, 1	165B153 25		Sherman Oaks - Studio City - Toluca Lake - Cahuenga Pass	No	MI	ADU
Los Angeles	4511 SIMPSON AVE	91607	2364007022	0.000	0.000	0.085	0.000	Shortfall of Sites	0.152	Low Residential	R1-1-RIO	0	0	0	13.172	0.085		Residential - Single Family Residence - Therapy Pool (Spa), 1	165B169 25		Sherman Oaks - Studio City - Toluca Lake - Cahuenga Pass	No	MI	ADU
Los Angeles	11632 CHIQUITA ST	91604	2368010023	0.000	0.000	0.085	0.000	Shortfall of Sites	0.347	Very Low Residential	RE11-1-RIO	0	0	0	5.767	0.085		Residential - Single Family Residence - Pool, 1	162B169 25		Sherman Oaks - Studio City - Toluca Lake - Cahuenga Pass	No	MI	ADU
Los Angeles	5120 EL RIO AVE	90041	5671016021	0.000	0.000	0.085	0.000	Shortfall of Sites	0.155	Low Residential	R1-1	0	0	0	12.866	0.085		Residential - Single Family Residence - Pool, 1	162A221 25		Northeast Los Angeles	No	MI	ADU
Los Angeles	5123 ARGUS DR	90041	5669024023	0.000	0.000	0.085	0.000	Shortfall of Sites	0.222	Low Residential	R1-1	0	0	0	9.006	0.085		Residential - Single Family Residence, 1	162A225 25		Northeast Los Angeles	No	MI	ADU
Los Angeles	2053 LAS COLINAS AVE	90041	5685017020	0.000	0.000	0.085	0.000	Shortfall of Sites	0.188	Low Residential	R1-1	0	0	0	10.657	0.085		Residential - Single Family Residence, 1	159A223 25		Northeast Los Angeles	No	MI	ADU
Los Angeles	4716 VINCENT AVE	90041	5689030024	0.000	0.000	0.085	0.000	Shortfall of Sites	0.152	Low Residential	R1-1	0	0	0	13.184	0.085		Residential - Single Family Residence, 1	159A225 25		Northeast Los Angeles	No	MI	ADU
Los Angeles	3446 MADERA AVE	90039	5437009001	0.000	0.000	0.085	0.000	Shortfall of Sites	0.155	Low Residential	R1-1-RIO	0	0	0	12.902	0.085		Residential - Single Family Residence - Pool, 1	153A207 25		Northeast Los Angeles	No	MI	ADU
Los Angeles	5200 LINWOOD DR	90027	5589006010	0.000	0.000	0.085	0.000	Shortfall of Sites	0.414	Very Low II Residential	RE11-1	0	0	0	4.827	0.085		Residential - Single Family Residence - Pool, 1	150A195 25		Hollywood	No	MI	ADU
Los Angeles	823 HYPERION AVE	90029	5427009010	0.000	0.000	0.085	0.000	Shortfall of Sites	0.172	Medium Residential	R3-1VL	0	0	0	11.616	0.085		Residential - Single Family Residence, 1	142-5A201 25		Silver Lake - Echo Park - Elysian Valley	No	MI	ADU
Los Angeles	436 N PLYMOUTH BLVD	90004	5523034003	0.000	0.000	0.085	0.000	Shortfall of Sites	0.155	Low II Residential	R1R3-RG	0	0	0	12.934	0.085		Residential - Single Family Residence, 1	138B189 25		Wilshire	No	MI	ADU
Los Angeles	360 S MAPLETON DR	90024	4359013024	0.000	0.000	0.085	0.000	Shortfall of Sites	2.224	Minimum Residential	RE40-1	0	0	0	0.899	0.085		Residential - Single Family Residence - Pool, 1	138B157 25		Westwood	No	MI	ADU
Los Angeles	10630 LINDBROOK DR	90024	4360011030	0.000	0.000	0.085	0.000	Shortfall of Sites	0.183	Low Residential	R1-1	0	0	0	10.931	0.085		Residential - Single Family Residence, 1	132B153 25		Westwood	No	MI	ADU
Los Angeles	9401 BOLTON RD	90034	4309012010	0.000	0.000	0.085	0.000	Shortfall of Sites	0.161	Low Residential	R1V2-O	0	0	0	12.436	0.085		Residential - Single Family Residence, 1	126B165 25		West Los Angeles	No	MI	ADU
Los Angeles	10598 BUTTERFIELD RD	90064	4318019009	0.000	0.000	0.085	0.000	Shortfall of Sites	0.190	Low Residential	R1V2-O	0	0	0	10.538	0.085		Residential - Single Family Residence, 1	123B161 25		West Los Angeles	No	MI	ADU
Los Angeles	3450 S BENTLEY AVE	90034	4251027006	0.000	0.000	0.085	0.000	Shortfall of Sites	0.153	Low Residential	R1-1	0	0	0	13.088	0.085		Residential - Single Family Residence, 1	117B157 25		Palms - Mar Vista - Del Rey	No	MI	ADU
Los Angeles	3224 COOLIDGE AVE	90066	4250018023	0.000	0.000	0.085	0.000	Shortfall of Sites	0.162	Low Residential	R1V2	0	0	0	12.328	0.085		Residential - Single Family Residence, 1	117B153 25		Palms - Mar Vista - Del Rey	No	MI	ADU
Los Angeles	6021 W 76TH PL	90045	4106009005	0.000	0.000	0.085	0.000	Shortfall of Sites	0.182	Low Residential	R1-1	0	0	0	10.999	0.085		Residential - Single Family Residence, 1	099B169 25		Westchester - Playa del Rey	No	MI	ADU
Los Angeles	7508 W 91ST ST	90045	4119004008	0.000	0.000	0.085	0.000	Shortfall of Sites	0.177	Low Residential	R1-1	0	0	0	11.314	0.085		Residential - Single Family Residence, 1	093B157 25		Westchester - Playa del Rey	No	MI	ADU
Los Angeles	12666 WOODLEY AVE	91344	2605003004	0.000	0.000	0.085	0.000	Shortfall of Sites	0.401	Very Low I Residential	RA-1	0	0	0	4.989	0.085		Residential - Single Family Residence, 1	222B137 26		Granada Hills - Knollwood	No	MI	ADU
Los Angeles	17351 CAGNEY ST	91344	2608002020	0.000	0.000	0.085	0.000	Shortfall of Sites	0.172	Low I Residential	RS-1	0	0	0	11.617	0.085		Residential - Single Family Residence, 1	219B129 26		Granada Hills - Knollwood	No	MI	ADU
Los Angeles	17321 CAGNEY ST	91344	2608003025	0.000	0.000	0.085	0.000	Shortfall of Sites	0.172	Low I Residential	RS-1	0	0	0	11.617	0.085		Residential - Single Family Residence, 1	219B133 26		Granada Hills - Knollwood	No	MI	ADU
Los Angeles	12518 MIDDLECOFF PL	91344	2605004019	0.000	0.000	0.085	0.000	Shortfall of Sites	0.512	Very Low I Residential	RA-1	0	0	0	3.908	0.085		Residential - Single Family Residence - Pool, 1	219B137 26		Granada Hills - Knollwood	No	MI	ADU
Los Angeles	12239 GERALD AVE	91344	2609014028	0.000	0.000	0.085	0.000	Shortfall of Sites	0.283	Very Low II Residential	RE11-1	0	0	0	7.063	0.085		Residential - Single Family Residence, 1	216B137 26		Granada Hills - Knollwood	No	MI	ADU
Los Angeles	11870 WOODLEY AVE	91344	2605012030	0.000	0.000	0.085	0.000	Shortfall of Sites	0.446	Very Low II Residential	RE11-1	0	0	0	4.482	0.085		Residential - Single Family Residence - Pool, 1	216B141 26		Granada Hills - Knollwood	No	MI	ADU
Los Angeles	17111 LORILLARD ST	91344	2607002039	0.000	0.000	0.085	0.000	Shortfall of Sites	0.356	Low I Residential	RS-1	0	0	0	5.614	0.085		Residential - Single Family Residence, 1	213B133 26		Granada Hills - Knollwood	No	MI	ADU
Los Angeles	16436 BARNESTON ST	91344	2610020018	0.000	0.000	0.085	0.000	Shortfall of Sites	0.232	Low I Residential	RS-1	0	0	0	8.632	0.085		Residential - Single Family Residence, 1	213B137 26		Granada Hills - Knollwood	No	MI	ADU
Los Angeles	11734 WOODLEY AVE	91344	2605012017	0.000	0.000	0.085	0.000	Shortfall of Sites	0.323	Very Low II Residential	RE11-1	0	0	0	6.196	0.085		Residential - Single Family Residence - Pool, 1	213B141 26		Granada Hills - Knollwood	No	MI	ADU
Los Angeles	17838 SIMONDS ST	91344	2711017010	0.000	0.000	0.085	0.000	Shortfall of Sites	0.293	Very Low I Residential	RA-1	0	0	0	6.818	0.085		Residential - Single Family Residence, 1	210B129 26		Granada Hills - Knollwood	No	MI	ADU
Los Angeles	16756 SIMONDS ST	91344	2682009001	0.000	0.000	0.085	0.000	Shortfall of Sites	0.177	Low I Residential	RS-1	0	0	0	11.319	0.085		Residential - Single Family Residence, 1	210B137 26		Granada Hills - Knollwood	No	MI	ADU
Los Angeles	15920 SIMONDS ST	91344	2666013009	0.000	0.000	0.085	0.000	Shortfall of Sites	0.190	Low I Residential	RS-1	0	0	0	10.553	0.085		Residential - Single Family Residence - Pool, 1	210B141 26		Granada Hills - Knollwood	No	MI	ADU
Los Angeles	19140 TULSA ST	91326	2718017008	0.000	0.000	0.085	0.000	Shortfall of Sites	0.198	Low I Residential	RS-1	0	0	0	10.109	0.085		Residential - Single Family Residence, 1	207B121 26		Northridge	No	MI	ADU
Los Angeles	10854 CHIMINEAS AVE	91326	2715013003	0.000	0.000	0.085	0.000	Shortfall of Sites	0.274	Very Low II Residential	RE11-1	0	0	0	7.308	0.085		Residential - Single Family Residence - Pool, 1	207B125 26		Northridge	No	MI	ADU
Los Angeles	17947 TRIBUNE PL	91344	2715024039	0.000	0.000	0.085	0.000	Shortfall of Sites	0.172	Low I Residential	RS-1	0	0	0	11.611	0.085		Residential - Single Family Residence, 1	207B129 26		Granada Hills - Knollwood	No	MI	ADU
Los Angeles	20649 HORACE ST	91311	2707028018	0.000	0.000	0.085	0.000	Shortfall of Sites	0.253	Very Low II Residential	RE11-1	0	0	0	7.920	0.085		Residential - Single Family Residence, 1	207B109 26		Chatsworth - Porter Ranch	No	MI	ADU
Los Angeles	21301 HIAWATHA ST	91311	2706021007	0.000	0.000	0.085	0.000	Shortfall of Sites	0.176	Low I Residential	RS-1	0	0	0	11.372	0.085		Residential - Single Family Residence, 1	204B105 26		Chatsworth - Porter Ranch	No	MI	ADU
Los Angeles	18328 MINNEHAHA ST	91326	2731014017	0.000	0.000	0.085	0.000	Shortfall of Sites	0.255	Very Low II Residential	RE11-1	0	0	0	7.837	0.085		Residential - Single Family Residence, 1	204B125 26		Northridge	No	MI	ADU
Los Angeles	10409 OKLAHOMA AVE	91311	2706015029	0.000	0.000	0.085	0.000	Shortfall of Sites	0.500	Very Low I Residential	RA-1	0	0	0	3.997	0.085		Residential - Single Family Residence - Pool, 1	204B109 26		Chatsworth - Porter Ranch	No	MI	ADU
Los Angeles	10416 YOLANDA AVE	91326	2728027003	0.000	0.000	0.085	0.000	Shortfall of Sites	0.277	Very Low II Residential	RE11-1	0	0	0	7.222	0.085		Residential - Single Family Residence, 1	204B121 26		Northridge	No	MI	ADU
Los Angeles	17451 HIAWATHA ST	91344	2733022012	0.000	0.000	0.085	0.000	Shortfall of Sites	0.213	Low I Residential	RS-1	0	0	0	9.397	0.085		Residential - Single Family Residence - Pool, 1	204B129 26		Granada Hills - Knollwood	No	MI	ADU
Los Angeles	17201 HIAWATHA ST	91344	2695013025	0.000	0.000	0.085	0.000	Shortfall of Sites	0.187	Low I Residential	RS-1	0	0	0	10.695	0.085		Residential - Single Family Residence - Therapy Pool (Spa), 1	204B133 26		Granada Hills - Knollwood	No	MI	ADU
Los Angeles	10425 COLUMBUS AVE	91345	2649019026	0.000	0.000	0.085	0.000	Shortfall of Sites	0.172	Low Residential	R1-1	0	0	0	11.622	0.085		Residential - Single Family Residence, 1	204B145 26		Mission Hills - Panorama City - North Hills	No	MI	ADU
Los Angeles	10415 GOTHIC AVE	91344	2679017009	0.000	0.000	0.085	0.000	Shortfall of Sites	0.213	Low I Residential	RS-1	0	0	0	9.370	0.085		Residential - Single Family Residence, 1	204B137 26		Granada Hills - Knollwood	No	MI	ADU

Jurisdiction Name	Site Address/Intersection	5 Digit ZIP Code	Assessor Parcel Number	Very Low-Income	Low-Income	Moderate-Income	Above Moderate-Income	Type of Shortfall	Parcel Size (Acres)	Current General Plan Designation	Current Zoning	Proposed General Plan (GP) Designation	Proposed Zoning	Minimum Density Allowed	Maximum Density Allowed	Total Capacity	Vacant/ Nonvacant	Description of Existing Uses	PIN	Base Density Per Acre	Community Plan Area	Rent Stabalization Ordinance	Income Category	Applicable Rezoning Program (Program informing values in Column Q listed first)
Los Angeles	9945 GLADE AVE	91311	2745014033	0.000	0.000	0.085	0.000	Shortfall of Sites	0.175	Low II Residential	RS-1	0	0	0	11.410	0.085		Residential - Single Family Residence, 1	201B101 26		Chatsworth - Porter Ranch	No	MI	ADU
Los Angeles	20111 SEPTO ST	91311	2741012030	0.000	0.000	0.085	0.000	Shortfall of Sites	0.219	Low I Residential	RS-1	0	0	0	9.131	0.085		Residential - Single Family Residence, 1	201B113 26		Chatsworth - Porter Ranch	No	MI	ADU
Los Angeles	9937 SHOSHONE AVE	91325	2734020003	0.000	0.000	0.085	0.000	Shortfall of Sites	0.271	Very Low II Residential	RE11-1	0	0	0	7.377	0.085		Residential - Single Family Residence, 1	201B129 26		Northridge	No	MI	ADU
Los Angeles	17145 SEPTO ST	91325	2694017004	0.000	0.000	0.085	0.000	Shortfall of Sites	0.251	Very Low II Residential	RE11-1	0	0	0	7.955	0.085		Residential - Single Family Residence, 1	201B133 26		Northridge	No	MI	ADU
Los Angeles	19743 SEPTO ST	91311	2726005013	0.000	0.000	0.085	0.000	Shortfall of Sites	0.253	Very Low II Residential	RE11-1	0	0	0	7.907	0.085		Residential - Single Family Residence, 1	201B117 26		Chatsworth - Porter Ranch	No	MI	ADU
Los Angeles	9941 RUFFNER AVE	91343	2685011007	0.000	0.000	0.085	0.000	Shortfall of Sites	0.184	Low I Residential	RS-1	0	0	0	10.844	0.085		Residential - Single Family Residence - Pool, 1	201B137 26		Granada Hills - Knollwood	No	MI	ADU
Los Angeles	18655 VINTAGE ST	91324	2729021011	0.000	0.000	0.085	0.000	Shortfall of Sites	0.190	Low I Residential	RS-1	0	0	0	10.549	0.085		Residential - Single Family Residence, 1	201B121 26		Northridge	No	MI	ADU
Los Angeles	18239 SEPTO ST	91325	2731023012	0.000	0.000	0.085	0.000	Shortfall of Sites	0.380	Very Low I Residential	RA-1	0	0	0	5.256	0.085		Residential - Single Family Residence - Pool, 1	201B125 26		Northridge	No	MI	ADU
Los Angeles	9941 COLLETT AVE	91343	2669022030	0.000	0.000	0.085	0.000	Shortfall of Sites	0.175	Low I Residential	RS-1	0	0	0	11.412	0.085		Residential - Single Family Residence, 1	201B141 26		Granada Hills - Knollwood	No	MI	ADU
Los Angeles	6604 VALMONT ST	91042	2570008044	0.000	0.000	0.085	0.000	Shortfall of Sites	0.499	Low Residential	R1-1-RFA	0	0	0	4.007	0.085		Residential - Single Family Residence - Pool, 1	202-5A203 26		Sunland - Tujunga - Lake View Terrace - Shadow Hills - East La Tuna Canyon	No	MI	ADU
Los Angeles	9507 PENFIELD AVE	91311	2761027014	0.000	0.000	0.085	0.000	Shortfall of Sites	0.172	Low I Residential	RS-1	0	0	0	11.616	0.085		Residential - Single Family Residence - Pool, 1	198B113 26		Chatsworth - Porter Ranch	No	MI	ADU
Los Angeles	16449 PLUMMER ST	91343	2677004010	0.000	0.000	0.085	0.000	Shortfall of Sites	0.169	Low Residential	RS-1	0	0	0	11.849	0.085		Residential - Single Family Residence, 1	198B137 26		Mission Hills - Panorama City - North Hills	No	MI	ADU
Los Angeles	17555 SUNBURST ST	91325	2768024016	0.000	0.000	0.085	0.000	Shortfall of Sites	0.378	Very Low I Residential	RA-1	0	0	0	5.291	0.085		Residential - Single Family Residence - Pool, 1	195B129 26		Northridge	No	MI	ADU
Los Angeles	8487 CARLA LN	91304	2005006003	0.000	0.000	0.085	0.000	Shortfall of Sites	0.182	Low I Residential	RS-1	0	0	0	11.000	0.085		Residential - Single Family Residence - Planned Unit Development (PUD), 1	192B093 26		Chatsworth - Porter Ranch	No	MI	ADU
Los Angeles	12706 CALIFA ST	91607	2341010013	0.000	0.000	0.085	0.000	Shortfall of Sites	0.173	Low Residential	R1-1	0	0	0	11.528	0.085		Residential - Single Family Residence, 1	174B161 26		North Hollywood - Valley Village	No	MI	ADU
Los Angeles	5427 HAZELTINE AVE	91401	2245025015	0.000	0.000	0.085	0.000	Shortfall of Sites	0.283	Low Residential	RS-1	0	0	0	7.077	0.085		Residential - Single Family Residence, 1	171B153 26		Van Nuys - North Sherman Oaks	No	MI	ADU
Los Angeles	5379 YOLANDA AVE	91356	2161009021	0.000	0.000	0.085	0.000	Shortfall of Sites	0.234	Low II Residential	R1-1	0	0	0	8.544	0.085		Residential - Single Family Residence - Pool, 1	171B121 26		Encino - Tarzana	No	MI	ADU
Los Angeles	5421 BURNET AVE	91411	2250006002	0.000	0.000	0.085	0.000	Shortfall of Sites	0.155	Low Residential	R1-1-RIO	0	0	0	12.907	0.085		Residential - Single Family Residence, 1	172-5A147 26		Van Nuys - North Sherman Oaks	No	MI	ADU
Los Angeles	5419 SALOMA AVE	91411	2250014003	0.000	0.000	0.085	0.000	Shortfall of Sites	0.203	Low Residential	R1-1	0	0	0	9.863	0.085		Residential - Single Family Residence - Pool, 1	172-5A149 26		Van Nuys - North Sherman Oaks	No	MI	ADU
Los Angeles	14739 MORRISON ST	91403	2263028018	0.000	0.000	0.085	0.000	Shortfall of Sites	0.155	Low Residential	R1-1-RIO	0	0	0	12.909	0.085		Residential - Single Family Residence, 1	169-5A149 26		Van Nuys - North Sherman Oaks	No	MI	ADU
Los Angeles	4946 SUNNYSLOPE AVE	91423	2359014020	0.000	0.000	0.085	0.000	Shortfall of Sites	0.165	Low Residential	R1-1-RIO	0	0	0	12.093	0.085		Residential - Single Family Residence - Pool, 1	168B157 26		Van Nuys - North Sherman Oaks	No	MI	ADU
Los Angeles	4954 WILLOWCREST AVE	91601	2421001008	0.000	0.000	0.085	0.000	Shortfall of Sites	0.176	Low Residential	R1-1	0	0	0	11.339	0.085		Residential - Single Family Residence, 1	168B177 26		North Hollywood - Valley Village	No	MI	ADU
Los Angeles	11571 MORRISON ST	91601	2354006015	0.000	0.000	0.085	0.000	Shortfall of Sites	0.179	Low Residential	R1-1	0	0	0	11.173	0.085		Residential - Single Family Residence, 1	168B169 26		North Hollywood - Valley Village	No	MI	ADU
Los Angeles	4458 KATHERINE AVE	91423	2265018049	0.000	0.000	0.085	0.000	Shortfall of Sites	0.155	Low Residential	R1-1-RIO	0	0	0	12.894	0.085		Residential - Single Family Residence - Pool, 1	165B153 26		Sherman Oaks - Studio City - Toluca Lake - Cahuenga Pass	No	MI	ADU
Los Angeles	12337 LANDALE ST	91604	2364014042	0.000	0.000	0.085	0.000	Shortfall of Sites	0.280	Low Residential	R1-1-RIO	0	0	0	7.148	0.085		Residential - Single Family Residence - Pool, 1	165B165 26		Sherman Oaks - Studio City - Toluca Lake - Cahuenga Pass	No	MI	ADU
Los Angeles	4514 SIMPSON AVE	91607	2364007034	0.000	0.000	0.085	0.000	Shortfall of Sites	0.166	Low Residential	R1-1-RIO	0	0	0	12.055	0.085		Residential - Single Family Residence - Pool, 1	165B169 26		Sherman Oaks - Studio City - Toluca Lake - Cahuenga Pass	No	MI	ADU
Los Angeles	5120 ARGUS DR	90041	5669021004	0.000	0.000	0.085	0.000	Shortfall of Sites	0.201	Low Residential	R1-1	0	0	0	9.962	0.085		Residential - Single Family Residence, 1	162A225 26		Northeast Los Angeles	No	MI	ADU
Los Angeles	4976 HIGHLAND VIEW AVE	90041	5686012017	0.000	0.000	0.085	0.000	Shortfall of Sites	0.224	Low Residential	R1-1	0	0	0	8.938	0.085		Residential - Single Family Residence, 1	160-5A223 26		Northeast Los Angeles	No	MI	ADU
Los Angeles	4902 WIOTA ST	90041	5690021027	0.000	0.000	0.085	0.000	Shortfall of Sites	0.150	Low Residential	R1-1	0	0	0	13.358	0.085		Residential - Single Family Residence, 1	160-5A229 26		Northeast Los Angeles	No	MI	ADU
Los Angeles	1316 HEPNER AVE	90041	5480024014	0.000	0.000	0.085	0.000	Shortfall of Sites	0.160	Low Residential	R1-1	0	0	0	12.482	0.085		Residential - Single Family Residence, 1	159A229 26		Northeast Los Angeles	No	MI	ADU
Los Angeles	2059 LAS COLINAS AVE	90041	5685017021	0.000	0.000	0.085	0.000	Shortfall of Sites	0.188	Low Residential	R1-1	0	0	0	10.637	0.085		Residential - Single Family Residence, 1	159A223 26		Northeast Los Angeles	No	MI	ADU
Los Angeles	1501 CAMPUS RD	90042	5474016030	0.000	0.000	0.085	0.000	Shortfall of Sites	0.174	Low Residential	R1-1	0	0	0	11.480	0.085		Residential - Single Family Residence, 1	157-5A223 26		Northeast Los Angeles	No	MI	ADU
Los Angeles	221 WOODRUFF AVE	90024	4359001014	0.000	0.000	0.085	0.000	Shortfall of Sites	0.278	Low Residential	R1-1	0	0	0	7.194	0.085		Residential - Single Family Residence, 1	138B153 26		Westwood	No	MI	ADU
Los Angeles	435 N PLYMOUTH BLVD	90004	5523033021	0.000	0.000	0.085	0.000	Shortfall of Sites	0.154	Low II Residential	R1R3-RG	0	0	0	12.969	0.085		Residential - Single Family Residence, 1	138B189 26		Wilshire	No	MI	ADU
Los Angeles	10236 CHARING CROSS RD	90024	4359013025	0.000	0.000	0.085	0.000	Shortfall of Sites	4.560	Minimum Residential	RE40-1	0	0	0	0.439	0.085		Residential - Single Family Residence - Pool, 1	138B157 26		Westwood	No	MI	ADU
Los Angeles	11112 MONTANA AVE	90049	4366026008	0.000	0.000	0.085	0.000	Shortfall of Sites	0.182	Low Residential	R1-1	0	0	0	11.012	0.085		Residential - Single Family Residence - Pool, 1	135B149 26		Westwood	No	MI	ADU
Los Angeles	615 WARNER AVE	90024	4360021028	0.000	0.000	0.085	0.000	Shortfall of Sites	0.162	Low Residential	R1-1	0	0	0	12.372	0.085		Residential - Single Family Residence, 1	135B153 26		Westwood	No	MI	ADU
Los Angeles	627 S SALTAIR AVE	90049	4404023031	0.000	0.000	0.085	0.000	Shortfall of Sites	0.662	Low Residential	RS-1-O	0	0	0	3.021	0.085		Residential - Single Family Residence - Pool, 1	129B141 26		Brentwood - Pacific Palisades	No	MI	ADU
Los Angeles	2006 KELTON AVE	90025	4323004002	0.000	0.000	0.085	0.000	Shortfall of Sites	0.155	Low Residential	R1-1	0	0	0	12.888	0.085		Residential - Single Family Residence, 1	126B153 26		West Los Angeles	No	MI	ADU
Los Angeles	2220 OVERLAND AVE	90064	4320007026	0.000	0.000	0.085	0.000	Shortfall of Sites	0.155	Low Residential	R1-1-O	0	0	0	12.898	0.085		Residential - Single Family Residence, 1	126B157 26		West Los Angeles	No	MI	ADU
Los Angeles	9219 SAWYER ST	90035	4305029005	0.000	0.000	0.085	0.000	Shortfall of Sites	0.174	Low Residential	R1V2	0	0	0	11.477	0.085		Residential - Single Family Residence - Pool, 1	126B169 26		West Los Angeles	No	MI	ADU
Los Angeles	2024 CASTLE HEIGHTS AVE	90034	4309011033	0.000	0.000	0.085	0.000	Shortfall of Sites	0.185	Low Residential	R1V2-O	0	0	0	10.830	0.085		Residential - Single Family Residence, 1	126B165 26		West Los Angeles	No	MI	ADU
Los Angeles	10508 BLYTHE AVE	90064	4318006001	0.000	0.000	0.085	0.000	Shortfall of Sites	0.170	Low Residential	R1-1-O	0	0	0	11.747	0.085		Residential - Single Family Residence, 1	126B161 26		West Los Angeles	No	MI	ADU
Los Angeles	2817 OAKHURST AVE	90034	4309020031	0.000	0.000	0.085	0.000	Shortfall of Sites	0.200	Low Residential	R1V2	0	0	0	9.988	0.085		Residential - Single Family Residence - Pool, 1	123B165 26		West Los Angeles	No	MI	ADU
Los Angeles	2619 REYNIER AVE	90034	4301012014	0.000	0.000	0.085	0.000	Shortfall of Sites	0.158	Low II Residential	R1-1	0	0	0	12.664	0.085		Residential - Single Family Residence, 1	123B169 26		West Adams - Baldwin Hills - Leimert	No	MI	ADU
Los Angeles	3116 GLENDON AVE	90034	4254009010	0.000	0.000	0.085	0.000	Shortfall of Sites	0.172	Low Residential	R1-1	0	0	0	11.634	0.085		Residential - Single Family Residence, 1	120B157 26		Palms - Mar Vista - Del Rey	No	MI	ADU
Los Angeles	3322 CORINTH AVE	90066	4250024017	0.000	0.000	0.085	0.000	Shortfall of Sites	0.172	Low Residential	R1V2	0	0	0	11.611	0.085		Residential - Single Family Residence, 1	117B157 26		Palms - Mar Vista - Del Rey	No	MI	ADU
Los Angeles	7130 GLASGOW AVE	90045	4103017027	0.000	0.000	0.085	0.000	Shortfall of Sites	0.174	Low Residential	R1-1	0	0	0	11.483	0.085		Residential - Single Family Residence, 1	099B173 26		Westchester - Playa del Rey	No	MI	ADU
Los Angeles	16800 NANETTE ST	91344	2609002039	0.000	0.000	0.085	0.000	Shortfall of Sites	0.379	Very Low I Residential	RA-1	0	0	0	5.272	0.085		Residential - Single Family Residence - Pool, 1	222B137 27		Granada Hills - Knollwood	No	MI	ADU
Los Angeles	17345 CAGNEY ST	91344	2608002019	0.000	0.000	0.085	0.000	Shortfall of Sites	0.173	Low I Residential	RS-1	0	0	0	11.529	0.085		Residential - Single Family Residence - Pool, 1	219B129 27		Granada Hills - Knollwood	No	MI	ADU
Los Angeles	17315 CAGNEY ST	91344	2608003024	0.000	0.000	0.085	0.000	Shortfall of Sites	0.172	Low I Residential	RS-1	0	0	0	11.617	0.085		Residential - Single Family Residence - Pool, 1	219B133 27		Granada Hills - Knollwood	No	MI	ADU
Los Angeles	12612 KENNY DR	91344	2609019025	0.000	0.000	0.085	0.000	Shortfall of Sites	0.401	Very Low I Residential	RA-1	0	0	0	4.989	0.085		Residential - Single Family Residence - Pool, 1	219B137 27		Granada Hills - Knollwood	No	MI	ADU
Los Angeles	12250 WOODLEY AVE	91344	2605007035	0.000	0.000	0.085	0.000	Shortfall of Sites	0.325	Very Low II Residential	RE11-1	0	0	0	6.145	0.085		Residential - Single Family Residence, 1	216B137 27		Granada Hills - Knollwood	No	MI	ADU
Los Angeles	11921 WOODLEY AVE	91344	2605013004	0.000	0.000	0.085	0.000	Shortfall of Sites	0.263	Very Low II Residential	RE11-1	0	0	0	7.593	0.085		Residential - Single Family Residence - Pool, 1	216B141 27		Granada Hills - Knollwood	No	MI	ADU
Los Angeles	11747 MONOGRAM AVE	91344	2610022012	0.000	0.000	0.085	0.000	Shortfall of Sites	0.179	Low I Residential	RS-1	0	0	0	11.153	0.085		Residential - Single Family Residence, 1	213B137 27		Granada Hills - Knollwood	No	MI	ADU
Los Angeles	17828 SIMONDS ST	91344	2711017012	0.000	0.000	0.085	0.000	Shortfall of Sites	0.405	Very Low I Residential	RA-1	0	0	0	4.941	0.085		Residential - Single Family Residence - Pool, 1	210B129 27		Granada Hills - Knollwood	No	MI	ADU
Los Angeles	17126 SIMONDS ST	91344	2697013010	0.000	0.000	0.085	0.000	Shortfall of Sites	0.172	Low I Residential	RS-1	0	0	0	11.626	0.085		Residential - Single Family Residence, 1	210B133 27		Granada Hills - Knollwood	No	MI	ADU
Los Angeles	16750 SIMONDS ST	91344	2682009002	0.000	0.000	0.085	0.000	Shortfall of Sites	0.172	Low I Residential	RS-1	0	0	0	11.607	0.085		Residential - Single Family Residence, 1	210B137 27		Granada Hills - Knollwood	No	MI	ADU
Los Angeles	16010 SIMONDS ST	91344	2666014012	0.000	0.000	0.085	0.000	Shortfall of Sites	0.223	Low I Residential	RS-1	0	0	0	8.953	0.085		Residential - Single Family Residence, 1	210B141 27		Granada Hills - Knollwood	No	MI	ADU
Los Angeles	21333 TULSA ST	91311	2706032016	0.000	0.000	0.085	0.000	Shortfall of Sites	0.422	Very Low I Residential	RA-1	0	0	0	4.743	0.085		Residential - Single Family Residence - Pool, 1	207B105 27		Chatsworth - Porter Ranch	No	MI	ADU
Los Angeles	10842 CREBS AVE	91326	2717021023	0.000	0.000	0.085	0.000	Shortfall of Sites	0.258	Very Low II Residential	RE11-1	0	0	0	7.746	0.085		Residential - Single Family Residence - Pool, 1	207B121 27		Northridge	No	MI	ADU
Los Angeles	10854 ETIWANDA AVE	91326	2715017017	0.000	0.000	0.085	0.000	Shortfall of Sites	0.257	Very Low II Residential	RE11-1	0	0	0	7.793	0.085		Residential - Single Family Residence - Pool, 1	207B125 27		Northridge	No	MI	ADU
Los Angeles	10832 KEY WEST AVE	91326	2718021010	0.000	0.000	0.085	0.000	Shortfall of Sites	0.172	Low I Residential	RS-1	0	0	0	11.615	0.085		Residential - Single Family Residence - Pool, 1	207B117 27		Northridge	No	MI	ADU
Los Angeles	17939 TRIBUNE PL	91344	2715024038	0.000	0.000	0.085	0.000	Shortfall of Sites	0.172	Low I Residential	RS-1	0	0	0	11.611	0.085		Residential - Single Family Residence, 1	207B129 27		Granada Hills - Knollwood	No	MI	ADU
Los Angeles	20641 HORACE ST	91311	2707028019	0.000	0.000	0.085	0.000	Shortfall of Sites	0.253	Very Low II Residential	RE11-1	0	0	0	7.920	0.085		Residential - Single Family Residence - Pool, 1	207B109 27		Chatsworth - Porter Ranch	No	MI	ADU
Los Angeles	17075 JERSEY ST	91344	2696022013	0.000	0.000	0.085	0.000	Shortfall of Sites	0.171	Low II Residential	R1-1	0	0	0	11.702	0.085		Residential - Single Family Residence, 1	207B133 27		Granada Hills - Knollwood	No	MI	ADU
Los Angeles	10327 WINNETKA AVE	91311	2707021018	0.000	0.000	0.085	0.000	Shortfall of Sites	2.010	Minimum Residential	(Q)A2-1	0	0	0	0.995	0.085		Residential - Single Family Residence - Pool, 1	204B113 27		Chatsworth - Porter Ranch	No	MI	ADU
Los Angeles	18320 MINNEHAHA ST	91326	2731014018	0.000	0.000	0.085	0.000	Shortfall of Sites	0.256	Very Low II Residential	RE11-1	0	0	0	7.814	0.085		Residential - Single Family Residence - Pool, 1	204B125 27		Northridge	No	MI	ADU
Los Angeles	10419 AMIGO AVE	91326	2728027013	0.000	0.000	0.085	0.000	Shortfall of Sites	0.285	Very Low II Residential	RE11-1	0	0	0	7.015	0.085		Residential - Single Family Residence, 1	204B121 27		Northridge	No	MI	ADU
Los Angeles	10407 JELLICO AVE	91344	2733012055	0.000	0.000	0.085	0.000	Shortfall of Sites	0.179	Low I Residential	RS-1	0	0	0	11.191	0.085		Residential - Single Family Residence - Pool, 1	204B129 27		Granada Hills - Knollwood	No	MI	ADU
Los Angeles	10407 LIMERICK AVE	91311	2707011027	0.000	0.000	0.085	0.000	Shortfall of Sites	0.254	Very Low II Residential	RE11-1	0	0	0	7.874	0.085		Residential - Single Family Residence - Pool, 1	204B109 27		Chatsworth - Porter Ranch	No	MI	ADU
Los Angeles	10424 COLUMBUS AVE	91345	2649021025	0.000	0.000	0.085	0.000	Shortfall of Sites	0.172	Low Residential	R1-1	0	0	0	11.617	0.085		Residential - Single Family Residence, 1	204B145 27		Mission Hills - Panorama City - North Hills	No	MI	ADU

Jurisdiction Name	Site Address/Intersection	5 Digit ZIP Code	Assessor Parcel Number	Very Low-Income	Low-Income	Moderate-Income	Above Moderate-Income	Type of Shortfall	Parcel Size (Acres)	Current General Plan Designation	Current Zoning	Proposed General Plan (GP) Designation	Proposed Zoning	Minimum Density Allowed	Maximum Density Allowed	Total Capacity	Vacant/ Nonvacant	Description of Existing Uses	PIN	Base Density Per Acre	Community Plan Area	Rent Stabalization Ordinance	Income Category	Applicable Rezoning Program (Program informing values in Column Q listed first)
Los Angeles	10419 HAYVENHURST AVE	91344	2684014008	0.000	0.000	0.085	0.000	Shortfall of Sites	0.165	Low I Residential	RS-1	0	0	0	12.101	0.085		Residential - Single Family Residence, 1	204B137 27		Granada Hills - Knollwood	No	MI	ADU
Los Angeles	10418 GLORIA AVE	91344	2668016028	0.000	0.000	0.085	0.000	Shortfall of Sites	0.179	Low I Residential	RS-1	0	0	0	11.169	0.085		Residential - Single Family Residence - Pool, 1	204B141 27		Granada Hills - Knollwood	No	MI	ADU
Los Angeles	16859 HIAWATHA ST	91344	2684009020	0.000	0.000	0.085	0.000	Shortfall of Sites	0.185	Low I Residential	RS-1	0	0	0	10.805	0.085		Residential - Single Family Residence - Pool, 1	204B133 27		Granada Hills - Knollwood	No	MI	ADU
Los Angeles	9944 GLADE AVE	91311	2745014032	0.000	0.000	0.085	0.000	Shortfall of Sites	0.175	Low II Residential	RS-1	0	0	0	11.407	0.085		Residential - Single Family Residence - Pool, 1	201B101 27		Chatsworth - Porter Ranch	No	MI	ADU
Los Angeles	19731 SEPTO ST	91311	2726005012	0.000	0.000	0.085	0.000	Shortfall of Sites	0.253	Very Low II Residential	RE11-1	0	0	0	7.901	0.085		Residential - Single Family Residence - Pool, 1	201B117 27		Chatsworth - Porter Ranch	No	MI	ADU
Los Angeles	17031 SEPTO ST	91325	2694008014	0.000	0.000	0.085	0.000	Shortfall of Sites	0.314	Very Low II Residential	RE11-1	0	0	0	6.377	0.085		Residential - Single Family Residence - Pool, 1	201B133 27		Northridge	No	MI	ADU
Los Angeles	16535 SEPTO ST	91343	2678026010	0.000	0.000	0.085	0.000	Shortfall of Sites	0.259	Low I Residential	RS-1	0	0	0	7.727	0.085		Residential - Single Family Residence, 1	201B137 27		Granada Hills - Knollwood	No	MI	ADU
Los Angeles	18649 VINTAGE ST	91324	2729021010	0.000	0.000	0.085	0.000	Shortfall of Sites	0.172	Low I Residential	RS-1	0	0	0	11.615	0.085		Residential - Single Family Residence - Pool, 1	201B121 27		Northridge	No	MI	ADU
Los Angeles	18227 SEPTO ST	91325	2731023013	0.000	0.000	0.085	0.000	Shortfall of Sites	0.380	Very Low I Residential	RA-1	0	0	0	5.256	0.085		Residential - Single Family Residence, 1	201B125 27		Northridge	No	MI	ADU
Los Angeles	9938 MONTGOMERY AVE	91343	2669019015	0.000	0.000	0.085	0.000	Shortfall of Sites	0.173	Low I Residential	RS-1	0	0	0	11.565	0.085		Residential - Single Family Residence, 1	201B141 27		Granada Hills - Knollwood	No	MI	ADU
Los Angeles	9931 SHOSHONE AVE	91325	2734020004	0.000	0.000	0.085	0.000	Shortfall of Sites	0.321	Very Low II Residential	RE11-1	0	0	0	6.235	0.085		Residential - Single Family Residence - Pool, 1	201B129 27		Northridge	No	MI	ADU
Los Angeles	9506 PENFIELD AVE	91311	2761027017	0.000	0.000	0.085	0.000	Shortfall of Sites	0.172	Low I Residential	RS-1	0	0	0	11.614	0.085		Residential - Single Family Residence - Pool, 1	198B113 27		Chatsworth - Porter Ranch	No	MI	ADU
Los Angeles	16441 PLUMMER ST	91343	2677012002	0.000	0.000	0.085	0.000	Shortfall of Sites	0.170	Low Residential	RS-1	0	0	0	11.751	0.085		Residential - Single Family Residence, 1	198B137 27		Mission Hills - Panorama City - North Hills	No	MI	ADU
Los Angeles	17545 SUNBURST ST	91325	2768024015	0.000	0.000	0.085	0.000	Shortfall of Sites	0.378	Very Low I Residential	RA-1	0	0	0	5.292	0.085		Residential - Single Family Residence - Pool, 1	195B129 27		Northridge	No	MI	ADU
Los Angeles	17221 SUNBURST ST	91325	2690001004	0.000	0.000	0.085	0.000	Shortfall of Sites	0.390	Very Low I Residential	RA-1	0	0	0	5.126	0.085		Residential - Single Family Residence - Pool, 1	195B133 27		Northridge	No	MI	ADU
Los Angeles	8467 MELBA AVE	91304	2005014010	0.000	0.000	0.085	0.000	Shortfall of Sites	0.311	Very Low II Residential	RE11-1-H	0	0	0	6.421	0.085		Residential - Single Family Residence - Pool, 1	192B093 27		Chatsworth - Porter Ranch	No	MI	ADU
Los Angeles	12702 CALIFA ST	91607	2341010014	0.000	0.000	0.085	0.000	Shortfall of Sites	0.173	Low Residential	R1-1	0	0	0	11.594	0.085		Residential - Single Family Residence, 1	174B161 27		North Hollywood - Valley Village	No	MI	ADU
Los Angeles	5420 BURNET AVE	91411	2250005023	0.000	0.000	0.085	0.000	Shortfall of Sites	0.155	Low Residential	R1-1-RIO	0	0	0	12.904	0.085		Residential - Single Family Residence - Pool, 1	172-5A147 27		Van Nuys - North Sherman Oaks	No	MI	ADU
Los Angeles	17925 TARZANA ST	91316	2182007012	0.000	0.000	0.085	0.000	Shortfall of Sites	0.186	Low II Residential	RS-1	0	0	0	10.756	0.085		Residential - Single Family Residence - Pool, 1	168B129 27		Encino - Tarzana	No	MI	ADU
Los Angeles	4947 GREENBUSH AVE	91423	2359014003	0.000	0.000	0.085	0.000	Shortfall of Sites	0.165	Low Residential	R1-1-RIO	0	0	0	12.100	0.085		Residential - Single Family Residence - Pool, 1	168B157 27		Van Nuys - North Sherman Oaks	No	MI	ADU
Los Angeles	4955 WILLOWCREST AVE	91601	2421002011	0.000	0.000	0.085	0.000	Shortfall of Sites	0.151	Low Residential	R1-1	0	0	0	13.272	0.085		Residential - Single Family Residence, 1	168B177 27		North Hollywood - Valley Village	No	MI	ADU
Los Angeles	11577 MORRISON ST	91601	2354006014	0.000	0.000	0.085	0.000	Shortfall of Sites	0.179	Low Residential	R1-1	0	0	0	11.173	0.085		Residential - Single Family Residence, 1	168B169 27		North Hollywood - Valley Village	No	MI	ADU
Los Angeles	4463 CALHOUN AVE	91423	2265018048	0.000	0.000	0.085	0.000	Shortfall of Sites	0.155	Low Residential	R1-1-RIO	0	0	0	12.898	0.085		Residential - Single Family Residence, 1	165B153 27		Sherman Oaks - Studio City - Toluca Lake - Cahuenga Pass	No	MI	ADU
Los Angeles	12327 LANDALE ST	91604	2364014041	0.000	0.000	0.085	0.000	Shortfall of Sites	0.322	Low Residential	R1-1-RIO	0	0	0	6.205	0.085		Residential - Single Family Residence - Guesthouse, 1	165B165 27		Sherman Oaks - Studio City - Toluca Lake - Cahuenga Pass	No	MI	ADU
Los Angeles	4510 MARY ELLEN AVE	91423	2360028030	0.000	0.000	0.085	0.000	Shortfall of Sites	0.155	Low Residential	R1-1-RIO	0	0	0	12.907	0.085		Residential - Single Family Residence, 1	165B161 27		Sherman Oaks - Studio City - Toluca Lake - Cahuenga Pass	No	MI	ADU
Los Angeles	14928 VENTURA BLVD	91403	2276004006	0.000	0.000	0.085	0.000	Shortfall of Sites	0.241	Community Commercial	C2-1L	0	0	0	8.297	0.085		Commercial - Restaurant, Cocktail Lounge - Restaurant, Cocktail Lounge, Tavern - One Story, 1	166-5A149 27		Sherman Oaks - Studio City - Toluca Lake - Cahuenga Pass	No	MI	ADU
Los Angeles	12921 DICKENS ST	91604	2385026016	0.000	0.000	0.085	0.000	Shortfall of Sites	0.177	Low Residential	R1-1-RIO	0	0	0	11.294	0.085		Residential - Single Family Residence - Pool, 1	162B161 27		Sherman Oaks - Studio City - Toluca Lake - Cahuenga Pass	No	MI	ADU
Los Angeles	1626 HILL DR	90041	5669015035	0.000	0.000	0.085	0.000	Shortfall of Sites	0.152	Low Residential	R1-1	0	0	0	13.146	0.085		Residential - Single Family Residence, 1	163-5A225 27		Northeast Los Angeles	No	MI	ADU
Los Angeles	5128 ROCKLAND AVE	90041	5671013021	0.000	0.000	0.085	0.000	Shortfall of Sites	0.161	Low Residential	R1-1	0	0	0	12.448	0.085		Residential - Single Family Residence, 1	162A221 27		Northeast Los Angeles	No	MI	ADU
Los Angeles	5128 N MAYWOOD AVE	90041	5671009013	0.000	0.000	0.085	0.000	Shortfall of Sites	0.282	Low Residential	R1-1	0	0	0	7.104	0.085		Residential - Single Family Residence - Pool, 1	162A223 27		Northeast Los Angeles	No	MI	ADU
Los Angeles	5120 LA RODA AVE	90041	5669020008	0.000	0.000	0.085	0.000	Shortfall of Sites	0.206	Low Residential	R1-1	0	0	0	9.701	0.085		Residential - Single Family Residence, 1	162A225 27		Northeast Los Angeles	No	MI	ADU
Los Angeles	4920 NEOLA PL	90041	5690008008	0.000	0.000	0.085	0.000	Shortfall of Sites	0.168	Low Residential	R1-1	0	0	0	11.916	0.085		Residential - Single Family Residence, 1	160-5A229 27		Northeast Los Angeles	No	MI	ADU
Los Angeles	1587 GLEN AYLSA AVE	90041	5689021017	0.000	0.000	0.085	0.000	Shortfall of Sites	0.161	Low Residential	R1-1	0	0	0	12.457	0.085		Residential - Single Family Residence, 1	160-5A227 27		Northeast Los Angeles	No	MI	ADU
Los Angeles	2103 LAS COLINAS AVE	90041	5685017022	0.000	0.000	0.085	0.000	Shortfall of Sites	0.168	Low Residential	R1-1	0	0	0	11.879	0.085		Residential - Single Family Residence - Pool, 1	159A223 27		Northeast Los Angeles	No	MI	ADU
Los Angeles	1527 N AVENUE 47	90042	5474014006	0.000	0.000	0.085	0.000	Shortfall of Sites	0.184	Low Residential	R1-1	0	0	0	10.890	0.085		Residential - Single Family Residence, 1	156A223 27		Northeast Los Angeles	No	MI	ADU
Los Angeles	410 N FORMOSA AVE	90036	5525027017	0.000	0.000	0.085	0.000	Shortfall of Sites	0.152	Low II Residential	R1V2	0	0	0	13.200	0.085		Residential - Single Family Residence, 1	138B181 27		Wilshire	No	MI	ADU
Los Angeles	146 ACARI DR	90049	4365002010	0.000	0.000	0.085	0.000	Shortfall of Sites	0.549	Very Low II Residential	RE11-1	0	0	0	3.643	0.085		Residential - Single Family Residence - Pool, 1	135B145 27		Brentwood - Pacific Palisades	No	MI	ADU
Los Angeles	11116 MONTANA AVE	90049	4366026009	0.000	0.000	0.085	0.000	Shortfall of Sites	0.178	Low Residential	R1-1	0	0	0	11.242	0.085		Residential - Single Family Residence, 1	135B149 27		Westwood	No	MI	ADU
Los Angeles	221 S CITRUS AVE	90036	5513026023	0.000	0.000	0.085	0.000	Shortfall of Sites	0.155	Low II Residential	R1V3-RG	0	0	0	12.907	0.085		Residential - Single Family Residence - Pool, 1	135B181 27		Wilshire	No	MI	ADU
Los Angeles	176 GRANVILLE AVE	90049	4401002132	0.000	0.000	0.085	0.000	Shortfall of Sites	0.252	Low Residential	RS-1	0	0	0	7.951	0.085		Residential - Single Family Residence - Pool, 1	132B145 27		Brentwood - Pacific Palisades	No	MI	ADU
Los Angeles	239 S MEDIO DR	90049	4405034004	0.000	0.000	0.085	0.000	Shortfall of Sites	0.190	Low Residential	R1-1	0	0	0	10.505	0.085		Residential - Single Family Residence - Pool, 1	129B141 27		Brentwood - Pacific Palisades	No	MI	ADU
Los Angeles	2017 MIDVALE AVE	90025	4323004022	0.000	0.000	0.085	0.000	Shortfall of Sites	0.155	Low Residential	R1-1	0	0	0	12.869	0.085		Residential - Single Family Residence, 1	126B153 27		West Los Angeles	No	MI	ADU
Los Angeles	1788 S BEDFORD ST	90035	4303016016	0.000	0.000	0.085	0.000	Shortfall of Sites	0.153	Low II Residential	R1V2	0	0	0	13.073	0.085		Residential - Single Family Residence, 1	126B169 27		Wilshire	No	MI	ADU
Los Angeles	9529 BOLTON RD	90034	4309010005	0.000	0.000	0.085	0.000	Shortfall of Sites	0.176	Low Residential	R1V2-O	0	0	0	11.386	0.085		Residential - Single Family Residence, 1	126B165 27		West Los Angeles	No	MI	ADU
Los Angeles	10222 MONTE MAR DR	90064	4308004005	0.000	0.000	0.085	0.000	Shortfall of Sites	0.194	Low Residential	R1V2-O	0	0	0	10.286	0.085		Residential - Single Family Residence, 1	126B161 27		West Los Angeles	No	MI	ADU
Los Angeles	3458 GRAND VIEW BLVD	90066	4248021025	0.000	0.000	0.085	0.000	Shortfall of Sites	0.190	Low Residential	R1V2	0	0	0	10.541	0.085		Residential - Single Family Residence, 1	114B153 27		Palms - Mar Vista - Del Rey	No	MI	ADU
Los Angeles	8305 MCCONNELL AVE	90045	4112005019	0.000	0.000	0.085	0.000	Shortfall of Sites	0.186	Low Residential	R1V2	0	0	0	10.733	0.085		Residential - Single Family Residence, 1	096B161 27		Westchester - Playa del Rey	No	MI	ADU
Los Angeles	16810 NANETTE ST	91344	2609002038	0.000	0.000	0.085	0.000	Shortfall of Sites	0.426	Very Low I Residential	RA-1	0	0	0	4.692	0.085		Residential - Single Family Residence - Pool, 1	222B137 28		Granada Hills - Knollwood	No	MI	ADU
Los Angeles	17309 CAGNEY ST	91344	2608003023	0.000	0.000	0.085	0.000	Shortfall of Sites	0.172	Low I Residential	RS-1	0	0	0	11.617	0.085		Residential - Single Family Residence, 1	219B133 28		Granada Hills - Knollwood	No	MI	ADU
Los Angeles	17401 CAGNEY ST	91344	2608002034	0.000	0.000	0.085	0.000	Shortfall of Sites	0.206	Low I Residential	RS-1	0	0	0	9.723	0.085		Residential - Single Family Residence - Pool, 1	219B129 28		Granada Hills - Knollwood	No	MI	ADU
Los Angeles	12526 WOODLEY AVE	91344	2605004007	0.000	0.000	0.085	0.000	Shortfall of Sites	0.418	Very Low I Residential	RA-1	0	0	0	4.790	0.085		Residential - Single Family Residence - Pool, 1	219B137 28		Granada Hills - Knollwood	No	MI	ADU
Los Angeles	12233 GERALD AVE	91344	2609014027	0.000	0.000	0.085	0.000	Shortfall of Sites	0.322	Very Low II Residential	RE11-1	0	0	0	6.207	0.085		Residential - Single Family Residence, 1	216B137 28		Granada Hills - Knollwood	No	MI	ADU
Los Angeles	11911 WOODLEY AVE	91344	2605013005	0.000	0.000	0.085	0.000	Shortfall of Sites	0.254	Very Low II Residential	RE11-1	0	0	0	7.886	0.085		Residential - Single Family Residence, 1	216B141 28		Granada Hills - Knollwood	No	MI	ADU
Los Angeles	11750 HAYVENHURST AVE	91344	2610022013	0.000	0.000	0.085	0.000	Shortfall of Sites	0.175	Low I Residential	RS-1	0	0	0	11.454	0.085		Residential - Single Family Residence - Pool, 1	213B137 28		Granada Hills - Knollwood	No	MI	ADU
Los Angeles	11719 WOODLEY AVE	91344	2605013019	0.000	0.000	0.085	0.000	Shortfall of Sites	0.451	Very Low II Residential	RE11-1	0	0	0	4.432	0.085		Residential - Single Family Residence - Pool, 1	213B141 28		Granada Hills - Knollwood	No	MI	ADU
Los Angeles	17818 SIMONDS ST	91344	2711017013	0.000	0.000	0.085	0.000	Shortfall of Sites	0.405	Very Low I Residential	RA-1	0	0	0	4.941	0.085		Residential - Single Family Residence - Pool, 1	210B129 28		Granada Hills - Knollwood	No	MI	ADU
Los Angeles	17120 SIMONDS ST	91344	2697013008	0.000	0.000	0.085	0.000	Shortfall of Sites	0.172	Low I Residential	RS-1	0	0	0	11.626	0.085		Residential - Single Family Residence, 1	210B133 28		Granada Hills - Knollwood	No	MI	ADU
Los Angeles	16744 SIMONDS ST	91344	2682009003	0.000	0.000	0.085	0.000	Shortfall of Sites	0.172	Low I Residential	RS-1	0	0	0	11.611	0.085		Residential - Single Family Residence, 1	210B137 28		Granada Hills - Knollwood	No	MI	ADU
Los Angeles	15914 SIMONDS ST	91344	2666013008	0.000	0.000	0.085	0.000	Shortfall of Sites	0.190	Low I Residential	RS-1	0	0	0	10.553	0.085		Residential - Single Family Residence - Pool, 1	210B141 28		Granada Hills - Knollwood	No	MI	ADU
Los Angeles	21325 TULSA ST	91311	2706032015	0.000	0.000	0.085	0.000	Shortfall of Sites	0.450	Very Low I Residential	RA-1	0	0	0	4.446	0.085		Residential - Single Family Residence - Pool, 1	207B105 28		Chatsworth - Porter Ranch	No	MI	ADU
Los Angeles	19150 TULSA ST	91326	2718017001	0.000	0.000	0.085	0.000	Shortfall of Sites	0.199	Low I Residential	RS-1	0	0	0	10.056	0.085		Residential - Single Family Residence - Pool, 1	207B121 28		Northridge	No	MI	ADU
Los Angeles	10855 NESTLE AVE	91326	2715017041	0.000	0.000	0.085	0.000	Shortfall of Sites	0.255	Very Low II Residential	RE11-1	0	0	0	7.830	0.085		Residential - Single Family Residence, 1	207B125 28		Northridge	No	MI	ADU
Los Angeles	10859 FULLBRIGHT AVE	91311	2707005023	0.000	0.000	0.085	0.000	Shortfall of Sites	0.377	Very Low I Residential	RA-1	0	0	0	5.301	0.085		Residential - Single Family Residence - Pool, 1	207B113 28		Chatsworth - Porter Ranch	No	MI	ADU
Los Angeles	17929 TRIBUNE PL	91344	2715024037	0.000	0.000	0.085	0.000	Shortfall of Sites	0.172	Low I Residential	RS-1	0	0	0	11.611	0.085		Residential - Single Family Residence, 1	207B129 28		Granada Hills - Knollwood	No	MI	ADU
Los Angeles	20633 HORACE ST	91311	2707028020	0.000	0.000	0.085	0.000	Shortfall of Sites	0.253	Very Low II Residential	RE11-1	0	0	0	7.920	0.085		Residential - Single Family Residence - Pool, 1	207B109 28		Chatsworth - Porter Ranch	No	MI	ADU
Los Angeles	10839 BISMARCK AVE	91326	2718021019	0.000	0.000	0.085	0.000	Shortfall of Sites	0.174	Low I Residential	RS-1	0	0	0	11.519	0.085		Residential - Single Family Residence, 1	207B117 28		Northridge	No	MI	ADU
Los Angeles	21421 HIAWATHA ST	91311	2722007026	0.000	0.000	0.085	0.000	Shortfall of Sites	0.193	Low II Residential	R1-1	0	0	0	10.340	0.085		Residential - Single Family Residence - Pool, 1	204B105 28		Chatsworth - Porter Ranch	No	MI	ADU
Los Angeles	10404 OSO AVE	91311	2707016016	0.000	0.000	0.085	0.000	Shortfall of Sites	0.397	Very Low I Residential	RA-1	0	0	0	5.042	0.085		Residential - Single Family Residence, 1	204B113 28		Chatsworth - Porter Ranch	No	MI	ADU
Los Angeles	18312 MINNEHAHA ST	91326	2731014019	0.000	0.000	0.085	0.000	Shortfall of Sites	0.256	Very Low II Residential	RE11-1	0	0	0	7.813	0.085		Residential - Single Family Residence, 1	204B125 28		Northridge	No	MI	ADU
Los Angeles	10420 BECKFORD AVE	91326	2728010003	0.000	0.000	0.085	0.000	Shortfall of Sites	0.415	Very Low I Residential	RA-1	0	0	0	4.820	0.085		Residential - Single Family Residence - Pool, 1	204B121 28		Northridge	No	MI	ADU
Los Angeles	10412 YARMOUTH AVE	91344	2733002044	0.000	0.000	0.085	0.000	Shortfall of Sites	0.220	Low I Residential	RS-1	0	0	0	9.085	0.085		Residential - Single Family Residence, 1	204B129 28		Granada Hills - Knollwood	No	MI	ADU
Los Angeles	10408 LIMERICK AVE	91311	2707011032	0.000	0.000	0.085	0.000	Shortfall of Sites	0.254	Very Low II Residential	RE11-1	0	0	0	7.877	0.085		Residential - Single Family Residence, 1	204B109 28		Chatsworth - Porter Ranch	No	MI	ADU
Los Angeles	10425 MEMORY PARK AVE	91345	2649021006	0.000	0.000	0.085	0.000	Shortfall of Sites	0.172	Low Residential	R1-1	0	0	0	11.613	0.085		Residential - Single Family Residence, 1	204B145 28		Mission Hills - Panorama City - North Hills	No	MI	ADU
Los Angeles	10419 DENSMORE AVE	91344	2668016007	0.000	0.000	0.085	0.000	Shortfall of Sites	0.179	Low I Residential	RS-1	0	0	0	11.170	0.085		Residential - Single Family Residence, 1	204B141 28		Granada Hills - Knollwood	No	MI	ADU
Los Angeles	10418 GERALD AVE	91344	2684014013	0.000	0.000	0.085	0.000	Shortfall of Sites	0.172	Low I Residential	RS-1	0	0	0	11.621	0.085		Residential - Single Family Residence - Pool, 1	204B137 28		Granada Hills - Knollwood	No	MI	ADU
Los Angeles	16853 HIAWATHA ST	91344	2684009019	0.000	0.000	0.085	0.000	Shortfall of Sites	0.185	Low I Residential	RS-1	0	0	0	10.800	0.085		Residential - Single Family Residence, 1	204B133 28		Granada Hills - Knollwood	No	MI	ADU
Los Angeles	20041 SEPTO ST	91311	2726003054	0.000	0.000	0.085	0.000	Shortfall of Sites	0.281	Very Low II Residential	RE11-1	0	0	0	7.112	0.085		Residential - Single Family Residence - Pool, 1	201B113 28		Chatsworth - Porter Ranch	No	MI	ADU
Los Angeles	17241 SEPTO ST	91325	2694014011	0.000	0.000	0.085	0.000	Shortfall of Sites	0.249	Very Low II Residential	RE11-1	0	0	0	8.032	0.085		Residential - Single Family Residence, 1	201B133 28		Northridge	No	MI	ADU

Jurisdiction Name	Site Address/Intersection	5 Digit ZIP Code	Assessor Parcel Number	Very Low-Income	Low-Income	Moderate-Income	Above Moderate-Income	Type of Shortfall	Parcel Size (Acres)	Current General Plan Designation	Current Zoning	Proposed General Plan (GP) Designation	Proposed Zoning	Minimum Density Allowed	Maximum Density Allowed	Total Capacity	Vacant/ Nonvacant	Description of Existing Uses	PIN	Base Density Per Acre	Community Plan Area	Rent Stabalization Ordinance	Income Category	Applicable Rezoning Program (Program informing values in Column Q listed first)
Los Angeles	16527 SEPTO ST	91343	2678026011	0.000	0.000	0.085	0.000	Shortfall of Sites	0.175	Low I Residential	RS-1	0	0	0	11.435	0.085		Residential - Single Family Residence, 1	201B137 28		Granada Hills - Knollwood	No	MI	ADU
Los Angeles	18643 VINTAGE ST	91324	2729021009	0.000	0.000	0.085	0.000	Shortfall of Sites	0.172	Low I Residential	RS-1	0	0	0	11.614	0.085		Residential - Single Family Residence - Pool, 1	201B121 28		Northridge	No	MI	ADU
Los Angeles	9939 GAYNOR AVE	91343	2669019012	0.000	0.000	0.085	0.000	Shortfall of Sites	0.175	Low I Residential	RS-1	0	0	0	11.459	0.085		Residential - Single Family Residence - Pool, 1	201B141 28		Granada Hills - Knollwood	No	MI	ADU
Los Angeles	9509 LUBAO AVE	91311	2761027024	0.000	0.000	0.085	0.000	Shortfall of Sites	0.172	Low I Residential	RS-1	0	0	0	11.608	0.085		Residential - Single Family Residence - Pool, 1	198B113 28		Chatsworth - Porter Ranch	No	MI	ADU
Los Angeles	16435 PLUMMER ST	91343	2677012003	0.000	0.000	0.085	0.000	Shortfall of Sites	0.171	Low Residential	RS-1	0	0	0	11.670	0.085		Residential - Single Family Residence, 1	198B137 28		Mission Hills - Panorama City - North Hills	No	MI	ADU
Los Angeles	17537 SUNBURST ST	91325	2768024014	0.000	0.000	0.085	0.000	Shortfall of Sites	0.378	Very Low I Residential	RA-1	0	0	0	5.291	0.085		Residential - Single Family Residence - Pool, 1	195B129 28		Northridge	No	MI	ADU
Los Angeles	9041 NEWCASTLE AVE	91325	2768001010	0.000	0.000	0.085	0.000	Shortfall of Sites	0.399	Very Low I Residential	RA-1	0	0	0	5.016	0.085		Residential - Single Family Residence - Pool, 1	195B125 28		Northridge	No	MI	ADU
Los Angeles	17211 SUNBURST ST	91325	2690001005	0.000	0.000	0.085	0.000	Shortfall of Sites	0.390	Very Low I Residential	RA-1	0	0	0	5.126	0.085		Residential - Single Family Residence - Pool, 1	195B133 28		Northridge	No	MI	ADU
Los Angeles	8479 DENISE LN	91304	2005006029	0.000	0.000	0.085	0.000	Shortfall of Sites	0.156	Low I Residential	RS-1	0	0	0	12.837	0.085		Residential - Single Family Residence - Planned Unit Development (PUD), 1	192B093 28		Chatsworth - Porter Ranch	No	MI	ADU
Los Angeles	12660 CALIFA ST	91607	2341012001	0.000	0.000	0.085	0.000	Shortfall of Sites	0.182	Low Residential	R1-1	0	0	0	11.012	0.085		Residential - Single Family Residence, 1	174B161 28		North Hollywood - Valley Village	No	MI	ADU
Los Angeles	5421 NOBLE AVE	91411	2250005017	0.000	0.000	0.085	0.000	Shortfall of Sites	0.155	Low Residential	R1-1-RIO	0	0	0	12.903	0.085		Residential - Single Family Residence, 1	172-5A147 28		Van Nuys - North Sherman Oaks	No	MI	ADU
Los Angeles	17919 TARZANA ST	91316	2182007011	0.000	0.000	0.085	0.000	Shortfall of Sites	0.174	Low II Residential	RS-1	0	0	0	11.501	0.085		Residential - Single Family Residence - Pool, 1	168B129 28		Encino - Tarzana	No	MI	ADU
Los Angeles	14729 MORRISON ST	91403	2263028016	0.000	0.000	0.085	0.000	Shortfall of Sites	0.155	Low Residential	R1-1-RIO	0	0	0	12.906	0.085		Residential - Single Family Residence, 1	169-5A149 28		Van Nuys - North Sherman Oaks	No	MI	ADU
Los Angeles	4946 NAGLE AVE	91423	2359011018	0.000	0.000	0.085	0.000	Shortfall of Sites	0.159	Low Residential	R1-1-RIO	0	0	0	12.546	0.085		Residential - Single Family Residence, 1	168B157 28		Van Nuys - North Sherman Oaks	No	MI	ADU
Los Angeles	12420 ADDISON ST	91607	2356025031	0.000	0.000	0.085	0.000	Shortfall of Sites	0.256	Low Residential	R1-1	0	0	0	7.816	0.085		Residential - Single Family Residence - Pool, 1	168B165 28		North Hollywood - Valley Village	No	MI	ADU
Los Angeles	11583 MORRISON ST	91601	2354006013	0.000	0.000	0.085	0.000	Shortfall of Sites	0.179	Low Residential	R1-1	0	0	0	11.172	0.085		Residential - Single Family Residence - Pool, 1	168B169 28		North Hollywood - Valley Village	No	MI	ADU
Los Angeles	4466 CALHOUN AVE	91423	2265021006	0.000	0.000	0.085	0.000	Shortfall of Sites	0.155	Low Residential	R1-1-RIO	0	0	0	12.905	0.085		Residential - Single Family Residence, 1	165B153 28		Sherman Oaks - Studio City - Toluca Lake - Cahuenga Pass	No	MI	ADU
Los Angeles	4506 BEEMAN AVE	91604	2362027013	0.000	0.000	0.085	0.000	Shortfall of Sites	0.165	Low Residential	R1-1-RIO	0	0	0	12.100	0.085		Residential - Single Family Residence - Pool, 1	165B161 28		Sherman Oaks - Studio City - Toluca Lake - Cahuenga Pass	No	MI	ADU
Los Angeles	4506 IRVINE AVE	91602	2365004002	0.000	0.000	0.085	0.000	Shortfall of Sites	0.178	Low Residential	R1-1-RIO	0	0	0	11.252	0.085		Residential - Single Family Residence, 1	165B169 28		Sherman Oaks - Studio City - Toluca Lake - Cahuenga Pass	No	MI	ADU
Los Angeles	5325 DAHLIA DR	90041	5669014003	0.000	0.000	0.085	0.000	Shortfall of Sites	0.279	Low Residential	R1-1	0	0	0	7.171	0.085		Residential - Single Family Residence - Pool, 1	163-5A227 28		Northeast Los Angeles	No	MI	ADU
Los Angeles	5133 EAGLE ROCK BLVD	90041	5671013007	0.000	0.000	0.085	0.000	Shortfall of Sites	0.161	Low Residential	R1-1	0	0	0	12.448	0.085		Residential - Single Family Residence, 1	162A223 28		Northeast Los Angeles	No	MI	ADU
Los Angeles	5117 TOWNSEND AVE	90041	5669016021	0.000	0.000	0.085	0.000	Shortfall of Sites	0.174	Low Residential	R1-1	0	0	0	11.518	0.085		Residential - Single Family Residence, 1	162A225 28		Northeast Los Angeles	No	MI	ADU
Los Angeles	1581 GLEN AYLSA AVE	90041	5689021016	0.000	0.000	0.085	0.000	Shortfall of Sites	0.161	Low Residential	R1-1	0	0	0	12.457	0.085		Residential - Single Family Residence, 1	160-5A227 28		Northeast Los Angeles	No	MI	ADU
Los Angeles	846 N ORLANDO AVE	90069	5529004012	0.000	0.000	0.085	0.000	Shortfall of Sites	0.280	Low II Residential	R1-1	0	0	0	7.145	0.085		Residential - Single Family Residence - Pool, 1	141B173 28		Hollywood	No	MI	ADU
Los Angeles	845 N LAS PALMAS AVE	90038	5524005003	0.000	0.000	0.085	0.000	Shortfall of Sites	0.167	Low Medium II Residential	RD1.5-1XL	0	0	0	11.951	0.085		Residential - Single Family Residence - Pool and Misc., 1	141B185 28		Hollywood	No	MI	ADU
Los Angeles	411 N FORMOSA AVE	90036	5525026013	0.000	0.000	0.085	0.000	Shortfall of Sites	0.177	Low II Residential	R1V2	0	0	0	11.315	0.085		Residential - Single Family Residence - Guesthouse, 1	138B181 28		Wilshire	No	MI	ADU
Los Angeles	435 N BEACHWOOD DR	90004	5523032021	0.000	0.000	0.085	0.000	Shortfall of Sites	0.155	Low II Residential	R1R3-RG	0	0	0	12.865	0.085		Residential - Single Family Residence, 1	138B189 28		Wilshire	No	MI	ADU
Los Angeles	300 S GLENROY AVE	90049	4366020006	0.000	0.000	0.085	0.000	Shortfall of Sites	0.245	Low Residential	R1-1	0	0	0	8.147	0.085		Residential - Single Family Residence, 1	135B145 28		Westwood	No	MI	ADU
Los Angeles	11143 MONTANA AVE	90049	4366025038	0.000	0.000	0.085	0.000	Shortfall of Sites	0.259	Low Residential	R1-1	0	0	0	7.721	0.085		Residential - Single Family Residence, 1	135B149 28		Westwood	No	MI	ADU
Los Angeles	624 THAYER AVE	90024	4360021002	0.000	0.000	0.085	0.000	Shortfall of Sites	0.248	Low Residential	R1-1	0	0	0	8.059	0.085		Residential - Single Family Residence - Pool, 1	135B153 28		Westwood	No	MI	ADU
Los Angeles	1344 WARNER AVE	90024	4326013009	0.000	0.000	0.085	0.000	Shortfall of Sites	0.155	Low Residential	R1-1	0	0	0	12.907	0.085		Residential - Single Family Residence, 1	132B157 28		Westwood	No	MI	ADU
Los Angeles	12223 DUNOON LN	90049	4404005016	0.000	0.000	0.085	0.000	Shortfall of Sites	0.171	Low Residential	R1-1	0	0	0	11.663	0.085		Residential - Single Family Residence, 1	129B141 28		Brentwood - Pacific Palisades	No	MI	ADU
Los Angeles	1926 GREENFIELD AVE	90025	4323011002	0.000	0.000	0.085	0.000	Shortfall of Sites	0.155	Low Residential	R1-1	0	0	0	12.906	0.085		Residential - Single Family Residence, 1	126B153 28		West Los Angeles	No	MI	ADU
Los Angeles	9107 SAWYER ST	90035	4305028035	0.000	0.000	0.085	0.000	Shortfall of Sites	0.161	Low Residential	R1V2	0	0	0	12.388	0.085		Residential - Single Family Residence - Pool, 1	126B169 28		West Los Angeles	No	MI	ADU
Los Angeles	9331 BOLTON RD	90034	4309012011	0.000	0.000	0.085	0.000	Shortfall of Sites	0.153	Low Residential	R1V2-O	0	0	0	13.049	0.085		Residential - Single Family Residence, 1	126B165 28		West Los Angeles	No	MI	ADU
Los Angeles	461 26TH ST	90402	4264004015	0.000	0.000	0.085	0.000	Shortfall of Sites	0.246	Very Low II Residential	RE11-1	0	0	0	8.123	0.085		Residential - Single Family Residence, 1	126B137 28		Brentwood - Pacific Palisades	No	MI	ADU
Los Angeles	10373 DUNLEER DR	90064	4318026025	0.000	0.000	0.085	0.000	Shortfall of Sites	0.172	Low Residential	R1V2	0	0	0	11.629	0.085		Residential - Single Family Residence, 1	123B161 28		West Los Angeles	No	MI	ADU
Los Angeles	3269 PURDUE AVE	90066	4250020026	0.000	0.000	0.085	0.000	Shortfall of Sites	0.174	Low Residential	R1V2	0	0	0	11.501	0.085		Residential - Single Family Residence, 1	117B157 28		Palms - Mar Vista - Del Rey	No	MI	ADU
Los Angeles	3514 GREENFIELD AVE	90034	4252017003	0.000	0.000	0.085	0.000	Shortfall of Sites	0.205	Low Residential	R1-1	0	0	0	9.770	0.085		Residential - Single Family Residence, 1	117B161 28		Palms - Mar Vista - Del Rey	No	MI	ADU
Los Angeles	3165 BARRY AVE	90066	4250009030	0.000	0.000	0.085	0.000	Shortfall of Sites	0.165	Low Residential	R1V2	0	0	0	12.157	0.085		Residential - Single Family Residence - Pool, 1	117B153 28		Palms - Mar Vista - Del Rey	No	MI	ADU
Los Angeles	5715 W 75TH ST	90045	4104006016	0.000	0.000	0.085	0.000	Shortfall of Sites	0.174	Low Residential	R1-1	0	0	0	11.509	0.085		Residential - Single Family Residence - Therapy Pool (Spa), 1	099B169 28		Westchester - Playa del Rey	No	MI	ADU
Los Angeles	5350 THORNBURN ST	90045	4103022018	0.000	0.000	0.085	0.000	Shortfall of Sites	0.161	Low Residential	R1-1	0	0	0	12.445	0.085		Residential - Single Family Residence, 1	099B173 28		Westchester - Playa del Rey	No	MI	ADU
Los Angeles	7301 W 91ST ST	90045	4119017020	0.000	0.000	0.085	0.000	Shortfall of Sites	0.182	Low Residential	R1-1	0	0	0	10.977	0.085		Residential - Single Family Residence, 1	093B157 28		Westchester - Playa del Rey	No	MI	ADU
Los Angeles	23236 PRYOR PL	90710	7438002030	0.000	0.000	0.085	0.000	Shortfall of Sites	0.209	Low Residential	R1-1XL-O	0	0	0	9.554	0.085		Residential - Single Family Residence, 1	042B193 28		Wilmington - Harbor City	No	MI	ADU
Los Angeles	12656 WOODLEY AVE	91344	2605003003	0.000	0.000	0.085	0.000	Shortfall of Sites	0.403	Very Low I Residential	RA-1	0	0	0	4.969	0.085		Residential - Single Family Residence, 1	222B137 29		Granada Hills - Knollwood	No	MI	ADU
Los Angeles	17301 CAGNEY ST	91344	2608003022	0.000	0.000	0.085	0.000	Shortfall of Sites	0.172	Low I Residential	RS-1	0	0	0	11.617	0.085		Residential - Single Family Residence - Pool, 1	219B133 29		Granada Hills - Knollwood	No	MI	ADU
Los Angeles	12517 MIDDLECOFF PL	91344	2605004011	0.000	0.000	0.085	0.000	Shortfall of Sites	0.415	Very Low I Residential	RA-1	0	0	0	4.822	0.085		Residential - Single Family Residence - Pool, 1	219B137 29		Granada Hills - Knollwood	No	MI	ADU
Los Angeles	12256 CATENIA DR	91344	2609023022	0.000	0.000	0.085	0.000	Shortfall of Sites	0.377	Very Low I Residential	RA-1	0	0	0	5.300	0.085		Residential - Single Family Residence, 1	216B137 29		Granada Hills - Knollwood	No	MI	ADU
Los Angeles	11860 WOODLEY AVE	91344	2605012029	0.000	0.000	0.085	0.000	Shortfall of Sites	0.770	Very Low II Residential	RE11-1	0	0	0	2.598	0.085		Residential - Single Family Residence, 1	216B141 29		Granada Hills - Knollwood	No	MI	ADU
Los Angeles	16322 MARILYN DR	91344	2605015033	0.000	0.000	0.085	0.000	Shortfall of Sites	0.258	Very Low II Residential	RE11-1	0	0	0	7.757	0.085		Residential - Single Family Residence - Pool, 1	213B137 29		Granada Hills - Knollwood	No	MI	ADU
Los Angeles	17810 SIMONDS ST	91344	2711017014	0.000	0.000	0.085	0.000	Shortfall of Sites	0.405	Very Low I Residential	RA-1	0	0	0	4.941	0.085		Residential - Single Family Residence - Pool, 1	210B129 29		Granada Hills - Knollwood	No	MI	ADU
Los Angeles	17112 SIMONDS ST	91344	2697013006	0.000	0.000	0.085	0.000	Shortfall of Sites	0.172	Low I Residential	RS-1	0	0	0	11.626	0.085		Residential - Single Family Residence, 1	210B133 29		Granada Hills - Knollwood	No	MI	ADU
Los Angeles	16736 SIMONDS ST	91344	2682009004	0.000	0.000	0.085	0.000	Shortfall of Sites	0.172	Low I Residential	RS-1	0	0	0	11.611	0.085		Residential - Single Family Residence, 1	210B137 29		Granada Hills - Knollwood	No	MI	ADU
Los Angeles	15906 SIMONDS ST	91344	2666013007	0.000	0.000	0.085	0.000	Shortfall of Sites	0.190	Low I Residential	RS-1	0	0	0	10.553	0.085		Residential - Single Family Residence - Pool, 1	210B141 29		Granada Hills - Knollwood	No	MI	ADU
Los Angeles	21317 TULSA ST	91311	2706032014	0.000	0.000	0.085	0.000	Shortfall of Sites	0.422	Very Low I Residential	RA-1	0	0	0	4.742	0.085		Residential - Single Family Residence - Pool, 1	207B105 29		Chatsworth - Porter Ranch	No	MI	ADU
Los Angeles	10863 BECKFORD AVE	91326	2718017009	0.000	0.000	0.085	0.000	Shortfall of Sites	0.215	Low I Residential	RS-1	0	0	0	9.291	0.085		Residential - Single Family Residence, 1	207B121 29		Northridge	No	MI	ADU
Los Angeles	20625 HORACE ST	91311	2707028021	0.000	0.000	0.085	0.000	Shortfall of Sites	0.253	Very Low II Residential	RE11-1	0	0	0	7.920	0.085		Residential - Single Family Residence, 1	207B109 29		Chatsworth - Porter Ranch	No	MI	ADU
Los Angeles	20316 TULSA ST	91311	2707027021	0.000	0.000	0.085	0.000	Shortfall of Sites	0.404	Very Low I Residential	RA-1-K	0	0	0	4.953	0.085		Residential - Single Family Residence - Pool, 1	207B113 29		Chatsworth - Porter Ranch	No	MI	ADU
Los Angeles	17067 JERSEY ST	91344	2696022012	0.000	0.000	0.085	0.000	Shortfall of Sites	0.171	Low II Residential	R1-1	0	0	0	11.706	0.085		Residential - Single Family Residence, 1	207B133 29		Granada Hills - Knollwood	No	MI	ADU
Los Angeles	17841 TRIBUNE ST	91344	2712020025	0.000	0.000	0.085	0.000	Shortfall of Sites	0.210	Low I Residential	RE9-1XL-RFA	0	0	0	9.529	0.085		Residential - Single Family Residence - Pool, 1	207B129 29		Granada Hills - Knollwood	No	MI	ADU
Los Angeles	10933 WOODWARD AVE	91040	2551032031	0.000	0.000	0.085	0.000	Shortfall of Sites	0.158	Low Residential	R1-1-RFA	0	0	0	12.692	0.085		Residential - Single Family Residence, 1	208-5A193 29		Sunland - Tujunga - Lake View Terrace - Shadow Hills - East La Tuna Canyon	No	MI	ADU
Los Angeles	18300 MINNEHAHA ST	91326	2731014020	0.000	0.000	0.085	0.000	Shortfall of Sites	0.255	Very Low II Residential	RE11-1	0	0	0	7.832	0.085		Residential - Single Family Residence, 1	204B125 29		Northridge	No	MI	ADU
Los Angeles	18966 SAN JOSE ST	91326	2728017013	0.000	0.000	0.085	0.000	Shortfall of Sites	0.395	Very Low I Residential	RA-1	0	0	0	5.057	0.085		Residential - Single Family Residence, 1	204B121 29		Northridge	No	MI	ADU
Los Angeles	17621 HIAWATHA ST	91344	2733012014	0.000	0.000	0.085	0.000	Shortfall of Sites	0.177	Low I Residential	RS-1	0	0	0	11.330	0.085		Residential - Single Family Residence - Pool, 1	204B129 29		Granada Hills - Knollwood	No	MI	ADU
Los Angeles	10408 LURLINE AVE	91311	2707011017	0.000	0.000	0.085	0.000	Shortfall of Sites	0.256	Very Low II Residential	RE11-1	0	0	0	7.827	0.085		Residential - Single Family Residence - Pool, 1	204B109 29		Chatsworth - Porter Ranch	No	MI	ADU
Los Angeles	10424 MEMORY PARK AVE	91345	2649022025	0.000	0.000	0.085	0.000	Shortfall of Sites	0.172	Low Residential	R1-1	0	0	0	11.620	0.085		Residential - Single Family Residence, 1	204B145 29		Mission Hills - Panorama City - North Hills	No	MI	ADU
Los Angeles	10416 PETIT AVE	91344	2684006008	0.000	0.000	0.085	0.000	Shortfall of Sites	0.187	Low I Residential	RS-1	0	0	0	10.676	0.085		Residential - Single Family Residence - Pool, 1	204B137 29		Granada Hills - Knollwood	No	MI	ADU
Los Angeles	10418 DENSMORE AVE	91344	2668015025	0.000	0.000	0.085	0.000	Shortfall of Sites	0.185	Low I Residential	RS-1	0	0	0	10.816	0.085		Residential - Single Family Residence, 1	204B141 29		Granada Hills - Knollwood	No	MI	ADU
Los Angeles	17121 HIAWATHA ST	91344	2695019019	0.000	0.000	0.085	0.000	Shortfall of Sites	0.186	Low I Residential	RS-1	0	0	0	10.779	0.085		Residential - Single Family Residence, 1	204B133 29		Granada Hills - Knollwood	No	MI	ADU
Los Angeles	9941 FARRALONE AVE	91311	2745006024	0.000	0.000	0.085	0.000	Shortfall of Sites	0.250	Very Low II Residential	RE11-1	0	0	0	7.993	0.085		Residential - Single Family Residence, 1	201B101 29		Chatsworth - Porter Ranch	No	MI	ADU
Los Angeles	20603 SEPTO ST	91311	2741028036	0.000	0.000	0.085	0.000	Shortfall of Sites	0.185	Low I Residential	R1-1	0	0	0	10.794	0.085		Residential - Single Family Residence, 1	201B109 29		Chatsworth - Porter Ranch	No	MI	ADU
Los Angeles	20035 SEPTO ST	91311	2726003055	0.000	0.000	0.085	0.000	Shortfall of Sites	0.252	Very Low II Residential	RE11-1	0	0	0	7.922	0.085		Residential - Single Family Residence - Pool, 1	201B113 29		Chatsworth - Porter Ranch	No	MI	ADU
Los Angeles	17233 SEPTO ST	91325	2694014012	0.000	0.000	0.085	0.000	Shortfall of Sites	0.253	Very Low II Residential	RE11-1	0	0	0	7.920	0.085		Residential - Single Family Residence - Pool, 1	201B133 29		Northridge	No	MI	ADU
Los Angeles	19422 VINTAGE ST	91324	2726021014	0.000	0.000	0.085	0.000	Shortfall of Sites	0.293	Very Low I Residential	RA-1	0	0	0	6.833	0.085		Residential - Single Family Residence, 1	201B117 29		Chatsworth - Porter Ranch	No	MI	ADU
Los Angeles	16644 SEPTO ST	91343	2685013031	0.000	0.000	0.085	0.000	Shortfall of Sites	0.358	Low I Residential	RS-1	0	0	0	5.591	0.085		Residential - Single Family Residence, 1	201B137 29		Granada Hills - Knollwood	No	MI	ADU
Los Angeles	18637 VINTAGE ST	91324	2729021008	0.000	0.000	0.085	0.000	Shortfall of Sites	0.172	Low I Residential	RS-1	0	0	0	11.614	0.085		Residential - Single Family Residence - Pool, 1	201B121 29		Northridge	No	MI	ADU
Los Angeles	18215 SEPTO ST	91325	2731023014	0.000	0.000	0.085	0.000	Shortfall of Sites	0.365	Very Low I Residential	RA-1	0	0	0	5.478	0.085		Residential - Single Family Residence, 1	201B125 29		Northridge	No	MI	ADU
Los Angeles	9938 GAYNOR AVE	91343	2669018015	0.000	0.000	0.085	0.000	Shortfall of Sites	0.175	Low I Residential	RS-1	0	0	0	11.458	0.085		Residential - Single Family Residence - Pool, 1	201B141 29		Granada Hills - Knollwood	No	MI	ADU
Los Angeles	17330 SEPTO ST	91325	2734031017	0.000	0.000	0.085	0.000	Shortfall of Sites	0.282	Very Low II Residential	RE11-1	0	0	0	7.092	0.085		Residential - Single Family Residence - Pool, 1	201B129 29		Northridge	No	MI	ADU

Jurisdiction Name	Site Address/Intersection	5 Digit ZIP Code	Assessor Parcel Number	Very Low-Income	Low-Income	Moderate-Income	Above Moderate-Income	Type of Shortfall	Parcel Size (Acres)	Current General Plan Designation	Current Zoning	Proposed General Plan (GP) Designation	Proposed Zoning	Minimum Density Allowed	Maximum Density Allowed	Total Capacity	Vacant/ Nonvacant	Description of Existing Uses	PIN	Base Density Per Acre	Community Plan Area	Rent Stabalization Ordinance	Income Category	Applicable Rezoning Program (Program informing values in Column Q listed first)
Los Angeles	22225 PLUMMER ST	91311	2727009006	0.000	0.000	0.085	0.000	Shortfall of Sites	0.261	Very Low I Residential	RE11-1	0	0	0	7.658	0.085		Residential - Single Family Residence, 1	198B101 29		Chatsworth - Porter Ranch	No	MI	ADU
Los Angeles	9508 LUBAO AVE	91311	2761028014	0.000	0.000	0.085	0.000	Shortfall of Sites	0.172	Low I Residential	RS-1	0	0	0	11.601	0.085		Residential - Single Family Residence, 1	198B113 29		Chatsworth - Porter Ranch	No	MI	ADU
Los Angeles	16427 PLUMMER ST	91343	2677012016	0.000	0.000	0.085	0.000	Shortfall of Sites	0.165	Low Residential	RS-1	0	0	0	12.100	0.085		Residential - Single Family Residence, 1	198B137 29		Mission Hills - Panorama City - North Hills	No	MI	ADU
Los Angeles	17527 SUNBURST ST	91325	2768024013	0.000	0.000	0.085	0.000	Shortfall of Sites	0.378	Very Low I Residential	RA-1	0	0	0	5.291	0.085		Residential - Single Family Residence - Pool, 1	195B129 29		Northridge	No	MI	ADU
Los Angeles	17201 SUNBURST ST	91325	2690001006	0.000	0.000	0.085	0.000	Shortfall of Sites	0.410	Very Low I Residential	RA-1	0	0	0	4.882	0.085		Residential - Single Family Residence - Pool, 1	195B133 29		Northridge	No	MI	ADU
Los Angeles	12654 CALIFA ST	91607	2341012002	0.000	0.000	0.085	0.000	Shortfall of Sites	0.181	Low Residential	R1-1	0	0	0	11.041	0.085		Residential - Single Family Residence - Pool, 1	174B161 29		North Hollywood - Valley Village	No	MI	ADU
Los Angeles	5400 SHIRLEY AVE	91356	2163003025	0.000	0.000	0.085	0.000	Shortfall of Sites	0.254	Very Low I Residential	RA-1	0	0	0	7.876	0.085		Residential - Single Family Residence - Pool, 1	171B117 29		Encino - Tarzana	No	MI	ADU
Los Angeles	5414 GARDEN GROVE AVE	91356	2160016018	0.000	0.000	0.085	0.000	Shortfall of Sites	0.157	Low II Residential	R1-1	0	0	0	12.721	0.085		Residential - Single Family Residence, 1	171B125 29		Encino - Tarzana	No	MI	ADU
Los Angeles	5420 NOBLE AVE	91411	2250012020	0.000	0.000	0.085	0.000	Shortfall of Sites	0.152	Low Residential	R1-1	0	0	0	13.123	0.085		Residential - Single Family Residence, 1	172-5A147 29		Van Nuys - North Sherman Oaks	No	MI	ADU
Los Angeles	5415 ALCOVE AVE	91607	2346002007	0.000	0.000	0.085	0.000	Shortfall of Sites	0.170	Low Residential	R1-1	0	0	0	11.742	0.085		Residential - Single Family Residence, 1	171B161 29		North Hollywood - Valley Village	No	MI	ADU
Los Angeles	17913 TARZANA ST	91316	2182007010	0.000	0.000	0.085	0.000	Shortfall of Sites	0.174	Low II Residential	RS-1	0	0	0	11.501	0.085		Residential - Single Family Residence - Pool, 1	168B129 29		Encino - Tarzana	No	MI	ADU
Los Angeles	4946 GREENBUSH AVE	91423	2359013020	0.000	0.000	0.085	0.000	Shortfall of Sites	0.165	Low Residential	R1-1-RIO	0	0	0	12.090	0.085		Residential - Single Family Residence - Pool, 1	168B157 29		Van Nuys - North Sherman Oaks	No	MI	ADU
Los Angeles	4953 CARTWRIGHT AVE	91601	2421003011	0.000	0.000	0.085	0.000	Shortfall of Sites	0.155	Low Residential	R1-1	0	0	0	12.909	0.085		Residential - Single Family Residence - Pool, 1	168B177 29		North Hollywood - Valley Village	No	MI	ADU
Los Angeles	12414 ADDISON ST	91607	2356025022	0.000	0.000	0.085	0.000	Shortfall of Sites	0.185	Low Residential	R1-1	0	0	0	10.807	0.085		Residential - Single Family Residence - Pool, 1	168B165 29		North Hollywood - Valley Village	No	MI	ADU
Los Angeles	11589 MORRISON ST	91601	2354006012	0.000	0.000	0.085	0.000	Shortfall of Sites	0.179	Low Residential	R1-1	0	0	0	11.171	0.085		Residential - Single Family Residence - Pool, 1	168B169 29		North Hollywood - Valley Village	No	MI	ADU
Los Angeles	4469 STANSBURY AVE	91423	2265021005	0.000	0.000	0.085	0.000	Shortfall of Sites	0.155	Low Residential	R1-1-RIO	0	0	0	12.899	0.085		Residential - Single Family Residence, 1	165B153 29		Sherman Oaks - Studio City - Toluca Lake - Cahuenga Pass	No	MI	ADU
Los Angeles	12315 LANDALE ST	91604	2364014039	0.000	0.000	0.085	0.000	Shortfall of Sites	0.340	Low Residential	R1-1-RIO	0	0	0	5.886	0.085		Residential - Single Family Residence - Pool, 1	165B165 29		Sherman Oaks - Studio City - Toluca Lake - Cahuenga Pass	No	MI	ADU
Los Angeles	4503 BABCOCK AVE	91604	2362027029	0.000	0.000	0.085	0.000	Shortfall of Sites	0.165	Low Residential	R1-1-RIO	0	0	0	12.098	0.085		Residential - Single Family Residence - Pool, 1	165B161 29		Sherman Oaks - Studio City - Toluca Lake - Cahuenga Pass	No	MI	ADU
Los Angeles	4511 CAMELLIA AVE	91602	2365008021	0.000	0.000	0.085	0.000	Shortfall of Sites	0.329	Low Residential	R1-1-RIO	0	0	0	6.074	0.085		Residential - Single Family Residence, 1	165B169 29		Sherman Oaks - Studio City - Toluca Lake - Cahuenga Pass	No	MI	ADU
Los Angeles	5129 HERMOSA AVE	90041	5669025005	0.000	0.000	0.085	0.000	Shortfall of Sites	0.211	Low Residential	R1-1	0	0	0	9.488	0.085		Residential - Single Family Residence, 1	162A223 29		Northeast Los Angeles	No	MI	ADU
Los Angeles	5112 WINDERMERE AVE	90041	5671017011	0.000	0.000	0.085	0.000	Shortfall of Sites	0.164	Low Residential	R1-1	0	0	0	12.181	0.085		Residential - Single Family Residence, 1	162A221 29		Northeast Los Angeles	No	MI	ADU
Los Angeles	1577 GLEN AYLSA AVE	90041	5689021015	0.000	0.000	0.085	0.000	Shortfall of Sites	0.161	Low Residential	R1-1	0	0	0	12.457	0.085		Residential - Single Family Residence, 1	160-5A227 29		Northeast Los Angeles	No	MI	ADU
Los Angeles	2135 LAS COLINAS AVE	90041	5685017028	0.000	0.000	0.085	0.000	Shortfall of Sites	0.170	Low Residential	R1-1	0	0	0	11.763	0.085		Residential - Single Family Residence, 1	159A221 29		Northeast Los Angeles	No	MI	ADU
Los Angeles	4713 TOWNSEND AVE	90041	5689030037	0.000	0.000	0.085	0.000	Shortfall of Sites	0.155	Low Residential	R1-1	0	0	0	12.924	0.085		Residential - Single Family Residence - Pool and Misc., 1	159A225 29		Northeast Los Angeles	No	MI	ADU
Los Angeles	1655 CAMPUS RD	90041	5474005009	0.000	0.000	0.085	0.000	Shortfall of Sites	0.222	Low Residential	R1-1	0	0	0	9.020	0.085		Residential - Single Family Residence, 1	157-5A221 29		Northeast Los Angeles	No	MI	ADU
Los Angeles	3808 VALLEYBRINK RD	90039	5435035014	0.000	0.000	0.085	0.000	Shortfall of Sites	0.152	Low Residential	R1-1-RIO	0	0	0	13.160	0.085		Residential - Single Family Residence, 1	154-5A205 29		Northeast Los Angeles	No	MI	ADU
Los Angeles	4313 MAYCREST AVE	90032	5309019011	0.000	0.000	0.085	0.000	Shortfall of Sites	0.173	Open Space	R1-1	0	0	0	11.592	0.085		Residential - Single Family Residence, 1	145-5A237 29		Northeast Los Angeles	No	MI	ADU
Los Angeles	220 LORING AVE	90024	4359001003	0.000	0.000	0.085	0.000	Shortfall of Sites	0.259	Low Residential	R1-1	0	0	0	7.721	0.085		Residential - Single Family Residence - Pool, 1	138B153 29		Westwood	No	MI	ADU
Los Angeles	1372 HOLMBY AVE	90024	4327003015	0.000	0.000	0.085	0.000	Shortfall of Sites	0.183	Low Residential	R1-1	0	0	0	10.929	0.085		Residential - Single Family Residence, 1	132B157 29		Westwood	No	MI	ADU
Los Angeles	229 S ANITA AVE	90049	4405030006	0.000	0.000	0.085	0.000	Shortfall of Sites	0.172	Low Residential	R1-1	0	0	0	11.638	0.085		Residential - Single Family Residence, 1	129B141 29		Brentwood - Pacific Palisades	No	MI	ADU
Los Angeles	1937 VETERAN AVE	90025	4323011013	0.000	0.000	0.085	0.000	Shortfall of Sites	0.155	Low Residential	R1-1	0	0	0	12.874	0.085		Residential - Single Family Residence, 1	126B153 29		West Los Angeles	No	MI	ADU
Los Angeles	2231 PELHAM AVE	90064	4320007050	0.000	0.000	0.085	0.000	Shortfall of Sites	0.155	Low Residential	R1-1-O	0	0	0	12.906	0.085		Residential - Single Family Residence - Pool, 1	126B157 29		West Los Angeles	No	MI	ADU
Los Angeles	1639 AMHERST AVE	90025	4259005026	0.000	0.000	0.085	0.000	Shortfall of Sites	0.153	Low Residential	R1-1	0	0	0	13.035	0.085		Residential - Single Family Residence, 1	123B145 29		West Los Angeles	No	MI	ADU
Los Angeles	10427 DUNLEER DR	90064	4318021022	0.000	0.000	0.085	0.000	Shortfall of Sites	0.182	Low Residential	R1V2	0	0	0	10.998	0.085		Residential - Single Family Residence, 1	123B161 29		West Los Angeles	No	MI	ADU
Los Angeles	2907 BEVERWIL DR	90034	4311001027	0.000	0.000	0.085	0.000	Shortfall of Sites	0.205	Low Residential	R1V2	0	0	0	9.743	0.085		Residential - Single Family Residence, 1	123B165 29		West Los Angeles	No	MI	ADU
Los Angeles	3249 BUTLER AVE	90066	4250019010	0.000	0.000	0.085	0.000	Shortfall of Sites	0.163	Low Residential	R1V2	0	0	0	12.307	0.085		Residential - Single Family Residence, 1	117B157 29		Palms - Mar Vista - Del Rey	No	MI	ADU
Los Angeles	3206 FEDERAL AVE	90066	4250017018	0.000	0.000	0.085	0.000	Shortfall of Sites	0.166	Low Residential	R1V2	0	0	0	12.032	0.085		Residential - Single Family Residence, 1	117B153 29		Palms - Mar Vista - Del Rey	No	MI	ADU
Los Angeles	7407 FLIGHT AVE	90045	4104006013	0.000	0.000	0.085	0.000	Shortfall of Sites	0.187	Low Residential	R1-1	0	0	0	10.685	0.085		Residential - Single Family Residence, 1	099B169 29		Westchester - Playa del Rey	No	MI	ADU
Los Angeles	8301 REGIS WAY	90045	4113005020	0.000	0.000	0.085	0.000	Shortfall of Sites	0.201	Low Residential	R1-1	0	0	0	9.959	0.085		Residential - Single Family Residence - Pool and Misc., 1	096B161 29		Westchester - Playa del Rey	No	MI	ADU
Los Angeles	16820 NANETTE ST	91344	2609002037	0.000	0.000	0.085	0.000	Shortfall of Sites	0.425	Very Low I Residential	RA-1	0	0	0	4.705	0.085		Residential - Single Family Residence - Pool, 1	222B137 30		Granada Hills - Knollwood	No	MI	ADU
Los Angeles	17267 CAGNEY ST	91344	2608003021	0.000	0.000	0.085	0.000	Shortfall of Sites	0.176	Low I Residential	RS-1	0	0	0	11.334	0.085		Residential - Single Family Residence, 1	219B133 30		Granada Hills - Knollwood	No	MI	ADU
Los Angeles	12533 WOODLEY AVE	91344	2609013015	0.000	0.000	0.085	0.000	Shortfall of Sites	0.428	Very Low I Residential	RA-1	0	0	0	4.670	0.085		Residential - Single Family Residence - Pool, 1	219B137 30		Granada Hills - Knollwood	No	MI	ADU
Los Angeles	12243 SARAZEN PL	91344	2609010011	0.000	0.000	0.085	0.000	Shortfall of Sites	0.381	Very Low I Residential	RA-1	0	0	0	5.249	0.085		Residential - Single Family Residence - Pool, 1	216B137 30		Granada Hills - Knollwood	No	MI	ADU
Los Angeles	16834 KNOLLWOOD DR	91344	2610016018	0.000	0.000	0.085	0.000	Shortfall of Sites	0.406	Very Low I Residential	RA-1	0	0	0	4.921	0.085		Residential - Single Family Residence - Pool, 1	213B137 30		Granada Hills - Knollwood	No	MI	ADU
Los Angeles	11726 WOODLEY AVE	91344	2605012016	0.000	0.000	0.085	0.000	Shortfall of Sites	0.373	Very Low II Residential	RE11-1	0	0	0	5.366	0.085		Residential - Single Family Residence - Pool, 1	213B141 30		Granada Hills - Knollwood	No	MI	ADU
Los Angeles	17800 SIMONDS ST	91344	2711017015	0.000	0.000	0.085	0.000	Shortfall of Sites	0.405	Very Low I Residential	RA-1	0	0	0	4.941	0.085		Residential - Single Family Residence - Pool, 1	210B129 30		Granada Hills - Knollwood	No	MI	ADU
Los Angeles	11320 MCLENNAN AVE	91344	2682026020	0.000	0.000	0.085	0.000	Shortfall of Sites	0.185	Low I Residential	RS-1	0	0	0	10.782	0.085		Residential - Single Family Residence - Pool, 1	210B133 30		Granada Hills - Knollwood	No	MI	ADU
Los Angeles	16730 SIMONDS ST	91344	2682009020	0.000	0.000	0.085	0.000	Shortfall of Sites	0.172	Low I Residential	RS-1	0	0	0	11.611	0.085		Residential - Single Family Residence, 1	210B137 30		Granada Hills - Knollwood	No	MI	ADU
Los Angeles	15900 SIMONDS ST	91344	2666013006	0.000	0.000	0.085	0.000	Shortfall of Sites	0.190	Low I Residential	RS-1	0	0	0	10.553	0.085		Residential - Single Family Residence - Pool, 1	210B141 30		Granada Hills - Knollwood	No	MI	ADU
Los Angeles	21309 TULSA ST	91311	2706032013	0.000	0.000	0.085	0.000	Shortfall of Sites	0.450	Very Low I Residential	RA-1	0	0	0	4.446	0.085		Residential - Single Family Residence - Pool, 1	207B105 30		Chatsworth - Porter Ranch	No	MI	ADU
Los Angeles	18719 TULSA ST	91326	2717016023	0.000	0.000	0.085	0.000	Shortfall of Sites	0.257	Very Low II Residential	RE11-1	0	0	0	7.769	0.085		Residential - Single Family Residence - Pool, 1	207B121 30		Northridge	No	MI	ADU
Los Angeles	10855 CANBY AVE	91326	2715002033	0.000	0.000	0.085	0.000	Shortfall of Sites	0.258	Very Low II Residential	RE11-1	0	0	0	7.761	0.085		Residential - Single Family Residence - Pool and Misc., 1	207B125 30		Northridge	No	MI	ADU
Los Angeles	20619 HORACE ST	91311	2707028022	0.000	0.000	0.085	0.000	Shortfall of Sites	0.253	Very Low II Residential	RE11-1	0	0	0	7.919	0.085		Residential - Single Family Residence, 1	207B109 30		Chatsworth - Porter Ranch	No	MI	ADU
Los Angeles	10826 BISMARCK AVE	91326	2718020009	0.000	0.000	0.085	0.000	Shortfall of Sites	0.183	Low I Residential	RS-1	0	0	0	10.948	0.085		Residential - Single Family Residence, 1	207B117 30		Northridge	No	MI	ADU
Los Angeles	10840 FULLBRIGHT AVE	91311	2707005014	0.000	0.000	0.085	0.000	Shortfall of Sites	0.383	Very Low I Residential	RA-1	0	0	0	5.223	0.085		Residential - Single Family Residence - Pool, 1	207B113 30		Chatsworth - Porter Ranch	No	MI	ADU
Los Angeles	10929 ODELL AVE	91040	2551025027	0.000	0.000	0.085	0.000	Shortfall of Sites	0.914	Low Residential	R1-1-RFA	0	0	0	2.187	0.085		Residential - Single Family Residence - Pool, 1	208-5A193 30		Sunland - Tujunga - Lake View Terrace - Shadow Hills - East La Tuna Canyon	No	MI	ADU
Los Angeles	10437 DES MOINES AVE	91326	2728007004	0.000	0.000	0.085	0.000	Shortfall of Sites	0.296	Very Low I Residential	RA-1	0	0	0	6.767	0.085		Residential - Single Family Residence - Pool, 1	204B117 30		Northridge	No	MI	ADU
Los Angeles	10422 VARIEL AVE	91311	2706019020	0.000	0.000	0.085	0.000	Shortfall of Sites	0.516	Very Low I Residential	RA-1	0	0	0	3.876	0.085		Residential - Single Family Residence - Pool, 1	204B105 30		Chatsworth - Porter Ranch	No	MI	ADU
Los Angeles	10430 LARAMIE AVE	91311	2707021002	0.000	0.000	0.085	0.000	Shortfall of Sites	0.405	Very Low I Residential	RA-1	0	0	0	4.939	0.085		Residential - Single Family Residence - Pool, 1	204B113 30		Chatsworth - Porter Ranch	No	MI	ADU
Los Angeles	17441 HIAWATHA ST	91344	2733022016	0.000	0.000	0.085	0.000	Shortfall of Sites	0.172	Low I Residential	RS-1	0	0	0	11.605	0.085		Residential - Single Family Residence, 1	204B129 30		Granada Hills - Knollwood	No	MI	ADU
Los Angeles	10407 COZYCROFT AVE	91311	2707011042	0.000	0.000	0.085	0.000	Shortfall of Sites	0.253	Very Low II Residential	RE11-1	0	0	0	7.893	0.085		Residential - Single Family Residence - Pool, 1	204B109 30		Chatsworth - Porter Ranch	No	MI	ADU
Los Angeles	10423 BURNET AVE	91345	2649022006	0.000	0.000	0.085	0.000	Shortfall of Sites	0.172	Low Residential	R1-1	0	0	0	11.615	0.085		Residential - Single Family Residence, 1	204B145 30		Mission Hills - Panorama City - North Hills	No	MI	ADU
Los Angeles	10419 DEMPSEY AVE	91344	2668015007	0.000	0.000	0.085	0.000	Shortfall of Sites	0.185	Low I Residential	RS-1	0	0	0	10.820	0.085		Residential - Single Family Residence, 1	204B141 30		Granada Hills - Knollwood	No	MI	ADU
Los Angeles	10414 MONOGRAM AVE	91344	2679022007	0.000	0.000	0.085	0.000	Shortfall of Sites	0.171	Low I Residential	RS-1	0	0	0	11.687	0.085		Residential - Single Family Residence, 1	204B137 30		Granada Hills - Knollwood	No	MI	ADU
Los Angeles	16847 HIAWATHA ST	91344	2684009018	0.000	0.000	0.085	0.000	Shortfall of Sites	0.185	Low I Residential	RS-1	0	0	0	10.797	0.085		Residential - Single Family Residence - Pool, 1	204B133 30		Granada Hills - Knollwood	No	MI	ADU
Los Angeles	9940 NITA AVE	91311	2745006016	0.000	0.000	0.085	0.000	Shortfall of Sites	0.254	Very Low II Residential	RE11-1	0	0	0	7.884	0.085		Residential - Single Family Residence, 1	201B101 30		Chatsworth - Porter Ranch	No	MI	ADU
Los Angeles	9945 DELCO AVE	91311	2741022022	0.000	0.000	0.085	0.000	Shortfall of Sites	0.161	Low I Residential	RS-1	0	0	0	12.424	0.085		Residential - Single Family Residence, 1	201B109 30		Chatsworth - Porter Ranch	No	MI	ADU
Los Angeles	20027 SEPTO ST	91311	2726003033	0.000	0.000	0.085	0.000	Shortfall of Sites	0.253	Very Low II Residential	RE11-1	0	0	0	7.920	0.085		Residential - Single Family Residence - Pool, 1	201B113 30		Chatsworth - Porter Ranch	No	MI	ADU
Los Angeles	17225 SEPTO ST	91325	2694014013	0.000	0.000	0.085	0.000	Shortfall of Sites	0.252	Very Low II Residential	RE11-1	0	0	0	7.951	0.085		Residential - Single Family Residence - Pool, 1	201B133 30		Northridge	No	MI	ADU
Los Angeles	18631 VINTAGE ST	91324	2729021007	0.000	0.000	0.085	0.000	Shortfall of Sites	0.172	Low I Residential	RS-1	0	0	0	11.613	0.085		Residential - Single Family Residence - Pool, 1	201B121 30		Northridge	No	MI	ADU
Los Angeles	9938 DEBRA AVE	91343	2678015015	0.000	0.000	0.085	0.000	Shortfall of Sites	0.182	Low I Residential	RS-1	0	0	0	11.000	0.085		Residential - Single Family Residence - Pool, 1	201B137 30		Granada Hills - Knollwood	No	MI	ADU
Los Angeles	18203 SEPTO ST	91325	2731023015	0.000	0.000	0.085	0.000	Shortfall of Sites	0.451	Very Low I Residential	RA-1	0	0	0	4.439	0.085		Residential - Single Family Residence - Pool, 1	201B125 30		Northridge	No	MI	ADU
Los Angeles	9939 GLORIA AVE	91343	2669018012	0.000	0.000	0.085	0.000	Shortfall of Sites	0.175	Low I Residential	RS-1	0	0	0	11.445	0.085		Residential - Single Family Residence, 1	201B141 30		Granada Hills - Knollwood	No	MI	ADU
Los Angeles	22040 BALLINGER ST	91311	2727015055	0.000	0.000	0.085	0.000	Shortfall of Sites	0.195	Low I Residential	RS-1	0	0	0	10.260	0.085		Residential - Single Family Residence - Pool, 1	198B101 30		Chatsworth - Porter Ranch	No	MI	ADU
Los Angeles	20757 PLUMMER ST	91311	2748023062	0.000	0.000	0.085	0.000	Shortfall of Sites	0.472	Light Manufacturing	P-1, MR2-1	0	0	0	4.238	0.085		Industrial - Light Manufacturing - One Story, 1	198B109 30		Chatsworth - Porter Ranch	No	MI	ADU
Los Angeles	9507 KESSLER AVE	91311	2761028007	0.000	0.000	0.085	0.000	Shortfall of Sites	0.172	Low I Residential	RS-1	0	0	0	11.594	0.085		Residential - Single Family Residence, 1	198B113 30		Chatsworth - Porter Ranch	No	MI	ADU

Jurisdiction Name	Site Address/Intersection	5 Digit ZIP Code	Assessor Parcel Number	Very Low-Income	Low-Income	Moderate-Income	Above Moderate-Income	Type of Shortfall	Parcel Size (Acres)	Current General Plan Designation	Current Zoning	Proposed General Plan (GP) Designation	Proposed Zoning	Minimum Density Allowed	Maximum Density Allowed	Total Capacity	Vacant/ Nonvacant	Description of Existing Uses	PIN	Base Density Per Acre	Community Plan Area	Rent Stabalization Ordinance	Income Category	Applicable Rezoning Program (Program informing values in Column Q listed first)
Los Angeles	9509 WOODLEY AVE	91343	2677020032	0.000	0.000	0.085	0.000	Shortfall of Sites	0.187	Low Residential	RS-1	0	0	0	10.678	0.085		Residential - Single Family Residence - Pool, 1	198B141 30		Mission Hills - Panorama City - North Hills	No	MI	ADU
Los Angeles	16421 PLUMMER ST	91343	2677012017	0.000	0.000	0.085	0.000	Shortfall of Sites	0.165	Low Residential	RS-1	0	0	0	12.100	0.085		Residential - Single Family Residence, 1	198B137 30		Mission Hills - Panorama City - North Hills	No	MI	ADU
Los Angeles	17943 SUNBURST ST	91325	2768002006	0.000	0.000	0.085	0.000	Shortfall of Sites	0.386	Very Low I Residential	RA-1	0	0	0	5.185	0.085		Residential - Single Family Residence, 1	195B129 30		Northridge	No	MI	ADU
Los Angeles	6209 MAYFIELD AVE	91214	2572033029	0.000	0.000	0.085	0.000	Shortfall of Sites	0.203	Low Residential	A2-1	0	0	0	9.876	0.085		Residential - Single Family Residence, 1	195B205 30		Sunland - Tujunga - Lake View Terrace - Shadow Hills - East La Tuna Canyon	No	MI	ADU
Los Angeles	12648 CALIFA ST	91607	2341012003	0.000	0.000	0.085	0.000	Shortfall of Sites	0.181	Low Residential	R1-1	0	0	0	11.032	0.085		Residential - Single Family Residence - Pool, 1	174B161 30		North Hollywood - Valley Village	No	MI	ADU
Los Angeles	5426 CALHOUN AVE	91401	2245025004	0.000	0.000	0.085	0.000	Shortfall of Sites	0.243	Low Residential	RS-1	0	0	0	8.231	0.085		Residential - Single Family Residence - Pool, 1	171B153 30		Van Nuys - North Sherman Oaks	No	MI	ADU
Los Angeles	5407 CALVIN AVE	91356	2163003026	0.000	0.000	0.085	0.000	Shortfall of Sites	0.237	Very Low I Residential	RA-1	0	0	0	8.450	0.085		Residential - Single Family Residence - Pool, 1	171B117 30		Encino - Tarzana	No	MI	ADU
Los Angeles	17907 TARZANA ST	91316	2182007009	0.000	0.000	0.085	0.000	Shortfall of Sites	0.174	Low II Residential	RS-1	0	0	0	11.501	0.085		Residential - Single Family Residence, 1	168B129 30		Encino - Tarzana	No	MI	ADU
Los Angeles	14719 MORRISON ST	91403	2263028014	0.000	0.000	0.085	0.000	Shortfall of Sites	0.155	Low Residential	R1-1-RIO	0	0	0	12.903	0.085		Residential - Rooming/Boarding House, 1	169-5A149 30		Van Nuys - North Sherman Oaks	No	MI	ADU
Los Angeles	4952 DENNY AVE	91601	2421003002	0.000	0.000	0.085	0.000	Shortfall of Sites	0.155	Low Residential	R1-1	0	0	0	12.912	0.085		Residential - Single Family Residence, 1	168B177 30		North Hollywood - Valley Village	No	MI	ADU
Los Angeles	4947 VARNA AVE	91423	2359013003	0.000	0.000	0.085	0.000	Shortfall of Sites	0.165	Low Residential	R1-1-RIO	0	0	0	12.090	0.085		Residential - Single Family Residence - Pool, 1	168B157 30		Van Nuys - North Sherman Oaks	No	MI	ADU
Los Angeles	12410 ADDISON ST	91607	2356025021	0.000	0.000	0.085	0.000	Shortfall of Sites	0.222	Low Residential	R1-1	0	0	0	9.026	0.085		Residential - Single Family Residence, 1	168B165 30		North Hollywood - Valley Village	No	MI	ADU
Los Angeles	4508 BECK AVE	91602	2365008022	0.000	0.000	0.085	0.000	Shortfall of Sites	0.176	Low Residential	R1-1-RIO	0	0	0	11.359	0.085		Residential - Single Family Residence, 1	165B169 30		Sherman Oaks - Studio City - Toluca Lake - Cahuenga Pass	No	MI	ADU
Los Angeles	4113 NAGLE AVE	91423	2373004014	0.000	0.000	0.085	0.000	Shortfall of Sites	0.202	Low Residential	R1-1	0	0	0	9.892	0.085		Residential - Single Family Residence, 1	162B157 30		Sherman Oaks - Studio City - Toluca Lake - Cahuenga Pass	No	MI	ADU
Los Angeles	11594 CHIQUITA ST	91604	2368011005	0.000	0.000	0.085	0.000	Shortfall of Sites	0.321	Very Low Residential	RE11-1-RIO	0	0	0	6.224	0.085		Residential - Single Family Residence, 1	162B169 30		Sherman Oaks - Studio City - Toluca Lake - Cahuenga Pass	No	MI	ADU
Los Angeles	5122 HERMOSA AVE	90041	5669024010	0.000	0.000	0.085	0.000	Shortfall of Sites	0.211	Low Residential	R1-1	0	0	0	9.489	0.085		Residential - Single Family Residence, 1	162A225 30		Northeast Los Angeles	No	MI	ADU
Los Angeles	1571 GLEN AYLSA AVE	90041	5689021014	0.000	0.000	0.085	0.000	Shortfall of Sites	0.161	Low Residential	R1-1	0	0	0	12.457	0.085		Residential - Single Family Residence, 1	160-5A227 30		Northeast Los Angeles	No	MI	ADU
Los Angeles	4907 GLACIER DR	90041	5690021022	0.000	0.000	0.085	0.000	Shortfall of Sites	0.166	Low Residential	R1-1	0	0	0	12.029	0.085		Residential - Single Family Residence, 1	160-5A229 30		Northeast Los Angeles	No	MI	ADU
Los Angeles	3503 GLENHURST AVE	90039	5437008012	0.000	0.000	0.085	0.000	Shortfall of Sites	0.155	Low Residential	R1-1-RIO	0	0	0	12.907	0.085		Residential - Single Family Residence, 1	153A207 30		Northeast Los Angeles	No	MI	ADU
Los Angeles	228 WOODRUFF AVE	90024	4359008005	0.000	0.000	0.085	0.000	Shortfall of Sites	0.241	Low Residential	R1-1	0	0	0	8.293	0.085		Residential - Single Family Residence, 1	138B153 30		Westwood	No	MI	ADU
Los Angeles	410 N SWEETZER AVE	90048	5514004041	0.000	0.000	0.085	0.000	Shortfall of Sites	0.149	Low II Residential	R1V3	0	0	0	13.402	0.085		Residential - Single Family Residence, 1	138B173 30		Wilshire	No	MI	ADU
Los Angeles	622 N VENDOME ST	90026	5401021008	0.000	0.000	0.085	0.000	Shortfall of Sites	0.161	Low Medium II Residential	RD1.5-1VL	0	0	0	12.446	0.085		Residential - Single Family Residence, 1	139-5A203 30		Silver Lake - Echo Park - Elysian Valley	No	MI	ADU
Los Angeles	329 S BENTLEY AVE	90049	4366020023	0.000	0.000	0.085	0.000	Shortfall of Sites	0.195	Low Residential	R1-1	0	0	0	10.278	0.085		Residential - Single Family Residence - Pool, 1	135B145 30		Westwood	No	MI	ADU
Los Angeles	261 S CARMELINA AVE	90049	4405037001	0.000	0.000	0.085	0.000	Shortfall of Sites	0.180	Low Residential	R1-1	0	0	0	11.121	0.085		Residential - Single Family Residence, 1	129B141 30		Brentwood - Pacific Palisades	No	MI	ADU
Los Angeles	1114 S GRETNA GREEN WAY	90049	4264025004	0.000	0.000	0.085	0.000	Shortfall of Sites	0.176	Low Residential	R1-1	0	0	0	11.355	0.085		Residential - Single Family Residence, 1	126B145 30		Brentwood - Pacific Palisades	No	MI	ADU
Los Angeles	9211 SAWYER ST	90035	4305029004	0.000	0.000	0.085	0.000	Shortfall of Sites	0.167	Low Residential	R1V2	0	0	0	12.004	0.085		Residential - Single Family Residence, 1	126B169 30		West Los Angeles	No	MI	ADU
Los Angeles	595 MORENO AVE	90049	4264004011	0.000	0.000	0.085	0.000	Shortfall of Sites	0.304	Very Low II Residential	RE15-1	0	0	0	6.569	0.085		Residential - Single Family Residence - Pool, 1	126B137 30		Brentwood - Pacific Palisades	No	MI	ADU
Los Angeles	10228 MONTE MAR DR	90064	4308004004	0.000	0.000	0.085	0.000	Shortfall of Sites	0.181	Low Residential	R1V2-O	0	0	0	11.052	0.085		Residential - Single Family Residence, 1	126B161 30		West Los Angeles	No	MI	ADU
Los Angeles	2739 S BEVERLY DR	90034	4309023025	0.000	0.000	0.085	0.000	Shortfall of Sites	0.168	Low Residential	R1V2	0	0	0	11.896	0.085		Residential - Single Family Residence, 1	123B165 30		West Los Angeles	No	MI	ADU
Los Angeles	3262 BUTLER AVE	90066	4250020011	0.000	0.000	0.085	0.000	Shortfall of Sites	0.174	Low Residential	R1V2	0	0	0	11.517	0.085		Residential - Single Family Residence, 1	117B157 30		Palms - Mar Vista - Del Rey	No	MI	ADU
Los Angeles	7132 KNOWLTON PL	90045	4103015023	0.000	0.000	0.085	0.000	Shortfall of Sites	0.173	Low Residential	R1-1	0	0	0	11.584	0.085		Residential - Single Family Residence, 1	099B173 30		Westchester - Playa del Rey	No	MI	ADU
Los Angeles	17218 BRAXTON ST	91344	2608006016	0.000	0.000	0.085	0.000	Shortfall of Sites	0.179	Low I Residential	RS-1	0	0	0	11.182	0.085		Residential - Single Family Residence - Pool, 1	219B133 31		Granada Hills - Knollwood	No	MI	ADU
Los Angeles	12500 MIDDLECOFF PL	91344	2605004020	0.000	0.000	0.085	0.000	Shortfall of Sites	0.618	Very Low I Residential	RA-1	0	0	0	3.235	0.085		Residential - Single Family Residence - Pool, 1	219B137 31		Granada Hills - Knollwood	No	MI	ADU
Los Angeles	16950 DEL RIO PL	91344	2609027034	0.000	0.000	0.085	0.000	Shortfall of Sites	0.254	Very Low II Residential	RE11-1	0	0	0	7.885	0.085		Residential - Single Family Residence, 1	216B133 31		Granada Hills - Knollwood	No	MI	ADU
Los Angeles	12242 WOODLEY AVE	91344	2605007036	0.000	0.000	0.085	0.000	Shortfall of Sites	0.356	Very Low II Residential	RE11-1	0	0	0	5.611	0.085		Residential - Single Family Residence - Pool, 1	216B137 31		Granada Hills - Knollwood	No	MI	ADU
Los Angeles	11901 WOODLEY AVE	91344	2605013006	0.000	0.000	0.085	0.000	Shortfall of Sites	0.265	Very Low II Residential	RE11-1	0	0	0	7.539	0.085		Residential - Single Family Residence - Pool, 1	216B141 31		Granada Hills - Knollwood	No	MI	ADU
Los Angeles	11750 CLONLEE AVE	91344	2610016012	0.000	0.000	0.085	0.000	Shortfall of Sites	0.399	Very Low I Residential	RA-1	0	0	0	5.015	0.085		Residential - Single Family Residence - Pool, 1	213B137 31		Granada Hills - Knollwood	No	MI	ADU
Los Angeles	16213 ARMSTEAD ST	91344	2605013022	0.000	0.000	0.085	0.000	Shortfall of Sites	0.501	Very Low II Residential	RE11-1	0	0	0	3.995	0.085		Residential - Single Family Residence - Pool, 1	213B141 31		Granada Hills - Knollwood	No	MI	ADU
Los Angeles	17738 SIMONDS ST	91344	2711017016	0.000	0.000	0.085	0.000	Shortfall of Sites	0.369	Very Low I Residential	RA-1	0	0	0	5.413	0.085		Residential - Single Family Residence, 1	210B129 31		Granada Hills - Knollwood	No	MI	ADU
Los Angeles	11316 PASO ROBLES AVE	91344	2697020020	0.000	0.000	0.085	0.000	Shortfall of Sites	0.169	Low I Residential	RS-1	0	0	0	11.826	0.085		Residential - Single Family Residence, 1	210B133 31		Granada Hills - Knollwood	No	MI	ADU
Los Angeles	15856 SIMONDS ST	91344	2666013005	0.000	0.000	0.085	0.000	Shortfall of Sites	0.190	Low I Residential	RS-1	0	0	0	10.553	0.085		Residential - Single Family Residence - Pool, 1	210B141 31		Granada Hills - Knollwood	No	MI	ADU
Los Angeles	21301 TULSA ST	91311	2706032019	0.000	0.000	0.085	0.000	Shortfall of Sites	0.449	Very Low I Residential	RA-1	0	0	0	4.457	0.085		Residential - Single Family Residence - Pool, 1	207B105 31		Chatsworth - Porter Ranch	No	MI	ADU
Los Angeles	10865 WYSTONE AVE	91326	2718015018	0.000	0.000	0.085	0.000	Shortfall of Sites	0.193	Low I Residential	RS-1	0	0	0	10.344	0.085		Residential - Single Family Residence - Pool, 1	207B121 31		Northridge	No	MI	ADU
Los Angeles	10854 CANBY AVE	91326	2715003018	0.000	0.000	0.085	0.000	Shortfall of Sites	0.260	Very Low II Residential	RE11-1	0	0	0	7.707	0.085		Residential - Single Family Residence, 1	207B125 31		Northridge	No	MI	ADU
Los Angeles	20609 HORACE ST	91311	2707028023	0.000	0.000	0.085	0.000	Shortfall of Sites	0.253	Very Low II Residential	RE11-1	0	0	0	7.896	0.085		Residential - Single Family Residence - Pool, 1	207B109 31		Chatsworth - Porter Ranch	No	MI	ADU
Los Angeles	17061 JERSEY ST	91344	2696022011	0.000	0.000	0.085	0.000	Shortfall of Sites	0.171	Low II Residential	R1-1	0	0	0	11.711	0.085		Residential - Single Family Residence, 1	207B133 31		Granada Hills - Knollwood	No	MI	ADU
Los Angeles	10833 DES MOINES AVE	91326	2718022014	0.000	0.000	0.085	0.000	Shortfall of Sites	0.173	Low I Residential	RS-1	0	0	0	11.561	0.085		Residential - Single Family Residence, 1	207B117 31		Northridge	No	MI	ADU
Los Angeles	10425 INDEPENDENCE AVE	91311	2706019021	0.000	0.000	0.085	0.000	Shortfall of Sites	0.516	Very Low I Residential	RA-1	0	0	0	3.873	0.085		Residential - Single Family Residence, 1	204B105 31		Chatsworth - Porter Ranch	No	MI	ADU
Los Angeles	20325 HIAWATHA ST	91311	2707017023	0.000	0.000	0.085	0.000	Shortfall of Sites	0.368	Very Low I Residential	RA-1	0	0	0	5.430	0.085		Residential - Single Family Residence, 1	204B113 31		Chatsworth - Porter Ranch	No	MI	ADU
Los Angeles	17615 HIAWATHA ST	91344	2733012036	0.000	0.000	0.085	0.000	Shortfall of Sites	0.179	Low I Residential	RS-1	0	0	0	11.200	0.085		Residential - Single Family Residence, 1	204B129 31		Granada Hills - Knollwood	No	MI	ADU
Los Angeles	10367 TOPEKA DR	91326	2728017016	0.000	0.000	0.085	0.000	Shortfall of Sites	0.436	Very Low I Residential	RA-1	0	0	0	4.588	0.085		Residential - Single Family Residence - Pool, 1	204B121 31		Northridge	No	MI	ADU
Los Angeles	10417 RUFFNER AVE	91344	2684006011	0.000	0.000	0.085	0.000	Shortfall of Sites	0.188	Low I Residential	RS-1	0	0	0	10.617	0.085		Residential - Single Family Residence, 1	204B137 31		Granada Hills - Knollwood	No	MI	ADU
Los Angeles	17115 HIAWATHA ST	91344	2695019020	0.000	0.000	0.085	0.000	Shortfall of Sites	0.187	Low I Residential	RS-1	0	0	0	10.709	0.085		Residential - Single Family Residence, 1	204B133 31		Granada Hills - Knollwood	No	MI	ADU
Los Angeles	15154 MINNEHAHA ST	91345	2649024001	0.000	0.000	0.085	0.000	Shortfall of Sites	0.185	Low Residential	R1-1-O	0	0	0	10.818	0.085		Residential - Single Family Residence - Pool, 1	204B145 31		Mission Hills - Panorama City - North Hills	No	MI	ADU
Los Angeles	10418 DEMPSEY AVE	91344	2668013005	0.000	0.000	0.085	0.000	Shortfall of Sites	0.172	Low I Residential	RS-1	0	0	0	11.617	0.085		Residential - Single Family Residence, 1	204B141 31		Granada Hills - Knollwood	No	MI	ADU
Los Angeles	9941 RUDNICK AVE	91311	2745006011	0.000	0.000	0.085	0.000	Shortfall of Sites	0.254	Very Low II Residential	RE11-1	0	0	0	7.874	0.085		Residential - Single Family Residence, 1	201B101 31		Chatsworth - Porter Ranch	No	MI	ADU
Los Angeles	9942 DELCO AVE	91311	2741021012	0.000	0.000	0.085	0.000	Shortfall of Sites	0.176	Low I Residential	RS-1	0	0	0	11.362	0.085		Residential - Single Family Residence - Pool, 1	201B109 31		Chatsworth - Porter Ranch	No	MI	ADU
Los Angeles	20019 SEPTO ST	91311	2726003032	0.000	0.000	0.085	0.000	Shortfall of Sites	0.253	Very Low II Residential	RE11-1	0	0	0	7.920	0.085		Residential - Single Family Residence - Pool, 1	201B113 31		Chatsworth - Porter Ranch	No	MI	ADU
Los Angeles	17027 SEPTO ST	91325	2694008015	0.000	0.000	0.085	0.000	Shortfall of Sites	0.252	Very Low II Residential	RE11-1	0	0	0	7.930	0.085		Residential - Single Family Residence - Pool, 1	201B133 31		Northridge	No	MI	ADU
Los Angeles	19331 VINTAGE ST	91324	2726020007	0.000	0.000	0.085	0.000	Shortfall of Sites	0.401	Very Low I Residential	RA-1	0	0	0	4.987	0.085		Residential - Single Family Residence - Pool, 1	201B117 31		Chatsworth - Porter Ranch	No	MI	ADU
Los Angeles	16761 SEPTO ST	91343	2685011017	0.000	0.000	0.085	0.000	Shortfall of Sites	0.184	Low I Residential	RS-1	0	0	0	10.887	0.085		Residential - Single Family Residence - Pool, 1	201B137 31		Granada Hills - Knollwood	No	MI	ADU
Los Angeles	18623 VINTAGE ST	91324	2729021006	0.000	0.000	0.085	0.000	Shortfall of Sites	0.172	Low I Residential	RS-1	0	0	0	11.612	0.085		Residential - Single Family Residence - Pool, 1	201B121 31		Northridge	No	MI	ADU
Los Angeles	9936 COLLETT AVE	91343	2669021017	0.000	0.000	0.085	0.000	Shortfall of Sites	0.176	Low I Residential	RS-1	0	0	0	11.335	0.085		Residential - Single Family Residence - Pool, 1	201B141 31		Granada Hills - Knollwood	No	MI	ADU
Los Angeles	6546 VALMONT ST	91042	2570009008	0.000	0.000	0.085	0.000	Shortfall of Sites	0.157	Low Residential	R1-1-RFA	0	0	0	12.776	0.085		Residential - Single Family Residence, 1	202-5A203 31		Sunland - Tujunga - Lake View Terrace - Shadow Hills - East La Tuna Canyon	No	MI	ADU
Los Angeles	22160 BALLINGER ST	91311	2727015049	0.000	0.000	0.085	0.000	Shortfall of Sites	0.175	Low I Residential	RS-1	0	0	0	11.403	0.085		Residential - Single Family Residence, 1	198B101 31		Chatsworth - Porter Ranch	No	MI	ADU
Los Angeles	20451 PLUMMER ST	91311	2748021027	0.000	0.000	0.085	0.000	Shortfall of Sites	0.188	Low I Residential	RS-1	0	0	0	10.615	0.085		Residential - Single Family Residence, 1	198B109 31		Chatsworth - Porter Ranch	No	MI	ADU
Los Angeles	9506 KESSLER AVE	91311	2761028004	0.000	0.000	0.085	0.000	Shortfall of Sites	0.175	Low I Residential	RS-1	0	0	0	11.455	0.085		Residential - Single Family Residence, 1	198B113 31		Chatsworth - Porter Ranch	No	MI	ADU
Los Angeles	16417 PLUMMER ST	91343	2677012018	0.000	0.000	0.085	0.000	Shortfall of Sites	0.166	Low Residential	RS-1	0	0	0	12.042	0.085		Residential - Single Family Residence, 1	198B137 31		Mission Hills - Panorama City - North Hills	No	MI	ADU
Los Angeles	9447 BRANDON CT	91325	2766021023	0.000	0.000	0.085	0.000	Shortfall of Sites	0.397	Very Low I Residential	RA-1	0	0	0	5.042	0.085		Residential - Single Family Residence, 1	198B129 31		Northridge	No	MI	ADU
Los Angeles	17519 SUNBURST ST	91325	2768024012	0.000	0.000	0.085	0.000	Shortfall of Sites	0.378	Very Low I Residential	RA-1	0	0	0	5.291	0.085		Residential - Single Family Residence - Pool, 1	195B129 31		Northridge	No	MI	ADU
Los Angeles	17173 SUNBURST ST	91325	2690001008	0.000	0.000	0.085	0.000	Shortfall of Sites	0.390	Very Low I Residential	RA-1	0	0	0	5.126	0.085		Residential - Single Family Residence - Pool, 1	195B133 31		Northridge	No	MI	ADU

Jurisdiction Name	Site Address/Intersection	5 Digit ZIP Code	Assessor Parcel Number	Very Low-Income	Low-Income	Moderate-Income	Above Moderate-Income	Type of Shortfall	Parcel Size (Acres)	Current General Plan Designation	Current Zoning	Proposed General Plan (GP) Designation	Proposed Zoning	Minimum Density Allowed	Maximum Density Allowed	Total Capacity	Vacant/ Nonvacant	Description of Existing Uses	PIN	Base Density Per Acre	Community Plan Area	Rent Stabalization Ordinance	Income Category	Applicable Rezoning Program (Program informing values in Column Q listed first)
Los Angeles	6230 MAYFIELD AVE	91214	2572004020	0.000	0.000	0.085	0.000	Shortfall of Sites	0.159	Low Residential	A2-1	0	0	0	12.601	0.085		Residential - Single Family Residence, 1	195B205 31		Sunland - Tujunga - Lake View Terrace - Shadow Hills - East La Tuna Canyon	No	MI	ADU
Los Angeles	12642 CALIFA ST	91607	2341012004	0.000	0.000	0.085	0.000	Shortfall of Sites	0.181	Low Residential	R1-1	0	0	0	11.032	0.085		Residential - Single Family Residence - Pool, 1	174B161 31		North Hollywood - Valley Village	No	MI	ADU
Los Angeles	5406 CALVIN AVE	91356	2163003052	0.000	0.000	0.085	0.000	Shortfall of Sites	0.248	Very Low I Residential	RA-1	0	0	0	8.063	0.085		Residential - Single Family Residence - Pool, 1	171B117 31		Encino - Tarzana	No	MI	ADU
Los Angeles	5412 VELOZ AVE	91356	2161015007	0.000	0.000	0.085	0.000	Shortfall of Sites	0.174	Low II Residential	R1-1	0	0	0	11.507	0.085		Residential - Single Family Residence, 1	171B121 31		Encino - Tarzana	No	MI	ADU
Los Angeles	5425 HAZELTINE AVE	91401	2245025019	0.000	0.000	0.085	0.000	Shortfall of Sites	0.231	Low Residential	RS-1	0	0	0	8.670	0.085		Residential - Single Family Residence, 1	171B153 31		Van Nuys - North Sherman Oaks	No	MI	ADU
Los Angeles	5420 NORWICH AVE	91411	2250013008	0.000	0.000	0.085	0.000	Shortfall of Sites	0.156	Low Residential	R1-1	0	0	0	12.833	0.085		Residential - Single Family Residence - Pool, 1	172-5A147 31		Van Nuys - North Sherman Oaks	No	MI	ADU
Los Angeles	17901 TARZANA ST	91316	2182007008	0.000	0.000	0.085	0.000	Shortfall of Sites	0.174	Low II Residential	RS-1	0	0	0	11.501	0.085		Residential - Single Family Residence - Pool, 1	168B129 31		Encino - Tarzana	No	MI	ADU
Los Angeles	4953 DENNY AVE	91601	2421004011	0.000	0.000	0.085	0.000	Shortfall of Sites	0.155	Low Residential	R1-1	0	0	0	12.900	0.085		Residential - Single Family Residence, 1	168B177 31		North Hollywood - Valley Village	No	MI	ADU
Los Angeles	4946 VARNA AVE	91423	2359012024	0.000	0.000	0.085	0.000	Shortfall of Sites	0.152	Low Residential	R1-1-RIO	0	0	0	13.148	0.085		Residential - Single Family Residence - Therapy Pool (Spa), 1	168B157 31		Van Nuys - North Sherman Oaks	No	MI	ADU
Los Angeles	12406 ADDISON ST	91607	2356025020	0.000	0.000	0.085	0.000	Shortfall of Sites	0.186	Low Residential	R1-1	0	0	0	10.747	0.085		Residential - Single Family Residence, 1	168B165 31		North Hollywood - Valley Village	No	MI	ADU
Los Angeles	13538 VALLEYHEART DR N	91423	2360003018	0.000	0.000	0.085	0.000	Shortfall of Sites	0.173	Low Residential	R1-1-RIO	0	0	0	11.552	0.085		Residential - Single Family Residence, 1	165B157 31		Sherman Oaks - Studio City - Toluca Lake - Cahuenga Pass	No	MI	ADU
Los Angeles	4507 FARMDALE AVE	91602	2365009012	0.000	0.000	0.085	0.000	Shortfall of Sites	0.155	Low Residential	R1-1-RIO	0	0	0	12.907	0.085		Residential - Single Family Residence - Pool, 1	165B169 31		Sherman Oaks - Studio City - Toluca Lake - Cahuenga Pass	No	MI	ADU
Los Angeles	12917 DICKENS ST	91604	2385026015	0.000	0.000	0.085	0.000	Shortfall of Sites	0.172	Low Residential	R1-1-RIO	0	0	0	11.647	0.085		Residential - Single Family Residence, 1	162B161 31		Sherman Oaks - Studio City - Toluca Lake - Cahuenga Pass	No	MI	ADU
Los Angeles	5128 HIGHLAND VIEW AVE	90041	5669025021	0.000	0.000	0.085	0.000	Shortfall of Sites	0.188	Low Residential	R1-1	0	0	0	10.661	0.085		Residential - Single Family Residence, 1	162A223 31		Northeast Los Angeles	No	MI	ADU
Los Angeles	5125 ROCKLAND AVE	90041	5671016004	0.000	0.000	0.085	0.000	Shortfall of Sites	0.155	Low Residential	R1-1	0	0	0	12.897	0.085		Residential - Single Family Residence, 1	162A221 31		Northeast Los Angeles	No	MI	ADU
Los Angeles	5116 VINCENT AVE	90041	5669016010	0.000	0.000	0.085	0.000	Shortfall of Sites	0.174	Low Residential	R1-1	0	0	0	11.518	0.085		Residential - Single Family Residence, 1	162A225 31		Northeast Los Angeles	No	MI	ADU
Los Angeles	1411 HEPNER AVE	90041	5480022021	0.000	0.000	0.085	0.000	Shortfall of Sites	0.160	Low Residential	R1-1	0	0	0	12.464	0.085		Residential - Single Family Residence, 1	159A227 31		Northeast Los Angeles	No	MI	ADU
Los Angeles	4712 VINCENT AVE	90041	5689030023	0.000	0.000	0.085	0.000	Shortfall of Sites	0.152	Low Residential	R1-1	0	0	0	13.184	0.085		Residential - Single Family Residence, 1	159A225 31		Northeast Los Angeles	No	MI	ADU
Los Angeles	3780 GLENFELIZ BLVD	90039	5435031011	0.000	0.000	0.085	0.000	Shortfall of Sites	0.154	Low Residential	R1-1-RIO	0	0	0	13.016	0.085		Residential - Single Family Residence - Pool, 1	154-5A207 31		Northeast Los Angeles	No	MI	ADU
Los Angeles	3804 VALLEYBRINK RD	90039	5435035015	0.000	0.000	0.085	0.000	Shortfall of Sites	0.161	Low Residential	R1-1-RIO	0	0	0	12.410	0.085		Residential - Single Family Residence, 1	154-5A205 31		Northeast Los Angeles	No	MI	ADU
Los Angeles	411 N SWEETZER AVE	90048	5514004027	0.000	0.000	0.085	0.000	Shortfall of Sites	0.150	Low II Residential	R1V3	0	0	0	13.354	0.085		Residential - Single Family Residence, 1	138B173 31		Wilshire	No	MI	ADU
Los Angeles	11339 JOFFRE ST	90049	4365030001	0.000	0.000	0.085	0.000	Shortfall of Sites	0.186	Low Residential	R1-1	0	0	0	10.743	0.085		Residential - Single Family Residence, 1	135B145 31		Brentwood - Pacific Palisades	No	MI	ADU
Los Angeles	11136 CASHMERE ST	90049	4366025028	0.000	0.000	0.085	0.000	Shortfall of Sites	0.223	Low Residential	R1-1	0	0	0	8.950	0.085		Residential - Single Family Residence - Pool, 1	135B149 31		Westwood	No	MI	ADU
Los Angeles	720 HOLMBY AVE	90024	4360026010	0.000	0.000	0.085	0.000	Shortfall of Sites	0.324	Low Residential	R1-1	0	0	0	6.181	0.085		Residential - Single Family Residence - Pool, 1	135B157 31		Westwood	No	MI	ADU
Los Angeles	1436 CRESTVIEW CT	90024	4327010020	0.000	0.000	0.085	0.000	Shortfall of Sites	0.190	Low Residential	R1V3-O	0	0	0	10.547	0.085		Residential - Single Family Residence, 1	132B157 31		Westwood	No	MI	ADU
Los Angeles	234 S CANYON VIEW DRIVE	90049	4405030035	0.000	0.000	0.085	0.000	Shortfall of Sites	0.228	Low Residential	RS-1	0	0	0	8.766	0.085		Residential - Single Family Residence - Pool and Misc., 1	129B141 31		Brentwood - Pacific Palisades	No	MI	ADU
Los Angeles	1301 BEVERLY GREEN DR	90035	4330004003	0.000	0.000	0.085	0.000	Shortfall of Sites	0.181	Low Residential	R1-1-O	0	0	0	11.023	0.085		Residential - Single Family Residence, 1	129B165 31		West Los Angeles	No	MI	ADU
Los Angeles	1001 AMHERST AVE	90049	4264022011	0.000	0.000	0.085	0.000	Shortfall of Sites	0.168	Low Residential	R1-1	0	0	0	11.937	0.085		Residential - Single Family Residence, 1	126B145 31		Brentwood - Pacific Palisades	No	MI	ADU
Los Angeles	9543 BOLTON RD	90034	4309010025	0.000	0.000	0.085	0.000	Shortfall of Sites	0.196	Low Residential	R1V2-O	0	0	0	10.215	0.085		Residential - Single Family Residence, 1	126B165 31		West Los Angeles	No	MI	ADU
Los Angeles	612 MORENO AVE	90049	4264006002	0.000	0.000	0.085	0.000	Shortfall of Sites	0.258	Very Low II Residential	RE11-1	0	0	0	7.744	0.085		Residential - Single Family Residence - Pool, 1	126B137 31		Brentwood - Pacific Palisades	No	MI	ADU
Los Angeles	3014 CAVENDISH DR	90064	4316011023	0.000	0.000	0.085	0.000	Shortfall of Sites	0.201	Low Residential	R1V2	0	0	0	9.956	0.085		Residential - Single Family Residence - Pool, 1	123B165 31		West Los Angeles	No	MI	ADU
Los Angeles	10330 ROSSBURY PL	90064	4318026009	0.000	0.000	0.085	0.000	Shortfall of Sites	0.153	Low Residential	R1V2	0	0	0	13.057	0.085		Residential - Single Family Residence, 1	123B161 31		West Los Angeles	No	MI	ADU
Los Angeles	3461 TILDEN AVE	90034	4251027025	0.000	0.000	0.085	0.000	Shortfall of Sites	0.153	Low Residential	R1-1	0	0	0	13.102	0.085		Residential - Single Family Residence - Therapy Pool (Spa), 1	117B157 31		Palms - Mar Vista - Del Rey	No	MI	ADU
Los Angeles	7141 GLASGOW AVE	90045	4103020011	0.000	0.000	0.085	0.000	Shortfall of Sites	0.169	Low Residential	R1-1	0	0	0	11.858	0.085		Residential - Single Family Residence, 1	099B173 31		Westchester - Playa del Rey	No	MI	ADU
Los Angeles	8300 HOLY CROSS PL	90045	4113005019	0.000	0.000	0.085	0.000	Shortfall of Sites	0.192	Low Residential	R1-1	0	0	0	10.413	0.085		Residential - Single Family Residence, 1	096B161 31		Westchester - Playa del Rey	No	MI	ADU
Los Angeles	1912 EMILIA PL	90732	7559028020	0.000	0.000	0.085	0.000	Shortfall of Sites	0.150	Low II Residential	R1-1XL	0	0	0	13.358	0.085		Residential - Single Family Residence - Pool, 1	015B189 31		San Pedro	No	MI	ADU
Los Angeles	12600 KENNY DR	91344	2609019026	0.000	0.000	0.085	0.000	Shortfall of Sites	0.392	Very Low I Residential	RA-1	0	0	0	5.101	0.085		Residential - Single Family Residence - Pool, 1	219B137 32		Granada Hills - Knollwood	No	MI	ADU
Los Angeles	12182 BRADFORD PL	91344	2606004012	0.000	0.000	0.085	0.000	Shortfall of Sites	0.237	Low I Residential	RS-1	0	0	0	8.436	0.085		Residential - Single Family Residence, 1	216B133 32		Granada Hills - Knollwood	No	MI	ADU
Los Angeles	12227 GERALD AVE	91344	2609014026	0.000	0.000	0.085	0.000	Shortfall of Sites	0.446	Very Low II Residential	RE11-1	0	0	0	4.487	0.085		Residential - Single Family Residence, 1	216B137 32		Granada Hills - Knollwood	No	MI	ADU
Los Angeles	16200 KEELER DR	91344	2605013036	0.000	0.000	0.085	0.000	Shortfall of Sites	0.288	Very Low II Residential	RE11-1	0	0	0	6.955	0.085		Residential - Single Family Residence - Pool, 1	216B141 32		Granada Hills - Knollwood	No	MI	ADU
Los Angeles	11810 PASO ROBLES AVE	91344	2607001023	0.000	0.000	0.085	0.000	Shortfall of Sites	0.211	Low I Residential	RS-1	0	0	0	9.496	0.085		Residential - Single Family Residence - Pool, 1	213B133 32		Granada Hills - Knollwood	No	MI	ADU
Los Angeles	16440 BARNESTON ST	91344	2610020019	0.000	0.000	0.085	0.000	Shortfall of Sites	0.236	Low I Residential	RS-1	0	0	0	8.484	0.085		Residential - Single Family Residence, 1	213B137 32		Granada Hills - Knollwood	No	MI	ADU
Los Angeles	11709 WOODLEY AVE	91344	2605013020	0.000	0.000	0.085	0.000	Shortfall of Sites	0.352	Very Low II Residential	RE11-1	0	0	0	5.684	0.085		Residential - Single Family Residence - Pool, 1	213B141 32		Granada Hills - Knollwood	No	MI	ADU
Los Angeles	17108 SIMONDS ST	91344	2697013004	0.000	0.000	0.085	0.000	Shortfall of Sites	0.172	Low I Residential	RS-1	0	0	0	11.625	0.085		Residential - Single Family Residence - Pool, 1	210B133 32		Granada Hills - Knollwood	No	MI	ADU
Los Angeles	11308 ANDASOL AVE	91344	2711004007	0.000	0.000	0.085	0.000	Shortfall of Sites	0.389	Very Low I Residential	RA-1	0	0	0	5.138	0.085		Residential - Single Family Residence - Pool, 1	210B129 32		Granada Hills - Knollwood	No	MI	ADU
Los Angeles	15850 SIMONDS ST	91344	2666013004	0.000	0.000	0.085	0.000	Shortfall of Sites	0.190	Low I Residential	RS-1	0	0	0	10.553	0.085		Residential - Single Family Residence, 1	210B141 32		Granada Hills - Knollwood	No	MI	ADU
Los Angeles	21217 TULSA ST	91311	2706032018	0.000	0.000	0.085	0.000	Shortfall of Sites	0.449	Very Low I Residential	RA-1	0	0	0	4.455	0.085		Residential - Single Family Residence - Pool, 1	207B105 32		Chatsworth - Porter Ranch	No	MI	ADU
Los Angeles	10910 SPRINGFIELD AVE	91326	2718012005	0.000	0.000	0.085	0.000	Shortfall of Sites	0.181	Low I Residential	RS-1	0	0	0	11.045	0.085		Residential - Single Family Residence, 1	207B121 32		Northridge	No	MI	ADU
Los Angeles	20601 HORACE ST	91311	2707028024	0.000	0.000	0.085	0.000	Shortfall of Sites	0.260	Very Low II Residential	RE11-1	0	0	0	7.695	0.085		Residential - Single Family Residence - Pool, 1	207B109 32		Chatsworth - Porter Ranch	No	MI	ADU
Los Angeles	17829 TRIBUNE ST	91344	2712020015	0.000	0.000	0.085	0.000	Shortfall of Sites	0.262	Low I Residential	RE9-1XL-RFA	0	0	0	7.643	0.085		Residential - Single Family Residence, 1	207B129 32		Granada Hills - Knollwood	No	MI	ADU
Los Angeles	10846 DES MOINES AVE	91326	2718022019	0.000	0.000	0.085	0.000	Shortfall of Sites	0.172	Low I Residential	RS-1	0	0	0	11.597	0.085		Residential - Single Family Residence, 1	207B117 32		Northridge	No	MI	ADU
Los Angeles	10422 REMMET AVE	91311	2722026001	0.000	0.000	0.085	0.000	Shortfall of Sites	0.163	Low II Residential	R1-1	0	0	0	12.246	0.085		Residential - Single Family Residence, 1	204B105 32		Chatsworth - Porter Ranch	No	MI	ADU
Los Angeles	19451 HIAWATHA ST	91326	2708002005	0.000	0.000	0.085	0.000	Shortfall of Sites	0.402	Very Low I Residential	RA-1	0	0	0	4.973	0.085		Residential - Single Family Residence, 1	204B117 32		Chatsworth - Porter Ranch	No	MI	ADU
Los Angeles	20301 HIAWATHA ST	91311	2707017021	0.000	0.000	0.085	0.000	Shortfall of Sites	0.280	Very Low I Residential	RA-1	0	0	0	7.146	0.085		Residential - Single Family Residence - Pool, 1	204B113 32		Chatsworth - Porter Ranch	No	MI	ADU
Los Angeles	21901 HIAWATHA ST	91311	2722012059	0.000	0.000	0.085	0.000	Shortfall of Sites	0.171	Low II Residential	R1-1	0	0	0	11.726	0.085		Residential - Single Family Residence, 1	204B101 32		Chatsworth - Porter Ranch	No	MI	ADU
Los Angeles	17435 HIAWATHA ST	91344	2733022017	0.000	0.000	0.085	0.000	Shortfall of Sites	0.175	Low I Residential	RS-1	0	0	0	11.426	0.085		Residential - Single Family Residence, 1	204B129 32		Granada Hills - Knollwood	No	MI	ADU
Los Angeles	10401 VANALDEN AVE	91326	2728010004	0.000	0.000	0.085	0.000	Shortfall of Sites	0.412	Very Low I Residential	RA-1	0	0	0	4.854	0.085		Residential - Single Family Residence - Pool, 1	204B121 32		Northridge	No	MI	ADU
Los Angeles	20556 HIAWATHA ST	91311	2707034029	0.000	0.000	0.085	0.000	Shortfall of Sites	0.252	Very Low II Residential	RE11-1	0	0	0	7.921	0.085		Residential - Single Family Residence - Pool, 1	204B109 32		Chatsworth - Porter Ranch	No	MI	ADU
Los Angeles	10410 RUFFNER AVE	91344	2684003008	0.000	0.000	0.085	0.000	Shortfall of Sites	0.193	Low I Residential	RS-1	0	0	0	10.385	0.085		Residential - Single Family Residence - Pool, 1	204B137 32		Granada Hills - Knollwood	No	MI	ADU
Los Angeles	15148 MINNEHAHA ST	91345	2649024002	0.000	0.000	0.085	0.000	Shortfall of Sites	0.186	Low Residential	R1-1-O	0	0	0	10.755	0.085		Residential - Single Family Residence, 1	204B145 32		Mission Hills - Panorama City - North Hills	No	MI	ADU
Los Angeles	16841 HIAWATHA ST	91344	2684009017	0.000	0.000	0.085	0.000	Shortfall of Sites	0.185	Low I Residential	RS-1	0	0	0	10.793	0.085		Residential - Single Family Residence - Pool, 1	204B133 32		Granada Hills - Knollwood	No	MI	ADU
Los Angeles	10421 DANUBE AVE	91344	2661012015	0.000	0.000	0.085	0.000	Shortfall of Sites	0.158	Low I Residential	RS-1	0	0	0	12.623	0.085		Residential - Single Family Residence, 1	204B141 32		Granada Hills - Knollwood	No	MI	ADU
Los Angeles	22255 SEPTO ST	91311	2745006030	0.000	0.000	0.085	0.000	Shortfall of Sites	0.252	Very Low II Residential	RE11-1	0	0	0	7.946	0.085		Residential - Single Family Residence, 1	201B101 32		Chatsworth - Porter Ranch	No	MI	ADU
Los Angeles	9943 FULLBRIGHT AVE	91311	2741021016	0.000	0.000	0.085	0.000	Shortfall of Sites	0.176	Low I Residential	RS-1	0	0	0	11.362	0.085		Residential - Single Family Residence, 1	201B109 32		Chatsworth - Porter Ranch	No	MI	ADU
Los Angeles	20009 SEPTO ST	91311	2726003031	0.000	0.000	0.085	0.000	Shortfall of Sites	0.258	Very Low II Residential	RE11-1	0	0	0	7.757	0.085		Residential - Single Family Residence - Pool, 1	201B113 32		Chatsworth - Porter Ranch	No	MI	ADU
Los Angeles	16859 SEPTO ST	91343	2685008018	0.000	0.000	0.085	0.000	Shortfall of Sites	0.183	Low I Residential	RS-1	0	0	0	10.900	0.085		Residential - Single Family Residence, 1	201B133 32		Granada Hills - Knollwood	No	MI	ADU
Los Angeles	16755 SEPTO ST	91343	2685011012	0.000	0.000	0.085	0.000	Shortfall of Sites	0.172	Low I Residential	RS-1	0	0	0	11.612	0.085		Residential - Single Family Residence, 1	201B137 32		Granada Hills - Knollwood	No	MI	ADU
Los Angeles	18617 VINTAGE ST	91324	2729021005	0.000	0.000	0.085	0.000	Shortfall of Sites	0.172	Low I Residential	RS-1	0	0	0	11.611	0.085		Residential - Single Family Residence, 1	201B121 32		Northridge	No	MI	ADU
Los Angeles	19317 VINTAGE ST	91324	2726020008	0.000	0.000	0.085	0.000	Shortfall of Sites	0.379	Very Low I Residential	RA-1	0	0	0	5.281	0.085		Residential - Single Family Residence - Pool, 1	201B117 32		Chatsworth - Porter Ranch	No	MI	ADU
Los Angeles	18331 SEPTO ST	91325	2731024026	0.000	0.000	0.085	0.000	Shortfall of Sites	0.424	Very Low I Residential	RA-1	0	0	0	4.721	0.085		Residential - Single Family Residence, 1	201B125 32		Northridge	No	MI	ADU
Los Angeles	9939 GAVIOTA AVE	91343	2669021014	0.000	0.000	0.085	0.000	Shortfall of Sites	0.176	Low I Residential	RS-1	0	0	0	11.335	0.085		Residential - Single Family Residence - Pool, 1	201B141 32		Granada Hills - Knollwood	No	MI	ADU
Los Angeles	6542 VALMONT ST	91042	2570009009	0.000	0.000	0.085	0.000	Shortfall of Sites	0.157	Low Residential	R1-1-RFA	0	0	0	12.775	0.085		Residential - Single Family Residence, 1	202-5A203 32		Sunland - Tujunga - Lake View Terrace - Shadow Hills - East La Tuna Canyon	No	MI	ADU
Los Angeles	22152 BALLINGER ST	91311	2727015048	0.000	0.000	0.085	0.000	Shortfall of Sites	0.178	Low I Residential	RS-1	0	0	0	11.216	0.085		Residential - Single Family Residence, 1	198B101 32		Chatsworth - Porter Ranch	No	MI	ADU
Los Angeles	9509 DELCO AVE	91311	2748021025	0.000	0.000	0.085	0.000	Shortfall of Sites	0.176	Low I Residential	RS-1	0	0	0	11.349	0.085		Residential - Single Family Residence, 1	198B109 32		Chatsworth - Porter Ranch	No	MI	ADU
Los Angeles	9511 HATILLO AVE	91311	2761029009	0.000	0.000	0.085	0.000	Shortfall of Sites	0.173	Low I Residential	RS-1	0	0	0	11.588	0.085		Residential - Single Family Residence - Pool, 1	198B113 32		Chatsworth - Porter Ranch	No	MI	ADU
Los Angeles	16357 PLUMMER ST	91343	2677020013	0.000	0.000	0.085	0.000	Shortfall of Sites	0.174	Low Residential	RS-1	0	0	0	11.488	0.085		Residential - Single Family Residence - Pool, 1	198B137 32		Mission Hills - Panorama City - North Hills	No	MI	ADU

Jurisdiction Name	Site Address/Intersection	5 Digit ZIP Code	Assessor Parcel Number	Very Low-Income	Low-Income	Moderate-Income	Above Moderate-Income	Type of Shortfall	Parcel Size (Acres)	Current General Plan Designation	Current Zoning	Proposed General Plan (GP) Designation	Proposed Zoning	Minimum Density Allowed	Maximum Density Allowed	Total Capacity	Vacant/ Nonvacant	Description of Existing Uses	PIN	Base Density Per Acre	Community Plan Area	Rent Stabalization Ordinance	Income Category	Applicable Rezoning Program (Program informing values in Column Q listed first)
Los Angeles	17509 SUNBURST ST	91325	2768024011	0.000	0.000	0.085	0.000	Shortfall of Sites	0.378	Very Low I Residential	RA-1	0	0	0	5.292	0.085		Residential - Single Family Residence - Pool, 1	195B129 32		Northridge	No	MI	ADU
Los Angeles	17163 SUNBURST ST	91325	2690001009	0.000	0.000	0.085	0.000	Shortfall of Sites	0.390	Very Low I Residential	RA-1	0	0	0	5.126	0.085		Residential - Single Family Residence - Pool, 1	195B133 32		Northridge	No	MI	ADU
Los Angeles	8463 MELBA AVE	91304	2005014009	0.000	0.000	0.085	0.000	Shortfall of Sites	0.433	Very Low II Residential	RE11-1-H	0	0	0	4.621	0.085		Residential - Single Family Residence - Pool, 1	192B093 32		Chatsworth - Porter Ranch	No	MI	ADU
Los Angeles	12636 CALIFA ST	91607	2341012005	0.000	0.000	0.085	0.000	Shortfall of Sites	0.181	Low I Residential	R1-1	0	0	0	11.032	0.085		Residential - Single Family Residence, 1	174B161 32		North Hollywood - Valley Village	No	MI	ADU
Los Angeles	5423 LEMONA AVE	91411	2250013005	0.000	0.000	0.085	0.000	Shortfall of Sites	0.154	Low Residential	R1-1	0	0	0	13.019	0.085		Residential - Single Family Residence - Pool, 1	172-5A147 32		Van Nuys - North Sherman Oaks	No	MI	ADU
Los Angeles	5411 CEDROS AVE	91411	2249016029	0.000	0.000	0.085	0.000	Shortfall of Sites	0.174	Low Residential	R1-1	0	0	0	11.484	0.085		Residential - Single Family Residence, 1	172-5A149 32		Van Nuys - North Sherman Oaks	No	MI	ADU
Los Angeles	17847 TARZANA ST	91316	2182007007	0.000	0.000	0.085	0.000	Shortfall of Sites	0.174	Low II Residential	RS-1	0	0	0	11.501	0.085		Residential - Single Family Residence - Pool, 1	168B129 32		Encino - Tarzana	No	MI	ADU
Los Angeles	12612 ADDISON ST	91607	2357025017	0.000	0.000	0.085	0.000	Shortfall of Sites	0.827	Low Residential	R1-1	0	0	0	2.417	0.085		Residential - Single Family Residence, 1	168B161 32		North Hollywood - Valley Village	No	MI	ADU
Los Angeles	4945 NAGLE AVE	91423	2359012003	0.000	0.000	0.085	0.000	Shortfall of Sites	0.162	Low Residential	R1-1-RIO	0	0	0	12.318	0.085		Residential - Single Family Residence, 1	168B157 32		Van Nuys - North Sherman Oaks	No	MI	ADU
Los Angeles	12400 ADDISON ST	91607	2356025009	0.000	0.000	0.085	0.000	Shortfall of Sites	0.287	Low Residential	R1-1	0	0	0	6.970	0.085		Residential - Single Family Residence - Pool, 1	168B165 32		North Hollywood - Valley Village	No	MI	ADU
Los Angeles	4482 MAMMOTH AVE	91423	2271008014	0.000	0.000	0.085	0.000	Shortfall of Sites	0.316	Low Residential	R1-1-RIO	0	0	0	6.323	0.085		Residential - Single Family Residence - Pool, 1	165B157 32		Sherman Oaks - Studio City - Toluca Lake - Cahuenga Pass	No	MI	ADU
Los Angeles	4508 CAMELLIA AVE	91602	2365009009	0.000	0.000	0.085	0.000	Shortfall of Sites	0.155	Low Residential	R1-1-RIO	0	0	0	12.907	0.085		Residential - Single Family Residence, 1	165B169 32		Sherman Oaks - Studio City - Toluca Lake - Cahuenga Pass	No	MI	ADU
Los Angeles	5118 MOUNT ROYAL DR	90041	5669017017	0.000	0.000	0.085	0.000	Shortfall of Sites	0.178	Low Residential	R1-1	0	0	0	11.247	0.085		Residential - Single Family Residence, 1	162A225 32		Northeast Los Angeles	No	MI	ADU
Los Angeles	1567 GLEN AYLSA AVE	90041	5689021013	0.000	0.000	0.085	0.000	Shortfall of Sites	0.161	Low Residential	R1-1	0	0	0	12.457	0.085		Residential - Single Family Residence - Pool, 1	160-5A227 32		Northeast Los Angeles	No	MI	ADU
Los Angeles	2376 LAS COLINAS AVE	90041	5685028001	0.000	0.000	0.085	0.000	Shortfall of Sites	0.221	Low Residential	R1-1	0	0	0	9.034	0.085		Residential - Single Family Residence, 1	159A219 32		Northeast Los Angeles	No	MI	ADU
Los Angeles	2147 LAS COLINAS AVE	90041	5685017030	0.000	0.000	0.085	0.000	Shortfall of Sites	0.179	Neighborhood Commercial	[Q]C4-1XL	0	0	0	11.193	0.085		Residential - Single Family Residence, 1	159A221 32		Northeast Los Angeles	No	MI	ADU
Los Angeles	256 CONWAY AVE	90024	4359008025	0.000	0.000	0.085	0.000	Shortfall of Sites	0.276	Low Residential	R1-1	0	0	0	7.253	0.085		Residential - Single Family Residence - Pool, 1	138B153 32		Westwood	No	MI	ADU
Los Angeles	410 N FLORES ST	90048	5514004013	0.000	0.000	0.085	0.000	Shortfall of Sites	0.150	Low II Residential	R1V3	0	0	0	13.354	0.085		Residential - Single Family Residence, 1	138B173 32		Wilshire	No	MI	ADU
Los Angeles	318 S BENTLEY AVE	90049	4366021009	0.000	0.000	0.085	0.000	Shortfall of Sites	0.189	Low Residential	R1-1	0	0	0	10.555	0.085		Residential - Single Family Residence, 1	135B145 32		Westwood	No	MI	ADU
Los Angeles	11153 CASHMERE ST	90049	4366021019	0.000	0.000	0.085	0.000	Shortfall of Sites	0.151	Low Residential	R1-1	0	0	0	13.227	0.085		Residential - Single Family Residence, 1	135B149 32		Westwood	No	MI	ADU
Los Angeles	642 WARNER AVE	90024	4360024013	0.000	0.000	0.085	0.000	Shortfall of Sites	0.323	Low Residential	R1-1	0	0	0	6.200	0.085		Residential - Single Family Residence - Pool, 1	135B153 32		Westwood	No	MI	ADU
Los Angeles	850 BIRCHWOOD DR	90024	4359017007	0.000	0.000	0.085	0.000	Shortfall of Sites	0.481	Low Residential	R1-1	0	0	0	4.158	0.085		Residential - Single Family Residence - Pool, 1	135B157 32		Westwood	No	MI	ADU
Los Angeles	148 S WESTGATE AVE	90049	4401001034	0.000	0.000	0.085	0.000	Shortfall of Sites	0.207	Low Residential	RS-1	0	0	0	9.680	0.085		Residential - Single Family Residence - Other Improvements Only, 1	132B145 32		Brentwood - Pacific Palisades	No	MI	ADU
Los Angeles	9101 SAWYER ST	90035	4305028034	0.000	0.000	0.085	0.000	Shortfall of Sites	0.154	Low Residential	R1V2	0	0	0	12.980	0.085		Residential - Single Family Residence, 1	126B169 32		West Los Angeles	No	MI	ADU
Los Angeles	9914 GIRLA WAY	90064	4308018007	0.000	0.000	0.085	0.000	Shortfall of Sites	0.282	Low Residential	R1V2	0	0	0	7.089	0.085		Residential - Single Family Residence - Pool and Misc., 1	123B165 32		West Los Angeles	No	MI	ADU
Los Angeles	10367 DUNLEER DR	90064	4318026026	0.000	0.000	0.085	0.000	Shortfall of Sites	0.152	Low Residential	R1V2	0	0	0	13.185	0.085		Residential - Single Family Residence, 1	123B161 32		West Los Angeles	No	MI	ADU
Los Angeles	3242 COLBY AVE	90066	4250019026	0.000	0.000	0.085	0.000	Shortfall of Sites	0.163	Low Residential	R1V2	0	0	0	12.302	0.085		Residential - Single Family Residence, 1	117B157 32		Palms - Mar Vista - Del Rey	No	MI	ADU
Los Angeles	8303 HOLY CROSS PL	90045	4113008015	0.000	0.000	0.085	0.000	Shortfall of Sites	0.192	Low Residential	R1-1	0	0	0	10.411	0.085		Residential - Single Family Residence, 1	096B161 32		Westchester - Playa del Rey	No	MI	ADU
Los Angeles	12646 WOODLEY AVE	91344	2605003002	0.000	0.000	0.085	0.000	Shortfall of Sites	0.403	Very Low I Residential	RA-1	0	0	0	4.960	0.085		Residential - Single Family Residence, 1	222B137 33		Granada Hills - Knollwood	No	MI	ADU
Los Angeles	17240 BRAXTON ST	91344	2608009022	0.000	0.000	0.085	0.000	Shortfall of Sites	0.219	Very Low II Residential	RE11-1-H	0	0	0	9.120	0.085		Residential - Single Family Residence, 1	219B133 33		Granada Hills - Knollwood	No	MI	ADU
Los Angeles	16315 KNOLLWOOD DR	91344	2605004021	0.000	0.000	0.085	0.000	Shortfall of Sites	0.503	Very Low I Residential	RA-1	0	0	0	3.973	0.085		Residential - Single Family Residence, 1	219B137 33		Granada Hills - Knollwood	No	MI	ADU
Los Angeles	16900 PINERIDGE DR	91344	2609023038	0.000	0.000	0.085	0.000	Shortfall of Sites	0.408	Very Low I Residential	RA-1	0	0	0	4.897	0.085		Residential - Single Family Residence - Pool, 1	216B133 33		Granada Hills - Knollwood	No	MI	ADU
Los Angeles	16621 KNOLLWOOD DR	91344	2609011004	0.000	0.000	0.085	0.000	Shortfall of Sites	0.391	Very Low I Residential	RA-1	0	0	0	5.118	0.085		Residential - Single Family Residence - Pool, 1	216B137 33		Granada Hills - Knollwood	No	MI	ADU
Los Angeles	16208 KEELER DR	91344	2605013035	0.000	0.000	0.085	0.000	Shortfall of Sites	0.260	Very Low II Residential	RE11-1	0	0	0	7.692	0.085		Residential - Single Family Residence - Pool, 1	216B141 33		Granada Hills - Knollwood	No	MI	ADU
Los Angeles	16301 KEELER DR	91344	2605015046	0.000	0.000	0.085	0.000	Shortfall of Sites	0.286	Very Low II Residential	RE11-1	0	0	0	6.989	0.085		Residential - Single Family Residence - Pool, 1	213B137 33		Granada Hills - Knollwood	No	MI	ADU
Los Angeles	11716 WOODLEY AVE	91344	2605012015	0.000	0.000	0.085	0.000	Shortfall of Sites	0.398	Very Low II Residential	RE11-1	0	0	0	5.025	0.085		Residential - Single Family Residence - Pool, 1	213B141 33		Granada Hills - Knollwood	No	MI	ADU
Los Angeles	16916 SIMONDS ST	91344	2682026019	0.000	0.000	0.085	0.000	Shortfall of Sites	0.183	Low I Residential	RS-1	0	0	0	10.958	0.085		Residential - Single Family Residence, 1	210B133 33		Granada Hills - Knollwood	No	MI	ADU
Los Angeles	11311 LASAINE AVE	91344	2711004002	0.000	0.000	0.085	0.000	Shortfall of Sites	0.389	Very Low I Residential	RA-1	0	0	0	5.136	0.085		Residential - Single Family Residence - Pool, 1	210B129 33		Granada Hills - Knollwood	No	MI	ADU
Los Angeles	16422 SIMONDS ST	91344	2681013017	0.000	0.000	0.085	0.000	Shortfall of Sites	0.273	Low I Residential	RS-1	0	0	0	7.339	0.085		Residential - Single Family Residence, 1	210B137 33		Granada Hills - Knollwood	No	MI	ADU
Los Angeles	11323 DANUBE AVE	91344	2662005014	0.000	0.000	0.085	0.000	Shortfall of Sites	0.161	Low I Residential	RS-1	0	0	0	12.431	0.085		Residential - Single Family Residence, 1	210B141 33		Granada Hills - Knollwood	No	MI	ADU
Los Angeles	11260 BLUCHER AVE	91344	2662009032	0.000	0.000	0.085	0.000	Shortfall of Sites	0.151	Low I Residential	RS-1	0	0	0	13.236	0.085		Residential - Single Family Residence, 1	210B145 33		Granada Hills - Knollwood	No	MI	ADU
Los Angeles	21211 TULSA ST	91311	2706032010	0.000	0.000	0.085	0.000	Shortfall of Sites	0.450	Very Low I Residential	RA-1	0	0	0	4.446	0.085		Residential - Single Family Residence - Pool, 1	207B105 33		Chatsworth - Porter Ranch	No	MI	ADU
Los Angeles	10911 TOPEKA DR	91326	2718012024	0.000	0.000	0.085	0.000	Shortfall of Sites	0.181	Low I Residential	RS-1	0	0	0	11.063	0.085		Residential - Single Family Residence, 1	207B121 33		Northridge	No	MI	ADU
Los Angeles	10854 DARBY AVE	91326	2715004016	0.000	0.000	0.085	0.000	Shortfall of Sites	0.260	Very Low II Residential	RE11-1	0	0	0	7.707	0.085		Residential - Single Family Residence, 1	207B125 33		Northridge	No	MI	ADU
Los Angeles	17057 JERSEY ST	91344	2696022021	0.000	0.000	0.085	0.000	Shortfall of Sites	0.171	Low II Residential	R1-1	0	0	0	11.716	0.085		Residential - Single Family Residence, 1	207B133 33		Granada Hills - Knollwood	No	MI	ADU
Los Angeles	17825 TRIBUNE ST	91344	2712020014	0.000	0.000	0.085	0.000	Shortfall of Sites	0.218	Low I Residential	RE9-1XL-RFA	0	0	0	9.171	0.085		Residential - Single Family Residence, 1	207B129 33		Granada Hills - Knollwood	No	MI	ADU
Los Angeles	10847 FULLBRIGHT AVE	91311	2707005022	0.000	0.000	0.085	0.000	Shortfall of Sites	0.368	Very Low I Residential	RA-1	0	0	0	5.439	0.085		Residential - Single Family Residence - Pool, 1	207B113 33		Chatsworth - Porter Ranch	No	MI	ADU
Los Angeles	10416 HILLVIEW AVE	91311	2722014016	0.000	0.000	0.085	0.000	Shortfall of Sites	0.221	Low II Residential	R1-1	0	0	0	9.062	0.085		Residential - Single Family Residence, 1	204B105 33		Chatsworth - Porter Ranch	No	MI	ADU
Los Angeles	20311 HIAWATHA ST	91311	2707017022	0.000	0.000	0.085	0.000	Shortfall of Sites	0.369	Very Low I Residential	RA-1	0	0	0	5.415	0.085		Residential - Single Family Residence - Pool, 1	204B113 33		Chatsworth - Porter Ranch	No	MI	ADU
Los Angeles	21835 HIAWATHA ST	91311	2722012058	0.000	0.000	0.085	0.000	Shortfall of Sites	0.186	Low II Residential	R1-1	0	0	0	10.761	0.085		Residential - Single Family Residence - Pool, 1	204B101 33		Chatsworth - Porter Ranch	No	MI	ADU
Los Angeles	10418 BAIRD AVE	91326	2728025010	0.000	0.000	0.085	0.000	Shortfall of Sites	0.233	Very Low II Residential	RE11-1	0	0	0	8.594	0.085		Residential - Single Family Residence, 1	204B125 33		Northridge	No	MI	ADU
Los Angeles	17429 HIAWATHA ST	91344	2733022018	0.000	0.000	0.085	0.000	Shortfall of Sites	0.175	Low I Residential	RS-1	0	0	0	11.426	0.085		Residential - Single Family Residence, 1	204B129 33		Granada Hills - Knollwood	No	MI	ADU
Los Angeles	10370 CLAIRE AVE	91326	2728010009	0.000	0.000	0.085	0.000	Shortfall of Sites	0.430	Very Low I Residential	RA-1	0	0	0	4.648	0.085		Residential - Single Family Residence, 1	204B121 33		Northridge	No	MI	ADU
Los Angeles	20548 HIAWATHA ST	91311	2707034028	0.000	0.000	0.085	0.000	Shortfall of Sites	0.253	Very Low II Residential	RE11-1	0	0	0	7.902	0.085		Residential - Single Family Residence - Pool, 1	204B109 33		Chatsworth - Porter Ranch	No	MI	ADU
Los Angeles	17109 HIAWATHA ST	91344	2695019021	0.000	0.000	0.085	0.000	Shortfall of Sites	0.187	Low I Residential	RS-1	0	0	0	10.705	0.085		Residential - Single Family Residence, 1	204B133 33		Granada Hills - Knollwood	No	MI	ADU
Los Angeles	10417 RUBIO AVE	91344	2684003024	0.000	0.000	0.085	0.000	Shortfall of Sites	0.189	Low I Residential	RS-1	0	0	0	10.606	0.085		Residential - Single Family Residence, 1	204B137 33		Granada Hills - Knollwood	No	MI	ADU
Los Angeles	15142 MINNEHAHA ST	91345	2649024003	0.000	0.000	0.085	0.000	Shortfall of Sites	0.186	Low Residential	R1-1-O	0	0	0	10.755	0.085		Residential - Single Family Residence, 1	204B145 33		Mission Hills - Panorama City - North Hills	No	MI	ADU
Los Angeles	10418 MONTGOMERY AVE	91344	2668018014	0.000	0.000	0.085	0.000	Shortfall of Sites	0.196	Low I Residential	RS-1	0	0	0	10.208	0.085		Residential - Single Family Residence - Pool, 1	204B141 33		Granada Hills - Knollwood	No	MI	ADU
Los Angeles	9941 GIERSON AVE	91311	2745006035	0.000	0.000	0.085	0.000	Shortfall of Sites	0.252	Very Low II Residential	RE11-1	0	0	0	7.924	0.085		Residential - Single Family Residence, 1	201B101 33		Chatsworth - Porter Ranch	No	MI	ADU
Los Angeles	20001 SEPTO ST	91311	2726003030	0.000	0.000	0.085	0.000	Shortfall of Sites	0.271	Very Low II Residential	RE11-1	0	0	0	7.392	0.085		Residential - Single Family Residence - Pool, 1	201B113 33		Chatsworth - Porter Ranch	No	MI	ADU
Los Angeles	9938 MASON AVE	91311	2741022019	0.000	0.000	0.085	0.000	Shortfall of Sites	0.201	Low I Residential	RS-1	0	0	0	9.946	0.085		Residential - Single Family Residence, 1	201B109 33		Chatsworth - Porter Ranch	No	MI	ADU
Los Angeles	16853 SEPTO ST	91343	2685008013	0.000	0.000	0.085	0.000	Shortfall of Sites	0.184	Low I Residential	RS-1	0	0	0	10.871	0.085		Residential - Single Family Residence, 1	201B133 33		Granada Hills - Knollwood	No	MI	ADU
Los Angeles	16749 SEPTO ST	91343	2685011011	0.000	0.000	0.085	0.000	Shortfall of Sites	0.172	Low I Residential	RS-1	0	0	0	11.612	0.085		Residential - Single Family Residence - Pool, 1	201B137 33		Granada Hills - Knollwood	No	MI	ADU
Los Angeles	18611 VINTAGE ST	91324	2729021004	0.000	0.000	0.085	0.000	Shortfall of Sites	0.172	Low I Residential	RS-1	0	0	0	11.614	0.085		Residential - Single Family Residence - Pool, 1	201B121 33		Northridge	No	MI	ADU
Los Angeles	9938 GAVIOTA AVE	91343	2669020017	0.000	0.000	0.085	0.000	Shortfall of Sites	0.176	Low I Residential	RS-1	0	0	0	11.335	0.085		Residential - Single Family Residence, 1	201B141 33		Granada Hills - Knollwood	No	MI	ADU
Los Angeles	22146 BALLINGER ST	91311	2727015047	0.000	0.000	0.085	0.000	Shortfall of Sites	0.178	Low I Residential	RS-1	0	0	0	11.216	0.085		Residential - Single Family Residence - Pool, 1	198B101 33		Chatsworth - Porter Ranch	No	MI	ADU
Los Angeles	9511 JUMILLA AVE	91311	2761030044	0.000	0.000	0.085	0.000	Shortfall of Sites	0.180	Low I Residential	RS-1	0	0	0	11.140	0.085		Residential - Single Family Residence - Pool, 1	198B117 33		Chatsworth - Porter Ranch	No	MI	ADU
Los Angeles	9508 DELCO AVE	91311	2748019023	0.000	0.000	0.085	0.000	Shortfall of Sites	0.176	Low I Residential	RS-1	0	0	0	11.383	0.085		Residential - Single Family Residence - Pool, 1	198B109 33		Chatsworth - Porter Ranch	No	MI	ADU
Los Angeles	9510 HATILLO AVE	91311	2761029012	0.000	0.000	0.085	0.000	Shortfall of Sites	0.191	Low I Residential	RS-1	0	0	0	10.465	0.085		Residential - Single Family Residence - Pool, 1	198B113 33		Chatsworth - Porter Ranch	No	MI	ADU
Los Angeles	16351 PLUMMER ST	91343	2677020014	0.000	0.000	0.085	0.000	Shortfall of Sites	0.172	Low Residential	RS-1	0	0	0	11.613	0.085		Residential - Single Family Residence, 1	198B137 33		Mission Hills - Panorama City - North Hills	No	MI	ADU
Los Angeles	9446 BRANDON CT	91325	2766021026	0.000	0.000	0.085	0.000	Shortfall of Sites	0.398	Very Low I Residential	RA-1	0	0	0	5.022	0.085		Residential - Single Family Residence - Pool, 1	198B129 33		Northridge	No	MI	ADU
Los Angeles	17501 SUNBURST ST	91325	2768024010	0.000	0.000	0.085	0.000	Shortfall of Sites	0.324	Very Low I Residential	RA-1	0	0	0	6.181	0.085		Residential - Single Family Residence - Pool, 1	195B129 33		Northridge	No	MI	ADU
Los Angeles	17153 SUNBURST ST	91325	2690001010	0.000	0.000	0.085	0.000	Shortfall of Sites	0.390	Very Low I Residential	RA-1	0	0	0	5.126	0.085		Residential - Single Family Residence - Pool, 1	195B133 33		Northridge	No	MI	ADU
Los Angeles	8444 JASON AVE	91304	2005014001	0.000	0.000	0.085	0.000	Shortfall of Sites	0.636	Very Low II Residential	RE11-1	0	0	0	3.146	0.085		Residential - Single Family Residence - Pool, 1	192B093 33		Chatsworth - Porter Ranch	No	MI	ADU
Los Angeles	12630 CALIFA ST	91607	2341012006	0.000	0.000	0.085	0.000	Shortfall of Sites	0.181	Low Residential	R1-1	0	0	0	11.032	0.085		Residential - Single Family Residence - Pool, 1	174B161 33		North Hollywood - Valley Village	No	MI	ADU
Los Angeles	5375 TAMPA AVE	91356	2163004014	0.000	0.000	0.085	0.000	Shortfall of Sites	0.416	Very Low I Residential	RA-1	0	0	0	4.807	0.085		Residential - Single Family Residence - Pool, 1	171B117 33		Encino - Tarzana	No	MI	ADU
Los Angeles	5422 LEMONA AVE	91411	2250014023	0.000	0.000	0.085	0.000	Shortfall of Sites	0.155	Low Residential	R1-1	0	0	0	12.876	0.085		Residential - Single Family Residence - Pool, 1	172-5A147 33		Van Nuys - North Sherman Oaks	No	MI	ADU
Los Angeles	17841 TARZANA ST	91316	2182007006	0.000	0.000	0.085	0.000	Shortfall of Sites	0.174	Low II Residential	RS-1	0	0	0	11.501	0.085		Residential - Single Family Residence - Pool, 1	168B129 33		Encino - Tarzana	No	MI	ADU

Jurisdiction Name	Site Address/Intersection	5 Digit ZIP Code	Assessor Parcel Number	Very Low-Income	Low-Income	Moderate-Income	Above Moderate-Income	Type of Shortfall	Parcel Size (Acres)	Current General Plan Designation	Current Zoning	Proposed General Plan (GP) Designation	Proposed Zoning	Minimum Density Allowed	Maximum Density Allowed	Total Capacity	Vacant/ Nonvacant	Description of Existing Uses	PIN	Base Density Per Acre	Community Plan Area	Rent Stabalization Ordinance	Income Category	Applicable Rezoning Program (Program informing values in Column Q listed first)
Los Angeles	12604 ADDISON ST	91607	2357025016	0.000	0.000	0.085	0.000	Shortfall of Sites	0.689	Low Residential	R1-1	0	0	0	2.905	0.085		Residential - Single Family Residence - Pool, 1	168B161 33		North Hollywood - Valley Village	No	MI	ADU
Los Angeles	14655 MORRISON ST	91403	2263027030	0.000	0.000	0.085	0.000	Shortfall of Sites	0.191	Low Residential	R1-1-RIO	0	0	0	10.496	0.085		Residential - Single Family Residence, 1	169-5A149 33		Van Nuys - North Sherman Oaks	No	MI	ADU
Los Angeles	4942 MAMMOTH AVE	91423	2269023026	0.000	0.000	0.085	0.000	Shortfall of Sites	0.180	Low Residential	R1-1-RIO	0	0	0	11.139	0.085		Residential - Single Family Residence, 1	168B157 33		Van Nuys - North Sherman Oaks	No	MI	ADU
Los Angeles	4729 SALOMA AVE	91403	2264019021	0.000	0.000	0.085	0.000	Shortfall of Sites	0.155	Low Residential	R1-1	0	0	0	12.891	0.085		Residential - Single Family Residence, 1	168A149 33		Sherman Oaks - Studio City - Toluca Lake - Cahuenga Pass	No	MI	ADU
Los Angeles	4519 SUNNYSLOPE AVE	91423	2360015031	0.000	0.000	0.085	0.000	Shortfall of Sites	0.179	Low Residential	R1-1-RIO	0	0	0	11.147	0.085		Residential - Single Family Residence, 1	165B157 33		Sherman Oaks - Studio City - Toluca Lake - Cahuenga Pass	No	MI	ADU
Los Angeles	4509 MORSE AVE	91604	2362008020	0.000	0.000	0.085	0.000	Shortfall of Sites	0.149	Low Residential	R1-1-RIO	0	0	0	13.393	0.085		Residential - Single Family Residence - Pool, 1	165B161 33		Sherman Oaks - Studio City - Toluca Lake - Cahuenga Pass	No	MI	ADU
Los Angeles	11584 CHIQUITA ST	91604	2368011007	0.000	0.000	0.085	0.000	Shortfall of Sites	0.362	Very Low Residential	RE11-1-RIO	0	0	0	5.529	0.085		Residential - Single Family Residence - Pool, 1	162B169 33		Sherman Oaks - Studio City - Toluca Lake - Cahuenga Pass	No	MI	ADU
Los Angeles	5127 HIGHLAND VIEW AVE	90041	5669027017	0.000	0.000	0.085	0.000	Shortfall of Sites	0.186	Low Residential	R1-1	0	0	0	10.758	0.085		Residential - Single Family Residence, 1	162A223 33		Northeast Los Angeles	No	MI	ADU
Los Angeles	5118 EL RIO AVE	90041	5671016022	0.000	0.000	0.085	0.000	Shortfall of Sites	0.157	Low Residential	R1-1	0	0	0	12.750	0.085		Residential - Single Family Residence, 1	162A221 33		Northeast Los Angeles	No	MI	ADU
Los Angeles	5121 LA RODA AVE	90041	5669021016	0.000	0.000	0.085	0.000	Shortfall of Sites	0.187	Low Residential	R1-1	0	0	0	10.669	0.085		Residential - Single Family Residence, 1	162A225 33		Northeast Los Angeles	No	MI	ADU
Los Angeles	1561 GLEN AYLSA AVE	90041	5689021012	0.000	0.000	0.085	0.000	Shortfall of Sites	0.161	Low Residential	R1-1	0	0	0	12.457	0.085		Residential - Single Family Residence, 1	160-5A227 33		Northeast Los Angeles	No	MI	ADU
Los Angeles	4889 WIOTA ST	90041	5690008013	0.000	0.000	0.085	0.000	Shortfall of Sites	0.172	Low Residential	R1-1	0	0	0	11.655	0.085		Residential - Single Family Residence, 1	160-5A229 33		Northeast Los Angeles	No	MI	ADU
Los Angeles	1417 HEPNER AVE	90041	5480022022	0.000	0.000	0.085	0.000	Shortfall of Sites	0.161	Low Residential	R1-1	0	0	0	12.461	0.085		Residential - Single Family Residence - Pool, 1	159A227 33		Northeast Los Angeles	No	MI	ADU
Los Angeles	1326 HEPNER AVE	90041	5480024012	0.000	0.000	0.085	0.000	Shortfall of Sites	0.160	Low Residential	R1-1	0	0	0	12.482	0.085		Residential - Single Family Residence, 1	159A229 33		Northeast Los Angeles	No	MI	ADU
Los Angeles	4707 TOWNSEND AVE	90041	5689030038	0.000	0.000	0.085	0.000	Shortfall of Sites	0.155	Low Residential	R1-1	0	0	0	12.924	0.085		Residential - Single Family Residence, 1	159A225 33		Northeast Los Angeles	No	MI	ADU
Los Angeles	411 N FLORES ST	90048	5514003055	0.000	0.000	0.085	0.000	Shortfall of Sites	0.150	Low II Residential	R1V3	0	0	0	13.351	0.085		Residential - Single Family Residence, 1	138B173 33		Wilshire	No	MI	ADU
Los Angeles	434 N LUCERNE BLVD	90004	5523020003	0.000	0.000	0.085	0.000	Shortfall of Sites	0.161	Low II Residential	R1R3-RG	0	0	0	12.430	0.085		Residential - Single Family Residence, 1	138B189 33		Wilshire	No	MI	ADU
Los Angeles	625 WARNER AVE	90024	4360021050	0.000	0.000	0.085	0.000	Shortfall of Sites	0.221	Low Residential	R1-1	0	0	0	9.064	0.085		Residential - Single Family Residence - Pool, 1	135B153 33		Westwood	No	MI	ADU
Los Angeles	720 BELOIT AVE	90049	4365010009	0.000	0.000	0.085	0.000	Shortfall of Sites	0.151	Low Residential	R1-1-O	0	0	0	13.243	0.085		Residential - Single Family Residence, 1	132B145 33		Brentwood - Pacific Palisades	No	MI	ADU
Los Angeles	10501 WELLWORTH AVE	90024	4326008018	0.000	0.000	0.085	0.000	Shortfall of Sites	0.187	Low Residential	R1-1-O	0	0	0	10.718	0.085		Residential - Single Family Residence - Pool, 1	132B157 33		Westwood	No	MI	ADU
Los Angeles	1916 THAYER AVE	90025	4317008004	0.000	0.000	0.085	0.000	Shortfall of Sites	0.165	Low Residential	R1-1-O	0	0	0	12.118	0.085		Residential - Single Family Residence, 1	129B157 33		West Los Angeles	No	MI	ADU
Los Angeles	1950 VETERAN AVE	90025	4323008011	0.000	0.000	0.085	0.000	Shortfall of Sites	0.155	Low Residential	R1-1	0	0	0	12.886	0.085		Residential - Single Family Residence, 1	126B153 33		West Los Angeles	No	MI	ADU
Los Angeles	2246 PELHAM AVE	90064	4320010032	0.000	0.000	0.085	0.000	Shortfall of Sites	0.155	Low Residential	R1-1-O	0	0	0	12.894	0.085		Residential - Single Family Residence, 1	126B157 33		West Los Angeles	No	MI	ADU
Los Angeles	9601 BOLTON RD	90034	4309010009	0.000	0.000	0.085	0.000	Shortfall of Sites	0.202	Low Residential	R1V2-O	0	0	0	9.894	0.085		Residential - Single Family Residence, 1	126B165 33		West Los Angeles	No	MI	ADU
Los Angeles	467 26TH ST	90402	4264004014	0.000	0.000	0.085	0.000	Shortfall of Sites	0.246	Very Low II Residential	RE11-1	0	0	0	8.123	0.085		Residential - Single Family Residence, 1	126B137 33		Brentwood - Pacific Palisades	No	MI	ADU
Los Angeles	10241 MONTE MAR DR	90064	4308001019	0.000	0.000	0.085	0.000	Shortfall of Sites	0.192	Low Residential	R1V2-O	0	0	0	10.396	0.085		Residential - Single Family Residence - Pool, 1	126B161 33		West Los Angeles	No	MI	ADU
Los Angeles	3031 DANNYHILL DR	90064	4316014005	0.000	0.000	0.085	0.000	Shortfall of Sites	0.244	Low Residential	R1V2	0	0	0	8.185	0.085		Residential - Single Family Residence - Pool, 1	123B165 33		West Los Angeles	No	MI	ADU
Los Angeles	10266 KILRENNY AVE	90064	4316003005	0.000	0.000	0.085	0.000	Shortfall of Sites	0.176	Low Residential	R1V2	0	0	0	11.353	0.085		Residential - Single Family Residence, 1	123B161 33		West Los Angeles	No	MI	ADU
Los Angeles	3388 S ROBERTSON BLVD	90034	4312012014	0.000	0.000	0.085	0.000	Shortfall of Sites	0.172	Hybrid Industrial	NI(EC)	0	0	0	11.616	0.085		Recreational - Club, Lodge Hall, Fraternal Organization - One Story, 1	120B169 33		Palms - Mar Vista - Del Rey	No	MI	ADU
Los Angeles	3445 S BENTLEY AVE	90034	4251028020	0.000	0.000	0.085	0.000	Shortfall of Sites	0.154	Low Residential	R1-1	0	0	0	12.969	0.085		Residential - Single Family Residence, 1	117B157 33		Palms - Mar Vista - Del Rey	No	MI	ADU
Los Angeles	8300 LOYOLA BLVD	90045	4113008014	0.000	0.000	0.085	0.000	Shortfall of Sites	0.229	Low Residential	R1-1	0	0	0	8.748	0.085		Residential - Single Family Residence, 1	096B161 33		Westchester - Playa del Rey	No	MI	ADU
Los Angeles	1918 EMILIA PL	90732	7559028033	0.000	0.000	0.085	0.000	Shortfall of Sites	0.152	Low II Residential	R1-1XL	0	0	0	13.178	0.085		Residential - Single Family Residence, 1	015B189 33		San Pedro	No	MI	ADU
Los Angeles	12636 WOODLEY AVE	91344	2605003001	0.000	0.000	0.085	0.000	Shortfall of Sites	0.400	Very Low I Residential	RA-1	0	0	0	5.006	0.085		Residential - Single Family Residence - Pool, 1	222B137 34		Granada Hills - Knollwood	No	MI	ADU
Los Angeles	12665 JIMENO AVE	91344	2602019030	0.000	0.000	0.085	0.000	Shortfall of Sites	0.263	Very Low II Residential	RE11-1	0	0	0	7.617	0.085		Residential - Single Family Residence, 1	219B133 34		Granada Hills - Knollwood	No	MI	ADU
Los Angeles	17124 CEREDO PL	91344	2606004030	0.000	0.000	0.085	0.000	Shortfall of Sites	0.256	Low I Residential	RS-1	0	0	0	7.800	0.085		Residential - Single Family Residence, 1	216B133 34		Granada Hills - Knollwood	No	MI	ADU
Los Angeles	16622 KNOLLWOOD DR	91344	2609017008	0.000	0.000	0.085	0.000	Shortfall of Sites	0.422	Very Low I Residential	RA-1	0	0	0	4.735	0.085		Residential - Single Family Residence, 1	216B137 34		Granada Hills - Knollwood	No	MI	ADU
Los Angeles	11863 WOODLEY AVE	91344	2605013007	0.000	0.000	0.085	0.000	Shortfall of Sites	0.272	Very Low II Residential	RE11-1	0	0	0	7.342	0.085		Residential - Single Family Residence - Pool, 1	216B141 34		Granada Hills - Knollwood	No	MI	ADU
Los Angeles	16602 BARNESTON ST	91344	2610023019	0.000	0.000	0.085	0.000	Shortfall of Sites	0.188	Low I Residential	RS-1	0	0	0	10.621	0.085		Residential - Single Family Residence, 1	213B137 34		Granada Hills - Knollwood	No	MI	ADU
Los Angeles	17030 SIMONDS ST	91344	2697020021	0.000	0.000	0.085	0.000	Shortfall of Sites	0.185	Low I Residential	RS-1	0	0	0	10.815	0.085		Residential - Single Family Residence - Pool, 1	210B133 34		Granada Hills - Knollwood	No	MI	ADU
Los Angeles	11310 LASAINE AVE	91344	2711005004	0.000	0.000	0.085	0.000	Shortfall of Sites	0.389	Very Low I Residential	RA-1	0	0	0	5.137	0.085		Residential - Single Family Residence - Pool, 1	210B129 34		Granada Hills - Knollwood	No	MI	ADU
Los Angeles	11260 GARDEN GROVE AVE	91326	2715033038	0.000	0.000	0.085	0.000	Shortfall of Sites	0.257	Very Low II Residential	RE11-1	0	0	0	7.775	0.085		Residential - Single Family Residence, 1	210B125 34		Northridge	No	MI	ADU
Los Angeles	11319 HAYVENHURST AVE	91344	2682013004	0.000	0.000	0.085	0.000	Shortfall of Sites	0.166	Low I Residential	RS-1	0	0	0	12.044	0.085		Residential - Single Family Residence, 1	210B137 34		Granada Hills - Knollwood	No	MI	ADU
Los Angeles	15844 SIMONDS ST	91344	2666013003	0.000	0.000	0.085	0.000	Shortfall of Sites	0.190	Low I Residential	RS-1	0	0	0	10.553	0.085		Residential - Single Family Residence - Pool, 1	210B141 34		Granada Hills - Knollwood	No	MI	ADU
Los Angeles	21201 TULSA ST	91311	2706032009	0.000	0.000	0.085	0.000	Shortfall of Sites	0.450	Very Low I Residential	RA-1	0	0	0	4.444	0.085		Residential - Single Family Residence - Pool, 1	207B105 34		Chatsworth - Porter Ranch	No	MI	ADU
Los Angeles	10840 SYLVIA AVE	91326	2718019008	0.000	0.000	0.085	0.000	Shortfall of Sites	0.174	Low I Residential	RS-1	0	0	0	11.508	0.085		Residential - Single Family Residence - Pool, 1	207B121 34		Northridge	No	MI	ADU
Los Angeles	10855 RATHBURN AVE	91326	2715004025	0.000	0.000	0.085	0.000	Shortfall of Sites	0.260	Very Low II Residential	RE11-1	0	0	0	7.707	0.085		Residential - Single Family Residence - Pool, 1	207B125 34		Northridge	No	MI	ADU
Los Angeles	10843 LURLINE AVE	91311	2706008021	0.000	0.000	0.085	0.000	Shortfall of Sites	0.207	Low I Residential	RE9-1	0	0	0	9.668	0.085		Residential - Single Family Residence, 1	207B109 34		Chatsworth - Porter Ranch	No	MI	ADU
Los Angeles	17051 JERSEY ST	91344	2696022022	0.000	0.000	0.085	0.000	Shortfall of Sites	0.171	Low II Residential	R1-1	0	0	0	11.721	0.085		Residential - Single Family Residence, 1	207B133 34		Granada Hills - Knollwood	No	MI	ADU
Los Angeles	17819 TRIBUNE ST	91344	2712020013	0.000	0.000	0.085	0.000	Shortfall of Sites	0.262	Low I Residential	RE9-1XL-RFA	0	0	0	7.643	0.085		Residential - Single Family Residence, 1	207B129 34		Granada Hills - Knollwood	No	MI	ADU
Los Angeles	20310 TULSA ST	91311	2707027020	0.000	0.000	0.085	0.000	Shortfall of Sites	0.402	Very Low I Residential	RA-1-K	0	0	0	4.975	0.085		Residential - Single Family Residence - Pool, 1	207B113 34		Chatsworth - Porter Ranch	No	MI	ADU
Los Angeles	10401 KEOKUK AVE	91311	2707016006	0.000	0.000	0.085	0.000	Shortfall of Sites	0.383	Very Low I Residential	RA-1	0	0	0	5.228	0.085		Residential - Single Family Residence - Pool, 1	204B113 34		Chatsworth - Porter Ranch	No	MI	ADU
Los Angeles	17423 HIAWATHA ST	91344	2733022019	0.000	0.000	0.085	0.000	Shortfall of Sites	0.175	Low I Residential	RS-1	0	0	0	11.425	0.085		Residential - Single Family Residence, 1	204B129 34		Granada Hills - Knollwood	No	MI	ADU
Los Angeles	10369 CLAIRE AVE	91326	2728010010	0.000	0.000	0.085	0.000	Shortfall of Sites	0.459	Very Low I Residential	RA-1	0	0	0	4.358	0.085		Residential - Single Family Residence - Pool, 1	204B121 34		Northridge	No	MI	ADU
Los Angeles	20540 HIAWATHA ST	91311	2707034027	0.000	0.000	0.085	0.000	Shortfall of Sites	0.253	Very Low II Residential	RE11-1	0	0	0	7.903	0.085		Residential - Single Family Residence - Pool, 1	204B109 34		Chatsworth - Porter Ranch	No	MI	ADU
Los Angeles	15136 MINNEHAHA ST	91345	2649024004	0.000	0.000	0.085	0.000	Shortfall of Sites	0.186	Low Residential	R1-1-O	0	0	0	10.756	0.085		Residential - Single Family Residence, 1	204B145 34		Mission Hills - Panorama City - North Hills	No	MI	ADU
Los Angeles	10419 GAYNOR AVE	91344	2668018007	0.000	0.000	0.085	0.000	Shortfall of Sites	0.196	Low I Residential	RS-1	0	0	0	10.203	0.085		Residential - Single Family Residence - Pool, 1	204B141 34		Granada Hills - Knollwood	No	MI	ADU
Los Angeles	16835 HIAWATHA ST	91344	2684009016	0.000	0.000	0.085	0.000	Shortfall of Sites	0.185	Low I Residential	RS-1	0	0	0	10.790	0.085		Residential - Single Family Residence - Pool, 1	204B133 34		Granada Hills - Knollwood	No	MI	ADU
Los Angeles	10409 DEBRA AVE	91344	2679022017	0.000	0.000	0.085	0.000	Shortfall of Sites	0.201	Low I Residential	RS-1	0	0	0	9.963	0.085		Residential - Single Family Residence - Pool, 1	204B137 34		Granada Hills - Knollwood	No	MI	ADU
Los Angeles	9942 FULLBRIGHT AVE	91311	2741020012	0.000	0.000	0.085	0.000	Shortfall of Sites	0.176	Low I Residential	RS-1	0	0	0	11.349	0.085		Residential - Single Family Residence, 1	201B113 34		Chatsworth - Porter Ranch	No	MI	ADU
Los Angeles	16845 SEPTO ST	91343	2685008012	0.000	0.000	0.085	0.000	Shortfall of Sites	0.184	Low I Residential	RS-1	0	0	0	10.875	0.085		Residential - Single Family Residence, 1	201B133 34		Granada Hills - Knollwood	No	MI	ADU
Los Angeles	16745 SEPTO ST	91343	2685011010	0.000	0.000	0.085	0.000	Shortfall of Sites	0.172	Low I Residential	RS-1	0	0	0	11.612	0.085		Residential - Single Family Residence, 1	201B137 34		Granada Hills - Knollwood	No	MI	ADU
Los Angeles	18605 VINTAGE ST	91324	2729021003	0.000	0.000	0.085	0.000	Shortfall of Sites	0.150	Low I Residential	RS-1	0	0	0	13.330	0.085		Residential - Single Family Residence, 1	201B121 34		Northridge	No	MI	ADU
Los Angeles	9940 BOTHWELL RD	91324	2726012012	0.000	0.000	0.085	0.000	Shortfall of Sites	0.304	Very Low II Residential	RA-1	0	0	0	6.575	0.085		Residential - Single Family Residence - Pool, 1	201B117 34		Chatsworth - Porter Ranch	No	MI	ADU
Los Angeles	9939 MONTGOMERY AVE	91343	2669020014	0.000	0.000	0.085	0.000	Shortfall of Sites	0.176	Low I Residential	RS-1	0	0	0	11.334	0.085		Residential - Single Family Residence - Pool, 1	201B141 34		Granada Hills - Knollwood	No	MI	ADU
Los Angeles	22140 BALLINGER ST	91311	2727015046	0.000	0.000	0.085	0.000	Shortfall of Sites	0.178	Low I Residential	RS-1	0	0	0	11.216	0.085		Residential - Single Family Residence, 1	198B101 34		Chatsworth - Porter Ranch	No	MI	ADU
Los Angeles	9509 QUARTZ AVE	91311	2761029019	0.000	0.000	0.085	0.000	Shortfall of Sites	0.186	Low I Residential	RS-1	0	0	0	10.776	0.085		Residential - Single Family Residence - Pool, 1	198B113 34		Chatsworth - Porter Ranch	No	MI	ADU
Los Angeles	16409 PLUMMER ST	91343	2677012019	0.000	0.000	0.085	0.000	Shortfall of Sites	0.200	Low Residential	RS-1	0	0	0	10.014	0.085		Residential - Single Family Residence - Pool, 1	198B137 34		Mission Hills - Panorama City - North Hills	No	MI	ADU
Los Angeles	9449 BIANCA AVE	91325	2766019003	0.000	0.000	0.085	0.000	Shortfall of Sites	0.392	Very Low I Residential	RA-1	0	0	0	5.101	0.085		Residential - Single Family Residence - Pool, 1	198B129 34		Northridge	No	MI	ADU
Los Angeles	9710 CREEMORE DR	91042	2572013020	0.000	0.000	0.085	0.000	Shortfall of Sites	0.180	Low Residential	R1-1	0	0	0	11.080	0.085		Residential - Single Family Residence, 1	198B205 34		Sunland - Tujunga - Lake View Terrace - Shadow Hills - East La Tuna Canyon	No	MI	ADU
Los Angeles	17141 SUNBURST ST	91325	2690001011	0.000	0.000	0.085	0.000	Shortfall of Sites	0.485	Very Low I Residential	RA-1	0	0	0	4.127	0.085		Residential - Single Family Residence, 1	195B133 34		Northridge	No	MI	ADU
Los Angeles	6226 MAYFIELD AVE	91214	2572004019	0.000	0.000	0.085	0.000	Shortfall of Sites	0.167	Low Residential	A2-1	0	0	0	12.010	0.085		Residential - Single Family Residence, 1	195B205 34		Sunland - Tujunga - Lake View Terrace - Shadow Hills - East La Tuna Canyon	No	MI	ADU
Los Angeles	8470 DENISE LN	91304	2005006025	0.000	0.000	0.085	0.000	Shortfall of Sites	0.159	Low I Residential	RS-1	0	0	0	12.616	0.085		Residential - Single Family Residence - Planned Unit Development (PUD), 1	192B093 34		Chatsworth - Porter Ranch	No	MI	ADU
Los Angeles	12624 CALIFA ST	91607	2341012007	0.000	0.000	0.085	0.000	Shortfall of Sites	0.181	Low Residential	R1-1	0	0	0	11.032	0.085		Residential - Single Family Residence - Pool, 1	174B161 34		North Hollywood - Valley Village	No	MI	ADU

Jurisdiction Name	Site Address/Intersection	5 Digit ZIP Code	Assessor Parcel Number	Very Low-Income	Low-Income	Moderate-Income	Above Moderate-Income	Type of Shortfall	Parcel Size (Acres)	Current General Plan Designation	Current Zoning	Proposed General Plan (GP) Designation	Proposed Zoning	Minimum Density Allowed	Maximum Density Allowed	Total Capacity	Vacant/ Nonvacant	Description of Existing Uses	PIN	Base Density Per Acre	Community Plan Area	Rent Stabalization Ordinance	Income Category	Applicable Rezoning Program (Program informing values in Column Q listed first)
Los Angeles	19206 LINNET ST	91356	2163011006	0.000	0.000	0.085	0.000	Shortfall of Sites	0.471	Very Low I Residential	RA-1	0	0	0	4.247	0.085		Residential - Single Family Residence - Pool, 1	171B121 34		Encino - Tarzana	No	MI	ADU
Los Angeles	14757 CLARK ST	91411	2249016010	0.000	0.000	0.085	0.000	Shortfall of Sites	0.155	Low Residential	R1-1	0	0	0	12.894	0.085		Residential - Single Family Residence, 1	172-5A149 34		Van Nuys - North Sherman Oaks	No	MI	ADU
Los Angeles	14703 MORRISON ST	91403	2263028011	0.000	0.000	0.085	0.000	Shortfall of Sites	0.156	Low Residential	R1-1-RIO	0	0	0	12.819	0.085		Residential - Single Family Residence, 1	169-5A149 34		Van Nuys - North Sherman Oaks	No	MI	ADU
Los Angeles	4943 WOODMAN AVE	91423	2269023003	0.000	0.000	0.085	0.000	Shortfall of Sites	0.179	Low Residential	R1-1-RIO	0	0	0	11.158	0.085		Residential - Single Family Residence, 1	168B157 34		Van Nuys - North Sherman Oaks	No	MI	ADU
Los Angeles	12350 ADDISON ST	91607	2356025055	0.000	0.000	0.085	0.000	Shortfall of Sites	0.202	Low Residential	R1-1	0	0	0	9.915	0.085		Residential - Single Family Residence, 1	168B165 34		North Hollywood - Valley Village	No	MI	ADU
Los Angeles	4518 SUNNYSLOPE AVE	91423	2360015008	0.000	0.000	0.085	0.000	Shortfall of Sites	0.186	Low Residential	R1-1-RIO	0	0	0	10.756	0.085		Residential - Single Family Residence, 1	165B157 34		Sherman Oaks - Studio City - Toluca Lake - Cahuenga Pass	No	MI	ADU
Los Angeles	12911 DICKENS ST	91604	2385026014	0.000	0.000	0.085	0.000	Shortfall of Sites	0.165	Low Residential	R1-1-RIO	0	0	0	12.092	0.085		Residential - Single Family Residence, 1	162B161 34		Sherman Oaks - Studio City - Toluca Lake - Cahuenga Pass	No	MI	ADU
Los Angeles	4112 NAGLE AVE	91423	2373002011	0.000	0.000	0.085	0.000	Shortfall of Sites	0.202	Low Residential	R1-1	0	0	0	9.880	0.085		Residential - Single Family Residence - Pool, 1	162B157 34		Sherman Oaks - Studio City - Toluca Lake - Cahuenga Pass	No	MI	ADU
Los Angeles	5290 TOWNSEND AVE	90041	5669014020	0.000	0.000	0.085	0.000	Shortfall of Sites	0.189	Low Residential	R1-1	0	0	0	10.595	0.085		Residential - Single Family Residence, 1	163-5A227 34		Northeast Los Angeles	No	MI	ADU
Los Angeles	5128 EAGLE ROCK BLVD	90041	5671012020	0.000	0.000	0.085	0.000	Shortfall of Sites	0.149	Low Residential	R1-1	0	0	0	13.402	0.085		Residential - Single Family Residence - Pool, 1	162A223 34		Northeast Los Angeles	No	MI	ADU
Los Angeles	5117 VINCENT AVE	90041	5669017006	0.000	0.000	0.085	0.000	Shortfall of Sites	0.172	Low Residential	R1-1	0	0	0	11.631	0.085		Residential - Single Family Residence, 1	162A225 34		Northeast Los Angeles	No	MI	ADU
Los Angeles	4891 RUTH AVE	90041	5690028024	0.000	0.000	0.085	0.000	Shortfall of Sites	0.209	Low Residential	R1-1	0	0	0	9.550	0.085		Residential - Single Family Residence, 1	160-5A229 34		Northeast Los Angeles	No	MI	ADU
Los Angeles	1507 N AVENUE 46	90041	5474011010	0.000	0.000	0.085	0.000	Shortfall of Sites	0.172	Neighborhood Commercial	[Q]C4-1XL	0	0	0	11.616	0.085		Residential - Single Family Residence, 1	156A221 34		Northeast Los Angeles	No	MI	ADU
Los Angeles	3620 BOYCE AVE	90039	5435013020	0.000	0.000	0.085	0.000	Shortfall of Sites	0.155	Low Residential	R1-1-RIO	0	0	0	12.862	0.085		Residential - Single Family Residence, 1	153B209 34		Northeast Los Angeles	No	MI	ADU
Los Angeles	410 N KINGS RD	90048	5514003041	0.000	0.000	0.085	0.000	Shortfall of Sites	0.150	Low II Residential	R1V3	0	0	0	13.348	0.085		Residential - Single Family Residence, 1	138B173 34		Wilshire	No	MI	ADU
Los Angeles	123 S GUNSTON DR	90049	4365001010	0.000	0.000	0.085	0.000	Shortfall of Sites	0.335	Very Low II Residential	RE11-1	0	0	0	5.967	0.085		Residential - Single Family Residence, 1	135B145 34		Brentwood - Pacific Palisades	No	MI	ADU
Los Angeles	721 DEVON AVE	90024	4359016020	0.000	0.000	0.085	0.000	Shortfall of Sites	0.277	Low Residential	R1-1	0	0	0	7.223	0.085		Residential - Single Family Residence - Pool, 1	135B157 34		Westwood	No	MI	ADU
Los Angeles	10636 LINDBROOK DR	90024	4360011254	0.000	0.000	0.085	0.000	Shortfall of Sites	0.173	Low Residential	R1-1	0	0	0	11.566	0.085		Residential - Single Family Residence - Pool, 1	132B153 34		Westwood	No	MI	ADU
Los Angeles	167 GRANVILLE AVE	90049	4401001009	0.000	0.000	0.085	0.000	Shortfall of Sites	0.241	Low Residential	RS-1	0	0	0	8.297	0.085		Residential - Single Family Residence - Pool, 1	132B145 34		Brentwood - Pacific Palisades	No	MI	ADU
Los Angeles	1970 BENECIA AVE	90025	4319015009	0.000	0.000	0.085	0.000	Shortfall of Sites	0.218	Low Residential	R1-1-O	0	0	0	9.161	0.085		Residential - Single Family Residence - Pool, 1	129B157 34		West Los Angeles	No	MI	ADU
Los Angeles	1782 S SHERBOURNE DR	90035	4303022038	0.000	0.000	0.085	0.000	Shortfall of Sites	0.151	Low II Residential	R1V2	0	0	0	13.278	0.085		Residential - Single Family Residence, 1	126B169 34		Wilshire	No	MI	ADU
Los Angeles	9607 BOLTON RD	90034	4309010010	0.000	0.000	0.085	0.000	Shortfall of Sites	0.205	Low Residential	R1V2-O	0	0	0	9.742	0.085		Residential - Single Family Residence - Pool, 1	126B165 34		West Los Angeles	No	MI	ADU
Los Angeles	2949 MILITARY AVE	90064	4251005069	0.000	0.000	0.085	0.000	Shortfall of Sites	0.156	Low Residential	R1-1	0	0	0	12.817	0.085		Residential - Single Family Residence, 1	120B157 34		West Los Angeles	No	MI	ADU
Los Angeles	3315 CORINTH AVE	90066	4250023024	0.000	0.000	0.085	0.000	Shortfall of Sites	0.168	Low Residential	R1V2	0	0	0	11.901	0.085		Residential - Single Family Residence - Pool, 1	117B157 34		Palms - Mar Vista - Del Rey	No	MI	ADU
Los Angeles	5730 W 75TH ST	90045	4104015008	0.000	0.000	0.085	0.000	Shortfall of Sites	0.194	Low Residential	R1-1	0	0	0	10.287	0.085		Residential - Single Family Residence, 1	099B169 34		Westchester - Playa del Rey	No	MI	ADU
Los Angeles	12661 JOLETTE AVE	91344	2608004009	0.000	0.000	0.085	0.000	Shortfall of Sites	0.260	Very Low II Residential	RE11-1	0	0	0	7.705	0.085		Residential - Single Family Residence - Pool, 1	219B133 35		Granada Hills - Knollwood	No	MI	ADU
Los Angeles	12516 WOODLEY AVE	91344	2605004008	0.000	0.000	0.085	0.000	Shortfall of Sites	0.383	Very Low I Residential	RA-1	0	0	0	5.219	0.085		Residential - Single Family Residence - Pool, 1	219B137 35		Granada Hills - Knollwood	No	MI	ADU
Los Angeles	17163 LORILLARD ST	91344	2607004035	0.000	0.000	0.085	0.000	Shortfall of Sites	0.213	Low I Residential	RS-1	0	0	0	9.392	0.085		Residential - Single Family Residence, 1	213B133 35		Granada Hills - Knollwood	No	MI	ADU
Los Angeles	11738 ANDREW AVE	91344	2605014022	0.000	0.000	0.085	0.000	Shortfall of Sites	0.258	Very Low II Residential	RE11-1	0	0	0	7.750	0.085		Residential - Single Family Residence, 1	213B137 35		Granada Hills - Knollwood	No	MI	ADU
Los Angeles	11708 WOODLEY AVE	91344	2605012014	0.000	0.000	0.085	0.000	Shortfall of Sites	0.364	Very Low II Residential	RE11-1	0	0	0	5.498	0.085		Residential - Single Family Residence - Pool, 1	213B141 35		Granada Hills - Knollwood	No	MI	ADU
Los Angeles	17100 SIMONDS ST	91344	2697013002	0.000	0.000	0.085	0.000	Shortfall of Sites	0.176	Low I Residential	RS-1	0	0	0	11.341	0.085		Residential - Single Family Residence - Pool, 1	210B133 35		Granada Hills - Knollwood	No	MI	ADU
Los Angeles	17635 INDEX ST	91344	2711002017	0.000	0.000	0.085	0.000	Shortfall of Sites	0.251	Very Low I Residential	RA-1	0	0	0	7.962	0.085		Residential - Single Family Residence, 1	210B129 35		Granada Hills - Knollwood	No	MI	ADU
Los Angeles	11318 HAYVENHURST AVE	91344	2681014004	0.000	0.000	0.085	0.000	Shortfall of Sites	0.164	Low I Residential	RS-1	0	0	0	12.221	0.085		Residential - Single Family Residence, 1	210B137 35		Granada Hills - Knollwood	No	MI	ADU
Los Angeles	15838 SIMONDS ST	91344	2666013002	0.000	0.000	0.085	0.000	Shortfall of Sites	0.190	Low I Residential	RS-1	0	0	0	10.553	0.085		Residential - Single Family Residence - Pool, 1	210B141 35		Granada Hills - Knollwood	No	MI	ADU
Los Angeles	21143 TULSA ST	91311	2706032008	0.000	0.000	0.085	0.000	Shortfall of Sites	0.425	Very Low I Residential	RA-1	0	0	0	4.703	0.085		Residential - Single Family Residence - Pool, 1	207B105 35		Chatsworth - Porter Ranch	No	MI	ADU
Los Angeles	10868 WYSTONE AVE	91326	2718015017	0.000	0.000	0.085	0.000	Shortfall of Sites	0.174	Low I Residential	RS-1	0	0	0	11.504	0.085		Residential - Single Family Residence - Pool, 1	207B121 35		Northridge	No	MI	ADU
Los Angeles	10854 RATHBURN AVE	91326	2715005044	0.000	0.000	0.085	0.000	Shortfall of Sites	0.260	Very Low II Residential	RE11-1	0	0	0	7.707	0.085		Residential - Single Family Residence - Pool, 1	207B125 35		Northridge	No	MI	ADU
Los Angeles	20833 HORACE ST	91311	2706008005	0.000	0.000	0.085	0.000	Shortfall of Sites	0.207	Low I Residential	RE9-1	0	0	0	9.658	0.085		Residential - Single Family Residence - Pool, 1	207B109 35		Chatsworth - Porter Ranch	No	MI	ADU
Los Angeles	17045 JERSEY ST	91344	2696022023	0.000	0.000	0.085	0.000	Shortfall of Sites	0.170	Low II Residential	R1-1	0	0	0	11.769	0.085		Residential - Single Family Residence, 1	207B133 35		Granada Hills - Knollwood	No	MI	ADU
Los Angeles	17813 TRIBUNE ST	91344	2712020012	0.000	0.000	0.085	0.000	Shortfall of Sites	0.218	Low I Residential	RE9-1XL-RFA	0	0	0	9.171	0.085		Residential - Single Family Residence, 1	207B129 35		Granada Hills - Knollwood	No	MI	ADU
Los Angeles	10426 ETON AVE	91311	2706021020	0.000	0.000	0.085	0.000	Shortfall of Sites	0.179	Low I Residential	RS-1	0	0	0	11.179	0.085		Residential - Single Family Residence, 1	204B105 35		Chatsworth - Porter Ranch	No	MI	ADU
Los Angeles	10427 LARAMIE AVE	91311	2707022011	0.000	0.000	0.085	0.000	Shortfall of Sites	0.399	Very Low I Residential	RA-1	0	0	0	5.015	0.085		Residential - Single Family Residence - Pool, 1	204B113 35		Chatsworth - Porter Ranch	No	MI	ADU
Los Angeles	17417 HIAWATHA ST	91344	2733022020	0.000	0.000	0.085	0.000	Shortfall of Sites	0.175	Low I Residential	RS-1	0	0	0	11.425	0.085		Residential - Single Family Residence, 1	204B129 35		Granada Hills - Knollwood	No	MI	ADU
Los Angeles	10416 AMIGO AVE	91326	2728026012	0.000	0.000	0.085	0.000	Shortfall of Sites	0.259	Very Low II Residential	RE11-1	0	0	0	7.711	0.085		Residential - Single Family Residence, 1	204B125 35		Northridge	No	MI	ADU
Los Angeles	20532 HIAWATHA ST	91311	2707034026	0.000	0.000	0.085	0.000	Shortfall of Sites	0.253	Very Low II Residential	RE11-1	0	0	0	7.903	0.085		Residential - Single Family Residence - Pool, 1	204B109 35		Chatsworth - Porter Ranch	No	MI	ADU
Los Angeles	17101 HIAWATHA ST	91344	2695019022	0.000	0.000	0.085	0.000	Shortfall of Sites	0.187	Low I Residential	RS-1	0	0	0	10.701	0.085		Residential - Single Family Residence - Pool, 1	204B133 35		Granada Hills - Knollwood	No	MI	ADU
Los Angeles	15130 MINNEHAHA ST	91345	2649024005	0.000	0.000	0.085	0.000	Shortfall of Sites	0.186	Low Residential	R1-1-O	0	0	0	10.756	0.085		Residential - Single Family Residence, 1	204B145 35		Mission Hills - Panorama City - North Hills	No	MI	ADU
Los Angeles	10418 GAYNOR AVE	91344	2668017014	0.000	0.000	0.085	0.000	Shortfall of Sites	0.196	Low I Residential	RS-1	0	0	0	10.208	0.085		Residential - Single Family Residence, 1	204B141 35		Granada Hills - Knollwood	No	MI	ADU
Los Angeles	10418 RUBIO AVE	91344	2684013024	0.000	0.000	0.085	0.000	Shortfall of Sites	0.196	Low I Residential	RS-1	0	0	0	10.226	0.085		Residential - Single Family Residence - Pool, 1	204B137 35		Granada Hills - Knollwood	No	MI	ADU
Los Angeles	9944 GIERSON AVE	91311	2745006043	0.000	0.000	0.085	0.000	Shortfall of Sites	0.247	Very Low II Residential	RE11-1	0	0	0	8.104	0.085		Residential - Single Family Residence - Pool, 1	201B101 35		Chatsworth - Porter Ranch	No	MI	ADU
Los Angeles	9943 JOVITA AVE	91311	2741020016	0.000	0.000	0.085	0.000	Shortfall of Sites	0.176	Low I Residential	RS-1	0	0	0	11.351	0.085		Residential - Single Family Residence - Pool, 1	201B113 35		Chatsworth - Porter Ranch	No	MI	ADU
Los Angeles	16839 SEPTO ST	91343	2685008011	0.000	0.000	0.085	0.000	Shortfall of Sites	0.184	Low I Residential	RS-1	0	0	0	10.879	0.085		Residential - Single Family Residence - Pool, 1	201B133 35		Granada Hills - Knollwood	No	MI	ADU
Los Angeles	18825 VINTAGE ST	91324	2729018002	0.000	0.000	0.085	0.000	Shortfall of Sites	0.225	Low I Residential	RE11-1	0	0	0	8.883	0.085		Residential - Single Family Residence - Pool, 1	201B121 35		Northridge	No	MI	ADU
Los Angeles	16737 SEPTO ST	91343	2685011009	0.000	0.000	0.085	0.000	Shortfall of Sites	0.172	Low I Residential	RS-1	0	0	0	11.611	0.085		Residential - Single Family Residence, 1	201B137 35		Granada Hills - Knollwood	No	MI	ADU
Los Angeles	9931 MELVIN AVE	91324	2726012018	0.000	0.000	0.085	0.000	Shortfall of Sites	0.396	Very Low I Residential	RA-1	0	0	0	5.056	0.085		Residential - Single Family Residence - Pool, 1	201B117 35		Chatsworth - Porter Ranch	No	MI	ADU
Los Angeles	9938 WOODLEY AVE	91343	2669022003	0.000	0.000	0.085	0.000	Shortfall of Sites	0.185	Low I Residential	RS-1	0	0	0	10.827	0.085		Residential - Single Family Residence, 1	201B141 35		Granada Hills - Knollwood	No	MI	ADU
Los Angeles	18562 VINTAGE ST	91324	2729020025	0.000	0.000	0.085	0.000	Shortfall of Sites	0.191	Low I Residential	RS-1	0	0	0	10.485	0.085		Residential - Single Family Residence, 1	201B125 35		Northridge	No	MI	ADU
Los Angeles	22136 BALLINGER ST	91311	2727015045	0.000	0.000	0.085	0.000	Shortfall of Sites	0.178	Low I Residential	RS-1	0	0	0	11.216	0.085		Residential - Single Family Residence, 1	198B101 35		Chatsworth - Porter Ranch	No	MI	ADU
Los Angeles	9511 KEOKUK AVE	91311	2748024040	0.000	0.000	0.085	0.000	Shortfall of Sites	0.173	Low I Residential	RS-1	0	0	0	11.575	0.085		Residential - Single Family Residence, 1	198B113 35		Chatsworth - Porter Ranch	No	MI	ADU
Los Angeles	20471 PLUMMER ST	91311	2748021030	0.000	0.000	0.085	0.000	Shortfall of Sites	0.174	Low I Residential	RS-1	0	0	0	11.509	0.085		Residential - Single Family Residence - Pool, 1	198B109 35		Chatsworth - Porter Ranch	No	MI	ADU
Los Angeles	16343 PLUMMER ST	91343	2677020015	0.000	0.000	0.085	0.000	Shortfall of Sites	0.172	Low Residential	RS-1	0	0	0	11.613	0.085		Residential - Single Family Residence, 1	198B137 35		Mission Hills - Panorama City - North Hills	No	MI	ADU
Los Angeles	9501 WOODLEY AVE	91343	2677020031	0.000	0.000	0.085	0.000	Shortfall of Sites	0.185	Low Residential	RS-1	0	0	0	10.789	0.085		Residential - Single Family Residence, 1	198B141 35		Mission Hills - Panorama City - North Hills	No	MI	ADU
Los Angeles	9446 ENCINO AVE	91325	2766019007	0.000	0.000	0.085	0.000	Shortfall of Sites	0.397	Very Low I Residential	RA-1	0	0	0	5.039	0.085		Residential - Single Family Residence - Pool, 1	198B129 35		Northridge	No	MI	ADU
Los Angeles	17447 SUNBURST ST	91325	2768023013	0.000	0.000	0.085	0.000	Shortfall of Sites	0.429	Very Low I Residential	RA-1	0	0	0	4.664	0.085		Residential - Single Family Residence - Pool, 1	195B129 35		Northridge	No	MI	ADU
Los Angeles	8485 CARLA LN	91304	2005006004	0.000	0.000	0.085	0.000	Shortfall of Sites	0.194	Low I Residential	RS-1	0	0	0	10.334	0.085		Residential - Single Family Residence - Planned Unit Development (PUD), 1	192B093 35		Chatsworth - Porter Ranch	No	MI	ADU
Los Angeles	19200 LINNET ST	91356	2163011007	0.000	0.000	0.085	0.000	Shortfall of Sites	0.446	Very Low I Residential	RA-1	0	0	0	4.487	0.085		Residential - Single Family Residence - Pool, 1	171B121 35		Encino - Tarzana	No	MI	ADU
Los Angeles	14753 CLARK ST	91411	2249016011	0.000	0.000	0.085	0.000	Shortfall of Sites	0.156	Low Residential	R1-1	0	0	0	12.802	0.085		Residential - Single Family Residence, 1	172-5A149 35		Van Nuys - North Sherman Oaks	No	MI	ADU
Los Angeles	17829 TARZANA ST	91316	2182007004	0.000	0.000	0.085	0.000	Shortfall of Sites	0.174	Low II Residential	RS-1	0	0	0	11.501	0.085		Residential - Single Family Residence, 1	168B129 35		Encino - Tarzana	No	MI	ADU
Los Angeles	5016 HESPERIA AVE	91316	2181025004	0.000	0.000	0.085	0.000	Shortfall of Sites	0.163	Low II Residential	R1-1	0	0	0	12.291	0.085		Residential - Single Family Residence, 1	168B125 35		Encino - Tarzana	No	MI	ADU
Los Angeles	13549 MORRISON ST	91423	2359016003	0.000	0.000	0.085	0.000	Shortfall of Sites	0.152	Low Residential	R1-1-RIO	0	0	0	13.190	0.085		Residential - Single Family Residence, 1	168B157 35		Van Nuys - North Sherman Oaks	No	MI	ADU
Los Angeles	12346 ADDISON ST	91607	2356025042	0.000	0.000	0.085	0.000	Shortfall of Sites	0.177	Low Residential	R1-1	0	0	0	11.317	0.085		Residential - Single Family Residence - Pool, 1	168B165 35		North Hollywood - Valley Village	No	MI	ADU
Los Angeles	4507 VAN NOORD AVE	91604	2362007004	0.000	0.000	0.085	0.000	Shortfall of Sites	0.149	Low Residential	R1-1-RIO	0	0	0	13.393	0.085		Residential - Single Family Residence, 1	165B161 35		Sherman Oaks - Studio City - Toluca Lake - Cahuenga Pass	No	MI	ADU
Los Angeles	4508 FARMDALE AVE	91602	2365012010	0.000	0.000	0.085	0.000	Shortfall of Sites	0.155	Low Residential	R1-1-RIO	0	0	0	12.897	0.085		Residential - Single Family Residence - Pool, 1	165B169 35		Sherman Oaks - Studio City - Toluca Lake - Cahuenga Pass	No	MI	ADU
Los Angeles	4119 FULTON AVE	91423	2373002012	0.000	0.000	0.085	0.000	Shortfall of Sites	0.202	Low Residential	R1-1	0	0	0	9.887	0.085		Residential - Single Family Residence - Pool, 1	162B157 35		Sherman Oaks - Studio City - Toluca Lake - Cahuenga Pass	No	MI	ADU
Los Angeles	4916 NEOLA PL	90041	5690008009	0.000	0.000	0.085	0.000	Shortfall of Sites	0.182	Low Residential	R1-1	0	0	0	10.997	0.085		Residential - Single Family Residence, 1	160-5A229 35		Northeast Los Angeles	No	MI	ADU

Jurisdiction Name	Site Address/Intersection	5 Digit ZIP Code	Assessor Parcel Number	Very Low-Income	Low-Income	Moderate-Income	Above Moderate-Income	Type of Shortfall	Parcel Size (Acres)	Current General Plan Designation	Current Zoning	Proposed General Plan (GP) Designation	Proposed Zoning	Minimum Density Allowed	Maximum Density Allowed	Total Capacity	Vacant/ Nonvacant	Description of Existing Uses	PIN	Base Density Per Acre	Community Plan Area	Rent Stabalization Ordinance	Income Category	Applicable Rezoning Program (Program informing values in Column Q listed first)
Los Angeles	4706 VINCENT AVE	90041	5689030022	0.000	0.000	0.085	0.000	Shortfall of Sites	0.152	Low Residential	R1-1	0	0	0	13.184	0.085		Residential - Single Family Residence, 1	159A225 35		Northeast Los Angeles	No	MI	ADU
Los Angeles	3794 VALLEYBRINK RD	90039	5435035017	0.000	0.000	0.085	0.000	Shortfall of Sites	0.180	Low Residential	R1-1-RIO	0	0	0	11.141	0.085		Residential - Single Family Residence, 1	154-5A205 35		Northeast Los Angeles	No	MI	ADU
Los Angeles	3442 MADERA AVE	90039	5437009002	0.000	0.000	0.085	0.000	Shortfall of Sites	0.155	Low Residential	R1-1-RIO	0	0	0	12.901	0.085		Residential - Single Family Residence, 1	153A207 35		Northeast Los Angeles	No	MI	ADU
Los Angeles	2848 ESTARA AVE	90065	5457020010	0.000	0.000	0.085	0.000	Shortfall of Sites	0.178	Low Residential	R1-1-CDO	0	0	0	11.266	0.085		Residential - Single Family Residence, 1	153A215 35		Northeast Los Angeles	No	MI	ADU
Los Angeles	2925 GRACIA ST	90039	5437024026	0.000	0.000	0.085	0.000	Shortfall of Sites	0.210	Low Residential	R1-1-RIO	0	0	0	9.504	0.085		Residential - Single Family Residence, 1	151-5A209 35		Northeast Los Angeles	No	MI	ADU
Los Angeles	2901 GRACIA ST	90039	5437024031	0.000	0.000	0.085	0.000	Shortfall of Sites	0.160	Open Space	R1-1-RIO, OS-1XL-RIO	0	0	0	12.521	0.085		Residential - Single Family Residence, 1	151-5A207 35		Northeast Los Angeles	No	MI	ADU
Los Angeles	434 N ARDEN BLVD	90004	5523019003	0.000	0.000	0.085	0.000	Shortfall of Sites	0.161	Low II Residential	R1R3-RG	0	0	0	12.428	0.085		Residential - Single Family Residence, 1	138B189 35		Wilshire	No	MI	ADU
Los Angeles	11516 W SUNSET BLVD	90049	4365001013	0.000	0.000	0.085	0.000	Shortfall of Sites	0.345	Very Low II Residential	RE11-1	0	0	0	5.798	0.085		Residential - Single Family Residence - Pool, 1	135B145 35		Brentwood - Pacific Palisades	No	MI	ADU
Los Angeles	636 THAYER AVE	90024	4360021003	0.000	0.000	0.085	0.000	Shortfall of Sites	0.168	Low Residential	R1-1	0	0	0	11.938	0.085		Residential - Single Family Residence, 1	135B153 35		Westwood	No	MI	ADU
Los Angeles	230 S GRAMERCY PL	90004	5516023021	0.000	0.000	0.085	0.000	Shortfall of Sites	0.172	Low II Residential	R1-1	0	0	0	11.598	0.085		Residential - Single Family Residence, 1	135B193 35		Wilshire	No	MI	ADU
Los Angeles	730 DEVON AVE	90024	4359017024	0.000	0.000	0.085	0.000	Shortfall of Sites	0.274	Low Residential	R1-1	0	0	0	7.303	0.085		Residential - Single Family Residence - Pool, 1	135B157 35		Westwood	No	MI	ADU
Los Angeles	1435 CRESTVIEW CT	90024	4327010014	0.000	0.000	0.085	0.000	Shortfall of Sites	0.155	Low Residential	R1V3-O	0	0	0	12.914	0.085		Residential - Single Family Residence, 1	132B157 35		Westwood	No	MI	ADU
Los Angeles	246 S MEDIO DR	90049	4405037028	0.000	0.000	0.085	0.000	Shortfall of Sites	0.176	Low Residential	R1-1	0	0	0	11.393	0.085		Residential - Single Family Residence, 1	129B141 35		Brentwood - Pacific Palisades	No	MI	ADU
Los Angeles	1444 BEVERWIL DR	90035	4306001030	0.000	0.000	0.085	0.000	Shortfall of Sites	0.158	Low Residential	R1V2-O	0	0	0	12.653	0.085		Residential - Single Family Residence, 1	129B165 35		West Los Angeles	No	MI	ADU
Los Angeles	905 WELLESLEY AVE	90049	4264017008	0.000	0.000	0.085	0.000	Shortfall of Sites	0.158	Low Residential	RE9-1	0	0	0	12.664	0.085		Residential - Single Family Residence, 1	126B141 35		Brentwood - Pacific Palisades	No	MI	ADU
Los Angeles	3023 CAVENDISH DR	90064	4316011011	0.000	0.000	0.085	0.000	Shortfall of Sites	0.201	Low Residential	R1V2	0	0	0	9.972	0.085		Residential - Single Family Residence - Therapy Pool (Spa), 1	123B165 35		West Los Angeles	No	MI	ADU
Los Angeles	10776 QUEENSLAND ST	90034	4254013010	0.000	0.000	0.085	0.000	Shortfall of Sites	0.170	Low Residential	R1-1	0	0	0	11.794	0.085		Residential - Single Family Residence - Pool, 1	120B161 35		Palms - Mar Vista - Del Rey	No	MI	ADU
Los Angeles	3187 FEDERAL AVE	90066	4250011020	0.000	0.000	0.085	0.000	Shortfall of Sites	0.165	Low Residential	R1V2	0	0	0	12.126	0.085		Residential - Single Family Residence, 1	117B153 35		Palms - Mar Vista - Del Rey	No	MI	ADU
Los Angeles	3507 INGLEWOOD BLVD	90066	4248022002	0.000	0.000	0.085	0.000	Shortfall of Sites	0.164	Low Residential	R1V2	0	0	0	12.185	0.085		Residential - Single Family Residence - Pool, 1	114B153 35		Palms - Mar Vista - Del Rey	No	MI	ADU
Los Angeles	7141 KNOWLTON PL	90045	4103017036	0.000	0.000	0.085	0.000	Shortfall of Sites	0.151	Low Residential	R1-1	0	0	0	13.284	0.085		Residential - Single Family Residence, 1	099B173 35		Westchester - Playa del Rey	No	MI	ADU
Los Angeles	8300 GONZAGA AVE	90045	4113009018	0.000	0.000	0.085	0.000	Shortfall of Sites	0.171	Low Residential	R1-1	0	0	0	11.671	0.085		Residential - Single Family Residence, 1	096B161 35		Westchester - Playa del Rey	No	MI	ADU
Los Angeles	23351 BATEY AVE	90710	7438008050	0.000	0.000	0.085	0.000	Shortfall of Sites	0.168	Low Residential	R1-1XL-O	0	0	0	11.890	0.085		Residential - Single Family Residence, 1	042B197 35		Wilmington - Harbor City	No	MI	ADU
Los Angeles	400 BYNNER DR	90732	7559026015	0.000	0.000	0.085	0.000	Shortfall of Sites	0.203	Low II Residential	R1-1XL	0	0	0	9.837	0.085		Residential - Single Family Residence, 1	015B189 35		San Pedro	No	MI	ADU
Los Angeles	17230 BRAXTON ST	91344	2608006017	0.000	0.000	0.085	0.000	Shortfall of Sites	0.179	Low I Residential	RS-1	0	0	0	11.175	0.085		Residential - Single Family Residence - Pool, 1	219B133 36		Granada Hills - Knollwood	No	MI	ADU
Los Angeles	12501 MIDDLECOFF PL	91344	2605004010	0.000	0.000	0.085	0.000	Shortfall of Sites	0.431	Very Low I Residential	RA-1	0	0	0	4.641	0.085		Residential - Single Family Residence - Pool, 1	219B137 36		Granada Hills - Knollwood	No	MI	ADU
Los Angeles	12263 WOODLEY AVE	91344	2609028018	0.000	0.000	0.085	0.000	Shortfall of Sites	0.259	Very Low II Residential	RE11-1	0	0	0	7.736	0.085		Residential - Single Family Residence, 1	216B137 36		Granada Hills - Knollwood	No	MI	ADU
Los Angeles	11852 WOODLEY AVE	91344	2605012028	0.000	0.000	0.085	0.000	Shortfall of Sites	0.602	Very Low II Residential	RE11-1	0	0	0	3.323	0.085		Residential - Single Family Residence - Pool, 1	216B141 36		Granada Hills - Knollwood	No	MI	ADU
Los Angeles	17157 LORILLARD ST	91344	2607004034	0.000	0.000	0.085	0.000	Shortfall of Sites	0.187	Low I Residential	RS-1	0	0	0	10.702	0.085		Residential - Single Family Residence, 1	213B133 36		Granada Hills - Knollwood	No	MI	ADU
Los Angeles	11742 ODESSA AVE	91344	2610020017	0.000	0.000	0.085	0.000	Shortfall of Sites	0.228	Low I Residential	RS-1	0	0	0	8.778	0.085		Residential - Single Family Residence - Pool, 1	213B137 36		Granada Hills - Knollwood	No	MI	ADU
Los Angeles	11701 WOODLEY AVE	91344	2605013021	0.000	0.000	0.085	0.000	Shortfall of Sites	0.308	Very Low I Residential	RE11-1	0	0	0	6.492	0.085		Residential - Single Family Residence - Pool, 1	213B141 36		Granada Hills - Knollwood	No	MI	ADU
Los Angeles	17026 SIMONDS ST	91344	2697020022	0.000	0.000	0.085	0.000	Shortfall of Sites	0.214	Low I Residential	RS-1	0	0	0	9.342	0.085		Residential - Single Family Residence - Pool, 1	210B133 36		Granada Hills - Knollwood	No	MI	ADU
Los Angeles	17625 INDEX ST	91344	2711002018	0.000	0.000	0.085	0.000	Shortfall of Sites	0.376	Very Low I Residential	RA-1	0	0	0	5.320	0.085		Residential - Single Family Residence - Pool, 1	210B129 36		Granada Hills - Knollwood	No	MI	ADU
Los Angeles	11265 GARDEN GROVE AVE	91326	2715033040	0.000	0.000	0.085	0.000	Shortfall of Sites	0.254	Very Low II Residential	RE11-1	0	0	0	7.870	0.085		Residential - Single Family Residence, 1	210B125 36		Northridge	No	MI	ADU
Los Angeles	16526 SIMONDS ST	91344	2681014024	0.000	0.000	0.085	0.000	Shortfall of Sites	0.169	Low I Residential	RS-1	0	0	0	11.828	0.085		Residential - Single Family Residence - Pool, 1	210B137 36		Granada Hills - Knollwood	No	MI	ADU
Los Angeles	15830 SIMONDS ST	91344	2666013001	0.000	0.000	0.085	0.000	Shortfall of Sites	0.188	Low I Residential	RS-1	0	0	0	10.615	0.085		Residential - Single Family Residence, 1	210B141 36		Granada Hills - Knollwood	No	MI	ADU
Los Angeles	15614 INDEX ST	91344	2662010030	0.000	0.000	0.085	0.000	Shortfall of Sites	0.189	Low I Residential	RS-1	0	0	0	10.593	0.085		Residential - Single Family Residence - Pool, 1	210B145 36		Granada Hills - Knollwood	No	MI	ADU
Los Angeles	21135 TULSA ST	91311	2706032007	0.000	0.000	0.085	0.000	Shortfall of Sites	0.455	Very Low I Residential	RA-1	0	0	0	4.392	0.085		Residential - Single Family Residence - Pool, 1	207B105 36		Chatsworth - Porter Ranch	No	MI	ADU
Los Angeles	10855 ETIWANDA AVE	91326	2715005053	0.000	0.000	0.085	0.000	Shortfall of Sites	0.258	Very Low II Residential	RE11-1	0	0	0	7.754	0.085		Residential - Single Family Residence - Pool, 1	207B125 36		Northridge	No	MI	ADU
Los Angeles	18725 TULSA ST	91326	2717016024	0.000	0.000	0.085	0.000	Shortfall of Sites	0.292	Very Low II Residential	RE11-1	0	0	0	6.859	0.085		Residential - Single Family Residence, 1	207B121 36		Northridge	No	MI	ADU
Los Angeles	10843 INDEPENDENCE AVE	91311	2706003007	0.000	0.000	0.085	0.000	Shortfall of Sites	0.500	Very Low I Residential	RA-1	0	0	0	3.999	0.085		Residential - Single Family Residence, 1	207B109 36		Chatsworth - Porter Ranch	No	MI	ADU
Los Angeles	10828 FULLBRIGHT AVE	91311	2707005015	0.000	0.000	0.085	0.000	Shortfall of Sites	0.385	Very Low I Residential	RA-1	0	0	0	5.189	0.085		Residential - Single Family Residence - Pool, 1	207B113 36		Chatsworth - Porter Ranch	No	MI	ADU
Los Angeles	10423 MILWOOD AVE	91311	2706021033	0.000	0.000	0.085	0.000	Shortfall of Sites	0.179	Low I Residential	RS-1	0	0	0	11.185	0.085		Residential - Single Family Residence - Pool, 1	204B105 36		Chatsworth - Porter Ranch	No	MI	ADU
Los Angeles	20339 HIAWATHA ST	91311	2707017024	0.000	0.000	0.085	0.000	Shortfall of Sites	0.290	Very Low I Residential	RA-1	0	0	0	6.904	0.085		Residential - Single Family Residence, 1	204B113 36		Chatsworth - Porter Ranch	No	MI	ADU
Los Angeles	17411 HIAWATHA ST	91344	2733022021	0.000	0.000	0.085	0.000	Shortfall of Sites	0.183	Low I Residential	RS-1	0	0	0	10.902	0.085		Residential - Single Family Residence, 1	204B129 36		Granada Hills - Knollwood	No	MI	ADU
Los Angeles	10417 BAIRD AVE	91326	2728026007	0.000	0.000	0.085	0.000	Shortfall of Sites	0.259	Very Low II Residential	RE11-1	0	0	0	7.708	0.085		Residential - Single Family Residence, 1	204B125 36		Northridge	No	MI	ADU
Los Angeles	20526 HIAWATHA ST	91311	2707034025	0.000	0.000	0.085	0.000	Shortfall of Sites	0.253	Very Low II Residential	RE11-1	0	0	0	7.919	0.085		Residential - Single Family Residence - Therapy Pool (Spa), 1	204B109 36		Chatsworth - Porter Ranch	No	MI	ADU
Los Angeles	15124 MINNEHAHA ST	91345	2649024006	0.000	0.000	0.085	0.000	Shortfall of Sites	0.186	Low Residential	R1-1-O	0	0	0	10.756	0.085		Residential - Single Family Residence, 1	204B145 36		Mission Hills - Panorama City - North Hills	No	MI	ADU
Los Angeles	16829 HIAWATHA ST	91344	2684009015	0.000	0.000	0.085	0.000	Shortfall of Sites	0.185	Low I Residential	RS-1	0	0	0	10.800	0.085		Residential - Single Family Residence, 1	204B133 36		Granada Hills - Knollwood	No	MI	ADU
Los Angeles	16817 HIAWATHA ST	91344	2684009013	0.000	0.000	0.085	0.000	Shortfall of Sites	0.183	Low I Residential	RS-1	0	0	0	10.913	0.085		Residential - Single Family Residence, 1	204B137 36		Granada Hills - Knollwood	No	MI	ADU
Los Angeles	10419 GLORIA AVE	91344	2668017007	0.000	0.000	0.085	0.000	Shortfall of Sites	0.196	Low I Residential	RS-1	0	0	0	10.207	0.085		Residential - Single Family Residence - Pool, 1	204B141 36		Granada Hills - Knollwood	No	MI	ADU
Los Angeles	9944 VALLEY CIRCLE BLVD	91311	2745010009	0.000	0.000	0.085	0.000	Shortfall of Sites	0.435	Very Low I Residential	RA-1	0	0	0	4.601	0.085		Residential - Single Family Residence, 1	201B101 36		Chatsworth - Porter Ranch	No	MI	ADU
Los Angeles	16833 SEPTO ST	91343	2685008010	0.000	0.000	0.085	0.000	Shortfall of Sites	0.184	Low I Residential	RS-1	0	0	0	10.883	0.085		Residential - Single Family Residence, 1	201B133 36		Granada Hills - Knollwood	No	MI	ADU
Los Angeles	16521 SEPTO ST	91343	2678026012	0.000	0.000	0.085	0.000	Shortfall of Sites	0.182	Low I Residential	RS-1	0	0	0	11.005	0.085		Residential - Single Family Residence, 1	201B137 36		Granada Hills - Knollwood	No	MI	ADU
Los Angeles	19410 VINTAGE ST	91324	2726021013	0.000	0.000	0.085	0.000	Shortfall of Sites	0.379	Very Low I Residential	RA-1	0	0	0	5.271	0.085		Residential - Single Family Residence - Pool, 1	201B117 36		Chatsworth - Porter Ranch	No	MI	ADU
Los Angeles	9930 GARDEN GROVE AVE	91325	2731023030	0.000	0.000	0.085	0.000	Shortfall of Sites	0.377	Very Low I Residential	RA-1	0	0	0	5.312	0.085		Residential - Single Family Residence - Pool, 1	201B125 36		Northridge	No	MI	ADU
Los Angeles	6528 VALMONT ST	91042	2570009017	0.000	0.000	0.085	0.000	Shortfall of Sites	0.240	Low Residential	R1-1-RFA	0	0	0	8.332	0.085		Residential - Single Family Residence - Pool, 1	202-5A203 36		Sunland - Tujunga - Lake View Terrace - Shadow Hills - East La Tuna Canyon	No	MI	ADU
Los Angeles	22128 BALLINGER ST	91311	2727015044	0.000	0.000	0.085	0.000	Shortfall of Sites	0.178	Low I Residential	RS-1	0	0	0	11.216	0.085		Residential - Single Family Residence - Pool, 1	198B101 36		Chatsworth - Porter Ranch	No	MI	ADU
Los Angeles	9510 KEOKUK AVE	91311	2748024037	0.000	0.000	0.085	0.000	Shortfall of Sites	0.173	Low I Residential	RS-1	0	0	0	11.555	0.085		Residential - Single Family Residence, 1	198B113 36		Chatsworth - Porter Ranch	No	MI	ADU
Los Angeles	20463 PLUMMER ST	91311	2748021029	0.000	0.000	0.085	0.000	Shortfall of Sites	0.174	Low I Residential	RS-1	0	0	0	11.478	0.085		Residential - Single Family Residence - Pool, 1	198B109 36		Chatsworth - Porter Ranch	No	MI	ADU
Los Angeles	16401 PLUMMER ST	91343	2677012020	0.000	0.000	0.085	0.000	Shortfall of Sites	0.200	Low Residential	RS-1	0	0	0	10.014	0.085		Residential - Single Family Residence, 1	198B137 36		Mission Hills - Panorama City - North Hills	No	MI	ADU
Los Angeles	9448 BIANCA AVE	91325	2766016002	0.000	0.000	0.085	0.000	Shortfall of Sites	0.391	Very Low I Residential	RA-1	0	0	0	5.115	0.085		Residential - Single Family Residence - Pool, 1	198B129 36		Northridge	No	MI	ADU
Los Angeles	17439 SUNBURST ST	91325	2768023010	0.000	0.000	0.085	0.000	Shortfall of Sites	0.403	Very Low I Residential	RA-1	0	0	0	4.958	0.085		Residential - Single Family Residence - Pool, 1	195B129 36		Northridge	No	MI	ADU
Los Angeles	12612 CALIFA ST	91607	2341012009	0.000	0.000	0.085	0.000	Shortfall of Sites	0.181	Low Residential	R1-1	0	0	0	11.032	0.085		Residential - Single Family Residence, 1	174B161 36		North Hollywood - Valley Village	No	MI	ADU
Los Angeles	14127 CHANDLER BLVD	91401	2245025017	0.000	0.000	0.085	0.000	Shortfall of Sites	0.608	Low Residential	RS-1	0	0	0	3.287	0.085		Residential - Single Family Residence - Pool, 1	171B153 36		Van Nuys - North Sherman Oaks	No	MI	ADU
Los Angeles	5411 ALCOVE AVE	91607	2346002008	0.000	0.000	0.085	0.000	Shortfall of Sites	0.178	Low Residential	R1-1	0	0	0	11.215	0.085		Residential - Single Family Residence, 1	171B161 36		North Hollywood - Valley Village	No	MI	ADU
Los Angeles	14747 CLARK ST	91411	2249016012	0.000	0.000	0.085	0.000	Shortfall of Sites	0.156	Low Residential	R1-1	0	0	0	12.802	0.085		Residential - Single Family Residence, 1	172-5A149 36		Van Nuys - North Sherman Oaks	No	MI	ADU
Los Angeles	5019 NEWCASTLE AVE	91316	2181025021	0.000	0.000	0.085	0.000	Shortfall of Sites	0.163	Low II Residential	R1-1	0	0	0	12.292	0.085		Residential - Single Family Residence - Guesthouse, 1	168B125 36		Encino - Tarzana	No	MI	ADU
Los Angeles	12544 ADDISON ST	91607	2357026009	0.000	0.000	0.085	0.000	Shortfall of Sites	0.226	Low Residential	R1-1	0	0	0	8.837	0.085		Residential - Single Family Residence - Pool, 1	168B161 36		North Hollywood - Valley Village	No	MI	ADU
Los Angeles	13543 MORRISON ST	91423	2359016006	0.000	0.000	0.085	0.000	Shortfall of Sites	0.152	Low Residential	R1-1-RIO	0	0	0	13.199	0.085		Residential - Single Family Residence - Pool, 1	168B157 36		Van Nuys - North Sherman Oaks	No	MI	ADU
Los Angeles	0	0	2356025054	0.000	0.000	0.085	0.000	Shortfall of Sites	0.209	Low Residential	R1-1	0	0	0	9.551	0.085		Residential - Single Family Residence - Therapy Pool (Spa), 1	168B165 36		North Hollywood - Valley Village	No	MI	ADU
Los Angeles	4530 GREENBUSH AVE	91423	2360018008	0.000	0.000	0.085	0.000	Shortfall of Sites	0.186	Low Residential	R1-1-RIO	0	0	0	10.727	0.085		Residential - Single Family Residence, 1	165B157 36		Sherman Oaks - Studio City - Toluca Lake - Cahuenga Pass	No	MI	ADU
Los Angeles	4476 STERN AVE	91423	2271010037	0.000	0.000	0.085	0.000	Shortfall of Sites	0.293	Low Residential	R1-1-RIO	0	0	0	6.815	0.085		Residential - Single Family Residence - Pool, 1	165B153 36		Sherman Oaks - Studio City - Toluca Lake - Cahuenga Pass	No	MI	ADU
Los Angeles	4177 BAKMAN AVE	91602	2366031020	0.000	0.000	0.085	0.000	Shortfall of Sites	0.150	Low Residential	R1-1-RIO	0	0	0	13.321	0.085		Residential - Single Family Residence, 1	162B173 36		Sherman Oaks - Studio City - Toluca Lake - Cahuenga Pass	No	MI	ADU

Jurisdiction Name	Site Address/Intersection	5 Digit ZIP Code	Assessor Parcel Number	Very Low-Income	Low-Income	Moderate-Income	Above Moderate-Income	Type of Shortfall	Parcel Size (Acres)	Current General Plan Designation	Current Zoning	Proposed General Plan (GP) Designation	Proposed Zoning	Minimum Density Allowed	Maximum Density Allowed	Total Capacity	Vacant/ Nonvacant	Description of Existing Uses	PIN	Base Density Per Acre	Community Plan Area	Rent Stabalization Ordinance	Income Category	Applicable Rezoning Program (Program informing values in Column Q listed first)
Los Angeles	12903 DICKENS ST	91604	2385026013	0.000	0.000	0.085	0.000	Shortfall of Sites	0.183	Low Residential	R1-1-RIO	0	0	0	10.937	0.085		Residential - Single Family Residence, 1	162B161 36		Sherman Oaks - Studio City - Toluca Lake - Cahuenga Pass	No	MI	ADU
Los Angeles	11560 CHIQUITA ST	91604	2368011010	0.000	0.000	0.085	0.000	Shortfall of Sites	0.362	Very Low Residential	RE11-1-RIO	0	0	0	5.530	0.085		Residential - Single Family Residence - Pool, 1	162B169 36		Sherman Oaks - Studio City - Toluca Lake - Cahuenga Pass	No	MI	ADU
Los Angeles	5129 CASPAR AVE	90041	5671012008	0.000	0.000	0.085	0.000	Shortfall of Sites	0.150	Low Residential	R1-1	0	0	0	13.377	0.085		Residential - Single Family Residence, 1	162A223 36		Northeast Los Angeles	No	MI	ADU
Los Angeles	5122 ROCKLAND AVE	90041	5671013022	0.000	0.000	0.085	0.000	Shortfall of Sites	0.161	Low Residential	R1-1	0	0	0	12.448	0.085		Residential - Single Family Residence, 1	162A221 36		Northeast Los Angeles	No	MI	ADU
Los Angeles	5118 ARGUS DR	90041	5669021003	0.000	0.000	0.085	0.000	Shortfall of Sites	0.201	Low Residential	R1-1	0	0	0	9.962	0.085		Residential - Single Family Residence, 1	162A225 36		Northeast Los Angeles	No	MI	ADU
Los Angeles	1500 GLEN AYLSA AVE	90041	5689023020	0.000	0.000	0.085	0.000	Shortfall of Sites	0.159	Low Residential	R1-1	0	0	0	12.581	0.085		Residential - Single Family Residence, 1	160-5A227 36		Northeast Los Angeles	No	MI	ADU
Los Angeles	2340 LAS COLINAS AVE	90041	5685028007	0.000	0.000	0.085	0.000	Shortfall of Sites	0.225	Low Residential	R1-1	0	0	0	8.876	0.085		Residential - Single Family Residence, 1	159A221 36		Northeast Los Angeles	No	MI	ADU
Los Angeles	4610 CORLISS ST	90041	5474005013	0.000	0.000	0.085	0.000	Shortfall of Sites	0.172	Low Residential	R1-1	0	0	0	11.606	0.085		Residential - Single Family Residence, 1	157-5A221 36		Northeast Los Angeles	No	MI	ADU
Los Angeles	3519 LA CLEDE AVE	90039	5436005019	0.000	0.000	0.085	0.000	Shortfall of Sites	0.155	Low Residential	R1-1-RIO	0	0	0	12.922	0.085		Residential - Single Family Residence, 1	153B209 36		Northeast Los Angeles	No	MI	ADU
Los Angeles	410 N EDINBURGH AVE	90048	5527032012	0.000	0.000	0.085	0.000	Shortfall of Sites	0.152	Low II Residential	R1V3	0	0	0	13.146	0.085		Residential - Single Family Residence, 1	138B177 36		Wilshire	No	MI	ADU
Los Angeles	12229 DUNOON LN	90049	4404005015	0.000	0.000	0.085	0.000	Shortfall of Sites	0.199	Low Residential	R1-1	0	0	0	10.065	0.085		Residential - Single Family Residence - Pool, 1	129B141 36		Brentwood - Pacific Palisades	No	MI	ADU
Los Angeles	972 WELLESLEY AVE	90049	4264022029	0.000	0.000	0.085	0.000	Shortfall of Sites	0.216	Low Residential	R1-1	0	0	0	9.253	0.085		, 1	126B141 36		Brentwood - Pacific Palisades	No	MI	ADU
Los Angeles	9039 SAWYER ST	90035	4305028033	0.000	0.000	0.085	0.000	Shortfall of Sites	0.149	Low Residential	R1V2	0	0	0	13.390	0.085		Residential - Single Family Residence, 1	126B169 36		West Los Angeles	No	MI	ADU
Los Angeles	10234 MONTE MAR DR	90064	4308004003	0.000	0.000	0.085	0.000	Shortfall of Sites	0.161	Low Residential	R1V2-O	0	0	0	12.414	0.085		Residential - Single Family Residence, 1	126B161 36		West Los Angeles	No	MI	ADU
Los Angeles	2827 DUMFRIES RD	90064	4318019002	0.000	0.000	0.085	0.000	Shortfall of Sites	0.179	Low Residential	R1V2-O	0	0	0	11.166	0.085		Residential - Single Family Residence, 1	123B161 36		West Los Angeles	No	MI	ADU
Los Angeles	5948 ABERNATHY DR	90045	4105005011	0.000	0.000	0.085	0.000	Shortfall of Sites	0.153	Low Residential	R1-1	0	0	0	13.034	0.085		Residential - Single Family Residence - Pool, 1	099B169 36		Westchester - Playa del Rey	No	MI	ADU
Los Angeles	1847 EL REY RD	90732	7559026001	0.000	0.000	0.085	0.000	Shortfall of Sites	0.174	Low II Residential	R1-1XL	0	0	0	11.483	0.085		Residential - Single Family Residence - Pool, 1	015B189 36		San Pedro	No	MI	ADU
Los Angeles	12657 DARLA AVE	91344	2602019020	0.000	0.000	0.085	0.000	Shortfall of Sites	0.266	Very Low II Residential	RE11-1	0	0	0	7.513	0.085		Residential - Single Family Residence - Pool, 1	219B133 37		Granada Hills - Knollwood	No	MI	ADU
Los Angeles	12556 KENNY DR	91344	2609019027	0.000	0.000	0.085	0.000	Shortfall of Sites	0.392	Very Low I Residential	RA-1	0	0	0	5.102	0.085		Residential - Single Family Residence, 1	219B137 37		Granada Hills - Knollwood	No	MI	ADU
Los Angeles	12234 WOODLEY AVE	91344	2605007037	0.000	0.000	0.085	0.000	Shortfall of Sites	0.357	Very Low II Residential	RE11-1	0	0	0	5.599	0.085		Residential - Single Family Residence - Pool, 1	216B137 37		Granada Hills - Knollwood	No	MI	ADU
Los Angeles	11811 PASO ROBLES AVE	91344	2607002023	0.000	0.000	0.085	0.000	Shortfall of Sites	0.230	Low I Residential	RS-1	0	0	0	8.712	0.085		Residential - Single Family Residence, 1	213B133 37		Granada Hills - Knollwood	No	MI	ADU
Los Angeles	16442 BARNESTON ST	91344	2610020020	0.000	0.000	0.085	0.000	Shortfall of Sites	0.228	Low I Residential	RS-1	0	0	0	8.758	0.085		Residential - Single Family Residence - Pool, 1	213B137 37		Granada Hills - Knollwood	No	MI	ADU
Los Angeles	11700 WOODLEY AVE	91344	2605012013	0.000	0.000	0.085	0.000	Shortfall of Sites	0.340	Very Low II Residential	RE11-1	0	0	0	5.882	0.085		Residential - Single Family Residence, 1	213B141 37		Granada Hills - Knollwood	No	MI	ADU
Los Angeles	16908 SIMONDS ST	91344	2682026018	0.000	0.000	0.085	0.000	Shortfall of Sites	0.175	Low I Residential	RS-1	0	0	0	11.431	0.085		Residential - Single Family Residence - Pool, 1	210B133 37		Granada Hills - Knollwood	No	MI	ADU
Los Angeles	11306 ENCINO AVE	91344	2711004017	0.000	0.000	0.085	0.000	Shortfall of Sites	0.398	Very Low I Residential	RA-1	0	0	0	5.026	0.085		Residential - Single Family Residence - Pool, 1	210B129 37		Granada Hills - Knollwood	No	MI	ADU
Los Angeles	16520 SIMONDS ST	91344	2681014023	0.000	0.000	0.085	0.000	Shortfall of Sites	0.172	Low I Residential	RS-1	0	0	0	11.616	0.085		Residential - Single Family Residence, 1	210B137 37		Granada Hills - Knollwood	No	MI	ADU
Los Angeles	11320 DANUBE AVE	91344	2662006001	0.000	0.000	0.085	0.000	Shortfall of Sites	0.174	Low I Residential	RS-1	0	0	0	11.527	0.085		Residential - Single Family Residence, 1	210B141 37		Granada Hills - Knollwood	No	MI	ADU
Los Angeles	21127 TULSA ST	91311	2706032006	0.000	0.000	0.085	0.000	Shortfall of Sites	0.427	Very Low I Residential	RA-1	0	0	0	4.684	0.085		Residential - Single Family Residence - Pool, 1	207B105 37		Chatsworth - Porter Ranch	No	MI	ADU
Los Angeles	20827 HORACE ST	91311	2706008006	0.000	0.000	0.085	0.000	Shortfall of Sites	0.207	Low I Residential	RE9-1	0	0	0	9.674	0.085		Residential - Single Family Residence - Pool, 1	207B109 37		Chatsworth - Porter Ranch	No	MI	ADU
Los Angeles	10866 PASO ROBLES AVE	91344	2696019003	0.000	0.000	0.085	0.000	Shortfall of Sites	0.157	Low II Residential	R1-1	0	0	0	12.712	0.085		Residential - Single Family Residence - Pool, 1	207B133 37		Granada Hills - Knollwood	No	MI	ADU
Los Angeles	10839 SYLVIA AVE	91326	2718020018	0.000	0.000	0.085	0.000	Shortfall of Sites	0.172	Low I Residential	RS-1	0	0	0	11.612	0.085		Residential - Single Family Residence, 1	207B117 37		Northridge	No	MI	ADU
Los Angeles	10930 WOODWARD AVE	91040	2552017007	0.000	0.000	0.085	0.000	Shortfall of Sites	0.150	Low Residential	R1-1-RFA	0	0	0	13.299	0.085		Residential - Single Family Residence, 1	208-5A193 37		Sunland - Tujunga - Lake View Terrace - Shadow Hills - East La Tuna Canyon	No	MI	ADU
Los Angeles	10427 DES MOINES AVE	91326	2728007003	0.000	0.000	0.085	0.000	Shortfall of Sites	0.313	Very Low I Residential	RA-1	0	0	0	6.399	0.085		Residential - Single Family Residence, 1	204B117 37		Northridge	No	MI	ADU
Los Angeles	10413 WHITE OAK AVE	91344	2733002049	0.000	0.000	0.085	0.000	Shortfall of Sites	0.174	Low I Residential	RS-1	0	0	0	11.485	0.085		Residential - Single Family Residence - Pool, 1	204B129 37		Granada Hills - Knollwood	No	MI	ADU
Los Angeles	10406 OKLAHOMA AVE	91311	2706013005	0.000	0.000	0.085	0.000	Shortfall of Sites	0.254	Very Low II Residential	RE11-1	0	0	0	7.876	0.085		Residential - Single Family Residence, 1	204B109 37		Chatsworth - Porter Ranch	No	MI	ADU
Los Angeles	10410 AMESTOY AVE	91344	2695019017	0.000	0.000	0.085	0.000	Shortfall of Sites	0.172	Low I Residential	RS-1	0	0	0	11.601	0.085		Residential - Single Family Residence - Pool, 1	204B133 37		Granada Hills - Knollwood	No	MI	ADU
Los Angeles	10408 CANBY AVE	91326	2731014013	0.000	0.000	0.085	0.000	Shortfall of Sites	0.254	Very Low II Residential	RE11-1	0	0	0	7.868	0.085		Residential - Single Family Residence - Pool, 1	204B125 37		Northridge	No	MI	ADU
Los Angeles	10411 BECKFORD AVE	91326	2728008002	0.000	0.000	0.085	0.000	Shortfall of Sites	0.382	Very Low I Residential	RA-1	0	0	0	5.231	0.085		Residential - Single Family Residence - Pool, 1	204B121 37		Northridge	No	MI	ADU
Los Angeles	15118 MINNEHAHA ST	91345	2649024007	0.000	0.000	0.085	0.000	Shortfall of Sites	0.186	Low Residential	R1-1-O	0	0	0	10.756	0.085		Residential - Single Family Residence, 1	204B145 37		Mission Hills - Panorama City - North Hills	No	MI	ADU
Los Angeles	10417 COLLETT AVE	91344	2668021003	0.000	0.000	0.085	0.000	Shortfall of Sites	0.161	Low I Residential	RS-1	0	0	0	12.422	0.085		Residential - Single Family Residence - Pool, 1	204B141 37		Granada Hills - Knollwood	No	MI	ADU
Los Angeles	10415 MONOGRAM AVE	91344	2679012008	0.000	0.000	0.085	0.000	Shortfall of Sites	0.182	Low I Residential	RS-1	0	0	0	10.995	0.085		Residential - Single Family Residence, 1	204B137 37		Granada Hills - Knollwood	No	MI	ADU
Los Angeles	19955 SEPTO ST	91311	2726003029	0.000	0.000	0.085	0.000	Shortfall of Sites	0.257	Very Low II Residential	RE11-1	0	0	0	7.783	0.085		Residential - Single Family Residence - Pool, 1	201B113 37		Chatsworth - Porter Ranch	No	MI	ADU
Los Angeles	16825 SEPTO ST	91343	2685008009	0.000	0.000	0.085	0.000	Shortfall of Sites	0.184	Low I Residential	RS-1	0	0	0	10.860	0.085		Residential - Single Family Residence, 1	201B133 37		Granada Hills - Knollwood	No	MI	ADU
Los Angeles	16809 SEPTO ST	91343	2685011020	0.000	0.000	0.085	0.000	Shortfall of Sites	0.232	Low I Residential	RS-1	0	0	0	8.632	0.085		Residential - Single Family Residence - Pool, 1	201B137 37		Granada Hills - Knollwood	No	MI	ADU
Los Angeles	9934 VANALDEN AVE	91324	2729005006	0.000	0.000	0.085	0.000	Shortfall of Sites	0.298	Very Low I Residential	RA-1	0	0	0	6.701	0.085		Residential - Single Family Residence - Therapy Pool (Spa), 1	201B121 37		Northridge	No	MI	ADU
Los Angeles	15753 SEPTO ST	91343	2661026011	0.000	0.000	0.085	0.000	Shortfall of Sites	0.152	Low I Residential	RA-1	0	0	0	13.160	0.085		Residential - Single Family Residence, 1	201B141 37		Granada Hills - Knollwood	No	MI	ADU
Los Angeles	17546 SEPTO ST	91325	2734020005	0.000	0.000	0.085	0.000	Shortfall of Sites	0.306	Very Low II Residential	RE11-1	0	0	0	6.541	0.085		Residential - Single Family Residence - Pool, 1	201B129 37		Northridge	No	MI	ADU
Los Angeles	9931 GARDEN GROVE AVE	91325	2731023021	0.000	0.000	0.085	0.000	Shortfall of Sites	0.377	Very Low I Residential	RA-1	0	0	0	5.312	0.085		Residential - Single Family Residence - Pool, 1	201B125 37		Northridge	No	MI	ADU
Los Angeles	6520 VALMONT ST	91042	2570009019	0.000	0.000	0.085	0.000	Shortfall of Sites	0.224	Low Residential	R1-1-RFA	0	0	0	8.917	0.085		Residential - Single Family Residence, 1	202-5A203 37		Sunland - Tujunga - Lake View Terrace - Shadow Hills - East La Tuna Canyon	No	MI	ADU
Los Angeles	22122 BALLINGER ST	91311	2727015043	0.000	0.000	0.085	0.000	Shortfall of Sites	0.178	Low I Residential	RS-1	0	0	0	11.216	0.085		Residential - Single Family Residence - Pool, 1	198B101 37		Chatsworth - Porter Ranch	No	MI	ADU
Los Angeles	9513 OAKDALE AVE	91311	2761028020	0.000	0.000	0.085	0.000	Shortfall of Sites	0.175	Low I Residential	RS-1	0	0	0	11.401	0.085		Residential - Single Family Residence, 1	198B113 37		Chatsworth - Porter Ranch	No	MI	ADU
Los Angeles	16337 PLUMMER ST	91343	2677020016	0.000	0.000	0.085	0.000	Shortfall of Sites	0.172	Low Residential	RS-1	0	0	0	11.613	0.085		Residential - Single Family Residence, 1	198B137 37		Mission Hills - Panorama City - North Hills	No	MI	ADU
Los Angeles	9441 SHOSHONE AVE	91325	2766021002	0.000	0.000	0.085	0.000	Shortfall of Sites	0.372	Very Low I Residential	RA-1	0	0	0	5.379	0.085		Residential - Single Family Residence - Pool, 1	198B129 37		Northridge	No	MI	ADU
Los Angeles	9661 SALUDA AVE	91042	2571005045	0.000	0.000	0.085	0.000	Shortfall of Sites	0.183	Low Residential	R1-1-RFA	0	0	0	10.957	0.085		Residential - Single Family Residence, 1	198B205 37		Sunland - Tujunga - Lake View Terrace - Shadow Hills - East La Tuna Canyon	No	MI	ADU
Los Angeles	17433 SUNBURST ST	91325	2768023009	0.000	0.000	0.085	0.000	Shortfall of Sites	0.403	Very Low I Residential	RA-1	0	0	0	4.958	0.085		Residential - Single Family Residence - Pool, 1	195B129 37		Northridge	No	MI	ADU
Los Angeles	12608 CALIFA ST	91607	2341012010	0.000	0.000	0.085	0.000	Shortfall of Sites	0.181	Low Residential	R1-1	0	0	0	11.032	0.085		Residential - Single Family Residence, 1	174B161 37		North Hollywood - Valley Village	No	MI	ADU
Los Angeles	5370 VANALDEN AVE	91356	2163022041	0.000	0.000	0.085	0.000	Shortfall of Sites	0.574	Very Low I Residential	RA-1	0	0	0	3.487	0.085		Residential - Single Family Residence - Pool, 1	171B121 37		Encino - Tarzana	No	MI	ADU
Los Angeles	5416 COLUMBUS AVE	91411	2250006010	0.000	0.000	0.085	0.000	Shortfall of Sites	0.155	Low Residential	R1-1-RIO	0	0	0	12.895	0.085		Residential - Single Family Residence, 1	172-5A147 37		Van Nuys - North Sherman Oaks	No	MI	ADU
Los Angeles	14743 CLARK ST	91411	2249016013	0.000	0.000	0.085	0.000	Shortfall of Sites	0.156	Low Residential	R1-1	0	0	0	12.802	0.085		Residential - Single Family Residence, 1	172-5A149 37		Van Nuys - North Sherman Oaks	No	MI	ADU
Los Angeles	14641 MORRISON ST	91403	2263027005	0.000	0.000	0.085	0.000	Shortfall of Sites	0.155	Low Residential	R1-1-RIO	0	0	0	12.895	0.085		Residential - Single Family Residence, 1	169-5A149 37		Van Nuys - North Sherman Oaks	No	MI	ADU
Los Angeles	13527 MORRISON ST	91423	2359016010	0.000	0.000	0.085	0.000	Shortfall of Sites	0.152	Low Residential	R1-1-RIO	0	0	0	13.200	0.085		Residential - Single Family Residence, 1	168B157 37		Van Nuys - North Sherman Oaks	No	MI	ADU
Los Angeles	12340 ADDISON ST	91607	2356025006	0.000	0.000	0.085	0.000	Shortfall of Sites	0.296	Low Residential	R1-1	0	0	0	6.750	0.085		Residential - Single Family Residence - Pool, 1	168B165 37		North Hollywood - Valley Village	No	MI	ADU
Los Angeles	11629 MORRISON ST	91601	2354009032	0.000	0.000	0.085	0.000	Shortfall of Sites	0.179	Low Residential	R1-1	0	0	0	11.165	0.085		Residential - Single Family Residence, 1	168B169 37		North Hollywood - Valley Village	No	MI	ADU
Los Angeles	4531 VARNA AVE	91423	2360018019	0.000	0.000	0.085	0.000	Shortfall of Sites	0.187	Low Residential	R1-1-RIO	0	0	0	10.688	0.085		Residential - Single Family Residence - Pool, 1	165B157 37		Sherman Oaks - Studio City - Toluca Lake - Cahuenga Pass	No	MI	ADU
Los Angeles	4480 COLBATH AVE	91423	2271011029	0.000	0.000	0.085	0.000	Shortfall of Sites	0.152	Low Residential	R1-1-RIO	0	0	0	13.178	0.085		Residential - Single Family Residence, 1	165B153 37		Sherman Oaks - Studio City - Toluca Lake - Cahuenga Pass	No	MI	ADU
Los Angeles	4504 CARPENTER AVE	91607	2364006007	0.000	0.000	0.085	0.000	Shortfall of Sites	0.303	Low Residential	R1-1-RIO	0	0	0	6.609	0.085		Residential - Single Family Residence - Pool, 1	165B169 37		Sherman Oaks - Studio City - Toluca Lake - Cahuenga Pass	No	MI	ADU
Los Angeles	4176 BAKMAN AVE	91602	2366030003	0.000	0.000	0.085	0.000	Shortfall of Sites	0.156	Low Residential	R1-1-RIO	0	0	0	12.837	0.085		Residential - Single Family Residence, 1	162B173 37		Sherman Oaks - Studio City - Toluca Lake - Cahuenga Pass	No	MI	ADU
Los Angeles	4910 FLORISTAN AVE	90041	5689022032	0.000	0.000	0.085	0.000	Shortfall of Sites	0.332	Low Residential	R1-1	0	0	0	6.021	0.085		Residential - Single Family Residence, 1	160-5A227 37		Northeast Los Angeles	No	MI	ADU
Los Angeles	4888 RUTH AVE	90041	5690028015	0.000	0.000	0.085	0.000	Shortfall of Sites	0.236	Low Residential	R1-1	0	0	0	8.489	0.085		Residential - Single Family Residence, 1	160-5A229 37		Northeast Los Angeles	No	MI	ADU
Los Angeles	4703 TOWNSEND AVE	90041	5689030039	0.000	0.000	0.085	0.000	Shortfall of Sites	0.193	Low Residential	R1-1	0	0	0	10.369	0.085		Residential - Single Family Residence, 1	159A225 37		Northeast Los Angeles	No	MI	ADU
Los Angeles	1569 N AVENUE 47	90042	5474014029	0.000	0.000	0.085	0.000	Shortfall of Sites	0.160	Low Residential	R1-1	0	0	0	12.483	0.085		Residential - Single Family Residence, 1	157-5A223 37		Northeast Los Angeles	No	MI	ADU

Jurisdiction Name	Site Address/Intersection	5 Digit ZIP Code	Assessor Parcel Number	Very Low-Income	Low-Income	Moderate-Income	Above Moderate-Income	Type of Shortfall	Parcel Size (Acres)	Current General Plan Designation	Current Zoning	Proposed General Plan (GP) Designation	Proposed Zoning	Minimum Density Allowed	Maximum Density Allowed	Total Capacity	Vacant/ Nonvacant	Description of Existing Uses	PIN	Base Density Per Acre	Community Plan Area	Rent Stabalization Ordinance	Income Category	Applicable Rezoning Program (Program informing values in Column Q listed first)
Los Angeles	410 N MARTEL AVE	90036	5526034017	0.000	0.000	0.085	0.000	Shortfall of Sites	0.189	Low II Residential	R1V2-O	0	0	0	10.589	0.085		Residential - Single Family Residence, 1	138B181 37		Wilshire	No	MI	ADU
Los Angeles	411 N EDINBURGH AVE	90048	5527033025	0.000	0.000	0.085	0.000	Shortfall of Sites	0.151	Low II Residential	R1V3	0	0	0	13.266	0.085		Residential - Single Family Residence, 1	138B177 37		Wilshire	No	MI	ADU
Los Angeles	229 WOODRUFF AVE	90024	4359001013	0.000	0.000	0.085	0.000	Shortfall of Sites	0.279	Low Residential	R1-1	0	0	0	7.180	0.085		Residential - Single Family Residence - Pool, 1	138B153 37		Westwood	No	MI	ADU
Los Angeles	11122 MONTANA AVE	90049	4366026010	0.000	0.000	0.085	0.000	Shortfall of Sites	0.161	Low Residential	R1-1	0	0	0	12.406	0.085		Residential - Single Family Residence, 1	135B149 37		Westwood	No	MI	ADU
Los Angeles	854 BIRCHWOOD DR	90024	4359017008	0.000	0.000	0.085	0.000	Shortfall of Sites	0.521	Low Residential	R1-1	0	0	0	3.841	0.085		Residential - Single Family Residence - Pool, 1	135B157 37		Westwood	No	MI	ADU
Los Angeles	10556 ASHTON AVE	90024	4326008002	0.000	0.000	0.085	0.000	Shortfall of Sites	0.149	Low Residential	R1-1-O	0	0	0	13.403	0.085		Residential - Single Family Residence, 1	132B157 37		Westwood	No	MI	ADU
Los Angeles	306 S CARMELINA AVE	90049	4405040023	0.000	0.000	0.085	0.000	Shortfall of Sites	0.225	Low Residential	RS-1	0	0	0	8.906	0.085		Residential - Single Family Residence - Pool, 1	129B141 37		Brentwood - Pacific Palisades	No	MI	ADU
Los Angeles	1816 S WOOSTER ST	90035	4303007016	0.000	0.000	0.085	0.000	Shortfall of Sites	0.150	Low II Residential	R1R3-RG	0	0	0	13.303	0.085		Residential - Single Family Residence, 1	126B169 37		West Adams - Baldwin Hills - Leimert	No	MI	ADU
Los Angeles	475 26TH ST	90402	4264004013	0.000	0.000	0.085	0.000	Shortfall of Sites	0.246	Very Low II Residential	RE11-1	0	0	0	8.123	0.085		Residential - Single Family Residence - Pool, 1	126B137 37		Brentwood - Pacific Palisades	No	MI	ADU
Los Angeles	10509 CUSHDON AVE	90064	4318006023	0.000	0.000	0.085	0.000	Shortfall of Sites	0.169	Low Residential	R1-1-O	0	0	0	11.820	0.085		Residential - Single Family Residence, 1	126B161 37		West Los Angeles	No	MI	ADU
Los Angeles	2953 CLUB DR	90064	4316028002	0.000	0.000	0.085	0.000	Shortfall of Sites	0.277	Low Residential	R1V2	0	0	0	7.214	0.085		Residential - Single Family Residence - Pool, 1	123B165 37		West Los Angeles	No	MI	ADU
Los Angeles	2901 S BENTLEY AVE	90064	4251003008	0.000	0.000	0.085	0.000	Shortfall of Sites	0.155	Low Residential	R1-1	0	0	0	12.942	0.085		Residential - Single Family Residence, 1	120B157 37		West Los Angeles	No	MI	ADU
Los Angeles	3530 STONER AVE	90066	4249017009	0.000	0.000	0.085	0.000	Shortfall of Sites	0.323	Low Residential	R1V2	0	0	0	6.191	0.085		Residential - Single Family Residence, 1	114B157 37		Palms - Mar Vista - Del Rey	No	MI	ADU
Los Angeles	12660 DORINA PL	91344	2602019015	0.000	0.000	0.085	0.000	Shortfall of Sites	0.260	Very Low II Residential	RE11-1	0	0	0	7.698	0.085		Residential - Single Family Residence, 1	219B133 38		Granada Hills - Knollwood	No	MI	ADU
Los Angeles	16301 KNOLLWOOD DR	91344	2605004022	0.000	0.000	0.085	0.000	Shortfall of Sites	0.615	Very Low I Residential	RA-1	0	0	0	3.251	0.085		Residential - Single Family Residence - Pool, 1	219B137 38		Granada Hills - Knollwood	No	MI	ADU
Los Angeles	12233 SARAZEN PL	91344	2609010010	0.000	0.000	0.085	0.000	Shortfall of Sites	0.403	Very Low I Residential	RA-1	0	0	0	4.966	0.085		Residential - Single Family Residence - Pool, 1	216B137 38		Granada Hills - Knollwood	No	MI	ADU
Los Angeles	16214 KEELER DR	91344	2605013034	0.000	0.000	0.085	0.000	Shortfall of Sites	0.264	Very Low II Residential	RE11-1	0	0	0	7.581	0.085		Residential - Single Family Residence - Pool, 1	216B141 38		Granada Hills - Knollwood	No	MI	ADU
Los Angeles	11814 MCLENNAN AVE	91344	2610002034	0.000	0.000	0.085	0.000	Shortfall of Sites	0.189	Low I Residential	RS-1	0	0	0	10.591	0.085		Residential - Single Family Residence, 1	213B133 38		Granada Hills - Knollwood	No	MI	ADU
Los Angeles	11741 ODESSA AVE	91344	2610021012	0.000	0.000	0.085	0.000	Shortfall of Sites	0.193	Low I Residential	RS-1	0	0	0	10.384	0.085		Residential - Single Family Residence, 1	213B137 38		Granada Hills - Knollwood	No	MI	ADU
Los Angeles	16139 ARMSTEAD ST	91344	2605021045	0.000	0.000	0.085	0.000	Shortfall of Sites	0.196	Low I Residential	RS-1	0	0	0	10.209	0.085		Residential - Single Family Residence - Pool, 1	213B141 38		Granada Hills - Knollwood	No	MI	ADU
Los Angeles	16900 SIMONDS ST	91344	2682026017	0.000	0.000	0.085	0.000	Shortfall of Sites	0.175	Low I Residential	RS-1	0	0	0	11.407	0.085		Residential - Single Family Residence, 1	210B133 38		Granada Hills - Knollwood	No	MI	ADU
Los Angeles	11307 ANDASOL AVE	91344	2711004010	0.000	0.000	0.085	0.000	Shortfall of Sites	0.403	Very Low I Residential	RA-1	0	0	0	4.961	0.085		Residential - Single Family Residence - Pool, 1	210B129 38		Granada Hills - Knollwood	No	MI	ADU
Los Angeles	16514 SIMONDS ST	91344	2681014022	0.000	0.000	0.085	0.000	Shortfall of Sites	0.172	Low I Residential	RS-1	0	0	0	11.616	0.085		Residential - Single Family Residence, 1	210B137 38		Granada Hills - Knollwood	No	MI	ADU
Los Angeles	15720 SIMONDS ST	91344	2662006002	0.000	0.000	0.085	0.000	Shortfall of Sites	0.178	Low I Residential	RS-1	0	0	0	11.253	0.085		Residential - Single Family Residence, 1	210B141 38		Granada Hills - Knollwood	No	MI	ADU
Los Angeles	11250 BLUCHER AVE	91344	2662009011	0.000	0.000	0.085	0.000	Shortfall of Sites	0.221	Low I Residential	RS-1	0	0	0	9.068	0.085		Residential - Single Family Residence - Pool, 1	210B145 38		Granada Hills - Knollwood	No	MI	ADU
Los Angeles	21119 TULSA ST	91311	2706032005	0.000	0.000	0.085	0.000	Shortfall of Sites	0.455	Very Low I Residential	RA-1	0	0	0	4.392	0.085		Residential - Single Family Residence - Pool, 1	207B105 38		Chatsworth - Porter Ranch	No	MI	ADU
Los Angeles	10908 TOPEKA DR	91326	2718012033	0.000	0.000	0.085	0.000	Shortfall of Sites	0.173	Low I Residential	RS-1	0	0	0	11.548	0.085		Residential - Single Family Residence - Pool, 1	207B121 38		Northridge	No	MI	ADU
Los Angeles	17967 TRIBUNE PL	91344	2715024043	0.000	0.000	0.085	0.000	Shortfall of Sites	0.173	Low I Residential	RS-1	0	0	0	11.536	0.085		Residential - Single Family Residence, 1	207B125 38		Granada Hills - Knollwood	No	MI	ADU
Los Angeles	20821 HORACE ST	91311	2706008007	0.000	0.000	0.085	0.000	Shortfall of Sites	0.207	Low I Residential	RE9-1	0	0	0	9.674	0.085		Residential - Single Family Residence, 1	207B109 38		Chatsworth - Porter Ranch	No	MI	ADU
Los Angeles	7935 WENTWORTH ST	91040	2552017035	0.000	0.000	0.085	0.000	Shortfall of Sites	0.200	Low Residential	R1-1-RFA	0	0	0	10.017	0.085		Residential - Single Family Residence - Pool, 1	208-5A195 38		Sunland - Tujunga - Lake View Terrace - Shadow Hills - East La Tuna Canyon	No	MI	ADU
Los Angeles	10413 OWENSMOUTH AVE	91311	2722014010	0.000	0.000	0.085	0.000	Shortfall of Sites	0.172	Low II Residential	R1-1	0	0	0	11.620	0.085		Residential - Single Family Residence - Pool, 1	204B105 38		Chatsworth - Porter Ranch	No	MI	ADU
Los Angeles	10415 NEVADA AVE	91311	2723017095	0.000	0.000	0.085	0.000	Shortfall of Sites	0.153	Low II Residential	R1-1	0	0	0	13.036	0.085		Residential - Single Family Residence, 1	204B101 38		Chatsworth - Porter Ranch	No	MI	ADU
Los Angeles	17607 HIAWATHA ST	91344	2733012016	0.000	0.000	0.085	0.000	Shortfall of Sites	0.199	Low I Residential	RS-1	0	0	0	10.052	0.085		Residential - Single Family Residence, 1	204B129 38		Granada Hills - Knollwood	No	MI	ADU
Los Angeles	10407 IRONDALE AVE	91311	2706013018	0.000	0.000	0.085	0.000	Shortfall of Sites	0.256	Very Low II Residential	RE11-1	0	0	0	7.826	0.085		Residential - Single Family Residence - Pool, 1	204B109 38		Chatsworth - Porter Ranch	No	MI	ADU
Los Angeles	17091 HIAWATHA ST	91344	2695019023	0.000	0.000	0.085	0.000	Shortfall of Sites	0.187	Low I Residential	RS-1	0	0	0	10.698	0.085		Residential - Single Family Residence - Pool, 1	204B133 38		Granada Hills - Knollwood	No	MI	ADU
Los Angeles	15112 MINNEHAHA ST	91345	2649024008	0.000	0.000	0.085	0.000	Shortfall of Sites	0.186	Low Residential	R1-1-O	0	0	0	10.756	0.085		Residential - Single Family Residence, 1	204B145 38		Mission Hills - Panorama City - North Hills	No	MI	ADU
Los Angeles	16811 HIAWATHA ST	91344	2684009012	0.000	0.000	0.085	0.000	Shortfall of Sites	0.186	Low I Residential	RS-1	0	0	0	10.756	0.085		Residential - Single Family Residence, 1	204B137 38		Granada Hills - Knollwood	No	MI	ADU
Los Angeles	10416 WOODLEY AVE	91344	2668021020	0.000	0.000	0.085	0.000	Shortfall of Sites	0.168	Low I Residential	RS-1	0	0	0	11.939	0.085		Residential - Single Family Residence, 1	204B141 38		Granada Hills - Knollwood	No	MI	ADU
Los Angeles	10415 YOLANDA AVE	91326	2728021023	0.000	0.000	0.085	0.000	Shortfall of Sites	0.273	Very Low II Residential	RE11-1	0	0	0	7.329	0.085		Residential - Single Family Residence - Pool, 1	204B121 38		Northridge	No	MI	ADU
Los Angeles	19945 SEPTO ST	91311	2726003028	0.000	0.000	0.085	0.000	Shortfall of Sites	0.253	Very Low II Residential	RE11-1	0	0	0	7.919	0.085		Residential - Single Family Residence - Pool, 1	201B113 38		Chatsworth - Porter Ranch	No	MI	ADU
Los Angeles	16819 SEPTO ST	91343	2685008016	0.000	0.000	0.085	0.000	Shortfall of Sites	0.232	Low I Residential	RS-1	0	0	0	8.617	0.085		Residential - Single Family Residence - Pool, 1	201B133 38		Granada Hills - Knollwood	No	MI	ADU
Los Angeles	16801 SEPTO ST	91343	2685011021	0.000	0.000	0.085	0.000	Shortfall of Sites	0.222	Low I Residential	RS-1	0	0	0	8.991	0.085		Residential - Single Family Residence - Pool, 1	201B137 38		Granada Hills - Knollwood	No	MI	ADU
Los Angeles	9935 DONNA AVE	91324	2729005013	0.000	0.000	0.085	0.000	Shortfall of Sites	0.305	Very Low I Residential	RA-1	0	0	0	6.550	0.085		Residential - Single Family Residence, 1	201B121 38		Northridge	No	MI	ADU
Los Angeles	15749 SEPTO ST	91343	2661026010	0.000	0.000	0.085	0.000	Shortfall of Sites	0.152	Low I Residential	RA-1	0	0	0	13.160	0.085		Residential - Single Family Residence, 1	201B141 38		Granada Hills - Knollwood	No	MI	ADU
Los Angeles	9927 HALLACK AVE	91324	2726021020	0.000	0.000	0.085	0.000	Shortfall of Sites	0.377	Very Low I Residential	RA-1	0	0	0	5.306	0.085		Residential - Single Family Residence - Pool, 1	201B117 38		Chatsworth - Porter Ranch	No	MI	ADU
Los Angeles	17528 SEPTO ST	91325	2734020007	0.000	0.000	0.085	0.000	Shortfall of Sites	0.236	Very Low II Residential	RE11-1	0	0	0	8.460	0.085		Residential - Single Family Residence - Pool, 1	201B129 38		Northridge	No	MI	ADU
Los Angeles	22116 BALLINGER ST	91311	2727015042	0.000	0.000	0.085	0.000	Shortfall of Sites	0.178	Low I Residential	RS-1	0	0	0	11.216	0.085		Residential - Single Family Residence, 1	198B101 38		Chatsworth - Porter Ranch	No	MI	ADU
Los Angeles	9511 LARAMIE AVE	91311	2748024030	0.000	0.000	0.085	0.000	Shortfall of Sites	0.173	Low I Residential	RS-1	0	0	0	11.575	0.085		Residential - Single Family Residence, 1	198B113 38		Chatsworth - Porter Ranch	No	MI	ADU
Los Angeles	16331 PLUMMER ST	91343	2677020017	0.000	0.000	0.085	0.000	Shortfall of Sites	0.172	Low Residential	RS-1	0	0	0	11.613	0.085		Residential - Single Family Residence - Pool, 1	198B137 38		Mission Hills - Panorama City - North Hills	No	MI	ADU
Los Angeles	9448 LASAINE AVE	91325	2766015013	0.000	0.000	0.085	0.000	Shortfall of Sites	0.376	Very Low I Residential	RA-1	0	0	0	5.319	0.085		Residential - Single Family Residence - Pool, 1	198B129 38		Northridge	No	MI	ADU
Los Angeles	17421 SUNBURST ST	91325	2768023008	0.000	0.000	0.085	0.000	Shortfall of Sites	0.403	Very Low I Residential	RA-1	0	0	0	4.958	0.085		Residential - Single Family Residence - Pool, 1	195B129 38		Northridge	No	MI	ADU
Los Angeles	8460 SEDAN AVE	91304	2005006022	0.000	0.000	0.085	0.000	Shortfall of Sites	0.150	Low I Residential	RS-1	0	0	0	13.291	0.085		Residential - Single Family Residence - Planned Unit Development (PUD), 1	192B093 38		Chatsworth - Porter Ranch	No	MI	ADU
Los Angeles	12600 CALIFA ST	91607	2341012011	0.000	0.000	0.085	0.000	Shortfall of Sites	0.181	Low Residential	R1-1	0	0	0	11.032	0.085		Residential - Single Family Residence - Pool, 1	174B161 38		North Hollywood - Valley Village	No	MI	ADU
Los Angeles	5417 BURNET AVE	91411	2250006003	0.000	0.000	0.085	0.000	Shortfall of Sites	0.155	Low Residential	R1-1-RIO	0	0	0	12.907	0.085		Residential - Single Family Residence, 1	172-5A147 38		Van Nuys - North Sherman Oaks	No	MI	ADU
Los Angeles	14737 CLARK ST	91411	2249016014	0.000	0.000	0.085	0.000	Shortfall of Sites	0.153	Low Residential	R1-1	0	0	0	13.088	0.085		Residential - Single Family Residence, 1	172-5A149 38		Van Nuys - North Sherman Oaks	No	MI	ADU
Los Angeles	12540 ADDISON ST	91607	2357026008	0.000	0.000	0.085	0.000	Shortfall of Sites	0.387	Low Residential	R1-1	0	0	0	5.163	0.085		Residential - Single Family Residence - Pool, 1	168B161 38		North Hollywood - Valley Village	No	MI	ADU
Los Angeles	14637 MORRISON ST	91403	2263027004	0.000	0.000	0.085	0.000	Shortfall of Sites	0.155	Low Residential	R1-1-RIO	0	0	0	12.894	0.085		Residential - Single Family Residence, 1	169-5A149 38		Van Nuys - North Sherman Oaks	No	MI	ADU
Los Angeles	13523 MORRISON ST	91423	2359016009	0.000	0.000	0.085	0.000	Shortfall of Sites	0.151	Low Residential	R1-1-RIO	0	0	0	13.218	0.085		Residential - Single Family Residence, 1	168B157 38		Van Nuys - North Sherman Oaks	No	MI	ADU
Los Angeles	12336 ADDISON ST	91607	2356025005	0.000	0.000	0.085	0.000	Shortfall of Sites	0.296	Low Residential	R1-1	0	0	0	6.748	0.085		Residential - Single Family Residence - Pool, 1	168B165 38		North Hollywood - Valley Village	No	MI	ADU
Los Angeles	11635 MORRISON ST	91601	2354009031	0.000	0.000	0.085	0.000	Shortfall of Sites	0.179	Low Residential	R1-1	0	0	0	11.164	0.085		Residential - Single Family Residence - Guesthouse, 1	168B169 38		North Hollywood - Valley Village	No	MI	ADU
Los Angeles	4475 STERN AVE	91423	2271011028	0.000	0.000	0.085	0.000	Shortfall of Sites	0.152	Low Residential	R1-1-RIO	0	0	0	13.166	0.085		Residential - Single Family Residence - Pool, 1	165B153 38		Sherman Oaks - Studio City - Toluca Lake - Cahuenga Pass	No	MI	ADU
Los Angeles	4177 ELMER AVE	91602	2366030020	0.000	0.000	0.085	0.000	Shortfall of Sites	0.156	Low Residential	R1-1-RIO	0	0	0	12.847	0.085		Residential - Single Family Residence, 1	162B173 38		Sherman Oaks - Studio City - Toluca Lake - Cahuenga Pass	No	MI	ADU
Los Angeles	11546 CHIQUITA ST	91604	2368011011	0.000	0.000	0.085	0.000	Shortfall of Sites	0.362	Very Low Residential	RE11-1-RIO	0	0	0	5.531	0.085		Residential - Single Family Residence - Pool and Misc., 1	162B169 38		Sherman Oaks - Studio City - Toluca Lake - Cahuenga Pass	No	MI	ADU
Los Angeles	4881 WICOPEE ST	90041	5690013010	0.000	0.000	0.085	0.000	Shortfall of Sites	0.151	Low Residential	R1-1	0	0	0	13.258	0.085		Residential - Single Family Residence, 1	160-5A227 38		Northeast Los Angeles	No	MI	ADU
Los Angeles	4903 GLACIER DR	90041	5690021023	0.000	0.000	0.085	0.000	Shortfall of Sites	0.166	Low Residential	R1-1	0	0	0	12.046	0.085		Residential - Single Family Residence, 1	160-5A229 38		Northeast Los Angeles	No	MI	ADU
Los Angeles	2328 LAS COLINAS AVE	90041	5685028009	0.000	0.000	0.085	0.000	Shortfall of Sites	0.179	Low Residential	R1-1	0	0	0	11.175	0.085		Residential - Single Family Residence, 1	159A221 38		Northeast Los Angeles	No	MI	ADU
Los Angeles	1575 OAK GROVE DR	90041	5689029006	0.000	0.000	0.085	0.000	Shortfall of Sites	0.164	Low Residential	R1-1	0	0	0	12.173	0.085		Residential - Single Family Residence, 1	159A225 38		Northeast Los Angeles	No	MI	ADU
Los Angeles	1480 CAMPUS RD	90042	5476021001	0.000	0.000	0.085	0.000	Shortfall of Sites	0.166	Low Residential	R1-1	0	0	0	12.030	0.085		Residential - Single Family Residence, 1	157-5A223 38		Northeast Los Angeles	No	MI	ADU
Los Angeles	1620 N AVENUE 55	90042	5485005023	0.000	0.000	0.085	0.000	Shortfall of Sites	0.158	Low Residential	R1-1	0	0	0	12.678	0.085		Residential - Single Family Residence, 1	156A227 38		Northeast Los Angeles	No	MI	ADU
Los Angeles	3825 W AVENUE 43	90041	5473024023	0.000	0.000	0.085	0.000	Shortfall of Sites	0.173	General Commercial	[Q]C2-1VL-CDO	0	0	0	11.593	0.085		Residential - Single Family Residence, 1	156A219 38		Northeast Los Angeles	No	MI	ADU
Los Angeles	5340 LOMA LINDA AVE	90027	5544009019	0.000	0.000	0.085	0.000	Shortfall of Sites	0.165	Medium Residential	R3-1	0	0	0	12.149	0.085		Residential - Single Family Residence, 1	148-5A195 38		Hollywood	No	MI	ADU
Los Angeles	4210 CUMBERLAND AVE	90027	5430022025	0.000	0.000	0.085	0.000	Shortfall of Sites	0.154	Low II Residential	R1-1	0	0	0	13.015	0.085		Residential - Single Family Residence, 1	147A201 38		Hollywood	No	MI	ADU
Los Angeles	844 N LAUREL AVE	90046	5529022037	0.000	0.000	0.085	0.000	Shortfall of Sites	0.150	Low II Residential	R1-1	0	0	0	13.335	0.085		Residential - Single Family Residence, 1	141B177 38		Hollywood	No	MI	ADU
Los Angeles	406 N LAUREL AVE	90048	5527033012	0.000	0.000	0.085	0.000	Shortfall of Sites	0.151	Low II Residential	R1V3	0	0	0	13.271	0.085		Residential - Single Family Residence, 1	138B177 38		Wilshire	No	MI	ADU
Los Angeles	411 N ORLANDO AVE	90048	5514002055	0.000	0.000	0.085	0.000	Shortfall of Sites	0.150	Low II Residential	R1V3-O	0	0	0	13.345	0.085		Residential - Single Family Residence - Pool, 1	138B173 38		Wilshire	No	MI	ADU

Jurisdiction Name	Site Address/Intersection	5 Digit ZIP Code	Assessor Parcel Number	Very Low-Income	Low-Income	Moderate-Income	Above Moderate-Income	Type of Shortfall	Parcel Size (Acres)	Current General Plan Designation	Current Zoning	Proposed General Plan (GP) Designation	Proposed Zoning	Minimum Density Allowed	Maximum Density Allowed	Total Capacity	Vacant/ Nonvacant	Description of Existing Uses	PIN	Base Density Per Acre	Community Plan Area	Rent Stabalization Ordinance	Income Category	Applicable Rezoning Program (Program informing values in Column Q listed first)
Los Angeles	627 PARKMAN AVE	90026	5401021018	0.000	0.000	0.085	0.000	Shortfall of Sites	0.171	Low Medium II Residential	RD1.5-1VL	0	0	0	11.705	0.085		Residential - Single Family Residence, 1	139-5A203 38		Silver Lake - Echo Park - Elysian Valley	No	MI	ADU
Los Angeles	310 S THURSTON AVE	90049	4366016016	0.000	0.000	0.085	0.000	Shortfall of Sites	0.166	Low Residential	R1-1	0	0	0	12.056	0.085		Residential - Single Family Residence - Pool, 1	135B145 38		Westwood	No	MI	ADU
Los Angeles	800 DEVON AVE	90024	4359017023	0.000	0.000	0.085	0.000	Shortfall of Sites	0.386	Low Residential	R1-1	0	0	0	5.185	0.085		Residential - Single Family Residence - Pool, 1	135B157 38		Westwood	No	MI	ADU
Los Angeles	180 GRANVILLE AVE	90049	4401002133	0.000	0.000	0.085	0.000	Shortfall of Sites	0.430	Low Residential	RS-1	0	0	0	4.654	0.085		Residential - Single Family Residence - Pool, 1	132B145 38		Brentwood - Pacific Palisades	No	MI	ADU
Los Angeles	12305 STH HELENA DR	90049	4405040005	0.000	0.000	0.085	0.000	Shortfall of Sites	0.531	Low Residential	RS-1	0	0	0	3.765	0.085		Residential - Single Family Residence - Pool, 1	129B141 38		Brentwood - Pacific Palisades	No	MI	ADU
Los Angeles	1906 CAMDEN AVE	90025	4323014018	0.000	0.000	0.085	0.000	Shortfall of Sites	0.155	Low Residential	R1-1	0	0	0	12.870	0.085		Residential - Single Family Residence, 1	126B153 38		West Los Angeles	No	MI	ADU
Los Angeles	1643 AMHERST AVE	90025	4259005025	0.000	0.000	0.085	0.000	Shortfall of Sites	0.153	Low Residential	R1-1	0	0	0	13.044	0.085		Residential - Single Family Residence, 1	123B145 38		West Los Angeles	No	MI	ADU
Los Angeles	2734 S BEVERLY DR	90034	4309025016	0.000	0.000	0.085	0.000	Shortfall of Sites	0.195	Low Residential	R1V2	0	0	0	10.260	0.085		Residential - Single Family Residence - Pool, 1	123B165 38		West Los Angeles	No	MI	ADU
Los Angeles	2940 TILDEN AVE	90064	4251005050	0.000	0.000	0.085	0.000	Shortfall of Sites	0.169	Low Residential	R1-1	0	0	0	11.868	0.085		Residential - Single Family Residence - Pool, 1	120B157 38		West Los Angeles	No	MI	ADU
Los Angeles	7660 AIRPORT BLVD	90045	4105004005	0.000	0.000	0.085	0.000	Shortfall of Sites	0.217	Low Residential	R1-1	0	0	0	9.238	0.085		Residential - Single Family Residence, 1	099B169 38		Westchester - Playa del Rey	No	MI	ADU
Los Angeles	5315 THORNBURN ST	90045	4103020007	0.000	0.000	0.085	0.000	Shortfall of Sites	0.165	Low Residential	R1-1	0	0	0	12.099	0.085		Residential - Single Family Residence, 1	099B173 38		Westchester - Playa del Rey	No	MI	ADU
Los Angeles	7349 W 91ST ST	90045	4119017011	0.000	0.000	0.085	0.000	Shortfall of Sites	0.152	Low Residential	R1-1	0	0	0	13.177	0.085		Residential - Single Family Residence - Pool, 1	093B157 38		Westchester - Playa del Rey	No	MI	ADU
Los Angeles	526 N HANFORD AVE	90732	7446007001	0.000	0.000	0.085	0.000	Shortfall of Sites	0.196	Low II Residential	R1-1XL	0	0	0	10.190	0.085		Residential - Single Family Residence, 1	018B193 38		San Pedro	No	MI	ADU
Los Angeles	414 BYNNER DR	90732	7559026016	0.000	0.000	0.085	0.000	Shortfall of Sites	0.214	Low II Residential	R1-1XL	0	0	0	9.353	0.085		Residential - Single Family Residence - Therapy Pool (Spa), 1	015B189 38		San Pedro	No	MI	ADU
Los Angeles	17167 BRAXTON ST	91344	2608004021	0.000	0.000	0.085	0.000	Shortfall of Sites	0.200	Low I Residential	RS-1	0	0	0	9.984	0.085		Residential - Single Family Residence - Pool, 1	219B133 39		Granada Hills - Knollwood	No	MI	ADU
Los Angeles	12515 WOODLEY AVE	91344	2609013013	0.000	0.000	0.085	0.000	Shortfall of Sites	0.440	Very Low I Residential	RA-1	0	0	0	4.543	0.085		Residential - Single Family Residence - Pool, 1	219B137 39		Granada Hills - Knollwood	No	MI	ADU
Los Angeles	17118 CEREDO PL	91344	2606004029	0.000	0.000	0.085	0.000	Shortfall of Sites	0.319	Low I Residential	RS-1	0	0	0	6.278	0.085		Residential - Single Family Residence, 1	216B133 39		Granada Hills - Knollwood	No	MI	ADU
Los Angeles	12240 SARAZEN PL	91344	2609011009	0.000	0.000	0.085	0.000	Shortfall of Sites	0.446	Very Low I Residential	RA-1	0	0	0	4.487	0.085		Residential - Single Family Residence - Pool, 1	216B137 39		Granada Hills - Knollwood	No	MI	ADU
Los Angeles	11855 WOODLEY AVE	91344	2605013008	0.000	0.000	0.085	0.000	Shortfall of Sites	0.283	Very Low II Residential	RE11-1	0	0	0	7.070	0.085		Residential - Single Family Residence - Pool, 1	216B141 39		Granada Hills - Knollwood	No	MI	ADU
Los Angeles	17165 LORILLARD ST	91344	2607004036	0.000	0.000	0.085	0.000	Shortfall of Sites	0.186	Low I Residential	RS-1	0	0	0	10.754	0.085		Residential - Single Family Residence - Pool, 1	213B133 39		Granada Hills - Knollwood	No	MI	ADU
Los Angeles	11744 MONOGRAM AVE	91344	2610021013	0.000	0.000	0.085	0.000	Shortfall of Sites	0.178	Low I Residential	RS-1	0	0	0	11.222	0.085		Residential - Single Family Residence - Pool, 1	213B137 39		Granada Hills - Knollwood	No	MI	ADU
Los Angeles	16145 ARMSTEAD ST	91344	2605021046	0.000	0.000	0.085	0.000	Shortfall of Sites	0.199	Low I Residential	RS-1	0	0	0	10.062	0.085		Residential - Single Family Residence, 1	213B141 39		Granada Hills - Knollwood	No	MI	ADU
Los Angeles	16856 SIMONDS ST	91344	2682008001	0.000	0.000	0.085	0.000	Shortfall of Sites	0.172	Low I Residential	RS-1	0	0	0	11.609	0.085		Residential - Single Family Residence, 1	210B133 39		Granada Hills - Knollwood	No	MI	ADU
Los Angeles	16508 SIMONDS ST	91344	2681014021	0.000	0.000	0.085	0.000	Shortfall of Sites	0.172	Low I Residential	RS-1	0	0	0	11.616	0.085		Residential - Single Family Residence, 1	210B137 39		Granada Hills - Knollwood	No	MI	ADU
Los Angeles	15714 SIMONDS ST	91344	2662006003	0.000	0.000	0.085	0.000	Shortfall of Sites	0.178	Low I Residential	RS-1	0	0	0	11.257	0.085		Residential - Single Family Residence, 1	210B141 39		Granada Hills - Knollwood	No	MI	ADU
Los Angeles	21111 TULSA ST	91311	2706032004	0.000	0.000	0.085	0.000	Shortfall of Sites	0.408	Very Low I Residential	RA-1	0	0	0	4.899	0.085		Residential - Single Family Residence - Pool, 1	207B105 39		Chatsworth - Porter Ranch	No	MI	ADU
Los Angeles	10846 BAIRD AVE	91326	2717015010	0.000	0.000	0.085	0.000	Shortfall of Sites	0.507	Very Low II Residential	RE11-1	0	0	0	3.945	0.085		Residential - Single Family Residence, 1	207B125 39		Northridge	No	MI	ADU
Los Angeles	10855 BATON ROUGE AVE	91326	2718019021	0.000	0.000	0.085	0.000	Shortfall of Sites	0.181	Low I Residential	RS-1	0	0	0	11.076	0.085		Residential - Single Family Residence, 1	207B121 39		Northridge	No	MI	ADU
Los Angeles	20815 HORACE ST	91311	2706008008	0.000	0.000	0.085	0.000	Shortfall of Sites	0.207	Low I Residential	RE9-1	0	0	0	9.674	0.085		Residential - Single Family Residence - Pool, 1	207B109 39		Chatsworth - Porter Ranch	No	MI	ADU
Los Angeles	10744 OVERMAN AVE	91311	2707005033	0.000	0.000	0.085	0.000	Shortfall of Sites	0.406	Very Low I Residential	RA-1	0	0	0	4.923	0.085		Residential - Single Family Residence, 1	207B113 39		Chatsworth - Porter Ranch	No	MI	ADU
Los Angeles	7933 WENTWORTH ST	91040	2552017033	0.000	0.000	0.085	0.000	Shortfall of Sites	0.201	Low Residential	R1-1-RFA	0	0	0	9.965	0.085		Residential - Single Family Residence - Pool, 1	208-5A195 39		Sunland - Tujunga - Lake View Terrace - Shadow Hills - East La Tuna Canyon	No	MI	ADU
Los Angeles	10414 SYLVIA AVE	91326	2728008005	0.000	0.000	0.085	0.000	Shortfall of Sites	0.445	Very Low I Residential	RA-1	0	0	0	4.490	0.085		Residential - Single Family Residence - Pool, 1	204B117 39		Northridge	No	MI	ADU
Los Angeles	10408 WHITE OAK AVE	91344	2733012039	0.000	0.000	0.085	0.000	Shortfall of Sites	0.175	Low I Residential	RS-1	0	0	0	11.406	0.085		Residential - Single Family Residence - Pool, 1	204B129 39		Granada Hills - Knollwood	No	MI	ADU
Los Angeles	10406 IRONDALE AVE	91311	2706013027	0.000	0.000	0.085	0.000	Shortfall of Sites	0.253	Very Low II Residential	RE11-1	0	0	0	7.905	0.085		Residential - Single Family Residence - Pool, 1	204B109 39		Chatsworth - Porter Ranch	No	MI	ADU
Los Angeles	10424 PEACH AVE	91345	2649018004	0.000	0.000	0.085	0.000	Shortfall of Sites	0.158	Low Residential	RS-1	0	0	0	12.684	0.085		Residential - Single Family Residence, 1	204B145 39		Mission Hills - Panorama City - North Hills	No	MI	ADU
Los Angeles	16803 HIAWATHA ST	91344	2684009011	0.000	0.000	0.085	0.000	Shortfall of Sites	0.186	Low I Residential	RS-1	0	0	0	10.733	0.085		Residential - Single Family Residence - Pool, 1	204B137 39		Granada Hills - Knollwood	No	MI	ADU
Los Angeles	10409 CANBY AVE	91326	2731013015	0.000	0.000	0.085	0.000	Shortfall of Sites	0.234	Very Low II Residential	RE11-1	0	0	0	8.531	0.085		Residential - Single Family Residence, 1	204B125 39		Northridge	No	MI	ADU
Los Angeles	10416 COLLETT AVE	91344	2668020020	0.000	0.000	0.085	0.000	Shortfall of Sites	0.182	Low I Residential	RS-1	0	0	0	10.976	0.085		Residential - Single Family Residence, 1	204B141 39		Granada Hills - Knollwood	No	MI	ADU
Los Angeles	10408 YOLANDA AVE	91326	2728027002	0.000	0.000	0.085	0.000	Shortfall of Sites	0.259	Very Low II Residential	RE11-1	0	0	0	7.736	0.085		Residential - Single Family Residence, 1	204B121 39		Northridge	No	MI	ADU
Los Angeles	9939 NEVADA AVE	91311	2745014048	0.000	0.000	0.085	0.000	Shortfall of Sites	0.174	Low II Residential	RS-1	0	0	0	11.502	0.085		Residential - Single Family Residence, 1	201B101 39		Chatsworth - Porter Ranch	No	MI	ADU
Los Angeles	19937 SEPTO ST	91311	2726003027	0.000	0.000	0.085	0.000	Shortfall of Sites	0.253	Very Low II Residential	RE11-1	0	0	0	7.919	0.085		Residential - Single Family Residence - Pool, 1	201B113 39		Chatsworth - Porter Ranch	No	MI	ADU
Los Angeles	9937 DELCO AVE	91311	2741022021	0.000	0.000	0.085	0.000	Shortfall of Sites	0.159	Low I Residential	RS-1	0	0	0	12.617	0.085		Residential - Single Family Residence, 1	201B109 39		Chatsworth - Porter Ranch	No	MI	ADU
Los Angeles	9934 DONNA AVE	91324	2729005014	0.000	0.000	0.085	0.000	Shortfall of Sites	0.305	Very Low I Residential	RA-1	0	0	0	6.555	0.085		Residential - Single Family Residence - Pool, 1	201B121 39		Northridge	No	MI	ADU
Los Angeles	9944 SWINTON AVE	91343	2678011010	0.000	0.000	0.085	0.000	Shortfall of Sites	0.158	Low I Residential	RS-1	0	0	0	12.636	0.085		Residential - Single Family Residence, 1	201B137 39		Granada Hills - Knollwood	No	MI	ADU
Los Angeles	9941 WOODLEY AVE	91343	2678011015	0.000	0.000	0.085	0.000	Shortfall of Sites	0.171	Low I Residential	RS-1	0	0	0	11.710	0.085		Residential - Single Family Residence, 1	201B141 39		Granada Hills - Knollwood	No	MI	ADU
Los Angeles	19400 VINTAGE ST	91324	2726021012	0.000	0.000	0.085	0.000	Shortfall of Sites	0.299	Very Low I Residential	RA-1	0	0	0	6.686	0.085		Residential - Single Family Residence - Pool, 1	201B117 39		Chatsworth - Porter Ranch	No	MI	ADU
Los Angeles	17520 SEPTO ST	91325	2734020008	0.000	0.000	0.085	0.000	Shortfall of Sites	0.237	Very Low II Residential	RE11-1	0	0	0	8.455	0.085		Residential - Single Family Residence, 1	201B129 39		Northridge	No	MI	ADU
Los Angeles	9915 RATHBURN AVE	91325	2731024027	0.000	0.000	0.085	0.000	Shortfall of Sites	0.440	Very Low I Residential	RA-1	0	0	0	4.547	0.085		Residential - Single Family Residence - Pool, 1	201B125 39		Northridge	No	MI	ADU
Los Angeles	22110 BALLINGER ST	91311	2727015041	0.000	0.000	0.085	0.000	Shortfall of Sites	0.178	Low I Residential	RS-1	0	0	0	11.216	0.085		Residential - Single Family Residence - Pool, 1	198B101 39		Chatsworth - Porter Ranch	No	MI	ADU
Los Angeles	9512 OAKDALE AVE	91311	2761029002	0.000	0.000	0.085	0.000	Shortfall of Sites	0.176	Low I Residential	RS-1	0	0	0	11.393	0.085		Residential - Single Family Residence - Pool, 1	198B113 39		Chatsworth - Porter Ranch	No	MI	ADU
Los Angeles	9501 DELCO AVE	91311	2748021026	0.000	0.000	0.085	0.000	Shortfall of Sites	0.182	Low I Residential	RS-1	0	0	0	10.966	0.085		Residential - Single Family Residence, 1	198B109 39		Chatsworth - Porter Ranch	No	MI	ADU
Los Angeles	16325 PLUMMER ST	91343	2677020018	0.000	0.000	0.085	0.000	Shortfall of Sites	0.172	Low Residential	RS-1	0	0	0	11.613	0.085		Residential - Single Family Residence - Pool, 1	198B137 39		Mission Hills - Panorama City - North Hills	No	MI	ADU
Los Angeles	9440 SHOSHONE AVE	91325	2766021005	0.000	0.000	0.085	0.000	Shortfall of Sites	0.372	Very Low I Residential	RA-1	0	0	0	5.383	0.085		Residential - Single Family Residence - Pool, 1	198B129 39		Northridge	No	MI	ADU
Los Angeles	9665 SALUDA AVE	91042	2571005044	0.000	0.000	0.085	0.000	Shortfall of Sites	0.178	Low Residential	R1-1-RFA	0	0	0	11.242	0.085		Residential - Single Family Residence, 1	198B205 39		Sunland - Tujunga - Lake View Terrace - Shadow Hills - East La Tuna Canyon	No	MI	ADU
Los Angeles	17411 SUNBURST ST	91325	2768023007	0.000	0.000	0.085	0.000	Shortfall of Sites	0.403	Very Low I Residential	RA-1	0	0	0	4.958	0.085		Residential - Single Family Residence - Pool, 1	195B129 39		Northridge	No	MI	ADU
Los Angeles	9000 OAK PARK AVE	91325	2690005011	0.000	0.000	0.085	0.000	Shortfall of Sites	0.346	Very Low I Residential	RA-1	0	0	0	5.775	0.085		Residential - Single Family Residence, 1	195B133 39		Northridge	No	MI	ADU
Los Angeles	6212 MAYFIELD AVE	91214	2572004018	0.000	0.000	0.085	0.000	Shortfall of Sites	0.177	Low Residential	A2-1	0	0	0	11.328	0.085		Residential - Single Family Residence, 1	195B205 39		Sunland - Tujunga - Lake View Terrace - Shadow Hills - East La Tuna Canyon	No	MI	ADU
Los Angeles	12550 CALIFA ST	91607	2341012012	0.000	0.000	0.085	0.000	Shortfall of Sites	0.181	Low Residential	R1-1	0	0	0	11.032	0.085		Residential - Single Family Residence, 1	174B161 39		North Hollywood - Valley Village	No	MI	ADU
Los Angeles	5366 DONNA AVE	91356	2163022033	0.000	0.000	0.085	0.000	Shortfall of Sites	0.462	Very Low I Residential	RA-1	0	0	0	4.332	0.085		Residential - Single Family Residence - Pool, 1	171B121 39		Encino - Tarzana	No	MI	ADU
Los Angeles	5416 BURNET AVE	91411	2250005022	0.000	0.000	0.085	0.000	Shortfall of Sites	0.155	Low Residential	R1-1-RIO	0	0	0	12.904	0.085		Residential - Single Family Residence, 1	172-5A147 39		Van Nuys - North Sherman Oaks	No	MI	ADU
Los Angeles	12823 CHANDLER BLVD	91607	2346004003	0.000	0.000	0.085	0.000	Shortfall of Sites	0.260	Low Residential	R1-1	0	0	0	7.679	0.085		Residential - Single Family Residence, 1	171B161 39		North Hollywood - Valley Village	No	MI	ADU
Los Angeles	12532 ADDISON ST	91607	2357026007	0.000	0.000	0.085	0.000	Shortfall of Sites	0.582	Low Residential	R1-1	0	0	0	3.438	0.085		Residential - Single Family Residence - Pool, 1	168B161 39		North Hollywood - Valley Village	No	MI	ADU
Los Angeles	13517 MORRISON ST	91423	2359016011	0.000	0.000	0.085	0.000	Shortfall of Sites	0.167	Low Residential	R1-1-RIO	0	0	0	12.001	0.085		Residential - Single Family Residence - Pool, 1	168B157 39		Van Nuys - North Sherman Oaks	No	MI	ADU
Los Angeles	12324 ADDISON ST	91607	2356025004	0.000	0.000	0.085	0.000	Shortfall of Sites	0.593	Low Residential	R1-1	0	0	0	3.373	0.085		Residential - Single Family Residence - Pool, 1	168B165 39		North Hollywood - Valley Village	No	MI	ADU
Los Angeles	11641 MORRISON ST	91601	2354009030	0.000	0.000	0.085	0.000	Shortfall of Sites	0.179	Low Residential	R1-1	0	0	0	11.163	0.085		Residential - Single Family Residence, 1	168B169 39		North Hollywood - Valley Village	No	MI	ADU
Los Angeles	4725 SALOMA AVE	91403	2264019022	0.000	0.000	0.085	0.000	Shortfall of Sites	0.155	Low Residential	R1-1	0	0	0	12.891	0.085		Residential - Single Family Residence, 1	168A149 39		Sherman Oaks - Studio City - Toluca Lake - Cahuenga Pass	No	MI	ADU
Los Angeles	4473 MATILIJA AVE	91423	2271010019	0.000	0.000	0.085	0.000	Shortfall of Sites	0.264	Low Residential	R1-1-RIO	0	0	0	7.582	0.085		Residential - Single Family Residence - Pool, 1	165B153 39		Sherman Oaks - Studio City - Toluca Lake - Cahuenga Pass	No	MI	ADU
Los Angeles	4507 SIMPSON AVE	91607	2364007023	0.000	0.000	0.085	0.000	Shortfall of Sites	0.152	Low Residential	R1-1-RIO	0	0	0	13.172	0.085		Residential - Single Family Residence - Pool, 1	165B169 39		Sherman Oaks - Studio City - Toluca Lake - Cahuenga Pass	No	MI	ADU
Los Angeles	4176 ELMER AVE	91602	2366029003	0.000	0.000	0.085	0.000	Shortfall of Sites	0.156	Low Residential	R1-1-RIO	0	0	0	12.859	0.085		Residential - Single Family Residence, 1	162B173 39		Sherman Oaks - Studio City - Toluca Lake - Cahuenga Pass	No	MI	ADU
Los Angeles	11538 CHIQUITA ST	91604	2368011012	0.000	0.000	0.085	0.000	Shortfall of Sites	0.362	Very Low Residential	RE11-1-RIO	0	0	0	5.532	0.085		Residential - Single Family Residence - Pool, 1	162B169 39		Sherman Oaks - Studio City - Toluca Lake - Cahuenga Pass	No	MI	ADU
Los Angeles	5127 EAGLE ROCK BLVD	90041	5671013006	0.000	0.000	0.085	0.000	Shortfall of Sites	0.161	Low Residential	R1-1	0	0	0	12.448	0.085		Residential - Single Family Residence, 1	162A223 39		Northeast Los Angeles	No	MI	ADU

Jurisdiction Name	Site Address/Intersection	5 Digit ZIP Code	Assessor Parcel Number	Very Low-Income	Low-Income	Moderate-Income	Above Moderate-Income	Type of Shortfall	Parcel Size (Acres)	Current General Plan Designation	Current Zoning	Proposed General Plan (GP) Designation	Proposed Zoning	Minimum Density Allowed	Maximum Density Allowed	Total Capacity	Vacant/ Nonvacant	Description of Existing Uses	PIN	Base Density Per Acre	Community Plan Area	Rent Stabalization Ordinance	Income Category	Applicable Rezoning Program (Program informing values in Column Q listed first)
Los Angeles	5119 ROCKLAND AVE	90041	5671016003	0.000	0.000	0.085	0.000	Shortfall of Sites	0.156	Low Residential	R1-1	0	0	0	12.781	0.085		Residential - Single Family Residence, 1	162A221 39		Northeast Los Angeles	No	MI	ADU
Los Angeles	4911 TOWNSEND AVE	90041	5689014013	0.000	0.000	0.085	0.000	Shortfall of Sites	0.152	Low Residential	R1-1	0	0	0	13.118	0.085		Residential - Single Family Residence, 1	160-5A225 39		Northeast Los Angeles	No	MI	ADU
Los Angeles	2322 LAS COLINAS AVE	90041	5685028010	0.000	0.000	0.085	0.000	Shortfall of Sites	0.175	Low Residential	R1-1	0	0	0	11.420	0.085		Residential - Single Family Residence, 1	159A221 39		Northeast Los Angeles	No	MI	ADU
Los Angeles	4606 CORLISS ST	90041	5474005014	0.000	0.000	0.085	0.000	Shortfall of Sites	0.172	Low Residential	R1-1	0	0	0	11.602	0.085		Residential - Single Family Residence, 1	157-5A221 39		Northeast Los Angeles	No	MI	ADU
Los Angeles	3926 YOSEMITE WAY	90065	5473014022	0.000	0.000	0.085	0.000	Shortfall of Sites	0.156	Low Residential	R1-1-CDO	0	0	0	12.812	0.085		Residential - Single Family Residence, 1	156A217 39		Northeast Los Angeles	No	MI	ADU
Los Angeles	1970 CUMMINGS DR	90027	5589009039	0.000	0.000	0.085	0.000	Shortfall of Sites	0.360	Low I Residential	RE11-1	0	0	0	5.562	0.085		Residential - Single Family Residence - Pool, 1	150A195 39		Hollywood	No	MI	ADU
Los Angeles	1746 N NORMANDIE AVE	90027	5589037011	0.000	0.000	0.085	0.000	Shortfall of Sites	0.159	Medium Residential	R3-1	0	0	0	12.611	0.085		Residential - Single Family Residence, 1	147B197 39		Hollywood	No	MI	ADU
Los Angeles	410 N CROFT AVE	90048	5514002041	0.000	0.000	0.085	0.000	Shortfall of Sites	0.150	Low II Residential	R1V3-O	0	0	0	13.344	0.085		Residential - Single Family Residence - Pool, 1	138B173 39		Wilshire	No	MI	ADU
Los Angeles	236 WOODRUFF AVE	90024	4359008006	0.000	0.000	0.085	0.000	Shortfall of Sites	0.247	Low Residential	R1-1	0	0	0	8.100	0.085		Residential - Single Family Residence - Pool, 1	138B153 39		Westwood	No	MI	ADU
Los Angeles	10361 LINDBROOK DR	90024	4359016019	0.000	0.000	0.085	0.000	Shortfall of Sites	0.265	Low Residential	R1-1	0	0	0	7.546	0.085		Residential - Single Family Residence, 1	135B157 39		Westwood	No	MI	ADU
Los Angeles	11906 SALTAIR TER	90049	4404026006	0.000	0.000	0.085	0.000	Shortfall of Sites	0.206	Low Residential	RS-1-O	0	0	0	9.704	0.085		Residential - Single Family Residence, 1	129B141 39		Brentwood - Pacific Palisades	No	MI	ADU
Los Angeles	978 WELLESLEY AVE	90049	4264022030	0.000	0.000	0.085	0.000	Shortfall of Sites	0.197	Low Residential	R1-1	0	0	0	10.132	0.085		Residential - Single Family Residence, 1	126B141 39		Brentwood - Pacific Palisades	No	MI	ADU
Los Angeles	9500 BOLTON RD	90034	4309009017	0.000	0.000	0.085	0.000	Shortfall of Sites	0.254	Low Residential	R1V2-O	0	0	0	7.867	0.085		Residential - Single Family Residence - Pool, 1	126B165 39		West Los Angeles	No	MI	ADU
Los Angeles	603 MORENO AVE	90049	4264005021	0.000	0.000	0.085	0.000	Shortfall of Sites	0.300	Very Low II Residential	RE11-1	0	0	0	6.670	0.085		Residential - Single Family Residence - Pool and Misc., 1	126B137 39		Brentwood - Pacific Palisades	No	MI	ADU
Los Angeles	10251 MONTE MAR DR	90064	4308001018	0.000	0.000	0.085	0.000	Shortfall of Sites	0.172	Low Residential	R1V2-O	0	0	0	11.613	0.085		Residential - Single Family Residence - Pool, 1	126B161 39		West Los Angeles	No	MI	ADU
Los Angeles	2864 MANNING AVE	90064	4318019010	0.000	0.000	0.085	0.000	Shortfall of Sites	0.162	Low Residential	R1V2-O	0	0	0	12.375	0.085		Residential - Single Family Residence, 1	123B161 39		West Los Angeles	No	MI	ADU
Los Angeles	2828 CASTLE HEIGHTS AVE	90034	4309023021	0.000	0.000	0.085	0.000	Shortfall of Sites	0.161	Low Residential	R1V2	0	0	0	12.437	0.085		Residential - Single Family Residence, 1	123B165 39		West Los Angeles	No	MI	ADU
Los Angeles	3308 PURDUE AVE	90066	4250023015	0.000	0.000	0.085	0.000	Shortfall of Sites	0.168	Low Residential	R1V2	0	0	0	11.911	0.085		Residential - Single Family Residence, 1	117B157 39		Palms - Mar Vista - Del Rey	No	MI	ADU
Los Angeles	7136 GLASGOW AVE	90045	4103017028	0.000	0.000	0.085	0.000	Shortfall of Sites	0.171	Low Residential	R1-1	0	0	0	11.684	0.085		Residential - Single Family Residence, 1	099B173 39		Westchester - Playa del Rey	No	MI	ADU
Los Angeles	7401 W 91ST ST	90045	4119016021	0.000	0.000	0.085	0.000	Shortfall of Sites	0.152	Low Residential	R1-1	0	0	0	13.179	0.085		Residential - Single Family Residence - Pool, 1	093B157 39		Westchester - Playa del Rey	No	MI	ADU
Los Angeles	12661 BYRON AVE	91344	2608003020	0.000	0.000	0.085	0.000	Shortfall of Sites	0.188	Low I Residential	RS-1	0	0	0	10.641	0.085		Residential - Single Family Residence - Pool, 1	219B133 40		Granada Hills - Knollwood	No	MI	ADU
Los Angeles	12500 WOODLEY AVE	91344	2605004009	0.000	0.000	0.085	0.000	Shortfall of Sites	0.408	Very Low I Residential	RA-1	0	0	0	4.900	0.085		Residential - Single Family Residence - Pool, 1	219B137 40		Granada Hills - Knollwood	No	MI	ADU
Los Angeles	17100 CEREDO PL	91344	2606004026	0.000	0.000	0.085	0.000	Shortfall of Sites	0.249	Low I Residential	RS-1	0	0	0	8.045	0.085		Residential - Single Family Residence, 1	216B133 40		Granada Hills - Knollwood	No	MI	ADU
Los Angeles	12228 WOODLEY AVE	91344	2605007038	0.000	0.000	0.085	0.000	Shortfall of Sites	0.376	Very Low II Residential	RE11-1	0	0	0	5.325	0.085		Residential - Single Family Residence - Pool, 1	216B137 40		Granada Hills - Knollwood	No	MI	ADU
Los Angeles	16608 BARNESTON ST	91344	2610023020	0.000	0.000	0.085	0.000	Shortfall of Sites	0.179	Low I Residential	RS-1	0	0	0	11.186	0.085		Residential - Single Family Residence, 1	213B137 40		Granada Hills - Knollwood	No	MI	ADU
Los Angeles	16200 ARMSTEAD ST	91344	2605019024	0.000	0.000	0.085	0.000	Shortfall of Sites	0.185	Low I Residential	RS-1	0	0	0	10.801	0.085		Residential - Single Family Residence - Pool, 1	213B141 40		Granada Hills - Knollwood	No	MI	ADU
Los Angeles	16850 SIMONDS ST	91344	2682008002	0.000	0.000	0.085	0.000	Shortfall of Sites	0.172	Low I Residential	RS-1	0	0	0	11.613	0.085		Residential - Single Family Residence, 1	210B133 40		Granada Hills - Knollwood	No	MI	ADU
Los Angeles	16500 SIMONDS ST	91344	2681014020	0.000	0.000	0.085	0.000	Shortfall of Sites	0.172	Low I Residential	RS-1	0	0	0	11.616	0.085		Residential - Single Family Residence, 1	210B137 40		Granada Hills - Knollwood	No	MI	ADU
Los Angeles	11300 ZELZAH AVE	91344	2711017011	0.000	0.000	0.085	0.000	Shortfall of Sites	0.384	Very Low I Residential	RA-1	0	0	0	5.208	0.085		Residential - Single Family Residence - Pool, 1	210B129 40		Granada Hills - Knollwood	No	MI	ADU
Los Angeles	15708 SIMONDS ST	91344	2662006004	0.000	0.000	0.085	0.000	Shortfall of Sites	0.178	Low I Residential	RS-1	0	0	0	11.257	0.085		Residential - Single Family Residence, 1	210B141 40		Granada Hills - Knollwood	No	MI	ADU
Los Angeles	21101 TULSA ST	91311	2706032003	0.000	0.000	0.085	0.000	Shortfall of Sites	0.499	Very Low I Residential	RA-1	0	0	0	4.007	0.085		Residential - Single Family Residence - Pool, 1	207B105 40		Chatsworth - Porter Ranch	No	MI	ADU
Los Angeles	10862 WYSTONE AVE	91326	2718015016	0.000	0.000	0.085	0.000	Shortfall of Sites	0.182	Low I Residential	RS-1	0	0	0	11.012	0.085		Residential - Single Family Residence - Pool, 1	207B121 40		Northridge	No	MI	ADU
Los Angeles	17963 TRIBUNE PL	91344	2715024042	0.000	0.000	0.085	0.000	Shortfall of Sites	0.171	Low I Residential	RS-1	0	0	0	11.707	0.085		Residential - Single Family Residence - Pool, 1	207B125 40		Granada Hills - Knollwood	No	MI	ADU
Los Angeles	20809 HORACE ST	91311	2706008009	0.000	0.000	0.085	0.000	Shortfall of Sites	0.207	Low I Residential	RE9-1	0	0	0	9.674	0.085		Residential - Single Family Residence - Pool, 1	207B109 40		Chatsworth - Porter Ranch	No	MI	ADU
Los Angeles	17733 TRIBUNE ST	91344	2712019010	0.000	0.000	0.085	0.000	Shortfall of Sites	0.218	Low I Residential	RE9-1XL-RFA	0	0	0	9.189	0.085		Residential - Single Family Residence, 1	207B129 40		Granada Hills - Knollwood	No	MI	ADU
Los Angeles	10833 KEY WEST AVE	91326	2718022027	0.000	0.000	0.085	0.000	Shortfall of Sites	0.180	Low I Residential	RS-1	0	0	0	11.081	0.085		Residential - Single Family Residence, 1	207B117 40		Northridge	No	MI	ADU
Los Angeles	10837 FULLBRIGHT AVE	91311	2707005021	0.000	0.000	0.085	0.000	Shortfall of Sites	0.385	Very Low I Residential	RA-1	0	0	0	5.199	0.085		Residential - Single Family Residence - Pool, 1	207B113 40		Chatsworth - Porter Ranch	No	MI	ADU
Los Angeles	10414 JORDAN AVE	91311	2722013005	0.000	0.000	0.085	0.000	Shortfall of Sites	0.173	Low II Residential	R1-1	0	0	0	11.569	0.085		Residential - Single Family Residence, 1	204B105 40		Chatsworth - Porter Ranch	No	MI	ADU
Los Angeles	10412 KEOKUK AVE	91311	2707022017	0.000	0.000	0.085	0.000	Shortfall of Sites	0.383	Very Low I Residential	RA-1	0	0	0	5.227	0.085		Residential - Single Family Residence - Pool, 1	204B113 40		Chatsworth - Porter Ranch	No	MI	ADU
Los Angeles	17601 HIAWATHA ST	91344	2733012017	0.000	0.000	0.085	0.000	Shortfall of Sites	0.195	Low I Residential	RS-1	0	0	0	10.251	0.085		Residential - Single Family Residence - Pool, 1	204B129 40		Granada Hills - Knollwood	No	MI	ADU
Los Angeles	10407 LURLINE AVE	91311	2706013040	0.000	0.000	0.085	0.000	Shortfall of Sites	0.254	Very Low II Residential	RE11-1	0	0	0	7.870	0.085		Residential - Single Family Residence - Pool, 1	204B109 40		Chatsworth - Porter Ranch	No	MI	ADU
Los Angeles	17073 HIAWATHA ST	91344	2695019024	0.000	0.000	0.085	0.000	Shortfall of Sites	0.187	Low I Residential	RS-1	0	0	0	10.694	0.085		Residential - Single Family Residence - Pool, 1	204B133 40		Granada Hills - Knollwood	No	MI	ADU
Los Angeles	15106 MINNEHAHA ST	91345	2649024009	0.000	0.000	0.085	0.000	Shortfall of Sites	0.186	Low Residential	R1-1-O	0	0	0	10.756	0.085		Residential - Single Family Residence, 1	204B145 40		Mission Hills - Panorama City - North Hills	No	MI	ADU
Los Angeles	10417 GAVIOTA AVE	91344	2668020003	0.000	0.000	0.085	0.000	Shortfall of Sites	0.182	Low I Residential	RS-1	0	0	0	10.979	0.085		Residential - Single Family Residence, 1	204B141 40		Granada Hills - Knollwood	No	MI	ADU
Los Angeles	10416 GARDEN GROVE AVE	91326	2731028003	0.000	0.000	0.085	0.000	Shortfall of Sites	0.263	Very Low II Residential	RE11-1	0	0	0	7.609	0.085		Residential - Single Family Residence - Pool, 1	204B125 40		Northridge	No	MI	ADU
Los Angeles	10412 HAYVENHURST AVE	91344	2679012007	0.000	0.000	0.085	0.000	Shortfall of Sites	0.193	Low I Residential	RS-1	0	0	0	10.372	0.085		Residential - Single Family Residence - Pool, 1	204B137 40		Granada Hills - Knollwood	No	MI	ADU
Los Angeles	10409 AMIGO AVE	91326	2728027014	0.000	0.000	0.085	0.000	Shortfall of Sites	0.253	Very Low II Residential	RE11-1	0	0	0	7.913	0.085		Residential - Single Family Residence - Pool, 1	204B121 40		Northridge	No	MI	ADU
Los Angeles	9936 SHOUP AVE	91311	2745006003	0.000	0.000	0.085	0.000	Shortfall of Sites	0.829	Very Low I Residential	RA-1	0	0	0	2.412	0.085		Residential - Single Family Residence - Pool, 1	201B101 40		Chatsworth - Porter Ranch	No	MI	ADU
Los Angeles	19929 SEPTO ST	91311	2726003026	0.000	0.000	0.085	0.000	Shortfall of Sites	0.253	Very Low II Residential	RE11-1	0	0	0	7.920	0.085		Residential - Single Family Residence - Pool, 1	201B113 40		Chatsworth - Porter Ranch	No	MI	ADU
Los Angeles	9930 ALDEA AVE	91325	2694007004	0.000	0.000	0.085	0.000	Shortfall of Sites	0.261	Very Low II Residential	RE11-1	0	0	0	7.650	0.085		Residential - Single Family Residence, 1	201B133 40		Northridge	No	MI	ADU
Los Angeles	20443 SEPTO ST	91311	2741021013	0.000	0.000	0.085	0.000	Shortfall of Sites	0.172	Low I Residential	RS-1	0	0	0	11.620	0.085		Residential - Single Family Residence, 1	201B109 40		Chatsworth - Porter Ranch	No	MI	ADU
Los Angeles	9935 WYSTONE AVE	91324	2729005021	0.000	0.000	0.085	0.000	Shortfall of Sites	0.300	Very Low I Residential	RA-1	0	0	0	6.675	0.085		Residential - Single Family Residence - Pool, 1	201B121 40		Northridge	No	MI	ADU
Los Angeles	9942 HAYVENHURST AVE	91343	2678026023	0.000	0.000	0.085	0.000	Shortfall of Sites	0.200	Low I Residential	RS-1	0	0	0	10.000	0.085		Residential - Single Family Residence, 1	201B137 40		Granada Hills - Knollwood	No	MI	ADU
Los Angeles	15743 SEPTO ST	91343	2661026009	0.000	0.000	0.085	0.000	Shortfall of Sites	0.152	Low I Residential	RA-1	0	0	0	13.160	0.085		Residential - Single Family Residence, 1	201B141 40		Granada Hills - Knollwood	No	MI	ADU
Los Angeles	9924 MELVIN AVE	91324	2726013003	0.000	0.000	0.085	0.000	Shortfall of Sites	0.377	Very Low I Residential	RA-1	0	0	0	5.304	0.085		Residential - Single Family Residence - Pool, 1	201B117 40		Chatsworth - Porter Ranch	No	MI	ADU
Los Angeles	17538 SEPTO ST	91325	2734020006	0.000	0.000	0.085	0.000	Shortfall of Sites	0.245	Very Low II Residential	RE11-1	0	0	0	8.166	0.085		Residential - Single Family Residence - Pool, 1	201B129 40		Northridge	No	MI	ADU
Los Angeles	6516 VALMONT ST	91042	2570009021	0.000	0.000	0.085	0.000	Shortfall of Sites	0.337	Low Residential	R1-1-RFA	0	0	0	5.937	0.085		Residential - Single Family Residence, 1	202-5A203 40		Sunland - Tujunga - Lake View Terrace - Shadow Hills - East La Tuna Canyon	No	MI	ADU
Los Angeles	22106 BALLINGER ST	91311	2727015040	0.000	0.000	0.085	0.000	Shortfall of Sites	0.178	Low I Residential	RS-1	0	0	0	11.216	0.085		Residential - Single Family Residence, 1	198B101 40		Chatsworth - Porter Ranch	No	MI	ADU
Los Angeles	9510 LARAMIE AVE	91311	2748024027	0.000	0.000	0.085	0.000	Shortfall of Sites	0.173	Low I Residential	RS-1	0	0	0	11.570	0.085		Residential - Single Family Residence, 1	198B113 40		Chatsworth - Porter Ranch	No	MI	ADU
Los Angeles	18957 PLUMMER ST	91324	2762034011	0.000	0.000	0.085	0.000	Shortfall of Sites	0.223	Low I Residential	RS-1	0	0	0	8.959	0.085		Residential - Single Family Residence - Pool, 1	198B121 40		Northridge	No	MI	ADU
Los Angeles	9500 DELCO AVE	91311	2748019022	0.000	0.000	0.085	0.000	Shortfall of Sites	0.186	Low I Residential	RS-1	0	0	0	10.781	0.085		Residential - Single Family Residence - Pool, 1	198B109 40		Chatsworth - Porter Ranch	No	MI	ADU
Los Angeles	16319 PLUMMER ST	91343	2677020019	0.000	0.000	0.085	0.000	Shortfall of Sites	0.172	Low Residential	RS-1	0	0	0	11.613	0.085		Residential - Single Family Residence, 1	198B137 40		Mission Hills - Panorama City - North Hills	No	MI	ADU
Los Angeles	9441 TEXHOMA AVE	91325	2766021008	0.000	0.000	0.085	0.000	Shortfall of Sites	0.375	Very Low I Residential	RA-1	0	0	0	5.329	0.085		Residential - Single Family Residence - Pool, 1	198B129 40		Northridge	No	MI	ADU
Los Angeles	9669 SALUDA AVE	91042	2571005043	0.000	0.000	0.085	0.000	Shortfall of Sites	0.163	Low Residential	R1-1-RFA	0	0	0	12.288	0.085		Residential - Single Family Residence, 1	198B205 40		Sunland - Tujunga - Lake View Terrace - Shadow Hills - East La Tuna Canyon	No	MI	ADU
Los Angeles	17401 SUNBURST ST	91325	2768023006	0.000	0.000	0.085	0.000	Shortfall of Sites	0.403	Very Low I Residential	RA-1	0	0	0	4.958	0.085		Residential - Single Family Residence - Pool, 1	195B129 40		Northridge	No	MI	ADU
Los Angeles	17067 SUNBURST ST	91325	2690005012	0.000	0.000	0.085	0.000	Shortfall of Sites	0.383	Very Low I Residential	RA-1	0	0	0	5.225	0.085		Residential - Single Family Residence - Pool, 1	195B133 40		Northridge	No	MI	ADU
Los Angeles	8468 DARLENE LN	91304	2005006015	0.000	0.000	0.085	0.000	Shortfall of Sites	0.173	Low I Residential	RS-1	0	0	0	11.552	0.085		Residential - Single Family Residence - Planned Unit Development (PUD), 1	192B093 40		Chatsworth - Porter Ranch	No	MI	ADU
Los Angeles	12544 CALIFA ST	91607	2341012013	0.000	0.000	0.085	0.000	Shortfall of Sites	0.181	Low Residential	R1-1	0	0	0	11.032	0.085		Residential - Single Family Residence, 1	174B161 40		North Hollywood - Valley Village	No	MI	ADU
Los Angeles	5417 NOBLE AVE	91411	2250005016	0.000	0.000	0.085	0.000	Shortfall of Sites	0.155	Low Residential	R1-1-RIO	0	0	0	12.903	0.085		Residential - Single Family Residence, 1	172-5A147 40		Van Nuys - North Sherman Oaks	No	MI	ADU
Los Angeles	5410 SALOMA AVE	91411	2250016040	0.000	0.000	0.085	0.000	Shortfall of Sites	0.162	Low Residential	R1-1	0	0	0	12.357	0.085		Residential - Single Family Residence - Pool, 1	172-5A149 40		Van Nuys - North Sherman Oaks	No	MI	ADU
Los Angeles	4949 MURIETTA AVE	91423	2269015034	0.000	0.000	0.085	0.000	Shortfall of Sites	0.152	Low Residential	R1-1-RIO	0	0	0	13.194	0.085		Residential - Single Family Residence - Pool, 1	168B153 40		Van Nuys - North Sherman Oaks	No	MI	ADU
Los Angeles	13511 MORRISON ST	91423	2359016012	0.000	0.000	0.085	0.000	Shortfall of Sites	0.158	Low Residential	R1-1-RIO	0	0	0	12.656	0.085		Residential - Single Family Residence, 1	168B157 40		Van Nuys - North Sherman Oaks	No	MI	ADU
Los Angeles	12318 ADDISON ST	91607	2356025047	0.000	0.000	0.085	0.000	Shortfall of Sites	0.297	Low Residential	R1-1	0	0	0	6.744	0.085		Residential - Single Family Residence - Pool, 1	168B165 40		North Hollywood - Valley Village	No	MI	ADU
Los Angeles	11647 MORRISON ST	91601	2354009029	0.000	0.000	0.085	0.000	Shortfall of Sites	0.179	Low Residential	R1-1	0	0	0	11.162	0.085		Residential - Single Family Residence - Pool, 1	168B169 40		North Hollywood - Valley Village	No	MI	ADU
Los Angeles	4720 SALOMA AVE	91403	2264021004	0.000	0.000	0.085	0.000	Shortfall of Sites	0.263	Low Residential	R1-1	0	0	0	7.617	0.085		Residential - Single Family Residence - Pool, 1	168A149 40		Sherman Oaks - Studio City - Toluca Lake - Cahuenga Pass	No	MI	ADU

Jurisdiction Name	Site Address/Intersection	5 Digit ZIP Code	Assessor Parcel Number	Very Low-Income	Low-Income	Moderate-Income	Above Moderate-Income	Type of Shortfall	Parcel Size (Acres)	Current General Plan Designation	Current Zoning	Proposed General Plan (GP) Designation	Proposed Zoning	Minimum Density Allowed	Maximum Density Allowed	Total Capacity	Vacant/ Nonvacant	Description of Existing Uses	PIN	Base Density Per Acre	Community Plan Area	Rent Stabalization Ordinance	Income Category	Applicable Rezoning Program (Program informing values in Column Q listed first)
Los Angeles	4476 MATILIJA AVE	91423	2271009013	0.000	0.000	0.085	0.000	Shortfall of Sites	0.264	Low I Residential	R1-1-RIO	0	0	0	7.581	0.085		Residential - Single Family Residence - Guesthouse, 1	165B153 40		Sherman Oaks - Studio City - Toluca Lake - Cahuenga Pass	No	MI	ADU
Los Angeles	4512 AGNES AVE	91607	2364001022	0.000	0.000	0.085	0.000	Shortfall of Sites	0.155	Low Residential	R1-1-RIO	0	0	0	12.901	0.085		Residential - Single Family Residence, 1	165B165 40		Sherman Oaks - Studio City - Toluca Lake - Cahuenga Pass	No	MI	ADU
Los Angeles	4177 KLUMP AVE	91602	2366029020	0.000	0.000	0.085	0.000	Shortfall of Sites	0.155	Low Residential	R1-1-RIO	0	0	0	12.872	0.085		Residential - Single Family Residence - Pool, 1	162B173 40		Sherman Oaks - Studio City - Toluca Lake - Cahuenga Pass	No	MI	ADU
Los Angeles	11532 CHIQUITA ST	91604	2368011013	0.000	0.000	0.085	0.000	Shortfall of Sites	0.224	Very Low Residential	R1-1-RIO	0	0	0	8.941	0.085		Residential - Single Family Residence - Pool, 1	162B169 40		Sherman Oaks - Studio City - Toluca Lake - Cahuenga Pass	No	MI	ADU
Los Angeles	5116 HERMOSA AVE	90041	5669024011	0.000	0.000	0.085	0.000	Shortfall of Sites	0.211	Low Residential	R1-1	0	0	0	9.489	0.085		Residential - Single Family Residence, 1	162A225 40		Northeast Los Angeles	No	MI	ADU
Los Angeles	4952 VINCENT AVE	90041	5689014014	0.000	0.000	0.085	0.000	Shortfall of Sites	0.152	Low Residential	R1-1	0	0	0	13.118	0.085		Residential - Single Family Residence, 1	160-5A225 40		Northeast Los Angeles	No	MI	ADU
Los Angeles	1336 HEPNER AVE	90041	5480024010	0.000	0.000	0.085	0.000	Shortfall of Sites	0.161	Low Residential	R1-1	0	0	0	12.448	0.085		Residential - Single Family Residence, 1	159A229 40		Northeast Los Angeles	No	MI	ADU
Los Angeles	2318 LAS COLINAS AVE	90041	5685028011	0.000	0.000	0.085	0.000	Shortfall of Sites	0.171	Low Residential	R1-1	0	0	0	11.675	0.085		Residential - Single Family Residence, 1	159A221 40		Northeast Los Angeles	No	MI	ADU
Los Angeles	4309 EAGLE ROCK BLVD	90041	5473026004	0.000	0.000	0.085	0.000	Shortfall of Sites	0.170	General Commercial	[Q]C2-1VL-CDO	0	0	0	11.733	0.085		Residential - Single Family Residence, 1	156A219 40		Northeast Los Angeles	No	MI	ADU
Los Angeles	3792 VALLEYBRINK RD	90039	5435034014	0.000	0.000	0.085	0.000	Shortfall of Sites	0.181	Low Residential	R1-1-RIO	0	0	0	11.058	0.085		Residential - Single Family Residence, 1	154-5A205 40		Northeast Los Angeles	No	MI	ADU
Los Angeles	849 N DETROIT ST	90046	5525003019	0.000	0.000	0.085	0.000	Shortfall of Sites	0.157	Medium Residential	[Q]R3-1XL	0	0	0	12.743	0.085		Residential - Single Family Residence, 1	141B181 40		Hollywood	No	MI	ADU
Los Angeles	500 S MAPLETON DR	90024	4359013026	0.000	0.000	0.085	0.000	Shortfall of Sites	2.276	Minimum Residential	RE40-1	0	0	0	0.879	0.085		Residential - Single Family Residence - Pool, 1	138B157 40		Westwood	No	MI	ADU
Los Angeles	1339 WARNER AVE	90024	4326012021	0.000	0.000	0.085	0.000	Shortfall of Sites	0.155	Low Residential	R1-1	0	0	0	12.894	0.085		Residential - Single Family Residence, 1	132B157 40		Westwood	No	MI	ADU
Los Angeles	240 S BRISTOL AVE	90049	4405022008	0.000	0.000	0.085	0.000	Shortfall of Sites	0.447	Very Low I Residential	RE20-1	0	0	0	4.476	0.085		Residential - Single Family Residence, 1	129B137 40		Brentwood - Pacific Palisades	No	MI	ADU
Los Angeles	1917 GREENFIELD AVE	90025	4323014021	0.000	0.000	0.085	0.000	Shortfall of Sites	0.155	Low Residential	R1-1	0	0	0	12.892	0.085		Residential - Single Family Residence - Pool, 1	126B153 40		West Los Angeles	No	MI	ADU
Los Angeles	2332 PROSSER AVE	90064	4315004001	0.000	0.000	0.085	0.000	Shortfall of Sites	0.164	Low Residential	R1-1-O	0	0	0	12.184	0.085		Residential - Single Family Residence, 1	126B157 40		West Los Angeles	No	MI	ADU
Los Angeles	3014 DANNYHILL DR	90064	4316027026	0.000	0.000	0.085	0.000	Shortfall of Sites	0.173	Low Residential	R1V2	0	0	0	11.570	0.085		Residential - Single Family Residence - Pool, 1	123B165 40		West Los Angeles	No	MI	ADU
Los Angeles	3330 CORINTH AVE	90066	4250024018	0.000	0.000	0.085	0.000	Shortfall of Sites	0.172	Low Residential	R1V2	0	0	0	11.611	0.085		Residential - Single Family Residence, 1	117B157 40		Palms - Mar Vista - Del Rey	No	MI	ADU
Los Angeles	3180 BARRY AVE	90066	4250011001	0.000	0.000	0.085	0.000	Shortfall of Sites	0.165	Low Residential	R1V2	0	0	0	12.121	0.085		Residential - Single Family Residence, 1	117B153 40		Palms - Mar Vista - Del Rey	No	MI	ADU
Los Angeles	7407 W 91ST ST	90045	4119016020	0.000	0.000	0.085	0.000	Shortfall of Sites	0.151	Low Residential	R1-1	0	0	0	13.274	0.085		Residential - Single Family Residence, 1	093B157 40		Westchester - Playa del Rey	No	MI	ADU
Los Angeles	1841 EL REY RD	90732	7559026002	0.000	0.000	0.085	0.000	Shortfall of Sites	0.201	Low II Residential	R1-1XL	0	0	0	9.937	0.085		Residential - Single Family Residence - Pool, 1	015B189 40		San Pedro	No	MI	ADU
Los Angeles	12662 BYRON AVE	91344	2608009011	0.000	0.000	0.085	0.000	Shortfall of Sites	0.190	Very Low II Residential	RE11-1-H	0	0	0	10.535	0.085		Residential - Single Family Residence - Pool, 1	219B133 41		Granada Hills - Knollwood	No	MI	ADU
Los Angeles	12544 KENNY DR	91344	2609019028	0.000	0.000	0.085	0.000	Shortfall of Sites	0.393	Very Low I Residential	RA-1	0	0	0	5.093	0.085		Residential - Single Family Residence - Pool, 1	219B137 41		Granada Hills - Knollwood	No	MI	ADU
Los Angeles	12176 BRADFORD PL	91344	2606004013	0.000	0.000	0.085	0.000	Shortfall of Sites	0.229	Low I Residential	RS-1	0	0	0	8.715	0.085		Residential - Single Family Residence, 1	216B133 41		Granada Hills - Knollwood	No	MI	ADU
Los Angeles	12221 GERALD AVE	91344	2609014025	0.000	0.000	0.085	0.000	Shortfall of Sites	0.401	Very Low II Residential	RE11-1	0	0	0	4.993	0.085		Residential - Single Family Residence, 1	216B137 41		Granada Hills - Knollwood	No	MI	ADU
Los Angeles	11844 WOODLEY AVE	91344	2605012027	0.000	0.000	0.085	0.000	Shortfall of Sites	0.383	Very Low II Residential	RE11-1	0	0	0	5.223	0.085		Residential - Single Family Residence - Pool, 1	216B141 41		Granada Hills - Knollwood	No	MI	ADU
Los Angeles	11743 ANDREW AVE	91344	2605016025	0.000	0.000	0.085	0.000	Shortfall of Sites	0.331	Very Low II Residential	RE11-1	0	0	0	6.048	0.085		Residential - Single Family Residence, 1	213B137 41		Granada Hills - Knollwood	No	MI	ADU
Los Angeles	16212 ARMSTEAD ST	91344	2605019023	0.000	0.000	0.085	0.000	Shortfall of Sites	0.176	Low I Residential	RS-1	0	0	0	11.350	0.085		Residential - Single Family Residence - Pool, 1	213B141 41		Granada Hills - Knollwood	No	MI	ADU
Los Angeles	16842 SIMONDS ST	91344	2682008003	0.000	0.000	0.085	0.000	Shortfall of Sites	0.172	Low I Residential	RS-1	0	0	0	11.613	0.085		Residential - Single Family Residence, 1	210B133 41		Granada Hills - Knollwood	No	MI	ADU
Los Angeles	16456 SIMONDS ST	91344	2681013011	0.000	0.000	0.085	0.000	Shortfall of Sites	0.172	Low I Residential	RS-1	0	0	0	11.610	0.085		Residential - Single Family Residence, 1	210B137 41		Granada Hills - Knollwood	No	MI	ADU
Los Angeles	15700 SIMONDS ST	91344	2662006005	0.000	0.000	0.085	0.000	Shortfall of Sites	0.178	Low I Residential	RS-1	0	0	0	11.257	0.085		Residential - Single Family Residence, 1	210B141 41		Granada Hills - Knollwood	No	MI	ADU
Los Angeles	11301 JELLICO AVE	91344	2711002020	0.000	0.000	0.085	0.000	Shortfall of Sites	0.282	Very Low I Residential	RA-1	0	0	0	7.082	0.085		Residential - Single Family Residence - Pool, 1	210B129 41		Granada Hills - Knollwood	No	MI	ADU
Los Angeles	10878 VANALDEN AVE	91326	2718015027	0.000	0.000	0.085	0.000	Shortfall of Sites	0.172	Low I Residential	RS-1	0	0	0	11.609	0.085		Residential - Single Family Residence - Pool, 1	207B121 41		Northridge	No	MI	ADU
Los Angeles	17959 TRIBUNE PL	91344	2715024041	0.000	0.000	0.085	0.000	Shortfall of Sites	0.172	Low I Residential	RS-1	0	0	0	11.611	0.085		Residential - Single Family Residence - Pool, 1	207B125 41		Granada Hills - Knollwood	No	MI	ADU
Los Angeles	20801 HORACE ST	91311	2706008010	0.000	0.000	0.085	0.000	Shortfall of Sites	0.207	Low I Residential	RE9-1	0	0	0	9.674	0.085		Residential - Single Family Residence - Pool, 1	207B109 41		Chatsworth - Porter Ranch	No	MI	ADU
Los Angeles	17727 TRIBUNE ST	91344	2712019009	0.000	0.000	0.085	0.000	Shortfall of Sites	0.240	Low I Residential	RE9-1XL-RFA	0	0	0	8.318	0.085		Residential - Single Family Residence, 1	207B129 41		Granada Hills - Knollwood	No	MI	ADU
Los Angeles	8110 LE BERTHON ST	91040	2551032005	0.000	0.000	0.085	0.000	Shortfall of Sites	0.154	Low Residential	R1-1-RFA	0	0	0	12.972	0.085		Residential - Single Family Residence - Pool, 1	208-5A193 41		Sunland - Tujunga - Lake View Terrace - Shadow Hills - East La Tuna Canyon	No	MI	ADU
Los Angeles	10413 HILLVIEW AVE	91311	2722013020	0.000	0.000	0.085	0.000	Shortfall of Sites	0.177	Low II Residential	R1-1	0	0	0	11.321	0.085		Residential - Single Family Residence - Pool, 1	204B105 41		Chatsworth - Porter Ranch	No	MI	ADU
Los Angeles	10416 KEY WEST AVE	91326	2728008012	0.000	0.000	0.085	0.000	Shortfall of Sites	0.364	Very Low I Residential	RA-1	0	0	0	5.502	0.085		Residential - Single Family Residence - Pool, 1	204B117 41		Northridge	No	MI	ADU
Los Angeles	17850 HIAWATHA ST	91344	2733002055	0.000	0.000	0.085	0.000	Shortfall of Sites	0.210	Low I Residential	RS-1	0	0	0	9.526	0.085		Residential - Single Family Residence - Pool, 1	204B129 41		Granada Hills - Knollwood	No	MI	ADU
Los Angeles	10409 GENESTA AVE	91344	2695019026	0.000	0.000	0.085	0.000	Shortfall of Sites	0.175	Low I Residential	RS-1	0	0	0	11.406	0.085		Residential - Single Family Residence - Therapy Pool (Spa), 1	204B133 41		Granada Hills - Knollwood	No	MI	ADU
Los Angeles	20520 HIAWATHA ST	91311	2707034024	0.000	0.000	0.085	0.000	Shortfall of Sites	0.255	Very Low II Residential	RE11-1	0	0	0	7.843	0.085		Residential - Single Family Residence - Pool, 1	204B109 41		Chatsworth - Porter Ranch	No	MI	ADU
Los Angeles	15100 MINNEHAHA ST	91345	2649024010	0.000	0.000	0.085	0.000	Shortfall of Sites	0.186	Low Residential	R1-1-O	0	0	0	10.757	0.085		Residential - Single Family Residence, 1	204B145 41		Mission Hills - Panorama City - North Hills	No	MI	ADU
Los Angeles	10416 GAVIOTA AVE	91344	2668019020	0.000	0.000	0.085	0.000	Shortfall of Sites	0.182	Low I Residential	RS-1	0	0	0	10.985	0.085		Residential - Single Family Residence - Pool, 1	204B141 41		Granada Hills - Knollwood	No	MI	ADU
Los Angeles	10415 GARDEN GROVE AVE	91326	2731028014	0.000	0.000	0.085	0.000	Shortfall of Sites	0.253	Very Low II Residential	RE11-1	0	0	0	7.896	0.085		Residential - Single Family Residence - Pool, 1	204B125 41		Northridge	No	MI	ADU
Los Angeles	10363 TOPEKA DR	91326	2728017015	0.000	0.000	0.085	0.000	Shortfall of Sites	0.447	Very Low I Residential	RA-1	0	0	0	4.475	0.085		Residential - Single Family Residence - Pool, 1	204B121 41		Northridge	No	MI	ADU
Los Angeles	19921 SEPTO ST	91311	2726003025	0.000	0.000	0.085	0.000	Shortfall of Sites	0.253	Very Low II Residential	RE11-1	0	0	0	7.920	0.085		Residential - Single Family Residence, 1	201B113 41		Chatsworth - Porter Ranch	No	MI	ADU
Los Angeles	9931 GENESTA AVE	91325	2694009033	0.000	0.000	0.085	0.000	Shortfall of Sites	0.293	Very Low II Residential	RE11-1	0	0	0	6.820	0.085		Residential - Single Family Residence, 1	201B133 41		Northridge	No	MI	ADU
Los Angeles	20437 SEPTO ST	91311	2741021014	0.000	0.000	0.085	0.000	Shortfall of Sites	0.175	Low I Residential	RS-1	0	0	0	11.416	0.085		Residential - Single Family Residence, 1	201B109 41		Chatsworth - Porter Ranch	No	MI	ADU
Los Angeles	16719 SEPTO ST	91343	2685013039	0.000	0.000	0.085	0.000	Shortfall of Sites	0.182	Low I Residential	RS-1	0	0	0	10.989	0.085		Residential - Single Family Residence - Pool, 1	201B137 41		Granada Hills - Knollwood	No	MI	ADU
Los Angeles	9936 WYSTONE AVE	91324	2729006024	0.000	0.000	0.085	0.000	Shortfall of Sites	0.477	Very Low I Residential	RA-1	0	0	0	4.194	0.085		Residential - Single Family Residence - Pool, 1	201B121 41		Northridge	No	MI	ADU
Los Angeles	15739 SEPTO ST	91343	2661026008	0.000	0.000	0.085	0.000	Shortfall of Sites	0.152	Low I Residential	RA-1	0	0	0	13.161	0.085		Residential - Single Family Residence, 1	201B141 41		Granada Hills - Knollwood	No	MI	ADU
Los Angeles	9925 SHIRLEY AVE	91324	2726013008	0.000	0.000	0.085	0.000	Shortfall of Sites	0.376	Very Low I Residential	RA-1	0	0	0	5.323	0.085		Residential - Single Family Residence - Pool, 1	201B117 41		Chatsworth - Porter Ranch	No	MI	ADU
Los Angeles	17510 SEPTO ST	91325	2734020009	0.000	0.000	0.085	0.000	Shortfall of Sites	0.237	Very Low II Residential	RE11-1	0	0	0	8.455	0.085		Residential - Single Family Residence - Pool, 1	201B129 41		Northridge	No	MI	ADU
Los Angeles	22064 BALLINGER ST	91311	2727015039	0.000	0.000	0.085	0.000	Shortfall of Sites	0.178	Low I Residential	RS-1	0	0	0	11.216	0.085		Residential - Single Family Residence, 1	198B101 41		Chatsworth - Porter Ranch	No	MI	ADU
Los Angeles	9510 OSO AVE	91311	2748024047	0.000	0.000	0.085	0.000	Shortfall of Sites	0.172	Low I Residential	RS-1	0	0	0	11.628	0.085		Residential - Single Family Residence, 1	198B113 41		Chatsworth - Porter Ranch	No	MI	ADU
Los Angeles	18947 PLUMMER ST	91324	2762034012	0.000	0.000	0.085	0.000	Shortfall of Sites	0.224	Low I Residential	RS-1	0	0	0	8.913	0.085		Residential - Single Family Residence, 1	198B121 41		Northridge	No	MI	ADU
Los Angeles	16315 PLUMMER ST	91343	2677020020	0.000	0.000	0.085	0.000	Shortfall of Sites	0.172	Low Residential	RS-1	0	0	0	11.613	0.085		Residential - Single Family Residence, 1	198B137 41		Mission Hills - Panorama City - North Hills	No	MI	ADU
Los Angeles	9440 TEXHOMA AVE	91325	2766021011	0.000	0.000	0.085	0.000	Shortfall of Sites	0.374	Very Low I Residential	RA-1	0	0	0	5.352	0.085		Residential - Rooming/Boarding House, 1	198B129 41		Northridge	No	MI	ADU
Los Angeles	17349 SUNBURST ST	91325	2768022010	0.000	0.000	0.085	0.000	Shortfall of Sites	0.403	Very Low I Residential	RA-1	0	0	0	4.958	0.085		Residential - Single Family Residence - Pool, 1	195B129 41		Northridge	No	MI	ADU
Los Angeles	9000 AMESTOY AVE	91325	2690005016	0.000	0.000	0.085	0.000	Shortfall of Sites	0.409	Very Low I Residential	RA-1	0	0	0	4.891	0.085		Residential - Single Family Residence - Pool, 1	195B133 41		Northridge	No	MI	ADU
Los Angeles	12538 CALIFA ST	91607	2341012042	0.000	0.000	0.085	0.000	Shortfall of Sites	0.181	Low Residential	R1-1	0	0	0	11.032	0.085		Residential - Single Family Residence - Pool, 1	174B161 41		North Hollywood - Valley Village	No	MI	ADU
Los Angeles	5400 RHEA AVE	91356	2161009002	0.000	0.000	0.085	0.000	Shortfall of Sites	0.209	Low II Residential	R1-1	0	0	0	9.579	0.085		Residential - Single Family Residence, 1	171B121 41		Encino - Tarzana	No	MI	ADU
Los Angeles	5348 SHIRLEY AVE	91356	2163004028	0.000	0.000	0.085	0.000	Shortfall of Sites	0.785	Very Low I Residential	RA-1	0	0	0	2.548	0.085		Residential - Single Family Residence - Pool and Misc., 1	171B117 41		Encino - Tarzana	No	MI	ADU
Los Angeles	4948 STERN AVE	91423	2269020021	0.000	0.000	0.085	0.000	Shortfall of Sites	0.156	Low Residential	R1-1-RIO	0	0	0	12.858	0.085		Residential - Single Family Residence, 1	168B153 41		Van Nuys - North Sherman Oaks	No	MI	ADU
Los Angeles	12314 ADDISON ST	91607	2356025048	0.000	0.000	0.085	0.000	Shortfall of Sites	0.297	Low Residential	R1-1	0	0	0	6.743	0.085		Residential - Single Family Residence - Pool, 1	168B165 41		North Hollywood - Valley Village	No	MI	ADU
Los Angeles	11653 MORRISON ST	91601	2354009028	0.000	0.000	0.085	0.000	Shortfall of Sites	0.179	Low Residential	R1-1	0	0	0	11.162	0.085		Residential - Single Family Residence, 1	168B169 41		North Hollywood - Valley Village	No	MI	ADU
Los Angeles	4529 NAGLE AVE	91423	2360019010	0.000	0.000	0.085	0.000	Shortfall of Sites	0.155	Low Residential	R1-1-RIO	0	0	0	12.900	0.085		Residential - Single Family Residence - Pool, 1	165B157 41		Sherman Oaks - Studio City - Toluca Lake - Cahuenga Pass	No	MI	ADU
Los Angeles	4054 WILKINSON AVE	91604	2367010017	0.000	0.000	0.085	0.000	Shortfall of Sites	0.160	Low Residential	R1-1-RIO	0	0	0	12.514	0.085		Residential - Single Family Residence, 1	162B165 41		Sherman Oaks - Studio City - Toluca Lake - Cahuenga Pass	No	MI	ADU
Los Angeles	4164 KRAFT AVE	91604	2368021026	0.000	0.000	0.085	0.000	Shortfall of Sites	0.149	Low Residential	R1-1-RIO	0	0	0	13.382	0.085		Residential - Single Family Residence, 1	162B169 41		Sherman Oaks - Studio City - Toluca Lake - Cahuenga Pass	No	MI	ADU
Los Angeles	5319 DAHLIA DR	90041	5669014004	0.000	0.000	0.085	0.000	Shortfall of Sites	0.300	Low Residential	R1-1	0	0	0	6.663	0.085		Residential - Single Family Residence, 1	163-5A227 41		Northeast Los Angeles	No	MI	ADU
Los Angeles	4953 VINCENT AVE	90041	5689015013	0.000	0.000	0.085	0.000	Shortfall of Sites	0.198	Low Residential	R1-1	0	0	0	10.115	0.085		Residential - Single Family Residence, 1	160-5A225 41		Northeast Los Angeles	No	MI	ADU
Los Angeles	4968 HIGHLAND VIEW AVE	90041	5686012018	0.000	0.000	0.085	0.000	Shortfall of Sites	0.269	Low Residential	R1-1	0	0	0	7.448	0.085		Residential - Single Family Residence, 1	160-5A223 41		Northeast Los Angeles	No	MI	ADU
Los Angeles	4760 EAGLE ROCK BLVD	90041	5685017032	0.000	0.000	0.085	0.000	Shortfall of Sites	0.213	Neighborhood Commercial	[Q]C4-1XL	0	0	0	9.406	0.085		Residential - Single Family Residence, 1	159A221 41		Northeast Los Angeles	No	MI	ADU
Los Angeles	253 CONWAY AVE	90024	4359008014	0.000	0.000	0.085	0.000	Shortfall of Sites	0.254	Low Residential	R1-1	0	0	0	7.875	0.085		Residential - Single Family Residence - Pool, 1	138B153 41		Westwood	No	MI	ADU
Los Angeles	11149 MONTANA AVE	90049	4366025037	0.000	0.000	0.085	0.000	Shortfall of Sites	0.227	Low Residential	R1-1	0	0	0	8.816	0.085		Residential - Single Family Residence, 1	135B149 41		Westwood	No	MI	ADU

Jurisdiction Name	Site Address/Intersection	5 Digit ZIP Code	Assessor Parcel Number	Very Low-Income	Low-Income	Moderate-Income	Above Moderate-Income	Type of Shortfall	Parcel Size (Acres)	Current General Plan Designation	Current Zoning	Proposed General Plan (GP) Designation	Proposed Zoning	Minimum Density Allowed	Maximum Density Allowed	Total Capacity	Vacant/ Nonvacant	Description of Existing Uses	PIN	Base Density Per Acre	Community Plan Area	Rent Stabalization Ordinance	Income Category	Applicable Rezoning Program (Program informing values in Column Q listed first)
Los Angeles	10531 EDGELEY PL	90024	4360021008	0.000	0.000	0.085	0.000	Shortfall of Sites	0.203	Low Residential	R1-1	0	0	0	9.875	0.085		Residential - Single Family Residence - Pool, 1	135B153 41		Westwood	No	MI	ADU
Los Angeles	726 HOLMBY AVE	90024	4360026011	0.000	0.000	0.085	0.000	Shortfall of Sites	0.307	Low Residential	R1-1	0	0	0	6.512	0.085		Residential - Single Family Residence, 1	135B157 41		Westwood	No	MI	ADU
Los Angeles	12150 W DUNOON LANE	90049	4404007021	0.000	0.000	0.085	0.000	Shortfall of Sites	0.160	Low Residential	R1-1-O	0	0	0	12.535	0.085		Residential - Single Family Residence, 1	129B141 41		Brentwood - Pacific Palisades	No	MI	ADU
Los Angeles	2211 OVERLAND AVE	90064	4320006098	0.000	0.000	0.085	0.000	Shortfall of Sites	0.155	Low Residential	R1-1-O	0	0	0	12.896	0.085		Residential - Single Family Residence, 1	126B157 41		West Los Angeles	No	MI	ADU
Los Angeles	9619 BOLTON RD	90034	4309010012	0.000	0.000	0.085	0.000	Shortfall of Sites	0.177	Low Residential	R1V2-O	0	0	0	11.287	0.085		Residential - Single Family Residence, 1	126B165 41		West Los Angeles	No	MI	ADU
Los Angeles	1506 CRENSHAW BLVD	90019	5072004019	0.000	0.000	0.085	0.000	Shortfall of Sites	0.163	Medium Residential	R3-1-O	0	0	0	12.289	0.085		Residential - Single Family Residence, 1	126B185 41		West Adams - Baldwin Hills - Leimert	No	MI	ADU
Los Angeles	13025 BALTIC ST	90049	4264004012	0.000	0.000	0.085	0.000	Shortfall of Sites	0.246	Very Low II Residential	RE11-1	0	0	0	8.123	0.085		Residential - Single Family Residence, 1	126B137 41		Brentwood - Pacific Palisades	No	MI	ADU
Los Angeles	3022 DANALDA DR	90064	4316014008	0.000	0.000	0.085	0.000	Shortfall of Sites	0.191	Low Residential	R1V2	0	0	0	10.486	0.085		Residential - Single Family Residence - Pool, 1	123B165 41		West Los Angeles	No	MI	ADU
Los Angeles	3120 GLENDON AVE	90034	4254009009	0.000	0.000	0.085	0.000	Shortfall of Sites	0.159	Low Residential	R1-1	0	0	0	12.542	0.085		Residential - Single Family Residence, 1	120B157 41		Palms - Mar Vista - Del Rey	No	MI	ADU
Los Angeles	5857 ABERNATHY DR	90045	4105002023	0.000	0.000	0.085	0.000	Shortfall of Sites	0.175	Low Residential	R1-1	0	0	0	11.439	0.085		Residential - Single Family Residence, 1	099B169 41		Westchester - Playa del Rey	No	MI	ADU
Los Angeles	1835 EL REY RD	90732	7559026003	0.000	0.000	0.085	0.000	Shortfall of Sites	0.173	Low II Residential	R1-1XL	0	0	0	11.560	0.085		Residential - Single Family Residence - Pool, 1	015B189 41		San Pedro	No	MI	ADU
Los Angeles	12654 DARLA AVE	91344	2602019027	0.000	0.000	0.085	0.000	Shortfall of Sites	0.253	Very Low II Residential	RE11-1	0	0	0	7.902	0.085		Residential - Single Family Residence, 1	219B133 42		Granada Hills - Knollwood	No	MI	ADU
Los Angeles	16316 KNOLLWOOD DR	91344	2605005002	0.000	0.000	0.085	0.000	Shortfall of Sites	0.407	Very Low I Residential	RA-1	0	0	0	4.913	0.085		Residential - Single Family Residence - Pool, 1	219B137 42		Granada Hills - Knollwood	No	MI	ADU
Los Angeles	17106 CEREDO PL	91344	2606004027	0.000	0.000	0.085	0.000	Shortfall of Sites	0.240	Low I Residential	RS-1	0	0	0	8.332	0.085		Residential - Single Family Residence - Pool, 1	216B133 42		Granada Hills - Knollwood	No	MI	ADU
Los Angeles	12257 WOODLEY AVE	91344	2609028065	0.000	0.000	0.085	0.000	Shortfall of Sites	0.269	Very Low II Residential	RE11-1	0	0	0	7.433	0.085		Residential - Single Family Residence, 1	216B137 42		Granada Hills - Knollwood	No	MI	ADU
Los Angeles	16220 KEELER DR	91344	2605013033	0.000	0.000	0.085	0.000	Shortfall of Sites	0.264	Very Low II Residential	RE11-1	0	0	0	7.564	0.085		Residential - Single Family Residence - Pool, 1	216B141 42		Granada Hills - Knollwood	No	MI	ADU
Los Angeles	17109 LORILLARD ST	91344	2607002038	0.000	0.000	0.085	0.000	Shortfall of Sites	0.237	Low I Residential	RS-1	0	0	0	8.434	0.085		Residential - Single Family Residence, 1	213B133 42		Granada Hills - Knollwood	No	MI	ADU
Los Angeles	11745 GERALD AVE	91344	2610024001	0.000	0.000	0.085	0.000	Shortfall of Sites	0.220	Low I Residential	RS-1	0	0	0	9.087	0.085		Residential - Single Family Residence, 1	213B137 42		Granada Hills - Knollwood	No	MI	ADU
Los Angeles	16220 ARMSTEAD ST	91344	2605019022	0.000	0.000	0.085	0.000	Shortfall of Sites	0.177	Low I Residential	RS-1	0	0	0	11.297	0.085		Residential - Single Family Residence - Pool, 1	213B141 42		Granada Hills - Knollwood	No	MI	ADU
Los Angeles	16450 SIMONDS ST	91344	2681013012	0.000	0.000	0.085	0.000	Shortfall of Sites	0.172	Low I Residential	RS-1	0	0	0	11.604	0.085		Residential - Single Family Residence, 1	210B137 42		Granada Hills - Knollwood	No	MI	ADU
Los Angeles	15656 SIMONDS ST	91344	2662006022	0.000	0.000	0.085	0.000	Shortfall of Sites	0.178	Low I Residential	RS-1	0	0	0	11.257	0.085		Residential - Single Family Residence, 1	210B141 42		Granada Hills - Knollwood	No	MI	ADU
Los Angeles	11300 JELLICO AVE	91344	2711003004	0.000	0.000	0.085	0.000	Shortfall of Sites	0.342	Very Low I Residential	RA-1	0	0	0	5.840	0.085		Residential - Single Family Residence - Pool, 1	210B129 42		Granada Hills - Knollwood	No	MI	ADU
Los Angeles	10907 SPRINGFIELD AVE	91326	2718015006	0.000	0.000	0.085	0.000	Shortfall of Sites	0.175	Low I Residential	RS-1	0	0	0	11.421	0.085		Residential - Single Family Residence - Pool, 1	207B121 42		Northridge	No	MI	ADU
Los Angeles	17953 TRIBUNE PL	91344	2715024040	0.000	0.000	0.085	0.000	Shortfall of Sites	0.176	Low I Residential	RS-1	0	0	0	11.341	0.085		Residential - Single Family Residence, 1	207B125 42		Granada Hills - Knollwood	No	MI	ADU
Los Angeles	20759 HORACE ST	91311	2706008011	0.000	0.000	0.085	0.000	Shortfall of Sites	0.207	Low I Residential	RE9-1	0	0	0	9.674	0.085		Residential - Single Family Residence, 1	207B109 42		Chatsworth - Porter Ranch	No	MI	ADU
Los Angeles	10824 KEY WEST AVE	91326	2718021011	0.000	0.000	0.085	0.000	Shortfall of Sites	0.172	Low I Residential	RS-1	0	0	0	11.596	0.085		Residential - Single Family Residence, 1	207B117 42		Northridge	No	MI	ADU
Los Angeles	10814 FULLBRIGHT AVE	91311	2707005016	0.000	0.000	0.085	0.000	Shortfall of Sites	0.370	Very Low I Residential	RA-1	0	0	0	5.409	0.085		Residential - Single Family Residence - Pool, 1	207B113 42		Chatsworth - Porter Ranch	No	MI	ADU
Los Angeles	8060 LE BERTHON ST	91040	2551039022	0.000	0.000	0.085	0.000	Shortfall of Sites	0.195	Low Residential	R1-1-RFA	0	0	0	10.235	0.085		Residential - Single Family Residence, 1	208-5A193 42		Sunland - Tujunga - Lake View Terrace - Shadow Hills - East La Tuna Canyon	No	MI	ADU
Los Angeles	10413 SYLVIA AVE	91326	2728008009	0.000	0.000	0.085	0.000	Shortfall of Sites	0.385	Very Low I Residential	RA-1	0	0	0	5.197	0.085		Residential - Single Family Residence - Pool, 1	204B117 42		Northridge	No	MI	ADU
Los Angeles	10350 OSO AVE	91311	2707016015	0.000	0.000	0.085	0.000	Shortfall of Sites	0.390	Very Low I Residential	RA-1	0	0	0	5.133	0.085		Residential - Single Family Residence, 1	204B113 42		Chatsworth - Porter Ranch	No	MI	ADU
Los Angeles	17842 HIAWATHA ST	91344	2733002029	0.000	0.000	0.085	0.000	Shortfall of Sites	0.209	Low I Residential	RS-1	0	0	0	9.588	0.085		Residential - Single Family Residence, 1	204B129 42		Granada Hills - Knollwood	No	MI	ADU
Los Angeles	10409 WISH AVE	91344	2695022012	0.000	0.000	0.085	0.000	Shortfall of Sites	0.171	Low I Residential	RS-1	0	0	0	11.677	0.085		Residential - Single Family Residence, 1	204B133 42		Granada Hills - Knollwood	No	MI	ADU
Los Angeles	15060 MINNEHAHA ST	91345	2649024011	0.000	0.000	0.085	0.000	Shortfall of Sites	0.186	Low Residential	R1-1-O	0	0	0	10.757	0.085		Residential - Single Family Residence, 1	204B145 42		Mission Hills - Panorama City - North Hills	No	MI	ADU
Los Angeles	10417 MONTGOMERY AVE	91344	2668019003	0.000	0.000	0.085	0.000	Shortfall of Sites	0.182	Low I Residential	RS-1	0	0	0	10.992	0.085		Residential - Single Family Residence, 1	204B141 42		Granada Hills - Knollwood	No	MI	ADU
Los Angeles	16339 HIAWATHA ST	91344	2679011015	0.000	0.000	0.085	0.000	Shortfall of Sites	0.217	Low I Residential	RS-1	0	0	0	9.204	0.085		Residential - Single Family Residence, 1	204B137 42		Granada Hills - Knollwood	No	MI	ADU
Los Angeles	19030 MINNEHAHA ST	91326	2728018019	0.000	0.000	0.085	0.000	Shortfall of Sites	0.484	Very Low I Residential	RA-1	0	0	0	4.129	0.085		Residential - Single Family Residence - Pool, 1	204B121 42		Northridge	No	MI	ADU
Los Angeles	19911 SEPTO ST	91311	2726003024	0.000	0.000	0.085	0.000	Shortfall of Sites	0.253	Very Low II Residential	RE11-1	0	0	0	7.920	0.085		Residential - Single Family Residence - Pool, 1	201B113 42		Chatsworth - Porter Ranch	No	MI	ADU
Los Angeles	9931 WISH AVE	91325	2694007032	0.000	0.000	0.085	0.000	Shortfall of Sites	0.253	Very Low II Residential	RE11-1	0	0	0	7.898	0.085		Residential - Single Family Residence - Pool, 1	201B133 42		Northridge	No	MI	ADU
Los Angeles	20431 SEPTO ST	91311	2741021015	0.000	0.000	0.085	0.000	Shortfall of Sites	0.174	Low I Residential	RS-1	0	0	0	11.489	0.085		Residential - Single Family Residence, 1	201B109 42		Chatsworth - Porter Ranch	No	MI	ADU
Los Angeles	16711 SEPTO ST	91343	2685013040	0.000	0.000	0.085	0.000	Shortfall of Sites	0.182	Low I Residential	RS-1	0	0	0	11.014	0.085		Residential - Single Family Residence, 1	201B137 42		Granada Hills - Knollwood	No	MI	ADU
Los Angeles	9935 TOPEKA DR	91324	2729006023	0.000	0.000	0.085	0.000	Shortfall of Sites	0.408	Very Low I Residential	RA-1	0	0	0	4.903	0.085		Residential - Single Family Residence - Pool, 1	201B121 42		Northridge	No	MI	ADU
Los Angeles	15733 SEPTO ST	91343	2661026007	0.000	0.000	0.085	0.000	Shortfall of Sites	0.152	Low I Residential	RA-1	0	0	0	13.161	0.085		Residential - Single Family Residence, 1	201B141 42		Granada Hills - Knollwood	No	MI	ADU
Los Angeles	9924 SHIRLEY AVE	91324	2726013013	0.000	0.000	0.085	0.000	Shortfall of Sites	0.376	Very Low I Residential	RA-1	0	0	0	5.323	0.085		Residential - Single Family Residence - Pool, 1	201B117 42		Chatsworth - Porter Ranch	No	MI	ADU
Los Angeles	17500 SEPTO ST	91325	2734020010	0.000	0.000	0.085	0.000	Shortfall of Sites	0.235	Very Low II Residential	RE11-1	0	0	0	8.494	0.085		Residential - Single Family Residence, 1	201B129 42		Northridge	No	MI	ADU
Los Angeles	6576 QUINTON LN	91042	2570019014	0.000	0.000	0.085	0.000	Shortfall of Sites	0.150	Low Residential	R1-1-RFA	0	0	0	13.365	0.085		Residential - Single Family Residence, 1	201A203 42		Sunland - Tujunga - Lake View Terrace - Shadow Hills - East La Tuna Canyon	No	MI	ADU
Los Angeles	22056 BALLINGER ST	91311	2727015038	0.000	0.000	0.085	0.000	Shortfall of Sites	0.178	Low I Residential	RS-1	0	0	0	11.236	0.085		Residential - Single Family Residence, 1	198B101 42		Chatsworth - Porter Ranch	No	MI	ADU
Los Angeles	9511 COMANCHE AVE	91311	2748024020	0.000	0.000	0.085	0.000	Shortfall of Sites	0.173	Low I Residential	RS-1	0	0	0	11.570	0.085		Residential - Single Family Residence, 1	198B113 42		Chatsworth - Porter Ranch	No	MI	ADU
Los Angeles	18939 PLUMMER ST	91324	2762034013	0.000	0.000	0.085	0.000	Shortfall of Sites	0.216	Low I Residential	RS-1	0	0	0	9.279	0.085		Residential - Single Family Residence - Pool, 1	198B121 42		Northridge	No	MI	ADU
Los Angeles	16307 PLUMMER ST	91343	2677020021	0.000	0.000	0.085	0.000	Shortfall of Sites	0.172	Low Residential	RS-1	0	0	0	11.613	0.085		Residential - Single Family Residence, 1	198B137 42		Mission Hills - Panorama City - North Hills	No	MI	ADU
Los Angeles	9441 ENCINO AVE	91325	2766021014	0.000	0.000	0.085	0.000	Shortfall of Sites	0.374	Very Low I Residential	RA-1	0	0	0	5.343	0.085		Residential - Single Family Residence - Pool, 1	198B129 42		Northridge	No	MI	ADU
Los Angeles	17341 SUNBURST ST	91325	2768022009	0.000	0.000	0.085	0.000	Shortfall of Sites	0.403	Very Low I Residential	RA-1	0	0	0	4.958	0.085		Residential - Single Family Residence - Pool, 1	195B129 42		Northridge	No	MI	ADU
Los Angeles	9001 OAK PARK AVE	91325	2690005013	0.000	0.000	0.085	0.000	Shortfall of Sites	0.439	Very Low I Residential	RA-1	0	0	0	4.557	0.085		Residential - Single Family Residence - Pool, 1	195B133 42		Northridge	No	MI	ADU
Los Angeles	6204 MAYFIELD AVE	91214	2572004017	0.000	0.000	0.085	0.000	Shortfall of Sites	0.177	Low Residential	A2-1	0	0	0	11.329	0.085		Residential - Single Family Residence, 1	195B205 42		Sunland - Tujunga - Lake View Terrace - Shadow Hills - East La Tuna Canyon	No	MI	ADU
Los Angeles	8455 MELBA AVE	91304	2005014008	0.000	0.000	0.085	0.000	Shortfall of Sites	0.310	Very Low II Residential	RE11-1-H	0	0	0	6.457	0.085		Residential - Single Family Residence - Pool, 1	192B093 42		Chatsworth - Porter Ranch	No	MI	ADU
Los Angeles	12532 CALIFA ST	91607	2341012016	0.000	0.000	0.085	0.000	Shortfall of Sites	0.181	Low Residential	R1-1	0	0	0	11.032	0.085		Residential - Single Family Residence, 1	174B161 42		North Hollywood - Valley Village	No	MI	ADU
Los Angeles	5366 TOPEKA DR	91356	2161004002	0.000	0.000	0.085	0.000	Shortfall of Sites	0.518	Very Low I Residential	RA-1	0	0	0	3.858	0.085		Residential - Single Family Residence - Pool, 1	171B121 42		Encino - Tarzana	No	MI	ADU
Los Angeles	5351 CALVIN AVE	91356	2163004029	0.000	0.000	0.085	0.000	Shortfall of Sites	0.402	Very Low I Residential	RA-1	0	0	0	4.979	0.085		Residential - Single Family Residence - Pool and Misc., 1	171B117 42		Encino - Tarzana	No	MI	ADU
Los Angeles	5419 MURIETTA AVE	91401	2247009008	0.000	0.000	0.085	0.000	Shortfall of Sites	0.150	Low Residential	R1-1	0	0	0	13.291	0.085		Residential - Single Family Residence, 1	171B153 42		Van Nuys - North Sherman Oaks	No	MI	ADU
Los Angeles	5417 NORWICH AVE	91411	2250012016	0.000	0.000	0.085	0.000	Shortfall of Sites	0.155	Low Residential	R1-1	0	0	0	12.904	0.085		Residential - Single Family Residence - Pool, 1	172-5A147 42		Van Nuys - North Sherman Oaks	No	MI	ADU
Los Angeles	12623 CHANDLER BLVD	91607	2346010014	0.000	0.000	0.085	0.000	Shortfall of Sites	0.213	Low Residential	R1-1	0	0	0	9.387	0.085		Residential - Single Family Residence, 1	171B161 42		North Hollywood - Valley Village	No	MI	ADU
Los Angeles	15237 HARTSOOK ST	91403	2263002022	0.000	0.000	0.085	0.000	Shortfall of Sites	0.155	Low Residential	R1-1-RIO	0	0	0	12.903	0.085		Residential - Single Family Residence, 1	171A147 42		Van Nuys - North Sherman Oaks	No	MI	ADU
Los Angeles	4952 ALCOVE AVE	91607	2357020011	0.000	0.000	0.085	0.000	Shortfall of Sites	0.177	Low Residential	R1-1	0	0	0	11.270	0.085		Residential - Single Family Residence, 1	168B161 42		Van Nuys - North Sherman Oaks	No	MI	ADU
Los Angeles	12304 ADDISON ST	91607	2356025001	0.000	0.000	0.085	0.000	Shortfall of Sites	0.310	Low Residential	R1-1	0	0	0	6.454	0.085		Residential - Single Family Residence - Pool, 1	168B165 42		North Hollywood - Valley Village	No	MI	ADU
Los Angeles	14947 VALLEYHEART DR	91403	2263013022	0.000	0.000	0.085	0.000	Shortfall of Sites	0.169	Low Residential	R1-1-RIO	0	0	0	11.857	0.085		Residential - Single Family Residence, 1	169-5A149 42		Van Nuys - North Sherman Oaks	No	MI	ADU
Los Angeles	4512 BEN AVE	91607	2364004028	0.000	0.000	0.085	0.000	Shortfall of Sites	0.155	Low Residential	R1-1-RIO	0	0	0	12.911	0.085		Residential - Single Family Residence - Pool, 1	165B165 42		Sherman Oaks - Studio City - Toluca Lake - Cahuenga Pass	No	MI	ADU
Los Angeles	12735 LANDALE ST	91604	2362016019	0.000	0.000	0.085	0.000	Shortfall of Sites	0.269	Low Residential	R1-1-RIO	0	0	0	7.423	0.085		Residential - Single Family Residence - Pool, 1	165B161 42		Sherman Oaks - Studio City - Toluca Lake - Cahuenga Pass	No	MI	ADU
Los Angeles	4053 RHODES AVE	91604	2367010039	0.000	0.000	0.085	0.000	Shortfall of Sites	0.153	Low Residential	R1-1-RIO	0	0	0	13.070	0.085		Residential - Single Family Residence - Pool, 1	162B165 42		Sherman Oaks - Studio City - Toluca Lake - Cahuenga Pass	No	MI	ADU
Los Angeles	5124 N MAYWOOD AVE	90041	5671009012	0.000	0.000	0.085	0.000	Shortfall of Sites	0.285	Low Residential	R1-1	0	0	0	7.017	0.085		Residential - Single Family Residence, 1	162A223 42		Northeast Los Angeles	No	MI	ADU
Los Angeles	5115 LA RODA AVE	90041	5669021015	0.000	0.000	0.085	0.000	Shortfall of Sites	0.206	Low Residential	R1-1	0	0	0	9.700	0.085		Residential - Single Family Residence, 1	162A225 42		Northeast Los Angeles	No	MI	ADU
Los Angeles	2314 LAS COLINAS AVE	90041	5685028012	0.000	0.000	0.085	0.000	Shortfall of Sites	0.167	Low Residential	R1-1	0	0	0	11.942	0.085		Residential - Single Family Residence, 1	159A221 42		Northeast Los Angeles	No	MI	ADU
Los Angeles	1491 OAK GROVE DR	90041	5480023020	0.000	0.000	0.085	0.000	Shortfall of Sites	0.161	Low Residential	R1-1	0	0	0	12.409	0.085		Residential - Single Family Residence - Pool, 1	159A227 42		Northeast Los Angeles	No	MI	ADU
Los Angeles	4309 MAYCREST AVE	90032	5309019012	0.000	0.000	0.085	0.000	Shortfall of Sites	0.173	Open Space	R1-1	0	0	0	11.590	0.085		Residential - Single Family Residence, 1	145-5A237 42		Northeast Los Angeles	No	MI	ADU

Jurisdiction Name	Site Address/Intersection	5 Digit ZIP Code	Assessor Parcel Number	Very Low-Income	Low-Income	Moderate-Income	Above Moderate-Income	Type of Shortfall	Parcel Size (Acres)	Current General Plan Designation	Current Zoning	Proposed General Plan (GP) Designation	Proposed Zoning	Minimum Density Allowed	Maximum Density Allowed	Total Capacity	Vacant/ Nonvacant	Description of Existing Uses	PIN	Base Density Per Acre	Community Plan Area	Rent Stabalization Ordinance	Income Category	Applicable Rezoning Program (Program informing values in Column Q listed first)
Los Angeles	843 N LAUREL AVE	90046	5529022004	0.000	0.000	0.085	0.000	Shortfall of Sites	0.151	Low II Residential	R1-1	0	0	0	13.288	0.085		Residential - Single Family Residence, 1	141B177 42		Hollywood	No	MI	ADU
Los Angeles	264 CONWAY AVE	90024	4359008026	0.000	0.000	0.085	0.000	Shortfall of Sites	0.285	Low Residential	R1-1	0	0	0	7.021	0.085		Residential - Single Family Residence - Pool, 1	138B153 42		Westwood	No	MI	ADU
Los Angeles	428 N PLYMOUTH BLVD	90004	5523034004	0.000	0.000	0.085	0.000	Shortfall of Sites	0.155	Low II Residential	R1R3-RG	0	0	0	12.933	0.085		Residential - Single Family Residence, 1	138B189 42		Wilshire	No	MI	ADU
Los Angeles	319 DALKEITH AVE	90049	4366016025	0.000	0.000	0.085	0.000	Shortfall of Sites	0.183	Low Residential	R1-1	0	0	0	10.927	0.085		Residential - Single Family Residence, 1	135B145 42		Westwood	No	MI	ADU
Los Angeles	11128 MONTANA AVE	90049	4366026011	0.000	0.000	0.085	0.000	Shortfall of Sites	0.195	Low Residential	R1-1	0	0	0	10.273	0.085		Residential - Single Family Residence, 1	135B149 42		Westwood	No	MI	ADU
Los Angeles	642 THAYER AVE	90024	4360021004	0.000	0.000	0.085	0.000	Shortfall of Sites	0.180	Low Residential	R1-1	0	0	0	11.141	0.085		Residential - Single Family Residence, 1	135B153 42		Westwood	No	MI	ADU
Los Angeles	2012 KELTON AVE	90025	4323004003	0.000	0.000	0.085	0.000	Shortfall of Sites	0.155	Low Residential	R1-1	0	0	0	12.889	0.085		Residential - Single Family Residence, 1	126B153 42		West Los Angeles	No	MI	ADU
Los Angeles	10431 DUNLEER DR	90064	4318021021	0.000	0.000	0.085	0.000	Shortfall of Sites	0.169	Low Residential	R1V2	0	0	0	11.820	0.085		Residential - Single Family Residence, 1	123B161 42		West Los Angeles	No	MI	ADU
Los Angeles	3219 COOLIDGE AVE	90066	4250017013	0.000	0.000	0.085	0.000	Shortfall of Sites	0.166	Low Residential	R1V2	0	0	0	12.025	0.085		Residential - Single Family Residence - Therapy Pool (Spa), 1	117B153 42		Palms - Mar Vista - Del Rey	No	MI	ADU
Los Angeles	1757 EL REY RD	90732	7559027008	0.000	0.000	0.085	0.000	Shortfall of Sites	0.159	Low II Residential	R1-1XL	0	0	0	12.584	0.085		Residential - Single Family Residence, 1	015B189 42		San Pedro	No	MI	ADU
Los Angeles	17164 BRAXTON ST	91344	2608006013	0.000	0.000	0.085	0.000	Shortfall of Sites	0.175	Low I Residential	RS-1	0	0	0	11.420	0.085		Residential - Single Family Residence - Pool, 1	219B133 43		Granada Hills - Knollwood	No	MI	ADU
Los Angeles	12507 WOODLEY AVE	91344	2609013012	0.000	0.000	0.085	0.000	Shortfall of Sites	0.453	Very Low I Residential	RA-1	0	0	0	4.413	0.085		Residential - Single Family Residence - Pool, 1	219B137 43		Granada Hills - Knollwood	No	MI	ADU
Los Angeles	16858 PINERIDGE DR	91344	2609023037	0.000	0.000	0.085	0.000	Shortfall of Sites	0.370	Very Low I Residential	RA-1	0	0	0	5.405	0.085		Residential - Single Family Residence - Pool, 1	216B133 43		Granada Hills - Knollwood	No	MI	ADU
Los Angeles	12234 GERALD AVE	91344	2609028019	0.000	0.000	0.085	0.000	Shortfall of Sites	0.302	Very Low II Residential	RE11-1	0	0	0	6.625	0.085		Residential - Single Family Residence - Pool, 1	216B137 43		Granada Hills - Knollwood	No	MI	ADU
Los Angeles	16614 BARNESTON ST	91344	2610023021	0.000	0.000	0.085	0.000	Shortfall of Sites	0.184	Low I Residential	RS-1	0	0	0	10.865	0.085		Residential - Single Family Residence - Pool, 1	213B137 43		Granada Hills - Knollwood	No	MI	ADU
Los Angeles	16137 ARMSTEAD ST	91344	2605021044	0.000	0.000	0.085	0.000	Shortfall of Sites	0.184	Low I Residential	RS-1	0	0	0	10.866	0.085		Residential - Single Family Residence - Pool, 1	213B141 43		Granada Hills - Knollwood	No	MI	ADU
Los Angeles	16836 SIMONDS ST	91344	2682008004	0.000	0.000	0.085	0.000	Shortfall of Sites	0.172	Low I Residential	RS-1	0	0	0	11.613	0.085		Residential - Single Family Residence, 1	210B133 43		Granada Hills - Knollwood	No	MI	ADU
Los Angeles	15650 SIMONDS ST	91344	2662006023	0.000	0.000	0.085	0.000	Shortfall of Sites	0.178	Low I Residential	RS-1	0	0	0	11.257	0.085		Residential - Single Family Residence, 1	210B141 43		Granada Hills - Knollwood	No	MI	ADU
Los Angeles	11301 YARMOUTH AVE	91344	2711017017	0.000	0.000	0.085	0.000	Shortfall of Sites	0.491	Very Low I Residential	RA-1	0	0	0	4.073	0.085		Residential - Single Family Residence - Pool, 1	210B129 43		Granada Hills - Knollwood	No	MI	ADU
Los Angeles	20753 HORACE ST	91311	2706008012	0.000	0.000	0.085	0.000	Shortfall of Sites	0.207	Low I Residential	RE9-1	0	0	0	9.674	0.085		Residential - Single Family Residence - Pool, 1	207B109 43		Chatsworth - Porter Ranch	No	MI	ADU
Los Angeles	10849 CHIMINEAS AVE	91326	2715015029	0.000	0.000	0.085	0.000	Shortfall of Sites	0.268	Very Low II Residential	RE11-1	0	0	0	7.455	0.085		Residential - Single Family Residence, 1	207B125 43		Northridge	No	MI	ADU
Los Angeles	10863 YOLANDA AVE	91326	2717012017	0.000	0.000	0.085	0.000	Shortfall of Sites	0.252	Very Low II Residential	RE11-1	0	0	0	7.939	0.085		Residential - Single Family Residence, 1	207B121 43		Northridge	No	MI	ADU
Los Angeles	10831 BISMARCK AVE	91326	2718021018	0.000	0.000	0.085	0.000	Shortfall of Sites	0.174	Low I Residential	RS-1	0	0	0	11.484	0.085		Residential - Single Family Residence - Pool, 1	207B117 43		Northridge	No	MI	ADU
Los Angeles	10919 WOODWARD AVE	91040	2551039018	0.000	0.000	0.085	0.000	Shortfall of Sites	0.285	Low Residential	R1-1-RFA	0	0	0	7.018	0.085		Residential - Single Family Residence, 1	208-5A193 43		Sunland - Tujunga - Lake View Terrace - Shadow Hills - East La Tuna Canyon	No	MI	ADU
Los Angeles	10418 REMMET AVE	91311	2722025006	0.000	0.000	0.085	0.000	Shortfall of Sites	0.149	Low II Residential	R1-1	0	0	0	13.391	0.085		Residential - Single Family Residence, 1	204B105 43		Chatsworth - Porter Ranch	No	MI	ADU
Los Angeles	10418 NEVADA AVE	91311	2723017105	0.000	0.000	0.085	0.000	Shortfall of Sites	0.153	Low II Residential	R1-1	0	0	0	13.108	0.085		Residential - Single Family Residence - Pool, 1	204B101 43		Chatsworth - Porter Ranch	No	MI	ADU
Los Angeles	10420 LARAMIE AVE	91311	2707021001	0.000	0.000	0.085	0.000	Shortfall of Sites	0.400	Very Low I Residential	RA-1	0	0	0	4.995	0.085		Residential - Single Family Residence - Pool, 1	204B113 43		Chatsworth - Porter Ranch	No	MI	ADU
Los Angeles	17834 HIAWATHA ST	91344	2733002030	0.000	0.000	0.085	0.000	Shortfall of Sites	0.209	Low I Residential	RS-1	0	0	0	9.588	0.085		Residential - Single Family Residence, 1	204B129 43		Granada Hills - Knollwood	No	MI	ADU
Los Angeles	10408 ALDEA AVE	91344	2695014028	0.000	0.000	0.085	0.000	Shortfall of Sites	0.205	Low I Residential	RS-1	0	0	0	9.732	0.085		Residential - Single Family Residence - Pool, 1	204B133 43		Granada Hills - Knollwood	No	MI	ADU
Los Angeles	15054 MINNEHAHA ST	91345	2649024012	0.000	0.000	0.085	0.000	Shortfall of Sites	0.186	Low Residential	R1-1-O	0	0	0	10.757	0.085		Residential - Single Family Residence - Pool, 1	204B145 43		Mission Hills - Panorama City - North Hills	No	MI	ADU
Los Angeles	10418 DANUBE AVE	91344	2661010002	0.000	0.000	0.085	0.000	Shortfall of Sites	0.175	Low I Residential	RS-1	0	0	0	11.421	0.085		Residential - Single Family Residence, 1	204B141 43		Granada Hills - Knollwood	No	MI	ADU
Los Angeles	16333 HIAWATHA ST	91344	2679011016	0.000	0.000	0.085	0.000	Shortfall of Sites	0.191	Low I Residential	RS-1	0	0	0	10.491	0.085		Residential - Single Family Residence - Pool, 1	204B137 43		Granada Hills - Knollwood	No	MI	ADU
Los Angeles	10410 BAIRD AVE	91326	2728025009	0.000	0.000	0.085	0.000	Shortfall of Sites	0.233	Very Low II Residential	RE11-1	0	0	0	8.594	0.085		Residential - Single Family Residence, 1	204B125 43		Northridge	No	MI	ADU
Los Angeles	9937 SHOUP AVE	91311	2745010033	0.000	0.000	0.085	0.000	Shortfall of Sites	0.338	Very Low I Residential	RA-1	0	0	0	5.924	0.085		Residential - Single Family Residence - Pool, 1	201B101 43		Chatsworth - Porter Ranch	No	MI	ADU
Los Angeles	19863 SEPTO ST	91311	2726005022	0.000	0.000	0.085	0.000	Shortfall of Sites	0.254	Very Low II Residential	RE11-1	0	0	0	7.874	0.085		Residential - Single Family Residence - Pool, 1	201B113 43		Chatsworth - Porter Ranch	No	MI	ADU
Los Angeles	9939 GERALD AVE	91343	2685013029	0.000	0.000	0.085	0.000	Shortfall of Sites	0.172	Low I Residential	RS-1	0	0	0	11.635	0.085		Residential - Single Family Residence - Pool, 1	201B137 43		Granada Hills - Knollwood	No	MI	ADU
Los Angeles	9925 TUNNEY AVE	91324	2726013018	0.000	0.000	0.085	0.000	Shortfall of Sites	0.376	Very Low I Residential	RA-1	0	0	0	5.322	0.085		Residential - Single Family Residence - Pool, 1	201B117 43		Chatsworth - Porter Ranch	No	MI	ADU
Los Angeles	17444 SEPTO ST	91325	2734021014	0.000	0.000	0.085	0.000	Shortfall of Sites	0.234	Very Low II Residential	RE11-1	0	0	0	8.563	0.085		Residential - Single Family Residence, 1	201B129 43		Northridge	No	MI	ADU
Los Angeles	18200 SEPTO ST	91325	2731023006	0.000	0.000	0.085	0.000	Shortfall of Sites	0.470	Very Low I Residential	RA-1	0	0	0	4.257	0.085		Residential - Single Family Residence, 1	201B125 43		Northridge	No	MI	ADU
Los Angeles	22050 BALLINGER ST	91311	2727015037	0.000	0.000	0.085	0.000	Shortfall of Sites	0.177	Low I Residential	RS-1	0	0	0	11.304	0.085		Residential - Single Family Residence - Pool, 1	198B101 43		Chatsworth - Porter Ranch	No	MI	ADU
Los Angeles	9509 FULLBRIGHT AVE	91311	2748019038	0.000	0.000	0.085	0.000	Shortfall of Sites	0.176	Low I Residential	RS-1	0	0	0	11.391	0.085		Residential - Single Family Residence, 1	198B113 43		Chatsworth - Porter Ranch	No	MI	ADU
Los Angeles	9508 QUARTZ AVE	91311	2761029027	0.000	0.000	0.085	0.000	Shortfall of Sites	0.178	Low I Residential	RS-1	0	0	0	11.211	0.085		Residential - Single Family Residence - Pool, 1	198B117 43		Chatsworth - Porter Ranch	No	MI	ADU
Los Angeles	16301 PLUMMER ST	91343	2677020022	0.000	0.000	0.085	0.000	Shortfall of Sites	0.172	Low I Residential	RS-1	0	0	0	11.614	0.085		Residential - Single Family Residence, 1	198B137 43		Mission Hills - Panorama City - North Hills	No	MI	ADU
Los Angeles	16216 PLUMMER ST	91343	2676011034	0.000	0.000	0.085	0.000	Shortfall of Sites	0.157	Low Residential	RS-1	0	0	0	12.727	0.085		Residential - Single Family Residence, 1	198B141 43		Mission Hills - Panorama City - North Hills	No	MI	ADU
Los Angeles	9681 SALUDA AVE	91042	2571005041	0.000	0.000	0.085	0.000	Shortfall of Sites	0.152	Low Residential	R1-1-RFA	0	0	0	13.201	0.085		Residential - Single Family Residence, 1	198B205 43		Sunland - Tujunga - Lake View Terrace - Shadow Hills - East La Tuna Canyon	No	MI	ADU
Los Angeles	17901 SUNBURST ST	91325	2768002010	0.000	0.000	0.085	0.000	Shortfall of Sites	0.301	Very Low I Residential	RA-1	0	0	0	6.638	0.085		Residential - Single Family Residence, 1	195B129 43		Northridge	No	MI	ADU
Los Angeles	12526 CALIFA ST	91607	2341012017	0.000	0.000	0.085	0.000	Shortfall of Sites	0.181	Low Residential	R1-1	0	0	0	11.032	0.085		Residential - Single Family Residence - Pool, 1	174B161 43		North Hollywood - Valley Village	No	MI	ADU
Los Angeles	18920 LINNET ST	91356	2161004054	0.000	0.000	0.085	0.000	Shortfall of Sites	0.452	Very Low I Residential	RA-1	0	0	0	4.423	0.085		Residential - Single Family Residence - Pool and Misc., 1	171B121 43		Encino - Tarzana	No	MI	ADU
Los Angeles	12631 CHANDLER BLVD	91607	2346010011	0.000	0.000	0.085	0.000	Shortfall of Sites	0.228	Low Residential	R1-1	0	0	0	8.772	0.085		Residential - Single Family Residence - Guesthouse, 1	171B161 43		North Hollywood - Valley Village	No	MI	ADU
Los Angeles	15233 HARTSOOK ST	91403	2263002021	0.000	0.000	0.085	0.000	Shortfall of Sites	0.155	Low Residential	R1-1-RIO	0	0	0	12.903	0.085		Residential - Single Family Residence - Pool, 1	171A147 43		Van Nuys - North Sherman Oaks	No	MI	ADU
Los Angeles	13533 MORRISON ST	91423	2359016004	0.000	0.000	0.085	0.000	Shortfall of Sites	0.151	Low Residential	R1-1-RIO	0	0	0	13.212	0.085		Residential - Single Family Residence - Pool, 1	168B157 43		Van Nuys - North Sherman Oaks	No	MI	ADU
Los Angeles	4515 GENTRY AVE	91607	2364004033	0.000	0.000	0.085	0.000	Shortfall of Sites	0.154	Low Residential	R1-1-RIO	0	0	0	13.007	0.085		, 1	165B165 43		Sherman Oaks - Studio City - Toluca Lake - Cahuenga Pass	No	MI	ADU
Los Angeles	4166 FARMDALE AVE	91604	2368021014	0.000	0.000	0.085	0.000	Shortfall of Sites	0.155	Low Residential	R1-1-RIO	0	0	0	12.879	0.085		Residential - Single Family Residence - Pool, 1	162B169 43		Sherman Oaks - Studio City - Toluca Lake - Cahuenga Pass	No	MI	ADU
Los Angeles	5120 HIGHLAND VIEW AVE	90041	5669025022	0.000	0.000	0.085	0.000	Shortfall of Sites	0.187	Low Residential	R1-1	0	0	0	10.668	0.085		Residential - Single Family Residence, 1	162A223 43		Northeast Los Angeles	No	MI	ADU
Los Angeles	2308 LAS COLINAS AVE	90041	5685028013	0.000	0.000	0.085	0.000	Shortfall of Sites	0.164	Low Residential	R1-1	0	0	0	12.221	0.085		Residential - Single Family Residence - Pool, 1	159A221 43		Northeast Los Angeles	No	MI	ADU
Los Angeles	1619 OAK GROVE DR	90041	5689030021	0.000	0.000	0.085	0.000	Shortfall of Sites	0.158	Low Residential	R1-1	0	0	0	12.640	0.085		Residential - Single Family Residence, 1	159A225 43		Northeast Los Angeles	No	MI	ADU
Los Angeles	429 N PLYMOUTH BLVD	90004	5523033022	0.000	0.000	0.085	0.000	Shortfall of Sites	0.155	Low II Residential	R1R3-RG	0	0	0	12.907	0.085		Residential - Single Family Residence, 1	138B189 43		Wilshire	No	MI	ADU
Los Angeles	308 S GLENROY AVE	90049	4366020007	0.000	0.000	0.085	0.000	Shortfall of Sites	0.212	Low Residential	R1-1	0	0	0	9.433	0.085		Residential - Single Family Residence - Pool, 1	135B145 43		Westwood	No	MI	ADU
Los Angeles	148 S WESTGATE AVE	90049	4401001033	0.000	0.000	0.085	0.000	Shortfall of Sites	0.275	Low Residential	RS-1	0	0	0	7.260	0.085		Residential - Single Family Residence - Pool, 1	132B145 43		Brentwood - Pacific Palisades	No	MI	ADU
Los Angeles	10648 LINDBROOK DR	90024	4360011252	0.000	0.000	0.085	0.000	Shortfall of Sites	0.152	Low Residential	R1-1	0	0	0	13.159	0.085		Residential - Single Family Residence, 1	132B153 43		Westwood	No	MI	ADU
Los Angeles	141 S WESTGATE AVE	90049	4404017012	0.000	0.000	0.085	0.000	Shortfall of Sites	0.179	Low Residential	R1-1	0	0	0	11.161	0.085		Residential - Single Family Residence, 1	132B141 43		Brentwood - Pacific Palisades	No	MI	ADU
Los Angeles	2021 MIDVALE AVE	90025	4323004021	0.000	0.000	0.085	0.000	Shortfall of Sites	0.155	Low Residential	R1-1	0	0	0	12.873	0.085		Residential - Single Family Residence, 1	126B153 43		West Los Angeles	No	MI	ADU
Los Angeles	9300 SAWYER ST	90035	4309012003	0.000	0.000	0.085	0.000	Shortfall of Sites	0.163	Low Residential	R1V2-O	0	0	0	12.266	0.085		Residential - Single Family Residence, 1	126B169 43		West Los Angeles	No	MI	ADU
Los Angeles	2030 CASTLE HEIGHTS AVE	90034	4309010013	0.000	0.000	0.085	0.000	Shortfall of Sites	0.167	Low Residential	R1V2-O	0	0	0	11.964	0.085		Residential - Single Family Residence, 1	126B165 43		West Los Angeles	No	MI	ADU
Los Angeles	2976 QUEENSBURY DR	90064	4316011005	0.000	0.000	0.085	0.000	Shortfall of Sites	0.201	Low Residential	R1V2	0	0	0	9.946	0.085		Residential - Single Family Residence - Pool, 1	123B161 43		West Los Angeles	No	MI	ADU
Los Angeles	9440 HARGIS ST	90034	4309022020	0.000	0.000	0.085	0.000	Shortfall of Sites	0.291	Low Residential	R1V2	0	0	0	6.864	0.085		Residential - Single Family Residence - Pool, 1	123B165 43		West Los Angeles	No	MI	ADU
Los Angeles	3255 BUTLER AVE	90066	4250019009	0.000	0.000	0.085	0.000	Shortfall of Sites	0.163	Low Residential	R1V2	0	0	0	12.305	0.085		Residential - Single Family Residence - Pool, 1	117B157 43		Palms - Mar Vista - Del Rey	No	MI	ADU
Los Angeles	3495 STONER AVE	90066	4249015009	0.000	0.000	0.085	0.000	Shortfall of Sites	0.166	Low Residential	R1V2	0	0	0	12.041	0.085		Residential - Single Family Residence, 1	114B153 43		Palms - Mar Vista - Del Rey	No	MI	ADU
Los Angeles	5763 W 76TH ST	90045	4104015012	0.000	0.000	0.085	0.000	Shortfall of Sites	0.186	Low Residential	R1-1	0	0	0	10.733	0.085		Residential - Single Family Residence, 1	099B169 43		Westchester - Playa del Rey	No	MI	ADU
Los Angeles	7138 KNOWLTON PL	90045	4103015022	0.000	0.000	0.085	0.000	Shortfall of Sites	0.198	Low Residential	R1-1	0	0	0	10.083	0.085		Residential - Single Family Residence, 1	099B173 43		Westchester - Playa del Rey	No	MI	ADU
Los Angeles	7242 W 91ST ST	90045	4119033011	0.000	0.000	0.085	0.000	Shortfall of Sites	0.151	Low Residential	R1-1	0	0	0	13.242	0.085		Residential - Single Family Residence, 1	093B157 43		Westchester - Playa del Rey	No	MI	ADU
Los Angeles	1911 EMILIA PL	90732	7559028015	0.000	0.000	0.085	0.000	Shortfall of Sites	0.177	Low II Residential	R1-1XL	0	0	0	11.296	0.085		Residential - Single Family Residence, 1	015B189 43		San Pedro	No	MI	ADU
Los Angeles	12488 WOODLEY AVE	91344	2605005003	0.000	0.000	0.085	0.000	Shortfall of Sites	0.404	Very Low I Residential	RA-1	0	0	0	4.956	0.085		Residential - Single Family Residence - Pool, 1	219B137 44		Granada Hills - Knollwood	No	MI	ADU
Los Angeles	12222 WOODLEY AVE	91344	2605007039	0.000	0.000	0.085	0.000	Shortfall of Sites	0.394	Very Low II Residential	RE11-1	0	0	0	5.076	0.085		Residential - Single Family Residence, 1	216B137 44		Granada Hills - Knollwood	No	MI	ADU
Los Angeles	11847 WOODLEY AVE	91344	2605013009	0.000	0.000	0.085	0.000	Shortfall of Sites	0.296	Very Low II Residential	RE11-1	0	0	0	6.768	0.085		Residential - Single Family Residence - Pool, 1	216B141 44		Granada Hills - Knollwood	No	MI	ADU
Los Angeles	17051 LORILLARD ST	91344	2607002026	0.000	0.000	0.085	0.000	Shortfall of Sites	0.276	Low I Residential	RS-1	0	0	0	7.238	0.085		Residential - Single Family Residence - Pool, 1	213B133 44		Granada Hills - Knollwood	No	MI	ADU
Los Angeles	16332 MARILYN DR	91344	2605015034	0.000	0.000	0.085	0.000	Shortfall of Sites	0.263	Very Low II Residential	RE11-1	0	0	0	7.611	0.085		Residential - Single Family Residence - Pool, 1	213B137 44		Granada Hills - Knollwood	No	MI	ADU
Los Angeles	16828 SIMONDS ST	91344	2682008005	0.000	0.000	0.085	0.000	Shortfall of Sites	0.172	Low I Residential	RS-1	0	0	0	11.639	0.085		Residential - Single Family Residence, 1	210B133 44		Granada Hills - Knollwood	No	MI	ADU

Jurisdiction Name	Site Address/Intersection	5 Digit ZIP Code	Assessor Parcel Number	Very Low-Income	Low-Income	Moderate-Income	Above Moderate-Income	Type of Shortfall	Parcel Size (Acres)	Current General Plan Designation	Current Zoning	Proposed General Plan (GP) Designation	Proposed Zoning	Minimum Density Allowed	Maximum Density Allowed	Total Capacity	Vacant/ Nonvacant	Description of Existing Uses	PIN	Base Density Per Acre	Community Plan Area	Rent Stabalization Ordinance	Income Category	Applicable Rezoning Program (Program informing values in Column Q listed first)
Los Angeles	16444 SIMONDS ST	91344	2681013013	0.000	0.000	0.085	0.000	Shortfall of Sites	0.173	Low I Residential	RS-1	0	0	0	11.585	0.085		Residential - Single Family Residence, 1	210B137 44		Granada Hills - Knollwood	No	MI	ADU
Los Angeles	15644 SIMONDS ST	91344	2662006024	0.000	0.000	0.085	0.000	Shortfall of Sites	0.178	Low I Residential	RS-1	0	0	0	11.257	0.085		Residential - Single Family Residence, 1	210B141 44		Granada Hills - Knollwood	No	MI	ADU
Los Angeles	11301 SHOSHONE AVE	91344	2711003005	0.000	0.000	0.085	0.000	Shortfall of Sites	0.342	Very Low I Residential	RA-1	0	0	0	5.843	0.085		Residential - Single Family Residence - Pool, 1	210B129 44		Granada Hills - Knollwood	No	MI	ADU
Los Angeles	20747 HORACE ST	91311	2706008013	0.000	0.000	0.085	0.000	Shortfall of Sites	0.207	Low I Residential	RE9-1	0	0	0	9.674	0.085		Residential - Single Family Residence, 1	207B109 44		Chatsworth - Porter Ranch	No	MI	ADU
Los Angeles	10845 CREBS AVE	91326	2717021013	0.000	0.000	0.085	0.000	Shortfall of Sites	0.270	Very Low II Residential	RE11-1	0	0	0	7.408	0.085		Residential - Single Family Residence, 1	207B121 44		Northridge	No	MI	ADU
Los Angeles	10850 GARDEN GROVE AVE	91326	2715015016	0.000	0.000	0.085	0.000	Shortfall of Sites	0.261	Very Low II Residential	RE11-1	0	0	0	7.674	0.085		Residential - Single Family Residence, 1	207B125 44		Northridge	No	MI	ADU
Los Angeles	10927 WOODWARD AVE	91040	2551039013	0.000	0.000	0.085	0.000	Shortfall of Sites	0.165	Low Residential	R1-1-RFA	0	0	0	12.122	0.085		Residential - Single Family Residence, 1	208-5A193 44		Sunland - Tujunga - Lake View Terrace - Shadow Hills - East La Tuna Canyon	No	MI	ADU
Los Angeles	10408 FARRALONE AVE	91311	2723017117	0.000	0.000	0.085	0.000	Shortfall of Sites	0.160	Low II Residential	R1-1	0	0	0	12.530	0.085		Residential - Single Family Residence, 1	204B101 44		Chatsworth - Porter Ranch	No	MI	ADU
Los Angeles	17826 HIAWATHA ST	91344	2733002031	0.000	0.000	0.085	0.000	Shortfall of Sites	0.209	Low I Residential	RS-1	0	0	0	9.588	0.085		Residential - Single Family Residence - Pool, 1	204B129 44		Granada Hills - Knollwood	No	MI	ADU
Los Angeles	10408 WISH AVE	91344	2695022024	0.000	0.000	0.085	0.000	Shortfall of Sites	0.172	Low I Residential	RS-1	0	0	0	11.637	0.085		Residential - Single Family Residence, 1	204B133 44		Granada Hills - Knollwood	No	MI	ADU
Los Angeles	15048 MINNEHAHA ST	91345	2649024013	0.000	0.000	0.085	0.000	Shortfall of Sites	0.186	Low Residential	R1-1-O	0	0	0	10.757	0.085		Residential - Single Family Residence, 1	204B145 44		Mission Hills - Panorama City - North Hills	No	MI	ADU
Los Angeles	10421 HASKELL AVE	91344	2668013017	0.000	0.000	0.085	0.000	Shortfall of Sites	0.210	Low I Residential	RS-1	0	0	0	9.529	0.085		Residential - Single Family Residence, 1	204B141 44		Granada Hills - Knollwood	No	MI	ADU
Los Angeles	16325 HIAWATHA ST	91344	2679011017	0.000	0.000	0.085	0.000	Shortfall of Sites	0.191	Low I Residential	RS-1	0	0	0	10.491	0.085		Residential - Single Family Residence - Pool, 1	204B137 44		Granada Hills - Knollwood	No	MI	ADU
Los Angeles	18409 HIAWATHA ST	91326	2731014011	0.000	0.000	0.085	0.000	Shortfall of Sites	0.256	Very Low II Residential	RE11-1	0	0	0	7.807	0.085		Residential - Single Family Residence - Pool, 1	204B125 44		Northridge	No	MI	ADU
Los Angeles	10410 BECKFORD AVE	91326	2728010002	0.000	0.000	0.085	0.000	Shortfall of Sites	0.414	Very Low I Residential	RA-1	0	0	0	4.836	0.085		Residential - Single Family Residence - Pool, 1	204B121 44		Northridge	No	MI	ADU
Los Angeles	9938 NEVADA AVE	91311	2745014045	0.000	0.000	0.085	0.000	Shortfall of Sites	0.172	Low II Residential	RS-1	0	0	0	11.612	0.085		Residential - Single Family Residence, 1	201B101 44		Chatsworth - Porter Ranch	No	MI	ADU
Los Angeles	19901 SEPTO ST	91311	2726003023	0.000	0.000	0.085	0.000	Shortfall of Sites	0.258	Very Low II Residential	RE11-1	0	0	0	7.741	0.085		Residential - Single Family Residence, 1	201B113 44		Chatsworth - Porter Ranch	No	MI	ADU
Los Angeles	9930 GENESTA AVE	91325	2694008009	0.000	0.000	0.085	0.000	Shortfall of Sites	0.269	Very Low II Residential	RE11-1	0	0	0	7.446	0.085		Residential - Single Family Residence, 1	201B133 44		Northridge	No	MI	ADU
Los Angeles	16417 SEPTO ST	91343	2678015017	0.000	0.000	0.085	0.000	Shortfall of Sites	0.187	Low I Residential	RS-1	0	0	0	10.675	0.085		Residential - Single Family Residence, 1	201B137 44		Granada Hills - Knollwood	No	MI	ADU
Los Angeles	15925 SEPTO ST	91343	2669016010	0.000	0.000	0.085	0.000	Shortfall of Sites	0.198	Low I Residential	RS-1	0	0	0	10.087	0.085		Residential - Single Family Residence - Pool, 1	201B141 44		Granada Hills - Knollwood	No	MI	ADU
Los Angeles	9932 BOTHWELL RD	91324	2726012011	0.000	0.000	0.085	0.000	Shortfall of Sites	0.276	Very Low II Residential	RA-1	0	0	0	7.234	0.085		Residential - Single Family Residence - Pool, 1	201B117 44		Chatsworth - Porter Ranch	No	MI	ADU
Los Angeles	9923 DONNA AVE	91324	2729005012	0.000	0.000	0.085	0.000	Shortfall of Sites	0.384	Very Low I Residential	RA-1	0	0	0	5.204	0.085		Residential - Single Family Residence - Pool, 1	201B121 44		Northridge	No	MI	ADU
Los Angeles	17434 SEPTO ST	91325	2734021001	0.000	0.000	0.085	0.000	Shortfall of Sites	0.205	Very Low II Residential	RE11-1	0	0	0	9.748	0.085		Residential - Single Family Residence, 1	201B129 44		Northridge	No	MI	ADU
Los Angeles	18564 VINTAGE ST	91324	2729020024	0.000	0.000	0.085	0.000	Shortfall of Sites	0.232	Low I Residential	RS-1	0	0	0	8.622	0.085		Residential - Single Family Residence - Pool, 1	201B125 44		Northridge	No	MI	ADU
Los Angeles	22044 BALLINGER ST	91311	2727015036	0.000	0.000	0.085	0.000	Shortfall of Sites	0.176	Low I Residential	RS-1	0	0	0	11.340	0.085		Residential - Single Family Residence, 1	198B101 44		Chatsworth - Porter Ranch	No	MI	ADU
Los Angeles	9508 FULLBRIGHT AVE	91311	2748018026	0.000	0.000	0.085	0.000	Shortfall of Sites	0.176	Low I Residential	RS-1	0	0	0	11.394	0.085		Residential - Single Family Residence, 1	198B113 44		Chatsworth - Porter Ranch	No	MI	ADU
Los Angeles	16261 PLUMMER ST	91343	2677020023	0.000	0.000	0.085	0.000	Shortfall of Sites	0.172	Low Residential	RS-1	0	0	0	11.613	0.085		Residential - Single Family Residence - Pool, 1	198B137 44		Mission Hills - Panorama City - North Hills	No	MI	ADU
Los Angeles	9687 SALUDA AVE	91042	2571005040	0.000	0.000	0.085	0.000	Shortfall of Sites	0.152	Low Residential	R1-1-RFA	0	0	0	13.201	0.085		Residential - Single Family Residence, 1	198B205 44		Sunland - Tujunga - Lake View Terrace - Shadow Hills - East La Tuna Canyon	No	MI	ADU
Los Angeles	17331 SUNBURST ST	91325	2768022008	0.000	0.000	0.085	0.000	Shortfall of Sites	0.403	Very Low I Residential	RA-1	0	0	0	4.958	0.085		Residential - Single Family Residence, 1	195B129 44		Northridge	No	MI	ADU
Los Angeles	8467 DENISE LN	91304	2005006031	0.000	0.000	0.085	0.000	Shortfall of Sites	0.155	Low I Residential	RS-1	0	0	0	12.868	0.085		Residential - Single Family Residence - Planned Unit Development (PUD), 1	192B093 44		Chatsworth - Porter Ranch	No	MI	ADU
Los Angeles	12520 CALIFA ST	91607	2341012018	0.000	0.000	0.085	0.000	Shortfall of Sites	0.182	Low Residential	R1-1	0	0	0	11.001	0.085		Residential - Single Family Residence, 1	174B161 44		North Hollywood - Valley Village	No	MI	ADU
Los Angeles	5417 LEMONA AVE	91411	2250013004	0.000	0.000	0.085	0.000	Shortfall of Sites	0.154	Low Residential	R1-1	0	0	0	13.019	0.085		Residential - Single Family Residence - Pool, 1	172-5A147 44		Van Nuys - North Sherman Oaks	No	MI	ADU
Los Angeles	15227 HARTSOOK ST	91403	2263002020	0.000	0.000	0.085	0.000	Shortfall of Sites	0.155	Low Residential	R1-1-RIO	0	0	0	12.903	0.085		Residential - Single Family Residence, 1	171A147 44		Van Nuys - North Sherman Oaks	No	MI	ADU
Los Angeles	17727 ROYCE DR W	91316	2182003033	0.000	0.000	0.085	0.000	Shortfall of Sites	0.222	Low II Residential	RS-1	0	0	0	9.015	0.085		Residential - Single Family Residence - Pool, 1	168B129 44		Encino - Tarzana	No	MI	ADU
Los Angeles	4943 MATILIJA AVE	91423	2269020003	0.000	0.000	0.085	0.000	Shortfall of Sites	0.179	Low Residential	R1-1-RIO	0	0	0	11.158	0.085		Residential - Single Family Residence - Pool, 1	168B153 44		Van Nuys - North Sherman Oaks	No	MI	ADU
Los Angeles	13215 MORRISON ST	91423	2358009043	0.000	0.000	0.085	0.000	Shortfall of Sites	0.165	Low Residential	R1-1	0	0	0	12.109	0.085		Residential - Single Family Residence - Pool, 1	168B157 44		Van Nuys - North Sherman Oaks	No	MI	ADU
Los Angeles	12251 MORRISON ST	91607	2356012011	0.000	0.000	0.085	0.000	Shortfall of Sites	0.193	Low Residential	R1-1	0	0	0	10.372	0.085		Residential - Single Family Residence - Pool, 1	168B165 44		North Hollywood - Valley Village	No	MI	ADU
Los Angeles	4448 TYRONE AVE	91423	2265018008	0.000	0.000	0.085	0.000	Shortfall of Sites	0.155	Low Residential	R1-1-RIO	0	0	0	12.903	0.085		Residential - Single Family Residence - Pool, 1	165B153 44		Sherman Oaks - Studio City - Toluca Lake - Cahuenga Pass	No	MI	ADU
Los Angeles	4512 GENTRY AVE	91607	2364004002	0.000	0.000	0.085	0.000	Shortfall of Sites	0.159	Low Residential	R1-1-RIO	0	0	0	12.611	0.085		Residential - Single Family Residence, 1	165B165 44		Sherman Oaks - Studio City - Toluca Lake - Cahuenga Pass	No	MI	ADU
Los Angeles	11555 LANDALE ST	91602	2365005001	0.000	0.000	0.085	0.000	Shortfall of Sites	0.296	Low Residential	R1-1-RIO	0	0	0	6.753	0.085		Residential - Single Family Residence - Pool, 1	165B169 44		Sherman Oaks - Studio City - Toluca Lake - Cahuenga Pass	No	MI	ADU
Los Angeles	12357 VALLEYHEART DR	91604	2367011017	0.000	0.000	0.085	0.000	Shortfall of Sites	0.166	Low Residential	R1-1-RIO	0	0	0	12.034	0.085		Residential - Single Family Residence, 1	162B165 44		Sherman Oaks - Studio City - Toluca Lake - Cahuenga Pass	No	MI	ADU
Los Angeles	4165 FARMDALE AVE	91604	2368022017	0.000	0.000	0.085	0.000	Shortfall of Sites	0.155	Low Residential	R1-1-RIO	0	0	0	12.913	0.085		Residential - Single Family Residence - Pool, 1	162B169 44		Sherman Oaks - Studio City - Toluca Lake - Cahuenga Pass	No	MI	ADU
Los Angeles	4912 NEOLA PL	90041	5690008010	0.000	0.000	0.085	0.000	Shortfall of Sites	0.222	Low Residential	R1-1	0	0	0	9.029	0.085		Residential - Single Family Residence - Pool, 1	160-5A229 44		Northeast Los Angeles	No	MI	ADU
Los Angeles	1563 N AVENUE 47	90042	5474014030	0.000	0.000	0.085	0.000	Shortfall of Sites	0.170	Low Residential	R1-1	0	0	0	11.794	0.085		Residential - Single Family Residence, 1	157-5A223 44		Northeast Los Angeles	No	MI	ADU
Los Angeles	3784 VALLEYBRINK RD	90039	5435034016	0.000	0.000	0.085	0.000	Shortfall of Sites	0.172	Low Residential	R1-1-RIO	0	0	0	11.633	0.085		Residential - Single Family Residence - Pool, 1	154-5A205 44		Northeast Los Angeles	No	MI	ADU
Los Angeles	2842 ESTARA AVE	90065	5457020011	0.000	0.000	0.085	0.000	Shortfall of Sites	0.177	Low Residential	R1-1-CDO	0	0	0	11.314	0.085		Residential - Single Family Residence, 1	153A215 44		Northeast Los Angeles	No	MI	ADU
Los Angeles	848 N DETROIT ST	90046	5525004014	0.000	0.000	0.085	0.000	Shortfall of Sites	0.153	Medium Residential	[Q]R3-1XL	0	0	0	13.070	0.085		Residential - Single Family Residence, 1	141B181 44		Hollywood	No	MI	ADU
Los Angeles	428 N BEACHWOOD DR	90004	5523033004	0.000	0.000	0.085	0.000	Shortfall of Sites	0.155	Low II Residential	R1R3-RG	0	0	0	12.907	0.085		Residential - Single Family Residence, 1	138B189 44		Wilshire	No	MI	ADU
Los Angeles	11150 CASHMERE ST	90049	4366025029	0.000	0.000	0.085	0.000	Shortfall of Sites	0.208	Low Residential	R1-1	0	0	0	9.630	0.085		Residential - Single Family Residence, 1	135B149 44		Westwood	No	MI	ADU
Los Angeles	10537 EDGELEY PL	90024	4360021007	0.000	0.000	0.085	0.000	Shortfall of Sites	0.234	Low Residential	R1-1	0	0	0	8.532	0.085		Residential - Single Family Residence, 1	135B153 44		Westwood	No	MI	ADU
Los Angeles	810 DEVON AVE	90024	4359017022	0.000	0.000	0.085	0.000	Shortfall of Sites	0.390	Low Residential	R1-1	0	0	0	5.133	0.085		Residential - Single Family Residence, 1	135B157 44		Westwood	No	MI	ADU
Los Angeles	1841 FAIRBURN AVE	90025	4317004025	0.000	0.000	0.085	0.000	Shortfall of Sites	0.170	Medium Residential	R3-1-O	0	0	0	11.741	0.085		Residential - Single Family Residence, 1	129B157 44		West Los Angeles	No	MI	ADU
Los Angeles	2720 MONTE MAR TER	90064	4308007015	0.000	0.000	0.085	0.000	Shortfall of Sites	0.282	Low Residential	R1V2-O	0	0	0	7.105	0.085		Residential - Single Family Residence - Pool, 1	126B165 44		West Los Angeles	No	MI	ADU
Los Angeles	10324 ROSSBURY PL	90064	4318026008	0.000	0.000	0.085	0.000	Shortfall of Sites	0.156	Low Residential	R1V2	0	0	0	12.838	0.085		Residential - Single Family Residence, 1	123B161 44		West Los Angeles	No	MI	ADU
Los Angeles	2913 BEVERWIL DR	90034	4311001026	0.000	0.000	0.085	0.000	Shortfall of Sites	0.169	Low Residential	R1V2	0	0	0	11.856	0.085		Residential - Single Family Residence - Pool, 1	123B165 44		West Los Angeles	No	MI	ADU
Los Angeles	3230 COOLIDGE AVE	90066	4250018024	0.000	0.000	0.085	0.000	Shortfall of Sites	0.163	Low Residential	R1V2	0	0	0	12.305	0.085		Residential - Single Family Residence - Pool, 1	117B153 44		Palms - Mar Vista - Del Rey	No	MI	ADU
Los Angeles	3494 STONER AVE	90066	4249017022	0.000	0.000	0.085	0.000	Shortfall of Sites	0.151	Low Residential	R1V2	0	0	0	13.226	0.085		Residential - Single Family Residence, 1	114B153 44		Palms - Mar Vista - Del Rey	No	MI	ADU
Los Angeles	7604 TRUXTON AVE	90045	4106009018	0.000	0.000	0.085	0.000	Shortfall of Sites	0.159	Low Residential	R1-1	0	0	0	12.611	0.085		Residential - Single Family Residence, 1	099B169 44		Westchester - Playa del Rey	No	MI	ADU
Los Angeles	7500 W 91ST ST	90045	4119004009	0.000	0.000	0.085	0.000	Shortfall of Sites	0.176	Low Residential	R1-1	0	0	0	11.385	0.085		Residential - Single Family Residence - Pool, 1	093B157 44		Westchester - Playa del Rey	No	MI	ADU
Los Angeles	12657 JIMENO AVE	91344	2602019031	0.000	0.000	0.085	0.000	Shortfall of Sites	0.259	Very Low II Residential	RE11-1	0	0	0	7.712	0.085		Residential - Single Family Residence, 1	219B133 45		Granada Hills - Knollwood	No	MI	ADU
Los Angeles	16300 KNOLLWOOD DR	91344	2605005001	0.000	0.000	0.085	0.000	Shortfall of Sites	0.512	Very Low I Residential	RA-1	0	0	0	3.905	0.085		Residential - Single Family Residence - Pool, 1	219B137 45		Granada Hills - Knollwood	No	MI	ADU
Los Angeles	17112 CEREDO PL	91344	2606004028	0.000	0.000	0.085	0.000	Shortfall of Sites	0.364	Low I Residential	RS-1	0	0	0	5.490	0.085		Residential - Single Family Residence, 1	216B133 45		Granada Hills - Knollwood	No	MI	ADU
Los Angeles	16630 KNOLLWOOD DR	91344	2609017009	0.000	0.000	0.085	0.000	Shortfall of Sites	0.407	Very Low I Residential	RA-1	0	0	0	4.914	0.085		Residential - Single Family Residence - Pool, 1	216B137 45		Granada Hills - Knollwood	No	MI	ADU
Los Angeles	11836 WOODLEY AVE	91344	2605012026	0.000	0.000	0.085	0.000	Shortfall of Sites	0.359	Very Low II Residential	RE11-1	0	0	0	5.569	0.085		Residential - Single Family Residence, 1	216B141 45		Granada Hills - Knollwood	No	MI	ADU
Los Angeles	17047 LORILLARD ST	91344	2607002025	0.000	0.000	0.085	0.000	Shortfall of Sites	0.248	Low I Residential	RS-1	0	0	0	8.080	0.085		Residential - Single Family Residence - Pool, 1	213B133 45		Granada Hills - Knollwood	No	MI	ADU
Los Angeles	11748 GERALD AVE	91344	2610023022	0.000	0.000	0.085	0.000	Shortfall of Sites	0.188	Low I Residential	RS-1	0	0	0	10.652	0.085		Residential - Single Family Residence - Pool, 1	213B137 45		Granada Hills - Knollwood	No	MI	ADU
Los Angeles	11651 WOODLEY AVE	91344	2605019025	0.000	0.000	0.085	0.000	Shortfall of Sites	0.185	Low I Residential	RS-1	0	0	0	10.823	0.085		Residential - Single Family Residence - Pool, 1	213B141 45		Granada Hills - Knollwood	No	MI	ADU
Los Angeles	11320 AMESTOY AVE	91344	2697020004	0.000	0.000	0.085	0.000	Shortfall of Sites	0.172	Low I Residential	RS-1	0	0	0	11.604	0.085		Residential - Single Family Residence, 1	210B133 45		Granada Hills - Knollwood	No	MI	ADU
Los Angeles	16436 SIMONDS ST	91344	2681013014	0.000	0.000	0.085	0.000	Shortfall of Sites	0.172	Low I Residential	RS-1	0	0	0	11.612	0.085		Residential - Single Family Residence, 1	210B137 45		Granada Hills - Knollwood	No	MI	ADU
Los Angeles	15638 SIMONDS ST	91344	2662006025	0.000	0.000	0.085	0.000	Shortfall of Sites	0.178	Low I Residential	RS-1	0	0	0	11.257	0.085		Residential - Single Family Residence, 1	210B141 45		Granada Hills - Knollwood	No	MI	ADU
Los Angeles	11246 BLUCHER AVE	91344	2662009013	0.000	0.000	0.085	0.000	Shortfall of Sites	0.173	Low I Residential	RS-1	0	0	0	11.532	0.085		Residential - Single Family Residence, 1	210B145 45		Granada Hills - Knollwood	No	MI	ADU
Los Angeles	20741 HORACE ST	91311	2706008014	0.000	0.000	0.085	0.000	Shortfall of Sites	0.207	Low I Residential	RE9-1	0	0	0	9.674	0.085		Residential - Single Family Residence - Pool, 1	207B109 45		Chatsworth - Porter Ranch	No	MI	ADU

Jurisdiction Name	Site Address/Intersection	5 Digit ZIP Code	Assessor Parcel Number	Very Low-Income	Low-Income	Moderate-Income	Above Moderate-Income	Type of Shortfall	Parcel Size (Acres)	Current General Plan Designation	Current Zoning	Proposed General Plan (GP) Designation	Proposed Zoning	Minimum Density Allowed	Maximum Density Allowed	Total Capacity	Vacant/ Nonvacant	Description of Existing Uses	PIN	Base Density Per Acre	Community Plan Area	Rent Stabalization Ordinance	Income Category	Applicable Rezoning Program (Program informing values in Column Q listed first)
Los Angeles	10914 MOUNT GLEASON AVE	91042	2552024022	0.000	0.000	0.085	0.000	Shortfall of Sites	0.157	Low Residential	R1-1	0	0	0	12.734	0.085	Residential - Single Family Residence, 1	208-5A195	45	Sunland - Tujunga - Lake View Terrace - Shadow Hills - East La Tuna Canyon	No	MI	ADU
Los Angeles	10415 JORDAN AVE	91311	2722012057	0.000	0.000	0.085	0.000	Shortfall of Sites	0.224	Low II Residential	R1-1	0	0	0	8.925	0.085	Residential - Single Family Residence - Pool, 1	204B105	45	Chatsworth - Porter Ranch	No	MI	ADU
Los Angeles	17814 HIAWATHA ST	91344	2733002032	0.000	0.000	0.085	0.000	Shortfall of Sites	0.209	Low I Residential	RS-1	0	0	0	9.588	0.085	Residential - Single Family Residence, 1	204B129	45	Granada Hills - Knollwood	No	MI	ADU
Los Angeles	10417 LARAMIE AVE	91311	2707022012	0.000	0.000	0.085	0.000	Shortfall of Sites	0.400	Very Low I Residential	RA-1	0	0	0	5.000	0.085	Residential - Single Family Residence - Pool, 1	204B113	45	Chatsworth - Porter Ranch	No	MI	ADU
Los Angeles	10409 AMESTOY AVE	91344	2695022009	0.000	0.000	0.085	0.000	Shortfall of Sites	0.206	Low I Residential	RS-1	0	0	0	9.688	0.085	Residential - Single Family Residence, 1	204B133	45	Granada Hills - Knollwood	No	MI	ADU
Los Angeles	15042 MINNEHAHA ST	91345	2649024014	0.000	0.000	0.085	0.000	Shortfall of Sites	0.186	Low Residential	R1-1-O	0	0	0	10.757	0.085	Residential - Single Family Residence, 1	204B145	45	Mission Hills - Panorama City - North Hills	No	MI	ADU
Los Angeles	10421 BLUCHER AVE	91344	2661010017	0.000	0.000	0.085	0.000	Shortfall of Sites	0.171	Low I Residential	RS-1	0	0	0	11.720	0.085	Residential - Single Family Residence, 1	204B141	45	Granada Hills - Knollwood	No	MI	ADU
Los Angeles	16317 HIAWATHA ST	91344	2679011018	0.000	0.000	0.085	0.000	Shortfall of Sites	0.191	Low I Residential	RS-1	0	0	0	10.490	0.085	Residential - Single Family Residence - Pool, 1	204B137	45	Granada Hills - Knollwood	No	MI	ADU
Los Angeles	18401 HIAWATHA ST	91326	2731014010	0.000	0.000	0.085	0.000	Shortfall of Sites	0.256	Very Low II Residential	RE11-1	0	0	0	7.807	0.085	Residential - Single Family Residence - Pool, 1	204B125	45	Northridge	No	MI	ADU
Los Angeles	19014 MINNEHAHA ST	91326	2728018002	0.000	0.000	0.085	0.000	Shortfall of Sites	0.361	Very Low I Residential	RA-1	0	0	0	5.539	0.085	Residential - Single Family Residence - Pool, 1	204B121	45	Northridge	No	MI	ADU
Los Angeles	9939 GLADE AVE	91311	2745014034	0.000	0.000	0.085	0.000	Shortfall of Sites	0.172	Low II Residential	RS-1	0	0	0	11.612	0.085	Residential - Single Family Residence - Pool, 1	201B101	45	Chatsworth - Porter Ranch	No	MI	ADU
Los Angeles	19855 SEPTO ST	91311	2726005021	0.000	0.000	0.085	0.000	Shortfall of Sites	0.253	Very Low II Residential	RE11-1	0	0	0	7.921	0.085	Residential - Single Family Residence - Pool, 1	201B113	45	Chatsworth - Porter Ranch	No	MI	ADU
Los Angeles	9931 AMESTOY AVE	91325	2694017040	0.000	0.000	0.085	0.000	Shortfall of Sites	0.253	Very Low II Residential	RE11-1	0	0	0	7.894	0.085	Residential - Single Family Residence - Pool, 1	201B133	45	Northridge	No	MI	ADU
Los Angeles	16411 SEPTO ST	91343	2678015018	0.000	0.000	0.085	0.000	Shortfall of Sites	0.197	Low I Residential	RS-1	0	0	0	10.170	0.085	Residential - Single Family Residence - Pool, 1	201B137	45	Granada Hills - Knollwood	No	MI	ADU
Los Angeles	9932 MASON AVE	91311	2741022020	0.000	0.000	0.085	0.000	Shortfall of Sites	0.200	Low I Residential	RS-1	0	0	0	10.005	0.085	Residential - Single Family Residence, 1	201B109	45	Chatsworth - Porter Ranch	No	MI	ADU
Los Angeles	15723 SEPTO ST	91343	2661026005	0.000	0.000	0.085	0.000	Shortfall of Sites	0.152	Low I Residential	RA-1	0	0	0	13.161	0.085	Residential - Single Family Residence, 1	201B141	45	Granada Hills - Knollwood	No	MI	ADU
Los Angeles	9924 TUNNEY AVE	91324	2726021025	0.000	0.000	0.085	0.000	Shortfall of Sites	0.373	Very Low I Residential	RA-1	0	0	0	5.361	0.085	Residential - Single Family Residence - Pool, 1	201B117	45	Chatsworth - Porter Ranch	No	MI	ADU
Los Angeles	9922 DONNA AVE	91324	2729005015	0.000	0.000	0.085	0.000	Shortfall of Sites	0.384	Very Low I Residential	RA-1	0	0	0	5.207	0.085	Residential - Single Family Residence - Pool, 1	201B121	45	Northridge	No	MI	ADU
Los Angeles	17426 SEPTO ST	91325	2734021002	0.000	0.000	0.085	0.000	Shortfall of Sites	0.233	Very Low II Residential	RE11-1	0	0	0	8.598	0.085	Residential - Single Family Residence - Pool, 1	201B129	45	Northridge	No	MI	ADU
Los Angeles	22217 PLUMMER ST	91311	2727009007	0.000	0.000	0.085	0.000	Shortfall of Sites	0.261	Very Low I Residential	RE11-1	0	0	0	7.665	0.085	Residential - Single Family Residence, 1	198B101	45	Chatsworth - Porter Ranch	No	MI	ADU
Los Angeles	9509 CASABA AVE	91311	2748018023	0.000	0.000	0.085	0.000	Shortfall of Sites	0.175	Low I Residential	RS-1	0	0	0	11.397	0.085	Residential - Single Family Residence, 1	198B113	45	Chatsworth - Porter Ranch	No	MI	ADU
Los Angeles	16255 PLUMMER ST	91343	2677020024	0.000	0.000	0.085	0.000	Shortfall of Sites	0.172	Low Residential	RS-1	0	0	0	11.613	0.085	Residential - Single Family Residence - Pool, 1	198B137	45	Mission Hills - Panorama City - North Hills	No	MI	ADU
Los Angeles	20802 PLUMMER ST	91311	2748002066	0.000	0.000	0.085	0.000	Shortfall of Sites	0.626	Light Manufacturing	P-1, MR2-1	0	0	0	3.197	0.085	Industrial - Light Manufacturing - One Story, 1	198B109	45	Chatsworth - Porter Ranch	No	MI	ADU
Los Angeles	16212 PLUMMER ST	91343	2676011036	0.000	0.000	0.085	0.000	Shortfall of Sites	0.161	Low Residential	RS-1	0	0	0	12.399	0.085	Residential - Single Family Residence - Pool, 1	198B141	45	Mission Hills - Panorama City - North Hills	No	MI	ADU
Los Angeles	9441 LASAINE AVE	91325	2766016010	0.000	0.000	0.085	0.000	Shortfall of Sites	0.452	Very Low I Residential	RA-1	0	0	0	4.423	0.085	Residential - Single Family Residence - Pool, 1	198B129	45	Northridge	No	MI	ADU
Los Angeles	9691 SALUDA AVE	91042	2571005039	0.000	0.000	0.085	0.000	Shortfall of Sites	0.164	Low Residential	R1-1-RFA	0	0	0	12.182	0.085	Residential - Single Family Residence - Pool, 1	198B205	45	Sunland - Tujunga - Lake View Terrace - Shadow Hills - East La Tuna Canyon	No	MI	ADU
Los Angeles	17321 SUNBURST ST	91325	2768022007	0.000	0.000	0.085	0.000	Shortfall of Sites	0.403	Very Low I Residential	RA-1	0	0	0	4.958	0.085	Residential - Single Family Residence - Pool, 1	195B129	45	Northridge	No	MI	ADU
Los Angeles	8481 CARLA LN	91304	2005006005	0.000	0.000	0.085	0.000	Shortfall of Sites	0.198	Low I Residential	RS-1	0	0	0	10.121	0.085	Residential - Single Family Residence - Planned Unit Development (PUD), 1	192B093	45	Chatsworth - Porter Ranch	No	MI	ADU
Los Angeles	14117 CHANDLER BLVD	91401	2245025018	0.000	0.000	0.085	0.000	Shortfall of Sites	0.359	Low Residential	RS-1	0	0	0	5.576	0.085	Residential - Single Family Residence, 1	171B153	45	Van Nuys - North Sherman Oaks	No	MI	ADU
Los Angeles	5416 NOBLE AVE	91411	2250012021	0.000	0.000	0.085	0.000	Shortfall of Sites	0.151	Low Residential	R1-1	0	0	0	13.231	0.085	Residential - Single Family Residence - Pool, 1	172-5A147	45	Van Nuys - North Sherman Oaks	No	MI	ADU
Los Angeles	12721 CHANDLER BLVD	91607	2346005028	0.000	0.000	0.085	0.000	Shortfall of Sites	0.209	Low Residential	R1-1	0	0	0	9.563	0.085	Residential - Single Family Residence - Pool, 1	171B161	45	North Hollywood - Valley Village	No	MI	ADU
Los Angeles	17719 ROYCE DR W	91316	2182003034	0.000	0.000	0.085	0.000	Shortfall of Sites	0.211	Low II Residential	RS-1	0	0	0	9.457	0.085	Residential - Single Family Residence - Pool, 1	168B129	45	Encino - Tarzana	No	MI	ADU
Los Angeles	4950 BLUEBELL AVE	91607	2357024011	0.000	0.000	0.085	0.000	Shortfall of Sites	0.482	Low Residential	R1-1	0	0	0	4.153	0.085	Residential - Single Family Residence, 1	168B161	45	North Hollywood - Valley Village	No	MI	ADU
Los Angeles	4944 MATILIJA AVE	91423	2269022026	0.000	0.000	0.085	0.000	Shortfall of Sites	0.179	Low Residential	R1-1-RIO	0	0	0	11.158	0.085	Residential - Single Family Residence - Pool, 1	168B153	45	Van Nuys - North Sherman Oaks	No	MI	ADU
Los Angeles	13207 MORRISON ST	91423	2358009044	0.000	0.000	0.085	0.000	Shortfall of Sites	0.183	Low Residential	R1-1	0	0	0	10.912	0.085	Residential - Single Family Residence, 1	168B157	45	Van Nuys - North Sherman Oaks	No	MI	ADU
Los Angeles	4451 KATHERINE AVE	91423	2265018007	0.000	0.000	0.085	0.000	Shortfall of Sites	0.155	Low Residential	R1-1-RIO	0	0	0	12.903	0.085	Residential - Single Family Residence, 1	165B153	45	Sherman Oaks - Studio City - Toluca Lake - Cahuenga Pass	No	MI	ADU
Los Angeles	12427 LANDALE ST	91604	2364015041	0.000	0.000	0.085	0.000	Shortfall of Sites	0.193	Low Residential	R1-1-RIO	0	0	0	10.382	0.085	Residential - Single Family Residence - Pool, 1	165B165	45	Sherman Oaks - Studio City - Toluca Lake - Cahuenga Pass	No	MI	ADU
Los Angeles	4166 CAMELLIA AVE	91604	2368022013	0.000	0.000	0.085	0.000	Shortfall of Sites	0.155	Low Residential	R1-1-RIO	0	0	0	12.890	0.085	Residential - Single Family Residence, 1	162B169	45	Sherman Oaks - Studio City - Toluca Lake - Cahuenga Pass	No	MI	ADU
Los Angeles	5125 N MAYWOOD AVE	90041	5671010023	0.000	0.000	0.085	0.000	Shortfall of Sites	0.283	Low Residential	R1-1	0	0	0	7.073	0.085	Residential - Single Family Residence - Pool and Misc., 1	162A223	45	Northeast Los Angeles	No	MI	ADU
Los Angeles	236 LORING AVE	90024	4359001005	0.000	0.000	0.085	0.000	Shortfall of Sites	0.275	Low Residential	R1-1	0	0	0	7.262	0.085	Residential - Single Family Residence - Pool, 1	138B153	45	Westwood	No	MI	ADU
Los Angeles	429 N BEACHWOOD DR	90004	5523032022	0.000	0.000	0.085	0.000	Shortfall of Sites	0.155	Low II Residential	R1R3-RG	0	0	0	12.907	0.085	Residential - Single Family Residence - Pool, 1	138B189	45	Wilshire	No	MI	ADU
Los Angeles	11161 CASHMERE ST	90049	4366021018	0.000	0.000	0.085	0.000	Shortfall of Sites	0.156	Low Residential	R1-1	0	0	0	12.800	0.085	Residential - Single Family Residence - Pool, 1	135B149	45	Westwood	No	MI	ADU
Los Angeles	860 BIRCHWOOD DR	90024	4359017009	0.000	0.000	0.085	0.000	Shortfall of Sites	0.521	Low Residential	R1-1	0	0	0	3.836	0.085	Residential - Single Family Residence - Pool, 1	135B157	45	Westwood	No	MI	ADU
Los Angeles	175 GRANVILLE AVE	90049	4401001010	0.000	0.000	0.085	0.000	Shortfall of Sites	0.251	Low Residential	RS-1	0	0	0	7.965	0.085	Residential - Single Family Residence, 1	132B145	45	Brentwood - Pacific Palisades	No	MI	ADU
Los Angeles	231 S ANITA AVE	90049	4405030005	0.000	0.000	0.085	0.000	Shortfall of Sites	0.172	Low Residential	R1-1	0	0	0	11.650	0.085	Residential - Single Family Residence, 1	129B141	45	Brentwood - Pacific Palisades	No	MI	ADU
Los Angeles	1930 GREENFIELD AVE	90025	4323011003	0.000	0.000	0.085	0.000	Shortfall of Sites	0.155	Low Residential	R1-1	0	0	0	12.906	0.085	Residential - Single Family Residence, 1	126B153	45	West Los Angeles	No	MI	ADU
Los Angeles	925 CENTINELA AVE	90403	4264017048	0.000	0.000	0.085	0.000	Shortfall of Sites	0.189	Low Residential	RE9-1	0	0	0	10.596	0.085	Residential - Single Family Residence, 1	126B141	45	Brentwood - Pacific Palisades	No	MI	ADU
Los Angeles	3049 EARLMAR DR	90064	4316011026	0.000	0.000	0.085	0.000	Shortfall of Sites	0.201	Low Residential	R1V2	0	0	0	9.956	0.085	Residential - Single Family Residence, 1	123B165	45	West Los Angeles	No	MI	ADU
Los Angeles	9014 RAYFORD DR	90045	4119032011	0.000	0.000	0.085	0.000	Shortfall of Sites	0.174	Low Residential	R1-1	0	0	0	11.502	0.085	Residential - Single Family Residence, 1	093B157	45	Westchester - Playa del Rey	No	MI	ADU
Los Angeles	23240 PRYOR PL	90710	7438002029	0.000	0.000	0.085	0.000	Shortfall of Sites	0.162	Low Residential	R1-1XL-O	0	0	0	12.362	0.085	Residential - Single Family Residence, 1	042B193	45	Wilmington - Harbor City	No	MI	ADU
Los Angeles	1917 EMILIA PL	90732	7559028041	0.000	0.000	0.085	0.000	Shortfall of Sites	0.158	Low II Residential	R1-1XL	0	0	0	12.671	0.085	Residential - Single Family Residence, 1	015B189	45	San Pedro	No	MI	ADU
Los Angeles	12670 MEADOWLARK AVE	91344	2608006018	0.000	0.000	0.085	0.000	Shortfall of Sites	0.173	Low I Residential	RS-1	0	0	0	11.580	0.085	Residential - Single Family Residence - Pool, 1	219B133	46	Granada Hills - Knollwood	No	MI	ADU
Los Angeles	12537 KENNY DR	91344	2609021011	0.000	0.000	0.085	0.000	Shortfall of Sites	0.382	Very Low I Residential	RA-1	0	0	0	5.232	0.085	Residential - Single Family Residence - Pool, 1	219B137	46	Granada Hills - Knollwood	No	MI	ADU
Los Angeles	12246 CATENIA DR	91344	2609023023	0.000	0.000	0.085	0.000	Shortfall of Sites	0.548	Very Low I Residential	RA-1	0	0	0	3.647	0.085	Residential - Single Family Residence, 1	216B137	46	Granada Hills - Knollwood	No	MI	ADU
Los Angeles	11811 MCLENNAN AVE	91344	2610002026	0.000	0.000	0.085	0.000	Shortfall of Sites	0.172	Low I Residential	RS-1	0	0	0	11.617	0.085	Residential - Single Family Residence - Pool, 1	213B133	46	Granada Hills - Knollwood	No	MI	ADU
Los Angeles	16818 KNOLLWOOD DR	91344	2610016017	0.000	0.000	0.085	0.000	Shortfall of Sites	0.389	Very Low I Residential	RA-1	0	0	0	5.140	0.085	Residential - Single Family Residence - Pool, 1	213B137	46	Granada Hills - Knollwood	No	MI	ADU
Los Angeles	16140 ARMSTEAD ST	91344	2605021043	0.000	0.000	0.085	0.000	Shortfall of Sites	0.249	Low I Residential	RS-1	0	0	0	8.028	0.085	Residential - Single Family Residence, 1	213B141	46	Granada Hills - Knollwood	No	MI	ADU
Los Angeles	16430 SIMONDS ST	91344	2681013015	0.000	0.000	0.085	0.000	Shortfall of Sites	0.175	Low I Residential	RS-1	0	0	0	11.400	0.085	Residential - Single Family Residence - Pool, 1	210B137	46	Granada Hills - Knollwood	No	MI	ADU
Los Angeles	11324 HASKELL AVE	91344	2662005007	0.000	0.000	0.085	0.000	Shortfall of Sites	0.165	Low I Residential	RS-1	0	0	0	12.131	0.085	Residential - Single Family Residence - Pool, 1	210B141	46	Granada Hills - Knollwood	No	MI	ADU
Los Angeles	11260 NESTLE AVE	91326	2715033045	0.000	0.000	0.085	0.000	Shortfall of Sites	0.254	Very Low II Residential	RE11-1	0	0	0	7.888	0.085	Residential - Single Family Residence, 1	210B125	46	Northridge	No	MI	ADU
Los Angeles	11300 SHOSHONE AVE	91344	2711003012	0.000	0.000	0.085	0.000	Shortfall of Sites	0.311	Very Low I Residential	RA-1	0	0	0	6.435	0.085	Residential - Single Family Residence - Pool, 1	210B129	46	Granada Hills - Knollwood	No	MI	ADU
Los Angeles	20733 HORACE ST	91311	2706008015	0.000	0.000	0.085	0.000	Shortfall of Sites	0.208	Low I Residential	RE9-1	0	0	0	9.593	0.085	Residential - Single Family Residence, 1	207B109	46	Chatsworth - Porter Ranch	No	MI	ADU
Los Angeles	10861 WYSTONE AVE	91326	2718015019	0.000	0.000	0.085	0.000	Shortfall of Sites	0.182	Low I Residential	RS-1	0	0	0	10.991	0.085	Residential - Single Family Residence - Pool, 1	207B121	46	Northridge	No	MI	ADU
Los Angeles	17635 TRIBUNE ST	91344	2712018002	0.000	0.000	0.085	0.000	Shortfall of Sites	0.218	Low I Residential	RE9-1XL-RFA	0	0	0	9.171	0.085	Residential - Single Family Residence, 1	207B129	46	Granada Hills - Knollwood	No	MI	ADU
Los Angeles	18038 TRIBUNE PL	91344	2715036005	0.000	0.000	0.085	0.000	Shortfall of Sites	0.186	Low I Residential	RS-1	0	0	0	10.728	0.085	Residential - Single Family Residence, 1	207B125	46	Granada Hills - Knollwood	No	MI	ADU
Los Angeles	17325 TRIBUNE ST	91344	2696004005	0.000	0.000	0.085	0.000	Shortfall of Sites	0.218	Low I Residential	RE9-1XL-RFA	0	0	0	9.171	0.085	Residential - Single Family Residence - Pool, 1	207B133	46	Granada Hills - Knollwood	No	MI	ADU
Los Angeles	10825 FULLBRIGHT AVE	91311	2707005020	0.000	0.000	0.085	0.000	Shortfall of Sites	0.385	Very Low I Residential	RA-1	0	0	0	5.199	0.085	Residential - Single Family Residence - Pool, 1	207B113	46	Chatsworth - Porter Ranch	No	MI	ADU
Los Angeles	7749 WENTWORTH ST	91042	2552024031	0.000	0.000	0.085	0.000	Shortfall of Sites	0.158	Low Residential	R1-1	0	0	0	12.667	0.085	Residential - Single Family Residence, 1	208-5A195	46	Sunland - Tujunga - Lake View Terrace - Shadow Hills - East La Tuna Canyon	No	MI	ADU
Los Angeles	21314 HIAWATHA ST	91311	2706021010	0.000	0.000	0.085	0.000	Shortfall of Sites	0.179	Low I Residential	RS-1	0	0	0	11.167	0.085	Residential - Single Family Residence, 1	204B105	46	Chatsworth - Porter Ranch	No	MI	ADU
Los Angeles	17800 HIAWATHA ST	91344	2733002084	0.000	0.000	0.085	0.000	Shortfall of Sites	0.229	Low I Residential	RS-1	0	0	0	8.730	0.085	Residential - Single Family Residence, 1	204B129	46	Granada Hills - Knollwood	No	MI	ADU
Los Angeles	15036 MINNEHAHA ST	91345	2649024015	0.000	0.000	0.085	0.000	Shortfall of Sites	0.186	Low Residential	R1-1-O	0	0	0	10.757	0.085	Residential - Single Family Residence - Pool, 1	204B145	46	Mission Hills - Panorama City - North Hills	No	MI	ADU
Los Angeles	17267 HIAWATHA ST	91344	2695013037	0.000	0.000	0.085	0.000	Shortfall of Sites	0.190	Low I Residential	RS-1	0	0	0	10.534	0.085	Residential - Single Family Residence, 1	204B133	46	Granada Hills - Knollwood	No	MI	ADU

Jurisdiction Name	Site Address/Intersection	5 Digit ZIP Code	Assessor Parcel Number	Very Low-Income	Low-Income	Moderate-Income	Above Moderate-Income	Type of Shortfall	Parcel Size (Acres)	Current General Plan Designation	Current Zoning	Proposed General Plan (GP) Designation	Proposed Zoning	Minimum Density Allowed	Maximum Density Allowed	Total Capacity	Vacant/ Nonvacant	Description of Existing Uses	PIN	Base Density Per Acre	Community Plan Area	Rent Stabalization Ordinance	Income Category	Applicable Rezoning Program (Program informing values in Column Q listed first)
Los Angeles	10345 KEOKUK AVE	91311	2707016007	0.000	0.000	0.085	0.000	Shortfall of Sites	0.386	Very Low I Residential	RA-1	0	0	0	5.175	0.085		Residential - Single Family Residence - Pool, 1	204B113 46		Chatsworth - Porter Ranch	No	MI	ADU
Los Angeles	16311 HIAWATHA ST	91344	2679011019	0.000	0.000	0.085	0.000	Shortfall of Sites	0.191	Low I Residential	RS-1	0	0	0	10.490	0.085		Residential - Single Family Residence - Pool, 1	204B137 46		Granada Hills - Knollwood	No	MI	ADU
Los Angeles	18357 HIAWATHA ST	91326	2731014008	0.000	0.000	0.085	0.000	Shortfall of Sites	0.256	Very Low II Residential	RE11-1	0	0	0	7.807	0.085		Residential - Single Family Residence - Pool, 1	204B125 46		Northridge	No	MI	ADU
Los Angeles	10363 WYSTONE AVE	91326	2728018001	0.000	0.000	0.085	0.000	Shortfall of Sites	0.304	Very Low I Residential	RA-1	0	0	0	6.569	0.085		Residential - Single Family Residence - Pool, 1	204B121 46		Northridge	No	MI	ADU
Los Angeles	9938 GLADE AVE	91311	2745014031	0.000	0.000	0.085	0.000	Shortfall of Sites	0.172	Low II Residential	RS-1	0	0	0	11.613	0.085		Residential - Single Family Residence - Pool, 1	201B101 46		Chatsworth - Porter Ranch	No	MI	ADU
Los Angeles	19847 SEPTO ST	91311	2726005020	0.000	0.000	0.085	0.000	Shortfall of Sites	0.253	Very Low II Residential	RE11-1	0	0	0	7.920	0.085		Residential - Single Family Residence, 1	201B113 46		Chatsworth - Porter Ranch	No	MI	ADU
Los Angeles	9931 OAK PARK AVE	91325	2694017028	0.000	0.000	0.085	0.000	Shortfall of Sites	0.252	Very Low II Residential	RE11-1	0	0	0	7.938	0.085		Residential - Single Family Residence - Pool, 1	201B133 46		Northridge	No	MI	ADU
Los Angeles	9939 GOTHIC AVE	91343	2678015020	0.000	0.000	0.085	0.000	Shortfall of Sites	0.177	Low I Residential	RS-1	0	0	0	11.281	0.085		Residential - Single Family Residence, 1	201B137 46		Granada Hills - Knollwood	No	MI	ADU
Los Angeles	15917 SEPTO ST	91343	2669016011	0.000	0.000	0.085	0.000	Shortfall of Sites	0.202	Low I Residential	RS-1	0	0	0	9.901	0.085		Residential - Single Family Residence, 1	201B141 46		Granada Hills - Knollwood	No	MI	ADU
Los Angeles	9924 HALLACK AVE	91324	2726021015	0.000	0.000	0.085	0.000	Shortfall of Sites	0.361	Very Low I Residential	RA-1	0	0	0	5.542	0.085		Residential - Single Family Residence - Pool, 1	201B117 46		Chatsworth - Porter Ranch	No	MI	ADU
Los Angeles	9923 WYSTONE AVE	91324	2729005020	0.000	0.000	0.085	0.000	Shortfall of Sites	0.377	Very Low I Residential	RA-1	0	0	0	5.301	0.085		Residential - Single Family Residence - Pool, 1	201B121 46		Northridge	No	MI	ADU
Los Angeles	17418 SEPTO ST	91325	2734021003	0.000	0.000	0.085	0.000	Shortfall of Sites	0.233	Very Low II Residential	RE11-1	0	0	0	8.598	0.085		Residential - Single Family Residence - Pool, 1	201B129 46		Northridge	No	MI	ADU
Los Angeles	9508 CASABA AVE	91311	2748017032	0.000	0.000	0.085	0.000	Shortfall of Sites	0.173	Low I Residential	RS-1	0	0	0	11.580	0.085		Residential - Single Family Residence, 1	198B113 46		Chatsworth - Porter Ranch	No	MI	ADU
Los Angeles	16249 PLUMMER ST	91343	2677020025	0.000	0.000	0.085	0.000	Shortfall of Sites	0.172	Low Residential	RS-1	0	0	0	11.613	0.085		Residential - Single Family Residence, 1	198B137 46		Mission Hills - Panorama City - North Hills	No	MI	ADU
Los Angeles	9441 BRANDON CT	91325	2766021022	0.000	0.000	0.085	0.000	Shortfall of Sites	0.379	Very Low I Residential	RA-1	0	0	0	5.279	0.085		Residential - Single Family Residence - Pool, 1	198B129 46		Northridge	No	MI	ADU
Los Angeles	9659 AMANITA AVE	91042	2571007048	0.000	0.000	0.085	0.000	Shortfall of Sites	0.155	Low Residential	R1-1-RFA	0	0	0	12.888	0.085		Residential - Single Family Residence, 1	198B205 46		Sunland - Tujunga - Lake View Terrace - Shadow Hills - East La Tuna Canyon	No	MI	ADU
Los Angeles	17311 SUNBURST ST	91325	2768022006	0.000	0.000	0.085	0.000	Shortfall of Sites	0.403	Very Low I Residential	RA-1	0	0	0	4.958	0.085		Residential - Single Family Residence - Pool, 1	195B129 46		Northridge	No	MI	ADU
Los Angeles	8460 DARLENE LN	91304	2005006014	0.000	0.000	0.085	0.000	Shortfall of Sites	0.151	Low I Residential	RS-1	0	0	0	13.263	0.085		Residential - Single Family Residence - Planned Unit Development (PUD), 1	192B093 46		Chatsworth - Porter Ranch	No	MI	ADU
Los Angeles	5854 ALCOVE AVE	91607	2341008026	0.000	0.000	0.085	0.000	Shortfall of Sites	0.157	Low Residential	R1-1	0	0	0	12.737	0.085		Residential - Single Family Residence, 1	174B161 46		North Hollywood - Valley Village	No	MI	ADU
Los Angeles	5417 HAZELTINE AVE	91401	2245025022	0.000	0.000	0.085	0.000	Shortfall of Sites	0.264	Low Residential	RS-1	0	0	0	7.587	0.085		Residential - Single Family Residence - Pool, 1	171B153 46		Van Nuys - North Sherman Oaks	No	MI	ADU
Los Angeles	5416 LEMONA AVE	91411	2250014022	0.000	0.000	0.085	0.000	Shortfall of Sites	0.155	Low Residential	R1-1	0	0	0	12.866	0.085		Residential - Single Family Residence, 1	172-5A147 46		Van Nuys - North Sherman Oaks	No	MI	ADU
Los Angeles	5370 NATICK AVE	91411	2249016023	0.000	0.000	0.085	0.000	Shortfall of Sites	0.242	Low Residential	R1-1	0	0	0	8.260	0.085		Residential - Single Family Residence - Pool, 1	172-5A149 46		Van Nuys - North Sherman Oaks	No	MI	ADU
Los Angeles	15217 HARTSOOK ST	91403	2263002018	0.000	0.000	0.085	0.000	Shortfall of Sites	0.155	Low Residential	R1-1-RIO	0	0	0	12.903	0.085		Residential - Single Family Residence, 1	171A147 46		Van Nuys - North Sherman Oaks	No	MI	ADU
Los Angeles	14849 HARTSOOK ST	91403	2263038021	0.000	0.000	0.085	0.000	Shortfall of Sites	0.155	Low Residential	R1-1-RIO	0	0	0	12.907	0.085		Residential - Single Family Residence, 1	171A149 46		Van Nuys - North Sherman Oaks	No	MI	ADU
Los Angeles	17711 ROYCE DR W	91316	2182003035	0.000	0.000	0.085	0.000	Shortfall of Sites	0.211	Low II Residential	RS-1	0	0	0	9.472	0.085		Residential - Single Family Residence, 1	168B129 46		Encino - Tarzana	No	MI	ADU
Los Angeles	5011 HESPERIA AVE	91316	2181024021	0.000	0.000	0.085	0.000	Shortfall of Sites	0.161	Low II Residential	R1-1	0	0	0	12.403	0.085		Residential - Single Family Residence, 1	168B125 46		Encino - Tarzana	No	MI	ADU
Los Angeles	4949 BELLAIRE AVE	91607	2357024010	0.000	0.000	0.085	0.000	Shortfall of Sites	0.207	Low Residential	R1-1	0	0	0	9.671	0.085		Residential - Single Family Residence, 1	168B161 46		North Hollywood - Valley Village	No	MI	ADU
Los Angeles	4943 MAMMOTH AVE	91423	2269022003	0.000	0.000	0.085	0.000	Shortfall of Sites	0.179	Low Residential	R1-1-RIO	0	0	0	11.144	0.085		Residential - Single Family Residence, 1	168B153 46		Van Nuys - North Sherman Oaks	No	MI	ADU
Los Angeles	13201 MORRISON ST	91423	2358009045	0.000	0.000	0.085	0.000	Shortfall of Sites	0.164	Low Residential	R1-1	0	0	0	12.178	0.085		Residential - Single Family Residence - Pool, 1	168B157 46		Van Nuys - North Sherman Oaks	No	MI	ADU
Los Angeles	12245 MORRISON ST	91607	2356012012	0.000	0.000	0.085	0.000	Shortfall of Sites	0.193	Low Residential	R1-1	0	0	0	10.371	0.085		Residential - Single Family Residence, 1	168B165 46		North Hollywood - Valley Village	No	MI	ADU
Los Angeles	4512 LONGRIDGE AVE	91423	2360027008	0.000	0.000	0.085	0.000	Shortfall of Sites	0.155	Low Residential	R1-1-RIO	0	0	0	12.907	0.085		Residential - Single Family Residence, 1	165B157 46		Sherman Oaks - Studio City - Toluca Lake - Cahuenga Pass	No	MI	ADU
Los Angeles	4452 KATHERINE AVE	91423	2265018047	0.000	0.000	0.085	0.000	Shortfall of Sites	0.155	Low Residential	R1-1-RIO	0	0	0	12.902	0.085		Residential - Single Family Residence, 1	165B153 46		Sherman Oaks - Studio City - Toluca Lake - Cahuenga Pass	No	MI	ADU
Los Angeles	12421 LANDALE ST	91604	2364015040	0.000	0.000	0.085	0.000	Shortfall of Sites	0.193	Low Residential	R1-1-RIO	0	0	0	10.347	0.085		Residential - Single Family Residence, 1	165B165 46		Sherman Oaks - Studio City - Toluca Lake - Cahuenga Pass	No	MI	ADU
Los Angeles	4165 CAMELLIA AVE	91604	2368022042	0.000	0.000	0.085	0.000	Shortfall of Sites	0.155	Low Residential	R1-1-RIO	0	0	0	12.907	0.085		Residential - Single Family Residence, 1	162B169 46		Sherman Oaks - Studio City - Toluca Lake - Cahuenga Pass	No	MI	ADU
Los Angeles	5286 TOWNSEND AVE	90041	5669014021	0.000	0.000	0.085	0.000	Shortfall of Sites	0.188	Low Residential	R1-1	0	0	0	10.616	0.085		Residential - Single Family Residence, 1	163-5A227 46		Northeast Los Angeles	No	MI	ADU
Los Angeles	2325 COLORADO BLVD	90041	5671017026	0.000	0.000	0.085	0.000	Shortfall of Sites	0.173	Neighborhood Commercial	[Q]C4-1XL	0	0	0	11.547	0.085		Commercial - Service Station - Full Service - No Additional Services, 1	162A221 46		Northeast Los Angeles	No	MI	ADU , TOPP C
Los Angeles	843 SEWARD ST	90038	5533024021	0.000	0.000	0.085	0.000	Shortfall of Sites	0.151	Limited Manufacturing	MR1-1	0	0	0	13.251	0.085		Commercial - Office Building - One Story, 1	141B185 46		Hollywood	No	MI	ADU
Los Angeles	400 N MANSFIELD AVE	90036	5524030012	0.000	0.000	0.085	0.000	Shortfall of Sites	0.177	Low II Residential	R1-1	0	0	0	11.315	0.085		Residential - Single Family Residence - Pool, 1	138B181 46		Wilshire	No	MI	ADU
Los Angeles	335 S BENTLEY AVE	90049	4366020022	0.000	0.000	0.085	0.000	Shortfall of Sites	0.188	Low Residential	R1-1	0	0	0	10.645	0.085		Residential - Single Family Residence, 1	135B145 46		Westwood	No	MI	ADU
Los Angeles	648 THAYER AVE	90024	4360021005	0.000	0.000	0.085	0.000	Shortfall of Sites	0.172	Low Residential	R1-1	0	0	0	11.662	0.085		Residential - Single Family Residence, 1	135B153 46		Westwood	No	MI	ADU
Los Angeles	1348 WARNER AVE	90024	4326013010	0.000	0.000	0.085	0.000	Shortfall of Sites	0.155	Low Residential	R1-1	0	0	0	12.906	0.085		Residential - Single Family Residence, 1	132B157 46		Westwood	No	MI	ADU
Los Angeles	202 S ROCKINGHAM AVE	90049	4406019006	0.000	0.000	0.085	0.000	Shortfall of Sites	0.245	Very Low II Residential	RE11-1	0	0	0	8.172	0.085		Residential - Single Family Residence - Pool and Misc., 1	129B137 46		Brentwood - Pacific Palisades	No	MI	ADU
Los Angeles	1941 VETERAN AVE	90025	4323011012	0.000	0.000	0.085	0.000	Shortfall of Sites	0.155	Low Residential	R1-1	0	0	0	12.906	0.085		Residential - Single Family Residence - Pool, 1	126B153 46		West Los Angeles	No	MI	ADU
Los Angeles	1783 S HOLT AVE	90035	4303022015	0.000	0.000	0.085	0.000	Shortfall of Sites	0.151	Low II Residential	R1V2	0	0	0	13.275	0.085		Residential - Single Family Residence - Pool, 1	126B169 46		Wilshire	No	MI	ADU
Los Angeles	2503 PATRICIA AVE	90064	4318013001	0.000	0.000	0.085	0.000	Shortfall of Sites	0.150	Low Residential	R1V2-O	0	0	0	13.351	0.085		Residential - Single Family Residence, 1	126B161 46		West Los Angeles	No	MI	ADU
Los Angeles	3010 MCCONNELL DR	90064	4316028021	0.000	0.000	0.085	0.000	Shortfall of Sites	0.251	Low Residential	R1V2	0	0	0	7.983	0.085		Residential - Single Family Residence - Pool, 1	123B165 46		West Los Angeles	No	MI	ADU
Los Angeles	3237 COLBY AVE	90066	4250018012	0.000	0.000	0.085	0.000	Shortfall of Sites	0.163	Low Residential	R1V2	0	0	0	12.305	0.085		Residential - Single Family Residence, 1	117B157 46		Palms - Mar Vista - Del Rey	No	MI	ADU
Los Angeles	3171 BARRY AVE	90066	4250009029	0.000	0.000	0.085	0.000	Shortfall of Sites	0.165	Low Residential	R1V2	0	0	0	12.100	0.085		Residential - Single Family Residence, 1	117B153 46		Palms - Mar Vista - Del Rey	No	MI	ADU
Los Angeles	5311 THORNBURN ST	90045	4103020008	0.000	0.000	0.085	0.000	Shortfall of Sites	0.157	Low Residential	R1-1	0	0	0	12.764	0.085		Residential - Single Family Residence, 1	099B173 46		Westchester - Playa del Rey	No	MI	ADU
Los Angeles	6571 W 84TH ST	90045	4108010012	0.000	0.000	0.085	0.000	Shortfall of Sites	0.165	Low Residential	R1V2	0	0	0	12.101	0.085		Residential - Single Family Residence, 1	096B165 46		Westchester - Playa del Rey	No	MI	ADU
Los Angeles	7248 W 91ST ST	90045	4119033010	0.000	0.000	0.085	0.000	Shortfall of Sites	0.151	Low Residential	R1-1	0	0	0	13.246	0.085		Residential - Single Family Residence - Pool, 1	093B157 46		Westchester - Playa del Rey	No	MI	ADU
Los Angeles	1831 EL REY RD	90732	7559026004	0.000	0.000	0.085	0.000	Shortfall of Sites	0.153	Low II Residential	R1-1XL	0	0	0	13.091	0.085		Residential - Single Family Residence, 1	015B189 46		San Pedro	No	MI	ADU
Los Angeles	12653 DORINA PL	91344	2602019007	0.000	0.000	0.085	0.000	Shortfall of Sites	0.253	Very Low II Residential	RE11-1	0	0	0	7.892	0.085		Residential - Single Family Residence - Pool, 1	219B133 47		Granada Hills - Knollwood	No	MI	ADU
Los Angeles	12534 KENNY DR	91344	2609019029	0.000	0.000	0.085	0.000	Shortfall of Sites	0.395	Very Low I Residential	RA-1	0	0	0	5.068	0.085		Residential - Single Family Residence, 1	219B137 47		Granada Hills - Knollwood	No	MI	ADU
Los Angeles	16629 KNOLLWOOD DR	91344	2609011003	0.000	0.000	0.085	0.000	Shortfall of Sites	0.400	Very Low I Residential	RA-1	0	0	0	5.005	0.085		Residential - Single Family Residence - Pool, 1	216B137 47		Granada Hills - Knollwood	No	MI	ADU
Los Angeles	11839 WOODLEY AVE	91344	2605013010	0.000	0.000	0.085	0.000	Shortfall of Sites	0.304	Very Low II Residential	RE11-1	0	0	0	6.576	0.085		Residential - Single Family Residence, 1	216B141 47		Granada Hills - Knollwood	No	MI	ADU
Los Angeles	11800 PASO ROBLES AVE	91344	2607001022	0.000	0.000	0.085	0.000	Shortfall of Sites	0.210	Low I Residential	RS-1	0	0	0	9.546	0.085		Residential - Single Family Residence - Pool, 1	213B133 47		Granada Hills - Knollwood	No	MI	ADU
Los Angeles	16309 KEELER DR	91344	2605015045	0.000	0.000	0.085	0.000	Shortfall of Sites	0.255	Very Low II Residential	RE11-1	0	0	0	7.857	0.085		Residential - Single Family Residence, 1	213B137 47		Granada Hills - Knollwood	No	MI	ADU
Los Angeles	11658 SWINTON AVE	91344	2605019021	0.000	0.000	0.085	0.000	Shortfall of Sites	0.189	Low I Residential	RS-1	0	0	0	10.590	0.085		Residential - Single Family Residence, 1	213B141 47		Granada Hills - Knollwood	No	MI	ADU
Los Angeles	16424 SIMONDS ST	91344	2681013016	0.000	0.000	0.085	0.000	Shortfall of Sites	0.185	Low I Residential	RS-1	0	0	0	10.799	0.085		Residential - Single Family Residence, 1	210B137 47		Granada Hills - Knollwood	No	MI	ADU
Los Angeles	15632 SIMONDS ST	91344	2662006026	0.000	0.000	0.085	0.000	Shortfall of Sites	0.178	Low I Residential	RS-1	0	0	0	11.257	0.085		Residential - Single Family Residence - Pool, 1	210B141 47		Granada Hills - Knollwood	No	MI	ADU
Los Angeles	17701 INDEX ST	91344	2711017001	0.000	0.000	0.085	0.000	Shortfall of Sites	0.263	Very Low I Residential	RA-1	0	0	0	7.607	0.085		Residential - Single Family Residence - Pool, 1	210B129 47		Granada Hills - Knollwood	No	MI	ADU
Los Angeles	20727 HORACE ST	91311	2706008016	0.000	0.000	0.085	0.000	Shortfall of Sites	0.213	Low I Residential	RE9-1	0	0	0	9.380	0.085		Residential - Single Family Residence - Pool, 1	207B109 47		Chatsworth - Porter Ranch	No	MI	ADU
Los Angeles	10834 SYLVIA AVE	91326	2718019009	0.000	0.000	0.085	0.000	Shortfall of Sites	0.176	Low I Residential	RS-1	0	0	0	11.367	0.085		Residential - Single Family Residence, 1	207B121 47		Northridge	No	MI	ADU
Los Angeles	10846 NESTLE AVE	91326	2715016018	0.000	0.000	0.085	0.000	Shortfall of Sites	0.261	Very Low II Residential	RE11-1	0	0	0	7.668	0.085		Residential - Single Family Residence - Pool, 1	207B125 47		Northridge	No	MI	ADU
Los Angeles	16318 TULSA ST	91344	2680020015	0.000	0.000	0.085	0.000	Shortfall of Sites	0.330	Low I Residential	RS-1	0	0	0	6.053	0.085		Residential - Single Family Residence - Therapy Pool (Spa), 1	207B137 47		Granada Hills - Knollwood	No	MI	ADU
Los Angeles	21415 HIAWATHA ST	91311	2722007025	0.000	0.000	0.085	0.000	Shortfall of Sites	0.154	Low II Residential	R1-1	0	0	0	12.989	0.085		Residential - Single Family Residence - Pool, 1	204B105 47		Chatsworth - Porter Ranch	No	MI	ADU
Los Angeles	19445 HIAWATHA ST	91326	2708002006	0.000	0.000	0.085	0.000	Shortfall of Sites	0.402	Very Low I Residential	RA-1	0	0	0	4.972	0.085		Residential - Single Family Residence - Pool, 1	204B117 47		Chatsworth - Porter Ranch	No	MI	ADU
Los Angeles	10401 ANDASOL AVE	91344	2733022022	0.000	0.000	0.085	0.000	Shortfall of Sites	0.220	Low I Residential	RS-1	0	0	0	9.098	0.085		Residential - Single Family Residence, 1	204B129 47		Granada Hills - Knollwood	No	MI	ADU
Los Angeles	15030 MINNEHAHA ST	91345	2649024016	0.000	0.000	0.085	0.000	Shortfall of Sites	0.186	Low Residential	R1-1-O	0	0	0	10.757	0.085		Residential - Single Family Residence, 1	204B145 47		Mission Hills - Panorama City - North Hills	No	MI	ADU
Los Angeles	17257 HIAWATHA ST	91344	2695013038	0.000	0.000	0.085	0.000	Shortfall of Sites	0.192	Low I Residential	RS-1	0	0	0	10.429	0.085		Residential - Single Family Residence, 1	204B133 47		Granada Hills - Knollwood	No	MI	ADU
Los Angeles	10405 OKLAHOMA AVE	91311	2706015028	0.000	0.000	0.085	0.000	Shortfall of Sites	0.717	Very Low I Residential	RA-1	0	0	0	2.791	0.085		Residential - Single Family Residence - Pool, 1	204B109 47		Chatsworth - Porter Ranch	No	MI	ADU
Los Angeles	16303 HIAWATHA ST	91344	2679011020	0.000	0.000	0.085	0.000	Shortfall of Sites	0.191	Low I Residential	RS-1	0	0	0	10.489	0.085		Residential - Single Family Residence - Pool, 1	204B137 47		Granada Hills - Knollwood	No	MI	ADU

Jurisdiction Name	Site Address/Intersection	5 Digit ZIP Code	Assessor Parcel Number	Very Low-Income	Low-Income	Moderate-Income	Above Moderate-Income	Type of Shortfall	Parcel Size (Acres)	Current General Plan Designation	Current Zoning	Proposed General Plan (GP) Designation	Proposed Zoning	Minimum Density Allowed	Maximum Density Allowed	Total Capacity	Vacant/ Nonvacant	Description of Existing Uses	PIN	Base Density Per Acre	Community Plan Area	Rent Stabalization Ordinance	Income Category	Applicable Rezoning Program (Program informing values in Column Q listed first)
Los Angeles	18349 HIAWATHA ST	91326	2731014029	0.000	0.000	0.085	0.000	Shortfall of Sites	0.256	Very Low II Residential	RE11-1	0	0	0	7.807	0.085		Residential - Single Family Residence, 1	204B125 47		Northridge	No	MI	ADU
Los Angeles	10413 DENSMORE AVE	91344	2668016008	0.000	0.000	0.085	0.000	Shortfall of Sites	0.179	Low I Residential	RS-1	0	0	0	11.170	0.085		Residential - Single Family Residence, 1	204B141 47		Granada Hills - Knollwood	No	MI	ADU
Los Angeles	10362 WYSTONE AVE	91326	2728017014	0.000	0.000	0.085	0.000	Shortfall of Sites	0.413	Very Low I Residential	RA-1	0	0	0	4.838	0.085		Residential - Single Family Residence - Pool, 1	204B121 47		Northridge	No	MI	ADU
Los Angeles	19837 SEPTO ST	91311	2726005019	0.000	0.000	0.085	0.000	Shortfall of Sites	0.253	Very Low II Residential	RE11-1	0	0	0	7.920	0.085		Residential - Single Family Residence - Pool, 1	201B113 47		Chatsworth - Porter Ranch	No	MI	ADU
Los Angeles	9930 AMESTOY AVE	91325	2694017029	0.000	0.000	0.085	0.000	Shortfall of Sites	0.252	Very Low II Residential	RE11-1	0	0	0	7.949	0.085		Residential - Single Family Residence - Pool, 1	201B133 47		Northridge	No	MI	ADU
Los Angeles	9938 GERALD AVE	91343	2685013026	0.000	0.000	0.085	0.000	Shortfall of Sites	0.170	Low I Residential	RS-1	0	0	0	11.733	0.085		Residential - Single Family Residence, 1	201B137 47		Granada Hills - Knollwood	No	MI	ADU
Los Angeles	20602 SEPTO ST	91311	2741028034	0.000	0.000	0.085	0.000	Shortfall of Sites	0.185	Low I Residential	R1-1	0	0	0	10.815	0.085		Residential - Single Family Residence - Pool, 1	201B109 47		Chatsworth - Porter Ranch	No	MI	ADU
Los Angeles	15717 SEPTO ST	91343	2661026004	0.000	0.000	0.085	0.000	Shortfall of Sites	0.152	Low I Residential	RA-1	0	0	0	13.162	0.085		Residential - Single Family Residence, 1	201B141 47		Granada Hills - Knollwood	No	MI	ADU
Los Angeles	18826 VINTAGE ST	91324	2729018001	0.000	0.000	0.085	0.000	Shortfall of Sites	0.218	Low I Residential	RE11-1	0	0	0	9.178	0.085		Residential - Single Family Residence - Pool, 1	201B121 47		Northridge	No	MI	ADU
Los Angeles	17408 SEPTO ST	91325	2734021004	0.000	0.000	0.085	0.000	Shortfall of Sites	0.233	Very Low II Residential	RE11-1	0	0	0	8.598	0.085		Residential - Single Family Residence, 1	201B129 47		Northridge	No	MI	ADU
Los Angeles	9924 CALVIN AVE	91324	2726021007	0.000	0.000	0.085	0.000	Shortfall of Sites	0.310	Very Low I Residential	RA-1	0	0	0	6.459	0.085		Residential - Single Family Residence - Pool, 1	201B117 47		Chatsworth - Porter Ranch	No	MI	ADU
Los Angeles	9509 OSO AVE	91311	2748017029	0.000	0.000	0.085	0.000	Shortfall of Sites	0.174	Low I Residential	RS-1	0	0	0	11.489	0.085		Residential - Single Family Residence, 1	198B113 47		Chatsworth - Porter Ranch	No	MI	ADU
Los Angeles	16241 PLUMMER ST	91343	2677020026	0.000	0.000	0.085	0.000	Shortfall of Sites	0.172	Low Residential	RS-1	0	0	0	11.613	0.085		Residential - Single Family Residence, 1	198B137 47		Mission Hills - Panorama City - North Hills	No	MI	ADU
Los Angeles	9440 BRANDON CT	91325	2766021027	0.000	0.000	0.085	0.000	Shortfall of Sites	0.382	Very Low I Residential	RA-1	0	0	0	5.234	0.085		Residential - Single Family Residence - Pool, 1	198B129 47		Northridge	No	MI	ADU
Los Angeles	8446 SEDAN AVE	91304	2005006013	0.000	0.000	0.085	0.000	Shortfall of Sites	0.180	Low I Residential	RS-1	0	0	0	11.124	0.085		Residential - Single Family Residence - Planned Unit Development (PUD), 1	192B093 47		Chatsworth - Porter Ranch	No	MI	ADU
Los Angeles	5855 GOODLAND AVE	91607	2341008025	0.000	0.000	0.085	0.000	Shortfall of Sites	0.157	Low Residential	R1-1	0	0	0	12.722	0.085		Residential - Single Family Residence, 1	174B161 47		North Hollywood - Valley Village	No	MI	ADU
Los Angeles	15213 HARTSOOK ST	91403	2263002017	0.000	0.000	0.085	0.000	Shortfall of Sites	0.155	Low Residential	R1-1-RIO	0	0	0	12.903	0.085		Residential - Single Family Residence, 1	171A147 47		Van Nuys - North Sherman Oaks	No	MI	ADU
Los Angeles	14843 HARTSOOK ST	91403	2263038020	0.000	0.000	0.085	0.000	Shortfall of Sites	0.155	Low Residential	R1-1-RIO	0	0	0	12.907	0.085		Residential - Single Family Residence, 1	171A149 47		Van Nuys - North Sherman Oaks	No	MI	ADU
Los Angeles	17701 ROYCE DR W	91316	2182003036	0.000	0.000	0.085	0.000	Shortfall of Sites	0.220	Low II Residential	RS-1	0	0	0	9.082	0.085		Residential - Single Family Residence - Pool, 1	168B129 47		Encino - Tarzana	No	MI	ADU
Los Angeles	13161 MORRISON ST	91423	2358009026	0.000	0.000	0.085	0.000	Shortfall of Sites	0.164	Low Residential	R1-1	0	0	0	12.199	0.085		Residential - Single Family Residence - Pool, 1	168B157 47		Van Nuys - North Sherman Oaks	No	MI	ADU
Los Angeles	12237 MORRISON ST	91607	2356012013	0.000	0.000	0.085	0.000	Shortfall of Sites	0.209	Low Residential	R1-1	0	0	0	9.574	0.085		Residential - Single Family Residence - Pool, 1	168B165 47		North Hollywood - Valley Village	No	MI	ADU
Los Angeles	4513 ATOLL AVE	91423	2360027020	0.000	0.000	0.085	0.000	Shortfall of Sites	0.155	Low Residential	R1-1-RIO	0	0	0	12.903	0.085		Residential - Single Family Residence, 1	165B157 47		Sherman Oaks - Studio City - Toluca Lake - Cahuenga Pass	No	MI	ADU
Los Angeles	4457 CALHOUN AVE	91423	2265018046	0.000	0.000	0.085	0.000	Shortfall of Sites	0.155	Low Residential	R1-1-RIO	0	0	0	12.902	0.085		Residential - Single Family Residence - Pool, 1	165B153 47		Sherman Oaks - Studio City - Toluca Lake - Cahuenga Pass	No	MI	ADU
Los Angeles	4507 CARPENTER AVE	91607	2364006024	0.000	0.000	0.085	0.000	Shortfall of Sites	0.232	Low Residential	R1-1-RIO	0	0	0	8.623	0.085		Residential - Single Family Residence - Pool, 1	165B169 47		Sherman Oaks - Studio City - Toluca Lake - Cahuenga Pass	No	MI	ADU
Los Angeles	4166 BECK AVE	91604	2368022037	0.000	0.000	0.085	0.000	Shortfall of Sites	0.156	Low Residential	R1-1-RIO	0	0	0	12.837	0.085		Residential - Single Family Residence - Pool, 1	162B169 47		Sherman Oaks - Studio City - Toluca Lake - Cahuenga Pass	No	MI	ADU
Los Angeles	401 N CITRUS AVE	90036	5524030013	0.000	0.000	0.085	0.000	Shortfall of Sites	0.174	Low II Residential	R1-1	0	0	0	11.521	0.085		Residential - Single Family Residence, 1	138B181 47		Wilshire	No	MI	ADU
Los Angeles	633 WARNER AVE	90024	4360021044	0.000	0.000	0.085	0.000	Shortfall of Sites	0.194	Low Residential	R1-1	0	0	0	10.299	0.085		Residential - Single Family Residence, 1	135B153 47		Westwood	No	MI	ADU
Los Angeles	727 HOLMBY AVE	90024	4360027022	0.000	0.000	0.085	0.000	Shortfall of Sites	0.299	Low Residential	R1-1	0	0	0	6.687	0.085		Residential - Single Family Residence - Pool, 1	135B157 47		Westwood	No	MI	ADU
Los Angeles	10654 LINDBROOK DR	90024	4360011027	0.000	0.000	0.085	0.000	Shortfall of Sites	0.152	Low Residential	R1-1	0	0	0	13.198	0.085		Residential - Single Family Residence, 1	132B153 47		Westwood	No	MI	ADU
Los Angeles	10496 WELLWORTH AVE	90024	4326012005	0.000	0.000	0.085	0.000	Shortfall of Sites	0.181	Low Residential	R1-1	0	0	0	11.041	0.085		Residential - Single Family Residence, 1	132B157 47		Westwood	No	MI	ADU
Los Angeles	1450 EDRIS DR	90035	4306010008	0.000	0.000	0.085	0.000	Shortfall of Sites	0.170	Low Residential	R1V2-O	0	0	0	11.735	0.085		Residential - Single Family Residence, 1	129B165 47		West Los Angeles	No	MI	ADU
Los Angeles	1126 WEST BLVD	90019	5082006034	0.000	0.000	0.085	0.000	Shortfall of Sites	0.161	Medium Residential	R3-1-O	0	0	0	12.427	0.085		Residential - Single Family Residence, 1	129B185 47		Wilshire	No	MI	ADU
Los Angeles	984 WELLESLEY AVE	90049	4264022031	0.000	0.000	0.085	0.000	Shortfall of Sites	0.179	Low Residential	R1-1	0	0	0	11.188	0.085		Residential - Single Family Residence, 1	126B141 47		Brentwood - Pacific Palisades	No	MI	ADU
Los Angeles	1832 PREUSS RD	90035	4303007007	0.000	0.000	0.085	0.000	Shortfall of Sites	0.154	Low II Residential	R1V2	0	0	0	13.016	0.085		Residential - Single Family Residence, 1	126B169 47		West Adams - Baldwin Hills - Leimert	No	MI	ADU
Los Angeles	2120 BEVERWIL DR	90034	4309004015	0.000	0.000	0.085	0.000	Shortfall of Sites	0.149	Low Residential	R1V2-O	0	0	0	13.390	0.085		Residential - Single Family Residence, 1	126B165 47		West Los Angeles	No	MI	ADU
Los Angeles	3042 EARLMAR DR	90064	4316014021	0.000	0.000	0.085	0.000	Shortfall of Sites	0.202	Low Residential	R1V2	0	0	0	9.886	0.085		Residential - Single Family Residence - Pool, 1	123B165 47		West Los Angeles	No	MI	ADU
Los Angeles	2955 MILITARY AVE	90064	4251005070	0.000	0.000	0.085	0.000	Shortfall of Sites	0.162	Low Residential	R1-1	0	0	0	12.381	0.085		Residential - Single Family Residence, 1	120B157 47		West Los Angeles	No	MI	ADU
Los Angeles	3212 FEDERAL AVE	90066	4250017019	0.000	0.000	0.085	0.000	Shortfall of Sites	0.166	Low Residential	R1V2	0	0	0	12.041	0.085		Residential - Single Family Residence, 1	117B153 47		Palms - Mar Vista - Del Rey	No	MI	ADU
Los Angeles	3441 GRAND VIEW BLVD	90066	4248017040	0.000	0.000	0.085	0.000	Shortfall of Sites	0.377	Low Residential	R1V2	0	0	0	5.311	0.085		Residential - Single Family Residence, 1	114B153 47		Palms - Mar Vista - Del Rey	No	MI	ADU
Los Angeles	5709 W 75TH ST	90045	4104006015	0.000	0.000	0.085	0.000	Shortfall of Sites	0.162	Low Residential	R1-1	0	0	0	12.373	0.085		Residential - Single Family Residence, 1	099B169 47		Westchester - Playa del Rey	No	MI	ADU
Los Angeles	7462 W 91ST ST	90045	4119014008	0.000	0.000	0.085	0.000	Shortfall of Sites	0.155	Low Residential	R1-1	0	0	0	12.891	0.085		Residential - Single Family Residence, 1	093B157 47		Westchester - Playa del Rey	No	MI	ADU
Los Angeles	1901 EMILIA PL	90732	7559028014	0.000	0.000	0.085	0.000	Shortfall of Sites	0.200	Low II Residential	R1-1XL	0	0	0	10.018	0.085		Residential - Single Family Residence, 1	015B189 47		San Pedro	No	MI	ADU
Los Angeles	12646 JOLETTE AVE	91344	2602019004	0.000	0.000	0.085	0.000	Shortfall of Sites	0.279	Very Low II Residential	RE11-1	0	0	0	7.165	0.085		Residential - Single Family Residence - Pool, 1	219B133 48		Granada Hills - Knollwood	No	MI	ADU
Los Angeles	12249 WOODLEY AVE	91344	2609028064	0.000	0.000	0.085	0.000	Shortfall of Sites	0.260	Very Low II Residential	RE11-1	0	0	0	7.686	0.085		Residential - Single Family Residence - Pool, 1	216B137 48		Granada Hills - Knollwood	No	MI	ADU
Los Angeles	16808 KNOLLWOOD DR	91344	2610016016	0.000	0.000	0.085	0.000	Shortfall of Sites	0.421	Very Low I Residential	RA-1	0	0	0	4.756	0.085		Residential - Single Family Residence - Pool, 1	213B137 48		Granada Hills - Knollwood	No	MI	ADU
Los Angeles	16146 ARMSTEAD ST	91344	2605021042	0.000	0.000	0.085	0.000	Shortfall of Sites	0.181	Low I Residential	RS-1	0	0	0	11.026	0.085		Residential - Single Family Residence - Pool, 1	213B141 48		Granada Hills - Knollwood	No	MI	ADU
Los Angeles	15626 SIMONDS ST	91344	2662006027	0.000	0.000	0.085	0.000	Shortfall of Sites	0.178	Low I Residential	RS-1	0	0	0	11.256	0.085		Residential - Single Family Residence - Pool, 1	210B141 48		Granada Hills - Knollwood	No	MI	ADU
Los Angeles	11309 GOTHIC AVE	91344	2681013002	0.000	0.000	0.085	0.000	Shortfall of Sites	0.199	Low I Residential	RS-1	0	0	0	10.061	0.085		Residential - Single Family Residence - Pool, 1	210B137 48		Granada Hills - Knollwood	No	MI	ADU
Los Angeles	11250 GARDEN GROVE AVE	91326	2715033037	0.000	0.000	0.085	0.000	Shortfall of Sites	0.254	Very Low II Residential	RE11-1	0	0	0	7.873	0.085		Residential - Single Family Residence - Pool, 1	210B125 48		Northridge	No	MI	ADU
Los Angeles	10858 VARIEL AVE	91311	2706003023	0.000	0.000	0.085	0.000	Shortfall of Sites	0.385	Very Low I Residential	RA-1	0	0	0	5.194	0.085		Residential - Single Family Residence, 1	207B105 48		Chatsworth - Porter Ranch	No	MI	ADU
Los Angeles	20725 HORACE ST	91311	2706008017	0.000	0.000	0.085	0.000	Shortfall of Sites	0.336	Low I Residential	RE9-1	0	0	0	5.953	0.085		Residential - Single Family Residence - Pool, 1	207B109 48		Chatsworth - Porter Ranch	No	MI	ADU
Los Angeles	17625 TRIBUNE ST	91344	2712018004	0.000	0.000	0.085	0.000	Shortfall of Sites	0.218	Low I Residential	RE9-1XL-RFA	0	0	0	9.171	0.085		Residential - Single Family Residence, 1	207B129 48		Granada Hills - Knollwood	No	MI	ADU
Los Angeles	10848 CHIMINEAS AVE	91326	2715013002	0.000	0.000	0.085	0.000	Shortfall of Sites	0.285	Very Low II Residential	RE11-1	0	0	0	7.028	0.085		Residential - Single Family Residence, 1	207B125 48		Northridge	No	MI	ADU
Los Angeles	8054 LE BERTHON ST	91040	2551039023	0.000	0.000	0.085	0.000	Shortfall of Sites	0.186	Low Residential	R1-1-RFA	0	0	0	10.751	0.085		Residential - Single Family Residence - Pool, 1	208-5A193 48		Sunland - Tujunga - Lake View Terrace - Shadow Hills - East La Tuna Canyon	No	MI	ADU
Los Angeles	10738 OVERMAN AVE	91311	2707005034	0.000	0.000	0.085	0.000	Shortfall of Sites	0.372	Very Low I Residential	RA-1	0	0	0	5.373	0.085		Residential - Single Family Residence - Pool, 1	207B113 48		Chatsworth - Porter Ranch	No	MI	ADU
Los Angeles	10410 HILLVIEW AVE	91311	2722014015	0.000	0.000	0.085	0.000	Shortfall of Sites	0.191	Low II Residential	R1-1	0	0	0	10.451	0.085		Residential - Single Family Residence, 1	204B105 48		Chatsworth - Porter Ranch	No	MI	ADU
Los Angeles	10407 NEVADA AVE	91311	2723017094	0.000	0.000	0.085	0.000	Shortfall of Sites	0.179	Low II Residential	R1-1	0	0	0	11.152	0.085		Residential - Single Family Residence - Pool, 1	204B101 48		Chatsworth - Porter Ranch	No	MI	ADU
Los Angeles	15024 MINNEHAHA ST	91345	2649024017	0.000	0.000	0.085	0.000	Shortfall of Sites	0.186	Low Residential	R1-1-O	0	0	0	10.758	0.085		Residential - Single Family Residence, 1	204B145 48		Mission Hills - Panorama City - North Hills	No	MI	ADU
Los Angeles	10408 KEOKUK AVE	91311	2707022016	0.000	0.000	0.085	0.000	Shortfall of Sites	0.381	Very Low I Residential	RA-1	0	0	0	5.245	0.085		Residential - Single Family Residence - Pool, 1	204B113 48		Chatsworth - Porter Ranch	No	MI	ADU
Los Angeles	10404 YARMOUTH AVE	91344	2733002045	0.000	0.000	0.085	0.000	Shortfall of Sites	0.252	Low I Residential	RS-1	0	0	0	7.951	0.085		Residential - Single Family Residence, 1	204B129 48		Granada Hills - Knollwood	No	MI	ADU
Los Angeles	10402 INDEPENDENCE AVE	91311	2706016034	0.000	0.000	0.085	0.000	Shortfall of Sites	0.601	Very Low I Residential	RA-1	0	0	0	3.329	0.085		Residential - Single Family Residence, 1	204B109 48		Chatsworth - Porter Ranch	No	MI	ADU
Los Angeles	16261 HIAWATHA ST	91344	2679011021	0.000	0.000	0.085	0.000	Shortfall of Sites	0.197	Low I Residential	RS-1	0	0	0	10.169	0.085		Residential - Single Family Residence, 1	204B137 48		Granada Hills - Knollwood	No	MI	ADU
Los Angeles	10412 DENSMORE AVE	91344	2668015024	0.000	0.000	0.085	0.000	Shortfall of Sites	0.185	Low I Residential	RS-1	0	0	0	10.816	0.085		Residential - Single Family Residence, 1	204B141 48		Granada Hills - Knollwood	No	MI	ADU
Los Angeles	10400 ALDEA AVE	91344	2695014029	0.000	0.000	0.085	0.000	Shortfall of Sites	0.206	Low I Residential	RS-1	0	0	0	9.691	0.085		Residential - Single Family Residence - Pool, 1	204B133 48		Granada Hills - Knollwood	No	MI	ADU
Los Angeles	10370 TOPEKA DR	91326	2728017021	0.000	0.000	0.085	0.000	Shortfall of Sites	0.333	Very Low I Residential	RA-1	0	0	0	6.015	0.085		Residential - Single Family Residence, 1	204B121 48		Northridge	No	MI	ADU
Los Angeles	9934 FARRALONE AVE	91311	2745014059	0.000	0.000	0.085	0.000	Shortfall of Sites	0.253	Very Low II Residential	RE11-1	0	0	0	7.919	0.085		Residential - Single Family Residence, 1	201B101 48		Chatsworth - Porter Ranch	No	MI	ADU
Los Angeles	19829 SEPTO ST	91311	2726005018	0.000	0.000	0.085	0.000	Shortfall of Sites	0.253	Very Low II Residential	RE11-1	0	0	0	7.920	0.085		Residential - Single Family Residence - Pool, 1	201B113 48		Chatsworth - Porter Ranch	No	MI	ADU
Los Angeles	9930 OAK PARK AVE	91325	2694009009	0.000	0.000	0.085	0.000	Shortfall of Sites	0.252	Very Low II Residential	RE11-1	0	0	0	7.921	0.085		Residential - Single Family Residence, 1	201B133 48		Northridge	No	MI	ADU
Los Angeles	16640 SEPTO ST	91343	2685013030	0.000	0.000	0.085	0.000	Shortfall of Sites	0.191	Low I Residential	RS-1	0	0	0	10.447	0.085		Residential - Single Family Residence, 1	201B137 48		Granada Hills - Knollwood	No	MI	ADU
Los Angeles	15713 SEPTO ST	91343	2661026003	0.000	0.000	0.085	0.000	Shortfall of Sites	0.152	Low I Residential	RA-1	0	0	0	13.162	0.085		Residential - Single Family Residence, 1	201B141 48		Granada Hills - Knollwood	No	MI	ADU
Los Angeles	17404 SEPTO ST	91325	2734021005	0.000	0.000	0.085	0.000	Shortfall of Sites	0.233	Very Low II Residential	RE11-1	0	0	0	8.598	0.085		Residential - Single Family Residence, 1	201B129 48		Northridge	No	MI	ADU
Los Angeles	9500 RUDNICK AVE	91311	2727009003	0.000	0.000	0.085	0.000	Shortfall of Sites	0.253	Very Low I Residential	RE11-1	0	0	0	7.916	0.085		Residential - Single Family Residence, 1	198B101 48		Chatsworth - Porter Ranch	No	MI	ADU
Los Angeles	9500 COMANCHE AVE	91311	2748025049	0.000	0.000	0.085	0.000	Shortfall of Sites	0.212	Low I Residential	RS-1	0	0	0	9.416	0.085		Residential - Single Family Residence - Pool, 1	198B113 48		Chatsworth - Porter Ranch	No	MI	ADU
Los Angeles	16235 PLUMMER ST	91343	2677020027	0.000	0.000	0.085	0.000	Shortfall of Sites	0.173	Low Residential	RS-1	0	0	0	11.564	0.085		Residential - Single Family Residence, 1	198B137 48		Mission Hills - Panorama City - North Hills	No	MI	ADU
Los Angeles	9428 BALCOM AVE	91325	2766002023	0.000	0.000	0.085	0.000	Shortfall of Sites	0.406	Very Low I Residential	RA-1	0	0	0	4.926	0.085		Residential - Single Family Residence - Pool, 1	198B129 48		Northridge	No	MI	ADU

Jurisdiction Name	Site Address/Intersection	5 Digit ZIP Code	Assessor Parcel Number	Very Low-Income	Low-Income	Moderate-Income	Above Moderate-Income	Type of Shortfall	Parcel Size (Acres)	Current General Plan Designation	Current Zoning	Proposed General Plan (GP) Designation	Proposed Zoning	Minimum Density Allowed	Maximum Density Allowed	Total Capacity	Vacant/ Nonvacant	Description of Existing Uses	PIN	Base Density Per Acre	Community Plan Area	Rent Stabalization Ordinance	Income Category	Applicable Rezoning Program (Program informing values in Column Q listed first)
Los Angeles	9005 WHITE OAK AVE	91325	2768029008	0.000	0.000	0.085	0.000	Shortfall of Sites	0.374	Very Low I Residential	RA-1	0	0	0	5.348	0.085		Residential - Single Family Residence - Pool, 1	195B129 48		Northridge	No	MI	ADU
Los Angeles	5373 YOLANDA AVE	91356	2161009020	0.000	0.000	0.085	0.000	Shortfall of Sites	0.265	Low II Residential	R1-1	0	0	0	7.538	0.085		Residential - Single Family Residence, 1	171B121 48		Encino - Tarzana	No	MI	ADU
Los Angeles	5417 KATHERINE AVE	91401	2245024011	0.000	0.000	0.085	0.000	Shortfall of Sites	0.174	Low Residential	R1-1	0	0	0	11.524	0.085		Residential - Single Family Residence - Pool, 1	171B153 48		Van Nuys - North Sherman Oaks	No	MI	ADU
Los Angeles	5405 CEDROS AVE	91411	2249016024	0.000	0.000	0.085	0.000	Shortfall of Sites	0.225	Low Residential	R1-1	0	0	0	8.871	0.085		Residential - Single Family Residence - Pool, 1	172-5A149 48		Van Nuys - North Sherman Oaks	No	MI	ADU
Los Angeles	15207 HARTSOOK ST	91403	2263002016	0.000	0.000	0.085	0.000	Shortfall of Sites	0.155	Low Residential	R1-1-RIO	0	0	0	12.903	0.085		Residential - Single Family Residence, 1	171A147 48		Van Nuys - North Sherman Oaks	No	MI	ADU
Los Angeles	14837 HARTSOOK ST	91403	2263038019	0.000	0.000	0.085	0.000	Shortfall of Sites	0.155	Low Residential	R1-1-RIO	0	0	0	12.907	0.085		Residential - Single Family Residence - Pool, 1	171A149 48		Van Nuys - North Sherman Oaks	No	MI	ADU
Los Angeles	13155 MORRISON ST	91423	2358009027	0.000	0.000	0.085	0.000	Shortfall of Sites	0.164	Low Residential	R1-1	0	0	0	12.202	0.085		Residential - Single Family Residence - Pool, 1	168B157 48		Van Nuys - North Sherman Oaks	No	MI	ADU
Los Angeles	12231 MORRISON ST	91607	2356012014	0.000	0.000	0.085	0.000	Shortfall of Sites	0.225	Low Residential	R1-1	0	0	0	8.890	0.085		Residential - Single Family Residence - Pool and Misc., 1	168B165 48		North Hollywood - Valley Village	No	MI	ADU
Los Angeles	4719 SALOMA AVE	91403	2264019023	0.000	0.000	0.085	0.000	Shortfall of Sites	0.155	Low Residential	R1-1	0	0	0	12.892	0.085		Residential - Single Family Residence, 1	168A149 48		Sherman Oaks - Studio City - Toluca Lake - Cahuenga Pass	No	MI	ADU
Los Angeles	4512 ATOLL AVE	91423	2360028010	0.000	0.000	0.085	0.000	Shortfall of Sites	0.155	Low Residential	R1-1-RIO	0	0	0	12.907	0.085		Residential - Single Family Residence - Pool, 1	165B157 48		Sherman Oaks - Studio City - Toluca Lake - Cahuenga Pass	No	MI	ADU
Los Angeles	4460 CALHOUN AVE	91423	2265021008	0.000	0.000	0.085	0.000	Shortfall of Sites	0.155	Low Residential	R1-1-RIO	0	0	0	12.907	0.085		Residential - Single Family Residence, 1	165B153 48		Sherman Oaks - Studio City - Toluca Lake - Cahuenga Pass	No	MI	ADU
Los Angeles	4170 BAKMAN AVE	91602	2366030004	0.000	0.000	0.085	0.000	Shortfall of Sites	0.155	Low Residential	R1-1-RIO	0	0	0	12.909	0.085		Residential - Single Family Residence, 1	162B173 48		Sherman Oaks - Studio City - Toluca Lake - Cahuenga Pass	No	MI	ADU
Los Angeles	5125 CASPAR AVE	90041	5671012009	0.000	0.000	0.085	0.000	Shortfall of Sites	0.150	Low Residential	R1-1	0	0	0	13.377	0.085		Residential - Single Family Residence, 1	162A223 48		Northeast Los Angeles	No	MI	ADU
Los Angeles	1643 CAMPUS RD	90041	5474005007	0.000	0.000	0.085	0.000	Shortfall of Sites	0.240	Low Residential	R1-1	0	0	0	8.345	0.085		Residential - Single Family Residence, 1	157-5A221 48		Northeast Los Angeles	No	MI	ADU
Los Angeles	401 N MANSFIELD AVE	90036	5524029014	0.000	0.000	0.085	0.000	Shortfall of Sites	0.177	Low II Residential	R1-1	0	0	0	11.316	0.085		Residential - Single Family Residence, 1	138B181 48		Wilshire	No	MI	ADU
Los Angeles	237 WOODRUFF AVE	90024	4359001012	0.000	0.000	0.085	0.000	Shortfall of Sites	0.255	Low Residential	R1-1	0	0	0	7.848	0.085		Residential - Single Family Residence - Pool, 1	138B153 48		Westwood	No	MI	ADU
Los Angeles	317 BRONWOOD AVE	90049	4366015019	0.000	0.000	0.085	0.000	Shortfall of Sites	0.182	Low Residential	R1-1	0	0	0	11.019	0.085		Residential - Single Family Residence, 1	135B145 48		Westwood	No	MI	ADU
Los Angeles	721 BELOIT AVE	90049	4365011019	0.000	0.000	0.085	0.000	Shortfall of Sites	0.151	Low Residential	R1-1-O	0	0	0	13.243	0.085		Residential - Single Family Residence, 1	132B145 48		Brentwood - Pacific Palisades	No	MI	ADU
Los Angeles	238 S ANITA AVE	90049	4405034027	0.000	0.000	0.085	0.000	Shortfall of Sites	0.172	Low Residential	R1-1	0	0	0	11.616	0.085		Residential - Single Family Residence, 1	129B141 48		Brentwood - Pacific Palisades	No	MI	ADU
Los Angeles	222 S CHADBOURNE AVE	90049	4406020009	0.000	0.000	0.085	0.000	Shortfall of Sites	0.259	Very Low II Residential	RE11-1	0	0	0	7.725	0.085		Residential - Single Family Residence - Pool, 1	129B137 48		Brentwood - Pacific Palisades	No	MI	ADU
Los Angeles	1111 S LUCERNE BLVD	90019	5082005027	0.000	0.000	0.085	0.000	Shortfall of Sites	0.153	Low II Residential	R1-1-O	0	0	0	13.065	0.085		Residential - Single Family Residence, 1	129B185 48		Wilshire	No	MI	ADU
Los Angeles	2226 OVERLAND AVE	90064	4320007027	0.000	0.000	0.085	0.000	Shortfall of Sites	0.155	Low Residential	R1-1-O	0	0	0	12.898	0.085		Residential - Single Family Residence, 1	126B157 48		West Los Angeles	No	MI	ADU
Los Angeles	1811 S SHENANDOAH ST	90035	4303007021	0.000	0.000	0.085	0.000	Shortfall of Sites	0.151	Low II Residential	R1R3-RG	0	0	0	13.274	0.085		Residential - Single Family Residence, 1	126B169 48		West Adams - Baldwin Hills - Leimert	No	MI	ADU
Los Angeles	4546 LOMITA ST	90019	5071015037	0.000	0.000	0.085	0.000	Shortfall of Sites	0.161	Low Medium II Residential	RD1.5-1-O	0	0	0	12.450	0.085		Residential - Single Family Residence, 1	126B185 48		West Adams - Baldwin Hills - Leimert	No	MI	ADU
Los Angeles	13020 BALTIC ST	90049	4264005001	0.000	0.000	0.085	0.000	Shortfall of Sites	0.227	Very Low II Residential	RE11-1	0	0	0	8.800	0.085		Residential - Single Family Residence, 1	126B137 48		Brentwood - Pacific Palisades	No	MI	ADU
Los Angeles	2722 CLUB DR	90064	4308004015	0.000	0.000	0.085	0.000	Shortfall of Sites	0.179	Low Residential	R1V2-O	0	0	0	11.186	0.085		Residential - Single Family Residence, 1	126B161 48		West Los Angeles	No	MI	ADU
Los Angeles	2922 BEVERWIL DR	90034	4311001029	0.000	0.000	0.085	0.000	Shortfall of Sites	0.207	Low Residential	R1V2	0	0	0	9.643	0.085		Residential - Single Family Residence - Pool, 1	123B165 48		West Los Angeles	No	MI	ADU
Los Angeles	3516 HUGHES AVE	90034	4313010044	0.000	0.000	0.085	0.000	Shortfall of Sites	0.155	Neighborhood Commercial	MU(EC)	0	0	0	12.905	0.085		Commercial - Store - One Story, 1	120B165 48		Palms - Mar Vista - Del Rey	No	MI	ADU
Los Angeles	3248 COLBY AVE	90066	4250019027	0.000	0.000	0.085	0.000	Shortfall of Sites	0.163	Low Residential	R1V2	0	0	0	12.302	0.085		Residential - Single Family Residence - Pool, 1	117B157 48		Palms - Mar Vista - Del Rey	No	MI	ADU
Los Angeles	3464 GRAND VIEW BLVD	90066	4248021024	0.000	0.000	0.085	0.000	Shortfall of Sites	0.190	Low Residential	R1V2	0	0	0	10.539	0.085		Residential - Single Family Residence, 1	114B153 48		Palms - Mar Vista - Del Rey	No	MI	ADU
Los Angeles	6321 W 84TH ST	90045	4108023001	0.000	0.000	0.085	0.000	Shortfall of Sites	0.155	Low Residential	R1V2	0	0	0	12.942	0.085		Residential - Single Family Residence, 1	096B165 48		Westchester - Playa del Rey	No	MI	ADU
Los Angeles	7254 W 91ST ST	90045	4119033009	0.000	0.000	0.085	0.000	Shortfall of Sites	0.151	Low Residential	R1-1	0	0	0	13.252	0.085		Residential - Single Family Residence, 1	093B157 48		Westchester - Playa del Rey	No	MI	ADU
Los Angeles	1644 OAKHORNE DR	90710	7438001025	0.000	0.000	0.085	0.000	Shortfall of Sites	0.157	Low Residential	R1-1XL-O	0	0	0	12.742	0.085		Residential - Single Family Residence, 1	042B193 48		Wilmington - Harbor City	No	MI	ADU
Los Angeles	12651 JOLETTE AVE	91344	2608004010	0.000	0.000	0.085	0.000	Shortfall of Sites	0.277	Very Low II Residential	RE11-1	0	0	0	7.231	0.085		Residential - Single Family Residence - Pool, 1	219B133 49		Granada Hills - Knollwood	No	MI	ADU
Los Angeles	12214 WOODLEY AVE	91344	2605007040	0.000	0.000	0.085	0.000	Shortfall of Sites	0.393	Very Low II Residential	RE11-1	0	0	0	5.088	0.085		Residential - Single Family Residence - Pool, 1	216B137 49		Granada Hills - Knollwood	No	MI	ADU
Los Angeles	16228 KEELER DR	91344	2605013032	0.000	0.000	0.085	0.000	Shortfall of Sites	0.258	Very Low II Residential	RE11-1	0	0	0	7.750	0.085		Residential - Single Family Residence - Pool, 1	216B141 49		Granada Hills - Knollwood	No	MI	ADU
Los Angeles	11808 MCLENNAN AVE	91344	2610002035	0.000	0.000	0.085	0.000	Shortfall of Sites	0.187	Low I Residential	RS-1	0	0	0	10.719	0.085		Residential - Single Family Residence, 1	213B133 49		Granada Hills - Knollwood	No	MI	ADU
Los Angeles	11742 HAYVENHURST AVE	91344	2610022014	0.000	0.000	0.085	0.000	Shortfall of Sites	0.172	Low I Residential	RS-1	0	0	0	11.621	0.085		Residential - Single Family Residence, 1	213B137 49		Granada Hills - Knollwood	No	MI	ADU
Los Angeles	11645 WOODLEY AVE	91344	2605019026	0.000	0.000	0.085	0.000	Shortfall of Sites	0.185	Low I Residential	RS-1	0	0	0	10.823	0.085		Residential - Single Family Residence - Pool, 1	213B141 49		Granada Hills - Knollwood	No	MI	ADU
Los Angeles	11315 MCLENNAN AVE	91344	2682026009	0.000	0.000	0.085	0.000	Shortfall of Sites	0.186	Low I Residential	RS-1	0	0	0	10.743	0.085		Residential - Single Family Residence, 1	210B133 49		Granada Hills - Knollwood	No	MI	ADU
Los Angeles	15620 SIMONDS ST	91344	2662006028	0.000	0.000	0.085	0.000	Shortfall of Sites	0.178	Low I Residential	RS-1	0	0	0	11.257	0.085		Residential - Single Family Residence - Pool, 1	210B141 49		Granada Hills - Knollwood	No	MI	ADU
Los Angeles	11300 ANDASOL AVE	91344	2711004008	0.000	0.000	0.085	0.000	Shortfall of Sites	0.342	Very Low I Residential	RA-1	0	0	0	5.843	0.085		Residential - Single Family Residence, 1	210B129 49		Granada Hills - Knollwood	No	MI	ADU
Los Angeles	10850 DELCO AVE	91311	2707005026	0.000	0.000	0.085	0.000	Shortfall of Sites	0.385	Very Low I Residential	RA-1	0	0	0	5.197	0.085		Residential - Single Family Residence - Pool, 1	207B109 49		Chatsworth - Porter Ranch	No	MI	ADU
Los Angeles	10840 BATON ROUGE AVE	91326	2718017002	0.000	0.000	0.085	0.000	Shortfall of Sites	0.217	Low I Residential	RS-1	0	0	0	9.220	0.085		Residential - Single Family Residence - Pool, 1	207B121 49		Northridge	No	MI	ADU
Los Angeles	17619 TRIBUNE ST	91344	2712018005	0.000	0.000	0.085	0.000	Shortfall of Sites	0.262	Low I Residential	RE9-1XL-RFA	0	0	0	7.643	0.085		Residential - Single Family Residence, 1	207B129 49		Granada Hills - Knollwood	No	MI	ADU
Los Angeles	10847 GARDEN GROVE AVE	91326	2715016044	0.000	0.000	0.085	0.000	Shortfall of Sites	0.253	Very Low II Residential	RE11-1	0	0	0	7.917	0.085		Residential - Single Family Residence, 1	207B125 49		Northridge	No	MI	ADU
Los Angeles	17237 TRIBUNE ST	91344	2696024007	0.000	0.000	0.085	0.000	Shortfall of Sites	0.219	Low I Residential	RE9-1XL-RFA	0	0	0	9.138	0.085		Residential - Single Family Residence, 1	207B133 49		Granada Hills - Knollwood	No	MI	ADU
Los Angeles	8050 LE BERTHON ST	91040	2551039024	0.000	0.000	0.085	0.000	Shortfall of Sites	0.176	Low Residential	R1-1-RFA	0	0	0	11.383	0.085		Residential - Single Family Residence - Pool, 1	208-5A193 49		Sunland - Tujunga - Lake View Terrace - Shadow Hills - East La Tuna Canyon	No	MI	ADU
Los Angeles	20301 BERMUDA ST	91311	2707005018	0.000	0.000	0.085	0.000	Shortfall of Sites	0.379	Very Low I Residential	RA-1	0	0	0	5.282	0.085		Residential - Single Family Residence - Pool, 1	207B113 49		Chatsworth - Porter Ranch	No	MI	ADU
Los Angeles	15018 MINNEHAHA ST	91345	2649024018	0.000	0.000	0.085	0.000	Shortfall of Sites	0.186	Low Residential	R1-1-O	0	0	0	10.758	0.085		Residential - Single Family Residence, 1	204B145 49		Mission Hills - Panorama City - North Hills	No	MI	ADU
Los Angeles	10401 JELLICO AVE	91344	2733012056	0.000	0.000	0.085	0.000	Shortfall of Sites	0.182	Low I Residential	RS-1	0	0	0	10.975	0.085		Residential - Single Family Residence - Pool, 1	204B129 49		Granada Hills - Knollwood	No	MI	ADU
Los Angeles	16255 HIAWATHA ST	91344	2679011022	0.000	0.000	0.085	0.000	Shortfall of Sites	0.216	Low I Residential	RS-1	0	0	0	9.251	0.085		Residential - Single Family Residence - Pool, 1	204B137 49		Granada Hills - Knollwood	No	MI	ADU
Los Angeles	18341 HIAWATHA ST	91326	2731014028	0.000	0.000	0.085	0.000	Shortfall of Sites	0.247	Very Low II Residential	RE11-1	0	0	0	8.111	0.085		Residential - Single Family Residence - Pool, 1	204B125 49		Northridge	No	MI	ADU
Los Angeles	10401 LIMERICK AVE	91311	2707011026	0.000	0.000	0.085	0.000	Shortfall of Sites	0.254	Very Low II Residential	RE11-1	0	0	0	7.880	0.085		Residential - Single Family Residence - Pool, 1	204B109 49		Chatsworth - Porter Ranch	No	MI	ADU
Los Angeles	10413 DEMPSEY AVE	91344	2668015008	0.000	0.000	0.085	0.000	Shortfall of Sites	0.185	Low I Residential	RS-1	0	0	0	10.819	0.085		Residential - Single Family Residence - Pool, 1	204B141 49		Granada Hills - Knollwood	No	MI	ADU
Los Angeles	10401 WISH AVE	91344	2695022011	0.000	0.000	0.085	0.000	Shortfall of Sites	0.171	Low I Residential	RS-1	0	0	0	11.674	0.085		Residential - Single Family Residence - Pool, 1	204B133 49		Granada Hills - Knollwood	No	MI	ADU
Los Angeles	20318 HIAWATHA ST	91311	2707015044	0.000	0.000	0.085	0.000	Shortfall of Sites	0.296	Very Low II Residential	RE11-1-H	0	0	0	6.763	0.085		Residential - Single Family Residence, 1	204B113 49		Chatsworth - Porter Ranch	No	MI	ADU
Los Angeles	10407 YOLANDA AVE	91326	2728021024	0.000	0.000	0.085	0.000	Shortfall of Sites	0.269	Very Low II Residential	RE11-1	0	0	0	7.423	0.085		Residential - Single Family Residence, 1	204B121 49		Northridge	No	MI	ADU
Los Angeles	19821 SEPTO ST	91311	2726005017	0.000	0.000	0.085	0.000	Shortfall of Sites	0.251	Very Low II Residential	RE11-1	0	0	0	7.955	0.085		Residential - Single Family Residence - Pool, 1	201B113 49		Chatsworth - Porter Ranch	No	MI	ADU
Los Angeles	9931 BABBITT AVE	91325	2694013027	0.000	0.000	0.085	0.000	Shortfall of Sites	0.238	Very Low II Residential	RE11-1	0	0	0	8.402	0.085		Residential - Single Family Residence - Pool, 1	201B133 49		Northridge	No	MI	ADU
Los Angeles	16705 SEPTO ST	91343	2685013068	0.000	0.000	0.085	0.000	Shortfall of Sites	0.213	Low I Residential	RS-1	0	0	0	9.392	0.085		Residential - Single Family Residence, 1	201B137 49		Granada Hills - Knollwood	No	MI	ADU
Los Angeles	15911 SEPTO ST	91343	2669016012	0.000	0.000	0.085	0.000	Shortfall of Sites	0.208	Low I Residential	RS-1	0	0	0	9.604	0.085		Residential - Single Family Residence, 1	201B141 49		Granada Hills - Knollwood	No	MI	ADU
Los Angeles	17400 SEPTO ST	91325	2734021006	0.000	0.000	0.085	0.000	Shortfall of Sites	0.222	Very Low II Residential	RE11-1	0	0	0	9.028	0.085		Residential - Single Family Residence, 1	201B129 49		Northridge	No	MI	ADU
Los Angeles	6568 QUINTON LN	91042	2570019013	0.000	0.000	0.085	0.000	Shortfall of Sites	0.152	Low Residential	R1-1-RFA	0	0	0	13.133	0.085		Residential - Single Family Residence, 1	201A203 49		Sunland - Tujunga - Lake View Terrace - Shadow Hills - East La Tuna Canyon	No	MI	ADU
Los Angeles	20100 HALSTED ST	91311	2748025041	0.000	0.000	0.085	0.000	Shortfall of Sites	0.205	Low I Residential	RS-1	0	0	0	9.771	0.085		Residential - Single Family Residence, 1	198B113 49		Chatsworth - Porter Ranch	No	MI	ADU
Los Angeles	16229 PLUMMER ST	91343	2677020028	0.000	0.000	0.085	0.000	Shortfall of Sites	0.173	Low Residential	RS-1	0	0	0	11.572	0.085		Residential - Single Family Residence - Pool, 1	198B137 49		Mission Hills - Panorama City - North Hills	No	MI	ADU
Los Angeles	16206 PLUMMER ST	91343	2676011037	0.000	0.000	0.085	0.000	Shortfall of Sites	0.161	Low Residential	RS-1	0	0	0	12.454	0.085		Residential - Single Family Residence, 1	198B141 49		Mission Hills - Panorama City - North Hills	No	MI	ADU
Los Angeles	9438 ENCINO AVE	91325	2766019006	0.000	0.000	0.085	0.000	Shortfall of Sites	0.397	Very Low I Residential	RA-1	0	0	0	5.039	0.085		Residential - Single Family Residence - Pool, 1	198B129 49		Northridge	No	MI	ADU
Los Angeles	9036 BERTRAND AVE	91325	2768002005	0.000	0.000	0.085	0.000	Shortfall of Sites	0.271	Very Low I Residential	RA-1	0	0	0	7.393	0.085		Residential - Single Family Residence - Pool, 1	195B129 49		Northridge	No	MI	ADU
Los Angeles	8482 MELBA AVE	91304	2005014018	0.000	0.000	0.085	0.000	Shortfall of Sites	0.239	Very Low II Residential	RE11-1-H	0	0	0	8.372	0.085		Residential - Single Family Residence, 1	192B093 49		Chatsworth - Porter Ranch	No	MI	ADU

Jurisdiction Name	Site Address/Intersection	5 Digit ZIP Code	Assessor Parcel Number	Very Low-Income	Low-Income	Moderate-Income	Above Moderate-Income	Type of Shortfall	Parcel Size (Acres)	Current General Plan Designation	Current Zoning	Proposed General Plan (GP) Designation	Proposed Zoning	Minimum Density Allowed	Maximum Density Allowed	Total Capacity	Vacant/ Nonvacant	Description of Existing Uses	PIN	Base Density Per Acre	Community Plan Area	Rent Stabalization Ordinance	Income Category	Applicable Rezoning Program (Program informing values in Column Q listed first)
Los Angeles	12753 CHANDLER BLVD	91607	2346004029	0.000	0.000	0.085	0.000	Shortfall of Sites	0.211	Low Residential	R1-1	0	0	0	9.461	0.085		Residential - Single Family Residence, 1	171B161 49		North Hollywood - Valley Village	No	MI	ADU
Los Angeles	5403 SALOMA AVE	91411	2250014001	0.000	0.000	0.085	0.000	Shortfall of Sites	0.157	Low Residential	R1-1	0	0	0	12.718	0.085		Residential - Single Family Residence - Pool, 1	172-5A149 49		Van Nuys - North Sherman Oaks	No	MI	ADU
Los Angeles	15203 HARTSOOK ST	91403	2263002015	0.000	0.000	0.085	0.000	Shortfall of Sites	0.155	Low Residential	R1-1-RIO	0	0	0	12.866	0.085		Residential - Single Family Residence - Pool, 1	171A147 49		Van Nuys - North Sherman Oaks	No	MI	ADU
Los Angeles	14833 HARTSOOK ST	91403	2263038018	0.000	0.000	0.085	0.000	Shortfall of Sites	0.155	Low Residential	R1-1-RIO	0	0	0	12.907	0.085		Residential - Single Family Residence, 1	171A149 49		Van Nuys - North Sherman Oaks	No	MI	ADU
Los Angeles	4936 VAN NOORD AVE	91423	2358022025	0.000	0.000	0.085	0.000	Shortfall of Sites	0.154	Low Residential	R1-1	0	0	0	12.952	0.085		Residential - Single Family Residence, 1	168B161 49		Van Nuys - North Sherman Oaks	No	MI	ADU
Los Angeles	13151 MORRISON ST	91423	2358009020	0.000	0.000	0.085	0.000	Shortfall of Sites	0.164	Low Residential	R1-1	0	0	0	12.191	0.085		Residential - Single Family Residence - Pool, 1	168B157 49		Van Nuys - North Sherman Oaks	No	MI	ADU
Los Angeles	12225 MORRISON ST	91607	2356012015	0.000	0.000	0.085	0.000	Shortfall of Sites	0.225	Low Residential	R1-1	0	0	0	8.890	0.085		Residential - Single Family Residence - Guesthouse, 1	168B165 49		North Hollywood - Valley Village	No	MI	ADU
Los Angeles	14935 VALLEYHEART DR	91403	2263013020	0.000	0.000	0.085	0.000	Shortfall of Sites	0.176	Low Residential	R1-1-RIO	0	0	0	11.344	0.085		Residential - Single Family Residence, 1	169-5A149 49		Van Nuys - North Sherman Oaks	No	MI	ADU
Los Angeles	4511 MARY ELLEN AVE	91423	2360028019	0.000	0.000	0.085	0.000	Shortfall of Sites	0.155	Low Residential	R1-1-RIO	0	0	0	12.898	0.085		Residential - Single Family Residence, 1	165B157 49		Sherman Oaks - Studio City - Toluca Lake - Cahuenga Pass	No	MI	ADU
Los Angeles	4465 STANSBURY AVE	91423	2265021007	0.000	0.000	0.085	0.000	Shortfall of Sites	0.155	Low Residential	R1-1-RIO	0	0	0	12.907	0.085		Residential - Single Family Residence, 1	165B153 49		Sherman Oaks - Studio City - Toluca Lake - Cahuenga Pass	No	MI	ADU
Los Angeles	12817 LANDALE ST	91604	2362016011	0.000	0.000	0.085	0.000	Shortfall of Sites	0.271	Low Residential	R1-1-RIO	0	0	0	7.386	0.085		Residential - Single Family Residence - Pool, 1	165B161 49		Sherman Oaks - Studio City - Toluca Lake - Cahuenga Pass	No	MI	ADU
Los Angeles	4502 IRVINE AVE	91602	2365004001	0.000	0.000	0.085	0.000	Shortfall of Sites	0.177	Low Residential	R1-1-RIO	0	0	0	11.327	0.085		Residential - Single Family Residence, 1	165B169 49		Sherman Oaks - Studio City - Toluca Lake - Cahuenga Pass	No	MI	ADU
Los Angeles	4047 SHADYGLADE AVE	91604	2367011023	0.000	0.000	0.085	0.000	Shortfall of Sites	0.160	Low Residential	R1-1-RIO	0	0	0	12.499	0.085		Residential - Single Family Residence, 1	162B165 49		Sherman Oaks - Studio City - Toluca Lake - Cahuenga Pass	No	MI	ADU
Los Angeles	4171 ELMER AVE	91602	2366030019	0.000	0.000	0.085	0.000	Shortfall of Sites	0.155	Low Residential	R1-1-RIO	0	0	0	12.908	0.085		Residential - Single Family Residence, 1	162B173 49		Sherman Oaks - Studio City - Toluca Lake - Cahuenga Pass	No	MI	ADU
Los Angeles	5122 CASPAR AVE	90041	5671010008	0.000	0.000	0.085	0.000	Shortfall of Sites	0.151	Low Residential	R1-1	0	0	0	13.256	0.085		Residential - Single Family Residence, 1	162A223 49		Northeast Los Angeles	No	MI	ADU
Los Angeles	1510 GLEN AYLSA AVE	90041	5689023019	0.000	0.000	0.085	0.000	Shortfall of Sites	0.232	Low Residential	R1-1	0	0	0	8.614	0.085		Residential - Single Family Residence - Pool, 1	160-5A227 49		Northeast Los Angeles	No	MI	ADU
Los Angeles	3216 LOS FELIZ BLVD	90039	5435036021	0.000	0.000	0.085	0.000	Shortfall of Sites	0.205	Neighborhood Commercial	[Q]C4-1XL-RIO-POD	0	0	0	9.776	0.085		Commercial - Store - One Story, 1	156A205 49		Northeast Los Angeles	No	MI	ADU , TOPP C
Los Angeles	3782 VALLEYBRINK RD	90039	5435034017	0.000	0.000	0.085	0.000	Shortfall of Sites	0.184	Low Residential	R1-1-RIO	0	0	0	10.842	0.085		Residential - Single Family Residence, 1	154-5A205 49		Northeast Los Angeles	No	MI	ADU
Los Angeles	2702 MOSS AVE	90065	5457016010	0.000	0.000	0.085	0.000	Shortfall of Sites	0.174	Low Residential	R1-1-CDO	0	0	0	11.487	0.085		Residential - Single Family Residence, 1	150B213 49		Northeast Los Angeles	No	MI	ADU
Los Angeles	844 N MARTEL AVE	90046	5526006019	0.000	0.000	0.085	0.000	Shortfall of Sites	0.189	Medium Residential	[Q]R3-1XL	0	0	0	10.608	0.085		Residential - Single Family Residence, 1	141B181 49		Hollywood	No	MI	ADU
Los Angeles	10526 EDGELEY PL	90024	4360021053	0.000	0.000	0.085	0.000	Shortfall of Sites	0.390	Low Residential	R1-1	0	0	0	5.130	0.085		Residential - Single Family Residence, 1	135B153 49		Westwood	No	MI	ADU
Los Angeles	818 DEVON AVE	90024	4359017021	0.000	0.000	0.085	0.000	Shortfall of Sites	0.349	Low Residential	R1-1	0	0	0	5.726	0.085		Residential - Single Family Residence - Pool, 1	135B157 49		Westwood	No	MI	ADU
Los Angeles	1357 WOODRUFF AVE	90024	4326013019	0.000	0.000	0.085	0.000	Shortfall of Sites	0.168	Low Residential	R1-1	0	0	0	11.936	0.085		Residential - Single Family Residence, 1	132B157 49		Westwood	No	MI	ADU
Los Angeles	254 S MEDIO DR	90049	4405037029	0.000	0.000	0.085	0.000	Shortfall of Sites	0.181	Low Residential	R1-1	0	0	0	11.061	0.085		Residential - Single Family Residence, 1	129B141 49		Brentwood - Pacific Palisades	No	MI	ADU
Los Angeles	2237 PELHAM AVE	90064	4320007049	0.000	0.000	0.085	0.000	Shortfall of Sites	0.155	Low Residential	R1-1-O	0	0	0	12.907	0.085		Residential - Single Family Residence, 1	126B157 49		West Los Angeles	No	MI	ADU
Los Angeles	1929 HILLSBORO AVE	90035	4305029003	0.000	0.000	0.085	0.000	Shortfall of Sites	0.179	Low Residential	R1V2	0	0	0	11.188	0.085		Residential - Single Family Residence, 1	126B169 49		West Los Angeles	No	MI	ADU
Los Angeles	2816 OAKHURST AVE	90034	4309021001	0.000	0.000	0.085	0.000	Shortfall of Sites	0.165	Low Residential	R1V2	0	0	0	12.133	0.085		Residential - Single Family Residence, 1	123B165 49		West Los Angeles	No	MI	ADU
Los Angeles	8311 KENYON AVE	90045	4112013003	0.000	0.000	0.085	0.000	Shortfall of Sites	0.152	Low Residential	R1V2	0	0	0	13.196	0.085		Residential - Single Family Residence, 1	096B161 49		Westchester - Playa del Rey	No	MI	ADU
Los Angeles	12651 DARLA AVE	91344	2602019019	0.000	0.000	0.085	0.000	Shortfall of Sites	0.266	Very Low II Residential	RE11-1	0	0	0	7.516	0.085		Residential - Single Family Residence - Pool, 1	219B133 50		Granada Hills - Knollwood	No	MI	ADU
Los Angeles	12522 KENNY DR	91344	2609019030	0.000	0.000	0.085	0.000	Shortfall of Sites	0.398	Very Low I Residential	RA-1	0	0	0	5.025	0.085		Residential - Single Family Residence, 1	219B137 50		Granada Hills - Knollwood	No	MI	ADU
Los Angeles	12230 SARAZEN PL	91344	2609011010	0.000	0.000	0.085	0.000	Shortfall of Sites	0.469	Very Low I Residential	RA-1	0	0	0	4.264	0.085		Residential - Single Family Residence - Pool, 1	216B137 50		Granada Hills - Knollwood	No	MI	ADU
Los Angeles	11828 WOODLEY AVE	91344	2605012025	0.000	0.000	0.085	0.000	Shortfall of Sites	0.345	Very Low II Residential	RE11-1	0	0	0	5.795	0.085		Residential - Single Family Residence - Pool, 1	216B141 50		Granada Hills - Knollwood	No	MI	ADU
Los Angeles	17169 LORILLARD ST	91344	2607004037	0.000	0.000	0.085	0.000	Shortfall of Sites	0.204	Low I Residential	RS-1	0	0	0	9.800	0.085		Residential - Single Family Residence, 1	213B133 50		Granada Hills - Knollwood	No	MI	ADU
Los Angeles	11739 MONOGRAM AVE	91344	2610022011	0.000	0.000	0.085	0.000	Shortfall of Sites	0.172	Low I Residential	RS-1	0	0	0	11.630	0.085		Residential - Single Family Residence - Pool, 1	213B137 50		Granada Hills - Knollwood	No	MI	ADU
Los Angeles	11652 SWINTON AVE	91344	2605019020	0.000	0.000	0.085	0.000	Shortfall of Sites	0.177	Low I Residential	RS-1	0	0	0	11.289	0.085		Residential - Single Family Residence, 1	213B141 50		Granada Hills - Knollwood	No	MI	ADU
Los Angeles	11313 PASO ROBLES AVE	91344	2697020032	0.000	0.000	0.085	0.000	Shortfall of Sites	0.177	Low I Residential	RS-1	0	0	0	11.306	0.085		Residential - Single Family Residence, 1	210B133 50		Granada Hills - Knollwood	No	MI	ADU
Los Angeles	15614 SIMONDS ST	91344	2662006029	0.000	0.000	0.085	0.000	Shortfall of Sites	0.177	Low I Residential	RS-1	0	0	0	11.290	0.085		Residential - Single Family Residence, 1	210B141 50		Granada Hills - Knollwood	No	MI	ADU
Los Angeles	11301 LASAINE AVE	91344	2711004001	0.000	0.000	0.085	0.000	Shortfall of Sites	0.342	Very Low I Residential	RA-1	0	0	0	5.842	0.085		Residential - Single Family Residence - Pool, 1	210B129 50		Granada Hills - Knollwood	No	MI	ADU
Los Angeles	11253 GARDEN GROVE AVE	91326	2715033041	0.000	0.000	0.085	0.000	Shortfall of Sites	0.253	Very Low II Residential	RE11-1	0	0	0	7.899	0.085		Residential - Single Family Residence, 1	210B125 50		Northridge	No	MI	ADU
Los Angeles	10855 BECKFORD AVE	91326	2718017010	0.000	0.000	0.085	0.000	Shortfall of Sites	0.183	Low I Residential	RS-1	0	0	0	10.933	0.085		Residential - Single Family Residence - Pool, 1	207B121 50		Northridge	No	MI	ADU
Los Angeles	17615 TRIBUNE ST	91344	2712018006	0.000	0.000	0.085	0.000	Shortfall of Sites	0.218	Low I Residential	RE9-1XL-RFA	0	0	0	9.171	0.085		Residential - Single Family Residence - Pool, 1	207B129 50		Granada Hills - Knollwood	No	MI	ADU
Los Angeles	17231 TRIBUNE ST	91344	2696024008	0.000	0.000	0.085	0.000	Shortfall of Sites	0.263	Low I Residential	RE9-1XL-RFA	0	0	0	7.617	0.085		Residential - Single Family Residence, 1	207B133 50		Granada Hills - Knollwood	No	MI	ADU
Los Angeles	20311 BERMUDA ST	91311	2707005017	0.000	0.000	0.085	0.000	Shortfall of Sites	0.304	Very Low I Residential	RA-1	0	0	0	6.576	0.085		Residential - Single Family Residence - Pool, 1	207B113 50		Chatsworth - Porter Ranch	No	MI	ADU
Los Angeles	15012 MINNEHAHA ST	91345	2649024019	0.000	0.000	0.085	0.000	Shortfall of Sites	0.186	Low Residential	R1-1-O	0	0	0	10.758	0.085		Residential - Single Family Residence, 1	204B145 50		Mission Hills - Panorama City - North Hills	No	MI	ADU
Los Angeles	10405 WHITE OAK AVE	91344	2733002050	0.000	0.000	0.085	0.000	Shortfall of Sites	0.183	Low I Residential	RS-1	0	0	0	10.916	0.085		Residential - Single Family Residence, 1	204B129 50		Granada Hills - Knollwood	No	MI	ADU
Los Angeles	16249 HIAWATHA ST	91344	2679011023	0.000	0.000	0.085	0.000	Shortfall of Sites	0.223	Low I Residential	RS-1	0	0	0	8.957	0.085		Residential - Single Family Residence, 1	204B137 50		Granada Hills - Knollwood	No	MI	ADU
Los Angeles	18333 HIAWATHA ST	91326	2731014027	0.000	0.000	0.085	0.000	Shortfall of Sites	0.256	Very Low II Residential	RE11-1	0	0	0	7.807	0.085		Residential - Single Family Residence - Pool, 1	204B125 50		Northridge	No	MI	ADU
Los Angeles	10411 WOODLEY AVE	91344	2679009019	0.000	0.000	0.085	0.000	Shortfall of Sites	0.194	Low I Residential	RS-1	0	0	0	10.309	0.085		Residential - Single Family Residence, 1	204B141 50		Granada Hills - Knollwood	No	MI	ADU
Los Angeles	10400 LIMERICK AVE	91311	2707011033	0.000	0.000	0.085	0.000	Shortfall of Sites	0.254	Very Low II Residential	RE11-1	0	0	0	7.880	0.085		Residential - Single Family Residence - Pool, 1	204B109 50		Chatsworth - Porter Ranch	No	MI	ADU
Los Angeles	10345 OSO AVE	91311	2707015019	0.000	0.000	0.085	0.000	Shortfall of Sites	0.280	Very Low I Residential	RA-1	0	0	0	7.143	0.085		Residential - Single Family Residence - Pool, 1	204B113 50		Chatsworth - Porter Ranch	No	MI	ADU
Los Angeles	10400 AMESTOY AVE	91344	2695019018	0.000	0.000	0.085	0.000	Shortfall of Sites	0.172	Low I Residential	RS-1	0	0	0	11.618	0.085		Residential - Single Family Residence - Therapy Pool (Spa), 1	204B133 50		Granada Hills - Knollwood	No	MI	ADU
Los Angeles	10357 CLAIRE AVE	91326	2728010011	0.000	0.000	0.085	0.000	Shortfall of Sites	0.442	Very Low I Residential	RA-1	0	0	0	4.527	0.085		Residential - Single Family Residence - Pool, 1	204B121 50		Northridge	No	MI	ADU
Los Angeles	9940 CASABA AVE	91311	2741018027	0.000	0.000	0.085	0.000	Shortfall of Sites	0.171	Low I Residential	RS-1	0	0	0	11.671	0.085		Residential - Single Family Residence, 1	201B113 50		Chatsworth - Porter Ranch	No	MI	ADU
Los Angeles	9941 HAYVENHURST AVE	91343	2685013019	0.000	0.000	0.085	0.000	Shortfall of Sites	0.173	Low I Residential	RS-1	0	0	0	11.536	0.085		Residential - Single Family Residence, 1	201B137 50		Granada Hills - Knollwood	No	MI	ADU
Los Angeles	15709 SEPTO ST	91343	2661026002	0.000	0.000	0.085	0.000	Shortfall of Sites	0.152	Low I Residential	RA-1	0	0	0	13.162	0.085		Residential - Single Family Residence, 1	201B141 50		Granada Hills - Knollwood	No	MI	ADU
Los Angeles	9921 MELVIN AVE	91324	2726012019	0.000	0.000	0.085	0.000	Shortfall of Sites	0.439	Very Low I Residential	RA-1	0	0	0	4.557	0.085		Residential - Single Family Residence - Pool, 1	201B117 50		Chatsworth - Porter Ranch	No	MI	ADU
Los Angeles	9924 WYSTONE AVE	91324	2729006025	0.000	0.000	0.085	0.000	Shortfall of Sites	0.405	Very Low I Residential	RA-1	0	0	0	4.939	0.085		Residential - Single Family Residence - Pool, 1	201B121 50		Northridge	No	MI	ADU
Los Angeles	20101 HALSTED ST	91311	2748025040	0.000	0.000	0.085	0.000	Shortfall of Sites	0.171	Low I Residential	RS-1	0	0	0	11.727	0.085		Residential - Single Family Residence, 1	198B113 50		Chatsworth - Porter Ranch	No	MI	ADU
Los Angeles	16223 PLUMMER ST	91343	2677020029	0.000	0.000	0.085	0.000	Shortfall of Sites	0.174	Low Residential	RS-1	0	0	0	11.503	0.085		Residential - Single Family Residence - Pool, 1	198B137 50		Mission Hills - Panorama City - North Hills	No	MI	ADU
Los Angeles	9439 BIANCA AVE	91325	2766019002	0.000	0.000	0.085	0.000	Shortfall of Sites	0.404	Very Low I Residential	RA-1	0	0	0	4.949	0.085		Residential - Single Family Residence - Pool, 1	198B129 50		Northridge	No	MI	ADU
Los Angeles	17933 SUNBURST ST	91325	2768002007	0.000	0.000	0.085	0.000	Shortfall of Sites	0.283	Very Low I Residential	RA-1	0	0	0	7.060	0.085		Residential - Single Family Residence - Pool, 1	195B129 50		Northridge	No	MI	ADU
Los Angeles	8474 MELBA AVE	91304	2005014019	0.000	0.000	0.085	0.000	Shortfall of Sites	0.288	Very Low II Residential	RE11-1-H	0	0	0	6.946	0.085		Residential - Single Family Residence, 1	192B093 50		Chatsworth - Porter Ranch	No	MI	ADU
Los Angeles	5848 ALCOVE AVE	91607	2341008009	0.000	0.000	0.085	0.000	Shortfall of Sites	0.157	Low Residential	R1-1	0	0	0	12.737	0.085		Residential - Single Family Residence, 1	174B161 50		North Hollywood - Valley Village	No	MI	ADU
Los Angeles	5404 SALOMA AVE	91411	2250016039	0.000	0.000	0.085	0.000	Shortfall of Sites	0.156	Low Residential	R1-1	0	0	0	12.827	0.085		Residential - Single Family Residence - Pool, 1	172-5A149 50		Van Nuys - North Sherman Oaks	No	MI	ADU
Los Angeles	5013 NEWCASTLE AVE	91316	2181025022	0.000	0.000	0.085	0.000	Shortfall of Sites	0.163	Low II Residential	R1-1	0	0	0	12.292	0.085		Residential - Single Family Residence, 1	168B125 50		Encino - Tarzana	No	MI	ADU
Los Angeles	13145 MORRISON ST	91423	2358009021	0.000	0.000	0.085	0.000	Shortfall of Sites	0.164	Low Residential	R1-1	0	0	0	12.219	0.085		Residential - Single Family Residence - Pool, 1	168B157 50		Van Nuys - North Sherman Oaks	No	MI	ADU
Los Angeles	12217 MORRISON ST	91607	2356012016	0.000	0.000	0.085	0.000	Shortfall of Sites	0.225	Low Residential	R1-1	0	0	0	8.890	0.085		Residential - Single Family Residence, 1	168B165 50		North Hollywood - Valley Village	No	MI	ADU
Los Angeles	13532 VALLEYHEART DR N	91423	2360003007	0.000	0.000	0.085	0.000	Shortfall of Sites	0.172	Low Residential	R1-1-RIO	0	0	0	11.618	0.085		Residential - Single Family Residence - Pool, 1	165B157 50		Sherman Oaks - Studio City - Toluca Lake - Cahuenga Pass	No	MI	ADU
Los Angeles	4875 WICOPEE ST	90041	5690013009	0.000	0.000	0.085	0.000	Shortfall of Sites	0.156	Low Residential	R1-1	0	0	0	12.841	0.085		Residential - Single Family Residence, 1	160-5A227 50		Northeast Los Angeles	No	MI	ADU
Los Angeles	428 N LUCERNE BLVD	90004	5523020004	0.000	0.000	0.085	0.000	Shortfall of Sites	0.161	Low II Residential	R1R3-RG	0	0	0	12.431	0.085		Residential - Single Family Residence, 1	138B189 50		Wilshire	No	MI	ADU
Los Angeles	154 ACARI DR	90049	4365002009	0.000	0.000	0.085	0.000	Shortfall of Sites	0.443	Very Low II Residential	RE11-1	0	0	0	4.517	0.085		Residential - Single Family Residence - Pool, 1	135B145 50		Brentwood - Pacific Palisades	No	MI	ADU

Jurisdiction Name	Site Address/Intersection	5 Digit ZIP Code	Assessor Parcel Number	Very Low-Income	Low-Income	Moderate-Income	Above Moderate-Income	Type of Shortfall	Parcel Size (Acres)	Current General Plan Designation	Current Zoning	Proposed General Plan (GP) Designation	Proposed Zoning	Minimum Density Allowed	Maximum Density Allowed	Total Capacity	Vacant/ Nonvacant	Description of Existing Uses	PIN	Base Density Per Acre	Community Plan Area	Rent Stabalization Ordinance	Income Category	Applicable Rezoning Program (Program informing values in Column Q listed first)
Los Angeles	654 THAYER AVE	90024	4360021006	0.000	0.000	0.085	0.000	Shortfall of Sites	0.187	Low Residential	R1-1	0	0	0	10.686	0.085		Residential - Single Family Residence, 1	135B153 50		Westwood	No	MI	ADU
Los Angeles	868 BIRCHWOOD DR	90024	4359017010	0.000	0.000	0.085	0.000	Shortfall of Sites	0.526	Low Residential	R1-1	0	0	0	3.800	0.085		Residential - Single Family Residence - Pool, 1	135B157 50		Westwood	No	MI	ADU
Los Angeles	305 S CARMELINA AVE	90049	4405038014	0.000	0.000	0.085	0.000	Shortfall of Sites	0.194	Low Residential	R1-1	0	0	0	10.293	0.085		Residential - Single Family Residence, 1	129B141 50		Brentwood - Pacific Palisades	No	MI	ADU
Los Angeles	1954 VETERAN AVE	90025	4323008012	0.000	0.000	0.085	0.000	Shortfall of Sites	0.171	Low Residential	R1-1	0	0	0	11.718	0.085		Residential - Single Family Residence, 1	126B153 50		West Los Angeles	No	MI	ADU
Los Angeles	9023 SAWYER ST	90035	4305028030	0.000	0.000	0.085	0.000	Shortfall of Sites	0.151	Low Residential	R1V2	0	0	0	13.266	0.085		Residential - Single Family Residence, 1	126B169 50		West Los Angeles	No	MI	ADU
Los Angeles	2338 COTNER AVE	90064	4322023016	0.000	0.000	0.085	0.000	Shortfall of Sites	0.150	Hybrid Industrial	NI(EC)	0	0	0	13.329	0.085		Commercial - Non-Auto Service and Repair Shop, Paint Shop, or Laundry - One Story, 1	123B153 50		West Los Angeles	No	MI	ADU
Los Angeles	2910 PATRICIA AVE	90064	4318021015	0.000	0.000	0.085	0.000	Shortfall of Sites	0.183	Low Residential	R1V2	0	0	0	10.939	0.085		Residential - Single Family Residence, 1	123B161 50		West Los Angeles	No	MI	ADU
Los Angeles	3031 DANALDA DR	90064	4316014020	0.000	0.000	0.085	0.000	Shortfall of Sites	0.202	Low Residential	R1V2	0	0	0	9.923	0.085		Residential - Single Family Residence - Pool, 1	123B165 50		West Los Angeles	No	MI	ADU
Los Angeles	3268 BUTLER AVE	90066	4250020012	0.000	0.000	0.085	0.000	Shortfall of Sites	0.174	Low Residential	R1V2	0	0	0	11.517	0.085		Residential - Single Family Residence, 1	117B157 50		Palms - Mar Vista - Del Rey	No	MI	ADU
Los Angeles	11910 WESTMINSTER PL	90066	4249017015	0.000	0.000	0.085	0.000	Shortfall of Sites	0.162	Low Residential	R1V2	0	0	0	12.314	0.085		Residential - Single Family Residence, 1	114B157 50		Palms - Mar Vista - Del Rey	No	MI	ADU
Los Angeles	7608 TRUXTON AVE	90045	4106009017	0.000	0.000	0.085	0.000	Shortfall of Sites	0.152	Low Residential	R1-1	0	0	0	13.117	0.085		Residential - Single Family Residence, 1	099B169 50		Westchester - Playa del Rey	No	MI	ADU
Los Angeles	12655 BRAXTON PL	91344	2608006012	0.000	0.000	0.085	0.000	Shortfall of Sites	0.273	Low I Residential	RS-1	0	0	0	7.330	0.085		Residential - Single Family Residence - Pool, 1	219B133 51		Granada Hills - Knollwood	No	MI	ADU
Los Angeles	12525 KENNY DR	91344	2609021012	0.000	0.000	0.085	0.000	Shortfall of Sites	0.394	Very Low I Residential	RA-1	0	0	0	5.080	0.085		Residential - Single Family Residence - Pool, 1	219B137 51		Granada Hills - Knollwood	No	MI	ADU
Los Angeles	12221 SARAZEN PL	91344	2609010009	0.000	0.000	0.085	0.000	Shortfall of Sites	0.403	Very Low I Residential	RA-1	0	0	0	4.966	0.085		Residential - Single Family Residence - Pool, 1	216B137 51		Granada Hills - Knollwood	No	MI	ADU
Los Angeles	11831 WOODLEY AVE	91344	2605013011	0.000	0.000	0.085	0.000	Shortfall of Sites	0.304	Very Low II Residential	RE11-1	0	0	0	6.583	0.085		Residential - Single Family Residence - Pool, 1	216B141 51		Granada Hills - Knollwood	No	MI	ADU
Los Angeles	11801 PASO ROBLES AVE	91344	2607002024	0.000	0.000	0.085	0.000	Shortfall of Sites	0.237	Low I Residential	RS-1	0	0	0	8.437	0.085		Residential - Single Family Residence - Pool, 1	213B133 51		Granada Hills - Knollwood	No	MI	ADU
Los Angeles	16340 MARILYN DR	91344	2605015035	0.000	0.000	0.085	0.000	Shortfall of Sites	0.288	Very Low II Residential	RE11-1	0	0	0	6.937	0.085		Residential - Single Family Residence - Pool, 1	213B137 51		Granada Hills - Knollwood	No	MI	ADU
Los Angeles	11652 COLLETT AVE	91344	2605021041	0.000	0.000	0.085	0.000	Shortfall of Sites	0.182	Low I Residential	RS-1	0	0	0	10.975	0.085		Residential - Single Family Residence, 1	213B141 51		Granada Hills - Knollwood	No	MI	ADU
Los Angeles	11314 AMESTOY AVE	91344	2697020003	0.000	0.000	0.085	0.000	Shortfall of Sites	0.172	Low I Residential	RS-1	0	0	0	11.604	0.085		Residential - Single Family Residence - Pool, 1	210B133 51		Granada Hills - Knollwood	No	MI	ADU
Los Angeles	11318 DEMPSEY AVE	91344	2666010004	0.000	0.000	0.085	0.000	Shortfall of Sites	0.164	Low I Residential	RS-1	0	0	0	12.220	0.085		Residential - Single Family Residence - Pool, 1	210B141 51		Granada Hills - Knollwood	No	MI	ADU
Los Angeles	11315 MONOGRAM AVE	91344	2681014010	0.000	0.000	0.085	0.000	Shortfall of Sites	0.163	Low I Residential	RS-1	0	0	0	12.286	0.085		Residential - Single Family Residence - Pool, 1	210B137 51		Granada Hills - Knollwood	No	MI	ADU
Los Angeles	11300 LASAINE AVE	91344	2711005005	0.000	0.000	0.085	0.000	Shortfall of Sites	0.342	Very Low I Residential	RA-1	0	0	0	5.843	0.085		Residential - Single Family Residence, 1	210B129 51		Granada Hills - Knollwood	No	MI	ADU
Los Angeles	10842 INDEPENDENCE AVE	91311	2706005007	0.000	0.000	0.085	0.000	Shortfall of Sites	0.500	Very Low I Residential	RA-1	0	0	0	4.003	0.085		Residential - Single Family Residence, 1	207B109 51		Chatsworth - Porter Ranch	No	MI	ADU
Los Angeles	10834 CREBS AVE	91326	2717021024	0.000	0.000	0.085	0.000	Shortfall of Sites	0.263	Very Low II Residential	RE11-1	0	0	0	7.591	0.085		Residential - Single Family Residence, 1	207B121 51		Northridge	No	MI	ADU
Los Angeles	10846 ETIWANDA AVE	91326	2715017016	0.000	0.000	0.085	0.000	Shortfall of Sites	0.257	Very Low II Residential	RE11-1	0	0	0	7.793	0.085		Residential - Single Family Residence, 1	207B125 51		Northridge	No	MI	ADU
Los Angeles	17225 TRIBUNE ST	91344	2696024009	0.000	0.000	0.085	0.000	Shortfall of Sites	0.219	Low I Residential	RE9-1XL-RFA	0	0	0	9.142	0.085		Residential - Single Family Residence - Pool, 1	207B133 51		Granada Hills - Knollwood	No	MI	ADU
Los Angeles	10820 BISMARCK AVE	91326	2718020010	0.000	0.000	0.085	0.000	Shortfall of Sites	0.175	Low I Residential	RS-1	0	0	0	11.429	0.085		Residential - Single Family Residence - Pool, 1	207B117 51		Northridge	No	MI	ADU
Los Angeles	8048 LE BERTHON ST	91040	2551039028	0.000	0.000	0.085	0.000	Shortfall of Sites	0.189	Low Residential	R1-1-RFA	0	0	0	10.570	0.085		Residential - Single Family Residence, 1	208-5A193 51		Sunland - Tujunga - Lake View Terrace - Shadow Hills - East La Tuna Canyon	No	MI	ADU
Los Angeles	10420 ETON AVE	91311	2706021019	0.000	0.000	0.085	0.000	Shortfall of Sites	0.179	Low I Residential	RS-1	0	0	0	11.155	0.085		Residential - Single Family Residence - Pool, 1	204B105 51		Chatsworth - Porter Ranch	No	MI	ADU
Los Angeles	10411 DES MOINES AVE	91326	2728007002	0.000	0.000	0.085	0.000	Shortfall of Sites	0.397	Very Low I Residential	RA-1	0	0	0	5.034	0.085		Residential - Single Family Residence, 1	204B117 51		Northridge	No	MI	ADU
Los Angeles	10400 WHITE OAK AVE	91344	2733012038	0.000	0.000	0.085	0.000	Shortfall of Sites	0.193	Low I Residential	RS-1	0	0	0	10.357	0.085		Residential - Single Family Residence, 1	204B129 51		Granada Hills - Knollwood	No	MI	ADU
Los Angeles	16241 HIAWATHA ST	91344	2679011024	0.000	0.000	0.085	0.000	Shortfall of Sites	0.223	Low I Residential	RS-1	0	0	0	8.956	0.085		Residential - Single Family Residence, 1	204B137 51		Granada Hills - Knollwood	No	MI	ADU
Los Angeles	18329 HIAWATHA ST	91326	2731014024	0.000	0.000	0.085	0.000	Shortfall of Sites	0.256	Very Low II Residential	RE11-1	0	0	0	7.807	0.085		Residential - Single Family Residence - Pool, 1	204B125 51		Northridge	No	MI	ADU
Los Angeles	10400 LURLINE AVE	91311	2707011018	0.000	0.000	0.085	0.000	Shortfall of Sites	0.254	Very Low II Residential	RE11-1	0	0	0	7.859	0.085		Residential - Single Family Residence - Pool, 1	204B109 51		Chatsworth - Porter Ranch	No	MI	ADU
Los Angeles	10412 DEMPSEY AVE	91344	2668013004	0.000	0.000	0.085	0.000	Shortfall of Sites	0.172	Low I Residential	RS-1	0	0	0	11.617	0.085		Residential - Single Family Residence, 1	204B141 51		Granada Hills - Knollwood	No	MI	ADU
Los Angeles	10400 WISH AVE	91344	2695022025	0.000	0.000	0.085	0.000	Shortfall of Sites	0.171	Low I Residential	RS-1	0	0	0	11.678	0.085		Residential - Single Family Residence, 1	204B133 51		Granada Hills - Knollwood	No	MI	ADU
Los Angeles	10356 CLAIRE AVE	91326	2728010008	0.000	0.000	0.085	0.000	Shortfall of Sites	0.375	Very Low I Residential	RA-1	0	0	0	5.338	0.085		Residential - Single Family Residence - Pool, 1	204B121 51		Northridge	No	MI	ADU
Los Angeles	9943 OSO AVE	91311	2741018002	0.000	0.000	0.085	0.000	Shortfall of Sites	0.174	Low I Residential	RS-1	0	0	0	11.502	0.085		Residential - Single Family Residence, 1	201B113 51		Chatsworth - Porter Ranch	No	MI	ADU
Los Angeles	16357 SEPTO ST	91343	2678009011	0.000	0.000	0.085	0.000	Shortfall of Sites	0.199	Low I Residential	RS-1	0	0	0	10.033	0.085		Residential - Single Family Residence - Pool, 1	201B137 51		Granada Hills - Knollwood	No	MI	ADU
Los Angeles	9938 GLORIA AVE	91343	2669016002	0.000	0.000	0.085	0.000	Shortfall of Sites	0.176	Low I Residential	RS-1	0	0	0	11.387	0.085		Residential - Single Family Residence, 1	201B141 51		Granada Hills - Knollwood	No	MI	ADU
Los Angeles	9923 TOPEKA DR	91324	2729006022	0.000	0.000	0.085	0.000	Shortfall of Sites	0.403	Very Low I Residential	RA-1	0	0	0	4.960	0.085		Residential - Single Family Residence - Pool, 1	201B121 51		Northridge	No	MI	ADU
Los Angeles	9501 QUAKERTOWN AVE	91311	2761027005	0.000	0.000	0.085	0.000	Shortfall of Sites	0.172	Low I Residential	RS-1	0	0	0	11.628	0.085		Residential - Single Family Residence - Pool, 1	198B113 51		Chatsworth - Porter Ranch	No	MI	ADU
Los Angeles	16215 PLUMMER ST	91343	2677020030	0.000	0.000	0.085	0.000	Shortfall of Sites	0.186	Low Residential	RS-1	0	0	0	10.752	0.085		Residential - Single Family Residence, 1	198B137 51		Mission Hills - Panorama City - North Hills	No	MI	ADU
Los Angeles	9704 CREEMORE DR	91042	2572013019	0.000	0.000	0.085	0.000	Shortfall of Sites	0.196	Low Residential	R1-1	0	0	0	10.196	0.085		Residential - Single Family Residence, 1	198B205 51		Sunland - Tujunga - Lake View Terrace - Shadow Hills - East La Tuna Canyon	No	MI	ADU
Los Angeles	9438 BIANCA AVE	91325	2766016003	0.000	0.000	0.085	0.000	Shortfall of Sites	0.403	Very Low I Residential	RA-1	0	0	0	4.959	0.085		Residential - Single Family Residence - Pool, 1	198B129 51		Northridge	No	MI	ADU
Los Angeles	17919 SUNBURST ST	91325	2768002008	0.000	0.000	0.085	0.000	Shortfall of Sites	0.283	Very Low I Residential	RA-1	0	0	0	7.059	0.085		Residential - Single Family Residence - Pool, 1	195B129 51		Northridge	No	MI	ADU
Los Angeles	8466 MELBA AVE	91304	2005014020	0.000	0.000	0.085	0.000	Shortfall of Sites	0.309	Very Low II Residential	RE11-1-H	0	0	0	6.477	0.085		Residential - Single Family Residence, 1	192B093 51		Chatsworth - Porter Ranch	No	MI	ADU
Los Angeles	5849 GOODLAND AVE	91607	2341008010	0.000	0.000	0.085	0.000	Shortfall of Sites	0.157	Low Residential	R1-1	0	0	0	12.722	0.085		Residential - Single Family Residence, 1	174B161 51		North Hollywood - Valley Village	No	MI	ADU
Los Angeles	5410 COLUMBUS AVE	91411	2250006009	0.000	0.000	0.085	0.000	Shortfall of Sites	0.155	Low Residential	R1-1-RIO	0	0	0	12.896	0.085		Residential - Single Family Residence - Pool, 1	172-5A147 51		Van Nuys - North Sherman Oaks	No	MI	ADU
Los Angeles	14823 HARTSOOK ST	91403	2263038016	0.000	0.000	0.085	0.000	Shortfall of Sites	0.155	Low Residential	R1-1-RIO	0	0	0	12.907	0.085		Residential - Single Family Residence - Pool, 1	171A149 51		Van Nuys - North Sherman Oaks	No	MI	ADU
Los Angeles	12819 MORRISON ST	91607	2357020014	0.000	0.000	0.085	0.000	Shortfall of Sites	0.166	Low Residential	R1-1	0	0	0	12.075	0.085		Residential - Single Family Residence, 1	168B161 51		Van Nuys - North Sherman Oaks	No	MI	ADU
Los Angeles	13141 MORRISON ST	91423	2358009022	0.000	0.000	0.085	0.000	Shortfall of Sites	0.164	Low Residential	R1-1	0	0	0	12.212	0.085		Residential - Single Family Residence - Pool, 1	168B157 51		Van Nuys - North Sherman Oaks	No	MI	ADU
Los Angeles	12209 MORRISON ST	91607	2356012017	0.000	0.000	0.085	0.000	Shortfall of Sites	0.225	Low Residential	R1-1	0	0	0	8.890	0.085		Residential - Single Family Residence, 1	168B165 51		North Hollywood - Valley Village	No	MI	ADU
Los Angeles	12829 LANDALE ST	91604	2362016009	0.000	0.000	0.085	0.000	Shortfall of Sites	0.268	Low Residential	R1-1-RIO	0	0	0	7.449	0.085		Residential - Single Family Residence - Pool, 1	165B161 51		Sherman Oaks - Studio City - Toluca Lake - Cahuenga Pass	No	MI	ADU
Los Angeles	4502 CAMELLIA AVE	91602	2365009010	0.000	0.000	0.085	0.000	Shortfall of Sites	0.158	Low Residential	R1-1-RIO	0	0	0	12.691	0.085		Residential - Single Family Residence, 1	165B169 51		Sherman Oaks - Studio City - Toluca Lake - Cahuenga Pass	No	MI	ADU
Los Angeles	4162 FARMDALE AVE	91604	2368021015	0.000	0.000	0.085	0.000	Shortfall of Sites	0.155	Low Residential	R1-1-RIO	0	0	0	12.880	0.085		Residential - Single Family Residence - Pool, 1	162B169 51		Sherman Oaks - Studio City - Toluca Lake - Cahuenga Pass	No	MI	ADU
Los Angeles	5119 HERMOSA AVE	90041	5669025003	0.000	0.000	0.085	0.000	Shortfall of Sites	0.211	Low Residential	R1-1	0	0	0	9.488	0.085		Residential - Single Family Residence, 1	162A223 51		Northeast Los Angeles	No	MI	ADU
Los Angeles	4911 NEOLA PL	90041	5690010009	0.000	0.000	0.085	0.000	Shortfall of Sites	0.219	Low Residential	R1-1	0	0	0	9.123	0.085		Residential - Single Family Residence, 1	160-5A227 51		Northeast Los Angeles	No	MI	ADU
Los Angeles	1945 N NORMANDIE AVE	90027	5589009009	0.000	0.000	0.085	0.000	Shortfall of Sites	0.151	Low II Residential	R1-1	0	0	0	13.253	0.085		Residential - Single Family Residence, 1	150A195 51		Hollywood	No	MI	ADU
Los Angeles	404 N LA JOLLA AVE	90048	5514005039	0.000	0.000	0.085	0.000	Shortfall of Sites	0.151	Low II Residential	R1V3	0	0	0	13.282	0.085		Residential - Single Family Residence - Pool, 1	138B173 51		Wilshire	No	MI	ADU
Los Angeles	429 N LUCERNE BLVD	90004	5523019033	0.000	0.000	0.085	0.000	Shortfall of Sites	0.161	Low II Residential	R1R3-RG	0	0	0	12.446	0.085		Residential - Single Family Residence, 1	138B189 51		Wilshire	No	MI	ADU
Los Angeles	244 WOODRUFF AVE	90024	4359008007	0.000	0.000	0.085	0.000	Shortfall of Sites	0.253	Low Residential	R1-1	0	0	0	7.916	0.085		Residential - Single Family Residence - Pool, 1	138B153 51		Westwood	No	MI	ADU
Los Angeles	515 S MAPLETON DR	90024	4359013001	0.000	0.000	0.085	0.000	Shortfall of Sites	1.756	Minimum Residential	RE40-1	0	0	0	1.139	0.085		Residential - Single Family Residence - Pool, 1	138B157 51		Westwood	No	MI	ADU
Los Angeles	326 S BENTLEY AVE	90049	4366021010	0.000	0.000	0.085	0.000	Shortfall of Sites	0.185	Low Residential	R1-1	0	0	0	10.820	0.085		Residential - Single Family Residence, 1	135B145 51		Westwood	No	MI	ADU
Los Angeles	641 WARNER AVE	90024	4360021024	0.000	0.000	0.085	0.000	Shortfall of Sites	0.270	Low Residential	R1-1	0	0	0	7.413	0.085		Residential - Single Family Residence - Pool, 1	135B153 51		Westwood	No	MI	ADU
Los Angeles	732 HOLMBY AVE	90024	4360026012	0.000	0.000	0.085	0.000	Shortfall of Sites	0.354	Low Residential	R1-1	0	0	0	5.649	0.085		Residential - Single Family Residence - Therapy Pool (Spa), 1	135B157 51		Westwood	No	MI	ADU
Los Angeles	10560 ASHTON AVE	90024	4326008003	0.000	0.000	0.085	0.000	Shortfall of Sites	0.149	Low Residential	R1-1-O	0	0	0	13.403	0.085		Residential - Single Family Residence, 1	132B157 51		Westwood	No	MI	ADU
Los Angeles	1839 PREUSS RD	90035	4303006022	0.000	0.000	0.085	0.000	Shortfall of Sites	0.155	Low II Residential	R1V2	0	0	0	12.931	0.085		Residential - Single Family Residence - Pool, 1	126B169 51		West Adams - Baldwin Hills - Leimert	No	MI	ADU
Los Angeles	9426 BOLTON RD	90034	4309013010	0.000	0.000	0.085	0.000	Shortfall of Sites	0.188	Low Residential	R1V2-O	0	0	0	10.615	0.085		Residential - Single Family Residence, 1	126B165 51		West Los Angeles	No	MI	ADU
Los Angeles	2946 TILDEN AVE	90064	4251005049	0.000	0.000	0.085	0.000	Shortfall of Sites	0.169	Low Residential	R1-1	0	0	0	11.868	0.085		Residential - Single Family Residence, 1	120B157 51		West Los Angeles	No	MI	ADU
Los Angeles	2527 BARRY AVE	90064	4258001017	0.000	0.000	0.085	0.000	Shortfall of Sites	0.166	Low Residential	R1V2	0	0	0	12.061	0.085		Residential - Single Family Residence, 1	120B153 51		Palms - Mar Vista - Del Rey	No	MI	ADU
Los Angeles	3323 CORINTH AVE	90066	4250023023	0.000	0.000	0.085	0.000	Shortfall of Sites	0.168	Low Residential	R1V2	0	0	0	11.901	0.085		Residential - Single Family Residence, 1	117B157 51		Palms - Mar Vista - Del Rey	No	MI	ADU
Los Angeles	8410 OSAGE AVE	90045	4127024005	0.000	0.000	0.085	0.000	Shortfall of Sites	0.283	Light Manufacturing	M2-1	0	0	0	7.072	0.085		Industrial - Light Manufacturing - One Story, 1	096B173 51		Westchester - Playa del Rey	No	MI	ADU
Los Angeles	7260 W 91ST ST	90045	4119033008	0.000	0.000	0.085	0.000	Shortfall of Sites	0.154	Low Residential	R1-1	0	0	0	12.957	0.085		Residential - Single Family Residence, 1	093B157 51		Westchester - Playa del Rey	No	MI	ADU
Los Angeles	17161 BRAXTON ST	91344	2608004022	0.000	0.000	0.085	0.000	Shortfall of Sites	0.189	Low I Residential	RS-1	0	0	0	10.570	0.085		Residential - Single Family Residence, 1	219B133 52		Granada Hills - Knollwood	No	MI	ADU
Los Angeles	12481 WOODLEY AVE	91344	2609016001	0.000	0.000	0.085	0.000	Shortfall of Sites	0.416	Very Low I Residential	RA-1	0	0	0	4.804	0.085		Residential - Single Family Residence - Pool, 1	219B137 52		Granada Hills - Knollwood	No	MI	ADU

Jurisdiction Name	Site Address/Intersection	5 Digit ZIP Code	Assessor Parcel Number	Very Low-Income	Low-Income	Moderate-Income	Above Moderate-Income	Type of Shortfall	Parcel Size (Acres)	Current General Plan Designation	Current Zoning	Proposed General Plan (GP) Designation	Proposed Zoning	Minimum Density Allowed	Maximum Density Allowed	Total Capacity	Vacant/ Nonvacant	Description of Existing Uses	PIN	Base Density Per Acre	Community Plan Area	Rent Stabalization Ordinance	Income Category	Applicable Rezoning Program (Program informing values in Column Q listed first)
Los Angeles	12218 GERALD AVE	91344	2609028020	0.000	0.000	0.085	0.000	Shortfall of Sites	0.309	Very Low II Residential	RE11-1	0	0	0	6.468	0.085		Residential - Single Family Residence, 1	216B137 52		Granada Hills - Knollwood	No	MI	ADU
Los Angeles	16236 KEELER DR	91344	2605013031	0.000	0.000	0.085	0.000	Shortfall of Sites	0.253	Very Low II Residential	RE11-1	0	0	0	7.911	0.085		Residential - Single Family Residence - Pool, 1	216B141 52		Granada Hills - Knollwood	No	MI	ADU
Los Angeles	16800 KNOLLWOOD DR	91344	2610016015	0.000	0.000	0.085	0.000	Shortfall of Sites	0.431	Very Low I Residential	RA-1	0	0	0	4.639	0.085		Residential - Single Family Residence - Pool, 1	213B137 52		Granada Hills - Knollwood	No	MI	ADU
Los Angeles	11644 COLLETT AVE	91344	2605021040	0.000	0.000	0.085	0.000	Shortfall of Sites	0.215	Low I Residential	RS-1	0	0	0	9.295	0.085		Residential - Single Family Residence - Pool, 1	213B141 52		Granada Hills - Knollwood	No	MI	ADU
Los Angeles	11310 PASO ROBLES AVE	91344	2697020019	0.000	0.000	0.085	0.000	Shortfall of Sites	0.172	Low I Residential	RS-1	0	0	0	11.618	0.085		Residential - Single Family Residence, 1	210B133 52		Granada Hills - Knollwood	No	MI	ADU
Los Angeles	11315 HAYVENHURST AVE	91344	2682013016	0.000	0.000	0.085	0.000	Shortfall of Sites	0.163	Low I Residential	RS-1	0	0	0	12.244	0.085		Residential - Single Family Residence, 1	210B137 52		Granada Hills - Knollwood	No	MI	ADU
Los Angeles	11300 ENCINO AVE	91344	2711004018	0.000	0.000	0.085	0.000	Shortfall of Sites	0.350	Very Low I Residential	RA-1	0	0	0	5.709	0.085		Residential - Single Family Residence, 1	210B129 52		Granada Hills - Knollwood	No	MI	ADU
Los Angeles	18149 INDEX ST	91326	2715033033	0.000	0.000	0.085	0.000	Shortfall of Sites	0.269	Very Low II Residential	RE11-1	0	0	0	7.447	0.085		Residential - Single Family Residence, 1	210B125 52		Northridge	No	MI	ADU
Los Angeles	10900 SPRINGFIELD AVE	91326	2718012004	0.000	0.000	0.085	0.000	Shortfall of Sites	0.175	Low I Residential	RS-1	0	0	0	11.436	0.085		Residential - Single Family Residence, 1	207B121 52		Northridge	No	MI	ADU
Los Angeles	10847 CANBY AVE	91326	2715002034	0.000	0.000	0.085	0.000	Shortfall of Sites	0.258	Very Low II Residential	RE11-1	0	0	0	7.761	0.085		Residential - Single Family Residence, 1	207B125 52		Northridge	No	MI	ADU
Los Angeles	17219 TRIBUNE ST	91344	2696024010	0.000	0.000	0.085	0.000	Shortfall of Sites	0.262	Low I Residential	RE9-1XL-RFA	0	0	0	7.620	0.085		Residential - Single Family Residence, 1	207B133 52		Granada Hills - Knollwood	No	MI	ADU
Los Angeles	10836 DES MOINES AVE	91326	2718022020	0.000	0.000	0.085	0.000	Shortfall of Sites	0.179	Low I Residential	RS-1	0	0	0	11.177	0.085		Residential - Single Family Residence - Pool, 1	207B117 52		Northridge	No	MI	ADU
Los Angeles	8038 LE BERTHON ST	91040	2551039029	0.000	0.000	0.085	0.000	Shortfall of Sites	0.175	Low Residential	R1-1-RFA	0	0	0	11.441	0.085		Residential - Single Family Residence, 1	208-5A193 52		Sunland - Tujunga - Lake View Terrace - Shadow Hills - East La Tuna Canyon	No	MI	ADU
Los Angeles	10813 FULLBRIGHT AVE	91311	2707005019	0.000	0.000	0.085	0.000	Shortfall of Sites	0.385	Very Low I Residential	RA-1	0	0	0	5.199	0.085		Residential - Single Family Residence, 1	207B113 52		Chatsworth - Porter Ranch	No	MI	ADU
Los Angeles	10415 VARIEL AVE	91311	2706020027	0.000	0.000	0.085	0.000	Shortfall of Sites	0.516	Very Low I Residential	RA-1	0	0	0	3.873	0.085		Residential - Single Family Residence - Guesthouse, 1	204B105 52		Chatsworth - Porter Ranch	No	MI	ADU
Los Angeles	16231 HIAWATHA ST	91344	2679011025	0.000	0.000	0.085	0.000	Shortfall of Sites	0.235	Low I Residential	RS-1	0	0	0	8.518	0.085		Residential - Single Family Residence - Pool, 1	204B137 52		Granada Hills - Knollwood	No	MI	ADU
Los Angeles	18321 HIAWATHA ST	91326	2731014023	0.000	0.000	0.085	0.000	Shortfall of Sites	0.256	Very Low II Residential	RE11-1	0	0	0	7.807	0.085		Residential - Single Family Residence, 1	204B125 52		Northridge	No	MI	ADU
Los Angeles	10401 COZYCROFT AVE	91311	2707011041	0.000	0.000	0.085	0.000	Shortfall of Sites	0.253	Very Low II Residential	RE11-1	0	0	0	7.897	0.085		Residential - Single Family Residence, 1	204B109 52		Chatsworth - Porter Ranch	No	MI	ADU
Los Angeles	10412 MONTGOMERY AVE	91344	2668018013	0.000	0.000	0.085	0.000	Shortfall of Sites	0.196	Low I Residential	RS-1	0	0	0	10.208	0.085		Residential - Single Family Residence, 1	204B141 52		Granada Hills - Knollwood	No	MI	ADU
Los Angeles	10401 AMESTOY AVE	91344	2695022010	0.000	0.000	0.085	0.000	Shortfall of Sites	0.206	Low I Residential	RS-1	0	0	0	9.705	0.085		Residential - Single Family Residence, 1	204B133 52		Granada Hills - Knollwood	No	MI	ADU
Los Angeles	10401 BECKFORD AVE	91326	2728008003	0.000	0.000	0.085	0.000	Shortfall of Sites	0.359	Very Low I Residential	RA-1	0	0	0	5.564	0.085		Residential - Single Family Residence - Pool, 1	204B121 52		Northridge	No	MI	ADU
Los Angeles	9938 JOVITA AVE	91311	2741019012	0.000	0.000	0.085	0.000	Shortfall of Sites	0.181	Low I Residential	RS-1	0	0	0	11.070	0.085		Residential - Single Family Residence, 1	201B113 52		Chatsworth - Porter Ranch	No	MI	ADU
Los Angeles	22525 LASSEN ST	91311	2745010027	0.000	0.000	0.085	0.000	Shortfall of Sites	1.772	Very Low I Residential	RA-1	0	0	0	1.128	0.085		Residential - Single Family Residence - Pool, 1	201B101 52		Chatsworth - Porter Ranch	No	MI	ADU
Los Angeles	16351 SEPTO ST	91343	2678009012	0.000	0.000	0.085	0.000	Shortfall of Sites	0.172	Low I Residential	RS-1	0	0	0	11.614	0.085		Residential - Single Family Residence, 1	201B137 52		Granada Hills - Knollwood	No	MI	ADU
Los Angeles	15903 SEPTO ST	91343	2669016013	0.000	0.000	0.085	0.000	Shortfall of Sites	0.207	Low I Residential	RS-1	0	0	0	9.660	0.085		Residential - Single Family Residence - Pool, 1	201B141 52		Granada Hills - Knollwood	No	MI	ADU
Los Angeles	9927 BABBITT AVE	91325	2694013026	0.000	0.000	0.085	0.000	Shortfall of Sites	0.258	Very Low II Residential	RE11-1	0	0	0	7.746	0.085		Residential - Single Family Residence - Pool, 1	201B133 52		Northridge	No	MI	ADU
Los Angeles	17336 SEPTO ST	91325	2734031018	0.000	0.000	0.085	0.000	Shortfall of Sites	0.262	Very Low II Residential	RE11-1	0	0	0	7.642	0.085		Residential - Single Family Residence - Pool, 1	201B129 52		Northridge	No	MI	ADU
Los Angeles	9926 BOTHWELL RD	91324	2726012010	0.000	0.000	0.085	0.000	Shortfall of Sites	0.244	Very Low II Residential	RA-1	0	0	0	8.213	0.085		Residential - Single Family Residence - Pool, 1	201B117 52		Chatsworth - Porter Ranch	No	MI	ADU
Los Angeles	18806 VINTAGE ST	91324	2729019029	0.000	0.000	0.085	0.000	Shortfall of Sites	0.172	Low I Residential	RS-1	0	0	0	11.621	0.085		Residential - Single Family Residence - Pool, 1	201B121 52		Northridge	No	MI	ADU
Los Angeles	9916 RATHBURN AVE	91325	2731024035	0.000	0.000	0.085	0.000	Shortfall of Sites	0.465	Very Low I Residential	RA-1	0	0	0	4.302	0.085		Residential - Single Family Residence - Guesthouse, 1	201B125 52		Northridge	No	MI	ADU
Los Angeles	9500 QUAKERTOWN AVE	91311	2761027006	0.000	0.000	0.085	0.000	Shortfall of Sites	0.182	Low I Residential	RS-1	0	0	0	10.962	0.085		Residential - Single Family Residence, 1	198B113 52		Chatsworth - Porter Ranch	No	MI	ADU
Los Angeles	9438 LASAINE AVE	91325	2766015012	0.000	0.000	0.085	0.000	Shortfall of Sites	0.376	Very Low I Residential	RA-1	0	0	0	5.319	0.085		Residential - Single Family Residence - Pool, 1	198B129 52		Northridge	No	MI	ADU
Los Angeles	9004 WHITE OAK AVE	91325	2768024021	0.000	0.000	0.085	0.000	Shortfall of Sites	0.354	Very Low I Residential	RA-1	0	0	0	5.643	0.085		Residential - Single Family Residence - Pool, 1	195B129 52		Northridge	No	MI	ADU
Los Angeles	8461 DENISE LN	91304	2005006032	0.000	0.000	0.085	0.000	Shortfall of Sites	0.165	Low I Residential	RS-1	0	0	0	12.102	0.085		Residential - Single Family Residence - Planned Unit Development (PUD), 1	192B093 52		Chatsworth - Porter Ranch	No	MI	ADU
Los Angeles	5350 MECCA AVE	91356	2161017010	0.000	0.000	0.085	0.000	Shortfall of Sites	0.151	Low II Residential	R1-1	0	0	0	13.219	0.085		Residential - Single Family Residence, 1	171B125 52		Encino - Tarzana	No	MI	ADU
Los Angeles	5411 BURNET AVE	91411	2250006004	0.000	0.000	0.085	0.000	Shortfall of Sites	0.155	Low Residential	R1-1-RIO	0	0	0	12.907	0.085		Residential - Single Family Residence, 1	172-5A147 52		Van Nuys - North Sherman Oaks	No	MI	ADU
Los Angeles	14817 HARTSOOK ST	91403	2263038015	0.000	0.000	0.085	0.000	Shortfall of Sites	0.155	Low Residential	R1-1-RIO	0	0	0	12.907	0.085		Residential - Single Family Residence, 1	171A149 52		Van Nuys - North Sherman Oaks	No	MI	ADU
Los Angeles	13229 MORRISON ST	91423	2358009035	0.000	0.000	0.085	0.000	Shortfall of Sites	0.154	Low Residential	R1-1	0	0	0	12.961	0.085		Residential - Single Family Residence - Pool, 1	168B157 52		Van Nuys - North Sherman Oaks	No	MI	ADU
Los Angeles	4948 WILLOWCREST AVE	91601	2421001009	0.000	0.000	0.085	0.000	Shortfall of Sites	0.173	Low Residential	R1-1	0	0	0	11.563	0.085		Residential - Single Family Residence - Pool, 1	168B177 52		North Hollywood - Valley Village	No	MI	ADU
Los Angeles	12203 MORRISON ST	91607	2356012018	0.000	0.000	0.085	0.000	Shortfall of Sites	0.227	Low Residential	R1-1	0	0	0	8.811	0.085		Residential - Single Family Residence - Pool, 1	168B165 52		North Hollywood - Valley Village	No	MI	ADU
Los Angeles	4937 MATILIJA AVE	91423	2269020004	0.000	0.000	0.085	0.000	Shortfall of Sites	0.179	Low Residential	R1-1-RIO	0	0	0	11.158	0.085		Residential - Single Family Residence, 1	168B153 52		Van Nuys - North Sherman Oaks	No	MI	ADU
Los Angeles	4512 SUNNYSLOPE AVE	91423	2360015009	0.000	0.000	0.085	0.000	Shortfall of Sites	0.186	Low Residential	R1-1-RIO	0	0	0	10.756	0.085		Residential - Single Family Residence, 1	165B157 52		Sherman Oaks - Studio City - Toluca Lake - Cahuenga Pass	No	MI	ADU
Los Angeles	12345 LANDALE ST	91604	2364014054	0.000	0.000	0.085	0.000	Shortfall of Sites	0.211	Low Residential	R1-1-RIO	0	0	0	9.480	0.085		Residential - Single Family Residence, 1	165B165 52		Sherman Oaks - Studio City - Toluca Lake - Cahuenga Pass	No	MI	ADU
Los Angeles	12833 LANDALE ST	91604	2362016008	0.000	0.000	0.085	0.000	Shortfall of Sites	0.271	Low Residential	R1-1-RIO	0	0	0	7.384	0.085		Residential - Single Family Residence, 1	165B161 52		Sherman Oaks - Studio City - Toluca Lake - Cahuenga Pass	No	MI	ADU
Los Angeles	4502 KRAFT AVE	91602	2365013010	0.000	0.000	0.085	0.000	Shortfall of Sites	0.152	Low Residential	R1-1-RIO	0	0	0	13.178	0.085		Residential - Single Family Residence - Pool and Misc., 1	165B169 52		Sherman Oaks - Studio City - Toluca Lake - Cahuenga Pass	No	MI	ADU
Los Angeles	4170 ELMER AVE	91602	2366029004	0.000	0.000	0.085	0.000	Shortfall of Sites	0.155	Low Residential	R1-1-RIO	0	0	0	12.910	0.085		Residential - Single Family Residence, 1	162B173 52		Sherman Oaks - Studio City - Toluca Lake - Cahuenga Pass	No	MI	ADU
Los Angeles	4161 FARMDALE AVE	91604	2368022016	0.000	0.000	0.085	0.000	Shortfall of Sites	0.155	Low Residential	R1-1-RIO	0	0	0	12.912	0.085		Residential - Single Family Residence - Pool, 1	162B169 52		Sherman Oaks - Studio City - Toluca Lake - Cahuenga Pass	No	MI	ADU
Los Angeles	1644 HILL DR	90041	5669015033	0.000	0.000	0.085	0.000	Shortfall of Sites	0.295	Low Residential	R1-1	0	0	0	6.771	0.085		Residential - Single Family Residence - Pool, 1	163-5A225 52		Northeast Los Angeles	No	MI	ADU
Los Angeles	4916 LOLETA AVE	90041	5690002026	0.000	0.000	0.085	0.000	Shortfall of Sites	0.187	Low Residential	R1-1	0	0	0	10.681	0.085		Residential - Single Family Residence, 1	160-5A227 52		Northeast Los Angeles	No	MI	ADU
Los Angeles	428 N ARDEN BLVD	90004	5523019004	0.000	0.000	0.085	0.000	Shortfall of Sites	0.161	Low II Residential	R1R3-RG	0	0	0	12.428	0.085		Residential - Single Family Residence, 1	138B189 52		Wilshire	No	MI	ADU
Los Angeles	11155 MONTANA AVE	90049	4366025036	0.000	0.000	0.085	0.000	Shortfall of Sites	0.215	Low Residential	R1-1	0	0	0	9.317	0.085		Residential - Single Family Residence - Pool, 1	135B149 52		Westwood	No	MI	ADU
Los Angeles	801 DEVON AVE	90024	4359016018	0.000	0.000	0.085	0.000	Shortfall of Sites	0.265	Low Residential	R1-1	0	0	0	7.555	0.085		Residential - Single Family Residence - Pool, 1	135B157 52		Westwood	No	MI	ADU
Los Angeles	1609 COMSTOCK AVE	90024	4327009001	0.000	0.000	0.085	0.000	Shortfall of Sites	0.203	Low Residential	R1V3-O	0	0	0	9.862	0.085		Residential - Single Family Residence, 1	132B157 52		Westwood	No	MI	ADU
Los Angeles	600 S GRETNA GREEN WAY	90049	4404007001	0.000	0.000	0.085	0.000	Shortfall of Sites	0.160	Low Residential	R1-1-O	0	0	0	12.532	0.085		Residential - Single Family Residence, 1	129B141 52		Brentwood - Pacific Palisades	No	MI	ADU
Los Angeles	2250 PELHAM AVE	90064	4320010033	0.000	0.000	0.085	0.000	Shortfall of Sites	0.155	Low Residential	R1-1-O	0	0	0	12.894	0.085		Residential - Single Family Residence, 1	126B157 52		West Los Angeles	No	MI	ADU
Los Angeles	9510 BOLTON RD	90034	4309009016	0.000	0.000	0.085	0.000	Shortfall of Sites	0.215	Low Residential	R1V2-O	0	0	0	9.306	0.085		Residential - Single Family Residence, 1	126B165 52		West Los Angeles	No	MI	ADU
Los Angeles	509 26TH ST	90402	4264005002	0.000	0.000	0.085	0.000	Shortfall of Sites	0.227	Very Low II Residential	RE11-1	0	0	0	8.800	0.085		Residential - Single Family Residence, 1	126B137 52		Brentwood - Pacific Palisades	No	MI	ADU
Los Angeles	2706 CLUB DR	90064	4308004001	0.000	0.000	0.085	0.000	Shortfall of Sites	0.214	Low Residential	R1V2-O	0	0	0	9.337	0.085		Residential - Single Family Residence - Pool, 1	126B161 52		West Los Angeles	No	MI	ADU
Los Angeles	5724 W 75TH ST	90045	4104015009	0.000	0.000	0.085	0.000	Shortfall of Sites	0.194	Low Residential	R1-1	0	0	0	10.311	0.085		Residential - Single Family Residence, 1	099B169 52		Westchester - Playa del Rey	No	MI	ADU
Los Angeles	8332 OSAGE AVE	90045	4127024002	0.000	0.000	0.085	0.000	Shortfall of Sites	0.833	Light Manufacturing	M2-1	0	0	0	2.402	0.085		Commercial - Office Building - One Story, 1	096B173 52		Westchester - Playa del Rey	No	MI	ADU
Los Angeles	12654 DORINA PL	91344	2602019016	0.000	0.000	0.085	0.000	Shortfall of Sites	0.257	Very Low II Residential	RE11-1	0	0	0	7.793	0.085		Residential - Single Family Residence, 1	219B133 53		Granada Hills - Knollwood	No	MI	ADU
Los Angeles	12464 WOODLEY AVE	91344	2605005005	0.000	0.000	0.085	0.000	Shortfall of Sites	0.421	Very Low I Residential	RA-1	0	0	0	4.756	0.085		Residential - Single Family Residence - Pool, 1	219B137 53		Granada Hills - Knollwood	No	MI	ADU
Los Angeles	12172 BRADFORD PL	91344	2606004014	0.000	0.000	0.085	0.000	Shortfall of Sites	0.229	Low I Residential	RS-1	0	0	0	8.717	0.085		Residential - Single Family Residence - Pool, 1	216B133 53		Granada Hills - Knollwood	No	MI	ADU
Los Angeles	12215 GERALD AVE	91344	2609014024	0.000	0.000	0.085	0.000	Shortfall of Sites	0.329	Very Low II Residential	RE11-1	0	0	0	6.075	0.085		Residential - Single Family Residence, 1	216B137 53		Granada Hills - Knollwood	No	MI	ADU
Los Angeles	11820 WOODLEY AVE	91344	2605012024	0.000	0.000	0.085	0.000	Shortfall of Sites	0.335	Very Low II Residential	RE11-1	0	0	0	5.977	0.085		Residential - Single Family Residence, 1	216B141 53		Granada Hills - Knollwood	No	MI	ADU
Los Angeles	11716 BABBITT AVE	91344	2607004043	0.000	0.000	0.085	0.000	Shortfall of Sites	0.230	Low I Residential	RS-1	0	0	0	8.694	0.085		Residential - Single Family Residence - Pool, 1	213B133 53		Granada Hills - Knollwood	No	MI	ADU
Los Angeles	11739 GERALD AVE	91344	2610024002	0.000	0.000	0.085	0.000	Shortfall of Sites	0.182	Low I Residential	RS-1	0	0	0	10.985	0.085		Residential - Single Family Residence, 1	213B137 53		Granada Hills - Knollwood	No	MI	ADU
Los Angeles	11638 COLLETT AVE	91344	2605021039	0.000	0.000	0.085	0.000	Shortfall of Sites	0.297	Low I Residential	RS-1	0	0	0	6.740	0.085		Residential - Single Family Residence - Pool, 1	213B141 53		Granada Hills - Knollwood	No	MI	ADU
Los Angeles	11325 HASKELL AVE	91344	2666010017	0.000	0.000	0.085	0.000	Shortfall of Sites	0.171	Low I Residential	RS-1	0	0	0	11.718	0.085		Residential - Single Family Residence - Pool, 1	210B141 53		Granada Hills - Knollwood	No	MI	ADU
Los Angeles	11310 MCLENNAN AVE	91344	2682026021	0.000	0.000	0.085	0.000	Shortfall of Sites	0.189	Low I Residential	RS-1	0	0	0	10.604	0.085		Residential - Single Family Residence - Pool, 1	210B133 53		Granada Hills - Knollwood	No	MI	ADU
Los Angeles	11314 HAYVENHURST AVE	91344	2681014005	0.000	0.000	0.085	0.000	Shortfall of Sites	0.165	Low I Residential	RS-1	0	0	0	12.101	0.085		Residential - Single Family Residence, 1	210B137 53		Granada Hills - Knollwood	No	MI	ADU
Los Angeles	11301 ANDASOL AVE	91344	2711004009	0.000	0.000	0.085	0.000	Shortfall of Sites	0.355	Very Low I Residential	RA-1	0	0	0	5.635	0.085		Residential - Single Family Residence, 1	210B129 53		Granada Hills - Knollwood	No	MI	ADU
Los Angeles	18157 INDEX ST	91326	2715033034	0.000	0.000	0.085	0.000	Shortfall of Sites	0.257	Very Low II Residential	RE11-1	0	0	0	7.784	0.085		Residential - Single Family Residence - Pool, 1	210B125 53		Northridge	No	MI	ADU
Los Angeles	11230 BLUCHER AVE	91344	2662009015	0.000	0.000	0.085	0.000	Shortfall of Sites	0.173	Low I Residential	RS-1	0	0	0	11.545	0.085		Residential - Single Family Residence, 1	210B145 53		Granada Hills - Knollwood	No	MI	ADU

Jurisdiction Name	Site Address/Intersection	5 Digit ZIP Code	Assessor Parcel Number	Very Low-Income	Low-Income	Moderate-Income	Above Moderate-Income	Type of Shortfall	Parcel Size (Acres)	Current General Plan Designation	Current Zoning	Proposed General Plan (GP) Designation	Proposed Zoning	Minimum Density Allowed	Maximum Density Allowed	Total Capacity	Vacant/ Nonvacant	Description of Existing Uses	PIN	Base Density Per Acre	Community Plan Area	Rent Stabalization Ordinance	Income Category	Applicable Rezoning Program (Program informing values in Column Q listed first)
Los Angeles	10901 TOPEKA DR	91326	2718012025	0.000	0.000	0.085	0.000	Shortfall of Sites	0.175	Low I Residential	RS-1	0	0	0	11.445	0.085		Residential - Single Family Residence, 1	207B121 53		Northridge	No	MI	ADU
Los Angeles	10847 NESTLE AVE	91326	2715017042	0.000	0.000	0.085	0.000	Shortfall of Sites	0.256	Very Low II Residential	RE11-1	0	0	0	7.819	0.085		Residential - Single Family Residence - Pool, 1	207B125 53		Northridge	No	MI	ADU
Los Angeles	17215 TRIBUNE ST	91344	2696024011	0.000	0.000	0.085	0.000	Shortfall of Sites	0.219	Low I Residential	RE9-1XL-RFA	0	0	0	9.146	0.085		Residential - Single Family Residence, 1	207B133 53		Granada Hills - Knollwood	No	MI	ADU
Los Angeles	10827 DES MOINES AVE	91326	2718022013	0.000	0.000	0.085	0.000	Shortfall of Sites	0.176	Low I Residential	RS-1	0	0	0	11.352	0.085		Residential - Single Family Residence - Pool, 1	207B117 53		Northridge	No	MI	ADU
Los Angeles	10801 FULLBRIGHT AVE	91311	2707004025	0.000	0.000	0.085	0.000	Shortfall of Sites	0.367	Very Low I Residential	RA-1	0	0	0	5.451	0.085		Residential - Single Family Residence - Pool, 1	207B113 53		Chatsworth - Porter Ranch	No	MI	ADU
Los Angeles	10417 MILWOOD AVE	91311	2706021034	0.000	0.000	0.085	0.000	Shortfall of Sites	0.179	Low I Residential	RS-1	0	0	0	11.161	0.085		Residential - Single Family Residence, 1	204B105 53		Chatsworth - Porter Ranch	No	MI	ADU
Los Angeles	21905 HIAWATHA ST	91311	2722012049	0.000	0.000	0.085	0.000	Shortfall of Sites	0.153	Low II Residential	R1-1	0	0	0	13.079	0.085		Residential - Single Family Residence, 1	204B101 53		Chatsworth - Porter Ranch	No	MI	ADU
Los Angeles	10420 ORION AVE	91345	2649015025	0.000	0.000	0.085	0.000	Shortfall of Sites	0.172	Low Residential	RS-1	0	0	0	11.613	0.085		Residential - Single Family Residence, 1	204B145 53		Mission Hills - Panorama City - North Hills	No	MI	ADU
Los Angeles	10410 SWINTON AVE	91344	2679009016	0.000	0.000	0.085	0.000	Shortfall of Sites	0.185	Low I Residential	RS-1	0	0	0	10.810	0.085		Residential - Single Family Residence, 1	204B137 53		Granada Hills - Knollwood	No	MI	ADU
Los Angeles	18313 HIAWATHA ST	91326	2731014022	0.000	0.000	0.085	0.000	Shortfall of Sites	0.256	Very Low II Residential	RE11-1	0	0	0	7.807	0.085		Residential - Single Family Residence, 1	204B125 53		Northridge	No	MI	ADU
Los Angeles	10413 GAYNOR AVE	91344	2668018008	0.000	0.000	0.085	0.000	Shortfall of Sites	0.196	Low I Residential	RS-1	0	0	0	10.203	0.085		Residential - Single Family Residence, 1	204B141 53		Granada Hills - Knollwood	No	MI	ADU
Los Angeles	10344 OSO AVE	91311	2707016014	0.000	0.000	0.085	0.000	Shortfall of Sites	0.392	Very Low I Residential	RA-1	0	0	0	5.101	0.085		Residential - Single Family Residence - Pool, 1	204B113 53		Chatsworth - Porter Ranch	No	MI	ADU
Los Angeles	10401 GENESTA AVE	91344	2695019025	0.000	0.000	0.085	0.000	Shortfall of Sites	0.172	Low I Residential	RS-1	0	0	0	11.631	0.085		Residential - Single Family Residence - Pool, 1	204B133 53		Granada Hills - Knollwood	No	MI	ADU
Los Angeles	10400 OKLAHOMA AVE	91311	2706013004	0.000	0.000	0.085	0.000	Shortfall of Sites	0.254	Very Low II Residential	RE11-1	0	0	0	7.882	0.085		Residential - Single Family Residence, 1	204B109 53		Chatsworth - Porter Ranch	No	MI	ADU
Los Angeles	10400 YOLANDA AVE	91326	2728027001	0.000	0.000	0.085	0.000	Shortfall of Sites	0.271	Very Low II Residential	RE11-1	0	0	0	7.367	0.085		Residential - Single Family Residence, 1	204B121 53		Northridge	No	MI	ADU
Los Angeles	22505 LASSEN ST	91311	2745010007	0.000	0.000	0.085	0.000	Shortfall of Sites	0.492	Very Low I Residential	RA-1	0	0	0	4.062	0.085		Residential - Single Family Residence, 1	201B101 53		Chatsworth - Porter Ranch	No	MI	ADU
Los Angeles	9936 LARAMIE AVE	91311	2741013014	0.000	0.000	0.085	0.000	Shortfall of Sites	0.172	Low I Residential	RS-1	0	0	0	11.615	0.085		Residential - Single Family Residence - Pool, 1	201B113 53		Chatsworth - Porter Ranch	No	MI	ADU
Los Angeles	16345 SEPTO ST	91343	2678009013	0.000	0.000	0.085	0.000	Shortfall of Sites	0.172	Low I Residential	RS-1	0	0	0	11.613	0.085		Residential - Single Family Residence - Pool, 1	201B137 53		Granada Hills - Knollwood	No	MI	ADU
Los Angeles	15703 SEPTO ST	91343	2661026001	0.000	0.000	0.085	0.000	Shortfall of Sites	0.152	Low I Residential	RA-1	0	0	0	13.185	0.085		Residential - Single Family Residence, 1	201B141 53		Granada Hills - Knollwood	No	MI	ADU
Los Angeles	18800 VINTAGE ST	91324	2729019028	0.000	0.000	0.085	0.000	Shortfall of Sites	0.172	Low I Residential	RS-1	0	0	0	11.617	0.085		Residential - Single Family Residence - Pool, 1	201B121 53		Northridge	No	MI	ADU
Los Angeles	19739 PLUMMER ST	91311	2761030042	0.000	0.000	0.085	0.000	Shortfall of Sites	0.173	Low I Residential	RS-1	0	0	0	11.538	0.085		Residential - Single Family Residence, 1	198B117 53		Chatsworth - Porter Ranch	No	MI	ADU
Los Angeles	9501 PENFIELD AVE	91311	2761027015	0.000	0.000	0.085	0.000	Shortfall of Sites	0.173	Low I Residential	RS-1	0	0	0	11.557	0.085		Residential - Single Family Residence, 1	198B113 53		Chatsworth - Porter Ranch	No	MI	ADU
Los Angeles	20600 PLUMMER ST	91311	2748041005	0.000	0.000	0.085	0.000	Shortfall of Sites	0.999	Light Manufacturing	P-1, MR2-1	0	0	0	2.003	0.085		Industrial - Light Manufacturing - One Story, 1	198B109 53		Chatsworth - Porter Ranch	No	MI	ADU
Los Angeles	9431 BRANDON CT	91325	2766021021	0.000	0.000	0.085	0.000	Shortfall of Sites	0.386	Very Low I Residential	RA-1	0	0	0	5.185	0.085		Residential - Single Family Residence - Pool, 1	198B129 53		Northridge	No	MI	ADU
Los Angeles	9030 BALCOM AVE	91325	2768028016	0.000	0.000	0.085	0.000	Shortfall of Sites	0.394	Very Low I Residential	RA-1	0	0	0	5.073	0.085		Residential - Single Family Residence - Pool, 1	195B129 53		Northridge	No	MI	ADU
Los Angeles	13721 CHANDLER BLVD	91401	2247014083	0.000	0.000	0.085	0.000	Shortfall of Sites	0.266	Low Residential	R1-1	0	0	0	7.521	0.085		Residential - Single Family Residence, 1	171B157 53		Van Nuys - North Sherman Oaks	No	MI	ADU
Los Angeles	5410 BURNET AVE	91411	2250005021	0.000	0.000	0.085	0.000	Shortfall of Sites	0.155	Low Residential	R1-1-RIO	0	0	0	12.903	0.085		Residential - Single Family Residence, 1	172-5A147 53		Van Nuys - North Sherman Oaks	No	MI	ADU
Los Angeles	15133 HARTSOOK ST	91403	2263003018	0.000	0.000	0.085	0.000	Shortfall of Sites	0.155	Low Residential	R1-1-RIO	0	0	0	12.903	0.085		Residential - Single Family Residence, 1	171A147 53		Van Nuys - North Sherman Oaks	No	MI	ADU
Los Angeles	14813 HARTSOOK ST	91403	2263038014	0.000	0.000	0.085	0.000	Shortfall of Sites	0.155	Low Residential	R1-1-RIO	0	0	0	12.907	0.085		Residential - Single Family Residence, 1	171A149 53		Van Nuys - North Sherman Oaks	No	MI	ADU
Los Angeles	15147 MORRISON ST	91403	2263018005	0.000	0.000	0.085	0.000	Shortfall of Sites	0.221	Low Residential	R1-1-RIO	0	0	0	9.046	0.085		Residential - Single Family Residence, 1	168B145 53		Van Nuys - North Sherman Oaks	No	MI	ADU
Los Angeles	13225 MORRISON ST	91423	2358009036	0.000	0.000	0.085	0.000	Shortfall of Sites	0.164	Low Residential	R1-1	0	0	0	12.167	0.085		Residential - Single Family Residence - Pool, 1	168B157 53		Van Nuys - North Sherman Oaks	No	MI	ADU
Los Angeles	4949 WILLOWCREST AVE	91601	2421002010	0.000	0.000	0.085	0.000	Shortfall of Sites	0.154	Low Residential	R1-1	0	0	0	12.979	0.085		Residential - Single Family Residence, 1	168B177 53		North Hollywood - Valley Village	No	MI	ADU
Los Angeles	12155 MORRISON ST	91607	2356005011	0.000	0.000	0.085	0.000	Shortfall of Sites	0.208	Low Residential	R1-1	0	0	0	9.625	0.085		Residential - Single Family Residence - Pool, 1	168B165 53		North Hollywood - Valley Village	No	MI	ADU
Los Angeles	4938 MATILIJA AVE	91423	2269022025	0.000	0.000	0.085	0.000	Shortfall of Sites	0.179	Low Residential	R1-1-RIO	0	0	0	11.158	0.085		Residential - Single Family Residence, 1	168B153 53		Van Nuys - North Sherman Oaks	No	MI	ADU
Los Angeles	4715 SALOMA AVE	91403	2264019024	0.000	0.000	0.085	0.000	Shortfall of Sites	0.155	Low Residential	R1-1	0	0	0	12.892	0.085		Residential - Single Family Residence - Pool, 1	168A149 53		Sherman Oaks - Studio City - Toluca Lake - Cahuenga Pass	No	MI	ADU
Los Angeles	4525 GREENBUSH AVE	91423	2360015015	0.000	0.000	0.085	0.000	Shortfall of Sites	0.186	Low Residential	R1-1-RIO	0	0	0	10.756	0.085		Residential - Single Family Residence, 1	165B157 53		Sherman Oaks - Studio City - Toluca Lake - Cahuenga Pass	No	MI	ADU
Los Angeles	12347 LANDALE ST	91604	2364014052	0.000	0.000	0.085	0.000	Shortfall of Sites	0.227	Low Residential	R1-1-RIO	0	0	0	8.792	0.085		Residential - Single Family Residence - Pool, 1	165B165 53		Sherman Oaks - Studio City - Toluca Lake - Cahuenga Pass	No	MI	ADU
Los Angeles	12837 LANDALE ST	91604	2362016007	0.000	0.000	0.085	0.000	Shortfall of Sites	0.270	Low Residential	R1-1-RIO	0	0	0	7.416	0.085		Residential - Single Family Residence, 1	165B161 53		Sherman Oaks - Studio City - Toluca Lake - Cahuenga Pass	No	MI	ADU
Los Angeles	4503 KRAFT AVE	91602	2365012012	0.000	0.000	0.085	0.000	Shortfall of Sites	0.154	Low Residential	R1-1-RIO	0	0	0	12.946	0.085		Residential - Single Family Residence, 1	165B169 53		Sherman Oaks - Studio City - Toluca Lake - Cahuenga Pass	No	MI	ADU
Los Angeles	4171 KLUMP AVE	91602	2366029019	0.000	0.000	0.085	0.000	Shortfall of Sites	0.155	Low Residential	R1-1-RIO	0	0	0	12.909	0.085		Residential - Single Family Residence - Pool, 1	162B173 53		Sherman Oaks - Studio City - Toluca Lake - Cahuenga Pass	No	MI	ADU
Los Angeles	4115 MARY ELLEN AVE	91604	2385024018	0.000	0.000	0.085	0.000	Shortfall of Sites	0.224	Low Residential	R1-1-RIO	0	0	0	8.936	0.085		Residential - Single Family Residence - Pool, 1	162B157 53		Sherman Oaks - Studio City - Toluca Lake - Cahuenga Pass	No	MI	ADU
Los Angeles	4158 CAMELLIA AVE	91604	2368022014	0.000	0.000	0.085	0.000	Shortfall of Sites	0.155	Low Residential	R1-1-RIO	0	0	0	12.890	0.085		Residential - Single Family Residence - Pool, 1	162B169 53		Sherman Oaks - Studio City - Toluca Lake - Cahuenga Pass	No	MI	ADU
Los Angeles	5311 DAHLIA DR	90041	5669014005	0.000	0.000	0.085	0.000	Shortfall of Sites	0.306	Low Residential	R1-1	0	0	0	6.543	0.085		Residential - Single Family Residence, 1	163-5A227 53		Northeast Los Angeles	No	MI	ADU
Los Angeles	1451 LINDA ROSA AVE	90041	5690002025	0.000	0.000	0.085	0.000	Shortfall of Sites	0.149	Low Residential	R1-1	0	0	0	13.390	0.085		Residential - Single Family Residence, 1	160-5A227 53		Northeast Los Angeles	No	MI	ADU
Los Angeles	2838 ESTARA AVE	90065	5457020012	0.000	0.000	0.085	0.000	Shortfall of Sites	0.176	Low Residential	R1-1-CDO	0	0	0	11.363	0.085		Residential - Single Family Residence, 1	153A215 53		Northeast Los Angeles	No	MI	ADU
Los Angeles	10662 LINDBROOK DR	90024	4360011005	0.000	0.000	0.085	0.000	Shortfall of Sites	0.228	Low Residential	R1-1	0	0	0	8.778	0.085		Residential - Single Family Residence, 1	132B153 53		Westwood	No	MI	ADU
Los Angeles	1408 PANDORA AVE	90024	4327004002	0.000	0.000	0.085	0.000	Shortfall of Sites	0.156	Low Residential	R1-1-O	0	0	0	12.782	0.085		Residential - Single Family Residence, 1	132B157 53		Westwood	No	MI	ADU
Los Angeles	609 S BUNDY DR	90049	4404007020	0.000	0.000	0.085	0.000	Shortfall of Sites	0.161	Low Residential	R1-1-O	0	0	0	12.448	0.085		Residential - Single Family Residence, 1	129B141 53		Brentwood - Pacific Palisades	No	MI	ADU
Los Angeles	1900 FAIRBURN AVE	90025	4317007001	0.000	0.000	0.085	0.000	Shortfall of Sites	0.161	Low Residential	R1-1-O	0	0	0	12.420	0.085		Residential - Single Family Residence, 1	129B157 53		West Los Angeles	No	MI	ADU
Los Angeles	2049 S BEVERLY DR	90034	4309009030	0.000	0.000	0.085	0.000	Shortfall of Sites	0.278	Low Residential	R1V2-O	0	0	0	7.201	0.085		Residential - Single Family Residence, 1	126B165 53		West Los Angeles	No	MI	ADU
Los Angeles	2743 S BEVERLY DR	90034	4309023024	0.000	0.000	0.085	0.000	Shortfall of Sites	0.182	Low Residential	R1V2	0	0	0	10.962	0.085		Residential - Single Family Residence, 1	123B165 53		West Los Angeles	No	MI	ADU
Los Angeles	7641 AIRPORT BLVD	90045	4106010007	0.000	0.000	0.085	0.000	Shortfall of Sites	0.153	Low Residential	R1-1	0	0	0	13.087	0.085		Residential - Single Family Residence, 1	099B169 53		Westchester - Playa del Rey	No	MI	ADU
Los Angeles	7142 GLASGOW AVE	90045	4103017029	0.000	0.000	0.085	0.000	Shortfall of Sites	0.161	Low Residential	R1-1	0	0	0	12.439	0.085		Residential - Single Family Residence - Pool, 1	099B173 53		Westchester - Playa del Rey	No	MI	ADU
Los Angeles	8311 MCCONNELL AVE	90045	4112005018	0.000	0.000	0.085	0.000	Shortfall of Sites	0.200	Low Residential	R1V2	0	0	0	9.979	0.085		Residential - Single Family Residence, 1	096B161 53		Westchester - Playa del Rey	No	MI	ADU
Los Angeles	6020 W 83RD PL	90045	4107026022	0.000	0.000	0.085	0.000	Shortfall of Sites	0.169	Low Residential	R1-1	0	0	0	11.851	0.085		Residential - Single Family Residence, 1	096B169 53		Westchester - Playa del Rey	No	MI	ADU
Los Angeles	16857 COLVEN RD	91344	2609019016	0.000	0.000	0.085	0.000	Shortfall of Sites	0.472	Very Low I Residential	RA-1	0	0	0	4.238	0.085		Residential - Single Family Residence - Pool, 1	219B133 54		Granada Hills - Knollwood	No	MI	ADU
Los Angeles	16417 KNOLLWOOD DR	91344	2609013010	0.000	0.000	0.085	0.000	Shortfall of Sites	0.431	Very Low I Residential	RA-1	0	0	0	4.636	0.085		Residential - Single Family Residence - Pool, 1	219B137 54		Granada Hills - Knollwood	No	MI	ADU
Los Angeles	12243 WOODLEY AVE	91344	2609028063	0.000	0.000	0.085	0.000	Shortfall of Sites	0.258	Very Low II Residential	RE11-1	0	0	0	7.762	0.085		Residential - Single Family Residence - Pool, 1	216B137 54		Granada Hills - Knollwood	No	MI	ADU
Los Angeles	11821 WOODLEY AVE	91344	2605013012	0.000	0.000	0.085	0.000	Shortfall of Sites	0.325	Very Low II Residential	RE11-1	0	0	0	6.146	0.085		Residential - Single Family Residence - Pool, 1	216B141 54		Granada Hills - Knollwood	No	MI	ADU
Los Angeles	11803 MCLENNAN AVE	91344	2610002025	0.000	0.000	0.085	0.000	Shortfall of Sites	0.172	Low I Residential	RS-1	0	0	0	11.613	0.085		Residential - Single Family Residence, 1	213B133 54		Granada Hills - Knollwood	No	MI	ADU
Los Angeles	11736 MONOGRAM AVE	91344	2610021014	0.000	0.000	0.085	0.000	Shortfall of Sites	0.173	Low I Residential	RS-1	0	0	0	11.594	0.085		Residential - Single Family Residence, 1	213B137 54		Granada Hills - Knollwood	No	MI	ADU
Los Angeles	11635 WOODLEY AVE	91344	2605019027	0.000	0.000	0.085	0.000	Shortfall of Sites	0.181	Low I Residential	RS-1	0	0	0	11.024	0.085		Residential - Single Family Residence, 1	213B141 54		Granada Hills - Knollwood	No	MI	ADU
Los Angeles	17267 INDEX ST	91344	2697003004	0.000	0.000	0.085	0.000	Shortfall of Sites	0.172	Low I Residential	RS-1	0	0	0	11.654	0.085		Residential - Single Family Residence - Pool, 1	210B133 54		Granada Hills - Knollwood	No	MI	ADU
Los Angeles	11261 NESTLE AVE	91326	2715033046	0.000	0.000	0.085	0.000	Shortfall of Sites	0.260	Very Low II Residential	RE11-1	0	0	0	7.683	0.085		Residential - Single Family Residence - Pool, 1	210B125 54		Northridge	No	MI	ADU
Los Angeles	11260 ZELZAH AVE	91344	2711018001	0.000	0.000	0.085	0.000	Shortfall of Sites	0.459	Very Low I Residential	RA-1	0	0	0	4.356	0.085		Residential - Single Family Residence - Pool, 1	210B129 54		Granada Hills - Knollwood	No	MI	ADU
Los Angeles	10837 COZYCROFT AVE	91311	2707028038	0.000	0.000	0.085	0.000	Shortfall of Sites	0.252	Very Low I Residential	RE11-1	0	0	0	7.923	0.085		Residential - Single Family Residence, 1	207B109 54		Chatsworth - Porter Ranch	No	MI	ADU
Los Angeles	10846 CANBY AVE	91326	2715003017	0.000	0.000	0.085	0.000	Shortfall of Sites	0.260	Very Low II Residential	RE11-1	0	0	0	7.707	0.085		Residential - Single Family Residence - Pool, 1	207B125 54		Northridge	No	MI	ADU
Los Angeles	18770 TULSA ST	91326	2717021014	0.000	0.000	0.085	0.000	Shortfall of Sites	0.258	Very Low II Residential	RE11-1	0	0	0	7.744	0.085		Residential - Single Family Residence - Pool, 1	207B121 54		Northridge	No	MI	ADU
Los Angeles	17209 TRIBUNE ST	91344	2696024027	0.000	0.000	0.085	0.000	Shortfall of Sites	0.250	Low I Residential	RE9-1XL-RFA	0	0	0	8.006	0.085		Residential - Single Family Residence, 1	207B133 54		Granada Hills - Knollwood	No	MI	ADU
Los Angeles	10827 KEY WEST AVE	91326	2718022026	0.000	0.000	0.085	0.000	Shortfall of Sites	0.180	Low I Residential	RS-1	0	0	0	11.127	0.085		Residential - Single Family Residence - Pool, 1	207B117 54		Northridge	No	MI	ADU
Los Angeles	8026 LE BERTHON ST	91040	2551039031	0.000	0.000	0.085	0.000	Shortfall of Sites	0.169	Low Residential	R1-1-RFA	0	0	0	11.808	0.085		Residential - Single Family Residence, 1	208-5A193 54		Sunland - Tujunga - Lake View Terrace - Shadow Hills - East La Tuna Canyon	No	MI	ADU
Los Angeles	10414 VARIEL AVE	91311	2706019018	0.000	0.000	0.085	0.000	Shortfall of Sites	0.516	Very Low I Residential	RA-1	0	0	0	3.872	0.085		Residential - Single Family Residence, 1	204B105 54		Chatsworth - Porter Ranch	No	MI	ADU
Los Angeles	21829 HIAWATHA ST	91311	2722012050	0.000	0.000	0.085	0.000	Shortfall of Sites	0.153	Low II Residential	R1-1	0	0	0	13.078	0.085		Residential - Single Family Residence, 1	204B101 54		Chatsworth - Porter Ranch	No	MI	ADU

Jurisdiction Name	Site Address/Intersection	5 Digit ZIP Code	Assessor Parcel Number	Very Low-Income	Low-Income	Moderate-Income	Above Moderate-Income	Type of Shortfall	Parcel Size (Acres)	Current General Plan Designation	Current Zoning	Proposed General Plan (GP) Designation	Proposed Zoning	Minimum Density Allowed	Maximum Density Allowed	Total Capacity	Vacant/ Nonvacant	Description of Existing Uses	PIN	Base Density Per Acre	Community Plan Area	Rent Stabalization Ordinance	Income Category	Applicable Rezoning Program (Program informing values in Column Q listed first)
Los Angeles	10422 LANGDON AVE	91345	2649017030	0.000	0.000	0.085	0.000	Shortfall of Sites	0.173	Low Residential	RS-1	0	0	0	11.581	0.085		Residential - Single Family Residence, 1	204B145 54		Mission Hills - Panorama City - North Hills	No	MI	ADU
Los Angeles	10407 GOTHIC AVE	91344	2679017010	0.000	0.000	0.085	0.000	Shortfall of Sites	0.216	Low I Residential	RS-1	0	0	0	9.249	0.085		Residential - Single Family Residence, 1	204B137 54		Granada Hills - Knollwood	No	MI	ADU
Los Angeles	18301 HIAWATHA ST	91326	2731014021	0.000	0.000	0.085	0.000	Shortfall of Sites	0.255	Very Low II Residential	RE11-1	0	0	0	7.842	0.085		Residential - Single Family Residence, 1	204B125 54		Northridge	No	MI	ADU
Los Angeles	20324 HIAWATHA ST	91311	2707015043	0.000	0.000	0.085	0.000	Shortfall of Sites	0.248	Very Low II Residential	RE11-1-H	0	0	0	8.071	0.085		Residential - Single Family Residence, 1	204B113 54		Chatsworth - Porter Ranch	No	MI	ADU
Los Angeles	10412 GAYNOR AVE	91344	2668017013	0.000	0.000	0.085	0.000	Shortfall of Sites	0.196	Low I Residential	RS-1	0	0	0	10.208	0.085		Residential - Single Family Residence, 1	204B141 54		Granada Hills - Knollwood	No	MI	ADU
Los Angeles	10401 IRONDALE AVE	91311	2706013019	0.000	0.000	0.085	0.000	Shortfall of Sites	0.256	Very Low II Residential	RE11-1	0	0	0	7.826	0.085		Residential - Single Family Residence, 1	204B109 54		Chatsworth - Porter Ranch	No	MI	ADU
Los Angeles	10401 AMIGO AVE	91326	2728027015	0.000	0.000	0.085	0.000	Shortfall of Sites	0.262	Very Low II Residential	RE11-1	0	0	0	7.631	0.085		Residential - Single Family Residence, 1	204B121 54		Northridge	No	MI	ADU
Los Angeles	9937 COMANCHE AVE	91311	2741013017	0.000	0.000	0.085	0.000	Shortfall of Sites	0.173	Low I Residential	RS-1	0	0	0	11.533	0.085		Residential - Single Family Residence, 1	201B113 54		Chatsworth - Porter Ranch	No	MI	ADU
Los Angeles	16339 SEPTO ST	91343	2678009014	0.000	0.000	0.085	0.000	Shortfall of Sites	0.172	Low I Residential	RS-1	0	0	0	11.613	0.085		Residential - Single Family Residence, 1	201B137 54		Granada Hills - Knollwood	No	MI	ADU
Los Angeles	15659 SEPTO ST	91343	2661027012	0.000	0.000	0.085	0.000	Shortfall of Sites	0.152	Low I Residential	RA-1	0	0	0	13.162	0.085		Residential - Single Family Residence, 1	201B141 54		Granada Hills - Knollwood	No	MI	ADU
Los Angeles	17024 SEPTO ST	91325	2694008028	0.000	0.000	0.085	0.000	Shortfall of Sites	0.257	Low I Residential	(T)RE11-1	0	0	0	7.787	0.085		Residential - Single Family Residence - Pool, 1	201B133 54		Northridge	No	MI	ADU
Los Angeles	19808 SEPTO ST	91311	2726004007	0.000	0.000	0.085	0.000	Shortfall of Sites	0.252	Very Low II Residential	RE11-1	0	0	0	7.924	0.085		Residential - Single Family Residence - Pool, 1	201B117 54		Chatsworth - Porter Ranch	No	MI	ADU
Los Angeles	18762 VINTAGE ST	91324	2729019027	0.000	0.000	0.085	0.000	Shortfall of Sites	0.172	Low I Residential	RS-1	0	0	0	11.617	0.085		Residential - Single Family Residence, 1	201B121 54		Northridge	No	MI	ADU
Los Angeles	18308 SEPTO ST	91325	2731024033	0.000	0.000	0.085	0.000	Shortfall of Sites	0.419	Very Low I Residential	RA-1	0	0	0	4.768	0.085		Residential - Single Family Residence, 1	201B125 54		Northridge	No	MI	ADU
Los Angeles	19733 PLUMMER ST	91311	2761030041	0.000	0.000	0.085	0.000	Shortfall of Sites	0.173	Low I Residential	RS-1	0	0	0	11.575	0.085		Residential - Single Family Residence, 1	198B117 54		Chatsworth - Porter Ranch	No	MI	ADU
Los Angeles	9500 PENFIELD AVE	91311	2761027016	0.000	0.000	0.085	0.000	Shortfall of Sites	0.174	Low I Residential	RS-1	0	0	0	11.521	0.085		Residential - Single Family Residence, 1	198B113 54		Chatsworth - Porter Ranch	No	MI	ADU
Los Angeles	20554 PLUMMER ST	91311	2748041004	0.000	0.000	0.085	0.000	Shortfall of Sites	0.734	Light Manufacturing	P-1, MR2-1	0	0	0	2.725	0.085		Industrial - Light Manufacturing - One Story, 1	198B109 54		Chatsworth - Porter Ranch	No	MI	ADU
Los Angeles	9431 SHOSHONE AVE	91325	2766021020	0.000	0.000	0.085	0.000	Shortfall of Sites	0.289	Very Low I Residential	RA-1	0	0	0	6.928	0.085		Residential - Single Family Residence - Pool, 1	198B129 54		Northridge	No	MI	ADU
Los Angeles	8981 WHITE OAK AVE	91325	2768028008	0.000	0.000	0.085	0.000	Shortfall of Sites	0.370	Very Low I Residential	RA-1	0	0	0	5.413	0.085		Residential - Single Family Residence - Pool, 1	195B129 54		Northridge	No	MI	ADU
Los Angeles	5372 RHEA AVE	91356	2161009003	0.000	0.000	0.085	0.000	Shortfall of Sites	0.196	Low II Residential	R1-1	0	0	0	10.205	0.085		Residential - Single Family Residence, 1	171B121 54		Encino - Tarzana	No	MI	ADU
Los Angeles	5413 MURIETTA AVE	91401	2247009009	0.000	0.000	0.085	0.000	Shortfall of Sites	0.150	Low Residential	R1-1	0	0	0	13.290	0.085		Residential - Single Family Residence, 1	171B153 54		Van Nuys - North Sherman Oaks	No	MI	ADU
Los Angeles	5411 NOBLE AVE	91411	2250005015	0.000	0.000	0.085	0.000	Shortfall of Sites	0.155	Low Residential	R1-1-RIO	0	0	0	12.903	0.085		Residential - Single Family Residence, 1	172-5A147 54		Van Nuys - North Sherman Oaks	No	MI	ADU
Los Angeles	15129 HARTSOOK ST	91403	2263003017	0.000	0.000	0.085	0.000	Shortfall of Sites	0.155	Low Residential	R1-1-RIO	0	0	0	12.903	0.085		Residential - Single Family Residence, 1	171A147 54		Van Nuys - North Sherman Oaks	No	MI	ADU
Los Angeles	5130 WILLIS AVE	91403	2263037024	0.000	0.000	0.085	0.000	Shortfall of Sites	0.156	Low Residential	R1-1-RIO	0	0	0	12.800	0.085		Residential - Single Family Residence, 1	171A149 54		Van Nuys - North Sherman Oaks	No	MI	ADU
Los Angeles	13219 MORRISON ST	91423	2358009037	0.000	0.000	0.085	0.000	Shortfall of Sites	0.164	Low Residential	R1-1	0	0	0	12.165	0.085		Residential - Single Family Residence - Pool, 1	168B157 54		Van Nuys - North Sherman Oaks	No	MI	ADU
Los Angeles	12147 MORRISON ST	91607	2356005012	0.000	0.000	0.085	0.000	Shortfall of Sites	0.209	Low Residential	R1-1	0	0	0	9.574	0.085		Residential - Single Family Residence - Therapy Pool (Spa), 1	168B165 54		North Hollywood - Valley Village	No	MI	ADU
Los Angeles	4937 MAMMOTH AVE	91423	2269022004	0.000	0.000	0.085	0.000	Shortfall of Sites	0.179	Low Residential	R1-1-RIO	0	0	0	11.142	0.085		Residential - Single Family Residence, 1	168B153 54		Van Nuys - North Sherman Oaks	No	MI	ADU
Los Angeles	4973 WESTPARK DR	91601	2354007005	0.000	0.000	0.085	0.000	Shortfall of Sites	0.191	Low Residential	R1-1	0	0	0	10.481	0.085		Residential - Single Family Residence - Pool, 1	168B169 54		North Hollywood - Valley Village	No	MI	ADU
Los Angeles	4524 GREENBUSH AVE	91423	2360018009	0.000	0.000	0.085	0.000	Shortfall of Sites	0.186	Low Residential	R1-1-RIO	0	0	0	10.756	0.085		Residential - Single Family Residence, 1	165B157 54		Sherman Oaks - Studio City - Toluca Lake - Cahuenga Pass	No	MI	ADU
Los Angeles	12355 LANDALE ST	91604	2364014053	0.000	0.000	0.085	0.000	Shortfall of Sites	0.226	Low Residential	R1-1-RIO	0	0	0	8.837	0.085		Residential - Single Family Residence - Pool, 1	165B165 54		Sherman Oaks - Studio City - Toluca Lake - Cahuenga Pass	No	MI	ADU
Los Angeles	4502 FARMDALE AVE	91602	2365012011	0.000	0.000	0.085	0.000	Shortfall of Sites	0.155	Low Residential	R1-1-RIO	0	0	0	12.935	0.085		Residential - Single Family Residence, 1	165B169 54		Sherman Oaks - Studio City - Toluca Lake - Cahuenga Pass	No	MI	ADU
Los Angeles	4161 CAMELLIA AVE	91604	2368022041	0.000	0.000	0.085	0.000	Shortfall of Sites	0.155	Low Residential	R1-1-RIO	0	0	0	12.907	0.085		Residential - Single Family Residence - Pool, 1	162B169 54		Sherman Oaks - Studio City - Toluca Lake - Cahuenga Pass	No	MI	ADU
Los Angeles	5258 LOCKHAVEN AVE	90041	5682010025	0.000	0.000	0.085	0.000	Shortfall of Sites	0.153	Low Residential	R1-1	0	0	0	13.093	0.085		Residential - Single Family Residence, 1	163-5A219 54		Northeast Los Angeles	No	MI	ADU
Los Angeles	5119 HIGHLAND VIEW AVE	90041	5669027015	0.000	0.000	0.085	0.000	Shortfall of Sites	0.186	Low Residential	R1-1	0	0	0	10.743	0.085		Residential - Single Family Residence - Pool, 1	162A223 54		Northeast Los Angeles	No	MI	ADU
Los Angeles	3778 VALLEYBRINK RD	90039	5435034018	0.000	0.000	0.085	0.000	Shortfall of Sites	0.182	Low Residential	R1-1-RIO	0	0	0	11.000	0.085		Residential - Single Family Residence, 1	154-5A205 54		Northeast Los Angeles	No	MI	ADU
Los Angeles	1968 CUMMINGS DR	90027	5589009015	0.000	0.000	0.085	0.000	Shortfall of Sites	0.211	Very Low II Residential	RE11-1	0	0	0	9.469	0.085		Residential - Single Family Residence - Pool, 1	150A195 54		Hollywood	No	MI	ADU
Los Angeles	404 N FORMOSA AVE	90036	5525027016	0.000	0.000	0.085	0.000	Shortfall of Sites	0.177	Low II Residential	R1V2	0	0	0	11.321	0.085		Residential - Single Family Residence, 1	138B181 54		Wilshire	No	MI	ADU
Los Angeles	259 CONWAY AVE	90024	4359008013	0.000	0.000	0.085	0.000	Shortfall of Sites	0.260	Low Residential	R1-1	0	0	0	7.679	0.085		Residential - Single Family Residence - Pool, 1	138B153 54		Westwood	No	MI	ADU
Los Angeles	139 N HOOVER ST	90004	5501005006	0.000	0.000	0.085	0.000	Shortfall of Sites	0.152	High Medium Residential	R4-1	0	0	0	13.192	0.085		Residential - Single Family Residence, 1	138A201 54		Wilshire	No	MI	ADU
Los Angeles	233 S ST ANDREWS PL	90004	5516023006	0.000	0.000	0.085	0.000	Shortfall of Sites	0.224	Low II Residential	R1-1	0	0	0	8.928	0.085		Residential - Single Family Residence, 1	135B193 54		Wilshire	No	MI	ADU
Los Angeles	849 BIRCHWOOD DR	90024	4359017020	0.000	0.000	0.085	0.000	Shortfall of Sites	0.327	Low Residential	R1-1	0	0	0	6.109	0.085		Residential - Single Family Residence - Pool, 1	135B157 54		Westwood	No	MI	ADU
Los Angeles	147 S WESTGATE AVE	90049	4404017013	0.000	0.000	0.085	0.000	Shortfall of Sites	0.162	Low Residential	R1-1	0	0	0	12.381	0.085		Residential - Single Family Residence, 1	132B141 54		Brentwood - Pacific Palisades	No	MI	ADU
Los Angeles	2001 KELTON AVE	90025	4323009024	0.000	0.000	0.085	0.000	Shortfall of Sites	0.155	Low Residential	R1-1	0	0	0	12.891	0.085		Residential - Single Family Residence, 1	126B153 54		West Los Angeles	No	MI	ADU
Los Angeles	931 CENTINELA AVE	90403	4264017051	0.000	0.000	0.085	0.000	Shortfall of Sites	0.181	Low Residential	RE9-1	0	0	0	11.061	0.085		Residential - Single Family Residence, 1	126B141 54		Brentwood - Pacific Palisades	No	MI	ADU
Los Angeles	1801 S BEDFORD ST	90035	4303015018	0.000	0.000	0.085	0.000	Shortfall of Sites	0.149	Low II Residential	R1R3-RG	0	0	0	13.380	0.085		Residential - Single Family Residence, 1	126B169 54		West Adams - Baldwin Hills - Leimert	No	MI	ADU
Los Angeles	2129 BEVERWIL DR	90034	4309003007	0.000	0.000	0.085	0.000	Shortfall of Sites	0.170	Low Residential	R1V2-O	0	0	0	11.771	0.085		Residential - Single Family Residence, 1	126B165 54		West Los Angeles	No	MI	ADU
Los Angeles	10355 DUNLEER DR	90064	4318026028	0.000	0.000	0.085	0.000	Shortfall of Sites	0.155	Low Residential	R1V2	0	0	0	12.936	0.085		Residential - Single Family Residence - Pool, 1	123B161 54		West Los Angeles	No	MI	ADU
Los Angeles	23235 PRYOR PL	90710	7438002027	0.000	0.000	0.085	0.000	Shortfall of Sites	0.178	Low Residential	R1-1XL-O	0	0	0	11.258	0.085		Residential - Single Family Residence, 1	042B193 54		Wilmington - Harbor City	No	MI	ADU
Los Angeles	326 N ENROSE AVE	90732	7559010033	0.000	0.000	0.085	0.000	Shortfall of Sites	0.173	Low II Residential	R1-1XL	0	0	0	11.541	0.085		Residential - Single Family Residence, 1	018B189 54		San Pedro	No	MI	ADU
Los Angeles	17255 DAEMAS PL	91344	2608009006	0.000	0.000	0.085	0.000	Shortfall of Sites	0.440	Very Low II Residential	RE11-1-H	0	0	0	4.544	0.085		Residential - Single Family Residence - Pool, 1	219B133 55		Granada Hills - Knollwood	No	MI	ADU
Los Angeles	12512 KENNY DR	91344	2609019031	0.000	0.000	0.085	0.000	Shortfall of Sites	0.404	Very Low I Residential	RA-1	0	0	0	4.950	0.085		Residential - Single Family Residence - Pool, 1	219B137 55		Granada Hills - Knollwood	No	MI	ADU
Los Angeles	12236 CATENIA DR	91344	2609023024	0.000	0.000	0.085	0.000	Shortfall of Sites	0.465	Very Low I Residential	RA-1	0	0	0	4.304	0.085		Residential - Single Family Residence - Pool, 1	216B137 55		Granada Hills - Knollwood	No	MI	ADU
Los Angeles	16244 KEELER DR	91344	2605013030	0.000	0.000	0.085	0.000	Shortfall of Sites	0.260	Very Low II Residential	RE11-1	0	0	0	7.703	0.085		Residential - Single Family Residence - Pool, 1	216B141 55		Granada Hills - Knollwood	No	MI	ADU
Los Angeles	17171 LORILLARD ST	91344	2607004038	0.000	0.000	0.085	0.000	Shortfall of Sites	0.273	Low I Residential	RS-1	0	0	0	7.323	0.085		Residential - Single Family Residence - Pool, 1	213B133 55		Granada Hills - Knollwood	No	MI	ADU
Los Angeles	11735 ODESSA AVE	91344	2610021011	0.000	0.000	0.085	0.000	Shortfall of Sites	0.173	Low I Residential	RS-1	0	0	0	11.581	0.085		Residential - Single Family Residence, 1	213B137 55		Granada Hills - Knollwood	No	MI	ADU
Los Angeles	11630 COLLETT AVE	91344	2605021038	0.000	0.000	0.085	0.000	Shortfall of Sites	0.220	Low I Residential	RS-1	0	0	0	9.103	0.085		Residential - Single Family Residence - Pool, 1	213B141 55		Granada Hills - Knollwood	No	MI	ADU
Los Angeles	16823 INDEX ST	91344	2682008013	0.000	0.000	0.085	0.000	Shortfall of Sites	0.174	Low I Residential	RS-1	0	0	0	11.464	0.085		Residential - Single Family Residence, 1	210B137 55		Granada Hills - Knollwood	No	MI	ADU
Los Angeles	11241 BALCOM AVE	91344	2711018018	0.000	0.000	0.085	0.000	Shortfall of Sites	0.432	Very Low I Residential	RA-1	0	0	0	4.630	0.085		Residential - Single Family Residence, 1	210B129 55		Granada Hills - Knollwood	No	MI	ADU
Los Angeles	10900 TOPEKA DR	91326	2718012032	0.000	0.000	0.085	0.000	Shortfall of Sites	0.174	Low I Residential	RS-1	0	0	0	11.509	0.085		Residential - Single Family Residence, 1	207B121 55		Northridge	No	MI	ADU
Los Angeles	10847 DARBY AVE	91326	2715003028	0.000	0.000	0.085	0.000	Shortfall of Sites	0.260	Very Low II Residential	RE11-1	0	0	0	7.707	0.085		Residential - Single Family Residence, 1	207B125 55		Northridge	No	MI	ADU
Los Angeles	10836 COZYCROFT AVE	91311	2707006018	0.000	0.000	0.085	0.000	Shortfall of Sites	0.252	Very Low II Residential	RE11-1	0	0	0	7.932	0.085		Residential - Single Family Residence - Pool, 1	207B109 55		Chatsworth - Porter Ranch	No	MI	ADU
Los Angeles	10831 SYLVIA AVE	91326	2718020017	0.000	0.000	0.085	0.000	Shortfall of Sites	0.174	Low I Residential	RS-1	0	0	0	11.464	0.085		Residential - Single Family Residence - Pool, 1	207B117 55		Northridge	No	MI	ADU
Los Angeles	20300 BERMUDA ST	91311	2707004008	0.000	0.000	0.085	0.000	Shortfall of Sites	0.416	Very Low I Residential	RA-1	0	0	0	4.807	0.085		Residential - Single Family Residence - Pool, 1	207B113 55		Chatsworth - Porter Ranch	No	MI	ADU
Los Angeles	10413 INDEPENDENCE AVE	91311	2706019019	0.000	0.000	0.085	0.000	Shortfall of Sites	0.518	Very Low I Residential	RA-1	0	0	0	3.864	0.085		Residential - Single Family Residence - Pool, 1	204B105 55		Chatsworth - Porter Ranch	No	MI	ADU
Los Angeles	10421 MARKLEIN AVE	91345	2649015014	0.000	0.000	0.085	0.000	Shortfall of Sites	0.172	Low Residential	RS-1	0	0	0	11.613	0.085		Residential - Single Family Residence - Pool, 1	204B145 55		Mission Hills - Panorama City - North Hills	No	MI	ADU
Los Angeles	10415 DANUBE AVE	91344	2661012016	0.000	0.000	0.085	0.000	Shortfall of Sites	0.160	Low I Residential	RS-1	0	0	0	12.531	0.085		Residential - Single Family Residence, 1	204B141 55		Granada Hills - Knollwood	No	MI	ADU
Los Angeles	10400 IRONDALE AVE	91311	2706013026	0.000	0.000	0.085	0.000	Shortfall of Sites	0.253	Very Low II Residential	RE11-1	0	0	0	7.898	0.085		Residential - Single Family Residence - Pool, 1	204B109 55		Chatsworth - Porter Ranch	No	MI	ADU
Los Angeles	10355 VANALDEN AVE	91326	2728010005	0.000	0.000	0.085	0.000	Shortfall of Sites	0.375	Very Low I Residential	RA-1	0	0	0	5.339	0.085		Residential - Single Family Residence - Pool, 1	204B121 55		Northridge	No	MI	ADU
Los Angeles	9936 COMANCHE AVE	91311	2741012012	0.000	0.000	0.085	0.000	Shortfall of Sites	0.172	Low I Residential	RS-1	0	0	0	11.605	0.085		Residential - Single Family Residence - Pool, 1	201B113 55		Chatsworth - Porter Ranch	No	MI	ADU
Los Angeles	9933 NEVADA AVE	91311	2745014049	0.000	0.000	0.085	0.000	Shortfall of Sites	0.174	Low II Residential	RS-1	0	0	0	11.502	0.085		Residential - Single Family Residence - Pool, 1	201B101 55		Chatsworth - Porter Ranch	No	MI	ADU
Los Angeles	16540 SEPTO ST	91343	2678026009	0.000	0.000	0.085	0.000	Shortfall of Sites	0.184	Low I Residential	RS-1	0	0	0	10.841	0.085		Residential - Single Family Residence, 1	201B137 55		Granada Hills - Knollwood	No	MI	ADU
Los Angeles	15653 SEPTO ST	91343	2661027011	0.000	0.000	0.085	0.000	Shortfall of Sites	0.152	Low I Residential	RA-1	0	0	0	13.161	0.085		Residential - Single Family Residence, 1	201B141 55		Granada Hills - Knollwood	No	MI	ADU
Los Angeles	17315 LASSEN ST	91325	2734031024	0.000	0.000	0.085	0.000	Shortfall of Sites	0.255	Very Low II Residential	RE11-1	0	0	0	7.849	0.085		Residential - Single Family Residence, 1	201B133 55		Northridge	No	MI	ADU
Los Angeles	19756 SEPTO ST	91311	2726004008	0.000	0.000	0.085	0.000	Shortfall of Sites	0.253	Very Low II Residential	RE11-1	0	0	0	7.899	0.085		Residential - Single Family Residence - Pool, 1	201B117 55		Chatsworth - Porter Ranch	No	MI	ADU
Los Angeles	18756 VINTAGE ST	91324	2729019026	0.000	0.000	0.085	0.000	Shortfall of Sites	0.172	Low I Residential	RS-1	0	0	0	11.617	0.085		Residential - Single Family Residence - Pool, 1	201B121 55		Northridge	No	MI	ADU
Los Angeles	18300 SEPTO ST	91325	2731024032	0.000	0.000	0.085	0.000	Shortfall of Sites	0.325	Very Low I Residential	RA-1	0	0	0	6.151	0.085		Residential - Single Family Residence - Pool, 1	201B125 55		Northridge	No	MI	ADU

Jurisdiction Name	Site Address/Intersection	5 Digit ZIP Code	Assessor Parcel Number	Very Low-Income	Low-Income	Moderate-Income	Above Moderate-Income	Type of Shortfall	Parcel Size (Acres)	Current General Plan Designation	Current Zoning	Proposed General Plan (GP) Designation	Proposed Zoning	Minimum Density Allowed	Maximum Density Allowed	Total Capacity	Vacant/ Nonvacant	Description of Existing Uses	PIN	Base Density Per Acre	Community Plan Area	Rent Stabalization Ordinance	Income Category	Applicable Rezoning Program (Program informing values in Column Q listed first)
Los Angeles	19727 PLUMMER ST	91311	2761030040	0.000	0.000	0.085	0.000	Shortfall of Sites	0.172	Low I Residential	RS-1	0	0	0	11.608	0.085		Residential - Single Family Residence, 1	198B117 55		Chatsworth - Porter Ranch	No	MI	ADU
Los Angeles	9501 LUBAO AVE	91311	2761027023	0.000	0.000	0.085	0.000	Shortfall of Sites	0.174	Low I Residential	RS-1	0	0	0	11.512	0.085		Residential - Single Family Residence, 1	198B113 55		Chatsworth - Porter Ranch	No	MI	ADU
Los Angeles	9430 SHOSHONE AVE	91325	2766021004	0.000	0.000	0.085	0.000	Shortfall of Sites	0.288	Very Low I Residential	RA-1	0	0	0	6.933	0.085		Residential - Single Family Residence - Pool, 1	198B129 55		Northridge	No	MI	ADU
Los Angeles	9408 OWENSMOUTH AVE	91311	2746014044	0.000	0.000	0.085	0.000	Shortfall of Sites	1.205	Light Manufacturing	MR2-1	0	0	0	1.659	0.085		Industrial - Light Manufacturing - One Story, 1	198B105 55		Chatsworth - Porter Ranch	No	MI	ADU
Los Angeles	8980 WHITE OAK AVE	91325	2768024022	0.000	0.000	0.085	0.000	Shortfall of Sites	0.354	Very Low I Residential	RA-1	0	0	0	5.647	0.085		Residential - Single Family Residence - Pool, 1	195B129 55		Northridge	No	MI	ADU
Los Angeles	8456 MELBA AVE	91304	2005014021	0.000	0.000	0.085	0.000	Shortfall of Sites	0.286	Very Low II Residential	RE11-1-H	0	0	0	6.985	0.085		Residential - Single Family Residence - Pool, 1	192B093 55		Chatsworth - Porter Ranch	No	MI	ADU
Los Angeles	5359 DONNA AVE	91356	2163022042	0.000	0.000	0.085	0.000	Shortfall of Sites	0.421	Very Low I Residential	RA-1	0	0	0	4.749	0.085		Residential - Single Family Residence - Pool, 1	171B121 55		Encino - Tarzana	No	MI	ADU
Los Angeles	5410 NOBLE AVE	91411	2250012022	0.000	0.000	0.085	0.000	Shortfall of Sites	0.156	Low Residential	R1-1	0	0	0	12.834	0.085		Residential - Single Family Residence, 1	172-5A147 55		Van Nuys - North Sherman Oaks	No	MI	ADU
Los Angeles	15125 HARTSOOK ST	91403	2263003016	0.000	0.000	0.085	0.000	Shortfall of Sites	0.155	Low Residential	R1-1-RIO	0	0	0	12.903	0.085		Residential - Single Family Residence, 1	171A147 55		Van Nuys - North Sherman Oaks	No	MI	ADU
Los Angeles	14755 HARTSOOK ST	91403	2263037023	0.000	0.000	0.085	0.000	Shortfall of Sites	0.155	Low Residential	R1-1-RIO	0	0	0	12.903	0.085		Residential - Single Family Residence, 1	171A149 55		Van Nuys - North Sherman Oaks	No	MI	ADU
Los Angeles	13561 MORRISON ST	91423	2359016001	0.000	0.000	0.085	0.000	Shortfall of Sites	0.181	Low Residential	R1-1-RIO	0	0	0	11.076	0.085		Residential - Single Family Residence - Pool, 1	168B157 55		Van Nuys - North Sherman Oaks	No	MI	ADU
Los Angeles	4949 CARTWRIGHT AVE	91601	2421003010	0.000	0.000	0.085	0.000	Shortfall of Sites	0.155	Low Residential	R1-1	0	0	0	12.909	0.085		Residential - Single Family Residence, 1	168B177 55		North Hollywood - Valley Village	No	MI	ADU
Los Angeles	12143 MORRISON ST	91607	2356005013	0.000	0.000	0.085	0.000	Shortfall of Sites	0.225	Low Residential	R1-1	0	0	0	8.890	0.085		Residential - Single Family Residence - Pool, 1	168B165 55		North Hollywood - Valley Village	No	MI	ADU
Los Angeles	4525 VARNA AVE	91423	2360018018	0.000	0.000	0.085	0.000	Shortfall of Sites	0.186	Low Residential	R1-1-RIO	0	0	0	10.756	0.085		Residential - Single Family Residence, 1	165B157 55		Sherman Oaks - Studio City - Toluca Lake - Cahuenga Pass	No	MI	ADU
Los Angeles	4472 COLBATH AVE	91423	2271011027	0.000	0.000	0.085	0.000	Shortfall of Sites	0.152	Low Residential	R1-1-RIO	0	0	0	13.180	0.085		Residential - Single Family Residence, 1	165B153 55		Sherman Oaks - Studio City - Toluca Lake - Cahuenga Pass	No	MI	ADU
Los Angeles	4114 DIXIE CANYON AVE	91423	2373004007	0.000	0.000	0.085	0.000	Shortfall of Sites	0.203	Low Residential	R1-1	0	0	0	9.873	0.085		Residential - Single Family Residence - Pool, 1	162B157 55		Sherman Oaks - Studio City - Toluca Lake - Cahuenga Pass	No	MI	ADU
Los Angeles	4162 BECK AVE	91604	2368022038	0.000	0.000	0.085	0.000	Shortfall of Sites	0.156	Low Residential	R1-1-RIO	0	0	0	12.837	0.085		Residential - Single Family Residence, 1	162B169 55		Sherman Oaks - Studio City - Toluca Lake - Cahuenga Pass	No	MI	ADU
Los Angeles	5118 N MAYWOOD AVE	90041	5671009011	0.000	0.000	0.085	0.000	Shortfall of Sites	0.289	Low Residential	R1-1	0	0	0	6.932	0.085		Residential - Single Family Residence - Pool and Misc., 1	162A223 55		Northeast Los Angeles	No	MI	ADU
Los Angeles	384 N RIDGEWOOD PL	90004	5522029022	0.000	0.000	0.085	0.000	Shortfall of Sites	0.186	Low II Residential	R1R3-RG	0	0	0	10.781	0.085		Residential - Single Family Residence - Pool, 1	138B189 55		Wilshire	No	MI	ADU
Los Angeles	11156 CASHMERE ST	90049	4366025030	0.000	0.000	0.085	0.000	Shortfall of Sites	0.197	Low Residential	R1-1	0	0	0	10.136	0.085		Residential - Single Family Residence - Pool, 1	135B149 55		Westwood	No	MI	ADU
Los Angeles	1445 CRESTVIEW CT	90024	4327010013	0.000	0.000	0.085	0.000	Shortfall of Sites	0.173	Low Residential	R1V3-O	0	0	0	11.589	0.085		Residential - Single Family Residence, 1	132B157 55		Westwood	No	MI	ADU
Los Angeles	312 S CARMELINA AVE	90049	4405040024	0.000	0.000	0.085	0.000	Shortfall of Sites	0.225	Low Residential	RS-1	0	0	0	8.891	0.085		Residential - Single Family Residence - Pool and Misc., 1	129B141 55		Brentwood - Pacific Palisades	No	MI	ADU
Los Angeles	1913 THAYER AVE	90025	4317007027	0.000	0.000	0.085	0.000	Shortfall of Sites	0.154	Low Residential	R1-1-O	0	0	0	12.981	0.085		Residential - Single Family Residence - Therapy Pool (Spa), 1	129B157 55		West Los Angeles	No	MI	ADU
Los Angeles	9019 SAWYER ST	90035	4305028029	0.000	0.000	0.085	0.000	Shortfall of Sites	0.157	Low Residential	R1V2	0	0	0	12.779	0.085		Residential - Single Family Residence, 1	126B169 55		West Los Angeles	No	MI	ADU
Los Angeles	2509 PATRICIA AVE	90064	4318013002	0.000	0.000	0.085	0.000	Shortfall of Sites	0.149	Low Residential	R1V2-O	0	0	0	13.402	0.085		Residential - Single Family Residence, 1	126B161 55		West Los Angeles	No	MI	ADU
Los Angeles	9906 GIRLA WAY	90064	4308018006	0.000	0.000	0.085	0.000	Shortfall of Sites	0.233	Low Residential	R1V2	0	0	0	8.566	0.085		Residential - Single Family Residence, 1	123B165 55		West Los Angeles	No	MI	ADU
Los Angeles	3126 GLENDON AVE	90034	4254009008	0.000	0.000	0.085	0.000	Shortfall of Sites	0.154	Low Residential	R1-1	0	0	0	12.969	0.085		Residential - Single Family Residence, 1	120B157 55		Palms - Mar Vista - Del Rey	No	MI	ADU
Los Angeles	3193 FEDERAL AVE	90066	4250011019	0.000	0.000	0.085	0.000	Shortfall of Sites	0.162	Low Residential	R1V2	0	0	0	12.321	0.085		Residential - Single Family Residence, 1	117B153 55		Palms - Mar Vista - Del Rey	No	MI	ADU
Los Angeles	7610 TRUXTON AVE	90045	4106009016	0.000	0.000	0.085	0.000	Shortfall of Sites	0.158	Low Residential	R1-1	0	0	0	12.663	0.085		Residential - Single Family Residence, 1	099B169 55		Westchester - Playa del Rey	No	MI	ADU
Los Angeles	8320 AIRLANE AVE	90045	4107026021	0.000	0.000	0.085	0.000	Shortfall of Sites	0.171	Low Residential	R1-1	0	0	0	11.692	0.085		Residential - Single Family Residence, 1	096B169 55		Westchester - Playa del Rey	No	MI	ADU
Los Angeles	7266 W 91ST ST	90045	4119033007	0.000	0.000	0.085	0.000	Shortfall of Sites	0.159	Low Residential	R1-1	0	0	0	12.545	0.085		Residential - Single Family Residence, 1	093B157 55		Westchester - Playa del Rey	No	MI	ADU
Los Angeles	23239 PRYOR PL	90710	7438002028	0.000	0.000	0.085	0.000	Shortfall of Sites	0.151	Low Residential	R1-1XL-O	0	0	0	13.271	0.085		Residential - Single Family Residence, 1	042B193 55		Wilmington - Harbor City	No	MI	ADU
Los Angeles	333 N TROTWOOD AVE	90732	7559010001	0.000	0.000	0.085	0.000	Shortfall of Sites	0.153	Low II Residential	R1-1XL	0	0	0	13.112	0.085		Residential - Single Family Residence - Pool, 1	018B189 55		San Pedro	No	MI	ADU
Los Angeles	12670 MCLENNAN AVE	91344	2609024027	0.000	0.000	0.085	0.000	Shortfall of Sites	0.300	Very Low II Residential	RE11-1	0	0	0	6.669	0.085		Residential - Single Family Residence - Pool, 1	219B133 56		Granada Hills - Knollwood	No	MI	ADU
Los Angeles	12452 WOODLEY AVE	91344	2605005006	0.000	0.000	0.085	0.000	Shortfall of Sites	0.416	Very Low I Residential	RA-1	0	0	0	4.811	0.085		Residential - Single Family Residence - Pool, 1	219B137 56		Granada Hills - Knollwood	No	MI	ADU
Los Angeles	17101 MANDARIN CT	91344	2606004025	0.000	0.000	0.085	0.000	Shortfall of Sites	0.254	Low I Residential	RS-1	0	0	0	7.887	0.085		Residential - Single Family Residence, 1	216B133 56		Granada Hills - Knollwood	No	MI	ADU
Los Angeles	12206 WOODLEY AVE	91344	2605007041	0.000	0.000	0.085	0.000	Shortfall of Sites	0.372	Very Low II Residential	RE11-1	0	0	0	5.372	0.085		Residential - Single Family Residence - Pool, 1	216B137 56		Granada Hills - Knollwood	No	MI	ADU
Los Angeles	16220 MARILYN DR	91344	2605015027	0.000	0.000	0.085	0.000	Shortfall of Sites	0.297	Very Low II Residential	RE11-1	0	0	0	6.742	0.085		Residential - Single Family Residence - Pool, 1	216B141 56		Granada Hills - Knollwood	No	MI	ADU
Los Angeles	11732 ODESSA AVE	91344	2610020016	0.000	0.000	0.085	0.000	Shortfall of Sites	0.230	Low I Residential	RS-1	0	0	0	8.713	0.085		Residential - Single Family Residence - Pool, 1	213B137 56		Granada Hills - Knollwood	No	MI	ADU
Los Angeles	11644 SWINTON AVE	91344	2605019019	0.000	0.000	0.085	0.000	Shortfall of Sites	0.177	Low I Residential	RS-1	0	0	0	11.268	0.085		Residential - Single Family Residence, 1	213B141 56		Granada Hills - Knollwood	No	MI	ADU
Los Angeles	17261 INDEX ST	91344	2697003001	0.000	0.000	0.085	0.000	Shortfall of Sites	0.174	Low I Residential	RS-1	0	0	0	11.502	0.085		Residential - Single Family Residence, 1	210B133 56		Granada Hills - Knollwood	No	MI	ADU
Los Angeles	16817 INDEX ST	91344	2682008012	0.000	0.000	0.085	0.000	Shortfall of Sites	0.174	Low I Residential	RS-1	0	0	0	11.464	0.085		Residential - Single Family Residence, 1	210B137 56		Granada Hills - Knollwood	No	MI	ADU
Los Angeles	18167 INDEX ST	91326	2715033035	0.000	0.000	0.085	0.000	Shortfall of Sites	0.258	Very Low II Residential	RE11-1	0	0	0	7.746	0.085		Residential - Single Family Residence, 1	210B125 56		Northridge	No	MI	ADU
Los Angeles	11245 BALCOM AVE	91344	2711018017	0.000	0.000	0.085	0.000	Shortfall of Sites	0.465	Very Low I Residential	RA-1	0	0	0	4.298	0.085		Residential - Single Family Residence, 1	210B129 56		Granada Hills - Knollwood	No	MI	ADU
Los Angeles	17541 TRIBUNE ST	91344	2712017005	0.000	0.000	0.085	0.000	Shortfall of Sites	0.262	Low I Residential	RE9-1XL-RFA	0	0	0	7.643	0.085		Residential - Single Family Residence, 1	207B129 56		Granada Hills - Knollwood	No	MI	ADU
Los Angeles	10847 BATON ROUGE AVE	91326	2718019020	0.000	0.000	0.085	0.000	Shortfall of Sites	0.176	Low I Residential	RS-1	0	0	0	11.351	0.085		Residential - Single Family Residence - Pool, 1	207B121 56		Northridge	No	MI	ADU
Los Angeles	10846 DARBY AVE	91326	2715004015	0.000	0.000	0.085	0.000	Shortfall of Sites	0.260	Very Low II Residential	RE11-1	0	0	0	7.707	0.085		Residential - Single Family Residence, 1	207B125 56		Northridge	No	MI	ADU
Los Angeles	10837 SUNNYBRAE AVE	91311	2707006013	0.000	0.000	0.085	0.000	Shortfall of Sites	0.253	Very Low II Residential	RE11-1	0	0	0	7.921	0.085		Residential - Single Family Residence, 1	207B109 56		Chatsworth - Porter Ranch	No	MI	ADU
Los Angeles	10732 OVERMAN AVE	91311	2707004031	0.000	0.000	0.085	0.000	Shortfall of Sites	0.387	Very Low I Residential	RA-1	0	0	0	5.162	0.085		Residential - Single Family Residence - Pool, 1	207B113 56		Chatsworth - Porter Ranch	No	MI	ADU
Los Angeles	10423 PEACH AVE	91345	2649017008	0.000	0.000	0.085	0.000	Shortfall of Sites	0.173	Low Residential	RS-1	0	0	0	11.581	0.085		Residential - Single Family Residence, 1	204B145 56		Mission Hills - Panorama City - North Hills	No	MI	ADU
Los Angeles	10401 KEY WEST AVE	91326	2728007001	0.000	0.000	0.085	0.000	Shortfall of Sites	0.357	Very Low I Residential	RA-1	0	0	0	5.602	0.085		Residential - Single Family Residence - Pool, 1	204B117 56		Northridge	No	MI	ADU
Los Angeles	16500 HIAWATHA ST	91344	2679022001	0.000	0.000	0.085	0.000	Shortfall of Sites	0.173	Low I Residential	RS-1	0	0	0	11.538	0.085		Residential - Single Family Residence, 1	204B137 56		Granada Hills - Knollwood	No	MI	ADU
Los Angeles	18261 HIAWATHA ST	91326	2731028019	0.000	0.000	0.085	0.000	Shortfall of Sites	0.254	Very Low II Residential	RE11-1	0	0	0	7.881	0.085		Residential - Single Family Residence, 1	204B125 56		Northridge	No	MI	ADU
Los Angeles	10413 GLORIA AVE	91344	2668017008	0.000	0.000	0.085	0.000	Shortfall of Sites	0.196	Low I Residential	RS-1	0	0	0	10.207	0.085		Residential - Single Family Residence - Pool, 1	204B141 56		Granada Hills - Knollwood	No	MI	ADU
Los Angeles	10401 LURLINE AVE	91311	2706013041	0.000	0.000	0.085	0.000	Shortfall of Sites	0.254	Very Low II Residential	RE11-1	0	0	0	7.870	0.085		Residential - Single Family Residence, 1	204B109 56		Chatsworth - Porter Ranch	No	MI	ADU
Los Angeles	10354 VANALDEN AVE	91326	2728018013	0.000	0.000	0.085	0.000	Shortfall of Sites	0.374	Very Low I Residential	RA-1	0	0	0	5.342	0.085		Residential - Single Family Residence - Pool, 1	204B121 56		Northridge	No	MI	ADU
Los Angeles	9937 CASABA AVE	91311	2741019034	0.000	0.000	0.085	0.000	Shortfall of Sites	0.175	Low I Residential	RS-1	0	0	0	11.407	0.085		Residential - Single Family Residence - Pool, 1	201B113 56		Chatsworth - Porter Ranch	No	MI	ADU
Los Angeles	16333 SEPTO ST	91343	2678009015	0.000	0.000	0.085	0.000	Shortfall of Sites	0.172	Low I Residential	RS-1	0	0	0	11.613	0.085		Residential - Single Family Residence, 1	201B137 56		Granada Hills - Knollwood	No	MI	ADU
Los Angeles	15649 SEPTO ST	91343	2661027010	0.000	0.000	0.085	0.000	Shortfall of Sites	0.152	Low I Residential	RA-1	0	0	0	13.159	0.085		Residential - Single Family Residence, 1	201B141 56		Granada Hills - Knollwood	No	MI	ADU
Los Angeles	19748 SEPTO ST	91311	2726004009	0.000	0.000	0.085	0.000	Shortfall of Sites	0.253	Very Low II Residential	RE11-1	0	0	0	7.900	0.085		Residential - Single Family Residence - Pool, 1	201B117 56		Chatsworth - Porter Ranch	No	MI	ADU
Los Angeles	18750 VINTAGE ST	91324	2729019025	0.000	0.000	0.085	0.000	Shortfall of Sites	0.172	Low I Residential	RS-1	0	0	0	11.617	0.085		Residential - Single Family Residence - Pool, 1	201B121 56		Northridge	No	MI	ADU
Los Angeles	18252 SEPTO ST	91325	2731023010	0.000	0.000	0.085	0.000	Shortfall of Sites	0.378	Very Low I Residential	RA-1	0	0	0	5.294	0.085		Residential - Single Family Residence - Pool, 1	201B125 56		Northridge	No	MI	ADU
Los Angeles	19721 PLUMMER ST	91311	2761030039	0.000	0.000	0.085	0.000	Shortfall of Sites	0.172	Low I Residential	RS-1	0	0	0	11.598	0.085		Residential - Single Family Residence, 1	198B117 56		Chatsworth - Porter Ranch	No	MI	ADU
Los Angeles	9500 LUBAO AVE	91311	2761028015	0.000	0.000	0.085	0.000	Shortfall of Sites	0.174	Low I Residential	RS-1	0	0	0	11.521	0.085		Residential - Single Family Residence, 1	198B113 56		Chatsworth - Porter Ranch	No	MI	ADU
Los Angeles	9653 AMANITA AVE	91042	2571007047	0.000	0.000	0.085	0.000	Shortfall of Sites	0.155	Low Residential	R1-1-RFA	0	0	0	12.888	0.085		Residential - Single Family Residence, 1	198B205 56		Sunland - Tujunga - Lake View Terrace - Shadow Hills - East La Tuna Canyon	No	MI	ADU
Los Angeles	9431 TEXHOMA AVE	91325	2766021009	0.000	0.000	0.085	0.000	Shortfall of Sites	0.293	Very Low I Residential	RA-1	0	0	0	6.833	0.085		Residential - Single Family Residence - Pool, 1	198B129 56		Northridge	No	MI	ADU
Los Angeles	9029 BALCOM AVE	91325	2768030014	0.000	0.000	0.085	0.000	Shortfall of Sites	0.338	Very Low I Residential	RA-1	0	0	0	5.914	0.085		Residential - Single Family Residence - Pool, 1	195B129 56		Northridge	No	MI	ADU
Los Angeles	5411 NORWICH AVE	91411	2250012015	0.000	0.000	0.085	0.000	Shortfall of Sites	0.155	Low Residential	R1-1	0	0	0	12.904	0.085		Residential - Single Family Residence, 1	172-5A147 56		Van Nuys - North Sherman Oaks	No	MI	ADU
Los Angeles	14749 HARTSOOK ST	91403	2263037022	0.000	0.000	0.085	0.000	Shortfall of Sites	0.155	Low Residential	R1-1-RIO	0	0	0	12.903	0.085		Residential - Single Family Residence - Pool, 1	171A149 56		Van Nuys - North Sherman Oaks	No	MI	ADU
Los Angeles	15143 MORRISON ST	91403	2263018006	0.000	0.000	0.085	0.000	Shortfall of Sites	0.205	Low Residential	R1-1-RIO	0	0	0	9.771	0.085		Residential - Single Family Residence, 1	168B145 56		Van Nuys - North Sherman Oaks	No	MI	ADU
Los Angeles	13555 MORRISON ST	91423	2359016002	0.000	0.000	0.085	0.000	Shortfall of Sites	0.179	Low Residential	R1-1-RIO	0	0	0	11.178	0.085		Residential - Single Family Residence, 1	168B157 56		Van Nuys - North Sherman Oaks	No	MI	ADU
Los Angeles	13115 MORRISON ST	91423	2358009051	0.000	0.000	0.085	0.000	Shortfall of Sites	0.150	Low Residential	R1-1	0	0	0	13.323	0.085		Residential - Single Family Residence - Pool, 1	168B161 56		Van Nuys - North Sherman Oaks	No	MI	ADU

Jurisdiction Name	Site Address/Intersection	5 Digit ZIP Code	Assessor Parcel Number	Very Low-Income	Low-Income	Moderate-Income	Above Moderate-Income	Type of Shortfall	Parcel Size (Acres)	Current General Plan Designation	Current Zoning	Proposed General Plan (GP) Designation	Proposed Zoning	Minimum Density Allowed	Maximum Density Allowed	Total Capacity	Vacant/ Nonvacant	Description of Existing Uses	PIN	Base Density Per Acre	Community Plan Area	Rent Stabalization Ordinance	Income Category	Applicable Rezoning Program (Program informing values in Column Q listed first)
Los Angeles	4948 DENNY AVE	91601	2421003003	0.000	0.000	0.085	0.000	Shortfall of Sites	0.155	Low Residential	R1-1	0	0	0	12.912	0.085		Residential - Single Family Residence, 1	168B177 56		North Hollywood - Valley Village	No	MI	ADU
Los Angeles	12135 MORRISON ST	91607	2356005014	0.000	0.000	0.085	0.000	Shortfall of Sites	0.225	Low Residential	R1-1	0	0	0	8.890	0.085		Residential - Single Family Residence - Pool, 1	168B165 56		North Hollywood - Valley Village	No	MI	ADU
Los Angeles	14838 MORRISON ST	91403	2263029029	0.000	0.000	0.085	0.000	Shortfall of Sites	0.155	Low Residential	R1-1-RIO	0	0	0	12.907	0.085		Residential - Single Family Residence, 1	169-5A149 56		Van Nuys - North Sherman Oaks	No	MI	ADU
Los Angeles	4524 VARNA AVE	91423	2360019024	0.000	0.000	0.085	0.000	Shortfall of Sites	0.186	Low Residential	R1-1-RIO	0	0	0	10.756	0.085		Residential - Single Family Residence - Pool, 1	165B157 56		Sherman Oaks - Studio City - Toluca Lake - Cahuenga Pass	No	MI	ADU
Los Angeles	4500 MORELLA AVE	91607	2364007001	0.000	0.000	0.085	0.000	Shortfall of Sites	0.151	Low Residential	R1-1-RIO	0	0	0	13.211	0.085		Residential - Single Family Residence, 1	165B169 56		Sherman Oaks - Studio City - Toluca Lake - Cahuenga Pass	No	MI	ADU
Los Angeles	4107 NAGLE AVE	91423	2373004015	0.000	0.000	0.085	0.000	Shortfall of Sites	0.203	Low Residential	R1-1	0	0	0	9.873	0.085		Residential - Single Family Residence - Pool, 1	162B157 56		Sherman Oaks - Studio City - Toluca Lake - Cahuenga Pass	No	MI	ADU
Los Angeles	2465 RIDGEVIEW AVE	90041	5685028019	0.000	0.000	0.085	0.000	Shortfall of Sites	0.192	Low Residential	R1-1	0	0	0	10.442	0.085		Residential - Single Family Residence, 1	159A221 56		Northeast Los Angeles	No	MI	ADU
Los Angeles	3443 GLENHURST AVE	90039	5437009019	0.000	0.000	0.085	0.000	Shortfall of Sites	0.155	Low Residential	R1-1-RIO	0	0	0	12.907	0.085		Residential - Single Family Residence, 1	153A207 56		Northeast Los Angeles	No	MI	ADU
Los Angeles	1742 N KENMORE AVE	90027	5589038012	0.000	0.000	0.085	0.000	Shortfall of Sites	0.164	Low Medium II Residential	RD1.5-1XL	0	0	0	12.179	0.085		Residential - Single Family Residence, 1	147B197 56		Hollywood	No	MI	ADU
Los Angeles	272 CONWAY AVE	90024	4359008027	0.000	0.000	0.085	0.000	Shortfall of Sites	0.294	Low Residential	R1-1	0	0	0	6.806	0.085		Residential - Single Family Residence - Pool, 1	138B153 56		Westwood	No	MI	ADU
Los Angeles	11134 MONTANA AVE	90049	4366026012	0.000	0.000	0.085	0.000	Shortfall of Sites	0.200	Low Residential	R1-1	0	0	0	9.993	0.085		Residential - Single Family Residence, 1	135B149 56		Westwood	No	MI	ADU
Los Angeles	701 HOLMBY AVE	90024	4360027001	0.000	0.000	0.085	0.000	Shortfall of Sites	0.242	Low Residential	R1-1	0	0	0	8.277	0.085		Residential - Single Family Residence, 1	135B153 56		Westwood	No	MI	ADU
Los Angeles	811 DEVON AVE	90024	4359016031	0.000	0.000	0.085	0.000	Shortfall of Sites	0.251	Low Residential	R1-1	0	0	0	7.975	0.085		Residential - Single Family Residence - Pool, 1	135B157 56		Westwood	No	MI	ADU
Los Angeles	215 S CHADBOURNE AVE	90049	4406019008	0.000	0.000	0.085	0.000	Shortfall of Sites	0.331	Very Low II Residential	RE11-1	0	0	0	6.037	0.085		Residential - Single Family Residence - Pool and Misc., 1	129B137 56		Brentwood - Pacific Palisades	No	MI	ADU
Los Angeles	1920 THAYER AVE	90025	4317008005	0.000	0.000	0.085	0.000	Shortfall of Sites	0.165	Low Residential	R1-1-O	0	0	0	12.118	0.085		Residential - Single Family Residence - Pool, 1	129B157 56		West Los Angeles	No	MI	ADU
Los Angeles	1912 CAMDEN AVE	90025	4323014019	0.000	0.000	0.085	0.000	Shortfall of Sites	0.155	Low Residential	R1-1	0	0	0	12.875	0.085		Residential - Single Family Residence, 1	126B153 56		West Los Angeles	No	MI	ADU
Los Angeles	615 S BURLINGAME AVE	90049	4264006019	0.000	0.000	0.085	0.000	Shortfall of Sites	0.207	Very Low II Residential	RE11-1	0	0	0	9.649	0.085		Residential - Single Family Residence - Pool, 1	126B141 56		Brentwood - Pacific Palisades	No	MI	ADU
Los Angeles	9516 BOLTON RD	90034	4309009015	0.000	0.000	0.085	0.000	Shortfall of Sites	0.205	Low Residential	R1V2-O	0	0	0	9.776	0.085		Residential - Single Family Residence - Therapy Pool (Spa), 1	126B165 56		West Los Angeles	No	MI	ADU
Los Angeles	515 26TH ST	90402	4264005003	0.000	0.000	0.085	0.000	Shortfall of Sites	0.227	Very Low II Residential	RE11-1	0	0	0	8.800	0.085		Residential - Single Family Residence, 1	126B137 56		Brentwood - Pacific Palisades	No	MI	ADU
Los Angeles	10271 MONTE MAR DR	90064	4308001015	0.000	0.000	0.085	0.000	Shortfall of Sites	0.277	Low Residential	R1V2-O	0	0	0	7.216	0.085		Residential - Single Family Residence, 1	126B161 56		West Los Angeles	No	MI	ADU
Los Angeles	10320 ROSSBURY PL	90064	4318026007	0.000	0.000	0.085	0.000	Shortfall of Sites	0.164	Low Residential	R1V2	0	0	0	12.159	0.085		Residential - Single Family Residence, 1	123B161 56		West Los Angeles	No	MI	ADU
Los Angeles	3022 CAVENDISH DR	90064	4316011022	0.000	0.000	0.085	0.000	Shortfall of Sites	0.201	Low Residential	R1V2	0	0	0	9.956	0.085		Residential - Single Family Residence - Pool, 1	123B165 56		West Los Angeles	No	MI	ADU
Los Angeles	3460 S BENTLEY AVE	90034	4251027004	0.000	0.000	0.085	0.000	Shortfall of Sites	0.153	Low Residential	R1-1	0	0	0	13.088	0.085		Residential - Single Family Residence, 1	117B157 56		Palms - Mar Vista - Del Rey	No	MI	ADU
Los Angeles	5851 ABERNATHY DR	90045	4105002024	0.000	0.000	0.085	0.000	Shortfall of Sites	0.169	Low Residential	R1-1	0	0	0	11.814	0.085		Residential - Single Family Residence - Therapy Pool (Spa), 1	099B169 56		Westchester - Playa del Rey	No	MI	ADU
Los Angeles	332 N TROTWOOD AVE	90732	7559009033	0.000	0.000	0.085	0.000	Shortfall of Sites	0.180	Low II Residential	R1-1XL	0	0	0	11.092	0.085		Residential - Single Family Residence, 1	018B189 56		San Pedro	No	MI	ADU
Los Angeles	17249 DAEMAS PL	91344	2608009007	0.000	0.000	0.085	0.000	Shortfall of Sites	0.199	Very Low II Residential	RE11-1-H	0	0	0	10.056	0.085		Residential - Single Family Residence, 1	219B133 57		Granada Hills - Knollwood	No	MI	ADU
Los Angeles	12465 WOODLEY AVE	91344	2609016023	0.000	0.000	0.085	0.000	Shortfall of Sites	0.418	Very Low I Residential	RA-1	0	0	0	4.784	0.085		Residential - Single Family Residence - Pool, 1	219B137 57		Granada Hills - Knollwood	No	MI	ADU
Los Angeles	12168 MONOGRAM AVE	91344	2609028022	0.000	0.000	0.085	0.000	Shortfall of Sites	0.372	Very Low II Residential	RE11-1	0	0	0	5.371	0.085		Residential - Single Family Residence, 1	216B137 57		Granada Hills - Knollwood	No	MI	ADU
Los Angeles	11735 ANDREW AVE	91344	2605016026	0.000	0.000	0.085	0.000	Shortfall of Sites	0.387	Very Low II Residential	RE11-1	0	0	0	5.172	0.085		Residential - Single Family Residence - Pool, 1	213B137 57		Granada Hills - Knollwood	No	MI	ADU
Los Angeles	11629 WOODLEY AVE	91344	2605019028	0.000	0.000	0.085	0.000	Shortfall of Sites	0.181	Low I Residential	RS-1	0	0	0	11.030	0.085		Residential - Single Family Residence, 1	213B141 57		Granada Hills - Knollwood	No	MI	ADU
Los Angeles	17247 INDEX ST	91344	2697014024	0.000	0.000	0.085	0.000	Shortfall of Sites	0.189	Low I Residential	RS-1	0	0	0	10.586	0.085		Residential - Single Family Residence - Pool, 1	210B133 57		Granada Hills - Knollwood	No	MI	ADU
Los Angeles	16809 INDEX ST	91344	2682008011	0.000	0.000	0.085	0.000	Shortfall of Sites	0.174	Low I Residential	RS-1	0	0	0	11.465	0.085		Residential - Single Family Residence - Pool, 1	210B137 57		Granada Hills - Knollwood	No	MI	ADU
Los Angeles	11244 BALCOM AVE	91344	2711018019	0.000	0.000	0.085	0.000	Shortfall of Sites	0.438	Very Low I Residential	RA-1	0	0	0	4.561	0.085		Residential - Single Family Residence - Pool, 1	210B129 57		Granada Hills - Knollwood	No	MI	ADU
Los Angeles	11224 BLUCHER AVE	91344	2662009016	0.000	0.000	0.085	0.000	Shortfall of Sites	0.179	Low I Residential	RS-1	0	0	0	11.198	0.085		Residential - Single Family Residence - Pool, 1	210B145 57		Granada Hills - Knollwood	No	MI	ADU
Los Angeles	17537 TRIBUNE ST	91344	2712017006	0.000	0.000	0.085	0.000	Shortfall of Sites	0.218	Low I Residential	RE9-1XL-RFA	0	0	0	9.171	0.085		Residential - Single Family Residence, 1	207B129 57		Granada Hills - Knollwood	No	MI	ADU
Los Angeles	10847 RATHBURN AVE	91326	2715004026	0.000	0.000	0.085	0.000	Shortfall of Sites	0.260	Very Low II Residential	RE11-1	0	0	0	7.707	0.085		Residential - Single Family Residence - Pool, 1	207B125 57		Northridge	No	MI	ADU
Los Angeles	18836 TULSA ST	91326	2717021021	0.000	0.000	0.085	0.000	Shortfall of Sites	0.254	Very Low II Residential	RE11-1	0	0	0	7.865	0.085		Residential - Single Family Residence - Pool, 1	207B121 57		Northridge	No	MI	ADU
Los Angeles	10835 LURLINE AVE	91311	2706008020	0.000	0.000	0.085	0.000	Shortfall of Sites	0.207	Low I Residential	RE9-1	0	0	0	9.661	0.085		Residential - Single Family Residence, 1	207B109 57		Chatsworth - Porter Ranch	No	MI	ADU
Los Angeles	10816 KEY WEST AVE	91326	2718021012	0.000	0.000	0.085	0.000	Shortfall of Sites	0.183	Low I Residential	RS-1	0	0	0	10.951	0.085		Residential - Single Family Residence, 1	207B117 57		Northridge	No	MI	ADU
Los Angeles	10420 MARKLEIN AVE	91345	2649016028	0.000	0.000	0.085	0.000	Shortfall of Sites	0.172	Low Residential	RS-1	0	0	0	11.604	0.085		Residential - Single Family Residence - Pool, 1	204B145 57		Mission Hills - Panorama City - North Hills	No	MI	ADU
Los Angeles	10413 HAYVENHURST AVE	91344	2684014009	0.000	0.000	0.085	0.000	Shortfall of Sites	0.165	Low I Residential	RS-1	0	0	0	12.101	0.085		Residential - Single Family Residence, 1	204B137 57		Granada Hills - Knollwood	No	MI	ADU
Los Angeles	10410 LARAMIE AVE	91311	2707023007	0.000	0.000	0.085	0.000	Shortfall of Sites	0.397	Very Low I Residential	RA-1	0	0	0	5.032	0.085		Residential - Single Family Residence - Pool, 1	204B113 57		Chatsworth - Porter Ranch	No	MI	ADU
Los Angeles	10401 YOLANDA AVE	91326	2728021025	0.000	0.000	0.085	0.000	Shortfall of Sites	0.271	Very Low II Residential	RE11-1	0	0	0	7.379	0.085		Residential - Single Family Residence - Pool, 1	204B121 57		Northridge	No	MI	ADU
Los Angeles	20229 SEPTO ST	91311	2741015001	0.000	0.000	0.085	0.000	Shortfall of Sites	0.187	Low I Residential	RS-1	0	0	0	10.709	0.085		Residential - Single Family Residence - Pool, 1	201B113 57		Chatsworth - Porter Ranch	No	MI	ADU
Los Angeles	16327 SEPTO ST	91343	2678009016	0.000	0.000	0.085	0.000	Shortfall of Sites	0.172	Low I Residential	RS-1	0	0	0	11.613	0.085		Residential - Single Family Residence, 1	201B137 57		Granada Hills - Knollwood	No	MI	ADU
Los Angeles	9933 DELCO AVE	91311	2741023023	0.000	0.000	0.085	0.000	Shortfall of Sites	0.152	Low I Residential	RS-1	0	0	0	13.180	0.085		Residential - Single Family Residence, 1	201B109 57		Chatsworth - Porter Ranch	No	MI	ADU
Los Angeles	15639 SEPTO ST	91343	2661027009	0.000	0.000	0.085	0.000	Shortfall of Sites	0.152	Low I Residential	RA-1	0	0	0	13.156	0.085		Residential - Single Family Residence, 1	201B141 57		Granada Hills - Knollwood	No	MI	ADU
Los Angeles	19738 SEPTO ST	91311	2726004010	0.000	0.000	0.085	0.000	Shortfall of Sites	0.253	Very Low II Residential	RE11-1	0	0	0	7.900	0.085		Residential - Single Family Residence - Pool, 1	201B117 57		Chatsworth - Porter Ranch	No	MI	ADU
Los Angeles	18744 VINTAGE ST	91324	2729019024	0.000	0.000	0.085	0.000	Shortfall of Sites	0.172	Low I Residential	RS-1	0	0	0	11.617	0.085		Residential - Single Family Residence - Pool, 1	201B121 57		Northridge	No	MI	ADU
Los Angeles	18238 SEPTO ST	91325	2731023009	0.000	0.000	0.085	0.000	Shortfall of Sites	0.376	Very Low I Residential	RA-1	0	0	0	5.316	0.085		Residential - Single Family Residence, 1	201B125 57		Northridge	No	MI	ADU
Los Angeles	19715 PLUMMER ST	91311	2761030038	0.000	0.000	0.085	0.000	Shortfall of Sites	0.172	Low I Residential	RS-1	0	0	0	11.594	0.085		Residential - Single Family Residence - Pool, 1	198B117 57		Chatsworth - Porter Ranch	No	MI	ADU
Los Angeles	9501 KESSLER AVE	91311	2761028006	0.000	0.000	0.085	0.000	Shortfall of Sites	0.174	Low I Residential	RS-1	0	0	0	11.513	0.085		Residential - Single Family Residence, 1	198B113 57		Chatsworth - Porter Ranch	No	MI	ADU
Los Angeles	20530 PLUMMER ST	91311	2748041002	0.000	0.000	0.085	0.000	Shortfall of Sites	0.720	Light Manufacturing	P-1, MR2-1	0	0	0	2.777	0.085		Industrial - Light Manufacturing - One Story, 1	198B109 57		Chatsworth - Porter Ranch	No	MI	ADU
Los Angeles	9430 TEXHOMA AVE	91325	2766021010	0.000	0.000	0.085	0.000	Shortfall of Sites	0.292	Very Low I Residential	RA-1	0	0	0	6.857	0.085		Residential - Single Family Residence - Pool, 1	198B129 57		Northridge	No	MI	ADU
Los Angeles	17824 SUNBURST ST	91325	2768030013	0.000	0.000	0.085	0.000	Shortfall of Sites	0.401	Very Low I Residential	RA-1	0	0	0	4.988	0.085		Residential - Single Family Residence - Pool, 1	195B129 57		Northridge	No	MI	ADU
Los Angeles	17250 SUNBURST ST	91325	2690002011	0.000	0.000	0.085	0.000	Shortfall of Sites	0.390	Very Low I Residential	RA-1	0	0	0	5.125	0.085		Residential - Single Family Residence, 1	195B133 57		Northridge	No	MI	ADU
Los Angeles	5842 ALCOVE AVE	91607	2341008008	0.000	0.000	0.085	0.000	Shortfall of Sites	0.157	Low Residential	R1-1	0	0	0	12.737	0.085		Residential - Single Family Residence, 1	174B161 57		North Hollywood - Valley Village	No	MI	ADU
Los Angeles	5361 TOPEKA DR	91356	2163022017	0.000	0.000	0.085	0.000	Shortfall of Sites	0.427	Very Low I Residential	RA-1	0	0	0	4.684	0.085		Residential - Single Family Residence, 1	171B121 57		Encino - Tarzana	No	MI	ADU
Los Angeles	5410 NORWICH AVE	91411	2250013010	0.000	0.000	0.085	0.000	Shortfall of Sites	0.156	Low Residential	R1-1	0	0	0	12.833	0.085		Residential - Single Family Residence, 1	172-5A147 57		Van Nuys - North Sherman Oaks	No	MI	ADU
Los Angeles	15115 HARTSOOK ST	91403	2263003014	0.000	0.000	0.085	0.000	Shortfall of Sites	0.155	Low Residential	R1-1-RIO	0	0	0	12.903	0.085		Residential - Single Family Residence, 1	171A147 57		Van Nuys - North Sherman Oaks	No	MI	ADU
Los Angeles	14745 HARTSOOK ST	91403	2263037021	0.000	0.000	0.085	0.000	Shortfall of Sites	0.155	Low Residential	R1-1-RIO	0	0	0	12.903	0.085		Residential - Single Family Residence - Guesthouse, 1	171A149 57		Van Nuys - North Sherman Oaks	No	MI	ADU
Los Angeles	4956 ALONZO AVE	91316	2182003021	0.000	0.000	0.085	0.000	Shortfall of Sites	0.175	Low I Residential	RE9-1	0	0	0	11.421	0.085		Residential - Single Family Residence - Pool, 1	168B129 57		Encino - Tarzana	No	MI	ADU
Los Angeles	4937 WORTSER AVE	91423	2358025002	0.000	0.000	0.085	0.000	Shortfall of Sites	0.208	Low Residential	R1-1	0	0	0	9.636	0.085		Residential - Single Family Residence - Pool, 1	168B161 57		Van Nuys - North Sherman Oaks	No	MI	ADU
Los Angeles	4949 DENNY AVE	91601	2421004010	0.000	0.000	0.085	0.000	Shortfall of Sites	0.155	Low Residential	R1-1	0	0	0	12.900	0.085		Residential - Single Family Residence, 1	168B177 57		North Hollywood - Valley Village	No	MI	ADU
Los Angeles	12127 MORRISON ST	91607	2356005015	0.000	0.000	0.085	0.000	Shortfall of Sites	0.225	Low Residential	R1-1	0	0	0	8.890	0.085		Residential - Single Family Residence - Pool, 1	168B165 57		North Hollywood - Valley Village	No	MI	ADU
Los Angeles	4936 CARPENTER AVE	91607	2355013020	0.000	0.000	0.085	0.000	Shortfall of Sites	0.151	Low Residential	R1-1	0	0	0	13.221	0.085		Residential - Single Family Residence - Pool, 1	168B169 57		North Hollywood - Valley Village	No	MI	ADU
Los Angeles	14832 MORRISON ST	91403	2263029030	0.000	0.000	0.085	0.000	Shortfall of Sites	0.164	Low Residential	R1-1-RIO	0	0	0	12.221	0.085		Residential - Single Family Residence - Pool, 1	169-5A149 57		Van Nuys - North Sherman Oaks	No	MI	ADU
Los Angeles	11745 LANDALE ST	91607	2364007024	0.000	0.000	0.085	0.000	Shortfall of Sites	0.151	Low Residential	R1-1-RIO	0	0	0	13.215	0.085		Residential - Single Family Residence, 1	165B169 57		Sherman Oaks - Studio City - Toluca Lake - Cahuenga Pass	No	MI	ADU
Los Angeles	5117 N MAYWOOD AVE	90041	5671010024	0.000	0.000	0.085	0.000	Shortfall of Sites	0.286	Low Residential	R1-1	0	0	0	6.992	0.085		Residential - Single Family Residence, 1	162A223 57		Northeast Los Angeles	No	MI	ADU
Los Angeles	1214 SAGINAW ST	90041	5690020014	0.000	0.000	0.085	0.000	Shortfall of Sites	0.309	Low Residential	R1-1	0	0	0	6.482	0.085		Residential - Single Family Residence, 1	160-5A229 57		Northeast Los Angeles	No	MI	ADU
Los Angeles	2455 RIDGEVIEW AVE	90041	5685028033	0.000	0.000	0.085	0.000	Shortfall of Sites	0.193	Low Residential	R1-1	0	0	0	10.348	0.085		Residential - Single Family Residence, 1	159A221 57		Northeast Los Angeles	No	MI	ADU
Los Angeles	3507 LA CLEDE AVE	90039	5436005017	0.000	0.000	0.085	0.000	Shortfall of Sites	0.155	Low Residential	R1-1-RIO	0	0	0	12.871	0.085		Residential - Single Family Residence, 1	153B209 57		Northeast Los Angeles	No	MI	ADU
Los Angeles	1941 CUMMINGS DR	90027	5589008010	0.000	0.000	0.085	0.000	Shortfall of Sites	0.783	Low I Residential	RE9-1	0	0	0	2.555	0.085		Residential - Single Family Residence - Pool, 1	150A195 57		Hollywood	No	MI	ADU
Los Angeles	539 S MAPLETON DR	90024	4359013038	0.000	0.000	0.085	0.000	Shortfall of Sites	1.252	Minimum Residential	RE40-1	0	0	0	1.598	0.085		Residential - Single Family Residence - Pool, 1	138B157 57		Westwood	No	MI	ADU
Los Angeles	10530 EDGELEY PL	90024	4360021047	0.000	0.000	0.085	0.000	Shortfall of Sites	0.221	Low Residential	R1-1	0	0	0	9.042	0.085		Residential - Single Family Residence - Pool, 1	135B153 57		Westwood	No	MI	ADU

Jurisdiction Name	Site Address/Intersection	5 Digit ZIP Code	Assessor Parcel Number	Very Low-Income	Low-Income	Moderate-Income	Above Moderate-Income	Type of Shortfall	Parcel Size (Acres)	Current General Plan Designation	Current Zoning	Proposed General Plan (GP) Designation	Proposed Zoning	Minimum Density Allowed	Maximum Density Allowed	Total Capacity	Vacant/ Nonvacant	Description of Existing Uses	PIN	Base Density Per Acre	Community Plan Area	Rent Stabalization Ordinance	Income Category	Applicable Rezoning Program (Program informing values in Column Q listed first)
Los Angeles	874 BIRCHWOOD DR	90024	4359017011	0.000	0.000	0.085	0.000	Shortfall of Sites	0.444	Low Residential	R1-1	0	0	0	4.501	0.085		Residential - Single Family Residence, 1	135B157 57		Westwood	No	MI	ADU
Los Angeles	1343 WARNER AVE	90024	4326012020	0.000	0.000	0.085	0.000	Shortfall of Sites	0.155	Low Residential	R1-1	0	0	0	12.894	0.085		Residential - Single Family Residence - Pool, 1	132B157 57		Westwood	No	MI	ADU
Los Angeles	233 S ANITA AVE	90049	4405030004	0.000	0.000	0.085	0.000	Shortfall of Sites	0.172	Low Residential	R1-1	0	0	0	11.650	0.085		Residential - Single Family Residence - Therapy Pool (Spa), 1	129B141 57		Brentwood - Pacific Palisades	No	MI	ADU
Los Angeles	921 WELLESLEY AVE	90049	4264017012	0.000	0.000	0.085	0.000	Shortfall of Sites	0.155	Low Residential	RE9-1	0	0	0	12.900	0.085		Residential - Single Family Residence, 1	126B141 57		Brentwood - Pacific Palisades	No	MI	ADU
Los Angeles	9625 BOLTON RD	90034	4309010014	0.000	0.000	0.085	0.000	Shortfall of Sites	0.175	Low Residential	R1V2-O	0	0	0	11.460	0.085		Residential - Single Family Residence - Pool, 1	126B165 57		West Los Angeles	No	MI	ADU
Los Angeles	10529 CUSHDON AVE	90064	4318006018	0.000	0.000	0.085	0.000	Shortfall of Sites	0.158	Low Residential	R1-1-O	0	0	0	12.668	0.085		Residential - Single Family Residence - Pool, 1	126B161 57		West Los Angeles	No	MI	ADU
Los Angeles	1615 WELLESLEY AVE	90025	4259006031	0.000	0.000	0.085	0.000	Shortfall of Sites	0.156	Low Residential	R1-1	0	0	0	12.822	0.085		Residential - Single Family Residence, 1	123B145 57		West Los Angeles	No	MI	ADU
Los Angeles	2740 S BEVERLY DR	90034	4309025017	0.000	0.000	0.085	0.000	Shortfall of Sites	0.189	Low Residential	R1V2	0	0	0	10.583	0.085		Residential - Single Family Residence, 1	123B165 57		West Los Angeles	No	MI	ADU
Los Angeles	7702 AIRPORT BLVD	90045	4105004004	0.000	0.000	0.085	0.000	Shortfall of Sites	0.200	Low Residential	R1-1	0	0	0	9.994	0.085		Residential - Single Family Residence, 1	099B169 57		Westchester - Playa del Rey	No	MI	ADU
Los Angeles	8312 CREIGHTON AVE	90045	4112005003	0.000	0.000	0.085	0.000	Shortfall of Sites	0.156	Low Residential	R1V2	0	0	0	12.809	0.085		Residential - Single Family Residence, 1	096B161 57		Westchester - Playa del Rey	No	MI	ADU
Los Angeles	6440 W 84TH ST	90045	4108012012	0.000	0.000	0.085	0.000	Shortfall of Sites	0.152	Low Residential	R1V2	0	0	0	13.118	0.085		Residential - Single Family Residence, 1	096B165 57		Westchester - Playa del Rey	No	MI	ADU
Los Angeles	329 N GOODHOPE AVE	90732	7559009001	0.000	0.000	0.085	0.000	Shortfall of Sites	0.180	Low II Residential	R1-1XL	0	0	0	11.117	0.085		Residential - Single Family Residence, 1	018B189 57		San Pedro	No	MI	ADU
Los Angeles	1807 EL REY RD	90732	7559027001	0.000	0.000	0.085	0.000	Shortfall of Sites	0.150	Low II Residential	R1-1XL	0	0	0	13.332	0.085		Residential - Single Family Residence - Therapy Pool (Spa), 1	015B189 57		San Pedro	No	MI	ADU
Los Angeles	17241 DAEMAS PL	91344	2608009008	0.000	0.000	0.085	0.000	Shortfall of Sites	0.188	Very Low II Residential	RE11-1-H	0	0	0	10.665	0.085		Residential - Single Family Residence - Pool, 1	219B133 58		Granada Hills - Knollwood	No	MI	ADU
Los Angeles	12515 KENNY DR	91344	2609021013	0.000	0.000	0.085	0.000	Shortfall of Sites	0.393	Very Low I Residential	RA-1	0	0	0	5.084	0.085		Residential - Single Family Residence - Pool, 1	219B137 58		Granada Hills - Knollwood	No	MI	ADU
Los Angeles	16871 CATENIA PL	91344	2609023033	0.000	0.000	0.085	0.000	Shortfall of Sites	0.462	Very Low I Residential	RA-1	0	0	0	4.329	0.085		Residential - Single Family Residence - Pool, 1	216B133 58		Granada Hills - Knollwood	No	MI	ADU
Los Angeles	16638 KNOLLWOOD DR	91344	2609017010	0.000	0.000	0.085	0.000	Shortfall of Sites	0.410	Very Low I Residential	RA-1	0	0	0	4.874	0.085		Residential - Single Family Residence - Pool, 1	216B137 58		Granada Hills - Knollwood	No	MI	ADU
Los Angeles	11812 WOODLEY AVE	91344	2605012023	0.000	0.000	0.085	0.000	Shortfall of Sites	0.307	Very Low II Residential	RE11-1	0	0	0	6.505	0.085		Residential - Single Family Residence - Pool, 1	216B141 58		Granada Hills - Knollwood	No	MI	ADU
Los Angeles	11742 GERALD AVE	91344	2610023023	0.000	0.000	0.085	0.000	Shortfall of Sites	0.173	Low I Residential	RS-1	0	0	0	11.593	0.085		Residential - Single Family Residence - Pool, 1	213B137 58		Granada Hills - Knollwood	No	MI	ADU
Los Angeles	11636 SWINTON AVE	91344	2605019018	0.000	0.000	0.085	0.000	Shortfall of Sites	0.182	Low I Residential	RS-1	0	0	0	11.009	0.085		Residential - Single Family Residence, 1	213B141 58		Granada Hills - Knollwood	No	MI	ADU
Los Angeles	16801 INDEX ST	91344	2682008010	0.000	0.000	0.085	0.000	Shortfall of Sites	0.185	Low I Residential	RS-1	0	0	0	10.799	0.085		Residential - Single Family Residence, 1	210B137 58		Granada Hills - Knollwood	No	MI	ADU
Los Angeles	11255 YARMOUTH AVE	91344	2711018004	0.000	0.000	0.085	0.000	Shortfall of Sites	0.408	Very Low I Residential	RA-1	0	0	0	4.899	0.085		Residential - Single Family Residence, 1	210B129 58		Granada Hills - Knollwood	No	MI	ADU
Los Angeles	10846 RATHBURN AVE	91326	2715005043	0.000	0.000	0.085	0.000	Shortfall of Sites	0.260	Very Low II Residential	RE11-1	0	0	0	7.707	0.085		Residential - Single Family Residence, 1	207B125 58		Northridge	No	MI	ADU
Los Angeles	18828 TULSA ST	91326	2717021020	0.000	0.000	0.085	0.000	Shortfall of Sites	0.254	Very Low II Residential	RE11-1	0	0	0	7.880	0.085		Residential - Single Family Residence - Pool, 1	207B121 58		Northridge	No	MI	ADU
Los Angeles	10823 BISMARCK AVE	91326	2718021017	0.000	0.000	0.085	0.000	Shortfall of Sites	0.175	Low I Residential	RS-1	0	0	0	11.429	0.085		Residential - Single Family Residence, 1	207B117 58		Northridge	No	MI	ADU
Los Angeles	10917 WOODWARD AVE	91040	2551039019	0.000	0.000	0.085	0.000	Shortfall of Sites	0.234	Low Residential	R1-1-RFA	0	0	0	8.539	0.085		Residential - Single Family Residence, 1	208-5A193 58		Sunland - Tujunga - Lake View Terrace - Shadow Hills - East La Tuna Canyon	No	MI	ADU
Los Angeles	10400 NEVADA AVE	91311	2723017106	0.000	0.000	0.085	0.000	Shortfall of Sites	0.155	Low II Residential	R1-1	0	0	0	12.871	0.085		Residential - Single Family Residence, 1	204B101 58		Chatsworth - Porter Ranch	No	MI	ADU
Los Angeles	10421 LANGDON AVE	91345	2649016007	0.000	0.000	0.085	0.000	Shortfall of Sites	0.172	Low Residential	RS-1	0	0	0	11.604	0.085		Residential - Single Family Residence, 1	204B145 58		Mission Hills - Panorama City - North Hills	No	MI	ADU
Los Angeles	18231 HIAWATHA ST	91326	2731028017	0.000	0.000	0.085	0.000	Shortfall of Sites	0.253	Very Low II Residential	RE11-1	0	0	0	7.896	0.085		Residential - Single Family Residence - Pool, 1	204B125 58		Northridge	No	MI	ADU
Los Angeles	10400 KEY WEST AVE	91326	2728008011	0.000	0.000	0.085	0.000	Shortfall of Sites	0.363	Very Low I Residential	RA-1	0	0	0	5.510	0.085		Residential - Single Family Residence - Pool, 1	204B117 58		Northridge	No	MI	ADU
Los Angeles	10411 COLLETT AVE	91344	2668021004	0.000	0.000	0.085	0.000	Shortfall of Sites	0.158	Low I Residential	RS-1	0	0	0	12.622	0.085		Residential - Single Family Residence, 1	204B141 58		Granada Hills - Knollwood	No	MI	ADU
Los Angeles	15001 HIAWATHA ST	91345	2649024022	0.000	0.000	0.085	0.000	Shortfall of Sites	0.186	Low Residential	R1-1-O	0	0	0	10.766	0.085		Residential - Single Family Residence, 1	204B149 58		Mission Hills - Panorama City - North Hills	No	MI	ADU
Los Angeles	20237 SEPTO ST	91311	2741015027	0.000	0.000	0.085	0.000	Shortfall of Sites	0.188	Low I Residential	RS-1	0	0	0	10.655	0.085		Residential - Single Family Residence, 1	201B113 58		Chatsworth - Porter Ranch	No	MI	ADU
Los Angeles	9932 NEVADA AVE	91311	2745014044	0.000	0.000	0.085	0.000	Shortfall of Sites	0.172	Low II Residential	RS-1	0	0	0	11.612	0.085		Residential - Single Family Residence - Pool, 1	201B101 58		Chatsworth - Porter Ranch	No	MI	ADU
Los Angeles	9942 ODESSA AVE	91343	2678027013	0.000	0.000	0.085	0.000	Shortfall of Sites	0.173	Low I Residential	RS-1	0	0	0	11.550	0.085		Residential - Single Family Residence - Pool, 1	201B137 58		Granada Hills - Knollwood	No	MI	ADU
Los Angeles	17252 SEPTO ST	91325	2694013041	0.000	0.000	0.085	0.000	Shortfall of Sites	0.230	Very Low II Residential	RE11-1	0	0	0	8.691	0.085		Residential - Single Family Residence - Pool, 1	201B133 58		Northridge	No	MI	ADU
Los Angeles	19730 SEPTO ST	91311	2726004011	0.000	0.000	0.085	0.000	Shortfall of Sites	0.253	Very Low II Residential	RE11-1	0	0	0	7.901	0.085		Residential - Single Family Residence - Pool, 1	201B117 58		Chatsworth - Porter Ranch	No	MI	ADU
Los Angeles	18822 VINTAGE ST	91324	2729019032	0.000	0.000	0.085	0.000	Shortfall of Sites	0.298	Low I Residential	RE11-1	0	0	0	6.705	0.085		Residential - Single Family Residence - Pool, 1	201B121 58		Northridge	No	MI	ADU
Los Angeles	18226 SEPTO ST	91325	2731023008	0.000	0.000	0.085	0.000	Shortfall of Sites	0.376	Very Low I Residential	RA-1	0	0	0	5.315	0.085		Residential - Single Family Residence - Guesthouse, 1	201B125 58		Northridge	No	MI	ADU
Los Angeles	9500 OSO AVE	91311	2748024048	0.000	0.000	0.085	0.000	Shortfall of Sites	0.172	Low I Residential	RS-1	0	0	0	11.597	0.085		Residential - Single Family Residence, 1	198B113 58		Chatsworth - Porter Ranch	No	MI	ADU
Los Angeles	9431 ENCINO AVE	91325	2766021015	0.000	0.000	0.085	0.000	Shortfall of Sites	0.282	Very Low I Residential	RA-1	0	0	0	7.092	0.085		Residential - Single Family Residence - Pool, 1	198B129 58		Northridge	No	MI	ADU
Los Angeles	17240 SUNBURST ST	91325	2690002010	0.000	0.000	0.085	0.000	Shortfall of Sites	0.390	Very Low I Residential	RA-1	0	0	0	5.125	0.085		Residential - Single Family Residence - Pool, 1	195B133 58		Northridge	No	MI	ADU
Los Angeles	8475 CARLA LN	91304	2005006007	0.000	0.000	0.085	0.000	Shortfall of Sites	0.151	Low I Residential	RS-1	0	0	0	13.274	0.085		Residential - Single Family Residence - Planned Unit Development (PUD), 1	192B093 58		Chatsworth - Porter Ranch	No	MI	ADU
Los Angeles	5858 JAMIESON AVE	91316	2159024004	0.000	0.000	0.085	0.000	Shortfall of Sites	0.151	Low II Residential	R1-1-RIO	0	0	0	13.225	0.085		Residential - Single Family Residence, 1	174B129 58		Encino - Tarzana	No	MI	ADU
Los Angeles	5411 LEMONA AVE	91411	2250013003	0.000	0.000	0.085	0.000	Shortfall of Sites	0.154	Low Residential	R1-1	0	0	0	13.020	0.085		Residential - Single Family Residence - Pool, 1	172-5A147 58		Van Nuys - North Sherman Oaks	No	MI	ADU
Los Angeles	14739 HARTSOOK ST	91403	2263037020	0.000	0.000	0.085	0.000	Shortfall of Sites	0.155	Low Residential	R1-1-RIO	0	0	0	12.902	0.085		Residential - Single Family Residence, 1	171A149 58		Van Nuys - North Sherman Oaks	No	MI	ADU
Los Angeles	13637 MORRISON ST	91423	2359017001	0.000	0.000	0.085	0.000	Shortfall of Sites	0.154	Low Residential	R1-1-RIO	0	0	0	13.028	0.085		Residential - Single Family Residence, 1	168B157 58		Van Nuys - North Sherman Oaks	No	MI	ADU
Los Angeles	12119 MORRISON ST	91607	2356005016	0.000	0.000	0.085	0.000	Shortfall of Sites	0.229	Low Residential	R1-1	0	0	0	8.727	0.085		Residential - Single Family Residence - Pool, 1	168B165 58		North Hollywood - Valley Village	No	MI	ADU
Los Angeles	5282 TOWNSEND AVE	90041	5669014022	0.000	0.000	0.085	0.000	Shortfall of Sites	0.188	Low Residential	R1-1	0	0	0	10.659	0.085		Residential - Single Family Residence, 1	163-5A227 58		Northeast Los Angeles	No	MI	ADU
Los Angeles	4914 AVOCA ST	90041	5690013004	0.000	0.000	0.085	0.000	Shortfall of Sites	0.155	Low Residential	R1-1	0	0	0	12.872	0.085		Residential - Single Family Residence, 1	160-5A227 58		Northeast Los Angeles	No	MI	ADU
Los Angeles	4908 NEOLA PL	90041	5690008011	0.000	0.000	0.085	0.000	Shortfall of Sites	0.210	Low Residential	R1-1	0	0	0	9.506	0.085		Residential - Single Family Residence, 1	160-5A229 58		Northeast Los Angeles	No	MI	ADU
Los Angeles	1637 CAMPUS RD	90041	5474005006	0.000	0.000	0.085	0.000	Shortfall of Sites	0.166	Low Residential	R1-1	0	0	0	12.046	0.085		Residential - Single Family Residence, 1	157-5A221 58		Northeast Los Angeles	No	MI	ADU
Los Angeles	4811 STRATFORD RD	90042	5476021006	0.000	0.000	0.085	0.000	Shortfall of Sites	0.255	Low Residential	R1-1	0	0	0	7.829	0.085		Residential - Single Family Residence, 1	157-5A223 58		Northeast Los Angeles	No	MI	ADU
Los Angeles	3774 VALLEYBRINK RD	90039	5435034020	0.000	0.000	0.085	0.000	Shortfall of Sites	0.178	Low Residential	R1-1-RIO	0	0	0	11.211	0.085		Residential - Single Family Residence, 1	154-5A205 58		Northeast Los Angeles	No	MI	ADU
Los Angeles	1742 N ALEXANDRIA AVE	90027	5589033014	0.000	0.000	0.085	0.000	Shortfall of Sites	0.164	Low Medium II Residential	RD1.5-1XL	0	0	0	12.167	0.085		Residential - Single Family Residence, 1	147B197 58		Hollywood	No	MI	ADU
Los Angeles	372 N VAN NESS AVE	90004	5522028029	0.000	0.000	0.085	0.000	Shortfall of Sites	0.186	Low II Residential	R1R3-RG	0	0	0	10.781	0.085		Residential - Single Family Residence, 1	138B189 58		Wilshire	No	MI	ADU
Los Angeles	241 LORING AVE	90024	4359001025	0.000	0.000	0.085	0.000	Shortfall of Sites	0.509	Low Residential	R1-1	0	0	0	3.926	0.085		Residential - Single Family Residence - Pool, 1	138B153 58		Westwood	No	MI	ADU
Los Angeles	318 S THURSTON AVE	90049	4366016017	0.000	0.000	0.085	0.000	Shortfall of Sites	0.165	Low Residential	R1-1	0	0	0	12.123	0.085		Residential - Single Family Residence, 1	135B145 58		Westwood	No	MI	ADU
Los Angeles	641 THAYER AVE	90024	4360016036	0.000	0.000	0.085	0.000	Shortfall of Sites	0.172	Low Residential	R1-1	0	0	0	11.647	0.085		Residential - Single Family Residence, 1	135B153 58		Westwood	No	MI	ADU
Los Angeles	11900 SALTAIR TER	90049	4404026007	0.000	0.000	0.085	0.000	Shortfall of Sites	0.213	Low Residential	RS-1-O	0	0	0	9.391	0.085		Residential - Single Family Residence, 1	129B141 58		Brentwood - Pacific Palisades	No	MI	ADU
Los Angeles	2287 PARNELL AVE	90064	4320011020	0.000	0.000	0.085	0.000	Shortfall of Sites	0.155	Low Residential	R1-1-O	0	0	0	12.872	0.085		Residential - Single Family Residence, 1	126B157 58		West Los Angeles	No	MI	ADU
Los Angeles	1923 GREENFIELD AVE	90025	4323014016	0.000	0.000	0.085	0.000	Shortfall of Sites	0.155	Low Residential	R1-1	0	0	0	12.893	0.085		Residential - Single Family Residence, 1	126B153 58		West Los Angeles	No	MI	ADU
Los Angeles	9013 SAWYER ST	90035	4305028028	0.000	0.000	0.085	0.000	Shortfall of Sites	0.158	Low Residential	R1V2	0	0	0	12.634	0.085		Residential - Single Family Residence, 1	126B169 58		West Los Angeles	No	MI	ADU
Los Angeles	9412 BOLTON RD	90034	4309013008	0.000	0.000	0.085	0.000	Shortfall of Sites	0.158	Low Residential	R1V2-O	0	0	0	12.649	0.085		Residential - Single Family Residence, 1	126B165 58		West Los Angeles	No	MI	ADU
Los Angeles	9901 GIRLA WAY	90064	4308018003	0.000	0.000	0.085	0.000	Shortfall of Sites	0.301	Low Residential	R1V2	0	0	0	6.652	0.085		Residential - Single Family Residence, 1	123B165 58		West Los Angeles	No	MI	ADU
Los Angeles	3314 PURDUE AVE	90066	4250023016	0.000	0.000	0.085	0.000	Shortfall of Sites	0.168	Low Residential	R1V2	0	0	0	11.901	0.085		Residential - Single Family Residence, 1	117B157 58		Palms - Mar Vista - Del Rey	No	MI	ADU
Los Angeles	11615 FRANCIS PL	90066	4234013030	0.000	0.000	0.085	0.000	Shortfall of Sites	0.167	Low Residential	R1V2	0	0	0	11.963	0.085		Residential - Single Family Residence, 1	114B157 58		Palms - Mar Vista - Del Rey	No	MI	ADU
Los Angeles	5900 ABERNATHY DR	90045	4105006020	0.000	0.000	0.085	0.000	Shortfall of Sites	0.151	Low Residential	R1-1	0	0	0	13.249	0.085		Residential - Single Family Residence - Pool, 1	099B169 58		Westchester - Playa del Rey	No	MI	ADU
Los Angeles	8320 BLERIOT AVE	90045	4107028012	0.000	0.000	0.085	0.000	Shortfall of Sites	0.153	Low Residential	R1-1	0	0	0	13.064	0.085		Residential - Single Family Residence, 1	096B169 58		Westchester - Playa del Rey	No	MI	ADU
Los Angeles	7272 W 91ST ST	90045	4119033006	0.000	0.000	0.085	0.000	Shortfall of Sites	0.179	Low Residential	R1-1	0	0	0	11.152	0.085		Residential - Single Family Residence, 1	093B157 58		Westchester - Playa del Rey	No	MI	ADU
Los Angeles	328 N GOODHOPE AVE	90732	7559008027	0.000	0.000	0.085	0.000	Shortfall of Sites	0.167	Low II Residential	R1-1XL	0	0	0	11.999	0.085		Residential - Single Family Residence, 1	018B189 58		San Pedro	No	MI	ADU
Los Angeles	1801 EL REY RD	90732	7559027002	0.000	0.000	0.085	0.000	Shortfall of Sites	0.150	Low II Residential	R1-1XL	0	0	0	13.351	0.085		Residential - Single Family Residence, 1	015B189 58		San Pedro	No	MI	ADU
Los Angeles	16845 COLVEN RD	91344	2609019018	0.000	0.000	0.085	0.000	Shortfall of Sites	0.452	Very Low I Residential	RA-1	0	0	0	4.423	0.085		Residential - Single Family Residence - Pool, 1	219B133 59		Granada Hills - Knollwood	No	MI	ADU
Los Angeles	16426 KNOLLWOOD DR	91344	2609016002	0.000	0.000	0.085	0.000	Shortfall of Sites	0.431	Very Low I Residential	RA-1	0	0	0	4.643	0.085		Residential - Single Family Residence - Pool, 1	219B137 59		Granada Hills - Knollwood	No	MI	ADU
Los Angeles	16637 KNOLLWOOD DR	91344	2609011002	0.000	0.000	0.085	0.000	Shortfall of Sites	0.425	Very Low I Residential	RA-1	0	0	0	4.702	0.085		Residential - Single Family Residence - Pool, 1	216B137 59		Granada Hills - Knollwood	No	MI	ADU
Los Angeles	11811 WOODLEY AVE	91344	2605013013	0.000	0.000	0.085	0.000	Shortfall of Sites	0.346	Very Low II Residential	RE11-1	0	0	0	5.787	0.085		Residential - Single Family Residence, 1	216B141 59		Granada Hills - Knollwood	No	MI	ADU
Los Angeles	16348 MARILYN DR	91344	2605015036	0.000	0.000	0.085	0.000	Shortfall of Sites	0.265	Very Low II Residential	RE11-1	0	0	0	7.547	0.085		Residential - Single Family Residence - Pool, 1	213B137 59		Granada Hills - Knollwood	No	MI	ADU
Los Angeles	11651 COLLETT AVE	91344	2605020034	0.000	0.000	0.085	0.000	Shortfall of Sites	0.174	Low I Residential	RS-1	0	0	0	11.485	0.085		Residential - Single Family Residence - Pool, 1	213B141 59		Granada Hills - Knollwood	No	MI	ADU
Los Angeles	17241 INDEX ST	91344	2697014021	0.000	0.000	0.085	0.000	Shortfall of Sites	0.173	Low I Residential	RS-1	0	0	0	11.558	0.085		Residential - Single Family Residence, 1	210B133 59		Granada Hills - Knollwood	No	MI	ADU
Los Angeles	11252 NESTLE AVE	91326	2715033044	0.000	0.000	0.085	0.000	Shortfall of Sites	0.255	Very Low II Residential	RE11-1	0	0	0	7.857	0.085		Residential - Single Family Residence - Pool, 1	210B125 59		Northridge	No	MI	ADU
Los Angeles	17525 TRIBUNE ST	91344	2712017008	0.000	0.000	0.085	0.000	Shortfall of Sites	0.218	Low I Residential	RE9-1XL-RFA	0	0	0	9.171	0.085		Residential - Single Family Residence, 1	207B129 59		Granada Hills - Knollwood	No	MI	ADU
Los Angeles	10847 ETIWANDA AVE	91326	2715005054	0.000	0.000	0.085	0.000	Shortfall of Sites	0.258	Very Low II Residential	RE11-1	0	0	0	7.753	0.085		Residential - Single Family Residence, 1	207B125 59		Northridge	No	MI	ADU
Los Angeles	18820 TULSA ST	91326	2717021019	0.000	0.000	0.085	0.000	Shortfall of Sites	0.254	Very Low II Residential	RE11-1	0	0	0	7.878	0.085		Residential - Single Family Residence, 1	207B121 59		Northridge	No	MI	ADU
Los Angeles	10838 DELCO AVE	91311	2707005027	0.000	0.000	0.085	0.000	Shortfall of Sites	0.384	Very Low I Residential	RA-1	0	0	0	5.210	0.085		Residential - Single Family Residence - Pool, 1	207B109 59		Chatsworth - Porter Ranch	No	MI	ADU

Jurisdiction Name	Site Address/Intersection	5 Digit ZIP Code	Assessor Parcel Number	Very Low-Income	Low-Income	Moderate-Income	Above Moderate-Income	Type of Shortfall	Parcel Size (Acres)	Current General Plan Designation	Current Zoning	Proposed General Plan (GP) Designation	Proposed Zoning	Minimum Density Allowed	Maximum Density Allowed	Total Capacity	Vacant/ Nonvacant	Description of Existing Uses	PIN	Base Density Per Acre	Community Plan Area	Rent Stabalization Ordinance	Income Category	Applicable Rezoning Program (Program informing values in Column Q listed first)
Los Angeles	10828 DES MOINES AVE	91326	2718022021	0.000	0.000	0.085	0.000	Shortfall of Sites	0.177	Low I Residential	RS-1	0	0	0	11.306	0.085		Residential - Single Family Residence, 1	207B117 59		Northridge	No	MI	ADU
Los Angeles	20310 BERMUDA ST	91311	2707004009	0.000	0.000	0.085	0.000	Shortfall of Sites	0.303	Very Low I Residential	RA-1	0	0	0	6.602	0.085		Residential - Single Family Residence - Pool, 1	207B113 59		Chatsworth - Porter Ranch	No	MI	ADU
Los Angeles	10421 SEPULVEDA BLVD	91345	2649018017	0.000	0.000	0.085	0.000	Shortfall of Sites	0.165	Low Residential	RS-1	0	0	0	12.102	0.085		Residential - Single Family Residence, 1	204B145 59		Mission Hills - Panorama City - North Hills	No	MI	ADU
Los Angeles	10401 SYLVIA AVE	91326	2728008010	0.000	0.000	0.085	0.000	Shortfall of Sites	0.345	Very Low I Residential	RA-1	0	0	0	5.796	0.085		Residential - Single Family Residence - Pool, 1	204B117 59		Northridge	No	MI	ADU
Los Angeles	10410 WOODLEY AVE	91344	2668021019	0.000	0.000	0.085	0.000	Shortfall of Sites	0.165	Low I Residential	RS-1	0	0	0	12.104	0.085		Residential - Single Family Residence, 1	204B141 59		Granada Hills - Knollwood	No	MI	ADU
Los Angeles	10355 LIMERICK AVE	91311	2707011025	0.000	0.000	0.085	0.000	Shortfall of Sites	0.254	Very Low II Residential	RE11-1	0	0	0	7.880	0.085		Residential - Single Family Residence, 1	204B109 59		Chatsworth - Porter Ranch	No	MI	ADU
Los Angeles	10400 BECKFORD AVE	91326	2728010001	0.000	0.000	0.085	0.000	Shortfall of Sites	0.324	Very Low I Residential	RA-1	0	0	0	6.177	0.085		Residential - Single Family Residence - Pool, 1	204B121 59		Northridge	No	MI	ADU
Los Angeles	20201 SEPTO ST	91311	2741014001	0.000	0.000	0.085	0.000	Shortfall of Sites	0.180	Low I Residential	RS-1	0	0	0	11.120	0.085		Residential - Single Family Residence - Pool, 1	201B113 59		Chatsworth - Porter Ranch	No	MI	ADU
Los Angeles	16321 SEPTO ST	91343	2678009017	0.000	0.000	0.085	0.000	Shortfall of Sites	0.172	Low I Residential	RS-1	0	0	0	11.613	0.085		Residential - Single Family Residence, 1	201B137 59		Granada Hills - Knollwood	No	MI	ADU
Los Angeles	15633 SEPTO ST	91343	2661027029	0.000	0.000	0.085	0.000	Shortfall of Sites	0.150	Low I Residential	RA-1	0	0	0	13.312	0.085		Residential - Single Family Residence, 1	201B141 59		Granada Hills - Knollwood	No	MI	ADU
Los Angeles	19720 SEPTO ST	91311	2726004012	0.000	0.000	0.085	0.000	Shortfall of Sites	0.253	Very Low II Residential	RE11-1	0	0	0	7.901	0.085		Residential - Single Family Residence - Pool, 1	201B117 59		Chatsworth - Porter Ranch	No	MI	ADU
Los Angeles	18738 VINTAGE ST	91324	2729019023	0.000	0.000	0.085	0.000	Shortfall of Sites	0.172	Low I Residential	RS-1	0	0	0	11.617	0.085		Residential - Single Family Residence, 1	201B121 59		Northridge	No	MI	ADU
Los Angeles	18214 SEPTO ST	91325	2731023007	0.000	0.000	0.085	0.000	Shortfall of Sites	0.358	Very Low I Residential	RA-1	0	0	0	5.594	0.085		Residential - Single Family Residence - Pool, 1	201B125 59		Northridge	No	MI	ADU
Los Angeles	9500 KESSLER AVE	91311	2761028005	0.000	0.000	0.085	0.000	Shortfall of Sites	0.176	Low I Residential	RS-1	0	0	0	11.392	0.085		Residential - Single Family Residence, 1	198B113 59		Chatsworth - Porter Ranch	No	MI	ADU
Los Angeles	9430 BRANDON CT	91325	2766021028	0.000	0.000	0.085	0.000	Shortfall of Sites	0.378	Very Low I Residential	RA-1	0	0	0	5.286	0.085		Residential - Single Family Residence - Pool, 1	198B129 59		Northridge	No	MI	ADU
Los Angeles	18011 SUNBURST ST	91325	2768001012	0.000	0.000	0.085	0.000	Shortfall of Sites	0.292	Very Low I Residential	RA-1	0	0	0	6.839	0.085		Residential - Single Family Residence - Pool, 1	195B125 59		Northridge	No	MI	ADU
Los Angeles	17834 SUNBURST ST	91325	2768030012	0.000	0.000	0.085	0.000	Shortfall of Sites	0.401	Very Low I Residential	RA-1	0	0	0	4.986	0.085		Residential - Single Family Residence, 1	195B129 59		Northridge	No	MI	ADU
Los Angeles	17230 SUNBURST ST	91325	2690002009	0.000	0.000	0.085	0.000	Shortfall of Sites	0.390	Very Low I Residential	RA-1	0	0	0	5.125	0.085		Residential - Single Family Residence - Pool, 1	195B133 59		Northridge	No	MI	ADU
Los Angeles	8435 JASON AVE	91304	2005015042	0.000	0.000	0.085	0.000	Shortfall of Sites	0.294	Very Low II Residential	RE11-1	0	0	0	6.792	0.085		Residential - Single Family Residence, 1	192B093 59		Chatsworth - Porter Ranch	No	MI	ADU
Los Angeles	5856 ALONZO AVE	91316	2159023018	0.000	0.000	0.085	0.000	Shortfall of Sites	0.154	Low II Residential	R1-1-RIO	0	0	0	12.999	0.085		Residential - Single Family Residence, 1	174B129 59		Encino - Tarzana	No	MI	ADU
Los Angeles	12759 EMELITA ST	91607	2341010001	0.000	0.000	0.085	0.000	Shortfall of Sites	0.181	Low Residential	R1-1	0	0	0	11.059	0.085		Residential - Single Family Residence, 1	174B161 59		North Hollywood - Valley Village	No	MI	ADU
Los Angeles	5408 LEMONA AVE	91411	2250014018	0.000	0.000	0.085	0.000	Shortfall of Sites	0.157	Low Residential	R1-1	0	0	0	12.702	0.085		Residential - Single Family Residence, 1	172-5A147 59		Van Nuys - North Sherman Oaks	No	MI	ADU
Los Angeles	14733 HARTSOOK ST	91403	2263037019	0.000	0.000	0.085	0.000	Shortfall of Sites	0.155	Low Residential	R1-1-RIO	0	0	0	12.902	0.085		Residential - Single Family Residence, 1	171A149 59		Van Nuys - North Sherman Oaks	No	MI	ADU
Los Angeles	14822 MORRISON ST	91403	2263029032	0.000	0.000	0.085	0.000	Shortfall of Sites	0.155	Low Residential	R1-1-RIO	0	0	0	12.907	0.085		Residential - Single Family Residence - Pool, 1	169-5A149 59		Van Nuys - North Sherman Oaks	No	MI	ADU
Los Angeles	4709 SALOMA AVE	91403	2264019025	0.000	0.000	0.085	0.000	Shortfall of Sites	0.155	Low Residential	R1-1	0	0	0	12.892	0.085		Residential - Single Family Residence - Pool, 1	168A149 59		Sherman Oaks - Studio City - Toluca Lake - Cahuenga Pass	No	MI	ADU
Los Angeles	4115 FULTON AVE	91423	2373002014	0.000	0.000	0.085	0.000	Shortfall of Sites	0.203	Low Residential	R1-1	0	0	0	9.851	0.085		Residential - Single Family Residence, 1	162B157 59		Sherman Oaks - Studio City - Toluca Lake - Cahuenga Pass	No	MI	ADU
Los Angeles	4155 KRAFT AVE	91604	2368021017	0.000	0.000	0.085	0.000	Shortfall of Sites	0.155	Low Residential	R1-1-RIO	0	0	0	12.916	0.085		Residential - Single Family Residence, 1	162B169 59		Sherman Oaks - Studio City - Toluca Lake - Cahuenga Pass	No	MI	ADU
Los Angeles	4962 HIGHLAND VIEW AVE	90041	5686012019	0.000	0.000	0.085	0.000	Shortfall of Sites	0.154	Low Residential	R1-1	0	0	0	12.965	0.085		Residential - Single Family Residence, 1	160-5A223 59		Northeast Los Angeles	No	MI	ADU
Los Angeles	2877 W AVENUE 33	90065	5457020022	0.000	0.000	0.085	0.000	Shortfall of Sites	0.177	Low Residential	R1-1-CDO	0	0	0	11.311	0.085		Residential - Single Family Residence, 1	153A215 59		Northeast Los Angeles	No	MI	ADU
Los Angeles	244 LORING AVE	90024	4359001006	0.000	0.000	0.085	0.000	Shortfall of Sites	0.270	Low Residential	R1-1	0	0	0	7.404	0.085		Residential - Single Family Residence - Pool, 1	138B153 59		Westwood	No	MI	ADU
Los Angeles	11123 OPHIR DR	90024	4366026026	0.000	0.000	0.085	0.000	Shortfall of Sites	0.315	Low Residential	R1-1	0	0	0	6.341	0.085		Residential - Single Family Residence, 1	135B149 59		Westwood	No	MI	ADU
Los Angeles	624 WESTHOLME AVE	90024	4360016001	0.000	0.000	0.085	0.000	Shortfall of Sites	0.296	Low Residential	R1-1	0	0	0	6.759	0.085		Residential - Single Family Residence, 1	135B153 59		Westwood	No	MI	ADU
Los Angeles	1354 WARNER AVE	90024	4326013011	0.000	0.000	0.085	0.000	Shortfall of Sites	0.155	Low Residential	R1-1	0	0	0	12.907	0.085		Residential - Single Family Residence, 1	132B157 59		Westwood	No	MI	ADU
Los Angeles	2712 MONTE MAR TER	90064	4308007014	0.000	0.000	0.085	0.000	Shortfall of Sites	0.156	Low Residential	R1V2-O	0	0	0	12.801	0.085		Residential - Single Family Residence, 1	126B165 59		West Los Angeles	No	MI	ADU
Los Angeles	521 26TH ST	90402	4264005004	0.000	0.000	0.085	0.000	Shortfall of Sites	0.227	Very Low II Residential	RE11-1	0	0	0	8.800	0.085		Residential - Single Family Residence - Pool, 1	126B137 59		Brentwood - Pacific Palisades	No	MI	ADU
Los Angeles	10305 MONTE MAR DR	90064	4308001014	0.000	0.000	0.085	0.000	Shortfall of Sites	0.259	Low Residential	R1V2-O	0	0	0	7.735	0.085		Residential - Single Family Residence - Pool, 1	126B161 59		West Los Angeles	No	MI	ADU
Los Angeles	10435 DUNLEER DR	90064	4318021020	0.000	0.000	0.085	0.000	Shortfall of Sites	0.151	Low Residential	R1V2	0	0	0	13.277	0.085		Residential - Single Family Residence, 1	123B161 59		West Los Angeles	No	MI	ADU
Los Angeles	3029 CAVENDISH DR	90064	4316011012	0.000	0.000	0.085	0.000	Shortfall of Sites	0.201	Low Residential	R1V2	0	0	0	9.956	0.085		Residential - Single Family Residence - Pool, 1	123B165 59		West Los Angeles	No	MI	ADU
Los Angeles	3515 GREENFIELD AVE	90034	4252016033	0.000	0.000	0.085	0.000	Shortfall of Sites	0.209	Low Residential	R1-1	0	0	0	9.567	0.085		Residential - Single Family Residence - Pool, 1	117B161 59		Palms - Mar Vista - Del Rey	No	MI	ADU
Los Angeles	3511 INGLEWOOD BLVD	90066	4248022003	0.000	0.000	0.085	0.000	Shortfall of Sites	0.166	Low Residential	R1V2	0	0	0	12.081	0.085		Residential - Single Family Residence, 1	114B153 59		Palms - Mar Vista - Del Rey	No	MI	ADU
Los Angeles	7142 KNOWLTON PL	90045	4103015021	0.000	0.000	0.085	0.000	Shortfall of Sites	0.236	Low Residential	R1-1	0	0	0	8.468	0.085		Residential - Single Family Residence, 1	099B173 59		Westchester - Playa del Rey	No	MI	ADU
Los Angeles	8321 BLERIOT AVE	90045	4107029017	0.000	0.000	0.085	0.000	Shortfall of Sites	0.162	Low Residential	R1-1	0	0	0	12.346	0.085		Residential - Single Family Residence, 1	096B169 59		Westchester - Playa del Rey	No	MI	ADU
Los Angeles	325 N MALGREN AVE	90732	7559008001	0.000	0.000	0.085	0.000	Shortfall of Sites	0.166	Low II Residential	R1-1XL	0	0	0	12.039	0.085		Residential - Single Family Residence, 1	018B189 59		San Pedro	No	MI	ADU
Los Angeles	12648 BYRON AVE	91344	2608009010	0.000	0.000	0.085	0.000	Shortfall of Sites	0.196	Very Low II Residential	RE11-1-H	0	0	0	10.204	0.085		Residential - Single Family Residence, 1	219B133 60		Granada Hills - Knollwood	No	MI	ADU
Los Angeles	16427 KNOLLWOOD DR	91344	2609013009	0.000	0.000	0.085	0.000	Shortfall of Sites	0.390	Very Low I Residential	RA-1	0	0	0	5.124	0.085		Residential - Single Family Residence - Pool, 1	219B137 60		Granada Hills - Knollwood	No	MI	ADU
Los Angeles	12235 WOODLEY AVE	91344	2609028062	0.000	0.000	0.085	0.000	Shortfall of Sites	0.258	Very Low II Residential	RE11-1	0	0	0	7.744	0.085		Residential - Single Family Residence - Pool, 1	216B137 60		Granada Hills - Knollwood	No	MI	ADU
Los Angeles	16252 KEELER DR	91344	2605013029	0.000	0.000	0.085	0.000	Shortfall of Sites	0.266	Very Low II Residential	RE11-1	0	0	0	7.515	0.085		Residential - Single Family Residence - Therapy Pool (Spa), 1	216B141 60		Granada Hills - Knollwood	No	MI	ADU
Los Angeles	17156 LORILLARD ST	91344	2607003019	0.000	0.000	0.085	0.000	Shortfall of Sites	0.175	Low I Residential	RS-1	0	0	0	11.438	0.085		Residential - Single Family Residence - Pool, 1	213B133 60		Granada Hills - Knollwood	No	MI	ADU
Los Angeles	16317 KEELER DR	91344	2605015044	0.000	0.000	0.085	0.000	Shortfall of Sites	0.262	Very Low II Residential	RE11-1	0	0	0	7.638	0.085		Residential - Single Family Residence, 1	213B137 60		Granada Hills - Knollwood	No	MI	ADU
Los Angeles	11633 COLLETT AVE	91344	2605020035	0.000	0.000	0.085	0.000	Shortfall of Sites	0.167	Low I Residential	RS-1	0	0	0	11.944	0.085		Residential - Single Family Residence, 1	213B141 60		Granada Hills - Knollwood	No	MI	ADU
Los Angeles	11309 MCLENNAN AVE	91344	2682026008	0.000	0.000	0.085	0.000	Shortfall of Sites	0.181	Low I Residential	RS-1	0	0	0	11.021	0.085		Residential - Single Family Residence - Pool, 1	210B133 60		Granada Hills - Knollwood	No	MI	ADU
Los Angeles	16755 INDEX ST	91344	2682009016	0.000	0.000	0.085	0.000	Shortfall of Sites	0.202	Low I Residential	RS-1	0	0	0	9.911	0.085		Residential - Single Family Residence, 1	210B137 60		Granada Hills - Knollwood	No	MI	ADU
Los Angeles	18812 TULSA ST	91326	2717021018	0.000	0.000	0.085	0.000	Shortfall of Sites	0.254	Very Low II Residential	RE11-1	0	0	0	7.877	0.085		Residential - Single Family Residence - Pool, 1	207B121 60		Northridge	No	MI	ADU
Los Angeles	17185 TRIBUNE ST	91344	2696023003	0.000	0.000	0.085	0.000	Shortfall of Sites	0.218	Low I Residential	RE9-1XL-RFA	0	0	0	9.158	0.085		Residential - Single Family Residence, 1	207B133 60		Granada Hills - Knollwood	No	MI	ADU
Los Angeles	10835 INDEPENDENCE AVE	91311	2706003008	0.000	0.000	0.085	0.000	Shortfall of Sites	0.500	Very Low I Residential	RA-1	0	0	0	3.998	0.085		Residential - Single Family Residence, 1	207B109 60		Chatsworth - Porter Ranch	No	MI	ADU
Los Angeles	10419 COLUMBUS AVE	91345	2649019027	0.000	0.000	0.085	0.000	Shortfall of Sites	0.172	Low Residential	R1-1	0	0	0	11.613	0.085		Residential - Single Family Residence, 1	204B145 60		Mission Hills - Panorama City - North Hills	No	MI	ADU
Los Angeles	10410 AMIGO AVE	91326	2728026011	0.000	0.000	0.085	0.000	Shortfall of Sites	0.255	Very Low II Residential	RE11-1	0	0	0	7.840	0.085		Residential - Single Family Residence, 1	204B125 60		Northridge	No	MI	ADU
Los Angeles	19441 HIAWATHA ST	91326	2708002007	0.000	0.000	0.085	0.000	Shortfall of Sites	0.402	Very Low I Residential	RA-1	0	0	0	4.973	0.085		Residential - Single Family Residence - Pool, 1	204B117 60		Chatsworth - Porter Ranch	No	MI	ADU
Los Angeles	10410 COLLETT AVE	91344	2668020019	0.000	0.000	0.085	0.000	Shortfall of Sites	0.182	Low I Residential	RS-1	0	0	0	11.001	0.085		Residential - Single Family Residence - Pool, 1	204B141 60		Granada Hills - Knollwood	No	MI	ADU
Los Angeles	17630 HIAWATHA ST	91344	2733013045	0.000	0.000	0.085	0.000	Shortfall of Sites	0.188	Low I Residential	RS-1	0	0	0	10.645	0.085		Residential - Single Family Residence, 1	204B129 60		Granada Hills - Knollwood	No	MI	ADU
Los Angeles	10356 LIMERICK AVE	91311	2707011034	0.000	0.000	0.085	0.000	Shortfall of Sites	0.254	Very Low II Residential	RE11-1	0	0	0	7.880	0.085		Residential - Single Family Residence - Pool, 1	204B109 60		Chatsworth - Porter Ranch	No	MI	ADU
Los Angeles	20245 SEPTO ST	91311	2741015026	0.000	0.000	0.085	0.000	Shortfall of Sites	0.179	Low I Residential	RS-1	0	0	0	11.191	0.085		Residential - Single Family Residence - Pool, 1	201B113 60		Chatsworth - Porter Ranch	No	MI	ADU
Los Angeles	9933 GLADE AVE	91311	2745014035	0.000	0.000	0.085	0.000	Shortfall of Sites	0.172	Low II Residential	RS-1	0	0	0	11.612	0.085		Residential - Single Family Residence, 1	201B101 60		Chatsworth - Porter Ranch	No	MI	ADU
Los Angeles	16315 SEPTO ST	91343	2678009018	0.000	0.000	0.085	0.000	Shortfall of Sites	0.172	Low I Residential	RS-1	0	0	0	11.612	0.085		Residential - Single Family Residence, 1	201B137 60		Granada Hills - Knollwood	No	MI	ADU
Los Angeles	19714 SEPTO ST	91311	2726004013	0.000	0.000	0.085	0.000	Shortfall of Sites	0.258	Very Low II Residential	RE11-1	0	0	0	7.745	0.085		Residential - Single Family Residence - Pool, 1	201B117 60		Chatsworth - Porter Ranch	No	MI	ADU
Los Angeles	18732 VINTAGE ST	91324	2729019022	0.000	0.000	0.085	0.000	Shortfall of Sites	0.172	Low I Residential	RS-1	0	0	0	11.617	0.085		Residential - Single Family Residence - Pool, 1	201B121 60		Northridge	No	MI	ADU
Los Angeles	18600 VINTAGE ST	91324	2729020023	0.000	0.000	0.085	0.000	Shortfall of Sites	0.176	Low I Residential	RS-1	0	0	0	11.363	0.085		Residential - Single Family Residence - Pool, 1	201B125 60		Northridge	No	MI	ADU
Los Angeles	9501 JUMILLA AVE	91311	2761030043	0.000	0.000	0.085	0.000	Shortfall of Sites	0.180	Low I Residential	RS-1	0	0	0	11.129	0.085		Residential - Single Family Residence - Pool, 1	198B117 60		Chatsworth - Porter Ranch	No	MI	ADU
Los Angeles	9501 OAKDALE AVE	91311	2761028021	0.000	0.000	0.085	0.000	Shortfall of Sites	0.180	Low I Residential	RS-1	0	0	0	11.105	0.085		Residential - Single Family Residence - Pool, 1	198B113 60		Chatsworth - Porter Ranch	No	MI	ADU
Los Angeles	9431 LASAINE AVE	91325	2766016011	0.000	0.000	0.085	0.000	Shortfall of Sites	0.470	Very Low I Residential	RA-1	0	0	0	4.258	0.085		Residential - Single Family Residence - Pool, 1	198B129 60		Northridge	No	MI	ADU
Los Angeles	9362 ETON AVE	91311	2746010017	0.000	0.000	0.085	0.000	Shortfall of Sites	0.754	Light Manufacturing	QMR2-1	0	0	0	2.652	0.085		Industrial - Light Manufacturing - One Story, 1	198B105 60		Chatsworth - Porter Ranch	No	MI	ADU
Los Angeles	17642 SUNBURST ST	91325	2768027019	0.000	0.000	0.085	0.000	Shortfall of Sites	0.412	Very Low I Residential	RA-1	0	0	0	4.857	0.085		Residential - Single Family Residence, 1	195B129 60		Northridge	No	MI	ADU
Los Angeles	17220 SUNBURST ST	91325	2690002008	0.000	0.000	0.085	0.000	Shortfall of Sites	0.390	Very Low I Residential	RA-1	0	0	0	5.125	0.085		Residential - Single Family Residence - Pool, 1	195B133 60		Northridge	No	MI	ADU
Los Angeles	12753 EMELITA ST	91607	2341010002	0.000	0.000	0.085	0.000	Shortfall of Sites	0.177	Low Residential	R1-1	0	0	0	11.315	0.085		Residential - Single Family Residence - Pool, 1	174B161 60		North Hollywood - Valley Village	No	MI	ADU
Los Angeles	5425 AMIGO AVE	91356	2161015018	0.000	0.000	0.085	0.000	Shortfall of Sites	0.216	Low II Residential	R1-1	0	0	0	9.272	0.085		Residential - Single Family Residence - Pool and Misc., 1	171B121 60		Encino - Tarzana	No	MI	ADU
Los Angeles	14947 CLARK ST	91411	2250014020	0.000	0.000	0.085	0.000	Shortfall of Sites	0.167	Low Residential	R1-1	0	0	0	11.979	0.085		Residential - Single Family Residence - Pool, 1	172-5A147 60		Van Nuys - North Sherman Oaks	No	MI	ADU
Los Angeles	14729 HARTSOOK ST	91403	2263037018	0.000	0.000	0.085	0.000	Shortfall of Sites	0.155	Low Residential	R1-1-RIO	0	0	0	12.902	0.085		Residential - Single Family Residence, 1	171A149 60		Van Nuys - North Sherman Oaks	No	MI	ADU
Los Angeles	4942 GENTRY AVE	91607	2355011028	0.000	0.000	0.085	0.000	Shortfall of Sites	0.234	Low Residential	R1-1	0	0	0	8.539	0.085		Residential - Single Family Residence - Pool, 1	168B165 60		North Hollywood - Valley Village	No	MI	ADU

Jurisdiction Name	Site Address/Intersection	5 Digit ZIP Code	Assessor Parcel Number	Very Low-Income	Low-Income	Moderate-Income	Above Moderate-Income	Type of Shortfall	Parcel Size (Acres)	Current General Plan Designation	Current Zoning	Proposed General Plan (GP) Designation	Proposed Zoning	Minimum Density Allowed	Maximum Density Allowed	Total Capacity	Vacant/ Nonvacant	Description of Existing Uses	PIN	Base Density Per Acre	Community Plan Area	Rent Stabalization Ordinance	Income Category	Applicable Rezoning Program (Program informing values in Column Q listed first)
Los Angeles	14818 MORRISON ST	91403	2263029033	0.000	0.000	0.085	0.000	Shortfall of Sites	0.155	Low Residential	R1-1-RIO	0	0	0	12.907	0.085		Residential - Single Family Residence - Pool, 1	169-5A149 60		Van Nuys - North Sherman Oaks	No	MI	ADU
Los Angeles	13526 VALLEYHEART DR N	91423	2360003019	0.000	0.000	0.085	0.000	Shortfall of Sites	0.178	Low Residential	R1-1-RIO	0	0	0	11.223	0.085		Residential - Single Family Residence, 1	165B157 60		Sherman Oaks - Studio City - Toluca Lake - Cahuenga Pass	No	MI	ADU
Los Angeles	4444 TYRONE AVE	91423	2265018010	0.000	0.000	0.085	0.000	Shortfall of Sites	0.155	Low Residential	R1-1-RIO	0	0	0	12.903	0.085		Residential - Single Family Residence, 1	165B153 60		Sherman Oaks - Studio City - Toluca Lake - Cahuenga Pass	No	MI	ADU
Los Angeles	4166 BAKMAN AVE	91602	2366030005	0.000	0.000	0.085	0.000	Shortfall of Sites	0.155	Low Residential	R1-1-RIO	0	0	0	12.909	0.085		Residential - Single Family Residence, 1	162B173 60		Sherman Oaks - Studio City - Toluca Lake - Cahuenga Pass	No	MI	ADU
Los Angeles	4158 FARMDALE AVE	91604	2368021016	0.000	0.000	0.085	0.000	Shortfall of Sites	0.155	Low Residential	R1-1-RIO	0	0	0	12.882	0.085		Residential - Single Family Residence - Pool, 1	162B169 60		Sherman Oaks - Studio City - Toluca Lake - Cahuenga Pass	No	MI	ADU
Los Angeles	1552 HAZELWOOD AVE	90041	5474014016	0.000	0.000	0.085	0.000	Shortfall of Sites	0.155	Low Residential	R1-1	0	0	0	12.898	0.085		Residential - Single Family Residence - Pool, 1	157-5A223 60		Northeast Los Angeles	No	MI	ADU
Los Angeles	5160 LINWOOD DR	90027	5589006009	0.000	0.000	0.085	0.000	Shortfall of Sites	0.323	Very Low II Residential	RE11-1	0	0	0	6.188	0.085		Residential - Single Family Residence - Pool, 1	150A195 60		Hollywood	No	MI	ADU
Los Angeles	140 S GUNSTON DR	90049	4365003018	0.000	0.000	0.085	0.000	Shortfall of Sites	0.330	Very Low II Residential	RE11-1	0	0	0	6.066	0.085		Residential - Single Family Residence, 1	135B145 60		Brentwood - Pacific Palisades	No	MI	ADU
Los Angeles	647 WARNER AVE	90024	4360021023	0.000	0.000	0.085	0.000	Shortfall of Sites	0.267	Low Residential	R1-1	0	0	0	7.494	0.085		Residential - Single Family Residence, 1	135B153 60		Westwood	No	MI	ADU
Los Angeles	739 HOLMBY AVE	90024	4360027021	0.000	0.000	0.085	0.000	Shortfall of Sites	0.228	Low Residential	R1-1	0	0	0	8.788	0.085		Residential - Single Family Residence - Pool and Misc., 1	135B157 60		Westwood	No	MI	ADU
Los Angeles	242 S ANITA AVE	90049	4405034028	0.000	0.000	0.085	0.000	Shortfall of Sites	0.172	Low Residential	R1-1	0	0	0	11.616	0.085		Residential - Single Family Residence, 1	129B141 60		Brentwood - Pacific Palisades	No	MI	ADU
Los Angeles	990 WELLESLEY AVE	90049	4264022032	0.000	0.000	0.085	0.000	Shortfall of Sites	0.177	Low Residential	R1-1	0	0	0	11.282	0.085		Residential - Single Family Residence, 1	126B145 60		Brentwood - Pacific Palisades	No	MI	ADU
Los Angeles	2016 KELTON AVE	90025	4323004004	0.000	0.000	0.085	0.000	Shortfall of Sites	0.155	Low Residential	R1-1	0	0	0	12.894	0.085		Residential - Single Family Residence, 1	126B153 60		West Los Angeles	No	MI	ADU
Los Angeles	4536 LOMITA ST	90019	5071015039	0.000	0.000	0.085	0.000	Shortfall of Sites	0.161	Low Medium II Residential	RD1.5-1-O	0	0	0	12.449	0.085		Residential - Single Family Residence, 1	126B185 60		West Adams - Baldwin Hills - Leimert	No	MI	ADU
Los Angeles	2515 PATRICIA AVE	90064	4318013003	0.000	0.000	0.085	0.000	Shortfall of Sites	0.149	Low Residential	R1V2-O	0	0	0	13.402	0.085		Residential - Single Family Residence - Therapy Pool (Spa), 1	126B161 60		West Los Angeles	No	MI	ADU
Los Angeles	2872 MANNING AVE	90064	4318019011	0.000	0.000	0.085	0.000	Shortfall of Sites	0.189	Low Residential	R1V2-O	0	0	0	10.561	0.085		Residential - Single Family Residence, 1	123B161 60		West Los Angeles	No	MI	ADU
Los Angeles	3338 CORINTH AVE	90066	4250024019	0.000	0.000	0.085	0.000	Shortfall of Sites	0.187	Low Residential	R1V2	0	0	0	10.724	0.085		Residential - Single Family Residence, 1	117B157 60		Palms - Mar Vista - Del Rey	No	MI	ADU
Los Angeles	3186 BARRY AVE	90066	4250011002	0.000	0.000	0.085	0.000	Shortfall of Sites	0.165	Low Residential	R1V2	0	0	0	12.106	0.085		Residential - Single Family Residence, 1	117B153 60		Palms - Mar Vista - Del Rey	No	MI	ADU
Los Angeles	3659 PURDUE AVE	90066	4234007016	0.000	0.000	0.085	0.000	Shortfall of Sites	0.150	Low Residential	R1V2	0	0	0	13.317	0.085		Residential - Single Family Residence, 1	114B157 60		Palms - Mar Vista - Del Rey	No	MI	ADU
Los Angeles	5882 ABERNATHY DR	90045	4105006019	0.000	0.000	0.085	0.000	Shortfall of Sites	0.163	Low Residential	R1-1	0	0	0	12.253	0.085		Residential - Single Family Residence, 1	099B169 60		Westchester - Playa del Rey	No	MI	ADU
Los Angeles	1640 OAKHORNE DR	90710	7438001026	0.000	0.000	0.085	0.000	Shortfall of Sites	0.168	Low Residential	R1-1XL-O	0	0	0	11.904	0.085		Residential - Single Family Residence, 1	042B193 60		Wilmington - Harbor City	No	MI	ADU
Los Angeles	324 N MALGREN AVE	90732	7559007022	0.000	0.000	0.085	0.000	Shortfall of Sites	0.181	Low II Residential	R1-1XL	0	0	0	11.058	0.085		Residential - Single Family Residence, 1	018B189 60		San Pedro	No	MI	ADU
Los Angeles	426 BYNNER DR	90732	7559026017	0.000	0.000	0.085	0.000	Shortfall of Sites	0.206	Low II Residential	R1-1XL	0	0	0	9.719	0.085		Residential - Single Family Residence - Pool, 1	015B189 60		San Pedro	No	MI	ADU
Los Angeles	12444 WOODLEY AVE	91344	2605005007	0.000	0.000	0.085	0.000	Shortfall of Sites	0.399	Very Low I Residential	RA-1	0	0	0	5.018	0.085		Residential - Single Family Residence, 1	219B137 61		Granada Hills - Knollwood	No	MI	ADU
Los Angeles	12168 BRADFORD PL	91344	2606004015	0.000	0.000	0.085	0.000	Shortfall of Sites	0.229	Low I Residential	RS-1	0	0	0	8.719	0.085		Residential - Single Family Residence - Pool, 1	216B133 61		Granada Hills - Knollwood	No	MI	ADU
Los Angeles	12218 SARAZEN PL	91344	2609011011	0.000	0.000	0.085	0.000	Shortfall of Sites	0.398	Very Low I Residential	RA-1	0	0	0	5.019	0.085		Residential - Single Family Residence, 1	216B137 61		Granada Hills - Knollwood	No	MI	ADU
Los Angeles	11808 WOODLEY AVE	91344	2605012022	0.000	0.000	0.085	0.000	Shortfall of Sites	0.331	Very Low II Residential	RE11-1	0	0	0	6.051	0.085		Residential - Single Family Residence - Pool, 1	216B141 61		Granada Hills - Knollwood	No	MI	ADU
Los Angeles	17150 LORILLARD ST	91344	2607003029	0.000	0.000	0.085	0.000	Shortfall of Sites	0.177	Low I Residential	RS-1	0	0	0	11.322	0.085		Residential - Single Family Residence, 1	213B133 61		Granada Hills - Knollwood	No	MI	ADU
Los Angeles	11736 CLONLEE AVE	91344	2610016013	0.000	0.000	0.085	0.000	Shortfall of Sites	0.429	Very Low I Residential	RA-1	0	0	0	4.663	0.085		Residential - Single Family Residence - Pool, 1	213B137 61		Granada Hills - Knollwood	No	MI	ADU
Los Angeles	11624 COLLETT AVE	91344	2605021037	0.000	0.000	0.085	0.000	Shortfall of Sites	0.196	Low I Residential	RS-1	0	0	0	10.184	0.085		Residential - Single Family Residence - Pool, 1	213B141 61		Granada Hills - Knollwood	No	MI	ADU
Los Angeles	11306 LOUISE AVE	91344	2697003019	0.000	0.000	0.085	0.000	Shortfall of Sites	0.374	Low I Residential	RS-1	0	0	0	5.349	0.085		Residential - Single Family Residence - Pool, 1	210B133 61		Granada Hills - Knollwood	No	MI	ADU
Los Angeles	11260 ETIWANDA AVE	91326	2715033050	0.000	0.000	0.085	0.000	Shortfall of Sites	0.271	Very Low II Residential	RE11-1	0	0	0	7.372	0.085		Residential - Single Family Residence - Pool, 1	210B125 61		Northridge	No	MI	ADU
Los Angeles	17515 TRIBUNE ST	91344	2712017010	0.000	0.000	0.085	0.000	Shortfall of Sites	0.218	Low I Residential	RE9-1XL-RFA	0	0	0	9.171	0.085		Residential - Single Family Residence - Pool, 1	207B129 61		Granada Hills - Knollwood	No	MI	ADU
Los Angeles	18800 TULSA ST	91326	2717021017	0.000	0.000	0.085	0.000	Shortfall of Sites	0.254	Very Low II Residential	RE11-1	0	0	0	7.876	0.085		Residential - Single Family Residence - Pool, 1	207B121 61		Northridge	No	MI	ADU
Los Angeles	10851 LINDLEY AVE	91344	2715036004	0.000	0.000	0.085	0.000	Shortfall of Sites	0.186	Low I Residential	RS-1	0	0	0	10.759	0.085		Residential - Single Family Residence - Pool, 1	207B125 61		Granada Hills - Knollwood	No	MI	ADU
Los Angeles	17181 TRIBUNE ST	91344	2696023004	0.000	0.000	0.085	0.000	Shortfall of Sites	0.262	Low I Residential	RE9-1XL-RFA	0	0	0	7.634	0.085		Residential - Single Family Residence - Pool, 1	207B133 61		Granada Hills - Knollwood	No	MI	ADU
Los Angeles	10821 DES MOINES AVE	91326	2718022012	0.000	0.000	0.085	0.000	Shortfall of Sites	0.193	Low I Residential	RS-1	0	0	0	10.378	0.085		Residential - Single Family Residence - Pool, 1	207B117 61		Northridge	No	MI	ADU
Los Angeles	10910 MOUNT GLEASON AVE	91042	2552024023	0.000	0.000	0.085	0.000	Shortfall of Sites	0.157	Low Residential	R1-1	0	0	0	12.745	0.085		Residential - Single Family Residence, 1	208-5A195 61		Sunland - Tujunga - Lake View Terrace - Shadow Hills - East La Tuna Canyon	No	MI	ADU
Los Angeles	10418 COLUMBUS AVE	91345	2649021024	0.000	0.000	0.085	0.000	Shortfall of Sites	0.172	Low Residential	R1-1	0	0	0	11.617	0.085		Residential - Single Family Residence, 1	204B145 61		Mission Hills - Panorama City - North Hills	No	MI	ADU
Los Angeles	10409 BAIRD AVE	91326	2728026008	0.000	0.000	0.085	0.000	Shortfall of Sites	0.254	Very Low II Residential	RE11-1	0	0	0	7.867	0.085		Residential - Single Family Residence - Pool, 1	204B125 61		Northridge	No	MI	ADU
Los Angeles	10404 RUFFNER AVE	91344	2684003009	0.000	0.000	0.085	0.000	Shortfall of Sites	0.193	Low I Residential	RS-1	0	0	0	10.384	0.085		Residential - Single Family Residence, 1	204B137 61		Granada Hills - Knollwood	No	MI	ADU
Los Angeles	10400 SYLVIA AVE	91326	2728008004	0.000	0.000	0.085	0.000	Shortfall of Sites	0.372	Very Low I Residential	RA-1	0	0	0	5.375	0.085		Residential - Single Family Residence, 1	204B117 61		Northridge	No	MI	ADU
Los Angeles	10411 GAVIOTA AVE	91344	2668020004	0.000	0.000	0.085	0.000	Shortfall of Sites	0.182	Low I Residential	RS-1	0	0	0	11.004	0.085		Residential - Single Family Residence, 1	204B141 61		Granada Hills - Knollwood	No	MI	ADU
Los Angeles	20334 HIAWATHA ST	91311	2707015028	0.000	0.000	0.085	0.000	Shortfall of Sites	0.275	Very Low II Residential	RE11-1-H	0	0	0	7.277	0.085		Residential - Single Family Residence - Pool, 1	204B113 61		Chatsworth - Porter Ranch	No	MI	ADU
Los Angeles	10356 LURLINE AVE	91311	2707011019	0.000	0.000	0.085	0.000	Shortfall of Sites	0.254	Very Low II Residential	RE11-1	0	0	0	7.860	0.085		Residential - Single Family Residence - Pool, 1	204B109 61		Chatsworth - Porter Ranch	No	MI	ADU
Los Angeles	17620 HIAWATHA ST	91344	2733013015	0.000	0.000	0.085	0.000	Shortfall of Sites	0.178	Low I Residential	RS-1	0	0	0	11.217	0.085		Residential - Single Family Residence - Pool, 1	204B129 61		Granada Hills - Knollwood	No	MI	ADU
Los Angeles	20209 SEPTO ST	91311	2741014027	0.000	0.000	0.085	0.000	Shortfall of Sites	0.189	Low I Residential	RS-1	0	0	0	10.588	0.085		Residential - Single Family Residence - Pool, 1	201B113 61		Chatsworth - Porter Ranch	No	MI	ADU
Los Angeles	16309 SEPTO ST	91343	2678009019	0.000	0.000	0.085	0.000	Shortfall of Sites	0.172	Low I Residential	RS-1	0	0	0	11.612	0.085		Residential - Single Family Residence, 1	201B137 61		Granada Hills - Knollwood	No	MI	ADU
Los Angeles	9924 MASON AVE	91311	2741023001	0.000	0.000	0.085	0.000	Shortfall of Sites	0.196	Low I Residential	RS-1	0	0	0	10.207	0.085		Residential - Single Family Residence, 1	201B109 61		Chatsworth - Porter Ranch	No	MI	ADU
Los Angeles	17208 SEPTO ST	91325	2694016027	0.000	0.000	0.085	0.000	Shortfall of Sites	0.230	Very Low II Residential	RE11-1	0	0	0	8.697	0.085		Residential - Single Family Residence - Pool, 1	201B133 61		Northridge	No	MI	ADU
Los Angeles	19340 VINTAGE ST	91324	2726021006	0.000	0.000	0.085	0.000	Shortfall of Sites	0.392	Very Low I Residential	RA-1	0	0	0	5.099	0.085		Residential - Single Family Residence - Pool, 1	201B117 61		Chatsworth - Porter Ranch	No	MI	ADU
Los Angeles	18726 VINTAGE ST	91324	2729019021	0.000	0.000	0.085	0.000	Shortfall of Sites	0.172	Low I Residential	RS-1	0	0	0	11.617	0.085		Residential - Single Family Residence - Pool, 1	201B121 61		Northridge	No	MI	ADU
Los Angeles	9500 OAKDALE AVE	91311	2761029001	0.000	0.000	0.085	0.000	Shortfall of Sites	0.180	Low I Residential	RS-1	0	0	0	11.100	0.085		Residential - Single Family Residence, 1	198B113 61		Chatsworth - Porter Ranch	No	MI	ADU
Los Angeles	17844 SUNBURST ST	91325	2768030011	0.000	0.000	0.085	0.000	Shortfall of Sites	0.341	Very Low I Residential	RA-1	0	0	0	5.865	0.085		Residential - Single Family Residence - Pool, 1	195B129 61		Northridge	No	MI	ADU
Los Angeles	17210 SUNBURST ST	91325	2690002007	0.000	0.000	0.085	0.000	Shortfall of Sites	0.390	Very Low I Residential	RA-1	0	0	0	5.125	0.085		Residential - Single Family Residence - Pool, 1	195B133 61		Northridge	No	MI	ADU
Los Angeles	8451 MELBA AVE	91304	2005014007	0.000	0.000	0.085	0.000	Shortfall of Sites	0.223	Very Low II Residential	RE11-1-H	0	0	0	8.951	0.085		Residential - Single Family Residence - Pool, 1	192B093 61		Chatsworth - Porter Ranch	No	MI	ADU
Los Angeles	12747 EMELITA ST	91607	2341010003	0.000	0.000	0.085	0.000	Shortfall of Sites	0.177	Low Residential	R1-1	0	0	0	11.315	0.085		Residential - Single Family Residence - Pool, 1	174B161 61		North Hollywood - Valley Village	No	MI	ADU
Los Angeles	5424 AMIGO AVE	91356	2161016024	0.000	0.000	0.085	0.000	Shortfall of Sites	0.203	Low II Residential	R1-1	0	0	0	9.838	0.085		Residential - Single Family Residence - Pool, 1	171B121 61		Encino - Tarzana	No	MI	ADU
Los Angeles	13727 CHANDLER BLVD	91401	2247014049	0.000	0.000	0.085	0.000	Shortfall of Sites	0.267	Very Low Residential	R1-1	0	0	0	7.493	0.085		Residential - Single Family Residence, 1	171B157 61		Van Nuys - North Sherman Oaks	No	MI	ADU
Los Angeles	14941 CLARK ST	91411	2250014021	0.000	0.000	0.085	0.000	Shortfall of Sites	0.158	Low Residential	R1-1	0	0	0	12.671	0.085		Residential - Single Family Residence - Pool, 1	172-5A147 61		Van Nuys - North Sherman Oaks	No	MI	ADU
Los Angeles	12641 CHANDLER BLVD	91607	2346010010	0.000	0.000	0.085	0.000	Shortfall of Sites	0.235	Low Residential	R1-1	0	0	0	8.501	0.085		Residential - Single Family Residence - Pool, 1	171B161 61		North Hollywood - Valley Village	No	MI	ADU
Los Angeles	14723 HARTSOOK ST	91403	2263037017	0.000	0.000	0.085	0.000	Shortfall of Sites	0.155	Low Residential	R1-1-RIO	0	0	0	12.902	0.085		Residential - Single Family Residence, 1	171A149 61		Van Nuys - North Sherman Oaks	No	MI	ADU
Los Angeles	4445 KATHERINE AVE	91423	2265018009	0.000	0.000	0.085	0.000	Shortfall of Sites	0.155	Low Residential	R1-1-RIO	0	0	0	12.903	0.085		Residential - Single Family Residence, 1	165B153 61		Sherman Oaks - Studio City - Toluca Lake - Cahuenga Pass	No	MI	ADU
Los Angeles	4502 ETHEL AVE	91604	2362009001	0.000	0.000	0.085	0.000	Shortfall of Sites	0.149	Low Residential	R1-1-RIO	0	0	0	13.384	0.085		Residential - Single Family Residence, 1	165B161 61		Sherman Oaks - Studio City - Toluca Lake - Cahuenga Pass	No	MI	ADU
Los Angeles	4467 CAMELLIA AVE	91602	2365008019	0.000	0.000	0.085	0.000	Shortfall of Sites	0.235	Low Residential	R1-1-RIO	0	0	0	8.505	0.085		Residential - Single Family Residence, 1	165B169 61		Sherman Oaks - Studio City - Toluca Lake - Cahuenga Pass	No	MI	ADU
Los Angeles	4167 ELMER AVE	91602	2366030018	0.000	0.000	0.085	0.000	Shortfall of Sites	0.155	Low Residential	R1-1-RIO	0	0	0	12.907	0.085		Residential - Single Family Residence, 1	162B173 61		Sherman Oaks - Studio City - Toluca Lake - Cahuenga Pass	No	MI	ADU
Los Angeles	1654 HILL DR	90041	5669015001	0.000	0.000	0.085	0.000	Shortfall of Sites	0.197	Low Residential	R1-1	0	0	0	10.143	0.085		Residential - Single Family Residence - Therapy Pool (Spa), 1	163-5A225 61		Northeast Los Angeles	No	MI	ADU
Los Angeles	5118 CASPAR AVE	90041	5671010007	0.000	0.000	0.085	0.000	Shortfall of Sites	0.153	Low Residential	R1-1	0	0	0	13.089	0.085		Residential - Single Family Residence, 1	162A223 61		Northeast Los Angeles	No	MI	ADU
Los Angeles	4949 VINCENT AVE	90041	5689013023	0.000	0.000	0.085	0.000	Shortfall of Sites	0.231	Low Residential	R1-1	0	0	0	8.671	0.085		Residential - Single Family Residence, 1	160-5A225 61		Northeast Los Angeles	No	MI	ADU
Los Angeles	1208 SAGINAW ST	90041	5690020015	0.000	0.000	0.085	0.000	Shortfall of Sites	0.215	Low Residential	R1-1	0	0	0	9.282	0.085		Residential - Single Family Residence, 1	160-5A229 61		Northeast Los Angeles	No	MI	ADU
Los Angeles	3772 VALLEYBRINK RD	90039	5435034021	0.000	0.000	0.085	0.000	Shortfall of Sites	0.183	Low Residential	R1-1-RIO	0	0	0	10.928	0.085		Residential - Single Family Residence, 1	154-5A205 61		Northeast Los Angeles	No	MI	ADU
Los Angeles	404 N EDINBURGH AVE	90048	5527032013	0.000	0.000	0.085	0.000	Shortfall of Sites	0.152	Low II Residential	R1V3	0	0	0	13.177	0.085		Residential - Single Family Residence, 1	138B177 61		Wilshire	No	MI	ADU
Los Angeles	405 N FLORES ST	90048	5514003056	0.000	0.000	0.085	0.000	Shortfall of Sites	0.164	Low II Residential	R1V3	0	0	0	12.184	0.085		Residential - Single Family Residence, 1	138B173 61		Wilshire	No	MI	ADU
Los Angeles	370 N NORTON AVE	90004	5522027001	0.000	0.000	0.085	0.000	Shortfall of Sites	0.195	Low II Residential	R1R3-RG	0	0	0	10.233	0.085		Residential - Single Family Residence, 1	138B189 61		Wilshire	No	MI	ADU
Los Angeles	245 WOODRUFF AVE	90024	4359001011	0.000	0.000	0.085	0.000	Shortfall of Sites	0.257	Low Residential	R1-1	0	0	0	7.779	0.085		Residential - Single Family Residence, 1	138B153 61		Westwood	No	MI	ADU

Jurisdiction Name	Site Address/Intersection	5 Digit ZIP Code	Assessor Parcel Number	Very Low-Income	Low-Income	Moderate-Income	Above Moderate-Income	Type of Shortfall	Parcel Size (Acres)	Current General Plan Designation	Current Zoning	Proposed General Plan (GP) Designation	Proposed Zoning	Minimum Density Allowed	Maximum Density Allowed	Total Capacity	Vacant/ Nonvacant	Description of Existing Uses	PIN	Base Density Per Acre	Community Plan Area	Rent Stabalization Ordinance	Income Category	Applicable Rezoning Program (Program informing values in Column Q listed first)
Los Angeles	617 PARKMAN AVE	90026	5401021016	0.000	0.000	0.085	0.000	Shortfall of Sites	0.171	Low Medium II Residential	RD1.5-1VL	0	0	0	11.703	0.085		Residential - Single Family Residence, 1	139-5A203 61		Silver Lake - Echo Park - Elysian Valley	No	MI	ADU
Los Angeles	420 CLUB VIEW DR	90024	4359013013	0.000	0.000	0.085	0.000	Shortfall of Sites	1.303	Minimum Residential	RE40-1	0	0	0	1.535	0.085		Residential - Single Family Residence - Pool, 1	138B157 61		Westwood	No	MI	ADU
Los Angeles	191 BELOIT AVE	90049	4365002043	0.000	0.000	0.085	0.000	Shortfall of Sites	0.167	Low Residential	R1-1	0	0	0	11.983	0.085		Residential - Single Family Residence - Pool, 1	135B145 61		Brentwood - Pacific Palisades	No	MI	ADU
Los Angeles	834 DEVON AVE	90024	4359017019	0.000	0.000	0.085	0.000	Shortfall of Sites	0.329	Low Residential	R1-1	0	0	0	6.083	0.085		Residential - Single Family Residence - Pool, 1	135B157 61		Westwood	No	MI	ADU
Los Angeles	10700 LINDBROOK DR	90024	4360011006	0.000	0.000	0.085	0.000	Shortfall of Sites	0.196	Low Residential	R1-1	0	0	0	10.217	0.085		Residential - Single Family Residence, 1	132B153 61		Westwood	No	MI	ADU
Los Angeles	309 S CARMELINA AVE	90049	4405038013	0.000	0.000	0.085	0.000	Shortfall of Sites	0.210	Low Residential	R1-1	0	0	0	9.513	0.085		Residential - Single Family Residence - Pool, 1	129B141 61		Brentwood - Pacific Palisades	No	MI	ADU
Los Angeles	1806 S SHENANDOAH ST	90035	4303015002	0.000	0.000	0.085	0.000	Shortfall of Sites	0.151	Low II Residential	R1R3-RG	0	0	0	13.277	0.085		Residential - Single Family Residence, 1	126B169 61		West Adams - Baldwin Hills - Leimert	No	MI	ADU
Los Angeles	1512 CRENSHAW BLVD	90019	5072004018	0.000	0.000	0.085	0.000	Shortfall of Sites	0.163	Medium Residential	R3-1-O	0	0	0	12.299	0.085		Residential - Single Family Residence, 1	126B185 61		West Adams - Baldwin Hills - Leimert	No	MI	ADU
Los Angeles	9522 BOLTON RD	90034	4309009014	0.000	0.000	0.085	0.000	Shortfall of Sites	0.192	Low Residential	R1V2-O	0	0	0	10.392	0.085		Residential - Single Family Residence, 1	126B165 61		West Los Angeles	No	MI	ADU
Los Angeles	10349 DUNLEER DR	90064	4318026029	0.000	0.000	0.085	0.000	Shortfall of Sites	0.171	Low Residential	R1V2	0	0	0	11.694	0.085		Residential - Single Family Residence, 1	123B161 61		West Los Angeles	No	MI	ADU
Los Angeles	3011 MCCONNELL DR	90064	4316027002	0.000	0.000	0.085	0.000	Shortfall of Sites	0.219	Low Residential	R1V2	0	0	0	9.150	0.085		Residential - Single Family Residence - Pool, 1	123B165 61		West Los Angeles	No	MI	ADU
Los Angeles	3261 BUTLER AVE	90066	4250019008	0.000	0.000	0.085	0.000	Shortfall of Sites	0.163	Low Residential	R1V2	0	0	0	12.305	0.085		Residential - Single Family Residence, 1	117B157 61		Palms - Mar Vista - Del Rey	No	MI	ADU
Los Angeles	7157 GLASGOW AVE	90045	4103020009	0.000	0.000	0.085	0.000	Shortfall of Sites	0.175	Low Residential	R1-1	0	0	0	11.460	0.085		Residential - Single Family Residence, 1	099B173 61		Westchester - Playa del Rey	No	MI	ADU
Los Angeles	8320 CROYDON AVE	90045	4107029016	0.000	0.000	0.085	0.000	Shortfall of Sites	0.157	Low Residential	R1-1	0	0	0	12.733	0.085		Residential - Single Family Residence, 1	096B169 61		Westchester - Playa del Rey	No	MI	ADU
Los Angeles	7278 W 91ST ST	90045	4119033005	0.000	0.000	0.085	0.000	Shortfall of Sites	0.206	Low Residential	R1-1	0	0	0	9.720	0.085		Residential - Single Family Residence, 1	093B157 61		Westchester - Playa del Rey	No	MI	ADU
Los Angeles	321 N WYCLIFF AVE	90732	7559007001	0.000	0.000	0.085	0.000	Shortfall of Sites	0.218	Low II Residential	R1-1XL	0	0	0	9.185	0.085		Residential - Single Family Residence, 1	018B189 61		San Pedro	No	MI	ADU
Los Angeles	1734 W CHANDELEUR DR	90732	7559027010	0.000	0.000	0.085	0.000	Shortfall of Sites	0.173	Low II Residential	R1-1XL	0	0	0	11.561	0.085		Residential - Single Family Residence, 1	015B189 61		San Pedro	No	MI	ADU
Los Angeles	16833 COLVEN RD	91344	2609019020	0.000	0.000	0.085	0.000	Shortfall of Sites	0.532	Very Low I Residential	RA-1	0	0	0	3.762	0.085		Residential - Single Family Residence, 1	219B133 62		Granada Hills - Knollwood	No	MI	ADU
Los Angeles	12502 KENNY DR	91344	2609019032	0.000	0.000	0.085	0.000	Shortfall of Sites	0.411	Very Low I Residential	RA-1	0	0	0	4.862	0.085		Residential - Single Family Residence - Pool, 1	219B137 62		Granada Hills - Knollwood	No	MI	ADU
Los Angeles	17107 MANDARIN CT	91344	2606004024	0.000	0.000	0.085	0.000	Shortfall of Sites	0.331	Low I Residential	RS-1	0	0	0	6.039	0.085		Residential - Single Family Residence, 1	216B133 62		Granada Hills - Knollwood	No	MI	ADU
Los Angeles	12200 WOODLEY AVE	91344	2605007042	0.000	0.000	0.085	0.000	Shortfall of Sites	0.352	Very Low II Residential	RE11-1	0	0	0	5.688	0.085		Residential - Single Family Residence - Pool, 1	216B137 62		Granada Hills - Knollwood	No	MI	ADU
Los Angeles	16261 KEELER DR	91344	2605015050	0.000	0.000	0.085	0.000	Shortfall of Sites	0.382	Very Low II Residential	RE11-1	0	0	0	5.237	0.085		Residential - Single Family Residence, 1	216B141 62		Granada Hills - Knollwood	No	MI	ADU
Los Angeles	17144 LORILLARD ST	91344	2607003022	0.000	0.000	0.085	0.000	Shortfall of Sites	0.177	Low I Residential	RS-1	0	0	0	11.322	0.085		Residential - Single Family Residence - Pool, 1	213B133 62		Granada Hills - Knollwood	No	MI	ADU
Los Angeles	11621 WOODLEY AVE	91344	2605019029	0.000	0.000	0.085	0.000	Shortfall of Sites	0.177	Low I Residential	RS-1	0	0	0	11.323	0.085		Residential - Single Family Residence - Pool, 1	213B141 62		Granada Hills - Knollwood	No	MI	ADU
Los Angeles	17233 INDEX ST	91344	2697014018	0.000	0.000	0.085	0.000	Shortfall of Sites	0.175	Low I Residential	RS-1	0	0	0	11.440	0.085		Residential - Single Family Residence, 1	210B133 62		Granada Hills - Knollwood	No	MI	ADU
Los Angeles	11315 DANUBE AVE	91344	2662005013	0.000	0.000	0.085	0.000	Shortfall of Sites	0.161	Low I Residential	RS-1	0	0	0	12.392	0.085		Residential - Single Family Residence, 1	210B141 62		Granada Hills - Knollwood	No	MI	ADU
Los Angeles	16741 INDEX ST	91344	2682009014	0.000	0.000	0.085	0.000	Shortfall of Sites	0.186	Low I Residential	RS-1	0	0	0	10.724	0.085		Residential - Single Family Residence, 1	210B137 62		Granada Hills - Knollwood	No	MI	ADU
Los Angeles	17509 TRIBUNE ST	91344	2712017011	0.000	0.000	0.085	0.000	Shortfall of Sites	0.262	Low I Residential	RE9-1XL-RFA	0	0	0	7.643	0.085		Residential - Single Family Residence, 1	207B129 62		Granada Hills - Knollwood	No	MI	ADU
Los Angeles	21108 TULSA ST	91311	2706031029	0.000	0.000	0.085	0.000	Shortfall of Sites	0.511	Very Low I Residential	RA-1	0	0	0	3.917	0.085		Residential - Single Family Residence, 1	207B105 62		Chatsworth - Porter Ranch	No	MI	ADU
Los Angeles	18784 TULSA ST	91326	2717021016	0.000	0.000	0.085	0.000	Shortfall of Sites	0.254	Very Low II Residential	RE11-1	0	0	0	7.874	0.085		Residential - Single Family Residence - Pool, 1	207B121 62		Northridge	No	MI	ADU
Los Angeles	17175 TRIBUNE ST	91344	2696023005	0.000	0.000	0.085	0.000	Shortfall of Sites	0.218	Low I Residential	RE9-1XL-RFA	0	0	0	9.162	0.085		Residential - Single Family Residence, 1	207B133 62		Granada Hills - Knollwood	No	MI	ADU
Los Angeles	7801 WENTWORTH ST	91040	2552018025	0.000	0.000	0.085	0.000	Shortfall of Sites	0.156	Low Residential	R1-1-RFA	0	0	0	12.800	0.085		Residential - Single Family Residence, 1	208-5A195 62		Sunland - Tujunga - Lake View Terrace - Shadow Hills - East La Tuna Canyon	No	MI	ADU
Los Angeles	10731 FULLBRIGHT AVE	91311	2707004024	0.000	0.000	0.085	0.000	Shortfall of Sites	0.363	Very Low I Residential	RA-1	0	0	0	5.504	0.085		Residential - Single Family Residence - Pool, 1	207B113 62		Chatsworth - Porter Ranch	No	MI	ADU
Los Angeles	21715 HIAWATHA ST	91311	2722014013	0.000	0.000	0.085	0.000	Shortfall of Sites	0.191	Low II Residential	R1-1	0	0	0	10.496	0.085		Residential - Single Family Residence - Pool, 1	204B105 62		Chatsworth - Porter Ranch	No	MI	ADU
Los Angeles	10419 MEMORY PARK AVE	91345	2649021007	0.000	0.000	0.085	0.000	Shortfall of Sites	0.172	Low Residential	R1-1	0	0	0	11.613	0.085		Residential - Single Family Residence - Pool, 1	204B145 62		Mission Hills - Panorama City - North Hills	No	MI	ADU
Los Angeles	10411 RUBIO AVE	91344	2684003023	0.000	0.000	0.085	0.000	Shortfall of Sites	0.189	Low I Residential	RS-1	0	0	0	10.606	0.085		Residential - Single Family Residence, 1	204B137 62		Granada Hills - Knollwood	No	MI	ADU
Los Angeles	10410 GAVIOTA AVE	91344	2668019019	0.000	0.000	0.085	0.000	Shortfall of Sites	0.182	Low I Residential	RS-1	0	0	0	11.001	0.085		Residential - Single Family Residence, 1	204B141 62		Granada Hills - Knollwood	No	MI	ADU
Los Angeles	10408 GARDEN GROVE AVE	91326	2731028002	0.000	0.000	0.085	0.000	Shortfall of Sites	0.254	Very Low II Residential	RE11-1	0	0	0	7.869	0.085		Residential - Single Family Residence, 1	204B125 62		Northridge	No	MI	ADU
Los Angeles	10355 COZYCROFT AVE	91311	2707011040	0.000	0.000	0.085	0.000	Shortfall of Sites	0.253	Very Low II Residential	RE11-1	0	0	0	7.900	0.085		Residential - Single Family Residence, 1	204B109 62		Chatsworth - Porter Ranch	No	MI	ADU
Los Angeles	17614 HIAWATHA ST	91344	2733013016	0.000	0.000	0.085	0.000	Shortfall of Sites	0.186	Low I Residential	RS-1	0	0	0	10.776	0.085		Residential - Single Family Residence - Pool, 1	204B129 62		Granada Hills - Knollwood	No	MI	ADU
Los Angeles	19031 BLACKHAWK ST	91326	2728018020	0.000	0.000	0.085	0.000	Shortfall of Sites	0.824	Very Low I Residential	RA-1	0	0	0	2.427	0.085		Residential - Single Family Residence - Pool and Misc., 1	204B121 62		Northridge	No	MI	ADU
Los Angeles	20217 SEPTO ST	91311	2741014026	0.000	0.000	0.085	0.000	Shortfall of Sites	0.182	Low I Residential	RS-1	0	0	0	10.995	0.085		Residential - Single Family Residence, 1	201B113 62		Chatsworth - Porter Ranch	No	MI	ADU
Los Angeles	16301 SEPTO ST	91343	2678009020	0.000	0.000	0.085	0.000	Shortfall of Sites	0.172	Low I Residential	RS-1	0	0	0	11.612	0.085		Residential - Single Family Residence, 1	201B137 62		Granada Hills - Knollwood	No	MI	ADU
Los Angeles	9935 COLLETT AVE	91343	2669022031	0.000	0.000	0.085	0.000	Shortfall of Sites	0.168	Low I Residential	RS-1	0	0	0	11.874	0.085		Residential - Single Family Residence, 1	201B141 62		Granada Hills - Knollwood	No	MI	ADU
Los Angeles	9929 DELCO AVE	91311	2741023022	0.000	0.000	0.085	0.000	Shortfall of Sites	0.222	Low I Residential	RS-1	0	0	0	9.013	0.085		Residential - Single Family Residence - Pool, 1	201B109 62		Chatsworth - Porter Ranch	No	MI	ADU
Los Angeles	17200 SEPTO ST	91325	2694016026	0.000	0.000	0.085	0.000	Shortfall of Sites	0.233	Very Low II Residential	RE11-1	0	0	0	8.582	0.085		Residential - Single Family Residence - Pool, 1	201B133 62		Northridge	No	MI	ADU
Los Angeles	18720 VINTAGE ST	91324	2729019020	0.000	0.000	0.085	0.000	Shortfall of Sites	0.172	Low I Residential	RS-1	0	0	0	11.617	0.085		Residential - Single Family Residence, 1	201B121 62		Northridge	No	MI	ADU
Los Angeles	9914 GARDEN GROVE AVE	91325	2731023029	0.000	0.000	0.085	0.000	Shortfall of Sites	0.377	Very Low I Residential	RA-1	0	0	0	5.312	0.085		Residential - Single Family Residence, 1	201B125 62		Northridge	No	MI	ADU
Los Angeles	9501 KEOKUK AVE	91311	2748024039	0.000	0.000	0.085	0.000	Shortfall of Sites	0.172	Low I Residential	RS-1	0	0	0	11.615	0.085		Residential - Single Family Residence - Pool, 1	198B113 62		Chatsworth - Porter Ranch	No	MI	ADU
Los Angeles	9430 DE SOTO AVE	91311	2748002062	0.000	0.000	0.085	0.000	Shortfall of Sites	0.399	Light Manufacturing	P-1, MR2-1	0	0	0	5.012	0.085		Industrial - Warehousing, Distribution, Storage - Warehousing, Distribution, Under 10,000 SF - One Story, 1	198B109 62		Chatsworth - Porter Ranch	No	MI	ADU
Los Angeles	9430 ENCINO AVE	91325	2766019005	0.000	0.000	0.085	0.000	Shortfall of Sites	0.304	Very Low I Residential	RA-1	0	0	0	6.575	0.085		Residential - Single Family Residence, 1	198B129 62		Northridge	No	MI	ADU
Los Angeles	17900 SUNBURST ST	91325	2768003013	0.000	0.000	0.085	0.000	Shortfall of Sites	0.284	Very Low I Residential	RA-1	0	0	0	7.047	0.085		Residential - Single Family Residence - Pool, 1	195B129 62		Northridge	No	MI	ADU
Los Angeles	17200 SUNBURST ST	91325	2690002006	0.000	0.000	0.085	0.000	Shortfall of Sites	0.410	Very Low I Residential	RA-1	0	0	0	4.881	0.085		Residential - Single Family Residence - Pool, 1	195B133 62		Northridge	No	MI	ADU
Los Angeles	12741 EMELITA ST	91607	2341010022	0.000	0.000	0.085	0.000	Shortfall of Sites	0.174	Low Residential	R1-1	0	0	0	11.512	0.085		Residential - Single Family Residence - Pool, 1	174B161 62		North Hollywood - Valley Village	No	MI	ADU
Los Angeles	5410 MURIETTA AVE	91401	2247010006	0.000	0.000	0.085	0.000	Shortfall of Sites	0.155	Low Residential	R1-1	0	0	0	12.907	0.085		Residential - Single Family Residence, 1	171B153 62		Van Nuys - North Sherman Oaks	No	MI	ADU
Los Angeles	14719 HARTSOOK ST	91403	2263037016	0.000	0.000	0.085	0.000	Shortfall of Sites	0.155	Low Residential	R1-1-RIO	0	0	0	12.901	0.085		Residential - Single Family Residence - Pool, 1	171A149 62		Van Nuys - North Sherman Oaks	No	MI	ADU
Los Angeles	4941 MORSE AVE	91423	2358024003	0.000	0.000	0.085	0.000	Shortfall of Sites	0.233	Low Residential	RE9-1	0	0	0	8.593	0.085		Residential - Single Family Residence, 1	168B161 62		Van Nuys - North Sherman Oaks	No	MI	ADU
Los Angeles	4942 BEN AVE	91607	2355011003	0.000	0.000	0.085	0.000	Shortfall of Sites	0.166	Low Residential	R1-1	0	0	0	12.014	0.085		Residential - Single Family Residence, 1	168B165 62		North Hollywood - Valley Village	No	MI	ADU
Los Angeles	4450 KATHERINE AVE	91423	2265018045	0.000	0.000	0.085	0.000	Shortfall of Sites	0.155	Low Residential	R1-1-RIO	0	0	0	12.901	0.085		Residential - Single Family Residence, 1	165B153 62		Sherman Oaks - Studio City - Toluca Lake - Cahuenga Pass	No	MI	ADU
Los Angeles	12411 VALLEYHEART DR	91604	2367010040	0.000	0.000	0.085	0.000	Shortfall of Sites	0.185	Low Residential	R1-1-RIO	0	0	0	10.800	0.085		Residential - Single Family Residence, 1	162B165 62		Sherman Oaks - Studio City - Toluca Lake - Cahuenga Pass	No	MI	ADU
Los Angeles	4154 CAMELLIA AVE	91604	2368022015	0.000	0.000	0.085	0.000	Shortfall of Sites	0.155	Low Residential	R1-1-RIO	0	0	0	12.891	0.085		Residential - Single Family Residence - Therapy Pool (Spa), 1	162B169 62		Sherman Oaks - Studio City - Toluca Lake - Cahuenga Pass	No	MI	ADU
Los Angeles	4911 LOLETA AVE	90041	5689023021	0.000	0.000	0.085	0.000	Shortfall of Sites	0.153	Low Residential	R1-1	0	0	0	13.060	0.085		Residential - Single Family Residence, 1	160-5A227 62		Northeast Los Angeles	No	MI	ADU
Los Angeles	2832 ESTARA AVE	90065	5457020013	0.000	0.000	0.085	0.000	Shortfall of Sites	0.175	Low Residential	R1-1-CDO	0	0	0	11.412	0.085		Residential - Single Family Residence, 1	153A215 62		Northeast Los Angeles	No	MI	ADU
Los Angeles	405 N EDINBURGH AVE	90048	5527033026	0.000	0.000	0.085	0.000	Shortfall of Sites	0.150	Low II Residential	R1V3	0	0	0	13.312	0.085		Residential - Single Family Residence, 1	138B177 62		Wilshire	No	MI	ADU
Los Angeles	404 N KINGS RD	90048	5514003042	0.000	0.000	0.085	0.000	Shortfall of Sites	0.164	Low II Residential	R1V3	0	0	0	12.184	0.085		Residential - Single Family Residence - Pool, 1	138B173 62		Wilshire	No	MI	ADU
Los Angeles	570 S MAPLETON DR	90024	4359013006	0.000	0.000	0.085	0.000	Shortfall of Sites	1.445	Minimum Residential	RE40-1	0	0	0	1.384	0.085		Residential - Single Family Residence - Pool, 1	138B157 62		Westwood	No	MI	ADU
Los Angeles	527 26TH ST	90402	4264005005	0.000	0.000	0.085	0.000	Shortfall of Sites	0.227	Very Low II Residential	RE11-1	0	0	0	8.800	0.085		Residential - Single Family Residence, 1	126B137 62		Brentwood - Pacific Palisades	No	MI	ADU
Los Angeles	3004 MOTOR AVE	90064	4316004011	0.000	0.000	0.085	0.000	Shortfall of Sites	0.193	Low Residential	R1V2	0	0	0	10.368	0.085		Residential - Single Family Residence, 1	123B161 62		West Los Angeles	No	MI	ADU
Los Angeles	1700 AMHERST AVE	90025	4259011026	0.000	0.000	0.085	0.000	Shortfall of Sites	0.168	Low Residential	R1-1	0	0	0	11.935	0.085		Residential - Single Family Residence, 1	123B145 62		West Los Angeles	No	MI	ADU
Los Angeles	2961 CLUB DR	90064	4316028003	0.000	0.000	0.085	0.000	Shortfall of Sites	0.450	Low Residential	R1V2	0	0	0	4.443	0.085		Residential - Single Family Residence - Pool, 1	123B165 62		West Los Angeles	No	MI	ADU
Los Angeles	2435 S HOLT AVE	90034	4301021036	0.000	0.000	0.085	0.000	Shortfall of Sites	0.161	Low II Residential	R1-1	0	0	0	12.410	0.085		Residential - Single Family Residence, 1	123B169 62		West Adams - Baldwin Hills - Leimert	No	MI	ADU
Los Angeles	3309 PURDUE AVE	90066	4250020024	0.000	0.000	0.085	0.000	Shortfall of Sites	0.174	Low Residential	R1V2	0	0	0	11.518	0.085		Residential - Single Family Residence - Therapy Pool (Spa), 1	117B157 62		Palms - Mar Vista - Del Rey	No	MI	ADU
Los Angeles	3528 S BARRINGTON AVE	90066	4249019007	0.000	0.000	0.085	0.000	Shortfall of Sites	0.154	Low Residential	R1V2	0	0	0	12.995	0.085		Residential - Single Family Residence, 1	114B157 62		Palms - Mar Vista - Del Rey	No	MI	ADU

Jurisdiction Name	Site Address/Intersection	5 Digit ZIP Code	Assessor Parcel Number	Very Low-Income	Low-Income	Moderate-Income	Above Moderate-Income	Type of Shortfall	Parcel Size (Acres)	Current General Plan Designation	Current Zoning	Proposed General Plan (GP) Designation	Proposed Zoning	Minimum Density Allowed	Maximum Density Allowed	Total Capacity	Vacant/ Nonvacant	Description of Existing Uses	PIN	Base Density Per Acre	Community Plan Area	Rent Stabalization Ordinance	Income Category	Applicable Rezoning Program (Program informing values in Column Q listed first)
Los Angeles	7411 FLIGHT AVE	90045	4104006014	0.000	0.000	0.085	0.000	Shortfall of Sites	0.185	Low Residential	R1-1	0	0	0	10.788	0.085		Residential - Single Family Residence, 1	099B169 62		Westchester - Playa del Rey	No	MI	ADU
Los Angeles	6430 W 84TH ST	90045	4108022001	0.000	0.000	0.085	0.000	Shortfall of Sites	0.154	Low Residential	R1V2	0	0	0	12.978	0.085		Residential - Single Family Residence, 1	096B165 62		Westchester - Playa del Rey	No	MI	ADU
Los Angeles	7412 W 91ST ST	90045	4119015013	0.000	0.000	0.085	0.000	Shortfall of Sites	0.159	Low Residential	R1-1	0	0	0	12.606	0.085		Residential - Single Family Residence, 1	093B157 62		Westchester - Playa del Rey	No	MI	ADU
Los Angeles	1850 W CHANDELEUR DR	90732	7559026014	0.000	0.000	0.085	0.000	Shortfall of Sites	0.192	Low II Residential	R1-1XL	0	0	0	10.412	0.085		Residential - Single Family Residence, 1	015B189 62		San Pedro	No	MI	ADU
Los Angeles	1412 LE GRANDE TER	90732	7459006007	0.000	0.000	0.085	0.000	Shortfall of Sites	0.155	Low II Residential	R1-1XL	0	0	0	12.883	0.085		Residential - Single Family Residence, 1	012B193 62		San Pedro	No	MI	ADU
Los Angeles	12648 DARLA AVE	91344	2602019028	0.000	0.000	0.085	0.000	Shortfall of Sites	0.261	Very Low II Residential	RE11-1	0	0	0	7.650	0.085		Residential - Single Family Residence, 1	219B133 63		Granada Hills - Knollwood	No	MI	ADU
Los Angeles	12501 KENNY DR	91344	2609021014	0.000	0.000	0.085	0.000	Shortfall of Sites	0.401	Very Low I Residential	RA-1	0	0	0	4.987	0.085		Residential - Single Family Residence - Pool, 1	219B137 63		Granada Hills - Knollwood	No	MI	ADU
Los Angeles	12215 SARAZEN PL	91344	2609010008	0.000	0.000	0.085	0.000	Shortfall of Sites	0.426	Very Low I Residential	RA-1	0	0	0	4.690	0.085		Residential - Single Family Residence, 1	216B137 63		Granada Hills - Knollwood	No	MI	ADU
Los Angeles	11803 WOODLEY AVE	91344	2605013014	0.000	0.000	0.085	0.000	Shortfall of Sites	0.395	Very Low II Residential	RE11-1	0	0	0	5.063	0.085		Residential - Single Family Residence, 1	216B141 63		Granada Hills - Knollwood	No	MI	ADU
Los Angeles	17138 LORILLARD ST	91344	2607003023	0.000	0.000	0.085	0.000	Shortfall of Sites	0.177	Low I Residential	RS-1	0	0	0	11.322	0.085		Residential - Single Family Residence - Pool, 1	213B133 63		Granada Hills - Knollwood	No	MI	ADU
Los Angeles	16601 LORILLARD ST	91344	2610023018	0.000	0.000	0.085	0.000	Shortfall of Sites	0.177	Low I Residential	RS-1	0	0	0	11.302	0.085		Residential - Single Family Residence, 1	213B137 63		Granada Hills - Knollwood	No	MI	ADU
Los Angeles	11628 SWINTON AVE	91344	2605019017	0.000	0.000	0.085	0.000	Shortfall of Sites	0.179	Low I Residential	RS-1	0	0	0	11.166	0.085		Residential - Single Family Residence, 1	213B141 63		Granada Hills - Knollwood	No	MI	ADU
Los Angeles	17227 INDEX ST	91344	2697014015	0.000	0.000	0.085	0.000	Shortfall of Sites	0.176	Low I Residential	RS-1	0	0	0	11.338	0.085		Residential - Single Family Residence, 1	210B133 63		Granada Hills - Knollwood	No	MI	ADU
Los Angeles	11318 HASKELL AVE	91344	2662005008	0.000	0.000	0.085	0.000	Shortfall of Sites	0.165	Low I Residential	RS-1	0	0	0	12.101	0.085		Residential - Single Family Residence, 1	210B141 63		Granada Hills - Knollwood	No	MI	ADU
Los Angeles	16735 INDEX ST	91344	2682009013	0.000	0.000	0.085	0.000	Shortfall of Sites	0.172	Low I Residential	RS-1	0	0	0	11.617	0.085		Residential - Single Family Residence, 1	210B137 63		Granada Hills - Knollwood	No	MI	ADU
Los Angeles	11240 GARDEN GROVE AVE	91326	2715033036	0.000	0.000	0.085	0.000	Shortfall of Sites	0.255	Very Low II Residential	RE11-1	0	0	0	7.847	0.085		Residential - Single Family Residence - Pool, 1	210B125 63		Northridge	No	MI	ADU
Los Angeles	17503 TRIBUNE ST	91344	2712017012	0.000	0.000	0.085	0.000	Shortfall of Sites	0.218	Low I Residential	RE9-1XL-RFA	0	0	0	9.164	0.085		Residential - Single Family Residence - Pool, 1	207B129 63		Granada Hills - Knollwood	No	MI	ADU
Los Angeles	18776 TULSA ST	91326	2717021015	0.000	0.000	0.085	0.000	Shortfall of Sites	0.254	Very Low II Residential	RE11-1	0	0	0	7.873	0.085		Residential - Single Family Residence - Pool, 1	207B121 63		Northridge	No	MI	ADU
Los Angeles	18620 TULSA ST	91326	2717017010	0.000	0.000	0.085	0.000	Shortfall of Sites	0.283	Very Low II Residential	RE11-1	0	0	0	7.066	0.085		Residential - Single Family Residence, 1	207B125 63		Northridge	No	MI	ADU
Los Angeles	17169 TRIBUNE ST	91344	2696023006	0.000	0.000	0.085	0.000	Shortfall of Sites	0.262	Low I Residential	RE9-1XL-RFA	0	0	0	7.637	0.085		Residential - Single Family Residence, 1	207B133 63		Granada Hills - Knollwood	No	MI	ADU
Los Angeles	20723 HORACE ST	91311	2706008018	0.000	0.000	0.085	0.000	Shortfall of Sites	0.252	Low I Residential	RE9-1	0	0	0	7.935	0.085		Residential - Single Family Residence - Pool, 1	207B109 63		Chatsworth - Porter Ranch	No	MI	ADU
Los Angeles	10817 KEY WEST AVE	91326	2718022025	0.000	0.000	0.085	0.000	Shortfall of Sites	0.174	Low I Residential	RS-1	0	0	0	11.504	0.085		Residential - Single Family Residence, 1	207B117 63		Northridge	No	MI	ADU
Los Angeles	10921 ODELL AVE	91040	2551025052	0.000	0.000	0.085	0.000	Shortfall of Sites	0.264	Low Residential	R1-1-RFA	0	0	0	7.565	0.085		Residential - Single Family Residence, 1	208-5A193 63		Sunland - Tujunga - Lake View Terrace - Shadow Hills - East La Tuna Canyon	No	MI	ADU
Los Angeles	10726 OVERMAN AVE	91311	2707004032	0.000	0.000	0.085	0.000	Shortfall of Sites	0.391	Very Low I Residential	RA-1	0	0	0	5.120	0.085		Residential - Single Family Residence - Pool, 1	207B113 63		Chatsworth - Porter Ranch	No	MI	ADU
Los Angeles	21709 HIAWATHA ST	91311	2722014012	0.000	0.000	0.085	0.000	Shortfall of Sites	0.168	Low II Residential	R1-1	0	0	0	11.872	0.085		Residential - Single Family Residence, 1	204B105 63		Chatsworth - Porter Ranch	No	MI	ADU
Los Angeles	10401 NEVADA AVE	91311	2723017093	0.000	0.000	0.085	0.000	Shortfall of Sites	0.163	Low II Residential	R1-1	0	0	0	12.245	0.085		Residential - Single Family Residence, 1	204B101 63		Chatsworth - Porter Ranch	No	MI	ADU
Los Angeles	10418 MEMORY PARK AVE	91345	2649022024	0.000	0.000	0.085	0.000	Shortfall of Sites	0.172	Low Residential	R1-1	0	0	0	11.620	0.085		Residential - Single Family Residence - Pool, 1	204B145 63		Mission Hills - Panorama City - North Hills	No	MI	ADU
Los Angeles	10412 RUBIO AVE	91344	2684013025	0.000	0.000	0.085	0.000	Shortfall of Sites	0.196	Low I Residential	RS-1	0	0	0	10.226	0.085		Residential - Single Family Residence, 1	204B137 63		Granada Hills - Knollwood	No	MI	ADU
Los Angeles	10411 MONTGOMERY AVE	91344	2668019004	0.000	0.000	0.085	0.000	Shortfall of Sites	0.182	Low I Residential	RS-1	0	0	0	11.007	0.085		Residential - Single Family Residence - Pool, 1	204B141 63		Granada Hills - Knollwood	No	MI	ADU
Los Angeles	10400 CANBY AVE	91326	2731014012	0.000	0.000	0.085	0.000	Shortfall of Sites	0.257	Very Low II Residential	RE11-1	0	0	0	7.776	0.085		Residential - Single Family Residence - Pool, 1	204B125 63		Northridge	No	MI	ADU
Los Angeles	17608 HIAWATHA ST	91344	2733013017	0.000	0.000	0.085	0.000	Shortfall of Sites	0.186	Low I Residential	RS-1	0	0	0	10.775	0.085		Residential - Single Family Residence, 1	204B129 63		Granada Hills - Knollwood	No	MI	ADU
Los Angeles	10352 LOUISE AVE	91344	2695015011	0.000	0.000	0.085	0.000	Shortfall of Sites	0.191	Low I Residential	RS-1	0	0	0	10.489	0.085		Residential - Single Family Residence, 1	204B133 63		Granada Hills - Knollwood	No	MI	ADU
Los Angeles	19015 BLACKHAWK ST	91326	2728018006	0.000	0.000	0.085	0.000	Shortfall of Sites	0.391	Very Low I Residential	RA-1	0	0	0	5.113	0.085		Residential - Single Family Residence - Pool, 1	204B121 63		Northridge	No	MI	ADU
Los Angeles	20417 SEPTO ST	91311	2741020013	0.000	0.000	0.085	0.000	Shortfall of Sites	0.174	Low I Residential	RS-1	0	0	0	11.488	0.085		Residential - Single Family Residence - Pool, 1	201B113 63		Chatsworth - Porter Ranch	No	MI	ADU
Los Angeles	9926 FARRALONE AVE	91311	2745014058	0.000	0.000	0.085	0.000	Shortfall of Sites	0.253	Very Low II Residential	RE11-1	0	0	0	7.919	0.085		Residential - Single Family Residence - Pool, 1	201B101 63		Chatsworth - Porter Ranch	No	MI	ADU
Los Angeles	16259 SEPTO ST	91343	2678009030	0.000	0.000	0.085	0.000	Shortfall of Sites	0.173	Low I Residential	RS-1	0	0	0	11.560	0.085		Residential - Single Family Residence, 1	201B137 63		Granada Hills - Knollwood	No	MI	ADU
Los Angeles	9930 MONTGOMERY AVE	91343	2669019014	0.000	0.000	0.085	0.000	Shortfall of Sites	0.174	Low I Residential	RS-1	0	0	0	11.488	0.085		Residential - Single Family Residence, 1	201B141 63		Granada Hills - Knollwood	No	MI	ADU
Los Angeles	17176 SEPTO ST	91325	2694016025	0.000	0.000	0.085	0.000	Shortfall of Sites	0.233	Very Low I Residential	RE11-1	0	0	0	8.581	0.085		Residential - Single Family Residence - Pool, 1	201B133 63		Northridge	No	MI	ADU
Los Angeles	18714 VINTAGE ST	91324	2729019019	0.000	0.000	0.085	0.000	Shortfall of Sites	0.172	Low I Residential	RS-1	0	0	0	11.617	0.085		Residential - Single Family Residence - Pool, 1	201B121 63		Northridge	No	MI	ADU
Los Angeles	9915 GARDEN GROVE AVE	91325	2731023022	0.000	0.000	0.085	0.000	Shortfall of Sites	0.346	Very Low I Residential	RA-1	0	0	0	5.788	0.085		Residential - Single Family Residence - Pool, 1	201B125 63		Northridge	No	MI	ADU
Los Angeles	9500 KEOKUK AVE	91311	2748024038	0.000	0.000	0.085	0.000	Shortfall of Sites	0.172	Low I Residential	RS-1	0	0	0	11.595	0.085		Residential - Single Family Residence - Pool, 1	198B113 63		Chatsworth - Porter Ranch	No	MI	ADU
Los Angeles	9431 BIANCA AVE	91325	2766019001	0.000	0.000	0.085	0.000	Shortfall of Sites	0.310	Very Low I Residential	RA-1	0	0	0	6.458	0.085		Residential - Single Family Residence - Pool, 1	198B129 63		Northridge	No	MI	ADU
Los Angeles	17912 SUNBURST ST	91325	2768003014	0.000	0.000	0.085	0.000	Shortfall of Sites	0.388	Very Low I Residential	RA-1	0	0	0	5.150	0.085		Residential - Single Family Residence - Pool, 1	195B129 63		Northridge	No	MI	ADU
Los Angeles	17182 SUNBURST ST	91325	2690002005	0.000	0.000	0.085	0.000	Shortfall of Sites	0.390	Very Low I Residential	RA-1	0	0	0	5.125	0.085		Residential - Single Family Residence - Pool, 1	195B133 63		Northridge	No	MI	ADU
Los Angeles	12737 EMELITA ST	91607	2341010021	0.000	0.000	0.085	0.000	Shortfall of Sites	0.174	Low Residential	R1-1	0	0	0	11.520	0.085		Residential - Single Family Residence, 1	174B161 63		North Hollywood - Valley Village	No	MI	ADU
Los Angeles	13745 CHANDLER BLVD	91401	2247014085	0.000	0.000	0.085	0.000	Shortfall of Sites	0.228	Very Low Residential	R1-1	0	0	0	8.763	0.085		Residential - Single Family Residence, 1	171B153 63		Van Nuys - North Sherman Oaks	No	MI	ADU
Los Angeles	12641 MORRISON ST	91607	2357025068	0.000	0.000	0.085	0.000	Shortfall of Sites	0.165	Low Residential	R1-1	0	0	0	12.108	0.085		Residential - Single Family Residence - Pool, 1	168B161 63		North Hollywood - Valley Village	No	MI	ADU
Los Angeles	4704 SALOMA AVE	91403	2264021001	0.000	0.000	0.085	0.000	Shortfall of Sites	0.168	Low Residential	R1-1	0	0	0	11.923	0.085		Residential - Single Family Residence - Pool, 1	168A149 63		Sherman Oaks - Studio City - Toluca Lake - Cahuenga Pass	No	MI	ADU
Los Angeles	4453 CALHOUN AVE	91423	2265018044	0.000	0.000	0.085	0.000	Shortfall of Sites	0.155	Low Residential	R1-1-RIO	0	0	0	12.901	0.085		Residential - Single Family Residence, 1	165B153 63		Sherman Oaks - Studio City - Toluca Lake - Cahuenga Pass	No	MI	ADU
Los Angeles	4166 ELMER AVE	91602	2366029005	0.000	0.000	0.085	0.000	Shortfall of Sites	0.155	Low Residential	R1-1-RIO	0	0	0	12.910	0.085		Residential - Single Family Residence, 1	162B173 63		Sherman Oaks - Studio City - Toluca Lake - Cahuenga Pass	No	MI	ADU
Los Angeles	4155 CAMELLIA AVE	91604	2368022040	0.000	0.000	0.085	0.000	Shortfall of Sites	0.155	Low Residential	R1-1-RIO	0	0	0	12.907	0.085		Residential - Single Family Residence - Pool, 1	162B169 63		Sherman Oaks - Studio City - Toluca Lake - Cahuenga Pass	No	MI	ADU
Los Angeles	5112 ARGUS DR	90041	5669021002	0.000	0.000	0.085	0.000	Shortfall of Sites	0.201	Low Residential	R1-1	0	0	0	9.962	0.085		Residential - Single Family Residence, 1	162A225 63		Northeast Los Angeles	No	MI	ADU
Los Angeles	1526 GLEN AYLSA AVE	90041	5689023004	0.000	0.000	0.085	0.000	Shortfall of Sites	0.372	Low Residential	R1-1	0	0	0	5.380	0.085		Residential - Single Family Residence - Pool, 1	160-5A227 63		Northeast Los Angeles	No	MI	ADU
Los Angeles	3950 GLENFELIZ BLVD	90039	5435036009	0.000	0.000	0.085	0.000	Shortfall of Sites	0.159	Low Residential	R1-1-RIO	0	0	0	12.602	0.085		Residential - Single Family Residence, 1	156A205 63		Northeast Los Angeles	No	MI	ADU
Los Angeles	838 N LAUREL AVE	90046	5529022038	0.000	0.000	0.085	0.000	Shortfall of Sites	0.150	Low II Residential	R1-1	0	0	0	13.344	0.085		Residential - Single Family Residence - Pool, 1	141B177 63		Hollywood	No	MI	ADU
Los Angeles	404 N LAUREL AVE	90048	5527033013	0.000	0.000	0.085	0.000	Shortfall of Sites	0.150	Low II Residential	R1V3	0	0	0	13.312	0.085		Residential - Single Family Residence - Pool and Misc., 1	138B177 63		Wilshire	No	MI	ADU
Los Angeles	401 N KINGS RD	90048	5514003028	0.000	0.000	0.085	0.000	Shortfall of Sites	0.158	Low II Residential	R1V3-O	0	0	0	12.671	0.085		Residential - Single Family Residence, 1	138B173 63		Wilshire	No	MI	ADU
Los Angeles	254 WOODRUFF AVE	90024	4359008008	0.000	0.000	0.085	0.000	Shortfall of Sites	0.258	Low Residential	R1-1	0	0	0	7.740	0.085		Residential - Single Family Residence - Pool and Misc., 1	138B153 63		Westwood	No	MI	ADU
Los Angeles	314 S GLENROY AVE	90049	4366020008	0.000	0.000	0.085	0.000	Shortfall of Sites	0.190	Low Residential	R1-1	0	0	0	10.518	0.085		Residential - Single Family Residence - Pool, 1	135B145 63		Westwood	No	MI	ADU
Los Angeles	647 THAYER AVE	90024	4360016035	0.000	0.000	0.085	0.000	Shortfall of Sites	0.154	Low Residential	R1-1	0	0	0	12.981	0.085		Residential - Single Family Residence, 1	135B153 63		Westwood	No	MI	ADU
Los Angeles	738 HOLMBY AVE	90024	4360026013	0.000	0.000	0.085	0.000	Shortfall of Sites	0.266	Low Residential	R1-1	0	0	0	7.523	0.085		Residential - Single Family Residence - Pool, 1	135B157 63		Westwood	No	MI	ADU
Los Angeles	10505 WELLWORTH AVE	90024	4326008017	0.000	0.000	0.085	0.000	Shortfall of Sites	0.149	Low Residential	R1-1-O	0	0	0	13.391	0.085		Residential - Single Family Residence, 1	132B157 63		Westwood	No	MI	ADU
Los Angeles	12721 HANOVER ST	90049	4405022013	0.000	0.000	0.085	0.000	Shortfall of Sites	0.590	Very Low I Residential	RE20-1	0	0	0	3.393	0.085		Residential - Single Family Residence - Pool, 1	129B137 63		Brentwood - Pacific Palisades	No	MI	ADU
Los Angeles	628 S BUNDY DR	90049	4404023024	0.000	0.000	0.085	0.000	Shortfall of Sites	0.295	Low Residential	RS-1-O	0	0	0	6.791	0.085		Residential - Single Family Residence - Pool, 1	129B141 63		Brentwood - Pacific Palisades	No	MI	ADU
Los Angeles	2215 OVERLAND AVE	90064	4320006097	0.000	0.000	0.085	0.000	Shortfall of Sites	0.155	Low Residential	R1-1-O	0	0	0	12.897	0.085		Residential - Single Family Residence, 1	126B157 63		West Los Angeles	No	MI	ADU
Los Angeles	1936 GREENFIELD AVE	90025	4323011004	0.000	0.000	0.085	0.000	Shortfall of Sites	0.155	Low Residential	R1-1	0	0	0	12.894	0.085		Residential - Single Family Residence, 1	126B153 63		West Los Angeles	No	MI	ADU
Los Angeles	621 S BURLINGAME AVE	90049	4264006018	0.000	0.000	0.085	0.000	Shortfall of Sites	0.208	Very Low II Residential	RE11-1	0	0	0	9.609	0.085		Residential - Single Family Residence - Pool, 1	126B141 63		Brentwood - Pacific Palisades	No	MI	ADU
Los Angeles	9007 SAWYER ST	90035	4305028027	0.000	0.000	0.085	0.000	Shortfall of Sites	0.165	Low Residential	R1V2	0	0	0	12.117	0.085		Residential - Single Family Residence, 1	126B169 63		West Los Angeles	No	MI	ADU
Los Angeles	9406 BOLTON RD	90034	4309013007	0.000	0.000	0.085	0.000	Shortfall of Sites	0.150	Low Residential	R1V2-O	0	0	0	13.325	0.085		Residential - Single Family Residence, 1	126B165 63		West Los Angeles	No	MI	ADU
Los Angeles	10311 MONTE MAR DR	90064	4308001013	0.000	0.000	0.085	0.000	Shortfall of Sites	0.185	Low Residential	R1V2-O	0	0	0	10.788	0.085		Residential - Single Family Residence, 1	126B161 63		West Los Angeles	No	MI	ADU
Los Angeles	2821 BAGLEY AVE	90034	4309021020	0.000	0.000	0.085	0.000	Shortfall of Sites	0.200	Low Residential	R1V2	0	0	0	9.993	0.085		Residential - Single Family Residence, 1	123B165 63		West Los Angeles	No	MI	ADU
Los Angeles	3201 MALCOLM AVE	90034	4254014037	0.000	0.000	0.085	0.000	Shortfall of Sites	0.161	Low Residential	R1-1	0	0	0	12.425	0.085		Residential - Single Family Residence, 1	120B161 63		Palms - Mar Vista - Del Rey	No	MI	ADU
Los Angeles	3243 COLBY AVE	90066	4250018011	0.000	0.000	0.085	0.000	Shortfall of Sites	0.163	Low Residential	R1V2	0	0	0	12.305	0.085		Residential - Single Family Residence, 1	117B157 63		Palms - Mar Vista - Del Rey	No	MI	ADU
Los Angeles	3225 COOLIDGE AVE	90066	4250017012	0.000	0.000	0.085	0.000	Shortfall of Sites	0.166	Low Residential	R1V2	0	0	0	12.025	0.085		Residential - Single Family Residence, 1	117B153 63		Palms - Mar Vista - Del Rey	No	MI	ADU
Los Angeles	5326 THORNBURN ST	90045	4103022013	0.000	0.000	0.085	0.000	Shortfall of Sites	0.161	Low Residential	R1-1	0	0	0	12.445	0.085		Residential - Single Family Residence, 1	099B173 63		Westchester - Playa del Rey	No	MI	ADU
Los Angeles	9100 RAYFORD DR	90045	4119033004	0.000	0.000	0.085	0.000	Shortfall of Sites	0.176	Low Residential	R1-1	0	0	0	11.334	0.085		Residential - Single Family Residence, 1	093B157 63		Westchester - Playa del Rey	No	MI	ADU
Los Angeles	1738 W CHANDELEUR DR	90732	7559027011	0.000	0.000	0.085	0.000	Shortfall of Sites	0.153	Low II Residential	R1-1XL	0	0	0	13.078	0.085		Residential - Single Family Residence, 1	015B189 63		San Pedro	No	MI	ADU

Jurisdiction Name	Site Address/Intersection	5 Digit ZIP Code	Assessor Parcel Number	Very Low-Income	Low-Income	Moderate-Income	Above Moderate-Income	Type of Shortfall	Parcel Size (Acres)	Current General Plan Designation	Current Zoning	Proposed General Plan (GP) Designation	Proposed Zoning	Minimum Density Allowed	Maximum Density Allowed	Total Capacity	Vacant/ Nonvacant	Description of Existing Uses	PIN	Base Density Per Acre	Community Plan Area	Rent Stabalization Ordinance	Income Category	Applicable Rezoning Program (Program informing values in Column Q listed first)
Los Angeles	1305 S DODSON AVE	90732	7560014004	0.000	0.000	0.085	0.000	Shortfall of Sites	0.155	Low II Residential	R1-1XL	0	0	0	12.905	0.085		Residential - Single Family Residence, 1	012B193 63		San Pedro	No	MI	ADU
Los Angeles	12662 MEADOWLARK AVE	91344	2608006019	0.000	0.000	0.085	0.000	Shortfall of Sites	0.173	Low I Residential	RS-1	0	0	0	11.580	0.085		Residential - Single Family Residence, 1	219B133 64		Granada Hills - Knollwood	No	MI	ADU
Los Angeles	12453 WOODLEY AVE	91344	2609016022	0.000	0.000	0.085	0.000	Shortfall of Sites	0.427	Very Low I Residential	RA-1	0	0	0	4.687	0.085		Residential - Single Family Residence - Pool, 1	219B137 64		Granada Hills - Knollwood	No	MI	ADU
Los Angeles	17150 SUNDERLAND DR	91344	2606011020	0.000	0.000	0.085	0.000	Shortfall of Sites	0.309	Low I Residential	RS-1	0	0	0	6.469	0.085		Residential - Single Family Residence, 1	216B133 64		Granada Hills - Knollwood	No	MI	ADU
Los Angeles	17130 LORILLARD ST	91344	2607003024	0.000	0.000	0.085	0.000	Shortfall of Sites	0.177	Low I Residential	RS-1	0	0	0	11.322	0.085		Residential - Single Family Residence, 1	213B133 64		Granada Hills - Knollwood	No	MI	ADU
Los Angeles	16364 MARILYN DR	91344	2605015038	0.000	0.000	0.085	0.000	Shortfall of Sites	0.275	Very Low II Residential	RE11-1	0	0	0	7.264	0.085		Residential - Single Family Residence - Pool, 1	213B137 64		Granada Hills - Knollwood	No	MI	ADU
Los Angeles	11620 WOODLEY AVE	91344	2605020033	0.000	0.000	0.085	0.000	Shortfall of Sites	0.174	Low I Residential	RS-1	0	0	0	11.469	0.085		Residential - Single Family Residence, 1	213B141 64		Granada Hills - Knollwood	No	MI	ADU
Los Angeles	17221 INDEX ST	91344	2697014013	0.000	0.000	0.085	0.000	Shortfall of Sites	0.178	Low I Residential	RS-1	0	0	0	11.250	0.085		Residential - Single Family Residence, 1	210B133 64		Granada Hills - Knollwood	No	MI	ADU
Los Angeles	16729 INDEX ST	91344	2682009012	0.000	0.000	0.085	0.000	Shortfall of Sites	0.172	Low I Residential	RS-1	0	0	0	11.617	0.085		Residential - Single Family Residence, 1	210B137 64		Granada Hills - Knollwood	No	MI	ADU
Los Angeles	11264 WHITE OAK AVE	91344	2711007019	0.000	0.000	0.085	0.000	Shortfall of Sites	0.267	Very Low I Residential	RA-1	0	0	0	7.497	0.085		Residential - Single Family Residence, 1	210B129 64		Granada Hills - Knollwood	No	MI	ADU
Los Angeles	11241 GARDEN GROVE AVE	91326	2715033042	0.000	0.000	0.085	0.000	Shortfall of Sites	0.255	Very Low II Residential	RE11-1	0	0	0	7.839	0.085		Residential - Single Family Residence - Pool, 1	210B125 64		Northridge	No	MI	ADU
Los Angeles	11216 BLUCHER AVE	91344	2662009017	0.000	0.000	0.085	0.000	Shortfall of Sites	0.175	Low I Residential	RS-1	0	0	0	11.431	0.085		Residential - Single Family Residence - Pool, 1	210B145 64		Granada Hills - Knollwood	No	MI	ADU
Los Angeles	18614 TULSA ST	91326	2717017011	0.000	0.000	0.085	0.000	Shortfall of Sites	0.283	Very Low II Residential	RE11-1	0	0	0	7.072	0.085		Residential - Single Family Residence - Pool, 1	207B125 64		Northridge	No	MI	ADU
Los Angeles	17163 TRIBUNE ST	91344	2696023007	0.000	0.000	0.085	0.000	Shortfall of Sites	0.218	Low I Residential	RE9-1XL-RFA	0	0	0	9.166	0.085		Residential - Single Family Residence, 1	207B133 64		Granada Hills - Knollwood	No	MI	ADU
Los Angeles	10814 BISMARCK AVE	91326	2718020011	0.000	0.000	0.085	0.000	Shortfall of Sites	0.182	Low I Residential	RS-1	0	0	0	11.015	0.085		Residential - Single Family Residence, 1	207B117 64		Northridge	No	MI	ADU
Los Angeles	10925 ODELL AVE	91040	2551025050	0.000	0.000	0.085	0.000	Shortfall of Sites	0.192	Low Residential	R1-1-RFA	0	0	0	10.398	0.085		Residential - Single Family Residence, 1	208-5A193 64		Sunland - Tujunga - Lake View Terrace - Shadow Hills - East La Tuna Canyon	No	MI	ADU
Los Angeles	7809 WENTWORTH ST	91040	2552018024	0.000	0.000	0.085	0.000	Shortfall of Sites	0.162	Low Residential	R1-1-RFA	0	0	0	12.380	0.085		Residential - Single Family Residence, 1	208-5A195 64		Sunland - Tujunga - Lake View Terrace - Shadow Hills - East La Tuna Canyon	No	MI	ADU
Los Angeles	20341 FULLBRIGHT PL	91311	2707004010	0.000	0.000	0.085	0.000	Shortfall of Sites	0.338	Very Low I Residential	RA-1	0	0	0	5.924	0.085		Residential - Single Family Residence - Pool, 1	207B113 64		Chatsworth - Porter Ranch	No	MI	ADU
Los Angeles	10411 OWENSMOUTH AVE	91311	2722014011	0.000	0.000	0.085	0.000	Shortfall of Sites	0.185	Low II Residential	R1-1	0	0	0	10.787	0.085		Residential - Single Family Residence, 1	204B105 64		Chatsworth - Porter Ranch	No	MI	ADU
Los Angeles	10417 BURNET AVE	91345	2649022007	0.000	0.000	0.085	0.000	Shortfall of Sites	0.172	Low Residential	R1-1	0	0	0	11.615	0.085		Residential - Single Family Residence, 1	204B145 64		Mission Hills - Panorama City - North Hills	No	MI	ADU
Los Angeles	10409 MONOGRAM AVE	91344	2679012009	0.000	0.000	0.085	0.000	Shortfall of Sites	0.182	Low I Residential	RS-1	0	0	0	10.995	0.085		Residential - Single Family Residence, 1	204B137 64		Granada Hills - Knollwood	No	MI	ADU
Los Angeles	10401 CANBY AVE	91326	2731013016	0.000	0.000	0.085	0.000	Shortfall of Sites	0.233	Very Low II Residential	RE11-1	0	0	0	8.572	0.085		Residential - Single Family Residence - Pool, 1	204B125 64		Northridge	No	MI	ADU
Los Angeles	17600 HIAWATHA ST	91344	2733013018	0.000	0.000	0.085	0.000	Shortfall of Sites	0.186	Low I Residential	RS-1	0	0	0	10.776	0.085		Residential - Single Family Residence, 1	204B129 64		Granada Hills - Knollwood	No	MI	ADU
Los Angeles	10353 BABBITT AVE	91344	2695015012	0.000	0.000	0.085	0.000	Shortfall of Sites	0.192	Low I Residential	RS-1	0	0	0	10.392	0.085		Residential - Single Family Residence, 1	204B133 64		Granada Hills - Knollwood	No	MI	ADU
Los Angeles	10353 WYSTONE AVE	91326	2728018007	0.000	0.000	0.085	0.000	Shortfall of Sites	0.387	Very Low I Residential	RA-1	0	0	0	5.171	0.085		Residential - Single Family Residence - Pool, 1	204B121 64		Northridge	No	MI	ADU
Los Angeles	20411 SEPTO ST	91311	2741020014	0.000	0.000	0.085	0.000	Shortfall of Sites	0.175	Low I Residential	RS-1	0	0	0	11.416	0.085		Residential - Single Family Residence, 1	201B113 64		Chatsworth - Porter Ranch	No	MI	ADU
Los Angeles	9926 NITA AVE	91311	2745006017	0.000	0.000	0.085	0.000	Shortfall of Sites	0.239	Very Low II Residential	RE11-1	0	0	0	8.384	0.085		Residential - Single Family Residence, 1	201B101 64		Chatsworth - Porter Ranch	No	MI	ADU
Los Angeles	16253 SEPTO ST	91343	2678009029	0.000	0.000	0.085	0.000	Shortfall of Sites	0.172	Low I Residential	RS-1	0	0	0	11.612	0.085		Residential - Single Family Residence, 1	201B137 64		Granada Hills - Knollwood	No	MI	ADU
Los Angeles	9930 COLLETT AVE	91343	2669021016	0.000	0.000	0.085	0.000	Shortfall of Sites	0.188	Low I Residential	RS-1	0	0	0	10.648	0.085		Residential - Single Family Residence, 1	201B141 64		Granada Hills - Knollwood	No	MI	ADU
Los Angeles	17168 SEPTO ST	91325	2694016024	0.000	0.000	0.085	0.000	Shortfall of Sites	0.233	Very Low II Residential	RE11-1	0	0	0	8.581	0.085		Residential - Single Family Residence, 1	201B133 64		Northridge	No	MI	ADU
Los Angeles	18814 VINTAGE ST	91324	2729019030	0.000	0.000	0.085	0.000	Shortfall of Sites	0.162	Low I Residential	RS-1	0	0	0	12.343	0.085		Residential - Single Family Residence - Pool, 1	201B121 64		Northridge	No	MI	ADU
Los Angeles	9500 QUARTZ AVE	91311	2761029028	0.000	0.000	0.085	0.000	Shortfall of Sites	0.178	Low I Residential	RS-1	0	0	0	11.222	0.085		Residential - Single Family Residence - Pool, 1	198B117 64		Chatsworth - Porter Ranch	No	MI	ADU
Los Angeles	9500 HATILLO AVE	91311	2761029011	0.000	0.000	0.085	0.000	Shortfall of Sites	0.194	Low I Residential	RS-1	0	0	0	10.309	0.085		Residential - Single Family Residence, 1	198B113 64		Chatsworth - Porter Ranch	No	MI	ADU
Los Angeles	9430 BIANCA AVE	91325	2766016004	0.000	0.000	0.085	0.000	Shortfall of Sites	0.403	Very Low I Residential	RA-1	0	0	0	4.959	0.085		Residential - Single Family Residence - Pool, 1	198B129 64		Northridge	No	MI	ADU
Los Angeles	17172 SUNBURST ST	91325	2690002004	0.000	0.000	0.085	0.000	Shortfall of Sites	0.390	Very Low I Residential	RA-1	0	0	0	5.125	0.085		Residential - Single Family Residence - Pool, 1	195B133 64		Northridge	No	MI	ADU
Los Angeles	23251 CHASE ST	91304	2005014028	0.000	0.000	0.085	0.000	Shortfall of Sites	0.188	Very Low II Residential	RE11-1-H	0	0	0	10.638	0.085		Residential - Single Family Residence - Pool, 1	192B093 64		Chatsworth - Porter Ranch	No	MI	ADU
Los Angeles	12731 EMELITA ST	91607	2341010020	0.000	0.000	0.085	0.000	Shortfall of Sites	0.174	Low Residential	R1-1	0	0	0	11.520	0.085		Residential - Single Family Residence, 1	174B161 64		North Hollywood - Valley Village	No	MI	ADU
Los Angeles	5357 BEVIS AVE	91411	2249024001	0.000	0.000	0.085	0.000	Shortfall of Sites	0.197	Low Residential	R1-1	0	0	0	10.144	0.085		Residential - Single Family Residence, 1	172-5A149 64		Van Nuys - North Sherman Oaks	No	MI	ADU
Los Angeles	4703 SALOMA AVE	91403	2264019026	0.000	0.000	0.085	0.000	Shortfall of Sites	0.155	Low Residential	R1-1	0	0	0	12.893	0.085		Residential - Single Family Residence, 1	168A149 64		Sherman Oaks - Studio City - Toluca Lake - Cahuenga Pass	No	MI	ADU
Los Angeles	4456 CALHOUN AVE	91423	2265021010	0.000	0.000	0.085	0.000	Shortfall of Sites	0.155	Low Residential	R1-1-RIO	0	0	0	12.906	0.085		Residential - Single Family Residence, 1	165B153 64		Sherman Oaks - Studio City - Toluca Lake - Cahuenga Pass	No	MI	ADU
Los Angeles	4463 CAMELLIA AVE	91602	2365007016	0.000	0.000	0.085	0.000	Shortfall of Sites	0.196	Low Residential	R1-1-RIO	0	0	0	10.206	0.085		Residential - Single Family Residence - Pool, 1	165B169 64		Sherman Oaks - Studio City - Toluca Lake - Cahuenga Pass	No	MI	ADU
Los Angeles	4167 KLUMP AVE	91602	2366029018	0.000	0.000	0.085	0.000	Shortfall of Sites	0.155	Low Residential	R1-1-RIO	0	0	0	12.909	0.085		Residential - Single Family Residence, 1	162B173 64		Sherman Oaks - Studio City - Toluca Lake - Cahuenga Pass	No	MI	ADU
Los Angeles	4158 BECK AVE	91604	2368022039	0.000	0.000	0.085	0.000	Shortfall of Sites	0.156	Low Residential	R1-1-RIO	0	0	0	12.837	0.085		Residential - Single Family Residence, 1	162B169 64		Sherman Oaks - Studio City - Toluca Lake - Cahuenga Pass	No	MI	ADU
Los Angeles	4911 AVOCA ST	90041	5690014015	0.000	0.000	0.085	0.000	Shortfall of Sites	0.153	Low Residential	R1-1	0	0	0	13.083	0.085		Residential - Single Family Residence, 1	160-5A227 64		Northeast Los Angeles	No	MI	ADU
Los Angeles	3437 GLENHURST AVE	90039	5437009018	0.000	0.000	0.085	0.000	Shortfall of Sites	0.155	Low Residential	R1-1-RIO	0	0	0	12.894	0.085		Residential - Single Family Residence - Pool, 1	153A207 64		Northeast Los Angeles	No	MI	ADU
Los Angeles	5120 LINWOOD DR	90027	5589006003	0.000	0.000	0.085	0.000	Shortfall of Sites	0.382	Very Low II Residential	RE11-1	0	0	0	5.240	0.085		Residential - Single Family Residence - Therapy Pool (Spa), 1	150A195 64		Hollywood	No	MI	ADU
Los Angeles	843 N DETROIT ST	90046	5525003018	0.000	0.000	0.085	0.000	Shortfall of Sites	0.152	Medium Residential	[Q]R3-1XL	0	0	0	13.184	0.085		, 1	141B181 64		Hollywood	No	MI	ADU
Los Angeles	401 N LAUREL AVE	90048	5514006052	0.000	0.000	0.085	0.000	Shortfall of Sites	0.150	Low II Residential	R1V3	0	0	0	13.305	0.085		Residential - Single Family Residence, 1	138B177 64		Wilshire	No	MI	ADU
Los Angeles	404 N ORLANDO AVE	90048	5514003014	0.000	0.000	0.085	0.000	Shortfall of Sites	0.158	Low II Residential	R1V3-O	0	0	0	12.671	0.085		Residential - Single Family Residence, 1	138B173 64		Wilshire	No	MI	ADU
Los Angeles	476 COMSTOCK AVE	90024	4359007025	0.000	0.000	0.085	0.000	Shortfall of Sites	0.329	Low Residential	R1-1	0	0	0	6.075	0.085		Residential - Single Family Residence - Pool, 1	138B157 64		Westwood	No	MI	ADU
Los Angeles	11161 MONTANA AVE	90049	4366025035	0.000	0.000	0.085	0.000	Shortfall of Sites	0.193	Low Residential	R1-1	0	0	0	10.386	0.085		Residential - Single Family Residence, 1	135B149 64		Westwood	No	MI	ADU
Los Angeles	819 DEVON AVE	90024	4359016016	0.000	0.000	0.085	0.000	Shortfall of Sites	0.272	Low Residential	R1-1	0	0	0	7.358	0.085		Residential - Single Family Residence - Pool, 1	135B157 64		Westwood	No	MI	ADU
Los Angeles	1306 THAYER AVE	90024	4326012006	0.000	0.000	0.085	0.000	Shortfall of Sites	0.155	Low Residential	R1-1	0	0	0	12.907	0.085		Residential - Single Family Residence, 1	132B157 64		Westwood	No	MI	ADU
Los Angeles	49 FREMONT PL	90005	5090014007	0.000	0.000	0.085	0.000	Shortfall of Sites	0.415	Very Low I Residential	RE20-1	0	0	0	4.822	0.085		Residential - Single Family Residence - Pool, 1	132B185 64		Wilshire	No	MI	ADU
Los Angeles	1939 HOLMBY AVE	90025	4317008032	0.000	0.000	0.085	0.000	Shortfall of Sites	0.182	Low Residential	R1-1-O	0	0	0	11.017	0.085		Residential - Single Family Residence, 1	129B157 64		West Los Angeles	No	MI	ADU
Los Angeles	1947 VETERAN AVE	90025	4323011011	0.000	0.000	0.085	0.000	Shortfall of Sites	0.155	Low Residential	R1-1	0	0	0	12.908	0.085		Residential - Single Family Residence, 1	126B153 64		West Los Angeles	No	MI	ADU
Los Angeles	1523 CRENSHAW BLVD	90019	5082023019	0.000	0.000	0.085	0.000	Shortfall of Sites	0.169	Medium Residential	R3-1-O	0	0	0	11.866	0.085		Residential - Single Family Residence, 1	126B185 64		West Adams - Baldwin Hills - Leimert	No	MI	ADU
Los Angeles	9400 BOLTON RD	90034	4309013006	0.000	0.000	0.085	0.000	Shortfall of Sites	0.161	Low Residential	R1V2-O	0	0	0	12.424	0.085		Residential - Single Family Residence, 1	126B165 64		West Los Angeles	No	MI	ADU
Los Angeles	2508 AIKEN AVE	90064	4318013035	0.000	0.000	0.085	0.000	Shortfall of Sites	0.149	Low Residential	R1V2-O	0	0	0	13.403	0.085		Residential - Single Family Residence - Pool, 1	126B161 64		West Los Angeles	No	MI	ADU
Los Angeles	5757 W 76TH ST	90045	4104015011	0.000	0.000	0.085	0.000	Shortfall of Sites	0.180	Low Residential	R1-1	0	0	0	11.104	0.085		Residential - Single Family Residence, 1	099B169 64		Westchester - Playa del Rey	No	MI	ADU
Los Angeles	7300 W 91ST ST	90045	4119015001	0.000	0.000	0.085	0.000	Shortfall of Sites	0.152	Low Residential	R1-1	0	0	0	13.146	0.085		Residential - Single Family Residence - Pool, 1	093B157 64		Westchester - Playa del Rey	No	MI	ADU
Los Angeles	1844 W CHANDELEUR DR	90732	7559026013	0.000	0.000	0.085	0.000	Shortfall of Sites	0.178	Low II Residential	R1-1XL	0	0	0	11.254	0.085		Residential - Single Family Residence - Pool, 1	015B189 64		San Pedro	No	MI	ADU
Los Angeles	16859 COLVEN RD	91344	2609019015	0.000	0.000	0.085	0.000	Shortfall of Sites	0.454	Very Low I Residential	RA-1	0	0	0	4.407	0.085		Residential - Single Family Residence - Pool, 1	219B133 65		Granada Hills - Knollwood	No	MI	ADU
Los Angeles	12430 WOODLEY AVE	91344	2605005008	0.000	0.000	0.085	0.000	Shortfall of Sites	0.391	Very Low I Residential	RA-1	0	0	0	5.113	0.085		Residential - Single Family Residence - Pool, 1	219B137 65		Granada Hills - Knollwood	No	MI	ADU
Los Angeles	12209 GERALD AVE	91344	2609014023	0.000	0.000	0.085	0.000	Shortfall of Sites	0.282	Very Low II Residential	RE11-1	0	0	0	7.096	0.085		Residential - Single Family Residence, 1	216B137 65		Granada Hills - Knollwood	No	MI	ADU
Los Angeles	16258 KEELER DR	91344	2605013028	0.000	0.000	0.085	0.000	Shortfall of Sites	0.276	Very Low II Residential	RE11-1	0	0	0	7.234	0.085		Residential - Single Family Residence - Pool, 1	216B141 65		Granada Hills - Knollwood	No	MI	ADU
Los Angeles	17124 LORILLARD ST	91344	2607003025	0.000	0.000	0.085	0.000	Shortfall of Sites	0.177	Low I Residential	RS-1	0	0	0	11.322	0.085		Residential - Single Family Residence, 1	213B133 65		Granada Hills - Knollwood	No	MI	ADU
Los Angeles	11736 HAYVENHURST AVE	91344	2610022015	0.000	0.000	0.085	0.000	Shortfall of Sites	0.172	Low I Residential	RS-1	0	0	0	11.616	0.085		Residential - Single Family Residence, 1	213B137 65		Granada Hills - Knollwood	No	MI	ADU
Los Angeles	17029 INDEX ST	91344	2697020017	0.000	0.000	0.085	0.000	Shortfall of Sites	0.178	Low I Residential	RS-1	0	0	0	11.218	0.085		Residential - Single Family Residence - Pool, 1	210B133 65		Granada Hills - Knollwood	No	MI	ADU
Los Angeles	11312 DEMPSEY AVE	91344	2666010003	0.000	0.000	0.085	0.000	Shortfall of Sites	0.164	Low I Residential	RS-1	0	0	0	12.220	0.085		Residential - Single Family Residence, 1	210B141 65		Granada Hills - Knollwood	No	MI	ADU
Los Angeles	16723 INDEX ST	91344	2682009011	0.000	0.000	0.085	0.000	Shortfall of Sites	0.172	Low I Residential	RS-1	0	0	0	11.617	0.085		Residential - Single Family Residence, 1	210B137 65		Granada Hills - Knollwood	No	MI	ADU
Los Angeles	11265 JELLICO AVE	91344	2711007022	0.000	0.000	0.085	0.000	Shortfall of Sites	0.305	Very Low I Residential	RA-1	0	0	0	6.548	0.085		Residential - Single Family Residence, 1	210B129 65		Granada Hills - Knollwood	No	MI	ADU
Los Angeles	11253 NESTLE AVE	91326	2715033047	0.000	0.000	0.085	0.000	Shortfall of Sites	0.264	Very Low II Residential	RE11-1	0	0	0	7.580	0.085		Residential - Single Family Residence - Pool, 1	210B125 65		Northridge	No	MI	ADU
Los Angeles	18648 TULSA ST	91326	2717017006	0.000	0.000	0.085	0.000	Shortfall of Sites	0.273	Very Low II Residential	RE11-1	0	0	0	7.337	0.085		Residential - Single Family Residence, 1	207B121 65		Northridge	No	MI	ADU
Los Angeles	10843 BAIRD AVE	91326	2717017012	0.000	0.000	0.085	0.000	Shortfall of Sites	0.251	Very Low II Residential	RE11-1	0	0	0	7.955	0.085		Residential - Single Family Residence, 1	207B125 65		Northridge	No	MI	ADU

Jurisdiction Name	Site Address/Intersection	5 Digit ZIP Code	Assessor Parcel Number	Very Low-Income	Low-Income	Moderate-Income	Above Moderate-Income	Type of Shortfall	Parcel Size (Acres)	Current General Plan Designation	Current Zoning	Proposed General Plan (GP) Designation	Proposed Zoning	Minimum Density Allowed	Maximum Density Allowed	Total Capacity	Vacant/ Nonvacant	Description of Existing Uses	PIN	Base Density Per Acre	Community Plan Area	Rent Stabalization Ordinance	Income Category	Applicable Rezoning Program (Program informing values in Column Q listed first)
Los Angeles	17159 TRIBUNE ST	91344	2696023008	0.000	0.000	0.085	0.000	Shortfall of Sites	0.262	Low I Residential	RE9-1XL-RFA	0	0	0	7.640	0.085		Residential - Single Family Residence, 1	207B133 65		Granada Hills - Knollwood	No	MI	ADU
Los Angeles	10829 COZYCROFT AVE	91311	2707028037	0.000	0.000	0.085	0.000	Shortfall of Sites	0.252	Very Low I Residential	RE11-1	0	0	0	7.925	0.085		Residential - Single Family Residence - Pool, 1	207B109 65		Chatsworth - Porter Ranch	No	MI	ADU
Los Angeles	10823 SYLVIA AVE	91326	2718020016	0.000	0.000	0.085	0.000	Shortfall of Sites	0.179	Low I Residential	RS-1	0	0	0	11.171	0.085		Residential - Single Family Residence - Pool, 1	207B117 65		Northridge	No	MI	ADU
Los Angeles	7815 WENTWORTH ST	91040	2552018023	0.000	0.000	0.085	0.000	Shortfall of Sites	0.161	Low Residential	R1-1-RFA	0	0	0	12.435	0.085		Residential - Single Family Residence, 1	208-5A195 65		Sunland - Tujunga - Lake View Terrace - Shadow Hills - East La Tuna Canyon	No	MI	ADU
Los Angeles	20331 FULLBRIGHT PL	91311	2707004011	0.000	0.000	0.085	0.000	Shortfall of Sites	0.425	Very Low I Residential	RA-1	0	0	0	4.709	0.085		Residential - Single Family Residence - Pool, 1	207B113 65		Chatsworth - Porter Ranch	No	MI	ADU
Los Angeles	21753 HIAWATHA ST	91311	2722013004	0.000	0.000	0.085	0.000	Shortfall of Sites	0.185	Low II Residential	R1-1	0	0	0	10.831	0.085		Residential - Single Family Residence - Pool, 1	204B105 65		Chatsworth - Porter Ranch	No	MI	ADU
Los Angeles	10418 PEACH AVE	91345	2649018003	0.000	0.000	0.085	0.000	Shortfall of Sites	0.158	Low Residential	RS-1	0	0	0	12.684	0.085		Residential - Single Family Residence, 1	204B145 65		Mission Hills - Panorama City - North Hills	No	MI	ADU
Los Angeles	10401 DEBRA AVE	91344	2679022018	0.000	0.000	0.085	0.000	Shortfall of Sites	0.201	Low I Residential	RS-1	0	0	0	9.963	0.085		Residential - Single Family Residence - Pool, 1	204B137 65		Granada Hills - Knollwood	No	MI	ADU
Los Angeles	10410 DANUBE AVE	91344	2661010012	0.000	0.000	0.085	0.000	Shortfall of Sites	0.170	Low I Residential	RS-1	0	0	0	11.754	0.085		Residential - Single Family Residence, 1	204B141 65		Granada Hills - Knollwood	No	MI	ADU
Los Angeles	10401 GARDEN GROVE AVE	91326	2731028015	0.000	0.000	0.085	0.000	Shortfall of Sites	0.252	Very Low II Residential	RE11-1	0	0	0	7.925	0.085		Residential - Single Family Residence - Pool, 1	204B125 65		Northridge	No	MI	ADU
Los Angeles	10356 INDEPENDENCE AVE	91311	2706016010	0.000	0.000	0.085	0.000	Shortfall of Sites	0.704	Very Low I Residential	RA-1	0	0	0	2.840	0.085		Residential - Single Family Residence, 1	204B109 65		Chatsworth - Porter Ranch	No	MI	ADU
Los Angeles	17558 HIAWATHA ST	91344	2733013024	0.000	0.000	0.085	0.000	Shortfall of Sites	0.174	Low I Residential	RS-1	0	0	0	11.471	0.085		Residential - Single Family Residence - Pool, 1	204B129 65		Granada Hills - Knollwood	No	MI	ADU
Los Angeles	10352 BABBITT AVE	91344	2695016011	0.000	0.000	0.085	0.000	Shortfall of Sites	0.192	Low I Residential	RS-1	0	0	0	10.392	0.085		Residential - Single Family Residence - Pool, 1	204B133 65		Granada Hills - Knollwood	No	MI	ADU
Los Angeles	10344 WYSTONE AVE	91326	2728017027	0.000	0.000	0.085	0.000	Shortfall of Sites	0.302	Very Low I Residential	RA-1	0	0	0	6.617	0.085		Residential - Single Family Residence - Pool, 1	204B121 65		Northridge	No	MI	ADU
Los Angeles	20401 SEPTO ST	91311	2741020015	0.000	0.000	0.085	0.000	Shortfall of Sites	0.174	Low I Residential	RS-1	0	0	0	11.489	0.085		Residential - Single Family Residence, 1	201B113 65		Chatsworth - Porter Ranch	No	MI	ADU
Los Angeles	9927 RUDNICK AVE	91311	2745006010	0.000	0.000	0.085	0.000	Shortfall of Sites	0.238	Very Low II Residential	RE11-1	0	0	0	8.391	0.085		Residential - Single Family Residence - Pool, 1	201B101 65		Chatsworth - Porter Ranch	No	MI	ADU
Los Angeles	16247 SEPTO ST	91343	2678009028	0.000	0.000	0.085	0.000	Shortfall of Sites	0.172	Low I Residential	RS-1	0	0	0	11.611	0.085		Residential - Single Family Residence, 1	201B137 65		Granada Hills - Knollwood	No	MI	ADU
Los Angeles	9931 GAYNOR AVE	91343	2669019013	0.000	0.000	0.085	0.000	Shortfall of Sites	0.176	Low I Residential	RS-1	0	0	0	11.380	0.085		Residential - Single Family Residence - Pool, 1	201B141 65		Granada Hills - Knollwood	No	MI	ADU
Los Angeles	17158 SEPTO ST	91325	2694016023	0.000	0.000	0.085	0.000	Shortfall of Sites	0.233	Very Low II Residential	RE11-1	0	0	0	8.580	0.085		Residential - Single Family Residence - Pool, 1	201B133 65		Northridge	No	MI	ADU
Los Angeles	18710 VINTAGE ST	91324	2729019018	0.000	0.000	0.085	0.000	Shortfall of Sites	0.170	Low I Residential	RS-1	0	0	0	11.775	0.085		Residential - Single Family Residence - Pool, 1	201B121 65		Northridge	No	MI	ADU
Los Angeles	19332 VINTAGE ST	91324	2726021005	0.000	0.000	0.085	0.000	Shortfall of Sites	0.286	Very Low I Residential	RA-1	0	0	0	7.001	0.085		Residential - Single Family Residence - Pool, 1	201B117 65		Chatsworth - Porter Ranch	No	MI	ADU
Los Angeles	9501 LARAMIE AVE	91311	2748024029	0.000	0.000	0.085	0.000	Shortfall of Sites	0.172	Low I Residential	RS-1	0	0	0	11.614	0.085		Residential - Single Family Residence, 1	198B113 65		Chatsworth - Porter Ranch	No	MI	ADU
Los Angeles	22140 HEIDEMARIE ST	91311	2727019004	0.000	0.000	0.085	0.000	Shortfall of Sites	0.274	Low I Residential	RS-1	0	0	0	7.290	0.085		Residential - Single Family Residence, 1	198B101 65		Chatsworth - Porter Ranch	No	MI	ADU
Los Angeles	19042 PLUMMER ST	91324	2762028012	0.000	0.000	0.085	0.000	Shortfall of Sites	0.192	Low I Residential	RS-1	0	0	0	10.443	0.085		Residential - Single Family Residence, 1	198B121 65		Northridge	No	MI	ADU
Los Angeles	9428 LASAINE AVE	91325	2766015011	0.000	0.000	0.085	0.000	Shortfall of Sites	0.376	Very Low I Residential	RA-1	0	0	0	5.319	0.085		Residential - Single Family Residence, 1	198B129 65		Northridge	No	MI	ADU
Los Angeles	19204 LIGGETT ST	91324	2762018017	0.000	0.000	0.085	0.000	Shortfall of Sites	0.351	Very Low I Residential	RA-1	0	0	0	5.705	0.085		Residential - Single Family Residence - Pool, 1	198B117 65		Northridge	No	MI	ADU
Los Angeles	17940 SUNBURST ST	91325	2768004002	0.000	0.000	0.085	0.000	Shortfall of Sites	0.371	Very Low I Residential	RA-1	0	0	0	5.394	0.085		Residential - Single Family Residence - Pool, 1	195B129 65		Northridge	No	MI	ADU
Los Angeles	17162 SUNBURST ST	91325	2690002003	0.000	0.000	0.085	0.000	Shortfall of Sites	0.390	Very Low I Residential	RA-1	0	0	0	5.125	0.085		Residential - Single Family Residence - Pool, 1	195B133 65		Northridge	No	MI	ADU
Los Angeles	8444 MELBA AVE	91304	2005014022	0.000	0.000	0.085	0.000	Shortfall of Sites	0.241	Very Low II Residential	RE11-1-H	0	0	0	8.284	0.085		Residential - Single Family Residence - Pool, 1	192B093 65		Chatsworth - Porter Ranch	No	MI	ADU
Los Angeles	12725 EMELITA ST	91607	2341010019	0.000	0.000	0.085	0.000	Shortfall of Sites	0.174	Low Residential	R1-1	0	0	0	11.520	0.085		Residential - Single Family Residence, 1	174B161 65		North Hollywood - Valley Village	No	MI	ADU
Los Angeles	13831 CHANDLER BLVD	91401	2247013043	0.000	0.000	0.085	0.000	Shortfall of Sites	0.224	Very Low Residential	R1-1	0	0	0	8.945	0.085		Residential - Single Family Residence - Therapy Pool (Spa), 1	171B153 65		Van Nuys - North Sherman Oaks	No	MI	ADU
Los Angeles	12713 CHANDLER BLVD	91607	2346005008	0.000	0.000	0.085	0.000	Shortfall of Sites	0.187	Low Residential	R1-1	0	0	0	10.718	0.085		Residential - Single Family Residence - Pool, 1	171B161 65		North Hollywood - Valley Village	No	MI	ADU
Los Angeles	5336 SHIRLEY AVE	91356	2163004025	0.000	0.000	0.085	0.000	Shortfall of Sites	0.512	Very Low I Residential	RA-1	0	0	0	3.905	0.085		Residential - Single Family Residence - Pool, 1	171B117 65		Encino - Tarzana	No	MI	ADU
Los Angeles	5406 COLUMBUS AVE	91411	2250006008	0.000	0.000	0.085	0.000	Shortfall of Sites	0.155	Low Residential	R1-1-RIO	0	0	0	12.896	0.085		Residential - Single Family Residence, 1	172-5A147 65		Van Nuys - North Sherman Oaks	No	MI	ADU
Los Angeles	14701 HARTSOOK ST	91403	2263037013	0.000	0.000	0.085	0.000	Shortfall of Sites	0.155	Low Residential	R1-1-RIO	0	0	0	12.900	0.085		Residential - Single Family Residence - Pool, 1	171A149 65		Van Nuys - North Sherman Oaks	No	MI	ADU
Los Angeles	15043 HARTSOOK ST	91403	2263004008	0.000	0.000	0.085	0.000	Shortfall of Sites	0.171	Low Residential	R1-1-RIO	0	0	0	11.722	0.085		Residential - Single Family Residence, 1	171A147 65		Van Nuys - North Sherman Oaks	No	MI	ADU
Los Angeles	5141 VISTA DEL MONTE AVE	91403	2263035029	0.000	0.000	0.085	0.000	Shortfall of Sites	0.158	Low Residential	R1-1-RIO	0	0	0	12.663	0.085		Residential - Single Family Residence - Pool, 1	171A151 65		Van Nuys - North Sherman Oaks	No	MI	ADU
Los Angeles	4941 AGNES AVE	91607	2355009029	0.000	0.000	0.085	0.000	Shortfall of Sites	0.164	Low Residential	R1-1	0	0	0	12.182	0.085		Residential - Single Family Residence, 1	168B165 65		North Hollywood - Valley Village	No	MI	ADU
Los Angeles	4459 STANSBURY AVE	91423	2265021009	0.000	0.000	0.085	0.000	Shortfall of Sites	0.155	Low Residential	R1-1-RIO	0	0	0	12.906	0.085		Residential - Single Family Residence, 1	165B153 65		Sherman Oaks - Studio City - Toluca Lake - Cahuenga Pass	No	MI	ADU
Los Angeles	4460 BECK AVE	91602	2365007018	0.000	0.000	0.085	0.000	Shortfall of Sites	0.170	Low Residential	R1-1-RIO	0	0	0	11.757	0.085		Residential - Single Family Residence - Pool, 1	165B169 65		Sherman Oaks - Studio City - Toluca Lake - Cahuenga Pass	No	MI	ADU
Los Angeles	5307 DAHLIA DR	90041	5669014036	0.000	0.000	0.085	0.000	Shortfall of Sites	0.302	Low Residential	R1-1	0	0	0	6.620	0.085		Residential - Single Family Residence, 1	163-5A227 65		Northeast Los Angeles	No	MI	ADU
Los Angeles	5112 SHEARIN AVE	90041	5669027002	0.000	0.000	0.085	0.000	Shortfall of Sites	0.208	Low Residential	R1-1	0	0	0	9.637	0.085		Residential - Single Family Residence, 1	162A223 65		Northeast Los Angeles	No	MI	ADU
Los Angeles	3503 LA CLEDE AVE	90039	5436005016	0.000	0.000	0.085	0.000	Shortfall of Sites	0.155	Low Residential	R1-1-RIO	0	0	0	12.907	0.085		Residential - Single Family Residence, 1	153B209 65		Northeast Los Angeles	No	MI	ADU
Los Angeles	401 N ORLANDO AVE	90048	5514002056	0.000	0.000	0.085	0.000	Shortfall of Sites	0.164	Low II Residential	R1V3-O	0	0	0	12.183	0.085		Residential - Single Family Residence, 1	138B173 65		Wilshire	No	MI	ADU
Los Angeles	267 CONWAY AVE	90024	4359008012	0.000	0.000	0.085	0.000	Shortfall of Sites	0.267	Low Residential	R1-1	0	0	0	7.494	0.085		Residential - Single Family Residence - Pool, 1	138B153 65		Westwood	No	MI	ADU
Los Angeles	325 DALKEITH AVE	90049	4366016024	0.000	0.000	0.085	0.000	Shortfall of Sites	0.161	Low Residential	R1-1	0	0	0	12.402	0.085		Residential - Single Family Residence, 1	135B145 65		Westwood	No	MI	ADU
Los Angeles	11129 OPHIR DR	90024	4366026025	0.000	0.000	0.085	0.000	Shortfall of Sites	0.223	Low Residential	R1-1	0	0	0	8.952	0.085		Residential - Single Family Residence, 1	135B149 65		Westwood	No	MI	ADU
Los Angeles	10538 EDGELEY PL	90024	4360021048	0.000	0.000	0.085	0.000	Shortfall of Sites	0.203	Low Residential	R1-1	0	0	0	9.875	0.085		Residential - Single Family Residence - Pool, 1	135B153 65		Westwood	No	MI	ADU
Los Angeles	160 S WESTGATE AVE	90049	4401001029	0.000	0.000	0.085	0.000	Shortfall of Sites	0.198	Low Residential	RS-1	0	0	0	10.125	0.085		Residential - Single Family Residence, 1	132B145 65		Brentwood - Pacific Palisades	No	MI	ADU
Los Angeles	11166 OHIO AVE	90025	4324018017	0.000	0.000	0.085	0.000	Shortfall of Sites	0.161	Limited Manufacturing	M1-1-O	0	0	0	12.447	0.085		Recreational - Club, Lodge Hall, Fraternal Organization - One Story, 1	129B149 65		West Los Angeles	No	MI	ADU
Los Angeles	931 WELLESLEY AVE	90049	4264017014	0.000	0.000	0.085	0.000	Shortfall of Sites	0.167	Low Residential	RE9-1	0	0	0	11.987	0.085		Residential - Single Family Residence, 1	126B141 65		Brentwood - Pacific Palisades	No	MI	ADU
Los Angeles	2728 MONTE MAR TER	90064	4308007016	0.000	0.000	0.085	0.000	Shortfall of Sites	0.206	Low Residential	R1V2-O	0	0	0	9.688	0.085		Residential - Single Family Residence - Pool, 1	126B165 65		West Los Angeles	No	MI	ADU
Los Angeles	533 26TH ST	90402	4264005006	0.000	0.000	0.085	0.000	Shortfall of Sites	0.227	Very Low II Residential	RE11-1	0	0	0	8.800	0.085		Residential - Single Family Residence, 1	126B137 65		Brentwood - Pacific Palisades	No	MI	ADU
Los Angeles	2519 PATRICIA AVE	90064	4318013004	0.000	0.000	0.085	0.000	Shortfall of Sites	0.149	Low Residential	R1V2-O	0	0	0	13.402	0.085		Residential - Single Family Residence, 1	126B161 65		West Los Angeles	No	MI	ADU
Los Angeles	3001 QUEENSBURY DR	90064	4316003001	0.000	0.000	0.085	0.000	Shortfall of Sites	0.194	Low Residential	R1V2	0	0	0	10.301	0.085		Residential - Single Family Residence, 1	123B161 65		West Los Angeles	No	MI	ADU
Los Angeles	8950 GIBSON ST	90034	4301008015	0.000	0.000	0.085	0.000	Shortfall of Sites	0.152	Low II Residential	R1-1	0	0	0	13.191	0.085		Residential - Single Family Residence, 1	123B169 65		West Adams - Baldwin Hills - Leimert	No	MI	ADU
Los Angeles	3039 DANNYHILL DR	90064	4316014006	0.000	0.000	0.085	0.000	Shortfall of Sites	0.231	Low Residential	R1V2	0	0	0	8.662	0.085		Residential - Single Family Residence, 1	123B165 65		West Los Angeles	No	MI	ADU
Los Angeles	3236 COOLIDGE AVE	90066	4250018025	0.000	0.000	0.085	0.000	Shortfall of Sites	0.163	Low Residential	R1V2	0	0	0	12.305	0.085		Residential - Single Family Residence, 1	117B153 65		Palms - Mar Vista - Del Rey	No	MI	ADU
Los Angeles	8325 FLIGHT AVE	90045	4107026024	0.000	0.000	0.085	0.000	Shortfall of Sites	0.217	Low Residential	R1-1	0	0	0	9.208	0.085		Residential - Single Family Residence, 1	096B169 65		Westchester - Playa del Rey	No	MI	ADU
Los Angeles	1838 W CHANDELEUR DR	90732	7559026012	0.000	0.000	0.085	0.000	Shortfall of Sites	0.167	Low II Residential	R1-1XL	0	0	0	11.952	0.085		Residential - Single Family Residence, 1	015B189 65		San Pedro	No	MI	ADU
Los Angeles	17404 CAGNEY ST	91344	2608026001	0.000	0.000	0.085	0.000	Shortfall of Sites	0.302	Very Low II Residential	RE11-1-H-O	0	0	0	6.626	0.085		Residential - Single Family Residence, 1	219B129 66		Granada Hills - Knollwood	No	MI	ADU
Los Angeles	16439 KNOLLWOOD DR	91344	2609013008	0.000	0.000	0.085	0.000	Shortfall of Sites	0.392	Very Low I Residential	RA-1	0	0	0	5.100	0.085		Residential - Single Family Residence - Pool, 1	219B137 66		Granada Hills - Knollwood	No	MI	ADU
Los Angeles	12204 GERALD AVE	91344	2609028021	0.000	0.000	0.085	0.000	Shortfall of Sites	0.342	Very Low II Residential	RE11-1	0	0	0	5.842	0.085		Residential - Single Family Residence, 1	216B137 66		Granada Hills - Knollwood	No	MI	ADU
Los Angeles	11800 WOODLEY AVE	91344	2605012021	0.000	0.000	0.085	0.000	Shortfall of Sites	0.336	Very Low II Residential	RE11-1	0	0	0	5.946	0.085		Residential - Single Family Residence - Pool, 1	216B141 66		Granada Hills - Knollwood	No	MI	ADU
Los Angeles	11733 MONOGRAM AVE	91344	2610022010	0.000	0.000	0.085	0.000	Shortfall of Sites	0.172	Low I Residential	RS-1	0	0	0	11.629	0.085		Residential - Single Family Residence, 1	213B137 66		Granada Hills - Knollwood	No	MI	ADU
Los Angeles	11617 COLLETT AVE	91344	2605020036	0.000	0.000	0.085	0.000	Shortfall of Sites	0.167	Low I Residential	RS-1	0	0	0	11.943	0.085		Residential - Single Family Residence - Pool, 1	213B141 66		Granada Hills - Knollwood	No	MI	ADU
Los Angeles	17023 INDEX ST	91344	2697020016	0.000	0.000	0.085	0.000	Shortfall of Sites	0.175	Low I Residential	RS-1	0	0	0	11.407	0.085		Residential - Single Family Residence, 1	210B133 66		Granada Hills - Knollwood	No	MI	ADU
Los Angeles	11319 HASKELL AVE	91344	2666010018	0.000	0.000	0.085	0.000	Shortfall of Sites	0.171	Low I Residential	RS-1	0	0	0	11.717	0.085		Residential - Single Family Residence, 1	210B141 66		Granada Hills - Knollwood	No	MI	ADU
Los Angeles	16717 INDEX ST	91344	2682009010	0.000	0.000	0.085	0.000	Shortfall of Sites	0.172	Low I Residential	RS-1	0	0	0	11.617	0.085		Residential - Single Family Residence, 1	210B137 66		Granada Hills - Knollwood	No	MI	ADU
Los Angeles	11254 YARMOUTH AVE	91344	2711019004	0.000	0.000	0.085	0.000	Shortfall of Sites	0.352	Very Low I Residential	RA-1	0	0	0	5.675	0.085		Residential - Single Family Residence - Pool, 1	210B129 66		Granada Hills - Knollwood	No	MI	ADU
Los Angeles	17447 TRIBUNE ST	91344	2712016003	0.000	0.000	0.085	0.000	Shortfall of Sites	0.218	Low I Residential	RE9-1XL-RFA	0	0	0	9.171	0.085		Residential - Single Family Residence, 1	207B129 66		Granada Hills - Knollwood	No	MI	ADU
Los Angeles	18640 TULSA ST	91326	2717017007	0.000	0.000	0.085	0.000	Shortfall of Sites	0.284	Very Low II Residential	RE11-1	0	0	0	7.032	0.085		Residential - Single Family Residence, 1	207B121 66		Northridge	No	MI	ADU
Los Angeles	17153 TRIBUNE ST	91344	2696023009	0.000	0.000	0.085	0.000	Shortfall of Sites	0.218	Low I Residential	RE9-1XL-RFA	0	0	0	9.170	0.085		Residential - Single Family Residence, 1	207B133 66		Granada Hills - Knollwood	No	MI	ADU
Los Angeles	10837 CHIMINEAS AVE	91326	2715015030	0.000	0.000	0.085	0.000	Shortfall of Sites	0.264	Very Low II Residential	RE11-1	0	0	0	7.584	0.085		Residential - Single Family Residence - Pool, 1	207B125 66		Northridge	No	MI	ADU

Jurisdiction Name	Site Address/Intersection	5 Digit ZIP Code	Assessor Parcel Number	Very Low-Income	Low-Income	Moderate-Income	Above Moderate-Income	Type of Shortfall	Parcel Size (Acres)	Current General Plan Designation	Current Zoning	Proposed General Plan (GP) Designation	Proposed Zoning	Minimum Density Allowed	Maximum Density Allowed	Total Capacity	Vacant/ Nonvacant	Description of Existing Uses	PIN	Base Density Per Acre	Community Plan Area	Rent Stabalization Ordinance	Income Category	Applicable Rezoning Program (Program informing values in Column Q listed first)
Los Angeles	7821 WENTWORTH ST	91040	2552018022	0.000	0.000	0.085	0.000	Shortfall of Sites	0.160	Low Residential	R1-1-RFA	0	0	0	12.489	0.085		Residential - Single Family Residence, 1	208-5A195 66		Sunland - Tujunga - Lake View Terrace - Shadow Hills - East La Tuna Canyon	No	MI	ADU
Los Angeles	10725 FULLBRIGHT AVE	91311	2707004023	0.000	0.000	0.085	0.000	Shortfall of Sites	0.371	Very Low I Residential	RA-1	0	0	0	5.391	0.085		Residential - Single Family Residence - Pool, 1	207B113 66		Chatsworth - Porter Ranch	No	MI	ADU
Los Angeles	21747 HIAWATHA ST	91311	2722013003	0.000	0.000	0.085	0.000	Shortfall of Sites	0.178	Low II Residential	R1-1	0	0	0	11.241	0.085		Residential - Single Family Residence, 1	204B105 66		Chatsworth - Porter Ranch	No	MI	ADU
Los Angeles	10412 ORION AVE	91345	2649015026	0.000	0.000	0.085	0.000	Shortfall of Sites	0.172	Low Residential	RS-1	0	0	0	11.613	0.085		Residential - Single Family Residence - Pool, 1	204B145 66		Mission Hills - Panorama City - North Hills	No	MI	ADU
Los Angeles	10400 DEBRA AVE	91344	2679016041	0.000	0.000	0.085	0.000	Shortfall of Sites	0.244	Low I Residential	RS-1	0	0	0	8.210	0.085		Residential - Single Family Residence - Pool, 1	204B137 66		Granada Hills - Knollwood	No	MI	ADU
Los Angeles	10400 BAIRD AVE	91326	2728025008	0.000	0.000	0.085	0.000	Shortfall of Sites	0.242	Very Low II Residential	RE11-1	0	0	0	8.264	0.085		Residential - Single Family Residence, 1	204B125 66		Northridge	No	MI	ADU
Los Angeles	17552 HIAWATHA ST	91344	2733013025	0.000	0.000	0.085	0.000	Shortfall of Sites	0.177	Low I Residential	RS-1	0	0	0	11.289	0.085		Residential - Single Family Residence - Pool, 1	204B129 66		Granada Hills - Knollwood	No	MI	ADU
Los Angeles	16854 HIAWATHA ST	91344	2684008001	0.000	0.000	0.085	0.000	Shortfall of Sites	0.221	Low I Residential	RS-1	0	0	0	9.056	0.085		Residential - Single Family Residence, 1	204B133 66		Granada Hills - Knollwood	No	MI	ADU
Los Angeles	18945 BLACKHAWK ST	91326	2728017026	0.000	0.000	0.085	0.000	Shortfall of Sites	0.415	Very Low I Residential	RA-1	0	0	0	4.821	0.085		Residential - Single Family Residence - Pool, 1	204B121 66		Northridge	No	MI	ADU
Los Angeles	9930 CASABA AVE	91311	2741018028	0.000	0.000	0.085	0.000	Shortfall of Sites	0.181	Low I Residential	RS-1	0	0	0	11.030	0.085		Residential - Single Family Residence - Pool, 1	201B113 66		Chatsworth - Porter Ranch	No	MI	ADU
Los Angeles	9926 RUDNICK AVE	91311	2745006029	0.000	0.000	0.085	0.000	Shortfall of Sites	0.254	Very Low II Residential	RE11-1	0	0	0	7.878	0.085		Residential - Single Family Residence - Pool, 1	201B101 66		Chatsworth - Porter Ranch	No	MI	ADU
Los Angeles	16241 SEPTO ST	91343	2678009027	0.000	0.000	0.085	0.000	Shortfall of Sites	0.172	Low I Residential	RS-1	0	0	0	11.611	0.085		Residential - Single Family Residence - Pool, 1	201B137 66		Granada Hills - Knollwood	No	MI	ADU
Los Angeles	9931 GAVIOTA AVE	91343	2669021015	0.000	0.000	0.085	0.000	Shortfall of Sites	0.190	Low I Residential	RS-1	0	0	0	10.537	0.085		Residential - Single Family Residence - Pool, 1	201B141 66		Granada Hills - Knollwood	No	MI	ADU
Los Angeles	18700 VINTAGE ST	91324	2729019017	0.000	0.000	0.085	0.000	Shortfall of Sites	0.176	Low I Residential	RS-1	0	0	0	11.337	0.085		Residential - Single Family Residence - Pool, 1	201B121 66		Northridge	No	MI	ADU
Los Angeles	9501 QUARTZ AVE	91311	2761029020	0.000	0.000	0.085	0.000	Shortfall of Sites	0.191	Low I Residential	RS-1	0	0	0	10.497	0.085		Residential - Single Family Residence, 1	198B113 66		Chatsworth - Porter Ranch	No	MI	ADU
Los Angeles	22123 HEIDEMARIE ST	91311	2727019003	0.000	0.000	0.085	0.000	Shortfall of Sites	0.251	Low I Residential	RS-1	0	0	0	7.982	0.085		Residential - Single Family Residence - Pool, 1	198B101 66		Chatsworth - Porter Ranch	No	MI	ADU
Los Angeles	19036 PLUMMER ST	91324	2762028011	0.000	0.000	0.085	0.000	Shortfall of Sites	0.165	Low I Residential	RS-1	0	0	0	12.104	0.085		Residential - Single Family Residence, 1	198B121 66		Northridge	No	MI	ADU
Los Angeles	9425 BALCOM AVE	91325	2766003026	0.000	0.000	0.085	0.000	Shortfall of Sites	0.403	Very Low I Residential	RA-1	0	0	0	4.957	0.085		Residential - Single Family Residence, 1	198B129 66		Northridge	No	MI	ADU
Los Angeles	17928 SUNBURST ST	91325	2768004001	0.000	0.000	0.085	0.000	Shortfall of Sites	0.371	Very Low I Residential	RA-1	0	0	0	5.389	0.085		Residential - Single Family Residence - Pool, 1	195B129 66		Northridge	No	MI	ADU
Los Angeles	17152 SUNBURST ST	91325	2690002002	0.000	0.000	0.085	0.000	Shortfall of Sites	0.390	Very Low I Residential	RA-1	0	0	0	5.125	0.085		Residential - Single Family Residence, 1	195B133 66		Northridge	No	MI	ADU
Los Angeles	8436 JASON AVE	91304	2005014002	0.000	0.000	0.085	0.000	Shortfall of Sites	0.279	Very Low II Residential	RE11-1	0	0	0	7.179	0.085		Residential - Single Family Residence - Pool, 1	192B093 66		Chatsworth - Porter Ranch	No	MI	ADU
Los Angeles	12719 EMELITA ST	91607	2341010018	0.000	0.000	0.085	0.000	Shortfall of Sites	0.174	Low Residential	R1-1	0	0	0	11.520	0.085		Residential - Single Family Residence, 1	174B161 66		North Hollywood - Valley Village	No	MI	ADU
Los Angeles	5341 CALVIN AVE	91356	2163004026	0.000	0.000	0.085	0.000	Shortfall of Sites	0.535	Very Low I Residential	RA-1	0	0	0	3.740	0.085		Residential - Single Family Residence - Pool, 1	171B117 66		Encino - Tarzana	No	MI	ADU
Los Angeles	5407 BURNET AVE	91411	2250006005	0.000	0.000	0.085	0.000	Shortfall of Sites	0.155	Low Residential	R1-1-RIO	0	0	0	12.907	0.085		Residential - Single Family Residence - Therapy Pool (Spa), 1	172-5A147 66		Van Nuys - North Sherman Oaks	No	MI	ADU
Los Angeles	5140 VISTA DEL MONTE AVE	91403	2263034008	0.000	0.000	0.085	0.000	Shortfall of Sites	0.158	Low Residential	R1-1-RIO	0	0	0	12.684	0.085		Residential - Single Family Residence - Pool, 1	171A151 66		Van Nuys - North Sherman Oaks	No	MI	ADU
Los Angeles	13601 MORRISON ST	91423	2359017008	0.000	0.000	0.085	0.000	Shortfall of Sites	0.202	Low Residential	R1-1-RIO	0	0	0	9.915	0.085		Residential - Single Family Residence - Pool, 1	168B157 66		Van Nuys - North Sherman Oaks	No	MI	ADU
Los Angeles	14758 MORRISON ST	91403	2263028023	0.000	0.000	0.085	0.000	Shortfall of Sites	0.155	Low Residential	R1-1-RIO	0	0	0	12.902	0.085		Residential - Single Family Residence - Pool, 1	169-5A149 66		Van Nuys - North Sherman Oaks	No	MI	ADU
Los Angeles	4505 MORSE AVE	91604	2362008022	0.000	0.000	0.085	0.000	Shortfall of Sites	0.149	Low Residential	R1-1-RIO	0	0	0	13.393	0.085		Residential - Single Family Residence - Pool, 1	165B161 66		Sherman Oaks - Studio City - Toluca Lake - Cahuenga Pass	No	MI	ADU
Los Angeles	4145 TROOST AVE	91604	2368010017	0.000	0.000	0.085	0.000	Shortfall of Sites	0.177	Very Low Residential	RE11-1-RIO	0	0	0	11.329	0.085		Residential - Single Family Residence - Pool, 1	162B169 66		Sherman Oaks - Studio City - Toluca Lake - Cahuenga Pass	No	MI	ADU
Los Angeles	5113 ARGUS DR	90041	5669024025	0.000	0.000	0.085	0.000	Shortfall of Sites	0.201	Low Residential	R1-1	0	0	0	9.948	0.085		Residential - Single Family Residence, 1	162A225 66		Northeast Los Angeles	No	MI	ADU
Los Angeles	5113 HIGHLAND VIEW AVE	90041	5669027014	0.000	0.000	0.085	0.000	Shortfall of Sites	0.186	Low Residential	R1-1	0	0	0	10.735	0.085		Residential - Single Family Residence - Therapy Pool (Spa), 1	162A223 66		Northeast Los Angeles	No	MI	ADU
Los Angeles	4888 WIOTA ST	90041	5690020007	0.000	0.000	0.085	0.000	Shortfall of Sites	0.154	Low Residential	R1-1	0	0	0	12.970	0.085		Residential - Single Family Residence, 1	160-5A229 66		Northeast Los Angeles	No	MI	ADU
Los Angeles	1465 LINDA ROSA AVE	90041	5690002028	0.000	0.000	0.085	0.000	Shortfall of Sites	0.169	Low Residential	R1-1	0	0	0	11.818	0.085		Residential - Single Family Residence, 1	160-5A227 66		Northeast Los Angeles	No	MI	ADU
Los Angeles	2423 RIDGEVIEW AVE	90041	5685028028	0.000	0.000	0.085	0.000	Shortfall of Sites	0.176	Low Residential	R1-1	0	0	0	11.369	0.085		Residential - Single Family Residence - Pool, 1	159A221 66		Northeast Los Angeles	No	MI	ADU
Los Angeles	400 N CROFT AVE	90048	5514002042	0.000	0.000	0.085	0.000	Shortfall of Sites	0.164	Low II Residential	R1V3-O	0	0	0	12.183	0.085		Residential - Single Family Residence, 1	138B173 66		Wilshire	No	MI	ADU
Los Angeles	280 CONWAY AVE	90024	4359008028	0.000	0.000	0.085	0.000	Shortfall of Sites	0.355	Low Residential	R1-1	0	0	0	5.640	0.085		Residential - Single Family Residence - Pool, 1	138B153 66		Westwood	No	MI	ADU
Los Angeles	565 S MAPLETON DR	90024	4359013015	0.000	0.000	0.085	0.000	Shortfall of Sites	1.331	Minimum Residential	RE40-1	0	0	0	1.503	0.085		Residential - Single Family Residence - Pool, 1	138B157 66		Westwood	No	MI	ADU
Los Angeles	11140 MONTANA AVE	90049	4366026013	0.000	0.000	0.085	0.000	Shortfall of Sites	0.207	Low Residential	R1-1	0	0	0	9.665	0.085		Residential - Single Family Residence, 1	135B149 66		Westwood	No	MI	ADU
Los Angeles	10706 LINDBROOK DR	90024	4360011007	0.000	0.000	0.085	0.000	Shortfall of Sites	0.186	Low Residential	R1-1	0	0	0	10.754	0.085		Residential - Single Family Residence, 1	132B153 66		Westwood	No	MI	ADU
Los Angeles	1401 PANDORA AVE	90024	4326018011	0.000	0.000	0.085	0.000	Shortfall of Sites	0.172	Low Residential	R1-1-O	0	0	0	11.623	0.085		Residential - Single Family Residence - Pool, 1	132B157 66		Westwood	No	MI	ADU
Los Angeles	300 S MEDIO DR	90049	4405038015	0.000	0.000	0.085	0.000	Shortfall of Sites	0.196	Low Residential	R1-1	0	0	0	10.218	0.085		Residential - Single Family Residence, 1	129B141 66		Brentwood - Pacific Palisades	No	MI	ADU
Los Angeles	2336 PROSSER AVE	90064	4315004002	0.000	0.000	0.085	0.000	Shortfall of Sites	0.149	Low Residential	R1-1-O	0	0	0	13.403	0.085		Residential - Single Family Residence, 1	126B157 66		West Los Angeles	No	MI	ADU
Los Angeles	1815 S SHENANDOAH ST	90035	4303007020	0.000	0.000	0.085	0.000	Shortfall of Sites	0.150	Low II Residential	R1R3-RG	0	0	0	13.342	0.085		Residential - Single Family Residence, 1	126B169 66		West Adams - Baldwin Hills - Leimert	No	MI	ADU
Los Angeles	9528 BOLTON RD	90034	4309009013	0.000	0.000	0.085	0.000	Shortfall of Sites	0.183	Low Residential	R1V2-O	0	0	0	10.929	0.085		Residential - Single Family Residence, 1	126B165 66		West Los Angeles	No	MI	ADU
Los Angeles	10535 CHEVIOT DR	90064	4318019001	0.000	0.000	0.085	0.000	Shortfall of Sites	0.213	Low Residential	R1V2-O	0	0	0	9.382	0.085		Residential - Single Family Residence, 1	123B161 66		West Los Angeles	No	MI	ADU
Los Angeles	1619 WELLESLEY AVE	90025	4259006030	0.000	0.000	0.085	0.000	Shortfall of Sites	0.151	Low Residential	R1-1	0	0	0	13.220	0.085		Residential - Single Family Residence, 1	123B145 66		West Los Angeles	No	MI	ADU
Los Angeles	3254 COLBY AVE	90066	4250019028	0.000	0.000	0.085	0.000	Shortfall of Sites	0.163	Low Residential	R1V2	0	0	0	12.305	0.085		Residential - Single Family Residence, 1	117B157 66		Palms - Mar Vista - Del Rey	No	MI	ADU
Los Angeles	3526 STONER AVE	90066	4249017010	0.000	0.000	0.085	0.000	Shortfall of Sites	0.193	Low Residential	R1V2	0	0	0	10.377	0.085		Residential - Single Family Residence, 1	114B157 66		Palms - Mar Vista - Del Rey	No	MI	ADU
Los Angeles	5878 ABERNATHY DR	90045	4105006018	0.000	0.000	0.085	0.000	Shortfall of Sites	0.172	Low Residential	R1-1	0	0	0	11.642	0.085		Residential - Single Family Residence, 1	099B169 66		Westchester - Playa del Rey	No	MI	ADU
Los Angeles	8321 CROYDON AVE	90045	4107030001	0.000	0.000	0.085	0.000	Shortfall of Sites	0.151	Low Residential	R1-1	0	0	0	13.273	0.085		Residential - Single Family Residence, 1	096B165 66		Westchester - Playa del Rey	No	MI	ADU
Los Angeles	1918 W CHANDELEUR DR	90732	7559028040	0.000	0.000	0.085	0.000	Shortfall of Sites	0.186	Low II Residential	R1-1XL	0	0	0	10.763	0.085		Residential - Single Family Residence, 1	015B189 66		San Pedro	No	MI	ADU
Los Angeles	17358 CAGNEY ST	91344	2608026031	0.000	0.000	0.085	0.000	Shortfall of Sites	0.274	Very Low II Residential	RE11-1-H	0	0	0	7.297	0.085		Residential - Single Family Residence, 1	219B129 67		Granada Hills - Knollwood	No	MI	ADU
Los Angeles	12649 JIMENO AVE	91344	2602019032	0.000	0.000	0.085	0.000	Shortfall of Sites	0.259	Very Low II Residential	RE11-1	0	0	0	7.725	0.085		Residential - Single Family Residence - Pool, 1	219B133 67		Granada Hills - Knollwood	No	MI	ADU
Los Angeles	12456 KENNY DR	91344	2609020008	0.000	0.000	0.085	0.000	Shortfall of Sites	0.408	Very Low I Residential	RA-1	0	0	0	4.898	0.085		Residential - Single Family Residence - Pool, 1	219B137 67		Granada Hills - Knollwood	No	MI	ADU
Los Angeles	12227 WOODLEY AVE	91344	2609028061	0.000	0.000	0.085	0.000	Shortfall of Sites	0.258	Very Low II Residential	RE11-1	0	0	0	7.744	0.085		Residential - Single Family Residence, 1	216B137 67		Granada Hills - Knollwood	No	MI	ADU
Los Angeles	17262 MAYERLING ST	91344	2607006039	0.000	0.000	0.085	0.000	Shortfall of Sites	0.214	Very Low II Residential	RE11-1	0	0	0	9.328	0.085		Residential - Single Family Residence - Pool, 1	213B133 67		Granada Hills - Knollwood	No	MI	ADU
Los Angeles	16460 GUNTHER ST	91344	2610020022	0.000	0.000	0.085	0.000	Shortfall of Sites	0.231	Low I Residential	RS-1	0	0	0	8.656	0.085		Residential - Single Family Residence, 1	213B137 67		Granada Hills - Knollwood	No	MI	ADU
Los Angeles	11618 COLLETT AVE	91344	2605021036	0.000	0.000	0.085	0.000	Shortfall of Sites	0.201	Low I Residential	RS-1	0	0	0	9.958	0.085		Residential - Single Family Residence - Pool, 1	213B141 67		Granada Hills - Knollwood	No	MI	ADU
Los Angeles	16711 INDEX ST	91344	2682009023	0.000	0.000	0.085	0.000	Shortfall of Sites	0.172	Low I Residential	RS-1	0	0	0	11.617	0.085		Residential - Single Family Residence, 1	210B137 67		Granada Hills - Knollwood	No	MI	ADU
Los Angeles	11312 DANUBE AVE	91344	2662006010	0.000	0.000	0.085	0.000	Shortfall of Sites	0.175	Low I Residential	RS-1	0	0	0	11.454	0.085		Residential - Single Family Residence, 1	210B141 67		Granada Hills - Knollwood	No	MI	ADU
Los Angeles	17441 TRIBUNE ST	91344	2712016004	0.000	0.000	0.085	0.000	Shortfall of Sites	0.262	Low I Residential	RE9-1XL-RFA	0	0	0	7.643	0.085		Residential - Single Family Residence - Pool, 1	207B129 67		Granada Hills - Knollwood	No	MI	ADU
Los Angeles	18634 TULSA ST	91326	2717017008	0.000	0.000	0.085	0.000	Shortfall of Sites	0.283	Very Low II Residential	RE11-1	0	0	0	7.072	0.085		Residential - Single Family Residence - Pool, 1	207B121 67		Northridge	No	MI	ADU
Los Angeles	10860 PASO ROBLES AVE	91344	2696019004	0.000	0.000	0.085	0.000	Shortfall of Sites	0.171	Low II Residential	R1-1	0	0	0	11.670	0.085		Residential - Single Family Residence, 1	207B133 67		Granada Hills - Knollwood	No	MI	ADU
Los Angeles	10829 LURLINE AVE	91311	2706008019	0.000	0.000	0.085	0.000	Shortfall of Sites	0.207	Low I Residential	RE9-1	0	0	0	9.659	0.085		Residential - Single Family Residence - Pool, 1	207B109 67		Chatsworth - Porter Ranch	No	MI	ADU
Los Angeles	19325 LOS ALIMOS ST	91326	2718022022	0.000	0.000	0.085	0.000	Shortfall of Sites	0.181	Low I Residential	RS-1	0	0	0	11.071	0.085		Residential - Single Family Residence, 1	207B117 67		Northridge	No	MI	ADU
Los Angeles	7827 WENTWORTH ST	91040	2552018021	0.000	0.000	0.085	0.000	Shortfall of Sites	0.159	Low Residential	R1-1-RFA	0	0	0	12.545	0.085		Residential - Single Family Residence, 1	208-5A195 67		Sunland - Tujunga - Lake View Terrace - Shadow Hills - East La Tuna Canyon	No	MI	ADU
Los Angeles	20321 FULLBRIGHT PL	91311	2707004012	0.000	0.000	0.085	0.000	Shortfall of Sites	0.421	Very Low I Residential	RA-1	0	0	0	4.749	0.085		Residential - Single Family Residence - Pool, 1	207B113 67		Chatsworth - Porter Ranch	No	MI	ADU
Los Angeles	21741 HIAWATHA ST	91311	2722013002	0.000	0.000	0.085	0.000	Shortfall of Sites	0.178	Low II Residential	R1-1	0	0	0	11.232	0.085		Residential - Single Family Residence - Pool, 1	204B105 67		Chatsworth - Porter Ranch	No	MI	ADU
Los Angeles	10413 MARKLEIN AVE	91345	2649015013	0.000	0.000	0.085	0.000	Shortfall of Sites	0.172	Low Residential	RS-1	0	0	0	11.613	0.085		Residential - Single Family Residence - Pool, 1	204B145 67		Mission Hills - Panorama City - North Hills	No	MI	ADU
Los Angeles	20426 HIAWATHA ST	91311	2707015001	0.000	0.000	0.085	0.000	Shortfall of Sites	0.265	Very Low II Residential	RE11-1	0	0	0	7.541	0.085		Residential - Single Family Residence, 1	204B113 67		Chatsworth - Porter Ranch	No	MI	ADU
Los Angeles	10409 GERALD AVE	91344	2684013007	0.000	0.000	0.085	0.000	Shortfall of Sites	0.196	Low I Residential	RS-1	0	0	0	10.226	0.085		Residential - Single Family Residence - Pool, 1	204B137 67		Granada Hills - Knollwood	No	MI	ADU
Los Angeles	15723 HIAWATHA ST	91344	2661010011	0.000	0.000	0.085	0.000	Shortfall of Sites	0.202	Low I Residential	RS-1	0	0	0	9.887	0.085		Residential - Single Family Residence - Pool, 1	204B141 67		Granada Hills - Knollwood	No	MI	ADU
Los Angeles	17546 HIAWATHA ST	91344	2733013026	0.000	0.000	0.085	0.000	Shortfall of Sites	0.177	Low I Residential	RS-1	0	0	0	11.289	0.085		Residential - Single Family Residence, 1	204B129 67		Granada Hills - Knollwood	No	MI	ADU
Los Angeles	16848 HIAWATHA ST	91344	2684008002	0.000	0.000	0.085	0.000	Shortfall of Sites	0.221	Low I Residential	RS-1	0	0	0	9.057	0.085		Residential - Single Family Residence - Pool, 1	204B133 67		Granada Hills - Knollwood	No	MI	ADU
Los Angeles	18933 BLACKHAWK ST	91326	2728017025	0.000	0.000	0.085	0.000	Shortfall of Sites	0.334	Very Low I Residential	RA-1	0	0	0	5.987	0.085		Residential - Single Family Residence - Pool, 1	204B121 67		Northridge	No	MI	ADU
Los Angeles	9935 OSO AVE	91311	2741018001	0.000	0.000	0.085	0.000	Shortfall of Sites	0.184	Low I Residential	RS-1	0	0	0	10.853	0.085		Residential - Single Family Residence - Pool, 1	201B113 67		Chatsworth - Porter Ranch	No	MI	ADU
Los Angeles	16231 SEPTO ST	91343	2678009026	0.000	0.000	0.085	0.000	Shortfall of Sites	0.169	Low I Residential	RS-1	0	0	0	11.821	0.085		Residential - Single Family Residence, 1	201B137 67		Granada Hills - Knollwood	No	MI	ADU

Jurisdiction Name	Site Address/Intersection	5 Digit ZIP Code	Assessor Parcel Number	Very Low-Income	Low-Income	Moderate-Income	Above Moderate-Income	Type of Shortfall	Parcel Size (Acres)	Current General Plan Designation	Current Zoning	Proposed General Plan (GP) Designation	Proposed Zoning	Minimum Density Allowed	Maximum Density Allowed	Total Capacity	Vacant/ Nonvacant	Description of Existing Uses	PIN	Base Density Per Acre	Community Plan Area	Rent Stabalization Ordinance	Income Category	Applicable Rezoning Program (Program informing values in Column Q listed first)
Los Angeles	9930 GAYNOR AVE	91343	2669018014	0.000	0.000	0.085	0.000	Shortfall of Sites	0.176	Low I Residential	RS-1	0	0	0	11.380	0.085		Residential - Single Family Residence - Pool, 1	201B141 67		Granada Hills - Knollwood	No	MI	ADU
Los Angeles	17150 SEPTO ST	91325	2694016022	0.000	0.000	0.085	0.000	Shortfall of Sites	0.236	Very Low II Residential	RE11-1	0	0	0	8.480	0.085		Residential - Single Family Residence, 1	201B133 67		Northridge	No	MI	ADU
Los Angeles	20450 SEPTO ST	91311	2741023021	0.000	0.000	0.085	0.000	Shortfall of Sites	0.192	Low I Residential	RS-1	0	0	0	10.415	0.085		Residential - Single Family Residence - Pool, 1	201B109 67		Chatsworth - Porter Ranch	No	MI	ADU
Los Angeles	18656 VINTAGE ST	91324	2729020014	0.000	0.000	0.085	0.000	Shortfall of Sites	0.176	Low I Residential	RS-1	0	0	0	11.358	0.085		Residential - Single Family Residence - Pool, 1	201B121 67		Northridge	No	MI	ADU
Los Angeles	19316 VINTAGE ST	91324	2726021002	0.000	0.000	0.085	0.000	Shortfall of Sites	0.280	Very Low I Residential	RA-1	0	0	0	7.134	0.085		Residential - Single Family Residence - Pool, 1	201B117 67		Chatsworth - Porter Ranch	No	MI	ADU
Los Angeles	9500 LARAMIE AVE	91311	2748024028	0.000	0.000	0.085	0.000	Shortfall of Sites	0.172	Low I Residential	RS-1	0	0	0	11.609	0.085		Residential - Single Family Residence, 1	198B113 67		Chatsworth - Porter Ranch	No	MI	ADU
Los Angeles	22107 HEIDEMARIE ST	91311	2727019002	0.000	0.000	0.085	0.000	Shortfall of Sites	0.175	Low I Residential	RS-1	0	0	0	11.444	0.085		Residential - Single Family Residence - Pool, 1	198B101 67		Chatsworth - Porter Ranch	No	MI	ADU
Los Angeles	19030 PLUMMER ST	91324	2762028010	0.000	0.000	0.085	0.000	Shortfall of Sites	0.165	Low I Residential	RS-1	0	0	0	12.105	0.085		Residential - Single Family Residence - Pool, 1	198B121 67		Northridge	No	MI	ADU
Los Angeles	9429 BALCOM AVE	91325	2766003027	0.000	0.000	0.085	0.000	Shortfall of Sites	0.440	Very Low I Residential	RA-1	0	0	0	4.543	0.085		Residential - Single Family Residence - Pool, 1	198B129 67		Northridge	No	MI	ADU
Los Angeles	18033 SUNBURST ST	91325	2768001009	0.000	0.000	0.085	0.000	Shortfall of Sites	0.347	Very Low I Residential	RA-1	0	0	0	5.756	0.085		Residential - Single Family Residence - Pool, 1	195B125 67		Northridge	No	MI	ADU
Los Angeles	8969 WHITE OAK AVE	91325	2768028007	0.000	0.000	0.085	0.000	Shortfall of Sites	0.365	Very Low I Residential	RA-1	0	0	0	5.476	0.085		Residential - Single Family Residence - Pool, 1	195B129 67		Northridge	No	MI	ADU
Los Angeles	17142 SUNBURST ST	91325	2690002001	0.000	0.000	0.085	0.000	Shortfall of Sites	0.487	Very Low I Residential	RA-1	0	0	0	4.109	0.085		Residential - Single Family Residence - Pool, 1	195B133 67		Northridge	No	MI	ADU
Los Angeles	8470 SAMRA DR	91304	2005006008	0.000	0.000	0.085	0.000	Shortfall of Sites	0.153	Low I Residential	RS-1	0	0	0	13.061	0.085		Residential - Single Family Residence - Planned Unit Development (PUD), 1	192B093 67		Chatsworth - Porter Ranch	No	MI	ADU
Los Angeles	12713 EMELITA ST	91607	2341010017	0.000	0.000	0.085	0.000	Shortfall of Sites	0.174	Low Residential	R1-1	0	0	0	11.520	0.085		Residential - Single Family Residence, 1	174B161 67		North Hollywood - Valley Village	No	MI	ADU
Los Angeles	18237 WEDDINGTON ST	91356	2160013008	0.000	0.000	0.085	0.000	Shortfall of Sites	0.200	Low II Residential	R1-1	0	0	0	9.997	0.085		Residential - Single Family Residence, 1	171B125 67		Encino - Tarzana	No	MI	ADU
Los Angeles	12701 CHANDLER BLVD	91607	2346005007	0.000	0.000	0.085	0.000	Shortfall of Sites	0.186	Low Residential	R1-1	0	0	0	10.755	0.085		Residential - Single Family Residence - Pool, 1	171B161 67		North Hollywood - Valley Village	No	MI	ADU
Los Angeles	5406 BURNET AVE	91411	2250005020	0.000	0.000	0.085	0.000	Shortfall of Sites	0.155	Low Residential	R1-1-RIO	0	0	0	12.903	0.085		Residential - Single Family Residence, 1	172-5A147 67		Van Nuys - North Sherman Oaks	No	MI	ADU
Los Angeles	14645 HARTSOOK ST	91403	2263036025	0.000	0.000	0.085	0.000	Shortfall of Sites	0.170	Low Residential	R1-1-RIO	0	0	0	11.760	0.085		Residential - Single Family Residence - Pool, 1	171A149 67		Van Nuys - North Sherman Oaks	No	MI	ADU
Los Angeles	5009 NEWCASTLE AVE	91316	2181025023	0.000	0.000	0.085	0.000	Shortfall of Sites	0.163	Low II Residential	R1-1	0	0	0	12.292	0.085		Residential - Single Family Residence, 1	168B125 67		Encino - Tarzana	No	MI	ADU
Los Angeles	14752 MORRISON ST	91403	2263028024	0.000	0.000	0.085	0.000	Shortfall of Sites	0.155	Low Residential	R1-1-RIO	0	0	0	12.902	0.085		Residential - Single Family Residence, 1	169-5A149 67		Van Nuys - North Sherman Oaks	No	MI	ADU
Los Angeles	5252 LOCKHAVEN AVE	90041	5682010024	0.000	0.000	0.085	0.000	Shortfall of Sites	0.153	Low Residential	R1-1	0	0	0	13.093	0.085		Residential - Single Family Residence, 1	163-5A219 67		Northeast Los Angeles	No	MI	ADU
Los Angeles	4908 AVOCA ST	90041	5690013003	0.000	0.000	0.085	0.000	Shortfall of Sites	0.160	Low Residential	R1-1	0	0	0	12.536	0.085		Residential - Single Family Residence, 1	160-5A227 67		Northeast Los Angeles	No	MI	ADU
Los Angeles	2419 RIDGEVIEW AVE	90041	5685028029	0.000	0.000	0.085	0.000	Shortfall of Sites	0.173	Low Residential	R1-1	0	0	0	11.591	0.085		Residential - Single Family Residence, 1	159A221 67		Northeast Los Angeles	No	MI	ADU
Los Angeles	4817 STRATFORD RD	90042	5476021007	0.000	0.000	0.085	0.000	Shortfall of Sites	0.243	Low Residential	R1-1	0	0	0	8.238	0.085		Residential - Single Family Residence, 1	157-5A223 67		Northeast Los Angeles	No	MI	ADU
Los Angeles	2692 MOSS AVE	90065	5457016009	0.000	0.000	0.085	0.000	Shortfall of Sites	0.173	Low Residential	R1-1-CDO	0	0	0	11.593	0.085		Residential - Single Family Residence, 1	150B213 67		Northeast Los Angeles	No	MI	ADU
Los Angeles	839 N LAUREL AVE	90046	5529022005	0.000	0.000	0.085	0.000	Shortfall of Sites	0.150	Low II Residential	R1-1	0	0	0	13.298	0.085		Residential - Single Family Residence, 1	141B177 67		Hollywood	No	MI	ADU
Los Angeles	252 LORING AVE	90024	4359001007	0.000	0.000	0.085	0.000	Shortfall of Sites	0.274	Low Residential	R1-1	0	0	0	7.304	0.085		Residential - Single Family Residence - Pool, 1	138B153 67		Westwood	No	MI	ADU
Los Angeles	325 BRONWOOD AVE	90049	4366015018	0.000	0.000	0.085	0.000	Shortfall of Sites	0.214	Low Residential	R1-1	0	0	0	9.326	0.085		Residential - Single Family Residence - Therapy Pool (Spa), 1	135B145 67		Westwood	No	MI	ADU
Los Angeles	663 LORING AVE	90024	4360021022	0.000	0.000	0.085	0.000	Shortfall of Sites	0.202	Low Residential	R1-1	0	0	0	9.919	0.085		Residential - Single Family Residence - Pool, 1	135B153 67		Westwood	No	MI	ADU
Los Angeles	223 S HOOVER ST	90004	5501019010	0.000	0.000	0.085	0.000	Shortfall of Sites	0.183	Medium Residential	R3-1	0	0	0	10.911	0.085		Residential - Single Family Residence, 1	136-5A201 67		Wilshire	No	MI	ADU
Los Angeles	250 S BURLINGAME AVE	90049	4406021014	0.000	0.000	0.085	0.000	Shortfall of Sites	0.516	Very Low I Residential	RE20-1	0	0	0	3.873	0.085		Residential - Single Family Residence - Pool, 1	129B137 67		Brentwood - Pacific Palisades	No	MI	ADU
Los Angeles	640 S SALTAIR AVE	90049	4404026002	0.000	0.000	0.085	0.000	Shortfall of Sites	0.296	Low Residential	RS-1-O	0	0	0	6.760	0.085		Residential - Single Family Residence, 1	129B141 67		Brentwood - Pacific Palisades	No	MI	ADU
Los Angeles	2230 OVERLAND AVE	90064	4320007028	0.000	0.000	0.085	0.000	Shortfall of Sites	0.155	Low Residential	R1-1-O	0	0	0	12.898	0.085		Residential - Single Family Residence, 1	126B157 67		West Los Angeles	No	MI	ADU
Los Angeles	2004 BAGLEY AVE	90034	4302003026	0.000	0.000	0.085	0.000	Shortfall of Sites	0.196	Low Residential	R1V2-O	0	0	0	10.204	0.085		Residential - Single Family Residence, 1	126B169 67		West Los Angeles	No	MI	ADU
Los Angeles	2135 BEVERWIL DR	90034	4309003008	0.000	0.000	0.085	0.000	Shortfall of Sites	0.185	Low Residential	R1V2-O	0	0	0	10.817	0.085		Residential - Single Family Residence - Pool, 1	126B165 67		West Los Angeles	No	MI	ADU
Los Angeles	10317 MONTE MAR DR	90064	4308001012	0.000	0.000	0.085	0.000	Shortfall of Sites	0.205	Low Residential	R1V2-O	0	0	0	9.754	0.085		Residential - Single Family Residence, 1	126B161 67		West Los Angeles	No	MI	ADU
Los Angeles	10549 CHEVIOT DR	90064	4318019012	0.000	0.000	0.085	0.000	Shortfall of Sites	0.198	Low Residential	R1V2-O	0	0	0	10.110	0.085		Residential - Single Family Residence, 1	123B161 67		West Los Angeles	No	MI	ADU
Los Angeles	9601 CATTARAUGUS AVE	90034	4309025019	0.000	0.000	0.085	0.000	Shortfall of Sites	0.182	Low Residential	R1V2	0	0	0	10.965	0.085		Residential - Single Family Residence, 1	123B165 67		West Los Angeles	No	MI	ADU
Los Angeles	7159 KNOWLTON PL	90045	4103017038	0.000	0.000	0.085	0.000	Shortfall of Sites	0.172	Low Residential	R1-1	0	0	0	11.616	0.085		Residential - Single Family Residence, 1	099B173 67		Westchester - Playa del Rey	No	MI	ADU
Los Angeles	320 N ENROSE AVE	90732	7559010032	0.000	0.000	0.085	0.000	Shortfall of Sites	0.151	Low II Residential	R1-1XL	0	0	0	13.260	0.085		Residential - Single Family Residence, 1	018B189 67		San Pedro	No	MI	ADU
Los Angeles	1912 W CHANDELEUR DR	90732	7559028012	0.000	0.000	0.085	0.000	Shortfall of Sites	0.211	Low II Residential	R1-1XL	0	0	0	9.468	0.085		Residential - Single Family Residence - Pool, 1	015B189 67		San Pedro	No	MI	ADU
Los Angeles	17350 CAGNEY ST	91344	2608026032	0.000	0.000	0.085	0.000	Shortfall of Sites	0.304	Very Low II Residential	RE11-1-H	0	0	0	6.582	0.085		Residential - Single Family Residence - Pool, 1	219B129 68		Granada Hills - Knollwood	No	MI	ADU
Los Angeles	16831 COLVEN RD	91344	2609019021	0.000	0.000	0.085	0.000	Shortfall of Sites	0.592	Very Low I Residential	RA-1	0	0	0	3.376	0.085		Residential - Single Family Residence - Pool, 1	219B133 68		Granada Hills - Knollwood	No	MI	ADU
Los Angeles	16442 KNOLLWOOD DR	91344	2609016003	0.000	0.000	0.085	0.000	Shortfall of Sites	0.443	Very Low I Residential	RA-1	0	0	0	4.517	0.085		Residential - Single Family Residence - Pool, 1	219B137 68		Granada Hills - Knollwood	No	MI	ADU
Los Angeles	17118 LORILLARD ST	91344	2607003026	0.000	0.000	0.085	0.000	Shortfall of Sites	0.177	Low I Residential	RS-1	0	0	0	11.323	0.085		Residential - Single Family Residence - Pool, 1	213B133 68		Granada Hills - Knollwood	No	MI	ADU
Los Angeles	16461 GUNTHER ST	91344	2610020021	0.000	0.000	0.085	0.000	Shortfall of Sites	0.230	Low I Residential	RS-1	0	0	0	8.685	0.085		Residential - Single Family Residence, 1	213B137 68		Granada Hills - Knollwood	No	MI	ADU
Los Angeles	11613 WOODLEY AVE	91344	2605019030	0.000	0.000	0.085	0.000	Shortfall of Sites	0.177	Low I Residential	RS-1	0	0	0	11.315	0.085		Residential - Single Family Residence, 1	213B141 68		Granada Hills - Knollwood	No	MI	ADU
Los Angeles	17015 INDEX ST	91344	2697020015	0.000	0.000	0.085	0.000	Shortfall of Sites	0.176	Low I Residential	RS-1	0	0	0	11.375	0.085		Residential - Single Family Residence - Pool, 1	210B133 68		Granada Hills - Knollwood	No	MI	ADU
Los Angeles	11309 GAYNOR AVE	91344	2666015008	0.000	0.000	0.085	0.000	Shortfall of Sites	0.173	Low I Residential	RS-1	0	0	0	11.537	0.085		Residential - Single Family Residence, 1	210B141 68		Granada Hills - Knollwood	No	MI	ADU
Los Angeles	11260 JELLICO AVE	91344	2711007024	0.000	0.000	0.085	0.000	Shortfall of Sites	0.280	Very Low I Residential	RA-1	0	0	0	7.144	0.085		Residential - Single Family Residence - Pool, 1	210B129 68		Granada Hills - Knollwood	No	MI	ADU
Los Angeles	18300 RINALDI PL	91326	2715026036	0.000	0.000	0.085	0.000	Shortfall of Sites	0.255	Very Low II Residential	RE11-1	0	0	0	7.839	0.085		Residential - Single Family Residence, 1	210B125 68		Northridge	No	MI	ADU
Los Angeles	10870 VANALDEN AVE	91326	2718015026	0.000	0.000	0.085	0.000	Shortfall of Sites	0.173	Low I Residential	RS-1	0	0	0	11.589	0.085		Residential - Single Family Residence, 1	207B121 68		Northridge	No	MI	ADU
Los Angeles	21128 TULSA ST	91311	2706031027	0.000	0.000	0.085	0.000	Shortfall of Sites	0.446	Very Low I Residential	RA-1	0	0	0	4.482	0.085		Residential - Single Family Residence - Pool, 1	207B105 68		Chatsworth - Porter Ranch	No	MI	ADU
Los Angeles	18033 TRIBUNE ST	91344	2715036002	0.000	0.000	0.085	0.000	Shortfall of Sites	0.181	Low I Residential	RS-1	0	0	0	11.060	0.085		Residential - Single Family Residence, 1	207B125 68		Granada Hills - Knollwood	No	MI	ADU
Los Angeles	10828 COZYCROFT AVE	91311	2707006019	0.000	0.000	0.085	0.000	Shortfall of Sites	0.252	Very Low II Residential	RE11-1	0	0	0	7.930	0.085		Residential - Single Family Residence - Pool, 1	207B109 68		Chatsworth - Porter Ranch	No	MI	ADU
Los Angeles	10808 KEY WEST AVE	91326	2718021013	0.000	0.000	0.085	0.000	Shortfall of Sites	0.176	Low I Residential	RS-1	0	0	0	11.384	0.085		Residential - Single Family Residence - Pool, 1	207B117 68		Northridge	No	MI	ADU
Los Angeles	7833 WENTWORTH ST	91040	2552018020	0.000	0.000	0.085	0.000	Shortfall of Sites	0.159	Low Residential	R1-1-RFA	0	0	0	12.600	0.085		Residential - Single Family Residence, 1	208-5A195 68		Sunland - Tujunga - Lake View Terrace - Shadow Hills - East La Tuna Canyon	No	MI	ADU
Los Angeles	21735 HIAWATHA ST	91311	2722013001	0.000	0.000	0.085	0.000	Shortfall of Sites	0.177	Low II Residential	R1-1	0	0	0	11.293	0.085		Residential - Single Family Residence, 1	204B105 68		Chatsworth - Porter Ranch	No	MI	ADU
Los Angeles	10414 LANGDON AVE	91345	2649017031	0.000	0.000	0.085	0.000	Shortfall of Sites	0.173	Low Residential	RS-1	0	0	0	11.581	0.085		Residential - Single Family Residence, 1	204B145 68		Mission Hills - Panorama City - North Hills	No	MI	ADU
Los Angeles	20344 HIAWATHA ST	91311	2707015027	0.000	0.000	0.085	0.000	Shortfall of Sites	0.248	Very Low II Residential	RE11-1-H	0	0	0	8.076	0.085		Residential - Single Family Residence, 1	204B113 68		Chatsworth - Porter Ranch	No	MI	ADU
Los Angeles	15717 HIAWATHA ST	91344	2661010010	0.000	0.000	0.085	0.000	Shortfall of Sites	0.203	Low I Residential	RS-1	0	0	0	9.848	0.085		Residential - Single Family Residence, 1	204B141 68		Granada Hills - Knollwood	No	MI	ADU
Los Angeles	10401 GOTHIC AVE	91344	2679017011	0.000	0.000	0.085	0.000	Shortfall of Sites	0.219	Low I Residential	RS-1	0	0	0	9.131	0.085		Residential - Single Family Residence - Pool, 1	204B137 68		Granada Hills - Knollwood	No	MI	ADU
Los Angeles	10400 AMIGO AVE	91326	2728026010	0.000	0.000	0.085	0.000	Shortfall of Sites	0.278	Very Low II Residential	RE11-1	0	0	0	7.198	0.085		Residential - Single Family Residence, 1	204B125 68		Northridge	No	MI	ADU
Los Angeles	10351 OKLAHOMA AVE	91311	2706015012	0.000	0.000	0.085	0.000	Shortfall of Sites	0.704	Very Low I Residential	RA-1	0	0	0	2.842	0.085		Residential - Single Family Residence, 1	204B109 68		Chatsworth - Porter Ranch	No	MI	ADU
Los Angeles	17540 HIAWATHA ST	91344	2733013027	0.000	0.000	0.085	0.000	Shortfall of Sites	0.177	Low I Residential	RS-1	0	0	0	11.289	0.085		Residential - Single Family Residence, 1	204B129 68		Granada Hills - Knollwood	No	MI	ADU
Los Angeles	10353 ALDEA AVE	91344	2695016012	0.000	0.000	0.085	0.000	Shortfall of Sites	0.192	Low I Residential	RS-1	0	0	0	10.392	0.085		Residential - Single Family Residence - Pool, 1	204B133 68		Granada Hills - Knollwood	No	MI	ADU
Los Angeles	18923 BLACKHAWK ST	91326	2728017024	0.000	0.000	0.085	0.000	Shortfall of Sites	0.320	Very Low I Residential	RA-1	0	0	0	6.259	0.085		Residential - Single Family Residence - Pool, 1	204B121 68		Northridge	No	MI	ADU
Los Angeles	9930 LARAMIE AVE	91311	2741013015	0.000	0.000	0.085	0.000	Shortfall of Sites	0.176	Low I Residential	RS-1	0	0	0	11.360	0.085		Residential - Single Family Residence - Pool, 1	201B113 68		Chatsworth - Porter Ranch	No	MI	ADU
Los Angeles	16449 SEPTO ST	91343	2678014001	0.000	0.000	0.085	0.000	Shortfall of Sites	0.238	Low I Residential	RS-1	0	0	0	8.419	0.085		Residential - Single Family Residence - Pool, 1	201B137 68		Granada Hills - Knollwood	No	MI	ADU
Los Angeles	9930 GAVIOTA AVE	91343	2669020016	0.000	0.000	0.085	0.000	Shortfall of Sites	0.190	Low I Residential	RS-1	0	0	0	10.537	0.085		Residential - Single Family Residence, 1	201B141 68		Granada Hills - Knollwood	No	MI	ADU
Los Angeles	17218 SEPTO ST	91325	2694016028	0.000	0.000	0.085	0.000	Shortfall of Sites	0.238	Very Low II Residential	RE11-1	0	0	0	8.398	0.085		Residential - Single Family Residence, 1	201B133 68		Northridge	No	MI	ADU
Los Angeles	18650 VINTAGE ST	91324	2729020015	0.000	0.000	0.085	0.000	Shortfall of Sites	0.170	Low I Residential	RS-1	0	0	0	11.796	0.085		Residential - Single Family Residence - Pool, 1	201B121 68		Northridge	No	MI	ADU
Los Angeles	9912 MELVIN AVE	91324	2726013004	0.000	0.000	0.085	0.000	Shortfall of Sites	0.360	Very Low I Residential	RA-1	0	0	0	5.550	0.085		Residential - Single Family Residence - Pool, 1	201B117 68		Chatsworth - Porter Ranch	No	MI	ADU
Los Angeles	9501 HATILLO AVE	91311	2761029010	0.000	0.000	0.085	0.000	Shortfall of Sites	0.172	Low I Residential	RS-1	0	0	0	11.611	0.085		Residential - Single Family Residence, 1	198B113 68		Chatsworth - Porter Ranch	No	MI	ADU
Los Angeles	22101 HEIDEMARIE ST	91311	2727019001	0.000	0.000	0.085	0.000	Shortfall of Sites	0.172	Low I Residential	RS-1	0	0	0	11.607	0.085		Residential - Single Family Residence, 1	198B101 68		Chatsworth - Porter Ranch	No	MI	ADU
Los Angeles	19024 PLUMMER ST	91324	2762028009	0.000	0.000	0.085	0.000	Shortfall of Sites	0.165	Low I Residential	RS-1	0	0	0	12.106	0.085		Residential - Single Family Residence, 1	198B121 68		Northridge	No	MI	ADU
Los Angeles	9647 AMANITA AVE	91042	2571007046	0.000	0.000	0.085	0.000	Shortfall of Sites	0.155	Low Residential	R1-1-RFA	0	0	0	12.888	0.085		Residential - Single Family Residence - Pool, 1	198B205 68		Sunland - Tujunga - Lake View Terrace - Shadow Hills - East La Tuna Canyon	No	MI	ADU
Los Angeles	9400 MASON AVE	91311	2748022048	0.000	0.000	0.085	0.000	Shortfall of Sites	2.020	Light Manufacturing	P-1, MR2-1	0	0	0	0.990	0.085		Industrial - Light Manufacturing - One Story, 1	198B109 68		Chatsworth - Porter Ranch	No	MI	ADU
Los Angeles	17632 SUNBURST ST	91325	2768027018	0.000	0.000	0.085	0.000	Shortfall of Sites	0.375	Very Low I Residential	RA-1	0	0	0	5.329	0.085		Residential - Single Family Residence - Pool, 1	195B129 68		Northridge	No	MI	ADU
Los Angeles	8972 AMESTOY AVE	91325	2690004001	0.000	0.000	0.085	0.000	Shortfall of Sites	0.353	Very Low I Residential	RA-1	0	0	0	5.663	0.085		Residential - Single Family Residence - Pool, 1	195B133 68		Northridge	No	MI	ADU

Jurisdiction Name	Site Address/Intersection	5 Digit ZIP Code	Assessor Parcel Number	Very Low-Income	Low-Income	Moderate-Income	Above Moderate-Income	Type of Shortfall	Parcel Size (Acres)	Current General Plan Designation	Current Zoning	Proposed General Plan (GP) Designation	Proposed Zoning	Minimum Density Allowed	Maximum Density Allowed	Total Capacity	Vacant/ Nonvacant	Description of Existing Uses	PIN	Base Density Per Acre	Community Plan Area	Rent Stabalization Ordinance	Income Category	Applicable Rezoning Program (Program informing values in Column Q listed first)
Los Angeles	8445 SEDAN AVE	91304	2005007020	0.000	0.000	0.085	0.000	Shortfall of Sites	0.154	Low I Residential	RS-1	0	0	0	12.953	0.085		Residential - Single Family Residence - Planned Unit Development (PUD), 1	192B093 68		Chatsworth - Porter Ranch	No	MI	ADU
Los Angeles	12707 EMELITA ST	91607	2341010016	0.000	0.000	0.085	0.000	Shortfall of Sites	0.174	Low Residential	R1-1	0	0	0	11.520	0.085		Residential - Single Family Residence, 1	174B161 68		North Hollywood - Valley Village	No	MI	ADU
Los Angeles	13739 CHANDLER BLVD	91401	2247014045	0.000	0.000	0.085	0.000	Shortfall of Sites	0.221	Very Low Residential	R1-1	0	0	0	9.034	0.085		Residential - Single Family Residence - Pool, 1	171B153 68		Van Nuys - North Sherman Oaks	No	MI	ADU
Los Angeles	5407 NOBLE AVE	91411	2250005014	0.000	0.000	0.085	0.000	Shortfall of Sites	0.155	Low Residential	R1-1-RIO	0	0	0	12.902	0.085		Residential - Single Family Residence - Pool, 1	172-5A147 68		Van Nuys - North Sherman Oaks	No	MI	ADU
Los Angeles	4942 NAGLE AVE	91423	2359011017	0.000	0.000	0.085	0.000	Shortfall of Sites	0.159	Low Residential	R1-1-RIO	0	0	0	12.546	0.085		Residential - Single Family Residence, 1	168B157 68		Van Nuys - North Sherman Oaks	No	MI	ADU
Los Angeles	14748 MORRISON ST	91403	2263028025	0.000	0.000	0.085	0.000	Shortfall of Sites	0.155	Low Residential	R1-1-RIO	0	0	0	12.902	0.085		Residential - Single Family Residence, 1	169-5A149 68		Van Nuys - North Sherman Oaks	No	MI	ADU
Los Angeles	4523 NAGLE AVE	91423	2360019011	0.000	0.000	0.085	0.000	Shortfall of Sites	0.155	Low Residential	R1-1-RIO	0	0	0	12.899	0.085		Residential - Single Family Residence, 1	165B157 68		Sherman Oaks - Studio City - Toluca Lake - Cahuenga Pass	No	MI	ADU
Los Angeles	4503 VAN NOORD AVE	91604	2362007002	0.000	0.000	0.085	0.000	Shortfall of Sites	0.149	Low Residential	R1-1-RIO	0	0	0	13.393	0.085		Residential - Single Family Residence, 1	165B161 68		Sherman Oaks - Studio City - Toluca Lake - Cahuenga Pass	No	MI	ADU
Los Angeles	4459 KRAFT AVE	91602	2365011023	0.000	0.000	0.085	0.000	Shortfall of Sites	0.154	Low Residential	R1-1-RIO	0	0	0	12.948	0.085		Residential - Single Family Residence - Pool, 1	165B169 68		Sherman Oaks - Studio City - Toluca Lake - Cahuenga Pass	No	MI	ADU
Los Angeles	5278 TOWNSEND AVE	90041	5669014023	0.000	0.000	0.085	0.000	Shortfall of Sites	0.187	Low Residential	R1-1	0	0	0	10.718	0.085		Residential - Single Family Residence, 1	163-5A227 68		Northeast Los Angeles	No	MI	ADU
Los Angeles	1206 SAGINAW ST	90041	5690020016	0.000	0.000	0.085	0.000	Shortfall of Sites	0.211	Low Residential	R1-1	0	0	0	9.492	0.085		Residential - Single Family Residence, 1	160-5A229 68		Northeast Los Angeles	No	MI	ADU
Los Angeles	3909 BRUNSWICK AVE	90039	5435010039	0.000	0.000	0.085	0.000	Shortfall of Sites	0.155	Low Residential	R1-1-RIO	0	0	0	12.917	0.085		Residential - Single Family Residence, 1	156A207 68		Northeast Los Angeles	No	MI	ADU
Los Angeles	3535 PERLITA AVE	90039	5436014023	0.000	0.000	0.085	0.000	Shortfall of Sites	0.155	Low Residential	R1-1-RIO	0	0	0	12.904	0.085		Residential - Single Family Residence, 1	153B209 68		Northeast Los Angeles	No	MI	ADU
Los Angeles	3630 BRUNSWICK AVE	90039	5435014009	0.000	0.000	0.085	0.000	Shortfall of Sites	0.155	Low Residential	R1-1-RIO	0	0	0	12.907	0.085		Residential - Single Family Residence, 1	154-5A207 68		Northeast Los Angeles	No	MI	ADU
Los Angeles	1964 CUMMINGS DR	90027	5589008012	0.000	0.000	0.085	0.000	Shortfall of Sites	0.336	Very Low II Residential	RE11-1	0	0	0	5.947	0.085		Residential - Single Family Residence - Pool, 1	150A195 68		Hollywood	No	MI	ADU
Los Angeles	842 N DETROIT ST	90046	5525004015	0.000	0.000	0.085	0.000	Shortfall of Sites	0.153	Medium Residential	[Q]R3-1XL	0	0	0	13.077	0.085		Residential - Single Family Residence, 1	141B181 68		Hollywood	No	MI	ADU
Los Angeles	401 N CROFT AVE	90048	5514002028	0.000	0.000	0.085	0.000	Shortfall of Sites	0.164	Low II Residential	R1V3-O	0	0	0	12.185	0.085		Residential - Single Family Residence, 1	138B173 68		Wilshire	No	MI	ADU
Los Angeles	11117 OPHIR DR	90024	4366026027	0.000	0.000	0.085	0.000	Shortfall of Sites	0.232	Low Residential	R1-1	0	0	0	8.607	0.085		Residential - Single Family Residence - Pool, 1	135B149 68		Westwood	No	MI	ADU
Los Angeles	615 WESTHOLME AVE	90024	4360015001	0.000	0.000	0.085	0.000	Shortfall of Sites	0.151	Low Residential	R1-1	0	0	0	13.208	0.085		Residential - Single Family Residence, 1	135B153 68		Westwood	No	MI	ADU
Los Angeles	842 DEVON AVE	90024	4359017018	0.000	0.000	0.085	0.000	Shortfall of Sites	0.346	Low Residential	R1-1	0	0	0	5.772	0.085		Residential - Single Family Residence, 1	135B157 68		Westwood	No	MI	ADU
Los Angeles	11915 FOXBORO DR	90049	4404017010	0.000	0.000	0.085	0.000	Shortfall of Sites	0.175	Low Residential	R1-1	0	0	0	11.429	0.085		Residential - Single Family Residence, 1	132B141 68		Brentwood - Pacific Palisades	No	MI	ADU
Los Angeles	189 GRANVILLE AVE	90049	4401001012	0.000	0.000	0.085	0.000	Shortfall of Sites	0.241	Low Residential	RS-1	0	0	0	8.297	0.085		Residential - Single Family Residence - Pool, 1	132B145 68		Brentwood - Pacific Palisades	No	MI	ADU
Los Angeles	9330 BOLTON RD	90034	4309013005	0.000	0.000	0.085	0.000	Shortfall of Sites	0.173	Low Residential	R1V2-O	0	0	0	11.568	0.085		Residential - Single Family Residence, 1	126B165 68		West Los Angeles	No	MI	ADU
Los Angeles	535 26TH ST	90402	4264005007	0.000	0.000	0.085	0.000	Shortfall of Sites	0.227	Very Low II Residential	RE11-1	0	0	0	8.800	0.085		Residential - Single Family Residence - Pool and Misc., 1	126B137 68		Brentwood - Pacific Palisades	No	MI	ADU
Los Angeles	10314 ROSSBURY PL	90064	4318026006	0.000	0.000	0.085	0.000	Shortfall of Sites	0.155	Low Residential	R1V2	0	0	0	12.897	0.085		Residential - Single Family Residence, 1	123B161 68		West Los Angeles	No	MI	ADU
Los Angeles	2950 TILDEN AVE	90064	4251005048	0.000	0.000	0.085	0.000	Shortfall of Sites	0.203	Low Residential	R1-1	0	0	0	9.853	0.085		Residential - Single Family Residence, 1	120B157 68		West Los Angeles	No	MI	ADU
Los Angeles	3300 BUTLER AVE	90066	4250020013	0.000	0.000	0.085	0.000	Shortfall of Sites	0.174	Low Residential	R1V2	0	0	0	11.517	0.085		Residential - Single Family Residence, 1	117B157 68		Palms - Mar Vista - Del Rey	No	MI	ADU
Los Angeles	7148 KNOWLTON PL	90045	4103015020	0.000	0.000	0.085	0.000	Shortfall of Sites	0.260	Low Residential	R1-1	0	0	0	7.704	0.085		Residential - Single Family Residence, 1	099B173 68		Westchester - Playa del Rey	No	MI	ADU
Los Angeles	431 BYNNER DR	90732	7559028013	0.000	0.000	0.085	0.000	Shortfall of Sites	0.219	Low II Residential	R1-1XL	0	0	0	9.114	0.085		Residential - Single Family Residence - Therapy Pool (Spa), 1	015B189 68		San Pedro	No	MI	ADU
Los Angeles	17340 CAGNEY ST	91344	2608026033	0.000	0.000	0.085	0.000	Shortfall of Sites	0.311	Very Low II Residential	RE11-1-H	0	0	0	6.439	0.085		Residential - Single Family Residence, 1	219B129 69		Granada Hills - Knollwood	No	MI	ADU
Los Angeles	17153 BRAXTON ST	91344	2608004023	0.000	0.000	0.085	0.000	Shortfall of Sites	0.181	Low I Residential	RS-1	0	0	0	11.034	0.085		Residential - Single Family Residence, 1	219B133 69		Granada Hills - Knollwood	No	MI	ADU
Los Angeles	12445 WOODLEY AVE	91344	2609016021	0.000	0.000	0.085	0.000	Shortfall of Sites	0.432	Very Low I Residential	RA-1	0	0	0	4.632	0.085		Residential - Single Family Residence - Pool, 1	219B137 69		Granada Hills - Knollwood	No	MI	ADU
Los Angeles	16643 DEMARET PL	91344	2609011014	0.000	0.000	0.085	0.000	Shortfall of Sites	0.417	Very Low I Residential	RA-1	0	0	0	4.794	0.085		Residential - Single Family Residence, 1	216B137 69		Granada Hills - Knollwood	No	MI	ADU
Los Angeles	11755 WOODLEY AVE	91344	2605013015	0.000	0.000	0.085	0.000	Shortfall of Sites	0.395	Very Low II Residential	RE11-1	0	0	0	5.067	0.085		Residential - Single Family Residence, 1	216B141 69		Granada Hills - Knollwood	No	MI	ADU
Los Angeles	17114 LORILLARD ST	91344	2607003027	0.000	0.000	0.085	0.000	Shortfall of Sites	0.178	Low I Residential	RS-1	0	0	0	11.228	0.085		Residential - Single Family Residence - Pool, 1	213B133 69		Granada Hills - Knollwood	No	MI	ADU
Los Angeles	16609 LORILLARD ST	91344	2610023017	0.000	0.000	0.085	0.000	Shortfall of Sites	0.193	Low I Residential	RS-1	0	0	0	10.340	0.085		Residential - Single Family Residence, 1	213B137 69		Granada Hills - Knollwood	No	MI	ADU
Los Angeles	11620 SWINTON AVE	91344	2605019016	0.000	0.000	0.085	0.000	Shortfall of Sites	0.179	Low I Residential	RS-1	0	0	0	11.165	0.085		Residential - Single Family Residence, 1	213B141 69		Granada Hills - Knollwood	No	MI	ADU
Los Angeles	16911 INDEX ST	91344	2682026024	0.000	0.000	0.085	0.000	Shortfall of Sites	0.178	Low I Residential	RS-1	0	0	0	11.214	0.085		Residential - Single Family Residence, 1	210B133 69		Granada Hills - Knollwood	No	MI	ADU
Los Angeles	11309 MONOGRAM AVE	91344	2681014009	0.000	0.000	0.085	0.000	Shortfall of Sites	0.158	Low I Residential	RS-1	0	0	0	12.627	0.085		Residential - Single Family Residence, 1	210B137 69		Granada Hills - Knollwood	No	MI	ADU
Los Angeles	17560 INDEX ST	91344	2711007025	0.000	0.000	0.085	0.000	Shortfall of Sites	0.400	Very Low I Residential	RA-1	0	0	0	5.005	0.085		Residential - Single Family Residence - Pool, 1	210B129 69		Granada Hills - Knollwood	No	MI	ADU
Los Angeles	18628 TULSA ST	91326	2717017009	0.000	0.000	0.085	0.000	Shortfall of Sites	0.283	Very Low II Residential	RE11-1	0	0	0	7.072	0.085		Residential - Single Family Residence - Pool, 1	207B121 69		Northridge	No	MI	ADU
Los Angeles	21122 TULSA ST	91311	2706031028	0.000	0.000	0.085	0.000	Shortfall of Sites	0.443	Very Low I Residential	RA-1	0	0	0	4.514	0.085		Residential - Single Family Residence - Pool, 1	207B105 69		Chatsworth - Porter Ranch	No	MI	ADU
Los Angeles	10836 GARDEN GROVE AVE	91326	2715015015	0.000	0.000	0.085	0.000	Shortfall of Sites	0.265	Very Low II Residential	RE11-1	0	0	0	7.555	0.085		Residential - Single Family Residence - Pool, 1	207B125 69		Northridge	No	MI	ADU
Los Angeles	10829 SUNNYBRAE AVE	91311	2707006012	0.000	0.000	0.085	0.000	Shortfall of Sites	0.253	Very Low II Residential	RE11-1	0	0	0	7.921	0.085		Residential - Single Family Residence - Pool, 1	207B109 69		Chatsworth - Porter Ranch	No	MI	ADU
Los Angeles	10811 BISMARCK AVE	91326	2718021016	0.000	0.000	0.085	0.000	Shortfall of Sites	0.182	Low I Residential	RS-1	0	0	0	10.988	0.085		Residential - Single Family Residence - Pool, 1	207B117 69		Northridge	No	MI	ADU
Los Angeles	7841 WENTWORTH ST	91040	2552018019	0.000	0.000	0.085	0.000	Shortfall of Sites	0.158	Low Residential	R1-1-RFA	0	0	0	12.656	0.085		Residential - Single Family Residence, 1	208-5A195 69		Sunland - Tujunga - Lake View Terrace - Shadow Hills - East La Tuna Canyon	No	MI	ADU
Los Angeles	21310 HIAWATHA ST	91311	2706021011	0.000	0.000	0.085	0.000	Shortfall of Sites	0.230	Low I Residential	RS-1	0	0	0	8.710	0.085		Residential - Single Family Residence, 1	204B105 69		Chatsworth - Porter Ranch	No	MI	ADU
Los Angeles	20406 HIAWATHA ST	91311	2707015016	0.000	0.000	0.085	0.000	Shortfall of Sites	0.257	Very Low II Residential	RE11-1	0	0	0	7.780	0.085		Residential - Single Family Residence - Pool, 1	204B113 69		Chatsworth - Porter Ranch	No	MI	ADU
Los Angeles	10406 HAYVENHURST AVE	91344	2679012006	0.000	0.000	0.085	0.000	Shortfall of Sites	0.193	Low I Residential	RS-1	0	0	0	10.372	0.085		Residential - Single Family Residence, 1	204B137 69		Granada Hills - Knollwood	No	MI	ADU
Los Angeles	15711 HIAWATHA ST	91344	2661010009	0.000	0.000	0.085	0.000	Shortfall of Sites	0.201	Low I Residential	RS-1	0	0	0	9.958	0.085		Residential - Single Family Residence - Pool, 1	204B141 69		Granada Hills - Knollwood	No	MI	ADU
Los Angeles	10401 BAIRD AVE	91326	2728026009	0.000	0.000	0.085	0.000	Shortfall of Sites	0.277	Very Low II Residential	RE11-1	0	0	0	7.224	0.085		Residential - Single Family Residence - Pool and Misc., 1	204B125 69		Northridge	No	MI	ADU
Los Angeles	20559 BLACKHAWK ST	91311	2707013029	0.000	0.000	0.085	0.000	Shortfall of Sites	0.252	Very Low II Residential	RE11-1	0	0	0	7.923	0.085		Residential - Single Family Residence - Pool, 1	204B109 69		Chatsworth - Porter Ranch	No	MI	ADU
Los Angeles	17534 HIAWATHA ST	91344	2733013028	0.000	0.000	0.085	0.000	Shortfall of Sites	0.177	Low I Residential	RS-1	0	0	0	11.289	0.085		Residential - Single Family Residence, 1	204B129 69		Granada Hills - Knollwood	No	MI	ADU
Los Angeles	16842 HIAWATHA ST	91344	2684008003	0.000	0.000	0.085	0.000	Shortfall of Sites	0.221	Low I Residential	RS-1	0	0	0	9.057	0.085		Residential - Single Family Residence - Pool, 1	204B133 69		Granada Hills - Knollwood	No	MI	ADU
Los Angeles	18911 BLACKHAWK ST	91326	2728017023	0.000	0.000	0.085	0.000	Shortfall of Sites	0.400	Very Low I Residential	RA-1	0	0	0	4.996	0.085		Residential - Single Family Residence - Pool, 1	204B121 69		Northridge	No	MI	ADU
Los Angeles	9901 SHOUP AVE	91311	2745010030	0.000	0.000	0.085	0.000	Shortfall of Sites	1.339	Very Low I Residential	RA-1	0	0	0	1.493	0.085		Residential - Single Family Residence - Pool, 1	201B101 69		Chatsworth - Porter Ranch	No	MI	ADU
Los Angeles	9931 COMANCHE AVE	91311	2741013016	0.000	0.000	0.085	0.000	Shortfall of Sites	0.173	Low I Residential	RS-1	0	0	0	11.528	0.085		Residential - Single Family Residence, 1	201B113 69		Chatsworth - Porter Ranch	No	MI	ADU
Los Angeles	16441 SEPTO ST	91343	2678014002	0.000	0.000	0.085	0.000	Shortfall of Sites	0.202	Low I Residential	RS-1	0	0	0	9.916	0.085		Residential - Single Family Residence, 1	201B137 69		Granada Hills - Knollwood	No	MI	ADU
Los Angeles	9931 GLORIA AVE	91343	2669018013	0.000	0.000	0.085	0.000	Shortfall of Sites	0.176	Low I Residential	RS-1	0	0	0	11.379	0.085		Residential - Single Family Residence, 1	201B141 69		Granada Hills - Knollwood	No	MI	ADU
Los Angeles	17242 SEPTO ST	91325	2694013040	0.000	0.000	0.085	0.000	Shortfall of Sites	0.248	Very Low II Residential	RE11-1	0	0	0	8.071	0.085		Residential - Single Family Residence - Pool, 1	201B133 69		Northridge	No	MI	ADU
Los Angeles	18644 VINTAGE ST	91324	2729020016	0.000	0.000	0.085	0.000	Shortfall of Sites	0.172	Low I Residential	RS-1	0	0	0	11.617	0.085		Residential - Single Family Residence - Pool, 1	201B121 69		Northridge	No	MI	ADU
Los Angeles	9913 SHIRLEY AVE	91324	2726013007	0.000	0.000	0.085	0.000	Shortfall of Sites	0.359	Very Low I Residential	RA-1	0	0	0	5.572	0.085		Residential - Single Family Residence - Pool, 1	201B117 69		Chatsworth - Porter Ranch	No	MI	ADU
Los Angeles	18565 LASSEN ST	91324	2729020003	0.000	0.000	0.085	0.000	Shortfall of Sites	0.225	Low I Residential	RS-1	0	0	0	8.902	0.085		Residential - Single Family Residence - Pool, 1	201B125 69		Northridge	No	MI	ADU
Los Angeles	9501 COMANCHE AVE	91311	2748024019	0.000	0.000	0.085	0.000	Shortfall of Sites	0.172	Low I Residential	RS-1	0	0	0	11.609	0.085		Residential - Single Family Residence, 1	198B113 69		Chatsworth - Porter Ranch	No	MI	ADU
Los Angeles	19018 PLUMMER ST	91324	2762028008	0.000	0.000	0.085	0.000	Shortfall of Sites	0.165	Low I Residential	RS-1	0	0	0	12.106	0.085		Residential - Single Family Residence - Pool, 1	198B121 69		Northridge	No	MI	ADU
Los Angeles	9426 BALCOM AVE	91325	2766002025	0.000	0.000	0.085	0.000	Shortfall of Sites	0.409	Very Low I Residential	RA-1	0	0	0	4.885	0.085		Residential - Single Family Residence - Pool, 1	198B129 69		Northridge	No	MI	ADU
Los Angeles	17624 SUNBURST ST	91325	2768027017	0.000	0.000	0.085	0.000	Shortfall of Sites	0.312	Very Low I Residential	RA-1	0	0	0	6.403	0.085		Residential - Single Family Residence - Pool, 1	195B129 69		Northridge	No	MI	ADU
Los Angeles	8970 OAK PARK AVE	91325	2690007005	0.000	0.000	0.085	0.000	Shortfall of Sites	0.407	Very Low I Residential	RA-1	0	0	0	4.918	0.085		Residential - Single Family Residence - Pool, 1	195B133 69		Northridge	No	MI	ADU
Los Angeles	23259 CHASE ST	91304	2005014027	0.000	0.000	0.085	0.000	Shortfall of Sites	0.188	Very Low II Residential	RE11-1-H	0	0	0	10.638	0.085		Residential - Single Family Residence, 1	192B093 69		Chatsworth - Porter Ranch	No	MI	ADU
Los Angeles	12703 EMELITA ST	91607	2341010015	0.000	0.000	0.085	0.000	Shortfall of Sites	0.173	Low Residential	R1-1	0	0	0	11.583	0.085		Residential - Single Family Residence, 1	174B161 69		North Hollywood - Valley Village	No	MI	ADU
Los Angeles	5358 VANALDEN AVE	91356	2163022013	0.000	0.000	0.085	0.000	Shortfall of Sites	0.550	Very Low I Residential	RA-1	0	0	0	3.638	0.085		Residential - Single Family Residence, 1	171B121 69		Encino - Tarzana	No	MI	ADU
Los Angeles	5406 NOBLE AVE	91411	2250012023	0.000	0.000	0.085	0.000	Shortfall of Sites	0.156	Low Residential	R1-1	0	0	0	12.834	0.085		Residential - Single Family Residence, 1	172-5A147 69		Van Nuys - North Sherman Oaks	No	MI	ADU
Los Angeles	4940 SUNNYSLOPE AVE	91423	2359014019	0.000	0.000	0.085	0.000	Shortfall of Sites	0.165	Low Residential	R1-1-RIO	0	0	0	12.093	0.085		Residential - Single Family Residence, 1	168B157 69		Van Nuys - North Sherman Oaks	No	MI	ADU
Los Angeles	13127 MORRISON ST	91423	2358009058	0.000	0.000	0.085	0.000	Shortfall of Sites	0.152	Low Residential	R1-1	0	0	0	13.145	0.085		Residential - Single Family Residence - Pool, 1	168B161 69		Van Nuys - North Sherman Oaks	No	MI	ADU
Los Angeles	14742 MORRISON ST	91403	2263028026	0.000	0.000	0.085	0.000	Shortfall of Sites	0.155	Low Residential	R1-1-RIO	0	0	0	12.902	0.085		Residential - Single Family Residence - Pool, 1	169-5A149 69		Van Nuys - North Sherman Oaks	No	MI	ADU

Jurisdiction Name	Site Address/Intersection	5 Digit ZIP Code	Assessor Parcel Number	Very Low-Income	Low-Income	Moderate-Income	Above Moderate-Income	Type of Shortfall	Parcel Size (Acres)	Current General Plan Designation	Current Zoning	Proposed General Plan (GP) Designation	Proposed Zoning	Minimum Density Allowed	Maximum Density Allowed	Total Capacity	Vacant/ Nonvacant	Description of Existing Uses	PIN	Base Density Per Acre	Community Plan Area	Rent Stabalization Ordinance	Income Category	Applicable Rezoning Program (Program informing values in Column Q listed first)
Los Angeles	4470 MATILIJA AVE	91423	2271009012	0.000	0.000	0.085	0.000	Shortfall of Sites	0.264	Low Residential	R1-1-RIO	0	0	0	7.581	0.085		Residential - Single Family Residence, 1	165B153 69		Sherman Oaks - Studio City - Toluca Lake - Cahuenga Pass	No	MI	ADU
Los Angeles	4458 FARMDALE AVE	91602	2365011001	0.000	0.000	0.085	0.000	Shortfall of Sites	0.155	Low Residential	R1-1-RIO	0	0	0	12.940	0.085		Residential - Single Family Residence, 1	165B169 69		Sherman Oaks - Studio City - Toluca Lake - Cahuenga Pass	No	MI	ADU
Los Angeles	14670 VENTURA BLVD	91403	2276002019	0.000	0.000	0.085	0.000	Shortfall of Sites	0.172	Community Commercial	C2-1L	0	0	0	11.616	0.085		Commercial - Store - One Story, 1	166-5A149 69		Sherman Oaks - Studio City - Toluca Lake - Cahuenga Pass	No	MI	ADU
Los Angeles	4607 PAULHAN AVE	90041	5474005002	0.000	0.000	0.085	0.000	Shortfall of Sites	0.172	Low Residential	R1-1	0	0	0	11.616	0.085		Residential - Single Family Residence, 1	157-5A221 69		Northeast Los Angeles	No	MI	ADU
Los Angeles	1553 N AVENUE 47	90042	5474014001	0.000	0.000	0.085	0.000	Shortfall of Sites	0.183	Low Residential	R1-1	0	0	0	10.900	0.085		Residential - Single Family Residence, 1	157-5A223 69		Northeast Los Angeles	No	MI	ADU
Los Angeles	424 N PLYMOUTH BLVD	90004	5523034005	0.000	0.000	0.085	0.000	Shortfall of Sites	0.155	Low II Residential	R1R3-RG	0	0	0	12.932	0.085		Residential - Single Family Residence, 1	138B189 69		Wilshire	No	MI	ADU
Los Angeles	255 WOODRUFF AVE	90024	4359001010	0.000	0.000	0.085	0.000	Shortfall of Sites	0.249	Low Residential	R1-1	0	0	0	8.035	0.085		Residential - Single Family Residence - Pool, 1	138B153 69		Westwood	No	MI	ADU
Los Angeles	712 WOODRUFF AVE	90024	4360027002	0.000	0.000	0.085	0.000	Shortfall of Sites	0.211	Low Residential	R1-1	0	0	0	9.472	0.085		Residential - Single Family Residence, 1	135B153 69		Westwood	No	MI	ADU
Los Angeles	1363 WOODRUFF AVE	90024	4326013018	0.000	0.000	0.085	0.000	Shortfall of Sites	0.168	Low Residential	R1-1	0	0	0	11.936	0.085		Residential - Single Family Residence, 1	132B157 69		Westwood	No	MI	ADU
Los Angeles	250 S BRISTOL AVE	90049	4405022009	0.000	0.000	0.085	0.000	Shortfall of Sites	0.302	Very Low I Residential	RE20-1	0	0	0	6.633	0.085		Residential - Single Family Residence - Pool, 1	129B137 69		Brentwood - Pacific Palisades	No	MI	ADU
Los Angeles	615 S BUNDY DR	90049	4404007019	0.000	0.000	0.085	0.000	Shortfall of Sites	0.161	Low Residential	R1-1-O	0	0	0	12.448	0.085		Residential - Single Family Residence, 1	129B141 69		Brentwood - Pacific Palisades	No	MI	ADU
Los Angeles	1000 WELLESLEY AVE	90049	4264022033	0.000	0.000	0.085	0.000	Shortfall of Sites	0.160	Low Residential	R1-1	0	0	0	12.480	0.085		Residential - Single Family Residence, 1	126B145 69		Brentwood - Pacific Palisades	No	MI	ADU
Los Angeles	2512 AIKEN AVE	90064	4318013034	0.000	0.000	0.085	0.000	Shortfall of Sites	0.149	Low Residential	R1V2-O	0	0	0	13.403	0.085		Residential - Single Family Residence, 1	126B161 69		West Los Angeles	No	MI	ADU
Los Angeles	10279 CHEVIOT DR	90064	4316003013	0.000	0.000	0.085	0.000	Shortfall of Sites	0.160	Low Residential	R1V2	0	0	0	12.466	0.085		Residential - Single Family Residence - Pool, 1	123B161 69		West Los Angeles	No	MI	ADU
Los Angeles	3030 DANNYHILL DR	90064	4316027025	0.000	0.000	0.085	0.000	Shortfall of Sites	0.191	Low Residential	R1V2	0	0	0	10.446	0.085		Residential - Single Family Residence, 1	123B165 69		West Los Angeles	No	MI	ADU
Los Angeles	3220 MALCOLM AVE	90034	4254013008	0.000	0.000	0.085	0.000	Shortfall of Sites	0.152	Low Residential	R1-1	0	0	0	13.162	0.085		Residential - Single Family Residence - Pool, 1	120B161 69		Palms - Mar Vista - Del Rey	No	MI	ADU
Los Angeles	3331 CORINTH AVE	90066	4250023022	0.000	0.000	0.085	0.000	Shortfall of Sites	0.155	Low Residential	R1V2	0	0	0	12.928	0.085		Residential - Single Family Residence, 1	117B157 69		Palms - Mar Vista - Del Rey	No	MI	ADU
Los Angeles	3177 BARRY AVE	90066	4250009028	0.000	0.000	0.085	0.000	Shortfall of Sites	0.165	Low Residential	R1V2	0	0	0	12.100	0.085		Residential - Single Family Residence - Pool and Misc., 1	117B153 69		Palms - Mar Vista - Del Rey	No	MI	ADU
Los Angeles	3470 GRAND VIEW BLVD	90066	4248021023	0.000	0.000	0.085	0.000	Shortfall of Sites	0.190	Low Residential	R1V2	0	0	0	10.536	0.085		Residential - Single Family Residence, 1	114B153 69		Palms - Mar Vista - Del Rey	No	MI	ADU
Los Angeles	6010 W 76TH PL	90045	4106010006	0.000	0.000	0.085	0.000	Shortfall of Sites	0.160	Low Residential	R1-1	0	0	0	12.509	0.085		Residential - Single Family Residence, 1	099B169 69		Westchester - Playa del Rey	No	MI	ADU
Los Angeles	5320 THORNBURN ST	90045	4103024016	0.000	0.000	0.085	0.000	Shortfall of Sites	0.193	Low Residential	R1-1	0	0	0	10.371	0.085		Residential - Single Family Residence, 1	099B173 69		Westchester - Playa del Rey	No	MI	ADU
Los Angeles	315 N WYCLIFF AVE	90732	7559007002	0.000	0.000	0.085	0.000	Shortfall of Sites	0.186	Low II Residential	R1-1XL	0	0	0	10.736	0.085		Residential - Single Family Residence, 1	018B189 69		San Pedro	No	MI	ADU
Los Angeles	1746 W CHANDELEUR DR	90732	7559027012	0.000	0.000	0.085	0.000	Shortfall of Sites	0.173	Low II Residential	R1-1XL	0	0	0	11.531	0.085		Residential - Single Family Residence, 1	015B189 69		San Pedro	No	MI	ADU
Los Angeles	12651 BRAXTON PL	91344	2608006011	0.000	0.000	0.085	0.000	Shortfall of Sites	0.265	Low I Residential	RS-1	0	0	0	7.549	0.085		Residential - Single Family Residence, 1	219B133 70		Granada Hills - Knollwood	No	MI	ADU
Los Angeles	12455 KENNY DR	91344	2609021015	0.000	0.000	0.085	0.000	Shortfall of Sites	0.400	Very Low I Residential	RA-1	0	0	0	5.002	0.085		Residential - Single Family Residence, 1	219B137 70		Granada Hills - Knollwood	No	MI	ADU
Los Angeles	12162 BRADFORD PL	91344	2606004016	0.000	0.000	0.085	0.000	Shortfall of Sites	0.229	Low I Residential	RS-1	0	0	0	8.720	0.085		Residential - Single Family Residence, 1	216B133 70		Granada Hills - Knollwood	No	MI	ADU
Los Angeles	12174 WOODLEY AVE	91344	2605007043	0.000	0.000	0.085	0.000	Shortfall of Sites	0.331	Very Low II Residential	RE11-1	0	0	0	6.049	0.085		Residential - Single Family Residence, 1	216B137 70		Granada Hills - Knollwood	No	MI	ADU
Los Angeles	17256 MAYERLING ST	91344	2607006040	0.000	0.000	0.085	0.000	Shortfall of Sites	0.208	Low I Residential	RS-1	0	0	0	9.611	0.085		Residential - Single Family Residence - Pool, 1	213B133 70		Granada Hills - Knollwood	No	MI	ADU
Los Angeles	16615 LORILLARD ST	91344	2610023016	0.000	0.000	0.085	0.000	Shortfall of Sites	0.205	Low I Residential	RS-1	0	0	0	9.763	0.085		Residential - Single Family Residence - Pool, 1	213B137 70		Granada Hills - Knollwood	No	MI	ADU
Los Angeles	16901 INDEX ST	91344	2682026025	0.000	0.000	0.085	0.000	Shortfall of Sites	0.180	Low I Residential	RS-1	0	0	0	11.134	0.085		Residential - Single Family Residence - Pool, 1	210B133 70		Granada Hills - Knollwood	No	MI	ADU
Los Angeles	11308 GAYNOR AVE	91344	2666014013	0.000	0.000	0.085	0.000	Shortfall of Sites	0.228	Low I Residential	RS-1	0	0	0	8.761	0.085		Residential - Single Family Residence, 1	210B141 70		Granada Hills - Knollwood	No	MI	ADU
Los Angeles	17552 INDEX ST	91344	2711007026	0.000	0.000	0.085	0.000	Shortfall of Sites	0.400	Very Low I Residential	RA-1	0	0	0	5.005	0.085		Residential - Single Family Residence - Pool and Misc., 1	210B129 70		Granada Hills - Knollwood	No	MI	ADU
Los Angeles	11240 NESTLE AVE	91326	2715033043	0.000	0.000	0.085	0.000	Shortfall of Sites	0.253	Very Low II Residential	RE11-1	0	0	0	7.895	0.085		Residential - Single Family Residence, 1	210B125 70		Northridge	No	MI	ADU
Los Angeles	11210 BLUCHER AVE	91344	2662009018	0.000	0.000	0.085	0.000	Shortfall of Sites	0.174	Low I Residential	RS-1	0	0	0	11.470	0.085		Residential - Single Family Residence, 1	210B145 70		Granada Hills - Knollwood	No	MI	ADU
Los Angeles	18025 TRIBUNE ST	91344	2715036003	0.000	0.000	0.085	0.000	Shortfall of Sites	0.176	Low I Residential	RS-1	0	0	0	11.342	0.085		Residential - Single Family Residence, 1	207B125 70		Granada Hills - Knollwood	No	MI	ADU
Los Angeles	10811 DES MOINES AVE	91326	2718022011	0.000	0.000	0.085	0.000	Shortfall of Sites	0.191	Low I Residential	RS-1	0	0	0	10.484	0.085		Residential - Single Family Residence, 1	207B117 70		Northridge	No	MI	ADU
Los Angeles	7847 WENTWORTH ST	91040	2552018018	0.000	0.000	0.085	0.000	Shortfall of Sites	0.157	Low Residential	R1-1-RFA	0	0	0	12.713	0.085		Residential - Single Family Residence, 1	208-5A195 70		Sunland - Tujunga - Lake View Terrace - Shadow Hills - East La Tuna Canyon	No	MI	ADU
Los Angeles	10417 PEACH AVE	91345	2649017007	0.000	0.000	0.085	0.000	Shortfall of Sites	0.173	Low Residential	RS-1	0	0	0	11.581	0.085		Residential - Single Family Residence, 1	204B145 70		Mission Hills - Panorama City - North Hills	No	MI	ADU
Los Angeles	20400 HIAWATHA ST	91311	2707015017	0.000	0.000	0.085	0.000	Shortfall of Sites	0.254	Very Low II Residential	RE11-1	0	0	0	7.883	0.085		Residential - Single Family Residence - Pool, 1	204B113 70		Chatsworth - Porter Ranch	No	MI	ADU
Los Angeles	15705 HIAWATHA ST	91344	2661010008	0.000	0.000	0.085	0.000	Shortfall of Sites	0.175	Low I Residential	RS-1	0	0	0	11.426	0.085		Residential - Single Family Residence, 1	204B141 70		Granada Hills - Knollwood	No	MI	ADU
Los Angeles	10407 HAYVENHURST AVE	91344	2684014024	0.000	0.000	0.085	0.000	Shortfall of Sites	0.179	Low I Residential	RS-1	0	0	0	11.170	0.085		Residential - Single Family Residence - Pool, 1	204B137 70		Granada Hills - Knollwood	No	MI	ADU
Los Angeles	19456 HIAWATHA ST	91326	2708002013	0.000	0.000	0.085	0.000	Shortfall of Sites	0.402	Very Low I Residential	RA-1	0	0	0	4.979	0.085		Residential - Single Family Residence - Pool, 1	204B117 70		Chatsworth - Porter Ranch	No	MI	ADU
Los Angeles	20553 BLACKHAWK ST	91311	2707013017	0.000	0.000	0.085	0.000	Shortfall of Sites	0.261	Very Low II Residential	RE11-1	0	0	0	7.668	0.085		Residential - Single Family Residence, 1	204B109 70		Chatsworth - Porter Ranch	No	MI	ADU
Los Angeles	17528 HIAWATHA ST	91344	2733013029	0.000	0.000	0.085	0.000	Shortfall of Sites	0.177	Low I Residential	RS-1	0	0	0	11.289	0.085		Residential - Single Family Residence - Pool, 1	204B129 70		Granada Hills - Knollwood	No	MI	ADU
Los Angeles	10400 GARDEN GROVE AVE	91326	2731028001	0.000	0.000	0.085	0.000	Shortfall of Sites	0.256	Very Low II Residential	RE11-1	0	0	0	7.821	0.085		Residential - Single Family Residence, 1	204B125 70		Northridge	No	MI	ADU
Los Angeles	16834 HIAWATHA ST	91344	2684008004	0.000	0.000	0.085	0.000	Shortfall of Sites	0.173	Low I Residential	RS-1	0	0	0	11.577	0.085		Residential - Single Family Residence - Pool, 1	204B133 70		Granada Hills - Knollwood	No	MI	ADU
Los Angeles	9927 GIERSON AVE	91311	2745006036	0.000	0.000	0.085	0.000	Shortfall of Sites	0.253	Very Low II Residential	RE11-1	0	0	0	7.898	0.085		Residential - Single Family Residence - Pool, 1	201B101 70		Chatsworth - Porter Ranch	No	MI	ADU
Los Angeles	9932 JOVITA AVE	91311	2741019013	0.000	0.000	0.085	0.000	Shortfall of Sites	0.182	Low I Residential	RS-1	0	0	0	11.016	0.085		Residential - Single Family Residence, 1	201B113 70		Chatsworth - Porter Ranch	No	MI	ADU
Los Angeles	9931 RUFFNER AVE	91343	2685011008	0.000	0.000	0.085	0.000	Shortfall of Sites	0.195	Low I Residential	RS-1	0	0	0	10.269	0.085		Residential - Single Family Residence, 1	201B137 70		Granada Hills - Knollwood	No	MI	ADU
Los Angeles	9931 MONTGOMERY AVE	91343	2669020015	0.000	0.000	0.085	0.000	Shortfall of Sites	0.190	Low I Residential	RS-1	0	0	0	10.537	0.085		Residential - Single Family Residence, 1	201B141 70		Granada Hills - Knollwood	No	MI	ADU
Los Angeles	17232 SEPTO ST	91325	2694013023	0.000	0.000	0.085	0.000	Shortfall of Sites	0.232	Very Low II Residential	RE11-1	0	0	0	8.637	0.085		Residential - Single Family Residence - Pool, 1	201B133 70		Northridge	No	MI	ADU
Los Angeles	18638 VINTAGE ST	91324	2729020017	0.000	0.000	0.085	0.000	Shortfall of Sites	0.172	Low I Residential	RS-1	0	0	0	11.617	0.085		Residential - Single Family Residence, 1	201B121 70		Northridge	No	MI	ADU
Los Angeles	9912 SHIRLEY AVE	91324	2726013014	0.000	0.000	0.085	0.000	Shortfall of Sites	0.359	Very Low I Residential	RA-1	0	0	0	5.570	0.085		Residential - Single Family Residence - Pool, 1	201B117 70		Chatsworth - Porter Ranch	No	MI	ADU
Los Angeles	6551 ELMO ST	91042	2570009014	0.000	0.000	0.085	0.000	Shortfall of Sites	0.157	Low Residential	R1-1-RFA	0	0	0	12.777	0.085		Residential - Single Family Residence, 1	202-5A203 70		Sunland - Tujunga - Lake View Terrace - Shadow Hills - East La Tuna Canyon	No	MI	ADU
Los Angeles	9501 FULLBRIGHT AVE	91311	2748019039	0.000	0.000	0.085	0.000	Shortfall of Sites	0.185	Low I Residential	RS-1	0	0	0	10.782	0.085		Residential - Single Family Residence, 1	198B113 70		Chatsworth - Porter Ranch	No	MI	ADU
Los Angeles	9458 HANNA AVE	91311	2727016032	0.000	0.000	0.085	0.000	Shortfall of Sites	0.173	Low I Residential	RS-1	0	0	0	11.585	0.085		Residential - Single Family Residence, 1	198B101 70		Chatsworth - Porter Ranch	No	MI	ADU
Los Angeles	19012 PLUMMER ST	91324	2762028007	0.000	0.000	0.085	0.000	Shortfall of Sites	0.165	Low I Residential	RS-1	0	0	0	12.107	0.085		Residential - Single Family Residence - Pool, 1	198B121 70		Northridge	No	MI	ADU
Los Angeles	16554 PLUMMER ST	91343	2676001012	0.000	0.000	0.085	0.000	Shortfall of Sites	0.240	Low Residential	RS-1	0	0	0	8.318	0.085		Residential - Single Family Residence, 1	198B137 70		Mission Hills - Panorama City - North Hills	No	MI	ADU
Los Angeles	17654 GLEDHILL ST	91325	2766001041	0.000	0.000	0.085	0.000	Shortfall of Sites	0.402	Very Low I Residential	RA-1	0	0	0	4.980	0.085		Residential - Single Family Residence - Pool, 1	198B129 70		Northridge	No	MI	ADU
Los Angeles	18043 SUNBURST ST	91325	2768001008	0.000	0.000	0.085	0.000	Shortfall of Sites	0.387	Very Low I Residential	RA-1	0	0	0	5.169	0.085		Residential - Single Family Residence - Pool, 1	195B125 70		Northridge	No	MI	ADU
Los Angeles	17610 SUNBURST ST	91325	2768025001	0.000	0.000	0.085	0.000	Shortfall of Sites	0.311	Very Low I Residential	RA-1	0	0	0	6.429	0.085		Residential - Single Family Residence - Pool, 1	195B129 70		Northridge	No	MI	ADU
Los Angeles	8973 OAK PARK AVE	91325	2690004018	0.000	0.000	0.085	0.000	Shortfall of Sites	0.327	Very Low I Residential	RA-1	0	0	0	6.108	0.085		Residential - Single Family Residence - Pool, 1	195B133 70		Northridge	No	MI	ADU
Los Angeles	12661 EMELITA ST	91607	2341012041	0.000	0.000	0.085	0.000	Shortfall of Sites	0.182	Low Residential	R1-1	0	0	0	11.006	0.085		Residential - Single Family Residence - Pool, 1	174B161 70		North Hollywood - Valley Village	No	MI	ADU
Los Angeles	5367 YOLANDA AVE	91356	2161009019	0.000	0.000	0.085	0.000	Shortfall of Sites	0.261	Low II Residential	R1-1	0	0	0	7.652	0.085		Residential - Single Family Residence - Pool, 1	171B121 70		Encino - Tarzana	No	MI	ADU
Los Angeles	13813 CHANDLER BLVD	91401	2247013075	0.000	0.000	0.085	0.000	Shortfall of Sites	0.223	Very Low Residential	R1-1	0	0	0	8.954	0.085		Residential - Single Family Residence - Pool, 1	171B153 70		Van Nuys - North Sherman Oaks	No	MI	ADU
Los Angeles	5407 NORWICH AVE	91411	2250012014	0.000	0.000	0.085	0.000	Shortfall of Sites	0.155	Low Residential	R1-1	0	0	0	12.904	0.085		Residential - Single Family Residence, 1	172-5A147 70		Van Nuys - North Sherman Oaks	No	MI	ADU
Los Angeles	4941 GREENBUSH AVE	91423	2359014004	0.000	0.000	0.085	0.000	Shortfall of Sites	0.165	Low Residential	R1-1-RIO	0	0	0	12.100	0.085		Residential - Single Family Residence - Pool, 1	168B157 70		Van Nuys - North Sherman Oaks	No	MI	ADU
Los Angeles	14736 MORRISON ST	91403	2263028027	0.000	0.000	0.085	0.000	Shortfall of Sites	0.155	Low Residential	R1-1-RIO	0	0	0	12.902	0.085		Residential - Single Family Residence, 1	169-5A149 70		Van Nuys - North Sherman Oaks	No	MI	ADU
Los Angeles	4457 FARMDALE AVE	91602	2365010022	0.000	0.000	0.085	0.000	Shortfall of Sites	0.154	Low Residential	R1-1-RIO	0	0	0	12.948	0.085		Residential - Single Family Residence, 1	165B169 70		Sherman Oaks - Studio City - Toluca Lake - Cahuenga Pass	No	MI	ADU
Los Angeles	5261 SIERRA VILLA DR	90041	5682010002	0.000	0.000	0.085	0.000	Shortfall of Sites	0.153	Low Residential	R1-1	0	0	0	13.094	0.085		Residential - Single Family Residence, 1	163-5A219 70		Northeast Los Angeles	No	MI	ADU
Los Angeles	5279 TOWNSEND AVE	90041	5669015032	0.000	0.000	0.085	0.000	Shortfall of Sites	0.183	Low Residential	R1-1	0	0	0	10.901	0.085		Residential - Single Family Residence, 1	163-5A225 70		Northeast Los Angeles	No	MI	ADU
Los Angeles	1200 SAGINAW ST	90041	5690020017	0.000	0.000	0.085	0.000	Shortfall of Sites	0.157	Low Residential	R1-1	0	0	0	12.767	0.085		Residential - Single Family Residence - Pool, 1	160-5A229 70		Northeast Los Angeles	No	MI	ADU
Los Angeles	1541 OAK GROVE DR	90041	5689029010	0.000	0.000	0.085	0.000	Shortfall of Sites	0.158	Low Residential	R1-1	0	0	0	12.689	0.085		Residential - Single Family Residence, 1	159A227 70		Northeast Los Angeles	No	MI	ADU
Los Angeles	3839 REVERE AVE	90039	5435005027	0.000	0.000	0.085	0.000	Shortfall of Sites	0.155	Low Residential	R1-1-RIO	0	0	0	12.907	0.085		Residential - Single Family Residence, 1	156A207 70		Northeast Los Angeles	No	MI	ADU

Jurisdiction Name	Site Address/Intersection	5 Digit ZIP Code	Assessor Parcel Number	Very Low-Income	Low-Income	Moderate-Income	Above Moderate-Income	Type of Shortfall	Parcel Size (Acres)	Current General Plan Designation	Current Zoning	Proposed General Plan (GP) Designation	Proposed Zoning	Minimum Density Allowed	Maximum Density Allowed	Total Capacity	Vacant/ Nonvacant	Description of Existing Uses	PIN	Base Density Per Acre	Community Plan Area	Rent Stabalization Ordinance	Income Category	Applicable Rezoning Program (Program informing values in Column Q listed first)
Los Angeles	425 N PLYMOUTH BLVD	90004	5523033023	0.000	0.000	0.085	0.000	Shortfall of Sites	0.155	Low II Residential	R1R3-RG	0	0	0	12.907	0.085		Residential - Single Family Residence, 1	138B189 70		Wilshire	No	MI	ADU
Los Angeles	262 WOODRUFF AVE	90024	4359008009	0.000	0.000	0.085	0.000	Shortfall of Sites	0.264	Low Residential	R1-1	0	0	0	7.572	0.085		Residential - Single Family Residence, 1	138B153 70		Westwood	No	MI	ADU
Los Angeles	11311 ISLETA ST	90049	4365029018	0.000	0.000	0.085	0.000	Shortfall of Sites	0.158	Low Residential	R1-1	0	0	0	12.672	0.085		Residential - Single Family Residence, 1	135B145 70		Brentwood - Pacific Palisades	No	MI	ADU
Los Angeles	655 THAYER AVE	90024	4360016034	0.000	0.000	0.085	0.000	Shortfall of Sites	0.158	Low Residential	R1-1	0	0	0	12.690	0.085		Residential - Single Family Residence, 1	135B153 70		Westwood	No	MI	ADU
Los Angeles	196 GRANVILLE AVE	90049	4401003011	0.000	0.000	0.085	0.000	Shortfall of Sites	0.996	Low Residential	RS-1	0	0	0	2.008	0.085		, 1	132B145 70		Brentwood - Pacific Palisades	No	MI	ADU
Los Angeles	1901 CAMDEN AVE	90025	4323017024	0.000	0.000	0.085	0.000	Shortfall of Sites	0.166	Low Residential	R1-1	0	0	0	12.017	0.085		Residential - Single Family Residence, 1	126B153 70		West Los Angeles	No	MI	ADU
Los Angeles	1128 S GRETNA GREEN WAY	90049	4264025002	0.000	0.000	0.085	0.000	Shortfall of Sites	0.158	Low Residential	R1-1	0	0	0	12.635	0.085		Residential - Single Family Residence, 1	126B145 70		Brentwood - Pacific Palisades	No	MI	ADU
Los Angeles	2525 PATRICIA AVE	90064	4318013005	0.000	0.000	0.085	0.000	Shortfall of Sites	0.149	Low Residential	R1V2-O	0	0	0	13.402	0.085		Residential - Single Family Residence, 1	126B161 70		West Los Angeles	No	MI	ADU
Los Angeles	10504 CHEVIOT DR	90064	4318020005	0.000	0.000	0.085	0.000	Shortfall of Sites	0.212	Low Residential	R1V2-O	0	0	0	9.439	0.085		Residential - Single Family Residence - Therapy Pool (Spa), 1	123B161 70		West Los Angeles	No	MI	ADU
Los Angeles	8944 GIBSON ST	90034	4301008016	0.000	0.000	0.085	0.000	Shortfall of Sites	0.152	Low II Residential	R1-1	0	0	0	13.191	0.085		Residential - Single Family Residence, 1	123B169 70		West Adams - Baldwin Hills - Leimert	No	MI	ADU
Los Angeles	6200 FLORES AVE	90056	4001012006	0.000	0.000	0.085	0.000	Shortfall of Sites	0.184	Low Residential	R1-1	0	0	0	10.874	0.085		Residential - Single Family Residence - Pool, 1	105B173 70		Westchester - Playa del Rey	No	MI	ADU
Los Angeles	7614 TRUXTON AVE	90045	4106009015	0.000	0.000	0.085	0.000	Shortfall of Sites	0.172	Low Residential	R1-1	0	0	0	11.614	0.085		Residential - Single Family Residence, 1	099B169 70		Westchester - Playa del Rey	No	MI	ADU
Los Angeles	1636 OAKHORNE DR	90710	7438001027	0.000	0.000	0.085	0.000	Shortfall of Sites	0.151	Low Residential	R1-1XL-O	0	0	0	13.269	0.085		Residential - Single Family Residence - Pool, 1	042B193 70		Wilmington - Harbor City	No	MI	ADU
Los Angeles	328 N TROTWOOD AVE	90732	7559009032	0.000	0.000	0.085	0.000	Shortfall of Sites	0.152	Low II Residential	R1-1XL	0	0	0	13.187	0.085		Residential - Single Family Residence, 1	018B189 70		San Pedro	No	MI	ADU
Los Angeles	1832 W CHANDELEUR DR	90732	7559026011	0.000	0.000	0.085	0.000	Shortfall of Sites	0.157	Low II Residential	R1-1XL	0	0	0	12.700	0.085		Residential - Single Family Residence, 1	015B189 70		San Pedro	No	MI	ADU
Los Angeles	17336 CAGNEY ST	91344	2608026034	0.000	0.000	0.085	0.000	Shortfall of Sites	0.263	Very Low II Residential	RE11-1-H	0	0	0	7.614	0.085		Residential - Single Family Residence - Pool, 1	219B133 71		Granada Hills - Knollwood	No	MI	ADU
Los Angeles	12416 WOODLEY AVE	91344	2605005009	0.000	0.000	0.085	0.000	Shortfall of Sites	0.387	Very Low I Residential	RA-1	0	0	0	5.174	0.085		Residential - Single Family Residence - Pool, 1	219B137 71		Granada Hills - Knollwood	No	MI	ADU
Los Angeles	16857 CATENIA PL	91344	2609023034	0.000	0.000	0.085	0.000	Shortfall of Sites	0.406	Very Low I Residential	RA-1	0	0	0	4.922	0.085		Residential - Single Family Residence - Pool, 1	216B133 71		Granada Hills - Knollwood	No	MI	ADU
Los Angeles	16631 DEMARET PL	91344	2609011001	0.000	0.000	0.085	0.000	Shortfall of Sites	0.357	Very Low I Residential	RA-1	0	0	0	5.595	0.085		Residential - Single Family Residence, 1	216B137 71		Granada Hills - Knollwood	No	MI	ADU
Los Angeles	17172 LORILLARD ST	91344	2607003018	0.000	0.000	0.085	0.000	Shortfall of Sites	0.166	Low I Residential	RS-1	0	0	0	12.033	0.085		Residential - Single Family Residence, 1	213B133 71		Granada Hills - Knollwood	No	MI	ADU
Los Angeles	16290 KEELER DR	91344	2605013023	0.000	0.000	0.085	0.000	Shortfall of Sites	0.378	Very Low II Residential	RE11-1	0	0	0	5.297	0.085		Residential - Single Family Residence, 1	213B137 71		Granada Hills - Knollwood	No	MI	ADU
Los Angeles	11609 COLLETT AVE	91344	2605020037	0.000	0.000	0.085	0.000	Shortfall of Sites	0.184	Low I Residential	RS-1	0	0	0	10.846	0.085		Residential - Single Family Residence, 1	213B141 71		Granada Hills - Knollwood	No	MI	ADU
Los Angeles	17215 INDEX ST	91344	2697014011	0.000	0.000	0.085	0.000	Shortfall of Sites	0.179	Low I Residential	RS-1	0	0	0	11.177	0.085		Residential - Single Family Residence, 1	210B133 71		Granada Hills - Knollwood	No	MI	ADU
Los Angeles	11308 HAYVENHURST AVE	91344	2681014006	0.000	0.000	0.085	0.000	Shortfall of Sites	0.165	Low I Residential	RS-1	0	0	0	12.101	0.085		Residential - Single Family Residence, 1	210B137 71		Granada Hills - Knollwood	No	MI	ADU
Los Angeles	17544 INDEX ST	91344	2711007027	0.000	0.000	0.085	0.000	Shortfall of Sites	0.400	Very Low I Residential	RA-1	0	0	0	5.005	0.085		Residential - Single Family Residence - Therapy Pool (Spa), 1	210B129 71		Granada Hills - Knollwood	No	MI	ADU
Los Angeles	10865 SPRINGFIELD AVE	91326	2718015007	0.000	0.000	0.085	0.000	Shortfall of Sites	0.178	Low I Residential	RS-1	0	0	0	11.254	0.085		Residential - Single Family Residence - Pool, 1	207B121 71		Northridge	No	MI	ADU
Los Angeles	16326 TULSA ST	91344	2680020016	0.000	0.000	0.085	0.000	Shortfall of Sites	0.250	Low I Residential	RS-1	0	0	0	8.007	0.085		Residential - Single Family Residence, 1	207B137 71		Granada Hills - Knollwood	No	MI	ADU
Los Angeles	18039 TRIBUNE ST	91344	2715036001	0.000	0.000	0.085	0.000	Shortfall of Sites	0.175	Low I Residential	RS-1	0	0	0	11.452	0.085		Residential - Single Family Residence - Pool, 1	207B125 71		Granada Hills - Knollwood	No	MI	ADU
Los Angeles	20600 HORACE ST	91311	2707028009	0.000	0.000	0.085	0.000	Shortfall of Sites	0.260	Low I Residential	RE11-1	0	0	0	7.696	0.085		Residential - Single Family Residence - Pool, 1	207B109 71		Chatsworth - Porter Ranch	No	MI	ADU
Los Angeles	19313 LOS ALIMOS ST	91326	2718022023	0.000	0.000	0.085	0.000	Shortfall of Sites	0.178	Low I Residential	RS-1	0	0	0	11.240	0.085		Residential - Single Family Residence, 1	207B117 71		Northridge	No	MI	ADU
Los Angeles	7853 WENTWORTH ST	91040	2552018017	0.000	0.000	0.085	0.000	Shortfall of Sites	0.157	Low Residential	R1-1-RFA	0	0	0	12.770	0.085		Residential - Single Family Residence, 1	208-5A195 71		Sunland - Tujunga - Lake View Terrace - Shadow Hills - East La Tuna Canyon	No	MI	ADU
Los Angeles	10720 OVERMAN AVE	91311	2707004033	0.000	0.000	0.085	0.000	Shortfall of Sites	0.295	Very Low I Residential	RA-1	0	0	0	6.787	0.085		Residential - Single Family Residence - Pool, 1	207B113 71		Chatsworth - Porter Ranch	No	MI	ADU
Los Angeles	10412 MARKLEIN AVE	91345	2649016029	0.000	0.000	0.085	0.000	Shortfall of Sites	0.172	Low Residential	RS-1	0	0	0	11.603	0.085		Residential - Single Family Residence, 1	204B145 71		Mission Hills - Panorama City - North Hills	No	MI	ADU
Los Angeles	10361 NEVADA AVE	91311	2723018110	0.000	0.000	0.085	0.000	Shortfall of Sites	0.177	Low II Residential	R1-1	0	0	0	11.304	0.085		Residential - Single Family Residence, 1	204B101 71		Chatsworth - Porter Ranch	No	MI	ADU
Los Angeles	15665 HIAWATHA ST	91344	2661010019	0.000	0.000	0.085	0.000	Shortfall of Sites	0.234	Low I Residential	RS-1	0	0	0	8.529	0.085		Residential - Single Family Residence - Pool, 1	204B141 71		Granada Hills - Knollwood	No	MI	ADU
Los Angeles	10400 SWINTON AVE	91344	2679009021	0.000	0.000	0.085	0.000	Shortfall of Sites	0.192	Low I Residential	RS-1	0	0	0	10.400	0.085		Residential - Single Family Residence, 1	204B137 71		Granada Hills - Knollwood	No	MI	ADU
Los Angeles	20547 BLACKHAWK ST	91311	2707013018	0.000	0.000	0.085	0.000	Shortfall of Sites	0.313	Very Low II Residential	RE11-1	0	0	0	6.391	0.085		Residential - Single Family Residence - Therapy Pool (Spa), 1	204B109 71		Chatsworth - Porter Ranch	No	MI	ADU
Los Angeles	17522 HIAWATHA ST	91344	2733013030	0.000	0.000	0.085	0.000	Shortfall of Sites	0.177	Low I Residential	RS-1	0	0	0	11.289	0.085		Residential - Single Family Residence, 1	204B129 71		Granada Hills - Knollwood	No	MI	ADU
Los Angeles	16828 HIAWATHA ST	91344	2684008005	0.000	0.000	0.085	0.000	Shortfall of Sites	0.173	Low I Residential	RS-1	0	0	0	11.592	0.085		Residential - Single Family Residence, 1	204B133 71		Granada Hills - Knollwood	No	MI	ADU
Los Angeles	9922 GIERSON AVE	91311	2745006042	0.000	0.000	0.085	0.000	Shortfall of Sites	0.273	Very Low II Residential	RE11-1	0	0	0	7.332	0.085		Residential - Single Family Residence, 1	201B101 71		Chatsworth - Porter Ranch	No	MI	ADU
Los Angeles	9930 COMANCHE AVE	91311	2741012013	0.000	0.000	0.085	0.000	Shortfall of Sites	0.172	Low I Residential	RS-1	0	0	0	11.646	0.085		Residential - Single Family Residence, 1	201B113 71		Chatsworth - Porter Ranch	No	MI	ADU
Los Angeles	9936 HAYVENHURST AVE	91343	2678026024	0.000	0.000	0.085	0.000	Shortfall of Sites	0.200	Low I Residential	RS-1	0	0	0	10.010	0.085		Residential - Single Family Residence - Pool, 1	201B137 71		Granada Hills - Knollwood	No	MI	ADU
Los Angeles	17224 SEPTO ST	91325	2694013022	0.000	0.000	0.085	0.000	Shortfall of Sites	0.230	Very Low II Residential	RE11-1	0	0	0	8.682	0.085		Residential - Single Family Residence, 1	201B133 71		Northridge	No	MI	ADU
Los Angeles	18632 VINTAGE ST	91324	2729020018	0.000	0.000	0.085	0.000	Shortfall of Sites	0.172	Low I Residential	RS-1	0	0	0	11.617	0.085		Residential - Single Family Residence, 1	201B121 71		Northridge	No	MI	ADU
Los Angeles	9913 TUNNEY AVE	91324	2726013017	0.000	0.000	0.085	0.000	Shortfall of Sites	0.373	Very Low I Residential	RA-1	0	0	0	5.358	0.085		Residential - Single Family Residence - Pool, 1	201B117 71		Chatsworth - Porter Ranch	No	MI	ADU
Los Angeles	9907 RATHBURN AVE	91325	2731024028	0.000	0.000	0.085	0.000	Shortfall of Sites	0.391	Very Low I Residential	RA-1	0	0	0	5.111	0.085		Residential - Single Family Residence - Pool, 1	201B125 71		Northridge	No	MI	ADU
Los Angeles	9500 FULLBRIGHT AVE	91311	2748018025	0.000	0.000	0.085	0.000	Shortfall of Sites	0.186	Low I Residential	RS-1	0	0	0	10.778	0.085		Residential - Single Family Residence, 1	198B113 71		Chatsworth - Porter Ranch	No	MI	ADU
Los Angeles	9455 MEGAN AVE	91311	2727016022	0.000	0.000	0.085	0.000	Shortfall of Sites	0.257	Low I Residential	RS-1	0	0	0	7.781	0.085		Residential - Single Family Residence, 1	198B101 71		Chatsworth - Porter Ranch	No	MI	ADU
Los Angeles	19006 PLUMMER ST	91324	2762028006	0.000	0.000	0.085	0.000	Shortfall of Sites	0.165	Low I Residential	RS-1	0	0	0	12.108	0.085		Residential - Single Family Residence - Pool, 1	198B121 71		Northridge	No	MI	ADU
Los Angeles	16546 PLUMMER ST	91343	2676001011	0.000	0.000	0.085	0.000	Shortfall of Sites	0.220	Low Residential	RS-1	0	0	0	9.075	0.085		Residential - Single Family Residence, 1	198B137 71		Mission Hills - Panorama City - North Hills	No	MI	ADU
Los Angeles	8968 WHITE OAK AVE	91325	2768027001	0.000	0.000	0.085	0.000	Shortfall of Sites	0.354	Very Low I Residential	RA-1	0	0	0	5.647	0.085		Residential - Single Family Residence, 1	195B129 71		Northridge	No	MI	ADU
Los Angeles	12655 EMELITA ST	91607	2341012040	0.000	0.000	0.085	0.000	Shortfall of Sites	0.181	Low Residential	R1-1	0	0	0	11.035	0.085		Residential - Single Family Residence, 1	174B161 71		North Hollywood - Valley Village	No	MI	ADU
Los Angeles	5344 MECCA AVE	91356	2161017011	0.000	0.000	0.085	0.000	Shortfall of Sites	0.309	Low II Residential	R1-1	0	0	0	6.477	0.085		Residential - Single Family Residence, 1	171B125 71		Encino - Tarzana	No	MI	ADU
Los Angeles	5406 NORWICH AVE	91411	2250013011	0.000	0.000	0.085	0.000	Shortfall of Sites	0.156	Low Residential	R1-1	0	0	0	12.833	0.085		Residential - Single Family Residence, 1	172-5A147 71		Van Nuys - North Sherman Oaks	No	MI	ADU
Los Angeles	14638 MARGATE ST	91411	2249009014	0.000	0.000	0.085	0.000	Shortfall of Sites	0.155	Low Residential	R1-1	0	0	0	12.902	0.085		Residential - Single Family Residence, 1	172-5A151 71		Van Nuys - North Sherman Oaks	No	MI	ADU
Los Angeles	5128 VESPER AVE	91403	2263035040	0.000	0.000	0.085	0.000	Shortfall of Sites	0.159	Low Residential	R1-1-RIO	0	0	0	12.612	0.085		Residential - Single Family Residence - Pool, 1	171A151 71		Van Nuys - North Sherman Oaks	No	MI	ADU
Los Angeles	4940 GREENBUSH AVE	91423	2359013019	0.000	0.000	0.085	0.000	Shortfall of Sites	0.165	Low Residential	R1-1-RIO	0	0	0	12.090	0.085		Residential - Single Family Residence - Pool, 1	168B157 71		Van Nuys - North Sherman Oaks	No	MI	ADU
Los Angeles	4943 WILKINSON AVE	91607	2356025025	0.000	0.000	0.085	0.000	Shortfall of Sites	0.158	Low Residential	R1-1	0	0	0	12.678	0.085		Residential - Single Family Residence - Pool, 1	168B165 71		North Hollywood - Valley Village	No	MI	ADU
Los Angeles	4458 CAMELLIA AVE	91602	2365010001	0.000	0.000	0.085	0.000	Shortfall of Sites	0.154	Low Residential	R1-1-RIO	0	0	0	12.948	0.085		Residential - Single Family Residence, 1	165B169 71		Sherman Oaks - Studio City - Toluca Lake - Cahuenga Pass	No	MI	ADU
Los Angeles	4160 BAKMAN AVE	91602	2366030006	0.000	0.000	0.085	0.000	Shortfall of Sites	0.155	Low Residential	R1-1-RIO	0	0	0	12.909	0.085		Residential - Single Family Residence, 1	162B173 71		Sherman Oaks - Studio City - Toluca Lake - Cahuenga Pass	No	MI	ADU
Los Angeles	1586 GLEN AYLSA AVE	90041	5689024003	0.000	0.000	0.085	0.000	Shortfall of Sites	0.161	Low Residential	R1-1	0	0	0	12.450	0.085		Residential - Single Family Residence, 1	160-5A227 71		Northeast Los Angeles	No	MI	ADU
Los Angeles	2415 RIDGEVIEW AVE	90041	5685028030	0.000	0.000	0.085	0.000	Shortfall of Sites	0.159	Low Residential	R1-1	0	0	0	12.586	0.085		Residential - Single Family Residence, 1	159A221 71		Northeast Los Angeles	No	MI	ADU
Los Angeles	2107 RIDGEVIEW AVE	90041	5685018012	0.000	0.000	0.085	0.000	Shortfall of Sites	0.197	Low Residential	R1-1	0	0	0	10.134	0.085		Residential - Single Family Residence - Pool, 1	159A223 71		Northeast Los Angeles	No	MI	ADU
Los Angeles	1633 CAMPUS RD	90041	5474005005	0.000	0.000	0.085	0.000	Shortfall of Sites	0.149	Low Residential	R1-1	0	0	0	13.391	0.085		Residential - Single Family Residence, 1	157-5A221 71		Northeast Los Angeles	No	MI	ADU
Los Angeles	1013 HYPERION AVE	90029	5427007014	0.000	0.000	0.085	0.000	Shortfall of Sites	0.168	Medium Residential	R3-1VL	0	0	0	11.903	0.085		Residential - Single Family Residence, 1	144A201 71		Silver Lake - Echo Park - Elysian Valley	No	MI	ADU
Los Angeles	424 N BEACHWOOD DR	90004	5523033005	0.000	0.000	0.085	0.000	Shortfall of Sites	0.155	Low II Residential	R1R3-RG	0	0	0	12.907	0.085		Residential - Single Family Residence, 1	138B189 71		Wilshire	No	MI	ADU
Los Angeles	671 LORING AVE	90024	4360021021	0.000	0.000	0.085	0.000	Shortfall of Sites	0.210	Low Residential	R1-1	0	0	0	9.540	0.085		Residential - Single Family Residence, 1	135B153 71		Westwood	No	MI	ADU
Los Angeles	744 HOLMBY AVE	90024	4360026014	0.000	0.000	0.085	0.000	Shortfall of Sites	0.258	Low Residential	R1-1	0	0	0	7.767	0.085		Residential - Single Family Residence - Pool, 1	135B157 71		Westwood	No	MI	ADU
Los Angeles	10564 ASHTON AVE	90024	4326008004	0.000	0.000	0.085	0.000	Shortfall of Sites	0.149	Low Residential	R1-1-O	0	0	0	13.403	0.085		Residential - Single Family Residence, 1	132B157 71		Westwood	No	MI	ADU
Los Angeles	316 S CARMELINA AVE	90049	4405040025	0.000	0.000	0.085	0.000	Shortfall of Sites	0.237	Low Residential	RS-1	0	0	0	8.435	0.085		Residential - Single Family Residence - Pool, 1	129B141 71		Brentwood - Pacific Palisades	No	MI	ADU
Los Angeles	1448 BEVERWIL DR	90035	4306001029	0.000	0.000	0.085	0.000	Shortfall of Sites	0.151	Low Residential	R1V2-O	0	0	0	13.237	0.085		Residential - Single Family Residence, 1	129B165 71		West Los Angeles	No	MI	ADU
Los Angeles	9534 BOLTON RD	90034	4309009012	0.000	0.000	0.085	0.000	Shortfall of Sites	0.176	Low Residential	R1V2-O	0	0	0	11.352	0.085		Residential - Single Family Residence - Pool, 1	126B165 71		West Los Angeles	No	MI	ADU
Los Angeles	9833 ALTMAN AVE	90034	4311001018	0.000	0.000	0.085	0.000	Shortfall of Sites	0.173	Low Residential	R1V2	0	0	0	11.572	0.085		Residential - Single Family Residence, 1	123B165 71		West Los Angeles	No	MI	ADU
Los Angeles	11931 WESTMINSTER AVE	90066	4249015010	0.000	0.000	0.085	0.000	Shortfall of Sites	0.159	Low Residential	R1V2	0	0	0	12.581	0.085		Residential - Single Family Residence, 1	114B153 71		Palms - Mar Vista - Del Rey	No	MI	ADU
Los Angeles	5875 W 77TH PL	90045	4105005004	0.000	0.000	0.085	0.000	Shortfall of Sites	0.163	Low Residential	R1-1	0	0	0	12.283	0.085		Residential - Single Family Residence, 1	099B169 71		Westchester - Playa del Rey	No	MI	ADU

Jurisdiction Name	Site Address/Intersection	5 Digit ZIP Code	Assessor Parcel Number	Very Low-Income	Low-Income	Moderate-Income	Above Moderate-Income	Type of Shortfall	Parcel Size (Acres)	Current General Plan Designation	Current Zoning	Proposed General Plan (GP) Designation	Proposed Zoning	Minimum Density Allowed	Maximum Density Allowed	Total Capacity	Vacant/ Nonvacant	Description of Existing Uses	PIN	Base Density Per Acre	Community Plan Area	Rent Stabalization Ordinance	Income Category	Applicable Rezoning Program (Program informing values in Column Q listed first)
Los Angeles	325 N GOODHOPE AVE	90732	7559009002	0.000	0.000	0.085	0.000	Shortfall of Sites	0.152	Low II Residential	R1-1XL	0	0	0	13.183	0.085		Residential - Single Family Residence, 1	018B189 71		San Pedro	No	MI	ADU
Los Angeles	1754 W CHANDELEUR DR	90732	7559027013	0.000	0.000	0.085	0.000	Shortfall of Sites	0.155	Low II Residential	R1-1XL	0	0	0	12.897	0.085		Residential - Single Family Residence, 1	015B189 71		San Pedro	No	MI	ADU
Los Angeles	17330 CAGNEY ST	91344	2608026035	0.000	0.000	0.085	0.000	Shortfall of Sites	0.215	Very Low II Residential	RE11-1-H	0	0	0	9.319	0.085		Residential - Single Family Residence - Pool, 1	219B133 72		Granada Hills - Knollwood	No	MI	ADU
Los Angeles	12433 WOODLEY AVE	91344	2609016020	0.000	0.000	0.085	0.000	Shortfall of Sites	0.468	Very Low I Residential	RA-1	0	0	0	4.270	0.085		Residential - Single Family Residence - Pool, 1	219B137 72		Granada Hills - Knollwood	No	MI	ADU
Los Angeles	16851 CATENIA PL	91344	2609023035	0.000	0.000	0.085	0.000	Shortfall of Sites	0.399	Very Low I Residential	RA-1	0	0	0	5.013	0.085		Residential - Single Family Residence - Pool, 1	216B133 72		Granada Hills - Knollwood	No	MI	ADU
Los Angeles	12221 WOODLEY AVE	91344	2609028060	0.000	0.000	0.085	0.000	Shortfall of Sites	0.258	Very Low II Residential	RE11-1	0	0	0	7.744	0.085		Residential - Single Family Residence, 1	216B137 72		Granada Hills - Knollwood	No	MI	ADU
Los Angeles	11711 BABBITT AVE	91344	2607005026	0.000	0.000	0.085	0.000	Shortfall of Sites	0.199	Low I Residential	RS-1	0	0	0	10.039	0.085		Residential - Single Family Residence, 1	213B133 72		Granada Hills - Knollwood	No	MI	ADU
Los Angeles	16458 GUNTHER ST	91344	2610020023	0.000	0.000	0.085	0.000	Shortfall of Sites	0.230	Low I Residential	RS-1	0	0	0	8.707	0.085		Residential - Single Family Residence - Pool, 1	213B137 72		Granada Hills - Knollwood	No	MI	ADU
Los Angeles	16857 INDEX ST	91344	2682008018	0.000	0.000	0.085	0.000	Shortfall of Sites	0.174	Low I Residential	RS-1	0	0	0	11.515	0.085		Residential - Single Family Residence, 1	210B133 72		Granada Hills - Knollwood	No	MI	ADU
Los Angeles	16527 INDEX ST	91344	2681014025	0.000	0.000	0.085	0.000	Shortfall of Sites	0.171	Low I Residential	RS-1	0	0	0	11.691	0.085		Residential - Single Family Residence - Pool, 1	210B137 72		Granada Hills - Knollwood	No	MI	ADU
Los Angeles	17534 INDEX ST	91344	2711007028	0.000	0.000	0.085	0.000	Shortfall of Sites	0.400	Very Low I Residential	RA-1	0	0	0	5.005	0.085		Residential - Single Family Residence - Pool, 1	210B129 72		Granada Hills - Knollwood	No	MI	ADU
Los Angeles	17419 TRIBUNE ST	91344	2712016008	0.000	0.000	0.085	0.000	Shortfall of Sites	0.262	Low I Residential	RE9-1XL-RFA	0	0	0	7.643	0.085		Residential - Single Family Residence - Pool, 1	207B129 72		Granada Hills - Knollwood	No	MI	ADU
Los Angeles	18700 TULSA ST	91326	2717017005	0.000	0.000	0.085	0.000	Shortfall of Sites	0.293	Very Low II Residential	RE11-1	0	0	0	6.834	0.085		Residential - Single Family Residence - Pool, 1	207B121 72		Northridge	No	MI	ADU
Los Angeles	10836 CHIMINEAS AVE	91326	2715013001	0.000	0.000	0.085	0.000	Shortfall of Sites	0.295	Very Low II Residential	RE11-1	0	0	0	6.789	0.085		Residential - Single Family Residence, 1	207B125 72		Northridge	No	MI	ADU
Los Angeles	10914 MATHER AVE	91040	2551032007	0.000	0.000	0.085	0.000	Shortfall of Sites	0.155	Low Residential	R1-1-RFA	0	0	0	12.874	0.085		Residential - Single Family Residence, 1	208-5A193 72		Sunland - Tujunga - Lake View Terrace - Shadow Hills - East La Tuna Canyon	No	MI	ADU
Los Angeles	7859 WENTWORTH ST	91040	2552018016	0.000	0.000	0.085	0.000	Shortfall of Sites	0.156	Low Residential	R1-1-RFA	0	0	0	12.828	0.085		Residential - Single Family Residence - Pool, 1	208-5A195 72		Sunland - Tujunga - Lake View Terrace - Shadow Hills - East La Tuna Canyon	No	MI	ADU
Los Angeles	21609 HIAWATHA ST	91311	2722025009	0.000	0.000	0.085	0.000	Shortfall of Sites	0.151	Low II Residential	R1-1	0	0	0	13.202	0.085		Residential - Single Family Residence, 1	204B105 72		Chatsworth - Porter Ranch	No	MI	ADU
Los Angeles	10407 LARAMIE AVE	91311	2707022013	0.000	0.000	0.085	0.000	Shortfall of Sites	0.400	Very Low I Residential	RA-1	0	0	0	5.000	0.085		Residential - Single Family Residence, 1	204B113 72		Chatsworth - Porter Ranch	No	MI	ADU
Los Angeles	10406 GLORIA AVE	91344	2668016030	0.000	0.000	0.085	0.000	Shortfall of Sites	0.179	Low I Residential	RS-1	0	0	0	11.169	0.085		Residential - Single Family Residence - Pool, 1	204B141 72		Granada Hills - Knollwood	No	MI	ADU
Los Angeles	10406 GERALD AVE	91344	2684014025	0.000	0.000	0.085	0.000	Shortfall of Sites	0.173	Low I Residential	RS-1	0	0	0	11.594	0.085		Residential - Single Family Residence, 1	204B137 72		Granada Hills - Knollwood	No	MI	ADU
Los Angeles	10356 NEVADA AVE	91311	2723018112	0.000	0.000	0.085	0.000	Shortfall of Sites	0.214	Low II Residential	R1-1	0	0	0	9.367	0.085		Residential - Single Family Residence, 1	204B101 72		Chatsworth - Porter Ranch	No	MI	ADU
Los Angeles	17516 HIAWATHA ST	91344	2733013038	0.000	0.000	0.085	0.000	Shortfall of Sites	0.208	Low I Residential	RS-1	0	0	0	9.630	0.085		Residential - Single Family Residence - Pool, 1	204B129 72		Granada Hills - Knollwood	No	MI	ADU
Los Angeles	10352 ALDEA AVE	91344	2695017010	0.000	0.000	0.085	0.000	Shortfall of Sites	0.192	Low I Residential	RS-1	0	0	0	10.392	0.085		Residential - Single Family Residence - Pool, 1	204B133 72		Granada Hills - Knollwood	No	MI	ADU
Los Angeles	10347 CLAIRE AVE	91326	2728010012	0.000	0.000	0.085	0.000	Shortfall of Sites	0.354	Very Low I Residential	RA-1	0	0	0	5.644	0.085		Residential - Single Family Residence - Pool, 1	204B121 72		Northridge	No	MI	ADU
Los Angeles	9931 CASABA AVE	91311	2741019035	0.000	0.000	0.085	0.000	Shortfall of Sites	0.174	Low I Residential	RS-1	0	0	0	11.488	0.085		Residential - Single Family Residence, 1	201B113 72		Chatsworth - Porter Ranch	No	MI	ADU
Los Angeles	22212 SEPTO ST	91311	2745006048	0.000	0.000	0.085	0.000	Shortfall of Sites	0.256	Very Low II Residential	RE11-1	0	0	0	7.799	0.085		Residential - Single Family Residence, 1	201B101 72		Chatsworth - Porter Ranch	No	MI	ADU
Los Angeles	9938 SWINTON AVE	91343	2678011009	0.000	0.000	0.085	0.000	Shortfall of Sites	0.159	Low I Residential	RS-1	0	0	0	12.596	0.085		Residential - Single Family Residence - Pool, 1	201B137 72		Granada Hills - Knollwood	No	MI	ADU
Los Angeles	9935 WOODLEY AVE	91343	2678011016	0.000	0.000	0.085	0.000	Shortfall of Sites	0.171	Low I Residential	RS-1	0	0	0	11.710	0.085		Residential - Single Family Residence - Pool, 1	201B141 72		Granada Hills - Knollwood	No	MI	ADU
Los Angeles	17136 SEPTO ST	91325	2694016021	0.000	0.000	0.085	0.000	Shortfall of Sites	0.236	Very Low II Residential	RE11-1	0	0	0	8.471	0.085		Residential - Single Family Residence - Pool, 1	201B133 72		Northridge	No	MI	ADU
Los Angeles	18624 VINTAGE ST	91324	2729020019	0.000	0.000	0.085	0.000	Shortfall of Sites	0.172	Low I Residential	RS-1	0	0	0	11.617	0.085		Residential - Single Family Residence, 1	201B121 72		Northridge	No	MI	ADU
Los Angeles	9915 CALVIN AVE	91324	2726021011	0.000	0.000	0.085	0.000	Shortfall of Sites	0.375	Very Low I Residential	RA-1	0	0	0	5.331	0.085		Residential - Single Family Residence, 1	201B117 72		Chatsworth - Porter Ranch	No	MI	ADU
Los Angeles	18601 LASSEN ST	91324	2729020004	0.000	0.000	0.085	0.000	Shortfall of Sites	0.199	Low I Residential	RS-1	0	0	0	10.063	0.085		Residential - Single Family Residence, 1	201B125 72		Northridge	No	MI	ADU
Los Angeles	6547 ELMO ST	91042	2570009013	0.000	0.000	0.085	0.000	Shortfall of Sites	0.157	Low Residential	R1-1-RFA	0	0	0	12.777	0.085		Residential - Single Family Residence, 1	202-5A203 72		Sunland - Tujunga - Lake View Terrace - Shadow Hills - East La Tuna Canyon	No	MI	ADU
Los Angeles	9501 CASABA AVE	91311	2748018024	0.000	0.000	0.085	0.000	Shortfall of Sites	0.185	Low I Residential	RS-1	0	0	0	10.782	0.085		Residential - Single Family Residence, 1	198B113 72		Chatsworth - Porter Ranch	No	MI	ADU
Los Angeles	19000 PLUMMER ST	91324	2762028005	0.000	0.000	0.085	0.000	Shortfall of Sites	0.165	Low I Residential	RS-1	0	0	0	12.109	0.085		Residential - Single Family Residence, 1	198B121 72		Northridge	No	MI	ADU
Los Angeles	16540 PLUMMER ST	91343	2676001010	0.000	0.000	0.085	0.000	Shortfall of Sites	0.165	Low Residential	RS-1	0	0	0	12.101	0.085		Residential - Single Family Residence, 1	198B137 72		Mission Hills - Panorama City - North Hills	No	MI	ADU
Los Angeles	17644 GLEDHILL ST	91325	2766001040	0.000	0.000	0.085	0.000	Shortfall of Sites	0.406	Very Low I Residential	RA-1	0	0	0	4.932	0.085		Residential - Single Family Residence - Pool, 1	198B129 72		Northridge	No	MI	ADU
Los Angeles	20725 PRAIRIE ST	91311	2748002037	0.000	0.000	0.085	0.000	Shortfall of Sites	0.669	Light Manufacturing	MR2-1	0	0	0	2.988	0.085		Industrial - Light Manufacturing - One Story, 1	198B109 72		Chatsworth - Porter Ranch	No	MI	ADU
Los Angeles	17600 SUNBURST ST	91325	2768025002	0.000	0.000	0.085	0.000	Shortfall of Sites	0.390	Very Low I Residential	RA-1	0	0	0	5.125	0.085		Residential - Single Family Residence - Pool, 1	195B129 72		Northridge	No	MI	ADU
Los Angeles	17060 SUNBURST ST	91325	2690007002	0.000	0.000	0.085	0.000	Shortfall of Sites	0.411	Very Low I Residential	RA-1	0	0	0	4.866	0.085		Residential - Single Family Residence - Pool, 1	195B133 72		Northridge	No	MI	ADU
Los Angeles	8451 DENISE LN	91304	2005008001	0.000	0.000	0.085	0.000	Shortfall of Sites	0.159	Low I Residential	RS-1	0	0	0	12.613	0.085		Residential - Single Family Residence - Planned Unit Development (PUD), 1	192B093 72		Chatsworth - Porter Ranch	No	MI	ADU
Los Angeles	12649 EMELITA ST	91607	2341012039	0.000	0.000	0.085	0.000	Shortfall of Sites	0.181	Low Residential	R1-1	0	0	0	11.026	0.085		Residential - Single Family Residence - Therapy Pool (Spa), 1	174B161 72		North Hollywood - Valley Village	No	MI	ADU
Los Angeles	5407 LEMONA AVE	91411	2250013002	0.000	0.000	0.085	0.000	Shortfall of Sites	0.154	Low Residential	R1-1	0	0	0	13.020	0.085		Residential - Single Family Residence, 1	172-5A147 72		Van Nuys - North Sherman Oaks	No	MI	ADU
Los Angeles	5330 SHIRLEY AVE	91356	2163004021	0.000	0.000	0.085	0.000	Shortfall of Sites	0.380	Very Low I Residential	RA-1	0	0	0	5.266	0.085		Residential - Single Family Residence, 1	171B117 72		Encino - Tarzana	No	MI	ADU
Los Angeles	14634 MARGATE ST	91411	2249009015	0.000	0.000	0.085	0.000	Shortfall of Sites	0.155	Low Residential	R1-1	0	0	0	12.902	0.085		Residential - Single Family Residence, 1	172-5A151 72		Van Nuys - North Sherman Oaks	No	MI	ADU
Los Angeles	5130 VESPER AVE	91403	2263035041	0.000	0.000	0.085	0.000	Shortfall of Sites	0.182	Low Residential	R1-1-RIO	0	0	0	11.018	0.085		Residential - Single Family Residence - Pool, 1	171A151 72		Van Nuys - North Sherman Oaks	No	MI	ADU
Los Angeles	4943 VARNA AVE	91423	2359013004	0.000	0.000	0.085	0.000	Shortfall of Sites	0.165	Low Residential	R1-1-RIO	0	0	0	12.090	0.085		Residential - Single Family Residence, 1	168B157 72		Van Nuys - North Sherman Oaks	No	MI	ADU
Los Angeles	14726 MORRISON ST	91403	2263028029	0.000	0.000	0.085	0.000	Shortfall of Sites	0.155	Low Residential	R1-1-RIO	0	0	0	12.902	0.085		Residential - Single Family Residence - Pool, 1	169-5A149 72		Van Nuys - North Sherman Oaks	No	MI	ADU
Los Angeles	4659 SALOMA AVE	91403	2264018018	0.000	0.000	0.085	0.000	Shortfall of Sites	0.171	Low Residential	R1-1	0	0	0	11.722	0.085		Residential - Single Family Residence, 1	168A149 72		Sherman Oaks - Studio City - Toluca Lake - Cahuenga Pass	No	MI	ADU
Los Angeles	4507 LAURELGROVE AVE	91604	2364014034	0.000	0.000	0.085	0.000	Shortfall of Sites	0.155	Low Residential	R1-1-RIO	0	0	0	12.907	0.085		Residential - Single Family Residence, 1	165B165 72		Sherman Oaks - Studio City - Toluca Lake - Cahuenga Pass	No	MI	ADU
Los Angeles	4500 BEEMAN AVE	91604	2362027012	0.000	0.000	0.085	0.000	Shortfall of Sites	0.165	Low Residential	R1-1-RIO	0	0	0	12.100	0.085		Residential - Single Family Residence, 1	165B161 72		Sherman Oaks - Studio City - Toluca Lake - Cahuenga Pass	No	MI	ADU
Los Angeles	4457 BECK AVE	91602	2365006010	0.000	0.000	0.085	0.000	Shortfall of Sites	0.265	Low Residential	R1-1-RIO	0	0	0	7.558	0.085		Residential - Single Family Residence - Pool, 1	165B169 72		Sherman Oaks - Studio City - Toluca Lake - Cahuenga Pass	No	MI	ADU
Los Angeles	12403 VALLEYHEART DR	91604	2367010041	0.000	0.000	0.085	0.000	Shortfall of Sites	0.179	Low Residential	R1-1-RIO	0	0	0	11.172	0.085		Residential - Single Family Residence, 1	162B165 72		Sherman Oaks - Studio City - Toluca Lake - Cahuenga Pass	No	MI	ADU
Los Angeles	4161 ELMER AVE	91602	2366030017	0.000	0.000	0.085	0.000	Shortfall of Sites	0.155	Low Residential	R1-1-RIO	0	0	0	12.908	0.085		Residential - Single Family Residence, 1	162B173 72		Sherman Oaks - Studio City - Toluca Lake - Cahuenga Pass	No	MI	ADU
Los Angeles	1580 GLEN AYLSA AVE	90041	5689024004	0.000	0.000	0.085	0.000	Shortfall of Sites	0.161	Low Residential	R1-1	0	0	0	12.450	0.085		Residential - Single Family Residence, 1	160-5A227 72		Northeast Los Angeles	No	MI	ADU
Los Angeles	2409 RIDGEVIEW AVE	90041	5685028031	0.000	0.000	0.085	0.000	Shortfall of Sites	0.162	Low Residential	R1-1	0	0	0	12.312	0.085		Residential - Single Family Residence, 1	159A221 72		Northeast Los Angeles	No	MI	ADU
Los Angeles	3768 GLENFELIZ BLVD	90039	5435031008	0.000	0.000	0.085	0.000	Shortfall of Sites	0.150	Low Residential	R1-1-RIO	0	0	0	13.346	0.085		Residential - Single Family Residence, 1	154-5A207 72		Northeast Los Angeles	No	MI	ADU
Los Angeles	1313 N VISTA ST	90046	5550023010	0.000	0.000	0.085	0.000	Shortfall of Sites	0.156	Medium Residential	R3-1	0	0	0	12.812	0.085		Residential - Single Family Residence, 1	144B181 72		Hollywood	No	MI	ADU
Los Angeles	425 N BEACHWOOD DR	90004	5523032023	0.000	0.000	0.085	0.000	Shortfall of Sites	0.155	Low II Residential	R1R3-RG	0	0	0	12.907	0.085		Residential - Single Family Residence, 1	138B189 72		Wilshire	No	MI	ADU
Los Angeles	11166 CASHMERE ST	90049	4366025031	0.000	0.000	0.085	0.000	Shortfall of Sites	0.170	Low Residential	R1-1	0	0	0	11.789	0.085		Residential - Single Family Residence - Pool, 1	135B149 72		Westwood	No	MI	ADU
Los Angeles	664 THAYER AVE	90024	4360021049	0.000	0.000	0.085	0.000	Shortfall of Sites	0.218	Low Residential	R1-1	0	0	0	9.158	0.085		Residential - Single Family Residence, 1	135B153 72		Westwood	No	MI	ADU
Los Angeles	745 HOLMBY AVE	90024	4360027020	0.000	0.000	0.085	0.000	Shortfall of Sites	0.270	Low Residential	R1-1	0	0	0	7.402	0.085		Residential - Single Family Residence - Pool, 1	135B157 72		Westwood	No	MI	ADU
Los Angeles	12304 STH HELENA DR	90049	4405040004	0.000	0.000	0.085	0.000	Shortfall of Sites	0.316	Low Residential	RS-1	0	0	0	6.324	0.085		Residential - Single Family Residence - Pool, 1	129B141 72		Brentwood - Pacific Palisades	No	MI	ADU
Los Angeles	1649 SELBY AVE	90024	4325025025	0.000	0.000	0.085	0.000	Shortfall of Sites	0.153	Low Medium II Residential	[Q]RD1.5-1	0	0	0	13.066	0.085		Residential - Single Family Residence, 1	129B153 72		Westwood	No	MI	ADU
Los Angeles	953 WELLESLEY AVE	90049	4264021019	0.000	0.000	0.085	0.000	Shortfall of Sites	0.170	Low Residential	RE9-1	0	0	0	11.731	0.085		Residential - Single Family Residence, 1	126B141 72		Brentwood - Pacific Palisades	No	MI	ADU
Los Angeles	1807 S BEDFORD ST	90035	4303015017	0.000	0.000	0.085	0.000	Shortfall of Sites	0.152	Low II Residential	R1R3-RG	0	0	0	13.200	0.085		Residential - Single Family Residence, 1	126B169 72		West Adams - Baldwin Hills - Leimert	No	MI	ADU
Los Angeles	9318 BOLTON RD	90034	4309013003	0.000	0.000	0.085	0.000	Shortfall of Sites	0.184	Low Residential	R1V2-O	0	0	0	10.843	0.085		Residential - Single Family Residence, 1	126B165 72		West Los Angeles	No	MI	ADU
Los Angeles	1706 AMHERST AVE	90025	4259011025	0.000	0.000	0.085	0.000	Shortfall of Sites	0.155	Low Residential	R1-1	0	0	0	12.922	0.085		Residential - Single Family Residence - Pool, 1	123B145 72		West Los Angeles	No	MI	ADU
Los Angeles	6122 S KINGS RD	90056	4001010019	0.000	0.000	0.085	0.000	Shortfall of Sites	0.209	Low Residential	R1-1	0	0	0	9.553	0.085		Residential - Single Family Residence - Pool, 1	105B173 72		Westchester - Playa del Rey	No	MI	ADU
Los Angeles	5871 W 77TH PL	90045	4105005005	0.000	0.000	0.085	0.000	Shortfall of Sites	0.168	Low Residential	R1-1	0	0	0	11.933	0.085		Residential - Single Family Residence, 1	099B169 72		Westchester - Playa del Rey	No	MI	ADU
Los Angeles	369 WOODLAND DR	90732	7452027030	0.000	0.000	0.085	0.000	Shortfall of Sites	0.229	Low II Residential	R1-1XL	0	0	0	8.743	0.085		Residential - Single Family Residence, 1	015B193 72		San Pedro	No	MI	ADU

Jurisdiction Name	Site Address/Intersection	5 Digit ZIP Code	Assessor Parcel Number	Very Low-Income	Low-Income	Moderate-Income	Above Moderate-Income	Type of Shortfall	Parcel Size (Acres)	Current General Plan Designation	Current Zoning	Proposed General Plan (GP) Designation	Proposed Zoning	Minimum Density Allowed	Maximum Density Allowed	Total Capacity	Vacant/ Nonvacant	Description of Existing Uses	PIN	Base Density Per Acre	Community Plan Area	Rent Stabalization Ordinance	Income Category	Applicable Rezoning Program (Program informing values in Column Q listed first)
Los Angeles	17322 CAGNEY ST	91344	2608026036	0.000	0.000	0.085	0.000	Shortfall of Sites	0.215	Very Low II Residential	RE11-1-H	0	0	0	9.319	0.085		Residential - Single Family Residence - Pool, 1	219B133 73		Granada Hills - Knollwood	No	MI	ADU
Los Angeles	12446 KENNY DR	91344	2609020009	0.000	0.000	0.085	0.000	Shortfall of Sites	0.400	Very Low I Residential	RA-1	0	0	0	5.006	0.085		Residential - Single Family Residence, 1	219B137 73		Granada Hills - Knollwood	No	MI	ADU
Los Angeles	16657 DEMARET PL	91344	2609011013	0.000	0.000	0.085	0.000	Shortfall of Sites	0.397	Very Low I Residential	RA-1	0	0	0	5.044	0.085		Residential - Single Family Residence - Pool, 1	216B137 73		Granada Hills - Knollwood	No	MI	ADU
Los Angeles	17270 MAYERLING ST	91344	2607006038	0.000	0.000	0.085	0.000	Shortfall of Sites	0.269	Very Low II Residential	RE11-1	0	0	0	7.430	0.085		Residential - Single Family Residence, 1	213B133 73		Granada Hills - Knollwood	No	MI	ADU
Los Angeles	11733 GERALD AVE	91344	2610024003	0.000	0.000	0.085	0.000	Shortfall of Sites	0.172	Low I Residential	RS-1	0	0	0	11.611	0.085		Residential - Single Family Residence, 1	213B137 73		Granada Hills - Knollwood	No	MI	ADU
Los Angeles	11610 COLLETT AVE	91344	2605021035	0.000	0.000	0.085	0.000	Shortfall of Sites	0.172	Low I Residential	RS-1	0	0	0	11.617	0.085		Residential - Single Family Residence, 1	213B141 73		Granada Hills - Knollwood	No	MI	ADU
Los Angeles	16851 INDEX ST	91344	2682008017	0.000	0.000	0.085	0.000	Shortfall of Sites	0.174	Low I Residential	RS-1	0	0	0	11.507	0.085		Residential - Single Family Residence, 1	210B133 73		Granada Hills - Knollwood	No	MI	ADU
Los Angeles	16521 INDEX ST	91344	2681014026	0.000	0.000	0.085	0.000	Shortfall of Sites	0.172	Low I Residential	RS-1	0	0	0	11.612	0.085		Residential - Single Family Residence, 1	210B137 73		Granada Hills - Knollwood	No	MI	ADU
Los Angeles	15959 INDEX ST	91344	2666014010	0.000	0.000	0.085	0.000	Shortfall of Sites	0.207	Low I Residential	RS-1	0	0	0	9.643	0.085		Residential - Single Family Residence, 1	210B141 73		Granada Hills - Knollwood	No	MI	ADU
Los Angeles	17526 INDEX ST	91344	2711007029	0.000	0.000	0.085	0.000	Shortfall of Sites	0.400	Very Low I Residential	RA-1	0	0	0	5.005	0.085		Residential - Single Family Residence, 1	210B129 73		Granada Hills - Knollwood	No	MI	ADU
Los Angeles	11252 ETIWANDA AVE	91326	2715033051	0.000	0.000	0.085	0.000	Shortfall of Sites	0.272	Very Low II Residential	RE11-1	0	0	0	7.352	0.085		Residential - Single Family Residence - Pool, 1	210B125 73		Northridge	No	MI	ADU
Los Angeles	11202 BLUCHER AVE	91344	2662009019	0.000	0.000	0.085	0.000	Shortfall of Sites	0.176	Low I Residential	RS-1	0	0	0	11.385	0.085		Residential - Single Family Residence, 1	210B145 73		Granada Hills - Knollwood	No	MI	ADU
Los Angeles	17413 TRIBUNE ST	91344	2712016009	0.000	0.000	0.085	0.000	Shortfall of Sites	0.218	Low I Residential	RE9-1XL-RFA	0	0	0	9.171	0.085		Residential - Single Family Residence, 1	207B129 73		Granada Hills - Knollwood	No	MI	ADU
Los Angeles	10826 SYLVIA AVE	91326	2718019010	0.000	0.000	0.085	0.000	Shortfall of Sites	0.173	Low I Residential	RS-1	0	0	0	11.528	0.085		Residential - Single Family Residence - Pool, 1	207B121 73		Northridge	No	MI	ADU
Los Angeles	10836 NESTLE AVE	91326	2715016017	0.000	0.000	0.085	0.000	Shortfall of Sites	0.261	Very Low II Residential	RE11-1	0	0	0	7.658	0.085		Residential - Single Family Residence - Pool, 1	207B125 73		Northridge	No	MI	ADU
Los Angeles	7949 WENTWORTH ST	91040	2552017027	0.000	0.000	0.085	0.000	Shortfall of Sites	0.152	Low Residential	R1-1-RFA	0	0	0	13.162	0.085		Residential - Single Family Residence, 1	208-5A195 73		Sunland - Tujunga - Lake View Terrace - Shadow Hills - East La Tuna Canyon	No	MI	ADU
Los Angeles	10721 FULLBRIGHT AVE	91311	2707004022	0.000	0.000	0.085	0.000	Shortfall of Sites	0.293	Very Low I Residential	RA-1	0	0	0	6.820	0.085		Residential - Single Family Residence - Pool, 1	207B113 73		Chatsworth - Porter Ranch	No	MI	ADU
Los Angeles	10415 SEPULVEDA BLVD	91345	2649018018	0.000	0.000	0.085	0.000	Shortfall of Sites	0.165	Low Residential	RS-1	0	0	0	12.102	0.085		Residential - Single Family Residence, 1	204B145 73		Mission Hills - Panorama City - North Hills	No	MI	ADU
Los Angeles	10407 DENSMORE AVE	91344	2668016009	0.000	0.000	0.085	0.000	Shortfall of Sites	0.179	Low I Residential	RS-1	0	0	0	11.170	0.085		Residential - Single Family Residence, 1	204B141 73		Granada Hills - Knollwood	No	MI	ADU
Los Angeles	10400 PETIT AVE	91344	2684005007	0.000	0.000	0.085	0.000	Shortfall of Sites	0.187	Low I Residential	RS-1	0	0	0	10.677	0.085		Residential - Single Family Residence, 1	204B137 73		Granada Hills - Knollwood	No	MI	ADU
Los Angeles	10339 KEOKUK AVE	91311	2707016008	0.000	0.000	0.085	0.000	Shortfall of Sites	0.369	Very Low I Residential	RA-1	0	0	0	5.415	0.085		Residential - Single Family Residence - Pool, 1	204B113 73		Chatsworth - Porter Ranch	No	MI	ADU
Los Angeles	19446 HIAWATHA ST	91326	2708002014	0.000	0.000	0.085	0.000	Shortfall of Sites	0.402	Very Low I Residential	RA-1	0	0	0	4.981	0.085		Residential - Single Family Residence - Pool, 1	204B117 73		Chatsworth - Porter Ranch	No	MI	ADU
Los Angeles	17508 HIAWATHA ST	91344	2733013039	0.000	0.000	0.085	0.000	Shortfall of Sites	0.208	Low I Residential	RS-1	0	0	0	9.630	0.085		Residential - Single Family Residence, 1	204B129 73		Granada Hills - Knollwood	No	MI	ADU
Los Angeles	16820 HIAWATHA ST	91344	2684008006	0.000	0.000	0.085	0.000	Shortfall of Sites	0.173	Low I Residential	RS-1	0	0	0	11.592	0.085		Residential - Single Family Residence - Pool, 1	204B133 73		Granada Hills - Knollwood	No	MI	ADU
Los Angeles	9927 NEVADA AVE	91311	2745014050	0.000	0.000	0.085	0.000	Shortfall of Sites	0.174	Low II Residential	RS-1	0	0	0	11.502	0.085		Residential - Single Family Residence - Pool, 1	201B101 73		Chatsworth - Porter Ranch	No	MI	ADU
Los Angeles	9918 CASABA AVE	91311	2741018029	0.000	0.000	0.085	0.000	Shortfall of Sites	0.210	Low I Residential	RS-1	0	0	0	9.526	0.085		Residential - Single Family Residence - Pool, 1	201B113 73		Chatsworth - Porter Ranch	No	MI	ADU
Los Angeles	16431 SEPTO ST	91343	2678015016	0.000	0.000	0.085	0.000	Shortfall of Sites	0.174	Low I Residential	RS-1	0	0	0	11.507	0.085		Residential - Single Family Residence - Pool, 1	201B137 73		Granada Hills - Knollwood	No	MI	ADU
Los Angeles	9930 GLORIA AVE	91343	2669016001	0.000	0.000	0.085	0.000	Shortfall of Sites	0.189	Low I Residential	RS-1	0	0	0	10.604	0.085		Residential - Single Family Residence, 1	201B141 73		Granada Hills - Knollwood	No	MI	ADU
Los Angeles	18618 VINTAGE ST	91324	2729020020	0.000	0.000	0.085	0.000	Shortfall of Sites	0.172	Low I Residential	RS-1	0	0	0	11.617	0.085		Residential - Single Family Residence, 1	201B121 73		Northridge	No	MI	ADU
Los Angeles	9500 CASABA AVE	91311	2748017031	0.000	0.000	0.085	0.000	Shortfall of Sites	0.188	Low I Residential	RS-1	0	0	0	10.622	0.085		Residential - Single Family Residence - Pool, 1	198B113 73		Chatsworth - Porter Ranch	No	MI	ADU
Los Angeles	9458 MEGAN AVE	91311	2727016021	0.000	0.000	0.085	0.000	Shortfall of Sites	0.191	Low I Residential	RS-1	0	0	0	10.496	0.085		Residential - Single Family Residence, 1	198B101 73		Chatsworth - Porter Ranch	No	MI	ADU
Los Angeles	18954 PLUMMER ST	91324	2762028004	0.000	0.000	0.085	0.000	Shortfall of Sites	0.165	Low I Residential	RS-1	0	0	0	12.109	0.085		Residential - Single Family Residence - Pool, 1	198B121 73		Northridge	No	MI	ADU
Los Angeles	16534 PLUMMER ST	91343	2676001009	0.000	0.000	0.085	0.000	Shortfall of Sites	0.165	Low Residential	RS-1	0	0	0	12.101	0.085		Residential - Single Family Residence, 1	198B137 73		Mission Hills - Panorama City - North Hills	No	MI	ADU
Los Angeles	9421 LASAINE AVE	91325	2766016012	0.000	0.000	0.085	0.000	Shortfall of Sites	0.470	Very Low I Residential	RA-1	0	0	0	4.258	0.085		Residential - Single Family Residence, 1	198B129 73		Northridge	No	MI	ADU
Los Angeles	20717 PRAIRIE ST	91311	2748002036	0.000	0.000	0.085	0.000	Shortfall of Sites	0.669	Light Manufacturing	MR2-1	0	0	0	2.988	0.085		Commercial - Office Building - One Story, 1	198B109 73		Chatsworth - Porter Ranch	No	MI	ADU
Los Angeles	17550 SUNBURST ST	91325	2768025003	0.000	0.000	0.085	0.000	Shortfall of Sites	0.390	Very Low I Residential	RA-1	0	0	0	5.125	0.085		Residential - Single Family Residence, 1	195B129 73		Northridge	No	MI	ADU
Los Angeles	23267 CHASE ST	91304	2005014026	0.000	0.000	0.085	0.000	Shortfall of Sites	0.188	Very Low II Residential	RE11-1-H	0	0	0	10.638	0.085		Residential - Single Family Residence - Pool, 1	192B093 73		Chatsworth - Porter Ranch	No	MI	ADU
Los Angeles	12643 EMELITA ST	91607	2341012038	0.000	0.000	0.085	0.000	Shortfall of Sites	0.181	Low Residential	R1-1	0	0	0	11.026	0.085		Residential - Single Family Residence, 1	174B161 73		North Hollywood - Valley Village	No	MI	ADU
Los Angeles	14251 CHANDLER BLVD	91401	2245024003	0.000	0.000	0.085	0.000	Shortfall of Sites	0.215	Low Residential	R1-1	0	0	0	9.315	0.085		Residential - Single Family Residence - Pool, 1	171B153 73		Van Nuys - North Sherman Oaks	No	MI	ADU
Los Angeles	18900 LINNET ST	91356	2161004043	0.000	0.000	0.085	0.000	Shortfall of Sites	0.493	Very Low I Residential	RA-1	0	0	0	4.053	0.085		Residential - Single Family Residence - Pool, 1	171B121 73		Encino - Tarzana	No	MI	ADU
Los Angeles	5400 LEMONA AVE	91411	2250014019	0.000	0.000	0.085	0.000	Shortfall of Sites	0.162	Low Residential	R1-1	0	0	0	12.319	0.085		Residential - Single Family Residence, 1	172-5A147 73		Van Nuys - North Sherman Oaks	No	MI	ADU
Los Angeles	5355 CEDROS AVE	91411	2249017024	0.000	0.000	0.085	0.000	Shortfall of Sites	0.172	Low Residential	R1-1	0	0	0	11.615	0.085		Residential - Single Family Residence, 1	172-5A149 73		Van Nuys - North Sherman Oaks	No	MI	ADU
Los Angeles	14628 MARGATE ST	91411	2249009016	0.000	0.000	0.085	0.000	Shortfall of Sites	0.155	Low Residential	R1-1	0	0	0	12.902	0.085		Residential - Single Family Residence, 1	172-5A151 73		Van Nuys - North Sherman Oaks	No	MI	ADU
Los Angeles	5132 VESPER AVE	91403	2263035042	0.000	0.000	0.085	0.000	Shortfall of Sites	0.178	Low Residential	R1-1-RIO	0	0	0	11.234	0.085		Residential - Single Family Residence - Pool, 1	171A151 73		Van Nuys - North Sherman Oaks	No	MI	ADU
Los Angeles	4941 GENTRY AVE	91607	2355011013	0.000	0.000	0.085	0.000	Shortfall of Sites	0.168	Low Residential	R1-1	0	0	0	11.935	0.085		Residential - Single Family Residence - Pool, 1	168B165 73		North Hollywood - Valley Village	No	MI	ADU
Los Angeles	14722 MORRISON ST	91403	2263028030	0.000	0.000	0.085	0.000	Shortfall of Sites	0.155	Low Residential	R1-1-RIO	0	0	0	12.902	0.085		Residential - Single Family Residence - Pool, 1	169-5A149 73		Van Nuys - North Sherman Oaks	No	MI	ADU
Los Angeles	4467 BABCOCK AVE	91604	2362027030	0.000	0.000	0.085	0.000	Shortfall of Sites	0.165	Low Residential	R1-1-RIO	0	0	0	12.098	0.085		Residential - Single Family Residence, 1	165B161 73		Sherman Oaks - Studio City - Toluca Lake - Cahuenga Pass	No	MI	ADU
Los Angeles	11554 LANDALE ST	91602	2365006009	0.000	0.000	0.085	0.000	Shortfall of Sites	0.264	Low Residential	R1-1-RIO	0	0	0	7.589	0.085		Residential - Single Family Residence - Pool, 1	165B169 73		Sherman Oaks - Studio City - Toluca Lake - Cahuenga Pass	No	MI	ADU
Los Angeles	2362 COLORADO BLVD	90041	5686001006	0.000	0.000	0.085	0.000	Shortfall of Sites	0.172	Community Commercial	[Q]C4-2D	0	0	0	11.621	0.085		Residential - Single Family Residence, 1	162A221 73		Northeast Los Angeles	No	MI	ADU , TOPP C
Los Angeles	1530 GLEN AYLSA AVE	90041	5689023003	0.000	0.000	0.085	0.000	Shortfall of Sites	0.176	Low Residential	R1-1	0	0	0	11.350	0.085		Residential - Single Family Residence, 1	160-5A227 73		Northeast Los Angeles	No	MI	ADU
Los Angeles	2828 ESTARA AVE	90065	5457020014	0.000	0.000	0.085	0.000	Shortfall of Sites	0.170	Low Residential	R1-1-CDO	0	0	0	11.770	0.085		Residential - Single Family Residence, 1	153A215 73		Northeast Los Angeles	No	MI	ADU
Los Angeles	2814 W AVENUE 30	90065	5457006014	0.000	0.000	0.085	0.000	Shortfall of Sites	0.151	Low Residential	R1-1-CDO	0	0	0	13.237	0.085		Residential - Single Family Residence, 1	150B213 73		Northeast Los Angeles	No	MI	ADU
Los Angeles	400 N MARTEL AVE	90036	5526034016	0.000	0.000	0.085	0.000	Shortfall of Sites	0.220	Low II Residential	R1V2-O	0	0	0	9.081	0.085		Residential - Single Family Residence - Pool, 1	138B181 73		Wilshire	No	MI	ADU
Los Angeles	260 LORING AVE	90024	4359001008	0.000	0.000	0.085	0.000	Shortfall of Sites	0.244	Low Residential	R1-1	0	0	0	8.193	0.085		Residential - Single Family Residence - Pool, 1	138B153 73		Westwood	No	MI	ADU
Los Angeles	594 S MAPLETON DR	90024	4359013032	0.000	0.000	0.085	0.000	Shortfall of Sites	1.241	Minimum Residential	RE40-1	0	0	0	1.612	0.085		Residential - Single Family Residence - Pool, 1	138B157 73		Westwood	No	MI	ADU
Los Angeles	334 S BENTLEY AVE	90049	4366021011	0.000	0.000	0.085	0.000	Shortfall of Sites	0.195	Low Residential	R1-1	0	0	0	10.238	0.085		Residential - Single Family Residence, 1	135B145 73		Westwood	No	MI	ADU
Los Angeles	679 LORING AVE	90024	4360021020	0.000	0.000	0.085	0.000	Shortfall of Sites	0.197	Low Residential	R1-1	0	0	0	10.172	0.085		Residential - Single Family Residence - Pool, 1	135B153 73		Westwood	No	MI	ADU
Los Angeles	827 DEVON AVE	90024	4359016015	0.000	0.000	0.085	0.000	Shortfall of Sites	0.386	Low Residential	R1-1	0	0	0	5.179	0.085		Residential - Single Family Residence - Pool, 1	135B157 73		Westwood	No	MI	ADU
Los Angeles	1349 WARNER AVE	90024	4326012019	0.000	0.000	0.085	0.000	Shortfall of Sites	0.155	Low Residential	R1-1	0	0	0	12.894	0.085		Residential - Single Family Residence, 1	132B157 73		Westwood	No	MI	ADU
Los Angeles	601 S GRETNA GREEN WAY	90049	4404005014	0.000	0.000	0.085	0.000	Shortfall of Sites	0.157	Low Residential	R1-1-O	0	0	0	12.769	0.085		Residential - Single Family Residence, 1	129B141 73		Brentwood - Pacific Palisades	No	MI	ADU
Los Angeles	1906 FAIRBURN AVE	90025	4317007002	0.000	0.000	0.085	0.000	Shortfall of Sites	0.153	Low Residential	R1-1-O	0	0	0	13.069	0.085		Residential - Single Family Residence, 1	129B157 73		West Los Angeles	No	MI	ADU
Los Angeles	949 CENTINELA AVE	90403	4264017044	0.000	0.000	0.085	0.000	Shortfall of Sites	0.248	Low Residential	RE9-1	0	0	0	8.061	0.085		Residential - Single Family Residence, 1	126B141 73		Brentwood - Pacific Palisades	No	MI	ADU
Los Angeles	2501 AIKEN AVE	90064	4318012001	0.000	0.000	0.085	0.000	Shortfall of Sites	0.154	Low Residential	R1V2-O	0	0	0	12.958	0.085		Residential - Single Family Residence, 1	126B161 73		West Los Angeles	No	MI	ADU
Los Angeles	3130 STONER AVE	90066	4250007013	0.000	0.000	0.085	0.000	Shortfall of Sites	0.180	Low Residential	R1V2	0	0	0	11.110	0.085		Residential - Single Family Residence, 1	117B153 73		Palms - Mar Vista - Del Rey	No	MI	ADU
Los Angeles	6123 S KINGS RD	90056	4001007011	0.000	0.000	0.085	0.000	Shortfall of Sites	0.165	Low Residential	R1-1	0	0	0	12.152	0.085		Residential - Single Family Residence, 1	105B173 73		Westchester - Playa del Rey	No	MI	ADU
Los Angeles	5874 ABERNATHY DR	90045	4105006017	0.000	0.000	0.085	0.000	Shortfall of Sites	0.172	Low Residential	R1-1	0	0	0	11.646	0.085		Residential - Single Family Residence, 1	099B169 73		Westchester - Playa del Rey	No	MI	ADU
Los Angeles	7152 GLASGOW AVE	90045	4103017031	0.000	0.000	0.085	0.000	Shortfall of Sites	0.158	Low Residential	R1-1	0	0	0	12.625	0.085		Residential - Single Family Residence, 1	099B173 73		Westchester - Playa del Rey	No	MI	ADU
Los Angeles	7350 W 91ST ST	90045	4119015010	0.000	0.000	0.085	0.000	Shortfall of Sites	0.151	Low Residential	R1-1	0	0	0	13.222	0.085		Residential - Single Family Residence, 1	093B157 73		Westchester - Playa del Rey	No	MI	ADU
Los Angeles	1760 W CHANDELEUR DR	90732	7559027014	0.000	0.000	0.085	0.000	Shortfall of Sites	0.174	Low II Residential	R1-1XL	0	0	0	11.489	0.085		Residential - Single Family Residence, 1	015B189 73		San Pedro	No	MI	ADU
Los Angeles	17314 CAGNEY ST	91344	2608008021	0.000	0.000	0.085	0.000	Shortfall of Sites	0.228	Very Low II Residential	RE11-1-H	0	0	0	8.786	0.085		Residential - Single Family Residence - Pool, 1	219B133 74		Granada Hills - Knollwood	No	MI	ADU
Los Angeles	16451 KNOLLWOOD DR	91344	2609013007	0.000	0.000	0.085	0.000	Shortfall of Sites	0.394	Very Low I Residential	RA-1	0	0	0	5.076	0.085		Residential - Single Family Residence - Pool, 1	219B137 74		Granada Hills - Knollwood	No	MI	ADU
Los Angeles	16325 KEELER DR	91344	2605015043	0.000	0.000	0.085	0.000	Shortfall of Sites	0.263	Very Low II Residential	RE11-1	0	0	0	7.592	0.085		Residential - Single Family Residence - Pool, 1	213B137 74		Granada Hills - Knollwood	No	MI	ADU
Los Angeles	11605 WOODLEY AVE	91344	2605019031	0.000	0.000	0.085	0.000	Shortfall of Sites	0.177	Low I Residential	RS-1	0	0	0	11.315	0.085		Residential - Single Family Residence, 1	213B141 74		Granada Hills - Knollwood	No	MI	ADU
Los Angeles	16515 INDEX ST	91344	2681014027	0.000	0.000	0.085	0.000	Shortfall of Sites	0.172	Low I Residential	RS-1	0	0	0	11.609	0.085		Residential - Single Family Residence, 1	210B137 74		Granada Hills - Knollwood	No	MI	ADU
Los Angeles	15951 INDEX ST	91344	2666014009	0.000	0.000	0.085	0.000	Shortfall of Sites	0.207	Low I Residential	RS-1	0	0	0	9.643	0.085		Residential - Single Family Residence, 1	210B141 74		Granada Hills - Knollwood	No	MI	ADU
Los Angeles	17518 INDEX ST	91344	2711007030	0.000	0.000	0.085	0.000	Shortfall of Sites	0.397	Very Low I Residential	RA-1	0	0	0	5.034	0.085		Residential - Single Family Residence - Pool, 1	210B129 74		Granada Hills - Knollwood	No	MI	ADU
Los Angeles	18310 RINALDI PL	91326	2715026037	0.000	0.000	0.085	0.000	Shortfall of Sites	0.271	Very Low II Residential	RE11-1	0	0	0	7.375	0.085		Residential - Single Family Residence, 1	210B125 74		Northridge	No	MI	ADU

Jurisdiction Name	Site Address/Intersection	5 Digit ZIP Code	Assessor Parcel Number	Very Low-Income	Low-Income	Moderate-Income	Above Moderate-Income	Type of Shortfall	Parcel Size (Acres)	Current General Plan Designation	Current Zoning	Proposed General Plan (GP) Designation	Proposed Zoning	Minimum Density Allowed	Maximum Density Allowed	Total Capacity	Vacant/ Nonvacant	Description of Existing Uses	PIN	Base Density Per Acre	Community Plan Area	Rent Stabalization Ordinance	Income Category	Applicable Rezoning Program (Program informing values in Column Q listed first)
Los Angeles	11088 KENYA PL	91326	2718001028	0.000	0.000	0.085	0.000	Shortfall of Sites	0.186	Low I Residential	RS-1	0	0	0	10.776	0.085		Residential - Single Family Residence - Pool, 1	210B117 74		Northridge	No	MI	ADU
Los Angeles	21332 TULSA ST	91311	2706031002	0.000	0.000	0.085	0.000	Shortfall of Sites	0.413	Very Low I Residential	RA-1	0	0	0	4.840	0.085		Residential - Single Family Residence - Pool, 1	207B105 74		Chatsworth - Porter Ranch	No	MI	ADU
Los Angeles	10849 BECKFORD AVE	91326	2718017011	0.000	0.000	0.085	0.000	Shortfall of Sites	0.175	Low I Residential	RS-1	0	0	0	11.457	0.085		Residential - Single Family Residence, 1	207B121 74		Northridge	No	MI	ADU
Los Angeles	10856 VALJEAN AVE	91344	2680004006	0.000	0.000	0.085	0.000	Shortfall of Sites	0.188	Low I Residential	RS-1	0	0	0	10.624	0.085		Residential - Single Family Residence - Pool, 1	207B137 74		Granada Hills - Knollwood	No	MI	ADU
Los Angeles	10837 GARDEN GROVE AVE	91326	2715016045	0.000	0.000	0.085	0.000	Shortfall of Sites	0.268	Very Low II Residential	RE11-1	0	0	0	7.476	0.085		Residential - Single Family Residence - Pool, 1	207B125 74		Northridge	No	MI	ADU
Los Angeles	20724 HORACE ST	91311	2706009006	0.000	0.000	0.085	0.000	Shortfall of Sites	0.338	Low I Residential	RE9-1	0	0	0	5.910	0.085		Residential - Single Family Residence - Pool, 1	207B109 74		Chatsworth - Porter Ranch	No	MI	ADU
Los Angeles	10413 COLUMBUS AVE	91345	2649019018	0.000	0.000	0.085	0.000	Shortfall of Sites	0.172	Low Residential	R1-1	0	0	0	11.613	0.085		Residential - Single Family Residence, 1	204B145 74		Mission Hills - Panorama City - North Hills	No	MI	ADU
Los Angeles	10406 DENSMORE AVE	91344	2668015023	0.000	0.000	0.085	0.000	Shortfall of Sites	0.185	Low I Residential	RS-1	0	0	0	10.816	0.085		Residential - Single Family Residence, 1	204B141 74		Granada Hills - Knollwood	No	MI	ADU
Los Angeles	10355 IRONDALE AVE	91311	2706013020	0.000	0.000	0.085	0.000	Shortfall of Sites	0.256	Very Low II Residential	RE11-1	0	0	0	7.827	0.085		Residential - Single Family Residence, 1	204B109 74		Chatsworth - Porter Ranch	No	MI	ADU
Los Angeles	10345 ENCINO AVE	91344	2733013040	0.000	0.000	0.085	0.000	Shortfall of Sites	0.211	Low I Residential	RS-1	0	0	0	9.495	0.085		Residential - Single Family Residence - Pool, 1	204B129 74		Granada Hills - Knollwood	No	MI	ADU
Los Angeles	19435 HIAWATHA ST	91326	2708002008	0.000	0.000	0.085	0.000	Shortfall of Sites	0.402	Very Low I Residential	RA-1	0	0	0	4.972	0.085		Residential - Single Family Residence - Pool, 1	204B117 74		Chatsworth - Porter Ranch	No	MI	ADU
Los Angeles	22200 SEPTO ST	91311	2745006049	0.000	0.000	0.085	0.000	Shortfall of Sites	0.252	Very Low II Residential	RE11-1	0	0	0	7.951	0.085		Residential - Single Family Residence - Pool, 1	201B101 74		Chatsworth - Porter Ranch	No	MI	ADU
Los Angeles	9931 GERALD AVE	91343	2685013053	0.000	0.000	0.085	0.000	Shortfall of Sites	0.172	Low I Residential	RS-1	0	0	0	11.606	0.085		Residential - Single Family Residence - Pool, 1	201B137 74		Granada Hills - Knollwood	No	MI	ADU
Los Angeles	9927 CASABA AVE	91311	2741019036	0.000	0.000	0.085	0.000	Shortfall of Sites	0.215	Low I Residential	RS-1	0	0	0	9.318	0.085		Residential - Single Family Residence - Pool, 1	201B113 74		Chatsworth - Porter Ranch	No	MI	ADU
Los Angeles	9929 COLLETT AVE	91343	2669022032	0.000	0.000	0.085	0.000	Shortfall of Sites	0.223	Low I Residential	RS-1	0	0	0	8.986	0.085		Residential - Single Family Residence, 1	201B141 74		Granada Hills - Knollwood	No	MI	ADU
Los Angeles	17126 SEPTO ST	91325	2694016020	0.000	0.000	0.085	0.000	Shortfall of Sites	0.234	Very Low II Residential	RE11-1	0	0	0	8.558	0.085		Residential - Single Family Residence - Pool, 1	201B133 74		Northridge	No	MI	ADU
Los Angeles	18612 VINTAGE ST	91324	2729020021	0.000	0.000	0.085	0.000	Shortfall of Sites	0.172	Low I Residential	RS-1	0	0	0	11.620	0.085		Residential - Single Family Residence - Pool, 1	201B121 74		Northridge	No	MI	ADU
Los Angeles	9915 HALLACK AVE	91324	2726021019	0.000	0.000	0.085	0.000	Shortfall of Sites	0.369	Very Low I Residential	RA-1	0	0	0	5.419	0.085		Residential - Single Family Residence, 1	201B117 74		Chatsworth - Porter Ranch	No	MI	ADU
Los Angeles	9501 OSO AVE	91311	2748017030	0.000	0.000	0.085	0.000	Shortfall of Sites	0.181	Low I Residential	RS-1	0	0	0	11.041	0.085		Residential - Single Family Residence, 1	198B113 74		Chatsworth - Porter Ranch	No	MI	ADU
Los Angeles	9462 TAMPA AVE	91324	2762022024	0.000	0.000	0.085	0.000	Shortfall of Sites	0.172	Low I Residential	RS-1	0	0	0	11.603	0.085		Residential - Single Family Residence, 1	198B117 74		Northridge	No	MI	ADU
Los Angeles	16528 PLUMMER ST	91343	2676001008	0.000	0.000	0.085	0.000	Shortfall of Sites	0.165	Low Residential	RS-1	0	0	0	12.101	0.085		Residential - Single Family Residence - Pool, 1	198B137 74		Mission Hills - Panorama City - North Hills	No	MI	ADU
Los Angeles	17636 GLEDHILL ST	91325	2766001039	0.000	0.000	0.085	0.000	Shortfall of Sites	0.407	Very Low I Residential	RA-1	0	0	0	4.914	0.085		Residential - Single Family Residence - Pool, 1	198B129 74		Northridge	No	MI	ADU
Los Angeles	17540 SUNBURST ST	91325	2768025004	0.000	0.000	0.085	0.000	Shortfall of Sites	0.390	Very Low I Residential	RA-1	0	0	0	5.125	0.085		Residential - Single Family Residence - Pool, 1	195B129 74		Northridge	No	MI	ADU
Los Angeles	17042 SUNBURST ST	91325	2690006015	0.000	0.000	0.085	0.000	Shortfall of Sites	0.399	Very Low I Residential	RA-1	0	0	0	5.010	0.085		Residential - Single Family Residence - Pool, 1	195B133 74		Northridge	No	MI	ADU
Los Angeles	12637 EMELITA ST	91607	2341012037	0.000	0.000	0.085	0.000	Shortfall of Sites	0.181	Low Residential	R1-1	0	0	0	11.026	0.085		Residential - Single Family Residence - Pool, 1	174B161 74		North Hollywood - Valley Village	No	MI	ADU
Los Angeles	5419 AMIGO AVE	91356	2161014014	0.000	0.000	0.085	0.000	Shortfall of Sites	0.216	Low II Residential	R1-1	0	0	0	9.272	0.085		Residential - Single Family Residence, 1	171B121 74		Encino - Tarzana	No	MI	ADU
Los Angeles	5351 BEVIS AVE	91411	2249024002	0.000	0.000	0.085	0.000	Shortfall of Sites	0.168	Low Residential	R1-1	0	0	0	11.908	0.085		Residential - Single Family Residence - Pool, 1	172-5A149 74		Van Nuys - North Sherman Oaks	No	MI	ADU
Los Angeles	14624 MARGATE ST	91411	2249009017	0.000	0.000	0.085	0.000	Shortfall of Sites	0.155	Low Residential	R1-1	0	0	0	12.902	0.085		Residential - Single Family Residence - Pool, 1	172-5A151 74		Van Nuys - North Sherman Oaks	No	MI	ADU
Los Angeles	4950 ALONZO AVE	91316	2182003020	0.000	0.000	0.085	0.000	Shortfall of Sites	0.175	Low I Residential	RE9-1	0	0	0	11.442	0.085		Residential - Single Family Residence, 1	168B129 74		Encino - Tarzana	No	MI	ADU
Los Angeles	4941 NAGLE AVE	91423	2359012004	0.000	0.000	0.085	0.000	Shortfall of Sites	0.162	Low Residential	R1-1-RIO	0	0	0	12.318	0.085		Residential - Single Family Residence, 1	168B157 74		Van Nuys - North Sherman Oaks	No	MI	ADU
Los Angeles	14716 MORRISON ST	91403	2263028031	0.000	0.000	0.085	0.000	Shortfall of Sites	0.155	Low Residential	R1-1-RIO	0	0	0	12.902	0.085		Residential - Single Family Residence, 1	169-5A149 74		Van Nuys - North Sherman Oaks	No	MI	ADU
Los Angeles	4506 SUNNYSLOPE AVE	91423	2360015010	0.000	0.000	0.085	0.000	Shortfall of Sites	0.186	Low Residential	R1-1-RIO	0	0	0	10.756	0.085		Residential - Single Family Residence - Pool, 1	165B157 74		Sherman Oaks - Studio City - Toluca Lake - Cahuenga Pass	No	MI	ADU
Los Angeles	4470 COLBATH AVE	91423	2271011025	0.000	0.000	0.085	0.000	Shortfall of Sites	0.152	Low Residential	R1-1-RIO	0	0	0	13.177	0.085		Residential - Single Family Residence, 1	165B153 74		Sherman Oaks - Studio City - Toluca Lake - Cahuenga Pass	No	MI	ADU
Los Angeles	4503 BAKMAN AVE	91602	2366001001	0.000	0.000	0.085	0.000	Shortfall of Sites	0.153	Low Residential	R1-1-RIO	0	0	0	13.078	0.085		Residential - Single Family Residence - Pool, 1	165B173 74		Sherman Oaks - Studio City - Toluca Lake - Cahuenga Pass	No	MI	ADU
Los Angeles	4160 ELMER AVE	91602	2366029006	0.000	0.000	0.085	0.000	Shortfall of Sites	0.155	Low Residential	R1-1-RIO	0	0	0	12.911	0.085		Residential - Single Family Residence, 1	162B173 74		Sherman Oaks - Studio City - Toluca Lake - Cahuenga Pass	No	MI	ADU
Los Angeles	1860 LINDA ROSA AVE	90041	5686013031	0.000	0.000	0.085	0.000	Shortfall of Sites	0.179	Low Residential	R1-1	0	0	0	11.153	0.085		Residential - Single Family Residence, 1	160-5A223 74		Northeast Los Angeles	No	MI	ADU
Los Angeles	2403 RIDGEVIEW AVE	90041	5685028032	0.000	0.000	0.085	0.000	Shortfall of Sites	0.159	Low Residential	R1-1	0	0	0	12.582	0.085		Residential - Single Family Residence, 1	159A221 74		Northeast Los Angeles	No	MI	ADU
Los Angeles	2046 RIDGEVIEW AVE	90041	5685024037	0.000	0.000	0.085	0.000	Shortfall of Sites	0.203	Low Residential	R1-1	0	0	0	9.863	0.085		Residential - Single Family Residence - Pool, 1	159A223 74		Northeast Los Angeles	No	MI	ADU
Los Angeles	1738 N BERENDO ST	90027	5589030007	0.000	0.000	0.085	0.000	Shortfall of Sites	0.155	Low Medium II Residential	RD1.5-1XL	0	0	0	12.907	0.085		Residential - Single Family Residence, 1	147B197 74		Hollywood	No	MI	ADU
Los Angeles	4137 SUNSET DR	90027	5430022006	0.000	0.000	0.085	0.000	Shortfall of Sites	0.151	Low Medium II Residential	RD1.5-1XL	0	0	0	13.250	0.085		Residential - Single Family Residence, 1	147A201 74		Hollywood	No	MI	ADU
Los Angeles	11167 MONTANA AVE	90049	4366025034	0.000	0.000	0.085	0.000	Shortfall of Sites	0.171	Low Residential	R1-1	0	0	0	11.686	0.085		Residential - Single Family Residence, 1	135B149 74		Westwood	No	MI	ADU
Los Angeles	651 WARNER AVE	90024	4360020035	0.000	0.000	0.085	0.000	Shortfall of Sites	0.238	Low Residential	R1-1	0	0	0	8.387	0.085		Residential - Single Family Residence, 1	135B153 74		Westwood	No	MI	ADU
Los Angeles	237 S ANITA AVE	90049	4405030003	0.000	0.000	0.085	0.000	Shortfall of Sites	0.172	Low Residential	R1-1	0	0	0	11.650	0.085		Residential - Single Family Residence, 1	129B141 74		Brentwood - Pacific Palisades	No	MI	ADU
Los Angeles	1916 CAMDEN AVE	90025	4323014020	0.000	0.000	0.085	0.000	Shortfall of Sites	0.155	Low Residential	R1-1	0	0	0	12.906	0.085		Residential - Single Family Residence, 1	126B153 74		West Los Angeles	No	MI	ADU
Los Angeles	1826 S WOOSTER ST	90035	4303007018	0.000	0.000	0.085	0.000	Shortfall of Sites	0.151	Low II Residential	R1R3-RG	0	0	0	13.253	0.085		Residential - Single Family Residence, 1	126B169 74		West Adams - Baldwin Hills - Leimert	No	MI	ADU
Los Angeles	9540 BOLTON RD	90034	4309009011	0.000	0.000	0.085	0.000	Shortfall of Sites	0.168	Low Residential	R1V2-O	0	0	0	11.888	0.085		Residential - Single Family Residence, 1	126B165 74		West Los Angeles	No	MI	ADU
Los Angeles	551 26TH ST	90402	4264005009	0.000	0.000	0.085	0.000	Shortfall of Sites	0.227	Very Low II Residential	RE11-1	0	0	0	8.800	0.085		Residential - Single Family Residence - Pool, 1	126B137 74		Brentwood - Pacific Palisades	No	MI	ADU
Los Angeles	2707 CLUB DR	90064	4308003003	0.000	0.000	0.085	0.000	Shortfall of Sites	0.281	Low Residential	R1V2-O	0	0	0	7.114	0.085		Residential - Single Family Residence - Pool, 1	126B161 74		West Los Angeles	No	MI	ADU
Los Angeles	10441 DUNLEER DR	90064	4318021019	0.000	0.000	0.085	0.000	Shortfall of Sites	0.174	Low Residential	R1V2	0	0	0	11.474	0.085		Residential - Single Family Residence - Pool, 1	123B161 74		West Los Angeles	No	MI	ADU
Los Angeles	3322 PURDUE AVE	90066	4250023017	0.000	0.000	0.085	0.000	Shortfall of Sites	0.168	Low Residential	R1V2	0	0	0	11.901	0.085		Residential - Single Family Residence, 1	117B157 74		Palms - Mar Vista - Del Rey	No	MI	ADU
Los Angeles	12230 LAWLER ST	90066	4248017001	0.000	0.000	0.085	0.000	Shortfall of Sites	0.187	Low Residential	R1V2	0	0	0	10.713	0.085		Residential - Single Family Residence, 1	114B153 74		Palms - Mar Vista - Del Rey	No	MI	ADU
Los Angeles	6118 S CROFT AVE	90056	4001007013	0.000	0.000	0.085	0.000	Shortfall of Sites	0.205	Low Residential	R1-1	0	0	0	9.775	0.085		Residential - Single Family Residence, 1	105B173 74		Westchester - Playa del Rey	No	MI	ADU
Los Angeles	7400 FLIGHT AVE	90045	4104017016	0.000	0.000	0.085	0.000	Shortfall of Sites	0.175	Low Residential	R1-1	0	0	0	11.402	0.085		Residential - Single Family Residence - Pool, 1	099B169 74		Westchester - Playa del Rey	No	MI	ADU
Los Angeles	8308 LOYOLA BLVD	90045	4113008013	0.000	0.000	0.085	0.000	Shortfall of Sites	0.172	Low Residential	R1-1	0	0	0	11.615	0.085		Residential - Single Family Residence, 1	096B161 74		Westchester - Playa del Rey	No	MI	ADU
Los Angeles	7400 W 91ST ST	90045	4119015011	0.000	0.000	0.085	0.000	Shortfall of Sites	0.151	Low Residential	R1-1	0	0	0	13.220	0.085		Residential - Single Family Residence, 1	093B157 74		Westchester - Playa del Rey	No	MI	ADU
Los Angeles	1416 LE GRANDE TER	90732	7459006006	0.000	0.000	0.085	0.000	Shortfall of Sites	0.155	Low II Residential	R1-1XL	0	0	0	12.882	0.085		Residential - Single Family Residence, 1	012B193 74		San Pedro	No	MI	ADU
Los Angeles	17308 CAGNEY ST	91344	2608008022	0.000	0.000	0.085	0.000	Shortfall of Sites	0.228	Very Low II Residential	RE11-1-H	0	0	0	8.786	0.085		Residential - Single Family Residence - Pool, 1	219B133 75		Granada Hills - Knollwood	No	MI	ADU
Los Angeles	16454 KNOLLWOOD DR	91344	2609016004	0.000	0.000	0.085	0.000	Shortfall of Sites	0.450	Very Low I Residential	RA-1	0	0	0	4.449	0.085		Residential - Single Family Residence - Pool, 1	219B137 75		Granada Hills - Knollwood	No	MI	ADU
Los Angeles	16644 KNOLLWOOD DR	91344	2609017011	0.000	0.000	0.085	0.000	Shortfall of Sites	0.404	Very Low I Residential	RA-1	0	0	0	4.956	0.085		Residential - Single Family Residence - Pool, 1	216B137 75		Granada Hills - Knollwood	No	MI	ADU
Los Angeles	17250 MAYERLING ST	91344	2607006041	0.000	0.000	0.085	0.000	Shortfall of Sites	0.213	Low I Residential	RS-1	0	0	0	9.409	0.085		Residential - Single Family Residence, 1	213B133 75		Granada Hills - Knollwood	No	MI	ADU
Los Angeles	11728 MONOGRAM AVE	91344	2610021015	0.000	0.000	0.085	0.000	Shortfall of Sites	0.172	Low I Residential	RS-1	0	0	0	11.611	0.085		Residential - Single Family Residence, 1	213B137 75		Granada Hills - Knollwood	No	MI	ADU
Los Angeles	11612 SWINTON AVE	91344	2605019015	0.000	0.000	0.085	0.000	Shortfall of Sites	0.168	Low I Residential	RS-1	0	0	0	11.909	0.085		Residential - Single Family Residence - Pool, 1	213B141 75		Granada Hills - Knollwood	No	MI	ADU
Los Angeles	16837 INDEX ST	91344	2682008015	0.000	0.000	0.085	0.000	Shortfall of Sites	0.174	Low I Residential	RS-1	0	0	0	11.498	0.085		Residential - Single Family Residence, 1	210B133 75		Granada Hills - Knollwood	No	MI	ADU
Los Angeles	16509 INDEX ST	91344	2681014028	0.000	0.000	0.085	0.000	Shortfall of Sites	0.172	Low I Residential	RS-1	0	0	0	11.605	0.085		Residential - Single Family Residence, 1	210B137 75		Granada Hills - Knollwood	No	MI	ADU
Los Angeles	15945 INDEX ST	91344	2666014008	0.000	0.000	0.085	0.000	Shortfall of Sites	0.207	Low I Residential	RS-1	0	0	0	9.643	0.085		Residential - Single Family Residence, 1	210B141 75		Granada Hills - Knollwood	No	MI	ADU
Los Angeles	11261 ENCINO AVE	91344	2711007032	0.000	0.000	0.085	0.000	Shortfall of Sites	0.264	Very Low I Residential	RA-1	0	0	0	7.584	0.085		Residential - Single Family Residence, 1	210B129 75		Granada Hills - Knollwood	No	MI	ADU
Los Angeles	21324 TULSA ST	91311	2706031003	0.000	0.000	0.085	0.000	Shortfall of Sites	0.413	Very Low I Residential	RA-1	0	0	0	4.840	0.085		Residential - Single Family Residence - Pool, 1	207B105 75		Chatsworth - Porter Ranch	No	MI	ADU
Los Angeles	10855 YOLANDA AVE	91326	2717012018	0.000	0.000	0.085	0.000	Shortfall of Sites	0.252	Very Low II Residential	RE11-1	0	0	0	7.925	0.085		Residential - Single Family Residence, 1	207B121 75		Northridge	No	MI	ADU
Los Angeles	10860 VALJEAN AVE	91344	2680004005	0.000	0.000	0.085	0.000	Shortfall of Sites	0.191	Low I Residential	RS-1	0	0	0	10.456	0.085		Residential - Single Family Residence, 1	207B137 75		Granada Hills - Knollwood	No	MI	ADU
Los Angeles	20330 FULLBRIGHT PL	91311	2707004017	0.000	0.000	0.085	0.000	Shortfall of Sites	0.281	Very Low I Residential	RA-1	0	0	0	7.109	0.085		Residential - Single Family Residence - Pool, 1	207B113 75		Chatsworth - Porter Ranch	No	MI	ADU
Los Angeles	10412 COLUMBUS AVE	91345	2649021023	0.000	0.000	0.085	0.000	Shortfall of Sites	0.172	Low Residential	R1-1	0	0	0	11.617	0.085		Residential - Single Family Residence, 1	204B145 75		Mission Hills - Panorama City - North Hills	No	MI	ADU
Los Angeles	10408 HASKELL AVE	91344	2661012023	0.000	0.000	0.085	0.000	Shortfall of Sites	0.181	Low I Residential	RS-1	0	0	0	11.054	0.085		Residential - Single Family Residence - Pool, 1	204B141 75		Granada Hills - Knollwood	No	MI	ADU
Los Angeles	16504 HIAWATHA ST	91344	2679023006	0.000	0.000	0.085	0.000	Shortfall of Sites	0.236	Low I Residential	RS-1	0	0	0	8.478	0.085		Residential - Single Family Residence, 1	204B137 75		Granada Hills - Knollwood	No	MI	ADU
Los Angeles	10354 IRONDALE AVE	91311	2706013025	0.000	0.000	0.085	0.000	Shortfall of Sites	0.253	Very Low II Residential	RE11-1	0	0	0	7.891	0.085		Residential - Single Family Residence, 1	204B109 75		Chatsworth - Porter Ranch	No	MI	ADU
Los Angeles	17456 HIAWATHA ST	91344	2733023033	0.000	0.000	0.085	0.000	Shortfall of Sites	0.173	Low I Residential	RS-1	0	0	0	11.573	0.085		Residential - Single Family Residence - Pool, 1	204B129 75		Granada Hills - Knollwood	No	MI	ADU
Los Angeles	10353 WISH AVE	91344	2695017011	0.000	0.000	0.085	0.000	Shortfall of Sites	0.192	Low I Residential	RS-1	0	0	0	10.393	0.085		Residential - Single Family Residence - Pool, 1	204B133 75		Granada Hills - Knollwood	No	MI	ADU
Los Angeles	10344 CLAIRE AVE	91326	2728010007	0.000	0.000	0.085	0.000	Shortfall of Sites	0.328	Very Low I Residential	RA-1	0	0	0	6.094	0.085		Residential - Single Family Residence - Pool, 1	204B121 75		Northridge	No	MI	ADU
Los Angeles	9920 SHOUP AVE	91311	2745006001	0.000	0.000	0.085	0.000	Shortfall of Sites	1.050	Very Low I Residential	RA-1	0	0	0	1.904	0.085		Residential - Single Family Residence - Pool, 1	201B101 75		Chatsworth - Porter Ranch	No	MI	ADU
Los Angeles	16401 SEPTO ST	91343	2678015019	0.000	0.000	0.085	0.000	Shortfall of Sites	0.181	Low I Residential	RS-1	0	0	0	11.033	0.085		Residential - Single Family Residence, 1	201B137 75		Granada Hills - Knollwood	No	MI	ADU

Jurisdiction Name	Site Address/Intersection	5 Digit ZIP Code	Assessor Parcel Number	Very Low-Income	Low-Income	Moderate-Income	Above Moderate-Income	Type of Shortfall	Parcel Size (Acres)	Current General Plan Designation	Current Zoning	Proposed General Plan (GP) Designation	Proposed Zoning	Minimum Density Allowed	Maximum Density Allowed	Total Capacity	Vacant/ Nonvacant	Description of Existing Uses	PIN	Base Density Per Acre	Community Plan Area	Rent Stabalization Ordinance	Income Category	Applicable Rezoning Program (Program informing values in Column Q listed first)
Los Angeles	17118 SEPTO ST	91325	2694016019	0.000	0.000	0.085	0.000	Shortfall of Sites	0.234	Very Low II Residential	RE11-1	0	0	0	8.559	0.085		Residential - Single Family Residence, 1	201B133 75		Northridge	No	MI	ADU
Los Angeles	9926 WOODLEY AVE	91343	2669022001	0.000	0.000	0.085	0.000	Shortfall of Sites	0.185	Low I Residential	RS-1	0	0	0	10.828	0.085		Residential - Single Family Residence - Pool, 1	201B141 75		Granada Hills - Knollwood	No	MI	ADU
Los Angeles	18606 VINTAGE ST	91324	2729020022	0.000	0.000	0.085	0.000	Shortfall of Sites	0.149	Low I Residential	RS-1	0	0	0	13.390	0.085		Residential - Single Family Residence - Pool, 1	201B121 75		Northridge	No	MI	ADU
Los Angeles	18563 LASSEN ST	91324	2729020002	0.000	0.000	0.085	0.000	Shortfall of Sites	0.173	Low I Residential	RS-1	0	0	0	11.587	0.085		Residential - Single Family Residence - Pool, 1	201B125 75		Northridge	No	MI	ADU
Los Angeles	6539 ELMO ST	91042	2570009016	0.000	0.000	0.085	0.000	Shortfall of Sites	0.229	Low Residential	R1-1-RFA	0	0	0	8.729	0.085		Residential - Single Family Residence - Guesthouse, 1	202-5A203 75		Sunland - Tujunga - Lake View Terrace - Shadow Hills - East La Tuna Canyon	No	MI	ADU
Los Angeles	18948 PLUMMER ST	91324	2762028003	0.000	0.000	0.085	0.000	Shortfall of Sites	0.166	Low I Residential	RS-1	0	0	0	12.083	0.085		Residential - Single Family Residence, 1	198B121 75		Northridge	No	MI	ADU
Los Angeles	16522 PLUMMER ST	91343	2676001007	0.000	0.000	0.085	0.000	Shortfall of Sites	0.165	Low Residential	RS-1	0	0	0	12.100	0.085		Residential - Single Family Residence, 1	198B137 75		Mission Hills - Panorama City - North Hills	No	MI	ADU
Los Angeles	17626 GLEDHILL ST	91325	2766001038	0.000	0.000	0.085	0.000	Shortfall of Sites	0.403	Very Low I Residential	RA-1	0	0	0	4.958	0.085		Residential - Single Family Residence - Pool, 1	198B129 75		Northridge	No	MI	ADU
Los Angeles	9020 BALCOM AVE	91325	2768028015	0.000	0.000	0.085	0.000	Shortfall of Sites	0.389	Very Low I Residential	RA-1	0	0	0	5.135	0.085		Residential - Single Family Residence - Pool, 1	195B129 75		Northridge	No	MI	ADU
Los Angeles	12631 EMELITA ST	91607	2341012036	0.000	0.000	0.085	0.000	Shortfall of Sites	0.181	Low Residential	R1-1	0	0	0	11.026	0.085		Residential - Single Family Residence, 1	174B161 75		North Hollywood - Valley Village	No	MI	ADU
Los Angeles	14151 CHANDLER BLVD	91401	2245025002	0.000	0.000	0.085	0.000	Shortfall of Sites	0.530	Low Residential	RS-1	0	0	0	3.777	0.085		Residential - Single Family Residence - Pool, 1	171B153 75		Van Nuys - North Sherman Oaks	No	MI	ADU
Los Angeles	12763 CHANDLER BLVD	91607	2346004005	0.000	0.000	0.085	0.000	Shortfall of Sites	0.192	Low Residential	R1-1	0	0	0	10.398	0.085		Residential - Single Family Residence, 1	171B161 75		North Hollywood - Valley Village	No	MI	ADU
Los Angeles	5362 GARDEN GROVE AVE	91356	2160016016	0.000	0.000	0.085	0.000	Shortfall of Sites	0.152	Low II Residential	R1-1	0	0	0	13.127	0.085		Residential - Single Family Residence, 1	171B125 75		Encino - Tarzana	No	MI	ADU
Los Angeles	14612 MARGATE ST	91411	2249009009	0.000	0.000	0.085	0.000	Shortfall of Sites	0.218	Low Residential	R1-1	0	0	0	9.171	0.085		Residential - Single Family Residence, 1	172-5A151 75		Van Nuys - North Sherman Oaks	No	MI	ADU
Los Angeles	14712 MORRISON ST	91403	2263028032	0.000	0.000	0.085	0.000	Shortfall of Sites	0.155	Low Residential	R1-1-RIO	0	0	0	12.902	0.085		Residential - Single Family Residence - Therapy Pool (Spa), 1	169-5A149 75		Van Nuys - North Sherman Oaks	No	MI	ADU
Los Angeles	4519 GREENBUSH AVE	91423	2360015014	0.000	0.000	0.085	0.000	Shortfall of Sites	0.186	Low Residential	R1-1-RIO	0	0	0	10.756	0.085		Residential - Single Family Residence, 1	165B157 75		Sherman Oaks - Studio City - Toluca Lake - Cahuenga Pass	No	MI	ADU
Los Angeles	4465 STERN AVE	91423	2271011024	0.000	0.000	0.085	0.000	Shortfall of Sites	0.152	Low Residential	R1-1-RIO	0	0	0	13.166	0.085		Residential - Single Family Residence, 1	165B153 75		Sherman Oaks - Studio City - Toluca Lake - Cahuenga Pass	No	MI	ADU
Los Angeles	4452 IRVINE AVE	91602	2365003016	0.000	0.000	0.085	0.000	Shortfall of Sites	0.207	Low Residential	R1-1-RIO	0	0	0	9.669	0.085		Residential - Single Family Residence - Pool, 1	165B169 75		Sherman Oaks - Studio City - Toluca Lake - Cahuenga Pass	No	MI	ADU
Los Angeles	4161 KLUMP AVE	91602	2366029017	0.000	0.000	0.085	0.000	Shortfall of Sites	0.155	Low Residential	R1-1-RIO	0	0	0	12.909	0.085		Residential - Single Family Residence, 1	162B173 75		Sherman Oaks - Studio City - Toluca Lake - Cahuenga Pass	No	MI	ADU
Los Angeles	4150 KRAFT AVE	91604	2368021043	0.000	0.000	0.085	0.000	Shortfall of Sites	0.152	Low Residential	R1-1-RIO	0	0	0	13.123	0.085		Residential - Single Family Residence - Pool, 1	162B169 75		Sherman Oaks - Studio City - Toluca Lake - Cahuenga Pass	No	MI	ADU
Los Angeles	5248 LOCKHAVEN AVE	90041	5682010023	0.000	0.000	0.085	0.000	Shortfall of Sites	0.153	Low Residential	R1-1	0	0	0	13.093	0.085		Residential - Single Family Residence, 1	163-5A219 75		Northeast Los Angeles	No	MI	ADU
Los Angeles	1576 GLEN AYLSA AVE	90041	5689024005	0.000	0.000	0.085	0.000	Shortfall of Sites	0.161	Low Residential	R1-1	0	0	0	12.450	0.085		Residential - Single Family Residence, 1	160-5A227 75		Northeast Los Angeles	No	MI	ADU
Los Angeles	2102 LAS COLINAS AVE	90041	5685025015	0.000	0.000	0.085	0.000	Shortfall of Sites	0.154	Low Residential	R1-1	0	0	0	12.969	0.085		Residential - Single Family Residence, 1	159A221 75		Northeast Los Angeles	No	MI	ADU
Los Angeles	4203 SUNSET DR	90027	5430022005	0.000	0.000	0.085	0.000	Shortfall of Sites	0.151	Low Medium II Residential	RD1.5-1XL	0	0	0	13.250	0.085		Residential - Single Family Residence, 1	147A201 75		Hollywood	No	MI	ADU
Los Angeles	10401 WYTON DR	90024	4359006013	0.000	0.000	0.085	0.000	Shortfall of Sites	0.487	Low Residential	R1-1	0	0	0	4.107	0.085		Residential - Single Family Residence - Pool, 1	138B157 75		Westwood	No	MI	ADU
Los Angeles	168 S WESTGATE AVE	90049	4401001024	0.000	0.000	0.085	0.000	Shortfall of Sites	0.201	Low Residential	RS-1	0	0	0	9.948	0.085		Residential - Single Family Residence, 1	132B145 75		Brentwood - Pacific Palisades	No	MI	ADU
Los Angeles	317 S CARMELINA AVE	90049	4405038012	0.000	0.000	0.085	0.000	Shortfall of Sites	0.222	Low Residential	R1-1	0	0	0	9.028	0.085		Residential - Single Family Residence - Pool, 1	129B141 75		Brentwood - Pacific Palisades	No	MI	ADU
Los Angeles	1115 S LUCERNE BLVD	90019	5082005028	0.000	0.000	0.085	0.000	Shortfall of Sites	0.167	Low II Residential	R1-1-O	0	0	0	11.957	0.085		Residential - Single Family Residence - Pool, 1	129B185 75		Wilshire	No	MI	ADU
Los Angeles	4528 LOMITA ST	90019	5071015041	0.000	0.000	0.085	0.000	Shortfall of Sites	0.161	Low Medium II Residential	RD1.5-1-O	0	0	0	12.449	0.085		Residential - Single Family Residence, 1	126B185 75		West Adams - Baldwin Hills - Leimert	No	MI	ADU
Los Angeles	10262 MONTE MAR DR	90064	4308003002	0.000	0.000	0.085	0.000	Shortfall of Sites	0.223	Low Residential	R1V2-O	0	0	0	8.955	0.085		Residential - Single Family Residence - Pool, 1	126B161 75		West Los Angeles	No	MI	ADU
Los Angeles	8940 GIBSON ST	90034	4301008017	0.000	0.000	0.085	0.000	Shortfall of Sites	0.152	Low II Residential	R1-1	0	0	0	13.191	0.085		Residential - Single Family Residence, 1	123B169 75		West Adams - Baldwin Hills - Leimert	No	MI	ADU
Los Angeles	1625 WELLESLEY AVE	90025	4259006029	0.000	0.000	0.085	0.000	Shortfall of Sites	0.151	Low Residential	R1-1	0	0	0	13.220	0.085		Residential - Single Family Residence, 1	123B145 75		West Los Angeles	No	MI	ADU
Los Angeles	6119 S CROFT AVE	90056	4001005010	0.000	0.000	0.085	0.000	Shortfall of Sites	0.185	Low Residential	R1-1	0	0	0	10.800	0.085		Residential - Single Family Residence, 1	105B173 75		Westchester - Playa del Rey	No	MI	ADU
Los Angeles	5879 W 77TH PL	90045	4105005003	0.000	0.000	0.085	0.000	Shortfall of Sites	0.150	Low Residential	R1-1	0	0	0	13.332	0.085		Residential - Single Family Residence - Pool, 1	099B169 75		Westchester - Playa del Rey	No	MI	ADU
Los Angeles	8309 LOYOLA BLVD	90045	4113009020	0.000	0.000	0.085	0.000	Shortfall of Sites	0.172	Low Residential	R1-1	0	0	0	11.606	0.085		Residential - Single Family Residence, 1	096B161 75		Westchester - Playa del Rey	No	MI	ADU
Los Angeles	7406 W 91ST ST	90045	4119015012	0.000	0.000	0.085	0.000	Shortfall of Sites	0.153	Low Residential	R1-1	0	0	0	13.072	0.085		Residential - Single Family Residence, 1	093B157 75		Westchester - Playa del Rey	No	MI	ADU
Los Angeles	1768 W CHANDELEUR DR	90732	7559027015	0.000	0.000	0.085	0.000	Shortfall of Sites	0.176	Low II Residential	R1-1XL	0	0	0	11.359	0.085		Residential - Single Family Residence, 1	015B189 75		San Pedro	No	MI	ADU
Los Angeles	17300 CAGNEY ST	91344	2608008023	0.000	0.000	0.085	0.000	Shortfall of Sites	0.225	Very Low II Residential	RE11-1-H	0	0	0	8.873	0.085		Residential - Single Family Residence, 1	219B133 76		Granada Hills - Knollwood	No	MI	ADU
Los Angeles	12443 KENNY DR	91344	2609021016	0.000	0.000	0.085	0.000	Shortfall of Sites	0.425	Very Low I Residential	RA-1	0	0	0	4.701	0.085		Residential - Single Family Residence - Pool, 1	219B137 76		Granada Hills - Knollwood	No	MI	ADU
Los Angeles	12200 SARAZEN PL	91344	2609011012	0.000	0.000	0.085	0.000	Shortfall of Sites	0.387	Very Low I Residential	RA-1	0	0	0	5.174	0.085		Residential - Single Family Residence - Pool, 1	216B137 76		Granada Hills - Knollwood	No	MI	ADU
Los Angeles	17107 LORILLARD ST	91344	2607002037	0.000	0.000	0.085	0.000	Shortfall of Sites	0.177	Low I Residential	RS-1	0	0	0	11.293	0.085		Residential - Single Family Residence, 1	213B133 76		Granada Hills - Knollwood	No	MI	ADU
Los Angeles	11729 ODESSA AVE	91344	2610021010	0.000	0.000	0.085	0.000	Shortfall of Sites	0.172	Low I Residential	RS-1	0	0	0	11.599	0.085		Residential - Single Family Residence, 1	213B137 76		Granada Hills - Knollwood	No	MI	ADU
Los Angeles	11606 WOODLEY AVE	91344	2605020031	0.000	0.000	0.085	0.000	Shortfall of Sites	0.174	Low I Residential	RS-1	0	0	0	11.464	0.085		Residential - Single Family Residence - Pool, 1	213B141 76		Granada Hills - Knollwood	No	MI	ADU
Los Angeles	17209 INDEX ST	91344	2697014009	0.000	0.000	0.085	0.000	Shortfall of Sites	0.179	Low I Residential	RS-1	0	0	0	11.196	0.085		Residential - Single Family Residence, 1	210B133 76		Granada Hills - Knollwood	No	MI	ADU
Los Angeles	16501 INDEX ST	91344	2681014029	0.000	0.000	0.085	0.000	Shortfall of Sites	0.172	Low I Residential	RS-1	0	0	0	11.603	0.085		Residential - Single Family Residence, 1	210B137 76		Granada Hills - Knollwood	No	MI	ADU
Los Angeles	15939 INDEX ST	91344	2666014007	0.000	0.000	0.085	0.000	Shortfall of Sites	0.206	Low I Residential	RS-1	0	0	0	9.719	0.085		Residential - Single Family Residence, 1	210B141 76		Granada Hills - Knollwood	No	MI	ADU
Los Angeles	18320 RINALDI PL	91326	2715026038	0.000	0.000	0.085	0.000	Shortfall of Sites	0.260	Very Low II Residential	RE11-1	0	0	0	7.682	0.085		Residential - Single Family Residence, 1	210B125 76		Northridge	No	MI	ADU
Los Angeles	21316 TULSA ST	91311	2706031004	0.000	0.000	0.085	0.000	Shortfall of Sites	0.412	Very Low I Residential	RA-1	0	0	0	4.852	0.085		Residential - Single Family Residence - Pool, 1	207B105 76		Chatsworth - Porter Ranch	No	MI	ADU
Los Angeles	18708 TULSA ST	91326	2717017004	0.000	0.000	0.085	0.000	Shortfall of Sites	0.283	Very Low II Residential	RE11-1	0	0	0	7.063	0.085		Residential - Single Family Residence, 1	207B121 76		Northridge	No	MI	ADU
Los Angeles	10837 CANBY AVE	91326	2715002035	0.000	0.000	0.085	0.000	Shortfall of Sites	0.257	Very Low II Residential	RE11-1	0	0	0	7.781	0.085		Residential - Single Family Residence - Pool, 1	207B125 76		Northridge	No	MI	ADU
Los Angeles	10864 VALJEAN AVE	91344	2680004004	0.000	0.000	0.085	0.000	Shortfall of Sites	0.185	Low I Residential	RS-1	0	0	0	10.826	0.085		Residential - Single Family Residence, 1	207B137 76		Granada Hills - Knollwood	No	MI	ADU
Los Angeles	10749 OVERMAN AVE	91311	2707005032	0.000	0.000	0.085	0.000	Shortfall of Sites	0.432	Very Low I Residential	RA-1	0	0	0	4.631	0.085		Residential - Single Family Residence - Pool, 1	207B109 76		Chatsworth - Porter Ranch	No	MI	ADU
Los Angeles	20311 FULLBRIGHT PL	91311	2707004013	0.000	0.000	0.085	0.000	Shortfall of Sites	0.387	Very Low I Residential	RA-1	0	0	0	5.169	0.085		Residential - Single Family Residence - Pool, 1	207B113 76		Chatsworth - Porter Ranch	No	MI	ADU
Los Angeles	10413 MEMORY PARK AVE	91345	2649021008	0.000	0.000	0.085	0.000	Shortfall of Sites	0.172	Low Residential	R1-1	0	0	0	11.613	0.085		Residential - Single Family Residence, 1	204B145 76		Mission Hills - Panorama City - North Hills	No	MI	ADU
Los Angeles	10407 DEMPSEY AVE	91344	2668015009	0.000	0.000	0.085	0.000	Shortfall of Sites	0.185	Low I Residential	RS-1	0	0	0	10.819	0.085		Residential - Single Family Residence, 1	204B141 76		Granada Hills - Knollwood	No	MI	ADU
Los Angeles	10400 RUFFNER AVE	91344	2684003010	0.000	0.000	0.085	0.000	Shortfall of Sites	0.193	Low I Residential	RS-1	0	0	0	10.384	0.085		Residential - Single Family Residence, 1	204B137 76		Granada Hills - Knollwood	No	MI	ADU
Los Angeles	10339 OSO AVE	91311	2707015020	0.000	0.000	0.085	0.000	Shortfall of Sites	0.392	Very Low I Residential	RA-1	0	0	0	5.106	0.085		Residential - Rooming/Boarding House, 1	204B113 76		Chatsworth - Porter Ranch	No	MI	ADU
Los Angeles	10355 LURLINE AVE	91311	2706013042	0.000	0.000	0.085	0.000	Shortfall of Sites	0.254	Very Low II Residential	RE11-1	0	0	0	7.870	0.085		Residential - Single Family Residence, 1	204B109 76		Chatsworth - Porter Ranch	No	MI	ADU
Los Angeles	17452 HIAWATHA ST	91344	2733023032	0.000	0.000	0.085	0.000	Shortfall of Sites	0.174	Low I Residential	RS-1	0	0	0	11.525	0.085		Residential - Single Family Residence - Pool, 1	204B129 76		Granada Hills - Knollwood	No	MI	ADU
Los Angeles	10352 WISH AVE	91344	2695018011	0.000	0.000	0.085	0.000	Shortfall of Sites	0.191	Low I Residential	RS-1	0	0	0	10.470	0.085		Residential - Single Family Residence, 1	204B133 76		Granada Hills - Knollwood	No	MI	ADU
Los Angeles	22333 LASSEN ST	91311	2745006002	0.000	0.000	0.085	0.000	Shortfall of Sites	1.052	Very Low I Residential	RA-1	0	0	0	1.902	0.085		Residential - Single Family Residence, 1	201B101 76		Chatsworth - Porter Ranch	No	MI	ADU
Los Angeles	9930 GERALD AVE	91343	2685013052	0.000	0.000	0.085	0.000	Shortfall of Sites	0.172	Low I Residential	RS-1	0	0	0	11.643	0.085		Residential - Single Family Residence, 1	201B137 76		Granada Hills - Knollwood	No	MI	ADU
Los Angeles	9924 JOVITA AVE	91311	2741019014	0.000	0.000	0.085	0.000	Shortfall of Sites	0.182	Low I Residential	RS-1	0	0	0	10.962	0.085		Residential - Single Family Residence, 1	201B113 76		Chatsworth - Porter Ranch	No	MI	ADU
Los Angeles	17108 SEPTO ST	91325	2694016018	0.000	0.000	0.085	0.000	Shortfall of Sites	0.234	Very Low II Residential	RE11-1	0	0	0	8.559	0.085		Residential - Single Family Residence, 1	201B133 76		Northridge	No	MI	ADU
Los Angeles	9929 WOODLEY AVE	91343	2678011017	0.000	0.000	0.085	0.000	Shortfall of Sites	0.171	Low I Residential	RS-1	0	0	0	11.710	0.085		Residential - Single Family Residence - Pool, 1	201B141 76		Granada Hills - Knollwood	No	MI	ADU
Los Angeles	18818 VINTAGE ST	91324	2729019031	0.000	0.000	0.085	0.000	Shortfall of Sites	0.231	Low I Residential	RE11-1	0	0	0	8.673	0.085		Residential - Single Family Residence, 1	201B121 76		Northridge	No	MI	ADU
Los Angeles	9912 TUNNEY AVE	91324	2726021026	0.000	0.000	0.085	0.000	Shortfall of Sites	0.373	Very Low I Residential	RA-1	0	0	0	5.361	0.085		Residential - Single Family Residence, 1	201B117 76		Chatsworth - Porter Ranch	No	MI	ADU
Los Angeles	16516 PLUMMER ST	91343	2676001006	0.000	0.000	0.085	0.000	Shortfall of Sites	0.165	Low Residential	RS-1	0	0	0	12.100	0.085		Residential - Single Family Residence, 1	198B137 76		Mission Hills - Panorama City - North Hills	No	MI	ADU
Los Angeles	9422 BIANCA AVE	91325	2766016005	0.000	0.000	0.085	0.000	Shortfall of Sites	0.403	Very Low I Residential	RA-1	0	0	0	4.959	0.085		Residential - Single Family Residence - Pool, 1	198B129 76		Northridge	No	MI	ADU
Los Angeles	17530 SUNBURST ST	91325	2768025005	0.000	0.000	0.085	0.000	Shortfall of Sites	0.390	Very Low I Residential	RA-1	0	0	0	5.125	0.085		Residential - Single Family Residence, 1	195B129 76		Northridge	No	MI	ADU
Los Angeles	8439 SEDAN AVE	91304	2005007021	0.000	0.000	0.085	0.000	Shortfall of Sites	0.154	Low I Residential	RS-1	0	0	0	12.964	0.085		Residential - Single Family Residence - Planned Unit Development (PUD), 1	192B093 76		Chatsworth - Porter Ranch	No	MI	ADU
Los Angeles	12625 EMELITA ST	91607	2341012035	0.000	0.000	0.085	0.000	Shortfall of Sites	0.181	Low Residential	R1-1	0	0	0	11.026	0.085		Residential - Single Family Residence, 1	174B161 76		North Hollywood - Valley Village	No	MI	ADU

Jurisdiction Name	Site Address/Intersection	5 Digit ZIP Code	Assessor Parcel Number	Very Low-Income	Low-Income	Moderate-Income	Above Moderate-Income	Type of Shortfall	Parcel Size (Acres)	Current General Plan Designation	Current Zoning	Proposed General Plan (GP) Designation	Proposed Zoning	Minimum Density Allowed	Maximum Density Allowed	Total Capacity	Vacant/ Nonvacant	Description of Existing Uses	PIN	Base Density Per Acre	Community Plan Area	Rent Stabalization Ordinance	Income Category	Applicable Rezoning Program (Program informing values in Column Q listed first)
Los Angeles	5409 KATHERINE AVE	91401	2245024012	0.000	0.000	0.085	0.000	Shortfall of Sites	0.174	Low Residential	RS-1	0	0	0	11.524	0.085		Residential - Single Family Residence - Pool, 1	171B153 76		Van Nuys - North Sherman Oaks	No	MI	ADU
Los Angeles	12741 CHANDLER BLVD	91607	2346004006	0.000	0.000	0.085	0.000	Shortfall of Sites	0.152	Low Residential	R1-1	0	0	0	13.125	0.085		Residential - Single Family Residence, 1	171B161 76		North Hollywood - Valley Village	No	MI	ADU
Los Angeles	14606 MARGATE ST	91411	2249009012	0.000	0.000	0.085	0.000	Shortfall of Sites	0.229	Low Residential	R1-1	0	0	0	8.730	0.085		Residential - Single Family Residence - Pool, 1	172-5A151 76		Van Nuys - North Sherman Oaks	No	MI	ADU
Los Angeles	13235 MORRISON ST	91423	2358012005	0.000	0.000	0.085	0.000	Shortfall of Sites	0.246	Low Residential	R1-1	0	0	0	8.114	0.085		Residential - Single Family Residence - Pool, 1	168B157 76		Van Nuys - North Sherman Oaks	No	MI	ADU
Los Angeles	14708 MORRISON ST	91403	2263028033	0.000	0.000	0.085	0.000	Shortfall of Sites	0.155	Low Residential	R1-1-RIO	0	0	0	12.902	0.085		Residential - Single Family Residence, 1	169-5A149 76		Van Nuys - North Sherman Oaks	No	MI	ADU
Los Angeles	4518 GREENBUSH AVE	91423	2360018010	0.000	0.000	0.085	0.000	Shortfall of Sites	0.186	Low Residential	R1-1-RIO	0	0	0	10.756	0.085		Residential - Single Family Residence - Pool, 1	165B157 76		Sherman Oaks - Studio City - Toluca Lake - Cahuenga Pass	No	MI	ADU
Los Angeles	4149 KRAFT AVE	91604	2368021001	0.000	0.000	0.085	0.000	Shortfall of Sites	0.158	Low Residential	R1-1-RIO	0	0	0	12.662	0.085		Residential - Single Family Residence, 1	162B169 76		Sherman Oaks - Studio City - Toluca Lake - Cahuenga Pass	No	MI	ADU
Los Angeles	5107 ARGUS DR	90041	5669024026	0.000	0.000	0.085	0.000	Shortfall of Sites	0.201	Neighborhood Commercial	[Q]C4-1XL	0	0	0	9.948	0.085		Residential - Single Family Residence, 1	162A225 76		Northeast Los Angeles	No	MI	ADU
Los Angeles	2108 LAS COLINAS AVE	90041	5685025014	0.000	0.000	0.085	0.000	Shortfall of Sites	0.155	Low Residential	R1-1	0	0	0	12.905	0.085		Residential - Single Family Residence, 1	159A221 76		Northeast Los Angeles	No	MI	ADU
Los Angeles	4853 STRATFORD RD	90042	5476021010	0.000	0.000	0.085	0.000	Shortfall of Sites	0.257	Low Residential	R1-1	0	0	0	7.789	0.085		Residential - Single Family Residence, 1	157-5A223 76		Northeast Los Angeles	No	MI	ADU
Los Angeles	272 WOODRUFF AVE	90024	4359008010	0.000	0.000	0.085	0.000	Shortfall of Sites	0.270	Low Residential	R1-1	0	0	0	7.402	0.085		Residential - Single Family Residence, 1	138B153 76		Westwood	No	MI	ADU
Los Angeles	595 S MAPLETON DR	90024	4359013016	0.000	0.000	0.085	0.000	Shortfall of Sites	1.001	Minimum Residential	RE40-1	0	0	0	1.999	0.085		Residential - Single Family Residence - Therapy Pool (Spa), 1	138B157 76		Westwood	No	MI	ADU
Los Angeles	326 S THURSTON AVE	90049	4366016018	0.000	0.000	0.085	0.000	Shortfall of Sites	0.159	Low Residential	R1-1	0	0	0	12.556	0.085		Residential - Single Family Residence, 1	135B145 76		Westwood	No	MI	ADU
Los Angeles	685 LORING AVE	90024	4360021019	0.000	0.000	0.085	0.000	Shortfall of Sites	0.198	Low Residential	R1-1	0	0	0	10.081	0.085		Residential - Single Family Residence - Pool, 1	135B153 76		Westwood	No	MI	ADU
Los Angeles	850 DEVON AVE	90024	4359017017	0.000	0.000	0.085	0.000	Shortfall of Sites	0.347	Low Residential	R1-1	0	0	0	5.759	0.085		Residential - Single Family Residence - Pool, 1	135B157 76		Westwood	No	MI	ADU
Los Angeles	1358 WARNER AVE	90024	4326013012	0.000	0.000	0.085	0.000	Shortfall of Sites	0.155	Low Residential	R1-1	0	0	0	12.906	0.085		Residential - Single Family Residence - Pool, 1	132B157 76		Westwood	No	MI	ADU
Los Angeles	212 AVONDALE AVE	90049	4406019007	0.000	0.000	0.085	0.000	Shortfall of Sites	0.330	Very Low II Residential	RE11-1	0	0	0	6.055	0.085		Residential - Single Family Residence - Pool, 1	129B137 76		Brentwood - Pacific Palisades	No	MI	ADU
Los Angeles	260 S CANYON VIEW DR	90049	4405030039	0.000	0.000	0.085	0.000	Shortfall of Sites	0.481	Low Residential	RS-1	0	0	0	4.160	0.085		Residential - Single Family Residence - Pool, 1	129B141 76		Brentwood - Pacific Palisades	No	MI	ADU
Los Angeles	1454 EDRIS DR	90035	4306010007	0.000	0.000	0.085	0.000	Shortfall of Sites	0.170	Low Residential	R1V2-O	0	0	0	11.735	0.085		Residential - Single Family Residence, 1	129B165 76		West Los Angeles	No	MI	ADU
Los Angeles	2256 PELHAM AVE	90064	4320010034	0.000	0.000	0.085	0.000	Shortfall of Sites	0.155	Low Residential	R1-1-O	0	0	0	12.893	0.085		Residential - Single Family Residence, 1	126B157 76		West Los Angeles	No	MI	ADU
Los Angeles	1927 GREENFIELD AVE	90025	4323014015	0.000	0.000	0.085	0.000	Shortfall of Sites	0.155	Low Residential	R1-1	0	0	0	12.892	0.085		Residential - Single Family Residence, 1	126B153 76		West Los Angeles	No	MI	ADU
Los Angeles	627 S BURLINGAME AVE	90049	4264006017	0.000	0.000	0.085	0.000	Shortfall of Sites	0.208	Very Low II Residential	RE11-1	0	0	0	9.618	0.085		Residential - Single Family Residence, 1	126B141 76		Brentwood - Pacific Palisades	No	MI	ADU
Los Angeles	3048 EARLMAR DR	90064	4316015026	0.000	0.000	0.085	0.000	Shortfall of Sites	0.202	Low Residential	R1V2	0	0	0	9.886	0.085		Residential - Single Family Residence, 1	123B165 76		West Los Angeles	No	MI	ADU
Los Angeles	3201 FEDERAL AVE	90066	4250011018	0.000	0.000	0.085	0.000	Shortfall of Sites	0.162	Low Residential	R1V2	0	0	0	12.319	0.085		Residential - Single Family Residence, 1	117B153 76		Palms - Mar Vista - Del Rey	No	MI	ADU
Los Angeles	3267 BUTLER AVE	90066	4250019007	0.000	0.000	0.085	0.000	Shortfall of Sites	0.163	Low Residential	R1V2	0	0	0	12.305	0.085		Residential - Single Family Residence - Therapy Pool (Spa), 1	117B157 76		Palms - Mar Vista - Del Rey	No	MI	ADU
Los Angeles	6116 S LA CIENEGA BLVD	90056	4001005018	0.000	0.000	0.085	0.000	Shortfall of Sites	0.165	Low Residential	R1-1	0	0	0	12.136	0.085		Residential - Single Family Residence, 1	105B173 76		Westchester - Playa del Rey	No	MI	ADU
Los Angeles	5718 W 75TH ST	90045	4104016001	0.000	0.000	0.085	0.000	Shortfall of Sites	0.213	Low Residential	R1-1	0	0	0	9.393	0.085		Residential - Single Family Residence, 1	099B169 76		Westchester - Playa del Rey	No	MI	ADU
Los Angeles	7152 KNOWLTON PL	90045	4103015019	0.000	0.000	0.085	0.000	Shortfall of Sites	0.266	Low Residential	R1-1	0	0	0	7.529	0.085		Residential - Single Family Residence, 1	099B173 76		Westchester - Playa del Rey	No	MI	ADU
Los Angeles	1747 W OFARRELL ST	90732	7559006017	0.000	0.000	0.085	0.000	Shortfall of Sites	0.150	Low II Residential	R1-1XL	0	0	0	13.305	0.085		Residential - Single Family Residence, 1	018B189 76		San Pedro	No	MI	ADU
Los Angeles	17266 CAGNEY ST	91344	2608008024	0.000	0.000	0.085	0.000	Shortfall of Sites	0.197	Very Low II Residential	RE11-1-H	0	0	0	10.155	0.085		Residential - Single Family Residence, 1	219B133 77		Granada Hills - Knollwood	No	MI	ADU
Los Angeles	12419 WOODLEY AVE	91344	2609016019	0.000	0.000	0.085	0.000	Shortfall of Sites	0.411	Very Low I Residential	RA-1	0	0	0	4.867	0.085		Residential - Single Family Residence - Pool, 1	219B137 77		Granada Hills - Knollwood	No	MI	ADU
Los Angeles	16872 CATENIA PL	91344	2609023032	0.000	0.000	0.085	0.000	Shortfall of Sites	0.452	Very Low I Residential	RA-1	0	0	0	4.422	0.085		Residential - Single Family Residence - Pool, 1	216B133 77		Granada Hills - Knollwood	No	MI	ADU
Los Angeles	17052 LORILLARD ST	91344	2607002027	0.000	0.000	0.085	0.000	Shortfall of Sites	0.246	Low I Residential	RS-1	0	0	0	8.145	0.085		Residential - Single Family Residence - Pool, 1	213B133 77		Granada Hills - Knollwood	No	MI	ADU
Los Angeles	11729 ANDREW AVE	91344	2605016027	0.000	0.000	0.085	0.000	Shortfall of Sites	0.400	Very Low II Residential	RE11-1	0	0	0	4.996	0.085		Residential - Single Family Residence - Pool, 1	213B137 77		Granada Hills - Knollwood	No	MI	ADU
Los Angeles	11601 COLLETT AVE	91344	2605020038	0.000	0.000	0.085	0.000	Shortfall of Sites	0.177	Low I Residential	RS-1	0	0	0	11.280	0.085		Residential - Single Family Residence, 1	213B141 77		Granada Hills - Knollwood	No	MI	ADU
Los Angeles	16829 INDEX ST	91344	2682008014	0.000	0.000	0.085	0.000	Shortfall of Sites	0.174	Low I Residential	RS-1	0	0	0	11.510	0.085		Residential - Single Family Residence, 1	210B133 77		Granada Hills - Knollwood	No	MI	ADU
Los Angeles	16443 INDEX ST	91344	2681013008	0.000	0.000	0.085	0.000	Shortfall of Sites	0.170	Low I Residential	RS-1	0	0	0	11.738	0.085		Residential - Single Family Residence, 1	210B137 77		Granada Hills - Knollwood	No	MI	ADU
Los Angeles	15933 INDEX ST	91344	2666014006	0.000	0.000	0.085	0.000	Shortfall of Sites	0.196	Low I Residential	RS-1	0	0	0	10.182	0.085		Residential - Single Family Residence, 1	210B141 77		Granada Hills - Knollwood	No	MI	ADU
Los Angeles	11260 ENCINO AVE	91344	2711008013	0.000	0.000	0.085	0.000	Shortfall of Sites	0.281	Very Low I Residential	RA-1	0	0	0	7.121	0.085		Residential - Single Family Residence - Pool, 1	210B129 77		Granada Hills - Knollwood	No	MI	ADU
Los Angeles	18140 INDEX ST	91326	2715032023	0.000	0.000	0.085	0.000	Shortfall of Sites	0.296	Very Low II Residential	RE11-1	0	0	0	6.753	0.085		Residential - Single Family Residence - Pool, 1	210B125 77		Northridge	No	MI	ADU
Los Angeles	17357 TRIBUNE ST	91344	2696004001	0.000	0.000	0.085	0.000	Shortfall of Sites	0.218	Low I Residential	RE9-1XL-RFA	0	0	0	9.192	0.085		Residential - Single Family Residence - Pool, 1	207B129 77		Granada Hills - Knollwood	No	MI	ADU
Los Angeles	21302 TULSA ST	91311	2706031018	0.000	0.000	0.085	0.000	Shortfall of Sites	0.440	Very Low I Residential	RA-1	0	0	0	4.549	0.085		Residential - Single Family Residence - Pool, 1	207B105 77		Chatsworth - Porter Ranch	No	MI	ADU
Los Angeles	10834 BATON ROUGE AVE	91326	2718017003	0.000	0.000	0.085	0.000	Shortfall of Sites	0.204	Low I Residential	RS-1	0	0	0	9.814	0.085		Residential - Single Family Residence - Pool, 1	207B121 77		Northridge	No	MI	ADU
Los Angeles	10836 CANBY AVE	91326	2715003016	0.000	0.000	0.085	0.000	Shortfall of Sites	0.259	Very Low II Residential	RE11-1	0	0	0	7.721	0.085		Residential - Single Family Residence - Pool, 1	207B125 77		Northridge	No	MI	ADU
Los Angeles	10845 VALJEAN AVE	91344	2680004010	0.000	0.000	0.085	0.000	Shortfall of Sites	0.197	Low I Residential	RS-1	0	0	0	10.161	0.085		Residential - Single Family Residence, 1	207B137 77		Granada Hills - Knollwood	No	MI	ADU
Los Angeles	10826 DELCO AVE	91311	2707005028	0.000	0.000	0.085	0.000	Shortfall of Sites	0.378	Very Low I Residential	RA-1	0	0	0	5.291	0.085		Residential - Single Family Residence - Pool, 1	207B109 77		Chatsworth - Porter Ranch	No	MI	ADU
Los Angeles	10919 ODELL AVE	91040	2551025053	0.000	0.000	0.085	0.000	Shortfall of Sites	0.265	Low Residential	R1-1-RFA	0	0	0	7.538	0.085		Residential - Single Family Residence, 1	208-5A193 77		Sunland - Tujunga - Lake View Terrace - Shadow Hills - East La Tuna Canyon	No	MI	ADU
Los Angeles	21300 HIAWATHA ST	91311	2706021012	0.000	0.000	0.085	0.000	Shortfall of Sites	0.207	Low I Residential	RS-1	0	0	0	9.671	0.085		Residential - Single Family Residence, 1	204B105 77		Chatsworth - Porter Ranch	No	MI	ADU
Los Angeles	10412 MEMORY PARK AVE	91345	2649022023	0.000	0.000	0.085	0.000	Shortfall of Sites	0.172	Low Residential	R1-1	0	0	0	11.619	0.085		Residential - Single Family Residence - Pool, 1	204B145 77		Mission Hills - Panorama City - North Hills	No	MI	ADU
Los Angeles	10406 DEMPSEY AVE	91344	2668013003	0.000	0.000	0.085	0.000	Shortfall of Sites	0.172	Low I Residential	RS-1	0	0	0	11.617	0.085		Residential - Single Family Residence, 1	204B141 77		Granada Hills - Knollwood	No	MI	ADU
Los Angeles	10401 RUBIO AVE	91344	2684003022	0.000	0.000	0.085	0.000	Shortfall of Sites	0.189	Low I Residential	RS-1	0	0	0	10.606	0.085		Residential - Single Family Residence - Pool, 1	204B137 77		Granada Hills - Knollwood	No	MI	ADU
Los Angeles	10400 KEOKUK AVE	91311	2707022015	0.000	0.000	0.085	0.000	Shortfall of Sites	0.309	Very Low I Residential	RA-1	0	0	0	6.479	0.085		Residential - Single Family Residence - Pool, 1	204B113 77		Chatsworth - Porter Ranch	No	MI	ADU
Los Angeles	17444 HIAWATHA ST	91344	2733023031	0.000	0.000	0.085	0.000	Shortfall of Sites	0.174	Low I Residential	RS-1	0	0	0	11.525	0.085		Residential - Single Family Residence, 1	204B129 77		Granada Hills - Knollwood	No	MI	ADU
Los Angeles	20541 BLACKHAWK ST	91311	2707013019	0.000	0.000	0.085	0.000	Shortfall of Sites	0.266	Very Low II Residential	RE11-1	0	0	0	7.529	0.085		Residential - Single Family Residence - Pool, 1	204B109 77		Chatsworth - Porter Ranch	No	MI	ADU
Los Angeles	10353 AMESTOY AVE	91344	2695018012	0.000	0.000	0.085	0.000	Shortfall of Sites	0.193	Low I Residential	RS-1	0	0	0	10.372	0.085		Residential - Single Family Residence, 1	204B133 77		Granada Hills - Knollwood	No	MI	ADU
Los Angeles	10341 VANALDEN AVE	91326	2728010006	0.000	0.000	0.085	0.000	Shortfall of Sites	0.398	Very Low I Residential	RA-1	0	0	0	5.020	0.085		Residential - Single Family Residence - Pool, 1	204B121 77		Northridge	No	MI	ADU
Los Angeles	22441 LASSEN ST	91311	2745010035	0.000	0.000	0.085	0.000	Shortfall of Sites	0.710	Very Low I Residential	RA-1	0	0	0	2.818	0.085		Residential - Single Family Residence - Pool, 1	201B101 77		Chatsworth - Porter Ranch	No	MI	ADU
Los Angeles	9933 HAYVENHURST AVE	91343	2685013018	0.000	0.000	0.085	0.000	Shortfall of Sites	0.190	Low I Residential	RS-1	0	0	0	10.513	0.085		Residential - Single Family Residence, 1	201B137 77		Granada Hills - Knollwood	No	MI	ADU
Los Angeles	20038 SEPTO ST	91311	2726003050	0.000	0.000	0.085	0.000	Shortfall of Sites	0.254	Very Low II Residential	RE11-1	0	0	0	7.860	0.085		Residential - Single Family Residence - Pool, 1	201B113 77		Chatsworth - Porter Ranch	No	MI	ADU
Los Angeles	17100 SEPTO ST	91325	2694016017	0.000	0.000	0.085	0.000	Shortfall of Sites	0.234	Very Low II Residential	RE11-1	0	0	0	8.559	0.085		Residential - Single Family Residence, 1	201B133 77		Northridge	No	MI	ADU
Los Angeles	9912 CALVIN AVE	91324	2726021008	0.000	0.000	0.085	0.000	Shortfall of Sites	0.368	Very Low I Residential	RA-1	0	0	0	5.442	0.085		Residential - Single Family Residence - Pool, 1	201B117 77		Chatsworth - Porter Ranch	No	MI	ADU
Los Angeles	6531 ELMO ST	91042	2570009018	0.000	0.000	0.085	0.000	Shortfall of Sites	0.229	Low Residential	R1-1-RFA	0	0	0	8.726	0.085		Residential - Single Family Residence, 1	202-5A203 77		Sunland - Tujunga - Lake View Terrace - Shadow Hills - East La Tuna Canyon	No	MI	ADU
Los Angeles	18942 PLUMMER ST	91324	2762028002	0.000	0.000	0.085	0.000	Shortfall of Sites	0.183	Low I Residential	RS-1	0	0	0	10.951	0.085		Residential - Single Family Residence - Pool, 1	198B121 77		Northridge	No	MI	ADU
Los Angeles	16510 PLUMMER ST	91343	2676001005	0.000	0.000	0.085	0.000	Shortfall of Sites	0.165	Low Residential	RS-1	0	0	0	12.101	0.085		Residential - Single Family Residence - Pool, 1	198B137 77		Mission Hills - Panorama City - North Hills	No	MI	ADU
Los Angeles	9418 LASAINE AVE	91325	2766015010	0.000	0.000	0.085	0.000	Shortfall of Sites	0.376	Very Low I Residential	RA-1	0	0	0	5.319	0.085		Residential - Single Family Residence - Pool, 1	198B129 77		Northridge	No	MI	ADU
Los Angeles	17520 SUNBURST ST	91325	2768025006	0.000	0.000	0.085	0.000	Shortfall of Sites	0.390	Very Low I Residential	RA-1	0	0	0	5.125	0.085		Residential - Single Family Residence - Pool, 1	195B129 77		Northridge	No	MI	ADU
Los Angeles	17048 SUNBURST ST	91325	2690006014	0.000	0.000	0.085	0.000	Shortfall of Sites	0.410	Very Low I Residential	RA-1	0	0	0	4.882	0.085		Residential - Single Family Residence - Pool, 1	195B133 77		Northridge	No	MI	ADU
Los Angeles	8464 PINELAKE DR	91304	2005015007	0.000	0.000	0.085	0.000	Shortfall of Sites	0.390	Very Low II Residential	RE11-1	0	0	0	5.124	0.085		Residential - Single Family Residence, 1	192B093 77		Chatsworth - Porter Ranch	No	MI	ADU
Los Angeles	12619 EMELITA ST	91607	2341012034	0.000	0.000	0.085	0.000	Shortfall of Sites	0.181	Low Residential	R1-1	0	0	0	11.026	0.085		Residential - Single Family Residence, 1	174B161 77		North Hollywood - Valley Village	No	MI	ADU
Los Angeles	5400 COLUMBUS AVE	91411	2250006007	0.000	0.000	0.085	0.000	Shortfall of Sites	0.154	Low Residential	R1-1-RIO	0	0	0	12.990	0.085		Residential - Single Family Residence, 1	172-5A147 77		Van Nuys - North Sherman Oaks	No	MI	ADU
Los Angeles	13133 MORRISON ST	91423	2358009059	0.000	0.000	0.085	0.000	Shortfall of Sites	0.152	Low Residential	R1-1	0	0	0	13.185	0.085		Residential - Single Family Residence - Pool, 1	168B157 77		Van Nuys - North Sherman Oaks	No	MI	ADU
Los Angeles	4931 MATILIJA AVE	91423	2269020005	0.000	0.000	0.085	0.000	Shortfall of Sites	0.179	Low Residential	R1-1-RIO	0	0	0	11.158	0.085		Residential - Single Family Residence, 1	168B153 77		Van Nuys - North Sherman Oaks	No	MI	ADU
Los Angeles	14702 MORRISON ST	91403	2263028034	0.000	0.000	0.085	0.000	Shortfall of Sites	0.156	Low Residential	R1-1-RIO	0	0	0	12.825	0.085		Residential - Single Family Residence, 1	169-5A149 77		Van Nuys - North Sherman Oaks	No	MI	ADU

Jurisdiction Name	Site Address/Intersection	5 Digit ZIP Code	Assessor Parcel Number	Very Low-Income	Low-Income	Moderate-Income	Above Moderate-Income	Type of Shortfall	Parcel Size (Acres)	Current General Plan Designation	Current Zoning	Proposed General Plan (GP) Designation	Proposed Zoning	Minimum Density Allowed	Maximum Density Allowed	Total Capacity	Vacant/ Nonvacant	Description of Existing Uses	PIN	Base Density Per Acre	Community Plan Area	Rent Stabalization Ordinance	Income Category	Applicable Rezoning Program (Program informing values in Column Q listed first)
Los Angeles	4927 RADFORD AVE	91607	2355011023	0.000	0.000	0.085	0.000	Shortfall of Sites	0.189	Low Residential	R1-1	0	0	0	10.558	0.085		Residential - Single Family Residence - Pool, 1	168B169 77		North Hollywood - Valley Village	No	MI	ADU
Los Angeles	4519 VARNA AVE	91423	2360018017	0.000	0.000	0.085	0.000	Shortfall of Sites	0.186	Low Residential	R1-1-RIO	0	0	0	10.756	0.085		Residential - Single Family Residence, 1	165B157 77		Sherman Oaks - Studio City - Toluca Lake - Cahuenga Pass	No	MI	ADU
Los Angeles	4460 STERN AVE	91423	2271010013	0.000	0.000	0.085	0.000	Shortfall of Sites	0.264	Low Residential	R1-1-RIO	0	0	0	7.581	0.085		Residential - Single Family Residence, 1	165B153 77		Sherman Oaks - Studio City - Toluca Lake - Cahuenga Pass	No	MI	ADU
Los Angeles	4150 FARMDALE AVE	91604	2368021010	0.000	0.000	0.085	0.000	Shortfall of Sites	0.158	Low Residential	R1-1-RIO	0	0	0	12.630	0.085		Residential - Single Family Residence, 1	162B169 77		Sherman Oaks - Studio City - Toluca Lake - Cahuenga Pass	No	MI	ADU
Los Angeles	5264 SIERRA VILLA DR	90041	5682013025	0.000	0.000	0.085	0.000	Shortfall of Sites	0.172	Low Residential	R1-1	0	0	0	11.660	0.085		Residential - Single Family Residence, 1	163-5A219 77		Northeast Los Angeles	No	MI	ADU
Los Angeles	5273 TOWNSEND AVE	90041	5669015031	0.000	0.000	0.085	0.000	Shortfall of Sites	0.183	Low Residential	R1-1	0	0	0	10.926	0.085		Residential - Single Family Residence, 1	163-5A225 77		Northeast Los Angeles	No	MI	ADU
Los Angeles	2112 LAS COLINAS AVE	90041	5685025013	0.000	0.000	0.085	0.000	Shortfall of Sites	0.155	Low Residential	R1-1	0	0	0	12.905	0.085		Residential - Single Family Residence, 1	159A221 77		Northeast Los Angeles	No	MI	ADU
Los Angeles	3917 GLENFELIZ BLVD	90039	5435020004	0.000	0.000	0.085	0.000	Shortfall of Sites	0.150	Low Residential	R1-1-RIO	0	0	0	13.315	0.085		Residential - Single Family Residence, 1	156A205 77		Northeast Los Angeles	No	MI	ADU
Los Angeles	3465 LA CLEDE AVE	90039	5436005015	0.000	0.000	0.085	0.000	Shortfall of Sites	0.155	Low Residential	R1-1-RIO	0	0	0	12.907	0.085		Residential - Single Family Residence, 1	153B209 77		Northeast Los Angeles	No	MI	ADU
Los Angeles	1742 N NORMANDIE AVE	90027	5589037010	0.000	0.000	0.085	0.000	Shortfall of Sites	0.159	Medium Residential	R3-1	0	0	0	12.612	0.085		Residential - Single Family Residence, 1	147B197 77		Hollywood	No	MI	ADU
Los Angeles	424 N LUCERNE BLVD	90004	5523020005	0.000	0.000	0.085	0.000	Shortfall of Sites	0.161	Low II Residential	R1R3-RG	0	0	0	12.431	0.085		Residential - Single Family Residence, 1	138B189 77		Wilshire	No	MI	ADU
Los Angeles	120 S WOODBURN DR	90049	4365001019	0.000	0.000	0.085	0.000	Shortfall of Sites	0.347	Very Low II Residential	RE11-1	0	0	0	5.757	0.085		Residential - Single Family Residence, 1	135B145 77		Brentwood - Pacific Palisades	No	MI	ADU
Los Angeles	240 S GRAMERCY PL	90004	5516023019	0.000	0.000	0.085	0.000	Shortfall of Sites	0.172	Low II Residential	R1-1	0	0	0	11.606	0.085		Residential - Single Family Residence, 1	135B193 77		Wilshire	No	MI	ADU
Los Angeles	629 WESTHOLME AVE	90024	4360015002	0.000	0.000	0.085	0.000	Shortfall of Sites	0.178	Low Residential	R1-1	0	0	0	11.245	0.085		Residential - Single Family Residence, 1	135B153 77		Westwood	No	MI	ADU
Los Angeles	10415 LINDBROOK DR	90024	4360026025	0.000	0.000	0.085	0.000	Shortfall of Sites	0.434	Low Residential	R1-1	0	0	0	4.604	0.085		Residential - Single Family Residence - Pool, 1	135B157 77		Westwood	No	MI	ADU
Los Angeles	961 WELLESLEY AVE	90049	4264021018	0.000	0.000	0.085	0.000	Shortfall of Sites	0.171	Low Residential	RE9-1	0	0	0	11.669	0.085		Residential - Single Family Residence, 1	126B141 77		Brentwood - Pacific Palisades	No	MI	ADU
Los Angeles	1812 S SHENANDOAH ST	90035	4303015003	0.000	0.000	0.085	0.000	Shortfall of Sites	0.151	Low II Residential	R1R3-RG	0	0	0	13.249	0.085		Residential - Single Family Residence, 1	126B169 77		West Adams - Baldwin Hills - Leimert	No	MI	ADU
Los Angeles	2518 AIKEN AVE	90064	4318013033	0.000	0.000	0.085	0.000	Shortfall of Sites	0.149	Low Residential	R1V2-O	0	0	0	13.403	0.085		Residential - Single Family Residence, 1	126B161 77		West Los Angeles	No	MI	ADU
Los Angeles	9829 ALTMAN AVE	90034	4311001019	0.000	0.000	0.085	0.000	Shortfall of Sites	0.172	Low Residential	R1V2	0	0	0	11.616	0.085		Residential - Single Family Residence - Pool, 1	123B165 77		West Los Angeles	No	MI	ADU
Los Angeles	3317 PURDUE AVE	90066	4250020023	0.000	0.000	0.085	0.000	Shortfall of Sites	0.174	Low Residential	R1V2	0	0	0	11.517	0.085		Residential - Single Family Residence, 1	117B157 77		Palms - Mar Vista - Del Rey	No	MI	ADU
Los Angeles	7649 AIRPORT BLVD	90045	4106010008	0.000	0.000	0.085	0.000	Shortfall of Sites	0.175	Low Residential	R1-1	0	0	0	11.458	0.085		Residential - Single Family Residence, 1	099B169 77		Westchester - Playa del Rey	No	MI	ADU
Los Angeles	7165 KNOWLTON PL	90045	4103017016	0.000	0.000	0.085	0.000	Shortfall of Sites	0.172	Low Residential	R1-1	0	0	0	11.616	0.085		Residential - Single Family Residence, 1	099B173 77		Westchester - Playa del Rey	No	MI	ADU
Los Angeles	1774 W CHANDELEUR DR	90732	7559027016	0.000	0.000	0.085	0.000	Shortfall of Sites	0.156	Low II Residential	R1-1XL	0	0	0	12.842	0.085		Residential - Single Family Residence, 1	015B189 77		San Pedro	No	MI	ADU
Los Angeles	17260 CAGNEY ST	91344	2608008025	0.000	0.000	0.085	0.000	Shortfall of Sites	0.202	Very Low II Residential	RE11-1-H	0	0	0	9.889	0.085		Residential - Single Family Residence - Pool, 1	219B133 78		Granada Hills - Knollwood	No	MI	ADU
Los Angeles	12436 KENNY DR	91344	2609020010	0.000	0.000	0.085	0.000	Shortfall of Sites	0.401	Very Low I Residential	RA-1	0	0	0	4.991	0.085		Residential - Single Family Residence - Pool, 1	219B137 78		Granada Hills - Knollwood	No	MI	ADU
Los Angeles	12159 BAMBI PL	91344	2606011019	0.000	0.000	0.085	0.000	Shortfall of Sites	0.307	Very Low II Residential	RE11-1	0	0	0	6.514	0.085		Residential - Single Family Residence - Pool, 1	216B133 78		Granada Hills - Knollwood	No	MI	ADU
Los Angeles	12201 GERALD AVE	91344	2609015035	0.000	0.000	0.085	0.000	Shortfall of Sites	0.284	Very Low II Residential	RE11-1	0	0	0	7.032	0.085		Residential - Single Family Residence - Pool, 1	216B137 78		Granada Hills - Knollwood	No	MI	ADU
Los Angeles	17214 MAYERLING ST	91344	2607005044	0.000	0.000	0.085	0.000	Shortfall of Sites	0.249	Low I Residential	RS-1	0	0	0	8.022	0.085		Residential - Single Family Residence, 1	213B133 78		Granada Hills - Knollwood	No	MI	ADU
Los Angeles	11736 GERALD AVE	91344	2610023024	0.000	0.000	0.085	0.000	Shortfall of Sites	0.173	Low I Residential	RS-1	0	0	0	11.590	0.085		Residential - Single Family Residence, 1	213B137 78		Granada Hills - Knollwood	No	MI	ADU
Los Angeles	17201 INDEX ST	91344	2697014007	0.000	0.000	0.085	0.000	Shortfall of Sites	0.176	Low I Residential	RS-1	0	0	0	11.383	0.085		Residential - Single Family Residence, 1	210B133 78		Granada Hills - Knollwood	No	MI	ADU
Los Angeles	16435 INDEX ST	91344	2681013007	0.000	0.000	0.085	0.000	Shortfall of Sites	0.172	Low I Residential	RS-1	0	0	0	11.617	0.085		Residential - Single Family Residence, 1	210B137 78		Granada Hills - Knollwood	No	MI	ADU
Los Angeles	15927 INDEX ST	91344	2666013011	0.000	0.000	0.085	0.000	Shortfall of Sites	0.183	Low I Residential	RS-1	0	0	0	10.916	0.085		Residential - Single Family Residence, 1	210B141 78		Granada Hills - Knollwood	No	MI	ADU
Los Angeles	17446 INDEX ST	91344	2711008014	0.000	0.000	0.085	0.000	Shortfall of Sites	0.401	Very Low I Residential	RA-1	0	0	0	4.991	0.085		Residential - Single Family Residence - Pool, 1	210B129 78		Granada Hills - Knollwood	No	MI	ADU
Los Angeles	18148 INDEX ST	91326	2715032022	0.000	0.000	0.085	0.000	Shortfall of Sites	0.289	Very Low II Residential	RE11-1	0	0	0	6.910	0.085		Residential - Single Family Residence, 1	210B125 78		Northridge	No	MI	ADU
Los Angeles	21226 TULSA ST	91311	2706031019	0.000	0.000	0.085	0.000	Shortfall of Sites	0.441	Very Low I Residential	RA-1	0	0	0	4.538	0.085		Residential - Single Family Residence - Pool, 1	207B105 78		Chatsworth - Porter Ranch	No	MI	ADU
Los Angeles	10854 SPRINGFIELD AVE	91326	2718012003	0.000	0.000	0.085	0.000	Shortfall of Sites	0.175	Low I Residential	RS-1	0	0	0	11.439	0.085		Residential - Single Family Residence - Pool, 1	207B121 78		Northridge	No	MI	ADU
Los Angeles	10837 DARBY AVE	91326	2715003029	0.000	0.000	0.085	0.000	Shortfall of Sites	0.259	Very Low II Residential	RE11-1	0	0	0	7.721	0.085		Residential - Single Family Residence - Pool, 1	207B125 78		Northridge	No	MI	ADU
Los Angeles	20656 HORACE ST	91311	2707028016	0.000	0.000	0.085	0.000	Shortfall of Sites	0.253	Low I Residential	RE11-1	0	0	0	7.920	0.085		Residential - Single Family Residence - Pool, 1	207B109 78		Chatsworth - Porter Ranch	No	MI	ADU
Los Angeles	20314 FULLBRIGHT PL	91311	2707004016	0.000	0.000	0.085	0.000	Shortfall of Sites	0.355	Very Low I Residential	RA-1	0	0	0	5.638	0.085		Residential - Single Family Residence - Pool, 1	207B113 78		Chatsworth - Porter Ranch	No	MI	ADU
Los Angeles	21721 HIAWATHA ST	91311	2722014014	0.000	0.000	0.085	0.000	Shortfall of Sites	0.174	Low II Residential	R1-1	0	0	0	11.462	0.085		Residential - Single Family Residence, 1	204B105 78		Chatsworth - Porter Ranch	No	MI	ADU
Los Angeles	10409 BURNET AVE	91345	2649022008	0.000	0.000	0.085	0.000	Shortfall of Sites	0.172	Low Residential	R1-1	0	0	0	11.615	0.085		Residential - Single Family Residence, 1	204B145 78		Mission Hills - Panorama City - North Hills	No	MI	ADU
Los Angeles	10406 MONTGOMERY AVE	91344	2668018012	0.000	0.000	0.085	0.000	Shortfall of Sites	0.196	Low I Residential	RS-1	0	0	0	10.208	0.085		Residential - Single Family Residence - Pool, 1	204B141 78		Granada Hills - Knollwood	No	MI	ADU
Los Angeles	10400 MONOGRAM AVE	91344	2679023026	0.000	0.000	0.085	0.000	Shortfall of Sites	0.173	Low I Residential	RS-1	0	0	0	11.577	0.085		Residential - Single Family Residence, 1	204B137 78		Granada Hills - Knollwood	No	MI	ADU
Los Angeles	17438 HIAWATHA ST	91344	2733023030	0.000	0.000	0.085	0.000	Shortfall of Sites	0.174	Low I Residential	RS-1	0	0	0	11.525	0.085		Residential - Single Family Residence - Pool, 1	204B129 78		Granada Hills - Knollwood	No	MI	ADU
Los Angeles	10338 OSO AVE	91311	2707016013	0.000	0.000	0.085	0.000	Shortfall of Sites	0.391	Very Low I Residential	RA-1	0	0	0	5.118	0.085		Residential - Single Family Residence, 1	204B113 78		Chatsworth - Porter Ranch	No	MI	ADU
Los Angeles	10347 LIMERICK AVE	91311	2707011024	0.000	0.000	0.085	0.000	Shortfall of Sites	0.254	Very Low II Residential	RE11-1	0	0	0	7.880	0.085		Residential - Single Family Residence - Pool, 1	204B109 78		Chatsworth - Porter Ranch	No	MI	ADU
Los Angeles	18418 HIAWATHA ST	91326	2731015009	0.000	0.000	0.085	0.000	Shortfall of Sites	0.271	Very Low II Residential	RE11-1	0	0	0	7.368	0.085		Residential - Single Family Residence, 1	204B125 78		Northridge	No	MI	ADU
Los Angeles	10340 VANALDEN AVE	91326	2728018012	0.000	0.000	0.085	0.000	Shortfall of Sites	0.373	Very Low I Residential	RA-1	0	0	0	5.355	0.085		Residential - Single Family Residence - Pool, 1	204B121 78		Northridge	No	MI	ADU
Los Angeles	9926 GLADE AVE	91311	2745014029	0.000	0.000	0.085	0.000	Shortfall of Sites	0.172	Low II Residential	RS-1	0	0	0	11.614	0.085		Residential - Single Family Residence, 1	201B101 78		Chatsworth - Porter Ranch	No	MI	ADU
Los Angeles	9936 ODESSA AVE	91343	2678027014	0.000	0.000	0.085	0.000	Shortfall of Sites	0.198	Low I Residential	RS-1	0	0	0	10.112	0.085		Residential - Single Family Residence - Pool, 1	201B137 78		Granada Hills - Knollwood	No	MI	ADU
Los Angeles	20030 SEPTO ST	91311	2726003049	0.000	0.000	0.085	0.000	Shortfall of Sites	0.252	Very Low II Residential	RE11-1	0	0	0	7.924	0.085		Residential - Single Family Residence - Pool, 1	201B113 78		Chatsworth - Porter Ranch	No	MI	ADU
Los Angeles	20603 LEMMER ST	91311	2741028013	0.000	0.000	0.085	0.000	Shortfall of Sites	0.185	Low II Residential	R1-1	0	0	0	10.815	0.085		Residential - Single Family Residence - Pool, 1	201B109 78		Chatsworth - Porter Ranch	No	MI	ADU
Los Angeles	17074 SEPTO ST	91325	2694016016	0.000	0.000	0.085	0.000	Shortfall of Sites	0.234	Very Low II Residential	RE11-1	0	0	0	8.559	0.085		Residential - Single Family Residence - Pool, 1	201B133 78		Northridge	No	MI	ADU
Los Angeles	9910 VANALDEN AVE	91324	2729005008	0.000	0.000	0.085	0.000	Shortfall of Sites	0.376	Very Low I Residential	RA-1	0	0	0	5.323	0.085		Residential - Single Family Residence - Pool, 1	201B121 78		Northridge	No	MI	ADU
Los Angeles	9454 CORBIN AVE	91324	2761036055	0.000	0.000	0.085	0.000	Shortfall of Sites	0.515	Community Commercial	C4-1	0	0	0	3.887	0.085		Commercial - Service Station - Full Service - No Additional Services, 1	198B117 78		Chatsworth - Porter Ranch	No	MI	ADU
Los Angeles	16504 PLUMMER ST	91343	2676001004	0.000	0.000	0.085	0.000	Shortfall of Sites	0.165	Low Residential	RS-1	0	0	0	12.101	0.085		Residential - Single Family Residence, 1	198B137 78		Mission Hills - Panorama City - North Hills	No	MI	ADU
Los Angeles	17616 GLEDHILL ST	91325	2766001037	0.000	0.000	0.085	0.000	Shortfall of Sites	0.400	Very Low I Residential	RA-1	0	0	0	4.994	0.085		Residential - Single Family Residence - Pool, 1	198B129 78		Northridge	No	MI	ADU
Los Angeles	9340 MASON AVE	91311	2748022055	0.000	0.000	0.085	0.000	Shortfall of Sites	1.722	Light Manufacturing	P-1, MR2-1	0	0	0	1.162	0.085		Industrial - Light Manufacturing - One Story, 1	198B109 78		Chatsworth - Porter Ranch	No	MI	ADU
Los Angeles	17508 SUNBURST ST	91325	2768025007	0.000	0.000	0.085	0.000	Shortfall of Sites	0.390	Very Low I Residential	RA-1	0	0	0	5.125	0.085		Residential - Single Family Residence - Pool, 1	195B129 78		Northridge	No	MI	ADU
Los Angeles	23309 CHASE ST	91304	2005014025	0.000	0.000	0.085	0.000	Shortfall of Sites	0.181	Very Low I Residential	RE11-1-H	0	0	0	11.063	0.085		Residential - Single Family Residence - Pool, 1	192B093 78		Chatsworth - Porter Ranch	No	MI	ADU
Los Angeles	12613 EMELITA ST	91607	2341012033	0.000	0.000	0.085	0.000	Shortfall of Sites	0.181	Low Residential	R1-1	0	0	0	11.027	0.085		Residential - Single Family Residence - Pool, 1	174B161 78		North Hollywood - Valley Village	No	MI	ADU
Los Angeles	5341 MECCA AVE	91356	2161016029	0.000	0.000	0.085	0.000	Shortfall of Sites	0.203	Low II Residential	R1-1	0	0	0	9.835	0.085		Residential - Single Family Residence - Pool, 1	171B125 78		Encino - Tarzana	No	MI	ADU
Los Angeles	5401 BURNET AVE	91411	2250006006	0.000	0.000	0.085	0.000	Shortfall of Sites	0.154	Low Residential	R1-1-RIO	0	0	0	13.000	0.085		Residential - Single Family Residence, 1	172-5A147 78		Van Nuys - North Sherman Oaks	No	MI	ADU
Los Angeles	5347 NATICK AVE	91411	2249018011	0.000	0.000	0.085	0.000	Shortfall of Sites	0.149	Low Residential	R1-1	0	0	0	13.396	0.085		Residential - Single Family Residence, 1	172-5A149 78		Van Nuys - North Sherman Oaks	No	MI	ADU
Los Angeles	5135 VISTA DEL MONTE AVE	91403	2263035030	0.000	0.000	0.085	0.000	Shortfall of Sites	0.158	Low Residential	R1-1-RIO	0	0	0	12.663	0.085		Residential - Single Family Residence - Pool, 1	171A151 78		Van Nuys - North Sherman Oaks	No	MI	ADU
Los Angeles	17732 ROYCE DR W	91316	2182003030	0.000	0.000	0.085	0.000	Shortfall of Sites	0.238	Low II Residential	RS-1	0	0	0	8.399	0.085		Residential - Single Family Residence, 1	168B129 78		Encino - Tarzana	No	MI	ADU
Los Angeles	4944 WILLOWCREST AVE	91601	2421001010	0.000	0.000	0.085	0.000	Shortfall of Sites	0.170	Low Residential	R1-1	0	0	0	11.795	0.085		Residential - Single Family Residence - Therapy Pool (Spa), 1	168B177 78		North Hollywood - Valley Village	No	MI	ADU
Los Angeles	4932 MATILIJA AVE	91423	2269022024	0.000	0.000	0.085	0.000	Shortfall of Sites	0.179	Low Residential	R1-1-RIO	0	0	0	11.158	0.085		Residential - Single Family Residence, 1	168B153 78		Van Nuys - North Sherman Oaks	No	MI	ADU
Los Angeles	4655 SALOMA AVE	91403	2264018019	0.000	0.000	0.085	0.000	Shortfall of Sites	0.171	Low Residential	R1-1	0	0	0	11.721	0.085		Residential - Single Family Residence, 1	168A149 78		Sherman Oaks - Studio City - Toluca Lake - Cahuenga Pass	No	MI	ADU
Los Angeles	4518 VARNA AVE	91423	2360019025	0.000	0.000	0.085	0.000	Shortfall of Sites	0.186	Low Residential	R1-1-RIO	0	0	0	10.756	0.085		Residential - Single Family Residence - Pool, 1	165B157 78		Sherman Oaks - Studio City - Toluca Lake - Cahuenga Pass	No	MI	ADU
Los Angeles	12522 LANDALE ST	91604	2362028010	0.000	0.000	0.085	0.000	Shortfall of Sites	0.175	Low Residential	R1-1-RIO	0	0	0	11.416	0.085		Residential - Single Family Residence, 1	165B161 78		Sherman Oaks - Studio City - Toluca Lake - Cahuenga Pass	No	MI	ADU
Los Angeles	11257 LANDALE ST	91602	2366002015	0.000	0.000	0.085	0.000	Shortfall of Sites	0.150	Low Residential	R1-1-RIO	0	0	0	13.373	0.085		Residential - Single Family Residence, 1	165B173 78		Sherman Oaks - Studio City - Toluca Lake - Cahuenga Pass	No	MI	ADU
Los Angeles	5255 SIERRA VILLA DR	90041	5682010003	0.000	0.000	0.085	0.000	Shortfall of Sites	0.153	Low Residential	R1-1	0	0	0	13.094	0.085		Residential - Single Family Residence, 1	163-5A219 78		Northeast Los Angeles	No	MI	ADU

Jurisdiction Name	Site Address/Intersection	5 Digit ZIP Code	Assessor Parcel Number	Very Low-Income	Low-Income	Moderate-Income	Above Moderate-Income	Type of Shortfall	Parcel Size (Acres)	Current General Plan Designation	Current Zoning	Proposed General Plan (GP) Designation	Proposed Zoning	Minimum Density Allowed	Maximum Density Allowed	Total Capacity	Vacant/ Nonvacant	Description of Existing Uses	PIN	Base Density Per Acre	Community Plan Area	Rent Stabalization Ordinance	Income Category	Applicable Rezoning Program (Program informing values in Column Q listed first)
Los Angeles	1941 COLORADO BLVD	90041	5669027001	0.000	0.000	0.085	0.000	Shortfall of Sites	0.345	Neighborhood Commercial	[Q]C4-1XL	0	0	0	5.789	0.085		Commercial - Auto, Recreation Equipment, Construction Equipment Sales and Service - Auto Body Repair Shop - One Story, 1	162A223 78		Northeast Los Angeles	No	MI	ADU , TOPP C
Los Angeles	4904 NEOLA PL	90041	5690009006	0.000	0.000	0.085	0.000	Shortfall of Sites	0.201	Low Residential	R1-1	0	0	0	9.969	0.085		Residential - Single Family Residence, 1	160-5A229 78		Northeast Los Angeles	No	MI	ADU
Los Angeles	1856 LINDA ROSA AVE	90041	5686013032	0.000	0.000	0.085	0.000	Shortfall of Sites	0.160	Low Residential	R1-1	0	0	0	12.527	0.085		Residential - Single Family Residence, 1	160-5A223 78		Northeast Los Angeles	No	MI	ADU
Los Angeles	2120 LAS COLINAS AVE	90041	5685025012	0.000	0.000	0.085	0.000	Shortfall of Sites	0.155	Low Residential	R1-1	0	0	0	12.931	0.085		Residential - Single Family Residence, 1	159A221 78		Northeast Los Angeles	No	MI	ADU
Los Angeles	3848 REVERE AVE	90039	5435008010	0.000	0.000	0.085	0.000	Shortfall of Sites	0.155	Low Residential	R1-1-RIO	0	0	0	12.905	0.085		Residential - Single Family Residence, 1	156A207 78		Northeast Los Angeles	No	MI	ADU
Los Angeles	3919 YOSEMITE WAY	90065	5473009005	0.000	0.000	0.085	0.000	Shortfall of Sites	0.150	Low Residential	R1-1-CDO	0	0	0	13.365	0.085		Residential - Single Family Residence, 1	156A217 78		Northeast Los Angeles	No	MI	ADU
Los Angeles	3624 BRUNSWICK AVE	90039	5435014008	0.000	0.000	0.085	0.000	Shortfall of Sites	0.155	Low Residential	R1-1-RIO	0	0	0	12.907	0.085		Residential - Single Family Residence, 1	154-5A207 78		Northeast Los Angeles	No	MI	ADU
Los Angeles	830 N ORLANDO AVE	90069	5529004010	0.000	0.000	0.085	0.000	Shortfall of Sites	0.281	Low II Residential	R1-1	0	0	0	7.112	0.085		Residential - Single Family Residence - Pool and Misc., 1	141B173 78		Hollywood	No	MI	ADU
Los Angeles	425 N LUCERNE BLVD	90004	5523019032	0.000	0.000	0.085	0.000	Shortfall of Sites	0.161	Low II Residential	R1R3-RG	0	0	0	12.446	0.085		Residential - Single Family Residence, 1	138B189 78		Wilshire	No	MI	ADU
Los Angeles	10460 CHARING CROSS RD	90024	4359002027	0.000	0.000	0.085	0.000	Shortfall of Sites	0.320	Low Residential	R1-1	0	0	0	6.246	0.085		Residential - Single Family Residence - Pool and Misc., 1	138B153 78		Westwood	No	MI	ADU
Los Angeles	347 S BENTLEY AVE	90049	4366020020	0.000	0.000	0.085	0.000	Shortfall of Sites	0.191	Low Residential	R1-1	0	0	0	10.453	0.085		Residential - Single Family Residence - Pool, 1	135B145 78		Westwood	No	MI	ADU
Los Angeles	11146 MONTANA AVE	90049	4366026014	0.000	0.000	0.085	0.000	Shortfall of Sites	0.184	Low Residential	R1-1	0	0	0	10.863	0.085		Residential - Single Family Residence - Pool, 1	135B149 78		Westwood	No	MI	ADU
Los Angeles	638 WESTHOLME AVE	90024	4360016002	0.000	0.000	0.085	0.000	Shortfall of Sites	0.202	Low Residential	R1-1	0	0	0	9.900	0.085		Residential - Single Family Residence - Pool, 1	135B153 78		Westwood	No	MI	ADU
Los Angeles	230 S CHADBOURNE AVE	90049	4406020010	0.000	0.000	0.085	0.000	Shortfall of Sites	0.263	Very Low II Residential	RE11-1	0	0	0	7.617	0.085		Residential - Single Family Residence, 1	129B137 78		Brentwood - Pacific Palisades	No	MI	ADU
Los Angeles	641 S SALTAIR AVE	90049	4404023030	0.000	0.000	0.085	0.000	Shortfall of Sites	0.334	Low Residential	RS-1-O	0	0	0	5.996	0.085		Residential - Single Family Residence - Pool, 1	129B141 78		Brentwood - Pacific Palisades	No	MI	ADU
Los Angeles	2022 KELTON AVE	90025	4323004005	0.000	0.000	0.085	0.000	Shortfall of Sites	0.155	Low Residential	R1-1	0	0	0	12.906	0.085		Residential - Single Family Residence, 1	126B153 78		West Los Angeles	No	MI	ADU
Los Angeles	9445 DUXBURY RD	90034	4309013023	0.000	0.000	0.085	0.000	Shortfall of Sites	0.244	Low Residential	R1V2-O	0	0	0	8.186	0.085		Residential - Single Family Residence - Pool, 1	126B165 78		West Los Angeles	No	MI	ADU
Los Angeles	3249 COLBY AVE	90066	4250018010	0.000	0.000	0.085	0.000	Shortfall of Sites	0.163	Low Residential	R1V2	0	0	0	12.305	0.085		Residential - Single Family Residence, 1	117B157 78		Palms - Mar Vista - Del Rey	No	MI	ADU
Los Angeles	3534 STONER AVE	90066	4249017008	0.000	0.000	0.085	0.000	Shortfall of Sites	0.179	Low Residential	R1V2	0	0	0	11.175	0.085		Residential - Single Family Residence, 1	114B157 78		Palms - Mar Vista - Del Rey	No	MI	ADU
Los Angeles	6120 FLIGHT AVE	90056	4101017027	0.000	0.000	0.085	0.000	Shortfall of Sites	0.205	Low Residential	R1-1	0	0	0	9.773	0.085		Residential - Single Family Residence - Pool, 1	105B173 78		Westchester - Playa del Rey	No	MI	ADU
Los Angeles	12641 JOLETTE AVE	91344	2608004011	0.000	0.000	0.085	0.000	Shortfall of Sites	0.288	Very Low II Residential	RE11-1	0	0	0	6.955	0.085		Residential - Single Family Residence - Pool, 1	219B133 79		Granada Hills - Knollwood	No	MI	ADU
Los Angeles	12400 WOODLEY AVE	91344	2605005010	0.000	0.000	0.085	0.000	Shortfall of Sites	0.419	Very Low I Residential	RA-1	0	0	0	4.775	0.085		Residential - Single Family Residence - Pool, 1	219B137 79		Granada Hills - Knollwood	No	MI	ADU
Los Angeles	17160 SUNDERLAND DR	91344	2606011021	0.000	0.000	0.085	0.000	Shortfall of Sites	0.265	Low I Residential	RS-1	0	0	0	7.559	0.085		Residential - Single Family Residence - Pool, 1	216B133 79		Granada Hills - Knollwood	No	MI	ADU
Los Angeles	12168 WOODLEY AVE	91344	2605007044	0.000	0.000	0.085	0.000	Shortfall of Sites	0.312	Very Low II Residential	RE11-1	0	0	0	6.412	0.085		Residential - Single Family Residence - Pool, 1	216B137 79		Granada Hills - Knollwood	No	MI	ADU
Los Angeles	17230 MAYERLING ST	91344	2607005042	0.000	0.000	0.085	0.000	Shortfall of Sites	0.239	Low I Residential	RS-1	0	0	0	8.364	0.085		Residential - Single Family Residence, 1	213B133 79		Granada Hills - Knollwood	No	MI	ADU
Los Angeles	16294 KEELER DR	91344	2605016042	0.000	0.000	0.085	0.000	Shortfall of Sites	0.339	Very Low II Residential	RE11-1	0	0	0	5.902	0.085		Residential - Single Family Residence - Pool, 1	213B137 79		Granada Hills - Knollwood	No	MI	ADU
Los Angeles	11602 COLLETT AVE	91344	2605021034	0.000	0.000	0.085	0.000	Shortfall of Sites	0.172	Low I Residential	RS-1	0	0	0	11.617	0.085		Residential - Single Family Residence, 1	213B141 79		Granada Hills - Knollwood	No	MI	ADU
Los Angeles	11307 PASO ROBLES AVE	91344	2697020033	0.000	0.000	0.085	0.000	Shortfall of Sites	0.172	Low I Residential	RS-1	0	0	0	11.636	0.085		Residential - Single Family Residence, 1	210B133 79		Granada Hills - Knollwood	No	MI	ADU
Los Angeles	16457 INDEX ST	91344	2681013010	0.000	0.000	0.085	0.000	Shortfall of Sites	0.172	Low I Residential	RS-1	0	0	0	11.609	0.085		Residential - Single Family Residence, 1	210B137 79		Granada Hills - Knollwood	No	MI	ADU
Los Angeles	15921 INDEX ST	91344	2666013012	0.000	0.000	0.085	0.000	Shortfall of Sites	0.189	Low I Residential	RS-1	0	0	0	10.555	0.085		Residential - Single Family Residence, 1	210B141 79		Granada Hills - Knollwood	No	MI	ADU
Los Angeles	17438 INDEX ST	91344	2711008015	0.000	0.000	0.085	0.000	Shortfall of Sites	0.401	Very Low I Residential	RA-1	0	0	0	4.991	0.085		Residential - Single Family Residence - Pool, 1	210B129 79		Granada Hills - Knollwood	No	MI	ADU
Los Angeles	11241 NESTLE AVE	91326	2715033048	0.000	0.000	0.085	0.000	Shortfall of Sites	0.269	Very Low II Residential	RE11-1	0	0	0	7.445	0.085		Residential - Single Family Residence - Pool, 1	210B125 79		Northridge	No	MI	ADU
Los Angeles	11085 KENYA PL	91326	2718001027	0.000	0.000	0.085	0.000	Shortfall of Sites	0.173	Low I Residential	RS-1	0	0	0	11.562	0.085		Residential - Single Family Residence, 1	210B117 79		Northridge	No	MI	ADU
Los Angeles	17351 TRIBUNE ST	91344	2696004002	0.000	0.000	0.085	0.000	Shortfall of Sites	0.218	Low I Residential	RE9-1XL-RFA	0	0	0	9.171	0.085		Residential - Single Family Residence - Pool, 1	207B129 79		Granada Hills - Knollwood	No	MI	ADU
Los Angeles	21218 TULSA ST	91311	2706031020	0.000	0.000	0.085	0.000	Shortfall of Sites	0.441	Very Low I Residential	RA-1	0	0	0	4.538	0.085		Residential - Single Family Residence, 1	207B105 79		Chatsworth - Porter Ranch	No	MI	ADU
Los Angeles	10857 TOPEKA DR	91326	2718012026	0.000	0.000	0.085	0.000	Shortfall of Sites	0.175	Low I Residential	RS-1	0	0	0	11.445	0.085		Residential - Single Family Residence - Pool, 1	207B121 79		Northridge	No	MI	ADU
Los Angeles	10836 DARBY AVE	91326	2715004014	0.000	0.000	0.085	0.000	Shortfall of Sites	0.259	Very Low II Residential	RE11-1	0	0	0	7.711	0.085		Residential - Single Family Residence - Pool, 1	207B125 79		Northridge	No	MI	ADU
Los Angeles	20648 HORACE ST	91311	2707028015	0.000	0.000	0.085	0.000	Shortfall of Sites	0.253	Low I Residential	RE11-1	0	0	0	7.920	0.085		Residential - Single Family Residence - Pool, 1	207B109 79		Chatsworth - Porter Ranch	No	MI	ADU
Los Angeles	10900 WHITEGATE AVE	91040	2552017008	0.000	0.000	0.085	0.000	Shortfall of Sites	0.150	Low Residential	R1-1-RFA	0	0	0	13.318	0.085		Residential - Single Family Residence, 1	208-5A195 79		Sunland - Tujunga - Lake View Terrace - Shadow Hills - East La Tuna Canyon	No	MI	ADU
Los Angeles	10407 GAYNOR AVE	91344	2668018009	0.000	0.000	0.085	0.000	Shortfall of Sites	0.196	Low I Residential	RS-1	0	0	0	10.204	0.085		Residential - Single Family Residence - Pool, 1	204B141 79		Granada Hills - Knollwood	No	MI	ADU
Los Angeles	16530 HIAWATHA ST	91344	2679023002	0.000	0.000	0.085	0.000	Shortfall of Sites	0.187	Low I Residential	RS-1	0	0	0	10.704	0.085		Residential - Single Family Residence - Pool, 1	204B137 79		Granada Hills - Knollwood	No	MI	ADU
Los Angeles	17430 HIAWATHA ST	91344	2733023029	0.000	0.000	0.085	0.000	Shortfall of Sites	0.174	Low I Residential	RS-1	0	0	0	11.525	0.085		Residential - Single Family Residence - Pool, 1	204B129 79		Granada Hills - Knollwood	No	MI	ADU
Los Angeles	10348 LARAMIE AVE	91311	2707023006	0.000	0.000	0.085	0.000	Shortfall of Sites	0.399	Very Low I Residential	RA-1	0	0	0	5.017	0.085		Residential - Single Family Residence, 1	204B113 79		Chatsworth - Porter Ranch	No	MI	ADU
Los Angeles	10348 LIMERICK AVE	91311	2707011035	0.000	0.000	0.085	0.000	Shortfall of Sites	0.254	Very Low II Residential	RE11-1	0	0	0	7.880	0.085		Residential - Single Family Residence - Pool, 1	204B109 79		Chatsworth - Porter Ranch	No	MI	ADU
Los Angeles	10392 GARDEN GROVE AVE	91326	2731027030	0.000	0.000	0.085	0.000	Shortfall of Sites	0.253	Very Low II Residential	RE11-1	0	0	0	7.904	0.085		Residential - Single Family Residence - Pool, 1	204B125 79		Northridge	No	MI	ADU
Los Angeles	19001 BLACKHAWK ST	91326	2728018008	0.000	0.000	0.085	0.000	Shortfall of Sites	0.286	Very Low I Residential	RA-1	0	0	0	6.987	0.085		Residential - Single Family Residence - Pool, 1	204B121 79		Northridge	No	MI	ADU
Los Angeles	16452 SEPTO ST	91343	2678013017	0.000	0.000	0.085	0.000	Shortfall of Sites	0.173	Low I Residential	RS-1	0	0	0	11.544	0.085		Residential - Single Family Residence, 1	201B137 79		Granada Hills - Knollwood	No	MI	ADU
Los Angeles	20020 SEPTO ST	91311	2726003012	0.000	0.000	0.085	0.000	Shortfall of Sites	0.252	Very Low II Residential	RE11-1	0	0	0	7.923	0.085		Residential - Single Family Residence - Pool, 1	201B113 79		Chatsworth - Porter Ranch	No	MI	ADU
Los Angeles	20438 SEPTO ST	91311	2741023019	0.000	0.000	0.085	0.000	Shortfall of Sites	0.161	Low I Residential	RS-1	0	0	0	12.454	0.085		Residential - Single Family Residence, 1	201B109 79		Chatsworth - Porter Ranch	No	MI	ADU
Los Angeles	17064 SEPTO ST	91325	2694016029	0.000	0.000	0.085	0.000	Shortfall of Sites	0.232	Very Low II Residential	RE11-1	0	0	0	8.614	0.085		Residential - Single Family Residence - Pool, 1	201B133 79		Northridge	No	MI	ADU
Los Angeles	9911 DONNA AVE	91324	2729005011	0.000	0.000	0.085	0.000	Shortfall of Sites	0.384	Very Low I Residential	RA-1	0	0	0	5.208	0.085		Residential - Single Family Residence - Pool, 1	201B121 79		Northridge	No	MI	ADU
Los Angeles	16122 SEPTO ST	91343	2669023019	0.000	0.000	0.085	0.000	Shortfall of Sites	0.162	Low I Residential	RS-1	0	0	0	12.319	0.085		Residential - Single Family Residence, 1	201B141 79		Granada Hills - Knollwood	No	MI	ADU
Los Angeles	18932 PLUMMER ST	91324	2762028001	0.000	0.000	0.085	0.000	Shortfall of Sites	0.241	Low I Residential	RS-1	0	0	0	8.307	0.085		Residential - Single Family Residence - Pool, 1	198B121 79		Northridge	No	MI	ADU
Los Angeles	16462 PLUMMER ST	91343	2676001003	0.000	0.000	0.085	0.000	Shortfall of Sites	0.165	Low Residential	RS-1	0	0	0	12.100	0.085		Residential - Single Family Residence - Pool, 1	198B137 79		Mission Hills - Panorama City - North Hills	No	MI	ADU
Los Angeles	9456 TAMPA AVE	91324	2762022025	0.000	0.000	0.085	0.000	Shortfall of Sites	0.173	Low I Residential	RS-1	0	0	0	11.552	0.085		Residential - Single Family Residence, 1	198B117 79		Northridge	No	MI	ADU
Los Angeles	9643 AMANITA AVE	91042	2571007045	0.000	0.000	0.085	0.000	Shortfall of Sites	0.155	Low Residential	R1-1-RFA	0	0	0	12.888	0.085		Residential - Single Family Residence, 1	198B205 79		Sunland - Tujunga - Lake View Terrace - Shadow Hills - East La Tuna Canyon	No	MI	ADU
Los Angeles	17600 GLEDHILL ST	91325	2766020039	0.000	0.000	0.085	0.000	Shortfall of Sites	0.366	Very Low I Residential	RA-1	0	0	0	5.464	0.085		Residential - Single Family Residence - Pool, 1	198B129 79		Northridge	No	MI	ADU
Los Angeles	17500 SUNBURST ST	91325	2768025008	0.000	0.000	0.085	0.000	Shortfall of Sites	0.305	Very Low I Residential	RA-1	0	0	0	6.555	0.085		Residential - Single Family Residence, 1	195B129 79		Northridge	No	MI	ADU
Los Angeles	8445 MELBA AVE	91304	2005014006	0.000	0.000	0.085	0.000	Shortfall of Sites	0.209	Very Low II Residential	RE11-1-H	0	0	0	9.549	0.085		Residential - Single Family Residence - Pool, 1	192B093 79		Chatsworth - Porter Ranch	No	MI	ADU
Los Angeles	12607 EMELITA ST	91607	2341012032	0.000	0.000	0.085	0.000	Shortfall of Sites	0.181	Low Residential	R1-1	0	0	0	11.027	0.085		Residential - Single Family Residence - Pool, 1	174B161 79		North Hollywood - Valley Village	No	MI	ADU
Los Angeles	13859 CHANDLER BLVD	91401	2247013041	0.000	0.000	0.085	0.000	Shortfall of Sites	0.325	Very Low Residential	R1-1	0	0	0	6.161	0.085		Residential - Single Family Residence - Pool, 1	171B153 79		Van Nuys - North Sherman Oaks	No	MI	ADU
Los Angeles	5400 BURNET AVE	91411	2250005019	0.000	0.000	0.085	0.000	Shortfall of Sites	0.154	Low Residential	R1-1-RIO	0	0	0	12.996	0.085		Residential - Single Family Residence - Pool, 1	172-5A147 79		Van Nuys - North Sherman Oaks	No	MI	ADU
Los Angeles	19265 SANTA RITA ST	91356	2163011020	0.000	0.000	0.085	0.000	Shortfall of Sites	0.419	Very Low I Residential	RA-1	0	0	0	4.776	0.085		Residential - Single Family Residence - Pool, 1	171B117 79		Encino - Tarzana	No	MI	ADU
Los Angeles	5140 NOBLE AVE	91403	2263004005	0.000	0.000	0.085	0.000	Shortfall of Sites	0.155	Low Residential	R1-1-RIO	0	0	0	12.907	0.085		Residential - Single Family Residence - Pool, 1	171A147 79		Van Nuys - North Sherman Oaks	No	MI	ADU
Los Angeles	5134 VISTA DEL MONTE AVE	91403	2263034007	0.000	0.000	0.085	0.000	Shortfall of Sites	0.158	Low Residential	R1-1-RIO	0	0	0	12.672	0.085		Residential - Single Family Residence, 1	171A151 79		Van Nuys - North Sherman Oaks	No	MI	ADU
Los Angeles	15159 MORRISON ST	91403	2263018002	0.000	0.000	0.085	0.000	Shortfall of Sites	0.150	Low Residential	R1-1-RIO	0	0	0	13.298	0.085		Residential - Single Family Residence - Pool, 1	168B145 79		Van Nuys - North Sherman Oaks	No	MI	ADU
Los Angeles	4936 MAMMOTH AVE	91423	2269023025	0.000	0.000	0.085	0.000	Shortfall of Sites	0.180	Low Residential	R1-1-RIO	0	0	0	11.141	0.085		Residential - Single Family Residence - Pool, 1	168B157 79		Van Nuys - North Sherman Oaks	No	MI	ADU
Los Angeles	13101 MORRISON ST	91423	2358009005	0.000	0.000	0.085	0.000	Shortfall of Sites	0.247	Low Residential	R1-1	0	0	0	8.085	0.085		Residential - Single Family Residence - Pool and Misc., 1	168B161 79		Van Nuys - North Sherman Oaks	No	MI	ADU
Los Angeles	4945 WILLOWCREST AVE	91601	2421002009	0.000	0.000	0.085	0.000	Shortfall of Sites	0.157	Low Residential	R1-1	0	0	0	12.699	0.085		Residential - Single Family Residence, 1	168B177 79		North Hollywood - Valley Village	No	MI	ADU
Los Angeles	4931 MAMMOTH AVE	91423	2269022005	0.000	0.000	0.085	0.000	Shortfall of Sites	0.180	Low Residential	R1-1-RIO	0	0	0	11.141	0.085		Residential - Single Family Residence - Pool, 1	168B153 79		Van Nuys - North Sherman Oaks	No	MI	ADU
Los Angeles	4652 SALOMA AVE	91403	2264020019	0.000	0.000	0.085	0.000	Shortfall of Sites	0.170	Low Residential	R1-1	0	0	0	11.740	0.085		Residential - Single Family Residence, 1	168A149 79		Sherman Oaks - Studio City - Toluca Lake - Cahuenga Pass	No	MI	ADU
Los Angeles	13520 VALLEYHEART DR N	91423	2360003014	0.000	0.000	0.085	0.000	Shortfall of Sites	0.183	Low Residential	R1-1-RIO	0	0	0	10.932	0.085		Residential - Single Family Residence, 1	165B157 79		Sherman Oaks - Studio City - Toluca Lake - Cahuenga Pass	No	MI	ADU

Jurisdiction Name	Site Address/Intersection	5 Digit ZIP Code	Assessor Parcel Number	Very Low-Income	Low-Income	Moderate-Income	Above Moderate-Income	Type of Shortfall	Parcel Size (Acres)	Current General Plan Designation	Current Zoning	Proposed General Plan (GP) Designation	Proposed Zoning	Minimum Density Allowed	Maximum Density Allowed	Total Capacity	Vacant/ Nonvacant	Description of Existing Uses	PIN	Base Density Per Acre	Community Plan Area	Rent Stabalization Ordinance	Income Category	Applicable Rezoning Program (Program informing values in Column Q listed first)
Los Angeles	12855 LANDALE ST	91604	2362016004	0.000	0.000	0.085	0.000	Shortfall of Sites	0.161	Low Residential	R1-1-RIO	0	0	0	12.446	0.085		Residential - Single Family Residence, 1	165B161 79		Sherman Oaks - Studio City - Toluca Lake - Cahuenga Pass	No	MI	ADU
Los Angeles	4455 CARPENTER AVE	91607	2364011027	0.000	0.000	0.085	0.000	Shortfall of Sites	0.310	Low Residential	R1-1-RIO	0	0	0	6.446	0.085		Residential - Single Family Residence - Pool, 1	165B169 79		Sherman Oaks - Studio City - Toluca Lake - Cahuenga Pass	No	MI	ADU
Los Angeles	4150 CAMELLIA AVE	91604	2368022009	0.000	0.000	0.085	0.000	Shortfall of Sites	0.158	Low Residential	R1-1-RIO	0	0	0	12.638	0.085		Residential - Single Family Residence - Pool, 1	162B169 79		Sherman Oaks - Studio City - Toluca Lake - Cahuenga Pass	No	MI	ADU
Los Angeles	2141 COLORADO BLVD	90041	5671012012	0.000	0.000	0.085	0.000	Shortfall of Sites	0.167	Neighborhood Commercial	[Q]C4-1XL	0	0	0	11.990	0.085		Commercial - Store - One Story, 1	162A223 79		Northeast Los Angeles	No	MI	ADU , TOPP C
Los Angeles	1554 GLEN AYLSA AVE	90041	5689024009	0.000	0.000	0.085	0.000	Shortfall of Sites	0.161	Low Residential	R1-1	0	0	0	12.450	0.085		Residential - Single Family Residence, 1	160-5A227 79		Northeast Los Angeles	No	MI	ADU
Los Angeles	2124 LAS COLINAS AVE	90041	5685025011	0.000	0.000	0.085	0.000	Shortfall of Sites	0.155	Low Residential	R1-1	0	0	0	12.906	0.085		Residential - Single Family Residence, 1	159A221 79		Northeast Los Angeles	No	MI	ADU
Los Angeles	4863 STRATFORD RD	90042	5476021012	0.000	0.000	0.085	0.000	Shortfall of Sites	0.270	Low Residential	R1-1	0	0	0	7.397	0.085		Residential - Single Family Residence, 1	157-5A223 79		Northeast Los Angeles	No	MI	ADU
Los Angeles	1960 CUMMINGS DR	90027	5589008011	0.000	0.000	0.085	0.000	Shortfall of Sites	0.331	Very Low II Residential	RE11-1	0	0	0	6.038	0.085		Residential - Single Family Residence - Pool, 1	150A195 79		Hollywood	No	MI	ADU
Los Angeles	424 N ARDEN BLVD	90004	5523019005	0.000	0.000	0.085	0.000	Shortfall of Sites	0.161	Low II Residential	R1R3-RG	0	0	0	12.428	0.085		Residential - Single Family Residence, 1	138B189 79		Wilshire	No	MI	ADU
Los Angeles	276 LORING AVE	90024	4359001009	0.000	0.000	0.085	0.000	Shortfall of Sites	0.504	Low Residential	R1-1	0	0	0	3.967	0.085		Residential - Single Family Residence - Pool, 1	138B153 79		Westwood	No	MI	ADU
Los Angeles	6467 COLGATE AVE	90048	5511041014	0.000	0.000	0.085	0.000	Shortfall of Sites	0.157	Low II Residential	R1-1-O-RFA	0	0	0	12.719	0.085		Residential - Single Family Residence, 1	135B173 79		Wilshire	No	MI	ADU
Los Angeles	835 DEVON AVE	90024	4359016014	0.000	0.000	0.085	0.000	Shortfall of Sites	0.408	Low Residential	R1-1	0	0	0	4.906	0.085		Residential - Single Family Residence - Pool, 1	135B157 79		Westwood	No	MI	ADU
Los Angeles	1400 HOLMBY AVE	90024	4326018001	0.000	0.000	0.085	0.000	Shortfall of Sites	0.176	Low Residential	R1-1-O	0	0	0	11.395	0.085		Residential - Single Family Residence, 1	132B157 79		Westwood	No	MI	ADU
Los Angeles	304 S CLIFFWOOD AVE	90049	4405025009	0.000	0.000	0.085	0.000	Shortfall of Sites	0.603	Very Low I Residential	RE20-1	0	0	0	3.318	0.085		Residential - Single Family Residence - Pool, 1	129B141 79		Brentwood - Pacific Palisades	No	MI	ADU
Los Angeles	1926 THAYER AVE	90025	4317008006	0.000	0.000	0.085	0.000	Shortfall of Sites	0.165	Low Residential	R1-1-O	0	0	0	12.118	0.085		Residential - Single Family Residence, 1	129B157 79		West Los Angeles	No	MI	ADU
Los Angeles	943 CENTINELA AVE	90403	4264017045	0.000	0.000	0.085	0.000	Shortfall of Sites	0.149	Low Residential	RE9-1	0	0	0	13.393	0.085		Residential - Single Family Residence, 1	126B141 79		Brentwood - Pacific Palisades	No	MI	ADU
Los Angeles	10329 MONTE MAR DR	90064	4308001020	0.000	0.000	0.085	0.000	Shortfall of Sites	0.200	Low Residential	R1V2-O	0	0	0	10.009	0.085		Residential - Single Family Residence - Pool, 1	126B161 79		West Los Angeles	No	MI	ADU
Los Angeles	3000 QUEENSBURY DR	90064	4316011004	0.000	0.000	0.085	0.000	Shortfall of Sites	0.203	Low Residential	R1V2	0	0	0	9.869	0.085		Residential - Single Family Residence - Pool, 1	123B161 79		West Los Angeles	No	MI	ADU
Los Angeles	8936 GIBSON ST	90034	4301008018	0.000	0.000	0.085	0.000	Shortfall of Sites	0.152	Low II Residential	R1-1	0	0	0	13.191	0.085		Residential - Single Family Residence, 1	123B169 79		West Adams - Baldwin Hills - Leimert	No	MI	ADU
Los Angeles	3037 DANALDA DR	90064	4316015013	0.000	0.000	0.085	0.000	Shortfall of Sites	0.211	Low Residential	R1V2	0	0	0	9.475	0.085		Residential - Single Family Residence - Pool, 1	123B165 79		West Los Angeles	No	MI	ADU
Los Angeles	5870 ABERNATHY DR	90045	4105006016	0.000	0.000	0.085	0.000	Shortfall of Sites	0.172	Low Residential	R1-1	0	0	0	11.651	0.085		Residential - Single Family Residence - Pool, 1	099B169 79		Westchester - Playa del Rey	No	MI	ADU
Los Angeles	1800 W CHANDELEUR DR	90732	7559027017	0.000	0.000	0.085	0.000	Shortfall of Sites	0.161	Low II Residential	R1-1XL	0	0	0	12.421	0.085		Residential - Single Family Residence, 1	015B189 79		San Pedro	No	MI	ADU
Los Angeles	12645 DARLA AVE	91344	2602019018	0.000	0.000	0.085	0.000	Shortfall of Sites	0.269	Very Low II Residential	RE11-1	0	0	0	7.428	0.085		Residential - Single Family Residence, 1	219B133 80		Granada Hills - Knollwood	No	MI	ADU
Los Angeles	16466 KNOLLWOOD DR	91344	2609016005	0.000	0.000	0.085	0.000	Shortfall of Sites	0.520	Very Low I Residential	RA-1	0	0	0	3.843	0.085		Residential - Single Family Residence - Pool, 1	219B137 80		Granada Hills - Knollwood	No	MI	ADU
Los Angeles	12213 WOODLEY AVE	91344	2609028059	0.000	0.000	0.085	0.000	Shortfall of Sites	0.258	Very Low II Residential	RE11-1	0	0	0	7.744	0.085		Residential - Single Family Residence, 1	216B137 80		Granada Hills - Knollwood	No	MI	ADU
Los Angeles	17240 MAYERLING ST	91344	2607005041	0.000	0.000	0.085	0.000	Shortfall of Sites	0.294	Low I Residential	RS-1	0	0	0	6.805	0.085		Residential - Single Family Residence - Pool and Misc., 1	213B133 80		Granada Hills - Knollwood	No	MI	ADU
Los Angeles	11726 ODESSA AVE	91344	2610020015	0.000	0.000	0.085	0.000	Shortfall of Sites	0.230	Low I Residential	RS-1	0	0	0	8.713	0.085		Residential - Single Family Residence, 1	213B137 80		Granada Hills - Knollwood	No	MI	ADU
Los Angeles	11567 WOODLEY AVE	91344	2605019032	0.000	0.000	0.085	0.000	Shortfall of Sites	0.172	Low I Residential	RS-1	0	0	0	11.617	0.085		Residential - Single Family Residence - Pool, 1	213B141 80		Granada Hills - Knollwood	No	MI	ADU
Los Angeles	17179 INDEX ST	91344	2697014005	0.000	0.000	0.085	0.000	Shortfall of Sites	0.172	Low I Residential	RS-1	0	0	0	11.628	0.085		Residential - Single Family Residence, 1	210B133 80		Granada Hills - Knollwood	No	MI	ADU
Los Angeles	16429 INDEX ST	91344	2681013006	0.000	0.000	0.085	0.000	Shortfall of Sites	0.172	Low I Residential	RS-1	0	0	0	11.617	0.085		Residential - Single Family Residence, 1	210B137 80		Granada Hills - Knollwood	No	MI	ADU
Los Angeles	15915 INDEX ST	91344	2666013013	0.000	0.000	0.085	0.000	Shortfall of Sites	0.189	Low I Residential	RS-1	0	0	0	10.555	0.085		Residential - Single Family Residence - Pool, 1	210B141 80		Granada Hills - Knollwood	No	MI	ADU
Los Angeles	17428 INDEX ST	91344	2711008016	0.000	0.000	0.085	0.000	Shortfall of Sites	0.401	Very Low I Residential	RA-1	0	0	0	4.991	0.085		Residential - Single Family Residence, 1	210B129 80		Granada Hills - Knollwood	No	MI	ADU
Los Angeles	18156 INDEX ST	91326	2715032021	0.000	0.000	0.085	0.000	Shortfall of Sites	0.293	Very Low II Residential	RE11-1	0	0	0	6.815	0.085		Residential - Single Family Residence - Pool, 1	210B125 80		Northridge	No	MI	ADU
Los Angeles	11168 BLUCHER AVE	91344	2662009020	0.000	0.000	0.085	0.000	Shortfall of Sites	0.177	Low I Residential	RS-1	0	0	0	11.318	0.085		Residential - Single Family Residence - Pool, 1	210B145 80		Granada Hills - Knollwood	No	MI	ADU
Los Angeles	11056 ORO VISTA AVE	91040	2551023017	0.000	0.000	0.085	0.000	Shortfall of Sites	0.239	Low Residential	RA-1-RFA	0	0	0	8.351	0.085		Residential - Single Family Residence - Pool, 1	210B189 80		Sunland - Tujunga - Lake View Terrace - Shadow Hills - East La Tuna Canyon	No	MI	ADU
Los Angeles	21210 TULSA ST	91311	2706031021	0.000	0.000	0.085	0.000	Shortfall of Sites	0.441	Very Low I Residential	RA-1	0	0	0	4.538	0.085		Residential - Single Family Residence - Pool, 1	207B105 80		Chatsworth - Porter Ranch	No	MI	ADU
Los Angeles	10854 WYSTONE AVE	91326	2718015015	0.000	0.000	0.085	0.000	Shortfall of Sites	0.180	Low I Residential	RS-1	0	0	0	11.093	0.085		Residential - Single Family Residence - Pool, 1	207B121 80		Northridge	No	MI	ADU
Los Angeles	10836 ETIWANDA AVE	91326	2715017015	0.000	0.000	0.085	0.000	Shortfall of Sites	0.257	Very Low II Residential	RE11-1	0	0	0	7.789	0.085		Residential - Single Family Residence, 1	207B125 80		Northridge	No	MI	ADU
Los Angeles	20642 HORACE ST	91311	2707028014	0.000	0.000	0.085	0.000	Shortfall of Sites	0.253	Low I Residential	RE11-1	0	0	0	7.920	0.085		Residential - Single Family Residence, 1	207B109 80		Chatsworth - Porter Ranch	No	MI	ADU
Los Angeles	10902 MOUNT GLEASON AVE	91042	2552024025	0.000	0.000	0.085	0.000	Shortfall of Sites	0.156	Low Residential	R1-1	0	0	0	12.812	0.085		Residential - Single Family Residence, 1	208-5A195 80		Sunland - Tujunga - Lake View Terrace - Shadow Hills - East La Tuna Canyon	No	MI	ADU
Los Angeles	10710 FULLBRIGHT AVE	91311	2707004018	0.000	0.000	0.085	0.000	Shortfall of Sites	0.358	Very Low I Residential	RA-1	0	0	0	5.585	0.085		Residential - Single Family Residence - Pool, 1	207B113 80		Chatsworth - Porter Ranch	No	MI	ADU
Los Angeles	10405 WOODLEY AVE	91344	2679009022	0.000	0.000	0.085	0.000	Shortfall of Sites	0.201	Low I Residential	RS-1	0	0	0	9.972	0.085		Residential - Single Family Residence, 1	204B141 80		Granada Hills - Knollwood	No	MI	ADU
Los Angeles	16522 HIAWATHA ST	91344	2679023003	0.000	0.000	0.085	0.000	Shortfall of Sites	0.175	Low I Residential	RS-1	0	0	0	11.440	0.085		Residential - Single Family Residence - Pool, 1	204B137 80		Granada Hills - Knollwood	No	MI	ADU
Los Angeles	15161 HIAWATHA ST	91345	2649024042	0.000	0.000	0.085	0.000	Shortfall of Sites	0.185	Low Residential	R1-1-O	0	0	0	10.819	0.085		Residential - Single Family Residence, 1	204B145 80		Mission Hills - Panorama City - North Hills	No	MI	ADU
Los Angeles	17424 HIAWATHA ST	91344	2733023005	0.000	0.000	0.085	0.000	Shortfall of Sites	0.174	Low I Residential	RS-1	0	0	0	11.464	0.085		Residential - Single Family Residence - Pool, 1	204B129 80		Granada Hills - Knollwood	No	MI	ADU
Los Angeles	10401 LARAMIE AVE	91311	2707022014	0.000	0.000	0.085	0.000	Shortfall of Sites	0.289	Very Low I Residential	RA-1	0	0	0	6.922	0.085		Residential - Single Family Residence - Pool, 1	204B113 80		Chatsworth - Porter Ranch	No	MI	ADU
Los Angeles	10348 LURLINE AVE	91311	2707011020	0.000	0.000	0.085	0.000	Shortfall of Sites	0.254	Very Low II Residential	RE11-1	0	0	0	7.862	0.085		Residential - Single Family Residence - Pool, 1	204B109 80		Chatsworth - Porter Ranch	No	MI	ADU
Los Angeles	10347 BABBITT AVE	91344	2695015013	0.000	0.000	0.085	0.000	Shortfall of Sites	0.187	Low I Residential	RS-1	0	0	0	10.677	0.085		Residential - Single Family Residence, 1	204B133 80		Granada Hills - Knollwood	No	MI	ADU
Los Angeles	18410 HIAWATHA ST	91326	2731015010	0.000	0.000	0.085	0.000	Shortfall of Sites	0.254	Very Low II Residential	RE11-1	0	0	0	7.865	0.085		Residential - Single Family Residence - Pool, 1	204B125 80		Northridge	No	MI	ADU
Los Angeles	9924 NEVADA AVE	91311	2745014043	0.000	0.000	0.085	0.000	Shortfall of Sites	0.172	Low II Residential	RS-1	0	0	0	11.612	0.085		Residential - Single Family Residence - Pool, 1	201B101 80		Chatsworth - Porter Ranch	No	MI	ADU
Los Angeles	9930 HAYVENHURST AVE	91343	2678026025	0.000	0.000	0.085	0.000	Shortfall of Sites	0.199	Low I Residential	RS-1	0	0	0	10.055	0.085		Residential - Single Family Residence, 1	201B137 80		Granada Hills - Knollwood	No	MI	ADU
Los Angeles	20012 SEPTO ST	91311	2726003013	0.000	0.000	0.085	0.000	Shortfall of Sites	0.254	Very Low II Residential	RE11-1	0	0	0	7.883	0.085		Residential - Single Family Residence - Pool, 1	201B113 80		Chatsworth - Porter Ranch	No	MI	ADU
Los Angeles	20430 SEPTO ST	91311	2741023018	0.000	0.000	0.085	0.000	Shortfall of Sites	0.161	Low I Residential	RS-1	0	0	0	12.447	0.085		Residential - Single Family Residence, 1	201B109 80		Chatsworth - Porter Ranch	No	MI	ADU
Los Angeles	17054 SEPTO ST	91325	2694008024	0.000	0.000	0.085	0.000	Shortfall of Sites	0.253	Low I Residential	(T)RE11-1	0	0	0	7.909	0.085		Residential - Single Family Residence, 1	201B133 80		Northridge	No	MI	ADU
Los Angeles	9910 DONNA AVE	91324	2729005016	0.000	0.000	0.085	0.000	Shortfall of Sites	0.384	Very Low I Residential	RA-1	0	0	0	5.210	0.085		Residential - Single Family Residence - Pool, 1	201B121 80		Northridge	No	MI	ADU
Los Angeles	16116 SEPTO ST	91343	2669023020	0.000	0.000	0.085	0.000	Shortfall of Sites	0.159	Low I Residential	RS-1	0	0	0	12.606	0.085		Residential - Single Family Residence, 1	201B141 80		Granada Hills - Knollwood	No	MI	ADU
Los Angeles	16456 PLUMMER ST	91343	2676001002	0.000	0.000	0.085	0.000	Shortfall of Sites	0.165	Low Residential	RS-1	0	0	0	12.101	0.085		Residential - Single Family Residence, 1	198B137 80		Mission Hills - Panorama City - North Hills	No	MI	ADU
Los Angeles	9445 BECKFORD AVE	91324	2762022019	0.000	0.000	0.085	0.000	Shortfall of Sites	0.391	Very Low I Residential	RA-1	0	0	0	5.109	0.085		Residential - Single Family Residence - Pool, 1	198B117 80		Northridge	No	MI	ADU
Los Angeles	17552 GLEDHILL ST	91325	2766020025	0.000	0.000	0.085	0.000	Shortfall of Sites	0.367	Very Low I Residential	RA-1	0	0	0	5.454	0.085		Residential - Single Family Residence - Pool, 1	198B129 80		Northridge	No	MI	ADU
Los Angeles	17456 SUNBURST ST	91325	2768020009	0.000	0.000	0.085	0.000	Shortfall of Sites	0.391	Very Low I Residential	RA-1	0	0	0	5.115	0.085		Residential - Single Family Residence - Pool, 1	195B129 80		Northridge	No	MI	ADU
Los Angeles	8445 DENISE LN	91304	2005008002	0.000	0.000	0.085	0.000	Shortfall of Sites	0.161	Low I Residential	RS-1	0	0	0	12.393	0.085		Residential - Single Family Residence - Planned Unit Development (PUD), 1	192B093 80		Chatsworth - Porter Ranch	No	MI	ADU
Los Angeles	12601 EMELITA ST	91607	2341012031	0.000	0.000	0.085	0.000	Shortfall of Sites	0.181	Low Residential	R1-1	0	0	0	11.027	0.085		Residential - Single Family Residence, 1	174B161 80		North Hollywood - Valley Village	No	MI	ADU
Los Angeles	5347 CEDROS AVE	91411	2249017023	0.000	0.000	0.085	0.000	Shortfall of Sites	0.207	Low Residential	R1-1	0	0	0	9.677	0.085		Residential - Single Family Residence, 1	172-5A149 80		Van Nuys - North Sherman Oaks	No	MI	ADU
Los Angeles	5136 NOBLE AVE	91403	2263004006	0.000	0.000	0.085	0.000	Shortfall of Sites	0.155	Low Residential	R1-1-RIO	0	0	0	12.907	0.085		Residential - Single Family Residence, 1	171A147 80		Van Nuys - North Sherman Oaks	No	MI	ADU
Los Angeles	15127 MORRISON ST	91403	2263018009	0.000	0.000	0.085	0.000	Shortfall of Sites	0.191	Low Residential	R1-1-RIO	0	0	0	10.468	0.085		Residential - Single Family Residence, 1	168B145 80		Van Nuys - North Sherman Oaks	No	MI	ADU
Los Angeles	4937 WOODMAN AVE	91423	2269023004	0.000	0.000	0.085	0.000	Shortfall of Sites	0.179	Low Residential	R1-1-RIO	0	0	0	11.158	0.085		Residential - Single Family Residence, 1	168B157 80		Van Nuys - North Sherman Oaks	No	MI	ADU
Los Angeles	4953 WESTPARK DR	91601	2354007011	0.000	0.000	0.085	0.000	Shortfall of Sites	0.188	Low Residential	R1-1	0	0	0	10.618	0.085		Residential - Single Family Residence - Pool, 1	168B169 80		North Hollywood - Valley Village	No	MI	ADU
Los Angeles	4438 TYRONE AVE	91423	2265018012	0.000	0.000	0.085	0.000	Shortfall of Sites	0.155	Low Residential	R1-1-RIO	0	0	0	12.903	0.085		Residential - Single Family Residence, 1	165B153 80		Sherman Oaks - Studio City - Toluca Lake - Cahuenga Pass	No	MI	ADU
Los Angeles	4462 BEEMAN AVE	91604	2362027011	0.000	0.000	0.085	0.000	Shortfall of Sites	0.165	Low Residential	R1-1-RIO	0	0	0	12.100	0.085		Residential - Single Family Residence, 1	165B161 80		Sherman Oaks - Studio City - Toluca Lake - Cahuenga Pass	No	MI	ADU
Los Angeles	4458 CARPENTER AVE	91607	2364011001	0.000	0.000	0.085	0.000	Shortfall of Sites	0.228	Low Residential	R1-1-RIO	0	0	0	8.790	0.085		Residential - Single Family Residence - Pool, 1	165B169 80		Sherman Oaks - Studio City - Toluca Lake - Cahuenga Pass	No	MI	ADU
Los Angeles	4149 CAMELLIA AVE	91604	2368022024	0.000	0.000	0.085	0.000	Shortfall of Sites	0.158	Low Residential	R1-1-RIO	0	0	0	12.653	0.085		Residential - Single Family Residence - Pool, 1	162B169 80		Sherman Oaks - Studio City - Toluca Lake - Cahuenga Pass	No	MI	ADU

Jurisdiction Name	Site Address/Intersection	5 Digit ZIP Code	Assessor Parcel Number	Very Low-Income	Low-Income	Moderate-Income	Above Moderate-Income	Type of Shortfall	Parcel Size (Acres)	Current General Plan Designation	Current Zoning	Proposed General Plan (GP) Designation	Proposed Zoning	Minimum Density Allowed	Maximum Density Allowed	Total Capacity	Vacant/ Nonvacant	Description of Existing Uses	PIN	Base Density Per Acre	Community Plan Area	Rent Stabalization Ordinance	Income Category	Applicable Rezoning Program (Program informing values in Column Q listed first)
Los Angeles	1717 COLORADO BLVD	90041	5669020011	0.000	0.000	0.085	0.000	Shortfall of Sites	0.230	Neighborhood Commercial	[Q]C4-1XL	0	0	0	8.700	0.085		Commercial - Restaurant, Cocktail Lounge - Fast Food - Walk Up - One Story, 1	162A225 80		Northeast Los Angeles	No	MI	ADU , TOPP C
Los Angeles	3529 PERLITA AVE	90039	5436014022	0.000	0.000	0.085	0.000	Shortfall of Sites	0.155	Low Residential	R1-1-RIO	0	0	0	12.904	0.085		Residential - Single Family Residence, 1	153B209 80		Northeast Los Angeles	No	MI	ADU
Los Angeles	300 CONWAY AVE	90024	4359007013	0.000	0.000	0.085	0.000	Shortfall of Sites	0.354	Low Residential	R1-1	0	0	0	5.656	0.085		Residential - Single Family Residence - Pool and Misc., 1	138B153 80		Westwood	No	MI	ADU
Los Angeles	10416 WYTON DR	90024	4360025002	0.000	0.000	0.085	0.000	Shortfall of Sites	0.213	Low Residential	R1-1	0	0	0	9.406	0.085		Residential - Single Family Residence, 1	138B157 80		Westwood	No	MI	ADU
Los Angeles	11319 ISLETA ST	90049	4365029017	0.000	0.000	0.085	0.000	Shortfall of Sites	0.158	Low Residential	R1-1	0	0	0	12.672	0.085		Residential - Single Family Residence, 1	135B145 80		Brentwood - Pacific Palisades	No	MI	ADU
Los Angeles	661 THAYER AVE	90024	4360016038	0.000	0.000	0.085	0.000	Shortfall of Sites	0.178	Low Residential	R1-1	0	0	0	11.239	0.085		Residential - Single Family Residence, 1	135B153 80		Westwood	No	MI	ADU
Los Angeles	193 GRANVILLE AVE	90049	4401001013	0.000	0.000	0.085	0.000	Shortfall of Sites	0.220	Low Residential	RS-1	0	0	0	9.092	0.085		Residential - Single Family Residence - Pool, 1	132B145 80		Brentwood - Pacific Palisades	No	MI	ADU
Los Angeles	634 S BUNDY DR	90049	4404023025	0.000	0.000	0.085	0.000	Shortfall of Sites	0.300	Low Residential	RS-1-O	0	0	0	6.675	0.085		Residential - Single Family Residence, 1	129B141 80		Brentwood - Pacific Palisades	No	MI	ADU
Los Angeles	1506 COTNER AVE	90025	4324018016	0.000	0.000	0.085	0.000	Shortfall of Sites	0.161	Limited Manufacturing	M1-1-O	0	0	0	12.446	0.085		Industrial - Light Manufacturing - One Story, 1	129B149 80		West Los Angeles	No	MI	ADU
Los Angeles	563 26TH ST	90402	4264005011	0.000	0.000	0.085	0.000	Shortfall of Sites	0.227	Very Low I Residential	RE11-1	0	0	0	8.800	0.085		Residential - Single Family Residence, 1	126B137 80		Brentwood - Pacific Palisades	No	MI	ADU
Los Angeles	2721 CLUB DR	90064	4308003005	0.000	0.000	0.085	0.000	Shortfall of Sites	0.259	Low Residential	R1V2-O	0	0	0	7.715	0.085		Residential - Single Family Residence - Pool, 1	126B161 80		West Los Angeles	No	MI	ADU
Los Angeles	9521 CATTARAUGUS AVE	90034	4309022001	0.000	0.000	0.085	0.000	Shortfall of Sites	0.157	Low Residential	R1V2	0	0	0	12.710	0.085		Residential - Single Family Residence, 1	123B165 80		West Los Angeles	No	MI	ADU
Los Angeles	3200 BARRY AVE	90066	4250011003	0.000	0.000	0.085	0.000	Shortfall of Sites	0.163	Low Residential	R1V2	0	0	0	12.305	0.085		Residential - Single Family Residence, 1	117B153 80		Palms - Mar Vista - Del Rey	No	MI	ADU
Los Angeles	5308 THORNBURN ST	90045	4103024014	0.000	0.000	0.085	0.000	Shortfall of Sites	0.193	Low Residential	R1-1	0	0	0	10.371	0.085		Residential - Single Family Residence - Therapy Pool (Spa), 1	099B173 80		Westchester - Playa del Rey	No	MI	ADU
Los Angeles	324 N TROTWOOD AVE	90732	7559009031	0.000	0.000	0.085	0.000	Shortfall of Sites	0.152	Low II Residential	R1-1XL	0	0	0	13.186	0.085		Residential - Single Family Residence, 1	018B189 80		San Pedro	No	MI	ADU
Los Angeles	16463 KNOLLWOOD DR	91344	2609013006	0.000	0.000	0.085	0.000	Shortfall of Sites	0.400	Very Low I Residential	RA-1	0	0	0	4.995	0.085		Residential - Single Family Residence - Pool, 1	219B137 81		Granada Hills - Knollwood	No	MI	ADU
Los Angeles	12154 BRADFORD PL	91344	2606004017	0.000	0.000	0.085	0.000	Shortfall of Sites	0.229	Low I Residential	RS-1	0	0	0	8.722	0.085		Residential - Single Family Residence - Pool, 1	216B133 81		Granada Hills - Knollwood	No	MI	ADU
Los Angeles	16699 DEMARET PL	91344	2609010006	0.000	0.000	0.085	0.000	Shortfall of Sites	0.473	Very Low I Residential	RA-1	0	0	0	4.225	0.085		Residential - Single Family Residence, 1	216B137 81		Granada Hills - Knollwood	No	MI	ADU
Los Angeles	17220 MAYERLING ST	91344	2607005043	0.000	0.000	0.085	0.000	Shortfall of Sites	0.214	Low I Residential	RS-1	0	0	0	9.363	0.085		Residential - Single Family Residence - Pool, 1	213B133 81		Granada Hills - Knollwood	No	MI	ADU
Los Angeles	16455 GUNTHER ST	91344	2610020035	0.000	0.000	0.085	0.000	Shortfall of Sites	0.225	Low I Residential	RS-1	0	0	0	8.877	0.085		Residential - Single Family Residence, 1	213B137 81		Granada Hills - Knollwood	No	MI	ADU
Los Angeles	11564 WOODLEY AVE	91344	2605020030	0.000	0.000	0.085	0.000	Shortfall of Sites	0.168	Low I Residential	RS-1	0	0	0	11.935	0.085		Residential - Single Family Residence, 1	213B141 81		Granada Hills - Knollwood	No	MI	ADU
Los Angeles	17173 INDEX ST	91344	2697014003	0.000	0.000	0.085	0.000	Shortfall of Sites	0.172	Low I Residential	RS-1	0	0	0	11.628	0.085		Residential - Single Family Residence, 1	210B133 81		Granada Hills - Knollwood	No	MI	ADU
Los Angeles	16451 INDEX ST	91344	2681013009	0.000	0.000	0.085	0.000	Shortfall of Sites	0.172	Low I Residential	RS-1	0	0	0	11.628	0.085		Residential - Single Family Residence, 1	210B137 81		Granada Hills - Knollwood	No	MI	ADU
Los Angeles	15907 INDEX ST	91344	2666013014	0.000	0.000	0.085	0.000	Shortfall of Sites	0.189	Low I Residential	RS-1	0	0	0	10.554	0.085		Residential - Single Family Residence, 1	210B141 81		Granada Hills - Knollwood	No	MI	ADU
Los Angeles	17420 INDEX ST	91344	2711008017	0.000	0.000	0.085	0.000	Shortfall of Sites	0.401	Very Low I Residential	RA-1	0	0	0	4.991	0.085		Residential - Single Family Residence, 1	210B129 81		Granada Hills - Knollwood	No	MI	ADU
Los Angeles	21200 TULSA ST	91311	2706031022	0.000	0.000	0.085	0.000	Shortfall of Sites	0.437	Very Low I Residential	RA-1	0	0	0	4.577	0.085		Residential - Single Family Residence - Pool, 1	207B105 81		Chatsworth - Porter Ranch	No	MI	ADU
Los Angeles	10835 CREBS AVE	91326	2717021012	0.000	0.000	0.085	0.000	Shortfall of Sites	0.277	Very Low II Residential	RE11-1	0	0	0	7.222	0.085		Residential - Single Family Residence - Pool, 1	207B121 81		Northridge	No	MI	ADU
Los Angeles	20634 HORACE ST	91311	2707028013	0.000	0.000	0.085	0.000	Shortfall of Sites	0.253	Low I Residential	RE11-1	0	0	0	7.920	0.085		Residential - Single Family Residence - Pool, 1	207B109 81		Chatsworth - Porter Ranch	No	MI	ADU
Los Angeles	10731 DELCO AVE	91311	2707004034	0.000	0.000	0.085	0.000	Shortfall of Sites	0.288	Very Low I Residential	RA-1	0	0	0	6.935	0.085		Residential - Single Family Residence - Pool, 1	207B113 81		Chatsworth - Porter Ranch	No	MI	ADU
Los Angeles	10412 ETON AVE	91311	2706021018	0.000	0.000	0.085	0.000	Shortfall of Sites	0.179	Low I Residential	RS-1	0	0	0	11.156	0.085		Residential - Single Family Residence, 1	204B105 81		Chatsworth - Porter Ranch	No	MI	ADU
Los Angeles	10406 GAYNOR AVE	91344	2668017012	0.000	0.000	0.085	0.000	Shortfall of Sites	0.196	Low I Residential	RS-1	0	0	0	10.208	0.085		Residential - Single Family Residence, 1	204B141 81		Granada Hills - Knollwood	No	MI	ADU
Los Angeles	16516 HIAWATHA ST	91344	2679023004	0.000	0.000	0.085	0.000	Shortfall of Sites	0.180	Low I Residential	RS-1	0	0	0	11.135	0.085		Residential - Single Family Residence, 1	204B137 81		Granada Hills - Knollwood	No	MI	ADU
Los Angeles	15153 HIAWATHA ST	91345	2649024041	0.000	0.000	0.085	0.000	Shortfall of Sites	0.186	Low Residential	R1-1-O	0	0	0	10.756	0.085		Residential - Single Family Residence - Pool, 1	204B145 81		Mission Hills - Panorama City - North Hills	No	MI	ADU
Los Angeles	17418 HIAWATHA ST	91344	2733023006	0.000	0.000	0.085	0.000	Shortfall of Sites	0.174	Low I Residential	RS-1	0	0	0	11.464	0.085		Residential - Single Family Residence - Therapy Pool (Spa), 1	204B129 81		Granada Hills - Knollwood	No	MI	ADU
Los Angeles	10347 COZYCROFT AVE	91311	2707011039	0.000	0.000	0.085	0.000	Shortfall of Sites	0.253	Very Low II Residential	RE11-1	0	0	0	7.904	0.085		Residential - Single Family Residence, 1	204B109 81		Chatsworth - Porter Ranch	No	MI	ADU
Los Angeles	10346 BABBITT AVE	91344	2695016010	0.000	0.000	0.085	0.000	Shortfall of Sites	0.187	Low I Residential	RS-1	0	0	0	10.677	0.085		Residential - Single Family Residence, 1	204B133 81		Granada Hills - Knollwood	No	MI	ADU
Los Angeles	18400 HIAWATHA ST	91326	2731015011	0.000	0.000	0.085	0.000	Shortfall of Sites	0.254	Very Low II Residential	RE11-1	0	0	0	7.864	0.085		Residential - Single Family Residence, 1	204B125 81		Northridge	No	MI	ADU
Los Angeles	9925 GLADE AVE	91311	2745014036	0.000	0.000	0.085	0.000	Shortfall of Sites	0.172	Low II Residential	RS-1	0	0	0	11.612	0.085		Residential - Single Family Residence - Pool, 1	201B101 81		Chatsworth - Porter Ranch	No	MI	ADU
Los Angeles	20046 SEPTO ST	91311	2726003051	0.000	0.000	0.085	0.000	Shortfall of Sites	0.252	Very Low II Residential	RE11-1	0	0	0	7.925	0.085		Residential - Single Family Residence, 1	201B113 81		Chatsworth - Porter Ranch	No	MI	ADU
Los Angeles	9934 SWINTON AVE	91343	2678011008	0.000	0.000	0.085	0.000	Shortfall of Sites	0.197	Low I Residential	RS-1	0	0	0	10.149	0.085		Residential - Single Family Residence - Pool, 1	201B137 81		Granada Hills - Knollwood	No	MI	ADU
Los Angeles	17044 SEPTO ST	91325	2694008025	0.000	0.000	0.085	0.000	Shortfall of Sites	0.253	Low I Residential	(T)RE11-1	0	0	0	7.910	0.085		Residential - Single Family Residence, 1	201B133 81		Northridge	No	MI	ADU
Los Angeles	9911 MELVIN AVE	91324	2726012020	0.000	0.000	0.085	0.000	Shortfall of Sites	0.386	Very Low I Residential	RA-1	0	0	0	5.185	0.085		Residential - Single Family Residence - Pool, 1	201B117 81		Chatsworth - Porter Ranch	No	MI	ADU
Los Angeles	9911 WYSTONE AVE	91324	2729005019	0.000	0.000	0.085	0.000	Shortfall of Sites	0.377	Very Low I Residential	RA-1	0	0	0	5.303	0.085		Residential - Single Family Residence - Pool, 1	201B121 81		Northridge	No	MI	ADU
Los Angeles	16110 SEPTO ST	91343	2669023021	0.000	0.000	0.085	0.000	Shortfall of Sites	0.158	Low I Residential	RS-1	0	0	0	12.626	0.085		Residential - Single Family Residence, 1	201B141 81		Granada Hills - Knollwood	No	MI	ADU
Los Angeles	16450 PLUMMER ST	91343	2676001001	0.000	0.000	0.085	0.000	Shortfall of Sites	0.164	Low Residential	RS-1	0	0	0	12.213	0.085		Residential - Single Family Residence - Pool, 1	198B137 81		Mission Hills - Panorama City - North Hills	No	MI	ADU
Los Angeles	9444 BECKFORD AVE	91324	2762020005	0.000	0.000	0.085	0.000	Shortfall of Sites	0.394	Very Low I Residential	RA-1	0	0	0	5.078	0.085		Residential - Single Family Residence - Pool, 1	198B117 81		Northridge	No	MI	ADU
Los Angeles	9650 CABANAS AVE	91042	2571007042	0.000	0.000	0.085	0.000	Shortfall of Sites	0.154	Low Residential	R1-1-RFA	0	0	0	12.981	0.085		Residential - Single Family Residence, 1	198B205 81		Sunland - Tujunga - Lake View Terrace - Shadow Hills - East La Tuna Canyon	No	MI	ADU
Los Angeles	17538 GLEDHILL ST	91325	2766020024	0.000	0.000	0.085	0.000	Shortfall of Sites	0.366	Very Low I Residential	RA-1	0	0	0	5.460	0.085		Residential - Single Family Residence - Pool, 1	198B129 81		Northridge	No	MI	ADU
Los Angeles	17446 SUNBURST ST	91325	2768020010	0.000	0.000	0.085	0.000	Shortfall of Sites	0.394	Very Low I Residential	RA-1	0	0	0	5.074	0.085		Residential - Single Family Residence - Pool, 1	195B129 81		Northridge	No	MI	ADU
Los Angeles	8436 DENISE LN	91304	2005007015	0.000	0.000	0.085	0.000	Shortfall of Sites	0.154	Low I Residential	RS-1	0	0	0	13.016	0.085		Residential - Single Family Residence - Planned Unit Development (PUD), 1	192B093 81		Chatsworth - Porter Ranch	No	MI	ADU
Los Angeles	12551 EMELITA ST	91607	2341012030	0.000	0.000	0.085	0.000	Shortfall of Sites	0.181	Low Residential	R1-1	0	0	0	11.027	0.085		Residential - Single Family Residence, 1	174B161 81		North Hollywood - Valley Village	No	MI	ADU
Los Angeles	5353 TOPEKA DR	91356	2163022018	0.000	0.000	0.085	0.000	Shortfall of Sites	0.427	Very Low I Residential	RA-1	0	0	0	4.684	0.085		Residential - Single Family Residence - Pool, 1	171B121 81		Encino - Tarzana	No	MI	ADU
Los Angeles	13835 CHANDLER BLVD	91401	2247013076	0.000	0.000	0.085	0.000	Shortfall of Sites	0.187	Very Low Residential	R1-1	0	0	0	10.673	0.085		Residential - Single Family Residence - Pool, 1	171B153 81		Van Nuys - North Sherman Oaks	No	MI	ADU
Los Angeles	5409 SIMPSON AVE	91607	2348007023	0.000	0.000	0.085	0.000	Shortfall of Sites	0.186	Low Medium II Residential	[Q]RD1.5-1	0	0	0	10.737	0.085		Residential - Single Family Residence, 1	171B169 81		North Hollywood - Valley Village	No	MI	ADU
Los Angeles	19247 SANTA RITA ST	91356	2163011018	0.000	0.000	0.085	0.000	Shortfall of Sites	0.410	Very Low I Residential	RA-1	0	0	0	4.882	0.085		Residential - Single Family Residence - Pool, 1	171B117 81		Encino - Tarzana	No	MI	ADU
Los Angeles	5400 NOBLE AVE	91411	2250012024	0.000	0.000	0.085	0.000	Shortfall of Sites	0.155	Low Residential	R1-1	0	0	0	12.926	0.085		Residential - Single Family Residence, 1	172-5A147 81		Van Nuys - North Sherman Oaks	No	MI	ADU
Los Angeles	5131 VISTA DEL MONTE AVE	91403	2263035031	0.000	0.000	0.085	0.000	Shortfall of Sites	0.158	Low Residential	R1-1-RIO	0	0	0	12.664	0.085		Residential - Single Family Residence, 1	171A151 81		Van Nuys - North Sherman Oaks	No	MI	ADU
Los Angeles	5128 CEDROS AVE	91403	2263036031	0.000	0.000	0.085	0.000	Shortfall of Sites	0.269	Low Residential	R1-1-RIO	0	0	0	7.441	0.085		Residential - Single Family Residence, 1	171A149 81		Van Nuys - North Sherman Oaks	No	MI	ADU
Los Angeles	17710 ROYCE DR W	91316	2182003027	0.000	0.000	0.085	0.000	Shortfall of Sites	0.210	Low II Residential	RS-1	0	0	0	9.505	0.085		Residential - Single Family Residence - Pool, 1	168B129 81		Encino - Tarzana	No	MI	ADU
Los Angeles	4943 CARTWRIGHT AVE	91601	2421003009	0.000	0.000	0.085	0.000	Shortfall of Sites	0.155	Low Residential	R1-1	0	0	0	12.909	0.085		Residential - Single Family Residence, 1	168B177 81		North Hollywood - Valley Village	No	MI	ADU
Los Angeles	4933 WORTSER AVE	91423	2358025003	0.000	0.000	0.085	0.000	Shortfall of Sites	0.161	Low Residential	R1-1	0	0	0	12.452	0.085		Residential - Single Family Residence, 1	168B161 81		Van Nuys - North Sherman Oaks	No	MI	ADU
Los Angeles	11504 MORRISON ST	91601	2354007010	0.000	0.000	0.085	0.000	Shortfall of Sites	0.179	Low Residential	R1-1	0	0	0	11.171	0.085		Residential - Single Family Residence, 1	168B169 81		North Hollywood - Valley Village	No	MI	ADU
Los Angeles	4441 KATHERINE AVE	91423	2265018011	0.000	0.000	0.085	0.000	Shortfall of Sites	0.155	Low Residential	R1-1-RIO	0	0	0	12.903	0.085		Residential - Single Family Residence - Pool, 1	165B153 81		Sherman Oaks - Studio City - Toluca Lake - Cahuenga Pass	No	MI	ADU
Los Angeles	4461 BABCOCK AVE	91604	2362027031	0.000	0.000	0.085	0.000	Shortfall of Sites	0.165	Low Residential	R1-1-RIO	0	0	0	12.098	0.085		Residential - Single Family Residence, 1	165B161 81		Sherman Oaks - Studio City - Toluca Lake - Cahuenga Pass	No	MI	ADU
Los Angeles	4459 MORELLA AVE	91607	2364011014	0.000	0.000	0.085	0.000	Shortfall of Sites	0.228	Low Residential	R1-1-RIO	0	0	0	8.791	0.085		Residential - Single Family Residence - Pool, 1	165B169 81		Sherman Oaks - Studio City - Toluca Lake - Cahuenga Pass	No	MI	ADU
Los Angeles	4150 BECK AVE	91604	2368022033	0.000	0.000	0.085	0.000	Shortfall of Sites	0.159	Low Residential	R1-1-RIO	0	0	0	12.585	0.085		Residential - Single Family Residence - Pool, 1	162B169 81		Sherman Oaks - Studio City - Toluca Lake - Cahuenga Pass	No	MI	ADU
Los Angeles	5244 LOCKHAVEN AVE	90041	5682010022	0.000	0.000	0.085	0.000	Shortfall of Sites	0.153	Low Residential	R1-1	0	0	0	13.093	0.085		Residential - Single Family Residence, 1	163-5A219 81		Northeast Los Angeles	No	MI	ADU
Los Angeles	1550 GLEN AYLSA AVE	90041	5689024010	0.000	0.000	0.085	0.000	Shortfall of Sites	0.151	Low Residential	R1-1	0	0	0	13.255	0.085		Residential - Single Family Residence, 1	160-5A227 81		Northeast Los Angeles	No	MI	ADU
Los Angeles	1852 LINDA ROSA AVE	90041	5686013033	0.000	0.000	0.085	0.000	Shortfall of Sites	0.160	Low Residential	R1-1	0	0	0	12.527	0.085		Residential - Single Family Residence, 1	160-5A223 81		Northeast Los Angeles	No	MI	ADU
Los Angeles	361 N CITRUS AVE	90036	5524039026	0.000	0.000	0.085	0.000	Shortfall of Sites	0.211	Low II Residential	R1-1	0	0	0	9.490	0.085		Residential - Single Family Residence, 1	138B181 81		Wilshire	No	MI	ADU
Los Angeles	332 DALKEITH AVE	90049	4366015003	0.000	0.000	0.085	0.000	Shortfall of Sites	0.175	Low Residential	R1-1	0	0	0	11.457	0.085		Residential - Single Family Residence, 1	135B145 81		Westwood	No	MI	ADU
Los Angeles	720 WOODRUFF AVE	90024	4360027003	0.000	0.000	0.085	0.000	Shortfall of Sites	0.226	Low Residential	R1-1	0	0	0	8.862	0.085		Residential - Single Family Residence, 1	135B153 81		Westwood	No	MI	ADU
Los Angeles	750 HOLMBY AVE	90024	4360026015	0.000	0.000	0.085	0.000	Shortfall of Sites	0.261	Low Residential	R1-1	0	0	0	7.671	0.085		Residential - Single Family Residence - Pool, 1	135B157 81		Westwood	No	MI	ADU
Los Angeles	1310 THAYER AVE	90024	4326012007	0.000	0.000	0.085	0.000	Shortfall of Sites	0.155	Low Residential	R1-1	0	0	0	12.907	0.085		Residential - Single Family Residence - Pool, 1	132B157 81		Westwood	No	MI	ADU

Jurisdiction Name	Site Address/Intersection	5 Digit ZIP Code	Assessor Parcel Number	Very Low-Income	Low-Income	Moderate-Income	Above Moderate-Income	Type of Shortfall	Parcel Size (Acres)	Current General Plan Designation	Current Zoning	Proposed General Plan (GP) Designation	Proposed Zoning	Minimum Density Allowed	Maximum Density Allowed	Total Capacity	Vacant/ Nonvacant	Description of Existing Uses	PIN	Base Density Per Acre	Community Plan Area	Rent Stabalization Ordinance	Income Category	Applicable Rezoning Program (Program informing values in Column Q listed first)
Los Angeles	11921 FOXBORO DR	90049	4404017009	0.000	0.000	0.085	0.000	Shortfall of Sites	0.175	Low Residential	R1-1	0	0	0	11.429	0.085		Residential - Single Family Residence, 1	132B141 81		Brentwood - Pacific Palisades	No	MI	ADU
Los Angeles	306 S MEDIO DR	90049	4405038016	0.000	0.000	0.085	0.000	Shortfall of Sites	0.196	Low Residential	R1-1	0	0	0	10.214	0.085		Residential - Single Family Residence - Pool, 1	129B141 81		Brentwood - Pacific Palisades	No	MI	ADU
Los Angeles	1940 GREENFIELD AVE	90025	4323011005	0.000	0.000	0.085	0.000	Shortfall of Sites	0.155	Low Residential	R1-1	0	0	0	12.929	0.085		Residential - Single Family Residence, 1	126B153 81		West Los Angeles	No	MI	ADU
Los Angeles	2001 S CANFIELD AVE	90034	4302003027	0.000	0.000	0.085	0.000	Shortfall of Sites	0.175	Low Residential	R1V2-O	0	0	0	11.426	0.085		Residential - Single Family Residence, 1	126B169 81		West Los Angeles	No	MI	ADU
Los Angeles	967 WELLESLEY AVE	90049	4264021017	0.000	0.000	0.085	0.000	Shortfall of Sites	0.171	Low Residential	RE9-1	0	0	0	11.680	0.085		Residential - Single Family Residence, 1	126B141 81		Brentwood - Pacific Palisades	No	MI	ADU
Los Angeles	4702 ST CHARLES PL	90019	5071019030	0.000	0.000	0.085	0.000	Shortfall of Sites	0.161	Low Medium II Residential	RD1.5-1-O	0	0	0	12.456	0.085		Residential - Single Family Residence, 1	126B185 81		West Adams - Baldwin Hills - Leimert	No	MI	ADU
Los Angeles	2509 AIKEN AVE	90064	4318012002	0.000	0.000	0.085	0.000	Shortfall of Sites	0.155	Low Residential	R1V2-O	0	0	0	12.906	0.085		Residential - Single Family Residence, 1	126B161 81		West Los Angeles	No	MI	ADU
Los Angeles	2916 PATRICIA AVE	90064	4318021016	0.000	0.000	0.085	0.000	Shortfall of Sites	0.197	Low Residential	R1V2	0	0	0	10.131	0.085		Residential - Single Family Residence, 1	123B161 81		West Los Angeles	No	MI	ADU
Los Angeles	1663 AMHERST AVE	90025	4259005020	0.000	0.000	0.085	0.000	Shortfall of Sites	0.153	Low Residential	R1-1	0	0	0	13.083	0.085		Residential - Single Family Residence, 1	123B145 81		West Los Angeles	No	MI	ADU
Los Angeles	7710 AIRPORT BLVD	90045	4105004003	0.000	0.000	0.085	0.000	Shortfall of Sites	0.182	Low Residential	R1-1	0	0	0	10.993	0.085		Residential - Single Family Residence, 1	099B169 81		Westchester - Playa del Rey	No	MI	ADU
Los Angeles	319 N GOODHOPE AVE	90732	7559009003	0.000	0.000	0.085	0.000	Shortfall of Sites	0.152	Low II Residential	R1-1XL	0	0	0	13.182	0.085		Residential - Single Family Residence, 1	018B189 81		San Pedro	No	MI	ADU
Los Angeles	432 BYNNER DR	90732	7559026018	0.000	0.000	0.085	0.000	Shortfall of Sites	0.160	Low II Residential	R1-1XL	0	0	0	12.531	0.085		Residential - Single Family Residence, 1	015B189 81		San Pedro	No	MI	ADU
Los Angeles	1309 S DODSON AVE	90732	7560014003	0.000	0.000	0.085	0.000	Shortfall of Sites	0.155	Low II Residential	R1-1XL	0	0	0	12.905	0.085		Residential - Single Family Residence, 1	012B193 81		San Pedro	No	MI	ADU
Los Angeles	12635 DORINA PL	91344	2602019006	0.000	0.000	0.085	0.000	Shortfall of Sites	0.258	Very Low II Residential	RE11-1	0	0	0	7.754	0.085		Residential - Single Family Residence - Pool, 1	219B133 82		Granada Hills - Knollwood	No	MI	ADU
Los Angeles	17100 MANDARIN CT	91344	2606004021	0.000	0.000	0.085	0.000	Shortfall of Sites	0.233	Low I Residential	RS-1	0	0	0	8.583	0.085		Residential - Single Family Residence, 1	216B133 82		Granada Hills - Knollwood	No	MI	ADU
Los Angeles	12152 MONOGRAM AVE	91344	2609028025	0.000	0.000	0.085	0.000	Shortfall of Sites	0.338	Very Low II Residential	RE11-1	0	0	0	5.914	0.085		Residential - Single Family Residence - Pool, 1	216B137 82		Granada Hills - Knollwood	No	MI	ADU
Los Angeles	16302 KEELER DR	91344	2605016041	0.000	0.000	0.085	0.000	Shortfall of Sites	0.357	Very Low II Residential	RE11-1	0	0	0	5.605	0.085		Residential - Single Family Residence - Pool, 1	213B137 82		Granada Hills - Knollwood	No	MI	ADU
Los Angeles	11571 COLLETT AVE	91344	2605020039	0.000	0.000	0.085	0.000	Shortfall of Sites	0.177	Low I Residential	RS-1	0	0	0	11.280	0.085		Residential - Single Family Residence, 1	213B141 82		Granada Hills - Knollwood	No	MI	ADU
Los Angeles	16915 INDEX ST	91344	2682026023	0.000	0.000	0.085	0.000	Shortfall of Sites	0.182	Low I Residential	RS-1	0	0	0	10.975	0.085		Residential - Single Family Residence - Pool, 1	210B133 82		Granada Hills - Knollwood	No	MI	ADU
Los Angeles	16421 INDEX ST	91344	2681013005	0.000	0.000	0.085	0.000	Shortfall of Sites	0.172	Low I Residential	RS-1	0	0	0	11.617	0.085		Residential - Single Family Residence, 1	210B137 82		Granada Hills - Knollwood	No	MI	ADU
Los Angeles	15901 INDEX ST	91344	2666013015	0.000	0.000	0.085	0.000	Shortfall of Sites	0.189	Low I Residential	RS-1	0	0	0	10.554	0.085		Residential - Single Family Residence, 1	210B141 82		Granada Hills - Knollwood	No	MI	ADU
Los Angeles	17412 INDEX ST	91344	2711008018	0.000	0.000	0.085	0.000	Shortfall of Sites	0.401	Very Low I Residential	RA-1	0	0	0	4.991	0.085		Residential - Single Family Residence - Pool, 1	210B129 82		Granada Hills - Knollwood	No	MI	ADU
Los Angeles	18200 INDEX ST	91326	2715032020	0.000	0.000	0.085	0.000	Shortfall of Sites	0.274	Very Low II Residential	RE11-1	0	0	0	7.298	0.085		Residential - Single Family Residence, 1	210B125 82		Northridge	No	MI	ADU
Los Angeles	10856 TOPEKA DR	91326	2718012031	0.000	0.000	0.085	0.000	Shortfall of Sites	0.174	Low I Residential	RS-1	0	0	0	11.509	0.085		Residential - Single Family Residence, 1	207B121 82		Northridge	No	MI	ADU
Los Angeles	10837 NESTLE AVE	91326	2715017043	0.000	0.000	0.085	0.000	Shortfall of Sites	0.256	Very Low II Residential	RE11-1	0	0	0	7.803	0.085		Residential - Single Family Residence, 1	207B125 82		Northridge	No	MI	ADU
Los Angeles	20626 HORACE ST	91311	2707028012	0.000	0.000	0.085	0.000	Shortfall of Sites	0.253	Low I Residential	RE11-1	0	0	0	7.920	0.085		Residential - Single Family Residence - Pool, 1	207B109 82		Chatsworth - Porter Ranch	No	MI	ADU
Los Angeles	10909 WOODWARD AVE	91040	2551039011	0.000	0.000	0.085	0.000	Shortfall of Sites	0.194	Low Residential	R1-1-RFA	0	0	0	10.317	0.085		Residential - Single Family Residence, 1	208-5A193 82		Sunland - Tujunga - Lake View Terrace - Shadow Hills - East La Tuna Canyon	No	MI	ADU
Los Angeles	10711 FULLBRIGHT AVE	91311	2707004021	0.000	0.000	0.085	0.000	Shortfall of Sites	0.306	Very Low I Residential	RA-1	0	0	0	6.536	0.085		Residential - Single Family Residence, 1	207B113 82		Chatsworth - Porter Ranch	No	MI	ADU
Los Angeles	10411 MILWOOD AVE	91311	2706021035	0.000	0.000	0.085	0.000	Shortfall of Sites	0.179	Low I Residential	RS-1	0	0	0	11.161	0.085		Residential - Single Family Residence - Pool, 1	204B105 82		Chatsworth - Porter Ranch	No	MI	ADU
Los Angeles	10407 GLORIA AVE	91344	2668017009	0.000	0.000	0.085	0.000	Shortfall of Sites	0.196	Low I Residential	RS-1	0	0	0	10.207	0.085		Residential - Single Family Residence - Pool, 1	204B141 82		Granada Hills - Knollwood	No	MI	ADU
Los Angeles	10400 RUBIO AVE	91344	2684013026	0.000	0.000	0.085	0.000	Shortfall of Sites	0.194	Low I Residential	RS-1	0	0	0	10.310	0.085		Residential - Single Family Residence, 1	204B137 82		Granada Hills - Knollwood	No	MI	ADU
Los Angeles	15147 HIAWATHA ST	91345	2649024040	0.000	0.000	0.085	0.000	Shortfall of Sites	0.186	Low Residential	R1-1-O	0	0	0	10.756	0.085		Residential - Single Family Residence - Pool, 1	204B145 82		Mission Hills - Panorama City - North Hills	No	MI	ADU
Los Angeles	17412 HIAWATHA ST	91344	2733023007	0.000	0.000	0.085	0.000	Shortfall of Sites	0.174	Low I Residential	RS-1	0	0	0	11.464	0.085		Residential - Single Family Residence, 1	204B129 82		Granada Hills - Knollwood	No	MI	ADU
Los Angeles	10349 STAFFORD LN	91311	2707015002	0.000	0.000	0.085	0.000	Shortfall of Sites	0.253	Very Low II Residential	RE11-1	0	0	0	7.914	0.085		Residential - Single Family Residence, 1	204B113 82		Chatsworth - Porter Ranch	No	MI	ADU
Los Angeles	10368 CALVIN AVE	91326	2708002012	0.000	0.000	0.085	0.000	Shortfall of Sites	0.402	Very Low I Residential	RA-1	0	0	0	4.979	0.085		Residential - Single Family Residence - Pool, 1	204B117 82		Chatsworth - Porter Ranch	No	MI	ADU
Los Angeles	10346 OKLAHOMA AVE	91311	2706013002	0.000	0.000	0.085	0.000	Shortfall of Sites	0.253	Very Low II Residential	RE11-1	0	0	0	7.894	0.085		Residential - Single Family Residence - Pool, 1	204B109 82		Chatsworth - Porter Ranch	No	MI	ADU
Los Angeles	10347 ALDEA AVE	91344	2695016013	0.000	0.000	0.085	0.000	Shortfall of Sites	0.187	Low I Residential	RS-1	0	0	0	10.677	0.085		Residential - Single Family Residence, 1	204B133 82		Granada Hills - Knollwood	No	MI	ADU
Los Angeles	18358 HIAWATHA ST	91326	2731015014	0.000	0.000	0.085	0.000	Shortfall of Sites	0.254	Very Low II Residential	RE11-1	0	0	0	7.860	0.085		Residential - Single Family Residence - Pool, 1	204B125 82		Northridge	No	MI	ADU
Los Angeles	20004 SEPTO ST	91311	2726003014	0.000	0.000	0.085	0.000	Shortfall of Sites	0.254	Very Low II Residential	RE11-1	0	0	0	7.863	0.085		Residential - Single Family Residence - Pool, 1	201B113 82		Chatsworth - Porter Ranch	No	MI	ADU
Los Angeles	20444 SEPTO ST	91311	2741023020	0.000	0.000	0.085	0.000	Shortfall of Sites	0.156	Low I Residential	RS-1	0	0	0	12.797	0.085		Residential - Single Family Residence, 1	201B109 82		Chatsworth - Porter Ranch	No	MI	ADU
Los Angeles	17034 SEPTO ST	91325	2694008026	0.000	0.000	0.085	0.000	Shortfall of Sites	0.254	Low I Residential	(T)RE11-1	0	0	0	7.885	0.085		Residential - Single Family Residence - Pool and Misc., 1	201B133 82		Northridge	No	MI	ADU
Los Angeles	22136 HEIDEMARIE ST	91311	2727019005	0.000	0.000	0.085	0.000	Shortfall of Sites	0.174	Low I Residential	RS-1	0	0	0	11.525	0.085		Residential - Single Family Residence - Pool, 1	198B101 82		Chatsworth - Porter Ranch	No	MI	ADU
Los Angeles	9450 TAMPA AVE	91324	2762022026	0.000	0.000	0.085	0.000	Shortfall of Sites	0.175	Low I Residential	RS-1	0	0	0	11.456	0.085		Residential - Single Family Residence - Pool, 1	198B117 82		Northridge	No	MI	ADU
Los Angeles	17524 GLEDHILL ST	91325	2766020023	0.000	0.000	0.085	0.000	Shortfall of Sites	0.366	Very Low I Residential	RA-1	0	0	0	5.466	0.085		Residential - Single Family Residence - Pool, 1	198B129 82		Northridge	No	MI	ADU
Los Angeles	17438 SUNBURST ST	91325	2768020005	0.000	0.000	0.085	0.000	Shortfall of Sites	0.410	Very Low I Residential	RA-1	0	0	0	4.881	0.085		Residential - Single Family Residence - Pool, 1	195B129 82		Northridge	No	MI	ADU
Los Angeles	8964 AMESTOY AVE	91325	2690004002	0.000	0.000	0.085	0.000	Shortfall of Sites	0.399	Very Low I Residential	RA-1	0	0	0	5.016	0.085		Residential - Single Family Residence, 1	195B133 82		Northridge	No	MI	ADU
Los Angeles	12545 EMELITA ST	91607	2341012029	0.000	0.000	0.085	0.000	Shortfall of Sites	0.181	Low Residential	R1-1	0	0	0	11.027	0.085		Residential - Single Family Residence, 1	174B161 82		North Hollywood - Valley Village	No	MI	ADU
Los Angeles	13963 CHANDLER BLVD	91401	2247012012	0.000	0.000	0.085	0.000	Shortfall of Sites	0.176	Very Low Residential	R1-1	0	0	0	11.344	0.085		Residential - Single Family Residence, 1	171B153 82		Van Nuys - North Sherman Oaks	No	MI	ADU
Los Angeles	5407 ALCOVE AVE	91607	2346002009	0.000	0.000	0.085	0.000	Shortfall of Sites	0.269	Low Residential	R1-1	0	0	0	7.424	0.085		Residential - Single Family Residence - Pool, 1	171B161 82		North Hollywood - Valley Village	No	MI	ADU
Los Angeles	19245 SANTA RITA ST	91356	2163011017	0.000	0.000	0.085	0.000	Shortfall of Sites	0.410	Very Low I Residential	RA-1	0	0	0	4.879	0.085		Residential - Single Family Residence - Pool, 1	171B117 82		Encino - Tarzana	No	MI	ADU
Los Angeles	5401 NORWICH AVE	91411	2250012013	0.000	0.000	0.085	0.000	Shortfall of Sites	0.154	Low Residential	R1-1	0	0	0	12.997	0.085		Residential - Single Family Residence - Pool, 1	172-5A147 82		Van Nuys - North Sherman Oaks	No	MI	ADU
Los Angeles	5130 VISTA DEL MONTE AVE	91403	2263034006	0.000	0.000	0.085	0.000	Shortfall of Sites	0.158	Low Residential	R1-1-RIO	0	0	0	12.672	0.085		Residential - Single Family Residence, 1	171A151 82		Van Nuys - North Sherman Oaks	No	MI	ADU
Los Angeles	5000 HESPERIA AVE	91316	2181025001	0.000	0.000	0.085	0.000	Shortfall of Sites	0.162	Low II Residential	R1-1	0	0	0	12.377	0.085		Residential - Single Family Residence, 1	168B125 82		Encino - Tarzana	No	MI	ADU
Los Angeles	4944 DENNY AVE	91601	2421003004	0.000	0.000	0.085	0.000	Shortfall of Sites	0.155	Low Residential	R1-1	0	0	0	12.911	0.085		Residential - Single Family Residence - Pool, 1	168B177 82		North Hollywood - Valley Village	No	MI	ADU
Los Angeles	11510 MORRISON ST	91601	2354007009	0.000	0.000	0.085	0.000	Shortfall of Sites	0.179	Low Residential	R1-1	0	0	0	11.171	0.085		Residential - Single Family Residence, 1	168B169 82		North Hollywood - Valley Village	No	MI	ADU
Los Angeles	4446 KATHERINE AVE	91423	2265018043	0.000	0.000	0.085	0.000	Shortfall of Sites	0.155	Low Residential	R1-1-RIO	0	0	0	12.901	0.085		Residential - Single Family Residence, 1	165B153 82		Sherman Oaks - Studio City - Toluca Lake - Cahuenga Pass	No	MI	ADU
Los Angeles	4456 MORELLA AVE	91607	2364010013	0.000	0.000	0.085	0.000	Shortfall of Sites	0.151	Low Residential	R1-1-RIO	0	0	0	13.226	0.085		Residential - Single Family Residence - Pool, 1	165B169 82		Sherman Oaks - Studio City - Toluca Lake - Cahuenga Pass	No	MI	ADU
Los Angeles	5301 DAHLIA DR	90041	5669014037	0.000	0.000	0.085	0.000	Shortfall of Sites	0.286	Low Residential	R1-1	0	0	0	6.999	0.085		Residential - Single Family Residence, 1	163-5A227 82		Northeast Los Angeles	No	MI	ADU
Los Angeles	2136 LAS COLINAS AVE	90041	5685025008	0.000	0.000	0.085	0.000	Shortfall of Sites	0.155	Low Residential	R1-1	0	0	0	12.907	0.085		Residential - Single Family Residence, 1	159A221 82		Northeast Los Angeles	No	MI	ADU
Los Angeles	3427 GLENHURST AVE	90039	5437009016	0.000	0.000	0.085	0.000	Shortfall of Sites	0.155	Low Residential	R1-1-RIO	0	0	0	12.897	0.085		Residential - Single Family Residence, 1	153A207 82		Northeast Los Angeles	No	MI	ADU
Los Angeles	367 N VAN NESS AVE	90004	5522027013	0.000	0.000	0.085	0.000	Shortfall of Sites	0.201	Low II Residential	R1R3-RG	0	0	0	9.957	0.085		Residential - Single Family Residence - Pool, 1	138B189 82		Wilshire	No	MI	ADU
Los Angeles	10444 CHARING CROSS RD	90024	4359002025	0.000	0.000	0.085	0.000	Shortfall of Sites	0.345	Low Residential	R1-1	0	0	0	5.796	0.085		Residential - Single Family Residence, 1	138B153 82		Westwood	No	MI	ADU
Los Angeles	320 S GLENROY AVE	90049	4366020009	0.000	0.000	0.085	0.000	Shortfall of Sites	0.185	Low Residential	R1-1	0	0	0	10.799	0.085		Residential - Single Family Residence - Pool, 1	135B145 82		Westwood	No	MI	ADU
Los Angeles	691 LORING AVE	90024	4360021018	0.000	0.000	0.085	0.000	Shortfall of Sites	0.181	Low Residential	R1-1	0	0	0	11.029	0.085		Residential - Single Family Residence, 1	135B153 82		Westwood	No	MI	ADU
Los Angeles	751 HOLMBY AVE	90024	4360027019	0.000	0.000	0.085	0.000	Shortfall of Sites	0.241	Low Residential	R1-1	0	0	0	8.284	0.085		Residential - Single Family Residence - Pool, 1	135B157 82		Westwood	No	MI	ADU
Los Angeles	10511 WELLWORTH AVE	90024	4326008016	0.000	0.000	0.085	0.000	Shortfall of Sites	0.149	Low Residential	R1-1-O	0	0	0	13.394	0.085		Residential - Single Family Residence, 1	132B157 82		Westwood	No	MI	ADU
Los Angeles	98 FREMONT PL	90005	5090019010	0.000	0.000	0.085	0.000	Shortfall of Sites	0.920	Very Low I Residential	RE20-1	0	0	0	2.174	0.085		Residential - Single Family Residence - Pool, 1	132B185 82		Wilshire	No	MI	ADU
Los Angeles	1112 S LUCERNE BLVD	90019	5082004023	0.000	0.000	0.085	0.000	Shortfall of Sites	0.165	Low II Residential	R1-1-O	0	0	0	12.105	0.085		Residential - Single Family Residence, 1	129B185 82		Wilshire	No	MI	ADU
Los Angeles	1951 VETERAN AVE	90025	4323011010	0.000	0.000	0.085	0.000	Shortfall of Sites	0.155	Low Residential	R1-1	0	0	0	12.908	0.085		Residential - Single Family Residence, 1	126B153 82		West Los Angeles	No	MI	ADU
Los Angeles	9546 BOLTON RD	90034	4309009010	0.000	0.000	0.085	0.000	Shortfall of Sites	0.163	Low Residential	R1V2-O	0	0	0	12.246	0.085		Residential - Single Family Residence - Pool, 1	126B165 82		West Los Angeles	No	MI	ADU
Los Angeles	2706 CRESTA PL	90064	4308003001	0.000	0.000	0.085	0.000	Shortfall of Sites	0.225	Low Residential	R1V2-O	0	0	0	8.885	0.085		Residential - Single Family Residence - Pool, 1	126B161 82		West Los Angeles	No	MI	ADU
Los Angeles	2744 S BEVERLY DR	90034	4309025018	0.000	0.000	0.085	0.000	Shortfall of Sites	0.198	Low Residential	R1V2	0	0	0	10.119	0.085		Residential - Single Family Residence, 1	123B165 82		West Los Angeles	No	MI	ADU
Los Angeles	3231 COOLIDGE AVE	90066	4250017011	0.000	0.000	0.085	0.000	Shortfall of Sites	0.166	Low Residential	R1V2	0	0	0	12.025	0.085		Residential - Single Family Residence, 1	117B153 82		Palms - Mar Vista - Del Rey	No	MI	ADU
Los Angeles	3260 COLBY AVE	90066	4250019029	0.000	0.000	0.085	0.000	Shortfall of Sites	0.163	Low Residential	R1V2	0	0	0	12.305	0.085		Residential - Single Family Residence, 1	117B157 82		Palms - Mar Vista - Del Rey	No	MI	ADU
Los Angeles	6206 FLORES AVE	90056	4001012005	0.000	0.000	0.085	0.000	Shortfall of Sites	0.170	Low Residential	R1-1	0	0	0	11.769	0.085		Residential - Single Family Residence, 1	105B173 82		Westchester - Playa del Rey	No	MI	ADU
Los Angeles	7618 TRUXTON AVE	90045	4106009014	0.000	0.000	0.085	0.000	Shortfall of Sites	0.159	Low Residential	R1-1	0	0	0	12.605	0.085		Residential - Single Family Residence, 1	099B169 82		Westchester - Playa del Rey	No	MI	ADU
Los Angeles	5283 THORNBURN ST	90045	4103017032	0.000	0.000	0.085	0.000	Shortfall of Sites	0.157	Low Residential	R1-1	0	0	0	12.714	0.085		Residential - Single Family Residence, 1	099B173 82		Westchester - Playa del Rey	No	MI	ADU
Los Angeles	23426 BATEY AVE	90710	7438016025	0.000	0.000	0.085	0.000	Shortfall of Sites	0.166	Low Residential	R1-1XL-O	0	0	0	12.080	0.085		Residential - Single Family Residence, 1	042B197 82		Wilmington - Harbor City	No	MI	ADU
Los Angeles	309 N WYCLIFF AVE	90732	7559007003	0.000	0.000	0.085	0.000	Shortfall of Sites	0.170	Low II Residential	R1-1XL	0	0	0	11.796	0.085		Residential - Single Family Residence, 1	018B189 82		San Pedro	No	MI	ADU

Jurisdiction Name	Site Address/Intersection	5 Digit ZIP Code	Assessor Parcel Number	Very Low-Income	Low-Income	Moderate-Income	Above Moderate-Income	Type of Shortfall	Parcel Size (Acres)	Current General Plan Designation	Current Zoning	Proposed General Plan (GP) Designation	Proposed Zoning	Minimum Density Allowed	Maximum Density Allowed	Total Capacity	Vacant/ Nonvacant	Description of Existing Uses	PIN	Base Density Per Acre	Community Plan Area	Rent Stabalization Ordinance	Income Category	Applicable Rezoning Program (Program informing values in Column Q listed first)
Los Angeles	1322 S AVERILL AVE	90732	7459014004	0.000	0.000	0.085	0.000	Shortfall of Sites	0.155	Low II Residential	R1-1XL	0	0	0	12.866	0.085		Residential - Single Family Residence, 1	012B193 82		San Pedro	No	MI	ADU
Los Angeles	12660 BRAXTON PL	91344	2608005016	0.000	0.000	0.085	0.000	Shortfall of Sites	0.199	Low I Residential	RS-1	0	0	0	10.047	0.085		Residential - Single Family Residence, 1	219B133 83		Granada Hills - Knollwood	No	MI	ADU
Los Angeles	12425 KENNY DR	91344	2609021017	0.000	0.000	0.085	0.000	Shortfall of Sites	0.448	Very Low I Residential	RA-1	0	0	0	4.461	0.085		Residential - Single Family Residence, 1	219B137 83		Granada Hills - Knollwood	No	MI	ADU
Los Angeles	17112 MANDARIN CT	91344	2606004023	0.000	0.000	0.085	0.000	Shortfall of Sites	0.321	Low I Residential	RS-1	0	0	0	6.231	0.085		Residential - Single Family Residence - Pool, 1	216B133 83		Granada Hills - Knollwood	No	MI	ADU
Los Angeles	16687 DEMARET PL	91344	2609010007	0.000	0.000	0.085	0.000	Shortfall of Sites	0.367	Very Low I Residential	RA-1	0	0	0	5.454	0.085		Residential - Single Family Residence - Pool, 1	216B137 83		Granada Hills - Knollwood	No	MI	ADU
Los Angeles	11740 MCLENNAN AVE	91344	2610002047	0.000	0.000	0.085	0.000	Shortfall of Sites	0.172	Low I Residential	RS-1	0	0	0	11.627	0.085		Residential - Single Family Residence, 1	213B133 83		Granada Hills - Knollwood	No	MI	ADU
Los Angeles	11728 HAYVENHURST AVE	91344	2610022016	0.000	0.000	0.085	0.000	Shortfall of Sites	0.172	Low I Residential	RS-1	0	0	0	11.616	0.085		Residential - Single Family Residence, 1	213B137 83		Granada Hills - Knollwood	No	MI	ADU
Los Angeles	11572 COLLETT AVE	91344	2605021033	0.000	0.000	0.085	0.000	Shortfall of Sites	0.172	Low I Residential	RS-1	0	0	0	11.617	0.085		Residential - Single Family Residence, 1	213B141 83		Granada Hills - Knollwood	No	MI	ADU
Los Angeles	17167 INDEX ST	91344	2697014001	0.000	0.000	0.085	0.000	Shortfall of Sites	0.172	Low I Residential	RS-1	0	0	0	11.628	0.085		Residential - Single Family Residence - Pool, 1	210B133 83		Granada Hills - Knollwood	No	MI	ADU
Los Angeles	16415 INDEX ST	91344	2681013004	0.000	0.000	0.085	0.000	Shortfall of Sites	0.172	Low I Residential	RS-1	0	0	0	11.617	0.085		Residential - Single Family Residence, 1	210B137 83		Granada Hills - Knollwood	No	MI	ADU
Los Angeles	15857 INDEX ST	91344	2666013016	0.000	0.000	0.085	0.000	Shortfall of Sites	0.190	Low I Residential	RS-1	0	0	0	10.554	0.085		Residential - Single Family Residence, 1	210B141 83		Granada Hills - Knollwood	No	MI	ADU
Los Angeles	17400 INDEX ST	91344	2711008019	0.000	0.000	0.085	0.000	Shortfall of Sites	0.401	Very Low I Residential	RA-1	0	0	0	4.991	0.085		Residential - Single Family Residence - Pool, 1	210B129 83		Granada Hills - Knollwood	No	MI	ADU
Los Angeles	18330 RINALDI PL	91326	2715026039	0.000	0.000	0.085	0.000	Shortfall of Sites	0.262	Very Low II Residential	RE11-1	0	0	0	7.623	0.085		Residential - Single Family Residence - Pool and Misc., 1	210B125 83		Northridge	No	MI	ADU
Los Angeles	10828 VARIEL AVE	91311	2706003021	0.000	0.000	0.085	0.000	Shortfall of Sites	0.464	Very Low I Residential	RA-1	0	0	0	4.307	0.085		Residential - Single Family Residence, 1	207B105 83		Chatsworth - Porter Ranch	No	MI	ADU
Los Angeles	10837 BATON ROUGE AVE	91326	2718019019	0.000	0.000	0.085	0.000	Shortfall of Sites	0.182	Low I Residential	RS-1	0	0	0	11.018	0.085		Residential - Single Family Residence - Pool, 1	207B121 83		Northridge	No	MI	ADU
Los Angeles	10836 RATHBURN AVE	91326	2715005042	0.000	0.000	0.085	0.000	Shortfall of Sites	0.259	Very Low II Residential	RE11-1	0	0	0	7.709	0.085		Residential - Single Family Residence - Pool, 1	207B125 83		Northridge	No	MI	ADU
Los Angeles	20618 HORACE ST	91311	2707028011	0.000	0.000	0.085	0.000	Shortfall of Sites	0.253	Low I Residential	RE11-1	0	0	0	7.919	0.085		Residential - Single Family Residence, 1	207B109 83		Chatsworth - Porter Ranch	No	MI	ADU
Los Angeles	10805 DES MOINES AVE	91326	2718022010	0.000	0.000	0.085	0.000	Shortfall of Sites	0.174	Low I Residential	RS-1	0	0	0	11.512	0.085		Residential - Single Family Residence - Pool, 1	207B117 83		Northridge	No	MI	ADU
Los Angeles	16508 HIAWATHA ST	91344	2679023005	0.000	0.000	0.085	0.000	Shortfall of Sites	0.175	Low I Residential	RS-1	0	0	0	11.430	0.085		Residential - Single Family Residence, 1	204B137 83		Granada Hills - Knollwood	No	MI	ADU
Los Angeles	15141 HIAWATHA ST	91345	2649024039	0.000	0.000	0.085	0.000	Shortfall of Sites	0.186	Low Residential	R1-1-O	0	0	0	10.756	0.085		Residential - Single Family Residence - Pool, 1	204B145 83		Mission Hills - Panorama City - North Hills	No	MI	ADU
Los Angeles	10352 VASSAR AVE	91311	2722017013	0.000	0.000	0.085	0.000	Shortfall of Sites	0.224	Low II Residential	R1-2	0	0	0	8.939	0.085		Residential - Single Family Residence, 1	204B101 83		Chatsworth - Porter Ranch	No	MI	ADU
Los Angeles	17406 HIAWATHA ST	91344	2733023008	0.000	0.000	0.085	0.000	Shortfall of Sites	0.174	Low I Residential	RS-1	0	0	0	11.464	0.085		Residential - Single Family Residence, 1	204B129 83		Granada Hills - Knollwood	No	MI	ADU
Los Angeles	10347 IRONDALE AVE	91311	2706013021	0.000	0.000	0.085	0.000	Shortfall of Sites	0.255	Very Low II Residential	RE11-1	0	0	0	7.828	0.085		Residential - Single Family Residence, 1	204B109 83		Chatsworth - Porter Ranch	No	MI	ADU
Los Angeles	10346 LOUISE AVE	91344	2695015010	0.000	0.000	0.085	0.000	Shortfall of Sites	0.172	Low I Residential	RS-1	0	0	0	11.617	0.085		Residential - Single Family Residence, 1	204B133 83		Granada Hills - Knollwood	No	MI	ADU
Los Angeles	18350 HIAWATHA ST	91326	2731015015	0.000	0.000	0.085	0.000	Shortfall of Sites	0.255	Very Low II Residential	RE11-1	0	0	0	7.857	0.085		Residential - Single Family Residence - Pool, 1	204B125 83		Northridge	No	MI	ADU
Los Angeles	9923 CASABA AVE	91311	2741019037	0.000	0.000	0.085	0.000	Shortfall of Sites	0.242	Low I Residential	RS-1	0	0	0	8.258	0.085		Residential - Single Family Residence, 1	201B113 83		Chatsworth - Porter Ranch	No	MI	ADU
Los Angeles	9932 ODESSA AVE	91343	2678026004	0.000	0.000	0.085	0.000	Shortfall of Sites	0.377	Low I Residential	RS-1	0	0	0	5.304	0.085		Residential - Single Family Residence - Pool, 1	201B137 83		Granada Hills - Knollwood	No	MI	ADU
Los Angeles	9918 MASON AVE	91311	2741023002	0.000	0.000	0.085	0.000	Shortfall of Sites	0.193	Low I Residential	RS-1	0	0	0	10.369	0.085		Residential - Single Family Residence, 1	201B109 83		Chatsworth - Porter Ranch	No	MI	ADU
Los Angeles	16054 SEPTO ST	91343	2669023023	0.000	0.000	0.085	0.000	Shortfall of Sites	0.158	Low I Residential	RS-1	0	0	0	12.625	0.085		Residential - Single Family Residence - Pool, 1	201B141 83		Granada Hills - Knollwood	No	MI	ADU
Los Angeles	9914 HALLACK AVE	91324	2726021016	0.000	0.000	0.085	0.000	Shortfall of Sites	0.361	Very Low I Residential	RA-1	0	0	0	5.537	0.085		Residential - Single Family Residence - Pool, 1	201B117 83		Chatsworth - Porter Ranch	No	MI	ADU
Los Angeles	9914 WYSTONE AVE	91324	2729006026	0.000	0.000	0.085	0.000	Shortfall of Sites	0.405	Very Low I Residential	RA-1	0	0	0	4.940	0.085		Residential - Single Family Residence - Pool and Misc., 1	201B121 83		Northridge	No	MI	ADU
Los Angeles	6525 ELMO ST	91042	2570009020	0.000	0.000	0.085	0.000	Shortfall of Sites	0.189	Low Residential	R1-1-RFA	0	0	0	10.565	0.085		Residential - Single Family Residence, 1	202-5A203 83		Sunland - Tujunga - Lake View Terrace - Shadow Hills - East La Tuna Canyon	No	MI	ADU
Los Angeles	9452 HANNA AVE	91311	2727016031	0.000	0.000	0.085	0.000	Shortfall of Sites	0.172	Low I Residential	RS-1	0	0	0	11.617	0.085		Residential - Single Family Residence, 1	198B101 83		Chatsworth - Porter Ranch	No	MI	ADU
Los Angeles	16432 PLUMMER ST	91343	2676010031	0.000	0.000	0.085	0.000	Shortfall of Sites	0.154	Low Residential	RS-1	0	0	0	12.977	0.085		Residential - Single Family Residence, 1	198B137 83		Mission Hills - Panorama City - North Hills	No	MI	ADU
Los Angeles	9435 BECKFORD AVE	91324	2762022020	0.000	0.000	0.085	0.000	Shortfall of Sites	0.412	Very Low I Residential	RA-1	0	0	0	4.851	0.085		Residential - Single Family Residence - Pool, 1	198B117 83		Northridge	No	MI	ADU
Los Angeles	17512 GLEDHILL ST	91325	2766020022	0.000	0.000	0.085	0.000	Shortfall of Sites	0.366	Very Low I Residential	RA-1	0	0	0	5.472	0.085		Residential - Single Family Residence - Pool and Misc., 1	198B129 83		Northridge	No	MI	ADU
Los Angeles	8963 OAK PARK AVE	91325	2690004017	0.000	0.000	0.085	0.000	Shortfall of Sites	0.392	Very Low I Residential	RA-1	0	0	0	5.107	0.085		Residential - Single Family Residence - Pool, 1	195B133 83		Northridge	No	MI	ADU
Los Angeles	12539 EMELITA ST	91607	2341012028	0.000	0.000	0.085	0.000	Shortfall of Sites	0.181	Low Residential	R1-1	0	0	0	11.027	0.085		Residential - Single Family Residence - Pool, 1	174B161 83		North Hollywood - Valley Village	No	MI	ADU
Los Angeles	12509 EMELITA ST	91607	2341012023	0.000	0.000	0.085	0.000	Shortfall of Sites	0.181	Low Residential	R1-1	0	0	0	11.032	0.085		Residential - Single Family Residence, 1	174B165 83		North Hollywood - Valley Village	No	MI	ADU
Los Angeles	13957 CHANDLER BLVD	91401	2247012011	0.000	0.000	0.085	0.000	Shortfall of Sites	0.176	Very Low Residential	R1-1	0	0	0	11.343	0.085		Residential - Single Family Residence, 1	171B153 83		Van Nuys - North Sherman Oaks	No	MI	ADU
Los Angeles	5356 CREBS AVE	91356	2161006025	0.000	0.000	0.085	0.000	Shortfall of Sites	0.164	Low II Residential	R1-1	0	0	0	12.169	0.085		Residential - Single Family Residence, 1	171B121 83		Encino - Tarzana	No	MI	ADU
Los Angeles	5409 MORELLA AVE	91607	2348010028	0.000	0.000	0.085	0.000	Shortfall of Sites	0.187	Low Medium II Residential	[Q]RD2-1	0	0	0	10.723	0.085		Residential - Single Family Residence, 1	171B169 83		North Hollywood - Valley Village	No	MI	ADU
Los Angeles	19243 SANTA RITA ST	91356	2163011016	0.000	0.000	0.085	0.000	Shortfall of Sites	0.410	Very Low I Residential	RA-1	0	0	0	4.883	0.085		Residential - Single Family Residence - Pool, 1	171B117 83		Encino - Tarzana	No	MI	ADU
Los Angeles	5400 NORWICH AVE	91411	2250013012	0.000	0.000	0.085	0.000	Shortfall of Sites	0.155	Low Residential	R1-1	0	0	0	12.925	0.085		Residential - Single Family Residence, 1	172-5A147 83		Van Nuys - North Sherman Oaks	No	MI	ADU
Los Angeles	5344 BEVIS AVE	91411	2249023012	0.000	0.000	0.085	0.000	Shortfall of Sites	0.170	Low Residential	R1-1	0	0	0	11.749	0.085		Residential - Single Family Residence - Pool, 1	172-5A149 83		Van Nuys - North Sherman Oaks	No	MI	ADU
Los Angeles	5127 VESPER AVE	91403	2263035012	0.000	0.000	0.085	0.000	Shortfall of Sites	0.186	Low Residential	R1-1-RIO	0	0	0	10.742	0.085		Residential - Single Family Residence, 1	171A151 83		Van Nuys - North Sherman Oaks	No	MI	ADU
Los Angeles	17700 ROYCE DR W	91316	2182003026	0.000	0.000	0.085	0.000	Shortfall of Sites	0.219	Low II Residential	RS-1	0	0	0	9.122	0.085		Residential - Single Family Residence, 1	168B129 83		Encino - Tarzana	No	MI	ADU
Los Angeles	4943 DENNY AVE	91601	2421004009	0.000	0.000	0.085	0.000	Shortfall of Sites	0.155	Low Residential	R1-1	0	0	0	12.901	0.085		Residential - Single Family Residence, 1	168B177 83		North Hollywood - Valley Village	No	MI	ADU
Los Angeles	4940 BLUEBELL AVE	91607	2357024016	0.000	0.000	0.085	0.000	Shortfall of Sites	0.178	Low Residential	R1-1	0	0	0	11.265	0.085		Residential - Single Family Residence - Pool, 1	168B161 83		North Hollywood - Valley Village	No	MI	ADU
Los Angeles	11516 MORRISON ST	91601	2354007008	0.000	0.000	0.085	0.000	Shortfall of Sites	0.179	Low Residential	R1-1	0	0	0	11.170	0.085		Residential - Single Family Residence, 1	168B169 83		North Hollywood - Valley Village	No	MI	ADU
Los Angeles	4460 ETHEL AVE	91604	2362010021	0.000	0.000	0.085	0.000	Shortfall of Sites	0.149	Low Residential	R1-1-RIO	0	0	0	13.381	0.085		Residential - Single Family Residence, 1	165B161 83		Sherman Oaks - Studio City - Toluca Lake - Cahuenga Pass	No	MI	ADU
Los Angeles	4457 SIMPSON AVE	91607	2364010014	0.000	0.000	0.085	0.000	Shortfall of Sites	0.151	Low Residential	R1-1-RIO	0	0	0	13.229	0.085		Residential - Single Family Residence - Pool, 1	165B169 83		Sherman Oaks - Studio City - Toluca Lake - Cahuenga Pass	No	MI	ADU
Los Angeles	5260 SIERRA VILLA DR	90041	5682013024	0.000	0.000	0.085	0.000	Shortfall of Sites	0.153	Low Residential	R1-1	0	0	0	13.089	0.085		Residential - Single Family Residence, 1	163-5A219 83		Northeast Los Angeles	No	MI	ADU
Los Angeles	5272 TOWNSEND AVE	90041	5669014024	0.000	0.000	0.085	0.000	Shortfall of Sites	0.186	Low Residential	R1-1	0	0	0	10.777	0.085		Residential - Single Family Residence, 1	163-5A227 83		Northeast Los Angeles	No	MI	ADU
Los Angeles	3913 YOSEMITE WAY	90065	5473009004	0.000	0.000	0.085	0.000	Shortfall of Sites	0.150	Low Residential	R1-1-CDO	0	0	0	13.296	0.085		Residential - Single Family Residence, 1	156A217 83		Northeast Los Angeles	No	MI	ADU
Los Angeles	2867 W AVENUE 33	90065	5457020020	0.000	0.000	0.085	0.000	Shortfall of Sites	0.175	Low Residential	R1-1-CDO	0	0	0	11.414	0.085		Residential - Single Family Residence, 1	153A215 83		Northeast Los Angeles	No	MI	ADU
Los Angeles	2686 MOSS AVE	90065	5457016008	0.000	0.000	0.085	0.000	Shortfall of Sites	0.172	Low Residential	R1-1-CDO	0	0	0	11.596	0.085		Residential - Single Family Residence, 1	150B213 83		Northeast Los Angeles	No	MI	ADU
Los Angeles	368 N NORTON AVE	90004	5522027002	0.000	0.000	0.085	0.000	Shortfall of Sites	0.178	Low II Residential	R1R3-RG	0	0	0	11.256	0.085		Residential - Single Family Residence, 1	138B189 83		Wilshire	No	MI	ADU
Los Angeles	656 LORING AVE	90024	4360020036	0.000	0.000	0.085	0.000	Shortfall of Sites	0.188	Low Residential	R1-1	0	0	0	10.626	0.085		Residential - Single Family Residence, 1	135B153 83		Westwood	No	MI	ADU
Los Angeles	1519 PONTIUS AVE	90025	4324018005	0.000	0.000	0.085	0.000	Shortfall of Sites	0.161	Limited Manufacturing	M1-1-O	0	0	0	12.447	0.085		Industrial - Light Manufacturing - One Story, 1	129B149 83		West Los Angeles	No	MI	ADU
Los Angeles	1811 PONTIUS AVE	90025	4323026008	0.000	0.000	0.085	0.000	Shortfall of Sites	0.161	Light Manufacturing	M2-1	0	0	0	12.445	0.085		Commercial - Parking Lot (Commercial Use Property) - Lots - Patron or Employee - One Story, 1	126B153 83		West Los Angeles	No	MI	ADU
Los Angeles	1516 CRENSHAW BLVD	90019	5072004017	0.000	0.000	0.085	0.000	Shortfall of Sites	0.162	Medium Residential	R3-1-O	0	0	0	12.309	0.085		Residential - Single Family Residence, 1	126B185 83		West Adams - Baldwin Hills - Leimert	No	MI	ADU
Los Angeles	9425 DUXBURY RD	90034	4309013021	0.000	0.000	0.085	0.000	Shortfall of Sites	0.230	Low Residential	R1V2-O	0	0	0	8.680	0.085		Residential - Single Family Residence - Pool, 1	126B165 83		West Los Angeles	No	MI	ADU
Los Angeles	3028 CAVENDISH DR	90064	4316011021	0.000	0.000	0.085	0.000	Shortfall of Sites	0.201	Low Residential	R1V2	0	0	0	9.956	0.085		Residential - Single Family Residence - Pool, 1	123B165 83		West Los Angeles	No	MI	ADU
Los Angeles	3242 COOLIDGE AVE	90066	4250018026	0.000	0.000	0.085	0.000	Shortfall of Sites	0.163	Low Residential	R1V2	0	0	0	12.305	0.085		Residential - Single Family Residence, 1	117B153 83		Palms - Mar Vista - Del Rey	No	MI	ADU
Los Angeles	3337 CORINTH AVE	90066	4250023021	0.000	0.000	0.085	0.000	Shortfall of Sites	0.172	Low Residential	R1V2	0	0	0	11.640	0.085		Residential - Single Family Residence, 1	117B157 83		Palms - Mar Vista - Del Rey	No	MI	ADU
Los Angeles	6122 S LA CIENEGA BLVD	90056	4001005017	0.000	0.000	0.085	0.000	Shortfall of Sites	0.156	Low Residential	R1-1	0	0	0	12.849	0.085		Residential - Single Family Residence, 1	105B173 83		Westchester - Playa del Rey	No	MI	ADU
Los Angeles	5887 W 77TH PL	90045	4105005001	0.000	0.000	0.085	0.000	Shortfall of Sites	0.154	Low Residential	R1-1	0	0	0	13.005	0.085		Residential - Single Family Residence, 1	099B169 83		Westchester - Playa del Rey	No	MI	ADU
Los Angeles	7158 KNOWLTON PL	90045	4103015018	0.000	0.000	0.085	0.000	Shortfall of Sites	0.269	Low Residential	R1-1	0	0	0	7.440	0.085		Residential - Single Family Residence, 1	099B173 83		Westchester - Playa del Rey	No	MI	ADU
Los Angeles	8326 CROYDON AVE	90045	4107029015	0.000	0.000	0.085	0.000	Shortfall of Sites	0.152	Low Residential	R1-1	0	0	0	13.201	0.085		Residential - Single Family Residence, 1	096B169 83		Westchester - Playa del Rey	No	MI	ADU
Los Angeles	1323 S PATTON AVE	90731	7459014022	0.000	0.000	0.085	0.000	Shortfall of Sites	0.155	Low II Residential	R1-1XL	0	0	0	12.891	0.085		Residential - Single Family Residence, 1	012B193 83		San Pedro	No	MI	ADU
Los Angeles	12631 DORINA PL	91344	2602019005	0.000	0.000	0.085	0.000	Shortfall of Sites	0.271	Very Low II Residential	RE11-1	0	0	0	7.387	0.085		Residential - Single Family Residence - Pool, 1	219B133 84		Granada Hills - Knollwood	No	MI	ADU
Los Angeles	12401 WOODLEY AVE	91344	2609016018	0.000	0.000	0.085	0.000	Shortfall of Sites	0.483	Very Low I Residential	RA-1	0	0	0	4.143	0.085		Residential - Single Family Residence - Pool, 1	219B137 84		Granada Hills - Knollwood	No	MI	ADU

Jurisdiction Name	Site Address/Intersection	5 Digit ZIP Code	Assessor Parcel Number	Very Low-Income	Low-Income	Moderate-Income	Above Moderate-Income	Type of Shortfall	Parcel Size (Acres)	Current General Plan Designation	Current Zoning	Proposed General Plan (GP) Designation	Proposed Zoning	Minimum Density Allowed	Maximum Density Allowed	Total Capacity	Vacant/ Nonvacant	Description of Existing Uses	PIN	Base Density Per Acre	Community Plan Area	Rent Stabalization Ordinance	Income Category	Applicable Rezoning Program (Program informing values in Column Q listed first)
Los Angeles	12153 GERALD AVE	91344	2609015034	0.000	0.000	0.085	0.000	Shortfall of Sites	0.285	Very Low II Residential	RE11-1	0	0	0	7.016	0.085		Residential - Single Family Residence, 1	216B137 84		Granada Hills - Knollwood	No	MI	ADU
Los Angeles	17173 LORILLARD ST	91344	2607004039	0.000	0.000	0.085	0.000	Shortfall of Sites	0.206	Low I Residential	RS-1	0	0	0	9.688	0.085		Residential - Single Family Residence - Pool, 1	213B133 84		Granada Hills - Knollwood	No	MI	ADU
Los Angeles	11725 MONOGRAM AVE	91344	2610022009	0.000	0.000	0.085	0.000	Shortfall of Sites	0.172	Low I Residential	RS-1	0	0	0	11.628	0.085		Residential - Single Family Residence, 1	213B137 84		Granada Hills - Knollwood	No	MI	ADU
Los Angeles	11559 WOODLEY AVE	91344	2605019033	0.000	0.000	0.085	0.000	Shortfall of Sites	0.172	Low I Residential	RS-1	0	0	0	11.617	0.085		Residential - Single Family Residence, 1	213B141 84		Granada Hills - Knollwood	No	MI	ADU
Los Angeles	17161 INDEX ST	91344	2697013021	0.000	0.000	0.085	0.000	Shortfall of Sites	0.172	Low I Residential	RS-1	0	0	0	11.628	0.085		Residential - Single Family Residence, 1	210B133 84		Granada Hills - Knollwood	No	MI	ADU
Los Angeles	15851 INDEX ST	91344	2666013017	0.000	0.000	0.085	0.000	Shortfall of Sites	0.190	Low I Residential	RS-1	0	0	0	10.553	0.085		Residential - Single Family Residence, 1	210B141 84		Granada Hills - Knollwood	No	MI	ADU
Los Angeles	11301 GOTHIC AVE	91344	2681013026	0.000	0.000	0.085	0.000	Shortfall of Sites	0.192	Low I Residential	RS-1	0	0	0	10.402	0.085		Residential - Single Family Residence, 1	210B137 84		Granada Hills - Knollwood	No	MI	ADU
Los Angeles	17354 INDEX ST	91344	2711008020	0.000	0.000	0.085	0.000	Shortfall of Sites	0.401	Very Low I Residential	RA-1	0	0	0	4.991	0.085		Residential - Single Family Residence, 1	210B129 84		Granada Hills - Knollwood	No	MI	ADU
Los Angeles	18716 TULSA ST	91326	2717017003	0.000	0.000	0.085	0.000	Shortfall of Sites	0.283	Very Low II Residential	RE11-1	0	0	0	7.072	0.085		Residential - Single Family Residence, 1	207B121 84		Northridge	No	MI	ADU
Los Angeles	10837 ETIWANDA AVE	91326	2715005055	0.000	0.000	0.085	0.000	Shortfall of Sites	0.258	Very Low II Residential	RE11-1	0	0	0	7.755	0.085		Residential - Single Family Residence - Pool, 1	207B125 84		Northridge	No	MI	ADU
Los Angeles	20610 HORACE ST	91311	2707028010	0.000	0.000	0.085	0.000	Shortfall of Sites	0.253	Low I Residential	RE11-1	0	0	0	7.898	0.085		Residential - Single Family Residence, 1	207B109 84		Chatsworth - Porter Ranch	No	MI	ADU
Los Angeles	10407 WILLOWBRAE AVE	91311	2722007019	0.000	0.000	0.085	0.000	Shortfall of Sites	0.230	Low II Residential	R1-1	0	0	0	8.701	0.085		Residential - Single Family Residence, 1	204B105 84		Chatsworth - Porter Ranch	No	MI	ADU
Los Angeles	10403 COLLETT AVE	91344	2668021005	0.000	0.000	0.085	0.000	Shortfall of Sites	0.158	Low I Residential	RS-1	0	0	0	12.622	0.085		Residential - Single Family Residence, 1	204B141 84		Granada Hills - Knollwood	No	MI	ADU
Los Angeles	10401 MONOGRAM AVE	91344	2679012010	0.000	0.000	0.085	0.000	Shortfall of Sites	0.182	Low I Residential	RS-1	0	0	0	10.995	0.085		Residential - Single Family Residence - Pool, 1	204B137 84		Granada Hills - Knollwood	No	MI	ADU
Los Angeles	15135 HIAWATHA ST	91345	2649024038	0.000	0.000	0.085	0.000	Shortfall of Sites	0.186	Low Residential	R1-1-O	0	0	0	10.756	0.085		Residential - Single Family Residence, 1	204B145 84		Mission Hills - Panorama City - North Hills	No	MI	ADU
Los Angeles	17400 HIAWATHA ST	91344	2733023009	0.000	0.000	0.085	0.000	Shortfall of Sites	0.173	Low I Residential	RS-1	0	0	0	11.565	0.085		Residential - Single Family Residence - Pool, 1	204B129 84		Granada Hills - Knollwood	No	MI	ADU
Los Angeles	10348 STAFFORD LN	91311	2707015015	0.000	0.000	0.085	0.000	Shortfall of Sites	0.261	Very Low II Residential	RE11-1	0	0	0	7.674	0.085		Residential - Single Family Residence - Pool, 1	204B113 84		Chatsworth - Porter Ranch	No	MI	ADU
Los Angeles	10346 IRONDALE AVE	91311	2706013024	0.000	0.000	0.085	0.000	Shortfall of Sites	0.254	Very Low II Residential	RE11-1	0	0	0	7.884	0.085		Residential - Single Family Residence - Pool, 1	204B109 84		Chatsworth - Porter Ranch	No	MI	ADU
Los Angeles	10346 ALDEA AVE	91344	2695017009	0.000	0.000	0.085	0.000	Shortfall of Sites	0.187	Low I Residential	RS-1	0	0	0	10.677	0.085		Residential - Single Family Residence, 1	204B133 84		Granada Hills - Knollwood	No	MI	ADU
Los Angeles	18342 HIAWATHA ST	91326	2731015016	0.000	0.000	0.085	0.000	Shortfall of Sites	0.255	Very Low II Residential	RE11-1	0	0	0	7.853	0.085		Residential - Single Family Residence - Pool, 1	204B125 84		Northridge	No	MI	ADU
Los Angeles	10333 CLAIRE AVE	91326	2728009007	0.000	0.000	0.085	0.000	Shortfall of Sites	0.403	Very Low I Residential	RA-1	0	0	0	4.969	0.085		Residential - Single Family Residence - Pool, 1	204B121 84		Northridge	No	MI	ADU
Los Angeles	19960 SEPTO ST	91311	2726003015	0.000	0.000	0.085	0.000	Shortfall of Sites	0.253	Very Low II Residential	RE11-1	0	0	0	7.916	0.085		Residential - Single Family Residence - Pool, 1	201B113 84		Chatsworth - Porter Ranch	No	MI	ADU
Los Angeles	16661 LASSEN ST	91343	2685013049	0.000	0.000	0.085	0.000	Shortfall of Sites	0.601	Low I Residential	(T)RS-1	0	0	0	3.330	0.085		Residential - Single Family Residence, 1	201B137 84		Granada Hills - Knollwood	No	MI	ADU
Los Angeles	16902 SEPTO ST	91343	2685009018	0.000	0.000	0.085	0.000	Shortfall of Sites	0.180	Low I Residential	RS-1	0	0	0	11.084	0.085		Residential - Single Family Residence, 1	201B133 84		Granada Hills - Knollwood	No	MI	ADU
Los Angeles	16048 SEPTO ST	91343	2669023024	0.000	0.000	0.085	0.000	Shortfall of Sites	0.158	Low I Residential	RS-1	0	0	0	12.624	0.085		Residential - Single Family Residence, 1	201B141 84		Granada Hills - Knollwood	No	MI	ADU
Los Angeles	9915 TOPEKA DR	91324	2729006021	0.000	0.000	0.085	0.000	Shortfall of Sites	0.403	Very Low I Residential	RA-1	0	0	0	4.961	0.085		Residential - Single Family Residence - Pool, 1	201B121 84		Northridge	No	MI	ADU
Los Angeles	18561 LASSEN ST	91324	2729020001	0.000	0.000	0.085	0.000	Shortfall of Sites	0.163	Low I Residential	RS-1	0	0	0	12.239	0.085		Residential - Single Family Residence, 1	201B125 84		Northridge	No	MI	ADU
Los Angeles	22130 HEIDEMARIE ST	91311	2727019006	0.000	0.000	0.085	0.000	Shortfall of Sites	0.172	Low I Residential	RS-1	0	0	0	11.638	0.085		Residential - Single Family Residence, 1	198B101 84		Chatsworth - Porter Ranch	No	MI	ADU
Los Angeles	9462 GIVENS PL	91325	2692003002	0.000	0.000	0.085	0.000	Shortfall of Sites	0.310	Very Low I Residential	RA-1	0	0	0	6.456	0.085		Residential - Single Family Residence - Pool, 1	198B133 84		Northridge	No	MI	ADU
Los Angeles	16426 PLUMMER ST	91343	2676010015	0.000	0.000	0.085	0.000	Shortfall of Sites	0.171	Low Residential	RS-1	0	0	0	11.711	0.085		Residential - Single Family Residence, 1	198B137 84		Mission Hills - Panorama City - North Hills	No	MI	ADU
Los Angeles	9434 BECKFORD AVE	91324	2762020004	0.000	0.000	0.085	0.000	Shortfall of Sites	0.341	Very Low I Residential	RA-1	0	0	0	5.863	0.085		Residential - Single Family Residence, 1	198B117 84		Northridge	No	MI	ADU
Los Angeles	17416 SUNBURST ST	91325	2768020007	0.000	0.000	0.085	0.000	Shortfall of Sites	0.410	Very Low I Residential	RA-1	0	0	0	4.881	0.085		Residential - Single Family Residence, 1	195B129 84		Northridge	No	MI	ADU
Los Angeles	8960 OAK PARK AVE	91325	2690007006	0.000	0.000	0.085	0.000	Shortfall of Sites	0.406	Very Low I Residential	RA-1	0	0	0	4.932	0.085		Residential - Single Family Residence - Pool, 1	195B133 84		Northridge	No	MI	ADU
Los Angeles	8430 JASON AVE	91304	2005014003	0.000	0.000	0.085	0.000	Shortfall of Sites	0.264	Very Low I Residential	RE11-1	0	0	0	7.571	0.085		Residential - Single Family Residence, 1	192B093 84		Chatsworth - Porter Ranch	No	MI	ADU
Los Angeles	12533 EMELITA ST	91607	2341012027	0.000	0.000	0.085	0.000	Shortfall of Sites	0.181	Low Residential	R1-1	0	0	0	11.027	0.085		Residential - Single Family Residence, 1	174B161 84		North Hollywood - Valley Village	No	MI	ADU
Los Angeles	12515 EMELITA ST	91607	2341012024	0.000	0.000	0.085	0.000	Shortfall of Sites	0.181	Low Residential	R1-1	0	0	0	11.032	0.085		Residential - Single Family Residence - Pool, 1	174B165 84		North Hollywood - Valley Village	No	MI	ADU
Los Angeles	13953 CHANDLER BLVD	91401	2247012010	0.000	0.000	0.085	0.000	Shortfall of Sites	0.176	Very Low Residential	R1-1	0	0	0	11.342	0.085		Residential - Single Family Residence - Pool, 1	171B153 84		Van Nuys - North Sherman Oaks	No	MI	ADU
Los Angeles	5350 DONNA AVE	91356	2163022031	0.000	0.000	0.085	0.000	Shortfall of Sites	0.481	Very Low I Residential	RA-1	0	0	0	4.156	0.085		Residential - Single Family Residence - Pool, 1	171B121 84		Encino - Tarzana	No	MI	ADU
Los Angeles	19237 SANTA RITA ST	91356	2163011015	0.000	0.000	0.085	0.000	Shortfall of Sites	0.448	Very Low I Residential	RA-1	0	0	0	4.469	0.085		Residential - Single Family Residence - Pool, 1	171B117 84		Encino - Tarzana	No	MI	ADU
Los Angeles	5401 LEMONA AVE	91411	2250013001	0.000	0.000	0.085	0.000	Shortfall of Sites	0.152	Low Residential	R1-1	0	0	0	13.115	0.085		Residential - Single Family Residence - Pool, 1	172-5A147 84		Van Nuys - North Sherman Oaks	No	MI	ADU
Los Angeles	5343 WILLIS AVE	91411	2249023007	0.000	0.000	0.085	0.000	Shortfall of Sites	0.171	Low Residential	R1-1	0	0	0	11.717	0.085		Residential - Single Family Residence, 1	172-5A149 84		Van Nuys - North Sherman Oaks	No	MI	ADU
Los Angeles	11522 MORRISON ST	91601	2354007007	0.000	0.000	0.085	0.000	Shortfall of Sites	0.179	Low Residential	R1-1	0	0	0	11.170	0.085		Residential - Single Family Residence, 1	168B169 84		North Hollywood - Valley Village	No	MI	ADU
Los Angeles	4450 CALHOUN AVE	91423	2265021012	0.000	0.000	0.085	0.000	Shortfall of Sites	0.155	Low Residential	R1-1-RIO	0	0	0	12.906	0.085		Residential - Single Family Residence - Pool, 1	165B153 84		Sherman Oaks - Studio City - Toluca Lake - Cahuenga Pass	No	MI	ADU
Los Angeles	4455 ETHEL AVE	91604	2360029026	0.000	0.000	0.085	0.000	Shortfall of Sites	0.188	Low Residential	R1-1-RIO	0	0	0	10.636	0.085		Residential - Single Family Residence - Pool, 1	165B161 84		Sherman Oaks - Studio City - Toluca Lake - Cahuenga Pass	No	MI	ADU
Los Angeles	4458 SIMPSON AVE	91607	2364010069	0.000	0.000	0.085	0.000	Shortfall of Sites	0.165	Low Residential	R1-1-RIO	0	0	0	12.101	0.085		Residential - Single Family Residence, 1	165B169 84		Sherman Oaks - Studio City - Toluca Lake - Cahuenga Pass	No	MI	ADU
Los Angeles	4137 TROOST AVE	91604	2368010018	0.000	0.000	0.085	0.000	Shortfall of Sites	0.177	Very Low Residential	RE11-1-RIO	0	0	0	11.329	0.085		Residential - Single Family Residence - Pool, 1	162B169 84		Sherman Oaks - Studio City - Toluca Lake - Cahuenga Pass	No	MI	ADU
Los Angeles	5249 SIERRA VILLA DR	90041	5682010004	0.000	0.000	0.085	0.000	Shortfall of Sites	0.153	Low Residential	R1-1	0	0	0	13.095	0.085		Residential - Single Family Residence, 1	163-5A219 84		Northeast Los Angeles	No	MI	ADU
Los Angeles	3855 BOYCE AVE	90039	5435008019	0.000	0.000	0.085	0.000	Shortfall of Sites	0.155	Low Residential	R1-1-RIO	0	0	0	12.907	0.085		Residential - Single Family Residence, 1	156A207 84		Northeast Los Angeles	No	MI	ADU
Los Angeles	366 N EDINBURGH AVE	90048	5527035001	0.000	0.000	0.085	0.000	Shortfall of Sites	0.152	Low II Residential	R1V3	0	0	0	13.170	0.085		Residential - Single Family Residence - Pool, 1	138B177 84		Wilshire	No	MI	ADU
Los Angeles	257 LORING AVE	90024	4359002024	0.000	0.000	0.085	0.000	Shortfall of Sites	0.412	Low Residential	R1-1	0	0	0	4.855	0.085		Residential - Single Family Residence - Pool, 1	138B153 84		Westwood	No	MI	ADU
Los Angeles	697 LORING AVE	90024	4360021017	0.000	0.000	0.085	0.000	Shortfall of Sites	0.162	Low Residential	R1-1	0	0	0	12.327	0.085		Residential - Single Family Residence, 1	135B153 84		Westwood	No	MI	ADU
Los Angeles	11815 KEARSARGE ST	90049	4401001014	0.000	0.000	0.085	0.000	Shortfall of Sites	0.187	Low Residential	RS-1	0	0	0	10.716	0.085		Residential - Single Family Residence, 1	132B145 84		Brentwood - Pacific Palisades	No	MI	ADU
Los Angeles	1943 HOLMBY AVE	90025	4317008031	0.000	0.000	0.085	0.000	Shortfall of Sites	0.170	Low Residential	R1-1-O	0	0	0	11.781	0.085		Residential - Single Family Residence, 1	129B157 84		West Los Angeles	No	MI	ADU
Los Angeles	1821 S SHENANDOAH ST	90035	4303007019	0.000	0.000	0.085	0.000	Shortfall of Sites	0.151	Low II Residential	R1R3-RG	0	0	0	13.289	0.085		Residential - Single Family Residence, 1	126B169 84		West Adams - Baldwin Hills - Leimert	No	MI	ADU
Los Angeles	973 WELLESLEY AVE	90049	4264021016	0.000	0.000	0.085	0.000	Shortfall of Sites	0.170	Low Residential	RE9-1	0	0	0	11.784	0.085		Residential - Single Family Residence, 1	126B141 84		Brentwood - Pacific Palisades	No	MI	ADU
Los Angeles	4522 LOMITA ST	90019	5071015042	0.000	0.000	0.085	0.000	Shortfall of Sites	0.161	Low Medium II Residential	RD1.5-1-O	0	0	0	12.448	0.085		Residential - Single Family Residence, 1	126B185 84		West Adams - Baldwin Hills - Leimert	No	MI	ADU
Los Angeles	2107 DUXBURY CIR	90034	4309009032	0.000	0.000	0.085	0.000	Shortfall of Sites	0.218	Low Residential	R1V2-O	0	0	0	9.188	0.085		Residential - Single Family Residence - Pool, 1	126B165 84		West Los Angeles	No	MI	ADU
Los Angeles	10335 MONTE MAR DR	90064	4308001010	0.000	0.000	0.085	0.000	Shortfall of Sites	0.200	Low Residential	R1V2-O	0	0	0	10.009	0.085		Residential - Single Family Residence, 1	126B161 84		West Los Angeles	No	MI	ADU
Los Angeles	10337 DUNLEER DR	90064	4318026031	0.000	0.000	0.085	0.000	Shortfall of Sites	0.164	Low Residential	R1V2	0	0	0	12.224	0.085		Residential - Single Family Residence, 1	123B161 84		West Los Angeles	No	MI	ADU
Los Angeles	9825 ALTMAN AVE	90034	4311001020	0.000	0.000	0.085	0.000	Shortfall of Sites	0.153	Low Residential	R1V2	0	0	0	13.046	0.085		Residential - Single Family Residence, 1	123B165 84		West Los Angeles	No	MI	ADU
Los Angeles	3308 BUTLER AVE	90066	4250020014	0.000	0.000	0.085	0.000	Shortfall of Sites	0.174	Low Residential	R1V2	0	0	0	11.518	0.085		Residential - Single Family Residence, 1	117B157 84		Palms - Mar Vista - Del Rey	No	MI	ADU
Los Angeles	3517 INGLEWOOD BLVD	90066	4248022004	0.000	0.000	0.085	0.000	Shortfall of Sites	0.167	Low Residential	R1V2	0	0	0	11.980	0.085		Residential - Single Family Residence, 1	114B153 84		Palms - Mar Vista - Del Rey	No	MI	ADU
Los Angeles	6016 W 76TH PL	90045	4106010005	0.000	0.000	0.085	0.000	Shortfall of Sites	0.175	Low Residential	R1-1	0	0	0	11.405	0.085		Residential - Single Family Residence, 1	099B169 84		Westchester - Playa del Rey	No	MI	ADU
Los Angeles	8316 CREIGHTON AVE	90045	4112005004	0.000	0.000	0.085	0.000	Shortfall of Sites	0.161	Low Residential	R1V2	0	0	0	12.443	0.085		Residential - Single Family Residence - Therapy Pool (Spa), 1	096B161 84		Westchester - Playa del Rey	No	MI	ADU
Los Angeles	8327 BLERIOT AVE	90045	4107029018	0.000	0.000	0.085	0.000	Shortfall of Sites	0.152	Low Residential	R1-1	0	0	0	13.201	0.085		Residential - Single Family Residence, 1	096B169 84		Westchester - Playa del Rey	No	MI	ADU
Los Angeles	12648 DORINA PL	91344	2602019017	0.000	0.000	0.085	0.000	Shortfall of Sites	0.255	Very Low II Residential	RE11-1	0	0	0	7.845	0.085		Residential - Single Family Residence - Pool, 1	219B133 85		Granada Hills - Knollwood	No	MI	ADU
Los Angeles	12424 LITTLER PL	91344	2609016015	0.000	0.000	0.085	0.000	Shortfall of Sites	0.484	Very Low I Residential	RA-1	0	0	0	4.131	0.085		Residential - Single Family Residence - Pool, 1	219B137 85		Granada Hills - Knollwood	No	MI	ADU
Los Angeles	12205 WOODLEY AVE	91344	2609028058	0.000	0.000	0.085	0.000	Shortfall of Sites	0.274	Very Low II Residential	RE11-1	0	0	0	7.305	0.085		Residential - Single Family Residence, 1	216B137 85		Granada Hills - Knollwood	No	MI	ADU
Los Angeles	11708 BABBITT AVE	91344	2607004042	0.000	0.000	0.085	0.000	Shortfall of Sites	0.176	Low I Residential	RS-1	0	0	0	11.394	0.085		Residential - Single Family Residence, 1	213B133 85		Granada Hills - Knollwood	No	MI	ADU
Los Angeles	16333 KEELER DR	91344	2605015042	0.000	0.000	0.085	0.000	Shortfall of Sites	0.255	Very Low II Residential	RE11-1	0	0	0	7.843	0.085		Residential - Single Family Residence, 1	213B137 85		Granada Hills - Knollwood	No	MI	ADU
Los Angeles	11556 WOODLEY AVE	91344	2605020029	0.000	0.000	0.085	0.000	Shortfall of Sites	0.168	Low I Residential	RS-1	0	0	0	11.935	0.085		Residential - Single Family Residence - Pool, 1	213B141 85		Granada Hills - Knollwood	No	MI	ADU
Los Angeles	17155 INDEX ST	91344	2697013019	0.000	0.000	0.085	0.000	Shortfall of Sites	0.172	Low I Residential	RS-1	0	0	0	11.628	0.085		Residential - Single Family Residence, 1	210B133 85		Granada Hills - Knollwood	No	MI	ADU
Los Angeles	15845 INDEX ST	91344	2666013018	0.000	0.000	0.085	0.000	Shortfall of Sites	0.190	Low I Residential	RS-1	0	0	0	10.553	0.085		Residential - Single Family Residence, 1	210B141 85		Granada Hills - Knollwood	No	MI	ADU
Los Angeles	17346 INDEX ST	91344	2711008021	0.000	0.000	0.085	0.000	Shortfall of Sites	0.401	Very Low I Residential	RA-1	0	0	0	4.991	0.085		Residential - Single Family Residence - Pool, 1	210B129 85		Granada Hills - Knollwood	No	MI	ADU
Los Angeles	18208 INDEX ST	91326	2715032019	0.000	0.000	0.085	0.000	Shortfall of Sites	0.273	Very Low II Residential	RE11-1	0	0	0	7.333	0.085		Residential - Single Family Residence - Pool, 1	210B125 85		Northridge	No	MI	ADU
Los Angeles	11081 KENYA PL	91326	2718001026	0.000	0.000	0.085	0.000	Shortfall of Sites	0.175	Low I Residential	RS-1	0	0	0	11.397	0.085		Residential - Single Family Residence, 1	210B117 85		Northridge	No	MI	ADU
Los Angeles	17807 TRIBUNE ST	91344	2712020019	0.000	0.000	0.085	0.000	Shortfall of Sites	0.193	Low I Residential	RE9-1XL-RFA	0	0	0	10.372	0.085		Residential - Single Family Residence, 1	207B129 85		Granada Hills - Knollwood	No	MI	ADU
Los Angeles	10853 WYSTONE AVE	91326	2718015020	0.000	0.000	0.085	0.000	Shortfall of Sites	0.177	Low I Residential	RS-1	0	0	0	11.316	0.085		Residential - Single Family Residence, 1	207B121 85		Northridge	No	MI	ADU

Jurisdiction Name	Site Address/Intersection	5 Digit ZIP Code	Assessor Parcel Number	Very Low-Income	Low-Income	Moderate-Income	Above Moderate-Income	Type of Shortfall	Parcel Size (Acres)	Current General Plan Designation	Current Zoning	Proposed General Plan (GP) Designation	Proposed Zoning	Minimum Density Allowed	Maximum Density Allowed	Total Capacity	Vacant/ Nonvacant	Description of Existing Uses	PIN	Base Density Per Acre	Community Plan Area	Rent Stabalization Ordinance	Income Category	Applicable Rezoning Program (Program informing values in Column Q listed first)
Los Angeles	17968 TRIBUNE PL	91344	2715025032	0.000	0.000	0.085	0.000	Shortfall of Sites	0.184	Low I Residential	RS-1	0	0	0	10.860	0.085		Residential - Single Family Residence, 1	207B125 85		Granada Hills - Knollwood	No	MI	ADU
Los Angeles	20832 HORACE ST	91311	2706009018	0.000	0.000	0.085	0.000	Shortfall of Sites	0.207	Low I Residential	RE9-1	0	0	0	9.675	0.085		Residential - Single Family Residence - Pool, 1	207B109 85		Chatsworth - Porter Ranch	No	MI	ADU
Los Angeles	19301 LOS ALIMOS ST	91326	2718022024	0.000	0.000	0.085	0.000	Shortfall of Sites	0.193	Low I Residential	RS-1	0	0	0	10.346	0.085		Residential - Single Family Residence, 1	207B117 85		Northridge	No	MI	ADU
Los Angeles	8057 WENTWORTH ST	91040	2551039032	0.000	0.000	0.085	0.000	Shortfall of Sites	0.261	Low Residential	R1-1-RFA	0	0	0	7.670	0.085		Residential - Single Family Residence - Pool, 1	208-5A193 85		Sunland - Tujunga - Lake View Terrace - Shadow Hills - East La Tuna Canyon	No	MI	ADU
Los Angeles	21420 HIAWATHA ST	91311	2722007024	0.000	0.000	0.085	0.000	Shortfall of Sites	0.196	Low II Residential	R1-1	0	0	0	10.229	0.085		Residential - Single Family Residence, 1	204B105 85		Chatsworth - Porter Ranch	No	MI	ADU
Los Angeles	10402 WOODLEY AVE	91344	2668021018	0.000	0.000	0.085	0.000	Shortfall of Sites	0.165	Low I Residential	RS-1	0	0	0	12.103	0.085		Residential - Single Family Residence, 1	204B141 85		Granada Hills - Knollwood	No	MI	ADU
Los Angeles	15129 HIAWATHA ST	91345	2649024037	0.000	0.000	0.085	0.000	Shortfall of Sites	0.186	Low Residential	R1-1-O	0	0	0	10.756	0.085		Residential - Single Family Residence - Pool, 1	204B145 85		Mission Hills - Panorama City - North Hills	No	MI	ADU
Los Angeles	10403 GERALD AVE	91344	2684013033	0.000	0.000	0.085	0.000	Shortfall of Sites	0.199	Low I Residential	RS-1	0	0	0	10.062	0.085		Residential - Single Family Residence - Pool, 1	204B137 85		Granada Hills - Knollwood	No	MI	ADU
Los Angeles	10352 JOVITA AVE	91311	2707015042	0.000	0.000	0.085	0.000	Shortfall of Sites	0.298	Very Low II Residential	RE11-1-H	0	0	0	6.709	0.085		Residential - Single Family Residence - Pool, 1	204B113 85		Chatsworth - Porter Ranch	No	MI	ADU
Los Angeles	10347 LURLINE AVE	91311	2706013043	0.000	0.000	0.085	0.000	Shortfall of Sites	0.254	Very Low II Residential	RE11-1	0	0	0	7.870	0.085		Residential - Single Family Residence, 1	204B109 85		Chatsworth - Porter Ranch	No	MI	ADU
Los Angeles	10347 WISH AVE	91344	2695017012	0.000	0.000	0.085	0.000	Shortfall of Sites	0.187	Low I Residential	RS-1	0	0	0	10.678	0.085		Residential - Single Family Residence, 1	204B133 85		Granada Hills - Knollwood	No	MI	ADU
Los Angeles	18334 HIAWATHA ST	91326	2731015017	0.000	0.000	0.085	0.000	Shortfall of Sites	0.255	Very Low II Residential	RE11-1	0	0	0	7.849	0.085		Residential - Single Family Residence - Pool, 1	204B125 85		Northridge	No	MI	ADU
Los Angeles	18924 BLACKHAWK ST	91326	2728019018	0.000	0.000	0.085	0.000	Shortfall of Sites	0.295	Very Low I Residential	RA-1	0	0	0	6.786	0.085		Residential - Single Family Residence - Pool, 1	204B121 85		Northridge	No	MI	ADU
Los Angeles	9917 RUDNICK AVE	91311	2745006009	0.000	0.000	0.085	0.000	Shortfall of Sites	0.253	Very Low II Residential	RE11-1	0	0	0	7.920	0.085		Residential - Single Family Residence, 1	201B101 85		Chatsworth - Porter Ranch	No	MI	ADU
Los Angeles	19954 SEPTO ST	91311	2726003016	0.000	0.000	0.085	0.000	Shortfall of Sites	0.252	Very Low II Residential	RE11-1	0	0	0	7.921	0.085		Residential - Single Family Residence - Pool, 1	201B113 85		Chatsworth - Porter Ranch	No	MI	ADU
Los Angeles	16862 SEPTO ST	91343	2685009011	0.000	0.000	0.085	0.000	Shortfall of Sites	0.175	Low I Residential	RS-1	0	0	0	11.404	0.085		Residential - Single Family Residence - Pool, 1	201B133 85		Granada Hills - Knollwood	No	MI	ADU
Los Angeles	16042 SEPTO ST	91343	2669023025	0.000	0.000	0.085	0.000	Shortfall of Sites	0.158	Low I Residential	RS-1	0	0	0	12.624	0.085		Residential - Single Family Residence - Pool, 1	201B141 85		Granada Hills - Knollwood	No	MI	ADU
Los Angeles	18701 LASSEN ST	91324	2729019016	0.000	0.000	0.085	0.000	Shortfall of Sites	0.159	Low I Residential	RS-1	0	0	0	12.564	0.085		Residential - Single Family Residence - Pool, 1	201B121 85		Northridge	No	MI	ADU
Los Angeles	9453 MEGAN AVE	91311	2727016023	0.000	0.000	0.085	0.000	Shortfall of Sites	0.217	Low I Residential	RS-1	0	0	0	9.215	0.085		Residential - Single Family Residence - Pool, 1	198B101 85		Chatsworth - Porter Ranch	No	MI	ADU
Los Angeles	16420 PLUMMER ST	91343	2676010014	0.000	0.000	0.085	0.000	Shortfall of Sites	0.171	Low Residential	RS-1	0	0	0	11.710	0.085		Residential - Single Family Residence - Pool, 1	198B137 85		Mission Hills - Panorama City - North Hills	No	MI	ADU
Los Angeles	9444 TAMPA AVE	91324	2762022027	0.000	0.000	0.085	0.000	Shortfall of Sites	0.175	Low I Residential	RS-1	0	0	0	11.456	0.085		Residential - Single Family Residence - Pool, 1	198B117 85		Northridge	No	MI	ADU
Los Angeles	9415 ENCINO AVE	91325	2766020021	0.000	0.000	0.085	0.000	Shortfall of Sites	0.316	Very Low I Residential	RA-1	0	0	0	6.329	0.085		Residential - Single Family Residence - Pool, 1	198B129 85		Northridge	No	MI	ADU
Los Angeles	17406 SUNBURST ST	91325	2768020008	0.000	0.000	0.085	0.000	Shortfall of Sites	0.410	Very Low I Residential	RA-1	0	0	0	4.881	0.085		Residential - Single Family Residence - Pool, 1	195B129 85		Northridge	No	MI	ADU
Los Angeles	23319 CHASE ST	91304	2005014024	0.000	0.000	0.085	0.000	Shortfall of Sites	0.181	Very Low II Residential	RE11-1-H	0	0	0	11.063	0.085		Residential - Single Family Residence - Pool, 1	192B093 85		Chatsworth - Porter Ranch	No	MI	ADU
Los Angeles	12527 EMELITA ST	91607	2341012026	0.000	0.000	0.085	0.000	Shortfall of Sites	0.181	Low Residential	R1-1	0	0	0	11.027	0.085		Residential - Single Family Residence - Pool, 1	174B161 85		North Hollywood - Valley Village	No	MI	ADU
Los Angeles	5409 CARPENTER AVE	91607	2348010002	0.000	0.000	0.085	0.000	Shortfall of Sites	0.187	Low Medium II Residential	[Q]RD2-1	0	0	0	10.721	0.085		Residential - Single Family Residence - Pool, 1	171B169 85		North Hollywood - Valley Village	No	MI	ADU
Los Angeles	19227 SANTA RITA ST	91356	2163011032	0.000	0.000	0.085	0.000	Shortfall of Sites	0.488	Very Low I Residential	RA-1	0	0	0	4.099	0.085		Residential - Single Family Residence - Pool, 1	171B117 85		Encino - Tarzana	No	MI	ADU
Los Angeles	5341 CEDROS AVE	91411	2249017026	0.000	0.000	0.085	0.000	Shortfall of Sites	0.206	Low Residential	R1-1	0	0	0	9.710	0.085		Residential - Single Family Residence, 1	172-5A149 85		Van Nuys - North Sherman Oaks	No	MI	ADU
Los Angeles	5127 TOBIAS AVE	91403	2263036018	0.000	0.000	0.085	0.000	Shortfall of Sites	0.166	Low Residential	R1-1-RIO	0	0	0	12.018	0.085		Residential - Single Family Residence - Pool, 1	171A151 85		Van Nuys - North Sherman Oaks	No	MI	ADU
Los Angeles	15232 HARTSOOK ST	91403	2263008024	0.000	0.000	0.085	0.000	Shortfall of Sites	0.155	Low Residential	R1-1-RIO	0	0	0	12.900	0.085		Residential - Single Family Residence - Pool, 1	171A147 85		Van Nuys - North Sherman Oaks	No	MI	ADU
Los Angeles	4932 WORTSER AVE	91423	2358024013	0.000	0.000	0.085	0.000	Shortfall of Sites	0.151	Low Residential	R1-1	0	0	0	13.213	0.085		Residential - Single Family Residence - Pool, 1	168B161 85		Van Nuys - North Sherman Oaks	No	MI	ADU
Los Angeles	4936 NAGLE AVE	91423	2359011016	0.000	0.000	0.085	0.000	Shortfall of Sites	0.159	Low Residential	R1-1-RIO	0	0	0	12.546	0.085		Residential - Single Family Residence, 1	168B157 85		Van Nuys - North Sherman Oaks	No	MI	ADU
Los Angeles	11528 MORRISON ST	91601	2354007006	0.000	0.000	0.085	0.000	Shortfall of Sites	0.178	Low Residential	R1-1	0	0	0	11.239	0.085		Residential - Single Family Residence, 1	168B169 85		North Hollywood - Valley Village	No	MI	ADU
Los Angeles	4502 LONGRIDGE AVE	91423	2360027010	0.000	0.000	0.085	0.000	Shortfall of Sites	0.154	Low Residential	R1-1-RIO	0	0	0	12.948	0.085		Residential - Single Family Residence, 1	165B157 85		Sherman Oaks - Studio City - Toluca Lake - Cahuenga Pass	No	MI	ADU
Los Angeles	4455 STANSBURY AVE	91423	2265021011	0.000	0.000	0.085	0.000	Shortfall of Sites	0.155	Low Residential	R1-1-RIO	0	0	0	12.906	0.085		Residential - Single Family Residence, 1	165B153 85		Sherman Oaks - Studio City - Toluca Lake - Cahuenga Pass	No	MI	ADU
Los Angeles	367 N KILKEA DR	90048	5514008034	0.000	0.000	0.085	0.000	Shortfall of Sites	0.150	Low II Residential	R1V3	0	0	0	13.297	0.085		Residential - Single Family Residence - Pool, 1	138B173 85		Wilshire	No	MI	ADU
Los Angeles	331 DALKEITH AVE	90049	4366016023	0.000	0.000	0.085	0.000	Shortfall of Sites	0.158	Low Residential	R1-1	0	0	0	12.693	0.085		Residential - Single Family Residence, 1	135B145 85		Westwood	No	MI	ADU
Los Angeles	237 S CITRUS AVE	90036	5513026020	0.000	0.000	0.085	0.000	Shortfall of Sites	0.155	Low II Residential	R1V3-RG	0	0	0	12.906	0.085		Residential - Single Family Residence, 1	135B181 85		Wilshire	No	MI	ADU
Los Angeles	661 WARNER AVE	90024	4360020034	0.000	0.000	0.085	0.000	Shortfall of Sites	0.164	Low Residential	R1-1	0	0	0	12.158	0.085		Residential - Single Family Residence, 1	135B153 85		Westwood	No	MI	ADU
Los Angeles	1367 WOODRUFF AVE	90024	4326013017	0.000	0.000	0.085	0.000	Shortfall of Sites	0.168	Low Residential	R1-1	0	0	0	11.937	0.085		Residential - Single Family Residence, 1	132B157 85		Westwood	No	MI	ADU
Los Angeles	12220 DUNOON LN	90049	4404005011	0.000	0.000	0.085	0.000	Shortfall of Sites	0.203	Low Residential	R1-1-O	0	0	0	9.863	0.085		Residential - Single Family Residence - Pool, 1	129B141 85		Brentwood - Pacific Palisades	No	MI	ADU
Los Angeles	2221 OVERLAND AVE	90064	4320006096	0.000	0.000	0.085	0.000	Shortfall of Sites	0.155	Low Residential	R1-1-O	0	0	0	12.897	0.085		Residential - Single Family Residence, 1	126B157 85		West Los Angeles	No	MI	ADU
Los Angeles	2141 BEVERWIL DR	90034	4309003009	0.000	0.000	0.085	0.000	Shortfall of Sites	0.203	Low Residential	R1V2-O	0	0	0	9.863	0.085		Residential - Single Family Residence, 1	126B165 85		West Los Angeles	No	MI	ADU
Los Angeles	3018 MCCONNELL DR	90064	4316028020	0.000	0.000	0.085	0.000	Shortfall of Sites	0.273	Low Residential	R1V2	0	0	0	7.333	0.085		Residential - Single Family Residence - Pool, 1	123B165 85		West Los Angeles	No	MI	ADU
Los Angeles	1629 WELLESLEY AVE	90025	4259006028	0.000	0.000	0.085	0.000	Shortfall of Sites	0.151	Low Residential	R1-1	0	0	0	13.220	0.085		Residential - Single Family Residence, 1	123B145 85		West Los Angeles	No	MI	ADU
Los Angeles	12420 EVERGLADE ST	90066	4247026001	0.000	0.000	0.085	0.000	Shortfall of Sites	0.158	Low Residential	R1V2	0	0	0	12.684	0.085		Residential - Single Family Residence, 1	114B153 85		Palms - Mar Vista - Del Rey	No	MI	ADU
Los Angeles	6128 S KINGS RD	90056	4001010018	0.000	0.000	0.085	0.000	Shortfall of Sites	0.174	Low Residential	R1-1	0	0	0	11.518	0.085		Residential - Single Family Residence, 1	105B173 85		Westchester - Playa del Rey	No	MI	ADU
Los Angeles	5751 W 76TH ST	90045	4104015010	0.000	0.000	0.085	0.000	Shortfall of Sites	0.180	Low Residential	R1-1	0	0	0	11.105	0.085		Residential - Single Family Residence, 1	099B169 85		Westchester - Playa del Rey	No	MI	ADU
Los Angeles	7171 KNOWLTON PL	90045	4103017017	0.000	0.000	0.085	0.000	Shortfall of Sites	0.172	Low Residential	R1-1	0	0	0	11.616	0.085		Residential - Single Family Residence, 1	099B173 85		Westchester - Playa del Rey	No	MI	ADU
Los Angeles	8326 AIRLANE AVE	90045	4107026020	0.000	0.000	0.085	0.000	Shortfall of Sites	0.154	Low Residential	R1-1	0	0	0	12.956	0.085		Residential - Single Family Residence, 1	096B169 85		Westchester - Playa del Rey	No	MI	ADU
Los Angeles	12656 MEADOWLARK AVE	91344	2608006020	0.000	0.000	0.085	0.000	Shortfall of Sites	0.173	Low I Residential	RS-1	0	0	0	11.580	0.085		Residential - Single Family Residence - Pool, 1	219B133 86		Granada Hills - Knollwood	No	MI	ADU
Los Angeles	12426 KENNY DR	91344	2609020011	0.000	0.000	0.085	0.000	Shortfall of Sites	0.411	Very Low I Residential	RA-1	0	0	0	4.866	0.085		Residential - Single Family Residence - Pool, 1	219B137 86		Granada Hills - Knollwood	No	MI	ADU
Los Angeles	17106 MANDARIN CT	91344	2606004022	0.000	0.000	0.085	0.000	Shortfall of Sites	0.282	Low I Residential	RS-1	0	0	0	7.083	0.085		Residential - Single Family Residence - Pool, 1	216B133 86		Granada Hills - Knollwood	No	MI	ADU
Los Angeles	12160 WOODLEY AVE	91344	2605007045	0.000	0.000	0.085	0.000	Shortfall of Sites	0.297	Very Low II Residential	RE11-1	0	0	0	6.743	0.085		Residential - Single Family Residence, 1	216B137 86		Granada Hills - Knollwood	No	MI	ADU
Los Angeles	11734 PASO ROBLES AVE	91344	2607013028	0.000	0.000	0.085	0.000	Shortfall of Sites	0.213	Low I Residential	RS-1	0	0	0	9.374	0.085		Residential - Single Family Residence - Pool, 1	213B133 86		Granada Hills - Knollwood	No	MI	ADU
Los Angeles	11725 GERALD AVE	91344	2610024004	0.000	0.000	0.085	0.000	Shortfall of Sites	0.179	Low I Residential	RS-1	0	0	0	11.189	0.085		Residential - Single Family Residence, 1	213B137 86		Granada Hills - Knollwood	No	MI	ADU
Los Angeles	11563 COLLETT AVE	91344	2605020040	0.000	0.000	0.085	0.000	Shortfall of Sites	0.177	Low I Residential	RS-1	0	0	0	11.280	0.085		Residential - Single Family Residence, 1	213B141 86		Granada Hills - Knollwood	No	MI	ADU
Los Angeles	15614 RINALDI ST	91344	2662002002	0.000	0.000	0.085	0.000	Shortfall of Sites	0.165	Low I Residential	RS-1	0	0	0	12.106	0.085		Residential - Single Family Residence, 1	213B145 86		Granada Hills - Knollwood	No	MI	ADU
Los Angeles	17149 INDEX ST	91344	2697013017	0.000	0.000	0.085	0.000	Shortfall of Sites	0.172	Low I Residential	RS-1	0	0	0	11.627	0.085		Residential - Single Family Residence, 1	210B133 86		Granada Hills - Knollwood	No	MI	ADU
Los Angeles	15839 INDEX ST	91344	2666013019	0.000	0.000	0.085	0.000	Shortfall of Sites	0.190	Low I Residential	RS-1	0	0	0	10.553	0.085		Residential - Single Family Residence, 1	210B141 86		Granada Hills - Knollwood	No	MI	ADU
Los Angeles	17336 INDEX ST	91344	2711008022	0.000	0.000	0.085	0.000	Shortfall of Sites	0.401	Very Low I Residential	RA-1	0	0	0	4.991	0.085		Residential - Single Family Residence - Pool, 1	210B129 86		Granada Hills - Knollwood	No	MI	ADU
Los Angeles	11240 ETIWANDA AVE	91326	2715033052	0.000	0.000	0.085	0.000	Shortfall of Sites	0.283	Very Low II Residential	RE11-1	0	0	0	7.058	0.085		Residential - Single Family Residence - Pool, 1	210B125 86		Northridge	No	MI	ADU
Los Angeles	10827 WILLOWBRAE AVE	91311	2722019039	0.000	0.000	0.085	0.000	Shortfall of Sites	0.410	Very Low I Residential	RA-1-K	0	0	0	4.883	0.085		Residential - Single Family Residence - Pool, 1	207B105 86		Chatsworth - Porter Ranch	No	MI	ADU
Los Angeles	10864 VANALDEN AVE	91326	2718015025	0.000	0.000	0.085	0.000	Shortfall of Sites	0.176	Low I Residential	RS-1	0	0	0	11.390	0.085		Residential - Single Family Residence, 1	207B121 86		Northridge	No	MI	ADU
Los Angeles	17964 TRIBUNE PL	91344	2715025033	0.000	0.000	0.085	0.000	Shortfall of Sites	0.176	Low I Residential	RS-1	0	0	0	11.391	0.085		Residential - Single Family Residence, 1	207B125 86		Granada Hills - Knollwood	No	MI	ADU
Los Angeles	20826 HORACE ST	91311	2706009017	0.000	0.000	0.085	0.000	Shortfall of Sites	0.207	Low I Residential	RE9-1	0	0	0	9.674	0.085		Residential - Single Family Residence - Pool, 1	207B109 86		Chatsworth - Porter Ranch	No	MI	ADU
Los Angeles	10808 BISMARCK AVE	91326	2718020012	0.000	0.000	0.085	0.000	Shortfall of Sites	0.177	Low I Residential	RS-1	0	0	0	11.305	0.085		Residential - Single Family Residence, 1	207B117 86		Northridge	No	MI	ADU
Los Angeles	8051 WENTWORTH ST	91040	2551039033	0.000	0.000	0.085	0.000	Shortfall of Sites	0.196	Low Residential	R1-1-RFA	0	0	0	10.226	0.085		Residential - Single Family Residence, 1	208-5A193 86		Sunland - Tujunga - Lake View Terrace - Shadow Hills - East La Tuna Canyon	No	MI	ADU
Los Angeles	10404 COLLETT AVE	91344	2668020018	0.000	0.000	0.085	0.000	Shortfall of Sites	0.182	Low I Residential	RS-1	0	0	0	11.001	0.085		Residential - Single Family Residence, 1	204B141 86		Granada Hills - Knollwood	No	MI	ADU
Los Angeles	15123 HIAWATHA ST	91345	2649024036	0.000	0.000	0.085	0.000	Shortfall of Sites	0.186	Low Residential	R1-1-O	0	0	0	10.756	0.085		Residential - Single Family Residence - Pool, 1	204B145 86		Mission Hills - Panorama City - North Hills	No	MI	ADU
Los Angeles	10363 GOTHIC AVE	91344	2679017012	0.000	0.000	0.085	0.000	Shortfall of Sites	0.222	Low I Residential	RS-1	0	0	0	9.016	0.085		Residential - Single Family Residence - Pool, 1	204B137 86		Granada Hills - Knollwood	No	MI	ADU
Los Angeles	19436 HIAWATHA ST	91326	2708002015	0.000	0.000	0.085	0.000	Shortfall of Sites	0.402	Very Low I Residential	RA-1	0	0	0	4.980	0.085		Residential - Single Family Residence - Pool, 1	204B117 86		Chatsworth - Porter Ranch	No	MI	ADU
Los Angeles	10346 WISH AVE	91344	2695018010	0.000	0.000	0.085	0.000	Shortfall of Sites	0.186	Low I Residential	RS-1	0	0	0	10.756	0.085		Residential - Single Family Residence - Pool, 1	204B133 86		Granada Hills - Knollwood	No	MI	ADU
Los Angeles	18328 HIAWATHA ST	91326	2731015032	0.000	0.000	0.085	0.000	Shortfall of Sites	0.255	Very Low II Residential	RE11-1	0	0	0	7.845	0.085		Residential - Single Family Residence, 1	204B125 86		Northridge	No	MI	ADU

Jurisdiction Name	Site Address/Intersection	5 Digit ZIP Code	Assessor Parcel Number	Very Low-Income	Low-Income	Moderate-Income	Above Moderate-Income	Type of Shortfall	Parcel Size (Acres)	Current General Plan Designation	Current Zoning	Proposed General Plan (GP) Designation	Proposed Zoning	Minimum Density Allowed	Maximum Density Allowed	Total Capacity	Vacant/ Nonvacant	Description of Existing Uses	PIN	Base Density Per Acre	Community Plan Area	Rent Stabalization Ordinance	Income Category	Applicable Rezoning Program (Program informing values in Column Q listed first)
Los Angeles	18942 BLACKHAWK ST	91326	2728019017	0.000	0.000	0.085	0.000	Shortfall of Sites	0.387	Very Low I Residential	RA-1	0	0	0	5.171	0.085		Residential - Single Family Residence - Pool, 1	204B121 86		Northridge	No	MI	ADU
Los Angeles	9918 FARRALONE AVE	91311	2745014057	0.000	0.000	0.085	0.000	Shortfall of Sites	0.253	Very Low II Residential	RE11-1	0	0	0	7.919	0.085		Residential - Single Family Residence, 1	201B101 86		Chatsworth - Porter Ranch	No	MI	ADU
Los Angeles	19944 SEPTO ST	91311	2726003017	0.000	0.000	0.085	0.000	Shortfall of Sites	0.252	Very Low II Residential	RE11-1	0	0	0	7.921	0.085		Residential - Single Family Residence, 1	201B113 86		Chatsworth - Porter Ranch	No	MI	ADU
Los Angeles	9929 GERALD AVE	91343	2685013067	0.000	0.000	0.085	0.000	Shortfall of Sites	0.247	Low I Residential	RS-1	0	0	0	8.094	0.085		Residential - Single Family Residence - Pool, 1	201B137 86		Granada Hills - Knollwood	No	MI	ADU
Los Angeles	16852 SEPTO ST	91343	2685009002	0.000	0.000	0.085	0.000	Shortfall of Sites	0.151	Low I Residential	RS-1	0	0	0	13.211	0.085		Residential - Single Family Residence, 1	201B133 86		Granada Hills - Knollwood	No	MI	ADU
Los Angeles	16036 SEPTO ST	91343	2669023026	0.000	0.000	0.085	0.000	Shortfall of Sites	0.158	Low I Residential	RS-1	0	0	0	12.623	0.085		Residential - Single Family Residence - Pool, 1	201B141 86		Granada Hills - Knollwood	No	MI	ADU
Los Angeles	18657 LASSEN ST	91324	2729020013	0.000	0.000	0.085	0.000	Shortfall of Sites	0.159	Low I Residential	RS-1	0	0	0	12.614	0.085		Residential - Single Family Residence, 1	201B121 86		Northridge	No	MI	ADU
Los Angeles	6517 ELMO ST	91042	2570009022	0.000	0.000	0.085	0.000	Shortfall of Sites	0.220	Low Residential	R1-1-RFA	0	0	0	9.085	0.085		Residential - Single Family Residence, 1	202-5A203 86		Sunland - Tujunga - Lake View Terrace - Shadow Hills - East La Tuna Canyon	No	MI	ADU
Los Angeles	16414 PLUMMER ST	91343	2676010013	0.000	0.000	0.085	0.000	Shortfall of Sites	0.171	Low Residential	RS-1	0	0	0	11.710	0.085		Residential - Single Family Residence, 1	198B137 86		Mission Hills - Panorama City - North Hills	No	MI	ADU
Los Angeles	9438 TAMPA AVE	91324	2762022028	0.000	0.000	0.085	0.000	Shortfall of Sites	0.175	Low I Residential	RS-1	0	0	0	11.456	0.085		Residential - Single Family Residence - Pool, 1	198B117 86		Northridge	No	MI	ADU
Los Angeles	9425 WHITE OAK AVE	91325	2766002031	0.000	0.000	0.085	0.000	Shortfall of Sites	0.402	Very Low I Residential	RA-1	0	0	0	4.975	0.085		Residential - Single Family Residence - Pool, 1	198B129 86		Northridge	No	MI	ADU
Los Angeles	17354 SUNBURST ST	91325	2768021007	0.000	0.000	0.085	0.000	Shortfall of Sites	0.410	Very Low I Residential	RA-1	0	0	0	4.881	0.085		Residential - Single Family Residence - Pool, 1	195B129 86		Northridge	No	MI	ADU
Los Angeles	12521 EMELITA ST	91607	2341012025	0.000	0.000	0.085	0.000	Shortfall of Sites	0.182	Low Residential	R1-1	0	0	0	11.000	0.085		Residential - Single Family Residence, 1	174B161 86		North Hollywood - Valley Village	No	MI	ADU
Los Angeles	13941 CHANDLER BLVD	91401	2247012008	0.000	0.000	0.085	0.000	Shortfall of Sites	0.176	Very Low Residential	R1-1	0	0	0	11.340	0.085		Residential - Single Family Residence, 1	171B153 86		Van Nuys - North Sherman Oaks	No	MI	ADU
Los Angeles	5360 RHEA AVE	91356	2161009005	0.000	0.000	0.085	0.000	Shortfall of Sites	0.177	Low II Residential	R1-1	0	0	0	11.315	0.085		Residential - Single Family Residence - Pool, 1	171B121 86		Encino - Tarzana	No	MI	ADU
Los Angeles	5408 RADFORD AVE	91607	2348010016	0.000	0.000	0.085	0.000	Shortfall of Sites	0.186	Low Medium II Residential	[Q]RD2-1	0	0	0	10.756	0.085		Residential - Single Family Residence, 1	171B169 86		North Hollywood - Valley Village	No	MI	ADU
Los Angeles	15230 CLARK ST	91411	2250004007	0.000	0.000	0.085	0.000	Shortfall of Sites	0.256	Very Low Residential	RE11-1-RIO	0	0	0	7.802	0.085		Residential - Single Family Residence - Pool, 1	172-5A147 86		Van Nuys - North Sherman Oaks	No	MI	ADU
Los Angeles	5340 WILLIS AVE	91411	2249018013	0.000	0.000	0.085	0.000	Shortfall of Sites	0.150	Low Residential	R1-1	0	0	0	13.318	0.085		Residential - Single Family Residence, 1	172-5A149 86		Van Nuys - North Sherman Oaks	No	MI	ADU
Los Angeles	15228 HARTSOOK ST	91403	2263008025	0.000	0.000	0.085	0.000	Shortfall of Sites	0.155	Low Residential	R1-1-RIO	0	0	0	12.900	0.085		Residential - Single Family Residence - Pool, 1	171A147 86		Van Nuys - North Sherman Oaks	No	MI	ADU
Los Angeles	4936 SUNNYSLOPE AVE	91423	2359014018	0.000	0.000	0.085	0.000	Shortfall of Sites	0.165	Low Residential	R1-1-RIO	0	0	0	12.092	0.085		Residential - Single Family Residence, 1	168B157 86		Van Nuys - North Sherman Oaks	No	MI	ADU
Los Angeles	11540 MORRISON ST	91601	2354006028	0.000	0.000	0.085	0.000	Shortfall of Sites	0.187	Low Residential	R1-1	0	0	0	10.718	0.085		Residential - Single Family Residence - Pool, 1	168B169 86		North Hollywood - Valley Village	No	MI	ADU
Los Angeles	4633 TILDEN AVE	91403	2265013009	0.000	0.000	0.085	0.000	Shortfall of Sites	0.158	Low Medium Residential	RD1.5-1-RIO	0	0	0	12.653	0.085		Residential - Single Family Residence, 1	168A151 86		Sherman Oaks - Studio City - Toluca Lake - Cahuenga Pass	No	MI	ADU
Los Angeles	4649 SALOMA AVE	91403	2264018020	0.000	0.000	0.085	0.000	Shortfall of Sites	0.171	Low Residential	R1-1	0	0	0	11.722	0.085		Residential - Single Family Residence, 1	168A149 86		Sherman Oaks - Studio City - Toluca Lake - Cahuenga Pass	No	MI	ADU
Los Angeles	5269 TOWNSEND AVE	90041	5669015030	0.000	0.000	0.085	0.000	Shortfall of Sites	0.184	Low Residential	R1-1	0	0	0	10.892	0.085		Residential - Single Family Residence, 1	163-5A225 86		Northeast Los Angeles	No	MI	ADU
Los Angeles	4895 FLORISTAN AVE	90041	5689024011	0.000	0.000	0.085	0.000	Shortfall of Sites	0.159	Low Residential	R1-1	0	0	0	12.551	0.085		Residential - Single Family Residence, 1	160-5A227 86		Northeast Los Angeles	No	MI	ADU
Los Angeles	2125 RIDGEVIEW AVE	90041	5685025036	0.000	0.000	0.085	0.000	Shortfall of Sites	0.200	Low Residential	R1-1	0	0	0	10.012	0.085		Residential - Single Family Residence, 1	159A223 86		Northeast Los Angeles	No	MI	ADU
Los Angeles	3842 REVERE AVE	90039	5435008009	0.000	0.000	0.085	0.000	Shortfall of Sites	0.155	Low Residential	R1-1-RIO	0	0	0	12.905	0.085		Residential - Single Family Residence, 1	156A207 86		Northeast Los Angeles	No	MI	ADU
Los Angeles	367 N EDINBURGH AVE	90048	5527034012	0.000	0.000	0.085	0.000	Shortfall of Sites	0.150	Low II Residential	R1V3	0	0	0	13.302	0.085		Residential - Single Family Residence, 1	138B177 86		Wilshire	No	MI	ADU
Los Angeles	366 N LA JOLLA AVE	90048	5514008023	0.000	0.000	0.085	0.000	Shortfall of Sites	0.150	Low II Residential	R1V3	0	0	0	13.300	0.085		Residential - Single Family Residence, 1	138B173 86		Wilshire	No	MI	ADU
Los Angeles	333 BRONWOOD AVE	90049	4366015017	0.000	0.000	0.085	0.000	Shortfall of Sites	0.225	Low Residential	R1-1	0	0	0	8.889	0.085		Residential - Single Family Residence, 1	135B145 86		Westwood	No	MI	ADU
Los Angeles	11111 OPHIR DR	90024	4366026028	0.000	0.000	0.085	0.000	Shortfall of Sites	0.162	Low Residential	R1-1	0	0	0	12.364	0.085		Residential - Single Family Residence, 1	135B149 86		Westwood	No	MI	ADU
Los Angeles	667 THAYER AVE	90024	4360016031	0.000	0.000	0.085	0.000	Shortfall of Sites	0.204	Low Residential	R1-1	0	0	0	9.801	0.085		Residential - Single Family Residence, 1	135B153 86		Westwood	No	MI	ADU
Los Angeles	843 DEVON AVE	90024	4359016013	0.000	0.000	0.085	0.000	Shortfall of Sites	0.413	Low Residential	R1-1	0	0	0	4.842	0.085		Residential - Single Family Residence - Pool, 1	135B157 86		Westwood	No	MI	ADU
Los Angeles	2035 MIDVALE AVE	90025	4323004018	0.000	0.000	0.085	0.000	Shortfall of Sites	0.155	Low Residential	R1-1	0	0	0	12.874	0.085		Residential - Single Family Residence, 1	126B153 86		West Los Angeles	No	MI	ADU
Los Angeles	979 WELLESLEY AVE	90049	4264021015	0.000	0.000	0.085	0.000	Shortfall of Sites	0.202	Low Residential	RE9-1	0	0	0	9.902	0.085		Residential - Single Family Residence, 1	126B141 86		Brentwood - Pacific Palisades	No	MI	ADU
Los Angeles	9600 BOLTON RD	90034	4309009009	0.000	0.000	0.085	0.000	Shortfall of Sites	0.162	Low Residential	R1V2-O	0	0	0	12.347	0.085		Residential - Single Family Residence, 1	126B165 86		West Los Angeles	No	MI	ADU
Los Angeles	3525 S BARRINGTON AVE	90066	4249017037	0.000	0.000	0.085	0.000	Shortfall of Sites	0.149	Low Residential	R1V2	0	0	0	13.400	0.085		Residential - Single Family Residence, 1	114B157 86		Palms - Mar Vista - Del Rey	No	MI	ADU
Los Angeles	6125 S CROFT AVE	90056	4001005011	0.000	0.000	0.085	0.000	Shortfall of Sites	0.179	Low Residential	R1-1	0	0	0	11.173	0.085		Residential - Single Family Residence - Pool, 1	105B173 86		Westchester - Playa del Rey	No	MI	ADU
Los Angeles	1741 W OFARRELL ST	90732	7559006018	0.000	0.000	0.085	0.000	Shortfall of Sites	0.192	Low II Residential	R1-1XL	0	0	0	10.392	0.085		Residential - Single Family Residence, 1	018B189 86		San Pedro	No	MI	ADU
Los Angeles	1402 S WEYMOUTH AVE	90732	7459007013	0.000	0.000	0.085	0.000	Shortfall of Sites	0.165	Low II Residential	R1-1XL	0	0	0	12.156	0.085		Residential - Single Family Residence, 1	012B193 86		San Pedro	No	MI	ADU
Los Angeles	12650 BRAXTON PL	91344	2608006010	0.000	0.000	0.085	0.000	Shortfall of Sites	0.273	Low I Residential	RS-1	0	0	0	7.332	0.085		Residential - Single Family Residence - Pool, 1	219B133 87		Granada Hills - Knollwood	No	MI	ADU
Los Angeles	12146 BRADFORD PL	91344	2606004018	0.000	0.000	0.085	0.000	Shortfall of Sites	0.229	Low I Residential	RS-1	0	0	0	8.724	0.085		Residential - Single Family Residence, 1	216B133 87		Granada Hills - Knollwood	No	MI	ADU
Los Angeles	16650 KNOLLWOOD DR	91344	2609017015	0.000	0.000	0.085	0.000	Shortfall of Sites	0.159	Open Space	OS-1XL	0	0	0	12.566	0.085		Residential - Single Family Residence, 1	216B137 87		Granada Hills - Knollwood	No	MI	ADU
Los Angeles	11733 CLONLEE AVE	91344	2610016014	0.000	0.000	0.085	0.000	Shortfall of Sites	0.428	Very Low I Residential	RA-1	0	0	0	4.670	0.085		Residential - Single Family Residence - Pool, 1	213B137 87		Granada Hills - Knollwood	No	MI	ADU
Los Angeles	11566 COLLETT AVE	91344	2605021032	0.000	0.000	0.085	0.000	Shortfall of Sites	0.172	Low I Residential	RS-1	0	0	0	11.617	0.085		Residential - Single Family Residence - Pool, 1	213B141 87		Granada Hills - Knollwood	No	MI	ADU
Los Angeles	15608 RINALDI ST	91344	2662002001	0.000	0.000	0.085	0.000	Shortfall of Sites	0.165	Low I Residential	RS-1	0	0	0	12.106	0.085		Residential - Single Family Residence, 1	213B145 87		Granada Hills - Knollwood	No	MI	ADU
Los Angeles	17143 INDEX ST	91344	2697013015	0.000	0.000	0.085	0.000	Shortfall of Sites	0.172	Low I Residential	RS-1	0	0	0	11.627	0.085		Residential - Single Family Residence, 1	210B133 87		Granada Hills - Knollwood	No	MI	ADU
Los Angeles	15831 INDEX ST	91344	2666013020	0.000	0.000	0.085	0.000	Shortfall of Sites	0.188	Low I Residential	RS-1	0	0	0	10.614	0.085		Residential - Single Family Residence, 1	210B141 87		Granada Hills - Knollwood	No	MI	ADU
Los Angeles	11300 HAYVENHURST AVE	91344	2681014007	0.000	0.000	0.085	0.000	Shortfall of Sites	0.163	Low I Residential	RS-1	0	0	0	12.242	0.085		Residential - Single Family Residence, 1	210B137 87		Granada Hills - Knollwood	No	MI	ADU
Los Angeles	17328 INDEX ST	91344	2711009018	0.000	0.000	0.085	0.000	Shortfall of Sites	0.401	Very Low I Residential	RA-1	0	0	0	4.991	0.085		Residential - Single Family Residence, 1	210B129 87		Granada Hills - Knollwood	No	MI	ADU
Los Angeles	11084 KENYA PL	91326	2718001029	0.000	0.000	0.085	0.000	Shortfall of Sites	0.177	Low I Residential	RS-1	0	0	0	11.274	0.085		Residential - Single Family Residence, 1	210B117 87		Northridge	No	MI	ADU
Los Angeles	17745 TRIBUNE ST	91344	2712019025	0.000	0.000	0.085	0.000	Shortfall of Sites	0.161	Low I Residential	RE9-1XL-RFA	0	0	0	12.457	0.085		Residential - Single Family Residence - Pool, 1	207B129 87		Granada Hills - Knollwood	No	MI	ADU
Los Angeles	10828 WILLOWBRAE AVE	91311	2722019038	0.000	0.000	0.085	0.000	Shortfall of Sites	0.403	Very Low I Residential	RA-1-K	0	0	0	4.957	0.085		Residential - Single Family Residence, 1	207B105 87		Chatsworth - Porter Ranch	No	MI	ADU
Los Angeles	10855 SPRINGFIELD AVE	91326	2718015008	0.000	0.000	0.085	0.000	Shortfall of Sites	0.178	Low I Residential	RS-1	0	0	0	11.254	0.085		Residential - Single Family Residence - Pool, 1	207B121 87		Northridge	No	MI	ADU
Los Angeles	17960 TRIBUNE PL	91344	2715025034	0.000	0.000	0.085	0.000	Shortfall of Sites	0.172	Low I Residential	RS-1	0	0	0	11.601	0.085		Residential - Single Family Residence, 1	207B125 87		Granada Hills - Knollwood	No	MI	ADU
Los Angeles	20820 HORACE ST	91311	2706009016	0.000	0.000	0.085	0.000	Shortfall of Sites	0.207	Low I Residential	RE9-1	0	0	0	9.674	0.085		Residential - Single Family Residence, 1	207B109 87		Chatsworth - Porter Ranch	No	MI	ADU
Los Angeles	8045 WENTWORTH ST	91040	2551039034	0.000	0.000	0.085	0.000	Shortfall of Sites	0.196	Low Residential	R1-1-RFA	0	0	0	10.226	0.085		Residential - Single Family Residence, 1	208-5A193 87		Sunland - Tujunga - Lake View Terrace - Shadow Hills - East La Tuna Canyon	No	MI	ADU
Los Angeles	10405 GAVIOTA AVE	91344	2668020005	0.000	0.000	0.085	0.000	Shortfall of Sites	0.182	Low I Residential	RS-1	0	0	0	11.004	0.085		Residential - Single Family Residence, 1	204B141 87		Granada Hills - Knollwood	No	MI	ADU
Los Angeles	15117 HIAWATHA ST	91345	2649024035	0.000	0.000	0.085	0.000	Shortfall of Sites	0.186	Low Residential	R1-1-O	0	0	0	10.756	0.085		Residential - Single Family Residence, 1	204B145 87		Mission Hills - Panorama City - North Hills	No	MI	ADU
Los Angeles	10362 DEBRA AVE	91344	2679016042	0.000	0.000	0.085	0.000	Shortfall of Sites	0.223	Low I Residential	RS-1	0	0	0	8.984	0.085		Residential - Single Family Residence, 1	204B137 87		Granada Hills - Knollwood	No	MI	ADU
Los Angeles	10333 KEOKUK AVE	91311	2707016009	0.000	0.000	0.085	0.000	Shortfall of Sites	0.361	Very Low I Residential	RA-1	0	0	0	5.546	0.085		Residential - Single Family Residence - Pool, 1	204B113 87		Chatsworth - Porter Ranch	No	MI	ADU
Los Angeles	10346 INDEPENDENCE AVE	91311	2706016012	0.000	0.000	0.085	0.000	Shortfall of Sites	0.500	Very Low I Residential	RA-1	0	0	0	4.000	0.085		Residential - Single Family Residence, 1	204B109 87		Chatsworth - Porter Ranch	No	MI	ADU
Los Angeles	18320 HIAWATHA ST	91326	2731015033	0.000	0.000	0.085	0.000	Shortfall of Sites	0.255	Very Low II Residential	RE11-1	0	0	0	7.841	0.085		Residential - Single Family Residence - Pool, 1	204B125 87		Northridge	No	MI	ADU
Los Angeles	10347 AMESTOY AVE	91344	2695018013	0.000	0.000	0.085	0.000	Shortfall of Sites	0.174	Low I Residential	RS-1	0	0	0	11.517	0.085		Residential - Single Family Residence, 1	204B133 87		Granada Hills - Knollwood	No	MI	ADU
Los Angeles	17623 BLACKHAWK ST	91344	2733013022	0.000	0.000	0.085	0.000	Shortfall of Sites	0.233	Low I Residential	RS-1	0	0	0	8.589	0.085		Residential - Single Family Residence - Pool, 1	204B129 87		Granada Hills - Knollwood	No	MI	ADU
Los Angeles	18952 BLACKHAWK ST	91326	2728019016	0.000	0.000	0.085	0.000	Shortfall of Sites	0.298	Very Low I Residential	RA-1	0	0	0	6.709	0.085		Residential - Single Family Residence, 1	204B121 87		Northridge	No	MI	ADU
Los Angeles	9921 NEVADA AVE	91311	2745014051	0.000	0.000	0.085	0.000	Shortfall of Sites	0.174	Low II Residential	RS-1	0	0	0	11.502	0.085		Residential - Single Family Residence, 1	201B101 87		Chatsworth - Porter Ranch	No	MI	ADU
Los Angeles	19936 SEPTO ST	91311	2726003018	0.000	0.000	0.085	0.000	Shortfall of Sites	0.252	Very Low II Residential	RE11-1	0	0	0	7.921	0.085		Residential - Single Family Residence - Pool, 1	201B113 87		Chatsworth - Porter Ranch	No	MI	ADU
Los Angeles	9920 GERALD AVE	91343	2685013054	0.000	0.000	0.085	0.000	Shortfall of Sites	0.184	Low I Residential	RS-1	0	0	0	10.852	0.085		Residential - Single Family Residence - Pool, 1	201B137 87		Granada Hills - Knollwood	No	MI	ADU
Los Angeles	16846 SEPTO ST	91343	2685009003	0.000	0.000	0.085	0.000	Shortfall of Sites	0.163	Low I Residential	RS-1	0	0	0	12.304	0.085		Residential - Single Family Residence, 1	201B133 87		Granada Hills - Knollwood	No	MI	ADU
Los Angeles	9920 WOODLEY AVE	91343	2669023016	0.000	0.000	0.085	0.000	Shortfall of Sites	0.185	Low I Residential	RS-1	0	0	0	10.829	0.085		Residential - Single Family Residence, 1	201B141 87		Granada Hills - Knollwood	No	MI	ADU
Los Angeles	16408 PLUMMER ST	91343	2676010012	0.000	0.000	0.085	0.000	Shortfall of Sites	0.171	Low Residential	RS-1	0	0	0	11.710	0.085		Residential - Single Family Residence, 1	198B137 87		Mission Hills - Panorama City - North Hills	No	MI	ADU

Jurisdiction Name	Site Address/Intersection	5 Digit ZIP Code	Assessor Parcel Number	Very Low-Income	Low-Income	Moderate-Income	Above Moderate-Income	Type of Shortfall	Parcel Size (Acres)	Current General Plan Designation	Current Zoning	Proposed General Plan (GP) Designation	Proposed Zoning	Minimum Density Allowed	Maximum Density Allowed	Total Capacity	Vacant/ Nonvacant	Description of Existing Uses	PIN	Base Density Per Acre	Community Plan Area	Rent Stabalization Ordinance	Income Category	Applicable Rezoning Program (Program informing values in Column Q listed first)
Los Angeles	22124 HEIDEMARIE ST	91311	2727019007	0.000	0.000	0.085	0.000	Shortfall of Sites	0.173	Low I Residential	RS-1	0	0	0	11.593	0.085		Residential - Single Family Residence, 1	198B101 87		Chatsworth - Porter Ranch	No	MI	ADU
Los Angeles	9423 BECKFORD AVE	91324	2762022021	0.000	0.000	0.085	0.000	Shortfall of Sites	0.414	Very Low I Residential	RA-1	0	0	0	4.832	0.085		Residential - Single Family Residence, 1	198B117 87		Northridge	No	MI	ADU
Los Angeles	9420 ENCINO AVE	91325	2766018020	0.000	0.000	0.085	0.000	Shortfall of Sites	0.303	Very Low I Residential	RA-1	0	0	0	6.597	0.085		Residential - Single Family Residence - Pool, 1	198B129 87		Northridge	No	MI	ADU
Los Angeles	17342 SUNBURST ST	91325	2768021008	0.000	0.000	0.085	0.000	Shortfall of Sites	0.410	Very Low I Residential	RA-1	0	0	0	4.881	0.085		Residential - Single Family Residence, 1	195B129 87		Northridge	No	MI	ADU
Los Angeles	17251 OSBORNE ST	91325	2690002023	0.000	0.000	0.085	0.000	Shortfall of Sites	0.394	Very Low I Residential	RA-1	0	0	0	5.075	0.085		Residential - Single Family Residence - Pool, 1	195B133 87		Northridge	No	MI	ADU
Los Angeles	8433 SEDAN AVE	91304	2005007022	0.000	0.000	0.085	0.000	Shortfall of Sites	0.154	Low I Residential	RS-1	0	0	0	12.964	0.085		Residential - Single Family Residence - Planned Unit Development (PUD), 1	192B093 87		Chatsworth - Porter Ranch	No	MI	ADU
Los Angeles	5854 JAMIESON AVE	91316	2159024005	0.000	0.000	0.085	0.000	Shortfall of Sites	0.161	Low II Residential	R1-1-RIO	0	0	0	12.432	0.085		Residential - Single Family Residence, 1	174B129 87		Encino - Tarzana	No	MI	ADU
Los Angeles	13935 CHANDLER BLVD	91401	2247012007	0.000	0.000	0.085	0.000	Shortfall of Sites	0.177	Very Low Residential	R1-1	0	0	0	11.307	0.085		Residential - Single Family Residence, 1	171B153 87		Van Nuys - North Sherman Oaks	No	MI	ADU
Los Angeles	5341 NATICK AVE	91411	2249018010	0.000	0.000	0.085	0.000	Shortfall of Sites	0.152	Low Residential	R1-1	0	0	0	13.151	0.085		Residential - Single Family Residence - Pool, 1	172-5A149 87		Van Nuys - North Sherman Oaks	No	MI	ADU
Los Angeles	14842 HARTSOOK ST	91403	2263038030	0.000	0.000	0.085	0.000	Shortfall of Sites	0.155	Low Residential	R1-1-RIO	0	0	0	12.908	0.085		Residential - Single Family Residence, 1	171A149 87		Van Nuys - North Sherman Oaks	No	MI	ADU
Los Angeles	18263 PALORA ST	91356	2181016010	0.000	0.000	0.085	0.000	Shortfall of Sites	0.155	Low II Residential	R1-1	0	0	0	12.942	0.085		Residential - Single Family Residence, 1	168B125 87		Encino - Tarzana	No	MI	ADU
Los Angeles	4941 WILKINSON AVE	91607	2356025032	0.000	0.000	0.085	0.000	Shortfall of Sites	0.153	Low Residential	R1-1	0	0	0	13.066	0.085		Residential - Single Family Residence, 1	168B165 87		North Hollywood - Valley Village	No	MI	ADU
Los Angeles	11546 MORRISON ST	91601	2354006027	0.000	0.000	0.085	0.000	Shortfall of Sites	0.179	Low Residential	R1-1	0	0	0	11.168	0.085		Residential - Single Family Residence, 1	168B169 87		North Hollywood - Valley Village	No	MI	ADU
Los Angeles	4461 MORSE AVE	91604	2362011023	0.000	0.000	0.085	0.000	Shortfall of Sites	0.149	Low Residential	R1-1-RIO	0	0	0	13.393	0.085		Residential - Single Family Residence, 1	165B161 87		Sherman Oaks - Studio City - Toluca Lake - Cahuenga Pass	No	MI	ADU
Los Angeles	4456 BECK AVE	91602	2365007017	0.000	0.000	0.085	0.000	Shortfall of Sites	0.177	Low Residential	R1-1-RIO	0	0	0	11.322	0.085		Residential - Single Family Residence, 1	165B169 87		Sherman Oaks - Studio City - Toluca Lake - Cahuenga Pass	No	MI	ADU
Los Angeles	5268 VINCENT AVE	90041	5669015003	0.000	0.000	0.085	0.000	Shortfall of Sites	0.184	Low Residential	R1-1	0	0	0	10.874	0.085		Residential - Single Family Residence, 1	163-5A225 87		Northeast Los Angeles	No	MI	ADU
Los Angeles	1624 N AVENUE 45	90041	5473037001	0.000	0.000	0.085	0.000	Shortfall of Sites	0.162	General Commercial	[Q]C2-1XL	0	0	0	12.379	0.085		Residential - Single Family Residence, 1	157-5A221 87		Northeast Los Angeles	No	MI	ADU
Los Angeles	0	0	5474022019	0.000	0.000	0.085	0.000	Shortfall of Sites	0.169	General Commercial	[Q]C2-1VL-CDO	0	0	0	11.814	0.085		Commercial - Commercial - One Story, 1	156A219 87		Northeast Los Angeles	No	MI	ADU
Los Angeles	3461 LA CLEDE AVE	90039	5436006026	0.000	0.000	0.085	0.000	Shortfall of Sites	0.155	Low Residential	R1-1-RIO	0	0	0	12.907	0.085		Residential - Single Family Residence, 1	153B209 87		Northeast Los Angeles	No	MI	ADU
Los Angeles	1310 N FULLER AVE	90046	5548020006	0.000	0.000	0.085	0.000	Shortfall of Sites	0.176	Medium Residential	R3-1	0	0	0	11.378	0.085		Residential - Single Family Residence, 1	144B181 87		Hollywood	No	MI	ADU
Los Angeles	378 N RIDGEWOOD PL	90004	5522029021	0.000	0.000	0.085	0.000	Shortfall of Sites	0.156	Low II Residential	R1R3-RG	0	0	0	12.812	0.085		Residential - Single Family Residence, 1	138B189 87		Wilshire	No	MI	ADU
Los Angeles	301 CONWAY AVE	90024	4359007012	0.000	0.000	0.085	0.000	Shortfall of Sites	0.360	Low Residential	R1-1	0	0	0	5.556	0.085		Residential - Single Family Residence - Pool, 1	138B153 87		Westwood	No	MI	ADU
Los Angeles	650 CLUB VIEW DR	90024	4359013011	0.000	0.000	0.085	0.000	Shortfall of Sites	1.416	Minimum Residential	RE40-1	0	0	0	1.412	0.085		Residential - Single Family Residence, 1	138B157 87		Westwood	No	MI	ADU
Los Angeles	11154 MONTANA AVE	90049	4366026016	0.000	0.000	0.085	0.000	Shortfall of Sites	0.224	Low Residential	R1-1	0	0	0	8.938	0.085		Residential - Single Family Residence, 1	135B149 87		Westwood	No	MI	ADU
Los Angeles	637 WESTHOLME AVE	90024	4360015003	0.000	0.000	0.085	0.000	Shortfall of Sites	0.191	Low Residential	R1-1	0	0	0	10.492	0.085		Residential - Single Family Residence, 1	135B153 87		Westwood	No	MI	ADU
Los Angeles	10414 LINDBROOK DR	90024	4360030001	0.000	0.000	0.085	0.000	Shortfall of Sites	0.274	Low Residential	R1-1	0	0	0	7.291	0.085		Residential - Single Family Residence, 1	135B157 87		Westwood	No	MI	ADU
Los Angeles	10950 LA GRANGE AVE	90025	4323009001	0.000	0.000	0.085	0.000	Shortfall of Sites	0.155	Low Residential	R1-1	0	0	0	12.906	0.085		Residential - Single Family Residence, 1	126B153 87		West Los Angeles	No	MI	ADU
Los Angeles	633 S BURLINGAME AVE	90049	4264006016	0.000	0.000	0.085	0.000	Shortfall of Sites	0.208	Very Low II Residential	RE11-1	0	0	0	9.627	0.085		Residential - Single Family Residence - Pool, 1	126B141 87		Brentwood - Pacific Palisades	No	MI	ADU
Los Angeles	1806 S BEDFORD ST	90035	4303015020	0.000	0.000	0.085	0.000	Shortfall of Sites	0.151	Low II Residential	R1R3-RG	0	0	0	13.237	0.085		Residential - Single Family Residence, 1	126B169 87		West Adams - Baldwin Hills - Leimert	No	MI	ADU
Los Angeles	2700 MONTE MAR TER	90064	4308007012	0.000	0.000	0.085	0.000	Shortfall of Sites	0.167	Low Residential	R1V2-O	0	0	0	11.951	0.085		Residential - Single Family Residence, 1	126B165 87		West Los Angeles	No	MI	ADU
Los Angeles	3183 BARRY AVE	90066	4250009027	0.000	0.000	0.085	0.000	Shortfall of Sites	0.165	Low Residential	R1V2	0	0	0	12.100	0.085		Residential - Single Family Residence, 1	117B153 87		Palms - Mar Vista - Del Rey	No	MI	ADU
Los Angeles	3330 PURDUE AVE	90066	4250023018	0.000	0.000	0.085	0.000	Shortfall of Sites	0.157	Low Residential	R1V2	0	0	0	12.719	0.085		Residential - Single Family Residence, 1	117B157 87		Palms - Mar Vista - Del Rey	No	MI	ADU
Los Angeles	5868 ABERNATHY DR	90045	4105006015	0.000	0.000	0.085	0.000	Shortfall of Sites	0.172	Low Residential	R1-1	0	0	0	11.655	0.085		Residential - Single Family Residence - Pool and Misc., 1	099B169 87		Westchester - Playa del Rey	No	MI	ADU
Los Angeles	5302 THORNBURN ST	90045	4103024013	0.000	0.000	0.085	0.000	Shortfall of Sites	0.193	Low Residential	R1-1	0	0	0	10.371	0.085		Residential - Single Family Residence, 1	099B173 87		Westchester - Playa del Rey	No	MI	ADU
Los Angeles	23430 BATEY AVE	90710	7438016024	0.000	0.000	0.085	0.000	Shortfall of Sites	0.164	Low Residential	R1-1XL-O	0	0	0	12.223	0.085		Residential - Single Family Residence, 1	042B197 87		Wilmington - Harbor City	No	MI	ADU
Los Angeles	16485 KNOLLWOOD DR	91344	2609013005	0.000	0.000	0.085	0.000	Shortfall of Sites	0.404	Very Low I Residential	RA-1	0	0	0	4.953	0.085		Residential - Single Family Residence - Pool, 1	219B137 88		Granada Hills - Knollwood	No	MI	ADU
Los Angeles	12148 GERALD AVE	91344	2609029044	0.000	0.000	0.085	0.000	Shortfall of Sites	0.300	Very Low II Residential	RE11-1	0	0	0	6.659	0.085		Residential - Single Family Residence, 1	216B137 88		Granada Hills - Knollwood	No	MI	ADU
Los Angeles	17048 LORILLARD ST	91344	2607002028	0.000	0.000	0.085	0.000	Shortfall of Sites	0.266	Low I Residential	RS-1	0	0	0	7.521	0.085		Residential - Single Family Residence - Pool, 1	213B133 88		Granada Hills - Knollwood	No	MI	ADU
Los Angeles	16619 LORILLARD ST	91344	2610023015	0.000	0.000	0.085	0.000	Shortfall of Sites	0.177	Low I Residential	RS-1	0	0	0	11.287	0.085		Residential - Single Family Residence, 1	213B137 88		Granada Hills - Knollwood	No	MI	ADU
Los Angeles	11553 WOODLEY AVE	91344	2605019034	0.000	0.000	0.085	0.000	Shortfall of Sites	0.170	Low I Residential	RS-1	0	0	0	11.747	0.085		Residential - Single Family Residence - Pool, 1	213B141 88		Granada Hills - Knollwood	No	MI	ADU
Los Angeles	15600 RINALDI ST	91344	2662001007	0.000	0.000	0.085	0.000	Shortfall of Sites	0.165	Low I Residential	RS-1	0	0	0	12.106	0.085		Residential - Single Family Residence, 1	213B145 88		Granada Hills - Knollwood	No	MI	ADU
Los Angeles	17137 INDEX ST	91344	2697013013	0.000	0.000	0.085	0.000	Shortfall of Sites	0.172	Low I Residential	RS-1	0	0	0	11.627	0.085		Residential - Single Family Residence - Pool, 1	210B133 88		Granada Hills - Knollwood	No	MI	ADU
Los Angeles	19253 KENYA ST	91326	2718001023	0.000	0.000	0.085	0.000	Shortfall of Sites	0.207	Low I Residential	RS-1	0	0	0	9.666	0.085		Residential - Single Family Residence - Pool, 1	210B117 88		Northridge	No	MI	ADU
Los Angeles	17739 TRIBUNE ST	91344	2712019023	0.000	0.000	0.085	0.000	Shortfall of Sites	0.193	Low I Residential	RE9-1XL-RFA	0	0	0	10.372	0.085		Residential - Single Family Residence, 1	207B129 88		Granada Hills - Knollwood	No	MI	ADU
Los Angeles	18722 TULSA ST	91326	2717017002	0.000	0.000	0.085	0.000	Shortfall of Sites	0.283	Very Low II Residential	RE11-1	0	0	0	7.072	0.085		Residential - Single Family Residence - Pool, 1	207B121 88		Northridge	No	MI	ADU
Los Angeles	17956 TRIBUNE PL	91344	2715025035	0.000	0.000	0.085	0.000	Shortfall of Sites	0.172	Low I Residential	RS-1	0	0	0	11.611	0.085		Residential - Single Family Residence, 1	207B125 88		Granada Hills - Knollwood	No	MI	ADU
Los Angeles	20814 HORACE ST	91311	2706009015	0.000	0.000	0.085	0.000	Shortfall of Sites	0.207	Low I Residential	RE9-1	0	0	0	9.674	0.085		Residential - Single Family Residence, 1	207B109 88		Chatsworth - Porter Ranch	No	MI	ADU
Los Angeles	10811 SYLVIA AVE	91326	2718020015	0.000	0.000	0.085	0.000	Shortfall of Sites	0.173	Low I Residential	RS-1	0	0	0	11.582	0.085		Residential - Single Family Residence - Pool, 1	207B117 88		Northridge	No	MI	ADU
Los Angeles	8039 WENTWORTH ST	91040	2551039035	0.000	0.000	0.085	0.000	Shortfall of Sites	0.196	Low Residential	R1-1-RFA	0	0	0	10.226	0.085		Residential - Single Family Residence, 1	208-5A193 88		Sunland - Tujunga - Lake View Terrace - Shadow Hills - East La Tuna Canyon	No	MI	ADU
Los Angeles	10406 VARIEL AVE	91311	2706019017	0.000	0.000	0.085	0.000	Shortfall of Sites	0.728	Very Low I Residential	RA-1	0	0	0	2.746	0.085		Residential - Single Family Residence, 1	204B105 88		Chatsworth - Porter Ranch	No	MI	ADU
Los Angeles	10404 GAVIOTA AVE	91344	2668019018	0.000	0.000	0.085	0.000	Shortfall of Sites	0.182	Low I Residential	RS-1	0	0	0	11.001	0.085		Residential - Single Family Residence - Pool, 1	204B141 88		Granada Hills - Knollwood	No	MI	ADU
Los Angeles	15111 HIAWATHA ST	91345	2649024034	0.000	0.000	0.085	0.000	Shortfall of Sites	0.186	Low Residential	R1-1-O	0	0	0	10.756	0.085		Residential - Single Family Residence, 1	204B145 88		Mission Hills - Panorama City - North Hills	No	MI	ADU
Los Angeles	10363 DEBRA AVE	91344	2679023027	0.000	0.000	0.085	0.000	Shortfall of Sites	0.176	Low I Residential	RS-1	0	0	0	11.367	0.085		Residential - Single Family Residence, 1	204B137 88		Granada Hills - Knollwood	No	MI	ADU
Los Angeles	10349 JOVITA AVE	91311	2707015029	0.000	0.000	0.085	0.000	Shortfall of Sites	0.277	Very Low II Residential	RE11-1-H	0	0	0	7.225	0.085		Residential - Single Family Residence - Pool, 1	204B113 88		Chatsworth - Porter Ranch	No	MI	ADU
Los Angeles	10350 KEY WEST AVE	91326	2728009032	0.000	0.000	0.085	0.000	Shortfall of Sites	0.271	Very Low I Residential	RA-1	0	0	0	7.390	0.085		Residential - Single Family Residence - Pool, 1	204B117 88		Northridge	No	MI	ADU
Los Angeles	18312 HIAWATHA ST	91326	2731015034	0.000	0.000	0.085	0.000	Shortfall of Sites	0.255	Very Low II Residential	RE11-1	0	0	0	7.837	0.085		Residential - Single Family Residence, 1	204B125 88		Northridge	No	MI	ADU
Los Angeles	10343 WHITAKER AVE	91344	2684008016	0.000	0.000	0.085	0.000	Shortfall of Sites	0.253	Low I Residential	RS-1	0	0	0	7.895	0.085		Residential - Single Family Residence - Pool, 1	204B133 88		Granada Hills - Knollwood	No	MI	ADU
Los Angeles	18912 BLACKHAWK ST	91326	2728019025	0.000	0.000	0.085	0.000	Shortfall of Sites	0.318	Very Low I Residential	RA-1	0	0	0	6.290	0.085		Residential - Single Family Residence - Pool, 1	204B121 88		Northridge	No	MI	ADU
Los Angeles	9916 RUDNICK AVE	91311	2745006028	0.000	0.000	0.085	0.000	Shortfall of Sites	0.254	Very Low II Residential	RE11-1	0	0	0	7.866	0.085		Residential - Single Family Residence - Pool, 1	201B101 88		Chatsworth - Porter Ranch	No	MI	ADU
Los Angeles	19928 SEPTO ST	91311	2726003019	0.000	0.000	0.085	0.000	Shortfall of Sites	0.253	Very Low II Residential	RE11-1	0	0	0	7.921	0.085		Residential - Single Family Residence - Pool, 1	201B113 88		Chatsworth - Porter Ranch	No	MI	ADU
Los Angeles	9918 GERALD AVE	91343	2685013055	0.000	0.000	0.085	0.000	Shortfall of Sites	0.174	Low I Residential	RS-1	0	0	0	11.468	0.085		Residential - Single Family Residence - Pool, 1	201B137 88		Granada Hills - Knollwood	No	MI	ADU
Los Angeles	17028 SEPTO ST	91325	2694008027	0.000	0.000	0.085	0.000	Shortfall of Sites	0.259	Low I Residential	(T)RE11-1	0	0	0	7.719	0.085		Residential - Single Family Residence - Pool, 1	201B133 88		Northridge	No	MI	ADU
Los Angeles	16030 SEPTO ST	91343	2669023027	0.000	0.000	0.085	0.000	Shortfall of Sites	0.157	Low I Residential	RS-1	0	0	0	12.711	0.085		Residential - Single Family Residence - Pool, 1	201B141 88		Granada Hills - Knollwood	No	MI	ADU
Los Angeles	18649 LASSEN ST	91324	2729020012	0.000	0.000	0.085	0.000	Shortfall of Sites	0.159	Low I Residential	RS-1	0	0	0	12.548	0.085		Residential - Single Family Residence, 1	201B121 88		Northridge	No	MI	ADU
Los Angeles	16402 PLUMMER ST	91343	2676010011	0.000	0.000	0.085	0.000	Shortfall of Sites	0.171	Low Residential	RS-1	0	0	0	11.710	0.085		Residential - Single Family Residence, 1	198B137 88		Mission Hills - Panorama City - North Hills	No	MI	ADU
Los Angeles	9470 ALDEA AVE	91325	2692009006	0.000	0.000	0.085	0.000	Shortfall of Sites	0.448	Very Low I Residential	RA-1	0	0	0	4.469	0.085		Residential - Single Family Residence - Pool, 1	198B133 88		Northridge	No	MI	ADU
Los Angeles	9421 BALCOM AVE	91325	2766003025	0.000	0.000	0.085	0.000	Shortfall of Sites	0.406	Very Low I Residential	RA-1	0	0	0	4.926	0.085		Residential - Single Family Residence - Pool, 1	198B129 88		Northridge	No	MI	ADU
Los Angeles	9309 DEERING AVE	91311	2746010023	0.000	0.000	0.085	0.000	Shortfall of Sites	1.030	Light Manufacturing	QMR2-1	0	0	0	1.942	0.085		Industrial - Light Manufacturing - One Story, 1	198B105 88		Chatsworth - Porter Ranch	No	MI	ADU
Los Angeles	17332 SUNBURST ST	91325	2768021009	0.000	0.000	0.085	0.000	Shortfall of Sites	0.410	Very Low I Residential	RA-1	0	0	0	4.881	0.085		Residential - Single Family Residence - Pool, 1	195B129 88		Northridge	No	MI	ADU
Los Angeles	17241 OSBORNE ST	91325	2690002022	0.000	0.000	0.085	0.000	Shortfall of Sites	0.394	Very Low I Residential	RA-1	0	0	0	5.075	0.085		Residential - Single Family Residence - Pool, 1	195B133 88		Northridge	No	MI	ADU
Los Angeles	8441 DENISE LN	91304	2005008003	0.000	0.000	0.085	0.000	Shortfall of Sites	0.159	Low I Residential	RS-1	0	0	0	12.554	0.085		Residential - Single Family Residence - Planned Unit Development (PUD), 1	192B093 88		Chatsworth - Porter Ranch	No	MI	ADU
Los Angeles	5841 ALCOVE AVE	91607	2341007011	0.000	0.000	0.085	0.000	Shortfall of Sites	0.152	Low Residential	R1-1	0	0	0	13.190	0.085		Residential - Single Family Residence, 1	174B161 88		North Hollywood - Valley Village	No	MI	ADU
Los Angeles	18842 LINNET ST	91356	2161004042	0.000	0.000	0.085	0.000	Shortfall of Sites	0.393	Very Low I Residential	RA-1	0	0	0	5.088	0.085		Residential - Single Family Residence - Pool, 1	171B121 88		Encino - Tarzana	No	MI	ADU
Los Angeles	5340 NATICK AVE	91411	2249017005	0.000	0.000	0.085	0.000	Shortfall of Sites	0.152	Low Residential	R1-1	0	0	0	13.153	0.085		Residential - Single Family Residence, 1	172-5A149 88		Van Nuys - North Sherman Oaks	No	MI	ADU
Los Angeles	15216 HARTSOOK ST	91403	2263008010	0.000	0.000	0.085	0.000	Shortfall of Sites	0.155	Low Residential	R1-1-RIO	0	0	0	12.900	0.085		Residential - Single Family Residence - Pool, 1	171A147 88		Van Nuys - North Sherman Oaks	No	MI	ADU

Jurisdiction Name	Site Address/Intersection	5 Digit ZIP Code	Assessor Parcel Number	Very Low-Income	Low-Income	Moderate-Income	Above Moderate-Income	Type of Shortfall	Parcel Size (Acres)	Current General Plan Designation	Current Zoning	Proposed General Plan (GP) Designation	Proposed Zoning	Minimum Density Allowed	Maximum Density Allowed	Total Capacity	Vacant/ Nonvacant	Description of Existing Uses	PIN	Base Density Per Acre	Community Plan Area	Rent Stabalization Ordinance	Income Category	Applicable Rezoning Program (Program informing values in Column Q listed first)
Los Angeles	5124 VESPER AVE	91403	2263035013	0.000	0.000	0.085	0.000	Shortfall of Sites	0.161	Low Residential	R1-1-RIO	0	0	0	12.398	0.085		Residential - Single Family Residence - Pool, 1	171A151 88		Van Nuys - North Sherman Oaks	No	MI	ADU
Los Angeles	15004 VALLEYHEART DR	91403	2263019014	0.000	0.000	0.085	0.000	Shortfall of Sites	0.261	Low Residential	R1-1-RIO	0	0	0	7.663	0.085		Residential - Single Family Residence, 1	168B145 88		Van Nuys - North Sherman Oaks	No	MI	ADU
Los Angeles	4936 VARNA AVE	91423	2359012018	0.000	0.000	0.085	0.000	Shortfall of Sites	0.162	Low Residential	R1-1-RIO	0	0	0	12.314	0.085		Residential - Single Family Residence, 1	168B157 88		Van Nuys - North Sherman Oaks	No	MI	ADU
Los Angeles	4935 MORSE AVE	91423	2358024004	0.000	0.000	0.085	0.000	Shortfall of Sites	0.233	Low Residential	RE9-1	0	0	0	8.595	0.085		Residential - Single Family Residence, 1	168B161 88		Van Nuys - North Sherman Oaks	No	MI	ADU
Los Angeles	4503 MARY ELLEN AVE	91423	2360028021	0.000	0.000	0.085	0.000	Shortfall of Sites	0.155	Low Residential	R1-1-RIO	0	0	0	12.939	0.085		Residential - Single Family Residence, 1	165B157 88		Sherman Oaks - Studio City - Toluca Lake - Cahuenga Pass	No	MI	ADU
Los Angeles	4146 KRAFT AVE	91604	2368021042	0.000	0.000	0.085	0.000	Shortfall of Sites	0.152	Low Residential	R1-1-RIO	0	0	0	13.121	0.085		Residential - Single Family Residence - Pool, 1	162B169 88		Sherman Oaks - Studio City - Toluca Lake - Cahuenga Pass	No	MI	ADU
Los Angeles	5238 LOCKHAVEN AVE	90041	5682010021	0.000	0.000	0.085	0.000	Shortfall of Sites	0.153	Low Residential	R1-1	0	0	0	13.093	0.085		Residential - Single Family Residence, 1	163-5A219 88		Northeast Los Angeles	No	MI	ADU
Los Angeles	1961 CUMMINGS DR	90027	5589006004	0.000	0.000	0.085	0.000	Shortfall of Sites	0.319	Very Low II Residential	RE11-1	0	0	0	6.268	0.085		Residential - Single Family Residence - Pool, 1	150A195 88		Hollywood	No	MI	ADU
Los Angeles	366 N LAUREL AVE	90048	5527034001	0.000	0.000	0.085	0.000	Shortfall of Sites	0.150	Low II Residential	R1V3	0	0	0	13.302	0.085		Residential - Single Family Residence, 1	138B177 88		Wilshire	No	MI	ADU
Los Angeles	366 N VAN NESS AVE	90004	5522028028	0.000	0.000	0.085	0.000	Shortfall of Sites	0.156	Low II Residential	R1R3-RG	0	0	0	12.812	0.085		Residential - Single Family Residence, 1	138B189 88		Wilshire	No	MI	ADU
Los Angeles	155 ACARI DR	90049	4365003019	0.000	0.000	0.085	0.000	Shortfall of Sites	0.211	Very Low II Residential	RE11-1	0	0	0	9.472	0.085		Residential - Single Family Residence - Pool, 1	135B145 88		Brentwood - Pacific Palisades	No	MI	ADU
Los Angeles	174 S WESTGATE AVE	90049	4401001026	0.000	0.000	0.085	0.000	Shortfall of Sites	0.201	Low Residential	RS-1	0	0	0	9.956	0.085		Residential - Single Family Residence, 1	132B145 88		Brentwood - Pacific Palisades	No	MI	ADU
Los Angeles	1142 BEVERWIL DR	90035	4330024037	0.000	0.000	0.085	0.000	Shortfall of Sites	0.152	Low Residential	R1-1-O	0	0	0	13.148	0.085		Residential - Single Family Residence, 1	132A167 88		West Los Angeles	No	MI	ADU
Los Angeles	245 S BURLINGAME AVE	90049	4406020005	0.000	0.000	0.085	0.000	Shortfall of Sites	0.347	Very Low II Residential	RE11-1	0	0	0	5.761	0.085		Residential - Single Family Residence - Pool, 1	129B137 88		Brentwood - Pacific Palisades	No	MI	ADU
Los Angeles	12236 DUNOON LN	90049	4404005028	0.000	0.000	0.085	0.000	Shortfall of Sites	0.151	Low Residential	RS-1	0	0	0	13.288	0.085		Residential - Single Family Residence, 1	129B141 88		Brentwood - Pacific Palisades	No	MI	ADU
Los Angeles	2340 PROSSER AVE	90064	4315004003	0.000	0.000	0.085	0.000	Shortfall of Sites	0.149	Low Residential	R1-1-O	0	0	0	13.403	0.085		Residential - Single Family Residence, 1	126B157 88		West Los Angeles	No	MI	ADU
Los Angeles	8915 SAWYER ST	90035	4303006016	0.000	0.000	0.085	0.000	Shortfall of Sites	0.154	Low II Residential	R1V2	0	0	0	12.971	0.085		Residential - Single Family Residence, 1	126B169 88		West Adams - Baldwin Hills - Leimert	No	MI	ADU
Los Angeles	983 WELLESLEY AVE	90049	4264021014	0.000	0.000	0.085	0.000	Shortfall of Sites	0.204	Low Residential	RE9-1	0	0	0	9.783	0.085		Residential - Single Family Residence, 1	126B141 88		Brentwood - Pacific Palisades	No	MI	ADU
Los Angeles	9417 DUXBURY RD	90034	4309013020	0.000	0.000	0.085	0.000	Shortfall of Sites	0.189	Low Residential	R1V2-O	0	0	0	10.593	0.085		Residential - Single Family Residence, 1	126B165 88		West Los Angeles	No	MI	ADU
Los Angeles	2515 AIKEN AVE	90064	4318012003	0.000	0.000	0.085	0.000	Shortfall of Sites	0.155	Low Residential	R1V2-O	0	0	0	12.906	0.085		Residential - Single Family Residence, 1	126B161 88		West Los Angeles	No	MI	ADU
Los Angeles	11312 KINGSLAND ST	90066	4249004019	0.000	0.000	0.085	0.000	Shortfall of Sites	0.169	Low Residential	R1V2	0	0	0	11.813	0.085		Residential - Single Family Residence, 1	117B157 88		Palms - Mar Vista - Del Rey	No	MI	ADU
Los Angeles	306 N WYCLIFF AVE	90732	7559006012	0.000	0.000	0.085	0.000	Shortfall of Sites	0.160	Low II Residential	R1-1XL	0	0	0	12.482	0.085		Residential - Single Family Residence, 1	018B189 88		San Pedro	No	MI	ADU
Los Angeles	1855 W CHANDELEUR DR	90732	7559025013	0.000	0.000	0.085	0.000	Shortfall of Sites	0.167	Low II Residential	R1-1XL	0	0	0	11.997	0.085		Residential - Single Family Residence - Pool, 1	015B189 88		San Pedro	No	MI	ADU
Los Angeles	12630 BYRON AVE	91344	2608009009	0.000	0.000	0.085	0.000	Shortfall of Sites	0.184	Very Low II Residential	RE11-1-H	0	0	0	10.850	0.085		Residential - Single Family Residence, 1	219B133 89		Granada Hills - Knollwood	No	MI	ADU
Los Angeles	12384 WOODLEY AVE	91344	2605005011	0.000	0.000	0.085	0.000	Shortfall of Sites	0.390	Very Low I Residential	RA-1	0	0	0	5.124	0.085		Residential - Single Family Residence, 1	219B137 89		Granada Hills - Knollwood	No	MI	ADU
Los Angeles	17166 SUNDERLAND DR	91344	2606011022	0.000	0.000	0.085	0.000	Shortfall of Sites	0.262	Low I Residential	RS-1	0	0	0	7.626	0.085		Residential - Single Family Residence - Pool, 1	216B133 89		Granada Hills - Knollwood	No	MI	ADU
Los Angeles	12155 MONOGRAM AVE	91344	2609029043	0.000	0.000	0.085	0.000	Shortfall of Sites	0.283	Very Low II Residential	RE11-1	0	0	0	7.064	0.085		Residential - Single Family Residence - Pool, 1	216B137 89		Granada Hills - Knollwood	No	MI	ADU
Los Angeles	17042 LORILLARD ST	91344	2607002029	0.000	0.000	0.085	0.000	Shortfall of Sites	0.242	Low I Residential	RS-1	0	0	0	8.274	0.085		Residential - Single Family Residence, 1	213B133 89		Granada Hills - Knollwood	No	MI	ADU
Los Angeles	11721 ANDREW AVE	91344	2605016028	0.000	0.000	0.085	0.000	Shortfall of Sites	0.388	Very Low II Residential	RE11-1	0	0	0	5.153	0.085		Residential - Single Family Residence - Pool, 1	213B137 89		Granada Hills - Knollwood	No	MI	ADU
Los Angeles	11548 WOODLEY AVE	91344	2605020028	0.000	0.000	0.085	0.000	Shortfall of Sites	0.173	Low I Residential	RS-1	0	0	0	11.558	0.085		Residential - Single Family Residence - Pool, 1	213B141 89		Granada Hills - Knollwood	No	MI	ADU
Los Angeles	15560 RINALDI ST	91344	2662001006	0.000	0.000	0.085	0.000	Shortfall of Sites	0.165	Low I Residential	RS-1	0	0	0	12.106	0.085		Residential - Single Family Residence - Pool, 1	213B145 89		Granada Hills - Knollwood	No	MI	ADU
Los Angeles	17131 INDEX ST	91344	2697013011	0.000	0.000	0.085	0.000	Shortfall of Sites	0.172	Low I Residential	RS-1	0	0	0	11.627	0.085		Residential - Single Family Residence, 1	210B133 89		Granada Hills - Knollwood	No	MI	ADU
Los Angeles	18216 INDEX ST	91326	2715032018	0.000	0.000	0.085	0.000	Shortfall of Sites	0.275	Very Low II Residential	RE11-1	0	0	0	7.277	0.085		Residential - Single Family Residence, 1	210B125 89		Northridge	No	MI	ADU
Los Angeles	19249 KENYA ST	91326	2718001024	0.000	0.000	0.085	0.000	Shortfall of Sites	0.186	Low I Residential	RS-1	0	0	0	10.733	0.085		Residential - Single Family Residence, 1	210B117 89		Northridge	No	MI	ADU
Los Angeles	20430 CELTIC ST	91311	2707026006	0.000	0.000	0.085	0.000	Shortfall of Sites	0.402	Very Low I Residential	RA-1-K	0	0	0	4.978	0.085		Residential - Single Family Residence - Planned Unit Development (PUD), 1	210B113 89		Chatsworth - Porter Ranch	No	MI	ADU
Los Angeles	10853 ZELZAH AVE	91344	2715024031	0.000	0.000	0.085	0.000	Shortfall of Sites	0.173	Low I Residential	RS-1	0	0	0	11.538	0.085		Residential - Single Family Residence, 1	207B129 89		Granada Hills - Knollwood	No	MI	ADU
Los Angeles	10824 CREBS AVE	91326	2717021025	0.000	0.000	0.085	0.000	Shortfall of Sites	0.273	Very Low II Residential	RE11-1	0	0	0	7.338	0.085		Residential - Single Family Residence - Pool, 1	207B121 89		Northridge	No	MI	ADU
Los Angeles	17950 TRIBUNE PL	91344	2715025036	0.000	0.000	0.085	0.000	Shortfall of Sites	0.177	Low I Residential	RS-1	0	0	0	11.272	0.085		Residential - Single Family Residence, 1	207B125 89		Granada Hills - Knollwood	No	MI	ADU
Los Angeles	20808 HORACE ST	91311	2706009014	0.000	0.000	0.085	0.000	Shortfall of Sites	0.207	Low I Residential	RE9-1	0	0	0	9.674	0.085		Residential - Single Family Residence - Pool, 1	207B109 89		Chatsworth - Porter Ranch	No	MI	ADU
Los Angeles	8033 WENTWORTH ST	91040	2551039036	0.000	0.000	0.085	0.000	Shortfall of Sites	0.179	Low Residential	R1-1-RFA	0	0	0	11.157	0.085		Residential - Single Family Residence, 1	208-5A193 89		Sunland - Tujunga - Lake View Terrace - Shadow Hills - East La Tuna Canyon	No	MI	ADU
Los Angeles	10405 INDEPENDENCE AVE	91311	2706019016	0.000	0.000	0.085	0.000	Shortfall of Sites	0.730	Very Low I Residential	RA-1	0	0	0	2.739	0.085		Residential - Single Family Residence, 1	204B105 89		Chatsworth - Porter Ranch	No	MI	ADU
Los Angeles	10405 MONTGOMERY AVE	91344	2668019005	0.000	0.000	0.085	0.000	Shortfall of Sites	0.182	Low I Residential	RS-1	0	0	0	11.006	0.085		Residential - Single Family Residence, 1	204B141 89		Granada Hills - Knollwood	No	MI	ADU
Los Angeles	15105 HIAWATHA ST	91345	2649024033	0.000	0.000	0.085	0.000	Shortfall of Sites	0.186	Low Residential	R1-1-O	0	0	0	10.756	0.085		Residential - Single Family Residence - Pool, 1	204B145 89		Mission Hills - Panorama City - North Hills	No	MI	ADU
Los Angeles	10400 HAYVENHURST AVE	91344	2679012005	0.000	0.000	0.085	0.000	Shortfall of Sites	0.165	Low I Residential	RS-1	0	0	0	12.101	0.085		Residential - Single Family Residence - Pool, 1	204B137 89		Granada Hills - Knollwood	No	MI	ADU
Los Angeles	10349 SYLVIA AVE	91326	2728009023	0.000	0.000	0.085	0.000	Shortfall of Sites	0.288	Very Low I Residential	RA-1	0	0	0	6.937	0.085		Residential - Single Family Residence - Pool, 1	204B117 89		Northridge	No	MI	ADU
Los Angeles	18300 HIAWATHA ST	91326	2731015035	0.000	0.000	0.085	0.000	Shortfall of Sites	0.265	Very Low II Residential	RE11-1	0	0	0	7.557	0.085		Residential - Single Family Residence, 1	204B125 89		Northridge	No	MI	ADU
Los Angeles	10330 OSO AVE	91311	2707016012	0.000	0.000	0.085	0.000	Shortfall of Sites	0.372	Very Low I Residential	RA-1	0	0	0	5.382	0.085		Residential - Single Family Residence - Pool, 1	204B113 89		Chatsworth - Porter Ranch	No	MI	ADU
Los Angeles	17617 BLACKHAWK ST	91344	2733013021	0.000	0.000	0.085	0.000	Shortfall of Sites	0.170	Low I Residential	RS-1	0	0	0	11.764	0.085		Residential - Single Family Residence - Pool, 1	204B129 89		Granada Hills - Knollwood	No	MI	ADU
Los Angeles	10328 CLAIRE AVE	91326	2728009006	0.000	0.000	0.085	0.000	Shortfall of Sites	0.354	Very Low I Residential	RA-1	0	0	0	5.646	0.085		Residential - Single Family Residence - Pool, 1	204B121 89		Northridge	No	MI	ADU
Los Angeles	9917 GIERSON AVE	91311	2745006037	0.000	0.000	0.085	0.000	Shortfall of Sites	0.254	Very Low II Residential	RE11-1	0	0	0	7.863	0.085		Residential - Single Family Residence, 1	201B101 89		Chatsworth - Porter Ranch	No	MI	ADU
Los Angeles	19920 SEPTO ST	91311	2726003020	0.000	0.000	0.085	0.000	Shortfall of Sites	0.253	Very Low II Residential	RE11-1	0	0	0	7.920	0.085		Residential - Single Family Residence - Pool, 1	201B113 89		Chatsworth - Porter Ranch	No	MI	ADU
Los Angeles	9914 GERALD AVE	91343	2685013056	0.000	0.000	0.085	0.000	Shortfall of Sites	0.173	Low I Residential	RS-1	0	0	0	11.540	0.085		Residential - Single Family Residence - Pool, 1	201B137 89		Granada Hills - Knollwood	No	MI	ADU
Los Angeles	16840 SEPTO ST	91343	2685009004	0.000	0.000	0.085	0.000	Shortfall of Sites	0.163	Low I Residential	RS-1	0	0	0	12.304	0.085		Residential - Single Family Residence, 1	201B133 89		Granada Hills - Knollwood	No	MI	ADU
Los Angeles	16026 SEPTO ST	91343	2669024011	0.000	0.000	0.085	0.000	Shortfall of Sites	0.163	Low I Residential	RS-1	0	0	0	12.297	0.085		Residential - Single Family Residence - Pool, 1	201B141 89		Granada Hills - Knollwood	No	MI	ADU
Los Angeles	9910 MASON AVE	91311	2741023003	0.000	0.000	0.085	0.000	Shortfall of Sites	0.193	Low I Residential	RS-1	0	0	0	10.378	0.085		Residential - Single Family Residence, 1	201B109 89		Chatsworth - Porter Ranch	No	MI	ADU
Los Angeles	16356 PLUMMER ST	91343	2676010010	0.000	0.000	0.085	0.000	Shortfall of Sites	0.171	Low Residential	RS-1	0	0	0	11.710	0.085		Residential - Single Family Residence - Pool, 1	198B137 89		Mission Hills - Panorama City - North Hills	No	MI	ADU
Los Angeles	9446 HANNA AVE	91311	2727016030	0.000	0.000	0.085	0.000	Shortfall of Sites	0.172	Low I Residential	RS-1	0	0	0	11.617	0.085		Residential - Single Family Residence, 1	198B101 89		Chatsworth - Porter Ranch	No	MI	ADU
Los Angeles	9417 BECKFORD AVE	91324	2762022022	0.000	0.000	0.085	0.000	Shortfall of Sites	0.422	Very Low I Residential	RA-1	0	0	0	4.736	0.085		Residential - Single Family Residence, 1	198B117 89		Northridge	No	MI	ADU
Los Angeles	9421 BIANCA AVE	91325	2766018003	0.000	0.000	0.085	0.000	Shortfall of Sites	0.307	Very Low I Residential	RA-1	0	0	0	6.509	0.085		Residential - Single Family Residence - Pool and Misc., 1	198B129 89		Northridge	No	MI	ADU
Los Angeles	9300 ETON AVE	91311	2746010012	0.000	0.000	0.085	0.000	Shortfall of Sites	0.930	Light Manufacturing	QMR2-1	0	0	0	2.151	0.085		Industrial - Light Manufacturing - One Story, 1	198B105 89		Chatsworth - Porter Ranch	No	MI	ADU
Los Angeles	17322 SUNBURST ST	91325	2768021010	0.000	0.000	0.085	0.000	Shortfall of Sites	0.410	Very Low I Residential	RA-1	0	0	0	4.881	0.085		Residential - Single Family Residence - Pool, 1	195B129 89		Northridge	No	MI	ADU
Los Angeles	17231 OSBORNE ST	91325	2690002021	0.000	0.000	0.085	0.000	Shortfall of Sites	0.394	Very Low I Residential	RA-1	0	0	0	5.075	0.085		Residential - Single Family Residence - Pool, 1	195B133 89		Northridge	No	MI	ADU
Los Angeles	8432 DENISE LN	91304	2005007014	0.000	0.000	0.085	0.000	Shortfall of Sites	0.154	Low I Residential	RS-1	0	0	0	12.965	0.085		Residential - Single Family Residence - Planned Unit Development (PUD), 1	192B093 89		Chatsworth - Porter Ranch	No	MI	ADU
Los Angeles	5836 ALCOVE AVE	91607	2341008007	0.000	0.000	0.085	0.000	Shortfall of Sites	0.157	Low Residential	R1-1	0	0	0	12.737	0.085		Residential - Single Family Residence, 1	174B161 89		North Hollywood - Valley Village	No	MI	ADU
Los Angeles	13853 CHANDLER BLVD	91401	2247013005	0.000	0.000	0.085	0.000	Shortfall of Sites	0.167	Very Low Residential	R1-1	0	0	0	11.989	0.085		Residential - Single Family Residence, 1	171B153 89		Van Nuys - North Sherman Oaks	No	MI	ADU
Los Angeles	15212 HARTSOOK ST	91403	2263008011	0.000	0.000	0.085	0.000	Shortfall of Sites	0.155	Low Residential	R1-1-RIO	0	0	0	12.900	0.085		Residential - Single Family Residence, 1	171A147 89		Van Nuys - North Sherman Oaks	No	MI	ADU
Los Angeles	14832 HARTSOOK ST	91403	2263038032	0.000	0.000	0.085	0.000	Shortfall of Sites	0.155	Low Residential	R1-1-RIO	0	0	0	12.908	0.085		Residential - Single Family Residence, 1	171A149 89		Van Nuys - North Sherman Oaks	No	MI	ADU
Los Angeles	5125 VISTA DEL MONTE AVE	91403	2263035032	0.000	0.000	0.085	0.000	Shortfall of Sites	0.158	Low Residential	R1-1-RIO	0	0	0	12.665	0.085		Residential - Single Family Residence, 1	171A151 89		Van Nuys - North Sherman Oaks	No	MI	ADU
Los Angeles	4937 NAGLE AVE	91423	2359012005	0.000	0.000	0.085	0.000	Shortfall of Sites	0.162	Low Residential	R1-1-RIO	0	0	0	12.318	0.085		Residential - Single Family Residence, 1	168B157 89		Van Nuys - North Sherman Oaks	No	MI	ADU

Jurisdiction Name	Site Address/Intersection	5 Digit ZIP Code	Assessor Parcel Number	Very Low-Income	Low-Income	Moderate-Income	Above Moderate-Income	Type of Shortfall	Parcel Size (Acres)	Current General Plan Designation	Current Zoning	Proposed General Plan (GP) Designation	Proposed Zoning	Minimum Density Allowed	Maximum Density Allowed	Total Capacity	Vacant/ Nonvacant	Description of Existing Uses	PIN	Base Density Per Acre	Community Plan Area	Rent Stabalization Ordinance	Income Category	Applicable Rezoning Program (Program informing values in Column Q listed first)
Los Angeles	4924 MATILIJA AVE	91423	2269022023	0.000	0.000	0.085	0.000	Shortfall of Sites	0.179	Low Residential	R1-1-RIO	0	0	0	11.158	0.085		Residential - Single Family Residence, 1	168B153 89		Van Nuys - North Sherman Oaks	No	MI	ADU
Los Angeles	14657 HUSTON ST	91403	2263025031	0.000	0.000	0.085	0.000	Shortfall of Sites	0.162	Low Residential	R1-1-RIO	0	0	0	12.339	0.085		Residential - Single Family Residence, 1	169-5A149 89		Van Nuys - North Sherman Oaks	No	MI	ADU
Los Angeles	4461 VAN NOORD AVE	91604	2362012021	0.000	0.000	0.085	0.000	Shortfall of Sites	0.149	Low Residential	R1-1-RIO	0	0	0	13.393	0.085		Residential - Single Family Residence - Pool, 1	165B161 89		Sherman Oaks - Studio City - Toluca Lake - Cahuenga Pass	No	MI	ADU
Los Angeles	4453 KRAFT AVE	91602	2365011022	0.000	0.000	0.085	0.000	Shortfall of Sites	0.155	Low Residential	R1-1-RIO	0	0	0	12.907	0.085		Residential - Single Family Residence - Pool, 1	165B169 89		Sherman Oaks - Studio City - Toluca Lake - Cahuenga Pass	No	MI	ADU
Los Angeles	4156 BAKMAN AVE	91602	2366030007	0.000	0.000	0.085	0.000	Shortfall of Sites	0.155	Low Residential	R1-1-RIO	0	0	0	12.910	0.085		Residential - Single Family Residence, 1	162B173 89		Sherman Oaks - Studio City - Toluca Lake - Cahuenga Pass	No	MI	ADU
Los Angeles	4145 KRAFT AVE	91604	2368021002	0.000	0.000	0.085	0.000	Shortfall of Sites	0.158	Low Residential	R1-1-RIO	0	0	0	12.661	0.085		Residential - Single Family Residence, 1	162B169 89		Sherman Oaks - Studio City - Toluca Lake - Cahuenga Pass	No	MI	ADU
Los Angeles	1959 CUMMINGS DR	90027	5589008007	0.000	0.000	0.085	0.000	Shortfall of Sites	0.450	Low I Residential	RE11-1	0	0	0	4.441	0.085		Residential - Single Family Residence - Pool, 1	150A195 89		Hollywood	No	MI	ADU
Los Angeles	832 N LAUREL AVE	90046	5529022039	0.000	0.000	0.085	0.000	Shortfall of Sites	0.150	Low II Residential	R1-1	0	0	0	13.345	0.085		Residential - Single Family Residence, 1	141B177 89		Hollywood	No	MI	ADU
Los Angeles	367 N LAUREL AVE	90048	5514007034	0.000	0.000	0.085	0.000	Shortfall of Sites	0.150	Low II Residential	R1V3	0	0	0	13.295	0.085		Residential - Single Family Residence, 1	138B177 89		Wilshire	No	MI	ADU
Los Angeles	316 CONWAY AVE	90024	4359007014	0.000	0.000	0.085	0.000	Shortfall of Sites	0.324	Low Residential	R1-1	0	0	0	6.172	0.085		Residential - Single Family Residence - Pool, 1	138B153 89		Westwood	No	MI	ADU
Los Angeles	644 WESTHOLME AVE	90024	4360016037	0.000	0.000	0.085	0.000	Shortfall of Sites	0.179	Low Residential	R1-1	0	0	0	11.149	0.085		Residential - Single Family Residence - Pool, 1	135B153 89		Westwood	No	MI	ADU
Los Angeles	757 HOLMBY AVE	90024	4360027017	0.000	0.000	0.085	0.000	Shortfall of Sites	0.249	Low Residential	R1-1	0	0	0	8.031	0.085		Residential - Single Family Residence - Pool, 1	135B157 89		Westwood	No	MI	ADU
Los Angeles	611 S GRETNA GREEN WAY	90049	4404005008	0.000	0.000	0.085	0.000	Shortfall of Sites	0.158	Low Residential	R1-1-O	0	0	0	12.681	0.085		Residential - Single Family Residence, 1	129B141 89		Brentwood - Pacific Palisades	No	MI	ADU
Los Angeles	10369 CALVIN AVE	90025	4319006046	0.000	0.000	0.085	0.000	Shortfall of Sites	0.162	Low Residential	R1-1-O	0	0	0	12.383	0.085		Residential - Single Family Residence, 1	129B161 89		West Los Angeles	No	MI	ADU
Los Angeles	2013 KELTON AVE	90025	4323009022	0.000	0.000	0.085	0.000	Shortfall of Sites	0.155	Low Residential	R1-1	0	0	0	12.891	0.085		Residential - Single Family Residence, 1	126B153 89		West Los Angeles	No	MI	ADU
Los Angeles	1811 S BEDFORD ST	90035	4303015016	0.000	0.000	0.085	0.000	Shortfall of Sites	0.151	Low II Residential	R1R3-RG	0	0	0	13.208	0.085		Residential - Single Family Residence, 1	126B169 89		West Adams - Baldwin Hills - Leimert	No	MI	ADU
Los Angeles	2730 MONTE MAR TER	90064	4308007028	0.000	0.000	0.085	0.000	Shortfall of Sites	0.199	Low Residential	R1V2-O	0	0	0	10.049	0.085		Residential - Single Family Residence - Pool, 1	126B165 89		West Los Angeles	No	MI	ADU
Los Angeles	3011 QUEENSBURY DR	90064	4316003002	0.000	0.000	0.085	0.000	Shortfall of Sites	0.177	Low Residential	R1V2	0	0	0	11.331	0.085		Residential - Single Family Residence, 1	123B161 89		West Los Angeles	No	MI	ADU
Los Angeles	3516 MOUNTAIN VIEW AVE	90066	4248022037	0.000	0.000	0.085	0.000	Shortfall of Sites	0.220	Low Residential	R1V2	0	0	0	9.086	0.085		Residential - Single Family Residence - Pool, 1	114B153 89		Palms - Mar Vista - Del Rey	No	MI	ADU
Los Angeles	11619 FRANCIS PL	90066	4234013029	0.000	0.000	0.085	0.000	Shortfall of Sites	0.232	Low Residential	R1V2	0	0	0	8.617	0.085		Residential - Single Family Residence, 1	114B157 89		Palms - Mar Vista - Del Rey	No	MI	ADU
Los Angeles	1851 W CHANDELEUR DR	90732	7559025001	0.000	0.000	0.085	0.000	Shortfall of Sites	0.150	Low II Residential	R1-1XL	0	0	0	13.318	0.085		Residential - Single Family Residence, 1	015B189 89		San Pedro	No	MI	ADU
Los Angeles	16835 COLVEN RD	91344	2609019019	0.000	0.000	0.085	0.000	Shortfall of Sites	0.419	Very Low I Residential	RA-1	0	0	0	4.774	0.085		Residential - Single Family Residence - Pool, 1	219B133 90		Granada Hills - Knollwood	No	MI	ADU
Los Angeles	12400 LITTLER PL	91344	2609016017	0.000	0.000	0.085	0.000	Shortfall of Sites	0.395	Very Low I Residential	RA-1	0	0	0	5.064	0.085		Residential - Single Family Residence - Pool, 1	219B137 90		Granada Hills - Knollwood	No	MI	ADU
Los Angeles	12151 BAMBI PL	91344	2606011018	0.000	0.000	0.085	0.000	Shortfall of Sites	0.268	Very Low II Residential	RE11-1	0	0	0	7.469	0.085		Residential - Single Family Residence, 1	216B133 90		Granada Hills - Knollwood	No	MI	ADU
Los Angeles	17030 LORILLARD ST	91344	2607002030	0.000	0.000	0.085	0.000	Shortfall of Sites	0.228	Low I Residential	RS-1	0	0	0	8.754	0.085		Residential - Single Family Residence - Pool, 1	213B133 90		Granada Hills - Knollwood	No	MI	ADU
Los Angeles	11555 COLLETT AVE	91344	2605020041	0.000	0.000	0.085	0.000	Shortfall of Sites	0.177	Low I Residential	RS-1	0	0	0	11.316	0.085		Residential - Single Family Residence - Pool, 1	213B141 90		Granada Hills - Knollwood	No	MI	ADU
Los Angeles	15554 RINALDI ST	91344	2662001005	0.000	0.000	0.085	0.000	Shortfall of Sites	0.165	Low I Residential	RS-1	0	0	0	12.106	0.085		Residential - Single Family Residence - Pool, 1	213B145 90		Granada Hills - Knollwood	No	MI	ADU
Los Angeles	17125 INDEX ST	91344	2697013009	0.000	0.000	0.085	0.000	Shortfall of Sites	0.172	Low I Residential	RS-1	0	0	0	11.627	0.085		Residential - Single Family Residence - Pool, 1	210B133 90		Granada Hills - Knollwood	No	MI	ADU
Los Angeles	11250 ZELZAH AVE	91344	2711018002	0.000	0.000	0.085	0.000	Shortfall of Sites	0.459	Very Low I Residential	RA-1	0	0	0	4.356	0.085		Residential - Single Family Residence - Pool, 1	210B129 90		Granada Hills - Knollwood	No	MI	ADU
Los Angeles	18301 INDEX ST	91326	2715026035	0.000	0.000	0.085	0.000	Shortfall of Sites	0.254	Very Low II Residential	RE11-1	0	0	0	7.877	0.085		Residential - Single Family Residence - Pool, 1	210B125 90		Northridge	No	MI	ADU
Los Angeles	20420 CELTIC ST	91311	2707026007	0.000	0.000	0.085	0.000	Shortfall of Sites	0.402	Very Low I Residential	RA-1-K	0	0	0	4.977	0.085		Residential - Single Family Residence - Planned Unit Development (PUD), 1	210B113 90		Chatsworth - Porter Ranch	No	MI	ADU
Los Angeles	10820 SYLVIA AVE	91326	2718019011	0.000	0.000	0.085	0.000	Shortfall of Sites	0.179	Low I Residential	RS-1	0	0	0	11.177	0.085		Residential - Single Family Residence, 1	207B121 90		Northridge	No	MI	ADU
Los Angeles	20800 HORACE ST	91311	2706009013	0.000	0.000	0.085	0.000	Shortfall of Sites	0.207	Low I Residential	RE9-1	0	0	0	9.674	0.085		Residential - Single Family Residence - Pool, 1	207B109 90		Chatsworth - Porter Ranch	No	MI	ADU
Los Angeles	15061 HIAWATHA ST	91345	2649024032	0.000	0.000	0.085	0.000	Shortfall of Sites	0.186	Low Residential	R1-1-O	0	0	0	10.756	0.085		Residential - Single Family Residence, 1	204B145 90		Mission Hills - Panorama City - North Hills	No	MI	ADU
Los Angeles	10409 BLUCHER AVE	91344	2661010015	0.000	0.000	0.085	0.000	Shortfall of Sites	0.172	Low I Residential	RS-1	0	0	0	11.617	0.085		Residential - Single Family Residence - Pool, 1	204B141 90		Granada Hills - Knollwood	No	MI	ADU
Los Angeles	10400 GERALD AVE	91344	2684017011	0.000	0.000	0.085	0.000	Shortfall of Sites	0.172	Low I Residential	RS-1	0	0	0	11.621	0.085		Residential - Single Family Residence - Pool, 1	204B137 90		Granada Hills - Knollwood	No	MI	ADU
Los Angeles	10347 VASSAR AVE	91311	2722018010	0.000	0.000	0.085	0.000	Shortfall of Sites	0.151	Low II Residential	R1-2	0	0	0	13.284	0.085		Residential - Single Family Residence, 1	204B101 90		Chatsworth - Porter Ranch	No	MI	ADU
Los Angeles	10345 OKLAHOMA AVE	91311	2706015009	0.000	0.000	0.085	0.000	Shortfall of Sites	0.500	Very Low I Residential	RA-1	0	0	0	4.001	0.085		Residential - Single Family Residence, 1	204B109 90		Chatsworth - Porter Ranch	No	MI	ADU
Los Angeles	10344 SYLVIA AVE	91326	2728009022	0.000	0.000	0.085	0.000	Shortfall of Sites	0.424	Very Low I Residential	RA-1	0	0	0	4.722	0.085		Residential - Single Family Residence - Pool, 1	204B117 90		Northridge	No	MI	ADU
Los Angeles	18260 HIAWATHA ST	91326	2731027007	0.000	0.000	0.085	0.000	Shortfall of Sites	0.258	Very Low II Residential	RE11-1	0	0	0	7.761	0.085		Residential - Single Family Residence - Pool, 1	204B125 90		Northridge	No	MI	ADU
Los Angeles	17609 BLACKHAWK ST	91344	2733013020	0.000	0.000	0.085	0.000	Shortfall of Sites	0.183	Low I Residential	RS-1	0	0	0	10.901	0.085		Residential - Single Family Residence - Pool, 1	204B129 90		Granada Hills - Knollwood	No	MI	ADU
Los Angeles	10333 OSO AVE	91311	2707015021	0.000	0.000	0.085	0.000	Shortfall of Sites	0.389	Very Low I Residential	RA-1	0	0	0	5.146	0.085		Residential - Single Family Residence - Pool, 1	204B113 90		Chatsworth - Porter Ranch	No	MI	ADU
Los Angeles	10342 WHITAKER AVE	91344	2684008014	0.000	0.000	0.085	0.000	Shortfall of Sites	0.253	Low I Residential	RS-1	0	0	0	7.902	0.085		Residential - Single Family Residence, 1	204B133 90		Granada Hills - Knollwood	No	MI	ADU
Los Angeles	9918 GLADE AVE	91311	2745014028	0.000	0.000	0.085	0.000	Shortfall of Sites	0.172	Low II Residential	RS-1	0	0	0	11.614	0.085		Residential - Single Family Residence, 1	201B101 90		Chatsworth - Porter Ranch	No	MI	ADU
Los Angeles	19912 SEPTO ST	91311	2726003021	0.000	0.000	0.085	0.000	Shortfall of Sites	0.253	Very Low II Residential	RE11-1	0	0	0	7.920	0.085		Residential - Single Family Residence - Pool, 1	201B113 90		Chatsworth - Porter Ranch	No	MI	ADU
Los Angeles	9910 GERALD AVE	91343	2685013057	0.000	0.000	0.085	0.000	Shortfall of Sites	0.224	Low I Residential	RS-1	0	0	0	8.931	0.085		Residential - Single Family Residence - Pool, 1	201B137 90		Granada Hills - Knollwood	No	MI	ADU
Los Angeles	9915 WHITAKER AVE	91343	2685009005	0.000	0.000	0.085	0.000	Shortfall of Sites	0.161	Low I Residential	RS-1	0	0	0	12.389	0.085		Residential - Single Family Residence - Pool, 1	201B133 90		Granada Hills - Knollwood	No	MI	ADU
Los Angeles	9923 WOODLEY AVE	91343	2678011018	0.000	0.000	0.085	0.000	Shortfall of Sites	0.171	Low I Residential	RS-1	0	0	0	11.710	0.085		Residential - Single Family Residence, 1	201B141 90		Granada Hills - Knollwood	No	MI	ADU
Los Angeles	18807 LASSEN ST	91324	2729019004	0.000	0.000	0.085	0.000	Shortfall of Sites	0.172	Low I Residential	RS-1	0	0	0	11.617	0.085		Residential - Single Family Residence, 1	201B121 90		Northridge	No	MI	ADU
Los Angeles	16350 PLUMMER ST	91343	2676010009	0.000	0.000	0.085	0.000	Shortfall of Sites	0.171	Low Residential	RS-1	0	0	0	11.710	0.085		Residential - Single Family Residence - Pool, 1	198B137 90		Mission Hills - Panorama City - North Hills	No	MI	ADU
Los Angeles	9432 TAMPA AVE	91324	2762022029	0.000	0.000	0.085	0.000	Shortfall of Sites	0.175	Low I Residential	RS-1	0	0	0	11.456	0.085		Residential - Single Family Residence, 1	198B117 90		Northridge	No	MI	ADU
Los Angeles	17310 SUNBURST ST	91325	2768021011	0.000	0.000	0.085	0.000	Shortfall of Sites	0.410	Very Low I Residential	RA-1	0	0	0	4.881	0.085		Residential - Single Family Residence - Pool, 1	195B129 90		Northridge	No	MI	ADU
Los Angeles	17221 OSBORNE ST	91325	2690002020	0.000	0.000	0.085	0.000	Shortfall of Sites	0.394	Very Low I Residential	RA-1	0	0	0	5.075	0.085		Residential - Single Family Residence, 1	195B133 90		Northridge	No	MI	ADU
Los Angeles	23325 CHASE ST	91304	2005014023	0.000	0.000	0.085	0.000	Shortfall of Sites	0.207	Very Low II Residential	RE11-1-H	0	0	0	9.645	0.085		Residential - Single Family Residence, 1	192B093 90		Chatsworth - Porter Ranch	No	MI	ADU
Los Angeles	5837 GOODLAND AVE	91607	2341008012	0.000	0.000	0.085	0.000	Shortfall of Sites	0.157	Low Residential	R1-1	0	0	0	12.720	0.085		Residential - Single Family Residence, 1	174B161 90		North Hollywood - Valley Village	No	MI	ADU
Los Angeles	13847 CHANDLER BLVD	91401	2247013006	0.000	0.000	0.085	0.000	Shortfall of Sites	0.167	Very Low Residential	R1-1	0	0	0	12.010	0.085		Residential - Single Family Residence, 1	171B153 90		Van Nuys - North Sherman Oaks	No	MI	ADU
Los Angeles	5415 AMIGO AVE	91356	2161014015	0.000	0.000	0.085	0.000	Shortfall of Sites	0.216	Low II Residential	R1-1	0	0	0	9.272	0.085		Residential - Single Family Residence, 1	171B121 90		Encino - Tarzana	No	MI	ADU
Los Angeles	18240 WEDDINGTON ST	91356	2160013009	0.000	0.000	0.085	0.000	Shortfall of Sites	0.173	Low II Residential	R1-1	0	0	0	11.557	0.085		Residential - Single Family Residence, 1	171B125 90		Encino - Tarzana	No	MI	ADU
Los Angeles	15212 CLARK ST	91411	2250004009	0.000	0.000	0.085	0.000	Shortfall of Sites	0.256	Very Low Residential	RE11-1-RIO	0	0	0	7.801	0.085		Residential - Single Family Residence - Pool and Misc., 1	172-5A147 90		Van Nuys - North Sherman Oaks	No	MI	ADU
Los Angeles	15206 HARTSOOK ST	91403	2263008012	0.000	0.000	0.085	0.000	Shortfall of Sites	0.155	Low Residential	R1-1-RIO	0	0	0	12.900	0.085		Residential - Single Family Residence, 1	171A147 90		Van Nuys - North Sherman Oaks	No	MI	ADU
Los Angeles	14828 HARTSOOK ST	91403	2263038033	0.000	0.000	0.085	0.000	Shortfall of Sites	0.155	Low Residential	R1-1-RIO	0	0	0	12.908	0.085		Residential - Single Family Residence, 1	171A149 90		Van Nuys - North Sherman Oaks	No	MI	ADU
Los Angeles	5124 VISTA DEL MONTE AVE	91403	2263034005	0.000	0.000	0.085	0.000	Shortfall of Sites	0.158	Low Residential	R1-1-RIO	0	0	0	12.672	0.085		Residential - Single Family Residence - Pool, 1	171A151 90		Van Nuys - North Sherman Oaks	No	MI	ADU
Los Angeles	17924 TARZANA ST	91316	2182006001	0.000	0.000	0.085	0.000	Shortfall of Sites	0.186	Low II Residential	RS-1	0	0	0	10.777	0.085		Residential - Single Family Residence, 1	168B129 90		Encino - Tarzana	No	MI	ADU
Los Angeles	13237 MORRISON ST	91423	2358012004	0.000	0.000	0.085	0.000	Shortfall of Sites	0.154	Low Residential	R1-1	0	0	0	12.973	0.085		Residential - Single Family Residence - Pool, 1	168B157 90		Van Nuys - North Sherman Oaks	No	MI	ADU
Los Angeles	4925 MAMMOTH AVE	91423	2269022006	0.000	0.000	0.085	0.000	Shortfall of Sites	0.180	Low Residential	R1-1-RIO	0	0	0	11.140	0.085		Residential - Single Family Residence - Pool, 1	168B153 90		Van Nuys - North Sherman Oaks	No	MI	ADU
Los Angeles	4519 NAGLE AVE	91423	2360019012	0.000	0.000	0.085	0.000	Shortfall of Sites	0.155	Low Residential	R1-1-RIO	0	0	0	12.899	0.085		Residential - Single Family Residence, 1	165B157 90		Sherman Oaks - Studio City - Toluca Lake - Cahuenga Pass	No	MI	ADU
Los Angeles	4465 MAMMOTH AVE	91423	2271009021	0.000	0.000	0.085	0.000	Shortfall of Sites	0.264	Low Residential	R1-1-RIO	0	0	0	7.581	0.085		Residential - Single Family Residence - Pool, 1	165B153 90		Sherman Oaks - Studio City - Toluca Lake - Cahuenga Pass	No	MI	ADU
Los Angeles	4458 VAN NOORD AVE	91604	2362013011	0.000	0.000	0.085	0.000	Shortfall of Sites	0.161	Low Residential	R1-1-RIO	0	0	0	12.435	0.085		Residential - Single Family Residence - Pool, 1	165B161 90		Sherman Oaks - Studio City - Toluca Lake - Cahuenga Pass	No	MI	ADU

Jurisdiction Name	Site Address/Intersection	5 Digit ZIP Code	Assessor Parcel Number	Very Low-Income	Low-Income	Moderate-Income	Above Moderate-Income	Type of Shortfall	Parcel Size (Acres)	Current General Plan Designation	Current Zoning	Proposed General Plan (GP) Designation	Proposed Zoning	Minimum Density Allowed	Maximum Density Allowed	Total Capacity	Vacant/ Nonvacant	Description of Existing Uses	PIN	Base Density Per Acre	Community Plan Area	Rent Stabalization Ordinance	Income Category	Applicable Rezoning Program (Program informing values in Column Q listed first)
Los Angeles	4452 FARMDALE AVE	91602	2365011002	0.000	0.000	0.085	0.000	Shortfall of Sites	0.155	Low Residential	R1-1-RIO	0	0	0	12.899	0.085		Residential - Single Family Residence, 1	165B169 90		Sherman Oaks - Studio City - Toluca Lake - Cahuenga Pass	No	MI	ADU
Los Angeles	4157 ELMER AVE	91602	2366030016	0.000	0.000	0.085	0.000	Shortfall of Sites	0.155	Low Residential	R1-1-RIO	0	0	0	12.907	0.085		Residential - Single Family Residence, 1	162B173 90		Sherman Oaks - Studio City - Toluca Lake - Cahuenga Pass	No	MI	ADU
Los Angeles	5254 SIERRA VILLA DR	90041	5682013023	0.000	0.000	0.085	0.000	Shortfall of Sites	0.153	Low Residential	R1-1	0	0	0	13.088	0.085		Residential - Single Family Residence, 1	163-5A219 90		Northeast Los Angeles	No	MI	ADU
Los Angeles	4859 WICOPEE ST	90041	5690013006	0.000	0.000	0.085	0.000	Shortfall of Sites	0.166	Low Residential	R1-1	0	0	0	12.013	0.085		Residential - Single Family Residence, 1	160-5A227 90		Northeast Los Angeles	No	MI	ADU
Los Angeles	3523 PERLITA AVE	90039	5436014021	0.000	0.000	0.085	0.000	Shortfall of Sites	0.155	Low Residential	R1-1-RIO	0	0	0	12.904	0.085		Residential - Single Family Residence - Pool, 1	153B209 90		Northeast Los Angeles	No	MI	ADU
Los Angeles	2810 W AVENUE 30	90065	5457006015	0.000	0.000	0.085	0.000	Shortfall of Sites	0.152	Low Residential	R1-1-CDO	0	0	0	13.199	0.085		Residential - Single Family Residence, 1	150B213 90		Northeast Los Angeles	No	MI	ADU
Los Angeles	263 LORING AVE	90024	4359002023	0.000	0.000	0.085	0.000	Shortfall of Sites	0.377	Low Residential	R1-1	0	0	0	5.298	0.085		Residential - Single Family Residence - Pool, 1	138B153 90		Westwood	No	MI	ADU
Los Angeles	11172 CASHMERE ST	90049	4366025032	0.000	0.000	0.085	0.000	Shortfall of Sites	0.236	Low Residential	R1-1	0	0	0	8.481	0.085		Residential - Single Family Residence - Pool, 1	135B149 90		Westwood	No	MI	ADU
Los Angeles	669 WARNER AVE	90024	4360020033	0.000	0.000	0.085	0.000	Shortfall of Sites	0.190	Low Residential	R1-1	0	0	0	10.516	0.085		Residential - Single Family Residence, 1	135B153 90		Westwood	No	MI	ADU
Los Angeles	1416 PANDORA AVE	90024	4327004003	0.000	0.000	0.085	0.000	Shortfall of Sites	0.156	Low Residential	R1-1-O	0	0	0	12.850	0.085		Residential - Single Family Residence - Pool, 1	132B157 90		Westwood	No	MI	ADU
Los Angeles	241 S ANITA AVE	90049	4405030002	0.000	0.000	0.085	0.000	Shortfall of Sites	0.172	Low Residential	R1-1	0	0	0	11.650	0.085		Residential - Single Family Residence, 1	129B141 90		Brentwood - Pacific Palisades	No	MI	ADU
Los Angeles	1614 S CARMELINA AVE	90025	4259006008	0.000	0.000	0.085	0.000	Shortfall of Sites	0.157	Low Residential	R1-1	0	0	0	12.712	0.085		Residential - Single Family Residence, 1	123B145 90		West Los Angeles	No	MI	ADU
Los Angeles	2822 BAGLEY AVE	90034	4301001001	0.000	0.000	0.085	0.000	Shortfall of Sites	0.165	Low Residential	R1V2	0	0	0	12.126	0.085		Residential - Single Family Residence, 1	123B165 90		West Los Angeles	No	MI	ADU
Los Angeles	5845 ABERNATHY DR	90045	4105001016	0.000	0.000	0.085	0.000	Shortfall of Sites	0.195	Low Residential	R1-1	0	0	0	10.249	0.085		Residential - Single Family Residence, 1	099B169 90		Westchester - Playa del Rey	No	MI	ADU
Los Angeles	1368 W 14TH ST	90732	7459014008	0.000	0.000	0.085	0.000	Shortfall of Sites	0.155	Low II Residential	R1-1XL	0	0	0	12.895	0.085		Residential - Single Family Residence, 1	012B193 90		San Pedro	No	MI	ADU
Los Angeles	12654 BRAXTON PL	91344	2608005017	0.000	0.000	0.085	0.000	Shortfall of Sites	0.178	Low I Residential	RS-1	0	0	0	11.258	0.085		Residential - Single Family Residence, 1	219B133 91		Granada Hills - Knollwood	No	MI	ADU
Los Angeles	12400 NEDRA DR	91344	2609021018	0.000	0.000	0.085	0.000	Shortfall of Sites	0.410	Very Low I Residential	RA-1	0	0	0	4.879	0.085		Residential - Single Family Residence - Pool, 1	219B137 91		Granada Hills - Knollwood	No	MI	ADU
Los Angeles	16630 DEMARET PL	91344	2609010001	0.000	0.000	0.085	0.000	Shortfall of Sites	0.404	Very Low I Residential	RA-1	0	0	0	4.952	0.085		Residential - Single Family Residence - Pool, 1	216B137 91		Granada Hills - Knollwood	No	MI	ADU
Los Angeles	17304 MAYERLING ST	91344	2607006028	0.000	0.000	0.085	0.000	Shortfall of Sites	0.299	Very Low I Residential	RA-1	0	0	0	6.690	0.085		Residential - Single Family Residence - Pool, 1	213B133 91		Granada Hills - Knollwood	No	MI	ADU
Los Angeles	16347 KEELER DR	91344	2605015041	0.000	0.000	0.085	0.000	Shortfall of Sites	0.263	Very Low II Residential	RE11-1	0	0	0	7.597	0.085		Residential - Single Family Residence - Pool, 1	213B137 91		Granada Hills - Knollwood	No	MI	ADU
Los Angeles	11558 COLLETT AVE	91344	2605021031	0.000	0.000	0.085	0.000	Shortfall of Sites	0.172	Low I Residential	RS-1	0	0	0	11.617	0.085		Residential - Single Family Residence, 1	213B141 91		Granada Hills - Knollwood	No	MI	ADU
Los Angeles	15548 RINALDI ST	91344	2662001004	0.000	0.000	0.085	0.000	Shortfall of Sites	0.164	Low I Residential	RS-1	0	0	0	12.190	0.085		Residential - Single Family Residence, 1	213B145 91		Granada Hills - Knollwood	No	MI	ADU
Los Angeles	17119 INDEX ST	91344	2697013007	0.000	0.000	0.085	0.000	Shortfall of Sites	0.172	Low I Residential	RS-1	0	0	0	11.626	0.085		Residential - Single Family Residence, 1	210B133 91		Granada Hills - Knollwood	No	MI	ADU
Los Angeles	11312 HASKELL AVE	91344	2662005009	0.000	0.000	0.085	0.000	Shortfall of Sites	0.165	Low I Residential	RS-1	0	0	0	12.101	0.085		Residential - Single Family Residence, 1	210B141 91		Granada Hills - Knollwood	No	MI	ADU
Los Angeles	11254 WHITE OAK AVE	91344	2711007018	0.000	0.000	0.085	0.000	Shortfall of Sites	0.355	Very Low I Residential	RA-1	0	0	0	5.630	0.085		Residential - Single Family Residence, 1	210B129 91		Granada Hills - Knollwood	No	MI	ADU
Los Angeles	16818 INDEX ST	91344	2682024004	0.000	0.000	0.085	0.000	Shortfall of Sites	0.173	Low I Residential	RS-1	0	0	0	11.541	0.085		Residential - Single Family Residence - Pool, 1	210B137 91		Granada Hills - Knollwood	No	MI	ADU
Los Angeles	18224 INDEX ST	91326	2715032017	0.000	0.000	0.085	0.000	Shortfall of Sites	0.284	Very Low II Residential	RE11-1	0	0	0	7.031	0.085		Residential - Single Family Residence, 1	210B125 91		Northridge	No	MI	ADU
Los Angeles	11045 FULLBRIGHT AVE	91311	2707026008	0.000	0.000	0.085	0.000	Shortfall of Sites	0.402	Very Low I Residential	RA-1-K	0	0	0	4.978	0.085		Residential - Single Family Residence - Planned Unit Development (PUD), 1	210B113 91		Chatsworth - Porter Ranch	No	MI	ADU
Los Angeles	11052 ORO VISTA AVE	91040	2551023044	0.000	0.000	0.085	0.000	Shortfall of Sites	0.159	Low Residential	R1-1-RFA	0	0	0	12.545	0.085		Residential - Single Family Residence, 1	210B189 91		Sunland - Tujunga - Lake View Terrace - Shadow Hills - East La Tuna Canyon	No	MI	ADU
Los Angeles	10836 BAIRD AVE	91326	2717015009	0.000	0.000	0.085	0.000	Shortfall of Sites	0.271	Very Low II Residential	RE11-1	0	0	0	7.388	0.085		Residential - Single Family Residence - Pool, 1	207B125 91		Northridge	No	MI	ADU
Los Angeles	17132 JERSEY ST	91344	2696021021	0.000	0.000	0.085	0.000	Shortfall of Sites	0.171	Low II Residential	R1-1	0	0	0	11.706	0.085		Residential - Single Family Residence - Pool and Misc., 1	207B133 91		Granada Hills - Knollwood	No	MI	ADU
Los Angeles	20758 HORACE ST	91311	2706009012	0.000	0.000	0.085	0.000	Shortfall of Sites	0.207	Low I Residential	RE9-1	0	0	0	9.674	0.085		Residential - Single Family Residence, 1	207B109 91		Chatsworth - Porter Ranch	No	MI	ADU
Los Angeles	10800 KEY WEST AVE	91326	2718021014	0.000	0.000	0.085	0.000	Shortfall of Sites	0.177	Low I Residential	RS-1	0	0	0	11.271	0.085		Residential - Single Family Residence - Pool, 1	207B117 91		Northridge	No	MI	ADU
Los Angeles	15055 HIAWATHA ST	91345	2649024031	0.000	0.000	0.085	0.000	Shortfall of Sites	0.186	Low Residential	R1-1-O	0	0	0	10.756	0.085		Residential - Single Family Residence, 1	204B145 91		Mission Hills - Panorama City - North Hills	No	MI	ADU
Los Angeles	10405 HASKELL AVE	91344	2668013019	0.000	0.000	0.085	0.000	Shortfall of Sites	0.315	Low I Residential	RS-1	0	0	0	6.352	0.085		Residential - Single Family Residence, 1	204B141 91		Granada Hills - Knollwood	No	MI	ADU
Los Angeles	10401 HAYVENHURST AVE	91344	2684017012	0.000	0.000	0.085	0.000	Shortfall of Sites	0.165	Low I Residential	RS-1	0	0	0	12.101	0.085		Residential - Single Family Residence, 1	204B137 91		Granada Hills - Knollwood	No	MI	ADU
Los Angeles	10346 VASSAR AVE	91311	2722017014	0.000	0.000	0.085	0.000	Shortfall of Sites	0.157	Low II Residential	R1-2	0	0	0	12.771	0.085		Residential - Single Family Residence - Pool, 1	204B101 91		Chatsworth - Porter Ranch	No	MI	ADU
Los Angeles	18246 HIAWATHA ST	91326	2731027008	0.000	0.000	0.085	0.000	Shortfall of Sites	0.253	Very Low II Residential	RE11-1	0	0	0	7.921	0.085		Residential - Single Family Residence - Pool, 1	204B125 91		Northridge	No	MI	ADU
Los Angeles	17601 BLACKHAWK ST	91344	2733013019	0.000	0.000	0.085	0.000	Shortfall of Sites	0.183	Low I Residential	RS-1	0	0	0	10.901	0.085		Residential - Single Family Residence, 1	204B129 91		Granada Hills - Knollwood	No	MI	ADU
Los Angeles	10341 BABBITT AVE	91344	2695015014	0.000	0.000	0.085	0.000	Shortfall of Sites	0.187	Low I Residential	RS-1	0	0	0	10.677	0.085		Residential - Single Family Residence, 1	204B133 91		Granada Hills - Knollwood	No	MI	ADU
Los Angeles	20637 BLACKHAWK ST	91311	2707011023	0.000	0.000	0.085	0.000	Shortfall of Sites	0.257	Very Low II Residential	RE11-1	0	0	0	7.794	0.085		Residential - Single Family Residence - Therapy Pool (Spa), 1	204B109 91		Chatsworth - Porter Ranch	No	MI	ADU
Los Angeles	19900 SEPTO ST	91311	2726003022	0.000	0.000	0.085	0.000	Shortfall of Sites	0.254	Very Low II Residential	RE11-1	0	0	0	7.875	0.085		Residential - Single Family Residence, 1	201B113 91		Chatsworth - Porter Ranch	No	MI	ADU
Los Angeles	16530 SEPTO ST	91343	2678026007	0.000	0.000	0.085	0.000	Shortfall of Sites	0.240	Low I Residential	RS-1	0	0	0	8.337	0.085		Residential - Single Family Residence, 1	201B137 91		Granada Hills - Knollwood	No	MI	ADU
Los Angeles	9916 WHITAKER AVE	91343	2685012023	0.000	0.000	0.085	0.000	Shortfall of Sites	0.161	Low I Residential	RS-1	0	0	0	12.389	0.085		Residential - Single Family Residence, 1	201B133 91		Granada Hills - Knollwood	No	MI	ADU
Los Angeles	16020 SEPTO ST	91343	2669024012	0.000	0.000	0.085	0.000	Shortfall of Sites	0.164	Low I Residential	RS-1	0	0	0	12.214	0.085		Residential - Single Family Residence - Pool, 1	201B141 91		Granada Hills - Knollwood	No	MI	ADU
Los Angeles	20459 LASSEN ST	91311	2741023005	0.000	0.000	0.085	0.000	Shortfall of Sites	0.189	Low I Residential	RS-1	0	0	0	10.585	0.085		Residential - Single Family Residence, 1	201B109 91		Chatsworth - Porter Ranch	No	MI	ADU
Los Angeles	18801 LASSEN ST	91324	2729019005	0.000	0.000	0.085	0.000	Shortfall of Sites	0.172	Low I Residential	RS-1	0	0	0	11.617	0.085		Residential - Single Family Residence, 1	201B121 91		Northridge	No	MI	ADU
Los Angeles	16344 PLUMMER ST	91343	2676010008	0.000	0.000	0.085	0.000	Shortfall of Sites	0.171	Low Residential	RS-1	0	0	0	11.710	0.085		Residential - Single Family Residence, 1	198B137 91		Mission Hills - Panorama City - North Hills	No	MI	ADU
Los Angeles	9450 WISH AVE	91325	2692010047	0.000	0.000	0.085	0.000	Shortfall of Sites	0.345	Very Low II Residential	RE15-1	0	0	0	5.800	0.085		Residential - Single Family Residence - Pool, 1	198B133 91		Northridge	No	MI	ADU
Los Angeles	9666 SALUDA AVE	91042	2571006044	0.000	0.000	0.085	0.000	Shortfall of Sites	0.191	Low Residential	R1-1-RFA	0	0	0	10.447	0.085		Residential - Single Family Residence - Pool, 1	198B205 91		Sunland - Tujunga - Lake View Terrace - Shadow Hills - East La Tuna Canyon	No	MI	ADU
Los Angeles	9420 BALCOM AVE	91325	2766002026	0.000	0.000	0.085	0.000	Shortfall of Sites	0.403	Very Low I Residential	RA-1	0	0	0	4.963	0.085		Residential - Single Family Residence - Pool, 1	198B129 91		Northridge	No	MI	ADU
Los Angeles	17211 OSBORNE ST	91325	2690002019	0.000	0.000	0.085	0.000	Shortfall of Sites	0.404	Very Low I Residential	RA-1	0	0	0	4.944	0.085		Residential - Single Family Residence - Pool, 1	195B133 91		Northridge	No	MI	ADU
Los Angeles	8425 JASON AVE	91304	2005015041	0.000	0.000	0.085	0.000	Shortfall of Sites	0.254	Very Low II Residential	RE11-1	0	0	0	7.887	0.085		Residential - Single Family Residence, 1	192B093 91		Chatsworth - Porter Ranch	No	MI	ADU
Los Angeles	19433 SANTA RITA ST	91356	2163004006	0.000	0.000	0.085	0.000	Shortfall of Sites	0.379	Very Low I Residential	RA-1	0	0	0	5.281	0.085		Residential - Single Family Residence - Pool, 1	171B117 91		Encino - Tarzana	No	MI	ADU
Los Angeles	5337 WILLIS AVE	91411	2249023008	0.000	0.000	0.085	0.000	Shortfall of Sites	0.171	Low Residential	R1-1	0	0	0	11.716	0.085		Residential - Single Family Residence, 1	172-5A149 91		Van Nuys - North Sherman Oaks	No	MI	ADU
Los Angeles	17918 TARZANA ST	91316	2182006002	0.000	0.000	0.085	0.000	Shortfall of Sites	0.174	Low II Residential	RS-1	0	0	0	11.492	0.085		Residential - Single Family Residence - Pool, 1	168B129 91		Encino - Tarzana	No	MI	ADU
Los Angeles	4156 ELMER AVE	91602	2366029007	0.000	0.000	0.085	0.000	Shortfall of Sites	0.155	Low Residential	R1-1-RIO	0	0	0	12.911	0.085		Residential - Single Family Residence, 1	162B173 91		Sherman Oaks - Studio City - Toluca Lake - Cahuenga Pass	No	MI	ADU
Los Angeles	4145 FARMDALE AVE	91604	2368022001	0.000	0.000	0.085	0.000	Shortfall of Sites	0.158	Low Residential	R1-1-RIO	0	0	0	12.657	0.085		Residential - Single Family Residence - Pool, 1	162B169 91		Sherman Oaks - Studio City - Toluca Lake - Cahuenga Pass	No	MI	ADU
Los Angeles	5245 SIERRA VILLA DR	90041	5682010005	0.000	0.000	0.085	0.000	Shortfall of Sites	0.153	Low Residential	R1-1	0	0	0	13.096	0.085		Residential - Single Family Residence, 1	163-5A219 91		Northeast Los Angeles	No	MI	ADU
Los Angeles	2349 ADDISON WAY	90041	5685004023	0.000	0.000	0.085	0.000	Shortfall of Sites	0.193	Low Residential	R1-1	0	0	0	10.340	0.085		Residential - Single Family Residence, 1	160-5A221 91		Northeast Los Angeles	No	MI	ADU
Los Angeles	3531 GREENSWARD RD	90039	5437018024	0.000	0.000	0.085	0.000	Shortfall of Sites	0.169	Low Residential	R1-1-RIO	0	0	0	11.865	0.085		Residential - Single Family Residence, 1	153A207 91		Northeast Los Angeles	No	MI	ADU
Los Angeles	738 MILO TER	90042	5469001001	0.000	0.000	0.085	0.000	Shortfall of Sites	0.169	Low Residential	R1-1	0	0	0	11.801	0.085		Residential - Single Family Residence, 1	153A225 91		Northeast Los Angeles	No	MI	ADU
Los Angeles	10440 CHARING CROSS RD	90024	4359007001	0.000	0.000	0.085	0.000	Shortfall of Sites	0.350	Low Residential	R1-1	0	0	0	5.719	0.085		Residential - Single Family Residence - Pool, 1	138B153 91		Westwood	No	MI	ADU
Los Angeles	541 COMSTOCK AVE	90024	4359015022	0.000	0.000	0.085	0.000	Shortfall of Sites	1.115	Very Low I Residential	RE20-1	0	0	0	1.793	0.085		Residential - Single Family Residence, 1	138B157 91		Westwood	No	MI	ADU
Los Angeles	11325 ISLETA ST	90049	4365029016	0.000	0.000	0.085	0.000	Shortfall of Sites	0.158	Low Residential	R1-1	0	0	0	12.672	0.085		Residential - Single Family Residence, 1	135B145 91		Brentwood - Pacific Palisades	No	MI	ADU
Los Angeles	662 LORING AVE	90024	4360020037	0.000	0.000	0.085	0.000	Shortfall of Sites	0.177	Low Residential	R1-1	0	0	0	11.271	0.085		Residential - Single Family Residence, 1	135B153 91		Westwood	No	MI	ADU
Los Angeles	11827 KEARSARGE ST	90049	4401001027	0.000	0.000	0.085	0.000	Shortfall of Sites	0.170	Low Residential	RS-1	0	0	0	11.744	0.085		Residential - Single Family Residence - Therapy Pool (Spa), 1	132B145 91		Brentwood - Pacific Palisades	No	MI	ADU
Los Angeles	323 S CARMELINA AVE	90049	4405038011	0.000	0.000	0.085	0.000	Shortfall of Sites	0.228	Low Residential	R1-1	0	0	0	8.758	0.085		Residential - Single Family Residence, 1	129B141 91		Brentwood - Pacific Palisades	No	MI	ADU
Los Angeles	2236 OVERLAND AVE	90064	4320007029	0.000	0.000	0.085	0.000	Shortfall of Sites	0.155	Low Residential	R1-1-O	0	0	0	12.898	0.085		Residential - Single Family Residence, 1	126B157 91		West Los Angeles	No	MI	ADU
Los Angeles	2528 AIKEN AVE	90064	4318013031	0.000	0.000	0.085	0.000	Shortfall of Sites	0.149	Low Residential	R1V2-O	0	0	0	13.403	0.085		Residential - Single Family Residence, 1	126B161 91		West Los Angeles	No	MI	ADU
Los Angeles	3021 MCCONNELL DR	90064	4316027003	0.000	0.000	0.085	0.000	Shortfall of Sites	0.208	Low Residential	R1V2	0	0	0	9.634	0.085		Residential - Single Family Residence - Pool, 1	123B165 91		West Los Angeles	No	MI	ADU
Los Angeles	3301 BUTLER AVE	90066	4250019006	0.000	0.000	0.085	0.000	Shortfall of Sites	0.163	Low Residential	R1V2	0	0	0	12.305	0.085		Residential - Single Family Residence, 1	117B157 91		Palms - Mar Vista - Del Rey	No	MI	ADU
Los Angeles	6128 FLIGHT AVE	90056	4101017026	0.000	0.000	0.085	0.000	Shortfall of Sites	0.208	Low Residential	R1-1	0	0	0	9.637	0.085		Residential - Single Family Residence - Pool, 1	105B173 91		Westchester - Playa del Rey	No	MI	ADU
Los Angeles	6041 W 76TH PL	90045	4106009008	0.000	0.000	0.085	0.000	Shortfall of Sites	0.275	Low Residential	R1-1	0	0	0	7.269	0.085		Residential - Single Family Residence, 1	099B169 91		Westchester - Playa del Rey	No	MI	ADU
Los Angeles	318 N TROTWOOD AVE	90732	7559009030	0.000	0.000	0.085	0.000	Shortfall of Sites	0.152	Low II Residential	R1-1XL	0	0	0	13.185	0.085		Residential - Single Family Residence, 1	018B189 91		San Pedro	No	MI	ADU
Los Angeles	1360 W 14TH ST	90732	7459014010	0.000	0.000	0.085	0.000	Shortfall of Sites	0.155	Low II Residential	R1-1XL	0	0	0	12.894	0.085		Residential - Single Family Residence, 1	012B193 91		San Pedro	No	MI	ADU
Los Angeles	12642 DARLA AVE	91344	2602019029	0.000	0.000	0.085	0.000	Shortfall of Sites	0.261	Very Low II Residential	RE11-1	0	0	0	7.662	0.085		Residential - Single Family Residence, 1	219B133 92		Granada Hills - Knollwood	No	MI	ADU
Los Angeles	12146 MONOGRAM AVE	91344	2609028026	0.000	0.000	0.085	0.000	Shortfall of Sites	0.345	Very Low II Residential	RE11-1	0	0	0	5.795	0.085		Residential - Single Family Residence, 1	216B137 92		Granada Hills - Knollwood	No	MI	ADU
Los Angeles	17167 GUNTHER ST	91344	2607003017	0.000	0.000	0.085	0.000	Shortfall of Sites	0.193	Low I Residential	RS-1	0	0	0	10.365	0.085		Residential - Single Family Residence - Pool, 1	213B133 92		Granada Hills - Knollwood	No	MI	ADU

Jurisdiction Name	Site Address/Intersection	5 Digit ZIP Code	Assessor Parcel Number	Very Low-Income	Low-Income	Moderate-Income	Above Moderate-Income	Type of Shortfall	Parcel Size (Acres)	Current General Plan Designation	Current Zoning	Proposed General Plan (GP) Designation	Proposed Zoning	Minimum Density Allowed	Maximum Density Allowed	Total Capacity	Vacant/ Nonvacant	Description of Existing Uses	PIN	Base Density Per Acre	Community Plan Area	Rent Stabalization Ordinance	Income Category	Applicable Rezoning Program (Program informing values in Column Q listed first)
Los Angeles	11728 GERALD AVE	91344	2610023025	0.000	0.000	0.085	0.000	Shortfall of Sites	0.173	Low I Residential	RS-1	0	0	0	11.589	0.085		Residential - Single Family Residence, 1	213B137 92		Granada Hills - Knollwood	No	MI	ADU
Los Angeles	11545 WOODLEY AVE	91344	2605019035	0.000	0.000	0.085	0.000	Shortfall of Sites	0.173	Low I Residential	RS-1	0	0	0	11.564	0.085		Residential - Single Family Residence - Pool, 1	213B141 92		Granada Hills - Knollwood	No	MI	ADU
Los Angeles	17113 INDEX ST	91344	2697013005	0.000	0.000	0.085	0.000	Shortfall of Sites	0.172	Low I Residential	RS-1	0	0	0	11.626	0.085		Residential - Single Family Residence, 1	210B133 92		Granada Hills - Knollwood	No	MI	ADU
Los Angeles	11255 JELLICO AVE	91344	2711007021	0.000	0.000	0.085	0.000	Shortfall of Sites	0.397	Very Low I Residential	RA-1	0	0	0	5.040	0.085		Residential - Single Family Residence - Pool, 1	210B129 92		Granada Hills - Knollwood	No	MI	ADU
Los Angeles	16812 INDEX ST	91344	2682024005	0.000	0.000	0.085	0.000	Shortfall of Sites	0.176	Low I Residential	RS-1	0	0	0	11.367	0.085		Residential - Single Family Residence - Pool, 1	210B137 92		Granada Hills - Knollwood	No	MI	ADU
Los Angeles	18348 RINALDI PL	91326	2715026041	0.000	0.000	0.085	0.000	Shortfall of Sites	0.259	Very Low II Residential	RE11-1	0	0	0	7.728	0.085		Residential - Single Family Residence, 1	210B125 92		Northridge	No	MI	ADU
Los Angeles	11046 FULLBRIGHT AVE	91311	2707032009	0.000	0.000	0.085	0.000	Shortfall of Sites	0.420	Very Low I Residential	RA-1-K	0	0	0	4.761	0.085		Residential - Single Family Residence - Planned Unit Development (PUD), 1	210B113 92		Chatsworth - Porter Ranch	No	MI	ADU
Los Angeles	17553 TRIBUNE ST	91344	2712017002	0.000	0.000	0.085	0.000	Shortfall of Sites	0.172	Low I Residential	RE9-1XL-RFA	0	0	0	11.617	0.085		Residential - Single Family Residence, 1	207B129 92		Granada Hills - Knollwood	No	MI	ADU
Los Angeles	10835 BAIRD AVE	91326	2717017013	0.000	0.000	0.085	0.000	Shortfall of Sites	0.253	Very Low II Residential	RE11-1	0	0	0	7.918	0.085		Residential - Single Family Residence, 1	207B125 92		Northridge	No	MI	ADU
Los Angeles	10820 VARIEL AVE	91311	2706003020	0.000	0.000	0.085	0.000	Shortfall of Sites	0.930	Very Low I Residential	RA-1	0	0	0	2.151	0.085		Residential - Single Family Residence - Pool and Misc., 1	207B105 92		Chatsworth - Porter Ranch	No	MI	ADU
Los Angeles	10841 BECKFORD AVE	91326	2718017012	0.000	0.000	0.085	0.000	Shortfall of Sites	0.184	Low I Residential	RS-1	0	0	0	10.857	0.085		Residential - Single Family Residence, 1	207B121 92		Northridge	No	MI	ADU
Los Angeles	17126 JERSEY ST	91344	2696021022	0.000	0.000	0.085	0.000	Shortfall of Sites	0.172	Low II Residential	R1-1	0	0	0	11.655	0.085		Residential - Single Family Residence - Pool, 1	207B133 92		Granada Hills - Knollwood	No	MI	ADU
Los Angeles	20752 HORACE ST	91311	2706009011	0.000	0.000	0.085	0.000	Shortfall of Sites	0.207	Low I Residential	RE9-1	0	0	0	9.674	0.085		Residential - Single Family Residence, 1	207B109 92		Chatsworth - Porter Ranch	No	MI	ADU
Los Angeles	10801 BISMARCK AVE	91326	2718021015	0.000	0.000	0.085	0.000	Shortfall of Sites	0.176	Low I Residential	RS-1	0	0	0	11.384	0.085		Residential - Single Family Residence - Pool, 1	207B117 92		Northridge	No	MI	ADU
Los Angeles	8021 WENTWORTH ST	91040	2551039038	0.000	0.000	0.085	0.000	Shortfall of Sites	0.199	Low Residential	R1-1-RFA	0	0	0	10.058	0.085		Residential - Single Family Residence, 1	208-5A193 92		Sunland - Tujunga - Lake View Terrace - Shadow Hills - East La Tuna Canyon	No	MI	ADU
Los Angeles	15049 HIAWATHA ST	91345	2649024030	0.000	0.000	0.085	0.000	Shortfall of Sites	0.186	Low Residential	R1-1-O	0	0	0	10.756	0.085		Residential - Single Family Residence, 1	204B145 92		Mission Hills - Panorama City - North Hills	No	MI	ADU
Los Angeles	10406 DANUBE AVE	91344	2661010013	0.000	0.000	0.085	0.000	Shortfall of Sites	0.161	Low I Residential	RS-1	0	0	0	12.455	0.085		Residential - Single Family Residence, 1	204B141 92		Granada Hills - Knollwood	No	MI	ADU
Los Angeles	10362 PETIT AVE	91344	2684005008	0.000	0.000	0.085	0.000	Shortfall of Sites	0.187	Low I Residential	RS-1	0	0	0	10.677	0.085		Residential - Single Family Residence, 1	204B137 92		Granada Hills - Knollwood	No	MI	ADU
Los Angeles	18238 HIAWATHA ST	91326	2731027009	0.000	0.000	0.085	0.000	Shortfall of Sites	0.253	Very Low II Residential	RE11-1	0	0	0	7.921	0.085		Residential - Single Family Residence - Pool, 1	204B125 92		Northridge	No	MI	ADU
Los Angeles	17559 BLACKHAWK ST	91344	2733013031	0.000	0.000	0.085	0.000	Shortfall of Sites	0.172	Low I Residential	RS-1	0	0	0	11.604	0.085		Residential - Single Family Residence, 1	204B129 92		Granada Hills - Knollwood	No	MI	ADU
Los Angeles	20645 BLACKHAWK ST	91311	2707011022	0.000	0.000	0.085	0.000	Shortfall of Sites	0.257	Very Low II Residential	RE11-1	0	0	0	7.773	0.085		Residential - Single Family Residence - Pool, 1	204B109 92		Chatsworth - Porter Ranch	No	MI	ADU
Los Angeles	10340 BABBITT AVE	91344	2695016009	0.000	0.000	0.085	0.000	Shortfall of Sites	0.187	Low I Residential	RS-1	0	0	0	10.677	0.085		Residential - Single Family Residence, 1	204B133 92		Granada Hills - Knollwood	No	MI	ADU
Los Angeles	10326 BECKFORD AVE	91326	2728009013	0.000	0.000	0.085	0.000	Shortfall of Sites	0.396	Very Low I Residential	RA-1	0	0	0	5.046	0.085		Residential - Single Family Residence - Pool, 1	204B121 92		Northridge	No	MI	ADU
Los Angeles	9918 NEVADA AVE	91311	2745014042	0.000	0.000	0.085	0.000	Shortfall of Sites	0.172	Low II Residential	RS-1	0	0	0	11.613	0.085		Residential - Single Family Residence, 1	201B101 92		Chatsworth - Porter Ranch	No	MI	ADU
Los Angeles	19862 SEPTO ST	91311	2726004001	0.000	0.000	0.085	0.000	Shortfall of Sites	0.254	Very Low II Residential	RE11-1	0	0	0	7.875	0.085		Residential - Single Family Residence, 1	201B113 92		Chatsworth - Porter Ranch	No	MI	ADU
Los Angeles	9924 HAYVENHURST AVE	91343	2678026026	0.000	0.000	0.085	0.000	Shortfall of Sites	0.198	Low I Residential	RS-1	0	0	0	10.103	0.085		Residential - Single Family Residence, 1	201B137 92		Granada Hills - Knollwood	No	MI	ADU
Los Angeles	16816 SEPTO ST	91343	2685012024	0.000	0.000	0.085	0.000	Shortfall of Sites	0.163	Low I Residential	RS-1	0	0	0	12.298	0.085		Residential - Single Family Residence - Pool, 1	201B133 92		Granada Hills - Knollwood	No	MI	ADU
Los Angeles	16014 SEPTO ST	91343	2669024013	0.000	0.000	0.085	0.000	Shortfall of Sites	0.164	Low I Residential	RS-1	0	0	0	12.213	0.085		Residential - Single Family Residence, 1	201B141 92		Granada Hills - Knollwood	No	MI	ADU
Los Angeles	20453 LASSEN ST	91311	2741023006	0.000	0.000	0.085	0.000	Shortfall of Sites	0.192	Low I Residential	RS-1	0	0	0	10.390	0.085		Residential - Single Family Residence, 1	201B109 92		Chatsworth - Porter Ranch	No	MI	ADU
Los Angeles	18763 LASSEN ST	91324	2729019006	0.000	0.000	0.085	0.000	Shortfall of Sites	0.172	Low I Residential	RS-1	0	0	0	11.617	0.085		Residential - Single Family Residence - Pool, 1	201B121 92		Northridge	No	MI	ADU
Los Angeles	16338 PLUMMER ST	91343	2676010007	0.000	0.000	0.085	0.000	Shortfall of Sites	0.171	Low Residential	RS-1	0	0	0	11.710	0.085		Residential - Single Family Residence - Pool, 1	198B137 92		Mission Hills - Panorama City - North Hills	No	MI	ADU
Los Angeles	9449 MEGAN AVE	91311	2727016024	0.000	0.000	0.085	0.000	Shortfall of Sites	0.226	Low I Residential	RS-1	0	0	0	8.864	0.085		Residential - Single Family Residence, 1	198B101 92		Chatsworth - Porter Ranch	No	MI	ADU
Los Angeles	9449 WISH AVE	91325	2692009016	0.000	0.000	0.085	0.000	Shortfall of Sites	0.378	Very Low II Residential	RE15-1	0	0	0	5.286	0.085		Residential - Single Family Residence - Pool, 1	198B133 92		Northridge	No	MI	ADU
Los Angeles	9637 AMANITA AVE	91042	2571007044	0.000	0.000	0.085	0.000	Shortfall of Sites	0.155	Low Residential	R1-1-RFA	0	0	0	12.888	0.085		Residential - Single Family Residence, 1	198B205 92		Sunland - Tujunga - Lake View Terrace - Shadow Hills - East La Tuna Canyon	No	MI	ADU
Los Angeles	9414 BECKFORD AVE	91324	2762018016	0.000	0.000	0.085	0.000	Shortfall of Sites	0.351	Very Low I Residential	RA-1	0	0	0	5.704	0.085		Residential - Single Family Residence, 1	198B117 92		Northridge	No	MI	ADU
Los Angeles	9412 BIANCA AVE	91325	2766016006	0.000	0.000	0.085	0.000	Shortfall of Sites	0.403	Very Low I Residential	RA-1	0	0	0	4.959	0.085		Residential - Single Family Residence - Pool, 1	198B129 92		Northridge	No	MI	ADU
Los Angeles	9310 MASON AVE	91311	2748022057	0.000	0.000	0.085	0.000	Shortfall of Sites	0.689	Light Manufacturing	P-1, MR2-1	0	0	0	2.904	0.085		Industrial - Light Manufacturing - One Story, 1	198B109 92		Chatsworth - Porter Ranch	No	MI	ADU
Los Angeles	17952 SUNBURST ST	91325	2768004003	0.000	0.000	0.085	0.000	Shortfall of Sites	0.390	Very Low I Residential	RA-1	0	0	0	5.133	0.085		Residential - Single Family Residence, 1	195B125 92		Northridge	No	MI	ADU
Los Angeles	9019 BALCOM AVE	91325	2768030015	0.000	0.000	0.085	0.000	Shortfall of Sites	0.390	Very Low I Residential	RA-1	0	0	0	5.125	0.085		Residential - Single Family Residence - Pool, 1	195B129 92		Northridge	No	MI	ADU
Los Angeles	17201 OSBORNE ST	91325	2690002018	0.000	0.000	0.085	0.000	Shortfall of Sites	0.390	Very Low I Residential	RA-1	0	0	0	5.125	0.085		Residential - Single Family Residence - Pool, 1	195B133 92		Northridge	No	MI	ADU
Los Angeles	5835 ALCOVE AVE	91607	2341007012	0.000	0.000	0.085	0.000	Shortfall of Sites	0.152	Low Residential	R1-1	0	0	0	13.190	0.085		Residential - Single Family Residence, 1	174B161 92		North Hollywood - Valley Village	No	MI	ADU
Los Angeles	13803 CHANDLER BLVD	91401	2247013046	0.000	0.000	0.085	0.000	Shortfall of Sites	0.196	Very Low Residential	R1-1	0	0	0	10.199	0.085		Residential - Single Family Residence - Pool, 1	171B153 92		Van Nuys - North Sherman Oaks	No	MI	ADU
Los Angeles	5363 YOLANDA AVE	91356	2161009018	0.000	0.000	0.085	0.000	Shortfall of Sites	0.205	Low II Residential	R1-1	0	0	0	9.767	0.085		Residential - Single Family Residence - Pool, 1	171B121 92		Encino - Tarzana	No	MI	ADU
Los Angeles	14818 HARTSOOK ST	91403	2263038035	0.000	0.000	0.085	0.000	Shortfall of Sites	0.155	Low Residential	R1-1-RIO	0	0	0	12.908	0.085		Residential - Single Family Residence - Pool, 1	171A149 92		Van Nuys - North Sherman Oaks	No	MI	ADU
Los Angeles	5123 TOBIAS AVE	91403	2263036017	0.000	0.000	0.085	0.000	Shortfall of Sites	0.162	Low Residential	R1-1-RIO	0	0	0	12.342	0.085		Residential - Single Family Residence, 1	171A151 92		Van Nuys - North Sherman Oaks	No	MI	ADU
Los Angeles	17912 TARZANA ST	91316	2182006003	0.000	0.000	0.085	0.000	Shortfall of Sites	0.174	Low II Residential	RS-1	0	0	0	11.493	0.085		Residential - Single Family Residence, 1	168B129 92		Encino - Tarzana	No	MI	ADU
Los Angeles	4930 MAMMOTH AVE	91423	2269023024	0.000	0.000	0.085	0.000	Shortfall of Sites	0.179	Low Residential	R1-1-RIO	0	0	0	11.144	0.085		Residential - Single Family Residence, 1	168B157 92		Van Nuys - North Sherman Oaks	No	MI	ADU
Los Angeles	11576 MORRISON ST	91601	2354006023	0.000	0.000	0.085	0.000	Shortfall of Sites	0.179	Low Residential	R1-1	0	0	0	11.168	0.085		Residential - Single Family Residence, 1	168B169 92		North Hollywood - Valley Village	No	MI	ADU
Los Angeles	4501 LAURELGROVE AVE	91604	2364014033	0.000	0.000	0.085	0.000	Shortfall of Sites	0.217	Low Residential	R1-1-RIO	0	0	0	9.219	0.085		Residential - Single Family Residence - Pool, 1	165B165 92		Sherman Oaks - Studio City - Toluca Lake - Cahuenga Pass	No	MI	ADU
Los Angeles	4462 COLBATH AVE	91423	2271011023	0.000	0.000	0.085	0.000	Shortfall of Sites	0.152	Low Residential	R1-1-RIO	0	0	0	13.179	0.085		Residential - Single Family Residence - Pool, 1	165B153 92		Sherman Oaks - Studio City - Toluca Lake - Cahuenga Pass	No	MI	ADU
Los Angeles	4452 CAMELLIA AVE	91602	2365010002	0.000	0.000	0.085	0.000	Shortfall of Sites	0.155	Low Residential	R1-1-RIO	0	0	0	12.907	0.085		Residential - Single Family Residence - Pool, 1	165B169 92		Sherman Oaks - Studio City - Toluca Lake - Cahuenga Pass	No	MI	ADU
Los Angeles	4157 KLUMP AVE	91602	2366029016	0.000	0.000	0.085	0.000	Shortfall of Sites	0.155	Low Residential	R1-1-RIO	0	0	0	12.909	0.085		Residential - Single Family Residence - Pool, 1	162B173 92		Sherman Oaks - Studio City - Toluca Lake - Cahuenga Pass	No	MI	ADU
Los Angeles	4146 CAMELLIA AVE	91604	2368022008	0.000	0.000	0.085	0.000	Shortfall of Sites	0.158	Low Residential	R1-1-RIO	0	0	0	12.639	0.085		Residential - Single Family Residence, 1	162B169 92		Sherman Oaks - Studio City - Toluca Lake - Cahuenga Pass	No	MI	ADU
Los Angeles	2104 RIDGEVIEW AVE	90041	5685024024	0.000	0.000	0.085	0.000	Shortfall of Sites	0.188	Low Residential	R1-1	0	0	0	10.657	0.085		Residential - Single Family Residence, 1	159A223 92		Northeast Los Angeles	No	MI	ADU
Los Angeles	364 N FORMOSA AVE	90036	5525034027	0.000	0.000	0.085	0.000	Shortfall of Sites	0.181	Low II Residential	R1V2	0	0	0	11.030	0.085		Residential - Single Family Residence, 1	138B181 92		Wilshire	No	MI	ADU
Los Angeles	369 N SWEETZER AVE	90048	5514009012	0.000	0.000	0.085	0.000	Shortfall of Sites	0.164	Low II Residential	R1V3	0	0	0	12.174	0.085		Residential - Single Family Residence, 1	138B173 92		Wilshire	No	MI	ADU
Los Angeles	728 WOODRUFF AVE	90024	4360027004	0.000	0.000	0.085	0.000	Shortfall of Sites	0.211	Low Residential	R1-1	0	0	0	9.480	0.085		Residential - Single Family Residence, 1	135B153 92		Westwood	No	MI	ADU
Los Angeles	11798 KEARSARGE ST	90049	4401003018	0.000	0.000	0.085	0.000	Shortfall of Sites	0.514	Low Residential	RS-1	0	0	0	3.893	0.085		Residential - Single Family Residence, 1	132B145 92		Brentwood - Pacific Palisades	No	MI	ADU
Los Angeles	1923 THAYER AVE	90025	4317007025	0.000	0.000	0.085	0.000	Shortfall of Sites	0.154	Low Residential	R1-1-O	0	0	0	12.981	0.085		Residential - Single Family Residence, 1	129B157 92		West Los Angeles	No	MI	ADU
Los Angeles	1200 S LA BREA AVE	90019	5084027034	0.000	0.000	0.085	0.000	Shortfall of Sites	0.227	General Commercial	C2-1-O	0	0	0	8.809	0.085		Commercial - Auto, Recreation Equipment, Construction Equipment Sales and Service - Auto Body Repair Shop - One Story, 1	129B181 92		Wilshire	No	MI	ADU
Los Angeles	1900 S DURANGO AVE	90034	4302007019	0.000	0.000	0.085	0.000	Shortfall of Sites	0.176	Low Residential	R1V2-O	0	0	0	11.346	0.085		Residential - Single Family Residence - Pool, 1	126B169 92		West Los Angeles	No	MI	ADU
Los Angeles	9612 BOLTON RD	90034	4309009007	0.000	0.000	0.085	0.000	Shortfall of Sites	0.163	Low Residential	R1V2-O	0	0	0	12.287	0.085		Residential - Single Family Residence, 1	126B165 92		West Los Angeles	No	MI	ADU
Los Angeles	3220 FEDERAL AVE	90066	4250017021	0.000	0.000	0.085	0.000	Shortfall of Sites	0.192	Low Residential	R1V2	0	0	0	10.395	0.085		Residential - Single Family Residence - Pool, 1	117B153 92		Palms - Mar Vista - Del Rey	No	MI	ADU
Los Angeles	3255 COLBY AVE	90066	4250018009	0.000	0.000	0.085	0.000	Shortfall of Sites	0.163	Low Residential	R1V2	0	0	0	12.305	0.085		Residential - Single Family Residence - Pool, 1	117B157 92		Palms - Mar Vista - Del Rey	No	MI	ADU
Los Angeles	3455 GRAND VIEW BLVD	90066	4248017016	0.000	0.000	0.085	0.000	Shortfall of Sites	0.254	Low Residential	R1V2	0	0	0	7.884	0.085		Residential - Single Family Residence - Pool, 1	114B153 92		Palms - Mar Vista - Del Rey	No	MI	ADU
Los Angeles	6126 S CROFT AVE	90056	4001007012	0.000	0.000	0.085	0.000	Shortfall of Sites	0.208	Low Residential	R1-1	0	0	0	9.607	0.085		Residential - Single Family Residence - Pool, 1	105B173 92		Westchester - Playa del Rey	No	MI	ADU
Los Angeles	5891 W 77TH PL	90045	4105004021	0.000	0.000	0.085	0.000	Shortfall of Sites	0.162	Low Residential	R1-1	0	0	0	12.344	0.085		Residential - Single Family Residence, 1	099B169 92		Westchester - Playa del Rey	No	MI	ADU
Los Angeles	7164 KNOWLTON PL	90045	4103016022	0.000	0.000	0.085	0.000	Shortfall of Sites	0.287	Low Residential	R1-1	0	0	0	6.967	0.085		Residential - Single Family Residence - Pool, 1	099B173 92		Westchester - Playa del Rey	No	MI	ADU
Los Angeles	315 N GOODHOPE AVE	90732	7559009004	0.000	0.000	0.085	0.000	Shortfall of Sites	0.152	Low II Residential	R1-1XL	0	0	0	13.183	0.085		Residential - Single Family Residence - Pool, 1	018B189 92		San Pedro	No	MI	ADU
Los Angeles	1352 W 14TH ST	90732	7459014012	0.000	0.000	0.085	0.000	Shortfall of Sites	0.155	Low II Residential	R1-1XL	0	0	0	12.894	0.085		Residential - Single Family Residence, 1	012B193 92		San Pedro	No	MI	ADU
Los Angeles	17145 BRAXTON ST	91344	2608004024	0.000	0.000	0.085	0.000	Shortfall of Sites	0.223	Low I Residential	RS-1	0	0	0	8.951	0.085		Residential - Single Family Residence - Pool, 1	219B133 93		Granada Hills - Knollwood	No	MI	ADU
Los Angeles	12151 GOTHIC AVE	91344	2609028057	0.000	0.000	0.085	0.000	Shortfall of Sites	0.360	Very Low II Residential	RE11-1	0	0	0	5.557	0.085		Residential - Single Family Residence - Pool, 1	216B137 93		Granada Hills - Knollwood	No	MI	ADU
Los Angeles	11721 ODESSA AVE	91344	2610021009	0.000	0.000	0.085	0.000	Shortfall of Sites	0.172	Low I Residential	RS-1	0	0	0	11.600	0.085		Residential - Single Family Residence, 1	213B137 93		Granada Hills - Knollwood	No	MI	ADU

Jurisdiction Name	Site Address/Intersection	5 Digit ZIP Code	Assessor Parcel Number	Very Low-Income	Low-Income	Moderate-Income	Above Moderate-Income	Type of Shortfall	Parcel Size (Acres)	Current General Plan Designation	Current Zoning	Proposed General Plan (GP) Designation	Proposed Zoning	Minimum Density Allowed	Maximum Density Allowed	Total Capacity	Vacant/ Nonvacant	Description of Existing Uses	PIN	Base Density Per Acre	Community Plan Area	Rent Stabalization Ordinance	Income Category	Applicable Rezoning Program (Program informing values in Column Q listed first)
Los Angeles	11540 WOODLEY AVE	91344	2605020027	0.000	0.000	0.085	0.000	Shortfall of Sites	0.162	Low I Residential	RS-1	0	0	0	12.340	0.085		Residential - Single Family Residence, 1	213B141 93		Granada Hills - Knollwood	No	MI	ADU
Los Angeles	17109 INDEX ST	91344	2697013003	0.000	0.000	0.085	0.000	Shortfall of Sites	0.172	Low I Residential	RS-1	0	0	0	11.626	0.085		Residential - Single Family Residence, 1	210B133 93		Granada Hills - Knollwood	No	MI	ADU
Los Angeles	11309 DANUBE AVE	91344	2662005012	0.000	0.000	0.085	0.000	Shortfall of Sites	0.161	Low I Residential	RS-1	0	0	0	12.392	0.085		Residential - Single Family Residence, 1	210B141 93		Granada Hills - Knollwood	No	MI	ADU
Los Angeles	11255 RUFFNER AVE	91344	2682024006	0.000	0.000	0.085	0.000	Shortfall of Sites	0.178	Low I Residential	RS-1	0	0	0	11.240	0.085		Residential - Single Family Residence, 1	210B137 93		Granada Hills - Knollwood	No	MI	ADU
Los Angeles	11245 YARMOUTH AVE	91344	2711018005	0.000	0.000	0.085	0.000	Shortfall of Sites	0.391	Very Low I Residential	RA-1	0	0	0	5.117	0.085		Residential - Single Family Residence - Pool, 1	210B129 93		Granada Hills - Knollwood	No	MI	ADU
Los Angeles	11041 OSO AVE	91311	2707032019	0.000	0.000	0.085	0.000	Shortfall of Sites	0.407	Very Low I Residential	RA-1-K	0	0	0	4.916	0.085		Residential - Single Family Residence - Pool, 1	210B113 93		Chatsworth - Porter Ranch	No	MI	ADU
Los Angeles	10847 YOLANDA AVE	91326	2717012019	0.000	0.000	0.085	0.000	Shortfall of Sites	0.253	Very Low II Residential	RE11-1	0	0	0	7.921	0.085		Residential - Single Family Residence, 1	207B121 93		Northridge	No	MI	ADU
Los Angeles	17120 JERSEY ST	91344	2696021023	0.000	0.000	0.085	0.000	Shortfall of Sites	0.172	Low II Residential	R1-1	0	0	0	11.655	0.085		Residential - Single Family Residence - Pool, 1	207B133 93		Granada Hills - Knollwood	No	MI	ADU
Los Angeles	20746 HORACE ST	91311	2706009010	0.000	0.000	0.085	0.000	Shortfall of Sites	0.207	Low I Residential	RE9-1	0	0	0	9.674	0.085		Residential - Single Family Residence - Pool, 1	207B109 93		Chatsworth - Porter Ranch	No	MI	ADU
Los Angeles	10800 BISMARCK AVE	91326	2718020013	0.000	0.000	0.085	0.000	Shortfall of Sites	0.184	Low I Residential	RS-1	0	0	0	10.843	0.085		Residential - Single Family Residence - Pool, 1	207B117 93		Northridge	No	MI	ADU
Los Angeles	8015 WENTWORTH ST	91040	2551039039	0.000	0.000	0.085	0.000	Shortfall of Sites	0.197	Low Residential	R1-1-RFA	0	0	0	10.152	0.085		Residential - Single Family Residence - Pool, 1	208-5A193 93		Sunland - Tujunga - Lake View Terrace - Shadow Hills - East La Tuna Canyon	No	MI	ADU
Los Angeles	21621 HIAWATHA ST	91311	2722025011	0.000	0.000	0.085	0.000	Shortfall of Sites	0.212	Low II Residential	R1-1	0	0	0	9.447	0.085		Residential - Single Family Residence - Pool and Misc., 1	204B105 93		Chatsworth - Porter Ranch	No	MI	ADU
Los Angeles	15043 HIAWATHA ST	91345	2649024029	0.000	0.000	0.085	0.000	Shortfall of Sites	0.186	Low Residential	R1-1-O	0	0	0	10.756	0.085		Residential - Single Family Residence - Pool, 1	204B145 93		Mission Hills - Panorama City - North Hills	No	MI	ADU
Los Angeles	10400 GLORIA AVE	91344	2668016031	0.000	0.000	0.085	0.000	Shortfall of Sites	0.179	Low I Residential	RS-1	0	0	0	11.169	0.085		Residential - Single Family Residence - Pool, 1	204B141 93		Granada Hills - Knollwood	No	MI	ADU
Los Angeles	10363 RUFFNER AVE	91344	2684005005	0.000	0.000	0.085	0.000	Shortfall of Sites	0.188	Low I Residential	RS-1	0	0	0	10.617	0.085		Residential - Single Family Residence, 1	204B137 93		Granada Hills - Knollwood	No	MI	ADU
Los Angeles	18230 HIAWATHA ST	91326	2731027010	0.000	0.000	0.085	0.000	Shortfall of Sites	0.253	Very Low II Residential	RE11-1	0	0	0	7.921	0.085		Residential - Single Family Residence - Pool, 1	204B125 93		Northridge	No	MI	ADU
Los Angeles	19431 HIAWATHA ST	91326	2708002009	0.000	0.000	0.085	0.000	Shortfall of Sites	0.402	Very Low I Residential	RA-1	0	0	0	4.973	0.085		Residential - Single Family Residence - Pool, 1	204B117 93		Chatsworth - Porter Ranch	No	MI	ADU
Los Angeles	17553 BLACKHAWK ST	91344	2733013032	0.000	0.000	0.085	0.000	Shortfall of Sites	0.175	Low I Residential	RS-1	0	0	0	11.420	0.085		Residential - Single Family Residence - Pool, 1	204B129 93		Granada Hills - Knollwood	No	MI	ADU
Los Angeles	20623 BLACKHAWK ST	91311	2707011036	0.000	0.000	0.085	0.000	Shortfall of Sites	0.259	Very Low II Residential	RE11-1	0	0	0	7.710	0.085		Residential - Single Family Residence - Pool, 1	204B109 93		Chatsworth - Porter Ranch	No	MI	ADU
Los Angeles	10341 ALDEA AVE	91344	2695016014	0.000	0.000	0.085	0.000	Shortfall of Sites	0.187	Low I Residential	RS-1	0	0	0	10.677	0.085		Residential - Single Family Residence, 1	204B133 93		Granada Hills - Knollwood	No	MI	ADU
Los Angeles	10321 WYSTONE AVE	91326	2728019011	0.000	0.000	0.085	0.000	Shortfall of Sites	0.296	Very Low I Residential	RA-1	0	0	0	6.768	0.085		Residential - Single Family Residence - Pool, 1	204B121 93		Northridge	No	MI	ADU
Los Angeles	9919 GLADE AVE	91311	2745014037	0.000	0.000	0.085	0.000	Shortfall of Sites	0.172	Low II Residential	RS-1	0	0	0	11.612	0.085		Residential - Single Family Residence - Pool, 1	201B101 93		Chatsworth - Porter Ranch	No	MI	ADU
Los Angeles	19852 SEPTO ST	91311	2726004002	0.000	0.000	0.085	0.000	Shortfall of Sites	0.252	Very Low II Residential	RE11-1	0	0	0	7.929	0.085		Residential - Single Family Residence - Pool, 1	201B113 93		Chatsworth - Porter Ranch	No	MI	ADU
Los Angeles	9930 SWINTON AVE	91343	2678011007	0.000	0.000	0.085	0.000	Shortfall of Sites	0.284	Low I Residential	RS-1	0	0	0	7.044	0.085		Residential - Single Family Residence, 1	201B137 93		Granada Hills - Knollwood	No	MI	ADU
Los Angeles	16008 SEPTO ST	91343	2669024014	0.000	0.000	0.085	0.000	Shortfall of Sites	0.164	Low I Residential	RS-1	0	0	0	12.212	0.085		Residential - Single Family Residence, 1	201B141 93		Granada Hills - Knollwood	No	MI	ADU
Los Angeles	20445 LASSEN ST	91311	2741023007	0.000	0.000	0.085	0.000	Shortfall of Sites	0.194	Low I Residential	RS-1	0	0	0	10.325	0.085		Residential - Single Family Residence - Pool, 1	201B109 93		Chatsworth - Porter Ranch	No	MI	ADU
Los Angeles	18757 LASSEN ST	91324	2729019007	0.000	0.000	0.085	0.000	Shortfall of Sites	0.172	Low I Residential	RS-1	0	0	0	11.616	0.085		Residential - Single Family Residence, 1	201B121 93		Northridge	No	MI	ADU
Los Angeles	16332 PLUMMER ST	91343	2676010006	0.000	0.000	0.085	0.000	Shortfall of Sites	0.171	Low Residential	RS-1	0	0	0	11.710	0.085		Residential - Single Family Residence, 1	198B137 93		Mission Hills - Panorama City - North Hills	No	MI	ADU
Los Angeles	9426 TAMPA AVE	91324	2762022030	0.000	0.000	0.085	0.000	Shortfall of Sites	0.175	Low I Residential	RS-1	0	0	0	11.456	0.085		Residential - Single Family Residence, 1	198B117 93		Northridge	No	MI	ADU
Los Angeles	9411 LASAINE AVE	91325	2766016013	0.000	0.000	0.085	0.000	Shortfall of Sites	0.397	Very Low I Residential	RA-1	0	0	0	5.039	0.085		Residential - Single Family Residence - Pool, 1	198B129 93		Northridge	No	MI	ADU
Los Angeles	17183 OSBORNE ST	91325	2690002017	0.000	0.000	0.085	0.000	Shortfall of Sites	0.390	Very Low I Residential	RA-1	0	0	0	5.125	0.085		Residential - Single Family Residence, 1	195B133 93		Northridge	No	MI	ADU
Los Angeles	8429 SEDAN AVE	91304	2005007023	0.000	0.000	0.085	0.000	Shortfall of Sites	0.154	Low I Residential	RS-1	0	0	0	12.964	0.085		Residential - Single Family Residence - Planned Unit Development (PUD), 1	192B093 93		Chatsworth - Porter Ranch	No	MI	ADU
Los Angeles	5830 ALCOVE AVE	91607	2341008006	0.000	0.000	0.085	0.000	Shortfall of Sites	0.157	Low Residential	R1-1	0	0	0	12.737	0.085		Residential - Single Family Residence - Pool, 1	174B161 93		North Hollywood - Valley Village	No	MI	ADU
Los Angeles	13753 CHANDLER BLVD	91401	2247014074	0.000	0.000	0.085	0.000	Shortfall of Sites	0.194	Very Low Residential	R1-1	0	0	0	10.310	0.085		Residential - Single Family Residence, 1	171B153 93		Van Nuys - North Sherman Oaks	No	MI	ADU
Los Angeles	5350 CREBS AVE	91356	2161006026	0.000	0.000	0.085	0.000	Shortfall of Sites	0.157	Low II Residential	R1-1	0	0	0	12.701	0.085		Residential - Single Family Residence, 1	171B121 93		Encino - Tarzana	No	MI	ADU
Los Angeles	15146 HARTSOOK ST	91403	2263007002	0.000	0.000	0.085	0.000	Shortfall of Sites	0.155	Low Residential	R1-1-RIO	0	0	0	12.900	0.085		Residential - Single Family Residence - Pool, 1	171A147 93		Van Nuys - North Sherman Oaks	No	MI	ADU
Los Angeles	14812 HARTSOOK ST	91403	2263038036	0.000	0.000	0.085	0.000	Shortfall of Sites	0.155	Low Residential	R1-1-RIO	0	0	0	12.908	0.085		Residential - Single Family Residence, 1	171A149 93		Van Nuys - North Sherman Oaks	No	MI	ADU
Los Angeles	4933 WOODMAN AVE	91423	2269023005	0.000	0.000	0.085	0.000	Shortfall of Sites	0.179	Low Residential	R1-1-RIO	0	0	0	11.158	0.085		Residential - Single Family Residence, 1	168B157 93		Van Nuys - North Sherman Oaks	No	MI	ADU
Los Angeles	4932 MORSE AVE	91423	2358023004	0.000	0.000	0.085	0.000	Shortfall of Sites	0.201	Low Residential	RE9-1	0	0	0	9.933	0.085		Residential - Single Family Residence, 1	168B161 93		Van Nuys - North Sherman Oaks	No	MI	ADU
Los Angeles	11582 MORRISON ST	91601	2354006040	0.000	0.000	0.085	0.000	Shortfall of Sites	0.269	Low Residential	R1-1	0	0	0	7.445	0.085		Residential - Single Family Residence, 1	168B169 93		North Hollywood - Valley Village	No	MI	ADU
Los Angeles	14558 HUSTON ST	91403	2263024012	0.000	0.000	0.085	0.000	Shortfall of Sites	0.157	Low Residential	R1-1-RIO	0	0	0	12.730	0.085		Residential - Single Family Residence, 1	169-5A151 93		Van Nuys - North Sherman Oaks	No	MI	ADU
Los Angeles	13516 VALLEYHEART DR	91423	2360003030	0.000	0.000	0.085	0.000	Shortfall of Sites	0.183	Low Residential	R1-1-RIO	0	0	0	10.933	0.085		Residential - Single Family Residence, 1	165B157 93		Sherman Oaks - Studio City - Toluca Lake - Cahuenga Pass	No	MI	ADU
Los Angeles	4461 STERN AVE	91423	2271011022	0.000	0.000	0.085	0.000	Shortfall of Sites	0.152	Low Residential	R1-1-RIO	0	0	0	13.168	0.085		Residential - Single Family Residence - Pool, 1	165B153 93		Sherman Oaks - Studio City - Toluca Lake - Cahuenga Pass	No	MI	ADU
Los Angeles	4454 MARY ELLEN AVE	91423	2360029018	0.000	0.000	0.085	0.000	Shortfall of Sites	0.162	Low Residential	R1-1-RIO	0	0	0	12.376	0.085		Residential - Single Family Residence, 1	165B161 93		Sherman Oaks - Studio City - Toluca Lake - Cahuenga Pass	No	MI	ADU
Los Angeles	4145 CAMELLIA AVE	91604	2368022025	0.000	0.000	0.085	0.000	Shortfall of Sites	0.158	Low Residential	R1-1-RIO	0	0	0	12.653	0.085		Residential - Single Family Residence - Pool, 1	162B169 93		Sherman Oaks - Studio City - Toluca Lake - Cahuenga Pass	No	MI	ADU
Los Angeles	2876 W AVENUE 33	90065	5457018019	0.000	0.000	0.085	0.000	Shortfall of Sites	0.171	Low Residential	R1-1-CDO	0	0	0	11.689	0.085		Residential - Single Family Residence, 1	153A215 93		Northeast Los Angeles	No	MI	ADU
Los Angeles	1927 N NORMANDIE AVE	90027	5589008013	0.000	0.000	0.085	0.000	Shortfall of Sites	0.413	Low I Residential	RE9-1	0	0	0	4.839	0.085		Residential - Single Family Residence - Pool, 1	150A195 93		Hollywood	No	MI	ADU
Los Angeles	1728 N VAN NESS AVE	90028	5586032016	0.000	0.000	0.085	0.000	Shortfall of Sites	0.155	Low Medium II Residential	RD1.5-1XL	0	0	0	12.872	0.085		Residential - Single Family Residence, 1	148-5A191 93		Hollywood	No	MI	ADU
Los Angeles	833 N LAUREL AVE	90046	5529022006	0.000	0.000	0.085	0.000	Shortfall of Sites	0.150	Low II Residential	R1-1	0	0	0	13.298	0.085		Residential - Single Family Residence, 1	141B177 93		Hollywood	No	MI	ADU
Los Angeles	365 N FORMOSA AVE	90036	5525035001	0.000	0.000	0.085	0.000	Shortfall of Sites	0.212	Low II Residential	R1V2	0	0	0	9.451	0.085		Residential - Single Family Residence, 1	138B181 93		Wilshire	No	MI	ADU
Los Angeles	250 COMSTOCK AVE	90024	4359002005	0.000	0.000	0.085	0.000	Shortfall of Sites	0.322	Low Residential	R1-1	0	0	0	6.205	0.085		Residential - Single Family Residence - Pool, 1	138B153 93		Westwood	No	MI	ADU
Los Angeles	851 DEVON AVE	90024	4359016012	0.000	0.000	0.085	0.000	Shortfall of Sites	0.297	Low Residential	R1-1	0	0	0	6.744	0.085		Residential - Single Family Residence, 1	135B157 93		Westwood	No	MI	ADU
Los Angeles	1364 WARNER AVE	90024	4326013013	0.000	0.000	0.085	0.000	Shortfall of Sites	0.155	Low Residential	R1-1	0	0	0	12.907	0.085		Residential - Single Family Residence, 1	132B157 93		Westwood	No	MI	ADU
Los Angeles	1910 FAIRBURN AVE	90025	4317007003	0.000	0.000	0.085	0.000	Shortfall of Sites	0.153	Low Residential	R1-1-O	0	0	0	13.070	0.085		Residential - Single Family Residence, 1	129B157 93		West Los Angeles	No	MI	ADU
Los Angeles	12230 DUNOON LN	90049	4404005013	0.000	0.000	0.085	0.000	Shortfall of Sites	0.295	Low Residential	R1-1-O	0	0	0	6.778	0.085		Residential - Single Family Residence, 1	129B141 93		Brentwood - Pacific Palisades	No	MI	ADU
Los Angeles	1901 S DURANGO AVE	90034	4302006016	0.000	0.000	0.085	0.000	Shortfall of Sites	0.177	Low Residential	R1V2-O	0	0	0	11.290	0.085		Residential - Single Family Residence, 1	126B169 93		West Los Angeles	No	MI	ADU
Los Angeles	950 S CARMELINA AVE	90049	4264021020	0.000	0.000	0.085	0.000	Shortfall of Sites	0.224	Low Residential	RE9-1	0	0	0	8.937	0.085		Residential - Single Family Residence, 1	126B141 93		Brentwood - Pacific Palisades	No	MI	ADU
Los Angeles	9415 DUXBURY RD	90034	4309013019	0.000	0.000	0.085	0.000	Shortfall of Sites	0.186	Low Residential	R1V2-O	0	0	0	10.769	0.085		Residential - Single Family Residence - Pool, 1	126B165 93		West Los Angeles	No	MI	ADU
Los Angeles	3037 CAVENDISH DR	90064	4316011013	0.000	0.000	0.085	0.000	Shortfall of Sites	0.206	Low Residential	R1V2	0	0	0	9.705	0.085		Residential - Single Family Residence - Pool, 1	123B161 93		West Los Angeles	No	MI	ADU
Los Angeles	1633 WELLESLEY AVE	90025	4259006027	0.000	0.000	0.085	0.000	Shortfall of Sites	0.151	Low Residential	R1-1	0	0	0	13.221	0.085		Residential - Single Family Residence, 1	123B145 93		West Los Angeles	No	MI	ADU
Los Angeles	3537 BARRY AVE	90066	4249019018	0.000	0.000	0.085	0.000	Shortfall of Sites	0.154	Low Residential	R1V2	0	0	0	13.003	0.085		Residential - Single Family Residence, 1	114B157 93		Palms - Mar Vista - Del Rey	No	MI	ADU
Los Angeles	5864 ABERNATHY DR	90045	4105006014	0.000	0.000	0.085	0.000	Shortfall of Sites	0.170	Low Residential	R1-1	0	0	0	11.774	0.085		Residential - Single Family Residence, 1	099B169 93		Westchester - Playa del Rey	No	MI	ADU
Los Angeles	1344 W 14TH ST	90732	7459014014	0.000	0.000	0.085	0.000	Shortfall of Sites	0.155	Low II Residential	R1-1XL	0	0	0	12.893	0.085		Residential - Single Family Residence, 1	012B193 93		San Pedro	No	MI	ADU
Los Angeles	12641 JIMENO AVE	91344	2602019033	0.000	0.000	0.085	0.000	Shortfall of Sites	0.258	Very Low II Residential	RE11-1	0	0	0	7.739	0.085		Residential - Single Family Residence - Pool, 1	219B133 94		Granada Hills - Knollwood	No	MI	ADU
Los Angeles	12416 KENNY DR	91344	2609020012	0.000	0.000	0.085	0.000	Shortfall of Sites	0.408	Very Low I Residential	RA-1	0	0	0	4.903	0.085		Residential - Single Family Residence, 1	219B137 94		Granada Hills - Knollwood	No	MI	ADU
Los Angeles	12154 WOODLEY AVE	91344	2605007046	0.000	0.000	0.085	0.000	Shortfall of Sites	0.285	Very Low II Residential	RE11-1	0	0	0	7.011	0.085		Residential - Single Family Residence, 1	216B137 94		Granada Hills - Knollwood	No	MI	ADU
Los Angeles	11739 MCLENNAN AVE	91344	2610002024	0.000	0.000	0.085	0.000	Shortfall of Sites	0.172	Low I Residential	RS-1	0	0	0	11.622	0.085		Residential - Single Family Residence, 1	213B133 94		Granada Hills - Knollwood	No	MI	ADU
Los Angeles	16355 KEELER DR	91344	2605015040	0.000	0.000	0.085	0.000	Shortfall of Sites	0.263	Very Low II Residential	RE11-1	0	0	0	7.611	0.085		Residential - Single Family Residence - Pool, 1	213B137 94		Granada Hills - Knollwood	No	MI	ADU
Los Angeles	17540 MAYERLING ST	91344	2607010018	0.000	0.000	0.085	0.000	Shortfall of Sites	0.282	Very Low I Residential	RA-1	0	0	0	7.097	0.085		Residential - Single Family Residence - Pool, 1	213B129 94		Granada Hills - Knollwood	No	MI	ADU
Los Angeles	11541 COLLETT AVE	91344	2605020042	0.000	0.000	0.085	0.000	Shortfall of Sites	0.185	Low I Residential	RS-1	0	0	0	10.806	0.085		Residential - Single Family Residence, 1	213B141 94		Granada Hills - Knollwood	No	MI	ADU
Los Angeles	17101 INDEX ST	91344	2697013001	0.000	0.000	0.085	0.000	Shortfall of Sites	0.177	Low I Residential	RS-1	0	0	0	11.317	0.085		Residential - Single Family Residence, 1	210B133 94		Granada Hills - Knollwood	No	MI	ADU
Los Angeles	11250 JELLICO AVE	91344	2711007023	0.000	0.000	0.085	0.000	Shortfall of Sites	0.380	Very Low I Residential	RA-1	0	0	0	5.268	0.085		Residential - Single Family Residence, 1	210B129 94		Granada Hills - Knollwood	No	MI	ADU
Los Angeles	16756 INDEX ST	91344	2682016001	0.000	0.000	0.085	0.000	Shortfall of Sites	0.194	Low I Residential	RS-1	0	0	0	10.286	0.085		Residential - Single Family Residence, 1	210B137 94		Granada Hills - Knollwood	No	MI	ADU
Los Angeles	18730 TULSA ST	91326	2717017001	0.000	0.000	0.085	0.000	Shortfall of Sites	0.300	Very Low II Residential	RE11-1	0	0	0	6.671	0.085		Residential - Single Family Residence - Pool, 1	207B121 94		Northridge	No	MI	ADU
Los Angeles	20740 HORACE ST	91311	2706009009	0.000	0.000	0.085	0.000	Shortfall of Sites	0.207	Low I Residential	RE9-1	0	0	0	9.674	0.085		Residential - Single Family Residence, 1	207B109 94		Chatsworth - Porter Ranch	No	MI	ADU
Los Angeles	10801 DES MOINES AVE	91326	2718022009	0.000	0.000	0.085	0.000	Shortfall of Sites	0.180	Low I Residential	RS-1	0	0	0	11.092	0.085		Residential - Single Family Residence, 1	207B117 94		Northridge	No	MI	ADU

Jurisdiction Name	Site Address/Intersection	5 Digit ZIP Code	Assessor Parcel Number	Very Low-Income	Low-Income	Moderate-Income	Above Moderate-Income	Type of Shortfall	Parcel Size (Acres)	Current General Plan Designation	Current Zoning	Proposed General Plan (GP) Designation	Proposed Zoning	Minimum Density Allowed	Maximum Density Allowed	Total Capacity	Vacant/ Nonvacant	Description of Existing Uses	PIN	Base Density Per Acre	Community Plan Area	Rent Stabalization Ordinance	Income Category	Applicable Rezoning Program (Program informing values in Column Q listed first)
Los Angeles	10902 MATHER AVE	91040	2551032008	0.000	0.000	0.085	0.000	Shortfall of Sites	0.188	Low Residential	R1-1-RFA	0	0	0	10.614	0.085		Residential - Single Family Residence - Pool, 1	208-5A193	94	Sunland - Tujunga - Lake View Terrace - Shadow Hills - East La Tuna Canyon	No	MI	ADU
Los Angeles	15037 HIAWATHA ST	91345	2649024028	0.000	0.000	0.085	0.000	Shortfall of Sites	0.186	Low Residential	R1-1-O	0	0	0	10.756	0.085		Residential - Single Family Residence, 1	204B145	94	Mission Hills - Panorama City - North Hills	No	MI	ADU
Los Angeles	10401 DENSMORE AVE	91344	2668016010	0.000	0.000	0.085	0.000	Shortfall of Sites	0.179	Low I Residential	RS-1	0	0	0	11.170	0.085		Residential - Single Family Residence, 1	204B141	94	Granada Hills - Knollwood	No	MI	ADU
Los Angeles	10362 RUFFNER AVE	91344	2684003011	0.000	0.000	0.085	0.000	Shortfall of Sites	0.193	Low I Residential	RS-1	0	0	0	10.383	0.085		Residential - Single Family Residence, 1	204B137	94	Granada Hills - Knollwood	No	MI	ADU
Los Angeles	10346 GLADE AVE	91311	2723019102	0.000	0.000	0.085	0.000	Shortfall of Sites	0.163	Low II Residential	R1-1	0	0	0	12.274	0.085		Residential - Single Family Residence - Pool, 1	204B101	94	Chatsworth - Porter Ranch	No	MI	ADU
Los Angeles	10369 CALVIN AVE	91326	2708003016	0.000	0.000	0.085	0.000	Shortfall of Sites	0.402	Very Low I Residential	RA-1	0	0	0	4.976	0.085		Residential - Single Family Residence - Pool, 1	204B117	94	Chatsworth - Porter Ranch	No	MI	ADU
Los Angeles	17547 BLACKHAWK ST	91344	2733013033	0.000	0.000	0.085	0.000	Shortfall of Sites	0.175	Low I Residential	RS-1	0	0	0	11.420	0.085		Residential - Single Family Residence - Pool, 1	204B129	94	Granada Hills - Knollwood	No	MI	ADU
Los Angeles	10338 LARAMIE AVE	91311	2707023005	0.000	0.000	0.085	0.000	Shortfall of Sites	0.398	Very Low I Residential	RA-1	0	0	0	5.025	0.085		Residential - Single Family Residence - Pool, 1	204B113	94	Chatsworth - Porter Ranch	No	MI	ADU
Los Angeles	20655 BLACKHAWK ST	91311	2707011021	0.000	0.000	0.085	0.000	Shortfall of Sites	0.254	Very Low II Residential	RE11-1	0	0	0	7.886	0.085		Residential - Single Family Residence, 1	204B109	94	Chatsworth - Porter Ranch	No	MI	ADU
Los Angeles	10342 LOUISE AVE	91344	2695015009	0.000	0.000	0.085	0.000	Shortfall of Sites	0.172	Low I Residential	RS-1	0	0	0	11.617	0.085		Residential - Single Family Residence, 1	204B133	94	Granada Hills - Knollwood	No	MI	ADU
Los Angeles	10325 VANALDEN AVE	91326	2728009001	0.000	0.000	0.085	0.000	Shortfall of Sites	0.383	Very Low I Residential	RA-1	0	0	0	5.226	0.085		Residential - Single Family Residence, 1	204B121	94	Northridge	No	MI	ADU
Los Angeles	19844 SEPTO ST	91311	2726004003	0.000	0.000	0.085	0.000	Shortfall of Sites	0.252	Very Low II Residential	RE11-1	0	0	0	7.924	0.085		Residential - Single Family Residence - Pool, 1	201B113	94	Chatsworth - Porter Ranch	No	MI	ADU
Los Angeles	16908 SEPTO ST	91343	2685009017	0.000	0.000	0.085	0.000	Shortfall of Sites	0.176	Low I Residential	RS-1	0	0	0	11.339	0.085		Residential - Single Family Residence, 1	201B133	94	Granada Hills - Knollwood	No	MI	ADU
Los Angeles	16524 SEPTO ST	91343	2678026006	0.000	0.000	0.085	0.000	Shortfall of Sites	0.177	Low I Residential	RS-1	0	0	0	11.294	0.085		Residential - Single Family Residence, 1	201B137	94	Granada Hills - Knollwood	No	MI	ADU
Los Angeles	16000 SEPTO ST	91343	2669024015	0.000	0.000	0.085	0.000	Shortfall of Sites	0.164	Low I Residential	RS-1	0	0	0	12.212	0.085		Residential - Single Family Residence - Pool, 1	201B141	94	Granada Hills - Knollwood	No	MI	ADU
Los Angeles	20439 LASSEN ST	91311	2741023008	0.000	0.000	0.085	0.000	Shortfall of Sites	0.196	Low I Residential	RS-1	0	0	0	10.226	0.085		Residential - Single Family Residence, 1	201B109	94	Chatsworth - Porter Ranch	No	MI	ADU
Los Angeles	18751 LASSEN ST	91324	2729019008	0.000	0.000	0.085	0.000	Shortfall of Sites	0.172	Low I Residential	RS-1	0	0	0	11.616	0.085		Residential - Single Family Residence - Pool, 1	201B121	94	Northridge	No	MI	ADU
Los Angeles	16326 PLUMMER ST	91343	2676010005	0.000	0.000	0.085	0.000	Shortfall of Sites	0.171	Low Residential	RS-1	0	0	0	11.710	0.085		Residential - Single Family Residence, 1	198B137	94	Mission Hills - Panorama City - North Hills	No	MI	ADU
Los Angeles	22118 HEIDEMARIE ST	91311	2727019008	0.000	0.000	0.085	0.000	Shortfall of Sites	0.189	Low I Residential	RS-1	0	0	0	10.599	0.085		Residential - Single Family Residence, 1	198B101	94	Chatsworth - Porter Ranch	No	MI	ADU
Los Angeles	9410 LASAINE AVE	91325	2766015009	0.000	0.000	0.085	0.000	Shortfall of Sites	0.376	Very Low I Residential	RA-1	0	0	0	5.319	0.085		Residential - Single Family Residence, 1	198B129	94	Northridge	No	MI	ADU
Los Angeles	17173 OSBORNE ST	91325	2690002016	0.000	0.000	0.085	0.000	Shortfall of Sites	0.390	Very Low I Residential	RA-1	0	0	0	5.125	0.085		Residential - Single Family Residence - Pool, 1	195B133	94	Northridge	No	MI	ADU
Los Angeles	8435 NATALIE LN	91304	2005012017	0.000	0.000	0.085	0.000	Shortfall of Sites	0.248	Very Low II Residential	RE11-1-H	0	0	0	8.070	0.085		Residential - Single Family Residence, 1	192B093	94	Chatsworth - Porter Ranch	No	MI	ADU
Los Angeles	5831 GOODLAND AVE	91607	2341008013	0.000	0.000	0.085	0.000	Shortfall of Sites	0.157	Low Residential	R1-1	0	0	0	12.720	0.085		Residential - Single Family Residence - Pool, 1	174B161	94	North Hollywood - Valley Village	No	MI	ADU
Los Angeles	14229 CHANDLER BLVD	91401	2245024018	0.000	0.000	0.085	0.000	Shortfall of Sites	0.171	Low Residential	RS-1	0	0	0	11.704	0.085		Residential - Single Family Residence, 1	171B153	94	Van Nuys - North Sherman Oaks	No	MI	ADU
Los Angeles	19401 SANTA RITA ST	91356	2163004009	0.000	0.000	0.085	0.000	Shortfall of Sites	0.379	Very Low I Residential	RA-1	0	0	0	5.282	0.085		Residential - Single Family Residence - Pool, 1	171B117	94	Encino - Tarzana	No	MI	ADU
Los Angeles	15160 CLARK ST	91411	2250004011	0.000	0.000	0.085	0.000	Shortfall of Sites	0.256	Very Low Residential	RE11-1-RIO	0	0	0	7.800	0.085		Residential - Single Family Residence, 1	172-5A147	94	Van Nuys - North Sherman Oaks	No	MI	ADU
Los Angeles	5336 WILLIS AVE	91411	2249018014	0.000	0.000	0.085	0.000	Shortfall of Sites	0.154	Low Residential	R1-1	0	0	0	13.021	0.085		Residential - Single Family Residence, 1	172-5A149	94	Van Nuys - North Sherman Oaks	No	MI	ADU
Los Angeles	15142 HARTSOOK ST	91403	2263007003	0.000	0.000	0.085	0.000	Shortfall of Sites	0.155	Low Residential	R1-1-RIO	0	0	0	12.900	0.085		Residential - Single Family Residence - Pool, 1	171A147	94	Van Nuys - North Sherman Oaks	No	MI	ADU
Los Angeles	14806 HARTSOOK ST	91403	2263038037	0.000	0.000	0.085	0.000	Shortfall of Sites	0.155	Low Residential	R1-1-RIO	0	0	0	12.908	0.085		Residential - Single Family Residence - Pool, 1	171A149	94	Van Nuys - North Sherman Oaks	No	MI	ADU
Los Angeles	4930 ETHEL AVE	91423	2358025014	0.000	0.000	0.085	0.000	Shortfall of Sites	0.153	Low Residential	R1-1	0	0	0	13.057	0.085		Residential - Single Family Residence, 1	168B161	94	Van Nuys - North Sherman Oaks	No	MI	ADU
Los Angeles	11594 MORRISON ST	91601	2354006039	0.000	0.000	0.085	0.000	Shortfall of Sites	0.268	Low Residential	R1-1	0	0	0	7.476	0.085		Residential - Single Family Residence - Pool, 1	168B169	94	North Hollywood - Valley Village	No	MI	ADU
Los Angeles	14548 HUSTON ST	91403	2263024013	0.000	0.000	0.085	0.000	Shortfall of Sites	0.166	Low Residential	R1-1-RIO	0	0	0	12.068	0.085		Residential - Single Family Residence, 1	169-5A151	94	Van Nuys - North Sherman Oaks	No	MI	ADU
Los Angeles	4448 MORELLA AVE	91607	2364010012	0.000	0.000	0.085	0.000	Shortfall of Sites	0.152	Low Residential	R1-1-RIO	0	0	0	13.168	0.085		Residential - Single Family Residence, 1	165B169	94	Sherman Oaks - Studio City - Toluca Lake - Cahuenga Pass	No	MI	ADU
Los Angeles	4900 NEOLA PL	90041	5690009007	0.000	0.000	0.085	0.000	Shortfall of Sites	0.201	Low Residential	R1-1	0	0	0	9.966	0.085		Residential - Single Family Residence, 1	160-5A229	94	Northeast Los Angeles	No	MI	ADU
Los Angeles	2343 ADDISON WAY	90041	5685004024	0.000	0.000	0.085	0.000	Shortfall of Sites	0.161	Low Residential	R1-1	0	0	0	12.408	0.085		Residential - Single Family Residence, 1	160-5A221	94	Northeast Los Angeles	No	MI	ADU
Los Angeles	2131 RIDGEVIEW AVE	90041	5685025035	0.000	0.000	0.085	0.000	Shortfall of Sites	0.189	Low Residential	R1-1	0	0	0	10.578	0.085		Residential - Single Family Residence, 1	159A223	94	Northeast Los Angeles	No	MI	ADU
Los Angeles	3506 LA CLEDE AVE	90039	5436014011	0.000	0.000	0.085	0.000	Shortfall of Sites	0.155	Low Residential	R1-1-RIO	0	0	0	12.907	0.085		Residential - Single Family Residence, 1	153B209	94	Northeast Los Angeles	No	MI	ADU
Los Angeles	2861 W AVENUE 33	90065	5457020019	0.000	0.000	0.085	0.000	Shortfall of Sites	0.183	Low Residential	R1-1-CDO	0	0	0	10.934	0.085		Residential - Single Family Residence, 1	153A215	94	Northeast Los Angeles	No	MI	ADU
Los Angeles	364 N ALTA VISTA BLVD	90036	5525035027	0.000	0.000	0.085	0.000	Shortfall of Sites	0.212	Low II Residential	R1V2	0	0	0	9.451	0.085		Residential - Single Family Residence, 1	138B181	94	Wilshire	No	MI	ADU
Los Angeles	418 N PLYMOUTH BLVD	90004	5523034006	0.000	0.000	0.085	0.000	Shortfall of Sites	0.155	Low II Residential	R1R3-RG	0	0	0	12.930	0.085		Residential - Single Family Residence, 1	138B189	94	Wilshire	No	MI	ADU
Los Angeles	315 CONWAY AVE	90024	4359007011	0.000	0.000	0.085	0.000	Shortfall of Sites	0.313	Low Residential	R1-1	0	0	0	6.385	0.085		Residential - Single Family Residence - Pool, 1	138B153	94	Westwood	No	MI	ADU
Los Angeles	150 S GUNSTON DR	90049	4365003017	0.000	0.000	0.085	0.000	Shortfall of Sites	0.444	Very Low II Residential	RE11-1	0	0	0	4.505	0.085		Residential - Single Family Residence - Pool, 1	135B145	94	Brentwood - Pacific Palisades	No	MI	ADU
Los Angeles	675 WARNER AVE	90024	4360020032	0.000	0.000	0.085	0.000	Shortfall of Sites	0.188	Low Residential	R1-1	0	0	0	10.630	0.085		Residential - Single Family Residence - Pool, 1	135B153	94	Westwood	No	MI	ADU
Los Angeles	151 S WESTGATE AVE	90049	4404018014	0.000	0.000	0.085	0.000	Shortfall of Sites	0.179	Low Residential	R1-1	0	0	0	11.145	0.085		Residential - Single Family Residence, 1	132B141	94	Brentwood - Pacific Palisades	No	MI	ADU
Los Angeles	12525 SHADY DR	90049	4405034030	0.000	0.000	0.085	0.000	Shortfall of Sites	0.172	Low Residential	R1-1	0	0	0	11.616	0.085		Residential - Single Family Residence, 1	129B141	94	Brentwood - Pacific Palisades	No	MI	ADU
Los Angeles	1931 GREENFIELD AVE	90025	4323014014	0.000	0.000	0.085	0.000	Shortfall of Sites	0.155	Low Residential	R1-1	0	0	0	12.893	0.085		Residential - Single Family Residence, 1	126B153	94	West Los Angeles	No	MI	ADU
Los Angeles	1001 WELLESLEY AVE	90049	4264021012	0.000	0.000	0.085	0.000	Shortfall of Sites	0.224	Low Residential	RE9-1	0	0	0	8.915	0.085		Residential - Single Family Residence, 1	126B141	94	Brentwood - Pacific Palisades	No	MI	ADU
Los Angeles	9618 BOLTON RD	90034	4309009006	0.000	0.000	0.085	0.000	Shortfall of Sites	0.157	Low Residential	R1V2-O	0	0	0	12.770	0.085		Residential - Single Family Residence, 1	126B165	94	West Los Angeles	No	MI	ADU
Los Angeles	10331 DUNLEER DR	90064	4318026032	0.000	0.000	0.085	0.000	Shortfall of Sites	0.164	Low Residential	R1V2	0	0	0	12.221	0.085		Residential - Single Family Residence, 1	123B161	94	West Los Angeles	No	MI	ADU
Los Angeles	3040 DANNYHILL DR	90064	4316027024	0.000	0.000	0.085	0.000	Shortfall of Sites	0.200	Low Residential	R1V2	0	0	0	10.009	0.085		Residential - Single Family Residence, 1	123B165	94	West Los Angeles	No	MI	ADU
Los Angeles	3012 GREENFIELD AVE	90034	4251008024	0.000	0.000	0.085	0.000	Shortfall of Sites	0.171	Low Residential	R1-1	0	0	0	11.665	0.085		Residential - Single Family Residence, 1	120B157	94	Palms - Mar Vista - Del Rey	No	MI	ADU
Los Angeles	3323 PURDUE AVE	90066	4250020022	0.000	0.000	0.085	0.000	Shortfall of Sites	0.174	Low Residential	R1V2	0	0	0	11.517	0.085		Residential - Single Family Residence, 1	117B157	94	Palms - Mar Vista - Del Rey	No	MI	ADU
Los Angeles	5271 THORNBURN ST	90045	4103017018	0.000	0.000	0.085	0.000	Shortfall of Sites	0.171	Low Residential	R1-1	0	0	0	11.691	0.085		Residential - Single Family Residence, 1	099B173	94	Westchester - Playa del Rey	No	MI	ADU
Los Angeles	1315 BATEY PL	90710	7438016019	0.000	0.000	0.085	0.000	Shortfall of Sites	0.263	Low Residential	R1-1XL-O	0	0	0	7.602	0.085		Residential - Single Family Residence, 1	042B197	94	Wilmington - Harbor City	No	MI	ADU
Los Angeles	1913 W CHANDELEUR DR	90732	7559028007	0.000	0.000	0.085	0.000	Shortfall of Sites	0.181	Low II Residential	R1-1XL	0	0	0	11.079	0.085		Residential - Single Family Residence, 1	015B189	94	San Pedro	No	MI	ADU
Los Angeles	1336 W 14TH ST	90732	7459014016	0.000	0.000	0.085	0.000	Shortfall of Sites	0.155	Low II Residential	R1-1XL	0	0	0	12.892	0.085		Residential - Single Family Residence, 1	012B193	94	San Pedro	No	MI	ADU
Los Angeles	17254 DAEMAS PL	91344	2608007015	0.000	0.000	0.085	0.000	Shortfall of Sites	0.442	Very Low II Residential	RE11-1-H	0	0	0	4.522	0.085		Residential - Single Family Residence - Pool, 1	219B133	95	Granada Hills - Knollwood	No	MI	ADU
Los Angeles	12158 BAMBI PL	91344	2606012027	0.000	0.000	0.085	0.000	Shortfall of Sites	0.296	Very Low II Residential	RE11-1	0	0	0	6.748	0.085		Residential - Single Family Residence - Pool, 1	216B133	95	Granada Hills - Knollwood	No	MI	ADU
Los Angeles	17105 LORILLARD ST	91344	2607002036	0.000	0.000	0.085	0.000	Shortfall of Sites	0.190	Low I Residential	RS-1	0	0	0	10.537	0.085		Residential - Single Family Residence - Pool, 1	213B133	95	Granada Hills - Knollwood	No	MI	ADU
Los Angeles	16310 KEELER DR	91344	2605016040	0.000	0.000	0.085	0.000	Shortfall of Sites	0.322	Very Low II Residential	RE11-1	0	0	0	6.205	0.085		Residential - Single Family Residence - Pool, 1	213B137	95	Granada Hills - Knollwood	No	MI	ADU
Los Angeles	17530 MAYERLING ST	91344	2607010019	0.000	0.000	0.085	0.000	Shortfall of Sites	0.393	Very Low I Residential	RA-1	0	0	0	5.090	0.085		Residential - Single Family Residence - Pool, 1	213B129	95	Granada Hills - Knollwood	No	MI	ADU
Los Angeles	11308 AMESTOY AVE	91344	2697020002	0.000	0.000	0.085	0.000	Shortfall of Sites	0.172	Low I Residential	RS-1	0	0	0	11.604	0.085		Residential - Single Family Residence - Pool, 1	210B133	95	Granada Hills - Knollwood	No	MI	ADU
Los Angeles	15715 INDEX ST	91344	2662006008	0.000	0.000	0.085	0.000	Shortfall of Sites	0.184	Low I Residential	RS-1	0	0	0	10.874	0.085		Residential - Single Family Residence, 1	210B141	95	Granada Hills - Knollwood	No	MI	ADU
Los Angeles	11249 ENCINO AVE	91344	2711007031	0.000	0.000	0.085	0.000	Shortfall of Sites	0.407	Very Low I Residential	RA-1	0	0	0	4.913	0.085		Residential - Single Family Residence - Guesthouse, 1	210B129	95	Granada Hills - Knollwood	No	MI	ADU
Los Angeles	16750 INDEX ST	91344	2682016002	0.000	0.000	0.085	0.000	Shortfall of Sites	0.180	Low I Residential	RS-1	0	0	0	11.120	0.085		Residential - Single Family Residence, 1	210B137	95	Granada Hills - Knollwood	No	MI	ADU
Los Angeles	18313 INDEX ST	91326	2715026034	0.000	0.000	0.085	0.000	Shortfall of Sites	0.272	Very Low II Residential	RE11-1	0	0	0	7.366	0.085		Residential - Single Family Residence - Pool, 1	210B125	95	Northridge	No	MI	ADU
Los Angeles	19259 KENYA ST	91326	2718001022	0.000	0.000	0.085	0.000	Shortfall of Sites	0.186	Low I Residential	RS-1	0	0	0	10.739	0.085		Residential - Single Family Residence, 1	210B117	95	Northridge	No	MI	ADU
Los Angeles	20653 CELTIC ST	91311	2707033014	0.000	0.000	0.085	0.000	Shortfall of Sites	0.271	Very Low II Residential	RE11-1	0	0	0	7.382	0.085		Residential - Single Family Residence - Pool, 1	210B109	95	Chatsworth - Porter Ranch	No	MI	ADU
Los Angeles	17114 JERSEY ST	91344	2696021024	0.000	0.000	0.085	0.000	Shortfall of Sites	0.172	Low II Residential	R1-1	0	0	0	11.655	0.085		Residential - Single Family Residence - Pool, 1	207B133	95	Granada Hills - Knollwood	No	MI	ADU
Los Angeles	10846 SPRINGFIELD AVE	91326	2718012002	0.000	0.000	0.085	0.000	Shortfall of Sites	0.175	Low I Residential	RS-1	0	0	0	11.441	0.085		Residential - Single Family Residence - Pool, 1	207B121	95	Northridge	No	MI	ADU
Los Angeles	20732 HORACE ST	91311	2706009008	0.000	0.000	0.085	0.000	Shortfall of Sites	0.207	Low I Residential	RE9-1	0	0	0	9.651	0.085		Residential - Single Family Residence - Pool, 1	207B109	95	Chatsworth - Porter Ranch	No	MI	ADU
Los Angeles	10801 SYLVIA AVE	91326	2718020014	0.000	0.000	0.085	0.000	Shortfall of Sites	0.204	Low I Residential	RS-1	0	0	0	9.799	0.085		Residential - Single Family Residence, 1	207B117	95	Northridge	No	MI	ADU
Los Angeles	8103 WENTWORTH ST	91040	2551032009	0.000	0.000	0.085	0.000	Shortfall of Sites	0.161	Low Residential	R1-1-RFA	0	0	0	12.432	0.085		Residential - Single Family Residence, 1	208-5A193	95	Sunland - Tujunga - Lake View Terrace - Shadow Hills - East La Tuna Canyon	No	MI	ADU
Los Angeles	15031 HIAWATHA ST	91345	2649024027	0.000	0.000	0.085	0.000	Shortfall of Sites	0.186	Low Residential	R1-1-O	0	0	0	10.756	0.085		Residential - Single Family Residence, 1	204B145	95	Mission Hills - Panorama City - North Hills	No	MI	ADU
Los Angeles	10400 DENSMORE AVE	91344	2668015022	0.000	0.000	0.085	0.000	Shortfall of Sites	0.185	Low I Residential	RS-1	0	0	0	10.816	0.085		Residential - Single Family Residence, 1	204B141	95	Granada Hills - Knollwood	No	MI	ADU

Jurisdiction Name	Site Address/Intersection	5 Digit ZIP Code	Assessor Parcel Number	Very Low-Income	Low-Income	Moderate-Income	Above Moderate-Income	Type of Shortfall	Parcel Size (Acres)	Current General Plan Designation	Current Zoning	Proposed General Plan (GP) Designation	Proposed Zoning	Minimum Density Allowed	Maximum Density Allowed	Total Capacity	Vacant/ Nonvacant	Description of Existing Uses	PIN	Base Density Per Acre	Community Plan Area	Rent Stabalization Ordinance	Income Category	Applicable Rezoning Program (Program informing values in Column Q listed first)
Los Angeles	10344 FARRALONE AVE	91311	2723018085	0.000	0.000	0.085	0.000	Shortfall of Sites	0.809	Low II Residential	R1-1	0	0	0	2.472	0.085		Residential - Single Family Residence - Pool, 1	204B101 95		Chatsworth - Porter Ranch	No	MI	ADU
Los Angeles	18216 HIAWATHA ST	91326	2731027011	0.000	0.000	0.085	0.000	Shortfall of Sites	0.253	Very Low II Residential	RE11-1	0	0	0	7.921	0.085		Residential - Single Family Residence, 1	204B125 95		Northridge	No	MI	ADU
Los Angeles	17541 BLACKHAWK ST	91344	2733013034	0.000	0.000	0.085	0.000	Shortfall of Sites	0.175	Low I Residential	RS-1	0	0	0	11.420	0.085		Residential - Single Family Residence - Pool, 1	204B129 95		Granada Hills - Knollwood	No	MI	ADU
Los Angeles	10341 BECKFORD AVE	91326	2728009015	0.000	0.000	0.085	0.000	Shortfall of Sites	0.381	Very Low I Residential	RA-1	0	0	0	5.255	0.085		Residential - Single Family Residence - Pool, 1	204B117 95		Northridge	No	MI	ADU
Los Angeles	10327 KEOKUK AVE	91311	2707016010	0.000	0.000	0.085	0.000	Shortfall of Sites	0.354	Very Low I Residential	RA-1	0	0	0	5.645	0.085		Residential - Single Family Residence - Pool, 1	204B113 95		Chatsworth - Porter Ranch	No	MI	ADU
Los Angeles	20613 BLACKHAWK ST	91311	2707011037	0.000	0.000	0.085	0.000	Shortfall of Sites	0.261	Very Low II Residential	RE11-1	0	0	0	7.676	0.085		Residential - Single Family Residence, 1	204B109 95		Chatsworth - Porter Ranch	No	MI	ADU
Los Angeles	10340 ALDEA AVE	91344	2695017008	0.000	0.000	0.085	0.000	Shortfall of Sites	0.187	Low I Residential	RS-1	0	0	0	10.677	0.085		Residential - Single Family Residence - Pool, 1	204B133 95		Granada Hills - Knollwood	No	MI	ADU
Los Angeles	19010 BLACKHAWK ST	91326	2728019010	0.000	0.000	0.085	0.000	Shortfall of Sites	0.416	Very Low I Residential	RA-1	0	0	0	4.805	0.085		Residential - Single Family Residence - Pool, 1	204B121 95		Northridge	No	MI	ADU
Los Angeles	19834 SEPTO ST	91311	2726004004	0.000	0.000	0.085	0.000	Shortfall of Sites	0.253	Very Low II Residential	RE11-1	0	0	0	7.918	0.085		Residential - Single Family Residence, 1	201B113 95		Chatsworth - Porter Ranch	No	MI	ADU
Los Angeles	22455 LASSEN ST	91311	2745010036	0.000	0.000	0.085	0.000	Shortfall of Sites	0.583	Very Low I Residential	RA-1	0	0	0	3.429	0.085		Residential - Single Family Residence - Pool, 1	201B101 95		Chatsworth - Porter Ranch	No	MI	ADU
Los Angeles	16518 SEPTO ST	91343	2678026005	0.000	0.000	0.085	0.000	Shortfall of Sites	0.214	Low I Residential	RS-1	0	0	0	9.366	0.085		Residential - Single Family Residence - Pool, 1	201B137 95		Granada Hills - Knollwood	No	MI	ADU
Los Angeles	15960 SEPTO ST	91343	2669024016	0.000	0.000	0.085	0.000	Shortfall of Sites	0.164	Low I Residential	RS-1	0	0	0	12.211	0.085		Residential - Single Family Residence, 1	201B141 95		Granada Hills - Knollwood	No	MI	ADU
Los Angeles	20431 LASSEN ST	91311	2741023009	0.000	0.000	0.085	0.000	Shortfall of Sites	0.198	Low I Residential	RS-1	0	0	0	10.084	0.085		Residential - Single Family Residence, 1	201B109 95		Chatsworth - Porter Ranch	No	MI	ADU
Los Angeles	18745 LASSEN ST	91324	2729019009	0.000	0.000	0.085	0.000	Shortfall of Sites	0.172	Low I Residential	RS-1	0	0	0	11.616	0.085		Residential - Single Family Residence - Pool, 1	201B121 95		Northridge	No	MI	ADU
Los Angeles	9680 SALUDA AVE	91042	2571006042	0.000	0.000	0.085	0.000	Shortfall of Sites	0.152	Low Residential	R1-1-RFA	0	0	0	13.201	0.085		Residential - Single Family Residence, 1	198B205 95		Sunland - Tujunga - Lake View Terrace - Shadow Hills - East La Tuna Canyon	No	MI	ADU
Los Angeles	9410 ENCINO AVE	91325	2766018019	0.000	0.000	0.085	0.000	Shortfall of Sites	0.398	Very Low I Residential	RA-1	0	0	0	5.029	0.085		Residential - Single Family Residence - Pool, 1	198B129 95		Northridge	No	MI	ADU
Los Angeles	9010 BALCOM AVE	91325	2768028014	0.000	0.000	0.085	0.000	Shortfall of Sites	0.390	Very Low I Residential	RA-1	0	0	0	5.125	0.085		Residential - Single Family Residence - Pool, 1	195B129 95		Northridge	No	MI	ADU
Los Angeles	17163 OSBORNE ST	91325	2690002015	0.000	0.000	0.085	0.000	Shortfall of Sites	0.390	Very Low I Residential	RA-1	0	0	0	5.125	0.085		Residential - Single Family Residence - Pool, 1	195B133 95		Northridge	No	MI	ADU
Los Angeles	8431 MELBA AVE	91304	2005014005	0.000	0.000	0.085	0.000	Shortfall of Sites	0.237	Very Low II Residential	RE11-1-H	0	0	0	8.457	0.085		Residential - Single Family Residence - Pool, 1	192B093 95		Chatsworth - Porter Ranch	No	MI	ADU
Los Angeles	19345 SANTA RITA ST	91356	2163004010	0.000	0.000	0.085	0.000	Shortfall of Sites	0.379	Very Low I Residential	RA-1	0	0	0	5.282	0.085		Residential - Single Family Residence - Pool, 1	171B117 95		Encino - Tarzana	No	MI	ADU
Los Angeles	15154 CLARK ST	91411	2250004012	0.000	0.000	0.085	0.000	Shortfall of Sites	0.256	Very Low Residential	RE11-1-RIO	0	0	0	7.800	0.085		Residential - Single Family Residence, 1	172-5A147 95		Van Nuys - North Sherman Oaks	No	MI	ADU
Los Angeles	5337 NATICK AVE	91411	2249018009	0.000	0.000	0.085	0.000	Shortfall of Sites	0.152	Low Residential	R1-1	0	0	0	13.150	0.085		Residential - Single Family Residence - Pool, 1	172-5A149 95		Van Nuys - North Sherman Oaks	No	MI	ADU
Los Angeles	15136 HARTSOOK ST	91403	2263007004	0.000	0.000	0.085	0.000	Shortfall of Sites	0.155	Low Residential	R1-1-RIO	0	0	0	12.899	0.085		Residential - Single Family Residence, 1	171A147 95		Van Nuys - North Sherman Oaks	No	MI	ADU
Los Angeles	17846 TARZANA ST	91316	2182006006	0.000	0.000	0.085	0.000	Shortfall of Sites	0.174	Low II Residential	RS-1	0	0	0	11.496	0.085		Residential - Single Family Residence - Pool, 1	168B129 95		Encino - Tarzana	No	MI	ADU
Los Angeles	14982 VALLEYHEART DR	91403	2263019022	0.000	0.000	0.085	0.000	Shortfall of Sites	0.169	Low Residential	R1-1-RIO	0	0	0	11.826	0.085		Residential - Single Family Residence, 1	168B145 95		Van Nuys - North Sherman Oaks	No	MI	ADU
Los Angeles	11604 MORRISON ST	91601	2354009010	0.000	0.000	0.085	0.000	Shortfall of Sites	0.180	Low Residential	R1-1	0	0	0	11.137	0.085		Residential - Single Family Residence, 1	168B169 95		North Hollywood - Valley Village	No	MI	ADU
Los Angeles	4456 BEEMAN AVE	91604	2362027010	0.000	0.000	0.085	0.000	Shortfall of Sites	0.165	Low Residential	R1-1-RIO	0	0	0	12.100	0.085		Residential - Single Family Residence - Pool, 1	165B161 95		Sherman Oaks - Studio City - Toluca Lake - Cahuenga Pass	No	MI	ADU
Los Angeles	4451 SIMPSON AVE	91607	2364010015	0.000	0.000	0.085	0.000	Shortfall of Sites	0.152	Low Residential	R1-1-RIO	0	0	0	13.172	0.085		Residential - Single Family Residence, 1	165B169 95		Sherman Oaks - Studio City - Toluca Lake - Cahuenga Pass	No	MI	ADU
Los Angeles	11533 DILLING ST	91604	2368011015	0.000	0.000	0.085	0.000	Shortfall of Sites	0.345	Very Low Residential	R1-1-RIO	0	0	0	5.805	0.085		Residential - Single Family Residence - Pool, 1	162B169 95		Sherman Oaks - Studio City - Toluca Lake - Cahuenga Pass	No	MI	ADU
Los Angeles	5266 TOWNSEND AVE	90041	5669014025	0.000	0.000	0.085	0.000	Shortfall of Sites	0.185	Low Residential	R1-1	0	0	0	10.837	0.085		Residential - Single Family Residence, 1	163-5A227 95		Northeast Los Angeles	No	MI	ADU
Los Angeles	5265 TOWNSEND AVE	90041	5669015029	0.000	0.000	0.085	0.000	Shortfall of Sites	0.183	Low Residential	R1-1	0	0	0	10.917	0.085		Residential - Single Family Residence, 1	163-5A225 95		Northeast Los Angeles	No	MI	ADU
Los Angeles	2818 ESTARA AVE	90065	5457020016	0.000	0.000	0.085	0.000	Shortfall of Sites	0.173	Low Residential	R1-1-CDO	0	0	0	11.562	0.085		Residential - Single Family Residence, 1	153A215 95		Northeast Los Angeles	No	MI	ADU
Los Angeles	1307 N VISTA ST	90046	5550023009	0.000	0.000	0.085	0.000	Shortfall of Sites	0.156	Medium Residential	R3-1XL	0	0	0	12.811	0.085		Residential - Single Family Residence, 1	144B181 95		Hollywood	No	MI	ADU
Los Angeles	365 N ALTA VISTA BLVD	90036	5525036001	0.000	0.000	0.085	0.000	Shortfall of Sites	0.212	Low II Residential	R1V2	0	0	0	9.428	0.085		Residential - Single Family Residence, 1	138B181 95		Wilshire	No	MI	ADU
Los Angeles	419 N PLYMOUTH BLVD	90004	5523033024	0.000	0.000	0.085	0.000	Shortfall of Sites	0.155	Low II Residential	R1R3-RG	0	0	0	12.907	0.085		Residential - Single Family Residence, 1	138B189 95		Wilshire	No	MI	ADU
Los Angeles	342 S BENTLEY AVE	90049	4366021012	0.000	0.000	0.085	0.000	Shortfall of Sites	0.183	Low Residential	R1-1	0	0	0	10.954	0.085		Residential - Single Family Residence, 1	135B145 95		Westwood	No	MI	ADU
Los Angeles	673 THAYER AVE	90024	4360016030	0.000	0.000	0.085	0.000	Shortfall of Sites	0.220	Low Residential	R1-1	0	0	0	9.092	0.085		Residential - Single Family Residence - Pool, 1	135B153 95		Westwood	No	MI	ADU
Los Angeles	10419 LINDBROOK DR	90024	4360026024	0.000	0.000	0.085	0.000	Shortfall of Sites	0.315	Low Residential	R1-1	0	0	0	6.351	0.085		Residential - Single Family Residence - Pool, 1	135B157 95		Westwood	No	MI	ADU
Los Angeles	1316 THAYER AVE	90024	4326012008	0.000	0.000	0.085	0.000	Shortfall of Sites	0.155	Low Residential	R1-1	0	0	0	12.907	0.085		Residential - Single Family Residence, 1	132B157 95		Westwood	No	MI	ADU
Los Angeles	1901 S CREST DR	90034	4302007001	0.000	0.000	0.085	0.000	Shortfall of Sites	0.176	Low Residential	R1V2-O	0	0	0	11.394	0.085		Residential - Single Family Residence, 1	126B169 95		West Los Angeles	No	MI	ADU
Los Angeles	955 CENTINELA AVE	90403	4264017043	0.000	0.000	0.085	0.000	Shortfall of Sites	0.208	Low Residential	RE9-1	0	0	0	9.596	0.085		Residential - Single Family Residence - Therapy Pool (Spa), 1	126B141 95		Brentwood - Pacific Palisades	No	MI	ADU
Los Angeles	10304 MONTE MAR DR	90064	4308002011	0.000	0.000	0.085	0.000	Shortfall of Sites	0.207	Low Residential	R1V2-O	0	0	0	9.656	0.085		Residential - Single Family Residence, 1	126B161 95		West Los Angeles	No	MI	ADU
Los Angeles	2928 BEVERWIL DR	90034	4311001032	0.000	0.000	0.085	0.000	Shortfall of Sites	0.158	Low Residential	R1V2	0	0	0	12.658	0.085		Residential - Single Family Residence, 1	123B165 95		West Los Angeles	No	MI	ADU
Los Angeles	3209 FEDERAL AVE	90066	4250011017	0.000	0.000	0.085	0.000	Shortfall of Sites	0.162	Low Residential	R1V2	0	0	0	12.318	0.085		Residential - Single Family Residence, 1	117B153 95		Palms - Mar Vista - Del Rey	No	MI	ADU
Los Angeles	11345 KINGSLAND ST	90066	4250023020	0.000	0.000	0.085	0.000	Shortfall of Sites	0.161	Low Residential	R1V2	0	0	0	12.411	0.085		Residential - Single Family Residence, 1	117B157 95		Palms - Mar Vista - Del Rey	No	MI	ADU
Los Angeles	6210 FLORES AVE	90056	4001012004	0.000	0.000	0.085	0.000	Shortfall of Sites	0.168	Low Residential	R1-1	0	0	0	11.891	0.085		Residential - Single Family Residence, 1	105B173 95		Westchester - Playa del Rey	No	MI	ADU
Los Angeles	5712 W 75TH ST	90045	4104016002	0.000	0.000	0.085	0.000	Shortfall of Sites	0.230	Low Residential	R1-1	0	0	0	8.703	0.085		Residential - Single Family Residence, 1	099B169 95		Westchester - Playa del Rey	No	MI	ADU
Los Angeles	303 N WYCLIFF AVE	90732	7559007004	0.000	0.000	0.085	0.000	Shortfall of Sites	0.155	Low II Residential	R1-1XL	0	0	0	12.872	0.085		Residential - Single Family Residence - Pool, 1	018B189 95		San Pedro	No	MI	ADU
Los Angeles	501 BYNNER DR	90732	7559028006	0.000	0.000	0.085	0.000	Shortfall of Sites	0.166	Low II Residential	R1-1XL	0	0	0	12.045	0.085		Residential - Single Family Residence, 1	015B189 95		San Pedro	No	MI	ADU
Los Angeles	1326 W 14TH ST	90732	7459014018	0.000	0.000	0.085	0.000	Shortfall of Sites	0.155	Low II Residential	R1-1XL	0	0	0	12.892	0.085		Residential - Single Family Residence, 1	012B193 95		San Pedro	No	MI	ADU
Los Angeles	12631 JOLETTE AVE	91344	2608004012	0.000	0.000	0.085	0.000	Shortfall of Sites	0.277	Very Low II Residential	RE11-1	0	0	0	7.217	0.085		Residential - Single Family Residence, 1	219B133 96		Granada Hills - Knollwood	No	MI	ADU
Los Angeles	12421 LITTLER PL	91344	2609016014	0.000	0.000	0.085	0.000	Shortfall of Sites	0.450	Very Low I Residential	RA-1	0	0	0	4.443	0.085		Residential - Single Family Residence - Pool, 1	219B137 96		Granada Hills - Knollwood	No	MI	ADU
Los Angeles	12146 SALEM DR	91344	2606011023	0.000	0.000	0.085	0.000	Shortfall of Sites	0.256	Low I Residential	RS-1	0	0	0	7.822	0.085		Residential - Single Family Residence - Pool, 1	216B133 96		Granada Hills - Knollwood	No	MI	ADU
Los Angeles	12145 GERALD AVE	91344	2609015033	0.000	0.000	0.085	0.000	Shortfall of Sites	0.282	Very Low II Residential	RE11-1	0	0	0	7.094	0.085		Residential - Single Family Residence - Pool, 1	216B137 96		Granada Hills - Knollwood	No	MI	ADU
Los Angeles	11703 BABBITT AVE	91344	2607005027	0.000	0.000	0.085	0.000	Shortfall of Sites	0.172	Low I Residential	RS-1	0	0	0	11.626	0.085		Residential - Single Family Residence - Pool, 1	213B133 96		Granada Hills - Knollwood	No	MI	ADU
Los Angeles	11706 ANDREW AVE	91344	2605015039	0.000	0.000	0.085	0.000	Shortfall of Sites	0.271	Very Low II Residential	RE11-1	0	0	0	7.393	0.085		Residential - Single Family Residence - Pool, 1	213B137 96		Granada Hills - Knollwood	No	MI	ADU
Los Angeles	17520 MAYERLING ST	91344	2607010020	0.000	0.000	0.085	0.000	Shortfall of Sites	0.302	Very Low I Residential	RA-1	0	0	0	6.618	0.085		Residential - Single Family Residence - Pool, 1	213B129 96		Granada Hills - Knollwood	No	MI	ADU
Los Angeles	11550 COLLETT AVE	91344	2605021030	0.000	0.000	0.085	0.000	Shortfall of Sites	0.176	Low I Residential	RS-1	0	0	0	11.364	0.085		Residential - Single Family Residence, 1	213B141 96		Granada Hills - Knollwood	No	MI	ADU
Los Angeles	11300 PASO ROBLES AVE	91344	2697020018	0.000	0.000	0.085	0.000	Shortfall of Sites	0.186	Low I Residential	RS-1	0	0	0	10.742	0.085		Residential - Single Family Residence - Pool, 1	210B133 96		Granada Hills - Knollwood	No	MI	ADU
Los Angeles	15709 INDEX ST	91344	2662006007	0.000	0.000	0.085	0.000	Shortfall of Sites	0.181	Low I Residential	RS-1	0	0	0	11.026	0.085		Residential - Single Family Residence, 1	210B141 96		Granada Hills - Knollwood	No	MI	ADU
Los Angeles	11244 YARMOUTH AVE	91344	2711019003	0.000	0.000	0.085	0.000	Shortfall of Sites	0.405	Very Low I Residential	RA-1	0	0	0	4.937	0.085		Residential - Single Family Residence - Pool, 1	210B129 96		Granada Hills - Knollwood	No	MI	ADU
Los Angeles	16446 INDEX ST	91344	2681020003	0.000	0.000	0.085	0.000	Shortfall of Sites	0.196	Low I Residential	RS-1	0	0	0	10.206	0.085		Residential - Single Family Residence - Pool, 1	210B137 96		Granada Hills - Knollwood	No	MI	ADU
Los Angeles	18232 INDEX ST	91326	2715032016	0.000	0.000	0.085	0.000	Shortfall of Sites	0.280	Very Low II Residential	RE11-1	0	0	0	7.137	0.085		Residential - Single Family Residence, 1	210B125 96		Northridge	No	MI	ADU
Los Angeles	11080 KENYA PL	91326	2718001030	0.000	0.000	0.085	0.000	Shortfall of Sites	0.174	Low I Residential	RS-1	0	0	0	11.525	0.085		Residential - Single Family Residence, 1	210B117 96		Northridge	No	MI	ADU
Los Angeles	17108 JERSEY ST	91344	2696021025	0.000	0.000	0.085	0.000	Shortfall of Sites	0.172	Low II Residential	R1-1	0	0	0	11.655	0.085		Residential - Single Family Residence, 1	207B133 96		Granada Hills - Knollwood	No	MI	ADU
Los Angeles	10849 TOPEKA DR	91326	2718012027	0.000	0.000	0.085	0.000	Shortfall of Sites	0.175	Low I Residential	RS-1	0	0	0	11.445	0.085		Residential - Single Family Residence - Pool, 1	207B121 96		Northridge	No	MI	ADU
Los Angeles	20726 HORACE ST	91311	2706009007	0.000	0.000	0.085	0.000	Shortfall of Sites	0.213	Low I Residential	RE9-1	0	0	0	9.372	0.085		Residential - Single Family Residence, 1	207B109 96		Chatsworth - Porter Ranch	No	MI	ADU
Los Angeles	10828 AMIGO AVE	91326	2717017027	0.000	0.000	0.085	0.000	Shortfall of Sites	0.252	Very Low II Residential	RE11-1	0	0	0	7.932	0.085		Residential - Single Family Residence, 1	207B125 96		Northridge	No	MI	ADU
Los Angeles	10814 DES MOINES AVE	91326	2718022005	0.000	0.000	0.085	0.000	Shortfall of Sites	0.184	Low I Residential	RS-1	0	0	0	10.853	0.085		Residential - Single Family Residence - Pool, 1	207B117 96		Northridge	No	MI	ADU
Los Angeles	15025 HIAWATHA ST	91345	2649024026	0.000	0.000	0.085	0.000	Shortfall of Sites	0.186	Low Residential	R1-1-O	0	0	0	10.756	0.085		Residential - Single Family Residence - Pool, 1	204B145 96		Mission Hills - Panorama City - North Hills	No	MI	ADU
Los Angeles	10401 DEMPSEY AVE	91344	2668015010	0.000	0.000	0.085	0.000	Shortfall of Sites	0.185	Low I Residential	RS-1	0	0	0	10.818	0.085		Residential - Single Family Residence, 1	204B141 96		Granada Hills - Knollwood	No	MI	ADU
Los Angeles	18200 HIAWATHA ST	91326	2731027012	0.000	0.000	0.085	0.000	Shortfall of Sites	0.258	Very Low II Residential	RE11-1	0	0	0	7.762	0.085		Residential - Single Family Residence - Pool, 1	204B125 96		Northridge	No	MI	ADU
Los Angeles	20601 BLACKHAWK ST	91311	2707011038	0.000	0.000	0.085	0.000	Shortfall of Sites	0.259	Very Low II Residential	RE11-1	0	0	0	7.733	0.085		Residential - Single Family Residence, 1	204B109 96		Chatsworth - Porter Ranch	No	MI	ADU
Los Angeles	10341 WISH AVE	91344	2695017013	0.000	0.000	0.085	0.000	Shortfall of Sites	0.187	Low I Residential	RS-1	0	0	0	10.678	0.085		Residential - Single Family Residence - Pool, 1	204B133 96		Granada Hills - Knollwood	No	MI	ADU
Los Angeles	10324 VANALDEN AVE	91326	2728019003	0.000	0.000	0.085	0.000	Shortfall of Sites	0.339	Very Low I Residential	RA-1	0	0	0	5.897	0.085		Residential - Single Family Residence - Pool, 1	204B121 96		Northridge	No	MI	ADU
Los Angeles	19824 SEPTO ST	91311	2726004005	0.000	0.000	0.085	0.000	Shortfall of Sites	0.253	Very Low II Residential	RE11-1	0	0	0	7.913	0.085		Residential - Single Family Residence - Pool, 1	201B113 96		Chatsworth - Porter Ranch	No	MI	ADU
Los Angeles	22445 LASSEN ST	91311	2745010029	0.000	0.000	0.085	0.000	Shortfall of Sites	0.528	Very Low I Residential	RA-1	0	0	0	3.789	0.085		Residential - Single Family Residence, 1	201B101 96		Chatsworth - Porter Ranch	No	MI	ADU
Los Angeles	16922 SEPTO ST	91343	2685009015	0.000	0.000	0.085	0.000	Shortfall of Sites	0.178	Low I Residential	RS-1	0	0	0	11.205	0.085		Residential - Single Family Residence, 1	201B133 96		Granada Hills - Knollwood	No	MI	ADU
Los Angeles	15954 SEPTO ST	91343	2669024017	0.000	0.000	0.085	0.000	Shortfall of Sites	0.164	Low I Residential	RS-1	0	0	0	12.211	0.085		Residential - Single Family Residence, 1	201B141 96		Granada Hills - Knollwood	No	MI	ADU
Los Angeles	18739 LASSEN ST	91324	2729019010	0.000	0.000	0.085	0.000	Shortfall of Sites	0.172	Low I Residential	RS-1	0	0	0	11.615	0.085		Residential - Single Family Residence - Pool, 1	201B121 96		Northridge	No	MI	ADU
Los Angeles	16314 PLUMMER ST	91343	2676010003	0.000	0.000	0.085	0.000	Shortfall of Sites	0.171	Low Residential	RS-1	0	0	0	11.710	0.085		Residential - Single Family Residence, 1	198B137 96		Mission Hills - Panorama City - North Hills	No	MI	ADU

Jurisdiction Name	Site Address/Intersection	5 Digit ZIP Code	Assessor Parcel Number	Very Low-Income	Low-Income	Moderate-Income	Above Moderate-Income	Type of Shortfall	Parcel Size (Acres)	Current General Plan Designation	Current Zoning	Proposed General Plan (GP) Designation	Proposed Zoning	Minimum Density Allowed	Maximum Density Allowed	Total Capacity	Vacant/ Nonvacant	Description of Existing Uses	PIN	Base Density Per Acre	Community Plan Area	Rent Stabalization Ordinance	Income Category	Applicable Rezoning Program (Program informing values in Column Q listed first)
Los Angeles	9686 SALUDA AVE	91042	2571006041	0.000	0.000	0.085	0.000	Shortfall of Sites	0.152	Low Residential	R1-1-RFA	0	0	0	13.201	0.085		Residential - Single Family Residence, 1	1988205 96		Sunland - Tujunga - Lake View Terrace - Shadow Hills - East La Tuna Canyon	No	MI	ADU
Los Angeles	9411 BIANCA AVE	91325	2766018002	0.000	0.000	0.085	0.000	Shortfall of Sites	0.403	Very Low I Residential	RA-1	0	0	0	4.961	0.085		Residential - Single Family Residence - Pool, 1	1988129 96		Northridge	No	MI	ADU
Los Angeles	9420 TAMPA AVE	91324	2762022031	0.000	0.000	0.085	0.000	Shortfall of Sites	0.189	Low I Residential	RS-1	0	0	0	10.608	0.085		Residential - Single Family Residence, 1	1988117 96		Northridge	No	MI	ADU
Los Angeles	8959 WHITE OAK AVE	91325	2768028006	0.000	0.000	0.085	0.000	Shortfall of Sites	0.361	Very Low I Residential	RA-1	0	0	0	5.541	0.085		Residential - Single Family Residence - Pool, 1	1958129 96		Northridge	No	MI	ADU
Los Angeles	17153 OSBORNE ST	91325	2690002014	0.000	0.000	0.085	0.000	Shortfall of Sites	0.390	Very Low I Residential	RA-1	0	0	0	5.125	0.085		Residential - Single Family Residence - Pool, 1	1958133 96		Northridge	No	MI	ADU
Los Angeles	8435 DENISE LN	91304	2005008004	0.000	0.000	0.085	0.000	Shortfall of Sites	0.165	Low I Residential	RS-1	0	0	0	12.089	0.085		Residential - Single Family Residence - Planned Unit Development (PUD), 1	1928093 96		Chatsworth - Porter Ranch	No	MI	ADU
Los Angeles	5831 ALCOVE AVE	91607	2341007013	0.000	0.000	0.085	0.000	Shortfall of Sites	0.152	Low Residential	R1-1	0	0	0	13.190	0.085		Residential - Single Family Residence - Pool, 1	174B161 96		North Hollywood - Valley Village	No	MI	ADU
Los Angeles	14221 CHANDLER BLVD	91401	2245024017	0.000	0.000	0.085	0.000	Shortfall of Sites	0.199	Low Residential	RS-1	0	0	0	10.061	0.085		Residential - Single Family Residence - Pool, 1	171B153 96		Van Nuys - North Sherman Oaks	No	MI	ADU
Los Angeles	5356 RHEA AVE	91356	2161009006	0.000	0.000	0.085	0.000	Shortfall of Sites	0.177	Low II Residential	R1-1	0	0	0	11.315	0.085		Residential - Single Family Residence - Pool, 1	171B121 96		Encino - Tarzana	No	MI	ADU
Los Angeles	15150 CLARK ST	91411	2250004013	0.000	0.000	0.085	0.000	Shortfall of Sites	0.256	Very Low Residential	RE11-1-RIO	0	0	0	7.800	0.085		Residential - Single Family Residence - Pool, 1	172-5A147 96		Van Nuys - North Sherman Oaks	No	MI	ADU
Los Angeles	15132 HARTSOOK ST	91403	2263007005	0.000	0.000	0.085	0.000	Shortfall of Sites	0.155	Low Residential	R1-1-RIO	0	0	0	12.899	0.085		Residential - Single Family Residence, 1	171A147 96		Van Nuys - North Sherman Oaks	No	MI	ADU
Los Angeles	14758 HARTSOOK ST	91403	2263037025	0.000	0.000	0.085	0.000	Shortfall of Sites	0.155	Low Residential	R1-1-RIO	0	0	0	12.907	0.085		Residential - Single Family Residence, 1	171A149 96		Van Nuys - North Sherman Oaks	No	MI	ADU
Los Angeles	5118 VESPER AVE	91403	2263035014	0.000	0.000	0.085	0.000	Shortfall of Sites	0.164	Low Residential	R1-1-RIO	0	0	0	12.186	0.085		Residential - Single Family Residence, 1	171A151 96		Van Nuys - North Sherman Oaks	No	MI	ADU
Los Angeles	17840 TARZANA ST	91316	2182006007	0.000	0.000	0.085	0.000	Shortfall of Sites	0.174	Low II Residential	RS-1	0	0	0	11.497	0.085		Residential - Single Family Residence - Pool, 1	168B129 96		Encino - Tarzana	No	MI	ADU
Los Angeles	4934 BLUEBELL AVE	91607	2357024017	0.000	0.000	0.085	0.000	Shortfall of Sites	0.169	Low Residential	R1-1	0	0	0	11.836	0.085		Residential - Single Family Residence - Pool, 1	168B161 96		North Hollywood - Valley Village	No	MI	ADU
Los Angeles	4930 VARNA AVE	91423	2359012017	0.000	0.000	0.085	0.000	Shortfall of Sites	0.162	Low Residential	R1-1-RIO	0	0	0	12.313	0.085		Residential - Single Family Residence, 1	168B157 96		Van Nuys - North Sherman Oaks	No	MI	ADU
Los Angeles	11610 MORRISON ST	91601	2354009009	0.000	0.000	0.085	0.000	Shortfall of Sites	0.179	Low Residential	R1-1	0	0	0	11.167	0.085		Residential - Single Family Residence - Pool, 1	168B169 96		North Hollywood - Valley Village	No	MI	ADU
Los Angeles	14843 HUSTON ST	91403	2263029044	0.000	0.000	0.085	0.000	Shortfall of Sites	0.155	Low Residential	R1-1-RIO	0	0	0	12.903	0.085		Residential - Single Family Residence, 1	169-5A149 96		Van Nuys - North Sherman Oaks	No	MI	ADU
Los Angeles	13455 VALLEYHEART DR N	91423	2360015011	0.000	0.000	0.085	0.000	Shortfall of Sites	0.272	Low Residential	R1-1-RIO	0	0	0	7.340	0.085		Residential - Single Family Residence - Pool, 1	165B157 96		Sherman Oaks - Studio City - Toluca Lake - Cahuenga Pass	No	MI	ADU
Los Angeles	4455 BABCOCK AVE	91604	2362027032	0.000	0.000	0.085	0.000	Shortfall of Sites	0.165	Low Residential	R1-1-RIO	0	0	0	12.097	0.085		Residential - Single Family Residence - Pool, 1	165B161 96		Sherman Oaks - Studio City - Toluca Lake - Cahuenga Pass	No	MI	ADU
Los Angeles	4454 SIMPSON AVE	91607	2364010053	0.000	0.000	0.085	0.000	Shortfall of Sites	0.166	Low Residential	R1-1-RIO	0	0	0	12.054	0.085		Residential - Single Family Residence - Pool, 1	165B169 96		Sherman Oaks - Studio City - Toluca Lake - Cahuenga Pass	No	MI	ADU
Los Angeles	11543 DILLING ST	91604	2368011016	0.000	0.000	0.085	0.000	Shortfall of Sites	0.344	Very Low Residential	RE11-1-RIO	0	0	0	5.808	0.085		Residential - Single Family Residence - Pool, 1	162B169 96		Sherman Oaks - Studio City - Toluca Lake - Cahuenga Pass	No	MI	ADU
Los Angeles	5234 LOCKHAVEN AVE	90041	5682010020	0.000	0.000	0.085	0.000	Shortfall of Sites	0.153	Low Residential	R1-1	0	0	0	13.093	0.085		Residential - Single Family Residence, 1	163-5A219 96		Northeast Los Angeles	No	MI	ADU
Los Angeles	2137 RIDGEVIEW AVE	90041	5685025033	0.000	0.000	0.085	0.000	Shortfall of Sites	0.211	Low Residential	R1-1	0	0	0	9.467	0.085		Residential - Single Family Residence, 1	159A223 96		Northeast Los Angeles	No	MI	ADU
Los Angeles	3908 BRUNSWICK AVE	90039	5435017002	0.000	0.000	0.085	0.000	Shortfall of Sites	0.155	Low Residential	R1-1-RIO	0	0	0	12.907	0.085		Residential - Single Family Residence, 1	156A207 96		Northeast Los Angeles	No	MI	ADU
Los Angeles	3771 GRIFFITH VIEW DR	90039	5435031026	0.000	0.000	0.085	0.000	Shortfall of Sites	0.149	Low Residential	R1-1-RIO	0	0	0	13.398	0.085		Residential - Single Family Residence, 1	154-5A207 96		Northeast Los Angeles	No	MI	ADU
Los Angeles	3271 VERDUGO RD	90065	5457015004	0.000	0.000	0.085	0.000	Shortfall of Sites	0.183	Limited Manufacturing	[Q]M1-1-CDO	0	0	0	10.908	0.085		Industrial - Light Manufacturing - One Story, 1	150B213 96		Northeast Los Angeles	No	MI	ADU
Los Angeles	364 N POINSETTIA PL	90036	5525036027	0.000	0.000	0.085	0.000	Shortfall of Sites	0.212	Low II Residential	R1V2	0	0	0	9.427	0.085		Residential - Single Family Residence, 1	138B181 96		Wilshire	No	MI	ADU
Los Angeles	271 LORING AVE	90024	4359002022	0.000	0.000	0.085	0.000	Shortfall of Sites	0.354	Low Residential	R1-1	0	0	0	5.643	0.085		Residential - Single Family Residence - Pool, 1	138B153 96		Westwood	No	MI	ADU
Los Angeles	206 BELOIT AVE	90049	4365029009	0.000	0.000	0.085	0.000	Shortfall of Sites	0.177	Low Residential	R1-1	0	0	0	11.301	0.085		Residential - Single Family Residence, 1	135B145 96		Brentwood - Pacific Palisades	No	MI	ADU
Los Angeles	11147 OPHIR DR	90024	4366026015	0.000	0.000	0.085	0.000	Shortfall of Sites	0.170	Low Residential	R1-1	0	0	0	11.765	0.085		Residential - Single Family Residence, 1	135B149 96		Westwood	No	MI	ADU
Los Angeles	668 LORING AVE	90024	4360020038	0.000	0.000	0.085	0.000	Shortfall of Sites	0.191	Low Residential	R1-1	0	0	0	10.475	0.085		Residential - Single Family Residence, 1	135B153 96		Westwood	No	MI	ADU
Los Angeles	12305 4TH HELENA DR	90049	4405040001	0.000	0.000	0.085	0.000	Shortfall of Sites	0.344	Low Residential	RS-1	0	0	0	5.817	0.085		Residential - Single Family Residence - Pool, 1	129B141 96		Brentwood - Pacific Palisades	No	MI	ADU
Los Angeles	4557 ST CHARLES PL	90019	5071015058	0.000	0.000	0.085	0.000	Shortfall of Sites	0.161	Low Medium II Residential	RD1.5-1-O	0	0	0	12.446	0.085		Residential - Single Family Residence, 1	126B185 96		West Adams - Baldwin Hills - Leimert	No	MI	ADU
Los Angeles	10347 MONTE MAR DR	90064	4308001008	0.000	0.000	0.085	0.000	Shortfall of Sites	0.200	Low Residential	R1V2-O	0	0	0	10.008	0.085		Residential - Single Family Residence, 1	126B161 96		West Los Angeles	No	MI	ADU
Los Angeles	3461 GRAND VIEW BLVD	90066	4248017021	0.000	0.000	0.085	0.000	Shortfall of Sites	0.346	Low Residential	R1V2	0	0	0	5.780	0.085		Residential - Single Family Residence - Pool, 1	114B153 96		Palms - Mar Vista - Del Rey	No	MI	ADU
Los Angeles	7444 MIDFIELD AVE	90045	4127001015	0.000	0.000	0.085	0.000	Shortfall of Sites	0.156	Low Residential	R1-1	0	0	0	12.858	0.085		Residential - Single Family Residence, 1	099B173 96		Westchester - Playa del Rey	No	MI	ADU
Los Angeles	16501 KNOLLWOOD DR	91344	2609013004	0.000	0.000	0.085	0.000	Shortfall of Sites	0.403	Very Low I Residential	RA-1	0	0	0	4.964	0.085		Residential - Single Family Residence - Pool, 1	219B137 97		Granada Hills - Knollwood	No	MI	ADU
Los Angeles	12138 BRADFORD PL	91344	2606004019	0.000	0.000	0.085	0.000	Shortfall of Sites	0.229	Low I Residential	RS-1	0	0	0	8.726	0.085		Residential - Single Family Residence - Pool, 1	216B133 97		Granada Hills - Knollwood	No	MI	ADU
Los Angeles	17161 GUNTHER ST	91344	2607003016	0.000	0.000	0.085	0.000	Shortfall of Sites	0.193	Low I Residential	RS-1	0	0	0	10.383	0.085		Residential - Single Family Residence, 1	213B133 97		Granada Hills - Knollwood	No	MI	ADU
Los Angeles	16450 GUNTHER ST	91344	2610020024	0.000	0.000	0.085	0.000	Shortfall of Sites	0.235	Low I Residential	RS-1	0	0	0	8.510	0.085		Residential - Single Family Residence - Pool, 1	213B137 97		Granada Hills - Knollwood	No	MI	ADU
Los Angeles	17506 MAYERLING ST	91344	2607010023	0.000	0.000	0.085	0.000	Shortfall of Sites	0.301	Very Low I Residential	RA-1	0	0	0	6.654	0.085		Residential - Single Family Residence, 1	213B129 97		Granada Hills - Knollwood	No	MI	ADU
Los Angeles	11539 WOODLEY AVE	91344	2605019036	0.000	0.000	0.085	0.000	Shortfall of Sites	0.173	Low I Residential	RS-1	0	0	0	11.530	0.085		Residential - Single Family Residence, 1	213B141 97		Granada Hills - Knollwood	No	MI	ADU
Los Angeles	15701 INDEX ST	91344	2662006006	0.000	0.000	0.085	0.000	Shortfall of Sites	0.179	Low I Residential	RS-1	0	0	0	11.182	0.085		Residential - Single Family Residence, 1	210B141 97		Granada Hills - Knollwood	No	MI	ADU
Los Angeles	11245 WHITE OAK AVE	91344	2711019006	0.000	0.000	0.085	0.000	Shortfall of Sites	0.379	Very Low I Residential	RA-1	0	0	0	5.280	0.085		Residential - Single Family Residence, 1	210B129 97		Granada Hills - Knollwood	No	MI	ADU
Los Angeles	16440 INDEX ST	91344	2681020004	0.000	0.000	0.085	0.000	Shortfall of Sites	0.201	Low I Residential	RS-1	0	0	0	9.939	0.085		Residential - Single Family Residence, 1	210B137 97		Granada Hills - Knollwood	No	MI	ADU
Los Angeles	18325 INDEX ST	91326	2715026033	0.000	0.000	0.085	0.000	Shortfall of Sites	0.263	Very Low II Residential	RE11-1	0	0	0	7.598	0.085		Residential - Single Family Residence, 1	210B125 97		Northridge	No	MI	ADU
Los Angeles	11039 LIMERICK AVE	91311	2707033009	0.000	0.000	0.085	0.000	Shortfall of Sites	0.261	Very Low II Residential	RE11-1	0	0	0	7.676	0.085		Residential - Single Family Residence - Pool, 1	210B109 97		Chatsworth - Porter Ranch	No	MI	ADU
Los Angeles	11025 FULLBRIGHT AVE	91311	2707026009	0.000	0.000	0.085	0.000	Shortfall of Sites	0.403	Very Low I Residential	RA-1-K	0	0	0	4.963	0.085		Residential - Single Family Residence - Planned Unit Development (PUD), 1	210B113 97		Chatsworth - Porter Ranch	No	MI	ADU
Los Angeles	10839 VALJEAN AVE	91344	2680004009	0.000	0.000	0.085	0.000	Shortfall of Sites	0.199	Low I Residential	RS-1	0	0	0	10.044	0.085		Residential - Single Family Residence, 1	207B137 97		Granada Hills - Knollwood	No	MI	ADU
Los Angeles	10823 LURLINE AVE	91311	2706009036	0.000	0.000	0.085	0.000	Shortfall of Sites	0.207	Low I Residential	RE9-1	0	0	0	9.657	0.085		Residential - Single Family Residence - Pool, 1	207B109 97		Chatsworth - Porter Ranch	No	MI	ADU
Los Angeles	10819 WILLOWBRAE AVE	91311	2722019040	0.000	0.000	0.085	0.000	Shortfall of Sites	0.404	Very Low I Residential	RA-1-K	0	0	0	4.954	0.085		Residential - Single Family Residence, 1	207B105 97		Chatsworth - Porter Ranch	No	MI	ADU
Los Angeles	10827 BAIRD AVE	91326	2717017014	0.000	0.000	0.085	0.000	Shortfall of Sites	0.255	Very Low II Residential	RE11-1	0	0	0	7.850	0.085		Residential - Single Family Residence - Pool, 1	207B125 97		Northridge	No	MI	ADU
Los Angeles	15019 HIAWATHA ST	91345	2649024025	0.000	0.000	0.085	0.000	Shortfall of Sites	0.186	Low Residential	R1-1-O	0	0	0	10.756	0.085		Residential - Single Family Residence, 1	204B145 97		Mission Hills - Panorama City - North Hills	No	MI	ADU
Los Angeles	10400 DEMPSEY AVE	91344	2668013002	0.000	0.000	0.085	0.000	Shortfall of Sites	0.172	Low I Residential	RS-1	0	0	0	11.617	0.085		Residential - Single Family Residence, 1	204B141 97		Granada Hills - Knollwood	No	MI	ADU
Los Angeles	10363 RUBIO AVE	91344	2684003021	0.000	0.000	0.085	0.000	Shortfall of Sites	0.189	Low I Residential	RS-1	0	0	0	10.606	0.085		Residential - Single Family Residence, 1	204B137 97		Granada Hills - Knollwood	No	MI	ADU
Los Angeles	10339 GLADE AVE	91311	2723018101	0.000	0.000	0.085	0.000	Shortfall of Sites	0.198	Low II Residential	R1-1	0	0	0	10.082	0.085		Residential - Single Family Residence, 1	204B101 97		Chatsworth - Porter Ranch	No	MI	ADU
Los Angeles	17529 BLACKHAWK ST	91344	2733013036	0.000	0.000	0.085	0.000	Shortfall of Sites	0.175	Low I Residential	RS-1	0	0	0	11.420	0.085		Residential - Single Family Residence, 1	204B129 97		Granada Hills - Knollwood	No	MI	ADU
Los Angeles	10340 WISH AVE	91344	2695018009	0.000	0.000	0.085	0.000	Shortfall of Sites	0.186	Low I Residential	RS-1	0	0	0	10.756	0.085		Residential - Single Family Residence, 1	204B133 97		Granada Hills - Knollwood	No	MI	ADU
Los Angeles	10325 DONNA AVE	91326	2728019004	0.000	0.000	0.085	0.000	Shortfall of Sites	0.338	Very Low I Residential	RA-1	0	0	0	5.924	0.085		Residential - Single Family Residence, 1	204B121 97		Northridge	No	MI	ADU
Los Angeles	16808 SEPTO ST	91343	2685012019	0.000	0.000	0.085	0.000	Shortfall of Sites	0.228	Low I Residential	RS-1	0	0	0	8.787	0.085		Residential - Single Family Residence, 1	201B137 97		Granada Hills - Knollwood	No	MI	ADU
Los Angeles	16914 SEPTO ST	91343	2685009016	0.000	0.000	0.085	0.000	Shortfall of Sites	0.174	Low I Residential	RS-1	0	0	0	11.469	0.085		Residential - Single Family Residence - Pool, 1	201B133 97		Granada Hills - Knollwood	No	MI	ADU
Los Angeles	15948 SEPTO ST	91343	2669024018	0.000	0.000	0.085	0.000	Shortfall of Sites	0.164	Low I Residential	RS-1	0	0	0	12.210	0.085		Residential - Single Family Residence, 1	201B141 97		Granada Hills - Knollwood	No	MI	ADU
Los Angeles	18733 LASSEN ST	91324	2729019011	0.000	0.000	0.085	0.000	Shortfall of Sites	0.172	Low I Residential	RS-1	0	0	0	11.615	0.085		Residential - Single Family Residence, 1	201B121 97		Northridge	No	MI	ADU
Los Angeles	22112 HEIDEMARIE ST	91311	2727019009	0.000	0.000	0.085	0.000	Shortfall of Sites	0.226	Low I Residential	RS-1	0	0	0	8.867	0.085		Residential - Single Family Residence - Pool, 1	198B101 97		Chatsworth - Porter Ranch	No	MI	ADU
Los Angeles	9690 SALUDA AVE	91042	2571006040	0.000	0.000	0.085	0.000	Shortfall of Sites	0.164	Low Residential	R1-1-RFA	0	0	0	12.182	0.085		Residential - Single Family Residence, 1	198B205 97		Sunland - Tujunga - Lake View Terrace - Shadow Hills - East La Tuna Canyon	No	MI	ADU
Los Angeles	9415 WHITE OAK AVE	91325	2766002030	0.000	0.000	0.085	0.000	Shortfall of Sites	0.411	Very Low I Residential	RA-1	0	0	0	4.863	0.085		Residential - Single Family Residence - Therapy Pool (Spa), 1	198B129 97		Northridge	No	MI	ADU
Los Angeles	9407 BECKFORD AVE	91324	2762022023	0.000	0.000	0.085	0.000	Shortfall of Sites	0.412	Very Low I Residential	RA-1	0	0	0	4.858	0.085		Residential - Single Family Residence - Pool, 1	198B117 97		Northridge	No	MI	ADU
Los Angeles	8958 WHITE OAK AVE	91325	2768027002	0.000	0.000	0.085	0.000	Shortfall of Sites	0.354	Very Low I Residential	RA-1	0	0	0	5.647	0.085		Residential - Single Family Residence - Pool, 1	195B129 97		Northridge	No	MI	ADU
Los Angeles	17141 OSBORNE ST	91325	2690002013	0.000	0.000	0.085	0.000	Shortfall of Sites	0.487	Very Low I Residential	RA-1	0	0	0	4.110	0.085		Residential - Single Family Residence - Pool, 1	195B133 97		Northridge	No	MI	ADU

Jurisdiction Name	Site Address/Intersection	5 Digit ZIP Code	Assessor Parcel Number	Very Low-Income	Low-Income	Moderate-Income	Above Moderate-Income	Type of Shortfall	Parcel Size (Acres)	Current General Plan Designation	Current Zoning	Proposed General Plan (GP) Designation	Proposed Zoning	Minimum Density Allowed	Maximum Density Allowed	Total Capacity	Vacant/ Nonvacant	Description of Existing Uses	PIN	Base Density Per Acre	Community Plan Area	Rent Stabalization Ordinance	Income Category	Applicable Rezoning Program (Program informing values in Column Q listed first)
Los Angeles	8424 DENISE LN	91304	2005007013	0.000	0.000	0.085	0.000	Shortfall of Sites	0.154	Low I Residential	RS-1	0	0	0	12.965	0.085		Residential - Single Family Residence - Planned Unit Development (PUD), 1	192B093 97		Chatsworth - Porter Ranch	No	MI	ADU
Los Angeles	5824 ALCOVE AVE	91607	2341008005	0.000	0.000	0.085	0.000	Shortfall of Sites	0.157	Low Residential	R1-1	0	0	0	12.737	0.085		Residential - Single Family Residence, 1	174B161 97		North Hollywood - Valley Village	No	MI	ADU
Los Angeles	14101 CHANDLER BLVD	91401	2245025023	0.000	0.000	0.085	0.000	Shortfall of Sites	0.358	Low Residential	RS-1	0	0	0	5.585	0.085		Residential - Single Family Residence, 1	171B153 97		Van Nuys - North Sherman Oaks	No	MI	ADU
Los Angeles	19321 SANTA RITA ST	91356	2163004012	0.000	0.000	0.085	0.000	Shortfall of Sites	0.381	Very Low I Residential	RA-1	0	0	0	5.255	0.085		Residential - Single Family Residence - Pool, 1	171B117 97		Encino - Tarzana	No	MI	ADU
Los Angeles	15142 CLARK ST	91411	2250004014	0.000	0.000	0.085	0.000	Shortfall of Sites	0.256	Very Low Residential	RE11-1-RIO	0	0	0	7.799	0.085		Residential - Single Family Residence, 1	172-5A147 97		Van Nuys - North Sherman Oaks	No	MI	ADU
Los Angeles	15128 HARTSOOK ST	91403	2263007006	0.000	0.000	0.085	0.000	Shortfall of Sites	0.155	Low Residential	R1-1-RIO	0	0	0	12.899	0.085		Residential - Single Family Residence, 1	171A147 97		Van Nuys - North Sherman Oaks	No	MI	ADU
Los Angeles	14752 HARTSOOK ST	91403	2263037026	0.000	0.000	0.085	0.000	Shortfall of Sites	0.155	Low Residential	R1-1-RIO	0	0	0	12.907	0.085		Residential - Single Family Residence, 1	171A149 97		Van Nuys - North Sherman Oaks	No	MI	ADU
Los Angeles	5119 VISTA DEL MONTE AVE	91403	2263035033	0.000	0.000	0.085	0.000	Shortfall of Sites	0.158	Low Residential	R1-1-RIO	0	0	0	12.667	0.085		Residential - Single Family Residence, 1	171A151 97		Van Nuys - North Sherman Oaks	No	MI	ADU
Los Angeles	17834 TARZANA ST	91316	2182006008	0.000	0.000	0.085	0.000	Shortfall of Sites	0.174	Low II Residential	RS-1	0	0	0	11.498	0.085		Residential - Single Family Residence, 1	168B129 97		Encino - Tarzana	No	MI	ADU
Los Angeles	4931 NAGLE AVE	91423	2359012006	0.000	0.000	0.085	0.000	Shortfall of Sites	0.162	Low Residential	R1-1-RIO	0	0	0	12.318	0.085		Residential - Single Family Residence, 1	168B157 97		Van Nuys - North Sherman Oaks	No	MI	ADU
Los Angeles	11616 MORRISON ST	91601	2354009008	0.000	0.000	0.085	0.000	Shortfall of Sites	0.179	Low Residential	R1-1	0	0	0	11.167	0.085		Residential - Single Family Residence, 1	168B169 97		North Hollywood - Valley Village	No	MI	ADU
Los Angeles	4513 GREENBUSH AVE	91423	2360015013	0.000	0.000	0.085	0.000	Shortfall of Sites	0.186	Low Residential	R1-1-RIO	0	0	0	10.756	0.085		Residential - Single Family Residence, 1	165B157 97		Sherman Oaks - Studio City - Toluca Lake - Cahuenga Pass	No	MI	ADU
Los Angeles	12508 LANDALE ST	91604	2362028012	0.000	0.000	0.085	0.000	Shortfall of Sites	0.169	Low Residential	R1-1-RIO	0	0	0	11.813	0.085		Residential - Single Family Residence, 1	165B165 97		Sherman Oaks - Studio City - Toluca Lake - Cahuenga Pass	No	MI	ADU
Los Angeles	4452 ETHEL AVE	91604	2362010019	0.000	0.000	0.085	0.000	Shortfall of Sites	0.149	Low Residential	R1-1-RIO	0	0	0	13.380	0.085		Residential - Single Family Residence, 1	165B161 97		Sherman Oaks - Studio City - Toluca Lake - Cahuenga Pass	No	MI	ADU
Los Angeles	5264 VINCENT AVE	90041	5669015004	0.000	0.000	0.085	0.000	Shortfall of Sites	0.184	Low Residential	R1-1	0	0	0	10.899	0.085		Residential - Single Family Residence, 1	163-5A225 97		Northeast Los Angeles	No	MI	ADU
Los Angeles	1201 NEOLA ST	90041	5690020018	0.000	0.000	0.085	0.000	Shortfall of Sites	0.164	Low Residential	R1-1	0	0	0	12.196	0.085		Residential - Single Family Residence, 1	160-5A229 97		Northeast Los Angeles	No	MI	ADU
Los Angeles	365 N POINSETTIA PL	90036	5526036001	0.000	0.000	0.085	0.000	Shortfall of Sites	0.184	Low II Residential	R1V2-O	0	0	0	10.863	0.085		Residential - Single Family Residence - Pool, 1	138B181 97		Wilshire	No	MI	ADU
Los Angeles	368 N ORLANDO AVE	90048	5514010001	0.000	0.000	0.085	0.000	Shortfall of Sites	0.158	Low II Residential	R1V3-O	0	0	0	12.668	0.085		Residential - Single Family Residence, 1	138B173 97		Wilshire	No	MI	ADU
Los Angeles	418 N BEACHWOOD DR	90004	5523033006	0.000	0.000	0.085	0.000	Shortfall of Sites	0.155	Low II Residential	R1R3-RG	0	0	0	12.907	0.085		Residential - Single Family Residence, 1	138B189 97		Wilshire	No	MI	ADU
Los Angeles	353 S BENTLEY AVE	90049	4366020019	0.000	0.000	0.085	0.000	Shortfall of Sites	0.211	Low Residential	R1-1	0	0	0	9.469	0.085		Residential - Single Family Residence, 1	135B145 97		Westwood	No	MI	ADU
Los Angeles	643 WESTHOLME AVE	90024	4360015037	0.000	0.000	0.085	0.000	Shortfall of Sites	0.196	Low Residential	R1-1	0	0	0	10.186	0.085		Residential - Single Family Residence, 1	135B153 97		Westwood	No	MI	ADU
Los Angeles	765 HOLMBY AVE	90024	4360027016	0.000	0.000	0.085	0.000	Shortfall of Sites	0.249	Low Residential	R1-1	0	0	0	8.037	0.085		Residential - Single Family Residence - Pool, 1	135B157 97		Westwood	No	MI	ADU
Los Angeles	2002 HILLSBORO AVE	90034	4302006015	0.000	0.000	0.085	0.000	Shortfall of Sites	0.199	Low Residential	R1V2-O	0	0	0	10.070	0.085		Residential - Single Family Residence, 1	126B169 97		West Los Angeles	No	MI	ADU
Los Angeles	9626 BOLTON RD	90034	4309009005	0.000	0.000	0.085	0.000	Shortfall of Sites	0.186	Low Residential	R1V2-O	0	0	0	10.763	0.085		Residential - Single Family Residence - Pool and Misc., 1	126B165 97		West Los Angeles	No	MI	ADU
Los Angeles	3136 STONER AVE	90066	4250007014	0.000	0.000	0.085	0.000	Shortfall of Sites	0.171	Low Residential	R1V2	0	0	0	11.729	0.085		Residential - Single Family Residence, 1	117B153 97		Palms - Mar Vista - Del Rey	No	MI	ADU
Los Angeles	6128 S LA CIENEGA BLVD	90056	4001005016	0.000	0.000	0.085	0.000	Shortfall of Sites	0.153	Low Residential	R1-1	0	0	0	13.084	0.085		Residential - Single Family Residence, 1	105B173 97		Westchester - Playa del Rey	No	MI	ADU
Los Angeles	7655 AIRPORT BLVD	90045	4106010009	0.000	0.000	0.085	0.000	Shortfall of Sites	0.185	Low Residential	R1-1	0	0	0	10.813	0.085		Residential - Single Family Residence - Pool, 1	099B169 97		Westchester - Playa del Rey	No	MI	ADU
Los Angeles	1426 LE GRANDE TER	90732	7459006004	0.000	0.000	0.085	0.000	Shortfall of Sites	0.155	Low II Residential	R1-1XL	0	0	0	12.881	0.085		Residential - Single Family Residence, 1	012B193 97		San Pedro	No	MI	ADU
Los Angeles	12639 DARLA AVE	91344	2602020008	0.000	0.000	0.085	0.000	Shortfall of Sites	0.257	Very Low II Residential	RE11-1	0	0	0	7.773	0.085		Residential - Single Family Residence, 1	219B133 98		Granada Hills - Knollwood	No	MI	ADU
Los Angeles	16500 KNOLLWOOD DR	91344	2609016007	0.000	0.000	0.085	0.000	Shortfall of Sites	0.420	Very Low I Residential	RA-1	0	0	0	4.758	0.085		Residential - Single Family Residence - Pool, 1	219B137 98		Granada Hills - Knollwood	No	MI	ADU
Los Angeles	12132 EL ORO WAY	91344	2606002012	0.000	0.000	0.085	0.000	Shortfall of Sites	0.287	Low I Residential	RS-1	0	0	0	6.973	0.085		Residential - Single Family Residence, 1	216B133 98		Granada Hills - Knollwood	No	MI	ADU
Los Angeles	16644 DEMARET PL	91344	2609010002	0.000	0.000	0.085	0.000	Shortfall of Sites	0.449	Very Low I Residential	RA-1	0	0	0	4.454	0.085		Residential - Single Family Residence - Pool, 1	216B137 98		Granada Hills - Knollwood	No	MI	ADU
Los Angeles	17153 GUNTHER ST	91344	2607003015	0.000	0.000	0.085	0.000	Shortfall of Sites	0.193	Low I Residential	RS-1	0	0	0	10.376	0.085		Residential - Single Family Residence, 1	213B133 98		Granada Hills - Knollwood	No	MI	ADU
Los Angeles	11718 ODESSA AVE	91344	2610020014	0.000	0.000	0.085	0.000	Shortfall of Sites	0.230	Low I Residential	RS-1	0	0	0	8.713	0.085		Residential - Single Family Residence, 1	213B137 98		Granada Hills - Knollwood	No	MI	ADU
Los Angeles	17450 MAYERLING ST	91344	2607010024	0.000	0.000	0.085	0.000	Shortfall of Sites	0.395	Very Low I Residential	RA-1	0	0	0	5.067	0.085		Residential - Single Family Residence - Pool, 1	213B129 98		Granada Hills - Knollwood	No	MI	ADU
Los Angeles	11300 MCLENNAN AVE	91344	2682026022	0.000	0.000	0.085	0.000	Shortfall of Sites	0.189	Low I Residential	RS-1	0	0	0	10.586	0.085		Residential - Single Family Residence - Therapy Pool (Spa), 1	210B133 98		Granada Hills - Knollwood	No	MI	ADU
Los Angeles	15659 INDEX ST	91344	2662006021	0.000	0.000	0.085	0.000	Shortfall of Sites	0.178	Low I Residential	RS-1	0	0	0	11.261	0.085		Residential - Single Family Residence - Pool, 1	210B141 98		Granada Hills - Knollwood	No	MI	ADU
Los Angeles	16434 INDEX ST	91344	2681020005	0.000	0.000	0.085	0.000	Shortfall of Sites	0.201	Low I Residential	RS-1	0	0	0	9.939	0.085		Residential - Single Family Residence, 1	210B137 98		Granada Hills - Knollwood	No	MI	ADU
Los Angeles	18400 RINALDI PL	91326	2715026057	0.000	0.000	0.085	0.000	Shortfall of Sites	0.392	Very Low II Residential	RE11-1	0	0	0	5.104	0.085		Residential - Single Family Residence - Pool, 1	210B125 98		Northridge	No	MI	ADU
Los Angeles	11036 LIMERICK AVE	91311	2707033030	0.000	0.000	0.085	0.000	Shortfall of Sites	0.252	Very Low II Residential	RE11-1	0	0	0	7.934	0.085		Residential - Single Family Residence, 1	210B109 98		Chatsworth - Porter Ranch	No	MI	ADU
Los Angeles	11031 OSO AVE	91311	2707032018	0.000	0.000	0.085	0.000	Shortfall of Sites	0.413	Very Low I Residential	RA-1-K	0	0	0	4.842	0.085		Residential - Single Family Residence - Pool, 1	210B113 98		Chatsworth - Porter Ranch	No	MI	ADU
Los Angeles	17100 JERSEY ST	91344	2696021026	0.000	0.000	0.085	0.000	Shortfall of Sites	0.172	Low II Residential	R1-1	0	0	0	11.655	0.085		Residential - Single Family Residence - Pool, 1	207B133 98		Granada Hills - Knollwood	No	MI	ADU
Los Angeles	18835 TRIBUNE ST	91326	2717021002	0.000	0.000	0.085	0.000	Shortfall of Sites	0.267	Very Low II Residential	RE11-1	0	0	0	7.495	0.085		Residential - Single Family Residence, 1	207B121 98		Northridge	No	MI	ADU
Los Angeles	10819 COZYCROFT AVE	91311	2707028036	0.000	0.000	0.085	0.000	Shortfall of Sites	0.252	Very Low II Residential	RE11-1	0	0	0	7.927	0.085		Residential - Single Family Residence - Pool, 1	207B109 98		Chatsworth - Porter Ranch	No	MI	ADU
Los Angeles	10826 BAIRD AVE	91326	2717015025	0.000	0.000	0.085	0.000	Shortfall of Sites	0.234	Very Low II Residential	RE11-1	0	0	0	8.534	0.085		Residential - Single Family Residence, 1	207B125 98		Northridge	No	MI	ADU
Los Angeles	10362 ETON AVE	91311	2706021017	0.000	0.000	0.085	0.000	Shortfall of Sites	0.179	Low I Residential	RS-1	0	0	0	11.156	0.085		Residential - Single Family Residence, 1	204B105 98		Chatsworth - Porter Ranch	No	MI	ADU
Los Angeles	15015 HIAWATHA ST	91345	2649024024	0.000	0.000	0.085	0.000	Shortfall of Sites	0.186	Low Residential	R1-1-O	0	0	0	10.756	0.085		Residential - Single Family Residence, 1	204B145 98		Mission Hills - Panorama City - North Hills	No	MI	ADU
Los Angeles	10400 MONTGOMERY AVE	91344	2668018011	0.000	0.000	0.085	0.000	Shortfall of Sites	0.196	Low I Residential	RS-1	0	0	0	10.208	0.085		Residential - Single Family Residence - Pool, 1	204B141 98		Granada Hills - Knollwood	No	MI	ADU
Los Angeles	10362 RUBIO AVE	91344	2684013031	0.000	0.000	0.085	0.000	Shortfall of Sites	0.194	Low I Residential	RS-1	0	0	0	10.311	0.085		Residential - Single Family Residence - Pool, 1	204B137 98		Granada Hills - Knollwood	No	MI	ADU
Los Angeles	17523 BLACKHAWK ST	91344	2733013037	0.000	0.000	0.085	0.000	Shortfall of Sites	0.175	Low I Residential	RS-1	0	0	0	11.420	0.085		Residential - Single Family Residence - Pool, 1	204B129 98		Granada Hills - Knollwood	No	MI	ADU
Los Angeles	10340 INDEPENDENCE AVE	91311	2706016014	0.000	0.000	0.085	0.000	Shortfall of Sites	0.500	Very Low I Residential	RA-1	0	0	0	4.000	0.085		Residential - Single Family Residence, 1	204B109 98		Chatsworth - Porter Ranch	No	MI	ADU
Los Angeles	10341 AMESTOY AVE	91344	2695018014	0.000	0.000	0.085	0.000	Shortfall of Sites	0.174	Low I Residential	RS-1	0	0	0	11.517	0.085		Residential - Single Family Residence - Pool, 1	204B133 98		Granada Hills - Knollwood	No	MI	ADU
Los Angeles	19018 BLACKHAWK ST	91326	2728019009	0.000	0.000	0.085	0.000	Shortfall of Sites	0.252	Very Low I Residential	RA-1	0	0	0	7.928	0.085		Residential - Single Family Residence, 1	204B121 98		Northridge	No	MI	ADU
Los Angeles	19816 SEPTO ST	91311	2726004006	0.000	0.000	0.085	0.000	Shortfall of Sites	0.253	Very Low II Residential	RE11-1	0	0	0	7.907	0.085		Residential - Single Family Residence - Pool, 1	201B113 98		Chatsworth - Porter Ranch	No	MI	ADU
Los Angeles	9909 FARRALONE AVE	91311	2745006050	0.000	0.000	0.085	0.000	Shortfall of Sites	0.253	Very Low II Residential	RE11-1	0	0	0	7.914	0.085		Residential - Single Family Residence - Pool, 1	201B101 98		Chatsworth - Porter Ranch	No	MI	ADU
Los Angeles	16800 SEPTO ST	91343	2685012020	0.000	0.000	0.085	0.000	Shortfall of Sites	0.219	Low I Residential	RS-1	0	0	0	9.139	0.085		Residential - Single Family Residence, 1	201B137 98		Granada Hills - Knollwood	No	MI	ADU
Los Angeles	15942 SEPTO ST	91343	2669024019	0.000	0.000	0.085	0.000	Shortfall of Sites	0.164	Low I Residential	RS-1	0	0	0	12.210	0.085		Residential - Single Family Residence, 1	201B141 98		Granada Hills - Knollwood	No	MI	ADU
Los Angeles	16308 PLUMMER ST	91343	2676010002	0.000	0.000	0.085	0.000	Shortfall of Sites	0.171	Low Residential	RS-1	0	0	0	11.710	0.085		Residential - Single Family Residence, 1	198B137 98		Mission Hills - Panorama City - North Hills	No	MI	ADU
Los Angeles	22106 HEIDEMARIE ST	91311	2727019010	0.000	0.000	0.085	0.000	Shortfall of Sites	0.173	Low I Residential	RS-1	0	0	0	11.592	0.085		Residential - Single Family Residence, 1	198B101 98		Chatsworth - Porter Ranch	No	MI	ADU
Los Angeles	9363 SHOSHONE AVE	91325	2766020027	0.000	0.000	0.085	0.000	Shortfall of Sites	0.473	Very Low I Residential	RA-1	0	0	0	4.226	0.085		Residential - Single Family Residence - Pool, 1	198B129 98		Northridge	No	MI	ADU
Los Angeles	9402 BECKFORD AVE	91324	2762018015	0.000	0.000	0.085	0.000	Shortfall of Sites	0.385	Very Low I Residential	RA-1	0	0	0	5.196	0.085		Residential - Single Family Residence - Pool, 1	198B117 98		Northridge	No	MI	ADU
Los Angeles	9230 DEERING AVE	91311	2746010035	0.000	0.000	0.085	0.000	Shortfall of Sites	2.593	Light Manufacturing	QMR2-1	0	0	0	0.771	0.085		Industrial - Warehousing, Distribution, Storage - Warehousing, Distribution, Under 10,000 SF - One Story, 1	198B105 98		Chatsworth - Porter Ranch	No	MI	ADU
Los Angeles	8954 AMESTOY AVE	91325	2690004003	0.000	0.000	0.085	0.000	Shortfall of Sites	0.399	Very Low I Residential	RA-1	0	0	0	5.016	0.085		Residential - Single Family Residence - Pool, 1	195B133 98		Northridge	No	MI	ADU
Los Angeles	8463 PINELAKE DR	91304	2005015008	0.000	0.000	0.085	0.000	Shortfall of Sites	0.270	Very Low II Residential	RE11-1	0	0	0	7.419	0.085		Residential - Single Family Residence - Pool, 1	192B093 98		Chatsworth - Porter Ranch	No	MI	ADU
Los Angeles	5825 GOODLAND AVE	91607	2341008014	0.000	0.000	0.085	0.000	Shortfall of Sites	0.157	Low Residential	R1-1	0	0	0	12.719	0.085		Residential - Single Family Residence - Pool, 1	174B161 98		North Hollywood - Valley Village	No	MI	ADU
Los Angeles	13921 CHANDLER BLVD	91401	2247012021	0.000	0.000	0.085	0.000	Shortfall of Sites	0.231	Very Low Residential	R1-1	0	0	0	8.668	0.085		Residential - Single Family Residence, 1	171B153 98		Van Nuys - North Sherman Oaks	No	MI	ADU
Los Angeles	15136 CLARK ST	91411	2250004015	0.000	0.000	0.085	0.000	Shortfall of Sites	0.256	Very Low Residential	RE11-1-RIO	0	0	0	7.799	0.085		Residential - Single Family Residence, 1	172-5A147 98		Van Nuys - North Sherman Oaks	No	MI	ADU
Los Angeles	5337 CEDROS AVE	91411	2249017019	0.000	0.000	0.085	0.000	Shortfall of Sites	0.225	Low Residential	R1-1	0	0	0	8.897	0.085		Residential - Single Family Residence, 1	172-5A149 98		Van Nuys - North Sherman Oaks	No	MI	ADU
Los Angeles	14748 HARTSOOK ST	91403	2263037027	0.000	0.000	0.085	0.000	Shortfall of Sites	0.155	Low Residential	R1-1-RIO	0	0	0	12.907	0.085		Residential - Single Family Residence, 1	171A149 98		Van Nuys - North Sherman Oaks	No	MI	ADU
Los Angeles	5118 VISTA DEL MONTE AVE	91403	2263034004	0.000	0.000	0.085	0.000	Shortfall of Sites	0.158	Low Residential	R1-1-RIO	0	0	0	12.672	0.085		Residential - Single Family Residence, 1	171A151 98		Van Nuys - North Sherman Oaks	No	MI	ADU

Jurisdiction Name	Site Address/Intersection	5 Digit ZIP Code	Assessor Parcel Number	Very Low-Income	Low-Income	Moderate-Income	Above Moderate-Income	Type of Shortfall	Parcel Size (Acres)	Current General Plan Designation	Current Zoning	Proposed General Plan (GP) Designation	Proposed Zoning	Minimum Density Allowed	Maximum Density Allowed	Total Capacity	Vacant/ Nonvacant	Description of Existing Uses	PIN	Base Density Per Acre	Community Plan Area	Rent Stabalization Ordinance	Income Category	Applicable Rezoning Program (Program informing values in Column Q listed first)
Los Angeles	17828 TARZANA ST	91316	2182006009	0.000	0.000	0.085	0.000	Shortfall of Sites	0.174	Low II Residential	RS-1	0	0	0	11.499	0.085		Residential - Single Family Residence - Pool, 1	168B129 98		Encino - Tarzana	No	MI	ADU
Los Angeles	15030 VALLEYHEART DR	91403	2263019005	0.000	0.000	0.085	0.000	Shortfall of Sites	0.291	Low Residential	R1-1-RIO	0	0	0	6.873	0.085		Residential - Single Family Residence - Therapy Pool (Spa), 1	168B145 98		Van Nuys - North Sherman Oaks	No	MI	ADU
Los Angeles	4932 SUNNYSLOPE AVE	91423	2359014017	0.000	0.000	0.085	0.000	Shortfall of Sites	0.165	Low Residential	R1-1-RIO	0	0	0	12.091	0.085		Residential - Single Family Residence, 1	168B157 98		Van Nuys - North Sherman Oaks	No	MI	ADU
Los Angeles	12814 MORRISON ST	91607	2357021002	0.000	0.000	0.085	0.000	Shortfall of Sites	0.209	Low Residential	R1-1	0	0	0	9.567	0.085		Residential - Single Family Residence - Pool, 1	168B161 98		Van Nuys - North Sherman Oaks	No	MI	ADU
Los Angeles	4935 AGNES AVE	91607	2355009028	0.000	0.000	0.085	0.000	Shortfall of Sites	0.164	Low Residential	R1-1	0	0	0	12.181	0.085		Residential - Single Family Residence, 1	168B165 98		North Hollywood - Valley Village	No	MI	ADU
Los Angeles	11622 MORRISON ST	91601	2354009007	0.000	0.000	0.085	0.000	Shortfall of Sites	0.179	Low Residential	R1-1	0	0	0	11.167	0.085		Residential - Single Family Residence, 1	168B169 98		North Hollywood - Valley Village	No	MI	ADU
Los Angeles	4512 GREENBUSH AVE	91423	2360018011	0.000	0.000	0.085	0.000	Shortfall of Sites	0.186	Low Residential	R1-1-RIO	0	0	0	10.756	0.085		Residential - Single Family Residence, 1	165B157 98		Sherman Oaks - Studio City - Toluca Lake - Cahuenga Pass	No	MI	ADU
Los Angeles	4434 TYRONE AVE	91423	2265018015	0.000	0.000	0.085	0.000	Shortfall of Sites	0.155	Low Residential	R1-1-RIO	0	0	0	12.903	0.085		Residential - Single Family Residence, 1	165B153 98		Sherman Oaks - Studio City - Toluca Lake - Cahuenga Pass	No	MI	ADU
Los Angeles	1401 N AVENUE 56	90042	5485005016	0.000	0.000	0.085	0.000	Shortfall of Sites	0.158	Low Residential	R1-1	0	0	0	12.657	0.085		Residential - Single Family Residence, 1	156A227 98		Northeast Los Angeles	No	MI	ADU
Los Angeles	2933 MOSS AVE	90065	5457018031	0.000	0.000	0.085	0.000	Shortfall of Sites	0.186	Low Residential	R1-1-CDO	0	0	0	10.766	0.085		Residential - Single Family Residence, 1	153A215 98		Northeast Los Angeles	No	MI	ADU
Los Angeles	419 N BEACHWOOD DR	90004	5523032024	0.000	0.000	0.085	0.000	Shortfall of Sites	0.155	Low II Residential	R1R3-RG	0	0	0	12.907	0.085		Residential - Single Family Residence, 1	138B189 98		Wilshire	No	MI	ADU
Los Angeles	300 COMSTOCK AVE	90024	4359002007	0.000	0.000	0.085	0.000	Shortfall of Sites	0.300	Low Residential	R1-1	0	0	0	6.659	0.085		Residential - Single Family Residence - Pool, 1	138B153 98		Westwood	No	MI	ADU
Los Angeles	650 WESTHOLME AVE	90024	4360016005	0.000	0.000	0.085	0.000	Shortfall of Sites	0.185	Low Residential	R1-1	0	0	0	10.793	0.085		Residential - Single Family Residence - Pool, 1	135B153 98		Westwood	No	MI	ADU
Los Angeles	768 HOLMBY AVE	90024	4360026017	0.000	0.000	0.085	0.000	Shortfall of Sites	0.251	Low Residential	R1-1	0	0	0	7.969	0.085		Residential - Single Family Residence - Pool, 1	135B157 98		Westwood	No	MI	ADU
Los Angeles	10515 WELLWORTH AVE	90024	4326008015	0.000	0.000	0.085	0.000	Shortfall of Sites	0.149	Low Residential	R1-1-O	0	0	0	13.397	0.085		Residential - Single Family Residence, 1	132B157 98		Westwood	No	MI	ADU
Los Angeles	11808 KEARSARGE ST	90049	4401003019	0.000	0.000	0.085	0.000	Shortfall of Sites	0.541	Low Residential	RS-1	0	0	0	3.697	0.085		Residential - Single Family Residence - Pool and Misc., 1	132B145 98		Brentwood - Pacific Palisades	No	MI	ADU
Los Angeles	322 S CARMELINA AVE	90049	4405040026	0.000	0.000	0.085	0.000	Shortfall of Sites	0.235	Low Residential	RS-1	0	0	0	8.508	0.085		Residential - Single Family Residence - Pool, 1	129B141 98		Brentwood - Pacific Palisades	No	MI	ADU
Los Angeles	1460 EDRIS DR	90035	4306010006	0.000	0.000	0.085	0.000	Shortfall of Sites	0.155	Low Residential	R1V2-O	0	0	0	12.908	0.085		Residential - Single Family Residence, 1	129B165 98		West Los Angeles	No	MI	ADU
Los Angeles	1816 S SHENANDOAH ST	90035	4303015004	0.000	0.000	0.085	0.000	Shortfall of Sites	0.151	Low II Residential	R1R3-RG	0	0	0	13.236	0.085		Residential - Single Family Residence, 1	126B169 98		West Adams - Baldwin Hills - Leimert	No	MI	ADU
Los Angeles	10316 MONTE MAR DR	90064	4308002010	0.000	0.000	0.085	0.000	Shortfall of Sites	0.180	Low Residential	R1V2-O	0	0	0	11.113	0.085		Residential - Single Family Residence, 1	126B161 98		West Los Angeles	No	MI	ADU
Los Angeles	2984 CLUB DR	90064	4308018005	0.000	0.000	0.085	0.000	Shortfall of Sites	0.159	Low Residential	R1V2	0	0	0	12.552	0.085		Residential - Single Family Residence - Pool, 1	123B165 98		West Los Angeles	No	MI	ADU
Los Angeles	2919 S BENTLEY AVE	90064	4251003005	0.000	0.000	0.085	0.000	Shortfall of Sites	0.155	Low Residential	R1-1	0	0	0	12.875	0.085		Residential - Single Family Residence, 1	120B157 98		West Los Angeles	No	MI	ADU
Los Angeles	3239 SELBY AVE	90034	4254013020	0.000	0.000	0.085	0.000	Shortfall of Sites	0.160	Low Residential	R1-1	0	0	0	12.500	0.085		Residential - Single Family Residence, 1	120B161 98		Palms - Mar Vista - Del Rey	No	MI	ADU
Los Angeles	11922 WESTMINSTER PL	90066	4249017013	0.000	0.000	0.085	0.000	Shortfall of Sites	0.156	Low Residential	R1V2	0	0	0	12.848	0.085		Residential - Single Family Residence, 1	114B153 98		Palms - Mar Vista - Del Rey	No	MI	ADU
Los Angeles	6022 W 76TH PL	90045	4106010004	0.000	0.000	0.085	0.000	Shortfall of Sites	0.176	Low Residential	R1-1	0	0	0	11.378	0.085		Residential - Single Family Residence, 1	099B169 98		Westchester - Playa del Rey	No	MI	ADU
Los Angeles	5288 THORNBURN ST	90045	4103024011	0.000	0.000	0.085	0.000	Shortfall of Sites	0.193	Low Residential	R1-1	0	0	0	10.371	0.085		Residential - Single Family Residence, 1	099B173 98		Westchester - Playa del Rey	No	MI	ADU
Los Angeles	1737 W OFARRELL ST	90732	7559006019	0.000	0.000	0.085	0.000	Shortfall of Sites	0.261	Low II Residential	R1-1XL	0	0	0	7.661	0.085		Residential - Single Family Residence, 1	018B189 98		San Pedro	No	MI	ADU
Los Angeles	12642 DORINA PL	91344	2602020001	0.000	0.000	0.085	0.000	Shortfall of Sites	0.254	Very Low II Residential	RE11-1	0	0	0	7.882	0.085		Residential - Single Family Residence - Pool, 1	219B133 99		Granada Hills - Knollwood	No	MI	ADU
Los Angeles	12224 CATENIA DR	91344	2609023025	0.000	0.000	0.085	0.000	Shortfall of Sites	0.431	Very Low I Residential	RA-1	0	0	0	4.645	0.085		Residential - Single Family Residence - Pool, 1	216B133 99		Granada Hills - Knollwood	No	MI	ADU
Los Angeles	12142 GERALD AVE	91344	2609029045	0.000	0.000	0.085	0.000	Shortfall of Sites	0.324	Very Low II Residential	RE11-1	0	0	0	6.179	0.085		Residential - Single Family Residence, 1	216B137 99		Granada Hills - Knollwood	No	MI	ADU
Los Angeles	17147 GUNTHER ST	91344	2607003028	0.000	0.000	0.085	0.000	Shortfall of Sites	0.193	Low I Residential	RS-1	0	0	0	10.375	0.085		Residential - Single Family Residence - Pool, 1	213B133 99		Granada Hills - Knollwood	No	MI	ADU
Los Angeles	17440 MAYERLING ST	91344	2607010025	0.000	0.000	0.085	0.000	Shortfall of Sites	0.435	Very Low I Residential	RA-1	0	0	0	4.597	0.085		Residential - Single Family Residence - Pool, 1	213B129 99		Granada Hills - Knollwood	No	MI	ADU
Los Angeles	11529 COLLETT AVENUE	91344	2605020026	0.000	0.000	0.085	0.000	Shortfall of Sites	0.181	Low I Residential	RS-1	0	0	0	11.066	0.085		Residential - Single Family Residence, 1	213B141 99		Granada Hills - Knollwood	No	MI	ADU
Los Angeles	15653 INDEX ST	91344	2662006020	0.000	0.000	0.085	0.000	Shortfall of Sites	0.178	Low I Residential	RS-1	0	0	0	11.261	0.085		Residential - Single Family Residence - Pool, 1	210B141 99		Granada Hills - Knollwood	No	MI	ADU
Los Angeles	16430 INDEX ST	91344	2681020006	0.000	0.000	0.085	0.000	Shortfall of Sites	0.201	Low I Residential	RS-1	0	0	0	9.938	0.085		Residential - Single Family Residence, 1	210B137 99		Granada Hills - Knollwood	No	MI	ADU
Los Angeles	11240 ENCINO AVE	91344	2711008012	0.000	0.000	0.085	0.000	Shortfall of Sites	0.380	Very Low I Residential	RA-1	0	0	0	5.267	0.085		Residential - Single Family Residence - Pool, 1	210B129 99		Granada Hills - Knollwood	No	MI	ADU
Los Angeles	11035 COZYCROFT AVE	91311	2707033042	0.000	0.000	0.085	0.000	Shortfall of Sites	0.272	Very Low II Residential	RE11-1	0	0	0	7.343	0.085		Residential - Single Family Residence - Pool, 1	210B109 99		Chatsworth - Porter Ranch	No	MI	ADU
Los Angeles	11036 FULLBRIGHT AVE	91311	2707032008	0.000	0.000	0.085	0.000	Shortfall of Sites	0.420	Very Low I Residential	RA-1-K	0	0	0	4.757	0.085		Residential - Single Family Residence - Pool, 1	210B113 99		Chatsworth - Porter Ranch	No	MI	ADU
Los Angeles	17080 JERSEY ST	91344	2696021027	0.000	0.000	0.085	0.000	Shortfall of Sites	0.172	Low II Residential	R1-1	0	0	0	11.655	0.085		Residential - Single Family Residence - Pool, 1	207B133 99		Granada Hills - Knollwood	No	MI	ADU
Los Angeles	18827 TRIBUNE ST	91326	2717021003	0.000	0.000	0.085	0.000	Shortfall of Sites	0.259	Very Low II Residential	RE11-1	0	0	0	7.736	0.085		Residential - Single Family Residence - Pool, 1	207B121 99		Northridge	No	MI	ADU
Los Angeles	15007 HIAWATHA ST	91345	2649024023	0.000	0.000	0.085	0.000	Shortfall of Sites	0.186	Low Residential	R1-1-O	0	0	0	10.756	0.085		Residential - Single Family Residence - Pool, 1	204B145 99		Mission Hills - Panorama City - North Hills	No	MI	ADU
Los Angeles	10400 HASKELL AVE	91344	2661012019	0.000	0.000	0.085	0.000	Shortfall of Sites	0.204	Low I Residential	RS-1	0	0	0	9.790	0.085		Residential - Single Family Residence, 1	204B141 99		Granada Hills - Knollwood	No	MI	ADU
Los Angeles	10365 MONOGRAM AVE	91344	2679012011	0.000	0.000	0.085	0.000	Shortfall of Sites	0.182	Low I Residential	RS-1	0	0	0	10.995	0.085		Residential - Single Family Residence, 1	204B137 99		Granada Hills - Knollwood	No	MI	ADU
Los Angeles	10342 ENCINO AVE	91344	2733023034	0.000	0.000	0.085	0.000	Shortfall of Sites	0.174	Low I Residential	RS-1	0	0	0	11.488	0.085		Residential - Single Family Residence - Pool, 1	204B129 99		Granada Hills - Knollwood	No	MI	ADU
Los Angeles	10325 CLAIRE AVE	91326	2728009008	0.000	0.000	0.085	0.000	Shortfall of Sites	0.404	Very Low I Residential	RA-1	0	0	0	4.956	0.085		Residential - Single Family Residence - Pool, 1	204B121 99		Northridge	No	MI	ADU
Los Angeles	9915 NEVADA AVE	91311	2745014052	0.000	0.000	0.085	0.000	Shortfall of Sites	0.174	Low II Residential	RS-1	0	0	0	11.502	0.085		Residential - Single Family Residence - Pool, 1	201B101 99		Chatsworth - Porter Ranch	No	MI	ADU
Los Angeles	15800 SEPTO ST	91343	2669025017	0.000	0.000	0.085	0.000	Shortfall of Sites	0.173	Low I Residential	RS-1	0	0	0	11.539	0.085		Residential - Single Family Residence - Pool, 1	201B141 99		Granada Hills - Knollwood	No	MI	ADU
Los Angeles	18727 LASSEN ST	91324	2729019012	0.000	0.000	0.085	0.000	Shortfall of Sites	0.172	Low I Residential	RS-1	0	0	0	11.615	0.085		Residential - Single Family Residence, 1	201B121 99		Northridge	No	MI	ADU
Los Angeles	16300 PLUMMER ST	91343	2676010001	0.000	0.000	0.085	0.000	Shortfall of Sites	0.183	Low Residential	RS-1	0	0	0	10.926	0.085		Residential - Single Family Residence, 1	198B137 99		Mission Hills - Panorama City - North Hills	No	MI	ADU
Los Angeles	22100 HEIDEMARIE ST	91311	2727019011	0.000	0.000	0.085	0.000	Shortfall of Sites	0.176	Low I Residential	RS-1	0	0	0	11.364	0.085		Residential - Single Family Residence, 1	198B101 99		Chatsworth - Porter Ranch	No	MI	ADU
Los Angeles	9360 SHOSHONE AVE	91325	2766020038	0.000	0.000	0.085	0.000	Shortfall of Sites	0.473	Very Low I Residential	RA-1	0	0	0	4.228	0.085		Residential - Single Family Residence - Pool, 1	198B129 99		Northridge	No	MI	ADU
Los Angeles	18010 SUNBURST ST	91325	2768004004	0.000	0.000	0.085	0.000	Shortfall of Sites	0.352	Very Low I Residential	RA-1	0	0	0	5.677	0.085		Residential - Single Family Residence - Pool, 1	195B125 99		Northridge	No	MI	ADU
Los Angeles	8955 OAK PARK AVE	91325	2690004020	0.000	0.000	0.085	0.000	Shortfall of Sites	0.398	Very Low I Residential	RA-1	0	0	0	5.020	0.085		Residential - Single Family Residence, 1	195B133 99		Northridge	No	MI	ADU
Los Angeles	15130 CLARK ST	91411	2250004016	0.000	0.000	0.085	0.000	Shortfall of Sites	0.256	Very Low Residential	RE11-1-RIO	0	0	0	7.798	0.085		Residential - Single Family Residence, 1	172-5A147 99		Van Nuys - North Sherman Oaks	No	MI	ADU
Los Angeles	15120 HARTSOOK ST	91403	2263007008	0.000	0.000	0.085	0.000	Shortfall of Sites	0.155	Low Residential	R1-1-RIO	0	0	0	12.899	0.085		Residential - Single Family Residence - Pool, 1	171A147 99		Van Nuys - North Sherman Oaks	No	MI	ADU
Los Angeles	14742 HARTSOOK ST	91403	2263037028	0.000	0.000	0.085	0.000	Shortfall of Sites	0.155	Low Residential	R1-1-RIO	0	0	0	12.907	0.085		Residential - Single Family Residence, 1	171A149 99		Van Nuys - North Sherman Oaks	No	MI	ADU
Los Angeles	5117 TOBIAS AVE	91403	2263036029	0.000	0.000	0.085	0.000	Shortfall of Sites	0.161	Low Residential	R1-1-RIO	0	0	0	12.445	0.085		Residential - Single Family Residence - Pool, 1	171A151 99		Van Nuys - North Sherman Oaks	No	MI	ADU
Los Angeles	17822 TARZANA ST	91316	2182006010	0.000	0.000	0.085	0.000	Shortfall of Sites	0.185	Low II Residential	RS-1	0	0	0	10.813	0.085		Residential - Single Family Residence, 1	168B129 99		Encino - Tarzana	No	MI	ADU
Los Angeles	4930 GREENBUSH AVE	91423	2359013017	0.000	0.000	0.085	0.000	Shortfall of Sites	0.165	Low Residential	R1-1-RIO	0	0	0	12.090	0.085		Residential - Single Family Residence - Pool, 1	168B157 99		Van Nuys - North Sherman Oaks	No	MI	ADU
Los Angeles	4930 ALCOVE AVE	91607	2357020016	0.000	0.000	0.085	0.000	Shortfall of Sites	0.155	Low Residential	R1-1	0	0	0	12.871	0.085		Residential - Single Family Residence, 1	168B161 99		Van Nuys - North Sherman Oaks	No	MI	ADU
Los Angeles	11628 MORRISON ST	91601	2354009006	0.000	0.000	0.085	0.000	Shortfall of Sites	0.179	Low Residential	R1-1	0	0	0	11.167	0.085		Residential - Single Family Residence, 1	168B169 99		North Hollywood - Valley Village	No	MI	ADU
Los Angeles	4856 TILDEN AVE	91423	2248005001	0.000	0.000	0.085	0.000	Shortfall of Sites	0.155	Low Residential	R1-1-RIO	0	0	0	12.900	0.085		Residential - Single Family Residence, 1	169-5A151 99		Van Nuys - North Sherman Oaks	No	MI	ADU
Los Angeles	4515 VARNA AVE	91423	2360018016	0.000	0.000	0.085	0.000	Shortfall of Sites	0.186	Low Residential	R1-1-RIO	0	0	0	10.756	0.085		Residential - Single Family Residence, 1	165B157 99		Sherman Oaks - Studio City - Toluca Lake - Cahuenga Pass	No	MI	ADU
Los Angeles	4435 KATHERINE AVE	91423	2265018013	0.000	0.000	0.085	0.000	Shortfall of Sites	0.155	Low Residential	R1-1-RIO	0	0	0	12.903	0.085		Residential - Single Family Residence, 1	165B153 99		Sherman Oaks - Studio City - Toluca Lake - Cahuenga Pass	No	MI	ADU
Los Angeles	2161 RIDGEVIEW AVE	90041	5685025029	0.000	0.000	0.085	0.000	Shortfall of Sites	0.172	Low Residential	R1-1	0	0	0	11.616	0.085		Residential - Single Family Residence, 1	159A221 99		Northeast Los Angeles	No	MI	ADU
Los Angeles	1600 N AVENUE 55	90042	5485005028	0.000	0.000	0.085	0.000	Shortfall of Sites	0.158	Low Residential	R1-1	0	0	0	12.668	0.085		Residential - Single Family Residence, 1	156A227 99		Northeast Los Angeles	No	MI	ADU
Los Angeles	3519 PERLITA AVE	90039	5436014020	0.000	0.000	0.085	0.000	Shortfall of Sites	0.155	Low Residential	R1-1-RIO	0	0	0	12.903	0.085		Residential - Single Family Residence, 1	153B209 99		Northeast Los Angeles	No	MI	ADU
Los Angeles	1308 N MARTEL AVE	90046	5550019019	0.000	0.000	0.085	0.000	Shortfall of Sites	0.153	Medium Residential	R3-1XL	0	0	0	13.102	0.085		Residential - Single Family Residence, 1	144B181 99		Hollywood	No	MI	ADU
Los Angeles	364 N FULLER AVE	90036	5526036028	0.000	0.000	0.085	0.000	Shortfall of Sites	0.202	Low II Residential	R1V2-O	0	0	0	9.924	0.085		Residential - Single Family Residence, 1	138B181 99		Wilshire	No	MI	ADU
Los Angeles	324 CONWAY AVE	90024	4359007015	0.000	0.000	0.085	0.000	Shortfall of Sites	0.324	Low Residential	R1-1	0	0	0	6.168	0.085		Residential - Single Family Residence - Pool, 1	138B153 99		Westwood	No	MI	ADU
Los Angeles	11167 CASHMERE ST	90049	4366021017	0.000	0.000	0.085	0.000	Shortfall of Sites	0.171	Low Residential	R1-1	0	0	0	11.678	0.085		Residential - Single Family Residence - Pool, 1	135B145 99		Westwood	No	MI	ADU
Los Angeles	244 S ST ANDREWS PL	90004	5516024017	0.000	0.000	0.085	0.000	Shortfall of Sites	0.207	Low II Residential	R1-1	0	0	0	9.664	0.085		Residential - Single Family Residence, 1	135B193 99		Wilshire	No	MI	ADU
Los Angeles	11126 OPHIR DR	90024	4366027015	0.000	0.000	0.085	0.000	Shortfall of Sites	0.192	Low Residential	R1-1	0	0	0	10.422	0.085		Residential - Single Family Residence, 1	135B149 99		Westwood	No	MI	ADU

Jurisdiction Name	Site Address/Intersection	5 Digit ZIP Code	Assessor Parcel Number	Very Low-Income	Low-Income	Moderate-Income	Above Moderate-Income	Type of Shortfall	Parcel Size (Acres)	Current General Plan Designation	Current Zoning	Proposed General Plan (GP) Designation	Proposed Zoning	Minimum Density Allowed	Maximum Density Allowed	Total Capacity	Vacant/ Nonvacant	Description of Existing Uses	PIN	Base Density Per Acre	Community Plan Area	Rent Stabalization Ordinance	Income Category	Applicable Rezoning Program (Program informing values in Column Q listed first)
Los Angeles	700 WARNER AVE	90024	4360027005	0.000	0.000	0.085	0.000	Shortfall of Sites	0.337	Low Residential	R1-1	0	0	0	5.930	0.085		Residential - Single Family Residence - Pool, 1	135B153 99		Westwood	No	MI	ADU
Los Angeles	1148 BEVERWIL DR	90035	4330024038	0.000	0.000	0.085	0.000	Shortfall of Sites	0.152	Low Residential	R1-1-O	0	0	0	13.150	0.085		Residential - Single Family Residence, 1	132A167 99		West Los Angeles	No	MI	ADU
Los Angeles	2288 MANNING AVE	90064	4320011019	0.000	0.000	0.085	0.000	Shortfall of Sites	0.155	Low Residential	R1-1-O	0	0	0	12.906	0.085		Residential - Single Family Residence - Pool, 1	126B157 99		West Los Angeles	No	MI	ADU
Los Angeles	1946 GREENFIELD AVE	90025	4323011006	0.000	0.000	0.085	0.000	Shortfall of Sites	0.155	Low Residential	R1-1	0	0	0	12.927	0.085		Residential - Single Family Residence, 1	126B153 99		West Los Angeles	No	MI	ADU
Los Angeles	12437 DARLINGTON AVE	90049	4264017039	0.000	0.000	0.085	0.000	Shortfall of Sites	0.181	Low Residential	RE9-1	0	0	0	11.055	0.085		Residential - Single Family Residence, 1	126B141 99		Brentwood - Pacific Palisades	No	MI	ADU
Los Angeles	9401 DUXBURY RD	90034	4309013018	0.000	0.000	0.085	0.000	Shortfall of Sites	0.180	Low Residential	R1V2-O	0	0	0	11.096	0.085		Residential - Single Family Residence, 1	126B165 99		West Los Angeles	No	MI	ADU
Los Angeles	2532 AIKEN AVE	90064	4318013030	0.000	0.000	0.085	0.000	Shortfall of Sites	0.149	Low Residential	R1V2-O	0	0	0	13.403	0.085		Residential - Single Family Residence, 1	126B161 99		West Los Angeles	No	MI	ADU
Los Angeles	1637 WELLESLEY AVE	90025	4259006026	0.000	0.000	0.085	0.000	Shortfall of Sites	0.151	Low Residential	R1-1	0	0	0	13.221	0.085		Residential - Single Family Residence, 1	123B145 99		West Los Angeles	No	MI	ADU
Los Angeles	300 N WYCLIFF AVE	90732	7559006011	0.000	0.000	0.085	0.000	Shortfall of Sites	0.158	Low II Residential	R1-1XL	0	0	0	12.668	0.085		Residential - Single Family Residence, 1	018B189 99		San Pedro	No	MI	ADU
Los Angeles	12590 MENDEL DR	91344	2608026037	0.000	0.000	0.085	0.000	Shortfall of Sites	0.588	Very Low II Residential	RE11-1-H	0	0	0	3.401	0.085		Residential - Single Family Residence, 1	219B129 100		Granada Hills - Knollwood	No	MI	ADU
Los Angeles	12415 LITTLER PL	91344	2609016013	0.000	0.000	0.085	0.000	Shortfall of Sites	0.437	Very Low I Residential	RA-1	0	0	0	4.575	0.085		Residential - Single Family Residence - Pool, 1	219B137 100		Granada Hills - Knollwood	No	MI	ADU
Los Angeles	12149 EL ORO WAY	91344	2606003026	0.000	0.000	0.085	0.000	Shortfall of Sites	0.360	Low I Residential	RS-1	0	0	0	5.555	0.085		Residential - Single Family Residence - Guesthouse, 1	216B133 100		Granada Hills - Knollwood	No	MI	ADU
Los Angeles	16660 DEMARET PL	91344	2609010013	0.000	0.000	0.085	0.000	Shortfall of Sites	0.449	Very Low I Residential	RA-1	0	0	0	4.451	0.085		Residential - Single Family Residence - Pool, 1	216B137 100		Granada Hills - Knollwood	No	MI	ADU
Los Angeles	17141 GUNTHER ST	91344	2607003012	0.000	0.000	0.085	0.000	Shortfall of Sites	0.193	Low I Residential	RS-1	0	0	0	10.375	0.085		Residential - Single Family Residence - Pool, 1	213B133 100		Granada Hills - Knollwood	No	MI	ADU
Los Angeles	11722 HAYVENHURST AVE	91344	2610022017	0.000	0.000	0.085	0.000	Shortfall of Sites	0.172	Low I Residential	RS-1	0	0	0	11.616	0.085		Residential - Single Family Residence, 1	213B137 100		Granada Hills - Knollwood	No	MI	ADU
Los Angeles	17430 MAYERLING ST	91344	2607010026	0.000	0.000	0.085	0.000	Shortfall of Sites	0.427	Very Low I Residential	RA-1	0	0	0	4.686	0.085		Residential - Single Family Residence, 1	213B129 100		Granada Hills - Knollwood	No	MI	ADU
Los Angeles	11301 MCLENNAN AVE	91344	2682026007	0.000	0.000	0.085	0.000	Shortfall of Sites	0.180	Low I Residential	RS-1	0	0	0	11.091	0.085		Residential - Single Family Residence, 1	210B133 100		Granada Hills - Knollwood	No	MI	ADU
Los Angeles	15647 INDEX ST	91344	2662006019	0.000	0.000	0.085	0.000	Shortfall of Sites	0.178	Low I Residential	RS-1	0	0	0	11.261	0.085		Residential - Single Family Residence - Pool, 1	210B141 100		Granada Hills - Knollwood	No	MI	ADU
Los Angeles	17074 JERSEY ST	91344	2696021028	0.000	0.000	0.085	0.000	Shortfall of Sites	0.172	Low II Residential	R1-1	0	0	0	11.655	0.085		Residential - Single Family Residence, 1	207B133 100		Granada Hills - Knollwood	No	MI	ADU
Los Angeles	18819 TRIBUNE ST	91326	2717021004	0.000	0.000	0.085	0.000	Shortfall of Sites	0.257	Very Low II Residential	RE11-1	0	0	0	7.779	0.085		Residential - Single Family Residence - Pool, 1	207B121 100		Northridge	No	MI	ADU
Los Angeles	10820 COZYCROFT AVE	91311	2707006020	0.000	0.000	0.085	0.000	Shortfall of Sites	0.252	Very Low II Residential	RE11-1	0	0	0	7.927	0.085		Residential - Single Family Residence - Pool, 1	207B109 100		Chatsworth - Porter Ranch	No	MI	ADU
Los Angeles	10814 WILLOWBRAE AVE	91311	2722019037	0.000	0.000	0.085	0.000	Shortfall of Sites	0.402	Very Low I Residential	RA-1-K	0	0	0	4.978	0.085		Residential - Single Family Residence - Pool, 1	207B105 100		Chatsworth - Porter Ranch	No	MI	ADU
Los Angeles	19314 LOS ALIMOS ST	91326	2718022004	0.000	0.000	0.085	0.000	Shortfall of Sites	0.222	Low I Residential	RS-1	0	0	0	8.991	0.085		Residential - Single Family Residence, 1	207B117 100		Northridge	No	MI	ADU
Los Angeles	10361 MILWOOD AVE	91311	2706021036	0.000	0.000	0.085	0.000	Shortfall of Sites	0.179	Low I Residential	RS-1	0	0	0	11.161	0.085		Residential - Single Family Residence, 1	204B105 100		Chatsworth - Porter Ranch	No	MI	ADU
Los Angeles	10401 GAYNOR AVE	91344	2668018010	0.000	0.000	0.085	0.000	Shortfall of Sites	0.196	Low I Residential	RS-1	0	0	0	10.204	0.085		Residential - Single Family Residence, 1	204B141 100		Granada Hills - Knollwood	No	MI	ADU
Los Angeles	10337 VASSAR AVE	91311	2722018022	0.000	0.000	0.085	0.000	Shortfall of Sites	0.151	Low II Residential	R1-2	0	0	0	13.284	0.085		Residential - Single Family Residence, 1	204B101 100		Chatsworth - Porter Ranch	No	MI	ADU
Los Angeles	17441 BLACKHAWK ST	91344	2733023026	0.000	0.000	0.085	0.000	Shortfall of Sites	0.173	Low I Residential	RS-1	0	0	0	11.575	0.085		Residential - Single Family Residence - Pool, 1	204B129 100		Granada Hills - Knollwood	No	MI	ADU
Los Angeles	10343 STAFFORD LN	91311	2707015003	0.000	0.000	0.085	0.000	Shortfall of Sites	0.254	Very Low II Residential	RE11-1	0	0	0	7.870	0.085		Residential - Single Family Residence - Pool, 1	204B113 100		Chatsworth - Porter Ranch	No	MI	ADU
Los Angeles	20753 BLACKHAWK ST	91311	2706013001	0.000	0.000	0.085	0.000	Shortfall of Sites	0.252	Very Low II Residential	RE11-1	0	0	0	7.935	0.085		Residential - Single Family Residence - Pool, 1	204B109 100		Chatsworth - Porter Ranch	No	MI	ADU
Los Angeles	19426 HIAWATHA ST	91326	2708002016	0.000	0.000	0.085	0.000	Shortfall of Sites	0.402	Very Low I Residential	RA-1	0	0	0	4.973	0.085		Residential - Single Family Residence, 1	204B117 100		Chatsworth - Porter Ranch	No	MI	ADU
Los Angeles	16855 BLACKHAWK ST	91344	2684008021	0.000	0.000	0.085	0.000	Shortfall of Sites	0.202	Low I Residential	RS-1	0	0	0	9.892	0.085		Residential - Single Family Residence, 1	204B133 100		Granada Hills - Knollwood	No	MI	ADU
Los Angeles	10321 TOPEKA DR	91326	2728019019	0.000	0.000	0.085	0.000	Shortfall of Sites	0.437	Very Low I Residential	RA-1	0	0	0	4.575	0.085		Residential - Single Family Residence - Pool, 1	204B121 100		Northridge	No	MI	ADU
Los Angeles	20140 SEPTO ST	91311	2741016004	0.000	0.000	0.085	0.000	Shortfall of Sites	0.160	Low I Residential	RS-1	0	0	0	12.532	0.085		Residential - Single Family Residence, 1	201B113 100		Chatsworth - Porter Ranch	No	MI	ADU
Los Angeles	9908 GIERSON AVE	91311	2745006041	0.000	0.000	0.085	0.000	Shortfall of Sites	0.258	Very Low II Residential	RE11-1	0	0	0	7.756	0.085		Residential - Single Family Residence - Pool, 1	201B101 100		Chatsworth - Porter Ranch	No	MI	ADU
Los Angeles	16750 SEPTO ST	91343	2685012001	0.000	0.000	0.085	0.000	Shortfall of Sites	0.151	Low I Residential	RS-1	0	0	0	13.209	0.085		Residential - Single Family Residence, 1	201B137 100		Granada Hills - Knollwood	No	MI	ADU
Los Angeles	15936 SEPTO ST	91343	2669024020	0.000	0.000	0.085	0.000	Shortfall of Sites	0.163	Low I Residential	RS-1	0	0	0	12.247	0.085		Residential - Single Family Residence, 1	201B141 100		Granada Hills - Knollwood	No	MI	ADU
Los Angeles	18721 LASSEN ST	91324	2729019013	0.000	0.000	0.085	0.000	Shortfall of Sites	0.169	Low I Residential	RS-1	0	0	0	11.838	0.085		Residential - Single Family Residence, 1	201B121 100		Northridge	No	MI	ADU
Los Angeles	9844 SHOSHONE AVE	91325	2755011012	0.000	0.000	0.085	0.000	Shortfall of Sites	0.377	Very Low I Residential	RA-1	0	0	0	5.305	0.085		Residential - Single Family Residence - Pool, 1	201B129 100		Northridge	No	MI	ADU
Los Angeles	16260 PLUMMER ST	91343	2676011002	0.000	0.000	0.085	0.000	Shortfall of Sites	0.178	Low Residential	RS-1	0	0	0	11.264	0.085		Residential - Single Family Residence - Pool, 1	198B137 100		Mission Hills - Panorama City - North Hills	No	MI	ADU
Los Angeles	9363 TEXHOMA AVE	91325	2766020007	0.000	0.000	0.085	0.000	Shortfall of Sites	0.441	Very Low I Residential	RA-1	0	0	0	4.537	0.085		Residential - Single Family Residence - Pool, 1	198B129 100		Northridge	No	MI	ADU
Los Angeles	9414 TAMPA AVE	91324	2762022032	0.000	0.000	0.085	0.000	Shortfall of Sites	0.189	Low I Residential	RS-1	0	0	0	10.608	0.085		Residential - Single Family Residence, 1	198B117 100		Northridge	No	MI	ADU
Los Angeles	17947 OSBORNE ST	91325	2768004010	0.000	0.000	0.085	0.000	Shortfall of Sites	0.371	Very Low I Residential	RA-1	0	0	0	5.398	0.085		Residential - Single Family Residence - Pool, 1	195B129 100		Northridge	No	MI	ADU
Los Angeles	5825 ALCOVE AVE	91607	2341007014	0.000	0.000	0.085	0.000	Shortfall of Sites	0.152	Low Residential	R1-1	0	0	0	13.190	0.085		Residential - Single Family Residence, 1	174B161 100		North Hollywood - Valley Village	No	MI	ADU
Los Angeles	5407 MURIETTA AVE	91401	2247009010	0.000	0.000	0.085	0.000	Shortfall of Sites	0.150	Low Residential	R1-1	0	0	0	13.290	0.085		Residential - Single Family Residence - Pool, 1	171B153 100		Van Nuys - North Sherman Oaks	No	MI	ADU
Los Angeles	5345 TOPEKA DR	91356	2163022019	0.000	0.000	0.085	0.000	Shortfall of Sites	0.427	Very Low I Residential	RA-1	0	0	0	4.684	0.085		Residential - Single Family Residence - Pool, 1	171B121 100		Encino - Tarzana	No	MI	ADU
Los Angeles	15124 CLARK ST	91411	2250004017	0.000	0.000	0.085	0.000	Shortfall of Sites	0.256	Very Low Residential	RE11-1-RIO	0	0	0	7.798	0.085		Residential - Single Family Residence - Pool, 1	172-5A147 100		Van Nuys - North Sherman Oaks	No	MI	ADU
Los Angeles	15114 HARTSOOK ST	91403	2263007009	0.000	0.000	0.085	0.000	Shortfall of Sites	0.155	Low Residential	R1-1-RIO	0	0	0	12.899	0.085		Residential - Single Family Residence - Pool, 1	171A147 100		Van Nuys - North Sherman Oaks	No	MI	ADU
Los Angeles	14738 HARTSOOK ST	91403	2263037029	0.000	0.000	0.085	0.000	Shortfall of Sites	0.155	Low Residential	R1-1-RIO	0	0	0	12.907	0.085		Residential - Single Family Residence, 1	171A149 100		Van Nuys - North Sherman Oaks	No	MI	ADU
Los Angeles	4944 ALONZO AVE	91316	2182003019	0.000	0.000	0.085	0.000	Shortfall of Sites	0.174	Low I Residential	RE9-1	0	0	0	11.463	0.085		Residential - Single Family Residence, 1	168B129 100		Encino - Tarzana	No	MI	ADU
Los Angeles	15042 VALLEYHEART DR	91403	2263019004	0.000	0.000	0.085	0.000	Shortfall of Sites	0.225	Low Residential	R1-1-RIO	0	0	0	8.879	0.085		Residential - Single Family Residence - Pool, 1	168B145 100		Van Nuys - North Sherman Oaks	No	MI	ADU
Los Angeles	4932 NAGLE AVE	91423	2359011015	0.000	0.000	0.085	0.000	Shortfall of Sites	0.159	Low Residential	R1-1-RIO	0	0	0	12.546	0.085		Residential - Single Family Residence, 1	168B157 100		Van Nuys - North Sherman Oaks	No	MI	ADU
Los Angeles	11634 MORRISON ST	91601	2354009005	0.000	0.000	0.085	0.000	Shortfall of Sites	0.179	Low Residential	R1-1	0	0	0	11.167	0.085		Residential - Single Family Residence - Pool, 1	168B169 100		North Hollywood - Valley Village	No	MI	ADU
Los Angeles	4857 SYLMAR AVE	91423	2248005010	0.000	0.000	0.085	0.000	Shortfall of Sites	0.155	Low Residential	R1-1-RIO	0	0	0	12.903	0.085		Residential - Single Family Residence, 1	169-5A151 100		Van Nuys - North Sherman Oaks	No	MI	ADU
Los Angeles	4640 SALOMA AVE	91403	2264020017	0.000	0.000	0.085	0.000	Shortfall of Sites	0.170	Low Residential	R1-1	0	0	0	11.737	0.085		Residential - Single Family Residence, 1	168A149 100		Sherman Oaks - Studio City - Toluca Lake - Cahuenga Pass	No	MI	ADU
Los Angeles	4514 VARNA AVE	91423	2360019026	0.000	0.000	0.085	0.000	Shortfall of Sites	0.186	Low Residential	R1-1-RIO	0	0	0	10.756	0.085		Residential - Single Family Residence - Pool, 1	165B157 100		Sherman Oaks - Studio City - Toluca Lake - Cahuenga Pass	No	MI	ADU
Los Angeles	4453 MORSE AVE	91604	2362011021	0.000	0.000	0.085	0.000	Shortfall of Sites	0.149	Low Residential	R1-1-RIO	0	0	0	13.393	0.085		Residential - Single Family Residence - Pool, 1	165B161 100		Sherman Oaks - Studio City - Toluca Lake - Cahuenga Pass	No	MI	ADU
Los Angeles	4448 IRVINE AVE	91602	2365003015	0.000	0.000	0.085	0.000	Shortfall of Sites	0.178	Low Residential	R1-1-RIO	0	0	0	11.259	0.085		Residential - Single Family Residence - Pool, 1	165B169 100		Sherman Oaks - Studio City - Toluca Lake - Cahuenga Pass	No	MI	ADU
Los Angeles	4886 AVOCA ST	90041	5690013001	0.000	0.000	0.085	0.000	Shortfall of Sites	0.164	Low Residential	R1-1	0	0	0	12.227	0.085		Residential - Single Family Residence, 1	160-5A227 100		Northeast Los Angeles	No	MI	ADU
Los Angeles	365 N FULLER AVE	90036	5526037001	0.000	0.000	0.085	0.000	Shortfall of Sites	0.226	Low II Residential	R1V2-O	0	0	0	8.843	0.085		Residential - Single Family Residence, 1	138B181 100		Wilshire	No	MI	ADU
Los Angeles	326 S GLENROY AVE	90049	4366020010	0.000	0.000	0.085	0.000	Shortfall of Sites	0.189	Low Residential	R1-1	0	0	0	10.570	0.085		Residential - Single Family Residence - Pool, 1	135B145 100		Westwood	No	MI	ADU
Los Angeles	314 S MEDIO DR	90049	4405038017	0.000	0.000	0.085	0.000	Shortfall of Sites	0.198	Low Residential	R1-1	0	0	0	10.102	0.085		Residential - Single Family Residence - Pool, 1	129B141 100		Brentwood - Pacific Palisades	No	MI	ADU
Los Angeles	1520 COTNER AVE	90025	4324018011	0.000	0.000	0.085	0.000	Shortfall of Sites	0.161	Limited Manufacturing	M1-1-O	0	0	0	12.446	0.085		Industrial - Light Manufacturing - One Story, 1	129B149 100		West Los Angeles	No	MI	ADU
Los Angeles	1805 S SHERBOURNE DR	90035	4303015036	0.000	0.000	0.085	0.000	Shortfall of Sites	0.150	Low II Residential	R1R3-RG	0	0	0	13.296	0.085		Residential - Single Family Residence, 1	126B169 100		West Adams - Baldwin Hills - Leimert	No	MI	ADU
Los Angeles	3063 EARLMAR DR	90064	4316011028	0.000	0.000	0.085	0.000	Shortfall of Sites	0.201	Low Residential	R1V2	0	0	0	9.956	0.085		Residential - Single Family Residence - Pool and Misc., 1	123B165 100		West Los Angeles	No	MI	ADU
Los Angeles	3266 COLBY AVE	90066	4250019030	0.000	0.000	0.085	0.000	Shortfall of Sites	0.163	Low Residential	R1V2	0	0	0	12.305	0.085		Residential - Single Family Residence, 1	117B157 100		Palms - Mar Vista - Del Rey	No	MI	ADU
Los Angeles	16847 COLVEN RD	91344	2609019017	0.000	0.000	0.085	0.000	Shortfall of Sites	0.394	Very Low I Residential	RA-1	0	0	0	5.079	0.085		Residential - Single Family Residence - Pool, 1	219B133 101		Granada Hills - Knollwood	No	MI	ADU
Los Angeles	12402 KENNY DR	91344	2609020013	0.000	0.000	0.085	0.000	Shortfall of Sites	0.412	Very Low I Residential	RA-1	0	0	0	4.859	0.085		Residential - Single Family Residence - Pool, 1	219B137 101		Granada Hills - Knollwood	No	MI	ADU
Los Angeles	16864 CATENIA PL	91344	2609023031	0.000	0.000	0.085	0.000	Shortfall of Sites	0.438	Very Low I Residential	RA-1	0	0	0	4.566	0.085		Residential - Single Family Residence - Pool, 1	216B133 101		Granada Hills - Knollwood	No	MI	ADU
Los Angeles	12171 WOODLEY AVE	91344	2605008051	0.000	0.000	0.085	0.000	Shortfall of Sites	0.257	Very Low II Residential	RE11-1	0	0	0	7.779	0.085		Residential - Single Family Residence - Pool, 1	216B137 101		Granada Hills - Knollwood	No	MI	ADU
Los Angeles	17135 GUNTHER ST	91344	2607003011	0.000	0.000	0.085	0.000	Shortfall of Sites	0.193	Low I Residential	RS-1	0	0	0	10.374	0.085		Residential - Single Family Residence, 1	213B133 101		Granada Hills - Knollwood	No	MI	ADU
Los Angeles	16318 KEELER DR	91344	2605016039	0.000	0.000	0.085	0.000	Shortfall of Sites	0.338	Very Low II Residential	RE11-1	0	0	0	5.913	0.085		Residential - Single Family Residence - Pool, 1	213B137 101		Granada Hills - Knollwood	No	MI	ADU
Los Angeles	17420 MAYERLING ST	91344	2607010032	0.000	0.000	0.085	0.000	Shortfall of Sites	0.211	Very Low I Residential	RA-1	0	0	0	9.486	0.085		Residential - Single Family Residence, 1	213B129 101		Granada Hills - Knollwood	No	MI	ADU
Los Angeles	11542 COLLETT AVE	91344	2605021029	0.000	0.000	0.085	0.000	Shortfall of Sites	0.208	Low I Residential	RS-1	0	0	0	9.631	0.085		Residential - Single Family Residence - Pool, 1	213B141 101		Granada Hills - Knollwood	No	MI	ADU
Los Angeles	11301 PASO ROBLES AVE	91344	2697020034	0.000	0.000	0.085	0.000	Shortfall of Sites	0.193	Low I Residential	RS-1	0	0	0	10.338	0.085		Residential - Single Family Residence, 1	210B133 101		Granada Hills - Knollwood	No	MI	ADU
Los Angeles	15643 INDEX ST	91344	2662006018	0.000	0.000	0.085	0.000	Shortfall of Sites	0.178	Low I Residential	RS-1	0	0	0	11.261	0.085		Residential - Single Family Residence, 1	210B141 101		Granada Hills - Knollwood	No	MI	ADU
Los Angeles	16416 INDEX ST	91344	2681021001	0.000	0.000	0.085	0.000	Shortfall of Sites	0.197	Low I Residential	RS-1	0	0	0	10.127	0.085		Residential - Single Family Residence, 1	210B137 101		Granada Hills - Knollwood	No	MI	ADU

Jurisdiction Name	Site Address/Intersection	5 Digit ZIP Code	Assessor Parcel Number	Very Low-Income	Low-Income	Moderate-Income	Above Moderate-Income	Type of Shortfall	Parcel Size (Acres)	Current General Plan Designation	Current Zoning	Proposed General Plan (GP) Designation	Proposed Zoning	Minimum Density Allowed	Maximum Density Allowed	Total Capacity	Vacant/ Nonvacant	Description of Existing Uses	PIN	Base Density Per Acre	Community Plan Area	Rent Stabalization Ordinance	Income Category	Applicable Rezoning Program (Program informing values in Column Q listed first)
Los Angeles	19263 KENYA ST	91326	2718001021	0.000	0.000	0.085	0.000	Shortfall of Sites	0.195	Low I Residential	RS-1	0	0	0	10.255	0.085		Residential - Single Family Residence - Pool, 1	210B117 101		Northridge	No	MI	ADU
Los Angeles	20472 CELTIC ST	91311	2707026002	0.000	0.000	0.085	0.000	Shortfall of Sites	0.402	Very Low I Residential	RA-1-K	0	0	0	4.978	0.085		Residential - Single Family Residence - Planned Unit Development (PUD), 1	210B109 101		Chatsworth - Porter Ranch	No	MI	ADU
Los Angeles	17407 TRIBUNE ST	91344	2712016010	0.000	0.000	0.085	0.000	Shortfall of Sites	0.172	Low I Residential	RE9-1XL-RFA	0	0	0	11.617	0.085		Residential - Single Family Residence, 1	207B129 101		Granada Hills - Knollwood	No	MI	ADU
Los Angeles	17066 JERSEY ST	91344	2696021029	0.000	0.000	0.085	0.000	Shortfall of Sites	0.172	Low II Residential	R1-1	0	0	0	11.655	0.085		Residential - Single Family Residence, 1	207B133 101		Granada Hills - Knollwood	No	MI	ADU
Los Angeles	18811 TRIBUNE ST	91326	2717021005	0.000	0.000	0.085	0.000	Shortfall of Sites	0.257	Very Low II Residential	RE11-1	0	0	0	7.779	0.085		Residential - Single Family Residence - Pool, 1	207B121 101		Northridge	No	MI	ADU
Los Angeles	10821 SUNNYBRAE AVE	91311	2707006011	0.000	0.000	0.085	0.000	Shortfall of Sites	0.253	Very Low II Residential	RE11-1	0	0	0	7.921	0.085		Residential - Single Family Residence - Pool, 1	207B109 101		Chatsworth - Porter Ranch	No	MI	ADU
Los Angeles	10406 ORION AVE	91345	2649015027	0.000	0.000	0.085	0.000	Shortfall of Sites	0.172	Low Residential	RS-1	0	0	0	11.613	0.085		Residential - Single Family Residence - Pool, 1	204B145 101		Mission Hills - Panorama City - North Hills	No	MI	ADU
Los Angeles	10400 GAYNOR AVE	91344	2668017011	0.000	0.000	0.085	0.000	Shortfall of Sites	0.196	Low I Residential	RS-1	0	0	0	10.208	0.085		Residential - Single Family Residence - Pool, 1	204B141 101		Granada Hills - Knollwood	No	MI	ADU
Los Angeles	16814 HIAWATHA ST	91344	2684008007	0.000	0.000	0.085	0.000	Shortfall of Sites	0.173	Low I Residential	RS-1	0	0	0	11.542	0.085		Residential - Single Family Residence - Pool, 1	204B137 101		Granada Hills - Knollwood	No	MI	ADU
Los Angeles	10342 VASSAR AVE	91311	2722017015	0.000	0.000	0.085	0.000	Shortfall of Sites	0.157	Low II Residential	R1-2	0	0	0	12.771	0.085		Residential - Single Family Residence, 1	204B101 101		Chatsworth - Porter Ranch	No	MI	ADU
Los Angeles	17437 BLACKHAWK ST	91344	2733023027	0.000	0.000	0.085	0.000	Shortfall of Sites	0.172	Low I Residential	RS-1	0	0	0	11.647	0.085		Residential - Single Family Residence - Pool, 1	204B129 101		Granada Hills - Knollwood	No	MI	ADU
Los Angeles	10342 STAFFORD LN	91311	2707015014	0.000	0.000	0.085	0.000	Shortfall of Sites	0.254	Very Low II Residential	RE11-1	0	0	0	7.863	0.085		Residential - Single Family Residence, 1	204B113 101		Chatsworth - Porter Ranch	No	MI	ADU
Los Angeles	10310 WYSTONE AVE	91326	2728019015	0.000	0.000	0.085	0.000	Shortfall of Sites	0.408	Very Low I Residential	RA-1	0	0	0	4.908	0.085		Residential - Single Family Residence - Pool, 1	204B121 101		Northridge	No	MI	ADU
Los Angeles	20134 SEPTO ST	91311	2741016003	0.000	0.000	0.085	0.000	Shortfall of Sites	0.158	Low I Residential	RS-1	0	0	0	12.648	0.085		Residential - Single Family Residence - Pool, 1	201B113 101		Chatsworth - Porter Ranch	No	MI	ADU
Los Angeles	16718 SEPTO ST	91343	2685013043	0.000	0.000	0.085	0.000	Shortfall of Sites	0.174	Low I Residential	RS-1	0	0	0	11.483	0.085		Residential - Single Family Residence, 1	201B137 101		Granada Hills - Knollwood	No	MI	ADU
Los Angeles	18715 LASSEN ST	91324	2729019014	0.000	0.000	0.085	0.000	Shortfall of Sites	0.160	Low I Residential	RS-1	0	0	0	12.499	0.085		Residential - Single Family Residence, 1	201B121 101		Northridge	No	MI	ADU
Los Angeles	16254 PLUMMER ST	91343	2676011003	0.000	0.000	0.085	0.000	Shortfall of Sites	0.166	Low Residential	RS-1	0	0	0	12.076	0.085		Residential - Single Family Residence - Pool, 1	198B137 101		Mission Hills - Panorama City - North Hills	No	MI	ADU
Los Angeles	9440 HANNA AVE	91311	2727016029	0.000	0.000	0.085	0.000	Shortfall of Sites	0.172	Low I Residential	RS-1	0	0	0	11.617	0.085		Residential - Single Family Residence, 1	198B101 101		Chatsworth - Porter Ranch	No	MI	ADU
Los Angeles	9650 SALUDA AVE	91042	2571006045	0.000	0.000	0.085	0.000	Shortfall of Sites	0.195	Low Residential	R1-1-RFA	0	0	0	10.248	0.085		Residential - Single Family Residence, 1	198B205 101		Sunland - Tujunga - Lake View Terrace - Shadow Hills - East La Tuna Canyon	No	MI	ADU
Los Angeles	9362 TEXHOMA AVE	91325	2766020008	0.000	0.000	0.085	0.000	Shortfall of Sites	0.441	Very Low I Residential	RA-1	0	0	0	4.535	0.085		Residential - Single Family Residence - Pool, 1	198B129 101		Northridge	No	MI	ADU
Los Angeles	9400 TAMPA AVE	91324	2762022033	0.000	0.000	0.085	0.000	Shortfall of Sites	0.186	Low I Residential	RS-1	0	0	0	10.735	0.085		Residential - Single Family Residence, 1	198B117 101		Northridge	No	MI	ADU
Los Angeles	9009 BALCOM AVE	91325	2768030016	0.000	0.000	0.085	0.000	Shortfall of Sites	0.390	Very Low I Residential	RA-1	0	0	0	5.125	0.085		Residential - Single Family Residence - Pool, 1	195B129 101		Northridge	No	MI	ADU
Los Angeles	8424 JASON AVE	91304	2005014004	0.000	0.000	0.085	0.000	Shortfall of Sites	0.262	Very Low II Residential	RE11-1	0	0	0	7.619	0.085		Residential - Single Family Residence, 1	192B093 101		Chatsworth - Porter Ranch	No	MI	ADU
Los Angeles	12758 EMELITA ST	91607	2341011006	0.000	0.000	0.085	0.000	Shortfall of Sites	0.181	Low Residential	R1-1	0	0	0	11.066	0.085		Residential - Single Family Residence - Pool, 1	174B161 101		North Hollywood - Valley Village	No	MI	ADU
Los Angeles	5332 BEVIS AVE	91411	2249023010	0.000	0.000	0.085	0.000	Shortfall of Sites	0.170	Low Residential	R1-1	0	0	0	11.749	0.085		Residential - Single Family Residence, 1	172-5A149 101		Van Nuys - North Sherman Oaks	No	MI	ADU
Los Angeles	15110 HARTSOOK ST	91403	2263007010	0.000	0.000	0.085	0.000	Shortfall of Sites	0.155	Low Residential	R1-1-RIO	0	0	0	12.899	0.085		Residential - Single Family Residence, 1	171A147 101		Van Nuys - North Sherman Oaks	No	MI	ADU
Los Angeles	14732 HARTSOOK ST	91403	2263037030	0.000	0.000	0.085	0.000	Shortfall of Sites	0.156	Low Residential	R1-1-RIO	0	0	0	12.813	0.085		Residential - Single Family Residence, 1	171A149 101		Van Nuys - North Sherman Oaks	No	MI	ADU
Los Angeles	15050 VALLEYHEART DR	91403	2263019003	0.000	0.000	0.085	0.000	Shortfall of Sites	0.153	Low Residential	R1-1-RIO	0	0	0	13.064	0.085		Residential - Single Family Residence, 1	168B145 101		Van Nuys - North Sherman Oaks	No	MI	ADU
Los Angeles	4931 VARNA AVE	91423	2359013006	0.000	0.000	0.085	0.000	Shortfall of Sites	0.165	Low Residential	R1-1-RIO	0	0	0	12.090	0.085		Residential - Single Family Residence, 1	168B157 101		Van Nuys - North Sherman Oaks	No	MI	ADU
Los Angeles	4930 VAN NOORD AVE	91423	2358022014	0.000	0.000	0.085	0.000	Shortfall of Sites	0.156	Low Residential	R1-1	0	0	0	12.815	0.085		Residential - Single Family Residence, 1	168B161 101		Van Nuys - North Sherman Oaks	No	MI	ADU
Los Angeles	14817 HUSTON ST	91403	2263029039	0.000	0.000	0.085	0.000	Shortfall of Sites	0.155	Low Residential	R1-1-RIO	0	0	0	12.900	0.085		Residential - Single Family Residence, 1	169-5A149 101		Van Nuys - North Sherman Oaks	No	MI	ADU
Los Angeles	4856 SYLMAR AVE	91423	2248004001	0.000	0.000	0.085	0.000	Shortfall of Sites	0.155	Low Residential	R1-1-RIO	0	0	0	12.903	0.085		Residential - Single Family Residence, 1	169-5A151 101		Van Nuys - North Sherman Oaks	No	MI	ADU
Los Angeles	4449 MORELLA AVE	91607	2364011013	0.000	0.000	0.085	0.000	Shortfall of Sites	0.227	Low Residential	R1-1-RIO	0	0	0	8.795	0.085		Residential - Single Family Residence - Pool, 1	165B169 101		Sherman Oaks - Studio City - Toluca Lake - Cahuenga Pass	No	MI	ADU
Los Angeles	2207 RIDGEVIEW AVE	90041	5685025027	0.000	0.000	0.085	0.000	Shortfall of Sites	0.172	Low Residential	R1-1	0	0	0	11.616	0.085		Residential - Single Family Residence, 1	159A221 101		Northeast Los Angeles	No	MI	ADU
Los Angeles	957 MANZANITA ST	90029	5427003002	0.000	0.000	0.085	0.000	Shortfall of Sites	0.171	Medium Residential	R3-1VL	0	0	0	11.710	0.085		Residential - Single Family Residence, 1	144A201 101		Silver Lake - Echo Park - Elysian Valley	No	MI	ADU
Los Angeles	10250 W SUNSET BLVD	90077	4359011003	0.000	0.000	0.085	0.000	Shortfall of Sites	2.814	Minimum Residential	RE40-1	0	0	0	0.711	0.085		Residential - Single Family Residence - Pool and Misc., 1	141B157 101		Westwood	No	MI	ADU
Los Angeles	364 N MARTEL AVE	90036	5526037029	0.000	0.000	0.085	0.000	Shortfall of Sites	0.226	Low II Residential	R1V2-O	0	0	0	8.843	0.085		Residential - Single Family Residence, 1	138B181 101		Wilshire	No	MI	ADU
Los Angeles	360 N EDINBURGH AVE	90048	5527035002	0.000	0.000	0.085	0.000	Shortfall of Sites	0.152	Low II Residential	R1V3	0	0	0	13.169	0.085		Residential - Single Family Residence, 1	138B177 101		Wilshire	No	MI	ADU
Los Angeles	308 LORING AVE	90024	4359007002	0.000	0.000	0.085	0.000	Shortfall of Sites	0.295	Low Residential	R1-1	0	0	0	6.791	0.085		Residential - Single Family Residence - Pool, 1	138B153 101		Westwood	No	MI	ADU
Los Angeles	623 COMSTOCK AVE	90024	4359015015	0.000	0.000	0.085	0.000	Shortfall of Sites	0.967	Very Low I Residential	RE20-1	0	0	0	2.069	0.085		Residential - Single Family Residence - Pool, 1	138B157 101		Westwood	No	MI	ADU
Los Angeles	11331 ISLETA ST	90049	4365029015	0.000	0.000	0.085	0.000	Shortfall of Sites	0.158	Low Residential	R1-1	0	0	0	12.672	0.085		Residential - Single Family Residence, 1	135B145 101		Brentwood - Pacific Palisades	No	MI	ADU
Los Angeles	674 LORING AVE	90024	4360020001	0.000	0.000	0.085	0.000	Shortfall of Sites	0.209	Low Residential	R1-1	0	0	0	9.585	0.085		Residential - Single Family Residence, 1	135B153 101		Westwood	No	MI	ADU
Los Angeles	11927 FOXBORO DR	90049	4404017008	0.000	0.000	0.085	0.000	Shortfall of Sites	0.175	Low Residential	R1-1	0	0	0	11.429	0.085		Residential - Single Family Residence, 1	132B141 101		Brentwood - Pacific Palisades	No	MI	ADU
Los Angeles	620 S GRETNA GREEN WAY	90049	4404007004	0.000	0.000	0.085	0.000	Shortfall of Sites	0.161	Low Residential	R1-1-O	0	0	0	12.446	0.085		Residential - Single Family Residence, 1	129B141 101		Brentwood - Pacific Palisades	No	MI	ADU
Los Angeles	1955 VETERAN AVE	90025	4323011009	0.000	0.000	0.085	0.000	Shortfall of Sites	0.170	Low Residential	R1-1	0	0	0	11.733	0.085		Residential - Single Family Residence, 1	126B153 101		West Los Angeles	No	MI	ADU
Los Angeles	2000 S CANFIELD AVE	90034	4302004012	0.000	0.000	0.085	0.000	Shortfall of Sites	0.159	Low Residential	R1V2-O	0	0	0	12.584	0.085		Residential - Single Family Residence, 1	126B169 101		West Los Angeles	No	MI	ADU
Los Angeles	960 S CARMELINA AVE	90049	4264021021	0.000	0.000	0.085	0.000	Shortfall of Sites	0.154	Low Residential	RE9-1	0	0	0	12.969	0.085		Residential - Single Family Residence, 1	126B141 101		Brentwood - Pacific Palisades	No	MI	ADU
Los Angeles	2718 CRESTA PL	90064	4308003022	0.000	0.000	0.085	0.000	Shortfall of Sites	0.272	Low Residential	R1V2-O	0	0	0	7.344	0.085		Residential - Single Family Residence - Therapy Pool (Spa), 1	126B161 101		West Los Angeles	No	MI	ADU
Los Angeles	2922 PATRICIA AVE	90064	4318021017	0.000	0.000	0.085	0.000	Shortfall of Sites	0.180	Low Residential	R1V2	0	0	0	11.125	0.085		Residential - Single Family Residence, 1	123B161 101		West Los Angeles	No	MI	ADU
Los Angeles	3206 BARRY AVE	90066	4250011004	0.000	0.000	0.085	0.000	Shortfall of Sites	0.163	Low Residential	R1V2	0	0	0	12.305	0.085		Residential - Single Family Residence - Pool, 1	117B153 101		Palms - Mar Vista - Del Rey	No	MI	ADU
Los Angeles	11318 KINGSLAND ST	90066	4249004020	0.000	0.000	0.085	0.000	Shortfall of Sites	0.169	Low Residential	R1V2	0	0	0	11.813	0.085		Residential - Single Family Residence, 1	117B157 101		Palms - Mar Vista - Del Rey	No	MI	ADU
Los Angeles	3505 MOUNTAIN VIEW AVE	90066	4248023027	0.000	0.000	0.085	0.000	Shortfall of Sites	0.221	Low Residential	R1V2	0	0	0	9.057	0.085		Residential - Single Family Residence, 1	114B153 101		Palms - Mar Vista - Del Rey	No	MI	ADU
Los Angeles	6134 S KINGS RD	90056	4001010017	0.000	0.000	0.085	0.000	Shortfall of Sites	0.169	Low Residential	R1-1	0	0	0	11.807	0.085		Residential - Single Family Residence, 1	105B173 101		Westchester - Playa del Rey	No	MI	ADU
Los Angeles	5858 ABERNATHY DR	90045	4105006013	0.000	0.000	0.085	0.000	Shortfall of Sites	0.160	Low Residential	R1-1	0	0	0	12.469	0.085		Residential - Single Family Residence, 1	099B169 101		Westchester - Playa del Rey	No	MI	ADU
Los Angeles	17240 DAEMAS PL	91344	2608007013	0.000	0.000	0.085	0.000	Shortfall of Sites	0.255	Very Low II Residential	RE11-1-H	0	0	0	7.850	0.085		Residential - Single Family Residence - Pool, 1	219B133 102		Granada Hills - Knollwood	No	MI	ADU
Los Angeles	12618 DARYL AVE	91344	2608026003	0.000	0.000	0.085	0.000	Shortfall of Sites	0.269	Very Low II Residential	RE11-1-H-O	0	0	0	7.437	0.085		Residential - Single Family Residence - Pool, 1	219B129 102		Granada Hills - Knollwood	No	MI	ADU
Los Angeles	12401 LITTLER PL	91344	2609016012	0.000	0.000	0.085	0.000	Shortfall of Sites	0.393	Very Low I Residential	RA-1	0	0	0	5.095	0.085		Residential - Single Family Residence - Pool, 1	219B137 102		Granada Hills - Knollwood	No	MI	ADU
Los Angeles	12147 SALEM DR	91344	2606010019	0.000	0.000	0.085	0.000	Shortfall of Sites	0.243	Low I Residential	RS-1	0	0	0	8.237	0.085		Residential - Single Family Residence - Pool, 1	216B133 102		Granada Hills - Knollwood	No	MI	ADU
Los Angeles	16696 DEMARET PL	91344	2609010005	0.000	0.000	0.085	0.000	Shortfall of Sites	0.512	Very Low I Residential	RA-1	0	0	0	3.907	0.085		Residential - Single Family Residence - Pool, 1	216B137 102		Granada Hills - Knollwood	No	MI	ADU
Los Angeles	17129 GUNTHER ST	91344	2607003010	0.000	0.000	0.085	0.000	Shortfall of Sites	0.193	Low I Residential	RS-1	0	0	0	10.373	0.085		Residential - Single Family Residence, 1	213B133 102		Granada Hills - Knollwood	No	MI	ADU
Los Angeles	11719 MONOGRAM AVE	91344	2610022008	0.000	0.000	0.085	0.000	Shortfall of Sites	0.172	Low I Residential	RS-1	0	0	0	11.627	0.085		Residential - Single Family Residence - Pool, 1	213B137 102		Granada Hills - Knollwood	No	MI	ADU
Los Angeles	17410 MAYERLING ST	91344	2607010031	0.000	0.000	0.085	0.000	Shortfall of Sites	0.561	Very Low I Residential	RA-1	0	0	0	3.566	0.085		Residential - Single Family Residence - Guesthouse, 1	213B129 102		Granada Hills - Knollwood	No	MI	ADU
Los Angeles	16217 HALSEY ST	91344	2605019038	0.000	0.000	0.085	0.000	Shortfall of Sites	0.184	Low I Residential	RS-1	0	0	0	10.866	0.085		Residential - Single Family Residence, 1	213B141 102		Granada Hills - Knollwood	No	MI	ADU
Los Angeles	11300 AMESTOY AVE	91344	2697020001	0.000	0.000	0.085	0.000	Shortfall of Sites	0.186	Low I Residential	RS-1	0	0	0	10.772	0.085		Residential - Single Family Residence - Pool, 1	210B133 102		Granada Hills - Knollwood	No	MI	ADU
Los Angeles	15637 INDEX ST	91344	2662006017	0.000	0.000	0.085	0.000	Shortfall of Sites	0.178	Low I Residential	RS-1	0	0	0	11.261	0.085		Residential - Single Family Residence, 1	210B141 102		Granada Hills - Knollwood	No	MI	ADU
Los Angeles	16408 INDEX ST	91344	2681021002	0.000	0.000	0.085	0.000	Shortfall of Sites	0.172	Low I Residential	RS-1	0	0	0	11.617	0.085		Residential - Single Family Residence, 1	210B137 102		Granada Hills - Knollwood	No	MI	ADU
Los Angeles	11246 WHITE OAK AVE	91344	2711007017	0.000	0.000	0.085	0.000	Shortfall of Sites	0.355	Very Low I Residential	RA-1	0	0	0	5.630	0.085		Residential - Single Family Residence - Pool, 1	210B129 102		Granada Hills - Knollwood	No	MI	ADU
Los Angeles	18240 INDEX ST	91326	2715032015	0.000	0.000	0.085	0.000	Shortfall of Sites	0.272	Very Low II Residential	RE11-1	0	0	0	7.350	0.085		Residential - Single Family Residence - Therapy Pool (Spa), 1	210B125 102		Northridge	No	MI	ADU
Los Angeles	19241 KENYA ST	91326	2718001025	0.000	0.000	0.085	0.000	Shortfall of Sites	0.187	Low I Residential	RS-1	0	0	0	10.718	0.085		Residential - Single Family Residence, 1	210B117 102		Northridge	No	MI	ADU
Los Angeles	20460 CELTIC ST	91311	2707026003	0.000	0.000	0.085	0.000	Shortfall of Sites	0.402	Very Low I Residential	RA-1-K	0	0	0	4.978	0.085		Residential - Single Family Residence - Planned Unit Development (PUD), 1	210B109 102		Chatsworth - Porter Ranch	No	MI	ADU
Los Angeles	17060 JERSEY ST	91344	2696021030	0.000	0.000	0.085	0.000	Shortfall of Sites	0.172	Low II Residential	R1-1	0	0	0	11.655	0.085		Residential - Single Family Residence - Pool, 1	207B133 102		Granada Hills - Knollwood	No	MI	ADU
Los Angeles	10848 TOPEKA DR	91326	2718012030	0.000	0.000	0.085	0.000	Shortfall of Sites	0.174	Low I Residential	RS-1	0	0	0	11.509	0.085		Residential - Single Family Residence, 1	207B121 102		Northridge	No	MI	ADU
Los Angeles	10821 INDEPENDENCE AVE	91311	2706003010	0.000	0.000	0.085	0.000	Shortfall of Sites	0.478	Very Low I Residential	RA-1	0	0	0	4.188	0.085		Residential - Single Family Residence, 1	207B109 102		Chatsworth - Porter Ranch	No	MI	ADU

Jurisdiction Name	Site Address/Intersection	5 Digit ZIP Code	Assessor Parcel Number	Very Low-Income	Low-Income	Moderate-Income	Above Moderate-Income	Type of Shortfall	Parcel Size (Acres)	Current General Plan Designation	Current Zoning	Proposed General Plan (GP) Designation	Proposed Zoning	Minimum Density Allowed	Maximum Density Allowed	Total Capacity	Vacant/ Nonvacant	Description of Existing Uses	PIN	Base Density Per Acre	Community Plan Area	Rent Stabalization Ordinance	Income Category	Applicable Rezoning Program (Program informing values in Column Q listed first)
Los Angeles	18440 TRIBUNE ST	91326	2715007034	0.000	0.000	0.085	0.000	Shortfall of Sites	0.253	Very Low II Residential	RE11-1	0	0	0	7.900	0.085		Residential - Single Family Residence - Pool, 1	207B125 102		Northridge	No	MI	ADU
Los Angeles	10800 DES MOINES AVE	91326	2718022008	0.000	0.000	0.085	0.000	Shortfall of Sites	0.197	Low I Residential	RS-1	0	0	0	10.153	0.085		Residential - Single Family Residence, 1	207B117 102		Northridge	No	MI	ADU
Los Angeles	10407 MARKLEIN AVE	91345	2649015012	0.000	0.000	0.085	0.000	Shortfall of Sites	0.172	Low Residential	RS-1	0	0	0	11.612	0.085		Residential - Single Family Residence - Pool, 1	204B145 102		Mission Hills - Panorama City - North Hills	No	MI	ADU
Los Angeles	10401 GLORIA AVE	91344	2668017010	0.000	0.000	0.085	0.000	Shortfall of Sites	0.196	Low I Residential	RS-1	0	0	0	10.207	0.085		Residential - Single Family Residence, 1	204B141 102		Granada Hills - Knollwood	No	MI	ADU
Los Angeles	16808 HIAWATHA ST	91344	2684008008	0.000	0.000	0.085	0.000	Shortfall of Sites	0.173	Low I Residential	RS-1	0	0	0	11.577	0.085		Residential - Single Family Residence, 1	204B137 102		Granada Hills - Knollwood	No	MI	ADU
Los Angeles	10340 GLADE AVE	91311	2723019101	0.000	0.000	0.085	0.000	Shortfall of Sites	0.169	Low II Residential	R1-1	0	0	0	11.853	0.085		Residential - Single Family Residence - Pool, 1	204B101 102		Chatsworth - Porter Ranch	No	MI	ADU
Los Angeles	17431 BLACKHAWK ST	91344	2733023028	0.000	0.000	0.085	0.000	Shortfall of Sites	0.174	Low I Residential	RS-1	0	0	0	11.467	0.085		Residential - Single Family Residence, 1	204B129 102		Granada Hills - Knollwood	No	MI	ADU
Los Angeles	10344 JOVITA AVE	91311	2707015041	0.000	0.000	0.085	0.000	Shortfall of Sites	0.274	Very Low II Residential	RE11-1-H	0	0	0	7.309	0.085		Residential - Single Family Residence - Pool, 1	204B113 102		Chatsworth - Porter Ranch	No	MI	ADU
Los Angeles	20741 BLACKHAWK ST	91311	2706013022	0.000	0.000	0.085	0.000	Shortfall of Sites	0.254	Very Low II Residential	RE11-1	0	0	0	7.861	0.085		Residential - Single Family Residence, 1	204B109 102		Chatsworth - Porter Ranch	No	MI	ADU
Los Angeles	10334 CALVIN AVE	91326	2708002020	0.000	0.000	0.085	0.000	Shortfall of Sites	0.401	Very Low I Residential	RA-1	0	0	0	4.982	0.085		Residential - Single Family Residence - Pool, 1	204B117 102		Chatsworth - Porter Ranch	No	MI	ADU
Los Angeles	10384 GARDEN GROVE AVE	91326	2731027029	0.000	0.000	0.085	0.000	Shortfall of Sites	0.253	Very Low II Residential	RE11-1	0	0	0	7.903	0.085		Residential - Single Family Residence - Pool, 1	204B125 102		Northridge	No	MI	ADU
Los Angeles	16843 BLACKHAWK ST	91344	2684008018	0.000	0.000	0.085	0.000	Shortfall of Sites	0.219	Low I Residential	RS-1	0	0	0	9.114	0.085		Residential - Single Family Residence - Pool, 1	204B133 102		Granada Hills - Knollwood	No	MI	ADU
Los Angeles	10316 CLAIRE AVE	91326	2728009005	0.000	0.000	0.085	0.000	Shortfall of Sites	0.381	Very Low I Residential	RA-1	0	0	0	5.248	0.085		Residential - Single Family Residence - Pool, 1	204B121 102		Northridge	No	MI	ADU
Los Angeles	20146 SEPTO ST	91311	2741016005	0.000	0.000	0.085	0.000	Shortfall of Sites	0.158	Low I Residential	RS-1	0	0	0	12.631	0.085		Residential - Single Family Residence, 1	201B113 102		Chatsworth - Porter Ranch	No	MI	ADU
Los Angeles	9910 NITA AVE	91311	2745006019	0.000	0.000	0.085	0.000	Shortfall of Sites	0.253	Very Low II Residential	RE11-1	0	0	0	7.915	0.085		Residential - Single Family Residence - Pool, 1	201B101 102		Chatsworth - Porter Ranch	No	MI	ADU
Los Angeles	16744 SEPTO ST	91343	2685012002	0.000	0.000	0.085	0.000	Shortfall of Sites	0.163	Low I Residential	RS-1	0	0	0	12.303	0.085		Residential - Single Family Residence - Pool, 1	201B137 102		Granada Hills - Knollwood	No	MI	ADU
Los Angeles	15752 SEPTO ST	91343	2661029016	0.000	0.000	0.085	0.000	Shortfall of Sites	0.152	Low I Residential	RA-1	0	0	0	13.141	0.085		Residential - Single Family Residence, 1	201B141 102		Granada Hills - Knollwood	No	MI	ADU
Los Angeles	18643 LASSEN ST	91324	2729020011	0.000	0.000	0.085	0.000	Shortfall of Sites	0.167	Low I Residential	RS-1	0	0	0	12.001	0.085		Residential - Single Family Residence, 1	201B121 102		Northridge	No	MI	ADU
Los Angeles	9845 SHOSHONE AVE	91325	2755010018	0.000	0.000	0.085	0.000	Shortfall of Sites	0.358	Very Low I Residential	RA-1	0	0	0	5.593	0.085		Residential - Single Family Residence, 1	201B129 102		Northridge	No	MI	ADU
Los Angeles	16248 PLUMMER ST	91343	2676011004	0.000	0.000	0.085	0.000	Shortfall of Sites	0.166	Low Residential	RS-1	0	0	0	12.076	0.085		Residential - Single Family Residence - Pool, 1	198B137 102		Mission Hills - Panorama City - North Hills	No	MI	ADU
Los Angeles	17164 GLEDHILL ST	91325	2692010031	0.000	0.000	0.085	0.000	Shortfall of Sites	0.292	Very Low II Residential	RE15-1	0	0	0	6.856	0.085		Residential - Single Family Residence - Pool, 1	198B133 102		Northridge	No	MI	ADU
Los Angeles	9401 ENCINO AVE	91325	2766020020	0.000	0.000	0.085	0.000	Shortfall of Sites	0.369	Very Low I Residential	RA-1	0	0	0	5.415	0.085		Residential - Single Family Residence - Pool, 1	198B129 102		Northridge	No	MI	ADU
Los Angeles	9356 BECKFORD AVE	91324	2762018014	0.000	0.000	0.085	0.000	Shortfall of Sites	0.400	Very Low I Residential	RA-1	0	0	0	5.004	0.085		Residential - Single Family Residence - Therapy Pool (Spa), 1	198B117 102		Northridge	No	MI	ADU
Los Angeles	17937 OSBORNE ST	91325	2768004011	0.000	0.000	0.085	0.000	Shortfall of Sites	0.391	Very Low I Residential	RA-1	0	0	0	5.114	0.085		Residential - Single Family Residence - Pool, 1	195B129 102		Northridge	No	MI	ADU
Los Angeles	8952 OAK PARK AVE	91325	2690007007	0.000	0.000	0.085	0.000	Shortfall of Sites	0.394	Very Low I Residential	RA-1	0	0	0	5.079	0.085		Residential - Single Family Residence - Pool, 1	195B133 102		Northridge	No	MI	ADU
Los Angeles	8425 SEDAN AVE	91304	2005007024	0.000	0.000	0.085	0.000	Shortfall of Sites	0.154	Low I Residential	RS-1	0	0	0	12.964	0.085		Residential - Single Family Residence - Planned Unit Development (PUD), 1	192B093 102		Chatsworth - Porter Ranch	No	MI	ADU
Los Angeles	5848 JAMIESON AVE	91316	2159024006	0.000	0.000	0.085	0.000	Shortfall of Sites	0.158	Low II Residential	R1-1-RIO	0	0	0	12.698	0.085		Residential - Single Family Residence - Pool, 1	174B129 102		Encino - Tarzana	No	MI	ADU
Los Angeles	12752 EMELITA ST	91607	2341011005	0.000	0.000	0.085	0.000	Shortfall of Sites	0.177	Low Residential	R1-1	0	0	0	11.323	0.085		Residential - Single Family Residence, 1	174B161 102		North Hollywood - Valley Village	No	MI	ADU
Los Angeles	5333 WILLIS AVE	91411	2249023009	0.000	0.000	0.085	0.000	Shortfall of Sites	0.171	Low Residential	R1-1	0	0	0	11.715	0.085		Residential - Single Family Residence, 1	172-5A149 102		Van Nuys - North Sherman Oaks	No	MI	ADU
Los Angeles	14728 HARTSOOK ST	91403	2263037031	0.000	0.000	0.085	0.000	Shortfall of Sites	0.154	Low Residential	R1-1-RIO	0	0	0	13.002	0.085		Residential - Single Family Residence, 1	171A149 102		Van Nuys - North Sherman Oaks	No	MI	ADU
Los Angeles	4929 GREENBUSH AVE	91423	2359014006	0.000	0.000	0.085	0.000	Shortfall of Sites	0.165	Low Residential	R1-1-RIO	0	0	0	12.100	0.085		Residential - Single Family Residence - Pool, 1	168B157 102		Van Nuys - North Sherman Oaks	No	MI	ADU
Los Angeles	11646 MORRISON ST	91601	2354009003	0.000	0.000	0.085	0.000	Shortfall of Sites	0.179	Low Residential	R1-1	0	0	0	11.167	0.085		Residential - Single Family Residence - Pool, 1	168B169 102		North Hollywood - Valley Village	No	MI	ADU
Los Angeles	4857 LENNOX AVE	91423	2248004007	0.000	0.000	0.085	0.000	Shortfall of Sites	0.155	Low Residential	R1-1-RIO	0	0	0	12.892	0.085		Residential - Single Family Residence - Pool, 1	169-5A151 102		Van Nuys - North Sherman Oaks	No	MI	ADU
Los Angeles	4513 NAGLE AVE	91423	2360019013	0.000	0.000	0.085	0.000	Shortfall of Sites	0.155	Low Residential	R1-1-RIO	0	0	0	12.898	0.085		Residential - Single Family Residence, 1	165B157 102		Sherman Oaks - Studio City - Toluca Lake - Cahuenga Pass	No	MI	ADU
Los Angeles	4446 CALHOUN AVE	91423	2265021014	0.000	0.000	0.085	0.000	Shortfall of Sites	0.155	Low Residential	R1-1-RIO	0	0	0	12.906	0.085		Residential - Single Family Residence, 1	165B153 102		Sherman Oaks - Studio City - Toluca Lake - Cahuenga Pass	No	MI	ADU
Los Angeles	4448 CARPENTER AVE	91607	2364011002	0.000	0.000	0.085	0.000	Shortfall of Sites	0.227	Low Residential	R1-1-RIO	0	0	0	8.797	0.085		Residential - Single Family Residence - Pool, 1	165B169 102		Sherman Oaks - Studio City - Toluca Lake - Cahuenga Pass	No	MI	ADU
Los Angeles	11587 DILLING ST	91604	2368011022	0.000	0.000	0.085	0.000	Shortfall of Sites	0.348	Very Low Residential	RE11-1-RIO	0	0	0	5.748	0.085		Residential - Single Family Residence - Pool, 1	162B169 102		Sherman Oaks - Studio City - Toluca Lake - Cahuenga Pass	No	MI	ADU
Los Angeles	4870 NEOLA PL	90041	5690009008	0.000	0.000	0.085	0.000	Shortfall of Sites	0.161	Low Residential	R1-1	0	0	0	12.455	0.085		Residential - Single Family Residence, 1	160-5A229 102		Northeast Los Angeles	No	MI	ADU
Los Angeles	4855 WICOPEE ST	90041	5690012016	0.000	0.000	0.085	0.000	Shortfall of Sites	0.163	Low Residential	R1-1	0	0	0	12.242	0.085		Residential - Single Family Residence, 1	160-5A227 102		Northeast Los Angeles	No	MI	ADU
Los Angeles	2215 RIDGEVIEW AVE	90041	5685025026	0.000	0.000	0.085	0.000	Shortfall of Sites	0.172	Low Residential	R1-1	0	0	0	11.616	0.085		Residential - Single Family Residence, 1	159A221 102		Northeast Los Angeles	No	MI	ADU
Los Angeles	1543 N AVENUE 47	90042	5474014003	0.000	0.000	0.085	0.000	Shortfall of Sites	0.184	Low Residential	R1-1	0	0	0	10.890	0.085		Residential - Single Family Residence, 1	157-5A223 102		Northeast Los Angeles	No	MI	ADU
Los Angeles	3700 DOVER ST	90039	5435011016	0.000	0.000	0.085	0.000	Shortfall of Sites	0.155	Low Residential	R1-1-RIO	0	0	0	12.915	0.085		Residential - Single Family Residence, 1	156A207 102		Northeast Los Angeles	No	MI	ADU
Los Angeles	2872 W AVENUE 33	90065	5457018020	0.000	0.000	0.085	0.000	Shortfall of Sites	0.173	Low Residential	R1-1-CDO	0	0	0	11.575	0.085		Residential - Single Family Residence, 1	153A215 102		Northeast Los Angeles	No	MI	ADU
Los Angeles	365 N MARTEL AVE	90036	5526038001	0.000	0.000	0.085	0.000	Shortfall of Sites	0.192	Low II Residential	R1V2-O	0	0	0	10.398	0.085		Residential - Single Family Residence - Pool, 1	138B181 102		Wilshire	No	MI	ADU
Los Angeles	310 COMSTOCK AVE	90024	4359002008	0.000	0.000	0.085	0.000	Shortfall of Sites	0.319	Low Residential	R1-1	0	0	0	6.267	0.085		Residential - Single Family Residence, 1	138B153 102		Westwood	No	MI	ADU
Los Angeles	247 S ST ANDREWS PL	90004	5516023008	0.000	0.000	0.085	0.000	Shortfall of Sites	0.224	Low II Residential	R1-1	0	0	0	8.928	0.085		Residential - Single Family Residence - Pool, 1	135B193 102		Wilshire	No	MI	ADU
Los Angeles	679 THAYER AVE	90024	4360016029	0.000	0.000	0.085	0.000	Shortfall of Sites	0.211	Low Residential	R1-1	0	0	0	9.501	0.085		Residential - Single Family Residence, 1	135B153 102		Westwood	No	MI	ADU
Los Angeles	10422 LINDBROOK DR	90024	4360030002	0.000	0.000	0.085	0.000	Shortfall of Sites	0.294	Low Residential	R1-1	0	0	0	6.796	0.085		Residential - Single Family Residence, 1	135B157 102		Westwood	No	MI	ADU
Los Angeles	647 S SALTAIR AVE	90049	4404023029	0.000	0.000	0.085	0.000	Shortfall of Sites	0.333	Low Residential	RS-1-O	0	0	0	6.002	0.085		Residential - Single Family Residence - Pool, 1	129B141 102		Brentwood - Pacific Palisades	No	MI	ADU
Los Angeles	1121 S LUCERNE BLVD	90019	5082005029	0.000	0.000	0.085	0.000	Shortfall of Sites	0.153	Low II Residential	R1-1-O	0	0	0	13.040	0.085		Residential - Single Family Residence, 1	129B185 102		Wilshire	No	MI	ADU
Los Angeles	2001 HILLSBORO AVE	90034	4302004013	0.000	0.000	0.085	0.000	Shortfall of Sites	0.151	Low Residential	R1V2-O	0	0	0	13.247	0.085		Residential - Single Family Residence, 1	126B169 102		West Los Angeles	No	MI	ADU
Los Angeles	968 S CARMELINA AVE	90049	4264021022	0.000	0.000	0.085	0.000	Shortfall of Sites	0.181	Low Residential	RE9-1	0	0	0	11.068	0.085		Residential - Single Family Residence, 1	126B141 102		Brentwood - Pacific Palisades	No	MI	ADU
Los Angeles	2145 BEVERWIL DR	90034	4309003013	0.000	0.000	0.085	0.000	Shortfall of Sites	0.260	Low Residential	R1V2-O	0	0	0	7.678	0.085		Residential - Single Family Residence - Pool, 1	126B165 102		West Los Angeles	No	MI	ADU
Los Angeles	10353 MONTE MAR DR	90064	4308001007	0.000	0.000	0.085	0.000	Shortfall of Sites	0.200	Low Residential	R1V2-O	0	0	0	10.008	0.085		Residential - Single Family Residence - Pool, 1	126B161 102		West Los Angeles	No	MI	ADU
Los Angeles	2971 CLUB DR	90064	4316028004	0.000	0.000	0.085	0.000	Shortfall of Sites	0.313	Low Residential	R1V2	0	0	0	6.399	0.085		Residential - Single Family Residence - Pool, 1	123B165 102		West Los Angeles	No	MI	ADU
Los Angeles	3316 BUTLER AVE	90066	4250020015	0.000	0.000	0.085	0.000	Shortfall of Sites	0.174	Low Residential	R1V2	0	0	0	11.517	0.085		Residential - Single Family Residence - Therapy Pool (Spa), 1	117B157 102		Palms - Mar Vista - Del Rey	No	MI	ADU
Los Angeles	6131 S CROFT AVE	90056	4001005012	0.000	0.000	0.085	0.000	Shortfall of Sites	0.174	Low Residential	R1-1	0	0	0	11.487	0.085		Residential - Single Family Residence, 1	105B173 102		Westchester - Playa del Rey	No	MI	ADU
Los Angeles	7716 AIRPORT BLVD	90045	4105004002	0.000	0.000	0.085	0.000	Shortfall of Sites	0.164	Low Residential	R1-1	0	0	0	12.216	0.085		Residential - Single Family Residence, 1	099B169 102		Westchester - Playa del Rey	No	MI	ADU
Los Angeles	7448 MIDFIELD AVE	90045	4127002001	0.000	0.000	0.085	0.000	Shortfall of Sites	0.175	Low Residential	R1-1	0	0	0	11.431	0.085		Residential - Single Family Residence, 1	099B173 102		Westchester - Playa del Rey	No	MI	ADU
Los Angeles	1731 W OFARRELL ST	90732	7559006020	0.000	0.000	0.085	0.000	Shortfall of Sites	0.313	Low II Residential	R1-1XL	0	0	0	6.390	0.085		Residential - Single Family Residence, 1	018B189 102		San Pedro	No	MI	ADU
Los Angeles	12650 MEADOWLARK AVE	91344	2608006021	0.000	0.000	0.085	0.000	Shortfall of Sites	0.173	Low I Residential	RS-1	0	0	0	11.580	0.085		Residential - Single Family Residence, 1	219B133 103		Granada Hills - Knollwood	No	MI	ADU
Los Angeles	16509 KNOLLWOOD DR	91344	2609013003	0.000	0.000	0.085	0.000	Shortfall of Sites	0.441	Very Low I Residential	RA-1	0	0	0	4.536	0.085		Residential - Single Family Residence, 1	219B137 103		Granada Hills - Knollwood	No	MI	ADU
Los Angeles	16850 CATENIA PL	91344	2609023030	0.000	0.000	0.085	0.000	Shortfall of Sites	0.429	Very Low I Residential	RA-1	0	0	0	4.657	0.085		Residential - Single Family Residence, 1	216B133 103		Granada Hills - Knollwood	No	MI	ADU
Los Angeles	16674 DEMARET PL	91344	2609010004	0.000	0.000	0.085	0.000	Shortfall of Sites	0.547	Very Low I Residential	RA-1	0	0	0	3.657	0.085		Residential - Single Family Residence - Pool, 1	216B137 103		Granada Hills - Knollwood	No	MI	ADU
Los Angeles	17123 GUNTHER ST	91344	2607003009	0.000	0.000	0.085	0.000	Shortfall of Sites	0.193	Low I Residential	RS-1	0	0	0	10.372	0.085		Residential - Single Family Residence, 1	213B133 103		Granada Hills - Knollwood	No	MI	ADU
Los Angeles	11717 GERALD AVE	91344	2610024005	0.000	0.000	0.085	0.000	Shortfall of Sites	0.178	Low I Residential	RS-1	0	0	0	11.240	0.085		Residential - Single Family Residence, 1	213B137 103		Granada Hills - Knollwood	No	MI	ADU
Los Angeles	16201 HALSEY ST	91344	2605019037	0.000	0.000	0.085	0.000	Shortfall of Sites	0.182	Low I Residential	RS-1	0	0	0	10.966	0.085		Residential - Single Family Residence, 1	213B141 103		Granada Hills - Knollwood	No	MI	ADU
Los Angeles	15631 INDEX ST	91344	2662006016	0.000	0.000	0.085	0.000	Shortfall of Sites	0.178	Low I Residential	RS-1	0	0	0	11.261	0.085		Residential - Single Family Residence - Pool, 1	210B141 103		Granada Hills - Knollwood	No	MI	ADU
Los Angeles	11258 LOUISE AVE	91344	2697004015	0.000	0.000	0.085	0.000	Shortfall of Sites	0.368	Low I Residential	RS-1	0	0	0	5.434	0.085		Residential - Single Family Residence, 1	210B133 103		Granada Hills - Knollwood	No	MI	ADU
Los Angeles	16400 INDEX ST	91344	2681021003	0.000	0.000	0.085	0.000	Shortfall of Sites	0.172	Low I Residential	RS-1	0	0	0	11.617	0.085		Residential - Single Family Residence, 1	210B137 103		Granada Hills - Knollwood	No	MI	ADU
Los Angeles	11247 JELLICO AVE	91344	2711007020	0.000	0.000	0.085	0.000	Shortfall of Sites	0.397	Very Low I Residential	RA-1	0	0	0	5.040	0.085		Residential - Single Family Residence - Pool, 1	210B129 103		Granada Hills - Knollwood	No	MI	ADU
Los Angeles	18333 INDEX ST	91326	2715026032	0.000	0.000	0.085	0.000	Shortfall of Sites	0.271	Very Low II Residential	RE11-1	0	0	0	7.385	0.085		Residential - Single Family Residence, 1	210B125 103		Northridge	No	MI	ADU
Los Angeles	20450 CELTIC ST	91311	2707026004	0.000	0.000	0.085	0.000	Shortfall of Sites	0.402	Very Low I Residential	RA-1-K	0	0	0	4.978	0.085		Residential - Single Family Residence - Planned Unit Development (PUD), 1	210B109 103		Chatsworth - Porter Ranch	No	MI	ADU
Los Angeles	11015 FULLBRIGHT AVE	91311	2707026010	0.000	0.000	0.085	0.000	Shortfall of Sites	0.402	Very Low I Residential	RA-1-K	0	0	0	4.976	0.085		Residential - Single Family Residence - Planned Unit Development (PUD), 1	210B113 103		Chatsworth - Porter Ranch	No	MI	ADU
Los Angeles	17904 TRIBUNE PL	91344	2715025041	0.000	0.000	0.085	0.000	Shortfall of Sites	0.207	Low I Residential	RS-1	0	0	0	9.655	0.085		Residential - Single Family Residence, 1	207B129 103		Granada Hills - Knollwood	No	MI	ADU
Los Angeles	17056 JERSEY ST	91344	2696021020	0.000	0.000	0.085	0.000	Shortfall of Sites	0.172	Low II Residential	R1-1	0	0	0	11.655	0.085		Residential - Single Family Residence, 1	207B133 103		Granada Hills - Knollwood	No	MI	ADU

Jurisdiction Name	Site Address/Intersection	5 Digit ZIP Code	Assessor Parcel Number	Very Low-Income	Low-Income	Moderate-Income	Above Moderate-Income	Type of Shortfall	Parcel Size (Acres)	Current General Plan Designation	Current Zoning	Proposed General Plan (GP) Designation	Proposed Zoning	Minimum Density Allowed	Maximum Density Allowed	Total Capacity	Vacant/ Nonvacant	Description of Existing Uses	PIN	Base Density Per Acre	Community Plan Area	Rent Stabalization Ordinance	Income Category	Applicable Rezoning Program (Program informing values in Column Q listed first)
Los Angeles	18801 TRIBUNE ST	91326	2717021006	0.000	0.000	0.085	0.000	Shortfall of Sites	0.257	Very Low II Residential	RE11-1	0	0	0	7.779	0.085		Residential - Single Family Residence - Pool, 1	207B121 103		Northridge	No	MI	ADU
Los Angeles	10818 INDEPENDENCE AVE	91311	2706005011	0.000	0.000	0.085	0.000	Shortfall of Sites	0.500	Very Low I Residential	RA-1	0	0	0	4.003	0.085		Residential - Single Family Residence, 1	207B109 103		Chatsworth - Porter Ranch	No	MI	ADU
Los Angeles	18432 TRIBUNE ST	91326	2715007035	0.000	0.000	0.085	0.000	Shortfall of Sites	0.253	Very Low II Residential	RE11-1	0	0	0	7.903	0.085		Residential - Single Family Residence - Pool, 1	207B125 103		Northridge	No	MI	ADU
Los Angeles	10808 DES MOINES AVE	91326	2718022006	0.000	0.000	0.085	0.000	Shortfall of Sites	0.195	Low I Residential	RS-1	0	0	0	10.234	0.085		Residential - Single Family Residence, 1	207B117 103		Northridge	No	MI	ADU
Los Angeles	10408 LANGDON AVE	91345	2649017032	0.000	0.000	0.085	0.000	Shortfall of Sites	0.173	Low Residential	RS-1	0	0	0	11.580	0.085		Residential - Single Family Residence, 1	204B145 103		Mission Hills - Panorama City - North Hills	No	MI	ADU
Los Angeles	10401 DANUBE AVE	91344	2661012018	0.000	0.000	0.085	0.000	Shortfall of Sites	0.159	Low I Residential	RS-1	0	0	0	12.552	0.085		Residential - Single Family Residence, 1	204B141 103		Granada Hills - Knollwood	No	MI	ADU
Los Angeles	17425 BLACKHAWK ST	91344	2733023014	0.000	0.000	0.085	0.000	Shortfall of Sites	0.176	Low I Residential	RS-1	0	0	0	11.345	0.085		Residential - Single Family Residence - Pool, 1	204B129 103		Granada Hills - Knollwood	No	MI	ADU
Los Angeles	10336 FARRALONE AVE	91311	2723018086	0.000	0.000	0.085	0.000	Shortfall of Sites	1.074	Low II Residential	R1-1	0	0	0	1.862	0.085		Residential - Single Family Residence, 1	204B101 103		Chatsworth - Porter Ranch	No	MI	ADU
Los Angeles	10340 KEOKUK AVE	91311	2707023015	0.000	0.000	0.085	0.000	Shortfall of Sites	0.316	Very Low I Residential	RA-1	0	0	0	6.331	0.085		Residential - Single Family Residence, 1	204B113 103		Chatsworth - Porter Ranch	No	MI	ADU
Los Angeles	20719 BLACKHAWK ST	91311	2706013023	0.000	0.000	0.085	0.000	Shortfall of Sites	0.253	Very Low I Residential	RE11-1	0	0	0	7.911	0.085		Residential - Single Family Residence - Pool, 1	204B109 103		Chatsworth - Porter Ranch	No	MI	ADU
Los Angeles	10338 KEY WEST AVE	91326	2728009031	0.000	0.000	0.085	0.000	Shortfall of Sites	0.366	Very Low I Residential	RA-1	0	0	0	5.458	0.085		Residential - Single Family Residence, 1	204B117 103		Northridge	No	MI	ADU
Los Angeles	18419 BLACKHAWK ST	91326	2731015008	0.000	0.000	0.085	0.000	Shortfall of Sites	0.261	Very Low II Residential	RE11-1	0	0	0	7.650	0.085		Residential - Single Family Residence - Pool, 1	204B125 103		Northridge	No	MI	ADU
Los Angeles	20128 SEPTO ST	91311	2741016002	0.000	0.000	0.085	0.000	Shortfall of Sites	0.158	Low I Residential	RS-1	0	0	0	12.650	0.085		Residential - Single Family Residence, 1	201B113 103		Chatsworth - Porter Ranch	No	MI	ADU
Los Angeles	9911 RUDNICK AVE	91311	2745006008	0.000	0.000	0.085	0.000	Shortfall of Sites	0.252	Very Low II Residential	RE11-1	0	0	0	7.927	0.085		Residential - Single Family Residence - Pool, 1	201B101 103		Chatsworth - Porter Ranch	No	MI	ADU
Los Angeles	16710 SEPTO ST	91343	2685013044	0.000	0.000	0.085	0.000	Shortfall of Sites	0.177	Low I Residential	RS-1	0	0	0	11.291	0.085		Residential - Single Family Residence - Other Improvements Only, 1	201B137 103		Granada Hills - Knollwood	No	MI	ADU
Los Angeles	15748 SEPTO ST	91343	2661029017	0.000	0.000	0.085	0.000	Shortfall of Sites	0.152	Low I Residential	RA-1	0	0	0	13.142	0.085		Residential - Single Family Residence, 1	201B141 103		Granada Hills - Knollwood	No	MI	ADU
Los Angeles	18637 LASSEN ST	91324	2729020010	0.000	0.000	0.085	0.000	Shortfall of Sites	0.176	Low I Residential	RS-1	0	0	0	11.354	0.085		Residential - Single Family Residence - Pool, 1	201B121 103		Northridge	No	MI	ADU
Los Angeles	6647 OLCOTT ST	91042	2570008024	0.000	0.000	0.085	0.000	Shortfall of Sites	0.308	Low Residential	R1-1-RFA	0	0	0	6.489	0.085		Residential - Single Family Residence - Pool, 1	202-5A203 103		Sunland - Tujunga - Lake View Terrace - Shadow Hills - East La Tuna Canyon	No	MI	ADU
Los Angeles	16242 PLUMMER ST	91343	2676011005	0.000	0.000	0.085	0.000	Shortfall of Sites	0.166	Low Residential	RS-1	0	0	0	12.076	0.085		Residential - Single Family Residence, 1	198B137 103		Mission Hills - Panorama City - North Hills	No	MI	ADU
Los Angeles	9361 BECKFORD AVE	91324	2762022003	0.000	0.000	0.085	0.000	Shortfall of Sites	0.398	Very Low I Residential	RA-1	0	0	0	5.030	0.085		Residential - Single Family Residence - Pool, 1	198B117 103		Northridge	No	MI	ADU
Los Angeles	17831 OSBORNE ST	91325	2768030009	0.000	0.000	0.085	0.000	Shortfall of Sites	0.437	Very Low I Residential	RA-1	0	0	0	4.578	0.085		Residential - Single Family Residence, 1	195B129 103		Northridge	No	MI	ADU
Los Angeles	8428 JOAN LN	91304	2005012018	0.000	0.000	0.085	0.000	Shortfall of Sites	0.248	Very Low II Residential	RE11-1-H	0	0	0	8.056	0.085		Residential - Single Family Residence - Pool, 1	192B093 103		Chatsworth - Porter Ranch	No	MI	ADU
Los Angeles	12746 EMELITA ST	91607	2341011004	0.000	0.000	0.085	0.000	Shortfall of Sites	0.177	Low Residential	R1-1	0	0	0	11.323	0.085		Residential - Single Family Residence - Pool, 1	174B161 103		North Hollywood - Valley Village	No	MI	ADU
Los Angeles	13913 CHANDLER BLVD	91401	2247012029	0.000	0.000	0.085	0.000	Shortfall of Sites	0.178	Very Low Residential	R1-1	0	0	0	11.257	0.085		Residential - Single Family Residence - Pool, 1	171B153 103		Van Nuys - North Sherman Oaks	No	MI	ADU
Los Angeles	5352 GEYSER AVE	91356	2161007024	0.000	0.000	0.085	0.000	Shortfall of Sites	0.150	Low II Residential	R1-1	0	0	0	13.320	0.085		Residential - Single Family Residence - Pool, 1	171B121 103		Encino - Tarzana	No	MI	ADU
Los Angeles	5330 WILLIS AVE	91411	2249018015	0.000	0.000	0.085	0.000	Shortfall of Sites	0.154	Low Residential	R1-1	0	0	0	13.021	0.085		Residential - Single Family Residence, 1	172-5A149 103		Van Nuys - North Sherman Oaks	No	MI	ADU
Los Angeles	14722 HARTSOOK ST	91403	2263037032	0.000	0.000	0.085	0.000	Shortfall of Sites	0.155	Low Residential	R1-1-RIO	0	0	0	12.907	0.085		Residential - Single Family Residence - Pool, 1	171A149 103		Van Nuys - North Sherman Oaks	No	MI	ADU
Los Angeles	5112 VESPER AVE	91403	2263035015	0.000	0.000	0.085	0.000	Shortfall of Sites	0.164	Low Residential	R1-1-RIO	0	0	0	12.186	0.085		Residential - Single Family Residence - Pool, 1	171A151 103		Van Nuys - North Sherman Oaks	No	MI	ADU
Los Angeles	4940 DOBKIN AVE	91356	2181017024	0.000	0.000	0.085	0.000	Shortfall of Sites	0.173	Low II Residential	R1-1	0	0	0	11.562	0.085		Residential - Single Family Residence - Pool, 1	168B125 103		Encino - Tarzana	No	MI	ADU
Los Angeles	4931 GENTRY AVE	91607	2355011016	0.000	0.000	0.085	0.000	Shortfall of Sites	0.251	Low Residential	R1-1	0	0	0	7.956	0.085		Residential - Single Family Residence - Pool, 1	168B165 103		North Hollywood - Valley Village	No	MI	ADU
Los Angeles	4916 COLFAX AVE	91601	2354009044	0.000	0.000	0.085	0.000	Shortfall of Sites	0.179	Low Residential	R1-1	0	0	0	11.167	0.085		Residential - Single Family Residence, 1	168B169 103		North Hollywood - Valley Village	No	MI	ADU
Los Angeles	14809 HUSTON ST	91403	2263029037	0.000	0.000	0.085	0.000	Shortfall of Sites	0.155	Low Residential	R1-1-RIO	0	0	0	12.899	0.085		Residential - Single Family Residence, 1	169-5A149 103		Van Nuys - North Sherman Oaks	No	MI	ADU
Los Angeles	4454 VAN NOORD AVE	91604	2362013012	0.000	0.000	0.085	0.000	Shortfall of Sites	0.161	Low Residential	R1-1-RIO	0	0	0	12.435	0.085		Residential - Single Family Residence - Pool, 1	165B161 103		Sherman Oaks - Studio City - Toluca Lake - Cahuenga Pass	No	MI	ADU
Los Angeles	11595 DILLING ST	91604	2368011023	0.000	0.000	0.085	0.000	Shortfall of Sites	0.371	Very Low Residential	RE11-1-RIO	0	0	0	5.386	0.085		Residential - Single Family Residence - Pool, 1	162B169 103		Sherman Oaks - Studio City - Toluca Lake - Cahuenga Pass	No	MI	ADU
Los Angeles	5230 LOCKHAVEN AVE	90041	5682010019	0.000	0.000	0.085	0.000	Shortfall of Sites	0.153	Low Residential	R1-1	0	0	0	13.093	0.085		Residential - Single Family Residence, 1	163-5A219 103		Northeast Los Angeles	No	MI	ADU
Los Angeles	2154 HILL DR	90041	5671011029	0.000	0.000	0.085	0.000	Shortfall of Sites	0.362	Low Residential	R1-1	0	0	0	5.519	0.085		Residential - Single Family Residence - Pool, 1	163-5A223 103		Northeast Los Angeles	No	MI	ADU
Los Angeles	0	0	5690020013	0.000	0.000	0.085	0.000	Shortfall of Sites	0.340	Low Residential	R1-1	0	0	0	5.885	0.085		Residential - Single Family Residence, 1	160-5A229 103		Northeast Los Angeles	No	MI	ADU
Los Angeles	2219 RIDGEVIEW AVE	90041	5685025025	0.000	0.000	0.085	0.000	Shortfall of Sites	0.172	Low Residential	R1-1	0	0	0	11.616	0.085		Residential - Single Family Residence, 1	159A221 103		Northeast Los Angeles	No	MI	ADU
Los Angeles	364 N VISTA ST	90036	5526038027	0.000	0.000	0.085	0.000	Shortfall of Sites	0.192	Low II Residential	R1V2-O	0	0	0	10.398	0.085		Residential - Single Family Residence, 1	138B181 103		Wilshire	No	MI	ADU
Los Angeles	418 N LUCERNE BLVD	90004	5523020006	0.000	0.000	0.085	0.000	Shortfall of Sites	0.161	Low II Residential	R1R3-RG	0	0	0	12.431	0.085		Residential - Single Family Residence, 1	138B189 103		Wilshire	No	MI	ADU
Los Angeles	361 N EDINBURGH AVE	90048	5527034013	0.000	0.000	0.085	0.000	Shortfall of Sites	0.150	Low II Residential	R1V3	0	0	0	13.302	0.085		Residential - Single Family Residence, 1	138B177 103		Wilshire	No	MI	ADU
Los Angeles	10531 GARWOOD PL	90024	4360020009	0.000	0.000	0.085	0.000	Shortfall of Sites	0.244	Low Residential	R1-1	0	0	0	8.193	0.085		Residential - Single Family Residence - Pool, 1	135B153 103		Westwood	No	MI	ADU
Los Angeles	11812 KEARSARGE ST	90049	4401003021	0.000	0.000	0.085	0.000	Shortfall of Sites	0.196	Low Residential	RS-1	0	0	0	10.195	0.085		Residential - Single Family Residence, 1	132B145 103		Brentwood - Pacific Palisades	No	MI	ADU
Los Angeles	1930 THAYER AVE	90025	4317008007	0.000	0.000	0.085	0.000	Shortfall of Sites	0.165	Low Residential	R1-1-O	0	0	0	12.118	0.085		Residential - Single Family Residence, 1	129B157 103		West Los Angeles	No	MI	ADU
Los Angeles	640 S BUNDY DR	90049	4404023026	0.000	0.000	0.085	0.000	Shortfall of Sites	0.299	Low Residential	RS-1-O	0	0	0	6.694	0.085		Residential - Single Family Residence - Pool and Misc., 1	129B141 103		Brentwood - Pacific Palisades	No	MI	ADU
Los Angeles	626 MORENO AVE	90049	4264006004	0.000	0.000	0.085	0.000	Shortfall of Sites	0.258	Very Low II Residential	RE11-1	0	0	0	7.754	0.085		Residential - Single Family Residence, 1	126B141 103		Brentwood - Pacific Palisades	No	MI	ADU
Los Angeles	9353 DUXBURY RD	90034	4309013017	0.000	0.000	0.085	0.000	Shortfall of Sites	0.186	Low Residential	R1V2-O	0	0	0	10.748	0.085		Residential - Single Family Residence, 1	126B165 103		West Los Angeles	No	MI	ADU
Los Angeles	10546 CUSHDON AVE	90064	4318012030	0.000	0.000	0.085	0.000	Shortfall of Sites	0.211	Low Residential	R1V2-O	0	0	0	9.478	0.085		Residential - Single Family Residence, 1	126B161 103		West Los Angeles	No	MI	ADU
Los Angeles	3006 QUEENSBURY DR	90064	4316011003	0.000	0.000	0.085	0.000	Shortfall of Sites	0.199	Low Residential	R1V2	0	0	0	10.056	0.085		Residential - Single Family Residence - Pool, 1	123B161 103		West Los Angeles	No	MI	ADU
Los Angeles	3237 COOLIDGE AVE	90066	4250017010	0.000	0.000	0.085	0.000	Shortfall of Sites	0.166	Low Residential	R1V2	0	0	0	12.025	0.085		Residential - Single Family Residence, 1	117B153 103		Palms - Mar Vista - Del Rey	No	MI	ADU
Los Angeles	5745 W 76TH ST	90045	4104016016	0.000	0.000	0.085	0.000	Shortfall of Sites	0.180	Low Residential	R1-1	0	0	0	11.105	0.085		Residential - Single Family Residence, 1	099B169 103		Westchester - Playa del Rey	No	MI	ADU
Los Angeles	8314 LOYOLA BLVD	90045	4113008012	0.000	0.000	0.085	0.000	Shortfall of Sites	0.172	Low Residential	R1-1	0	0	0	11.615	0.085		Residential - Single Family Residence, 1	096B161 103		Westchester - Playa del Rey	No	MI	ADU
Los Angeles	1309 BATEY PL	90710	7438016018	0.000	0.000	0.085	0.000	Shortfall of Sites	0.169	Low Residential	R1-1XL-O	0	0	0	11.833	0.085		Residential - Single Family Residence, 1	042B197 103		Wilmington - Harbor City	No	MI	ADU
Los Angeles	314 N TROTWOOD AVE	90732	7559009029	0.000	0.000	0.085	0.000	Shortfall of Sites	0.152	Low II Residential	R1-1XL	0	0	0	13.184	0.085		Residential - Single Family Residence, 1	018B189 103		San Pedro	No	MI	ADU
Los Angeles	1526 W 5TH ST	90732	7559035030	0.000	0.000	0.085	0.000	Shortfall of Sites	0.232	Low II Residential	R1-1XL	0	0	0	8.626	0.085		Residential - Single Family Residence, 1	015B193 103		San Pedro	No	MI	ADU
Los Angeles	12623 BYRON AVE	91344	2608008010	0.000	0.000	0.085	0.000	Shortfall of Sites	0.252	Very Low II Residential	RE11-1-H	0	0	0	7.934	0.085		Residential - Single Family Residence - Pool, 1	219B133 104		Granada Hills - Knollwood	No	MI	ADU
Los Angeles	12589 MENDEL DR	91344	2608026038	0.000	0.000	0.085	0.000	Shortfall of Sites	0.313	Very Low II Residential	RE11-1-H	0	0	0	6.394	0.085		Residential - Single Family Residence - Pool, 1	219B129 104		Granada Hills - Knollwood	No	MI	ADU
Los Angeles	16510 KNOLLWOOD DR	91344	2609016008	0.000	0.000	0.085	0.000	Shortfall of Sites	0.481	Very Low I Residential	RA-1	0	0	0	4.157	0.085		Residential - Single Family Residence - Pool, 1	219B137 104		Granada Hills - Knollwood	No	MI	ADU
Los Angeles	12143 BAMBI PL	91344	2606011017	0.000	0.000	0.085	0.000	Shortfall of Sites	0.270	Very Low II Residential	RE11-1	0	0	0	7.406	0.085		Residential - Single Family Residence, 1	216B133 104		Granada Hills - Knollwood	No	MI	ADU
Los Angeles	12148 WOODLEY AVE	91344	2605007047	0.000	0.000	0.085	0.000	Shortfall of Sites	0.278	Very Low II Residential	RE11-1	0	0	0	7.202	0.085		Residential - Single Family Residence - Pool, 1	216B137 104		Granada Hills - Knollwood	No	MI	ADU
Los Angeles	17117 GUNTHER ST	91344	2607003008	0.000	0.000	0.085	0.000	Shortfall of Sites	0.198	Low I Residential	RS-1	0	0	0	10.101	0.085		Residential - Single Family Residence, 1	213B133 104		Granada Hills - Knollwood	No	MI	ADU
Los Angeles	11722 GERALD AVE	91344	2610023026	0.000	0.000	0.085	0.000	Shortfall of Sites	0.173	Low I Residential	RS-1	0	0	0	11.587	0.085		Residential - Single Family Residence, 1	213B137 104		Granada Hills - Knollwood	No	MI	ADU
Los Angeles	15625 INDEX ST	91344	2662006015	0.000	0.000	0.085	0.000	Shortfall of Sites	0.178	Low I Residential	RS-1	0	0	0	11.261	0.085		Residential - Single Family Residence, 1	210B141 104		Granada Hills - Knollwood	No	MI	ADU
Los Angeles	17266 INDEX ST	91344	2697004003	0.000	0.000	0.085	0.000	Shortfall of Sites	0.220	Low I Residential	RS-1	0	0	0	9.071	0.085		Residential - Single Family Residence - Pool, 1	210B133 104		Granada Hills - Knollwood	No	MI	ADU
Los Angeles	16364 INDEX ST	91344	2681021004	0.000	0.000	0.085	0.000	Shortfall of Sites	0.185	Low I Residential	RS-1	0	0	0	10.795	0.085		Residential - Single Family Residence, 1	210B137 104		Granada Hills - Knollwood	No	MI	ADU
Los Angeles	11236 ZELZAH AVE	91344	2711018008	0.000	0.000	0.085	0.000	Shortfall of Sites	0.430	Very Low I Residential	RA-1	0	0	0	4.648	0.085		Residential - Single Family Residence - Pool, 1	210B129 104		Granada Hills - Knollwood	No	MI	ADU
Los Angeles	18248 INDEX ST	91326	2715032014	0.000	0.000	0.085	0.000	Shortfall of Sites	0.301	Very Low II Residential	RE11-1	0	0	0	6.641	0.085		Residential - Single Family Residence - Pool, 1	210B125 104		Northridge	No	MI	ADU
Los Angeles	20440 CELTIC ST	91311	2707026005	0.000	0.000	0.085	0.000	Shortfall of Sites	0.402	Very Low I Residential	RA-1-K	0	0	0	4.978	0.085		Residential - Single Family Residence - Planned Unit Development (PUD), 1	210B109 104		Chatsworth - Porter Ranch	No	MI	ADU
Los Angeles	11026 FULLBRIGHT AVE	91311	2707032007	0.000	0.000	0.085	0.000	Shortfall of Sites	0.403	Very Low I Residential	RA-1-K	0	0	0	4.968	0.085		Residential - Single Family Residence - Planned Unit Development (PUD), 1	210B113 104		Chatsworth - Porter Ranch	No	MI	ADU
Los Angeles	10845 ZELZAH AVE	91344	2715025042	0.000	0.000	0.085	0.000	Shortfall of Sites	0.425	Low I Residential	RS-1	0	0	0	4.709	0.085		Residential - Single Family Residence, 1	207B129 104		Granada Hills - Knollwood	No	MI	ADU
Los Angeles	17050 JERSEY ST	91344	2696021019	0.000	0.000	0.085	0.000	Shortfall of Sites	0.172	Low II Residential	R1-1	0	0	0	11.655	0.085		Residential - Single Family Residence, 1	207B133 104		Granada Hills - Knollwood	No	MI	ADU
Los Angeles	18783 TRIBUNE ST	91326	2717021007	0.000	0.000	0.085	0.000	Shortfall of Sites	0.257	Very Low II Residential	RE11-1	0	0	0	7.779	0.085		Residential - Single Family Residence - Pool, 1	207B121 104		Northridge	No	MI	ADU
Los Angeles	18424 TRIBUNE ST	91326	2715007036	0.000	0.000	0.085	0.000	Shortfall of Sites	0.253	Very Low II Residential	RE11-1	0	0	0	7.903	0.085		Residential - Single Family Residence - Pool, 1	207B125 104		Northridge	No	MI	ADU
Los Angeles	10804 DES MOINES AVE	91326	2718022007	0.000	0.000	0.085	0.000	Shortfall of Sites	0.177	Low I Residential	RS-1	0	0	0	11.306	0.085		Residential - Single Family Residence, 1	207B117 104		Northridge	No	MI	ADU

Jurisdiction Name	Site Address/Intersection	5 Digit ZIP Code	Assessor Parcel Number	Very Low-Income	Low-Income	Moderate-Income	Above Moderate-Income	Type of Shortfall	Parcel Size (Acres)	Current General Plan Designation	Current Zoning	Proposed General Plan (GP) Designation	Proposed Zoning	Minimum Density Allowed	Maximum Density Allowed	Total Capacity	Vacant/ Nonvacant	Description of Existing Uses	PIN	Base Density Per Acre	Community Plan Area	Rent Stabalization Ordinance	Income Category	Applicable Rezoning Program (Program informing values in Column Q listed first)
Los Angeles	10409 PEACH AVE	91345	2649017006	0.000	0.000	0.085	0.000	Shortfall of Sites	0.173	Low Residential	RS-1	0	0	0	11.580	0.085		Residential - Single Family Residence, 1	204B145 104		Mission Hills - Panorama City - North Hills	No	MI	ADU
Los Angeles	10365 COLLETT AVE	91344	2668021006	0.000	0.000	0.085	0.000	Shortfall of Sites	0.158	Low I Residential	RS-1	0	0	0	12.622	0.085		Residential - Single Family Residence, 1	204B141 104		Granada Hills - Knollwood	No	MI	ADU
Los Angeles	10362 MONOGRAM AVE	91344	2679023008	0.000	0.000	0.085	0.000	Shortfall of Sites	0.201	Low I Residential	RS-1	0	0	0	9.941	0.085		Residential - Single Family Residence, 1	204B137 104		Granada Hills - Knollwood	No	MI	ADU
Los Angeles	17419 BLACKHAWK ST	91344	2733023013	0.000	0.000	0.085	0.000	Shortfall of Sites	0.176	Low I Residential	RS-1	0	0	0	11.345	0.085		Residential - Single Family Residence - Pool, 1	204B129 104		Granada Hills - Knollwood	No	MI	ADU
Los Angeles	10337 GLADE AVE	91311	2723018102	0.000	0.000	0.085	0.000	Shortfall of Sites	0.198	Low II Residential	R1-1	0	0	0	10.081	0.085		Residential - Single Family Residence, 1	204B101 104		Chatsworth - Porter Ranch	No	MI	ADU
Los Angeles	20707 BLACKHAWK ST	91311	2706013044	0.000	0.000	0.085	0.000	Shortfall of Sites	0.253	Very Low II Residential	RE11-1	0	0	0	7.904	0.085		Residential - Single Family Residence, 1	204B109 104		Chatsworth - Porter Ranch	No	MI	ADU
Los Angeles	18413 BLACKHAWK ST	91326	2731015007	0.000	0.000	0.085	0.000	Shortfall of Sites	0.254	Very Low II Residential	RE11-1	0	0	0	7.883	0.085		Residential - Single Family Residence, 1	204B125 104		Northridge	No	MI	ADU
Los Angeles	20122 SEPTO ST	91311	2741016001	0.000	0.000	0.085	0.000	Shortfall of Sites	0.158	Low I Residential	RS-1	0	0	0	12.652	0.085		Residential - Single Family Residence, 1	201B113 104		Chatsworth - Porter Ranch	No	MI	ADU
Los Angeles	16738 SEPTO ST	91343	2685012003	0.000	0.000	0.085	0.000	Shortfall of Sites	0.163	Low I Residential	RS-1	0	0	0	12.302	0.085		Residential - Single Family Residence - Pool, 1	201B137 104		Granada Hills - Knollwood	No	MI	ADU
Los Angeles	15920 SEPTO ST	91343	2669016021	0.000	0.000	0.085	0.000	Shortfall of Sites	0.180	Low I Residential	RS-1	0	0	0	11.118	0.085		Residential - Single Family Residence - Pool, 1	201B141 104		Granada Hills - Knollwood	No	MI	ADU
Los Angeles	18631 LASSEN ST	91324	2729020009	0.000	0.000	0.085	0.000	Shortfall of Sites	0.172	Low I Residential	RS-1	0	0	0	11.616	0.085		Residential - Single Family Residence, 1	201B121 104		Northridge	No	MI	ADU
Los Angeles	9845 BIANCA AVE	91325	2755013015	0.000	0.000	0.085	0.000	Shortfall of Sites	0.334	Very Low I Residential	RA-1	0	0	0	5.984	0.085		Residential - Single Family Residence, 1	201B129 104		Northridge	No	MI	ADU
Los Angeles	16236 PLUMMER ST	91343	2676011006	0.000	0.000	0.085	0.000	Shortfall of Sites	0.154	Low Residential	RS-1	0	0	0	12.947	0.085		Residential - Single Family Residence - Pool, 1	198B137 104		Mission Hills - Panorama City - North Hills	No	MI	ADU
Los Angeles	9447 WOODLEY AVE	91343	2676011018	0.000	0.000	0.085	0.000	Shortfall of Sites	0.166	Low Residential	RS-1	0	0	0	12.081	0.085		Residential - Single Family Residence - Pool, 1	198B141 104		Mission Hills - Panorama City - North Hills	No	MI	ADU
Los Angeles	9411 BALCOM AVE	91325	2766003024	0.000	0.000	0.085	0.000	Shortfall of Sites	0.402	Very Low I Residential	RA-1	0	0	0	4.973	0.085		Residential - Single Family Residence, 1	198B129 104		Northridge	No	MI	ADU
Los Angeles	9346 BECKFORD AVE	91324	2762018013	0.000	0.000	0.085	0.000	Shortfall of Sites	0.390	Very Low I Residential	RA-1	0	0	0	5.128	0.085		Residential - Single Family Residence - Pool, 1	198B117 104		Northridge	No	MI	ADU
Los Angeles	17839 OSBORNE ST	91325	2768030010	0.000	0.000	0.085	0.000	Shortfall of Sites	0.340	Very Low I Residential	RA-1	0	0	0	5.887	0.085		Residential - Single Family Residence - Guesthouse, 1	195B129 104		Northridge	No	MI	ADU
Los Angeles	8431 DENISE LN	91304	2005008005	0.000	0.000	0.085	0.000	Shortfall of Sites	0.167	Low I Residential	RS-1	0	0	0	11.945	0.085		Residential - Single Family Residence - Planned Unit Development (PUD), 1	192B093 104		Chatsworth - Porter Ranch	No	MI	ADU
Los Angeles	12740 EMELITA ST	91607	2341011008	0.000	0.000	0.085	0.000	Shortfall of Sites	0.174	Low Residential	R1-1	0	0	0	11.520	0.085		Residential - Single Family Residence, 1	174B161 104		North Hollywood - Valley Village	No	MI	ADU
Los Angeles	14027 CHANDLER BLVD	91401	2247010005	0.000	0.000	0.085	0.000	Shortfall of Sites	0.152	Low Residential	R1-1	0	0	0	13.142	0.085		Residential - Single Family Residence - Pool, 1	171B153 104		Van Nuys - North Sherman Oaks	No	MI	ADU
Los Angeles	5342 DONNA AVE	91356	2163022030	0.000	0.000	0.085	0.000	Shortfall of Sites	0.485	Very Low I Residential	RA-1	0	0	0	4.124	0.085		Residential - Single Family Residence - Pool, 1	171B121 104		Encino - Tarzana	No	MI	ADU
Los Angeles	15106 CLARK ST	91411	2250004019	0.000	0.000	0.085	0.000	Shortfall of Sites	0.257	Very Low Residential	RE11-1-RIO	0	0	0	7.797	0.085		Residential - Single Family Residence, 1	172-5A147 104		Van Nuys - North Sherman Oaks	No	MI	ADU
Los Angeles	5331 NATICK AVE	91411	2249018008	0.000	0.000	0.085	0.000	Shortfall of Sites	0.152	Low Residential	R1-1	0	0	0	13.151	0.085		Residential - Single Family Residence, 1	172-5A149 104		Van Nuys - North Sherman Oaks	No	MI	ADU
Los Angeles	14605 WEDDINGTON ST	91411	2249009013	0.000	0.000	0.085	0.000	Shortfall of Sites	0.390	Low Residential	R1-1	0	0	0	5.129	0.085		Residential - Single Family Residence - Pool, 1	172-5A151 104		Van Nuys - North Sherman Oaks	No	MI	ADU
Los Angeles	14718 HARTSOOK ST	91403	2263037033	0.000	0.000	0.085	0.000	Shortfall of Sites	0.155	Low Residential	R1-1-RIO	0	0	0	12.907	0.085		Residential - Single Family Residence, 1	171A149 104		Van Nuys - North Sherman Oaks	No	MI	ADU
Los Angeles	5113 VISTA DEL MONTE AVE	91403	2263035034	0.000	0.000	0.085	0.000	Shortfall of Sites	0.158	Low Residential	R1-1-RIO	0	0	0	12.668	0.085		Residential - Single Family Residence, 1	171A151 104		Van Nuys - North Sherman Oaks	No	MI	ADU
Los Angeles	4449 BECK AVE	91602	2365006011	0.000	0.000	0.085	0.000	Shortfall of Sites	0.249	Low Residential	R1-1-RIO	0	0	0	8.039	0.085		Residential - Single Family Residence - Pool, 1	165B169 104		Sherman Oaks - Studio City - Toluca Lake - Cahuenga Pass	No	MI	ADU
Los Angeles	11605 DILLING ST	91604	2368011024	0.000	0.000	0.085	0.000	Shortfall of Sites	0.413	Very Low Residential	RE11-1-RIO	0	0	0	4.839	0.085		Residential - Single Family Residence - Pool, 1	162B169 104		Sherman Oaks - Studio City - Toluca Lake - Cahuenga Pass	No	MI	ADU
Los Angeles	1910 COLORADO BLVD	90041	5686007005	0.000	0.000	0.085	0.000	Shortfall of Sites	0.195	Neighborhood Commercial	[Q]C4-1XL	0	0	0	10.235	0.085		Commercial - Store - One Story, 1	162A223 104		Northeast Los Angeles	No	MI	ADU , TOPP C
Los Angeles	2223 RIDGEVIEW AVE	90041	5685025024	0.000	0.000	0.085	0.000	Shortfall of Sites	0.172	Low Residential	R1-1	0	0	0	11.616	0.085		Residential - Single Family Residence, 1	159A221 104		Northeast Los Angeles	No	MI	ADU
Los Angeles	3858 BOYCE AVE	90039	5435011013	0.000	0.000	0.085	0.000	Shortfall of Sites	0.155	Low Residential	R1-1-RIO	0	0	0	12.907	0.085		Residential - Single Family Residence, 1	156A207 104		Northeast Los Angeles	No	MI	ADU
Los Angeles	1730 N BERENDO ST	90027	5589030005	0.000	0.000	0.085	0.000	Shortfall of Sites	0.155	Low Medium II Residential	RD1.5-1XL	0	0	0	12.907	0.085		Residential - Single Family Residence, 1	147B197 104		Hollywood	No	MI	ADU
Los Angeles	419 N LUCERNE BLVD	90004	5523019031	0.000	0.000	0.085	0.000	Shortfall of Sites	0.161	Low II Residential	R1R3-RG	0	0	0	12.446	0.085		Residential - Single Family Residence, 1	138B189 104		Wilshire	No	MI	ADU
Los Angeles	645 COMSTOCK AVE	90024	4359015014	0.000	0.000	0.085	0.000	Shortfall of Sites	0.985	Very Low I Residential	RE20-1	0	0	0	2.031	0.085		Residential - Single Family Residence - Pool, 1	138B157 104		Westwood	No	MI	ADU
Los Angeles	337 DALKEITH AVE	90049	4366016022	0.000	0.000	0.085	0.000	Shortfall of Sites	0.154	Low Residential	R1-1	0	0	0	12.987	0.085		Residential - Single Family Residence, 1	135B145 104		Westwood	No	MI	ADU
Los Angeles	10525 GARWOOD PL	90024	4360020010	0.000	0.000	0.085	0.000	Shortfall of Sites	0.259	Low Residential	R1-1	0	0	0	7.710	0.085		Residential - Single Family Residence, 1	135B153 104		Westwood	No	MI	ADU
Los Angeles	771 HOLMBY AVE	90024	4360027015	0.000	0.000	0.085	0.000	Shortfall of Sites	0.253	Low Residential	R1-1	0	0	0	7.901	0.085		Residential - Single Family Residence - Pool, 1	135B157 104		Westwood	No	MI	ADU
Los Angeles	1373 WOODRUFF AVE	90024	4326013016	0.000	0.000	0.085	0.000	Shortfall of Sites	0.170	Low Residential	R1-1	0	0	0	11.741	0.085		Residential - Single Family Residence, 1	132B157 104		Westwood	No	MI	ADU
Los Angeles	627 S BUNDY DR	90049	4404007017	0.000	0.000	0.085	0.000	Shortfall of Sites	0.161	Low Residential	R1-1-O	0	0	0	12.448	0.085		Residential - Single Family Residence, 1	129B141 104		Brentwood - Pacific Palisades	No	MI	ADU
Los Angeles	2725 MONTE MAR TER	90064	4308007001	0.000	0.000	0.085	0.000	Shortfall of Sites	0.151	Low Residential	R1V2-O	0	0	0	13.251	0.085		Residential - Single Family Residence, 1	126B165 104		West Los Angeles	No	MI	ADU
Los Angeles	2525 AIKEN AVE	90064	4318012005	0.000	0.000	0.085	0.000	Shortfall of Sites	0.155	Low Residential	R1V2-O	0	0	0	12.906	0.085		Residential - Single Family Residence - Pool, 1	126B161 104		West Los Angeles	No	MI	ADU
Los Angeles	3056 EARLMAR DR	90064	4316015025	0.000	0.000	0.085	0.000	Shortfall of Sites	0.206	Low Residential	R1V2	0	0	0	9.702	0.085		Residential - Single Family Residence - Pool, 1	123B165 104		West Los Angeles	No	MI	ADU
Los Angeles	3520 STONER AVE	90066	4249017011	0.000	0.000	0.085	0.000	Shortfall of Sites	0.155	Low Residential	R1V2	0	0	0	12.899	0.085		Residential - Single Family Residence, 1	114B157 104		Palms - Mar Vista - Del Rey	No	MI	ADU
Los Angeles	7170 KNOWLTON PL	90045	4103016026	0.000	0.000	0.085	0.000	Shortfall of Sites	0.268	Low Residential	R1-1	0	0	0	7.460	0.085		Residential - Single Family Residence, 1	099B173 104		Westchester - Playa del Rey	No	MI	ADU
Los Angeles	8315 LOYOLA BLVD	90045	4113009021	0.000	0.000	0.085	0.000	Shortfall of Sites	0.172	Low Residential	R1-1	0	0	0	11.606	0.085		Residential - Single Family Residence, 1	096B161 104		Westchester - Playa del Rey	No	MI	ADU
Los Angeles	311 N GOODHOPE AVE	90732	7559009005	0.000	0.000	0.085	0.000	Shortfall of Sites	0.152	Low II Residential	R1-1XL	0	0	0	13.182	0.085		Residential - Single Family Residence - Therapy Pool (Spa), 1	018B189 104		San Pedro	No	MI	ADU
Los Angeles	12622 BYRON AVE	91344	2608007019	0.000	0.000	0.085	0.000	Shortfall of Sites	0.184	Very Low II Residential	RE11-1-H	0	0	0	10.850	0.085		Residential - Single Family Residence, 1	219B133 105		Granada Hills - Knollwood	No	MI	ADU
Los Angeles	12401 NEDRA DR	91344	2609022017	0.000	0.000	0.085	0.000	Shortfall of Sites	0.320	Very Low I Residential	RA-1	0	0	0	6.260	0.085		Residential - Single Family Residence, 1	219B137 105		Granada Hills - Knollwood	No	MI	ADU
Los Angeles	12130 BRADFORD PL	91344	2606004020	0.000	0.000	0.085	0.000	Shortfall of Sites	0.235	Low I Residential	RS-1	0	0	0	8.497	0.085		Residential - Single Family Residence, 1	216B133 105		Granada Hills - Knollwood	No	MI	ADU
Los Angeles	12141 MONOGRAM AVE	91344	2609029042	0.000	0.000	0.085	0.000	Shortfall of Sites	0.294	Very Low II Residential	RE11-1	0	0	0	6.805	0.085		Residential - Single Family Residence - Pool, 1	216B137 105		Granada Hills - Knollwood	No	MI	ADU
Los Angeles	11734 MCLENNAN AVE	91344	2610002038	0.000	0.000	0.085	0.000	Shortfall of Sites	0.174	Low I Residential	RS-1	0	0	0	11.505	0.085		Residential - Single Family Residence, 1	213B133 105		Granada Hills - Knollwood	No	MI	ADU
Los Angeles	11715 ANDREW AVE	91344	2605016029	0.000	0.000	0.085	0.000	Shortfall of Sites	0.427	Very Low II Residential	RE11-1	0	0	0	4.689	0.085		Residential - Single Family Residence - Pool, 1	213B137 105		Granada Hills - Knollwood	No	MI	ADU
Los Angeles	11536 COLLETT AVE	91344	2605021028	0.000	0.000	0.085	0.000	Shortfall of Sites	0.192	Low I Residential	RS-1	0	0	0	10.420	0.085		Residential - Single Family Residence, 1	213B141 105		Granada Hills - Knollwood	No	MI	ADU
Los Angeles	15619 INDEX ST	91344	2662006014	0.000	0.000	0.085	0.000	Shortfall of Sites	0.177	Low I Residential	RS-1	0	0	0	11.290	0.085		Residential - Single Family Residence, 1	210B141 105		Granada Hills - Knollwood	No	MI	ADU
Los Angeles	17260 INDEX ST	91344	2697004004	0.000	0.000	0.085	0.000	Shortfall of Sites	0.189	Low I Residential	RS-1	0	0	0	10.571	0.085		Residential - Single Family Residence, 1	210B133 105		Granada Hills - Knollwood	No	MI	ADU
Los Angeles	16744 INDEX ST	91344	2682016003	0.000	0.000	0.085	0.000	Shortfall of Sites	0.173	Low I Residential	RS-1	0	0	0	11.546	0.085		Residential - Single Family Residence, 1	210B137 105		Granada Hills - Knollwood	No	MI	ADU
Los Angeles	17831 DONMETZ ST	91344	2711018011	0.000	0.000	0.085	0.000	Shortfall of Sites	0.411	Very Low I Residential	RA-1	0	0	0	4.870	0.085		Residential - Single Family Residence - Pool and Misc., 1	210B129 105		Granada Hills - Knollwood	No	MI	ADU
Los Angeles	19269 KENYA ST	91326	2718001020	0.000	0.000	0.085	0.000	Shortfall of Sites	0.217	Low I Residential	RS-1	0	0	0	9.202	0.085		Residential - Single Family Residence, 1	210B117 105		Northridge	No	MI	ADU
Los Angeles	20437 NASHVILLE ST	91311	2707026012	0.000	0.000	0.085	0.000	Shortfall of Sites	0.403	Very Low I Residential	RA-1-K	0	0	0	4.961	0.085		Residential - Single Family Residence - Planned Unit Development (PUD), 1	210B113 105		Chatsworth - Porter Ranch	No	MI	ADU
Los Angeles	17044 JERSEY ST	91344	2696021018	0.000	0.000	0.085	0.000	Shortfall of Sites	0.172	Low II Residential	R1-1	0	0	0	11.655	0.085		Residential - Single Family Residence, 1	207B133 105		Granada Hills - Knollwood	No	MI	ADU
Los Angeles	18775 TRIBUNE ST	91326	2717021008	0.000	0.000	0.085	0.000	Shortfall of Sites	0.257	Very Low II Residential	RE11-1	0	0	0	7.779	0.085		Residential - Single Family Residence, 1	207B121 105		Northridge	No	MI	ADU
Los Angeles	18416 TRIBUNE ST	91326	2715007037	0.000	0.000	0.085	0.000	Shortfall of Sites	0.253	Very Low II Residential	RE11-1	0	0	0	7.903	0.085		Residential - Single Family Residence - Pool, 1	207B125 105		Northridge	No	MI	ADU
Los Angeles	10409 SEPULVEDA BLVD	91345	2649018019	0.000	0.000	0.085	0.000	Shortfall of Sites	0.165	Low Residential	RS-1	0	0	0	12.102	0.085		Residential - Single Family Residence, 1	204B145 105		Mission Hills - Panorama City - North Hills	No	MI	ADU
Los Angeles	10360 WOODLEY AVE	91344	2668021017	0.000	0.000	0.085	0.000	Shortfall of Sites	0.165	Low I Residential	RS-1	0	0	0	12.101	0.085		Residential - Single Family Residence, 1	204B141 105		Granada Hills - Knollwood	No	MI	ADU
Los Angeles	10360 GOTHIC AVE	91344	2679024025	0.000	0.000	0.085	0.000	Shortfall of Sites	0.177	Low I Residential	RS-1	0	0	0	11.314	0.085		Residential - Single Family Residence, 1	204B137 105		Granada Hills - Knollwood	No	MI	ADU
Los Angeles	17413 BLACKHAWK ST	91344	2733023012	0.000	0.000	0.085	0.000	Shortfall of Sites	0.176	Low I Residential	RS-1	0	0	0	11.345	0.085		Residential - Single Family Residence, 1	204B129 105		Granada Hills - Knollwood	No	MI	ADU
Los Angeles	10334 GLADE AVE	91311	2723019100	0.000	0.000	0.085	0.000	Shortfall of Sites	0.169	Low II Residential	R1-1	0	0	0	11.852	0.085		Residential - Single Family Residence - Pool, 1	204B101 105		Chatsworth - Porter Ranch	No	MI	ADU
Los Angeles	20538 BLACKHAWK ST	91311	2707013020	0.000	0.000	0.085	0.000	Shortfall of Sites	0.292	Very Low II Residential	RE11-1	0	0	0	6.850	0.085		Residential - Single Family Residence, 1	204B109 105		Chatsworth - Porter Ranch	No	MI	ADU
Los Angeles	18401 BLACKHAWK ST	91326	2731015006	0.000	0.000	0.085	0.000	Shortfall of Sites	0.254	Very Low II Residential	RE11-1	0	0	0	7.883	0.085		Residential - Single Family Residence, 1	204B125 105		Northridge	No	MI	ADU
Los Angeles	10315 VANALDEN AVE	91326	2728009002	0.000	0.000	0.085	0.000	Shortfall of Sites	0.405	Very Low I Residential	RA-1	0	0	0	4.936	0.085		Residential - Single Family Residence - Pool, 1	204B121 105		Northridge	No	MI	ADU
Los Angeles	20116 SEPTO ST	91311	2741012033	0.000	0.000	0.085	0.000	Shortfall of Sites	0.181	Low I Residential	RS-1	0	0	0	11.029	0.085		Residential - Single Family Residence - Pool, 1	201B113 105		Chatsworth - Porter Ranch	No	MI	ADU
Los Angeles	16732 SEPTO ST	91343	2685012004	0.000	0.000	0.085	0.000	Shortfall of Sites	0.163	Low I Residential	RS-1	0	0	0	12.302	0.085		Residential - Single Family Residence, 1	201B137 105		Granada Hills - Knollwood	No	MI	ADU
Los Angeles	9910 RUDNICK AVE	91311	2745006027	0.000	0.000	0.085	0.000	Shortfall of Sites	0.243	Very Low II Residential	RE11-1	0	0	0	8.220	0.085		Residential - Single Family Residence - Pool, 1	201B101 105		Chatsworth - Porter Ranch	No	MI	ADU
Los Angeles	15808 SEPTO ST	91343	2669025016	0.000	0.000	0.085	0.000	Shortfall of Sites	0.169	Low I Residential	RS-1	0	0	0	11.845	0.085		Residential - Single Family Residence - Pool, 1	201B141 105		Granada Hills - Knollwood	No	MI	ADU
Los Angeles	18625 LASSEN ST	91324	2729020008	0.000	0.000	0.085	0.000	Shortfall of Sites	0.172	Low I Residential	RS-1	0	0	0	11.617	0.085		Residential - Single Family Residence - Pool, 1	201B121 105		Northridge	No	MI	ADU
Los Angeles	9845 TEXHOMA AVE	91325	2755011010	0.000	0.000	0.085	0.000	Shortfall of Sites	0.284	Very Low I Residential	RA-1	0	0	0	7.045	0.085		Residential - Single Family Residence - Pool, 1	201B129 105		Northridge	No	MI	ADU

Jurisdiction Name	Site Address/Intersection	5 Digit ZIP Code	Assessor Parcel Number	Very Low-Income	Low-Income	Moderate-Income	Above Moderate-Income	Type of Shortfall	Parcel Size (Acres)	Current General Plan Designation	Current Zoning	Proposed General Plan (GP) Designation	Proposed Zoning	Minimum Density Allowed	Maximum Density Allowed	Total Capacity	Vacant/ Nonvacant	Description of Existing Uses	PIN	Base Density Per Acre	Community Plan Area	Rent Stabalization Ordinance	Income Category	Applicable Rezoning Program (Program informing values in Column Q listed first)
Los Angeles	6641 OLCOTT ST	91042	2570008022	0.000	0.000	0.085	0.000	Shortfall of Sites	0.409	Low Residential	R1-1-RFA	0	0	0	4.893	0.085	Residential - Single Family Residence, 1	202-5A203	105		Sunland - Tujunga - Lake View Terrace - Shadow Hills - East La Tuna Canyon	No	MI	ADU
Los Angeles	16228 PLUMMER ST	91343	2676011015	0.000	0.000	0.085	0.000	Shortfall of Sites	0.160	Low Residential	RS-1	0	0	0	12.484	0.085	Residential - Single Family Residence - Pool, 1	198B137	105		Mission Hills - Panorama City - North Hills	No	MI	ADU
Los Angeles	9445 CLAIRE AVE	91324	2762020002	0.000	0.000	0.085	0.000	Shortfall of Sites	0.439	Very Low I Residential	RA-1	0	0	0	4.558	0.085	Residential - Single Family Residence - Pool, 1	198B121	105		Northridge	No	MI	ADU
Los Angeles	22037 GLEDHILL ST	91311	2727016027	0.000	0.000	0.085	0.000	Shortfall of Sites	0.173	Low I Residential	RS-1	0	0	0	11.550	0.085	Residential - Single Family Residence - Pool, 1	198B101	105		Chatsworth - Porter Ranch	No	MI	ADU
Los Angeles	9450 ALDEA AVE	91325	2692009005	0.000	0.000	0.085	0.000	Shortfall of Sites	0.850	Very Low I Residential	RA-1	0	0	0	2.352	0.085	Residential - Single Family Residence - Pool, 1	198B133	105		Northridge	No	MI	ADU
Los Angeles	9410 BALCOM AVE	91325	2766002027	0.000	0.000	0.085	0.000	Shortfall of Sites	0.402	Very Low I Residential	RA-1	0	0	0	4.978	0.085	Residential - Single Family Residence - Pool, 1	198B129	105		Northridge	No	MI	ADU
Los Angeles	9362 TAMPA AVE	91324	2762022034	0.000	0.000	0.085	0.000	Shortfall of Sites	0.180	Low I Residential	RS-1	0	0	0	11.113	0.085	Residential - Single Family Residence, 1	198B117	105		Northridge	No	MI	ADU
Los Angeles	17825 OSBORNE ST	91325	2768030008	0.000	0.000	0.085	0.000	Shortfall of Sites	0.471	Very Low I Residential	RA-1	0	0	0	4.248	0.085	Residential - Single Family Residence - Pool, 1	195B129	105		Northridge	No	MI	ADU
Los Angeles	8418 DENISE LN	91304	2005007012	0.000	0.000	0.085	0.000	Shortfall of Sites	0.154	Low I Residential	RS-1	0	0	0	12.965	0.085	Residential - Single Family Residence - Planned Unit Development (PUD), 1	192B093	105		Chatsworth - Porter Ranch	No	MI	ADU
Los Angeles	12736 EMELITA ST	91607	2341011009	0.000	0.000	0.085	0.000	Shortfall of Sites	0.173	Low Residential	R1-1	0	0	0	11.529	0.085	Residential - Single Family Residence - Pool, 1	174B161	105		North Hollywood - Valley Village	No	MI	ADU
Los Angeles	14023 CHANDLER BLVD	91401	2247010004	0.000	0.000	0.085	0.000	Shortfall of Sites	0.154	Low Residential	R1-1	0	0	0	12.974	0.085	Residential - Single Family Residence - Pool, 1	171B153	105		Van Nuys - North Sherman Oaks	No	MI	ADU
Los Angeles	5330 NATICK AVE	91411	2249017032	0.000	0.000	0.085	0.000	Shortfall of Sites	0.152	Low Residential	R1-1	0	0	0	13.152	0.085	Residential - Single Family Residence, 1	172-5A149	105		Van Nuys - North Sherman Oaks	No	MI	ADU
Los Angeles	5112 VISTA DEL MONTE AVE	91403	2263034003	0.000	0.000	0.085	0.000	Shortfall of Sites	0.158	Low Residential	R1-1-RIO	0	0	0	12.672	0.085	Residential - Single Family Residence - Pool, 1	171A151	105		Van Nuys - North Sherman Oaks	No	MI	ADU
Los Angeles	14757 HUSTON ST	91403	2263028046	0.000	0.000	0.085	0.000	Shortfall of Sites	0.155	Low Residential	R1-1-RIO	0	0	0	12.902	0.085	Residential - Single Family Residence, 1	169-5A149	105		Van Nuys - North Sherman Oaks	No	MI	ADU
Los Angeles	13510 VALLEYHEART DR N	91423	2360003015	0.000	0.000	0.085	0.000	Shortfall of Sites	0.183	Low Residential	R1-1-RIO	0	0	0	10.932	0.085	Residential - Single Family Residence, 1	165B157	105		Sherman Oaks - Studio City - Toluca Lake - Cahuenga Pass	No	MI	ADU
Los Angeles	12515 RYE ST	91604	2362028008	0.000	0.000	0.085	0.000	Shortfall of Sites	0.176	Low Residential	R1-1-RIO	0	0	0	11.335	0.085	Residential - Single Family Residence - Pool, 1	165B161	105		Sherman Oaks - Studio City - Toluca Lake - Cahuenga Pass	No	MI	ADU
Los Angeles	4444 LEMP AVE	91602	2365006008	0.000	0.000	0.085	0.000	Shortfall of Sites	0.248	Low Residential	R1-1-RIO	0	0	0	8.067	0.085	Residential - Single Family Residence - Pool, 1	165B169	105		Sherman Oaks - Studio City - Toluca Lake - Cahuenga Pass	No	MI	ADU
Los Angeles	15029 GREENLEAF ST	91403	2276010021	0.000	0.000	0.085	0.000	Shortfall of Sites	0.246	Low Residential	RE11-1	0	0	0	8.114	0.085	Residential - Single Family Residence - Pool and Misc., 1	166-5A147	105		Sherman Oaks - Studio City - Toluca Lake - Cahuenga Pass	No	MI	ADU
Los Angeles	1610 HILL DR	90041	5669014016	0.000	0.000	0.085	0.000	Shortfall of Sites	0.194	Low Residential	R1-1	0	0	0	10.304	0.085	Residential - Single Family Residence - Pool, 1	165A225	105		Northeast Los Angeles	No	MI	ADU
Los Angeles	4872 WIOTA ST	90041	5690020004	0.000	0.000	0.085	0.000	Shortfall of Sites	0.154	Low Residential	R1-1	0	0	0	12.970	0.085	Residential - Single Family Residence, 1	160-5A229	105		Northeast Los Angeles	No	MI	ADU
Los Angeles	1639 N AVENUE 45	90041	5473045014	0.000	0.000	0.085	0.000	Shortfall of Sites	0.172	Low Residential	R1-1	0	0	0	11.616	0.085	Residential - Single Family Residence, 1	157-5A221	105		Northeast Los Angeles	No	MI	ADU
Los Angeles	2857 W AVENUE 33	90065	5457020018	0.000	0.000	0.085	0.000	Shortfall of Sites	0.165	Low Residential	R1-1-CDO	0	0	0	12.112	0.085	Residential - Single Family Residence, 1	153A215	105		Northeast Los Angeles	No	MI	ADU
Los Angeles	1722 N VAN NESS AVE	90028	5586032017	0.000	0.000	0.085	0.000	Shortfall of Sites	0.155	Low Medium II Residential	RD1.5-1XL	0	0	0	12.876	0.085	Residential - Single Family Residence, 1	148-5A191	105		Hollywood	No	MI	ADU
Los Angeles	418 N ARDEN BLVD	90004	5523019006	0.000	0.000	0.085	0.000	Shortfall of Sites	0.161	Low II Residential	R1R3-RG	0	0	0	12.428	0.085	Residential - Single Family Residence, 1	138B189	105		Wilshire	No	MI	ADU
Los Angeles	360 N LAUREL AVE	90048	5527034002	0.000	0.000	0.085	0.000	Shortfall of Sites	0.150	Low II Residential	R1V3	0	0	0	13.302	0.085	Residential - Single Family Residence, 1	138B177	105		Wilshire	No	MI	ADU
Los Angeles	320 COMSTOCK AVE	90024	4359002009	0.000	0.000	0.085	0.000	Shortfall of Sites	0.312	Low Residential	R1-1	0	0	0	6.406	0.085	Residential - Single Family Residence, 1	138B153	105		Westwood	No	MI	ADU
Los Angeles	241 S CITRUS AVE	90036	5513026019	0.000	0.000	0.085	0.000	Shortfall of Sites	0.155	Low II Residential	R1V3-RG	0	0	0	12.906	0.085	Residential - Single Family Residence - Pool, 1	135B181	105		Wilshire	No	MI	ADU
Los Angeles	11170 MONTANA AVE	90049	4366026017	0.000	0.000	0.085	0.000	Shortfall of Sites	0.317	Low Residential	R1-1	0	0	0	6.305	0.085	Residential - Single Family Residence - Pool, 1	135B149	105		Westwood	No	MI	ADU
Los Angeles	678 LORING AVE	90024	4360020002	0.000	0.000	0.085	0.000	Shortfall of Sites	0.164	Low Residential	R1-1	0	0	0	12.186	0.085	Residential - Single Family Residence, 1	135B153	105		Westwood	No	MI	ADU
Los Angeles	774 HOLMBY AVE	90024	4360026018	0.000	0.000	0.085	0.000	Shortfall of Sites	0.244	Low Residential	R1-1	0	0	0	8.211	0.085	Residential - Single Family Residence, 1	135B157	105		Westwood	No	MI	ADU
Los Angeles	2301 PARNELL AVE	90064	4320012033	0.000	0.000	0.085	0.000	Shortfall of Sites	0.155	Low Residential	R1-1-O	0	0	0	12.889	0.085	Residential - Single Family Residence, 1	126B157	105		West Los Angeles	No	MI	ADU
Los Angeles	4727 W 17TH ST	90019	5071019003	0.000	0.000	0.085	0.000	Shortfall of Sites	0.161	Low Medium II Residential	RD1.5-1-O	0	0	0	12.446	0.085	Residential - Single Family Residence, 1	126B181	105		West Adams - Baldwin Hills - Leimert	No	MI	ADU
Los Angeles	645 S BURLINGAME AVE	90049	4264006014	0.000	0.000	0.085	0.000	Shortfall of Sites	0.207	Very Low II Residential	RE11-1	0	0	0	9.645	0.085	Residential - Single Family Residence, 1	126B141	105		Brentwood - Pacific Palisades	No	MI	ADU
Los Angeles	2143 DUXBURY CIR	90034	4309009023	0.000	0.000	0.085	0.000	Shortfall of Sites	0.898	Low Residential	R1V2-O	0	0	0	2.227	0.085	Residential - Single Family Residence - Pool, 1	126B165	105		West Los Angeles	No	MI	ADU
Los Angeles	10324 MONTE MAR DR	90064	4308002009	0.000	0.000	0.085	0.000	Shortfall of Sites	0.152	Low Residential	R1V2-O	0	0	0	13.200	0.085	Residential - Single Family Residence, 1	126B161	105		West Los Angeles	No	MI	ADU
Los Angeles	2631 COLBY AVE	90064	4258005007	0.000	0.000	0.085	0.000	Shortfall of Sites	0.150	Low Residential	R1V2	0	0	0	13.343	0.085	Residential - Single Family Residence, 1	120B153	105		Palms - Mar Vista - Del Rey	No	MI	ADU
Los Angeles	7630 BOEING AVE	90045	4106009012	0.000	0.000	0.085	0.000	Shortfall of Sites	0.176	Low Residential	R1-1	0	0	0	11.332	0.085	Residential - Single Family Residence, 1	099B169	105		Westchester - Playa del Rey	No	MI	ADU
Los Angeles	17248 DAEMAS PL	91344	2608007014	0.000	0.000	0.085	0.000	Shortfall of Sites	0.228	Very Low II Residential	RE11-1-H	0	0	0	8.777	0.085	Residential - Single Family Residence - Pool, 1	219B133	106		Granada Hills - Knollwood	No	MI	ADU
Los Angeles	12368 KENNY DR	91344	2609020014	0.000	0.000	0.085	0.000	Shortfall of Sites	0.398	Very Low I Residential	RA-1	0	0	0	5.027	0.085	Residential - Single Family Residence - Pool, 1	219B137	106		Granada Hills - Knollwood	No	MI	ADU
Los Angeles	12143 EL ORO WAY	91344	2606003027	0.000	0.000	0.085	0.000	Shortfall of Sites	0.312	Low I Residential	RS-1	0	0	0	6.410	0.085	Residential - Single Family Residence, 1	216B133	106		Granada Hills - Knollwood	No	MI	ADU
Los Angeles	12139 GERALD AVE	91344	2609015032	0.000	0.000	0.085	0.000	Shortfall of Sites	0.277	Very Low II Residential	RE11-1	0	0	0	7.224	0.085	Residential - Single Family Residence, 1	216B137	106		Granada Hills - Knollwood	No	MI	ADU
Los Angeles	17111 GUNTHER ST	91344	2607003007	0.000	0.000	0.085	0.000	Shortfall of Sites	0.228	Low I Residential	RS-1	0	0	0	8.775	0.085	Residential - Single Family Residence - Pool, 1	213B133	106		Granada Hills - Knollwood	No	MI	ADU
Los Angeles	11716 MONOGRAM AVE	91344	2610021017	0.000	0.000	0.085	0.000	Shortfall of Sites	0.172	Low I Residential	RS-1	0	0	0	11.611	0.085	Residential - Single Family Residence, 1	213B137	106		Granada Hills - Knollwood	No	MI	ADU
Los Angeles	17358 MAYERLING ST	91344	2607006024	0.000	0.000	0.085	0.000	Shortfall of Sites	0.306	Very Low I Residential	RA-1	0	0	0	6.542	0.085	Residential - Single Family Residence - Pool, 1	213B129	106		Granada Hills - Knollwood	No	MI	ADU
Los Angeles	11306 DEMPSEY AVE	91344	2666010002	0.000	0.000	0.085	0.000	Shortfall of Sites	0.164	Low I Residential	RS-1	0	0	0	12.220	0.085	Residential - Single Family Residence, 1	210B141	106		Granada Hills - Knollwood	No	MI	ADU
Los Angeles	11256 BABBITT AVE	91344	2697010025	0.000	0.000	0.085	0.000	Shortfall of Sites	0.190	Low I Residential	RS-1	0	0	0	10.539	0.085	Residential - Single Family Residence - Pool, 1	210B133	106		Granada Hills - Knollwood	No	MI	ADU
Los Angeles	16738 INDEX ST	91344	2682016004	0.000	0.000	0.085	0.000	Shortfall of Sites	0.173	Low I Residential	RS-1	0	0	0	11.580	0.085	Residential - Single Family Residence, 1	210B137	106		Granada Hills - Knollwood	No	MI	ADU
Los Angeles	11233 YARMOUTH AVE	91344	2711018006	0.000	0.000	0.085	0.000	Shortfall of Sites	0.391	Very Low I Residential	RA-1	0	0	0	5.117	0.085	Residential - Single Family Residence, 1	210B129	106		Granada Hills - Knollwood	No	MI	ADU
Los Angeles	19273 KENYA ST	91326	2718001019	0.000	0.000	0.085	0.000	Shortfall of Sites	0.223	Low I Residential	RS-1	0	0	0	8.984	0.085	Residential - Single Family Residence - Pool, 1	210B117	106		Northridge	No	MI	ADU
Los Angeles	11001 FULLBRIGHT AVE	91311	2707026011	0.000	0.000	0.085	0.000	Shortfall of Sites	0.402	Very Low I Residential	RA-1-K	0	0	0	4.970	0.085	Residential - Single Family Residence - Planned Unit Development (PUD), 1	210B113	106		Chatsworth - Porter Ranch	No	MI	ADU
Los Angeles	18767 TRIBUNE ST	91326	2717021009	0.000	0.000	0.085	0.000	Shortfall of Sites	0.257	Very Low II Residential	RE11-1	0	0	0	7.779	0.085	Residential - Single Family Residence - Pool, 1	207B121	106		Northridge	No	MI	ADU
Los Angeles	18408 TRIBUNE ST	91326	2715007038	0.000	0.000	0.085	0.000	Shortfall of Sites	0.253	Very Low II Residential	RE11-1	0	0	0	7.903	0.085	Residential - Single Family Residence, 1	207B125	106		Northridge	No	MI	ADU
Los Angeles	10406 MARKLEIN AVE	91345	2649016030	0.000	0.000	0.085	0.000	Shortfall of Sites	0.172	Low Residential	RS-1	0	0	0	11.603	0.085	Residential - Single Family Residence, 1	204B145	106		Mission Hills - Panorama City - North Hills	No	MI	ADU
Los Angeles	10364 COLLETT AVE	91344	2668020017	0.000	0.000	0.085	0.000	Shortfall of Sites	0.182	Low I Residential	RS-1	0	0	0	11.001	0.085	Residential - Single Family Residence, 1	204B141	106		Granada Hills - Knollwood	No	MI	ADU
Los Angeles	16330 HIAWATHA ST	91344	2679024024	0.000	0.000	0.085	0.000	Shortfall of Sites	0.249	Low I Residential	RS-1	0	0	0	8.027	0.085	Residential - Single Family Residence - Pool, 1	204B137	106		Granada Hills - Knollwood	No	MI	ADU
Los Angeles	17407 BLACKHAWK ST	91344	2733023011	0.000	0.000	0.085	0.000	Shortfall of Sites	0.176	Low I Residential	RS-1	0	0	0	11.345	0.085	Residential - Single Family Residence, 1	204B129	106		Granada Hills - Knollwood	No	MI	ADU
Los Angeles	10341 JOVITA AVE	91311	2707015030	0.000	0.000	0.085	0.000	Shortfall of Sites	0.258	Very Low II Residential	RE11-1-H	0	0	0	7.766	0.085	Residential - Single Family Residence - Pool, 1	204B113	106		Chatsworth - Porter Ranch	No	MI	ADU
Los Angeles	20556 BLACKHAWK ST	91311	2707013022	0.000	0.000	0.085	0.000	Shortfall of Sites	0.269	Very Low II Residential	RE11-1	0	0	0	7.435	0.085	Residential - Single Family Residence - Pool, 1	204B109	106		Chatsworth - Porter Ranch	No	MI	ADU
Los Angeles	18359 BLACKHAWK ST	91326	2731015021	0.000	0.000	0.085	0.000	Shortfall of Sites	0.254	Very Low II Residential	RE11-1	0	0	0	7.883	0.085	Residential - Single Family Residence, 1	204B125	106		Northridge	No	MI	ADU
Los Angeles	10314 BECKFORD AVE	91326	2728009012	0.000	0.000	0.085	0.000	Shortfall of Sites	0.406	Very Low I Residential	RA-1	0	0	0	4.922	0.085	Residential - Single Family Residence - Pool, 1	204B121	106		Northridge	No	MI	ADU
Los Angeles	9919 CASABA AVE	91311	2741019038	0.000	0.000	0.085	0.000	Shortfall of Sites	0.181	Low I Residential	RS-1	0	0	0	11.046	0.085	Residential - Single Family Residence, 1	201B113	106		Chatsworth - Porter Ranch	No	MI	ADU
Los Angeles	16724 SEPTO ST	91343	2685012005	0.000	0.000	0.085	0.000	Shortfall of Sites	0.164	Low I Residential	RS-1	0	0	0	12.211	0.085	Residential - Single Family Residence, 1	201B137	106		Granada Hills - Knollwood	No	MI	ADU
Los Angeles	9911 GIERSON AVE	91311	2745006038	0.000	0.000	0.085	0.000	Shortfall of Sites	0.244	Very Low II Residential	RE11-1	0	0	0	8.213	0.085	Residential - Single Family Residence, 1	201B101	106		Chatsworth - Porter Ranch	No	MI	ADU
Los Angeles	15742 SEPTO ST	91343	2661029018	0.000	0.000	0.085	0.000	Shortfall of Sites	0.152	Low I Residential	RA-1	0	0	0	13.144	0.085	Residential - Single Family Residence, 1	201B141	106		Granada Hills - Knollwood	No	MI	ADU
Los Angeles	18619 LASSEN ST	91324	2729020007	0.000	0.000	0.085	0.000	Shortfall of Sites	0.172	Low I Residential	RS-1	0	0	0	11.617	0.085	Residential - Single Family Residence, 1	201B121	106		Northridge	No	MI	ADU
Los Angeles	9844 TEXHOMA AVE	91325	2755011007	0.000	0.000	0.085	0.000	Shortfall of Sites	0.281	Very Low I Residential	RA-1	0	0	0	7.112	0.085	Residential - Single Family Residence - Pool, 1	201B129	106		Northridge	No	MI	ADU
Los Angeles	16222 PLUMMER ST	91343	2676011016	0.000	0.000	0.085	0.000	Shortfall of Sites	0.159	Low Residential	RS-1	0	0	0	12.593	0.085	Residential - Single Family Residence, 1	198B137	106		Mission Hills - Panorama City - North Hills	No	MI	ADU
Los Angeles	22031 GLEDHILL ST	91311	2727016026	0.000	0.000	0.085	0.000	Shortfall of Sites	0.172	Low I Residential	RS-1	0	0	0	11.615	0.085	Residential - Single Family Residence - Pool, 1	198B101	106		Chatsworth - Porter Ranch	No	MI	ADU
Los Angeles	9440 WISH AVE	91325	2692010046	0.000	0.000	0.085	0.000	Shortfall of Sites	0.345	Very Low II Residential	RE15-1	0	0	0	5.803	0.085	Residential - Single Family Residence - Pool, 1	198B133	106		Northridge	No	MI	ADU
Los Angeles	9631 AMANITA AVE	91042	2571007043	0.000	0.000	0.085	0.000	Shortfall of Sites	0.160	Low Residential	R1-1-RFA	0	0	0	12.497	0.085	Residential - Single Family Residence, 1	198B205	106		Sunland - Tujunga - Lake View Terrace - Shadow Hills - East La Tuna Canyon	No	MI	ADU
Los Angeles	9400 BIANCA AVE	91325	2766016007	0.000	0.000	0.085	0.000	Shortfall of Sites	0.403	Very Low I Residential	RA-1	0	0	0	4.958	0.085	Residential - Single Family Residence - Pool, 1	198B129	106		Northridge	No	MI	ADU
Los Angeles	17639 OSBORNE ST	91325	2768027014	0.000	0.000	0.085	0.000	Shortfall of Sites	0.416	Very Low I Residential	RA-1	0	0	0	4.810	0.085	Residential - Single Family Residence - Pool, 1	195B129	106		Northridge	No	MI	ADU
Los Angeles	8421 JASON AVE	91304	2005015040	0.000	0.000	0.085	0.000	Shortfall of Sites	0.255	Very Low II Residential	RE11-1	0	0	0	7.854	0.085	Residential - Single Family Residence - Pool, 1	192B093	106		Chatsworth - Porter Ranch	No	MI	ADU

Jurisdiction Name	Site Address/Intersection	5 Digit ZIP Code	Assessor Parcel Number	Very Low-Income	Low-Income	Moderate-Income	Above Moderate-Income	Type of Shortfall	Parcel Size (Acres)	Current General Plan Designation	Current Zoning	Proposed General Plan (GP) Designation	Proposed Zoning	Minimum Density Allowed	Maximum Density Allowed	Total Capacity	Vacant/ Nonvacant	Description of Existing Uses	PIN	Base Density Per Acre	Community Plan Area	Rent Stabalization Ordinance	Income Category	Applicable Rezoning Program (Program informing values in Column Q listed first)
Los Angeles	12730 EMELITA ST	91607	2341011010	0.000	0.000	0.085	0.000	Shortfall of Sites	0.173	Low Residential	R1-1	0	0	0	11.529	0.085		Residential - Single Family Residence, 1	174B161 106		North Hollywood - Valley Village	No	MI	ADU
Los Angeles	5407 AMIGO AVE	91356	2161014016	0.000	0.000	0.085	0.000	Shortfall of Sites	0.216	Low II Residential	R1-1	0	0	0	9.272	0.085		Residential - Single Family Residence - Pool, 1	171B121 106		Encino - Tarzana	No	MI	ADU
Los Angeles	5358 NOBLE AVE	91411	2250018007	0.000	0.000	0.085	0.000	Shortfall of Sites	0.170	Low Residential	R1-1	0	0	0	11.743	0.085		Residential - Single Family Residence - Pool, 1	172-5A147 106		Van Nuys - North Sherman Oaks	No	MI	ADU
Los Angeles	4938 WILLOWCREST AVE	91601	2421001011	0.000	0.000	0.085	0.000	Shortfall of Sites	0.166	Low Residential	R1-1	0	0	0	12.037	0.085		Residential - Single Family Residence - Pool, 1	168B177 106		North Hollywood - Valley Village	No	MI	ADU
Los Angeles	4925 LONGRIDGE AVE	91423	2358013018	0.000	0.000	0.085	0.000	Shortfall of Sites	0.187	Low Residential	R1-1	0	0	0	10.688	0.085		Residential - Single Family Residence, 1	168B157 106		Van Nuys - North Sherman Oaks	No	MI	ADU
Los Angeles	14755 HUSTON ST	91403	2263028045	0.000	0.000	0.085	0.000	Shortfall of Sites	0.155	Low Residential	R1-1-RIO	0	0	0	12.902	0.085		Residential - Single Family Residence - Pool, 1	169-5A149 106		Van Nuys - North Sherman Oaks	No	MI	ADU
Los Angeles	4456 STERN AVE	91423	2271010012	0.000	0.000	0.085	0.000	Shortfall of Sites	0.264	Low Residential	R1-1-RIO	0	0	0	7.581	0.085		Residential - Single Family Residence, 1	165B153 106		Sherman Oaks - Studio City - Toluca Lake - Cahuenga Pass	No	MI	ADU
Los Angeles	12316 LANDALE ST	91604	2364017032	0.000	0.000	0.085	0.000	Shortfall of Sites	0.378	Low Residential	R1-1-RIO	0	0	0	5.285	0.085		Residential - Single Family Residence - Pool, 1	165B165 106		Sherman Oaks - Studio City - Toluca Lake - Cahuenga Pass	No	MI	ADU
Los Angeles	12523 RYE ST	91604	2362028009	0.000	0.000	0.085	0.000	Shortfall of Sites	0.175	Low Residential	R1-1-RIO	0	0	0	11.406	0.085		Residential - Single Family Residence - Pool, 1	165B161 106		Sherman Oaks - Studio City - Toluca Lake - Cahuenga Pass	No	MI	ADU
Los Angeles	4443 LEMP AVE	91602	2365003006	0.000	0.000	0.085	0.000	Shortfall of Sites	0.237	Low Residential	R1-1-RIO	0	0	0	8.442	0.085		Residential - Single Family Residence - Pool, 1	165B169 106		Sherman Oaks - Studio City - Toluca Lake - Cahuenga Pass	No	MI	ADU
Los Angeles	4885 HARTWICK ST	90041	5690015003	0.000	0.000	0.085	0.000	Shortfall of Sites	0.167	Low Residential	R1-1	0	0	0	11.992	0.085		Residential - Single Family Residence, 1	160-5A227 106		Northeast Los Angeles	No	MI	ADU
Los Angeles	2145 RIDGEVIEW AVE	90041	5685025032	0.000	0.000	0.085	0.000	Shortfall of Sites	0.168	Low Residential	R1-1	0	0	0	11.913	0.085		Residential - Single Family Residence, 1	159A223 106		Northeast Los Angeles	No	MI	ADU
Los Angeles	419 N ARDEN BLVD	90004	5523018018	0.000	0.000	0.085	0.000	Shortfall of Sites	0.167	Low II Residential	R1R3-RG	0	0	0	11.977	0.085		Residential - Single Family Residence, 1	138B189 106		Wilshire	No	MI	ADU
Los Angeles	321 CONWAY AVE	90024	4359007010	0.000	0.000	0.085	0.000	Shortfall of Sites	0.290	Low Residential	R1-1	0	0	0	6.898	0.085		Residential - Single Family Residence, 1	138B153 106		Westwood	No	MI	ADU
Los Angeles	10381 STRATHMORE DR	90024	4359015008	0.000	0.000	0.085	0.000	Shortfall of Sites	0.634	Very Low I Residential	RE20-1	0	0	0	3.155	0.085		Residential - Single Family Residence - Pool, 1	138B157 106		Westwood	No	MI	ADU
Los Angeles	10423 LINDBROOK DR	90024	4360026023	0.000	0.000	0.085	0.000	Shortfall of Sites	0.255	Low Residential	R1-1	0	0	0	7.854	0.085		Residential - Single Family Residence - Pool, 1	135B157 106		Westwood	No	MI	ADU
Los Angeles	1133 S CAMDEN DR	90035	4330017034	0.000	0.000	0.085	0.000	Shortfall of Sites	0.203	Low Residential	R1-1-O	0	0	0	9.830	0.085		Residential - Single Family Residence - Pool, 1	132A165 106		West Los Angeles	No	MI	ADU
Los Angeles	615 S GRETNA GREEN WAY	90049	4404005007	0.000	0.000	0.085	0.000	Shortfall of Sites	0.158	Low Residential	R1-1-O	0	0	0	12.681	0.085		Residential - Single Family Residence, 1	129B141 106		Brentwood - Pacific Palisades	No	MI	ADU
Los Angeles	1812 S BEDFORD ST	90035	4303015021	0.000	0.000	0.085	0.000	Shortfall of Sites	0.151	Low II Residential	R1R3-RG	0	0	0	13.248	0.085		Residential - Single Family Residence, 1	126B169 106		West Adams - Baldwin Hills - Leimert	No	MI	ADU
Los Angeles	976 S CARMELINA AVE	90049	4264021023	0.000	0.000	0.085	0.000	Shortfall of Sites	0.175	Low Residential	RE9-1	0	0	0	11.450	0.085		Residential - Single Family Residence, 1	126B141 106		Brentwood - Pacific Palisades	No	MI	ADU
Los Angeles	9345 DUXBURY RD	90034	4309013016	0.000	0.000	0.085	0.000	Shortfall of Sites	0.192	Low Residential	R1V2-O	0	0	0	10.410	0.085		Residential - Single Family Residence, 1	126B165 106		West Los Angeles	No	MI	ADU
Los Angeles	2943 HADDINGTON DR	90064	4318022006	0.000	0.000	0.085	0.000	Shortfall of Sites	0.187	Low Residential	R1V2	0	0	0	10.685	0.085		Residential - Single Family Residence, 1	123B161 106		West Los Angeles	No	MI	ADU
Los Angeles	3045 DANNYHILL DR	90064	4316015001	0.000	0.000	0.085	0.000	Shortfall of Sites	0.196	Low Residential	R1V2	0	0	0	10.226	0.085		Residential - Single Family Residence, 1	123B165 106		West Los Angeles	No	MI	ADU
Los Angeles	6216 FLORES AVE	90056	4001012003	0.000	0.000	0.085	0.000	Shortfall of Sites	0.165	Low Residential	R1-1	0	0	0	12.105	0.085		Residential - Single Family Residence, 1	105B173 106		Westchester - Playa del Rey	No	MI	ADU
Los Angeles	5859 W 77TH PL	90045	4105006003	0.000	0.000	0.085	0.000	Shortfall of Sites	0.160	Low Residential	R1-1	0	0	0	12.466	0.085		Residential - Single Family Residence, 1	099B169 106		Westchester - Playa del Rey	No	MI	ADU
Los Angeles	6570 W 84TH ST	90045	4108013022	0.000	0.000	0.085	0.000	Shortfall of Sites	0.168	Low Residential	R1V2	0	0	0	11.906	0.085		Residential - Single Family Residence, 1	096B165 106		Westchester - Playa del Rey	No	MI	ADU
Los Angeles	8330 CROYDON AVE	90045	4107029014	0.000	0.000	0.085	0.000	Shortfall of Sites	0.152	Low Residential	R1-1	0	0	0	13.201	0.085		Residential - Single Family Residence, 1	096B169 106		Westchester - Playa del Rey	No	MI	ADU
Los Angeles	1153 VIA FRANCISCA	90732	7445018050	0.000	0.000	0.085	0.000	Shortfall of Sites	0.261	Low II Residential	R1-1XL	0	0	0	7.659	0.085		Residential - Single Family Residence, 1	021B193 106		San Pedro	No	MI	ADU
Los Angeles	12352 WOODLEY AVE	91344	2605006001	0.000	0.000	0.085	0.000	Shortfall of Sites	0.376	Very Low II Residential	RE11-1	0	0	0	5.324	0.085		Residential - Single Family Residence, 1	219B137 107		Granada Hills - Knollwood	No	MI	ADU
Los Angeles	12142 ELNORA PL	91344	2606010020	0.000	0.000	0.085	0.000	Shortfall of Sites	0.263	Low I Residential	RS-1	0	0	0	7.608	0.085		Residential - Single Family Residence - Pool, 1	216B133 107		Granada Hills - Knollwood	No	MI	ADU
Los Angeles	12161 WOODLEY AVE	91344	2605008052	0.000	0.000	0.085	0.000	Shortfall of Sites	0.254	Very Low II Residential	RE11-1	0	0	0	7.861	0.085		Residential - Single Family Residence - Pool, 1	216B137 107		Granada Hills - Knollwood	No	MI	ADU
Los Angeles	11726 LOUISE AVE	91344	2607006037	0.000	0.000	0.085	0.000	Shortfall of Sites	0.359	Very Low II Residential	RE11-1	0	0	0	5.572	0.085		Residential - Single Family Residence - Pool, 1	213B133 107		Granada Hills - Knollwood	No	MI	ADU
Los Angeles	16618 LORILLARD ST	91344	2610023014	0.000	0.000	0.085	0.000	Shortfall of Sites	0.229	Low I Residential	RS-1	0	0	0	8.719	0.085		Residential - Single Family Residence - Pool, 1	213B137 107		Granada Hills - Knollwood	No	MI	ADU
Los Angeles	11311 HASKELL AVE	91344	2666010019	0.000	0.000	0.085	0.000	Shortfall of Sites	0.171	Low I Residential	RS-1	0	0	0	11.717	0.085		Residential - Single Family Residence, 1	210B141 107		Granada Hills - Knollwood	No	MI	ADU
Los Angeles	16732 INDEX ST	91344	2682016005	0.000	0.000	0.085	0.000	Shortfall of Sites	0.173	Low I Residential	RS-1	0	0	0	11.576	0.085		Residential - Single Family Residence - Pool, 1	210B137 107		Granada Hills - Knollwood	No	MI	ADU
Los Angeles	11238 JELLICO AVE	91344	2711007004	0.000	0.000	0.085	0.000	Shortfall of Sites	0.380	Very Low I Residential	RA-1	0	0	0	5.268	0.085		Residential - Single Family Residence, 1	210B129 107		Granada Hills - Knollwood	No	MI	ADU
Los Angeles	11021 OSO AVE	91311	2707032017	0.000	0.000	0.085	0.000	Shortfall of Sites	0.427	Very Low I Residential	RA-1-K	0	0	0	4.686	0.085		Residential - Single Family Residence - Pool, 1	210B113 107		Chatsworth - Porter Ranch	No	MI	ADU
Los Angeles	17916 TRIBUNE PL	91344	2715025040	0.000	0.000	0.085	0.000	Shortfall of Sites	0.175	Low I Residential	RS-1	0	0	0	11.447	0.085		Residential - Single Family Residence, 1	207B129 107		Granada Hills - Knollwood	No	MI	ADU
Los Angeles	18761 TRIBUNE ST	91326	2717021010	0.000	0.000	0.085	0.000	Shortfall of Sites	0.257	Very Low II Residential	RE11-1	0	0	0	7.779	0.085		Residential - Single Family Residence, 1	207B121 107		Northridge	No	MI	ADU
Los Angeles	10815 LURLINE AVE	91311	2706009035	0.000	0.000	0.085	0.000	Shortfall of Sites	0.207	Low I Residential	RE9-1	0	0	0	9.655	0.085		Residential - Single Family Residence - Pool, 1	207B109 107		Chatsworth - Porter Ranch	No	MI	ADU
Los Angeles	10816 VARIEL AVE	91311	2706003018	0.000	0.000	0.085	0.000	Shortfall of Sites	0.186	Very Low I Residential	RA-1	0	0	0	10.756	0.085		Residential - Single Family Residence, 1	207B105 107		Chatsworth - Porter Ranch	No	MI	ADU
Los Angeles	19308 LOS ALIMOS ST	91326	2718022003	0.000	0.000	0.085	0.000	Shortfall of Sites	0.178	Low I Residential	RS-1	0	0	0	11.214	0.085		Residential - Single Family Residence, 1	207B117 107		Northridge	No	MI	ADU
Los Angeles	10407 COLUMBUS AVE	91345	2649019019	0.000	0.000	0.085	0.000	Shortfall of Sites	0.172	Low Residential	R1-1	0	0	0	11.613	0.085		Residential - Single Family Residence - Pool, 1	204B145 107		Mission Hills - Panorama City - North Hills	No	MI	ADU
Los Angeles	10361 GAVIOTA AVE	91344	2668020006	0.000	0.000	0.085	0.000	Shortfall of Sites	0.182	Low I Residential	RS-1	0	0	0	11.005	0.085		Residential - Single Family Residence, 1	204B141 107		Granada Hills - Knollwood	No	MI	ADU
Los Angeles	16322 HIAWATHA ST	91344	2679024023	0.000	0.000	0.085	0.000	Shortfall of Sites	0.222	Low I Residential	RS-1	0	0	0	8.998	0.085		Residential - Single Family Residence - Pool, 1	204B137 107		Granada Hills - Knollwood	No	MI	ADU
Los Angeles	17401 BLACKHAWK ST	91344	2733023010	0.000	0.000	0.085	0.000	Shortfall of Sites	0.175	Low I Residential	RS-1	0	0	0	11.432	0.085		Residential - Single Family Residence - Pool, 1	204B129 107		Granada Hills - Knollwood	No	MI	ADU
Los Angeles	10337 LARAMIE AVE	91311	2707023008	0.000	0.000	0.085	0.000	Shortfall of Sites	0.288	Very Low I Residential	RA-1	0	0	0	6.945	0.085		Residential - Single Family Residence - Pool, 1	204B113 107		Chatsworth - Porter Ranch	No	MI	ADU
Los Angeles	20548 BLACKHAWK ST	91311	2707013021	0.000	0.000	0.085	0.000	Shortfall of Sites	0.268	Very Low II Residential	RE11-1	0	0	0	7.463	0.085		Residential - Single Family Residence, 1	204B109 107		Chatsworth - Porter Ranch	No	MI	ADU
Los Angeles	18351 BLACKHAWK ST	91326	2731015020	0.000	0.000	0.085	0.000	Shortfall of Sites	0.254	Very Low II Residential	RE11-1	0	0	0	7.883	0.085		Residential - Single Family Residence, 1	204B125 107		Northridge	No	MI	ADU
Los Angeles	20152 SEPTO ST	91311	2741016006	0.000	0.000	0.085	0.000	Shortfall of Sites	0.158	Low I Residential	RS-1	0	0	0	12.668	0.085		Residential - Single Family Residence, 1	201B113 107		Chatsworth - Porter Ranch	No	MI	ADU
Los Angeles	16704 SEPTO ST	91343	2685013069	0.000	0.000	0.085	0.000	Shortfall of Sites	0.179	Low I Residential	RS-1	0	0	0	11.170	0.085		Residential - Single Family Residence - Pool, 1	201B137 107		Granada Hills - Knollwood	No	MI	ADU
Los Angeles	15914 SEPTO ST	91343	2669016022	0.000	0.000	0.085	0.000	Shortfall of Sites	0.173	Low I Residential	RS-1	0	0	0	11.586	0.085		Residential - Single Family Residence - Pool, 1	201B141 107		Granada Hills - Knollwood	No	MI	ADU
Los Angeles	18611 LASSEN ST	91324	2729020006	0.000	0.000	0.085	0.000	Shortfall of Sites	0.172	Low I Residential	RS-1	0	0	0	11.618	0.085		Residential - Single Family Residence - Pool, 1	201B121 107		Northridge	No	MI	ADU
Los Angeles	9844 BIANCA AVE	91325	2755013016	0.000	0.000	0.085	0.000	Shortfall of Sites	0.298	Very Low I Residential	RA-1	0	0	0	6.710	0.085		Residential - Single Family Residence - Pool, 1	201B129 107		Northridge	No	MI	ADU
Los Angeles	22025 GLEDHILL ST	91311	2727016025	0.000	0.000	0.085	0.000	Shortfall of Sites	0.186	Low I Residential	RS-1	0	0	0	10.748	0.085		Residential - Single Family Residence, 1	198B101 107		Chatsworth - Porter Ranch	No	MI	ADU
Los Angeles	17024 GLEDHILL ST	91325	2692022036	0.000	0.000	0.085	0.000	Shortfall of Sites	0.231	Low I Residential	RE9-1	0	0	0	8.662	0.085		Residential - Single Family Residence - Pool, 1	198B133 107		Northridge	No	MI	ADU
Los Angeles	17655 VINCENNES ST	91325	2766001032	0.000	0.000	0.085	0.000	Shortfall of Sites	0.402	Very Low I Residential	RA-1	0	0	0	4.972	0.085		Residential - Single Family Residence - Pool, 1	198B129 107		Northridge	No	MI	ADU
Los Angeles	9345 MELVIN AVE	91324	2761036149	0.000	0.000	0.085	0.000	Shortfall of Sites	1.624	Light Manufacturing	P-1, MR2-1	0	0	0	1.232	0.085		Industrial - Light Manufacturing - Wireless Communication Tower - One Story, 1	198B117 107		Chatsworth - Porter Ranch	No	MI	ADU
Los Angeles	9333 OSO AVE	91311	2748022081	0.000	0.000	0.085	0.000	Shortfall of Sites	0.754	Light Manufacturing	MR2-1	0	0	0	2.654	0.085		Industrial - Light Manufacturing - One Story, 1	198B113 107		Chatsworth - Porter Ranch	No	MI	ADU
Los Angeles	17629 OSBORNE ST	91325	2768027015	0.000	0.000	0.085	0.000	Shortfall of Sites	0.379	Very Low I Residential	RA-1	0	0	0	5.282	0.085		Residential - Single Family Residence, 1	195B129 107		Northridge	No	MI	ADU
Los Angeles	8427 NATALIE LN	91304	2005012016	0.000	0.000	0.085	0.000	Shortfall of Sites	0.250	Very Low II Residential	RE11-1-H	0	0	0	8.006	0.085		Residential - Single Family Residence, 1	192B093 107		Chatsworth - Porter Ranch	No	MI	ADU
Los Angeles	12724 EMELITA ST	91607	2341011011	0.000	0.000	0.085	0.000	Shortfall of Sites	0.173	Low Residential	R1-1	0	0	0	11.529	0.085		Residential - Single Family Residence, 1	174B161 107		North Hollywood - Valley Village	No	MI	ADU
Los Angeles	5357 NORWICH AVE	91411	2250018008	0.000	0.000	0.085	0.000	Shortfall of Sites	0.185	Low Residential	R1-1	0	0	0	10.819	0.085		Residential - Single Family Residence - Pool, 1	172-5A147 107		Van Nuys - North Sherman Oaks	No	MI	ADU
Los Angeles	15024 HARTSOOK ST	91403	2263006012	0.000	0.000	0.085	0.000	Shortfall of Sites	0.156	Low Residential	R1-1-RIO	0	0	0	12.788	0.085		Residential - Single Family Residence, 1	171A147 107		Van Nuys - North Sherman Oaks	No	MI	ADU
Los Angeles	5113 TOBIAS AVE	91403	2263036030	0.000	0.000	0.085	0.000	Shortfall of Sites	0.161	Low Residential	R1-1-RIO	0	0	0	12.442	0.085		Residential - Single Family Residence, 1	171A151 107		Van Nuys - North Sherman Oaks	No	MI	ADU
Los Angeles	4939 WILLOWCREST AVE	91601	2421002008	0.000	0.000	0.085	0.000	Shortfall of Sites	0.161	Low Residential	R1-1	0	0	0	12.430	0.085		Residential - Single Family Residence, 1	168B177 107		North Hollywood - Valley Village	No	MI	ADU
Los Angeles	4926 ETHEL AVE	91423	2358025015	0.000	0.000	0.085	0.000	Shortfall of Sites	0.155	Low Residential	R1-1	0	0	0	12.903	0.085		Residential - Single Family Residence, 1	168B161 107		Van Nuys - North Sherman Oaks	No	MI	ADU
Los Angeles	14749 HUSTON ST	91403	2263028044	0.000	0.000	0.085	0.000	Shortfall of Sites	0.155	Low Residential	R1-1-RIO	0	0	0	12.902	0.085		Residential - Single Family Residence, 1	169-5A149 107		Van Nuys - North Sherman Oaks	No	MI	ADU
Los Angeles	4459 MATILIJA AVE	91423	2271010022	0.000	0.000	0.085	0.000	Shortfall of Sites	0.264	Low Residential	R1-1-RIO	0	0	0	7.582	0.085		Residential - Single Family Residence - Therapy Pool (Spa), 1	165B153 107		Sherman Oaks - Studio City - Toluca Lake - Cahuenga Pass	No	MI	ADU
Los Angeles	4455 LAURELGROVE AVE	91604	2364017031	0.000	0.000	0.085	0.000	Shortfall of Sites	0.245	Low Residential	R1-1-RIO	0	0	0	8.169	0.085		Residential - Single Family Residence - Pool, 1	165B165 107		Sherman Oaks - Studio City - Toluca Lake - Cahuenga Pass	No	MI	ADU

Jurisdiction Name	Site Address/Intersection	5 Digit ZIP Code	Assessor Parcel Number	Very Low-Income	Low-Income	Moderate-Income	Above Moderate-Income	Type of Shortfall	Parcel Size (Acres)	Current General Plan Designation	Current Zoning	Proposed General Plan (GP) Designation	Proposed Zoning	Minimum Density Allowed	Maximum Density Allowed	Total Capacity	Vacant/ Nonvacant	Description of Existing Uses	PIN	Base Density Per Acre	Community Plan Area	Rent Stabalization Ordinance	Income Category	Applicable Rezoning Program (Program informing values in Column Q listed first)
Los Angeles	15025 GREENLEAF ST	91403	2276010022	0.000	0.000	0.085	0.000	Shortfall of Sites	0.246	Low I Residential	RE11-1	0	0	0	8.115	0.085		Residential - Single Family Residence - Pool, 1	166-5A147 107		Sherman Oaks - Studio City - Toluca Lake - Cahuenga Pass	No	MI	ADU
Los Angeles	5244 SIERRA VILLA DR	90041	5682013021	0.000	0.000	0.085	0.000	Shortfall of Sites	0.153	Low Residential	R1-1	0	0	0	13.088	0.085		Residential - Single Family Residence, 1	163-5A219 107		Northeast Los Angeles	No	MI	ADU
Los Angeles	1587 LINDA ROSA AVE	90041	5689024021	0.000	0.000	0.085	0.000	Shortfall of Sites	0.161	Low Residential	R1-1	0	0	0	12.449	0.085		Residential - Single Family Residence, 1	160-5A227 107		Northeast Los Angeles	No	MI	ADU
Los Angeles	3843 BOYCE AVE	90039	5435008021	0.000	0.000	0.085	0.000	Shortfall of Sites	0.155	Low Residential	R1-1-RIO	0	0	0	12.907	0.085		Residential - Single Family Residence, 1	156A207 107		Northeast Los Angeles	No	MI	ADU
Los Angeles	363 N VAN NESS AVE	90004	5522027014	0.000	0.000	0.085	0.000	Shortfall of Sites	0.201	Low II Residential	R1R3-RG	0	0	0	9.957	0.085		Residential - Single Family Residence, 1	138B189 107		Wilshire	No	MI	ADU
Los Angeles	291 LORING AVE	90024	4359002020	0.000	0.000	0.085	0.000	Shortfall of Sites	0.339	Low Residential	R1-1	0	0	0	5.901	0.085		Residential - Single Family Residence - Pool, 1	138B153 107		Westwood	No	MI	ADU
Los Angeles	11530 W SUNSET BLVD	90049	4365003001	0.000	0.000	0.085	0.000	Shortfall of Sites	0.449	Very Low II Residential	RE11-1	0	0	0	4.458	0.085		Residential - Single Family Residence - Pool, 1	135B145 107		Brentwood - Pacific Palisades	No	MI	ADU
Los Angeles	656 WESTHOLME AVE	90024	4360016006	0.000	0.000	0.085	0.000	Shortfall of Sites	0.177	Low Residential	R1-1	0	0	0	11.277	0.085		Residential - Single Family Residence - Pool, 1	135B153 107		Westwood	No	MI	ADU
Los Angeles	11933 FOXBORO DR	90049	4404017007	0.000	0.000	0.085	0.000	Shortfall of Sites	0.175	Low Residential	R1-1	0	0	0	11.429	0.085		Residential - Single Family Residence - Pool, 1	132B141 107		Brentwood - Pacific Palisades	No	MI	ADU
Los Angeles	200 S WESTGATE AVE	90049	4401003007	0.000	0.000	0.085	0.000	Shortfall of Sites	0.218	Low Residential	RS-1	0	0	0	9.183	0.085		Residential - Single Family Residence - Pool, 1	132B145 107		Brentwood - Pacific Palisades	No	MI	ADU
Los Angeles	247 S ANITA AVE	90049	4405030001	0.000	0.000	0.085	0.000	Shortfall of Sites	0.172	Low Residential	R1-1	0	0	0	11.650	0.085		Residential - Single Family Residence, 1	129B141 107		Brentwood - Pacific Palisades	No	MI	ADU
Los Angeles	2518 PROSSER AVE	90064	4318012026	0.000	0.000	0.085	0.000	Shortfall of Sites	0.190	Low Residential	R1V2-O	0	0	0	10.552	0.085		Residential - Single Family Residence - Pool, 1	126B161 107		West Los Angeles	No	MI	ADU
Los Angeles	10418 DUNLEER DR	90064	4318022007	0.000	0.000	0.085	0.000	Shortfall of Sites	0.227	Low Residential	R1V2	0	0	0	8.821	0.085		Residential - Single Family Residence - Pool and Misc., 1	123B161 107		West Los Angeles	No	MI	ADU
Los Angeles	6136 FLIGHT AVE	90056	4101017025	0.000	0.000	0.085	0.000	Shortfall of Sites	0.212	Low Residential	R1-1	0	0	0	9.452	0.085		Residential - Single Family Residence - Pool, 1	105B173 107		Westchester - Playa del Rey	No	MI	ADU
Los Angeles	8331 BLERIOT AVE	90045	4107029019	0.000	0.000	0.085	0.000	Shortfall of Sites	0.152	Low Residential	R1-1	0	0	0	13.201	0.085		Residential - Single Family Residence - Pool, 1	096B169 107		Westchester - Playa del Rey	No	MI	ADU
Los Angeles	229 N WYCLIFF AVE	90732	7559007005	0.000	0.000	0.085	0.000	Shortfall of Sites	0.155	Low II Residential	R1-1XL	0	0	0	12.927	0.085		Residential - Single Family Residence - Pool, 1	018B189 107		San Pedro	No	MI	ADU
Los Angeles	12638 KENNY DR	91344	2609019022	0.000	0.000	0.085	0.000	Shortfall of Sites	0.424	Very Low I Residential	RA-1	0	0	0	4.719	0.085		Residential - Single Family Residence - Pool, 1	219B133 108		Granada Hills - Knollwood	No	MI	ADU
Los Angeles	16522 KNOLLWOOD DR	91344	2609016009	0.000	0.000	0.085	0.000	Shortfall of Sites	0.435	Very Low I Residential	RA-1	0	0	0	4.600	0.085		Residential - Single Family Residence - Pool, 1	219B137 108		Granada Hills - Knollwood	No	MI	ADU
Los Angeles	12139 JEANETTE PL	91344	2606012026	0.000	0.000	0.085	0.000	Shortfall of Sites	0.284	Very Low II Residential	RE11-1	0	0	0	7.038	0.085		Residential - Single Family Residence - Pool, 1	216B133 108		Granada Hills - Knollwood	No	MI	ADU
Los Angeles	12140 MONOGRAM AVE	91344	2609028027	0.000	0.000	0.085	0.000	Shortfall of Sites	0.280	Very Low II Residential	RE11-1	0	0	0	7.135	0.085		Residential - Single Family Residence - Pool, 1	216B137 108		Granada Hills - Knollwood	No	MI	ADU
Los Angeles	11721 VERADA AVE	91344	2607006042	0.000	0.000	0.085	0.000	Shortfall of Sites	0.267	Low I Residential	RS-1	0	0	0	7.496	0.085		Residential - Single Family Residence, 1	213B133 108		Granada Hills - Knollwood	No	MI	ADU
Los Angeles	11715 ODESSA AVE	91344	2610021008	0.000	0.000	0.085	0.000	Shortfall of Sites	0.172	Low I Residential	RS-1	0	0	0	11.601	0.085		Residential - Single Family Residence, 1	213B137 108		Granada Hills - Knollwood	No	MI	ADU
Los Angeles	11647 ANDASOL AVE	91344	2607010001	0.000	0.000	0.085	0.000	Shortfall of Sites	0.399	Very Low I Residential	RA-1	0	0	0	5.009	0.085		Residential - Single Family Residence - Pool, 1	213B129 108		Granada Hills - Knollwood	No	MI	ADU
Los Angeles	11259 ALDEA AVE	91344	2697010024	0.000	0.000	0.085	0.000	Shortfall of Sites	0.176	Low I Residential	RS-1	0	0	0	11.339	0.085		Residential - Single Family Residence - Pool, 1	210B133 108		Granada Hills - Knollwood	No	MI	ADU
Los Angeles	16726 INDEX ST	91344	2682016006	0.000	0.000	0.085	0.000	Shortfall of Sites	0.173	Low I Residential	RS-1	0	0	0	11.572	0.085		Residential - Single Family Residence - Pool, 1	210B137 108		Granada Hills - Knollwood	No	MI	ADU
Los Angeles	17559 DONMETZ ST	91344	2711007005	0.000	0.000	0.085	0.000	Shortfall of Sites	0.401	Very Low I Residential	RA-1	0	0	0	4.990	0.085		Residential - Single Family Residence - Pool, 1	210B129 108		Granada Hills - Knollwood	No	MI	ADU
Los Angeles	11030 COZYCROFT AVE	91311	2707033036	0.000	0.000	0.085	0.000	Shortfall of Sites	0.252	Very Low II Residential	RE11-1	0	0	0	7.947	0.085		Residential - Single Family Residence - Pool, 1	210B109 108		Chatsworth - Porter Ranch	No	MI	ADU
Los Angeles	18751 TRIBUNE ST	91326	2717021011	0.000	0.000	0.085	0.000	Shortfall of Sites	0.262	Very Low II Residential	RE11-1	0	0	0	7.647	0.085		Residential - Single Family Residence, 1	207B121 108		Northridge	No	MI	ADU
Los Angeles	19300 LOS ALIMOS ST	91326	2718022002	0.000	0.000	0.085	0.000	Shortfall of Sites	0.181	Low I Residential	RS-1	0	0	0	11.045	0.085		Residential - Single Family Residence, 1	207B117 108		Northridge	No	MI	ADU
Los Angeles	10407 LANGDON AVE	91345	2649016005	0.000	0.000	0.085	0.000	Shortfall of Sites	0.172	Low Residential	RS-1	0	0	0	11.603	0.085		Residential - Single Family Residence - Pool, 1	204B145 108		Mission Hills - Panorama City - North Hills	No	MI	ADU
Los Angeles	10360 GAVIOTA AVE	91344	2668019017	0.000	0.000	0.085	0.000	Shortfall of Sites	0.182	Low I Residential	RS-1	0	0	0	11.001	0.085		Residential - Single Family Residence, 1	204B141 108		Granada Hills - Knollwood	No	MI	ADU
Los Angeles	10361 SOPHIA AVE	91344	2679024022	0.000	0.000	0.085	0.000	Shortfall of Sites	0.196	Low I Residential	RS-1	0	0	0	10.190	0.085		Residential - Single Family Residence, 1	204B137 108		Granada Hills - Knollwood	No	MI	ADU
Los Angeles	17631 BLACKHAWK ST	91344	2733013023	0.000	0.000	0.085	0.000	Shortfall of Sites	0.192	Low I Residential	RS-1	0	0	0	10.418	0.085		Residential - Single Family Residence - Pool, 1	204B129 108		Granada Hills - Knollwood	No	MI	ADU
Los Angeles	10336 VASSAR AVE	91311	2722017016	0.000	0.000	0.085	0.000	Shortfall of Sites	0.157	Low II Residential	R1-2	0	0	0	12.771	0.085		Residential - Single Family Residence - Pool, 1	204B101 108		Chatsworth - Porter Ranch	No	MI	ADU
Los Angeles	18343 BLACKHAWK ST	91326	2731015019	0.000	0.000	0.085	0.000	Shortfall of Sites	0.254	Very Low II Residential	RE11-1	0	0	0	7.883	0.085		Residential - Single Family Residence - Pool, 1	204B125 108		Northridge	No	MI	ADU
Los Angeles	10317 DONNA AVE	91326	2728019005	0.000	0.000	0.085	0.000	Shortfall of Sites	0.338	Very Low I Residential	RA-1	0	0	0	5.914	0.085		Residential - Single Family Residence - Therapy Pool (Spa), 1	204B121 108		Northridge	No	MI	ADU
Los Angeles	9914 OSO AVE	91311	2741017011	0.000	0.000	0.085	0.000	Shortfall of Sites	0.246	Low I Residential	RS-1	0	0	0	8.125	0.085		Residential - Single Family Residence, 1	201B113 108		Chatsworth - Porter Ranch	No	MI	ADU
Los Angeles	16440 SEPTO ST	91343	2678013015	0.000	0.000	0.085	0.000	Shortfall of Sites	0.229	Low I Residential	RS-1	0	0	0	8.738	0.085		Residential - Single Family Residence, 1	201B137 108		Granada Hills - Knollwood	No	MI	ADU
Los Angeles	15738 SEPTO ST	91343	2661029019	0.000	0.000	0.085	0.000	Shortfall of Sites	0.152	Low I Residential	RA-1	0	0	0	13.146	0.085		Residential - Single Family Residence, 1	201B141 108		Granada Hills - Knollwood	No	MI	ADU
Los Angeles	18607 LASSEN ST	91324	2729020005	0.000	0.000	0.085	0.000	Shortfall of Sites	0.176	Low I Residential	RS-1	0	0	0	11.344	0.085		Residential - Single Family Residence, 1	201B121 108		Northridge	No	MI	ADU
Los Angeles	9900 MASON AVE	91311	2741023004	0.000	0.000	0.085	0.000	Shortfall of Sites	0.195	Low I Residential	RS-1	0	0	0	10.271	0.085		Residential - Single Family Residence, 1	201B109 108		Chatsworth - Porter Ranch	No	MI	ADU
Los Angeles	17401 LABRADOR ST	91325	2755013017	0.000	0.000	0.085	0.000	Shortfall of Sites	0.295	Very Low I Residential	RA-1	0	0	0	6.781	0.085		Residential - Single Family Residence - Pool, 1	201B129 108		Northridge	No	MI	ADU
Los Angeles	17018 GLEDHILL ST	91325	2692022037	0.000	0.000	0.085	0.000	Shortfall of Sites	0.231	Low I Residential	RE9-1	0	0	0	8.643	0.085		Residential - Single Family Residence - Pool, 1	198B133 108		Northridge	No	MI	ADU
Los Angeles	9401 LASAINE AVE	91325	2766016014	0.000	0.000	0.085	0.000	Shortfall of Sites	0.397	Very Low I Residential	RA-1	0	0	0	5.039	0.085		Residential - Single Family Residence - Pool, 1	198B129 108		Northridge	No	MI	ADU
Los Angeles	9353 BECKFORD AVE	91324	2762022004	0.000	0.000	0.085	0.000	Shortfall of Sites	0.431	Very Low I Residential	RA-1	0	0	0	4.640	0.085		Residential - Single Family Residence, 1	198B117 108		Northridge	No	MI	ADU
Los Angeles	17621 OSBORNE ST	91325	2768027016	0.000	0.000	0.085	0.000	Shortfall of Sites	0.315	Very Low I Residential	RA-1	0	0	0	6.355	0.085		Residential - Single Family Residence - Pool, 1	195B129 108		Northridge	No	MI	ADU
Los Angeles	12718 EMELITA ST	91607	2341011012	0.000	0.000	0.085	0.000	Shortfall of Sites	0.173	Low Residential	R1-1	0	0	0	11.529	0.085		Residential - Single Family Residence - Pool, 1	174B161 108		North Hollywood - Valley Village	No	MI	ADU
Los Angeles	5401 KATHERINE AVE	91401	2245024013	0.000	0.000	0.085	0.000	Shortfall of Sites	0.218	Low Residential	RS-1	0	0	0	9.157	0.085		Residential - Single Family Residence - Pool, 1	171B153 108		Van Nuys - North Sherman Oaks	No	MI	ADU
Los Angeles	5358 NORWICH AVE	91411	2250018022	0.000	0.000	0.085	0.000	Shortfall of Sites	0.171	Low Residential	R1-1	0	0	0	11.679	0.085		Residential - Single Family Residence, 1	172-5A147 108		Van Nuys - North Sherman Oaks	No	MI	ADU
Los Angeles	15018 HARTSOOK ST	91403	2263006013	0.000	0.000	0.085	0.000	Shortfall of Sites	0.156	Low Residential	R1-1-RIO	0	0	0	12.788	0.085		Residential - Single Family Residence, 1	171A147 108		Van Nuys - North Sherman Oaks	No	MI	ADU
Los Angeles	4958 HESPERIA AVE	91316	2181026012	0.000	0.000	0.085	0.000	Shortfall of Sites	0.160	Low II Residential	R1-1	0	0	0	12.497	0.085		Residential - Single Family Residence - Pool, 1	168B125 108		Encino - Tarzana	No	MI	ADU
Los Angeles	4924 MAMMOTH AVE	91423	2269023023	0.000	0.000	0.085	0.000	Shortfall of Sites	0.179	Low Residential	R1-1-RIO	0	0	0	11.147	0.085		Residential - Single Family Residence, 1	168B157 108		Van Nuys - North Sherman Oaks	No	MI	ADU
Los Angeles	14745 HUSTON ST	91403	2263028043	0.000	0.000	0.085	0.000	Shortfall of Sites	0.155	Low Residential	R1-1-RIO	0	0	0	12.902	0.085		Residential - Single Family Residence, 1	169-5A149 108		Van Nuys - North Sherman Oaks	No	MI	ADU
Los Angeles	4852 TILDEN AVE	91423	2248005002	0.000	0.000	0.085	0.000	Shortfall of Sites	0.155	Low Residential	R1-1-RIO	0	0	0	12.900	0.085		Residential - Single Family Residence, 1	169-5A151 108		Van Nuys - North Sherman Oaks	No	MI	ADU
Los Angeles	4458 MATILIJA AVE	91423	2271009010	0.000	0.000	0.085	0.000	Shortfall of Sites	0.264	Low Residential	R1-1-RIO	0	0	0	7.581	0.085		Residential - Single Family Residence - Pool, 1	165B153 108		Sherman Oaks - Studio City - Toluca Lake - Cahuenga Pass	No	MI	ADU
Los Angeles	4451 ETHEL AVE	91604	2360029027	0.000	0.000	0.085	0.000	Shortfall of Sites	0.155	Low Residential	R1-1-RIO	0	0	0	12.901	0.085		Residential - Single Family Residence - Pool, 1	165B161 108		Sherman Oaks - Studio City - Toluca Lake - Cahuenga Pass	No	MI	ADU
Los Angeles	5235 SIERRA VILLA DR	90041	5682010007	0.000	0.000	0.085	0.000	Shortfall of Sites	0.153	Low Residential	R1-1	0	0	0	13.097	0.085		Residential - Single Family Residence, 1	163-5A219 108		Northeast Los Angeles	No	MI	ADU
Los Angeles	5264 TOWNSEND AVE	90041	5669014026	0.000	0.000	0.085	0.000	Shortfall of Sites	0.184	Low Residential	R1-1	0	0	0	10.898	0.085		Residential - Single Family Residence, 1	163-5A227 108		Northeast Los Angeles	No	MI	ADU
Los Angeles	1566 W COLORADO BLVD	90041	5689018021	0.000	0.000	0.085	0.000	Shortfall of Sites	0.172	Neighborhood Commercial	[Q]C4-1XL	0	0	0	11.619	0.085		Commercial - Supermarket - Supermarket - 12,000 SF or More - One Story, 1	162A227 108		Northeast Los Angeles	No	MI	ADU , TOPP C
Los Angeles	2151 RIDGEVIEW AVE	90041	5685025031	0.000	0.000	0.085	0.000	Shortfall of Sites	0.154	Low Residential	R1-1	0	0	0	12.963	0.085		Residential - Single Family Residence, 1	159A223 108		Northeast Los Angeles	No	MI	ADU
Los Angeles	10369 STRATHMORE DR	90024	4359015009	0.000	0.000	0.085	0.000	Shortfall of Sites	0.555	Very Low I Residential	RE20-1	0	0	0	3.601	0.085		Residential - Single Family Residence - Pool, 1	138B157 108		Westwood	No	MI	ADU
Los Angeles	11116 OPHIR DR	90024	4366027014	0.000	0.000	0.085	0.000	Shortfall of Sites	0.172	Low Residential	R1-1	0	0	0	11.626	0.085		Residential - Single Family Residence, 1	135B149 108		Westwood	No	MI	ADU
Los Angeles	706 THAYER AVE	90024	4360020003	0.000	0.000	0.085	0.000	Shortfall of Sites	0.207	Low Residential	R1-1	0	0	0	9.660	0.085		Residential - Single Family Residence, 1	135B153 108		Westwood	No	MI	ADU
Los Angeles	1359 WARNER AVE	90024	4326012017	0.000	0.000	0.085	0.000	Shortfall of Sites	0.155	Low Residential	R1-1	0	0	0	12.893	0.085		Residential - Single Family Residence, 1	132B157 108		Westwood	No	MI	ADU
Los Angeles	99 FREMONT PL	90005	5090014008	0.000	0.000	0.085	0.000	Shortfall of Sites	0.964	Very Low I Residential	RE20-1	0	0	0	2.076	0.085		Residential - Single Family Residence - Pool, 1	132B185 108		Wilshire	No	MI	ADU
Los Angeles	327 S CARMELINA AVE	90049	4405038010	0.000	0.000	0.085	0.000	Shortfall of Sites	0.253	Low Residential	R1-1	0	0	0	7.908	0.085		Residential - Single Family Residence - Pool, 1	129B141 108		Brentwood - Pacific Palisades	No	MI	ADU
Los Angeles	2346 PROSSER AVE	90064	4315004004	0.000	0.000	0.085	0.000	Shortfall of Sites	0.149	Low Residential	R1-1-O	0	0	0	13.403	0.085		Residential - Single Family Residence - Pool, 1	126B157 108		West Los Angeles	No	MI	ADU
Los Angeles	2017 KELTON AVE	90025	4323009021	0.000	0.000	0.085	0.000	Shortfall of Sites	0.155	Low Residential	R1-1	0	0	0	12.891	0.085		Residential - Single Family Residence, 1	126B153 108		West Los Angeles	No	MI	ADU
Los Angeles	2740 MONTE MAR TER	90064	4308007031	0.000	0.000	0.085	0.000	Shortfall of Sites	0.170	Low Residential	R1V2-O	0	0	0	11.747	0.085		Residential - Single Family Residence, 1	126B165 108		West Los Angeles	No	MI	ADU
Los Angeles	10380 DUNLEER DR	90064	4318025016	0.000	0.000	0.085	0.000	Shortfall of Sites	0.198	Low Residential	R1V2	0	0	0	10.098	0.085		Residential - Single Family Residence, 1	123B161 108		West Los Angeles	No	MI	ADU
Los Angeles	3248 COOLIDGE AVE	90066	4250018027	0.000	0.000	0.085	0.000	Shortfall of Sites	0.163	Low Residential	R1V2	0	0	0	12.305	0.085		Residential - Single Family Residence - Pool, 1	117B153 108		Palms - Mar Vista - Del Rey	No	MI	ADU
Los Angeles	6227 FLORES AVE	90056	4001010014	0.000	0.000	0.085	0.000	Shortfall of Sites	0.179	Low Residential	R1-1	0	0	0	11.152	0.085		Residential - Single Family Residence, 1	105B173 108		Westchester - Playa del Rey	No	MI	ADU
Los Angeles	1900 PISA PL	90732	7559028005	0.000	0.000	0.085	0.000	Shortfall of Sites	0.170	Low II Residential	R1-1XL	0	0	0	11.740	0.085		Residential - Single Family Residence, 1	015B189 108		San Pedro	No	MI	ADU
Los Angeles	16861 COLVEN RD	91344	2609019014	0.000	0.000	0.085	0.000	Shortfall of Sites	0.399	Very Low I Residential	RA-1	0	0	0	5.016	0.085		Residential - Single Family Residence - Pool, 1	219B133 109		Granada Hills - Knollwood	No	MI	ADU
Los Angeles	16537 PINERIDGE DR	91344	2609016011	0.000	0.000	0.085	0.000	Shortfall of Sites	0.404	Very Low I Residential	RA-1	0	0	0	4.948	0.085		Residential - Single Family Residence - Pool, 1	219B137 109		Granada Hills - Knollwood	No	MI	ADU
Los Angeles	12134 GERALD AVE	91344	2609029046	0.000	0.000	0.085	0.000	Shortfall of Sites	0.260	Very Low II Residential	RE11-1	0	0	0	7.707	0.085		Residential - Single Family Residence, 1	216B137 109		Granada Hills - Knollwood	No	MI	ADU
Los Angeles	11700 BABBITT AVE	91344	2607004041	0.000	0.000	0.085	0.000	Shortfall of Sites	0.199	Low I Residential	RS-1	0	0	0	10.068	0.085		Residential - Single Family Residence - Pool, 1	213B133 109		Granada Hills - Knollwood	No	MI	ADU
Los Angeles	11717 HAYVENHURST AVE	91344	2610023012	0.000	0.000	0.085	0.000	Shortfall of Sites	0.177	Low I Residential	RS-1	0	0	0	11.307	0.085		Residential - Single Family Residence, 1	213B137 109		Granada Hills - Knollwood	No	MI	ADU
Los Angeles	17441 MAYFLOWER DR	91344	2607010008	0.000	0.000	0.085	0.000	Shortfall of Sites	0.435	Very Low I Residential	RA-1	0	0	0	4.601	0.085		Residential - Single Family Residence, 1	213B129 109		Granada Hills - Knollwood	No	MI	ADU
Los Angeles	11528 COLLETT AVE	91344	2605021027	0.000	0.000	0.085	0.000	Shortfall of Sites	0.183	Low I Residential	RS-1	0	0	0	10.918	0.085		Residential - Single Family Residence - Pool, 1	213B141 109		Granada Hills - Knollwood	No	MI	ADU

Jurisdiction Name	Site Address/Intersection	5 Digit ZIP Code	Assessor Parcel Number	Very Low-Income	Low-Income	Moderate-Income	Above Moderate-Income	Type of Shortfall	Parcel Size (Acres)	Current General Plan Designation	Current Zoning	Proposed General Plan (GP) Designation	Proposed Zoning	Minimum Density Allowed	Maximum Density Allowed	Total Capacity	Vacant/ Nonvacant	Description of Existing Uses	PIN	Base Density Per Acre	Community Plan Area	Rent Stabalization Ordinance	Income Category	Applicable Rezoning Program (Program informing values in Column Q listed first)
Los Angeles	16862 INDEX ST	91344	2682023011	0.000	0.000	0.085	0.000	Shortfall of Sites	0.180	Low I Residential	RS-1	0	0	0	11.141	0.085		Residential - Single Family Residence, 1	210B133 109		Granada Hills - Knollwood	No	MI	ADU
Los Angeles	16720 INDEX ST	91344	2682016007	0.000	0.000	0.085	0.000	Shortfall of Sites	0.173	Low I Residential	RS-1	0	0	0	11.568	0.085		Residential - Single Family Residence, 1	210B137 109		Granada Hills - Knollwood	No	MI	ADU
Los Angeles	11033 SUNNYBRAE AVE	91311	2707033060	0.000	0.000	0.085	0.000	Shortfall of Sites	0.239	Very Low II Residential	RE11-1	0	0	0	8.359	0.085		Residential - Single Family Residence - Pool, 1	210B109 109		Chatsworth - Porter Ranch	No	MI	ADU
Los Angeles	17944 TRIBUNE PL	91344	2715025037	0.000	0.000	0.085	0.000	Shortfall of Sites	0.172	Low I Residential	RS-1	0	0	0	11.611	0.085		Residential - Single Family Residence - Pool, 1	207B129 109		Granada Hills - Knollwood	No	MI	ADU
Los Angeles	10827 BATON ROUGE AVE	91326	2718019018	0.000	0.000	0.085	0.000	Shortfall of Sites	0.184	Low I Residential	RS-1	0	0	0	10.843	0.085		Residential - Single Family Residence, 1	207B121 109		Northridge	No	MI	ADU
Los Angeles	16331 BERMUDA ST	91344	2680020028	0.000	0.000	0.085	0.000	Shortfall of Sites	0.238	Low I Residential	RS-1	0	0	0	8.408	0.085		Residential - Single Family Residence - Pool, 1	207B137 109		Granada Hills - Knollwood	No	MI	ADU
Los Angeles	18254 TRIBUNE ST	91326	2715011022	0.000	0.000	0.085	0.000	Shortfall of Sites	0.252	Very Low II Residential	RE11-1	0	0	0	7.943	0.085		Residential - Single Family Residence - Pool, 1	207B125 109		Northridge	No	MI	ADU
Los Angeles	10812 DELCO AVE	91311	2707005029	0.000	0.000	0.085	0.000	Shortfall of Sites	0.371	Very Low I Residential	RA-1	0	0	0	5.391	0.085		Residential - Single Family Residence - Pool, 1	207B109 109		Chatsworth - Porter Ranch	No	MI	ADU
Los Angeles	10656 DESPLAIN PL	91311	2707019004	0.000	0.000	0.085	0.000	Shortfall of Sites	0.409	Very Low I Residential	RA-1	0	0	0	4.895	0.085		Residential - Single Family Residence - Pool, 1	207B113 109		Chatsworth - Porter Ranch	No	MI	ADU
Los Angeles	10406 COLUMBUS AVE	91345	2649021022	0.000	0.000	0.085	0.000	Shortfall of Sites	0.172	Low Residential	R1-1	0	0	0	11.617	0.085		Residential - Single Family Residence, 1	204B145 109		Mission Hills - Panorama City - North Hills	No	MI	ADU
Los Angeles	10361 MONTGOMERY AVE	91344	2668019006	0.000	0.000	0.085	0.000	Shortfall of Sites	0.182	Low I Residential	RS-1	0	0	0	11.005	0.085		Residential - Single Family Residence, 1	204B141 109		Granada Hills - Knollwood	No	MI	ADU
Los Angeles	10357 GERALD AVE	91344	2684013034	0.000	0.000	0.085	0.000	Shortfall of Sites	0.200	Low I Residential	RS-1	0	0	0	9.981	0.085		Residential - Single Family Residence, 1	204B137 109		Granada Hills - Knollwood	No	MI	ADU
Los Angeles	17511 BLACKHAWK ST	91344	2733013042	0.000	0.000	0.085	0.000	Shortfall of Sites	0.218	Low I Residential	RS-1	0	0	0	9.171	0.085		Residential - Single Family Residence - Pool, 1	204B129 109		Granada Hills - Knollwood	No	MI	ADU
Los Angeles	10335 BABBITT AVE	91344	2695015015	0.000	0.000	0.085	0.000	Shortfall of Sites	0.187	Low I Residential	RS-1	0	0	0	10.677	0.085		Residential - Single Family Residence, 1	204B133 109		Granada Hills - Knollwood	No	MI	ADU
Los Angeles	10328 KEOKUK AVE	91311	2707023014	0.000	0.000	0.085	0.000	Shortfall of Sites	0.321	Very Low I Residential	RA-1	0	0	0	6.236	0.085		Residential - Single Family Residence - Pool, 1	204B113 109		Chatsworth - Porter Ranch	No	MI	ADU
Los Angeles	18335 BLACKHAWK ST	91326	2731015041	0.000	0.000	0.085	0.000	Shortfall of Sites	0.254	Very Low II Residential	RE11-1	0	0	0	7.883	0.085		Residential - Single Family Residence - Pool, 1	204B125 109		Northridge	No	MI	ADU
Los Angeles	10330 INDEPENDENCE AVE	91311	2706016016	0.000	0.000	0.085	0.000	Shortfall of Sites	0.460	Very Low I Residential	RA-1	0	0	0	4.353	0.085		Residential - Single Family Residence, 1	204B109 109		Chatsworth - Porter Ranch	No	MI	ADU
Los Angeles	10314 VANALDEN AVE	91326	2728019002	0.000	0.000	0.085	0.000	Shortfall of Sites	0.382	Very Low I Residential	RA-1	0	0	0	5.240	0.085		Residential - Single Family Residence - Pool, 1	204B121 109		Northridge	No	MI	ADU
Los Angeles	20244 SEPTO ST	91311	2741017012	0.000	0.000	0.085	0.000	Shortfall of Sites	0.158	Low I Residential	RS-1	0	0	0	12.658	0.085		Residential - Single Family Residence - Pool, 1	201B113 109		Chatsworth - Porter Ranch	No	MI	ADU
Los Angeles	16432 SEPTO ST	91343	2678013014	0.000	0.000	0.085	0.000	Shortfall of Sites	0.225	Low I Residential	RS-1	0	0	0	8.877	0.085		Residential - Single Family Residence - Pool, 1	201B137 109		Granada Hills - Knollwood	No	MI	ADU
Los Angeles	15906 SEPTO ST	91343	2669016023	0.000	0.000	0.085	0.000	Shortfall of Sites	0.176	Low I Residential	RS-1	0	0	0	11.352	0.085		Residential - Single Family Residence - Pool, 1	201B141 109		Granada Hills - Knollwood	No	MI	ADU
Los Angeles	18819 LASSEN ST	91324	2729019002	0.000	0.000	0.085	0.000	Shortfall of Sites	0.173	Low I Residential	RE11-1	0	0	0	11.570	0.085		Residential - Single Family Residence - Pool, 1	201B121 109		Northridge	No	MI	ADU
Los Angeles	9845 JUTLAND AVE	91325	2755011006	0.000	0.000	0.085	0.000	Shortfall of Sites	0.279	Very Low I Residential	RA-1	0	0	0	7.181	0.085		Residential - Single Family Residence - Pool, 1	201B129 109		Northridge	No	MI	ADU
Los Angeles	19057 GLEDHILL ST	91324	2762028013	0.000	0.000	0.085	0.000	Shortfall of Sites	0.179	Low I Residential	RS-1	0	0	0	11.203	0.085		Residential - Single Family Residence, 1	198B121 109		Northridge	No	MI	ADU
Los Angeles	17032 GLEDHILL ST	91325	2692022035	0.000	0.000	0.085	0.000	Shortfall of Sites	0.226	Low I Residential	RE9-1	0	0	0	8.852	0.085		Residential - Single Family Residence, 1	198B133 109		Northridge	No	MI	ADU
Los Angeles	17645 VINCENNES ST	91325	2766001043	0.000	0.000	0.085	0.000	Shortfall of Sites	0.402	Very Low I Residential	RA-1	0	0	0	4.977	0.085		Residential - Single Family Residence - Pool, 1	198B129 109		Northridge	No	MI	ADU
Los Angeles	17609 OSBORNE ST	91325	2768025016	0.000	0.000	0.085	0.000	Shortfall of Sites	0.311	Very Low I Residential	RA-1	0	0	0	6.428	0.085		Residential - Single Family Residence, 1	195B129 109		Northridge	No	MI	ADU
Los Angeles	8460 PINELAKE DR	91304	2005015006	0.000	0.000	0.085	0.000	Shortfall of Sites	0.254	Very Low II Residential	RE11-1	0	0	0	7.885	0.085		Residential - Single Family Residence, 1	192B093 109		Chatsworth - Porter Ranch	No	MI	ADU
Los Angeles	12712 EMELITA ST	91607	2341011013	0.000	0.000	0.085	0.000	Shortfall of Sites	0.173	Low Residential	R1-1	0	0	0	11.529	0.085		Residential - Single Family Residence, 1	174B161 109		North Hollywood - Valley Village	No	MI	ADU
Los Angeles	5353 VANALDEN AVE	91356	2163011013	0.000	0.000	0.085	0.000	Shortfall of Sites	0.494	Very Low I Residential	RA-1	0	0	0	4.051	0.085		Residential - Single Family Residence - Pool, 1	171B121 109		Encino - Tarzana	No	MI	ADU
Los Angeles	18236 WEDDINGTON ST	91356	2160013010	0.000	0.000	0.085	0.000	Shortfall of Sites	0.200	Low II Residential	R1-1	0	0	0	9.985	0.085		Residential - Single Family Residence, 1	171B125 109		Encino - Tarzana	No	MI	ADU
Los Angeles	5357 LEMONA AVE	91411	2250018031	0.000	0.000	0.085	0.000	Shortfall of Sites	0.182	Low Residential	R1-1	0	0	0	10.976	0.085		Residential - Single Family Residence, 1	172-5A147 109		Van Nuys - North Sherman Oaks	No	MI	ADU
Los Angeles	15014 HARTSOOK ST	91403	2263006014	0.000	0.000	0.085	0.000	Shortfall of Sites	0.156	Low Residential	R1-1-RIO	0	0	0	12.787	0.085		Residential - Single Family Residence, 1	171A147 109		Van Nuys - North Sherman Oaks	No	MI	ADU
Los Angeles	5111 VESPER AVE	91403	2263035009	0.000	0.000	0.085	0.000	Shortfall of Sites	0.218	Low Residential	R1-1-RIO	0	0	0	9.159	0.085		Residential - Single Family Residence, 1	171A151 109		Van Nuys - North Sherman Oaks	No	MI	ADU
Los Angeles	4939 CARTWRIGHT AVE	91601	2421003008	0.000	0.000	0.085	0.000	Shortfall of Sites	0.155	Low Residential	R1-1	0	0	0	12.910	0.085		Residential - Single Family Residence, 1	168B177 109		North Hollywood - Valley Village	No	MI	ADU
Los Angeles	4949 NEWCASTLE AVE	91316	2181026013	0.000	0.000	0.085	0.000	Shortfall of Sites	0.160	Low II Residential	R1-1	0	0	0	12.497	0.085		Residential - Single Family Residence - Pool, 1	168B125 109		Encino - Tarzana	No	MI	ADU
Los Angeles	4925 WOODMAN AVE	91423	2269023006	0.000	0.000	0.085	0.000	Shortfall of Sites	0.179	Low Residential	R1-1-RIO	0	0	0	11.158	0.085		Residential - Single Family Residence, 1	168B157 109		Van Nuys - North Sherman Oaks	No	MI	ADU
Los Angeles	4926 GENTRY AVE	91607	2355011024	0.000	0.000	0.085	0.000	Shortfall of Sites	0.234	Low Residential	R1-1	0	0	0	8.540	0.085		Residential - Single Family Residence - Pool and Misc., 1	168B165 109		North Hollywood - Valley Village	No	MI	ADU
Los Angeles	14739 HUSTON ST	91403	2263028042	0.000	0.000	0.085	0.000	Shortfall of Sites	0.155	Low Residential	R1-1-RIO	0	0	0	12.902	0.085		Residential - Single Family Residence - Pool, 1	169-5A149 109		Van Nuys - North Sherman Oaks	No	MI	ADU
Los Angeles	4634 SALOMA AVE	91403	2264020016	0.000	0.000	0.085	0.000	Shortfall of Sites	0.170	Low Residential	R1-1	0	0	0	11.737	0.085		Residential - Single Family Residence - Pool, 1	168A149 109		Sherman Oaks - Studio City - Toluca Lake - Cahuenga Pass	No	MI	ADU
Los Angeles	4450 BEEMAN AVE	91604	2362027009	0.000	0.000	0.085	0.000	Shortfall of Sites	0.165	Low Residential	R1-1-RIO	0	0	0	12.100	0.085		Residential - Single Family Residence - Pool, 1	165B161 109		Sherman Oaks - Studio City - Toluca Lake - Cahuenga Pass	No	MI	ADU
Los Angeles	15057 GREENLEAF ST	91403	2276010016	0.000	0.000	0.085	0.000	Shortfall of Sites	0.161	Low Residential	RE11-1	0	0	0	12.446	0.085		Residential - Single Family Residence, 1	166-5A147 109		Sherman Oaks - Studio City - Toluca Lake - Cahuenga Pass	No	MI	ADU
Los Angeles	4130 TROOST AVE	91604	2368011027	0.000	0.000	0.085	0.000	Shortfall of Sites	0.182	Very Low Residential	RE11-1-RIO	0	0	0	10.962	0.085		Residential - Single Family Residence - Pool, 1	162B169 109		Sherman Oaks - Studio City - Toluca Lake - Cahuenga Pass	No	MI	ADU
Los Angeles	1633 N AVENUE 45	90041	5473045015	0.000	0.000	0.085	0.000	Shortfall of Sites	0.172	Low Residential	R1-1	0	0	0	11.616	0.085		Residential - Single Family Residence, 1	157-5A221 109		Northeast Los Angeles	No	MI	ADU
Los Angeles	824 N ORLANDO AVE	90069	5529004009	0.000	0.000	0.085	0.000	Shortfall of Sites	0.281	Low II Residential	R1-1	0	0	0	7.112	0.085		Residential - Single Family Residence, 1	141B173 109		Hollywood	No	MI	ADU
Los Angeles	326 COMSTOCK AVE	90024	4359002010	0.000	0.000	0.085	0.000	Shortfall of Sites	0.312	Low Residential	R1-1	0	0	0	6.406	0.085		Residential - Single Family Residence - Pool, 1	138B153 109		Westwood	No	MI	ADU
Los Angeles	10301 STRATHMORE DR	90024	4359015013	0.000	0.000	0.085	0.000	Shortfall of Sites	0.986	Very Low I Residential	RE20-1	0	0	0	2.029	0.085		Residential - Single Family Residence - Pool, 1	138B157 109		Westwood	No	MI	ADU
Los Angeles	689 WARNER AVE	90024	4360020031	0.000	0.000	0.085	0.000	Shortfall of Sites	0.204	Low Residential	R1-1	0	0	0	9.812	0.085		Residential - Single Family Residence - Pool, 1	135B153 109		Westwood	No	MI	ADU
Los Angeles	10572 ASHTON AVE	90024	4326008006	0.000	0.000	0.085	0.000	Shortfall of Sites	0.149	Low Residential	R1-1-O	0	0	0	13.403	0.085		Residential - Single Family Residence, 1	132B157 109		Westwood	No	MI	ADU
Los Angeles	210 S WESTGATE AVE	90049	4401003006	0.000	0.000	0.085	0.000	Shortfall of Sites	0.353	Low Residential	RS-1	0	0	0	5.665	0.085		Residential - Single Family Residence, 1	132B145 109		Brentwood - Pacific Palisades	No	MI	ADU
Los Angeles	1152 BEVERWIL DR	90035	4330024007	0.000	0.000	0.085	0.000	Shortfall of Sites	0.152	Low Residential	R1-1-O	0	0	0	13.150	0.085		Residential - Single Family Residence, 1	132A167 109		West Los Angeles	No	MI	ADU
Los Angeles	10287 CRESTA DR	90064	4308003020	0.000	0.000	0.085	0.000	Shortfall of Sites	0.236	Low Residential	R1V2-O	0	0	0	8.458	0.085		Residential - Single Family Residence, 1	126B161 109		West Los Angeles	No	MI	ADU
Los Angeles	3045 DANALDA DR	90064	4316015014	0.000	0.000	0.085	0.000	Shortfall of Sites	0.219	Low Residential	R1V2	0	0	0	9.115	0.085		Residential - Single Family Residence - Pool, 1	123B165 109		West Los Angeles	No	MI	ADU
Los Angeles	11326 KINGSLAND ST	90066	4249004021	0.000	0.000	0.085	0.000	Shortfall of Sites	0.169	Low Residential	R1V2	0	0	0	11.813	0.085		Residential - Single Family Residence, 1	117B157 109		Palms - Mar Vista - Del Rey	No	MI	ADU
Los Angeles	6134 S LA CIENEGA BLVD	90056	4001005015	0.000	0.000	0.085	0.000	Shortfall of Sites	0.150	Low Residential	R1-1	0	0	0	13.328	0.085		Residential - Single Family Residence, 1	105B173 109		Westchester - Playa del Rey	No	MI	ADU
Los Angeles	7452 MIDFIELD AVE	90045	4127002002	0.000	0.000	0.085	0.000	Shortfall of Sites	0.187	Low Residential	R1-1	0	0	0	10.696	0.085		Residential - Single Family Residence, 1	099B173 109		Westchester - Playa del Rey	No	MI	ADU
Los Angeles	301 N ENROSE AVE	90732	7559011006	0.000	0.000	0.085	0.000	Shortfall of Sites	0.193	Low II Residential	R1-1XL	0	0	0	10.364	0.085		Residential - Single Family Residence, 1	018B189 109		San Pedro	No	MI	ADU
Los Angeles	1910 PISA PL	90732	7559028004	0.000	0.000	0.085	0.000	Shortfall of Sites	0.178	Low II Residential	R1-1XL	0	0	0	11.246	0.085		Residential - Single Family Residence, 1	015B189 109		San Pedro	No	MI	ADU
Los Angeles	12656 MCLENNAN AVE	91344	2609024025	0.000	0.000	0.085	0.000	Shortfall of Sites	0.255	Very Low II Residential	RE11-1	0	0	0	7.854	0.085		Residential - Single Family Residence - Pool, 1	219B133 110		Granada Hills - Knollwood	No	MI	ADU
Los Angeles	12342 WOODLEY AVE	91344	2605006002	0.000	0.000	0.085	0.000	Shortfall of Sites	0.291	Very Low II Residential	RE11-1	0	0	0	6.882	0.085		Residential - Single Family Residence, 1	219B137 110		Granada Hills - Knollwood	No	MI	ADU
Los Angeles	17175 LORILLARD ST	91344	2607004040	0.000	0.000	0.085	0.000	Shortfall of Sites	0.192	Low I Residential	RS-1	0	0	0	10.416	0.085		Residential - Single Family Residence - Pool, 1	213B133 110		Granada Hills - Knollwood	No	MI	ADU
Los Angeles	16326 KEELER DR	91344	2605016038	0.000	0.000	0.085	0.000	Shortfall of Sites	0.332	Very Low II Residential	RE11-1	0	0	0	6.031	0.085		Residential - Single Family Residence - Pool, 1	213B137 110		Granada Hills - Knollwood	No	MI	ADU
Los Angeles	11716 ENCINO AVE	91344	2607010022	0.000	0.000	0.085	0.000	Shortfall of Sites	0.438	Very Low I Residential	RA-1	0	0	0	4.565	0.085		Residential - Single Family Residence, 1	213B129 110		Granada Hills - Knollwood	No	MI	ADU
Los Angeles	16854 INDEX ST	91344	2682023012	0.000	0.000	0.085	0.000	Shortfall of Sites	0.174	Low I Residential	RS-1	0	0	0	11.525	0.085		Residential - Single Family Residence, 1	210B133 110		Granada Hills - Knollwood	No	MI	ADU
Los Angeles	16714 INDEX ST	91344	2682016008	0.000	0.000	0.085	0.000	Shortfall of Sites	0.173	Low I Residential	RS-1	0	0	0	11.565	0.085		Residential - Single Family Residence, 1	210B137 110		Granada Hills - Knollwood	No	MI	ADU
Los Angeles	17543 DONMETZ ST	91344	2711007007	0.000	0.000	0.085	0.000	Shortfall of Sites	0.401	Very Low I Residential	RA-1	0	0	0	4.989	0.085		Residential - Single Family Residence, 1	210B129 110		Granada Hills - Knollwood	No	MI	ADU
Los Angeles	11066 GRANGER PL	91326	2718001013	0.000	0.000	0.085	0.000	Shortfall of Sites	0.200	Low I Residential	RS-1	0	0	0	9.987	0.085		Residential - Single Family Residence - Pool, 1	210B117 110		Northridge	No	MI	ADU
Los Angeles	20644 CELTIC ST	91311	2707033010	0.000	0.000	0.085	0.000	Shortfall of Sites	0.304	Very Low II Residential	RE11-1	0	0	0	6.577	0.085		Residential - Single Family Residence, 1	210B109 110		Chatsworth - Porter Ranch	No	MI	ADU
Los Angeles	17936 TRIBUNE PL	91344	2715025038	0.000	0.000	0.085	0.000	Shortfall of Sites	0.172	Low I Residential	RS-1	0	0	0	11.611	0.085		Residential - Single Family Residence, 1	207B129 110		Granada Hills - Knollwood	No	MI	ADU
Los Angeles	10826 BATON ROUGE AVE	91326	2718017004	0.000	0.000	0.085	0.000	Shortfall of Sites	0.218	Low I Residential	RS-1	0	0	0	9.167	0.085		Residential - Single Family Residence - Pool, 1	207B121 110		Northridge	No	MI	ADU
Los Angeles	18246 TRIBUNE ST	91326	2715011021	0.000	0.000	0.085	0.000	Shortfall of Sites	0.253	Very Low II Residential	RE11-1	0	0	0	7.918	0.085		Residential - Single Family Residence, 1	207B125 110		Northridge	No	MI	ADU
Los Angeles	10811 COZYCROFT AVE	91311	2707028035	0.000	0.000	0.085	0.000	Shortfall of Sites	0.252	Very Low II Residential	RE11-1	0	0	0	7.928	0.085		Residential - Single Family Residence - Pool, 1	207B109 110		Chatsworth - Porter Ranch	No	MI	ADU
Los Angeles	10816 VARIEL AVE	91311	2706003019	0.000	0.000	0.085	0.000	Shortfall of Sites	0.193	Very Low I Residential	RA-1	0	0	0	10.372	0.085		Residential - Single Family Residence, 1	207B105 110		Chatsworth - Porter Ranch	No	MI	ADU
Los Angeles	19250 LOS ALIMOS ST	91326	2718022001	0.000	0.000	0.085	0.000	Shortfall of Sites	0.178	Low I Residential	RS-1	0	0	0	11.266	0.085		Residential - Single Family Residence - Pool, 1	207B117 110		Northridge	No	MI	ADU
Los Angeles	10650 FULLBRIGHT AVE	91311	2707019008	0.000	0.000	0.085	0.000	Shortfall of Sites	0.307	Very Low I Residential	RA-1	0	0	0	6.507	0.085		Residential - Single Family Residence - Pool, 1	207B113 110		Chatsworth - Porter Ranch	No	MI	ADU

Jurisdiction Name	Site Address/Intersection	5 Digit ZIP Code	Assessor Parcel Number	Very Low-Income	Low-Income	Moderate-Income	Above Moderate-Income	Type of Shortfall	Parcel Size (Acres)	Current General Plan Designation	Current Zoning	Proposed General Plan (GP) Designation	Proposed Zoning	Minimum Density Allowed	Maximum Density Allowed	Total Capacity	Vacant/ Nonvacant	Description of Existing Uses	PIN	Base Density Per Acre	Community Plan Area	Rent Stabalization Ordinance	Income Category	Applicable Rezoning Program (Program informing values in Column Q listed first)
Los Angeles	10407 MEMORY PARK AVE	91345	2649021009	0.000	0.000	0.085	0.000	Shortfall of Sites	0.172	Low Residential	R1-1	0	0	0	11.614	0.085		Residential - Single Family Residence - Pool, 1	204B145 110		Mission Hills - Panorama City - North Hills	No	MI	ADU
Los Angeles	10401 BLUCHER AVE	91344	2661010014	0.000	0.000	0.085	0.000	Shortfall of Sites	0.172	Low I Residential	RS-1	0	0	0	11.617	0.085		Residential - Single Family Residence, 1	204B141 110		Granada Hills - Knollwood	No	MI	ADU
Los Angeles	10358 SOPHIA AVE	91344	2679024032	0.000	0.000	0.085	0.000	Shortfall of Sites	0.217	Low I Residential	RS-1	0	0	0	9.197	0.085		Residential - Single Family Residence, 1	204B137 110		Granada Hills - Knollwood	No	MI	ADU
Los Angeles	17501 BLACKHAWK ST	91344	2733013041	0.000	0.000	0.085	0.000	Shortfall of Sites	0.217	Low I Residential	RS-1	0	0	0	9.199	0.085		Residential - Single Family Residence - Pool, 1	204B129 110		Granada Hills - Knollwood	No	MI	ADU
Los Angeles	10324 ANDORA AVE	91311	2723018132	0.000	0.000	0.085	0.000	Shortfall of Sites	0.695	Low II Residential	RA-1	0	0	0	2.878	0.085		Residential - Single Family Residence, 1	204B101 110		Chatsworth - Porter Ranch	No	MI	ADU
Los Angeles	10335 SYLVIA AVE	91326	2728009024	0.000	0.000	0.085	0.000	Shortfall of Sites	0.373	Very Low I Residential	RA-1	0	0	0	5.355	0.085		Residential - Single Family Residence - Pool, 1	204B117 110		Northridge	No	MI	ADU
Los Angeles	10334 BABBITT AVE	91344	2695016008	0.000	0.000	0.085	0.000	Shortfall of Sites	0.187	Low I Residential	RS-1	0	0	0	10.686	0.085		Residential - Single Family Residence, 1	204B133 110		Granada Hills - Knollwood	No	MI	ADU
Los Angeles	10335 STAFFORD LN	91311	2707015004	0.000	0.000	0.085	0.000	Shortfall of Sites	0.253	Very Low II Residential	RE11-1	0	0	0	7.916	0.085		Residential - Single Family Residence - Pool, 1	204B113 110		Chatsworth - Porter Ranch	No	MI	ADU
Los Angeles	18329 BLACKHAWK ST	91326	2731015039	0.000	0.000	0.085	0.000	Shortfall of Sites	0.254	Very Low II Residential	RE11-1	0	0	0	7.883	0.085		Residential - Single Family Residence - Pool, 1	204B125 110		Northridge	No	MI	ADU
Los Angeles	10313 CLAIRE AVE	91326	2728009009	0.000	0.000	0.085	0.000	Shortfall of Sites	0.384	Very Low I Residential	RA-1	0	0	0	5.207	0.085		Residential - Single Family Residence, 1	204B121 110		Northridge	No	MI	ADU
Los Angeles	20238 SEPTO ST	91311	2741017013	0.000	0.000	0.085	0.000	Shortfall of Sites	0.158	Low I Residential	RS-1	0	0	0	12.660	0.085		Residential - Single Family Residence, 1	201B113 110		Chatsworth - Porter Ranch	No	MI	ADU
Los Angeles	16426 SEPTO ST	91343	2678013013	0.000	0.000	0.085	0.000	Shortfall of Sites	0.162	Low I Residential	RS-1	0	0	0	12.312	0.085		Residential - Single Family Residence - Pool, 1	201B137 110		Granada Hills - Knollwood	No	MI	ADU
Los Angeles	15732 SEPTO ST	91343	2661029020	0.000	0.000	0.085	0.000	Shortfall of Sites	0.152	Low I Residential	RA-1	0	0	0	13.147	0.085		Residential - Single Family Residence, 1	201B141 110		Granada Hills - Knollwood	No	MI	ADU
Los Angeles	9840 LASAINE AVE	91325	2755013028	0.000	0.000	0.085	0.000	Shortfall of Sites	0.386	Very Low I Residential	RA-1	0	0	0	5.183	0.085		Residential - Single Family Residence - Pool, 1	201B129 110		Northridge	No	MI	ADU
Los Angeles	19051 GLEDHILL ST	91324	2762028014	0.000	0.000	0.085	0.000	Shortfall of Sites	0.169	Low I Residential	RS-1	0	0	0	11.838	0.085		Residential - Single Family Residence, 1	198B121 110		Northridge	No	MI	ADU
Los Angeles	17010 GLEDHILL ST	91325	2692022038	0.000	0.000	0.085	0.000	Shortfall of Sites	0.225	Low I Residential	RE9-1	0	0	0	8.877	0.085		Residential - Single Family Residence - Pool, 1	198B133 110		Northridge	No	MI	ADU
Los Angeles	9644 SALUDA AVE	91042	2571006046	0.000	0.000	0.085	0.000	Shortfall of Sites	0.152	Low Residential	R1-1-RFA	0	0	0	13.201	0.085		Residential - Single Family Residence, 1	198B205 110		Sunland - Tujunga - Lake View Terrace - Shadow Hills - East La Tuna Canyon	No	MI	ADU
Los Angeles	17637 VINCENNES ST	91325	2766001044	0.000	0.000	0.085	0.000	Shortfall of Sites	0.394	Very Low I Residential	RA-1	0	0	0	5.077	0.085		Residential - Single Family Residence - Pool, 1	198B129 110		Northridge	No	MI	ADU
Los Angeles	9356 TAMPA AVE	91324	2762022035	0.000	0.000	0.085	0.000	Shortfall of Sites	0.178	Low I Residential	RS-1	0	0	0	11.215	0.085		Residential - Single Family Residence - Pool, 1	198B117 110		Northridge	No	MI	ADU
Los Angeles	9216 ETON AVE	91311	2746010009	0.000	0.000	0.085	0.000	Shortfall of Sites	0.930	Light Manufacturing	QMR2-1	0	0	0	2.151	0.085		Commercial - Office Building - One Story, 1	198B105 110		Chatsworth - Porter Ranch	No	MI	ADU
Los Angeles	17601 OSBORNE ST	91325	2768025015	0.000	0.000	0.085	0.000	Shortfall of Sites	0.390	Very Low I Residential	RA-1	0	0	0	5.124	0.085		Residential - Single Family Residence - Pool, 1	195B129 110		Northridge	No	MI	ADU
Los Angeles	8944 AMESTOY AVE	91325	2690004004	0.000	0.000	0.085	0.000	Shortfall of Sites	0.399	Very Low I Residential	RA-1	0	0	0	5.016	0.085		Residential - Single Family Residence, 1	195B133 110		Northridge	No	MI	ADU
Los Angeles	12706 EMELITA ST	91607	2341011014	0.000	0.000	0.085	0.000	Shortfall of Sites	0.173	Low Residential	R1-1	0	0	0	11.529	0.085		Residential - Single Family Residence, 1	174B161 110		North Hollywood - Valley Village	No	MI	ADU
Los Angeles	5345 VANALDEN AVE	91356	2163011010	0.000	0.000	0.085	0.000	Shortfall of Sites	0.422	Very Low I Residential	RA-1	0	0	0	4.736	0.085		Residential - Single Family Residence - Pool and Misc., 1	171B121 110		Encino - Tarzana	No	MI	ADU
Los Angeles	5326 BEVIS AVE	91411	2249023024	0.000	0.000	0.085	0.000	Shortfall of Sites	0.155	Low Residential	R1-1	0	0	0	12.924	0.085		Residential - Single Family Residence, 1	172-5A149 110		Van Nuys - North Sherman Oaks	No	MI	ADU
Los Angeles	15008 HARTSOOK ST	91403	2263006015	0.000	0.000	0.085	0.000	Shortfall of Sites	0.156	Low Residential	R1-1-RIO	0	0	0	12.787	0.085		Residential - Single Family Residence, 1	171A147 110		Van Nuys - North Sherman Oaks	No	MI	ADU
Los Angeles	5106 VESPER AVE	91403	2263035016	0.000	0.000	0.085	0.000	Shortfall of Sites	0.164	Low Residential	R1-1-RIO	0	0	0	12.185	0.085		Residential - Single Family Residence, 1	171A151 110		Van Nuys - North Sherman Oaks	No	MI	ADU
Los Angeles	4938 DENNY AVE	91601	2421003005	0.000	0.000	0.085	0.000	Shortfall of Sites	0.155	Low Residential	R1-1	0	0	0	12.912	0.085		Residential - Single Family Residence - Pool, 1	168B177 110		North Hollywood - Valley Village	No	MI	ADU
Los Angeles	4850 SYLMAR AVE	91423	2248004002	0.000	0.000	0.085	0.000	Shortfall of Sites	0.155	Low Residential	R1-1-RIO	0	0	0	12.903	0.085		Residential - Single Family Residence, 1	169-5A151 110		Van Nuys - North Sherman Oaks	No	MI	ADU
Los Angeles	12040 LANDALE ST	91607	2364013021	0.000	0.000	0.085	0.000	Shortfall of Sites	0.155	Low Residential	R1-1-RIO	0	0	0	12.934	0.085		Residential - Single Family Residence, 1	165B165 110		Sherman Oaks - Studio City - Toluca Lake - Cahuenga Pass	No	MI	ADU
Los Angeles	4449 BABCOCK AVE	91604	2362027033	0.000	0.000	0.085	0.000	Shortfall of Sites	0.165	Low Residential	R1-1-RIO	0	0	0	12.097	0.085		Residential - Single Family Residence - Pool, 1	165B161 110		Sherman Oaks - Studio City - Toluca Lake - Cahuenga Pass	No	MI	ADU
Los Angeles	14915 GREENLEAF ST	91403	2276011050	0.000	0.000	0.085	0.000	Shortfall of Sites	0.209	Low Residential	RE11-1	0	0	0	9.573	0.085		Residential - Single Family Residence, 1	166-5A149 110		Sherman Oaks - Studio City - Toluca Lake - Cahuenga Pass	No	MI	ADU
Los Angeles	4131 TROOST AVE	91604	2368010019	0.000	0.000	0.085	0.000	Shortfall of Sites	0.177	Very Low Residential	RE11-1-RIO	0	0	0	11.329	0.085		Residential - Single Family Residence, 1	162B169 110		Sherman Oaks - Studio City - Toluca Lake - Cahuenga Pass	No	MI	ADU
Los Angeles	5257 TOWNSEND AVE	90041	5669015028	0.000	0.000	0.085	0.000	Shortfall of Sites	0.183	Low Residential	R1-1	0	0	0	10.942	0.085		Residential - Single Family Residence, 1	163-5A225 110		Northeast Los Angeles	No	MI	ADU
Los Angeles	1577 LINDA ROSA AVE	90041	5689024019	0.000	0.000	0.085	0.000	Shortfall of Sites	0.161	Low Residential	R1-1	0	0	0	12.449	0.085		Residential - Single Family Residence, 1	160-5A227 110		Northeast Los Angeles	No	MI	ADU
Los Angeles	3832 REVERE AVE	90039	5435008007	0.000	0.000	0.085	0.000	Shortfall of Sites	0.155	Low Residential	R1-1-RIO	0	0	0	12.907	0.085		Residential - Single Family Residence, 1	156A207 110		Northeast Los Angeles	No	MI	ADU
Los Angeles	3511 PERLITA AVE	90039	5436014019	0.000	0.000	0.085	0.000	Shortfall of Sites	0.155	Low Residential	R1-1-RIO	0	0	0	12.904	0.085		Residential - Single Family Residence, 1	153B209 110		Northeast Los Angeles	No	MI	ADU
Los Angeles	1727 N KENMORE AVE	90027	5589033008	0.000	0.000	0.085	0.000	Shortfall of Sites	0.158	Low Medium II Residential	RD1.5-1XL	0	0	0	12.676	0.085		Residential - Single Family Residence, 1	147B197 110		Hollywood	No	MI	ADU
Los Angeles	332 CONWAY AVE	90024	4359007016	0.000	0.000	0.085	0.000	Shortfall of Sites	0.338	Low Residential	R1-1	0	0	0	5.921	0.085		Residential - Single Family Residence - Pool, 1	138B153 110		Westwood	No	MI	ADU
Los Angeles	342 S THURSTON AVE	90049	4366016020	0.000	0.000	0.085	0.000	Shortfall of Sites	0.152	Low Residential	R1-1	0	0	0	13.174	0.085		Residential - Single Family Residence - Pool, 1	135B145 110		Westwood	No	MI	ADU
Los Angeles	649 WESTHOLME AVE	90024	4360015006	0.000	0.000	0.085	0.000	Shortfall of Sites	0.190	Low Residential	R1-1	0	0	0	10.522	0.085		Residential - Single Family Residence, 1	135B153 110		Westwood	No	MI	ADU
Los Angeles	4530 W 8TH ST	90005	5090014018	0.000	0.000	0.085	0.000	Shortfall of Sites	0.328	Low II Residential	R1V3-RG	0	0	0	6.099	0.085		Residential - Single Family Residence - Pool, 1	132B185 110		Wilshire	No	MI	ADU
Los Angeles	1155 RODEO DR	90035	4330020034	0.000	0.000	0.085	0.000	Shortfall of Sites	0.199	Low Residential	R1-1-O	0	0	0	10.043	0.085		Residential - Single Family Residence - Pool, 1	132A165 110		West Los Angeles	No	MI	ADU
Los Angeles	1537 PONTIUS AVE	90025	4324018008	0.000	0.000	0.085	0.000	Shortfall of Sites	0.161	Limited Manufacturing	M1-1-O	0	0	0	12.448	0.085		Commercial - Hotel and Motel - Hotel - Under 50 Rooms - One Story, 1	129B149 110		West Los Angeles	No	MI	ADU
Los Angeles	10359 MONTE MAR DR	90064	4308001006	0.000	0.000	0.085	0.000	Shortfall of Sites	0.200	Low Residential	R1V2-O	0	0	0	10.012	0.085		Residential - Single Family Residence, 1	126B161 110		West Los Angeles	No	MI	ADU
Los Angeles	1641 WELLESLEY AVE	90025	4259006025	0.000	0.000	0.085	0.000	Shortfall of Sites	0.151	Low Residential	R1-1	0	0	0	13.221	0.085		Residential - Single Family Residence, 1	123B145 110		West Los Angeles	No	MI	ADU
Los Angeles	3202 GLENDON AVE	90034	4254014001	0.000	0.000	0.085	0.000	Shortfall of Sites	0.154	Low Residential	R1-1	0	0	0	13.004	0.085		Residential - Single Family Residence, 1	120B161 110		Palms - Mar Vista - Del Rey	No	MI	ADU
Los Angeles	3189 BARRY AVE	90066	4250009026	0.000	0.000	0.085	0.000	Shortfall of Sites	0.165	Low Residential	R1V2	0	0	0	12.100	0.085		Residential - Single Family Residence, 1	117B153 110		Palms - Mar Vista - Del Rey	No	MI	ADU
Los Angeles	3307 BUTLER AVE	90066	4250019005	0.000	0.000	0.085	0.000	Shortfall of Sites	0.163	Low Residential	R1V2	0	0	0	12.305	0.085		Residential - Single Family Residence, 1	117B157 110		Palms - Mar Vista - Del Rey	No	MI	ADU
Los Angeles	5708 W 75TH ST	90045	4104016003	0.000	0.000	0.085	0.000	Shortfall of Sites	0.239	Low Residential	R1-1	0	0	0	8.381	0.085		Residential - Single Family Residence, 1	099B169 110		Westchester - Playa del Rey	No	MI	ADU
Los Angeles	1918 PISA PL	90732	7559028003	0.000	0.000	0.085	0.000	Shortfall of Sites	0.190	Low II Residential	R1-1XL	0	0	0	10.548	0.085		Residential - Single Family Residence, 1	015B189 110		San Pedro	No	MI	ADU
Los Angeles	12621 HENZIE PL	91344	2608026017	0.000	0.000	0.085	0.000	Shortfall of Sites	0.308	Very Low II Residential	RE11-1-H	0	0	0	6.485	0.085		Residential - Single Family Residence - Pool, 1	219B133 111		Granada Hills - Knollwood	No	MI	ADU
Los Angeles	16515 KNOLLWOOD DR	91344	2609013002	0.000	0.000	0.085	0.000	Shortfall of Sites	0.374	Very Low I Residential	RA-1	0	0	0	5.347	0.085		Residential - Single Family Residence - Pool, 1	219B137 111		Granada Hills - Knollwood	No	MI	ADU
Los Angeles	12146 BAMBI PL	91344	2606012028	0.000	0.000	0.085	0.000	Shortfall of Sites	0.251	Very Low II Residential	RE11-1	0	0	0	7.983	0.085		Residential - Single Family Residence - Pool, 1	216B133 111		Granada Hills - Knollwood	No	MI	ADU
Los Angeles	12140 WOODLEY AVE	91344	2605007048	0.000	0.000	0.085	0.000	Shortfall of Sites	0.274	Very Low II Residential	RE11-1	0	0	0	7.296	0.085		Residential - Single Family Residence, 1	216B137 111		Granada Hills - Knollwood	No	MI	ADU
Los Angeles	11731 MCLENNAN AVE	91344	2610002023	0.000	0.000	0.085	0.000	Shortfall of Sites	0.172	Low I Residential	RS-1	0	0	0	11.603	0.085		Residential - Single Family Residence - Pool, 1	213B133 111		Granada Hills - Knollwood	No	MI	ADU
Los Angeles	16610 LORILLARD ST	91344	2610023013	0.000	0.000	0.085	0.000	Shortfall of Sites	0.177	Low I Residential	RS-1	0	0	0	11.289	0.085		Residential - Single Family Residence - Pool, 1	213B137 111		Granada Hills - Knollwood	No	MI	ADU
Los Angeles	11516 WOODLEY AVE	91344	2605021026	0.000	0.000	0.085	0.000	Shortfall of Sites	0.183	Low I Residential	RS-1	0	0	0	10.930	0.085		Residential - Single Family Residence, 1	213B141 111		Granada Hills - Knollwood	No	MI	ADU
Los Angeles	11301 GAYNOR AVE	91344	2666015009	0.000	0.000	0.085	0.000	Shortfall of Sites	0.173	Low I Residential	RS-1	0	0	0	11.577	0.085		Residential - Single Family Residence, 1	210B141 111		Granada Hills - Knollwood	No	MI	ADU
Los Angeles	16846 INDEX ST	91344	2682023013	0.000	0.000	0.085	0.000	Shortfall of Sites	0.174	Low I Residential	RS-1	0	0	0	11.525	0.085		Residential - Single Family Residence, 1	210B133 111		Granada Hills - Knollwood	No	MI	ADU
Los Angeles	16708 INDEX ST	91344	2682016009	0.000	0.000	0.085	0.000	Shortfall of Sites	0.173	Low I Residential	RS-1	0	0	0	11.561	0.085		Residential - Single Family Residence - Pool, 1	210B137 111		Granada Hills - Knollwood	No	MI	ADU
Los Angeles	11232 YARMOUTH AVE	91344	2711019002	0.000	0.000	0.085	0.000	Shortfall of Sites	0.405	Very Low I Residential	RA-1	0	0	0	4.937	0.085		Residential - Single Family Residence, 1	210B129 111		Granada Hills - Knollwood	No	MI	ADU
Los Angeles	11067 GRANGER PL	91326	2718001012	0.000	0.000	0.085	0.000	Shortfall of Sites	0.196	Low I Residential	RS-1	0	0	0	10.180	0.085		Residential - Single Family Residence, 1	210B117 111		Northridge	No	MI	ADU
Los Angeles	11016 FULLBRIGHT AVE	91311	2707032006	0.000	0.000	0.085	0.000	Shortfall of Sites	0.402	Very Low I Residential	RA-1-K	0	0	0	4.978	0.085		Residential - Single Family Residence - Pool, 1	210B113 111		Chatsworth - Porter Ranch	No	MI	ADU
Los Angeles	17926 TRIBUNE PL	91344	2715025039	0.000	0.000	0.085	0.000	Shortfall of Sites	0.172	Low I Residential	RS-1	0	0	0	11.611	0.085		Residential - Single Family Residence, 1	207B129 111		Granada Hills - Knollwood	No	MI	ADU
Los Angeles	10846 WYSTONE AVE	91326	2718015014	0.000	0.000	0.085	0.000	Shortfall of Sites	0.177	Low I Residential	RS-1	0	0	0	11.318	0.085		Residential - Single Family Residence - Pool, 1	207B121 111		Northridge	No	MI	ADU
Los Angeles	18240 TRIBUNE ST	91326	2715011020	0.000	0.000	0.085	0.000	Shortfall of Sites	0.253	Very Low II Residential	RE11-1	0	0	0	7.918	0.085		Residential - Single Family Residence - Pool, 1	207B125 111		Northridge	No	MI	ADU
Los Angeles	10817 INDEPENDENCE AVE	91311	2706003013	0.000	0.000	0.085	0.000	Shortfall of Sites	0.383	Very Low I Residential	RA-1	0	0	0	5.221	0.085		Residential - Single Family Residence, 1	207B109 111		Chatsworth - Porter Ranch	No	MI	ADU
Los Angeles	10811 WILLOWBRAE AVE	91311	2722019041	0.000	0.000	0.085	0.000	Shortfall of Sites	0.404	Very Low I Residential	RA-1-K	0	0	0	4.954	0.085		Residential - Single Family Residence - Pool, 1	207B105 111		Chatsworth - Porter Ranch	No	MI	ADU
Los Angeles	19242 LOS ALIMOS ST	91326	2718018017	0.000	0.000	0.085	0.000	Shortfall of Sites	0.175	Low I Residential	RS-1	0	0	0	11.451	0.085		Residential - Single Family Residence, 1	207B117 111		Northridge	No	MI	ADU
Los Angeles	10650 OVERMAN AVE	91311	2707019012	0.000	0.000	0.085	0.000	Shortfall of Sites	0.284	Very Low I Residential	RA-1	0	0	0	7.038	0.085		Residential - Single Family Residence - Pool, 1	207B113 111		Chatsworth - Porter Ranch	No	MI	ADU
Los Angeles	10406 MEMORY PARK AVE	91345	2649022022	0.000	0.000	0.085	0.000	Shortfall of Sites	0.172	Low Residential	R1-1	0	0	0	11.619	0.085		Residential - Single Family Residence, 1	204B145 111		Mission Hills - Panorama City - North Hills	No	MI	ADU
Los Angeles	10360 GLORIA AVE	91344	2668016021	0.000	0.000	0.085	0.000	Shortfall of Sites	0.179	Low I Residential	RS-1	0	0	0	11.169	0.085		Residential - Single Family Residence, 1	204B141 111		Granada Hills - Knollwood	No	MI	ADU
Los Angeles	10331 FARRALONE AVE	91311	2723018106	0.000	0.000	0.085	0.000	Shortfall of Sites	0.400	Low II Residential	RA-1	0	0	0	4.996	0.085		Residential - Single Family Residence, 1	204B101 111		Chatsworth - Porter Ranch	No	MI	ADU
Los Angeles	10335 ALDEA AVE	91344	2695016015	0.000	0.000	0.085	0.000	Shortfall of Sites	0.187	Low I Residential	RS-1	0	0	0	10.677	0.085		Residential - Single Family Residence, 1	204B133 111		Granada Hills - Knollwood	No	MI	ADU

Jurisdiction Name	Site Address/Intersection	5 Digit ZIP Code	Assessor Parcel Number	Very Low-Income	Low-Income	Moderate-Income	Above Moderate-Income	Type of Shortfall	Parcel Size (Acres)	Current General Plan Designation	Current Zoning	Proposed General Plan (GP) Designation	Proposed Zoning	Minimum Density Allowed	Maximum Density Allowed	Total Capacity	Vacant/ Nonvacant	Description of Existing Uses	PIN	Base Density Per Acre	Community Plan Area	Rent Stabalization Ordinance	Income Category	Applicable Rezoning Program (Program informing values in Column Q listed first)
Los Angeles	10334 STAFFORD LN	91311	2707015013	0.000	0.000	0.085	0.000	Shortfall of Sites	0.253	Very Low II Residential	RE11-1	0	0	0	7.917	0.085		Residential - Single Family Residence - Pool, 1	204B113 111		Chatsworth - Porter Ranch	No	MI	ADU
Los Angeles	18321 BLACKHAWK ST	91326	2731015038	0.000	0.000	0.085	0.000	Shortfall of Sites	0.254	Very Low II Residential	RE11-1	0	0	0	7.883	0.085		Residential - Single Family Residence - Pool, 1	204B125 111		Northridge	No	MI	ADU
Los Angeles	10308 DONNA AVE	91326	2728019008	0.000	0.000	0.085	0.000	Shortfall of Sites	0.348	Very Low I Residential	RA-1	0	0	0	5.746	0.085		Residential - Single Family Residence, 1	204B121 111		Northridge	No	MI	ADU
Los Angeles	20232 SEPTO ST	91311	2741017014	0.000	0.000	0.085	0.000	Shortfall of Sites	0.158	Low I Residential	RS-1	0	0	0	12.662	0.085		Residential - Single Family Residence, 1	201B113 111		Chatsworth - Porter Ranch	No	MI	ADU
Los Angeles	16420 SEPTO ST	91343	2678013012	0.000	0.000	0.085	0.000	Shortfall of Sites	0.162	Low I Residential	RS-1	0	0	0	12.312	0.085		Residential - Single Family Residence - Pool, 1	201B137 111		Granada Hills - Knollwood	No	MI	ADU
Los Angeles	15900 SEPTO ST	91343	2669016024	0.000	0.000	0.085	0.000	Shortfall of Sites	0.181	Low I Residential	RS-1	0	0	0	11.068	0.085		Residential - Single Family Residence, 1	201B141 111		Granada Hills - Knollwood	No	MI	ADU
Los Angeles	9844 ENCINO AVE	91325	2755013014	0.000	0.000	0.085	0.000	Shortfall of Sites	0.306	Very Low I Residential	RA-1	0	0	0	6.542	0.085		Residential - Single Family Residence - Pool, 1	201B129 111		Northridge	No	MI	ADU
Los Angeles	19045 GLEDHILL ST	91324	2762028015	0.000	0.000	0.085	0.000	Shortfall of Sites	0.165	Low I Residential	RS-1	0	0	0	12.100	0.085		Residential - Single Family Residence, 1	198B121 111		Northridge	No	MI	ADU
Los Angeles	17154 GLEDHILL ST	91325	2692010032	0.000	0.000	0.085	0.000	Shortfall of Sites	0.269	Very Low II Residential	RE15-1	0	0	0	7.439	0.085		Residential - Single Family Residence - Pool, 1	198B133 111		Northridge	No	MI	ADU
Los Angeles	17627 VINCENNES ST	91325	2766001035	0.000	0.000	0.085	0.000	Shortfall of Sites	0.403	Very Low I Residential	RA-1	0	0	0	4.966	0.085		Residential - Single Family Residence, 1	198B129 111		Northridge	No	MI	ADU
Los Angeles	9340 BECKFORD AVE	91324	2762018012	0.000	0.000	0.085	0.000	Shortfall of Sites	0.384	Very Low I Residential	RA-1	0	0	0	5.202	0.085		Residential - Single Family Residence - Pool, 1	198B117 111		Northridge	No	MI	ADU
Los Angeles	18053 SUNBURST ST	91325	2768001007	0.000	0.000	0.085	0.000	Shortfall of Sites	0.343	Very Low I Residential	RA-1	0	0	0	5.838	0.085		Residential - Single Family Residence - Pool, 1	195B125 111		Northridge	No	MI	ADU
Los Angeles	17551 OSBORNE ST	91325	2768025014	0.000	0.000	0.085	0.000	Shortfall of Sites	0.390	Very Low I Residential	RA-1	0	0	0	5.124	0.085		Residential - Single Family Residence - Pool, 1	195B129 111		Northridge	No	MI	ADU
Los Angeles	8945 OAK PARK AVE	91325	2690004021	0.000	0.000	0.085	0.000	Shortfall of Sites	0.411	Very Low I Residential	RA-1	0	0	0	4.862	0.085		Residential - Single Family Residence, 1	195B133 111		Northridge	No	MI	ADU
Los Angeles	8423 SEDAN AVE	91304	2005007025	0.000	0.000	0.085	0.000	Shortfall of Sites	0.154	Low I Residential	RS-1	0	0	0	12.964	0.085		Residential - Single Family Residence - Planned Unit Development (PUD), 1	192B093 111		Chatsworth - Porter Ranch	No	MI	ADU
Los Angeles	12702 EMELITA ST	91607	2341011015	0.000	0.000	0.085	0.000	Shortfall of Sites	0.173	Low Residential	R1-1	0	0	0	11.589	0.085		Residential - Single Family Residence, 1	174B161 111		North Hollywood - Valley Village	No	MI	ADU
Los Angeles	5343 GEYSER AVE	91356	2161006001	0.000	0.000	0.085	0.000	Shortfall of Sites	0.153	Low II Residential	R1-1	0	0	0	13.106	0.085		Residential - Single Family Residence, 1	171B121 111		Encino - Tarzana	No	MI	ADU
Los Angeles	5352 NOBLE AVE	91411	2250018006	0.000	0.000	0.085	0.000	Shortfall of Sites	0.165	Low Residential	R1-1	0	0	0	12.108	0.085		Residential - Single Family Residence, 1	172-5A147 111		Van Nuys - North Sherman Oaks	No	MI	ADU
Los Angeles	14246 CHANDLER BLVD	91401	2248017029	0.000	0.000	0.085	0.000	Shortfall of Sites	0.309	Low Residential	R1-1	0	0	0	6.463	0.085		Residential - Single Family Residence, 1	171B153 111		Van Nuys - North Sherman Oaks	No	MI	ADU
Los Angeles	15002 HARTSOOK ST	91403	2263006016	0.000	0.000	0.085	0.000	Shortfall of Sites	0.159	Low Residential	R1-1-RIO	0	0	0	12.617	0.085		Residential - Single Family Residence, 1	171A147 111		Van Nuys - North Sherman Oaks	No	MI	ADU
Los Angeles	5107 VISTA DEL MONTE AVE	91403	2263035035	0.000	0.000	0.085	0.000	Shortfall of Sites	0.158	Low Residential	R1-1-RIO	0	0	0	12.670	0.085		Residential - Single Family Residence, 1	171A151 111		Van Nuys - North Sherman Oaks	No	MI	ADU
Los Angeles	4939 DENNY AVE	91601	2421004008	0.000	0.000	0.085	0.000	Shortfall of Sites	0.155	Low Residential	R1-1	0	0	0	12.901	0.085		Residential - Single Family Residence - Pool, 1	168B177 111		North Hollywood - Valley Village	No	MI	ADU
Los Angeles	4926 VARNA AVE	91423	2359012016	0.000	0.000	0.085	0.000	Shortfall of Sites	0.162	Low Residential	R1-1-RIO	0	0	0	12.312	0.085		Residential - Single Family Residence, 1	168B157 111		Van Nuys - North Sherman Oaks	No	MI	ADU
Los Angeles	14729 HUSTON ST	91403	2263028040	0.000	0.000	0.085	0.000	Shortfall of Sites	0.155	Low Residential	R1-1-RIO	0	0	0	12.902	0.085		Residential - Single Family Residence - Pool, 1	169-5A149 111		Van Nuys - North Sherman Oaks	No	MI	ADU
Los Angeles	4851 LENNOX AVE	91423	2248004008	0.000	0.000	0.085	0.000	Shortfall of Sites	0.155	Low Residential	R1-1-RIO	0	0	0	12.893	0.085		Residential - Single Family Residence, 1	169-5A151 111		Van Nuys - North Sherman Oaks	No	MI	ADU
Los Angeles	4460 COLBATH AVE	91423	2271011021	0.000	0.000	0.085	0.000	Shortfall of Sites	0.152	Low Residential	R1-1-RIO	0	0	0	13.175	0.085		Residential - Single Family Residence, 1	165B153 111		Sherman Oaks - Studio City - Toluca Lake - Cahuenga Pass	No	MI	ADU
Los Angeles	4450 AGNES AVE	91607	2364013027	0.000	0.000	0.085	0.000	Shortfall of Sites	0.155	Low Residential	R1-1-RIO	0	0	0	12.943	0.085		Residential - Single Family Residence - Pool, 1	165B165 111		Sherman Oaks - Studio City - Toluca Lake - Cahuenga Pass	No	MI	ADU
Los Angeles	4151 ELMER AVE	91602	2366030015	0.000	0.000	0.085	0.000	Shortfall of Sites	0.155	Low Residential	R1-1-RIO	0	0	0	12.907	0.085		Residential - Single Family Residence, 1	162B173 111		Sherman Oaks - Studio City - Toluca Lake - Cahuenga Pass	No	MI	ADU
Los Angeles	5222 LOCKHAVEN AVE	90041	5682010018	0.000	0.000	0.085	0.000	Shortfall of Sites	0.153	Low Residential	R1-1	0	0	0	13.093	0.085		Residential - Single Family Residence, 1	163-5A219 111		Northeast Los Angeles	No	MI	ADU
Los Angeles	314 LORING AVE	90024	4359007003	0.000	0.000	0.085	0.000	Shortfall of Sites	0.277	Low Residential	R1-1	0	0	0	7.213	0.085		Residential - Single Family Residence - Pool, 1	138B153 111		Westwood	No	MI	ADU
Los Angeles	10353 STRATHMORE DR	90024	4359015010	0.000	0.000	0.085	0.000	Shortfall of Sites	0.577	Very Low I Residential	RE20-1	0	0	0	3.466	0.085		Residential - Single Family Residence, 1	138B157 111		Westwood	No	MI	ADU
Los Angeles	11337 ISLETA ST	90049	4365029014	0.000	0.000	0.085	0.000	Shortfall of Sites	0.158	Low Residential	R1-1	0	0	0	12.672	0.085		Residential - Single Family Residence - Pool, 1	135B145 111		Brentwood - Pacific Palisades	No	MI	ADU
Los Angeles	685 THAYER AVE	90024	4360016028	0.000	0.000	0.085	0.000	Shortfall of Sites	0.192	Low Residential	R1-1	0	0	0	10.421	0.085		Residential - Single Family Residence - Therapy Pool (Spa), 1	135B153 111		Westwood	No	MI	ADU
Los Angeles	777 HOLMBY AVE	90024	4360027014	0.000	0.000	0.085	0.000	Shortfall of Sites	0.240	Low Residential	R1-1	0	0	0	8.341	0.085		Residential - Single Family Residence, 1	135B157 111		Westwood	No	MI	ADU
Los Angeles	309 S MEDIO DR	90049	4405033011	0.000	0.000	0.085	0.000	Shortfall of Sites	0.186	Low Residential	R1-1	0	0	0	10.759	0.085		Residential - Single Family Residence, 1	129B141 111		Brentwood - Pacific Palisades	No	MI	ADU
Los Angeles	2007 S CANFIELD AVE	90034	4302003006	0.000	0.000	0.085	0.000	Shortfall of Sites	0.158	Low Residential	R1V2-O	0	0	0	12.654	0.085		Residential - Single Family Residence, 1	126B169 111		West Los Angeles	No	MI	ADU
Los Angeles	1662 WELLESLEY AVE	90025	4259005019	0.000	0.000	0.085	0.000	Shortfall of Sites	0.152	Low Residential	R1-1	0	0	0	13.129	0.085		Residential - Single Family Residence, 1	123B145 111		West Los Angeles	No	MI	ADU
Los Angeles	3336 PURDUE AVE	90066	4250023019	0.000	0.000	0.085	0.000	Shortfall of Sites	0.166	Low Residential	R1V2	0	0	0	12.076	0.085		Residential - Single Family Residence, 1	117B157 111		Palms - Mar Vista - Del Rey	No	MI	ADU
Los Angeles	6144 S KINGS RD	90056	4001010016	0.000	0.000	0.085	0.000	Shortfall of Sites	0.239	Low Residential	R1-1	0	0	0	8.364	0.085		Residential - Single Family Residence - Pool, 1	105B173 111		Westchester - Playa del Rey	No	MI	ADU
Los Angeles	6028 W 76TH PL	90045	4106010003	0.000	0.000	0.085	0.000	Shortfall of Sites	0.179	Low Residential	R1-1	0	0	0	11.202	0.085		Residential - Single Family Residence - Pool, 1	099B169 111		Westchester - Playa del Rey	No	MI	ADU
Los Angeles	5282 THORNBURN ST	90045	4103024010	0.000	0.000	0.085	0.000	Shortfall of Sites	0.193	Low Residential	R1-1	0	0	0	10.371	0.085		Residential - Single Family Residence, 1	099B173 111		Westchester - Playa del Rey	No	MI	ADU
Los Angeles	518 BYNNER DR	90732	7559025014	0.000	0.000	0.085	0.000	Shortfall of Sites	0.201	Low II Residential	R1-1XL	0	0	0	9.940	0.085		Residential - Single Family Residence, 1	015B189 111		San Pedro	No	MI	ADU
Los Angeles	12622 HENZIE PL	91344	2608008011	0.000	0.000	0.085	0.000	Shortfall of Sites	0.227	Very Low II Residential	RE11-1-H	0	0	0	8.807	0.085		Residential - Single Family Residence - Pool, 1	219B133 112		Granada Hills - Knollwood	No	MI	ADU
Los Angeles	12336 WOODLEY AVE	91344	2605006003	0.000	0.000	0.085	0.000	Shortfall of Sites	0.287	Very Low II Residential	RE11-1	0	0	0	6.972	0.085		Residential - Single Family Residence - Pool, 1	219B137 112		Granada Hills - Knollwood	No	MI	ADU
Los Angeles	12126 EL ORO WAY	91344	2606002011	0.000	0.000	0.085	0.000	Shortfall of Sites	0.247	Low I Residential	RS-1	0	0	0	8.109	0.085		Residential - Single Family Residence, 1	216B133 112		Granada Hills - Knollwood	No	MI	ADU
Los Angeles	12143 GOTHIC AVE	91344	2609028056	0.000	0.000	0.085	0.000	Shortfall of Sites	0.289	Very Low II Residential	RE11-1	0	0	0	6.917	0.085		Residential - Single Family Residence - Pool, 1	216B137 112		Granada Hills - Knollwood	No	MI	ADU
Los Angeles	11726 PASO ROBLES AVE	91344	2607013027	0.000	0.000	0.085	0.000	Shortfall of Sites	0.211	Low I Residential	RS-1	0	0	0	9.494	0.085		Residential - Single Family Residence, 1	213B133 112		Granada Hills - Knollwood	No	MI	ADU
Los Angeles	16445 GUNTHER ST	91344	2610020034	0.000	0.000	0.085	0.000	Shortfall of Sites	0.227	Low I Residential	RS-1	0	0	0	8.827	0.085		Residential - Single Family Residence, 1	213B137 112		Granada Hills - Knollwood	No	MI	ADU
Los Angeles	11717 ENCINO AVE	91344	2607010021	0.000	0.000	0.085	0.000	Shortfall of Sites	0.433	Very Low I Residential	RA-1	0	0	0	4.622	0.085		Residential - Single Family Residence - Pool, 1	213B129 112		Granada Hills - Knollwood	No	MI	ADU
Los Angeles	11513 WOODLEY AVE	91344	2605022025	0.000	0.000	0.085	0.000	Shortfall of Sites	0.210	Low I Residential	RS-1	0	0	0	9.532	0.085		Residential - Single Family Residence - Pool, 1	213B141 112		Granada Hills - Knollwood	No	MI	ADU
Los Angeles	16840 INDEX ST	91344	2682024001	0.000	0.000	0.085	0.000	Shortfall of Sites	0.174	Low I Residential	RS-1	0	0	0	11.524	0.085		Residential - Single Family Residence, 1	210B133 112		Granada Hills - Knollwood	No	MI	ADU
Los Angeles	16452 INDEX ST	91344	2681020002	0.000	0.000	0.085	0.000	Shortfall of Sites	0.178	Low I Residential	RS-1	0	0	0	11.207	0.085		Residential - Single Family Residence, 1	210B137 112		Granada Hills - Knollwood	No	MI	ADU
Los Angeles	17535 DONMETZ ST	91344	2711007008	0.000	0.000	0.085	0.000	Shortfall of Sites	0.401	Very Low I Residential	RA-1	0	0	0	4.989	0.085		Residential - Single Family Residence - Pool, 1	210B129 112		Granada Hills - Knollwood	No	MI	ADU
Los Angeles	11061 GRANGER PL	91326	2718001011	0.000	0.000	0.085	0.000	Shortfall of Sites	0.215	Low I Residential	RS-1	0	0	0	9.283	0.085		Residential - Single Family Residence - Pool, 1	210B117 112		Northridge	No	MI	ADU
Los Angeles	20660 CELTIC ST	91311	2707033013	0.000	0.000	0.085	0.000	Shortfall of Sites	0.273	Very Low II Residential	RE11-1	0	0	0	7.322	0.085		Residential - Single Family Residence - Pool, 1	210B109 112		Chatsworth - Porter Ranch	No	MI	ADU
Los Angeles	11011 OSO AVE	91311	2707032016	0.000	0.000	0.085	0.000	Shortfall of Sites	0.420	Very Low I Residential	RA-1-K	0	0	0	4.763	0.085		Residential - Single Family Residence - Pool, 1	210B113 112		Chatsworth - Porter Ranch	No	MI	ADU
Los Angeles	10847 WYSTONE AVE	91326	2718015021	0.000	0.000	0.085	0.000	Shortfall of Sites	0.173	Low I Residential	RS-1	0	0	0	11.551	0.085		Residential - Single Family Residence - Pool, 1	207B121 112		Northridge	No	MI	ADU
Los Angeles	17846 TRIBUNE ST	91344	2712021001	0.000	0.000	0.085	0.000	Shortfall of Sites	0.193	Low I Residential	RE9-1XL-RFA	0	0	0	10.352	0.085		Residential - Single Family Residence, 1	207B129 112		Granada Hills - Knollwood	No	MI	ADU
Los Angeles	18234 TRIBUNE ST	91326	2715011019	0.000	0.000	0.085	0.000	Shortfall of Sites	0.253	Very Low II Residential	RE11-1	0	0	0	7.918	0.085		Residential - Single Family Residence, 1	207B125 112		Northridge	No	MI	ADU
Los Angeles	8009 WENTWORTH ST	91040	2551039040	0.000	0.000	0.085	0.000	Shortfall of Sites	0.153	Low Residential	R1-1-RFA	0	0	0	13.060	0.085		Residential - Single Family Residence, 1	208-5A193 112		Sunland - Tujunga - Lake View Terrace - Shadow Hills - East La Tuna Canyon	No	MI	ADU
Los Angeles	10651 FULLBRIGHT AVE	91311	2707019011	0.000	0.000	0.085	0.000	Shortfall of Sites	0.280	Very Low I Residential	RA-1	0	0	0	7.139	0.085		Residential - Single Family Residence - Pool, 1	207B113 112		Chatsworth - Porter Ranch	No	MI	ADU
Los Angeles	10358 ETON AVE	91311	2706020001	0.000	0.000	0.085	0.000	Shortfall of Sites	0.180	Low I Residential	RS-1	0	0	0	11.103	0.085		Residential - Single Family Residence, 1	204B105 112		Chatsworth - Porter Ranch	No	MI	ADU
Los Angeles	10403 BURNET AVE	91345	2649022009	0.000	0.000	0.085	0.000	Shortfall of Sites	0.172	Low Residential	R1-1	0	0	0	11.615	0.085		Residential - Single Family Residence, 1	204B145 112		Mission Hills - Panorama City - North Hills	No	MI	ADU
Los Angeles	10361 DENSMORE AVE	91344	2668016011	0.000	0.000	0.085	0.000	Shortfall of Sites	0.179	Low I Residential	RS-1	0	0	0	11.170	0.085		Residential - Single Family Residence, 1	204B141 112		Granada Hills - Knollwood	No	MI	ADU
Los Angeles	10336 ENCINO AVE	91344	2733023035	0.000	0.000	0.085	0.000	Shortfall of Sites	0.178	Low I Residential	RS-1	0	0	0	11.249	0.085		Residential - Single Family Residence, 1	204B129 112		Granada Hills - Knollwood	No	MI	ADU
Los Angeles	10334 LOUISE AVE	91344	2695015008	0.000	0.000	0.085	0.000	Shortfall of Sites	0.172	Low I Residential	RS-1	0	0	0	11.617	0.085		Residential - Single Family Residence, 1	204B133 112		Granada Hills - Knollwood	No	MI	ADU
Los Angeles	10320 OSO AVE	91311	2707016011	0.000	0.000	0.085	0.000	Shortfall of Sites	0.283	Very Low I Residential	RA-1	0	0	0	7.078	0.085		Residential - Single Family Residence, 1	204B113 112		Chatsworth - Porter Ranch	No	MI	ADU
Los Angeles	18313 BLACKHAWK ST	91326	2731015037	0.000	0.000	0.085	0.000	Shortfall of Sites	0.254	Very Low II Residential	RE11-1	0	0	0	7.883	0.085		Residential - Single Family Residence - Pool, 1	204B125 112		Northridge	No	MI	ADU
Los Angeles	10309 TOPEKA DR	91326	2728019020	0.000	0.000	0.085	0.000	Shortfall of Sites	0.401	Very Low I Residential	RA-1	0	0	0	4.989	0.085		Residential - Single Family Residence, 1	204B121 112		Northridge	No	MI	ADU
Los Angeles	20226 SEPTO ST	91311	2741017015	0.000	0.000	0.085	0.000	Shortfall of Sites	0.158	Low I Residential	RS-1	0	0	0	12.664	0.085		Residential - Single Family Residence, 1	201B113 112		Chatsworth - Porter Ranch	No	MI	ADU
Los Angeles	16414 SEPTO ST	91343	2678013011	0.000	0.000	0.085	0.000	Shortfall of Sites	0.162	Low I Residential	RS-1	0	0	0	12.313	0.085		Residential - Single Family Residence - Pool, 1	201B137 112		Granada Hills - Knollwood	No	MI	ADU
Los Angeles	9844 JUTLAND AVE	91325	2755011003	0.000	0.000	0.085	0.000	Shortfall of Sites	0.284	Very Low I Residential	RA-1	0	0	0	7.047	0.085		Residential - Single Family Residence, 1	201B129 112		Northridge	No	MI	ADU
Los Angeles	10031 LEONA ST	91042	2570008014	0.000	0.000	0.085	0.000	Shortfall of Sites	0.161	Low Residential	R1-1-RFA	0	0	0	12.448	0.085		Residential - Single Family Residence, 1	202-5A203 112		Sunland - Tujunga - Lake View Terrace - Shadow Hills - East La Tuna Canyon	No	MI	ADU
Los Angeles	19039 GLEDHILL ST	91324	2762028016	0.000	0.000	0.085	0.000	Shortfall of Sites	0.165	Low I Residential	RS-1	0	0	0	12.098	0.085		Residential - Single Family Residence - Pool, 1	198B121 112		Northridge	No	MI	ADU
Los Angeles	17150 GLEDHILL ST	91325	2692010033	0.000	0.000	0.085	0.000	Shortfall of Sites	0.269	Very Low II Residential	RE15-1	0	0	0	7.445	0.085		Residential - Single Family Residence - Pool, 1	198B133 112		Northridge	No	MI	ADU

Jurisdiction Name	Site Address/Intersection	5 Digit ZIP Code	Assessor Parcel Number	Very Low-Income	Low-Income	Moderate-Income	Above Moderate-Income	Type of Shortfall	Parcel Size (Acres)	Current General Plan Designation	Current Zoning	Proposed General Plan (GP) Designation	Proposed Zoning	Minimum Density Allowed	Maximum Density Allowed	Total Capacity	Vacant/ Nonvacant	Description of Existing Uses	PIN	Base Density Per Acre	Community Plan Area	Rent Stabalization Ordinance	Income Category	Applicable Rezoning Program (Program informing values in Column Q listed first)
Los Angeles	9400 LASAINE AVE	91325	2766015008	0.000	0.000	0.085	0.000	Shortfall of Sites	0.376	Very Low I Residential	RA-1	0	0	0	5.319	0.085		Residential - Single Family Residence - Pool, 1	198B129 112		Northridge	No	MI	ADU
Los Angeles	17541 OSBORNE ST	91325	2768025013	0.000	0.000	0.085	0.000	Shortfall of Sites	0.390	Very Low I Residential	RA-1	0	0	0	5.125	0.085		Residential - Single Family Residence - Pool, 1	195B129 112		Northridge	No	MI	ADU
Los Angeles	8423 DENISE LN	91304	2005008006	0.000	0.000	0.085	0.000	Shortfall of Sites	0.169	Low I Residential	RS-1	0	0	0	11.838	0.085		Residential - Single Family Residence - Planned Unit Development (PUD), 1	192B093 112		Chatsworth - Porter Ranch	No	MI	ADU
Los Angeles	12654 EMELITA ST	91607	2341013020	0.000	0.000	0.085	0.000	Shortfall of Sites	0.170	Low Residential	R1-1	0	0	0	11.766	0.085		Residential - Single Family Residence, 1	174B161 112		North Hollywood - Valley Village	No	MI	ADU
Los Angeles	5332 MECCA AVE	91356	2161017026	0.000	0.000	0.085	0.000	Shortfall of Sites	0.180	Low II Residential	R1-1	0	0	0	11.102	0.085		Residential - Single Family Residence - Pool, 1	171B125 112		Encino - Tarzana	No	MI	ADU
Los Angeles	5352 NORWICH AVE	91411	2250018021	0.000	0.000	0.085	0.000	Shortfall of Sites	0.172	Low Residential	R1-1	0	0	0	11.604	0.085		Residential - Single Family Residence, 1	172-5A147 112		Van Nuys - North Sherman Oaks	No	MI	ADU
Los Angeles	14236 CHANDLER BLVD	91401	2248017005	0.000	0.000	0.085	0.000	Shortfall of Sites	0.223	Low Residential	R1-1	0	0	0	8.986	0.085		Residential - Single Family Residence, 1	171B153 112		Van Nuys - North Sherman Oaks	No	MI	ADU
Los Angeles	5329 CEDROS AVE	91411	2249017018	0.000	0.000	0.085	0.000	Shortfall of Sites	0.265	Low Residential	R1-1	0	0	0	7.540	0.085		Residential - Single Family Residence, 1	172-5A149 112		Van Nuys - North Sherman Oaks	No	MI	ADU
Los Angeles	14639 WEDDINGTON ST	91411	2249009007	0.000	0.000	0.085	0.000	Shortfall of Sites	0.155	Low Residential	R1-1	0	0	0	12.903	0.085		Residential - Single Family Residence, 1	172-5A151 112		Van Nuys - North Sherman Oaks	No	MI	ADU
Los Angeles	5106 VISTA DEL MONTE AVE	91403	2263034002	0.000	0.000	0.085	0.000	Shortfall of Sites	0.158	Low Residential	R1-1-RIO	0	0	0	12.672	0.085		Residential - Single Family Residence, 1	171A151 112		Van Nuys - North Sherman Oaks	No	MI	ADU
Los Angeles	4912 BEEMAN AVE	91607	2357025058	0.000	0.000	0.085	0.000	Shortfall of Sites	0.346	Low Residential	R1-1	0	0	0	5.773	0.085		Residential - Single Family Residence - Pool, 1	168B161 112		North Hollywood - Valley Village	No	MI	ADU
Los Angeles	4943 WESTPARK DR	91601	2354007012	0.000	0.000	0.085	0.000	Shortfall of Sites	0.194	Low Residential	R1-1	0	0	0	10.321	0.085		Residential - Single Family Residence - Pool, 1	168B169 112		North Hollywood - Valley Village	No	MI	ADU
Los Angeles	13504 VALLEYHEART DR N	91423	2360003016	0.000	0.000	0.085	0.000	Shortfall of Sites	0.183	Low Residential	R1-1-RIO	0	0	0	10.932	0.085		Residential - Single Family Residence - Pool, 1	165B157 112		Sherman Oaks - Studio City - Toluca Lake - Cahuenga Pass	No	MI	ADU
Los Angeles	4453 STERN AVE	91423	2271011020	0.000	0.000	0.085	0.000	Shortfall of Sites	0.152	Low Residential	R1-1-RIO	0	0	0	13.166	0.085		Residential - Single Family Residence, 1	165B153 112		Sherman Oaks - Studio City - Toluca Lake - Cahuenga Pass	No	MI	ADU
Los Angeles	4451 BEN AVE	91607	2364013028	0.000	0.000	0.085	0.000	Shortfall of Sites	0.155	Low Residential	R1-1-RIO	0	0	0	12.941	0.085		Residential - Single Family Residence - Pool, 1	165B165 112		Sherman Oaks - Studio City - Toluca Lake - Cahuenga Pass	No	MI	ADU
Los Angeles	4150 ELMER AVE	91602	2366029008	0.000	0.000	0.085	0.000	Shortfall of Sites	0.155	Low Residential	R1-1-RIO	0	0	0	12.911	0.085		Residential - Single Family Residence, 1	162B173 112		Sherman Oaks - Studio City - Toluca Lake - Cahuenga Pass	No	MI	ADU
Los Angeles	4140 KRAFT AVE	91604	2368021041	0.000	0.000	0.085	0.000	Shortfall of Sites	0.152	Low Residential	R1-1-RIO	0	0	0	13.119	0.085		Residential - Single Family Residence, 1	162B169 112		Sherman Oaks - Studio City - Toluca Lake - Cahuenga Pass	No	MI	ADU
Los Angeles	5258 VINCENT AVE	90041	5669015005	0.000	0.000	0.085	0.000	Shortfall of Sites	0.183	Low Residential	R1-1	0	0	0	10.924	0.085		Residential - Single Family Residence - Pool, 1	163-5A225 112		Northeast Los Angeles	No	MI	ADU
Los Angeles	1860 OAK TREE DR	90041	5686011008	0.000	0.000	0.085	0.000	Shortfall of Sites	0.261	Low Residential	R1-1	0	0	0	7.672	0.085		Residential - Single Family Residence - Pool and Misc., 1	162A223 112		Northeast Los Angeles	No	MI	ADU
Los Angeles	1537 N AVENUE 47	90042	5474014004	0.000	0.000	0.085	0.000	Shortfall of Sites	0.184	Low Residential	R1-1	0	0	0	10.890	0.085		Residential - Single Family Residence, 1	157-5A223 112		Northeast Los Angeles	No	MI	ADU
Los Angeles	833 N DETROIT ST	90046	5525003015	0.000	0.000	0.085	0.000	Shortfall of Sites	0.152	Medium Residential	[Q]R3-1XL	0	0	0	13.191	0.085		Residential - Single Family Residence, 1	141B181 112		Hollywood	No	MI	ADU
Los Angeles	374 N RIDGEWOOD PL	90004	5522029020	0.000	0.000	0.085	0.000	Shortfall of Sites	0.156	Low II Residential	R1R3-RG	0	0	0	12.812	0.085		Residential - Single Family Residence, 1	138B189 112		Wilshire	No	MI	ADU
Los Angeles	334 COMSTOCK AVE	90024	4359002011	0.000	0.000	0.085	0.000	Shortfall of Sites	0.312	Low Residential	R1-1	0	0	0	6.406	0.085		Residential - Single Family Residence - Pool and Misc., 1	138B153 112		Westwood	No	MI	ADU
Los Angeles	10345 STRATHMORE DR	90024	4359015011	0.000	0.000	0.085	0.000	Shortfall of Sites	0.615	Very Low I Residential	RE20-1	0	0	0	3.254	0.085		Residential - Single Family Residence - Pool, 1	138B157 112		Westwood	No	MI	ADU
Los Angeles	338 DALKEITH AVE	90049	4366015004	0.000	0.000	0.085	0.000	Shortfall of Sites	0.172	Low Residential	R1-1	0	0	0	11.605	0.085		Residential - Single Family Residence, 1	135B145 112		Westwood	No	MI	ADU
Los Angeles	710 WARNER AVE	90024	4360027006	0.000	0.000	0.085	0.000	Shortfall of Sites	0.289	Low Residential	R1-1	0	0	0	6.929	0.085		Residential - Single Family Residence, 1	135B153 112		Westwood	No	MI	ADU
Los Angeles	1368 WARNER AVE	90024	4326013014	0.000	0.000	0.085	0.000	Shortfall of Sites	0.155	Low Residential	R1-1	0	0	0	12.894	0.085		Residential - Single Family Residence, 1	132B157 112		Westwood	No	MI	ADU
Los Angeles	1926 CAMDEN AVE	90025	4323014002	0.000	0.000	0.085	0.000	Shortfall of Sites	0.155	Low Residential	R1-1	0	0	0	12.906	0.085		Residential - Single Family Residence, 1	126B153 112		West Los Angeles	No	MI	ADU
Los Angeles	2012 BAGLEY AVE	90034	4302003024	0.000	0.000	0.085	0.000	Shortfall of Sites	0.168	Low Residential	R1V2-O	0	0	0	11.931	0.085		Residential - Single Family Residence, 1	126B169 112		West Los Angeles	No	MI	ADU
Los Angeles	984 S CARMELINA AVE	90049	4264021033	0.000	0.000	0.085	0.000	Shortfall of Sites	0.247	Low Residential	RE9-1	0	0	0	8.111	0.085		Residential - Single Family Residence, 1	126B141 112		Brentwood - Pacific Palisades	No	MI	ADU
Los Angeles	10330 MONTE MAR DR	90064	4308002008	0.000	0.000	0.085	0.000	Shortfall of Sites	0.152	Low Residential	R1V2-O	0	0	0	13.200	0.085		Residential - Single Family Residence, 1	126B161 112		West Los Angeles	No	MI	ADU
Los Angeles	3036 CAVENDISH DR	90064	4316011020	0.000	0.000	0.085	0.000	Shortfall of Sites	0.201	Low Residential	R1V2	0	0	0	9.956	0.085		Residential - Single Family Residence - Pool, 1	123B165 112		West Los Angeles	No	MI	ADU
Los Angeles	3261 COLBY AVE	90066	4250018008	0.000	0.000	0.085	0.000	Shortfall of Sites	0.162	Low Residential	R1V2	0	0	0	12.330	0.085		Residential - Single Family Residence, 1	117B157 112		Palms - Mar Vista - Del Rey	No	MI	ADU
Los Angeles	3510 STONER AVE	90066	4249017012	0.000	0.000	0.085	0.000	Shortfall of Sites	0.155	Low Residential	R1V2	0	0	0	12.938	0.085		Residential - Single Family Residence, 1	114B157 112		Palms - Mar Vista - Del Rey	No	MI	ADU
Los Angeles	7422 MIDFIELD AVE	90045	4127001010	0.000	0.000	0.085	0.000	Shortfall of Sites	0.153	Low Residential	R1-1	0	0	0	13.067	0.085		Residential - Single Family Residence, 1	099B173 112		Westchester - Playa del Rey	No	MI	ADU
Los Angeles	226 N WYCLIFF AVE	90732	7559006010	0.000	0.000	0.085	0.000	Shortfall of Sites	0.153	Low II Residential	R1-1XL	0	0	0	13.070	0.085		Residential - Single Family Residence, 1	018B189 112		San Pedro	No	MI	ADU
Los Angeles	1924 PISA PL	90732	7559028030	0.000	0.000	0.085	0.000	Shortfall of Sites	0.175	Low II Residential	R1-1XL	0	0	0	11.442	0.085		Residential - Single Family Residence, 1	015B189 112		San Pedro	No	MI	ADU
Los Angeles	12636 DORINA PL	91344	2602020002	0.000	0.000	0.085	0.000	Shortfall of Sites	0.254	Very Low II Residential	RE11-1	0	0	0	7.877	0.085		Residential - Single Family Residence - Pool, 1	219B133 113		Granada Hills - Knollwood	No	MI	ADU
Los Angeles	12307 HAGEN PL	91344	2609013001	0.000	0.000	0.085	0.000	Shortfall of Sites	0.535	Very Low I Residential	RA-1	0	0	0	3.737	0.085		Residential - Single Family Residence, 1	219B137 113		Granada Hills - Knollwood	No	MI	ADU
Los Angeles	12131 GERALD AVE	91344	2609015031	0.000	0.000	0.085	0.000	Shortfall of Sites	0.269	Very Low II Residential	RE11-1	0	0	0	7.439	0.085		Residential - Single Family Residence - Pool, 1	216B137 113		Granada Hills - Knollwood	No	MI	ADU
Los Angeles	16223 ARMSTEAD ST	91344	2605016010	0.000	0.000	0.085	0.000	Shortfall of Sites	0.480	Very Low II Residential	RE11-1	0	0	0	4.169	0.085		Residential - Single Family Residence - Pool, 1	213B137 113		Granada Hills - Knollwood	No	MI	ADU
Los Angeles	11716 SHOSHONE AVE	91344	2607010017	0.000	0.000	0.085	0.000	Shortfall of Sites	0.388	Very Low I Residential	RA-1	0	0	0	5.157	0.085		Residential - Single Family Residence - Pool, 1	213B129 113		Granada Hills - Knollwood	No	MI	ADU
Los Angeles	16832 INDEX ST	91344	2682024002	0.000	0.000	0.085	0.000	Shortfall of Sites	0.174	Low I Residential	RS-1	0	0	0	11.524	0.085		Residential - Single Family Residence - Pool, 1	210B133 113		Granada Hills - Knollwood	No	MI	ADU
Los Angeles	16700 INDEX ST	91344	2682016010	0.000	0.000	0.085	0.000	Shortfall of Sites	0.173	Low I Residential	RS-1	0	0	0	11.557	0.085		Residential - Single Family Residence, 1	210B137 113		Granada Hills - Knollwood	No	MI	ADU
Los Angeles	17527 DONMETZ ST	91344	2711007009	0.000	0.000	0.085	0.000	Shortfall of Sites	0.401	Very Low I Residential	RA-1	0	0	0	4.989	0.085		Residential - Single Family Residence - Pool, 1	210B129 113		Granada Hills - Knollwood	No	MI	ADU
Los Angeles	11070 KENYA PL	91326	2718001031	0.000	0.000	0.085	0.000	Shortfall of Sites	0.185	Low I Residential	RS-1	0	0	0	10.802	0.085		Residential - Single Family Residence - Pool, 1	210B117 113		Northridge	No	MI	ADU
Los Angeles	11027 LIMERICK AVE	91311	2707033008	0.000	0.000	0.085	0.000	Shortfall of Sites	0.252	Very Low II Residential	RE11-1	0	0	0	7.930	0.085		Residential - Single Family Residence - Pool, 1	210B109 113		Chatsworth - Porter Ranch	No	MI	ADU
Los Angeles	11040 ORO VISTA AVE	91040	2551023036	0.000	0.000	0.085	0.000	Shortfall of Sites	0.173	Low Residential	R1-1-RFA	0	0	0	11.551	0.085		Residential - Single Family Residence, 1	210B189 113		Sunland - Tujunga - Lake View Terrace - Shadow Hills - East La Tuna Canyon	No	MI	ADU
Los Angeles	19047 TRIBUNE ST	91326	2718015024	0.000	0.000	0.085	0.000	Shortfall of Sites	0.193	Low I Residential	RS-1	0	0	0	10.341	0.085		Residential - Single Family Residence - Pool, 1	207B121 113		Northridge	No	MI	ADU
Los Angeles	17840 TRIBUNE ST	91344	2712021003	0.000	0.000	0.085	0.000	Shortfall of Sites	0.179	Low I Residential	RE9-1XL-RFA	0	0	0	11.170	0.085		Residential - Single Family Residence, 1	207B129 113		Granada Hills - Knollwood	No	MI	ADU
Los Angeles	18228 TRIBUNE ST	91326	2715011018	0.000	0.000	0.085	0.000	Shortfall of Sites	0.253	Very Low II Residential	RE11-1	0	0	0	7.918	0.085		Residential - Single Family Residence - Pool, 1	207B125 113		Northridge	No	MI	ADU
Los Angeles	10808 ETON AVE	91311	2706031017	0.000	0.000	0.085	0.000	Shortfall of Sites	0.441	Very Low I Residential	RA-1	0	0	0	4.538	0.085		Residential - Single Family Residence - Pool, 1	207B105 113		Chatsworth - Porter Ranch	No	MI	ADU
Los Angeles	8001 WENTWORTH ST	91040	2551039041	0.000	0.000	0.085	0.000	Shortfall of Sites	0.163	Low Residential	R1-1-RFA	0	0	0	12.300	0.085		Residential - Single Family Residence, 1	208-5A193 113		Sunland - Tujunga - Lake View Terrace - Shadow Hills - East La Tuna Canyon	No	MI	ADU
Los Angeles	10651 DESPLAIN PL	91311	2707019007	0.000	0.000	0.085	0.000	Shortfall of Sites	0.289	Very Low I Residential	RA-1	0	0	0	6.924	0.085		Residential - Single Family Residence, 1	207B113 113		Chatsworth - Porter Ranch	No	MI	ADU
Los Angeles	21914 KINGSBURY ST	91311	2722033018	0.000	0.000	0.085	0.000	Shortfall of Sites	0.172	Low I Residential	RS-1	0	0	0	11.608	0.085		Residential - Single Family Residence, 1	207B101 113		Chatsworth - Porter Ranch	No	MI	ADU
Los Angeles	10334 ALDEA AVE	91344	2695017007	0.000	0.000	0.085	0.000	Shortfall of Sites	0.187	Low I Residential	RS-1	0	0	0	10.689	0.085		Residential - Single Family Residence, 1	204B133 113		Granada Hills - Knollwood	No	MI	ADU
Los Angeles	10330 GLADE AVE	91311	2723019099	0.000	0.000	0.085	0.000	Shortfall of Sites	0.169	Low II Residential	R1-1	0	0	0	11.852	0.085		Residential - Single Family Residence, 1	204B101 113		Chatsworth - Porter Ranch	No	MI	ADU
Los Angeles	10325 OSO AVE	91311	2707015022	0.000	0.000	0.085	0.000	Shortfall of Sites	0.399	Very Low I Residential	RA-1	0	0	0	5.016	0.085		Residential - Single Family Residence - Pool, 1	204B113 113		Chatsworth - Porter Ranch	No	MI	ADU
Los Angeles	18301 BLACKHAWK ST	91326	2731015036	0.000	0.000	0.085	0.000	Shortfall of Sites	0.263	Very Low II Residential	RE11-1	0	0	0	7.605	0.085		Residential - Single Family Residence - Pool, 1	204B125 113		Northridge	No	MI	ADU
Los Angeles	20754 BLACKHAWK ST	91311	2706014007	0.000	0.000	0.085	0.000	Shortfall of Sites	0.237	Very Low II Residential	RE11-1	0	0	0	8.450	0.085		Residential - Single Family Residence - Pool, 1	204B109 113		Chatsworth - Porter Ranch	No	MI	ADU
Los Angeles	10305 WYSTONE AVE	91326	2728019012	0.000	0.000	0.085	0.000	Shortfall of Sites	0.368	Very Low I Residential	RA-1	0	0	0	5.428	0.085		Residential - Single Family Residence - Pool, 1	204B121 113		Northridge	No	MI	ADU
Los Angeles	20218 SEPTO ST	91311	2741017016	0.000	0.000	0.085	0.000	Shortfall of Sites	0.158	Low I Residential	RS-1	0	0	0	12.666	0.085		Residential - Single Family Residence - Pool, 1	201B113 113		Chatsworth - Porter Ranch	No	MI	ADU
Los Angeles	16408 SEPTO ST	91343	2678013010	0.000	0.000	0.085	0.000	Shortfall of Sites	0.165	Low I Residential	RS-1	0	0	0	12.114	0.085		Residential - Single Family Residence - Pool, 1	201B137 113		Granada Hills - Knollwood	No	MI	ADU
Los Angeles	15722 SEPTO ST	91343	2661029022	0.000	0.000	0.085	0.000	Shortfall of Sites	0.152	Low I Residential	RA-1	0	0	0	13.150	0.085		Residential - Single Family Residence, 1	201B141 113		Granada Hills - Knollwood	No	MI	ADU
Los Angeles	22201 LASSEN ST	91311	2745006051	0.000	0.000	0.085	0.000	Shortfall of Sites	0.251	Very Low II Residential	RE11-1	0	0	0	7.973	0.085		Residential - Single Family Residence - Pool, 1	201B101 113		Chatsworth - Porter Ranch	No	MI	ADU
Los Angeles	9845 ENCINO AVE	91325	2755011002	0.000	0.000	0.085	0.000	Shortfall of Sites	0.282	Very Low I Residential	RA-1	0	0	0	7.080	0.085		Residential - Single Family Residence, 1	201B129 113		Northridge	No	MI	ADU
Los Angeles	19033 GLEDHILL ST	91324	2762028017	0.000	0.000	0.085	0.000	Shortfall of Sites	0.165	Low I Residential	RS-1	0	0	0	12.095	0.085		Residential - Single Family Residence, 1	198B121 113		Northridge	No	MI	ADU
Los Angeles	17142 GLEDHILL ST	91325	2692010034	0.000	0.000	0.085	0.000	Shortfall of Sites	0.269	Very Low II Residential	RE15-1	0	0	0	7.445	0.085		Residential - Single Family Residence, 1	198B133 113		Northridge	No	MI	ADU
Los Angeles	17617 VINCENNES ST	91325	2766001036	0.000	0.000	0.085	0.000	Shortfall of Sites	0.402	Very Low I Residential	RA-1	0	0	0	4.980	0.085		Residential - Single Family Residence - Pool, 1	198B129 113		Northridge	No	MI	ADU
Los Angeles	19221 BECKFORD PL	91324	2762022005	0.000	0.000	0.085	0.000	Shortfall of Sites	0.333	Very Low I Residential	RA-1	0	0	0	6.012	0.085		Residential - Single Family Residence - Pool, 1	198B117 113		Northridge	No	MI	ADU
Los Angeles	8412 DENISE LN	91304	2005007011	0.000	0.000	0.085	0.000	Shortfall of Sites	0.154	Low I Residential	RS-1	0	0	0	12.965	0.085		Residential - Single Family Residence - Planned Unit Development (PUD), 1	192B093 113		Chatsworth - Porter Ranch	No	MI	ADU
Los Angeles	12648 EMELITA ST	91607	2341013019	0.000	0.000	0.085	0.000	Shortfall of Sites	0.183	Low Residential	R1-1	0	0	0	10.932	0.085		Residential - Single Family Residence - Pool, 1	174B161 113		North Hollywood - Valley Village	No	MI	ADU

Jurisdiction Name	Site Address/Intersection	5 Digit ZIP Code	Assessor Parcel Number	Very Low-Income	Low-Income	Moderate-Income	Above Moderate-Income	Type of Shortfall	Parcel Size (Acres)	Current General Plan Designation	Current Zoning	Proposed General Plan (GP) Designation	Proposed Zoning	Minimum Density Allowed	Maximum Density Allowed	Total Capacity	Vacant/ Nonvacant	Description of Existing Uses	PIN	Base Density Per Acre	Community Plan Area	Rent Stabalization Ordinance	Income Category	Applicable Rezoning Program (Program informing values in Column Q listed first)
Los Angeles	5351 NORWICH AVE	91411	2250018009	0.000	0.000	0.085	0.000	Shortfall of Sites	0.174	Low Residential	R1-1	0	0	0	11.523	0.085		Residential - Single Family Residence, 1	172-5A147 113		Van Nuys - North Sherman Oaks	No	MI	ADU
Los Angeles	5326 WILLIS AVE	91411	2249018016	0.000	0.000	0.085	0.000	Shortfall of Sites	0.154	Low Residential	R1-1	0	0	0	13.021	0.085		Residential - Single Family Residence, 1	172-5A149 113		Van Nuys - North Sherman Oaks	No	MI	ADU
Los Angeles	14633 WEDDINGTON ST	91411	2249009018	0.000	0.000	0.085	0.000	Shortfall of Sites	0.155	Low Residential	R1-1	0	0	0	12.903	0.085		Residential - Single Family Residence, 1	172-5A151 113		Van Nuys - North Sherman Oaks	No	MI	ADU
Los Angeles	5122 CEDROS AVE	91403	2263036007	0.000	0.000	0.085	0.000	Shortfall of Sites	0.179	Low Residential	R1-1-RIO	0	0	0	11.168	0.085		Residential - Single Family Residence - Pool, 1	171A149 113		Van Nuys - North Sherman Oaks	No	MI	ADU
Los Angeles	4932 BLUEBELL AVE	91607	2357023022	0.000	0.000	0.085	0.000	Shortfall of Sites	0.162	Low Residential	R1-1	0	0	0	12.371	0.085		Residential - Single Family Residence - Pool, 1	168B161 113		North Hollywood - Valley Village	No	MI	ADU
Los Angeles	4925 NAGLE AVE	91423	2359012007	0.000	0.000	0.085	0.000	Shortfall of Sites	0.162	Low Residential	R1-1-RIO	0	0	0	12.318	0.085		Residential - Single Family Residence - Pool, 1	168B157 113		Van Nuys - North Sherman Oaks	No	MI	ADU
Los Angeles	4931 AGNES AVE	91607	2355009027	0.000	0.000	0.085	0.000	Shortfall of Sites	0.164	Low Residential	R1-1	0	0	0	12.181	0.085		Residential - Single Family Residence - Pool, 1	168B165 113		North Hollywood - Valley Village	No	MI	ADU
Los Angeles	14715 HUSTON ST	91403	2263028038	0.000	0.000	0.085	0.000	Shortfall of Sites	0.155	Low Residential	R1-1-RIO	0	0	0	12.902	0.085		Residential - Single Family Residence - Pool, 1	169-5A149 113		Van Nuys - North Sherman Oaks	No	MI	ADU
Los Angeles	4450 BEN AVE	91607	2364013036	0.000	0.000	0.085	0.000	Shortfall of Sites	0.154	Low Residential	R1-1-RIO	0	0	0	12.950	0.085		Residential - Single Family Residence - Pool, 1	165B165 113		Sherman Oaks - Studio City - Toluca Lake - Cahuenga Pass	No	MI	ADU
Los Angeles	4448 ETHEL AVE	91604	2362010017	0.000	0.000	0.085	0.000	Shortfall of Sites	0.149	Low Residential	R1-1-RIO	0	0	0	13.379	0.085		Residential - Single Family Residence - Pool, 1	165B161 113		Sherman Oaks - Studio City - Toluca Lake - Cahuenga Pass	No	MI	ADU
Los Angeles	4444 MORELLA AVE	91607	2364010011	0.000	0.000	0.085	0.000	Shortfall of Sites	0.152	Low Residential	R1-1-RIO	0	0	0	13.168	0.085		Residential - Single Family Residence, 1	165B169 113		Sherman Oaks - Studio City - Toluca Lake - Cahuenga Pass	No	MI	ADU
Los Angeles	4151 KLUMP AVE	91602	2366029015	0.000	0.000	0.085	0.000	Shortfall of Sites	0.155	Low Residential	R1-1-RIO	0	0	0	12.908	0.085		Residential - Single Family Residence, 1	162B173 113		Sherman Oaks - Studio City - Toluca Lake - Cahuenga Pass	No	MI	ADU
Los Angeles	4139 KRAFT AVE	91604	2368021003	0.000	0.000	0.085	0.000	Shortfall of Sites	0.158	Low Residential	R1-1-RIO	0	0	0	12.661	0.085		Residential - Single Family Residence, 1	162B169 113		Sherman Oaks - Studio City - Toluca Lake - Cahuenga Pass	No	MI	ADU
Los Angeles	5238 SIERRA VILLA DR	90041	5682013020	0.000	0.000	0.085	0.000	Shortfall of Sites	0.153	Low Residential	R1-1	0	0	0	13.089	0.085		Residential - Single Family Residence, 1	163-5A219 113		Northeast Los Angeles	No	MI	ADU
Los Angeles	1567 LINDA ROSA AVE	90041	5689024017	0.000	0.000	0.085	0.000	Shortfall of Sites	0.161	Low Residential	R1-1	0	0	0	12.448	0.085		Residential - Single Family Residence, 1	160-5A227 113		Northeast Los Angeles	No	MI	ADU
Los Angeles	3865 BRUNSWICK AVE	90039	5435011017	0.000	0.000	0.085	0.000	Shortfall of Sites	0.155	Low Residential	R1-1-RIO	0	0	0	12.915	0.085		Residential - Single Family Residence, 1	156A207 113		Northeast Los Angeles	No	MI	ADU
Los Angeles	3852 VALLEYBRINK RD	90039	5435035003	0.000	0.000	0.085	0.000	Shortfall of Sites	0.149	Low Residential	R1-1-RIO	0	0	0	13.395	0.085		Residential - Single Family Residence, 1	156A205 113		Northeast Los Angeles	No	MI	ADU
Los Angeles	3464 LA CLEDE AVE	90039	5436014013	0.000	0.000	0.085	0.000	Shortfall of Sites	0.155	Low Residential	R1-1-RIO	0	0	0	12.906	0.085		Residential - Single Family Residence, 1	153B209 113		Northeast Los Angeles	No	MI	ADU
Los Angeles	2678 MOSS AVE	90065	5457016006	0.000	0.000	0.085	0.000	Shortfall of Sites	0.172	Low Residential	R1-1-CDO	0	0	0	11.601	0.085		Residential - Single Family Residence, 1	150B213 113		Northeast Los Angeles	No	MI	ADU
Los Angeles	375 N RIDGEWOOD PL	90004	5522028030	0.000	0.000	0.085	0.000	Shortfall of Sites	0.156	Low II Residential	R1R3-RG	0	0	0	12.812	0.085		Residential - Single Family Residence - Therapy Pool (Spa), 1	138B189 113		Wilshire	No	MI	ADU
Los Angeles	329 CONWAY AVE	90024	4359007009	0.000	0.000	0.085	0.000	Shortfall of Sites	0.277	Low Residential	R1-1	0	0	0	7.227	0.085		Residential - Single Family Residence, 1	138B153 113		Westwood	No	MI	ADU
Los Angeles	10333 STRATHMORE DR	90024	4359015012	0.000	0.000	0.085	0.000	Shortfall of Sites	0.494	Very Low I Residential	RE20-1	0	0	0	4.049	0.085		Residential - Single Family Residence - Pool, 1	138B157 113		Westwood	No	MI	ADU
Los Angeles	166 ACARI DR	90049	4365002006	0.000	0.000	0.085	0.000	Shortfall of Sites	0.273	Very Low II Residential	RE11-1	0	0	0	7.324	0.085		Residential - Single Family Residence - Pool, 1	135B145 113		Brentwood - Pacific Palisades	No	MI	ADU
Los Angeles	704 WESTHOLME AVE	90024	4360016007	0.000	0.000	0.085	0.000	Shortfall of Sites	0.171	Low Residential	R1-1	0	0	0	11.679	0.085		Residential - Single Family Residence - Pool, 1	135B153 113		Westwood	No	MI	ADU
Los Angeles	780 HOLMBY AVE	90024	4360026019	0.000	0.000	0.085	0.000	Shortfall of Sites	0.236	Low Residential	R1-1	0	0	0	8.468	0.085		Residential - Single Family Residence - Pool, 1	135B157 113		Westwood	No	MI	ADU
Los Angeles	155 S WESTGATE AVE	90049	4404018015	0.000	0.000	0.085	0.000	Shortfall of Sites	0.164	Low Residential	R1-1	0	0	0	12.207	0.085		Residential - Single Family Residence, 1	132B141 113		Brentwood - Pacific Palisades	No	MI	ADU
Los Angeles	1146 S CAMDEN DR	90035	4330020010	0.000	0.000	0.085	0.000	Shortfall of Sites	0.170	Low Residential	R1-1-O	0	0	0	11.774	0.085		Residential - Single Family Residence, 1	132A165 113		West Los Angeles	No	MI	ADU
Los Angeles	12304 4TH HELENA DR	90049	4405039017	0.000	0.000	0.085	0.000	Shortfall of Sites	0.400	Low Residential	RS-1	0	0	0	5.005	0.085		Residential - Single Family Residence - Pool, 1	129B141 113		Brentwood - Pacific Palisades	No	MI	ADU
Los Angeles	2266 PELHAM AVE	90064	4320010036	0.000	0.000	0.085	0.000	Shortfall of Sites	0.155	Low Residential	R1-1-O	0	0	0	12.893	0.085		Residential - Single Family Residence, 1	126B157 113		West Los Angeles	No	MI	ADU
Los Angeles	1937 GREENFIELD AVE	90025	4323014013	0.000	0.000	0.085	0.000	Shortfall of Sites	0.155	Low Residential	R1-1	0	0	0	12.893	0.085		Residential - Single Family Residence, 1	126B153 113		West Los Angeles	No	MI	ADU
Los Angeles	634 MORENO AVE	90049	4264006005	0.000	0.000	0.085	0.000	Shortfall of Sites	0.258	Very Low II Residential	RE11-1	0	0	0	7.744	0.085		Residential - Single Family Residence, 1	126B141 113		Brentwood - Pacific Palisades	No	MI	ADU
Los Angeles	9333 DUXBURY RD	90034	4309013015	0.000	0.000	0.085	0.000	Shortfall of Sites	0.202	Low Residential	R1V2-O	0	0	0	9.885	0.085		Residential - Single Family Residence, 1	126B165 113		West Los Angeles	No	MI	ADU
Los Angeles	10424 DUNLEER DR	90064	4318022008	0.000	0.000	0.085	0.000	Shortfall of Sites	0.242	Low Residential	R1V2	0	0	0	8.267	0.085		Residential - Single Family Residence, 1	123B161 113		West Los Angeles	No	MI	ADU
Los Angeles	3520 MOUNTAIN VIEW AVE	90066	4248022036	0.000	0.000	0.085	0.000	Shortfall of Sites	0.220	Low Residential	R1V2	0	0	0	9.086	0.085		Residential - Single Family Residence - Pool, 1	114B153 113		Palms - Mar Vista - Del Rey	No	MI	ADU
Los Angeles	5129 W 64TH ST	90056	4001010015	0.000	0.000	0.085	0.000	Shortfall of Sites	0.178	Low Residential	R1-1	0	0	0	11.250	0.085		Residential - Single Family Residence - Pool, 1	105B173 113		Westchester - Playa del Rey	No	MI	ADU
Los Angeles	7661 AIRPORT BLVD	90045	4106010010	0.000	0.000	0.085	0.000	Shortfall of Sites	0.186	Low Residential	R1-1	0	0	0	10.774	0.085		Residential - Single Family Residence - Pool, 1	099B169 113		Westchester - Playa del Rey	No	MI	ADU
Los Angeles	600 BYNNER DR	90732	7559025015	0.000	0.000	0.085	0.000	Shortfall of Sites	0.206	Low II Residential	R1-1XL	0	0	0	9.687	0.085		Residential - Single Family Residence, 1	015B189 113		San Pedro	No	MI	ADU
Los Angeles	17008 OROZCO ST	91344	2602006008	0.000	0.000	0.085	0.000	Shortfall of Sites	0.193	Low I Residential	RS-1	0	0	0	10.372	0.085		Residential - Single Family Residence, 1	222B133 114		Granada Hills - Knollwood	No	MI	ADU
Los Angeles	12332 WOODLEY AVE	91344	2605006004	0.000	0.000	0.085	0.000	Shortfall of Sites	0.363	Very Low II Residential	RE11-1	0	0	0	5.515	0.085		Residential - Single Family Residence, 1	219B137 114		Granada Hills - Knollwood	No	MI	ADU
Los Angeles	12212 CATENIA DR	91344	2609023026	0.000	0.000	0.085	0.000	Shortfall of Sites	0.421	Very Low I Residential	RA-1	0	0	0	4.745	0.085		Residential - Single Family Residence - Pool, 1	216B133 114		Granada Hills - Knollwood	No	MI	ADU
Los Angeles	12133 MONOGRAM AVE	91344	2609029041	0.000	0.000	0.085	0.000	Shortfall of Sites	0.253	Very Low II Residential	RE11-1	0	0	0	7.901	0.085		Residential - Single Family Residence - Pool, 1	216B137 114		Granada Hills - Knollwood	No	MI	ADU
Los Angeles	11710 ODESSA AVE	91344	2610020013	0.000	0.000	0.085	0.000	Shortfall of Sites	0.230	Low I Residential	RS-1	0	0	0	8.713	0.085		Residential - Single Family Residence, 1	213B137 114		Granada Hills - Knollwood	No	MI	ADU
Los Angeles	16826 INDEX ST	91344	2682024003	0.000	0.000	0.085	0.000	Shortfall of Sites	0.174	Low I Residential	RS-1	0	0	0	11.523	0.085		Residential - Single Family Residence, 1	210B133 114		Granada Hills - Knollwood	No	MI	ADU
Los Angeles	16660 INDEX ST	91344	2682016033	0.000	0.000	0.085	0.000	Shortfall of Sites	0.172	Low I Residential	RS-1	0	0	0	11.604	0.085		Residential - Single Family Residence - Pool, 1	210B137 114		Granada Hills - Knollwood	No	MI	ADU
Los Angeles	11233 WHITE OAK AVE	91344	2711019007	0.000	0.000	0.085	0.000	Shortfall of Sites	0.379	Very Low I Residential	RA-1	0	0	0	5.280	0.085		Residential - Single Family Residence - Pool, 1	210B129 114		Granada Hills - Knollwood	No	MI	ADU
Los Angeles	10849 SPRINGFIELD AVE	91326	2718015009	0.000	0.000	0.085	0.000	Shortfall of Sites	0.178	Low I Residential	RS-1	0	0	0	11.254	0.085		Residential - Single Family Residence - Therapy Pool (Spa), 1	207B121 114		Northridge	No	MI	ADU
Los Angeles	17834 TRIBUNE ST	91344	2712021005	0.000	0.000	0.085	0.000	Shortfall of Sites	0.218	Low I Residential	RE9-1XL-RFA	0	0	0	9.171	0.085		Residential - Single Family Residence, 1	207B129 114		Granada Hills - Knollwood	No	MI	ADU
Los Angeles	18222 TRIBUNE ST	91326	2715011017	0.000	0.000	0.085	0.000	Shortfall of Sites	0.253	Very Low II Residential	RE11-1	0	0	0	7.918	0.085		Residential - Single Family Residence, 1	207B125 114		Northridge	No	MI	ADU
Los Angeles	10805 MILWOOD AVE	91311	2706031023	0.000	0.000	0.085	0.000	Shortfall of Sites	0.402	Very Low I Residential	RA-1	0	0	0	4.974	0.085		Residential - Single Family Residence - Pool, 1	207B105 114		Chatsworth - Porter Ranch	No	MI	ADU
Los Angeles	10812 COZYCROFT AVE	91311	2707006021	0.000	0.000	0.085	0.000	Shortfall of Sites	0.252	Very Low II Residential	RE11-1	0	0	0	7.924	0.085		Residential - Single Family Residence - Pool, 1	207B109 114		Chatsworth - Porter Ranch	No	MI	ADU
Los Angeles	10641 ARNEL PL	91311	2707019001	0.000	0.000	0.085	0.000	Shortfall of Sites	0.440	Very Low I Residential	RA-1	0	0	0	4.548	0.085		Residential - Single Family Residence - Pool, 1	207B113 114		Chatsworth - Porter Ranch	No	MI	ADU
Los Angeles	21904 KINGSBURY ST	91311	2722033017	0.000	0.000	0.085	0.000	Shortfall of Sites	0.172	Low I Residential	RS-1	0	0	0	11.617	0.085		Residential - Single Family Residence, 1	207B101 114		Chatsworth - Porter Ranch	No	MI	ADU
Los Angeles	10359 MILWOOD AVE	91311	2706020006	0.000	0.000	0.085	0.000	Shortfall of Sites	0.179	Low I Residential	RS-1	0	0	0	11.145	0.085		Residential - Single Family Residence - Pool, 1	204B105 114		Chatsworth - Porter Ranch	No	MI	ADU
Los Angeles	10357 GOTHIC AVE	91344	2679017013	0.000	0.000	0.085	0.000	Shortfall of Sites	0.225	Low I Residential	RS-1	0	0	0	8.905	0.085		Residential - Single Family Residence - Pool, 1	204B137 114		Granada Hills - Knollwood	No	MI	ADU
Los Angeles	10360 DENSMORE AVE	91344	2668015021	0.000	0.000	0.085	0.000	Shortfall of Sites	0.185	Low I Residential	RS-1	0	0	0	10.816	0.085		Residential - Single Family Residence, 1	204B141 114		Granada Hills - Knollwood	No	MI	ADU
Los Angeles	10335 WISH AVE	91344	2695017014	0.000	0.000	0.085	0.000	Shortfall of Sites	0.187	Low I Residential	RS-1	0	0	0	10.678	0.085		Residential - Single Family Residence - Pool, 1	204B133 114		Granada Hills - Knollwood	No	MI	ADU
Los Angeles	10336 JOVITA AVE	91311	2707015040	0.000	0.000	0.085	0.000	Shortfall of Sites	0.260	Very Low II Residential	RE11-1-H	0	0	0	7.702	0.085		Residential - Single Family Residence - Pool, 1	204B113 114		Chatsworth - Porter Ranch	No	MI	ADU
Los Angeles	19401 BLACKHAWK ST	91326	2708003015	0.000	0.000	0.085	0.000	Shortfall of Sites	0.403	Very Low I Residential	RA-1	0	0	0	4.960	0.085		Residential - Single Family Residence - Pool, 1	204B117 114		Chatsworth - Porter Ranch	No	MI	ADU
Los Angeles	20748 BLACKHAWK ST	91311	2706014008	0.000	0.000	0.085	0.000	Shortfall of Sites	0.238	Very Low II Residential	RE11-1	0	0	0	8.417	0.085		Residential - Single Family Residence, 1	204B109 114		Chatsworth - Porter Ranch	No	MI	ADU
Los Angeles	20212 SEPTO ST	91311	2741017017	0.000	0.000	0.085	0.000	Shortfall of Sites	0.158	Low I Residential	RS-1	0	0	0	12.668	0.085		Residential - Single Family Residence, 1	201B113 114		Chatsworth - Porter Ranch	No	MI	ADU
Los Angeles	9919 GOTHIC AVE	91343	2678013009	0.000	0.000	0.085	0.000	Shortfall of Sites	0.181	Low I Residential	RS-1	0	0	0	11.054	0.085		Residential - Single Family Residence, 1	201B137 114		Granada Hills - Knollwood	No	MI	ADU
Los Angeles	9841 LASAINE AVE	91325	2755013025	0.000	0.000	0.085	0.000	Shortfall of Sites	0.386	Very Low I Residential	RA-1	0	0	0	5.176	0.085		Residential - Single Family Residence - Tennis Court, 1	201B129 114		Northridge	No	MI	ADU
Los Angeles	19027 GLEDHILL ST	91324	2762028018	0.000	0.000	0.085	0.000	Shortfall of Sites	0.165	Low I Residential	RS-1	0	0	0	12.093	0.085		Residential - Single Family Residence, 1	198B121 114		Northridge	No	MI	ADU
Los Angeles	9434 HANNA AVE	91311	2727016028	0.000	0.000	0.085	0.000	Shortfall of Sites	0.194	Low I Residential	RS-1	0	0	0	10.307	0.085		Residential - Single Family Residence, 1	198B101 114		Chatsworth - Porter Ranch	No	MI	ADU
Los Angeles	9439 WISH AVE	91325	2692009017	0.000	0.000	0.085	0.000	Shortfall of Sites	0.349	Very Low II Residential	RE15-1	0	0	0	5.734	0.085		Residential - Single Family Residence, 1	198B133 114		Northridge	No	MI	ADU
Los Angeles	9357 TEXHOMA AVE	91325	2766020006	0.000	0.000	0.085	0.000	Shortfall of Sites	0.400	Very Low I Residential	RA-1	0	0	0	4.995	0.085		Residential - Single Family Residence, 1	198B129 114		Northridge	No	MI	ADU
Los Angeles	9350 TAMPA AVE	91324	2762022036	0.000	0.000	0.085	0.000	Shortfall of Sites	0.183	Low I Residential	RS-1	0	0	0	10.909	0.085		Residential - Single Family Residence - Pool, 1	198B117 114		Northridge	No	MI	ADU
Los Angeles	17521 OSBORNE ST	91325	2768025011	0.000	0.000	0.085	0.000	Shortfall of Sites	0.390	Very Low I Residential	RA-1	0	0	0	5.125	0.085		Residential - Single Family Residence - Pool, 1	195B129 114		Northridge	No	MI	ADU
Los Angeles	8942 OAK PARK AVE	91325	2690007008	0.000	0.000	0.085	0.000	Shortfall of Sites	0.393	Very Low I Residential	RA-1	0	0	0	5.086	0.085		Residential - Single Family Residence - Pool, 1	195B133 114		Northridge	No	MI	ADU
Los Angeles	8427 JOAN LN	91304	2005013005	0.000	0.000	0.085	0.000	Shortfall of Sites	0.218	Very Low II Residential	RE11-1-H	0	0	0	9.160	0.085		Residential - Single Family Residence - Pool, 1	192B093 114		Chatsworth - Porter Ranch	No	MI	ADU
Los Angeles	5350 RHEA AVE	91356	2161009007	0.000	0.000	0.085	0.000	Shortfall of Sites	0.176	Low II Residential	R1-1	0	0	0	11.358	0.085		Residential - Single Family Residence - Pool, 1	171B121 114		Encino - Tarzana	No	MI	ADU
Los Angeles	5351 LEMONA AVE	91411	2250018030	0.000	0.000	0.085	0.000	Shortfall of Sites	0.171	Low Residential	R1-1	0	0	0	11.689	0.085		Residential - Single Family Residence, 1	172-5A147 114		Van Nuys - North Sherman Oaks	No	MI	ADU
Los Angeles	14126 CHANDLER BLVD	91401	2248018006	0.000	0.000	0.085	0.000	Shortfall of Sites	0.174	Low Residential	R1-1	0	0	0	11.488	0.085		Residential - Single Family Residence - Pool, 1	171B153 114		Van Nuys - North Sherman Oaks	No	MI	ADU
Los Angeles	5327 NATICK AVE	91411	2249018007	0.000	0.000	0.085	0.000	Shortfall of Sites	0.152	Low Residential	R1-1	0	0	0	13.150	0.085		Residential - Single Family Residence, 1	172-5A149 114		Van Nuys - North Sherman Oaks	No	MI	ADU
Los Angeles	14629 WEDDINGTON ST	91411	2249009019	0.000	0.000	0.085	0.000	Shortfall of Sites	0.155	Low Residential	R1-1	0	0	0	12.903	0.085		Residential - Single Family Residence, 1	172-5A151 114		Van Nuys - North Sherman Oaks	No	MI	ADU

Jurisdiction Name	Site Address/Intersection	5 Digit ZIP Code	Assessor Parcel Number	Very Low-Income	Low-Income	Moderate-Income	Above Moderate-Income	Type of Shortfall	Parcel Size (Acres)	Current General Plan Designation	Current Zoning	Proposed General Plan (GP) Designation	Proposed Zoning	Minimum Density Allowed	Maximum Density Allowed	Total Capacity	Vacant/ Nonvacant	Description of Existing Uses	PIN	Base Density Per Acre	Community Plan Area	Rent Stabalization Ordinance	Income Category	Applicable Rezoning Program (Program informing values in Column Q listed first)
Los Angeles	12555 HUSTON ST	91607	2357027001	0.000	0.000	0.085	0.000	Shortfall of Sites	0.640	Low Residential	R1-1	0	0	0	3.123	0.085		Residential - Single Family Residence - Pool, 1	168B161 114		North Hollywood - Valley Village	No	MI	ADU
Los Angeles	4926 NAGLE AVE	91423	2359011014	0.000	0.000	0.085	0.000	Shortfall of Sites	0.159	Low Residential	R1-1-RIO	0	0	0	12.546	0.085		Residential - Single Family Residence, 1	168B157 114		Van Nuys - North Sherman Oaks	No	MI	ADU
Los Angeles	4505 GREENBUSH AVE	91423	2360015012	0.000	0.000	0.085	0.000	Shortfall of Sites	0.261	Low Residential	R1-1-RIO	0	0	0	7.669	0.085		Residential - Single Family Residence, 1	165B157 114		Sherman Oaks - Studio City - Toluca Lake - Cahuenga Pass	No	MI	ADU
Los Angeles	4453 GENTRY AVE	91607	2364013037	0.000	0.000	0.085	0.000	Shortfall of Sites	0.154	Low Residential	R1-1-RIO	0	0	0	12.952	0.085		Residential - Single Family Residence - Pool and Misc., 1	165B165 114		Sherman Oaks - Studio City - Toluca Lake - Cahuenga Pass	No	MI	ADU
Los Angeles	4447 SIMPSON AVE	91607	2364010016	0.000	0.000	0.085	0.000	Shortfall of Sites	0.152	Low Residential	R1-1-RIO	0	0	0	13.172	0.085		Residential - Single Family Residence, 1	165B169 114		Sherman Oaks - Studio City - Toluca Lake - Cahuenga Pass	No	MI	ADU
Los Angeles	4140 FARMDALE AVE	91604	2368021008	0.000	0.000	0.085	0.000	Shortfall of Sites	0.158	Low Residential	R1-1-RIO	0	0	0	12.633	0.085		Residential - Single Family Residence, 1	162B169 114		Sherman Oaks - Studio City - Toluca Lake - Cahuenga Pass	No	MI	ADU
Los Angeles	2313 ADDISON WAY	90041	5685004030	0.000	0.000	0.085	0.000	Shortfall of Sites	0.161	Low Residential	R1-1	0	0	0	12.408	0.085		Residential - Single Family Residence, 1	160-5A221 114		Northeast Los Angeles	No	MI	ADU
Los Angeles	1561 LINDA ROSA AVE	90041	5689024016	0.000	0.000	0.085	0.000	Shortfall of Sites	0.161	Low Residential	R1-1	0	0	0	12.448	0.085		Residential - Single Family Residence, 1	160-5A227 114		Northeast Los Angeles	No	MI	ADU
Los Angeles	2866 W AVENUE 33	90065	5457018021	0.000	0.000	0.085	0.000	Shortfall of Sites	0.180	Low Residential	R1-1-CDO	0	0	0	11.095	0.085		Residential - Single Family Residence, 1	153A215 114		Northeast Los Angeles	No	MI	ADU
Los Angeles	362 N VAN NESS AVE	90004	5522028027	0.000	0.000	0.085	0.000	Shortfall of Sites	0.156	Low II Residential	R1R3-RG	0	0	0	12.812	0.085		Residential - Single Family Residence - Pool, 1	138B189 114		Wilshire	No	MI	ADU
Los Angeles	115 S WOODBURN DR	90049	4365003002	0.000	0.000	0.085	0.000	Shortfall of Sites	0.294	Very Low II Residential	RE11-1	0	0	0	6.793	0.085		Residential - Single Family Residence - Pool, 1	135B145 114		Brentwood - Pacific Palisades	No	MI	ADU
Los Angeles	10537 GARWOOD PL	90024	4360020008	0.000	0.000	0.085	0.000	Shortfall of Sites	0.215	Low Residential	R1-1	0	0	0	9.298	0.085		Residential - Single Family Residence, 1	135B153 114		Westwood	No	MI	ADU
Los Angeles	12720 HANOVER ST	90049	4405023002	0.000	0.000	0.085	0.000	Shortfall of Sites	0.390	Very Low I Residential	RE20-1	0	0	0	5.131	0.085		Residential - Single Family Residence - Pool, 1	129B137 114		Brentwood - Pacific Palisades	No	MI	ADU
Los Angeles	651 S BURLINGAME AVE	90049	4264006013	0.000	0.000	0.085	0.000	Shortfall of Sites	0.207	Very Low II Residential	RE11-1	0	0	0	9.654	0.085		Residential - Single Family Residence - Pool and Misc., 1	126B141 114		Brentwood - Pacific Palisades	No	MI	ADU
Los Angeles	2712 MCCONNELL DR	90064	4308007011	0.000	0.000	0.085	0.000	Shortfall of Sites	0.194	Low Residential	R1V2-O	0	0	0	10.323	0.085		Residential - Single Family Residence, 1	126B165 114		West Los Angeles	No	MI	ADU
Los Angeles	10281 CRESTA DR	90064	4308003019	0.000	0.000	0.085	0.000	Shortfall of Sites	0.228	Low Residential	R1V2-O	0	0	0	8.774	0.085		Residential - Single Family Residence, 1	126B161 114		West Los Angeles	No	MI	ADU
Los Angeles	3017 QUEENSBURY DR	90064	4316003003	0.000	0.000	0.085	0.000	Shortfall of Sites	0.183	Low Residential	R1V2	0	0	0	10.939	0.085		Residential - Single Family Residence, 1	123B161 114		West Los Angeles	No	MI	ADU
Los Angeles	12053 CLOVER AVE	90066	4248001011	0.000	0.000	0.085	0.000	Shortfall of Sites	0.153	Low Residential	R1V2	0	0	0	13.078	0.085		Residential - Single Family Residence, 1	117B153 114		Palms - Mar Vista - Del Rey	No	MI	ADU
Los Angeles	11729 CHARNOCK RD	90066	4249020023	0.000	0.000	0.085	0.000	Shortfall of Sites	0.214	Low Residential	R1V2	0	0	0	9.362	0.085		Residential - Single Family Residence, 1	114B157 114		Palms - Mar Vista - Del Rey	No	MI	ADU
Los Angeles	6137 S CROFT AVE	90056	4001005013	0.000	0.000	0.085	0.000	Shortfall of Sites	0.185	Low Residential	R1-1	0	0	0	10.783	0.085		Residential - Single Family Residence, 1	105B173 114		Westchester - Playa del Rey	No	MI	ADU
Los Angeles	5854 ABERNATHY DR	90045	4105007020	0.000	0.000	0.085	0.000	Shortfall of Sites	0.152	Low Residential	R1-1	0	0	0	13.127	0.085		Residential - Single Family Residence, 1	099B169 114		Westchester - Playa del Rey	No	MI	ADU
Los Angeles	7456 MIDFIELD AVE	90045	4127002003	0.000	0.000	0.085	0.000	Shortfall of Sites	0.185	Low Residential	R1-1	0	0	0	10.795	0.085		Residential - Single Family Residence, 1	099B173 114		Westchester - Playa del Rey	No	MI	ADU
Los Angeles	6320 W 84TH ST	90045	4108022019	0.000	0.000	0.085	0.000	Shortfall of Sites	0.156	Low Residential	R1V2	0	0	0	12.856	0.085		Residential - Single Family Residence, 1	096B165 114		Westchester - Playa del Rey	No	MI	ADU
Los Angeles	1303 BATEY PL	90710	7438016017	0.000	0.000	0.085	0.000	Shortfall of Sites	0.188	Low Residential	R1-1XL-O	0	0	0	10.661	0.085		Residential - Single Family Residence, 1	042B197 114		Wilmington - Harbor City	No	MI	ADU
Los Angeles	608 BYNNER DR	90732	7559025016	0.000	0.000	0.085	0.000	Shortfall of Sites	0.203	Low II Residential	R1-1XL	0	0	0	9.842	0.085		Residential - Single Family Residence, 1	015B189 114		San Pedro	No	MI	ADU
Los Angeles	12358 KENNY DR	91344	2609020015	0.000	0.000	0.085	0.000	Shortfall of Sites	0.399	Very Low I Residential	RA-1	0	0	0	5.015	0.085		Residential - Single Family Residence, 1	219B137 115		Granada Hills - Knollwood	No	MI	ADU
Los Angeles	12131 EL ORO WAY	91344	2606003029	0.000	0.000	0.085	0.000	Shortfall of Sites	0.267	Low I Residential	RS-1	0	0	0	7.493	0.085		Residential - Single Family Residence, 1	216B133 115		Granada Hills - Knollwood	No	MI	ADU
Los Angeles	12155 WOODLEY AVE	91344	2605008053	0.000	0.000	0.085	0.000	Shortfall of Sites	0.255	Very Low II Residential	RE11-1	0	0	0	7.850	0.085		Residential - Single Family Residence - Pool, 1	216B137 115		Granada Hills - Knollwood	No	MI	ADU
Los Angeles	11671 CURRY AVE	91344	2607005046	0.000	0.000	0.085	0.000	Shortfall of Sites	0.297	Low I Residential	RS-1	0	0	0	6.741	0.085		Residential - Single Family Residence - Pool, 1	213B133 115		Granada Hills - Knollwood	No	MI	ADU
Los Angeles	11714 HAYVENHURST AVE	91344	2610022018	0.000	0.000	0.085	0.000	Shortfall of Sites	0.172	Low I Residential	RS-1	0	0	0	11.616	0.085		Residential - Single Family Residence, 1	213B137 115		Granada Hills - Knollwood	No	MI	ADU
Los Angeles	11300 DANUBE AVE	91344	2662006011	0.000	0.000	0.085	0.000	Shortfall of Sites	0.176	Low I Residential	RS-1	0	0	0	11.367	0.085		Residential - Single Family Residence, 1	210B141 115		Granada Hills - Knollwood	No	MI	ADU
Los Angeles	17519 DONMETZ ST	91344	2711007010	0.000	0.000	0.085	0.000	Shortfall of Sites	0.401	Very Low I Residential	RA-1	0	0	0	4.989	0.085		Residential - Single Family Residence - Pool, 1	210B129 115		Granada Hills - Knollwood	No	MI	ADU
Los Angeles	19359 LUDLOW ST	91326	2718001007	0.000	0.000	0.085	0.000	Shortfall of Sites	0.198	Low I Residential	RS-1	0	0	0	10.084	0.085		Residential - Single Family Residence - Pool, 1	210B117 115		Northridge	No	MI	ADU
Los Angeles	11028 LIMERICK AVE	91311	2707033024	0.000	0.000	0.085	0.000	Shortfall of Sites	0.253	Very Low II Residential	RE11-1	0	0	0	7.894	0.085		Residential - Single Family Residence - Therapy Pool (Spa), 1	210B109 115		Chatsworth - Porter Ranch	No	MI	ADU
Los Angeles	11008 FULLBRIGHT AVE	91311	2707032005	0.000	0.000	0.085	0.000	Shortfall of Sites	0.402	Very Low I Residential	RA-1-K	0	0	0	4.978	0.085		Residential - Single Family Residence - Planned Unit Development (PUD), 1	210B113 115		Chatsworth - Porter Ranch	No	MI	ADU
Los Angeles	19041 TRIBUNE ST	91326	2718015023	0.000	0.000	0.085	0.000	Shortfall of Sites	0.179	Low I Residential	RS-1	0	0	0	11.155	0.085		Residential - Single Family Residence - Pool, 1	207B121 115		Northridge	No	MI	ADU
Los Angeles	10804 MILWOOD AVE	91311	2706031025	0.000	0.000	0.085	0.000	Shortfall of Sites	0.476	Very Low I Residential	RA-1	0	0	0	4.203	0.085		Residential - Single Family Residence - Pool, 1	207B105 115		Chatsworth - Porter Ranch	No	MI	ADU
Los Angeles	10811 SUNNYBRAE AVE	91311	2707006010	0.000	0.000	0.085	0.000	Shortfall of Sites	0.253	Very Low II Residential	RE11-1	0	0	0	7.921	0.085		Residential - Single Family Residence, 1	207B109 115		Chatsworth - Porter Ranch	No	MI	ADU
Los Angeles	10650 DESPLAIN PL	91311	2707019003	0.000	0.000	0.085	0.000	Shortfall of Sites	0.324	Very Low I Residential	RA-1	0	0	0	6.181	0.085		Residential - Single Family Residence - Pool, 1	207B113 115		Chatsworth - Porter Ranch	No	MI	ADU
Los Angeles	21900 KINGSBURY ST	91311	2722033016	0.000	0.000	0.085	0.000	Shortfall of Sites	0.172	Low I Residential	RS-1	0	0	0	11.617	0.085		Residential - Single Family Residence - Therapy Pool (Spa), 1	207B101 115		Chatsworth - Porter Ranch	No	MI	ADU
Los Angeles	10400 ORION AVE	91345	2649015028	0.000	0.000	0.085	0.000	Shortfall of Sites	0.172	Low Residential	RS-1	0	0	0	11.612	0.085		Residential - Single Family Residence, 1	204B145 115		Mission Hills - Panorama City - North Hills	No	MI	ADU
Los Angeles	16256 HIAWATHA ST	91344	2679007042	0.000	0.000	0.085	0.000	Shortfall of Sites	0.173	Low I Residential	RS-1	0	0	0	11.534	0.085		Residential - Single Family Residence - Pool, 1	204B137 115		Granada Hills - Knollwood	No	MI	ADU
Los Angeles	10361 DEMPSEY AVE	91344	2668015011	0.000	0.000	0.085	0.000	Shortfall of Sites	0.185	Low I Residential	RS-1	0	0	0	10.818	0.085		Residential - Single Family Residence, 1	204B141 115		Granada Hills - Knollwood	No	MI	ADU
Los Angeles	10334 WISH AVE	91344	2695018008	0.000	0.000	0.085	0.000	Shortfall of Sites	0.186	Low I Residential	RS-1	0	0	0	10.772	0.085		Residential - Single Family Residence - Pool, 1	204B133 115		Granada Hills - Knollwood	No	MI	ADU
Los Angeles	10333 VASSAR AVE	91311	2722018007	0.000	0.000	0.085	0.000	Shortfall of Sites	0.151	Low II Residential	R1-2	0	0	0	13.286	0.085		Residential - Single Family Residence, 1	204B101 115		Chatsworth - Porter Ranch	No	MI	ADU
Los Angeles	10338 ETIWANDA AVE	91326	2731027006	0.000	0.000	0.085	0.000	Shortfall of Sites	0.253	Very Low II Residential	RE11-1	0	0	0	7.921	0.085		Residential - Single Family Residence, 1	204B125 115		Northridge	No	MI	ADU
Los Angeles	10328 LARAMIE AVE	91311	2707023004	0.000	0.000	0.085	0.000	Shortfall of Sites	0.398	Very Low I Residential	RA-1	0	0	0	5.025	0.085		Residential - Single Family Residence - Pool, 1	204B113 115		Chatsworth - Porter Ranch	No	MI	ADU
Los Angeles	20206 SEPTO ST	91311	2741017018	0.000	0.000	0.085	0.000	Shortfall of Sites	0.158	Low I Residential	RS-1	0	0	0	12.671	0.085		Residential - Single Family Residence, 1	201B113 115		Chatsworth - Porter Ranch	No	MI	ADU
Los Angeles	16448 SEPTO ST	91343	2678013019	0.000	0.000	0.085	0.000	Shortfall of Sites	0.193	Low I Residential	RS-1	0	0	0	10.378	0.085		Residential - Single Family Residence - Pool, 1	201B137 115		Granada Hills - Knollwood	No	MI	ADU
Los Angeles	15718 SEPTO ST	91343	2661029023	0.000	0.000	0.085	0.000	Shortfall of Sites	0.152	Low I Residential	RA-1	0	0	0	13.151	0.085		Residential - Single Family Residence, 1	201B141 115		Granada Hills - Knollwood	No	MI	ADU
Los Angeles	9900 RUDNICK AVE	91311	2745006026	0.000	0.000	0.085	0.000	Shortfall of Sites	0.265	Very Low II Residential	RE11-1	0	0	0	7.557	0.085		Residential - Single Family Residence - Pool, 1	201B101 115		Chatsworth - Porter Ranch	No	MI	ADU
Los Angeles	9838 CHICOPEE AVE	91325	2755013018	0.000	0.000	0.085	0.000	Shortfall of Sites	0.378	Very Low I Residential	RA-1	0	0	0	5.290	0.085		Residential - Single Family Residence - Pool, 1	201B129 115		Northridge	No	MI	ADU
Los Angeles	19021 GLEDHILL ST	91324	2762028019	0.000	0.000	0.085	0.000	Shortfall of Sites	0.171	Low I Residential	RS-1	0	0	0	11.701	0.085		Residential - Single Family Residence, 1	198B121 115		Northridge	No	MI	ADU
Los Angeles	17136 GLEDHILL ST	91325	2692010035	0.000	0.000	0.085	0.000	Shortfall of Sites	0.269	Very Low II Residential	RE11-1	0	0	0	7.445	0.085		Residential - Single Family Residence, 1	198B133 115		Northridge	No	MI	ADU
Los Angeles	9400 ENCINO AVE	91325	2766018018	0.000	0.000	0.085	0.000	Shortfall of Sites	0.398	Very Low I Residential	RA-1	0	0	0	5.030	0.085		Residential - Single Family Residence, 1	198B129 115		Northridge	No	MI	ADU
Los Angeles	19231 BECKFORD PL	91324	2762022006	0.000	0.000	0.085	0.000	Shortfall of Sites	0.467	Very Low I Residential	RA-1	0	0	0	4.281	0.085		Residential - Single Family Residence - Pool, 1	198B117 115		Northridge	No	MI	ADU
Los Angeles	17509 OSBORNE ST	91325	2768025010	0.000	0.000	0.085	0.000	Shortfall of Sites	0.390	Very Low I Residential	RA-1	0	0	0	5.125	0.085		Residential - Single Family Residence - Pool, 1	195B129 115		Northridge	No	MI	ADU
Los Angeles	8455 PINELAKE DR	91304	2005015009	0.000	0.000	0.085	0.000	Shortfall of Sites	0.254	Very Low II Residential	RE11-1	0	0	0	7.870	0.085		Residential - Single Family Residence, 1	192B093 115		Chatsworth - Porter Ranch	No	MI	ADU
Los Angeles	12636 EMELITA ST	91607	2341013017	0.000	0.000	0.085	0.000	Shortfall of Sites	0.183	Low Residential	R1-1	0	0	0	10.932	0.085		Residential - Single Family Residence, 1	174B161 115		North Hollywood - Valley Village	No	MI	ADU
Los Angeles	5357 YOLANDA AVE	91356	2161009017	0.000	0.000	0.085	0.000	Shortfall of Sites	0.179	Low II Residential	R1-1	0	0	0	11.176	0.085		Residential - Single Family Residence, 1	171B121 115		Encino - Tarzana	No	MI	ADU
Los Angeles	14124 CHANDLER BLVD	91401	2248018007	0.000	0.000	0.085	0.000	Shortfall of Sites	0.232	Low Residential	R1-1	0	0	0	8.630	0.085		Residential - Single Family Residence - Pool, 1	171B153 115		Van Nuys - North Sherman Oaks	No	MI	ADU
Los Angeles	5326 NATICK AVE	91411	2249017008	0.000	0.000	0.085	0.000	Shortfall of Sites	0.152	Low Residential	R1-1	0	0	0	13.151	0.085		Residential - Single Family Residence, 1	172-5A149 115		Van Nuys - North Sherman Oaks	No	MI	ADU
Los Angeles	14623 WEDDINGTON ST	91411	2249009020	0.000	0.000	0.085	0.000	Shortfall of Sites	0.155	Low Residential	R1-1	0	0	0	12.903	0.085		Residential - Single Family Residence - Pool, 1	172-5A151 115		Van Nuys - North Sherman Oaks	No	MI	ADU
Los Angeles	4925 GREENBUSH AVE	91423	2359014007	0.000	0.000	0.085	0.000	Shortfall of Sites	0.165	Low Residential	R1-1-RIO	0	0	0	12.101	0.085		Residential - Single Family Residence, 1	168B157 115		Van Nuys - North Sherman Oaks	No	MI	ADU
Los Angeles	12547 HUSTON ST	91607	2357027002	0.000	0.000	0.085	0.000	Shortfall of Sites	0.640	Low Residential	R1-1	0	0	0	3.123	0.085		Residential - Single Family Residence - Pool, 1	168B161 115		North Hollywood - Valley Village	No	MI	ADU
Los Angeles	12256 MORRISON ST	91607	2356011009	0.000	0.000	0.085	0.000	Shortfall of Sites	0.192	Low Residential	R1-1	0	0	0	10.432	0.085		Residential - Single Family Residence, 1	168B165 115		North Hollywood - Valley Village	No	MI	ADU
Los Angeles	4917 MATILIJA AVE	91423	2269020007	0.000	0.000	0.085	0.000	Shortfall of Sites	0.185	Low Residential	R1-1-RIO	0	0	0	10.820	0.085		Residential - Single Family Residence - Pool, 1	168B153 115		Van Nuys - North Sherman Oaks	No	MI	ADU
Los Angeles	4506 GREENBUSH AVE	91423	2360018012	0.000	0.000	0.085	0.000	Shortfall of Sites	0.186	Low Residential	R1-1-RIO	0	0	0	10.756	0.085		Residential - Single Family Residence - Pool, 1	165B157 115		Sherman Oaks - Studio City - Toluca Lake - Cahuenga Pass	No	MI	ADU
Los Angeles	4450 GENTRY AVE	91607	2364013005	0.000	0.000	0.085	0.000	Shortfall of Sites	0.158	Low Residential	R1-1-RIO	0	0	0	12.646	0.085		Residential - Single Family Residence - Pool, 1	165B165 115		Sherman Oaks - Studio City - Toluca Lake - Cahuenga Pass	No	MI	ADU
Los Angeles	4448 SIMPSON AVE	91607	2364010054	0.000	0.000	0.085	0.000	Shortfall of Sites	0.166	Low Residential	R1-1-RIO	0	0	0	12.053	0.085		Residential - Single Family Residence - Pool, 1	165B169 115		Sherman Oaks - Studio City - Toluca Lake - Cahuenga Pass	No	MI	ADU
Los Angeles	15053 GREENLEAF ST	91403	2276010017	0.000	0.000	0.085	0.000	Shortfall of Sites	0.161	Low Residential	RE11-1	0	0	0	12.446	0.085		Residential - Single Family Residence, 1	166-5A147 115		Sherman Oaks - Studio City - Toluca Lake - Cahuenga Pass	No	MI	ADU

Jurisdiction Name	Site Address/Intersection	5 Digit ZIP Code	Assessor Parcel Number	Very Low-Income	Low-Income	Moderate-Income	Above Moderate-Income	Type of Shortfall	Parcel Size (Acres)	Current General Plan Designation	Current Zoning	Proposed General Plan (GP) Designation	Proposed Zoning	Minimum Density Allowed	Maximum Density Allowed	Total Capacity	Vacant/ Nonvacant	Description of Existing Uses	PIN	Base Density Per Acre	Community Plan Area	Rent Stabalization Ordinance	Income Category	Applicable Rezoning Program (Program informing values in Column Q listed first)
Los Angeles	14903 GREENLEAF ST	91403	2276011020	0.000	0.000	0.085	0.000	Shortfall of Sites	0.294	Low Residential	RE11-1	0	0	0	6.803	0.085		Residential - Single Family Residence - Guesthouse, 1	166-5A149 115		Sherman Oaks - Studio City - Toluca Lake - Cahuenga Pass	No	MI	ADU
Los Angeles	4139 FARMDALE AVE	91604	2368022002	0.000	0.000	0.085	0.000	Shortfall of Sites	0.158	Low Residential	R1-1-RIO	0	0	0	12.657	0.085		Residential - Single Family Residence, 1	162B169 115		Sherman Oaks - Studio City - Toluca Lake - Cahuenga Pass	No	MI	ADU
Los Angeles	5257 DAHLIA DR	90041	5669014009	0.000	0.000	0.085	0.000	Shortfall of Sites	0.194	Low Residential	R1-1	0	0	0	10.290	0.085		Residential - Single Family Residence, 1	163-5A227 115		Northeast Los Angeles	No	MI	ADU
Los Angeles	1557 LINDA ROSA AVE	90041	5689024015	0.000	0.000	0.085	0.000	Shortfall of Sites	0.161	Low Residential	R1-1	0	0	0	12.447	0.085		Residential - Single Family Residence, 1	160-5A227 115		Northeast Los Angeles	No	MI	ADU
Los Angeles	828 N LAUREL AVE	90046	5529022040	0.000	0.000	0.085	0.000	Shortfall of Sites	0.150	Low II Residential	R1-1	0	0	0	13.346	0.085		Residential - Single Family Residence, 1	141B177 115		Hollywood	No	MI	ADU
Los Angeles	357 N CITRUS AVE	90036	5524039025	0.000	0.000	0.085	0.000	Shortfall of Sites	0.155	Low II Residential	R1-1	0	0	0	12.907	0.085		Residential - Single Family Residence - Pool, 1	138B181 115		Wilshire	No	MI	ADU
Los Angeles	359 S BENTLEY AVE	90049	4366020018	0.000	0.000	0.085	0.000	Shortfall of Sites	0.244	Low Residential	R1-1	0	0	0	8.206	0.085		Residential - Single Family Residence - Pool, 1	135B145 115		Westwood	No	MI	ADU
Los Angeles	701 WARNER AVE	90024	4360020030	0.000	0.000	0.085	0.000	Shortfall of Sites	0.213	Low Residential	R1-1	0	0	0	9.407	0.085		Residential - Single Family Residence, 1	135B153 115		Westwood	No	MI	ADU
Los Angeles	1320 THAYER AVE	90024	4326012009	0.000	0.000	0.085	0.000	Shortfall of Sites	0.155	Low Residential	R1-1	0	0	0	12.906	0.085		Residential - Single Family Residence, 1	132B157 115		Westwood	No	MI	ADU
Los Angeles	101 S SALTAIR AVE	90049	4404015001	0.000	0.000	0.085	0.000	Shortfall of Sites	0.193	Low Residential	R1-1	0	0	0	10.363	0.085		Residential - Single Family Residence, 1	132B141 115		Brentwood - Pacific Palisades	No	MI	ADU
Los Angeles	800 S RIMPAU BLVD	90005	5090010015	0.000	0.000	0.085	0.000	Shortfall of Sites	0.258	Low II Residential	R1V3-RG	0	0	0	7.748	0.085		Residential - Single Family Residence - Pool, 1	132B185 115		Wilshire	No	MI	ADU
Los Angeles	201 S WESTGATE AVE	90049	4404034012	0.000	0.000	0.085	0.000	Shortfall of Sites	0.160	Low Residential	RS-1	0	0	0	12.528	0.085		Residential - Single Family Residence, 1	132B145 115		Brentwood - Pacific Palisades	No	MI	ADU
Los Angeles	12520 SHADY DR	90049	4405033013	0.000	0.000	0.085	0.000	Shortfall of Sites	0.189	Low Residential	R1-1	0	0	0	10.560	0.085		Residential - Single Family Residence - Therapy Pool (Spa), 1	129B141 115		Brentwood - Pacific Palisades	No	MI	ADU
Los Angeles	2524 PROSSER AVE	90064	4318012025	0.000	0.000	0.085	0.000	Shortfall of Sites	0.163	Low Residential	R1V2-O	0	0	0	12.247	0.085		Residential - Single Family Residence, 1	126B161 115		West Los Angeles	No	MI	ADU
Los Angeles	3300 COLBY AVE	90066	4250019031	0.000	0.000	0.085	0.000	Shortfall of Sites	0.163	Low Residential	R1V2	0	0	0	12.305	0.085		Residential - Single Family Residence, 1	117B157 115		Palms - Mar Vista - Del Rey	No	MI	ADU
Los Angeles	3669 PURDUE AVE	90066	4234007014	0.000	0.000	0.085	0.000	Shortfall of Sites	0.153	Low Residential	R1V2	0	0	0	13.104	0.085		Residential - Single Family Residence, 1	114B157 115		Palms - Mar Vista - Del Rey	No	MI	ADU
Los Angeles	6222 FLORES AVE	90056	4001012002	0.000	0.000	0.085	0.000	Shortfall of Sites	0.160	Low Residential	R1-1	0	0	0	12.517	0.085		Residential - Single Family Residence, 1	105B173 115		Westchester - Playa del Rey	No	MI	ADU
Los Angeles	5851 W 77TH PL	90045	4105006005	0.000	0.000	0.085	0.000	Shortfall of Sites	0.154	Low Residential	R1-1	0	0	0	12.951	0.085		Residential - Single Family Residence, 1	099B169 115		Westchester - Playa del Rey	No	MI	ADU
Los Angeles	8322 CREIGHTON AVE	90045	4112005005	0.000	0.000	0.085	0.000	Shortfall of Sites	0.165	Low Residential	R1V2	0	0	0	12.098	0.085		Residential - Single Family Residence, 1	096B161 115		Westchester - Playa del Rey	No	MI	ADU
Los Angeles	310 N TROTWOOD AVE	90732	7559009028	0.000	0.000	0.085	0.000	Shortfall of Sites	0.152	Low II Residential	R1-1XL	0	0	0	13.183	0.085		Residential - Single Family Residence, 1	018B189 115		San Pedro	No	MI	ADU
Los Angeles	614 BYNNER DR	90732	7559025017	0.000	0.000	0.085	0.000	Shortfall of Sites	0.180	Low II Residential	R1-1XL	0	0	0	11.127	0.085		Residential - Single Family Residence - Pool, 1	015B189 115		San Pedro	No	MI	ADU
Los Angeles	12349 KENNY DR	91344	2609022016	0.000	0.000	0.085	0.000	Shortfall of Sites	0.378	Very Low I Residential	RA-1	0	0	0	5.295	0.085		Residential - Single Family Residence, 1	219B137 116		Granada Hills - Knollwood	No	MI	ADU
Los Angeles	12138 SALEM DR	91344	2606011024	0.000	0.000	0.085	0.000	Shortfall of Sites	0.268	Very Low II Residential	RE11-1	0	0	0	7.459	0.085		Residential - Single Family Residence - Pool, 1	216B133 116		Granada Hills - Knollwood	No	MI	ADU
Los Angeles	11674 CURRY AVE	91344	2607005045	0.000	0.000	0.085	0.000	Shortfall of Sites	0.302	Low I Residential	RS-1	0	0	0	6.626	0.085		Residential - Single Family Residence - Pool, 1	213B133 116		Granada Hills - Knollwood	No	MI	ADU
Los Angeles	11711 MONOGRAM AVE	91344	2610022007	0.000	0.000	0.085	0.000	Shortfall of Sites	0.172	Low I Residential	RS-1	0	0	0	11.626	0.085		Residential - Single Family Residence, 1	213B137 116		Granada Hills - Knollwood	No	MI	ADU
Los Angeles	17444 MAYFLOWER DR	91344	2607009001	0.000	0.000	0.085	0.000	Shortfall of Sites	0.411	Very Low I Residential	RA-1	0	0	0	4.867	0.085		Residential - Single Family Residence - Pool, 1	213B129 116		Granada Hills - Knollwood	No	MI	ADU
Los Angeles	16210 HALSEY ST	91344	2605022024	0.000	0.000	0.085	0.000	Shortfall of Sites	0.280	Low I Residential	RS-1	0	0	0	7.142	0.085		Residential - Single Family Residence - Pool, 1	213B141 116		Granada Hills - Knollwood	No	MI	ADU
Los Angeles	16526 INDEX ST	91344	2681020019	0.000	0.000	0.085	0.000	Shortfall of Sites	0.182	Low I Residential	RS-1	0	0	0	10.988	0.085		Residential - Single Family Residence, 1	210B137 116		Granada Hills - Knollwood	No	MI	ADU
Los Angeles	11237 ENCINO AVE	91344	2711007011	0.000	0.000	0.085	0.000	Shortfall of Sites	0.408	Very Low I Residential	RA-1	0	0	0	4.905	0.085		Residential - Single Family Residence - Pool, 1	210B129 116		Granada Hills - Knollwood	No	MI	ADU
Los Angeles	18141 DONMETZ ST	91326	2715032034	0.000	0.000	0.085	0.000	Shortfall of Sites	0.229	Very Low II Residential	RE11-1	0	0	0	8.736	0.085		Residential - Single Family Residence, 1	210B125 116		Northridge	No	MI	ADU
Los Angeles	19363 LUDLOW ST	91326	2718001006	0.000	0.000	0.085	0.000	Shortfall of Sites	0.174	Low I Residential	RS-1	0	0	0	11.522	0.085		Residential - Single Family Residence, 1	210B117 116		Northridge	No	MI	ADU
Los Angeles	20656 CELTIC ST	91311	2707033012	0.000	0.000	0.085	0.000	Shortfall of Sites	0.315	Very Low II Residential	RE11-1	0	0	0	6.339	0.085		Residential - Single Family Residence - Pool, 1	210B109 116		Chatsworth - Porter Ranch	No	MI	ADU
Los Angeles	11001 OSO AVE	91311	2707032015	0.000	0.000	0.085	0.000	Shortfall of Sites	0.402	Very Low I Residential	RA-1-K	0	0	0	4.978	0.085		Residential - Single Family Residence - Pool and Misc., 1	210B113 116		Chatsworth - Porter Ranch	No	MI	ADU
Los Angeles	10816 SYLVIA AVE	91326	2718019012	0.000	0.000	0.085	0.000	Shortfall of Sites	0.172	Low I Residential	RS-1	0	0	0	11.617	0.085		Residential - Single Family Residence - Pool, 1	207B121 116		Northridge	No	MI	ADU
Los Angeles	17828 TRIBUNE ST	91344	2712021009	0.000	0.000	0.085	0.000	Shortfall of Sites	0.174	Low I Residential	RE9-1XL-RFA	0	0	0	11.464	0.085		Residential - Single Family Residence, 1	207B129 116		Granada Hills - Knollwood	No	MI	ADU
Los Angeles	18210 TRIBUNE ST	91326	2715011015	0.000	0.000	0.085	0.000	Shortfall of Sites	0.253	Very Low II Residential	RE11-1	0	0	0	7.906	0.085		Residential - Single Family Residence - Pool, 1	207B125 116		Northridge	No	MI	ADU
Los Angeles	20655 TRIBUNE ST	91311	2707028001	0.000	0.000	0.085	0.000	Shortfall of Sites	0.253	Low I Residential	RE11-1	0	0	0	7.916	0.085		Residential - Single Family Residence, 1	207B109 116		Chatsworth - Porter Ranch	No	MI	ADU
Los Angeles	21814 KINGSBURY ST	91311	2722033015	0.000	0.000	0.085	0.000	Shortfall of Sites	0.172	Low I Residential	RS-1	0	0	0	11.627	0.085		Residential - Single Family Residence - Pool, 1	207B101 116		Chatsworth - Porter Ranch	No	MI	ADU
Los Angeles	10401 MARKLEIN AVE	91345	2649015011	0.000	0.000	0.085	0.000	Shortfall of Sites	0.172	Low Residential	RS-1	0	0	0	11.612	0.085		Residential - Single Family Residence, 1	204B145 116		Mission Hills - Panorama City - North Hills	No	MI	ADU
Los Angeles	16230 HIAWATHA ST	91344	2679007046	0.000	0.000	0.085	0.000	Shortfall of Sites	0.173	Low I Residential	RS-1	0	0	0	11.531	0.085		Residential - Single Family Residence - Pool, 1	204B137 116		Granada Hills - Knollwood	No	MI	ADU
Los Angeles	10360 DEMPSEY AVE	91344	2668013001	0.000	0.000	0.085	0.000	Shortfall of Sites	0.172	Low I Residential	RS-1	0	0	0	11.617	0.085		Residential - Single Family Residence, 1	204B141 116		Granada Hills - Knollwood	No	MI	ADU
Los Angeles	10335 AMESTOY AVE	91344	2695018015	0.000	0.000	0.085	0.000	Shortfall of Sites	0.174	Low I Residential	RS-1	0	0	0	11.517	0.085		Residential - Single Family Residence, 1	204B133 116		Granada Hills - Knollwood	No	MI	ADU
Los Angeles	10335 JOVITA AVE	91311	2707015031	0.000	0.000	0.085	0.000	Shortfall of Sites	0.250	Very Low II Residential	RE11-1-H	0	0	0	7.984	0.085		Residential - Single Family Residence - Pool, 1	204B113 116		Chatsworth - Porter Ranch	No	MI	ADU
Los Angeles	10328 ENCINO AVE	91344	2733023036	0.000	0.000	0.085	0.000	Shortfall of Sites	0.178	Low I Residential	RS-1	0	0	0	11.249	0.085		Residential - Single Family Residence - Pool, 1	204B129 116		Granada Hills - Knollwood	No	MI	ADU
Los Angeles	20732 BLACKHAWK ST	91311	2706014010	0.000	0.000	0.085	0.000	Shortfall of Sites	0.238	Very Low II Residential	RE11-1	0	0	0	8.417	0.085		Residential - Single Family Residence, 1	204B109 116		Chatsworth - Porter Ranch	No	MI	ADU
Los Angeles	9927 GERALD AVE	91343	2685013066	0.000	0.000	0.085	0.000	Shortfall of Sites	0.208	Low I Residential	RS-1	0	0	0	9.596	0.085		Residential - Single Family Residence - Pool, 1	201B137 116		Granada Hills - Knollwood	No	MI	ADU
Los Angeles	15852 SEPTO ST	91343	2669025009	0.000	0.000	0.085	0.000	Shortfall of Sites	0.160	Low I Residential	RS-1	0	0	0	12.477	0.085		Residential - Single Family Residence - Pool, 1	201B141 116		Granada Hills - Knollwood	No	MI	ADU
Los Angeles	9901 GIERSON AVE	91311	2745006039	0.000	0.000	0.085	0.000	Shortfall of Sites	0.266	Very Low II Residential	RE11-1	0	0	0	7.506	0.085		Residential - Single Family Residence, 1	201B101 116		Chatsworth - Porter Ranch	No	MI	ADU
Los Angeles	9801 ETON AVE	91311	2746004017	0.000	0.000	0.085	0.000	Shortfall of Sites	0.446	Light Manufacturing	MR2-1	0	0	0	4.487	0.085		Industrial - Light Manufacturing - One Story, 1	201B105 116		Chatsworth - Porter Ranch	No	MI	ADU
Los Angeles	9439 HAYVENHURST AVE	91343	2687023034	0.000	0.000	0.085	0.000	Shortfall of Sites	0.266	Low Residential	RS-1	0	0	0	7.528	0.085		Residential - Single Family Residence, 1	198B137 116		Mission Hills - Panorama City - North Hills	No	MI	ADU
Los Angeles	19015 GLEDHILL ST	91324	2762028020	0.000	0.000	0.085	0.000	Shortfall of Sites	0.171	Low I Residential	RS-1	0	0	0	11.699	0.085		Residential - Single Family Residence - Pool, 1	198B121 116		Northridge	No	MI	ADU
Los Angeles	17128 GLEDHILL ST	91325	2692010036	0.000	0.000	0.085	0.000	Shortfall of Sites	0.269	Very Low II Residential	RE11-1	0	0	0	7.445	0.085		Residential - Single Family Residence, 1	198B133 116		Northridge	No	MI	ADU
Los Angeles	9401 BIANCA AVE	91325	2766018001	0.000	0.000	0.085	0.000	Shortfall of Sites	0.403	Very Low I Residential	RA-1	0	0	0	4.961	0.085		Residential - Single Family Residence, 1	198B129 116		Northridge	No	MI	ADU
Los Angeles	17501 OSBORNE ST	91325	2768025009	0.000	0.000	0.085	0.000	Shortfall of Sites	0.305	Very Low I Residential	RA-1	0	0	0	6.555	0.085		Residential - Single Family Residence - Pool, 1	195B129 116		Northridge	No	MI	ADU
Los Angeles	8420 MELBA AVE	91304	2005013006	0.000	0.000	0.085	0.000	Shortfall of Sites	0.240	Very Low II Residential	RE11-1-H	0	0	0	8.343	0.085		Residential - Single Family Residence - Pool, 1	192B093 116		Chatsworth - Porter Ranch	No	MI	ADU
Los Angeles	12630 EMELITA ST	91607	2341013016	0.000	0.000	0.085	0.000	Shortfall of Sites	0.183	Low Residential	R1-1	0	0	0	10.931	0.085		Residential - Single Family Residence, 1	174B161 116		North Hollywood - Valley Village	No	MI	ADU
Los Angeles	5346 GEYSER AVE	91356	2161007025	0.000	0.000	0.085	0.000	Shortfall of Sites	0.160	Low II Residential	R1-1	0	0	0	12.522	0.085		Residential - Single Family Residence, 1	171B121 116		Encino - Tarzana	No	MI	ADU
Los Angeles	5348 NOBLE AVE	91411	2250018005	0.000	0.000	0.085	0.000	Shortfall of Sites	0.165	Low Residential	R1-1	0	0	0	12.109	0.085		Residential - Single Family Residence, 1	172-5A147 116		Van Nuys - North Sherman Oaks	No	MI	ADU
Los Angeles	18240 PALORA ST	91356	2181017023	0.000	0.000	0.085	0.000	Shortfall of Sites	0.185	Low II Residential	R1-1	0	0	0	10.817	0.085		Residential - Single Family Residence, 1	168B125 116		Encino - Tarzana	No	MI	ADU
Los Angeles	4927 BELLAIRE AVE	91607	2357023024	0.000	0.000	0.085	0.000	Shortfall of Sites	0.256	Low Residential	R1-1	0	0	0	7.803	0.085		Residential - Single Family Residence - Pool, 1	168B161 116		North Hollywood - Valley Village	No	MI	ADU
Los Angeles	4926 GREENBUSH AVE	91423	2359013016	0.000	0.000	0.085	0.000	Shortfall of Sites	0.165	Low Residential	R1-1-RIO	0	0	0	12.090	0.085		Residential - Single Family Residence - Pool, 1	168B157 116		Van Nuys - North Sherman Oaks	No	MI	ADU
Los Angeles	12250 MORRISON ST	91607	2356011008	0.000	0.000	0.085	0.000	Shortfall of Sites	0.193	Low Residential	R1-1	0	0	0	10.372	0.085		Residential - Single Family Residence, 1	168B165 116		North Hollywood - Valley Village	No	MI	ADU
Los Angeles	4918 MATILIJA AVE	91423	2269022022	0.000	0.000	0.085	0.000	Shortfall of Sites	0.188	Low Residential	R1-1-RIO	0	0	0	10.658	0.085		Residential - Single Family Residence, 1	168B153 116		Van Nuys - North Sherman Oaks	No	MI	ADU
Los Angeles	4507 VARNA AVE	91423	2360018015	0.000	0.000	0.085	0.000	Shortfall of Sites	0.186	Low Residential	R1-1-RIO	0	0	0	10.756	0.085		Residential - Single Family Residence, 1	165B157 116		Sherman Oaks - Studio City - Toluca Lake - Cahuenga Pass	No	MI	ADU
Los Angeles	4447 MORSE AVE	91604	2362011019	0.000	0.000	0.085	0.000	Shortfall of Sites	0.149	Low Residential	R1-1-RIO	0	0	0	13.394	0.085		Residential - Single Family Residence - Pool, 1	165B161 116		Sherman Oaks - Studio City - Toluca Lake - Cahuenga Pass	No	MI	ADU
Los Angeles	14415 DUNBAR PL	91423	2266008035	0.000	0.000	0.085	0.000	Shortfall of Sites	0.219	Low Residential	RE9-1	0	0	0	9.146	0.085		Residential - Single Family Residence, 1	165A151 116		Sherman Oaks - Studio City - Toluca Lake - Cahuenga Pass	No	MI	ADU
Los Angeles	2307 ADDISON WAY	90041	5685004031	0.000	0.000	0.085	0.000	Shortfall of Sites	0.161	Low Residential	R1-1	0	0	0	12.408	0.085		Residential - Single Family Residence - Pool, 1	160-5A221 116		Northeast Los Angeles	No	MI	ADU
Los Angeles	3445 LA CLEDE AVE	90039	5436006023	0.000	0.000	0.085	0.000	Shortfall of Sites	0.155	Low Residential	R1-1-RIO	0	0	0	12.907	0.085		Residential - Single Family Residence, 1	153B209 116		Northeast Los Angeles	No	MI	ADU
Los Angeles	360 N FORMOSA AVE	90036	5525034026	0.000	0.000	0.085	0.000	Shortfall of Sites	0.152	Low II Residential	R1V2	0	0	0	13.200	0.085		Residential - Single Family Residence, 1	138B181 116		Wilshire	No	MI	ADU
Los Angeles	342 COMSTOCK AVE	90024	4359002012	0.000	0.000	0.085	0.000	Shortfall of Sites	0.312	Low Residential	R1-1	0	0	0	6.406	0.085		Residential - Single Family Residence - Pool, 1	138B153 116		Westwood	No	MI	ADU
Los Angeles	163 ACARI DR	90049	4365003020	0.000	0.000	0.085	0.000	Shortfall of Sites	0.264	Very Low II Residential	RE11-1	0	0	0	7.575	0.085		Residential - Single Family Residence - Pool, 1	135B145 116		Brentwood - Pacific Palisades	No	MI	ADU
Los Angeles	714 WESTHOLME AVE	90024	4360016008	0.000	0.000	0.085	0.000	Shortfall of Sites	0.203	Low Residential	R1-1	0	0	0	9.875	0.085		Residential - Single Family Residence, 1	135B153 116		Westwood	No	MI	ADU
Los Angeles	10427 LINDBROOK DR	90024	4360026022	0.000	0.000	0.085	0.000	Shortfall of Sites	0.285	Low Residential	R1-1	0	0	0	7.023	0.085		Residential - Single Family Residence - Pool, 1	135B157 116		Westwood	No	MI	ADU
Los Angeles	801 S MULLEN AVE	90005	5090010001	0.000	0.000	0.085	0.000	Shortfall of Sites	0.159	Low II Residential	R1V3-RG	0	0	0	12.560	0.085		Residential - Single Family Residence, 1	132B185 116		Wilshire	No	MI	ADU
Los Angeles	316 S MEDIO DR	90049	4405038018	0.000	0.000	0.085	0.000	Shortfall of Sites	0.205	Low Residential	R1-1	0	0	0	9.773	0.085		Residential - Single Family Residence, 1	129B141 116		Brentwood - Pacific Palisades	No	MI	ADU
Los Angeles	9751 SATURN ST	90035	4307006043	0.000	0.000	0.085	0.000	Shortfall of Sites	0.150	Low Residential	R1V2-O	0	0	0	13.368	0.085		Residential - Single Family Residence, 1	129B165 116		West Los Angeles	No	MI	ADU
Los Angeles	1822 S SHENANDOAH ST	90035	4303015005	0.000	0.000	0.085	0.000	Shortfall of Sites	0.157	Low II Residential	R1R3-RG	0	0	0	12.727	0.085		Residential - Single Family Residence, 1	126B169 116		West Adams - Baldwin Hills - Leimert	No	MI	ADU
Los Angeles	7418 MIDFIELD AVE	90045	4127001009	0.000	0.000	0.085	0.000	Shortfall of Sites	0.161	Low Residential	R1-1	0	0	0	12.425	0.085		Residential - Single Family Residence, 1	099B173 116		Westchester - Playa del Rey	No	MI	ADU
Los Angeles	1304 BATEY PL	90710	7438016016	0.000	0.000	0.085	0.000	Shortfall of Sites	0.194	Low Residential	R1-1XL-O	0	0	0	10.292	0.085		Residential - Single Family Residence, 1	042B197 116		Wilmington - Harbor City	No	MI	ADU

Jurisdiction Name	Site Address/Intersection	5 Digit ZIP Code	Assessor Parcel Number	Very Low-Income	Low-Income	Moderate-Income	Above Moderate-Income	Type of Shortfall	Parcel Size (Acres)	Current General Plan Designation	Current Zoning	Proposed General Plan (GP) Designation	Proposed Zoning	Minimum Density Allowed	Maximum Density Allowed	Total Capacity	Vacant/ Nonvacant	Description of Existing Uses	PIN	Base Density Per Acre	Community Plan Area	Rent Stabalization Ordinance	Income Category	Applicable Rezoning Program (Program informing values in Column Q listed first)
Los Angeles	307 N GOODHOPE AVE	90732	7559009006	0.000	0.000	0.085	0.000	Shortfall of Sites	0.152	Low II Residential	R1-1XL	0	0	0	13.183	0.085		Residential - Single Family Residence, 1	018B189 116		San Pedro	No	MI	ADU
Los Angeles	620 BYNNER DR	90732	7559025018	0.000	0.000	0.085	0.000	Shortfall of Sites	0.198	Low II Residential	R1-1XL	0	0	0	10.106	0.085		Residential - Single Family Residence, 1	015B189 116		San Pedro	No	MI	ADU
Los Angeles	12632 LITHUANIA DR	91344	2608005018	0.000	0.000	0.085	0.000	Shortfall of Sites	0.177	Low I Residential	RS-1	0	0	0	11.297	0.085		Residential - Single Family Residence, 1	219B133 117		Granada Hills - Knollwood	No	MI	ADU
Los Angeles	12328 WOODLEY AVE	91344	2605006005	0.000	0.000	0.085	0.000	Shortfall of Sites	0.417	Very Low II Residential	RE11-1	0	0	0	4.795	0.085		Residential - Single Family Residence - Pool, 1	219B137 117		Granada Hills - Knollwood	No	MI	ADU
Los Angeles	12122 BRADFORD PL	91344	2606003024	0.000	0.000	0.085	0.000	Shortfall of Sites	0.261	Low I Residential	RS-1	0	0	0	7.669	0.085		Residential - Single Family Residence, 1	216B133 117		Granada Hills - Knollwood	No	MI	ADU
Los Angeles	12140 GOTHIC AVE	91344	2605008050	0.000	0.000	0.085	0.000	Shortfall of Sites	0.270	Very Low II Residential	RE11-1	0	0	0	7.414	0.085		Residential - Single Family Residence, 1	216B137 117		Granada Hills - Knollwood	No	MI	ADU
Los Angeles	17103 LORILLARD ST	91344	2607002035	0.000	0.000	0.085	0.000	Shortfall of Sites	0.192	Low I Residential	RS-1	0	0	0	10.392	0.085		Residential - Single Family Residence, 1	213B133 117		Granada Hills - Knollwood	No	MI	ADU
Los Angeles	11711 GERALD AVE	91344	2610024006	0.000	0.000	0.085	0.000	Shortfall of Sites	0.176	Low I Residential	RS-1	0	0	0	11.342	0.085		Residential - Single Family Residence, 1	213B137 117		Granada Hills - Knollwood	No	MI	ADU
Los Angeles	11637 ANDASOL AVE	91344	2607010002	0.000	0.000	0.085	0.000	Shortfall of Sites	0.394	Very Low I Residential	RA-1	0	0	0	5.080	0.085		Residential - Single Family Residence, 1	213B129 117		Granada Hills - Knollwood	No	MI	ADU
Los Angeles	16906 INDEX ST	91344	2682023010	0.000	0.000	0.085	0.000	Shortfall of Sites	0.180	Low I Residential	RS-1	0	0	0	11.139	0.085		Residential - Single Family Residence, 1	210B133 117		Granada Hills - Knollwood	No	MI	ADU
Los Angeles	16520 INDEX ST	91344	2681020018	0.000	0.000	0.085	0.000	Shortfall of Sites	0.174	Low I Residential	RS-1	0	0	0	11.525	0.085		Residential - Single Family Residence - Pool, 1	210B137 117		Granada Hills - Knollwood	No	MI	ADU
Los Angeles	18149 DONMETZ ST	91326	2715032033	0.000	0.000	0.085	0.000	Shortfall of Sites	0.225	Very Low II Residential	RE11-1	0	0	0	8.871	0.085		Residential - Single Family Residence - Pool, 1	210B125 117		Northridge	No	MI	ADU
Los Angeles	11027 COZYCROFT AVE	91311	2707033043	0.000	0.000	0.085	0.000	Shortfall of Sites	0.254	Very Low II Residential	RE11-1	0	0	0	7.878	0.085		Residential - Single Family Residence - Pool, 1	210B109 117		Chatsworth - Porter Ranch	No	MI	ADU
Los Angeles	10820 VIKING AVE	91326	2717017040	0.000	0.000	0.085	0.000	Shortfall of Sites	0.282	Very Low II Residential	RE11-1	0	0	0	7.089	0.085		Residential - Single Family Residence, 1	207B121 117		Northridge	No	MI	ADU
Los Angeles	18200 TRIBUNE ST	91326	2715011014	0.000	0.000	0.085	0.000	Shortfall of Sites	0.270	Very Low II Residential	RE11-1	0	0	0	7.421	0.085		Residential - Single Family Residence, 1	207B125 117		Northridge	No	MI	ADU
Los Angeles	20649 TRIBUNE ST	91311	2707028002	0.000	0.000	0.085	0.000	Shortfall of Sites	0.253	Low I Residential	RE11-1	0	0	0	7.919	0.085		Residential - Single Family Residence - Pool, 1	207B109 117		Chatsworth - Porter Ranch	No	MI	ADU
Los Angeles	10903 NASSAU AVE	91040	2551028010	0.000	0.000	0.085	0.000	Shortfall of Sites	0.164	Low Residential	R1-1-RFA	0	0	0	12.167	0.085		Residential - Single Family Residence, 1	208-5A193 117		Sunland - Tujunga - Lake View Terrace - Shadow Hills - East La Tuna Canyon	No	MI	ADU
Los Angeles	10358 MILWOOD AVE	91311	2706020038	0.000	0.000	0.085	0.000	Shortfall of Sites	0.193	Very Low I Residential	RS-1	0	0	0	10.367	0.085		Residential - Single Family Residence - Pool, 1	204B105 117		Chatsworth - Porter Ranch	No	MI	ADU
Los Angeles	10400 LANGDON AVE	91345	2649017033	0.000	0.000	0.085	0.000	Shortfall of Sites	0.173	Low Residential	RS-1	0	0	0	11.580	0.085		Residential - Single Family Residence, 1	204B145 117		Mission Hills - Panorama City - North Hills	No	MI	ADU
Los Angeles	10360 HAYVENHURST AVE	91344	2679012004	0.000	0.000	0.085	0.000	Shortfall of Sites	0.193	Low I Residential	RS-1	0	0	0	10.372	0.085		Residential - Single Family Residence - Pool, 1	204B137 117		Granada Hills - Knollwood	No	MI	ADU
Los Angeles	10356 MONTGOMERY AVE	91344	2668018027	0.000	0.000	0.085	0.000	Shortfall of Sites	0.192	Low I Residential	RS-1	0	0	0	10.391	0.085		Residential - Single Family Residence, 1	204B141 117		Granada Hills - Knollwood	No	MI	ADU
Los Angeles	10309 GARDEN GROVE AVE	91326	2731027016	0.000	0.000	0.085	0.000	Shortfall of Sites	0.279	Very Low II Residential	RE11-1	0	0	0	7.170	0.085		Residential - Single Family Residence - Pool, 1	204B125 117		Northridge	No	MI	ADU
Los Angeles	10327 LARAMIE AVE	91311	2707023009	0.000	0.000	0.085	0.000	Shortfall of Sites	0.398	Very Low I Residential	RA-1	0	0	0	5.023	0.085		Residential - Single Family Residence - Pool, 1	204B113 117		Chatsworth - Porter Ranch	No	MI	ADU
Los Angeles	17630 BLACKHAWK ST	91344	2733014034	0.000	0.000	0.085	0.000	Shortfall of Sites	0.188	Low I Residential	RS-1	0	0	0	10.657	0.085		Residential - Single Family Residence - Pool, 1	204B129 117		Granada Hills - Knollwood	No	MI	ADU
Los Angeles	20726 BLACKHAWK ST	91311	2706014011	0.000	0.000	0.085	0.000	Shortfall of Sites	0.238	Very Low II Residential	RE11-1	0	0	0	8.417	0.085		Residential - Single Family Residence, 1	204B109 117		Chatsworth - Porter Ranch	No	MI	ADU
Los Angeles	20158 SEPTO ST	91311	2741016007	0.000	0.000	0.085	0.000	Shortfall of Sites	0.158	Low I Residential	RS-1	0	0	0	12.670	0.085		Residential - Single Family Residence - Therapy Pool (Spa), 1	201B113 117		Chatsworth - Porter Ranch	No	MI	ADU
Los Angeles	16230 SEPTO ST	91343	2678011006	0.000	0.000	0.085	0.000	Shortfall of Sites	0.204	Low I Residential	RS-1	0	0	0	9.789	0.085		Residential - Single Family Residence - Pool, 1	201B137 117		Granada Hills - Knollwood	No	MI	ADU
Los Angeles	15712 SEPTO ST	91343	2661029024	0.000	0.000	0.085	0.000	Shortfall of Sites	0.152	Low I Residential	RA-1	0	0	0	13.153	0.085		Residential - Single Family Residence, 1	201B141 117		Granada Hills - Knollwood	No	MI	ADU
Los Angeles	9900 NITA AVE	91311	2745006020	0.000	0.000	0.085	0.000	Shortfall of Sites	0.253	Very Low II Residential	RE11-1	0	0	0	7.919	0.085		Residential - Single Family Residence, 1	201B101 117		Chatsworth - Porter Ranch	No	MI	ADU
Los Angeles	9800 ETON AVE	91311	2746004022	0.000	0.000	0.085	0.000	Shortfall of Sites	0.448	Light Manufacturing	MR2-1	0	0	0	4.459	0.085		Industrial - Warehousing, Distribution, Storage - Warehousing, Distribution, 10,000 to 24,999 SF - One Story, 1	201B105 117		Chatsworth - Porter Ranch	No	MI	ADU
Los Angeles	19007 GLEDHILL ST	91324	2762028021	0.000	0.000	0.085	0.000	Shortfall of Sites	0.169	Low I Residential	RS-1	0	0	0	11.817	0.085		Residential - Single Family Residence, 1	198B121 117		Northridge	No	MI	ADU
Los Angeles	17122 GLEDHILL ST	91325	2692010037	0.000	0.000	0.085	0.000	Shortfall of Sites	0.269	Very Low II Residential	RE11-1	0	0	0	7.445	0.085		Residential - Single Family Residence - Pool, 1	198B133 117		Northridge	No	MI	ADU
Los Angeles	9356 TEXHOMA AVE	91325	2766020009	0.000	0.000	0.085	0.000	Shortfall of Sites	0.401	Very Low I Residential	RA-1	0	0	0	4.988	0.085		Residential - Single Family Residence - Pool, 1	198B129 117		Northridge	No	MI	ADU
Los Angeles	9344 TAMPA AVE	91324	2762022037	0.000	0.000	0.085	0.000	Shortfall of Sites	0.174	Low I Residential	RS-1	0	0	0	11.476	0.085		Residential - Single Family Residence - Pool, 1	198B117 117		Northridge	No	MI	ADU
Los Angeles	18024 SUNBURST ST	91325	2768004005	0.000	0.000	0.085	0.000	Shortfall of Sites	0.365	Very Low I Residential	RA-1	0	0	0	5.479	0.085		Residential - Single Family Residence - Pool, 1	195B125 117		Northridge	No	MI	ADU
Los Angeles	17451 OSBORNE ST	91325	2768020012	0.000	0.000	0.085	0.000	Shortfall of Sites	0.391	Very Low I Residential	RA-1	0	0	0	5.115	0.085		Residential - Single Family Residence - Pool, 1	195B129 117		Northridge	No	MI	ADU
Los Angeles	8418 JOAN LN	91304	2005012019	0.000	0.000	0.085	0.000	Shortfall of Sites	0.213	Very Low II Residential	RE11-1-H	0	0	0	9.403	0.085		Residential - Single Family Residence - Pool, 1	192B093 117		Chatsworth - Porter Ranch	No	MI	ADU
Los Angeles	12624 EMELITA ST	91607	2341013015	0.000	0.000	0.085	0.000	Shortfall of Sites	0.183	Low Residential	R1-1	0	0	0	10.931	0.085		Residential - Single Family Residence, 1	174B161 117		North Hollywood - Valley Village	No	MI	ADU
Los Angeles	5330 TOPEKA DR	91356	2161004004	0.000	0.000	0.085	0.000	Shortfall of Sites	1.000	Very Low I Residential	RA-1	0	0	0	2.001	0.085		Residential - Single Family Residence - Pool, 1	171B121 117		Encino - Tarzana	No	MI	ADU
Los Angeles	5348 NORWICH AVE	91411	2250018020	0.000	0.000	0.085	0.000	Shortfall of Sites	0.172	Low Residential	R1-1	0	0	0	11.603	0.085		Residential - Single Family Residence, 1	172-5A147 117		Van Nuys - North Sherman Oaks	No	MI	ADU
Los Angeles	5114 CEDROS AVE	91403	2263036008	0.000	0.000	0.085	0.000	Shortfall of Sites	0.149	Low Residential	R1-1-RIO	0	0	0	13.401	0.085		Residential - Single Family Residence, 1	171A149 117		Van Nuys - North Sherman Oaks	No	MI	ADU
Los Angeles	4927 VARNA AVE	91423	2359013007	0.000	0.000	0.085	0.000	Shortfall of Sites	0.165	Low Residential	R1-1-RIO	0	0	0	12.090	0.085		Residential - Single Family Residence, 1	168B157 117		Van Nuys - North Sherman Oaks	No	MI	ADU
Los Angeles	12541 HUSTON ST	91607	2357027003	0.000	0.000	0.085	0.000	Shortfall of Sites	0.575	Low Residential	R1-1	0	0	0	3.477	0.085		Residential - Single Family Residence - Pool, 1	168B161 117		North Hollywood - Valley Village	No	MI	ADU
Los Angeles	12244 MORRISON ST	91607	2356011007	0.000	0.000	0.085	0.000	Shortfall of Sites	0.209	Low Residential	R1-1	0	0	0	9.574	0.085		Residential - Single Family Residence, 1	168B165 117		North Hollywood - Valley Village	No	MI	ADU
Los Angeles	4919 MAMMOTH AVE	91423	2269022007	0.000	0.000	0.085	0.000	Shortfall of Sites	0.180	Low Residential	R1-1-RIO	0	0	0	11.139	0.085		Residential - Single Family Residence - Pool, 1	168B153 117		Van Nuys - North Sherman Oaks	No	MI	ADU
Los Angeles	4631 SALOMA AVE	91403	2264018023	0.000	0.000	0.085	0.000	Shortfall of Sites	0.171	Low Residential	R1-1	0	0	0	11.723	0.085		Residential - Single Family Residence - Pool, 1	168A149 117		Sherman Oaks - Studio City - Toluca Lake - Cahuenga Pass	No	MI	ADU
Los Angeles	4445 CARPENTER AVE	91607	2364011026	0.000	0.000	0.085	0.000	Shortfall of Sites	0.310	Low Residential	R1-1-RIO	0	0	0	6.455	0.085		Residential - Single Family Residence - Pool, 1	165B169 117		Sherman Oaks - Studio City - Toluca Lake - Cahuenga Pass	No	MI	ADU
Los Angeles	14859 GREENLEAF ST	91403	2276011021	0.000	0.000	0.085	0.000	Shortfall of Sites	0.245	Low Residential	RE11-1	0	0	0	8.164	0.085		Residential - Single Family Residence - Pool, 1	166-5A149 117		Sherman Oaks - Studio City - Toluca Lake - Cahuenga Pass	No	MI	ADU
Los Angeles	1440 COLORADO BLVD	90041	5690005010	0.000	0.000	0.085	0.000	Shortfall of Sites	0.158	Neighborhood Commercial	[Q]C4-2D	0	0	0	12.619	0.085		Residential - Single Family Residence, 1	162A227 117		Northeast Los Angeles	No	MI	ADU , TOPP C
Los Angeles	1551 LINDA ROSA AVE	90041	5689024014	0.000	0.000	0.085	0.000	Shortfall of Sites	0.161	Low Residential	R1-1	0	0	0	12.447	0.085		Residential - Single Family Residence, 1	160-5A227 117		Northeast Los Angeles	No	MI	ADU
Los Angeles	4866 WIOTA ST	90041	5690020003	0.000	0.000	0.085	0.000	Shortfall of Sites	0.154	Low Residential	R1-1	0	0	0	12.970	0.085		Residential - Single Family Residence, 1	160-5A229 117		Northeast Los Angeles	No	MI	ADU
Los Angeles	1629 N AVENUE 45	90041	5473045016	0.000	0.000	0.085	0.000	Shortfall of Sites	0.172	Low Residential	R1-1	0	0	0	11.616	0.085		Residential - Single Family Residence, 1	157-5A221 117		Northeast Los Angeles	No	MI	ADU
Los Angeles	3528 PERLITA AVE	90039	5436015007	0.000	0.000	0.085	0.000	Shortfall of Sites	0.155	Low Residential	R1-1-RIO	0	0	0	12.896	0.085		Residential - Single Family Residence, 1	153B209 117		Northeast Los Angeles	No	MI	ADU
Los Angeles	361 N FORMOSA AVE	90036	5525035002	0.000	0.000	0.085	0.000	Shortfall of Sites	0.177	Low II Residential	R1V2	0	0	0	11.315	0.085		Residential - Single Family Residence - Pool, 1	138B181 117		Wilshire	No	MI	ADU
Los Angeles	332 S GLENROY AVE	90049	4366020033	0.000	0.000	0.085	0.000	Shortfall of Sites	0.182	Low Residential	R1-1	0	0	0	11.014	0.085		Residential - Single Family Residence - Pool, 1	135B145 117		Westwood	No	MI	ADU
Los Angeles	11151 OPHIR DR	90024	4366026018	0.000	0.000	0.085	0.000	Shortfall of Sites	0.230	Low Residential	R1-1	0	0	0	8.681	0.085		Residential - Single Family Residence, 1	135B149 117		Westwood	No	MI	ADU
Los Angeles	701 THAYER AVE	90024	4360016027	0.000	0.000	0.085	0.000	Shortfall of Sites	0.189	Low Residential	R1-1	0	0	0	10.609	0.085		Residential - Single Family Residence, 1	135B153 117		Westwood	No	MI	ADU
Los Angeles	803 S RIMPAU BLVD	90005	5090008004	0.000	0.000	0.085	0.000	Shortfall of Sites	0.320	Low II Residential	R1V3-RG	0	0	0	6.258	0.085		Residential - Single Family Residence - Pool, 1	132B185 117		Wilshire	No	MI	ADU
Los Angeles	1927 THAYER AVE	90025	4317007024	0.000	0.000	0.085	0.000	Shortfall of Sites	0.154	Low Residential	R1-1-O	0	0	0	12.981	0.085		Residential - Single Family Residence, 1	129B157 117		West Los Angeles	No	MI	ADU
Los Angeles	1905 S DURANGO AVE	90034	4302006017	0.000	0.000	0.085	0.000	Shortfall of Sites	0.161	Low Residential	R1V2-O	0	0	0	12.458	0.085		Residential - Single Family Residence - Pool, 1	126B169 117		West Los Angeles	No	MI	ADU
Los Angeles	2701 MCCONNELL DR	90064	4308006001	0.000	0.000	0.085	0.000	Shortfall of Sites	0.177	Low Residential	R1V2-O	0	0	0	11.289	0.085		Residential - Single Family Residence, 1	126B165 117		West Los Angeles	No	MI	ADU
Los Angeles	10365 MONTE MAR DR	90064	4308001005	0.000	0.000	0.085	0.000	Shortfall of Sites	0.200	Low Residential	R1V2-O	0	0	0	10.007	0.085		Residential - Single Family Residence - Pool, 1	126B161 117		West Los Angeles	No	MI	ADU
Los Angeles	9308 HARGIS ST	90034	4301002017	0.000	0.000	0.085	0.000	Shortfall of Sites	0.154	Low Residential	R1V2	0	0	0	12.985	0.085		Residential - Single Family Residence, 1	123B165 117		West Los Angeles	No	MI	ADU
Los Angeles	3324 BUTLER AVE	90066	4250020016	0.000	0.000	0.085	0.000	Shortfall of Sites	0.174	Low Residential	R1V2	0	0	0	11.517	0.085		Residential - Single Family Residence, 1	117B157 117		Palms - Mar Vista - Del Rey	No	MI	ADU
Los Angeles	5847 W 77TH PL	90045	4105006006	0.000	0.000	0.085	0.000	Shortfall of Sites	0.160	Low Residential	R1-1	0	0	0	12.491	0.085		Residential - Single Family Residence, 1	099B169 117		Westchester - Playa del Rey	No	MI	ADU
Los Angeles	1230 BIG CANYON PL	90732	7452027017	0.000	0.000	0.085	0.000	Shortfall of Sites	0.150	Low II Residential	R1-1XL	0	0	0	13.332	0.085		Residential - Single Family Residence, 1	015B193 117		San Pedro	No	MI	ADU
Los Angeles	626 BYNNER DR	90732	7559025019	0.000	0.000	0.085	0.000	Shortfall of Sites	0.197	Low II Residential	R1-1XL	0	0	0	10.177	0.085		Residential - Single Family Residence, 1	015B189 117		San Pedro	No	MI	ADU
Los Angeles	1317 S DODSON AVE	90732	7560014002	0.000	0.000	0.085	0.000	Shortfall of Sites	0.155	Low II Residential	R1-1XL	0	0	0	12.905	0.085		Residential - Single Family Residence, 1	012B193 117		San Pedro	No	MI	ADU
Los Angeles	17014 OROZCO ST	91344	2602006007	0.000	0.000	0.085	0.000	Shortfall of Sites	0.193	Low I Residential	RS-1	0	0	0	10.372	0.085		Residential - Single Family Residence, 1	222B133 118		Granada Hills - Knollwood	No	MI	ADU
Los Angeles	12623 JOLETTE AVE	91344	2608004013	0.000	0.000	0.085	0.000	Shortfall of Sites	0.272	Very Low II Residential	RE11-1	0	0	0	7.347	0.085		Residential - Single Family Residence - Pool, 1	219B133 118		Granada Hills - Knollwood	No	MI	ADU
Los Angeles	16536 KNOLLWOOD DR	91344	2609016010	0.000	0.000	0.085	0.000	Shortfall of Sites	0.378	Very Low I Residential	RA-1	0	0	0	5.292	0.085		Residential - Single Family Residence - Pool, 1	219B137 118		Granada Hills - Knollwood	No	MI	ADU
Los Angeles	12137 BAMBI PL	91344	2606011016	0.000	0.000	0.085	0.000	Shortfall of Sites	0.277	Very Low II Residential	RE11-1	0	0	0	7.207	0.085		Residential - Single Family Residence, 1	216B133 118		Granada Hills - Knollwood	No	MI	ADU
Los Angeles	12134 WOODLEY AVE	91344	2605007049	0.000	0.000	0.085	0.000	Shortfall of Sites	0.273	Very Low II Residential	RE11-1	0	0	0	7.321	0.085		Residential - Single Family Residence, 1	216B137 118		Granada Hills - Knollwood	No	MI	ADU
Los Angeles	16332 KEELER DR	91344	2605016037	0.000	0.000	0.085	0.000	Shortfall of Sites	0.362	Very Low II Residential	RE11-1	0	0	0	5.521	0.085		Residential - Single Family Residence, 1	213B137 118		Granada Hills - Knollwood	No	MI	ADU
Los Angeles	11300 GAYNOR AVE	91344	2666014014	0.000	0.000	0.085	0.000	Shortfall of Sites	0.175	Low I Residential	RS-1	0	0	0	11.409	0.085		Residential - Single Family Residence - Pool, 1	210B141 118		Granada Hills - Knollwood	No	MI	ADU
Los Angeles	17218 INDEX ST	91344	2697011001	0.000	0.000	0.085	0.000	Shortfall of Sites	0.213	Low I Residential	RS-1	0	0	0	9.390	0.085		Residential - Single Family Residence, 1	210B133 118		Granada Hills - Knollwood	No	MI	ADU

Jurisdiction Name	Site Address/Intersection	5 Digit ZIP Code	Assessor Parcel Number	Very Low-Income	Low-Income	Moderate-Income	Above Moderate-Income	Type of Shortfall	Parcel Size (Acres)	Current General Plan Designation	Current Zoning	Proposed General Plan (GP) Designation	Proposed Zoning	Minimum Density Allowed	Maximum Density Allowed	Total Capacity	Vacant/ Nonvacant	Description of Existing Uses	PIN	Base Density Per Acre	Community Plan Area	Rent Stabalization Ordinance	Income Category	Applicable Rezoning Program (Program informing values in Column Q listed first)
Los Angeles	17823 DONMETZ ST	91344	2711018012	0.000	0.000	0.085	0.000	Shortfall of Sites	0.276	Very Low I Residential	RA-1	0	0	0	7.248	0.085		Residential - Single Family Residence - Pool, 1	210B129 118		Granada Hills - Knollwood	No	MI	ADU
Los Angeles	19364 LUDLOW ST	91326	2718001005	0.000	0.000	0.085	0.000	Shortfall of Sites	0.226	Low I Residential	RS-1	0	0	0	8.850	0.085		Residential - Single Family Residence - Pool, 1	210B117 118		Northridge	No	MI	ADU
Los Angeles	10827 AMIGO AVE	91326	2717017028	0.000	0.000	0.085	0.000	Shortfall of Sites	0.282	Very Low II Residential	RE11-1	0	0	0	7.098	0.085		Residential - Single Family Residence - Pool, 1	207B121 118		Northridge	No	MI	ADU
Los Angeles	10833 VALJEAN AVE	91344	2680004008	0.000	0.000	0.085	0.000	Shortfall of Sites	0.224	Low I Residential	RS-1	0	0	0	8.943	0.085		Residential - Single Family Residence, 1	207B137 118		Granada Hills - Knollwood	No	MI	ADU
Los Angeles	17824 TRIBUNE ST	91344	2712021010	0.000	0.000	0.085	0.000	Shortfall of Sites	0.174	Low I Residential	RE9-1XL-RFA	0	0	0	11.464	0.085		Residential - Single Family Residence, 1	207B129 118		Granada Hills - Knollwood	No	MI	ADU
Los Angeles	10830 CHIMINEAS AVE	91326	2715012011	0.000	0.000	0.085	0.000	Shortfall of Sites	0.252	Very Low II Residential	RE11-1	0	0	0	7.925	0.085		Residential - Single Family Residence - Pool, 1	207B125 118		Northridge	No	MI	ADU
Los Angeles	20641 TRIBUNE ST	91311	2707028003	0.000	0.000	0.085	0.000	Shortfall of Sites	0.253	Low I Residential	RE11-1	0	0	0	7.919	0.085		Residential - Single Family Residence, 1	207B109 118		Chatsworth - Porter Ranch	No	MI	ADU
Los Angeles	19234 LOS ALIMOS ST	91326	2718018016	0.000	0.000	0.085	0.000	Shortfall of Sites	0.174	Low I Residential	RS-1	0	0	0	11.465	0.085		Residential - Single Family Residence, 1	207B117 118		Northridge	No	MI	ADU
Los Angeles	10904 MCVINE AVE	91040	2551028009	0.000	0.000	0.085	0.000	Shortfall of Sites	0.163	Low Residential	R1-1-RFA	0	0	0	12.256	0.085		Residential - Single Family Residence, 1	208-5A193 118		Sunland - Tujunga - Lake View Terrace - Shadow Hills - East La Tuna Canyon	No	MI	ADU
Los Angeles	10359 VARIEL AVE	91311	2706020012	0.000	0.000	0.085	0.000	Shortfall of Sites	0.194	Very Low I Residential	RS-1	0	0	0	10.318	0.085		Residential - Single Family Residence - Pool, 1	204B105 118		Chatsworth - Porter Ranch	No	MI	ADU
Los Angeles	10401 PEACH AVE	91345	2649017005	0.000	0.000	0.085	0.000	Shortfall of Sites	0.173	Low Residential	RS-1	0	0	0	11.580	0.085		Residential - Single Family Residence, 1	204B145 118		Mission Hills - Panorama City - North Hills	No	MI	ADU
Los Angeles	10356 GERALD AVE	91344	2684017010	0.000	0.000	0.085	0.000	Shortfall of Sites	0.172	Low I Residential	RS-1	0	0	0	11.621	0.085		Residential - Single Family Residence, 1	204B137 118		Granada Hills - Knollwood	No	MI	ADU
Los Angeles	10357 GAYNOR AVE	91344	2668018028	0.000	0.000	0.085	0.000	Shortfall of Sites	0.196	Low I Residential	RS-1	0	0	0	10.205	0.085		Residential - Single Family Residence, 1	204B141 118		Granada Hills - Knollwood	No	MI	ADU
Los Angeles	10375 GARDEN GROVE AVE	91326	2731027013	0.000	0.000	0.085	0.000	Shortfall of Sites	0.256	Very Low II Residential	RE11-1	0	0	0	7.797	0.085		Residential - Single Family Residence, 1	204B125 118		Northridge	No	MI	ADU
Los Angeles	10335 WHITAKER AVE	91344	2684008017	0.000	0.000	0.085	0.000	Shortfall of Sites	0.195	Low I Residential	RS-1	0	0	0	10.247	0.085		Residential - Single Family Residence, 1	204B133 118		Granada Hills - Knollwood	No	MI	ADU
Los Angeles	17616 BLACKHAWK ST	91344	2733014036	0.000	0.000	0.085	0.000	Shortfall of Sites	0.172	Low I Residential	RS-1	0	0	0	11.615	0.085		Residential - Single Family Residence, 1	204B129 118		Granada Hills - Knollwood	No	MI	ADU
Los Angeles	20718 BLACKHAWK ST	91311	2706014012	0.000	0.000	0.085	0.000	Shortfall of Sites	0.238	Very Low II Residential	RE11-1	0	0	0	8.417	0.085		Residential - Single Family Residence, 1	204B109 118		Chatsworth - Porter Ranch	No	MI	ADU
Los Angeles	16356 SEPTO ST	91343	2678012010	0.000	0.000	0.085	0.000	Shortfall of Sites	0.183	Low I Residential	RS-1	0	0	0	10.923	0.085		Residential - Single Family Residence, 1	201B137 118		Granada Hills - Knollwood	No	MI	ADU
Los Angeles	15846 SEPTO ST	91343	2669025010	0.000	0.000	0.085	0.000	Shortfall of Sites	0.164	Low I Residential	RS-1	0	0	0	12.216	0.085		Residential - Single Family Residence - Pool, 1	201B141 118		Granada Hills - Knollwood	No	MI	ADU
Los Angeles	9901 RUDNICK AVE	91311	2745006007	0.000	0.000	0.085	0.000	Shortfall of Sites	0.256	Very Low II Residential	RE11-1	0	0	0	7.818	0.085		Residential - Single Family Residence - Pool, 1	201B101 118		Chatsworth - Porter Ranch	No	MI	ADU
Los Angeles	17114 GLEDHILL ST	91325	2692010038	0.000	0.000	0.085	0.000	Shortfall of Sites	0.269	Very Low II Residential	RE11-1	0	0	0	7.445	0.085		Residential - Single Family Residence - Pool, 1	198B133 118		Northridge	No	MI	ADU
Los Angeles	9351 SHOSHONE AVE	91325	2766020028	0.000	0.000	0.085	0.000	Shortfall of Sites	0.368	Very Low I Residential	RA-1	0	0	0	5.440	0.085		Residential - Single Family Residence - Pool, 1	198B129 118		Northridge	No	MI	ADU
Los Angeles	17441 OSBORNE ST	91325	2768020011	0.000	0.000	0.085	0.000	Shortfall of Sites	0.394	Very Low I Residential	RA-1	0	0	0	5.073	0.085		Residential - Single Family Residence - Pool, 1	195B129 118		Northridge	No	MI	ADU
Los Angeles	8415 SEDAN AVE	91304	2005007026	0.000	0.000	0.085	0.000	Shortfall of Sites	0.154	Low I Residential	RS-1	0	0	0	12.964	0.085		Residential - Single Family Residence - Planned Unit Development (PUD), 1	192B093 118		Chatsworth - Porter Ranch	No	MI	ADU
Los Angeles	12618 EMELITA ST	91607	2341013014	0.000	0.000	0.085	0.000	Shortfall of Sites	0.183	Low Residential	R1-1	0	0	0	10.931	0.085		Residential - Single Family Residence, 1	174B161 118		North Hollywood - Valley Village	No	MI	ADU
Los Angeles	5345 NORWICH AVE	91411	2250018010	0.000	0.000	0.085	0.000	Shortfall of Sites	0.174	Low Residential	R1-1	0	0	0	11.523	0.085		Residential - Single Family Residence - Pool, 1	172-5A147 118		Van Nuys - North Sherman Oaks	No	MI	ADU
Los Angeles	5349 BABCOCK AVE	91607	2346013032	0.000	0.000	0.085	0.000	Shortfall of Sites	0.179	Low Residential	R1-1	0	0	0	11.189	0.085		Residential - Single Family Residence, 1	171B161 118		North Hollywood - Valley Village	No	MI	ADU
Los Angeles	14648 MARGATE ST	91411	2249009003	0.000	0.000	0.085	0.000	Shortfall of Sites	0.155	Low Residential	R1-1	0	0	0	12.902	0.085		Residential - Single Family Residence, 1	172-5A149 118		Van Nuys - North Sherman Oaks	No	MI	ADU
Los Angeles	5102 VESPER AVE	91403	2263035017	0.000	0.000	0.085	0.000	Shortfall of Sites	0.163	Low Residential	R1-1-RIO	0	0	0	12.270	0.085		Residential - Single Family Residence - Pool, 1	171A151 118		Van Nuys - North Sherman Oaks	No	MI	ADU
Los Angeles	12816 MORRISON ST	91607	2357021006	0.000	0.000	0.085	0.000	Shortfall of Sites	0.222	Low Residential	R1-1	0	0	0	9.004	0.085		Residential - Single Family Residence - Pool, 1	168B161 118		Van Nuys - North Sherman Oaks	No	MI	ADU
Los Angeles	13622 MORRISON ST	91423	2359018005	0.000	0.000	0.085	0.000	Shortfall of Sites	0.151	Low Residential	R1-1-RIO	0	0	0	13.208	0.085		Residential - Single Family Residence - Pool, 1	168B157 118		Van Nuys - North Sherman Oaks	No	MI	ADU
Los Angeles	12236 MORRISON ST	91607	2356011006	0.000	0.000	0.085	0.000	Shortfall of Sites	0.209	Low Residential	R1-1	0	0	0	9.574	0.085		Residential - Single Family Residence - Pool, 1	168B165 118		North Hollywood - Valley Village	No	MI	ADU
Los Angeles	14613 LA MAIDA ST	91403	2263024020	0.000	0.000	0.085	0.000	Shortfall of Sites	0.155	Low Residential	R1-1-RIO	0	0	0	12.875	0.085		Residential - Single Family Residence, 1	169-5A151 118		Van Nuys - North Sherman Oaks	No	MI	ADU
Los Angeles	4630 SALOMA AVE	91403	2264020015	0.000	0.000	0.085	0.000	Shortfall of Sites	0.170	Low Residential	R1-1	0	0	0	11.737	0.085		Residential - Single Family Residence, 1	168A149 118		Sherman Oaks - Studio City - Toluca Lake - Cahuenga Pass	No	MI	ADU
Los Angeles	4431 KATHERINE AVE	91423	2265018014	0.000	0.000	0.085	0.000	Shortfall of Sites	0.155	Low Residential	R1-1-RIO	0	0	0	12.903	0.085		Residential - Single Family Residence, 1	165B153 118		Sherman Oaks - Studio City - Toluca Lake - Cahuenga Pass	No	MI	ADU
Los Angeles	4449 VAN NOORD AVE	91604	2362012017	0.000	0.000	0.085	0.000	Shortfall of Sites	0.149	Low Residential	R1-1-RIO	0	0	0	13.393	0.085		Residential - Single Family Residence, 1	165B161 118		Sherman Oaks - Studio City - Toluca Lake - Cahuenga Pass	No	MI	ADU
Los Angeles	4140 BECK AVE	91604	2368022031	0.000	0.000	0.085	0.000	Shortfall of Sites	0.159	Low Residential	R1-1-RIO	0	0	0	12.585	0.085		Residential - Single Family Residence, 1	162B169 118		Sherman Oaks - Studio City - Toluca Lake - Cahuenga Pass	No	MI	ADU
Los Angeles	2120 HILL DR	90041	5671011023	0.000	0.000	0.085	0.000	Shortfall of Sites	0.418	Low Residential	R1-1	0	0	0	4.787	0.085		Residential - Single Family Residence, 1	163-5A223 118		Northeast Los Angeles	No	MI	ADU
Los Angeles	823 N ORLANDO AVE	90069	5529003006	0.000	0.000	0.085	0.000	Shortfall of Sites	0.179	Low II Residential	R1-1	0	0	0	11.172	0.085		Residential - Single Family Residence - Pool, 1	141B173 118		Hollywood	No	MI	ADU
Los Angeles	360 N ALTA VISTA BLVD	90036	5525035026	0.000	0.000	0.085	0.000	Shortfall of Sites	0.177	Low II Residential	R1V2	0	0	0	11.315	0.085		Residential - Single Family Residence, 1	138B181 118		Wilshire	No	MI	ADU
Los Angeles	344 CONWAY AVE	90024	4359007017	0.000	0.000	0.085	0.000	Shortfall of Sites	0.386	Low Residential	R1-1	0	0	0	5.176	0.085		Residential - Single Family Residence - Pool and Misc., 1	138B153 118		Westwood	No	MI	ADU
Los Angeles	718 THAYER AVE	90024	4360020004	0.000	0.000	0.085	0.000	Shortfall of Sites	0.163	Low Residential	R1-1	0	0	0	12.266	0.085		Residential - Single Family Residence, 1	135B153 118		Westwood	No	MI	ADU
Los Angeles	10519 WELLWORTH AVE	90024	4326008014	0.000	0.000	0.085	0.000	Shortfall of Sites	0.149	Low Residential	R1-1-O	0	0	0	13.399	0.085		Residential - Single Family Residence, 1	132B157 118		Westwood	No	MI	ADU
Los Angeles	1914 FAIRBURN AVE	90025	4317007004	0.000	0.000	0.085	0.000	Shortfall of Sites	0.153	Low Residential	R1-1-O	0	0	0	13.070	0.085		Residential - Single Family Residence, 1	129B157 118		West Los Angeles	No	MI	ADU
Los Angeles	624 S GRETNA GREEN WAY	90049	4404007005	0.000	0.000	0.085	0.000	Shortfall of Sites	0.161	Low Residential	R1-1-O	0	0	0	12.445	0.085		Residential - Single Family Residence, 1	129B141 118		Brentwood - Pacific Palisades	No	MI	ADU
Los Angeles	10755 MASSACHUSETTS AVE	90024	4325025079	0.000	0.000	0.085	0.000	Shortfall of Sites	0.160	Low Medium II Residential	[Q]RD1.5-1	0	0	0	12.504	0.085		Residential - Single Family Residence, 1	129B153 118		Westwood	No	MI	ADU
Los Angeles	2207 SELBY AVE	90064	4320006063	0.000	0.000	0.085	0.000	Shortfall of Sites	0.155	Low Residential	R1-1-O	0	0	0	12.880	0.085		Residential - Single Family Residence, 1	126B157 118		West Los Angeles	No	MI	ADU
Los Angeles	1950 GREENFIELD AVE	90025	4323011007	0.000	0.000	0.085	0.000	Shortfall of Sites	0.155	Low Residential	R1-1	0	0	0	12.926	0.085		Residential - Single Family Residence, 1	126B153 118		West Los Angeles	No	MI	ADU
Los Angeles	2110 CASTLE HEIGHTS AVE	90034	4309009004	0.000	0.000	0.085	0.000	Shortfall of Sites	0.169	Low Residential	R1V2-O	0	0	0	11.840	0.085		Residential - Single Family Residence, 1	126B165 118		West Los Angeles	No	MI	ADU
Los Angeles	3026 MCCONNELL DR	90064	4316028019	0.000	0.000	0.085	0.000	Shortfall of Sites	0.281	Low Residential	R1V2	0	0	0	7.112	0.085		Residential - Single Family Residence - Pool, 1	123B165 118		West Los Angeles	No	MI	ADU
Los Angeles	3215 FEDERAL AVE	90066	4250011016	0.000	0.000	0.085	0.000	Shortfall of Sites	0.168	Low Residential	R1V2	0	0	0	11.934	0.085		Residential - Single Family Residence - Pool, 1	117B153 118		Palms - Mar Vista - Del Rey	No	MI	ADU
Los Angeles	6140 S LA CIENEGA BLVD	90056	4001005014	0.000	0.000	0.085	0.000	Shortfall of Sites	0.186	Low Residential	R1-1	0	0	0	10.760	0.085		Residential - Single Family Residence, 1	105B173 118		Westchester - Playa del Rey	No	MI	ADU
Los Angeles	5278 THORNBURN ST	90045	4103024001	0.000	0.000	0.085	0.000	Shortfall of Sites	0.161	Low Residential	R1-1	0	0	0	12.445	0.085		Residential - Single Family Residence, 1	099B173 118		Westchester - Playa del Rey	No	MI	ADU
Los Angeles	1308 BATEY PL	90710	7438016015	0.000	0.000	0.085	0.000	Shortfall of Sites	0.154	Low Residential	R1-1XL-O	0	0	0	13.004	0.085		Residential - Single Family Residence, 1	042B197 118		Wilmington - Harbor City	No	MI	ADU
Los Angeles	17140 BRAXTON ST	91344	2608005015	0.000	0.000	0.085	0.000	Shortfall of Sites	0.213	Low I Residential	RS-1	0	0	0	9.387	0.085		Residential - Single Family Residence - Pool, 1	219B133 119		Granada Hills - Knollwood	No	MI	ADU
Los Angeles	16550 KNOLLWOOD DR	91344	2609017001	0.000	0.000	0.085	0.000	Shortfall of Sites	0.498	Very Low I Residential	RA-1	0	0	0	4.016	0.085		Residential - Single Family Residence - Pool, 1	219B137 119		Granada Hills - Knollwood	No	MI	ADU
Los Angeles	12139 SALEM DR	91344	2606010018	0.000	0.000	0.085	0.000	Shortfall of Sites	0.253	Low I Residential	RS-1	0	0	0	7.920	0.085		Residential - Single Family Residence - Pool, 1	216B133 119		Granada Hills - Knollwood	No	MI	ADU
Los Angeles	12132 MONOGRAM AVE	91344	2609028028	0.000	0.000	0.085	0.000	Shortfall of Sites	0.256	Very Low II Residential	RE11-1	0	0	0	7.805	0.085		Residential - Single Family Residence - Pool, 1	216B137 119		Granada Hills - Knollwood	No	MI	ADU
Los Angeles	17316 MAYERLING ST	91344	2607006027	0.000	0.000	0.085	0.000	Shortfall of Sites	0.356	Very Low I Residential	RA-1	0	0	0	5.626	0.085		Residential - Single Family Residence - Pool, 1	213B133 119		Granada Hills - Knollwood	No	MI	ADU
Los Angeles	11301 DANUBE AVE	91344	2662005011	0.000	0.000	0.085	0.000	Shortfall of Sites	0.161	Low I Residential	RS-1	0	0	0	12.425	0.085		Residential - Single Family Residence, 1	210B141 119		Granada Hills - Knollwood	No	MI	ADU
Los Angeles	11256 PASO ROBLES AVE	91344	2697021002	0.000	0.000	0.085	0.000	Shortfall of Sites	0.171	Low I Residential	RS-1	0	0	0	11.692	0.085		Residential - Single Family Residence, 1	210B133 119		Granada Hills - Knollwood	No	MI	ADU
Los Angeles	16514 INDEX ST	91344	2681020017	0.000	0.000	0.085	0.000	Shortfall of Sites	0.174	Low I Residential	RS-1	0	0	0	11.525	0.085		Residential - Single Family Residence, 1	210B137 119		Granada Hills - Knollwood	No	MI	ADU
Los Angeles	11222 BALCOM AVE	91344	2711018013	0.000	0.000	0.085	0.000	Shortfall of Sites	0.274	Very Low I Residential	RA-1	0	0	0	7.291	0.085		Residential - Single Family Residence, 1	210B129 119		Granada Hills - Knollwood	No	MI	ADU
Los Angeles	18157 DONMETZ ST	91326	2715032032	0.000	0.000	0.085	0.000	Shortfall of Sites	0.255	Very Low II Residential	RE11-1	0	0	0	7.854	0.085		Residential - Single Family Residence - Pool, 1	210B125 119		Northridge	No	MI	ADU
Los Angeles	20650 CELTIC ST	91311	2707033011	0.000	0.000	0.085	0.000	Shortfall of Sites	0.295	Very Low II Residential	RE11-1	0	0	0	6.789	0.085		Residential - Single Family Residence, 1	210B109 119		Chatsworth - Porter Ranch	No	MI	ADU
Los Angeles	16247 JERSEY ST	91344	2680004003	0.000	0.000	0.085	0.000	Shortfall of Sites	0.183	Low I Residential	RS-1	0	0	0	10.904	0.085		Residential - Single Family Residence, 1	207B137 119		Granada Hills - Knollwood	No	MI	ADU
Los Angeles	10836 PASO ROBLES AVE	91344	2696019007	0.000	0.000	0.085	0.000	Shortfall of Sites	0.157	Low II Residential	R1-1	0	0	0	12.753	0.085		Residential - Single Family Residence, 1	207B133 119		Granada Hills - Knollwood	No	MI	ADU
Los Angeles	20633 TRIBUNE ST	91311	2707028004	0.000	0.000	0.085	0.000	Shortfall of Sites	0.253	Low I Residential	RE11-1	0	0	0	7.919	0.085		Residential - Single Family Residence - Pool, 1	207B109 119		Chatsworth - Porter Ranch	No	MI	ADU
Los Angeles	10802 WILLOWBRAE AVE	91311	2722019036	0.000	0.000	0.085	0.000	Shortfall of Sites	0.402	Very Low I Residential	RA-1-K	0	0	0	4.978	0.085		Residential - Single Family Residence - Pool, 1	207B105 119		Chatsworth - Porter Ranch	No	MI	ADU
Los Angeles	19226 LOS ALIMOS ST	91326	2718018015	0.000	0.000	0.085	0.000	Shortfall of Sites	0.174	Low I Residential	RS-1	0	0	0	11.465	0.085		Residential - Single Family Residence - Pool, 1	207B117 119		Northridge	No	MI	ADU

Jurisdiction Name	Site Address/Intersection	5 Digit ZIP Code	Assessor Parcel Number	Very Low-Income	Low-Income	Moderate-Income	Above Moderate-Income	Type of Shortfall	Parcel Size (Acres)	Current General Plan Designation	Current Zoning	Proposed General Plan (GP) Designation	Proposed Zoning	Minimum Density Allowed	Maximum Density Allowed	Total Capacity	Vacant/ Nonvacant	Description of Existing Uses	PIN	Base Density Per Acre	Community Plan Area	Rent Stabalization Ordinance	Income Category	Applicable Rezoning Program (Program informing values in Column Q listed first)
Los Angeles	10904 NASSAU AVE	91040	2551029010	0.000	0.000	0.085	0.000	Shortfall of Sites	0.161	Low Residential	R1-1-RFA	0	0	0	12.402	0.085		Residential - Single Family Residence, 1	208-5A193 119		Sunland - Tujunga - Lake View Terrace - Shadow Hills - East La Tuna Canyon	No	MI	ADU
Los Angeles	20315 CORALINE CIR	91311	2707019002	0.000	0.000	0.085	0.000	Shortfall of Sites	0.311	Very Low I Residential	RA-1	0	0	0	6.424	0.085		Residential - Single Family Residence - Pool, 1	207B113 119		Chatsworth - Porter Ranch	No	MI	ADU
Los Angeles	10401 COLUMBUS AVE	91345	2649019020	0.000	0.000	0.085	0.000	Shortfall of Sites	0.172	Low Residential	R1-1	0	0	0	11.604	0.085		Residential - Single Family Residence - Pool, 1	204B145 119		Mission Hills - Panorama City - North Hills	No	MI	ADU
Los Angeles	16250 HIAWATHA ST	91344	2679007043	0.000	0.000	0.085	0.000	Shortfall of Sites	0.172	Low I Residential	RS-1	0	0	0	11.605	0.085		Residential - Single Family Residence - Pool, 1	204B137 119		Granada Hills - Knollwood	No	MI	ADU
Los Angeles	10356 GAYNOR AVE	91344	2668017026	0.000	0.000	0.085	0.000	Shortfall of Sites	0.196	Low I Residential	RS-1	0	0	0	10.208	0.085		Residential - Single Family Residence - Pool, 1	204B141 119		Granada Hills - Knollwood	No	MI	ADU
Los Angeles	10327 BECKFORD AVE	91326	2728009016	0.000	0.000	0.085	0.000	Shortfall of Sites	0.384	Very Low I Residential	RA-1	0	0	0	5.203	0.085		Residential - Single Family Residence - Pool, 1	204B117 119		Northridge	No	MI	ADU
Los Angeles	10376 GARDEN GROVE AVE	91326	2731027028	0.000	0.000	0.085	0.000	Shortfall of Sites	0.253	Very Low II Residential	RE11-1	0	0	0	7.891	0.085		Residential - Single Family Residence - Pool, 1	204B125 119		Northridge	No	MI	ADU
Los Angeles	10334 WHITAKER AVE	91344	2684008013	0.000	0.000	0.085	0.000	Shortfall of Sites	0.195	Low I Residential	RS-1	0	0	0	10.246	0.085		Residential - Single Family Residence, 1	204B133 119		Granada Hills - Knollwood	No	MI	ADU
Los Angeles	17608 BLACKHAWK ST	91344	2733014037	0.000	0.000	0.085	0.000	Shortfall of Sites	0.172	Low I Residential	RS-1	0	0	0	11.612	0.085		Residential - Single Family Residence, 1	204B129 119		Granada Hills - Knollwood	No	MI	ADU
Los Angeles	20710 BLACKHAWK ST	91311	2706014013	0.000	0.000	0.085	0.000	Shortfall of Sites	0.238	Very Low II Residential	RE11-1	0	0	0	8.417	0.085		Residential - Single Family Residence, 1	204B109 119		Chatsworth - Porter Ranch	No	MI	ADU
Los Angeles	20424 SEPTO ST	91311	2741023017	0.000	0.000	0.085	0.000	Shortfall of Sites	0.161	Low I Residential	RS-1	0	0	0	12.439	0.085		Residential - Single Family Residence, 1	201B113 119		Chatsworth - Porter Ranch	No	MI	ADU
Los Angeles	16350 SEPTO ST	91343	2678012009	0.000	0.000	0.085	0.000	Shortfall of Sites	0.158	Low I Residential	RS-1	0	0	0	12.637	0.085		Residential - Single Family Residence, 1	201B137 119		Granada Hills - Knollwood	No	MI	ADU
Los Angeles	15708 SEPTO ST	91343	2661029025	0.000	0.000	0.085	0.000	Shortfall of Sites	0.152	Low I Residential	RA-1	0	0	0	13.155	0.085		Residential - Single Family Residence, 1	201B141 119		Granada Hills - Knollwood	No	MI	ADU
Los Angeles	9900 GIERSON AVE	91311	2745006040	0.000	0.000	0.085	0.000	Shortfall of Sites	0.252	Very Low II Residential	RE11-1	0	0	0	7.943	0.085		Residential - Single Family Residence, 1	201B101 119		Chatsworth - Porter Ranch	No	MI	ADU
Los Angeles	9836 SHOSHONE AVE	91325	2755011011	0.000	0.000	0.085	0.000	Shortfall of Sites	0.288	Very Low I Residential	RA-1	0	0	0	6.934	0.085		Residential - Single Family Residence - Pool, 1	201B129 119		Northridge	No	MI	ADU
Los Angeles	19003 GLEDHILL ST	91324	2762028022	0.000	0.000	0.085	0.000	Shortfall of Sites	0.189	Low I Residential	RS-1	0	0	0	10.603	0.085		Residential - Single Family Residence, 1	198B121 119		Northridge	No	MI	ADU
Los Angeles	17108 GLEDHILL ST	91325	2692010039	0.000	0.000	0.085	0.000	Shortfall of Sites	0.269	Very Low II Residential	RE11-1	0	0	0	7.445	0.085		Residential - Single Family Residence - Pool, 1	198B133 119		Northridge	No	MI	ADU
Los Angeles	9350 SHOSHONE AVE	91325	2766020037	0.000	0.000	0.085	0.000	Shortfall of Sites	0.368	Very Low I Residential	RA-1	0	0	0	5.437	0.085		Residential - Single Family Residence - Pool, 1	198B129 119		Northridge	No	MI	ADU
Los Angeles	17431 OSBORNE ST	91325	2768020004	0.000	0.000	0.085	0.000	Shortfall of Sites	0.410	Very Low I Residential	RA-1	0	0	0	4.879	0.085		Residential - Single Family Residence - Pool, 1	195B129 119		Northridge	No	MI	ADU
Los Angeles	8419 NATALIE LN	91304	2005012015	0.000	0.000	0.085	0.000	Shortfall of Sites	0.250	Very Low II Residential	RE11-1-H	0	0	0	8.006	0.085		Residential - Single Family Residence - Pool, 1	192B093 119		Chatsworth - Porter Ranch	No	MI	ADU
Los Angeles	12612 EMELITA ST	91607	2341013013	0.000	0.000	0.085	0.000	Shortfall of Sites	0.183	Low Residential	R1-1	0	0	0	10.931	0.085		Residential - Single Family Residence - Pool, 1	174B161 119		North Hollywood - Valley Village	No	MI	ADU
Los Angeles	5345 LEMONA AVE	91411	2250018029	0.000	0.000	0.085	0.000	Shortfall of Sites	0.171	Low Residential	R1-1	0	0	0	11.688	0.085		Residential - Single Family Residence - Pool, 1	172-5A147 119		Van Nuys - North Sherman Oaks	No	MI	ADU
Los Angeles	5352 BEEMAN AVE	91607	2346013060	0.000	0.000	0.085	0.000	Shortfall of Sites	0.159	Low Residential	R1-1	0	0	0	12.545	0.085		Residential - Single Family Residence, 1	171B161 119		North Hollywood - Valley Village	No	MI	ADU
Los Angeles	14644 MARGATE ST	91411	2249009002	0.000	0.000	0.085	0.000	Shortfall of Sites	0.155	Low Residential	R1-1	0	0	0	12.902	0.085		Residential - Single Family Residence, 1	172-5A149 119		Van Nuys - North Sherman Oaks	No	MI	ADU
Los Angeles	5103 VISTA DEL MONTE AVE	91403	2263035036	0.000	0.000	0.085	0.000	Shortfall of Sites	0.157	Low Residential	R1-1-RIO	0	0	0	12.761	0.085		Residential - Single Family Residence - Pool, 1	171A151 119		Van Nuys - North Sherman Oaks	No	MI	ADU
Los Angeles	17733 PALORA ST	91316	2182004067	0.000	0.000	0.085	0.000	Shortfall of Sites	0.303	Low I Residential	RE9-1	0	0	0	6.608	0.085		Residential - Single Family Residence - Pool, 1	168B129 119		Encino - Tarzana	No	MI	ADU
Los Angeles	13616 MORRISON ST	91423	2359018004	0.000	0.000	0.085	0.000	Shortfall of Sites	0.151	Low Residential	R1-1-RIO	0	0	0	13.209	0.085		Residential - Single Family Residence - Pool, 1	168B157 119		Van Nuys - North Sherman Oaks	No	MI	ADU
Los Angeles	12230 MORRISON ST	91607	2356011005	0.000	0.000	0.085	0.000	Shortfall of Sites	0.225	Low Residential	R1-1	0	0	0	8.890	0.085		Residential - Single Family Residence - Pool and Misc., 1	168B165 119		North Hollywood - Valley Village	No	MI	ADU
Los Angeles	4436 KATHERINE AVE	91423	2265018039	0.000	0.000	0.085	0.000	Shortfall of Sites	0.155	Low Residential	R1-1-RIO	0	0	0	12.901	0.085		Residential - Single Family Residence - Pool, 1	165B153 119		Sherman Oaks - Studio City - Toluca Lake - Cahuenga Pass	No	MI	ADU
Los Angeles	12414 LANDALE ST	91604	2364016011	0.000	0.000	0.085	0.000	Shortfall of Sites	0.175	Low Residential	R1-1-RIO	0	0	0	11.451	0.085		Residential - Single Family Residence - Pool, 1	165B165 119		Sherman Oaks - Studio City - Toluca Lake - Cahuenga Pass	No	MI	ADU
Los Angeles	4448 VAN NOORD AVE	91604	2362013013	0.000	0.000	0.085	0.000	Shortfall of Sites	0.161	Low Residential	R1-1-RIO	0	0	0	12.435	0.085		Residential - Single Family Residence, 1	165B161 119		Sherman Oaks - Studio City - Toluca Lake - Cahuenga Pass	No	MI	ADU
Los Angeles	4440 IRVINE AVE	91602	2365003014	0.000	0.000	0.085	0.000	Shortfall of Sites	0.178	Low Residential	R1-1-RIO	0	0	0	11.259	0.085		Residential - Single Family Residence, 1	165B169 119		Sherman Oaks - Studio City - Toluca Lake - Cahuenga Pass	No	MI	ADU
Los Angeles	15003 GREENLEAF ST	91403	2276010024	0.000	0.000	0.085	0.000	Shortfall of Sites	0.493	Low Residential	RE11-1	0	0	0	4.060	0.085		Residential - Single Family Residence - Pool, 1	166-5A147 119		Sherman Oaks - Studio City - Toluca Lake - Cahuenga Pass	No	MI	ADU
Los Angeles	5229 SIERRA VILLA DR	90041	5682010008	0.000	0.000	0.085	0.000	Shortfall of Sites	0.153	Low Residential	R1-1	0	0	0	13.097	0.085		Residential - Single Family Residence, 1	163-5A219 119		Northeast Los Angeles	No	MI	ADU
Los Angeles	4859 WIOTA ST	90041	5690009005	0.000	0.000	0.085	0.000	Shortfall of Sites	0.194	Low Residential	R1-1	0	0	0	10.295	0.085		Residential - Single Family Residence, 1	160-5A229 119		Northeast Los Angeles	No	MI	ADU
Los Angeles	3828 REVERE AVE	90039	5435008006	0.000	0.000	0.085	0.000	Shortfall of Sites	0.155	Low Residential	R1-1-RIO	0	0	0	12.907	0.085		Residential - Single Family Residence, 1	156A207 119		Northeast Los Angeles	No	MI	ADU
Los Angeles	3507 PERLITA AVE	90039	5436014018	0.000	0.000	0.085	0.000	Shortfall of Sites	0.155	Low Residential	R1-1-RIO	0	0	0	12.904	0.085		Residential - Single Family Residence, 1	153B209 119		Northeast Los Angeles	No	MI	ADU
Los Angeles	2923 MOSS AVE	90065	5457018029	0.000	0.000	0.085	0.000	Shortfall of Sites	0.180	Low Residential	R1-1-CDO	0	0	0	11.081	0.085		Residential - Single Family Residence, 1	153A215 119		Northeast Los Angeles	No	MI	ADU
Los Angeles	2345 N COMMONWEALTH AVE	90027	5588027003	0.000	0.000	0.085	0.000	Shortfall of Sites	0.234	Low II Residential	R1-1	0	0	0	8.557	0.085		Residential - Single Family Residence - Pool, 1	153A201 119		Hollywood	No	MI	ADU
Los Angeles	945 MANZANITA ST	90029	5427003004	0.000	0.000	0.085	0.000	Shortfall of Sites	0.171	Medium Residential	R3-1VL	0	0	0	11.710	0.085		Residential - Single Family Residence, 1	144A201 119		Silver Lake - Echo Park - Elysian Valley	No	MI	ADU
Los Angeles	827 N LAUREL AVE	90046	5529022007	0.000	0.000	0.085	0.000	Shortfall of Sites	0.150	Low II Residential	R1-1	0	0	0	13.298	0.085		Residential - Single Family Residence, 1	141B177 119		Hollywood	No	MI	ADU
Los Angeles	812 N DILLON ST	90026	5426013005	0.000	0.000	0.085	0.000	Shortfall of Sites	0.151	Low Medium II Residential	[Q]RD1.5-1D	0	0	0	13.207	0.085		Residential - Single Family Residence, 1	141A203 119		Silver Lake - Echo Park - Elysian Valley	No	MI	ADU
Los Angeles	361 N ALTA VISTA BLVD	90036	5525036002	0.000	0.000	0.085	0.000	Shortfall of Sites	0.177	Low II Residential	R1V2	0	0	0	11.287	0.085		Residential - Single Family Residence, 1	138B181 119		Wilshire	No	MI	ADU
Los Angeles	337 S GLENROY AVE	90049	4366015016	0.000	0.000	0.085	0.000	Shortfall of Sites	0.180	Low Residential	R1-1	0	0	0	11.099	0.085		Residential - Single Family Residence, 1	135B145 119		Westwood	No	MI	ADU
Los Angeles	1422 PANDORA AVE	90024	4327004004	0.000	0.000	0.085	0.000	Shortfall of Sites	0.153	Low Residential	R1-1-O	0	0	0	13.099	0.085		Residential - Single Family Residence, 1	132B157 119		Westwood	No	MI	ADU
Los Angeles	2744 MONTE MAR TER	90064	4308007019	0.000	0.000	0.085	0.000	Shortfall of Sites	0.206	Low Residential	R1V2-O	0	0	0	9.688	0.085		Residential - Single Family Residence - Pool, 1	126B165 119		West Los Angeles	No	MI	ADU
Los Angeles	10336 MONTE MAR DR	90064	4308002007	0.000	0.000	0.085	0.000	Shortfall of Sites	0.152	Low Residential	R1V2-O	0	0	0	13.200	0.085		Residential - Single Family Residence, 1	126B161 119		West Los Angeles	No	MI	ADU
Los Angeles	2915 PATRICIA AVE	90064	4318020022	0.000	0.000	0.085	0.000	Shortfall of Sites	0.198	Low Residential	R1V2-O	0	0	0	10.110	0.085		Residential - Single Family Residence, 1	123B161 119		West Los Angeles	No	MI	ADU
Los Angeles	8902 GIBSON ST	90034	4301008040	0.000	0.000	0.085	0.000	Shortfall of Sites	0.230	Low II Residential	R1-1	0	0	0	8.713	0.085		Residential - Single Family Residence, 1	123B169 119		West Adams - Baldwin Hills - Leimert	No	MI	ADU
Los Angeles	2227 CORINTH AVE	90064	4260018016	0.000	0.000	0.085	0.000	Shortfall of Sites	0.169	Light Manufacturing	M2-1	0	0	0	11.806	0.085		Industrial - Warehousing, Distribution, Storage - Warehousing, Distribution, Under 10,000 SF - One Story, 1	123B153 119		West Los Angeles	No	MI	ADU
Los Angeles	9302 HARGIS ST	90034	4301002016	0.000	0.000	0.085	0.000	Shortfall of Sites	0.156	Low Residential	R1V2	0	0	0	12.820	0.085		Residential - Single Family Residence, 1	123B165 119		West Los Angeles	No	MI	ADU
Los Angeles	11800 NAVY ST	90066	4250002022	0.000	0.000	0.085	0.000	Shortfall of Sites	0.205	Low Residential	R1V2	0	0	0	9.747	0.085		Residential - Single Family Residence, 1	117B153 119		Palms - Mar Vista - Del Rey	No	MI	ADU
Los Angeles	6005 BOEING PL	90045	4106010012	0.000	0.000	0.085	0.000	Shortfall of Sites	0.268	Low Residential	R1-1	0	0	0	7.451	0.085		Residential - Single Family Residence, 1	099B169 119		Westchester - Playa del Rey	No	MI	ADU
Los Angeles	1224 BIG CANYON PL	90732	7452027018	0.000	0.000	0.085	0.000	Shortfall of Sites	0.156	Low II Residential	R1-1XL	0	0	0	12.825	0.085		Residential - Single Family Residence, 1	015B193 119		San Pedro	No	MI	ADU
Los Angeles	634 BYNNER DR	90732	7559025020	0.000	0.000	0.085	0.000	Shortfall of Sites	0.186	Low II Residential	R1-1XL	0	0	0	10.768	0.085		Residential - Single Family Residence, 1	015B189 119		San Pedro	No	MI	ADU
Los Angeles	17022 OROZCO ST	91344	2602006006	0.000	0.000	0.085	0.000	Shortfall of Sites	0.180	Low I Residential	RS-1	0	0	0	11.131	0.085		Residential - Single Family Residence, 1	222B133 120		Granada Hills - Knollwood	No	MI	ADU
Los Angeles	12625 DARLA AVE	91344	2602020007	0.000	0.000	0.085	0.000	Shortfall of Sites	0.268	Very Low II Residential	RE11-1	0	0	0	7.475	0.085		Residential - Single Family Residence, 1	219B133 120		Granada Hills - Knollwood	No	MI	ADU
Los Angeles	12320 HAGEN PL	91344	2609012009	0.000	0.000	0.085	0.000	Shortfall of Sites	0.389	Very Low I Residential	RA-1	0	0	0	5.145	0.085		Residential - Single Family Residence - Pool, 1	219B137 120		Granada Hills - Knollwood	No	MI	ADU
Los Angeles	12126 GERALD AVE	91344	2609029047	0.000	0.000	0.085	0.000	Shortfall of Sites	0.258	Very Low II Residential	RE11-1	0	0	0	7.759	0.085		Residential - Single Family Residence, 1	216B137 120		Granada Hills - Knollwood	No	MI	ADU
Los Angeles	11668 CURRY AVE	91344	2607005056	0.000	0.000	0.085	0.000	Shortfall of Sites	0.243	Low I Residential	RS-1	0	0	0	8.244	0.085		Residential - Single Family Residence - Pool, 1	213B133 120		Granada Hills - Knollwood	No	MI	ADU
Los Angeles	16442 GUNTHER ST	91344	2610020025	0.000	0.000	0.085	0.000	Shortfall of Sites	0.231	Low I Residential	RS-1	0	0	0	8.648	0.085		Residential - Single Family Residence - Pool, 1	213B137 120		Granada Hills - Knollwood	No	MI	ADU
Los Angeles	17429 MAYFLOWER DR	91344	2607010007	0.000	0.000	0.085	0.000	Shortfall of Sites	0.375	Very Low I Residential	RA-1	0	0	0	5.334	0.085		Residential - Single Family Residence, 1	213B129 120		Granada Hills - Knollwood	No	MI	ADU
Los Angeles	11300 DEMPSEY AVE	91344	2666010001	0.000	0.000	0.085	0.000	Shortfall of Sites	0.151	Low I Residential	RS-1	0	0	0	13.250	0.085		Residential - Single Family Residence, 1	210B141 120		Granada Hills - Knollwood	No	MI	ADU
Los Angeles	17030 INDEX ST	91344	2697021001	0.000	0.000	0.085	0.000	Shortfall of Sites	0.172	Low I Residential	RS-1	0	0	0	11.619	0.085		Residential - Single Family Residence, 1	210B133 120		Granada Hills - Knollwood	No	MI	ADU
Los Angeles	11255 MONOGRAM AVE	91344	2681015018	0.000	0.000	0.085	0.000	Shortfall of Sites	0.175	Low I Residential	RS-1	0	0	0	11.457	0.085		Residential - Single Family Residence, 1	210B137 120		Granada Hills - Knollwood	No	MI	ADU
Los Angeles	17801 DONMETZ ST	91344	2711018014	0.000	0.000	0.085	0.000	Shortfall of Sites	0.391	Very Low I Residential	RA-1	0	0	0	5.111	0.085		Residential - Single Family Residence - Pool, 1	210B129 120		Granada Hills - Knollwood	No	MI	ADU
Los Angeles	10824 VIKING AVE	91326	2717017041	0.000	0.000	0.085	0.000	Shortfall of Sites	0.256	Very Low II Residential	RE11-1	0	0	0	7.823	0.085		Residential - Single Family Residence - Pool, 1	207B121 120		Northridge	No	MI	ADU
Los Angeles	16241 JERSEY ST	91344	2680004002	0.000	0.000	0.085	0.000	Shortfall of Sites	0.174	Low I Residential	RS-1	0	0	0	11.524	0.085		Residential - Single Family Residence, 1	207B137 120		Granada Hills - Knollwood	No	MI	ADU
Los Angeles	17814 TRIBUNE ST	91344	2712021013	0.000	0.000	0.085	0.000	Shortfall of Sites	0.218	Low I Residential	RE9-1XL-RFA	0	0	0	9.171	0.085		Residential - Single Family Residence, 1	207B129 120		Granada Hills - Knollwood	No	MI	ADU
Los Angeles	20627 TRIBUNE ST	91311	2707028005	0.000	0.000	0.085	0.000	Shortfall of Sites	0.253	Low I Residential	RE11-1	0	0	0	7.919	0.085		Residential - Single Family Residence - Pool, 1	207B109 120		Chatsworth - Porter Ranch	No	MI	ADU
Los Angeles	19218 LOS ALIMOS ST	91326	2718018014	0.000	0.000	0.085	0.000	Shortfall of Sites	0.174	Low I Residential	RS-1	0	0	0	11.465	0.085		Residential - Single Family Residence, 1	207B117 120		Northridge	No	MI	ADU

Jurisdiction Name	Site Address/Intersection	5 Digit ZIP Code	Assessor Parcel Number	Very Low-Income	Low-Income	Moderate-Income	Above Moderate-Income	Type of Shortfall	Parcel Size (Acres)	Current General Plan Designation	Current Zoning	Proposed General Plan (GP) Designation	Proposed Zoning	Minimum Density Allowed	Maximum Density Allowed	Total Capacity	Vacant/ Nonvacant	Description of Existing Uses	PIN	Base Density Per Acre	Community Plan Area	Rent Stabalization Ordinance	Income Category	Applicable Rezoning Program (Program informing values in Column Q listed first)
Los Angeles	10905 MATHER AVE	91040	2551029011	0.000	0.000	0.085	0.000	Shortfall of Sites	0.165	Low Residential	R1-1-RFA	0	0	0	12.156	0.085	Residential - Single Family Residence, 1	208-5A193	120	Sunland - Tujunga - Lake View Terrace - Shadow Hills - East La Tuna Canyon	No	MI	ADU
Los Angeles	10345 INDEPENDENCE AVE	91311	2706019014	0.000	0.000	0.085	0.000	Shortfall of Sites	0.337	Very Low I Residential	RA-1	0	0	0	5.926	0.085	Residential - Single Family Residence, 1	204B105	120	Chatsworth - Porter Ranch	No	MI	ADU
Los Angeles	10400 COLUMBUS AVE	91345	2649021021	0.000	0.000	0.085	0.000	Shortfall of Sites	0.172	Low Residential	R1-1	0	0	0	11.617	0.085	Residential - Single Family Residence, 1	204B145	120	Mission Hills - Panorama City - North Hills	No	MI	ADU
Los Angeles	10355 HAYVENHURST AVE	91344	2684017013	0.000	0.000	0.085	0.000	Shortfall of Sites	0.165	Low I Residential	RS-1	0	0	0	12.101	0.085	Residential - Single Family Residence, 1	204B137	120	Granada Hills - Knollwood	No	MI	ADU
Los Angeles	10357 GLORIA AVE	91344	2668017027	0.000	0.000	0.085	0.000	Shortfall of Sites	0.193	Low I Residential	RS-1	0	0	0	10.390	0.085	Residential - Single Family Residence - Pool, 1	204B141	120	Granada Hills - Knollwood	No	MI	ADU
Los Angeles	10300 CALVIN AVE	91326	2708002019	0.000	0.000	0.085	0.000	Shortfall of Sites	0.401	Very Low I Residential	RA-1	0	0	0	4.991	0.085	Residential - Single Family Residence - Pool, 1	204B117	120	Chatsworth - Porter Ranch	No	MI	ADU
Los Angeles	10329 BABBITT AVE	91344	2695015016	0.000	0.000	0.085	0.000	Shortfall of Sites	0.172	Low I Residential	RS-1	0	0	0	11.609	0.085	Residential - Single Family Residence, 1	204B133	120	Granada Hills - Knollwood	No	MI	ADU
Los Angeles	17600 BLACKHAWK ST	91344	2733014038	0.000	0.000	0.085	0.000	Shortfall of Sites	0.172	Low I Residential	RS-1	0	0	0	11.612	0.085	Residential - Single Family Residence, 1	204B129	120	Granada Hills - Knollwood	No	MI	ADU
Los Angeles	20700 BLACKHAWK ST	91311	2706014014	0.000	0.000	0.085	0.000	Shortfall of Sites	0.239	Very Low II Residential	RE11-1	0	0	0	8.374	0.085	Residential - Single Family Residence, 1	204B109	120	Chatsworth - Porter Ranch	No	MI	ADU
Los Angeles	20416 SEPTO ST	91311	2741023016	0.000	0.000	0.085	0.000	Shortfall of Sites	0.161	Low I Residential	RS-1	0	0	0	12.444	0.085	Residential - Single Family Residence, 1	201B113	120	Chatsworth - Porter Ranch	No	MI	ADU
Los Angeles	16344 SEPTO ST	91343	2678012008	0.000	0.000	0.085	0.000	Shortfall of Sites	0.158	Low I Residential	RS-1	0	0	0	12.637	0.085	Residential - Single Family Residence - Pool, 1	201B137	120	Granada Hills - Knollwood	No	MI	ADU
Los Angeles	15702 SEPTO ST	91343	2661029026	0.000	0.000	0.085	0.000	Shortfall of Sites	0.152	Low I Residential	RA-1	0	0	0	13.156	0.085	Residential - Single Family Residence, 1	201B141	120	Granada Hills - Knollwood	No	MI	ADU
Los Angeles	17331 LABRADOR ST	91325	2755013042	0.000	0.000	0.085	0.000	Shortfall of Sites	0.361	Very Low I Residential	RA-1	0	0	0	5.544	0.085	Residential - Single Family Residence - Pool, 1	201B129	120	Northridge	No	MI	ADU
Los Angeles	17100 GLEDHILL ST	91325	2692010040	0.000	0.000	0.085	0.000	Shortfall of Sites	0.269	Very Low II Residential	RE11-1	0	0	0	7.445	0.085	Residential - Single Family Residence - Pool, 1	198B133	120	Northridge	No	MI	ADU
Los Angeles	4015 VISTA CT	91214	2571006035	0.000	0.000	0.085	0.000	Shortfall of Sites	0.280	Low Residential	R1-1-RFA	0	0	0	7.140	0.085	Residential - Single Family Residence, 1	198B205	120	Sunland - Tujunga - Lake View Terrace - Shadow Hills - East La Tuna Canyon	No	MI	ADU
Los Angeles	9401 WHITE OAK AVE	91325	2766002029	0.000	0.000	0.085	0.000	Shortfall of Sites	0.414	Very Low I Residential	RA-1	0	0	0	4.833	0.085	Residential - Single Family Residence - Pool, 1	198B129	120	Northridge	No	MI	ADU
Los Angeles	17411 OSBORNE ST	91325	2768020002	0.000	0.000	0.085	0.000	Shortfall of Sites	0.410	Very Low I Residential	RA-1	0	0	0	4.879	0.085	Residential - Single Family Residence - Pool, 1	195B129	120	Northridge	No	MI	ADU
Los Angeles	17057 OSBORNE ST	91325	2690007010	0.000	0.000	0.085	0.000	Shortfall of Sites	0.385	Very Low I Residential	RA-1	0	0	0	5.189	0.085	Residential - Single Family Residence - Pool, 1	195B133	120	Northridge	No	MI	ADU
Los Angeles	8419 JASON AVE	91304	2005015039	0.000	0.000	0.085	0.000	Shortfall of Sites	0.261	Very Low II Residential	RE11-1	0	0	0	7.661	0.085	Residential - Single Family Residence, 1	192B093	120	Chatsworth - Porter Ranch	No	MI	ADU
Los Angeles	5844 MURIETTA AVE	91401	2246015007	0.000	0.000	0.085	0.000	Shortfall of Sites	0.166	Low Residential	R1-1	0	0	0	12.045	0.085	Residential - Single Family Residence - Pool, 1	174B153	120	Van Nuys - North Sherman Oaks	No	MI	ADU
Los Angeles	12606 EMELITA ST	91607	2341013012	0.000	0.000	0.085	0.000	Shortfall of Sites	0.183	Low Residential	R1-1	0	0	0	10.931	0.085	Residential - Single Family Residence - Pool, 1	174B161	120	North Hollywood - Valley Village	No	MI	ADU
Los Angeles	5353 BEEMAN AVE	91607	2346017013	0.000	0.000	0.085	0.000	Shortfall of Sites	0.160	Low Residential	R1-1	0	0	0	12.532	0.085	Residential - Single Family Residence, 1	171B161	120	North Hollywood - Valley Village	No	MI	ADU
Los Angeles	5342 NOBLE AVE	91411	2250018004	0.000	0.000	0.085	0.000	Shortfall of Sites	0.165	Low Residential	R1-1	0	0	0	12.110	0.085	Residential - Single Family Residence - Pool, 1	172-5A147	120	Van Nuys - North Sherman Oaks	No	MI	ADU
Los Angeles	5120 NOBLE AVE	91403	2263006002	0.000	0.000	0.085	0.000	Shortfall of Sites	0.150	Low Residential	R1-1-RIO	0	0	0	13.355	0.085	Residential - Single Family Residence, 1	171A147	120	Van Nuys - North Sherman Oaks	No	MI	ADU
Los Angeles	5102 VISTA DEL MONTE AVE	91403	2263034001	0.000	0.000	0.085	0.000	Shortfall of Sites	0.157	Low Residential	R1-1-RIO	0	0	0	12.762	0.085	Residential - Single Family Residence, 1	171A151	120	Van Nuys - North Sherman Oaks	No	MI	ADU
Los Angeles	12642 MORRISON ST	91607	2357025008	0.000	0.000	0.085	0.000	Shortfall of Sites	0.171	Low Residential	R1-1	0	0	0	11.708	0.085	Residential - Single Family Residence - Pool, 1	168B161	120	North Hollywood - Valley Village	No	MI	ADU
Los Angeles	12222 MORRISON ST	91607	2356011004	0.000	0.000	0.085	0.000	Shortfall of Sites	0.225	Low Residential	R1-1	0	0	0	8.890	0.085	Residential - Single Family Residence, 1	168B165	120	North Hollywood - Valley Village	No	MI	ADU
Los Angeles	14601 LA MAIDA ST	91403	2263024018	0.000	0.000	0.085	0.000	Shortfall of Sites	0.162	Low Residential	R1-1-RIO	0	0	0	12.366	0.085	Residential - Single Family Residence, 1	169-5A151	120	Van Nuys - North Sherman Oaks	No	MI	ADU
Los Angeles	4454 LONGRIDGE AVE	91423	2360030021	0.000	0.000	0.085	0.000	Shortfall of Sites	0.156	Low Residential	R1-1-RIO	0	0	0	12.857	0.085	Residential - Single Family Residence - Pool, 1	165B157	120	Sherman Oaks - Studio City - Toluca Lake - Cahuenga Pass	No	MI	ADU
Los Angeles	4437 CALHOUN AVE	91423	2265018038	0.000	0.000	0.085	0.000	Shortfall of Sites	0.155	Low Residential	R1-1-RIO	0	0	0	12.901	0.085	Residential - Single Family Residence - Pool, 1	165B153	120	Sherman Oaks - Studio City - Toluca Lake - Cahuenga Pass	No	MI	ADU
Los Angeles	12406 LANDALE ST	91604	2364016012	0.000	0.000	0.085	0.000	Shortfall of Sites	0.190	Low Residential	R1-1-RIO	0	0	0	10.554	0.085	Residential - Single Family Residence - Pool, 1	165B165	120	Sherman Oaks - Studio City - Toluca Lake - Cahuenga Pass	No	MI	ADU
Los Angeles	1590 GLEN AYLSA AVE	90041	5689024002	0.000	0.000	0.085	0.000	Shortfall of Sites	0.161	Low Residential	R1-1	0	0	0	12.450	0.085	Residential - Single Family Residence, 1	160-5A225	120	Northeast Los Angeles	No	MI	ADU
Los Angeles	4849 WICOPEE ST	90041	5690012015	0.000	0.000	0.085	0.000	Shortfall of Sites	0.160	Low Residential	R1-1	0	0	0	12.471	0.085	Residential - Single Family Residence, 1	160-5A227	120	Northeast Los Angeles	No	MI	ADU
Los Angeles	2030 RIDGEVIEW AVE	90041	5685024020	0.000	0.000	0.085	0.000	Shortfall of Sites	0.158	Low Residential	R1-1	0	0	0	12.667	0.085	Residential - Single Family Residence, 1	159A223	120	Northeast Los Angeles	No	MI	ADU
Los Angeles	2806 ESTARA AVE	90065	5457020003	0.000	0.000	0.085	0.000	Shortfall of Sites	0.172	Low Residential	R1-1-CDO	0	0	0	11.616	0.085	Residential - Single Family Residence, 1	153A215	120	Northeast Los Angeles	No	MI	ADU
Los Angeles	360 N POINSETTIA PL	90036	5525036026	0.000	0.000	0.085	0.000	Shortfall of Sites	0.177	Low II Residential	R1V2	0	0	0	11.287	0.085	Residential - Single Family Residence - Pool and Misc., 1	138B181	120	Wilshire	No	MI	ADU
Los Angeles	360 N SWEETZER AVE	90048	5514009029	0.000	0.000	0.085	0.000	Shortfall of Sites	0.149	Low II Residential	R1V3	0	0	0	13.396	0.085	Residential - Single Family Residence, 1	138B173	120	Wilshire	No	MI	ADU
Los Angeles	414 N PLYMOUTH BLVD	90004	5523034007	0.000	0.000	0.085	0.000	Shortfall of Sites	0.155	Low II Residential	R1R3-RG	0	0	0	12.930	0.085	Residential - Single Family Residence, 1	138B189	120	Wilshire	No	MI	ADU
Los Angeles	11028 W SUNSET BLVD	90049	4366024001	0.000	0.000	0.085	0.000	Shortfall of Sites	0.332	Low Residential	R1-1	0	0	0	6.025	0.085	Residential - Single Family Residence - Pool, 1	138B149	120	Westwood	No	MI	ADU
Los Angeles	11112 OPHIR DR	90024	4366027013	0.000	0.000	0.085	0.000	Shortfall of Sites	0.192	Low Residential	R1-1	0	0	0	10.406	0.085	Residential - Single Family Residence - Pool, 1	135B149	120	Westwood	No	MI	ADU
Los Angeles	655 WESTHOLME AVE	90024	4360015007	0.000	0.000	0.085	0.000	Shortfall of Sites	0.240	Low Residential	R1-1	0	0	0	8.350	0.085	Residential - Single Family Residence - Pool, 1	135B153	120	Westwood	No	MI	ADU
Los Angeles	1400 WOODRUFF AVE	90024	4326018012	0.000	0.000	0.085	0.000	Shortfall of Sites	0.160	Low Residential	R1-1-O	0	0	0	12.462	0.085	Residential - Single Family Residence, 1	132B157	120	Westwood	No	MI	ADU
Los Angeles	211 S WESTGATE AVE	90049	4404034015	0.000	0.000	0.085	0.000	Shortfall of Sites	0.151	Low Residential	RS-1	0	0	0	13.224	0.085	Residential - Single Family Residence - Pool, 1	132B145	120	Brentwood - Pacific Palisades	No	MI	ADU
Los Angeles	633 S BUNDY DR	90049	4404007016	0.000	0.000	0.085	0.000	Shortfall of Sites	0.161	Low Residential	R1-1-O	0	0	0	12.448	0.085	Residential - Single Family Residence, 1	129B141	120	Brentwood - Pacific Palisades	No	MI	ADU
Los Angeles	1811 S SHERBOURNE DR	90035	4303015035	0.000	0.000	0.085	0.000	Shortfall of Sites	0.150	Low II Residential	R1R3-RG	0	0	0	13.301	0.085	Residential - Single Family Residence, 1	126B169	120	West Adams - Baldwin Hills - Leimert	No	MI	ADU
Los Angeles	4541 ST CHARLES PL	90019	5071015055	0.000	0.000	0.085	0.000	Shortfall of Sites	0.161	Low Medium II Residential	RD1.5-1-O	0	0	0	12.446	0.085	Residential - Single Family Residence, 1	126B185	120	West Adams - Baldwin Hills - Leimert	No	MI	ADU
Los Angeles	2729 MONTE MAR TER	90064	4308007002	0.000	0.000	0.085	0.000	Shortfall of Sites	0.153	Low Residential	R1V2-O	0	0	0	13.054	0.085	Residential - Single Family Residence - Pool, 1	126B165	120	West Los Angeles	No	MI	ADU
Los Angeles	10301 CRESTA DR	90064	4308002012	0.000	0.000	0.085	0.000	Shortfall of Sites	0.226	Low Residential	R1V2-O	0	0	0	8.850	0.085	Residential - Single Family Residence - Pool, 1	126B161	120	West Los Angeles	No	MI	ADU
Los Angeles	10526 CHEVIOT DR	90064	4318020011	0.000	0.000	0.085	0.000	Shortfall of Sites	0.182	Low Residential	R1V2-O	0	0	0	11.000	0.085	Residential - Single Family Residence, 1	123B161	120	West Los Angeles	No	MI	ADU
Los Angeles	1645 WELLESLEY AVE	90025	4259006024	0.000	0.000	0.085	0.000	Shortfall of Sites	0.149	Low Residential	R1-1	0	0	0	13.379	0.085	Residential - Single Family Residence, 1	123B145	120	West Los Angeles	No	MI	ADU
Los Angeles	11332 KINGSLAND ST	90066	4249004022	0.000	0.000	0.085	0.000	Shortfall of Sites	0.169	Low Residential	R1V2	0	0	0	11.813	0.085	Residential - Single Family Residence - Pool, 1	117B157	120	Palms - Mar Vista - Del Rey	No	MI	ADU
Los Angeles	6144 FLIGHT AVE	90056	4101017024	0.000	0.000	0.085	0.000	Shortfall of Sites	0.252	Low Residential	R1-1	0	0	0	7.927	0.085	Residential - Single Family Residence - Pool, 1	105B173	120	Westchester - Playa del Rey	No	MI	ADU
Los Angeles	6001 BOEING PL	90045	4106010011	0.000	0.000	0.085	0.000	Shortfall of Sites	0.281	Low Residential	R1-1	0	0	0	7.124	0.085	Residential - Single Family Residence, 1	099B169	120	Westchester - Playa del Rey	No	MI	ADU
Los Angeles	223 N WYCLIFF AVE	90732	7559007006	0.000	0.000	0.085	0.000	Shortfall of Sites	0.169	Low II Residential	R1-1XL	0	0	0	11.817	0.085	Residential - Single Family Residence, 1	018B189	120	San Pedro	No	MI	ADU
Los Angeles	1218 BIG CANYON PL	90732	7452027019	0.000	0.000	0.085	0.000	Shortfall of Sites	0.174	Low II Residential	R1-1XL	0	0	0	11.522	0.085	Residential - Single Family Residence, 1	015B193	120	San Pedro	No	MI	ADU
Los Angeles	640 BYNNER DR	90732	7559025021	0.000	0.000	0.085	0.000	Shortfall of Sites	0.218	Low II Residential	R1-1XL	0	0	0	9.153	0.085	Residential - Single Family Residence, 1	015B189	120	San Pedro	No	MI	ADU
Los Angeles	12631 LITHUANIA DR	91344	2608006025	0.000	0.000	0.085	0.000	Shortfall of Sites	0.253	Low I Residential	RS-1	0	0	0	7.892	0.085	Residential - Single Family Residence - Pool, 1	219B133	121	Granada Hills - Knollwood	No	MI	ADU
Los Angeles	12131 JEANETTE PL	91344	2606012025	0.000	0.000	0.085	0.000	Shortfall of Sites	0.304	Very Low II Residential	RE11-1	0	0	0	6.587	0.085	Residential - Single Family Residence, 1	216B133	121	Granada Hills - Knollwood	No	MI	ADU
Los Angeles	12123 GERALD AVE	91344	2609015030	0.000	0.000	0.085	0.000	Shortfall of Sites	0.257	Very Low II Residential	RE11-1	0	0	0	7.770	0.085	Residential - Single Family Residence, 1	216B137	121	Granada Hills - Knollwood	No	MI	ADU
Los Angeles	11728 MCLENNAN AVE	91344	2610002039	0.000	0.000	0.085	0.000	Shortfall of Sites	0.179	Low I Residential	RS-1	0	0	0	11.156	0.085	Residential - Single Family Residence, 1	213B133	121	Granada Hills - Knollwood	No	MI	ADU
Los Angeles	11716 GERALD AVE	91344	2610023027	0.000	0.000	0.085	0.000	Shortfall of Sites	0.173	Low I Residential	RS-1	0	0	0	11.586	0.085	Residential - Single Family Residence - Pool, 1	213B137	121	Granada Hills - Knollwood	No	MI	ADU
Los Angeles	11305 HASKELL AVE	91344	2666010020	0.000	0.000	0.085	0.000	Shortfall of Sites	0.169	Low I Residential	RS-1	0	0	0	11.866	0.085	Residential - Single Family Residence - Pool, 1	210B141	121	Granada Hills - Knollwood	No	MI	ADU
Los Angeles	16914 INDEX ST	91344	2682023009	0.000	0.000	0.085	0.000	Shortfall of Sites	0.184	Low I Residential	RS-1	0	0	0	10.876	0.085	Residential - Single Family Residence, 1	210B133	121	Granada Hills - Knollwood	No	MI	ADU
Los Angeles	16508 INDEX ST	91344	2681020016	0.000	0.000	0.085	0.000	Shortfall of Sites	0.174	Low I Residential	RS-1	0	0	0	11.525	0.085	Residential - Single Family Residence - Pool, 1	210B137	121	Granada Hills - Knollwood	No	MI	ADU
Los Angeles	10964 FULLBRIGHT AVE	91311	2707032004	0.000	0.000	0.085	0.000	Shortfall of Sites	0.402	Very Low I Residential	RA-1-K	0	0	0	4.978	0.085	Residential - Single Family Residence - Planned Unit Development (PUD), 1	210B113	121	Chatsworth - Porter Ranch	No	MI	ADU
Los Angeles	10831 BECKFORD AVE	91326	2718017013	0.000	0.000	0.085	0.000	Shortfall of Sites	0.202	Low I Residential	RS-1	0	0	0	9.918	0.085	Residential - Single Family Residence, 1	207B121	121	Northridge	No	MI	ADU
Los Angeles	16235 JERSEY ST	91344	2680004001	0.000	0.000	0.085	0.000	Shortfall of Sites	0.184	Low I Residential	RS-1	0	0	0	10.869	0.085	Residential - Single Family Residence, 1	207B137	121	Granada Hills - Knollwood	No	MI	ADU
Los Angeles	17812 TRIBUNE ST	91344	2712021014	0.000	0.000	0.085	0.000	Shortfall of Sites	0.218	Low I Residential	RE9-1XL-RFA	0	0	0	9.171	0.085	Residential - Single Family Residence, 1	207B129	121	Granada Hills - Knollwood	No	MI	ADU
Los Angeles	17129 TRIBUNE ST	91344	2696021001	0.000	0.000	0.085	0.000	Shortfall of Sites	0.171	Low II Residential	R1-1	0	0	0	11.708	0.085	Residential - Single Family Residence - Pool, 1	207B133	121	Granada Hills - Knollwood	No	MI	ADU
Los Angeles	20619 TRIBUNE ST	91311	2707028006	0.000	0.000	0.085	0.000	Shortfall of Sites	0.253	Low I Residential	RE11-1	0	0	0	7.919	0.085	Residential - Single Family Residence, 1	207B109	121	Chatsworth - Porter Ranch	No	MI	ADU

Jurisdiction Name	Site Address/Intersection	5 Digit ZIP Code	Assessor Parcel Number	Very Low-Income	Low-Income	Moderate-Income	Above Moderate-Income	Type of Shortfall	Parcel Size (Acres)	Current General Plan Designation	Current Zoning	Proposed General Plan (GP) Designation	Proposed Zoning	Minimum Density Allowed	Maximum Density Allowed	Total Capacity	Vacant/ Nonvacant	Description of Existing Uses	PIN	Base Density Per Acre	Community Plan Area	Rent Stabalization Ordinance	Income Category	Applicable Rezoning Program (Program informing values in Column Q listed first)
Los Angeles	10401 MEMORY PARK AVE	91345	2649021010	0.000	0.000	0.085	0.000	Shortfall of Sites	0.172	Low Residential	R1-1	0	0	0	11.614	0.085		Residential - Single Family Residence, 1	204B145 121		Mission Hills - Panorama City - North Hills	No	MI	ADU
Los Angeles	16244 HIAWATHA ST	91344	2679007044	0.000	0.000	0.085	0.000	Shortfall of Sites	0.172	Low I Residential	RS-1	0	0	0	11.628	0.085		Residential - Single Family Residence - Pool, 1	204B137 121		Granada Hills - Knollwood	No	MI	ADU
Los Angeles	10361 HASKELL AVE	91344	2668014022	0.000	0.000	0.085	0.000	Shortfall of Sites	0.194	Low I Residential	RS-1	0	0	0	10.324	0.085		Residential - Single Family Residence, 1	204B141 121		Granada Hills - Knollwood	No	MI	ADU
Los Angeles	19406 HIAWATHA ST	91326	2708002018	0.000	0.000	0.085	0.000	Shortfall of Sites	0.403	Very Low I Residential	RA-1	0	0	0	4.969	0.085		Residential - Single Family Residence, 1	204B117 121		Chatsworth - Porter Ranch	No	MI	ADU
Los Angeles	10328 FARRALONE AVE	91311	2723018087	0.000	0.000	0.085	0.000	Shortfall of Sites	0.283	Low II Residential	R1-1	0	0	0	7.075	0.085		Residential - Single Family Residence, 1	204B101 121		Chatsworth - Porter Ranch	No	MI	ADU
Los Angeles	10330 BABBITT AVE	91344	2695016007	0.000	0.000	0.085	0.000	Shortfall of Sites	0.172	Low I Residential	RS-1	0	0	0	11.599	0.085		Residential - Single Family Residence - Pool, 1	204B133 121		Granada Hills - Knollwood	No	MI	ADU
Los Angeles	10300 GARDEN GROVE AVE	91326	2731027018	0.000	0.000	0.085	0.000	Shortfall of Sites	0.258	Very Low II Residential	RE11-1	0	0	0	7.741	0.085		Residential - Single Family Residence, 1	204B125 121		Northridge	No	MI	ADU
Los Angeles	20410 SEPTO ST	91311	2741023015	0.000	0.000	0.085	0.000	Shortfall of Sites	0.161	Low I Residential	RS-1	0	0	0	12.445	0.085		Residential - Single Family Residence, 1	201B113 121		Chatsworth - Porter Ranch	No	MI	ADU
Los Angeles	16338 SEPTO ST	91343	2678012007	0.000	0.000	0.085	0.000	Shortfall of Sites	0.158	Low I Residential	RS-1	0	0	0	12.638	0.085		Residential - Single Family Residence, 1	201B137 121		Granada Hills - Knollwood	No	MI	ADU
Los Angeles	15840 SEPTO ST	91343	2669025011	0.000	0.000	0.085	0.000	Shortfall of Sites	0.164	Low I Residential	RS-1	0	0	0	12.217	0.085		Residential - Single Family Residence, 1	201B141 121		Granada Hills - Knollwood	No	MI	ADU
Los Angeles	9836 WHITE OAK AVE	91325	2755010007	0.000	0.000	0.085	0.000	Shortfall of Sites	0.516	Low Medium I Residential	RA-1	0	0	0	3.876	0.085		Commercial - Office Building - One Story, 1	201B129 121		Northridge	No	MI	ADU
Los Angeles	6544 ELMO ST	91042	2570010016	0.000	0.000	0.085	0.000	Shortfall of Sites	0.234	Low Residential	R1-1-RFA	0	0	0	8.553	0.085		Residential - Single Family Residence, 1	202-5A203 121		Sunland - Tujunga - Lake View Terrace - Shadow Hills - East La Tuna Canyon	No	MI	ADU
Los Angeles	17074 GLEDHILL ST	91325	2692010041	0.000	0.000	0.085	0.000	Shortfall of Sites	0.269	Very Low II Residential	RE11-1	0	0	0	7.445	0.085		Residential - Single Family Residence - Pool, 1	198B133 121		Northridge	No	MI	ADU
Los Angeles	17421 OSBORNE ST	91325	2768020003	0.000	0.000	0.085	0.000	Shortfall of Sites	0.410	Very Low I Residential	RA-1	0	0	0	4.878	0.085		Residential - Single Family Residence, 1	195B129 121		Northridge	No	MI	ADU
Los Angeles	17045 OSBORNE ST	91325	2690007011	0.000	0.000	0.085	0.000	Shortfall of Sites	0.385	Very Low I Residential	RA-1	0	0	0	5.193	0.085		Residential - Single Family Residence - Pool, 1	195B133 121		Northridge	No	MI	ADU
Los Angeles	8417 DENISE LN	91304	2005008007	0.000	0.000	0.085	0.000	Shortfall of Sites	0.170	Low I Residential	RS-1	0	0	0	11.733	0.085		Residential - Single Family Residence - Planned Unit Development (PUD), 1	192B093 121		Chatsworth - Porter Ranch	No	MI	ADU
Los Angeles	12600 EMELITA ST	91607	2341013011	0.000	0.000	0.085	0.000	Shortfall of Sites	0.183	Low Residential	R1-1	0	0	0	10.930	0.085		Residential - Single Family Residence, 1	174B161 121		North Hollywood - Valley Village	No	MI	ADU
Los Angeles	14054 CHANDLER BLVD	91401	2247018009	0.000	0.000	0.085	0.000	Shortfall of Sites	0.187	Low Residential	R1-1	0	0	0	10.720	0.085		Residential - Single Family Residence - Pool, 1	171B153 121		Van Nuys - North Sherman Oaks	No	MI	ADU
Los Angeles	5352 TEESDALE AVE	91607	2346017001	0.000	0.000	0.085	0.000	Shortfall of Sites	0.160	Low Residential	R1-1	0	0	0	12.523	0.085		Residential - Single Family Residence, 1	171B161 121		North Hollywood - Valley Village	No	MI	ADU
Los Angeles	5342 NORWICH AVE	91411	2250018019	0.000	0.000	0.085	0.000	Shortfall of Sites	0.172	Low Residential	R1-1	0	0	0	11.603	0.085		Residential - Single Family Residence, 1	172-5A147 121		Van Nuys - North Sherman Oaks	No	MI	ADU
Los Angeles	5320 BEVIS AVE	91411	2249023023	0.000	0.000	0.085	0.000	Shortfall of Sites	0.155	Low Residential	R1-1	0	0	0	12.924	0.085		Residential - Single Family Residence, 1	172-5A149 121		Van Nuys - North Sherman Oaks	No	MI	ADU
Los Angeles	15237 OTSEGO ST	91403	2263008021	0.000	0.000	0.085	0.000	Shortfall of Sites	0.155	Low Residential	R1-1-RIO	0	0	0	12.901	0.085		Residential - Single Family Residence - Pool, 1	171A147 121		Van Nuys - North Sherman Oaks	No	MI	ADU
Los Angeles	14837 OTSEGO ST	91403	2263038046	0.000	0.000	0.085	0.000	Shortfall of Sites	0.155	Low Residential	R1-1-RIO	0	0	0	12.903	0.085		Residential - Single Family Residence, 1	171A149 121		Van Nuys - North Sherman Oaks	No	MI	ADU
Los Angeles	17719 PALORA ST	91316	2182004069	0.000	0.000	0.085	0.000	Shortfall of Sites	0.228	Low I Residential	RE9-1	0	0	0	8.768	0.085		Residential - Single Family Residence - Pool, 1	168B129 121		Encino - Tarzana	No	MI	ADU
Los Angeles	13612 MORRISON ST	91423	2359018003	0.000	0.000	0.085	0.000	Shortfall of Sites	0.151	Low Residential	R1-1-RIO	0	0	0	13.210	0.085		Residential - Single Family Residence - Pool, 1	168B157 121		Van Nuys - North Sherman Oaks	No	MI	ADU
Los Angeles	4929 MORSE AVE	91423	2358024005	0.000	0.000	0.085	0.000	Shortfall of Sites	0.225	Low Residential	RE9-1	0	0	0	8.893	0.085		Residential - Single Family Residence, 1	168B161 121		Van Nuys - North Sherman Oaks	No	MI	ADU
Los Angeles	12218 MORRISON ST	91607	2356011003	0.000	0.000	0.085	0.000	Shortfall of Sites	0.225	Low Residential	R1-1	0	0	0	8.890	0.085		Residential - Single Family Residence - Pool, 1	168B165 121		North Hollywood - Valley Village	No	MI	ADU
Los Angeles	4919 MORELLA AVE	91607	2355013027	0.000	0.000	0.085	0.000	Shortfall of Sites	0.152	Low Residential	R1-1	0	0	0	13.200	0.085		Residential - Single Family Residence - Pool, 1	168B169 121		North Hollywood - Valley Village	No	MI	ADU
Los Angeles	14559 LA MAIDA ST	91403	2263024017	0.000	0.000	0.085	0.000	Shortfall of Sites	0.153	Low Residential	R1-1-RIO	0	0	0	13.058	0.085		Residential - Single Family Residence, 1	169-5A151 121		Van Nuys - North Sherman Oaks	No	MI	ADU
Los Angeles	4455 ATOLL AVE	91423	2360030029	0.000	0.000	0.085	0.000	Shortfall of Sites	0.156	Low Residential	R1-1-RIO	0	0	0	12.860	0.085		Residential - Single Family Residence - Pool, 1	165B157 121		Sherman Oaks - Studio City - Toluca Lake - Cahuenga Pass	No	MI	ADU
Los Angeles	4440 CALHOUN AVE	91423	2265021016	0.000	0.000	0.085	0.000	Shortfall of Sites	0.155	Low Residential	R1-1-RIO	0	0	0	12.906	0.085		Residential - Single Family Residence, 1	165B153 121		Sherman Oaks - Studio City - Toluca Lake - Cahuenga Pass	No	MI	ADU
Los Angeles	12400 LANDALE ST	91604	2364016013	0.000	0.000	0.085	0.000	Shortfall of Sites	0.189	Low Residential	R1-1-RIO	0	0	0	10.583	0.085		Residential - Single Family Residence - Pool, 1	165B165 121		Sherman Oaks - Studio City - Toluca Lake - Cahuenga Pass	No	MI	ADU
Los Angeles	4445 KRAFT AVE	91602	2365011020	0.000	0.000	0.085	0.000	Shortfall of Sites	0.155	Low Residential	R1-1-RIO	0	0	0	12.907	0.085		Residential - Single Family Residence, 1	165B169 121		Sherman Oaks - Studio City - Toluca Lake - Cahuenga Pass	No	MI	ADU
Los Angeles	5245 LIVE OAK VIEW AVE	90041	5682013005	0.000	0.000	0.085	0.000	Shortfall of Sites	0.172	Low Residential	R1-1	0	0	0	11.606	0.085		Residential - Single Family Residence, 1	163-5A219 121		Northeast Los Angeles	No	MI	ADU
Los Angeles	1615 CAMPUS RD	90041	5474006007	0.000	0.000	0.085	0.000	Shortfall of Sites	0.171	Low Residential	R1-1	0	0	0	11.676	0.085		Residential - Single Family Residence, 1	157-5A221 121		Northeast Los Angeles	No	MI	ADU
Los Angeles	10230 W SUNSET BLVD	90077	4359011002	0.000	0.000	0.085	0.000	Shortfall of Sites	2.148	Minimum Residential	RE40-1	0	0	0	0.931	0.085		Residential - Single Family Residence - Pool, 1	141B157 121		Westwood	No	MI	ADU
Los Angeles	361 N POINSETTIA PL	90036	5526036003	0.000	0.000	0.085	0.000	Shortfall of Sites	0.169	Low II Residential	R1V2-O	0	0	0	11.850	0.085		Residential - Single Family Residence, 1	138B181 121		Wilshire	No	MI	ADU
Los Angeles	415 N PLYMOUTH BLVD	90004	5523033025	0.000	0.000	0.085	0.000	Shortfall of Sites	0.155	Low II Residential	R1R3-RG	0	0	0	12.907	0.085		Residential - Single Family Residence, 1	138B189 121		Wilshire	No	MI	ADU
Los Angeles	350 S BENTLEY AVE	90049	4366021013	0.000	0.000	0.085	0.000	Shortfall of Sites	0.193	Low Residential	R1-1	0	0	0	10.386	0.085		Residential - Single Family Residence - Pool and Misc., 1	135B145 121		Westwood	No	MI	ADU
Los Angeles	10520 GARWOOD PL	90024	4360020011	0.000	0.000	0.085	0.000	Shortfall of Sites	0.332	Low Residential	R1-1	0	0	0	6.022	0.085		Residential - Single Family Residence, 1	135B153 121		Westwood	No	MI	ADU
Los Angeles	10463 LE CONTE AVE	90024	4360027012	0.000	0.000	0.085	0.000	Shortfall of Sites	0.186	Low Residential	R1-1	0	0	0	10.735	0.085		Residential - Single Family Residence, 1	135B157 121		Westwood	No	MI	ADU
Los Angeles	1410 HOLMBY AVE	90024	4326018002	0.000	0.000	0.085	0.000	Shortfall of Sites	0.152	Low Residential	R1-1-O	0	0	0	13.200	0.085		Residential - Single Family Residence, 1	132B157 121		Westwood	No	MI	ADU
Los Angeles	801 S MUIRFIELD RD	90005	5090013031	0.000	0.000	0.085	0.000	Shortfall of Sites	0.172	Low II Residential	R1V3-RG	0	0	0	11.652	0.085		Residential - Single Family Residence, 1	132B185 121		Wilshire	No	MI	ADU
Los Angeles	1156 BEVERWIL DR	90035	4330024008	0.000	0.000	0.085	0.000	Shortfall of Sites	0.152	Low Residential	R1-1-O	0	0	0	13.150	0.085		Residential - Single Family Residence - Pool, 1	132A167 121		West Los Angeles	No	MI	ADU
Los Angeles	619 S GRETNA GREEN WAY	90049	4404005006	0.000	0.000	0.085	0.000	Shortfall of Sites	0.158	Low Residential	R1-1-O	0	0	0	12.681	0.085		Residential - Single Family Residence - Therapy Pool (Spa), 1	129B141 121		Brentwood - Pacific Palisades	No	MI	ADU
Los Angeles	10275 CRESTA DR	90064	4308003018	0.000	0.000	0.085	0.000	Shortfall of Sites	0.218	Low Residential	R1V2-O	0	0	0	9.161	0.085		Residential - Single Family Residence - Pool and Misc., 1	126B161 121		West Los Angeles	No	MI	ADU
Los Angeles	2990 CLUB DR	90064	4308018004	0.000	0.000	0.085	0.000	Shortfall of Sites	0.172	Low Residential	R1V2	0	0	0	11.646	0.085		Residential - Single Family Residence, 1	123B165 121		West Los Angeles	No	MI	ADU
Los Angeles	5841 ABERNATHY DR	90045	4105001017	0.000	0.000	0.085	0.000	Shortfall of Sites	0.161	Low Residential	R1-1	0	0	0	12.450	0.085		Residential - Single Family Residence, 1	099B169 121		Westchester - Playa del Rey	No	MI	ADU
Los Angeles	7462 MIDFIELD AVE	90045	4127002004	0.000	0.000	0.085	0.000	Shortfall of Sites	0.190	Low Residential	R1-1	0	0	0	10.512	0.085		Residential - Single Family Residence, 1	099B173 121		Westchester - Playa del Rey	No	MI	ADU
Los Angeles	1337 OAKHEATH DR	90710	7438016007	0.000	0.000	0.085	0.000	Shortfall of Sites	0.160	Low Residential	R1-1XL-O	0	0	0	12.490	0.085		Residential - Single Family Residence, 1	042B197 121		Wilmington - Harbor City	No	MI	ADU
Los Angeles	218 N WYCLIFF AVE	90732	7559006009	0.000	0.000	0.085	0.000	Shortfall of Sites	0.151	Low II Residential	R1-1XL	0	0	0	13.282	0.085		Residential - Single Family Residence, 1	018B189 121		San Pedro	No	MI	ADU
Los Angeles	17141 BRAXTON ST	91344	2608004025	0.000	0.000	0.085	0.000	Shortfall of Sites	0.363	Low I Residential	RS-1	0	0	0	5.505	0.085		Residential - Single Family Residence - Pool, 1	219B133 122		Granada Hills - Knollwood	No	MI	ADU
Los Angeles	12346 KENNY DR	91344	2609020016	0.000	0.000	0.085	0.000	Shortfall of Sites	0.400	Very Low I Residential	RA-1	0	0	0	5.004	0.085		Residential - Single Family Residence - Pool, 1	219B137 122		Granada Hills - Knollwood	No	MI	ADU
Los Angeles	12147 WOODLEY AVE	91344	2605008054	0.000	0.000	0.085	0.000	Shortfall of Sites	0.253	Very Low II Residential	RE11-1	0	0	0	7.891	0.085		Residential - Single Family Residence - Pool, 1	216B137 122		Granada Hills - Knollwood	No	MI	ADU
Los Angeles	16923 GUNTHER ST	91344	2610002041	0.000	0.000	0.085	0.000	Shortfall of Sites	0.172	Low I Residential	RS-1	0	0	0	11.615	0.085		Residential - Single Family Residence - Pool, 1	213B133 122		Granada Hills - Knollwood	No	MI	ADU
Los Angeles	11708 MONOGRAM AVE	91344	2610021018	0.000	0.000	0.085	0.000	Shortfall of Sites	0.172	Low I Residential	RS-1	0	0	0	11.611	0.085		Residential - Single Family Residence - Pool, 1	213B137 122		Granada Hills - Knollwood	No	MI	ADU
Los Angeles	16500 INDEX ST	91344	2681020015	0.000	0.000	0.085	0.000	Shortfall of Sites	0.210	Low I Residential	RS-1	0	0	0	9.509	0.085		Residential - Single Family Residence, 1	210B137 122		Granada Hills - Knollwood	No	MI	ADU
Los Angeles	11230 ENCINO AVE	91344	2711008024	0.000	0.000	0.085	0.000	Shortfall of Sites	0.404	Very Low I Residential	RA-1	0	0	0	4.952	0.085		Residential - Single Family Residence - Pool, 1	210B129 122		Granada Hills - Knollwood	No	MI	ADU
Los Angeles	18201 DONMETZ ST	91326	2715032031	0.000	0.000	0.085	0.000	Shortfall of Sites	0.238	Very Low II Residential	RE11-1	0	0	0	8.417	0.085		Residential - Single Family Residence, 1	210B125 122		Northridge	No	MI	ADU
Los Angeles	19355 LUDLOW ST	91326	2718001008	0.000	0.000	0.085	0.000	Shortfall of Sites	0.190	Low I Residential	RS-1	0	0	0	10.505	0.085		Residential - Single Family Residence - Pool, 1	210B117 122		Northridge	No	MI	ADU
Los Angeles	10961 OSO AVE	91311	2707032014	0.000	0.000	0.085	0.000	Shortfall of Sites	0.402	Very Low I Residential	RA-1-K	0	0	0	4.978	0.085		Residential - Single Family Residence - Pool, 1	210B113 122		Chatsworth - Porter Ranch	No	MI	ADU
Los Angeles	10839 YOLANDA AVE	91326	2717012020	0.000	0.000	0.085	0.000	Shortfall of Sites	0.253	Very Low II Residential	RE11-1	0	0	0	7.921	0.085		Residential - Single Family Residence - Pool, 1	207B121 122		Northridge	No	MI	ADU
Los Angeles	17123 TRIBUNE ST	91344	2696021002	0.000	0.000	0.085	0.000	Shortfall of Sites	0.172	Low II Residential	R1-1	0	0	0	11.655	0.085		Residential - Single Family Residence, 1	207B133 122		Granada Hills - Knollwood	No	MI	ADU
Los Angeles	20611 TRIBUNE ST	91311	2707028007	0.000	0.000	0.085	0.000	Shortfall of Sites	0.253	Low I Residential	RE11-1	0	0	0	7.919	0.085		Residential - Single Family Residence - Pool, 1	207B109 122		Chatsworth - Porter Ranch	No	MI	ADU
Los Angeles	19212 LOS ALIMOS ST	91326	2718018013	0.000	0.000	0.085	0.000	Shortfall of Sites	0.174	Low I Residential	RS-1	0	0	0	11.465	0.085		Residential - Single Family Residence, 1	207B117 122		Northridge	No	MI	ADU
Los Angeles	10900 WOODWARD AVE	91040	2552017002	0.000	0.000	0.085	0.000	Shortfall of Sites	0.157	Low Residential	R1-1-RFA	0	0	0	12.724	0.085		Residential - Single Family Residence, 1	208-5A193 122		Sunland - Tujunga - Lake View Terrace - Shadow Hills - East La Tuna Canyon	No	MI	ADU
Los Angeles	10400 MEMORY PARK AVE	91345	2649022021	0.000	0.000	0.085	0.000	Shortfall of Sites	0.172	Low Residential	R1-1	0	0	0	11.618	0.085		Residential - Single Family Residence, 1	204B145 122		Mission Hills - Panorama City - North Hills	No	MI	ADU
Los Angeles	10357 DEBRA AVE	91344	2679023025	0.000	0.000	0.085	0.000	Shortfall of Sites	0.174	Low I Residential	RS-1	0	0	0	11.477	0.085		Residential - Single Family Residence, 1	204B137 122		Granada Hills - Knollwood	No	MI	ADU

Jurisdiction Name	Site Address/Intersection	5 Digit ZIP Code	Assessor Parcel Number	Very Low-Income	Low-Income	Moderate-Income	Above Moderate-Income	Type of Shortfall	Parcel Size (Acres)	Current General Plan Designation	Current Zoning	Proposed General Plan (GP) Designation	Proposed Zoning	Minimum Density Allowed	Maximum Density Allowed	Total Capacity	Vacant/ Nonvacant	Description of Existing Uses	PIN	Base Density Per Acre	Community Plan Area	Rent Stabalization Ordinance	Income Category	Applicable Rezoning Program (Program informing values in Column Q listed first)
Los Angeles	10359 COLLETT AVE	91344	2668021007	0.000	0.000	0.085	0.000	Shortfall of Sites	0.158	Low I Residential	RS-1	0	0	0	12.622	0.085		Residential - Single Family Residence - Pool, 1	204B141 122		Granada Hills - Knollwood	No	MI	ADU
Los Angeles	19425 HIAWATHA ST	91326	2708002010	0.000	0.000	0.085	0.000	Shortfall of Sites	0.403	Very Low I Residential	RA-1	0	0	0	4.969	0.085		Residential - Single Family Residence - Pool, 1	204B117 122		Chatsworth - Porter Ranch	No	MI	ADU
Los Angeles	10329 ALDEA AVE	91344	2695016016	0.000	0.000	0.085	0.000	Shortfall of Sites	0.172	Low I Residential	RS-1	0	0	0	11.610	0.085		Residential - Single Family Residence, 1	204B133 122		Granada Hills - Knollwood	No	MI	ADU
Los Angeles	20235 FOIX PL	91311	2707023013	0.000	0.000	0.085	0.000	Shortfall of Sites	0.424	Very Low I Residential	RA-1	0	0	0	4.717	0.085		Residential - Single Family Residence, 1	204B113 122		Chatsworth - Porter Ranch	No	MI	ADU
Los Angeles	17624 BLACKHAWK ST	91344	2733014035	0.000	0.000	0.085	0.000	Shortfall of Sites	0.210	Low I Residential	RS-1	0	0	0	9.533	0.085		Residential - Single Family Residence, 1	204B129 122		Granada Hills - Knollwood	No	MI	ADU
Los Angeles	10330 ETIWANDA AVE	91326	2731027005	0.000	0.000	0.085	0.000	Shortfall of Sites	0.253	Very Low II Residential	RE11-1	0	0	0	7.921	0.085		Residential - Single Family Residence - Pool, 1	204B125 122		Northridge	No	MI	ADU
Los Angeles	20400 SEPTO ST	91311	2741023014	0.000	0.000	0.085	0.000	Shortfall of Sites	0.160	Low I Residential	RS-1	0	0	0	12.532	0.085		Residential - Single Family Residence, 1	201B113 122		Chatsworth - Porter Ranch	No	MI	ADU
Los Angeles	16332 SEPTO ST	91343	2678012006	0.000	0.000	0.085	0.000	Shortfall of Sites	0.158	Low I Residential	RS-1	0	0	0	12.638	0.085		Residential - Single Family Residence, 1	201B137 122		Granada Hills - Knollwood	No	MI	ADU
Los Angeles	15814 SEPTO ST	91343	2669025015	0.000	0.000	0.085	0.000	Shortfall of Sites	0.163	Low I Residential	RS-1	0	0	0	12.294	0.085		Residential - Single Family Residence - Pool, 1	201B141 122		Granada Hills - Knollwood	No	MI	ADU
Los Angeles	9830 LASAINE AVE	91325	2755013035	0.000	0.000	0.085	0.000	Shortfall of Sites	0.312	Very Low I Residential	RA-1	0	0	0	6.402	0.085		Residential - Single Family Residence - Pool, 1	201B129 122		Northridge	No	MI	ADU
Los Angeles	17040 GLEDHILL ST	91325	2692022034	0.000	0.000	0.085	0.000	Shortfall of Sites	0.290	Low I Residential	RE9-1	0	0	0	6.890	0.085		Residential - Single Family Residence - Pool, 1	198B133 122		Northridge	No	MI	ADU
Los Angeles	9401 BALCOM AVE	91325	2766003023	0.000	0.000	0.085	0.000	Shortfall of Sites	0.402	Very Low I Residential	RA-1	0	0	0	4.975	0.085		Residential - Single Family Residence - Pool, 1	198B129 122		Northridge	No	MI	ADU
Los Angeles	9338 TAMPA AVE	91324	2762022038	0.000	0.000	0.085	0.000	Shortfall of Sites	0.175	Low I Residential	RS-1	0	0	0	11.457	0.085		Residential - Single Family Residence, 1	198B117 122		Northridge	No	MI	ADU
Los Angeles	17401 OSBORNE ST	91325	2768020001	0.000	0.000	0.085	0.000	Shortfall of Sites	0.410	Very Low I Residential	RA-1	0	0	0	4.877	0.085		Residential - Single Family Residence - Pool, 1	195B129 122		Northridge	No	MI	ADU
Los Angeles	17031 OSBORNE ST	91325	2690007012	0.000	0.000	0.085	0.000	Shortfall of Sites	0.375	Very Low I Residential	RA-1	0	0	0	5.330	0.085		Residential - Single Family Residence - Pool, 1	195B133 122		Northridge	No	MI	ADU
Los Angeles	12554 EMELITA ST	91607	2341013010	0.000	0.000	0.085	0.000	Shortfall of Sites	0.183	Low Residential	R1-1	0	0	0	10.930	0.085		Residential - Single Family Residence - Pool, 1	174B161 122		North Hollywood - Valley Village	No	MI	ADU
Los Angeles	14046 CHANDLER BLVD	91401	2247018008	0.000	0.000	0.085	0.000	Shortfall of Sites	0.187	Low Residential	R1-1	0	0	0	10.720	0.085		Residential - Single Family Residence - Pool, 1	171B153 122		Van Nuys - North Sherman Oaks	No	MI	ADU
Los Angeles	5353 TEESDALE AVE	91607	2346020011	0.000	0.000	0.085	0.000	Shortfall of Sites	0.159	Low Residential	R1-1	0	0	0	12.556	0.085		Residential - Single Family Residence, 1	171B161 122		North Hollywood - Valley Village	No	MI	ADU
Los Angeles	5339 NORWICH AVE	91411	2250018011	0.000	0.000	0.085	0.000	Shortfall of Sites	0.174	Low Residential	R1-1	0	0	0	11.523	0.085		Residential - Single Family Residence, 1	172-5A147 122		Van Nuys - North Sherman Oaks	No	MI	ADU
Los Angeles	5321 WILLIS AVE	91411	2249023014	0.000	0.000	0.085	0.000	Shortfall of Sites	0.155	Low Residential	R1-1	0	0	0	12.883	0.085		Residential - Single Family Residence, 1	172-5A149 122		Van Nuys - North Sherman Oaks	No	MI	ADU
Los Angeles	15233 OTSEGO ST	91403	2263008020	0.000	0.000	0.085	0.000	Shortfall of Sites	0.155	Low Residential	R1-1-RIO	0	0	0	12.901	0.085		Residential - Single Family Residence, 1	171A147 122		Van Nuys - North Sherman Oaks	No	MI	ADU
Los Angeles	14833 OTSEGO ST	91403	2263038045	0.000	0.000	0.085	0.000	Shortfall of Sites	0.155	Low Residential	R1-1-RIO	0	0	0	12.903	0.085		Residential - Single Family Residence, 1	171A149 122		Van Nuys - North Sherman Oaks	No	MI	ADU
Los Angeles	13606 MORRISON ST	91423	2359018002	0.000	0.000	0.085	0.000	Shortfall of Sites	0.151	Low Residential	R1-1-RIO	0	0	0	13.212	0.085		Residential - Single Family Residence, 1	168B157 122		Van Nuys - North Sherman Oaks	No	MI	ADU
Los Angeles	4928 MORSE AVE	91423	2358023005	0.000	0.000	0.085	0.000	Shortfall of Sites	0.217	Low Residential	RE9-1	0	0	0	9.222	0.085		Residential - Single Family Residence, 1	168B161 122		Van Nuys - North Sherman Oaks	No	MI	ADU
Los Angeles	12210 MORRISON ST	91607	2356011002	0.000	0.000	0.085	0.000	Shortfall of Sites	0.225	Low Residential	R1-1	0	0	0	8.890	0.085		Residential - Single Family Residence, 1	168B165 122		North Hollywood - Valley Village	No	MI	ADU
Los Angeles	4922 CARPENTER AVE	91607	2355013022	0.000	0.000	0.085	0.000	Shortfall of Sites	0.151	Low Residential	R1-1	0	0	0	13.214	0.085		Residential - Single Family Residence - Pool, 1	168B169 122		North Hollywood - Valley Village	No	MI	ADU
Los Angeles	4911 SALOMA AVE	91403	2263019028	0.000	0.000	0.085	0.000	Shortfall of Sites	0.155	Low Residential	R1-1-RIO	0	0	0	12.891	0.085		Residential - Single Family Residence, 1	169-5A149 122		Van Nuys - North Sherman Oaks	No	MI	ADU
Los Angeles	4454 ATOLL AVE	91423	2360029001	0.000	0.000	0.085	0.000	Shortfall of Sites	0.155	Low Residential	R1-1-RIO	0	0	0	12.863	0.085		Residential - Single Family Residence, 1	165B157 122		Sherman Oaks - Studio City - Toluca Lake - Cahuenga Pass	No	MI	ADU
Los Angeles	4445 STANSBURY AVE	91423	2265021015	0.000	0.000	0.085	0.000	Shortfall of Sites	0.155	Low Residential	R1-1-RIO	0	0	0	12.906	0.085		Residential - Single Family Residence - Pool, 1	165B153 122		Sherman Oaks - Studio City - Toluca Lake - Cahuenga Pass	No	MI	ADU
Los Angeles	12342 LANDALE ST	91604	2364017051	0.000	0.000	0.085	0.000	Shortfall of Sites	0.175	Low Residential	R1-1-RIO	0	0	0	11.433	0.085		Residential - Single Family Residence, 1	165B165 122		Sherman Oaks - Studio City - Toluca Lake - Cahuenga Pass	No	MI	ADU
Los Angeles	4442 FARMDALE AVE	91602	2365011004	0.000	0.000	0.085	0.000	Shortfall of Sites	0.155	Low Residential	R1-1-RIO	0	0	0	12.900	0.085		Residential - Single Family Residence, 1	165B169 122		Sherman Oaks - Studio City - Toluca Lake - Cahuenga Pass	No	MI	ADU
Los Angeles	4146 BAKMAN AVE	91602	2366030009	0.000	0.000	0.085	0.000	Shortfall of Sites	0.155	Low Residential	R1-1-RIO	0	0	0	12.910	0.085		Residential - Single Family Residence, 1	162B173 122		Sherman Oaks - Studio City - Toluca Lake - Cahuenga Pass	No	MI	ADU
Los Angeles	5258 TOWNSEND AVE	90041	5669014027	0.000	0.000	0.085	0.000	Shortfall of Sites	0.182	Low Residential	R1-1	0	0	0	10.959	0.085		Residential - Single Family Residence, 1	163-5A227 122		Northeast Los Angeles	No	MI	ADU
Los Angeles	5253 TOWNSEND AVE	90041	5669015027	0.000	0.000	0.085	0.000	Shortfall of Sites	0.182	Low Residential	R1-1	0	0	0	10.967	0.085		Residential - Single Family Residence, 1	163-5A225 122		Northeast Los Angeles	No	MI	ADU
Los Angeles	2110 HILL DR	90041	5671011011	0.000	0.000	0.085	0.000	Shortfall of Sites	0.374	Low Residential	R1-1	0	0	0	5.350	0.085		Residential - Single Family Residence - Therapy Pool (Spa), 1	163-5A223 122		Northeast Los Angeles	No	MI	ADU
Los Angeles	2378 ADDISON WAY	90041	5685013033	0.000	0.000	0.085	0.000	Shortfall of Sites	0.165	Low Residential	R1-1	0	0	0	12.094	0.085		Residential - Single Family Residence, 1	160-5A221 122		Northeast Los Angeles	No	MI	ADU
Los Angeles	360 N FULLER AVE	90036	5526036027	0.000	0.000	0.085	0.000	Shortfall of Sites	0.168	Low II Residential	R1V2-O	0	0	0	11.880	0.085		Residential - Single Family Residence, 1	138B181 122		Wilshire	No	MI	ADU
Los Angeles	362 N FLORES ST	90048	5514009002	0.000	0.000	0.085	0.000	Shortfall of Sites	0.149	Low II Residential	R1V3	0	0	0	13.390	0.085		Residential - Single Family Residence, 1	138B173 122		Wilshire	No	MI	ADU
Los Angeles	414 N BEACHWOOD DR	90004	5523033007	0.000	0.000	0.085	0.000	Shortfall of Sites	0.155	Low II Residential	R1R3-RG	0	0	0	12.907	0.085		Residential - Single Family Residence, 1	138B189 122		Wilshire	No	MI	ADU
Los Angeles	305 DALEHURST AVE	90024	4359003023	0.000	0.000	0.085	0.000	Shortfall of Sites	0.194	Low Residential	R1-1	0	0	0	10.301	0.085		Residential - Single Family Residence - Pool, 1	138B153 122		Westwood	No	MI	ADU
Los Angeles	247 S CITRUS AVE	90036	5513026018	0.000	0.000	0.085	0.000	Shortfall of Sites	0.155	Low II Residential	R1V3-RG	0	0	0	12.906	0.085		Residential - Single Family Residence, 1	135B181 122		Wilshire	No	MI	ADU
Los Angeles	10543 GARWOOD PL	90024	4360020007	0.000	0.000	0.085	0.000	Shortfall of Sites	0.164	Low Residential	R1-1	0	0	0	12.159	0.085		Residential - Single Family Residence, 1	135B153 122		Westwood	No	MI	ADU
Los Angeles	1159 RODEO DR	90035	4330019020	0.000	0.000	0.085	0.000	Shortfall of Sites	0.233	Low Residential	R1-1-O	0	0	0	8.583	0.085		Residential - Single Family Residence - Therapy Pool (Spa), 1	132A165 122		West Los Angeles	No	MI	ADU
Los Angeles	10430 DUNLEER DR	90064	4318022009	0.000	0.000	0.085	0.000	Shortfall of Sites	0.180	Low Residential	R1V2	0	0	0	11.141	0.085		Residential - Single Family Residence, 1	123B161 122		West Los Angeles	No	MI	ADU
Los Angeles	3144 STONER AVE	90066	4250007015	0.000	0.000	0.085	0.000	Shortfall of Sites	0.171	Low Residential	R1V2	0	0	0	11.728	0.085		Residential - Single Family Residence - Pool, 1	117B153 122		Palms - Mar Vista - Del Rey	No	MI	ADU
Los Angeles	3509 MOUNTAIN VIEW AVE	90066	4248023032	0.000	0.000	0.085	0.000	Shortfall of Sites	0.187	Low Residential	R1V2	0	0	0	10.673	0.085		Residential - Single Family Residence, 1	114B153 122		Palms - Mar Vista - Del Rey	No	MI	ADU
Los Angeles	3538 STONER AVE	90066	4249017007	0.000	0.000	0.085	0.000	Shortfall of Sites	0.168	Low Residential	R1V2	0	0	0	11.887	0.085		Residential - Single Family Residence, 1	114B157 122		Palms - Mar Vista - Del Rey	No	MI	ADU
Los Angeles	6228 FLORES AVE	90056	4001012001	0.000	0.000	0.085	0.000	Shortfall of Sites	0.188	Low Residential	R1-1	0	0	0	10.657	0.085		Residential - Single Family Residence - Pool, 1	105B173 122		Westchester - Playa del Rey	No	MI	ADU
Los Angeles	7722 AIRPORT BLVD	90045	4105004001	0.000	0.000	0.085	0.000	Shortfall of Sites	0.179	Low Residential	R1-1	0	0	0	11.192	0.085		Residential - Single Family Residence, 1	099B169 122		Westchester - Playa del Rey	No	MI	ADU
Los Angeles	12611 HENZIE PL	91344	2608026016	0.000	0.000	0.085	0.000	Shortfall of Sites	0.285	Very Low II Residential	RE11-1-H	0	0	0	7.007	0.085		Residential - Single Family Residence - Pool, 1	219B133 123		Granada Hills - Knollwood	No	MI	ADU
Los Angeles	12324 WOODLEY AVE	91344	2605006006	0.000	0.000	0.085	0.000	Shortfall of Sites	0.339	Very Low II Residential	RE11-1	0	0	0	5.895	0.085		Residential - Single Family Residence - Pool, 1	219B137 123		Granada Hills - Knollwood	No	MI	ADU
Los Angeles	12134 ELNORA PL	91344	2606010021	0.000	0.000	0.085	0.000	Shortfall of Sites	0.230	Low I Residential	RS-1	0	0	0	8.714	0.085		Residential - Single Family Residence - Pool, 1	216B133 123		Granada Hills - Knollwood	No	MI	ADU
Los Angeles	12135 GOTHIC AVE	91344	2609028055	0.000	0.000	0.085	0.000	Shortfall of Sites	0.258	Very Low II Residential	RE11-1	0	0	0	7.747	0.085		Residential - Single Family Residence, 1	216B137 123		Granada Hills - Knollwood	No	MI	ADU
Los Angeles	11720 VERADA AVE	91344	2607005040	0.000	0.000	0.085	0.000	Shortfall of Sites	0.235	Low I Residential	RS-1	0	0	0	8.507	0.085		Residential - Single Family Residence - Pool, 1	213B133 123		Granada Hills - Knollwood	No	MI	ADU
Los Angeles	11707 ANDREW AVE	91344	2605016031	0.000	0.000	0.085	0.000	Shortfall of Sites	0.349	Very Low II Residential	RE11-1	0	0	0	5.729	0.085		Residential - Single Family Residence - Pool, 1	213B137 123		Granada Hills - Knollwood	No	MI	ADU
Los Angeles	11636 ANDASOL AVE	91344	2607006021	0.000	0.000	0.085	0.000	Shortfall of Sites	0.370	Very Low I Residential	RA-1	0	0	0	5.405	0.085		Residential - Single Family Residence - Pool, 1	213B129 123		Granada Hills - Knollwood	No	MI	ADU
Los Angeles	17212 INDEX ST	91344	2697011003	0.000	0.000	0.085	0.000	Shortfall of Sites	0.208	Low I Residential	RS-1	0	0	0	9.593	0.085		Residential - Single Family Residence, 1	210B133 123		Granada Hills - Knollwood	No	MI	ADU
Los Angeles	16458 INDEX ST	91344	2681020001	0.000	0.000	0.085	0.000	Shortfall of Sites	0.174	Low I Residential	RS-1	0	0	0	11.488	0.085		Residential - Single Family Residence, 1	210B137 123		Granada Hills - Knollwood	No	MI	ADU
Los Angeles	17449 DONMETZ ST	91344	2711008003	0.000	0.000	0.085	0.000	Shortfall of Sites	0.401	Very Low I Residential	RA-1	0	0	0	4.990	0.085		Residential - Single Family Residence, 1	210B129 123		Granada Hills - Knollwood	No	MI	ADU
Los Angeles	18258 INDEX ST	91326	2715032013	0.000	0.000	0.085	0.000	Shortfall of Sites	0.326	Very Low II Residential	RE11-1	0	0	0	6.132	0.085		Residential - Single Family Residence - Pool, 1	210B125 123		Northridge	No	MI	ADU
Los Angeles	11060 GRANGER PL	91326	2718001014	0.000	0.000	0.085	0.000	Shortfall of Sites	0.201	Low I Residential	RS-1	0	0	0	9.946	0.085		Residential - Single Family Residence - Pool, 1	210B117 123		Northridge	No	MI	ADU
Los Angeles	10840 SPRINGFIELD AVE	91326	2718012001	0.000	0.000	0.085	0.000	Shortfall of Sites	0.185	Low I Residential	RS-1	0	0	0	10.793	0.085		Residential - Single Family Residence, 1	207B121 123		Northridge	No	MI	ADU
Los Angeles	17117 TRIBUNE ST	91344	2696021003	0.000	0.000	0.085	0.000	Shortfall of Sites	0.172	Low II Residential	R1-1	0	0	0	11.655	0.085		Residential - Single Family Residence, 1	207B133 123		Granada Hills - Knollwood	No	MI	ADU
Los Angeles	20601 TRIBUNE ST	91311	2707028008	0.000	0.000	0.085	0.000	Shortfall of Sites	0.253	Low I Residential	RE11-1	0	0	0	7.918	0.085		Residential - Single Family Residence - Pool, 1	207B109 123		Chatsworth - Porter Ranch	No	MI	ADU
Los Angeles	10353 JORDAN AVE	91311	2722017012	0.000	0.000	0.085	0.000	Shortfall of Sites	0.223	Low II Residential	R1-2	0	0	0	8.955	0.085		Residential - Single Family Residence, 1	204B105 123		Chatsworth - Porter Ranch	No	MI	ADU
Los Angeles	10361 BURNET AVE	91345	2649022010	0.000	0.000	0.085	0.000	Shortfall of Sites	0.172	Low Residential	R1-1	0	0	0	11.615	0.085		Residential - Single Family Residence - Pool, 1	204B145 123		Mission Hills - Panorama City - North Hills	No	MI	ADU
Los Angeles	10354 DEBRA AVE	91344	2679016043	0.000	0.000	0.085	0.000	Shortfall of Sites	0.202	Low I Residential	RS-1	0	0	0	9.896	0.085		Residential - Single Family Residence, 1	204B137 123		Granada Hills - Knollwood	No	MI	ADU
Los Angeles	10354 WOODLEY AVE	91344	2668021016	0.000	0.000	0.085	0.000	Shortfall of Sites	0.165	Low I Residential	RS-1	0	0	0	12.100	0.085		Residential - Single Family Residence, 1	204B141 123		Granada Hills - Knollwood	No	MI	ADU
Los Angeles	19419 BLACKHAWK ST	91326	2708003014	0.000	0.000	0.085	0.000	Shortfall of Sites	0.404	Very Low I Residential	RA-1	0	0	0	4.948	0.085		Residential - Single Family Residence, 1	204B117 123		Chatsworth - Porter Ranch	No	MI	ADU
Los Angeles	10328 LOUISE AVE	91344	2695015007	0.000	0.000	0.085	0.000	Shortfall of Sites	0.172	Low I Residential	RS-1	0	0	0	11.617	0.085		Residential - Single Family Residence, 1	204B133 123		Granada Hills - Knollwood	No	MI	ADU
Los Angeles	10324 INDEPENDENCE AVE	91311	2706016018	0.000	0.000	0.085	0.000	Shortfall of Sites	0.460	Very Low I Residential	RA-1	0	0	0	4.352	0.085		Residential - Single Family Residence, 1	204B109 123		Chatsworth - Porter Ranch	No	MI	ADU
Los Angeles	10367 GARDEN GROVE AVE	91326	2731027014	0.000	0.000	0.085	0.000	Shortfall of Sites	0.254	Very Low II Residential	RE11-1	0	0	0	7.863	0.085		Residential - Single Family Residence, 1	204B125 123		Northridge	No	MI	ADU

Jurisdiction Name	Site Address/Intersection	5 Digit ZIP Code	Assessor Parcel Number	Very Low-Income	Low-Income	Moderate-Income	Above Moderate-Income	Type of Shortfall	Parcel Size (Acres)	Current General Plan Designation	Current Zoning	Proposed General Plan (GP) Designation	Proposed Zoning	Minimum Density Allowed	Maximum Density Allowed	Total Capacity	Vacant/ Nonvacant	Description of Existing Uses	PIN	Base Density Per Acre	Community Plan Area	Rent Stabalization Ordinance	Income Category	Applicable Rezoning Program (Program informing values in Column Q listed first)
Los Angeles	9915 CASABA AVE	91311	2741019039	0.000	0.000	0.085	0.000	Shortfall of Sites	0.182	Low I Residential	RS-1	0	0	0	11.007	0.085		Residential - Single Family Residence - Pool, 1	201B113 123		Chatsworth - Porter Ranch	No	MI	ADU
Los Angeles	16326 SEPTO ST	91343	2678012005	0.000	0.000	0.085	0.000	Shortfall of Sites	0.158	Low I Residential	RS-1	0	0	0	12.638	0.085		Residential - Single Family Residence, 1	201B137 123		Granada Hills - Knollwood	No	MI	ADU
Los Angeles	6538 ELMO ST	91042	2570010015	0.000	0.000	0.085	0.000	Shortfall of Sites	0.276	Low Residential	R1-1-RFA	0	0	0	7.248	0.085		Residential - Single Family Residence - Pool, 1	202-5A203 123		Sunland - Tujunga - Lake View Terrace - Shadow Hills - East La Tuna Canyon	No	MI	ADU
Los Angeles	9822 CHICOPEE AVE	91325	2755013019	0.000	0.000	0.085	0.000	Shortfall of Sites	0.356	Very Low I Residential	RA-1	0	0	0	5.613	0.085		Residential - Single Family Residence - Pool, 1	201B129 123		Northridge	No	MI	ADU
Los Angeles	17068 GLEDHILL ST	91325	2692010042	0.000	0.000	0.085	0.000	Shortfall of Sites	0.269	Very Low II Residential	RE11-1	0	0	0	7.445	0.085		Residential - Single Family Residence - Pool, 1	198B133 123		Northridge	No	MI	ADU
Los Angeles	9400 BALCOM AVE	91325	2766002028	0.000	0.000	0.085	0.000	Shortfall of Sites	0.405	Very Low I Residential	RA-1	0	0	0	4.936	0.085		Residential - Single Family Residence - Pool, 1	198B129 123		Northridge	No	MI	ADU
Los Angeles	9329 BECKFORD AVE	91324	2762022009	0.000	0.000	0.085	0.000	Shortfall of Sites	0.307	Very Low I Residential	RA-1	0	0	0	6.522	0.085		Residential - Single Family Residence, 1	198B117 123		Northridge	No	MI	ADU
Los Angeles	17355 OSBORNE ST	91325	2768021006	0.000	0.000	0.085	0.000	Shortfall of Sites	0.410	Very Low I Residential	RA-1	0	0	0	4.877	0.085		Residential - Single Family Residence - Pool, 1	195B129 123		Northridge	No	MI	ADU
Los Angeles	17021 OSBORNE ST	91325	2690007013	0.000	0.000	0.085	0.000	Shortfall of Sites	0.417	Very Low I Residential	RA-1	0	0	0	4.793	0.085		Residential - Single Family Residence - Pool, 1	195B133 123		Northridge	No	MI	ADU
Los Angeles	8406 DENISE LN	91304	2005007010	0.000	0.000	0.085	0.000	Shortfall of Sites	0.154	Low I Residential	RS-1	0	0	0	12.965	0.085		Residential - Single Family Residence - Planned Unit Development (PUD), 1	192B093 123		Chatsworth - Porter Ranch	No	MI	ADU
Los Angeles	12548 EMELITA ST	91607	2341013009	0.000	0.000	0.085	0.000	Shortfall of Sites	0.183	Low Residential	R1-1	0	0	0	10.930	0.085		Residential - Single Family Residence, 1	174B161 123		North Hollywood - Valley Village	No	MI	ADU
Los Angeles	5337 TOPEKA DR	91356	2163022020	0.000	0.000	0.085	0.000	Shortfall of Sites	0.427	Very Low I Residential	RA-1	0	0	0	4.684	0.085		Residential - Single Family Residence - Pool, 1	171B121 123		Encino - Tarzana	No	MI	ADU
Los Angeles	5326 MECCA AVE	91356	2161017030	0.000	0.000	0.085	0.000	Shortfall of Sites	0.263	Low II Residential	R1-1	0	0	0	7.591	0.085		Residential - Single Family Residence - Pool, 1	171B125 123		Encino - Tarzana	No	MI	ADU
Los Angeles	14040 CHANDLER BLVD	91401	2247018007	0.000	0.000	0.085	0.000	Shortfall of Sites	0.187	Low Residential	R1-1	0	0	0	10.720	0.085		Residential - Single Family Residence - Pool, 1	171B153 123		Van Nuys - North Sherman Oaks	No	MI	ADU
Los Angeles	5352 BELLAIRE AVE	91607	2346020001	0.000	0.000	0.085	0.000	Shortfall of Sites	0.159	Low Residential	R1-1	0	0	0	12.560	0.085		Residential - Single Family Residence, 1	171B161 123		North Hollywood - Valley Village	No	MI	ADU
Los Angeles	19456 SANTA RITA ST	91356	2163005011	0.000	0.000	0.085	0.000	Shortfall of Sites	0.282	Very Low I Residential	RA-1	0	0	0	7.089	0.085		Residential - Single Family Residence, 1	171B117 123		Encino - Tarzana	No	MI	ADU
Los Angeles	5339 LEMONA AVE	91411	2250018028	0.000	0.000	0.085	0.000	Shortfall of Sites	0.171	Low Residential	R1-1	0	0	0	11.688	0.085		Residential - Single Family Residence, 1	172-5A147 123		Van Nuys - North Sherman Oaks	No	MI	ADU
Los Angeles	15227 OTSEGO ST	91403	2263008019	0.000	0.000	0.085	0.000	Shortfall of Sites	0.155	Low Residential	R1-1-RIO	0	0	0	12.901	0.085		Residential - Single Family Residence, 1	171A147 123		Van Nuys - North Sherman Oaks	No	MI	ADU
Los Angeles	14829 OTSEGO ST	91403	2263038044	0.000	0.000	0.085	0.000	Shortfall of Sites	0.155	Low Residential	R1-1-RIO	0	0	0	12.904	0.085		Residential - Single Family Residence, 1	171A149 123		Van Nuys - North Sherman Oaks	No	MI	ADU
Los Angeles	17701 PALORA ST	91316	2182004071	0.000	0.000	0.085	0.000	Shortfall of Sites	0.227	Low I Residential	RE9-1	0	0	0	8.804	0.085		Residential - Single Family Residence - Pool, 1	168B129 123		Encino - Tarzana	No	MI	ADU
Los Angeles	13602 MORRISON ST	91423	2359018001	0.000	0.000	0.085	0.000	Shortfall of Sites	0.165	Low Residential	R1-1-RIO	0	0	0	12.093	0.085		Residential - Single Family Residence, 1	168B157 123		Van Nuys - North Sherman Oaks	No	MI	ADU
Los Angeles	4943 NEWCASTLE AVE	91316	2181026014	0.000	0.000	0.085	0.000	Shortfall of Sites	0.161	Low II Residential	R1-1	0	0	0	12.411	0.085		Residential - Single Family Residence, 1	168B125 123		Encino - Tarzana	No	MI	ADU
Los Angeles	12202 MORRISON ST	91607	2356011001	0.000	0.000	0.085	0.000	Shortfall of Sites	0.227	Low Residential	R1-1	0	0	0	8.812	0.085		Residential - Single Family Residence - Pool, 1	168B165 123		North Hollywood - Valley Village	No	MI	ADU
Los Angeles	4921 CARPENTER AVE	91607	2355013011	0.000	0.000	0.085	0.000	Shortfall of Sites	0.155	Low Residential	R1-1	0	0	0	12.907	0.085		Residential - Single Family Residence - Pool, 1	168B169 123		North Hollywood - Valley Village	No	MI	ADU
Los Angeles	4913 MAMMOTH AVE	91423	2269022008	0.000	0.000	0.085	0.000	Shortfall of Sites	0.180	Low Residential	R1-1-RIO	0	0	0	11.138	0.085		Residential - Single Family Residence - Pool, 1	168B153 123		Van Nuys - North Sherman Oaks	No	MI	ADU
Los Angeles	4903 SALOMA AVE	91403	2263019029	0.000	0.000	0.085	0.000	Shortfall of Sites	0.155	Low Residential	R1-1-RIO	0	0	0	12.891	0.085		Residential - Single Family Residence, 1	169-5A149 123		Van Nuys - North Sherman Oaks	No	MI	ADU
Los Angeles	4627 SALOMA AVE	91403	2264018024	0.000	0.000	0.085	0.000	Shortfall of Sites	0.171	Low Residential	R1-1	0	0	0	11.723	0.085		Residential - Single Family Residence, 1	168A149 123		Sherman Oaks - Studio City - Toluca Lake - Cahuenga Pass	No	MI	ADU
Los Angeles	4455 MARY ELLEN AVE	91423	2360029007	0.000	0.000	0.085	0.000	Shortfall of Sites	0.155	Low Residential	R1-1-RIO	0	0	0	12.863	0.085		Residential - Single Family Residence - Pool, 1	165B157 123		Sherman Oaks - Studio City - Toluca Lake - Cahuenga Pass	No	MI	ADU
Los Angeles	12334 LANDALE ST	91604	2364017034	0.000	0.000	0.085	0.000	Shortfall of Sites	0.223	Low Residential	R1-1-RIO	0	0	0	8.981	0.085		Residential - Single Family Residence, 1	165B165 123		Sherman Oaks - Studio City - Toluca Lake - Cahuenga Pass	No	MI	ADU
Los Angeles	4145 ELMER AVE	91602	2366030014	0.000	0.000	0.085	0.000	Shortfall of Sites	0.155	Low Residential	R1-1-RIO	0	0	0	12.907	0.085		Residential - Single Family Residence, 1	162B173 123		Sherman Oaks - Studio City - Toluca Lake - Cahuenga Pass	No	MI	ADU
Los Angeles	4133 KRAFT AVE	91604	2368021004	0.000	0.000	0.085	0.000	Shortfall of Sites	0.158	Low Residential	R1-1-RIO	0	0	0	12.660	0.085		Residential - Single Family Residence, 1	162B169 123		Sherman Oaks - Studio City - Toluca Lake - Cahuenga Pass	No	MI	ADU
Los Angeles	5250 VINCENT AVE	90041	5669015006	0.000	0.000	0.085	0.000	Shortfall of Sites	0.183	Low Residential	R1-1	0	0	0	10.950	0.085		Residential - Single Family Residence, 1	163-5A225 123		Northeast Los Angeles	No	MI	ADU
Los Angeles	1853 FAIR PARK AVE	90041	5686013028	0.000	0.000	0.085	0.000	Shortfall of Sites	0.159	Low Residential	R1-1	0	0	0	12.607	0.085		Residential - Single Family Residence, 1	160-5A223 123		Northeast Los Angeles	No	MI	ADU
Los Angeles	361 N FULLER AVE	90036	5526037002	0.000	0.000	0.085	0.000	Shortfall of Sites	0.189	Low II Residential	R1V2-O	0	0	0	10.589	0.085		Residential - Single Family Residence, 1	138B181 123		Wilshire	No	MI	ADU
Los Angeles	363 N FLORES ST	90048	5514010041	0.000	0.000	0.085	0.000	Shortfall of Sites	0.149	Low II Residential	R1V3	0	0	0	13.395	0.085		Residential - Single Family Residence, 1	138B173 123		Wilshire	No	MI	ADU
Los Angeles	415 N BEACHWOOD DR	90004	5523032025	0.000	0.000	0.085	0.000	Shortfall of Sites	0.155	Low II Residential	R1R3-RG	0	0	0	12.907	0.085		Residential - Single Family Residence, 1	138B189 123		Wilshire	No	MI	ADU
Los Angeles	250 S ST ANDREWS PL	90004	5516024016	0.000	0.000	0.085	0.000	Shortfall of Sites	0.207	Low II Residential	R1-1	0	0	0	9.664	0.085		Residential - Single Family Residence, 1	135B193 123		Wilshire	No	MI	ADU
Los Angeles	1625 COMSTOCK AVE	90024	4327009032	0.000	0.000	0.085	0.000	Shortfall of Sites	0.177	Low Residential	R1V3-O	0	0	0	11.323	0.085		Residential - Single Family Residence, 1	132B157 123		Westwood	No	MI	ADU
Los Angeles	11914 FOXBORO DR	90049	4404018016	0.000	0.000	0.085	0.000	Shortfall of Sites	0.175	Low Residential	R1-1	0	0	0	11.432	0.085		Residential - Single Family Residence, 1	132B141 123		Brentwood - Pacific Palisades	No	MI	ADU
Los Angeles	4714 W 8TH ST	90005	5090008032	0.000	0.000	0.085	0.000	Shortfall of Sites	0.230	Low II Residential	R1V3-RG	0	0	0	8.687	0.085		Residential - Single Family Residence, 1	132B185 123		Wilshire	No	MI	ADU
Los Angeles	1137 S CAMDEN DR	90035	4330017017	0.000	0.000	0.085	0.000	Shortfall of Sites	0.199	Low Residential	R1-1-O	0	0	0	10.044	0.085		Residential - Single Family Residence - Pool and Misc., 1	132A165 123		West Los Angeles	No	MI	ADU
Los Angeles	9312 BOLTON RD	90034	4309013002	0.000	0.000	0.085	0.000	Shortfall of Sites	0.187	Low Residential	R1V2-O	0	0	0	10.715	0.085		Residential - Single Family Residence, 1	126B169 123		West Los Angeles	No	MI	ADU
Los Angeles	1000 S CARMELINA AVE	90049	4264021031	0.000	0.000	0.085	0.000	Shortfall of Sites	0.292	Low Residential	RE9-1	0	0	0	6.843	0.085		Residential - Single Family Residence, 1	126B141 123		Brentwood - Pacific Palisades	No	MI	ADU
Los Angeles	3043 CAVENDISH DR	90064	4316011014	0.000	0.000	0.085	0.000	Shortfall of Sites	0.203	Low Residential	R1V2	0	0	0	9.852	0.085		Residential - Single Family Residence - Pool, 1	123B161 123		West Los Angeles	No	MI	ADU
Los Angeles	3011 GREENFIELD AVE	90034	4251009039	0.000	0.000	0.085	0.000	Shortfall of Sites	0.153	Low Residential	R1-1	0	0	0	13.082	0.085		Residential - Single Family Residence - Pool, 1	120B157 123		Palms - Mar Vista - Del Rey	No	MI	ADU
Los Angeles	3313 BUTLER AVE	90066	4250019004	0.000	0.000	0.085	0.000	Shortfall of Sites	0.163	Low Residential	R1V2	0	0	0	12.305	0.085		Residential - Single Family Residence, 1	117B157 123		Palms - Mar Vista - Del Rey	No	MI	ADU
Los Angeles	5741 W 76TH ST	90045	4104016015	0.000	0.000	0.085	0.000	Shortfall of Sites	0.190	Low Residential	R1-1	0	0	0	10.525	0.085		Residential - Single Family Residence, 1	099B169 123		Westchester - Playa del Rey	No	MI	ADU
Los Angeles	12642 MEADOWLARK AVE	91344	2608006022	0.000	0.000	0.085	0.000	Shortfall of Sites	0.173	Low I Residential	RS-1	0	0	0	11.580	0.085		Residential - Single Family Residence, 1	219B133 124		Granada Hills - Knollwood	No	MI	ADU
Los Angeles	12583 MENDEL DR	91344	2608026029	0.000	0.000	0.085	0.000	Shortfall of Sites	0.250	Very Low II Residential	RE11-1-H	0	0	0	7.996	0.085		Residential - Single Family Residence - Pool, 1	219B129 124		Granada Hills - Knollwood	No	MI	ADU
Los Angeles	12308 HAGEN PL	91344	2609012010	0.000	0.000	0.085	0.000	Shortfall of Sites	0.498	Very Low I Residential	RA-1	0	0	0	4.013	0.085		Residential - Single Family Residence - Pool, 1	219B137 124		Granada Hills - Knollwood	No	MI	ADU
Los Angeles	12125 EL ORO WAY	91344	2606003030	0.000	0.000	0.085	0.000	Shortfall of Sites	0.253	Low I Residential	RS-1	0	0	0	7.915	0.085		Residential - Single Family Residence, 1	216B133 124		Granada Hills - Knollwood	No	MI	ADU
Los Angeles	12125 MONOGRAM AVE	91344	2609029040	0.000	0.000	0.085	0.000	Shortfall of Sites	0.253	Very Low II Residential	RE11-1	0	0	0	7.901	0.085		Residential - Single Family Residence, 1	216B137 124		Granada Hills - Knollwood	No	MI	ADU
Los Angeles	11677 BABBITT AVE	91344	2607005028	0.000	0.000	0.085	0.000	Shortfall of Sites	0.172	Low I Residential	RS-1	0	0	0	11.625	0.085		Residential - Single Family Residence - Pool, 1	213B133 124		Granada Hills - Knollwood	No	MI	ADU
Los Angeles	11709 ODESSA AVE	91344	2610021007	0.000	0.000	0.085	0.000	Shortfall of Sites	0.172	Low I Residential	RS-1	0	0	0	11.602	0.085		Residential - Single Family Residence, 1	213B137 124		Granada Hills - Knollwood	No	MI	ADU
Los Angeles	17535 FLANDERS ST	91344	2607010013	0.000	0.000	0.085	0.000	Shortfall of Sites	0.477	Very Low I Residential	RA-1	0	0	0	4.190	0.085		Residential - Single Family Residence - Pool, 1	213B129 124		Granada Hills - Knollwood	No	MI	ADU
Los Angeles	15615 HARVEST ST	91344	2662002015	0.000	0.000	0.085	0.000	Shortfall of Sites	0.153	Low I Residential	RS-1	0	0	0	13.109	0.085		Residential - Single Family Residence, 1	213B145 124		Granada Hills - Knollwood	No	MI	ADU
Los Angeles	17439 DONMETZ ST	91344	2711008004	0.000	0.000	0.085	0.000	Shortfall of Sites	0.401	Very Low I Residential	RA-1	0	0	0	4.990	0.085		Residential - Single Family Residence, 1	210B129 124		Granada Hills - Knollwood	No	MI	ADU
Los Angeles	18341 INDEX ST	91326	2715026031	0.000	0.000	0.085	0.000	Shortfall of Sites	0.394	Very Low II Residential	RE11-1	0	0	0	5.077	0.085		Residential - Single Family Residence - Pool, 1	210B125 124		Northridge	No	MI	ADU
Los Angeles	11022 COZYCROFT AVE	91311	2707033035	0.000	0.000	0.085	0.000	Shortfall of Sites	0.252	Very Low II Residential	RE11-1	0	0	0	7.928	0.085		Residential - Single Family Residence - Pool, 1	210B109 124		Chatsworth - Porter Ranch	No	MI	ADU
Los Angeles	20420 NASHVILLE ST	91311	2707026023	0.000	0.000	0.085	0.000	Shortfall of Sites	0.409	Very Low I Residential	RA-1-K	0	0	0	4.890	0.085		Residential - Single Family Residence - Planned Unit Development (PUD), 1	210B113 124		Chatsworth - Porter Ranch	No	MI	ADU
Los Angeles	10841 TOPEKA DR	91326	2718012028	0.000	0.000	0.085	0.000	Shortfall of Sites	0.185	Low I Residential	RS-1	0	0	0	10.794	0.085		Residential - Single Family Residence - Pool, 1	207B121 124		Northridge	No	MI	ADU
Los Angeles	10820 AMIGO AVE	91326	2717017026	0.000	0.000	0.085	0.000	Shortfall of Sites	0.256	Very Low II Residential	RE11-1	0	0	0	7.798	0.085		Residential - Single Family Residence - Pool, 1	207B125 124		Northridge	No	MI	ADU
Los Angeles	17111 TRIBUNE ST	91344	2696021004	0.000	0.000	0.085	0.000	Shortfall of Sites	0.172	Low II Residential	R1-1	0	0	0	11.655	0.085		Residential - Single Family Residence - Pool, 1	207B133 124		Granada Hills - Knollwood	No	MI	ADU
Los Angeles	20833 TRIBUNE ST	91311	2706009019	0.000	0.000	0.085	0.000	Shortfall of Sites	0.207	Low I Residential	RE9-1	0	0	0	9.679	0.085		Residential - Single Family Residence - Pool, 1	207B109 124		Chatsworth - Porter Ranch	No	MI	ADU
Los Angeles	20354 CORALINE CIR	91311	2707018006	0.000	0.000	0.085	0.000	Shortfall of Sites	0.390	Very Low I Residential	RA-1	0	0	0	5.127	0.085		Residential - Single Family Residence, 1	207B113 124		Chatsworth - Porter Ranch	No	MI	ADU
Los Angeles	10352 JORDAN AVE	91311	2722016013	0.000	0.000	0.085	0.000	Shortfall of Sites	0.224	Low II Residential	R1-2	0	0	0	8.939	0.085		Residential - Single Family Residence, 1	204B105 124		Chatsworth - Porter Ranch	No	MI	ADU
Los Angeles	10378 MARKLEIN AVE	91345	2649016031	0.000	0.000	0.085	0.000	Shortfall of Sites	0.172	Low Residential	RS-1	0	0	0	11.603	0.085		Residential - Single Family Residence, 1	204B145 124		Mission Hills - Panorama City - North Hills	No	MI	ADU
Los Angeles	16236 HIAWATHA ST	91344	2679007045	0.000	0.000	0.085	0.000	Shortfall of Sites	0.173	Low I Residential	RS-1	0	0	0	11.546	0.085		Residential - Single Family Residence, 1	204B137 124		Granada Hills - Knollwood	No	MI	ADU
Los Angeles	10358 COLLETT AVE	91344	2668020016	0.000	0.000	0.085	0.000	Shortfall of Sites	0.182	Low I Residential	RS-1	0	0	0	11.001	0.085		Residential - Single Family Residence, 1	204B141 124		Granada Hills - Knollwood	No	MI	ADU
Los Angeles	10330 ALDEA AVE	91344	2695017006	0.000	0.000	0.085	0.000	Shortfall of Sites	0.172	Low I Residential	RS-1	0	0	0	11.596	0.085		Residential - Single Family Residence, 1	204B133 124		Granada Hills - Knollwood	No	MI	ADU

Jurisdiction Name	Site Address/Intersection	5 Digit ZIP Code	Assessor Parcel Number	Very Low-Income	Low-Income	Moderate-Income	Above Moderate-Income	Type of Shortfall	Parcel Size (Acres)	Current General Plan Designation	Current Zoning	Proposed General Plan (GP) Designation	Proposed Zoning	Minimum Density Allowed	Maximum Density Allowed	Total Capacity	Vacant/ Nonvacant	Description of Existing Uses	PIN	Base Density Per Acre	Community Plan Area	Rent Stabalization Ordinance	Income Category	Applicable Rezoning Program (Program informing values in Column Q listed first)
Los Angeles	10368 GARDEN GROVE AVE	91326	2731027027	0.000	0.000	0.085	0.000	Shortfall of Sites	0.255	Very Low II Residential	RE11-1	0	0	0	7.852	0.085		Residential - Single Family Residence - Pool, 1	204B125 124		Northridge	No	MI	ADU
Los Angeles	9918 JOVITA AVE	91311	2741019015	0.000	0.000	0.085	0.000	Shortfall of Sites	0.183	Low I Residential	RS-1	0	0	0	10.908	0.085		Residential - Single Family Residence, 1	201B113 124		Chatsworth - Porter Ranch	No	MI	ADU
Los Angeles	16320 SEPTO ST	91343	2678012004	0.000	0.000	0.085	0.000	Shortfall of Sites	0.158	Low I Residential	RS-1	0	0	0	12.638	0.085		Residential - Single Family Residence, 1	201B137 124		Granada Hills - Knollwood	No	MI	ADU
Los Angeles	15658 SEPTO ST	91343	2661028012	0.000	0.000	0.085	0.000	Shortfall of Sites	0.152	Low I Residential	RA-1	0	0	0	13.154	0.085		Residential - Single Family Residence, 1	201B141 124		Granada Hills - Knollwood	No	MI	ADU
Los Angeles	18948 LASSEN ST	91324	2762040019	0.000	0.000	0.085	0.000	Shortfall of Sites	0.298	Low I Residential	RS-1	0	0	0	6.709	0.085		Residential - Single Family Residence, 1	201B121 124		Northridge	No	MI	ADU
Los Angeles	10025 LEONA ST	91042	2570008013	0.000	0.000	0.085	0.000	Shortfall of Sites	0.161	Low Residential	R1-1-RFA	0	0	0	12.448	0.085		Residential - Single Family Residence, 1	202-5A203 124		Sunland - Tujunga - Lake View Terrace - Shadow Hills - East La Tuna Canyon	No	MI	ADU
Los Angeles	9833 SHOSHONE AVE	91325	2755010019	0.000	0.000	0.085	0.000	Shortfall of Sites	0.363	Very Low I Residential	RA-1	0	0	0	5.507	0.085		Residential - Single Family Residence - Pool, 1	201B129 124		Northridge	No	MI	ADU
Los Angeles	9442 HAYVENHURST AVE	91343	2676001013	0.000	0.000	0.085	0.000	Shortfall of Sites	0.214	Low Residential	RS-1	0	0	0	9.346	0.085		Residential - Single Family Residence, 1	198B137 124		Mission Hills - Panorama City - North Hills	No	MI	ADU
Los Angeles	17060 GLEDHILL ST	91325	2692010043	0.000	0.000	0.085	0.000	Shortfall of Sites	0.269	Very Low II Residential	RE11-1	0	0	0	7.445	0.085		Residential - Single Family Residence - Pool, 1	198B133 124		Northridge	No	MI	ADU
Los Angeles	9353 ENCINO AVE	91325	2766020019	0.000	0.000	0.085	0.000	Shortfall of Sites	0.368	Very Low I Residential	RA-1	0	0	0	5.430	0.085		Residential - Single Family Residence, 1	198B129 124		Northridge	No	MI	ADU
Los Angeles	9332 TAMPA AVE	91324	2762022039	0.000	0.000	0.085	0.000	Shortfall of Sites	0.175	Low I Residential	RS-1	0	0	0	11.458	0.085		Residential - Single Family Residence, 1	198B117 124		Northridge	No	MI	ADU
Los Angeles	9200 OWENSMOUTH AVE	91311	2746011007	0.000	0.000	0.085	0.000	Shortfall of Sites	3.675	Light Manufacturing	MR2-1	0	0	0	0.544	0.085		Industrial - Warehousing, Distribution, Storage - Warehousing, Distribution, Under 10,000 SF - One Story, 1	198B105 124		Chatsworth - Porter Ranch	No	MI	ADU
Los Angeles	17343 OSBORNE ST	91325	2768021005	0.000	0.000	0.085	0.000	Shortfall of Sites	0.410	Very Low I Residential	RA-1	0	0	0	4.876	0.085		Residential - Single Family Residence - Pool, 1	195B129 124		Northridge	No	MI	ADU
Los Angeles	12542 EMELITA ST	91607	2341013008	0.000	0.000	0.085	0.000	Shortfall of Sites	0.183	Low Residential	R1-1	0	0	0	10.930	0.085		Residential - Single Family Residence, 1	174B161 124		North Hollywood - Valley Village	No	MI	ADU
Los Angeles	5334 DONNA AVE	91356	2163022029	0.000	0.000	0.085	0.000	Shortfall of Sites	0.459	Very Low I Residential	RA-1	0	0	0	4.354	0.085		Residential - Single Family Residence - Pool, 1	171B121 124		Encino - Tarzana	No	MI	ADU
Los Angeles	15223 OTSEGO ST	91403	2263008018	0.000	0.000	0.085	0.000	Shortfall of Sites	0.155	Low Residential	R1-1-RIO	0	0	0	12.901	0.085		Residential - Single Family Residence - Pool, 1	171A147 124		Van Nuys - North Sherman Oaks	No	MI	ADU
Los Angeles	14636 OTSEGO ST	91403	2263033041	0.000	0.000	0.085	0.000	Shortfall of Sites	0.161	Low Residential	R1-1-RIO	0	0	0	12.409	0.085		Residential - Single Family Residence, 1	171A151 124		Van Nuys - North Sherman Oaks	No	MI	ADU
Los Angeles	4924 VENTURA CANYON AVE	91423	2359015013	0.000	0.000	0.085	0.000	Shortfall of Sites	0.156	Low Residential	R1-1-RIO	0	0	0	12.856	0.085		Residential - Single Family Residence, 1	168B157 124		Van Nuys - North Sherman Oaks	No	MI	ADU
Los Angeles	12154 MORRISON ST	91607	2356006010	0.000	0.000	0.085	0.000	Shortfall of Sites	0.208	Low Residential	R1-1	0	0	0	9.625	0.085		Residential - Single Family Residence - Pool, 1	168B165 124		North Hollywood - Valley Village	No	MI	ADU
Los Angeles	4911 MATILIJA AVE	91423	2269020008	0.000	0.000	0.085	0.000	Shortfall of Sites	0.185	Low Residential	R1-1-RIO	0	0	0	10.820	0.085		Residential - Single Family Residence, 1	168B153 124		Van Nuys - North Sherman Oaks	No	MI	ADU
Los Angeles	4846 TILDEN AVE	91423	2248005003	0.000	0.000	0.085	0.000	Shortfall of Sites	0.155	Low Residential	R1-1-RIO	0	0	0	12.900	0.085		Residential - Single Family Residence - Pool, 1	169-5A151 124		Van Nuys - North Sherman Oaks	No	MI	ADU
Los Angeles	4507 NAGLE AVE	91423	2360019014	0.000	0.000	0.085	0.000	Shortfall of Sites	0.155	Low Residential	R1-1-RIO	0	0	0	12.898	0.085		Residential - Single Family Residence, 1	165B157 124		Sherman Oaks - Studio City - Toluca Lake - Cahuenga Pass	No	MI	ADU
Los Angeles	12326 LANDALE ST	91604	2364017033	0.000	0.000	0.085	0.000	Shortfall of Sites	0.223	Low Residential	R1-1-RIO	0	0	0	8.977	0.085		Residential - Single Family Residence - Pool, 1	165B165 124		Sherman Oaks - Studio City - Toluca Lake - Cahuenga Pass	No	MI	ADU
Los Angeles	4442 BEEMAN AVE	91604	2362027008	0.000	0.000	0.085	0.000	Shortfall of Sites	0.165	Low Residential	R1-1-RIO	0	0	0	12.100	0.085		Residential - Single Family Residence - Pool, 1	165B161 124		Sherman Oaks - Studio City - Toluca Lake - Cahuenga Pass	No	MI	ADU
Los Angeles	14963 GREENLEAF ST	91403	2276010025	0.000	0.000	0.085	0.000	Shortfall of Sites	0.246	Low Residential	RE11-1	0	0	0	8.122	0.085		Residential - Single Family Residence, 1	166-5A147 124		Sherman Oaks - Studio City - Toluca Lake - Cahuenga Pass	No	MI	ADU
Los Angeles	4146 ELMER AVE	91602	2366029009	0.000	0.000	0.085	0.000	Shortfall of Sites	0.155	Low Residential	R1-1-RIO	0	0	0	12.912	0.085		Residential - Single Family Residence - Pool, 1	162B173 124		Sherman Oaks - Studio City - Toluca Lake - Cahuenga Pass	No	MI	ADU
Los Angeles	4134 FARMDALE AVE	91604	2368021007	0.000	0.000	0.085	0.000	Shortfall of Sites	0.158	Low Residential	R1-1-RIO	0	0	0	12.634	0.085		Residential - Single Family Residence, 1	162B169 124		Sherman Oaks - Studio City - Toluca Lake - Cahuenga Pass	No	MI	ADU
Los Angeles	5218 LOCKHAVEN AVE	90041	5682010017	0.000	0.000	0.085	0.000	Shortfall of Sites	0.183	Low Residential	R1-1	0	0	0	10.911	0.085		Residential - Single Family Residence, 1	163-5A219 124		Northeast Los Angeles	No	MI	ADU
Los Angeles	2862 W AVENUE 33	90065	5457018022	0.000	0.000	0.085	0.000	Shortfall of Sites	0.178	Low Residential	R1-1-CDO	0	0	0	11.243	0.085		Residential - Single Family Residence, 1	153A215 124		Northeast Los Angeles	No	MI	ADU
Los Angeles	10224 CHARING CROSS RD	90024	4359021005	0.000	0.000	0.085	0.000	Shortfall of Sites	1.493	Minimum Residential	RE40-1	0	0	0	1.340	0.085		Residential - Single Family Residence - Guesthouse, 1	138B157 124		Westwood	No	MI	ADU
Los Angeles	360 N MARTEL AVE	90036	5526037028	0.000	0.000	0.085	0.000	Shortfall of Sites	0.189	Low II Residential	R1V2-O	0	0	0	10.589	0.085		Residential - Single Family Residence - Pool, 1	138B181 124		Wilshire	No	MI	ADU
Los Angeles	362 N KINGS RD	90048	5514010030	0.000	0.000	0.085	0.000	Shortfall of Sites	0.149	Low II Residential	R1V3	0	0	0	13.394	0.085		Residential - Single Family Residence, 1	138B173 124		Wilshire	No	MI	ADU
Los Angeles	337 CONWAY AVE	90024	4359007008	0.000	0.000	0.085	0.000	Shortfall of Sites	0.276	Low Residential	R1-1	0	0	0	7.236	0.085		Residential - Single Family Residence - Pool, 1	138B153 124		Westwood	No	MI	ADU
Los Angeles	726 THAYER AVE	90024	4360020005	0.000	0.000	0.085	0.000	Shortfall of Sites	0.158	Low Residential	R1-1	0	0	0	12.678	0.085		Residential - Single Family Residence - Pool, 1	135B153 124		Westwood	No	MI	ADU
Los Angeles	785 HOLMBY AVE	90024	4360027013	0.000	0.000	0.085	0.000	Shortfall of Sites	0.280	Low Residential	R1-1	0	0	0	7.134	0.085		Residential - Single Family Residence - Pool, 1	135B157 124		Westwood	No	MI	ADU
Los Angeles	11937 FOXBORO DR	90049	4404017006	0.000	0.000	0.085	0.000	Shortfall of Sites	0.175	Low Residential	R1-1	0	0	0	11.429	0.085		Residential - Single Family Residence, 1	132B141 124		Brentwood - Pacific Palisades	No	MI	ADU
Los Angeles	100 FREMONT PL	90005	5090018006	0.000	0.000	0.085	0.000	Shortfall of Sites	1.253	Very Low I Residential	RE20-1	0	0	0	1.597	0.085		Residential - Single Family Residence - Pool, 1	132B185 124		Wilshire	No	MI	ADU
Los Angeles	1154 S CAMDEN DR	90035	4330020011	0.000	0.000	0.085	0.000	Shortfall of Sites	0.171	Low Residential	R1-1-O	0	0	0	11.666	0.085		Residential - Single Family Residence - Pool, 1	132A165 124		West Los Angeles	No	MI	ADU
Los Angeles	2043 MIDVALE AVE	90025	4323004016	0.000	0.000	0.085	0.000	Shortfall of Sites	0.155	Low Residential	R1-1	0	0	0	12.875	0.085		Residential - Single Family Residence, 1	126B153 124		West Los Angeles	No	MI	ADU
Los Angeles	10315 CRESTA DR	90064	4308002013	0.000	0.000	0.085	0.000	Shortfall of Sites	0.185	Low Residential	R1V2-O	0	0	0	10.808	0.085		Residential - Single Family Residence, 1	126B161 124		West Los Angeles	No	MI	ADU
Los Angeles	3210 BARRY AVE	90066	4250011005	0.000	0.000	0.085	0.000	Shortfall of Sites	0.163	Low Residential	R1V2	0	0	0	12.305	0.085		Residential - Single Family Residence, 1	117B153 124		Palms - Mar Vista - Del Rey	No	MI	ADU
Los Angeles	3267 COLBY AVE	90066	4250018007	0.000	0.000	0.085	0.000	Shortfall of Sites	0.163	Low Residential	R1V2	0	0	0	12.305	0.085		Residential - Single Family Residence, 1	117B157 124		Palms - Mar Vista - Del Rey	No	MI	ADU
Los Angeles	5700 W 75TH ST	90045	4104016004	0.000	0.000	0.085	0.000	Shortfall of Sites	0.159	Low Residential	R1-1	0	0	0	12.576	0.085		Residential - Single Family Residence, 1	099B169 124		Westchester - Playa del Rey	No	MI	ADU
Los Angeles	306 N TROTWOOD AVE	90732	7559009027	0.000	0.000	0.085	0.000	Shortfall of Sites	0.152	Low II Residential	R1-1XL	0	0	0	13.182	0.085		Residential - Single Family Residence, 1	018B189 124		San Pedro	No	MI	ADU
Los Angeles	17030 OROZCO ST	91344	2602006005	0.000	0.000	0.085	0.000	Shortfall of Sites	0.201	Low I Residential	RS-1	0	0	0	9.964	0.085		Residential - Single Family Residence - Pool, 1	222B133 125		Granada Hills - Knollwood	No	MI	ADU
Los Angeles	12630 DORINA PL	91344	2602020003	0.000	0.000	0.085	0.000	Shortfall of Sites	0.290	Very Low II Residential	RE11-1	0	0	0	6.901	0.085		Residential - Single Family Residence - Pool, 1	219B133 125		Granada Hills - Knollwood	No	MI	ADU
Los Angeles	12608 DARYL AVE	91344	2608026004	0.000	0.000	0.085	0.000	Shortfall of Sites	0.249	Very Low II Residential	RE11-1-H-O	0	0	0	8.041	0.085		Residential - Single Family Residence - Pool, 1	219B129 125		Granada Hills - Knollwood	No	MI	ADU
Los Angeles	12337 WOODLEY AVE	91344	2609014042	0.000	0.000	0.085	0.000	Shortfall of Sites	0.270	Very Low II Residential	RE11-1	0	0	0	7.399	0.085		Residential - Single Family Residence, 1	219B137 125		Granada Hills - Knollwood	No	MI	ADU
Los Angeles	16682 KNOLLWOOD DR	91344	2609017014	0.000	0.000	0.085	0.000	Shortfall of Sites	0.402	Very Low I Residential	RA-1	0	0	0	4.971	0.085		Residential - Single Family Residence, 1	216B137 125		Granada Hills - Knollwood	No	MI	ADU
Los Angeles	11665 CURRY AVE	91344	2607005047	0.000	0.000	0.085	0.000	Shortfall of Sites	0.239	Low I Residential	RS-1	0	0	0	8.364	0.085		Residential - Single Family Residence - Pool, 1	213B133 125		Granada Hills - Knollwood	No	MI	ADU
Los Angeles	16338 KEELER DR	91344	2605016036	0.000	0.000	0.085	0.000	Shortfall of Sites	0.396	Very Low II Residential	RE11-1	0	0	0	5.052	0.085		Residential - Single Family Residence, 1	213B137 125		Granada Hills - Knollwood	No	MI	ADU
Los Angeles	15609 HARVEST ST	91344	2662002016	0.000	0.000	0.085	0.000	Shortfall of Sites	0.158	Low I Residential	RS-1	0	0	0	12.645	0.085		Residential - Single Family Residence, 1	213B145 125		Granada Hills - Knollwood	No	MI	ADU
Los Angeles	11257 MCLENNAN AVE	91344	2682022018	0.000	0.000	0.085	0.000	Shortfall of Sites	0.184	Low I Residential	RS-1	0	0	0	10.858	0.085		Residential - Single Family Residence - Pool, 1	210B133 125		Granada Hills - Knollwood	No	MI	ADU
Los Angeles	11247 RUFFNER AVE	91344	2682024007	0.000	0.000	0.085	0.000	Shortfall of Sites	0.177	Low I Residential	RS-1	0	0	0	11.321	0.085		Residential - Single Family Residence - Pool, 1	210B137 125		Granada Hills - Knollwood	No	MI	ADU
Los Angeles	17429 DONMETZ ST	91344	2711008005	0.000	0.000	0.085	0.000	Shortfall of Sites	0.401	Very Low I Residential	RA-1	0	0	0	4.990	0.085		Residential - Single Family Residence, 1	210B129 125		Granada Hills - Knollwood	No	MI	ADU
Los Angeles	11025 SUNNYBRAE AVE	91311	2707033061	0.000	0.000	0.085	0.000	Shortfall of Sites	0.234	Very Low II Residential	RE11-1	0	0	0	8.557	0.085		Residential - Single Family Residence - Pool, 1	210B109 125		Chatsworth - Porter Ranch	No	MI	ADU
Los Angeles	11032 ORO VISTA AVE	91040	2551023021	0.000	0.000	0.085	0.000	Shortfall of Sites	0.193	Low Residential	R1-1-RFA	0	0	0	10.353	0.085		Residential - Single Family Residence, 1	210B189 125		Sunland - Tujunga - Lake View Terrace - Shadow Hills - East La Tuna Canyon	No	MI	ADU
Los Angeles	10840 TOPEKA DR	91326	2718012029	0.000	0.000	0.085	0.000	Shortfall of Sites	0.175	Low I Residential	RS-1	0	0	0	11.408	0.085		Residential - Single Family Residence, 1	207B121 125		Northridge	No	MI	ADU
Los Angeles	17103 TRIBUNE ST	91344	2696021005	0.000	0.000	0.085	0.000	Shortfall of Sites	0.172	Low II Residential	R1-1	0	0	0	11.655	0.085		Residential - Single Family Residence, 1	207B133 125		Granada Hills - Knollwood	No	MI	ADU
Los Angeles	10826 CHIMINEAS AVE	91326	2715012012	0.000	0.000	0.085	0.000	Shortfall of Sites	0.253	Very Low II Residential	RE11-1	0	0	0	7.915	0.085		Residential - Single Family Residence - Pool, 1	207B125 125		Northridge	No	MI	ADU
Los Angeles	20827 TRIBUNE ST	91311	2706009020	0.000	0.000	0.085	0.000	Shortfall of Sites	0.207	Low I Residential	RE9-1	0	0	0	9.670	0.085		Residential - Single Family Residence - Pool, 1	207B109 125		Chatsworth - Porter Ranch	No	MI	ADU
Los Angeles	19200 LOS ALIMOS ST	91326	2718018012	0.000	0.000	0.085	0.000	Shortfall of Sites	0.175	Low I Residential	RS-1	0	0	0	11.443	0.085		Residential - Single Family Residence, 1	207B117 125		Northridge	No	MI	ADU
Los Angeles	20348 CORALINE CIR	91311	2707018007	0.000	0.000	0.085	0.000	Shortfall of Sites	0.390	Very Low I Residential	RA-1	0	0	0	5.127	0.085		Residential - Single Family Residence - Pool, 1	207B113 125		Chatsworth - Porter Ranch	No	MI	ADU
Los Angeles	10353 HILLVIEW AVE	91311	2722016012	0.000	0.000	0.085	0.000	Shortfall of Sites	0.224	Low II Residential	R1-2	0	0	0	8.936	0.085		Residential - Single Family Residence, 1	204B105 125		Chatsworth - Porter Ranch	No	MI	ADU
Los Angeles	10363 LANGDON AVE	91345	2649016004	0.000	0.000	0.085	0.000	Shortfall of Sites	0.172	Low Residential	RS-1	0	0	0	11.603	0.085		Residential - Single Family Residence, 1	204B145 125		Mission Hills - Panorama City - North Hills	No	MI	ADU
Los Angeles	10347 ODESSA AVE	91344	2679023016	0.000	0.000	0.085	0.000	Shortfall of Sites	0.278	Low I Residential	RS-1	0	0	0	7.183	0.085		Residential - Single Family Residence, 1	204B137 125		Granada Hills - Knollwood	No	MI	ADU
Los Angeles	10355 GAVIOTA AVE	91344	2668020007	0.000	0.000	0.085	0.000	Shortfall of Sites	0.182	Low I Residential	RS-1	0	0	0	11.005	0.085		Residential - Single Family Residence - Pool, 1	204B141 125		Granada Hills - Knollwood	No	MI	ADU
Los Angeles	10329 WISH AVE	91344	2695017015	0.000	0.000	0.085	0.000	Shortfall of Sites	0.172	Low I Residential	RS-1	0	0	0	11.612	0.085		Residential - Single Family Residence, 1	204B133 125		Granada Hills - Knollwood	No	MI	ADU
Los Angeles	10327 STAFFORD LN	91311	2707015005	0.000	0.000	0.085	0.000	Shortfall of Sites	0.253	Very Low II Residential	RE11-1	0	0	0	7.916	0.085		Residential - Single Family Residence - Pool, 1	204B113 125		Chatsworth - Porter Ranch	No	MI	ADU
Los Angeles	17522 BLACKHAWK ST	91344	2733014030	0.000	0.000	0.085	0.000	Shortfall of Sites	0.255	Low I Residential	RS-1	0	0	0	7.831	0.085		Residential - Single Family Residence, 1	204B129 125		Granada Hills - Knollwood	No	MI	ADU
Los Angeles	16314 SEPTO ST	91343	2678012003	0.000	0.000	0.085	0.000	Shortfall of Sites	0.158	Low I Residential	RS-1	0	0	0	12.638	0.085		Residential - Single Family Residence, 1	201B137 125		Granada Hills - Knollwood	No	MI	ADU

Jurisdiction Name	Site Address/Intersection	5 Digit ZIP Code	Assessor Parcel Number	Very Low-Income	Low-Income	Moderate-Income	Above Moderate-Income	Type of Shortfall	Parcel Size (Acres)	Current General Plan Designation	Current Zoning	Proposed General Plan (GP) Designation	Proposed Zoning	Minimum Density Allowed	Maximum Density Allowed	Total Capacity	Vacant/ Nonvacant	Description of Existing Uses	PIN	Base Density Per Acre	Community Plan Area	Rent Stabalization Ordinance	Income Category	Applicable Rezoning Program (Program informing values in Column Q listed first)
Los Angeles	15826 SEPTO ST	91343	2669025013	0.000	0.000	0.085	0.000	Shortfall of Sites	0.164	Low I Residential	RS-1	0	0	0	12.220	0.085		Residential - Single Family Residence, 1	201B141 125		Granada Hills - Knollwood	No	MI	ADU
Los Angeles	17021 LASSEN ST	91325	2694008029	0.000	0.000	0.085	0.000	Shortfall of Sites	0.181	Low I Residential	(T)RS-1	0	0	0	11.058	0.085		Residential - Single Family Residence, 1	201B133 125		Northridge	No	MI	ADU
Los Angeles	18942 LASSEN ST	91324	2762040007	0.000	0.000	0.085	0.000	Shortfall of Sites	0.202	Low I Residential	RS-1	0	0	0	9.886	0.085		Residential - Single Family Residence - Pool, 1	201B121 125		Northridge	No	MI	ADU
Los Angeles	6528 ELMO ST	91042	2570010012	0.000	0.000	0.085	0.000	Shortfall of Sites	0.191	Low Residential	R1-1-RFA	0	0	0	10.451	0.085		Residential - Single Family Residence - Pool, 1	202-5A203 125		Sunland - Tujunga - Lake View Terrace - Shadow Hills - East La Tuna Canyon	No	MI	ADU
Los Angeles	9827 LASAINE AVE	91325	2755013024	0.000	0.000	0.085	0.000	Shortfall of Sites	0.386	Very Low I Residential	RA-1	0	0	0	5.175	0.085		Residential - Single Family Residence - Pool, 1	201B129 125		Northridge	No	MI	ADU
Los Angeles	9442 MONOGRAM AVE	91343	2676001024	0.000	0.000	0.085	0.000	Shortfall of Sites	0.204	Low Residential	RS-1	0	0	0	9.799	0.085		Residential - Single Family Residence, 1	198B137 125		Mission Hills - Panorama City - North Hills	No	MI	ADU
Los Angeles	17050 GLEDHILL ST	91325	2692010044	0.000	0.000	0.085	0.000	Shortfall of Sites	0.339	Very Low II Residential	RE11-1	0	0	0	5.892	0.085		Residential - Single Family Residence - Pool, 1	198B133 125		Northridge	No	MI	ADU
Los Angeles	9324 CORBIN AVE	91324	2761036047	0.000	0.000	0.085	0.000	Shortfall of Sites	0.744	Light Manufacturing	P-1, MR2-1	0	0	0	2.690	0.085		Industrial - Light Manufacturing - One Story, 1	198B117 125		Chatsworth - Porter Ranch	No	MI	ADU
Los Angeles	9200 ETON AVE	91311	2746010008	0.000	0.000	0.085	0.000	Shortfall of Sites	0.930	Light Manufacturing	QMR2-1	0	0	0	2.151	0.085		Industrial - Warehousing, Distribution, Storage - Warehousing, Distribution, 10,000 to 24,999 SF - One Story, 1	198B105 125		Chatsworth - Porter Ranch	No	MI	ADU
Los Angeles	17333 OSBORNE ST	91325	2768021004	0.000	0.000	0.085	0.000	Shortfall of Sites	0.410	Very Low I Residential	RA-1	0	0	0	4.875	0.085		Residential - Single Family Residence - Pool, 1	195B129 125		Northridge	No	MI	ADU
Los Angeles	8936 AMESTOY AVE	91325	2690004005	0.000	0.000	0.085	0.000	Shortfall of Sites	0.399	Very Low I Residential	RA-1	0	0	0	5.016	0.085		Residential - Single Family Residence - Pool, 1	195B133 125		Northridge	No	MI	ADU
Los Angeles	8421 MELBA AVE	91304	2005013013	0.000	0.000	0.085	0.000	Shortfall of Sites	0.279	Very Low II Residential	RE11-1-H	0	0	0	7.166	0.085		Residential - Single Family Residence - Pool, 1	192B093 125		Chatsworth - Porter Ranch	No	MI	ADU
Los Angeles	12536 EMELITA ST	91607	2341013007	0.000	0.000	0.085	0.000	Shortfall of Sites	0.183	Low Residential	R1-1	0	0	0	10.930	0.085		Residential - Single Family Residence - Pool, 1	174B161 125		North Hollywood - Valley Village	No	MI	ADU
Los Angeles	19432 SANTA RITA ST	91356	2163005009	0.000	0.000	0.085	0.000	Shortfall of Sites	0.378	Very Low I Residential	RA-1	0	0	0	5.292	0.085		Residential - Single Family Residence - Pool, 1	171B117 125		Encino - Tarzana	No	MI	ADU
Los Angeles	15231 WEDDINGTON ST	91411	2250004035	0.000	0.000	0.085	0.000	Shortfall of Sites	0.256	Very Low Residential	RE11-1-RIO	0	0	0	7.803	0.085		Residential - Single Family Residence - Pool, 1	172-5A147 125		Van Nuys - North Sherman Oaks	No	MI	ADU
Los Angeles	15217 OTSEGO ST	91403	2263008017	0.000	0.000	0.085	0.000	Shortfall of Sites	0.155	Low Residential	R1-1-RIO	0	0	0	12.901	0.085		Residential - Single Family Residence - Pool, 1	171A147 125		Van Nuys - North Sherman Oaks	No	MI	ADU
Los Angeles	14632 OTSEGO ST	91403	2263033040	0.000	0.000	0.085	0.000	Shortfall of Sites	0.161	Low Residential	R1-1-RIO	0	0	0	12.409	0.085		Residential - Single Family Residence - Therapy Pool (Spa), 1	171A151 125		Van Nuys - North Sherman Oaks	No	MI	ADU
Los Angeles	13548 MORRISON ST	91423	2359015014	0.000	0.000	0.085	0.000	Shortfall of Sites	0.160	Low Residential	R1-1-RIO	0	0	0	12.501	0.085		Residential - Single Family Residence - Pool, 1	168B157 125		Van Nuys - North Sherman Oaks	No	MI	ADU
Los Angeles	4953 HESPERIA AVE	91316	2181027011	0.000	0.000	0.085	0.000	Shortfall of Sites	0.155	Low II Residential	R1-1	0	0	0	12.880	0.085		Residential - Single Family Residence, 1	168B125 125		Encino - Tarzana	No	MI	ADU
Los Angeles	12148 MORRISON ST	91607	2356006009	0.000	0.000	0.085	0.000	Shortfall of Sites	0.209	Low Residential	R1-1	0	0	0	9.574	0.085		Residential - Single Family Residence - Pool, 1	168B165 125		North Hollywood - Valley Village	No	MI	ADU
Los Angeles	4912 MATILIJA AVE	91423	2269022021	0.000	0.000	0.085	0.000	Shortfall of Sites	0.188	Low Residential	R1-1-RIO	0	0	0	10.658	0.085		Residential - Single Family Residence, 1	168B153 125		Van Nuys - North Sherman Oaks	No	MI	ADU
Los Angeles	4147 KLUMP AVE	91602	2366029014	0.000	0.000	0.085	0.000	Shortfall of Sites	0.155	Low Residential	R1-1-RIO	0	0	0	12.908	0.085		Residential - Single Family Residence, 1	162B173 125		Sherman Oaks - Studio City - Toluca Lake - Cahuenga Pass	No	MI	ADU
Los Angeles	5234 SIERRA VILLA DR	90041	5682013019	0.000	0.000	0.085	0.000	Shortfall of Sites	0.153	Low Residential	R1-1	0	0	0	13.089	0.085		Residential - Single Family Residence, 1	163-5A219 125		Northeast Los Angeles	No	MI	ADU
Los Angeles	2372 ADDISON WAY	90041	5685013032	0.000	0.000	0.085	0.000	Shortfall of Sites	0.165	Low Residential	R1-1	0	0	0	12.094	0.085		Residential - Single Family Residence, 1	160-5A221 125		Northeast Los Angeles	No	MI	ADU
Los Angeles	3439 LA CLEDE AVE	90039	5436006022	0.000	0.000	0.085	0.000	Shortfall of Sites	0.155	Low Residential	R1-1-RIO	0	0	0	12.907	0.085		Residential - Single Family Residence, 1	153B209 125		Northeast Los Angeles	No	MI	ADU
Los Angeles	315 COMSTOCK AVE	90024	4359003024	0.000	0.000	0.085	0.000	Shortfall of Sites	0.345	Low Residential	R1-1	0	0	0	5.803	0.085		Residential - Single Family Residence - Pool, 1	138B153 125		Westwood	No	MI	ADU
Los Angeles	11173 CASHMERE ST	90049	4366021016	0.000	0.000	0.085	0.000	Shortfall of Sites	0.174	Low Residential	R1-1	0	0	0	11.518	0.085		Residential - Single Family Residence, 1	135B145 125		Westwood	No	MI	ADU
Los Angeles	722 WESTHOLME AVE	90024	4360016009	0.000	0.000	0.085	0.000	Shortfall of Sites	0.195	Low Residential	R1-1	0	0	0	10.273	0.085		Residential - Single Family Residence, 1	135B153 125		Westwood	No	MI	ADU
Los Angeles	1363 WARNER AVE	90024	4326012016	0.000	0.000	0.085	0.000	Shortfall of Sites	0.155	Low Residential	R1-1	0	0	0	12.893	0.085		Residential - Single Family Residence - Pool, 1	132B157 125		Westwood	No	MI	ADU
Los Angeles	809 S MULLEN AVE	90005	5090010002	0.000	0.000	0.085	0.000	Shortfall of Sites	0.179	Low II Residential	R1V3-RG	0	0	0	11.171	0.085		Residential - Single Family Residence, 1	132B185 125		Wilshire	No	MI	ADU
Los Angeles	1823 S BEDFORD ST	90035	4303015014	0.000	0.000	0.085	0.000	Shortfall of Sites	0.149	Low II Residential	R1R3-RG	0	0	0	13.397	0.085		Residential - Single Family Residence, 1	126B169 125		West Adams - Baldwin Hills - Leimert	No	MI	ADU
Los Angeles	1526 CRENSHAW BLVD	90019	5072004015	0.000	0.000	0.085	0.000	Shortfall of Sites	0.161	Medium Residential	R3-1-O	0	0	0	12.387	0.085		Recreational - Club, Lodge Hall, Fraternal Organization - One Story, 1	126B185 125		West Adams - Baldwin Hills - Leimert	No	MI	ADU
Los Angeles	642 MORENO AVE	90049	4264006006	0.000	0.000	0.085	0.000	Shortfall of Sites	0.258	Very Low II Residential	RE11-1	0	0	0	7.744	0.085		Residential - Single Family Residence, 1	126B141 125		Brentwood - Pacific Palisades	No	MI	ADU
Los Angeles	10371 MONTE MAR DR	90064	4308001004	0.000	0.000	0.085	0.000	Shortfall of Sites	0.200	Low Residential	R1V2-O	0	0	0	10.007	0.085		Residential - Single Family Residence, 1	126B161 125		West Los Angeles	No	MI	ADU
Los Angeles	3243 COOLIDGE AVE	90066	4250017009	0.000	0.000	0.085	0.000	Shortfall of Sites	0.166	Low Residential	R1V2	0	0	0	12.025	0.085		Residential - Single Family Residence - Pool, 1	117B153 125		Palms - Mar Vista - Del Rey	No	MI	ADU
Los Angeles	12421 WOODBINE ST	90066	4247026040	0.000	0.000	0.085	0.000	Shortfall of Sites	0.156	Low Residential	R1V2	0	0	0	12.813	0.085		Residential - Single Family Residence, 1	114B153 125		Palms - Mar Vista - Del Rey	No	MI	ADU
Los Angeles	5843 W 77TH PL	90045	4105006007	0.000	0.000	0.085	0.000	Shortfall of Sites	0.166	Low Residential	R1-1	0	0	0	12.084	0.085		Residential - Single Family Residence - Therapy Pool (Spa), 1	099B169 125		Westchester - Playa del Rey	No	MI	ADU
Los Angeles	7414 MIDFIELD AVE	90045	4127001008	0.000	0.000	0.085	0.000	Shortfall of Sites	0.169	Low Residential	R1-1	0	0	0	11.849	0.085		Residential - Single Family Residence, 1	099B173 125		Westchester - Playa del Rey	No	MI	ADU
Los Angeles	301 N GOODHOPE AVE	90732	7559009007	0.000	0.000	0.085	0.000	Shortfall of Sites	0.152	Low II Residential	R1-1XL	0	0	0	13.182	0.085		Residential - Single Family Residence, 1	018B189 125		San Pedro	No	MI	ADU
Los Angeles	12614 HENZIE PL	91344	2608008012	0.000	0.000	0.085	0.000	Shortfall of Sites	0.205	Very Low II Residential	RE11-1-H	0	0	0	9.775	0.085		Residential - Single Family Residence - Pool, 1	219B133 126		Granada Hills - Knollwood	No	MI	ADU
Los Angeles	12300 HAGEN PL	91344	2609012011	0.000	0.000	0.085	0.000	Shortfall of Sites	0.634	Very Low I Residential	RA-1	0	0	0	3.155	0.085		Residential - Single Family Residence - Pool, 1	219B137 126		Granada Hills - Knollwood	No	MI	ADU
Los Angeles	12116 BRADFORD PL	91344	2606003023	0.000	0.000	0.085	0.000	Shortfall of Sites	0.295	Low I Residential	RS-1	0	0	0	6.781	0.085		Residential - Single Family Residence - Pool, 1	216B133 126		Granada Hills - Knollwood	No	MI	ADU
Los Angeles	12126 WOODLEY AVE	91344	2605007050	0.000	0.000	0.085	0.000	Shortfall of Sites	0.273	Very Low II Residential	RE11-1	0	0	0	7.321	0.085		Residential - Single Family Residence - Pool, 1	216B137 126		Granada Hills - Knollwood	No	MI	ADU
Los Angeles	11701 ANDREW AVE	91344	2605016032	0.000	0.000	0.085	0.000	Shortfall of Sites	0.361	Very Low II Residential	RE11-1	0	0	0	5.539	0.085		Residential - Single Family Residence, 1	213B137 126		Granada Hills - Knollwood	No	MI	ADU
Los Angeles	17563 FLANDERS ST	91344	2607010016	0.000	0.000	0.085	0.000	Shortfall of Sites	0.296	Very Low I Residential	RA-1	0	0	0	6.762	0.085		Residential - Single Family Residence, 1	213B129 126		Granada Hills - Knollwood	No	MI	ADU
Los Angeles	15601 HARVEST ST	91344	2662001008	0.000	0.000	0.085	0.000	Shortfall of Sites	0.158	Low I Residential	RS-1	0	0	0	12.645	0.085		Residential - Single Family Residence - Pool, 1	213B145 126		Granada Hills - Knollwood	No	MI	ADU
Los Angeles	11255 PASO ROBLES AVE	91344	2697023010	0.000	0.000	0.085	0.000	Shortfall of Sites	0.182	Low I Residential	RS-1	0	0	0	11.015	0.085		Residential - Single Family Residence - Pool, 1	210B133 126		Granada Hills - Knollwood	No	MI	ADU
Los Angeles	17419 DONMETZ ST	91344	2711008006	0.000	0.000	0.085	0.000	Shortfall of Sites	0.401	Very Low I Residential	RA-1	0	0	0	4.990	0.085		Residential - Single Family Residence - Pool, 1	210B129 126		Granada Hills - Knollwood	No	MI	ADU
Los Angeles	19277 KENYA ST	91326	2718001018	0.000	0.000	0.085	0.000	Shortfall of Sites	0.182	Low I Residential	RS-1	0	0	0	10.967	0.085		Residential - Single Family Residence - Pool, 1	210B117 126		Northridge	No	MI	ADU
Los Angeles	10819 AMIGO AVE	91326	2717017029	0.000	0.000	0.085	0.000	Shortfall of Sites	0.258	Very Low II Residential	RE11-1	0	0	0	7.764	0.085		Residential - Single Family Residence - Pool, 1	207B121 126		Northridge	No	MI	ADU
Los Angeles	17087 TRIBUNE ST	91344	2696021006	0.000	0.000	0.085	0.000	Shortfall of Sites	0.172	Low II Residential	R1-1	0	0	0	11.655	0.085		Residential - Single Family Residence - Pool, 1	207B133 126		Granada Hills - Knollwood	No	MI	ADU
Los Angeles	20821 TRIBUNE ST	91311	2706009021	0.000	0.000	0.085	0.000	Shortfall of Sites	0.207	Low I Residential	RE9-1	0	0	0	9.670	0.085		Residential - Single Family Residence, 1	207B109 126		Chatsworth - Porter Ranch	No	MI	ADU
Los Angeles	10800 ETON AVE	91311	2706031016	0.000	0.000	0.085	0.000	Shortfall of Sites	0.441	Very Low I Residential	RA-1	0	0	0	4.538	0.085		Residential - Single Family Residence - Pool, 1	207B105 126		Chatsworth - Porter Ranch	No	MI	ADU
Los Angeles	20342 CORALINE CIR	91311	2707018008	0.000	0.000	0.085	0.000	Shortfall of Sites	0.390	Very Low I Residential	RA-1	0	0	0	5.127	0.085		Residential - Single Family Residence - Pool, 1	207B113 126		Chatsworth - Porter Ranch	No	MI	ADU
Los Angeles	10352 HILLVIEW AVE	91311	2722015012	0.000	0.000	0.085	0.000	Shortfall of Sites	0.224	Low II Residential	R1-2	0	0	0	8.936	0.085		Residential - Single Family Residence, 1	204B105 126		Chatsworth - Porter Ranch	No	MI	ADU
Los Angeles	10351 ODESSA AVE	91344	2679023017	0.000	0.000	0.085	0.000	Shortfall of Sites	0.180	Low I Residential	RS-1	0	0	0	11.089	0.085		Residential - Single Family Residence, 1	204B137 126		Granada Hills - Knollwood	No	MI	ADU
Los Angeles	10360 HASKELL AVE	91344	2661013018	0.000	0.000	0.085	0.000	Shortfall of Sites	0.154	Low I Residential	RS-1	0	0	0	12.960	0.085		Residential - Single Family Residence, 1	204B141 126		Granada Hills - Knollwood	No	MI	ADU
Los Angeles	10327 VASSAR AVE	91311	2722018006	0.000	0.000	0.085	0.000	Shortfall of Sites	0.151	Low II Residential	R1-2	0	0	0	13.286	0.085		Residential - Single Family Residence, 1	204B101 126		Chatsworth - Porter Ranch	No	MI	ADU
Los Angeles	10330 WISH AVE	91344	2695018007	0.000	0.000	0.085	0.000	Shortfall of Sites	0.176	Low I Residential	RS-1	0	0	0	11.381	0.085		Residential - Single Family Residence, 1	204B133 126		Granada Hills - Knollwood	No	MI	ADU
Los Angeles	10326 STAFFORD LN	91311	2707015012	0.000	0.000	0.085	0.000	Shortfall of Sites	0.253	Very Low II Residential	RE11-1	0	0	0	7.917	0.085		Residential - Single Family Residence - Pool, 1	204B113 126		Chatsworth - Porter Ranch	No	MI	ADU
Los Angeles	16308 SEPTO ST	91343	2678012002	0.000	0.000	0.085	0.000	Shortfall of Sites	0.158	Low I Residential	RS-1	0	0	0	12.638	0.085		Residential - Single Family Residence, 1	201B137 126		Granada Hills - Knollwood	No	MI	ADU
Los Angeles	9910 JOVITA AVE	91311	2741019016	0.000	0.000	0.085	0.000	Shortfall of Sites	0.184	Low I Residential	RS-1	0	0	0	10.854	0.085		Residential - Single Family Residence, 1	201B113 126		Chatsworth - Porter Ranch	No	MI	ADU
Los Angeles	15652 SEPTO ST	91343	2661028013	0.000	0.000	0.085	0.000	Shortfall of Sites	0.152	Low I Residential	RA-1	0	0	0	13.155	0.085		Residential - Single Family Residence, 1	201B141 126		Granada Hills - Knollwood	No	MI	ADU
Los Angeles	18934 LASSEN ST	91324	2762040006	0.000	0.000	0.085	0.000	Shortfall of Sites	0.213	Low I Residential	RS-1	0	0	0	9.393	0.085		Residential - Single Family Residence, 1	201B121 126		Northridge	No	MI	ADU
Los Angeles	9765 ETON AVE	91311	2746004016	0.000	0.000	0.085	0.000	Shortfall of Sites	0.299	Light Manufacturing	MR2-1	0	0	0	6.696	0.085		Industrial - Light Manufacturing - One Story, 1	201B105 126		Chatsworth - Porter Ranch	No	MI	ADU
Los Angeles	9440 MONOGRAM AVE	91343	2676001025	0.000	0.000	0.085	0.000	Shortfall of Sites	0.151	Low Residential	RS-1	0	0	0	13.283	0.085		Residential - Single Family Residence, 1	198B137 126		Mission Hills - Panorama City - North Hills	No	MI	ADU
Los Angeles	17323 OSBORNE ST	91325	2768021003	0.000	0.000	0.085	0.000	Shortfall of Sites	0.410	Very Low I Residential	RA-1	0	0	0	4.875	0.085		Residential - Single Family Residence - Pool, 1	195B129 126		Northridge	No	MI	ADU
Los Angeles	8937 OAK PARK AVE	91325	2690004014	0.000	0.000	0.085	0.000	Shortfall of Sites	0.411	Very Low I Residential	RA-1	0	0	0	4.862	0.085		Residential - Single Family Residence - Pool, 1	195B133 126		Northridge	No	MI	ADU
Los Angeles	8416 JASON AVE	91304	2005013014	0.000	0.000	0.085	0.000	Shortfall of Sites	0.267	Very Low II Residential	RE11-1	0	0	0	7.494	0.085		Residential - Single Family Residence, 1	192B093 126		Chatsworth - Porter Ranch	No	MI	ADU
Los Angeles	12530 EMELITA ST	91607	2341013006	0.000	0.000	0.085	0.000	Shortfall of Sites	0.183	Low Residential	R1-1	0	0	0	10.930	0.085		Residential - Single Family Residence - Pool, 1	174B161 126		North Hollywood - Valley Village	No	MI	ADU
Los Angeles	14026 CHANDLER BLVD	91401	2247018005	0.000	0.000	0.085	0.000	Shortfall of Sites	0.174	Low Residential	R1-1	0	0	0	11.468	0.085		Residential - Single Family Residence - Pool, 1	171B153 126		Van Nuys - North Sherman Oaks	No	MI	ADU
Los Angeles	12720 CHANDLER BLVD	91607	2346021013	0.000	0.000	0.085	0.000	Shortfall of Sites	0.165	Low Residential	R1-1	0	0	0	12.098	0.085		Residential - Single Family Residence, 1	171B161 126		North Hollywood - Valley Village	No	MI	ADU
Los Angeles	19420 SANTA RITA ST	91356	2163005008	0.000	0.000	0.085	0.000	Shortfall of Sites	0.378	Very Low I Residential	RA-1	0	0	0	5.291	0.085		Residential - Single Family Residence - Pool and Misc., 1	171B117 126		Encino - Tarzana	No	MI	ADU
Los Angeles	15225 WEDDINGTON ST	91411	2250004034	0.000	0.000	0.085	0.000	Shortfall of Sites	0.256	Very Low Residential	RE11-1-RIO	0	0	0	7.803	0.085		Residential - Single Family Residence - Pool and Misc., 1	172-5A147 126		Van Nuys - North Sherman Oaks	No	MI	ADU

Jurisdiction Name	Site Address/Intersection	5 Digit ZIP Code	Assessor Parcel Number	Very Low-Income	Low-Income	Moderate-Income	Above Moderate-Income	Type of Shortfall	Parcel Size (Acres)	Current General Plan Designation	Current Zoning	Proposed General Plan (GP) Designation	Proposed Zoning	Minimum Density Allowed	Maximum Density Allowed	Total Capacity	Vacant/ Nonvacant	Description of Existing Uses	PIN	Base Density Per Acre	Community Plan Area	Rent Stabalization Ordinance	Income Category	Applicable Rezoning Program (Program informing values in Column Q listed first)
Los Angeles	5320 NATICK AVE	91411	2249017009	0.000	0.000	0.085	0.000	Shortfall of Sites	0.152	Low I Residential	R1-1	0	0	0	13.151	0.085	Residential - Single Family Residence, 1	172-5A149	126	Van Nuys - North Sherman Oaks	No	MI	ADU
Los Angeles	15213 OTSEGO ST	91403	2263008016	0.000	0.000	0.085	0.000	Shortfall of Sites	0.155	Low I Residential	R1-1-RIO	0	0	0	12.901	0.085	Residential - Single Family Residence - Pool, 1	171A147	126	Van Nuys - North Sherman Oaks	No	MI	ADU
Los Angeles	14813 OTSEGO ST	91403	2263038041	0.000	0.000	0.085	0.000	Shortfall of Sites	0.155	Low I Residential	R1-1-RIO	0	0	0	12.906	0.085	Residential - Single Family Residence, 1	171A149	126	Van Nuys - North Sherman Oaks	No	MI	ADU
Los Angeles	13542 MORRISON ST	91423	2359015015	0.000	0.000	0.085	0.000	Shortfall of Sites	0.174	Low I Residential	R1-1-RIO	0	0	0	11.479	0.085	Residential - Single Family Residence - Pool, 1	168B157	126	Van Nuys - North Sherman Oaks	No	MI	ADU
Los Angeles	4930 BLUEBELL AVE	91607	2357023021	0.000	0.000	0.085	0.000	Shortfall of Sites	0.186	Low I Residential	R1-1	0	0	0	10.742	0.085	Residential - Single Family Residence - Pool, 1	168B161	126	North Hollywood - Valley Village	No	MI	ADU
Los Angeles	12142 MORRISON ST	91607	2356006008	0.000	0.000	0.085	0.000	Shortfall of Sites	0.225	Low I Residential	R1-1	0	0	0	8.890	0.085	Residential - Single Family Residence - Pool, 1	168B165	126	North Hollywood - Valley Village	No	MI	ADU
Los Angeles	4919 RADFORD AVE	91607	2355011021	0.000	0.000	0.085	0.000	Shortfall of Sites	0.172	Low I Residential	R1-1	0	0	0	11.616	0.085	Residential - Single Family Residence - Pool, 1	168B169	126	North Hollywood - Valley Village	No	MI	ADU
Los Angeles	4846 SYLMAR AVE	91423	2248004003	0.000	0.000	0.085	0.000	Shortfall of Sites	0.155	Low I Residential	R1-1-RIO	0	0	0	12.903	0.085	Residential - Single Family Residence - Pool, 1	169-5A151	126	Van Nuys - North Sherman Oaks	No	MI	ADU
Los Angeles	12348 LANDALE ST	91604	2364017050	0.000	0.000	0.085	0.000	Shortfall of Sites	0.190	Low I Residential	R1-1-RIO	0	0	0	10.554	0.085	Residential - Single Family Residence - Pool, 1	165B165	126	Sherman Oaks - Studio City - Toluca Lake - Cahuenga Pass	No	MI	ADU
Los Angeles	12702 LANDALE ST	91604	2362014021	0.000	0.000	0.085	0.000	Shortfall of Sites	0.535	Low I Residential	R1-1-RIO	0	0	0	3.741	0.085	Residential - Single Family Residence - Pool, 1	165B161	126	Sherman Oaks - Studio City - Toluca Lake - Cahuenga Pass	No	MI	ADU
Los Angeles	4440 MORELLA AVE	91607	2364010010	0.000	0.000	0.085	0.000	Shortfall of Sites	0.152	Low I Residential	R1-1-RIO	0	0	0	13.168	0.085	Residential - Single Family Residence, 1	165B169	126	Sherman Oaks - Studio City - Toluca Lake - Cahuenga Pass	No	MI	ADU
Los Angeles	14957 GREENLEAF ST	91403	2276010026	0.000	0.000	0.085	0.000	Shortfall of Sites	0.246	Low I Residential	RE11-1	0	0	0	8.123	0.085	Residential - Single Family Residence, 1	166-5A147	126	Sherman Oaks - Studio City - Toluca Lake - Cahuenga Pass	No	MI	ADU
Los Angeles	4134 CAMELLIA AVE	91604	2368022006	0.000	0.000	0.085	0.000	Shortfall of Sites	0.158	Low I Residential	R1-1-RIO	0	0	0	12.640	0.085	Residential - Single Family Residence, 1	162B169	126	Sherman Oaks - Studio City - Toluca Lake - Cahuenga Pass	No	MI	ADU
Los Angeles	1849 FAIR PARK AVE	90041	5686013027	0.000	0.000	0.085	0.000	Shortfall of Sites	0.159	Low I Residential	R1-1	0	0	0	12.609	0.085	Residential - Single Family Residence, 1	160-5A223	126	Northeast Los Angeles	No	MI	ADU
Los Angeles	3522 PERLITA AVE	90039	5436015008	0.000	0.000	0.085	0.000	Shortfall of Sites	0.155	Low I Residential	R1-1-RIO	0	0	0	12.897	0.085	Residential - Single Family Residence, 1	153B209	126	Northeast Los Angeles	No	MI	ADU
Los Angeles	10000 W SUNSET BLVD	90077	4359021006	0.000	0.000	0.085	0.000	Shortfall of Sites	2.432	Minimum Residential	RE40-1	0	0	0	0.822	0.085	Residential - Single Family Residence - Pool, 1	141B157	126	Westwood	No	MI	ADU
Los Angeles	361 N MARTEL AVE	90036	5526038002	0.000	0.000	0.085	0.000	Shortfall of Sites	0.161	Low II Residential	R1V2-O	0	0	0	12.446	0.085	Residential - Single Family Residence, 1	138B181	126	Wilshire	No	MI	ADU
Los Angeles	317 LORING AVE	90024	4359002018	0.000	0.000	0.085	0.000	Shortfall of Sites	0.351	Low I Residential	R1-1	0	0	0	5.696	0.085	Residential - Single Family Residence - Pool, 1	138B153	126	Westwood	No	MI	ADU
Los Angeles	11158 OPHIR DR	90024	4366027019	0.000	0.000	0.085	0.000	Shortfall of Sites	0.234	Low I Residential	R1-1	0	0	0	8.530	0.085	Residential - Single Family Residence, 1	135B149	126	Westwood	No	MI	ADU
Los Angeles	10574 ASHTON AVE	90024	4326008007	0.000	0.000	0.085	0.000	Shortfall of Sites	0.149	Low I Residential	R1-1-O	0	0	0	13.403	0.085	Residential - Single Family Residence, 1	132B157	126	Westwood	No	MI	ADU
Los Angeles	1816 S BEDFORD ST	90035	4303015022	0.000	0.000	0.085	0.000	Shortfall of Sites	0.169	Low II Residential	R1R3-RG	0	0	0	11.802	0.085	Residential - Single Family Residence - Pool, 1	126B169	126	West Adams - Baldwin Hills - Leimert	No	MI	ADU
Los Angeles	3525 INGLEWOOD BLVD	90066	4248022006	0.000	0.000	0.085	0.000	Shortfall of Sites	0.170	Low I Residential	R1V2	0	0	0	11.791	0.085	Residential - Single Family Residence, 1	114B153	126	Palms - Mar Vista - Del Rey	No	MI	ADU
Los Angeles	6040 W 76TH PL	90045	4106010001	0.000	0.000	0.085	0.000	Shortfall of Sites	0.220	Low I Residential	R1-1	0	0	0	9.101	0.085	Residential - Single Family Residence, 1	099B169	126	Westchester - Playa del Rey	No	MI	ADU
Los Angeles	7466 MIDFIELD AVE	90045	4127002005	0.000	0.000	0.085	0.000	Shortfall of Sites	0.195	Low I Residential	R1-1	0	0	0	10.243	0.085	Residential - Single Family Residence, 1	099B173	126	Westchester - Playa del Rey	No	MI	ADU
Los Angeles	12615 BYRON AVE	91344	2608008009	0.000	0.000	0.085	0.000	Shortfall of Sites	0.262	Very Low II Residential	RE11-1-H	0	0	0	7.627	0.085	Residential - Single Family Residence, 1	219B133	127	Granada Hills - Knollwood	No	MI	ADU
Los Angeles	16537 KNOLLWOOD DR	91344	2609012013	0.000	0.000	0.085	0.000	Shortfall of Sites	0.367	Very Low I Residential	RA-1	0	0	0	5.448	0.085	Residential - Single Family Residence, 1	219B137	127	Granada Hills - Knollwood	No	MI	ADU
Los Angeles	12120 EL ORO WAY	91344	2606002010	0.000	0.000	0.085	0.000	Shortfall of Sites	0.233	Low I Residential	RS-1	0	0	0	8.592	0.085	Residential - Single Family Residence, 1	216B133	127	Granada Hills - Knollwood	No	MI	ADU
Los Angeles	12124 MONOGRAM AVE	91344	2609028029	0.000	0.000	0.085	0.000	Shortfall of Sites	0.256	Very Low II Residential	RE11-1	0	0	0	7.804	0.085	Residential - Single Family Residence - Pool, 1	216B137	127	Granada Hills - Knollwood	No	MI	ADU
Los Angeles	11715 LOUISE AVE	91344	2607006029	0.000	0.000	0.085	0.000	Shortfall of Sites	0.448	Very Low I Residential	RA-1	0	0	0	4.463	0.085	Residential - Single Family Residence, 1	213B133	127	Granada Hills - Knollwood	No	MI	ADU
Los Angeles	11709 HAYVENHURST AVE	91344	2610023011	0.000	0.000	0.085	0.000	Shortfall of Sites	0.188	Low I Residential	RS-1	0	0	0	10.620	0.085	Residential - Single Family Residence, 1	213B137	127	Granada Hills - Knollwood	No	MI	ADU
Los Angeles	17555 FLANDERS ST	91344	2607010015	0.000	0.000	0.085	0.000	Shortfall of Sites	0.414	Very Low I Residential	RA-1	0	0	0	4.837	0.085	Residential - Single Family Residence - Pool, 1	213B129	127	Granada Hills - Knollwood	No	MI	ADU
Los Angeles	15559 HARVEST ST	91344	2662001009	0.000	0.000	0.085	0.000	Shortfall of Sites	0.158	Low I Residential	RS-1	0	0	0	12.645	0.085	Residential - Single Family Residence, 1	213B145	127	Granada Hills - Knollwood	No	MI	ADU
Los Angeles	11256 MCLENNAN AVE	91344	2682023008	0.000	0.000	0.085	0.000	Shortfall of Sites	0.185	Low I Residential	RS-1	0	0	0	10.805	0.085	Residential - Single Family Residence - Pool, 1	210B133	127	Granada Hills - Knollwood	No	MI	ADU
Los Angeles	15926 INDEX ST	91344	2666026020	0.000	0.000	0.085	0.000	Shortfall of Sites	0.173	Low I Residential	RS-1	0	0	0	11.557	0.085	Residential - Single Family Residence - Pool, 1	210B141	127	Granada Hills - Knollwood	No	MI	ADU
Los Angeles	17409 DONMETZ ST	91344	2711008007	0.000	0.000	0.085	0.000	Shortfall of Sites	0.401	Very Low I Residential	RA-1	0	0	0	4.990	0.085	Residential - Single Family Residence - Pool, 1	210B129	127	Granada Hills - Knollwood	No	MI	ADU
Los Angeles	19260 KENYA ST	91326	2718024027	0.000	0.000	0.085	0.000	Shortfall of Sites	0.177	Low I Residential	RS-1	0	0	0	11.308	0.085	Residential - Single Family Residence - Pool, 1	210B117	127	Northridge	No	MI	ADU
Los Angeles	11029 ELDORA AVE	91040	2551023024	0.000	0.000	0.085	0.000	Shortfall of Sites	0.150	Low Residential	R1-1-RFA	0	0	0	13.349	0.085	Residential - Single Family Residence, 1	210B189	127	Sunland - Tujunga - Lake View Terrace - Shadow Hills - East La Tuna Canyon	No	MI	ADU
Los Angeles	10814 CREBS AVE	91326	2717021026	0.000	0.000	0.085	0.000	Shortfall of Sites	0.292	Very Low II Residential	RE11-1	0	0	0	6.860	0.085	Residential - Single Family Residence - Pool, 1	207B121	127	Northridge	No	MI	ADU
Los Angeles	17081 TRIBUNE ST	91344	2696021007	0.000	0.000	0.085	0.000	Shortfall of Sites	0.172	Low II Residential	R1-1	0	0	0	11.655	0.085	Residential - Single Family Residence, 1	207B133	127	Granada Hills - Knollwood	No	MI	ADU
Los Angeles	20815 TRIBUNE ST	91311	2706009022	0.000	0.000	0.085	0.000	Shortfall of Sites	0.207	Low I Residential	RE9-1	0	0	0	9.670	0.085	Residential - Single Family Residence - Pool, 1	207B109	127	Chatsworth - Porter Ranch	No	MI	ADU
Los Angeles	20336 CORALINE CIR	91311	2707018009	0.000	0.000	0.085	0.000	Shortfall of Sites	0.383	Very Low I Residential	RA-1	0	0	0	5.221	0.085	Residential - Single Family Residence, 1	207B113	127	Chatsworth - Porter Ranch	No	MI	ADU
Los Angeles	10353 OWENSMOUTH AVE	91311	2722015011	0.000	0.000	0.085	0.000	Shortfall of Sites	0.225	Low II Residential	R1-2	0	0	0	8.879	0.085	Residential - Single Family Residence, 1	204B105	127	Chatsworth - Porter Ranch	No	MI	ADU
Los Angeles	10346 ODESSA AVE	91344	2679023018	0.000	0.000	0.085	0.000	Shortfall of Sites	0.252	Low I Residential	RS-1	0	0	0	7.940	0.085	Residential - Single Family Residence, 1	204B137	127	Granada Hills - Knollwood	No	MI	ADU
Los Angeles	10354 GAVIOTA AVE	91344	2668019016	0.000	0.000	0.085	0.000	Shortfall of Sites	0.182	Low I Residential	RS-1	0	0	0	11.001	0.085	Residential - Single Family Residence, 1	204B141	127	Granada Hills - Knollwood	No	MI	ADU
Los Angeles	10358 ORION AVE	91345	2649015029	0.000	0.000	0.085	0.000	Shortfall of Sites	0.172	Low Residential	RS-1	0	0	0	11.612	0.085	Residential - Single Family Residence, 1	204B145	127	Mission Hills - Panorama City - North Hills	No	MI	ADU
Los Angeles	10326 VASSAR AVE	91311	2722017018	0.000	0.000	0.085	0.000	Shortfall of Sites	0.157	Low II Residential	R1-2	0	0	0	12.771	0.085	Residential - Single Family Residence, 1	204B101	127	Chatsworth - Porter Ranch	No	MI	ADU
Los Angeles	10329 AMESTOY AVE	91344	2695018016	0.000	0.000	0.085	0.000	Shortfall of Sites	0.174	Low I Residential	RS-1	0	0	0	11.517	0.085	Residential - Single Family Residence - Pool, 1	204B133	127	Granada Hills - Knollwood	No	MI	ADU
Los Angeles	17500 BLACKHAWK ST	91344	2733014044	0.000	0.000	0.085	0.000	Shortfall of Sites	0.220	Low I Residential	RS-1	0	0	0	9.106	0.085	Residential - Single Family Residence - Pool, 1	204B129	127	Granada Hills - Knollwood	No	MI	ADU
Los Angeles	10328 JOVITA AVE	91311	2707015039	0.000	0.000	0.085	0.000	Shortfall of Sites	0.260	Very Low II Residential	RE11-1-H	0	0	0	7.701	0.085	Residential - Single Family Residence - Pool, 1	204B113	127	Chatsworth - Porter Ranch	No	MI	ADU
Los Angeles	16300 SEPTO ST	91343	2678012001	0.000	0.000	0.085	0.000	Shortfall of Sites	0.158	Low I Residential	RS-1	0	0	0	12.638	0.085	Residential - Single Family Residence, 1	201B137	127	Granada Hills - Knollwood	No	MI	ADU
Los Angeles	15820 SEPTO ST	91343	2669025014	0.000	0.000	0.085	0.000	Shortfall of Sites	0.167	Low I Residential	RS-1	0	0	0	12.003	0.085	Residential - Single Family Residence - Pool, 1	201B141	127	Granada Hills - Knollwood	No	MI	ADU
Los Angeles	18928 LASSEN ST	91324	2762040005	0.000	0.000	0.085	0.000	Shortfall of Sites	0.213	Low I Residential	RS-1	0	0	0	9.394	0.085	Residential - Single Family Residence - Pool, 1	201B121	127	Northridge	No	MI	ADU
Los Angeles	6524 ELMO ST	91042	2570010011	0.000	0.000	0.085	0.000	Shortfall of Sites	0.213	Low Residential	R1-1-RFA	0	0	0	9.408	0.085	Residential - Single Family Residence, 1	202-5A203	127	Sunland - Tujunga - Lake View Terrace - Shadow Hills - East La Tuna Canyon	No	MI	ADU
Los Angeles	9436 MONOGRAM AVE	91343	2676001026	0.000	0.000	0.085	0.000	Shortfall of Sites	0.170	Low Residential	RS-1	0	0	0	11.753	0.085	Residential - Single Family Residence, 1	198B137	127	Mission Hills - Panorama City - North Hills	No	MI	ADU
Los Angeles	4025 VISTA CT	91214	2571006033	0.000	0.000	0.085	0.000	Shortfall of Sites	0.167	Low Residential	R1-1-RFA	0	0	0	11.942	0.085	Residential - Single Family Residence, 1	198B205	127	Sunland - Tujunga - Lake View Terrace - Shadow Hills - East La Tuna Canyon	No	MI	ADU
Los Angeles	9356 BIANCA AVE	91325	2766017001	0.000	0.000	0.085	0.000	Shortfall of Sites	0.403	Very Low I Residential	RA-1	0	0	0	4.958	0.085	Residential - Single Family Residence - Pool, 1	198B129	127	Northridge	No	MI	ADU
Los Angeles	17315 OSBORNE ST	91325	2768021002	0.000	0.000	0.085	0.000	Shortfall of Sites	0.410	Very Low I Residential	RA-1	0	0	0	4.874	0.085	Residential - Single Family Residence - Pool, 1	195B129	127	Northridge	No	MI	ADU
Los Angeles	8407 SEDAN AVE	91304	2005007027	0.000	0.000	0.085	0.000	Shortfall of Sites	0.153	Low I Residential	RS-1	0	0	0	13.070	0.085	Residential - Single Family Residence - Planned Unit Development (PUD), 1	192B093	127	Chatsworth - Porter Ranch	No	MI	ADU
Los Angeles	12524 EMELITA ST	91607	2341013005	0.000	0.000	0.085	0.000	Shortfall of Sites	0.183	Low Residential	R1-1	0	0	0	10.929	0.085	Residential - Single Family Residence, 1	174B161	127	North Hollywood - Valley Village	No	MI	ADU
Los Angeles	19408 SANTA RITA ST	91356	2163005007	0.000	0.000	0.085	0.000	Shortfall of Sites	0.378	Very Low I Residential	RA-1	0	0	0	5.290	0.085	Residential - Single Family Residence, 1	171B117	127	Encino - Tarzana	No	MI	ADU
Los Angeles	5323 CEDROS AVE	91411	2249017017	0.000	0.000	0.085	0.000	Shortfall of Sites	0.281	Low Residential	R1-1	0	0	0	7.110	0.085	Residential - Single Family Residence - Pool, 1	172-5A149	127	Van Nuys - North Sherman Oaks	No	MI	ADU
Los Angeles	15207 OTSEGO ST	91403	2263008015	0.000	0.000	0.085	0.000	Shortfall of Sites	0.155	Low Residential	R1-1-RIO	0	0	0	12.901	0.085	Residential - Single Family Residence - Pool, 1	171A147	127	Van Nuys - North Sherman Oaks	No	MI	ADU
Los Angeles	14807 OTSEGO ST	91403	2263038084	0.000	0.000	0.085	0.000	Shortfall of Sites	0.155	Low Residential	R1-1-RIO	0	0	0	12.907	0.085	Residential - Single Family Residence, 1	171A149	127	Van Nuys - North Sherman Oaks	No	MI	ADU

Jurisdiction Name	Site Address/Intersection	5 Digit ZIP Code	Assessor Parcel Number	Very Low-Income	Low-Income	Moderate-Income	Above Moderate-Income	Type of Shortfall	Parcel Size (Acres)	Current General Plan Designation	Current Zoning	Proposed General Plan (GP) Designation	Proposed Zoning	Minimum Density Allowed	Maximum Density Allowed	Total Capacity	Vacant/ Nonvacant	Description of Existing Uses	PIN	Base Density Per Acre	Community Plan Area	Rent Stabalization Ordinance	Income Category	Applicable Rezoning Program (Program informing values in Column Q listed first)
Los Angeles	14622 OTSEGO ST	91403	2263033038	0.000	0.000	0.085	0.000	Shortfall of Sites	0.161	Low Residential	R1-1-RIO	0	0	0	12.409	0.085		Residential - Single Family Residence - Pool, 1	171A151 127		Van Nuys - North Sherman Oaks	No	MI	ADU
Los Angeles	13536 MORRISON ST	91423	2359015016	0.000	0.000	0.085	0.000	Shortfall of Sites	0.174	Low Residential	R1-1-RIO	0	0	0	11.479	0.085		Residential - Single Family Residence, 1	168B157 127		Van Nuys - North Sherman Oaks	No	MI	ADU
Los Angeles	12134 MORRISON ST	91607	2356006007	0.000	0.000	0.085	0.000	Shortfall of Sites	0.225	Low Residential	R1-1	0	0	0	8.890	0.085		Residential - Single Family Residence - Pool, 1	168B165 127		North Hollywood - Valley Village	No	MI	ADU
Los Angeles	4847 LENNOX AVE	91423	2248004009	0.000	0.000	0.085	0.000	Shortfall of Sites	0.155	Low Residential	R1-1-RIO	0	0	0	12.894	0.085		Residential - Single Family Residence - Pool, 1	169-5A151 127		Van Nuys - North Sherman Oaks	No	MI	ADU
Los Angeles	4443 SIMPSON AVE	91607	2364010017	0.000	0.000	0.085	0.000	Shortfall of Sites	0.152	Low Residential	R1-1-RIO	0	0	0	13.172	0.085		Residential - Single Family Residence, 1	165B169 127		Sherman Oaks - Studio City - Toluca Lake - Cahuenga Pass	No	MI	ADU
Los Angeles	14915 GREENLEAF ST	91403	2276011049	0.000	0.000	0.085	0.000	Shortfall of Sites	0.159	Low Residential	RE11-1	0	0	0	12.614	0.085		Residential - Single Family Residence, 1	166-5A149 127		Sherman Oaks - Studio City - Toluca Lake - Cahuenga Pass	No	MI	ADU
Los Angeles	4133 CAMELLIA AVE	91604	2368022027	0.000	0.000	0.085	0.000	Shortfall of Sites	0.158	Low Residential	R1-1-RIO	0	0	0	12.653	0.085		Residential - Single Family Residence - Pool, 1	162B169 127		Sherman Oaks - Studio City - Toluca Lake - Cahuenga Pass	No	MI	ADU
Los Angeles	5249 COLLEGE VIEW AVE	90041	5682014004	0.000	0.000	0.085	0.000	Shortfall of Sites	0.168	Low Residential	R1-1	0	0	0	11.921	0.085		Residential - Single Family Residence, 1	163-5A221 127		Northeast Los Angeles	No	MI	ADU
Los Angeles	4853 WIOTA ST	90041	5690009010	0.000	0.000	0.085	0.000	Shortfall of Sites	0.167	Low Residential	R1-1	0	0	0	12.002	0.085		Residential - Single Family Residence, 1	160-5A229 127		Northeast Los Angeles	No	MI	ADU
Los Angeles	363 N ORLANDO AVE	90048	5514011038	0.000	0.000	0.085	0.000	Shortfall of Sites	0.149	Low II Residential	R1V3-O	0	0	0	13.394	0.085		Residential - Single Family Residence, 1	138B173 127		Wilshire	No	MI	ADU
Los Angeles	358 COMSTOCK AVE	90024	4359002014	0.000	0.000	0.085	0.000	Shortfall of Sites	0.308	Low Residential	R1-1	0	0	0	6.492	0.085		Residential - Single Family Residence - Pool, 1	138B153 127		Westwood	No	MI	ADU
Los Angeles	108 GREENFIELD AVE	90049	4366024002	0.000	0.000	0.085	0.000	Shortfall of Sites	0.201	Low Residential	R1-1	0	0	0	9.926	0.085		Residential - Single Family Residence, 1	138B149 127		Westwood	No	MI	ADU
Los Angeles	401 DENSLOW AVE	90049	4366030019	0.000	0.000	0.085	0.000	Shortfall of Sites	0.192	Low Residential	R1-1	0	0	0	10.400	0.085		Residential - Single Family Residence - Pool, 1	135B149 127		Westwood	No	MI	ADU
Los Angeles	730 THAYER AVE	90024	4360020006	0.000	0.000	0.085	0.000	Shortfall of Sites	0.173	Low Residential	R1-1	0	0	0	11.589	0.085		Residential - Single Family Residence, 1	135B153 127		Westwood	No	MI	ADU
Los Angeles	1374 WARNER AVE	90024	4326013015	0.000	0.000	0.085	0.000	Shortfall of Sites	0.170	Low Residential	R1-1	0	0	0	11.744	0.085		Residential - Single Family Residence, 1	132B157 127		Westwood	No	MI	ADU
Los Angeles	804 S HUDSON AVE	90005	5090008033	0.000	0.000	0.085	0.000	Shortfall of Sites	0.223	Low II Residential	R1V3-RG	0	0	0	8.958	0.085		Residential - Single Family Residence - Pool, 1	132B185 127		Wilshire	No	MI	ADU
Los Angeles	1936 THAYER AVE	90025	4317008008	0.000	0.000	0.085	0.000	Shortfall of Sites	0.165	Low Residential	R1-1-O	0	0	0	12.118	0.085		Residential - Single Family Residence, 1	129B157 127		West Los Angeles	No	MI	ADU
Los Angeles	1127 S LUCERNE BLVD	90019	5082005030	0.000	0.000	0.085	0.000	Shortfall of Sites	0.167	Low II Residential	R1-1-O	0	0	0	11.951	0.085		Residential - Single Family Residence, 1	129B185 127		Wilshire	No	MI	ADU
Los Angeles	1010 S CARMELINA AVE	90049	4264021030	0.000	0.000	0.085	0.000	Shortfall of Sites	0.347	Low Residential	RE9-1	0	0	0	5.763	0.085		Residential - Single Family Residence, 1	126B141 127		Brentwood - Pacific Palisades	No	MI	ADU
Los Angeles	10271 CRESTA DR	90064	4308003017	0.000	0.000	0.085	0.000	Shortfall of Sites	0.209	Low Residential	R1V2-O	0	0	0	9.584	0.085		Residential - Single Family Residence, 1	126B161 127		West Los Angeles	No	MI	ADU
Los Angeles	11401 KINGSLAND ST	90066	4250020020	0.000	0.000	0.085	0.000	Shortfall of Sites	0.191	Low Residential	R1V2	0	0	0	10.479	0.085		Residential - Single Family Residence - Pool, 1	117B157 127		Palms - Mar Vista - Del Rey	No	MI	ADU
Los Angeles	5255 THORNBURN ST	90045	4103016024	0.000	0.000	0.085	0.000	Shortfall of Sites	0.217	Low Residential	R1-1	0	0	0	9.228	0.085		Residential - Single Family Residence, 1	099B173 127		Westchester - Playa del Rey	No	MI	ADU
Los Angeles	6441 W 84TH PL	90045	4108012011	0.000	0.000	0.085	0.000	Shortfall of Sites	0.151	Low Residential	R1V2	0	0	0	13.262	0.085		Residential - Single Family Residence, 1	096B165 127		Westchester - Playa del Rey	No	MI	ADU
Los Angeles	12614 BYRON AVE	91344	2608007020	0.000	0.000	0.085	0.000	Shortfall of Sites	0.194	Very Low II Residential	RE11-1-H	0	0	0	10.287	0.085		Residential - Single Family Residence - Pool, 1	219B133 128		Granada Hills - Knollwood	No	MI	ADU
Los Angeles	12318 WOODLEY AVE	91344	2605006007	0.000	0.000	0.085	0.000	Shortfall of Sites	0.321	Very Low II Residential	RE11-1	0	0	0	6.227	0.085		Residential - Single Family Residence - Pool, 1	219B137 128		Granada Hills - Knollwood	No	MI	ADU
Los Angeles	12128 BAMBI PL	91344	2606012029	0.000	0.000	0.085	0.000	Shortfall of Sites	0.270	Very Low II Residential	RE11-1	0	0	0	7.421	0.085		Residential - Single Family Residence - Pool, 1	216B133 128		Granada Hills - Knollwood	No	MI	ADU
Los Angeles	12118 GERALD AVE	91344	2609029048	0.000	0.000	0.085	0.000	Shortfall of Sites	0.254	Very Low II Residential	RE11-1	0	0	0	7.884	0.085		Residential - Single Family Residence - Pool, 1	216B137 128		Granada Hills - Knollwood	No	MI	ADU
Los Angeles	17053 GUNTHER ST	91344	2607002031	0.000	0.000	0.085	0.000	Shortfall of Sites	0.237	Low I Residential	RS-1	0	0	0	8.446	0.085		Residential - Single Family Residence, 1	213B133 128		Granada Hills - Knollwood	No	MI	ADU
Los Angeles	16229 ARMSTEAD ST	91344	2605016011	0.000	0.000	0.085	0.000	Shortfall of Sites	0.372	Very Low II Residential	RE11-1	0	0	0	5.381	0.085		Residential - Single Family Residence, 1	213B137 128		Granada Hills - Knollwood	No	MI	ADU
Los Angeles	15551 HARVEST ST	91344	2662001010	0.000	0.000	0.085	0.000	Shortfall of Sites	0.168	Low I Residential	RS-1	0	0	0	11.903	0.085		Residential - Single Family Residence - Pool, 1	213B145 128		Granada Hills - Knollwood	No	MI	ADU
Los Angeles	17206 INDEX ST	91344	2697011005	0.000	0.000	0.085	0.000	Shortfall of Sites	0.204	Low I Residential	RS-1	0	0	0	9.792	0.085		Residential - Single Family Residence, 1	210B133 128		Granada Hills - Knollwood	No	MI	ADU
Los Angeles	15920 INDEX ST	91344	2666026019	0.000	0.000	0.085	0.000	Shortfall of Sites	0.173	Low I Residential	RS-1	0	0	0	11.575	0.085		Residential - Single Family Residence, 1	210B141 128		Granada Hills - Knollwood	No	MI	ADU
Los Angeles	16823 MCKEEVER ST	91344	2682024020	0.000	0.000	0.085	0.000	Shortfall of Sites	0.187	Low I Residential	RS-1	0	0	0	10.707	0.085		Residential - Single Family Residence - Therapy Pool (Spa), 1	210B137 128		Granada Hills - Knollwood	No	MI	ADU
Los Angeles	17401 DONMETZ ST	91344	2711008008	0.000	0.000	0.085	0.000	Shortfall of Sites	0.401	Very Low I Residential	RA-1	0	0	0	4.990	0.085		Residential - Single Family Residence - Pool, 1	210B129 128		Granada Hills - Knollwood	No	MI	ADU
Los Angeles	19248 KENYA ST	91326	2718024026	0.000	0.000	0.085	0.000	Shortfall of Sites	0.172	Low I Residential	RS-1	0	0	0	11.612	0.085		Residential - Single Family Residence - Pool, 1	210B117 128		Northridge	No	MI	ADU
Los Angeles	11022 LIMERICK AVE	91311	2707033025	0.000	0.000	0.085	0.000	Shortfall of Sites	0.254	Very Low II Residential	RE11-1	0	0	0	7.889	0.085		Residential - Single Family Residence, 1	210B109 128		Chatsworth - Porter Ranch	No	MI	ADU
Los Angeles	17732 TRIBUNE ST	91344	2712022007	0.000	0.000	0.085	0.000	Shortfall of Sites	0.218	Low I Residential	RE9-1XL-RFA	0	0	0	9.171	0.085		Residential - Single Family Residence, 1	207B129 128		Granada Hills - Knollwood	No	MI	ADU
Los Angeles	19031 TRIBUNE ST	91326	2718015022	0.000	0.000	0.085	0.000	Shortfall of Sites	0.184	Low I Residential	RS-1	0	0	0	10.858	0.085		Residential - Single Family Residence, 1	207B121 128		Northridge	No	MI	ADU
Los Angeles	17075 TRIBUNE ST	91344	2696021008	0.000	0.000	0.085	0.000	Shortfall of Sites	0.172	Low II Residential	R1-1	0	0	0	11.655	0.085		Residential - Single Family Residence, 1	207B133 128		Granada Hills - Knollwood	No	MI	ADU
Los Angeles	20807 TRIBUNE ST	91311	2706009023	0.000	0.000	0.085	0.000	Shortfall of Sites	0.207	Low I Residential	RE9-1	0	0	0	9.670	0.085		Residential - Single Family Residence, 1	207B109 128		Chatsworth - Porter Ranch	No	MI	ADU
Los Angeles	20324 CORALINE CIR	91311	2707018010	0.000	0.000	0.085	0.000	Shortfall of Sites	0.369	Very Low I Residential	RA-1	0	0	0	5.421	0.085		Residential - Single Family Residence - Pool, 1	207B113 128		Chatsworth - Porter Ranch	No	MI	ADU
Los Angeles	10356 PETIT AVE	91344	2684005009	0.000	0.000	0.085	0.000	Shortfall of Sites	0.187	Low I Residential	RS-1	0	0	0	10.677	0.085		Residential - Single Family Residence - Pool, 1	204B137 128		Granada Hills - Knollwood	No	MI	ADU
Los Angeles	10375 MARKLEIN AVE	91345	2649015010	0.000	0.000	0.085	0.000	Shortfall of Sites	0.172	Low Residential	RS-1	0	0	0	11.612	0.085		Residential - Single Family Residence, 1	204B145 128		Mission Hills - Panorama City - North Hills	No	MI	ADU
Los Angeles	10320 KEY WEST AVE	91326	2728009030	0.000	0.000	0.085	0.000	Shortfall of Sites	0.361	Very Low I Residential	RA-1	0	0	0	5.542	0.085		Residential - Single Family Residence - Pool, 1	204B117 128		Northridge	No	MI	ADU
Los Angeles	17430 BLACKHAWK ST	91344	2733023023	0.000	0.000	0.085	0.000	Shortfall of Sites	0.178	Low I Residential	RS-1	0	0	0	11.208	0.085		Residential - Single Family Residence, 1	204B129 128		Granada Hills - Knollwood	No	MI	ADU
Los Angeles	20656 BLACKHAWK ST	91311	2707013015	0.000	0.000	0.085	0.000	Shortfall of Sites	0.244	Very Low II Residential	RE11-1	0	0	0	8.193	0.085		Residential - Single Family Residence, 1	204B109 128		Chatsworth - Porter Ranch	No	MI	ADU
Los Angeles	16258 SEPTO ST	91343	2678011001	0.000	0.000	0.085	0.000	Shortfall of Sites	0.159	Low I Residential	RS-1	0	0	0	12.582	0.085		Residential - Single Family Residence, 1	201B137 128		Granada Hills - Knollwood	No	MI	ADU
Los Angeles	15648 SEPTO ST	91343	2661028014	0.000	0.000	0.085	0.000	Shortfall of Sites	0.152	Low I Residential	RA-1	0	0	0	13.154	0.085		Residential - Single Family Residence, 1	201B141 128		Granada Hills - Knollwood	No	MI	ADU
Los Angeles	17061 LASSEN ST	91325	2694008035	0.000	0.000	0.085	0.000	Shortfall of Sites	0.177	Low I Residential	(T)RS-1	0	0	0	11.277	0.085		Residential - Single Family Residence - Pool, 1	201B133 128		Northridge	No	MI	ADU
Los Angeles	18922 LASSEN ST	91324	2762040004	0.000	0.000	0.085	0.000	Shortfall of Sites	0.213	Low I Residential	RS-1	0	0	0	9.394	0.085		Residential - Single Family Residence, 1	201B121 128		Northridge	No	MI	ADU
Los Angeles	9761 VARIEL AVE	91311	2746004040	0.000	0.000	0.085	0.000	Shortfall of Sites	0.747	Light Manufacturing	MR2-1	0	0	0	2.676	0.085		Industrial - Light Manufacturing - One Story, 1	201B105 128		Chatsworth - Porter Ranch	No	MI	ADU
Los Angeles	16517 GLEDHILL ST	91343	2676001028	0.000	0.000	0.085	0.000	Shortfall of Sites	0.185	Low Residential	RS-1	0	0	0	10.828	0.085		Residential - Single Family Residence, 1	198B137 128		Mission Hills - Panorama City - North Hills	No	MI	ADU
Los Angeles	9355 LASAINE AVE	91325	2766017009	0.000	0.000	0.085	0.000	Shortfall of Sites	0.397	Very Low I Residential	RA-1	0	0	0	5.039	0.085		Residential - Single Family Residence - Pool, 1	198B129 128		Northridge	No	MI	ADU
Los Angeles	8411 DENISE LN	91304	2005008008	0.000	0.000	0.085	0.000	Shortfall of Sites	0.172	Low I Residential	RS-1	0	0	0	11.629	0.085		Residential - Single Family Residence - Planned Unit Development (PUD), 1	192B093 128		Chatsworth - Porter Ranch	No	MI	ADU
Los Angeles	12518 EMELITA ST	91607	2341013004	0.000	0.000	0.085	0.000	Shortfall of Sites	0.183	Low Residential	R1-1	0	0	0	10.929	0.085		Residential - Single Family Residence, 1	174B161 128		North Hollywood - Valley Village	No	MI	ADU
Los Angeles	5346 RHEA AVE	91356	2161009008	0.000	0.000	0.085	0.000	Shortfall of Sites	0.167	Low II Residential	R1-1	0	0	0	11.995	0.085		Residential - Single Family Residence, 1	171B121 128		Encino - Tarzana	No	MI	ADU
Los Angeles	14014 CHANDLER BLVD	91401	2247018003	0.000	0.000	0.085	0.000	Shortfall of Sites	0.177	Low Residential	R1-1	0	0	0	11.309	0.085		Residential - Single Family Residence - Pool, 1	171B153 128		Van Nuys - North Sherman Oaks	No	MI	ADU
Los Angeles	5316 BEVIS AVE	91411	2249023022	0.000	0.000	0.085	0.000	Shortfall of Sites	0.155	Low Residential	R1-1	0	0	0	12.924	0.085		Residential - Single Family Residence, 1	172-5A149 128		Van Nuys - North Sherman Oaks	No	MI	ADU
Los Angeles	15203 OTSEGO ST	91403	2263008014	0.000	0.000	0.085	0.000	Shortfall of Sites	0.155	Low Residential	R1-1-RIO	0	0	0	12.864	0.085		Residential - Single Family Residence, 1	171A147 128		Van Nuys - North Sherman Oaks	No	MI	ADU
Los Angeles	14616 OTSEGO ST	91403	2263033037	0.000	0.000	0.085	0.000	Shortfall of Sites	0.161	Low Residential	R1-1-RIO	0	0	0	12.409	0.085		Residential - Single Family Residence - Pool, 1	171A151 128		Van Nuys - North Sherman Oaks	No	MI	ADU
Los Angeles	15114 MORRISON ST	91403	2263018021	0.000	0.000	0.085	0.000	Shortfall of Sites	0.155	Low Residential	R1-1-RIO	0	0	0	12.907	0.085		Residential - Single Family Residence, 1	168B145 128		Van Nuys - North Sherman Oaks	No	MI	ADU
Los Angeles	13530 MORRISON ST	91423	2359015017	0.000	0.000	0.085	0.000	Shortfall of Sites	0.174	Low Residential	R1-1-RIO	0	0	0	11.478	0.085		Residential - Single Family Residence - Pool, 1	168B157 128		Van Nuys - North Sherman Oaks	No	MI	ADU
Los Angeles	12126 MORRISON ST	91607	2356006006	0.000	0.000	0.085	0.000	Shortfall of Sites	0.225	Low Residential	R1-1	0	0	0	8.890	0.085		Residential - Single Family Residence - Pool, 1	168B165 128		North Hollywood - Valley Village	No	MI	ADU
Los Angeles	12436 LANDALE ST	91604	2364016007	0.000	0.000	0.085	0.000	Shortfall of Sites	0.160	Low Residential	R1-1-RIO	0	0	0	12.461	0.085		Residential - Single Family Residence - Pool, 1	165B165 128		Sherman Oaks - Studio City - Toluca Lake - Cahuenga Pass	No	MI	ADU
Los Angeles	4455 ELMER AVE	91602	2366003021	0.000	0.000	0.085	0.000	Shortfall of Sites	0.197	Low Residential	R1-1-RIO	0	0	0	10.143	0.085		Residential - Single Family Residence, 1	165B173 128		Sherman Oaks - Studio City - Toluca Lake - Cahuenga Pass	No	MI	ADU
Los Angeles	12732 LANDALE ST	91604	2362014023	0.000	0.000	0.085	0.000	Shortfall of Sites	0.401	Low Residential	R1-1-RIO	0	0	0	4.988	0.085		Residential - Single Family Residence, 1	165B161 128		Sherman Oaks - Studio City - Toluca Lake - Cahuenga Pass	No	MI	ADU
Los Angeles	4444 SIMPSON AVE	91607	2364010055	0.000	0.000	0.085	0.000	Shortfall of Sites	0.166	Low Residential	R1-1-RIO	0	0	0	12.053	0.085		Residential - Single Family Residence, 1	165B169 128		Sherman Oaks - Studio City - Toluca Lake - Cahuenga Pass	No	MI	ADU
Los Angeles	14953 GREENLEAF ST	91403	2276010027	0.000	0.000	0.085	0.000	Shortfall of Sites	0.246	Low Residential	RE11-1	0	0	0	8.124	0.085		Residential - Single Family Residence - Pool, 1	166-5A147 128		Sherman Oaks - Studio City - Toluca Lake - Cahuenga Pass	No	MI	ADU
Los Angeles	4134 BECK AVE	91604	2368022030	0.000	0.000	0.085	0.000	Shortfall of Sites	0.159	Low Residential	R1-1-RIO	0	0	0	12.585	0.085		Residential - Single Family Residence - Pool, 1	162B169 128		Sherman Oaks - Studio City - Toluca Lake - Cahuenga Pass	No	MI	ADU

Jurisdiction Name	Site Address/Intersection	5 Digit ZIP Code	Assessor Parcel Number	Very Low-Income	Low-Income	Moderate-Income	Above Moderate-Income	Type of Shortfall	Parcel Size (Acres)	Current General Plan Designation	Current Zoning	Proposed General Plan (GP) Designation	Proposed Zoning	Minimum Density Allowed	Maximum Density Allowed	Total Capacity	Vacant/ Nonvacant	Description of Existing Uses	PIN	Base Density Per Acre	Community Plan Area	Rent Stabalization Ordinance	Income Category	Applicable Rezoning Program (Program informing values in Column Q listed first)
Los Angeles	5237 LIVE OAK VIEW AVE	90041	5682013006	0.000	0.000	0.085	0.000	Shortfall of Sites	0.172	Low Residential	R1-1	0	0	0	11.606	0.085		Residential - Single Family Residence, 1	163-5A219 128		Northeast Los Angeles	No	MI	ADU
Los Angeles	5251 DAHLIA DR	90041	5669014010	0.000	0.000	0.085	0.000	Shortfall of Sites	0.337	Low Residential	R1-1	0	0	0	5.938	0.085		Residential - Single Family Residence, 1	163-5A227 128		Northeast Los Angeles	No	MI	ADU
Los Angeles	5258 COLLEGE VIEW AVE	90041	5682017016	0.000	0.000	0.085	0.000	Shortfall of Sites	0.172	Low Residential	R1-1	0	0	0	11.629	0.085		Residential - Single Family Residence, 1	163-5A221 128		Northeast Los Angeles	No	MI	ADU
Los Angeles	2116 RIDGEVIEW AVE	90041	5685024026	0.000	0.000	0.085	0.000	Shortfall of Sites	0.241	Low Residential	R1-1	0	0	0	8.305	0.085		Residential - Single Family Residence - Pool, 1	159A223 128		Northeast Los Angeles	No	MI	ADU
Los Angeles	3503 PERLITA AVE	90039	5436014017	0.000	0.000	0.085	0.000	Shortfall of Sites	0.155	Low Residential	R1-1-RIO	0	0	0	12.904	0.085		Residential - Single Family Residence, 1	153B209 128		Northeast Los Angeles	No	MI	ADU
Los Angeles	939 MANZANITA ST	90029	5427003005	0.000	0.000	0.085	0.000	Shortfall of Sites	0.171	Medium Residential	R3-1VL	0	0	0	11.710	0.085		Residential - Single Family Residence - Pool, 1	144A201 128		Silver Lake - Echo Park - Elysian Valley	No	MI	ADU
Los Angeles	232 S MAPLETON DR	90024	4359011007	0.000	0.000	0.085	0.000	Shortfall of Sites	1.698	Minimum Residential	RE40-1	0	0	0	1.178	0.085		Residential - Single Family Residence - Pool, 1	141B157 128		Westwood	No	MI	ADU
Los Angeles	360 N VISTA ST	90036	5526038026	0.000	0.000	0.085	0.000	Shortfall of Sites	0.161	Low II Residential	R1V2-O	0	0	0	12.446	0.085		Residential - Single Family Residence, 1	138B181 128		Wilshire	No	MI	ADU
Los Angeles	414 N LUCERNE BLVD	90004	5523020007	0.000	0.000	0.085	0.000	Shortfall of Sites	0.161	Low II Residential	R1R3-RG	0	0	0	12.431	0.085		Residential - Single Family Residence, 1	138B189 128		Wilshire	No	MI	ADU
Los Angeles	357 N EDINBURGH AVE	90048	5527034014	0.000	0.000	0.085	0.000	Shortfall of Sites	0.150	Low II Residential	R1V3	0	0	0	13.302	0.085		Residential - Single Family Residence, 1	138B177 128		Wilshire	No	MI	ADU
Los Angeles	400 COMSTOCK AVE	90024	4359007018	0.000	0.000	0.085	0.000	Shortfall of Sites	0.430	Low Residential	R1-1	0	0	0	4.653	0.085		Residential - Single Family Residence - Pool, 1	138B153 128		Westwood	No	MI	ADU
Los Angeles	101 GREENFIELD AVE	90049	4366023036	0.000	0.000	0.085	0.000	Shortfall of Sites	0.288	Low Residential	R1-1	0	0	0	6.943	0.085		Residential - Single Family Residence, 1	138B149 128		Westwood	No	MI	ADU
Los Angeles	360 S THURSTON AVE	90049	4366016021	0.000	0.000	0.085	0.000	Shortfall of Sites	0.243	Low Residential	R1-1	0	0	0	8.235	0.085		Residential - Single Family Residence, 1	135B145 128		Westwood	No	MI	ADU
Los Angeles	11108 OPHIR DR	90024	4366027012	0.000	0.000	0.085	0.000	Shortfall of Sites	0.248	Low Residential	R1-1	0	0	0	8.048	0.085		Residential - Single Family Residence, 1	135B149 128		Westwood	No	MI	ADU
Los Angeles	709 THAYER AVE	90024	4360016026	0.000	0.000	0.085	0.000	Shortfall of Sites	0.178	Low Residential	R1-1	0	0	0	11.215	0.085		Residential - Single Family Residence, 1	135B153 128		Westwood	No	MI	ADU
Los Angeles	810 HOLMBY AVE	90024	4360026020	0.000	0.000	0.085	0.000	Shortfall of Sites	0.278	Low Residential	R1-1	0	0	0	7.202	0.085		Residential - Single Family Residence, 1	135B157 128		Westwood	No	MI	ADU
Los Angeles	1421 PANDORA AVE	90024	4326018009	0.000	0.000	0.085	0.000	Shortfall of Sites	0.151	Low Residential	R1-1-O	0	0	0	13.245	0.085		Residential - Single Family Residence, 1	132B157 128		Westwood	No	MI	ADU
Los Angeles	215 S WESTGATE AVE	90049	4404034016	0.000	0.000	0.085	0.000	Shortfall of Sites	0.172	Low Residential	RS-1	0	0	0	11.630	0.085		Residential - Single Family Residence, 1	132B145 128		Brentwood - Pacific Palisades	No	MI	ADU
Los Angeles	1439 S CASTELLO AVE	90035	4307005009	0.000	0.000	0.085	0.000	Shortfall of Sites	0.209	Low Residential	R1V2-O	0	0	0	9.572	0.085		Residential - Single Family Residence, 1	129B165 128		West Los Angeles	No	MI	ADU
Los Angeles	2350 PROSSER AVE	90064	4315004005	0.000	0.000	0.085	0.000	Shortfall of Sites	0.164	Low Residential	R1-1-O	0	0	0	12.184	0.085		Residential - Single Family Residence, 1	126B157 128		West Los Angeles	No	MI	ADU
Los Angeles	2023 KELTON AVE	90025	4323009020	0.000	0.000	0.085	0.000	Shortfall of Sites	0.155	Low Residential	R1-1	0	0	0	12.891	0.085		Residential - Single Family Residence, 1	126B153 128		West Los Angeles	No	MI	ADU
Los Angeles	2548 AIKEN AVE	90064	4318013027	0.000	0.000	0.085	0.000	Shortfall of Sites	0.149	Low Residential	R1V2-O	0	0	0	13.403	0.085		Residential - Single Family Residence, 1	126B161 128		West Los Angeles	No	MI	ADU
Los Angeles	10354 DUNLEER DR	90064	4318025013	0.000	0.000	0.085	0.000	Shortfall of Sites	0.156	Low Residential	R1V2	0	0	0	12.837	0.085		Residential - Single Family Residence, 1	123B161 128		West Los Angeles	No	MI	ADU
Los Angeles	1649 WELLESLEY AVE	90025	4259006023	0.000	0.000	0.085	0.000	Shortfall of Sites	0.149	Low Residential	R1-1	0	0	0	13.379	0.085		Residential - Single Family Residence, 1	123B145 128		West Los Angeles	No	MI	ADU
Los Angeles	11338 KINGSLAND ST	90066	4249004023	0.000	0.000	0.085	0.000	Shortfall of Sites	0.169	Low Residential	R1V2	0	0	0	11.813	0.085		Residential - Single Family Residence, 1	117B157 128		Palms - Mar Vista - Del Rey	No	MI	ADU
Los Angeles	7701 AIRPORT BLVD	90045	4106011007	0.000	0.000	0.085	0.000	Shortfall of Sites	0.186	Low Residential	R1-1	0	0	0	10.770	0.085		Residential - Single Family Residence, 1	099B169 128		Westchester - Playa del Rey	No	MI	ADU
Los Angeles	12615 DARLA AVE	91344	2602020006	0.000	0.000	0.085	0.000	Shortfall of Sites	0.277	Very Low II Residential	RE11-1	0	0	0	7.209	0.085		Residential - Single Family Residence, 1	219B133 129		Granada Hills - Knollwood	No	MI	ADU
Los Angeles	12334 KENNY DR	91344	2609020017	0.000	0.000	0.085	0.000	Shortfall of Sites	0.404	Very Low I Residential	RA-1	0	0	0	4.951	0.085		Residential - Single Family Residence - Pool, 1	219B137 129		Granada Hills - Knollwood	No	MI	ADU
Los Angeles	12120 JEANETTE PL	91344	2606013021	0.000	0.000	0.085	0.000	Shortfall of Sites	0.337	Very Low II Residential	RE11-1	0	0	0	5.929	0.085		Residential - Single Family Residence, 1	216B133 129		Granada Hills - Knollwood	No	MI	ADU
Los Angeles	12132 GOTHIC AVE	91344	2605008049	0.000	0.000	0.085	0.000	Shortfall of Sites	0.266	Very Low II Residential	RE11-1	0	0	0	7.512	0.085		Residential - Single Family Residence - Pool, 1	216B137 129		Granada Hills - Knollwood	No	MI	ADU
Los Angeles	17043 GUNTHER ST	91344	2607002032	0.000	0.000	0.085	0.000	Shortfall of Sites	0.234	Low I Residential	RS-1	0	0	0	8.544	0.085		Residential - Single Family Residence - Pool, 1	213B133 129		Granada Hills - Knollwood	No	MI	ADU
Los Angeles	16421 GUNTHER ST	91344	2610020033	0.000	0.000	0.085	0.000	Shortfall of Sites	0.243	Low I Residential	RS-1	0	0	0	8.236	0.085		Residential - Single Family Residence, 1	213B137 129		Granada Hills - Knollwood	No	MI	ADU
Los Angeles	17415 MAYFLOWER DR	91344	2607010006	0.000	0.000	0.085	0.000	Shortfall of Sites	0.379	Very Low I Residential	RA-1	0	0	0	5.274	0.085		Residential - Single Family Residence - Pool, 1	213B129 129		Granada Hills - Knollwood	No	MI	ADU
Los Angeles	15545 HARVEST ST	91344	2662001011	0.000	0.000	0.085	0.000	Shortfall of Sites	0.161	Low I Residential	RS-1	0	0	0	12.394	0.085		Residential - Single Family Residence, 1	213B145 129		Granada Hills - Knollwood	No	MI	ADU
Los Angeles	17200 INDEX ST	91344	2697011007	0.000	0.000	0.085	0.000	Shortfall of Sites	0.202	Low I Residential	RS-1	0	0	0	9.882	0.085		Residential - Single Family Residence - Pool, 1	210B133 129		Granada Hills - Knollwood	No	MI	ADU
Los Angeles	15914 INDEX ST	91344	2666026018	0.000	0.000	0.085	0.000	Shortfall of Sites	0.173	Low I Residential	RS-1	0	0	0	11.574	0.085		Residential - Single Family Residence, 1	210B141 129		Granada Hills - Knollwood	No	MI	ADU
Los Angeles	16819 MCKEEVER ST	91344	2682024019	0.000	0.000	0.085	0.000	Shortfall of Sites	0.268	Low I Residential	RS-1	0	0	0	7.462	0.085		Residential - Single Family Residence, 1	210B137 129		Granada Hills - Knollwood	No	MI	ADU
Los Angeles	17347 DONMETZ ST	91344	2711008009	0.000	0.000	0.085	0.000	Shortfall of Sites	0.401	Very Low I Residential	RA-1	0	0	0	4.990	0.085		Residential - Single Family Residence, 1	210B129 129		Granada Hills - Knollwood	No	MI	ADU
Los Angeles	18209 DONMETZ ST	91326	2715032030	0.000	0.000	0.085	0.000	Shortfall of Sites	0.229	Very Low II Residential	RE11-1	0	0	0	8.724	0.085		Residential - Single Family Residence - Pool, 1	210B125 129		Northridge	No	MI	ADU
Los Angeles	11021 COZYCROFT AVE	91311	2707033044	0.000	0.000	0.085	0.000	Shortfall of Sites	0.254	Very Low II Residential	RE11-1	0	0	0	7.878	0.085		Residential - Single Family Residence - Pool, 1	210B109 129		Chatsworth - Porter Ranch	No	MI	ADU
Los Angeles	10819 BATON ROUGE AVE	91326	2718019017	0.000	0.000	0.085	0.000	Shortfall of Sites	0.186	Low I Residential	RS-1	0	0	0	10.743	0.085		Residential - Single Family Residence, 1	207B121 129		Northridge	No	MI	ADU
Los Angeles	17728 TRIBUNE ST	91344	2712022008	0.000	0.000	0.085	0.000	Shortfall of Sites	0.262	Low I Residential	RE9-1XL-RFA	0	0	0	7.643	0.085		Residential - Single Family Residence, 1	207B129 129		Granada Hills - Knollwood	No	MI	ADU
Los Angeles	17069 TRIBUNE ST	91344	2696021009	0.000	0.000	0.085	0.000	Shortfall of Sites	0.172	Low II Residential	R1-1	0	0	0	11.655	0.085		Residential - Single Family Residence - Pool, 1	207B133 129		Granada Hills - Knollwood	No	MI	ADU
Los Angeles	20801 TRIBUNE ST	91311	2706009024	0.000	0.000	0.085	0.000	Shortfall of Sites	0.207	Low I Residential	RE9-1	0	0	0	9.670	0.085		Residential - Single Family Residence - Pool, 1	207B109 129		Chatsworth - Porter Ranch	No	MI	ADU
Los Angeles	10819 BAIRD AVE	91326	2717017015	0.000	0.000	0.085	0.000	Shortfall of Sites	0.252	Very Low II Residential	RE11-1	0	0	0	7.937	0.085		Residential - Single Family Residence, 1	207B125 129		Northridge	No	MI	ADU
Los Angeles	10802 VARIEL AVE	91311	2706003016	0.000	0.000	0.085	0.000	Shortfall of Sites	0.455	Very Low I Residential	RA-1	0	0	0	4.400	0.085		Residential - Single Family Residence, 1	207B105 129		Chatsworth - Porter Ranch	No	MI	ADU
Los Angeles	10357 RUFFNER AVE	91344	2684005004	0.000	0.000	0.085	0.000	Shortfall of Sites	0.188	Low I Residential	RS-1	0	0	0	10.617	0.085		Residential - Single Family Residence - Pool, 1	204B137 129		Granada Hills - Knollwood	No	MI	ADU
Los Angeles	10355 MONTGOMERY AVE	91344	2668019007	0.000	0.000	0.085	0.000	Shortfall of Sites	0.182	Low I Residential	RS-1	0	0	0	11.004	0.085		Residential - Single Family Residence - Pool, 1	204B141 129		Granada Hills - Knollwood	No	MI	ADU
Los Angeles	10355 COLUMBUS AVE	91345	2649019028	0.000	0.000	0.085	0.000	Shortfall of Sites	0.172	Low Residential	R1-1	0	0	0	11.621	0.085		Residential - Single Family Residence, 1	204B145 129		Mission Hills - Panorama City - North Hills	No	MI	ADU
Los Angeles	10327 JOVITA AVE	91311	2707015032	0.000	0.000	0.085	0.000	Shortfall of Sites	0.250	Very Low II Residential	RE11-1-H	0	0	0	7.988	0.085		Residential - Single Family Residence - Pool, 1	204B113 129		Chatsworth - Porter Ranch	No	MI	ADU
Los Angeles	17424 BLACKHAWK ST	91344	2733023015	0.000	0.000	0.085	0.000	Shortfall of Sites	0.178	Low I Residential	RS-1	0	0	0	11.252	0.085		Residential - Single Family Residence, 1	204B129 129		Granada Hills - Knollwood	No	MI	ADU
Los Angeles	10327 BABBITT AVE	91344	2695015017	0.000	0.000	0.085	0.000	Shortfall of Sites	0.259	Low I Residential	RS-1	0	0	0	7.737	0.085		Residential - Single Family Residence - Pool, 1	204B133 129		Granada Hills - Knollwood	No	MI	ADU
Los Angeles	10324 ETIWANDA AVE	91326	2731027004	0.000	0.000	0.085	0.000	Shortfall of Sites	0.253	Very Low II Residential	RE11-1	0	0	0	7.921	0.085		Residential - Single Family Residence - Pool, 1	204B125 129		Northridge	No	MI	ADU
Los Angeles	16252 SEPTO ST	91343	2678011002	0.000	0.000	0.085	0.000	Shortfall of Sites	0.158	Low I Residential	RS-1	0	0	0	12.638	0.085		Residential - Single Family Residence, 1	201B137 129		Granada Hills - Knollwood	No	MI	ADU
Los Angeles	15642 SEPTO ST	91343	2661028015	0.000	0.000	0.085	0.000	Shortfall of Sites	0.152	Low I Residential	RA-1	0	0	0	13.155	0.085		Residential - Single Family Residence, 1	201B141 129		Granada Hills - Knollwood	No	MI	ADU
Los Angeles	17055 LASSEN ST	91325	2694008034	0.000	0.000	0.085	0.000	Shortfall of Sites	0.175	Low I Residential	(T)RS-1	0	0	0	11.432	0.085		Residential - Single Family Residence, 1	201B133 129		Northridge	No	MI	ADU
Los Angeles	18914 LASSEN ST	91324	2762040003	0.000	0.000	0.085	0.000	Shortfall of Sites	0.213	Low I Residential	RS-1	0	0	0	9.395	0.085		Residential - Single Family Residence, 1	201B121 129		Northridge	No	MI	ADU
Los Angeles	6516 ELMO ST	91042	2570010008	0.000	0.000	0.085	0.000	Shortfall of Sites	0.239	Low Residential	R1-1-RFA	0	0	0	8.375	0.085		Residential - Single Family Residence, 1	202-5A203 129		Sunland - Tujunga - Lake View Terrace - Shadow Hills - East La Tuna Canyon	No	MI	ADU
Los Angeles	9356 LASAINE AVE	91325	2766014014	0.000	0.000	0.085	0.000	Shortfall of Sites	0.365	Very Low I Residential	RA-1	0	0	0	5.485	0.085		Residential - Single Family Residence - Pool, 1	198B129 129		Northridge	No	MI	ADU
Los Angeles	9001 ZELZAH AVE	91325	2768003017	0.000	0.000	0.085	0.000	Shortfall of Sites	0.398	Very Low I Residential	RA-1	0	0	0	5.029	0.085		Residential - Single Family Residence - Pool, 1	195B129 129		Northridge	No	MI	ADU
Los Angeles	8932 OAK PARK AVE	91325	2690007009	0.000	0.000	0.085	0.000	Shortfall of Sites	0.357	Very Low I Residential	RA-1	0	0	0	5.603	0.085		Residential - Single Family Residence - Pool, 1	195B133 129		Northridge	No	MI	ADU
Los Angeles	8470 CARLA LN	91304	2005004021	0.000	0.000	0.085	0.000	Shortfall of Sites	0.185	Low I Residential	RS-1	0	0	0	10.831	0.085		Residential - Single Family Residence - Planned Unit Development (PUD), 1	192B097 129		Chatsworth - Porter Ranch	No	MI	ADU
Los Angeles	8400 DENISE LN	91304	2005007009	0.000	0.000	0.085	0.000	Shortfall of Sites	0.154	Low I Residential	RS-1	0	0	0	12.965	0.085		Residential - Single Family Residence - Planned Unit Development (PUD), 1	192B093 129		Chatsworth - Porter Ranch	No	MI	ADU
Los Angeles	5351 YOLANDA AVE	91356	2161009016	0.000	0.000	0.085	0.000	Shortfall of Sites	0.179	Low II Residential	R1-1	0	0	0	11.177	0.085		Residential - Single Family Residence, 1	171B121 129		Encino - Tarzana	No	MI	ADU
Los Angeles	15153 OTSEGO ST	91403	2263007023	0.000	0.000	0.085	0.000	Shortfall of Sites	0.155	Low Residential	R1-1-RIO	0	0	0	12.900	0.085		Residential - Single Family Residence - Pool, 1	171A147 129		Van Nuys - North Sherman Oaks	No	MI	ADU
Los Angeles	14757 OTSEGO ST	91403	2263037048	0.000	0.000	0.085	0.000	Shortfall of Sites	0.155	Low Residential	R1-1-RIO	0	0	0	12.910	0.085		Residential - Single Family Residence, 1	171A149 129		Van Nuys - North Sherman Oaks	No	MI	ADU
Los Angeles	14610 OTSEGO ST	91403	2263033036	0.000	0.000	0.085	0.000	Shortfall of Sites	0.161	Low Residential	R1-1-RIO	0	0	0	12.409	0.085		Residential - Single Family Residence - Pool, 1	171A151 129		Van Nuys - North Sherman Oaks	No	MI	ADU
Los Angeles	15108 MORRISON ST	91403	2263018022	0.000	0.000	0.085	0.000	Shortfall of Sites	0.155	Low Residential	R1-1-RIO	0	0	0	12.907	0.085		Residential - Single Family Residence, 1	168B145 129		Van Nuys - North Sherman Oaks	No	MI	ADU
Los Angeles	13526 MORRISON ST	91423	2359015018	0.000	0.000	0.085	0.000	Shortfall of Sites	0.174	Low Residential	R1-1-RIO	0	0	0	11.479	0.085		Residential - Single Family Residence, 1	168B157 129		Van Nuys - North Sherman Oaks	No	MI	ADU
Los Angeles	12118 MORRISON ST	91607	2356006005	0.000	0.000	0.085	0.000	Shortfall of Sites	0.229	Low Residential	R1-1	0	0	0	8.733	0.085		Residential - Single Family Residence - Pool, 1	168B165 129		North Hollywood - Valley Village	No	MI	ADU
Los Angeles	13500 VALLEYHEART DR N	91423	2360003013	0.000	0.000	0.085	0.000	Shortfall of Sites	0.194	Low Residential	R1-1-RIO	0	0	0	10.310	0.085		Residential - Single Family Residence, 1	165B157 129		Sherman Oaks - Studio City - Toluca Lake - Cahuenga Pass	No	MI	ADU
Los Angeles	12360 LANDALE ST	91604	2364017049	0.000	0.000	0.085	0.000	Shortfall of Sites	0.188	Low Residential	R1-1-RIO	0	0	0	10.616	0.085		Residential - Single Family Residence, 1	165B165 129		Sherman Oaks - Studio City - Toluca Lake - Cahuenga Pass	No	MI	ADU
Los Angeles	4454 COLBATH AVE	91423	2271011019	0.000	0.000	0.085	0.000	Shortfall of Sites	0.152	Low Residential	R1-1-RIO	0	0	0	13.178	0.085		Residential - Single Family Residence, 1	165B153 129		Sherman Oaks - Studio City - Toluca Lake - Cahuenga Pass	No	MI	ADU
Los Angeles	11258 LANDALE ST	91602	2366002001	0.000	0.000	0.085	0.000	Shortfall of Sites	0.153	Low Residential	R1-1-RIO	0	0	0	13.072	0.085		Residential - Single Family Residence - Pool, 1	165B173 129		Sherman Oaks - Studio City - Toluca Lake - Cahuenga Pass	No	MI	ADU

Jurisdiction Name	Site Address/Intersection	5 Digit ZIP Code	Assessor Parcel Number	Very Low-Income	Low-Income	Moderate-Income	Above Moderate-Income	Type of Shortfall	Parcel Size (Acres)	Current General Plan Designation	Current Zoning	Proposed General Plan (GP) Designation	Proposed Zoning	Minimum Density Allowed	Maximum Density Allowed	Total Capacity	Vacant/ Nonvacant	Description of Existing Uses	PIN	Base Density Per Acre	Community Plan Area	Rent Stabalization Ordinance	Income Category	Applicable Rezoning Program (Program informing values in Column Q listed first)
Los Angeles	12738 LANDALE ST	91604	2362014024	0.000	0.000	0.085	0.000	Shortfall of Sites	0.401	Low Residential	R1-1-RIO	0	0	0	4.988	0.085		Residential - Single Family Residence - Therapy Pool (Spa), 1	165B161 129		Sherman Oaks - Studio City - Toluca Lake - Cahuenga Pass	No	MI	ADU
Los Angeles	14825 GREENLEAF ST	91403	2276012015	0.000	0.000	0.085	0.000	Shortfall of Sites	0.306	Low Residential	RE11-1	0	0	0	6.540	0.085		Residential - Single Family Residence - Pool, 1	166-5A149 129		Sherman Oaks - Studio City - Toluca Lake - Cahuenga Pass	No	MI	ADU
Los Angeles	4125 TROOST AVE	91604	2368010020	0.000	0.000	0.085	0.000	Shortfall of Sites	0.177	Very Low Residential	RE11-1-RIO	0	0	0	11.330	0.085		Residential - Single Family Residence - Pool, 1	162B169 129		Sherman Oaks - Studio City - Toluca Lake - Cahuenga Pass	No	MI	ADU
Los Angeles	5250 LIVE OAK VIEW AVE	90041	5682014021	0.000	0.000	0.085	0.000	Shortfall of Sites	0.172	Low Residential	R1-1	0	0	0	11.615	0.085		Residential - Single Family Residence, 1	163-5A219 129		Northeast Los Angeles	No	MI	ADU
Los Angeles	4418 CROMWELL AVE	90027	5588027001	0.000	0.000	0.085	0.000	Shortfall of Sites	0.209	Low II Residential	RS-1	0	0	0	9.567	0.085		Residential - Single Family Residence - Pool, 1	153A201 129		Hollywood	No	MI	ADU
Los Angeles	415 N LUCERNE BLVD	90004	5523019030	0.000	0.000	0.085	0.000	Shortfall of Sites	0.161	Low II Residential	R1R3-RG	0	0	0	12.446	0.085		Residential - Single Family Residence - Pool, 1	138B189 129		Wilshire	No	MI	ADU
Los Angeles	328 LORING AVE	90024	4359007005	0.000	0.000	0.085	0.000	Shortfall of Sites	0.231	Low Residential	R1-1	0	0	0	8.661	0.085		Residential - Single Family Residence - Pool, 1	138B153 129		Westwood	No	MI	ADU
Los Angeles	142 S WOODBURN DR	90049	4365003016	0.000	0.000	0.085	0.000	Shortfall of Sites	0.325	Very Low II Residential	RE11-1	0	0	0	6.154	0.085		Residential - Single Family Residence - Pool, 1	135B145 129		Brentwood - Pacific Palisades	No	MI	ADU
Los Angeles	711 WARNER AVE	90024	4360020029	0.000	0.000	0.085	0.000	Shortfall of Sites	0.215	Low Residential	R1-1	0	0	0	9.322	0.085		Residential - Single Family Residence, 1	135B153 129		Westwood	No	MI	ADU
Los Angeles	1930 CAMDEN AVE	90025	4323014003	0.000	0.000	0.085	0.000	Shortfall of Sites	0.155	Low Residential	R1-1	0	0	0	12.907	0.085		Residential - Single Family Residence, 1	126B153 129		West Los Angeles	No	MI	ADU
Los Angeles	1009 WELLESLEY AVE	90049	4264021010	0.000	0.000	0.085	0.000	Shortfall of Sites	0.240	Low Residential	RE9-1	0	0	0	8.322	0.085		Residential - Single Family Residence, 1	126B145 129		Brentwood - Pacific Palisades	No	MI	ADU
Los Angeles	10342 MONTE MAR DR	90064	4308002006	0.000	0.000	0.085	0.000	Shortfall of Sites	0.152	Low Residential	R1V2-O	0	0	0	13.200	0.085		Residential - Single Family Residence, 1	126B161 129		West Los Angeles	No	MI	ADU
Los Angeles	2928 PATRICIA AVE	90064	4318021018	0.000	0.000	0.085	0.000	Shortfall of Sites	0.166	Low Residential	R1V2	0	0	0	12.078	0.085		Residential - Single Family Residence, 1	123B161 129		West Los Angeles	No	MI	ADU
Los Angeles	3254 COOLIDGE AVE	90066	4250018028	0.000	0.000	0.085	0.000	Shortfall of Sites	0.163	Low Residential	R1V2	0	0	0	12.305	0.085		Residential - Single Family Residence, 1	117B153 129		Palms - Mar Vista - Del Rey	No	MI	ADU
Los Angeles	3306 COLBY AVE	90066	4250019032	0.000	0.000	0.085	0.000	Shortfall of Sites	0.163	Low Residential	R1V2	0	0	0	12.305	0.085		Residential - Single Family Residence, 1	117B157 129		Palms - Mar Vista - Del Rey	No	MI	ADU
Los Angeles	6036 W 76TH PL	90045	4106010002	0.000	0.000	0.085	0.000	Shortfall of Sites	0.171	Low Residential	R1-1	0	0	0	11.721	0.085		Residential - Single Family Residence, 1	099B169 129		Westchester - Playa del Rey	No	MI	ADU
Los Angeles	1718 W SANTA CRUZ ST	90732	7559006004	0.000	0.000	0.085	0.000	Shortfall of Sites	0.198	Low II Residential	R1-1XL	0	0	0	10.094	0.085		Residential - Single Family Residence, 1	018B189 129		San Pedro	No	MI	ADU
Los Angeles	12582 MENDEL DR	91344	2608026019	0.000	0.000	0.085	0.000	Shortfall of Sites	0.202	Very Low II Residential	RE11-1-H	0	0	0	9.894	0.085		Residential - Single Family Residence - Pool, 1	219B129 130		Granada Hills - Knollwood	No	MI	ADU
Los Angeles	12325 WOODLEY AVE	91344	2609014041	0.000	0.000	0.085	0.000	Shortfall of Sites	0.273	Very Low II Residential	RE11-1	0	0	0	7.328	0.085		Residential - Single Family Residence - Pool, 1	219B137 130		Granada Hills - Knollwood	No	MI	ADU
Los Angeles	12115 GERALD AVE	91344	2609015029	0.000	0.000	0.085	0.000	Shortfall of Sites	0.253	Very Low II Residential	RE11-1	0	0	0	7.916	0.085		Residential - Single Family Residence, 1	216B137 130		Granada Hills - Knollwood	No	MI	ADU
Los Angeles	17031 GUNTHER ST	91344	2607002033	0.000	0.000	0.085	0.000	Shortfall of Sites	0.235	Low I Residential	RS-1	0	0	0	8.500	0.085		Residential - Single Family Residence - Pool, 1	213B133 130		Granada Hills - Knollwood	No	MI	ADU
Los Angeles	16411 GUNTHER ST	91344	2610020032	0.000	0.000	0.085	0.000	Shortfall of Sites	0.232	Low I Residential	RS-1	0	0	0	8.630	0.085		Residential - Single Family Residence - Pool, 1	213B137 130		Granada Hills - Knollwood	No	MI	ADU
Los Angeles	17541 FLANDERS ST	91344	2607010014	0.000	0.000	0.085	0.000	Shortfall of Sites	0.386	Very Low I Residential	RA-1	0	0	0	5.182	0.085		Residential - Single Family Residence, 1	213B129 130		Granada Hills - Knollwood	No	MI	ADU
Los Angeles	15541 HARVEST ST	91344	2662001012	0.000	0.000	0.085	0.000	Shortfall of Sites	0.172	Low I Residential	RS-1	0	0	0	11.655	0.085		Residential - Single Family Residence, 1	213B145 130		Granada Hills - Knollwood	No	MI	ADU
Los Angeles	17178 INDEX ST	91344	2697011009	0.000	0.000	0.085	0.000	Shortfall of Sites	0.202	Low I Residential	RS-1	0	0	0	9.893	0.085		Residential - Single Family Residence - Pool, 1	210B133 130		Granada Hills - Knollwood	No	MI	ADU
Los Angeles	17339 DONMETZ ST	91344	2711008010	0.000	0.000	0.085	0.000	Shortfall of Sites	0.396	Very Low I Residential	RA-1	0	0	0	5.051	0.085		Residential - Single Family Residence, 1	210B129 130		Granada Hills - Knollwood	No	MI	ADU
Los Angeles	19341 LUDLOW ST	91326	2718001009	0.000	0.000	0.085	0.000	Shortfall of Sites	0.177	Low I Residential	RS-1	0	0	0	11.330	0.085		Residential - Single Family Residence, 1	210B117 130		Northridge	No	MI	ADU
Los Angeles	11019 LIMERICK AVE	91311	2707033007	0.000	0.000	0.085	0.000	Shortfall of Sites	0.252	Very Low II Residential	RE11-1	0	0	0	7.930	0.085		Residential - Single Family Residence - Therapy Pool (Spa), 1	210B109 130		Chatsworth - Porter Ranch	No	MI	ADU
Los Angeles	10951 OSO AVE	91311	2707032013	0.000	0.000	0.085	0.000	Shortfall of Sites	0.402	Very Low I Residential	RA-1-K	0	0	0	4.978	0.085		Residential - Single Family Residence - Pool, 1	210B113 130		Chatsworth - Porter Ranch	No	MI	ADU
Los Angeles	17722 TRIBUNE ST	91344	2712022011	0.000	0.000	0.085	0.000	Shortfall of Sites	0.218	Low I Residential	RE9-1XL-RFA	0	0	0	9.171	0.085		Residential - Single Family Residence, 1	207B129 130		Granada Hills - Knollwood	No	MI	ADU
Los Angeles	10840 WYSTONE AVE	91326	2718015013	0.000	0.000	0.085	0.000	Shortfall of Sites	0.172	Low I Residential	RS-1	0	0	0	11.610	0.085		Residential - Single Family Residence, 1	207B121 130		Northridge	No	MI	ADU
Los Angeles	17063 TRIBUNE ST	91344	2696021010	0.000	0.000	0.085	0.000	Shortfall of Sites	0.172	Low II Residential	R1-1	0	0	0	11.653	0.085		Residential - Single Family Residence, 1	207B133 130		Granada Hills - Knollwood	No	MI	ADU
Los Angeles	20759 TRIBUNE ST	91311	2706009025	0.000	0.000	0.085	0.000	Shortfall of Sites	0.207	Low I Residential	RE9-1	0	0	0	9.670	0.085		Residential - Single Family Residence - Pool, 1	207B109 130		Chatsworth - Porter Ranch	No	MI	ADU
Los Angeles	10356 RUFFNER AVE	91344	2684003012	0.000	0.000	0.085	0.000	Shortfall of Sites	0.193	Low I Residential	RS-1	0	0	0	10.383	0.085		Residential - Single Family Residence, 1	204B137 130		Granada Hills - Knollwood	No	MI	ADU
Los Angeles	10357 BLUCHER AVE	91344	2661009004	0.000	0.000	0.085	0.000	Shortfall of Sites	0.172	Low I Residential	RS-1	0	0	0	11.617	0.085		Residential - Single Family Residence - Pool, 1	204B141 130		Granada Hills - Knollwood	No	MI	ADU
Los Angeles	10354 COLUMBUS AVE	91345	2649021020	0.000	0.000	0.085	0.000	Shortfall of Sites	0.172	Low Residential	R1-1	0	0	0	11.616	0.085		Residential - Single Family Residence, 1	204B145 130		Mission Hills - Panorama City - North Hills	No	MI	ADU
Los Angeles	19416 HIAWATHA ST	91326	2708002017	0.000	0.000	0.085	0.000	Shortfall of Sites	0.401	Very Low I Residential	RA-1	0	0	0	4.987	0.085		Residential - Single Family Residence - Pool, 1	204B117 130		Chatsworth - Porter Ranch	No	MI	ADU
Los Angeles	17418 BLACKHAWK ST	91344	2733023016	0.000	0.000	0.085	0.000	Shortfall of Sites	0.172	Low I Residential	RS-1	0	0	0	11.620	0.085		Residential - Single Family Residence - Pool, 1	204B129 130		Granada Hills - Knollwood	No	MI	ADU
Los Angeles	10317 OSO AVE	91311	2707015023	0.000	0.000	0.085	0.000	Shortfall of Sites	0.405	Very Low I Residential	RA-1	0	0	0	4.942	0.085		Residential - Single Family Residence - Pool, 1	204B113 130		Chatsworth - Porter Ranch	No	MI	ADU
Los Angeles	10326 BABBITT AVE	91344	2695016006	0.000	0.000	0.085	0.000	Shortfall of Sites	0.260	Low I Residential	RS-1	0	0	0	7.704	0.085		Residential - Single Family Residence - Pool, 1	204B133 130		Granada Hills - Knollwood	No	MI	ADU
Los Angeles	20648 BLACKHAWK ST	91311	2707013014	0.000	0.000	0.085	0.000	Shortfall of Sites	0.235	Very Low II Residential	RE11-1	0	0	0	8.507	0.085		Residential - Single Family Residence - Pool, 1	204B109 130		Chatsworth - Porter Ranch	No	MI	ADU
Los Angeles	10333 GARDEN GROVE AVE	91326	2731027015	0.000	0.000	0.085	0.000	Shortfall of Sites	0.257	Very Low II Residential	RE11-1	0	0	0	7.772	0.085		Residential - Single Family Residence, 1	204B125 130		Northridge	No	MI	ADU
Los Angeles	16246 SEPTO ST	91343	2678011003	0.000	0.000	0.085	0.000	Shortfall of Sites	0.158	Low I Residential	RS-1	0	0	0	12.639	0.085		Residential - Single Family Residence - Pool, 1	201B137 130		Granada Hills - Knollwood	No	MI	ADU
Los Angeles	15636 SEPTO ST	91343	2661028016	0.000	0.000	0.085	0.000	Shortfall of Sites	0.152	Low I Residential	RA-1	0	0	0	13.155	0.085		Residential - Single Family Residence - Pool, 1	201B141 130		Granada Hills - Knollwood	No	MI	ADU
Los Angeles	18908 LASSEN ST	91324	2762040002	0.000	0.000	0.085	0.000	Shortfall of Sites	0.213	Low I Residential	RS-1	0	0	0	9.395	0.085		Residential - Single Family Residence, 1	201B121 130		Northridge	No	MI	ADU
Los Angeles	16511 GLEDHILL ST	91343	2676001029	0.000	0.000	0.085	0.000	Shortfall of Sites	0.173	Low Residential	RS-1	0	0	0	11.532	0.085		Residential - Single Family Residence, 1	198B137 130		Mission Hills - Panorama City - North Hills	No	MI	ADU
Los Angeles	9354 ENCINO AVE	91325	2766018017	0.000	0.000	0.085	0.000	Shortfall of Sites	0.398	Very Low I Residential	RA-1	0	0	0	5.031	0.085		Residential - Single Family Residence - Pool, 1	198B129 130		Northridge	No	MI	ADU
Los Angeles	19222 BECKFORD PL	91324	2762022008	0.000	0.000	0.085	0.000	Shortfall of Sites	0.453	Very Low I Residential	RA-1	0	0	0	4.412	0.085		Residential - Single Family Residence - Pool and Misc., 1	198B117 130		Northridge	No	MI	ADU
Los Angeles	9000 BALCOM AVE	91325	2768028013	0.000	0.000	0.085	0.000	Shortfall of Sites	0.390	Very Low I Residential	RA-1	0	0	0	5.125	0.085		Residential - Single Family Residence, 1	195B129 130		Northridge	No	MI	ADU
Los Angeles	8417 JOAN LN	91304	2005013004	0.000	0.000	0.085	0.000	Shortfall of Sites	0.190	Very Low II Residential	RE11-1-H	0	0	0	10.551	0.085		Residential - Single Family Residence - Pool, 1	192B093 130		Chatsworth - Porter Ranch	No	MI	ADU
Los Angeles	5818 ALCOVE AVE	91607	2341008004	0.000	0.000	0.085	0.000	Shortfall of Sites	0.157	Low Residential	R1-1	0	0	0	12.737	0.085		Residential - Single Family Residence, 1	174B161 130		North Hollywood - Valley Village	No	MI	ADU
Los Angeles	5340 GEYSER AVENUE	91356	2161007026	0.000	0.000	0.085	0.000	Shortfall of Sites	0.150	Low II Residential	R1-1	0	0	0	13.360	0.085		Residential - Single Family Residence - Pool, 1	171B121 130		Encino - Tarzana	No	MI	ADU
Los Angeles	19336 SANTA RITA ST	91356	2163005004	0.000	0.000	0.085	0.000	Shortfall of Sites	0.378	Very Low I Residential	RA-1	0	0	0	5.288	0.085		Residential - Single Family Residence - Pool, 1	171B117 130		Encino - Tarzana	No	MI	ADU
Los Angeles	15207 WEDDINGTON ST	91411	2250004032	0.000	0.000	0.085	0.000	Shortfall of Sites	0.256	Very Low Residential	RE11-1-RIO	0	0	0	7.801	0.085		Residential - Single Family Residence, 1	172-5A147 130		Van Nuys - North Sherman Oaks	No	MI	ADU
Los Angeles	15147 OTSEGO ST	91403	2263007022	0.000	0.000	0.085	0.000	Shortfall of Sites	0.155	Low Residential	R1-1-RIO	0	0	0	12.900	0.085		Residential - Single Family Residence, 1	171A147 130		Van Nuys - North Sherman Oaks	No	MI	ADU
Los Angeles	14753 OSTEGO ST	91403	2263037053	0.000	0.000	0.085	0.000	Shortfall of Sites	0.155	Low Residential	R1-1-RIO	0	0	0	12.910	0.085		Residential - Single Family Residence - Pool, 1	171A149 130		Van Nuys - North Sherman Oaks	No	MI	ADU
Los Angeles	14606 OTSEGO ST	91403	2263033035	0.000	0.000	0.085	0.000	Shortfall of Sites	0.161	Low Residential	R1-1-RIO	0	0	0	12.409	0.085		Residential - Single Family Residence, 1	171A151 130		Van Nuys - North Sherman Oaks	No	MI	ADU
Los Angeles	15102 MORRISON ST	91403	2263018023	0.000	0.000	0.085	0.000	Shortfall of Sites	0.155	Low Residential	R1-1-RIO	0	0	0	12.930	0.085		Residential - Single Family Residence, 1	168B145 130		Van Nuys - North Sherman Oaks	No	MI	ADU
Los Angeles	4934 WILLOWCREST AVE	91601	2421001012	0.000	0.000	0.085	0.000	Shortfall of Sites	0.163	Low Residential	R1-1	0	0	0	12.289	0.085		Residential - Single Family Residence - Pool, 1	168B177 130		North Hollywood - Valley Village	No	MI	ADU
Los Angeles	13520 MORRISON ST	91423	2359015019	0.000	0.000	0.085	0.000	Shortfall of Sites	0.174	Low Residential	R1-1-RIO	0	0	0	11.478	0.085		Residential - Single Family Residence - Pool, 1	168B157 130		Van Nuys - North Sherman Oaks	No	MI	ADU
Los Angeles	4451 STERN AVE	91423	2271011018	0.000	0.000	0.085	0.000	Shortfall of Sites	0.152	Low Residential	R1-1-RIO	0	0	0	13.168	0.085		Residential - Single Family Residence, 1	165B153 130		Sherman Oaks - Studio City - Toluca Lake - Cahuenga Pass	No	MI	ADU
Los Angeles	4880 HARTWICK ST	90041	5690016020	0.000	0.000	0.085	0.000	Shortfall of Sites	0.186	Low Residential	R1-1	0	0	0	10.728	0.085		Residential - Single Family Residence, 1	160-5A227 130		Northeast Los Angeles	No	MI	ADU
Los Angeles	4856 WIOTA ST	90041	5690020002	0.000	0.000	0.085	0.000	Shortfall of Sites	0.154	Low Residential	R1-1	0	0	0	12.970	0.085		Residential - Single Family Residence, 1	160-5A229 130		Northeast Los Angeles	No	MI	ADU
Los Angeles	1607 CAMPUS RD	90041	5474006006	0.000	0.000	0.085	0.000	Shortfall of Sites	0.170	Low Residential	R1-1	0	0	0	11.742	0.085		Residential - Single Family Residence, 1	157-5A221 130		Northeast Los Angeles	No	MI	ADU
Los Angeles	4426 CROMWELL AVE	90027	5588027002	0.000	0.000	0.085	0.000	Shortfall of Sites	0.209	Low II Residential	RS-1	0	0	0	9.563	0.085		Residential - Single Family Residence - Pool, 1	153A201 130		Hollywood	No	MI	ADU
Los Angeles	414 N ARDEN BLVD	90004	5523019007	0.000	0.000	0.085	0.000	Shortfall of Sites	0.161	Low II Residential	R1R3-RG	0	0	0	12.428	0.085		Residential - Single Family Residence - Pool, 1	138B189 130		Wilshire	No	MI	ADU
Los Angeles	356 N LAUREL AVE	90048	5527034003	0.000	0.000	0.085	0.000	Shortfall of Sites	0.150	Low II Residential	R1V3	0	0	0	13.302	0.085		Residential - Single Family Residence, 1	138B177 130		Wilshire	No	MI	ADU
Los Angeles	11349 ISLETA ST	90049	4365029012	0.000	0.000	0.085	0.000	Shortfall of Sites	0.158	Low Residential	R1-1	0	0	0	12.672	0.085		Residential - Single Family Residence, 1	135B145 130		Brentwood - Pacific Palisades	No	MI	ADU
Los Angeles	709 MALCOLM AVE	90024	4360015008	0.000	0.000	0.085	0.000	Shortfall of Sites	0.196	Low Residential	R1-1	0	0	0	10.187	0.085		Residential - Single Family Residence - Pool, 1	135B153 130		Westwood	No	MI	ADU
Los Angeles	809 S MUIRFIELD RD	90005	5090013030	0.000	0.000	0.085	0.000	Shortfall of Sites	0.168	Low II Residential	R1V3-RG	0	0	0	11.934	0.085		Residential - Single Family Residence, 1	132B185 130		Wilshire	No	MI	ADU
Los Angeles	314 S CLIFFWOOD AVE	90049	4405025008	0.000	0.000	0.085	0.000	Shortfall of Sites	0.592	Very Low I Residential	RE20-1	0	0	0	3.377	0.085		Residential - Single Family Residence - Pool, 1	129B141 130		Brentwood - Pacific Palisades	No	MI	ADU
Los Angeles	301 S BRISTOL AVE	90049	4406022001	0.000	0.000	0.085	0.000	Shortfall of Sites	0.396	Very Low I Residential	RE20-1	0	0	0	5.050	0.085		Residential - Single Family Residence - Pool, 1	129B137 130		Brentwood - Pacific Palisades	No	MI	ADU
Los Angeles	1943 GREENFIELD AVE	90025	4323014012	0.000	0.000	0.085	0.000	Shortfall of Sites	0.155	Low Residential	R1-1	0	0	0	12.893	0.085		Residential - Single Family Residence, 1	126B153 130		West Los Angeles	No	MI	ADU
Los Angeles	2559 PATRICIA AVE	90064	4318013012	0.000	0.000	0.085	0.000	Shortfall of Sites	0.149	Low Residential	R1V2-O	0	0	0	13.401	0.085		Residential - Single Family Residence, 1	126B161 130		West Los Angeles	No	MI	ADU
Los Angeles	9228 HARGIS ST	90034	4301002015	0.000	0.000	0.085	0.000	Shortfall of Sites	0.156	Low Residential	R1V2	0	0	0	12.820	0.085		Residential - Single Family Residence, 1	123B165 130		West Los Angeles	No	MI	ADU
Los Angeles	3242 MALCOLM AVE	90034	4254013005	0.000	0.000	0.085	0.000	Shortfall of Sites	0.160	Low Residential	R1-1	0	0	0	12.517	0.085		Residential - Single Family Residence, 1	120B161 130		Palms - Mar Vista - Del Rey	No	MI	ADU
Los Angeles	3260 COOLIDGE AVE	90066	4250018029	0.000	0.000	0.085	0.000	Shortfall of Sites	0.162	Low Residential	R1V2	0	0	0	12.331	0.085		Residential - Single Family Residence - Pool, 1	117B157 130		Palms - Mar Vista - Del Rey	No	MI	ADU
Los Angeles	8325 MCCONNELL AVE	90045	4112005015	0.000	0.000	0.085	0.000	Shortfall of Sites	0.214	Low Residential	R1V2	0	0	0	9.347	0.085		Residential - Single Family Residence, 1	096B161 130		Westchester - Playa del Rey	No	MI	ADU

Jurisdiction Name	Site Address/Intersection	5 Digit ZIP Code	Assessor Parcel Number	Very Low-Income	Low-Income	Moderate-Income	Above Moderate-Income	Type of Shortfall	Parcel Size (Acres)	Current General Plan Designation	Current Zoning	Proposed General Plan (GP) Designation	Proposed Zoning	Minimum Density Allowed	Maximum Density Allowed	Total Capacity	Vacant/ Nonvacant	Description of Existing Uses	PIN	Base Density Per Acre	Community Plan Area	Rent Stabalization Ordinance	Income Category	Applicable Rezoning Program (Program informing values in Column Q listed first)
Los Angeles	217 N WYCLIFF AVE	90732	7559007007	0.000	0.000	0.085	0.000	Shortfall of Sites	0.181	Low II Residential	R1-1XL	0	0	0	11.024	0.085		Residential - Single Family Residence, 1	018B189 130		San Pedro	No	MI	ADU
Los Angeles	1430 LE GRANDE TER	90732	7459006003	0.000	0.000	0.085	0.000	Shortfall of Sites	0.155	Low II Residential	R1-1XL	0	0	0	12.886	0.085		Residential - Single Family Residence, 1	012B193 130		San Pedro	No	MI	ADU
Los Angeles	12626 LITHUANIA DR	91344	2608005019	0.000	0.000	0.085	0.000	Shortfall of Sites	0.176	Low I Residential	RS-1	0	0	0	11.365	0.085		Residential - Single Family Residence - Pool, 1	219B133 131		Granada Hills - Knollwood	No	MI	ADU
Los Angeles	16562 KNOLLWOOD DR	91344	2609017002	0.000	0.000	0.085	0.000	Shortfall of Sites	0.406	Very Low I Residential	RA-1	0	0	0	4.926	0.085		Residential - Single Family Residence - Pool, 1	219B137 131		Granada Hills - Knollwood	No	MI	ADU
Los Angeles	12202 CATENIA DR	91344	2609023039	0.000	0.000	0.085	0.000	Shortfall of Sites	0.410	Very Low I Residential	RA-1	0	0	0	4.883	0.085		Residential - Single Family Residence - Pool, 1	216B133 131		Granada Hills - Knollwood	No	MI	ADU
Los Angeles	12139 WOODLEY AVE	91344	2605008055	0.000	0.000	0.085	0.000	Shortfall of Sites	0.253	Very Low II Residential	RE11-1	0	0	0	7.912	0.085		Residential - Single Family Residence - Pool, 1	216B137 131		Granada Hills - Knollwood	No	MI	ADU
Los Angeles	11725 MCLENNAN AVE	91344	2610002022	0.000	0.000	0.085	0.000	Shortfall of Sites	0.172	Low I Residential	RS-1	0	0	0	11.618	0.085		Residential - Single Family Residence - Pool, 1	213B133 131		Granada Hills - Knollwood	No	MI	ADU
Los Angeles	16346 KEELER DR	91344	2605016035	0.000	0.000	0.085	0.000	Shortfall of Sites	0.375	Very Low II Residential	RE11-1	0	0	0	5.337	0.085		Residential - Single Family Residence - Pool, 1	213B137 131		Granada Hills - Knollwood	No	MI	ADU
Los Angeles	17172 INDEX ST	91344	2697011011	0.000	0.000	0.085	0.000	Shortfall of Sites	0.202	Low I Residential	RS-1	0	0	0	9.895	0.085		Residential - Single Family Residence, 1	210B133 131		Granada Hills - Knollwood	No	MI	ADU
Los Angeles	15910 INDEX ST	91344	2666026017	0.000	0.000	0.085	0.000	Shortfall of Sites	0.173	Low I Residential	RS-1	0	0	0	11.574	0.085		Residential - Single Family Residence, 1	210B141 131		Granada Hills - Knollwood	No	MI	ADU
Los Angeles	17331 DONMETZ ST	91344	2711009001	0.000	0.000	0.085	0.000	Shortfall of Sites	0.499	Very Low I Residential	RA-1	0	0	0	4.005	0.085		Residential - Single Family Residence - Pool, 1	210B129 131		Granada Hills - Knollwood	No	MI	ADU
Los Angeles	10952 FULLBRIGHT AVE	91311	2707032003	0.000	0.000	0.085	0.000	Shortfall of Sites	0.402	Very Low I Residential	RA-1-K	0	0	0	4.978	0.085		Residential - Single Family Residence - Planned Unit Development (PUD), 1	210B113 131		Chatsworth - Porter Ranch	No	MI	ADU
Los Angeles	10821 VIKING AVE	91326	2717017042	0.000	0.000	0.085	0.000	Shortfall of Sites	0.272	Very Low II Residential	RE11-1	0	0	0	7.350	0.085		Residential - Single Family Residence - Pool, 1	207B121 131		Northridge	No	MI	ADU
Los Angeles	17057 TRIBUNE ST	91344	2696021011	0.000	0.000	0.085	0.000	Shortfall of Sites	0.172	Low II Residential	R1-1	0	0	0	11.655	0.085		Residential - Single Family Residence - Pool, 1	207B133 131		Granada Hills - Knollwood	No	MI	ADU
Los Angeles	20753 TRIBUNE ST	91311	2706009026	0.000	0.000	0.085	0.000	Shortfall of Sites	0.207	Low I Residential	RE9-1	0	0	0	9.670	0.085		Residential - Single Family Residence, 1	207B109 131		Chatsworth - Porter Ranch	No	MI	ADU
Los Angeles	10819 CHIMINEAS AVE	91326	2715011031	0.000	0.000	0.085	0.000	Shortfall of Sites	0.263	Very Low II Residential	RE11-1	0	0	0	7.593	0.085		Residential - Single Family Residence, 1	207B125 131		Northridge	No	MI	ADU
Los Angeles	10642 ARNEL PL	91311	2707020014	0.000	0.000	0.085	0.000	Shortfall of Sites	0.442	Very Low I Residential	RA-1	0	0	0	4.527	0.085		Residential - Single Family Residence - Pool, 1	207B113 131		Chatsworth - Porter Ranch	No	MI	ADU
Los Angeles	10357 RUBIO AVE	91344	2684003020	0.000	0.000	0.085	0.000	Shortfall of Sites	0.189	Low I Residential	RS-1	0	0	0	10.606	0.085		Residential - Single Family Residence, 1	204B137 131		Granada Hills - Knollwood	No	MI	ADU
Los Angeles	15666 HIAWATHA ST	91344	2661009005	0.000	0.000	0.085	0.000	Shortfall of Sites	0.232	Low I Residential	RS-1	0	0	0	8.617	0.085		Residential - Single Family Residence - Pool, 1	204B141 131		Granada Hills - Knollwood	No	MI	ADU
Los Angeles	10355 MEMORY PARK AVE	91345	2649021011	0.000	0.000	0.085	0.000	Shortfall of Sites	0.172	Low Residential	R1-1	0	0	0	11.614	0.085		Residential - Single Family Residence, 1	204B145 131		Mission Hills - Panorama City - North Hills	No	MI	ADU
Los Angeles	17412 BLACKHAWK ST	91344	2733023017	0.000	0.000	0.085	0.000	Shortfall of Sites	0.178	Low I Residential	RS-1	0	0	0	11.260	0.085		Residential - Single Family Residence - Pool, 1	204B129 131		Granada Hills - Knollwood	No	MI	ADU
Los Angeles	10327 ALDEA AVE	91344	2695016017	0.000	0.000	0.085	0.000	Shortfall of Sites	0.260	Low I Residential	RS-1	0	0	0	7.705	0.085		Residential - Single Family Residence - Pool, 1	204B133 131		Granada Hills - Knollwood	No	MI	ADU
Los Angeles	20640 BLACKHAWK ST	91311	2707013013	0.000	0.000	0.085	0.000	Shortfall of Sites	0.235	Very Low II Residential	RE11-1	0	0	0	8.523	0.085		Residential - Single Family Residence, 1	204B109 131		Chatsworth - Porter Ranch	No	MI	ADU
Los Angeles	10360 GARDEN GROVE AVE	91326	2731027026	0.000	0.000	0.085	0.000	Shortfall of Sites	0.257	Very Low II Residential	RE11-1	0	0	0	7.796	0.085		Residential - Single Family Residence - Pool, 1	204B125 131		Northridge	No	MI	ADU
Los Angeles	16242 SEPTO ST	91343	2678011004	0.000	0.000	0.085	0.000	Shortfall of Sites	0.161	Low I Residential	RS-1	0	0	0	12.401	0.085		Residential - Single Family Residence, 1	201B137 131		Granada Hills - Knollwood	No	MI	ADU
Los Angeles	15632 SEPTO ST	91343	2661028025	0.000	0.000	0.085	0.000	Shortfall of Sites	0.150	Low I Residential	RA-1	0	0	0	13.308	0.085		Residential - Single Family Residence, 1	201B141 131		Granada Hills - Knollwood	No	MI	ADU
Los Angeles	18900 LASSEN ST	91324	2762040001	0.000	0.000	0.085	0.000	Shortfall of Sites	0.211	Low I Residential	RS-1	0	0	0	9.465	0.085		Residential - Single Family Residence, 1	201B121 131		Northridge	No	MI	ADU
Los Angeles	19228 BECKFORD PL	91324	2762022007	0.000	0.000	0.085	0.000	Shortfall of Sites	0.472	Very Low I Residential	RA-1	0	0	0	4.235	0.085		Residential - Single Family Residence, 1	198B117 131		Northridge	No	MI	ADU
Los Angeles	8947 WHITE OAK AVE	91325	2768028005	0.000	0.000	0.085	0.000	Shortfall of Sites	0.357	Very Low I Residential	RA-1	0	0	0	5.607	0.085		Residential - Single Family Residence - Pool, 1	195B129 131		Northridge	No	MI	ADU
Los Angeles	8466 SAMRA DR	91304	2005004020	0.000	0.000	0.085	0.000	Shortfall of Sites	0.182	Low I Residential	RS-1	0	0	0	10.993	0.085		Residential - Single Family Residence - Planned Unit Development (PUD), 1	192B097 131		Chatsworth - Porter Ranch	No	MI	ADU
Los Angeles	8452 PINELAKE DR	91304	2005015005	0.000	0.000	0.085	0.000	Shortfall of Sites	0.253	Very Low II Residential	RE11-1	0	0	0	7.896	0.085		Residential - Single Family Residence, 1	192B093 131		Chatsworth - Porter Ranch	No	MI	ADU
Los Angeles	5819 GOODLAND AVE	91607	2341008015	0.000	0.000	0.085	0.000	Shortfall of Sites	0.157	Low Residential	R1-1	0	0	0	12.718	0.085		Residential - Single Family Residence, 1	174B161 131		North Hollywood - Valley Village	No	MI	ADU
Los Angeles	5333 CREBS AVE	91356	2161004039	0.000	0.000	0.085	0.000	Shortfall of Sites	0.409	Very Low I Residential	RA-1	0	0	0	4.891	0.085		Residential - Single Family Residence - Pool, 1	171B121 131		Encino - Tarzana	No	MI	ADU
Los Angeles	15203 WEDDINGTON ST	91411	2250004031	0.000	0.000	0.085	0.000	Shortfall of Sites	0.256	Very Low Residential	RE11-1-RIO	0	0	0	7.801	0.085		Residential - Single Family Residence - Pool, 1	172-5A147 131		Van Nuys - North Sherman Oaks	No	MI	ADU
Los Angeles	14600 OTSEGO ST	91403	2263033034	0.000	0.000	0.085	0.000	Shortfall of Sites	0.161	Low Residential	R1-1-RIO	0	0	0	12.409	0.085		Residential - Single Family Residence, 1	171A151 131		Van Nuys - North Sherman Oaks	No	MI	ADU
Los Angeles	4935 WILLOWCREST AVE	91601	2421002007	0.000	0.000	0.085	0.000	Shortfall of Sites	0.164	Low Residential	R1-1	0	0	0	12.169	0.085		Residential - Single Family Residence, 1	168B177 131		North Hollywood - Valley Village	No	MI	ADU
Los Angeles	13514 MORRISON ST	91423	2359015020	0.000	0.000	0.085	0.000	Shortfall of Sites	0.160	Low Residential	R1-1-RIO	0	0	0	12.499	0.085		Residential - Single Family Residence - Pool, 1	168B157 131		Van Nuys - North Sherman Oaks	No	MI	ADU
Los Angeles	13120 MORRISON ST	91423	2358010009	0.000	0.000	0.085	0.000	Shortfall of Sites	0.155	Low Residential	R1-1	0	0	0	12.907	0.085		Residential - Single Family Residence, 1	168B161 131		Van Nuys - North Sherman Oaks	No	MI	ADU
Los Angeles	4923 GENTRY AVE	91607	2355011012	0.000	0.000	0.085	0.000	Shortfall of Sites	0.168	Low Residential	R1-1	0	0	0	11.935	0.085		Residential - Single Family Residence - Pool, 1	168B165 131		North Hollywood - Valley Village	No	MI	ADU
Los Angeles	4621 SALOMA AVE	91403	2264018025	0.000	0.000	0.085	0.000	Shortfall of Sites	0.171	Low Residential	R1-1	0	0	0	11.724	0.085		Residential - Single Family Residence - Pool, 1	168A149 131		Sherman Oaks - Studio City - Toluca Lake - Cahuenga Pass	No	MI	ADU
Los Angeles	4453 MATILIJA AVE	91423	2271010023	0.000	0.000	0.085	0.000	Shortfall of Sites	0.264	Low Residential	R1-1-RIO	0	0	0	7.582	0.085		Residential - Single Family Residence - Pool, 1	165B153 131		Sherman Oaks - Studio City - Toluca Lake - Cahuenga Pass	No	MI	ADU
Los Angeles	12744 LANDALE ST	91604	2362014026	0.000	0.000	0.085	0.000	Shortfall of Sites	0.267	Low Residential	R1-1-RIO	0	0	0	7.482	0.085		Residential - Single Family Residence, 1	165B161 131		Sherman Oaks - Studio City - Toluca Lake - Cahuenga Pass	No	MI	ADU
Los Angeles	4442 CARPENTER AVE	91607	2364011003	0.000	0.000	0.085	0.000	Shortfall of Sites	0.227	Low Residential	R1-1-RIO	0	0	0	8.796	0.085		Residential - Single Family Residence, 1	165B169 131		Sherman Oaks - Studio City - Toluca Lake - Cahuenga Pass	No	MI	ADU
Los Angeles	14851 GREENLEAF ST	91403	2276011024	0.000	0.000	0.085	0.000	Shortfall of Sites	0.170	Low Residential	RE11-1	0	0	0	11.739	0.085		Residential - Single Family Residence, 1	166-5A149 131		Sherman Oaks - Studio City - Toluca Lake - Cahuenga Pass	No	MI	ADU
Los Angeles	5252 TOWNSEND AVE	90041	5669014028	0.000	0.000	0.085	0.000	Shortfall of Sites	0.181	Low Residential	R1-1	0	0	0	11.021	0.085		Residential - Single Family Residence, 1	163-5A227 131		Northeast Los Angeles	No	MI	ADU
Los Angeles	5228 SIERRA VILLA DR	90041	5682013018	0.000	0.000	0.085	0.000	Shortfall of Sites	0.153	Low Residential	R1-1	0	0	0	13.088	0.085		Residential - Single Family Residence, 1	163-5A219 131		Northeast Los Angeles	No	MI	ADU
Los Angeles	5193 ELLENWOOD DR	90041	5682017018	0.000	0.000	0.085	0.000	Shortfall of Sites	0.151	Low Residential	R1-1	0	0	0	13.233	0.085		Residential - Single Family Residence, 1	163-5A221 131		Northeast Los Angeles	No	MI	ADU
Los Angeles	2368 ADDISON WAY	90041	5685013031	0.000	0.000	0.085	0.000	Shortfall of Sites	0.165	Low Residential	R1-1	0	0	0	12.094	0.085		Residential - Single Family Residence, 1	160-5A221 131		Northeast Los Angeles	No	MI	ADU
Los Angeles	4615 ALUMNI AVE	90041	5474006004	0.000	0.000	0.085	0.000	Shortfall of Sites	0.172	Low Residential	R1-1	0	0	0	11.631	0.085		Residential - Single Family Residence, 1	157-5A221 131		Northeast Los Angeles	No	MI	ADU
Los Angeles	3870 BRUNSWICK AVE	90039	5435016016	0.000	0.000	0.085	0.000	Shortfall of Sites	0.155	Low Residential	R1-1-RIO	0	0	0	12.876	0.085		Residential - Single Family Residence, 1	156A207 131		Northeast Los Angeles	No	MI	ADU
Los Angeles	415 N ARDEN BLVD	90004	5523018017	0.000	0.000	0.085	0.000	Shortfall of Sites	0.167	Low II Residential	R1R3-RG	0	0	0	11.953	0.085		Residential - Single Family Residence, 1	138B189 131		Wilshire	No	MI	ADU
Los Angeles	366 COMSTOCK AVE	90024	4359002015	0.000	0.000	0.085	0.000	Shortfall of Sites	0.273	Low Residential	R1-1	0	0	0	7.313	0.085		Residential - Single Family Residence - Pool, 1	138B153 131		Westwood	No	MI	ADU
Los Angeles	114 GREENFIELD AVE	90049	4366024003	0.000	0.000	0.085	0.000	Shortfall of Sites	0.195	Low Residential	R1-1	0	0	0	10.242	0.085		Residential - Single Family Residence, 1	138B149 131		Westwood	No	MI	ADU
Los Angeles	11920 FOXBORO DR	90049	4404018017	0.000	0.000	0.085	0.000	Shortfall of Sites	0.175	Low Residential	R1-1	0	0	0	11.434	0.085		Residential - Single Family Residence, 1	132B141 131		Brentwood - Pacific Palisades	No	MI	ADU
Los Angeles	220 S WESTGATE AVE	90049	4401003004	0.000	0.000	0.085	0.000	Shortfall of Sites	0.460	Low Residential	RS-1	0	0	0	4.344	0.085		Residential - Single Family Residence - Pool, 1	132B145 131		Brentwood - Pacific Palisades	No	MI	ADU
Los Angeles	1204 S CAMDEN DR	90035	4330020012	0.000	0.000	0.085	0.000	Shortfall of Sites	0.164	Low Residential	R1-1-O	0	0	0	12.159	0.085		Residential - Single Family Residence, 1	132A165 131		West Los Angeles	No	MI	ADU
Los Angeles	250 S CHADBOURNE AVE	90049	4406020015	0.000	0.000	0.085	0.000	Shortfall of Sites	0.298	Very Low II Residential	RE11-1	0	0	0	6.705	0.085		Residential - Single Family Residence - Pool and Misc., 1	129B137 131		Brentwood - Pacific Palisades	No	MI	ADU
Los Angeles	1120 S LUCERNE BLVD	90019	5082004025	0.000	0.000	0.085	0.000	Shortfall of Sites	0.165	Low II Residential	R1-1-O	0	0	0	12.107	0.085		Residential - Single Family Residence, 1	129B185 131		Wilshire	No	MI	ADU
Los Angeles	10321 CRESTA DR	90064	4308002014	0.000	0.000	0.085	0.000	Shortfall of Sites	0.160	Low Residential	R1V2-O	0	0	0	12.519	0.085		Residential - Single Family Residence, 1	126B161 131		West Los Angeles	No	MI	ADU
Los Angeles	3048 DANNYHILL DR	90064	4316027023	0.000	0.000	0.085	0.000	Shortfall of Sites	0.225	Low Residential	R1V2	0	0	0	8.897	0.085		Residential - Single Family Residence - Pool, 1	123B165 131		West Los Angeles	No	MI	ADU
Los Angeles	11620 FRANCIS PL	90066	4234013028	0.000	0.000	0.085	0.000	Shortfall of Sites	0.194	Low Residential	R1V2	0	0	0	10.322	0.085		Residential - Single Family Residence, 1	114B157 131		Palms - Mar Vista - Del Rey	No	MI	ADU
Los Angeles	5249 THORNBURN ST	90045	4103016015	0.000	0.000	0.085	0.000	Shortfall of Sites	0.255	Low Residential	R1-1	0	0	0	7.847	0.085		Residential - Single Family Residence, 1	099B173 131		Westchester - Playa del Rey	No	MI	ADU
Los Angeles	1724 W SANTA CRUZ ST	90732	7559006005	0.000	0.000	0.085	0.000	Shortfall of Sites	0.203	Low II Residential	R1-1XL	0	0	0	9.861	0.085		Residential - Single Family Residence, 1	018B189 131		San Pedro	No	MI	ADU
Los Angeles	12607 DARLA AVE	91344	2602020005	0.000	0.000	0.085	0.000	Shortfall of Sites	0.265	Very Low II Residential	RE11-1	0	0	0	7.558	0.085		Residential - Single Family Residence - Pool, 1	219B133 132		Granada Hills - Knollwood	No	MI	ADU
Los Angeles	16653 PINERIDGE DR	91344	2609012014	0.000	0.000	0.085	0.000	Shortfall of Sites	0.388	Very Low I Residential	RA-1	0	0	0	5.160	0.085		Residential - Single Family Residence - Pool, 1	219B137 132		Granada Hills - Knollwood	No	MI	ADU
Los Angeles	12201 CATENIA DR	91344	2609023029	0.000	0.000	0.085	0.000	Shortfall of Sites	0.439	Very Low I Residential	RA-1	0	0	0	4.555	0.085		Residential - Single Family Residence - Pool, 1	216B133 132		Granada Hills - Knollwood	No	MI	ADU
Los Angeles	12127 GOTHIC AVE	91344	2609028054	0.000	0.000	0.085	0.000	Shortfall of Sites	0.258	Very Low II Residential	RE11-1	0	0	0	7.746	0.085		Residential - Single Family Residence - Pool, 1	216B137 132		Granada Hills - Knollwood	No	MI	ADU
Los Angeles	16358 KEELER DR	91344	2605016033	0.000	0.000	0.085	0.000	Shortfall of Sites	0.332	Very Low II Residential	RE11-1	0	0	0	6.018	0.085		Residential - Single Family Residence, 1	213B137 132		Granada Hills - Knollwood	No	MI	ADU
Los Angeles	11627 ANDASOL AVE	91344	2607010003	0.000	0.000	0.085	0.000	Shortfall of Sites	0.381	Very Low I Residential	RA-1	0	0	0	5.245	0.085		Residential - Single Family Residence - Pool, 1	213B129 132		Granada Hills - Knollwood	No	MI	ADU
Los Angeles	17166 INDEX ST	91344	2697011013	0.000	0.000	0.085	0.000	Shortfall of Sites	0.202	Low I Residential	RS-1	0	0	0	9.897	0.085		Residential - Single Family Residence - Pool, 1	210B133 132		Granada Hills - Knollwood	No	MI	ADU
Los Angeles	11241 DEBRA AVE	91344	2681021023	0.000	0.000	0.085	0.000	Shortfall of Sites	0.188	Low I Residential	RS-1	0	0	0	10.655	0.085		Residential - Single Family Residence, 1	210B137 132		Granada Hills - Knollwood	No	MI	ADU
Los Angeles	11222 LASAINE AVE	91344	2711009002	0.000	0.000	0.085	0.000	Shortfall of Sites	0.407	Very Low I Residential	RA-1	0	0	0	4.913	0.085		Residential - Single Family Residence - Pool, 1	210B129 132		Granada Hills - Knollwood	No	MI	ADU
Los Angeles	18300 INDEX ST	91326	2715026026	0.000	0.000	0.085	0.000	Shortfall of Sites	0.324	Very Low II Residential	RE11-1	0	0	0	6.175	0.085		Residential - Single Family Residence - Pool, 1	210B125 132		Northridge	No	MI	ADU
Los Angeles	19360 LUDLOW ST	91326	2718001004	0.000	0.000	0.085	0.000	Shortfall of Sites	0.212	Low I Residential	RS-1	0	0	0	9.412	0.085		Residential - Single Family Residence, 1	210B117 132		Northridge	No	MI	ADU
Los Angeles	20471 NASHVILLE ST	91311	2707026016	0.000	0.000	0.085	0.000	Shortfall of Sites	0.402	Very Low I Residential	RA-1-K	0	0	0	4.971	0.085		Residential - Single Family Residence - Planned Unit Development (PUD), 1	210B109 132		Chatsworth - Porter Ranch	No	MI	ADU

Jurisdiction Name	Site Address/Intersection	5 Digit ZIP Code	Assessor Parcel Number	Very Low-Income	Low-Income	Moderate-Income	Above Moderate-Income	Type of Shortfall	Parcel Size (Acres)	Current General Plan Designation	Current Zoning	Proposed General Plan (GP) Designation	Proposed Zoning	Minimum Density Allowed	Maximum Density Allowed	Total Capacity	Vacant/ Nonvacant	Description of Existing Uses	PIN	Base Density Per Acre	Community Plan Area	Rent Stabalization Ordinance	Income Category	Applicable Rezoning Program (Program informing values in Column Q listed first)
Los Angeles	10818 BATON ROUGE AVE	91326	2718017005	0.000	0.000	0.085	0.000	Shortfall of Sites	0.210	Low I Residential	RS-1	0	0	0	9.523	0.085		Residential - Single Family Residence - Pool, 1	207B121 132		Northridge	No	MI	ADU
Los Angeles	17051 TRIBUNE ST	91344	2696021012	0.000	0.000	0.085	0.000	Shortfall of Sites	0.172	Low II Residential	R1-1	0	0	0	11.655	0.085		Residential - Single Family Residence - Pool, 1	207B133 132		Granada Hills - Knollwood	No	MI	ADU
Los Angeles	20747 TRIBUNE ST	91311	2706009027	0.000	0.000	0.085	0.000	Shortfall of Sites	0.207	Low I Residential	RE9-1	0	0	0	9.670	0.085		Residential - Single Family Residence - Pool, 1	207B109 132		Chatsworth - Porter Ranch	No	MI	ADU
Los Angeles	10822 CHIMINEAS AVE	91326	2715012013	0.000	0.000	0.085	0.000	Shortfall of Sites	0.253	Very Low II Residential	RE11-1	0	0	0	7.915	0.085		Residential - Single Family Residence, 1	207B125 132		Northridge	No	MI	ADU
Los Angeles	10760 ETON AVE	91311	2706031015	0.000	0.000	0.085	0.000	Shortfall of Sites	0.441	Very Low I Residential	RA-1	0	0	0	4.537	0.085		Residential - Single Family Residence - Pool, 1	207B105 132		Chatsworth - Porter Ranch	No	MI	ADU
Los Angeles	20312 CORALINE CIR	91311	2707018011	0.000	0.000	0.085	0.000	Shortfall of Sites	0.375	Very Low I Residential	RA-1	0	0	0	5.329	0.085		Residential - Single Family Residence - Pool, 1	207B113 132		Chatsworth - Porter Ranch	No	MI	ADU
Los Angeles	21915 GERMAIN ST	91311	2722033019	0.000	0.000	0.085	0.000	Shortfall of Sites	0.180	Low I Residential	RS-1	0	0	0	11.123	0.085		Residential - Single Family Residence - Pool, 1	207B101 132		Chatsworth - Porter Ranch	No	MI	ADU
Los Angeles	10352 ETON AVE	91311	2706020002	0.000	0.000	0.085	0.000	Shortfall of Sites	0.179	Low I Residential	RS-1	0	0	0	11.157	0.085		Residential - Single Family Residence, 1	204B105 132		Chatsworth - Porter Ranch	No	MI	ADU
Los Angeles	10356 RUBIO AVE	91344	2684013002	0.000	0.000	0.085	0.000	Shortfall of Sites	0.197	Low I Residential	RS-1	0	0	0	10.145	0.085		Residential - Single Family Residence, 1	204B137 132		Granada Hills - Knollwood	No	MI	ADU
Los Angeles	10354 MEMORY PARK AVE	91345	2649022020	0.000	0.000	0.085	0.000	Shortfall of Sites	0.172	Low Residential	R1-1	0	0	0	11.618	0.085		Residential - Single Family Residence - Pool, 1	204B145 132		Mission Hills - Panorama City - North Hills	No	MI	ADU
Los Angeles	10354 GLORIA AVE	91344	2668016020	0.000	0.000	0.085	0.000	Shortfall of Sites	0.179	Low I Residential	RS-1	0	0	0	11.169	0.085		Residential - Single Family Residence - Pool, 1	204B141 132		Granada Hills - Knollwood	No	MI	ADU
Los Angeles	17406 BLACKHAWK ST	91344	2733023018	0.000	0.000	0.085	0.000	Shortfall of Sites	0.178	Low I Residential	RS-1	0	0	0	11.259	0.085		Residential - Single Family Residence - Pool, 1	204B129 132		Granada Hills - Knollwood	No	MI	ADU
Los Angeles	10322 LOUISE AVE	91344	2695015006	0.000	0.000	0.085	0.000	Shortfall of Sites	0.172	Low I Residential	RS-1	0	0	0	11.617	0.085		Residential - Single Family Residence, 1	204B133 132		Granada Hills - Knollwood	No	MI	ADU
Los Angeles	20242 FOIX PL	91311	2707023018	0.000	0.000	0.085	0.000	Shortfall of Sites	0.351	Very Low I Residential	RA-1	0	0	0	5.696	0.085		Residential - Single Family Residence - Pool, 1	204B113 132		Chatsworth - Porter Ranch	No	MI	ADU
Los Angeles	18424 BLACKHAWK ST	91326	2731017003	0.000	0.000	0.085	0.000	Shortfall of Sites	0.247	Very Low II Residential	RE11-1	0	0	0	8.102	0.085		Residential - Single Family Residence, 1	204B125 132		Northridge	No	MI	ADU
Los Angeles	10430 PINYON AVENUE	91042	2565003058	0.000	0.000	0.085	0.000	Shortfall of Sites	0.257	Low Residential	R1-1	0	0	0	7.783	0.085		Residential - Single Family Residence, 1	204B201 132		Sunland - Tujunga - Lake View Terrace - Shadow Hills - East La Tuna Canyon	No	MI	ADU
Los Angeles	16234 SEPTO ST	91343	2678011005	0.000	0.000	0.085	0.000	Shortfall of Sites	0.163	Low I Residential	RS-1	0	0	0	12.288	0.085		Residential - Single Family Residence - Pool, 1	201B137 132		Granada Hills - Knollwood	No	MI	ADU
Los Angeles	17041 LASSEN ST	91325	2694008032	0.000	0.000	0.085	0.000	Shortfall of Sites	0.173	Low I Residential	(T)RS-1	0	0	0	11.532	0.085		Residential - Single Family Residence, 1	201B133 132		Northridge	No	MI	ADU
Los Angeles	9856 WILBUR AVE	91324	2763022011	0.000	0.000	0.085	0.000	Shortfall of Sites	0.201	Low I Residential	RS-1	0	0	0	9.947	0.085		Residential - Single Family Residence, 1	201B121 132		Northridge	No	MI	ADU
Los Angeles	17719 KINZIE ST	91325	2755001015	0.000	0.000	0.085	0.000	Shortfall of Sites	0.821	Low Medium I Residential	RA-1	0	0	0	2.435	0.085		Residential - Single Family Residence, 1	201B129 132		Northridge	No	MI	ADU
Los Angeles	16505 GLEDHILL ST	91343	2676001030	0.000	0.000	0.085	0.000	Shortfall of Sites	0.159	Low Residential	RS-1	0	0	0	12.616	0.085		Residential - Single Family Residence, 1	198B137 132		Mission Hills - Panorama City - North Hills	No	MI	ADU
Los Angeles	9431 HANNA AVE	91311	2727019012	0.000	0.000	0.085	0.000	Shortfall of Sites	0.212	Low I Residential	RS-1	0	0	0	9.420	0.085		Residential - Single Family Residence, 1	198B101 132		Chatsworth - Porter Ranch	No	MI	ADU
Los Angeles	9355 BIANCA AVE	91325	2766018010	0.000	0.000	0.085	0.000	Shortfall of Sites	0.403	Very Low I Residential	RA-1	0	0	0	4.961	0.085		Residential - Single Family Residence - Pool, 1	198B129 132		Northridge	No	MI	ADU
Los Angeles	8946 WHITE OAK AVE	91325	2768027003	0.000	0.000	0.085	0.000	Shortfall of Sites	0.354	Very Low I Residential	RA-1	0	0	0	5.647	0.085		Residential - Single Family Residence - Pool, 1	195B129 132		Northridge	No	MI	ADU
Los Angeles	8460 SAMRA DR	91304	2005004019	0.000	0.000	0.085	0.000	Shortfall of Sites	0.155	Low I Residential	RS-1	0	0	0	12.871	0.085		Residential - Single Family Residence - Planned Unit Development (PUD), 1	192B097 132		Chatsworth - Porter Ranch	No	MI	ADU
Los Angeles	8411 NATALIE LN	91304	2005012014	0.000	0.000	0.085	0.000	Shortfall of Sites	0.246	Very Low II Residential	RE11-1-H	0	0	0	8.134	0.085		Residential - Single Family Residence, 1	192B093 132		Chatsworth - Porter Ranch	No	MI	ADU
Los Angeles	13718 CHANDLER BLVD	91401	2247016002	0.000	0.000	0.085	0.000	Shortfall of Sites	0.620	Very Low Residential	RA-1	0	0	0	3.227	0.085		Residential - Single Family Residence - Pool and Misc., 1	171B157 132		Van Nuys - North Sherman Oaks	No	MI	ADU
Los Angeles	15161 WEDDINGTON ST	91411	2250004030	0.000	0.000	0.085	0.000	Shortfall of Sites	0.256	Very Low Residential	RE11-1-RIO	0	0	0	7.801	0.085		Residential - Single Family Residence - Pool, 1	172-5A147 132		Van Nuys - North Sherman Oaks	No	MI	ADU
Los Angeles	14558 OTSEGO ST	91403	2263033033	0.000	0.000	0.085	0.000	Shortfall of Sites	0.161	Low Residential	R1-1-RIO	0	0	0	12.409	0.085		Residential - Single Family Residence, 1	171A151 132		Van Nuys - North Sherman Oaks	No	MI	ADU
Los Angeles	4925 SUNNYSLOPE AVE	91423	2359015021	0.000	0.000	0.085	0.000	Shortfall of Sites	0.160	Low Residential	R1-1-RIO	0	0	0	12.532	0.085		Residential - Single Family Residence, 1	168B157 132		Van Nuys - North Sherman Oaks	No	MI	ADU
Los Angeles	13114 MORRISON ST	91423	2358010010	0.000	0.000	0.085	0.000	Shortfall of Sites	0.170	Low Residential	R1-1	0	0	0	11.734	0.085		Residential - Single Family Residence - Pool, 1	168B161 132		Van Nuys - North Sherman Oaks	No	MI	ADU
Los Angeles	4618 SALOMA AVE	91403	2264020013	0.000	0.000	0.085	0.000	Shortfall of Sites	0.170	Low Residential	R1-1	0	0	0	11.740	0.085		Residential - Single Family Residence, 1	168A149 132		Sherman Oaks - Studio City - Toluca Lake - Cahuenga Pass	No	MI	ADU
Los Angeles	5221 SIERRA VILLA DR	90041	5682010010	0.000	0.000	0.085	0.000	Shortfall of Sites	0.183	Low Residential	R1-1	0	0	0	10.916	0.085		Residential - Single Family Residence, 1	163-5A219 132		Northeast Los Angeles	No	MI	ADU
Los Angeles	4624 COLLEGE VIEW AVE	90041	5685029019	0.000	0.000	0.085	0.000	Shortfall of Sites	0.335	Low Residential	R1-1	0	0	0	5.970	0.085		Residential - Single Family Residence - Pool, 1	159A221 132		Northeast Los Angeles	No	MI	ADU
Los Angeles	2672 MOSS AVE	90065	5457016005	0.000	0.000	0.085	0.000	Shortfall of Sites	0.172	Low Residential	R1-1-CDO	0	0	0	11.603	0.085		Residential - Single Family Residence, 1	150B213 132		Northeast Los Angeles	No	MI	ADU
Los Angeles	816 N ORLANDO AVE	90069	5529004008	0.000	0.000	0.085	0.000	Shortfall of Sites	0.281	Low II Residential	R1-1	0	0	0	7.112	0.085		Residential - Single Family Residence - Pool, 1	141B173 132		Hollywood	No	MI	ADU
Los Angeles	359 N VAN NESS AVE	90004	5522027015	0.000	0.000	0.085	0.000	Shortfall of Sites	0.201	Low II Residential	R1R3-RG	0	0	0	9.957	0.085		Residential - Single Family Residence, 1	138B189 132		Wilshire	No	MI	ADU
Los Angeles	357 N LAUREL AVE	90048	5514007036	0.000	0.000	0.085	0.000	Shortfall of Sites	0.150	Low II Residential	R1V3	0	0	0	13.293	0.085		Residential - Single Family Residence, 1	138B177 132		Wilshire	No	MI	ADU
Los Angeles	315 DALEHURST AVE	90024	4359003022	0.000	0.000	0.085	0.000	Shortfall of Sites	0.219	Low Residential	R1-1	0	0	0	9.114	0.085		Residential - Single Family Residence - Pool and Misc., 1	138B153 132		Westwood	No	MI	ADU
Los Angeles	11221 MONTANA AVE	90049	4366020017	0.000	0.000	0.085	0.000	Shortfall of Sites	0.230	Low Residential	R1-1	0	0	0	8.697	0.085		Residential - Single Family Residence - Pool, 1	135B145 132		Westwood	No	MI	ADU
Los Angeles	11186 MONTANA AVE	90049	4366030020	0.000	0.000	0.085	0.000	Shortfall of Sites	0.190	Low Residential	R1-1	0	0	0	10.551	0.085		Residential - Single Family Residence, 1	135B149 132		Westwood	No	MI	ADU
Los Angeles	728 WESTHOLME AVE	90024	4360016010	0.000	0.000	0.085	0.000	Shortfall of Sites	0.200	Low Residential	R1-1	0	0	0	10.005	0.085		Residential - Single Family Residence, 1	135B153 132		Westwood	No	MI	ADU
Los Angeles	10430 LINDBROOK DR	90024	4360030004	0.000	0.000	0.085	0.000	Shortfall of Sites	0.326	Low Residential	R1-1	0	0	0	6.141	0.085		Residential - Single Family Residence, 1	135B157 132		Westwood	No	MI	ADU
Los Angeles	167 S WESTGATE AVE	90049	4404018004	0.000	0.000	0.085	0.000	Shortfall of Sites	0.272	Low Residential	RS-1	0	0	0	7.341	0.085		Residential - Single Family Residence - Therapy Pool (Spa), 1	132B141 132		Brentwood - Pacific Palisades	No	MI	ADU
Los Angeles	800 KENISTON AVE	90005	5090005010	0.000	0.000	0.085	0.000	Shortfall of Sites	0.407	Low II Residential	R1V3-RG	0	0	0	4.917	0.085		Residential - Single Family Residence - Pool, 1	132B185 132		Wilshire	No	MI	ADU
Los Angeles	663 S BURLINGAME AVE	90049	4264006011	0.000	0.000	0.085	0.000	Shortfall of Sites	0.207	Very Low II Residential	RE11-1	0	0	0	9.673	0.085		Residential - Single Family Residence - Pool, 1	126B141 132		Brentwood - Pacific Palisades	No	MI	ADU
Los Angeles	9428 DUXBURY RD	90034	4309015002	0.000	0.000	0.085	0.000	Shortfall of Sites	0.207	Low Residential	R1V2-O	0	0	0	9.650	0.085		Residential - Single Family Residence - Pool, 1	126B165 132		West Los Angeles	No	MI	ADU
Los Angeles	2539 AIKEN AVE	90064	4318012008	0.000	0.000	0.085	0.000	Shortfall of Sites	0.155	Low Residential	R1V2-O	0	0	0	12.906	0.085		Residential - Single Family Residence, 1	126B161 132		West Los Angeles	No	MI	ADU
Los Angeles	10538 CHEVIOT DR	90064	4318020013	0.000	0.000	0.085	0.000	Shortfall of Sites	0.208	Low Residential	R1V2-O	0	0	0	9.605	0.085		Residential - Single Family Residence, 1	123B161 132		West Los Angeles	No	MI	ADU
Los Angeles	2233 CORINTH AVE	90064	4260018015	0.000	0.000	0.085	0.000	Shortfall of Sites	0.169	Light Manufacturing	M2-1	0	0	0	11.806	0.085		Commercial - Non-Auto Service and Repair Shop, Paint Shop, or Laundry - One Story, 1	123B153 132		West Los Angeles	No	MI	ADU
Los Angeles	3330 BUTLER AVE	90066	4250020017	0.000	0.000	0.085	0.000	Shortfall of Sites	0.171	Low Residential	R1V2	0	0	0	11.669	0.085		Residential - Single Family Residence, 1	117B157 132		Palms - Mar Vista - Del Rey	No	MI	ADU
Los Angeles	5839 W 77TH PL	90045	4105006008	0.000	0.000	0.085	0.000	Shortfall of Sites	0.166	Low Residential	R1-1	0	0	0	12.081	0.085		Residential - Single Family Residence, 1	099B169 132		Westchester - Playa del Rey	No	MI	ADU
Los Angeles	210 N WYCLIFF AVE	90732	7559006008	0.000	0.000	0.085	0.000	Shortfall of Sites	0.190	Low II Residential	R1-1XL	0	0	0	10.523	0.085		Residential - Single Family Residence, 1	018B189 132		San Pedro	No	MI	ADU
Los Angeles	1318 S MALGREN AVE	90732	7560015033	0.000	0.000	0.085	0.000	Shortfall of Sites	0.176	Low II Residential	R1-1XL	0	0	0	11.391	0.085		Residential - Single Family Residence, 1	012B193 132		San Pedro	No	MI	ADU
Los Angeles	12625 LITHUANIA DR	91344	2608006024	0.000	0.000	0.085	0.000	Shortfall of Sites	0.204	Low I Residential	RS-1	0	0	0	9.800	0.085		Residential - Single Family Residence - Pool, 1	219B133 133		Granada Hills - Knollwood	No	MI	ADU
Los Angeles	12312 WOODLEY AVE	91344	2605006008	0.000	0.000	0.085	0.000	Shortfall of Sites	0.307	Very Low II Residential	RE11-1	0	0	0	6.507	0.085		Residential - Single Family Residence - Pool, 1	219B137 133		Granada Hills - Knollwood	No	MI	ADU
Los Angeles	12128 SALEM DR	91344	2606011025	0.000	0.000	0.085	0.000	Shortfall of Sites	0.268	Very Low II Residential	RE11-1	0	0	0	7.454	0.085		Residential - Single Family Residence, 1	216B133 133		Granada Hills - Knollwood	No	MI	ADU
Los Angeles	12118 WOODLEY AVE	91344	2605007051	0.000	0.000	0.085	0.000	Shortfall of Sites	0.273	Very Low II Residential	RE11-1	0	0	0	7.321	0.085		Residential - Single Family Residence, 1	216B137 133		Granada Hills - Knollwood	No	MI	ADU
Los Angeles	16352 KEELER DR	91344	2605016034	0.000	0.000	0.085	0.000	Shortfall of Sites	0.341	Very Low II Residential	RE11-1	0	0	0	5.865	0.085		Residential - Single Family Residence, 1	213B137 133		Granada Hills - Knollwood	No	MI	ADU
Los Angeles	17160 INDEX ST	91344	2697011015	0.000	0.000	0.085	0.000	Shortfall of Sites	0.202	Low I Residential	RS-1	0	0	0	9.899	0.085		Residential - Single Family Residence, 1	210B133 133		Granada Hills - Knollwood	No	MI	ADU
Los Angeles	15904 INDEX ST	91344	2666026016	0.000	0.000	0.085	0.000	Shortfall of Sites	0.173	Low I Residential	RS-1	0	0	0	11.573	0.085		Residential - Single Family Residence - Pool, 1	210B141 133		Granada Hills - Knollwood	No	MI	ADU
Los Angeles	11247 DEBRA AVE	91344	2681021022	0.000	0.000	0.085	0.000	Shortfall of Sites	0.176	Low I Residential	RS-1	0	0	0	11.382	0.085		Residential - Single Family Residence - Pool, 1	210B137 133		Granada Hills - Knollwood	No	MI	ADU
Los Angeles	11234 WHITE OAK AVE	91344	2711007016	0.000	0.000	0.085	0.000	Shortfall of Sites	0.355	Very Low I Residential	RA-1	0	0	0	5.630	0.085		Residential - Single Family Residence - Pool, 1	210B129 133		Granada Hills - Knollwood	No	MI	ADU
Los Angeles	18217 DONMETZ ST	91326	2715032029	0.000	0.000	0.085	0.000	Shortfall of Sites	0.229	Very Low II Residential	RE11-1	0	0	0	8.724	0.085		Residential - Single Family Residence, 1	210B125 133		Northridge	No	MI	ADU
Los Angeles	19240 KENYA ST	91326	2718024025	0.000	0.000	0.085	0.000	Shortfall of Sites	0.172	Low I Residential	RS-1	0	0	0	11.613	0.085		Residential - Single Family Residence - Pool, 1	210B117 133		Northridge	No	MI	ADU
Los Angeles	20461 NASHVILLE ST	91311	2707026015	0.000	0.000	0.085	0.000	Shortfall of Sites	0.402	Very Low I Residential	RA-1-K	0	0	0	4.978	0.085		Residential - Single Family Residence - Pool, 1	210B109 133		Chatsworth - Porter Ranch	No	MI	ADU
Los Angeles	10841 SPRINGFIELD AVE	91326	2718015010	0.000	0.000	0.085	0.000	Shortfall of Sites	0.178	Low I Residential	RS-1	0	0	0	11.254	0.085		Residential - Single Family Residence - Pool, 1	207B121 133		Northridge	No	MI	ADU
Los Angeles	17045 TRIBUNE ST	91344	2696021013	0.000	0.000	0.085	0.000	Shortfall of Sites	0.172	Low II Residential	R1-1	0	0	0	11.655	0.085		Residential - Single Family Residence, 1	207B133 133		Granada Hills - Knollwood	No	MI	ADU
Los Angeles	20741 TRIBUNE ST	91311	2706009028	0.000	0.000	0.085	0.000	Shortfall of Sites	0.207	Low I Residential	RE9-1	0	0	0	9.670	0.085		Residential - Single Family Residence, 1	207B109 133		Chatsworth - Porter Ranch	No	MI	ADU
Los Angeles	10810 BAIRD AVE	91326	2717015023	0.000	0.000	0.085	0.000	Shortfall of Sites	0.235	Very Low II Residential	RE11-1	0	0	0	8.522	0.085		Residential - Single Family Residence, 1	207B125 133		Northridge	No	MI	ADU
Los Angeles	21909 GERMAIN ST	91311	2722033020	0.000	0.000	0.085	0.000	Shortfall of Sites	0.172	Low I Residential	RS-1	0	0	0	11.617	0.085		Residential - Single Family Residence, 1	207B101 133		Chatsworth - Porter Ranch	No	MI	ADU
Los Angeles	10353 MILWOOD AVE	91311	2706020005	0.000	0.000	0.085	0.000	Shortfall of Sites	0.179	Low I Residential	RS-1	0	0	0	11.161	0.085		Residential - Single Family Residence - Pool, 1	204B105 133		Chatsworth - Porter Ranch	No	MI	ADU
Los Angeles	10359 MONOGRAM AVE	91344	2679012012	0.000	0.000	0.085	0.000	Shortfall of Sites	0.182	Low I Residential	RS-1	0	0	0	10.995	0.085		Residential - Single Family Residence, 1	204B137 133		Granada Hills - Knollwood	No	MI	ADU
Los Angeles	10356 LANGDON AVE	91345	2649017034	0.000	0.000	0.085	0.000	Shortfall of Sites	0.173	Low Residential	RS-1	0	0	0	11.580	0.085		Residential - Single Family Residence, 1	204B145 133		Mission Hills - Panorama City - North Hills	No	MI	ADU
Los Angeles	10355 DENSMORE AVE	91344	2668016012	0.000	0.000	0.085	0.000	Shortfall of Sites	0.179	Low I Residential	RS-1	0	0	0	11.170	0.085		Residential - Single Family Residence, 1	204B141 133		Granada Hills - Knollwood	No	MI	ADU
Los Angeles	17400 BLACKHAWK ST	91344	2733023019	0.000	0.000	0.085	0.000	Shortfall of Sites	0.176	Low I Residential	RS-1	0	0	0	11.337	0.085		Residential - Single Family Residence - Pool, 1	204B129 133		Granada Hills - Knollwood	No	MI	ADU
Los Angeles	20624 BLACKHAWK ST	91311	2707013011	0.000	0.000	0.085	0.000	Shortfall of Sites	0.235	Very Low II Residential	RE11-1	0	0	0	8.517	0.085		Residential - Single Family Residence - Pool, 1	204B109 133		Chatsworth - Porter Ranch	No	MI	ADU
Los Angeles	10318 LARAMIE AVE	91311	2707023003	0.000	0.000	0.085	0.000	Shortfall of Sites	0.398	Very Low I Residential	RA-1	0	0	0	5.025	0.085		Residential - Rooming/Boarding House, 1	204B113 133		Chatsworth - Porter Ranch	No	MI	ADU
Los Angeles	9918 HAYVENHURST AVE	91343	2678026027	0.000	0.000	0.085	0.000	Shortfall of Sites	0.197	Low I Residential	RS-1	0	0	0	10.129	0.085		Residential - Single Family Residence, 1	201B137 133		Granada Hills - Knollwood	No	MI	ADU

Jurisdiction Name	Site Address/Intersection	5 Digit ZIP Code	Assessor Parcel Number	Very Low-Income	Low-Income	Moderate-Income	Above Moderate-Income	Type of Shortfall	Parcel Size (Acres)	Current General Plan Designation	Current Zoning	Proposed General Plan (GP) Designation	Proposed Zoning	Minimum Density Allowed	Maximum Density Allowed	Total Capacity	Vacant/ Nonvacant	Description of Existing Uses	PIN	Base Density Per Acre	Community Plan Area	Rent Stabalization Ordinance	Income Category	Applicable Rezoning Program (Program informing values in Column Q listed first)
Los Angeles	9914 WOODLEY AVE	91343	2669023015	0.000	0.000	0.085	0.000	Shortfall of Sites	0.185	Low I Residential	RS-1	0	0	0	10.829	0.085		Residential - Single Family Residence - Pool, 1	201B141 133		Granada Hills - Knollwood	No	MI	ADU
Los Angeles	17037 LASSEN ST	91325	2694008031	0.000	0.000	0.085	0.000	Shortfall of Sites	0.174	Low I Residential	(T)RS-1	0	0	0	11.476	0.085		Residential - Single Family Residence, 1	201B133 133		Northridge	No	MI	ADU
Los Angeles	9821 WHITE OAK AVE	91325	2755001016	0.000	0.000	0.085	0.000	Shortfall of Sites	0.411	Low Medium I Residential	RA-1	0	0	0	4.863	0.085		Residential - Single Family Residence, 1	201B129 133		Northridge	No	MI	ADU
Los Angeles	16463 GLEDHILL ST	91343	2676001031	0.000	0.000	0.085	0.000	Shortfall of Sites	0.159	Low Residential	RS-1	0	0	0	12.615	0.085		Residential - Single Family Residence, 1	198B137 133		Mission Hills - Panorama City - North Hills	No	MI	ADU
Los Angeles	17255 MILLARD PL	91325	2692003007	0.000	0.000	0.085	0.000	Shortfall of Sites	0.301	Very Low I Residential	RA-1	0	0	0	6.652	0.085		Residential - Single Family Residence - Pool, 1	198B133 133		Northridge	No	MI	ADU
Los Angeles	8953 BALCOM AVE	91325	2768030017	0.000	0.000	0.085	0.000	Shortfall of Sites	0.390	Very Low I Residential	RA-1	0	0	0	5.125	0.085		Residential - Single Family Residence - Pool and Misc., 1	195B129 133		Northridge	No	MI	ADU
Los Angeles	8410 JOAN LN	91304	2005012020	0.000	0.000	0.085	0.000	Shortfall of Sites	0.185	Very Low II Residential	RE11-1-H	0	0	0	10.821	0.085		Residential - Single Family Residence, 1	192B093 133		Chatsworth - Porter Ranch	No	MI	ADU
Los Angeles	5819 ALCOVE AVE	91607	2341007015	0.000	0.000	0.085	0.000	Shortfall of Sites	0.152	Low Residential	R1-1	0	0	0	13.190	0.085		Residential - Single Family Residence, 1	174B161 133		North Hollywood - Valley Village	No	MI	ADU
Los Angeles	5321 MECCA AVE	91356	2161016032	0.000	0.000	0.085	0.000	Shortfall of Sites	0.203	Low II Residential	R1-1	0	0	0	9.837	0.085		Residential - Single Family Residence, 1	171B125 133		Encino - Tarzana	No	MI	ADU
Los Angeles	15155 WEDDINGTON ST	91411	2250004029	0.000	0.000	0.085	0.000	Shortfall of Sites	0.256	Very Low Residential	RE11-1-RIO	0	0	0	7.800	0.085		Residential - Single Family Residence - Pool, 1	172-5A147 133		Van Nuys - North Sherman Oaks	No	MI	ADU
Los Angeles	5315 NATICK AVE	91411	2249018005	0.000	0.000	0.085	0.000	Shortfall of Sites	0.152	Low Residential	R1-1	0	0	0	13.123	0.085		Residential - Single Family Residence, 1	172-5A149 133		Van Nuys - North Sherman Oaks	No	MI	ADU
Los Angeles	15133 OTSEGO ST	91403	2263007019	0.000	0.000	0.085	0.000	Shortfall of Sites	0.155	Low Residential	R1-1-RIO	0	0	0	12.900	0.085		Residential - Single Family Residence - Pool, 1	171A147 133		Van Nuys - North Sherman Oaks	No	MI	ADU
Los Angeles	14552 OTSEGO ST	91403	2263033032	0.000	0.000	0.085	0.000	Shortfall of Sites	0.161	Low Residential	R1-1-RIO	0	0	0	12.409	0.085		Residential - Single Family Residence, 1	171A151 133		Van Nuys - North Sherman Oaks	No	MI	ADU
Los Angeles	13226 MORRISON ST	91423	2358010028	0.000	0.000	0.085	0.000	Shortfall of Sites	0.185	Low Residential	R1-1	0	0	0	10.805	0.085		Residential - Single Family Residence, 1	168B157 133		Van Nuys - North Sherman Oaks	No	MI	ADU
Los Angeles	4923 ETHEL AVE	91423	2358010005	0.000	0.000	0.085	0.000	Shortfall of Sites	0.169	Low Residential	R1-1	0	0	0	11.830	0.085		Residential - Single Family Residence, 1	168B161 133		Van Nuys - North Sherman Oaks	No	MI	ADU
Los Angeles	4441 BECK AVE	91602	2365006012	0.000	0.000	0.085	0.000	Shortfall of Sites	0.249	Low Residential	R1-1-RIO	0	0	0	8.038	0.085		Residential - Single Family Residence - Pool, 1	165B169 133		Sherman Oaks - Studio City - Toluca Lake - Cahuenga Pass	No	MI	ADU
Los Angeles	14847 GREENLEAF ST	91403	2276011025	0.000	0.000	0.085	0.000	Shortfall of Sites	0.170	Low Residential	RE11-1	0	0	0	11.739	0.085		Residential - Single Family Residence, 1	166-5A149 133		Sherman Oaks - Studio City - Toluca Lake - Cahuenga Pass	No	MI	ADU
Los Angeles	4140 BAKMAN AVE	91602	2366030010	0.000	0.000	0.085	0.000	Shortfall of Sites	0.155	Low Residential	R1-1-RIO	0	0	0	12.911	0.085		Residential - Single Family Residence, 1	162B173 133		Sherman Oaks - Studio City - Toluca Lake - Cahuenga Pass	No	MI	ADU
Los Angeles	5233 LIVE OAK VIEW AVE	90041	5682013007	0.000	0.000	0.085	0.000	Shortfall of Sites	0.172	Low Residential	R1-1	0	0	0	11.606	0.085		Residential - Single Family Residence - Pool, 1	163-5A219 133		Northeast Los Angeles	No	MI	ADU
Los Angeles	5249 TOWNSEND AVE	90041	5669015026	0.000	0.000	0.085	0.000	Shortfall of Sites	0.182	Low Residential	R1-1	0	0	0	10.992	0.085		Residential - Single Family Residence, 1	163-5A225 133		Northeast Los Angeles	No	MI	ADU
Los Angeles	5245 COLLEGE VIEW AVE	90041	5682014005	0.000	0.000	0.085	0.000	Shortfall of Sites	0.156	Low Residential	R1-1	0	0	0	12.780	0.085		Residential - Single Family Residence, 1	163-5A221 133		Northeast Los Angeles	No	MI	ADU
Los Angeles	4882 LOLETA AVE	90041	5690015015	0.000	0.000	0.085	0.000	Shortfall of Sites	0.154	Low Residential	R1-1	0	0	0	13.007	0.085		Residential - Single Family Residence, 1	160-5A227 133		Northeast Los Angeles	No	MI	ADU
Los Angeles	358 N NORTON AVE	90004	5522027004	0.000	0.000	0.085	0.000	Shortfall of Sites	0.178	Low II Residential	R1R3-RG	0	0	0	11.254	0.085		Residential - Single Family Residence, 1	138B189 133		Wilshire	No	MI	ADU
Los Angeles	347 CONWAY AVE	90024	4359007007	0.000	0.000	0.085	0.000	Shortfall of Sites	0.307	Low Residential	R1-1	0	0	0	6.523	0.085		Residential - Single Family Residence - Pool, 1	138B153 133		Westwood	No	MI	ADU
Los Angeles	715 THAYER AVE	90024	4360016025	0.000	0.000	0.085	0.000	Shortfall of Sites	0.167	Low Residential	R1-1	0	0	0	11.997	0.085		Residential - Single Family Residence, 1	135B153 133		Westwood	No	MI	ADU
Los Angeles	1326 THAYER AVE	90024	4326012010	0.000	0.000	0.085	0.000	Shortfall of Sites	0.155	Low Residential	R1-1	0	0	0	12.906	0.085		Residential - Single Family Residence, 1	132B157 133		Westwood	No	MI	ADU
Los Angeles	11943 FOXBORO DR	90049	4404017005	0.000	0.000	0.085	0.000	Shortfall of Sites	0.175	Low Residential	R1-1	0	0	0	11.429	0.085		Residential - Single Family Residence, 1	132B141 133		Brentwood - Pacific Palisades	No	MI	ADU
Los Angeles	806 S RIMPAU BLVD	90005	5090010016	0.000	0.000	0.085	0.000	Shortfall of Sites	0.207	Low II Residential	R1V3-RG	0	0	0	9.677	0.085		Residential - Single Family Residence, 1	132B185 133		Wilshire	No	MI	ADU
Los Angeles	219 S WESTGATE AVE	90049	4404034013	0.000	0.000	0.085	0.000	Shortfall of Sites	0.153	Low Residential	RS-1	0	0	0	13.112	0.085		Residential - Single Family Residence, 1	132B145 133		Brentwood - Pacific Palisades	No	MI	ADU
Los Angeles	1145 S CAMDEN DR	90035	4330017016	0.000	0.000	0.085	0.000	Shortfall of Sites	0.228	Low Residential	R1-1-O	0	0	0	8.763	0.085		Residential - Single Family Residence, 1	132A165 133		West Los Angeles	No	MI	ADU
Los Angeles	255 S CHADBOURNE AVE	90049	4406019013	0.000	0.000	0.085	0.000	Shortfall of Sites	0.310	Very Low II Residential	RE11-1	0	0	0	6.445	0.085		Residential - Single Family Residence - Pool, 1	129B137 133		Brentwood - Pacific Palisades	No	MI	ADU
Los Angeles	1020 S CARMELINA AVE	90049	4264021029	0.000	0.000	0.085	0.000	Shortfall of Sites	0.360	Low Residential	RE9-1	0	0	0	5.553	0.085		Residential - Single Family Residence, 1	126B141 133		Brentwood - Pacific Palisades	No	MI	ADU
Los Angeles	2748 MONTE MAR TER	90064	4308007020	0.000	0.000	0.085	0.000	Shortfall of Sites	0.206	Low Residential	R1V2-O	0	0	0	9.688	0.085		Residential - Single Family Residence, 1	126B165 133		West Los Angeles	No	MI	ADU
Los Angeles	10377 MONTE MAR DR	90064	4308001003	0.000	0.000	0.085	0.000	Shortfall of Sites	0.200	Low Residential	R1V2-O	0	0	0	10.007	0.085		Residential - Single Family Residence, 1	126B161 133		West Los Angeles	No	MI	ADU
Los Angeles	2949 HADDINGTON DR	90064	4318022005	0.000	0.000	0.085	0.000	Shortfall of Sites	0.191	Low Residential	R1V2	0	0	0	10.458	0.085		Residential - Single Family Residence - Pool, 1	123B161 133		West Los Angeles	No	MI	ADU
Los Angeles	11301 W PICO BLVD	90064	4260021021	0.000	0.000	0.085	0.000	Shortfall of Sites	1.575	Light Manufacturing	M2-1VL	0	0	0	1.269	0.085		Commercial - Department Store - One Story, 1	123B153 133		West Los Angeles	No	MI	ADU
Los Angeles	11808 NAVY ST	90066	4250002023	0.000	0.000	0.085	0.000	Shortfall of Sites	0.208	Low Residential	R1V2	0	0	0	9.620	0.085		Residential - Single Family Residence - Therapy Pool (Spa), 1	117B153 133		Palms - Mar Vista - Del Rey	No	MI	ADU
Los Angeles	3467 GRAND VIEW BLVD	90066	4248017020	0.000	0.000	0.085	0.000	Shortfall of Sites	0.277	Low Residential	R1V2	0	0	0	7.216	0.085		Residential - Single Family Residence, 1	114B153 133		Palms - Mar Vista - Del Rey	No	MI	ADU
Los Angeles	7502 MIDFIELD AVE	90045	4127002006	0.000	0.000	0.085	0.000	Shortfall of Sites	0.200	Low Residential	R1-1	0	0	0	9.987	0.085		Residential - Single Family Residence, 1	099B173 133		Westchester - Playa del Rey	No	MI	ADU
Los Angeles	1340 OAKHEATH DR	90710	7438015033	0.000	0.000	0.085	0.000	Shortfall of Sites	0.151	Low Residential	R1-1XL-O	0	0	0	13.269	0.085		Residential - Single Family Residence, 1	042B197 133		Wilmington - Harbor City	No	MI	ADU
Los Angeles	253 N ENROSE AVE	90732	7559011007	0.000	0.000	0.085	0.000	Shortfall of Sites	0.190	Low II Residential	R1-1XL	0	0	0	10.553	0.085		Residential - Single Family Residence, 1	018B189 133		San Pedro	No	MI	ADU
Los Angeles	1915 PISA PL	90732	7559029009	0.000	0.000	0.085	0.000	Shortfall of Sites	0.154	Low II Residential	R1-1XL	0	0	0	12.964	0.085		Residential - Single Family Residence, 1	015B189 133		San Pedro	No	MI	ADU
Los Angeles	17036 OROZCO ST	91344	2602006004	0.000	0.000	0.085	0.000	Shortfall of Sites	0.183	Low I Residential	RS-1	0	0	0	10.914	0.085		Residential - Single Family Residence - Pool, 1	222B133 134		Granada Hills - Knollwood	No	MI	ADU
Los Angeles	12648 MCLENNAN AVE	91344	2609024024	0.000	0.000	0.085	0.000	Shortfall of Sites	0.278	Very Low II Residential	RE11-1	0	0	0	7.198	0.085		Residential - Single Family Residence - Pool, 1	219B133 134		Granada Hills - Knollwood	No	MI	ADU
Los Angeles	12319 WOODLEY AVE	91344	2609014040	0.000	0.000	0.085	0.000	Shortfall of Sites	0.310	Very Low II Residential	RE11-1	0	0	0	6.447	0.085		Residential - Single Family Residence, 1	219B137 134		Granada Hills - Knollwood	No	MI	ADU
Los Angeles	12115 BRADFORD PL	91344	2606013020	0.000	0.000	0.085	0.000	Shortfall of Sites	0.481	Low I Residential	RS-1	0	0	0	4.157	0.085		Residential - Single Family Residence, 1	216B133 134		Granada Hills - Knollwood	No	MI	ADU
Los Angeles	12117 MONOGRAM AVE	91344	2609029039	0.000	0.000	0.085	0.000	Shortfall of Sites	0.253	Very Low II Residential	RE11-1	0	0	0	7.902	0.085		Residential - Single Family Residence, 1	216B137 134		Granada Hills - Knollwood	No	MI	ADU
Los Angeles	17101 GUNTHER ST	91344	2607002034	0.000	0.000	0.085	0.000	Shortfall of Sites	0.185	Low I Residential	RS-1	0	0	0	10.804	0.085		Residential - Single Family Residence, 1	213B133 134		Granada Hills - Knollwood	No	MI	ADU
Los Angeles	16621 GUNTHER ST	91344	2610023008	0.000	0.000	0.085	0.000	Shortfall of Sites	0.212	Low I Residential	RS-1	0	0	0	9.423	0.085		Residential - Single Family Residence, 1	213B137 134		Granada Hills - Knollwood	No	MI	ADU
Los Angeles	17154 INDEX ST	91344	2697011017	0.000	0.000	0.085	0.000	Shortfall of Sites	0.202	Low I Residential	RS-1	0	0	0	9.901	0.085		Residential - Single Family Residence, 1	210B133 134		Granada Hills - Knollwood	No	MI	ADU
Los Angeles	15858 INDEX ST	91344	2666026015	0.000	0.000	0.085	0.000	Shortfall of Sites	0.173	Low I Residential	RS-1	0	0	0	11.572	0.085		Residential - Single Family Residence, 1	210B141 134		Granada Hills - Knollwood	No	MI	ADU
Los Angeles	11250 DEBRA AVE	91344	2681021021	0.000	0.000	0.085	0.000	Shortfall of Sites	0.187	Low I Residential	RS-1	0	0	0	10.715	0.085		Residential - Single Family Residence, 1	210B137 134		Granada Hills - Knollwood	No	MI	ADU
Los Angeles	11237 JELLICO AVE	91344	2711007001	0.000	0.000	0.085	0.000	Shortfall of Sites	0.397	Very Low I Residential	RA-1	0	0	0	5.040	0.085		Residential - Single Family Residence, 1	210B129 134		Granada Hills - Knollwood	No	MI	ADU
Los Angeles	19234 KENYA ST	91326	2718024024	0.000	0.000	0.085	0.000	Shortfall of Sites	0.172	Low I Residential	RS-1	0	0	0	11.613	0.085		Residential - Single Family Residence - Pool, 1	210B117 134		Northridge	No	MI	ADU
Los Angeles	20451 NASHVILLE ST	91311	2707026014	0.000	0.000	0.085	0.000	Shortfall of Sites	0.402	Very Low I Residential	RA-1-K	0	0	0	4.978	0.085		Residential - Single Family Residence - Planned Unit Development (PUD), 1	210B109 134		Chatsworth - Porter Ranch	No	MI	ADU
Los Angeles	20441 TULSA ST	91311	2707026024	0.000	0.000	0.085	0.000	Shortfall of Sites	0.402	Very Low I Residential	RA-1-K	0	0	0	4.978	0.085		Residential - Single Family Residence - Planned Unit Development (PUD), 1	210B113 134		Chatsworth - Porter Ranch	No	MI	ADU
Los Angeles	10810 SYLVIA AVE	91326	2718019013	0.000	0.000	0.085	0.000	Shortfall of Sites	0.177	Low I Residential	RS-1	0	0	0	11.323	0.085		Residential - Single Family Residence, 1	207B121 134		Northridge	No	MI	ADU
Los Angeles	20735 TRIBUNE ST	91311	2706009029	0.000	0.000	0.085	0.000	Shortfall of Sites	0.207	Low I Residential	RE9-1	0	0	0	9.670	0.085		Residential - Single Family Residence, 1	207B109 134		Chatsworth - Porter Ranch	No	MI	ADU
Los Angeles	18255 BERMUDA ST	91326	2715011023	0.000	0.000	0.085	0.000	Shortfall of Sites	0.251	Very Low II Residential	RE11-1	0	0	0	7.957	0.085		Residential - Single Family Residence - Pool, 1	207B125 134		Northridge	No	MI	ADU
Los Angeles	21905 GERMAIN ST	91311	2722033021	0.000	0.000	0.085	0.000	Shortfall of Sites	0.172	Low I Residential	RS-1	0	0	0	11.610	0.085		Residential - Single Family Residence - Pool, 1	207B101 134		Chatsworth - Porter Ranch	No	MI	ADU
Los Angeles	10352 MILWOOD AVE	91311	2706020008	0.000	0.000	0.085	0.000	Shortfall of Sites	0.193	Very Low I Residential	RS-1	0	0	0	10.378	0.085		Residential - Single Family Residence, 1	204B105 134		Chatsworth - Porter Ranch	No	MI	ADU
Los Angeles	10353 GERALD AVE	91344	2684013035	0.000	0.000	0.085	0.000	Shortfall of Sites	0.200	Low I Residential	RS-1	0	0	0	9.981	0.085		Residential - Single Family Residence, 1	204B137 134		Granada Hills - Knollwood	No	MI	ADU
Los Angeles	10355 BURNET AVE	91345	2649022011	0.000	0.000	0.085	0.000	Shortfall of Sites	0.172	Low Residential	R1-1	0	0	0	11.615	0.085		Residential - Single Family Residence, 1	204B145 134		Mission Hills - Panorama City - North Hills	No	MI	ADU
Los Angeles	10354 DANUBE AVE	91344	2661009006	0.000	0.000	0.085	0.000	Shortfall of Sites	0.213	Low I Residential	RS-1	0	0	0	9.387	0.085		Residential - Single Family Residence, 1	204B141 134		Granada Hills - Knollwood	No	MI	ADU
Los Angeles	10321 VASSAR AVE	91311	2722018005	0.000	0.000	0.085	0.000	Shortfall of Sites	0.151	Low II Residential	R1-2	0	0	0	13.286	0.085		Residential - Single Family Residence, 1	204B101 134		Chatsworth - Porter Ranch	No	MI	ADU
Los Angeles	10322 ENCINO AVE	91344	2733023037	0.000	0.000	0.085	0.000	Shortfall of Sites	0.178	Low I Residential	RS-1	0	0	0	11.249	0.085		Residential - Single Family Residence - Pool, 1	204B129 134		Granada Hills - Knollwood	No	MI	ADU
Los Angeles	10300 AURA AVE	91326	2708002011	0.000	0.000	0.085	0.000	Shortfall of Sites	0.405	Very Low I Residential	RA-1	0	0	0	4.939	0.085		Residential - Single Family Residence - Pool, 1	204B117 134		Chatsworth - Porter Ranch	No	MI	ADU
Los Angeles	20616 BLACKHAWK ST	91311	2707013010	0.000	0.000	0.085	0.000	Shortfall of Sites	0.235	Very Low II Residential	RE11-1	0	0	0	8.514	0.085		Residential - Single Family Residence - Pool, 1	204B109 134		Chatsworth - Porter Ranch	No	MI	ADU
Los Angeles	10326 ALDEA AVE	91344	2695017005	0.000	0.000	0.085	0.000	Shortfall of Sites	0.260	Low I Residential	RS-1	0	0	0	7.707	0.085		Residential - Single Family Residence, 1	204B133 134		Granada Hills - Knollwood	No	MI	ADU
Los Angeles	10317 LARAMIE AVE	91311	2707023010	0.000	0.000	0.085	0.000	Shortfall of Sites	0.398	Very Low I Residential	RA-1	0	0	0	5.023	0.085		Residential - Single Family Residence - Pool, 1	204B113 134		Chatsworth - Porter Ranch	No	MI	ADU
Los Angeles	9925 GERALD AVE	91343	2685013065	0.000	0.000	0.085	0.000	Shortfall of Sites	0.187	Low I Residential	RS-1	0	0	0	10.687	0.085		Residential - Single Family Residence - Pool, 1	201B137 134		Granada Hills - Knollwood	No	MI	ADU
Los Angeles	9917 WOODLEY AVE	91343	2678011019	0.000	0.000	0.085	0.000	Shortfall of Sites	0.171	Low I Residential	RS-1	0	0	0	11.710	0.085		Residential - Single Family Residence, 1	201B141 134		Granada Hills - Knollwood	No	MI	ADU
Los Angeles	17029 LASSEN ST	91325	2694008030	0.000	0.000	0.085	0.000	Shortfall of Sites	0.173	Low I Residential	(T)RS-1	0	0	0	11.530	0.085		Residential - Single Family Residence, 1	201B133 134		Northridge	No	MI	ADU
Los Angeles	9752 ETON AVE	91311	2746004024	0.000	0.000	0.085	0.000	Shortfall of Sites	0.453	Light Manufacturing	MR2-1	0	0	0	4.414	0.085		Industrial - Warehousing, Distribution, Storage - Warehousing, Distribution, Under 10,000 SF - One Story, 1	201B105 134		Chatsworth - Porter Ranch	No	MI	ADU
Los Angeles	16457 GLEDHILL ST	91343	2676001032	0.000	0.000	0.085	0.000	Shortfall of Sites	0.159	Low Residential	RS-1	0	0	0	12.615	0.085		Residential - Single Family Residence, 1	198B137 134		Mission Hills - Panorama City - North Hills	No	MI	ADU
Los Angeles	9426 ALDEA AVE	91325	2692009004	0.000	0.000	0.085	0.000	Shortfall of Sites	0.459	Very Low I Residential	RA-1	0	0	0	4.357	0.085		Residential - Single Family Residence - Pool, 1	198B133 134		Northridge	No	MI	ADU
Los Angeles	9369 BALCOM AVE	91325	2766003017	0.000	0.000	0.085	0.000	Shortfall of Sites	0.409	Very Low I Residential	RA-1	0	0	0	4.892	0.085		Residential - Single Family Residence - Pool, 1	198B129 134		Northridge	No	MI	ADU

Jurisdiction Name	Site Address/Intersection	5 Digit ZIP Code	Assessor Parcel Number	Very Low-Income	Low-Income	Moderate-Income	Above Moderate-Income	Type of Shortfall	Parcel Size (Acres)	Current General Plan Designation	Current Zoning	Proposed General Plan (GP) Designation	Proposed Zoning	Minimum Density Allowed	Maximum Density Allowed	Total Capacity	Vacant/ Nonvacant	Description of Existing Uses	PIN	Base Density Per Acre	Community Plan Area	Rent Stabalization Ordinance	Income Category	Applicable Rezoning Program (Program informing values in Column Q listed first)
Los Angeles	9326 TAMPA AVE	91324	2762022040	0.000	0.000	0.085	0.000	Shortfall of Sites	0.175	Low I Residential	RS-1	0	0	0	11.458	0.085		Residential - Single Family Residence, 1	198B117 134		Northridge	No	MI	ADU
Los Angeles	8954 ENFIELD AVE	91325	2768003007	0.000	0.000	0.085	0.000	Shortfall of Sites	0.484	Very Low I Residential	RA-1	0	0	0	4.133	0.085		Residential - Single Family Residence, 1	195B129 134		Northridge	No	MI	ADU
Los Angeles	8449 PINELAKE DR	91304	2005015010	0.000	0.000	0.085	0.000	Shortfall of Sites	0.279	Very Low II Residential	RE11-1	0	0	0	7.174	0.085		Residential - Single Family Residence, 1	192B093 134		Chatsworth - Porter Ranch	No	MI	ADU
Los Angeles	5812 ALCOVE AVE	91607	2341008003	0.000	0.000	0.085	0.000	Shortfall of Sites	0.157	Low Residential	R1-1	0	0	0	12.737	0.085		Residential - Single Family Residence, 1	174B161 134		North Hollywood - Valley Village	No	MI	ADU
Los Angeles	5350 ALCOVE AVE	91607	2346027016	0.000	0.000	0.085	0.000	Shortfall of Sites	0.153	Low Residential	R1-1	0	0	0	13.040	0.085		Residential - Single Family Residence, 1	171B161 134		North Hollywood - Valley Village	No	MI	ADU
Los Angeles	15149 WEDDINGTON ST	91411	2250004028	0.000	0.000	0.085	0.000	Shortfall of Sites	0.256	Very Low Residential	RE11-1-RIO	0	0	0	7.800	0.085		Residential - Single Family Residence - Pool, 1	172-5A147 134		Van Nuys - North Sherman Oaks	No	MI	ADU
Los Angeles	5314 NATICK AVE	91411	2249017010	0.000	0.000	0.085	0.000	Shortfall of Sites	0.152	Low Residential	R1-1	0	0	0	13.123	0.085		Residential - Single Family Residence, 1	172-5A149 134		Van Nuys - North Sherman Oaks	No	MI	ADU
Los Angeles	15129 OTSEGO ST	91403	2263007018	0.000	0.000	0.085	0.000	Shortfall of Sites	0.155	Low Residential	R1-1-RIO	0	0	0	12.900	0.085		Residential - Single Family Residence - Pool, 1	171A147 134		Van Nuys - North Sherman Oaks	No	MI	ADU
Los Angeles	14739 OTSEGO ST	91403	2263037044	0.000	0.000	0.085	0.000	Shortfall of Sites	0.155	Low Residential	R1-1-RIO	0	0	0	12.912	0.085		Residential - Single Family Residence, 1	171A149 134		Van Nuys - North Sherman Oaks	No	MI	ADU
Los Angeles	14548 OTSEGO ST	91403	2263033031	0.000	0.000	0.085	0.000	Shortfall of Sites	0.161	Low Residential	R1-1-RIO	0	0	0	12.409	0.085		Residential - Single Family Residence, 1	171A151 134		Van Nuys - North Sherman Oaks	No	MI	ADU
Los Angeles	4933 CARTWRIGHT AVE	91601	2421003007	0.000	0.000	0.085	0.000	Shortfall of Sites	0.154	Low Residential	R1-1	0	0	0	12.982	0.085		Residential - Single Family Residence, 1	168B177 134		North Hollywood - Valley Village	No	MI	ADU
Los Angeles	13220 MORRISON ST	91423	2358010029	0.000	0.000	0.085	0.000	Shortfall of Sites	0.186	Low Residential	R1-1	0	0	0	10.742	0.085		Residential - Single Family Residence - Pool, 1	168B157 134		Van Nuys - North Sherman Oaks	No	MI	ADU
Los Angeles	12762 LANDALE ST	91604	2362014029	0.000	0.000	0.085	0.000	Shortfall of Sites	0.267	Low Residential	R1-1-RIO	0	0	0	7.482	0.085		Residential - Single Family Residence - Pool, 1	165B161 134		Sherman Oaks - Studio City - Toluca Lake - Cahuenga Pass	No	MI	ADU
Los Angeles	4440 LEMP AVE	91602	2365006007	0.000	0.000	0.085	0.000	Shortfall of Sites	0.248	Low Residential	R1-1-RIO	0	0	0	8.067	0.085		Residential - Single Family Residence - Pool, 1	165B169 134		Sherman Oaks - Studio City - Toluca Lake - Cahuenga Pass	No	MI	ADU
Los Angeles	4141 ELMER AVE	91602	2366030013	0.000	0.000	0.085	0.000	Shortfall of Sites	0.155	Low Residential	R1-1-RIO	0	0	0	12.907	0.085		Residential - Single Family Residence - Pool, 1	162B173 134		Sherman Oaks - Studio City - Toluca Lake - Cahuenga Pass	No	MI	ADU
Los Angeles	5244 LIVE OAK VIEW AVE	90041	5682014020	0.000	0.000	0.085	0.000	Shortfall of Sites	0.172	Low Residential	R1-1	0	0	0	11.615	0.085		Residential - Single Family Residence, 1	163-5A219 134		Northeast Los Angeles	No	MI	ADU
Los Angeles	5244 VINCENT AVE	90041	5669015007	0.000	0.000	0.085	0.000	Shortfall of Sites	0.182	Low Residential	R1-1	0	0	0	10.976	0.085		Residential - Single Family Residence, 1	163-5A225 134		Northeast Los Angeles	No	MI	ADU
Los Angeles	333 COMSTOCK AVE	90024	4359003037	0.000	0.000	0.085	0.000	Shortfall of Sites	0.225	Low Residential	R1-1	0	0	0	8.880	0.085		Residential - Single Family Residence - Pool, 1	138B153 134		Westwood	No	MI	ADU
Los Angeles	11060 W SUNSET BLVD	90049	4366023001	0.000	0.000	0.085	0.000	Shortfall of Sites	0.358	Low Residential	R1-1	0	0	0	5.579	0.085		Residential - Single Family Residence - Pool, 1	138B149 134		Westwood	No	MI	ADU
Los Angeles	340 S GLENROY AVE	90049	4366020034	0.000	0.000	0.085	0.000	Shortfall of Sites	0.167	Low Residential	R1-1	0	0	0	11.944	0.085		Residential - Single Family Residence, 1	135B145 134		Westwood	No	MI	ADU
Los Angeles	724 WARNER AVE	90024	4360027007	0.000	0.000	0.085	0.000	Shortfall of Sites	0.278	Low Residential	R1-1	0	0	0	7.196	0.085		Residential - Single Family Residence, 1	135B153 134		Westwood	No	MI	ADU
Los Angeles	4758 W 8TH ST	90005	5090005001	0.000	0.000	0.085	0.000	Shortfall of Sites	0.384	Low II Residential	R1V3-RG	0	0	0	5.204	0.085		Residential - Single Family Residence - Pool, 1	132B185 134		Wilshire	No	MI	ADU
Los Angeles	1165 RODEO DR	90035	4330019019	0.000	0.000	0.085	0.000	Shortfall of Sites	0.233	Low Residential	R1-1-O	0	0	0	8.583	0.085		Residential - Single Family Residence, 1	132A165 134		West Los Angeles	No	MI	ADU
Los Angeles	1160 BEVERWIL DR	90035	4330024009	0.000	0.000	0.085	0.000	Shortfall of Sites	0.152	Low Residential	R1-1-O	0	0	0	13.150	0.085		Residential - Single Family Residence, 1	132A167 134		West Los Angeles	No	MI	ADU
Los Angeles	311 S MEDIO DR	90049	4405033010	0.000	0.000	0.085	0.000	Shortfall of Sites	0.184	Low Residential	R1-1	0	0	0	10.898	0.085		Residential - Single Family Residence - Pool, 1	129B141 134		Brentwood - Pacific Palisades	No	MI	ADU
Los Angeles	1954 GREENFIELD AVE	90025	4323011008	0.000	0.000	0.085	0.000	Shortfall of Sites	0.170	Low Residential	R1-1	0	0	0	11.751	0.085		Residential - Single Family Residence - Pool, 1	126B153 134		West Los Angeles	No	MI	ADU
Los Angeles	2733 MONTE MAR TER	90064	4308007003	0.000	0.000	0.085	0.000	Shortfall of Sites	0.152	Low Residential	R1V2-O	0	0	0	13.169	0.085		Residential - Single Family Residence, 1	126B165 134		West Los Angeles	No	MI	ADU
Los Angeles	10348 MONTE MAR DR	90064	4308002005	0.000	0.000	0.085	0.000	Shortfall of Sites	0.152	Low Residential	R1V2-O	0	0	0	13.200	0.085		Residential - Single Family Residence, 1	126B161 134		West Los Angeles	No	MI	ADU
Los Angeles	3014 QUEENSBURY DR	90064	4316011002	0.000	0.000	0.085	0.000	Shortfall of Sites	0.198	Low Residential	R1V2	0	0	0	10.085	0.085		Residential - Single Family Residence - Pool, 1	123B161 134		West Los Angeles	No	MI	ADU
Los Angeles	9905 STELLBAR PL	90064	4316028016	0.000	0.000	0.085	0.000	Shortfall of Sites	0.280	Low Residential	R1V2	0	0	0	7.147	0.085		Residential - Single Family Residence - Pool, 1	123B165 134		West Los Angeles	No	MI	ADU
Los Angeles	3201 BARRY AVE	90066	4250010027	0.000	0.000	0.085	0.000	Shortfall of Sites	0.165	Low Residential	R1V2	0	0	0	12.100	0.085		Residential - Single Family Residence, 1	117B153 134		Palms - Mar Vista - Del Rey	No	MI	ADU
Los Angeles	3471 GRAND VIEW BLVD	90066	4248017029	0.000	0.000	0.085	0.000	Shortfall of Sites	0.163	Low Residential	R1V2	0	0	0	12.244	0.085		Residential - Single Family Residence, 1	114B153 134		Palms - Mar Vista - Del Rey	No	MI	ADU
Los Angeles	7648 BOEING AVE	90045	4106009010	0.000	0.000	0.085	0.000	Shortfall of Sites	0.161	Low Residential	R1-1	0	0	0	12.460	0.085		Residential - Single Family Residence, 1	099B169 134		Westchester - Playa del Rey	No	MI	ADU
Los Angeles	1921 PISA PL	90732	7559029010	0.000	0.000	0.085	0.000	Shortfall of Sites	0.165	Low II Residential	R1-1XL	0	0	0	12.088	0.085		Residential - Single Family Residence, 1	015B189 134		San Pedro	No	MI	ADU
Los Angeles	12615 JOLETTE AVE	91344	2608005020	0.000	0.000	0.085	0.000	Shortfall of Sites	0.301	Very Low II Residential	RE11-1	0	0	0	6.640	0.085		Residential - Single Family Residence - Pool, 1	219B133 135		Granada Hills - Knollwood	No	MI	ADU
Los Angeles	16701 PINERIDGE DR	91344	2609012015	0.000	0.000	0.085	0.000	Shortfall of Sites	0.385	Very Low I Residential	RA-1	0	0	0	5.194	0.085		Residential - Single Family Residence - Pool, 1	219B137 135		Granada Hills - Knollwood	No	MI	ADU
Los Angeles	12129 SALEM DR	91344	2606010017	0.000	0.000	0.085	0.000	Shortfall of Sites	0.281	Very Low II Residential	RE11-1	0	0	0	7.111	0.085		Residential - Single Family Residence - Pool, 1	216B133 135		Granada Hills - Knollwood	No	MI	ADU
Los Angeles	12146 RAHN AVE	91344	2605008047	0.000	0.000	0.085	0.000	Shortfall of Sites	0.335	Very Low II Residential	RE11-1	0	0	0	5.977	0.085		Residential - Single Family Residence - Pool, 1	216B137 135		Granada Hills - Knollwood	No	MI	ADU
Los Angeles	11720 MCLENNAN AVE	91344	2610002040	0.000	0.000	0.085	0.000	Shortfall of Sites	0.176	Low I Residential	RS-1	0	0	0	11.374	0.085		Residential - Single Family Residence, 1	213B133 135		Granada Hills - Knollwood	No	MI	ADU
Los Angeles	11708 HAYVENHURST AVE	91344	2610022019	0.000	0.000	0.085	0.000	Shortfall of Sites	0.172	Low I Residential	RS-1	0	0	0	11.616	0.085		Residential - Single Family Residence - Pool, 1	213B137 135		Granada Hills - Knollwood	No	MI	ADU
Los Angeles	17148 INDEX ST	91344	2697011019	0.000	0.000	0.085	0.000	Shortfall of Sites	0.202	Low I Residential	RS-1	0	0	0	9.903	0.085		Residential - Single Family Residence, 1	210B133 135		Granada Hills - Knollwood	No	MI	ADU
Los Angeles	15852 INDEX ST	91344	2666026014	0.000	0.000	0.085	0.000	Shortfall of Sites	0.173	Low I Residential	RS-1	0	0	0	11.571	0.085		Residential - Single Family Residence, 1	210B141 135		Granada Hills - Knollwood	No	MI	ADU
Los Angeles	17841 DONMETZ ST	91344	2711018010	0.000	0.000	0.085	0.000	Shortfall of Sites	0.414	Very Low I Residential	RA-1	0	0	0	4.828	0.085		Residential - Single Family Residence - Pool, 1	210B129 135		Granada Hills - Knollwood	No	MI	ADU
Los Angeles	18312 INDEX ST	91326	2715026027	0.000	0.000	0.085	0.000	Shortfall of Sites	0.313	Very Low II Residential	RE11-1	0	0	0	6.390	0.085		Residential - Single Family Residence - Pool, 1	210B125 135		Northridge	No	MI	ADU
Los Angeles	19331 LUDLOW ST	91326	2718001010	0.000	0.000	0.085	0.000	Shortfall of Sites	0.172	Low I Residential	RS-1	0	0	0	11.595	0.085		Residential - Single Family Residence, 1	210B117 135		Northridge	No	MI	ADU
Los Angeles	20443 NASHVILLE ST	91311	2707026013	0.000	0.000	0.085	0.000	Shortfall of Sites	0.406	Very Low I Residential	RA-1-K	0	0	0	4.929	0.085		Residential - Single Family Residence - Planned Unit Development (PUD), 1	210B109 135		Chatsworth - Porter Ranch	No	MI	ADU
Los Angeles	10941 OSO AVE	91311	2707032012	0.000	0.000	0.085	0.000	Shortfall of Sites	0.402	Very Low I Residential	RA-1-K	0	0	0	4.978	0.085		Residential - Single Family Residence - Pool and Misc., 1	210B113 135		Chatsworth - Porter Ranch	No	MI	ADU
Los Angeles	10816 YOLANDA AVE	91326	2717017052	0.000	0.000	0.085	0.000	Shortfall of Sites	0.299	Very Low II Residential	RE11-1	0	0	0	6.690	0.085		Residential - Single Family Residence - Pool, 1	207B121 135		Northridge	No	MI	ADU
Los Angeles	20727 TRIBUNE ST	91311	2706009030	0.000	0.000	0.085	0.000	Shortfall of Sites	0.207	Low I Residential	RE9-1	0	0	0	9.670	0.085		Residential - Single Family Residence, 1	207B109 135		Chatsworth - Porter Ranch	No	MI	ADU
Los Angeles	18247 BERMUDA ST	91326	2715011024	0.000	0.000	0.085	0.000	Shortfall of Sites	0.252	Very Low II Residential	RE11-1	0	0	0	7.924	0.085		Residential - Single Family Residence, 1	207B125 135		Northridge	No	MI	ADU
Los Angeles	21903 GERMAIN ST	91311	2722033022	0.000	0.000	0.085	0.000	Shortfall of Sites	0.215	Low I Residential	RS-1	0	0	0	9.316	0.085		Residential - Single Family Residence - Pool, 1	207B101 135		Chatsworth - Porter Ranch	No	MI	ADU
Los Angeles	10636 ARNEL PL	91311	2707020013	0.000	0.000	0.085	0.000	Shortfall of Sites	0.447	Very Low I Residential	RA-1	0	0	0	4.478	0.085		Residential - Single Family Residence - Pool, 1	207B113 135		Chatsworth - Porter Ranch	No	MI	ADU
Los Angeles	10353 VARIEL AVE	91311	2706020011	0.000	0.000	0.085	0.000	Shortfall of Sites	0.193	Very Low I Residential	RS-1	0	0	0	10.366	0.085		Residential - Single Family Residence - Pool, 1	204B105 135		Chatsworth - Porter Ranch	No	MI	ADU
Los Angeles	10341 ODESSA AVE	91344	2679023015	0.000	0.000	0.085	0.000	Shortfall of Sites	0.226	Low I Residential	RS-1	0	0	0	8.835	0.085		Residential - Single Family Residence, 1	204B137 135		Granada Hills - Knollwood	No	MI	ADU
Los Angeles	10361 PEACH AVE	91345	2649017004	0.000	0.000	0.085	0.000	Shortfall of Sites	0.173	Low Residential	RS-1	0	0	0	11.580	0.085		Residential - Single Family Residence - Pool, 1	204B145 135		Mission Hills - Panorama City - North Hills	No	MI	ADU
Los Angeles	15718 HIAWATHA ST	91344	2661009007	0.000	0.000	0.085	0.000	Shortfall of Sites	0.173	Low I Residential	RS-1	0	0	0	11.536	0.085		Residential - Single Family Residence - Pool, 1	204B141 135		Granada Hills - Knollwood	No	MI	ADU
Los Angeles	10320 VASSAR AVE	91311	2722017019	0.000	0.000	0.085	0.000	Shortfall of Sites	0.157	Low II Residential	R1-2	0	0	0	12.771	0.085		Residential - Single Family Residence, 1	204B101 135		Chatsworth - Porter Ranch	No	MI	ADU
Los Angeles	17438 BLACKHAWK ST	91344	2733023024	0.000	0.000	0.085	0.000	Shortfall of Sites	0.175	Low I Residential	RS-1	0	0	0	11.428	0.085		Residential - Single Family Residence, 1	204B129 135		Granada Hills - Knollwood	No	MI	ADU
Los Angeles	20608 BLACKHAWK ST	91311	2707013009	0.000	0.000	0.085	0.000	Shortfall of Sites	0.235	Very Low II Residential	RE11-1	0	0	0	8.510	0.085		Residential - Single Family Residence - Pool, 1	204B109 135		Chatsworth - Porter Ranch	No	MI	ADU
Los Angeles	10323 SYLVIA AVE	91326	2728009025	0.000	0.000	0.085	0.000	Shortfall of Sites	0.380	Very Low I Residential	RA-1	0	0	0	5.265	0.085		Residential - Single Family Residence - Pool, 1	204B117 135		Northridge	No	MI	ADU
Los Angeles	10327 WISH AVE	91344	2695017016	0.000	0.000	0.085	0.000	Shortfall of Sites	0.259	Low I Residential	RS-1	0	0	0	7.709	0.085		Residential - Single Family Residence, 1	204B133 135		Granada Hills - Knollwood	No	MI	ADU
Los Angeles	18416 BLACKHAWK ST	91326	2731017004	0.000	0.000	0.085	0.000	Shortfall of Sites	0.251	Very Low II Residential	RE11-1	0	0	0	7.984	0.085		Residential - Single Family Residence, 1	204B125 135		Northridge	No	MI	ADU
Los Angeles	9909 GERALD AVE	91343	2685013058	0.000	0.000	0.085	0.000	Shortfall of Sites	0.174	Low I Residential	RS-1	0	0	0	11.481	0.085		Residential - Single Family Residence - Pool, 1	201B137 135		Granada Hills - Knollwood	No	MI	ADU
Los Angeles	16851 LASSEN ST	91343	2685009009	0.000	0.000	0.085	0.000	Shortfall of Sites	0.154	Low I Residential	RS-1	0	0	0	12.976	0.085		Residential - Single Family Residence, 1	201B133 135		Granada Hills - Knollwood	No	MI	ADU
Los Angeles	9865 GEYSER AVE	91324	2763022001	0.000	0.000	0.085	0.000	Shortfall of Sites	0.185	Low I Residential	RS-1	0	0	0	10.806	0.085		Residential - Single Family Residence - Pool, 1	201B121 135		Northridge	No	MI	ADU
Los Angeles	10019 LEONA ST	91042	2570008012	0.000	0.000	0.085	0.000	Shortfall of Sites	0.161	Low Residential	R1-1-RFA	0	0	0	12.448	0.085		Residential - Single Family Residence, 1	202-5A203 135		Sunland - Tujunga - Lake View Terrace - Shadow Hills - East La Tuna Canyon	No	MI	ADU
Los Angeles	17542 LABRADOR ST	91325	2755012007	0.000	0.000	0.085	0.000	Shortfall of Sites	0.380	Very Low I Residential	RA-1	0	0	0	5.262	0.085		Residential - Single Family Residence, 1	201B129 135		Northridge	No	MI	ADU
Los Angeles	16451 GLEDHILL ST	91343	2676001033	0.000	0.000	0.085	0.000	Shortfall of Sites	0.158	Low Residential	RS-1	0	0	0	12.673	0.085		Residential - Single Family Residence - Pool, 1	198B137 135		Mission Hills - Panorama City - North Hills	No	MI	ADU
Los Angeles	9632 SALUDA AVE	91042	2571006048	0.000	0.000	0.085	0.000	Shortfall of Sites	0.152	Low Residential	R1-1-RFA	0	0	0	13.201	0.085		Residential - Single Family Residence, 1	198B205 135		Sunland - Tujunga - Lake View Terrace - Shadow Hills - East La Tuna Canyon	No	MI	ADU
Los Angeles	9368 BALCOM AVE	91325	2766002033	0.000	0.000	0.085	0.000	Shortfall of Sites	0.409	Very Low I Residential	RA-1	0	0	0	4.888	0.085		Residential - Single Family Residence, 1	198B129 135		Northridge	No	MI	ADU
Los Angeles	8941 ZELZAH AVE	91325	2768003006	0.000	0.000	0.085	0.000	Shortfall of Sites	0.483	Very Low I Residential	RA-1	0	0	0	4.137	0.085		Residential - Single Family Residence - Pool, 1	195B129 135		Northridge	No	MI	ADU
Los Angeles	5813 GOODLAND AVE	91607	2341008016	0.000	0.000	0.085	0.000	Shortfall of Sites	0.157	Low Residential	R1-1	0	0	0	12.718	0.085		Residential - Single Family Residence - Pool, 1	174B161 135		North Hollywood - Valley Village	No	MI	ADU

Jurisdiction Name	Site Address/Intersection	5 Digit ZIP Code	Assessor Parcel Number	Very Low-Income	Low-Income	Moderate-Income	Above Moderate-Income	Type of Shortfall	Parcel Size (Acres)	Current General Plan Designation	Current Zoning	Proposed General Plan (GP) Designation	Proposed Zoning	Minimum Density Allowed	Maximum Density Allowed	Total Capacity	Vacant/ Nonvacant	Description of Existing Uses	PIN	Base Density Per Acre	Community Plan Area	Rent Stabalization Ordinance	Income Category	Applicable Rezoning Program (Program informing values in Column Q listed first)
Los Angeles	5320 MECCA AVE	91356	2161017029	0.000	0.000	0.085	0.000	Shortfall of Sites	0.230	Low II Residential	R1-1	0	0	0	8.680	0.085		Residential - Single Family Residence - Pool, 1	171B125 135		Encino - Tarzana	No	MI	ADU
Los Angeles	5355 BUFFALO AVE	91401	2344029021	0.000	0.000	0.085	0.000	Shortfall of Sites	0.149	Low Residential	R1-1	0	0	0	13.384	0.085		Residential - Single Family Residence, 1	171B157 135		Van Nuys - North Sherman Oaks	No	MI	ADU
Los Angeles	5353 ALCOVE AVE	91607	2346027015	0.000	0.000	0.085	0.000	Shortfall of Sites	0.151	Low Residential	R1-1	0	0	0	13.268	0.085		Residential - Single Family Residence, 1	171B161 135		North Hollywood - Valley Village	No	MI	ADU
Los Angeles	15143 WEDDINGTON ST	91411	2250004027	0.000	0.000	0.085	0.000	Shortfall of Sites	0.256	Very Low Residential	RE11-1-RIO	0	0	0	7.800	0.085		Residential - Single Family Residence, 1	172-5A147 135		Van Nuys - North Sherman Oaks	No	MI	ADU
Los Angeles	5319 CEDROS AVE	91411	2249017016	0.000	0.000	0.085	0.000	Shortfall of Sites	0.281	Low Residential	R1-1	0	0	0	7.110	0.085		Residential - Single Family Residence, 1	172-5A149 135		Van Nuys - North Sherman Oaks	No	MI	ADU
Los Angeles	14733 OTSEGO ST	91403	2263037043	0.000	0.000	0.085	0.000	Shortfall of Sites	0.156	Low Residential	R1-1-RIO	0	0	0	12.819	0.085		Residential - Single Family Residence, 1	171A149 135		Van Nuys - North Sherman Oaks	No	MI	ADU
Los Angeles	17921 PALORA ST	91316	2182006020	0.000	0.000	0.085	0.000	Shortfall of Sites	0.185	Low II Residential	RS-1	0	0	0	10.787	0.085		Residential - Single Family Residence, 1	168B129 135		Encino - Tarzana	No	MI	ADU
Los Angeles	4932 DENNY AVE	91601	2421003006	0.000	0.000	0.085	0.000	Shortfall of Sites	0.154	Low Residential	R1-1	0	0	0	12.976	0.085		Residential - Single Family Residence - Pool, 1	168B177 135		North Hollywood - Valley Village	No	MI	ADU
Los Angeles	13214 MORRISON ST	91423	2358010030	0.000	0.000	0.085	0.000	Shortfall of Sites	0.186	Low Residential	R1-1	0	0	0	10.743	0.085		Residential - Single Family Residence, 1	168B157 135		Van Nuys - North Sherman Oaks	No	MI	ADU
Los Angeles	4923 WORTSER AVE	91423	2358025005	0.000	0.000	0.085	0.000	Shortfall of Sites	0.170	Low Residential	R1-1	0	0	0	11.734	0.085		Residential - Single Family Residence, 1	168B161 135		Van Nuys - North Sherman Oaks	No	MI	ADU
Los Angeles	4925 AGNES AVE	91607	2355009026	0.000	0.000	0.085	0.000	Shortfall of Sites	0.164	Low Residential	R1-1	0	0	0	12.181	0.085		Residential - Single Family Residence, 1	168B165 135		North Hollywood - Valley Village	No	MI	ADU
Los Angeles	14822 HUSTON ST	91403	2263020004	0.000	0.000	0.085	0.000	Shortfall of Sites	0.155	Low Residential	R1-1-RIO	0	0	0	12.907	0.085		Residential - Single Family Residence, 1	169-5A149 135		Van Nuys - North Sherman Oaks	No	MI	ADU
Los Angeles	4841 SYLMAR AVE	91423	2248005012	0.000	0.000	0.085	0.000	Shortfall of Sites	0.155	Low Residential	R1-1-RIO	0	0	0	12.900	0.085		Residential - Single Family Residence - Pool, 1	169-5A151 135		Van Nuys - North Sherman Oaks	No	MI	ADU
Los Angeles	4427 KATHERINE AVE	91423	2265018016	0.000	0.000	0.085	0.000	Shortfall of Sites	0.155	Low Residential	R1-1-RIO	0	0	0	12.903	0.085		Residential - Single Family Residence - Pool, 1	165B153 135		Sherman Oaks - Studio City - Toluca Lake - Cahuenga Pass	No	MI	ADU
Los Angeles	12802 LANDALE ST	91604	2362014030	0.000	0.000	0.085	0.000	Shortfall of Sites	0.267	Low Residential	R1-1-RIO	0	0	0	7.482	0.085		Residential - Single Family Residence, 1	165B161 135		Sherman Oaks - Studio City - Toluca Lake - Cahuenga Pass	No	MI	ADU
Los Angeles	4435 LEMP AVE	91602	2365003005	0.000	0.000	0.085	0.000	Shortfall of Sites	0.237	Low Residential	R1-1-RIO	0	0	0	8.441	0.085		Residential - Single Family Residence - Pool, 1	165B169 135		Sherman Oaks - Studio City - Toluca Lake - Cahuenga Pass	No	MI	ADU
Los Angeles	15015 GREENLEAF ST	91403	2276010032	0.000	0.000	0.085	0.000	Shortfall of Sites	0.197	Low Residential	RE11-1	0	0	0	10.178	0.085		Residential - Single Family Residence, 1	166-5A147 135		Sherman Oaks - Studio City - Toluca Lake - Cahuenga Pass	No	MI	ADU
Los Angeles	14839 GREENLEAF ST	91403	2276012001	0.000	0.000	0.085	0.000	Shortfall of Sites	0.172	Low Residential	RE11-1	0	0	0	11.616	0.085		Residential - Single Family Residence, 1	166-5A149 135		Sherman Oaks - Studio City - Toluca Lake - Cahuenga Pass	No	MI	ADU
Los Angeles	4140 ELMER AVE	91602	2366029010	0.000	0.000	0.085	0.000	Shortfall of Sites	0.155	Low Residential	R1-1-RIO	0	0	0	12.912	0.085		Residential - Single Family Residence, 1	162B173 135		Sherman Oaks - Studio City - Toluca Lake - Cahuenga Pass	No	MI	ADU
Los Angeles	4100 TROOST AVE	91604	2368011028	0.000	0.000	0.085	0.000	Shortfall of Sites	0.257	Very Low Residential	RE11-1-RIO	0	0	0	7.780	0.085		Residential - Single Family Residence - Pool, 1	162B169 135		Sherman Oaks - Studio City - Toluca Lake - Cahuenga Pass	No	MI	ADU
Los Angeles	5252 COLLEGE VIEW AVE	90041	5682017015	0.000	0.000	0.085	0.000	Shortfall of Sites	0.172	Low Residential	R1-1	0	0	0	11.629	0.085		Residential - Single Family Residence, 1	163-5A221 135		Northeast Los Angeles	No	MI	ADU
Los Angeles	4500 LINCOLN AVE	90041	5474026007	0.000	0.000	0.085	0.000	Shortfall of Sites	0.853	Limited Manufacturing	M1-1	0	0	0	2.346	0.085		Industrial - Light Manufacturing - One Story, 1	156A221 135		Northeast Los Angeles	No	MI	ADU
Los Angeles	3433 LA CLEDE AVE	90039	5436006021	0.000	0.000	0.085	0.000	Shortfall of Sites	0.155	Low Residential	R1-1-RIO	0	0	0	12.907	0.085		Residential - Single Family Residence, 1	153B209 135		Northeast Los Angeles	No	MI	ADU
Los Angeles	4430 CROMWELL AVE	90027	5588027012	0.000	0.000	0.085	0.000	Shortfall of Sites	0.209	Low II Residential	RS-1	0	0	0	9.559	0.085		Residential - Single Family Residence, 1	153A201 135		Hollywood	No	MI	ADU
Los Angeles	251 S CITRUS AVE	90036	5513026017	0.000	0.000	0.085	0.000	Shortfall of Sites	0.155	Low II Residential	R1V3-RG	0	0	0	12.906	0.085		Residential - Single Family Residence, 1	135B181 135		Wilshire	No	MI	ADU
Los Angeles	719 WARNER AVE	90024	4360020028	0.000	0.000	0.085	0.000	Shortfall of Sites	0.217	Low Residential	R1-1	0	0	0	9.237	0.085		Residential - Single Family Residence, 1	135B153 135		Westwood	No	MI	ADU
Los Angeles	800 S TREMAINE AVE	90005	5090004008	0.000	0.000	0.085	0.000	Shortfall of Sites	0.534	Low II Residential	R1V3-RG	0	0	0	3.746	0.085		Residential - Single Family Residence, 1	132B185 135		Wilshire	No	MI	ADU
Los Angeles	1933 THAYER AVE	90025	4317007023	0.000	0.000	0.085	0.000	Shortfall of Sites	0.154	Low Residential	R1-1-O	0	0	0	12.981	0.085		Residential - Single Family Residence, 1	129B157 135		West Los Angeles	No	MI	ADU
Los Angeles	306 S ANITA AVE	90049	4405033014	0.000	0.000	0.085	0.000	Shortfall of Sites	0.189	Low Residential	R1-1	0	0	0	10.560	0.085		Residential - Single Family Residence, 1	129B141 135		Brentwood - Pacific Palisades	No	MI	ADU
Los Angeles	2100 DUXBURY CIR	90034	4309014001	0.000	0.000	0.085	0.000	Shortfall of Sites	0.214	Low Residential	R1V2-O	0	0	0	9.357	0.085		Residential - Single Family Residence, 1	126B165 135		West Los Angeles	No	MI	ADU
Los Angeles	2981 CLUB DR	90064	4316028005	0.000	0.000	0.085	0.000	Shortfall of Sites	0.266	Low Residential	R1V2	0	0	0	7.511	0.085		Residential - Single Family Residence - Pool, 1	123B165 135		West Los Angeles	No	MI	ADU
Los Angeles	11616 FRANCIS PL	90066	4234013027	0.000	0.000	0.085	0.000	Shortfall of Sites	0.158	Low Residential	R1V2	0	0	0	12.696	0.085		Residential - Single Family Residence, 1	114B157 135		Palms - Mar Vista - Del Rey	No	MI	ADU
Los Angeles	3515 MOUNTAIN VIEW AVE	90066	4248023033	0.000	0.000	0.085	0.000	Shortfall of Sites	0.246	Low Residential	R1V2	0	0	0	8.124	0.085		Residential - Single Family Residence - Pool, 1	114B153 135		Palms - Mar Vista - Del Rey	No	MI	ADU
Los Angeles	7654 BOEING AVE	90045	4106009009	0.000	0.000	0.085	0.000	Shortfall of Sites	0.180	Low Residential	R1-1	0	0	0	11.139	0.085		Residential - Single Family Residence, 1	099B169 135		Westchester - Playa del Rey	No	MI	ADU
Los Angeles	8400 CROYDON AVE	90045	4107029013	0.000	0.000	0.085	0.000	Shortfall of Sites	0.152	Low Residential	R1-1	0	0	0	13.201	0.085		Residential - Single Family Residence, 1	096B169 135		Westchester - Playa del Rey	No	MI	ADU
Los Angeles	1929 PISA PL	90732	7559029013	0.000	0.000	0.085	0.000	Shortfall of Sites	0.172	Low II Residential	R1-1XL	0	0	0	11.633	0.085		Residential - Single Family Residence, 1	015B189 135		San Pedro	No	MI	ADU
Los Angeles	1323 S DODSON AVE	90732	7560014001	0.000	0.000	0.085	0.000	Shortfall of Sites	0.186	Low II Residential	R1-1XL	0	0	0	10.754	0.085		Residential - Single Family Residence - Pool and Misc., 1	012B193 135		San Pedro	No	MI	ADU
Los Angeles	17241 ARYE PL	91344	2608007012	0.000	0.000	0.085	0.000	Shortfall of Sites	0.273	Very Low II Residential	RE11-1-H	0	0	0	7.336	0.085		Residential - Single Family Residence, 1	219B133 136		Granada Hills - Knollwood	No	MI	ADU
Los Angeles	16561 KNOLLWOOD DR	91344	2609012012	0.000	0.000	0.085	0.000	Shortfall of Sites	0.388	Very Low I Residential	RA-1	0	0	0	5.149	0.085		Residential - Single Family Residence - Pool, 1	219B137 136		Granada Hills - Knollwood	No	MI	ADU
Los Angeles	12116 MONOGRAM AVE	91344	2609028030	0.000	0.000	0.085	0.000	Shortfall of Sites	0.256	Very Low II Residential	RE11-1	0	0	0	7.807	0.085		Residential - Single Family Residence - Pool, 1	216B137 136		Granada Hills - Knollwood	No	MI	ADU
Los Angeles	11705 GERALD AVE	91344	2610024007	0.000	0.000	0.085	0.000	Shortfall of Sites	0.186	Low I Residential	RS-1	0	0	0	10.764	0.085		Residential - Single Family Residence, 1	213B137 136		Granada Hills - Knollwood	No	MI	ADU
Los Angeles	17142 INDEX ST	91344	2697011021	0.000	0.000	0.085	0.000	Shortfall of Sites	0.193	Low I Residential	RS-1	0	0	0	10.367	0.085		Residential - Single Family Residence, 1	210B133 136		Granada Hills - Knollwood	No	MI	ADU
Los Angeles	11249 GOTHIC AVE	91344	2681021006	0.000	0.000	0.085	0.000	Shortfall of Sites	0.157	Low I Residential	RS-1	0	0	0	12.752	0.085		Residential - Single Family Residence, 1	210B137 136		Granada Hills - Knollwood	No	MI	ADU
Los Angeles	11017 SUNNYBRAE AVE	91311	2707033062	0.000	0.000	0.085	0.000	Shortfall of Sites	0.243	Very Low II Residential	RE11-1	0	0	0	8.216	0.085		Residential - Single Family Residence - Pool, 1	210B109 136		Chatsworth - Porter Ranch	No	MI	ADU
Los Angeles	10942 FULLBRIGHT AVE	91311	2707032002	0.000	0.000	0.085	0.000	Shortfall of Sites	0.402	Very Low I Residential	RA-1-K	0	0	0	4.978	0.085		Residential - Single Family Residence - Planned Unit Development (PUD), 1	210B113 136		Chatsworth - Porter Ranch	No	MI	ADU
Los Angeles	10833 YOLANDA AVE	91326	2717012021	0.000	0.000	0.085	0.000	Shortfall of Sites	0.253	Very Low II Residential	RE11-1	0	0	0	7.920	0.085		Residential - Single Family Residence, 1	207B121 136		Northridge	No	MI	ADU
Los Angeles	20721 TRIBUNE ST	91311	2706009031	0.000	0.000	0.085	0.000	Shortfall of Sites	0.207	Low I Residential	RE9-1	0	0	0	9.670	0.085		Residential - Single Family Residence - Pool, 1	207B109 136		Chatsworth - Porter Ranch	No	MI	ADU
Los Angeles	18239 BERMUDA ST	91326	2715011025	0.000	0.000	0.085	0.000	Shortfall of Sites	0.252	Very Low II Residential	RE11-1	0	0	0	7.923	0.085		Residential - Single Family Residence - Therapy Pool (Spa), 1	207B125 136		Northridge	No	MI	ADU
Los Angeles	10351 GOTHIC AVE	91344	2679017014	0.000	0.000	0.085	0.000	Shortfall of Sites	0.227	Low I Residential	RS-1	0	0	0	8.795	0.085		Residential - Single Family Residence - Pool, 1	204B137 136		Granada Hills - Knollwood	No	MI	ADU
Los Angeles	10372 MARKLEIN AVE	91345	2649016032	0.000	0.000	0.085	0.000	Shortfall of Sites	0.172	Low Residential	RS-1	0	0	0	11.603	0.085		Residential - Single Family Residence, 1	204B145 136		Mission Hills - Panorama City - North Hills	No	MI	ADU
Los Angeles	20600 BLACKHAWK ST	91311	2707013008	0.000	0.000	0.085	0.000	Shortfall of Sites	0.224	Very Low II Residential	RE11-1	0	0	0	8.936	0.085		Residential - Single Family Residence, 1	204B109 136		Chatsworth - Porter Ranch	No	MI	ADU
Los Angeles	10314 ENCINO AVE	91344	2733023038	0.000	0.000	0.085	0.000	Shortfall of Sites	0.285	Very Low II Residential	RE11-1	0	0	0	7.010	0.085		Residential - Single Family Residence - Pool, 1	204B129 136		Granada Hills - Knollwood	No	MI	ADU
Los Angeles	18406 BLACKHAWK ST	91326	2731017005	0.000	0.000	0.085	0.000	Shortfall of Sites	0.232	Very Low II Residential	RE11-1	0	0	0	8.608	0.085		Residential - Single Family Residence, 1	204B125 136		Northridge	No	MI	ADU
Los Angeles	16847 LASSEN ST	91343	2685009008	0.000	0.000	0.085	0.000	Shortfall of Sites	0.165	Low I Residential	RS-1	0	0	0	12.101	0.085		Residential - Single Family Residence - Pool, 1	201B133 136		Granada Hills - Knollwood	No	MI	ADU
Los Angeles	9908 WOODLEY AVE	91343	2669023014	0.000	0.000	0.085	0.000	Shortfall of Sites	0.185	Low I Residential	RS-1	0	0	0	10.829	0.085		Residential - Single Family Residence, 1	201B141 136		Granada Hills - Knollwood	No	MI	ADU
Los Angeles	9862 GEYSER AVE	91324	2763027004	0.000	0.000	0.085	0.000	Shortfall of Sites	0.187	Low I Residential	RS-1	0	0	0	10.721	0.085		Residential - Single Family Residence - Pool, 1	201B121 136		Northridge	No	MI	ADU
Los Angeles	17410 LABRADOR ST	91325	2755012042	0.000	0.000	0.085	0.000	Shortfall of Sites	0.335	Very Low I Residential	RA-1	0	0	0	5.964	0.085		Residential - Single Family Residence - Pool, 1	201B129 136		Northridge	No	MI	ADU
Los Angeles	9748 VARIEL AVE	91311	2746003021	0.000	0.000	0.085	0.000	Shortfall of Sites	0.723	Light Manufacturing	MR2-1	0	0	0	2.767	0.085		Industrial - Light Manufacturing - One Story, 1	201B105 136		Chatsworth - Porter Ranch	No	MI	ADU
Los Angeles	16439 GLEDHILL ST	91343	2676010033	0.000	0.000	0.085	0.000	Shortfall of Sites	0.171	Low Residential	RS-1	0	0	0	11.712	0.085		Residential - Single Family Residence - Pool, 1	198B137 136		Mission Hills - Panorama City - North Hills	No	MI	ADU
Los Angeles	9430 WISH AVE	91325	2692010045	0.000	0.000	0.085	0.000	Shortfall of Sites	0.345	Very Low II Residential	RE15-1	0	0	0	5.790	0.085		Residential - Single Family Residence - Pool, 1	198B133 136		Northridge	No	MI	ADU
Los Angeles	9172 ETON AVE	91311	2746010007	0.000	0.000	0.085	0.000	Shortfall of Sites	0.933	Light Manufacturing	QMR2-1	0	0	0	2.144	0.085		Industrial - Warehousing, Distribution, Storage - Warehousing, Distribution, Under 10,000 SF - One Story, 1	198B105 136		Chatsworth - Porter Ranch	No	MI	ADU
Los Angeles	8944 BALCOM AVE	91325	2768028012	0.000	0.000	0.085	0.000	Shortfall of Sites	0.390	Very Low I Residential	RA-1	0	0	0	5.125	0.085		Residential - Single Family Residence - Pool, 1	195B129 136		Northridge	No	MI	ADU
Los Angeles	17240 OSBORNE ST	91325	2690003013	0.000	0.000	0.085	0.000	Shortfall of Sites	0.209	Very Low I Residential	RA-1	0	0	0	9.585	0.085		Residential - Single Family Residence - Pool, 1	195B133 136		Northridge	No	MI	ADU
Los Angeles	8415 JASON AVE	91304	2005015038	0.000	0.000	0.085	0.000	Shortfall of Sites	0.258	Very Low II Residential	RE11-1	0	0	0	7.741	0.085		Residential - Single Family Residence - Pool, 1	192B093 136		Chatsworth - Porter Ranch	No	MI	ADU
Los Angeles	5339 VANALDEN AVE	91356	2163011011	0.000	0.000	0.085	0.000	Shortfall of Sites	0.425	Very Low I Residential	RA-1	0	0	0	4.710	0.085		Residential - Single Family Residence - Pool, 1	171B121 136		Encino - Tarzana	No	MI	ADU
Los Angeles	15137 WEDDINGTON ST	91411	2250004026	0.000	0.000	0.085	0.000	Shortfall of Sites	0.256	Very Low Residential	RE11-1-RIO	0	0	0	7.799	0.085		Residential - Single Family Residence - Pool, 1	172-5A147 136		Van Nuys - North Sherman Oaks	No	MI	ADU
Los Angeles	5310 BEVIS AVE	91411	2249023021	0.000	0.000	0.085	0.000	Shortfall of Sites	0.155	Low Residential	R1-1	0	0	0	12.924	0.085		Residential - Single Family Residence - Pool, 1	172-5A149 136		Van Nuys - North Sherman Oaks	No	MI	ADU

Jurisdiction Name	Site Address/Intersection	5 Digit ZIP Code	Assessor Parcel Number	Very Low-Income	Low-Income	Moderate-Income	Above Moderate-Income	Type of Shortfall	Parcel Size (Acres)	Current General Plan Designation	Current Zoning	Proposed General Plan (GP) Designation	Proposed Zoning	Minimum Density Allowed	Maximum Density Allowed	Total Capacity	Vacant/ Nonvacant	Description of Existing Uses	PIN	Base Density Per Acre	Community Plan Area	Rent Stabalization Ordinance	Income Category	Applicable Rezoning Program (Program informing values in Column Q listed first)
Los Angeles	14632 WEDDINGTON ST	91411	2249008009	0.000	0.000	0.085	0.000	Shortfall of Sites	0.172	Low Residential	R1-1	0	0	0	11.609	0.085		Residential - Single Family Residence, 1	172-5A151	136	Van Nuys - North Sherman Oaks	No	MI	ADU
Los Angeles	15125 OTSEGO ST	91403	2263007017	0.000	0.000	0.085	0.000	Shortfall of Sites	0.150	Low Residential	R1-1-RIO	0	0	0	13.299	0.085		Residential - Single Family Residence, 1	171A147	136	Van Nuys - North Sherman Oaks	No	MI	ADU
Los Angeles	14536 OTSEGO ST	91403	2263033029	0.000	0.000	0.085	0.000	Shortfall of Sites	0.161	Low Residential	R1-1-RIO	0	0	0	12.409	0.085		Residential - Single Family Residence, 1	171A151	136	Van Nuys - North Sherman Oaks	No	MI	ADU
Los Angeles	4935 DENNY AVE	91601	2421004007	0.000	0.000	0.085	0.000	Shortfall of Sites	0.154	Low Residential	R1-1	0	0	0	12.962	0.085		Residential - Single Family Residence, 1	168B177	136	North Hollywood - Valley Village	No	MI	ADU
Los Angeles	13206 MORRISON ST	91423	2358010031	0.000	0.000	0.085	0.000	Shortfall of Sites	0.186	Low Residential	R1-1	0	0	0	10.744	0.085		Residential - Single Family Residence, 1	168B157	136	Van Nuys - North Sherman Oaks	No	MI	ADU
Los Angeles	4920 WORTSER AVE	91423	2358024015	0.000	0.000	0.085	0.000	Shortfall of Sites	0.155	Low Residential	R1-1	0	0	0	12.908	0.085		Residential - Single Family Residence, 1	168B161	136	Van Nuys - North Sherman Oaks	No	MI	ADU
Los Angeles	4842 SYLMAR AVE	91423	2248004004	0.000	0.000	0.085	0.000	Shortfall of Sites	0.155	Low Residential	R1-1-RIO	0	0	0	12.903	0.085		Residential - Single Family Residence - Pool, 1	169-5A151	136	Van Nuys - North Sherman Oaks	No	MI	ADU
Los Angeles	4430 KATHERINE AVE	91423	2265018037	0.000	0.000	0.085	0.000	Shortfall of Sites	0.155	Low Residential	R1-1-RIO	0	0	0	12.901	0.085		Residential - Single Family Residence - Pool, 1	165B153	136	Sherman Oaks - Studio City - Toluca Lake - Cahuenga Pass	No	MI	ADU
Los Angeles	12808 LANDALE ST	91604	2362014031	0.000	0.000	0.085	0.000	Shortfall of Sites	0.267	Low Residential	R1-1-RIO	0	0	0	7.482	0.085		Residential - Single Family Residence, 1	165B161	136	Sherman Oaks - Studio City - Toluca Lake - Cahuenga Pass	No	MI	ADU
Los Angeles	14935 GREENLEAF ST	91403	2276011015	0.000	0.000	0.085	0.000	Shortfall of Sites	0.246	Low Residential	RE11-1	0	0	0	8.129	0.085		Residential - Single Family Residence, 1	166-5A147	136	Sherman Oaks - Studio City - Toluca Lake - Cahuenga Pass	No	MI	ADU
Los Angeles	14837 GREENLEAF ST	91403	2276012002	0.000	0.000	0.085	0.000	Shortfall of Sites	0.172	Low Residential	RE11-1	0	0	0	11.616	0.085		Residential - Single Family Residence, 1	166-5A149	136	Sherman Oaks - Studio City - Toluca Lake - Cahuenga Pass	No	MI	ADU
Los Angeles	4141 KLUMP AVE	91602	2366029013	0.000	0.000	0.085	0.000	Shortfall of Sites	0.155	Low Residential	R1-1-RIO	0	0	0	12.908	0.085		Residential - Single Family Residence, 1	162B173	136	Sherman Oaks - Studio City - Toluca Lake - Cahuenga Pass	No	MI	ADU
Los Angeles	5061 VINCENT AVE	90041	5689016004	0.000	0.000	0.085	0.000	Shortfall of Sites	0.153	Low Residential	R1-1	0	0	0	13.114	0.085		Residential - Single Family Residence, 1	162A225	136	Northeast Los Angeles	No	MI	ADU
Los Angeles	3842 BOYCE AVE	90039	5435011010	0.000	0.000	0.085	0.000	Shortfall of Sites	0.155	Low Residential	R1-1-RIO	0	0	0	12.907	0.085		Residential - Single Family Residence, 1	156A207	136	Northeast Los Angeles	No	MI	ADU
Los Angeles	3518 PERLITA AVE	90039	5436015009	0.000	0.000	0.085	0.000	Shortfall of Sites	0.155	Low Residential	R1-1-RIO	0	0	0	12.897	0.085		Residential - Single Family Residence, 1	153B209	136	Northeast Los Angeles	No	MI	ADU
Los Angeles	2321 N COMMONWEALTH AVE	90027	5588027004	0.000	0.000	0.085	0.000	Shortfall of Sites	0.208	Low II Residential	R1-1	0	0	0	9.628	0.085		Residential - Single Family Residence, 1	153A201	136	Hollywood	No	MI	ADU
Los Angeles	416 COMSTOCK AVE	90024	4359007019	0.000	0.000	0.085	0.000	Shortfall of Sites	0.326	Low Residential	R1-1	0	0	0	6.142	0.085		Residential - Single Family Residence, 1	138B153	136	Westwood	No	MI	ADU
Los Angeles	344 DALKEITH AVE	90049	4366015005	0.000	0.000	0.085	0.000	Shortfall of Sites	0.157	Low Residential	R1-1	0	0	0	12.738	0.085		Residential - Single Family Residence, 1	135B145	136	Westwood	No	MI	ADU
Los Angeles	715 MALCOLM AVE	90024	4360015009	0.000	0.000	0.085	0.000	Shortfall of Sites	0.214	Low Residential	R1-1	0	0	0	9.362	0.085		Residential - Single Family Residence, 1	135B153	136	Westwood	No	MI	ADU
Los Angeles	10434 LINDBROOK DR	90024	4360030005	0.000	0.000	0.085	0.000	Shortfall of Sites	0.365	Low Residential	R1-1	0	0	0	5.479	0.085		Residential - Single Family Residence - Pool, 1	135B157	136	Westwood	No	MI	ADU
Los Angeles	1900 WESTHOLME AVE	90025	4317005001	0.000	0.000	0.085	0.000	Shortfall of Sites	0.198	Low Residential	R1-1-O	0	0	0	10.080	0.085		Residential - Single Family Residence - Pool, 1	129B157	136	West Los Angeles	No	MI	ADU
Los Angeles	2270 PELHAM AVE	90064	4320010037	0.000	0.000	0.085	0.000	Shortfall of Sites	0.155	Low Residential	R1-1-O	0	0	0	12.893	0.085		Residential - Single Family Residence, 1	126B157	136	West Los Angeles	No	MI	ADU
Los Angeles	1857 PREUSS RD	90035	4303006018	0.000	0.000	0.085	0.000	Shortfall of Sites	0.154	Low II Residential	R1V2	0	0	0	12.984	0.085		Residential - Single Family Residence, 1	126B169	136	West Adams - Baldwin Hills - Leimert	No	MI	ADU
Los Angeles	2552 AIKEN AVE	90064	4318013026	0.000	0.000	0.085	0.000	Shortfall of Sites	0.149	Low Residential	R1V2-O	0	0	0	13.403	0.085		Residential - Single Family Residence - Pool, 1	126B161	136	West Los Angeles	No	MI	ADU
Los Angeles	2908 MANNING AVE	90064	4318020014	0.000	0.000	0.085	0.000	Shortfall of Sites	0.163	Low Residential	R1V2-O	0	0	0	12.254	0.085		Residential - Single Family Residence, 1	123B161	136	West Los Angeles	No	MI	ADU
Los Angeles	3051 DANNYHILL DR	90064	4316015002	0.000	0.000	0.085	0.000	Shortfall of Sites	0.200	Low Residential	R1V2	0	0	0	10.007	0.085		Residential - Single Family Residence, 1	123B165	136	West Los Angeles	No	MI	ADU
Los Angeles	11344 KINGSLAND ST	90066	4249004024	0.000	0.000	0.085	0.000	Shortfall of Sites	0.169	Low Residential	R1V2	0	0	0	11.813	0.085		Residential - Single Family Residence, 1	117B157	136	Palms - Mar Vista - Del Rey	No	MI	ADU
Los Angeles	5014 W 63RD ST	90056	4001027011	0.000	0.000	0.085	0.000	Shortfall of Sites	0.188	Medium Residential	R1-1XL, R3-1XL	0	0	0	10.622	0.085		Residential - Single Family Residence, 1	105B173	136	Westchester - Playa del Rey	No	MI	ADU
Los Angeles	8337 BLERIOT AVE	90045	4107029020	0.000	0.000	0.085	0.000	Shortfall of Sites	0.152	Low Residential	R1-1	0	0	0	13.200	0.085		Residential - Single Family Residence, 1	096B169	136	Westchester - Playa del Rey	No	MI	ADU
Los Angeles	1533 W 5TH ST	90732	7559035001	0.000	0.000	0.085	0.000	Shortfall of Sites	0.154	Low II Residential	R1-1XL	0	0	0	13.017	0.085		Residential - Single Family Residence - Pool, 1	015B193	136	San Pedro	No	MI	ADU
Los Angeles	12324 KENNY DR	91344	2609020018	0.000	0.000	0.085	0.000	Shortfall of Sites	0.401	Very Low I Residential	RA-1	0	0	0	4.987	0.085		Residential - Single Family Residence - Pool, 1	219B137	137	Granada Hills - Knollwood	No	MI	ADU
Los Angeles	12108 BRADFORD PL	91344	2606003038	0.000	0.000	0.085	0.000	Shortfall of Sites	0.383	Low I Residential	RS-1	0	0	0	5.221	0.085		Residential - Single Family Residence, 1	216B133	137	Granada Hills - Knollwood	No	MI	ADU
Los Angeles	12131 WOODLEY AVE	91344	2605008056	0.000	0.000	0.085	0.000	Shortfall of Sites	0.253	Very Low II Residential	RE11-1	0	0	0	7.907	0.085		Residential - Single Family Residence - Pool, 1	216B137	137	Granada Hills - Knollwood	No	MI	ADU
Los Angeles	11711 VERADA AVE	91344	2607006043	0.000	0.000	0.085	0.000	Shortfall of Sites	0.219	Low I Residential	RS-1	0	0	0	9.139	0.085		Residential - Single Family Residence - Pool, 1	213B133	137	Granada Hills - Knollwood	No	MI	ADU
Los Angeles	11705 MONOGRAM AVE	91344	2610022006	0.000	0.000	0.085	0.000	Shortfall of Sites	0.172	Low I Residential	RS-1	0	0	0	11.625	0.085		Residential - Single Family Residence, 1	213B137	137	Granada Hills - Knollwood	No	MI	ADU
Los Angeles	17409 MAYFLOWER DR	91344	2607010005	0.000	0.000	0.085	0.000	Shortfall of Sites	0.362	Very Low I Residential	RA-1	0	0	0	5.520	0.085		Residential - Single Family Residence - Pool, 1	213B129	137	Granada Hills - Knollwood	No	MI	ADU
Los Angeles	17136 INDEX ST	91344	2697011023	0.000	0.000	0.085	0.000	Shortfall of Sites	0.172	Low I Residential	RS-1	0	0	0	11.617	0.085		Residential - Single Family Residence, 1	210B133	137	Granada Hills - Knollwood	No	MI	ADU
Los Angeles	15846 INDEX ST	91344	2666026013	0.000	0.000	0.085	0.000	Shortfall of Sites	0.173	Low I Residential	RS-1	0	0	0	11.571	0.085		Residential - Single Family Residence, 1	210B141	137	Granada Hills - Knollwood	No	MI	ADU
Los Angeles	11239 RUFFNER AVE	91344	2682024008	0.000	0.000	0.085	0.000	Shortfall of Sites	0.177	Low I Residential	RS-1	0	0	0	11.321	0.085		Residential - Single Family Residence - Pool, 1	210B137	137	Granada Hills - Knollwood	No	MI	ADU
Los Angeles	19228 KENYA ST	91326	2718024023	0.000	0.000	0.085	0.000	Shortfall of Sites	0.172	Low I Residential	RS-1	0	0	0	11.613	0.085		Residential - Single Family Residence, 1	210B117	137	Northridge	No	MI	ADU
Los Angeles	11014 COZYCROFT AVE	91311	2707033034	0.000	0.000	0.085	0.000	Shortfall of Sites	0.253	Very Low II Residential	RE11-1	0	0	0	7.910	0.085		Residential - Single Family Residence - Pool, 1	210B109	137	Chatsworth - Porter Ranch	No	MI	ADU
Los Angeles	10821 BECKFORD AVE	91326	2718017014	0.000	0.000	0.085	0.000	Shortfall of Sites	0.189	Low I Residential	RS-1	0	0	0	10.570	0.085		Residential - Single Family Residence - Pool, 1	207B121	137	Northridge	No	MI	ADU
Los Angeles	20715 TRIBUNE ST	91311	2706009032	0.000	0.000	0.085	0.000	Shortfall of Sites	0.207	Low I Residential	RE9-1	0	0	0	9.669	0.085		Residential - Single Family Residence, 1	207B109	137	Chatsworth - Porter Ranch	No	MI	ADU
Los Angeles	18439 BERMUDA ST	91326	2715007044	0.000	0.000	0.085	0.000	Shortfall of Sites	0.252	Very Low II Residential	RE11-1	0	0	0	7.933	0.085		Residential - Single Family Residence - Therapy Pool (Spa), 1	207B125	137	Northridge	No	MI	ADU
Los Angeles	10620 OVERMAN AVE	91311	2707018022	0.000	0.000	0.085	0.000	Shortfall of Sites	0.431	Very Low I Residential	RA-1	0	0	0	4.636	0.085		Residential - Single Family Residence, 1	207B113	137	Chatsworth - Porter Ranch	No	MI	ADU
Los Angeles	21325 DEVONSHIRE ST	91311	2706024011	0.000	0.000	0.085	0.000	Shortfall of Sites	1.160	Low I Residential	RA-1, RS-1, [Q]C2-2D	0	0	0	1.724	0.085		Commercial - Nursery or Greenhouse - One Story, 1	204B105	137	Chatsworth - Porter Ranch	No	MI	ADU
Los Angeles	10352 GOTHIC AVE	91344	2679024026	0.000	0.000	0.085	0.000	Shortfall of Sites	0.193	Low I Residential	RS-1	0	0	0	10.390	0.085		Residential - Single Family Residence - Pool, 1	204B137	137	Granada Hills - Knollwood	No	MI	ADU
Los Angeles	10355 LANGDON AVE	91345	2649016003	0.000	0.000	0.085	0.000	Shortfall of Sites	0.172	Low Residential	RS-1	0	0	0	11.602	0.085		Residential - Single Family Residence, 1	204B145	137	Mission Hills - Panorama City - North Hills	No	MI	ADU
Los Angeles	15712 HIAWATHA ST	91344	2661009008	0.000	0.000	0.085	0.000	Shortfall of Sites	0.189	Low I Residential	RS-1	0	0	0	10.555	0.085		Residential - Single Family Residence, 1	204B141	137	Granada Hills - Knollwood	No	MI	ADU
Los Angeles	10328 WISH AVE	91344	2695018006	0.000	0.000	0.085	0.000	Shortfall of Sites	0.253	Low I Residential	RS-1	0	0	0	7.892	0.085		Residential - Single Family Residence, 1	204B133	137	Granada Hills - Knollwood	No	MI	ADU
Los Angeles	10319 STAFFORD LN	91311	2707015006	0.000	0.000	0.085	0.000	Shortfall of Sites	0.253	Very Low II Residential	RE11-1	0	0	0	7.917	0.085		Residential - Single Family Residence - Pool, 1	204B113	137	Chatsworth - Porter Ranch	No	MI	ADU
Los Angeles	18400 BLACKHAWK ST	91326	2731017006	0.000	0.000	0.085	0.000	Shortfall of Sites	0.232	Very Low II Residential	RE11-1	0	0	0	8.612	0.085		Residential - Single Family Residence - Pool, 1	204B125	137	Northridge	No	MI	ADU
Los Angeles	9912 HAYVENHURST AVE	91343	2678026028	0.000	0.000	0.085	0.000	Shortfall of Sites	0.197	Low I Residential	RS-1	0	0	0	10.129	0.085		Residential - Single Family Residence, 1	201B137	137	Granada Hills - Knollwood	No	MI	ADU
Los Angeles	16841 LASSEN ST	91343	2685009007	0.000	0.000	0.085	0.000	Shortfall of Sites	0.165	Low I Residential	RS-1	0	0	0	12.101	0.085		Residential - Single Family Residence, 1	201B133	137	Granada Hills - Knollwood	No	MI	ADU
Los Angeles	18766 LASSEN ST	91324	2763027005	0.000	0.000	0.085	0.000	Shortfall of Sites	0.175	Low I Residential	RS-1	0	0	0	11.412	0.085		Residential - Single Family Residence, 1	201B121	137	Northridge	No	MI	ADU
Los Angeles	17530 LABRADOR ST	91325	2755012008	0.000	0.000	0.085	0.000	Shortfall of Sites	0.372	Very Low I Residential	RA-1	0	0	0	5.369	0.085		Residential - Single Family Residence - Pool, 1	201B129	137	Northridge	No	MI	ADU
Los Angeles	21325 SUPERIOR ST	91311	2746004008	0.000	0.000	0.085	0.000	Shortfall of Sites	4.285	Light Manufacturing	MR2-1	0	0	0	0.467	0.085		Industrial - Light Manufacturing - One Story, 1	201B105	137	Chatsworth - Porter Ranch	No	MI	ADU
Los Angeles	8401 SEDAN AVE	91304	2005007028	0.000	0.000	0.085	0.000	Shortfall of Sites	0.156	Low I Residential	RS-1	0	0	0	12.835	0.085		Residential - Single Family Residence - Planned Unit Development (PUD), 1	192B093	137	Chatsworth - Porter Ranch	No	MI	ADU
Los Angeles	5813 ALCOVE AVE	91607	2341007016	0.000	0.000	0.085	0.000	Shortfall of Sites	0.152	Low Residential	R1-1	0	0	0	13.190	0.085		Residential - Single Family Residence - Pool, 1	174B161	137	North Hollywood - Valley Village	No	MI	ADU
Los Angeles	15131 WEDDINGTON ST	91411	2250004025	0.000	0.000	0.085	0.000	Shortfall of Sites	0.256	Very Low Residential	RE11-1-RIO	0	0	0	7.799	0.085		Residential - Single Family Residence, 1	172-5A147	137	Van Nuys - North Sherman Oaks	No	MI	ADU
Los Angeles	5311 WILLIS AVE	91411	2249023016	0.000	0.000	0.085	0.000	Shortfall of Sites	0.155	Low Residential	R1-1	0	0	0	12.880	0.085		Residential - Single Family Residence, 1	172-5A149	137	Van Nuys - North Sherman Oaks	No	MI	ADU
Los Angeles	14628 WEDDINGTON ST	91411	2249008006	0.000	0.000	0.085	0.000	Shortfall of Sites	0.345	Low Residential	R1-1	0	0	0	5.805	0.085		Residential - Single Family Residence - Pool, 1	172-5A151	137	Van Nuys - North Sherman Oaks	No	MI	ADU
Los Angeles	15121 OTSEGO ST	91403	2263007016	0.000	0.000	0.085	0.000	Shortfall of Sites	0.155	Low Residential	R1-1-RIO	0	0	0	12.900	0.085		Residential - Single Family Residence, 1	171A147	137	Van Nuys - North Sherman Oaks	No	MI	ADU
Los Angeles	14723 OTSEGO ST	91403	2263037041	0.000	0.000	0.085	0.000	Shortfall of Sites	0.155	Low Residential	R1-1-RIO	0	0	0	12.914	0.085		Residential - Single Family Residence, 1	171A149	137	Van Nuys - North Sherman Oaks	No	MI	ADU
Los Angeles	14532 OTSEGO ST	91403	2263033028	0.000	0.000	0.085	0.000	Shortfall of Sites	0.161	Low Residential	R1-1-RIO	0	0	0	12.409	0.085		Residential - Single Family Residence, 1	171A151	137	Van Nuys - North Sherman Oaks	No	MI	ADU
Los Angeles	13200 MORRISON ST	91423	2358010032	0.000	0.000	0.085	0.000	Shortfall of Sites	0.186	Low Residential	R1-1	0	0	0	10.751	0.085		Residential - Single Family Residence, 1	168B157	137	Van Nuys - North Sherman Oaks	No	MI	ADU
Los Angeles	12634 MORRISON ST	91607	2357025007	0.000	0.000	0.085	0.000	Shortfall of Sites	0.187	Low Residential	R1-1	0	0	0	10.722	0.085		Residential - Single Family Residence - Pool, 1	168B161	137	North Hollywood - Valley Village	No	MI	ADU

Jurisdiction Name	Site Address/Intersection	5 Digit ZIP Code	Assessor Parcel Number	Very Low-Income	Low-Income	Moderate-Income	Above Moderate-Income	Type of Shortfall	Parcel Size (Acres)	Current General Plan Designation	Current Zoning	Proposed General Plan (GP) Designation	Proposed Zoning	Minimum Density Allowed	Maximum Density Allowed	Total Capacity	Vacant/ Nonvacant	Description of Existing Uses	PIN	Base Density Per Acre	Community Plan Area	Rent Stabalization Ordinance	Income Category	Applicable Rezoning Program (Program informing values in Column Q listed first)
Los Angeles	4933 GARDEN GROVE AVE	91356	2181017009	0.000	0.000	0.085	0.000	Shortfall of Sites	0.157	Low II Residential	R1-1	0	0	0	12.737	0.085		Residential - Single Family Residence, 1	168B125 137		Encino - Tarzana	No	MI	ADU
Los Angeles	12509 RYE ST	91604	2362028007	0.000	0.000	0.085	0.000	Shortfall of Sites	0.170	Low Residential	R1-1-RIO	0	0	0	11.798	0.085		Residential - Single Family Residence - Pool, 1	165B165 137		Sherman Oaks - Studio City - Toluca Lake - Cahuenga Pass	No	MI	ADU
Los Angeles	4430 BECK AVE	91602	2365007011	0.000	0.000	0.085	0.000	Shortfall of Sites	0.156	Low Residential	R1-1-RIO	0	0	0	12.781	0.085		Residential - Single Family Residence, 1	165B169 137		Sherman Oaks - Studio City - Toluca Lake - Cahuenga Pass	No	MI	ADU
Los Angeles	2120 RIDGEVIEW AVE	90041	5685024027	0.000	0.000	0.085	0.000	Shortfall of Sites	0.236	Low Residential	R1-1	0	0	0	8.490	0.085		Residential - Single Family Residence - Pool, 1	159A223 137		Northeast Los Angeles	No	MI	ADU
Los Angeles	2913 MOSS AVE	90065	5457018027	0.000	0.000	0.085	0.000	Shortfall of Sites	0.159	Low Residential	R1-1-CDO	0	0	0	12.597	0.085		Residential - Single Family Residence, 1	153A215 137		Northeast Los Angeles	No	MI	ADU
Los Angeles	10201 CHARING CROSS RD	90024	4359011001	0.000	0.000	0.085	0.000	Shortfall of Sites	1.656	Minimum Residential	RE40-1	0	0	0	1.208	0.085		Residential - Single Family Residence - Pool, 1	141B157 137		Westwood	No	MI	ADU
Los Angeles	368 N RIDGEWOOD PL	90004	5522029019	0.000	0.000	0.085	0.000	Shortfall of Sites	0.156	Low II Residential	R1R3-RG	0	0	0	12.812	0.085		Residential - Single Family Residence, 1	138B189 137		Wilshire	No	MI	ADU
Los Angeles	374 COMSTOCK AVE	90024	4359002016	0.000	0.000	0.085	0.000	Shortfall of Sites	0.257	Low Residential	R1-1	0	0	0	7.774	0.085		Residential - Single Family Residence - Pool, 1	138B153 137		Westwood	No	MI	ADU
Los Angeles	170 ACARI DR	90049	4365002005	0.000	0.000	0.085	0.000	Shortfall of Sites	0.257	Very Low II Residential	RE11-1	0	0	0	7.774	0.085		Residential - Single Family Residence - Pool, 1	135B145 137		Brentwood - Pacific Palisades	No	MI	ADU
Los Angeles	253 S ST ANDREWS PL	90004	5516023009	0.000	0.000	0.085	0.000	Shortfall of Sites	0.172	Low II Residential	R1-1	0	0	0	11.609	0.085		Residential - Single Family Residence, 1	135B193 137		Wilshire	No	MI	ADU
Los Angeles	11164 OPHIR DR	90024	4366027020	0.000	0.000	0.085	0.000	Shortfall of Sites	0.212	Low Residential	R1-1	0	0	0	9.441	0.085		Residential - Single Family Residence, 1	135B149 137		Westwood	No	MI	ADU
Los Angeles	707 WESTHOLME AVE	90024	4360014001	0.000	0.000	0.085	0.000	Shortfall of Sites	0.231	Low Residential	R1-1	0	0	0	8.670	0.085		Residential - Single Family Residence, 1	135B153 137		Westwood	No	MI	ADU
Los Angeles	1225 CLUB VIEW DR	90024	4327024001	0.000	0.000	0.085	0.000	Shortfall of Sites	0.193	Low Residential	R1V3	0	0	0	10.352	0.085		Residential - Single Family Residence, 1	135B157 137		Westwood	No	MI	ADU
Los Angeles	1428 PANDORA AVE	90024	4327004005	0.000	0.000	0.085	0.000	Shortfall of Sites	0.156	Low Residential	R1-1-O	0	0	0	12.854	0.085		Residential - Single Family Residence, 1	132B157 137		Westwood	No	MI	ADU
Los Angeles	806 S MUIRFIELD RD	90005	5090014019	0.000	0.000	0.085	0.000	Shortfall of Sites	0.179	Low II Residential	R1V3-RG	0	0	0	11.166	0.085		Residential - Single Family Residence, 1	132B185 137		Wilshire	No	MI	ADU
Los Angeles	217 S WESTGATE AVE	90049	4404034014	0.000	0.000	0.085	0.000	Shortfall of Sites	0.181	Low Residential	RS-1	0	0	0	11.057	0.085		Residential - Single Family Residence, 1	132B145 137		Brentwood - Pacific Palisades	No	MI	ADU
Los Angeles	9422 DUXBURY RD	90034	4309015003	0.000	0.000	0.085	0.000	Shortfall of Sites	0.207	Low Residential	R1V2-O	0	0	0	9.642	0.085		Residential - Single Family Residence - Pool, 1	126B165 137		West Los Angeles	No	MI	ADU
Los Angeles	2565 PATRICIA AVE	90064	4318013013	0.000	0.000	0.085	0.000	Shortfall of Sites	0.149	Low Residential	R1V2-O	0	0	0	13.400	0.085		Residential - Single Family Residence, 1	126B161 137		West Los Angeles	No	MI	ADU
Los Angeles	10436 DUNLEER DR	90064	4318022010	0.000	0.000	0.085	0.000	Shortfall of Sites	0.153	Low Residential	R1V2	0	0	0	13.101	0.085		Residential - Single Family Residence - Pool, 1	123B161 137		West Los Angeles	No	MI	ADU
Los Angeles	12200 MALONE ST	90066	4248003013	0.000	0.000	0.085	0.000	Shortfall of Sites	0.216	Low Residential	R1V2	0	0	0	9.246	0.085		Residential - Single Family Residence, 1	117B153 137		Palms - Mar Vista - Del Rey	No	MI	ADU
Los Angeles	3319 BUTLER AVE	90066	4250019003	0.000	0.000	0.085	0.000	Shortfall of Sites	0.163	Low Residential	R1V2	0	0	0	12.305	0.085		Residential - Single Family Residence, 1	117B157 137		Palms - Mar Vista - Del Rey	No	MI	ADU
Los Angeles	5835 W 77TH PL	90045	4105006009	0.000	0.000	0.085	0.000	Shortfall of Sites	0.166	Low Residential	R1-1	0	0	0	12.079	0.085		Residential - Single Family Residence, 1	099B169 137		Westchester - Playa del Rey	No	MI	ADU
Los Angeles	300 N TROTWOOD AVE	90732	7559009026	0.000	0.000	0.085	0.000	Shortfall of Sites	0.152	Low II Residential	R1-1XL	0	0	0	13.181	0.085		Residential - Single Family Residence, 1	018B189 137		San Pedro	No	MI	ADU
Los Angeles	1525 5TH AVE	90732	7559035002	0.000	0.000	0.085	0.000	Shortfall of Sites	0.179	Low II Residential	R1-1XL	0	0	0	11.189	0.085		Residential - Single Family Residence, 1	015B193 137		San Pedro	No	MI	ADU
Los Angeles	12306 WOODLEY AVE	91344	2605006009	0.000	0.000	0.085	0.000	Shortfall of Sites	0.318	Very Low II Residential	RE11-1	0	0	0	6.292	0.085		Residential - Single Family Residence, 1	219B137 138		Granada Hills - Knollwood	No	MI	ADU
Los Angeles	12110 GERALD AVE	91344	2609029049	0.000	0.000	0.085	0.000	Shortfall of Sites	0.253	Very Low II Residential	RE11-1	0	0	0	7.902	0.085		Residential - Single Family Residence - Pool, 1	216B137 138		Granada Hills - Knollwood	No	MI	ADU
Los Angeles	16613 GUNTHER ST	91344	2610023009	0.000	0.000	0.085	0.000	Shortfall of Sites	0.194	Low I Residential	RS-1	0	0	0	10.291	0.085		Residential - Single Family Residence, 1	213B137 138		Granada Hills - Knollwood	No	MI	ADU
Los Angeles	17130 INDEX ST	91344	2697012001	0.000	0.000	0.085	0.000	Shortfall of Sites	0.172	Low I Residential	RS-1	0	0	0	11.617	0.085		Residential - Single Family Residence - Pool, 1	210B133 138		Granada Hills - Knollwood	No	MI	ADU
Los Angeles	15840 INDEX ST	91344	2666026012	0.000	0.000	0.085	0.000	Shortfall of Sites	0.173	Low I Residential	RS-1	0	0	0	11.570	0.085		Residential - Single Family Residence - Pool, 1	210B141 138		Granada Hills - Knollwood	No	MI	ADU
Los Angeles	16757 MCKEEVER ST	91344	2682016031	0.000	0.000	0.085	0.000	Shortfall of Sites	0.171	Low I Residential	RS-1	0	0	0	11.674	0.085		Residential - Single Family Residence, 1	210B137 138		Granada Hills - Knollwood	No	MI	ADU
Los Angeles	19222 KENYA ST	91326	2718024022	0.000	0.000	0.085	0.000	Shortfall of Sites	0.172	Low I Residential	RS-1	0	0	0	11.613	0.085		Residential - Single Family Residence - Pool, 1	210B117 138		Northridge	No	MI	ADU
Los Angeles	11028 ORO VISTA AVE	91040	2551023022	0.000	0.000	0.085	0.000	Shortfall of Sites	0.189	Low Residential	R1-1-RFA	0	0	0	10.559	0.085		Residential - Single Family Residence, 1	210B189 138		Sunland - Tujunga - Lake View Terrace - Shadow Hills - East La Tuna Canyon	No	MI	ADU
Los Angeles	10809 LURLINE AVE	91311	2706009034	0.000	0.000	0.085	0.000	Shortfall of Sites	0.207	Low I Residential	RE9-1	0	0	0	9.653	0.085		Residential - Single Family Residence, 1	207B109 138		Chatsworth - Porter Ranch	No	MI	ADU
Los Angeles	10830 WYSTONE AVE	91326	2718015012	0.000	0.000	0.085	0.000	Shortfall of Sites	0.182	Low I Residential	RS-1	0	0	0	11.018	0.085		Residential - Single Family Residence - Pool, 1	207B121 138		Northridge	No	MI	ADU
Los Angeles	18233 BERMUDA ST	91326	2715011026	0.000	0.000	0.085	0.000	Shortfall of Sites	0.252	Very Low II Residential	RE11-1	0	0	0	7.922	0.085		Residential - Single Family Residence - Pool, 1	207B125 138		Northridge	No	MI	ADU
Los Angeles	10621 FULLBRIGHT AVE	91311	2707018016	0.000	0.000	0.085	0.000	Shortfall of Sites	0.492	Very Low I Residential	RA-1	0	0	0	4.063	0.085		Residential - Single Family Residence - Pool, 1	207B113 138		Chatsworth - Porter Ranch	No	MI	ADU
Los Angeles	10356 MONOGRAM AVE	91344	2679023009	0.000	0.000	0.085	0.000	Shortfall of Sites	0.208	Low I Residential	RS-1	0	0	0	9.596	0.085		Residential - Single Family Residence, 1	204B137 138		Granada Hills - Knollwood	No	MI	ADU
Los Angeles	15706 HIAWATHA ST	91344	2661009009	0.000	0.000	0.085	0.000	Shortfall of Sites	0.189	Low I Residential	RS-1	0	0	0	10.582	0.085		Residential - Single Family Residence, 1	204B141 138		Granada Hills - Knollwood	No	MI	ADU
Los Angeles	10353 LEMONA AVE	91345	2649025031	0.000	0.000	0.085	0.000	Shortfall of Sites	0.155	Low Residential	R1-1-O	0	0	0	12.907	0.085		Residential - Single Family Residence, 1	204B149 138		Mission Hills - Panorama City - North Hills	No	MI	ADU
Los Angeles	10323 AMESTOY AVE	91344	2695018017	0.000	0.000	0.085	0.000	Shortfall of Sites	0.174	Low I Residential	RS-1	0	0	0	11.517	0.085		Residential - Single Family Residence, 1	204B133 138		Granada Hills - Knollwood	No	MI	ADU
Los Angeles	10318 STAFFORD LN	91311	2707015011	0.000	0.000	0.085	0.000	Shortfall of Sites	0.253	Very Low II Residential	RE11-1	0	0	0	7.917	0.085		Residential - Single Family Residence - Pool, 1	204B113 138		Chatsworth - Porter Ranch	No	MI	ADU
Los Angeles	18350 BLACKHAWK ST	91326	2731017007	0.000	0.000	0.085	0.000	Shortfall of Sites	0.232	Very Low II Residential	RE11-1	0	0	0	8.617	0.085		Residential - Single Family Residence - Pool, 1	204B125 138		Northridge	No	MI	ADU
Los Angeles	9923 GERALD AVE	91343	2685013064	0.000	0.000	0.085	0.000	Shortfall of Sites	0.228	Low I Residential	RS-1	0	0	0	8.772	0.085		Residential - Single Family Residence, 1	201B137 138		Granada Hills - Knollwood	No	MI	ADU
Los Angeles	9905 WHITAKER AVE	91343	2685009006	0.000	0.000	0.085	0.000	Shortfall of Sites	0.163	Low I Residential	RS-1	0	0	0	12.247	0.085		Residential - Single Family Residence - Pool, 1	201B133 138		Granada Hills - Knollwood	No	MI	ADU
Los Angeles	16141 LASSEN ST	91343	2669023012	0.000	0.000	0.085	0.000	Shortfall of Sites	0.170	Low I Residential	RS-1	0	0	0	11.761	0.085		Residential - Single Family Residence - Pool, 1	201B141 138		Granada Hills - Knollwood	No	MI	ADU
Los Angeles	9848 SHOUP AVE	91311	2727005031	0.000	0.000	0.085	0.000	Shortfall of Sites	0.844	Very Low I Residential	RA-1	0	0	0	2.371	0.085		Residential - Single Family Residence - Pool, 1	201B101 138		Chatsworth - Porter Ranch	No	MI	ADU
Los Angeles	18760 LASSEN ST	91324	2763027006	0.000	0.000	0.085	0.000	Shortfall of Sites	0.165	Low I Residential	RS-1	0	0	0	12.102	0.085		Residential - Single Family Residence, 1	201B121 138		Northridge	No	MI	ADU
Los Angeles	19224 LASSEN ST	91324	2762003029	0.000	0.000	0.085	0.000	Shortfall of Sites	0.292	Very Low I Residential	RA-1	0	0	0	6.839	0.085		Residential - Single Family Residence - Pool, 1	201B117 138		Northridge	No	MI	ADU
Los Angeles	17420 LABRADOR ST	91325	2755012041	0.000	0.000	0.085	0.000	Shortfall of Sites	0.385	Very Low I Residential	RA-1	0	0	0	5.195	0.085		Residential - Single Family Residence - Pool, 1	201B129 138		Northridge	No	MI	ADU
Los Angeles	9751 ETON AVE	91311	2746004014	0.000	0.000	0.085	0.000	Shortfall of Sites	0.299	Light Manufacturing	MR2-1	0	0	0	6.695	0.085		Industrial - Light Manufacturing - One Story, 1	201B105 138		Chatsworth - Porter Ranch	No	MI	ADU
Los Angeles	16427 GLEDHILL ST	91343	2676010016	0.000	0.000	0.085	0.000	Shortfall of Sites	0.164	Low Residential	RS-1	0	0	0	12.206	0.085		Residential - Single Family Residence - Pool, 1	198B137 138		Mission Hills - Panorama City - North Hills	No	MI	ADU
Los Angeles	9429 WISH AVE	91325	2692009018	0.000	0.000	0.085	0.000	Shortfall of Sites	0.349	Very Low II Residential	RE15-1	0	0	0	5.735	0.085		Residential - Single Family Residence - Pool, 1	198B133 138		Northridge	No	MI	ADU
Los Angeles	9572 CREEMORE PL	91042	2572010033	0.000	0.000	0.085	0.000	Shortfall of Sites	0.295	Low Residential	RS-1	0	0	0	6.788	0.085		Residential - Single Family Residence, 1	198B205 138		Sunland - Tujunga - Lake View Terrace - Shadow Hills - East La Tuna Canyon	No	MI	ADU
Los Angeles	19607 PRAIRIE ST	91324	2761036032	0.000	0.000	0.085	0.000	Shortfall of Sites	0.598	Light Manufacturing	MR2-1	0	0	0	3.344	0.085		Industrial - Light Manufacturing - One Story, 1	198B117 138		Chatsworth - Porter Ranch	No	MI	ADU
Los Angeles	9174 DEERING AVE	91311	2746010033	0.000	0.000	0.085	0.000	Shortfall of Sites	0.915	Light Manufacturing	QMR2-1	0	0	0	2.185	0.085		Industrial - Warehousing, Distribution, Storage - Warehousing, Distribution, Under 10,000 SF - One Story, 1	198B105 138		Chatsworth - Porter Ranch	No	MI	ADU
Los Angeles	8953 ENFIELD AVE	91325	2768005003	0.000	0.000	0.085	0.000	Shortfall of Sites	0.422	Very Low I Residential	RA-1	0	0	0	4.734	0.085		Residential - Single Family Residence - Pool, 1	195B129 138		Northridge	No	MI	ADU
Los Angeles	17230 OSBORNE ST	91325	2690003014	0.000	0.000	0.085	0.000	Shortfall of Sites	0.417	Very Low I Residential	RA-1	0	0	0	4.792	0.085		Residential - Single Family Residence - Pool, 1	195B133 138		Northridge	No	MI	ADU
Los Angeles	8401 DENISE LN	91304	2005008009	0.000	0.000	0.085	0.000	Shortfall of Sites	0.175	Low I Residential	RS-1	0	0	0	11.452	0.085		Residential - Single Family Residence - Planned Unit Development (PUD), 1	192B093 138		Chatsworth - Porter Ranch	No	MI	ADU
Los Angeles	12759 HATTERAS ST	91607	2341011001	0.000	0.000	0.085	0.000	Shortfall of Sites	0.181	Low Residential	R1-1	0	0	0	11.067	0.085		Residential - Single Family Residence - Pool, 1	174B161 138		North Hollywood - Valley Village	No	MI	ADU
Los Angeles	5332 VANALDEN AVE	91356	2163022015	0.000	0.000	0.085	0.000	Shortfall of Sites	0.574	Very Low I Residential	RA-1	0	0	0	3.485	0.085		Residential - Single Family Residence - Pool, 1	171B121 138		Encino - Tarzana	No	MI	ADU
Los Angeles	15125 WEDDINGTON ST	91411	2250004024	0.000	0.000	0.085	0.000	Shortfall of Sites	0.256	Very Low Residential	RE11-1-RIO	0	0	0	7.798	0.085		Residential - Single Family Residence - Pool, 1	172-5A147 138		Van Nuys - North Sherman Oaks	No	MI	ADU
Los Angeles	14616 WEDDINGTON ST	91411	2249008003	0.000	0.000	0.085	0.000	Shortfall of Sites	0.351	Low Residential	R1-1	0	0	0	5.692	0.085		Residential - Single Family Residence, 1	172-5A151 138		Van Nuys - North Sherman Oaks	No	MI	ADU
Los Angeles	15115 OTSEGO ST	91403	2263007015	0.000	0.000	0.085	0.000	Shortfall of Sites	0.155	Low Residential	R1-1-RIO	0	0	0	12.900	0.085		Residential - Single Family Residence, 1	171A147 138		Van Nuys - North Sherman Oaks	No	MI	ADU
Los Angeles	14717 OTSEGO ST	91403	2263037040	0.000	0.000	0.085	0.000	Shortfall of Sites	0.155	Low Residential	R1-1-RIO	0	0	0	12.915	0.085		Residential - Single Family Residence - Pool, 1	171A149 138		Van Nuys - North Sherman Oaks	No	MI	ADU
Los Angeles	14526 OTSEGO ST	91403	2263033027	0.000	0.000	0.085	0.000	Shortfall of Sites	0.155	Low Residential	R1-1-RIO	0	0	0	12.905	0.085		Residential - Single Family Residence, 1	171A151 138		Van Nuys - North Sherman Oaks	No	MI	ADU
Los Angeles	17903 PALORA ST	91316	2182006017	0.000	0.000	0.085	0.000	Shortfall of Sites	0.174	Low II Residential	RS-1	0	0	0	11.501	0.085		Residential - Single Family Residence, 1	168B129 138		Encino - Tarzana	No	MI	ADU
Los Angeles	13160 MORRISON ST	91423	2358010027	0.000	0.000	0.085	0.000	Shortfall of Sites	0.164	Low Residential	R1-1	0	0	0	12.211	0.085		Residential - Single Family Residence, 1	168B157 138		Van Nuys - North Sherman Oaks	No	MI	ADU
Los Angeles	4948 HESPERIA AVE	91316	2181026010	0.000	0.000	0.085	0.000	Shortfall of Sites	0.161	Low II Residential	R1-1	0	0	0	12.412	0.085		Residential - Single Family Residence, 1	168B125 138		Encino - Tarzana	No	MI	ADU
Los Angeles	12439 HUSTON ST	91607	2356027020	0.000	0.000	0.085	0.000	Shortfall of Sites	0.188	Low Residential	R1-1	0	0	0	10.647	0.085		Residential - Single Family Residence - Pool, 1	168B165 138		North Hollywood - Valley Village	No	MI	ADU
Los Angeles	4925 WESTPARK DR	91601	2354007026	0.000	0.000	0.085	0.000	Shortfall of Sites	0.187	Low Residential	R1-1	0	0	0	10.692	0.085		Residential - Single Family Residence - Pool, 1	168B169 138		North Hollywood - Valley Village	No	MI	ADU
Los Angeles	14808 HUSTON ST	91403	2263020007	0.000	0.000	0.085	0.000	Shortfall of Sites	0.155	Low Residential	R1-1-RIO	0	0	0	12.907	0.085		Residential - Single Family Residence - Pool, 1	169-5A149 138		Van Nuys - North Sherman Oaks	No	MI	ADU

Jurisdiction Name	Site Address/Intersection	5 Digit ZIP Code	Assessor Parcel Number	Very Low-Income	Low-Income	Moderate-Income	Above Moderate-Income	Type of Shortfall	Parcel Size (Acres)	Current General Plan Designation	Current Zoning	Proposed General Plan (GP) Designation	Proposed Zoning	Minimum Density Allowed	Maximum Density Allowed	Total Capacity	Vacant/ Nonvacant	Description of Existing Uses	PIN	Base Density Per Acre	Community Plan Area	Rent Stabalization Ordinance	Income Category	Applicable Rezoning Program (Program informing values in Column Q listed first)
Los Angeles	14549 LA MAIDA ST	91403	2263024016	0.000	0.000	0.085	0.000	Shortfall of Sites	0.165	Low Residential	R1-1-RIO	0	0	0	12.100	0.085		Residential - Single Family Residence - Pool, 1	169-5A151 138		Van Nuys - North Sherman Oaks	No	MI	ADU
Los Angeles	4436 CALHOUN AVE	91423	2265021018	0.000	0.000	0.085	0.000	Shortfall of Sites	0.155	Low Residential	R1-1-RIO	0	0	0	12.906	0.085		Residential - Single Family Residence, 1	165B153 138		Sherman Oaks - Studio City - Toluca Lake - Cahuenga Pass	No	MI	ADU
Los Angeles	12818 LANDALE ST	91604	2362014033	0.000	0.000	0.085	0.000	Shortfall of Sites	0.267	Low Residential	R1-1-RIO	0	0	0	7.482	0.085		Residential - Single Family Residence, 1	165B161 138		Sherman Oaks - Studio City - Toluca Lake - Cahuenga Pass	No	MI	ADU
Los Angeles	4436 IRVINE AVE	91602	2365003013	0.000	0.000	0.085	0.000	Shortfall of Sites	0.178	Low Residential	R1-1-RIO	0	0	0	11.260	0.085		Residential - Single Family Residence, 1	165B169 138		Sherman Oaks - Studio City - Toluca Lake - Cahuenga Pass	No	MI	ADU
Los Angeles	4129 KRAFT AVE	91604	2368021005	0.000	0.000	0.085	0.000	Shortfall of Sites	0.164	Low Residential	R1-1-RIO	0	0	0	12.219	0.085		Residential - Single Family Residence, 1	162B169 138		Sherman Oaks - Studio City - Toluca Lake - Cahuenga Pass	No	MI	ADU
Los Angeles	5248 TOWNSEND AVE	90041	5669014029	0.000	0.000	0.085	0.000	Shortfall of Sites	0.180	Low Residential	R1-1	0	0	0	11.084	0.085		Residential - Single Family Residence, 1	163-5A227 138		Northeast Los Angeles	No	MI	ADU
Los Angeles	5064 MOUNT ROYAL DR	90041	5689016014	0.000	0.000	0.085	0.000	Shortfall of Sites	0.159	Low Residential	R1-1	0	0	0	12.561	0.085		Residential - Single Family Residence, 1	162A225 138		Northeast Los Angeles	No	MI	ADU
Los Angeles	2024 RIDGEVIEW AVE	90041	5685024019	0.000	0.000	0.085	0.000	Shortfall of Sites	0.175	Low Residential	R1-1	0	0	0	11.426	0.085		Residential - Single Family Residence, 1	159A223 138		Northeast Los Angeles	No	MI	ADU
Los Angeles	2837 W AVENUE 33	90065	5457020006	0.000	0.000	0.085	0.000	Shortfall of Sites	0.172	Low Residential	R1-1-CDO	0	0	0	11.599	0.085		Residential - Single Family Residence, 1	153A215 138		Northeast Los Angeles	No	MI	ADU
Los Angeles	369 N RIDGEWOOD PL	90004	5522028004	0.000	0.000	0.085	0.000	Shortfall of Sites	0.156	Low II Residential	R1R3-RG	0	0	0	12.812	0.085		Residential - Single Family Residence, 1	138B189 138		Wilshire	No	MI	ADU
Los Angeles	336 LORING AVE	90024	4359007006	0.000	0.000	0.085	0.000	Shortfall of Sites	0.262	Low Residential	R1-1	0	0	0	7.625	0.085		Residential - Single Family Residence - Pool, 1	138B153 138		Westwood	No	MI	ADU
Los Angeles	254 S GRAMERCY PL	90004	5516023016	0.000	0.000	0.085	0.000	Shortfall of Sites	0.172	Low II Residential	R1-1	0	0	0	11.606	0.085		Residential - Single Family Residence - Pool, 1	135B193 138		Wilshire	No	MI	ADU
Los Angeles	734 WESTHOLME AVE	90024	4360016011	0.000	0.000	0.085	0.000	Shortfall of Sites	0.210	Low Residential	R1-1	0	0	0	9.540	0.085		Residential - Single Family Residence, 1	135B153 138		Westwood	No	MI	ADU
Los Angeles	630 S GRETNA GREEN WAY	90049	4404007006	0.000	0.000	0.085	0.000	Shortfall of Sites	0.161	Low Residential	R1-1-O	0	0	0	12.445	0.085		Residential - Single Family Residence, 1	129B141 138		Brentwood - Pacific Palisades	No	MI	ADU
Los Angeles	2001 VETERAN AVE	90025	4323010024	0.000	0.000	0.085	0.000	Shortfall of Sites	0.155	Low Residential	R1-1	0	0	0	12.924	0.085		Residential - Single Family Residence, 1	126B153 138		West Los Angeles	No	MI	ADU
Los Angeles	1826 S SHENANDOAH ST	90035	4303015006	0.000	0.000	0.085	0.000	Shortfall of Sites	0.154	Low II Residential	R1R3-RG	0	0	0	13.003	0.085		Residential - Single Family Residence, 1	126B169 138		West Adams - Baldwin Hills - Leimert	No	MI	ADU
Los Angeles	4527 ST CHARLES PL	90019	5071015052	0.000	0.000	0.085	0.000	Shortfall of Sites	0.161	Low Medium II Residential	RD1.5-1-O	0	0	0	12.446	0.085		Residential - Single Family Residence - Pool, 1	126B185 138		West Adams - Baldwin Hills - Leimert	No	MI	ADU
Los Angeles	650 MORENO AVE	90049	4264006007	0.000	0.000	0.085	0.000	Shortfall of Sites	0.258	Very Low II Residential	RE11-1	0	0	0	7.744	0.085		Residential - Single Family Residence - Pool, 1	126B141 138		Brentwood - Pacific Palisades	No	MI	ADU
Los Angeles	2116 CASTLE HEIGHTS AVE	90034	4309009003	0.000	0.000	0.085	0.000	Shortfall of Sites	0.170	Low Residential	R1V2-O	0	0	0	11.733	0.085		Residential - Single Family Residence, 1	126B165 138		West Los Angeles	No	MI	ADU
Los Angeles	3251 SELBY AVE	90034	4254013022	0.000	0.000	0.085	0.000	Shortfall of Sites	0.154	Low Residential	R1-1	0	0	0	12.961	0.085		Residential - Single Family Residence - Pool, 1	120B161 138		Palms - Mar Vista - Del Rey	No	MI	ADU
Los Angeles	11409 KINGSLAND ST	90066	4250020019	0.000	0.000	0.085	0.000	Shortfall of Sites	0.177	Low Residential	R1V2	0	0	0	11.286	0.085		Residential - Single Family Residence, 1	117B157 138		Palms - Mar Vista - Del Rey	No	MI	ADU
Los Angeles	5876 W 77TH PL	90045	4105009019	0.000	0.000	0.085	0.000	Shortfall of Sites	0.208	Low Residential	R1-1	0	0	0	9.631	0.085		Residential - Single Family Residence, 1	099B169 138		Westchester - Playa del Rey	No	MI	ADU
Los Angeles	7410 MIDFIELD AVE	90045	4127001007	0.000	0.000	0.085	0.000	Shortfall of Sites	0.182	Low Residential	R1-1	0	0	0	10.987	0.085		Residential - Single Family Residence, 1	099B173 138		Westchester - Playa del Rey	No	MI	ADU
Los Angeles	235 N GOODHOPE AVE	90732	7559009008	0.000	0.000	0.085	0.000	Shortfall of Sites	0.152	Low II Residential	R1-1XL	0	0	0	13.182	0.085		Residential - Single Family Residence - Therapy Pool (Spa), 1	018B189 138		San Pedro	No	MI	ADU
Los Angeles	1519 W 5TH ST	90732	7559035020	0.000	0.000	0.085	0.000	Shortfall of Sites	0.173	Low II Residential	R1-1XL	0	0	0	11.552	0.085		Residential - Single Family Residence - Pool, 1	015B193 138		San Pedro	No	MI	ADU
Los Angeles	1438 LE GRANDE TER	90732	7459006002	0.000	0.000	0.085	0.000	Shortfall of Sites	0.211	Low II Residential	R1-1XL	0	0	0	9.482	0.085		Residential - Single Family Residence, 1	012B193 138		San Pedro	No	MI	ADU
Los Angeles	17249 ARYE PL	91344	2608007011	0.000	0.000	0.085	0.000	Shortfall of Sites	0.227	Very Low II Residential	RE11-1-H	0	0	0	8.824	0.085		Residential - Single Family Residence, 1	219B133 139		Granada Hills - Knollwood	No	MI	ADU
Los Angeles	16727 PINERIDGE DR	91344	2609012017	0.000	0.000	0.085	0.000	Shortfall of Sites	0.484	Very Low I Residential	RA-1	0	0	0	4.130	0.085		Residential - Single Family Residence - Pool, 1	219B137 139		Granada Hills - Knollwood	No	MI	ADU
Los Angeles	12107 GERALD AVE	91344	2609015028	0.000	0.000	0.085	0.000	Shortfall of Sites	0.253	Very Low II Residential	RE11-1	0	0	0	7.915	0.085		Residential - Single Family Residence - Pool, 1	216B137 139		Granada Hills - Knollwood	No	MI	ADU
Los Angeles	11671 BABBITT AVE	91344	2607005029	0.000	0.000	0.085	0.000	Shortfall of Sites	0.172	Low I Residential	RS-1	0	0	0	11.624	0.085		Residential - Single Family Residence - Pool, 1	213B133 139		Granada Hills - Knollwood	No	MI	ADU
Los Angeles	11700 ODESSA AVE	91344	2610020012	0.000	0.000	0.085	0.000	Shortfall of Sites	0.230	Low I Residential	RS-1	0	0	0	8.713	0.085		Residential - Single Family Residence, 1	213B137 139		Granada Hills - Knollwood	No	MI	ADU
Los Angeles	17124 INDEX ST	91344	2697012003	0.000	0.000	0.085	0.000	Shortfall of Sites	0.172	Low I Residential	RS-1	0	0	0	11.617	0.085		Residential - Single Family Residence - Pool, 1	210B133 139		Granada Hills - Knollwood	No	MI	ADU
Los Angeles	16751 MCKEEVER ST	91344	2682016030	0.000	0.000	0.085	0.000	Shortfall of Sites	0.172	Low I Residential	RS-1	0	0	0	11.617	0.085		Residential - Single Family Residence, 1	210B137 139		Granada Hills - Knollwood	No	MI	ADU
Los Angeles	11227 YARMOUTH AVE	91344	2711018007	0.000	0.000	0.085	0.000	Shortfall of Sites	0.296	Very Low I Residential	RA-1	0	0	0	6.768	0.085		Residential - Single Family Residence, 1	210B129 139		Granada Hills - Knollwood	No	MI	ADU
Los Angeles	18225 DONMETZ ST	91326	2715032028	0.000	0.000	0.085	0.000	Shortfall of Sites	0.242	Very Low II Residential	RE11-1	0	0	0	8.266	0.085		Residential - Single Family Residence, 1	210B125 139		Northridge	No	MI	ADU
Los Angeles	11014 LIMERICK AVE	91311	2707033026	0.000	0.000	0.085	0.000	Shortfall of Sites	0.254	Very Low II Residential	RE11-1	0	0	0	7.884	0.085		Residential - Single Family Residence, 1	210B109 139		Chatsworth - Porter Ranch	No	MI	ADU
Los Angeles	17318 TRIBUNE ST	91344	2696005006	0.000	0.000	0.085	0.000	Shortfall of Sites	0.384	Low I Residential	RE9-1XL-RFA	0	0	0	5.211	0.085		Residential - Single Family Residence, 1	207B133 139		Granada Hills - Knollwood	No	MI	ADU
Los Angeles	10810 VIKING AVE	91326	2717017039	0.000	0.000	0.085	0.000	Shortfall of Sites	0.307	Very Low II Residential	RE11-1	0	0	0	6.508	0.085		Residential - Single Family Residence - Pool, 1	207B121 139		Northridge	No	MI	ADU
Los Angeles	18431 BERMUDA ST	91326	2715007043	0.000	0.000	0.085	0.000	Shortfall of Sites	0.260	Very Low II Residential	RE11-1	0	0	0	7.697	0.085		Residential - Single Family Residence - Pool, 1	207B125 139		Northridge	No	MI	ADU
Los Angeles	10610 FULLBRIGHT AVE	91311	2707018015	0.000	0.000	0.085	0.000	Shortfall of Sites	0.344	Very Low I Residential	RA-1	0	0	0	5.808	0.085		Residential - Single Family Residence - Pool, 1	207B113 139		Chatsworth - Porter Ranch	No	MI	ADU
Los Angeles	10353 SOPHIA AVE	91344	2679024021	0.000	0.000	0.085	0.000	Shortfall of Sites	0.213	Low I Residential	RS-1	0	0	0	9.393	0.085		Residential - Single Family Residence, 1	204B137 139		Granada Hills - Knollwood	No	MI	ADU
Los Angeles	10355 DEMPSEY AVE	91344	2668015012	0.000	0.000	0.085	0.000	Shortfall of Sites	0.185	Low I Residential	RS-1	0	0	0	10.817	0.085		Residential - Single Family Residence, 1	204B141 139		Granada Hills - Knollwood	No	MI	ADU
Los Angeles	15158 HIAWATHA ST	91345	2649025001	0.000	0.000	0.085	0.000	Shortfall of Sites	0.192	Low Residential	R1-1-O	0	0	0	10.441	0.085		Residential - Single Family Residence, 1	204B145 139		Mission Hills - Panorama City - North Hills	No	MI	ADU
Los Angeles	10308 OSO AVE	91311	2707023017	0.000	0.000	0.085	0.000	Shortfall of Sites	0.287	Very Low I Residential	RA-1	0	0	0	6.971	0.085		Residential - Single Family Residence, 1	204B113 139		Chatsworth - Porter Ranch	No	MI	ADU
Los Angeles	18342 BLACKHAWK ST	91326	2731017008	0.000	0.000	0.085	0.000	Shortfall of Sites	0.232	Very Low II Residential	RE11-1	0	0	0	8.622	0.085		Residential - Single Family Residence - Pool, 1	204B125 139		Northridge	No	MI	ADU
Los Angeles	9906 WHITAKER AVE	91343	2685012026	0.000	0.000	0.085	0.000	Shortfall of Sites	0.163	Low I Residential	RS-1	0	0	0	12.247	0.085		Residential - Single Family Residence, 1	201B133 139		Granada Hills - Knollwood	No	MI	ADU
Los Angeles	16137 LASSEN ST	91343	2669023011	0.000	0.000	0.085	0.000	Shortfall of Sites	0.171	Low I Residential	RS-1	0	0	0	11.683	0.085		Residential - Single Family Residence - Pool, 1	201B141 139		Granada Hills - Knollwood	No	MI	ADU
Los Angeles	18754 LASSEN ST	91324	2763027007	0.000	0.000	0.085	0.000	Shortfall of Sites	0.165	Low I Residential	RS-1	0	0	0	12.102	0.085		Residential - Single Family Residence, 1	201B121 139		Northridge	No	MI	ADU
Los Angeles	19216 LASSEN ST	91324	2762003028	0.000	0.000	0.085	0.000	Shortfall of Sites	0.293	Very Low I Residential	RA-1	0	0	0	6.834	0.085		Residential - Single Family Residence - Pool, 1	201B117 139		Northridge	No	MI	ADU
Los Angeles	17516 LABRADOR ST	91325	2755012009	0.000	0.000	0.085	0.000	Shortfall of Sites	0.373	Very Low I Residential	RA-1	0	0	0	5.369	0.085		Residential - Single Family Residence - Pool, 1	201B129 139		Northridge	No	MI	ADU
Los Angeles	9822 INDEPENDENCE AVE	91311	2746002007	0.000	0.000	0.085	0.000	Shortfall of Sites	0.480	Light Manufacturing	MR2-1	0	0	0	4.169	0.085		Industrial - Light Manufacturing - One Story, 1	201B109 139		Chatsworth - Porter Ranch	No	MI	ADU
Los Angeles	16421 GLEDHILL ST	91343	2676010017	0.000	0.000	0.085	0.000	Shortfall of Sites	0.164	Low Residential	RS-1	0	0	0	12.204	0.085		Residential - Single Family Residence - Pool, 1	198B137 139		Mission Hills - Panorama City - North Hills	No	MI	ADU
Los Angeles	9427 HANNA AVE	91311	2727019044	0.000	0.000	0.085	0.000	Shortfall of Sites	0.174	Low I Residential	RS-1	0	0	0	11.524	0.085		Residential - Single Family Residence - Pool, 1	198B101 139		Chatsworth - Porter Ranch	No	MI	ADU
Los Angeles	9320 TAMPA AVE	91324	2762022041	0.000	0.000	0.085	0.000	Shortfall of Sites	0.175	Low I Residential	RS-1	0	0	0	11.458	0.085		Residential - Single Family Residence, 1	198B117 139		Northridge	No	MI	ADU
Los Angeles	9175 ETON AVE	91311	2746010043	0.000	0.000	0.085	0.000	Shortfall of Sites	1.318	Light Manufacturing	QMR2-1	0	0	0	1.518	0.085		Industrial - Light Manufacturing - One Story, 1	198B105 139		Chatsworth - Porter Ranch	No	MI	ADU
Los Angeles	17220 OSBORNE ST	91325	2690003015	0.000	0.000	0.085	0.000	Shortfall of Sites	0.417	Very Low I Residential	RA-1	0	0	0	4.792	0.085		Residential - Single Family Residence - Pool, 1	195B133 139		Northridge	No	MI	ADU
Los Angeles	8394 DENISE LN	91304	2005007008	0.000	0.000	0.085	0.000	Shortfall of Sites	0.165	Low I Residential	RS-1	0	0	0	12.126	0.085		Residential - Single Family Residence - Planned Unit Development (PUD), 1	192B093 139		Chatsworth - Porter Ranch	No	MI	ADU
Los Angeles	12753 HATTERAS ST	91607	2341011002	0.000	0.000	0.085	0.000	Shortfall of Sites	0.177	Low Residential	R1-1	0	0	0	11.323	0.085		Residential - Single Family Residence - Pool, 1	174B161 139		North Hollywood - Valley Village	No	MI	ADU
Los Angeles	5401 AMIGO AVE	91356	2161014028	0.000	0.000	0.085	0.000	Shortfall of Sites	0.216	Low II Residential	R1-1	0	0	0	9.272	0.085		Residential - Single Family Residence, 1	171B121 139		Encino - Tarzana	No	MI	ADU
Los Angeles	14230 CHANDLER BLVD	91401	2248017033	0.000	0.000	0.085	0.000	Shortfall of Sites	0.165	Low Residential	R1-1	0	0	0	12.096	0.085		Residential - Single Family Residence, 1	171B153 139		Van Nuys - North Sherman Oaks	No	MI	ADU
Los Angeles	15119 WEDDINGTON ST	91411	2250004023	0.000	0.000	0.085	0.000	Shortfall of Sites	0.256	Very Low Residential	RE11-1-RIO	0	0	0	7.798	0.085		Residential - Single Family Residence, 1	172-5A147 139		Van Nuys - North Sherman Oaks	No	MI	ADU
Los Angeles	5346 BEEMAN AVE	91607	2346013061	0.000	0.000	0.085	0.000	Shortfall of Sites	0.161	Low Residential	R1-1	0	0	0	12.459	0.085		Residential - Single Family Residence, 1	171B161 139		North Hollywood - Valley Village	No	MI	ADU
Los Angeles	14713 OTSEGO ST	91403	2263037039	0.000	0.000	0.085	0.000	Shortfall of Sites	0.155	Low Residential	R1-1-RIO	0	0	0	12.916	0.085		Residential - Single Family Residence, 1	171A149 139		Van Nuys - North Sherman Oaks	No	MI	ADU
Los Angeles	14522 OTSEGO ST	91403	2263033026	0.000	0.000	0.085	0.000	Shortfall of Sites	0.167	Low Residential	R1-1-RIO	0	0	0	11.949	0.085		Residential - Single Family Residence - Pool, 1	171A151 139		Van Nuys - North Sherman Oaks	No	MI	ADU
Los Angeles	17853 PALORA ST	91316	2182006016	0.000	0.000	0.085	0.000	Shortfall of Sites	0.174	Low II Residential	RS-1	0	0	0	11.501	0.085		Residential - Single Family Residence, 1	168B129 139		Encino - Tarzana	No	MI	ADU
Los Angeles	13154 MORRISON ST	91423	2358010026	0.000	0.000	0.085	0.000	Shortfall of Sites	0.164	Low Residential	R1-1	0	0	0	12.210	0.085		Residential - Single Family Residence, 1	168B157 139		Van Nuys - North Sherman Oaks	No	MI	ADU
Los Angeles	4939 NEWCASTLE AVE	91316	2181026015	0.000	0.000	0.085	0.000	Shortfall of Sites	0.161	Low II Residential	R1-1	0	0	0	12.411	0.085		Residential - Single Family Residence, 1	168B125 139		Encino - Tarzana	No	MI	ADU
Los Angeles	12437 HUSTON ST	91607	2356027021	0.000	0.000	0.085	0.000	Shortfall of Sites	0.186	Low Residential	R1-1	0	0	0	10.767	0.085		Residential - Single Family Residence - Pool, 1	168B165 139		North Hollywood - Valley Village	No	MI	ADU
Los Angeles	4612 SALOMA AVE	91403	2264020012	0.000	0.000	0.085	0.000	Shortfall of Sites	0.155	Low Residential	R1-1	0	0	0	12.907	0.085		Residential - Single Family Residence, 1	168A149 139		Sherman Oaks - Studio City - Toluca Lake - Cahuenga Pass	No	MI	ADU
Los Angeles	14937 GREENLEAF ST	91403	2276011077	0.000	0.000	0.085	0.000	Shortfall of Sites	0.223	Low Residential	RE11-1	0	0	0	8.978	0.085		Residential - Single Family Residence, 1	166-5A147 139		Sherman Oaks - Studio City - Toluca Lake - Cahuenga Pass	No	MI	ADU

Jurisdiction Name	Site Address/Intersection	5 Digit ZIP Code	Assessor Parcel Number	Very Low-Income	Low-Income	Moderate-Income	Above Moderate-Income	Type of Shortfall	Parcel Size (Acres)	Current General Plan Designation	Current Zoning	Proposed General Plan (GP) Designation	Proposed Zoning	Minimum Density Allowed	Maximum Density Allowed	Total Capacity	Vacant/ Nonvacant	Description of Existing Uses	PIN	Base Density Per Acre	Community Plan Area	Rent Stabalization Ordinance	Income Category	Applicable Rezoning Program (Program informing values in Column Q listed first)
Los Angeles	14440 DUNBAR PL	91423	2266008029	0.000	0.000	0.085	0.000	Shortfall of Sites	0.154	Low Residential	RE9-1	0	0	0	12.977	0.085		Residential - Single Family Residence - Pool, 1	165A151 139		Sherman Oaks - Studio City - Toluca Lake - Cahuenga Pass	No	MI	ADU
Los Angeles	4130 FARMDALE AVE	91604	2368021006	0.000	0.000	0.085	0.000	Shortfall of Sites	0.164	Low Residential	R1-1-RIO	0	0	0	12.196	0.085		Residential - Single Family Residence - Pool, 1	162B169 139		Sherman Oaks - Studio City - Toluca Lake - Cahuenga Pass	No	MI	ADU
Los Angeles	3465 PERLITA AVE	90039	5436014016	0.000	0.000	0.085	0.000	Shortfall of Sites	0.155	Low Residential	R1-1-RIO	0	0	0	12.904	0.085		Residential - Single Family Residence, 1	153B209 139		Northeast Los Angeles	No	MI	ADU
Los Angeles	2794 ESTARA AVE	90065	5457020001	0.000	0.000	0.085	0.000	Shortfall of Sites	0.172	Low Residential	R1-1-CDO	0	0	0	11.616	0.085		Residential - Single Family Residence, 1	153A215 139		Northeast Los Angeles	No	MI	ADU
Los Angeles	358 N VAN NESS AVE	90004	5522028026	0.000	0.000	0.085	0.000	Shortfall of Sites	0.156	Low II Residential	R1R3-RG	0	0	0	12.812	0.085		Residential - Single Family Residence - Pool, 1	138B189 139		Wilshire	No	MI	ADU
Los Angeles	353 N CITRUS AVE	90036	5524039024	0.000	0.000	0.085	0.000	Shortfall of Sites	0.155	Low II Residential	R1-1	0	0	0	12.907	0.085		Residential - Single Family Residence, 1	138B181 139		Wilshire	No	MI	ADU
Los Angeles	321 DALEHURST AVE	90024	4359003021	0.000	0.000	0.085	0.000	Shortfall of Sites	0.189	Low Residential	R1-1	0	0	0	10.609	0.085		Residential - Single Family Residence, 1	138B153 139		Westwood	No	MI	ADU
Los Angeles	10530 GARWOOD PL	90024	4360020012	0.000	0.000	0.085	0.000	Shortfall of Sites	0.454	Low Residential	R1-1	0	0	0	4.403	0.085		Residential - Single Family Residence - Pool, 1	135B153 139		Westwood	No	MI	ADU
Los Angeles	225 S WESTGATE AVE	90049	4404034007	0.000	0.000	0.085	0.000	Shortfall of Sites	0.309	Low Residential	RS-1	0	0	0	6.475	0.085		Residential - Single Family Residence - Pool, 1	132B145 139		Brentwood - Pacific Palisades	No	MI	ADU
Los Angeles	1918 FAIRBURN AVE	90025	4317007005	0.000	0.000	0.085	0.000	Shortfall of Sites	0.153	Low Residential	R1-1-O	0	0	0	13.070	0.085		Residential - Single Family Residence, 1	129B157 139		West Los Angeles	No	MI	ADU
Los Angeles	3507 STONER AVE	90066	4249016031	0.000	0.000	0.085	0.000	Shortfall of Sites	0.177	Low Residential	R1V2	0	0	0	11.278	0.085		Residential - Single Family Residence, 1	114B153 139		Palms - Mar Vista - Del Rey	No	MI	ADU
Los Angeles	5872 W 77TH PL	90045	4105009018	0.000	0.000	0.085	0.000	Shortfall of Sites	0.214	Low Residential	R1-1	0	0	0	9.339	0.085		Residential - Single Family Residence, 1	099B169 139		Westchester - Playa del Rey	No	MI	ADU
Los Angeles	8320 LOYOLA BLVD	90045	4113008011	0.000	0.000	0.085	0.000	Shortfall of Sites	0.172	Low Residential	R1-1	0	0	0	11.615	0.085		Residential - Single Family Residence, 1	096B161 139		Westchester - Playa del Rey	No	MI	ADU
Los Angeles	12636 MEADOWLARK AVE	91344	2608006023	0.000	0.000	0.085	0.000	Shortfall of Sites	0.173	Low I Residential	RS-1	0	0	0	11.530	0.085		Residential - Single Family Residence, 1	219B133 140		Granada Hills - Knollwood	No	MI	ADU
Los Angeles	16715 PINERIDGE DR	91344	2609012016	0.000	0.000	0.085	0.000	Shortfall of Sites	0.438	Very Low I Residential	RA-1	0	0	0	4.561	0.085		Residential - Single Family Residence - Pool, 1	219B137 140		Granada Hills - Knollwood	No	MI	ADU
Los Angeles	12126 ELNORA PL	91344	2606010022	0.000	0.000	0.085	0.000	Shortfall of Sites	0.254	Very Low II Residential	RE11-1	0	0	0	7.877	0.085		Residential - Single Family Residence - Pool, 1	216B133 140		Granada Hills - Knollwood	No	MI	ADU
Los Angeles	12120 GOTHIC AVE	91344	2605008048	0.000	0.000	0.085	0.000	Shortfall of Sites	0.261	Very Low II Residential	RE11-1	0	0	0	7.659	0.085		Residential - Single Family Residence - Pool, 1	216B137 140		Granada Hills - Knollwood	No	MI	ADU
Los Angeles	11716 LOUISE AVE	91344	2607006036	0.000	0.000	0.085	0.000	Shortfall of Sites	0.256	Very Low II Residential	RE11-1	0	0	0	7.805	0.085		Residential - Single Family Residence, 1	213B133 140		Granada Hills - Knollwood	No	MI	ADU
Los Angeles	11708 GERALD AVE	91344	2610023028	0.000	0.000	0.085	0.000	Shortfall of Sites	0.173	Low I Residential	RS-1	0	0	0	11.585	0.085		Residential - Single Family Residence, 1	213B137 140		Granada Hills - Knollwood	No	MI	ADU
Los Angeles	11630 ANDASOL AVE	91344	2607006020	0.000	0.000	0.085	0.000	Shortfall of Sites	0.352	Very Low I Residential	RA-1	0	0	0	5.683	0.085		Residential - Single Family Residence - Pool, 1	213B129 140		Granada Hills - Knollwood	No	MI	ADU
Los Angeles	17118 INDEX ST	91344	2697012005	0.000	0.000	0.085	0.000	Shortfall of Sites	0.172	Low I Residential	RS-1	0	0	0	11.617	0.085		Residential - Single Family Residence, 1	210B133 140		Granada Hills - Knollwood	No	MI	ADU
Los Angeles	11255 DEMPSEY AVE	91344	2666026011	0.000	0.000	0.085	0.000	Shortfall of Sites	0.187	Low I Residential	RS-1	0	0	0	10.709	0.085		Residential - Single Family Residence, 1	210B141 140		Granada Hills - Knollwood	No	MI	ADU
Los Angeles	16745 MCKEEVER ST	91344	2682016029	0.000	0.000	0.085	0.000	Shortfall of Sites	0.172	Low I Residential	RS-1	0	0	0	11.617	0.085		Residential - Single Family Residence - Pool, 1	210B137 140		Granada Hills - Knollwood	No	MI	ADU
Los Angeles	11222 YARMOUTH AVE	91344	2711019001	0.000	0.000	0.085	0.000	Shortfall of Sites	0.405	Very Low I Residential	RA-1	0	0	0	4.937	0.085		Residential - Single Family Residence - Pool, 1	210B129 140		Granada Hills - Knollwood	No	MI	ADU
Los Angeles	11015 COZYCROFT AVE	91311	2707033045	0.000	0.000	0.085	0.000	Shortfall of Sites	0.253	Very Low II Residential	RE11-1	0	0	0	7.901	0.085		Residential - Single Family Residence - Pool, 1	210B109 140		Chatsworth - Porter Ranch	No	MI	ADU
Los Angeles	17620 TRIBUNE ST	91344	2712023015	0.000	0.000	0.085	0.000	Shortfall of Sites	0.384	Low I Residential	RE9-1XL-RFA	0	0	0	5.211	0.085		Residential - Single Family Residence, 1	207B129 140		Granada Hills - Knollwood	No	MI	ADU
Los Angeles	17312 TRIBUNE ST	91344	2696005007	0.000	0.000	0.085	0.000	Shortfall of Sites	0.170	Low I Residential	RE9-1XL-RFA	0	0	0	11.734	0.085		Residential - Single Family Residence - Pool, 1	207B133 140		Granada Hills - Knollwood	No	MI	ADU
Los Angeles	10811 BATON ROUGE AVE	91326	2718019016	0.000	0.000	0.085	0.000	Shortfall of Sites	0.176	Low I Residential	RS-1	0	0	0	11.368	0.085		Residential - Single Family Residence - Pool, 1	207B121 140		Northridge	No	MI	ADU
Los Angeles	18225 BERMUDA ST	91326	2715011027	0.000	0.000	0.085	0.000	Shortfall of Sites	0.252	Very Low II Residential	RE11-1	0	0	0	7.921	0.085		Residential - Single Family Residence - Pool, 1	207B125 140		Northridge	No	MI	ADU
Los Angeles	10630 ARNEL PL	91311	2707020012	0.000	0.000	0.085	0.000	Shortfall of Sites	0.330	Very Low I Residential	RA-1	0	0	0	6.059	0.085		Residential - Single Family Residence - Pool, 1	207B113 140		Chatsworth - Porter Ranch	No	MI	ADU
Los Angeles	10350 GERALD AVE	91344	2684017009	0.000	0.000	0.085	0.000	Shortfall of Sites	0.172	Low I Residential	RS-1	0	0	0	11.621	0.085		Residential - Single Family Residence, 1	204B137 140		Granada Hills - Knollwood	No	MI	ADU
Los Angeles	10354 DEMPSEY AVE	91344	2668014019	0.000	0.000	0.085	0.000	Shortfall of Sites	0.172	Low I Residential	RS-1	0	0	0	11.617	0.085		Residential - Single Family Residence, 1	204B141 140		Granada Hills - Knollwood	No	MI	ADU
Los Angeles	15150 HIAWATHA ST	91345	2649025002	0.000	0.000	0.085	0.000	Shortfall of Sites	0.193	Low Residential	R1-1-O	0	0	0	10.352	0.085		Residential - Single Family Residence, 1	204B145 140		Mission Hills - Panorama City - North Hills	No	MI	ADU
Los Angeles	10320 JOVITA AVE	91311	2707015038	0.000	0.000	0.085	0.000	Shortfall of Sites	0.260	Very Low II Residential	RE11-1-H	0	0	0	7.699	0.085		Residential - Single Family Residence - Pool, 1	204B113 140		Chatsworth - Porter Ranch	No	MI	ADU
Los Angeles	18334 BLACKHAWK ST	91326	2731017009	0.000	0.000	0.085	0.000	Shortfall of Sites	0.232	Very Low II Residential	RE11-1	0	0	0	8.627	0.085		Residential - Single Family Residence - Pool, 1	204B125 140		Northridge	No	MI	ADU
Los Angeles	16525 LASSEN ST	91343	2678026002	0.000	0.000	0.085	0.000	Shortfall of Sites	0.559	Low I Residential	RS-1	0	0	0	3.581	0.085		Residential - Single Family Residence, 1	201B137 140		Granada Hills - Knollwood	No	MI	ADU
Los Angeles	16817 LASSEN ST	91343	2685012025	0.000	0.000	0.085	0.000	Shortfall of Sites	0.165	Low I Residential	RS-1	0	0	0	12.103	0.085		Residential - Single Family Residence, 1	201B133 140		Granada Hills - Knollwood	No	MI	ADU
Los Angeles	18748 LASSEN ST	91324	2763027008	0.000	0.000	0.085	0.000	Shortfall of Sites	0.165	Low I Residential	RS-1	0	0	0	12.102	0.085		Residential - Single Family Residence - Pool, 1	201B121 140		Northridge	No	MI	ADU
Los Angeles	19208 LASSEN ST	91324	2762003027	0.000	0.000	0.085	0.000	Shortfall of Sites	0.292	Very Low I Residential	RA-1	0	0	0	6.860	0.085		Residential - Single Family Residence - Pool, 1	201B117 140		Northridge	No	MI	ADU
Los Angeles	9814 SHOSHONE AVE	91325	2755012005	0.000	0.000	0.085	0.000	Shortfall of Sites	0.316	Very Low I Residential	RA-1	0	0	0	6.338	0.085		Residential - Single Family Residence - Pool, 1	201B129 140		Northridge	No	MI	ADU
Los Angeles	9832 MASON AVE	91311	2748011027	0.000	0.000	0.085	0.000	Shortfall of Sites	0.182	Low I Residential	RS-1	0	0	0	10.996	0.085		Residential - Single Family Residence, 1	201B109 140		Chatsworth - Porter Ranch	No	MI	ADU
Los Angeles	16415 GLEDHILL ST	91343	2676010018	0.000	0.000	0.085	0.000	Shortfall of Sites	0.164	Low Residential	RS-1	0	0	0	12.203	0.085		Residential - Single Family Residence, 1	198B137 140		Mission Hills - Panorama City - North Hills	No	MI	ADU
Los Angeles	9345 TEXHOMA AVE	91325	2766020005	0.000	0.000	0.085	0.000	Shortfall of Sites	0.390	Very Low I Residential	RA-1	0	0	0	5.132	0.085		Residential - Single Family Residence - Pool, 1	198B129 140		Northridge	No	MI	ADU
Los Angeles	19235 PRAIRIE ST	91324	2762022014	0.000	0.000	0.085	0.000	Shortfall of Sites	0.378	Very Low I Residential	RA-1	0	0	0	5.290	0.085		Residential - Single Family Residence, 1	198B117 140		Northridge	No	MI	ADU
Los Angeles	17838 OSBORNE ST	91325	2768030006	0.000	0.000	0.085	0.000	Shortfall of Sites	0.340	Very Low I Residential	RA-1	0	0	0	5.887	0.085		Residential - Single Family Residence - Pool, 1	195B129 140		Northridge	No	MI	ADU
Los Angeles	17210 OSBORNE ST	91325	2690003016	0.000	0.000	0.085	0.000	Shortfall of Sites	0.428	Very Low I Residential	RA-1	0	0	0	4.669	0.085		Residential - Single Family Residence - Pool, 1	195B133 140		Northridge	No	MI	ADU
Los Angeles	8412 MELBA AVE	91304	2005013007	0.000	0.000	0.085	0.000	Shortfall of Sites	0.227	Very Low II Residential	RE11-1-H	0	0	0	8.820	0.085		Residential - Single Family Residence - Pool, 1	192B093 140		Chatsworth - Porter Ranch	No	MI	ADU
Los Angeles	12747 HATTERAS ST	91607	2341011003	0.000	0.000	0.085	0.000	Shortfall of Sites	0.177	Low Residential	R1-1	0	0	0	11.322	0.085		Residential - Single Family Residence, 1	174B161 140		North Hollywood - Valley Village	No	MI	ADU
Los Angeles	5364 AMIGO AVE	91356	2161016019	0.000	0.000	0.085	0.000	Shortfall of Sites	0.203	Low II Residential	R1-1	0	0	0	9.838	0.085		Residential - Single Family Residence - Pool, 1	171B121 140		Encino - Tarzana	No	MI	ADU
Los Angeles	14226 CHANDLER BLVD	91401	2248017034	0.000	0.000	0.085	0.000	Shortfall of Sites	0.260	Low Residential	R1-1	0	0	0	7.680	0.085		Residential - Single Family Residence - Pool, 1	171B153 140		Van Nuys - North Sherman Oaks	No	MI	ADU
Los Angeles	5306 TAMPA AVE	91356	2163010012	0.000	0.000	0.085	0.000	Shortfall of Sites	0.331	Very Low I Residential	RA-1	0	0	0	6.037	0.085		Residential - Single Family Residence, 1	171B117 140		Encino - Tarzana	No	MI	ADU
Los Angeles	15113 WEDDINGTON ST	91411	2250004022	0.000	0.000	0.085	0.000	Shortfall of Sites	0.256	Very Low Residential	RE11-1-RIO	0	0	0	7.798	0.085		Residential - Single Family Residence - Pool, 1	172-5A147 140		Van Nuys - North Sherman Oaks	No	MI	ADU
Los Angeles	5347 BEEMAN AVE	91607	2346017014	0.000	0.000	0.085	0.000	Shortfall of Sites	0.161	Low Residential	R1-1	0	0	0	12.445	0.085		Residential - Single Family Residence, 1	171B161 140		North Hollywood - Valley Village	No	MI	ADU
Los Angeles	14709 OTSEGO ST	91403	2263037038	0.000	0.000	0.085	0.000	Shortfall of Sites	0.155	Low Residential	R1-1-RIO	0	0	0	12.916	0.085		Residential - Single Family Residence - Pool, 1	171A149 140		Van Nuys - North Sherman Oaks	No	MI	ADU
Los Angeles	14516 OTSEGO ST	91403	2263033025	0.000	0.000	0.085	0.000	Shortfall of Sites	0.155	Low Residential	R1-1-RIO	0	0	0	12.889	0.085		Residential - Single Family Residence, 1	171A151 140		Van Nuys - North Sherman Oaks	No	MI	ADU
Los Angeles	17847 PALORA ST	91316	2182006015	0.000	0.000	0.085	0.000	Shortfall of Sites	0.174	Low II Residential	RS-1	0	0	0	11.501	0.085		Residential - Single Family Residence, 1	168B129 140		Encino - Tarzana	No	MI	ADU
Los Angeles	13150 MORRISON ST	91423	2358010025	0.000	0.000	0.085	0.000	Shortfall of Sites	0.164	Low Residential	R1-1	0	0	0	12.213	0.085		Residential - Single Family Residence, 1	168B157 140		Van Nuys - North Sherman Oaks	No	MI	ADU
Los Angeles	12620 MORRISON ST	91607	2357025004	0.000	0.000	0.085	0.000	Shortfall of Sites	0.153	Low Residential	R1-1	0	0	0	13.100	0.085		Residential - Single Family Residence, 1	168B161 140		North Hollywood - Valley Village	No	MI	ADU
Los Angeles	12828 LANDALE ST	91604	2362014035	0.000	0.000	0.085	0.000	Shortfall of Sites	0.267	Low Residential	R1-1-RIO	0	0	0	7.482	0.085		Residential - Single Family Residence - Pool, 1	165B161 140		Sherman Oaks - Studio City - Toluca Lake - Cahuenga Pass	No	MI	ADU
Los Angeles	4129 FARMDALE AVE	91604	2368022004	0.000	0.000	0.085	0.000	Shortfall of Sites	0.164	Low Residential	R1-1-RIO	0	0	0	12.217	0.085		Residential - Single Family Residence - Pool, 1	162B169 140		Sherman Oaks - Studio City - Toluca Lake - Cahuenga Pass	No	MI	ADU
Los Angeles	5247 DAHLIA DR	90041	5669014011	0.000	0.000	0.085	0.000	Shortfall of Sites	0.269	Low Residential	R1-1	0	0	0	7.422	0.085		Residential - Single Family Residence, 1	163-5A227 140		Northeast Los Angeles	No	MI	ADU
Los Angeles	4440 CROMWELL AVE	90027	5588027013	0.000	0.000	0.085	0.000	Shortfall of Sites	0.262	Low II Residential	RS-1	0	0	0	7.641	0.085		Residential - Single Family Residence - Pool, 1	153A201 140		Hollywood	No	MI	ADU
Los Angeles	356 N FORMOSA AVE	90036	5525034025	0.000	0.000	0.085	0.000	Shortfall of Sites	0.152	Low II Residential	R1V2	0	0	0	13.200	0.085		Residential - Single Family Residence, 1	138B181 140		Wilshire	No	MI	ADU
Los Angeles	333 LORING AVE	90024	4359002017	0.000	0.000	0.085	0.000	Shortfall of Sites	0.345	Low Residential	R1-1	0	0	0	5.794	0.085		Residential - Single Family Residence - Pool, 1	138B153 140		Westwood	No	MI	ADU
Los Angeles	11106 W SUNSET BLVD	90049	4366018001	0.000	0.000	0.085	0.000	Shortfall of Sites	0.352	Low Residential	R1-1	0	0	0	5.687	0.085		Residential - Single Family Residence, 1	138B149 140		Westwood	No	MI	ADU
Los Angeles	343 S GLENROY AVE	90049	4366015015	0.000	0.000	0.085	0.000	Shortfall of Sites	0.154	Low Residential	R1-1	0	0	0	12.988	0.085		Residential - Single Family Residence, 1	135B145 140		Westwood	No	MI	ADU
Los Angeles	721 THAYER AVE	90024	4360016024	0.000	0.000	0.085	0.000	Shortfall of Sites	0.160	Low Residential	R1-1	0	0	0	12.508	0.085		Residential - Single Family Residence, 1	135B153 140		Westwood	No	MI	ADU
Los Angeles	1231 CLUB VIEW DR	90024	4327024017	0.000	0.000	0.085	0.000	Shortfall of Sites	0.164	Low Residential	R1V3	0	0	0	12.188	0.085		Residential - Single Family Residence, 1	135B157 140		Westwood	No	MI	ADU
Los Angeles	1369 WARNER AVE	90024	4326012015	0.000	0.000	0.085	0.000	Shortfall of Sites	0.155	Low Residential	R1-1	0	0	0	12.893	0.085		Residential - Single Family Residence - Pool, 1	132B157 140		Westwood	No	MI	ADU
Los Angeles	11926 FOXBORO DR	90049	4404018035	0.000	0.000	0.085	0.000	Shortfall of Sites	0.175	Low Residential	R1-1	0	0	0	11.437	0.085		Residential - Single Family Residence, 1	132B141 140		Brentwood - Pacific Palisades	No	MI	ADU
Los Angeles	1210 S CAMDEN DR	90035	4330019001	0.000	0.000	0.085	0.000	Shortfall of Sites	0.209	Low Residential	R1-1-O	0	0	0	9.573	0.085		Residential - Single Family Residence - Pool, 1	132A165 140		West Los Angeles	No	MI	ADU
Los Angeles	2038 KELTON AVE	90025	4323004009	0.000	0.000	0.085	0.000	Shortfall of Sites	0.155	Low Residential	R1-1	0	0	0	12.907	0.085		Residential - Single Family Residence, 1	126B153 140		West Los Angeles	No	MI	ADU
Los Angeles	9300 BOLTON RD	90034	4309013011	0.000	0.000	0.085	0.000	Shortfall of Sites	0.225	Low Residential	R1V2-O	0	0	0	8.894	0.085		Residential - Single Family Residence, 1	126B169 140		West Los Angeles	No	MI	ADU
Los Angeles	979 S CARMELINA AVE	90049	4264018022	0.000	0.000	0.085	0.000	Shortfall of Sites	0.153	Low Residential	RE9-1	0	0	0	13.103	0.085		Residential - Single Family Residence, 1	126B141 140		Brentwood - Pacific Palisades	No	MI	ADU
Los Angeles	2545 AIKEN AVE	90064	4318012009	0.000	0.000	0.085	0.000	Shortfall of Sites	0.155	Low Residential	R1V2-O	0	0	0	12.907	0.085		Residential - Single Family Residence, 1	126B161 140		West Los Angeles	No	MI	ADU
Los Angeles	10348 DUNLEER DR	90064	4318025012	0.000	0.000	0.085	0.000	Shortfall of Sites	0.149	Low Residential	R1V2	0	0	0	13.398	0.085		Residential - Single Family Residence, 1	123B161 140		West Los Angeles	No	MI	ADU
Los Angeles	9222 HARGIS ST	90034	4301002014	0.000	0.000	0.085	0.000	Shortfall of Sites	0.156	Low Residential	R1V2	0	0	0	12.820	0.085		Residential - Single Family Residence, 1	123B165 140		West Los Angeles	No	MI	ADU

Jurisdiction Name	Site Address/Intersection	5 Digit ZIP Code	Assessor Parcel Number	Very Low-Income	Low-Income	Moderate-Income	Above Moderate-Income	Type of Shortfall	Parcel Size (Acres)	Current General Plan Designation	Current Zoning	Proposed General Plan (GP) Designation	Proposed Zoning	Minimum Density Allowed	Maximum Density Allowed	Total Capacity	Vacant/ Nonvacant	Description of Existing Uses	PIN	Base Density Per Acre	Community Plan Area	Rent Stabalization Ordinance	Income Category	Applicable Rezoning Program (Program informing values in Column Q listed first)
Los Angeles	3301 COLBY AVE	90066	4250018006	0.000	0.000	0.085	0.000	Shortfall of Sites	0.163	Low Residential	R1V2	0	0	0	12.305	0.085		Residential - Single Family Residence, 1	117B157 140		Palms - Mar Vista - Del Rey	No	MI	ADU
Los Angeles	1901 MILAN PL	90732	7559030011	0.000	0.000	0.085	0.000	Shortfall of Sites	0.172	Low II Residential	R1-1XL	0	0	0	11.614	0.085		Residential - Single Family Residence, 1	015B189 140		San Pedro	No	MI	ADU
Los Angeles	17255 ARYE PL	91344	2608007010	0.000	0.000	0.085	0.000	Shortfall of Sites	0.438	Very Low II Residential	RE11-1-H	0	0	0	4.568	0.085		Residential - Single Family Residence - Pool, 1	219B133 141		Granada Hills - Knollwood	No	MI	ADU
Los Angeles	12313 WOODLEY AVE	91344	2609014039	0.000	0.000	0.085	0.000	Shortfall of Sites	0.325	Very Low II Residential	RE11-1	0	0	0	6.149	0.085		Residential - Single Family Residence - Pool, 1	219B137 141		Granada Hills - Knollwood	No	MI	ADU
Los Angeles	12127 BAMBI PL	91344	2606011015	0.000	0.000	0.085	0.000	Shortfall of Sites	0.267	Very Low II Residential	RE11-1	0	0	0	7.480	0.085		Residential - Single Family Residence, 1	216B133 141		Granada Hills - Knollwood	No	MI	ADU
Los Angeles	12112 WOODLEY AVE	91344	2605007052	0.000	0.000	0.085	0.000	Shortfall of Sites	0.273	Very Low II Residential	RE11-1	0	0	0	7.321	0.085		Residential - Single Family Residence - Pool, 1	216B137 141		Granada Hills - Knollwood	No	MI	ADU
Los Angeles	11710 VERADA AVE	91344	2607005039	0.000	0.000	0.085	0.000	Shortfall of Sites	0.209	Low I Residential	RS-1	0	0	0	9.582	0.085		Residential - Single Family Residence, 1	213B133 141		Granada Hills - Knollwood	No	MI	ADU
Los Angeles	16625 GUNTHER ST	91344	2610023007	0.000	0.000	0.085	0.000	Shortfall of Sites	0.186	Low I Residential	RS-1	0	0	0	10.758	0.085		Residential - Single Family Residence, 1	213B137 141		Granada Hills - Knollwood	No	MI	ADU
Los Angeles	17529 FLANDERS ST	91344	2607009015	0.000	0.000	0.085	0.000	Shortfall of Sites	0.417	Very Low I Residential	RA-1	0	0	0	4.792	0.085		Residential - Single Family Residence, 1	213B129 141		Granada Hills - Knollwood	No	MI	ADU
Los Angeles	17112 INDEX ST	91344	2697012007	0.000	0.000	0.085	0.000	Shortfall of Sites	0.173	Low I Residential	RS-1	0	0	0	11.565	0.085		Residential - Single Family Residence, 1	210B133 141		Granada Hills - Knollwood	No	MI	ADU
Los Angeles	11256 GAYNOR AVE	91344	2666024016	0.000	0.000	0.085	0.000	Shortfall of Sites	0.176	Low I Residential	RS-1	0	0	0	11.343	0.085		Residential - Single Family Residence, 1	210B141 141		Granada Hills - Knollwood	No	MI	ADU
Los Angeles	16739 MCKEEVER ST	91344	2682016028	0.000	0.000	0.085	0.000	Shortfall of Sites	0.172	Low I Residential	RS-1	0	0	0	11.617	0.085		Residential - Single Family Residence, 1	210B137 141		Granada Hills - Knollwood	No	MI	ADU
Los Angeles	11223 WHITE OAK AVE	91344	2711019008	0.000	0.000	0.085	0.000	Shortfall of Sites	0.379	Very Low I Residential	RA-1	0	0	0	5.280	0.085		Residential - Single Family Residence - Pool, 1	210B129 141		Granada Hills - Knollwood	No	MI	ADU
Los Angeles	19317 LUDLOW ST	91326	2718001015	0.000	0.000	0.085	0.000	Shortfall of Sites	0.171	Low I Residential	RS-1	0	0	0	11.684	0.085		Residential - Single Family Residence - Pool, 1	210B117 141		Northridge	No	MI	ADU
Los Angeles	11011 LIMERICK AVE	91311	2707033006	0.000	0.000	0.085	0.000	Shortfall of Sites	0.252	Very Low II Residential	RE11-1	0	0	0	7.927	0.085		Residential - Single Family Residence - Pool, 1	210B109 141		Chatsworth - Porter Ranch	No	MI	ADU
Los Angeles	17618 TRIBUNE ST	91344	2712023028	0.000	0.000	0.085	0.000	Shortfall of Sites	0.236	Low I Residential	RE9-1XL-RFA	0	0	0	8.492	0.085		Residential - Single Family Residence, 1	207B129 141		Granada Hills - Knollwood	No	MI	ADU
Los Angeles	18217 BERMUDA ST	91326	2715011028	0.000	0.000	0.085	0.000	Shortfall of Sites	0.253	Very Low II Residential	RE11-1	0	0	0	7.920	0.085		Residential - Single Family Residence - Pool, 1	207B125 141		Northridge	No	MI	ADU
Los Angeles	21900 GERMAIN ST	91311	2722033023	0.000	0.000	0.085	0.000	Shortfall of Sites	0.175	Low I Residential	RS-1	0	0	0	11.418	0.085		Residential - Single Family Residence - Pool, 1	207B101 141		Chatsworth - Porter Ranch	No	MI	ADU
Los Angeles	10347 HILLVIEW AVE	91311	2722016011	0.000	0.000	0.085	0.000	Shortfall of Sites	0.157	Low II Residential	R1-2	0	0	0	12.766	0.085		Residential - Single Family Residence, 1	204B105 141		Chatsworth - Porter Ranch	No	MI	ADU
Los Angeles	10349 HAYVENHURST AVE	91344	2684017014	0.000	0.000	0.085	0.000	Shortfall of Sites	0.165	Low I Residential	RS-1	0	0	0	12.101	0.085		Residential - Single Family Residence, 1	204B137 141		Granada Hills - Knollwood	No	MI	ADU
Los Angeles	15700 HIAWATHA ST	91344	2661009010	0.000	0.000	0.085	0.000	Shortfall of Sites	0.174	Low I Residential	RS-1	0	0	0	11.517	0.085		Residential - Single Family Residence, 1	204B141 141		Granada Hills - Knollwood	No	MI	ADU
Los Angeles	15144 HIAWATHA ST	91345	2649025003	0.000	0.000	0.085	0.000	Shortfall of Sites	0.194	Low Residential	R1-1-O	0	0	0	10.314	0.085		Residential - Single Family Residence, 1	204B145 141		Mission Hills - Panorama City - North Hills	No	MI	ADU
Los Angeles	10325 BABBITT AVE	91344	2695015018	0.000	0.000	0.085	0.000	Shortfall of Sites	0.182	Low I Residential	RS-1	0	0	0	10.978	0.085		Residential - Single Family Residence, 1	204B133 141		Granada Hills - Knollwood	No	MI	ADU
Los Angeles	10319 JOVITA AVE	91311	2707015033	0.000	0.000	0.085	0.000	Shortfall of Sites	0.250	Very Low II Residential	RE11-1-H	0	0	0	7.991	0.085		Residential - Single Family Residence - Pool, 1	204B113 141		Chatsworth - Porter Ranch	No	MI	ADU
Los Angeles	18330 BLACKHAWK ST	91326	2731017013	0.000	0.000	0.085	0.000	Shortfall of Sites	0.232	Very Low II Residential	RE11-1	0	0	0	8.632	0.085		Residential - Single Family Residence, 1	204B125 141		Northridge	No	MI	ADU
Los Angeles	16509 LASSEN ST	91343	2678026003	0.000	0.000	0.085	0.000	Shortfall of Sites	0.392	Low I Residential	RS-1	0	0	0	5.108	0.085		Residential - Single Family Residence, 1	201B137 141		Granada Hills - Knollwood	No	MI	ADU
Los Angeles	16123 LASSEN ST	91343	2669023009	0.000	0.000	0.085	0.000	Shortfall of Sites	0.171	Low I Residential	RS-1	0	0	0	11.684	0.085		Residential - Single Family Residence - Pool, 1	201B141 141		Granada Hills - Knollwood	No	MI	ADU
Los Angeles	22318 LASSEN ST	91311	2727005029	0.000	0.000	0.085	0.000	Shortfall of Sites	0.429	Very Low I Residential	RA-1	0	0	0	4.658	0.085		Residential - Single Family Residence, 1	201B101 141		Chatsworth - Porter Ranch	No	MI	ADU
Los Angeles	18742 LASSEN ST	91324	2763027009	0.000	0.000	0.085	0.000	Shortfall of Sites	0.165	Low I Residential	RS-1	0	0	0	12.102	0.085		Residential - Single Family Residence, 1	201B121 141		Northridge	No	MI	ADU
Los Angeles	17500 LABRADOR ST	91325	2755012010	0.000	0.000	0.085	0.000	Shortfall of Sites	0.373	Very Low I Residential	RA-1	0	0	0	5.369	0.085		Residential - Single Family Residence - Pool, 1	201B129 141		Northridge	No	MI	ADU
Los Angeles	9743 ETON AVE	91311	2746004013	0.000	0.000	0.085	0.000	Shortfall of Sites	0.299	Light Manufacturing	MR2-1	0	0	0	6.694	0.085		Industrial - Light Manufacturing - One Story, 1	201B105 141		Chatsworth - Porter Ranch	No	MI	ADU
Los Angeles	16409 GLEDHILL ST	91343	2676010019	0.000	0.000	0.085	0.000	Shortfall of Sites	0.164	Low Residential	RS-1	0	0	0	12.203	0.085		Residential - Single Family Residence, 1	198B137 141		Mission Hills - Panorama City - North Hills	No	MI	ADU
Los Angeles	9414 ALDEA AVE	91325	2692009003	0.000	0.000	0.085	0.000	Shortfall of Sites	0.399	Very Low I Residential	RA-1	0	0	0	5.016	0.085		Residential - Single Family Residence - Pool, 1	198B133 141		Northridge	No	MI	ADU
Los Angeles	9344 TEXHOMA AVE	91325	2766020010	0.000	0.000	0.085	0.000	Shortfall of Sites	0.390	Very Low I Residential	RA-1	0	0	0	5.128	0.085		Residential - Single Family Residence - Pool, 1	198B129 141		Northridge	No	MI	ADU
Los Angeles	19223 PRAIRIE ST	91324	2762022013	0.000	0.000	0.085	0.000	Shortfall of Sites	0.378	Very Low I Residential	RA-1	0	0	0	5.290	0.085		Residential - Single Family Residence - Pool, 1	198B117 141		Northridge	No	MI	ADU
Los Angeles	17830 OSBORNE ST	91325	2768030007	0.000	0.000	0.085	0.000	Shortfall of Sites	0.437	Very Low I Residential	RA-1	0	0	0	4.577	0.085		Residential - Single Family Residence - Pool, 1	195B129 141		Northridge	No	MI	ADU
Los Angeles	8411 MELBA AVE	91304	2005013012	0.000	0.000	0.085	0.000	Shortfall of Sites	0.254	Very Low II Residential	RE11-1-H	0	0	0	7.864	0.085		Residential - Single Family Residence - Pool, 1	192B093 141		Chatsworth - Porter Ranch	No	MI	ADU
Los Angeles	5838 MURIETTA AVE	91401	2246015006	0.000	0.000	0.085	0.000	Shortfall of Sites	0.158	Low Residential	R1-1	0	0	0	12.635	0.085		Residential - Single Family Residence, 1	174B153 141		Van Nuys - North Sherman Oaks	No	MI	ADU
Los Angeles	12741 HATTERAS ST	91607	2341011023	0.000	0.000	0.085	0.000	Shortfall of Sites	0.170	Low Residential	R1-1	0	0	0	11.751	0.085		Residential - Single Family Residence - Pool, 1	174B161 141		North Hollywood - Valley Village	No	MI	ADU
Los Angeles	5340 RHEA AVE	91356	2161009009	0.000	0.000	0.085	0.000	Shortfall of Sites	0.187	Low II Residential	R1-1	0	0	0	10.724	0.085		Residential - Single Family Residence, 1	171B121 141		Encino - Tarzana	No	MI	ADU
Los Angeles	14216 CHANDLER BLVD	91401	2248017032	0.000	0.000	0.085	0.000	Shortfall of Sites	0.291	Low Residential	R1-1	0	0	0	6.864	0.085		Residential - Single Family Residence - Pool, 1	171B153 141		Van Nuys - North Sherman Oaks	No	MI	ADU
Los Angeles	18237 MCCORMICK ST	91356	2160013017	0.000	0.000	0.085	0.000	Shortfall of Sites	0.201	Low II Residential	R1-1	0	0	0	9.964	0.085		Residential - Single Family Residence - Pool, 1	171B125 141		Encino - Tarzana	No	MI	ADU
Los Angeles	19242 SANTA RITA ST	91356	2163010011	0.000	0.000	0.085	0.000	Shortfall of Sites	0.404	Very Low I Residential	RA-1	0	0	0	4.947	0.085		Residential - Single Family Residence - Pool, 1	171B117 141		Encino - Tarzana	No	MI	ADU
Los Angeles	14835 WEDDINGTON ST	91411	2249024009	0.000	0.000	0.085	0.000	Shortfall of Sites	0.216	Low Residential	R1-1	0	0	0	9.247	0.085		Residential - Single Family Residence, 1	172-5A149 141		Van Nuys - North Sherman Oaks	No	MI	ADU
Los Angeles	14703 OTSEGO ST	91403	2263037037	0.000	0.000	0.085	0.000	Shortfall of Sites	0.156	Low Residential	R1-1-RIO	0	0	0	12.820	0.085		Residential - Single Family Residence, 1	171A149 141		Van Nuys - North Sherman Oaks	No	MI	ADU
Los Angeles	13144 MORRISON ST	91423	2358010024	0.000	0.000	0.085	0.000	Shortfall of Sites	0.163	Low Residential	R1-1	0	0	0	12.235	0.085		Residential - Single Family Residence, 1	168B157 141		Van Nuys - North Sherman Oaks	No	MI	ADU
Los Angeles	12614 MORRISON ST	91607	2357025003	0.000	0.000	0.085	0.000	Shortfall of Sites	0.152	Low Residential	R1-1	0	0	0	13.167	0.085		Residential - Single Family Residence - Pool, 1	168B161 141		North Hollywood - Valley Village	No	MI	ADU
Los Angeles	4947 HESPERIA AVE	91316	2181027012	0.000	0.000	0.085	0.000	Shortfall of Sites	0.155	Low II Residential	R1-1	0	0	0	12.880	0.085		Residential - Single Family Residence - Pool, 1	168B125 141		Encino - Tarzana	No	MI	ADU
Los Angeles	11505 HUSTON ST	91601	2354007027	0.000	0.000	0.085	0.000	Shortfall of Sites	0.179	Low Residential	R1-1	0	0	0	11.170	0.085		Residential - Single Family Residence, 1	168B169 141		North Hollywood - Valley Village	No	MI	ADU
Los Angeles	14758 HUSTON ST	91403	2263021001	0.000	0.000	0.085	0.000	Shortfall of Sites	0.155	Low Residential	R1-1-RIO	0	0	0	12.907	0.085		Residential - Single Family Residence, 1	169-5A149 141		Van Nuys - North Sherman Oaks	No	MI	ADU
Los Angeles	12834 LANDALE ST	91604	2362014036	0.000	0.000	0.085	0.000	Shortfall of Sites	0.267	Low Residential	R1-1-RIO	0	0	0	7.482	0.085		Residential - Single Family Residence - Pool, 1	165B161 141		Sherman Oaks - Studio City - Toluca Lake - Cahuenga Pass	No	MI	ADU
Los Angeles	14829 GREENLEAF ST	91403	2276012014	0.000	0.000	0.085	0.000	Shortfall of Sites	0.195	Low Residential	RE11-1	0	0	0	10.274	0.085		Residential - Single Family Residence - Pool, 1	166-5A149 141		Sherman Oaks - Studio City - Toluca Lake - Cahuenga Pass	No	MI	ADU
Los Angeles	4130 CAMELLIA AVE	91604	2368022005	0.000	0.000	0.085	0.000	Shortfall of Sites	0.164	Low Residential	R1-1-RIO	0	0	0	12.203	0.085		Residential - Single Family Residence, 1	162B169 141		Sherman Oaks - Studio City - Toluca Lake - Cahuenga Pass	No	MI	ADU
Los Angeles	5224 SIERRA VILLA DR	90041	5682013017	0.000	0.000	0.085	0.000	Shortfall of Sites	0.153	Low Residential	R1-1	0	0	0	13.088	0.085		Residential - Single Family Residence, 1	163-5A219 141		Northeast Los Angeles	No	MI	ADU
Los Angeles	5062 LA RODA AVE	90041	5689004005	0.000	0.000	0.085	0.000	Shortfall of Sites	0.159	Low Residential	R1-1	0	0	0	12.557	0.085		Residential - Single Family Residence, 1	162A225 141		Northeast Los Angeles	No	MI	ADU
Los Angeles	3448 LA CLEDE AVE	90039	5436013002	0.000	0.000	0.085	0.000	Shortfall of Sites	0.155	Low Residential	R1-1-RIO	0	0	0	12.905	0.085		Residential - Single Family Residence, 1	153B209 141		Northeast Los Angeles	No	MI	ADU
Los Angeles	3764 GRIFFITH VIEW DR	90039	5435032024	0.000	0.000	0.085	0.000	Shortfall of Sites	0.168	Low Residential	R1-1-RIO	0	0	0	11.906	0.085		Residential - Single Family Residence, 1	154-5A207 141		Northeast Los Angeles	No	MI	ADU
Los Angeles	2865 W AVENUE 32	90065	5457017025	0.000	0.000	0.085	0.000	Shortfall of Sites	0.151	Low Residential	R1-1-CDO	0	0	0	13.233	0.085		Residential - Single Family Residence, 1	153A213 141		Northeast Los Angeles	No	MI	ADU
Los Angeles	357 N FORMOSA AVE	90036	5525035003	0.000	0.000	0.085	0.000	Shortfall of Sites	0.177	Low II Residential	R1V2	0	0	0	11.315	0.085		Residential - Single Family Residence - Pool, 1	138B181 141		Wilshire	No	MI	ADU
Los Angeles	334 DALEHURST AVE	90024	4359003025	0.000	0.000	0.085	0.000	Shortfall of Sites	0.254	Low Residential	R1-1	0	0	0	7.869	0.085		Residential - Single Family Residence - Pool, 1	138B153 141		Westwood	No	MI	ADU
Los Angeles	125 GREENFIELD AVE	90049	4366023035	0.000	0.000	0.085	0.000	Shortfall of Sites	0.194	Low Residential	R1-1	0	0	0	10.325	0.085		Residential - Single Family Residence, 1	138B149 141		Westwood	No	MI	ADU
Los Angeles	11157 OPHIR DR	90024	4366026019	0.000	0.000	0.085	0.000	Shortfall of Sites	0.229	Low Residential	R1-1	0	0	0	8.728	0.085		Residential - Single Family Residence, 1	135B149 141		Westwood	No	MI	ADU
Los Angeles	10532 GARWOOD PL	90024	4360020013	0.000	0.000	0.085	0.000	Shortfall of Sites	0.209	Low Residential	R1-1	0	0	0	9.589	0.085		Residential - Single Family Residence - Pool, 1	135B153 141		Westwood	No	MI	ADU
Los Angeles	815 S MULLEN AVE	90005	5090010003	0.000	0.000	0.085	0.000	Shortfall of Sites	0.179	Low II Residential	R1V3-RG	0	0	0	11.172	0.085		Residential - Single Family Residence, 1	132B185 141		Wilshire	No	MI	ADU
Los Angeles	230 S WESTGATE AVE	90049	4401003016	0.000	0.000	0.085	0.000	Shortfall of Sites	0.193	Low Residential	RS-1	0	0	0	10.370	0.085		Residential - Single Family Residence, 1	132B145 141		Brentwood - Pacific Palisades	No	MI	ADU
Los Angeles	1153 BEVERWIL DR	90035	4330023021	0.000	0.000	0.085	0.000	Shortfall of Sites	0.161	Low Residential	R1-1-O	0	0	0	12.389	0.085		Residential - Single Family Residence - Pool, 1	132A165 141		West Los Angeles	No	MI	ADU
Los Angeles	12303 3RD HELENA DR	90049	4405039016	0.000	0.000	0.085	0.000	Shortfall of Sites	0.362	Low Residential	RS-1	0	0	0	5.527	0.085		Residential - Single Family Residence - Pool, 1	129B141 141		Brentwood - Pacific Palisades	No	MI	ADU
Los Angeles	2211 SELBY AVE	90064	4320006064	0.000	0.000	0.085	0.000	Shortfall of Sites	0.155	Low Residential	R1-1-O	0	0	0	12.880	0.085		Residential - Single Family Residence, 1	126B157 141		West Los Angeles	No	MI	ADU
Los Angeles	2049 MIDVALE AVE	90025	4323004015	0.000	0.000	0.085	0.000	Shortfall of Sites	0.155	Low Residential	R1-1	0	0	0	12.876	0.085		Residential - Single Family Residence, 1	126B153 141		West Los Angeles	No	MI	ADU
Los Angeles	10354 MONTE MAR DR	90064	4308002004	0.000	0.000	0.085	0.000	Shortfall of Sites	0.152	Low Residential	R1V2-O	0	0	0	13.200	0.085		Residential - Single Family Residence, 1	126B161 141		West Los Angeles	No	MI	ADU
Los Angeles	5880 W 77TH PL	90045	4105009020	0.000	0.000	0.085	0.000	Shortfall of Sites	0.184	Low Residential	R1-1	0	0	0	10.859	0.085		Residential - Single Family Residence, 1	099B169 141		Westchester - Playa del Rey	No	MI	ADU
Los Angeles	7508 MIDFIELD AVE	90045	4127002007	0.000	0.000	0.085	0.000	Shortfall of Sites	0.205	Low Residential	R1-1	0	0	0	9.744	0.085		Residential - Single Family Residence, 1	099B173 141		Westchester - Playa del Rey	No	MI	ADU
Los Angeles	8321 LOYOLA BLVD	90045	4113009022	0.000	0.000	0.085	0.000	Shortfall of Sites	0.172	Low Residential	R1-1	0	0	0	11.606	0.085		Residential - Single Family Residence, 1	096B161 141		Westchester - Playa del Rey	No	MI	ADU
Los Angeles	222 N MALGREN AVE	90732	7559007015	0.000	0.000	0.085	0.000	Shortfall of Sites	0.154	Low II Residential	R1-1XL	0	0	0	12.972	0.085		Residential - Single Family Residence, 1	018B189 141		San Pedro	No	MI	ADU
Los Angeles	1314 W 14TH ST	90732	7459014020	0.000	0.000	0.085	0.000	Shortfall of Sites	0.186	Low II Residential	R1-1XL	0	0	0	10.754	0.085		Residential - Single Family Residence - Pool, 1	012B193 141		San Pedro	No	MI	ADU
Los Angeles	12603 BYRON AVE	91344	2608008008	0.000	0.000	0.085	0.000	Shortfall of Sites	0.289	Very Low II Residential	RE11-1-H	0	0	0	6.915	0.085		Residential - Single Family Residence, 1	219B133 142		Granada Hills - Knollwood	No	MI	ADU
Los Angeles	16574 KNOLLWOOD DR	91344	2609017003	0.000	0.000	0.085	0.000	Shortfall of Sites	0.419	Very Low I Residential	RA-1	0	0	0	4.775	0.085		Residential - Single Family Residence - Pool, 1	219B137 142		Granada Hills - Knollwood	No	MI	ADU
Los Angeles	12119 EL ORO WAY	91344	2606003031	0.000	0.000	0.085	0.000	Shortfall of Sites	0.233	Low I Residential	RS-1	0	0	0	8.576	0.085		Residential - Single Family Residence, 1	216B133 142		Granada Hills - Knollwood	No	MI	ADU

Jurisdiction Name	Site Address/Intersection	5 Digit ZIP Code	Assessor Parcel Number	Very Low-Income	Low-Income	Moderate-Income	Above Moderate-Income	Type of Shortfall	Parcel Size (Acres)	Current General Plan Designation	Current Zoning	Proposed General Plan (GP) Designation	Proposed Zoning	Minimum Density Allowed	Maximum Density Allowed	Total Capacity	Vacant/ Nonvacant	Description of Existing Uses	PIN	Base Density Per Acre	Community Plan Area	Rent Stabalization Ordinance	Income Category	Applicable Rezoning Program (Program informing values in Column Q listed first)
Los Angeles	16692 KNOLLWOOD DR	91344	2609018001	0.000	0.000	0.085	0.000	Shortfall of Sites	0.411	Very Low I Residential	RA-1	0	0	0	4.864	0.085		Residential - Single Family Residence - Pool, 1	216B137 142		Granada Hills - Knollwood	No	MI	ADU
Los Angeles	11717 MCLENNAN AVE	91344	2610002021	0.000	0.000	0.085	0.000	Shortfall of Sites	0.172	Low I Residential	RS-1	0	0	0	11.625	0.085		Residential - Single Family Residence, 1	213B133 142		Granada Hills - Knollwood	No	MI	ADU
Los Angeles	16436 GUNTHER ST	91344	2610020026	0.000	0.000	0.085	0.000	Shortfall of Sites	0.245	Low I Residential	RS-1	0	0	0	8.173	0.085		Residential - Single Family Residence - Pool, 1	213B137 142		Granada Hills - Knollwood	No	MI	ADU
Los Angeles	15936 RINALDI ST	91344	2666006001	0.000	0.000	0.085	0.000	Shortfall of Sites	0.301	Low I Residential	RS-1	0	0	0	6.646	0.085		Residential - Single Family Residence, 1	213B141 142		Granada Hills - Knollwood	No	MI	ADU
Los Angeles	11253 AMESTOY AVE	91344	2697012009	0.000	0.000	0.085	0.000	Shortfall of Sites	0.176	Low I Residential	RS-1	0	0	0	11.334	0.085		Residential - Single Family Residence, 1	210B133 142		Granada Hills - Knollwood	No	MI	ADU
Los Angeles	11257 GLORIA AVE	91344	2666024001	0.000	0.000	0.085	0.000	Shortfall of Sites	0.202	Low I Residential	RS-1	0	0	0	9.923	0.085		Residential - Single Family Residence, 1	210B141 142		Granada Hills - Knollwood	No	MI	ADU
Los Angeles	16733 MCKEEVER ST	91344	2682016027	0.000	0.000	0.085	0.000	Shortfall of Sites	0.172	Low I Residential	RS-1	0	0	0	11.617	0.085		Residential - Single Family Residence, 1	210B137 142		Granada Hills - Knollwood	No	MI	ADU
Los Angeles	11228 JELLICO AVE	91344	2711007003	0.000	0.000	0.085	0.000	Shortfall of Sites	0.280	Very Low I Residential	RA-1	0	0	0	7.150	0.085		Residential - Single Family Residence - Pool, 1	210B129 142		Granada Hills - Knollwood	No	MI	ADU
Los Angeles	18320 INDEX ST	91326	2715026028	0.000	0.000	0.085	0.000	Shortfall of Sites	0.293	Very Low II Residential	RE11-1	0	0	0	6.835	0.085		Residential - Single Family Residence - Pool, 1	210B125 142		Northridge	No	MI	ADU
Los Angeles	20655 NASHVILLE ST	91311	2707033001	0.000	0.000	0.085	0.000	Shortfall of Sites	0.261	Very Low II Residential	RE11-1	0	0	0	7.674	0.085		Residential - Single Family Residence - Pool, 1	210B109 142		Chatsworth - Porter Ranch	No	MI	ADU
Los Angeles	10953 WILLOWBRAE AVE	91311	2722037013	0.000	0.000	0.085	0.000	Shortfall of Sites	0.441	Very Low I Residential	RA-1-K	0	0	0	4.536	0.085		Residential - Single Family Residence - Pool, 1	210B105 142		Chatsworth - Porter Ranch	No	MI	ADU
Los Angeles	10931 OSO AVE	91311	2707032011	0.000	0.000	0.085	0.000	Shortfall of Sites	0.402	Very Low I Residential	RA-1-K	0	0	0	4.978	0.085		Residential - Single Family Residence - Pool, 1	210B113 142		Chatsworth - Porter Ranch	No	MI	ADU
Los Angeles	10741 OVERMAN AVE	91311	2707005031	0.000	0.000	0.085	0.000	Shortfall of Sites	0.375	Very Low I Residential	RA-1	0	0	0	5.328	0.085		Residential - Single Family Residence - Pool, 1	207B109 142		Chatsworth - Porter Ranch	No	MI	ADU
Los Angeles	10776 CREBS AVE	91326	2717023031	0.000	0.000	0.085	0.000	Shortfall of Sites	0.225	Low I Residential	RS-1	0	0	0	8.899	0.085		Residential - Single Family Residence - Pool, 1	207B121 142		Northridge	No	MI	ADU
Los Angeles	20306 CORALINE CIR	91311	2707018012	0.000	0.000	0.085	0.000	Shortfall of Sites	0.367	Very Low I Residential	RA-1	0	0	0	5.455	0.085		Residential - Single Family Residence - Pool, 1	207B113 142		Chatsworth - Porter Ranch	No	MI	ADU
Los Angeles	10346 HILLVIEW AVE	91311	2722015013	0.000	0.000	0.085	0.000	Shortfall of Sites	0.157	Low II Residential	R1-2	0	0	0	12.766	0.085		Residential - Single Family Residence, 1	204B105 142		Chatsworth - Porter Ranch	No	MI	ADU
Los Angeles	10342 ODESSA AVE	91344	2679023019	0.000	0.000	0.085	0.000	Shortfall of Sites	0.210	Low I Residential	RS-1	0	0	0	9.505	0.085		Residential - Single Family Residence, 1	204B137 142		Granada Hills - Knollwood	No	MI	ADU
Los Angeles	10350 MONTGOMERY AVE	91344	2668018026	0.000	0.000	0.085	0.000	Shortfall of Sites	0.192	Low I Residential	RS-1	0	0	0	10.391	0.085		Residential - Single Family Residence, 1	204B141 142		Granada Hills - Knollwood	No	MI	ADU
Los Angeles	15138 HIAWATHA ST	91345	2649025004	0.000	0.000	0.085	0.000	Shortfall of Sites	0.195	Low Residential	R1-1-O	0	0	0	10.276	0.085		Residential - Single Family Residence, 1	204B145 142		Mission Hills - Panorama City - North Hills	No	MI	ADU
Los Angeles	10324 BABBITT AVE	91344	2695016005	0.000	0.000	0.085	0.000	Shortfall of Sites	0.182	Low I Residential	RS-1	0	0	0	10.977	0.085		Residential - Single Family Residence, 1	204B133 142		Granada Hills - Knollwood	No	MI	ADU
Los Angeles	10316 SYLVIA AVE	91326	2728009020	0.000	0.000	0.085	0.000	Shortfall of Sites	0.386	Very Low I Residential	RA-1	0	0	0	5.180	0.085		Residential - Single Family Residence - Pool, 1	204B117 142		Northridge	No	MI	ADU
Los Angeles	18320 BLACKHAWK ST	91326	2731017014	0.000	0.000	0.085	0.000	Shortfall of Sites	0.232	Very Low II Residential	RE11-1	0	0	0	8.637	0.085		Residential - Single Family Residence, 1	204B125 142		Northridge	No	MI	ADU
Los Angeles	16117 LASSEN ST	91343	2669023008	0.000	0.000	0.085	0.000	Shortfall of Sites	0.171	Low I Residential	RS-1	0	0	0	11.685	0.085		Residential - Single Family Residence - Pool, 1	201B141 142		Granada Hills - Knollwood	No	MI	ADU
Los Angeles	22314 LASSEN ST	91311	2727005028	0.000	0.000	0.085	0.000	Shortfall of Sites	0.745	Very Low I Residential	RA-1	0	0	0	2.685	0.085		Residential - Single Family Residence, 1	201B101 142		Chatsworth - Porter Ranch	No	MI	ADU
Los Angeles	18736 LASSEN ST	91324	2763027010	0.000	0.000	0.085	0.000	Shortfall of Sites	0.165	Low I Residential	RS-1	0	0	0	12.102	0.085		Residential - Single Family Residence, 1	201B121 142		Northridge	No	MI	ADU
Los Angeles	19232 LASSEN ST	91324	2762003030	0.000	0.000	0.085	0.000	Shortfall of Sites	0.293	Very Low I Residential	RA-1	0	0	0	6.822	0.085		Residential - Single Family Residence - Pool, 1	201B117 142		Northridge	No	MI	ADU
Los Angeles	17430 LABRADOR ST	91325	2755012040	0.000	0.000	0.085	0.000	Shortfall of Sites	0.383	Very Low I Residential	RA-1	0	0	0	5.219	0.085		, 1	201B129 142		Northridge	No	MI	ADU
Los Angeles	16403 GLEDHILL ST	91343	2676010020	0.000	0.000	0.085	0.000	Shortfall of Sites	0.164	Low Residential	RS-1	0	0	0	12.202	0.085		Residential - Single Family Residence - Pool, 1	198B137 142		Mission Hills - Panorama City - North Hills	No	MI	ADU
Los Angeles	22044 GLEDHILL ST	91311	2727016008	0.000	0.000	0.085	0.000	Shortfall of Sites	0.219	Low I Residential	RS-1	0	0	0	9.137	0.085		Residential - Single Family Residence - Pool, 1	198B101 142		Chatsworth - Porter Ranch	No	MI	ADU
Los Angeles	9408 ALDEA AVE	91325	2692009002	0.000	0.000	0.085	0.000	Shortfall of Sites	0.524	Very Low I Residential	RA-1	0	0	0	3.816	0.085		Residential - Single Family Residence - Pool, 1	198B133 142		Northridge	No	MI	ADU
Los Angeles	9348 BIANCA AVE	91325	2766017002	0.000	0.000	0.085	0.000	Shortfall of Sites	0.403	Very Low I Residential	RA-1	0	0	0	4.958	0.085		Residential - Single Family Residence - Pool, 1	198B129 142		Northridge	No	MI	ADU
Los Angeles	19211 PRAIRIE ST	91324	2762022012	0.000	0.000	0.085	0.000	Shortfall of Sites	0.370	Very Low I Residential	RA-1	0	0	0	5.406	0.085		Residential - Single Family Residence, 1	198B117 142		Northridge	No	MI	ADU
Los Angeles	8943 BALCOM AVE	91325	2768030018	0.000	0.000	0.085	0.000	Shortfall of Sites	0.390	Very Low I Residential	RA-1	0	0	0	5.125	0.085		Residential - Single Family Residence, 1	195B129 142		Northridge	No	MI	ADU
Los Angeles	17186 OSBORNE ST	91325	2690003017	0.000	0.000	0.085	0.000	Shortfall of Sites	0.207	Very Low I Residential	RA-1	0	0	0	9.681	0.085		Residential - Single Family Residence - Pool, 1	195B133 142		Northridge	No	MI	ADU
Los Angeles	8408 JASON AVE	91304	2005013015	0.000	0.000	0.085	0.000	Shortfall of Sites	0.265	Very Low II Residential	RE11-1	0	0	0	7.552	0.085		Residential - Single Family Residence - Pool, 1	192B093 142		Chatsworth - Porter Ranch	No	MI	ADU
Los Angeles	12737 HATTERAS ST	91607	2341011022	0.000	0.000	0.085	0.000	Shortfall of Sites	0.170	Low Residential	R1-1	0	0	0	11.761	0.085		Residential - Single Family Residence, 1	174B161 142		North Hollywood - Valley Village	No	MI	ADU
Los Angeles	14212 CHANDLER BLVD	91401	2248017031	0.000	0.000	0.085	0.000	Shortfall of Sites	0.156	Low Residential	R1-1	0	0	0	12.801	0.085		Residential - Single Family Residence, 1	171B153 142		Van Nuys - North Sherman Oaks	No	MI	ADU
Los Angeles	5347 TEESDALE AVE	91607	2346020012	0.000	0.000	0.085	0.000	Shortfall of Sites	0.160	Low Residential	R1-1	0	0	0	12.469	0.085		Residential - Single Family Residence - Pool, 1	171B161 142		North Hollywood - Valley Village	No	MI	ADU
Los Angeles	14755 WEDDINGTON ST	91411	2249018019	0.000	0.000	0.085	0.000	Shortfall of Sites	0.158	Low Residential	R1-1	0	0	0	12.676	0.085		Residential - Single Family Residence, 1	172-5A149 142		Van Nuys - North Sherman Oaks	No	MI	ADU
Los Angeles	5114 NOBLE AVE	91403	2263006003	0.000	0.000	0.085	0.000	Shortfall of Sites	0.150	Low Residential	R1-1-RIO	0	0	0	13.355	0.085		Residential - Single Family Residence - Pool, 1	171A147 142		Van Nuys - North Sherman Oaks	No	MI	ADU
Los Angeles	17835 PALORA ST	91316	2182006013	0.000	0.000	0.085	0.000	Shortfall of Sites	0.174	Low II Residential	RS-1	0	0	0	11.501	0.085		Residential - Single Family Residence, 1	168B129 142		Encino - Tarzana	No	MI	ADU
Los Angeles	13140 MORRISON ST	91423	2358010023	0.000	0.000	0.085	0.000	Shortfall of Sites	0.164	Low Residential	R1-1	0	0	0	12.215	0.085		Residential - Single Family Residence, 1	168B157 142		Van Nuys - North Sherman Oaks	No	MI	ADU
Los Angeles	4940 LINDLEY AVE	91316	2181027007	0.000	0.000	0.085	0.000	Shortfall of Sites	0.149	Low II Residential	R1-1	0	0	0	13.391	0.085		Residential - Single Family Residence, 1	168B125 142		Encino - Tarzana	No	MI	ADU
Los Angeles	11501 HUSTON ST	91601	2354007018	0.000	0.000	0.085	0.000	Shortfall of Sites	0.164	Low Residential	R1-1	0	0	0	12.162	0.085		Residential - Single Family Residence - Pool, 1	168B169 142		North Hollywood - Valley Village	No	MI	ADU
Los Angeles	14752 HUSTON ST	91403	2263021002	0.000	0.000	0.085	0.000	Shortfall of Sites	0.155	Low Residential	R1-1-RIO	0	0	0	12.907	0.085		Residential - Single Family Residence, 1	169-5A149 142		Van Nuys - North Sherman Oaks	No	MI	ADU
Los Angeles	13405 VALLEYHEART DR N	91423	2360018014	0.000	0.000	0.085	0.000	Shortfall of Sites	0.185	Low Residential	R1-1-RIO	0	0	0	10.820	0.085		Residential - Single Family Residence, 1	165B157 142		Sherman Oaks - Studio City - Toluca Lake - Cahuenga Pass	No	MI	ADU
Los Angeles	12838 LANDALE ST	91604	2362014037	0.000	0.000	0.085	0.000	Shortfall of Sites	0.267	Low Residential	R1-1-RIO	0	0	0	7.482	0.085		Residential - Single Family Residence, 1	165B161 142		Sherman Oaks - Studio City - Toluca Lake - Cahuenga Pass	No	MI	ADU
Los Angeles	5234 EAGLE ROCK BLVD	90041	5671011025	0.000	0.000	0.085	0.000	Shortfall of Sites	0.155	Low Residential	R1-1	0	0	0	12.920	0.085		Residential - Single Family Residence, 1	163-5A223 142		Northeast Los Angeles	No	MI	ADU
Los Angeles	1303 NEOLA ST	90041	5690009011	0.000	0.000	0.085	0.000	Shortfall of Sites	0.167	Low Residential	R1-1	0	0	0	12.009	0.085		Residential - Single Family Residence, 1	160-5A229 142		Northeast Los Angeles	No	MI	ADU
Los Angeles	1601 CAMPUS RD	90041	5474006005	0.000	0.000	0.085	0.000	Shortfall of Sites	0.166	Low Residential	R1-1	0	0	0	12.023	0.085		Residential - Rooming/Boarding House, 1	157-5A221 142		Northeast Los Angeles	No	MI	ADU
Los Angeles	817 N ORLANDO AVE	90069	5529003007	0.000	0.000	0.085	0.000	Shortfall of Sites	0.179	Low II Residential	R1-1	0	0	0	11.171	0.085		Residential - Single Family Residence, 1	141B173 142		Hollywood	No	MI	ADU
Los Angeles	357 N KILKEA DR	90048	5514008036	0.000	0.000	0.085	0.000	Shortfall of Sites	0.150	Low II Residential	R1V3	0	0	0	13.294	0.085		Residential - Single Family Residence - Pool and Misc., 1	138B173 142		Wilshire	No	MI	ADU
Los Angeles	652 HILGARD AVE	90024	4360015029	0.000	0.000	0.085	0.000	Shortfall of Sites	0.226	High Density Residential	[Q]R4-1VL	0	0	0	8.839	0.085		Residential - Rooming/Boarding House, 1	135B153 142		Westwood	No	MI	ADU
Los Angeles	1401 WOODRUFF AVE	90024	4326017023	0.000	0.000	0.085	0.000	Shortfall of Sites	0.170	Low Residential	R1-1-O	0	0	0	11.730	0.085		Residential - Single Family Residence, 1	132B157 142		Westwood	No	MI	ADU
Los Angeles	639 S BUNDY DR	90049	4404007015	0.000	0.000	0.085	0.000	Shortfall of Sites	0.161	Low Residential	R1-1-O	0	0	0	12.448	0.085		Residential - Single Family Residence, 1	129B141 142		Brentwood - Pacific Palisades	No	MI	ADU
Los Angeles	12840 HANOVER ST	90049	4406022003	0.000	0.000	0.085	0.000	Shortfall of Sites	0.434	Very Low I Residential	RE20-1	0	0	0	4.610	0.085		Residential - Single Family Residence - Pool, 1	129B137 142		Brentwood - Pacific Palisades	No	MI	ADU
Los Angeles	2016 VETERAN AVE	90025	4323009004	0.000	0.000	0.085	0.000	Shortfall of Sites	0.155	Low Residential	R1-1	0	0	0	12.906	0.085		Residential - Single Family Residence, 1	126B153 142		West Los Angeles	No	MI	ADU
Los Angeles	2011 S CANFIELD AVE	90034	4302003007	0.000	0.000	0.085	0.000	Shortfall of Sites	0.162	Low Residential	R1V2-O	0	0	0	12.322	0.085		Residential - Single Family Residence - Pool, 1	126B169 142		West Los Angeles	No	MI	ADU
Los Angeles	4612 ST CHARLES PL	90019	5071019039	0.000	0.000	0.085	0.000	Shortfall of Sites	0.161	Low Medium II Residential	RD1.5-1-O	0	0	0	12.449	0.085		Residential - Single Family Residence, 1	126B185 142		West Adams - Baldwin Hills - Leimert	No	MI	ADU
Los Angeles	3312 COLBY AVE	90066	4250019033	0.000	0.000	0.085	0.000	Shortfall of Sites	0.163	Low Residential	R1V2	0	0	0	12.305	0.085		Residential - Single Family Residence, 1	117B157 142		Palms - Mar Vista - Del Rey	No	MI	ADU
Los Angeles	7631 BOEING AVE	90045	4106015013	0.000	0.000	0.085	0.000	Shortfall of Sites	0.176	Low Residential	R1-1	0	0	0	11.356	0.085		Residential - Single Family Residence, 1	099B169 142		Westchester - Playa del Rey	No	MI	ADU
Los Angeles	1730 W SANTA CRUZ ST	90732	7559006006	0.000	0.000	0.085	0.000	Shortfall of Sites	0.151	Low II Residential	R1-1XL	0	0	0	13.260	0.085		Residential - Single Family Residence, 1	018B189 142		San Pedro	No	MI	ADU
Los Angeles	1340 S PATTON AVE	90731	7459027001	0.000	0.000	0.085	0.000	Shortfall of Sites	0.172	Low II Residential	R1-1XL	0	0	0	11.615	0.085		Residential - Single Family Residence, 1	012B193 142		San Pedro	No	MI	ADU
Los Angeles	12601 DARLA AVE	91344	2602020004	0.000	0.000	0.085	0.000	Shortfall of Sites	0.291	Very Low II Residential	RE11-1	0	0	0	6.874	0.085		Residential - Single Family Residence, 1	219B133 143		Granada Hills - Knollwood	No	MI	ADU
Los Angeles	16650 PINERIDGE DR	91344	2609012019	0.000	0.000	0.085	0.000	Shortfall of Sites	0.386	Very Low I Residential	RA-1	0	0	0	5.180	0.085		Residential - Single Family Residence - Pool, 1	219B137 143		Granada Hills - Knollwood	No	MI	ADU
Los Angeles	12119 GOTHIC AVE	91344	2609028053	0.000	0.000	0.085	0.000	Shortfall of Sites	0.258	Very Low II Residential	RE11-1	0	0	0	7.748	0.085		Residential - Single Family Residence, 1	216B137 143		Granada Hills - Knollwood	No	MI	ADU
Los Angeles	11702 MONOGRAM AVE	91344	2610021019	0.000	0.000	0.085	0.000	Shortfall of Sites	0.172	Low I Residential	RS-1	0	0	0	11.611	0.085		Residential - Single Family Residence - Pool, 1	213B137 143		Granada Hills - Knollwood	No	MI	ADU
Los Angeles	15930 RINALDI ST	91344	2666006002	0.000	0.000	0.085	0.000	Shortfall of Sites	0.165	Low I Residential	RS-1	0	0	0	12.101	0.085		Residential - Single Family Residence, 1	213B141 143		Granada Hills - Knollwood	No	MI	ADU
Los Angeles	11256 DEMPSEY AVE	91344	2666029015	0.000	0.000	0.085	0.000	Shortfall of Sites	0.176	Low I Residential	RS-1	0	0	0	11.389	0.085		Residential - Single Family Residence - Pool, 1	210B141 143		Granada Hills - Knollwood	No	MI	ADU
Los Angeles	16727 MCKEEVER ST	91344	2682016026	0.000	0.000	0.085	0.000	Shortfall of Sites	0.172	Low I Residential	RS-1	0	0	0	11.617	0.085		Residential - Single Family Residence, 1	210B137 143		Granada Hills - Knollwood	No	MI	ADU
Los Angeles	11227 ENCINO AVE	91344	2711007012	0.000	0.000	0.085	0.000	Shortfall of Sites	0.301	Very Low I Residential	RA-1	0	0	0	6.652	0.085		Residential - Single Family Residence, 1	210B129 143		Granada Hills - Knollwood	No	MI	ADU
Los Angeles	20647 NASHVILLE ST	91311	2707033002	0.000	0.000	0.085	0.000	Shortfall of Sites	0.265	Very Low II Residential	RE11-1	0	0	0	7.544	0.085		Residential - Single Family Residence - Pool, 1	210B109 143		Chatsworth - Porter Ranch	No	MI	ADU
Los Angeles	17602 TRIBUNE ST	91344	2712023020	0.000	0.000	0.085	0.000	Shortfall of Sites	0.242	Low I Residential	RE9-1XL-RFA	0	0	0	8.267	0.085		Residential - Single Family Residence, 1	207B129 143		Granada Hills - Knollwood	No	MI	ADU
Los Angeles	19046 TRIBUNE ST	91326	2718014004	0.000	0.000	0.085	0.000	Shortfall of Sites	0.192	Low I Residential	RS-1	0	0	0	10.435	0.085		Residential - Single Family Residence - Pool, 1	207B121 143		Northridge	No	MI	ADU
Los Angeles	18209 BERMUDA ST	91326	2715011029	0.000	0.000	0.085	0.000	Shortfall of Sites	0.253	Very Low II Residential	RE11-1	0	0	0	7.919	0.085		Residential - Single Family Residence, 1	207B125 143		Northridge	No	MI	ADU
Los Angeles	10349 DEBRA AVE	91344	2679023024	0.000	0.000	0.085	0.000	Shortfall of Sites	0.172	Low I Residential	RS-1	0	0	0	11.616	0.085		Residential - Single Family Residence - Pool, 1	204B137 143		Granada Hills - Knollwood	No	MI	ADU
Los Angeles	10351 GAYNOR AVE	91344	2668018029	0.000	0.000	0.085	0.000	Shortfall of Sites	0.196	Low I Residential	RS-1	0	0	0	10.205	0.085		Residential - Single Family Residence - Pool, 1	204B141 143		Granada Hills - Knollwood	No	MI	ADU

Jurisdiction Name	Site Address/Intersection	5 Digit ZIP Code	Assessor Parcel Number	Very Low-Income	Low-Income	Moderate-Income	Above Moderate-Income	Type of Shortfall	Parcel Size (Acres)	Current General Plan Designation	Current Zoning	Proposed General Plan (GP) Designation	Proposed Zoning	Minimum Density Allowed	Maximum Density Allowed	Total Capacity	Vacant/ Nonvacant	Description of Existing Uses	PIN	Base Density Per Acre	Community Plan Area	Rent Stabalization Ordinance	Income Category	Applicable Rezoning Program (Program informing values in Column Q listed first)
Los Angeles	15132 HIAWATHA ST	91345	2649025005	0.000	0.000	0.085	0.000	Shortfall of Sites	0.195	Low Residential	R1-1-O	0	0	0	10.238	0.085		Residential - Single Family Residence, 1	204B145 143		Mission Hills - Panorama City - North Hills	No	MI	ADU
Los Angeles	18312 BLACKHAWK ST	91326	2731017015	0.000	0.000	0.085	0.000	Shortfall of Sites	0.231	Very Low II Residential	RE11-1	0	0	0	8.642	0.085		Residential - Single Family Residence - Pool, 1	204B125 143		Northridge	No	MI	ADU
Los Angeles	9911 GERALD AVE	91343	2685013059	0.000	0.000	0.085	0.000	Shortfall of Sites	0.201	Low I Residential	RS-1	0	0	0	9.956	0.085		Residential - Single Family Residence, 1	201B137 143		Granada Hills - Knollwood	No	MI	ADU
Los Angeles	16111 LASSEN ST	91343	2669023007	0.000	0.000	0.085	0.000	Shortfall of Sites	0.171	Low I Residential	RS-1	0	0	0	11.685	0.085		Residential - Single Family Residence, 1	201B141 143		Granada Hills - Knollwood	No	MI	ADU
Los Angeles	22300 LASSEN ST	91311	2727005027	0.000	0.000	0.085	0.000	Shortfall of Sites	0.503	Very Low I Residential	RA-1	0	0	0	3.979	0.085		Residential - Single Family Residence, 1	201B101 143		Chatsworth - Porter Ranch	No	MI	ADU
Los Angeles	17302 LASSEN ST	91325	2755013048	0.000	0.000	0.085	0.000	Shortfall of Sites	1.453	Very Low I Residential	A2-1	0	0	0	1.377	0.085		Residential - Single Family Residence - Pool, 1	201B133 143		Northridge	No	MI	ADU
Los Angeles	18730 LASSEN ST	91324	2763027011	0.000	0.000	0.085	0.000	Shortfall of Sites	0.165	Low I Residential	RS-1	0	0	0	12.102	0.085		Residential - Single Family Residence, 1	201B121 143		Northridge	No	MI	ADU
Los Angeles	17440 LABRADOR ST	91325	2755012039	0.000	0.000	0.085	0.000	Shortfall of Sites	0.373	Very Low I Residential	RA-1	0	0	0	5.368	0.085		Residential - Single Family Residence - Pool, 1	201B129 143		Northridge	No	MI	ADU
Los Angeles	9742 ETON AVE	91311	2746004025	0.000	0.000	0.085	0.000	Shortfall of Sites	0.289	Light Manufacturing	MR2-1	0	0	0	6.917	0.085		Industrial - Light Manufacturing - One Story, 1	201B105 143		Chatsworth - Porter Ranch	No	MI	ADU
Los Angeles	16357 GLEDHILL ST	91343	2676010021	0.000	0.000	0.085	0.000	Shortfall of Sites	0.164	Low Residential	RS-1	0	0	0	12.201	0.085		Residential - Single Family Residence - Pool, 1	198B137 143		Mission Hills - Panorama City - North Hills	No	MI	ADU
Los Angeles	22036 GLEDHILL ST	91311	2727016009	0.000	0.000	0.085	0.000	Shortfall of Sites	0.179	Low I Residential	RS-1	0	0	0	11.170	0.085		Residential - Single Family Residence, 1	198B101 143		Chatsworth - Porter Ranch	No	MI	ADU
Los Angeles	9347 LASAINE AVE	91325	2766017010	0.000	0.000	0.085	0.000	Shortfall of Sites	0.397	Very Low I Residential	RA-1	0	0	0	5.039	0.085		Residential - Single Family Residence, 1	198B129 143		Northridge	No	MI	ADU
Los Angeles	9314 TAMPA AVE	91324	2762022042	0.000	0.000	0.085	0.000	Shortfall of Sites	0.177	Low I Residential	RS-1	0	0	0	11.269	0.085		Residential - Single Family Residence, 1	198B117 143		Northridge	No	MI	ADU
Los Angeles	8937 WHITE OAK AVE	91325	2768028004	0.000	0.000	0.085	0.000	Shortfall of Sites	0.352	Very Low I Residential	RA-1	0	0	0	5.675	0.085		Residential - Single Family Residence - Pool, 1	195B129 143		Northridge	No	MI	ADU
Los Angeles	8443 PINELAKE DR	91304	2005015011	0.000	0.000	0.085	0.000	Shortfall of Sites	0.281	Very Low II Residential	RE11-1	0	0	0	7.112	0.085		Residential - Single Family Residence - Pool, 1	192B093 143		Chatsworth - Porter Ranch	No	MI	ADU
Los Angeles	12731 HATTERAS ST	91607	2341011021	0.000	0.000	0.085	0.000	Shortfall of Sites	0.173	Low Residential	R1-1	0	0	0	11.528	0.085		Residential - Single Family Residence, 1	174B161 143		North Hollywood - Valley Village	No	MI	ADU
Los Angeles	14208 CHANDLER BLVD	91401	2248018002	0.000	0.000	0.085	0.000	Shortfall of Sites	0.224	Low Residential	R1-1	0	0	0	8.927	0.085		Residential - Single Family Residence, 1	171B153 143		Van Nuys - North Sherman Oaks	No	MI	ADU
Los Angeles	5346 BELLAIRE AVE	91607	2346020002	0.000	0.000	0.085	0.000	Shortfall of Sites	0.160	Low Residential	R1-1	0	0	0	12.470	0.085		Residential - Single Family Residence, 1	171B161 143		North Hollywood - Valley Village	No	MI	ADU
Los Angeles	14751 WEDDINGTON ST	91411	2249018020	0.000	0.000	0.085	0.000	Shortfall of Sites	0.155	Low Residential	R1-1	0	0	0	12.901	0.085		Residential - Single Family Residence, 1	172-5A149 143		Van Nuys - North Sherman Oaks	No	MI	ADU
Los Angeles	4920 ETHEL AVE	91423	2358025016	0.000	0.000	0.085	0.000	Shortfall of Sites	0.155	Low Residential	R1-1	0	0	0	12.902	0.085		Residential - Single Family Residence, 1	168B161 143		Van Nuys - North Sherman Oaks	No	MI	ADU
Los Angeles	14750 HUSTON ST	91403	2263021003	0.000	0.000	0.085	0.000	Shortfall of Sites	0.155	Low Residential	R1-1-RIO	0	0	0	12.907	0.085		Residential - Single Family Residence, 1	169-5A149 143		Van Nuys - North Sherman Oaks	No	MI	ADU
Los Angeles	4500 VARNA AVE	91423	2360019028	0.000	0.000	0.085	0.000	Shortfall of Sites	0.185	Low Residential	R1-1-RIO	0	0	0	10.820	0.085		Residential - Single Family Residence, 1	165B157 143		Sherman Oaks - Studio City - Toluca Lake - Cahuenga Pass	No	MI	ADU
Los Angeles	12844 LANDALE ST	91604	2362014038	0.000	0.000	0.085	0.000	Shortfall of Sites	0.267	Low Residential	R1-1-RIO	0	0	0	7.482	0.085		Residential - Single Family Residence, 1	165B161 143		Sherman Oaks - Studio City - Toluca Lake - Cahuenga Pass	No	MI	ADU
Los Angeles	4438 FARMDALE AVE	91602	2365011005	0.000	0.000	0.085	0.000	Shortfall of Sites	0.155	Low Residential	R1-1-RIO	0	0	0	12.900	0.085		Residential - Single Family Residence, 1	165B169 143		Sherman Oaks - Studio City - Toluca Lake - Cahuenga Pass	No	MI	ADU
Los Angeles	5229 LIVE OAK VIEW AVE	90041	5682013008	0.000	0.000	0.085	0.000	Shortfall of Sites	0.172	Low Residential	R1-1	0	0	0	11.606	0.085		Residential - Single Family Residence, 1	163-5A219 143		Northeast Los Angeles	No	MI	ADU
Los Angeles	5243 TOWNSEND AVE	90041	5669015025	0.000	0.000	0.085	0.000	Shortfall of Sites	0.182	Low Residential	R1-1	0	0	0	11.017	0.085		Residential - Single Family Residence, 1	163-5A225 143		Northeast Los Angeles	No	MI	ADU
Los Angeles	5189 ELLENWOOD DR	90041	5682017011	0.000	0.000	0.085	0.000	Shortfall of Sites	0.189	Low Residential	R1-1	0	0	0	10.558	0.085		Residential - Single Family Residence, 1	163-5A221 143		Northeast Los Angeles	No	MI	ADU
Los Angeles	5065 LA RODA AVE	90041	5689003005	0.000	0.000	0.085	0.000	Shortfall of Sites	0.159	Low Residential	R1-1	0	0	0	12.608	0.085		Residential - Single Family Residence, 1	162A225 143		Northeast Los Angeles	No	MI	ADU
Los Angeles	4845 WICOPEE ST	90041	5690012014	0.000	0.000	0.085	0.000	Shortfall of Sites	0.157	Low Residential	R1-1	0	0	0	12.772	0.085		Residential - Single Family Residence, 1	160-5A227 143		Northeast Los Angeles	No	MI	ADU
Los Angeles	3864 BRUNSWICK AVE	90039	5435016015	0.000	0.000	0.085	0.000	Shortfall of Sites	0.155	Low Residential	R1-1-RIO	0	0	0	12.907	0.085		Residential - Single Family Residence, 1	156A207 143		Northeast Los Angeles	No	MI	ADU
Los Angeles	3429 LA CLEDE AVE	90039	5436006020	0.000	0.000	0.085	0.000	Shortfall of Sites	0.155	Low Residential	R1-1-RIO	0	0	0	12.907	0.085		Residential - Single Family Residence - Pool, 1	153B209 143		Northeast Los Angeles	No	MI	ADU
Los Angeles	2859 W AVENUE 32	90065	5457017024	0.000	0.000	0.085	0.000	Shortfall of Sites	0.198	Low Residential	R1-1-CDO	0	0	0	10.100	0.085		Residential - Single Family Residence, 1	153A213 143		Northeast Los Angeles	No	MI	ADU
Los Angeles	357 N ALTA VISTA BLVD	90036	5525036003	0.000	0.000	0.085	0.000	Shortfall of Sites	0.177	Low II Residential	R1V2	0	0	0	11.288	0.085		Residential - Single Family Residence, 1	138B181 143		Wilshire	No	MI	ADU
Los Angeles	10536 GARWOOD PL	90024	4360020014	0.000	0.000	0.085	0.000	Shortfall of Sites	0.202	Low Residential	R1-1	0	0	0	9.887	0.085		Residential - Single Family Residence - Pool and Misc., 1	135B153 143		Westwood	No	MI	ADU
Los Angeles	811 HOLMBY AVE	90024	4360028019	0.000	0.000	0.085	0.000	Shortfall of Sites	0.311	Low Residential	R1-1	0	0	0	6.439	0.085		Residential - Single Family Residence, 1	135B157 143		Westwood	No	MI	ADU
Los Angeles	815 S MUIRFIELD RD	90005	5090013029	0.000	0.000	0.085	0.000	Shortfall of Sites	0.168	Low II Residential	R1V3-RG	0	0	0	11.934	0.085		Residential - Single Family Residence, 1	132B185 143		Wilshire	No	MI	ADU
Los Angeles	9410 DUXBURY RD	90034	4309015004	0.000	0.000	0.085	0.000	Shortfall of Sites	0.198	Low Residential	R1V2-O	0	0	0	10.098	0.085		Residential - Single Family Residence, 1	126B165 143		West Los Angeles	No	MI	ADU
Los Angeles	2558 AIKEN AVE	90064	4318013025	0.000	0.000	0.085	0.000	Shortfall of Sites	0.149	Low Residential	R1V2-O	0	0	0	13.403	0.085		Residential - Single Family Residence, 1	126B161 143		West Los Angeles	No	MI	ADU
Los Angeles	10280 CHEVIOT DR	90064	4316004008	0.000	0.000	0.085	0.000	Shortfall of Sites	0.201	Low Residential	R1V2	0	0	0	9.941	0.085		Residential - Single Family Residence - Pool, 1	123B161 143		West Los Angeles	No	MI	ADU
Los Angeles	1910 MILAN PL	90732	7559029005	0.000	0.000	0.085	0.000	Shortfall of Sites	0.175	Low II Residential	R1-1XL	0	0	0	11.404	0.085		Residential - Single Family Residence - Pool, 1	015B189 143		San Pedro	No	MI	ADU
Los Angeles	12602 BYRON AVE	91344	2608007021	0.000	0.000	0.085	0.000	Shortfall of Sites	0.215	Very Low II Residential	RE11-1-H	0	0	0	9.318	0.085		Residential - Single Family Residence - Pool, 1	219B133 144		Granada Hills - Knollwood	No	MI	ADU
Los Angeles	12300 WOODLEY AVE	91344	2605006010	0.000	0.000	0.085	0.000	Shortfall of Sites	0.328	Very Low II Residential	RE11-1	0	0	0	6.090	0.085		Residential - Single Family Residence, 1	219B137 144		Granada Hills - Knollwood	No	MI	ADU
Los Angeles	12114 EL ORO WAY	91344	2606002009	0.000	0.000	0.085	0.000	Shortfall of Sites	0.230	Low I Residential	RS-1	0	0	0	8.710	0.085		Residential - Single Family Residence, 1	216B133 144		Granada Hills - Knollwood	No	MI	ADU
Los Angeles	12107 MONOGRAM AVE	91344	2609029038	0.000	0.000	0.085	0.000	Shortfall of Sites	0.253	Very Low II Residential	RE11-1	0	0	0	7.902	0.085		Residential - Single Family Residence - Pool, 1	216B137 144		Granada Hills - Knollwood	No	MI	ADU
Los Angeles	11701 ODESSA AVE	91344	2610021006	0.000	0.000	0.085	0.000	Shortfall of Sites	0.172	Low I Residential	RS-1	0	0	0	11.603	0.085		Residential - Single Family Residence, 1	213B137 144		Granada Hills - Knollwood	No	MI	ADU
Los Angeles	17405 MAYFLOWER DR	91344	2607010004	0.000	0.000	0.085	0.000	Shortfall of Sites	0.292	Very Low I Residential	RA-1	0	0	0	6.858	0.085		Residential - Single Family Residence, 1	213B129 144		Granada Hills - Knollwood	No	MI	ADU
Los Angeles	15924 RINALDI ST	91344	2666006003	0.000	0.000	0.085	0.000	Shortfall of Sites	0.165	Low I Residential	RS-1	0	0	0	12.101	0.085		Residential - Single Family Residence, 1	213B141 144		Granada Hills - Knollwood	No	MI	ADU
Los Angeles	11250 BABBITT AVE	91344	2697010023	0.000	0.000	0.085	0.000	Shortfall of Sites	0.179	Low I Residential	RS-1	0	0	0	11.170	0.085		Residential - Single Family Residence, 1	210B133 144		Granada Hills - Knollwood	No	MI	ADU
Los Angeles	15700 INDEX ST	91344	2662010014	0.000	0.000	0.085	0.000	Shortfall of Sites	0.196	Low I Residential	RS-1	0	0	0	10.218	0.085		Residential - Single Family Residence, 1	210B141 144		Granada Hills - Knollwood	No	MI	ADU
Los Angeles	16721 MCKEEVER ST	91344	2682016025	0.000	0.000	0.085	0.000	Shortfall of Sites	0.172	Low I Residential	RS-1	0	0	0	11.617	0.085		Residential - Single Family Residence - Pool, 1	210B137 144		Granada Hills - Knollwood	No	MI	ADU
Los Angeles	11226 WHITE OAK AVE	91344	2711007015	0.000	0.000	0.085	0.000	Shortfall of Sites	0.355	Very Low I Residential	RA-1	0	0	0	5.630	0.085		Residential - Single Family Residence - Pool, 1	210B129 144		Granada Hills - Knollwood	No	MI	ADU
Los Angeles	19311 LUDLOW ST	91326	2718001016	0.000	0.000	0.085	0.000	Shortfall of Sites	0.173	Low I Residential	RS-1	0	0	0	11.577	0.085		Residential - Single Family Residence, 1	210B117 144		Northridge	No	MI	ADU
Los Angeles	20641 NASHVILLE ST	91311	2707033003	0.000	0.000	0.085	0.000	Shortfall of Sites	0.272	Very Low II Residential	RE11-1	0	0	0	7.342	0.085		Residential - Single Family Residence - Pool, 1	210B109 144		Chatsworth - Porter Ranch	No	MI	ADU
Los Angeles	10930 FULLBRIGHT AVE	91311	2707032001	0.000	0.000	0.085	0.000	Shortfall of Sites	0.402	Very Low I Residential	RA-1-K	0	0	0	4.977	0.085		Residential - Single Family Residence - Planned Unit Development (PUD), 1	210B113 144		Chatsworth - Porter Ranch	No	MI	ADU
Los Angeles	17556 TRIBUNE ST	91344	2712024001	0.000	0.000	0.085	0.000	Shortfall of Sites	0.161	Low I Residential	RE9-1XL-RFA	0	0	0	12.452	0.085		Residential - Single Family Residence, 1	207B129 144		Granada Hills - Knollwood	No	MI	ADU
Los Angeles	10831 SPRINGFIELD AVE	91326	2718015011	0.000	0.000	0.085	0.000	Shortfall of Sites	0.187	Low I Residential	RS-1	0	0	0	10.713	0.085		Residential - Single Family Residence, 1	207B121 144		Northridge	No	MI	ADU
Los Angeles	18411 BERMUDA ST	91326	2715007041	0.000	0.000	0.085	0.000	Shortfall of Sites	0.256	Very Low II Residential	RE11-1	0	0	0	7.814	0.085		Residential - Single Family Residence - Pool, 1	207B125 144		Northridge	No	MI	ADU
Los Angeles	20203 GERMAIN ST	91311	2707020008	0.000	0.000	0.085	0.000	Shortfall of Sites	0.427	Very Low I Residential	RA-1	0	0	0	4.687	0.085		Residential - Single Family Residence - Pool, 1	207B113 144		Chatsworth - Porter Ranch	No	MI	ADU
Los Angeles	10350 SOPHIA AVE	91344	2679024031	0.000	0.000	0.085	0.000	Shortfall of Sites	0.185	Low I Residential	RS-1	0	0	0	10.823	0.085		Residential - Single Family Residence, 1	204B137 144		Granada Hills - Knollwood	No	MI	ADU
Los Angeles	10350 GAYNOR AVE	91344	2668017025	0.000	0.000	0.085	0.000	Shortfall of Sites	0.196	Low I Residential	RS-1	0	0	0	10.201	0.085		Residential - Single Family Residence, 1	204B141 144		Granada Hills - Knollwood	No	MI	ADU
Los Angeles	15126 HIAWATHA ST	91345	2649025006	0.000	0.000	0.085	0.000	Shortfall of Sites	0.196	Low Residential	R1-1-O	0	0	0	10.201	0.085		Residential - Single Family Residence, 1	204B145 144		Mission Hills - Panorama City - North Hills	No	MI	ADU
Los Angeles	10325 ALDEA AVE	91344	2695016018	0.000	0.000	0.085	0.000	Shortfall of Sites	0.182	Low I Residential	RS-1	0	0	0	10.974	0.085		Residential - Single Family Residence, 1	204B133 144		Granada Hills - Knollwood	No	MI	ADU
Los Angeles	16105 LASSEN ST	91343	2669023006	0.000	0.000	0.085	0.000	Shortfall of Sites	0.171	Low I Residential	RS-1	0	0	0	11.686	0.085		Residential - Single Family Residence, 1	201B141 144		Granada Hills - Knollwood	No	MI	ADU
Los Angeles	22222 LASSEN ST	91311	2727005026	0.000	0.000	0.085	0.000	Shortfall of Sites	0.828	Very Low I Residential	RA-1	0	0	0	2.414	0.085		Residential - Single Family Residence, 1	201B101 144		Chatsworth - Porter Ranch	No	MI	ADU
Los Angeles	18724 LASSEN ST	91324	2763027012	0.000	0.000	0.085	0.000	Shortfall of Sites	0.165	Low I Residential	RS-1	0	0	0	12.102	0.085		Residential - Single Family Residence, 1	201B121 144		Northridge	No	MI	ADU
Los Angeles	19244 LASSEN ST	91324	2762003031	0.000	0.000	0.085	0.000	Shortfall of Sites	0.324	Very Low I Residential	RA-1	0	0	0	6.172	0.085		Residential - Single Family Residence, 1	201B117 144		Northridge	No	MI	ADU
Los Angeles	9824 WHITE OAK AVE	91325	2755010008	0.000	0.000	0.085	0.000	Shortfall of Sites	0.565	Low Medium I Residential	RA-1	0	0	0	3.538	0.085		Residential - Single Family Residence, 1	201B129 144		Northridge	No	MI	ADU
Los Angeles	9826 DELCO AVE	91311	2748009014	0.000	0.000	0.085	0.000	Shortfall of Sites	0.183	Low I Residential	RS-1	0	0	0	10.939	0.085		Residential - Single Family Residence, 1	201B109 144		Chatsworth - Porter Ranch	No	MI	ADU
Los Angeles	16351 GLEDHILL ST	91343	2676010022	0.000	0.000	0.085	0.000	Shortfall of Sites	0.164	Low Residential	RS-1	0	0	0	12.201	0.085		Residential - Single Family Residence - Pool, 1	198B137 144		Mission Hills - Panorama City - North Hills	No	MI	ADU
Los Angeles	9441 WOODLEY AVE	91343	2676011019	0.000	0.000	0.085	0.000	Shortfall of Sites	0.165	Low Residential	RS-1	0	0	0	12.101	0.085		Residential - Single Family Residence - Pool, 1	198B141 144		Mission Hills - Panorama City - North Hills	No	MI	ADU
Los Angeles	22030 GLEDHILL ST	91311	2727016010	0.000	0.000	0.085	0.000	Shortfall of Sites	0.179	Low I Residential	RS-1	0	0	0	11.170	0.085		Residential - Single Family Residence - Pool, 1	198B101 144		Chatsworth - Porter Ranch	No	MI	ADU
Los Angeles	9422 PASO ROBLES AVE	91325	2692022033	0.000	0.000	0.085	0.000	Shortfall of Sites	0.423	Low I Residential	RE9-1	0	0	0	4.723	0.085		Residential - Single Family Residence - Pool, 1	198B133 144		Northridge	No	MI	ADU
Los Angeles	9348 LASAINE AVE	91325	2766014013	0.000	0.000	0.085	0.000	Shortfall of Sites	0.376	Very Low I Residential	RA-1	0	0	0	5.319	0.085		Residential - Single Family Residence - Pool, 1	198B129 144		Northridge	No	MI	ADU
Los Angeles	9308 TAMPA AVE	91324	2762022043	0.000	0.000	0.085	0.000	Shortfall of Sites	0.174	Low I Residential	RS-1	0	0	0	11.474	0.085		Residential - Single Family Residence, 1	198B117 144		Northridge	No	MI	ADU
Los Angeles	8936 WHITE OAK AVE	91325	2768027004	0.000	0.000	0.085	0.000	Shortfall of Sites	0.354	Very Low I Residential	RA-1	0	0	0	5.647	0.085		Residential - Single Family Residence, 1	195B129 144		Northridge	No	MI	ADU
Los Angeles	17172 OSBORNE ST	91325	2690003018	0.000	0.000	0.085	0.000	Shortfall of Sites	0.413	Very Low I Residential	RA-1	0	0	0	4.840	0.085		Residential - Single Family Residence - Pool, 1	195B133 144		Northridge	No	MI	ADU
Los Angeles	8409 JOAN LN	91304	2005013003	0.000	0.000	0.085	0.000	Shortfall of Sites	0.186	Very Low II Residential	RE11-1-H	0	0	0	10.779	0.085		Residential - Single Family Residence, 1	192B093 144		Chatsworth - Porter Ranch	No	MI	ADU

Jurisdiction Name	Site Address/Intersection	5 Digit ZIP Code	Assessor Parcel Number	Very Low-Income	Low-Income	Moderate-Income	Above Moderate-Income	Type of Shortfall	Parcel Size (Acres)	Current General Plan Designation	Current Zoning	Proposed General Plan (GP) Designation	Proposed Zoning	Minimum Density Allowed	Maximum Density Allowed	Total Capacity	Vacant/ Nonvacant	Description of Existing Uses	PIN	Base Density Per Acre	Community Plan Area	Rent Stabalization Ordinance	Income Category	Applicable Rezoning Program (Program informing values in Column Q listed first)
Los Angeles	12725 HATTERAS ST	91607	2341011020	0.000	0.000	0.085	0.000	Shortfall of Sites	0.173	Low Residential	R1-1	0	0	0	11.528	0.085		Residential - Single Family Residence, 1	174B161 144		North Hollywood - Valley Village	No	MI	ADU
Los Angeles	5329 TOPEKA DR	91356	2163022021	0.000	0.000	0.085	0.000	Shortfall of Sites	0.424	Very Low I Residential	RA-1	0	0	0	4.722	0.085		, 1	171B121 144		Encino - Tarzana	No	MI	ADU
Los Angeles	14200 CHANDLER BLVD	91401	2248018001	0.000	0.000	0.085	0.000	Shortfall of Sites	0.160	Low Residential	R1-1	0	0	0	12.463	0.085		Residential - Single Family Residence, 1	171B153 144		Van Nuys - North Sherman Oaks	No	MI	ADU
Los Angeles	5347 ALCOVE AVE	91607	2346027014	0.000	0.000	0.085	0.000	Shortfall of Sites	0.152	Low Residential	R1-1	0	0	0	13.179	0.085		Residential - Single Family Residence, 1	171B161 144		North Hollywood - Valley Village	No	MI	ADU
Los Angeles	5338 NOBLE AVE	91411	2250018003	0.000	0.000	0.085	0.000	Shortfall of Sites	0.165	Low Residential	R1-1	0	0	0	12.110	0.085		Residential - Single Family Residence - Pool, 1	172-5A147 144		Van Nuys - North Sherman Oaks	No	MI	ADU
Los Angeles	14745 WEDDINGTON ST	91411	2249018021	0.000	0.000	0.085	0.000	Shortfall of Sites	0.155	Low Residential	R1-1	0	0	0	12.901	0.085		Residential - Single Family Residence, 1	172-5A149 144		Van Nuys - North Sherman Oaks	No	MI	ADU
Los Angeles	15035 OTSEGO ST	91403	2263006008	0.000	0.000	0.085	0.000	Shortfall of Sites	0.197	Low Residential	R1-1-RIO	0	0	0	10.175	0.085		Residential - Single Family Residence, 1	171A147 144		Van Nuys - North Sherman Oaks	No	MI	ADU
Los Angeles	5110 CEDROS AVE	91403	2263036010	0.000	0.000	0.085	0.000	Shortfall of Sites	0.149	Low Residential	R1-1-RIO	0	0	0	13.402	0.085		Residential - Single Family Residence, 1	171A149 144		Van Nuys - North Sherman Oaks	No	MI	ADU
Los Angeles	14637 HESBY ST	91403	2263033020	0.000	0.000	0.085	0.000	Shortfall of Sites	0.161	Low Residential	R1-1-RIO	0	0	0	12.408	0.085		Residential - Single Family Residence, 1	171A151 144		Van Nuys - North Sherman Oaks	No	MI	ADU
Los Angeles	17821 PALORA ST	91316	2182006011	0.000	0.000	0.085	0.000	Shortfall of Sites	0.185	Low II Residential	RS-1	0	0	0	10.816	0.085		Residential - Single Family Residence - Pool, 1	168B129 144		Encino - Tarzana	No	MI	ADU
Los Angeles	4501 NAGLE AVE	91423	2360019015	0.000	0.000	0.085	0.000	Shortfall of Sites	0.171	Low Residential	R1-1-RIO	0	0	0	11.683	0.085		Residential - Single Family Residence, 1	165B157 144		Sherman Oaks - Studio City - Toluca Lake - Cahuenga Pass	No	MI	ADU
Los Angeles	12848 LANDALE ST	91604	2362014039	0.000	0.000	0.085	0.000	Shortfall of Sites	0.267	Low Residential	R1-1-RIO	0	0	0	7.482	0.085		Residential - Single Family Residence, 1	165B161 144		Sherman Oaks - Studio City - Toluca Lake - Cahuenga Pass	No	MI	ADU
Los Angeles	4437 FARMDALE AVE	91602	2365010018	0.000	0.000	0.085	0.000	Shortfall of Sites	0.155	Low Residential	R1-1-RIO	0	0	0	12.907	0.085		Residential - Single Family Residence, 1	165B169 144		Sherman Oaks - Studio City - Toluca Lake - Cahuenga Pass	No	MI	ADU
Los Angeles	5238 LIVE OAK VIEW AVE	90041	5682014019	0.000	0.000	0.085	0.000	Shortfall of Sites	0.172	Low Residential	R1-1	0	0	0	11.615	0.085		Residential - Single Family Residence, 1	163-5A219 144		Northeast Los Angeles	No	MI	ADU
Los Angeles	4878 LOLETA AVE	90041	5690015016	0.000	0.000	0.085	0.000	Shortfall of Sites	0.180	Low Residential	R1-1	0	0	0	11.083	0.085		Residential - Single Family Residence - Pool, 1	160-5A227 144		Northeast Los Angeles	No	MI	ADU
Los Angeles	1239 NEOLA ST	90041	5690020026	0.000	0.000	0.085	0.000	Shortfall of Sites	0.159	Low Residential	R1-1	0	0	0	12.601	0.085		Residential - Single Family Residence, 1	160-5A229 144		Northeast Los Angeles	No	MI	ADU
Los Angeles	3512 PERLITA AVE	90039	5436015010	0.000	0.000	0.085	0.000	Shortfall of Sites	0.155	Low Residential	R1-1-RIO	0	0	0	12.897	0.085		Residential - Single Family Residence, 1	153B209 144		Northeast Los Angeles	No	MI	ADU
Los Angeles	2926 MOSS AVE	90065	5457017016	0.000	0.000	0.085	0.000	Shortfall of Sites	0.172	Low Residential	R1-1-CDO	0	0	0	11.652	0.085		Residential - Single Family Residence, 1	153A215 144		Northeast Los Angeles	No	MI	ADU
Los Angeles	2855 W AVENUE 32	90065	5457017023	0.000	0.000	0.085	0.000	Shortfall of Sites	0.198	Low Residential	R1-1-CDO	0	0	0	10.102	0.085		Residential - Single Family Residence, 1	153A213 144		Northeast Los Angeles	No	MI	ADU
Los Angeles	111 HOLMBY PARK LN	90077	4359021010	0.000	0.000	0.085	0.000	Shortfall of Sites	1.596	Minimum Residential	RE40-1	0	0	0	1.253	0.085		Residential - Single Family Residence - Pool, 1	141B157 144		Westwood	No	MI	ADU
Los Angeles	356 N POINSETTIA PL	90036	5525036025	0.000	0.000	0.085	0.000	Shortfall of Sites	0.177	Low II Residential	R1V2	0	0	0	11.288	0.085		Residential - Single Family Residence, 1	138B181 144		Wilshire	No	MI	ADU
Los Angeles	11072 W SUNSET BLVD	90049	4366023002	0.000	0.000	0.085	0.000	Shortfall of Sites	0.308	Low Residential	R1-1	0	0	0	6.485	0.085		Residential - Single Family Residence - Pool, 1	138B149 144		Westwood	No	MI	ADU
Los Angeles	175 ACARI DR	90049	4365003021	0.000	0.000	0.085	0.000	Shortfall of Sites	0.309	Very Low II Residential	RE11-1	0	0	0	6.477	0.085		Residential - Single Family Residence, 1	135B145 144		Brentwood - Pacific Palisades	No	MI	ADU
Los Angeles	10542 GARWOOD PL	90024	4360020015	0.000	0.000	0.085	0.000	Shortfall of Sites	0.165	Low Residential	R1-1	0	0	0	12.090	0.085		Residential - Single Family Residence, 1	135B153 144		Westwood	No	MI	ADU
Los Angeles	801 HOLMBY AVE	90024	4360028020	0.000	0.000	0.085	0.000	Shortfall of Sites	0.203	Low Residential	R1-1	0	0	0	9.853	0.085		Residential - Single Family Residence - Pool, 1	135B157 144		Westwood	No	MI	ADU
Los Angeles	815 S RIMPAU BLVD	90005	5090008005	0.000	0.000	0.085	0.000	Shortfall of Sites	0.192	Low II Residential	R1V3-RG	0	0	0	10.431	0.085		Residential - Single Family Residence, 1	132B185 144		Wilshire	No	MI	ADU
Los Angeles	301 S ANITA AVE	90049	4405031020	0.000	0.000	0.085	0.000	Shortfall of Sites	0.172	Low Residential	R1-1	0	0	0	11.650	0.085		Residential - Single Family Residence - Pool, 1	129B141 144		Brentwood - Pacific Palisades	No	MI	ADU
Los Angeles	1911 S DURANGO AVE	90034	4302006018	0.000	0.000	0.085	0.000	Shortfall of Sites	0.155	Low Residential	R1V2-O	0	0	0	12.922	0.085		Residential - Single Family Residence, 1	126B169 144		West Los Angeles	No	MI	ADU
Los Angeles	4705 W 17TH ST	90019	5071019008	0.000	0.000	0.085	0.000	Shortfall of Sites	0.161	Low Medium II Residential	RD1.5-1-O	0	0	0	12.447	0.085		Residential - Single Family Residence, 1	126B185 144		West Adams - Baldwin Hills - Leimert	No	MI	ADU
Los Angeles	2111 CASTLE HEIGHTS AVE	90034	4309004005	0.000	0.000	0.085	0.000	Shortfall of Sites	0.182	Low Residential	R1V2-O	0	0	0	10.962	0.085		Residential - Single Family Residence, 1	126B165 144		West Los Angeles	No	MI	ADU
Los Angeles	10463 DUNLEER DR	90064	4318020001	0.000	0.000	0.085	0.000	Shortfall of Sites	0.194	Low Residential	R1V2-O	0	0	0	10.287	0.085		Residential - Single Family Residence, 1	123B161 144		West Los Angeles	No	MI	ADU
Los Angeles	3012 MILITARY AVE	90034	4251009040	0.000	0.000	0.085	0.000	Shortfall of Sites	0.206	Low Residential	R1-1	0	0	0	9.717	0.085		Residential - Single Family Residence, 1	120B157 144		Palms - Mar Vista - Del Rey	No	MI	ADU
Los Angeles	3150 STONER AVE	90066	4250007016	0.000	0.000	0.085	0.000	Shortfall of Sites	0.171	Low Residential	R1V2	0	0	0	11.727	0.085		Residential - Single Family Residence, 1	117B153 144		Palms - Mar Vista - Del Rey	No	MI	ADU
Los Angeles	5837 ABERNATHY DR	90045	4105001018	0.000	0.000	0.085	0.000	Shortfall of Sites	0.161	Low Residential	R1-1	0	0	0	12.439	0.085		Residential - Single Family Residence, 1	099B169 144		Westchester - Playa del Rey	No	MI	ADU
Los Angeles	8326 CREIGHTON AVE	90045	4112005006	0.000	0.000	0.085	0.000	Shortfall of Sites	0.170	Low Residential	R1V2	0	0	0	11.772	0.085		Residential - Single Family Residence, 1	096B161 144		Westchester - Playa del Rey	No	MI	ADU
Los Angeles	23401 PRESIDENT AVE	90710	7439003041	0.000	0.000	0.085	0.000	Shortfall of Sites	0.172	Low Residential	R1-1XL-O	0	0	0	11.643	0.085		Residential - Single Family Residence, 1	042B193 144		Wilmington - Harbor City	No	MI	ADU
Los Angeles	211 N WYCLIFF AVE	90732	7559007008	0.000	0.000	0.085	0.000	Shortfall of Sites	0.159	Low II Residential	R1-1XL	0	0	0	12.588	0.085		Residential - Single Family Residence, 1	018B189 144		San Pedro	No	MI	ADU
Los Angeles	611 BYNNER DR	90732	7559030010	0.000	0.000	0.085	0.000	Shortfall of Sites	0.195	Low II Residential	R1-1XL	0	0	0	10.239	0.085		Residential - Single Family Residence, 1	015B189 144		San Pedro	No	MI	ADU
Los Angeles	17100 OROZCO ST	91344	2602006003	0.000	0.000	0.085	0.000	Shortfall of Sites	0.187	Low I Residential	RS-1	0	0	0	10.672	0.085		Residential - Single Family Residence - Pool, 1	222B133 145		Granada Hills - Knollwood	No	MI	ADU
Los Angeles	16921 COLVEN RD	91344	2609024020	0.000	0.000	0.085	0.000	Shortfall of Sites	0.254	Very Low II Residential	RE11-1	0	0	0	7.882	0.085		Residential - Single Family Residence - Pool, 1	219B133 145		Granada Hills - Knollwood	No	MI	ADU
Los Angeles	12600 DARYL AVE	91344	2608026005	0.000	0.000	0.085	0.000	Shortfall of Sites	0.252	Very Low II Residential	RE11-1-H-O	0	0	0	7.942	0.085		Residential - Single Family Residence, 1	219B129 145		Granada Hills - Knollwood	No	MI	ADU
Los Angeles	12307 WOODLEY AVE	91344	2609014038	0.000	0.000	0.085	0.000	Shortfall of Sites	0.343	Very Low II Residential	RE11-1	0	0	0	5.836	0.085		Residential - Single Family Residence - Pool, 1	219B137 145		Granada Hills - Knollwood	No	MI	ADU
Los Angeles	12138 RAHN AVE	91344	2605008046	0.000	0.000	0.085	0.000	Shortfall of Sites	0.274	Very Low II Residential	RE11-1	0	0	0	7.295	0.085		Residential - Single Family Residence, 1	216B137 145		Granada Hills - Knollwood	No	MI	ADU
Los Angeles	17188 GUNTHER ST	91344	2607015036	0.000	0.000	0.085	0.000	Shortfall of Sites	0.187	Low I Residential	RS-1	0	0	0	10.716	0.085		Residential - Single Family Residence - Pool, 1	213B133 145		Granada Hills - Knollwood	No	MI	ADU
Los Angeles	16237 ARMSTEAD ST	91344	2605016012	0.000	0.000	0.085	0.000	Shortfall of Sites	0.436	Very Low II Residential	RE11-1	0	0	0	4.583	0.085		Residential - Single Family Residence - Pool, 1	213B137 145		Granada Hills - Knollwood	No	MI	ADU
Los Angeles	11253 ALDEA AVE	91344	2697010022	0.000	0.000	0.085	0.000	Shortfall of Sites	0.179	Low I Residential	RS-1	0	0	0	11.171	0.085		Residential - Single Family Residence, 1	210B133 145		Granada Hills - Knollwood	No	MI	ADU
Los Angeles	15658 INDEX ST	91344	2662010001	0.000	0.000	0.085	0.000	Shortfall of Sites	0.185	Low I Residential	RS-1	0	0	0	10.810	0.085		Residential - Single Family Residence - Pool, 1	210B141 145		Granada Hills - Knollwood	No	MI	ADU
Los Angeles	16715 MCKEEVER ST	91344	2682016024	0.000	0.000	0.085	0.000	Shortfall of Sites	0.172	Low I Residential	RS-1	0	0	0	11.617	0.085		Residential - Single Family Residence - Pool, 1	210B137 145		Granada Hills - Knollwood	No	MI	ADU
Los Angeles	11222 ENCINO AVE	91344	2711008002	0.000	0.000	0.085	0.000	Shortfall of Sites	0.302	Very Low I Residential	RA-1	0	0	0	6.614	0.085		Residential - Single Family Residence - Pool, 1	210B129 145		Granada Hills - Knollwood	No	MI	ADU
Los Angeles	19354 LUDLOW ST	91326	2718024019	0.000	0.000	0.085	0.000	Shortfall of Sites	0.226	Low I Residential	RS-1	0	0	0	8.836	0.085		Residential - Single Family Residence - Pool, 1	210B117 145		Northridge	No	MI	ADU
Los Angeles	20633 NASHVILLE ST	91311	2707033004	0.000	0.000	0.085	0.000	Shortfall of Sites	0.254	Very Low II Residential	RE11-1	0	0	0	7.867	0.085		Residential - Single Family Residence - Pool, 1	210B109 145		Chatsworth - Porter Ranch	No	MI	ADU
Los Angeles	10810 BATON ROUGE AVE	91326	2718017006	0.000	0.000	0.085	0.000	Shortfall of Sites	0.192	Low I Residential	RS-1	0	0	0	10.416	0.085		Residential - Single Family Residence - Pool, 1	207B121 145		Northridge	No	MI	ADU
Los Angeles	10801 COZYCROFT AVE	91311	2707028034	0.000	0.000	0.085	0.000	Shortfall of Sites	0.252	Very Low II Residential	RE11-1	0	0	0	7.928	0.085		Residential - Single Family Residence, 1	207B109 145		Chatsworth - Porter Ranch	No	MI	ADU
Los Angeles	18401 BERMUDA ST	91326	2715007040	0.000	0.000	0.085	0.000	Shortfall of Sites	0.251	Very Low II Residential	RE11-1	0	0	0	7.971	0.085		Residential - Single Family Residence, 1	207B125 145		Northridge	No	MI	ADU
Los Angeles	10611 FULLBRIGHT AVE	91311	2707018017	0.000	0.000	0.085	0.000	Shortfall of Sites	0.432	Very Low I Residential	RA-1	0	0	0	4.635	0.085		Residential - Single Family Residence - Pool, 1	207B113 145		Chatsworth - Porter Ranch	No	MI	ADU
Los Angeles	10352 HAYVENHURST AVE	91344	2679012003	0.000	0.000	0.085	0.000	Shortfall of Sites	0.165	Low I Residential	RS-1	0	0	0	12.101	0.085		Residential - Single Family Residence, 1	204B137 145		Granada Hills - Knollwood	No	MI	ADU
Los Angeles	10351 GLORIA AVE	91344	2668017028	0.000	0.000	0.085	0.000	Shortfall of Sites	0.193	Low I Residential	RS-1	0	0	0	10.382	0.085		Residential - Single Family Residence - Pool, 1	204B141 145		Granada Hills - Knollwood	No	MI	ADU
Los Angeles	15120 HIAWATHA ST	91345	2649025007	0.000	0.000	0.085	0.000	Shortfall of Sites	0.197	Low Residential	R1-1-O	0	0	0	10.164	0.085		Residential - Single Family Residence - Pool, 1	204B145 145		Mission Hills - Panorama City - North Hills	No	MI	ADU
Los Angeles	10324 ALDEA AVE	91344	2695017004	0.000	0.000	0.085	0.000	Shortfall of Sites	0.182	Low I Residential	RS-1	0	0	0	10.973	0.085		Residential - Single Family Residence, 1	204B133 145		Granada Hills - Knollwood	No	MI	ADU
Los Angeles	16807 LASSEN ST	91343	2685012021	0.000	0.000	0.085	0.000	Shortfall of Sites	0.231	Low I Residential	RS-1	0	0	0	8.644	0.085		Residential - Single Family Residence, 1	201B137 145		Granada Hills - Knollwood	No	MI	ADU
Los Angeles	9910 GLORIA AVE	91343	2669016028	0.000	0.000	0.085	0.000	Shortfall of Sites	0.176	Low I Residential	RS-1	0	0	0	11.395	0.085		Residential - Single Family Residence - Pool, 1	201B141 145		Granada Hills - Knollwood	No	MI	ADU
Los Angeles	22214 LASSEN ST	91311	2727005025	0.000	0.000	0.085	0.000	Shortfall of Sites	0.828	Very Low I Residential	RA-1	0	0	0	2.416	0.085		Residential - Single Family Residence, 1	201B101 145		Chatsworth - Porter Ranch	No	MI	ADU
Los Angeles	18718 LASSEN ST	91324	2763027013	0.000	0.000	0.085	0.000	Shortfall of Sites	0.165	Low I Residential	RS-1	0	0	0	12.102	0.085		Residential - Single Family Residence - Guesthouse, 1	201B121 145		Northridge	No	MI	ADU
Los Angeles	9844 TUNNEY AVE	91324	2761010019	0.000	0.000	0.085	0.000	Shortfall of Sites	0.373	Very Low I Residential	RA-1	0	0	0	5.361	0.085		Residential - Single Family Residence, 1	201B117 145		Chatsworth - Porter Ranch	No	MI	ADU
Los Angeles	9815 CHICOPEE AVE	91325	2755012043	0.000	0.000	0.085	0.000	Shortfall of Sites	0.340	Very Low I Residential	RA-1	0	0	0	5.879	0.085		Residential - Single Family Residence - Pool, 1	201B129 145		Northridge	No	MI	ADU
Los Angeles	16345 GLEDHILL ST	91343	2676010023	0.000	0.000	0.085	0.000	Shortfall of Sites	0.164	Low Residential	RS-1	0	0	0	12.200	0.085		Residential - Single Family Residence - Pool, 1	198B137 145		Mission Hills - Panorama City - North Hills	No	MI	ADU
Los Angeles	22024 GLEDHILL ST	91311	2727016011	0.000	0.000	0.085	0.000	Shortfall of Sites	0.179	Low I Residential	RS-1	0	0	0	11.170	0.085		Residential - Single Family Residence - Pool, 1	198B101 145		Chatsworth - Porter Ranch	No	MI	ADU
Los Angeles	9419 BRIGHTWOOD CT	91325	2692022012	0.000	0.000	0.085	0.000	Shortfall of Sites	0.449	Low I Residential	RE9-1	0	0	0	4.454	0.085		Residential - Single Family Residence, 1	198B133 145		Northridge	No	MI	ADU
Los Angeles	4026 VISTA CT	91214	2571006032	0.000	0.000	0.085	0.000	Shortfall of Sites	0.214	Low Residential	R1-1-RFA	0	0	0	9.361	0.085		Residential - Single Family Residence - Pool, 1	198B205 145		Sunland - Tujunga - Lake View Terrace - Shadow Hills - East La Tuna Canyon	No	MI	ADU
Los Angeles	9346 ENCINO AVE	91325	2766018016	0.000	0.000	0.085	0.000	Shortfall of Sites	0.398	Very Low I Residential	RA-1	0	0	0	5.031	0.085		Residential - Single Family Residence - Pool, 1	198B129 145		Northridge	No	MI	ADU
Los Angeles	17162 OSBORNE ST	91325	2690003019	0.000	0.000	0.085	0.000	Shortfall of Sites	0.413	Very Low I Residential	RA-1	0	0	0	4.840	0.085		Residential - Single Family Residence - Pool, 1	195B133 145		Northridge	No	MI	ADU
Los Angeles	8444 PINELAKE DR	91304	2005015004	0.000	0.000	0.085	0.000	Shortfall of Sites	0.253	Very Low II Residential	RE11-1	0	0	0	7.903	0.085		Residential - Single Family Residence - Pool, 1	192B093 145		Chatsworth - Porter Ranch	No	MI	ADU
Los Angeles	12506 EMELITA ST	91607	2341013002	0.000	0.000	0.085	0.000	Shortfall of Sites	0.183	Low Residential	R1-1	0	0	0	10.930	0.085		Residential - Single Family Residence - Pool, 1	174B165 145		North Hollywood - Valley Village	No	MI	ADU

Jurisdiction Name	Site Address/Intersection	5 Digit ZIP Code	Assessor Parcel Number	Very Low-Income	Low-Income	Moderate-Income	Above Moderate-Income	Type of Shortfall	Parcel Size (Acres)	Current General Plan Designation	Current Zoning	Proposed General Plan (GP) Designation	Proposed Zoning	Minimum Density Allowed	Maximum Density Allowed	Total Capacity	Vacant/ Nonvacant	Description of Existing Uses	PIN	Base Density Per Acre	Community Plan Area	Rent Stabalization Ordinance	Income Category	Applicable Rezoning Program (Program informing values in Column Q listed first)
Los Angeles	12719 HATTERAS ST	91607	2341011019	0.000	0.000	0.085	0.000	Shortfall of Sites	0.173	Low Residential	R1-1	0	0	0	11.527	0.085		Residential - Single Family Residence - Pool, 1	174B161 145		North Hollywood - Valley Village	No	MI	ADU
Los Angeles	14174 CHANDLER BLVD	91401	2248018023	0.000	0.000	0.085	0.000	Shortfall of Sites	0.178	Low Residential	R1-1	0	0	0	11.224	0.085		Residential - Single Family Residence - Pool, 1	171B153 145		Van Nuys - North Sherman Oaks	No	MI	ADU
Los Angeles	19230 SANTA RITA ST	91356	2163010008	0.000	0.000	0.085	0.000	Shortfall of Sites	0.387	Very Low I Residential	RA-1	0	0	0	5.162	0.085		Residential - Single Family Residence, 1	171B117 145		Encino - Tarzana	No	MI	ADU
Los Angeles	5336 NORWICH AVE	91411	2250018018	0.000	0.000	0.085	0.000	Shortfall of Sites	0.172	Low Residential	R1-1	0	0	0	11.603	0.085		Residential - Single Family Residence, 1	172-5A147 145		Van Nuys - North Sherman Oaks	No	MI	ADU
Los Angeles	15031 OTSEGO ST	91403	2263006022	0.000	0.000	0.085	0.000	Shortfall of Sites	0.156	Low Residential	R1-1-RIO	0	0	0	12.784	0.085		Residential - Single Family Residence, 1	171A147 145		Van Nuys - North Sherman Oaks	No	MI	ADU
Los Angeles	14633 HESBY ST	91403	2263033019	0.000	0.000	0.085	0.000	Shortfall of Sites	0.161	Low Residential	R1-1-RIO	0	0	0	12.408	0.085		Residential - Single Family Residence, 1	171A151 145		Van Nuys - North Sherman Oaks	No	MI	ADU
Los Angeles	4924 VAN NOORD AVE	91423	2358022015	0.000	0.000	0.085	0.000	Shortfall of Sites	0.155	Low Residential	R1-1	0	0	0	12.888	0.085		Residential - Single Family Residence, 1	168B161 145		Van Nuys - North Sherman Oaks	No	MI	ADU
Los Angeles	14736 HUSTON ST	91403	2263021005	0.000	0.000	0.085	0.000	Shortfall of Sites	0.155	Low Residential	R1-1-RIO	0	0	0	12.907	0.085		Residential - Single Family Residence, 1	169-5A149 145		Van Nuys - North Sherman Oaks	No	MI	ADU
Los Angeles	4836 TILDEN AVE	91423	2248005005	0.000	0.000	0.085	0.000	Shortfall of Sites	0.155	Low Residential	R1-1-RIO	0	0	0	12.900	0.085		Residential - Single Family Residence, 1	169-5A151 145		Van Nuys - North Sherman Oaks	No	MI	ADU
Los Angeles	4608 SALOMA AVE	91403	2264020011	0.000	0.000	0.085	0.000	Shortfall of Sites	0.155	Low Residential	R1-1	0	0	0	12.911	0.085		Residential - Single Family Residence, 1	168A149 145		Sherman Oaks - Studio City - Toluca Lake - Cahuenga Pass	No	MI	ADU
Los Angeles	4500 NAGLE AVE	91423	2360020019	0.000	0.000	0.085	0.000	Shortfall of Sites	0.164	Low Residential	R1-1-RIO	0	0	0	12.182	0.085		Residential - Single Family Residence, 1	165B157 145		Sherman Oaks - Studio City - Toluca Lake - Cahuenga Pass	No	MI	ADU
Los Angeles	12854 LANDALE ST	91604	2362014040	0.000	0.000	0.085	0.000	Shortfall of Sites	0.268	Low Residential	R1-1-RIO	0	0	0	7.457	0.085		Residential - Single Family Residence, 1	165B161 145		Sherman Oaks - Studio City - Toluca Lake - Cahuenga Pass	No	MI	ADU
Los Angeles	5242 VINCENT AVE	90041	5669015008	0.000	0.000	0.085	0.000	Shortfall of Sites	0.182	Low Residential	R1-1	0	0	0	11.001	0.085		, 1	163-5A225 145		Northeast Los Angeles	No	MI	ADU
Los Angeles	2124 RIDGEVIEW AVE	90041	5685024028	0.000	0.000	0.085	0.000	Shortfall of Sites	0.185	Low Residential	R1-1	0	0	0	10.829	0.085		Residential - Single Family Residence, 1	159A223 145		Northeast Los Angeles	No	MI	ADU
Los Angeles	357 N POINSETTIA PL	90036	5526036004	0.000	0.000	0.085	0.000	Shortfall of Sites	0.169	Low II Residential	R1V2-O	0	0	0	11.850	0.085		Residential - Single Family Residence, 1	138B181 145		Wilshire	No	MI	ADU
Los Angeles	408 N PLYMOUTH BLVD	90004	5523034008	0.000	0.000	0.085	0.000	Shortfall of Sites	0.155	Low II Residential	R1R3-RG	0	0	0	12.928	0.085		Residential - Single Family Residence - Pool, 1	138B189 145		Wilshire	No	MI	ADU
Los Angeles	341 COMSTOCK AVE	90024	4359003036	0.000	0.000	0.085	0.000	Shortfall of Sites	0.187	Low Residential	R1-1	0	0	0	10.685	0.085		Residential - Single Family Residence - Pool, 1	138B153 145		Westwood	No	MI	ADU
Los Angeles	415 LEVERING AVE	90024	4366029001	0.000	0.000	0.085	0.000	Shortfall of Sites	0.190	Low Residential	R1-1	0	0	0	10.518	0.085		Residential - Single Family Residence, 1	135B149 145		Westwood	No	MI	ADU
Los Angeles	727 WARNER AVE	90024	4360020027	0.000	0.000	0.085	0.000	Shortfall of Sites	0.209	Low Residential	R1-1	0	0	0	9.549	0.085		Residential - Single Family Residence, 1	135B153 145		Westwood	No	MI	ADU
Los Angeles	10438 LINDBROOK DR	90024	4360030006	0.000	0.000	0.085	0.000	Shortfall of Sites	0.311	Low Residential	R1-1	0	0	0	6.422	0.085		Residential - Single Family Residence, 1	135B157 145		Westwood	No	MI	ADU
Los Angeles	1416 HOLMBY AVE	90024	4326018003	0.000	0.000	0.085	0.000	Shortfall of Sites	0.159	Low Residential	R1-1-O	0	0	0	12.554	0.085		Residential - Single Family Residence, 1	132B157 145		Westwood	No	MI	ADU
Los Angeles	1166 BEVERWIL DR	90035	4330024010	0.000	0.000	0.085	0.000	Shortfall of Sites	0.152	Low Residential	R1-1-O	0	0	0	13.150	0.085		Residential - Single Family Residence, 1	132A167 145		West Los Angeles	No	MI	ADU
Los Angeles	12830 HANOVER ST	90049	4406022002	0.000	0.000	0.085	0.000	Shortfall of Sites	0.577	Very Low I Residential	RE20-1	0	0	0	3.465	0.085		Residential - Single Family Residence - Pool, 1	129B137 145		Brentwood - Pacific Palisades	No	MI	ADU
Los Angeles	1936 CAMDEN AVE	90025	4323014004	0.000	0.000	0.085	0.000	Shortfall of Sites	0.155	Low Residential	R1-1	0	0	0	12.906	0.085		Residential - Single Family Residence, 1	126B153 145		West Los Angeles	No	MI	ADU
Los Angeles	10387 LORENZO DR	90064	4308001001	0.000	0.000	0.085	0.000	Shortfall of Sites	0.275	Low Residential	R1V2-O	0	0	0	7.264	0.085		Residential - Single Family Residence - Pool, 1	126B161 145		West Los Angeles	No	MI	ADU
Los Angeles	8947 OLIN ST	90034	4301008037	0.000	0.000	0.085	0.000	Shortfall of Sites	0.152	Low II Residential	R1-1	0	0	0	13.187	0.085		Residential - Single Family Residence, 1	123B169 145		West Adams - Baldwin Hills - Leimert	No	MI	ADU
Los Angeles	3266 COOLIDGE AVE	90066	4250018030	0.000	0.000	0.085	0.000	Shortfall of Sites	0.163	Low Residential	R1V2	0	0	0	12.305	0.085		Residential - Single Family Residence, 1	117B157 145		Palms - Mar Vista - Del Rey	No	MI	ADU
Los Angeles	5868 W 77TH PL	90045	4105009017	0.000	0.000	0.085	0.000	Shortfall of Sites	0.206	Low Residential	R1-1	0	0	0	9.691	0.085		Residential - Single Family Residence, 1	099B169 145		Westchester - Playa del Rey	No	MI	ADU
Los Angeles	23704 OAKHEATH PL	90710	7438015052	0.000	0.000	0.085	0.000	Shortfall of Sites	0.150	Low Residential	R1-1XL-O	0	0	0	13.359	0.085		Residential - Single Family Residence, 1	042B197 145		Wilmington - Harbor City	No	MI	ADU
Los Angeles	1736 W SANTA CRUZ ST	90732	7559006007	0.000	0.000	0.085	0.000	Shortfall of Sites	0.177	Low II Residential	R1-1XL	0	0	0	11.319	0.085		Residential - Single Family Residence, 1	018B189 145		San Pedro	No	MI	ADU
Los Angeles	12312 KENNY DR	91344	2609020019	0.000	0.000	0.085	0.000	Shortfall of Sites	0.405	Very Low I Residential	RA-1	0	0	0	4.936	0.085		Residential - Single Family Residence - Pool, 1	219B137 146		Granada Hills - Knollwood	No	MI	ADU
Los Angeles	12121 JEANETTE PL	91344	2606012024	0.000	0.000	0.085	0.000	Shortfall of Sites	0.299	Very Low II Residential	RE11-1	0	0	0	6.684	0.085		Residential - Single Family Residence, 1	216B133 146		Granada Hills - Knollwood	No	MI	ADU
Los Angeles	12069 SUSAN DR	91344	2609009012	0.000	0.000	0.085	0.000	Shortfall of Sites	0.342	Very Low I Residential	RA-1	0	0	0	5.841	0.085		Residential - Single Family Residence - Pool, 1	216B137 146		Granada Hills - Knollwood	No	MI	ADU
Los Angeles	17182 GUNTHER ST	91344	2607015037	0.000	0.000	0.085	0.000	Shortfall of Sites	0.174	Low I Residential	RS-1	0	0	0	11.525	0.085		Residential - Single Family Residence, 1	213B133 146		Granada Hills - Knollwood	No	MI	ADU
Los Angeles	11677 GERALD AVE	91344	2610024008	0.000	0.000	0.085	0.000	Shortfall of Sites	0.182	Low I Residential	RS-1	0	0	0	10.994	0.085		Residential - Single Family Residence, 1	213B137 146		Granada Hills - Knollwood	No	MI	ADU
Los Angeles	17424 MAYFLOWER DR	91344	2607009003	0.000	0.000	0.085	0.000	Shortfall of Sites	0.397	Very Low I Residential	RA-1	0	0	0	5.043	0.085		Residential - Single Family Residence - Pool, 1	213B129 146		Granada Hills - Knollwood	No	MI	ADU
Los Angeles	15912 RINALDI ST	91344	2666006005	0.000	0.000	0.085	0.000	Shortfall of Sites	0.165	Low I Residential	RS-1	0	0	0	12.101	0.085		Residential - Single Family Residence, 1	213B141 146		Granada Hills - Knollwood	No	MI	ADU
Los Angeles	11250 LOUISE AVE	91344	2697004016	0.000	0.000	0.085	0.000	Shortfall of Sites	0.459	Low I Residential	RS-1	0	0	0	4.356	0.085		Residential - Single Family Residence, 1	210B133 146		Granada Hills - Knollwood	No	MI	ADU
Los Angeles	15652 INDEX ST	91344	2662010002	0.000	0.000	0.085	0.000	Shortfall of Sites	0.185	Low I Residential	RS-1	0	0	0	10.810	0.085		Residential - Single Family Residence, 1	210B141 146		Granada Hills - Knollwood	No	MI	ADU
Los Angeles	16709 MCKEEVER ST	91344	2682016023	0.000	0.000	0.085	0.000	Shortfall of Sites	0.172	Low I Residential	RS-1	0	0	0	11.617	0.085		Residential - Single Family Residence, 1	210B137 146		Granada Hills - Knollwood	No	MI	ADU
Los Angeles	11227 JELLICO AVE	91344	2711007002	0.000	0.000	0.085	0.000	Shortfall of Sites	0.397	Very Low I Residential	RA-1	0	0	0	5.041	0.085		Residential - Single Family Residence, 1	210B129 146		Granada Hills - Knollwood	No	MI	ADU
Los Angeles	19301 LUDLOW ST	91326	2718001017	0.000	0.000	0.085	0.000	Shortfall of Sites	0.177	Low I Residential	RS-1	0	0	0	11.330	0.085		Residential - Single Family Residence, 1	210B117 146		Northridge	No	MI	ADU
Los Angeles	18828 TRIBUNE ST	91326	2717023029	0.000	0.000	0.085	0.000	Shortfall of Sites	0.278	Low I Residential	RS-1	0	0	0	7.191	0.085		Residential - Single Family Residence, 1	207B121 146		Northridge	No	MI	ADU
Los Angeles	10800 DELCO AVE	91311	2707005030	0.000	0.000	0.085	0.000	Shortfall of Sites	0.378	Very Low I Residential	RA-1	0	0	0	5.290	0.085		Residential - Single Family Residence - Pool, 1	207B109 146		Chatsworth - Porter Ranch	No	MI	ADU
Los Angeles	10349 PETIT AVE	91344	2684008010	0.000	0.000	0.085	0.000	Shortfall of Sites	0.173	Low I Residential	RS-1	0	0	0	11.574	0.085		Residential - Single Family Residence, 1	204B137 146		Granada Hills - Knollwood	No	MI	ADU
Los Angeles	10353 HASKELL AVE	91344	2668014024	0.000	0.000	0.085	0.000	Shortfall of Sites	0.194	Low I Residential	RS-1	0	0	0	10.324	0.085		Residential - Single Family Residence, 1	204B141 146		Granada Hills - Knollwood	No	MI	ADU
Los Angeles	15114 HIAWATHA ST	91345	2649025008	0.000	0.000	0.085	0.000	Shortfall of Sites	0.197	Low Residential	R1-1-O	0	0	0	10.128	0.085		Residential - Single Family Residence - Pool, 1	204B145 146		Mission Hills - Panorama City - North Hills	No	MI	ADU
Los Angeles	10314 FARRALONE AVE	91311	2723018089	0.000	0.000	0.085	0.000	Shortfall of Sites	0.471	Low II Residential	R1-1	0	0	0	4.244	0.085		Residential - Single Family Residence, 1	204B101 146		Chatsworth - Porter Ranch	No	MI	ADU
Los Angeles	10315 BECKFORD AVE	91326	2728009017	0.000	0.000	0.085	0.000	Shortfall of Sites	0.370	Very Low I Residential	RA-1	0	0	0	5.401	0.085		Residential - Single Family Residence - Pool, 1	204B117 146		Northridge	No	MI	ADU
Los Angeles	10311 OSO AVE	91311	2707015024	0.000	0.000	0.085	0.000	Shortfall of Sites	0.415	Very Low I Residential	RA-1	0	0	0	4.817	0.085		Residential - Single Family Residence - Pool, 1	204B113 146		Chatsworth - Porter Ranch	No	MI	ADU
Los Angeles	10316 ETIWANDA AVE	91326	2731027003	0.000	0.000	0.085	0.000	Shortfall of Sites	0.253	Very Low II Residential	RE11-1	0	0	0	7.921	0.085		Residential - Single Family Residence, 1	204B125 146		Northridge	No	MI	ADU
Los Angeles	16801 LASSEN ST	91343	2685012022	0.000	0.000	0.085	0.000	Shortfall of Sites	0.222	Low I Residential	RS-1	0	0	0	8.990	0.085		Residential - Single Family Residence - Pool, 1	201B137 146		Granada Hills - Knollwood	No	MI	ADU
Los Angeles	16101 LASSEN ST	91343	2669023005	0.000	0.000	0.085	0.000	Shortfall of Sites	0.171	Low I Residential	RS-1	0	0	0	11.687	0.085		Residential - Single Family Residence, 1	201B141 146		Granada Hills - Knollwood	No	MI	ADU
Los Angeles	18712 LASSEN ST	91324	2763027014	0.000	0.000	0.085	0.000	Shortfall of Sites	0.165	Low I Residential	RS-1	0	0	0	12.102	0.085		Residential - Single Family Residence, 1	201B121 146		Northridge	No	MI	ADU
Los Angeles	9850 BOTHWELL RD	91324	2761032021	0.000	0.000	0.085	0.000	Shortfall of Sites	0.398	Very Low I Residential	RA-1	0	0	0	5.025	0.085		Residential - Single Family Residence - Pool, 1	201B117 146		Chatsworth - Porter Ranch	No	MI	ADU
Los Angeles	9813 SHOSHONE AVE	91325	2755010020	0.000	0.000	0.085	0.000	Shortfall of Sites	0.386	Very Low I Residential	RA-1	0	0	0	5.181	0.085		Residential - Single Family Residence - Pool, 1	201B129 146		Northridge	No	MI	ADU
Los Angeles	9825 DE SOTO AVE	91311	2746002002	0.000	0.000	0.085	0.000	Shortfall of Sites	1.970	Light Manufacturing	P-1, MR2-1	0	0	0	1.015	0.085		Industrial - Warehousing, Distribution, Storage - Warehousing, Distribution, 25,000 to 50,000 SF - One Story, 1	201B109 146		Chatsworth - Porter Ranch	No	MI	ADU
Los Angeles	9440 CLAIRE AVE	91324	2762019013	0.000	0.000	0.085	0.000	Shortfall of Sites	0.402	Very Low I Residential	RA-1	0	0	0	4.969	0.085		Residential - Single Family Residence - Pool, 1	198B121 146		Northridge	No	MI	ADU
Los Angeles	16339 GLEDHILL ST	91343	2676010024	0.000	0.000	0.085	0.000	Shortfall of Sites	0.164	Low Residential	RS-1	0	0	0	12.199	0.085		Residential - Single Family Residence, 1	198B137 146		Mission Hills - Panorama City - North Hills	No	MI	ADU
Los Angeles	22018 GLEDHILL ST	91311	2727016012	0.000	0.000	0.085	0.000	Shortfall of Sites	0.174	Low I Residential	RS-1	0	0	0	11.478	0.085		Residential - Single Family Residence, 1	198B101 146		Chatsworth - Porter Ranch	No	MI	ADU
Los Angeles	9560 CREEMORE PL	91042	2572009004	0.000	0.000	0.085	0.000	Shortfall of Sites	0.710	Low Residential	RS-1	0	0	0	2.818	0.085		Residential - Single Family Residence, 1	198B205 146		Sunland - Tujunga - Lake View Terrace - Shadow Hills - East La Tuna Canyon	No	MI	ADU
Los Angeles	9347 BIANCA AVE	91325	2766018009	0.000	0.000	0.085	0.000	Shortfall of Sites	0.403	Very Low I Residential	RA-1	0	0	0	4.961	0.085		Residential - Single Family Residence - Pool, 1	198B129 146		Northridge	No	MI	ADU
Los Angeles	17640 OSBORNE ST	91325	2768027013	0.000	0.000	0.085	0.000	Shortfall of Sites	0.443	Very Low I Residential	RA-1	0	0	0	4.512	0.085		Residential - Single Family Residence, 1	195B129 146		Northridge	No	MI	ADU
Los Angeles	17152 OSBORNE ST	91325	2690003020	0.000	0.000	0.085	0.000	Shortfall of Sites	0.413	Very Low I Residential	RA-1	0	0	0	4.840	0.085		Residential - Single Family Residence - Pool, 1	195B133 146		Northridge	No	MI	ADU
Los Angeles	8405 NATALIE LN	91304	2005012013	0.000	0.000	0.085	0.000	Shortfall of Sites	0.262	Very Low II Residential	RE11-1-H	0	0	0	7.631	0.085		Residential - Single Family Residence - Pool, 1	192B093 146		Chatsworth - Porter Ranch	No	MI	ADU
Los Angeles	12512 EMELITA ST	91607	2341013003	0.000	0.000	0.085	0.000	Shortfall of Sites	0.183	Low Residential	R1-1	0	0	0	10.920	0.085		Residential - Single Family Residence - Pool, 1	174B165 146		North Hollywood - Valley Village	No	MI	ADU
Los Angeles	12713 HATTERAS ST	91607	2341011018	0.000	0.000	0.085	0.000	Shortfall of Sites	0.173	Low Residential	R1-1	0	0	0	11.527	0.085		Residential - Single Family Residence, 1	174B161 146		North Hollywood - Valley Village	No	MI	ADU
Los Angeles	5326 DONNA AVE	91356	2163022028	0.000	0.000	0.085	0.000	Shortfall of Sites	0.420	Very Low I Residential	RA-1	0	0	0	4.762	0.085		Residential - Single Family Residence, 1	171B121 146		Encino - Tarzana	No	MI	ADU
Los Angeles	14134 CHANDLER BLVD	91401	2248018025	0.000	0.000	0.085	0.000	Shortfall of Sites	0.242	Low Residential	R1-1	0	0	0	8.267	0.085		Residential - Single Family Residence - Pool, 1	171B153 146		Van Nuys - North Sherman Oaks	No	MI	ADU
Los Angeles	5344 ALCOVE AVE	91607	2346027017	0.000	0.000	0.085	0.000	Shortfall of Sites	0.152	Low Residential	R1-1	0	0	0	13.119	0.085		Residential - Single Family Residence - Pool, 1	171B161 146		North Hollywood - Valley Village	No	MI	ADU
Los Angeles	5335 NORWICH AVE	91411	2250018012	0.000	0.000	0.085	0.000	Shortfall of Sites	0.174	Low Residential	R1-1	0	0	0	11.523	0.085		Residential - Single Family Residence - Pool, 1	172-5A147 146		Van Nuys - North Sherman Oaks	No	MI	ADU

Jurisdiction Name	Site Address/Intersection	5 Digit ZIP Code	Assessor Parcel Number	Very Low-Income	Low-Income	Moderate-Income	Above Moderate-Income	Type of Shortfall	Parcel Size (Acres)	Current General Plan Designation	Current Zoning	Proposed General Plan (GP) Designation	Proposed Zoning	Minimum Density Allowed	Maximum Density Allowed	Total Capacity	Vacant/ Nonvacant	Description of Existing Uses	PIN	Base Density Per Acre	Community Plan Area	Rent Stabalization Ordinance	Income Category	Applicable Rezoning Program (Program informing values in Column Q listed first)
Los Angeles	14735 WEDDINGTON ST	91411	2249018023	0.000	0.000	0.085	0.000	Shortfall of Sites	0.154	Low Residential	R1-1	0	0	0	12.994	0.085		Residential - Single Family Residence - Pool and Misc., 1	172-5A149 146		Van Nuys - North Sherman Oaks	No	MI	ADU
Los Angeles	14627 HESBY ST	91403	2263033018	0.000	0.000	0.085	0.000	Shortfall of Sites	0.161	Low Residential	R1-1-RIO	0	0	0	12.409	0.085		Residential - Single Family Residence, 1	171A151 146		Van Nuys - North Sherman Oaks	No	MI	ADU
Los Angeles	11525 HUSTON ST	91601	2354007014	0.000	0.000	0.085	0.000	Shortfall of Sites	0.179	Low Residential	R1-1	0	0	0	11.169	0.085		Residential - Single Family Residence - Pool, 1	168B169 146		North Hollywood - Valley Village	No	MI	ADU
Los Angeles	4837 SYLMAR AVE	91423	2248005013	0.000	0.000	0.085	0.000	Shortfall of Sites	0.155	Low Residential	R1-1-RIO	0	0	0	12.899	0.085		Residential - Single Family Residence, 1	169-5A151 146		Van Nuys - North Sherman Oaks	No	MI	ADU
Los Angeles	4446 STERN AVE	91423	2271010010	0.000	0.000	0.085	0.000	Shortfall of Sites	0.264	Low Residential	R1-1-RIO	0	0	0	7.581	0.085		Residential - Single Family Residence - Pool, 1	165B153 146		Sherman Oaks - Studio City - Toluca Lake - Cahuenga Pass	No	MI	ADU
Los Angeles	4115 TROOST AVE	91604	2368010002	0.000	0.000	0.085	0.000	Shortfall of Sites	0.293	Very Low Residential	RE11-1-RIO	0	0	0	6.833	0.085		Residential - Single Family Residence - Pool, 1	162B169 146		Sherman Oaks - Studio City - Toluca Lake - Cahuenga Pass	No	MI	ADU
Los Angeles	101 HOLMBY PARK LN	90077	4359021009	0.000	0.000	0.085	0.000	Shortfall of Sites	1.645	Minimum Residential	RE40-1	0	0	0	1.216	0.085		Residential - Single Family Residence, 1	141B157 146		Westwood	No	MI	ADU
Los Angeles	356 N FULLER AVE	90036	5526036026	0.000	0.000	0.085	0.000	Shortfall of Sites	0.168	Low II Residential	R1V2-O	0	0	0	11.880	0.085		Residential - Single Family Residence - Pool, 1	138B181 146		Wilshire	No	MI	ADU
Los Angeles	409 N PLYMOUTH BLVD	90004	5523033026	0.000	0.000	0.085	0.000	Shortfall of Sites	0.155	Low II Residential	R1R3-RG	0	0	0	12.907	0.085		Residential - Single Family Residence, 1	138B189 146		Wilshire	No	MI	ADU
Los Angeles	349 COMSTOCK AVE	90024	4359003035	0.000	0.000	0.085	0.000	Shortfall of Sites	0.191	Low Residential	R1-1	0	0	0	10.491	0.085		Residential - Single Family Residence - Pool, 1	138B153 146		Westwood	No	MI	ADU
Los Angeles	358 S BENTLEY AVE	90049	4366021014	0.000	0.000	0.085	0.000	Shortfall of Sites	0.204	Low Residential	R1-1	0	0	0	9.803	0.085		Residential - Single Family Residence - Pool, 1	135B145 146		Westwood	No	MI	ADU
Los Angeles	727 THAYER AVE	90024	4360016023	0.000	0.000	0.085	0.000	Shortfall of Sites	0.166	Low Residential	R1-1	0	0	0	12.082	0.085		Residential - Single Family Residence, 1	135B153 146		Westwood	No	MI	ADU
Los Angeles	10452 LE CONTE AVE	90024	4360028021	0.000	0.000	0.085	0.000	Shortfall of Sites	0.196	Low Residential	R1-1	0	0	0	10.185	0.085		Residential - Single Family Residence, 1	135B157 146		Westwood	No	MI	ADU
Los Angeles	11949 FOXBORO DR	90049	4404017004	0.000	0.000	0.085	0.000	Shortfall of Sites	0.175	Low Residential	R1-1	0	0	0	11.414	0.085		Residential - Single Family Residence - Pool, 1	132B141 146		Brentwood - Pacific Palisades	No	MI	ADU
Los Angeles	810 S MULLEN AVE	90005	5090013004	0.000	0.000	0.085	0.000	Shortfall of Sites	0.151	Low II Residential	R1V3-RG	0	0	0	13.256	0.085		Residential - Single Family Residence, 1	132B185 146		Wilshire	No	MI	ADU
Los Angeles	11605 TERRYHILL PL	90049	4401029021	0.000	0.000	0.085	0.000	Shortfall of Sites	0.356	Very Low I Residential	R1-1	0	0	0	5.614	0.085		Residential - Single Family Residence, 1	132B145 146		Brentwood - Pacific Palisades	No	MI	ADU
Los Angeles	1445 S CASTELLO AVE	90035	4307005010	0.000	0.000	0.085	0.000	Shortfall of Sites	0.209	Low Residential	R1V2-O	0	0	0	9.572	0.085		Residential - Single Family Residence, 1	129B165 146		West Los Angeles	No	MI	ADU
Los Angeles	311 S BRISTOL AVE	90049	4406022005	0.000	0.000	0.085	0.000	Shortfall of Sites	0.517	Very Low I Residential	RE20-1	0	0	0	3.868	0.085		Residential - Single Family Residence - Pool, 1	129B137 146		Brentwood - Pacific Palisades	No	MI	ADU
Los Angeles	1947 GREENFIELD AVE	90025	4323014011	0.000	0.000	0.085	0.000	Shortfall of Sites	0.155	Low Residential	R1-1	0	0	0	12.893	0.085		Residential - Single Family Residence, 1	126B153 146		West Los Angeles	No	MI	ADU
Los Angeles	2022 BAGLEY AVE	90034	4302003023	0.000	0.000	0.085	0.000	Shortfall of Sites	0.175	Low Residential	R1V2-O	0	0	0	11.432	0.085		Residential - Single Family Residence, 1	126B169 146		West Los Angeles	No	MI	ADU
Los Angeles	12901 BENVENUE ST	90049	4264006010	0.000	0.000	0.085	0.000	Shortfall of Sites	0.207	Very Low II Residential	RE11-1	0	0	0	9.682	0.085		Residential - Single Family Residence, 1	126B141 146		Brentwood - Pacific Palisades	No	MI	ADU
Los Angeles	2569 PATRICIA AVE	90064	4318013014	0.000	0.000	0.085	0.000	Shortfall of Sites	0.150	Low Residential	R1V2-O	0	0	0	13.334	0.085		Residential - Single Family Residence, 1	126B161 146		West Los Angeles	No	MI	ADU
Los Angeles	9218 HARGIS ST	90034	4301002013	0.000	0.000	0.085	0.000	Shortfall of Sites	0.156	Low Residential	R1V2	0	0	0	12.824	0.085		Residential - Single Family Residence, 1	123B165 146		West Los Angeles	No	MI	ADU
Los Angeles	3221 FEDERAL AVE	90066	4250011015	0.000	0.000	0.085	0.000	Shortfall of Sites	0.163	Low Residential	R1V2	0	0	0	12.253	0.085		Residential - Single Family Residence - Pool, 1	117B153 146		Palms - Mar Vista - Del Rey	No	MI	ADU
Los Angeles	7660 BOEING AVE	90045	4106010019	0.000	0.000	0.085	0.000	Shortfall of Sites	0.180	Low Residential	R1-1	0	0	0	11.118	0.085		Residential - Single Family Residence, 1	099B169 146		Westchester - Playa del Rey	No	MI	ADU
Los Angeles	625 BYNNER DR	90732	7559031002	0.000	0.000	0.085	0.000	Shortfall of Sites	0.156	Low II Residential	R1-1XL	0	0	0	12.794	0.085		Residential - Single Family Residence, 1	015B189 146		San Pedro	No	MI	ADU
Los Angeles	16577 KNOLLWOOD DR	91344	2609012006	0.000	0.000	0.085	0.000	Shortfall of Sites	0.402	Very Low I Residential	RA-1	0	0	0	4.970	0.085		Residential - Single Family Residence - Guesthouse, 1	219B137 147		Granada Hills - Knollwood	No	MI	ADU
Los Angeles	12125 WOODLEY AVE	91344	2605008057	0.000	0.000	0.085	0.000	Shortfall of Sites	0.253	Very Low II Residential	RE11-1	0	0	0	7.907	0.085		Residential - Single Family Residence - Pool and Misc., 1	216B137 147		Granada Hills - Knollwood	No	MI	ADU
Los Angeles	17176 GUNTHER ST	91344	2607015038	0.000	0.000	0.085	0.000	Shortfall of Sites	0.174	Low I Residential	RS-1	0	0	0	11.526	0.085		Residential - Single Family Residence, 1	213B133 147		Granada Hills - Knollwood	No	MI	ADU
Los Angeles	11701 HAYVENHURST AVE	91344	2610023010	0.000	0.000	0.085	0.000	Shortfall of Sites	0.171	Low I Residential	RS-1	0	0	0	11.692	0.085		Residential - Single Family Residence, 1	213B137 147		Granada Hills - Knollwood	No	MI	ADU
Los Angeles	15906 RINALDI ST	91344	2666006006	0.000	0.000	0.085	0.000	Shortfall of Sites	0.165	Low I Residential	RS-1	0	0	0	12.101	0.085		Residential - Single Family Residence, 1	213B141 147		Granada Hills - Knollwood	No	MI	ADU
Los Angeles	15646 INDEX ST	91344	2662010003	0.000	0.000	0.085	0.000	Shortfall of Sites	0.185	Low I Residential	RS-1	0	0	0	10.810	0.085		Residential - Single Family Residence, 1	210B141 147		Granada Hills - Knollwood	No	MI	ADU
Los Angeles	16701 MCKEEVER ST	91344	2682016022	0.000	0.000	0.085	0.000	Shortfall of Sites	0.172	Low I Residential	RS-1	0	0	0	11.617	0.085		Residential - Single Family Residence - Pool, 1	210B137 147		Granada Hills - Knollwood	No	MI	ADU
Los Angeles	11005 SUNNYBRAE AVE	91311	2707033050	0.000	0.000	0.085	0.000	Shortfall of Sites	0.255	Very Low II Residential	RE11-1	0	0	0	7.837	0.085		Residential - Single Family Residence, 1	210B109 147		Chatsworth - Porter Ranch	No	MI	ADU
Los Angeles	21427 NASHVILLE ST	91311	2722037014	0.000	0.000	0.085	0.000	Shortfall of Sites	0.403	Very Low I Residential	RA-1-K	0	0	0	4.969	0.085		Residential - Single Family Residence - Pool, 1	210B105 147		Chatsworth - Porter Ranch	No	MI	ADU
Los Angeles	17544 TRIBUNE ST	91344	2712024004	0.000	0.000	0.085	0.000	Shortfall of Sites	0.158	Low I Residential	RE9-1XL-RFA	0	0	0	12.645	0.085		Residential - Single Family Residence, 1	207B129 147		Granada Hills - Knollwood	No	MI	ADU
Los Angeles	17232 TRIBUNE ST	91344	2696025023	0.000	0.000	0.085	0.000	Shortfall of Sites	0.218	Low I Residential	RE9-1XL-RFA	0	0	0	9.171	0.085		Residential - Single Family Residence - Pool, 1	207B133 147		Granada Hills - Knollwood	No	MI	ADU
Los Angeles	18816 TRIBUNE ST	91326	2717023028	0.000	0.000	0.085	0.000	Shortfall of Sites	0.271	Low I Residential	RS-1	0	0	0	7.389	0.085		Residential - Single Family Residence, 1	207B121 147		Northridge	No	MI	ADU
Los Angeles	10810 AMIGO AVE	91326	2717017025	0.000	0.000	0.085	0.000	Shortfall of Sites	0.260	Very Low II Residential	RE11-1	0	0	0	7.681	0.085		Residential - Single Family Residence - Pool, 1	207B125 147		Northridge	No	MI	ADU
Los Angeles	21303 BERMUDA ST	91311	2706030014	0.000	0.000	0.085	0.000	Shortfall of Sites	0.612	Very Low I Residential	RA-1	0	0	0	3.270	0.085		Residential - Single Family Residence - Pool, 1	207B105 147		Chatsworth - Porter Ranch	No	MI	ADU
Los Angeles	10353 COLLETT AVE	91344	2668021008	0.000	0.000	0.085	0.000	Shortfall of Sites	0.158	Low I Residential	RS-1	0	0	0	12.622	0.085		Residential - Single Family Residence, 1	204B141 147		Granada Hills - Knollwood	No	MI	ADU
Los Angeles	15108 HIAWATHA ST	91345	2649025009	0.000	0.000	0.085	0.000	Shortfall of Sites	0.198	Low Residential	R1-1-O	0	0	0	10.091	0.085		Residential - Single Family Residence, 1	204B145 147		Mission Hills - Panorama City - North Hills	No	MI	ADU
Los Angeles	10308 GARDEN GROVE AVE	91326	2731027019	0.000	0.000	0.085	0.000	Shortfall of Sites	0.269	Very Low II Residential	RE11-1	0	0	0	7.430	0.085		Residential - Single Family Residence - Pool, 1	204B125 147		Northridge	No	MI	ADU
Los Angeles	16761 LASSEN ST	91343	2685012016	0.000	0.000	0.085	0.000	Shortfall of Sites	0.275	Low I Residential	RS-1	0	0	0	7.263	0.085		Residential - Single Family Residence - Pool, 1	201B137 147		Granada Hills - Knollwood	No	MI	ADU
Los Angeles	18706 LASSEN ST	91324	2763027015	0.000	0.000	0.085	0.000	Shortfall of Sites	0.165	Low I Residential	RS-1	0	0	0	12.102	0.085		Residential - Single Family Residence, 1	201B121 147		Northridge	No	MI	ADU
Los Angeles	9849 MELVIN AVE	91324	2761032002	0.000	0.000	0.085	0.000	Shortfall of Sites	0.391	Very Low I Residential	RA-1	0	0	0	5.116	0.085		Residential - Single Family Residence - Pool, 1	201B117 147		Chatsworth - Porter Ranch	No	MI	ADU
Los Angeles	9812 CHICOPEE AVE	91325	2755013020	0.000	0.000	0.085	0.000	Shortfall of Sites	0.393	Very Low I Residential	RA-1	0	0	0	5.094	0.085		Residential - Single Family Residence - Pool, 1	201B129 147		Northridge	No	MI	ADU
Los Angeles	9824 MASON AVE	91311	2748011028	0.000	0.000	0.085	0.000	Shortfall of Sites	0.193	Low I Residential	RS-1	0	0	0	10.373	0.085		Residential - Single Family Residence - Pool, 1	201B109 147		Chatsworth - Porter Ranch	No	MI	ADU
Los Angeles	9736 ETON AVE	91311	2746004026	0.000	0.000	0.085	0.000	Shortfall of Sites	0.289	Light Manufacturing	MR2-1	0	0	0	6.917	0.085		Industrial - Light Manufacturing - One Story, 1	201B105 147		Chatsworth - Porter Ranch	No	MI	ADU
Los Angeles	9436 VANALDEN AVE	91324	2762028031	0.000	0.000	0.085	0.000	Shortfall of Sites	0.397	Very Low II Residential	RE11-1	0	0	0	5.044	0.085		Residential - Single Family Residence - Pool, 1	198B121 147		Northridge	No	MI	ADU
Los Angeles	16333 GLEDHILL ST	91343	2676010025	0.000	0.000	0.085	0.000	Shortfall of Sites	0.164	Low Residential	RS-1	0	0	0	12.199	0.085		Residential - Single Family Residence - Pool, 1	198B137 147		Mission Hills - Panorama City - North Hills	No	MI	ADU
Los Angeles	22012 GLEDHILL ST	91311	2727016013	0.000	0.000	0.085	0.000	Shortfall of Sites	0.186	Low I Residential	RS-1	0	0	0	10.749	0.085		Residential - Single Family Residence, 1	198B101 147		Chatsworth - Porter Ranch	No	MI	ADU
Los Angeles	9337 SHOSHONE AVE	91325	2766020029	0.000	0.000	0.085	0.000	Shortfall of Sites	0.378	Very Low I Residential	RA-1	0	0	0	5.293	0.085		Residential - Single Family Residence - Pool, 1	198B129 147		Northridge	No	MI	ADU
Los Angeles	17630 OSBORNE ST	91325	2768027012	0.000	0.000	0.085	0.000	Shortfall of Sites	0.400	Very Low I Residential	RA-1	0	0	0	5.001	0.085		Residential - Single Family Residence - Pool, 1	195B129 147		Northridge	No	MI	ADU
Los Angeles	17140 OSBORNE ST	91325	2690003021	0.000	0.000	0.085	0.000	Shortfall of Sites	0.515	Very Low I Residential	RA-1	0	0	0	3.881	0.085		Residential - Single Family Residence - Pool, 1	195B133 147		Northridge	No	MI	ADU
Los Angeles	8395 DENISE LN	91304	2005008010	0.000	0.000	0.085	0.000	Shortfall of Sites	0.180	Low I Residential	RS-1	0	0	0	11.095	0.085		Residential - Single Family Residence - Planned Unit Development (PUD), 1	192B093 147		Chatsworth - Porter Ranch	No	MI	ADU
Los Angeles	12707 HATTERAS ST	91607	2341011017	0.000	0.000	0.085	0.000	Shortfall of Sites	0.174	Low Residential	R1-1	0	0	0	11.527	0.085		Residential - Single Family Residence, 1	174B161 147		North Hollywood - Valley Village	No	MI	ADU
Los Angeles	14170 CHANDLER BLVD	91401	2248018024	0.000	0.000	0.085	0.000	Shortfall of Sites	0.751	Low Residential	R1-1	0	0	0	2.662	0.085		Residential - Single Family Residence - Pool, 1	171B153 147		Van Nuys - North Sherman Oaks	No	MI	ADU
Los Angeles	5339 BABCOCK AVE	91607	2346013033	0.000	0.000	0.085	0.000	Shortfall of Sites	0.252	Low Residential	R1-1	0	0	0	7.942	0.085		Residential - Single Family Residence, 1	171B161 147		North Hollywood - Valley Village	No	MI	ADU
Los Angeles	5333 LEMONA AVE	91411	2250018027	0.000	0.000	0.085	0.000	Shortfall of Sites	0.171	Low Residential	R1-1	0	0	0	11.687	0.085		Residential - Single Family Residence, 1	172-5A147 147		Van Nuys - North Sherman Oaks	No	MI	ADU
Los Angeles	15019 OTSEGO ST	91403	2263006020	0.000	0.000	0.085	0.000	Shortfall of Sites	0.156	Low Residential	R1-1-RIO	0	0	0	12.785	0.085		Residential - Single Family Residence - Pool, 1	171A147 147		Van Nuys - North Sherman Oaks	No	MI	ADU
Los Angeles	14623 HESBY ST	91403	2263033017	0.000	0.000	0.085	0.000	Shortfall of Sites	0.161	Low Residential	R1-1-RIO	0	0	0	12.409	0.085		Residential - Single Family Residence, 1	171A151 147		Van Nuys - North Sherman Oaks	No	MI	ADU
Los Angeles	4921 LONGRIDGE AVE	91423	2358013022	0.000	0.000	0.085	0.000	Shortfall of Sites	0.200	Low Residential	R1-1	0	0	0	9.979	0.085		Residential - Single Family Residence, 1	168B157 147		Van Nuys - North Sherman Oaks	No	MI	ADU
Los Angeles	11531 HUSTON ST	91601	2354007013	0.000	0.000	0.085	0.000	Shortfall of Sites	0.178	Low Residential	R1-1	0	0	0	11.239	0.085		Residential - Single Family Residence, 1	168B169 147		North Hollywood - Valley Village	No	MI	ADU
Los Angeles	4836 SYLMAR AVE	91423	2248004005	0.000	0.000	0.085	0.000	Shortfall of Sites	0.155	Low Residential	R1-1-RIO	0	0	0	12.903	0.085		Residential - Single Family Residence - Pool, 1	169-5A151 147		Van Nuys - North Sherman Oaks	No	MI	ADU
Los Angeles	4611 SALOMA AVE	91403	2264018027	0.000	0.000	0.085	0.000	Shortfall of Sites	0.171	Low Residential	R1-1	0	0	0	11.724	0.085		Residential - Single Family Residence - Pool, 1	168A149 147		Sherman Oaks - Studio City - Toluca Lake - Cahuenga Pass	No	MI	ADU
Los Angeles	11051 LANDALE ST	91602	2423011014	0.000	0.000	0.085	0.000	Shortfall of Sites	0.175	Low Residential	R1-1-RIO	0	0	0	11.426	0.085		Residential - Single Family Residence - Pool, 1	165B173 147		Sherman Oaks - Studio City - Toluca Lake - Cahuenga Pass	No	MI	ADU
Los Angeles	4444 ETHEL AVE	91604	2362010015	0.000	0.000	0.085	0.000	Shortfall of Sites	0.150	Low Residential	R1-1-RIO	0	0	0	13.378	0.085		Residential - Single Family Residence - Guesthouse, 1	165B161 147		Sherman Oaks - Studio City - Toluca Lake - Cahuenga Pass	No	MI	ADU
Los Angeles	4436 MORELLA AVE	91607	2364010009	0.000	0.000	0.085	0.000	Shortfall of Sites	0.152	Low Residential	R1-1-RIO	0	0	0	13.168	0.085		Residential - Single Family Residence - Pool, 1	165B169 147		Sherman Oaks - Studio City - Toluca Lake - Cahuenga Pass	No	MI	ADU

Jurisdiction Name	Site Address/Intersection	5 Digit ZIP Code	Assessor Parcel Number	Very Low-Income	Low-Income	Moderate-Income	Above Moderate-Income	Type of Shortfall	Parcel Size (Acres)	Current General Plan Designation	Current Zoning	Proposed General Plan (GP) Designation	Proposed Zoning	Minimum Density Allowed	Maximum Density Allowed	Total Capacity	Vacant/ Nonvacant	Description of Existing Uses	PIN	Base Density Per Acre	Community Plan Area	Rent Stabalization Ordinance	Income Category	Applicable Rezoning Program (Program informing values in Column Q listed first)
Los Angeles	5248 COLLEGE VIEW AVE	90041	5682017014	0.000	0.000	0.085	0.000	Shortfall of Sites	0.172	Low Residential	R1-1	0	0	0	11.629	0.085		Residential - Single Family Residence, 1	163-5A221 147		Northeast Los Angeles	No	MI	ADU
Los Angeles	5055 VINCENT AVE	90041	5689016005	0.000	0.000	0.085	0.000	Shortfall of Sites	0.153	Low Residential	R1-1	0	0	0	13.114	0.085		Residential - Single Family Residence, 1	162A225 147		Northeast Los Angeles	No	MI	ADU
Los Angeles	2350 ADDISON WAY	90041	5685013027	0.000	0.000	0.085	0.000	Shortfall of Sites	0.165	Low Residential	R1-1	0	0	0	12.094	0.085		Residential - Single Family Residence, 1	160-5A221 147		Northeast Los Angeles	No	MI	ADU
Los Angeles	1426 EDGECLIFFE DR	90026	5427024009	0.000	0.000	0.085	0.000	Shortfall of Sites	0.169	Low Medium II Residential	RD1.5-1VL	0	0	0	11.847	0.085		Residential - Single Family Residence, 1	144A203 147		Silver Lake - Echo Park - Elysian Valley	No	MI	ADU
Los Angeles	823 N LAUREL AVE	90046	5529022008	0.000	0.000	0.085	0.000	Shortfall of Sites	0.150	Low II Residential	R1-1	0	0	0	13.298	0.085		Residential - Single Family Residence, 1	1418177 147		Hollywood	No	MI	ADU
Los Angeles	357 N FULLER AVE	90036	5526037003	0.000	0.000	0.085	0.000	Shortfall of Sites	0.189	Low II Residential	R1V2-O	0	0	0	10.589	0.085		Residential - Single Family Residence - Pool, 1	138B181 147		Wilshire	No	MI	ADU
Los Angeles	356 N SWEETZER AVE	90048	5514009030	0.000	0.000	0.085	0.000	Shortfall of Sites	0.149	Low II Residential	R1V3	0	0	0	13.396	0.085		Residential - Single Family Residence, 1	138B173 147		Wilshire	No	MI	ADU
Los Angeles	408 N BEACHWOOD DR	90004	5523033008	0.000	0.000	0.085	0.000	Shortfall of Sites	0.155	Low II Residential	R1R3-RG	0	0	0	12.907	0.085		Residential - Single Family Residence - Pool, 1	138B189 147		Wilshire	No	MI	ADU
Los Angeles	126 GREENFIELD AVE	90049	4366024005	0.000	0.000	0.085	0.000	Shortfall of Sites	0.201	Low Residential	R1-1	0	0	0	9.928	0.085		Residential - Single Family Residence - Pool and Misc., 1	138B149 147		Westwood	No	MI	ADU
Los Angeles	11233 MONTANA AVE	90049	4366020016	0.000	0.000	0.085	0.000	Shortfall of Sites	0.177	Low Residential	R1-1	0	0	0	11.329	0.085		Residential - Single Family Residence, 1	135B145 147		Westwood	No	MI	ADU
Los Angeles	717 WESTHOLME AVE	90024	4360014037	0.000	0.000	0.085	0.000	Shortfall of Sites	0.186	Low Residential	R1-1	0	0	0	10.776	0.085		Residential - Single Family Residence, 1	135B153 147		Westwood	No	MI	ADU
Los Angeles	10460 LE CONTE AVE	90024	4360028022	0.000	0.000	0.085	0.000	Shortfall of Sites	0.195	Low Residential	R1-1	0	0	0	10.246	0.085		Residential - Single Family Residence - Pool, 1	135B157 147		Westwood	No	MI	ADU
Los Angeles	1330 THAYER AVE	90024	4326012011	0.000	0.000	0.085	0.000	Shortfall of Sites	0.155	Low Residential	R1-1	0	0	0	12.907	0.085		Residential - Single Family Residence - Pool, 1	132B157 147		Westwood	No	MI	ADU
Los Angeles	2137 DUXBURY CIR	90034	4309009022	0.000	0.000	0.085	0.000	Shortfall of Sites	0.242	Low Residential	R1V2-O	0	0	0	8.251	0.085		Residential - Single Family Residence, 1	126B165 147		West Los Angeles	No	MI	ADU
Los Angeles	11814 NAVY ST	90066	4250002024	0.000	0.000	0.085	0.000	Shortfall of Sites	0.208	Low Residential	R1V2	0	0	0	9.620	0.085		Residential - Single Family Residence, 1	117B153 147		Palms - Mar Vista - Del Rey	No	MI	ADU
Los Angeles	11350 KINGSLAND ST	90066	4249004025	0.000	0.000	0.085	0.000	Shortfall of Sites	0.169	Low Residential	R1V2	0	0	0	11.813	0.085		Residential - Single Family Residence, 1	117B157 147		Palms - Mar Vista - Del Rey	No	MI	ADU
Los Angeles	7655 TRUXTON AVE	90045	4106016011	0.000	0.000	0.085	0.000	Shortfall of Sites	0.158	Low Residential	R1-1	0	0	0	12.620	0.085		Residential - Single Family Residence, 1	099B169 147		Westchester - Playa del Rey	No	MI	ADU
Los Angeles	12633 KENNY DR	91344	2609022035	0.000	0.000	0.085	0.000	Shortfall of Sites	0.345	Very Low I Residential	RA-1	0	0	0	5.796	0.085		Residential - Single Family Residence - Pool, 1	219B133 148		Granada Hills - Knollwood	No	MI	ADU
Los Angeles	12577 MENDEL DR	91344	2608026028	0.000	0.000	0.085	0.000	Shortfall of Sites	0.225	Very Low II Residential	RE11-1-H	0	0	0	8.883	0.085		Residential - Single Family Residence - Pool, 1	219B129 148		Granada Hills - Knollwood	No	MI	ADU
Los Angeles	16737 PINERIDGE DR	91344	2609012018	0.000	0.000	0.085	0.000	Shortfall of Sites	0.402	Very Low I Residential	RA-1	0	0	0	4.975	0.085		Residential - Single Family Residence - Pool, 1	219B137 148		Granada Hills - Knollwood	No	MI	ADU
Los Angeles	12118 BAMBI PL	91344	2606012030	0.000	0.000	0.085	0.000	Shortfall of Sites	0.265	Very Low II Residential	RE11-1	0	0	0	7.543	0.085		Residential - Single Family Residence - Pool, 1	216B133 148		Granada Hills - Knollwood	No	MI	ADU
Los Angeles	12104 WOODLEY AVE	91344	2605007053	0.000	0.000	0.085	0.000	Shortfall of Sites	0.273	Very Low II Residential	RE11-1	0	0	0	7.321	0.085		Residential - Single Family Residence, 1	216B137 148		Granada Hills - Knollwood	No	MI	ADU
Los Angeles	17170 GUNTHER ST	91344	2607015039	0.000	0.000	0.085	0.000	Shortfall of Sites	0.174	Low I Residential	RS-1	0	0	0	11.527	0.085		Residential - Single Family Residence, 1	213B133 148		Granada Hills - Knollwood	No	MI	ADU
Los Angeles	15900 RINALDI ST	91344	2666006019	0.000	0.000	0.085	0.000	Shortfall of Sites	0.154	Low I Residential	RS-1	0	0	0	12.965	0.085		Residential - Single Family Residence, 1	213B141 148		Granada Hills - Knollwood	No	MI	ADU
Los Angeles	15708 INDEX ST	91344	2662010013	0.000	0.000	0.085	0.000	Shortfall of Sites	0.193	Low I Residential	RS-1	0	0	0	10.352	0.085		Residential - Single Family Residence, 1	210B141 148		Granada Hills - Knollwood	No	MI	ADU
Los Angeles	16661 MCKEEVER ST	91344	2682016021	0.000	0.000	0.085	0.000	Shortfall of Sites	0.172	Low I Residential	RS-1	0	0	0	11.617	0.085		Residential - Single Family Residence, 1	210B137 148		Granada Hills - Knollwood	No	MI	ADU
Los Angeles	11001 SUNNYBRAE AVE	91311	2707033051	0.000	0.000	0.085	0.000	Shortfall of Sites	0.282	Very Low II Residential	RE11-1	0	0	0	7.092	0.085		Residential - Single Family Residence - Pool, 1	210B109 148		Chatsworth - Porter Ranch	No	MI	ADU
Los Angeles	17540 TRIBUNE ST	91344	2712024005	0.000	0.000	0.085	0.000	Shortfall of Sites	0.384	Low I Residential	RE9-1XL-RFA	0	0	0	5.211	0.085		Residential - Single Family Residence, 1	207B129 148		Granada Hills - Knollwood	No	MI	ADU
Los Angeles	18800 TRIBUNE ST	91326	2717023027	0.000	0.000	0.085	0.000	Shortfall of Sites	0.242	Low I Residential	RS-1	0	0	0	8.257	0.085		Residential - Single Family Residence - Pool, 1	207B121 148		Northridge	No	MI	ADU
Los Angeles	10801 LURLINE AVE	91311	2706009033	0.000	0.000	0.085	0.000	Shortfall of Sites	0.208	Low I Residential	RE9-1	0	0	0	9.627	0.085		Residential - Single Family Residence, 1	207B109 148		Chatsworth - Porter Ranch	No	MI	ADU
Los Angeles	18443 BERMUDA ST	91326	2715007045	0.000	0.000	0.085	0.000	Shortfall of Sites	0.221	Very Low II Residential	RE11-1	0	0	0	9.037	0.085		Residential - Single Family Residence - Pool, 1	207B125 148		Northridge	No	MI	ADU
Los Angeles	10344 ETON AVE	91311	2706020003	0.000	0.000	0.085	0.000	Shortfall of Sites	0.181	Low I Residential	RS-1	0	0	0	11.046	0.085		Residential - Single Family Residence, 1	204B105 148		Chatsworth - Porter Ranch	No	MI	ADU
Los Angeles	10351 RUFFNER AVE	91344	2684005003	0.000	0.000	0.085	0.000	Shortfall of Sites	0.188	Low I Residential	RS-1	0	0	0	10.617	0.085		Residential - Single Family Residence, 1	204B137 148		Granada Hills - Knollwood	No	MI	ADU
Los Angeles	10348 WOODLEY AVE	91344	2668021015	0.000	0.000	0.085	0.000	Shortfall of Sites	0.165	Low I Residential	RS-1	0	0	0	12.098	0.085		Residential - Single Family Residence, 1	204B141 148		Granada Hills - Knollwood	No	MI	ADU
Los Angeles	15100 HIAWATHA ST	91345	2649025010	0.000	0.000	0.085	0.000	Shortfall of Sites	0.199	Low Residential	R1-1-O	0	0	0	10.057	0.085		Residential - Single Family Residence - Pool, 1	204B145 148		Mission Hills - Panorama City - North Hills	No	MI	ADU
Los Angeles	10352 GARDEN GROVE AVE	91326	2731027025	0.000	0.000	0.085	0.000	Shortfall of Sites	0.255	Very Low II Residential	RE11-1	0	0	0	7.829	0.085		Residential - Single Family Residence - Pool, 1	204B125 148		Northridge	No	MI	ADU
Los Angeles	9921 GERALD AVE	91343	2685013063	0.000	0.000	0.085	0.000	Shortfall of Sites	0.183	Low I Residential	RS-1	0	0	0	10.944	0.085		Residential - Single Family Residence - Pool, 1	201B137 148		Granada Hills - Knollwood	No	MI	ADU
Los Angeles	18700 LASSEN ST	91324	2763027016	0.000	0.000	0.085	0.000	Shortfall of Sites	0.163	Low I Residential	RS-1	0	0	0	12.248	0.085		Residential - Single Family Residence - Therapy Pool (Spa), 1	201B121 148		Northridge	No	MI	ADU
Los Angeles	9842 CALVIN AVE	91324	2761010043	0.000	0.000	0.085	0.000	Shortfall of Sites	0.402	Very Low I Residential	RA-1	0	0	0	4.970	0.085		Residential - Single Family Residence - Pool, 1	201B117 148		Chatsworth - Porter Ranch	No	MI	ADU
Los Angeles	6625 OLCOTT ST	91042	2570008017	0.000	0.000	0.085	0.000	Shortfall of Sites	0.250	Low Residential	R1-1-RFA	0	0	0	8.003	0.085		Residential - Single Family Residence, 1	202-5A203 148		Sunland - Tujunga - Lake View Terrace - Shadow Hills - East La Tuna Canyon	No	MI	ADU
Los Angeles	9825 DELCO AVE	91311	2748011043	0.000	0.000	0.085	0.000	Shortfall of Sites	0.156	Low I Residential	RS-1	0	0	0	12.820	0.085		Residential - Single Family Residence, 1	201B109 148		Chatsworth - Porter Ranch	No	MI	ADU
Los Angeles	19001 GLEDHILL ST	91324	2762028023	0.000	0.000	0.085	0.000	Shortfall of Sites	0.240	Low I Residential	RS-1	0	0	0	8.329	0.085		Residential - Single Family Residence, 1	198B121 148		Northridge	No	MI	ADU
Los Angeles	16327 GLEDHILL ST	91343	2676010026	0.000	0.000	0.085	0.000	Shortfall of Sites	0.164	Low Residential	RS-1	0	0	0	12.198	0.085		Residential - Single Family Residence, 1	198B137 148		Mission Hills - Panorama City - North Hills	No	MI	ADU
Los Angeles	9338 SHOSHONE AVE	91325	2766020036	0.000	0.000	0.085	0.000	Shortfall of Sites	0.378	Very Low I Residential	RA-1	0	0	0	5.295	0.085		Residential - Single Family Residence - Pool, 1	198B129 148		Northridge	No	MI	ADU
Los Angeles	9255 CORBIN AVE	91324	2761001075	0.000	0.000	0.085	0.000	Shortfall of Sites	0.871	Light Manufacturing	MR2-1	0	0	0	2.295	0.085		Commercial - Office Building - One Story, 1	198B117 148		Chatsworth - Porter Ranch	No	MI	ADU
Los Angeles	9160 DEERING AVE	91311	2746010032	0.000	0.000	0.085	0.000	Shortfall of Sites	0.915	Light Manufacturing	QMR2-1	0	0	0	2.185	0.085		Industrial - Light Manufacturing - One Story, 1	198B105 148		Chatsworth - Porter Ranch	No	MI	ADU
Los Angeles	17620 OSBORNE ST	91325	2768027011	0.000	0.000	0.085	0.000	Shortfall of Sites	0.421	Very Low I Residential	RA-1	0	0	0	4.747	0.085		Residential - Single Family Residence - Pool, 1	195B129 148		Northridge	No	MI	ADU
Los Angeles	8404 JOAN LN	91304	2005012021	0.000	0.000	0.085	0.000	Shortfall of Sites	0.285	Very Low II Residential	RE11-1-H	0	0	0	7.023	0.085		Residential - Single Family Residence - Pool, 1	192B093 148		Chatsworth - Porter Ranch	No	MI	ADU
Los Angeles	12703 HATTERAS ST	91607	2341011016	0.000	0.000	0.085	0.000	Shortfall of Sites	0.173	Low Residential	R1-1	0	0	0	11.586	0.085		Residential - Single Family Residence - Pool, 1	174B161 148		North Hollywood - Valley Village	No	MI	ADU
Los Angeles	5332 NOBLE AVE	91411	2250018002	0.000	0.000	0.085	0.000	Shortfall of Sites	0.165	Low Residential	R1-1	0	0	0	12.111	0.085		Residential - Single Family Residence - Pool, 1	172-5A147 148		Van Nuys - North Sherman Oaks	No	MI	ADU
Los Angeles	14721 WEDDINGTON ST	91411	2249017012	0.000	0.000	0.085	0.000	Shortfall of Sites	0.155	Low Residential	R1-1	0	0	0	12.901	0.085		Residential - Single Family Residence - Pool, 1	172-5A149 148		Van Nuys - North Sherman Oaks	No	MI	ADU
Los Angeles	14617 HESBY ST	91403	2263033016	0.000	0.000	0.085	0.000	Shortfall of Sites	0.161	Low Residential	R1-1-RIO	0	0	0	12.409	0.085		Residential - Single Family Residence, 1	171A151 148		Van Nuys - North Sherman Oaks	No	MI	ADU
Los Angeles	4914 NOBLE AVE	91403	2263019036	0.000	0.000	0.085	0.000	Shortfall of Sites	0.152	Low Residential	R1-1-RIO	0	0	0	13.171	0.085		Residential - Single Family Residence, 1	168B145 148		Van Nuys - North Sherman Oaks	No	MI	ADU
Los Angeles	11541 HUSTON ST	91601	2354006038	0.000	0.000	0.085	0.000	Shortfall of Sites	0.186	Low Residential	R1-1	0	0	0	10.729	0.085		Residential - Single Family Residence, 1	168B169 148		North Hollywood - Valley Village	No	MI	ADU
Los Angeles	14722 HUSTON ST	91403	2263021007	0.000	0.000	0.085	0.000	Shortfall of Sites	0.155	Low Residential	R1-1-RIO	0	0	0	12.907	0.085		Residential - Single Family Residence, 1	169-5A149 148		Van Nuys - North Sherman Oaks	No	MI	ADU
Los Angeles	11103 LANDALE ST	91602	2423011015	0.000	0.000	0.085	0.000	Shortfall of Sites	0.175	Low Residential	R1-1-RIO	0	0	0	11.426	0.085		Residential - Single Family Residence, 1	165B173 148		Sherman Oaks - Studio City - Toluca Lake - Cahuenga Pass	No	MI	ADU
Los Angeles	4437 SIMPSON AVE	91607	2364010018	0.000	0.000	0.085	0.000	Shortfall of Sites	0.152	Low Residential	R1-1-RIO	0	0	0	13.172	0.085		Residential - Single Family Residence, 1	165B169 148		Sherman Oaks - Studio City - Toluca Lake - Cahuenga Pass	No	MI	ADU
Los Angeles	4135 BAKMAN AVE	91602	2366031012	0.000	0.000	0.085	0.000	Shortfall of Sites	0.182	Low Residential	R1-1-RIO	0	0	0	11.017	0.085		Residential - Single Family Residence, 1	162B173 148		Sherman Oaks - Studio City - Toluca Lake - Cahuenga Pass	No	MI	ADU
Los Angeles	5218 SIERRA VILLA DR	90041	5682013026	0.000	0.000	0.085	0.000	Shortfall of Sites	0.153	Low Residential	R1-1	0	0	0	13.088	0.085		Residential - Single Family Residence, 1	163-5A219 148		Northeast Los Angeles	No	MI	ADU
Los Angeles	5071 MOUNT HELENA AVE	90041	5690005015	0.000	0.000	0.085	0.000	Shortfall of Sites	0.172	Low Residential	R1-1	0	0	0	11.615	0.085		Residential - Single Family Residence, 1	162A227 148		Northeast Los Angeles	No	MI	ADU
Los Angeles	4871 HARTWICK ST	90041	5690015007	0.000	0.000	0.085	0.000	Shortfall of Sites	0.171	Low Residential	R1-1	0	0	0	11.718	0.085		Residential - Single Family Residence, 1	160-5A227 148		Northeast Los Angeles	No	MI	ADU
Los Angeles	1245 NEOLA ST	90041	5690020027	0.000	0.000	0.085	0.000	Shortfall of Sites	0.159	Low Residential	R1-1	0	0	0	12.600	0.085		Residential - Single Family Residence, 1	160-5A229 148		Northeast Los Angeles	No	MI	ADU
Los Angeles	3840 BOYCE AVE	90039	5435011009	0.000	0.000	0.085	0.000	Shortfall of Sites	0.155	Low Residential	R1-1-RIO	0	0	0	12.907	0.085		Residential - Single Family Residence, 1	156A207 148		Northeast Los Angeles	No	MI	ADU
Los Angeles	3444 LA CLEDE AVE	90039	5436013003	0.000	0.000	0.085	0.000	Shortfall of Sites	0.155	Low Residential	R1-1-RIO	0	0	0	12.905	0.085		Residential - Single Family Residence, 1	153B209 148		Northeast Los Angeles	No	MI	ADU
Los Angeles	356 N MARTEL AVE	90036	5526037027	0.000	0.000	0.085	0.000	Shortfall of Sites	0.189	Low II Residential	R1V2-O	0	0	0	10.589	0.085		Residential - Single Family Residence - Pool, 1	138B181 148		Wilshire	No	MI	ADU
Los Angeles	359 N SWEETZER AVE	90048	5514009014	0.000	0.000	0.085	0.000	Shortfall of Sites	0.149	Low II Residential	R1V3	0	0	0	13.390	0.085		Residential - Single Family Residence - Pool, 1	138B173 148		Wilshire	No	MI	ADU
Los Angeles	409 N BEACHWOOD DR	90004	5523032026	0.000	0.000	0.085	0.000	Shortfall of Sites	0.155	Low II Residential	R1R3-RG	0	0	0	12.907	0.085		Residential - Single Family Residence, 1	138B189 148		Wilshire	No	MI	ADU
Los Angeles	327 DALEHURST AVE	90024	4359003020	0.000	0.000	0.085	0.000	Shortfall of Sites	0.211	Low Residential	R1-1	0	0	0	9.466	0.085		Residential - Single Family Residence, 1	138B153 148		Westwood	No	MI	ADU
Los Angeles	11092 W SUNSET BLVD	90049	4366023005	0.000	0.000	0.085	0.000	Shortfall of Sites	0.407	Low Residential	R1-1	0	0	0	4.914	0.085		Residential - Single Family Residence - Pool, 1	138B149 148		Westwood	No	MI	ADU
Los Angeles	11181 CASHMERE ST	90049	4366021015	0.000	0.000	0.085	0.000	Shortfall of Sites	0.208	Low Residential	R1-1	0	0	0	9.620	0.085		Residential - Single Family Residence, 1	135B145 148		Westwood	No	MI	ADU
Los Angeles	740 WESTHOLME AVE	90024	4360016012	0.000	0.000	0.085	0.000	Shortfall of Sites	0.212	Low Residential	R1-1	0	0	0	9.440	0.085		Residential - Single Family Residence, 1	135B153 148		Westwood	No	MI	ADU
Los Angeles	1243 CLUB VIEW DR	90024	4327024016	0.000	0.000	0.085	0.000	Shortfall of Sites	0.180	Low Residential	R1V3	0	0	0	11.123	0.085		Residential - Single Family Residence, 1	135B157 148		Westwood	No	MI	ADU
Los Angeles	812 S MUIRFIELD RD	90005	5090014020	0.000	0.000	0.085	0.000	Shortfall of Sites	0.179	Low II Residential	R1V3-RG	0	0	0	11.165	0.085		Residential - Single Family Residence, 1	132B185 148		Wilshire	No	MI	ADU
Los Angeles	330 S CARMELINA AVE	90049	4405039018	0.000	0.000	0.085	0.000	Shortfall of Sites	0.217	Low Residential	RS-1	0	0	0	9.197	0.085		Residential - Single Family Residence, 1	129B141 148		Brentwood - Pacific Palisades	No	MI	ADU
Los Angeles	2300 MANNING AVE	90064	4320012001	0.000	0.000	0.085	0.000	Shortfall of Sites	0.155	Low Residential	R1-1-O	0	0	0	12.889	0.085		Residential - Single Family Residence, 1	126B157 148		West Los Angeles	No	MI	ADU
Los Angeles	1905 LIVONIA AVE	90034	4302008017	0.000	0.000	0.085	0.000	Shortfall of Sites	0.149	Low Residential	R1V2-O	0	0	0	13.401	0.085		Residential - Single Family Residence, 1	126B169 148		West Los Angeles	No	MI	ADU

Jurisdiction Name	Site Address/Intersection	5 Digit ZIP Code	Assessor Parcel Number	Very Low-Income	Low-Income	Moderate-Income	Above Moderate-Income	Type of Shortfall	Parcel Size (Acres)	Current General Plan Designation	Current Zoning	Proposed General Plan (GP) Designation	Proposed Zoning	Minimum Density Allowed	Maximum Density Allowed	Total Capacity	Vacant/ Nonvacant	Description of Existing Uses	PIN	Base Density Per Acre	Community Plan Area	Rent Stabalization Ordinance	Income Category	Applicable Rezoning Program (Program informing values in Column Q listed first)
Los Angeles	985 S CARMELINA AVE	90049	4264018023	0.000	0.000	0.085	0.000	Shortfall of Sites	0.167	Low Residential	RE9-1	0	0	0	11.958	0.085		Residential - Single Family Residence, 1	126B141 148		Brentwood - Pacific Palisades	No	MI	ADU
Los Angeles	10360 MONTE MAR DR	90064	4308002003	0.000	0.000	0.085	0.000	Shortfall of Sites	0.152	Low Residential	R1V2-O	0	0	0	13.200	0.085		Residential - Single Family Residence, 1	126B161 148		West Los Angeles	No	MI	ADU
Los Angeles	2942 BEVERWIL DR	90034	4311001034	0.000	0.000	0.085	0.000	Shortfall of Sites	0.168	Low Residential	R1V2	0	0	0	11.891	0.085		Residential - Single Family Residence - Pool, 1	123B165 148		West Los Angeles	No	MI	ADU
Los Angeles	3216 BARRY AVE	90066	4250011006	0.000	0.000	0.085	0.000	Shortfall of Sites	0.171	Low Residential	R1V2	0	0	0	11.704	0.085		Residential - Single Family Residence, 1	117B153 148		Palms - Mar Vista - Del Rey	No	MI	ADU
Los Angeles	3531 INGLEWOOD BLVD	90066	4248022007	0.000	0.000	0.085	0.000	Shortfall of Sites	0.171	Low Residential	R1V2	0	0	0	11.694	0.085		Residential - Single Family Residence - Pool, 1	114B153 148		Palms - Mar Vista - Del Rey	No	MI	ADU
Los Angeles	5831 W 77TH PL	90045	4105006010	0.000	0.000	0.085	0.000	Shortfall of Sites	0.166	Low Residential	R1-1	0	0	0	12.076	0.085		Residential - Single Family Residence, 1	099B169 148		Westchester - Playa del Rey	No	MI	ADU
Los Angeles	1337 TOOMEY PL	90710	7438015025	0.000	0.000	0.085	0.000	Shortfall of Sites	0.208	Low Residential	R1-1XL-O	0	0	0	9.608	0.085		Residential - Single Family Residence, 1	042B197 148		Wilmington - Harbor City	No	MI	ADU
Los Angeles	247 N ENROSE AVE	90732	7559011008	0.000	0.000	0.085	0.000	Shortfall of Sites	0.158	Low II Residential	R1-1XL	0	0	0	12.682	0.085		Residential - Single Family Residence - Pool, 1	018B189 148		San Pedro	No	MI	ADU
Los Angeles	1920 MILAN PL	90732	7559029004	0.000	0.000	0.085	0.000	Shortfall of Sites	0.159	Low II Residential	R1-1XL	0	0	0	12.547	0.085		Residential - Single Family Residence - Therapy Pool (Spa), 1	015B189 148		San Pedro	No	MI	ADU
Los Angeles	16842 COLVEN RD	91344	2609022036	0.000	0.000	0.085	0.000	Shortfall of Sites	0.398	Very Low I Residential	RA-1	0	0	0	5.025	0.085		Residential - Single Family Residence - Pool, 1	219B133 149		Granada Hills - Knollwood	No	MI	ADU
Los Angeles	16662 PINERIDGE DR	91344	2609012020	0.000	0.000	0.085	0.000	Shortfall of Sites	0.392	Very Low I Residential	RA-1	0	0	0	5.103	0.085		Residential - Single Family Residence - Pool, 1	219B137 149		Granada Hills - Knollwood	No	MI	ADU
Los Angeles	12108 MONOGRAM AVE	91344	2609028031	0.000	0.000	0.085	0.000	Shortfall of Sites	0.256	Very Low II Residential	RE11-1	0	0	0	7.805	0.085		Residential - Single Family Residence, 1	216B137 149		Granada Hills - Knollwood	No	MI	ADU
Los Angeles	17164 GUNTHER ST	91344	2607015040	0.000	0.000	0.085	0.000	Shortfall of Sites	0.173	Low I Residential	RS-1	0	0	0	11.527	0.085		Residential - Single Family Residence, 1	213B133 149		Granada Hills - Knollwood	No	MI	ADU
Los Angeles	11702 HAYVENHURST AVE	91344	2610022020	0.000	0.000	0.085	0.000	Shortfall of Sites	0.172	Low I Residential	RS-1	0	0	0	11.616	0.085		Residential - Single Family Residence, 1	213B137 149		Granada Hills - Knollwood	No	MI	ADU
Los Angeles	17534 FLANDERS ST	91344	2607011004	0.000	0.000	0.085	0.000	Shortfall of Sites	0.407	Very Low I Residential	RA-1	0	0	0	4.910	0.085		Residential - Single Family Residence - Pool, 1	213B129 149		Granada Hills - Knollwood	No	MI	ADU
Los Angeles	15858 RINALDI ST	91344	2666008001	0.000	0.000	0.085	0.000	Shortfall of Sites	0.165	Low I Residential	RS-1	0	0	0	12.101	0.085		Residential - Single Family Residence - Pool, 1	213B141 149		Granada Hills - Knollwood	No	MI	ADU
Los Angeles	11249 MCLENNAN AVE	91344	2682022017	0.000	0.000	0.085	0.000	Shortfall of Sites	0.172	Low I Residential	RS-1	0	0	0	11.657	0.085		Residential - Single Family Residence, 1	210B133 149		Granada Hills - Knollwood	No	MI	ADU
Los Angeles	11257 HASKELL AVE	91344	2666029014	0.000	0.000	0.085	0.000	Shortfall of Sites	0.171	Low I Residential	RS-1	0	0	0	11.727	0.085		Residential - Single Family Residence, 1	210B141 149		Granada Hills - Knollwood	No	MI	ADU
Los Angeles	16655 MCKEEVER ST	91344	2682016020	0.000	0.000	0.085	0.000	Shortfall of Sites	0.172	Low I Residential	RS-1	0	0	0	11.617	0.085		Residential - Single Family Residence, 1	210B137 149		Granada Hills - Knollwood	No	MI	ADU
Los Angeles	19259 LUDLOW ST	91326	2718024028	0.000	0.000	0.085	0.000	Shortfall of Sites	0.172	Low I Residential	RS-1	0	0	0	11.607	0.085		Residential - Single Family Residence, 1	210B117 149		Northridge	No	MI	ADU
Los Angeles	11008 LIMERICK AVE	91311	2707033027	0.000	0.000	0.085	0.000	Shortfall of Sites	0.253	Very Low II Residential	RE11-1	0	0	0	7.907	0.085		Residential - Single Family Residence - Pool, 1	210B109 149		Chatsworth - Porter Ranch	No	MI	ADU
Los Angeles	20432 TULSA ST	91311	2707027007	0.000	0.000	0.085	0.000	Shortfall of Sites	0.403	Very Low I Residential	RA-1-K	0	0	0	4.957	0.085		Residential - Single Family Residence - Planned Unit Development (PUD), 1	210B113 149		Chatsworth - Porter Ranch	No	MI	ADU
Los Angeles	17528 TRIBUNE ST	91344	2712024021	0.000	0.000	0.085	0.000	Shortfall of Sites	0.240	Low I Residential	RE9-1XL-RFA	0	0	0	8.338	0.085		Residential - Single Family Residence, 1	207B129 149		Granada Hills - Knollwood	No	MI	ADU
Los Angeles	10800 SYLVIA AVE	91326	2718019014	0.000	0.000	0.085	0.000	Shortfall of Sites	0.187	Low I Residential	RS-1	0	0	0	10.707	0.085		Residential - Single Family Residence - Pool, 1	207B121 149		Northridge	No	MI	ADU
Los Angeles	10800 COZYCROFT AVE	91311	2707006022	0.000	0.000	0.085	0.000	Shortfall of Sites	0.252	Very Low II Residential	RE11-1	0	0	0	7.923	0.085		Residential - Single Family Residence - Pool, 1	207B109 149		Chatsworth - Porter Ranch	No	MI	ADU
Los Angeles	10811 BAIRD AVE	91326	2717017016	0.000	0.000	0.085	0.000	Shortfall of Sites	0.253	Very Low II Residential	RE11-1	0	0	0	7.910	0.085		Residential - Single Family Residence, 1	207B125 149		Northridge	No	MI	ADU
Los Angeles	10735 VARIEL AVE	91311	2706002008	0.000	0.000	0.085	0.000	Shortfall of Sites	2.289	Very Low I Residential	A2-1-K	0	0	0	0.874	0.085		Residential - Single Family Residence, 1	207B105 149		Chatsworth - Porter Ranch	No	MI	ADU
Los Angeles	20311 GERMAIN ST	91311	2707018014	0.000	0.000	0.085	0.000	Shortfall of Sites	0.343	Very Low I Residential	RA-1	0	0	0	5.823	0.085		Residential - Single Family Residence, 1	207B113 149		Chatsworth - Porter Ranch	No	MI	ADU
Los Angeles	10345 MILWOOD AVE	91311	2706020037	0.000	0.000	0.085	0.000	Shortfall of Sites	0.181	Low I Residential	RS-1	0	0	0	11.049	0.085		Residential - Single Family Residence, 1	204B105 149		Chatsworth - Porter Ranch	No	MI	ADU
Los Angeles	10348 DEBRA AVE	91344	2679016044	0.000	0.000	0.085	0.000	Shortfall of Sites	0.182	Low I Residential	RS-1	0	0	0	11.013	0.085		Residential - Single Family Residence, 1	204B137 149		Granada Hills - Knollwood	No	MI	ADU
Los Angeles	10352 COLLETT AVE	91344	2668020015	0.000	0.000	0.085	0.000	Shortfall of Sites	0.182	Low I Residential	RS-1	0	0	0	11.001	0.085		Residential - Single Family Residence, 1	204B141 149		Granada Hills - Knollwood	No	MI	ADU
Los Angeles	15058 HIAWATHA ST	91345	2649025033	0.000	0.000	0.085	0.000	Shortfall of Sites	0.175	Low Residential	R1-1-O	0	0	0	11.445	0.085		Residential - Single Family Residence, 1	204B145 149		Mission Hills - Panorama City - North Hills	No	MI	ADU
Los Angeles	10325 WISH AVE	91344	2695017017	0.000	0.000	0.085	0.000	Shortfall of Sites	0.182	Low I Residential	RS-1	0	0	0	10.970	0.085		Residential - Single Family Residence - Pool, 1	204B133 149		Granada Hills - Knollwood	No	MI	ADU
Los Angeles	16751 LASSEN ST	91343	2685012010	0.000	0.000	0.085	0.000	Shortfall of Sites	0.154	Low I Residential	RS-1	0	0	0	12.980	0.085		Residential - Single Family Residence, 1	201B137 149		Granada Hills - Knollwood	No	MI	ADU
Los Angeles	15913 LASSEN ST	91343	2669016027	0.000	0.000	0.085	0.000	Shortfall of Sites	0.174	Low I Residential	RS-1	0	0	0	11.494	0.085		Residential - Single Family Residence - Pool, 1	201B141 149		Granada Hills - Knollwood	No	MI	ADU
Los Angeles	18658 LASSEN ST	91324	2763029001	0.000	0.000	0.085	0.000	Shortfall of Sites	0.163	Low I Residential	RS-1	0	0	0	12.242	0.085		Residential - Single Family Residence, 1	201B121 149		Northridge	No	MI	ADU
Los Angeles	9841 AURA AVE	91324	2761010051	0.000	0.000	0.085	0.000	Shortfall of Sites	0.403	Very Low I Residential	RA-1	0	0	0	4.958	0.085		Residential - Single Family Residence - Pool, 1	201B117 149		Chatsworth - Porter Ranch	No	MI	ADU
Los Angeles	9815 LASAINE AVE	91325	2755013023	0.000	0.000	0.085	0.000	Shortfall of Sites	0.386	Very Low I Residential	RA-1	0	0	0	5.175	0.085		Residential - Single Family Residence, 1	201B129 149		Northridge	No	MI	ADU
Los Angeles	9812 INDEPENDENCE AVE	91311	2746002008	0.000	0.000	0.085	0.000	Shortfall of Sites	0.480	Light Manufacturing	MR2-1	0	0	0	4.171	0.085		Industrial - Light Manufacturing - One Story, 1	201B109 149		Chatsworth - Porter Ranch	No	MI	ADU
Los Angeles	16321 GLEDHILL ST	91343	2676010027	0.000	0.000	0.085	0.000	Shortfall of Sites	0.164	Low Residential	RS-1	0	0	0	12.197	0.085		Residential - Single Family Residence, 1	198B137 149		Mission Hills - Panorama City - North Hills	No	MI	ADU
Los Angeles	9423 HANNA AVE	91311	2727019045	0.000	0.000	0.085	0.000	Shortfall of Sites	0.220	Low I Residential	RS-1	0	0	0	9.073	0.085		Residential - Single Family Residence, 1	198B101 149		Chatsworth - Porter Ranch	No	MI	ADU
Los Angeles	9339 ENCINO AVE	91325	2766020018	0.000	0.000	0.085	0.000	Shortfall of Sites	0.368	Very Low I Residential	RA-1	0	0	0	5.430	0.085		Residential - Single Family Residence, 1	198B129 149		Northridge	No	MI	ADU
Los Angeles	17608 OSBORNE ST	91325	2768026001	0.000	0.000	0.085	0.000	Shortfall of Sites	0.420	Very Low I Residential	RA-1	0	0	0	4.766	0.085		Residential - Single Family Residence - Pool, 1	195B129 149		Northridge	No	MI	ADU
Los Angeles	8928 AMESTOY AVE	91325	2690004006	0.000	0.000	0.085	0.000	Shortfall of Sites	0.399	Very Low I Residential	RA-1	0	0	0	5.016	0.085		Residential - Single Family Residence, 1	195B133 149		Northridge	No	MI	ADU
Los Angeles	8395 SEDAN AVE	91304	2005007029	0.000	0.000	0.085	0.000	Shortfall of Sites	0.150	Low I Residential	RS-1	0	0	0	13.366	0.085		Residential - Single Family Residence - Planned Unit Development (PUD), 1	192B093 149		Chatsworth - Porter Ranch	No	MI	ADU
Los Angeles	12655 HATTERAS ST	91607	2341013021	0.000	0.000	0.085	0.000	Shortfall of Sites	0.170	Low Residential	R1-1	0	0	0	11.795	0.085		Residential - Single Family Residence, 1	174B161 149		North Hollywood - Valley Village	No	MI	ADU
Los Angeles	5332 NORWICH AVE	91411	2250018017	0.000	0.000	0.085	0.000	Shortfall of Sites	0.172	Low Residential	R1-1	0	0	0	11.603	0.085		Residential - Single Family Residence, 1	172-5A147 149		Van Nuys - North Sherman Oaks	No	MI	ADU
Los Angeles	15009 OTSEGO ST	91403	2263006018	0.000	0.000	0.085	0.000	Shortfall of Sites	0.156	Low Residential	R1-1-RIO	0	0	0	12.786	0.085		Residential - Single Family Residence, 1	171A147 149		Van Nuys - North Sherman Oaks	No	MI	ADU
Los Angeles	14927 OTSEGO ST	91403	2263005007	0.000	0.000	0.085	0.000	Shortfall of Sites	0.162	Low Residential	R1-1-RIO	0	0	0	12.329	0.085		Residential - Single Family Residence - Pool, 1	171A149 149		Van Nuys - North Sherman Oaks	No	MI	ADU
Los Angeles	14611 HESBY ST	91403	2263033015	0.000	0.000	0.085	0.000	Shortfall of Sites	0.161	Low Residential	R1-1-RIO	0	0	0	12.409	0.085		Residential - Single Family Residence, 1	171A151 149		Van Nuys - North Sherman Oaks	No	MI	ADU
Los Angeles	4920 VARNA AVE	91423	2359012015	0.000	0.000	0.085	0.000	Shortfall of Sites	0.162	Low Residential	R1-1-RIO	0	0	0	12.312	0.085		Residential - Single Family Residence - Pool, 1	168B157 149		Van Nuys - North Sherman Oaks	No	MI	ADU
Los Angeles	11547 HUSTON ST	91601	2354006037	0.000	0.000	0.085	0.000	Shortfall of Sites	0.179	Low Residential	R1-1	0	0	0	11.170	0.085		Residential - Single Family Residence, 1	168B169 149		North Hollywood - Valley Village	No	MI	ADU
Los Angeles	4907 MAMMOTH AVE	91423	2269022009	0.000	0.000	0.085	0.000	Shortfall of Sites	0.180	Low Residential	R1-1-RIO	0	0	0	11.137	0.085		Residential - Single Family Residence, 1	168B153 149		Van Nuys - North Sherman Oaks	No	MI	ADU
Los Angeles	14718 HUSTON ST	91403	2263021008	0.000	0.000	0.085	0.000	Shortfall of Sites	0.155	Low Residential	R1-1-RIO	0	0	0	12.907	0.085		Residential - Single Family Residence, 1	169-5A149 149		Van Nuys - North Sherman Oaks	No	MI	ADU
Los Angeles	4451 LAURELGROVE AVE	91604	2364017030	0.000	0.000	0.085	0.000	Shortfall of Sites	0.152	Low Residential	R1-1-RIO	0	0	0	13.170	0.085		Residential - Single Family Residence, 1	165B165 149		Sherman Oaks - Studio City - Toluca Lake - Cahuenga Pass	No	MI	ADU
Los Angeles	4450 COLBATH AVE	91423	2271011017	0.000	0.000	0.085	0.000	Shortfall of Sites	0.152	Low Residential	R1-1-RIO	0	0	0	13.174	0.085		Residential - Single Family Residence - Pool, 1	165B153 149		Sherman Oaks - Studio City - Toluca Lake - Cahuenga Pass	No	MI	ADU
Los Angeles	11107 LANDALE ST	91602	2423011016	0.000	0.000	0.085	0.000	Shortfall of Sites	0.175	Low Residential	R1-1-RIO	0	0	0	11.426	0.085		Residential - Single Family Residence, 1	165B173 149		Sherman Oaks - Studio City - Toluca Lake - Cahuenga Pass	No	MI	ADU
Los Angeles	4438 SIMPSON AVE	91607	2364010056	0.000	0.000	0.085	0.000	Shortfall of Sites	0.166	Low Residential	R1-1-RIO	0	0	0	12.053	0.085		Residential - Single Family Residence, 1	165B169 149		Sherman Oaks - Studio City - Toluca Lake - Cahuenga Pass	No	MI	ADU
Los Angeles	11325 DILLING ST	91602	2366030011	0.000	0.000	0.085	0.000	Shortfall of Sites	0.188	Low Residential	R1-1-RIO	0	0	0	10.610	0.085		Residential - Single Family Residence - Pool, 1	162B173 149		Sherman Oaks - Studio City - Toluca Lake - Cahuenga Pass	No	MI	ADU
Los Angeles	2132 RIDGEVIEW AVE	90041	5685024029	0.000	0.000	0.085	0.000	Shortfall of Sites	0.167	Low Residential	R1-1	0	0	0	11.976	0.085		Residential - Single Family Residence, 1	159A223 149		Northeast Los Angeles	No	MI	ADU
Los Angeles	2909 MOSS AVE	90065	5457018026	0.000	0.000	0.085	0.000	Shortfall of Sites	0.174	Low Residential	R1-1-CDO	0	0	0	11.464	0.085		Residential - Single Family Residence, 1	153A215 149		Northeast Los Angeles	No	MI	ADU
Los Angeles	357 N MARTEL AVE	90036	5526038003	0.000	0.000	0.085	0.000	Shortfall of Sites	0.161	Low II Residential	R1V2-O	0	0	0	12.446	0.085		Residential - Single Family Residence, 1	138B181 149		Wilshire	No	MI	ADU
Los Angeles	356 N FLORES ST	90048	5514009003	0.000	0.000	0.085	0.000	Shortfall of Sites	0.149	Low II Residential	R1V3	0	0	0	13.390	0.085		Residential - Single Family Residence, 1	138B173 149		Wilshire	No	MI	ADU
Los Angeles	424 COMSTOCK AVE	90024	4359007020	0.000	0.000	0.085	0.000	Shortfall of Sites	0.290	Low Residential	R1-1	0	0	0	6.900	0.085		Residential - Single Family Residence, 1	138B153 149		Westwood	No	MI	ADU
Los Angeles	257 S CITRUS AVE	90036	5513026016	0.000	0.000	0.085	0.000	Shortfall of Sites	0.155	Low II Residential	R1V3-RG	0	0	0	12.906	0.085		Residential - Single Family Residence - Pool and Misc., 1	135B181 149		Wilshire	No	MI	ADU
Los Angeles	407 DENSLOW AVE	90049	4366030018	0.000	0.000	0.085	0.000	Shortfall of Sites	0.177	Low Residential	R1-1	0	0	0	11.283	0.085		Residential - Single Family Residence - Pool, 1	135B149 149		Westwood	No	MI	ADU
Los Angeles	814 S RIMPAU BLVD	90005	5090010017	0.000	0.000	0.085	0.000	Shortfall of Sites	0.207	Low II Residential	R1V3-RG	0	0	0	9.676	0.085		Residential - Single Family Residence, 1	132B185 149		Wilshire	No	MI	ADU
Los Angeles	1153 S CAMDEN DR	90035	4330017015	0.000	0.000	0.085	0.000	Shortfall of Sites	0.227	Low Residential	R1-1-O	0	0	0	8.824	0.085		Residential - Single Family Residence, 1	132A165 149		West Los Angeles	No	MI	ADU
Los Angeles	1856 PREUSS RD	90035	4303007027	0.000	0.000	0.085	0.000	Shortfall of Sites	0.156	Low II Residential	R1V2	0	0	0	12.837	0.085		Residential - Single Family Residence - Pool, 1	126B169 149		West Adams - Baldwin Hills - Leimert	No	MI	ADU
Los Angeles	656 MORENO AVE	90049	4264006008	0.000	0.000	0.085	0.000	Shortfall of Sites	0.258	Very Low II Residential	RE11-1	0	0	0	7.744	0.085		Residential - Single Family Residence - Pool, 1	126B141 149		Brentwood - Pacific Palisades	No	MI	ADU
Los Angeles	2754 MONTE MAR TER	90064	4308007021	0.000	0.000	0.085	0.000	Shortfall of Sites	0.206	Low Residential	R1V2-O	0	0	0	9.688	0.085		Residential - Single Family Residence - Pool, 1	126B165 149		West Los Angeles	No	MI	ADU
Los Angeles	3249 COOLIDGE AVE	90066	4250017008	0.000	0.000	0.085	0.000	Shortfall of Sites	0.190	Low Residential	R1V2	0	0	0	10.551	0.085		Residential - Single Family Residence, 1	117B153 149		Palms - Mar Vista - Del Rey	No	MI	ADU

Jurisdiction Name	Site Address/Intersection	5 Digit ZIP Code	Assessor Parcel Number	Very Low-Income	Low-Income	Moderate-Income	Above Moderate-Income	Type of Shortfall	Parcel Size (Acres)	Current General Plan Designation	Current Zoning	Proposed General Plan (GP) Designation	Proposed Zoning	Minimum Density Allowed	Maximum Density Allowed	Total Capacity	Vacant/ Nonvacant	Description of Existing Uses	PIN	Base Density Per Acre	Community Plan Area	Rent Stabalization Ordinance	Income Category	Applicable Rezoning Program (Program informing values in Column Q listed first)
Los Angeles	7707 AIRPORT BLVD	90045	4106011008	0.000	0.000	0.085	0.000	Shortfall of Sites	0.189	Low Residential	R1-1	0	0	0	10.557	0.085		Residential - Single Family Residence, 1	099B169 149		Westchester - Playa del Rey	No	MI	ADU
Los Angeles	5241 THORNBURN ST	90045	4103016013	0.000	0.000	0.085	0.000	Shortfall of Sites	0.212	Low Residential	R1-1	0	0	0	9.448	0.085		Residential - Single Family Residence, 1	099B173 149		Westchester - Playa del Rey	No	MI	ADU
Los Angeles	23339 MALTBY PL	90710	7438003001	0.000	0.000	0.085	0.000	Shortfall of Sites	0.173	Low Residential	R1-1XL-O	0	0	0	11.591	0.085		Residential - Single Family Residence, 1	042B193 149		Wilmington - Harbor City	No	MI	ADU
Los Angeles	12602 HENZIE PL	91344	2608008013	0.000	0.000	0.085	0.000	Shortfall of Sites	0.188	Very Low II Residential	RE11-1-H	0	0	0	10.664	0.085		Residential - Single Family Residence - Pool, 1	219B133 150		Granada Hills - Knollwood	No	MI	ADU
Los Angeles	12296 WOODLEY AVE	91344	2605006011	0.000	0.000	0.085	0.000	Shortfall of Sites	0.339	Very Low II Residential	RE11-1	0	0	0	5.901	0.085		Residential - Single Family Residence, 1	219B137 150		Granada Hills - Knollwood	No	MI	ADU
Los Angeles	12104 GERALD AVE	91344	2609029050	0.000	0.000	0.085	0.000	Shortfall of Sites	0.253	Very Low II Residential	RE11-1	0	0	0	7.903	0.085		Residential - Single Family Residence - Pool, 1	216B137 150		Granada Hills - Knollwood	No	MI	ADU
Los Angeles	17158 GUNTHER ST	91344	2607015041	0.000	0.000	0.085	0.000	Shortfall of Sites	0.173	Low I Residential	RS-1	0	0	0	11.528	0.085		Residential - Single Family Residence, 1	213B133 150		Granada Hills - Knollwood	No	MI	ADU
Los Angeles	17517 FLANDERS ST	91344	2607009014	0.000	0.000	0.085	0.000	Shortfall of Sites	0.420	Very Low I Residential	RA-1	0	0	0	4.760	0.085		Residential - Single Family Residence - Pool, 1	213B129 150		Granada Hills - Knollwood	No	MI	ADU
Los Angeles	15852 RINALDI ST	91344	2666008002	0.000	0.000	0.085	0.000	Shortfall of Sites	0.165	Low I Residential	RS-1	0	0	0	12.101	0.085		Residential - Single Family Residence, 1	213B141 150		Granada Hills - Knollwood	No	MI	ADU
Los Angeles	11248 PASO ROBLES AVE	91344	2697021003	0.000	0.000	0.085	0.000	Shortfall of Sites	0.172	Low I Residential	RS-1	0	0	0	11.614	0.085		Residential - Single Family Residence, 1	210B133 150		Granada Hills - Knollwood	No	MI	ADU
Los Angeles	15640 INDEX ST	91344	2662010004	0.000	0.000	0.085	0.000	Shortfall of Sites	0.185	Low I Residential	RS-1	0	0	0	10.810	0.085		Residential - Single Family Residence, 1	210B141 150		Granada Hills - Knollwood	No	MI	ADU
Los Angeles	16649 MCKEEVER ST	91344	2682016019	0.000	0.000	0.085	0.000	Shortfall of Sites	0.172	Low I Residential	RS-1	0	0	0	11.617	0.085		Residential - Single Family Residence, 1	210B137 150		Granada Hills - Knollwood	No	MI	ADU
Los Angeles	18330 INDEX ST	91326	2715026029	0.000	0.000	0.085	0.000	Shortfall of Sites	0.305	Very Low II Residential	RE11-1	0	0	0	6.568	0.085		Residential - Single Family Residence - Pool, 1	210B125 150		Northridge	No	MI	ADU
Los Angeles	19255 LUDLOW ST	91326	2718024029	0.000	0.000	0.085	0.000	Shortfall of Sites	0.172	Low I Residential	RS-1	0	0	0	11.616	0.085		Residential - Single Family Residence - Pool, 1	210B117 150		Northridge	No	MI	ADU
Los Angeles	11009 COZYCROFT AVE	91311	2707033046	0.000	0.000	0.085	0.000	Shortfall of Sites	0.253	Very Low II Residential	RE11-1	0	0	0	7.898	0.085		Residential - Single Family Residence - Pool, 1	210B109 150		Chatsworth - Porter Ranch	No	MI	ADU
Los Angeles	21421 NASHVILLE ST	91311	2722037015	0.000	0.000	0.085	0.000	Shortfall of Sites	0.402	Very Low I Residential	RA-1-K	0	0	0	4.975	0.085		Residential - Single Family Residence - Pool, 1	210B105 150		Chatsworth - Porter Ranch	No	MI	ADU
Los Angeles	16313 JERSEY ST	91344	2680021047	0.000	0.000	0.085	0.000	Shortfall of Sites	0.162	Low I Residential	RS-1	0	0	0	12.382	0.085		Residential - Single Family Residence - Pool, 1	207B137 150		Granada Hills - Knollwood	No	MI	ADU
Los Angeles	18784 TRIBUNE ST	91326	2717023026	0.000	0.000	0.085	0.000	Shortfall of Sites	0.238	Low I Residential	RS-1	0	0	0	8.388	0.085		Residential - Single Family Residence - Pool, 1	207B121 150		Northridge	No	MI	ADU
Los Angeles	10801 SUNNYBRAE AVE	91311	2707006009	0.000	0.000	0.085	0.000	Shortfall of Sites	0.253	Very Low II Residential	RE11-1	0	0	0	7.921	0.085		Residential - Single Family Residence - Pool, 1	207B109 150		Chatsworth - Porter Ranch	No	MI	ADU
Los Angeles	10760 VARIEL AVE	91311	2706004001	0.000	0.000	0.085	0.000	Shortfall of Sites	0.453	Very Low I Residential	RA-1	0	0	0	4.412	0.085		Residential - Single Family Residence - Pool, 1	207B105 150		Chatsworth - Porter Ranch	No	MI	ADU
Los Angeles	10610 OVERMAN AVE	91311	2707018021	0.000	0.000	0.085	0.000	Shortfall of Sites	0.374	Very Low I Residential	RA-1	0	0	0	5.347	0.085		Residential - Single Family Residence - Pool, 1	207B113 150		Chatsworth - Porter Ranch	No	MI	ADU
Los Angeles	21916 GERMAIN ST	91311	2722033027	0.000	0.000	0.085	0.000	Shortfall of Sites	0.180	Low I Residential	RS-1	0	0	0	11.105	0.085		Residential - Single Family Residence - Pool, 1	207B101 150		Chatsworth - Porter Ranch	No	MI	ADU
Los Angeles	10344 MILWOOD AVE	91311	2706020039	0.000	0.000	0.085	0.000	Shortfall of Sites	0.195	Very Low I Residential	RS-1	0	0	0	10.273	0.085		Residential - Single Family Residence, 1	204B105 150		Chatsworth - Porter Ranch	No	MI	ADU
Los Angeles	10348 RUFFNER AVE	91344	2684003013	0.000	0.000	0.085	0.000	Shortfall of Sites	0.193	Low I Residential	RS-1	0	0	0	10.382	0.085		Residential - Single Family Residence - Pool, 1	204B137 150		Granada Hills - Knollwood	No	MI	ADU
Los Angeles	10349 GAVIOTA AVE	91344	2668020008	0.000	0.000	0.085	0.000	Shortfall of Sites	0.182	Low I Residential	RS-1	0	0	0	11.006	0.085		Residential - Single Family Residence, 1	204B141 150		Granada Hills - Knollwood	No	MI	ADU
Los Angeles	15054 HIAWATHA ST	91345	2649025034	0.000	0.000	0.085	0.000	Shortfall of Sites	0.175	Low Residential	R1-1-O	0	0	0	11.445	0.085		Residential - Single Family Residence, 1	204B145 150		Mission Hills - Panorama City - North Hills	No	MI	ADU
Los Angeles	10324 WISH AVE	91344	2695018005	0.000	0.000	0.085	0.000	Shortfall of Sites	0.181	Low I Residential	RS-1	0	0	0	11.057	0.085		Residential - Single Family Residence, 1	204B133 150		Granada Hills - Knollwood	No	MI	ADU
Los Angeles	10308 LARAMIE AVE	91311	2707023002	0.000	0.000	0.085	0.000	Shortfall of Sites	0.386	Very Low I Residential	RA-1	0	0	0	5.179	0.085		Residential - Single Family Residence - Pool, 1	204B113 150		Chatsworth - Porter Ranch	No	MI	ADU
Los Angeles	10424 PINYON AVE	91042	2565003037	0.000	0.000	0.085	0.000	Shortfall of Sites	0.220	Low Residential	R1-1	0	0	0	9.111	0.085		Residential - Single Family Residence, 1	204B201 150		Sunland - Tujunga - Lake View Terrace - Shadow Hills - East La Tuna Canyon	No	MI	ADU
Los Angeles	20327 LASSEN ST	91311	2741019044	0.000	0.000	0.085	0.000	Shortfall of Sites	0.168	Low I Residential	RS-1	0	0	0	11.876	0.085		Residential - Single Family Residence - Pool, 1	201B113 150		Chatsworth - Porter Ranch	No	MI	ADU
Los Angeles	16051 LASSEN ST	91343	2669023003	0.000	0.000	0.085	0.000	Shortfall of Sites	0.171	Low I Residential	RS-1	0	0	0	11.688	0.085		Residential - Single Family Residence - Pool, 1	201B141 150		Granada Hills - Knollwood	No	MI	ADU
Los Angeles	18652 LASSEN ST	91324	2763029002	0.000	0.000	0.085	0.000	Shortfall of Sites	0.165	Low I Residential	RS-1	0	0	0	12.102	0.085		Residential - Single Family Residence - Pool, 1	201B121 150		Northridge	No	MI	ADU
Los Angeles	10015 LEONA ST	91042	2570008011	0.000	0.000	0.085	0.000	Shortfall of Sites	0.161	Low Residential	R1-1-RFA	0	0	0	12.448	0.085		Residential - Single Family Residence, 1	202-5A203 150		Sunland - Tujunga - Lake View Terrace - Shadow Hills - East La Tuna Canyon	No	MI	ADU
Los Angeles	16315 GLEDHILL ST	91343	2676010028	0.000	0.000	0.085	0.000	Shortfall of Sites	0.164	Low Residential	RS-1	0	0	0	12.197	0.085		Residential - Single Family Residence, 1	198B137 150		Mission Hills - Panorama City - North Hills	No	MI	ADU
Los Angeles	9431 CLAIRE AVE	91324	2762020003	0.000	0.000	0.085	0.000	Shortfall of Sites	0.504	Very Low I Residential	RA-1	0	0	0	3.970	0.085		Residential - Single Family Residence - Pool, 1	198B121 150		Northridge	No	MI	ADU
Los Angeles	18001 OSBORNE ST	91325	2768004009	0.000	0.000	0.085	0.000	Shortfall of Sites	0.394	Very Low I Residential	RA-1	0	0	0	5.077	0.085		Residential - Single Family Residence, 1	195B125 150		Northridge	No	MI	ADU
Los Angeles	8944 ENFIELD AVE	91325	2768003008	0.000	0.000	0.085	0.000	Shortfall of Sites	0.402	Very Low I Residential	RA-1	0	0	0	4.979	0.085		Residential - Single Family Residence - Pool and Misc., 1	195B129 150		Northridge	No	MI	ADU
Los Angeles	8927 OAK PARK AVE	91325	2690004013	0.000	0.000	0.085	0.000	Shortfall of Sites	0.411	Very Low I Residential	RA-1	0	0	0	4.862	0.085		Residential - Single Family Residence, 1	195B133 150		Northridge	No	MI	ADU
Los Angeles	12649 HATTERAS ST	91607	2341013022	0.000	0.000	0.085	0.000	Shortfall of Sites	0.183	Low Residential	R1-1	0	0	0	10.959	0.085		Residential - Single Family Residence - Pool, 1	174B161 150		North Hollywood - Valley Village	No	MI	ADU
Los Angeles	5327 CREBS AVE	91356	2161004038	0.000	0.000	0.085	0.000	Shortfall of Sites	0.493	Very Low I Residential	RA-1	0	0	0	4.054	0.085		Residential - Single Family Residence, 1	171B121 150		Encino - Tarzana	No	MI	ADU
Los Angeles	5340 BEEMAN AVE	91607	2346013062	0.000	0.000	0.085	0.000	Shortfall of Sites	0.161	Low Residential	R1-1	0	0	0	12.459	0.085		Residential - Single Family Residence, 1	171B161 150		North Hollywood - Valley Village	No	MI	ADU
Los Angeles	5329 NORWICH AVE	91411	2250018013	0.000	0.000	0.085	0.000	Shortfall of Sites	0.174	Low Residential	R1-1	0	0	0	11.523	0.085		Residential - Single Family Residence - Pool, 1	172-5A147 150		Van Nuys - North Sherman Oaks	No	MI	ADU
Los Angeles	15001 OTSEGO ST	91403	2263006017	0.000	0.000	0.085	0.000	Shortfall of Sites	0.159	Low Residential	R1-1-RIO	0	0	0	12.617	0.085		Residential - Single Family Residence, 1	171A147 150		Van Nuys - North Sherman Oaks	No	MI	ADU
Los Angeles	4918 NORWICH AVE	91403	2263019009	0.000	0.000	0.085	0.000	Shortfall of Sites	0.155	Low Residential	R1-1-RIO	0	0	0	12.907	0.085		Residential - Single Family Residence, 1	168B145 150		Van Nuys - North Sherman Oaks	No	MI	ADU
Los Angeles	4920 GREENBUSH AVE	91423	2359013015	0.000	0.000	0.085	0.000	Shortfall of Sites	0.165	Low Residential	R1-1-RIO	0	0	0	12.090	0.085		Residential - Single Family Residence, 1	168B157 150		Van Nuys - North Sherman Oaks	No	MI	ADU
Los Angeles	11553 HUSTON ST	91601	2354006036	0.000	0.000	0.085	0.000	Shortfall of Sites	0.179	Low Residential	R1-1	0	0	0	11.170	0.085		Residential - Single Family Residence - Pool and Misc., 1	168B169 150		North Hollywood - Valley Village	No	MI	ADU
Los Angeles	4903 MATILIJA AVE	91423	2269020009	0.000	0.000	0.085	0.000	Shortfall of Sites	0.185	Low Residential	R1-1-RIO	0	0	0	10.820	0.085		Residential - Single Family Residence, 1	168B153 150		Van Nuys - North Sherman Oaks	No	MI	ADU
Los Angeles	14712 HUSTON ST	91403	2263021009	0.000	0.000	0.085	0.000	Shortfall of Sites	0.155	Low Residential	R1-1-RIO	0	0	0	12.907	0.085		Residential - Single Family Residence, 1	169-5A149 150		Van Nuys - North Sherman Oaks	No	MI	ADU
Los Angeles	13454 VALLEYHEART DR N	91423	2360014004	0.000	0.000	0.085	0.000	Shortfall of Sites	0.195	Low Residential	R1-1-RIO	0	0	0	10.272	0.085		Residential - Single Family Residence, 1	165B157 150		Sherman Oaks - Studio City - Toluca Lake - Cahuenga Pass	No	MI	ADU
Los Angeles	4445 VANTAGE AVE	91604	2364002050	0.000	0.000	0.085	0.000	Shortfall of Sites	0.214	Low Residential	R1-1-RIO	0	0	0	9.363	0.085		Residential - Single Family Residence - Pool, 1	165B165 150		Sherman Oaks - Studio City - Toluca Lake - Cahuenga Pass	No	MI	ADU
Los Angeles	4445 STERN AVE	91423	2271011016	0.000	0.000	0.085	0.000	Shortfall of Sites	0.152	Low Residential	R1-1-RIO	0	0	0	13.166	0.085		Residential - Single Family Residence - Pool, 1	165B153 150		Sherman Oaks - Studio City - Toluca Lake - Cahuenga Pass	No	MI	ADU
Los Angeles	11111 LANDALE ST	91602	2423011017	0.000	0.000	0.085	0.000	Shortfall of Sites	0.175	Low Residential	R1-1-RIO	0	0	0	11.426	0.085		Residential - Single Family Residence, 1	165B173 150		Sherman Oaks - Studio City - Toluca Lake - Cahuenga Pass	No	MI	ADU
Los Angeles	4443 MORSE AVE	91604	2362011017	0.000	0.000	0.085	0.000	Shortfall of Sites	0.149	Low Residential	R1-1-RIO	0	0	0	13.394	0.085		Residential - Single Family Residence, 1	165B161 150		Sherman Oaks - Studio City - Toluca Lake - Cahuenga Pass	No	MI	ADU
Los Angeles	11307 DILLING ST	91602	2366030012	0.000	0.000	0.085	0.000	Shortfall of Sites	0.189	Low Residential	R1-1-RIO	0	0	0	10.607	0.085		Residential - Single Family Residence, 1	162B173 150		Sherman Oaks - Studio City - Toluca Lake - Cahuenga Pass	No	MI	ADU
Los Angeles	5228 EAGLE ROCK BLVD	90041	5671011017	0.000	0.000	0.085	0.000	Shortfall of Sites	0.436	Low Residential	R1-1	0	0	0	4.585	0.085		Residential - Single Family Residence, 1	163-5A223 150		Northeast Los Angeles	No	MI	ADU
Los Angeles	5058 MOUNT ROYAL DR	90041	5689016015	0.000	0.000	0.085	0.000	Shortfall of Sites	0.159	Low Residential	R1-1	0	0	0	12.557	0.085		Residential - Single Family Residence, 1	162A225 150		Northeast Los Angeles	No	MI	ADU
Los Angeles	5418 BUCHANAN ST	90042	5478009062	0.000	0.000	0.085	0.000	Shortfall of Sites	0.155	Low Residential	R1-1	0	0	0	12.919	0.085		Residential - Single Family Residence - Pool, 1	154-5A227 150		Northeast Los Angeles	No	MI	ADU
Los Angeles	356 N VISTA ST	90036	5526038025	0.000	0.000	0.085	0.000	Shortfall of Sites	0.161	Low II Residential	R1V2-O	0	0	0	12.446	0.085		Residential - Single Family Residence, 1	138B181 150		Wilshire	No	MI	ADU
Los Angeles	357 COMSTOCK AVE	90024	4359003034	0.000	0.000	0.085	0.000	Shortfall of Sites	0.217	Low Residential	R1-1	0	0	0	9.198	0.085		Residential - Single Family Residence, 1	138B153 150		Westwood	No	MI	ADU
Los Angeles	717 MALCOLM AVE	90024	4360015010	0.000	0.000	0.085	0.000	Shortfall of Sites	0.199	Low Residential	R1-1	0	0	0	10.043	0.085		Residential - Single Family Residence - Pool, 1	135B153 150		Westwood	No	MI	ADU
Los Angeles	10321 ASHTON AVE	90024	4327013023	0.000	0.000	0.085	0.000	Shortfall of Sites	0.245	Low Residential	R1V3	0	0	0	8.169	0.085		Residential - Single Family Residence, 1	135B157 150		Westwood	No	MI	ADU
Los Angeles	236 S WESTGATE AVE	90049	4401003017	0.000	0.000	0.085	0.000	Shortfall of Sites	0.184	Low Residential	RS-1	0	0	0	10.892	0.085		Residential - Single Family Residence, 1	132B145 150		Brentwood - Pacific Palisades	No	MI	ADU
Los Angeles	1173 RODEO DR	90035	4330019018	0.000	0.000	0.085	0.000	Shortfall of Sites	0.233	Low Residential	R1-1-O	0	0	0	8.583	0.085		Residential - Single Family Residence - Pool, 1	132A165 150		West Los Angeles	No	MI	ADU
Los Angeles	315 S MEDIO DR	90049	4405033009	0.000	0.000	0.085	0.000	Shortfall of Sites	0.176	Low Residential	R1-1	0	0	0	11.347	0.085		Residential - Single Family Residence, 1	129B141 150		Brentwood - Pacific Palisades	No	MI	ADU
Los Angeles	3220 GLENDON AVE	90034	4254014004	0.000	0.000	0.085	0.000	Shortfall of Sites	0.152	Low Residential	R1-1	0	0	0	13.192	0.085		Residential - Single Family Residence, 1	120B161 150		Palms - Mar Vista - Del Rey	No	MI	ADU
Los Angeles	3230 FEDERAL AVE	90066	4250017023	0.000	0.000	0.085	0.000	Shortfall of Sites	0.257	Low Residential	R1V2	0	0	0	7.784	0.085		, 1	117B153 150		Palms - Mar Vista - Del Rey	No	MI	ADU
Los Angeles	5735 W 76TH ST	90045	4104016014	0.000	0.000	0.085	0.000	Shortfall of Sites	0.198	Low Residential	R1-1	0	0	0	10.096	0.085		Residential - Single Family Residence, 1	099B169 150		Westchester - Playa del Rey	No	MI	ADU
Los Angeles	231 N GOODHOPE AVE	90732	7559009009	0.000	0.000	0.085	0.000	Shortfall of Sites	0.152	Low II Residential	R1-1XL	0	0	0	13.183	0.085		Residential - Single Family Residence - Pool, 1	018B189 150		San Pedro	No	MI	ADU
Los Angeles	1419 LE GRANDE TER	90732	7459007010	0.000	0.000	0.085	0.000	Shortfall of Sites	0.186	Low II Residential	R1-1XL	0	0	0	10.754	0.085		Residential - Single Family Residence, 1	012B193 150		San Pedro	No	MI	ADU
Los Angeles	12601 HENZIE PL	91344	2608026015	0.000	0.000	0.085	0.000	Shortfall of Sites	0.253	Very Low II Residential	RE11-1-H	0	0	0	7.895	0.085		Residential - Single Family Residence - Pool, 1	219B133 151		Granada Hills - Knollwood	No	MI	ADU
Los Angeles	12301 WOODLEY AVE	91344	2609014037	0.000	0.000	0.085	0.000	Shortfall of Sites	0.360	Very Low II Residential	RE11-1	0	0	0	5.553	0.085		Residential - Single Family Residence - Pool, 1	219B137 151		Granada Hills - Knollwood	No	MI	ADU
Los Angeles	12200 CATENIA DR	91344	2609023028	0.000	0.000	0.085	0.000	Shortfall of Sites	0.468	Very Low I Residential	RA-1	0	0	0	4.274	0.085		Residential - Single Family Residence - Pool, 1	216B133 151		Granada Hills - Knollwood	No	MI	ADU

Jurisdiction Name	Site Address/Intersection	5 Digit ZIP Code	Assessor Parcel Number	Very Low-Income	Low-Income	Moderate-Income	Above Moderate-Income	Type of Shortfall	Parcel Size (Acres)	Current General Plan Designation	Current Zoning	Proposed General Plan (GP) Designation	Proposed Zoning	Minimum Density Allowed	Maximum Density Allowed	Total Capacity	Vacant/ Nonvacant	Description of Existing Uses	PIN	Base Density Per Acre	Community Plan Area	Rent Stabalization Ordinance	Income Category	Applicable Rezoning Program (Program informing values in Column Q listed first)
Los Angeles	12101 GERALD AVE	91344	2609015027	0.000	0.000	0.085	0.000	Shortfall of Sites	0.253	Very Low II Residential	RE11-1	0	0	0	7.915	0.085		Residential - Single Family Residence, 1	216B137 151		Granada Hills - Knollwood	No	MI	ADU
Los Angeles	17152 GUNTHER ST	91344	2607015042	0.000	0.000	0.085	0.000	Shortfall of Sites	0.173	Low I Residential	RS-1	0	0	0	11.529	0.085		Residential - Single Family Residence, 1	213B133 151		Granada Hills - Knollwood	No	MI	ADU
Los Angeles	11700 GERALD AVE	91344	2610023029	0.000	0.000	0.085	0.000	Shortfall of Sites	0.173	Low I Residential	RS-1	0	0	0	11.584	0.085		Residential - Single Family Residence, 1	213B137 151		Granada Hills - Knollwood	No	MI	ADU
Los Angeles	15846 RINALDI ST	91344	2666008003	0.000	0.000	0.085	0.000	Shortfall of Sites	0.165	Low I Residential	RS-1	0	0	0	12.101	0.085		Residential - Single Family Residence, 1	213B141 151		Granada Hills - Knollwood	No	MI	ADU
Los Angeles	11249 PASO ROBLES AVE	91344	2697023009	0.000	0.000	0.085	0.000	Shortfall of Sites	0.172	Low I Residential	RS-1	0	0	0	11.632	0.085		Residential - Single Family Residence, 1	210B133 151		Granada Hills - Knollwood	No	MI	ADU
Los Angeles	15634 INDEX ST	91344	2662010005	0.000	0.000	0.085	0.000	Shortfall of Sites	0.185	Low I Residential	RS-1	0	0	0	10.810	0.085		Residential - Single Family Residence, 1	210B141 151		Granada Hills - Knollwood	No	MI	ADU
Los Angeles	16643 MCKEEVER ST	91344	2682016018	0.000	0.000	0.085	0.000	Shortfall of Sites	0.170	Low I Residential	RS-1	0	0	0	11.791	0.085		Residential - Single Family Residence - Pool, 1	210B137 151		Granada Hills - Knollwood	No	MI	ADU
Los Angeles	18233 DONMETZ ST	91326	2715032027	0.000	0.000	0.085	0.000	Shortfall of Sites	0.233	Very Low II Residential	RE11-1	0	0	0	8.583	0.085		Residential - Single Family Residence - Pool, 1	210B125 151		Northridge	No	MI	ADU
Los Angeles	11210 YARMOUTH AVE	91344	2711019011	0.000	0.000	0.085	0.000	Shortfall of Sites	0.393	Very Low I Residential	RA-1	0	0	0	5.088	0.085		Residential - Single Family Residence - Pool, 1	210B129 151		Granada Hills - Knollwood	No	MI	ADU
Los Angeles	11008 COZYCROFT AVE	91311	2707033033	0.000	0.000	0.085	0.000	Shortfall of Sites	0.252	Very Low I Residential	RE11-1	0	0	0	7.933	0.085		Residential - Single Family Residence - Pool, 1	210B109 151		Chatsworth - Porter Ranch	No	MI	ADU
Los Angeles	20422 TULSA ST	91311	2707027008	0.000	0.000	0.085	0.000	Shortfall of Sites	0.402	Very Low I Residential	RA-1-K	0	0	0	4.977	0.085		Residential - Single Family Residence - Planned Unit Development (PUD), 1	210B113 151		Chatsworth - Porter Ranch	No	MI	ADU
Los Angeles	17222 TRIBUNE ST	91344	2696025021	0.000	0.000	0.085	0.000	Shortfall of Sites	0.218	Low I Residential	RE9-1XL-RFA	0	0	0	9.171	0.085		Residential - Single Family Residence, 1	207B133 151		Granada Hills - Knollwood	No	MI	ADU
Los Angeles	10825 VALJEAN AVE	91344	2680004007	0.000	0.000	0.085	0.000	Shortfall of Sites	0.186	Low I Residential	RS-1	0	0	0	10.740	0.085		Residential - Single Family Residence, 1	207B137 151		Granada Hills - Knollwood	No	MI	ADU
Los Angeles	18778 TRIBUNE ST	91326	2717023025	0.000	0.000	0.085	0.000	Shortfall of Sites	0.238	Low I Residential	RS-1	0	0	0	8.388	0.085		Residential - Single Family Residence - Pool, 1	207B121 151		Northridge	No	MI	ADU
Los Angeles	18201 BERMUDA ST	91326	2715011030	0.000	0.000	0.085	0.000	Shortfall of Sites	0.256	Very Low II Residential	RE11-1	0	0	0	7.823	0.085		Residential - Single Family Residence - Pool, 1	207B125 151		Northridge	No	MI	ADU
Los Angeles	20231 GERMAIN ST	91311	2707020010	0.000	0.000	0.085	0.000	Shortfall of Sites	0.418	Very Low I Residential	RA-1	0	0	0	4.781	0.085		Residential - Single Family Residence, 1	207B113 151		Chatsworth - Porter Ranch	No	MI	ADU
Los Angeles	21910 GERMAIN ST	91311	2722033026	0.000	0.000	0.085	0.000	Shortfall of Sites	0.172	Low I Residential	RS-1	0	0	0	11.611	0.085		Residential - Single Family Residence, 1	207B101 151		Chatsworth - Porter Ranch	No	MI	ADU
Los Angeles	10345 VARIEL AVE	91311	2706020010	0.000	0.000	0.085	0.000	Shortfall of Sites	0.195	Very Low I Residential	RS-1	0	0	0	10.262	0.085		Residential - Single Family Residence - Pool, 1	204B105 151		Chatsworth - Porter Ranch	No	MI	ADU
Los Angeles	10351 RUBIO AVE	91344	2684003019	0.000	0.000	0.085	0.000	Shortfall of Sites	0.189	Low I Residential	RS-1	0	0	0	10.606	0.085		Residential - Single Family Residence, 1	204B137 151		Granada Hills - Knollwood	No	MI	ADU
Los Angeles	10354 HASKELL AVE	91344	2661013002	0.000	0.000	0.085	0.000	Shortfall of Sites	0.165	Low I Residential	RS-1	0	0	0	12.101	0.085		Residential - Single Family Residence, 1	204B141 151		Granada Hills - Knollwood	No	MI	ADU
Los Angeles	15048 HIAWATHA ST	91345	2649025035	0.000	0.000	0.085	0.000	Shortfall of Sites	0.175	Low Residential	R1-1-O	0	0	0	11.445	0.085		Residential - Single Family Residence, 1	204B145 151		Mission Hills - Panorama City - North Hills	No	MI	ADU
Los Angeles	10309 LARAMIE AVE	91311	2707023011	0.000	0.000	0.085	0.000	Shortfall of Sites	0.388	Very Low I Residential	RA-1	0	0	0	5.161	0.085		Residential - Single Family Residence - Pool, 1	204B113 151		Chatsworth - Porter Ranch	No	MI	ADU
Los Angeles	20321 LASSEN ST	91311	2741019043	0.000	0.000	0.085	0.000	Shortfall of Sites	0.165	Low I Residential	RS-1	0	0	0	12.102	0.085		Residential - Single Family Residence, 1	201B113 151		Chatsworth - Porter Ranch	No	MI	ADU
Los Angeles	16739 LASSEN ST	91343	2685012008	0.000	0.000	0.085	0.000	Shortfall of Sites	0.165	Low I Residential	RS-1	0	0	0	12.105	0.085		Residential - Single Family Residence, 1	201B137 151		Granada Hills - Knollwood	No	MI	ADU
Los Angeles	16047 LASSEN ST	91343	2669023002	0.000	0.000	0.085	0.000	Shortfall of Sites	0.171	Low I Residential	RS-1	0	0	0	11.689	0.085		Residential - Single Family Residence, 1	201B141 151		Granada Hills - Knollwood	No	MI	ADU
Los Angeles	18646 LASSEN ST	91324	2763029003	0.000	0.000	0.085	0.000	Shortfall of Sites	0.165	Low I Residential	RS-1	0	0	0	12.102	0.085		Residential - Single Family Residence, 1	201B121 151		Northridge	No	MI	ADU
Los Angeles	9841 CALVIN AVE	91324	2761010012	0.000	0.000	0.085	0.000	Shortfall of Sites	0.353	Very Low I Residential	RA-1	0	0	0	5.662	0.085		Residential - Single Family Residence - Pool, 1	201B117 151		Chatsworth - Porter Ranch	No	MI	ADU
Los Angeles	6619 OLCOTT ST	91042	2570008015	0.000	0.000	0.085	0.000	Shortfall of Sites	0.250	Low Residential	R1-1-RFA	0	0	0	8.001	0.085		Residential - Single Family Residence, 1	202-5A203 151		Sunland - Tujunga - Lake View Terrace - Shadow Hills - East La Tuna Canyon	No	MI	ADU
Los Angeles	17336 LABRADOR ST	91325	2755013041	0.000	0.000	0.085	0.000	Shortfall of Sites	0.347	Very Low I Residential	RA-1	0	0	0	5.768	0.085		Residential - Single Family Residence - Pool, 1	201B129 151		Northridge	No	MI	ADU
Los Angeles	16309 GLEDHILL ST	91343	2676010029	0.000	0.000	0.085	0.000	Shortfall of Sites	0.164	Low Residential	RS-1	0	0	0	12.196	0.085		Residential - Single Family Residence, 1	198B137 151		Mission Hills - Panorama City - North Hills	No	MI	ADU
Los Angeles	9437 VANALDEN AVE	91324	2762019022	0.000	0.000	0.085	0.000	Shortfall of Sites	0.385	Very Low I Residential	RA-1	0	0	0	5.201	0.085		Residential - Single Family Residence, 1	198B121 151		Northridge	No	MI	ADU
Los Angeles	17616 VINCENNES ST	91325	2766001026	0.000	0.000	0.085	0.000	Shortfall of Sites	0.401	Very Low I Residential	RA-1	0	0	0	4.985	0.085		Residential - Single Family Residence - Pool, 1	198B129 151		Northridge	No	MI	ADU
Los Angeles	8931 ZELZAH AVE	91325	2768003005	0.000	0.000	0.085	0.000	Shortfall of Sites	0.404	Very Low I Residential	RA-1	0	0	0	4.956	0.085		Residential - Single Family Residence - Pool, 1	195B129 151		Northridge	No	MI	ADU
Los Angeles	5833 COSTELLO AVE	91401	2246015014	0.000	0.000	0.085	0.000	Shortfall of Sites	0.259	Low Residential	R1-1	0	0	0	7.714	0.085		Residential - Single Family Residence, 1	174B153 151		Van Nuys - North Sherman Oaks	No	MI	ADU
Los Angeles	12643 HATTERAS ST	91607	2341013023	0.000	0.000	0.085	0.000	Shortfall of Sites	0.183	Low Residential	R1-1	0	0	0	10.959	0.085		Residential - Single Family Residence, 1	174B161 151		North Hollywood - Valley Village	No	MI	ADU
Los Angeles	13958 CHANDLER BLVD	91401	2247017010	0.000	0.000	0.085	0.000	Shortfall of Sites	0.160	Low Residential	R1-1	0	0	0	12.474	0.085		Residential - Single Family Residence - Pool, 1	171B153 151		Van Nuys - North Sherman Oaks	No	MI	ADU
Los Angeles	5341 BEEMAN AVE	91607	2346017015	0.000	0.000	0.085	0.000	Shortfall of Sites	0.161	Low Residential	R1-1	0	0	0	12.445	0.085		Residential - Single Family Residence, 1	171B161 151		North Hollywood - Valley Village	No	MI	ADU
Los Angeles	5327 LEMONA AVE	91411	2250018026	0.000	0.000	0.085	0.000	Shortfall of Sites	0.171	Low Residential	R1-1	0	0	0	11.687	0.085		Residential - Single Family Residence, 1	172-5A147 151		Van Nuys - North Sherman Oaks	No	MI	ADU
Los Angeles	14601 HESBY ST	91403	2263033013	0.000	0.000	0.085	0.000	Shortfall of Sites	0.161	Low Residential	R1-1-RIO	0	0	0	12.409	0.085		Residential - Single Family Residence - Pool, 1	171A151 151		Van Nuys - North Sherman Oaks	No	MI	ADU
Los Angeles	4917 LEMONA AVE	91403	2263019015	0.000	0.000	0.085	0.000	Shortfall of Sites	0.155	Low Residential	R1-1-RIO	0	0	0	12.920	0.085		Residential - Single Family Residence, 1	168B145 151		Van Nuys - North Sherman Oaks	No	MI	ADU
Los Angeles	4921 NAGLE AVE	91423	2359012008	0.000	0.000	0.085	0.000	Shortfall of Sites	0.162	Low Residential	R1-1-RIO	0	0	0	12.318	0.085		Residential - Single Family Residence, 1	168B157 151		Van Nuys - North Sherman Oaks	No	MI	ADU
Los Angeles	4904 MATILIJA AVE	91423	2269022020	0.000	0.000	0.085	0.000	Shortfall of Sites	0.188	Low Residential	R1-1-RIO	0	0	0	10.658	0.085		Residential - Single Family Residence - Pool, 1	168B153 151		Van Nuys - North Sherman Oaks	No	MI	ADU
Los Angeles	4843 CEDROS AVE	91403	2263021010	0.000	0.000	0.085	0.000	Shortfall of Sites	0.155	Low Residential	R1-1-RIO	0	0	0	12.907	0.085		Residential - Single Family Residence, 1	169-5A149 151		Van Nuys - North Sherman Oaks	No	MI	ADU
Los Angeles	11115 LANDALE ST	91602	2423011018	0.000	0.000	0.085	0.000	Shortfall of Sites	0.175	Low Residential	R1-1-RIO	0	0	0	11.426	0.085		Residential - Single Family Residence - Pool, 1	165B173 151		Sherman Oaks - Studio City - Toluca Lake - Cahuenga Pass	No	MI	ADU
Los Angeles	4437 CARPENTER AVE	91607	2364011025	0.000	0.000	0.085	0.000	Shortfall of Sites	0.310	Low Residential	R1-1-RIO	0	0	0	6.455	0.085		Residential - Single Family Residence - Pool, 1	165B169 151		Sherman Oaks - Studio City - Toluca Lake - Cahuenga Pass	No	MI	ADU
Los Angeles	4134 ELMER AVE	91602	2366029011	0.000	0.000	0.085	0.000	Shortfall of Sites	0.188	Low Residential	R1-1-RIO	0	0	0	10.611	0.085		Residential - Single Family Residence - Pool, 1	162B173 151		Sherman Oaks - Studio City - Toluca Lake - Cahuenga Pass	No	MI	ADU
Los Angeles	5244 TOWNSEND AVE	90041	5669014030	0.000	0.000	0.085	0.000	Shortfall of Sites	0.179	Low Residential	R1-1	0	0	0	11.147	0.085		Residential - Single Family Residence, 1	163-5A227 151		Northeast Los Angeles	No	MI	ADU
Los Angeles	5230 LIVE OAK VIEW AVE	90041	5682014018	0.000	0.000	0.085	0.000	Shortfall of Sites	0.172	Low Residential	R1-1	0	0	0	11.615	0.085		Residential - Single Family Residence, 1	163-5A219 151		Northeast Los Angeles	No	MI	ADU
Los Angeles	1587 WALDRAN AVE	90041	5689018018	0.000	0.000	0.085	0.000	Shortfall of Sites	0.173	Low Residential	R1-1	0	0	0	11.531	0.085		Residential - Single Family Residence, 1	162A227 151		Northeast Los Angeles	No	MI	ADU
Los Angeles	4872 HARTWICK ST	90041	5690016019	0.000	0.000	0.085	0.000	Shortfall of Sites	0.181	Low Residential	R1-1	0	0	0	11.046	0.085		Residential - Single Family Residence, 1	160-5A227 151		Northeast Los Angeles	No	MI	ADU
Los Angeles	2136 RIDGEVIEW AVE	90041	5685024030	0.000	0.000	0.085	0.000	Shortfall of Sites	0.170	Low Residential	R1-1	0	0	0	11.791	0.085		Residential - Single Family Residence, 1	159A223 151		Northeast Los Angeles	No	MI	ADU
Los Angeles	3812 REVERE AVE	90039	5435008003	0.000	0.000	0.085	0.000	Shortfall of Sites	0.155	Low Residential	R1-1-RIO	0	0	0	12.909	0.085		Residential - Single Family Residence, 1	156A207 151		Northeast Los Angeles	No	MI	ADU
Los Angeles	5500 BUCHANAN ST	90042	5478009075	0.000	0.000	0.085	0.000	Shortfall of Sites	0.184	Low Residential	R1-1	0	0	0	10.876	0.085		Residential - Single Family Residence, 1	154-5A227 151		Northeast Los Angeles	No	MI	ADU
Los Angeles	2788 ESTARA AVE	90065	5457021009	0.000	0.000	0.085	0.000	Shortfall of Sites	0.172	Low Residential	R1-1-CDO	0	0	0	11.616	0.085		Residential - Single Family Residence, 1	153A215 151		Northeast Los Angeles	No	MI	ADU
Los Angeles	355 N FLORES ST	90048	5514010042	0.000	0.000	0.085	0.000	Shortfall of Sites	0.149	Low II Residential	R1V3	0	0	0	13.394	0.085		Residential - Single Family Residence, 1	138B173 151		Wilshire	No	MI	ADU
Los Angeles	350 N EDINBURGH AVE	90048	5527035004	0.000	0.000	0.085	0.000	Shortfall of Sites	0.152	Low II Residential	R1V3	0	0	0	13.168	0.085		Residential - Single Family Residence, 1	138B177 151		Wilshire	No	MI	ADU
Los Angeles	344 DALEHURST AVE	90024	4359003026	0.000	0.000	0.085	0.000	Shortfall of Sites	0.212	Low Residential	R1-1	0	0	0	9.435	0.085		Residential - Single Family Residence - Pool, 1	138B153 151		Westwood	No	MI	ADU
Los Angeles	11086 W SUNSET BLVD	90049	4366023004	0.000	0.000	0.085	0.000	Shortfall of Sites	0.371	Low Residential	R1-1	0	0	0	5.389	0.085		Residential - Single Family Residence - Pool, 1	138B149 151		Westwood	No	MI	ADU
Los Angeles	427 LEVERING AVE	90024	4366029022	0.000	0.000	0.085	0.000	Shortfall of Sites	0.161	Low Residential	R1-1	0	0	0	12.424	0.085		Residential - Single Family Residence, 1	135B149 151		Westwood	No	MI	ADU
Los Angeles	740 THAYER AVE	90024	4360020016	0.000	0.000	0.085	0.000	Shortfall of Sites	0.200	Low Residential	R1-1	0	0	0	10.006	0.085		Residential - Single Family Residence - Pool, 1	135B153 151		Westwood	No	MI	ADU
Los Angeles	1218 S CAMDEN DR	90035	4330019002	0.000	0.000	0.085	0.000	Shortfall of Sites	0.207	Low Residential	R1-1-O	0	0	0	9.664	0.085		Residential - Single Family Residence, 1	132A165 151		West Los Angeles	No	MI	ADU
Los Angeles	2737 MONTE MAR TER	90064	4308007004	0.000	0.000	0.085	0.000	Shortfall of Sites	0.158	Low Residential	R1V2-O	0	0	0	12.622	0.085		Residential - Single Family Residence, 1	126B165 151		West Los Angeles	No	MI	ADU
Los Angeles	2562 AIKEN AVE	90064	4318013024	0.000	0.000	0.085	0.000	Shortfall of Sites	0.149	Low Residential	R1V2-O	0	0	0	13.403	0.085		Residential - Single Family Residence, 1	126B161 151		West Los Angeles	No	MI	ADU
Los Angeles	3051 CAVENDISH DR	90064	4316011015	0.000	0.000	0.085	0.000	Shortfall of Sites	0.204	Low Residential	R1V2	0	0	0	9.826	0.085		Residential - Single Family Residence - Pool, 1	123B161 151		West Los Angeles	No	MI	ADU
Los Angeles	11417 KINGSLAND ST	90066	4250020018	0.000	0.000	0.085	0.000	Shortfall of Sites	0.186	Low Residential	R1V2	0	0	0	10.727	0.085		Residential - Single Family Residence, 1	117B157 151		Palms - Mar Vista - Del Rey	No	MI	ADU
Los Angeles	16710 PINERIDGE DR	91344	2609012021	0.000	0.000	0.085	0.000	Shortfall of Sites	0.392	Very Low I Residential	RA-1	0	0	0	5.101	0.085		Residential - Single Family Residence - Pool, 1	219B137 152		Granada Hills - Knollwood	No	MI	ADU
Los Angeles	12120 SALEM DR	91344	2606011026	0.000	0.000	0.085	0.000	Shortfall of Sites	0.271	Very Low II Residential	RE11-1	0	0	0	7.375	0.085		Residential - Single Family Residence, 1	216B133 152		Granada Hills - Knollwood	No	MI	ADU
Los Angeles	12055 SUSAN DR	91344	2609009011	0.000	0.000	0.085	0.000	Shortfall of Sites	0.407	Very Low I Residential	RA-1	0	0	0	4.918	0.085		Residential - Single Family Residence - Pool, 1	216B137 152		Granada Hills - Knollwood	No	MI	ADU
Los Angeles	17146 GUNTHER ST	91344	2607015043	0.000	0.000	0.085	0.000	Shortfall of Sites	0.173	Low I Residential	RS-1	0	0	0	11.530	0.085		Residential - Single Family Residence - Pool, 1	213B133 152		Granada Hills - Knollwood	No	MI	ADU
Los Angeles	16430 GUNTHER ST	91344	2610020027	0.000	0.000	0.085	0.000	Shortfall of Sites	0.243	Low I Residential	RS-1	0	0	0	8.228	0.085		Residential - Single Family Residence - Pool, 1	213B137 152		Granada Hills - Knollwood	No	MI	ADU
Los Angeles	15840 RINALDI ST	91344	2666008004	0.000	0.000	0.085	0.000	Shortfall of Sites	0.165	Low I Residential	RS-1	0	0	0	12.101	0.085		Residential - Single Family Residence - Pool, 1	213B141 152		Granada Hills - Knollwood	No	MI	ADU
Los Angeles	11248 AMESTOY AVE	91344	2697023031	0.000	0.000	0.085	0.000	Shortfall of Sites	0.172	Low I Residential	RS-1	0	0	0	11.606	0.085		Residential - Single Family Residence, 1	210B133 152		Granada Hills - Knollwood	No	MI	ADU
Los Angeles	15714 INDEX ST	91344	2662010012	0.000	0.000	0.085	0.000	Shortfall of Sites	0.191	Low I Residential	RS-1	0	0	0	10.489	0.085		Residential - Single Family Residence - Pool, 1	210B141 152		Granada Hills - Knollwood	No	MI	ADU
Los Angeles	16527 MCKEEVER ST	91344	2681020020	0.000	0.000	0.085	0.000	Shortfall of Sites	0.150	Low I Residential	RS-1	0	0	0	13.330	0.085		Residential - Single Family Residence, 1	210B137 152		Granada Hills - Knollwood	No	MI	ADU
Los Angeles	18340 INDEX ST	91326	2715026030	0.000	0.000	0.085	0.000	Shortfall of Sites	0.389	Very Low II Residential	RE11-1	0	0	0	5.143	0.085		Residential - Single Family Residence - Pool, 1	210B125 152		Northridge	No	MI	ADU

Jurisdiction Name	Site Address/Intersection	5 Digit ZIP Code	Assessor Parcel Number	Very Low-Income	Low-Income	Moderate-Income	Above Moderate-Income	Type of Shortfall	Parcel Size (Acres)	Current General Plan Designation	Current Zoning	Proposed General Plan (GP) Designation	Proposed Zoning	Minimum Density Allowed	Maximum Density Allowed	Total Capacity	Vacant/ Nonvacant	Description of Existing Uses	PIN	Base Density Per Acre	Community Plan Area	Rent Stabalization Ordinance	Income Category	Applicable Rezoning Program (Program informing values in Column Q listed first)
Los Angeles	11211 WHITE OAK AVE	91344	2711019012	0.000	0.000	0.085	0.000	Shortfall of Sites	0.368	Very Low I Residential	RA-1	0	0	0	5.441	0.085		Residential - Single Family Residence, 1	210B129 152		Granada Hills - Knollwood	No	MI	ADU
Los Angeles	19249 LUDLOW ST	91326	2718024030	0.000	0.000	0.085	0.000	Shortfall of Sites	0.172	Low I Residential	RS-1	0	0	0	11.616	0.085		Residential - Single Family Residence, 1	210B117 152		Northridge	No	MI	ADU
Los Angeles	11001 LIMERICK AVE	91311	2707033005	0.000	0.000	0.085	0.000	Shortfall of Sites	0.253	Very Low II Residential	RE11-1	0	0	0	7.900	0.085		Residential - Single Family Residence - Pool, 1	210B109 152		Chatsworth - Porter Ranch	No	MI	ADU
Los Angeles	18770 TRIBUNE ST	91326	2717023024	0.000	0.000	0.085	0.000	Shortfall of Sites	0.238	Low I Residential	RS-1	0	0	0	8.389	0.085		Residential - Single Family Residence - Pool, 1	207B121 152		Northridge	No	MI	ADU
Los Angeles	10818 CHIMINEAS AVE	91326	2715012014	0.000	0.000	0.085	0.000	Shortfall of Sites	0.253	Very Low II Residential	RE11-1	0	0	0	7.915	0.085		Residential - Single Family Residence, 1	207B125 152		Northridge	No	MI	ADU
Los Angeles	20200 GERMAIN ST	91311	2707020007	0.000	0.000	0.085	0.000	Shortfall of Sites	0.434	Very Low I Residential	RA-1	0	0	0	4.611	0.085		Residential - Single Family Residence - Pool, 1	207B113 152		Chatsworth - Porter Ranch	No	MI	ADU
Los Angeles	10600 ANDORA AVE	91311	2723016043	0.000	0.000	0.085	0.000	Shortfall of Sites	0.295	Very Low I Residential	RA-1	0	0	0	6.778	0.085		Residential - Single Family Residence - Pool, 1	207B101 152		Chatsworth - Porter Ranch	No	MI	ADU
Los Angeles	10353 MONOGRAM AVE	91344	2679012013	0.000	0.000	0.085	0.000	Shortfall of Sites	0.182	Low I Residential	RS-1	0	0	0	10.995	0.085		Residential - Single Family Residence - Pool, 1	204B137 152		Granada Hills - Knollwood	No	MI	ADU
Los Angeles	10348 GAVIOTA AVE	91344	2668019015	0.000	0.000	0.085	0.000	Shortfall of Sites	0.182	Low I Residential	RS-1	0	0	0	11.001	0.085		Residential - Single Family Residence, 1	204B141 152		Granada Hills - Knollwood	No	MI	ADU
Los Angeles	15044 HIAWATHA ST	91345	2649025036	0.000	0.000	0.085	0.000	Shortfall of Sites	0.175	Low Residential	R1-1-O	0	0	0	11.445	0.085		Residential - Single Family Residence - Pool, 1	204B145 152		Mission Hills - Panorama City - North Hills	No	MI	ADU
Los Angeles	10311 STAFFORD LN	91311	2707015007	0.000	0.000	0.085	0.000	Shortfall of Sites	0.258	Very Low II Residential	RE11-1	0	0	0	7.753	0.085		Residential - Single Family Residence - Therapy Pool (Spa), 1	204B113 152		Chatsworth - Porter Ranch	No	MI	ADU
Los Angeles	20315 LASSEN ST	91311	2741019042	0.000	0.000	0.085	0.000	Shortfall of Sites	0.165	Low I Residential	RS-1	0	0	0	12.103	0.085		Residential - Single Family Residence - Pool, 1	201B113 152		Chatsworth - Porter Ranch	No	MI	ADU
Los Angeles	16733 LASSEN ST	91343	2685012007	0.000	0.000	0.085	0.000	Shortfall of Sites	0.165	Low I Residential	RS-1	0	0	0	12.105	0.085		Residential - Single Family Residence - Pool, 1	201B137 152		Granada Hills - Knollwood	No	MI	ADU
Los Angeles	16039 LASSEN ST	91343	2669023001	0.000	0.000	0.085	0.000	Shortfall of Sites	0.172	Low I Residential	RS-1	0	0	0	11.602	0.085		Residential - Single Family Residence, 1	201B141 152		Granada Hills - Knollwood	No	MI	ADU
Los Angeles	22258 LASSEN ST	91311	2727005004	0.000	0.000	0.085	0.000	Shortfall of Sites	0.378	Very Low I Residential	RA-1	0	0	0	5.292	0.085		Residential - Single Family Residence - Pool, 1	201B101 152		Chatsworth - Porter Ranch	No	MI	ADU
Los Angeles	18640 LASSEN ST	91324	2763029004	0.000	0.000	0.085	0.000	Shortfall of Sites	0.165	Low I Residential	RS-1	0	0	0	12.102	0.085		Residential - Single Family Residence, 1	201B121 152		Northridge	No	MI	ADU
Los Angeles	9840 MELVIN AVE	91324	2761033019	0.000	0.000	0.085	0.000	Shortfall of Sites	0.381	Very Low I Residential	RA-1	0	0	0	5.245	0.085		Residential - Single Family Residence - Pool, 1	201B117 152		Chatsworth - Porter Ranch	No	MI	ADU
Los Angeles	9814 LASAINE AVE	91325	2755013036	0.000	0.000	0.085	0.000	Shortfall of Sites	0.341	Very Low I Residential	RA-1	0	0	0	5.865	0.085		Residential - Single Family Residence, 1	201B129 152		Northridge	No	MI	ADU
Los Angeles	9433 VANALDEN AVE	91324	2762019023	0.000	0.000	0.085	0.000	Shortfall of Sites	0.403	Very Low I Residential	RA-1	0	0	0	4.964	0.085		Residential - Single Family Residence - Pool, 1	198B121 152		Northridge	No	MI	ADU
Los Angeles	9435 WOODLEY AVE	91343	2676011020	0.000	0.000	0.085	0.000	Shortfall of Sites	0.165	Low Residential	RS-1	0	0	0	12.101	0.085		Residential - Single Family Residence, 1	198B141 152		Mission Hills - Panorama City - North Hills	No	MI	ADU
Los Angeles	17600 OSBORNE ST	91325	2768026002	0.000	0.000	0.085	0.000	Shortfall of Sites	0.425	Very Low I Residential	RA-1	0	0	0	4.703	0.085		Residential - Single Family Residence - Pool, 1	195B129 152		Northridge	No	MI	ADU
Los Angeles	8411 JASON AVE	91304	2005015037	0.000	0.000	0.085	0.000	Shortfall of Sites	0.269	Very Low II Residential	RE11-1	0	0	0	7.446	0.085		Residential - Single Family Residence, 1	192B093 152		Chatsworth - Porter Ranch	No	MI	ADU
Los Angeles	12637 HATTERAS ST	91607	2341013024	0.000	0.000	0.085	0.000	Shortfall of Sites	0.183	Low Residential	R1-1	0	0	0	10.959	0.085		Residential - Single Family Residence - Therapy Pool (Spa), 1	174B161 152		North Hollywood - Valley Village	No	MI	ADU
Los Angeles	5355 AMIGO AVE	91356	2161014018	0.000	0.000	0.085	0.000	Shortfall of Sites	0.216	Low II Residential	R1-1	0	0	0	9.272	0.085		Residential - Single Family Residence, 1	171B121 152		Encino - Tarzana	No	MI	ADU
Los Angeles	14647 WEDDINGTON ST	91411	2249009006	0.000	0.000	0.085	0.000	Shortfall of Sites	0.155	Low Residential	R1-1	0	0	0	12.903	0.085		Residential - Single Family Residence, 1	172-5A149 152		Van Nuys - North Sherman Oaks	No	MI	ADU
Los Angeles	14559 HESBY ST	91403	2263033012	0.000	0.000	0.085	0.000	Shortfall of Sites	0.161	Low Residential	R1-1-RIO	0	0	0	12.409	0.085		Residential - Single Family Residence - Pool, 1	171A151 152		Van Nuys - North Sherman Oaks	No	MI	ADU
Los Angeles	4921 VARNA AVE	91423	2359013008	0.000	0.000	0.085	0.000	Shortfall of Sites	0.165	Low Residential	R1-1-RIO	0	0	0	12.090	0.085		Residential - Single Family Residence - Pool, 1	168B157 152		Van Nuys - North Sherman Oaks	No	MI	ADU
Los Angeles	4942 HESPERIA AVE	91316	2181026009	0.000	0.000	0.085	0.000	Shortfall of Sites	0.161	Low II Residential	R1-1	0	0	0	12.413	0.085		Residential - Single Family Residence, 1	168B125 152		Encino - Tarzana	No	MI	ADU
Los Angeles	11565 HUSTON ST	91601	2354006034	0.000	0.000	0.085	0.000	Shortfall of Sites	0.179	Low Residential	R1-1	0	0	0	11.169	0.085		Residential - Single Family Residence - Pool, 1	168B169 152		North Hollywood - Valley Village	No	MI	ADU
Los Angeles	11121 LANDALE ST	91602	2423011019	0.000	0.000	0.085	0.000	Shortfall of Sites	0.175	Low Residential	R1-1-RIO	0	0	0	11.426	0.085		, 1	165B173 152		Sherman Oaks - Studio City - Toluca Lake - Cahuenga Pass	No	MI	ADU
Los Angeles	4445 VAN NOORD AVE	91604	2362012015	0.000	0.000	0.085	0.000	Shortfall of Sites	0.149	Low Residential	R1-1-RIO	0	0	0	13.393	0.085		Residential - Single Family Residence, 1	165B161 152		Sherman Oaks - Studio City - Toluca Lake - Cahuenga Pass	No	MI	ADU
Los Angeles	4431 MORELLA AVE	91607	2364011011	0.000	0.000	0.085	0.000	Shortfall of Sites	0.227	Low Residential	R1-1-RIO	0	0	0	8.795	0.085		Residential - Single Family Residence - Pool, 1	165B169 152		Sherman Oaks - Studio City - Toluca Lake - Cahuenga Pass	No	MI	ADU
Los Angeles	11235 DILLING ST	91602	2366029012	0.000	0.000	0.085	0.000	Shortfall of Sites	0.189	Low Residential	R1-1-RIO	0	0	0	10.608	0.085		Residential - Single Family Residence, 1	162B173 152		Sherman Oaks - Studio City - Toluca Lake - Cahuenga Pass	No	MI	ADU
Los Angeles	5237 TOWNSEND AVE	90041	5669015024	0.000	0.000	0.085	0.000	Shortfall of Sites	0.181	Low Residential	R1-1	0	0	0	11.042	0.085		Residential - Single Family Residence, 1	163-5A225 152		Northeast Los Angeles	No	MI	ADU
Los Angeles	1581 WALDRAN AVE	90041	5689018017	0.000	0.000	0.085	0.000	Shortfall of Sites	0.173	Low Residential	R1-1	0	0	0	11.531	0.085		Residential - Single Family Residence, 1	162A227 152		Northeast Los Angeles	No	MI	ADU
Los Angeles	5059 MOUNT ROYAL DR	90041	5689004022	0.000	0.000	0.085	0.000	Shortfall of Sites	0.159	Low Residential	R1-1	0	0	0	12.559	0.085		Residential - Single Family Residence, 1	162A225 152		Northeast Los Angeles	No	MI	ADU
Los Angeles	4874 LOLETA AVE	90041	5690015017	0.000	0.000	0.085	0.000	Shortfall of Sites	0.188	Low Residential	R1-1	0	0	0	10.665	0.085		Residential - Single Family Residence, 1	160-5A227 152		Northeast Los Angeles	No	MI	ADU
Los Angeles	2342 ADDISON WAY	90041	5685013026	0.000	0.000	0.085	0.000	Shortfall of Sites	0.165	Low Residential	R1-1	0	0	0	12.094	0.085		Residential - Single Family Residence, 1	160-5A221 152		Northeast Los Angeles	No	MI	ADU
Los Angeles	1249 NEOLA ST	90041	5690020028	0.000	0.000	0.085	0.000	Shortfall of Sites	0.159	Low Residential	R1-1	0	0	0	12.600	0.085		Residential - Single Family Residence, 1	160-5A229 152		Northeast Los Angeles	No	MI	ADU
Los Angeles	3506 PERLITA AVE	90039	5436015011	0.000	0.000	0.085	0.000	Shortfall of Sites	0.155	Low Residential	R1-1-RIO	0	0	0	12.898	0.085		Residential - Single Family Residence, 1	153B209 152		Northeast Los Angeles	No	MI	ADU
Los Angeles	5414 BUCHANAN ST	90042	5478009061	0.000	0.000	0.085	0.000	Shortfall of Sites	0.156	Low Residential	R1-1	0	0	0	12.780	0.085		Residential - Single Family Residence, 1	154-5A227 152		Northeast Los Angeles	No	MI	ADU
Los Angeles	1723 N KENMORE AVE	90027	5589033007	0.000	0.000	0.085	0.000	Shortfall of Sites	0.164	Low Medium II Residential	RD1.5-1XL	0	0	0	12.198	0.085		Residential - Single Family Residence, 1	147B197 152		Hollywood	No	MI	ADU
Los Angeles	356 N KINGS RD	90048	5514010031	0.000	0.000	0.085	0.000	Shortfall of Sites	0.149	Low II Residential	R1V3	0	0	0	13.394	0.085		Residential - Single Family Residence - Pool, 1	138B173 152		Wilshire	No	MI	ADU
Los Angeles	401 COMSTOCK AVE	90024	4359006022	0.000	0.000	0.085	0.000	Shortfall of Sites	0.387	Low Residential	R1-1	0	0	0	5.171	0.085		Residential - Single Family Residence - Pool, 1	138B153 152		Westwood	No	MI	ADU
Los Angeles	11208 CASHMERE ST	90049	4366030030	0.000	0.000	0.085	0.000	Shortfall of Sites	0.154	Low Residential	R1-1	0	0	0	13.013	0.085		Residential - Single Family Residence, 1	135B149 152		Westwood	No	MI	ADU
Los Angeles	1230 COMSTOCK AVE	90024	4327024002	0.000	0.000	0.085	0.000	Shortfall of Sites	0.166	Low Residential	R1V3	0	0	0	12.056	0.085		Residential - Single Family Residence, 1	135B157 152		Westwood	No	MI	ADU
Los Angeles	819 S MULLEN AVE	90005	5090010004	0.000	0.000	0.085	0.000	Shortfall of Sites	0.179	Low II Residential	R1V3-RG	0	0	0	11.172	0.085		Residential - Single Family Residence, 1	132B185 152		Wilshire	No	MI	ADU
Los Angeles	235 S WESTGATE AVE	90049	4404034006	0.000	0.000	0.085	0.000	Shortfall of Sites	0.295	Low Residential	RS-1	0	0	0	6.773	0.085		Residential - Single Family Residence - Pool, 1	132B145 152		Brentwood - Pacific Palisades	No	MI	ADU
Los Angeles	1940 THAYER AVE	90025	4317008009	0.000	0.000	0.085	0.000	Shortfall of Sites	0.165	Low Residential	R1-1-O	0	0	0	12.118	0.085		Residential - Single Family Residence - Pool, 1	129B157 152		West Los Angeles	No	MI	ADU
Los Angeles	12227 TWEED LN	90049	4404005001	0.000	0.000	0.085	0.000	Shortfall of Sites	0.273	Low Residential	R1-1-O	0	0	0	7.332	0.085		Residential - Single Family Residence - Pool, 1	129B141 152		Brentwood - Pacific Palisades	No	MI	ADU
Los Angeles	991 S CARMELINA AVE	90049	4264018024	0.000	0.000	0.085	0.000	Shortfall of Sites	0.172	Low Residential	RE9-1	0	0	0	11.627	0.085		Residential - Single Family Residence, 1	126B141 152		Brentwood - Pacific Palisades	No	MI	ADU
Los Angeles	2215 BEVERWIL DR	90034	4309002016	0.000	0.000	0.085	0.000	Shortfall of Sites	0.198	Low Residential	R1V2-O	0	0	0	10.125	0.085		Residential - Single Family Residence, 1	126B165 152		West Los Angeles	No	MI	ADU
Los Angeles	10339 CRESTA DR	90064	4308002017	0.000	0.000	0.085	0.000	Shortfall of Sites	0.150	Low Residential	R1V2-O	0	0	0	13.354	0.085		Residential - Single Family Residence, 1	126B161 152		West Los Angeles	No	MI	ADU
Los Angeles	8943 OLIN ST	90034	4301008036	0.000	0.000	0.085	0.000	Shortfall of Sites	0.152	Low II Residential	R1-1	0	0	0	13.187	0.085		Residential - Single Family Residence, 1	123B169 152		West Adams - Baldwin Hills - Leimert	No	MI	ADU
Los Angeles	9212 HARGIS ST	90034	4301002012	0.000	0.000	0.085	0.000	Shortfall of Sites	0.156	Low Residential	R1V2	0	0	0	12.818	0.085		Residential - Single Family Residence, 1	123B165 152		West Los Angeles	No	MI	ADU
Los Angeles	10835 QUEENSLAND ST	90034	4254008035	0.000	0.000	0.085	0.000	Shortfall of Sites	0.161	Low Residential	R1-1	0	0	0	12.457	0.085		Residential - Single Family Residence, 1	120B157 152		Palms - Mar Vista - Del Rey	No	MI	ADU
Los Angeles	3257 SELBY AVE	90034	4254013023	0.000	0.000	0.085	0.000	Shortfall of Sites	0.208	Low Residential	R1-1	0	0	0	9.604	0.085		Residential - Single Family Residence, 1	120B161 152		Palms - Mar Vista - Del Rey	No	MI	ADU
Los Angeles	3325 BUTLER AVE	90066	4250019002	0.000	0.000	0.085	0.000	Shortfall of Sites	0.162	Low Residential	R1V2	0	0	0	12.321	0.085		Residential - Single Family Residence, 1	117B157 152		Palms - Mar Vista - Del Rey	No	MI	ADU
Los Angeles	5886 W 77TH PL	90045	4105009021	0.000	0.000	0.085	0.000	Shortfall of Sites	0.176	Low Residential	R1-1	0	0	0	11.370	0.085		Residential - Single Family Residence, 1	099B169 152		Westchester - Playa del Rey	No	MI	ADU
Los Angeles	219 N MALGREN AVE	90732	7559008009	0.000	0.000	0.085	0.000	Shortfall of Sites	0.151	Low II Residential	R1-1XL	0	0	0	13.237	0.085		Residential - Single Family Residence, 1	018B189 152		San Pedro	No	MI	ADU
Los Angeles	1322 S MALGREN AVENUE	90732	7560015034	0.000	0.000	0.085	0.000	Shortfall of Sites	0.251	Low II Residential	R1-1XL	0	0	0	7.971	0.085		Residential - Single Family Residence, 1	012B193 152		San Pedro	No	MI	ADU
Los Angeles	12607 JOLETTE AVE	91344	2608005021	0.000	0.000	0.085	0.000	Shortfall of Sites	0.274	Very Low II Residential	RE11-1	0	0	0	7.300	0.085		Residential - Single Family Residence - Pool, 1	219B133 153		Granada Hills - Knollwood	No	MI	ADU
Los Angeles	16584 KNOLLWOOD DR	91344	2609017004	0.000	0.000	0.085	0.000	Shortfall of Sites	0.431	Very Low I Residential	RA-1	0	0	0	4.644	0.085		Residential - Single Family Residence - Pool, 1	219B137 153		Granada Hills - Knollwood	No	MI	ADU
Los Angeles	12113 GOTHIC AVE	91344	2609028052	0.000	0.000	0.085	0.000	Shortfall of Sites	0.258	Very Low II Residential	RE11-1	0	0	0	7.747	0.085		Residential - Single Family Residence - Pool, 1	216B137 153		Granada Hills - Knollwood	No	MI	ADU
Los Angeles	17140 GUNTHER ST	91344	2607015044	0.000	0.000	0.085	0.000	Shortfall of Sites	0.173	Low I Residential	RS-1	0	0	0	11.531	0.085		Residential - Single Family Residence, 1	213B133 153		Granada Hills - Knollwood	No	MI	ADU
Los Angeles	16245 ARMSTEAD ST	91344	2605016013	0.000	0.000	0.085	0.000	Shortfall of Sites	0.338	Very Low II Residential	RE11-1	0	0	0	5.914	0.085		Residential - Single Family Residence - Therapy Pool (Spa), 1	213B137 153		Granada Hills - Knollwood	No	MI	ADU
Los Angeles	17526 FLANDERS ST	91344	2607011005	0.000	0.000	0.085	0.000	Shortfall of Sites	0.462	Very Low I Residential	RA-1	0	0	0	4.326	0.085		Residential - Single Family Residence - Pool, 1	213B129 153		Granada Hills - Knollwood	No	MI	ADU
Los Angeles	15834 RINALDI ST	91344	2666008005	0.000	0.000	0.085	0.000	Shortfall of Sites	0.165	Low I Residential	RS-1	0	0	0	12.101	0.085		Residential - Single Family Residence, 1	213B141 153		Granada Hills - Knollwood	No	MI	ADU
Los Angeles	11248 MCLENNAN AVE	91344	2682023007	0.000	0.000	0.085	0.000	Shortfall of Sites	0.174	Low I Residential	RS-1	0	0	0	11.524	0.085		Residential - Single Family Residence, 1	210B133 153		Granada Hills - Knollwood	No	MI	ADU
Los Angeles	15628 INDEX ST	91344	2662010006	0.000	0.000	0.085	0.000	Shortfall of Sites	0.185	Low I Residential	RS-1	0	0	0	10.810	0.085		Residential - Single Family Residence - Pool, 1	210B141 153		Granada Hills - Knollwood	No	MI	ADU
Los Angeles	16521 MCKEEVER ST	91344	2681020021	0.000	0.000	0.085	0.000	Shortfall of Sites	0.179	Low I Residential	RS-1	0	0	0	11.160	0.085		Residential - Single Family Residence, 1	210B137 153		Granada Hills - Knollwood	No	MI	ADU
Los Angeles	11218 WHITE OAK AVE	91344	2711014007	0.000	0.000	0.085	0.000	Shortfall of Sites	0.371	Very Low I Residential	RA-1	0	0	0	5.388	0.085		Residential - Single Family Residence - Pool, 1	210B129 153		Granada Hills - Knollwood	No	MI	ADU
Los Angeles	19348 LUDLOW ST	91326	2718024018	0.000	0.000	0.085	0.000	Shortfall of Sites	0.263	Low I Residential	RS-1	0	0	0	7.600	0.085		Residential - Single Family Residence, 1	210B117 153		Northridge	No	MI	ADU
Los Angeles	21413 NASHVILLE ST	91311	2722037016	0.000	0.000	0.085	0.000	Shortfall of Sites	0.402	Very Low I Residential	RA-1-K	0	0	0	4.977	0.085		Residential - Single Family Residence - Pool, 1	210B105 153		Chatsworth - Porter Ranch	No	MI	ADU
Los Angeles	10828 SWINTON AVE	91344	2680006009	0.000	0.000	0.085	0.000	Shortfall of Sites	0.158	Low I Residential	RS-1	0	0	0	12.627	0.085		Residential - Single Family Residence, 1	207B137 153		Granada Hills - Knollwood	No	MI	ADU
Los Angeles	18766 TRIBUNE ST	91326	2717023023	0.000	0.000	0.085	0.000	Shortfall of Sites	0.238	Low I Residential	RS-1	0	0	0	8.389	0.085		Residential - Single Family Residence - Pool, 1	207B121 153		Northridge	No	MI	ADU
Los Angeles	10803 INDEPENDENCE AVE	91311	2706003015	0.000	0.000	0.085	0.000	Shortfall of Sites	0.500	Very Low I Residential	RA-1	0	0	0	3.998	0.085		Residential - Single Family Residence, 1	207B109 153		Chatsworth - Porter Ranch	No	MI	ADU
Los Angeles	10800 BAIRD AVE	91326	2717015022	0.000	0.000	0.085	0.000	Shortfall of Sites	0.235	Very Low II Residential	RE11-1	0	0	0	8.524	0.085		Residential - Single Family Residence - Pool, 1	207B125 153		Northridge	No	MI	ADU
Los Angeles	20301 CORALINE CIR	91311	2707020011	0.000	0.000	0.085	0.000	Shortfall of Sites	0.310	Very Low I Residential	RA-1	0	0	0	6.450	0.085		Residential - Single Family Residence - Pool, 1	207B113 153		Chatsworth - Porter Ranch	No	MI	ADU

Jurisdiction Name	Site Address/Intersection	5 Digit ZIP Code	Assessor Parcel Number	Very Low-Income	Low-Income	Moderate-Income	Above Moderate-Income	Type of Shortfall	Parcel Size (Acres)	Current General Plan Designation	Current Zoning	Proposed General Plan (GP) Designation	Proposed Zoning	Minimum Density Allowed	Maximum Density Allowed	Total Capacity	Vacant/ Nonvacant	Description of Existing Uses	PIN	Base Density Per Acre	Community Plan Area	Rent Stabalization Ordinance	Income Category	Applicable Rezoning Program (Program informing values in Column Q listed first)
Los Angeles	10348 RUBIO AVE	91344	2684013003	0.000	0.000	0.085	0.000	Shortfall of Sites	0.197	Low I Residential	RS-1	0	0	0	10.145	0.085		Residential - Single Family Residence, 1	204B137 153		Granada Hills - Knollwood	No	MI	ADU
Los Angeles	15038 HIAWATHA ST	91345	2649025037	0.000	0.000	0.085	0.000	Shortfall of Sites	0.175	Low Residential	R1-1-O	0	0	0	11.445	0.085		Residential - Single Family Residence, 1	204B145 153		Mission Hills - Panorama City - North Hills	No	MI	ADU
Los Angeles	16854 BLACKHAWK ST	91344	2684007019	0.000	0.000	0.085	0.000	Shortfall of Sites	0.181	Low I Residential	RS-1	0	0	0	11.052	0.085		Residential - Single Family Residence - Pool, 1	204B133 153		Granada Hills - Knollwood	No	MI	ADU
Los Angeles	20425 LASSEN ST	91311	2741023010	0.000	0.000	0.085	0.000	Shortfall of Sites	0.193	Low I Residential	RS-1	0	0	0	10.366	0.085		Residential - Single Family Residence - Pool, 1	201B113 153		Chatsworth - Porter Ranch	No	MI	ADU
Los Angeles	16725 LASSEN ST	91343	2685012006	0.000	0.000	0.085	0.000	Shortfall of Sites	0.163	Low I Residential	RS-1	0	0	0	12.250	0.085		Residential - Single Family Residence, 1	201B137 153		Granada Hills - Knollwood	No	MI	ADU
Los Angeles	16027 LASSEN ST	91343	2669024010	0.000	0.000	0.085	0.000	Shortfall of Sites	0.180	Low I Residential	RS-1	0	0	0	11.082	0.085		Residential - Single Family Residence - Pool, 1	201B141 153		Granada Hills - Knollwood	No	MI	ADU
Los Angeles	18634 LASSEN ST	91324	2763029005	0.000	0.000	0.085	0.000	Shortfall of Sites	0.165	Low I Residential	RS-1	0	0	0	12.103	0.085		Residential - Single Family Residence, 1	201B121 153		Northridge	No	MI	ADU
Los Angeles	9839 BELMAR AVE	91324	2761033002	0.000	0.000	0.085	0.000	Shortfall of Sites	0.390	Very Low I Residential	RA-1	0	0	0	5.127	0.085		Residential - Single Family Residence - Pool, 1	201B117 153		Chatsworth - Porter Ranch	No	MI	ADU
Los Angeles	17541 KINZIE ST	91325	2755012014	0.000	0.000	0.085	0.000	Shortfall of Sites	0.424	Very Low I Residential	RA-1	0	0	0	4.722	0.085		Residential - Single Family Residence, 1	201B129 153		Northridge	No	MI	ADU
Los Angeles	16261 GLEDHILL ST	91343	2676011011	0.000	0.000	0.085	0.000	Shortfall of Sites	0.161	Low Residential	RS-1	0	0	0	12.389	0.085		Residential - Single Family Residence, 1	198B137 153		Mission Hills - Panorama City - North Hills	No	MI	ADU
Los Angeles	9381 HANNA AVE	91311	2727016007	0.000	0.000	0.085	0.000	Shortfall of Sites	0.180	Low I Residential	RS-1	0	0	0	11.116	0.085		Residential - Single Family Residence, 1	198B101 153		Chatsworth - Porter Ranch	No	MI	ADU
Los Angeles	9419 WISH AVE	91325	2692009019	0.000	0.000	0.085	0.000	Shortfall of Sites	0.349	Very Low II Residential	RE15-1	0	0	0	5.735	0.085		Residential - Single Family Residence - Pool, 1	198B133 153		Northridge	No	MI	ADU
Los Angeles	9360 BALCOM AVE	91325	2766002006	0.000	0.000	0.085	0.000	Shortfall of Sites	0.410	Very Low I Residential	RA-1	0	0	0	4.883	0.085		Residential - Single Family Residence - Pool, 1	198B129 153		Northridge	No	MI	ADU
Los Angeles	19240 PRAIRIE ST	91324	2762036031	0.000	0.000	0.085	0.000	Shortfall of Sites	0.385	Very Low I Residential	RA-1	0	0	0	5.196	0.085		Residential - Single Family Residence - Pool, 1	198B117 153		Northridge	No	MI	ADU
Los Angeles	9156 JORDAN AVE	91311	2746012019	0.000	0.000	0.085	0.000	Shortfall of Sites	0.702	Light Manufacturing	[T][Q]MR1-1VL	0	0	0	2.847	0.085		Residential - Single Family Residence, 1	198B105 153		Chatsworth - Porter Ranch	No	MI	ADU
Los Angeles	17552 OSBORNE ST	91325	2768026003	0.000	0.000	0.085	0.000	Shortfall of Sites	0.425	Very Low I Residential	RA-1	0	0	0	4.703	0.085		Residential - Single Family Residence - Pool, 1	195B129 153		Northridge	No	MI	ADU
Los Angeles	8390 DENISE LN	91304	2005007007	0.000	0.000	0.085	0.000	Shortfall of Sites	0.164	Low I Residential	RS-1	0	0	0	12.211	0.085		Residential - Single Family Residence - Planned Unit Development (PUD), 1	192B093 153		Chatsworth - Porter Ranch	No	MI	ADU
Los Angeles	12631 HATTERAS ST	91607	2341013025	0.000	0.000	0.085	0.000	Shortfall of Sites	0.183	Low Residential	R1-1	0	0	0	10.959	0.085		Residential - Single Family Residence, 1	174B161 153		North Hollywood - Valley Village	No	MI	ADU
Los Angeles	13946 CHANDLER BLVD	91401	2247017021	0.000	0.000	0.085	0.000	Shortfall of Sites	0.169	Low Residential	R1-1	0	0	0	11.804	0.085		Residential - Single Family Residence - Pool, 1	171B153 153		Van Nuys - North Sherman Oaks	No	MI	ADU
Los Angeles	5317 MECCA AVE	91356	2161016033	0.000	0.000	0.085	0.000	Shortfall of Sites	0.203	Low II Residential	R1-1	0	0	0	9.838	0.085		Residential - Single Family Residence - Pool, 1	171B125 153		Encino - Tarzana	No	MI	ADU
Los Angeles	5341 TEESDALE AVE	91607	2346020013	0.000	0.000	0.085	0.000	Shortfall of Sites	0.160	Low Residential	R1-1	0	0	0	12.469	0.085		Residential - Single Family Residence - Pool, 1	171B161 153		North Hollywood - Valley Village	No	MI	ADU
Los Angeles	5328 NOBLE AVE	91411	2250018001	0.000	0.000	0.085	0.000	Shortfall of Sites	0.177	Low Residential	R1-1	0	0	0	11.303	0.085		Residential - Single Family Residence, 1	172-5A147 153		Van Nuys - North Sherman Oaks	No	MI	ADU
Los Angeles	5258 SYLMAR AVE	91401	2248011001	0.000	0.000	0.085	0.000	Shortfall of Sites	0.149	Low Residential	R1-1	0	0	0	13.392	0.085		Residential - Single Family Residence, 1	172-5A151 153		Van Nuys - North Sherman Oaks	No	MI	ADU
Los Angeles	14553 HESBY ST	91403	2263033011	0.000	0.000	0.085	0.000	Shortfall of Sites	0.161	Low Residential	R1-1-RIO	0	0	0	12.409	0.085		Residential - Single Family Residence, 1	171A151 153		Van Nuys - North Sherman Oaks	No	MI	ADU
Los Angeles	17735 PALORA ST	91316	2182004066	0.000	0.000	0.085	0.000	Shortfall of Sites	0.238	Low I Residential	RE9-1	0	0	0	8.395	0.085		Residential - Single Family Residence - Pool, 1	168B129 153		Encino - Tarzana	No	MI	ADU
Los Angeles	4920 NAGLE AVE	91423	2359011013	0.000	0.000	0.085	0.000	Shortfall of Sites	0.159	Low Residential	R1-1-RIO	0	0	0	12.545	0.085		Residential - Single Family Residence, 1	168B157 153		Van Nuys - North Sherman Oaks	No	MI	ADU
Los Angeles	11569 HUSTON ST	91601	2354006033	0.000	0.000	0.085	0.000	Shortfall of Sites	0.179	Low Residential	R1-1	0	0	0	11.169	0.085		Residential - Single Family Residence - Pool, 1	168B169 153		North Hollywood - Valley Village	No	MI	ADU
Los Angeles	4602 SALOMA AVE	91403	2264020010	0.000	0.000	0.085	0.000	Shortfall of Sites	0.155	Low Residential	R1-1	0	0	0	12.912	0.085		Residential - Single Family Residence, 1	168A149 153		Sherman Oaks - Studio City - Toluca Lake - Cahuenga Pass	No	MI	ADU
Los Angeles	4442 VAN NOORD AVE	91604	2362013014	0.000	0.000	0.085	0.000	Shortfall of Sites	0.161	Low Residential	R1-1-RIO	0	0	0	12.435	0.085		Residential - Single Family Residence, 1	165B161 153		Sherman Oaks - Studio City - Toluca Lake - Cahuenga Pass	No	MI	ADU
Los Angeles	4434 CARPENTER AVE	91607	2364011004	0.000	0.000	0.085	0.000	Shortfall of Sites	0.227	Low Residential	R1-1-RIO	0	0	0	8.795	0.085		Residential - Single Family Residence, 1	165B169 153		Sherman Oaks - Studio City - Toluca Lake - Cahuenga Pass	No	MI	ADU
Los Angeles	11217 DILLING ST	91602	2366028011	0.000	0.000	0.085	0.000	Shortfall of Sites	0.169	Low Residential	R1-1-RIO	0	0	0	11.810	0.085		Residential - Single Family Residence - Pool, 1	162B173 153		Sherman Oaks - Studio City - Toluca Lake - Cahuenga Pass	No	MI	ADU
Los Angeles	5193 CASPAR AVE	90041	5671011035	0.000	0.000	0.085	0.000	Shortfall of Sites	0.200	Low Residential	R1-1	0	0	0	9.987	0.085		Residential - Single Family Residence - Pool, 1	163-5A223 153		Northeast Los Angeles	No	MI	ADU
Los Angeles	1577 WALDRAN AVE	90041	5689018016	0.000	0.000	0.085	0.000	Shortfall of Sites	0.173	Low Residential	R1-1	0	0	0	11.531	0.085		Residential - Single Family Residence, 1	162A227 153		Northeast Los Angeles	No	MI	ADU
Los Angeles	5056 LA RODA AVE	90041	5689004006	0.000	0.000	0.085	0.000	Shortfall of Sites	0.159	Low Residential	R1-1	0	0	0	12.564	0.085		Residential - Single Family Residence, 1	162A225 153		Northeast Los Angeles	No	MI	ADU
Los Angeles	2315 N COMMONWEALTH AVE	90027	5588027006	0.000	0.000	0.085	0.000	Shortfall of Sites	0.198	Low II Residential	R1-1	0	0	0	10.110	0.085		Residential - Single Family Residence, 1	153A201 153		Hollywood	No	MI	ADU
Los Angeles	408 N LUCERNE BLVD	90004	5523020008	0.000	0.000	0.085	0.000	Shortfall of Sites	0.161	Low II Residential	R1R3-RG	0	0	0	12.431	0.085		Residential - Single Family Residence - Pool, 1	138B189 153		Wilshire	No	MI	ADU
Los Angeles	351 N EDINBURGH AVE	90048	5527034015	0.000	0.000	0.085	0.000	Shortfall of Sites	0.150	Low II Residential	R1V3	0	0	0	13.302	0.085		Residential - Single Family Residence - Pool, 1	138B177 153		Wilshire	No	MI	ADU
Los Angeles	725 WESTHOLME AVE	90024	4360014036	0.000	0.000	0.085	0.000	Shortfall of Sites	0.238	Low Residential	R1-1	0	0	0	8.402	0.085		Residential - Single Family Residence, 1	135B153 153		Westwood	No	MI	ADU
Los Angeles	10531 WELLWORTH AVE	90024	4326008012	0.000	0.000	0.085	0.000	Shortfall of Sites	0.154	Low Residential	R1-1-O	0	0	0	12.946	0.085		Residential - Single Family Residence, 1	132B157 153		Westwood	No	MI	ADU
Los Angeles	11611 TERRYHILL PL	90049	4401029020	0.000	0.000	0.085	0.000	Shortfall of Sites	0.219	Very Low I Residential	R1-1	0	0	0	9.136	0.085		Residential - Single Family Residence, 1	132B145 153		Brentwood - Pacific Palisades	No	MI	ADU
Los Angeles	1133 S LUCERNE BLVD	90019	5082005031	0.000	0.000	0.085	0.000	Shortfall of Sites	0.153	Low II Residential	R1-1-O	0	0	0	13.034	0.085		Residential - Single Family Residence, 1	129B185 153		Wilshire	No	MI	ADU
Los Angeles	2012 HILLSBORO AVE	90034	4302006013	0.000	0.000	0.085	0.000	Shortfall of Sites	0.159	Low Residential	R1V2-O	0	0	0	12.585	0.085		Residential - Single Family Residence, 1	126B169 153		West Los Angeles	No	MI	ADU
Los Angeles	1032 S CARMELINA AVE	90049	4264021027	0.000	0.000	0.085	0.000	Shortfall of Sites	0.342	Low Residential	RE9-1	0	0	0	5.855	0.085		Residential - Single Family Residence, 1	126B141 153		Brentwood - Pacific Palisades	No	MI	ADU
Los Angeles	2212 BEVERWIL DR	90034	4309004021	0.000	0.000	0.085	0.000	Shortfall of Sites	0.181	Low Residential	R1V2-O	0	0	0	11.020	0.085		Residential - Single Family Residence, 1	126B165 153		West Los Angeles	No	MI	ADU
Los Angeles	10294 CRESTA DR	90064	4308011006	0.000	0.000	0.085	0.000	Shortfall of Sites	0.251	Low Residential	R1V2-O	0	0	0	7.971	0.085		Residential - Single Family Residence, 1	126B161 153		West Los Angeles	No	MI	ADU
Los Angeles	2937 S BENTLEY AVE	90064	4251003002	0.000	0.000	0.085	0.000	Shortfall of Sites	0.160	Low Residential	R1-1	0	0	0	12.474	0.085		Residential - Single Family Residence, 1	120B157 153		West Los Angeles	No	MI	ADU
Los Angeles	3530 MOUNTAIN VIEW AVE	90066	4248022034	0.000	0.000	0.085	0.000	Shortfall of Sites	0.220	Low Residential	R1V2	0	0	0	9.086	0.085		Residential - Single Family Residence, 1	114B153 153		Palms - Mar Vista - Del Rey	No	MI	ADU
Los Angeles	216 N MALGREN AVE	90732	7559007014	0.000	0.000	0.085	0.000	Shortfall of Sites	0.165	Low II Residential	R1-1XL	0	0	0	12.106	0.085		Residential - Single Family Residence, 1	018B189 153		San Pedro	No	MI	ADU
Los Angeles	1351 S AVERILL AVE	90732	7459006013	0.000	0.000	0.085	0.000	Shortfall of Sites	0.155	Low II Residential	R1-1XL	0	0	0	12.910	0.085		Residential - Single Family Residence - Pool, 1	012B193 153		San Pedro	No	MI	ADU
Los Angeles	12640 MCLENNAN AVE	91344	2609024023	0.000	0.000	0.085	0.000	Shortfall of Sites	0.283	Very Low II Residential	RE11-1	0	0	0	7.056	0.085		Residential - Single Family Residence - Pool, 1	219B133 154		Granada Hills - Knollwood	No	MI	ADU
Los Angeles	12271 SARAZEN PL	91344	2609012004	0.000	0.000	0.085	0.000	Shortfall of Sites	0.429	Very Low I Residential	RA-1	0	0	0	4.662	0.085		Residential - Single Family Residence - Pool, 1	219B137 154		Granada Hills - Knollwood	No	MI	ADU
Los Angeles	12036 BRADFORD PL	91344	2606003020	0.000	0.000	0.085	0.000	Shortfall of Sites	0.242	Low I Residential	RS-1	0	0	0	8.249	0.085		Residential - Single Family Residence - Pool, 1	216B133 154		Granada Hills - Knollwood	No	MI	ADU
Los Angeles	12101 MONOGRAM AVE	91344	2609029037	0.000	0.000	0.085	0.000	Shortfall of Sites	0.253	Very Low II Residential	RE11-1	0	0	0	7.903	0.085		Residential - Single Family Residence, 1	216B137 154		Granada Hills - Knollwood	No	MI	ADU
Los Angeles	17134 GUNTHER ST	91344	2607015045	0.000	0.000	0.085	0.000	Shortfall of Sites	0.173	Low I Residential	RS-1	0	0	0	11.532	0.085		Residential - Single Family Residence, 1	213B133 154		Granada Hills - Knollwood	No	MI	ADU
Los Angeles	11672 MONOGRAM AVE	91344	2610021020	0.000	0.000	0.085	0.000	Shortfall of Sites	0.172	Low I Residential	RS-1	0	0	0	11.611	0.085		Residential - Single Family Residence, 1	213B137 154		Granada Hills - Knollwood	No	MI	ADU
Los Angeles	11600 ANDASOL AVE	91344	2607008024	0.000	0.000	0.085	0.000	Shortfall of Sites	0.387	Very Low I Residential	RA-1	0	0	0	5.169	0.085		Residential - Single Family Residence, 1	213B129 154		Granada Hills - Knollwood	No	MI	ADU
Los Angeles	15828 RINALDI ST	91344	2666008006	0.000	0.000	0.085	0.000	Shortfall of Sites	0.165	Low I Residential	RS-1	0	0	0	12.101	0.085		Residential - Single Family Residence, 1	213B141 154		Granada Hills - Knollwood	No	MI	ADU
Los Angeles	11249 BABBITT AVE	91344	2697004005	0.000	0.000	0.085	0.000	Shortfall of Sites	0.179	Low I Residential	RS-1	0	0	0	11.171	0.085		Residential - Single Family Residence, 1	210B133 154		Granada Hills - Knollwood	No	MI	ADU
Los Angeles	15622 INDEX ST	91344	2662010007	0.000	0.000	0.085	0.000	Shortfall of Sites	0.185	Low I Residential	RS-1	0	0	0	10.810	0.085		Residential - Single Family Residence - Pool, 1	210B141 154		Granada Hills - Knollwood	No	MI	ADU
Los Angeles	16515 MCKEEVER ST	91344	2681020022	0.000	0.000	0.085	0.000	Shortfall of Sites	0.179	Low I Residential	RS-1	0	0	0	11.159	0.085		Residential - Single Family Residence, 1	210B137 154		Granada Hills - Knollwood	No	MI	ADU
Los Angeles	11215 JELLICO AVE	91344	2711014011	0.000	0.000	0.085	0.000	Shortfall of Sites	0.419	Very Low I Residential	RA-1	0	0	0	4.773	0.085		Residential - Single Family Residence - Pool, 1	210B129 154		Granada Hills - Knollwood	No	MI	ADU
Los Angeles	20412 TULSA ST	91311	2707027026	0.000	0.000	0.085	0.000	Shortfall of Sites	0.402	Very Low I Residential	RA-1-K	0	0	0	4.977	0.085		Residential - Single Family Residence - Pool, 1	210B113 154		Chatsworth - Porter Ranch	No	MI	ADU
Los Angeles	17506 TRIBUNE ST	91344	2712024009	0.000	0.000	0.085	0.000	Shortfall of Sites	0.222	Low I Residential	RE9-1XL-RFA	0	0	0	9.005	0.085		Residential - Single Family Residence - Pool, 1	207B129 154		Granada Hills - Knollwood	No	MI	ADU
Los Angeles	10779 CREBS AVE	91326	2717023022	0.000	0.000	0.085	0.000	Shortfall of Sites	0.218	Low I Residential	RS-1	0	0	0	9.187	0.085		Residential - Single Family Residence - Pool, 1	207B121 154		Northridge	No	MI	ADU
Los Angeles	20451 BERMUDA ST	91311	2707005002	0.000	0.000	0.085	0.000	Shortfall of Sites	0.275	Very Low I Residential	RA-1	0	0	0	7.267	0.085		Residential - Single Family Residence - Pool, 1	207B109 154		Chatsworth - Porter Ranch	No	MI	ADU
Los Angeles	10347 GERALD AVE	91344	2684013036	0.000	0.000	0.085	0.000	Shortfall of Sites	0.200	Low I Residential	RS-1	0	0	0	9.982	0.085		Residential - Single Family Residence, 1	204B137 154		Granada Hills - Knollwood	No	MI	ADU
Los Angeles	10353 DANUBE AVE	91344	2661013013	0.000	0.000	0.085	0.000	Shortfall of Sites	0.157	Low I Residential	RS-1	0	0	0	12.720	0.085		Residential - Single Family Residence, 1	204B141 154		Granada Hills - Knollwood	No	MI	ADU
Los Angeles	15034 HIAWATHA ST	91345	2649025038	0.000	0.000	0.085	0.000	Shortfall of Sites	0.175	Low Residential	R1-1-O	0	0	0	11.445	0.085		Residential - Single Family Residence - Pool, 1	204B145 154		Mission Hills - Panorama City - North Hills	No	MI	ADU
Los Angeles	16848 BLACKHAWK ST	91344	2684007002	0.000	0.000	0.085	0.000	Shortfall of Sites	0.178	Low I Residential	RS-1	0	0	0	11.242	0.085		Residential - Single Family Residence, 1	204B133 154		Granada Hills - Knollwood	No	MI	ADU
Los Angeles	10312 JOVITA AVE	91311	2707015037	0.000	0.000	0.085	0.000	Shortfall of Sites	0.257	Very Low II Residential	RE11-1-H	0	0	0	7.777	0.085		Residential - Single Family Residence - Pool, 1	204B113 154		Chatsworth - Porter Ranch	No	MI	ADU
Los Angeles	20309 LASSEN ST	91311	2741019041	0.000	0.000	0.085	0.000	Shortfall of Sites	0.165	Low I Residential	RS-1	0	0	0	12.103	0.085		Residential - Single Family Residence, 1	201B113 154		Chatsworth - Porter Ranch	No	MI	ADU
Los Angeles	16715 LASSEN ST	91343	2685013048	0.000	0.000	0.085	0.000	Shortfall of Sites	0.195	Low I Residential	RS-1	0	0	0	10.238	0.085		Residential - Single Family Residence - Pool, 1	201B137 154		Granada Hills - Knollwood	No	MI	ADU
Los Angeles	16021 LASSEN ST	91343	2669024009	0.000	0.000	0.085	0.000	Shortfall of Sites	0.182	Low I Residential	RS-1	0	0	0	10.964	0.085		Residential - Single Family Residence, 1	201B141 154		Granada Hills - Knollwood	No	MI	ADU
Los Angeles	17070 LASSEN ST	91325	2692012020	0.000	0.000	0.085	0.000	Shortfall of Sites	0.631	Very Low I Residential	A2-1	0	0	0	3.171	0.085		Residential - Single Family Residence - Guesthouse, 1	201B133 154		Northridge	No	MI	ADU
Los Angeles	18628 LASSEN ST	91324	2763029006	0.000	0.000	0.085	0.000	Shortfall of Sites	0.165	Low I Residential	RS-1	0	0	0	12.103	0.085		Residential - Single Family Residence, 1	201B121 154		Northridge	No	MI	ADU

Jurisdiction Name	Site Address/Intersection	5 Digit ZIP Code	Assessor Parcel Number	Very Low-Income	Low-Income	Moderate-Income	Above Moderate-Income	Type of Shortfall	Parcel Size (Acres)	Current General Plan Designation	Current Zoning	Proposed General Plan (GP) Designation	Proposed Zoning	Minimum Density Allowed	Maximum Density Allowed	Total Capacity	Vacant/ Nonvacant	Description of Existing Uses	PIN	Base Density Per Acre	Community Plan Area	Rent Stabalization Ordinance	Income Category	Applicable Rezoning Program (Program informing values in Column Q listed first)
Los Angeles	9840 BELMAR AVE	91324	2761034024	0.000	0.000	0.085	0.000	Shortfall of Sites	0.386	Very Low I Residential	RA-1	0	0	0	5.178	0.085		Residential - Single Family Residence - Pool, 1	201B117 154		Chatsworth - Porter Ranch	No	MI	ADU
Los Angeles	17527 KINZIE ST	91325	2755012013	0.000	0.000	0.085	0.000	Shortfall of Sites	0.393	Very Low I Residential	RA-1	0	0	0	5.087	0.085		Residential - Single Family Residence - Pool, 1	201B129 154		Northridge	No	MI	ADU
Los Angeles	16255 GLEDHILL ST	91343	2676011010	0.000	0.000	0.085	0.000	Shortfall of Sites	0.163	Low Residential	RS-1	0	0	0	12.304	0.085		Residential - Single Family Residence - Pool, 1	198B137 154		Mission Hills - Panorama City - North Hills	No	MI	ADU
Los Angeles	9430 CLAIRE AVE	91324	2762019014	0.000	0.000	0.085	0.000	Shortfall of Sites	0.417	Very Low I Residential	RA-1	0	0	0	4.796	0.085		Residential - Single Family Residence - Pool, 1	198B121 154		Northridge	No	MI	ADU
Los Angeles	9361 WHITE OAK AVE	91325	2766002003	0.000	0.000	0.085	0.000	Shortfall of Sites	0.347	Very Low I Residential	RA-1	0	0	0	5.759	0.085		Residential - Single Family Residence - Pool, 1	198B129 154		Northridge	No	MI	ADU
Los Angeles	19230 PRAIRIE ST	91324	2762036030	0.000	0.000	0.085	0.000	Shortfall of Sites	0.385	Very Low I Residential	RA-1	0	0	0	5.196	0.085		Residential - Single Family Residence, 1	198B117 154		Northridge	No	MI	ADU
Los Angeles	17542 OSBORNE ST	91325	2768026004	0.000	0.000	0.085	0.000	Shortfall of Sites	0.425	Very Low I Residential	RA-1	0	0	0	4.703	0.085		Residential - Single Family Residence - Pool, 1	195B129 154		Northridge	No	MI	ADU
Los Angeles	8401 NATALIE LN	91304	2005012012	0.000	0.000	0.085	0.000	Shortfall of Sites	0.311	Very Low II Residential	RE11-1-H	0	0	0	6.441	0.085		Residential - Single Family Residence, 1	192B093 154		Chatsworth - Porter Ranch	No	MI	ADU
Los Angeles	12625 HATTERAS ST	91607	2341013026	0.000	0.000	0.085	0.000	Shortfall of Sites	0.183	Low Residential	R1-1	0	0	0	10.959	0.085		Residential - Single Family Residence, 1	174B161 154		North Hollywood - Valley Village	No	MI	ADU
Los Angeles	13940 CHANDLER BLVD	91401	2247017013	0.000	0.000	0.085	0.000	Shortfall of Sites	0.163	Low Residential	R1-1	0	0	0	12.304	0.085		Residential - Single Family Residence - Pool, 1	171B153 154		Van Nuys - North Sherman Oaks	No	MI	ADU
Los Angeles	5340 BELLAIRE AVE	91607	2346020003	0.000	0.000	0.085	0.000	Shortfall of Sites	0.160	Low Residential	R1-1	0	0	0	12.467	0.085		Residential - Single Family Residence - Pool, 1	171B161 154		North Hollywood - Valley Village	No	MI	ADU
Los Angeles	5326 NORWICH AVE	91411	2250018016	0.000	0.000	0.085	0.000	Shortfall of Sites	0.172	Low Residential	R1-1	0	0	0	11.603	0.085		Residential - Single Family Residence, 1	172-5A147 154		Van Nuys - North Sherman Oaks	No	MI	ADU
Los Angeles	5306 BEVIS AVE	91411	2249023020	0.000	0.000	0.085	0.000	Shortfall of Sites	0.155	Low Residential	R1-1	0	0	0	12.924	0.085		Residential - Single Family Residence, 1	172-5A149 154		Van Nuys - North Sherman Oaks	No	MI	ADU
Los Angeles	5106 CEDROS AVE	91403	2263036011	0.000	0.000	0.085	0.000	Shortfall of Sites	0.149	Low Residential	R1-1-RIO	0	0	0	13.403	0.085		Residential - Single Family Residence, 1	171A149 154		Van Nuys - North Sherman Oaks	No	MI	ADU
Los Angeles	4920 SUNNYSLOPE AVE	91423	2359014015	0.000	0.000	0.085	0.000	Shortfall of Sites	0.165	Low Residential	R1-1-RIO	0	0	0	12.090	0.085		Residential - Single Family Residence - Pool, 1	168B157 154		Van Nuys - North Sherman Oaks	No	MI	ADU
Los Angeles	11137 LANDALE ST	91602	2423011021	0.000	0.000	0.085	0.000	Shortfall of Sites	0.175	Low Residential	R1-1-RIO	0	0	0	11.426	0.085		Residential - Single Family Residence, 1	165B173 154		Sherman Oaks - Studio City - Toluca Lake - Cahuenga Pass	No	MI	ADU
Los Angeles	5236 VINCENT AVE	90041	5669015009	0.000	0.000	0.085	0.000	Shortfall of Sites	0.181	Low Residential	R1-1	0	0	0	11.027	0.085		Residential - Single Family Residence, 1	163-5A225 154		Northeast Los Angeles	No	MI	ADU
Los Angeles	1571 WALDRAN AVE	90041	5689018015	0.000	0.000	0.085	0.000	Shortfall of Sites	0.173	Low Residential	R1-1	0	0	0	11.531	0.085		Residential - Single Family Residence, 1	162A227 154		Northeast Los Angeles	No	MI	ADU
Los Angeles	5059 LA RODA AVE	90041	5689003006	0.000	0.000	0.085	0.000	Shortfall of Sites	0.158	Low Residential	R1-1	0	0	0	12.627	0.085		Residential - Single Family Residence, 1	162A225 154		Northeast Los Angeles	No	MI	ADU
Los Angeles	2142 RIDGEVIEW AVE	90041	5685024031	0.000	0.000	0.085	0.000	Shortfall of Sites	0.195	Low Residential	R1-1	0	0	0	10.237	0.085		Residential - Single Family Residence, 1	159A223 154		Northeast Los Angeles	No	MI	ADU
Los Angeles	3858 BRUNSWICK AVE	90039	5435016014	0.000	0.000	0.085	0.000	Shortfall of Sites	0.155	Low Residential	R1-1-RIO	0	0	0	12.907	0.085		Residential - Single Family Residence, 1	156A207 154		Northeast Los Angeles	No	MI	ADU
Los Angeles	2920 MOSS AVE	90065	5457017017	0.000	0.000	0.085	0.000	Shortfall of Sites	0.172	Low Residential	R1-1-CDO	0	0	0	11.652	0.085		Residential - Single Family Residence, 1	153A215 154		Northeast Los Angeles	No	MI	ADU
Los Angeles	409 N LUCERNE BLVD	90004	5523019029	0.000	0.000	0.085	0.000	Shortfall of Sites	0.161	Low II Residential	R1R3-RG	0	0	0	12.446	0.085		Residential - Single Family Residence, 1	138B189 154		Wilshire	No	MI	ADU
Los Angeles	131 GREENFIELD AVE	90049	4366023034	0.000	0.000	0.085	0.000	Shortfall of Sites	0.200	Low Residential	R1-1	0	0	0	9.995	0.085		Residential - Single Family Residence - Pool, 1	138B149 154		Westwood	No	MI	ADU
Los Angeles	137 S WOODBURN DR	90049	4365003004	0.000	0.000	0.085	0.000	Shortfall of Sites	0.393	Very Low II Residential	RE11-1	0	0	0	5.086	0.085		Residential - Single Family Residence, 1	135B145 154		Brentwood - Pacific Palisades	No	MI	ADU
Los Angeles	11168 OPHIR DR	90024	4366027021	0.000	0.000	0.085	0.000	Shortfall of Sites	0.245	Low Residential	R1-1	0	0	0	8.166	0.085		Residential - Single Family Residence, 1	135B149 154		Westwood	No	MI	ADU
Los Angeles	735 THAYER AVE	90024	4360016022	0.000	0.000	0.085	0.000	Shortfall of Sites	0.173	Low Residential	R1-1	0	0	0	11.536	0.085		Residential - Single Family Residence, 1	135B153 154		Westwood	No	MI	ADU
Los Angeles	810 KENISTON AVE	90005	5090005011	0.000	0.000	0.085	0.000	Shortfall of Sites	0.309	Low II Residential	R1V3-RG	0	0	0	6.479	0.085		Residential - Single Family Residence - Pool, 1	132B185 154		Wilshire	No	MI	ADU
Los Angeles	2276 PELHAM AVE	90064	4320010038	0.000	0.000	0.085	0.000	Shortfall of Sites	0.155	Low Residential	R1-1-O	0	0	0	12.892	0.085		Residential - Single Family Residence, 1	126B157 154		West Los Angeles	No	MI	ADU
Los Angeles	1527 6TH AVE	90019	5072017006	0.000	0.000	0.085	0.000	Shortfall of Sites	0.195	Low Medium II Residential	RD2-1-O-CPIO	0	0	0	10.242	0.085		Residential - Single Family Residence, 1	126B189 154		West Adams - Baldwin Hills - Leimert	No	MI	ADU
Los Angeles	10306 CRESTA DR	90064	4308011005	0.000	0.000	0.085	0.000	Shortfall of Sites	0.227	Low Residential	R1V2-O	0	0	0	8.801	0.085		Residential - Single Family Residence, 1	126B161 154		West Los Angeles	No	MI	ADU
Los Angeles	1663 WELLESLEY AVE	90025	4259006020	0.000	0.000	0.085	0.000	Shortfall of Sites	0.160	Low Residential	R1-1	0	0	0	12.488	0.085		Residential - Single Family Residence, 1	123B145 154		West Los Angeles	No	MI	ADU
Los Angeles	11356 KINGSLAND ST	90066	4249004026	0.000	0.000	0.085	0.000	Shortfall of Sites	0.169	Low Residential	R1V2	0	0	0	11.813	0.085		Residential - Single Family Residence - Pool, 1	117B157 154		Palms - Mar Vista - Del Rey	No	MI	ADU
Los Angeles	7406 MIDFIELD AVE	90045	4127001006	0.000	0.000	0.085	0.000	Shortfall of Sites	0.195	Low Residential	R1-1	0	0	0	10.280	0.085		Residential - Single Family Residence, 1	099B173 154		Westchester - Playa del Rey	No	MI	ADU
Los Angeles	1802 W SANTA CRUZ ST	90732	7559007009	0.000	0.000	0.085	0.000	Shortfall of Sites	0.169	Low II Residential	R1-1XL	0	0	0	11.833	0.085		Residential - Single Family Residence, 1	018B189 154		San Pedro	No	MI	ADU
Los Angeles	1942 MILAN PL	90732	7559029001	0.000	0.000	0.085	0.000	Shortfall of Sites	0.194	Low II Residential	R1-1XL	0	0	0	10.311	0.085		Residential - Single Family Residence - Pool, 1	015B189 154		San Pedro	No	MI	ADU
Los Angeles	1425 LE GRANDE TER	90732	7459007009	0.000	0.000	0.085	0.000	Shortfall of Sites	0.155	Low II Residential	R1-1XL	0	0	0	12.905	0.085		Residential - Single Family Residence, 1	012B193 154		San Pedro	No	MI	ADU
Los Angeles	17110 OROZCO ST	91344	2602006002	0.000	0.000	0.085	0.000	Shortfall of Sites	0.199	Low I Residential	RS-1	0	0	0	10.060	0.085		Residential - Single Family Residence - Pool, 1	222B133 155		Granada Hills - Knollwood	No	MI	ADU
Los Angeles	12614 MEADOWLARK AVE	91344	2608006009	0.000	0.000	0.085	0.000	Shortfall of Sites	0.191	Low I Residential	RS-1	0	0	0	10.458	0.085		Residential - Single Family Residence, 1	219B133 155		Granada Hills - Knollwood	No	MI	ADU
Los Angeles	12574 MENDEL DR	91344	2608026020	0.000	0.000	0.085	0.000	Shortfall of Sites	0.209	Very Low II Residential	RE11-1-H	0	0	0	9.576	0.085		Residential - Single Family Residence, 1	219B129 155		Granada Hills - Knollwood	No	MI	ADU
Los Angeles	12300 KENNY DR	91344	2609020020	0.000	0.000	0.085	0.000	Shortfall of Sites	0.409	Very Low I Residential	RA-1	0	0	0	4.893	0.085		Residential - Single Family Residence - Pool, 1	219B137 155		Granada Hills - Knollwood	No	MI	ADU
Los Angeles	12119 SALEM DR	91344	2606010016	0.000	0.000	0.085	0.000	Shortfall of Sites	0.267	Very Low II Residential	RE11-1	0	0	0	7.493	0.085		Residential - Single Family Residence - Pool, 1	216B133 155		Granada Hills - Knollwood	No	MI	ADU
Los Angeles	12051 SUSAN DR	91344	2609009010	0.000	0.000	0.085	0.000	Shortfall of Sites	0.401	Very Low I Residential	RA-1	0	0	0	4.983	0.085		Residential - Single Family Residence - Pool, 1	216B137 155		Granada Hills - Knollwood	No	MI	ADU
Los Angeles	17128 GUNTHER ST	91344	2607015046	0.000	0.000	0.085	0.000	Shortfall of Sites	0.173	Low I Residential	RS-1	0	0	0	11.533	0.085		Residential - Single Family Residence, 1	213B133 155		Granada Hills - Knollwood	No	MI	ADU
Los Angeles	11675 ODESSA AVE	91344	2610021005	0.000	0.000	0.085	0.000	Shortfall of Sites	0.172	Low I Residential	RS-1	0	0	0	11.604	0.085		Residential - Single Family Residence - Pool, 1	213B137 155		Granada Hills - Knollwood	No	MI	ADU
Los Angeles	17414 MAYFLOWER DR	91344	2607009004	0.000	0.000	0.085	0.000	Shortfall of Sites	0.397	Very Low I Residential	RA-1	0	0	0	5.039	0.085		Residential - Single Family Residence, 1	213B129 155		Granada Hills - Knollwood	No	MI	ADU
Los Angeles	15822 RINALDI ST	91344	2666008007	0.000	0.000	0.085	0.000	Shortfall of Sites	0.165	Low I Residential	RS-1	0	0	0	12.101	0.085		Residential - Single Family Residence, 1	213B141 155		Granada Hills - Knollwood	No	MI	ADU
Los Angeles	15718 INDEX ST	91344	2662010011	0.000	0.000	0.085	0.000	Shortfall of Sites	0.173	Low I Residential	RS-1	0	0	0	11.537	0.085		Residential - Single Family Residence, 1	210B141 155		Granada Hills - Knollwood	No	MI	ADU
Los Angeles	16509 MCKEEVER ST	91344	2681020023	0.000	0.000	0.085	0.000	Shortfall of Sites	0.179	Low I Residential	RS-1	0	0	0	11.160	0.085		Residential - Single Family Residence, 1	210B137 155		Granada Hills - Knollwood	No	MI	ADU
Los Angeles	17846 DONMETZ ST	91344	2711020009	0.000	0.000	0.085	0.000	Shortfall of Sites	0.294	Very Low I Residential	RA-1	0	0	0	6.807	0.085		Residential - Single Family Residence - Pool, 1	210B129 155		Granada Hills - Knollwood	No	MI	ADU
Los Angeles	19241 LUDLOW ST	91326	2718024031	0.000	0.000	0.085	0.000	Shortfall of Sites	0.172	Low I Residential	RS-1	0	0	0	11.616	0.085		Residential - Single Family Residence - Pool, 1	210B117 155		Northridge	No	MI	ADU
Los Angeles	11000 LIMERICK AVE	91311	2707033028	0.000	0.000	0.085	0.000	Shortfall of Sites	0.253	Very Low II Residential	RE11-1	0	0	0	7.921	0.085		Residential - Single Family Residence, 1	210B109 155		Chatsworth - Porter Ranch	No	MI	ADU
Los Angeles	19038 TRIBUNE ST	91326	2718014005	0.000	0.000	0.085	0.000	Shortfall of Sites	0.186	Low I Residential	RS-1	0	0	0	10.729	0.085		Residential - Single Family Residence, 1	207B121 155		Northridge	No	MI	ADU
Los Angeles	10735 OVERMAN AVE	91311	2707004030	0.000	0.000	0.085	0.000	Shortfall of Sites	0.374	Very Low I Residential	RA-1	0	0	0	5.343	0.085		Residential - Single Family Residence - Pool, 1	207B109 155		Chatsworth - Porter Ranch	No	MI	ADU
Los Angeles	20221 GERMAIN ST	91311	2707020009	0.000	0.000	0.085	0.000	Shortfall of Sites	0.298	Very Low I Residential	RA-1	0	0	0	6.722	0.085		Residential - Single Family Residence - Pool, 1	207B113 155		Chatsworth - Porter Ranch	No	MI	ADU
Los Angeles	10351 BLUCHER AVE	91344	2661009003	0.000	0.000	0.085	0.000	Shortfall of Sites	0.172	Low I Residential	RS-1	0	0	0	11.600	0.085		Residential - Single Family Residence - Pool, 1	204B141 155		Granada Hills - Knollwood	No	MI	ADU
Los Angeles	15028 HIAWATHA ST	91345	2649025039	0.000	0.000	0.085	0.000	Shortfall of Sites	0.175	Low Residential	R1-1-O	0	0	0	11.445	0.085		Residential - Single Family Residence - Pool, 1	204B145 155		Mission Hills - Panorama City - North Hills	No	MI	ADU
Los Angeles	10345 GOTHIC AVE	91344	2679017015	0.000	0.000	0.085	0.000	Shortfall of Sites	0.230	Low I Residential	RS-1	0	0	0	8.689	0.085		Residential - Single Family Residence, 1	204B137 155		Granada Hills - Knollwood	No	MI	ADU
Los Angeles	16842 BLACKHAWK ST	91344	2684007003	0.000	0.000	0.085	0.000	Shortfall of Sites	0.175	Low I Residential	RS-1	0	0	0	11.430	0.085		Residential - Single Family Residence - Pool, 1	204B133 155		Granada Hills - Knollwood	No	MI	ADU
Los Angeles	15001 BLACKHAWK ST	91345	2649025030	0.000	0.000	0.085	0.000	Shortfall of Sites	0.154	Low Residential	R1-1-O	0	0	0	12.997	0.085		Residential - Single Family Residence, 1	204B149 155		Mission Hills - Panorama City - North Hills	No	MI	ADU
Los Angeles	10311 JOVITA AVE	91311	2707015034	0.000	0.000	0.085	0.000	Shortfall of Sites	0.254	Very Low II Residential	RE11-1-H	0	0	0	7.883	0.085		Residential - Single Family Residence, 1	204B113 155		Chatsworth - Porter Ranch	No	MI	ADU
Los Angeles	20417 LASSEN ST	91311	2741023011	0.000	0.000	0.085	0.000	Shortfall of Sites	0.193	Low I Residential	RS-1	0	0	0	10.372	0.085		Residential - Single Family Residence, 1	201B113 155		Chatsworth - Porter Ranch	No	MI	ADU
Los Angeles	16707 LASSEN ST	91343	2685013047	0.000	0.000	0.085	0.000	Shortfall of Sites	0.175	Low I Residential	RS-1	0	0	0	11.448	0.085		Residential - Single Family Residence, 1	201B137 155		Granada Hills - Knollwood	No	MI	ADU
Los Angeles	15907 LASSEN ST	91343	2669016026	0.000	0.000	0.085	0.000	Shortfall of Sites	0.182	Low I Residential	RS-1	0	0	0	11.018	0.085		Residential - Single Family Residence - Pool, 1	201B141 155		Granada Hills - Knollwood	No	MI	ADU
Los Angeles	22234 LASSEN ST	91311	2727005001	0.000	0.000	0.085	0.000	Shortfall of Sites	0.378	Very Low I Residential	RA-1	0	0	0	5.287	0.085		Residential - Single Family Residence, 1	201B101 155		Chatsworth - Porter Ranch	No	MI	ADU
Los Angeles	18622 LASSEN ST	91324	2763029007	0.000	0.000	0.085	0.000	Shortfall of Sites	0.165	Low I Residential	RS-1	0	0	0	12.103	0.085		Residential - Single Family Residence - Pool, 1	201B121 155		Northridge	No	MI	ADU
Los Angeles	9841 TUNNEY AVE	91324	2761034006	0.000	0.000	0.085	0.000	Shortfall of Sites	0.386	Very Low I Residential	RA-1	0	0	0	5.185	0.085		Residential - Single Family Residence - Pool, 1	201B117 155		Chatsworth - Porter Ranch	No	MI	ADU
Los Angeles	17515 KINZIE ST	91325	2755012012	0.000	0.000	0.085	0.000	Shortfall of Sites	0.378	Very Low I Residential	RA-1	0	0	0	5.286	0.085		Residential - Single Family Residence, 1	201B129 155		Northridge	No	MI	ADU
Los Angeles	16249 GLEDHILL ST	91343	2676011009	0.000	0.000	0.085	0.000	Shortfall of Sites	0.163	Low Residential	RS-1	0	0	0	12.304	0.085		Residential - Single Family Residence, 1	198B137 155		Mission Hills - Panorama City - North Hills	No	MI	ADU
Los Angeles	9529 PALI AVE	91042	2572009022	0.000	0.000	0.085	0.000	Shortfall of Sites	0.943	Low Residential	RS-1	0	0	0	2.121	0.085		Residential - Single Family Residence, 1	198B205 155		Sunland - Tujunga - Lake View Terrace - Shadow Hills - East La Tuna Canyon	No	MI	ADU
Los Angeles	17654 VINCENNES ST	91325	2766001031	0.000	0.000	0.085	0.000	Shortfall of Sites	0.404	Very Low I Residential	RA-1	0	0	0	4.956	0.085		Residential - Single Family Residence - Pool, 1	198B129 155		Northridge	No	MI	ADU
Los Angeles	19220 PRAIRIE ST	91324	2762036029	0.000	0.000	0.085	0.000	Shortfall of Sites	0.385	Very Low I Residential	RA-1	0	0	0	5.197	0.085		Residential - Single Family Residence - Pool, 1	198B117 155		Northridge	No	MI	ADU
Los Angeles	8934 BALCOM AVE	91325	2768028011	0.000	0.000	0.085	0.000	Shortfall of Sites	0.390	Very Low I Residential	RA-1	0	0	0	5.125	0.085		Residential - Single Family Residence - Pool, 1	195B129 155		Northridge	No	MI	ADU
Los Angeles	8405 MELBA AVE	91304	2005013011	0.000	0.000	0.085	0.000	Shortfall of Sites	0.242	Very Low II Residential	RE11-1-H	0	0	0	8.261	0.085		Residential - Single Family Residence - Pool, 1	192B093 155		Chatsworth - Porter Ranch	No	MI	ADU
Los Angeles	12619 HATTERAS ST	91607	2341013027	0.000	0.000	0.085	0.000	Shortfall of Sites	0.183	Low Residential	R1-1	0	0	0	10.959	0.085		Residential - Single Family Residence - Pool, 1	174B161 155		North Hollywood - Valley Village	No	MI	ADU

Jurisdiction Name	Site Address/Intersection	5 Digit ZIP Code	Assessor Parcel Number	Very Low-Income	Low-Income	Moderate-Income	Above Moderate-Income	Type of Shortfall	Parcel Size (Acres)	Current General Plan Designation	Current Zoning	Proposed General Plan (GP) Designation	Proposed Zoning	Minimum Density Allowed	Maximum Density Allowed	Total Capacity	Vacant/ Nonvacant	Description of Existing Uses	PIN	Base Density Per Acre	Community Plan Area	Rent Stabalization Ordinance	Income Category	Applicable Rezoning Program (Program informing values in Column Q listed first)
Los Angeles	13934 CHANDLER BLVD	91401	2247017023	0.000	0.000	0.085	0.000	Shortfall of Sites	0.163	Low Residential	R1-1	0	0	0	12.304	0.085		Residential - Single Family Residence - Pool, 1	171B153 155		Van Nuys - North Sherman Oaks	No	MI	ADU
Los Angeles	5316 MECCA AVE	91356	2161017028	0.000	0.000	0.085	0.000	Shortfall of Sites	0.197	Low II Residential	R1-1	0	0	0	10.132	0.085		Residential - Single Family Residence - Pool, 1	171B125 155		Encino - Tarzana	No	MI	ADU
Los Angeles	5348 BUFFALO AVE	91401	2344028001	0.000	0.000	0.085	0.000	Shortfall of Sites	0.150	Low Residential	R1-1	0	0	0	13.312	0.085		Residential - Single Family Residence - Pool, 1	171B157 155		Van Nuys - North Sherman Oaks	No	MI	ADU
Los Angeles	5339 ALCOVE AVE	91607	2346027013	0.000	0.000	0.085	0.000	Shortfall of Sites	0.165	Low Residential	R1-1	0	0	0	12.131	0.085		Residential - Single Family Residence - Pool, 1	171B161 155		North Hollywood - Valley Village	No	MI	ADU
Los Angeles	5323 NORWICH AVE	91411	2250018014	0.000	0.000	0.085	0.000	Shortfall of Sites	0.173	Low Residential	R1-1	0	0	0	11.562	0.085		Residential - Single Family Residence, 1	172-5A147 155		Van Nuys - North Sherman Oaks	No	MI	ADU
Los Angeles	5307 WILLIS AVE	91411	2249023017	0.000	0.000	0.085	0.000	Shortfall of Sites	0.155	Low Residential	R1-1	0	0	0	12.879	0.085		Residential - Single Family Residence, 1	172-5A149 155		Van Nuys - North Sherman Oaks	No	MI	ADU
Los Angeles	14543 HESBY ST	91403	2263033009	0.000	0.000	0.085	0.000	Shortfall of Sites	0.161	Low Residential	R1-1-RIO	0	0	0	12.410	0.085		Residential - Single Family Residence, 1	171A151 155		Van Nuys - North Sherman Oaks	No	MI	ADU
Los Angeles	4919 GREENBUSH AVE	91423	2359014008	0.000	0.000	0.085	0.000	Shortfall of Sites	0.165	Low Residential	R1-1-RIO	0	0	0	12.100	0.085		Residential - Single Family Residence, 1	168B157 155		Van Nuys - North Sherman Oaks	No	MI	ADU
Los Angeles	4918 MORSE AVE	91423	2358023006	0.000	0.000	0.085	0.000	Shortfall of Sites	0.232	Low Residential	RE9-1	0	0	0	8.606	0.085		Residential - Single Family Residence - Pool, 1	168B161 155		Van Nuys - North Sherman Oaks	No	MI	ADU
Los Angeles	11577 HUSTON ST	91601	2354006032	0.000	0.000	0.085	0.000	Shortfall of Sites	0.179	Low Residential	R1-1	0	0	0	11.170	0.085		Residential - Single Family Residence, 1	168B169 155		North Hollywood - Valley Village	No	MI	ADU
Los Angeles	11141 LANDALE ST	91602	2423011022	0.000	0.000	0.085	0.000	Shortfall of Sites	0.175	Low Residential	R1-1-RIO	0	0	0	11.426	0.085		Residential - Single Family Residence, 1	165B173 155		Sherman Oaks - Studio City - Toluca Lake - Cahuenga Pass	No	MI	ADU
Los Angeles	4428 BECK AVE	91602	2365007010	0.000	0.000	0.085	0.000	Shortfall of Sites	0.156	Low Residential	R1-1-RIO	0	0	0	12.781	0.085		Residential - Single Family Residence, 1	165B169 155		Sherman Oaks - Studio City - Toluca Lake - Cahuenga Pass	No	MI	ADU
Los Angeles	1567 WALDRAN AVE	90041	5689018014	0.000	0.000	0.085	0.000	Shortfall of Sites	0.173	Low Residential	R1-1	0	0	0	11.531	0.085		Residential - Single Family Residence, 1	162A227 155		Northeast Los Angeles	No	MI	ADU
Los Angeles	2146 RIDGEVIEW AVE	90041	5685024032	0.000	0.000	0.085	0.000	Shortfall of Sites	0.203	Low Residential	R1-1	0	0	0	9.861	0.085		Residential - Single Family Residence, 1	159A223 155		Northeast Los Angeles	No	MI	ADU
Los Angeles	3762 GRIFFITH VIEW DR	90039	5435032025	0.000	0.000	0.085	0.000	Shortfall of Sites	0.171	Low Residential	R1-1-RIO	0	0	0	11.708	0.085		Residential - Single Family Residence, 1	154-5A207 155		Northeast Los Angeles	No	MI	ADU
Los Angeles	357 N ORLANDO AVE	90048	5514011039	0.000	0.000	0.085	0.000	Shortfall of Sites	0.149	Low II Residential	R1V3-O	0	0	0	13.394	0.085		Residential - Single Family Residence, 1	138B173 155		Wilshire	No	MI	ADU
Los Angeles	408 N ARDEN BLVD	90004	5523019008	0.000	0.000	0.085	0.000	Shortfall of Sites	0.161	Low II Residential	R1R3-RG	0	0	0	12.428	0.085		Residential - Single Family Residence, 1	138B189 155		Wilshire	No	MI	ADU
Los Angeles	350 N LAUREL AVE	90048	5527034004	0.000	0.000	0.085	0.000	Shortfall of Sites	0.150	Low II Residential	R1V3	0	0	0	13.302	0.085		Residential - Single Family Residence - Pool, 1	138B177 155		Wilshire	No	MI	ADU
Los Angeles	365 COMSTOCK AVE	90024	4359003033	0.000	0.000	0.085	0.000	Shortfall of Sites	0.251	Low Residential	R1-1	0	0	0	7.962	0.085		Residential - Single Family Residence, 1	138B153 155		Westwood	No	MI	ADU
Los Angeles	115 S COMMONWEALTH AVE	90004	5501017003	0.000	0.000	0.085	0.000	Shortfall of Sites	0.173	Medium Residential	R3-1	0	0	0	11.574	0.085		Residential - Single Family Residence, 1	138A201 155		Wilshire	No	MI	ADU
Los Angeles	350 DALKEITH AVE	90049	4366015006	0.000	0.000	0.085	0.000	Shortfall of Sites	0.157	Low Residential	R1-1	0	0	0	12.745	0.085		Residential - Single Family Residence, 1	135B145 155		Westwood	No	MI	ADU
Los Angeles	815 S HUDSON AVE	90005	5090005002	0.000	0.000	0.085	0.000	Shortfall of Sites	0.374	Low II Residential	R1V3-RG	0	0	0	5.348	0.085		Residential - Single Family Residence, 1	132B185 155		Wilshire	No	MI	ADU
Los Angeles	650 S GRETNA GREEN WAY	90049	4404007007	0.000	0.000	0.085	0.000	Shortfall of Sites	0.161	Low Residential	R1-1-O	0	0	0	12.446	0.085		Residential - Single Family Residence, 1	129B141 155		Brentwood - Pacific Palisades	No	MI	ADU
Los Angeles	2009 VETERAN AVE	90025	4323010023	0.000	0.000	0.085	0.000	Shortfall of Sites	0.155	Low Residential	R1-1	0	0	0	12.923	0.085		Residential - Single Family Residence, 1	126B153 155		West Los Angeles	No	MI	ADU
Los Angeles	2575 PATRICIA AVE	90064	4318013015	0.000	0.000	0.085	0.000	Shortfall of Sites	0.153	Low Residential	R1V2-O	0	0	0	13.030	0.085		Residential - Single Family Residence - Pool, 1	126B161 155		West Los Angeles	No	MI	ADU
Los Angeles	2955 HADDINGTON DR	90064	4318022004	0.000	0.000	0.085	0.000	Shortfall of Sites	0.208	Low Residential	R1V2	0	0	0	9.632	0.085		Residential - Single Family Residence, 1	123B161 155		West Los Angeles	No	MI	ADU
Los Angeles	3209 BARRY AVE	90066	4250010026	0.000	0.000	0.085	0.000	Shortfall of Sites	0.165	Low Residential	R1V2	0	0	0	12.100	0.085		Residential - Single Family Residence, 1	117B153 155		Palms - Mar Vista - Del Rey	No	MI	ADU
Los Angeles	1806 W SANTA CRUZ ST	90732	7559007010	0.000	0.000	0.085	0.000	Shortfall of Sites	0.181	Low II Residential	R1-1XL	0	0	0	11.022	0.085		Residential - Single Family Residence, 1	018B189 155		San Pedro	No	MI	ADU
Los Angeles	12615 LITHUANIA DR	91344	2608006001	0.000	0.000	0.085	0.000	Shortfall of Sites	0.200	Low I Residential	RS-1	0	0	0	9.996	0.085		Residential - Single Family Residence - Pool, 1	219B133 156		Granada Hills - Knollwood	No	MI	ADU
Los Angeles	12290 WOODLEY AVE	91344	2605006012	0.000	0.000	0.085	0.000	Shortfall of Sites	0.354	Very Low II Residential	RE11-1	0	0	0	5.655	0.085		Residential - Single Family Residence, 1	219B137 156		Granada Hills - Knollwood	No	MI	ADU
Los Angeles	12117 WOODLEY AVE	91344	2605008058	0.000	0.000	0.085	0.000	Shortfall of Sites	0.253	Very Low II Residential	RE11-1	0	0	0	7.907	0.085		Residential - Single Family Residence - Pool, 1	216B137 156		Granada Hills - Knollwood	No	MI	ADU
Los Angeles	17122 GUNTHER ST	91344	2607015047	0.000	0.000	0.085	0.000	Shortfall of Sites	0.173	Low I Residential	RS-1	0	0	0	11.541	0.085		Residential - Single Family Residence, 1	213B133 156		Granada Hills - Knollwood	No	MI	ADU
Los Angeles	11674 ODESSA AVE	91344	2610020011	0.000	0.000	0.085	0.000	Shortfall of Sites	0.230	Low I Residential	RS-1	0	0	0	8.710	0.085		Residential - Single Family Residence, 1	213B137 156		Granada Hills - Knollwood	No	MI	ADU
Los Angeles	15816 RINALDI ST	91344	2666008008	0.000	0.000	0.085	0.000	Shortfall of Sites	0.165	Low I Residential	RS-1	0	0	0	12.101	0.085		Residential - Single Family Residence - Pool, 1	213B141 156		Granada Hills - Knollwood	No	MI	ADU
Los Angeles	16857 MCKEEVER ST	91344	2682023016	0.000	0.000	0.085	0.000	Shortfall of Sites	0.173	Low I Residential	RS-1	0	0	0	11.547	0.085		Residential - Single Family Residence, 1	210B133 156		Granada Hills - Knollwood	No	MI	ADU
Los Angeles	16501 MCKEEVER ST	91344	2681020024	0.000	0.000	0.085	0.000	Shortfall of Sites	0.217	Low I Residential	RS-1	0	0	0	9.201	0.085		Residential - Single Family Residence, 1	210B137 156		Granada Hills - Knollwood	No	MI	ADU
Los Angeles	17838 DONMETZ ST	91344	2711020010	0.000	0.000	0.085	0.000	Shortfall of Sites	0.395	Very Low I Residential	RA-1	0	0	0	5.067	0.085		Residential - Single Family Residence, 1	210B129 156		Granada Hills - Knollwood	No	MI	ADU
Los Angeles	11001 COZYCROFT AVE	91311	2707033047	0.000	0.000	0.085	0.000	Shortfall of Sites	0.253	Very Low II Residential	RE11-1	0	0	0	7.897	0.085		Residential - Single Family Residence - Pool, 1	210B109 156		Chatsworth - Porter Ranch	No	MI	ADU
Los Angeles	17446 TRIBUNE ST	91344	2712025003	0.000	0.000	0.085	0.000	Shortfall of Sites	0.384	Low I Residential	RE9-1XL-RFA	0	0	0	5.211	0.085		Residential - Single Family Residence, 1	207B129 156		Granada Hills - Knollwood	No	MI	ADU
Los Angeles	18840 TRIBUNE ST	91326	2717023030	0.000	0.000	0.085	0.000	Shortfall of Sites	0.281	Low I Residential	RS-1	0	0	0	7.117	0.085		Residential - Single Family Residence - Pool, 1	207B121 156		Northridge	No	MI	ADU
Los Angeles	10800 AMIGO AVE	91326	2717017024	0.000	0.000	0.085	0.000	Shortfall of Sites	0.253	Very Low II Residential	RE11-1	0	0	0	7.921	0.085		Residential - Single Family Residence - Pool, 1	207B125 156		Northridge	No	MI	ADU
Los Angeles	20300 CORALINE CIR	91311	2707018013	0.000	0.000	0.085	0.000	Shortfall of Sites	0.288	Very Low I Residential	RA-1	0	0	0	6.934	0.085		Residential - Single Family Residence, 1	207B113 156		Chatsworth - Porter Ranch	No	MI	ADU
Los Angeles	15022 HIAWATHA ST	91345	2649025040	0.000	0.000	0.085	0.000	Shortfall of Sites	0.176	Low Residential	R1-1-O	0	0	0	11.382	0.085		Residential - Single Family Residence, 1	204B145 156		Mission Hills - Panorama City - North Hills	No	MI	ADU
Los Angeles	10348 GLORIA AVE	91344	2668016019	0.000	0.000	0.085	0.000	Shortfall of Sites	0.179	Low I Residential	RS-1	0	0	0	11.169	0.085		Residential - Single Family Residence - Pool, 1	204B141 156		Granada Hills - Knollwood	No	MI	ADU
Los Angeles	16834 BLACKHAWK ST	91344	2684007004	0.000	0.000	0.085	0.000	Shortfall of Sites	0.175	Low I Residential	RS-1	0	0	0	11.430	0.085		Residential - Single Family Residence, 1	204B133 156		Granada Hills - Knollwood	No	MI	ADU
Los Angeles	9901 OSO AVE	91311	2741019040	0.000	0.000	0.085	0.000	Shortfall of Sites	0.177	Low I Residential	RS-1	0	0	0	11.298	0.085		Residential - Single Family Residence, 1	201B113 156		Chatsworth - Porter Ranch	No	MI	ADU
Los Angeles	16701 LASSEN ST	91343	2685013046	0.000	0.000	0.085	0.000	Shortfall of Sites	0.191	Low I Residential	RS-1	0	0	0	10.468	0.085		Residential - Single Family Residence, 1	201B137 156		Granada Hills - Knollwood	No	MI	ADU
Los Angeles	16015 LASSEN ST	91343	2669024008	0.000	0.000	0.085	0.000	Shortfall of Sites	0.182	Low I Residential	RS-1	0	0	0	10.965	0.085		Residential - Single Family Residence, 1	201B141 156		Granada Hills - Knollwood	No	MI	ADU
Los Angeles	18616 LASSEN ST	91324	2763029008	0.000	0.000	0.085	0.000	Shortfall of Sites	0.165	Low I Residential	RS-1	0	0	0	12.103	0.085		Residential - Single Family Residence, 1	201B121 156		Northridge	No	MI	ADU
Los Angeles	9801 LURLINE AVE	91311	2748004038	0.000	0.000	0.085	0.000	Shortfall of Sites	0.496	Limited Manufacturing	MR1-1	0	0	0	4.032	0.085		Industrial - Light Manufacturing - One Story, 1	201B109 156		Chatsworth - Porter Ranch	No	MI	ADU
Los Angeles	16243 GLEDHILL ST	91343	2676011008	0.000	0.000	0.085	0.000	Shortfall of Sites	0.162	Low Residential	RS-1	0	0	0	12.326	0.085		Residential - Single Family Residence - Pool, 1	198B137 156		Mission Hills - Panorama City - North Hills	No	MI	ADU
Los Angeles	9400 ALDEA AVE	91325	2692009001	0.000	0.000	0.085	0.000	Shortfall of Sites	0.426	Very Low I Residential	RA-1	0	0	0	4.695	0.085		Residential - Single Family Residence - Pool, 1	198B133 156		Northridge	No	MI	ADU
Los Angeles	9602 CREEMORE PL	91042	2572012017	0.000	0.000	0.085	0.000	Shortfall of Sites	0.227	Low Residential	RS-1	0	0	0	8.794	0.085		Residential - Single Family Residence - Pool, 1	198B205 156		Sunland - Tujunga - Lake View Terrace - Shadow Hills - East La Tuna Canyon	No	MI	ADU
Los Angeles	17646 VINCENNES ST	91325	2766001030	0.000	0.000	0.085	0.000	Shortfall of Sites	0.402	Very Low I Residential	RA-1	0	0	0	4.977	0.085		Residential - Single Family Residence - Pool, 1	198B129 156		Northridge	No	MI	ADU
Los Angeles	19208 PRAIRIE ST	91324	2762036028	0.000	0.000	0.085	0.000	Shortfall of Sites	0.385	Very Low I Residential	RA-1	0	0	0	5.194	0.085		Residential - Single Family Residence, 1	198B117 156		Northridge	No	MI	ADU
Los Angeles	17532 OSBORNE ST	91325	2768026005	0.000	0.000	0.085	0.000	Shortfall of Sites	0.425	Very Low I Residential	RA-1	0	0	0	4.703	0.085		Residential - Single Family Residence - Pool, 1	195B129 156		Northridge	No	MI	ADU
Los Angeles	8404 MELBA AVE	91304	2005013008	0.000	0.000	0.085	0.000	Shortfall of Sites	0.321	Very Low II Residential	RE11-1-H	0	0	0	6.231	0.085		Residential - Single Family Residence, 1	192B093 156		Chatsworth - Porter Ranch	No	MI	ADU
Los Angeles	12613 HATTERAS ST	91607	2341013028	0.000	0.000	0.085	0.000	Shortfall of Sites	0.183	Low Residential	R1-1	0	0	0	10.959	0.085		Residential - Single Family Residence, 1	174B161 156		North Hollywood - Valley Village	No	MI	ADU
Los Angeles	5336 RHEA AVE	91356	2161009010	0.000	0.000	0.085	0.000	Shortfall of Sites	0.214	Low II Residential	R1-1	0	0	0	9.352	0.085		Residential - Single Family Residence, 1	171B121 156		Encino - Tarzana	No	MI	ADU
Los Angeles	13928 CHANDLER BLVD	91401	2247017001	0.000	0.000	0.085	0.000	Shortfall of Sites	0.620	Very Low Residential	RA-1	0	0	0	3.227	0.085		Residential - Single Family Residence - Pool, 1	171B153 156		Van Nuys - North Sherman Oaks	No	MI	ADU
Los Angeles	5336 ALCOVE AVE	91607	2346027003	0.000	0.000	0.085	0.000	Shortfall of Sites	0.164	Low Residential	R1-1	0	0	0	12.171	0.085		Residential - Single Family Residence, 1	171B161 156		North Hollywood - Valley Village	No	MI	ADU
Los Angeles	5321 LEMONA AVE	91411	2250018025	0.000	0.000	0.085	0.000	Shortfall of Sites	0.171	Low Residential	R1-1	0	0	0	11.687	0.085		Residential - Single Family Residence, 1	172-5A147 156		Van Nuys - North Sherman Oaks	No	MI	ADU
Los Angeles	5305 CEDROS AVE	91411	2249017014	0.000	0.000	0.085	0.000	Shortfall of Sites	0.569	Low Residential	R1-1	0	0	0	3.512	0.085		Residential - Single Family Residence - Pool, 1	172-5A149 156		Van Nuys - North Sherman Oaks	No	MI	ADU
Los Angeles	14537 HESBY ST	91403	2263033008	0.000	0.000	0.085	0.000	Shortfall of Sites	0.161	Low Residential	R1-1-RIO	0	0	0	12.410	0.085		Residential - Single Family Residence, 1	171A151 156		Van Nuys - North Sherman Oaks	No	MI	ADU
Los Angeles	4918 MAMMOTH AVE	91423	2269023022	0.000	0.000	0.085	0.000	Shortfall of Sites	0.179	Low Residential	R1-1-RIO	0	0	0	11.149	0.085		Residential - Single Family Residence - Therapy Pool (Spa), 1	168B157 156		Van Nuys - North Sherman Oaks	No	MI	ADU
Los Angeles	4921 BELLAIRE AVE	91607	2357023010	0.000	0.000	0.085	0.000	Shortfall of Sites	0.240	Low Residential	R1-1	0	0	0	8.325	0.085		Residential - Single Family Residence - Pool, 1	168B161 156		North Hollywood - Valley Village	No	MI	ADU
Los Angeles	11583 HUSTON ST	91601	2354006031	0.000	0.000	0.085	0.000	Shortfall of Sites	0.179	Low Residential	R1-1	0	0	0	11.170	0.085		Residential - Single Family Residence, 1	168B169 156		North Hollywood - Valley Village	No	MI	ADU

Jurisdiction Name	Site Address/Intersection	5 Digit ZIP Code	Assessor Parcel Number	Very Low-Income	Low-Income	Moderate-Income	Above Moderate-Income	Type of Shortfall	Parcel Size (Acres)	Current General Plan Designation	Current Zoning	Proposed General Plan (GP) Designation	Proposed Zoning	Minimum Density Allowed	Maximum Density Allowed	Total Capacity	Vacant/ Nonvacant	Description of Existing Uses	PIN	Base Density Per Acre	Community Plan Area	Rent Stabalization Ordinance	Income Category	Applicable Rezoning Program (Program informing values in Column Q listed first)
Los Angeles	4425 KATHERINE AVE	91423	2265018018	0.000	0.000	0.085	0.000	Shortfall of Sites	0.155	Low Residential	R1-1-RIO	0	0	0	12.903	0.085		Residential - Single Family Residence, 1	165B153 156		Sherman Oaks - Studio City - Toluca Lake - Cahuenga Pass	No	MI	ADU
Los Angeles	5223 N MAYWOOD AVE	90041	5671011012	0.000	0.000	0.085	0.000	Shortfall of Sites	0.247	Low Residential	R1-1	0	0	0	8.098	0.085		Residential - Single Family Residence, 1	163-5A223 156		Northeast Los Angeles	No	MI	ADU
Los Angeles	4865 HARTWICK ST	90041	5690015008	0.000	0.000	0.085	0.000	Shortfall of Sites	0.167	Low Residential	R1-1	0	0	0	12.012	0.085		Residential - Single Family Residence, 1	160-5A227 156		Northeast Los Angeles	No	MI	ADU
Los Angeles	3455 PERLITA AVE	90039	5436013022	0.000	0.000	0.085	0.000	Shortfall of Sites	0.155	Low Residential	R1-1-RIO	0	0	0	12.904	0.085		Residential - Single Family Residence, 1	153B209 156		Northeast Los Angeles	No	MI	ADU
Los Angeles	409 N ARDEN BLVD	90004	5523018016	0.000	0.000	0.085	0.000	Shortfall of Sites	0.168	Low II Residential	R1R3-RG	0	0	0	11.929	0.085		Residential - Single Family Residence, 1	138B189 156		Wilshire	No	MI	ADU
Los Angeles	331 DALEHURST AVE	90024	4359003043	0.000	0.000	0.085	0.000	Shortfall of Sites	0.213	Low Residential	R1-1	0	0	0	9.386	0.085		Residential - Single Family Residence, 1	138B153 156		Westwood	No	MI	ADU
Los Angeles	176 ACARI DR	90049	4365002004	0.000	0.000	0.085	0.000	Shortfall of Sites	0.226	Very Low II Residential	RE11-1	0	0	0	8.847	0.085		Residential - Single Family Residence, 1	135B145 156		Brentwood - Pacific Palisades	No	MI	ADU
Los Angeles	735 WARNER AVE	90024	4360020026	0.000	0.000	0.085	0.000	Shortfall of Sites	0.209	Low Residential	R1-1	0	0	0	9.548	0.085		Residential - Single Family Residence - Pool, 1	135B153 156		Westwood	No	MI	ADU
Los Angeles	1429 PANDORA AVE	90024	4326018008	0.000	0.000	0.085	0.000	Shortfall of Sites	0.158	Low Residential	R1-1-O	0	0	0	12.684	0.085		Residential - Single Family Residence, 1	132B157 156		Westwood	No	MI	ADU
Los Angeles	11932 FOXBORO DR	90049	4404018019	0.000	0.000	0.085	0.000	Shortfall of Sites	0.175	Low Residential	R1-1	0	0	0	11.440	0.085		Residential - Single Family Residence, 1	132B141 156		Brentwood - Pacific Palisades	No	MI	ADU
Los Angeles	819 S MUIRFIELD RD	90005	5090013028	0.000	0.000	0.085	0.000	Shortfall of Sites	0.168	Low II Residential	R1V3-RG	0	0	0	11.934	0.085		Residential - Single Family Residence, 1	132B185 156		Wilshire	No	MI	ADU
Los Angeles	246 S WESTGATE AVE	90049	4401003001	0.000	0.000	0.085	0.000	Shortfall of Sites	0.378	Low Residential	RS-1	0	0	0	5.295	0.085		Residential - Single Family Residence - Pool, 1	132B145 156		Brentwood - Pacific Palisades	No	MI	ADU
Los Angeles	322 S MEDIO DR	90049	4405038020	0.000	0.000	0.085	0.000	Shortfall of Sites	0.215	Low Residential	R1-1	0	0	0	9.313	0.085		Residential - Single Family Residence, 1	129B141 156		Brentwood - Pacific Palisades	No	MI	ADU
Los Angeles	321 S CLIFFWOOD AVE	90049	4405023019	0.000	0.000	0.085	0.000	Shortfall of Sites	0.626	Very Low I Residential	RE20-1	0	0	0	3.197	0.085		Residential - Single Family Residence - Pool, 1	129B137 156		Brentwood - Pacific Palisades	No	MI	ADU
Los Angeles	2120 DUXBURY CIR	90034	4309014010	0.000	0.000	0.085	0.000	Shortfall of Sites	0.186	Low Residential	R1V2-O	0	0	0	10.770	0.085		Residential - Single Family Residence - Pool, 1	126B165 156		West Los Angeles	No	MI	ADU
Los Angeles	3511 STONER AVE	90066	4249016032	0.000	0.000	0.085	0.000	Shortfall of Sites	0.207	Low Residential	R1V2	0	0	0	9.671	0.085		Residential - Single Family Residence, 1	114B153 156		Palms - Mar Vista - Del Rey	No	MI	ADU
Los Angeles	12616 LITHUANIA DR	91344	2608005014	0.000	0.000	0.085	0.000	Shortfall of Sites	0.191	Low I Residential	RS-1	0	0	0	10.450	0.085		Residential - Single Family Residence - Pool, 1	219B133 157		Granada Hills - Knollwood	No	MI	ADU
Los Angeles	16589 KNOLLWOOD DR	91344	2609012005	0.000	0.000	0.085	0.000	Shortfall of Sites	0.391	Very Low I Residential	RA-1	0	0	0	5.111	0.085		Residential - Single Family Residence - Pool, 1	219B137 157		Granada Hills - Knollwood	No	MI	ADU
Los Angeles	12116 ELNORA PL	91344	2606010023	0.000	0.000	0.085	0.000	Shortfall of Sites	0.252	Very Low II Residential	RE11-1	0	0	0	7.923	0.085		Residential - Single Family Residence - Pool, 1	216B133 157		Granada Hills - Knollwood	No	MI	ADU
Los Angeles	16696 KNOLLWOOD DR	91344	2609018002	0.000	0.000	0.085	0.000	Shortfall of Sites	0.442	Very Low I Residential	RA-1	0	0	0	4.525	0.085		Residential - Single Family Residence - Pool, 1	216B137 157		Granada Hills - Knollwood	No	MI	ADU
Los Angeles	17112 GUNTHER ST	91344	2607015048	0.000	0.000	0.085	0.000	Shortfall of Sites	0.196	Low I Residential	RS-1	0	0	0	10.202	0.085		Residential - Single Family Residence, 1	213B133 157		Granada Hills - Knollwood	No	MI	ADU
Los Angeles	16253 ARMSTEAD ST	91344	2605016014	0.000	0.000	0.085	0.000	Shortfall of Sites	0.364	Very Low II Residential	RE11-1	0	0	0	5.490	0.085		Residential - Single Family Residence, 1	213B137 157		Granada Hills - Knollwood	No	MI	ADU
Los Angeles	17501 FLANDERS ST	91344	2607009013	0.000	0.000	0.085	0.000	Shortfall of Sites	0.425	Very Low I Residential	RA-1	0	0	0	4.710	0.085		Residential - Single Family Residence - Pool, 1	213B129 157		Granada Hills - Knollwood	No	MI	ADU
Los Angeles	15810 RINALDI ST	91344	2666008009	0.000	0.000	0.085	0.000	Shortfall of Sites	0.193	Low I Residential	RS-1	0	0	0	10.372	0.085		Residential - Single Family Residence - Pool, 1	213B141 157		Granada Hills - Knollwood	No	MI	ADU
Los Angeles	16849 MCKEEVER ST	91344	2682023015	0.000	0.000	0.085	0.000	Shortfall of Sites	0.174	Low I Residential	RS-1	0	0	0	11.517	0.085		Residential - Single Family Residence, 1	210B133 157		Granada Hills - Knollwood	No	MI	ADU
Los Angeles	15726 INDEX ST	91344	2662010009	0.000	0.000	0.085	0.000	Shortfall of Sites	0.180	Low I Residential	RS-1	0	0	0	11.129	0.085		Residential - Single Family Residence - Pool, 1	210B141 157		Granada Hills - Knollwood	No	MI	ADU
Los Angeles	16473 MCKEEVER ST	91344	2681020014	0.000	0.000	0.085	0.000	Shortfall of Sites	0.179	Low I Residential	RS-1	0	0	0	11.142	0.085		Residential - Single Family Residence, 1	210B137 157		Granada Hills - Knollwood	No	MI	ADU
Los Angeles	11215 CANBY AVE	91326	2715027038	0.000	0.000	0.085	0.000	Shortfall of Sites	0.318	Very Low II Residential	RE11-1	0	0	0	6.295	0.085		Residential - Single Family Residence - Pool, 1	210B125 157		Northridge	No	MI	ADU
Los Angeles	19235 LUDLOW ST	91326	2718024032	0.000	0.000	0.085	0.000	Shortfall of Sites	0.172	Low I Residential	RS-1	0	0	0	11.616	0.085		Residential - Single Family Residence, 1	210B117 157		Northridge	No	MI	ADU
Los Angeles	17438 TRIBUNE ST	91344	2712025004	0.000	0.000	0.085	0.000	Shortfall of Sites	0.384	Low I Residential	RE9-1XL-RFA	0	0	0	5.211	0.085		Residential - Single Family Residence - Pool, 1	207B129 157		Granada Hills - Knollwood	No	MI	ADU
Los Angeles	16324 BERMUDA ST	91344	2680021003	0.000	0.000	0.085	0.000	Shortfall of Sites	0.198	Low I Residential	RS-1	0	0	0	10.080	0.085		Residential - Single Family Residence, 1	207B137 157		Granada Hills - Knollwood	No	MI	ADU
Los Angeles	10813 YOLANDA AVE	91326	2717012022	0.000	0.000	0.085	0.000	Shortfall of Sites	0.253	Very Low II Residential	RE11-1	0	0	0	7.895	0.085		Residential - Single Family Residence, 1	207B121 157		Northridge	No	MI	ADU
Los Angeles	10758 DELCO AVE	91311	2707004026	0.000	0.000	0.085	0.000	Shortfall of Sites	0.371	Very Low I Residential	RA-1	0	0	0	5.397	0.085		Residential - Single Family Residence - Pool, 1	207B109 157		Chatsworth - Porter Ranch	No	MI	ADU
Los Angeles	10801 BAIRD AVE	91326	2717017017	0.000	0.000	0.085	0.000	Shortfall of Sites	0.253	Very Low II Residential	RE11-1	0	0	0	7.912	0.085		Residential - Single Family Residence, 1	207B125 157		Northridge	No	MI	ADU
Los Angeles	21904 GERMAIN ST	91311	2722033025	0.000	0.000	0.085	0.000	Shortfall of Sites	0.172	Low I Residential	RS-1	0	0	0	11.631	0.085		Residential - Single Family Residence, 1	207B101 157		Chatsworth - Porter Ranch	No	MI	ADU
Los Angeles	20333 GERMAIN ST	91311	2707018019	0.000	0.000	0.085	0.000	Shortfall of Sites	0.376	Very Low I Residential	RA-1	0	0	0	5.320	0.085		Residential - Single Family Residence - Pool, 1	207B113 157		Chatsworth - Porter Ranch	No	MI	ADU
Los Angeles	10343 JORDAN AVE	91311	2722017010	0.000	0.000	0.085	0.000	Shortfall of Sites	0.157	Low II Residential	R1-2	0	0	0	12.766	0.085		Residential - Single Family Residence, 1	204B105 157		Chatsworth - Porter Ranch	No	MI	ADU
Los Angeles	10349 COLUMBUS AVE	91345	2649019029	0.000	0.000	0.085	0.000	Shortfall of Sites	0.172	Low Residential	R1-1	0	0	0	11.613	0.085		Residential - Single Family Residence - Pool, 1	204B145 157		Mission Hills - Panorama City - North Hills	No	MI	ADU
Los Angeles	10349 DENSMORE AVE	91344	2668016013	0.000	0.000	0.085	0.000	Shortfall of Sites	0.179	Low I Residential	RS-1	0	0	0	11.170	0.085		Residential - Single Family Residence - Pool, 1	204B141 157		Granada Hills - Knollwood	No	MI	ADU
Los Angeles	10346 GOTHIC AVE	91344	2679024027	0.000	0.000	0.085	0.000	Shortfall of Sites	0.181	Low I Residential	RS-1	0	0	0	11.053	0.085		Residential - Single Family Residence, 1	204B137 157		Granada Hills - Knollwood	No	MI	ADU
Los Angeles	16828 BLACKHAWK ST	91344	2684007005	0.000	0.000	0.085	0.000	Shortfall of Sites	0.174	Low I Residential	RS-1	0	0	0	11.485	0.085		Residential - Single Family Residence, 1	204B133 157		Granada Hills - Knollwood	No	MI	ADU
Los Angeles	20411 LASSEN ST	91311	2741023012	0.000	0.000	0.085	0.000	Shortfall of Sites	0.193	Low I Residential	RS-1	0	0	0	10.372	0.085		Residential - Single Family Residence - Pool, 1	201B113 157		Chatsworth - Porter Ranch	No	MI	ADU
Los Angeles	9917 GERALD AVE	91343	2685013061	0.000	0.000	0.085	0.000	Shortfall of Sites	0.173	Low I Residential	RS-1	0	0	0	11.584	0.085		Residential - Single Family Residence - Pool, 1	201B137 157		Granada Hills - Knollwood	No	MI	ADU
Los Angeles	16007 LASSEN ST	91343	2669024007	0.000	0.000	0.085	0.000	Shortfall of Sites	0.182	Low I Residential	RS-1	0	0	0	10.967	0.085		Residential - Single Family Residence, 1	201B141 157		Granada Hills - Knollwood	No	MI	ADU
Los Angeles	18610 LASSEN ST	91324	2763029009	0.000	0.000	0.085	0.000	Shortfall of Sites	0.165	Low I Residential	RS-1	0	0	0	12.103	0.085		Residential - Single Family Residence, 1	201B121 157		Northridge	No	MI	ADU
Los Angeles	17501 KINZIE ST	91325	2755012011	0.000	0.000	0.085	0.000	Shortfall of Sites	0.378	Very Low I Residential	RA-1	0	0	0	5.286	0.085		Residential - Single Family Residence - Pool, 1	201B129 157		Northridge	No	MI	ADU
Los Angeles	9818 DELCO AVE	91311	2748009015	0.000	0.000	0.085	0.000	Shortfall of Sites	0.184	Low I Residential	RS-1	0	0	0	10.891	0.085		Residential - Single Family Residence - Pool, 1	201B109 157		Chatsworth - Porter Ranch	No	MI	ADU
Los Angeles	16237 GLEDHILL ST	91343	2676011007	0.000	0.000	0.085	0.000	Shortfall of Sites	0.157	Low Residential	RS-1	0	0	0	12.741	0.085		Residential - Single Family Residence, 1	198B137 157		Mission Hills - Panorama City - North Hills	No	MI	ADU
Los Angeles	19002 GLEDHILL ST	91324	2762028024	0.000	0.000	0.085	0.000	Shortfall of Sites	0.215	Low I Residential	RS-1	0	0	0	9.298	0.085		Residential - Single Family Residence - Pool, 1	198B121 157		Northridge	No	MI	ADU
Los Angeles	17640 VINCENNES ST	91325	2766001029	0.000	0.000	0.085	0.000	Shortfall of Sites	0.402	Very Low I Residential	RA-1	0	0	0	4.977	0.085		Residential - Single Family Residence - Pool, 1	198B129 157		Northridge	No	MI	ADU
Los Angeles	17522 OSBORNE ST	91325	2768026006	0.000	0.000	0.085	0.000	Shortfall of Sites	0.425	Very Low I Residential	RA-1	0	0	0	4.703	0.085		Residential - Single Family Residence - Pool, 1	195B129 157		Northridge	No	MI	ADU
Los Angeles	8391 DENISE LN	91304	2005008011	0.000	0.000	0.085	0.000	Shortfall of Sites	0.187	Low I Residential	RS-1	0	0	0	10.703	0.085		Residential - Single Family Residence - Planned Unit Development (PUD), 1	192B093 157		Chatsworth - Porter Ranch	No	MI	ADU
Los Angeles	12607 HATTERAS ST	91607	2341013029	0.000	0.000	0.085	0.000	Shortfall of Sites	0.183	Low Residential	R1-1	0	0	0	10.959	0.085		Residential - Single Family Residence, 1	174B161 157		North Hollywood - Valley Village	No	MI	ADU
Los Angeles	5331 VANALDEN AVE	91356	2163011012	0.000	0.000	0.085	0.000	Shortfall of Sites	0.425	Very Low I Residential	RA-1	0	0	0	4.710	0.085		Residential - Single Family Residence - Pool, 1	171B121 157		Encino - Tarzana	No	MI	ADU
Los Angeles	5320 NORWICH AVE	91411	2250018015	0.000	0.000	0.085	0.000	Shortfall of Sites	0.217	Low Residential	R1-1	0	0	0	9.223	0.085		Residential - Single Family Residence, 1	172-5A147 157		Van Nuys - North Sherman Oaks	No	MI	ADU
Los Angeles	5100 NOBLE AVE	91403	2263006005	0.000	0.000	0.085	0.000	Shortfall of Sites	0.153	Low Residential	R1-1-RIO	0	0	0	13.104	0.085		Residential - Single Family Residence, 1	171A147 157		Van Nuys - North Sherman Oaks	No	MI	ADU
Los Angeles	14533 HESBY ST	91403	2263033007	0.000	0.000	0.085	0.000	Shortfall of Sites	0.161	Low Residential	R1-1-RIO	0	0	0	12.410	0.085		Residential - Single Family Residence, 1	171A151 157		Van Nuys - North Sherman Oaks	No	MI	ADU
Los Angeles	4917 WOODMAN AVE	91423	2269023007	0.000	0.000	0.085	0.000	Shortfall of Sites	0.179	Low Residential	R1-1-RIO	0	0	0	11.158	0.085		Residential - Single Family Residence, 1	168B157 157		Van Nuys - North Sherman Oaks	No	MI	ADU
Los Angeles	12429 HUSTON ST	91607	2356027007	0.000	0.000	0.085	0.000	Shortfall of Sites	0.257	Low Residential	R1-1	0	0	0	7.786	0.085		Residential - Single Family Residence - Pool, 1	168B165 157		North Hollywood - Valley Village	No	MI	ADU
Los Angeles	11589 HUSTON ST	91601	2354006030	0.000	0.000	0.085	0.000	Shortfall of Sites	0.179	Low Residential	R1-1	0	0	0	11.169	0.085		Residential - Single Family Residence - Pool, 1	168B169 157		North Hollywood - Valley Village	No	MI	ADU
Los Angeles	4901 MAMMOTH AVE	91423	2269022010	0.000	0.000	0.085	0.000	Shortfall of Sites	0.180	Low Residential	R1-1-RIO	0	0	0	11.136	0.085		Residential - Single Family Residence, 1	168B153 157		Van Nuys - North Sherman Oaks	No	MI	ADU
Los Angeles	4426 KATHERINE AVE	91423	2265018035	0.000	0.000	0.085	0.000	Shortfall of Sites	0.155	Low Residential	R1-1-RIO	0	0	0	12.901	0.085		Residential - Single Family Residence - Pool, 1	165B153 157		Sherman Oaks - Studio City - Toluca Lake - Cahuenga Pass	No	MI	ADU
Los Angeles	4433 BECK AVE	91602	2365006013	0.000	0.000	0.085	0.000	Shortfall of Sites	0.249	Low Residential	R1-1-RIO	0	0	0	8.038	0.085		Residential - Single Family Residence - Pool, 1	165B169 157		Sherman Oaks - Studio City - Toluca Lake - Cahuenga Pass	No	MI	ADU
Los Angeles	5235 DAHLIA DR	90041	5669014012	0.000	0.000	0.085	0.000	Shortfall of Sites	0.373	Low Residential	R1-1	0	0	0	5.365	0.085		Residential - Single Family Residence, 1	163-5A227 157		Northeast Los Angeles	No	MI	ADU
Los Angeles	5183 ELLENWOOD DR	90041	5682017010	0.000	0.000	0.085	0.000	Shortfall of Sites	0.184	Low Residential	R1-1	0	0	0	10.894	0.085		Residential - Single Family Residence, 1	163-5A221 157		Northeast Los Angeles	No	MI	ADU
Los Angeles	5049 VINCENT AVE	90041	5689016006	0.000	0.000	0.085	0.000	Shortfall of Sites	0.153	Low Residential	R1-1	0	0	0	13.114	0.085		Residential - Single Family Residence, 1	162A225 157		Northeast Los Angeles	No	MI	ADU
Los Angeles	1309 NEOLA ST	90041	5690009012	0.000	0.000	0.085	0.000	Shortfall of Sites	0.167	Low Residential	R1-1	0	0	0	12.009	0.085		Residential - Single Family Residence, 1	160-5A229 157		Northeast Los Angeles	No	MI	ADU
Los Angeles	1448 N AVENUE 46	90041	5474027020	0.000	0.000	0.085	0.000	Shortfall of Sites	0.171	Low Residential	R1-1	0	0	0	11.697	0.085		Residential - Single Family Residence, 1	156A221 157		Northeast Los Angeles	No	MI	ADU
Los Angeles	933 MANZANITA ST	90029	5427003006	0.000	0.000	0.085	0.000	Shortfall of Sites	0.171	Medium Residential	R3-1VL	0	0	0	11.710	0.085		Residential - Single Family Residence, 1	144A201 157		Silver Lake - Echo Park - Elysian Valley	No	MI	ADU
Los Angeles	353 N VAN NESS AVE	90004	5522027016	0.000	0.000	0.085	0.000	Shortfall of Sites	0.229	Low II Residential	R1R3-RG	0	0	0	8.734	0.085		Residential - Single Family Residence, 1	138B189 157		Wilshire	No	MI	ADU
Los Angeles	134 GREENFIELD AVE	90049	4366024006	0.000	0.000	0.085	0.000	Shortfall of Sites	0.201	Low Residential	R1-1	0	0	0	9.929	0.085		Residential - Single Family Residence - Pool, 1	138B149 157		Westwood	No	MI	ADU
Los Angeles	350 S GLENROY AVE	90049	4366020013	0.000	0.000	0.085	0.000	Shortfall of Sites	0.170	Low Residential	R1-1	0	0	0	11.784	0.085		Residential - Single Family Residence - Pool, 1	135B145 157		Westwood	No	MI	ADU
Los Angeles	1229 COMSTOCK AVE	90024	4327013026	0.000	0.000	0.085	0.000	Shortfall of Sites	0.166	Low Residential	R1V3	0	0	0	12.044	0.085		Residential - Single Family Residence, 1	135B157 157		Westwood	No	MI	ADU
Los Angeles	242 S WESTGATE AVE	90049	4401003002	0.000	0.000	0.085	0.000	Shortfall of Sites	0.184	Low Residential	RS-1	0	0	0	10.890	0.085		Residential - Single Family Residence - Pool, 1	132B145 157		Brentwood - Pacific Palisades	No	MI	ADU
Los Angeles	645 S BUNDY DR	90049	4404007014	0.000	0.000	0.085	0.000	Shortfall of Sites	0.161	Low Residential	R1-1-O	0	0	0	12.448	0.085		Residential - Single Family Residence, 1	129B141 157		Brentwood - Pacific Palisades	No	MI	ADU
Los Angeles	10290 CRESTA DR	90064	4308011007	0.000	0.000	0.085	0.000	Shortfall of Sites	0.264	Low Residential	R1V2-O	0	0	0	7.584	0.085		Residential - Single Family Residence, 1	126B161 157		West Los Angeles	No	MI	ADU
Los Angeles	8937 OLIN ST	90034	4301008035	0.000	0.000	0.085	0.000	Shortfall of Sites	0.152	Low II Residential	R1-1	0	0	0	13.186	0.085		Residential - Single Family Residence, 1	123B169 157		West Adams - Baldwin Hills - Leimert	No	MI	ADU

Jurisdiction Name	Site Address/Intersection	5 Digit ZIP Code	Assessor Parcel Number	Very Low-Income	Low-Income	Moderate-Income	Above Moderate-Income	Type of Shortfall	Parcel Size (Acres)	Current General Plan Designation	Current Zoning	Proposed General Plan (GP) Designation	Proposed Zoning	Minimum Density Allowed	Maximum Density Allowed	Total Capacity	Vacant/ Nonvacant	Description of Existing Uses	PIN	Base Density Per Acre	Community Plan Area	Rent Stabalization Ordinance	Income Category	Applicable Rezoning Program (Program informing values in Column Q listed first)
Los Angeles	3318 COLBY AVE	90066	4250019034	0.000	0.000	0.085	0.000	Shortfall of Sites	0.163	Low Residential	R1V2	0	0	0	12.305	0.085		Residential - Single Family Residence - Pool, 1	117B157 157		Palms - Mar Vista - Del Rey	No	MI	ADU
Los Angeles	5827 W 77TH PL	90045	4105006011	0.000	0.000	0.085	0.000	Shortfall of Sites	0.166	Low Residential	R1-1	0	0	0	12.074	0.085		Residential - Single Family Residence, 1	099B169 157		Westchester - Playa del Rey	No	MI	ADU
Los Angeles	1416 S WEYMOUTH AVE	90732	7459007005	0.000	0.000	0.085	0.000	Shortfall of Sites	0.163	Low II Residential	R1-1XL	0	0	0	12.277	0.085		Residential - Single Family Residence, 1	012B193 157		San Pedro	No	MI	ADU
Los Angeles	12615 EL ORO WAY	91344	2608005006	0.000	0.000	0.085	0.000	Shortfall of Sites	0.217	Low I Residential	RS-1	0	0	0	9.221	0.085		Residential - Single Family Residence - Pool, 1	219B133 158		Granada Hills - Knollwood	No	MI	ADU
Los Angeles	12297 WOODLEY AVE	91344	2609014035	0.000	0.000	0.085	0.000	Shortfall of Sites	0.332	Very Low II Residential	RE11-1	0	0	0	6.032	0.085		Residential - Single Family Residence, 1	219B137 158		Granada Hills - Knollwood	No	MI	ADU
Los Angeles	12113 EL ORO WAY	91344	2606003032	0.000	0.000	0.085	0.000	Shortfall of Sites	0.235	Low I Residential	RS-1	0	0	0	8.503	0.085		Residential - Single Family Residence - Pool, 1	216B133 158		Granada Hills - Knollwood	No	MI	ADU
Los Angeles	12130 RAHN AVE	91344	2605008045	0.000	0.000	0.085	0.000	Shortfall of Sites	0.272	Very Low II Residential	RE11-1	0	0	0	7.366	0.085		Residential - Single Family Residence, 1	216B137 158		Granada Hills - Knollwood	No	MI	ADU
Los Angeles	11710 PASO ROBLES AVE	91344	2607013025	0.000	0.000	0.085	0.000	Shortfall of Sites	0.211	Low I Residential	RS-1	0	0	0	9.494	0.085		Residential - Single Family Residence, 1	213B133 158		Granada Hills - Knollwood	No	MI	ADU
Los Angeles	11671 GERALD AVE	91344	2610024009	0.000	0.000	0.085	0.000	Shortfall of Sites	0.176	Low I Residential	RS-1	0	0	0	11.393	0.085		Residential - Single Family Residence, 1	213B137 158		Granada Hills - Knollwood	No	MI	ADU
Los Angeles	17518 FLANDERS ST	91344	2607011006	0.000	0.000	0.085	0.000	Shortfall of Sites	0.388	Very Low I Residential	RA-1	0	0	0	5.155	0.085		Residential - Single Family Residence - Pool, 1	213B129 158		Granada Hills - Knollwood	No	MI	ADU
Los Angeles	15802 RINALDI ST	91344	2666008010	0.000	0.000	0.085	0.000	Shortfall of Sites	0.213	Low I Residential	RS-1	0	0	0	9.396	0.085		Residential - Single Family Residence, 1	213B141 158		Granada Hills - Knollwood	No	MI	ADU
Los Angeles	16843 MCKEEVER ST	91344	2682023014	0.000	0.000	0.085	0.000	Shortfall of Sites	0.174	Low I Residential	RS-1	0	0	0	11.517	0.085		Residential - Single Family Residence, 1	210B133 158		Granada Hills - Knollwood	No	MI	ADU
Los Angeles	16467 MCKEEVER ST	91344	2681020013	0.000	0.000	0.085	0.000	Shortfall of Sites	0.179	Low I Residential	RS-1	0	0	0	11.170	0.085		Residential - Single Family Residence, 1	210B137 158		Granada Hills - Knollwood	No	MI	ADU
Los Angeles	17828 DONMETZ ST	91344	2711020011	0.000	0.000	0.085	0.000	Shortfall of Sites	0.395	Very Low I Residential	RA-1	0	0	0	5.067	0.085		Residential - Single Family Residence - Pool, 1	210B129 158		Granada Hills - Knollwood	No	MI	ADU
Los Angeles	18241 DONMETZ ST	91326	2715032026	0.000	0.000	0.085	0.000	Shortfall of Sites	0.229	Very Low II Residential	RE11-1	0	0	0	8.724	0.085		Residential - Single Family Residence - Pool, 1	210B125 158		Northridge	No	MI	ADU
Los Angeles	19344 LUDLOW ST	91326	2718024017	0.000	0.000	0.085	0.000	Shortfall of Sites	0.225	Low I Residential	RS-1	0	0	0	8.902	0.085		Residential - Single Family Residence - Pool, 1	210B117 158		Northridge	No	MI	ADU
Los Angeles	11000 COZYCROFT AVE	91311	2707033032	0.000	0.000	0.085	0.000	Shortfall of Sites	0.252	Very Low II Residential	RE11-1	0	0	0	7.922	0.085		Residential - Single Family Residence, 1	210B109 158		Chatsworth - Porter Ranch	No	MI	ADU
Los Angeles	17430 TRIBUNE ST	91344	2712025005	0.000	0.000	0.085	0.000	Shortfall of Sites	0.288	Low I Residential	RE9-1XL-RFA	0	0	0	6.948	0.085		Residential - Single Family Residence, 1	207B129 158		Granada Hills - Knollwood	No	MI	ADU
Los Angeles	10824 SPRINGFIELD AVE	91326	2718013033	0.000	0.000	0.085	0.000	Shortfall of Sites	0.185	Low I Residential	RS-1	0	0	0	10.794	0.085		Residential - Single Family Residence - Pool, 1	207B121 158		Northridge	No	MI	ADU
Los Angeles	10752 INDEPENDENCE AVE	91311	2706005015	0.000	0.000	0.085	0.000	Shortfall of Sites	0.606	Very Low I Residential	RA-1	0	0	0	3.302	0.085		Residential - Single Family Residence, 1	207B109 158		Chatsworth - Porter Ranch	No	MI	ADU
Los Angeles	10814 CHIMINEAS AVE	91326	2715012015	0.000	0.000	0.085	0.000	Shortfall of Sites	0.253	Very Low II Residential	RE11-1	0	0	0	7.915	0.085		Residential - Single Family Residence - Pool, 1	207B125 158		Northridge	No	MI	ADU
Los Angeles	21349 BERMUDA ST	91311	2706031010	0.000	0.000	0.085	0.000	Shortfall of Sites	0.413	Very Low I Residential	RA-1	0	0	0	4.840	0.085		Residential - Single Family Residence - Pool, 1	207B105 158		Chatsworth - Porter Ranch	No	MI	ADU
Los Angeles	20323 GERMAIN ST	91311	2707018018	0.000	0.000	0.085	0.000	Shortfall of Sites	0.299	Very Low I Residential	RA-1	0	0	0	6.697	0.085		Residential - Single Family Residence - Pool, 1	207B113 158		Chatsworth - Porter Ranch	No	MI	ADU
Los Angeles	10348 COLUMBUS AVE	91345	2649021019	0.000	0.000	0.085	0.000	Shortfall of Sites	0.172	Low Residential	R1-1	0	0	0	11.617	0.085		Residential - Single Family Residence, 1	204B145 158		Mission Hills - Panorama City - North Hills	No	MI	ADU
Los Angeles	10348 MONOGRAM AVE	91344	2679023010	0.000	0.000	0.085	0.000	Shortfall of Sites	0.185	Low I Residential	RS-1	0	0	0	10.838	0.085		Residential - Single Family Residence, 1	204B137 158		Granada Hills - Knollwood	No	MI	ADU
Los Angeles	10348 DENSMORE AVE	91344	2668015019	0.000	0.000	0.085	0.000	Shortfall of Sites	0.185	Low I Residential	RS-1	0	0	0	10.816	0.085		Residential - Single Family Residence, 1	204B141 158		Granada Hills - Knollwood	No	MI	ADU
Los Angeles	16820 BLACKHAWK ST	91344	2684007006	0.000	0.000	0.085	0.000	Shortfall of Sites	0.172	Low I Residential	RS-1	0	0	0	11.621	0.085		Residential - Single Family Residence - Pool, 1	204B133 158		Granada Hills - Knollwood	No	MI	ADU
Los Angeles	10308 ETIWANDA AVE	91326	2731027002	0.000	0.000	0.085	0.000	Shortfall of Sites	0.253	Very Low II Residential	RE11-1	0	0	0	7.921	0.085		Residential - Single Family Residence - Pool, 1	204B125 158		Northridge	No	MI	ADU
Los Angeles	20401 LASSEN ST	91311	2741023013	0.000	0.000	0.085	0.000	Shortfall of Sites	0.196	Low I Residential	RS-1	0	0	0	10.185	0.085		Residential - Single Family Residence - Pool, 1	201B113 158		Chatsworth - Porter Ranch	No	MI	ADU
Los Angeles	16453 LASSEN ST	91343	2678013018	0.000	0.000	0.085	0.000	Shortfall of Sites	0.234	Low I Residential	RS-1	0	0	0	8.530	0.085		Residential - Single Family Residence - Pool, 1	201B137 158		Granada Hills - Knollwood	No	MI	ADU
Los Angeles	16001 LASSEN ST	91343	2669024006	0.000	0.000	0.085	0.000	Shortfall of Sites	0.182	Low I Residential	RS-1	0	0	0	10.968	0.085		Residential - Single Family Residence, 1	201B141 158		Granada Hills - Knollwood	No	MI	ADU
Los Angeles	18600 LASSEN ST	91324	2763029010	0.000	0.000	0.085	0.000	Shortfall of Sites	0.233	Low I Residential	RS-1	0	0	0	8.566	0.085		Residential - Single Family Residence, 1	201B121 158		Northridge	No	MI	ADU
Los Angeles	19825 LABRADOR ST	91311	2761011018	0.000	0.000	0.085	0.000	Shortfall of Sites	0.160	Low I Residential	RS-1	0	0	0	12.468	0.085		Residential - Single Family Residence - Pool, 1	201B117 158		Chatsworth - Porter Ranch	No	MI	ADU
Los Angeles	9818 MASON AVE	91311	2748011029	0.000	0.000	0.085	0.000	Shortfall of Sites	0.193	Low I Residential	RS-1	0	0	0	10.373	0.085		Residential - Single Family Residence, 1	201B109 158		Chatsworth - Porter Ranch	No	MI	ADU
Los Angeles	9436 SWINTON AVE	91343	2676011033	0.000	0.000	0.085	0.000	Shortfall of Sites	0.172	Low Residential	RS-1	0	0	0	11.597	0.085		Residential - Single Family Residence - Pool, 1	198B137 158		Mission Hills - Panorama City - North Hills	No	MI	ADU
Los Angeles	9429 WOODLEY AVE	91343	2676011021	0.000	0.000	0.085	0.000	Shortfall of Sites	0.165	Low Residential	RS-1	0	0	0	12.101	0.085		Residential - Single Family Residence, 1	198B141 158		Mission Hills - Panorama City - North Hills	No	MI	ADU
Los Angeles	17632 VINCENNES ST	91325	2766001028	0.000	0.000	0.085	0.000	Shortfall of Sites	0.402	Very Low I Residential	RA-1	0	0	0	4.976	0.085		Residential - Single Family Residence - Pool, 1	198B129 158		Northridge	No	MI	ADU
Los Angeles	8400 JOAN LN	91304	2005013001	0.000	0.000	0.085	0.000	Shortfall of Sites	0.340	Very Low II Residential	RE11-1-H	0	0	0	5.885	0.085		Residential - Single Family Residence - Therapy Pool (Spa), 1	192B093 158		Chatsworth - Porter Ranch	No	MI	ADU
Los Angeles	12601 HATTERAS ST	91607	2341013030	0.000	0.000	0.085	0.000	Shortfall of Sites	0.183	Low Residential	R1-1	0	0	0	10.959	0.085		Residential - Single Family Residence - Pool, 1	174B161 158		North Hollywood - Valley Village	No	MI	ADU
Los Angeles	13900 CHANDLER BLVD	91401	2247017003	0.000	0.000	0.085	0.000	Shortfall of Sites	0.619	Very Low Residential	RA-1	0	0	0	3.231	0.085		Residential - Single Family Residence - Pool, 1	171B153 158		Van Nuys - North Sherman Oaks	No	MI	ADU
Los Angeles	5315 LEMONA AVE	91411	2250018024	0.000	0.000	0.085	0.000	Shortfall of Sites	0.171	Low Residential	R1-1	0	0	0	11.686	0.085		Residential - Single Family Residence, 1	172-5A147 158		Van Nuys - North Sherman Oaks	No	MI	ADU
Los Angeles	14527 HESBY ST	91403	2263033006	0.000	0.000	0.085	0.000	Shortfall of Sites	0.155	Low Residential	R1-1-RIO	0	0	0	12.906	0.085		Residential - Single Family Residence - Pool, 1	171A151 158		Van Nuys - North Sherman Oaks	No	MI	ADU
Los Angeles	4924 ALONZO AVE	91316	2182004064	0.000	0.000	0.085	0.000	Shortfall of Sites	0.174	Low I Residential	RE9-1	0	0	0	11.526	0.085		Residential - Single Family Residence - Pool, 1	168B129 158		Encino - Tarzana	No	MI	ADU
Los Angeles	4928 WILLOWCREST AVE	91601	2421001006	0.000	0.000	0.085	0.000	Shortfall of Sites	0.155	Low Residential	R1-1	0	0	0	12.897	0.085		Residential - Single Family Residence, 1	168B177 158		North Hollywood - Valley Village	No	MI	ADU
Los Angeles	4918 VENTURA CANYON AVE	91423	2359015012	0.000	0.000	0.085	0.000	Shortfall of Sites	0.153	Low Residential	R1-1-RIO	0	0	0	13.075	0.085		Residential - Single Family Residence - Pool, 1	168B157 158		Van Nuys - North Sherman Oaks	No	MI	ADU
Los Angeles	4917 ETHEL AVE	91423	2358010004	0.000	0.000	0.085	0.000	Shortfall of Sites	0.170	Low Residential	R1-1	0	0	0	11.732	0.085		Residential - Single Family Residence, 1	168B161 158		Van Nuys - North Sherman Oaks	No	MI	ADU
Los Angeles	11595 HUSTON ST	91601	2354006029	0.000	0.000	0.085	0.000	Shortfall of Sites	0.179	Low Residential	R1-1	0	0	0	11.169	0.085		Residential - Single Family Residence - Pool, 1	168B169 158		North Hollywood - Valley Village	No	MI	ADU
Los Angeles	4427 CALHOUN AVE	91423	2265018034	0.000	0.000	0.085	0.000	Shortfall of Sites	0.155	Low Residential	R1-1-RIO	0	0	0	12.901	0.085		Residential - Single Family Residence - Pool, 1	165B153 158		Sherman Oaks - Studio City - Toluca Lake - Cahuenga Pass	No	MI	ADU
Los Angeles	4432 LEMP AVE	91602	2365006006	0.000	0.000	0.085	0.000	Shortfall of Sites	0.248	Low Residential	R1-1-RIO	0	0	0	8.067	0.085		Residential - Single Family Residence - Pool, 1	165B169 158		Sherman Oaks - Studio City - Toluca Lake - Cahuenga Pass	No	MI	ADU
Los Angeles	1561 WALDRAN AVE	90041	5689018013	0.000	0.000	0.085	0.000	Shortfall of Sites	0.160	Open Space	R1-1	0	0	0	12.535	0.085		Residential - Single Family Residence, 1	162A227 158		Northeast Los Angeles	No	MI	ADU
Los Angeles	4866 HARTWICK ST	90041	5690016018	0.000	0.000	0.085	0.000	Shortfall of Sites	0.184	Low Residential	R1-1	0	0	0	10.844	0.085		Residential - Single Family Residence, 1	160-5A227 158		Northeast Los Angeles	No	MI	ADU
Los Angeles	2423 LANGDALE AVE	90041	5685029011	0.000	0.000	0.085	0.000	Shortfall of Sites	0.164	Low Residential	R1-1	0	0	0	12.170	0.085		Residential - Single Family Residence, 1	159A221 158		Northeast Los Angeles	No	MI	ADU
Los Angeles	810 N ORLANDO AVE	90069	5529004007	0.000	0.000	0.085	0.000	Shortfall of Sites	0.281	Low II Residential	R1-1	0	0	0	7.112	0.085		Residential - Single Family Residence - Guesthouse, 1	141B173 158		Hollywood	No	MI	ADU
Los Angeles	352 N NORTON AVE	90004	5522027005	0.000	0.000	0.085	0.000	Shortfall of Sites	0.178	Low II Residential	R1R3-RG	0	0	0	11.253	0.085		Residential - Single Family Residence, 1	138B189 158		Wilshire	No	MI	ADU
Los Angeles	261 S CITRUS AVE	90036	5513026015	0.000	0.000	0.085	0.000	Shortfall of Sites	0.155	Low II Residential	R1V3-RG	0	0	0	12.906	0.085		Residential - Single Family Residence - Pool, 1	135B181 158		Wilshire	No	MI	ADU
Los Angeles	727 MALCOLM AVE	90024	4360015011	0.000	0.000	0.085	0.000	Shortfall of Sites	0.185	Low Residential	R1-1	0	0	0	10.831	0.085		Residential - Single Family Residence - Pool, 1	135B153 158		Westwood	No	MI	ADU
Los Angeles	10317 ASHTON AVE	90024	4327013024	0.000	0.000	0.085	0.000	Shortfall of Sites	0.153	Low Residential	R1V3	0	0	0	13.085	0.085		Residential - Single Family Residence, 1	135B157 158		Westwood	No	MI	ADU
Los Angeles	11955 FOXBORO DR	90049	4404016026	0.000	0.000	0.085	0.000	Shortfall of Sites	0.168	Low Residential	R1-1	0	0	0	11.903	0.085		Residential - Single Family Residence, 1	132B141 158		Brentwood - Pacific Palisades	No	MI	ADU
Los Angeles	11601 TERRYHILL PL	90049	4401027001	0.000	0.000	0.085	0.000	Shortfall of Sites	0.195	Very Low I Residential	R1-1	0	0	0	10.245	0.085		Residential - Single Family Residence, 1	132B145 158		Brentwood - Pacific Palisades	No	MI	ADU
Los Angeles	1112 PECK DR	90035	4330013014	0.000	0.000	0.085	0.000	Shortfall of Sites	0.207	Medium Residential	R1-1-O	0	0	0	9.672	0.085		Residential - Single Family Residence, 1	132A165 158		West Los Angeles	No	MI	ADU
Los Angeles	629 S GRETNA GREEN WAY	90049	4404005004	0.000	0.000	0.085	0.000	Shortfall of Sites	0.157	Low Residential	R1-1-O	0	0	0	12.736	0.085		Residential - Single Family Residence, 1	129B141 158		Brentwood - Pacific Palisades	No	MI	ADU
Los Angeles	2042 KELTON AVE	90025	4323004010	0.000	0.000	0.085	0.000	Shortfall of Sites	0.155	Low Residential	R1-1	0	0	0	12.906	0.085		Residential - Single Family Residence, 1	126B153 158		West Los Angeles	No	MI	ADU
Los Angeles	1025 WELLESLEY AVE	90049	4264021007	0.000	0.000	0.085	0.000	Shortfall of Sites	0.271	Low Residential	RE9-1	0	0	0	7.390	0.085		Residential - Single Family Residence, 1	126B145 158		Brentwood - Pacific Palisades	No	MI	ADU
Los Angeles	2722 MCCONNELL DR	90064	4308007010	0.000	0.000	0.085	0.000	Shortfall of Sites	0.182	Low Residential	R1V2-O	0	0	0	10.998	0.085		Residential - Single Family Residence - Pool, 1	126B165 158		West Los Angeles	No	MI	ADU
Los Angeles	1001 S CARMELINA AVE	90049	4264018025	0.000	0.000	0.085	0.000	Shortfall of Sites	0.172	Low Residential	RE9-1	0	0	0	11.616	0.085		Residential - Single Family Residence, 1	126B141 158		Brentwood - Pacific Palisades	No	MI	ADU
Los Angeles	10314 CRESTA DR	90064	4308011004	0.000	0.000	0.085	0.000	Shortfall of Sites	0.209	Low Residential	R1V2-O	0	0	0	9.551	0.085		Residential - Single Family Residence, 1	126B161 158		West Los Angeles	No	MI	ADU
Los Angeles	2964 HADDINGTON DR	90064	4318025018	0.000	0.000	0.085	0.000	Shortfall of Sites	0.174	Low Residential	R1V2	0	0	0	11.466	0.085		Residential - Single Family Residence, 1	123B161 158		West Los Angeles	No	MI	ADU
Los Angeles	1648 S CARMELINA AVE	90025	4259006016	0.000	0.000	0.085	0.000	Shortfall of Sites	0.150	Low Residential	R1-1	0	0	0	13.374	0.085		Residential - Single Family Residence, 1	123B145 158		West Los Angeles	No	MI	ADU
Los Angeles	5864 W 77TH PL	90045	4105009016	0.000	0.000	0.085	0.000	Shortfall of Sites	0.191	Low Residential	R1-1	0	0	0	10.459	0.085		Residential - Single Family Residence, 1	099B169 158		Westchester - Playa del Rey	No	MI	ADU
Los Angeles	8331 MCCONNELL AVE	90045	4112005014	0.000	0.000	0.085	0.000	Shortfall of Sites	0.174	Low Residential	R1V2	0	0	0	11.465	0.085		Residential - Single Family Residence, 1	096B161 158		Westchester - Playa del Rey	No	MI	ADU
Los Angeles	241 N ENROSE AVE	90732	7559011009	0.000	0.000	0.085	0.000	Shortfall of Sites	0.158	Low II Residential	R1-1XL	0	0	0	12.682	0.085		Residential - Single Family Residence, 1	018B189 158		San Pedro	No	MI	ADU
Los Angeles	1400 S TROTWOOD AVE	90732	7560015017	0.000	0.000	0.085	0.000	Shortfall of Sites	0.170	Low II Residential	R1-1XL	0	0	0	11.752	0.085		Residential - Single Family Residence, 1	012B193 158		San Pedro	No	MI	ADU
Los Angeles	12612 EL ORO WAY	91344	2608005005	0.000	0.000	0.085	0.000	Shortfall of Sites	0.176	Low I Residential	RS-1	0	0	0	11.346	0.085		Residential - Single Family Residence, 1	219B133 159		Granada Hills - Knollwood	No	MI	ADU
Los Angeles	16722 PINERIDGE DR	91344	2609012022	0.000	0.000	0.085	0.000	Shortfall of Sites	0.392	Very Low I Residential	RA-1	0	0	0	5.105	0.085		Residential - Single Family Residence, 1	219B137 159		Granada Hills - Knollwood	No	MI	ADU
Los Angeles	12119 BAMBI PL	91344	2606011014	0.000	0.000	0.085	0.000	Shortfall of Sites	0.254	Very Low II Residential	RE11-1	0	0	0	7.876	0.085		Residential - Single Family Residence, 1	216B133 159		Granada Hills - Knollwood	No	MI	ADU
Los Angeles	12066 WOODLEY AVE	91344	2605007054	0.000	0.000	0.085	0.000	Shortfall of Sites	0.273	Very Low II Residential	RE11-1	0	0	0	7.321	0.085		Residential - Single Family Residence - Pool, 1	216B137 159		Granada Hills - Knollwood	No	MI	ADU
Los Angeles	16428 GUNTHER ST	91344	2610020028	0.000	0.000	0.085	0.000	Shortfall of Sites	0.257	Low I Residential	RS-1	0	0	0	7.791	0.085		Residential - Single Family Residence - Pool, 1	213B137 159		Granada Hills - Knollwood	No	MI	ADU
Los Angeles	11460 HASKELL AVE	91344	2662004001	0.000	0.000	0.085	0.000	Shortfall of Sites	0.163	Low I Residential	RS-1	0	0	0	12.247	0.085		Residential - Single Family Residence - Pool, 1	213B141 159		Granada Hills - Knollwood	No	MI	ADU

Jurisdiction Name	Site Address/Intersection	5 Digit ZIP Code	Assessor Parcel Number	Very Low-Income	Low-Income	Moderate-Income	Above Moderate-Income	Type of Shortfall	Parcel Size (Acres)	Current General Plan Designation	Current Zoning	Proposed General Plan (GP) Designation	Proposed Zoning	Minimum Density Allowed	Maximum Density Allowed	Total Capacity	Vacant/ Nonvacant	Description of Existing Uses	PIN	Base Density Per Acre	Community Plan Area	Rent Stabalization Ordinance	Income Category	Applicable Rezoning Program (Program informing values in Column Q listed first)
Los Angeles	11256 HASKELL AVE	91344	2662025001	0.000	0.000	0.085	0.000	Shortfall of Sites	0.166	Low I Residential	RS-1	0	0	0	12.044	0.085		Residential - Single Family Residence - Pool, 1	210B141 159		Granada Hills - Knollwood	No	MI	ADU
Los Angeles	16835 MCKEEVER ST	91344	2682024022	0.000	0.000	0.085	0.000	Shortfall of Sites	0.174	Low I Residential	RS-1	0	0	0	11.517	0.085		Residential - Single Family Residence, 1	210B133 159		Granada Hills - Knollwood	No	MI	ADU
Los Angeles	16461 MCKEEVER ST	91344	2681020012	0.000	0.000	0.085	0.000	Shortfall of Sites	0.179	Low I Residential	RS-1	0	0	0	11.170	0.085		Residential - Single Family Residence, 1	210B137 159		Granada Hills - Knollwood	No	MI	ADU
Los Angeles	17820 DONMETZ ST	91344	2711020012	0.000	0.000	0.085	0.000	Shortfall of Sites	0.395	Very Low I Residential	RA-1	0	0	0	5.067	0.085		Residential - Single Family Residence - Pool, 1	210B129 159		Granada Hills - Knollwood	No	MI	ADU
Los Angeles	11210 CANBY AVE	91326	2715026045	0.000	0.000	0.085	0.000	Shortfall of Sites	0.421	Very Low II Residential	RE11-1	0	0	0	4.746	0.085		Residential - Single Family Residence, 1	210B125 159		Northridge	No	MI	ADU
Los Angeles	11209 YOLANDA AVE	91326	2717003002	0.000	0.000	0.085	0.000	Shortfall of Sites	0.266	Very Low II Residential	RE11-1	0	0	0	7.527	0.085		Residential - Single Family Residence, 1	210B121 159		Northridge	No	MI	ADU
Los Angeles	19229 LUDLOW ST	91326	2718024033	0.000	0.000	0.085	0.000	Shortfall of Sites	0.172	Low I Residential	RS-1	0	0	0	11.616	0.085		Residential - Single Family Residence - Pool, 1	210B117 159		Northridge	No	MI	ADU
Los Angeles	17202 TRIBUNE ST	91344	2696025017	0.000	0.000	0.085	0.000	Shortfall of Sites	0.155	Low I Residential	RE9-1XL-RFA	0	0	0	12.899	0.085		Residential - Single Family Residence, 1	207B133 159		Granada Hills - Knollwood	No	MI	ADU
Los Angeles	18905 LOS ALIMOS ST	91326	2718013021	0.000	0.000	0.085	0.000	Shortfall of Sites	0.193	Low I Residential	RS-1	0	0	0	10.342	0.085		Residential - Single Family Residence - Pool, 1	207B121 159		Northridge	No	MI	ADU
Los Angeles	21341 BERMUDA ST	91311	2706031009	0.000	0.000	0.085	0.000	Shortfall of Sites	0.413	Very Low I Residential	RA-1	0	0	0	4.840	0.085		Residential - Single Family Residence - Pool, 1	207B105 159		Chatsworth - Porter Ranch	No	MI	ADU
Los Angeles	18444 BERMUDA ST	91326	2715007046	0.000	0.000	0.085	0.000	Shortfall of Sites	0.221	Very Low II Residential	RE11-1	0	0	0	9.064	0.085		Residential - Single Family Residence - Pool, 1	207B125 159		Northridge	No	MI	ADU
Los Angeles	10780 DES MOINES AVE	91326	2728001010	0.000	0.000	0.085	0.000	Shortfall of Sites	0.255	Very Low II Residential	RE11-1	0	0	0	7.830	0.085		Residential - Single Family Residence, 1	207B117 159		Northridge	No	MI	ADU
Los Angeles	10511 LARAMIE PL	91311	2707020004	0.000	0.000	0.085	0.000	Shortfall of Sites	0.430	Very Low I Residential	RA-1	0	0	0	4.655	0.085		Residential - Single Family Residence - Pool, 1	207B113 159		Chatsworth - Porter Ranch	No	MI	ADU
Los Angeles	10343 HILLVIEW AVE	91311	2722016010	0.000	0.000	0.085	0.000	Shortfall of Sites	0.157	Low II Residential	R1-2	0	0	0	12.766	0.085		Residential - Single Family Residence, 1	204B105 159		Chatsworth - Porter Ranch	No	MI	ADU
Los Angeles	10349 MEMORY PARK AVE	91345	2649021012	0.000	0.000	0.085	0.000	Shortfall of Sites	0.172	Low Residential	R1-1	0	0	0	11.615	0.085		Residential - Single Family Residence, 1	204B145 159		Mission Hills - Panorama City - North Hills	No	MI	ADU
Los Angeles	16517 BLACKHAWK ST	91344	2679023012	0.000	0.000	0.085	0.000	Shortfall of Sites	0.179	Low I Residential	RS-1	0	0	0	11.172	0.085		Residential - Single Family Residence, 1	204B137 159		Granada Hills - Knollwood	No	MI	ADU
Los Angeles	10349 DEMPSEY AVE	91344	2668015013	0.000	0.000	0.085	0.000	Shortfall of Sites	0.185	Low I Residential	RS-1	0	0	0	10.817	0.085		Residential - Single Family Residence - Pool, 1	204B141 159		Granada Hills - Knollwood	No	MI	ADU
Los Angeles	10316 LOUISE AVE	91344	2695015005	0.000	0.000	0.085	0.000	Shortfall of Sites	0.171	Low I Residential	RS-1	0	0	0	11.692	0.085		Residential - Single Family Residence, 1	204B133 159		Granada Hills - Knollwood	No	MI	ADU
Los Angeles	10311 SYLVIA AVE	91326	2728009026	0.000	0.000	0.085	0.000	Shortfall of Sites	0.381	Very Low I Residential	RA-1	0	0	0	5.256	0.085		Residential - Single Family Residence, 1	204B117 159		Northridge	No	MI	ADU
Los Angeles	9900 OSO AVE	91311	2741017010	0.000	0.000	0.085	0.000	Shortfall of Sites	0.162	Low I Residential	RS-1	0	0	0	12.327	0.085		Residential - Single Family Residence, 1	201B113 159		Chatsworth - Porter Ranch	No	MI	ADU
Los Angeles	9919 GERALD AVE	91343	2685013062	0.000	0.000	0.085	0.000	Shortfall of Sites	0.173	Low I Residential	RS-1	0	0	0	11.568	0.085		Residential - Single Family Residence - Pool, 1	201B137 159		Granada Hills - Knollwood	No	MI	ADU
Los Angeles	15961 LASSEN ST	91343	2669024005	0.000	0.000	0.085	0.000	Shortfall of Sites	0.182	Low I Residential	RS-1	0	0	0	10.970	0.085		Residential - Single Family Residence, 1	201B141 159		Granada Hills - Knollwood	No	MI	ADU
Los Angeles	19819 LABRADOR ST	91311	2761011019	0.000	0.000	0.085	0.000	Shortfall of Sites	0.160	Low I Residential	RS-1	0	0	0	12.468	0.085		Residential - Single Family Residence, 1	201B117 159		Chatsworth - Porter Ranch	No	MI	ADU
Los Angeles	17439 KINZIE ST	91325	2755012038	0.000	0.000	0.085	0.000	Shortfall of Sites	0.378	Very Low I Residential	RA-1	0	0	0	5.286	0.085		Residential - Single Family Residence - Pool, 1	201B129 159		Northridge	No	MI	ADU
Los Angeles	9819 DELCO AVE	91311	2748011042	0.000	0.000	0.085	0.000	Shortfall of Sites	0.159	Low I Residential	RS-1	0	0	0	12.550	0.085		Residential - Single Family Residence, 1	201B109 159		Chatsworth - Porter Ranch	No	MI	ADU
Los Angeles	9432 SWINTON AVE	91343	2676011032	0.000	0.000	0.085	0.000	Shortfall of Sites	0.270	Low Residential	RS-1	0	0	0	7.409	0.085		Residential - Single Family Residence, 1	198B137 159		Mission Hills - Panorama City - North Hills	No	MI	ADU
Los Angeles	17624 VINCENNES ST	91325	2766001027	0.000	0.000	0.085	0.000	Shortfall of Sites	0.402	Very Low I Residential	RA-1	0	0	0	4.970	0.085		Residential - Single Family Residence - Pool, 1	198B129 159		Northridge	No	MI	ADU
Los Angeles	19275 KNAPP ST	91324	2762036044	0.000	0.000	0.085	0.000	Shortfall of Sites	0.253	Very Low II Residential	RE11-1	0	0	0	7.916	0.085		Residential - Single Family Residence, 1	198B117 159		Northridge	No	MI	ADU
Los Angeles	9145 DEERING AVE	91311	2746010030	0.000	0.000	0.085	0.000	Shortfall of Sites	0.917	Light Manufacturing	QMR2-1	0	0	0	2.182	0.085		Industrial - Light Manufacturing - One Story, 1	198B105 159		Chatsworth - Porter Ranch	No	MI	ADU
Los Angeles	18011 OSBORNE ST	91325	2768004008	0.000	0.000	0.085	0.000	Shortfall of Sites	0.416	Very Low I Residential	RA-1	0	0	0	4.806	0.085		Residential - Single Family Residence - Pool, 1	195B125 159		Northridge	No	MI	ADU
Los Angeles	17500 OSBORNE ST	91325	2768026008	0.000	0.000	0.085	0.000	Shortfall of Sites	0.422	Very Low I Residential	RA-1	0	0	0	4.742	0.085		Residential - Single Family Residence, 1	195B129 159		Northridge	No	MI	ADU
Los Angeles	8403 JOAN LN	91304	2005013002	0.000	0.000	0.085	0.000	Shortfall of Sites	0.282	Very Low II Residential	RE11-1-H	0	0	0	7.092	0.085		Residential - Single Family Residence, 1	192B093 159		Chatsworth - Porter Ranch	No	MI	ADU
Los Angeles	12555 HATTERAS ST	91607	2341013031	0.000	0.000	0.085	0.000	Shortfall of Sites	0.183	Low Residential	R1-1	0	0	0	10.959	0.085		Residential - Single Family Residence, 1	174B161 159		North Hollywood - Valley Village	No	MI	ADU
Los Angeles	13858 CHANDLER BLVD	91401	2247016005	0.000	0.000	0.085	0.000	Shortfall of Sites	0.620	Very Low Residential	RA-1	0	0	0	3.227	0.085		Residential - Single Family Residence - Pool, 1	171B153 159		Van Nuys - North Sherman Oaks	No	MI	ADU
Los Angeles	5339 YOLANDA AVE	91356	2161009014	0.000	0.000	0.085	0.000	Shortfall of Sites	0.192	Low II Residential	R1-1	0	0	0	10.398	0.085		Residential - Single Family Residence, 1	171B121 159		Encino - Tarzana	No	MI	ADU
Los Angeles	5320 OTIS AVE	91356	2161021014	0.000	0.000	0.085	0.000	Shortfall of Sites	0.172	Low II Residential	R1-1	0	0	0	11.645	0.085		Residential - Single Family Residence - Pool, 1	171B125 159		Encino - Tarzana	No	MI	ADU
Los Angeles	5301 WILLIS AVE	91411	2249023018	0.000	0.000	0.085	0.000	Shortfall of Sites	0.154	Low Residential	R1-1	0	0	0	12.970	0.085		Residential - Single Family Residence - Pool, 1	172-5A149 159		Van Nuys - North Sherman Oaks	No	MI	ADU
Los Angeles	15236 OTSEGO ST	91403	2263009008	0.000	0.000	0.085	0.000	Shortfall of Sites	0.155	Low Residential	R1-1-RIO	0	0	0	12.901	0.085		Residential - Single Family Residence, 1	171A147 159		Van Nuys - North Sherman Oaks	No	MI	ADU
Los Angeles	14930 OTSEGO ST	91403	2263012007	0.000	0.000	0.085	0.000	Shortfall of Sites	0.155	Low Residential	R1-1-RIO	0	0	0	12.907	0.085		Residential - Single Family Residence, 1	171A149 159		Van Nuys - North Sherman Oaks	No	MI	ADU
Los Angeles	14523 HESBY ST	91403	2263033005	0.000	0.000	0.085	0.000	Shortfall of Sites	0.167	Low Residential	R1-1-RIO	0	0	0	11.950	0.085		Residential - Single Family Residence - Pool, 1	171A151 159		Van Nuys - North Sherman Oaks	No	MI	ADU
Los Angeles	4929 WILLOWCREST AVE	91601	2421002023	0.000	0.000	0.085	0.000	Shortfall of Sites	0.154	Low Residential	R1-1	0	0	0	13.016	0.085		Residential - Single Family Residence, 1	168B177 159		North Hollywood - Valley Village	No	MI	ADU
Los Angeles	4917 SUNNYSLOPE AVE	91423	2359015022	0.000	0.000	0.085	0.000	Shortfall of Sites	0.157	Low Residential	R1-1-RIO	0	0	0	12.775	0.085		Residential - Single Family Residence, 1	168B157 159		Van Nuys - North Sherman Oaks	No	MI	ADU
Los Angeles	11605 HUSTON ST	91601	2354009020	0.000	0.000	0.085	0.000	Shortfall of Sites	0.179	Low Residential	R1-1	0	0	0	11.143	0.085		Residential - Single Family Residence, 1	168B169 159		North Hollywood - Valley Village	No	MI	ADU
Los Angeles	4863 MATILIJA AVE	91423	2269020010	0.000	0.000	0.085	0.000	Shortfall of Sites	0.185	Low Residential	R1-1-RIO	0	0	0	10.820	0.085		Residential - Single Family Residence - Pool, 1	168B153 159		Van Nuys - North Sherman Oaks	No	MI	ADU
Los Angeles	4832 TILDEN AVE	91423	2248005006	0.000	0.000	0.085	0.000	Shortfall of Sites	0.155	Low Residential	R1-1-RIO	0	0	0	12.900	0.085		Residential - Single Family Residence, 1	169-5A151 159		Van Nuys - North Sherman Oaks	No	MI	ADU
Los Angeles	4430 CALHOUN AVE	91423	2265021020	0.000	0.000	0.085	0.000	Shortfall of Sites	0.155	Low Residential	R1-1-RIO	0	0	0	12.906	0.085		Residential - Single Family Residence, 1	165B153 159		Sherman Oaks - Studio City - Toluca Lake - Cahuenga Pass	No	MI	ADU
Los Angeles	4436 BEEMAN AVE	91604	2362027007	0.000	0.000	0.085	0.000	Shortfall of Sites	0.165	Low Residential	R1-1-RIO	0	0	0	12.100	0.085		Residential - Single Family Residence - Pool, 1	165B161 159		Sherman Oaks - Studio City - Toluca Lake - Cahuenga Pass	No	MI	ADU
Los Angeles	4439 KRAFT AVE	91602	2365011018	0.000	0.000	0.085	0.000	Shortfall of Sites	0.155	Low Residential	R1-1-RIO	0	0	0	12.907	0.085		Residential - Single Family Residence, 1	165B169 159		Sherman Oaks - Studio City - Toluca Lake - Cahuenga Pass	No	MI	ADU
Los Angeles	5219 LIVE OAK VIEW AVE	90041	5682013010	0.000	0.000	0.085	0.000	Shortfall of Sites	0.172	Low Residential	R1-1	0	0	0	11.606	0.085		Residential - Single Family Residence, 1	163-5A219 159		Northeast Los Angeles	No	MI	ADU
Los Angeles	5242 COLLEGE VIEW AVE	90041	5682017013	0.000	0.000	0.085	0.000	Shortfall of Sites	0.177	Low Residential	R1-1	0	0	0	11.320	0.085		Residential - Single Family Residence, 1	163-5A221 159		Northeast Los Angeles	No	MI	ADU
Los Angeles	1555 WALDRAN AVE	90041	5689018012	0.000	0.000	0.085	0.000	Shortfall of Sites	0.173	Open Space	R1-1	0	0	0	11.531	0.085		Residential - Single Family Residence, 1	162A227 159		Northeast Los Angeles	No	MI	ADU
Los Angeles	5052 MOUNT ROYAL DR	90041	5689016016	0.000	0.000	0.085	0.000	Shortfall of Sites	0.159	Low Residential	R1-1	0	0	0	12.554	0.085		Residential - Single Family Residence, 1	162A225 159		Northeast Los Angeles	No	MI	ADU
Los Angeles	3438 LA CLEDE AVE	90039	5436013004	0.000	0.000	0.085	0.000	Shortfall of Sites	0.155	Low Residential	R1-1-RIO	0	0	0	12.905	0.085		Residential - Single Family Residence, 1	153B209 159		Northeast Los Angeles	No	MI	ADU
Los Angeles	2842 W AVENUE 33	90065	5457018008	0.000	0.000	0.085	0.000	Shortfall of Sites	0.183	Low Residential	R1-1-CDO	0	0	0	10.942	0.085		Residential - Single Family Residence, 1	153A215 159		Northeast Los Angeles	No	MI	ADU
Los Angeles	2723 W AVENUE 30	90065	5457011013	0.000	0.000	0.085	0.000	Shortfall of Sites	0.172	Low Residential	R1-1-CDO	0	0	0	11.615	0.085		Residential - Single Family Residence, 1	150B213 159		Northeast Los Angeles	No	MI	ADU
Los Angeles	352 DALEHURST AVE	90024	4359003027	0.000	0.000	0.085	0.000	Shortfall of Sites	0.216	Low Residential	R1-1	0	0	0	9.249	0.085		Residential - Single Family Residence - Pool, 1	138B153 159		Westwood	No	MI	ADU
Los Angeles	121 S BENTLEY AVE	90049	4366018032	0.000	0.000	0.085	0.000	Shortfall of Sites	0.212	Low Residential	R1-1	0	0	0	9.437	0.085		Residential - Single Family Residence - Pool, 1	138B149 159		Westwood	No	MI	ADU
Los Angeles	11361 ISLETA ST	90049	4365029010	0.000	0.000	0.085	0.000	Shortfall of Sites	0.174	Low Residential	R1-1	0	0	0	11.501	0.085		Residential - Single Family Residence, 1	135B145 159		Brentwood - Pacific Palisades	No	MI	ADU
Los Angeles	731 WESTHOLME AVE	90024	4360014035	0.000	0.000	0.085	0.000	Shortfall of Sites	0.257	Low Residential	R1-1	0	0	0	7.778	0.085		Residential - Single Family Residence - Pool, 1	135B153 159		Westwood	No	MI	ADU
Los Angeles	1249 CLUB VIEW DR	90024	4327024015	0.000	0.000	0.085	0.000	Shortfall of Sites	0.202	Low Residential	R1V3	0	0	0	9.889	0.085		Residential - Single Family Residence, 1	135B157 159		Westwood	No	MI	ADU
Los Angeles	1432 PANDORA AVE	90024	4327004006	0.000	0.000	0.085	0.000	Shortfall of Sites	0.170	Low Residential	R1-1-O	0	0	0	11.774	0.085		Residential - Single Family Residence, 1	132B157 159		Westwood	No	MI	ADU
Los Angeles	814 S HUDSON AVE	90005	5090008020	0.000	0.000	0.085	0.000	Shortfall of Sites	0.375	Low II Residential	R1V3-RG	0	0	0	5.336	0.085		Residential - Single Family Residence - Pool, 1	132B185 159		Wilshire	No	MI	ADU
Los Angeles	1205 S CAMDEN DR	90035	4330017014	0.000	0.000	0.085	0.000	Shortfall of Sites	0.225	Low Residential	R1-1-O	0	0	0	8.884	0.085		Residential - Single Family Residence, 1	132A165 159		West Los Angeles	No	MI	ADU
Los Angeles	2289 MANNING AVE	90064	4320010059	0.000	0.000	0.085	0.000	Shortfall of Sites	0.155	Low Residential	R1-1-O	0	0	0	12.907	0.085		Residential - Single Family Residence, 1	126B157 159		West Los Angeles	No	MI	ADU
Los Angeles	2055 MIDVALE AVE	90025	4323004014	0.000	0.000	0.085	0.000	Shortfall of Sites	0.155	Low Residential	R1-1	0	0	0	12.876	0.085		Residential - Single Family Residence, 1	126B153 159		West Los Angeles	No	MI	ADU
Los Angeles	9400 DUXBURY RD	90034	4309015005	0.000	0.000	0.085	0.000	Shortfall of Sites	0.193	Low Residential	R1V2-O	0	0	0	10.371	0.085		Residential - Single Family Residence, 1	126B165 159		West Los Angeles	No	MI	ADU
Los Angeles	10469 DUNLEER DR	90064	4318020002	0.000	0.000	0.085	0.000	Shortfall of Sites	0.238	Low Residential	R1V2-O	0	0	0	8.417	0.085		Residential - Single Family Residence - Pool, 1	123B161 159		West Los Angeles	No	MI	ADU
Los Angeles	234 N TROTWOOD AVE	90732	7559009024	0.000	0.000	0.085	0.000	Shortfall of Sites	0.152	Low II Residential	R1-1XL	0	0	0	13.180	0.085		Residential - Single Family Residence, 1	018B189 159		San Pedro	No	MI	ADU
Los Angeles	1651 W 7TH ST	90732	7560002010	0.000	0.000	0.085	0.000	Shortfall of Sites	0.172	Low II Residential	R1-1XL	0	0	0	11.637	0.085		Residential - Single Family Residence, 1	015B189 159		San Pedro	No	MI	ADU
Los Angeles	1429 LE GRANDE TER	90732	7459007008	0.000	0.000	0.085	0.000	Shortfall of Sites	0.155	Low II Residential	R1-1XL	0	0	0	12.905	0.085		Residential - Single Family Residence, 1	012B193 159		San Pedro	No	MI	ADU
Los Angeles	17116 OROZCO ST	91344	2602006001	0.000	0.000	0.085	0.000	Shortfall of Sites	0.232	Low I Residential	RS-1	0	0	0	8.627	0.085		Residential - Single Family Residence - Pool, 1	222B133 160		Granada Hills - Knollwood	No	MI	ADU
Los Angeles	12293 WOODLEY AVE	91344	2609014036	0.000	0.000	0.085	0.000	Shortfall of Sites	0.255	Very Low II Residential	RE11-1	0	0	0	7.842	0.085		Residential - Single Family Residence - Pool, 1	219B137 160		Granada Hills - Knollwood	No	MI	ADU
Los Angeles	12108 EL ORO WAY	91344	2606002008	0.000	0.000	0.085	0.000	Shortfall of Sites	0.239	Low I Residential	RS-1	0	0	0	8.385	0.085		Residential - Single Family Residence, 1	216B133 160		Granada Hills - Knollwood	No	MI	ADU
Los Angeles	12045 SUSAN DR	91344	2609009009	0.000	0.000	0.085	0.000	Shortfall of Sites	0.428	Very Low I Residential	RA-1	0	0	0	4.670	0.085		Residential - Single Family Residence - Pool, 1	216B137 160		Granada Hills - Knollwood	No	MI	ADU
Los Angeles	17106 GUNTHER ST	91344	2607015049	0.000	0.000	0.085	0.000	Shortfall of Sites	0.197	Low I Residential	RS-1	0	0	0	10.129	0.085		Residential - Single Family Residence - Pool, 1	213B133 160		Granada Hills - Knollwood	No	MI	ADU
Los Angeles	15746 RINALDI ST	91344	2662004027	0.000	0.000	0.085	0.000	Shortfall of Sites	0.164	Low I Residential	RS-1	0	0	0	12.181	0.085		Residential - Single Family Residence, 1	213B141 160		Granada Hills - Knollwood	No	MI	ADU
Los Angeles	16865 MCKEEVER ST	91344	2682023017	0.000	0.000	0.085	0.000	Shortfall of Sites	0.191	Low I Residential	RS-1	0	0	0	10.485	0.085		Residential - Single Family Residence - Pool, 1	210B133 160		Granada Hills - Knollwood	No	MI	ADU

Jurisdiction Name	Site Address/Intersection	5 Digit ZIP Code	Assessor Parcel Number	Very Low-Income	Low-Income	Moderate-Income	Above Moderate-Income	Type of Shortfall	Parcel Size (Acres)	Current General Plan Designation	Current Zoning	Proposed General Plan (GP) Designation	Proposed Zoning	Minimum Density Allowed	Maximum Density Allowed	Total Capacity	Vacant/ Nonvacant	Description of Existing Uses	PIN	Base Density Per Acre	Community Plan Area	Rent Stabalization Ordinance	Income Category	Applicable Rezoning Program (Program informing values in Column Q listed first)
Los Angeles	16455 MCKEEVER ST	91344	2681020011	0.000	0.000	0.085	0.000	Shortfall of Sites	0.179	Low I Residential	RS-1	0	0	0	11.170	0.085		Residential - Single Family Residence, 1	210B137 160		Granada Hills - Knollwood	No	MI	ADU
Los Angeles	17810 DONMETZ ST	91344	2711020013	0.000	0.000	0.085	0.000	Shortfall of Sites	0.395	Very Low I Residential	RA-1	0	0	0	5.067	0.085		Residential - Single Family Residence, 1	210B129 160		Granada Hills - Knollwood	No	MI	ADU
Los Angeles	20402 TULSA ST	91311	2707027025	0.000	0.000	0.085	0.000	Shortfall of Sites	0.403	Very Low I Residential	RA-1-K	0	0	0	4.958	0.085		Residential - Single Family Residence - Pool, 1	210B113 160		Chatsworth - Porter Ranch	No	MI	ADU
Los Angeles	18901 LOS ALIMOS ST	91326	2718013020	0.000	0.000	0.085	0.000	Shortfall of Sites	0.176	Low I Residential	RS-1	0	0	0	11.364	0.085		Residential - Single Family Residence - Pool, 1	207B121 160		Northridge	No	MI	ADU
Los Angeles	21335 BERMUDA ST	91311	2706031008	0.000	0.000	0.085	0.000	Shortfall of Sites	0.412	Very Low I Residential	RA-1	0	0	0	4.854	0.085		Residential - Single Family Residence - Pool, 1	207B105 160		Chatsworth - Porter Ranch	No	MI	ADU
Los Angeles	10775 DES MOINES AVE	91326	2728001007	0.000	0.000	0.085	0.000	Shortfall of Sites	0.282	Very Low II Residential	RE11-1	0	0	0	7.095	0.085		Residential - Single Family Residence, 1	207B117 160		Northridge	No	MI	ADU
Los Angeles	10348 MEMORY PARK AVE	91345	2649022019	0.000	0.000	0.085	0.000	Shortfall of Sites	0.172	Low Residential	R1-1	0	0	0	11.617	0.085		Residential - Single Family Residence, 1	204B145 160		Mission Hills - Panorama City - North Hills	No	MI	ADU
Los Angeles	10348 DEMPSEY AVE	91344	2668014018	0.000	0.000	0.085	0.000	Shortfall of Sites	0.172	Low I Residential	RS-1	0	0	0	11.617	0.085		Residential - Single Family Residence, 1	204B141 160		Granada Hills - Knollwood	No	MI	ADU
Los Angeles	20249 LASSEN ST	91311	2741017009	0.000	0.000	0.085	0.000	Shortfall of Sites	0.165	Low I Residential	RS-1	0	0	0	12.119	0.085		Residential - Single Family Residence, 1	201B113 160		Chatsworth - Porter Ranch	No	MI	ADU
Los Angeles	9915 GERALD AVE	91343	2685013060	0.000	0.000	0.085	0.000	Shortfall of Sites	0.180	Low I Residential	RS-1	0	0	0	11.127	0.085		Residential - Single Family Residence, 1	201B137 160		Granada Hills - Knollwood	No	MI	ADU
Los Angeles	19815 LABRADOR ST	91311	2761011020	0.000	0.000	0.085	0.000	Shortfall of Sites	0.160	Low I Residential	RS-1	0	0	0	12.469	0.085		Residential - Single Family Residence, 1	201B117 160		Chatsworth - Porter Ranch	No	MI	ADU
Los Angeles	6547 OLCOTT ST	91042	2570010018	0.000	0.000	0.085	0.000	Shortfall of Sites	0.211	Low Residential	R1-1-RFA	0	0	0	9.469	0.085		Residential - Single Family Residence, 1	202-5A203 160		Sunland - Tujunga - Lake View Terrace - Shadow Hills - East La Tuna Canyon	No	MI	ADU
Los Angeles	17425 KINZIE ST	91325	2755012037	0.000	0.000	0.085	0.000	Shortfall of Sites	0.378	Very Low I Residential	RA-1	0	0	0	5.286	0.085		Residential - Single Family Residence - Pool, 1	201B129 160		Northridge	No	MI	ADU
Los Angeles	22035 VINCENNES ST	91311	2727016005	0.000	0.000	0.085	0.000	Shortfall of Sites	0.232	Low I Residential	RS-1	0	0	0	8.628	0.085		Residential - Single Family Residence - Pool, 1	198B101 160		Chatsworth - Porter Ranch	No	MI	ADU
Los Angeles	9340 BIANCA AVE	91325	2766017003	0.000	0.000	0.085	0.000	Shortfall of Sites	0.403	Very Low I Residential	RA-1	0	0	0	4.958	0.085		Residential - Single Family Residence - Pool, 1	198B129 160		Northridge	No	MI	ADU
Los Angeles	19271 KNAPP ST	91324	2762036017	0.000	0.000	0.085	0.000	Shortfall of Sites	0.253	Very Low II Residential	RE11-1	0	0	0	7.916	0.085		Residential - Single Family Residence - Pool, 1	198B117 160		Northridge	No	MI	ADU
Los Angeles	17450 OSBORNE ST	91325	2768019011	0.000	0.000	0.085	0.000	Shortfall of Sites	0.449	Very Low I Residential	RA-1	0	0	0	4.458	0.085		Residential - Single Family Residence - Pool, 1	195B129 160		Northridge	No	MI	ADU
Los Angeles	17020 OSBORNE ST	91325	2690008005	0.000	0.000	0.085	0.000	Shortfall of Sites	0.419	Very Low I Residential	RA-1	0	0	0	4.775	0.085		Residential - Single Family Residence, 1	195B133 160		Northridge	No	MI	ADU
Los Angeles	8389 SEDAN AVE	91304	2005007030	0.000	0.000	0.085	0.000	Shortfall of Sites	0.154	Low I Residential	RS-1	0	0	0	12.964	0.085		Residential - Single Family Residence - Planned Unit Development (PUD), 1	192B093 160		Chatsworth - Porter Ranch	No	MI	ADU
Los Angeles	12549 HATTERAS ST	91607	2341013032	0.000	0.000	0.085	0.000	Shortfall of Sites	0.183	Low Residential	R1-1	0	0	0	10.959	0.085		Residential - Single Family Residence - Pool, 1	174B161 160		North Hollywood - Valley Village	No	MI	ADU
Los Angeles	13848 CHANDLER BLVD	91401	2247016006	0.000	0.000	0.085	0.000	Shortfall of Sites	0.620	Very Low Residential	RA-1	0	0	0	3.228	0.085		Residential - Single Family Residence - Pool, 1	171B153 160		Van Nuys - North Sherman Oaks	No	MI	ADU
Los Angeles	5338 YOLANDA AVE	91356	2161010007	0.000	0.000	0.085	0.000	Shortfall of Sites	0.154	Low II Residential	R1-1	0	0	0	12.954	0.085		Residential - Single Family Residence, 1	171B121 160		Encino - Tarzana	No	MI	ADU
Los Angeles	5337 BELLAIRE AVE	91607	2346021018	0.000	0.000	0.085	0.000	Shortfall of Sites	0.209	Low Residential	R1-1	0	0	0	9.558	0.085		Residential - Single Family Residence - Pool, 1	171B161 160		North Hollywood - Valley Village	No	MI	ADU
Los Angeles	15230 WEDDINGTON ST	91411	2250003004	0.000	0.000	0.085	0.000	Shortfall of Sites	0.256	Very Low Residential	RE11-1-RIO	0	0	0	7.822	0.085		Residential - Single Family Residence - Pool, 1	172-5A147 160		Van Nuys - North Sherman Oaks	No	MI	ADU
Los Angeles	15232 OTSEGO ST	91403	2263009009	0.000	0.000	0.085	0.000	Shortfall of Sites	0.155	Low Residential	R1-1-RIO	0	0	0	12.901	0.085		Residential - Single Family Residence - Pool, 1	171A147 160		Van Nuys - North Sherman Oaks	No	MI	ADU
Los Angeles	14517 HESBY ST	91403	2263033004	0.000	0.000	0.085	0.000	Shortfall of Sites	0.155	Low Residential	R1-1-RIO	0	0	0	12.870	0.085		Residential - Single Family Residence, 1	171A151 160		Van Nuys - North Sherman Oaks	No	MI	ADU
Los Angeles	4928 CARTWRIGHT AVE	91601	2421002013	0.000	0.000	0.085	0.000	Shortfall of Sites	0.154	Low Residential	R1-1	0	0	0	12.983	0.085		Residential - Single Family Residence, 1	168B177 160		North Hollywood - Valley Village	No	MI	ADU
Los Angeles	12339 HUSTON ST	91607	2356026009	0.000	0.000	0.085	0.000	Shortfall of Sites	0.259	Low Residential	R1-1	0	0	0	7.737	0.085		Residential - Single Family Residence - Pool, 1	168B165 160		North Hollywood - Valley Village	No	MI	ADU
Los Angeles	11611 HUSTON ST	91601	2354009019	0.000	0.000	0.085	0.000	Shortfall of Sites	0.179	Low Residential	R1-1	0	0	0	11.170	0.085		Residential - Single Family Residence, 1	168B169 160		North Hollywood - Valley Village	No	MI	ADU
Los Angeles	4862 MATILIJA AVE	91423	2269022019	0.000	0.000	0.085	0.000	Shortfall of Sites	0.188	Low Residential	R1-1-RIO	0	0	0	10.658	0.085		Residential - Single Family Residence, 1	168B153 160		Van Nuys - North Sherman Oaks	No	MI	ADU
Los Angeles	4437 BABCOCK AVE	91604	2362027035	0.000	0.000	0.085	0.000	Shortfall of Sites	0.165	Low Residential	R1-1-RIO	0	0	0	12.096	0.085		Residential - Single Family Residence - Pool, 1	165B161 160		Sherman Oaks - Studio City - Toluca Lake - Cahuenga Pass	No	MI	ADU
Los Angeles	4432 FARMDALE AVE	91602	2365011006	0.000	0.000	0.085	0.000	Shortfall of Sites	0.155	Low Residential	R1-1-RIO	0	0	0	12.901	0.085		Residential - Single Family Residence, 1	165B169 160		Sherman Oaks - Studio City - Toluca Lake - Cahuenga Pass	No	MI	ADU
Los Angeles	5228 LIVE OAK VIEW AVE	90041	5682014017	0.000	0.000	0.085	0.000	Shortfall of Sites	0.172	Low Residential	R1-1	0	0	0	11.614	0.085		Residential - Single Family Residence, 1	163-5A219 160		Northeast Los Angeles	No	MI	ADU
Los Angeles	5039 LOS ROBLES ST	90041	5690004002	0.000	0.000	0.085	0.000	Shortfall of Sites	0.152	Low Residential	R1-1	0	0	0	13.200	0.085		Residential - Single Family Residence, 1	162A227 160		Northeast Los Angeles	No	MI	ADU
Los Angeles	4870 LOLETA AVE	90041	5690015018	0.000	0.000	0.085	0.000	Shortfall of Sites	0.170	Low Residential	R1-1	0	0	0	11.741	0.085		Residential - Single Family Residence, 1	160-5A227 160		Northeast Los Angeles	No	MI	ADU
Los Angeles	1832 N AVENUE 46	90041	5685026016	0.000	0.000	0.085	0.000	Shortfall of Sites	0.218	Low Residential	R1-1	0	0	0	9.174	0.085		Residential - Single Family Residence, 1	159A221 160		Northeast Los Angeles	No	MI	ADU
Los Angeles	3817 BOYCE AVE	90039	5435008026	0.000	0.000	0.085	0.000	Shortfall of Sites	0.155	Low Residential	R1-1-RIO	0	0	0	12.907	0.085		Residential - Single Family Residence, 1	156A207 160		Northeast Los Angeles	No	MI	ADU
Los Angeles	3519 ATWATER AVE	90039	5436015020	0.000	0.000	0.085	0.000	Shortfall of Sites	0.155	Low Residential	R1-1-RIO	0	0	0	12.903	0.085		Residential - Single Family Residence, 1	153B209 160		Northeast Los Angeles	No	MI	ADU
Los Angeles	401 LOMOND AVE	90024	4359003032	0.000	0.000	0.085	0.000	Shortfall of Sites	0.273	Low Residential	R1-1	0	0	0	7.331	0.085		Residential - Single Family Residence - Pool, 1	138B153 160		Westwood	No	MI	ADU
Los Angeles	137 GREENFIELD AVE	90049	4366023033	0.000	0.000	0.085	0.000	Shortfall of Sites	0.201	Low Residential	R1-1	0	0	0	9.948	0.085		Residential - Single Family Residence, 1	138B149 160		Westwood	No	MI	ADU
Los Angeles	739 THAYER AVE	90024	4360016021	0.000	0.000	0.085	0.000	Shortfall of Sites	0.184	Low Residential	R1-1	0	0	0	10.857	0.085		Residential - Single Family Residence, 1	135B153 160		Westwood	No	MI	ADU
Los Angeles	819 S RIMPAU BLVD	90005	5090008006	0.000	0.000	0.085	0.000	Shortfall of Sites	0.193	Low II Residential	R1V3-RG	0	0	0	10.363	0.085		Residential - Single Family Residence - Pool, 1	132B185 160		Wilshire	No	MI	ADU
Los Angeles	1179 RODEO DR	90035	4330019017	0.000	0.000	0.085	0.000	Shortfall of Sites	0.233	Low Residential	R1-1-O	0	0	0	8.583	0.085		Residential - Single Family Residence - Pool, 1	132A165 160		West Los Angeles	No	MI	ADU
Los Angeles	324 S CLIFFWOOD AVE	90049	4405025012	0.000	0.000	0.085	0.000	Shortfall of Sites	0.323	Very Low I Residential	RE20-1	0	0	0	6.194	0.085		Residential - Single Family Residence - Pool, 1	129B141 160		Brentwood - Pacific Palisades	No	MI	ADU
Los Angeles	2022 VETERAN AVE	90025	4323009005	0.000	0.000	0.085	0.000	Shortfall of Sites	0.155	Low Residential	R1-1	0	0	0	12.906	0.085		Residential - Single Family Residence, 1	126B153 160		West Los Angeles	No	MI	ADU
Los Angeles	10284 CRESTA DR	90064	4308011008	0.000	0.000	0.085	0.000	Shortfall of Sites	0.266	Low Residential	R1V2-O	0	0	0	7.526	0.085		Residential - Single Family Residence, 1	126B161 160		West Los Angeles	No	MI	ADU
Los Angeles	3626 WATSEKA AVE	90034	4313017005	0.000	0.000	0.085	0.000	Shortfall of Sites	0.150	Medium Residential	R3-1	0	0	0	13.330	0.085		Residential - Single Family Residence, 1	120B165 160		Palms - Mar Vista - Del Rey	No	MI	ADU
Los Angeles	3300 COOLIDGE AVE	90066	4250018031	0.000	0.000	0.085	0.000	Shortfall of Sites	0.163	Low Residential	R1V2	0	0	0	12.305	0.085		Residential - Single Family Residence - Pool, 1	117B157 160		Palms - Mar Vista - Del Rey	No	MI	ADU
Los Angeles	227 N GOODHOPE AVE	90732	7559009010	0.000	0.000	0.085	0.000	Shortfall of Sites	0.152	Low II Residential	R1-1XL	0	0	0	13.182	0.085		Residential - Single Family Residence, 1	018B189 160		San Pedro	No	MI	ADU
Los Angeles	16854 COLVEN RD	91344	2609022037	0.000	0.000	0.085	0.000	Shortfall of Sites	0.407	Very Low I Residential	RA-1	0	0	0	4.913	0.085		Residential - Single Family Residence - Pool, 1	219B133 161		Granada Hills - Knollwood	No	MI	ADU
Los Angeles	12110 GOTHIC AVE	91344	2605009031	0.000	0.000	0.085	0.000	Shortfall of Sites	0.258	Very Low II Residential	RE11-1	0	0	0	7.758	0.085		Residential - Single Family Residence, 1	216B137 161		Granada Hills - Knollwood	No	MI	ADU
Los Angeles	11662 CURRY AVE	91344	2607005055	0.000	0.000	0.085	0.000	Shortfall of Sites	0.197	Low I Residential	RS-1	0	0	0	10.174	0.085		Residential - Single Family Residence, 1	213B133 161		Granada Hills - Knollwood	No	MI	ADU
Los Angeles	15740 RINALDI ST	91344	2662004026	0.000	0.000	0.085	0.000	Shortfall of Sites	0.169	Low I Residential	RS-1	0	0	0	11.856	0.085		Residential - Single Family Residence, 1	213B141 161		Granada Hills - Knollwood	No	MI	ADU
Los Angeles	11408 STRANWOOD AVE	91344	2662002020	0.000	0.000	0.085	0.000	Shortfall of Sites	0.214	Low I Residential	RS-1	0	0	0	9.338	0.085		Residential - Single Family Residence, 1	213B145 161		Granada Hills - Knollwood	No	MI	ADU
Los Angeles	16829 MCKEEVER ST	91344	2682024021	0.000	0.000	0.085	0.000	Shortfall of Sites	0.174	Low I Residential	RS-1	0	0	0	11.525	0.085		Residential - Single Family Residence, 1	210B133 161		Granada Hills - Knollwood	No	MI	ADU
Los Angeles	16449 MCKEEVER ST	91344	2681020025	0.000	0.000	0.085	0.000	Shortfall of Sites	0.179	Low I Residential	RS-1	0	0	0	11.170	0.085		Residential - Single Family Residence, 1	210B137 161		Granada Hills - Knollwood	No	MI	ADU
Los Angeles	17800 DONMETZ ST	91344	2711020014	0.000	0.000	0.085	0.000	Shortfall of Sites	0.395	Very Low I Residential	RA-1	0	0	0	5.067	0.085		Residential - Single Family Residence - Pool, 1	210B129 161		Granada Hills - Knollwood	No	MI	ADU
Los Angeles	18670 SAN FERNANDO MISSION BLVD	91326	2717007011	0.000	0.000	0.085	0.000	Shortfall of Sites	0.252	Very Low II Residential	RE11-1	0	0	0	7.946	0.085		Residential - Single Family Residence, 1	210B121 161		Northridge	No	MI	ADU
Los Angeles	20470 NASHVILLE ST	91311	2707026019	0.000	0.000	0.085	0.000	Shortfall of Sites	0.402	Very Low I Residential	RA-1-K	0	0	0	4.979	0.085		Residential - Single Family Residence - Pool, 1	210B109 161		Chatsworth - Porter Ranch	No	MI	ADU
Los Angeles	17420 TRIBUNE ST	91344	2712025007	0.000	0.000	0.085	0.000	Shortfall of Sites	0.244	Low I Residential	RE9-1XL-RFA	0	0	0	8.189	0.085		Residential - Single Family Residence, 1	207B129 161		Granada Hills - Knollwood	No	MI	ADU
Los Angeles	18900 LOS ALIMOS ST	91326	2718013019	0.000	0.000	0.085	0.000	Shortfall of Sites	0.194	Low I Residential	RS-1	0	0	0	10.286	0.085		Residential - Single Family Residence - Pool, 1	207B121 161		Northridge	No	MI	ADU
Los Angeles	10752 ETON AVE	91311	2706031014	0.000	0.000	0.085	0.000	Shortfall of Sites	0.441	Very Low I Residential	RA-1	0	0	0	4.538	0.085		Residential - Single Family Residence - Pool, 1	207B105 161		Chatsworth - Porter Ranch	No	MI	ADU
Los Angeles	10600 OVERMAN AVE	91311	2707018020	0.000	0.000	0.085	0.000	Shortfall of Sites	0.288	Very Low I Residential	RA-1	0	0	0	6.934	0.085		Residential - Single Family Residence, 1	207B113 161		Chatsworth - Porter Ranch	No	MI	ADU
Los Angeles	10349 BURNET AVE	91345	2649022012	0.000	0.000	0.085	0.000	Shortfall of Sites	0.172	Low Residential	R1-1	0	0	0	11.615	0.085		Residential - Single Family Residence, 1	204B145 161		Mission Hills - Panorama City - North Hills	No	MI	ADU
Los Angeles	10344 GERALD AVE	91344	2684017008	0.000	0.000	0.085	0.000	Shortfall of Sites	0.172	Low I Residential	RS-1	0	0	0	11.621	0.085		Residential - Single Family Residence, 1	204B137 161		Granada Hills - Knollwood	No	MI	ADU
Los Angeles	10344 MONTGOMERY AVE	91344	2668018025	0.000	0.000	0.085	0.000	Shortfall of Sites	0.196	Low I Residential	RS-1	0	0	0	10.208	0.085		Residential - Single Family Residence, 1	204B141 161		Granada Hills - Knollwood	No	MI	ADU
Los Angeles	10317 AMESTOY AVE	91344	2695018018	0.000	0.000	0.085	0.000	Shortfall of Sites	0.174	Low I Residential	RS-1	0	0	0	11.501	0.085		Residential - Single Family Residence - Pool, 1	204B133 161		Granada Hills - Knollwood	No	MI	ADU
Los Angeles	20243 LASSEN ST	91311	2741017008	0.000	0.000	0.085	0.000	Shortfall of Sites	0.165	Low I Residential	RS-1	0	0	0	12.134	0.085		Residential - Single Family Residence, 1	201B113 161		Chatsworth - Porter Ranch	No	MI	ADU
Los Angeles	9906 HAYVENHURST AVE	91343	2678026029	0.000	0.000	0.085	0.000	Shortfall of Sites	0.197	Low I Residential	RS-1	0	0	0	10.129	0.085		Residential - Single Family Residence, 1	201B137 161		Granada Hills - Knollwood	No	MI	ADU
Los Angeles	15955 LASSEN ST	91343	2669024004	0.000	0.000	0.085	0.000	Shortfall of Sites	0.182	Low I Residential	RS-1	0	0	0	10.971	0.085		Residential - Single Family Residence, 1	201B141 161		Granada Hills - Knollwood	No	MI	ADU
Los Angeles	21930 LASSEN ST	91311	2746017001	0.000	0.000	0.085	0.000	Shortfall of Sites	0.183	Neighborhood Office Commercial	[Q]C2-2D	0	0	0	10.926	0.085		Commercial - Service Station - With Car Wash - No Additional Services, 1	201B101 161		Chatsworth - Porter Ranch	No	MI	ADU
Los Angeles	19200 LASSEN ST	91324	2762003026	0.000	0.000	0.085	0.000	Shortfall of Sites	0.293	Very Low I Residential	RA-1	0	0	0	6.830	0.085		Residential - Single Family Residence - Pool, 1	201B121 161		Northridge	No	MI	ADU
Los Angeles	19809 LABRADOR ST	91311	2761011021	0.000	0.000	0.085	0.000	Shortfall of Sites	0.160	Low I Residential	RS-1	0	0	0	12.470	0.085		Residential - Single Family Residence, 1	201B117 161		Chatsworth - Porter Ranch	No	MI	ADU

Jurisdiction Name	Site Address/Intersection	5 Digit ZIP Code	Assessor Parcel Number	Very Low-Income	Low-Income	Moderate-Income	Above Moderate-Income	Type of Shortfall	Parcel Size (Acres)	Current General Plan Designation	Current Zoning	Proposed General Plan (GP) Designation	Proposed Zoning	Minimum Density Allowed	Maximum Density Allowed	Total Capacity	Vacant/ Nonvacant	Description of Existing Uses	PIN	Base Density Per Acre	Community Plan Area	Rent Stabalization Ordinance	Income Category	Applicable Rezoning Program (Program informing values in Column Q listed first)
Los Angeles	9800 SHOSHONE AVE	91325	2755012004	0.000	0.000	0.085	0.000	Shortfall of Sites	0.363	Very Low I Residential	RA-1	0	0	0	5.517	0.085		Residential - Single Family Residence - Pool, 1	201B129 161		Northridge	No	MI	ADU
Los Angeles	9810 DELCO AVE	91311	2748009016	0.000	0.000	0.085	0.000	Shortfall of Sites	0.184	Low I Residential	RS-1	0	0	0	10.891	0.085		Residential - Single Family Residence, 1	201B109 161		Chatsworth - Porter Ranch	No	MI	ADU
Los Angeles	22029 VINCENNES ST	91311	2727016004	0.000	0.000	0.085	0.000	Shortfall of Sites	0.182	Low I Residential	RS-1	0	0	0	10.961	0.085		Residential - Single Family Residence - Pool, 1	198B101 161		Chatsworth - Porter Ranch	No	MI	ADU
Los Angeles	9419 ALDEA AVE	91325	2692004003	0.000	0.000	0.085	0.000	Shortfall of Sites	0.370	Very Low I Residential	RA-1	0	0	0	5.409	0.085		Residential - Single Family Residence - Pool, 1	198B133 161		Northridge	No	MI	ADU
Los Angeles	9530 PALI AVE	91042	2572009023	0.000	0.000	0.085	0.000	Shortfall of Sites	0.827	Low Residential	RS-1	0	0	0	2.419	0.085		Residential - Single Family Residence - Pool, 1	198B205 161		Sunland - Tujunga - Lake View Terrace - Shadow Hills - East La Tuna Canyon	No	MI	ADU
Los Angeles	9339 LASAINE AVE	91325	2766017011	0.000	0.000	0.085	0.000	Shortfall of Sites	0.397	Very Low I Residential	RA-1	0	0	0	5.039	0.085		Residential - Single Family Residence - Pool, 1	198B129 161		Northridge	No	MI	ADU
Los Angeles	19263 KNAPP ST	91324	2762036018	0.000	0.000	0.085	0.000	Shortfall of Sites	0.253	Very Low II Residential	RE11-1	0	0	0	7.916	0.085		Residential - Single Family Residence - Pool, 1	198B117 161		Northridge	No	MI	ADU
Los Angeles	17440 OSBORNE ST	91325	2768019012	0.000	0.000	0.085	0.000	Shortfall of Sites	0.452	Very Low I Residential	RA-1	0	0	0	4.425	0.085		Residential - Single Family Residence, 1	195B129 161		Northridge	No	MI	ADU
Los Angeles	8920 OAK PARK AVE	91325	2690008001	0.000	0.000	0.085	0.000	Shortfall of Sites	0.358	Very Low I Residential	RA-1	0	0	0	5.588	0.085		Residential - Single Family Residence - Pool, 1	195B133 161		Northridge	No	MI	ADU
Los Angeles	8386 DENISE LN	91304	2005007006	0.000	0.000	0.085	0.000	Shortfall of Sites	0.156	Low I Residential	RS-1	0	0	0	12.792	0.085		Residential - Single Family Residence - Planned Unit Development (PUD), 1	192B093 161		Chatsworth - Porter Ranch	No	MI	ADU
Los Angeles	12543 HATTERAS ST	91607	2341013033	0.000	0.000	0.085	0.000	Shortfall of Sites	0.183	Low Residential	R1-1	0	0	0	10.959	0.085		Residential - Single Family Residence, 1	174B161 161		North Hollywood - Valley Village	No	MI	ADU
Los Angeles	13830 CHANDLER BLVD	91401	2247016007	0.000	0.000	0.085	0.000	Shortfall of Sites	0.620	Very Low Residential	RA-1	0	0	0	3.228	0.085		Residential - Single Family Residence - Pool, 1	171B153 161		Van Nuys - North Sherman Oaks	No	MI	ADU
Los Angeles	5332 RHEA AVE	91356	2161009011	0.000	0.000	0.085	0.000	Shortfall of Sites	0.200	Low II Residential	R1-1	0	0	0	9.996	0.085		Residential - Single Family Residence, 1	171B121 161		Encino - Tarzana	No	MI	ADU
Los Angeles	15224 WEDDINGTON ST	91411	2250003005	0.000	0.000	0.085	0.000	Shortfall of Sites	0.256	Very Low Residential	RE11-1-RIO	0	0	0	7.823	0.085		Residential - Single Family Residence, 1	172-5A147 161		Van Nuys - North Sherman Oaks	No	MI	ADU
Los Angeles	15226 OTSEGO ST	91403	2263009010	0.000	0.000	0.085	0.000	Shortfall of Sites	0.155	Low Residential	R1-1-RIO	0	0	0	12.901	0.085		Residential - Single Family Residence, 1	171A147 161		Van Nuys - North Sherman Oaks	No	MI	ADU
Los Angeles	14920 OTSEGO ST	91403	2263012009	0.000	0.000	0.085	0.000	Shortfall of Sites	0.155	Low Residential	R1-1-RIO	0	0	0	12.907	0.085		Residential - Single Family Residence, 1	171A149 161		Van Nuys - North Sherman Oaks	No	MI	ADU
Los Angeles	4929 CARTWRIGHT AVE	91601	2421003024	0.000	0.000	0.085	0.000	Shortfall of Sites	0.154	Low Residential	R1-1	0	0	0	12.975	0.085		Residential - Single Family Residence, 1	168B177 161		North Hollywood - Valley Village	No	MI	ADU
Los Angeles	4916 WORTSER AVE	91423	2358024019	0.000	0.000	0.085	0.000	Shortfall of Sites	0.170	Low Residential	R1-1	0	0	0	11.734	0.085		Residential - Single Family Residence, 1	168B161 161		Van Nuys - North Sherman Oaks	No	MI	ADU
Los Angeles	12335 HUSTON ST	91607	2356026008	0.000	0.000	0.085	0.000	Shortfall of Sites	0.259	Low Residential	R1-1	0	0	0	7.736	0.085		Residential - Single Family Residence, 1	168B165 161		North Hollywood - Valley Village	No	MI	ADU
Los Angeles	11617 HUSTON ST	91601	2354009018	0.000	0.000	0.085	0.000	Shortfall of Sites	0.179	Low Residential	R1-1	0	0	0	11.169	0.085		Residential - Single Family Residence, 1	168B169 161		North Hollywood - Valley Village	No	MI	ADU
Los Angeles	4832 SYLMAR AVE	91423	2248004006	0.000	0.000	0.085	0.000	Shortfall of Sites	0.155	Low Residential	R1-1-RIO	0	0	0	12.903	0.085		Residential - Single Family Residence - Pool, 1	169-5A151 161		Van Nuys - North Sherman Oaks	No	MI	ADU
Los Angeles	4438 ETHEL AVE	91604	2362010013	0.000	0.000	0.085	0.000	Shortfall of Sites	0.150	Low Residential	R1-1-RIO	0	0	0	13.377	0.085		Residential - Single Family Residence, 1	165B161 161		Sherman Oaks - Studio City - Toluca Lake - Cahuenga Pass	No	MI	ADU
Los Angeles	4431 FARMDALE AVE	91602	2365010017	0.000	0.000	0.085	0.000	Shortfall of Sites	0.155	Low Residential	R1-1-RIO	0	0	0	12.907	0.085		Residential - Single Family Residence, 1	165B169 161		Sherman Oaks - Studio City - Toluca Lake - Cahuenga Pass	No	MI	ADU
Los Angeles	1551 WALDRAN AVE	90041	5689018011	0.000	0.000	0.085	0.000	Shortfall of Sites	0.173	Open Space	R1-1	0	0	0	11.531	0.085		Residential - Single Family Residence, 1	162A227 161		Northeast Los Angeles	No	MI	ADU
Los Angeles	5053 MOUNT ROYAL DR	90041	5689004023	0.000	0.000	0.085	0.000	Shortfall of Sites	0.159	Low Residential	R1-1	0	0	0	12.559	0.085		Residential - Single Family Residence, 1	162A225 161		Northeast Los Angeles	No	MI	ADU
Los Angeles	2827 W AVENUE 33	90065	5457020008	0.000	0.000	0.085	0.000	Shortfall of Sites	0.172	Low Residential	R1-1-CDO	0	0	0	11.600	0.085		Residential - Single Family Residence - Pool, 1	153A215 161		Northeast Los Angeles	No	MI	ADU
Los Angeles	158 DENSLOW AVE	90049	4366023007	0.000	0.000	0.085	0.000	Shortfall of Sites	0.398	Low Residential	R1-1	0	0	0	5.022	0.085		Residential - Single Family Residence - Pool, 1	138B149 161		Westwood	No	MI	ADU
Los Angeles	1373 WARNER AVE	90024	4326012014	0.000	0.000	0.085	0.000	Shortfall of Sites	0.171	Low Residential	R1-1	0	0	0	11.721	0.085		Residential - Single Family Residence - Pool, 1	132B157 161		Westwood	No	MI	ADU
Los Angeles	141 S SALTAIR AVE	90049	4404015004	0.000	0.000	0.085	0.000	Shortfall of Sites	0.162	Low Residential	R1-1	0	0	0	12.343	0.085		Residential - Single Family Residence, 1	132B141 161		Brentwood - Pacific Palisades	No	MI	ADU
Los Angeles	11615 TERRYHILL PL	90049	4401029019	0.000	0.000	0.085	0.000	Shortfall of Sites	0.176	Very Low I Residential	R1-1	0	0	0	11.377	0.085		Residential - Single Family Residence, 1	132B145 161		Brentwood - Pacific Palisades	No	MI	ADU
Los Angeles	8862 SATURN ST	90035	4305014066	0.000	0.000	0.085	0.000	Shortfall of Sites	0.214	Low II Residential	R1V2-O	0	0	0	9.343	0.085		Residential - Single Family Residence, 1	129B169 161		Wilshire	No	MI	ADU
Los Angeles	703 S BURLINGAME AVE	90049	4264007001	0.000	0.000	0.085	0.000	Shortfall of Sites	0.206	Low Residential	RE9-1	0	0	0	9.690	0.085		Residential - Single Family Residence - Pool, 1	126B141 161		Brentwood - Pacific Palisades	No	MI	ADU
Los Angeles	10320 CRESTA DR	90064	4308011003	0.000	0.000	0.085	0.000	Shortfall of Sites	0.175	Low Residential	R1V2-O	0	0	0	11.408	0.085		Residential - Single Family Residence, 1	126B161 161		West Los Angeles	No	MI	ADU
Los Angeles	3029 MOTOR AVE	90064	4318026005	0.000	0.000	0.085	0.000	Shortfall of Sites	0.160	Low Residential	R1V2	0	0	0	12.468	0.085		Residential - Single Family Residence - Pool and Misc., 1	123B161 161		West Los Angeles	No	MI	ADU
Los Angeles	2922 CASTLE HEIGHTS AVE	90034	4311009006	0.000	0.000	0.085	0.000	Shortfall of Sites	0.169	Low Residential	R1V2	0	0	0	11.866	0.085		Residential - Single Family Residence, 1	123B165 161		West Los Angeles	No	MI	ADU
Los Angeles	6011 BOEING PL	90045	4106010013	0.000	0.000	0.085	0.000	Shortfall of Sites	0.173	Low Residential	R1-1	0	0	0	11.540	0.085		Residential - Single Family Residence, 1	099B169 161		Westchester - Playa del Rey	No	MI	ADU
Los Angeles	8406 CROYDON AVE	90045	4107029012	0.000	0.000	0.085	0.000	Shortfall of Sites	0.152	Low Residential	R1-1	0	0	0	13.201	0.085		Residential - Single Family Residence, 1	096B169 161		Westchester - Playa del Rey	No	MI	ADU
Los Angeles	12610 EL ORO WAY	91344	2608005004	0.000	0.000	0.085	0.000	Shortfall of Sites	0.188	Low I Residential	RS-1	0	0	0	10.652	0.085		Residential - Single Family Residence - Pool, 1	219B133 162		Granada Hills - Knollwood	No	MI	ADU
Los Angeles	12267 SARAZEN PL	91344	2609012003	0.000	0.000	0.085	0.000	Shortfall of Sites	0.407	Very Low I Residential	RA-1	0	0	0	4.915	0.085		Residential - Single Family Residence - Pool, 1	219B137 162		Granada Hills - Knollwood	No	MI	ADU
Los Angeles	12110 JEANETTE PL	91344	2606013022	0.000	0.000	0.085	0.000	Shortfall of Sites	0.296	Very Low II Residential	RE11-1	0	0	0	6.757	0.085		Residential - Single Family Residence, 1	216B133 162		Granada Hills - Knollwood	No	MI	ADU
Los Angeles	12100 MONOGRAM AVE	91344	2609028032	0.000	0.000	0.085	0.000	Shortfall of Sites	0.256	Very Low II Residential	RE11-1	0	0	0	7.805	0.085		Residential - Single Family Residence, 1	216B137 162		Granada Hills - Knollwood	No	MI	ADU
Los Angeles	11665 BABBITT AVE	91344	2607005030	0.000	0.000	0.085	0.000	Shortfall of Sites	0.172	Low I Residential	RS-1	0	0	0	11.623	0.085		Residential - Single Family Residence, 1	213B133 162		Granada Hills - Knollwood	No	MI	ADU
Los Angeles	15734 RINALDI ST	91344	2662004025	0.000	0.000	0.085	0.000	Shortfall of Sites	0.169	Low I Residential	RS-1	0	0	0	11.854	0.085		Residential - Single Family Residence, 1	213B141 162		Granada Hills - Knollwood	No	MI	ADU
Los Angeles	15608 HARVEST ST	91344	2662002017	0.000	0.000	0.085	0.000	Shortfall of Sites	0.180	Low I Residential	RS-1	0	0	0	11.136	0.085		Residential - Single Family Residence - Pool, 1	213B145 162		Granada Hills - Knollwood	No	MI	ADU
Los Angeles	16443 MCKEEVER ST	91344	2681020009	0.000	0.000	0.085	0.000	Shortfall of Sites	0.179	Low I Residential	RS-1	0	0	0	11.170	0.085		Residential - Single Family Residence - Pool, 1	210B137 162		Granada Hills - Knollwood	No	MI	ADU
Los Angeles	17746 DONMETZ ST	91344	2711020015	0.000	0.000	0.085	0.000	Shortfall of Sites	0.281	Very Low I Residential	RA-1	0	0	0	7.105	0.085		Residential - Single Family Residence - Pool, 1	210B129 162		Granada Hills - Knollwood	No	MI	ADU
Los Angeles	18700 SAN FERNANDO MISSION BLVD	91326	2717007024	0.000	0.000	0.085	0.000	Shortfall of Sites	0.251	Very Low II Residential	RE11-1	0	0	0	7.958	0.085		Residential - Single Family Residence - Pool, 1	210B121 162		Northridge	No	MI	ADU
Los Angeles	19223 LUDLOW ST	91326	2718024034	0.000	0.000	0.085	0.000	Shortfall of Sites	0.172	Low I Residential	RS-1	0	0	0	11.616	0.085		Residential - Single Family Residence - Pool, 1	210B117 162		Northridge	No	MI	ADU
Los Angeles	20460 NASHVILLE ST	91311	2707026020	0.000	0.000	0.085	0.000	Shortfall of Sites	0.402	Very Low I Residential	RA-1-K	0	0	0	4.978	0.085		Residential - Single Family Residence - Planned Unit Development (PUD), 1	210B109 162		Chatsworth - Porter Ranch	No	MI	ADU
Los Angeles	20346 TULSA ST	91311	2707027024	0.000	0.000	0.085	0.000	Shortfall of Sites	0.403	Very Low I Residential	RA-1-K	0	0	0	4.957	0.085		Residential - Single Family Residence - Pool and Misc., 1	210B113 162		Chatsworth - Porter Ranch	No	MI	ADU
Los Angeles	17410 TRIBUNE ST	91344	2712025008	0.000	0.000	0.085	0.000	Shortfall of Sites	0.384	Low I Residential	RE9-1XL-RFA	0	0	0	5.211	0.085		Residential - Single Family Residence - Pool, 1	207B129 162		Granada Hills - Knollwood	No	MI	ADU
Los Angeles	10811 VIKING AVE	91326	2717017043	0.000	0.000	0.085	0.000	Shortfall of Sites	0.253	Very Low II Residential	RE11-1	0	0	0	7.909	0.085		Residential - Single Family Residence - Pool, 1	207B121 162		Northridge	No	MI	ADU
Los Angeles	10758 COZYCROFT AVE	91311	2707007021	0.000	0.000	0.085	0.000	Shortfall of Sites	0.252	Very Low II Residential	RE11-1	0	0	0	7.924	0.085		Residential - Single Family Residence - Pool, 1	207B109 162		Chatsworth - Porter Ranch	No	MI	ADU
Los Angeles	20206 GERMAIN ST	91311	2707020006	0.000	0.000	0.085	0.000	Shortfall of Sites	0.406	Very Low I Residential	RA-1	0	0	0	4.928	0.085		Residential - Single Family Residence - Pool, 1	207B113 162		Chatsworth - Porter Ranch	No	MI	ADU
Los Angeles	10352 ORION AVE	91345	2649015030	0.000	0.000	0.085	0.000	Shortfall of Sites	0.180	Low Residential	RS-1	0	0	0	11.122	0.085		Residential - Single Family Residence, 1	204B145 162		Mission Hills - Panorama City - North Hills	No	MI	ADU
Los Angeles	10343 HAYVENHURST AVE	91344	2684017015	0.000	0.000	0.085	0.000	Shortfall of Sites	0.165	Low I Residential	RS-1	0	0	0	12.101	0.085		Residential - Single Family Residence - Pool, 1	204B137 162		Granada Hills - Knollwood	No	MI	ADU
Los Angeles	10345 GAYNOR AVE	91344	2668018030	0.000	0.000	0.085	0.000	Shortfall of Sites	0.196	Low I Residential	RS-1	0	0	0	10.206	0.085		Residential - Single Family Residence, 1	204B141 162		Granada Hills - Knollwood	No	MI	ADU
Los Angeles	20237 LASSEN ST	91311	2741017007	0.000	0.000	0.085	0.000	Shortfall of Sites	0.165	Low I Residential	RS-1	0	0	0	12.149	0.085		Residential - Single Family Residence, 1	201B113 162		Chatsworth - Porter Ranch	No	MI	ADU
Los Angeles	16445 LASSEN ST	91343	2678013002	0.000	0.000	0.085	0.000	Shortfall of Sites	0.214	Low I Residential	RS-1	0	0	0	9.359	0.085		Residential - Single Family Residence - Pool, 1	201B137 162		Granada Hills - Knollwood	No	MI	ADU
Los Angeles	19805 LABRADOR ST	91311	2761011022	0.000	0.000	0.085	0.000	Shortfall of Sites	0.160	Low I Residential	RS-1	0	0	0	12.471	0.085		Residential - Single Family Residence, 1	201B117 162		Chatsworth - Porter Ranch	No	MI	ADU
Los Angeles	9759 TEXHOMA AVE	91325	2755012015	0.000	0.000	0.085	0.000	Shortfall of Sites	0.414	Very Low I Residential	RA-1	0	0	0	4.833	0.085		Residential - Single Family Residence, 1	201B129 162		Northridge	No	MI	ADU
Los Angeles	9810 MASON AVE	91311	2748011030	0.000	0.000	0.085	0.000	Shortfall of Sites	0.193	Low I Residential	RS-1	0	0	0	10.373	0.085		Residential - Single Family Residence, 1	201B109 162		Chatsworth - Porter Ranch	No	MI	ADU
Los Angeles	22021 VINCENNES ST	91311	2727016003	0.000	0.000	0.085	0.000	Shortfall of Sites	0.182	Low I Residential	RS-1	0	0	0	10.961	0.085		Residential - Single Family Residence, 1	198B101 162		Chatsworth - Porter Ranch	No	MI	ADU
Los Angeles	17256 MILLARD PL	91325	2692004002	0.000	0.000	0.085	0.000	Shortfall of Sites	0.391	Very Low I Residential	RA-1	0	0	0	5.121	0.085		Residential - Single Family Residence - Pool and Misc., 1	198B133 162		Northridge	No	MI	ADU
Los Angeles	9340 LASAINE AVE	91325	2766014012	0.000	0.000	0.085	0.000	Shortfall of Sites	0.376	Very Low I Residential	RA-1	0	0	0	5.319	0.085		Residential - Single Family Residence - Pool, 1	198B129 162		Northridge	No	MI	ADU
Los Angeles	19253 KNAPP ST	91324	2762036019	0.000	0.000	0.085	0.000	Shortfall of Sites	0.253	Very Low II Residential	RE11-1	0	0	0	7.916	0.085		Residential - Single Family Residence - Pool, 1	198B117 162		Northridge	No	MI	ADU
Los Angeles	17432 OSBORNE ST	91325	2768019006	0.000	0.000	0.085	0.000	Shortfall of Sites	0.425	Very Low I Residential	RA-1	0	0	0	4.704	0.085		Residential - Single Family Residence - Pool, 1	195B129 162		Northridge	No	MI	ADU
Los Angeles	17056 OSBORNE ST	91325	2690008008	0.000	0.000	0.085	0.000	Shortfall of Sites	0.386	Very Low I Residential	RA-1	0	0	0	5.175	0.085		Residential - Single Family Residence - Pool, 1	195B133 162		Northridge	No	MI	ADU
Los Angeles	8436 PINELAKE DR	91304	2005015003	0.000	0.000	0.085	0.000	Shortfall of Sites	0.253	Very Low II Residential	RE11-1	0	0	0	7.910	0.085		Residential - Single Family Residence - Pool, 1	192B093 162		Chatsworth - Porter Ranch	No	MI	ADU
Los Angeles	5826 MURIETTA AVE	91401	2246015004	0.000	0.000	0.085	0.000	Shortfall of Sites	0.224	Low Residential	R1-1	0	0	0	8.927	0.085		Residential - Single Family Residence - Pool, 1	174B153 162		Van Nuys - North Sherman Oaks	No	MI	ADU
Los Angeles	12537 HATTERAS ST	91607	2341013034	0.000	0.000	0.085	0.000	Shortfall of Sites	0.183	Low Residential	R1-1	0	0	0	10.959	0.085		Residential - Single Family Residence, 1	174B161 162		North Hollywood - Valley Village	No	MI	ADU

Jurisdiction Name	Site Address/Intersection	5 Digit ZIP Code	Assessor Parcel Number	Very Low-Income	Low-Income	Moderate-Income	Above Moderate-Income	Type of Shortfall	Parcel Size (Acres)	Current General Plan Designation	Current Zoning	Proposed General Plan (GP) Designation	Proposed Zoning	Minimum Density Allowed	Maximum Density Allowed	Total Capacity	Vacant/ Nonvacant	Description of Existing Uses	PIN	Base Density Per Acre	Community Plan Area	Rent Stabalization Ordinance	Income Category	Applicable Rezoning Program (Program informing values in Column Q listed first)
Los Angeles	5334 BLUEBELL AVE	91607	2346021022	0.000	0.000	0.085	0.000	Shortfall of Sites	0.152	Low Residential	R1-1	0	0	0	13.143	0.085		Residential - Single Family Residence - Pool, 1	171B161 162		North Hollywood - Valley Village	No	MI	ADU
Los Angeles	19457 COLLIER ST	91356	2163005012	0.000	0.000	0.085	0.000	Shortfall of Sites	0.321	Very Low I Residential	RA-1	0	0	0	6.233	0.085		Residential - Single Family Residence - Pool, 1	171B117 162		Encino - Tarzana	No	MI	ADU
Los Angeles	15218 WEDDINGTON ST	91411	2250003006	0.000	0.000	0.085	0.000	Shortfall of Sites	0.256	Very Low Residential	RE11-1-RIO	0	0	0	7.822	0.085		Residential - Single Family Residence - Pool, 1	172-5A147 162		Van Nuys - North Sherman Oaks	No	MI	ADU
Los Angeles	14916 OTSEGO ST	91403	2263012010	0.000	0.000	0.085	0.000	Shortfall of Sites	0.155	Low Residential	R1-1-RIO	0	0	0	12.907	0.085		Residential - Single Family Residence, 1	171A149 162		Van Nuys - North Sherman Oaks	No	MI	ADU
Los Angeles	4928 DENNY AVE	91601	2421003013	0.000	0.000	0.085	0.000	Shortfall of Sites	0.154	Low Residential	R1-1	0	0	0	12.974	0.085		Residential - Single Family Residence, 1	168B177 162		North Hollywood - Valley Village	No	MI	ADU
Los Angeles	4917 WORTSER AVE	91423	2358025006	0.000	0.000	0.085	0.000	Shortfall of Sites	0.155	Low Residential	R1-1	0	0	0	12.908	0.085		Residential - Single Family Residence, 1	168B161 162		Van Nuys - North Sherman Oaks	No	MI	ADU
Los Angeles	4914 NORWICH AVE	91403	2263019008	0.000	0.000	0.085	0.000	Shortfall of Sites	0.155	Low Residential	R1-1-RIO	0	0	0	12.907	0.085		Residential - Single Family Residence - Pool, 1	168B145 162		Van Nuys - North Sherman Oaks	No	MI	ADU
Los Angeles	4914 VARNA AVE	91423	2359012014	0.000	0.000	0.085	0.000	Shortfall of Sites	0.162	Low Residential	R1-1-RIO	0	0	0	12.311	0.085		Residential - Single Family Residence - Pool, 1	168B157 162		Van Nuys - North Sherman Oaks	No	MI	ADU
Los Angeles	11623 HUSTON ST	91601	2354009017	0.000	0.000	0.085	0.000	Shortfall of Sites	0.179	Low Residential	R1-1	0	0	0	11.170	0.085		Residential - Single Family Residence, 1	168B169 162		North Hollywood - Valley Village	No	MI	ADU
Los Angeles	4441 BEN AVE	91607	2364013029	0.000	0.000	0.085	0.000	Shortfall of Sites	0.155	Low Residential	R1-1-RIO	0	0	0	12.900	0.085		Residential - Single Family Residence - Pool, 1	165B165 162		Sherman Oaks - Studio City - Toluca Lake - Cahuenga Pass	No	MI	ADU
Los Angeles	4432 CAMELLIA AVE	91602	2365010005	0.000	0.000	0.085	0.000	Shortfall of Sites	0.155	Low Residential	R1-1-RIO	0	0	0	12.907	0.085		Residential - Single Family Residence, 1	165B169 162		Sherman Oaks - Studio City - Toluca Lake - Cahuenga Pass	No	MI	ADU
Los Angeles	1586 LINDA ROSA AVE	90041	5689025004	0.000	0.000	0.085	0.000	Shortfall of Sites	0.161	Low Residential	R1-1	0	0	0	12.460	0.085		Residential - Single Family Residence, 1	160-5A227 162		Northeast Los Angeles	No	MI	ADU
Los Angeles	1444 N AVENUE 46	90041	5474027021	0.000	0.000	0.085	0.000	Shortfall of Sites	0.171	Low Residential	R1-1	0	0	0	11.696	0.085		Residential - Single Family Residence, 1	156A221 162		Northeast Los Angeles	No	MI	ADU
Los Angeles	2784 ESTARA AVE	90065	5457021008	0.000	0.000	0.085	0.000	Shortfall of Sites	0.172	Low Residential	R1-1-CDO	0	0	0	11.616	0.085		Residential - Single Family Residence, 1	153A215 162		Northeast Los Angeles	No	MI	ADU
Los Angeles	364 N RIDGEWOOD PL	90004	5522029018	0.000	0.000	0.085	0.000	Shortfall of Sites	0.156	Low II Residential	R1R3-RG	0	0	0	12.812	0.085		Residential - Single Family Residence, 1	138B189 162		Wilshire	No	MI	ADU
Los Angeles	140 GREENFIELD AVE	90049	4366024007	0.000	0.000	0.085	0.000	Shortfall of Sites	0.201	Low Residential	R1-1	0	0	0	9.929	0.085		Residential - Single Family Residence, 1	138B149 162		Westwood	No	MI	ADU
Los Angeles	11239 MONTANA AVE	90049	4366020015	0.000	0.000	0.085	0.000	Shortfall of Sites	0.186	Low Residential	R1-1	0	0	0	10.724	0.085		Residential - Single Family Residence - Pool, 1	135B145 162		Westwood	No	MI	ADU
Los Angeles	259 S ST ANDREWS PL	90004	5516023010	0.000	0.000	0.085	0.000	Shortfall of Sites	0.172	Low II Residential	R1-1	0	0	0	11.605	0.085		Residential - Single Family Residence, 1	135B193 162		Wilshire	No	MI	ADU
Los Angeles	10455 LINDBROOK DR	90024	4360028018	0.000	0.000	0.085	0.000	Shortfall of Sites	0.169	Low Residential	R1-1	0	0	0	11.804	0.085		Residential - Single Family Residence, 1	135B157 162		Westwood	No	MI	ADU
Los Angeles	1405 WOODRUFF AVE	90024	4326017022	0.000	0.000	0.085	0.000	Shortfall of Sites	0.155	Low Residential	R1-1-O	0	0	0	12.897	0.085		Residential - Single Family Residence, 1	132B157 162		Westwood	No	MI	ADU
Los Angeles	124 S SALTAIR AVE	90049	4404016010	0.000	0.000	0.085	0.000	Shortfall of Sites	0.156	Low Residential	R1-1	0	0	0	12.808	0.085		Residential - Single Family Residence, 1	132B141 162		Brentwood - Pacific Palisades	No	MI	ADU
Los Angeles	300 S CANYON VIEW DR	90049	4405031023	0.000	0.000	0.085	0.000	Shortfall of Sites	0.330	Low Residential	RS-1	0	0	0	6.068	0.085		Residential - Single Family Residence, 1	129B141 162		Brentwood - Pacific Palisades	No	MI	ADU
Los Angeles	1940 CAMDEN AVE	90025	4323014005	0.000	0.000	0.085	0.000	Shortfall of Sites	0.155	Low Residential	R1-1	0	0	0	12.907	0.085		Residential - Single Family Residence, 1	126B153 162		West Los Angeles	No	MI	ADU
Los Angeles	3020 QUEENSBURY DR	90064	4316011001	0.000	0.000	0.085	0.000	Shortfall of Sites	0.195	Low Residential	R1V2	0	0	0	10.232	0.085		Residential - Single Family Residence, 1	123B161 162		West Los Angeles	No	MI	ADU
Los Angeles	7666 BOEING AVE	90045	4106010018	0.000	0.000	0.085	0.000	Shortfall of Sites	0.180	Low Residential	R1-1	0	0	0	11.131	0.085		Residential - Single Family Residence, 1	099B169 162		Westchester - Playa del Rey	No	MI	ADU
Los Angeles	8401 BLERIOT AVE	90045	4107029021	0.000	0.000	0.085	0.000	Shortfall of Sites	0.152	Low Residential	R1-1	0	0	0	13.200	0.085		Residential - Single Family Residence, 1	096B169 162		Westchester - Playa del Rey	No	MI	ADU
Los Angeles	1338 TOOMEY PL	90710	7438015022	0.000	0.000	0.085	0.000	Shortfall of Sites	0.164	Low Residential	R1-1XL-O	0	0	0	12.218	0.085		Residential - Single Family Residence, 1	042B197 162		Wilmington - Harbor City	No	MI	ADU
Los Angeles	215 N MALGREN AVE	90732	7559008010	0.000	0.000	0.085	0.000	Shortfall of Sites	0.155	Low II Residential	R1-1XL	0	0	0	12.898	0.085		Residential - Single Family Residence, 1	018B189 162		San Pedro	No	MI	ADU
Los Angeles	12593 BYRON AVE	91344	2608008007	0.000	0.000	0.085	0.000	Shortfall of Sites	0.320	Very Low II Residential	RE11-1-H	0	0	0	6.248	0.085		Residential - Single Family Residence, 1	219B133 163		Granada Hills - Knollwood	No	MI	ADU
Los Angeles	12284 WOODLEY AVE	91344	2605006013	0.000	0.000	0.085	0.000	Shortfall of Sites	0.360	Very Low II Residential	RE11-1	0	0	0	5.558	0.085		Residential - Single Family Residence, 1	219B137 163		Granada Hills - Knollwood	No	MI	ADU
Los Angeles	12030 BRADFORD PL	91344	2606003019	0.000	0.000	0.085	0.000	Shortfall of Sites	0.284	Low I Residential	RS-1	0	0	0	7.037	0.085		Residential - Single Family Residence, 1	216B133 163		Granada Hills - Knollwood	No	MI	ADU
Los Angeles	12053 GERALD AVE	91344	2609015026	0.000	0.000	0.085	0.000	Shortfall of Sites	0.253	Very Low II Residential	RE11-1	0	0	0	7.915	0.085		Residential - Single Family Residence - Pool, 1	216B137 163		Granada Hills - Knollwood	No	MI	ADU
Los Angeles	11701 VERADA AVE	91344	2607006044	0.000	0.000	0.085	0.000	Shortfall of Sites	0.208	Low I Residential	RS-1	0	0	0	9.600	0.085		Residential - Single Family Residence, 1	213B133 163		Granada Hills - Knollwood	No	MI	ADU
Los Angeles	15728 RINALDI ST	91344	2662004024	0.000	0.000	0.085	0.000	Shortfall of Sites	0.165	Low I Residential	RS-1	0	0	0	12.111	0.085		Residential - Single Family Residence, 1	213B141 163		Granada Hills - Knollwood	No	MI	ADU
Los Angeles	15600 HARVEST ST	91344	2662001026	0.000	0.000	0.085	0.000	Shortfall of Sites	0.175	Low I Residential	RS-1	0	0	0	11.421	0.085		Residential - Single Family Residence - Pool, 1	213B145 163		Granada Hills - Knollwood	No	MI	ADU
Los Angeles	11244 BABBITT AVE	91344	2697010021	0.000	0.000	0.085	0.000	Shortfall of Sites	0.179	Low I Residential	RS-1	0	0	0	11.170	0.085		Residential - Single Family Residence - Pool, 1	210B133 163		Granada Hills - Knollwood	No	MI	ADU
Los Angeles	16437 MCKEEVER ST	91344	2681020008	0.000	0.000	0.085	0.000	Shortfall of Sites	0.187	Low I Residential	RS-1	0	0	0	10.698	0.085		Residential - Single Family Residence, 1	210B137 163		Granada Hills - Knollwood	No	MI	ADU
Los Angeles	11210 LASAINE AVE	91344	2711009006	0.000	0.000	0.085	0.000	Shortfall of Sites	0.404	Very Low I Residential	RA-1	0	0	0	4.946	0.085		Residential - Single Family Residence - Pool, 1	210B129 163		Granada Hills - Knollwood	No	MI	ADU
Los Angeles	19336 LUDLOW ST	91326	2718024016	0.000	0.000	0.085	0.000	Shortfall of Sites	0.183	Low I Residential	RS-1	0	0	0	10.957	0.085		Residential - Single Family Residence, 1	210B117 163		Northridge	No	MI	ADU
Los Angeles	20450 NASHVILLE ST	91311	2707026021	0.000	0.000	0.085	0.000	Shortfall of Sites	0.403	Very Low I Residential	RA-1-K	0	0	0	4.969	0.085		Residential - Single Family Residence - Planned Unit Development (PUD), 1	210B109 163		Chatsworth - Porter Ranch	No	MI	ADU
Los Angeles	10947 WILLOWBRAE AVE	91311	2722037012	0.000	0.000	0.085	0.000	Shortfall of Sites	0.401	Very Low I Residential	RA-1-K	0	0	0	4.982	0.085		Residential - Single Family Residence - Pool, 1	210B105 163		Chatsworth - Porter Ranch	No	MI	ADU
Los Angeles	10870 FULLBRIGHT AVE	91311	2707005011	0.000	0.000	0.085	0.000	Shortfall of Sites	0.389	Very Low I Residential	RA-1	0	0	0	5.141	0.085		Residential - Single Family Residence - Pool, 1	210B113 163		Chatsworth - Porter Ranch	No	MI	ADU
Los Angeles	17404 TRIBUNE ST	91344	2712025009	0.000	0.000	0.085	0.000	Shortfall of Sites	0.156	Low I Residential	RE9-1XL-RFA	0	0	0	12.785	0.085		Residential - Single Family Residence, 1	207B129 163		Granada Hills - Knollwood	No	MI	ADU
Los Angeles	10811 AMIGO AVE	91326	2717017030	0.000	0.000	0.085	0.000	Shortfall of Sites	0.260	Very Low II Residential	RE11-1	0	0	0	7.682	0.085		Residential - Single Family Residence, 1	207B121 163		Northridge	No	MI	ADU
Los Angeles	10755 SUNNYBRAE AVE	91311	2707007013	0.000	0.000	0.085	0.000	Shortfall of Sites	0.253	Very Low II Residential	RE11-1	0	0	0	7.914	0.085		Residential - Single Family Residence, 1	207B109 163		Chatsworth - Porter Ranch	No	MI	ADU
Los Angeles	10752 BAIRD AVE	91326	2717015021	0.000	0.000	0.085	0.000	Shortfall of Sites	0.235	Very Low II Residential	RE11-1	0	0	0	8.525	0.085		Residential - Single Family Residence, 1	207B125 163		Northridge	No	MI	ADU
Los Angeles	20214 GERMAIN ST	91311	2707020005	0.000	0.000	0.085	0.000	Shortfall of Sites	0.337	Very Low I Residential	RA-1	0	0	0	5.935	0.085		Residential - Single Family Residence, 1	207B113 163		Chatsworth - Porter Ranch	No	MI	ADU
Los Angeles	10369 MARKLEIN AVE	91345	2649015009	0.000	0.000	0.085	0.000	Shortfall of Sites	0.174	Low Residential	RS-1	0	0	0	11.463	0.085		Residential - Single Family Residence, 1	204B145 163		Mission Hills - Panorama City - North Hills	No	MI	ADU
Los Angeles	16327 BLACKHAWK ST	91344	2679024017	0.000	0.000	0.085	0.000	Shortfall of Sites	0.254	Low I Residential	RS-1	0	0	0	7.860	0.085		Residential - Single Family Residence - Pool, 1	204B137 163		Granada Hills - Knollwood	No	MI	ADU
Los Angeles	10344 GAYNOR AVE	91344	2668017024	0.000	0.000	0.085	0.000	Shortfall of Sites	0.196	Low I Residential	RS-1	0	0	0	10.208	0.085		Residential - Single Family Residence, 1	204B141 163		Granada Hills - Knollwood	No	MI	ADU
Los Angeles	20231 LASSEN ST	91311	2741017006	0.000	0.000	0.085	0.000	Shortfall of Sites	0.164	Low I Residential	RS-1	0	0	0	12.165	0.085		Residential - Single Family Residence - Pool, 1	201B113 163		Chatsworth - Porter Ranch	No	MI	ADU
Los Angeles	16437 LASSEN ST	91343	2678013003	0.000	0.000	0.085	0.000	Shortfall of Sites	0.212	Low I Residential	RS-1	0	0	0	9.420	0.085		Residential - Single Family Residence, 1	201B137 163		Granada Hills - Knollwood	No	MI	ADU
Los Angeles	19144 LASSEN ST	91324	2762003024	0.000	0.000	0.085	0.000	Shortfall of Sites	0.293	Very Low I Residential	RA-1	0	0	0	6.828	0.085		Residential - Single Family Residence, 1	201B121 163		Northridge	No	MI	ADU
Los Angeles	19801 LABRADOR ST	91311	2761011023	0.000	0.000	0.085	0.000	Shortfall of Sites	0.160	Low I Residential	RS-1	0	0	0	12.471	0.085		Residential - Single Family Residence - Pool, 1	201B117 163		Chatsworth - Porter Ranch	No	MI	ADU
Los Angeles	17409 KINZIE ST	91325	2755012036	0.000	0.000	0.085	0.000	Shortfall of Sites	0.373	Very Low I Residential	RA-1	0	0	0	5.368	0.085		Residential - Single Family Residence - Pool, 1	201B129 163		Northridge	No	MI	ADU
Los Angeles	9811 DELCO AVE	91311	2748011041	0.000	0.000	0.085	0.000	Shortfall of Sites	0.161	Low I Residential	RS-1	0	0	0	12.446	0.085		Residential - Single Family Residence, 1	201B109 163		Chatsworth - Porter Ranch	No	MI	ADU
Los Angeles	9426 DONNA AVE	91324	2762029008	0.000	0.000	0.085	0.000	Shortfall of Sites	0.171	Low I Residential	RS-1	0	0	0	11.692	0.085		Residential - Single Family Residence - Pool, 1	198B121 163		Northridge	No	MI	ADU
Los Angeles	22009 VINCENNES ST	91311	2727016002	0.000	0.000	0.085	0.000	Shortfall of Sites	0.182	Low I Residential	RS-1	0	0	0	10.984	0.085		Residential - Single Family Residence, 1	198B101 163		Chatsworth - Porter Ranch	No	MI	ADU
Los Angeles	9411 BRIGHTWOOD CT	91325	2692022013	0.000	0.000	0.085	0.000	Shortfall of Sites	0.264	Low I Residential	RE9-1	0	0	0	7.577	0.085		Residential - Single Family Residence - Pool, 1	198B133 163		Northridge	No	MI	ADU
Los Angeles	4022 VISTA CT	91214	2571006031	0.000	0.000	0.085	0.000	Shortfall of Sites	0.232	Low Residential	R1-1-RFA	0	0	0	8.623	0.085		Residential - Single Family Residence, 1	198B205 163		Sunland - Tujunga - Lake View Terrace - Shadow Hills - East La Tuna Canyon	No	MI	ADU
Los Angeles	9338 ENCINO AVE	91325	2766018015	0.000	0.000	0.085	0.000	Shortfall of Sites	0.397	Very Low I Residential	RA-1	0	0	0	5.032	0.085		Residential - Single Family Residence - Pool, 1	198B129 163		Northridge	No	MI	ADU
Los Angeles	19243 KNAPP ST	91324	2762036020	0.000	0.000	0.085	0.000	Shortfall of Sites	0.253	Very Low II Residential	RE11-1	0	0	0	7.919	0.085		Residential - Single Family Residence, 1	198B117 163		Northridge	No	MI	ADU
Los Angeles	17422 OSBORNE ST	91325	2768019007	0.000	0.000	0.085	0.000	Shortfall of Sites	0.425	Very Low I Residential	RA-1	0	0	0	4.703	0.085		Residential - Single Family Residence, 1	195B129 163		Northridge	No	MI	ADU
Los Angeles	8405 JASON AVE	91304	2005015036	0.000	0.000	0.085	0.000	Shortfall of Sites	0.272	Very Low II Residential	RE11-1	0	0	0	7.349	0.085		Residential - Single Family Residence, 1	192B093 163		Chatsworth - Porter Ranch	No	MI	ADU
Los Angeles	12531 HATTERAS ST	91607	2341013035	0.000	0.000	0.085	0.000	Shortfall of Sites	0.183	Low Residential	R1-1	0	0	0	10.959	0.085		Residential - Single Family Residence, 1	174B161 163		North Hollywood - Valley Village	No	MI	ADU
Los Angeles	5351 AMIGO AVE	91356	2161014019	0.000	0.000	0.085	0.000	Shortfall of Sites	0.216	Low II Residential	R1-1	0	0	0	9.272	0.085		Residential - Single Family Residence, 1	171B121 163		Encino - Tarzana	No	MI	ADU
Los Angeles	18240 MCCORMICK ST	91356	2160013030	0.000	0.000	0.085	0.000	Shortfall of Sites	0.157	Low II Residential	R1-1	0	0	0	12.736	0.085		Residential - Single Family Residence, 1	171B125 163		Encino - Tarzana	No	MI	ADU
Los Angeles	5333 BLUEBELL AVE	91607	2346021023	0.000	0.000	0.085	0.000	Shortfall of Sites	0.162	Low Residential	R1-1	0	0	0	12.361	0.085		Residential - Single Family Residence - Pool, 1	171B161 163		North Hollywood - Valley Village	No	MI	ADU
Los Angeles	19447 COLLIER ST	91356	2163005013	0.000	0.000	0.085	0.000	Shortfall of Sites	0.386	Very Low I Residential	RA-1	0	0	0	5.175	0.085		Residential - Single Family Residence - Pool, 1	171B117 163		Encino - Tarzana	No	MI	ADU
Los Angeles	15210 WEDDINGTON ST	91411	2250003007	0.000	0.000	0.085	0.000	Shortfall of Sites	0.256	Very Low Residential	RE11-1-RIO	0	0	0	7.822	0.085		Residential - Single Family Residence - Pool, 1	172-5A147 163		Van Nuys - North Sherman Oaks	No	MI	ADU
Los Angeles	5259 SALOMA AVE	91411	2250021025	0.000	0.000	0.085	0.000	Shortfall of Sites	0.190	Low Residential	R1-1	0	0	0	10.506	0.085		Residential - Single Family Residence - Pool, 1	172-5A149 163		Van Nuys - North Sherman Oaks	No	MI	ADU
Los Angeles	4929 DENNY AVE	91601	2421004024	0.000	0.000	0.085	0.000	Shortfall of Sites	0.154	Low Residential	R1-1	0	0	0	12.962	0.085		Residential - Single Family Residence, 1	168B177 163		North Hollywood - Valley Village	No	MI	ADU

Jurisdiction Name	Site Address/Intersection	5 Digit ZIP Code	Assessor Parcel Number	Very Low-Income	Low-Income	Moderate-Income	Above Moderate-Income	Type of Shortfall	Parcel Size (Acres)	Current General Plan Designation	Current Zoning	Proposed General Plan (GP) Designation	Proposed Zoning	Minimum Density Allowed	Maximum Density Allowed	Total Capacity	Vacant/ Nonvacant	Description of Existing Uses	PIN	Base Density Per Acre	Community Plan Area	Rent Stabalization Ordinance	Income Category	Applicable Rezoning Program (Program informing values in Column Q listed first)
Los Angeles	4913 LEMONA AVE	91403	2263019016	0.000	0.000	0.085	0.000	Shortfall of Sites	0.155	Low Residential	R1-1-RIO	0	0	0	12.921	0.085		Residential - Single Family Residence, 1	168B145 163		Van Nuys - North Sherman Oaks	No	MI	ADU
Los Angeles	4914 NAGLE AVE	91423	2359011012	0.000	0.000	0.085	0.000	Shortfall of Sites	0.159	Low Residential	R1-1-RIO	0	0	0	12.545	0.085		Residential - Single Family Residence, 1	168B157 163		Van Nuys - North Sherman Oaks	No	MI	ADU
Los Angeles	11629 HUSTON ST	91601	2354009016	0.000	0.000	0.085	0.000	Shortfall of Sites	0.179	Low Residential	R1-1	0	0	0	11.170	0.085		Residential - Single Family Residence, 1	168B169 163		North Hollywood - Valley Village	No	MI	ADU
Los Angeles	4554 SALOMA AVE	91403	2264020009	0.000	0.000	0.085	0.000	Shortfall of Sites	0.155	Low Residential	R1-1	0	0	0	12.912	0.085		Residential - Single Family Residence, 1	168A149 163		Sherman Oaks - Studio City - Toluca Lake - Cahuenga Pass	No	MI	ADU
Los Angeles	4117 KRAFT AVE	91604	2368026012	0.000	0.000	0.085	0.000	Shortfall of Sites	0.155	Low Residential	R1-1-RIO	0	0	0	12.939	0.085		Residential - Single Family Residence, 1	162B169 163		Sherman Oaks - Studio City - Toluca Lake - Cahuenga Pass	No	MI	ADU
Los Angeles	5222 LIVE OAK VIEW AVE	90041	5682014016	0.000	0.000	0.085	0.000	Shortfall of Sites	0.172	Low Residential	R1-1	0	0	0	11.614	0.085		Residential - Single Family Residence, 1	163-5A219 163		Northeast Los Angeles	No	MI	ADU
Los Angeles	5233 TOWNSEND AVE	90041	5669015023	0.000	0.000	0.085	0.000	Shortfall of Sites	0.181	Low Residential	R1-1	0	0	0	11.068	0.085		Residential - Single Family Residence, 1	163-5A225 163		Northeast Los Angeles	No	MI	ADU
Los Angeles	2324 ADDISON WAY	90041	5685013022	0.000	0.000	0.085	0.000	Shortfall of Sites	0.165	Low Residential	R1-1	0	0	0	12.094	0.085		Residential - Single Family Residence, 1	160-5A221 163		Northeast Los Angeles	No	MI	ADU
Los Angeles	1580 LINDA ROSA AVE	90041	5689025005	0.000	0.000	0.085	0.000	Shortfall of Sites	0.161	Low Residential	R1-1	0	0	0	12.460	0.085		Residential - Single Family Residence, 1	160-5A227 163		Northeast Los Angeles	No	MI	ADU
Los Angeles	2010 RIDGEVIEW AVE	90041	5685024034	0.000	0.000	0.085	0.000	Shortfall of Sites	0.245	Low Residential	R1-1	0	0	0	8.162	0.085		Residential - Single Family Residence - Pool, 1	159A223 163		Northeast Los Angeles	No	MI	ADU
Los Angeles	2916 MOSS AVE	90065	5457017018	0.000	0.000	0.085	0.000	Shortfall of Sites	0.172	Low Residential	R1-1-CDO	0	0	0	11.617	0.085		Residential - Single Family Residence, 1	153A215 163		Northeast Los Angeles	No	MI	ADU
Los Angeles	365 N RIDGEWOOD PL	90004	5522028005	0.000	0.000	0.085	0.000	Shortfall of Sites	0.156	Low II Residential	R1R3-RG	0	0	0	12.812	0.085		Residential - Single Family Residence, 1	138B189 163		Wilshire	No	MI	ADU
Los Angeles	349 N CITRUS AVE	90036	5524039023	0.000	0.000	0.085	0.000	Shortfall of Sites	0.155	Low II Residential	R1-1	0	0	0	12.907	0.085		Residential - Single Family Residence, 1	138B181 163		Wilshire	No	MI	ADU
Los Angeles	425 COMSTOCK AVE	90024	4359006021	0.000	0.000	0.085	0.000	Shortfall of Sites	0.415	Low Residential	R1-1	0	0	0	4.821	0.085		Residential - Single Family Residence - Pool, 1	138B153 163		Westwood	No	MI	ADU
Los Angeles	260 S GRAMERCY PL	90004	5516023015	0.000	0.000	0.085	0.000	Shortfall of Sites	0.172	Low II Residential	R1-1	0	0	0	11.605	0.085		Residential - Single Family Residence, 1	135B193 163		Wilshire	No	MI	ADU
Los Angeles	752 THAYER AVE	90024	4360020017	0.000	0.000	0.085	0.000	Shortfall of Sites	0.187	Low Residential	R1-1	0	0	0	10.700	0.085		Residential - Single Family Residence, 1	135B153 163		Westwood	No	MI	ADU
Los Angeles	816 S MUIRFIELD RD	90005	5090014021	0.000	0.000	0.085	0.000	Shortfall of Sites	0.179	Low II Residential	R1V3-RG	0	0	0	11.164	0.085		Residential - Single Family Residence, 1	132B185 163		Wilshire	No	MI	ADU
Los Angeles	521 S BARRINGTON AVE	90049	4401010019	0.000	0.000	0.085	0.000	Shortfall of Sites	0.476	Low Residential	RS-1	0	0	0	4.199	0.085		Residential - Single Family Residence, 1	132B145 163		Brentwood - Pacific Palisades	No	MI	ADU
Los Angeles	1922 FAIRBURN AVE	90025	4317007006	0.000	0.000	0.085	0.000	Shortfall of Sites	0.153	Low Residential	R1-1-O	0	0	0	13.070	0.085		Residential - Single Family Residence, 1	129B157 163		West Los Angeles	No	MI	ADU
Los Angeles	12307 3RD HELENA DR	90049	4405039019	0.000	0.000	0.085	0.000	Shortfall of Sites	0.218	Low Residential	RS-1	0	0	0	9.190	0.085		Residential - Single Family Residence - Pool, 1	129B141 163		Brentwood - Pacific Palisades	No	MI	ADU
Los Angeles	340 S BRISTOL AVE	90049	4405023006	0.000	0.000	0.085	0.000	Shortfall of Sites	0.567	Very Low I Residential	RE20-1	0	0	0	3.526	0.085		Residential - Single Family Residence - Pool, 1	129B137 163		Brentwood - Pacific Palisades	No	MI	ADU
Los Angeles	1951 GREENFIELD AVE	90025	4323014010	0.000	0.000	0.085	0.000	Shortfall of Sites	0.155	Low Residential	R1-1	0	0	0	12.893	0.085		Residential - Single Family Residence, 1	126B153 163		West Los Angeles	No	MI	ADU
Los Angeles	11820 NAVY ST	90066	4250002025	0.000	0.000	0.085	0.000	Shortfall of Sites	0.208	Low Residential	R1V2	0	0	0	9.620	0.085		Residential - Single Family Residence, 1	117B153 163		Palms - Mar Vista - Del Rey	No	MI	ADU
Los Angeles	7507 FLIGHT AVE	90045	4104016005	0.000	0.000	0.085	0.000	Shortfall of Sites	0.178	Low Residential	R1-1	0	0	0	11.207	0.085		Residential - Single Family Residence, 1	099B169 163		Westchester - Playa del Rey	No	MI	ADU
Los Angeles	1334 TOOMEY PL	90710	7438015023	0.000	0.000	0.085	0.000	Shortfall of Sites	0.192	Low Residential	R1-1XL-O	0	0	0	10.423	0.085		Residential - Single Family Residence, 1	042B197 163		Wilmington - Harbor City	No	MI	ADU
Los Angeles	210 N MALGREN AVE	90732	7559007013	0.000	0.000	0.085	0.000	Shortfall of Sites	0.166	Low II Residential	R1-1XL	0	0	0	12.049	0.085		Residential - Single Family Residence, 1	018B189 163		San Pedro	No	MI	ADU
Los Angeles	1659 W 7TH ST	90732	7560002011	0.000	0.000	0.085	0.000	Shortfall of Sites	0.172	Low II Residential	R1-1XL	0	0	0	11.624	0.085		Residential - Single Family Residence, 1	015B189 163		San Pedro	No	MI	ADU
Los Angeles	1603 W 14TH ST	90732	7560013017	0.000	0.000	0.085	0.000	Shortfall of Sites	0.217	Low II Residential	R1-1XL	0	0	0	9.207	0.085		Residential - Single Family Residence, 1	012B193 163		San Pedro	No	MI	ADU
Los Angeles	12570 DARYL AVE	91344	2608026006	0.000	0.000	0.085	0.000	Shortfall of Sites	0.201	Very Low II Residential	RE11-1-H-O	0	0	0	9.939	0.085		Residential - Single Family Residence, 1	219B129 164		Granada Hills - Knollwood	No	MI	ADU
Los Angeles	16734 PINERIDGE DR	91344	2609012023	0.000	0.000	0.085	0.000	Shortfall of Sites	0.390	Very Low I Residential	RA-1	0	0	0	5.124	0.085		Residential - Single Family Residence - Pool, 1	219B137 164		Granada Hills - Knollwood	No	MI	ADU
Los Angeles	12056 GERALD AVE	91344	2609029051	0.000	0.000	0.085	0.000	Shortfall of Sites	0.253	Very Low II Residential	RE11-1	0	0	0	7.903	0.085		Residential - Single Family Residence, 1	216B137 164		Granada Hills - Knollwood	No	MI	ADU
Los Angeles	16920 GUNTHER ST	91344	2610002043	0.000	0.000	0.085	0.000	Shortfall of Sites	0.175	Low I Residential	RS-1	0	0	0	11.431	0.085		Residential - Single Family Residence, 1	213B133 164		Granada Hills - Knollwood	No	MI	ADU
Los Angeles	17408 MAYFLOWER DR	91344	2607009005	0.000	0.000	0.085	0.000	Shortfall of Sites	0.411	Very Low I Residential	RA-1	0	0	0	4.865	0.085		Residential - Single Family Residence - Pool, 1	213B129 164		Granada Hills - Knollwood	No	MI	ADU
Los Angeles	11477 STRANWOOD AVE	91344	2662004023	0.000	0.000	0.085	0.000	Shortfall of Sites	0.175	Low I Residential	RS-1	0	0	0	11.445	0.085		Residential - Single Family Residence - Pool, 1	213B141 164		Granada Hills - Knollwood	No	MI	ADU
Los Angeles	15554 HARVEST ST	91344	2662001025	0.000	0.000	0.085	0.000	Shortfall of Sites	0.198	Low I Residential	RS-1	0	0	0	10.108	0.085		Residential - Single Family Residence, 1	213B145 164		Granada Hills - Knollwood	No	MI	ADU
Los Angeles	11247 ALDEA AVE	91344	2697010020	0.000	0.000	0.085	0.000	Shortfall of Sites	0.179	Low I Residential	RS-1	0	0	0	11.171	0.085		Residential - Single Family Residence - Pool, 1	210B133 164		Granada Hills - Knollwood	No	MI	ADU
Los Angeles	11248 GAYNOR AVE	91344	2666024017	0.000	0.000	0.085	0.000	Shortfall of Sites	0.177	Low I Residential	RS-1	0	0	0	11.274	0.085		Residential - Single Family Residence - Pool, 1	210B141 164		Granada Hills - Knollwood	No	MI	ADU
Los Angeles	11201 CHIMINEAS AVE	91326	2715031038	0.000	0.000	0.085	0.000	Shortfall of Sites	0.258	Very Low II Residential	RE11-1	0	0	0	7.763	0.085		Residential - Single Family Residence - Pool, 1	210B125 164		Northridge	No	MI	ADU
Los Angeles	20436 NASHVILLE ST	91311	2707026022	0.000	0.000	0.085	0.000	Shortfall of Sites	0.405	Very Low I Residential	RA-1-K	0	0	0	4.939	0.085		Residential - Single Family Residence - Planned Unit Development (PUD), 1	210B109 164		Chatsworth - Porter Ranch	No	MI	ADU
Los Angeles	10811 BECKFORD AVE	91326	2718017015	0.000	0.000	0.085	0.000	Shortfall of Sites	0.184	Low I Residential	RS-1	0	0	0	10.851	0.085		Residential - Single Family Residence, 1	207B121 164		Northridge	No	MI	ADU
Los Angeles	18400 BERMUDA ST	91326	2715007052	0.000	0.000	0.085	0.000	Shortfall of Sites	0.265	Very Low II Residential	RE11-1	0	0	0	7.561	0.085		Residential - Single Family Residence - Pool, 1	207B125 164		Northridge	No	MI	ADU
Los Angeles	10566 ANDORA AVE	91311	2723016034	0.000	0.000	0.085	0.000	Shortfall of Sites	0.411	Very Low I Residential	RA-1	0	0	0	4.868	0.085		Residential - Single Family Residence, 1	207B101 164		Chatsworth - Porter Ranch	No	MI	ADU
Los Angeles	10510 LARAMIE PL	91311	2707021012	0.000	0.000	0.085	0.000	Shortfall of Sites	0.418	Very Low I Residential	RA-1	0	0	0	4.781	0.085		Residential - Single Family Residence - Pool, 1	207B113 164		Chatsworth - Porter Ranch	No	MI	ADU
Los Angeles	10342 ETON AVE	91311	2706020030	0.000	0.000	0.085	0.000	Shortfall of Sites	0.518	Low I Residential	RA-1	0	0	0	3.858	0.085		Residential - Single Family Residence, 1	204B105 164		Chatsworth - Porter Ranch	No	MI	ADU
Los Angeles	10348 LANGDON AVE	91345	2649017035	0.000	0.000	0.085	0.000	Shortfall of Sites	0.173	Low Residential	RS-1	0	0	0	11.580	0.085		Residential - Single Family Residence, 1	204B145 164		Mission Hills - Panorama City - North Hills	No	MI	ADU
Los Angeles	16321 BLACKHAWK ST	91344	2679024018	0.000	0.000	0.085	0.000	Shortfall of Sites	0.203	Low I Residential	RS-1	0	0	0	9.865	0.085		Residential - Single Family Residence, 1	204B137 164		Granada Hills - Knollwood	No	MI	ADU
Los Angeles	10345 GLORIA AVE	91344	2668017029	0.000	0.000	0.085	0.000	Shortfall of Sites	0.196	Low I Residential	RS-1	0	0	0	10.207	0.085		Residential - Single Family Residence, 1	204B141 164		Granada Hills - Knollwood	No	MI	ADU
Los Angeles	20225 LASSEN ST	91311	2741017005	0.000	0.000	0.085	0.000	Shortfall of Sites	0.164	Low I Residential	RS-1	0	0	0	12.180	0.085		Residential - Single Family Residence - Pool, 1	201B113 164		Chatsworth - Porter Ranch	No	MI	ADU
Los Angeles	16429 LASSEN ST	91343	2678013004	0.000	0.000	0.085	0.000	Shortfall of Sites	0.175	Low I Residential	RS-1	0	0	0	11.434	0.085		Residential - Single Family Residence, 1	201B137 164		Granada Hills - Knollwood	No	MI	ADU
Los Angeles	15949 LASSEN ST	91343	2669024003	0.000	0.000	0.085	0.000	Shortfall of Sites	0.182	Low I Residential	RS-1	0	0	0	10.973	0.085		Residential - Single Family Residence, 1	201B141 164		Granada Hills - Knollwood	No	MI	ADU
Los Angeles	19136 LASSEN ST	91324	2762003023	0.000	0.000	0.085	0.000	Shortfall of Sites	0.293	Very Low I Residential	RA-1	0	0	0	6.828	0.085		Residential - Single Family Residence, 1	201B121 164		Northridge	No	MI	ADU
Los Angeles	9432 MONOGRAM AVE	91343	2676001027	0.000	0.000	0.085	0.000	Shortfall of Sites	0.177	Low Residential	RS-1	0	0	0	11.310	0.085		Residential - Single Family Residence - Pool, 1	198B137 164		Mission Hills - Panorama City - North Hills	No	MI	ADU
Los Angeles	19032 GLEDHILL ST	91324	2762029007	0.000	0.000	0.085	0.000	Shortfall of Sites	0.172	Low I Residential	RS-1	0	0	0	11.617	0.085		Residential - Single Family Residence - Pool, 1	198B121 164		Northridge	No	MI	ADU
Los Angeles	9339 BIANCA AVE	91325	2766018008	0.000	0.000	0.085	0.000	Shortfall of Sites	0.403	Very Low I Residential	RA-1	0	0	0	4.961	0.085		Residential - Single Family Residence - Pool, 1	198B129 164		Northridge	No	MI	ADU
Los Angeles	19749 DEARBORN ST	91324	2761001055	0.000	0.000	0.085	0.000	Shortfall of Sites	1.335	Light Manufacturing	MR2-1	0	0	0	1.498	0.085		Industrial - Light Manufacturing - One Story, 1	198B117 164		Chatsworth - Porter Ranch	No	MI	ADU
Los Angeles	17414 OSBORNE ST	91325	2768019008	0.000	0.000	0.085	0.000	Shortfall of Sites	0.425	Very Low I Residential	RA-1	0	0	0	4.703	0.085		Residential - Single Family Residence - Pool, 1	195B129 164		Northridge	No	MI	ADU
Los Angeles	17044 OSBORNE ST	91325	2690008007	0.000	0.000	0.085	0.000	Shortfall of Sites	0.385	Very Low I Residential	RA-1	0	0	0	5.190	0.085		Residential - Single Family Residence - Pool, 1	195B133 164		Northridge	No	MI	ADU
Los Angeles	12525 HATTERAS ST	91607	2341013036	0.000	0.000	0.085	0.000	Shortfall of Sites	0.183	Low Residential	R1-1	0	0	0	10.959	0.085		Residential - Single Family Residence, 1	174B161 164		North Hollywood - Valley Village	No	MI	ADU
Los Angeles	13808 CHANDLER BLVD	91401	2247016009	0.000	0.000	0.085	0.000	Shortfall of Sites	0.618	Very Low Residential	RA-1	0	0	0	3.237	0.085		Residential - Single Family Residence - Tennis Court, 1	171B153 164		Van Nuys - North Sherman Oaks	No	MI	ADU
Los Angeles	5352 AMIGO AVE	91356	2161016017	0.000	0.000	0.085	0.000	Shortfall of Sites	0.203	Low II Residential	R1-1	0	0	0	9.838	0.085		Residential - Single Family Residence - Pool, 1	171B121 164		Encino - Tarzana	No	MI	ADU
Los Angeles	5258 SALOMA AVE	91411	2250021009	0.000	0.000	0.085	0.000	Shortfall of Sites	0.165	Low Residential	R1-1	0	0	0	12.129	0.085		Residential - Single Family Residence - Pool, 1	172-5A149 164		Van Nuys - North Sherman Oaks	No	MI	ADU
Los Angeles	15216 OTSEGO ST	91403	2263009012	0.000	0.000	0.085	0.000	Shortfall of Sites	0.155	Low Residential	R1-1-RIO	0	0	0	12.901	0.085		Residential - Single Family Residence, 1	171A147 164		Van Nuys - North Sherman Oaks	No	MI	ADU
Los Angeles	4916 ETHEL AVE	91423	2358025017	0.000	0.000	0.085	0.000	Shortfall of Sites	0.155	Low Residential	R1-1	0	0	0	12.901	0.085		Residential - Single Family Residence, 1	168B161 164		Van Nuys - North Sherman Oaks	No	MI	ADU
Los Angeles	4914 SUNNYSLOPE AVE	91423	2359014014	0.000	0.000	0.085	0.000	Shortfall of Sites	0.165	Low Residential	R1-1-RIO	0	0	0	12.090	0.085		Residential - Single Family Residence, 1	168B157 164		Van Nuys - North Sherman Oaks	No	MI	ADU
Los Angeles	11635 HUSTON ST	91601	2354009015	0.000	0.000	0.085	0.000	Shortfall of Sites	0.179	Low Residential	R1-1	0	0	0	11.170	0.085		Residential - Single Family Residence - Pool, 1	168B169 164		North Hollywood - Valley Village	No	MI	ADU
Los Angeles	4443 GENTRY AVE	91607	2364013038	0.000	0.000	0.085	0.000	Shortfall of Sites	0.155	Low Residential	R1-1-RIO	0	0	0	12.910	0.085		Residential - Single Family Residence - Pool, 1	165B165 164		Sherman Oaks - Studio City - Toluca Lake - Cahuenga Pass	No	MI	ADU
Los Angeles	4439 MORSE AVE	91604	2362011015	0.000	0.000	0.085	0.000	Shortfall of Sites	0.149	Low Residential	R1-1-RIO	0	0	0	13.394	0.085		Residential - Single Family Residence - Therapy Pool (Spa), 1	165B161 164		Sherman Oaks - Studio City - Toluca Lake - Cahuenga Pass	No	MI	ADU
Los Angeles	4427 LEMP AVE	91602	2365003004	0.000	0.000	0.085	0.000	Shortfall of Sites	0.237	Low Residential	R1-1-RIO	0	0	0	8.441	0.085		Residential - Single Family Residence - Pool, 1	165B169 164		Sherman Oaks - Studio City - Toluca Lake - Cahuenga Pass	No	MI	ADU
Los Angeles	4118 FARMDALE AVE	91604	2368026001	0.000	0.000	0.085	0.000	Shortfall of Sites	0.155	Low Residential	R1-1-RIO	0	0	0	12.939	0.085		Residential - Single Family Residence - Pool, 1	162B169 164		Sherman Oaks - Studio City - Toluca Lake - Cahuenga Pass	No	MI	ADU
Los Angeles	5238 TOWNSEND AVE	90041	5669014031	0.000	0.000	0.085	0.000	Shortfall of Sites	0.178	Low Residential	R1-1	0	0	0	11.212	0.085		Residential - Single Family Residence, 1	163-5A227 164		Northeast Los Angeles	No	MI	ADU
Los Angeles	5234 VINCENT AVE	90041	5669015010	0.000	0.000	0.085	0.000	Shortfall of Sites	0.181	Low Residential	R1-1	0	0	0	11.053	0.085		Residential - Single Family Residence, 1	163-5A225 164		Northeast Los Angeles	No	MI	ADU
Los Angeles	1576 LINDA ROSA AVE	90041	5689025006	0.000	0.000	0.085	0.000	Shortfall of Sites	0.161	Low Residential	R1-1	0	0	0	12.461	0.085		Residential - Single Family Residence, 1	160-5A227 164		Northeast Los Angeles	No	MI	ADU
Los Angeles	3515 FERNCROFT RD	90039	5437021016	0.000	0.000	0.085	0.000	Shortfall of Sites	0.165	Low Residential	R1-1-RIO	0	0	0	12.101	0.085		Residential - Single Family Residence, 1	153A207 164		Northeast Los Angeles	No	MI	ADU
Los Angeles	352 N VAN NESS AVE	90004	5522028025	0.000	0.000	0.085	0.000	Shortfall of Sites	0.156	Low II Residential	R1R3-RG	0	0	0	12.812	0.085		Residential - Single Family Residence, 1	138B189 164		Wilshire	No	MI	ADU

Jurisdiction Name	Site Address/Intersection	5 Digit ZIP Code	Assessor Parcel Number	Very Low-Income	Low-Income	Moderate-Income	Above Moderate-Income	Type of Shortfall	Parcel Size (Acres)	Current General Plan Designation	Current Zoning	Proposed General Plan (GP) Designation	Proposed Zoning	Minimum Density Allowed	Maximum Density Allowed	Total Capacity	Vacant/ Nonvacant	Description of Existing Uses	PIN	Base Density Per Acre	Community Plan Area	Rent Stabalization Ordinance	Income Category	Applicable Rezoning Program (Program informing values in Column Q listed first)
Los Angeles	350 N FORMOSA AVE	90036	5525034024	0.000	0.000	0.085	0.000	Shortfall of Sites	0.152	Low II Residential	R1V2	0	0	0	13.200	0.085		Residential - Single Family Residence, 1	138B181 164		Wilshire	No	MI	ADU
Los Angeles	333 DALEHURST AVE	90024	4359003042	0.000	0.000	0.085	0.000	Shortfall of Sites	0.211	Low Residential	R1-1	0	0	0	9.499	0.085		Residential - Single Family Residence, 1	138B153 164		Westwood	No	MI	ADU
Los Angeles	150 DENSLOW AVE	90049	4366023006	0.000	0.000	0.085	0.000	Shortfall of Sites	0.283	Low Residential	R1-1	0	0	0	7.064	0.085		Residential - Single Family Residence - Pool, 1	138B149 164		Westwood	No	MI	ADU
Los Angeles	435 LEVERING AVE	90024	4366029021	0.000	0.000	0.085	0.000	Shortfall of Sites	0.155	Low Residential	R1-1	0	0	0	12.888	0.085		Residential - Single Family Residence - Pool, 1	135B149 164		Westwood	No	MI	ADU
Los Angeles	760 THAYER AVE	90024	4360020018	0.000	0.000	0.085	0.000	Shortfall of Sites	0.254	Low Residential	R1-1	0	0	0	7.883	0.085		Residential - Single Family Residence - Pool, 1	135B153 164		Westwood	No	MI	ADU
Los Angeles	10444 LINDBROOK DR	90024	4360029001	0.000	0.000	0.085	0.000	Shortfall of Sites	0.215	Low Residential	R1-1	0	0	0	9.315	0.085		Residential - Single Family Residence - Therapy Pool (Spa), 1	135B157 164		Westwood	No	MI	ADU
Los Angeles	252 S WESTGATE AVE	90049	4401004015	0.000	0.000	0.085	0.000	Shortfall of Sites	0.406	Low Residential	RS-1	0	0	0	4.932	0.085		Residential - Single Family Residence - Pool, 1	132B145 164		Brentwood - Pacific Palisades	No	MI	ADU
Los Angeles	12302 3RD HELENA DR	90049	4405039015	0.000	0.000	0.085	0.000	Shortfall of Sites	0.319	Low Residential	RS-1	0	0	0	6.261	0.085		Residential - Single Family Residence - Pool, 1	129B141 164		Brentwood - Pacific Palisades	No	MI	ADU
Los Angeles	10345 CRESTA DR	90064	4308002018	0.000	0.000	0.085	0.000	Shortfall of Sites	0.177	Low Residential	R1V2-O	0	0	0	11.326	0.085		Residential - Single Family Residence - Pool, 1	126B161 164		West Los Angeles	No	MI	ADU
Los Angeles	1614 S CENTINELA AVE	90025	4259007008	0.000	0.000	0.085	0.000	Shortfall of Sites	0.166	Low Residential	R1-1	0	0	0	12.060	0.085		Residential - Single Family Residence, 1	123B145 164		West Los Angeles	No	MI	ADU
Los Angeles	5823 W 77TH PL	90045	4105006012	0.000	0.000	0.085	0.000	Shortfall of Sites	0.166	Low Residential	R1-1	0	0	0	12.072	0.085		Residential - Single Family Residence, 1	099B169 164		Westchester - Playa del Rey	No	MI	ADU
Los Angeles	1917 MILAN PL	90732	7559030014	0.000	0.000	0.085	0.000	Shortfall of Sites	0.150	Low II Residential	R1-1XL	0	0	0	13.307	0.085		Residential - Single Family Residence, 1	015B189 164		San Pedro	No	MI	ADU
Los Angeles	16594 KNOLLWOOD DR	91344	2609017005	0.000	0.000	0.085	0.000	Shortfall of Sites	0.460	Very Low I Residential	RA-1	0	0	0	4.352	0.085		Residential - Single Family Residence, 1	219B137 165		Granada Hills - Knollwood	No	MI	ADU
Los Angeles	12111 JEANETTE PL	91344	2606012023	0.000	0.000	0.085	0.000	Shortfall of Sites	0.261	Very Low II Residential	RE11-1	0	0	0	7.665	0.085		Residential - Single Family Residence - Pool, 1	216B133 165		Granada Hills - Knollwood	No	MI	ADU
Los Angeles	12105 GOTHIC AVE	91344	2609028051	0.000	0.000	0.085	0.000	Shortfall of Sites	0.258	Very Low II Residential	RE11-1	0	0	0	7.746	0.085		Residential - Single Family Residence, 1	216B137 165		Granada Hills - Knollwood	No	MI	ADU
Los Angeles	11659 CURRY AVE	91344	2607005048	0.000	0.000	0.085	0.000	Shortfall of Sites	0.197	Low I Residential	RS-1	0	0	0	10.152	0.085		Residential - Single Family Residence - Pool, 1	213B133 165		Granada Hills - Knollwood	No	MI	ADU
Los Angeles	11672 GERALD AVE	91344	2610023030	0.000	0.000	0.085	0.000	Shortfall of Sites	0.173	Low I Residential	RS-1	0	0	0	11.583	0.085		Residential - Single Family Residence, 1	213B137 165		Granada Hills - Knollwood	No	MI	ADU
Los Angeles	17475 FLANDERS ST	91344	2607009012	0.000	0.000	0.085	0.000	Shortfall of Sites	0.426	Very Low I Residential	RA-1	0	0	0	4.690	0.085		Residential - Single Family Residence, 1	213B129 165		Granada Hills - Knollwood	No	MI	ADU
Los Angeles	15656 RINALDI ST	91344	2662002009	0.000	0.000	0.085	0.000	Shortfall of Sites	0.294	Low I Residential	RS-1	0	0	0	6.801	0.085		Residential - Single Family Residence, 1	213B141 165		Granada Hills - Knollwood	No	MI	ADU
Los Angeles	15548 HARVEST ST	91344	2662001024	0.000	0.000	0.085	0.000	Shortfall of Sites	0.203	Low I Residential	RS-1	0	0	0	9.875	0.085		Residential - Single Family Residence, 1	213B145 165		Granada Hills - Knollwood	No	MI	ADU
Los Angeles	17031 MCKEEVER ST	91344	2697021006	0.000	0.000	0.085	0.000	Shortfall of Sites	0.172	Low I Residential	RS-1	0	0	0	11.622	0.085		Residential - Single Family Residence, 1	210B133 165		Granada Hills - Knollwood	No	MI	ADU
Los Angeles	11251 GLORIA AVE	91344	2666024002	0.000	0.000	0.085	0.000	Shortfall of Sites	0.192	Low I Residential	RS-1	0	0	0	10.413	0.085		Residential - Single Family Residence, 1	210B141 165		Granada Hills - Knollwood	No	MI	ADU
Los Angeles	17556 DONMETZ ST	91344	2711013014	0.000	0.000	0.085	0.000	Shortfall of Sites	0.401	Very Low I Residential	RA-1	0	0	0	4.982	0.085		Residential - Single Family Residence - Pool, 1	210B129 165		Granada Hills - Knollwood	No	MI	ADU
Los Angeles	18152 DONMETZ ST	91326	2715031037	0.000	0.000	0.085	0.000	Shortfall of Sites	0.260	Very Low II Residential	RE11-1	0	0	0	7.696	0.085		Residential - Single Family Residence, 1	210B125 165		Northridge	No	MI	ADU
Los Angeles	19330 LUDLOW ST	91326	2718024015	0.000	0.000	0.085	0.000	Shortfall of Sites	0.172	Low I Residential	RS-1	0	0	0	11.617	0.085		Residential - Single Family Residence, 1	210B117 165		Northridge	No	MI	ADU
Los Angeles	10958 LIMERICK AVE	91311	2707025039	0.000	0.000	0.085	0.000	Shortfall of Sites	0.253	Very Low II Residential	RE11-1	0	0	0	7.916	0.085		Residential - Single Family Residence - Pool, 1	210B109 165		Chatsworth - Porter Ranch	No	MI	ADU
Los Angeles	17350 TRIBUNE ST	91344	2696005003	0.000	0.000	0.085	0.000	Shortfall of Sites	0.383	Low I Residential	RE9-1XL-RFA	0	0	0	5.216	0.085		Residential - Single Family Residence, 1	207B129 165		Granada Hills - Knollwood	No	MI	ADU
Los Angeles	10822 SWINTON AVE	91344	2680006010	0.000	0.000	0.085	0.000	Shortfall of Sites	0.158	Low I Residential	RS-1	0	0	0	12.627	0.085		Residential - Single Family Residence, 1	207B137 165		Granada Hills - Knollwood	No	MI	ADU
Los Angeles	10801 BATON ROUGE AVE	91326	2718019015	0.000	0.000	0.085	0.000	Shortfall of Sites	0.189	Low I Residential	RS-1	0	0	0	10.600	0.085		Residential - Single Family Residence - Pool, 1	207B121 165		Northridge	No	MI	ADU
Los Angeles	20832 TRIBUNE ST	91311	2706027036	0.000	0.000	0.085	0.000	Shortfall of Sites	0.211	Low I Residential	RE9-1	0	0	0	9.474	0.085		Residential - Single Family Residence - Pool, 1	207B109 165		Chatsworth - Porter Ranch	No	MI	ADU
Los Angeles	19310 OLYMPIA ST	91326	2728001020	0.000	0.000	0.085	0.000	Shortfall of Sites	0.268	Very Low II Residential	RE11-1	0	0	0	7.453	0.085		Residential - Single Family Residence, 1	207B117 165		Northridge	No	MI	ADU
Los Angeles	20242 GERMAIN ST	91311	2707017004	0.000	0.000	0.085	0.000	Shortfall of Sites	0.362	Very Low I Residential	RA-1	0	0	0	5.531	0.085		Residential - Single Family Residence - Pool, 1	207B113 165		Chatsworth - Porter Ranch	No	MI	ADU
Los Angeles	10339 VARIEL AVE	91311	2706020029	0.000	0.000	0.085	0.000	Shortfall of Sites	0.517	Very Low I Residential	RA-1	0	0	0	3.872	0.085		Residential - Single Family Residence, 1	204B105 165		Chatsworth - Porter Ranch	No	MI	ADU
Los Angeles	10353 PEACH AVE	91345	2649017003	0.000	0.000	0.085	0.000	Shortfall of Sites	0.173	Low Residential	RS-1	0	0	0	11.580	0.085		Residential - Single Family Residence, 1	204B145 165		Mission Hills - Panorama City - North Hills	No	MI	ADU
Los Angeles	10347 SOPHIA AVE	91344	2679024020	0.000	0.000	0.085	0.000	Shortfall of Sites	0.185	Low I Residential	RS-1	0	0	0	10.816	0.085		Residential - Single Family Residence, 1	204B137 165		Granada Hills - Knollwood	No	MI	ADU
Los Angeles	10345 HASKELL AVE	91344	2668014023	0.000	0.000	0.085	0.000	Shortfall of Sites	0.194	Low I Residential	RS-1	0	0	0	10.324	0.085		Residential - Single Family Residence, 1	204B141 165		Granada Hills - Knollwood	No	MI	ADU
Los Angeles	10237 DONNA AVE	91324	2729002020	0.000	0.000	0.085	0.000	Shortfall of Sites	0.431	Very Low I Residential	RA-1	0	0	0	4.645	0.085		Residential - Single Family Residence - Pool, 1	204B121 165		Northridge	No	MI	ADU
Los Angeles	20219 LASSEN ST	91311	2741017004	0.000	0.000	0.085	0.000	Shortfall of Sites	0.164	Low I Residential	RS-1	0	0	0	12.195	0.085		Residential - Single Family Residence - Pool, 1	201B113 165		Chatsworth - Porter Ranch	No	MI	ADU
Los Angeles	16423 LASSEN ST	91343	2678013005	0.000	0.000	0.085	0.000	Shortfall of Sites	0.179	Low I Residential	RS-1	0	0	0	11.171	0.085		Residential - Single Family Residence - Pool, 1	201B137 165		Granada Hills - Knollwood	No	MI	ADU
Los Angeles	21920 LASSEN ST	91311	2746017033	0.000	0.000	0.085	0.000	Shortfall of Sites	0.412	Neighborhood Office Commercial	[Q]C2-2D	0	0	0	4.856	0.085		Commercial - Restaurant, Cocktail Lounge - Fast Food - Auto Oriented - One Story, 1	201B101 165		Chatsworth - Porter Ranch	No	MI	ADU
Los Angeles	19126 LASSEN ST	91324	2762003022	0.000	0.000	0.085	0.000	Shortfall of Sites	0.293	Very Low I Residential	RA-1	0	0	0	6.828	0.085		Residential - Single Family Residence - Pool, 1	201B121 165		Northridge	No	MI	ADU
Los Angeles	19731 LABRADOR ST	91311	2761011024	0.000	0.000	0.085	0.000	Shortfall of Sites	0.160	Low I Residential	RS-1	0	0	0	12.472	0.085		Residential - Single Family Residence, 1	201B117 165		Chatsworth - Porter Ranch	No	MI	ADU
Los Angeles	6527 OLCOTT ST	91042	2570010013	0.000	0.000	0.085	0.000	Shortfall of Sites	0.255	Low Residential	R1-1-RFA	0	0	0	7.843	0.085		Residential - Single Family Residence, 1	202-5A203 165		Sunland - Tujunga - Lake View Terrace - Shadow Hills - East La Tuna Canyon	No	MI	ADU
Los Angeles	9801 SHOSHONE AVE	91325	2755010021	0.000	0.000	0.085	0.000	Shortfall of Sites	0.375	Very Low I Residential	RA-1	0	0	0	5.331	0.085		Residential - Single Family Residence - Pool, 1	201B129 165		Northridge	No	MI	ADU
Los Angeles	9804 MASON AVE	91311	2748011031	0.000	0.000	0.085	0.000	Shortfall of Sites	0.193	Low I Residential	RS-1	0	0	0	10.373	0.085		Residential - Single Family Residence, 1	201B109 165		Chatsworth - Porter Ranch	No	MI	ADU
Los Angeles	19026 GLEDHILL ST	91324	2762029006	0.000	0.000	0.085	0.000	Shortfall of Sites	0.172	Low I Residential	RS-1	0	0	0	11.617	0.085		Residential - Single Family Residence, 1	198B121 165		Northridge	No	MI	ADU
Los Angeles	4603 LOWELL AVE	91214	2571006036	0.000	0.000	0.085	0.000	Shortfall of Sites	0.186	Low Residential	R1-1-RFA	0	0	0	10.732	0.085		Residential - Single Family Residence, 1	198B205 165		Sunland - Tujunga - Lake View Terrace - Shadow Hills - East La Tuna Canyon	No	MI	ADU
Los Angeles	9333 TEXHOMA AVE	91325	2766020004	0.000	0.000	0.085	0.000	Shortfall of Sites	0.390	Very Low I Residential	RA-1	0	0	0	5.132	0.085		Residential - Single Family Residence - Pool, 1	198B129 165		Northridge	No	MI	ADU
Los Angeles	19735 DEARBORN ST	91311	2761001056	0.000	0.000	0.085	0.000	Shortfall of Sites	1.108	Light Manufacturing	MR2-1	0	0	0	1.805	0.085		Industrial - Light Manufacturing - One Story, 1	198B117 165		Chatsworth - Porter Ranch	No	MI	ADU
Los Angeles	17404 OSBORNE ST	91325	2768019009	0.000	0.000	0.085	0.000	Shortfall of Sites	0.425	Very Low I Residential	RA-1	0	0	0	4.703	0.085		Residential - Single Family Residence - Pool, 1	195B129 165		Northridge	No	MI	ADU
Los Angeles	17032 OSBORNE ST	91325	2690008006	0.000	0.000	0.085	0.000	Shortfall of Sites	0.380	Very Low I Residential	RA-1	0	0	0	5.266	0.085		Residential - Single Family Residence - Pool, 1	195B133 165		Northridge	No	MI	ADU
Los Angeles	5806 ALCOVE AVE	91607	2341008002	0.000	0.000	0.085	0.000	Shortfall of Sites	0.157	Low Residential	R1-1	0	0	0	12.737	0.085		Residential - Single Family Residence, 1	174B161 165		North Hollywood - Valley Village	No	MI	ADU
Los Angeles	13760 CHANDLER BLVD	91401	2247016010	0.000	0.000	0.085	0.000	Shortfall of Sites	0.618	Very Low Residential	RA-1	0	0	0	3.237	0.085		Residential - Single Family Residence - Pool, 1	171B153 165		Van Nuys - North Sherman Oaks	No	MI	ADU
Los Angeles	19425 COLLIER ST	91356	2163005015	0.000	0.000	0.085	0.000	Shortfall of Sites	0.386	Very Low I Residential	RA-1	0	0	0	5.176	0.085		Residential - Single Family Residence - Pool, 1	171B117 165		Encino - Tarzana	No	MI	ADU
Los Angeles	15212 OTSEGO ST	91403	2263009013	0.000	0.000	0.085	0.000	Shortfall of Sites	0.155	Low Residential	R1-1-RIO	0	0	0	12.901	0.085		Residential - Single Family Residence, 1	171A147 165		Van Nuys - North Sherman Oaks	No	MI	ADU
Los Angeles	14840 OTSEGO ST	91403	2263030007	0.000	0.000	0.085	0.000	Shortfall of Sites	0.155	Low Residential	R1-1-RIO	0	0	0	12.903	0.085		Residential - Single Family Residence, 1	171A149 165		Van Nuys - North Sherman Oaks	No	MI	ADU
Los Angeles	4916 GREENBUSH AVE	91423	2359013014	0.000	0.000	0.085	0.000	Shortfall of Sites	0.165	Low Residential	R1-1-RIO	0	0	0	12.090	0.085		Residential - Single Family Residence - Pool, 1	168B157 165		Van Nuys - North Sherman Oaks	No	MI	ADU
Los Angeles	11641 HUSTON ST	91601	2354009014	0.000	0.000	0.085	0.000	Shortfall of Sites	0.179	Low Residential	R1-1	0	0	0	11.170	0.085		Residential - Single Family Residence, 1	168B169 165		North Hollywood - Valley Village	No	MI	ADU
Los Angeles	14540 LA MAIDA ST	91403	2263024044	0.000	0.000	0.085	0.000	Shortfall of Sites	0.231	Low Residential	R1-1-RIO	0	0	0	8.662	0.085		Residential - Single Family Residence - Pool, 1	169-5A151 165		Van Nuys - North Sherman Oaks	No	MI	ADU
Los Angeles	4442 GENTRY AVE	91607	2364013004	0.000	0.000	0.085	0.000	Shortfall of Sites	0.159	Low Residential	R1-1-RIO	0	0	0	12.605	0.085		Residential - Single Family Residence - Pool, 1	165B165 165		Sherman Oaks - Studio City - Toluca Lake - Cahuenga Pass	No	MI	ADU
Los Angeles	4430 IRVINE AVE	91602	2365003012	0.000	0.000	0.085	0.000	Shortfall of Sites	0.178	Low Residential	R1-1-RIO	0	0	0	11.261	0.085		Residential - Single Family Residence - Pool, 1	165B169 165		Sherman Oaks - Studio City - Toluca Lake - Cahuenga Pass	No	MI	ADU
Los Angeles	4117 FARMDALE AVE	91604	2368025015	0.000	0.000	0.085	0.000	Shortfall of Sites	0.155	Low Residential	R1-1-RIO	0	0	0	12.932	0.085		Residential - Single Family Residence - Pool, 1	162B169 165		Sherman Oaks - Studio City - Toluca Lake - Cahuenga Pass	No	MI	ADU
Los Angeles	5053 LA RODA AVE	90041	5689003007	0.000	0.000	0.085	0.000	Shortfall of Sites	0.158	Low Residential	R1-1	0	0	0	12.646	0.085		Residential - Single Family Residence, 1	162A225 165		Northeast Los Angeles	No	MI	ADU
Los Angeles	2318 ADDISON WAY	90041	5685013021	0.000	0.000	0.085	0.000	Shortfall of Sites	0.152	Low Residential	R1-1	0	0	0	13.194	0.085		Residential - Single Family Residence - Pool, 1	160-5A221 165		Northeast Los Angeles	No	MI	ADU
Los Angeles	1572 LINDA ROSA AVE	90041	5689025007	0.000	0.000	0.085	0.000	Shortfall of Sites	0.161	Low Residential	R1-1	0	0	0	12.461	0.085		Residential - Single Family Residence, 1	160-5A227 165		Northeast Los Angeles	No	MI	ADU
Los Angeles	809 N ORLANDO AVE	90069	5529003008	0.000	0.000	0.085	0.000	Shortfall of Sites	0.179	Low II Residential	R1-1	0	0	0	11.170	0.085		Residential - Single Family Residence, 1	141B173 165		Hollywood	No	MI	ADU
Los Angeles	351 N FORMOSA AVE	90036	5525035004	0.000	0.000	0.085	0.000	Shortfall of Sites	0.177	Low II Residential	R1V2	0	0	0	11.315	0.085		Residential - Single Family Residence, 1	138B181 165		Wilshire	No	MI	ADU
Los Angeles	360 DALEHURST AVE	90024	4359003028	0.000	0.000	0.085	0.000	Shortfall of Sites	0.235	Low Residential	R1-1	0	0	0	8.509	0.085		Residential - Single Family Residence - Pool and Misc., 1	138B153 165		Westwood	No	MI	ADU
Los Angeles	143 GREENFIELD AVE	90049	4366023032	0.000	0.000	0.085	0.000	Shortfall of Sites	0.196	Low Residential	R1-1	0	0	0	10.189	0.085		Residential - Single Family Residence - Pool, 1	138B149 165		Westwood	No	MI	ADU
Los Angeles	11550 W SUNSET BLVD	90049	4365003012	0.000	0.000	0.085	0.000	Shortfall of Sites	0.452	Very Low II Residential	RE11-1	0	0	0	4.429	0.085		Residential - Single Family Residence - Pool, 1	135B145 165		Brentwood - Pacific Palisades	No	MI	ADU
Los Angeles	410 DENSLOW AVE	90049	4366029002	0.000	0.000	0.085	0.000	Shortfall of Sites	0.170	Low Residential	R1-1	0	0	0	11.795	0.085		Residential - Single Family Residence, 1	135B149 165		Westwood	No	MI	ADU
Los Angeles	10539 LE CONTE AVE	90024	4360020019	0.000	0.000	0.085	0.000	Shortfall of Sites	0.245	Low Residential	R1-1	0	0	0	8.171	0.085		Residential - Single Family Residence, 1	135B153 165		Westwood	No	MI	ADU
Los Angeles	1336 THAYER AVE	90024	4326012012	0.000	0.000	0.085	0.000	Shortfall of Sites	0.155	Low Residential	R1-1	0	0	0	12.906	0.085		Residential - Single Family Residence, 1	132B157 165		Westwood	No	MI	ADU
Los Angeles	818 S RIMPAU BLVD	90005	5090010018	0.000	0.000	0.085	0.000	Shortfall of Sites	0.207	Low II Residential	R1V3-RG	0	0	0	9.676	0.085		Residential - Single Family Residence, 1	132B185 165		Wilshire	No	MI	ADU
Los Angeles	11623 TERRYHILL PL	90049	4401029018	0.000	0.000	0.085	0.000	Shortfall of Sites	0.180	Very Low I Residential	R1-1	0	0	0	11.113	0.085		Residential - Single Family Residence, 1	132B145 165		Brentwood - Pacific Palisades	No	MI	ADU
Los Angeles	9824 ALTMAN AVE	90034	4311001015	0.000	0.000	0.085	0.000	Shortfall of Sites	0.164	Low Residential	R1V2	0	0	0	12.184	0.085		Residential - Single Family Residence - Pool, 1	123B165 165		West Los Angeles	No	MI	ADU

Jurisdiction Name	Site Address/Intersection	5 Digit ZIP Code	Assessor Parcel Number	Very Low-Income	Low-Income	Moderate-Income	Above Moderate-Income	Type of Shortfall	Parcel Size (Acres)	Current General Plan Designation	Current Zoning	Proposed General Plan (GP) Designation	Proposed Zoning	Minimum Density Allowed	Maximum Density Allowed	Total Capacity	Vacant/ Nonvacant	Description of Existing Uses	PIN	Base Density Per Acre	Community Plan Area	Rent Stabalization Ordinance	Income Category	Applicable Rezoning Program (Program informing values in Column Q listed first)
Los Angeles	11400 KINGSLAND ST	90066	4249004027	0.000	0.000	0.085	0.000	Shortfall of Sites	0.169	Low Residential	R1V2	0	0	0	11.813	0.085		Residential - Single Family Residence - Pool, 1	117B157 165		Palms - Mar Vista - Del Rey	No	MI	ADU
Los Angeles	7715 AIRPORT BLVD	90045	4106011009	0.000	0.000	0.085	0.000	Shortfall of Sites	0.163	Low Residential	R1-1	0	0	0	12.246	0.085		Residential - Single Family Residence, 1	099B169 165		Westchester - Playa del Rey	No	MI	ADU
Los Angeles	1669 W 7TH ST	90732	7560001001	0.000	0.000	0.085	0.000	Shortfall of Sites	0.166	Low II Residential	R1-1XL	0	0	0	12.014	0.085		Residential - Single Family Residence, 1	015B189 165		San Pedro	No	MI	ADU
Los Angeles	12590 BYRON AVE	91344	2608007022	0.000	0.000	0.085	0.000	Shortfall of Sites	0.196	Very Low II Residential	RE11-1-H	0	0	0	10.220	0.085		Residential - Single Family Residence - Pool, 1	219B133 166		Granada Hills - Knollwood	No	MI	ADU
Los Angeles	12252 KENNY DR	91344	2609020021	0.000	0.000	0.085	0.000	Shortfall of Sites	0.396	Very Low I Residential	RA-1	0	0	0	5.057	0.085		Residential - Single Family Residence - Pool, 1	219B137 166		Granada Hills - Knollwood	No	MI	ADU
Los Angeles	12110 BAMBI PL	91344	2606012031	0.000	0.000	0.085	0.000	Shortfall of Sites	0.262	Very Low II Residential	RE11-1	0	0	0	7.620	0.085		Residential - Single Family Residence - Pool, 1	216B133 166		Granada Hills - Knollwood	No	MI	ADU
Los Angeles	12109 WOODLEY AVE	91344	2605008059	0.000	0.000	0.085	0.000	Shortfall of Sites	0.253	Very Low II Residential	RE11-1	0	0	0	7.907	0.085		Residential - Single Family Residence - Pool, 1	216B137 166		Granada Hills - Knollwood	No	MI	ADU
Los Angeles	11565 ANDASOL AVE	91344	2607009006	0.000	0.000	0.085	0.000	Shortfall of Sites	0.294	Very Low I Residential	RA-1	0	0	0	6.797	0.085		Residential - Single Family Residence - Pool, 1	213B129 166		Granada Hills - Knollwood	No	MI	ADU
Los Angeles	15650 RINALDI ST	91344	2662002008	0.000	0.000	0.085	0.000	Shortfall of Sites	0.165	Low I Residential	RS-1	0	0	0	12.101	0.085		Residential - Single Family Residence, 1	213B141 166		Granada Hills - Knollwood	No	MI	ADU
Los Angeles	17548 DONMETZ ST	91344	2711013015	0.000	0.000	0.085	0.000	Shortfall of Sites	0.395	Very Low I Residential	RA-1	0	0	0	5.059	0.085		Residential - Single Family Residence - Pool, 1	210B129 166		Granada Hills - Knollwood	No	MI	ADU
Los Angeles	18361 DONMETZ ST	91326	2715026048	0.000	0.000	0.085	0.000	Shortfall of Sites	0.423	Very Low II Residential	RE11-1	0	0	0	4.727	0.085		Residential - Single Family Residence, 1	210B125 166		Northridge	No	MI	ADU
Los Angeles	18658 SAN FERNANDO MISSION BLVD	91326	2717007001	0.000	0.000	0.085	0.000	Shortfall of Sites	0.258	Very Low II Residential	RE11-1	0	0	0	7.744	0.085		Residential - Single Family Residence - Pool, 1	210B121 166		Northridge	No	MI	ADU
Los Angeles	19324 LUDLOW ST	91326	2718024014	0.000	0.000	0.085	0.000	Shortfall of Sites	0.172	Low I Residential	RS-1	0	0	0	11.617	0.085		Residential - Single Family Residence, 1	210B117 166		Northridge	No	MI	ADU
Los Angeles	17340 TRIBUNE ST	91344	2696005004	0.000	0.000	0.085	0.000	Shortfall of Sites	0.384	Low I Residential	RE9-1XL-RFA	0	0	0	5.214	0.085		Residential - Single Family Residence, 1	207B129 166		Granada Hills - Knollwood	No	MI	ADU
Los Angeles	19030 TRIBUNE ST	91326	2718014006	0.000	0.000	0.085	0.000	Shortfall of Sites	0.176	Low I Residential	RS-1	0	0	0	11.378	0.085		Residential - Single Family Residence, 1	207B121 166		Northridge	No	MI	ADU
Los Angeles	20826 TRIBUNE ST	91311	2706027035	0.000	0.000	0.085	0.000	Shortfall of Sites	0.207	Low I Residential	RE9-1	0	0	0	9.670	0.085		Residential - Single Family Residence, 1	207B109 166		Chatsworth - Porter Ranch	No	MI	ADU
Los Angeles	20222 GERMAIN ST	91311	2707017005	0.000	0.000	0.085	0.000	Shortfall of Sites	0.358	Very Low I Residential	RA-1	0	0	0	5.587	0.085		Residential - Single Family Residence, 1	207B113 166		Chatsworth - Porter Ranch	No	MI	ADU
Los Angeles	10336 VARIEL AVE	91311	2706019011	0.000	0.000	0.085	0.000	Shortfall of Sites	0.516	Very Low I Residential	RA-1	0	0	0	3.872	0.085		Residential - Single Family Residence, 1	204B105 166		Chatsworth - Porter Ranch	No	MI	ADU
Los Angeles	10346 HAYVENHURST AVE	91344	2679012002	0.000	0.000	0.085	0.000	Shortfall of Sites	0.193	Low I Residential	RS-1	0	0	0	10.372	0.085		Residential - Single Family Residence, 1	204B137 166		Granada Hills - Knollwood	No	MI	ADU
Los Angeles	10358 MARKLEIN AVE	91345	2649016033	0.000	0.000	0.085	0.000	Shortfall of Sites	0.202	Low Residential	RS-1	0	0	0	9.908	0.085		Residential - Single Family Residence, 1	204B145 166		Mission Hills - Panorama City - North Hills	No	MI	ADU
Los Angeles	10347 COLLETT AVE	91344	2668021009	0.000	0.000	0.085	0.000	Shortfall of Sites	0.158	Low I Residential	RS-1	0	0	0	12.622	0.085		Residential - Single Family Residence, 1	204B141 166		Granada Hills - Knollwood	No	MI	ADU
Los Angeles	15006 BLACKHAWK ST	91345	2649026034	0.000	0.000	0.085	0.000	Shortfall of Sites	0.163	Low Residential	R1-1-O	0	0	0	12.268	0.085		Residential - Single Family Residence, 1	204B149 166		Mission Hills - Panorama City - North Hills	No	MI	ADU
Los Angeles	20213 LASSEN ST	91311	2741017003	0.000	0.000	0.085	0.000	Shortfall of Sites	0.164	Low I Residential	RS-1	0	0	0	12.211	0.085		Residential - Single Family Residence, 1	201B113 166		Chatsworth - Porter Ranch	No	MI	ADU
Los Angeles	16417 LASSEN ST	91343	2678013006	0.000	0.000	0.085	0.000	Shortfall of Sites	0.179	Low I Residential	RS-1	0	0	0	11.170	0.085		Residential - Single Family Residence, 1	201B137 166		Granada Hills - Knollwood	No	MI	ADU
Los Angeles	15943 LASSEN ST	91343	2669024002	0.000	0.000	0.085	0.000	Shortfall of Sites	0.182	Low I Residential	RS-1	0	0	0	10.975	0.085		Residential - Single Family Residence, 1	201B141 166		Granada Hills - Knollwood	No	MI	ADU
Los Angeles	19118 LASSEN ST	91324	2762003021	0.000	0.000	0.085	0.000	Shortfall of Sites	0.293	Very Low I Residential	RA-1	0	0	0	6.828	0.085		Residential - Single Family Residence - Pool, 1	201B121 166		Northridge	No	MI	ADU
Los Angeles	19725 LABRADOR ST	91311	2761011030	0.000	0.000	0.085	0.000	Shortfall of Sites	0.180	Low I Residential	RS-1	0	0	0	11.090	0.085		Residential - Single Family Residence, 1	201B117 166		Chatsworth - Porter Ranch	No	MI	ADU
Los Angeles	9801 CHICOPEE AVE	91325	2755012035	0.000	0.000	0.085	0.000	Shortfall of Sites	0.295	Very Low I Residential	RA-1	0	0	0	6.790	0.085		Residential - Single Family Residence - Pool, 1	201B129 166		Northridge	No	MI	ADU
Los Angeles	9805 DELCO AVE	91311	2748011040	0.000	0.000	0.085	0.000	Shortfall of Sites	0.161	Low I Residential	RS-1	0	0	0	12.446	0.085		Residential - Single Family Residence, 1	201B109 166		Chatsworth - Porter Ranch	No	MI	ADU
Los Angeles	9435 MONOGRAM AVE	91343	2676001023	0.000	0.000	0.085	0.000	Shortfall of Sites	0.153	Low Residential	RS-1	0	0	0	13.058	0.085		Residential - Single Family Residence, 1	198B137 166		Mission Hills - Panorama City - North Hills	No	MI	ADU
Los Angeles	9419 ELSIE AVE	91324	2762029005	0.000	0.000	0.085	0.000	Shortfall of Sites	0.171	Low I Residential	RS-1	0	0	0	11.690	0.085		Residential - Single Family Residence - Pool, 1	198B121 166		Northridge	No	MI	ADU
Los Angeles	9408 PASO ROBLES AVE	91325	2692022032	0.000	0.000	0.085	0.000	Shortfall of Sites	0.246	Low I Residential	RE9-1	0	0	0	8.121	0.085		Residential - Single Family Residence - Pool, 1	198B133 166		Northridge	No	MI	ADU
Los Angeles	4018 VISTA CT	91214	2571006030	0.000	0.000	0.085	0.000	Shortfall of Sites	0.151	Low Residential	R1-1-RFA	0	0	0	13.204	0.085		Residential - Single Family Residence, 1	198B205 166		Sunland - Tujunga - Lake View Terrace - Shadow Hills - East La Tuna Canyon	No	MI	ADU
Los Angeles	9332 TEXHOMA AVE	91325	2766020011	0.000	0.000	0.085	0.000	Shortfall of Sites	0.390	Very Low I Residential	RA-1	0	0	0	5.132	0.085		Residential - Single Family Residence - Pool, 1	198B129 166		Northridge	No	MI	ADU
Los Angeles	9221 CORBIN AVE	91324	2761001073	0.000	0.000	0.085	0.000	Shortfall of Sites	1.081	Light Manufacturing	P-1, MR2-1	0	0	0	1.850	0.085		Commercial - Office Building - One Story, 1	198B117 166		Chatsworth - Porter Ranch	No	MI	ADU
Los Angeles	17358 OSBORNE ST	91325	2768019010	0.000	0.000	0.085	0.000	Shortfall of Sites	0.425	Very Low I Residential	RA-1	0	0	0	4.703	0.085		Residential - Single Family Residence - Pool, 1	195B129 166		Northridge	No	MI	ADU
Los Angeles	8918 AMESTOY AVE	91325	2690004007	0.000	0.000	0.085	0.000	Shortfall of Sites	0.399	Very Low I Residential	RA-1	0	0	0	5.016	0.085		Residential - Single Family Residence - Pool and Misc., 1	195B133 166		Northridge	No	MI	ADU
Los Angeles	8400 MELBA AVE	91304	2005013009	0.000	0.000	0.085	0.000	Shortfall of Sites	0.327	Very Low II Residential	RE11-1-H	0	0	0	6.116	0.085		Residential - Single Family Residence - Pool, 1	192B093 166		Chatsworth - Porter Ranch	No	MI	ADU
Los Angeles	5807 GOODLAND AVE	91607	2341008017	0.000	0.000	0.085	0.000	Shortfall of Sites	0.157	Low Residential	R1-1	0	0	0	12.717	0.085		Residential - Single Family Residence, 1	174B161 166		North Hollywood - Valley Village	No	MI	ADU
Los Angeles	13756 CHANDLER BLVD	91401	2247016022	0.000	0.000	0.085	0.000	Shortfall of Sites	0.620	Very Low Residential	RA-1	0	0	0	3.227	0.085		Residential - Single Family Residence - Pool, 1	171B153 166		Van Nuys - North Sherman Oaks	No	MI	ADU
Los Angeles	19415 COLLIER ST	91356	2163005016	0.000	0.000	0.085	0.000	Shortfall of Sites	0.386	Very Low I Residential	RA-1	0	0	0	5.176	0.085		Residential - Single Family Residence - Pool, 1	171B117 166		Encino - Tarzana	No	MI	ADU
Los Angeles	15206 OTSEGO ST	91403	2263009014	0.000	0.000	0.085	0.000	Shortfall of Sites	0.155	Low Residential	R1-1-RIO	0	0	0	12.901	0.085		Residential - Single Family Residence - Pool, 1	171A147 166		Van Nuys - North Sherman Oaks	No	MI	ADU
Los Angeles	4915 NAGLE AVE	91423	2359012009	0.000	0.000	0.085	0.000	Shortfall of Sites	0.162	Low Residential	R1-1-RIO	0	0	0	12.318	0.085		Residential - Single Family Residence - Pool, 1	168B157 166		Van Nuys - North Sherman Oaks	No	MI	ADU
Los Angeles	11647 HUSTON ST	91601	2354009013	0.000	0.000	0.085	0.000	Shortfall of Sites	0.179	Low Residential	R1-1	0	0	0	11.169	0.085		Residential - Single Family Residence - Pool, 1	168B169 166		North Hollywood - Valley Village	No	MI	ADU
Los Angeles	4445 LAURELGROVE AVE	91604	2364017029	0.000	0.000	0.085	0.000	Shortfall of Sites	0.152	Low Residential	R1-1-RIO	0	0	0	13.170	0.085		Residential - Single Family Residence, 1	165B165 166		Sherman Oaks - Studio City - Toluca Lake - Cahuenga Pass	No	MI	ADU
Los Angeles	4416 TYRONE AVE	91423	2265018021	0.000	0.000	0.085	0.000	Shortfall of Sites	0.164	Low Residential	R1-1-RIO	0	0	0	12.166	0.085		Residential - Single Family Residence, 1	165B153 166		Sherman Oaks - Studio City - Toluca Lake - Cahuenga Pass	No	MI	ADU
Los Angeles	4439 VAN NOORD AVE	91604	2362012013	0.000	0.000	0.085	0.000	Shortfall of Sites	0.149	Low Residential	R1-1-RIO	0	0	0	13.393	0.085		Residential - Single Family Residence, 1	165B161 166		Sherman Oaks - Studio City - Toluca Lake - Cahuenga Pass	No	MI	ADU
Los Angeles	4430 MORELLA AVE	91607	2364010008	0.000	0.000	0.085	0.000	Shortfall of Sites	0.152	Low Residential	R1-1-RIO	0	0	0	13.168	0.085		Residential - Single Family Residence, 1	165B169 166		Sherman Oaks - Studio City - Toluca Lake - Cahuenga Pass	No	MI	ADU
Los Angeles	4118 CAMELLIA AVE	91604	2368025001	0.000	0.000	0.085	0.000	Shortfall of Sites	0.155	Low Residential	R1-1-RIO	0	0	0	12.931	0.085		Residential - Single Family Residence - Pool, 1	162B169 166		Sherman Oaks - Studio City - Toluca Lake - Cahuenga Pass	No	MI	ADU
Los Angeles	5218 LIVE OAK VIEW AVE	90041	5682014015	0.000	0.000	0.085	0.000	Shortfall of Sites	0.172	Low Residential	R1-1	0	0	0	11.614	0.085		Residential - Single Family Residence, 1	163-5A219 166		Northeast Los Angeles	No	MI	ADU
Los Angeles	1785 CAMPUS RD	90041	5685024016	0.000	0.000	0.085	0.000	Shortfall of Sites	0.184	Low Residential	R1-1	0	0	0	10.891	0.085		Residential - Single Family Residence, 1	159A223 166		Northeast Los Angeles	No	MI	ADU
Los Angeles	2663 W AVENUE 32	90065	5457016026	0.000	0.000	0.085	0.000	Shortfall of Sites	0.172	Low Residential	R1-1-CDO	0	0	0	11.616	0.085		Residential - Single Family Residence, 1	150B213 166		Northeast Los Angeles	No	MI	ADU
Los Angeles	350 N ALTA VISTA BLVD	90036	5525035024	0.000	0.000	0.085	0.000	Shortfall of Sites	0.177	Low II Residential	R1V2	0	0	0	11.315	0.085		Residential - Single Family Residence, 1	138B181 166		Wilshire	No	MI	ADU
Los Angeles	432 COMSTOCK AVE	90024	4359007021	0.000	0.000	0.085	0.000	Shortfall of Sites	0.284	Low Residential	R1-1	0	0	0	7.037	0.085		Residential - Single Family Residence, 1	138B153 166		Westwood	No	MI	ADU
Los Angeles	166 DENSLOW AVE	90049	4366023008	0.000	0.000	0.085	0.000	Shortfall of Sites	0.335	Low Residential	R1-1	0	0	0	5.977	0.085		Residential - Single Family Residence, 1	138B149 166		Westwood	No	MI	ADU
Los Angeles	150 S WOODBURN DR	90049	4365003015	0.000	0.000	0.085	0.000	Shortfall of Sites	0.299	Very Low II Residential	RE11-1	0	0	0	6.686	0.085		Residential - Single Family Residence - Pool, 1	135B145 166		Brentwood - Pacific Palisades	No	MI	ADU
Los Angeles	411 DENSLOW AVE	90049	4366030017	0.000	0.000	0.085	0.000	Shortfall of Sites	0.164	Low Residential	R1-1	0	0	0	12.200	0.085		Residential - Single Family Residence, 1	135B149 166		Westwood	No	MI	ADU
Los Angeles	10533 LE CONTE AVE	90024	4360020020	0.000	0.000	0.085	0.000	Shortfall of Sites	0.244	Low Residential	R1-1	0	0	0	8.199	0.085		Residential - Single Family Residence, 1	135B153 166		Westwood	No	MI	ADU
Los Angeles	11938 FOXBORO DR	90049	4404018020	0.000	0.000	0.085	0.000	Shortfall of Sites	0.175	Low Residential	R1-1	0	0	0	11.442	0.085		Residential - Single Family Residence - Pool, 1	132B141 166		Brentwood - Pacific Palisades	No	MI	ADU
Los Angeles	825 S MULLEN AVE	90005	5090010005	0.000	0.000	0.085	0.000	Shortfall of Sites	0.179	Low II Residential	R1V3-RG	0	0	0	11.172	0.085		Residential - Single Family Residence, 1	132B185 166		Wilshire	No	MI	ADU
Los Angeles	9354 DUXBURY RD	90034	4309015006	0.000	0.000	0.085	0.000	Shortfall of Sites	0.194	Low Residential	R1V2-O	0	0	0	10.322	0.085		Residential - Single Family Residence, 1	126B165 166		West Los Angeles	No	MI	ADU
Los Angeles	1007 S CARMELINA AVE	90049	4264018026	0.000	0.000	0.085	0.000	Shortfall of Sites	0.172	Low Residential	RE9-1	0	0	0	11.616	0.085		Residential - Single Family Residence, 1	126B141 166		Brentwood - Pacific Palisades	No	MI	ADU
Los Angeles	2568 AIKEN AVE	90064	4318013023	0.000	0.000	0.085	0.000	Shortfall of Sites	0.150	Low Residential	R1V2-O	0	0	0	13.336	0.085		Residential - Single Family Residence, 1	126B161 166		West Los Angeles	No	MI	ADU
Los Angeles	3156 STONER AVE	90066	4250007017	0.000	0.000	0.085	0.000	Shortfall of Sites	0.171	Low Residential	R1V2	0	0	0	11.726	0.085		Residential - Single Family Residence - Pool, 1	117B153 166		Palms - Mar Vista - Del Rey	No	MI	ADU
Los Angeles	5860 W 77TH PL	90045	4105009015	0.000	0.000	0.085	0.000	Shortfall of Sites	0.177	Low Residential	R1-1	0	0	0	11.330	0.085		Residential - Single Family Residence, 1	099B169 166		Westchester - Playa del Rey	No	MI	ADU
Los Angeles	23728 OAKHEATH PL	90710	7438015048	0.000	0.000	0.085	0.000	Shortfall of Sites	0.175	Low Residential	R1-1XL-O	0	0	0	11.420	0.085		Residential - Single Family Residence - Pool, 1	042B197 166		Wilmington - Harbor City	No	MI	ADU
Los Angeles	1721 W SANTA CRUZ ST	90732	7559014007	0.000	0.000	0.085	0.000	Shortfall of Sites	0.290	Low II Residential	R1-1XL	0	0	0	6.898	0.085		Residential - Single Family Residence, 1	018B189 166		San Pedro	No	MI	ADU
Los Angeles	16929 COLVEN RD	91344	2609024021	0.000	0.000	0.085	0.000	Shortfall of Sites	0.253	Very Low II Residential	RE11-1	0	0	0	7.916	0.085		Residential - Single Family Residence, 1	219B133 167		Granada Hills - Knollwood	No	MI	ADU
Los Angeles	12289 WOODLEY AVE	91344	2609014033	0.000	0.000	0.085	0.000	Shortfall of Sites	0.254	Very Low II Residential	RE11-1	0	0	0	7.877	0.085		Residential - Single Family Residence, 1	219B137 167		Granada Hills - Knollwood	No	MI	ADU
Los Angeles	12055 MONOGRAM AVE	91344	2609029036	0.000	0.000	0.085	0.000	Shortfall of Sites	0.253	Very Low II Residential	RE11-1	0	0	0	7.903	0.085		Residential - Single Family Residence - Pool, 1	216B137 167		Granada Hills - Knollwood	No	MI	ADU
Los Angeles	11709 MCLENNAN AVE	91344	2610002020	0.000	0.000	0.085	0.000	Shortfall of Sites	0.172	Low I Residential	RS-1	0	0	0	11.629	0.085		Residential - Single Family Residence, 1	213B133 167		Granada Hills - Knollwood	No	MI	ADU
Los Angeles	11668 HAYVENHURST AVE	91344	2610022021	0.000	0.000	0.085	0.000	Shortfall of Sites	0.172	Low I Residential	RS-1	0	0	0	11.616	0.085		Residential - Single Family Residence, 1	213B137 167		Granada Hills - Knollwood	No	MI	ADU
Los Angeles	15644 RINALDI ST	91344	2662002007	0.000	0.000	0.085	0.000	Shortfall of Sites	0.165	Low I Residential	RS-1	0	0	0	12.101	0.085		Residential - Single Family Residence, 1	213B141 167		Granada Hills - Knollwood	No	MI	ADU
Los Angeles	11243 PASO ROBLES AVE	91344	2697023008	0.000	0.000	0.085	0.000	Shortfall of Sites	0.172	Low I Residential	RS-1	0	0	0	11.630	0.085		Residential - Single Family Residence, 1	210B133 167		Granada Hills - Knollwood	No	MI	ADU
Los Angeles	11250 GLORIA AVE	91344	2666025002	0.000	0.000	0.085	0.000	Shortfall of Sites	0.192	Low I Residential	RS-1	0	0	0	10.416	0.085		Residential - Single Family Residence, 1	210B141 167		Granada Hills - Knollwood	No	MI	ADU

Jurisdiction Name	Site Address/Intersection	5 Digit ZIP Code	Assessor Parcel Number	Very Low-Income	Low-Income	Moderate-Income	Above Moderate-Income	Type of Shortfall	Parcel Size (Acres)	Current General Plan Designation	Current Zoning	Proposed General Plan (GP) Designation	Proposed Zoning	Minimum Density Allowed	Maximum Density Allowed	Total Capacity	Vacant/ Nonvacant	Description of Existing Uses	PIN	Base Density Per Acre	Community Plan Area	Rent Stabalization Ordinance	Income Category	Applicable Rezoning Program (Program informing values in Column Q listed first)
Los Angeles	17538 DONMETZ ST	91344	2711013016	0.000	0.000	0.085	0.000	Shortfall of Sites	0.395	Very Low I Residential	RA-1	0	0	0	5.059	0.085		Residential - Single Family Residence - Pool, 1	210B129 167		Granada Hills - Knollwood	No	MI	ADU
Los Angeles	18200 DONMETZ ST	91326	2715031036	0.000	0.000	0.085	0.000	Shortfall of Sites	0.271	Very Low II Residential	RE11-1	0	0	0	7.368	0.085		Residential - Single Family Residence - Pool, 1	210B125 167		Northridge	No	MI	ADU
Los Angeles	18710 SAN FERNANDO MISSION BLVD	91326	2717007025	0.000	0.000	0.085	0.000	Shortfall of Sites	0.253	Very Low II Residential	RE11-1	0	0	0	7.904	0.085		Residential - Single Family Residence - Pool, 1	210B121 167		Northridge	No	MI	ADU
Los Angeles	17326 TRIBUNE ST	91344	2696005005	0.000	0.000	0.085	0.000	Shortfall of Sites	0.378	Low I Residential	RE9-1XL-RFA	0	0	0	5.294	0.085		Residential - Single Family Residence, 1	207B129 167		Granada Hills - Knollwood	No	MI	ADU
Los Angeles	10766 CREBS AVE	91326	2717023032	0.000	0.000	0.085	0.000	Shortfall of Sites	0.214	Low I Residential	RS-1	0	0	0	9.365	0.085		Residential - Single Family Residence - Pool, 1	207B121 167		Northridge	No	MI	ADU
Los Angeles	20820 TRIBUNE ST	91311	2706027034	0.000	0.000	0.085	0.000	Shortfall of Sites	0.207	Low I Residential	RE9-1	0	0	0	9.670	0.085		Residential - Single Family Residence, 1	207B109 167		Chatsworth - Porter Ranch	No	MI	ADU
Los Angeles	10717 INDEPENDENCE AVE	91311	2706004008	0.000	0.000	0.085	0.000	Shortfall of Sites	0.503	Very Low I Residential	RA-1	0	0	0	3.980	0.085		Residential - Single Family Residence, 1	207B105 167		Chatsworth - Porter Ranch	No	MI	ADU
Los Angeles	20302 GERMAIN ST	91311	2707017003	0.000	0.000	0.085	0.000	Shortfall of Sites	0.377	Very Low I Residential	RA-1	0	0	0	5.309	0.085		Residential - Single Family Residence - Pool, 1	207B113 167		Chatsworth - Porter Ranch	No	MI	ADU
Los Angeles	10337 INDEPENDENCE AVE	91311	2706019012	0.000	0.000	0.085	0.000	Shortfall of Sites	0.518	Very Low I Residential	RA-1	0	0	0	3.863	0.085		Residential - Single Family Residence, 1	204B105 167		Chatsworth - Porter Ranch	No	MI	ADU
Los Angeles	10343 PETIT AVE	91344	2684008011	0.000	0.000	0.085	0.000	Shortfall of Sites	0.176	Low I Residential	RS-1	0	0	0	11.365	0.085		Residential - Single Family Residence - Pool, 1	204B137 167		Granada Hills - Knollwood	No	MI	ADU
Los Angeles	10345 LANGDON AVE	91345	2649016002	0.000	0.000	0.085	0.000	Shortfall of Sites	0.233	Low Residential	RS-1	0	0	0	8.576	0.085		Residential - Single Family Residence, 1	204B145 167		Mission Hills - Panorama City - North Hills	No	MI	ADU
Los Angeles	10342 WOODLEY AVE	91344	2668021014	0.000	0.000	0.085	0.000	Shortfall of Sites	0.165	Low I Residential	RS-1	0	0	0	12.097	0.085		Residential - Single Family Residence, 1	204B141 167		Granada Hills - Knollwood	No	MI	ADU
Los Angeles	20207 LASSEN ST	91311	2741017002	0.000	0.000	0.085	0.000	Shortfall of Sites	0.164	Low I Residential	RS-1	0	0	0	12.226	0.085		Residential - Single Family Residence, 1	201B113 167		Chatsworth - Porter Ranch	No	MI	ADU
Los Angeles	16411 LASSEN ST	91343	2678013007	0.000	0.000	0.085	0.000	Shortfall of Sites	0.179	Low I Residential	RS-1	0	0	0	11.171	0.085		Residential - Single Family Residence, 1	201B137 167		Granada Hills - Knollwood	No	MI	ADU
Los Angeles	19110 LASSEN ST	91324	2762003020	0.000	0.000	0.085	0.000	Shortfall of Sites	0.298	Very Low I Residential	RA-1	0	0	0	6.714	0.085		Residential - Single Family Residence - Pool, 1	201B121 167		Northridge	No	MI	ADU
Los Angeles	19719 LABRADOR ST	91311	2761011031	0.000	0.000	0.085	0.000	Shortfall of Sites	0.212	Low I Residential	RS-1	0	0	0	9.434	0.085		Residential - Single Family Residence - Pool, 1	201B117 167		Chatsworth - Porter Ranch	No	MI	ADU
Los Angeles	9801 LASAINE AVE	91325	2755013022	0.000	0.000	0.085	0.000	Shortfall of Sites	0.349	Very Low I Residential	RA-1	0	0	0	5.734	0.085		Residential - Single Family Residence - Pool, 1	201B129 167		Northridge	No	MI	ADU
Los Angeles	9800 DELCO AVE	91311	2748009017	0.000	0.000	0.085	0.000	Shortfall of Sites	0.185	Low I Residential	RS-1	0	0	0	10.818	0.085		Residential - Single Family Residence, 1	201B109 167		Chatsworth - Porter Ranch	No	MI	ADU
Los Angeles	19010 GLEDHILL ST	91324	2762028026	0.000	0.000	0.085	0.000	Shortfall of Sites	0.179	Low I Residential	RS-1	0	0	0	11.142	0.085		Residential - Single Family Residence, 1	198B121 167		Northridge	No	MI	ADU
Los Angeles	9411 WISH AVE	91325	2692009020	0.000	0.000	0.085	0.000	Shortfall of Sites	0.349	Very Low II Residential	RE15-1	0	0	0	5.735	0.085		Residential - Single Family Residence - Pool, 1	198B133 167		Northridge	No	MI	ADU
Los Angeles	18052 SUNBURST ST	91325	2768004006	0.000	0.000	0.085	0.000	Shortfall of Sites	0.297	Very Low I Residential	RA-1	0	0	0	6.738	0.085		Residential - Single Family Residence - Pool, 1	195B125 167		Northridge	No	MI	ADU
Los Angeles	17350 OSBORNE ST	91325	2768018007	0.000	0.000	0.085	0.000	Shortfall of Sites	0.425	Very Low I Residential	RA-1	0	0	0	4.703	0.085		Residential - Single Family Residence - Pool, 1	195B129 167		Northridge	No	MI	ADU
Los Angeles	8919 OAK PARK AVE	91325	2690004012	0.000	0.000	0.085	0.000	Shortfall of Sites	0.411	Very Low I Residential	RA-1	0	0	0	4.862	0.085		Residential - Single Family Residence, 1	195B133 167		Northridge	No	MI	ADU
Los Angeles	8401 MELBA AVE	91304	2005013010	0.000	0.000	0.085	0.000	Shortfall of Sites	0.370	Very Low II Residential	RE11-1-H	0	0	0	5.411	0.085		Residential - Single Family Residence - Pool, 1	192B093 167		Chatsworth - Porter Ranch	No	MI	ADU
Los Angeles	19405 COLLIER ST	91356	2163005017	0.000	0.000	0.085	0.000	Shortfall of Sites	0.386	Very Low I Residential	RA-1	0	0	0	5.176	0.085		Residential - Single Family Residence - Pool, 1	171B117 167		Encino - Tarzana	No	MI	ADU
Los Angeles	15202 OTSEGO ST	91403	2263009015	0.000	0.000	0.085	0.000	Shortfall of Sites	0.155	Low Residential	R1-1-RIO	0	0	0	12.863	0.085		Residential - Single Family Residence, 1	171A147 167		Van Nuys - North Sherman Oaks	No	MI	ADU
Los Angeles	14832 OTSEGO ST	91403	2263030009	0.000	0.000	0.085	0.000	Shortfall of Sites	0.155	Low Residential	R1-1-RIO	0	0	0	12.903	0.085		Residential - Single Family Residence - Pool, 1	171A149 167		Van Nuys - North Sherman Oaks	No	MI	ADU
Los Angeles	4919 ALCOVE AVE	91607	2357015022	0.000	0.000	0.085	0.000	Shortfall of Sites	0.155	Low Residential	R1-1	0	0	0	12.884	0.085		Residential - Single Family Residence, 1	168B161 167		Van Nuys - North Sherman Oaks	No	MI	ADU
Los Angeles	4911 GREENBUSH AVE	91423	2359014009	0.000	0.000	0.085	0.000	Shortfall of Sites	0.165	Low Residential	R1-1-RIO	0	0	0	12.100	0.085		Residential - Single Family Residence, 1	168B157 167		Van Nuys - North Sherman Oaks	No	MI	ADU
Los Angeles	11653 HUSTON ST	91601	2354009012	0.000	0.000	0.085	0.000	Shortfall of Sites	0.179	Low Residential	R1-1	0	0	0	11.169	0.085		Residential - Single Family Residence - Pool, 1	168B169 167		North Hollywood - Valley Village	No	MI	ADU
Los Angeles	14757 VALLEYHEART DR	91403	2263021022	0.000	0.000	0.085	0.000	Shortfall of Sites	0.157	Low Residential	R1-1-RIO	0	0	0	12.713	0.085		Residential - Single Family Residence - Pool, 1	169-5A149 167		Van Nuys - North Sherman Oaks	No	MI	ADU
Los Angeles	13448 VALLEYHEART DR N	91423	2360014003	0.000	0.000	0.085	0.000	Shortfall of Sites	0.173	Low Residential	R1-1-RIO	0	0	0	11.539	0.085		Residential - Single Family Residence, 1	165B157 167		Sherman Oaks - Studio City - Toluca Lake - Cahuenga Pass	No	MI	ADU
Los Angeles	4437 VANTAGE AVE	91604	2364002049	0.000	0.000	0.085	0.000	Shortfall of Sites	0.172	Low Residential	R1-1-RIO	0	0	0	11.643	0.085		Residential - Single Family Residence, 1	165B165 167		Sherman Oaks - Studio City - Toluca Lake - Cahuenga Pass	No	MI	ADU
Los Angeles	4438 VAN NOORD AVE	91604	2362013015	0.000	0.000	0.085	0.000	Shortfall of Sites	0.161	Low Residential	R1-1-RIO	0	0	0	12.435	0.085		Residential - Single Family Residence, 1	165B161 167		Sherman Oaks - Studio City - Toluca Lake - Cahuenga Pass	No	MI	ADU
Los Angeles	4431 SIMPSON AVE	91607	2364010019	0.000	0.000	0.085	0.000	Shortfall of Sites	0.152	Low Residential	R1-1-RIO	0	0	0	13.172	0.085		Residential - Single Family Residence - Pool, 1	165B169 167		Sherman Oaks - Studio City - Toluca Lake - Cahuenga Pass	No	MI	ADU
Los Angeles	4117 CAMELLIA AVE	91604	2368024013	0.000	0.000	0.085	0.000	Shortfall of Sites	0.155	Low Residential	R1-1-RIO	0	0	0	12.936	0.085		Residential - Single Family Residence, 1	162B169 167		Sherman Oaks - Studio City - Toluca Lake - Cahuenga Pass	No	MI	ADU
Los Angeles	1566 LINDA ROSA AVE	90041	5689025008	0.000	0.000	0.085	0.000	Shortfall of Sites	0.160	Low Residential	R1-1	0	0	0	12.461	0.085		Residential - Single Family Residence, 1	160-5A227 167		Northeast Los Angeles	No	MI	ADU
Los Angeles	1781 CAMPUS RD	90041	5685024015	0.000	0.000	0.085	0.000	Shortfall of Sites	0.156	Low Residential	R1-1	0	0	0	12.846	0.085		Residential - Single Family Residence, 1	159A223 167		Northeast Los Angeles	No	MI	ADU
Los Angeles	2662 MOSS AVE	90065	5457016003	0.000	0.000	0.085	0.000	Shortfall of Sites	0.172	Low Residential	R1-1-CDO	0	0	0	11.609	0.085		Residential - Single Family Residence, 1	150B213 167		Northeast Los Angeles	No	MI	ADU
Los Angeles	351 N KILKEA DR	90048	5514008037	0.000	0.000	0.085	0.000	Shortfall of Sites	0.150	Low II Residential	R1V3	0	0	0	13.295	0.085		Residential - Single Family Residence, 1	138B173 167		Wilshire	No	MI	ADU
Los Angeles	351 N ALTA VISTA BLVD	90036	5525036004	0.000	0.000	0.085	0.000	Shortfall of Sites	0.177	Low II Residential	R1V2	0	0	0	11.288	0.085		Residential - Single Family Residence - Pool, 1	138B181 167		Wilshire	No	MI	ADU
Los Angeles	146 GREENFIELD AVE	90049	4366024008	0.000	0.000	0.085	0.000	Shortfall of Sites	0.201	Low Residential	R1-1	0	0	0	9.930	0.085		Residential - Single Family Residence, 1	138B149 167		Westwood	No	MI	ADU
Los Angeles	737 WESTHOLME AVE	90024	4360014034	0.000	0.000	0.085	0.000	Shortfall of Sites	0.173	Low Residential	R1-1	0	0	0	11.561	0.085		Residential - Single Family Residence, 1	135B153 167		Westwood	No	MI	ADU
Los Angeles	1236 COMSTOCK AVE	90024	4327024003	0.000	0.000	0.085	0.000	Shortfall of Sites	0.166	Low Residential	R1V3	0	0	0	12.040	0.085		Residential - Single Family Residence, 1	135B157 167		Westwood	No	MI	ADU
Los Angeles	1400 WARNER AVE	90024	4326017001	0.000	0.000	0.085	0.000	Shortfall of Sites	0.171	Low Residential	R1-1-O	0	0	0	11.721	0.085		Residential - Single Family Residence, 1	132B157 167		Westwood	No	MI	ADU
Los Angeles	11921 KEARSARGE ST	90049	4404018005	0.000	0.000	0.085	0.000	Shortfall of Sites	0.327	Low Residential	RS-1	0	0	0	6.120	0.085		Residential - Single Family Residence - Pool, 1	132B141 167		Brentwood - Pacific Palisades	No	MI	ADU
Los Angeles	101 FREMONT PL	90005	5090014011	0.000	0.000	0.085	0.000	Shortfall of Sites	1.166	Very Low I Residential	RE20-1	0	0	0	1.715	0.085		Residential - Single Family Residence - Pool, 1	132B185 167		Wilshire	No	MI	ADU
Los Angeles	250 S WESTGATE AVE	90049	4401004014	0.000	0.000	0.085	0.000	Shortfall of Sites	0.189	Low Residential	RS-1	0	0	0	10.563	0.085		Residential - Single Family Residence, 1	132B145 167		Brentwood - Pacific Palisades	No	MI	ADU
Los Angeles	314 S ANITA AVE	90049	4405033016	0.000	0.000	0.085	0.000	Shortfall of Sites	0.189	Low Residential	R1-1	0	0	0	10.560	0.085		Residential - Single Family Residence - Pool, 1	129B141 167		Brentwood - Pacific Palisades	No	MI	ADU
Los Angeles	9900 STELLBAR PL	90064	4316028015	0.000	0.000	0.085	0.000	Shortfall of Sites	0.327	Low Residential	R1V2	0	0	0	6.120	0.085		Residential - Single Family Residence - Pool, 1	123B165 167		West Los Angeles	No	MI	ADU
Los Angeles	5833 ABERNATHY DR	90045	4105001019	0.000	0.000	0.085	0.000	Shortfall of Sites	0.166	Low Residential	R1-1	0	0	0	12.045	0.085		Residential - Single Family Residence, 1	099B169 167		Westchester - Playa del Rey	No	MI	ADU
Los Angeles	23338 MALTBY PL	90710	7438004024	0.000	0.000	0.085	0.000	Shortfall of Sites	0.185	Low Residential	R1-1XL-O	0	0	0	10.833	0.085		Residential - Single Family Residence - Therapy Pool (Spa), 1	042B193 167		Wilmington - Harbor City	No	MI	ADU
Los Angeles	1539 W 14TH ST	90732	7560024007	0.000	0.000	0.085	0.000	Shortfall of Sites	0.155	Low II Residential	R1-1XL	0	0	0	12.892	0.085		Residential - Single Family Residence, 1	012B193 167		San Pedro	No	MI	ADU
Los Angeles	12590 HENZIE PL	91344	2608008014	0.000	0.000	0.085	0.000	Shortfall of Sites	0.191	Very Low II Residential	RE11-1-H	0	0	0	10.490	0.085		Residential - Single Family Residence, 1	219B133 168		Granada Hills - Knollwood	No	MI	ADU
Los Angeles	12278 WOODLEY AVE	91344	2605006014	0.000	0.000	0.085	0.000	Shortfall of Sites	0.354	Very Low II Residential	RE11-1	0	0	0	5.646	0.085		Residential - Single Family Residence - Pool, 1	219B137 168		Granada Hills - Knollwood	No	MI	ADU
Los Angeles	12101 BRADFORD PL	91344	2606013019	0.000	0.000	0.085	0.000	Shortfall of Sites	0.351	Low I Residential	RS-1	0	0	0	5.698	0.085		Residential - Single Family Residence, 1	216B133 168		Granada Hills - Knollwood	No	MI	ADU
Los Angeles	12058 WOODLEY AVE	91344	2605007055	0.000	0.000	0.085	0.000	Shortfall of Sites	0.273	Very Low II Residential	RE11-1	0	0	0	7.321	0.085		Residential - Single Family Residence - Pool, 1	216B137 168		Granada Hills - Knollwood	No	MI	ADU
Los Angeles	17100 GUNTHER ST	91344	2607015050	0.000	0.000	0.085	0.000	Shortfall of Sites	0.198	Low I Residential	RS-1	0	0	0	10.095	0.085		Residential - Single Family Residence, 1	213B133 168		Granada Hills - Knollwood	No	MI	ADU
Los Angeles	16422 GUNTHER ST	91344	2610020029	0.000	0.000	0.085	0.000	Shortfall of Sites	0.248	Low I Residential	RS-1	0	0	0	8.068	0.085		Residential - Single Family Residence, 1	213B137 168		Granada Hills - Knollwood	No	MI	ADU
Los Angeles	15636 RINALDI ST	91344	2662002006	0.000	0.000	0.085	0.000	Shortfall of Sites	0.165	Low I Residential	RS-1	0	0	0	12.101	0.085		Residential - Single Family Residence, 1	213B141 168		Granada Hills - Knollwood	No	MI	ADU
Los Angeles	17528 DONMETZ ST	91344	2711013017	0.000	0.000	0.085	0.000	Shortfall of Sites	0.395	Very Low I Residential	RA-1	0	0	0	5.059	0.085		Residential - Single Family Residence - Pool, 1	210B129 168		Granada Hills - Knollwood	No	MI	ADU
Los Angeles	11152 ROLKEL PL	91326	2717010036	0.000	0.000	0.085	0.000	Shortfall of Sites	0.259	Very Low II Residential	RE11-1	0	0	0	7.724	0.085		Residential - Single Family Residence, 1	210B121 168		Northridge	No	MI	ADU
Los Angeles	10958 OKLAHOMA AVE	91311	2706026020	0.000	0.000	0.085	0.000	Shortfall of Sites	0.207	Low I Residential	RE9-1	0	0	0	9.661	0.085		Residential - Single Family Residence - Pool, 1	210B109 168		Chatsworth - Porter Ranch	No	MI	ADU
Los Angeles	10939 WILLOWBRAE AVE	91311	2722037011	0.000	0.000	0.085	0.000	Shortfall of Sites	0.402	Very Low I Residential	RA-1-K	0	0	0	4.978	0.085		Residential - Single Family Residence - Pool, 1	210B105 168		Chatsworth - Porter Ranch	No	MI	ADU
Los Angeles	10830 PASO ROBLES AVE	91344	2696019008	0.000	0.000	0.085	0.000	Shortfall of Sites	0.160	Low II Residential	R1-1	0	0	0	12.518	0.085		Residential - Single Family Residence - Pool, 1	207B133 168		Granada Hills - Knollwood	No	MI	ADU
Los Angeles	20814 TRIBUNE ST	91311	2706027033	0.000	0.000	0.085	0.000	Shortfall of Sites	0.207	Low I Residential	RE9-1	0	0	0	9.670	0.085		Residential - Single Family Residence - Pool, 1	207B109 168		Chatsworth - Porter Ranch	No	MI	ADU
Los Angeles	8556 WENTWORTH ST	91040	2555003001	0.000	0.000	0.085	0.000	Shortfall of Sites	0.202	Low Residential	R1-1-RFA	0	0	0	9.908	0.085		Residential - Single Family Residence, 1	207B189 168		Sunland - Tujunga - Lake View Terrace - Shadow Hills - East La Tuna Canyon	No	MI	ADU
Los Angeles	10770 DES MOINES AVE	91326	2728001011	0.000	0.000	0.085	0.000	Shortfall of Sites	0.256	Very Low II Residential	RE11-1	0	0	0	7.810	0.085		Residential - Single Family Residence - Pool, 1	207B117 168		Northridge	No	MI	ADU
Los Angeles	10540 LARAMIE AVE	91311	2707020002	0.000	0.000	0.085	0.000	Shortfall of Sites	0.415	Very Low I Residential	RA-1	0	0	0	4.823	0.085		Residential - Single Family Residence - Pool, 1	207B113 168		Chatsworth - Porter Ranch	No	MI	ADU
Los Angeles	10337 JORDAN AVE	91311	2722017009	0.000	0.000	0.085	0.000	Shortfall of Sites	0.157	Low II Residential	R1-2	0	0	0	12.765	0.085		Residential - Single Family Residence, 1	204B105 168		Chatsworth - Porter Ranch	No	MI	ADU
Los Angeles	16509 BLACKHAWK ST	91344	2679023013	0.000	0.000	0.085	0.000	Shortfall of Sites	0.173	Low I Residential	RS-1	0	0	0	11.561	0.085		Residential - Single Family Residence - Pool, 1	204B137 168		Granada Hills - Knollwood	No	MI	ADU
Los Angeles	10346 COLLETT AVE	91344	2668020014	0.000	0.000	0.085	0.000	Shortfall of Sites	0.182	Low I Residential	RS-1	0	0	0	11.001	0.085		Residential - Single Family Residence - Pool, 1	204B141 168		Granada Hills - Knollwood	No	MI	ADU
Los Angeles	10244 CANDLEBERRY LN	91324	2729027037	0.000	0.000	0.085	0.000	Shortfall of Sites	0.403	Very Low I Residential	RA-1	0	0	0	4.964	0.085		Residential - Single Family Residence - Pool, 1	204B121 168		Northridge	No	MI	ADU
Los Angeles	20201 LASSEN ST	91311	2741017001	0.000	0.000	0.085	0.000	Shortfall of Sites	0.162	Low I Residential	RS-1	0	0	0	12.332	0.085		Residential - Single Family Residence, 1	201B113 168		Chatsworth - Porter Ranch	No	MI	ADU
Los Angeles	9905 GOTHIC AVE	91343	2678013008	0.000	0.000	0.085	0.000	Shortfall of Sites	0.194	Low I Residential	RS-1	0	0	0	10.331	0.085		Residential - Single Family Residence - Pool, 1	201B137 168		Granada Hills - Knollwood	No	MI	ADU

Jurisdiction Name	Site Address/Intersection	5 Digit ZIP Code	Assessor Parcel Number	Very Low-Income	Low-Income	Moderate-Income	Above Moderate-Income	Type of Shortfall	Parcel Size (Acres)	Current General Plan Designation	Current Zoning	Proposed General Plan (GP) Designation	Proposed Zoning	Minimum Density Allowed	Maximum Density Allowed	Total Capacity	Vacant/ Nonvacant	Description of Existing Uses	PIN	Base Density Per Acre	Community Plan Area	Rent Stabalization Ordinance	Income Category	Applicable Rezoning Program (Program informing values in Column Q listed first)
Los Angeles	19715 LABRADOR ST	91311	2761011032	0.000	0.000	0.085	0.000	Shortfall of Sites	0.266	Low I Residential	RS-1	0	0	0	7.506	0.085		Residential - Single Family Residence, 1	201B117 168		Chatsworth - Porter Ranch	No	MI	ADU
Los Angeles	9751 TEXHOMA AVE	91325	2755012016	0.000	0.000	0.085	0.000	Shortfall of Sites	0.413	Very Low I Residential	RA-1	0	0	0	4.838	0.085		Residential - Single Family Residence, 1	201B129 168		Northridge	No	MI	ADU
Los Angeles	9436 HAYVENHURST AVE	91343	2676001014	0.000	0.000	0.085	0.000	Shortfall of Sites	0.165	Low Residential	RS-1	0	0	0	12.101	0.085		Residential - Single Family Residence, 1	198B137 168		Mission Hills - Panorama City - North Hills	No	MI	ADU
Los Angeles	9353 BALCOM AVE	91325	2766003006	0.000	0.000	0.085	0.000	Shortfall of Sites	0.401	Very Low I Residential	RA-1	0	0	0	4.985	0.085		Residential - Single Family Residence - Pool, 1	198B129 168		Northridge	No	MI	ADU
Los Angeles	8943 ENFIELD AVE	91325	2768005002	0.000	0.000	0.085	0.000	Shortfall of Sites	0.402	Very Low I Residential	RA-1	0	0	0	4.979	0.085		Residential - Single Family Residence - Pool, 1	195B129 168		Northridge	No	MI	ADU
Los Angeles	8387 DENISE LN	91304	2005008012	0.000	0.000	0.085	0.000	Shortfall of Sites	0.200	Low I Residential	RS-1	0	0	0	9.977	0.085		Residential - Single Family Residence - Planned Unit Development (PUD), 1	192B093 168		Chatsworth - Porter Ranch	No	MI	ADU
Los Angeles	5807 ALCOVE AVE	91607	2341007017	0.000	0.000	0.085	0.000	Shortfall of Sites	0.152	Low Residential	R1-1	0	0	0	13.189	0.085		Residential - Single Family Residence, 1	174B161 168		North Hollywood - Valley Village	No	MI	ADU
Los Angeles	19357 COLLIER ST	91356	2163005018	0.000	0.000	0.085	0.000	Shortfall of Sites	0.386	Very Low I Residential	RA-1	0	0	0	5.176	0.085		Residential - Single Family Residence, 1	171B117 168		Encino - Tarzana	No	MI	ADU
Los Angeles	15154 WEDDINGTON ST	91411	2250003010	0.000	0.000	0.085	0.000	Shortfall of Sites	0.256	Very Low Residential	RE11-1-RIO	0	0	0	7.822	0.085		Residential - Single Family Residence - Pool, 1	172-5A147 168		Van Nuys - North Sherman Oaks	No	MI	ADU
Los Angeles	14836 WEDDINGTON ST	91411	2249022015	0.000	0.000	0.085	0.000	Shortfall of Sites	0.155	Low Residential	R1-1	0	0	0	12.902	0.085		Residential - Single Family Residence, 1	172-5A149 168		Van Nuys - North Sherman Oaks	No	MI	ADU
Los Angeles	15152 OTSEGO ST	91403	2263010001	0.000	0.000	0.085	0.000	Shortfall of Sites	0.155	Low Residential	R1-1-RIO	0	0	0	12.902	0.085		Residential - Single Family Residence - Pool, 1	171A147 168		Van Nuys - North Sherman Oaks	No	MI	ADU
Los Angeles	12315 HUSTON ST	91607	2356026005	0.000	0.000	0.085	0.000	Shortfall of Sites	0.258	Low Residential	R1-1	0	0	0	7.740	0.085		Residential - Single Family Residence - Pool, 1	168B165 168		North Hollywood - Valley Village	No	MI	ADU
Los Angeles	4918 ALCOVE AVE	91607	2357020005	0.000	0.000	0.085	0.000	Shortfall of Sites	0.169	Low Residential	R1-1	0	0	0	11.815	0.085		Residential - Single Family Residence, 1	168B161 168		Van Nuys - North Sherman Oaks	No	MI	ADU
Los Angeles	4915 VARNA AVE	91423	2359013009	0.000	0.000	0.085	0.000	Shortfall of Sites	0.165	Low Residential	R1-1-RIO	0	0	0	12.090	0.085		Residential - Single Family Residence, 1	168B157 168		Van Nuys - North Sherman Oaks	No	MI	ADU
Los Angeles	14755 VALLEYHEART DR	91403	2263021021	0.000	0.000	0.085	0.000	Shortfall of Sites	0.173	Low Residential	R1-1-RIO	0	0	0	11.547	0.085		Residential - Single Family Residence - Pool, 1	169-5A149 168		Van Nuys - North Sherman Oaks	No	MI	ADU
Los Angeles	4444 COLBATH AVE	91423	2271011015	0.000	0.000	0.085	0.000	Shortfall of Sites	0.152	Low Residential	R1-1-RIO	0	0	0	13.174	0.085		Residential - Single Family Residence - Pool, 1	165B153 168		Sherman Oaks - Studio City - Toluca Lake - Cahuenga Pass	No	MI	ADU
Los Angeles	4434 SIMPSON AVE	91607	2364010057	0.000	0.000	0.085	0.000	Shortfall of Sites	0.166	Low Residential	R1-1-RIO	0	0	0	12.052	0.085		Residential - Single Family Residence - Pool, 1	165B169 168		Sherman Oaks - Studio City - Toluca Lake - Cahuenga Pass	No	MI	ADU
Los Angeles	5215 N MAYWOOD AVE	90041	5671011013	0.000	0.000	0.085	0.000	Shortfall of Sites	0.313	Low Residential	R1-1	0	0	0	6.383	0.085		Residential - Single Family Residence, 1	163-5A223 168		Northeast Los Angeles	No	MI	ADU
Los Angeles	5065 MOUNT HELENA AVE	90041	5690005016	0.000	0.000	0.085	0.000	Shortfall of Sites	0.172	Low Residential	R1-1	0	0	0	11.615	0.085		Residential - Single Family Residence, 1	162A227 168		Northeast Los Angeles	No	MI	ADU
Los Angeles	1560 LINDA ROSA AVE	90041	5689025009	0.000	0.000	0.085	0.000	Shortfall of Sites	0.160	Low Residential	R1-1	0	0	0	12.462	0.085		Residential - Single Family Residence, 1	160-5A227 168		Northeast Los Angeles	No	MI	ADU
Los Angeles	2836 W AVENUE 33	90065	5457018007	0.000	0.000	0.085	0.000	Shortfall of Sites	0.172	Low Residential	R1-1-CDO	0	0	0	11.616	0.085		Residential - Single Family Residence, 1	153A215 168		Northeast Los Angeles	No	MI	ADU
Los Angeles	2309 N COMMONWEALTH AVE	90027	5588027007	0.000	0.000	0.085	0.000	Shortfall of Sites	0.188	Low II Residential	R1-1	0	0	0	10.644	0.085		Residential - Single Family Residence - Pool, 1	153A201 168		Hollywood	No	MI	ADU
Los Angeles	350 N LA JOLLA AVE	90048	5514008026	0.000	0.000	0.085	0.000	Shortfall of Sites	0.150	Low II Residential	R1V3	0	0	0	13.300	0.085		Residential - Single Family Residence, 1	138B173 168		Wilshire	No	MI	ADU
Los Angeles	350 N POINSETTIA PL	90036	5525036024	0.000	0.000	0.085	0.000	Shortfall of Sites	0.177	Low II Residential	R1V2	0	0	0	11.288	0.085		Residential - Single Family Residence - Pool, 1	138B181 168		Wilshire	No	MI	ADU
Los Angeles	401 LORING AVE	90024	4359005001	0.000	0.000	0.085	0.000	Shortfall of Sites	0.274	Low Residential	R1-1	0	0	0	7.297	0.085		Residential - Single Family Residence - Pool, 1	138B153 168		Westwood	No	MI	ADU
Los Angeles	11212 CASHMERE ST	90049	4366030023	0.000	0.000	0.085	0.000	Shortfall of Sites	0.151	Low Residential	R1-1	0	0	0	13.208	0.085		Residential - Single Family Residence - Pool, 1	135B149 168		Westwood	No	MI	ADU
Los Angeles	10527 LE CONTE AVE	90024	4360020021	0.000	0.000	0.085	0.000	Shortfall of Sites	0.203	Low Residential	R1-1	0	0	0	9.869	0.085		Residential - Single Family Residence - Pool, 1	135B153 168		Westwood	No	MI	ADU
Los Angeles	10457 LINDBROOK DR	90024	4360028017	0.000	0.000	0.085	0.000	Shortfall of Sites	0.174	Low Residential	R1-1	0	0	0	11.511	0.085		Residential - Single Family Residence - Pool, 1	135B157 168		Westwood	No	MI	ADU
Los Angeles	818 S MULLEN AVE	90005	5090013006	0.000	0.000	0.085	0.000	Shortfall of Sites	0.151	Low II Residential	R1V3-RG	0	0	0	13.255	0.085		Residential - Single Family Residence, 1	132B185 168		Wilshire	No	MI	ADU
Los Angeles	11600 TERRYHILL PL	90049	4401027002	0.000	0.000	0.085	0.000	Shortfall of Sites	0.272	Very Low I Residential	R1-1	0	0	0	7.351	0.085		Residential - Single Family Residence, 1	132B145 168		Brentwood - Pacific Palisades	No	MI	ADU
Los Angeles	1906 WESTHOLME AVE	90025	4317005002	0.000	0.000	0.085	0.000	Shortfall of Sites	0.180	Low Residential	R1-1-O	0	0	0	11.093	0.085		Residential - Single Family Residence, 1	129B157 168		West Los Angeles	No	MI	ADU
Los Angeles	345 S CARMELINA AVE	90049	4405038007	0.000	0.000	0.085	0.000	Shortfall of Sites	0.259	Low Residential	R1-1	0	0	0	7.711	0.085		Residential - Single Family Residence - Pool, 1	129B141 168		Brentwood - Pacific Palisades	No	MI	ADU
Los Angeles	2035 KELTON AVE	90025	4323009017	0.000	0.000	0.085	0.000	Shortfall of Sites	0.155	Low Residential	R1-1	0	0	0	12.890	0.085		Residential - Single Family Residence, 1	126B153 168		West Los Angeles	No	MI	ADU
Los Angeles	1033 WELLESLEY AVE	90049	4264021006	0.000	0.000	0.085	0.000	Shortfall of Sites	0.296	Low Residential	RE9-1	0	0	0	6.761	0.085		Residential - Single Family Residence - Pool, 1	126B145 168		Brentwood - Pacific Palisades	No	MI	ADU
Los Angeles	4507 ST CHARLES PL	90019	5071015048	0.000	0.000	0.085	0.000	Shortfall of Sites	0.161	Low Medium II Residential	RD1.5-1-O	0	0	0	12.446	0.085		Residential - Single Family Residence, 1	126B185 168		West Adams - Baldwin Hills - Leimert	No	MI	ADU
Los Angeles	2741 MONTE MAR TER	90064	4308007005	0.000	0.000	0.085	0.000	Shortfall of Sites	0.157	Low Residential	R1V2-O	0	0	0	12.772	0.085		Residential - Single Family Residence, 1	126B165 168		West Los Angeles	No	MI	ADU
Los Angeles	10278 CRESTA DR	90064	4308011038	0.000	0.000	0.085	0.000	Shortfall of Sites	0.226	Low Residential	R1V2-O	0	0	0	8.868	0.085		Residential - Single Family Residence, 1	126B161 168		West Los Angeles	No	MI	ADU
Los Angeles	3001 CLUB DR	90064	4316028006	0.000	0.000	0.085	0.000	Shortfall of Sites	0.338	Low Residential	R1V2	0	0	0	5.918	0.085		Residential - Single Family Residence - Pool, 1	123B165 168		West Los Angeles	No	MI	ADU
Los Angeles	3313 COLBY AVE	90066	4250018004	0.000	0.000	0.085	0.000	Shortfall of Sites	0.163	Low Residential	R1V2	0	0	0	12.305	0.085		Residential - Single Family Residence, 1	117B157 168		Palms - Mar Vista - Del Rey	No	MI	ADU
Los Angeles	11613 REGENT ST	90066	4234013022	0.000	0.000	0.085	0.000	Shortfall of Sites	0.151	Low Residential	R1V2	0	0	0	13.289	0.085		Residential - Single Family Residence - Pool, 1	114B157 168		Palms - Mar Vista - Del Rey	No	MI	ADU
Los Angeles	5819 W 77TH PL	90045	4105007001	0.000	0.000	0.085	0.000	Shortfall of Sites	0.167	Low Residential	R1-1	0	0	0	11.978	0.085		Residential - Single Family Residence, 1	099B169 168		Westchester - Playa del Rey	No	MI	ADU
Los Angeles	1533 W 14TH ST	90732	7560024010	0.000	0.000	0.085	0.000	Shortfall of Sites	0.155	Low II Residential	R1-1XL	0	0	0	12.892	0.085		Residential - Single Family Residence, 1	012B193 168		San Pedro	No	MI	ADU
Los Angeles	12110 SALEM DR	91344	2606011027	0.000	0.000	0.085	0.000	Shortfall of Sites	0.264	Very Low II Residential	RE11-1	0	0	0	7.576	0.085		Residential - Single Family Residence - Pool, 1	216B133 169		Granada Hills - Knollwood	No	MI	ADU
Los Angeles	12137 RAHN AVE	91344	2605009032	0.000	0.000	0.085	0.000	Shortfall of Sites	0.275	Very Low II Residential	RE11-1	0	0	0	7.275	0.085		Residential - Single Family Residence - Pool, 1	216B137 169		Granada Hills - Knollwood	No	MI	ADU
Los Angeles	11700 VERADA AVE	91344	2607005038	0.000	0.000	0.085	0.000	Shortfall of Sites	0.198	Low I Residential	RS-1	0	0	0	10.095	0.085		Residential - Single Family Residence - Pool, 1	213B133 169		Granada Hills - Knollwood	No	MI	ADU
Los Angeles	11669 MONOGRAM AVE	91344	2610022004	0.000	0.000	0.085	0.000	Shortfall of Sites	0.172	Low I Residential	RS-1	0	0	0	11.623	0.085		Residential - Single Family Residence, 1	213B137 169		Granada Hills - Knollwood	No	MI	ADU
Los Angeles	11242 PASO ROBLES AVE	91344	2697021004	0.000	0.000	0.085	0.000	Shortfall of Sites	0.172	Low I Residential	RS-1	0	0	0	11.614	0.085		Residential - Single Family Residence, 1	210B133 169		Granada Hills - Knollwood	No	MI	ADU
Los Angeles	11243 GOTHIC AVE	91344	2681021007	0.000	0.000	0.085	0.000	Shortfall of Sites	0.177	Low I Residential	RS-1	0	0	0	11.315	0.085		Residential - Single Family Residence, 1	210B137 169		Granada Hills - Knollwood	No	MI	ADU
Los Angeles	17520 DONMETZ ST	91344	2711013018	0.000	0.000	0.085	0.000	Shortfall of Sites	0.395	Very Low I Residential	RA-1	0	0	0	5.059	0.085		Residential - Single Family Residence - Pool, 1	210B129 169		Granada Hills - Knollwood	No	MI	ADU
Los Angeles	18249 DONMETZ ST	91326	2715032025	0.000	0.000	0.085	0.000	Shortfall of Sites	0.242	Very Low II Residential	RE11-1	0	0	0	8.271	0.085		Residential - Single Family Residence, 1	210B125 169		Northridge	No	MI	ADU
Los Angeles	18720 SAN FERNANDO MISSION BLVD	91326	2717007026	0.000	0.000	0.085	0.000	Shortfall of Sites	0.253	Very Low II Residential	RE11-1	0	0	0	7.921	0.085		Residential - Single Family Residence - Pool, 1	210B121 169		Northridge	No	MI	ADU
Los Angeles	20719 NASHVILLE ST	91311	2706026028	0.000	0.000	0.085	0.000	Shortfall of Sites	0.208	Low I Residential	RE9-1	0	0	0	9.602	0.085		Residential - Single Family Residence - Pool, 1	210B109 169		Chatsworth - Porter Ranch	No	MI	ADU
Los Angeles	10860 FULLBRIGHT AVE	91311	2707005012	0.000	0.000	0.085	0.000	Shortfall of Sites	0.381	Very Low I Residential	RA-1	0	0	0	5.245	0.085		Residential - Single Family Residence, 1	210B113 169		Chatsworth - Porter Ranch	No	MI	ADU
Los Angeles	18904 LOS ALIMOS ST	91326	2718013018	0.000	0.000	0.085	0.000	Shortfall of Sites	0.177	Low I Residential	RS-1	0	0	0	11.292	0.085		Residential - Single Family Residence, 1	207B121 169		Northridge	No	MI	ADU
Los Angeles	20806 TRIBUNE ST	91311	2706027032	0.000	0.000	0.085	0.000	Shortfall of Sites	0.207	Low I Residential	RE9-1	0	0	0	9.670	0.085		Residential - Single Family Residence - Pool, 1	207B109 169		Chatsworth - Porter Ranch	No	MI	ADU
Los Angeles	10744 ETON AVE	91311	2706031013	0.000	0.000	0.085	0.000	Shortfall of Sites	0.441	Very Low I Residential	RA-1	0	0	0	4.539	0.085		Residential - Single Family Residence - Pool, 1	207B105 169		Chatsworth - Porter Ranch	No	MI	ADU
Los Angeles	8550 WENTWORTH ST	91040	2555003002	0.000	0.000	0.085	0.000	Shortfall of Sites	0.202	Low Residential	R1-1-RFA	0	0	0	9.908	0.085		Residential - Single Family Residence, 1	207B189 169		Sunland - Tujunga - Lake View Terrace - Shadow Hills - East La Tuna Canyon	No	MI	ADU
Los Angeles	10501 LARAMIE PL	91311	2707020003	0.000	0.000	0.085	0.000	Shortfall of Sites	0.336	Very Low I Residential	RA-1	0	0	0	5.953	0.085		Residential - Single Family Residence, 1	207B113 169		Chatsworth - Porter Ranch	No	MI	ADU
Los Angeles	10336 JORDAN AVE	91311	2722016015	0.000	0.000	0.085	0.000	Shortfall of Sites	0.157	Low II Residential	R1-2	0	0	0	12.769	0.085		Residential - Single Family Residence, 1	204B105 169		Chatsworth - Porter Ranch	No	MI	ADU
Los Angeles	10341 DEBRA AVE	91344	2679023023	0.000	0.000	0.085	0.000	Shortfall of Sites	0.172	Low I Residential	RS-1	0	0	0	11.616	0.085		Residential - Single Family Residence, 1	204B137 169		Granada Hills - Knollwood	No	MI	ADU
Los Angeles	10343 GAVIOTA AVE	91344	2668020009	0.000	0.000	0.085	0.000	Shortfall of Sites	0.182	Low I Residential	RS-1	0	0	0	11.006	0.085		Residential - Single Family Residence, 1	204B141 169		Granada Hills - Knollwood	No	MI	ADU
Los Angeles	10343 COLUMBUS AVE	91345	2649019030	0.000	0.000	0.085	0.000	Shortfall of Sites	0.172	Low Residential	R1-1	0	0	0	11.613	0.085		Residential - Single Family Residence - Pool, 1	204B145 169		Mission Hills - Panorama City - North Hills	No	MI	ADU
Los Angeles	20159 LASSEN ST	91311	2741016008	0.000	0.000	0.085	0.000	Shortfall of Sites	0.168	Low I Residential	RS-1	0	0	0	11.901	0.085		Residential - Single Family Residence, 1	201B113 169		Chatsworth - Porter Ranch	No	MI	ADU
Los Angeles	9900 GOTHIC AVE	91343	2678012011	0.000	0.000	0.085	0.000	Shortfall of Sites	0.191	Low I Residential	RS-1	0	0	0	10.479	0.085		Residential - Single Family Residence, 1	201B137 169		Granada Hills - Knollwood	No	MI	ADU
Los Angeles	15937 LASSEN ST	91343	2669024001	0.000	0.000	0.085	0.000	Shortfall of Sites	0.181	Low I Residential	RS-1	0	0	0	11.055	0.085		Residential - Single Family Residence, 1	201B141 169		Granada Hills - Knollwood	No	MI	ADU
Los Angeles	9859 GEYSER AVE	91324	2763022002	0.000	0.000	0.085	0.000	Shortfall of Sites	0.184	Low I Residential	RS-1	0	0	0	10.859	0.085		Residential - Single Family Residence, 1	201B121 169		Northridge	No	MI	ADU
Los Angeles	9828 SYLVIA AVE	91324	2762003034	0.000	0.000	0.085	0.000	Shortfall of Sites	0.333	Very Low I Residential	RA-1	0	0	0	5.998	0.085		Residential - Single Family Residence, 1	201B117 169		Northridge	No	MI	ADU
Los Angeles	6523 OLCOTT ST	91042	2570010010	0.000	0.000	0.085	0.000	Shortfall of Sites	0.213	Low Residential	R1-1-RFA	0	0	0	9.390	0.085		Residential - Single Family Residence, 1	202-5A203 169		Sunland - Tujunga - Lake View Terrace - Shadow Hills - East La Tuna Canyon	No	MI	ADU
Los Angeles	9800 LASAINE AVE	91325	2755013037	0.000	0.000	0.085	0.000	Shortfall of Sites	0.345	Very Low I Residential	RA-1	0	0	0	5.794	0.085		Residential - Single Family Residence - Pool, 1	201B129 169		Northridge	No	MI	ADU
Los Angeles	21133 SUPERIOR ST	91311	2746004028	0.000	0.000	0.085	0.000	Shortfall of Sites	0.358	Light Manufacturing	MR2-1	0	0	0	5.588	0.085		Industrial - Light Manufacturing - One Story, 1	201B105 169		Chatsworth - Porter Ranch	No	MI	ADU
Los Angeles	9371 HANNA AVE	91311	2727016006	0.000	0.000	0.085	0.000	Shortfall of Sites	0.176	Low I Residential	RS-1	0	0	0	11.388	0.085		Residential - Single Family Residence - Pool, 1	198B101 169		Chatsworth - Porter Ranch	No	MI	ADU
Los Angeles	9352 BALCOM AVE	91325	2766002007	0.000	0.000	0.085	0.000	Shortfall of Sites	0.407	Very Low I Residential	RA-1	0	0	0	4.913	0.085		Residential - Single Family Residence - Pool, 1	198B129 169		Northridge	No	MI	ADU

Jurisdiction Name	Site Address/Intersection	5 Digit ZIP Code	Assessor Parcel Number	Very Low-Income	Low-Income	Moderate-Income	Above Moderate-Income	Type of Shortfall	Parcel Size (Acres)	Current General Plan Designation	Current Zoning	Proposed General Plan (GP) Designation	Proposed Zoning	Minimum Density Allowed	Maximum Density Allowed	Total Capacity	Vacant/ Nonvacant	Description of Existing Uses	PIN	Base Density Per Acre	Community Plan Area	Rent Stabalization Ordinance	Income Category	Applicable Rezoning Program (Program informing values in Column Q listed first)
Los Angeles	19274 KNAPP ST	91324	2762036041	0.000	0.000	0.085	0.000	Shortfall of Sites	0.254	Very Low II Residential	RE11-1	0	0	0	7.871	0.085		Residential - Single Family Residence, 1	198B117 169		Northridge	No	MI	ADU
Los Angeles	17340 OSBORNE ST	91325	2768018008	0.000	0.000	0.085	0.000	Shortfall of Sites	0.425	Very Low I Residential	RA-1	0	0	0	4.703	0.085		Residential - Single Family Residence - Pool, 1	195B129 169		Northridge	No	MI	ADU
Los Angeles	5308 MECCA AVE	91356	2161017018	0.000	0.000	0.085	0.000	Shortfall of Sites	0.223	Low II Residential	R1-1	0	0	0	8.951	0.085		Residential - Single Family Residence - Pool, 1	171B125 169		Encino - Tarzana	No	MI	ADU
Los Angeles	15148 WEDDINGTON ST	91411	2250003011	0.000	0.000	0.085	0.000	Shortfall of Sites	0.256	Very Low Residential	RE11-1-RIO	0	0	0	7.822	0.085		Residential - Single Family Residence - Pool, 1	172-5A147 169		Van Nuys - North Sherman Oaks	No	MI	ADU
Los Angeles	14830 WEDDINGTON ST	91411	2249022014	0.000	0.000	0.085	0.000	Shortfall of Sites	0.155	Low Residential	R1-1	0	0	0	12.905	0.085		Residential - Single Family Residence, 1	172-5A149 169		Van Nuys - North Sherman Oaks	No	MI	ADU
Los Angeles	15146 OTSEGO ST	91403	2263010002	0.000	0.000	0.085	0.000	Shortfall of Sites	0.155	Low Residential	R1-1-RIO	0	0	0	12.902	0.085		Residential - Single Family Residence, 1	171A147 169		Van Nuys - North Sherman Oaks	No	MI	ADU
Los Angeles	14822 OTSEGO ST	91403	2263030011	0.000	0.000	0.085	0.000	Shortfall of Sites	0.155	Low Residential	R1-1-RIO	0	0	0	12.903	0.085		Residential - Single Family Residence, 1	171A149 169		Van Nuys - North Sherman Oaks	No	MI	ADU
Los Angeles	4919 BLUEBELL AVE	91607	2357020004	0.000	0.000	0.085	0.000	Shortfall of Sites	0.222	Low Residential	R1-1	0	0	0	9.000	0.085		Residential - Single Family Residence - Pool, 1	168B161 169		Van Nuys - North Sherman Oaks	No	MI	ADU
Los Angeles	4938 HESPERIA AVE	91316	2181026008	0.000	0.000	0.085	0.000	Shortfall of Sites	0.161	Low II Residential	R1-1	0	0	0	12.413	0.085		Residential - Single Family Residence, 1	168B125 169		Encino - Tarzana	No	MI	ADU
Los Angeles	4911 RADFORD AVE	91607	2355011019	0.000	0.000	0.085	0.000	Shortfall of Sites	0.189	Low Residential	R1-1	0	0	0	10.559	0.085		Residential - Single Family Residence - Pool, 1	168B169 169		North Hollywood - Valley Village	No	MI	ADU
Los Angeles	14749 VALLEYHEART DR	91403	2263021020	0.000	0.000	0.085	0.000	Shortfall of Sites	0.182	Low Residential	R1-1-RIO	0	0	0	11.013	0.085		Residential - Single Family Residence - Pool, 1	169-5A149 169		Van Nuys - North Sherman Oaks	No	MI	ADU
Los Angeles	13442 VALLEYHEART DR N	91423	2360014002	0.000	0.000	0.085	0.000	Shortfall of Sites	0.188	Low Residential	R1-1-RIO	0	0	0	10.659	0.085		Residential - Single Family Residence, 1	165B157 169		Sherman Oaks - Studio City - Toluca Lake - Cahuenga Pass	No	MI	ADU
Los Angeles	4441 STERN AVE	91423	2271011014	0.000	0.000	0.085	0.000	Shortfall of Sites	0.152	Low Residential	R1-1-RIO	0	0	0	13.166	0.085		Residential - Single Family Residence - Pool, 1	165B153 169		Sherman Oaks - Studio City - Toluca Lake - Cahuenga Pass	No	MI	ADU
Los Angeles	11532 DILLING ST	91604	2368008011	0.000	0.000	0.085	0.000	Shortfall of Sites	0.241	Very Low Residential	R1-1-RIO	0	0	0	8.295	0.085		Residential - Single Family Residence - Pool, 1	162B169 169		Sherman Oaks - Studio City - Toluca Lake - Cahuenga Pass	No	MI	ADU
Los Angeles	5238 COLLEGE VIEW AVE	90041	5682017012	0.000	0.000	0.085	0.000	Shortfall of Sites	0.200	Low Residential	R1-1	0	0	0	10.016	0.085		Residential - Single Family Residence, 1	163-5A221 169		Northeast Los Angeles	No	MI	ADU
Los Angeles	5036 LOS ROBLES ST	90041	5690005006	0.000	0.000	0.085	0.000	Shortfall of Sites	0.172	Low Residential	R1-1	0	0	0	11.616	0.085		Residential - Single Family Residence, 1	162A227 169		Northeast Los Angeles	No	MI	ADU
Los Angeles	1554 LINDA ROSA AVE	90041	5689025010	0.000	0.000	0.085	0.000	Shortfall of Sites	0.160	Low Residential	R1-1	0	0	0	12.462	0.085		Residential - Single Family Residence, 1	160-5A227 169		Northeast Los Angeles	No	MI	ADU
Los Angeles	3432 LA CLEDE AVE	90039	5436013005	0.000	0.000	0.085	0.000	Shortfall of Sites	0.155	Low Residential	R1-1-RIO	0	0	0	12.905	0.085		Residential - Single Family Residence, 1	153B209 169		Northeast Los Angeles	No	MI	ADU
Los Angeles	3408 VERDUGO RD	90065	5460007001	0.000	0.000	0.085	0.000	Shortfall of Sites	0.171	Neighborhood Commercial	[Q]C4-1XL-CDO	0	0	0	11.726	0.085		Commercial - Restaurant, Cocktail Lounge - Restaurant, Cocktail Lounge, Tavern - One Story, 1	153A215 169		Northeast Los Angeles	No	MI	ADU
Los Angeles	4415 GAINSBOROUGH AVE	90027	5588027011	0.000	0.000	0.085	0.000	Shortfall of Sites	0.214	Low II Residential	RS-1	0	0	0	9.362	0.085		Residential - Single Family Residence - Pool, 1	153A201 169		Hollywood	No	MI	ADU
Los Angeles	816 N LAUREL AVE	90046	5529022042	0.000	0.000	0.085	0.000	Shortfall of Sites	0.150	Low II Residential	R1-1	0	0	0	13.347	0.085		, 1	141B177 169		Hollywood	No	MI	ADU
Los Angeles	351 N POINSETTIA PL	90036	5526036005	0.000	0.000	0.085	0.000	Shortfall of Sites	0.169	Low II Residential	R1V2-O	0	0	0	11.849	0.085		Residential - Single Family Residence, 1	138B181 169		Wilshire	No	MI	ADU
Los Angeles	414 LORING AVE	90024	4359006002	0.000	0.000	0.085	0.000	Shortfall of Sites	0.395	Low Residential	R1-1	0	0	0	5.063	0.085		Residential - Single Family Residence - Pool, 1	138B153 169		Westwood	No	MI	ADU
Los Angeles	149 GREENFIELD AVE	90049	4366023031	0.000	0.000	0.085	0.000	Shortfall of Sites	0.191	Low Residential	R1-1	0	0	0	10.454	0.085		Residential - Single Family Residence - Pool, 1	138B149 169		Westwood	No	MI	ADU
Los Angeles	10521 LE CONTE AVE	90024	4360020022	0.000	0.000	0.085	0.000	Shortfall of Sites	0.200	Low Residential	R1-1	0	0	0	10.016	0.085		Residential - Single Family Residence, 1	135B153 169		Westwood	No	MI	ADU
Los Angeles	1635 COMSTOCK AVE	90024	4327009030	0.000	0.000	0.085	0.000	Shortfall of Sites	0.307	Low Residential	R1V3-O	0	0	0	6.515	0.085		Residential - Single Family Residence, 1	132B157 169		Westwood	No	MI	ADU
Los Angeles	825 S MUIRFIELD RD	90005	5090013027	0.000	0.000	0.085	0.000	Shortfall of Sites	0.168	Low II Residential	R1V3-RG	0	0	0	11.934	0.085		Residential - Single Family Residence - Pool, 1	132B185 169		Wilshire	No	MI	ADU
Los Angeles	1241 EDRIS DR	90035	4330024023	0.000	0.000	0.085	0.000	Shortfall of Sites	0.154	Low Residential	R1-1-O	0	0	0	12.948	0.085		Residential - Single Family Residence, 1	132A167 169		West Los Angeles	No	MI	ADU
Los Angeles	2713 MCCONNELL DR	90064	4308006003	0.000	0.000	0.085	0.000	Shortfall of Sites	0.158	Low Residential	R1V2-O	0	0	0	12.647	0.085		Residential - Single Family Residence - Pool, 1	126B165 169		West Los Angeles	No	MI	ADU
Los Angeles	10357 BANNOCKBURN DR	90064	4318025019	0.000	0.000	0.085	0.000	Shortfall of Sites	0.155	Low Residential	R1V2	0	0	0	12.942	0.085		Residential - Single Family Residence, 1	123B161 169		West Los Angeles	No	MI	ADU
Los Angeles	3507 CLARINGTON AVE	90034	4313002025	0.000	0.000	0.085	0.000	Shortfall of Sites	0.172	Medium Residential	R3-1	0	0	0	11.616	0.085		Residential - Single Family Residence, 1	120B165 169		Palms - Mar Vista - Del Rey	No	MI	ADU
Los Angeles	11431 KINGSLAND ST	90066	4250019001	0.000	0.000	0.085	0.000	Shortfall of Sites	0.207	Low Residential	R1V2	0	0	0	9.674	0.085		Residential - Single Family Residence, 1	117B157 169		Palms - Mar Vista - Del Rey	No	MI	ADU
Los Angeles	7700 BOEING AVE	90045	4106010017	0.000	0.000	0.085	0.000	Shortfall of Sites	0.180	Low Residential	R1-1	0	0	0	11.136	0.085		Residential - Single Family Residence, 1	099B169 169		Westchester - Playa del Rey	No	MI	ADU
Los Angeles	211 N MALGREN AVE	90732	7559008011	0.000	0.000	0.085	0.000	Shortfall of Sites	0.199	Low II Residential	R1-1XL	0	0	0	10.048	0.085		Residential - Single Family Residence, 1	018B189 169		San Pedro	No	MI	ADU
Los Angeles	1673 W 7TH ST	90732	7560001002	0.000	0.000	0.085	0.000	Shortfall of Sites	0.151	Low II Residential	R1-1XL	0	0	0	13.211	0.085		Residential - Single Family Residence, 1	015B189 169		San Pedro	No	MI	ADU
Los Angeles	1529 W 14TH ST	90732	7560024011	0.000	0.000	0.085	0.000	Shortfall of Sites	0.155	Low II Residential	R1-1XL	0	0	0	12.892	0.085		Residential - Single Family Residence, 1	012B193 169		San Pedro	No	MI	ADU
Los Angeles	12261 SARAZEN PL	91344	2609012002	0.000	0.000	0.085	0.000	Shortfall of Sites	0.473	Very Low I Residential	RA-1	0	0	0	4.226	0.085		Residential - Single Family Residence - Pool, 1	219B137 170		Granada Hills - Knollwood	No	MI	ADU
Los Angeles	12122 RAHN AVE	91344	2605008044	0.000	0.000	0.085	0.000	Shortfall of Sites	0.272	Very Low II Residential	RE11-1	0	0	0	7.366	0.085		Residential - Single Family Residence, 1	216B137 170		Granada Hills - Knollwood	No	MI	ADU
Los Angeles	11704 LOUISE AVE	91344	2607006035	0.000	0.000	0.085	0.000	Shortfall of Sites	0.256	Very Low II Residential	RE11-1	0	0	0	7.805	0.085		Residential - Single Family Residence - Pool, 1	213B133 170		Granada Hills - Knollwood	No	MI	ADU
Los Angeles	15626 RINALDI ST	91344	2662002004	0.000	0.000	0.085	0.000	Shortfall of Sites	0.165	Low I Residential	RS-1	0	0	0	12.101	0.085		Residential - Single Family Residence, 1	213B141 170		Granada Hills - Knollwood	No	MI	ADU
Los Angeles	11241 WISH AVE	91344	2697011024	0.000	0.000	0.085	0.000	Shortfall of Sites	0.220	Low I Residential	RS-1	0	0	0	9.089	0.085		Residential - Single Family Residence, 1	210B133 170		Granada Hills - Knollwood	No	MI	ADU
Los Angeles	11232 PETIT AVE	91344	2682024018	0.000	0.000	0.085	0.000	Shortfall of Sites	0.187	Low I Residential	RS-1	0	0	0	10.667	0.085		Residential - Single Family Residence, 1	210B137 170		Granada Hills - Knollwood	No	MI	ADU
Los Angeles	17510 DONMETZ ST	91344	2711013019	0.000	0.000	0.085	0.000	Shortfall of Sites	0.395	Very Low I Residential	RA-1	0	0	0	5.059	0.085		Residential - Single Family Residence - Pool, 1	210B129 170		Granada Hills - Knollwood	No	MI	ADU
Los Angeles	19022 TRIBUNE ST	91326	2718014007	0.000	0.000	0.085	0.000	Shortfall of Sites	0.174	Low I Residential	RS-1	0	0	0	11.500	0.085		Residential - Single Family Residence - Pool, 1	207B121 170		Northridge	No	MI	ADU
Los Angeles	20764 TRIBUNE ST	91311	2706027020	0.000	0.000	0.085	0.000	Shortfall of Sites	0.207	Low I Residential	RE9-1	0	0	0	9.670	0.085		Residential - Single Family Residence, 1	207B109 170		Chatsworth - Porter Ranch	No	MI	ADU
Los Angeles	18408 BERMUDA ST	91326	2715007051	0.000	0.000	0.085	0.000	Shortfall of Sites	0.256	Very Low II Residential	RE11-1	0	0	0	7.806	0.085		Residential - Single Family Residence - Pool, 1	207B125 170		Northridge	No	MI	ADU
Los Angeles	8544 WENTWORTH ST	91040	2555003003	0.000	0.000	0.085	0.000	Shortfall of Sites	0.202	Low Residential	R1-1-RFA	0	0	0	9.908	0.085		Residential - Single Family Residence - Pool, 1	207B189 170		Sunland - Tujunga - Lake View Terrace - Shadow Hills - East La Tuna Canyon	No	MI	ADU
Los Angeles	10344 PETIT AVE	91344	2684005011	0.000	0.000	0.085	0.000	Shortfall of Sites	0.189	Low I Residential	RS-1	0	0	0	10.574	0.085		Residential - Single Family Residence, 1	204B137 170		Granada Hills - Knollwood	No	MI	ADU
Los Angeles	10348 HASKELL AVE	91344	2661013003	0.000	0.000	0.085	0.000	Shortfall of Sites	0.165	Low I Residential	RS-1	0	0	0	12.101	0.085		Residential - Single Family Residence, 1	204B141 170		Granada Hills - Knollwood	No	MI	ADU
Los Angeles	10342 COLUMBUS AVE	91345	2649021018	0.000	0.000	0.085	0.000	Shortfall of Sites	0.172	Low Residential	R1-1	0	0	0	11.617	0.085		Residential - Single Family Residence, 1	204B145 170		Mission Hills - Panorama City - North Hills	No	MI	ADU
Los Angeles	10230 VANALDEN AVE	91324	2729002002	0.000	0.000	0.085	0.000	Shortfall of Sites	0.354	Very Low I Residential	RA-1	0	0	0	5.644	0.085		Residential - Single Family Residence - Pool, 1	204B121 170		Northridge	No	MI	ADU
Los Angeles	20153 LASSEN ST	91311	2741016009	0.000	0.000	0.085	0.000	Shortfall of Sites	0.169	Low I Residential	RS-1	0	0	0	11.818	0.085		Residential - Single Family Residence, 1	201B113 170		Chatsworth - Porter Ranch	No	MI	ADU
Los Angeles	16351 LASSEN ST	91343	2678012012	0.000	0.000	0.085	0.000	Shortfall of Sites	0.165	Low I Residential	RS-1	0	0	0	12.101	0.085		Residential - Single Family Residence, 1	201B137 170		Granada Hills - Knollwood	No	MI	ADU
Los Angeles	9854 GEYSER AVE	91324	2763027003	0.000	0.000	0.085	0.000	Shortfall of Sites	0.171	Low I Residential	RS-1	0	0	0	11.705	0.085		Residential - Single Family Residence, 1	201B121 170		Northridge	No	MI	ADU
Los Angeles	9824 SYLVIA AVE	91324	2762003040	0.000	0.000	0.085	0.000	Shortfall of Sites	0.411	Very Low I Residential	RA-1	0	0	0	4.867	0.085		Residential - Single Family Residence - Pool, 1	201B117 170		Northridge	No	MI	ADU
Los Angeles	6603 OLCOTT ST	91042	2570008009	0.000	0.000	0.085	0.000	Shortfall of Sites	0.208	Low Residential	R1-1-RFA	0	0	0	9.633	0.085		Residential - Single Family Residence, 1	202-5A203 170		Sunland - Tujunga - Lake View Terrace - Shadow Hills - East La Tuna Canyon	No	MI	ADU
Los Angeles	17325 KINZIE ST	91325	2755013040	0.000	0.000	0.085	0.000	Shortfall of Sites	0.356	Very Low I Residential	RA-1	0	0	0	5.611	0.085		Residential - Single Family Residence, 1	201B129 170		Northridge	No	MI	ADU
Los Angeles	9428 SWINTON AVE	91343	2676011031	0.000	0.000	0.085	0.000	Shortfall of Sites	0.204	Low Residential	RS-1	0	0	0	9.813	0.085		Residential - Single Family Residence, 1	198B137 170		Mission Hills - Panorama City - North Hills	No	MI	ADU
Los Angeles	9353 WHITE OAK AVE	91325	2766002002	0.000	0.000	0.085	0.000	Shortfall of Sites	0.347	Very Low I Residential	RA-1	0	0	0	5.759	0.085		Residential - Single Family Residence, 1	198B129 170		Northridge	No	MI	ADU
Los Angeles	19270 KNAPP ST	91324	2762036016	0.000	0.000	0.085	0.000	Shortfall of Sites	0.254	Very Low II Residential	RE11-1	0	0	0	7.889	0.085		Residential - Single Family Residence - Pool, 1	198B117 170		Northridge	No	MI	ADU
Los Angeles	17330 OSBORNE ST	91325	2768018009	0.000	0.000	0.085	0.000	Shortfall of Sites	0.425	Very Low I Residential	RA-1	0	0	0	4.703	0.085		Residential - Single Family Residence - Pool, 1	195B129 170		Northridge	No	MI	ADU
Los Angeles	5801 ALCOVE AVE	91607	2341007018	0.000	0.000	0.085	0.000	Shortfall of Sites	0.164	Low Residential	R1-1	0	0	0	12.172	0.085		Residential - Single Family Residence - Pool, 1	174B161 170		North Hollywood - Valley Village	No	MI	ADU
Los Angeles	14231 MARGATE ST	91401	2248017036	0.000	0.000	0.085	0.000	Shortfall of Sites	0.238	Low Residential	R1-1	0	0	0	8.393	0.085		Residential - Single Family Residence - Pool, 1	171B153 170		Van Nuys - North Sherman Oaks	No	MI	ADU
Los Angeles	19335 COLLIER ST	91356	2163005020	0.000	0.000	0.085	0.000	Shortfall of Sites	0.386	Very Low I Residential	RA-1	0	0	0	5.176	0.085		Residential - Single Family Residence - Pool, 1	171B117 170		Encino - Tarzana	No	MI	ADU
Los Angeles	14826 WEDDINGTON ST	91411	2249022013	0.000	0.000	0.085	0.000	Shortfall of Sites	0.155	Low Residential	R1-1	0	0	0	12.906	0.085		Residential - Single Family Residence, 1	172-5A149 170		Van Nuys - North Sherman Oaks	No	MI	ADU
Los Angeles	4918 ALONZO AVE	91316	2182004063	0.000	0.000	0.085	0.000	Shortfall of Sites	0.173	Low I Residential	RE9-1	0	0	0	11.547	0.085		Residential - Single Family Residence - Pool, 1	168B129 170		Encino - Tarzana	No	MI	ADU
Los Angeles	4912 MAMMOTH AVE	91423	2269023021	0.000	0.000	0.085	0.000	Shortfall of Sites	0.179	Low I Residential	R1-1-RIO	0	0	0	11.152	0.085		Residential - Single Family Residence, 1	168B157 170		Van Nuys - North Sherman Oaks	No	MI	ADU
Los Angeles	4929 NEWCASTLE AVE	91316	2181026017	0.000	0.000	0.085	0.000	Shortfall of Sites	0.161	Low II Residential	R1-1	0	0	0	12.411	0.085		Residential - Single Family Residence, 1	168B125 170		Encino - Tarzana	No	MI	ADU
Los Angeles	11485 HUSTON ST	91601	2354007019	0.000	0.000	0.085	0.000	Shortfall of Sites	0.192	Low Residential	R1-1	0	0	0	10.424	0.085		Residential - Single Family Residence - Therapy Pool (Spa), 1	168B169 170		North Hollywood - Valley Village	No	MI	ADU

Jurisdiction Name	Site Address/Intersection	5 Digit ZIP Code	Assessor Parcel Number	Very Low-Income	Low-Income	Moderate-Income	Above Moderate-Income	Type of Shortfall	Parcel Size (Acres)	Current General Plan Designation	Current Zoning	Proposed General Plan (GP) Designation	Proposed Zoning	Minimum Density Allowed	Maximum Density Allowed	Total Capacity	Vacant/ Nonvacant	Description of Existing Uses	PIN	Base Density Per Acre	Community Plan Area	Rent Stabalization Ordinance	Income Category	Applicable Rezoning Program (Program informing values in Column Q listed first)
Los Angeles	14745 VALLEYHEART DR	91403	2263021019	0.000	0.000	0.085	0.000	Shortfall of Sites	0.185	Low Residential	R1-1-RIO	0	0	0	10.818	0.085		Residential - Single Family Residence, 1	169-5A149 170		Van Nuys - North Sherman Oaks	No	MI	ADU
Los Angeles	4434 MARY ELLEN AVE	91423	2360029022	0.000	0.000	0.085	0.000	Shortfall of Sites	0.155	Low Residential	R1-1-RIO	0	0	0	12.904	0.085		Residential - Single Family Residence, 1	165B161 170		Sherman Oaks - Studio City - Toluca Lake - Cahuenga Pass	No	MI	ADU
Los Angeles	11540 DILLING ST	91604	2368008010	0.000	0.000	0.085	0.000	Shortfall of Sites	0.379	Very Low Residential	RE11-1-RIO	0	0	0	5.272	0.085		Residential - Single Family Residence, 1	162B169 170		Sherman Oaks - Studio City - Toluca Lake - Cahuenga Pass	No	MI	ADU
Los Angeles	2369 LAVERNA AVE	90041	5685013004	0.000	0.000	0.085	0.000	Shortfall of Sites	0.165	Low Residential	R1-1	0	0	0	12.094	0.085		Residential - Single Family Residence, 1	160-5A221 170		Northeast Los Angeles	No	MI	ADU
Los Angeles	1799 CAMPUS RD	90041	5685024036	0.000	0.000	0.085	0.000	Shortfall of Sites	0.157	Low Residential	R1-1	0	0	0	12.726	0.085		Residential - Single Family Residence, 1	159A223 170		Northeast Los Angeles	No	MI	ADU
Los Angeles	3828 BOYCE AVE	90039	5435011007	0.000	0.000	0.085	0.000	Shortfall of Sites	0.155	Low Residential	R1-1-RIO	0	0	0	12.907	0.085		Residential - Single Family Residence, 1	156A207 170		Northeast Los Angeles	No	MI	ADU
Los Angeles	4421 GAINSBOROUGH AVE	90027	5588027010	0.000	0.000	0.085	0.000	Shortfall of Sites	0.214	Low II Residential	RS-1	0	0	0	9.366	0.085		Residential - Single Family Residence - Pool, 1	153A201 170		Hollywood	No	MI	ADU
Los Angeles	1717 N KENMORE AVE	90027	5589033006	0.000	0.000	0.085	0.000	Shortfall of Sites	0.164	Low Medium II Residential	RD1.5-1XL	0	0	0	12.204	0.085		Residential - Single Family Residence, 1	147B197 170		Hollywood	No	MI	ADU
Los Angeles	350 N FULLER AVE	90036	5526036025	0.000	0.000	0.085	0.000	Shortfall of Sites	0.168	Low II Residential	R1V2-O	0	0	0	11.880	0.085		Residential - Single Family Residence, 1	138B181 170		Wilshire	No	MI	ADU
Los Angeles	402 N PLYMOUTH BLVD	90004	5523034009	0.000	0.000	0.085	0.000	Shortfall of Sites	0.155	Low II Residential	R1R3-RG	0	0	0	12.927	0.085		Residential - Single Family Residence, 1	138B189 170		Wilshire	No	MI	ADU
Los Angeles	152 GREENFIELD AVE	90049	4366024009	0.000	0.000	0.085	0.000	Shortfall of Sites	0.201	Low Residential	R1-1	0	0	0	9.930	0.085		Residential - Single Family Residence, 1	138B149 170		Westwood	No	MI	ADU
Los Angeles	436 LEVERING AVE	90024	4366026020	0.000	0.000	0.085	0.000	Shortfall of Sites	0.191	Low Residential	R1-1	0	0	0	10.467	0.085		Residential - Single Family Residence, 1	135B149 170		Westwood	No	MI	ADU
Los Angeles	10515 LE CONTE AVE	90024	4360020023	0.000	0.000	0.085	0.000	Shortfall of Sites	0.199	Low Residential	R1-1	0	0	0	10.052	0.085		Residential - Single Family Residence, 1	135B153 170		Westwood	No	MI	ADU
Los Angeles	1320 CLUB VIEW DR	90024	4327025012	0.000	0.000	0.085	0.000	Shortfall of Sites	0.185	Low Residential	R1V3	0	0	0	10.794	0.085		Residential - Single Family Residence, 1	135B157 170		Westwood	No	MI	ADU
Los Angeles	11959 FOXBORO DR	90049	4404016025	0.000	0.000	0.085	0.000	Shortfall of Sites	0.167	Low Residential	R1-1	0	0	0	11.991	0.085		Residential - Single Family Residence, 1	132B141 170		Brentwood - Pacific Palisades	No	MI	ADU
Los Angeles	1211 S CAMDEN DR	90035	4330018019	0.000	0.000	0.085	0.000	Shortfall of Sites	0.225	Low Residential	R1-1-O	0	0	0	8.878	0.085		Residential - Single Family Residence - Pool, 1	132A165 170		West Los Angeles	No	MI	ADU
Los Angeles	1176 BEVERWIL DR	90035	4330024012	0.000	0.000	0.085	0.000	Shortfall of Sites	0.152	Low Residential	R1-1-O	0	0	0	13.150	0.085		Residential - Single Family Residence - Pool, 1	132A167 170		West Los Angeles	No	MI	ADU
Los Angeles	10310 KESWICK AVE	90064	4315017028	0.000	0.000	0.085	0.000	Shortfall of Sites	0.149	Low Residential	R1-1-O	0	0	0	13.401	0.085		Residential - Single Family Residence - Pool, 1	129B161 170		West Los Angeles	No	MI	ADU
Los Angeles	2002 GREENFIELD AVE	90025	4323010001	0.000	0.000	0.085	0.000	Shortfall of Sites	0.155	Low Residential	R1-1	0	0	0	12.906	0.085		Residential - Single Family Residence, 1	126B153 170		West Los Angeles	No	MI	ADU
Los Angeles	709 S BURLINGAME AVE	90049	4264007002	0.000	0.000	0.085	0.000	Shortfall of Sites	0.206	Low Residential	RE9-1	0	0	0	9.689	0.085		Residential - Single Family Residence, 1	126B141 170		Brentwood - Pacific Palisades	No	MI	ADU
Los Angeles	1701 WELLESLEY AVE	90025	4259009031	0.000	0.000	0.085	0.000	Shortfall of Sites	0.150	Low Residential	R1-1	0	0	0	13.350	0.085		Residential - Single Family Residence, 1	123B145 170		West Los Angeles	No	MI	ADU
Los Angeles	3263 SELBY AVE	90034	4254013024	0.000	0.000	0.085	0.000	Shortfall of Sites	0.221	Low Residential	R1-1	0	0	0	9.048	0.085		Residential - Single Family Residence, 1	120B161 170		Palms - Mar Vista - Del Rey	No	MI	ADU
Los Angeles	12206 MALONE ST	90066	4248003014	0.000	0.000	0.085	0.000	Shortfall of Sites	0.192	Low Residential	R1V2	0	0	0	10.393	0.085		Residential - Single Family Residence - Pool, 1	117B153 170		Palms - Mar Vista - Del Rey	No	MI	ADU
Los Angeles	3523 TILDEN AVE	90034	4252010005	0.000	0.000	0.085	0.000	Shortfall of Sites	0.153	Low Residential	R1-1	0	0	0	13.102	0.085		Residential - Single Family Residence, 1	117B157 170		Palms - Mar Vista - Del Rey	No	MI	ADU
Los Angeles	3515 STONER AVE	90066	4249016033	0.000	0.000	0.085	0.000	Shortfall of Sites	0.233	Low Residential	R1V2	0	0	0	8.601	0.085		Residential - Single Family Residence, 1	114B153 170		Palms - Mar Vista - Del Rey	No	MI	ADU
Los Angeles	6017 BOEING PL	90045	4106010014	0.000	0.000	0.085	0.000	Shortfall of Sites	0.163	Low Residential	R1-1	0	0	0	12.280	0.085		Residential - Single Family Residence, 1	099B169 170		Westchester - Playa del Rey	No	MI	ADU
Los Angeles	5487 W 76TH ST	90045	4127009005	0.000	0.000	0.085	0.000	Shortfall of Sites	0.166	Low Residential	R1-1	0	0	0	12.028	0.085		Residential - Single Family Residence, 1	099B173 170		Westchester - Playa del Rey	No	MI	ADU
Los Angeles	6929 W 84TH PL	90045	4112005009	0.000	0.000	0.085	0.000	Shortfall of Sites	0.160	Low Residential	R1V2	0	0	0	12.517	0.085		Residential - Single Family Residence, 1	096B161 170		Westchester - Playa del Rey	No	MI	ADU
Los Angeles	228 N TROTWOOD AVE	90732	7559009023	0.000	0.000	0.085	0.000	Shortfall of Sites	0.152	Low II Residential	R1-1XL	0	0	0	13.179	0.085		Residential - Single Family Residence, 1	018B189 170		San Pedro	No	MI	ADU
Los Angeles	1523 W 14TH ST	90732	7560024014	0.000	0.000	0.085	0.000	Shortfall of Sites	0.155	Low II Residential	R1-1XL	0	0	0	12.893	0.085		Residential - Single Family Residence, 1	012B193 170		San Pedro	No	MI	ADU
Los Angeles	12612 DARLA AVE	91344	2602020013	0.000	0.000	0.085	0.000	Shortfall of Sites	0.252	Very Low II Residential	RE11-1	0	0	0	7.927	0.085		Residential - Single Family Residence, 1	219B133 171		Granada Hills - Knollwood	No	MI	ADU
Los Angeles	12287 WOODLEY AVE	91344	2609014045	0.000	0.000	0.085	0.000	Shortfall of Sites	0.334	Very Low II Residential	RE11-1	0	0	0	5.988	0.085		Residential - Single Family Residence, 1	219B137 171		Granada Hills - Knollwood	No	MI	ADU
Los Angeles	12111 SALEM DR	91344	2606010015	0.000	0.000	0.085	0.000	Shortfall of Sites	0.253	Very Low II Residential	RE11-1	0	0	0	7.918	0.085		Residential - Single Family Residence, 1	216B133 171		Granada Hills - Knollwood	No	MI	ADU
Los Angeles	12045 GERALD AVE	91344	2609015025	0.000	0.000	0.085	0.000	Shortfall of Sites	0.253	Very Low II Residential	RE11-1	0	0	0	7.915	0.085		Residential - Single Family Residence - Pool, 1	216B137 171		Granada Hills - Knollwood	No	MI	ADU
Los Angeles	16930 GUNTHER ST	91344	2610002046	0.000	0.000	0.085	0.000	Shortfall of Sites	0.177	Low I Residential	RS-1	0	0	0	11.295	0.085		Residential - Single Family Residence - Pool, 1	213B133 171		Granada Hills - Knollwood	No	MI	ADU
Los Angeles	11666 MONOGRAM AVE	91344	2610021021	0.000	0.000	0.085	0.000	Shortfall of Sites	0.172	Low I Residential	RS-1	0	0	0	11.611	0.085		Residential - Single Family Residence, 1	213B137 171		Granada Hills - Knollwood	No	MI	ADU
Los Angeles	11562 ANDASOL AVE	91344	2607008023	0.000	0.000	0.085	0.000	Shortfall of Sites	0.387	Very Low I Residential	RA-1	0	0	0	5.166	0.085		Residential - Single Family Residence - Therapy Pool (Spa), 1	213B129 171		Granada Hills - Knollwood	No	MI	ADU
Los Angeles	11242 AMESTOY AVE	91344	2697023030	0.000	0.000	0.085	0.000	Shortfall of Sites	0.172	Low I Residential	RS-1	0	0	0	11.607	0.085		Residential - Single Family Residence, 1	210B133 171		Granada Hills - Knollwood	No	MI	ADU
Los Angeles	11251 HASKELL AVE	91344	2666029013	0.000	0.000	0.085	0.000	Shortfall of Sites	0.172	Low I Residential	RS-1	0	0	0	11.621	0.085		Residential - Single Family Residence, 1	210B141 171		Granada Hills - Knollwood	No	MI	ADU
Los Angeles	11231 RUFFNER AVE	91344	2682024009	0.000	0.000	0.085	0.000	Shortfall of Sites	0.177	Low I Residential	RS-1	0	0	0	11.321	0.085		Residential - Single Family Residence, 1	210B137 171		Granada Hills - Knollwood	No	MI	ADU
Los Angeles	17500 DONMETZ ST	91344	2711013020	0.000	0.000	0.085	0.000	Shortfall of Sites	0.309	Very Low I Residential	RA-1	0	0	0	6.466	0.085		Residential - Single Family Residence - Pool, 1	210B129 171		Granada Hills - Knollwood	No	MI	ADU
Los Angeles	18860 SAN FERNANDO MISSION BLVD	91326	2717004014	0.000	0.000	0.085	0.000	Shortfall of Sites	0.325	Very Low II Residential	RE11-1	0	0	0	6.156	0.085		Residential - Single Family Residence, 1	210B121 171		Northridge	No	MI	ADU
Los Angeles	19318 LUDLOW ST	91326	2718024013	0.000	0.000	0.085	0.000	Shortfall of Sites	0.172	Low I Residential	RS-1	0	0	0	11.617	0.085		Residential - Single Family Residence - Pool, 1	210B117 171		Northridge	No	MI	ADU
Los Angeles	10955 COZYCROFT AVE	91311	2707025040	0.000	0.000	0.085	0.000	Shortfall of Sites	0.253	Very Low II Residential	RE11-1	0	0	0	7.913	0.085		Residential - Single Family Residence - Pool, 1	210B109 171		Chatsworth - Porter Ranch	No	MI	ADU
Los Angeles	10819 WOODLEY AVE	91344	2680006005	0.000	0.000	0.085	0.000	Shortfall of Sites	0.165	Low I Residential	RS-1	0	0	0	12.101	0.085		Residential - Single Family Residence, 1	207B141 171		Granada Hills - Knollwood	No	MI	ADU
Los Angeles	10806 YOLANDA AVE	91326	2717017051	0.000	0.000	0.085	0.000	Shortfall of Sites	0.285	Very Low II Residential	RE11-1	0	0	0	7.011	0.085		Residential - Single Family Residence, 1	207B121 171		Northridge	No	MI	ADU
Los Angeles	20756 TRIBUNE ST	91311	2706027019	0.000	0.000	0.085	0.000	Shortfall of Sites	0.207	Low I Residential	RE9-1	0	0	0	9.670	0.085		Residential - Single Family Residence, 1	207B109 171		Chatsworth - Porter Ranch	No	MI	ADU
Los Angeles	10750 AMIGO AVE	91326	2717017023	0.000	0.000	0.085	0.000	Shortfall of Sites	0.253	Very Low II Residential	RE11-1	0	0	0	7.921	0.085		Residential - Single Family Residence, 1	207B125 171		Northridge	No	MI	ADU
Los Angeles	8538 WENTWORTH ST	91040	2555003014	0.000	0.000	0.085	0.000	Shortfall of Sites	0.196	Low Residential	R1-1-RFA	0	0	0	10.217	0.085		Residential - Single Family Residence - Pool, 1	207B189 171		Sunland - Tujunga - Lake View Terrace - Shadow Hills - East La Tuna Canyon	No	MI	ADU
Los Angeles	10763 DES MOINES AVE	91326	2728001006	0.000	0.000	0.085	0.000	Shortfall of Sites	0.268	Very Low II Residential	RE11-1	0	0	0	7.458	0.085		Residential - Single Family Residence, 1	207B117 171		Northridge	No	MI	ADU
Los Angeles	20312 GERMAIN ST	91311	2707017002	0.000	0.000	0.085	0.000	Shortfall of Sites	0.374	Very Low I Residential	RA-1	0	0	0	5.344	0.085		Residential - Single Family Residence - Pool, 1	207B113 171		Chatsworth - Porter Ranch	No	MI	ADU
Los Angeles	10344 SOPHIA AVE	91344	2679024030	0.000	0.000	0.085	0.000	Shortfall of Sites	0.185	Low I Residential	RS-1	0	0	0	10.823	0.085		Residential - Single Family Residence, 1	204B137 171		Granada Hills - Knollwood	No	MI	ADU
Los Angeles	10342 GAVIOTA AVE	91344	2668019014	0.000	0.000	0.085	0.000	Shortfall of Sites	0.182	Low I Residential	RS-1	0	0	0	11.001	0.085		Residential - Single Family Residence, 1	204B141 171		Granada Hills - Knollwood	No	MI	ADU
Los Angeles	10343 MEMORY PARK AVE	91345	2649021013	0.000	0.000	0.085	0.000	Shortfall of Sites	0.172	Low Residential	R1-1	0	0	0	11.615	0.085		Residential - Single Family Residence, 1	204B145 171		Mission Hills - Panorama City - North Hills	No	MI	ADU
Los Angeles	20147 LASSEN ST	91311	2741016010	0.000	0.000	0.085	0.000	Shortfall of Sites	0.169	Low I Residential	RS-1	0	0	0	11.816	0.085		Residential - Single Family Residence - Pool, 1	201B113 171		Chatsworth - Porter Ranch	No	MI	ADU
Los Angeles	9850 WILBUR AVE	91324	2763022012	0.000	0.000	0.085	0.000	Shortfall of Sites	0.209	Low I Residential	RS-1	0	0	0	9.589	0.085		Residential - Single Family Residence, 1	201B121 171		Northridge	No	MI	ADU
Los Angeles	9800 CHICOPEE AVE	91325	2755013021	0.000	0.000	0.085	0.000	Shortfall of Sites	0.282	Very Low I Residential	RA-1	0	0	0	7.088	0.085		Residential - Single Family Residence - Pool, 1	201B129 171		Northridge	No	MI	ADU
Los Angeles	21119 SUPERIOR ST	91311	2746004043	0.000	0.000	0.085	0.000	Shortfall of Sites	0.288	Light Manufacturing	MR2-1	0	0	0	6.946	0.085		Industrial - Light Manufacturing - One Story, 1	201B105 171		Chatsworth - Porter Ranch	No	MI	ADU
Los Angeles	9325 SHOSHONE AVE	91325	2766020030	0.000	0.000	0.085	0.000	Shortfall of Sites	0.378	Very Low I Residential	RA-1	0	0	0	5.293	0.085		Residential - Single Family Residence - Pool, 1	198B129 171		Northridge	No	MI	ADU
Los Angeles	19260 KNAPP ST	91324	2762036015	0.000	0.000	0.085	0.000	Shortfall of Sites	0.254	Very Low II Residential	RE11-1	0	0	0	7.889	0.085		Residential - Single Family Residence - Pool, 1	198B117 171		Northridge	No	MI	ADU
Los Angeles	8382 DENISE LN	91304	2005007005	0.000	0.000	0.085	0.000	Shortfall of Sites	0.154	Low I Residential	RS-1	0	0	0	12.965	0.085		Residential - Single Family Residence - Planned Unit Development (PUD), 1	192B093 171		Chatsworth - Porter Ranch	No	MI	ADU
Los Angeles	5800 ALCOVE AVE	91607	2341008001	0.000	0.000	0.085	0.000	Shortfall of Sites	0.161	Low Residential	R1-1	0	0	0	12.390	0.085		Residential - Single Family Residence - Pool, 1	174B161 171		North Hollywood - Valley Village	No	MI	ADU
Los Angeles	18523 SUNNY LN	91356	2161018043	0.000	0.000	0.085	0.000	Shortfall of Sites	0.176	Low II Residential	R1-1	0	0	0	11.389	0.085		Residential - Single Family Residence, 1	171B125 171		Encino - Tarzana	No	MI	ADU
Los Angeles	19323 COLLIER ST	91356	2163005021	0.000	0.000	0.085	0.000	Shortfall of Sites	0.386	Very Low I Residential	RA-1	0	0	0	5.176	0.085		Residential - Single Family Residence - Pool, 1	171B117 171		Encino - Tarzana	No	MI	ADU
Los Angeles	15136 WEDDINGTON ST	91411	2250003013	0.000	0.000	0.085	0.000	Shortfall of Sites	0.256	Very Low Residential	RE11-1-RIO	0	0	0	7.822	0.085		Residential - Single Family Residence, 1	172-5A147 171		Van Nuys - North Sherman Oaks	No	MI	ADU
Los Angeles	14820 WEDDINGTON ST	91411	2249022012	0.000	0.000	0.085	0.000	Shortfall of Sites	0.155	Low Residential	R1-1	0	0	0	12.904	0.085		Residential - Single Family Residence, 1	172-5A149 171		Van Nuys - North Sherman Oaks	No	MI	ADU
Los Angeles	14812 OTSEGO ST	91403	2263030013	0.000	0.000	0.085	0.000	Shortfall of Sites	0.155	Low Residential	R1-1-RIO	0	0	0	12.903	0.085		Residential - Single Family Residence, 1	171A149 171		Van Nuys - North Sherman Oaks	No	MI	ADU
Los Angeles	4918 VAN NOORD AVE	91423	2358022016	0.000	0.000	0.085	0.000	Shortfall of Sites	0.161	Low Residential	R1-1	0	0	0	12.446	0.085		Residential - Single Family Residence, 1	168B161 171		Van Nuys - North Sherman Oaks	No	MI	ADU
Los Angeles	4913 WOODMAN AVE	91423	2269023008	0.000	0.000	0.085	0.000	Shortfall of Sites	0.179	Low Residential	R1-1-RIO	0	0	0	11.158	0.085		Residential - Single Family Residence, 1	168B157 171		Van Nuys - North Sherman Oaks	No	MI	ADU
Los Angeles	14739 VALLEYHEART DR	91403	2263021018	0.000	0.000	0.085	0.000	Shortfall of Sites	0.188	Low Residential	R1-1-RIO	0	0	0	10.650	0.085		Residential - Single Family Residence - Pool, 1	169-5A149 171		Van Nuys - North Sherman Oaks	No	MI	ADU
Los Angeles	14542 LA MAIDA ST	91403	2263024043	0.000	0.000	0.085	0.000	Shortfall of Sites	0.196	Low Residential	R1-1-RIO	0	0	0	10.216	0.085		Residential - Single Family Residence, 1	169-5A151 171		Van Nuys - North Sherman Oaks	No	MI	ADU
Los Angeles	4429 CAMELLIA AVE	91602	2365007020	0.000	0.000	0.085	0.000	Shortfall of Sites	0.349	Low Residential	R1-1-RIO	0	0	0	5.737	0.085		Residential - Single Family Residence - Pool, 1	165B169 171		Sherman Oaks - Studio City - Toluca Lake - Cahuenga Pass	No	MI	ADU
Los Angeles	11550 DILLING ST	91604	2368008009	0.000	0.000	0.085	0.000	Shortfall of Sites	0.379	Very Low Residential	RE11-1-RIO	0	0	0	5.271	0.085		Residential - Single Family Residence - Pool, 1	162B169 171		Sherman Oaks - Studio City - Toluca Lake - Cahuenga Pass	No	MI	ADU
Los Angeles	5048 MOUNT ROYAL DR	90041	5689016017	0.000	0.000	0.085	0.000	Shortfall of Sites	0.159	Low Residential	R1-1	0	0	0	12.548	0.085		Residential - Single Family Residence, 1	162A225 171		Northeast Los Angeles	No	MI	ADU

Jurisdiction Name	Site Address/Intersection	5 Digit ZIP Code	Assessor Parcel Number	Very Low-Income	Low-Income	Moderate-Income	Above Moderate-Income	Type of Shortfall	Parcel Size (Acres)	Current General Plan Designation	Current Zoning	Proposed General Plan (GP) Designation	Proposed Zoning	Minimum Density Allowed	Maximum Density Allowed	Total Capacity	Vacant/ Nonvacant	Description of Existing Uses	PIN	Base Density Per Acre	Community Plan Area	Rent Stabalization Ordinance	Income Category	Applicable Rezoning Program (Program informing values in Column Q listed first)
Los Angeles	1550 LINDA ROSA AVE	90041	5689025011	0.000	0.000	0.085	0.000	Shortfall of Sites	0.160	Low Residential	R1-1	0	0	0	12.462	0.085	, 1	160-5A227 171		Northeast Los Angeles	No	MI	ADU
Los Angeles	1822 N AVENUE 46	90041	5685026017	0.000	0.000	0.085	0.000	Shortfall of Sites	0.202	Low Residential	R1-1	0	0	0	9.878	0.085	Residential - Single Family Residence, 1	159A221 171		Northeast Los Angeles	No	MI	ADU
Los Angeles	3411 LA CLEDE AVE	90039	5436006029	0.000	0.000	0.085	0.000	Shortfall of Sites	0.155	Low Residential	R1-1-RIO	0	0	0	12.907	0.085	Residential - Single Family Residence, 1	153B209 171		Northeast Los Angeles	No	MI	ADU
Los Angeles	2778 ESTARA AVE	90065	5457021007	0.000	0.000	0.085	0.000	Shortfall of Sites	0.172	Low Residential	R1-1-CDO	0	0	0	11.616	0.085	Residential - Single Family Residence, 1	153A215 171		Northeast Los Angeles	No	MI	ADU
Los Angeles	403 N PLYMOUTH BLVD	90004	5523033027	0.000	0.000	0.085	0.000	Shortfall of Sites	0.155	Low II Residential	R1R3-RG	0	0	0	12.907	0.085	Residential - Single Family Residence, 1	138B189 171		Wilshire	No	MI	ADU
Los Angeles	368 DALEHURST AVE	90024	4359003029	0.000	0.000	0.085	0.000	Shortfall of Sites	0.241	Low Residential	R1-1	0	0	0	8.284	0.085	Residential - Single Family Residence - Pool, 1	138B153 171		Westwood	No	MI	ADU
Los Angeles	130 S BENTLEY AVE	90049	4366022014	0.000	0.000	0.085	0.000	Shortfall of Sites	0.221	Low Residential	R1-1	0	0	0	9.045	0.085	Residential - Single Family Residence, 1	138B149 171		Westwood	No	MI	ADU
Los Angeles	114 S LAYTON DR	90049	4365003011	0.000	0.000	0.085	0.000	Shortfall of Sites	0.424	Very Low II Residential	RE11-1	0	0	0	4.712	0.085	Residential - Single Family Residence - Pool, 1	135B145 171		Brentwood - Pacific Palisades	No	MI	ADU
Los Angeles	10507 LE CONTE AVE	90024	4360020024	0.000	0.000	0.085	0.000	Shortfall of Sites	0.189	Low Residential	R1-1	0	0	0	10.576	0.085	Residential - Single Family Residence - Pool, 1	135B153 171		Westwood	No	MI	ADU
Los Angeles	10461 LINDBROOK DR	90024	4360028016	0.000	0.000	0.085	0.000	Shortfall of Sites	0.208	Low Residential	R1-1	0	0	0	9.629	0.085	Residential - Single Family Residence - Pool, 1	135B157 171		Westwood	No	MI	ADU
Los Angeles	816 S TREMAINE AVE	90005	5090004009	0.000	0.000	0.085	0.000	Shortfall of Sites	0.207	Low II Residential	R1V3-RG	0	0	0	9.650	0.085	Residential - Single Family Residence - Pool, 1	132B185 171		Wilshire	No	MI	ADU
Los Angeles	11637 TERRYHILL PL	90049	4401029017	0.000	0.000	0.085	0.000	Shortfall of Sites	0.179	Very Low I Residential	R1-1	0	0	0	11.196	0.085	Residential - Single Family Residence, 1	132B145 171		Brentwood - Pacific Palisades	No	MI	ADU
Los Angeles	1187 RODEO DR	90035	4330019016	0.000	0.000	0.085	0.000	Shortfall of Sites	0.233	Low Residential	R1-1-O	0	0	0	8.583	0.085	Residential - Single Family Residence - Pool, 1	132A165 171		West Los Angeles	No	MI	ADU
Los Angeles	1449 S CASTELLO AVE	90035	4307005011	0.000	0.000	0.085	0.000	Shortfall of Sites	0.209	Low Residential	R1V2-O	0	0	0	9.571	0.085	Residential - Single Family Residence - Pool, 1	129B165 171		West Los Angeles	No	MI	ADU
Los Angeles	2013 VETERAN AVE	90025	4323010022	0.000	0.000	0.085	0.000	Shortfall of Sites	0.155	Low Residential	R1-1	0	0	0	12.923	0.085	Residential - Single Family Residence, 1	126B153 171		West Los Angeles	No	MI	ADU
Los Angeles	1826 S BEDFORD ST	90035	4303015024	0.000	0.000	0.085	0.000	Shortfall of Sites	0.162	Low II Residential	R1R3-RG	0	0	0	12.365	0.085	Residential - Single Family Residence, 1	126B169 171		West Adams - Baldwin Hills - Leimert	No	MI	ADU
Los Angeles	653 MORENO AVE	90049	4264005015	0.000	0.000	0.085	0.000	Shortfall of Sites	0.303	Very Low II Residential	RE11-1	0	0	0	6.601	0.085	Residential - Single Family Residence - Therapy Pool (Spa), 1	126B141 171		Brentwood - Pacific Palisades	No	MI	ADU
Los Angeles	10274 CRESTA DR	90064	4308011011	0.000	0.000	0.085	0.000	Shortfall of Sites	0.226	Low Residential	R1V2-O	0	0	0	8.862	0.085	Residential - Single Family Residence - Pool, 1	126B161 171		West Los Angeles	No	MI	ADU
Los Angeles	3222 BARRY AVE	90066	4250011007	0.000	0.000	0.085	0.000	Shortfall of Sites	0.178	Low Residential	R1V2	0	0	0	11.239	0.085	Residential - Single Family Residence, 1	117B153 171		Palms - Mar Vista - Del Rey	No	MI	ADU
Los Angeles	6925 W 84TH PL	90045	4112005010	0.000	0.000	0.085	0.000	Shortfall of Sites	0.152	Low Residential	R1V2	0	0	0	13.168	0.085	Residential - Single Family Residence, 1	096B161 171		Westchester - Playa del Rey	No	MI	ADU
Los Angeles	221 N GOODHOPE AVE	90732	7559009011	0.000	0.000	0.085	0.000	Shortfall of Sites	0.152	Low II Residential	R1-1XL	0	0	0	13.182	0.085	Residential - Single Family Residence, 1	018B189 171		San Pedro	No	MI	ADU
Los Angeles	1519 W 14TH ST	90732	7560024015	0.000	0.000	0.085	0.000	Shortfall of Sites	0.155	Low II Residential	R1-1XL	0	0	0	12.893	0.085	Residential - Single Family Residence, 1	012B193 171		San Pedro	No	MI	ADU
Los Angeles	12587 HENZIE PL	91344	2608026014	0.000	0.000	0.085	0.000	Shortfall of Sites	0.270	Very Low II Residential	RE11-1-H	0	0	0	7.416	0.085	Residential - Single Family Residence, 1	219B133 172		Granada Hills - Knollwood	No	MI	ADU
Los Angeles	12104 EL ORO WAY	91344	2606002007	0.000	0.000	0.085	0.000	Shortfall of Sites	0.243	Low I Residential	RS-1	0	0	0	8.226	0.085	Residential - Single Family Residence, 1	216B133 172		Granada Hills - Knollwood	No	MI	ADU
Los Angeles	12054 MONOGRAM AVE	91344	2609028033	0.000	0.000	0.085	0.000	Shortfall of Sites	0.256	Very Low II Residential	RE11-1	0	0	0	7.805	0.085	Residential - Single Family Residence - Pool, 1	216B137 172		Granada Hills - Knollwood	No	MI	ADU
Los Angeles	16922 GUNTHER ST	91344	2610002044	0.000	0.000	0.085	0.000	Shortfall of Sites	0.182	Low I Residential	RS-1	0	0	0	10.996	0.085	Residential - Single Family Residence, 1	213B133 172		Granada Hills - Knollwood	No	MI	ADU
Los Angeles	11668 ODESSA AVE	91344	2610020010	0.000	0.000	0.085	0.000	Shortfall of Sites	0.230	Low I Residential	RS-1	0	0	0	8.713	0.085	Residential - Single Family Residence, 1	213B137 172		Granada Hills - Knollwood	No	MI	ADU
Los Angeles	11372 STRANWOOD AVE	91344	2662002019	0.000	0.000	0.085	0.000	Shortfall of Sites	0.182	Low I Residential	RS-1	0	0	0	11.007	0.085	Residential - Single Family Residence - Pool, 1	213B145 172		Granada Hills - Knollwood	No	MI	ADU
Los Angeles	11247 WISH AVE	91344	2697012002	0.000	0.000	0.085	0.000	Shortfall of Sites	0.235	Low I Residential	RS-1	0	0	0	8.511	0.085	Residential - Single Family Residence, 1	210B133 172		Granada Hills - Knollwood	No	MI	ADU
Los Angeles	11248 DEMPSEY AVE	91344	2666029016	0.000	0.000	0.085	0.000	Shortfall of Sites	0.160	Low I Residential	RS-1	0	0	0	12.473	0.085	Residential - Single Family Residence - Pool, 1	210B141 172		Granada Hills - Knollwood	No	MI	ADU
Los Angeles	11244 DEBRA AVE	91344	2681021020	0.000	0.000	0.085	0.000	Shortfall of Sites	0.167	Low I Residential	RS-1	0	0	0	12.000	0.085	Residential - Single Family Residence, 1	210B137 172		Granada Hills - Knollwood	No	MI	ADU
Los Angeles	17460 DONMETZ ST	91344	2711012012	0.000	0.000	0.085	0.000	Shortfall of Sites	0.283	Very Low I Residential	RA-1	0	0	0	7.067	0.085	Residential - Single Family Residence - Pool, 1	210B129 172		Granada Hills - Knollwood	No	MI	ADU
Los Angeles	11160 CABRIOLE AVE	91326	2717007027	0.000	0.000	0.085	0.000	Shortfall of Sites	0.251	Very Low II Residential	RE11-1	0	0	0	7.955	0.085	Residential - Single Family Residence, 1	210B121 172		Northridge	No	MI	ADU
Los Angeles	10954 COZYCROFT AVE	91311	2707025041	0.000	0.000	0.085	0.000	Shortfall of Sites	0.253	Very Low II Residential	RE11-1	0	0	0	7.909	0.085	Residential - Single Family Residence - Pool, 1	210B109 172		Chatsworth - Porter Ranch	No	MI	ADU
Los Angeles	10773 CREBS AVE	91326	2717023021	0.000	0.000	0.085	0.000	Shortfall of Sites	0.195	Low I Residential	RS-1	0	0	0	10.251	0.085	Residential - Single Family Residence - Pool, 1	207B121 172		Northridge	No	MI	ADU
Los Angeles	20750 TRIBUNE ST	91311	2706027018	0.000	0.000	0.085	0.000	Shortfall of Sites	0.207	Low I Residential	RE9-1	0	0	0	9.670	0.085	Residential - Single Family Residence, 1	207B109 172		Chatsworth - Porter Ranch	No	MI	ADU
Los Angeles	10751 BAIRD AVE	91326	2717017018	0.000	0.000	0.085	0.000	Shortfall of Sites	0.253	Very Low II Residential	RE11-1	0	0	0	7.915	0.085	Residential - Single Family Residence - Pool, 1	207B125 172		Northridge	No	MI	ADU
Los Angeles	8530 WENTWORTH ST	91040	2555003015	0.000	0.000	0.085	0.000	Shortfall of Sites	0.196	Low Residential	R1-1-RFA	0	0	0	10.217	0.085	Residential - Single Family Residence, 1	207B189 172		Sunland - Tujunga - Lake View Terrace - Shadow Hills - East La Tuna Canyon	No	MI	ADU
Los Angeles	21301 BERMUDA ST	91311	2706030012	0.000	0.000	0.085	0.000	Shortfall of Sites	0.419	Very Low I Residential	RA-1	0	0	0	4.774	0.085	Residential - Single Family Residence - Pool, 1	207B105 172		Chatsworth - Porter Ranch	No	MI	ADU
Los Angeles	10521 LERIDA PL	91311	2707021015	0.000	0.000	0.085	0.000	Shortfall of Sites	0.376	Very Low I Residential	RA-1	0	0	0	5.318	0.085	Residential - Single Family Residence - Pool, 1	207B113 172		Chatsworth - Porter Ranch	No	MI	ADU
Los Angeles	10343 RUFFNER AVE	91344	2684005002	0.000	0.000	0.085	0.000	Shortfall of Sites	0.188	Low I Residential	RS-1	0	0	0	10.617	0.085	Residential - Single Family Residence, 1	204B137 172		Granada Hills - Knollwood	No	MI	ADU
Los Angeles	10343 MONTGOMERY AVE	91344	2668019009	0.000	0.000	0.085	0.000	Shortfall of Sites	0.182	Low I Residential	RS-1	0	0	0	11.002	0.085	Residential - Single Family Residence, 1	204B141 172		Granada Hills - Knollwood	No	MI	ADU
Los Angeles	10342 MEMORY PARK AVE	91345	2649022018	0.000	0.000	0.085	0.000	Shortfall of Sites	0.172	Low Residential	R1-1	0	0	0	11.617	0.085	Residential - Single Family Residence, 1	204B145 172		Mission Hills - Panorama City - North Hills	No	MI	ADU
Los Angeles	10235 CANDLEBERRY LN	91324	2729027033	0.000	0.000	0.085	0.000	Shortfall of Sites	0.413	Very Low I Residential	RA-1	0	0	0	4.842	0.085	Residential - Single Family Residence - Pool, 1	204B121 172		Northridge	No	MI	ADU
Los Angeles	20141 LASSEN ST	91311	2741016011	0.000	0.000	0.085	0.000	Shortfall of Sites	0.169	Low I Residential	RS-1	0	0	0	11.846	0.085	Residential - Single Family Residence, 1	201B113 172		Chatsworth - Porter Ranch	No	MI	ADU
Los Angeles	16339 LASSEN ST	91343	2678012014	0.000	0.000	0.085	0.000	Shortfall of Sites	0.165	Low I Residential	RS-1	0	0	0	12.101	0.085	Residential - Single Family Residence, 1	201B137 172		Granada Hills - Knollwood	No	MI	ADU
Los Angeles	21113 SUPERIOR ST	91311	2746004042	0.000	0.000	0.085	0.000	Shortfall of Sites	0.288	Light Manufacturing	MR2-1	0	0	0	6.946	0.085	Industrial - Light Manufacturing - One Story, 1	201B105 172		Chatsworth - Porter Ranch	No	MI	ADU
Los Angeles	9326 SHOSHONE AVE	91325	2766020035	0.000	0.000	0.085	0.000	Shortfall of Sites	0.378	Very Low I Residential	RA-1	0	0	0	5.295	0.085	Residential - Single Family Residence - Pool, 1	198B129 172		Northridge	No	MI	ADU
Los Angeles	19250 KNAPP ST	91324	2762036014	0.000	0.000	0.085	0.000	Shortfall of Sites	0.254	Very Low II Residential	RE11-1	0	0	0	7.889	0.085	Residential - Single Family Residence - Pool, 1	198B117 172		Northridge	No	MI	ADU
Los Angeles	17312 OSBORNE ST	91325	2768018011	0.000	0.000	0.085	0.000	Shortfall of Sites	0.403	Very Low I Residential	RA-1	0	0	0	4.957	0.085	Residential - Single Family Residence - Pool, 1	195B129 172		Northridge	No	MI	ADU
Los Angeles	5801 GOODLAND AVE	91607	2341008018	0.000	0.000	0.085	0.000	Shortfall of Sites	0.162	Low Residential	R1-1	0	0	0	12.370	0.085	Residential - Single Family Residence, 1	174B161 172		North Hollywood - Valley Village	No	MI	ADU
Los Angeles	5328 GOODLAND AVE	91607	2346021039	0.000	0.000	0.085	0.000	Shortfall of Sites	0.226	Low Residential	R1-1	0	0	0	8.848	0.085	Residential - Single Family Residence - Pool, 1	171B161 172		North Hollywood - Valley Village	No	MI	ADU
Los Angeles	15130 WEDDINGTON ST	91411	2250003014	0.000	0.000	0.085	0.000	Shortfall of Sites	0.256	Very Low Residential	RE11-1-RIO	0	0	0	7.822	0.085	Residential - Single Family Residence, 1	172-5A147 172		Van Nuys - North Sherman Oaks	No	MI	ADU
Los Angeles	15132 OTSEGO ST	91403	2263010005	0.000	0.000	0.085	0.000	Shortfall of Sites	0.155	Low Residential	R1-1-RIO	0	0	0	12.902	0.085	Residential - Single Family Residence, 1	171A147 172		Van Nuys - North Sherman Oaks	No	MI	ADU
Los Angeles	4916 BEN AVE	91607	2355011007	0.000	0.000	0.085	0.000	Shortfall of Sites	0.166	Low Residential	R1-1	0	0	0	12.013	0.085	Residential - Single Family Residence - Pool, 1	168B165 172		North Hollywood - Valley Village	No	MI	ADU
Los Angeles	4937 HESPERIA AVE	91316	2181027014	0.000	0.000	0.085	0.000	Shortfall of Sites	0.155	Low II Residential	R1-1	0	0	0	12.880	0.085	Residential - Single Family Residence, 1	168B125 172		Encino - Tarzana	No	MI	ADU
Los Angeles	14735 VALLEYHEART DR	91403	2263021017	0.000	0.000	0.085	0.000	Shortfall of Sites	0.191	Low Residential	R1-1-RIO	0	0	0	10.487	0.085	Residential - Single Family Residence, 1	169-5A149 172		Van Nuys - North Sherman Oaks	No	MI	ADU
Los Angeles	4419 KATHERINE AVE	91423	2265018020	0.000	0.000	0.085	0.000	Shortfall of Sites	0.200	Low Residential	R1-1-RIO	0	0	0	9.983	0.085	Residential - Single Family Residence, 1	165B153 172		Sherman Oaks - Studio City - Toluca Lake - Cahuenga Pass	No	MI	ADU
Los Angeles	4426 BECK AVE	91602	2365007007	0.000	0.000	0.085	0.000	Shortfall of Sites	0.219	Low Residential	R1-1-RIO	0	0	0	9.145	0.085	Residential - Single Family Residence, 1	165B169 172		Sherman Oaks - Studio City - Toluca Lake - Cahuenga Pass	No	MI	ADU
Los Angeles	5177 ELLENWOOD DR	90041	5682017009	0.000	0.000	0.085	0.000	Shortfall of Sites	0.214	Low Residential	R1-1	0	0	0	9.329	0.085	Residential - Single Family Residence, 1	163-5A221 172		Northeast Los Angeles	No	MI	ADU
Los Angeles	1216 LINDA ROSA AVE	90041	5690007039	0.000	0.000	0.085	0.000	Shortfall of Sites	0.269	Low Residential	R1-1	0	0	0	7.442	0.085	Residential - Single Family Residence, 1	162A229 172		Northeast Los Angeles	No	MI	ADU
Los Angeles	1771 CAMPUS RD	90041	5685024013	0.000	0.000	0.085	0.000	Shortfall of Sites	0.167	Low Residential	R1-1	0	0	0	11.988	0.085	Residential - Single Family Residence, 1	159A223 172		Northeast Los Angeles	No	MI	ADU
Los Angeles	3464 PERLITA AVE	90039	5436015013	0.000	0.000	0.085	0.000	Shortfall of Sites	0.155	Low Residential	R1-1-RIO	0	0	0	12.898	0.085	Residential - Single Family Residence, 1	153B209 172		Northeast Los Angeles	No	MI	ADU
Los Angeles	2732 W AVENUE 30	90065	5457007016	0.000	0.000	0.085	0.000	Shortfall of Sites	0.154	Low Residential	R1-1-CDO	0	0	0	13.017	0.085	Residential - Single Family Residence, 1	150B213 172		Northeast Los Angeles	No	MI	ADU
Los Angeles	5100 AMBROSE AVE	90027	5589009001	0.000	0.000	0.085	0.000	Shortfall of Sites	0.183	Low I Residential	RE9-1	0	0	0	10.932	0.085	Residential - Single Family Residence - Therapy Pool (Spa), 1	151-5A195 172		Hollywood	No	MI	ADU
Los Angeles	350 N MARTEL AVE	90036	5526037026	0.000	0.000	0.085	0.000	Shortfall of Sites	0.189	Low II Residential	R1V2-O	0	0	0	10.589	0.085	Residential - Single Family Residence, 1	138B181 172		Wilshire	No	MI	ADU
Los Angeles	747 WARNER AVE	90024	4360020025	0.000	0.000	0.085	0.000	Shortfall of Sites	0.207	Low Residential	R1-1	0	0	0	9.681	0.085	Residential - Single Family Residence - Pool, 1	135B153 172		Westwood	No	MI	ADU
Los Angeles	10448 LINDBROOK DR	90024	4360029002	0.000	0.000	0.085	0.000	Shortfall of Sites	0.188	Low Residential	R1-1	0	0	0	10.619	0.085	Residential - Single Family Residence - Pool, 1	135B157 172		Westwood	No	MI	ADU
Los Angeles	822 KENISTON AVE	90005	5090005012	0.000	0.000	0.085	0.000	Shortfall of Sites	0.238	Low II Residential	R1V3-RG	0	0	0	8.393	0.085	Residential - Single Family Residence, 1	132B185 172		Wilshire	No	MI	ADU
Los Angeles	11641 TERRYHILL PL	90049	4401029016	0.000	0.000	0.085	0.000	Shortfall of Sites	0.174	Very Low I Residential	R1-1	0	0	0	11.519	0.085	Residential - Single Family Residence, 1	132B145 172		Brentwood - Pacific Palisades	No	MI	ADU
Los Angeles	1137 S LUCERNE BLVD	90019	5082005032	0.000	0.000	0.085	0.000	Shortfall of Sites	0.167	Low II Residential	R1-1-O	0	0	0	11.945	0.085	Residential - Single Family Residence, 1	129B185 172		Wilshire	No	MI	ADU
Los Angeles	252 AVONDALE AVE	90049	4406019012	0.000	0.000	0.085	0.000	Shortfall of Sites	0.360	Very Low II Residential	RE11-1	0	0	0	5.555	0.085	Residential - Single Family Residence, 1	129B137 172		Brentwood - Pacific Palisades	No	MI	ADU
Los Angeles	10475 DUNLEER DR	90064	4318020003	0.000	0.000	0.085	0.000	Shortfall of Sites	0.273	Low Residential	R1V2-O	0	0	0	7.316	0.085	Residential - Single Family Residence, 1	123B161 172		West Los Angeles	No	MI	ADU
Los Angeles	7740 AIRPORT BLVD	90045	4105009005	0.000	0.000	0.085	0.000	Shortfall of Sites	0.156	Low Residential	R1-1	0	0	0	12.809	0.085	Residential - Single Family Residence, 1	099B169 172		Westchester - Playa del Rey	No	MI	ADU
Los Angeles	8408 AIRLANE AVE	90045	4107026017	0.000	0.000	0.085	0.000	Shortfall of Sites	0.279	Low Residential	R1-1	0	0	0	7.161	0.085	Residential - Single Family Residence - Pool, 1	096B169 172		Westchester - Playa del Rey	No	MI	ADU
Los Angeles	1921 MILAN PL	90732	7559030015	0.000	0.000	0.085	0.000	Shortfall of Sites	0.155	Low II Residential	R1-1XL	0	0	0	12.923	0.085	Residential - Single Family Residence, 1	015B189 172		San Pedro	No	MI	ADU
Los Angeles	1515 W 14TH ST	90732	7560024018	0.000	0.000	0.085	0.000	Shortfall of Sites	0.155	Low II Residential	R1-1XL	0	0	0	12.893	0.085	Residential - Single Family Residence, 1	012B193 172		San Pedro	No	MI	ADU
Los Angeles	12601 JOLETTE AVE	91344	2608005022	0.000	0.000	0.085	0.000	Shortfall of Sites	0.272	Very Low II Residential	RE11-1	0	0	0	7.352	0.085	Residential - Single Family Residence, 1	219B133 173		Granada Hills - Knollwood	No	MI	ADU
Los Angeles	12272 SARAZEN PL	91344	2609011006	0.000	0.000	0.085	0.000	Shortfall of Sites	0.353	Very Low I Residential	RA-1	0	0	0	5.660	0.085	Residential - Single Family Residence - Pool, 1	219B137 173		Granada Hills - Knollwood	No	MI	ADU
Los Angeles	12108 ELNORA PL	91344	2606010024	0.000	0.000	0.085	0.000	Shortfall of Sites	0.252	Very Low II Residential	RE11-1	0	0	0	7.923	0.085	Residential - Single Family Residence, 1	216B133 173		Granada Hills - Knollwood	No	MI	ADU

Jurisdiction Name	Site Address/Intersection	5 Digit ZIP Code	Assessor Parcel Number	Very Low-Income	Low-Income	Moderate-Income	Above Moderate-Income	Type of Shortfall	Parcel Size (Acres)	Current General Plan Designation	Current Zoning	Proposed General Plan (GP) Designation	Proposed Zoning	Minimum Density Allowed	Maximum Density Allowed	Total Capacity	Vacant/ Nonvacant	Description of Existing Uses	PIN	Base Density Per Acre	Community Plan Area	Rent Stabalization Ordinance	Income Category	Applicable Rezoning Program (Program informing values in Column Q listed first)
Los Angeles	12048 GERALD AVE	91344	2609029052	0.000	0.000	0.085	0.000	Shortfall of Sites	0.253	Very Low II Residential	RE11-1	0	0	0	7.904	0.085		Residential - Single Family Residence - Pool, 1	216B137 173		Granada Hills - Knollwood	No	MI	ADU
Los Angeles	17052 GUNTHER ST	91344	2607014008	0.000	0.000	0.085	0.000	Shortfall of Sites	0.235	Low I Residential	RS-1	0	0	0	8.523	0.085		Residential - Single Family Residence - Pool, 1	213B133 173		Granada Hills - Knollwood	No	MI	ADU
Los Angeles	16263 ARMSTEAD ST	91344	2605016015	0.000	0.000	0.085	0.000	Shortfall of Sites	0.318	Very Low II Residential	RE11-1	0	0	0	6.293	0.085		Residential - Single Family Residence - Pool, 1	213B137 173		Granada Hills - Knollwood	No	MI	ADU
Los Angeles	17512 FLANDERS ST	91344	2607011007	0.000	0.000	0.085	0.000	Shortfall of Sites	0.462	Very Low I Residential	RA-1	0	0	0	4.324	0.085		Residential - Single Family Residence, 1	213B129 173		Granada Hills - Knollwood	No	MI	ADU
Los Angeles	11469 STRANWOOD AVE	91344	2662004022	0.000	0.000	0.085	0.000	Shortfall of Sites	0.158	Low I Residential	RS-1	0	0	0	12.627	0.085		Residential - Single Family Residence, 1	213B141 173		Granada Hills - Knollwood	No	MI	ADU
Los Angeles	11250 HASKELL AVE	91344	2662025002	0.000	0.000	0.085	0.000	Shortfall of Sites	0.168	Low I Residential	RS-1	0	0	0	11.902	0.085		Residential - Single Family Residence, 1	210B141 173		Granada Hills - Knollwood	No	MI	ADU
Los Angeles	17450 DONMETZ ST	91344	2711012013	0.000	0.000	0.085	0.000	Shortfall of Sites	0.391	Very Low I Residential	RA-1	0	0	0	5.109	0.085		Residential - Single Family Residence - Pool, 1	210B129 173		Granada Hills - Knollwood	No	MI	ADU
Los Angeles	18650 SAN FERNANDO MISSION BLVD	91326	2717007002	0.000	0.000	0.085	0.000	Shortfall of Sites	0.262	Very Low II Residential	RE11-1	0	0	0	7.640	0.085		Residential - Single Family Residence, 1	210B121 173		Northridge	No	MI	ADU
Los Angeles	19312 LUDLOW ST	91326	2718024012	0.000	0.000	0.085	0.000	Shortfall of Sites	0.172	Low I Residential	RS-1	0	0	0	11.617	0.085		Residential - Single Family Residence, 1	210B117 173		Northridge	No	MI	ADU
Los Angeles	10955 SUNNYBRAE AVE	91311	2707025042	0.000	0.000	0.085	0.000	Shortfall of Sites	0.252	Very Low II Residential	RE11-1	0	0	0	7.922	0.085		Residential - Single Family Residence, 1	210B109 173		Chatsworth - Porter Ranch	No	MI	ADU
Los Angeles	10931 WILLOWBRAE AVE	91311	2722037010	0.000	0.000	0.085	0.000	Shortfall of Sites	0.402	Very Low I Residential	RA-1-K	0	0	0	4.978	0.085		Residential - Single Family Residence - Pool, 1	210B105 173		Chatsworth - Porter Ranch	No	MI	ADU
Los Angeles	10800 BATON ROUGE AVE	91326	2718017007	0.000	0.000	0.085	0.000	Shortfall of Sites	0.199	Low I Residential	RS-1	0	0	0	10.032	0.085		Residential - Single Family Residence, 1	207B121 173		Northridge	No	MI	ADU
Los Angeles	20744 TRIBUNE ST	91311	2706027017	0.000	0.000	0.085	0.000	Shortfall of Sites	0.207	Low I Residential	RE9-1	0	0	0	9.670	0.085		Residential - Single Family Residence, 1	207B109 173		Chatsworth - Porter Ranch	No	MI	ADU
Los Angeles	18434 BERMUDA ST	91326	2715007048	0.000	0.000	0.085	0.000	Shortfall of Sites	0.249	Very Low II Residential	RE11-1	0	0	0	8.038	0.085		Residential - Single Family Residence - Pool, 1	207B125 173		Northridge	No	MI	ADU
Los Angeles	8526 WENTWORTH ST	91040	2555003013	0.000	0.000	0.085	0.000	Shortfall of Sites	0.153	Low Residential	R1-1-RFA	0	0	0	13.078	0.085		Residential - Single Family Residence, 1	207B189 173		Sunland - Tujunga - Lake View Terrace - Shadow Hills - East La Tuna Canyon	No	MI	ADU
Los Angeles	10342 RUFFNER AVE	91344	2684003014	0.000	0.000	0.085	0.000	Shortfall of Sites	0.193	Low I Residential	RS-1	0	0	0	10.364	0.085		Residential - Single Family Residence - Pool, 1	204B137 173		Granada Hills - Knollwood	No	MI	ADU
Los Angeles	10345 BLUCHER AVE	91344	2661009019	0.000	0.000	0.085	0.000	Shortfall of Sites	0.150	Low I Residential	RS-1	0	0	0	13.348	0.085		Residential - Single Family Residence - Pool, 1	204B141 173		Granada Hills - Knollwood	No	MI	ADU
Los Angeles	10343 BURNET AVE	91345	2649022013	0.000	0.000	0.085	0.000	Shortfall of Sites	0.172	Low Residential	R1-1	0	0	0	11.615	0.085		Residential - Single Family Residence - Pool, 1	204B145 173		Mission Hills - Panorama City - North Hills	No	MI	ADU
Los Angeles	10234 CANDLEBERRY LN	91324	2729027038	0.000	0.000	0.085	0.000	Shortfall of Sites	0.413	Very Low I Residential	RA-1	0	0	0	4.840	0.085		Residential - Single Family Residence - Pool, 1	204B121 173		Northridge	No	MI	ADU
Los Angeles	20135 LASSEN ST	91311	2741016012	0.000	0.000	0.085	0.000	Shortfall of Sites	0.166	Low I Residential	RS-1	0	0	0	12.031	0.085		Residential - Single Family Residence, 1	201B113 173		Chatsworth - Porter Ranch	No	MI	ADU
Los Angeles	16333 LASSEN ST	91343	2678012015	0.000	0.000	0.085	0.000	Shortfall of Sites	0.165	Low I Residential	RS-1	0	0	0	12.101	0.085		Residential - Single Family Residence, 1	201B137 173		Granada Hills - Knollwood	No	MI	ADU
Los Angeles	9841 DONNA AVE	91324	2762031008	0.000	0.000	0.085	0.000	Shortfall of Sites	0.259	Very Low II Residential	RE11-1	0	0	0	7.732	0.085		Residential - Single Family Residence - Pool and Misc., 1	201B121 173		Northridge	No	MI	ADU
Los Angeles	9833 AURA AVE	91324	2761010032	0.000	0.000	0.085	0.000	Shortfall of Sites	0.402	Very Low I Residential	RA-1	0	0	0	4.977	0.085		Residential - Single Family Residence - Pool, 1	201B117 173		Chatsworth - Porter Ranch	No	MI	ADU
Los Angeles	9756 SHOSHONE AVE	91325	2755012003	0.000	0.000	0.085	0.000	Shortfall of Sites	0.373	Very Low I Residential	RA-1	0	0	0	5.360	0.085		Residential - Single Family Residence - Pool, 1	201B129 173		Northridge	No	MI	ADU
Los Angeles	21101 SUPERIOR ST	91311	2746004041	0.000	0.000	0.085	0.000	Shortfall of Sites	0.466	Light Manufacturing	MR2-1	0	0	0	4.295	0.085		Industrial - Light Manufacturing - One Story, 1	201B105 173		Chatsworth - Porter Ranch	No	MI	ADU
Los Angeles	9325 ENCINO AVE	91325	2766020017	0.000	0.000	0.085	0.000	Shortfall of Sites	0.368	Very Low I Residential	RA-1	0	0	0	5.430	0.085		Residential - Single Family Residence - Pool, 1	198B129 173		Northridge	No	MI	ADU
Los Angeles	19240 KNAPP ST	91324	2762036013	0.000	0.000	0.085	0.000	Shortfall of Sites	0.254	Very Low II Residential	RE11-1	0	0	0	7.889	0.085		Residential - Single Family Residence - Pool, 1	198B117 173		Northridge	No	MI	ADU
Los Angeles	17245 RAYEN ST	91325	2690003010	0.000	0.000	0.085	0.000	Shortfall of Sites	0.243	Very Low I Residential	RA-1	0	0	0	8.216	0.085		Residential - Single Family Residence - Pool, 1	195B133 173		Northridge	No	MI	ADU
Los Angeles	5332 YOLANDA AVE	91356	2161010008	0.000	0.000	0.085	0.000	Shortfall of Sites	0.167	Low II Residential	R1-1	0	0	0	12.006	0.085		Residential - Single Family Residence, 1	171B121 173		Encino - Tarzana	No	MI	ADU
Los Angeles	19303 COLLIER ST	91356	2163005023	0.000	0.000	0.085	0.000	Shortfall of Sites	0.324	Very Low I Residential	RA-1	0	0	0	6.177	0.085		Residential - Single Family Residence - Pool, 1	171B117 173		Encino - Tarzana	No	MI	ADU
Los Angeles	15124 WEDDINGTON ST	91411	2250003015	0.000	0.000	0.085	0.000	Shortfall of Sites	0.256	Very Low Residential	RE11-1-RIO	0	0	0	7.822	0.085		Residential - Single Family Residence - Therapy Pool (Spa), 1	172-5A147 173		Van Nuys - North Sherman Oaks	No	MI	ADU
Los Angeles	14810 WEDDINGTON ST	91411	2249022010	0.000	0.000	0.085	0.000	Shortfall of Sites	0.155	Low Residential	R1-1	0	0	0	12.911	0.085		Residential - Single Family Residence, 1	172-5A149 173		Van Nuys - North Sherman Oaks	No	MI	ADU
Los Angeles	15128 OTSEGO ST	91403	2263010006	0.000	0.000	0.085	0.000	Shortfall of Sites	0.155	Low Residential	R1-1-RIO	0	0	0	12.902	0.085		Residential - Single Family Residence, 1	171A147 173		Van Nuys - North Sherman Oaks	No	MI	ADU
Los Angeles	13637 HUSTON ST	91423	2359018009	0.000	0.000	0.085	0.000	Shortfall of Sites	0.155	Low Residential	R1-1-RIO	0	0	0	12.922	0.085		Residential - Single Family Residence, 1	168B157 173		Van Nuys - North Sherman Oaks	No	MI	ADU
Los Angeles	4917 BELLAIRE AVE	91607	2357023028	0.000	0.000	0.085	0.000	Shortfall of Sites	0.299	Low Residential	R1-1	0	0	0	6.680	0.085		Residential - Single Family Residence - Pool, 1	168B161 173		North Hollywood - Valley Village	No	MI	ADU
Los Angeles	14731 VALLEYHEART DR	91403	2263021028	0.000	0.000	0.085	0.000	Shortfall of Sites	0.194	Low Residential	R1-1-RIO	0	0	0	10.329	0.085		Residential - Single Family Residence - Pool, 1	169-5A149 173		Van Nuys - North Sherman Oaks	No	MI	ADU
Los Angeles	4420 KATHERINE AVE	91423	2265018033	0.000	0.000	0.085	0.000	Shortfall of Sites	0.155	Low Residential	R1-1-RIO	0	0	0	12.900	0.085		Residential - Single Family Residence, 1	165B153 173		Sherman Oaks - Studio City - Toluca Lake - Cahuenga Pass	No	MI	ADU
Los Angeles	12514 RYE ST	91604	2362028003	0.000	0.000	0.085	0.000	Shortfall of Sites	0.176	Low Residential	R1-1-RIO	0	0	0	11.344	0.085		Residential - Single Family Residence, 1	165B161 173		Sherman Oaks - Studio City - Toluca Lake - Cahuenga Pass	No	MI	ADU
Los Angeles	4433 KRAFT AVE	91602	2365011017	0.000	0.000	0.085	0.000	Shortfall of Sites	0.155	Low Residential	R1-1-RIO	0	0	0	12.907	0.085		Residential - Single Family Residence, 1	165B169 173		Sherman Oaks - Studio City - Toluca Lake - Cahuenga Pass	No	MI	ADU
Los Angeles	5229 TOWNSEND AVE	90041	5669015022	0.000	0.000	0.085	0.000	Shortfall of Sites	0.180	Low Residential	R1-1	0	0	0	11.094	0.085		Residential - Single Family Residence, 1	163-5A225 173		Northeast Los Angeles	No	MI	ADU
Los Angeles	1767 CAMPUS RD	90041	5685024012	0.000	0.000	0.085	0.000	Shortfall of Sites	0.167	Low Residential	R1-1	0	0	0	11.943	0.085		Residential - Single Family Residence, 1	159A223 173		Northeast Los Angeles	No	MI	ADU
Los Angeles	2912 MOSS AVE	90065	5457017019	0.000	0.000	0.085	0.000	Shortfall of Sites	0.172	Low Residential	R1-1-CDO	0	0	0	11.617	0.085		Residential - Single Family Residence, 1	153A215 173		Northeast Los Angeles	No	MI	ADU
Los Angeles	817 N LAUREL AVE	90046	5529022009	0.000	0.000	0.085	0.000	Shortfall of Sites	0.150	Low II Residential	R1-1	0	0	0	13.298	0.085		Residential - Single Family Residence, 1	141B177 173		Hollywood	No	MI	ADU
Los Angeles	350 N SWEETZER AVE	90048	5514009031	0.000	0.000	0.085	0.000	Shortfall of Sites	0.149	Low II Residential	R1V3	0	0	0	13.396	0.085		Residential - Single Family Residence, 1	138B173 173		Wilshire	No	MI	ADU
Los Angeles	351 N MARTEL AVE	90036	5526038004	0.000	0.000	0.085	0.000	Shortfall of Sites	0.161	Low II Residential	R1V2-O	0	0	0	12.446	0.085		Residential - Single Family Residence, 1	138B181 173		Wilshire	No	MI	ADU
Los Angeles	200 ACARI DR	90049	4365002003	0.000	0.000	0.085	0.000	Shortfall of Sites	0.200	Very Low II Residential	RE11-1	0	0	0	9.993	0.085		Residential - Single Family Residence - Pool, 1	135B145 173		Brentwood - Pacific Palisades	No	MI	ADU
Los Angeles	11172 OPHIR DR	90024	4366027022	0.000	0.000	0.085	0.000	Shortfall of Sites	0.257	Low Residential	R1-1	0	0	0	7.772	0.085		Residential - Single Family Residence, 1	135B149 173		Westwood	No	MI	ADU
Los Angeles	10471 LE CONTE AVE	90024	4360027011	0.000	0.000	0.085	0.000	Shortfall of Sites	0.201	Low Residential	R1-1	0	0	0	9.937	0.085		Residential - Single Family Residence, 1	135B153 173		Westwood	No	MI	ADU
Los Angeles	10301 ASHTON AVE	90024	4327013025	0.000	0.000	0.085	0.000	Shortfall of Sites	0.203	Low Residential	R1V3	0	0	0	9.867	0.085		Residential - Single Family Residence, 1	135B157 173		Westwood	No	MI	ADU
Los Angeles	823 S HUDSON AVE	90005	5090005003	0.000	0.000	0.085	0.000	Shortfall of Sites	0.220	Low II Residential	R1V3-RG	0	0	0	9.076	0.085		Residential - Single Family Residence - Pool, 1	132B185 173		Wilshire	No	MI	ADU
Los Angeles	259 S WESTGATE AVE	90049	4404034003	0.000	0.000	0.085	0.000	Shortfall of Sites	0.255	Low Residential	RS-1	0	0	0	7.856	0.085		Residential - Single Family Residence - Pool, 1	132B145 173		Brentwood - Pacific Palisades	No	MI	ADU
Los Angeles	10386 MISSISSIPPI AVE	90025	4319012036	0.000	0.000	0.085	0.000	Shortfall of Sites	0.187	Low Residential	R1-1-O	0	0	0	10.721	0.085		Residential - Single Family Residence, 1	129B157 173		West Los Angeles	No	MI	ADU
Los Angeles	1476 EDRIS DR	90035	4306010019	0.000	0.000	0.085	0.000	Shortfall of Sites	0.155	Low Residential	R1V2-O	0	0	0	12.907	0.085		Residential - Single Family Residence - Pool, 1	129B165 173		West Los Angeles	No	MI	ADU
Los Angeles	2048 KELTON AVE	90025	4323004011	0.000	0.000	0.085	0.000	Shortfall of Sites	0.155	Low Residential	R1-1	0	0	0	12.906	0.085		Residential - Single Family Residence, 1	126B153 173		West Los Angeles	No	MI	ADU
Los Angeles	2019 S CANFIELD AVE	90034	4302003008	0.000	0.000	0.085	0.000	Shortfall of Sites	0.162	Low Residential	R1V2-O	0	0	0	12.333	0.085		Residential - Single Family Residence, 1	126B169 173		West Los Angeles	No	MI	ADU
Los Angeles	2728 MCCONNELL DR	90064	4308007009	0.000	0.000	0.085	0.000	Shortfall of Sites	0.181	Low Residential	R1V2-O	0	0	0	11.052	0.085		Residential - Single Family Residence, 1	126B165 173		West Los Angeles	No	MI	ADU
Los Angeles	10351 CRESTA DR	90064	4308002019	0.000	0.000	0.085	0.000	Shortfall of Sites	0.179	Low Residential	R1V2-O	0	0	0	11.149	0.085		Residential - Single Family Residence, 1	126B161 173		West Los Angeles	No	MI	ADU
Los Angeles	10558 CHEVIOT DR	90064	4318039002	0.000	0.000	0.085	0.000	Shortfall of Sites	0.149	Low Residential	R1V2	0	0	0	13.394	0.085		Residential - Single Family Residence, 1	123B161 173		West Los Angeles	No	MI	ADU
Los Angeles	1620 S CENTINELA AVE	90025	4259007009	0.000	0.000	0.085	0.000	Shortfall of Sites	0.163	Low Residential	R1-1	0	0	0	12.293	0.085		Residential - Single Family Residence, 1	123B145 173		West Los Angeles	No	MI	ADU
Los Angeles	3227 FEDERAL AVE	90066	4250011014	0.000	0.000	0.085	0.000	Shortfall of Sites	0.161	Low Residential	R1V2	0	0	0	12.445	0.085		Residential - Single Family Residence, 1	117B153 173		Palms - Mar Vista - Del Rey	No	MI	ADU
Los Angeles	3324 COLBY AVE	90066	4250019035	0.000	0.000	0.085	0.000	Shortfall of Sites	0.166	Low Residential	R1V2	0	0	0	12.074	0.085		Residential - Single Family Residence, 1	117B157 173		Palms - Mar Vista - Del Rey	No	MI	ADU
Los Angeles	3534 MOUNTAIN VIEW AVE	90066	4248022033	0.000	0.000	0.085	0.000	Shortfall of Sites	0.220	Low Residential	R1V2	0	0	0	9.086	0.085		Residential - Single Family Residence, 1	114B153 173		Palms - Mar Vista - Del Rey	No	MI	ADU
Los Angeles	6157 W 77TH ST	90045	4106015001	0.000	0.000	0.085	0.000	Shortfall of Sites	0.168	Low Residential	R1-1	0	0	0	11.901	0.085		Residential - Single Family Residence, 1	099B169 173		Westchester - Playa del Rey	No	MI	ADU
Los Angeles	5237 THORNBURN ST	90045	4103016012	0.000	0.000	0.085	0.000	Shortfall of Sites	0.220	Low Residential	R1-1	0	0	0	9.080	0.085		Residential - Single Family Residence, 1	099B173 173		Westchester - Playa del Rey	No	MI	ADU
Los Angeles	235 N ENROSE AVE	90732	7559011010	0.000	0.000	0.085	0.000	Shortfall of Sites	0.158	Low II Residential	R1-1XL	0	0	0	12.682	0.085		Residential - Single Family Residence - Pool, 1	018B189 173		San Pedro	No	MI	ADU
Los Angeles	627 RAPALLO AVE	90732	7559030007	0.000	0.000	0.085	0.000	Shortfall of Sites	0.153	Low II Residential	R1-1XL	0	0	0	13.066	0.085		Residential - Single Family Residence, 1	015B189 173		San Pedro	No	MI	ADU
Los Angeles	12611 LITHUANIA DR	91344	2608006002	0.000	0.000	0.085	0.000	Shortfall of Sites	0.200	Low I Residential	RS-1	0	0	0	9.992	0.085		Residential - Single Family Residence - Pool, 1	219B133 174		Granada Hills - Knollwood	No	MI	ADU
Los Angeles	12272 WOODLEY AVE	91344	2605006015	0.000	0.000	0.085	0.000	Shortfall of Sites	0.345	Very Low II Residential	RE11-1	0	0	0	5.798	0.085		Residential - Single Family Residence - Pool, 1	219B137 174		Granada Hills - Knollwood	No	MI	ADU
Los Angeles	12109 BAMBI PL	91344	2606011013	0.000	0.000	0.085	0.000	Shortfall of Sites	0.254	Very Low II Residential	RE11-1	0	0	0	7.863	0.085		Residential - Single Family Residence - Pool, 1	216B133 174		Granada Hills - Knollwood	No	MI	ADU
Los Angeles	16700 KNOLLWOOD DR	91344	2609018003	0.000	0.000	0.085	0.000	Shortfall of Sites	0.415	Very Low I Residential	RA-1	0	0	0	4.823	0.085		Residential - Single Family Residence - Pool, 1	216B137 174		Granada Hills - Knollwood	No	MI	ADU
Los Angeles	17042 GUNTHER ST	91344	2607014009	0.000	0.000	0.085	0.000	Shortfall of Sites	0.233	Low I Residential	RS-1	0	0	0	8.599	0.085		Residential - Single Family Residence - Pool, 1	213B133 174		Granada Hills - Knollwood	No	MI	ADU
Los Angeles	11667 ODESSA AVE	91344	2610021004	0.000	0.000	0.085	0.000	Shortfall of Sites	0.172	Low I Residential	RS-1	0	0	0	11.606	0.085		Residential - Single Family Residence - Pool, 1	213B137 174		Granada Hills - Knollwood	No	MI	ADU
Los Angeles	11454 HASKELL AVE	91344	2662004002	0.000	0.000	0.085	0.000	Shortfall of Sites	0.168	Low I Residential	RS-1	0	0	0	11.902	0.085		Residential - Single Family Residence, 1	213B141 174		Granada Hills - Knollwood	No	MI	ADU
Los Angeles	11417 BLUCHER AVE	91344	2662001023	0.000	0.000	0.085	0.000	Shortfall of Sites	0.182	Low I Residential	RS-1	0	0	0	11.010	0.085		Residential - Single Family Residence - Pool, 1	213B145 174		Granada Hills - Knollwood	No	MI	ADU
Los Angeles	11243 BABBITT AVE	91344	2697004006	0.000	0.000	0.085	0.000	Shortfall of Sites	0.179	Low I Residential	RS-1	0	0	0	11.173	0.085		Residential - Single Family Residence - Pool, 1	210B133 174		Granada Hills - Knollwood	No	MI	ADU
Los Angeles	11247 DEMPSEY AVE	91344	2666026010	0.000	0.000	0.085	0.000	Shortfall of Sites	0.188	Low I Residential	RS-1	0	0	0	10.646	0.085		Residential - Single Family Residence, 1	210B141 174		Granada Hills - Knollwood	No	MI	ADU
Los Angeles	17440 DONMETZ ST	91344	2711012030	0.000	0.000	0.085	0.000	Shortfall of Sites	0.391	Very Low I Residential	RA-1	0	0	0	5.110	0.085		Residential - Single Family Residence - Pool, 1	210B129 174		Granada Hills - Knollwood	No	MI	ADU

Jurisdiction Name	Site Address/Intersection	5 Digit ZIP Code	Assessor Parcel Number	Very Low-Income	Low-Income	Moderate-Income	Above Moderate-Income	Type of Shortfall	Parcel Size (Acres)	Current General Plan Designation	Current Zoning	Proposed General Plan (GP) Designation	Proposed Zoning	Minimum Density Allowed	Maximum Density Allowed	Total Capacity	Vacant/ Nonvacant	Description of Existing Uses	PIN	Base Density Per Acre	Community Plan Area	Rent Stabalization Ordinance	Income Category	Applicable Rezoning Program (Program informing values in Column Q listed first)
Los Angeles	11201 YOLANDA AVE	91326	2717003003	0.000	0.000	0.085	0.000	Shortfall of Sites	0.254	Very Low II Residential	RE11-1	0	0	0	7.885	0.085		Residential - Single Family Residence - Pool, 1	210B121 174		Northridge	No	MI	ADU
Los Angeles	19306 LUDLOW ST	91326	2718024011	0.000	0.000	0.085	0.000	Shortfall of Sites	0.172	Low I Residential	RS-1	0	0	0	11.617	0.085		Residential - Single Family Residence - Pool, 1	210B117 174		Northridge	No	MI	ADU
Los Angeles	10830 VANALDEN AVE	91326	2718014003	0.000	0.000	0.085	0.000	Shortfall of Sites	0.192	Low I Residential	RS-1	0	0	0	10.396	0.085		Residential - Single Family Residence, 1	207B121 174		Northridge	No	MI	ADU
Los Angeles	20738 TRIBUNE ST	91311	2706027016	0.000	0.000	0.085	0.000	Shortfall of Sites	0.207	Low I Residential	RE9-1	0	0	0	9.670	0.085		Residential - Single Family Residence - Pool, 1	207B109 174		Chatsworth - Porter Ranch	No	MI	ADU
Los Angeles	18424 BERMUDA ST	91326	2715007049	0.000	0.000	0.085	0.000	Shortfall of Sites	0.253	Very Low II Residential	RE11-1	0	0	0	7.893	0.085		Residential - Single Family Residence, 1	207B125 174		Northridge	No	MI	ADU
Los Angeles	8520 WENTWORTH ST	91040	2555003012	0.000	0.000	0.085	0.000	Shortfall of Sites	0.297	Low Residential	R1-1-RFA	0	0	0	6.728	0.085		Residential - Single Family Residence - Pool, 1	207B189 174		Sunland - Tujunga - Lake View Terrace - Shadow Hills - East La Tuna Canyon	No	MI	ADU
Los Angeles	21915 STANWELL ST	91311	2722033028	0.000	0.000	0.085	0.000	Shortfall of Sites	0.180	Low I Residential	RS-1	0	0	0	11.105	0.085		Residential - Single Family Residence - Pool, 1	207B101 174		Chatsworth - Porter Ranch	No	MI	ADU
Los Angeles	20324 GERMAIN ST	91311	2707017001	0.000	0.000	0.085	0.000	Shortfall of Sites	0.291	Very Low I Residential	RA-1	0	0	0	6.872	0.085		Residential - Single Family Residence - Pool, 1	207B113 174		Chatsworth - Porter Ranch	No	MI	ADU
Los Angeles	10347 MONOGRAM AVE	91344	2679012014	0.000	0.000	0.085	0.000	Shortfall of Sites	0.182	Low I Residential	RS-1	0	0	0	10.995	0.085		Residential - Single Family Residence, 1	204B137 174		Granada Hills - Knollwood	No	MI	ADU
Los Angeles	10345 DANUBE AVE	91344	2661013012	0.000	0.000	0.085	0.000	Shortfall of Sites	0.157	Low I Residential	RS-1	0	0	0	12.717	0.085		Residential - Single Family Residence, 1	204B141 174		Granada Hills - Knollwood	No	MI	ADU
Los Angeles	10363 MARKLEIN AVE	91345	2649015008	0.000	0.000	0.085	0.000	Shortfall of Sites	0.175	Low Residential	RS-1	0	0	0	11.432	0.085		Residential - Single Family Residence, 1	204B145 174		Mission Hills - Panorama City - North Hills	No	MI	ADU
Los Angeles	10235 VANALDEN AVE	91324	2729027050	0.000	0.000	0.085	0.000	Shortfall of Sites	0.403	Very Low I Residential	RA-1	0	0	0	4.967	0.085		Residential - Single Family Residence - Pool, 1	204B121 174		Northridge	No	MI	ADU
Los Angeles	20129 LASSEN ST	91311	2741016013	0.000	0.000	0.085	0.000	Shortfall of Sites	0.163	Low I Residential	RS-1	0	0	0	12.240	0.085		Residential - Single Family Residence - Pool, 1	201B113 174		Chatsworth - Porter Ranch	No	MI	ADU
Los Angeles	16327 LASSEN ST	91343	2678012016	0.000	0.000	0.085	0.000	Shortfall of Sites	0.165	Low I Residential	RS-1	0	0	0	12.101	0.085		Residential - Single Family Residence - Pool, 1	201B137 174		Granada Hills - Knollwood	No	MI	ADU
Los Angeles	9840 DONNA AVE	91324	2762031011	0.000	0.000	0.085	0.000	Shortfall of Sites	0.258	Very Low II Residential	RE11-1	0	0	0	7.737	0.085		Residential - Single Family Residence - Pool, 1	201B121 174		Northridge	No	MI	ADU
Los Angeles	9832 CALVIN AVE	91324	2761010042	0.000	0.000	0.085	0.000	Shortfall of Sites	0.402	Very Low I Residential	RA-1	0	0	0	4.974	0.085		Residential - Single Family Residence - Pool, 1	201B117 174		Chatsworth - Porter Ranch	No	MI	ADU
Los Angeles	9755 SHOSHONE AVE	91325	2755010022	0.000	0.000	0.085	0.000	Shortfall of Sites	0.373	Very Low I Residential	RA-1	0	0	0	5.362	0.085		Residential - Single Family Residence - Pool, 1	201B129 174		Northridge	No	MI	ADU
Los Angeles	9756 MASON AVE	91311	2748011032	0.000	0.000	0.085	0.000	Shortfall of Sites	0.193	Low I Residential	RS-1	0	0	0	10.373	0.085		Residential - Single Family Residence, 1	201B109 174		Chatsworth - Porter Ranch	No	MI	ADU
Los Angeles	21061 SUPERIOR ST	91311	2746003004	0.000	0.000	0.085	0.000	Shortfall of Sites	0.484	Light Manufacturing	MR2-1	0	0	0	4.130	0.085		Industrial - Light Manufacturing - One Story, 1	201B105 174		Chatsworth - Porter Ranch	No	MI	ADU
Los Angeles	9330 BIANCA AVE	91325	2766017004	0.000	0.000	0.085	0.000	Shortfall of Sites	0.403	Very Low I Residential	RA-1	0	0	0	4.957	0.085		Residential - Single Family Residence - Pool, 1	198B129 174		Northridge	No	MI	ADU
Los Angeles	8933 BALCOM AVE	91325	2768030019	0.000	0.000	0.085	0.000	Shortfall of Sites	0.390	Very Low I Residential	RA-1	0	0	0	5.125	0.085		Residential - Single Family Residence - Pool, 1	195B129 174		Northridge	No	MI	ADU
Los Angeles	12850 HATTERAS ST	91607	2341019001	0.000	0.000	0.085	0.000	Shortfall of Sites	0.164	Low Residential	R1-1	0	0	0	12.166	0.085		Residential - Single Family Residence, 1	174B161 174		North Hollywood - Valley Village	No	MI	ADU
Los Angeles	18501 SUNNY LN	91356	2161018038	0.000	0.000	0.085	0.000	Shortfall of Sites	0.150	Low II Residential	R1-1	0	0	0	13.339	0.085		Residential - Single Family Residence, 1	171B125 174		Encino - Tarzana	No	MI	ADU
Los Angeles	5332 GOODLAND AVE	91607	2346021040	0.000	0.000	0.085	0.000	Shortfall of Sites	0.151	Low Residential	R1-1	0	0	0	13.217	0.085		Residential - Single Family Residence, 1	171B161 174		North Hollywood - Valley Village	No	MI	ADU
Los Angeles	14806 WEDDINGTON ST	91411	2249022009	0.000	0.000	0.085	0.000	Shortfall of Sites	0.155	Low Residential	R1-1	0	0	0	12.910	0.085		Residential - Single Family Residence, 1	172-5A149 174		Van Nuys - North Sherman Oaks	No	MI	ADU
Los Angeles	14758 OTSEGO ST	91403	2263031001	0.000	0.000	0.085	0.000	Shortfall of Sites	0.155	Low Residential	R1-1-RIO	0	0	0	12.904	0.085		Residential - Single Family Residence, 1	171A149 174		Van Nuys - North Sherman Oaks	No	MI	ADU
Los Angeles	17732 PALORA ST	91316	2182004062	0.000	0.000	0.085	0.000	Shortfall of Sites	0.304	Low I Residential	RE9-1	0	0	0	6.581	0.085		Residential - Single Family Residence - Pool, 1	168B129 174		Encino - Tarzana	No	MI	ADU
Los Angeles	13633 HUSTON ST	91423	2359018010	0.000	0.000	0.085	0.000	Shortfall of Sites	0.151	Low Residential	R1-1-RIO	0	0	0	13.215	0.085		Residential - Single Family Residence, 1	168B157 174		Van Nuys - North Sherman Oaks	No	MI	ADU
Los Angeles	14725 VALLEYHEART DR	91403	2263021027	0.000	0.000	0.085	0.000	Shortfall of Sites	0.197	Low Residential	R1-1-RIO	0	0	0	10.175	0.085		Residential - Single Family Residence - Pool, 1	169-5A149 174		Van Nuys - North Sherman Oaks	No	MI	ADU
Los Angeles	4828 TILDEN AVE	91423	2248005007	0.000	0.000	0.085	0.000	Shortfall of Sites	0.155	Low Residential	R1-1-RIO	0	0	0	12.900	0.085		Residential - Single Family Residence, 1	169-5A151 174		Van Nuys - North Sherman Oaks	No	MI	ADU
Los Angeles	12522 RYE ST	91604	2362028002	0.000	0.000	0.085	0.000	Shortfall of Sites	0.175	Low Residential	R1-1-RIO	0	0	0	11.416	0.085		Residential - Single Family Residence, 1	165B161 174		Sherman Oaks - Studio City - Toluca Lake - Cahuenga Pass	No	MI	ADU
Los Angeles	4428 FARMDALE AVE	91602	2365011007	0.000	0.000	0.085	0.000	Shortfall of Sites	0.155	Low Residential	R1-1-RIO	0	0	0	12.901	0.085		Residential - Single Family Residence - Pool, 1	165B169 174		Sherman Oaks - Studio City - Toluca Lake - Cahuenga Pass	No	MI	ADU
Los Angeles	5232 TOWNSEND AVE	90041	5669014032	0.000	0.000	0.085	0.000	Shortfall of Sites	0.177	Low Residential	R1-1	0	0	0	11.277	0.085		Residential - Single Family Residence, 1	163-5A227 174		Northeast Los Angeles	No	MI	ADU
Los Angeles	5218 EAGLE ROCK BLVD	90041	5671011008	0.000	0.000	0.085	0.000	Shortfall of Sites	0.149	Low Residential	R1-1	0	0	0	13.402	0.085		Residential - Single Family Residence - Pool, 1	163-5A223 174		Northeast Los Angeles	No	MI	ADU
Los Angeles	5049 MOUNT ROYAL DR	90041	5689004024	0.000	0.000	0.085	0.000	Shortfall of Sites	0.159	Low Residential	R1-1	0	0	0	12.560	0.085		Residential - Single Family Residence, 1	162A225 174		Northeast Los Angeles	No	MI	ADU
Los Angeles	1763 CAMPUS RD	90041	5685024011	0.000	0.000	0.085	0.000	Shortfall of Sites	0.178	Low Residential	R1-1	0	0	0	11.225	0.085		Residential - Single Family Residence, 1	159A223 174		Northeast Los Angeles	No	MI	ADU
Los Angeles	3811 BOYCE AVE	90039	5435008027	0.000	0.000	0.085	0.000	Shortfall of Sites	0.155	Low Residential	R1-1-RIO	0	0	0	12.907	0.085		Residential - Single Family Residence, 1	156A207 174		Northeast Los Angeles	No	MI	ADU
Los Angeles	3509 FERNCROFT RD	90039	5437021015	0.000	0.000	0.085	0.000	Shortfall of Sites	0.165	Low Residential	R1-1-RIO	0	0	0	12.100	0.085		Residential - Single Family Residence, 1	153A207 174		Northeast Los Angeles	No	MI	ADU
Los Angeles	5108 AMBROSE AVE	90027	5589009021	0.000	0.000	0.085	0.000	Shortfall of Sites	0.348	Low I Residential	RE9-1	0	0	0	5.755	0.085		Residential - Single Family Residence - Pool and Misc., 1	151-5A195 174		Hollywood	No	MI	ADU
Los Angeles	353 N SWEETZER AVE	90048	5514009015	0.000	0.000	0.085	0.000	Shortfall of Sites	0.149	Low II Residential	R1V3	0	0	0	13.390	0.085		Residential - Single Family Residence - Pool, 1	138B173 174		Wilshire	No	MI	ADU
Los Angeles	350 N VISTA ST	90036	5526038024	0.000	0.000	0.085	0.000	Shortfall of Sites	0.161	Low II Residential	R1V2-O	0	0	0	12.446	0.085		Residential - Single Family Residence, 1	138B181 174		Wilshire	No	MI	ADU
Los Angeles	406 LOMOND AVE	90024	4359005002	0.000	0.000	0.085	0.000	Shortfall of Sites	0.287	Low Residential	R1-1	0	0	0	6.980	0.085		Residential - Single Family Residence - Pool, 1	138B153 174		Westwood	No	MI	ADU
Los Angeles	149 DENSLOW AVE	90049	4366022032	0.000	0.000	0.085	0.000	Shortfall of Sites	0.359	Low Residential	R1-1	0	0	0	5.568	0.085		Residential - Single Family Residence - Pool, 1	138B149 174		Westwood	No	MI	ADU
Los Angeles	357 S GLENROY AVE	90049	4366015013	0.000	0.000	0.085	0.000	Shortfall of Sites	0.169	Low Residential	R1-1	0	0	0	11.857	0.085		Residential - Single Family Residence, 1	135B145 174		Westwood	No	MI	ADU
Los Angeles	733 MALCOLM AVE	90024	4360015012	0.000	0.000	0.085	0.000	Shortfall of Sites	0.189	Low Residential	R1-1	0	0	0	10.602	0.085		Residential - Single Family Residence - Pool, 1	135B153 174		Westwood	No	MI	ADU
Los Angeles	130 S SALTAIR AVE	90049	4404016009	0.000	0.000	0.085	0.000	Shortfall of Sites	0.152	Low Residential	R1-1	0	0	0	13.125	0.085		Residential - Single Family Residence, 1	132B141 174		Brentwood - Pacific Palisades	No	MI	ADU
Los Angeles	822 S MUIRFIELD RD	90005	5090014022	0.000	0.000	0.085	0.000	Shortfall of Sites	0.179	Low II Residential	R1V3-RG	0	0	0	11.163	0.085		Residential - Single Family Residence, 1	132B185 174		Wilshire	No	MI	ADU
Los Angeles	11606 TERRYHILL PL	90049	4401027003	0.000	0.000	0.085	0.000	Shortfall of Sites	0.247	Very Low I Residential	R1-1	0	0	0	8.108	0.085		Residential - Single Family Residence, 1	132B145 174		Brentwood - Pacific Palisades	No	MI	ADU
Los Angeles	2128 DUXBURY CIR	90034	4309014009	0.000	0.000	0.085	0.000	Shortfall of Sites	0.207	Low Residential	R1V2-O	0	0	0	9.679	0.085		Residential - Single Family Residence, 1	126B165 174		West Los Angeles	No	MI	ADU
Los Angeles	1015 S CARMELINA AVE	90049	4264018027	0.000	0.000	0.085	0.000	Shortfall of Sites	0.172	Low Residential	RE9-1	0	0	0	11.616	0.085		Residential - Single Family Residence - Pool, 1	126B141 174		Brentwood - Pacific Palisades	No	MI	ADU
Los Angeles	10332 DUNLEER DR	90064	4318025009	0.000	0.000	0.085	0.000	Shortfall of Sites	0.152	Low Residential	R1V2	0	0	0	13.200	0.085		Residential - Single Family Residence, 1	123B161 174		West Los Angeles	No	MI	ADU
Los Angeles	3215 BARRY AVE	90066	4250010025	0.000	0.000	0.085	0.000	Shortfall of Sites	0.162	Low Residential	R1V2	0	0	0	12.368	0.085		Residential - Single Family Residence, 1	117B153 174		Palms - Mar Vista - Del Rey	No	MI	ADU
Los Angeles	3306 COOLIDGE AVE	90066	4250018032	0.000	0.000	0.085	0.000	Shortfall of Sites	0.163	Low Residential	R1V2	0	0	0	12.305	0.085		Residential - Single Family Residence - Pool, 1	117B157 174		Palms - Mar Vista - Del Rey	No	MI	ADU
Los Angeles	1727 W SANTA CRUZ ST	90732	7559014006	0.000	0.000	0.085	0.000	Shortfall of Sites	0.301	Low II Residential	R1-1XL	0	0	0	6.642	0.085		Residential - Single Family Residence - Pool, 1	018B189 174		San Pedro	No	MI	ADU
Los Angeles	1927 MILAN PL	90732	7559030016	0.000	0.000	0.085	0.000	Shortfall of Sites	0.177	Low II Residential	R1-1XL	0	0	0	11.274	0.085		Residential - Single Family Residence, 1	015B189 174		San Pedro	No	MI	ADU
Los Angeles	17256 ARYE PL	91344	2608007009	0.000	0.000	0.085	0.000	Shortfall of Sites	0.314	Very Low II Residential	RE11-1-H	0	0	0	6.363	0.085		Residential - Single Family Residence - Pool, 1	219B133 175		Granada Hills - Knollwood	No	MI	ADU
Los Angeles	16600 KNOLLWOOD DR	91344	2609017006	0.000	0.000	0.085	0.000	Shortfall of Sites	0.466	Very Low I Residential	RA-1	0	0	0	4.295	0.085		Residential - Single Family Residence - Pool, 1	219B137 175		Granada Hills - Knollwood	No	MI	ADU
Los Angeles	12039 SUSAN DR	91344	2609009008	0.000	0.000	0.085	0.000	Shortfall of Sites	0.407	Very Low I Residential	RA-1	0	0	0	4.910	0.085		Residential - Single Family Residence - Pool, 1	216B137 175		Granada Hills - Knollwood	No	MI	ADU
Los Angeles	17030 GUNTHER ST	91344	2607014010	0.000	0.000	0.085	0.000	Shortfall of Sites	0.234	Low I Residential	RS-1	0	0	0	8.547	0.085		Residential - Single Family Residence - Pool, 1	213B133 175		Granada Hills - Knollwood	No	MI	ADU
Los Angeles	16410 GUNTHER ST	91344	2610020031	0.000	0.000	0.085	0.000	Shortfall of Sites	0.235	Low I Residential	RS-1	0	0	0	8.509	0.085		Residential - Single Family Residence - Pool, 1	213B137 175		Granada Hills - Knollwood	No	MI	ADU
Los Angeles	11463 STRANWOOD AVE	91344	2662004021	0.000	0.000	0.085	0.000	Shortfall of Sites	0.157	Low I Residential	RS-1	0	0	0	12.716	0.085		Residential - Single Family Residence - Pool, 1	213B141 175		Granada Hills - Knollwood	No	MI	ADU
Los Angeles	11249 DANUBE AVE	91344	2662025006	0.000	0.000	0.085	0.000	Shortfall of Sites	0.171	Low I Residential	RS-1	0	0	0	11.716	0.085		Residential - Single Family Residence - Pool, 1	210B141 175		Granada Hills - Knollwood	No	MI	ADU
Los Angeles	11237 GOTHIC AVE	91344	2681021008	0.000	0.000	0.085	0.000	Shortfall of Sites	0.177	Low I Residential	RS-1	0	0	0	11.315	0.085		Residential - Single Family Residence, 1	210B137 175		Granada Hills - Knollwood	No	MI	ADU
Los Angeles	17430 DONMETZ ST	91344	2711012031	0.000	0.000	0.085	0.000	Shortfall of Sites	0.391	Very Low I Residential	RA-1	0	0	0	5.110	0.085		Residential - Single Family Residence - Pool, 1	210B129 175		Granada Hills - Knollwood	No	MI	ADU
Los Angeles	18208 DONMETZ ST	91326	2715031035	0.000	0.000	0.085	0.000	Shortfall of Sites	0.252	Very Low II Residential	RE11-1	0	0	0	7.939	0.085		Residential - Single Family Residence - Pool, 1	210B125 175		Northridge	No	MI	ADU
Los Angeles	18615 KENYA ST	91326	2717010032	0.000	0.000	0.085	0.000	Shortfall of Sites	0.252	Very Low II Residential	RE11-1	0	0	0	7.925	0.085		Residential - Single Family Residence, 1	210B121 175		Northridge	No	MI	ADU
Los Angeles	21026 NASHVILLE ST	91311	2706003039	0.000	0.000	0.085	0.000	Shortfall of Sites	0.387	Very Low I Residential	RA-1	0	0	0	5.163	0.085		Residential - Single Family Residence - Pool, 1	210B105 175		Chatsworth - Porter Ranch	No	MI	ADU
Los Angeles	19016 TRIBUNE ST	91326	2718014008	0.000	0.000	0.085	0.000	Shortfall of Sites	0.187	Low I Residential	RS-1	0	0	0	10.722	0.085		Residential - Single Family Residence, 1	207B121 175		Northridge	No	MI	ADU
Los Angeles	20730 TRIBUNE ST	91311	2706027015	0.000	0.000	0.085	0.000	Shortfall of Sites	0.210	Low I Residential	RE9-1	0	0	0	9.516	0.085		Residential - Single Family Residence - Pool, 1	207B109 175		Chatsworth - Porter Ranch	No	MI	ADU
Los Angeles	18416 BERMUDA ST	91326	2715007050	0.000	0.000	0.085	0.000	Shortfall of Sites	0.253	Very Low II Residential	RE11-1	0	0	0	7.892	0.085		Residential - Single Family Residence - Pool, 1	207B125 175		Northridge	No	MI	ADU
Los Angeles	19300 OLYMPIA ST	91326	2728001019	0.000	0.000	0.085	0.000	Shortfall of Sites	0.273	Very Low II Residential	RE11-1	0	0	0	7.324	0.085		Residential - Single Family Residence, 1	207B117 175		Northridge	No	MI	ADU
Los Angeles	21909 STANWELL ST	91311	2722033029	0.000	0.000	0.085	0.000	Shortfall of Sites	0.172	Low I Residential	RS-1	0	0	0	11.611	0.085		Residential - Single Family Residence - Pool, 1	207B101 175		Chatsworth - Porter Ranch	No	MI	ADU
Los Angeles	10511 KEOKUK AVE	91311	2707017006	0.000	0.000	0.085	0.000	Shortfall of Sites	0.356	Very Low I Residential	RA-1	0	0	0	5.623	0.085		Residential - Single Family Residence - Pool, 1	207B113 175		Chatsworth - Porter Ranch	No	MI	ADU
Los Angeles	10343 RUBIO AVE	91344	2684003018	0.000	0.000	0.085	0.000	Shortfall of Sites	0.189	Low I Residential	RS-1	0	0	0	10.606	0.085		Residential - Single Family Residence, 1	204B137 175		Granada Hills - Knollwood	No	MI	ADU
Los Angeles	10342 DANUBE AVE	91344	2661009016	0.000	0.000	0.085	0.000	Shortfall of Sites	0.179	Low I Residential	RS-1	0	0	0	11.187	0.085		Residential - Single Family Residence, 1	204B141 175		Granada Hills - Knollwood	No	MI	ADU
Los Angeles	10346 ORION AVE	91345	2649015031	0.000	0.000	0.085	0.000	Shortfall of Sites	0.199	Low Residential	RS-1	0	0	0	10.065	0.085		Residential - Single Family Residence, 1	204B145 175		Mission Hills - Panorama City - North Hills	No	MI	ADU
Los Angeles	10225 DONNA AVE	91324	2729002019	0.000	0.000	0.085	0.000	Shortfall of Sites	0.314	Very Low I Residential	RA-1	0	0	0	6.374	0.085		Residential - Single Family Residence - Pool, 1	204B121 175		Northridge	No	MI	ADU
Los Angeles	20123 LASSEN ST	91311	2741016014	0.000	0.000	0.085	0.000	Shortfall of Sites	0.162	Low I Residential	RS-1	0	0	0	12.315	0.085		Residential - Single Family Residence, 1	201B113 175		Chatsworth - Porter Ranch	No	MI	ADU
Los Angeles	16321 LASSEN ST	91343	2678012017	0.000	0.000	0.085	0.000	Shortfall of Sites	0.165	Low I Residential	RS-1	0	0	0	12.101	0.085		Residential - Single Family Residence - Pool, 1	201B137 175		Granada Hills - Knollwood	No	MI	ADU
Los Angeles	9843 NEVADA AVE	91311	2727012009	0.000	0.000	0.085	0.000	Shortfall of Sites	0.173	Low I Residential	RS-1	0	0	0	11.587	0.085		Residential - Single Family Residence - Pool, 1	201B101 175		Chatsworth - Porter Ranch	No	MI	ADU

Jurisdiction Name	Site Address/Intersection	5 Digit ZIP Code	Assessor Parcel Number	Very Low-Income	Low-Income	Moderate-Income	Above Moderate-Income	Type of Shortfall	Parcel Size (Acres)	Current General Plan Designation	Current Zoning	Proposed General Plan (GP) Designation	Proposed Zoning	Minimum Density Allowed	Maximum Density Allowed	Total Capacity	Vacant/ Nonvacant	Description of Existing Uses	PIN	Base Density Per Acre	Community Plan Area	Rent Stabalization Ordinance	Income Category	Applicable Rezoning Program (Program informing values in Column Q listed first)
Los Angeles	9855 GEYSER AVE	91324	2763022003	0.000	0.000	0.085	0.000	Shortfall of Sites	0.175	Low I Residential	RS-1	0	0	0	11.444	0.085		Residential - Single Family Residence, 1	201B121 175		Northridge	No	MI	ADU
Los Angeles	17524 KINZIE ST	91325	2755012021	0.000	0.000	0.085	0.000	Shortfall of Sites	0.389	Very Low I Residential	RA-1	0	0	0	5.142	0.085		Residential - Single Family Residence - Pool, 1	201B129 175		Northridge	No	MI	ADU
Los Angeles	9757 DELCO AVE	91311	2748011039	0.000	0.000	0.085	0.000	Shortfall of Sites	0.161	Low I Residential	RS-1	0	0	0	12.446	0.085		Residential - Single Family Residence, 1	201B109 175		Chatsworth - Porter Ranch	No	MI	ADU
Los Angeles	21051 SUPERIOR ST	91311	2746003003	0.000	0.000	0.085	0.000	Shortfall of Sites	0.274	Light Manufacturing	MR2-1	0	0	0	7.287	0.085		Industrial - Light Manufacturing - One Story, 1	201B105 175		Chatsworth - Porter Ranch	No	MI	ADU
Los Angeles	9329 LASAINE AVE	91325	2766017012	0.000	0.000	0.085	0.000	Shortfall of Sites	0.397	Very Low I Residential	RA-1	0	0	0	5.039	0.085		Residential - Single Family Residence - Pool, 1	198B129 175		Northridge	No	MI	ADU
Los Angeles	8925 WHITE OAK AVE	91325	2768028003	0.000	0.000	0.085	0.000	Shortfall of Sites	0.348	Very Low I Residential	RA-1	0	0	0	5.745	0.085		Residential - Single Family Residence - Pool, 1	195B129 175		Northridge	No	MI	ADU
Los Angeles	5317 VANALDEN AVE	91356	2163011022	0.000	0.000	0.085	0.000	Shortfall of Sites	0.404	Very Low I Residential	RA-1	0	0	0	4.952	0.085		Residential - Single Family Residence - Pool, 1	171B121 175		Encino - Tarzana	No	MI	ADU
Los Angeles	14051 MARGATE ST	91401	2247018013	0.000	0.000	0.085	0.000	Shortfall of Sites	0.184	Low Residential	R1-1	0	0	0	10.876	0.085		Residential - Single Family Residence - Pool, 1	171B153 175		Van Nuys - North Sherman Oaks	No	MI	ADU
Los Angeles	5333 GOODLAND AVE	91607	2346021041	0.000	0.000	0.085	0.000	Shortfall of Sites	0.187	Low Residential	R1-1	0	0	0	10.675	0.085		Residential - Single Family Residence, 1	171B161 175		North Hollywood - Valley Village	No	MI	ADU
Los Angeles	15112 WEDDINGTON ST	91411	2250003017	0.000	0.000	0.085	0.000	Shortfall of Sites	0.256	Very Low Residential	RE11-1-RIO	0	0	0	7.822	0.085		Residential - Single Family Residence - Pool, 1	172-5A147 175		Van Nuys - North Sherman Oaks	No	MI	ADU
Los Angeles	14800 WEDDINGTON ST	91411	2249022008	0.000	0.000	0.085	0.000	Shortfall of Sites	0.154	Low Residential	R1-1	0	0	0	13.004	0.085		Residential - Single Family Residence, 1	172-5A149 175		Van Nuys - North Sherman Oaks	No	MI	ADU
Los Angeles	15120 OTSEGO ST	91403	2263010008	0.000	0.000	0.085	0.000	Shortfall of Sites	0.155	Low Residential	R1-1-RIO	0	0	0	12.902	0.085		Residential - Single Family Residence, 1	171A147 175		Van Nuys - North Sherman Oaks	No	MI	ADU
Los Angeles	14752 OTSEGO ST	91403	2263031002	0.000	0.000	0.085	0.000	Shortfall of Sites	0.155	Low Residential	R1-1-RIO	0	0	0	12.904	0.085		Residential - Single Family Residence - Pool, 1	171A149 175		Van Nuys - North Sherman Oaks	No	MI	ADU
Los Angeles	4921 AGNES AVE	91607	2355009025	0.000	0.000	0.085	0.000	Shortfall of Sites	0.164	Low Residential	R1-1	0	0	0	12.181	0.085		Residential - Single Family Residence, 1	168B165 175		North Hollywood - Valley Village	No	MI	ADU
Los Angeles	13627 HUSTON ST	91423	2359018011	0.000	0.000	0.085	0.000	Shortfall of Sites	0.151	Low Residential	R1-1-RIO	0	0	0	13.215	0.085		Residential - Single Family Residence, 1	168B157 175		Van Nuys - North Sherman Oaks	No	MI	ADU
Los Angeles	14719 VALLEYHEART DR	91403	2263021014	0.000	0.000	0.085	0.000	Shortfall of Sites	0.199	Low Residential	R1-1-RIO	0	0	0	10.026	0.085		Residential - Single Family Residence - Pool, 1	169-5A149 175		Van Nuys - North Sherman Oaks	No	MI	ADU
Los Angeles	4426 CALHOUN AVE	91423	2265021022	0.000	0.000	0.085	0.000	Shortfall of Sites	0.155	Low Residential	R1-1-RIO	0	0	0	12.905	0.085		Residential - Single Family Residence, 1	165B153 175		Sherman Oaks - Studio City - Toluca Lake - Cahuenga Pass	No	MI	ADU
Los Angeles	4427 FARMDALE AVE	91602	2365010016	0.000	0.000	0.085	0.000	Shortfall of Sites	0.155	Low Residential	R1-1-RIO	0	0	0	12.907	0.085		Residential - Single Family Residence - Pool, 1	165B169 175		Sherman Oaks - Studio City - Toluca Lake - Cahuenga Pass	No	MI	ADU
Los Angeles	5046 LA RODA AVE	90041	5689004008	0.000	0.000	0.085	0.000	Shortfall of Sites	0.159	Low Residential	R1-1	0	0	0	12.563	0.085		Residential - Single Family Residence, 1	162A225 175		Northeast Los Angeles	No	MI	ADU
Los Angeles	2361 LAVERNA AVE	90041	5685013005	0.000	0.000	0.085	0.000	Shortfall of Sites	0.165	Low Residential	R1-1	0	0	0	12.094	0.085		Residential - Single Family Residence, 1	160-5A221 175		Northeast Los Angeles	No	MI	ADU
Los Angeles	1759 CAMPUS RD	90041	5685024010	0.000	0.000	0.085	0.000	Shortfall of Sites	0.195	Low Residential	R1-1	0	0	0	10.272	0.085		Residential - Single Family Residence, 1	159A223 175		Northeast Los Angeles	No	MI	ADU
Los Angeles	3528 ATWATER AVE	90039	5436024007	0.000	0.000	0.085	0.000	Shortfall of Sites	0.155	Low Residential	R1-1-RIO	0	0	0	12.913	0.085		Residential - Single Family Residence, 1	153B209 175		Northeast Los Angeles	No	MI	ADU
Los Angeles	2717 W AVENUE 30	90065	5457011012	0.000	0.000	0.085	0.000	Shortfall of Sites	0.172	Low Residential	R1-1-CDO	0	0	0	11.615	0.085		Residential - Single Family Residence, 1	150B213 175		Northeast Los Angeles	No	MI	ADU
Los Angeles	352 N FLORES ST	90048	5514009004	0.000	0.000	0.085	0.000	Shortfall of Sites	0.149	Low II Residential	R1V3	0	0	0	13.390	0.085		Residential - Single Family Residence, 1	138B173 175		Wilshire	No	MI	ADU
Los Angeles	411 LOMOND AVE	90024	4359003031	0.000	0.000	0.085	0.000	Shortfall of Sites	0.276	Low Residential	R1-1	0	0	0	7.249	0.085		Residential - Single Family Residence - Pool, 1	138B153 175		Westwood	No	MI	ADU
Los Angeles	155 GREENFIELD AVE	90049	4366023030	0.000	0.000	0.085	0.000	Shortfall of Sites	0.196	Low Residential	R1-1	0	0	0	10.224	0.085		Residential - Single Family Residence - Pool, 1	138B149 175		Westwood	No	MI	ADU
Los Angeles	736 MALCOLM AVE	90024	4360014003	0.000	0.000	0.085	0.000	Shortfall of Sites	0.209	Low Residential	R1-1	0	0	0	9.565	0.085		Residential - Single Family Residence - Pool, 1	135B153 175		Westwood	No	MI	ADU
Los Angeles	10465 LINDBROOK DR	90024	4360028015	0.000	0.000	0.085	0.000	Shortfall of Sites	0.258	Low Residential	R1-1	0	0	0	7.746	0.085		Residential - Single Family Residence - Pool, 1	135B157 175		Westwood	No	MI	ADU
Los Angeles	143 S SALTAIR AVE	90049	4404015005	0.000	0.000	0.085	0.000	Shortfall of Sites	0.173	Low Residential	R1-1	0	0	0	11.533	0.085		Residential - Single Family Residence, 1	132B141 175		Brentwood - Pacific Palisades	No	MI	ADU
Los Angeles	827 S RIMPAU BLVD	90005	5090008007	0.000	0.000	0.085	0.000	Shortfall of Sites	0.193	Low II Residential	R1V3-RG	0	0	0	10.365	0.085		Residential - Single Family Residence, 1	132B185 175		Wilshire	No	MI	ADU
Los Angeles	262 S WESTGATE AVE	90049	4401004019	0.000	0.000	0.085	0.000	Shortfall of Sites	0.290	Low Residential	RS-1	0	0	0	6.901	0.085		Residential - Single Family Residence, 1	132B145 175		Brentwood - Pacific Palisades	No	MI	ADU
Los Angeles	1944 THAYER AVE	90025	4317008010	0.000	0.000	0.085	0.000	Shortfall of Sites	0.165	Low Residential	R1-1-O	0	0	0	12.118	0.085		Residential - Single Family Residence, 1	129B157 175		West Los Angeles	No	MI	ADU
Los Angeles	651 S BUNDY DR	90049	4404007013	0.000	0.000	0.085	0.000	Shortfall of Sites	0.161	Low Residential	R1-1-O	0	0	0	12.448	0.085		Residential - Single Family Residence, 1	129B141 175		Brentwood - Pacific Palisades	No	MI	ADU
Los Angeles	10314 KESWICK AVE	90064	4315017027	0.000	0.000	0.085	0.000	Shortfall of Sites	0.149	Low Residential	R1-1-O	0	0	0	13.401	0.085		Residential - Single Family Residence, 1	129B161 175		West Los Angeles	No	MI	ADU
Los Angeles	4633 W 17TH ST	90019	5071019012	0.000	0.000	0.085	0.000	Shortfall of Sites	0.161	Low Medium II Residential	RD1.5-1-O	0	0	0	12.446	0.085		Residential - Single Family Residence, 1	126B185 175		West Adams - Baldwin Hills - Leimert	No	MI	ADU
Los Angeles	2112 GUTHRIE DR	90034	4309015025	0.000	0.000	0.085	0.000	Shortfall of Sites	0.189	Low Residential	R1V2-O	0	0	0	10.587	0.085		Residential - Single Family Residence, 1	126B165 175		West Los Angeles	No	MI	ADU
Los Angeles	10501 BUTTERFIELD RD	90064	4318013016	0.000	0.000	0.085	0.000	Shortfall of Sites	0.175	Low Residential	R1V2-O	0	0	0	11.402	0.085		Residential - Single Family Residence, 1	126B161 175		West Los Angeles	No	MI	ADU
Los Angeles	10268 CHEVIOT DR	90064	4316004006	0.000	0.000	0.085	0.000	Shortfall of Sites	0.190	Low Residential	R1V2	0	0	0	10.536	0.085		Residential - Single Family Residence, 1	123B161 175		West Los Angeles	No	MI	ADU
Los Angeles	11541 COOLIDGE PL	90066	4250017026	0.000	0.000	0.085	0.000	Shortfall of Sites	0.199	Low Residential	R1V2	0	0	0	10.041	0.085		Residential - Single Family Residence - Pool, 1	117B153 175		Palms - Mar Vista - Del Rey	No	MI	ADU
Los Angeles	1385 W 14TH ST	90732	7459013006	0.000	0.000	0.085	0.000	Shortfall of Sites	0.187	Low II Residential	R1-1XL	0	0	0	10.719	0.085		Residential - Single Family Residence, 1	012B193 175		San Pedro	No	MI	ADU
Los Angeles	12612 LITHUANIA DR	91344	2608005013	0.000	0.000	0.085	0.000	Shortfall of Sites	0.193	Low I Residential	RS-1	0	0	0	10.376	0.085		Residential - Single Family Residence, 1	219B133 176		Granada Hills - Knollwood	No	MI	ADU
Los Angeles	16817 PINERIDGE DR	91344	2609020022	0.000	0.000	0.085	0.000	Shortfall of Sites	0.397	Very Low I Residential	RA-1	0	0	0	5.043	0.085		Residential - Single Family Residence - Pool, 1	219B137 176		Granada Hills - Knollwood	No	MI	ADU
Los Angeles	12100 GOTHIC AVE	91344	2605009030	0.000	0.000	0.085	0.000	Shortfall of Sites	0.255	Very Low II Residential	RE11-1	0	0	0	7.848	0.085		Residential - Single Family Residence - Pool, 1	216B137 176		Granada Hills - Knollwood	No	MI	ADU
Los Angeles	16926 GUNTHER ST	91344	2610002045	0.000	0.000	0.085	0.000	Shortfall of Sites	0.175	Low I Residential	RS-1	0	0	0	11.411	0.085		Residential - Single Family Residence, 1	213B133 176		Granada Hills - Knollwood	No	MI	ADU
Los Angeles	11360 STRANWOOD AVE	91344	2662001027	0.000	0.000	0.085	0.000	Shortfall of Sites	0.177	Low I Residential	RS-1	0	0	0	11.320	0.085		Residential - Single Family Residence, 1	213B145 176		Granada Hills - Knollwood	No	MI	ADU
Los Angeles	11241 AMESTOY AVE	91344	2697012012	0.000	0.000	0.085	0.000	Shortfall of Sites	0.172	Low I Residential	RS-1	0	0	0	11.617	0.085		Residential - Single Family Residence, 1	210B133 176		Granada Hills - Knollwood	No	MI	ADU
Los Angeles	11238 DEBRA AVE	91344	2681021019	0.000	0.000	0.085	0.000	Shortfall of Sites	0.213	Low I Residential	RS-1	0	0	0	9.374	0.085		Residential - Single Family Residence, 1	210B137 176		Granada Hills - Knollwood	No	MI	ADU
Los Angeles	17420 DONMETZ ST	91344	2711012032	0.000	0.000	0.085	0.000	Shortfall of Sites	0.391	Very Low I Residential	RA-1	0	0	0	5.110	0.085		Residential - Single Family Residence - Pool, 1	210B129 176		Granada Hills - Knollwood	No	MI	ADU
Los Angeles	18880 SAN FERNANDO MISSION BLVD	91326	2717004013	0.000	0.000	0.085	0.000	Shortfall of Sites	0.289	Very Low II Residential	RE11-1	0	0	0	6.914	0.085		Residential - Single Family Residence - Pool, 1	210B121 176		Northridge	No	MI	ADU
Los Angeles	19270 LUDLOW ST	91326	2718024010	0.000	0.000	0.085	0.000	Shortfall of Sites	0.172	Low I Residential	RS-1	0	0	0	11.617	0.085		Residential - Single Family Residence - Pool, 1	210B117 176		Northridge	No	MI	ADU
Los Angeles	20708 NASHVILLE ST	91311	2706025003	0.000	0.000	0.085	0.000	Shortfall of Sites	0.208	Low I Residential	RE9-1	0	0	0	9.610	0.085		Residential - Single Family Residence - Pool, 1	210B109 176		Chatsworth - Porter Ranch	No	MI	ADU
Los Angeles	10763 LURIE PL	91326	2717023009	0.000	0.000	0.085	0.000	Shortfall of Sites	0.177	Low I Residential	RS-1	0	0	0	11.318	0.085		Residential - Single Family Residence - Pool, 1	207B121 176		Northridge	No	MI	ADU
Los Angeles	10752 IRONDALE AVE	91311	2706027014	0.000	0.000	0.085	0.000	Shortfall of Sites	0.208	Low I Residential	RE9-1	0	0	0	9.605	0.085		Residential - Single Family Residence, 1	207B109 176		Chatsworth - Porter Ranch	No	MI	ADU
Los Angeles	18440 BERMUDA ST	91326	2715007047	0.000	0.000	0.085	0.000	Shortfall of Sites	0.264	Very Low II Residential	RE11-1	0	0	0	7.573	0.085		Residential - Single Family Residence - Pool, 1	207B125 176		Northridge	No	MI	ADU
Los Angeles	8512 WENTWORTH ST	91040	2555039013	0.000	0.000	0.085	0.000	Shortfall of Sites	0.236	Low Residential	R1-1-RFA	0	0	0	8.473	0.085		Residential - Single Family Residence, 1	207B189 176		Sunland - Tujunga - Lake View Terrace - Shadow Hills - East La Tuna Canyon	No	MI	ADU
Los Angeles	19254 OLYMPIA ST	91326	2728001018	0.000	0.000	0.085	0.000	Shortfall of Sites	0.276	Very Low II Residential	RE11-1	0	0	0	7.235	0.085		Residential - Single Family Residence, 1	207B117 176		Northridge	No	MI	ADU
Los Angeles	21905 STANWELL ST	91311	2722033030	0.000	0.000	0.085	0.000	Shortfall of Sites	0.172	Low I Residential	RS-1	0	0	0	11.600	0.085		Residential - Single Family Residence, 1	207B101 176		Chatsworth - Porter Ranch	No	MI	ADU
Los Angeles	10342 RUBIO AVE	91344	2684013004	0.000	0.000	0.085	0.000	Shortfall of Sites	0.197	Low I Residential	RS-1	0	0	0	10.145	0.085		Residential - Single Family Residence - Pool, 1	204B137 176		Granada Hills - Knollwood	No	MI	ADU
Los Angeles	10340 GLORIA AVE	91344	2668016018	0.000	0.000	0.085	0.000	Shortfall of Sites	0.183	Low I Residential	RS-1	0	0	0	10.957	0.085		Residential - Single Family Residence, 1	204B141 176		Granada Hills - Knollwood	No	MI	ADU
Los Angeles	10342 LANGDON AVE	91345	2649017001	0.000	0.000	0.085	0.000	Shortfall of Sites	0.171	Low Residential	RS-1	0	0	0	11.693	0.085		Residential - Single Family Residence, 1	204B145 176		Mission Hills - Panorama City - North Hills	No	MI	ADU
Los Angeles	10225 WYSTONE AVE	91324	2729002026	0.000	0.000	0.085	0.000	Shortfall of Sites	0.309	Very Low I Residential	RA-1	0	0	0	6.467	0.085		Residential - Single Family Residence - Pool, 1	204B121 176		Northridge	No	MI	ADU
Los Angeles	20115 LASSEN ST	91311	2741012034	0.000	0.000	0.085	0.000	Shortfall of Sites	0.185	Low I Residential	RS-1	0	0	0	10.810	0.085		Residential - Single Family Residence, 1	201B113 176		Chatsworth - Porter Ranch	No	MI	ADU
Los Angeles	16317 LASSEN ST	91343	2678012019	0.000	0.000	0.085	0.000	Shortfall of Sites	0.193	Low I Residential	RS-1	0	0	0	10.372	0.085		Residential - Single Family Residence, 1	201B137 176		Granada Hills - Knollwood	No	MI	ADU
Los Angeles	9844 WILBUR AVE	91324	2763022013	0.000	0.000	0.085	0.000	Shortfall of Sites	0.233	Low I Residential	RS-1	0	0	0	8.579	0.085		Residential - Single Family Residence, 1	201B121 176		Northridge	No	MI	ADU
Los Angeles	6515 OLCOTT ST	91042	2570010009	0.000	0.000	0.085	0.000	Shortfall of Sites	0.186	Low Residential	R1-1-RFA	0	0	0	10.729	0.085		Residential - Single Family Residence, 1	202-5A203 176		Sunland - Tujunga - Lake View Terrace - Shadow Hills - East La Tuna Canyon	No	MI	ADU
Los Angeles	9746 TEXHOMA AVE	91325	2755012020	0.000	0.000	0.085	0.000	Shortfall of Sites	0.305	Very Low I Residential	RA-1	0	0	0	6.549	0.085		Residential - Single Family Residence - Pool, 1	201B129 176		Northridge	No	MI	ADU
Los Angeles	9405 ALDEA AVE	91325	2692004004	0.000	0.000	0.085	0.000	Shortfall of Sites	0.409	Very Low I Residential	RA-1	0	0	0	4.896	0.085		Residential - Single Family Residence - Pool, 1	198B133 176		Northridge	No	MI	ADU
Los Angeles	9330 LASAINE AVE	91325	2766014011	0.000	0.000	0.085	0.000	Shortfall of Sites	0.376	Very Low I Residential	RA-1	0	0	0	5.319	0.085		Residential - Single Family Residence - Pool, 1	198B129 176		Northridge	No	MI	ADU
Los Angeles	19271 DEARBORN ST	91324	2762036001	0.000	0.000	0.085	0.000	Shortfall of Sites	0.275	Very Low II Residential	RE11-1	0	0	0	7.273	0.085		Residential - Single Family Residence - Pool, 1	198B117 176		Northridge	No	MI	ADU
Los Angeles	21707 NORDHOFF ST	91311	2746012040	0.000	0.000	0.085	0.000	Shortfall of Sites	0.561	Light Manufacturing	[Q]MR2-1	0	0	0	3.568	0.085		Industrial - Warehousing, Distribution, Storage - Warehousing, Distribution, Under 10,000 SF - One Story, 1	198B105 176		Chatsworth - Porter Ranch	No	MI	ADU
Los Angeles	8924 WHITE OAK AVE	91325	2768027005	0.000	0.000	0.085	0.000	Shortfall of Sites	0.354	Very Low I Residential	RA-1	0	0	0	5.647	0.085		Residential - Single Family Residence - Pool, 1	195B129 176		Northridge	No	MI	ADU
Los Angeles	8422 SAMRA DR	91304	2005004012	0.000	0.000	0.085	0.000	Shortfall of Sites	0.151	Low I Residential	RS-1	0	0	0	13.276	0.085		Residential - Single Family Residence - Pool, 1	192B097 176		Chatsworth - Porter Ranch	No	MI	ADU
Los Angeles	23231 COMMUNITY ST	91304	2005012023	0.000	0.000	0.085	0.000	Shortfall of Sites	0.299	Very Low II Residential	RE11-1	0	0	0	6.692	0.085		Residential - Single Family Residence - Pool, 1	192B093 176		Chatsworth - Porter Ranch	No	MI	ADU
Los Angeles	19147 SANTA RITA ST	91356	2163011023	0.000	0.000	0.085	0.000	Shortfall of Sites	0.348	Very Low I Residential	RA-1	0	0	0	5.743	0.085		Residential - Single Family Residence - Pool, 1	171B121 176		Encino - Tarzana	No	MI	ADU

Jurisdiction Name	Site Address/Intersection	5 Digit ZIP Code	Assessor Parcel Number	Very Low-Income	Low-Income	Moderate-Income	Above Moderate-Income	Type of Shortfall	Parcel Size (Acres)	Current General Plan Designation	Current Zoning	Proposed General Plan (GP) Designation	Proposed Zoning	Minimum Density Allowed	Maximum Density Allowed	Total Capacity	Vacant/ Nonvacant	Description of Existing Uses	PIN	Base Density Per Acre	Community Plan Area	Rent Stabalization Ordinance	Income Category	Applicable Rezoning Program (Program informing values in Column Q listed first)
Los Angeles	14045 MARGATE ST	91401	2247018014	0.000	0.000	0.085	0.000	Shortfall of Sites	0.184	Low Residential	R1-1	0	0	0	10.876	0.085		Residential - Single Family Residence, 1	171B153 176		Van Nuys - North Sherman Oaks	No	MI	ADU
Los Angeles	5301 SYLVIA AVE	91356	2163010010	0.000	0.000	0.085	0.000	Shortfall of Sites	0.455	Very Low I Residential	RA-1	0	0	0	4.399	0.085		Residential - Single Family Residence - Pool, 1	171B117 176		Encino - Tarzana	No	MI	ADU
Los Angeles	15106 WEDDINGTON ST	91411	2250003018	0.000	0.000	0.085	0.000	Shortfall of Sites	0.256	Very Low Residential	RE11-1-RIO	0	0	0	7.823	0.085		Residential - Single Family Residence - Pool, 1	172-5A147 176		Van Nuys - North Sherman Oaks	No	MI	ADU
Los Angeles	15114 OTSEGO ST	91403	2263010009	0.000	0.000	0.085	0.000	Shortfall of Sites	0.155	Low Residential	R1-1-RIO	0	0	0	12.902	0.085		Residential - Single Family Residence, 1	171A147 176		Van Nuys - North Sherman Oaks	No	MI	ADU
Los Angeles	14748 OTSEGO ST	91403	2263031003	0.000	0.000	0.085	0.000	Shortfall of Sites	0.155	Low Residential	R1-1-RIO	0	0	0	12.904	0.085		Residential - Single Family Residence, 1	171A149 176		Van Nuys - North Sherman Oaks	No	MI	ADU
Los Angeles	17718 PALORA ST	91316	2182004060	0.000	0.000	0.085	0.000	Shortfall of Sites	0.229	Low I Residential	RE9-1	0	0	0	8.740	0.085		Residential - Single Family Residence - Pool, 1	168B129 176		Encino - Tarzana	No	MI	ADU
Los Angeles	4911 ETHEL AVE	91423	2358010003	0.000	0.000	0.085	0.000	Shortfall of Sites	0.155	Low Residential	R1-1	0	0	0	12.905	0.085		Residential - Single Family Residence, 1	168B161 176		Van Nuys - North Sherman Oaks	No	MI	ADU
Los Angeles	13623 HUSTON ST	91423	2359018012	0.000	0.000	0.085	0.000	Shortfall of Sites	0.151	Low Residential	R1-1-RIO	0	0	0	13.215	0.085		Residential - Single Family Residence, 1	168B157 176		Van Nuys - North Sherman Oaks	No	MI	ADU
Los Angeles	14713 VALLEYHEART DR	91403	2263021013	0.000	0.000	0.085	0.000	Shortfall of Sites	0.202	Low Residential	R1-1-RIO	0	0	0	9.882	0.085		Residential - Single Family Residence - Pool, 1	169-5A149 176		Van Nuys - North Sherman Oaks	No	MI	ADU
Los Angeles	4549 VISTA DEL MONTE AVE	91403	2265009030	0.000	0.000	0.085	0.000	Shortfall of Sites	0.149	Medium Residential	R3-1-RIO	0	0	0	13.398	0.085		Residential - Single Family Residence, 1	168A151 176		Sherman Oaks - Studio City - Toluca Lake - Cahuenga Pass	No	MI	ADU
Los Angeles	12437 RYE ST	91604	2364016020	0.000	0.000	0.085	0.000	Shortfall of Sites	0.160	Low Residential	R1-1-RIO	0	0	0	12.461	0.085		Residential - Single Family Residence, 1	165B165 176		Sherman Oaks - Studio City - Toluca Lake - Cahuenga Pass	No	MI	ADU
Los Angeles	4429 STANSBURY AVE	91423	2265021021	0.000	0.000	0.085	0.000	Shortfall of Sites	0.155	Low Residential	R1-1-RIO	0	0	0	12.905	0.085		Residential - Single Family Residence, 1	165B153 176		Sherman Oaks - Studio City - Toluca Lake - Cahuenga Pass	No	MI	ADU
Los Angeles	4428 CAMELLIA AVE	91602	2365010006	0.000	0.000	0.085	0.000	Shortfall of Sites	0.155	Low Residential	R1-1-RIO	0	0	0	12.907	0.085		Residential - Single Family Residence, 1	165B169 176		Sherman Oaks - Studio City - Toluca Lake - Cahuenga Pass	No	MI	ADU
Los Angeles	5180 ELLENWOOD DR	90041	5671021012	0.000	0.000	0.085	0.000	Shortfall of Sites	0.159	Low Residential	R1-1	0	0	0	12.549	0.085		Residential - Single Family Residence, 1	163-5A221 176		Northeast Los Angeles	No	MI	ADU
Los Angeles	5181 CASPAR AVE	90041	5671011001	0.000	0.000	0.085	0.000	Shortfall of Sites	0.163	Low Residential	R1-1	0	0	0	12.299	0.085		Residential - Single Family Residence, 1	163-5A223 176		Northeast Los Angeles	No	MI	ADU
Los Angeles	5035 LOS ROBLES ST	90041	5690004003	0.000	0.000	0.085	0.000	Shortfall of Sites	0.152	Low Residential	R1-1	0	0	0	13.200	0.085		Residential - Single Family Residence, 1	162A227 176		Northeast Los Angeles	No	MI	ADU
Los Angeles	5047 LA RODA AVE	90041	5689003008	0.000	0.000	0.085	0.000	Shortfall of Sites	0.158	Low Residential	R1-1	0	0	0	12.666	0.085		Residential - Single Family Residence, 1	162A225 176		Northeast Los Angeles	No	MI	ADU
Los Angeles	1822 LINDA ROSA AVE	90041	5689001005	0.000	0.000	0.085	0.000	Shortfall of Sites	0.159	Low Residential	R1-1	0	0	0	12.569	0.085		Residential - Single Family Residence, 1	160-5A225 176		Northeast Los Angeles	No	MI	ADU
Los Angeles	1755 CAMPUS RD	90041	5685024009	0.000	0.000	0.085	0.000	Shortfall of Sites	0.185	Low Residential	R1-1	0	0	0	10.813	0.085		Residential - Single Family Residence, 1	159A223 176		Northeast Los Angeles	No	MI	ADU
Los Angeles	3802 REVERE AVE	90039	5435008001	0.000	0.000	0.085	0.000	Shortfall of Sites	0.155	Low Residential	R1-1-RIO	0	0	0	12.879	0.085		Residential - Single Family Residence, 1	156A207 176		Northeast Los Angeles	No	MI	ADU
Los Angeles	353 N FLORES ST	90048	5514010043	0.000	0.000	0.085	0.000	Shortfall of Sites	0.149	Low II Residential	R1V3	0	0	0	13.394	0.085		Residential - Single Family Residence, 1	138B173 176		Wilshire	No	MI	ADU
Los Angeles	346 N EDINBURGH AVE	90048	5527035005	0.000	0.000	0.085	0.000	Shortfall of Sites	0.152	Low II Residential	R1V3	0	0	0	13.167	0.085		Residential - Single Family Residence, 1	138B177 176		Wilshire	No	MI	ADU
Los Angeles	158 GREENFIELD AVE	90049	4366024010	0.000	0.000	0.085	0.000	Shortfall of Sites	0.199	Low Residential	R1-1	0	0	0	10.068	0.085		Residential - Single Family Residence - Pool, 1	138B149 176		Westwood	No	MI	ADU
Los Angeles	11169 OPHIR DR	90024	4366026023	0.000	0.000	0.085	0.000	Shortfall of Sites	0.197	Low Residential	R1-1	0	0	0	10.135	0.085		Residential - Single Family Residence, 1	135B149 176		Westwood	No	MI	ADU
Los Angeles	745 THAYER AVE	90024	4360016020	0.000	0.000	0.085	0.000	Shortfall of Sites	0.179	Low Residential	R1-1	0	0	0	11.146	0.085		Residential - Single Family Residence - Pool, 1	135B153 176		Westwood	No	MI	ADU
Los Angeles	11655 TERRYHILL PL	90049	4401029015	0.000	0.000	0.085	0.000	Shortfall of Sites	0.179	Very Low I Residential	R1-1	0	0	0	11.197	0.085		Residential - Single Family Residence, 1	132B145 176		Brentwood - Pacific Palisades	No	MI	ADU
Los Angeles	2085 KERWOOD AVE	90025	4319012046	0.000	0.000	0.085	0.000	Shortfall of Sites	0.155	Low Residential	R1-1-O	0	0	0	12.907	0.085		Residential - Single Family Residence, 1	129B157 176		West Los Angeles	No	MI	ADU
Los Angeles	311 S ANITA AVE	90049	4405031018	0.000	0.000	0.085	0.000	Shortfall of Sites	0.172	Low Residential	R1-1	0	0	0	11.650	0.085		Residential - Single Family Residence, 1	129B141 176		Brentwood - Pacific Palisades	No	MI	ADU
Los Angeles	1946 CAMDEN AVE	90025	4323014006	0.000	0.000	0.085	0.000	Shortfall of Sites	0.155	Low Residential	R1-1	0	0	0	12.906	0.085		Residential - Single Family Residence, 1	126B153 176		West Los Angeles	No	MI	ADU
Los Angeles	2024 BAGLEY AVE	90034	4302003022	0.000	0.000	0.085	0.000	Shortfall of Sites	0.179	Low Residential	R1V2-O	0	0	0	11.144	0.085		Residential - Single Family Residence - Pool, 1	126B169 176		West Los Angeles	No	MI	ADU
Los Angeles	6000 BOEING PL	90045	4106011006	0.000	0.000	0.085	0.000	Shortfall of Sites	0.393	Low Residential	R1-1	0	0	0	5.088	0.085		Residential - Single Family Residence - Pool, 1	099B169 176		Westchester - Playa del Rey	No	MI	ADU
Los Angeles	6571 W 84TH PL	90045	4108013001	0.000	0.000	0.085	0.000	Shortfall of Sites	0.187	Low Residential	R1V2	0	0	0	10.692	0.085		Residential - Single Family Residence, 1	096B165 176		Westchester - Playa del Rey	No	MI	ADU
Los Angeles	23412 PRESIDENT AVE	90710	7439003037	0.000	0.000	0.085	0.000	Shortfall of Sites	0.157	Low Residential	R1-1XL-O	0	0	0	12.761	0.085		Residential - Single Family Residence - Pool, 1	042B193 176		Wilmington - Harbor City	No	MI	ADU
Los Angeles	1818 W SANTA CRUZ ST	90732	7559007024	0.000	0.000	0.085	0.000	Shortfall of Sites	0.160	Low II Residential	R1-1XL	0	0	0	12.500	0.085		Residential - Single Family Residence, 1	018B189 176		San Pedro	No	MI	ADU
Los Angeles	1367 W 14TH ST	90732	7459013008	0.000	0.000	0.085	0.000	Shortfall of Sites	0.155	Low II Residential	R1-1XL	0	0	0	12.897	0.085		Residential - Single Family Residence, 1	012B193 176		San Pedro	No	MI	ADU
Los Angeles	12609 EL ORO WAY	91344	2608005007	0.000	0.000	0.085	0.000	Shortfall of Sites	0.190	Low I Residential	RS-1	0	0	0	10.505	0.085		Residential - Single Family Residence, 1	219B133 177		Granada Hills - Knollwood	No	MI	ADU
Los Angeles	16831 PINERIDGE DR	91344	2609020023	0.000	0.000	0.085	0.000	Shortfall of Sites	0.394	Very Low I Residential	RA-1	0	0	0	5.076	0.085		Residential - Single Family Residence, 1	219B137 177		Granada Hills - Knollwood	No	MI	ADU
Los Angeles	12107 EL ORO WAY	91344	2606003033	0.000	0.000	0.085	0.000	Shortfall of Sites	0.241	Low I Residential	RS-1	0	0	0	8.301	0.085		Residential - Single Family Residence, 1	216B133 177		Granada Hills - Knollwood	No	MI	ADU
Los Angeles	12101 WOODLEY AVE	91344	2605008060	0.000	0.000	0.085	0.000	Shortfall of Sites	0.253	Very Low II Residential	RE11-1	0	0	0	7.907	0.085		Residential - Single Family Residence, 1	216B137 177		Granada Hills - Knollwood	No	MI	ADU
Los Angeles	11701 LOUISE AVE	91344	2607006030	0.000	0.000	0.085	0.000	Shortfall of Sites	0.388	Very Low I Residential	RA-1	0	0	0	5.155	0.085		Residential - Single Family Residence, 1	213B133 177		Granada Hills - Knollwood	No	MI	ADU
Los Angeles	11557 ENCINO AVE	91344	2607011008	0.000	0.000	0.085	0.000	Shortfall of Sites	0.346	Very Low I Residential	RA-1	0	0	0	5.776	0.085		Residential - Single Family Residence - Pool, 1	213B129 177		Granada Hills - Knollwood	No	MI	ADU
Los Angeles	17219 MCKEEVER ST	91344	2697011002	0.000	0.000	0.085	0.000	Shortfall of Sites	0.198	Low I Residential	RS-1	0	0	0	10.101	0.085		Residential - Single Family Residence, 1	210B133 177		Granada Hills - Knollwood	No	MI	ADU
Los Angeles	11225 RUFFNER AVE	91344	2682024010	0.000	0.000	0.085	0.000	Shortfall of Sites	0.177	Low I Residential	RS-1	0	0	0	11.321	0.085		Residential - Single Family Residence - Pool, 1	210B137 177		Granada Hills - Knollwood	No	MI	ADU
Los Angeles	18637 SAN FERNANDO MISSION BLVD	91326	2717010035	0.000	0.000	0.085	0.000	Shortfall of Sites	0.278	Very Low II Residential	RE11-1	0	0	0	7.206	0.085		Residential - Single Family Residence, 1	210B121 177		Northridge	No	MI	ADU
Los Angeles	20700 NASHVILLE ST	91311	2706025004	0.000	0.000	0.085	0.000	Shortfall of Sites	0.208	Low I Residential	RE9-1	0	0	0	9.596	0.085		Residential - Single Family Residence - Pool, 1	210B109 177		Chatsworth - Porter Ranch	No	MI	ADU
Los Angeles	10764 LURIE PL	91326	2717023010	0.000	0.000	0.085	0.000	Shortfall of Sites	0.173	Low I Residential	RS-1	0	0	0	11.568	0.085		Residential - Single Family Residence - Pool, 1	207B121 177		Northridge	No	MI	ADU
Los Angeles	10753 LURLINE AVE	91311	2706027001	0.000	0.000	0.085	0.000	Shortfall of Sites	0.211	Low I Residential	RE9-1	0	0	0	9.471	0.085		Residential - Single Family Residence - Pool, 1	207B109 177		Chatsworth - Porter Ranch	No	MI	ADU
Los Angeles	8510 WENTWORTH ST	91040	2555039012	0.000	0.000	0.085	0.000	Shortfall of Sites	0.166	Low Residential	R1-1-RFA	0	0	0	12.038	0.085		Residential - Single Family Residence, 1	207B189 177		Sunland - Tujunga - Lake View Terrace - Shadow Hills - East La Tuna Canyon	No	MI	ADU
Los Angeles	21903 STANWELL ST	91311	2722033031	0.000	0.000	0.085	0.000	Shortfall of Sites	0.215	Low I Residential	RS-1	0	0	0	9.294	0.085		Residential - Single Family Residence, 1	207B101 177		Chatsworth - Porter Ranch	No	MI	ADU
Los Angeles	10500 KEOKUK AVE	91311	2707020001	0.000	0.000	0.085	0.000	Shortfall of Sites	0.302	Very Low I Residential	RA-1	0	0	0	6.625	0.085		Residential - Single Family Residence, 1	207B113 177		Chatsworth - Porter Ranch	No	MI	ADU
Los Angeles	10330 ETON AVE	91311	2706020031	0.000	0.000	0.085	0.000	Shortfall of Sites	0.517	Low I Residential	RA-1	0	0	0	3.869	0.085		Residential - Single Family Residence - Pool, 1	204B105 177		Chatsworth - Porter Ranch	No	MI	ADU
Los Angeles	10338 DEBRA AVE	91344	2679016045	0.000	0.000	0.085	0.000	Shortfall of Sites	0.194	Low I Residential	RS-1	0	0	0	10.330	0.085		Residential - Single Family Residence - Pool, 1	204B137 177		Granada Hills - Knollwood	No	MI	ADU
Los Angeles	10341 DENSMORE AVE	91344	2668016014	0.000	0.000	0.085	0.000	Shortfall of Sites	0.183	Low I Residential	RS-1	0	0	0	10.957	0.085		Residential - Single Family Residence - Pool, 1	204B141 177		Granada Hills - Knollwood	No	MI	ADU
Los Angeles	10347 PEACH AVE	91345	2649017002	0.000	0.000	0.085	0.000	Shortfall of Sites	0.169	Low Residential	RS-1	0	0	0	11.824	0.085		Residential - Single Family Residence, 1	204B145 177		Mission Hills - Panorama City - North Hills	No	MI	ADU
Los Angeles	17358 DEVONSHIRE ST	91325	2734028015	0.000	0.000	0.085	0.000	Shortfall of Sites	0.643	Very Low II Residential	A2-1	0	0	0	3.110	0.085		Institutional - Children's Day Care Center - One Story, 1	204B129 177		Northridge	No	MI	ADU
Los Angeles	18954 TUBA ST	91324	2729003021	0.000	0.000	0.085	0.000	Shortfall of Sites	0.306	Very Low I Residential	RA-1	0	0	0	6.540	0.085		Residential - Single Family Residence - Pool, 1	204B121 177		Northridge	No	MI	ADU
Los Angeles	15901 LASSEN ST	91343	2669016025	0.000	0.000	0.085	0.000	Shortfall of Sites	0.176	Low I Residential	RS-1	0	0	0	11.338	0.085		Residential - Single Family Residence, 1	201B141 177		Granada Hills - Knollwood	No	MI	ADU
Los Angeles	9830 CANEDO AVE	91324	2762031006	0.000	0.000	0.085	0.000	Shortfall of Sites	0.309	Very Low I Residential	RA-1	0	0	0	6.471	0.085		Residential - Single Family Residence - Pool, 1	201B121 177		Northridge	No	MI	ADU
Los Angeles	9838 BOTHWELL RD	91324	2761032020	0.000	0.000	0.085	0.000	Shortfall of Sites	0.400	Very Low I Residential	RA-1	0	0	0	4.996	0.085		Residential - Single Family Residence - Pool, 1	201B117 177		Chatsworth - Porter Ranch	No	MI	ADU
Los Angeles	17512 KINZIE ST	91325	2755012022	0.000	0.000	0.085	0.000	Shortfall of Sites	0.385	Very Low I Residential	RA-1	0	0	0	5.197	0.085		Residential - Single Family Residence - Pool, 1	201B129 177		Northridge	No	MI	ADU
Los Angeles	20736 MARILLA ST	91311	2748004045	0.000	0.000	0.085	0.000	Shortfall of Sites	0.774	Limited Manufacturing	MR1-1	0	0	0	2.584	0.085		Industrial - Light Manufacturing - One Story, 1	201B109 177		Chatsworth - Porter Ranch	No	MI	ADU
Los Angeles	21045 SUPERIOR ST	91311	2746003002	0.000	0.000	0.085	0.000	Shortfall of Sites	0.274	Light Manufacturing	MR2-1	0	0	0	7.287	0.085		Industrial - Light Manufacturing - One Story, 1	201B105 177		Chatsworth - Porter Ranch	No	MI	ADU
Los Angeles	9400 PASO ROBLES AVE	91325	2692022031	0.000	0.000	0.085	0.000	Shortfall of Sites	0.246	Low I Residential	RE9-1	0	0	0	8.120	0.085		Residential - Single Family Residence - Pool, 1	198B133 177		Northridge	No	MI	ADU
Los Angeles	9328 ENCINO AVE	91325	2766018014	0.000	0.000	0.085	0.000	Shortfall of Sites	0.397	Very Low I Residential	RA-1	0	0	0	5.033	0.085		Residential - Single Family Residence - Pool, 1	198B129 177		Northridge	No	MI	ADU
Los Angeles	19261 DEARBORN ST	91324	2762036002	0.000	0.000	0.085	0.000	Shortfall of Sites	0.272	Very Low II Residential	RE11-1	0	0	0	7.348	0.085		Residential - Single Family Residence - Pool, 1	198B117 177		Northridge	No	MI	ADU
Los Angeles	17831 BAHAMA ST	91325	2768030004	0.000	0.000	0.085	0.000	Shortfall of Sites	0.437	Very Low I Residential	RA-1	0	0	0	4.577	0.085		Residential - Single Family Residence - Pool, 1	195B129 177		Northridge	No	MI	ADU
Los Angeles	17223 RAYEN ST	91325	2690003008	0.000	0.000	0.085	0.000	Shortfall of Sites	0.487	Very Low I Residential	RA-1	0	0	0	4.108	0.085		Residential - Single Family Residence - Pool, 1	195B133 177		Northridge	No	MI	ADU
Los Angeles	19201 SANTA RITA ST	91356	2163011024	0.000	0.000	0.085	0.000	Shortfall of Sites	0.388	Very Low I Residential	RA-1	0	0	0	5.159	0.085		Residential - Single Family Residence - Pool, 1	171B121 177		Encino - Tarzana	No	MI	ADU
Los Angeles	14039 MARGATE ST	91401	2247018015	0.000	0.000	0.085	0.000	Shortfall of Sites	0.184	Low Residential	R1-1	0	0	0	10.879	0.085		Residential - Single Family Residence - Pool, 1	171B153 177		Van Nuys - North Sherman Oaks	No	MI	ADU
Los Angeles	15110 OTSEGO ST	91403	2263010010	0.000	0.000	0.085	0.000	Shortfall of Sites	0.155	Low Residential	R1-1-RIO	0	0	0	12.902	0.085		Residential - Single Family Residence, 1	171A147 177		Van Nuys - North Sherman Oaks	No	MI	ADU
Los Angeles	14742 OTSEGO ST	91403	2263031004	0.000	0.000	0.085	0.000	Shortfall of Sites	0.155	Low Residential	R1-1-RIO	0	0	0	12.904	0.085		Residential - Single Family Residence, 1	171A149 177		Van Nuys - North Sherman Oaks	No	MI	ADU
Los Angeles	14630 HESBY ST	91403	2263032006	0.000	0.000	0.085	0.000	Shortfall of Sites	0.158	Low Residential	R1-1-RIO	0	0	0	12.651	0.085		Residential - Single Family Residence, 1	171A151 177		Van Nuys - North Sherman Oaks	No	MI	ADU
Los Angeles	13617 HUSTON ST	91423	2359018013	0.000	0.000	0.085	0.000	Shortfall of Sites	0.151	Low Residential	R1-1-RIO	0	0	0	13.215	0.085		Residential - Single Family Residence, 1	168B157 177		Van Nuys - North Sherman Oaks	No	MI	ADU

Jurisdiction Name	Site Address/Intersection	5 Digit ZIP Code	Assessor Parcel Number	Very Low-Income	Low-Income	Moderate-Income	Above Moderate-Income	Type of Shortfall	Parcel Size (Acres)	Current General Plan Designation	Current Zoning	Proposed General Plan (GP) Designation	Proposed Zoning	Minimum Density Allowed	Maximum Density Allowed	Total Capacity	Vacant/ Nonvacant	Description of Existing Uses	PIN	Base Density Per Acre	Community Plan Area	Rent Stabalization Ordinance	Income Category	Applicable Rezoning Program (Program informing values in Column Q listed first)
Los Angeles	4911 WORTSER AVE	91423	2358025007	0.000	0.000	0.085	0.000	Shortfall of Sites	0.170	Low I Residential	R1-1	0	0	0	11.745	0.085		Residential - Single Family Residence, 1	168B161 177		Van Nuys - North Sherman Oaks	No	MI	ADU
Los Angeles	4825 LENNOX AVE	91423	2248004012	0.000	0.000	0.085	0.000	Shortfall of Sites	0.155	Low I Residential	R1-1-RIO	0	0	0	12.897	0.085		Residential - Single Family Residence - Pool, 1	169-5A151 177		Van Nuys - North Sherman Oaks	No	MI	ADU
Los Angeles	13436 VALLEYHEART DR N	91423	2360014001	0.000	0.000	0.085	0.000	Shortfall of Sites	0.203	Low I Residential	R1-1-RIO	0	0	0	9.849	0.085		Residential - Single Family Residence, 1	165B157 177		Sherman Oaks - Studio City - Toluca Lake - Cahuenga Pass	No	MI	ADU
Los Angeles	12431 RYE ST	91604	2364016019	0.000	0.000	0.085	0.000	Shortfall of Sites	0.160	Low I Residential	R1-1-RIO	0	0	0	12.473	0.085		Residential - Single Family Residence - Pool, 1	165B165 177		Sherman Oaks - Studio City - Toluca Lake - Cahuenga Pass	No	MI	ADU
Los Angeles	4434 ETHEL AVE	91604	2362010011	0.000	0.000	0.085	0.000	Shortfall of Sites	0.150	Low I Residential	R1-1-RIO	0	0	0	13.375	0.085		Residential - Single Family Residence - Pool, 1	165B161 177		Sherman Oaks - Studio City - Toluca Lake - Cahuenga Pass	No	MI	ADU
Los Angeles	4425 IRVINE AVE	91602	2365002016	0.000	0.000	0.085	0.000	Shortfall of Sites	0.151	Low I Residential	R1-1-RIO	0	0	0	13.202	0.085		Residential - Single Family Residence, 1	165B169 177		Sherman Oaks - Studio City - Toluca Lake - Cahuenga Pass	No	MI	ADU
Los Angeles	5163 ELLENWOOD DR	90041	5682017007	0.000	0.000	0.085	0.000	Shortfall of Sites	0.868	Low I Residential	R1-1	0	0	0	2.304	0.085		Residential - Single Family Residence, 1	163-5A221 177		Northeast Los Angeles	No	MI	ADU
Los Angeles	4711 WESTDALE AVE	90041	5685024008	0.000	0.000	0.085	0.000	Shortfall of Sites	0.168	Low I Residential	R1-1	0	0	0	11.886	0.085		Residential - Single Family Residence - Pool, 1	159A223 177		Northeast Los Angeles	No	MI	ADU
Los Angeles	3428 LA CLEDE AVE	90039	5436013006	0.000	0.000	0.085	0.000	Shortfall of Sites	0.155	Low I Residential	R1-1-RIO	0	0	0	12.904	0.085		Residential - Single Family Residence, 1	153B209 177		Northeast Los Angeles	No	MI	ADU
Los Angeles	2837 MOSS AVE	90065	5457018009	0.000	0.000	0.085	0.000	Shortfall of Sites	0.204	Low I Residential	R1-1-CDO	0	0	0	9.813	0.085		Residential - Single Family Residence, 1	153A215 177		Northeast Los Angeles	No	MI	ADU
Los Angeles	4427 GAINSBOROUGH AVE	90027	5588027009	0.000	0.000	0.085	0.000	Shortfall of Sites	0.213	Low II Residential	RS-1	0	0	0	9.370	0.085		Residential - Single Family Residence - Pool, 1	153A201 177		Hollywood	No	MI	ADU
Los Angeles	352 N KINGS RD	90048	5514010032	0.000	0.000	0.085	0.000	Shortfall of Sites	0.149	Low II Residential	R1V3	0	0	0	13.394	0.085		Residential - Single Family Residence, 1	138B173 177		Wilshire	No	MI	ADU
Los Angeles	174 DENSLOW AVE	90049	4366023009	0.000	0.000	0.085	0.000	Shortfall of Sites	0.212	Low Residential	R1-1	0	0	0	9.415	0.085		Residential - Single Family Residence, 1	138B149 177		Westwood	No	MI	ADU
Los Angeles	752 WESTHOLME AVE	90024	4360016014	0.000	0.000	0.085	0.000	Shortfall of Sites	0.198	Low Residential	R1-1	0	0	0	10.096	0.085		Residential - Single Family Residence - Pool, 1	135B153 177		Westwood	No	MI	ADU
Los Angeles	1301 CLUB VIEW DR	90024	4327024013	0.000	0.000	0.085	0.000	Shortfall of Sites	0.234	Low Residential	R1V3	0	0	0	8.565	0.085		Residential - Single Family Residence - Pool, 1	135B157 177		Westwood	No	MI	ADU
Los Angeles	1955 GREENFIELD AVE	90025	4323014009	0.000	0.000	0.085	0.000	Shortfall of Sites	0.171	Low Residential	R1-1	0	0	0	11.721	0.085		Residential - Single Family Residence, 1	126B153 177		West Los Angeles	No	MI	ADU
Los Angeles	1101 WELLESLEY AVE	90049	4264021005	0.000	0.000	0.085	0.000	Shortfall of Sites	0.280	Low Residential	RE9-1	0	0	0	7.139	0.085		Residential - Single Family Residence, 1	126B145 177		Brentwood - Pacific Palisades	No	MI	ADU
Los Angeles	2622 MONTE MAR PL	90064	4309002001	0.000	0.000	0.085	0.000	Shortfall of Sites	0.228	Low Residential	R1V2-O	0	0	0	8.762	0.085		Residential - Single Family Residence - Pool, 1	126B165 177		West Los Angeles	No	MI	ADU
Los Angeles	10270 CRESTA DR	90064	4308011012	0.000	0.000	0.085	0.000	Shortfall of Sites	0.253	Low Residential	R1V2-O	0	0	0	7.912	0.085		Residential - Single Family Residence, 1	126B161 177		West Los Angeles	No	MI	ADU
Los Angeles	2961 HADDINGTON DR	90064	4318022003	0.000	0.000	0.085	0.000	Shortfall of Sites	0.151	Low Residential	R1V2	0	0	0	13.202	0.085		Residential - Single Family Residence, 1	123B161 177		West Los Angeles	No	MI	ADU
Los Angeles	11406 KINGSLAND ST	90066	4249004028	0.000	0.000	0.085	0.000	Shortfall of Sites	0.169	Low Residential	R1V2	0	0	0	11.813	0.085		Residential - Single Family Residence, 1	117B157 177		Palms - Mar Vista - Del Rey	No	MI	ADU
Los Angeles	1735 W SANTA CRUZ ST	90732	7559014005	0.000	0.000	0.085	0.000	Shortfall of Sites	0.311	Low II Residential	R1-1XL	0	0	0	6.437	0.085		Residential - Single Family Residence, 1	018B189 177		San Pedro	No	MI	ADU
Los Angeles	1359 W 14TH ST	90732	7459013010	0.000	0.000	0.085	0.000	Shortfall of Sites	0.155	Low II Residential	R1-1XL	0	0	0	12.897	0.085		Residential - Single Family Residence, 1	012B193 177		San Pedro	No	MI	ADU
Los Angeles	12610 MEADOWLARK AVE	91344	2608006008	0.000	0.000	0.085	0.000	Shortfall of Sites	0.203	Low I Residential	RS-1	0	0	0	9.846	0.085		Residential - Single Family Residence, 1	219B133 178		Granada Hills - Knollwood	No	MI	ADU
Los Angeles	12052 WOODLEY AVE	91344	2605007056	0.000	0.000	0.085	0.000	Shortfall of Sites	0.273	Very Low II Residential	RE11-1	0	0	0	7.321	0.085		Residential - Single Family Residence, 1	216B137 178		Granada Hills - Knollwood	No	MI	ADU
Los Angeles	17189 ARMSTEAD ST	91344	2607015057	0.000	0.000	0.085	0.000	Shortfall of Sites	0.187	Low I Residential	RS-1	0	0	0	10.696	0.085		Residential - Single Family Residence, 1	213B133 178		Granada Hills - Knollwood	No	MI	ADU
Los Angeles	16418 GUNTHER ST	91344	2610020030	0.000	0.000	0.085	0.000	Shortfall of Sites	0.231	Low I Residential	RS-1	0	0	0	8.654	0.085		Residential - Single Family Residence, 1	213B137 178		Granada Hills - Knollwood	No	MI	ADU
Los Angeles	17465 FLANDERS ST	91344	2607009011	0.000	0.000	0.085	0.000	Shortfall of Sites	0.420	Very Low I Residential	RA-1	0	0	0	4.763	0.085		Residential - Single Family Residence - Pool, 1	213B129 178		Granada Hills - Knollwood	No	MI	ADU
Los Angeles	17211 MCKEEVER ST	91344	2697011004	0.000	0.000	0.085	0.000	Shortfall of Sites	0.201	Low I Residential	RS-1	0	0	0	9.946	0.085		Residential - Single Family Residence - Pool, 1	210B133 178		Granada Hills - Knollwood	No	MI	ADU
Los Angeles	17410 DONMETZ ST	91344	2711012033	0.000	0.000	0.085	0.000	Shortfall of Sites	0.391	Very Low I Residential	RA-1	0	0	0	5.110	0.085		Residential - Single Family Residence - Pool, 1	210B129 178		Granada Hills - Knollwood	No	MI	ADU
Los Angeles	18371 DONMETZ ST	91326	2715026047	0.000	0.000	0.085	0.000	Shortfall of Sites	0.309	Very Low II Residential	RE11-1	0	0	0	6.476	0.085		Residential - Single Family Residence, 1	210B125 178		Northridge	No	MI	ADU
Los Angeles	18852 SAN FERNANDO MISSION BLVD	91326	2717004015	0.000	0.000	0.085	0.000	Shortfall of Sites	0.254	Very Low II Residential	RE11-1	0	0	0	7.885	0.085		Residential - Single Family Residence, 1	210B121 178		Northridge	No	MI	ADU
Los Angeles	19264 LUDLOW ST	91326	2718024009	0.000	0.000	0.085	0.000	Shortfall of Sites	0.172	Low I Residential	RS-1	0	0	0	11.617	0.085		Residential - Single Family Residence - Pool, 1	210B117 178		Northridge	No	MI	ADU
Los Angeles	20656 NASHVILLE ST	91311	2707029006	0.000	0.000	0.085	0.000	Shortfall of Sites	0.253	Very Low II Residential	RE11-1	0	0	0	7.919	0.085		Residential - Single Family Residence - Pool, 1	210B109 178		Chatsworth - Porter Ranch	No	MI	ADU
Los Angeles	10822 ENCINO AVE	91344	2712025002	0.000	0.000	0.085	0.000	Shortfall of Sites	0.192	Low I Residential	RE9-1XL-RFA	0	0	0	10.402	0.085		Residential - Single Family Residence, 1	207B129 178		Granada Hills - Knollwood	No	MI	ADU
Los Angeles	10816 SPRINGFIELD AVE	91326	2718013032	0.000	0.000	0.085	0.000	Shortfall of Sites	0.175	Low I Residential	RS-1	0	0	0	11.445	0.085		Residential - Single Family Residence - Pool, 1	207B121 178		Northridge	No	MI	ADU
Los Angeles	20656 TRIBUNE ST	91311	2707024001	0.000	0.000	0.085	0.000	Shortfall of Sites	0.207	Low I Residential	RE9-1	0	0	0	9.640	0.085		Residential - Single Family Residence - Pool, 1	207B109 178		Chatsworth - Porter Ranch	No	MI	ADU
Los Angeles	10808 CHIMINEAS AVE	91326	2715012016	0.000	0.000	0.085	0.000	Shortfall of Sites	0.261	Very Low II Residential	RE11-1	0	0	0	7.649	0.085		Residential - Single Family Residence - Pool, 1	207B125 178		Northridge	No	MI	ADU
Los Angeles	8500 WENTWORTH ST	91040	2555039011	0.000	0.000	0.085	0.000	Shortfall of Sites	0.210	Low Residential	R1-1-RFA	0	0	0	9.531	0.085		Residential - Single Family Residence - Pool, 1	207B189 178		Sunland - Tujunga - Lake View Terrace - Shadow Hills - East La Tuna Canyon	No	MI	ADU
Los Angeles	19240 OLYMPIA ST	91326	2728001017	0.000	0.000	0.085	0.000	Shortfall of Sites	0.286	Very Low II Residential	RE11-1	0	0	0	6.988	0.085		Residential - Single Family Residence - Pool, 1	207B117 178		Northridge	No	MI	ADU
Los Angeles	10530 LERIDA PL	91311	2707021014	0.000	0.000	0.085	0.000	Shortfall of Sites	0.410	Very Low I Residential	RA-1	0	0	0	4.875	0.085		Residential - Single Family Residence - Pool, 1	207B113 178		Chatsworth - Porter Ranch	No	MI	ADU
Los Angeles	10331 VARIEL AVE	91311	2706020032	0.000	0.000	0.085	0.000	Shortfall of Sites	0.516	Very Low I Residential	RA-1	0	0	0	3.872	0.085		Residential - Single Family Residence - Pool, 1	204B105 178		Chatsworth - Porter Ranch	No	MI	ADU
Los Angeles	16639 BLACKHAWK ST	91344	2684013037	0.000	0.000	0.085	0.000	Shortfall of Sites	0.181	Low I Residential	RS-1	0	0	0	11.031	0.085		Residential - Single Family Residence - Pool, 1	204B137 178		Granada Hills - Knollwood	No	MI	ADU
Los Angeles	10340 DENSMORE AVE	91344	2668015018	0.000	0.000	0.085	0.000	Shortfall of Sites	0.187	Low I Residential	RS-1	0	0	0	10.672	0.085		Residential - Single Family Residence, 1	204B141 178		Granada Hills - Knollwood	No	MI	ADU
Los Angeles	10344 MARKLEIN AVE	91345	2649016034	0.000	0.000	0.085	0.000	Shortfall of Sites	0.200	Low Residential	RS-1	0	0	0	10.019	0.085		Residential - Single Family Residence, 1	204B145 178		Mission Hills - Panorama City - North Hills	No	MI	ADU
Los Angeles	18946 TUBA ST	91324	2729003022	0.000	0.000	0.085	0.000	Shortfall of Sites	0.394	Very Low I Residential	RA-1	0	0	0	5.082	0.085		Residential - Single Family Residence - Pool, 1	204B121 178		Northridge	No	MI	ADU
Los Angeles	9900 JOVITA AVE	91311	2741019020	0.000	0.000	0.085	0.000	Shortfall of Sites	0.191	Low I Residential	RS-1	0	0	0	10.482	0.085		Residential - Single Family Residence, 1	201B113 178		Chatsworth - Porter Ranch	No	MI	ADU
Los Angeles	16301 LASSEN ST	91343	2678012020	0.000	0.000	0.085	0.000	Shortfall of Sites	0.165	Low I Residential	RS-1	0	0	0	12.101	0.085		Residential - Single Family Residence, 1	201B137 178		Granada Hills - Knollwood	No	MI	ADU
Los Angeles	9840 ALDEA AVE	91325	2692014002	0.000	0.000	0.085	0.000	Shortfall of Sites	0.384	Very Low I Residential	RA-1	0	0	0	5.213	0.085		Residential - Single Family Residence - Pool, 1	201B133 178		Northridge	No	MI	ADU
Los Angeles	9830 VANALDEN AVE	91324	2762031004	0.000	0.000	0.085	0.000	Shortfall of Sites	0.316	Very Low I Residential	RA-1	0	0	0	6.336	0.085		Residential - Single Family Residence, 1	201B121 178		Northridge	No	MI	ADU
Los Angeles	9837 MELVIN AVE	91324	2761032003	0.000	0.000	0.085	0.000	Shortfall of Sites	0.393	Very Low I Residential	RA-1	0	0	0	5.086	0.085		Residential - Single Family Residence - Pool, 1	201B117 178		Chatsworth - Porter Ranch	No	MI	ADU
Los Angeles	9414 RUBIO AVE	91343	2687023001	0.000	0.000	0.085	0.000	Shortfall of Sites	0.283	Low Residential	RS-1	0	0	0	7.060	0.085		Residential - Single Family Residence, 1	198B137 178		Mission Hills - Panorama City - North Hills	No	MI	ADU
Los Angeles	9401 BRIGHTWOOD CT	91325	2692022014	0.000	0.000	0.085	0.000	Shortfall of Sites	0.246	Low I Residential	RE9-1	0	0	0	8.130	0.085		Residential - Single Family Residence - Pool, 1	198B133 178		Northridge	No	MI	ADU
Los Angeles	9329 BIANCA AVE	91325	2766018007	0.000	0.000	0.085	0.000	Shortfall of Sites	0.403	Very Low I Residential	RA-1	0	0	0	4.961	0.085		, 1	198B129 178		Northridge	No	MI	ADU
Los Angeles	19251 DEARBORN ST	91324	2762036003	0.000	0.000	0.085	0.000	Shortfall of Sites	0.256	Very Low II Residential	RE11-1	0	0	0	7.808	0.085		Residential - Single Family Residence, 1	198B117 178		Northridge	No	MI	ADU
Los Angeles	17839 BAHAMA ST	91325	2768030005	0.000	0.000	0.085	0.000	Shortfall of Sites	0.340	Very Low I Residential	RA-1	0	0	0	5.886	0.085		Residential - Single Family Residence - Pool, 1	195B129 178		Northridge	No	MI	ADU
Los Angeles	17213 RAYEN ST	91325	2690003007	0.000	0.000	0.085	0.000	Shortfall of Sites	0.500	Very Low I Residential	RA-1	0	0	0	4.002	0.085		Residential - Single Family Residence - Pool, 1	195B133 178		Northridge	No	MI	ADU
Los Angeles	14031 MARGATE ST	91401	2247018016	0.000	0.000	0.085	0.000	Shortfall of Sites	0.184	Low Residential	R1-1	0	0	0	10.883	0.085		Residential - Single Family Residence - Pool, 1	171B153 178		Van Nuys - North Sherman Oaks	No	MI	ADU
Los Angeles	5316 NOBLE AVE	91411	2250019015	0.000	0.000	0.085	0.000	Shortfall of Sites	0.165	Low Residential	R1-1	0	0	0	12.148	0.085		Residential - Single Family Residence, 1	172-5A147 178		Van Nuys - North Sherman Oaks	No	MI	ADU
Los Angeles	14746 WEDDINGTON ST	91411	2249019015	0.000	0.000	0.085	0.000	Shortfall of Sites	0.155	Low Residential	R1-1	0	0	0	12.909	0.085		Residential - Single Family Residence - Pool, 1	172-5A149 178		Van Nuys - North Sherman Oaks	No	MI	ADU
Los Angeles	14738 OTSEGO ST	91403	2263031005	0.000	0.000	0.085	0.000	Shortfall of Sites	0.155	Low Residential	R1-1-RIO	0	0	0	12.904	0.085		Residential - Single Family Residence - Pool, 1	171A149 178		Van Nuys - North Sherman Oaks	No	MI	ADU
Los Angeles	14626 HESBY ST	91403	2263032007	0.000	0.000	0.085	0.000	Shortfall of Sites	0.160	Low Residential	R1-1-RIO	0	0	0	12.535	0.085		Residential - Single Family Residence - Pool, 1	171A151 178		Van Nuys - North Sherman Oaks	No	MI	ADU
Los Angeles	17710 PALORA ST	91316	2182004059	0.000	0.000	0.085	0.000	Shortfall of Sites	0.229	Low I Residential	RE9-1	0	0	0	8.744	0.085		Residential - Single Family Residence - Pool, 1	168B129 178		Encino - Tarzana	No	MI	ADU
Los Angeles	13613 HUSTON ST	91423	2359018014	0.000	0.000	0.085	0.000	Shortfall of Sites	0.151	Low Residential	R1-1-RIO	0	0	0	13.215	0.085		Residential - Single Family Residence - Pool, 1	168B157 178		Van Nuys - North Sherman Oaks	No	MI	ADU
Los Angeles	4912 WORTSER AVE	91423	2358024018	0.000	0.000	0.085	0.000	Shortfall of Sites	0.155	Low Residential	R1-1	0	0	0	12.908	0.085		Residential - Single Family Residence - Pool, 1	168B161 178		Van Nuys - North Sherman Oaks	No	MI	ADU
Los Angeles	4905 MORELLA AVE	91607	2355013025	0.000	0.000	0.085	0.000	Shortfall of Sites	0.206	Low Residential	R1-1	0	0	0	9.727	0.085		Residential - Single Family Residence - Pool, 1	168B169 178		North Hollywood - Valley Village	No	MI	ADU
Los Angeles	4428 TROOST AVE	91602	2365002008	0.000	0.000	0.085	0.000	Shortfall of Sites	0.152	Low Residential	R1-1-RIO	0	0	0	13.181	0.085		Residential - Single Family Residence, 1	165B169 178		Sherman Oaks - Studio City - Toluca Lake - Cahuenga Pass	No	MI	ADU
Los Angeles	4861 HARTWICK ST	90041	5690015009	0.000	0.000	0.085	0.000	Shortfall of Sites	0.161	Low Residential	R1-1	0	0	0	12.387	0.085		Residential - Single Family Residence, 1	160-5A227 178		Northeast Los Angeles	No	MI	ADU
Los Angeles	4707 WESTDALE AVE	90041	5685024007	0.000	0.000	0.085	0.000	Shortfall of Sites	0.165	Low Residential	R1-1	0	0	0	12.131	0.085		Residential - Single Family Residence, 1	159A223 178		Northeast Los Angeles	No	MI	ADU
Los Angeles	4616 ALUMNI AVE	90041	5474012024	0.000	0.000	0.085	0.000	Shortfall of Sites	0.161	Low Residential	R1-1	0	0	0	12.440	0.085		Residential - Single Family Residence, 1	157-5A221 178		Northeast Los Angeles	No	MI	ADU
Los Angeles	1436 MANZANITA ST	90027	5430028018	0.000	0.000	0.085	0.000	Shortfall of Sites	0.154	Low Medium II Residential	RD1.5-1XL	0	0	0	12.974	0.085		Residential - Single Family Residence, 1	147A203 178		Hollywood	No	MI	ADU

Jurisdiction Name	Site Address/Intersection	5 Digit ZIP Code	Assessor Parcel Number	Very Low-Income	Low-Income	Moderate-Income	Above Moderate-Income	Type of Shortfall	Parcel Size (Acres)	Current General Plan Designation	Current Zoning	Proposed General Plan (GP) Designation	Proposed Zoning	Minimum Density Allowed	Maximum Density Allowed	Total Capacity	Vacant/ Nonvacant	Description of Existing Uses	PIN	Base Density Per Acre	Community Plan Area	Rent Stabalization Ordinance	Income Category	Applicable Rezoning Program (Program informing values in Column Q listed first)
Los Angeles	402 N LUCERNE BLVD	90004	5523020009	0.000	0.000	0.085	0.000	Shortfall of Sites	0.161	Low II Residential	R1R3-RG	0	0	0	12.431	0.085		Residential - Single Family Residence, 1	138B189 178		Wilshire	No	MI	ADU
Los Angeles	376 DALEHURST AVE	90024	4359003030	0.000	0.000	0.085	0.000	Shortfall of Sites	0.203	Low Residential	R1-1	0	0	0	9.840	0.085		Residential - Single Family Residence - Pool, 1	138B153 178		Westwood	No	MI	ADU
Los Angeles	138 S BENTLEY AVE	90049	4366022015	0.000	0.000	0.085	0.000	Shortfall of Sites	0.199	Low Residential	R1-1	0	0	0	10.060	0.085		Residential - Single Family Residence - Pool, 1	138B149 178		Westwood	No	MI	ADU
Los Angeles	443 LEVERING AVE	90024	4366029020	0.000	0.000	0.085	0.000	Shortfall of Sites	0.178	Low Residential	R1-1	0	0	0	11.266	0.085		Residential - Single Family Residence - Pool, 1	135B149 178		Westwood	No	MI	ADU
Los Angeles	745 WESTHOLME AVE	90024	4360014033	0.000	0.000	0.085	0.000	Shortfall of Sites	0.166	Low Residential	R1-1	0	0	0	12.045	0.085		Residential - Single Family Residence - Pool, 1	135B153 178		Westwood	No	MI	ADU
Los Angeles	11944 FOXBORO DR	90049	4404018021	0.000	0.000	0.085	0.000	Shortfall of Sites	0.175	Low Residential	R1-1	0	0	0	11.445	0.085		Residential - Single Family Residence - Therapy Pool (Spa), 1	132B141 178		Brentwood - Pacific Palisades	No	MI	ADU
Los Angeles	543 LORNA CT	90049	4401011019	0.000	0.000	0.085	0.000	Shortfall of Sites	0.695	Low Residential	RS-1	0	0	0	2.877	0.085		Residential - Single Family Residence, 1	132B145 178		Brentwood - Pacific Palisades	No	MI	ADU
Los Angeles	2280 PELHAM AVE	90064	4320010039	0.000	0.000	0.085	0.000	Shortfall of Sites	0.155	Low Residential	R1-1-O	0	0	0	12.892	0.085		Residential - Single Family Residence, 1	126B157 178		West Los Angeles	No	MI	ADU
Los Angeles	2701 FORRESTER DR	90064	4308005001	0.000	0.000	0.085	0.000	Shortfall of Sites	0.212	Low Residential	R1V2-O	0	0	0	9.433	0.085		Residential - Single Family Residence - Pool, 1	126B165 178		West Los Angeles	No	MI	ADU
Los Angeles	715 S BURLINGAME AVE	90049	4264007003	0.000	0.000	0.085	0.000	Shortfall of Sites	0.206	Low Residential	RE9-1	0	0	0	9.688	0.085		Residential - Single Family Residence, 1	126B141 178		Brentwood - Pacific Palisades	No	MI	ADU
Los Angeles	6023 BOEING PL	90045	4106010015	0.000	0.000	0.085	0.000	Shortfall of Sites	0.183	Low Residential	R1-1	0	0	0	10.935	0.085		Residential - Single Family Residence, 1	099B169 178		Westchester - Playa del Rey	No	MI	ADU
Los Angeles	6230 W 77TH ST	90045	4106017016	0.000	0.000	0.085	0.000	Shortfall of Sites	0.166	Low Residential	R1-1	0	0	0	12.072	0.085		Residential - Single Family Residence, 1	099B165 178		Westchester - Playa del Rey	No	MI	ADU
Los Angeles	7601 KITTYHAWK AVE	90045	4104019004	0.000	0.000	0.085	0.000	Shortfall of Sites	0.160	Low Residential	R1-1	0	0	0	12.532	0.085		Residential - Single Family Residence, 1	099B173 178		Westchester - Playa del Rey	No	MI	ADU
Los Angeles	1935 MILAN PL	90732	7559030017	0.000	0.000	0.085	0.000	Shortfall of Sites	0.227	Low II Residential	R1-1XL	0	0	0	8.796	0.085		Residential - Single Family Residence, 1	015B189 178		San Pedro	No	MI	ADU
Los Angeles	1351 W 14TH ST	90732	7459013012	0.000	0.000	0.085	0.000	Shortfall of Sites	0.155	Low II Residential	R1-1XL	0	0	0	12.897	0.085		Residential - Single Family Residence, 1	012B193 178		San Pedro	No	MI	ADU
Los Angeles	12606 DARLA AVE	91344	2602020014	0.000	0.000	0.085	0.000	Shortfall of Sites	0.254	Very Low II Residential	RE11-1	0	0	0	7.886	0.085		Residential - Single Family Residence - Pool, 1	219B133 179		Granada Hills - Knollwood	No	MI	ADU
Los Angeles	12569 MENDEL DR	91344	2608026027	0.000	0.000	0.085	0.000	Shortfall of Sites	0.250	Very Low II Residential	RE11-1-H	0	0	0	8.011	0.085		Residential - Single Family Residence - Pool, 1	219B129 179		Granada Hills - Knollwood	No	MI	ADU
Los Angeles	12260 SARAZEN PL	91344	2609011007	0.000	0.000	0.085	0.000	Shortfall of Sites	0.399	Very Low I Residential	RA-1	0	0	0	5.010	0.085		Residential - Single Family Residence - Pool, 1	219B137 179		Granada Hills - Knollwood	No	MI	ADU
Los Angeles	12024 BRADFORD PL	91344	2606003018	0.000	0.000	0.085	0.000	Shortfall of Sites	0.251	Low I Residential	RS-1	0	0	0	7.960	0.085		Residential - Single Family Residence, 1	216B133 179		Granada Hills - Knollwood	No	MI	ADU
Los Angeles	12061 GOTHIC AVE	91344	2609028050	0.000	0.000	0.085	0.000	Shortfall of Sites	0.258	Very Low II Residential	RE11-1	0	0	0	7.746	0.085		Residential - Single Family Residence, 1	216B137 179		Granada Hills - Knollwood	No	MI	ADU
Los Angeles	17183 ARMSTEAD ST	91344	2607015056	0.000	0.000	0.085	0.000	Shortfall of Sites	0.177	Low I Residential	RS-1	0	0	0	11.309	0.085		Residential - Single Family Residence, 1	213B133 179		Granada Hills - Knollwood	No	MI	ADU
Los Angeles	16351 ARMSTEAD ST	91344	2605016021	0.000	0.000	0.085	0.000	Shortfall of Sites	0.490	Very Low II Residential	RE11-1	0	0	0	4.085	0.085		Residential - Single Family Residence, 1	213B137 179		Granada Hills - Knollwood	No	MI	ADU
Los Angeles	17205 MCKEEVER ST	91344	2697011006	0.000	0.000	0.085	0.000	Shortfall of Sites	0.201	Low I Residential	RS-1	0	0	0	9.946	0.085		Residential - Single Family Residence - Pool, 1	210B133 179		Granada Hills - Knollwood	No	MI	ADU
Los Angeles	11224 PETIT AVE	91344	2682024017	0.000	0.000	0.085	0.000	Shortfall of Sites	0.176	Low I Residential	RS-1	0	0	0	11.389	0.085		Residential - Single Family Residence, 1	210B137 179		Granada Hills - Knollwood	No	MI	ADU
Los Angeles	17400 DONMETZ ST	91344	2711012034	0.000	0.000	0.085	0.000	Shortfall of Sites	0.391	Very Low I Residential	RA-1	0	0	0	5.110	0.085		Residential - Single Family Residence - Pool, 1	210B129 179		Granada Hills - Knollwood	No	MI	ADU
Los Angeles	11025 DES MOINES AVE	91326	2718023021	0.000	0.000	0.085	0.000	Shortfall of Sites	0.294	Low I Residential	RS-1	0	0	0	6.794	0.085		Residential - Single Family Residence - Pool, 1	210B117 179		Northridge	No	MI	ADU
Los Angeles	20648 NASHVILLE ST	91311	2707029005	0.000	0.000	0.085	0.000	Shortfall of Sites	0.253	Very Low II Residential	RE11-1	0	0	0	7.903	0.085		Residential - Single Family Residence - Pool, 1	210B109 179		Chatsworth - Porter Ranch	No	MI	ADU
Los Angeles	10823 ANDASOL AVE	91344	2712025010	0.000	0.000	0.085	0.000	Shortfall of Sites	0.157	Low I Residential	RE9-1XL-RFA	0	0	0	12.745	0.085		Residential - Single Family Residence, 1	207B129 179		Granada Hills - Knollwood	No	MI	ADU
Los Angeles	20650 TRIBUNE ST	91311	2707024002	0.000	0.000	0.085	0.000	Shortfall of Sites	0.207	Low I Residential	RE9-1	0	0	0	9.676	0.085		Residential - Single Family Residence - Pool, 1	207B109 179		Chatsworth - Porter Ranch	No	MI	ADU
Los Angeles	18252 BERMUDA ST	91326	2715010019	0.000	0.000	0.085	0.000	Shortfall of Sites	0.281	Very Low II Residential	RE11-1	0	0	0	7.129	0.085		Residential - Single Family Residence - Pool, 1	207B125 179		Northridge	No	MI	ADU
Los Angeles	10544 ANDORA AVE	91311	2723016033	0.000	0.000	0.085	0.000	Shortfall of Sites	0.442	Very Low I Residential	RA-1	0	0	0	4.525	0.085		Residential - Single Family Residence, 1	207B101 179		Chatsworth - Porter Ranch	No	MI	ADU
Los Angeles	10330 VARIEL AVE	91311	2706019010	0.000	0.000	0.085	0.000	Shortfall of Sites	0.516	Very Low I Residential	RA-1	0	0	0	3.872	0.085		Residential - Single Family Residence, 1	204B105 179		Chatsworth - Porter Ranch	No	MI	ADU
Los Angeles	16631 BLACKHAWK ST	91344	2684013038	0.000	0.000	0.085	0.000	Shortfall of Sites	0.179	Low I Residential	RS-1	0	0	0	11.148	0.085		Residential - Single Family Residence, 1	204B137 179		Granada Hills - Knollwood	No	MI	ADU
Los Angeles	10343 DEMPSEY AVE	91344	2668015014	0.000	0.000	0.085	0.000	Shortfall of Sites	0.188	Low I Residential	RS-1	0	0	0	10.664	0.085		Residential - Single Family Residence, 1	204B141 179		Granada Hills - Knollwood	No	MI	ADU
Los Angeles	17340 DEVONSHIRE ST	91325	2734028014	0.000	0.000	0.085	0.000	Shortfall of Sites	0.643	Very Low II Residential	A2-1	0	0	0	3.111	0.085		Residential - Single Family Residence - Pool, 1	204B129 179		Northridge	No	MI	ADU
Los Angeles	18938 TUBA ST	91324	2729003023	0.000	0.000	0.085	0.000	Shortfall of Sites	0.398	Very Low I Residential	RA-1	0	0	0	5.029	0.085		Residential - Single Family Residence - Pool, 1	204B121 179		Northridge	No	MI	ADU
Los Angeles	16259 LASSEN ST	91343	2678011027	0.000	0.000	0.085	0.000	Shortfall of Sites	0.166	Low I Residential	RS-1	0	0	0	12.046	0.085		Residential - Single Family Residence, 1	201B137 179		Granada Hills - Knollwood	No	MI	ADU
Los Angeles	15819 LASSEN ST	91343	2669025001	0.000	0.000	0.085	0.000	Shortfall of Sites	0.199	Low I Residential	RS-1	0	0	0	10.065	0.085		Residential - Single Family Residence - Pool, 1	201B141 179		Granada Hills - Knollwood	No	MI	ADU
Los Angeles	9831 CANEDO AVE	91324	2762031005	0.000	0.000	0.085	0.000	Shortfall of Sites	0.308	Very Low I Residential	RA-1	0	0	0	6.491	0.085		Residential - Single Family Residence, 1	201B121 179		Northridge	No	MI	ADU
Los Angeles	9832 TUNNEY AVE	91324	2761010018	0.000	0.000	0.085	0.000	Shortfall of Sites	0.384	Very Low I Residential	RA-1	0	0	0	5.205	0.085		Residential - Single Family Residence - Pool, 1	201B117 179		Chatsworth - Porter Ranch	No	MI	ADU
Los Angeles	17500 KINZIE ST	91325	2755012023	0.000	0.000	0.085	0.000	Shortfall of Sites	0.385	Very Low I Residential	RA-1	0	0	0	5.197	0.085		Residential - Single Family Residence - Pool, 1	201B129 179		Northridge	No	MI	ADU
Los Angeles	9735 LURLINE AVE	91311	2748004047	0.000	0.000	0.085	0.000	Shortfall of Sites	0.969	Limited Manufacturing	MR1-1	0	0	0	2.064	0.085		Industrial - Light Manufacturing - One Story, 1	201B109 179		Chatsworth - Porter Ranch	No	MI	ADU
Los Angeles	21037 SUPERIOR ST	91311	2746003001	0.000	0.000	0.085	0.000	Shortfall of Sites	0.288	Light Manufacturing	MR2-1	0	0	0	6.945	0.085		Industrial - Light Manufacturing - One Story, 1	201B105 179		Chatsworth - Porter Ranch	No	MI	ADU
Los Angeles	19241 DEARBORN ST	91324	2762036004	0.000	0.000	0.085	0.000	Shortfall of Sites	0.253	Very Low II Residential	RE11-1	0	0	0	7.918	0.085		Residential - Single Family Residence - Pool, 1	198B117 179		Northridge	No	MI	ADU
Los Angeles	17825 BAHAMA ST	91325	2768030003	0.000	0.000	0.085	0.000	Shortfall of Sites	0.512	Very Low I Residential	RA-1	0	0	0	3.910	0.085		Residential - Single Family Residence - Pool, 1	195B129 179		Northridge	No	MI	ADU
Los Angeles	17203 RAYEN ST	91325	2690003006	0.000	0.000	0.085	0.000	Shortfall of Sites	0.482	Very Low I Residential	RA-1	0	0	0	4.148	0.085		Residential - Single Family Residence - Pool, 1	195B133 179		Northridge	No	MI	ADU
Los Angeles	5311 NORWICH AVE	91411	2250019016	0.000	0.000	0.085	0.000	Shortfall of Sites	0.224	Low Residential	R1-1	0	0	0	8.945	0.085		Residential - Single Family Residence, 1	172-5A147 179		Van Nuys - North Sherman Oaks	No	MI	ADU
Los Angeles	14742 WEDDINGTON ST	91411	2249019016	0.000	0.000	0.085	0.000	Shortfall of Sites	0.155	Low Residential	R1-1	0	0	0	12.907	0.085		Residential - Single Family Residence, 1	172-5A149 179		Van Nuys - North Sherman Oaks	No	MI	ADU
Los Angeles	15102 OTSEGO ST	91403	2263010023	0.000	0.000	0.085	0.000	Shortfall of Sites	0.185	Low Residential	R1-1-RIO	0	0	0	10.785	0.085		Residential - Single Family Residence - Pool, 1	171A147 179		Van Nuys - North Sherman Oaks	No	MI	ADU
Los Angeles	14732 OTSEGO ST	91403	2263031006	0.000	0.000	0.085	0.000	Shortfall of Sites	0.155	Low Residential	R1-1-RIO	0	0	0	12.904	0.085		Residential - Single Family Residence, 1	171A149 179		Van Nuys - North Sherman Oaks	No	MI	ADU
Los Angeles	14620 HESBY ST	91403	2263032019	0.000	0.000	0.085	0.000	Shortfall of Sites	0.160	Low Residential	R1-1-RIO	0	0	0	12.518	0.085		Residential - Single Family Residence, 1	171A151 179		Van Nuys - North Sherman Oaks	No	MI	ADU
Los Angeles	17700 PALORA ST	91316	2182004058	0.000	0.000	0.085	0.000	Shortfall of Sites	0.228	Low I Residential	RE9-1	0	0	0	8.790	0.085		Residential - Single Family Residence, 1	168B129 179		Encino - Tarzana	No	MI	ADU
Los Angeles	13607 HUSTON ST	91423	2359018015	0.000	0.000	0.085	0.000	Shortfall of Sites	0.151	Low Residential	R1-1-RIO	0	0	0	13.215	0.085		Residential - Single Family Residence, 1	168B157 179		Van Nuys - North Sherman Oaks	No	MI	ADU
Los Angeles	4910 ETHEL AVE	91423	2358025018	0.000	0.000	0.085	0.000	Shortfall of Sites	0.155	Low Residential	R1-1	0	0	0	12.900	0.085		Residential - Single Family Residence, 1	168B161 179		Van Nuys - North Sherman Oaks	No	MI	ADU
Los Angeles	4900 CARPENTER AVE	91607	2355013024	0.000	0.000	0.085	0.000	Shortfall of Sites	0.205	Low Residential	R1-1	0	0	0	9.735	0.085		Residential - Single Family Residence - Pool, 1	168B169 179		North Hollywood - Valley Village	No	MI	ADU
Los Angeles	12421 RYE ST	91604	2364016017	0.000	0.000	0.085	0.000	Shortfall of Sites	0.160	Low Residential	R1-1-RIO	0	0	0	12.463	0.085		Residential - Single Family Residence - Pool, 1	165B165 179		Sherman Oaks - Studio City - Toluca Lake - Cahuenga Pass	No	MI	ADU
Los Angeles	5247 ELLENWOOD PL	90041	5671021003	0.000	0.000	0.085	0.000	Shortfall of Sites	0.159	Low Residential	R1-1	0	0	0	12.552	0.085		Residential - Single Family Residence, 1	163-5A221 179		Northeast Los Angeles	No	MI	ADU
Los Angeles	2355 LAVERNA AVE	90041	5685013006	0.000	0.000	0.085	0.000	Shortfall of Sites	0.165	Low Residential	R1-1	0	0	0	12.094	0.085		Residential - Single Family Residence, 1	160-5A221 179		Northeast Los Angeles	No	MI	ADU
Los Angeles	1816 N AVENUE 46	90041	5685026018	0.000	0.000	0.085	0.000	Shortfall of Sites	0.187	Low Residential	R1-1	0	0	0	10.682	0.085		Residential - Single Family Residence, 1	159A221 179		Northeast Los Angeles	No	MI	ADU
Los Angeles	3507 ATWATER AVE	90039	5436015018	0.000	0.000	0.085	0.000	Shortfall of Sites	0.155	Low Residential	R1-1-RIO	0	0	0	12.903	0.085		Residential - Single Family Residence, 1	153B209 179		Northeast Los Angeles	No	MI	ADU
Los Angeles	403 N LUCERNE BLVD	90004	5523019028	0.000	0.000	0.085	0.000	Shortfall of Sites	0.161	Low II Residential	R1R3-RG	0	0	0	12.446	0.085		Residential - Single Family Residence, 1	138B189 179		Wilshire	No	MI	ADU
Los Angeles	167 DENSLOW AVE	90049	4366022031	0.000	0.000	0.085	0.000	Shortfall of Sites	0.375	Low Residential	R1-1	0	0	0	5.330	0.085		Residential - Single Family Residence - Pool, 1	138B149 179		Westwood	No	MI	ADU
Los Angeles	11245 MONTANA AVE	90049	4366020014	0.000	0.000	0.085	0.000	Shortfall of Sites	0.291	Low Residential	R1-1	0	0	0	6.878	0.085		Residential - Single Family Residence - Pool, 1	135B145 179		Westwood	No	MI	ADU
Los Angeles	11216 CASHMERE ST	90049	4366030024	0.000	0.000	0.085	0.000	Shortfall of Sites	0.150	Low Residential	R1-1	0	0	0	13.362	0.085		Residential - Single Family Residence, 1	135B149 179		Westwood	No	MI	ADU
Los Angeles	748 WARNER AVE	90024	4360027010	0.000	0.000	0.085	0.000	Shortfall of Sites	0.232	Low Residential	R1-1	0	0	0	8.633	0.085		Residential - Single Family Residence - Pool, 1	135B153 179		Westwood	No	MI	ADU
Los Angeles	10452 LINDBROOK DR	90024	4360029003	0.000	0.000	0.085	0.000	Shortfall of Sites	0.191	Low Residential	R1-1	0	0	0	10.474	0.085		Residential - Single Family Residence, 1	135B157 179		Westwood	No	MI	ADU
Los Angeles	1422 HOLMBY AVE	90024	4326018004	0.000	0.000	0.085	0.000	Shortfall of Sites	0.157	Low Residential	R1-1-O	0	0	0	12.735	0.085		Residential - Single Family Residence, 1	132B157 179		Westwood	No	MI	ADU
Los Angeles	11927 KEARSARGE ST	90049	4404018006	0.000	0.000	0.085	0.000	Shortfall of Sites	0.327	Low Residential	RS-1	0	0	0	6.120	0.085		Residential - Single Family Residence - Pool, 1	132B141 179		Brentwood - Pacific Palisades	No	MI	ADU
Los Angeles	11614 TERRYHILL PL	90049	4401027004	0.000	0.000	0.085	0.000	Shortfall of Sites	0.192	Very Low I Residential	R1-1	0	0	0	10.392	0.085		Residential - Single Family Residence, 1	132B145 179		Brentwood - Pacific Palisades	No	MI	ADU
Los Angeles	1236 S CAMDEN DR	90035	4330019005	0.000	0.000	0.085	0.000	Shortfall of Sites	0.201	Low Residential	R1-1-O	0	0	0	9.948	0.085		Residential - Single Family Residence - Pool, 1	132A165 179		West Los Angeles	No	MI	ADU
Los Angeles	1941 THAYER AVE	90025	4317007021	0.000	0.000	0.085	0.000	Shortfall of Sites	0.154	Low Residential	R1-1-O	0	0	0	12.981	0.085		Residential - Single Family Residence, 1	129B157 179		West Los Angeles	No	MI	ADU
Los Angeles	10340 CRESTA DR	90064	4308011001	0.000	0.000	0.085	0.000	Shortfall of Sites	0.178	Low Residential	R1V2-O	0	0	0	11.228	0.085		Residential - Single Family Residence, 1	126B161 179		West Los Angeles	No	MI	ADU
Los Angeles	9814 ALTMAN AVE	90034	4311001013	0.000	0.000	0.085	0.000	Shortfall of Sites	0.161	Low Residential	R1V2	0	0	0	12.438	0.085		Residential - Single Family Residence, 1	123B165 179		West Los Angeles	No	MI	ADU
Los Angeles	1660 S CARMELINA AVE	90025	4259006019	0.000	0.000	0.085	0.000	Shortfall of Sites	0.160	Low Residential	R1-1	0	0	0	12.482	0.085		Residential - Single Family Residence, 1	123B145 179		West Los Angeles	No	MI	ADU
Los Angeles	10834 QUEENSLAND ST	90034	4254015035	0.000	0.000	0.085	0.000	Shortfall of Sites	0.152	Low Residential	R1-1	0	0	0	13.128	0.085		Residential - Single Family Residence, 1	120B157 179		Palms - Mar Vista - Del Rey	No	MI	ADU
Los Angeles	8326 LOYOLA BLVD	90045	4113008010	0.000	0.000	0.085	0.000	Shortfall of Sites	0.172	Low Residential	R1-1	0	0	0	11.615	0.085		Residential - Single Family Residence, 1	096B161 179		Westchester - Playa del Rey	No	MI	ADU
Los Angeles	1741 W SANTA CRUZ ST	90732	7559014004	0.000	0.000	0.085	0.000	Shortfall of Sites	0.301	Low II Residential	R1-1XL	0	0	0	6.653	0.085		Residential - Single Family Residence, 1	018B189 179		San Pedro	No	MI	ADU
Los Angeles	1343 W 14TH ST	90732	7459013014	0.000	0.000	0.085	0.000	Shortfall of Sites	0.155	Low II Residential	R1-1XL	0	0	0	12.898	0.085		Residential - Single Family Residence, 1	012B193 179		San Pedro	No	MI	ADU
Los Angeles	12101 JEANETTE PL	91344	2606012022	0.000	0.000	0.085	0.000	Shortfall of Sites	0.264	Very Low II Residential	RE11-1	0	0	0	7.570	0.085		Residential - Single Family Residence - Pool, 1	216B133 180		Granada Hills - Knollwood	No	MI	ADU
Los Angeles	16701 KNOLLWOOD DR	91344	2609008006	0.000	0.000	0.085	0.000	Shortfall of Sites	0.375	Very Low I Residential	RA-1	0	0	0	5.339	0.085		Residential - Single Family Residence - Pool, 1	216B137 180		Granada Hills - Knollwood	No	MI	ADU
Los Angeles	17177 ARMSTEAD ST	91344	2607015055	0.000	0.000	0.085	0.000	Shortfall of Sites	0.177	Low I Residential	RS-1	0	0	0	11.309	0.085		Residential - Single Family Residence, 1	213B133 180		Granada Hills - Knollwood	No	MI	ADU
Los Angeles	11354 STRANWOOD AVE	91344	2662001028	0.000	0.000	0.085	0.000	Shortfall of Sites	0.203	Low I Residential	RS-1	0	0	0	9.848	0.085		Residential - Single Family Residence, 1	213B145 180		Granada Hills - Knollwood	No	MI	ADU
Los Angeles	17201 MCKEEVER ST	91344	2697011008	0.000	0.000	0.085	0.000	Shortfall of Sites	0.201	Low I Residential	RS-1	0	0	0	9.946	0.085		Residential - Single Family Residence - Pool, 1	210B133 180		Granada Hills - Knollwood	No	MI	ADU
Los Angeles	11226 DEBRA AVE	91344	2681021018	0.000	0.000	0.085	0.000	Shortfall of Sites	0.179	Low I Residential	RS-1	0	0	0	11.196	0.085		Residential - Single Family Residence, 1	210B137 180		Granada Hills - Knollwood	No	MI	ADU

Jurisdiction Name	Site Address/Intersection	5 Digit ZIP Code	Assessor Parcel Number	Very Low-Income	Low-Income	Moderate-Income	Above Moderate-Income	Type of Shortfall	Parcel Size (Acres)	Current General Plan Designation	Current Zoning	Proposed General Plan (GP) Designation	Proposed Zoning	Minimum Density Allowed	Maximum Density Allowed	Total Capacity	Vacant/ Nonvacant	Description of Existing Uses	PIN	Base Density Per Acre	Community Plan Area	Rent Stabalization Ordinance	Income Category	Applicable Rezoning Program (Program informing values in Column Q listed first)
Los Angeles	17348 DONMETZ ST	91344	2711012035	0.000	0.000	0.085	0.000	Shortfall of Sites	0.391	Very Low I Residential	RA-1	0	0	0	5.110	0.085		Residential - Single Family Residence - Pool, 1	210B129 180		Granada Hills - Knollwood	No	MI	ADU
Los Angeles	18259 DONMETZ ST	91326	2715032024	0.000	0.000	0.085	0.000	Shortfall of Sites	0.233	Very Low II Residential	RE11-1	0	0	0	8.589	0.085		Residential - Single Family Residence, 1	210B125 180		Northridge	No	MI	ADU
Los Angeles	18844 SAN FERNANDO MISSION BLVD	91326	2717004016	0.000	0.000	0.085	0.000	Shortfall of Sites	0.253	Very Low II Residential	RE11-1	0	0	0	7.915	0.085		Residential - Single Family Residence, 1	210B121 180		Northridge	No	MI	ADU
Los Angeles	19258 LUDLOW ST	91326	2718024008	0.000	0.000	0.085	0.000	Shortfall of Sites	0.172	Low I Residential	RS-1	0	0	0	11.617	0.085		Residential - Single Family Residence - Pool, 1	210B117 180		Northridge	No	MI	ADU
Los Angeles	20642 NASHVILLE ST	91311	2707029004	0.000	0.000	0.085	0.000	Shortfall of Sites	0.253	Very Low II Residential	RE11-1	0	0	0	7.903	0.085		Residential - Single Family Residence - Pool, 1	210B109 180		Chatsworth - Porter Ranch	No	MI	ADU
Los Angeles	16332 BERMUDA ST	91344	2680021004	0.000	0.000	0.085	0.000	Shortfall of Sites	0.172	Low I Residential	RS-1	0	0	0	11.632	0.085		Residential - Single Family Residence, 1	207B137 180		Granada Hills - Knollwood	No	MI	ADU
Los Angeles	10762 CREBS AVE	91326	2717023033	0.000	0.000	0.085	0.000	Shortfall of Sites	0.215	Low I Residential	RS-1	0	0	0	9.286	0.085		Residential - Single Family Residence - Pool, 1	207B121 180		Northridge	No	MI	ADU
Los Angeles	20644 TRIBUNE ST	91311	2707024003	0.000	0.000	0.085	0.000	Shortfall of Sites	0.207	Low I Residential	RE9-1	0	0	0	9.676	0.085		Residential - Single Family Residence - Pool, 1	207B109 180		Chatsworth - Porter Ranch	No	MI	ADU
Los Angeles	18242 BERMUDA ST	91326	2715010018	0.000	0.000	0.085	0.000	Shortfall of Sites	0.282	Very Low II Residential	RE11-1	0	0	0	7.099	0.085		Residential - Single Family Residence - Pool, 1	207B125 180		Northridge	No	MI	ADU
Los Angeles	10511 LERIDA PL	91311	2707021016	0.000	0.000	0.085	0.000	Shortfall of Sites	0.407	Very Low I Residential	RA-1	0	0	0	4.915	0.085		Residential - Single Family Residence - Pool, 1	207B113 180		Chatsworth - Porter Ranch	No	MI	ADU
Los Angeles	10331 INDEPENDENCE AVE	91311	2706019009	0.000	0.000	0.085	0.000	Shortfall of Sites	0.518	Very Low I Residential	RA-1	0	0	0	3.862	0.085		Residential - Single Family Residence, 1	204B105 180		Chatsworth - Porter Ranch	No	MI	ADU
Los Angeles	16331 BLACKHAWK ST	91344	2679024016	0.000	0.000	0.085	0.000	Shortfall of Sites	0.223	Low I Residential	RS-1	0	0	0	8.969	0.085		Residential - Single Family Residence - Pool, 1	204B137 180		Granada Hills - Knollwood	No	MI	ADU
Los Angeles	10342 DEMPSEY AVE	91344	2668014017	0.000	0.000	0.085	0.000	Shortfall of Sites	0.172	Low I Residential	RS-1	0	0	0	11.617	0.085		Residential - Single Family Residence, 1	204B141 180		Granada Hills - Knollwood	No	MI	ADU
Los Angeles	15151 BLACKHAWK ST	91345	2649025019	0.000	0.000	0.085	0.000	Shortfall of Sites	0.188	Low Residential	R1-1-O	0	0	0	10.618	0.085		Residential - Single Family Residence, 1	204B145 180		Mission Hills - Panorama City - North Hills	No	MI	ADU
Los Angeles	17326 DEVONSHIRE ST	91325	2734028013	0.000	0.000	0.085	0.000	Shortfall of Sites	0.707	Very Low II Residential	A2-1	0	0	0	2.828	0.085		Residential - Single Family Residence, 1	204B129 180		Northridge	No	MI	ADU
Los Angeles	10215 TOPEKA DR	91324	2729003024	0.000	0.000	0.085	0.000	Shortfall of Sites	0.392	Very Low I Residential	RA-1	0	0	0	5.099	0.085		Residential - Single Family Residence, 1	204B121 180		Northridge	No	MI	ADU
Los Angeles	16253 LASSEN ST	91343	2678011026	0.000	0.000	0.085	0.000	Shortfall of Sites	0.165	Low I Residential	RS-1	0	0	0	12.101	0.085		Residential - Single Family Residence - Pool, 1	201B137 180		Granada Hills - Knollwood	No	MI	ADU
Los Angeles	15803 LASSEN ST	91343	2669025022	0.000	0.000	0.085	0.000	Shortfall of Sites	0.284	Low I Residential	RS-1	0	0	0	7.036	0.085		Residential - Single Family Residence, 1	201B141 180		Granada Hills - Knollwood	No	MI	ADU
Los Angeles	20410 LASSEN ST	91311	2748006026	0.000	0.000	0.085	0.000	Shortfall of Sites	0.215	Low I Residential	RS-1	0	0	0	9.313	0.085		Residential - Single Family Residence, 1	201B113 180		Chatsworth - Porter Ranch	No	MI	ADU
Los Angeles	22261 KINZIE ST	91311	2727005005	0.000	0.000	0.085	0.000	Shortfall of Sites	0.395	Very Low I Residential	RA-1	0	0	0	5.068	0.085		Residential - Single Family Residence, 1	201B101 180		Chatsworth - Porter Ranch	No	MI	ADU
Los Angeles	18765 LABRADOR ST	91324	2763027001	0.000	0.000	0.085	0.000	Shortfall of Sites	0.182	Low I Residential	RS-1	0	0	0	10.985	0.085		Residential - Single Family Residence, 1	201B121 180		Northridge	No	MI	ADU
Los Angeles	17438 KINZIE ST	91325	2755012031	0.000	0.000	0.085	0.000	Shortfall of Sites	0.384	Very Low I Residential	RA-1	0	0	0	5.208	0.085		Residential - Single Family Residence, 1	201B129 180		Northridge	No	MI	ADU
Los Angeles	9354 ALDEA AVE	91325	2692009014	0.000	0.000	0.085	0.000	Shortfall of Sites	0.404	Very Low I Residential	RA-1	0	0	0	4.953	0.085		Residential - Single Family Residence - Pool, 1	198B133 180		Northridge	No	MI	ADU
Los Angeles	9343 BALCOM AVE	91325	2766003005	0.000	0.000	0.085	0.000	Shortfall of Sites	0.401	Very Low I Residential	RA-1	0	0	0	4.986	0.085		Residential - Single Family Residence, 1	198B129 180		Northridge	No	MI	ADU
Los Angeles	18023 OSBORNE ST	91325	2768004007	0.000	0.000	0.085	0.000	Shortfall of Sites	0.318	Very Low I Residential	RA-1	0	0	0	6.291	0.085		Residential - Single Family Residence - Pool, 1	195B125 180		Northridge	No	MI	ADU
Los Angeles	8934 ENFIELD AVE	91325	2768003009	0.000	0.000	0.085	0.000	Shortfall of Sites	0.402	Very Low I Residential	RA-1	0	0	0	4.979	0.085		Residential - Single Family Residence - Pool, 1	195B129 180		Northridge	No	MI	ADU
Los Angeles	17183 RAYEN ST	91325	2690003005	0.000	0.000	0.085	0.000	Shortfall of Sites	0.482	Very Low I Residential	RA-1	0	0	0	4.148	0.085		Residential - Single Family Residence - Pool, 1	195B133 180		Northridge	No	MI	ADU
Los Angeles	5347 AMIGO AVE	91356	2161014020	0.000	0.000	0.085	0.000	Shortfall of Sites	0.216	Low II Residential	R1-1	0	0	0	9.272	0.085		Residential - Single Family Residence, 1	171B121 180		Encino - Tarzana	No	MI	ADU
Los Angeles	5309 LEMONA AVE	91411	2250018023	0.000	0.000	0.085	0.000	Shortfall of Sites	0.175	Low Residential	R1-1	0	0	0	11.461	0.085		Residential - Single Family Residence - Pool, 1	172-5A147 180		Van Nuys - North Sherman Oaks	No	MI	ADU
Los Angeles	14736 WEDDINGTON ST	91411	2249019017	0.000	0.000	0.085	0.000	Shortfall of Sites	0.155	Low Residential	R1-1	0	0	0	12.905	0.085		Residential - Single Family Residence - Therapy Pool (Spa), 1	172-5A149 180		Van Nuys - North Sherman Oaks	No	MI	ADU
Los Angeles	15054 OTSEGO ST	91403	2263011001	0.000	0.000	0.085	0.000	Shortfall of Sites	0.154	Low Residential	R1-1-RIO	0	0	0	12.984	0.085		Residential - Single Family Residence, 1	171A147 180		Van Nuys - North Sherman Oaks	No	MI	ADU
Los Angeles	14728 OTSEGO ST	91403	2263031007	0.000	0.000	0.085	0.000	Shortfall of Sites	0.155	Low Residential	R1-1-RIO	0	0	0	12.904	0.085		Residential - Single Family Residence, 1	171A149 180		Van Nuys - North Sherman Oaks	No	MI	ADU
Los Angeles	14616 HESBY ST	91403	2263032020	0.000	0.000	0.085	0.000	Shortfall of Sites	0.160	Low Residential	R1-1-RIO	0	0	0	12.520	0.085		Residential - Single Family Residence - Pool, 1	171A151 180		Van Nuys - North Sherman Oaks	No	MI	ADU
Los Angeles	13601 HUSTON ST	91423	2359018016	0.000	0.000	0.085	0.000	Shortfall of Sites	0.165	Low Residential	R1-1-RIO	0	0	0	12.095	0.085		Residential - Single Family Residence - Pool, 1	168B157 180		Van Nuys - North Sherman Oaks	No	MI	ADU
Los Angeles	4924 LINDLEY AVE	91316	2181027004	0.000	0.000	0.085	0.000	Shortfall of Sites	0.149	Low II Residential	R1-1	0	0	0	13.390	0.085		Residential - Single Family Residence, 1	168B125 180		Encino - Tarzana	No	MI	ADU
Los Angeles	4901 CARPENTER AVE	91607	2355013009	0.000	0.000	0.085	0.000	Shortfall of Sites	0.210	Low Residential	R1-1	0	0	0	9.513	0.085		Residential - Single Family Residence - Pool, 1	168B169 180		North Hollywood - Valley Village	No	MI	ADU
Los Angeles	4822 SYLMAR AVE	91423	2248004020	0.000	0.000	0.085	0.000	Shortfall of Sites	0.194	Low Residential	R1-1-RIO	0	0	0	10.324	0.085		Residential - Single Family Residence - Pool, 1	169-5A151 180		Van Nuys - North Sherman Oaks	No	MI	ADU
Los Angeles	4440 LONGRIDGE AVE	91423	2360030024	0.000	0.000	0.085	0.000	Shortfall of Sites	0.155	Low Residential	R1-1-RIO	0	0	0	12.904	0.085		Residential - Single Family Residence, 1	165B157 180		Sherman Oaks - Studio City - Toluca Lake - Cahuenga Pass	No	MI	ADU
Los Angeles	12413 RYE ST	91604	2364016016	0.000	0.000	0.085	0.000	Shortfall of Sites	0.175	Low Residential	R1-1-RIO	0	0	0	11.452	0.085		Residential - Single Family Residence, 1	165B165 180		Sherman Oaks - Studio City - Toluca Lake - Cahuenga Pass	No	MI	ADU
Los Angeles	4440 MATILIJA AVE	91423	2271009007	0.000	0.000	0.085	0.000	Shortfall of Sites	0.264	Low Residential	R1-1-RIO	0	0	0	7.581	0.085		Residential - Single Family Residence, 1	165B153 180		Sherman Oaks - Studio City - Toluca Lake - Cahuenga Pass	No	MI	ADU
Los Angeles	4435 MORSE AVE	91604	2362011013	0.000	0.000	0.085	0.000	Shortfall of Sites	0.149	Low Residential	R1-1-RIO	0	0	0	13.394	0.085		Residential - Single Family Residence - Pool, 1	165B161 180		Sherman Oaks - Studio City - Toluca Lake - Cahuenga Pass	No	MI	ADU
Los Angeles	4426 MORELLA AVE	91607	2364010007	0.000	0.000	0.085	0.000	Shortfall of Sites	0.152	Low Residential	R1-1-RIO	0	0	0	13.168	0.085		Residential - Single Family Residence - Therapy Pool (Spa), 1	165B169 180		Sherman Oaks - Studio City - Toluca Lake - Cahuenga Pass	No	MI	ADU
Los Angeles	1218 LINDA ROSA AVE	90041	5690007040	0.000	0.000	0.085	0.000	Shortfall of Sites	0.426	Low Residential	R1-1	0	0	0	4.695	0.085		Residential - Single Family Residence, 1	162A229 180		Northeast Los Angeles	No	MI	ADU
Los Angeles	2817 W AVENUE 33	90065	5457021011	0.000	0.000	0.085	0.000	Shortfall of Sites	0.172	Low Residential	R1-1-CDO	0	0	0	11.601	0.085		Residential - Single Family Residence, 1	153A215 180		Northeast Los Angeles	No	MI	ADU
Los Angeles	402 N ARDEN BLVD	90004	5523019009	0.000	0.000	0.085	0.000	Shortfall of Sites	0.161	Low II Residential	R1R3-RG	0	0	0	12.428	0.085		Residential - Single Family Residence, 1	138B189 180		Wilshire	No	MI	ADU
Los Angeles	437 COMSTOCK AVE	90024	4359006023	0.000	0.000	0.085	0.000	Shortfall of Sites	0.402	Low Residential	R1-1	0	0	0	4.978	0.085		Residential - Single Family Residence - Pool and Misc., 1	138B153 180		Westwood	No	MI	ADU
Los Angeles	415 DENSLOW AVE	90049	4366030016	0.000	0.000	0.085	0.000	Shortfall of Sites	0.158	Low Residential	R1-1	0	0	0	12.685	0.085		Residential - Single Family Residence, 1	135B149 180		Westwood	No	MI	ADU
Los Angeles	11661 TERRYHILL PL	90049	4401029014	0.000	0.000	0.085	0.000	Shortfall of Sites	0.199	Very Low I Residential	R1-1	0	0	0	10.027	0.085		Residential - Single Family Residence, 1	132B145 180		Brentwood - Pacific Palisades	No	MI	ADU
Los Angeles	2111 S BEVERLY DR	90034	4309014032	0.000	0.000	0.085	0.000	Shortfall of Sites	0.151	Low Residential	R1V2-O	0	0	0	13.248	0.085		Residential - Single Family Residence, 1	126B165 180		West Los Angeles	No	MI	ADU
Los Angeles	1021 S CARMELINA AVE	90049	4264018028	0.000	0.000	0.085	0.000	Shortfall of Sites	0.172	Low Residential	RE9-1	0	0	0	11.616	0.085		Residential - Single Family Residence, 1	126B141 180		Brentwood - Pacific Palisades	No	MI	ADU
Los Angeles	10396 LORENZO DR	90064	4318032008	0.000	0.000	0.085	0.000	Shortfall of Sites	0.171	Low Residential	R1V2-O	0	0	0	11.713	0.085		Residential - Single Family Residence - Pool, 1	126B161 180		West Los Angeles	No	MI	ADU
Los Angeles	3610 BARRY AVE	90066	4234014002	0.000	0.000	0.085	0.000	Shortfall of Sites	0.178	Low Residential	R1V2	0	0	0	11.248	0.085		Residential - Single Family Residence - Pool, 1	114B157 180		Palms - Mar Vista - Del Rey	No	MI	ADU
Los Angeles	5838 ABERNATHY DR	90045	4105007017	0.000	0.000	0.085	0.000	Shortfall of Sites	0.153	Low Residential	R1-1	0	0	0	13.100	0.085		Residential - Single Family Residence, 1	099B169 180		Westchester - Playa del Rey	No	MI	ADU
Los Angeles	8327 LOYOLA BLVD	90045	4113009023	0.000	0.000	0.085	0.000	Shortfall of Sites	0.172	Low Residential	R1-1	0	0	0	11.606	0.085		Residential - Single Family Residence, 1	096B161 180		Westchester - Playa del Rey	No	MI	ADU
Los Angeles	6321 W 84TH PL	90045	4108022038	0.000	0.000	0.085	0.000	Shortfall of Sites	0.162	Low Residential	R1V2	0	0	0	12.360	0.085		Residential - Single Family Residence - Pool, 1	096B165 180		Westchester - Playa del Rey	No	MI	ADU
Los Angeles	1834 W SANTA CRUZ ST	90732	7559008012	0.000	0.000	0.085	0.000	Shortfall of Sites	0.180	Low II Residential	R1-1XL	0	0	0	11.140	0.085		Residential - Single Family Residence - Pool, 1	018B189 180		San Pedro	No	MI	ADU
Los Angeles	17240 ARYE PL	91344	2608007006	0.000	0.000	0.085	0.000	Shortfall of Sites	0.250	Very Low II Residential	RE11-1-H	0	0	0	7.995	0.085		Residential - Single Family Residence - Pool, 1	219B133 181		Granada Hills - Knollwood	No	MI	ADU
Los Angeles	12100 BAMBI PL	91344	2606012032	0.000	0.000	0.085	0.000	Shortfall of Sites	0.247	Very Low II Residential	RE11-1	0	0	0	8.089	0.085		Residential - Single Family Residence - Pool, 1	216B133 181		Granada Hills - Knollwood	No	MI	ADU
Los Angeles	12047 MONOGRAM AVE	91344	2609029035	0.000	0.000	0.085	0.000	Shortfall of Sites	0.253	Very Low II Residential	RE11-1	0	0	0	7.904	0.085		Residential - Single Family Residence - Pool, 1	216B137 181		Granada Hills - Knollwood	No	MI	ADU
Los Angeles	17171 ARMSTEAD ST	91344	2607015054	0.000	0.000	0.085	0.000	Shortfall of Sites	0.177	Low I Residential	RS-1	0	0	0	11.308	0.085		Residential - Single Family Residence, 1	213B133 181		Granada Hills - Knollwood	No	MI	ADU
Los Angeles	17185 MCKEEVER ST	91344	2697011010	0.000	0.000	0.085	0.000	Shortfall of Sites	0.201	Low I Residential	RS-1	0	0	0	9.946	0.085		Residential - Single Family Residence - Pool, 1	210B133 181		Granada Hills - Knollwood	No	MI	ADU
Los Angeles	11235 DENSMORE AVE	91344	2666026001	0.000	0.000	0.085	0.000	Shortfall of Sites	0.301	Low I Residential	RS-1	0	0	0	6.651	0.085		Residential - Single Family Residence - Pool, 1	210B141 181		Granada Hills - Knollwood	No	MI	ADU
Los Angeles	17340 DONMETZ ST	91344	2711012036	0.000	0.000	0.085	0.000	Shortfall of Sites	0.290	Very Low I Residential	RA-1	0	0	0	6.900	0.085		Residential - Single Family Residence - Pool, 1	210B129 181		Granada Hills - Knollwood	No	MI	ADU
Los Angeles	18800 SAN FERNANDO MISSION BLVD	91326	2717006011	0.000	0.000	0.085	0.000	Shortfall of Sites	0.265	Very Low II Residential	RE11-1	0	0	0	7.540	0.085		Residential - Single Family Residence - Pool, 1	210B121 181		Northridge	No	MI	ADU
Los Angeles	20634 NASHVILLE ST	91311	2707029003	0.000	0.000	0.085	0.000	Shortfall of Sites	0.253	Very Low II Residential	RE11-1	0	0	0	7.903	0.085		Residential - Single Family Residence - Pool, 1	210B109 181		Chatsworth - Porter Ranch	No	MI	ADU
Los Angeles	21410 NASHVILLE ST	91311	2722037003	0.000	0.000	0.085	0.000	Shortfall of Sites	0.402	Very Low I Residential	RA-1-K	0	0	0	4.978	0.085		Residential - Single Family Residence - Pool, 1	210B105 181		Chatsworth - Porter Ranch	No	MI	ADU
Los Angeles	16306 JERSEY ST	91344	2680021046	0.000	0.000	0.085	0.000	Shortfall of Sites	0.187	Low I Residential	RS-1	0	0	0	10.708	0.085		Residential - Single Family Residence - Pool, 1	207B137 181		Granada Hills - Knollwood	No	MI	ADU
Los Angeles	10800 VIKING AVE	91326	2717017038	0.000	0.000	0.085	0.000	Shortfall of Sites	0.253	Very Low II Residential	RE11-1	0	0	0	7.916	0.085		Residential - Single Family Residence, 1	207B121 181		Northridge	No	MI	ADU
Los Angeles	20636 TRIBUNE ST	91311	2707024004	0.000	0.000	0.085	0.000	Shortfall of Sites	0.207	Low I Residential	RE9-1	0	0	0	9.676	0.085		Residential - Single Family Residence - Pool, 1	207B109 181		Chatsworth - Porter Ranch	No	MI	ADU
Los Angeles	18232 BERMUDA ST	91326	2715010017	0.000	0.000	0.085	0.000	Shortfall of Sites	0.282	Very Low II Residential	RE11-1	0	0	0	7.100	0.085		Residential - Single Family Residence, 1	207B125 181		Northridge	No	MI	ADU
Los Angeles	10736 ETON AVE	91311	2706031030	0.000	0.000	0.085	0.000	Shortfall of Sites	0.446	Very Low I Residential	RA-1	0	0	0	4.484	0.085		Residential - Single Family Residence - Pool, 1	207B105 181		Chatsworth - Porter Ranch	No	MI	ADU
Los Angeles	10521 WINNETKA AVE	91311	2707021020	0.000	0.000	0.085	0.000	Shortfall of Sites	2.009	Minimum Residential	(Q)A2-1	0	0	0	0.996	0.085		Residential - Single Family Residence - Pool, 1	207B113 181		Chatsworth - Porter Ranch	No	MI	ADU
Los Angeles	10333 JORDAN AVE	91311	2722017008	0.000	0.000	0.085	0.000	Shortfall of Sites	0.157	Low II Residential	R1-2	0	0	0	12.765	0.085		Residential - Single Family Residence, 1	204B105 181		Chatsworth - Porter Ranch	No	MI	ADU
Los Angeles	10339 GOTHIC AVE	91344	2679017016	0.000	0.000	0.085	0.000	Shortfall of Sites	0.233	Low I Residential	RS-1	0	0	0	8.585	0.085		Residential - Single Family Residence, 1	204B137 181		Granada Hills - Knollwood	No	MI	ADU
Los Angeles	10338 MONTGOMERY AVE	91344	2668018024	0.000	0.000	0.085	0.000	Shortfall of Sites	0.173	Low I Residential	RS-1	0	0	0	11.563	0.085		Residential - Single Family Residence, 1	204B141 181		Granada Hills - Knollwood	No	MI	ADU

Jurisdiction Name	Site Address/Intersection	5 Digit ZIP Code	Assessor Parcel Number	Very Low-Income	Low-Income	Moderate-Income	Above Moderate-Income	Type of Shortfall	Parcel Size (Acres)	Current General Plan Designation	Current Zoning	Proposed General Plan (GP) Designation	Proposed Zoning	Minimum Density Allowed	Maximum Density Allowed	Total Capacity	Vacant/ Nonvacant	Description of Existing Uses	PIN	Base Density Per Acre	Community Plan Area	Rent Stabalization Ordinance	Income Category	Applicable Rezoning Program (Program informing values in Column Q listed first)
Los Angeles	15145 BLACKHAWK ST	91345	2649025018	0.000	0.000	0.085	0.000	Shortfall of Sites	0.190	Low Residential	R1-1-O	0	0	0	10.534	0.085		Residential - Single Family Residence, 1	204B145 181		Mission Hills - Panorama City - North Hills	No	MI	ADU
Los Angeles	19020 TUBA ST	91324	2729002044	0.000	0.000	0.085	0.000	Shortfall of Sites	0.363	Very Low I Residential	RA-1	0	0	0	5.509	0.085		Residential - Single Family Residence - Pool, 1	204B121 181		Northridge	No	MI	ADU
Los Angeles	16247 LASSEN ST	91343	2678011025	0.000	0.000	0.085	0.000	Shortfall of Sites	0.165	Low I Residential	RS-1	0	0	0	12.101	0.085		Residential - Single Family Residence, 1	201B137 181		Granada Hills - Knollwood	No	MI	ADU
Los Angeles	20400 LASSEN ST	91311	2748006025	0.000	0.000	0.085	0.000	Shortfall of Sites	0.218	Low I Residential	RS-1	0	0	0	9.156	0.085		Residential - Single Family Residence - Pool, 1	201B113 181		Chatsworth - Porter Ranch	No	MI	ADU
Los Angeles	22251 KINZIE ST	91311	2727005006	0.000	0.000	0.085	0.000	Shortfall of Sites	0.392	Very Low I Residential	RA-1	0	0	0	5.104	0.085		Residential - Single Family Residence, 1	201B101 181		Chatsworth - Porter Ranch	No	MI	ADU
Los Angeles	18759 LABRADOR ST	91324	2763027017	0.000	0.000	0.085	0.000	Shortfall of Sites	0.163	Low I Residential	RS-1	0	0	0	12.238	0.085		Residential - Single Family Residence, 1	201B121 181		Northridge	No	MI	ADU
Los Angeles	9826 BELMAR AVE	91324	2761034023	0.000	0.000	0.085	0.000	Shortfall of Sites	0.387	Very Low I Residential	RA-1	0	0	0	5.174	0.085		Residential - Single Family Residence - Pool, 1	201B117 181		Chatsworth - Porter Ranch	No	MI	ADU
Los Angeles	17424 KINZIE ST	91325	2755012032	0.000	0.000	0.085	0.000	Shortfall of Sites	0.384	Very Low I Residential	RA-1	0	0	0	5.208	0.085		Residential - Single Family Residence - Pool, 1	201B129 181		Northridge	No	MI	ADU
Los Angeles	20440 KINZIE ST	91311	2748010039	0.000	0.000	0.085	0.000	Shortfall of Sites	0.177	Low I Residential	RS-1	0	0	0	11.312	0.085		Residential - Single Family Residence, 1	201B109 181		Chatsworth - Porter Ranch	No	MI	ADU
Los Angeles	4004 VISTA CT	91214	2571006027	0.000	0.000	0.085	0.000	Shortfall of Sites	0.152	Low Residential	R1-1-RFA	0	0	0	13.196	0.085		Residential - Single Family Residence, 1	198B205 181		Sunland - Tujunga - Lake View Terrace - Shadow Hills - East La Tuna Canyon	No	MI	ADU
Los Angeles	9342 BALCOM AVE	91325	2766002008	0.000	0.000	0.085	0.000	Shortfall of Sites	0.405	Very Low I Residential	RA-1	0	0	0	4.943	0.085		Residential - Single Family Residence - Pool, 1	198B129 181		Northridge	No	MI	ADU
Los Angeles	8923 ZELZAH AVE	91325	2768003004	0.000	0.000	0.085	0.000	Shortfall of Sites	0.406	Very Low I Residential	RA-1	0	0	0	4.932	0.085		Residential - Single Family Residence - Pool, 1	195B129 181		Northridge	No	MI	ADU
Los Angeles	17173 RAYEN ST	91325	2690003004	0.000	0.000	0.085	0.000	Shortfall of Sites	0.482	Very Low I Residential	RA-1	0	0	0	4.148	0.085		Residential - Single Family Residence - Pool, 1	195B133 181		Northridge	No	MI	ADU
Los Angeles	5244 TAMPA AVE	91356	2163010014	0.000	0.000	0.085	0.000	Shortfall of Sites	0.394	Very Low I Residential	RA-1	0	0	0	5.081	0.085		Residential - Single Family Residence - Pool, 1	171B117 181		Encino - Tarzana	No	MI	ADU
Los Angeles	14722 OTSEGO ST	91403	2263031008	0.000	0.000	0.085	0.000	Shortfall of Sites	0.155	Low Residential	R1-1-RIO	0	0	0	12.904	0.085		Residential - Single Family Residence, 1	171A149 181		Van Nuys - North Sherman Oaks	No	MI	ADU
Los Angeles	14610 HESBY ST	91403	2263032021	0.000	0.000	0.085	0.000	Shortfall of Sites	0.160	Low Residential	R1-1-RIO	0	0	0	12.517	0.085		Residential - Single Family Residence, 1	171A151 181		Van Nuys - North Sherman Oaks	No	MI	ADU
Los Angeles	12347 HUSTON ST	91607	2356026020	0.000	0.000	0.085	0.000	Shortfall of Sites	0.204	Low Residential	R1-1	0	0	0	9.805	0.085		Residential - Single Family Residence - Pool, 1	168B165 181		North Hollywood - Valley Village	No	MI	ADU
Los Angeles	4912 VENTURA CANYON AVE	91423	2359015011	0.000	0.000	0.085	0.000	Shortfall of Sites	0.153	Low Residential	R1-1-RIO	0	0	0	13.068	0.085		Residential - Single Family Residence, 1	168B157 181		Van Nuys - North Sherman Oaks	No	MI	ADU
Los Angeles	4900 RADFORD AVE	91607	2355013008	0.000	0.000	0.085	0.000	Shortfall of Sites	0.161	Low Residential	R1-1	0	0	0	12.455	0.085		Residential - Single Family Residence - Pool, 1	168B169 181		North Hollywood - Valley Village	No	MI	ADU
Los Angeles	4443 ATOLL AVE	91423	2360030031	0.000	0.000	0.085	0.000	Shortfall of Sites	0.155	Low Residential	R1-1-RIO	0	0	0	12.903	0.085		Residential - Single Family Residence, 1	165B157 181		Sherman Oaks - Studio City - Toluca Lake - Cahuenga Pass	No	MI	ADU
Los Angeles	12409 RYE ST	91604	2364016015	0.000	0.000	0.085	0.000	Shortfall of Sites	0.190	Low Residential	R1-1-RIO	0	0	0	10.554	0.085		Residential - Single Family Residence, 1	165B165 181		Sherman Oaks - Studio City - Toluca Lake - Cahuenga Pass	No	MI	ADU
Los Angeles	4427 SIMPSON AVE	91607	2364010020	0.000	0.000	0.085	0.000	Shortfall of Sites	0.152	Low Residential	R1-1-RIO	0	0	0	13.172	0.085		Residential - Single Family Residence - Pool, 1	165B169 181		Sherman Oaks - Studio City - Toluca Lake - Cahuenga Pass	No	MI	ADU
Los Angeles	5232 COLLEGE VIEW AVE	90041	5682017004	0.000	0.000	0.085	0.000	Shortfall of Sites	0.171	Low Residential	R1-1	0	0	0	11.711	0.085		Residential - Single Family Residence, 1	163-5A221 181		Northeast Los Angeles	No	MI	ADU
Los Angeles	5059 MOUNT HELENA AVE	90041	5690005017	0.000	0.000	0.085	0.000	Shortfall of Sites	0.172	Low Residential	R1-1	0	0	0	11.616	0.085		Residential - Single Family Residence, 1	162A227 181		Northeast Los Angeles	No	MI	ADU
Los Angeles	1163 LANARK ST	90041	5481013003	0.000	0.000	0.085	0.000	Shortfall of Sites	0.183	Low Residential	R1-1	0	0	0	10.947	0.085		Residential - Single Family Residence, 1	162A231 181		Northeast Los Angeles	No	MI	ADU
Los Angeles	1818 LINDA ROSA AVE	90041	5689001006	0.000	0.000	0.085	0.000	Shortfall of Sites	0.159	Low Residential	R1-1	0	0	0	12.569	0.085		Residential - Single Family Residence, 1	160-5A225 181		Northeast Los Angeles	No	MI	ADU
Los Angeles	2349 LAVERNA AVE	90041	5685013007	0.000	0.000	0.085	0.000	Shortfall of Sites	0.165	Low Residential	R1-1	0	0	0	12.094	0.085		Residential - Single Family Residence, 1	160-5A221 181		Northeast Los Angeles	No	MI	ADU
Los Angeles	10350 W SUNSET BLVD	90077	4359010008	0.000	0.000	0.085	0.000	Shortfall of Sites	1.695	Minimum Residential	RE40-1	0	0	0	1.180	0.085		Residential - Single Family Residence - Pool, 1	141B153 181		Westwood	No	MI	ADU
Los Angeles	403 N ARDEN BLVD	90004	5523018015	0.000	0.000	0.085	0.000	Shortfall of Sites	0.168	Low II Residential	R1R3-RG	0	0	0	11.905	0.085		Residential - Single Family Residence, 1	138B189 181		Wilshire	No	MI	ADU
Los Angeles	411 LORING AVE	90024	4359005030	0.000	0.000	0.085	0.000	Shortfall of Sites	0.263	Low Residential	R1-1	0	0	0	7.605	0.085		Residential - Single Family Residence - Pool, 1	138B153 181		Westwood	No	MI	ADU
Los Angeles	166 GREENFIELD AVE	90049	4366024011	0.000	0.000	0.085	0.000	Shortfall of Sites	0.202	Low Residential	R1-1	0	0	0	9.900	0.085		Residential - Single Family Residence, 1	138B149 181		Westwood	No	MI	ADU
Los Angeles	414 DENSLOW AVE	90049	4366029003	0.000	0.000	0.085	0.000	Shortfall of Sites	0.157	Low Residential	R1-1	0	0	0	12.734	0.085		Residential - Single Family Residence - Pool, 1	135B149 181		Westwood	No	MI	ADU
Los Angeles	739 MALCOLM AVE	90024	4360015013	0.000	0.000	0.085	0.000	Shortfall of Sites	0.176	Low Residential	R1-1	0	0	0	11.355	0.085		Residential - Single Family Residence, 1	135B153 181		Westwood	No	MI	ADU
Los Angeles	1438 PANDORA AVE	90024	4327004007	0.000	0.000	0.085	0.000	Shortfall of Sites	0.156	Low Residential	R1-1-O	0	0	0	12.804	0.085		Residential - Single Family Residence, 1	132B157 181		Westwood	No	MI	ADU
Los Angeles	11624 TERRYHILL PL	90049	4401027005	0.000	0.000	0.085	0.000	Shortfall of Sites	0.202	Very Low I Residential	R1-1	0	0	0	9.904	0.085		Residential - Single Family Residence - Pool, 1	132B145 181		Brentwood - Pacific Palisades	No	MI	ADU
Los Angeles	1219 S CAMDEN DR	90035	4330018018	0.000	0.000	0.085	0.000	Shortfall of Sites	0.228	Low Residential	R1-1-O	0	0	0	8.768	0.085		Residential - Single Family Residence, 1	132A165 181		West Los Angeles	No	MI	ADU
Los Angeles	1204 BEVERWIL DR	90035	4330024013	0.000	0.000	0.085	0.000	Shortfall of Sites	0.152	Low Residential	R1-1-O	0	0	0	13.150	0.085		Residential - Single Family Residence, 1	132A167 181		West Los Angeles	No	MI	ADU
Los Angeles	10318 KESWICK AVE	90064	4315017026	0.000	0.000	0.085	0.000	Shortfall of Sites	0.149	Low Residential	R1-1-O	0	0	0	13.401	0.085		Residential - Single Family Residence, 1	129B161 181		West Los Angeles	No	MI	ADU
Los Angeles	9342 DUXBURY RD	90034	4309015007	0.000	0.000	0.085	0.000	Shortfall of Sites	0.206	Low Residential	R1V2-O	0	0	0	9.727	0.085		Residential - Single Family Residence - Therapy Pool (Spa), 1	126B165 181		West Los Angeles	No	MI	ADU
Los Angeles	12950 BENVENUE ST	90049	4264007018	0.000	0.000	0.085	0.000	Shortfall of Sites	0.207	Low Residential	RE9-1	0	0	0	9.680	0.085		Residential - Single Family Residence, 1	126B141 181		Brentwood - Pacific Palisades	No	MI	ADU
Los Angeles	10355 LORENZO DR	90064	4308002020	0.000	0.000	0.085	0.000	Shortfall of Sites	0.179	Low Residential	R1V2-O	0	0	0	11.151	0.085		Residential - Single Family Residence - Pool, 1	126B161 181		West Los Angeles	No	MI	ADU
Los Angeles	3026 PATRICIA AVE	90064	4318022017	0.000	0.000	0.085	0.000	Shortfall of Sites	0.247	Low Residential	R1V2	0	0	0	8.112	0.085		Residential - Single Family Residence, 1	123B161 181		West Los Angeles	No	MI	ADU
Los Angeles	2926 CASTLE HEIGHTS AVE	90034	4311009007	0.000	0.000	0.085	0.000	Shortfall of Sites	0.169	Low Residential	R1V2	0	0	0	11.852	0.085		Residential - Single Family Residence, 1	123B165 181		West Los Angeles	No	MI	ADU
Los Angeles	3232 FEDERAL AVE	90066	4250017024	0.000	0.000	0.085	0.000	Shortfall of Sites	0.184	Low Residential	R1V2	0	0	0	10.859	0.085		Residential - Single Family Residence - Pool, 1	117B153 181		Palms - Mar Vista - Del Rey	No	MI	ADU
Los Angeles	5856 W 77TH PL	90045	4105009014	0.000	0.000	0.085	0.000	Shortfall of Sites	0.181	Low Residential	R1-1	0	0	0	11.026	0.085		Residential - Single Family Residence, 1	099B169 181		Westchester - Playa del Rey	No	MI	ADU
Los Angeles	633 RAPALLO AVE	90732	7559030006	0.000	0.000	0.085	0.000	Shortfall of Sites	0.187	Low II Residential	R1-1XL	0	0	0	10.669	0.085		Residential - Single Family Residence, 1	015B189 181		San Pedro	No	MI	ADU
Los Angeles	1329 W 14TH ST	90732	7459013018	0.000	0.000	0.085	0.000	Shortfall of Sites	0.155	Low II Residential	R1-1XL	0	0	0	12.897	0.085		Residential - Single Family Residence, 1	012B193 181		San Pedro	No	MI	ADU
Los Angeles	12585 BYRON AVE	91344	2608008006	0.000	0.000	0.085	0.000	Shortfall of Sites	0.293	Very Low II Residential	RE11-1-H	0	0	0	6.824	0.085		Residential - Single Family Residence - Pool, 1	219B133 182		Granada Hills - Knollwood	No	MI	ADU
Los Angeles	12100 JEANETTE PL	91344	2606013023	0.000	0.000	0.085	0.000	Shortfall of Sites	0.261	Very Low II Residential	RE11-1	0	0	0	7.651	0.085		Residential - Single Family Residence, 1	216B133 182		Granada Hills - Knollwood	No	MI	ADU
Los Angeles	12114 RAHN AVE	91344	2605008043	0.000	0.000	0.085	0.000	Shortfall of Sites	0.272	Very Low II Residential	RE11-1	0	0	0	7.365	0.085		Residential - Single Family Residence, 1	216B137 182		Granada Hills - Knollwood	No	MI	ADU
Los Angeles	11700 PASO ROBLES AVE	91344	2607013024	0.000	0.000	0.085	0.000	Shortfall of Sites	0.200	Low I Residential	RS-1	0	0	0	10.018	0.085		Residential - Single Family Residence, 1	213B133 182		Granada Hills - Knollwood	No	MI	ADU
Los Angeles	17179 MCKEEVER ST	91344	2697011012	0.000	0.000	0.085	0.000	Shortfall of Sites	0.201	Low I Residential	RS-1	0	0	0	9.946	0.085		Residential - Single Family Residence, 1	210B133 182		Granada Hills - Knollwood	No	MI	ADU
Los Angeles	16750 MCKEEVER ST	91344	2682017002	0.000	0.000	0.085	0.000	Shortfall of Sites	0.172	Low I Residential	RS-1	0	0	0	11.617	0.085		Residential - Single Family Residence, 1	210B137 182		Granada Hills - Knollwood	No	MI	ADU
Los Angeles	11210 WHITE OAK AVE	91344	2711014008	0.000	0.000	0.085	0.000	Shortfall of Sites	0.371	Very Low I Residential	RA-1	0	0	0	5.388	0.085		Residential - Single Family Residence, 1	210B129 182		Granada Hills - Knollwood	No	MI	ADU
Los Angeles	18834 SAN FERNANDO MISSION BLVD	91326	2717004032	0.000	0.000	0.085	0.000	Shortfall of Sites	0.254	Very Low II Residential	RE11-1	0	0	0	7.890	0.085		Residential - Single Family Residence - Pool, 1	210B121 182		Northridge	No	MI	ADU
Los Angeles	19252 LUDLOW ST	91326	2718024007	0.000	0.000	0.085	0.000	Shortfall of Sites	0.172	Low I Residential	RS-1	0	0	0	11.617	0.085		Residential - Single Family Residence - Pool, 1	210B117 182		Northridge	No	MI	ADU
Los Angeles	20628 NASHVILLE ST	91311	2707029002	0.000	0.000	0.085	0.000	Shortfall of Sites	0.253	Very Low II Residential	RE11-1	0	0	0	7.903	0.085		Residential - Single Family Residence - Pool, 1	210B109 182		Chatsworth - Porter Ranch	No	MI	ADU
Los Angeles	21418 NASHVILLE ST	91311	2722037004	0.000	0.000	0.085	0.000	Shortfall of Sites	0.402	Very Low I Residential	RA-1-K	0	0	0	4.978	0.085		Residential - Single Family Residence - Pool, 1	210B105 182		Chatsworth - Porter Ranch	No	MI	ADU
Los Angeles	10823 ENCINO AVE	91344	2712024010	0.000	0.000	0.085	0.000	Shortfall of Sites	0.162	Low I Residential	RE9-1XL-RFA	0	0	0	12.355	0.085		Residential - Single Family Residence, 1	207B129 182		Granada Hills - Knollwood	No	MI	ADU
Los Angeles	20630 TRIBUNE ST	91311	2707024005	0.000	0.000	0.085	0.000	Shortfall of Sites	0.207	Low I Residential	RE9-1	0	0	0	9.676	0.085		Residential - Single Family Residence - Pool, 1	207B109 182		Chatsworth - Porter Ranch	No	MI	ADU
Los Angeles	18222 BERMUDA ST	91326	2715010016	0.000	0.000	0.085	0.000	Shortfall of Sites	0.282	Very Low II Residential	RE11-1	0	0	0	7.094	0.085		Residential - Single Family Residence - Pool, 1	207B125 182		Northridge	No	MI	ADU
Los Angeles	19230 CHEYENNE ST	91326	2728004034	0.000	0.000	0.085	0.000	Shortfall of Sites	0.270	Very Low II Residential	RE11-1	0	0	0	7.400	0.085		Residential - Single Family Residence - Pool, 1	207B117 182		Northridge	No	MI	ADU
Los Angeles	10330 JORDAN AVE	91311	2722016016	0.000	0.000	0.085	0.000	Shortfall of Sites	0.157	Low II Residential	R1-2	0	0	0	12.769	0.085		Residential - Single Family Residence, 1	204B105 182		Chatsworth - Porter Ranch	No	MI	ADU
Los Angeles	10333 ODESSA AVE	91344	2679023014	0.000	0.000	0.085	0.000	Shortfall of Sites	0.176	Low I Residential	RS-1	0	0	0	11.346	0.085		Residential - Single Family Residence - Pool, 1	204B137 182		Granada Hills - Knollwood	No	MI	ADU
Los Angeles	10339 GAYNOR AVE	91344	2668018031	0.000	0.000	0.085	0.000	Shortfall of Sites	0.173	Low I Residential	RS-1	0	0	0	11.562	0.085		Residential - Single Family Residence, 1	204B141 182		Granada Hills - Knollwood	No	MI	ADU
Los Angeles	10337 COLUMBUS AVE	91345	2649019031	0.000	0.000	0.085	0.000	Shortfall of Sites	0.172	Low Residential	R1-1	0	0	0	11.612	0.085		Residential - Single Family Residence, 1	204B145 182		Mission Hills - Panorama City - North Hills	No	MI	ADU
Los Angeles	20338 LASSEN ST	91311	2748007037	0.000	0.000	0.085	0.000	Shortfall of Sites	0.192	Low I Residential	RS-1	0	0	0	10.396	0.085		Residential - Single Family Residence - Pool, 1	201B113 182		Chatsworth - Porter Ranch	No	MI	ADU
Los Angeles	9842 BABBITT AVE	91325	2692023020	0.000	0.000	0.085	0.000	Shortfall of Sites	0.416	Very Low I Residential	RA-1	0	0	0	4.807	0.085		Residential - Single Family Residence - Therapy Pool (Spa), 1	201B133 182		Northridge	No	MI	ADU
Los Angeles	22245 KINZIE ST	91311	2727005007	0.000	0.000	0.085	0.000	Shortfall of Sites	0.441	Very Low I Residential	RA-1	0	0	0	4.530	0.085		Residential - Single Family Residence - Pool, 1	201B101 182		Chatsworth - Porter Ranch	No	MI	ADU
Los Angeles	18753 LABRADOR ST	91324	2763027018	0.000	0.000	0.085	0.000	Shortfall of Sites	0.158	Low I Residential	RS-1	0	0	0	12.626	0.085		Residential - Single Family Residence, 1	201B121 182		Northridge	No	MI	ADU
Los Angeles	17412 KINZIE ST	91325	2755012033	0.000	0.000	0.085	0.000	Shortfall of Sites	0.379	Very Low I Residential	RA-1	0	0	0	5.272	0.085		Residential - Single Family Residence - Pool, 1	201B129 182		Northridge	No	MI	ADU
Los Angeles	20432 KINZIE ST	91311	2748010038	0.000	0.000	0.085	0.000	Shortfall of Sites	0.172	Low I Residential	RS-1	0	0	0	11.615	0.085		Residential - Single Family Residence, 1	201B109 182		Chatsworth - Porter Ranch	No	MI	ADU
Los Angeles	9431 HAYVENHURST AVE	91343	2687023033	0.000	0.000	0.085	0.000	Shortfall of Sites	0.164	Low Residential	RS-1	0	0	0	12.185	0.085		Residential - Single Family Residence, 1	198B137 182		Mission Hills - Panorama City - North Hills	No	MI	ADU
Los Angeles	19184 LIGGETT ST	91324	2762018018	0.000	0.000	0.085	0.000	Shortfall of Sites	0.351	Very Low I Residential	RA-1	0	0	0	5.704	0.085		Residential - Single Family Residence, 1	198B121 182		Northridge	No	MI	ADU
Los Angeles	9343 WHITE OAK AVE	91325	2766002001	0.000	0.000	0.085	0.000	Shortfall of Sites	0.347	Very Low I Residential	RA-1	0	0	0	5.759	0.085		Residential - Single Family Residence, 1	198B129 182		Northridge	No	MI	ADU
Los Angeles	8924 BALCOM AVE	91325	2768028010	0.000	0.000	0.085	0.000	Shortfall of Sites	0.398	Very Low I Residential	RA-1	0	0	0	5.019	0.085		Residential - Single Family Residence - Pool, 1	195B129 182		Northridge	No	MI	ADU
Los Angeles	17163 RAYEN ST	91325	2690003003	0.000	0.000	0.085	0.000	Shortfall of Sites	0.482	Very Low I Residential	RA-1	0	0	0	4.148	0.085		Residential - Single Family Residence - Pool, 1	195B133 182		Northridge	No	MI	ADU

Jurisdiction Name	Site Address/Intersection	5 Digit ZIP Code	Assessor Parcel Number	Very Low-Income	Low-Income	Moderate-Income	Above Moderate-Income	Type of Shortfall	Parcel Size (Acres)	Current General Plan Designation	Current Zoning	Proposed General Plan (GP) Designation	Proposed Zoning	Minimum Density Allowed	Maximum Density Allowed	Total Capacity	Vacant/ Nonvacant	Description of Existing Uses	PIN	Base Density Per Acre	Community Plan Area	Rent Stabalization Ordinance	Income Category	Applicable Rezoning Program (Program informing values in Column Q listed first)
Los Angeles	5334 BEEMAN AVE	91607	2346013063	0.000	0.000	0.085	0.000	Shortfall of Sites	0.161	Low Residential	R1-1	0	0	0	12.459	0.085		Residential - Single Family Residence - Pool, 1	171B161 182		North Hollywood - Valley Village	No	MI	ADU
Los Angeles	5306 NORWICH AVE	91411	2250020024	0.000	0.000	0.085	0.000	Shortfall of Sites	0.183	Low Residential	R1-1	0	0	0	10.915	0.085		Residential - Single Family Residence, 1	172-5A147 182		Van Nuys - North Sherman Oaks	No	MI	ADU
Los Angeles	14726 WEDDINGTON ST	91411	2249019019	0.000	0.000	0.085	0.000	Shortfall of Sites	0.155	Low Residential	R1-1	0	0	0	12.902	0.085		Residential - Single Family Residence - Pool, 1	172-5A149 182		Van Nuys - North Sherman Oaks	No	MI	ADU
Los Angeles	14629 MCCORMICK ST	91411	2249008008	0.000	0.000	0.085	0.000	Shortfall of Sites	0.154	Low Residential	R1-1	0	0	0	12.964	0.085		Residential - Single Family Residence, 1	172-5A151 182		Van Nuys - North Sherman Oaks	No	MI	ADU
Los Angeles	14718 OTSEGO ST	91403	2263031009	0.000	0.000	0.085	0.000	Shortfall of Sites	0.155	Low Residential	R1-1-RIO	0	0	0	12.904	0.085		Residential - Single Family Residence - Pool, 1	171A149 182		Van Nuys - North Sherman Oaks	No	MI	ADU
Los Angeles	14604 HESBY ST	91403	2263032022	0.000	0.000	0.085	0.000	Shortfall of Sites	0.160	Low Residential	R1-1-RIO	0	0	0	12.518	0.085		Residential - Single Family Residence, 1	171A151 182		Van Nuys - North Sherman Oaks	No	MI	ADU
Los Angeles	4925 NEWCASTLE AVE	91316	2181026018	0.000	0.000	0.085	0.000	Shortfall of Sites	0.155	Low II Residential	R1-1	0	0	0	12.908	0.085		Residential - Single Family Residence - Pool, 1	168B125 182		Encino - Tarzana	No	MI	ADU
Los Angeles	4901 RADFORD AVE	91607	2355011017	0.000	0.000	0.085	0.000	Shortfall of Sites	0.176	Low Residential	R1-1	0	0	0	11.391	0.085		Residential - Single Family Residence, 1	168B169 182		North Hollywood - Valley Village	No	MI	ADU
Los Angeles	12403 RYE ST	91604	2364016014	0.000	0.000	0.085	0.000	Shortfall of Sites	0.189	Low Residential	R1-1-RIO	0	0	0	10.583	0.085		Residential - Single Family Residence - Pool, 1	165B165 182		Sherman Oaks - Studio City - Toluca Lake - Cahuenga Pass	No	MI	ADU
Los Angeles	4435 VAN NOORD AVE	91604	2362012012	0.000	0.000	0.085	0.000	Shortfall of Sites	0.149	Low Residential	R1-1-RIO	0	0	0	13.393	0.085		Residential - Single Family Residence, 1	165B161 182		Sherman Oaks - Studio City - Toluca Lake - Cahuenga Pass	No	MI	ADU
Los Angeles	4428 SIMPSON AVE	91607	2364010058	0.000	0.000	0.085	0.000	Shortfall of Sites	0.166	Low Residential	R1-1-RIO	0	0	0	12.052	0.085		Residential - Single Family Residence, 1	165B169 182		Sherman Oaks - Studio City - Toluca Lake - Cahuenga Pass	No	MI	ADU
Los Angeles	5030 LOS ROBLES ST	90041	5690005005	0.000	0.000	0.085	0.000	Shortfall of Sites	0.172	Low Residential	R1-1	0	0	0	11.616	0.085		Residential - Single Family Residence, 1	162A227 182		Northeast Los Angeles	No	MI	ADU
Los Angeles	4604 ALUMNI AVE	90041	5474012023	0.000	0.000	0.085	0.000	Shortfall of Sites	0.176	Low Residential	R1-1	0	0	0	11.347	0.085		Residential - Single Family Residence, 1	157-5A221 182		Northeast Los Angeles	No	MI	ADU
Los Angeles	348 N NORTON AVE	90004	5522027006	0.000	0.000	0.085	0.000	Shortfall of Sites	0.178	Low II Residential	R1R3-RG	0	0	0	11.252	0.085		Residential - Single Family Residence, 1	138B189 182		Wilshire	No	MI	ADU
Los Angeles	161 GREENFIELD AVE	90049	4366023029	0.000	0.000	0.085	0.000	Shortfall of Sites	0.200	Low Residential	R1-1	0	0	0	9.993	0.085		Residential - Single Family Residence - Pool, 1	138B149 182		Westwood	No	MI	ADU
Los Angeles	753 THAYER AVE	90024	4360016019	0.000	0.000	0.085	0.000	Shortfall of Sites	0.250	Low Residential	R1-1	0	0	0	8.011	0.085		Residential - Single Family Residence, 1	135B153 182		Westwood	No	MI	ADU
Los Angeles	265 S WESTGATE AVE	90049	4404034002	0.000	0.000	0.085	0.000	Shortfall of Sites	0.245	Low Residential	RS-1	0	0	0	8.180	0.085		Residential - Single Family Residence - Pool, 1	132B145 182		Brentwood - Pacific Palisades	No	MI	ADU
Los Angeles	2018 HILLSBORO AVE	90034	4302006012	0.000	0.000	0.085	0.000	Shortfall of Sites	0.154	Low Residential	R1V2-O	0	0	0	13.002	0.085		Residential - Single Family Residence, 1	126B169 182		West Los Angeles	No	MI	ADU
Los Angeles	661 MORENO AVE	90049	4264005014	0.000	0.000	0.085	0.000	Shortfall of Sites	0.303	Very Low II Residential	RE11-1	0	0	0	6.611	0.085		Residential - Single Family Residence - Pool, 1	126B141 182		Brentwood - Pacific Palisades	No	MI	ADU
Los Angeles	1624 S CENTINELA AVE	90025	4259007010	0.000	0.000	0.085	0.000	Shortfall of Sites	0.163	Low Residential	R1-1	0	0	0	12.293	0.085		Residential - Single Family Residence, 1	123B145 182		West Los Angeles	No	MI	ADU
Los Angeles	6151 W 77TH ST	90045	4106015002	0.000	0.000	0.085	0.000	Shortfall of Sites	0.152	Low Residential	R1-1	0	0	0	13.193	0.085		Residential - Single Family Residence, 1	099B169 182		Westchester - Playa del Rey	No	MI	ADU
Los Angeles	701 BYNNER DR	90732	7560001013	0.000	0.000	0.085	0.000	Shortfall of Sites	0.180	Low II Residential	R1-1XL	0	0	0	11.114	0.085		Residential - Single Family Residence, 1	015B189 182		San Pedro	No	MI	ADU
Los Angeles	12600 DARLA AVE	91344	2602020015	0.000	0.000	0.085	0.000	Shortfall of Sites	0.253	Very Low II Residential	RE11-1	0	0	0	7.914	0.085		Residential - Single Family Residence, 1	219B133 183		Granada Hills - Knollwood	No	MI	ADU
Los Angeles	12055 DRESDEN PL	91344	2606013018	0.000	0.000	0.085	0.000	Shortfall of Sites	0.411	Low I Residential	RS-1	0	0	0	4.870	0.085		Residential - Single Family Residence, 1	216B133 183		Granada Hills - Knollwood	No	MI	ADU
Los Angeles	12129 RAHN AVE	91344	2605009033	0.000	0.000	0.085	0.000	Shortfall of Sites	0.257	Very Low II Residential	RE11-1	0	0	0	7.778	0.085		Residential - Single Family Residence, 1	216B137 183		Granada Hills - Knollwood	No	MI	ADU
Los Angeles	11656 CURRY AVE	91344	2607005054	0.000	0.000	0.085	0.000	Shortfall of Sites	0.230	Low I Residential	RS-1	0	0	0	8.710	0.085		Residential - Single Family Residence - Pool, 1	213B133 183		Granada Hills - Knollwood	No	MI	ADU
Los Angeles	11555 ANDASOL AVE	91344	2607009007	0.000	0.000	0.085	0.000	Shortfall of Sites	0.394	Very Low I Residential	RA-1	0	0	0	5.078	0.085		Residential - Single Family Residence - Pool, 1	213B129 183		Granada Hills - Knollwood	No	MI	ADU
Los Angeles	17173 MCKEEVER ST	91344	2697011014	0.000	0.000	0.085	0.000	Shortfall of Sites	0.201	Low I Residential	RS-1	0	0	0	9.946	0.085		Residential - Single Family Residence, 1	210B133 183		Granada Hills - Knollwood	No	MI	ADU
Los Angeles	15911 MCKEEVER ST	91344	2666026003	0.000	0.000	0.085	0.000	Shortfall of Sites	0.182	Low I Residential	RS-1	0	0	0	10.961	0.085		Residential - Single Family Residence, 1	210B141 183		Granada Hills - Knollwood	No	MI	ADU
Los Angeles	16744 MCKEEVER ST	91344	2682017003	0.000	0.000	0.085	0.000	Shortfall of Sites	0.172	Low I Residential	RS-1	0	0	0	11.617	0.085		Residential - Single Family Residence, 1	210B137 183		Granada Hills - Knollwood	No	MI	ADU
Los Angeles	11201 YARMOUTH AVE	91344	2711020016	0.000	0.000	0.085	0.000	Shortfall of Sites	0.393	Very Low I Residential	RA-1	0	0	0	5.088	0.085		Residential - Single Family Residence - Pool, 1	210B129 183		Granada Hills - Knollwood	No	MI	ADU
Los Angeles	18216 DONMETZ ST	91326	2715031034	0.000	0.000	0.085	0.000	Shortfall of Sites	0.251	Very Low II Residential	RE11-1	0	0	0	7.974	0.085		Residential - Single Family Residence - Pool, 1	210B125 183		Northridge	No	MI	ADU
Los Angeles	18810 SAN FERNANDO MISSION BLVD	91326	2717006012	0.000	0.000	0.085	0.000	Shortfall of Sites	0.253	Very Low II Residential	RE11-1	0	0	0	7.896	0.085		Residential - Single Family Residence, 1	210B121 183		Northridge	No	MI	ADU
Los Angeles	11022 DES MOINES AVE	91326	2718023022	0.000	0.000	0.085	0.000	Shortfall of Sites	0.183	Low I Residential	RS-1	0	0	0	10.909	0.085		Residential - Single Family Residence - Pool, 1	210B117 183		Northridge	No	MI	ADU
Los Angeles	20620 NASHVILLE ST	91311	2707029001	0.000	0.000	0.085	0.000	Shortfall of Sites	0.252	Very Low II Residential	RE11-1	0	0	0	7.926	0.085		Residential - Single Family Residence - Pool, 1	210B109 183		Chatsworth - Porter Ranch	No	MI	ADU
Los Angeles	21424 NASHVILLE ST	91311	2722037005	0.000	0.000	0.085	0.000	Shortfall of Sites	0.401	Very Low I Residential	RA-1-K	0	0	0	4.986	0.085		Residential - Single Family Residence - Pool, 1	210B105 183		Chatsworth - Porter Ranch	No	MI	ADU
Los Angeles	10824 PASO ROBLES AVE	91344	2696019009	0.000	0.000	0.085	0.000	Shortfall of Sites	0.160	Low II Residential	R1-1	0	0	0	12.518	0.085		Residential - Single Family Residence, 1	207B133 183		Granada Hills - Knollwood	No	MI	ADU
Los Angeles	10801 VIKING AVE	91326	2717017044	0.000	0.000	0.085	0.000	Shortfall of Sites	0.253	Very Low II Residential	RE11-1	0	0	0	7.917	0.085		Residential - Single Family Residence - Pool, 1	207B121 183		Northridge	No	MI	ADU
Los Angeles	20626 TRIBUNE ST	91311	2707024023	0.000	0.000	0.085	0.000	Shortfall of Sites	0.254	Low I Residential	RE11-1	0	0	0	7.882	0.085		Residential - Single Family Residence - Pool, 1	207B109 183		Chatsworth - Porter Ranch	No	MI	ADU
Los Angeles	10809 CHIMINEAS AVE	91326	2715010015	0.000	0.000	0.085	0.000	Shortfall of Sites	0.271	Very Low II Residential	RE11-1	0	0	0	7.371	0.085		Residential - Single Family Residence, 1	207B125 183		Northridge	No	MI	ADU
Los Angeles	16449 BLACKHAWK ST	91344	2679023020	0.000	0.000	0.085	0.000	Shortfall of Sites	0.177	Low I Residential	RS-1	0	0	0	11.327	0.085		Residential - Single Family Residence, 1	204B137 183		Granada Hills - Knollwood	No	MI	ADU
Los Angeles	10338 GAYNOR AVE	91344	2668017023	0.000	0.000	0.085	0.000	Shortfall of Sites	0.173	Low I Residential	RS-1	0	0	0	11.563	0.085		Residential - Single Family Residence, 1	204B141 183		Granada Hills - Knollwood	No	MI	ADU
Los Angeles	15139 BLACKHAWK ST	91345	2649025017	0.000	0.000	0.085	0.000	Shortfall of Sites	0.191	Low Residential	R1-1-O	0	0	0	10.452	0.085		Residential - Single Family Residence, 1	204B145 183		Mission Hills - Panorama City - North Hills	No	MI	ADU
Los Angeles	16235 LASSEN ST	91343	2678011023	0.000	0.000	0.085	0.000	Shortfall of Sites	0.165	Low I Residential	RS-1	0	0	0	12.101	0.085		Residential - Single Family Residence, 1	201B137 183		Granada Hills - Knollwood	No	MI	ADU
Los Angeles	20330 LASSEN ST	91311	2748007038	0.000	0.000	0.085	0.000	Shortfall of Sites	0.193	Low I Residential	RS-1	0	0	0	10.370	0.085		Residential - Single Family Residence, 1	201B113 183		Chatsworth - Porter Ranch	No	MI	ADU
Los Angeles	9845 ALDEA AVE	91325	2692023019	0.000	0.000	0.085	0.000	Shortfall of Sites	0.416	Very Low I Residential	RA-1	0	0	0	4.811	0.085		Residential - Single Family Residence - Pool, 1	201B133 183		Northridge	No	MI	ADU
Los Angeles	9831 FARRALONE AVE	91311	2727005024	0.000	0.000	0.085	0.000	Shortfall of Sites	0.517	Very Low I Residential	RA-1	0	0	0	3.870	0.085		Residential - Single Family Residence - Pool, 1	201B101 183		Chatsworth - Porter Ranch	No	MI	ADU
Los Angeles	18747 LABRADOR ST	91324	2763027019	0.000	0.000	0.085	0.000	Shortfall of Sites	0.158	Low I Residential	RS-1	0	0	0	12.626	0.085		Residential - Single Family Residence - Pool, 1	201B121 183		Northridge	No	MI	ADU
Los Angeles	9827 TUNNEY AVE	91324	2761034007	0.000	0.000	0.085	0.000	Shortfall of Sites	0.386	Very Low I Residential	RA-1	0	0	0	5.185	0.085		Residential - Single Family Residence - Pool, 1	201B117 183		Chatsworth - Porter Ranch	No	MI	ADU
Los Angeles	9430 HAYVENHURST AVE	91343	2676001015	0.000	0.000	0.085	0.000	Shortfall of Sites	0.165	Low Residential	RS-1	0	0	0	12.101	0.085		Residential - Single Family Residence - Pool, 1	198B137 183		Mission Hills - Panorama City - North Hills	No	MI	ADU
Los Angeles	9401 WISH AVE	91325	2692009021	0.000	0.000	0.085	0.000	Shortfall of Sites	0.349	Very Low II Residential	RE15-1	0	0	0	5.736	0.085		Residential - Single Family Residence, 1	198B133 183		Northridge	No	MI	ADU
Los Angeles	9321 TEXHOMA AVE	91325	2766020003	0.000	0.000	0.085	0.000	Shortfall of Sites	0.390	Very Low I Residential	RA-1	0	0	0	5.132	0.085		Residential - Single Family Residence - Pool, 1	198B129 183		Northridge	No	MI	ADU
Los Angeles	8933 ENFIELD AVE	91325	2768005001	0.000	0.000	0.085	0.000	Shortfall of Sites	0.402	Very Low I Residential	RA-1	0	0	0	4.979	0.085		Residential - Single Family Residence - Pool, 1	195B129 183		Northridge	No	MI	ADU
Los Angeles	17153 RAYEN ST	91325	2690003002	0.000	0.000	0.085	0.000	Shortfall of Sites	0.482	Very Low I Residential	RA-1	0	0	0	4.148	0.085		Residential - Single Family Residence - Pool, 1	195B133 183		Northridge	No	MI	ADU
Los Angeles	8418 SAMRA DR	91304	2005004011	0.000	0.000	0.085	0.000	Shortfall of Sites	0.163	Low I Residential	RS-1	0	0	0	12.249	0.085		Residential - Single Family Residence - Planned Unit Development (PUD), 1	192B097 183		Chatsworth - Porter Ranch	No	MI	ADU
Los Angeles	12654 HATTERAS ST	91607	2341014020	0.000	0.000	0.085	0.000	Shortfall of Sites	0.172	Low Residential	R1-1	0	0	0	11.636	0.085		Residential - Single Family Residence, 1	174B161 183		North Hollywood - Valley Village	No	MI	ADU
Los Angeles	5335 BEEMAN AVE	91607	2346017016	0.000	0.000	0.085	0.000	Shortfall of Sites	0.161	Low Residential	R1-1	0	0	0	12.445	0.085		Residential - Single Family Residence - Pool, 1	171B161 183		North Hollywood - Valley Village	No	MI	ADU
Los Angeles	5305 NORWICH AVE	91411	2250019017	0.000	0.000	0.085	0.000	Shortfall of Sites	0.170	Low Residential	R1-1	0	0	0	11.733	0.085		Residential - Single Family Residence - Pool, 1	172-5A147 183		Van Nuys - North Sherman Oaks	No	MI	ADU
Los Angeles	14722 WEDDINGTON ST	91411	2249019020	0.000	0.000	0.085	0.000	Shortfall of Sites	0.155	Low Residential	R1-1	0	0	0	12.900	0.085		Residential - Single Family Residence - Pool, 1	172-5A149 183		Van Nuys - North Sherman Oaks	No	MI	ADU
Los Angeles	15046 OTSEGO ST	91403	2263011005	0.000	0.000	0.085	0.000	Shortfall of Sites	0.155	Low Residential	R1-1-RIO	0	0	0	12.902	0.085		Residential - Single Family Residence, 1	171A147 183		Van Nuys - North Sherman Oaks	No	MI	ADU
Los Angeles	4923 WILLOWCREST AVE	91601	2421002022	0.000	0.000	0.085	0.000	Shortfall of Sites	0.155	Low Residential	R1-1	0	0	0	12.932	0.085		Residential - Single Family Residence, 1	168B177 183		North Hollywood - Valley Village	No	MI	ADU
Los Angeles	12637 HUSTON ST	91607	2357025026	0.000	0.000	0.085	0.000	Shortfall of Sites	0.186	Low Residential	R1-1	0	0	0	10.776	0.085		Residential - Single Family Residence, 1	168B161 183		North Hollywood - Valley Village	No	MI	ADU
Los Angeles	4910 GENTRY AVE	91607	2355011020	0.000	0.000	0.085	0.000	Shortfall of Sites	0.234	Low Residential	R1-1	0	0	0	8.541	0.085		Residential - Single Family Residence - Pool, 1	168B165 183		North Hollywood - Valley Village	No	MI	ADU
Los Angeles	4861 MAMMOTH AVE	91423	2269022011	0.000	0.000	0.085	0.000	Shortfall of Sites	0.180	Low Residential	R1-1-RIO	0	0	0	11.135	0.085		Residential - Single Family Residence - Pool, 1	168B153 183		Van Nuys - North Sherman Oaks	No	MI	ADU
Los Angeles	12355 RYE ST	91604	2364017054	0.000	0.000	0.085	0.000	Shortfall of Sites	0.188	Low Residential	R1-1-RIO	0	0	0	10.616	0.085		Residential - Single Family Residence - Pool, 1	165B165 183		Sherman Oaks - Studio City - Toluca Lake - Cahuenga Pass	No	MI	ADU
Los Angeles	4434 VAN NOORD AVE	91604	2362013016	0.000	0.000	0.085	0.000	Shortfall of Sites	0.161	Low Residential	R1-1-RIO	0	0	0	12.435	0.085		Residential - Single Family Residence, 1	165B161 183		Sherman Oaks - Studio City - Toluca Lake - Cahuenga Pass	No	MI	ADU
Los Angeles	12160 VENTURA BLVD	91604	2369014008	0.000	0.000	0.085	0.000	Shortfall of Sites	0.646	Community Commercial	C2-1VL-RIO, R4-1VL-RIO	0	0	0	3.096	0.085		Commercial - Store - One Story, 1	162B165 183		Sherman Oaks - Studio City - Toluca Lake - Cahuenga Pass	No	MI	ADU

Jurisdiction Name	Site Address/Intersection	5 Digit ZIP Code	Assessor Parcel Number	Very Low-Income	Low-Income	Moderate-Income	Above Moderate-Income	Type of Shortfall	Parcel Size (Acres)	Current General Plan Designation	Current Zoning	Proposed General Plan (GP) Designation	Proposed Zoning	Minimum Density Allowed	Maximum Density Allowed	Total Capacity	Vacant/ Nonvacant	Description of Existing Uses	PIN	Base Density Per Acre	Community Plan Area	Rent Stabalization Ordinance	Income Category	Applicable Rezoning Program (Program informing values in Column Q listed first)
Los Angeles	4444 ELLENWOOD DR	90041	5473045011	0.000	0.000	0.085	0.000	Shortfall of Sites	0.242	Low Residential	R1-1	0	0	0	8.262	0.085		Residential - Single Family Residence, 1	157-5A219 183		Northeast Los Angeles	No	MI	ADU
Los Angeles	2906 MOSS AVE	90065	5457017020	0.000	0.000	0.085	0.000	Shortfall of Sites	0.172	Low Residential	R1-1-CDO	0	0	0	11.617	0.085		Residential - Single Family Residence, 1	153A215 183		Northeast Los Angeles	No	MI	ADU
Los Angeles	4437 GAINSBOROUGH AVE	90027	5588027017	0.000	0.000	0.085	0.000	Shortfall of Sites	0.213	Low II Residential	RS-1	0	0	0	9.398	0.085		Residential - Single Family Residence - Pool, 1	153A201 183		Hollywood	No	MI	ADU
Los Angeles	111 S MAPLETON DR	90024	4359010007	0.000	0.000	0.085	0.000	Shortfall of Sites	1.309	Minimum Residential	RE40-1	0	0	0	1.528	0.085		Residential - Single Family Residence - Pool, 1	141B153 183		Westwood	No	MI	ADU
Los Angeles	370 NORCROFT AVE	90024	4359004001	0.000	0.000	0.085	0.000	Shortfall of Sites	0.324	Low Residential	R1-1	0	0	0	6.166	0.085		Residential - Single Family Residence, 1	138B153 183		Westwood	No	MI	ADU
Los Angeles	12303 HELENA DR	90063	4405039014	0.000	0.000	0.085	0.000	Shortfall of Sites	0.349	Low Residential	RS-1	0	0	0	5.730	0.085		Residential - Single Family Residence - Pool, 1	129B141 183		Brentwood - Pacific Palisades	No	MI	ADU
Los Angeles	1621 PONTIUS AVE	90025	4324035005	0.000	0.000	0.085	0.000	Shortfall of Sites	0.161	Limited Manufacturing	M1-1	0	0	0	12.445	0.085		Industrial - Light Manufacturing - One Story, 1	129B149 183		West Los Angeles	No	MI	ADU
Los Angeles	1105 WELLESLEY AVE	90049	4264021004	0.000	0.000	0.085	0.000	Shortfall of Sites	0.230	Low Residential	RE9-1	0	0	0	8.702	0.085		Residential - Single Family Residence, 1	126B145 183		Brentwood - Pacific Palisades	No	MI	ADU
Los Angeles	10326 DUNLEER DR	90064	4318025008	0.000	0.000	0.085	0.000	Shortfall of Sites	0.156	Low Residential	R1V2	0	0	0	12.829	0.085		Residential - Single Family Residence, 1	123B161 183		West Los Angeles	No	MI	ADU
Los Angeles	11441 KINGSLAND ST	90066	4250019036	0.000	0.000	0.085	0.000	Shortfall of Sites	0.200	Low Residential	R1V2	0	0	0	10.019	0.085		Residential - Single Family Residence, 1	117B157 183		Palms - Mar Vista - Del Rey	No	MI	ADU
Los Angeles	7706 BOEING AVE	90045	4106010016	0.000	0.000	0.085	0.000	Shortfall of Sites	0.225	Low Residential	R1-1	0	0	0	8.883	0.085		Residential - Single Family Residence, 1	099B169 183		Westchester - Playa del Rey	No	MI	ADU
Los Angeles	5481 W 76TH ST	90045	4127009004	0.000	0.000	0.085	0.000	Shortfall of Sites	0.153	Low Residential	R1-1	0	0	0	13.049	0.085		Residential - Single Family Residence, 1	099B173 183		Westchester - Playa del Rey	No	MI	ADU
Los Angeles	224 N TROTWOOD AVE	90732	7559009022	0.000	0.000	0.085	0.000	Shortfall of Sites	0.152	Low II Residential	R1-1XL	0	0	0	13.178	0.085		Residential - Single Family Residence, 1	018B189 183		San Pedro	No	MI	ADU
Los Angeles	706 BYNNER DR	90732	7560001003	0.000	0.000	0.085	0.000	Shortfall of Sites	0.188	Low II Residential	R1-1XL	0	0	0	10.666	0.085		Residential - Single Family Residence, 1	015B189 183		San Pedro	No	MI	ADU
Los Angeles	1313 W 14TH ST	90732	7459013023	0.000	0.000	0.085	0.000	Shortfall of Sites	0.186	Low II Residential	R1-1XL	0	0	0	10.740	0.085		Residential - Single Family Residence, 1	012B193 183		San Pedro	No	MI	ADU
Los Angeles	16939 COLVEN RD	91344	2609024022	0.000	0.000	0.085	0.000	Shortfall of Sites	0.265	Very Low II Residential	RE11-1	0	0	0	7.561	0.085		Residential - Single Family Residence - Pool, 1	219B133 184		Granada Hills - Knollwood	No	MI	ADU
Los Angeles	12100 SALEM DR	91344	2606011028	0.000	0.000	0.085	0.000	Shortfall of Sites	0.265	Very Low II Residential	RE11-1	0	0	0	7.536	0.085		Residential - Single Family Residence - Pool, 1	216B133 184		Granada Hills - Knollwood	No	MI	ADU
Los Angeles	12039 GERALD AVE	91344	2609015024	0.000	0.000	0.085	0.000	Shortfall of Sites	0.253	Very Low II Residential	RE11-1	0	0	0	7.915	0.085		Residential - Single Family Residence, 1	216B137 184		Granada Hills - Knollwood	No	MI	ADU
Los Angeles	11448 HASKELL AVE	91344	2662004003	0.000	0.000	0.085	0.000	Shortfall of Sites	0.187	Low I Residential	RS-1	0	0	0	10.669	0.085		Residential - Single Family Residence, 1	213B141 184		Granada Hills - Knollwood	No	MI	ADU
Los Angeles	17167 MCKEEVER ST	91344	2697011016	0.000	0.000	0.085	0.000	Shortfall of Sites	0.201	Low I Residential	RS-1	0	0	0	9.941	0.085		Residential - Single Family Residence, 1	210B133 184		Granada Hills - Knollwood	No	MI	ADU
Los Angeles	15905 MCKEEVER ST	91344	2666026004	0.000	0.000	0.085	0.000	Shortfall of Sites	0.172	Low I Residential	RS-1	0	0	0	11.629	0.085		Residential - Single Family Residence, 1	210B141 184		Granada Hills - Knollwood	No	MI	ADU
Los Angeles	16738 MCKEEVER ST	91344	2682017004	0.000	0.000	0.085	0.000	Shortfall of Sites	0.172	Low I Residential	RS-1	0	0	0	11.617	0.085		Residential - Single Family Residence, 1	210B137 184		Granada Hills - Knollwood	No	MI	ADU
Los Angeles	11200 YARMOUTH AVE	91344	2711019010	0.000	0.000	0.085	0.000	Shortfall of Sites	0.393	Very Low I Residential	RA-1	0	0	0	5.088	0.085		Residential - Single Family Residence, 1	210B129 184		Granada Hills - Knollwood	No	MI	ADU
Los Angeles	18816 SAN FERNANDO MISSION BLVD	91326	2717006013	0.000	0.000	0.085	0.000	Shortfall of Sites	0.317	Very Low II Residential	RE11-1	0	0	0	6.307	0.085		Residential - Single Family Residence - Pool, 1	210B121 184		Northridge	No	MI	ADU
Los Angeles	19246 LUDLOW ST	91326	2718024006	0.000	0.000	0.085	0.000	Shortfall of Sites	0.172	Low I Residential	RS-1	0	0	0	11.617	0.085		Residential - Single Family Residence, 1	210B117 184		Northridge	No	MI	ADU
Los Angeles	21332 NASHVILLE ST	91311	2706032021	0.000	0.000	0.085	0.000	Shortfall of Sites	0.404	Very Low I Residential	RA-1	0	0	0	4.950	0.085		Residential - Single Family Residence - Pool, 1	210B105 184		Chatsworth - Porter Ranch	No	MI	ADU
Los Angeles	10801 BECKFORD AVE	91326	2718017016	0.000	0.000	0.085	0.000	Shortfall of Sites	0.189	Low I Residential	RS-1	0	0	0	10.571	0.085		Residential - Single Family Residence - Pool, 1	207B121 184		Northridge	No	MI	ADU
Los Angeles	20618 TRIBUNE ST	91311	2707024024	0.000	0.000	0.085	0.000	Shortfall of Sites	0.254	Low I Residential	RE11-1	0	0	0	7.882	0.085		Residential - Single Family Residence - Pool, 1	207B109 184		Chatsworth - Porter Ranch	No	MI	ADU
Los Angeles	16443 BLACKHAWK ST	91344	2679023021	0.000	0.000	0.085	0.000	Shortfall of Sites	0.172	Low I Residential	RS-1	0	0	0	11.605	0.085		Residential - Single Family Residence - Pool, 1	204B137 184		Granada Hills - Knollwood	No	MI	ADU
Los Angeles	10339 GLORIA AVE	91344	2668017030	0.000	0.000	0.085	0.000	Shortfall of Sites	0.173	Low I Residential	RS-1	0	0	0	11.567	0.085		Residential - Single Family Residence - Pool, 1	204B141 184		Granada Hills - Knollwood	No	MI	ADU
Los Angeles	15133 BLACKHAWK ST	91345	2649025016	0.000	0.000	0.085	0.000	Shortfall of Sites	0.193	Low Residential	R1-1-O	0	0	0	10.370	0.085		Residential - Single Family Residence, 1	204B145 184		Mission Hills - Panorama City - North Hills	No	MI	ADU
Los Angeles	10254 LURLINE AVE	91311	2741027015	0.000	0.000	0.085	0.000	Shortfall of Sites	0.206	Low I Residential	RS-1	0	0	0	9.706	0.085		Residential - Single Family Residence, 1	204B109 184		Chatsworth - Porter Ranch	No	MI	ADU
Los Angeles	17601 TUBA ST	91325	2734012032	0.000	0.000	0.085	0.000	Shortfall of Sites	0.237	Very Low II Residential	RE11-1	0	0	0	8.439	0.085		Residential - Single Family Residence, 1	204B129 184		Northridge	No	MI	ADU
Los Angeles	16229 LASSEN ST	91343	2678011022	0.000	0.000	0.085	0.000	Shortfall of Sites	0.165	Low I Residential	RS-1	0	0	0	12.101	0.085		Residential - Single Family Residence, 1	201B137 184		Granada Hills - Knollwood	No	MI	ADU
Los Angeles	15801 LASSEN ST	91343	2669025021	0.000	0.000	0.085	0.000	Shortfall of Sites	0.212	Low I Residential	RS-1	0	0	0	9.445	0.085		Residential - Single Family Residence, 1	201B141 184		Granada Hills - Knollwood	No	MI	ADU
Los Angeles	20324 LASSEN ST	91311	2748007039	0.000	0.000	0.085	0.000	Shortfall of Sites	0.193	Low I Residential	RS-1	0	0	0	10.370	0.085		Residential - Single Family Residence, 1	201B113 184		Chatsworth - Porter Ranch	No	MI	ADU
Los Angeles	9839 WISH AVE	91325	2692014010	0.000	0.000	0.085	0.000	Shortfall of Sites	0.357	Very Low I Residential	RA-1	0	0	0	5.598	0.085		Residential - Single Family Residence - Pool, 1	201B133 184		Northridge	No	MI	ADU
Los Angeles	9836 SHOUP AVE	91311	2727005032	0.000	0.000	0.085	0.000	Shortfall of Sites	0.466	Very Low I Residential	RA-1	0	0	0	4.288	0.085		Residential - Single Family Residence, 1	201B101 184		Chatsworth - Porter Ranch	No	MI	ADU
Los Angeles	18741 LABRADOR ST	91324	2763027020	0.000	0.000	0.085	0.000	Shortfall of Sites	0.158	Low I Residential	RS-1	0	0	0	12.625	0.085		Residential - Single Family Residence - Pool, 1	201B121 184		Northridge	No	MI	ADU
Los Angeles	9830 MELVIN AVE	91324	2761033018	0.000	0.000	0.085	0.000	Shortfall of Sites	0.329	Very Low I Residential	RA-1	0	0	0	6.086	0.085		Residential - Single Family Residence, 1	201B117 184		Chatsworth - Porter Ranch	No	MI	ADU
Los Angeles	9748 COZYCROFT AVE	91311	2748005046	0.000	0.000	0.085	0.000	Shortfall of Sites	0.566	Limited Manufacturing	MR1-1	0	0	0	3.531	0.085		Industrial - Light Manufacturing - One Story, 1	201B109 184		Chatsworth - Porter Ranch	No	MI	ADU
Los Angeles	9433 MONOGRAM AVE	91343	2676001022	0.000	0.000	0.085	0.000	Shortfall of Sites	0.191	Low Residential	RS-1	0	0	0	10.455	0.085		Residential - Single Family Residence, 1	198B137 184		Mission Hills - Panorama City - North Hills	No	MI	ADU
Los Angeles	9431 DONNA AVE	91324	2762030024	0.000	0.000	0.085	0.000	Shortfall of Sites	0.188	Low I Residential	RS-1	0	0	0	10.621	0.085		Residential - Single Family Residence, 1	198B121 184		Northridge	No	MI	ADU
Los Angeles	9320 TEXHOMA AVE	91325	2766020012	0.000	0.000	0.085	0.000	Shortfall of Sites	0.390	Very Low I Residential	RA-1	0	0	0	5.132	0.085		Residential - Single Family Residence - Pool, 1	198B129 184		Northridge	No	MI	ADU
Los Angeles	19270 DEARBORN ST	91324	2762017037	0.000	0.000	0.085	0.000	Shortfall of Sites	0.275	Very Low II Residential	RE11-1	0	0	0	7.274	0.085		Residential - Single Family Residence - Pool, 1	198B117 184		Northridge	No	MI	ADU
Los Angeles	8923 BALCOM AVE	91325	2768030020	0.000	0.000	0.085	0.000	Shortfall of Sites	0.429	Very Low I Residential	RA-1	0	0	0	4.666	0.085		Residential - Single Family Residence - Pool, 1	195B129 184		Northridge	No	MI	ADU
Los Angeles	17141 RAYEN ST	91325	2690003001	0.000	0.000	0.085	0.000	Shortfall of Sites	0.602	Very Low I Residential	RA-1	0	0	0	3.324	0.085		Residential - Single Family Residence, 1	195B133 184		Northridge	No	MI	ADU
Los Angeles	12648 HATTERAS ST	91607	2341014019	0.000	0.000	0.085	0.000	Shortfall of Sites	0.186	Low Residential	R1-1	0	0	0	10.752	0.085		Residential - Single Family Residence - Pool, 1	174B161 184		North Hollywood - Valley Village	No	MI	ADU
Los Angeles	18236 MCCORMICK ST	91356	2160013029	0.000	0.000	0.085	0.000	Shortfall of Sites	0.153	Low II Residential	R1-1	0	0	0	13.074	0.085		Residential - Single Family Residence - Pool, 1	171B125 184		Encino - Tarzana	No	MI	ADU
Los Angeles	5334 TEESDALE AVE	91607	2346017004	0.000	0.000	0.085	0.000	Shortfall of Sites	0.161	Low Residential	R1-1	0	0	0	12.437	0.085		Residential - Single Family Residence, 1	171B161 184		North Hollywood - Valley Village	No	MI	ADU
Los Angeles	5306 NOBLE AVE	91411	2250019013	0.000	0.000	0.085	0.000	Shortfall of Sites	0.168	Low Residential	R1-1	0	0	0	11.891	0.085		Residential - Single Family Residence - Pool, 1	172-5A147 184		Van Nuys - North Sherman Oaks	No	MI	ADU
Los Angeles	14716 WEDDINGTON ST	91411	2249019021	0.000	0.000	0.085	0.000	Shortfall of Sites	0.155	Low Residential	R1-1	0	0	0	12.898	0.085		Residential - Single Family Residence - Pool, 1	172-5A149 184		Van Nuys - North Sherman Oaks	No	MI	ADU
Los Angeles	14706 OTSEGO ST	91403	2263031011	0.000	0.000	0.085	0.000	Shortfall of Sites	0.155	Low Residential	R1-1-RIO	0	0	0	12.904	0.085		Residential - Single Family Residence, 1	171A149 184		Van Nuys - North Sherman Oaks	No	MI	ADU
Los Angeles	14556 HESBY ST	91403	2263032024	0.000	0.000	0.085	0.000	Shortfall of Sites	0.160	Low Residential	R1-1-RIO	0	0	0	12.517	0.085		Residential - Single Family Residence - Pool, 1	171A151 184		Van Nuys - North Sherman Oaks	No	MI	ADU
Los Angeles	4924 WILLOWCREST AVE	91601	2421001005	0.000	0.000	0.085	0.000	Shortfall of Sites	0.155	Low Residential	R1-1	0	0	0	12.899	0.085		Residential - Single Family Residence, 1	168B177 184		North Hollywood - Valley Village	No	MI	ADU
Los Angeles	12631 HUSTON ST	91607	2357025027	0.000	0.000	0.085	0.000	Shortfall of Sites	0.181	Low Residential	R1-1	0	0	0	11.057	0.085		Residential - Single Family Residence, 1	168B161 184		North Hollywood - Valley Village	No	MI	ADU
Los Angeles	18207 VALLEY VISTA BLVD	91356	2181018004	0.000	0.000	0.085	0.000	Shortfall of Sites	0.160	Low II Residential	R1-1	0	0	0	12.488	0.085		Residential - Single Family Residence, 1	168B125 184		Encino - Tarzana	No	MI	ADU
Los Angeles	12345 RYE ST	91604	2364017053	0.000	0.000	0.085	0.000	Shortfall of Sites	0.190	Low Residential	R1-1-RIO	0	0	0	10.554	0.085		Residential - Single Family Residence - Pool, 1	165B165 184		Sherman Oaks - Studio City - Toluca Lake - Cahuenga Pass	No	MI	ADU
Los Angeles	4444 ELMER AVE	91602	2366002003	0.000	0.000	0.085	0.000	Shortfall of Sites	0.155	Low Residential	R1-1-RIO	0	0	0	12.907	0.085		Residential - Single Family Residence - Pool, 1	165B173 184		Sherman Oaks - Studio City - Toluca Lake - Cahuenga Pass	No	MI	ADU
Los Angeles	4427 MORELLA AVE	91607	2364011010	0.000	0.000	0.085	0.000	Shortfall of Sites	0.227	Low Residential	R1-1-RIO	0	0	0	8.795	0.085		Residential - Single Family Residence - Pool, 1	165B169 184		Sherman Oaks - Studio City - Toluca Lake - Cahuenga Pass	No	MI	ADU
Los Angeles	5223 TOWNSEND AVE	90041	5669015021	0.000	0.000	0.085	0.000	Shortfall of Sites	0.180	Low Residential	R1-1	0	0	0	11.119	0.085		Residential - Single Family Residence, 1	163-5A225 184		Northeast Los Angeles	No	MI	ADU
Los Angeles	5039 VINCENT AVE	90041	5689016008	0.000	0.000	0.085	0.000	Shortfall of Sites	0.153	Low Residential	R1-1	0	0	0	13.114	0.085		Residential - Single Family Residence, 1	162A225 184		Northeast Los Angeles	No	MI	ADU
Los Angeles	164 S WOODBURN DR	90049	4365003014	0.000	0.000	0.085	0.000	Shortfall of Sites	0.286	Very Low II Residential	RE11-1	0	0	0	6.994	0.085		Residential - Single Family Residence - Pool, 1	135B145 184		Brentwood - Pacific Palisades	No	MI	ADU
Los Angeles	744 MALCOLM AVE	90024	4360014004	0.000	0.000	0.085	0.000	Shortfall of Sites	0.266	Low Residential	R1-1	0	0	0	7.520	0.085		Residential - Single Family Residence - Pool, 1	135B153 184		Westwood	No	MI	ADU
Los Angeles	11965 FOXBORO DR	90049	4404016024	0.000	0.000	0.085	0.000	Shortfall of Sites	0.184	Low Residential	R1-1	0	0	0	10.853	0.085		Residential - Single Family Residence, 1	132B141 184		Brentwood - Pacific Palisades	No	MI	ADU
Los Angeles	1926 FAIRBURN AVE	90025	4317007007	0.000	0.000	0.085	0.000	Shortfall of Sites	0.153	Low Residential	R1-1-O	0	0	0	13.071	0.085		Residential - Single Family Residence, 1	129B157 184		West Los Angeles	No	MI	ADU
Los Angeles	318 S ANITA AVE	90049	4405033017	0.000	0.000	0.085	0.000	Shortfall of Sites	0.196	Low Residential	R1-1	0	0	0	10.210	0.085		Residential - Single Family Residence, 1	129B141 184		Brentwood - Pacific Palisades	No	MI	ADU
Los Angeles	2039 KELTON AVE	90025	4323009016	0.000	0.000	0.085	0.000	Shortfall of Sites	0.155	Low Residential	R1-1	0	0	0	12.890	0.085		Residential - Single Family Residence - Pool, 1	126B153 184		West Los Angeles	No	MI	ADU
Los Angeles	3022 PATRICIA AVE	90064	4318022016	0.000	0.000	0.085	0.000	Shortfall of Sites	0.190	Low Residential	R1V2	0	0	0	10.529	0.085		Residential - Single Family Residence, 1	123B161 184		West Los Angeles	No	MI	ADU
Los Angeles	2953 BEVERWIL DR	90034	4311001012	0.000	0.000	0.085	0.000	Shortfall of Sites	0.173	Low Residential	R1V2	0	0	0	11.530	0.085		Residential - Single Family Residence, 1	123B165 184		West Los Angeles	No	MI	ADU
Los Angeles	7721 AIRPORT BLVD	90045	4106011010	0.000	0.000	0.085	0.000	Shortfall of Sites	0.202	Low Residential	R1-1	0	0	0	9.886	0.085		Residential - Single Family Residence, 1	099B169 184		Westchester - Playa del Rey	No	MI	ADU
Los Angeles	217 N GOODHOPE AVE	90732	7559009012	0.000	0.000	0.085	0.000	Shortfall of Sites	0.152	Low II Residential	R1-1XL	0	0	0	13.182	0.085		Residential - Single Family Residence, 1	018B189 184		San Pedro	No	MI	ADU
Los Angeles	1912 W 9TH ST	90732	7559030020	0.000	0.000	0.085	0.000	Shortfall of Sites	0.192	Low II Residential	R1-1XL	0	0	0	10.410	0.085		Residential - Single Family Residence, 1	015B189 184		San Pedro	No	MI	ADU
Los Angeles	1281 W 14TH ST	90731	7459028006	0.000	0.000	0.085	0.000	Shortfall of Sites	0.172	Low II Residential	R1-1XL	0	0	0	11.614	0.085		Residential - Single Family Residence, 1	012B193 184		San Pedro	No	MI	ADU
Los Angeles	17043 TENNYSON PL	91344	2602023007	0.000	0.000	0.085	0.000	Shortfall of Sites	0.227	Low I Residential	RS-1	0	0	0	8.815	0.085		Residential - Single Family Residence, 1	222B133 185		Granada Hills - Knollwood	No	MI	ADU
Los Angeles	12566 MENDEL DR	91344	2608026039	0.000	0.000	0.085	0.000	Shortfall of Sites	0.209	Very Low II Residential	RE11-1-H	0	0	0	9.561	0.085		Residential - Single Family Residence - Pool, 1	219B129 185		Granada Hills - Knollwood	No	MI	ADU
Los Angeles	12101 SALEM DR	91344	2606010014	0.000	0.000	0.085	0.000	Shortfall of Sites	0.251	Very Low II Residential	RE11-1	0	0	0	7.959	0.085		Residential - Single Family Residence - Pool, 1	216B133 185		Granada Hills - Knollwood	No	MI	ADU

Jurisdiction Name	Site Address/Intersection	5 Digit ZIP Code	Assessor Parcel Number	Very Low-Income	Low-Income	Moderate-Income	Above Moderate-Income	Type of Shortfall	Parcel Size (Acres)	Current General Plan Designation	Current Zoning	Proposed General Plan (GP) Designation	Proposed Zoning	Minimum Density Allowed	Maximum Density Allowed	Total Capacity	Vacant/ Nonvacant	Description of Existing Uses	PIN	Base Density Per Acre	Community Plan Area	Rent Stabalization Ordinance	Income Category	Applicable Rezoning Program (Program informing values in Column Q listed first)
Los Angeles	12050 SUSAN DR	91344	2609008005	0.000	0.000	0.085	0.000	Shortfall of Sites	0.424	Very Low I Residential	RA-1	0	0	0	4.717	0.085		Residential - Single Family Residence - Pool, 1	216B137 185		Granada Hills - Knollwood	No	MI	ADU
Los Angeles	17159 ARMSTEAD ST	91344	2607015052	0.000	0.000	0.085	0.000	Shortfall of Sites	0.177	Low I Residential	RS-1	0	0	0	11.307	0.085		Residential - Single Family Residence, 1	213B133 185		Granada Hills - Knollwood	No	MI	ADU
Los Angeles	15859 MCKEEVER ST	91344	2666026005	0.000	0.000	0.085	0.000	Shortfall of Sites	0.172	Low I Residential	RS-1	0	0	0	11.615	0.085		Residential - Single Family Residence, 1	210B141 185		Granada Hills - Knollwood	No	MI	ADU
Los Angeles	16732 MCKEEVER ST	91344	2682017005	0.000	0.000	0.085	0.000	Shortfall of Sites	0.172	Low I Residential	RS-1	0	0	0	11.617	0.085		Residential - Single Family Residence, 1	210B137 185		Granada Hills - Knollwood	No	MI	ADU
Los Angeles	11201 WHITE OAK AVE	91344	2711019013	0.000	0.000	0.085	0.000	Shortfall of Sites	0.368	Very Low I Residential	RA-1	0	0	0	5.441	0.085		Residential - Single Family Residence - Pool, 1	210B129 185		Granada Hills - Knollwood	No	MI	ADU
Los Angeles	18644 SAN FERNANDO MISSION BLVD	91326	2717007003	0.000	0.000	0.085	0.000	Shortfall of Sites	0.261	Very Low II Residential	RE11-1	0	0	0	7.652	0.085		Residential - Single Family Residence - Pool, 1	210B121 185		Northridge	No	MI	ADU
Los Angeles	19240 LUDLOW ST	91326	2718024005	0.000	0.000	0.085	0.000	Shortfall of Sites	0.172	Low I Residential	RS-1	0	0	0	11.617	0.085		Residential - Single Family Residence - Pool, 1	210B117 185		Northridge	No	MI	ADU
Los Angeles	21324 NASHVILLE ST	91311	2706032022	0.000	0.000	0.085	0.000	Shortfall of Sites	0.450	Very Low I Residential	RA-1	0	0	0	4.445	0.085		Residential - Single Family Residence, 1	210B105 185		Chatsworth - Porter Ranch	No	MI	ADU
Los Angeles	18845 BERMUDA ST	91326	2717023005	0.000	0.000	0.085	0.000	Shortfall of Sites	0.193	Low I Residential	RS-1	0	0	0	10.337	0.085		Residential - Single Family Residence - Pool, 1	207B121 185		Northridge	No	MI	ADU
Los Angeles	20610 TRIBUNE ST	91311	2707024025	0.000	0.000	0.085	0.000	Shortfall of Sites	0.254	Low I Residential	RE11-1	0	0	0	7.882	0.085		Residential - Single Family Residence - Pool, 1	207B109 185		Chatsworth - Porter Ranch	No	MI	ADU
Los Angeles	10744 BAIRD AVE	91326	2717015020	0.000	0.000	0.085	0.000	Shortfall of Sites	0.235	Very Low II Residential	RE11-1	0	0	0	8.527	0.085		Residential - Single Family Residence, 1	207B125 185		Northridge	No	MI	ADU
Los Angeles	10338 GERALD AVE	91344	2684017007	0.000	0.000	0.085	0.000	Shortfall of Sites	0.160	Low I Residential	RS-1	0	0	0	12.492	0.085		Residential - Single Family Residence, 1	204B137 185		Granada Hills - Knollwood	No	MI	ADU
Los Angeles	15719 BLACKHAWK ST	91344	2661009014	0.000	0.000	0.085	0.000	Shortfall of Sites	0.173	Low I Residential	RS-1	0	0	0	11.536	0.085		Residential - Single Family Residence, 1	204B141 185		Granada Hills - Knollwood	No	MI	ADU
Los Angeles	10336 COLUMBUS AVE	91345	2649021017	0.000	0.000	0.085	0.000	Shortfall of Sites	0.172	Low Residential	R1-1	0	0	0	11.617	0.085		Residential - Single Family Residence, 1	204B145 185		Mission Hills - Panorama City - North Hills	No	MI	ADU
Los Angeles	10255 LIMERICK AVE	91311	2741027023	0.000	0.000	0.085	0.000	Shortfall of Sites	0.241	Low I Residential	RS-1	0	0	0	8.304	0.085		Residential - Single Family Residence, 1	204B109 185		Chatsworth - Porter Ranch	No	MI	ADU
Los Angeles	17555 TUBA ST	91325	2734013007	0.000	0.000	0.085	0.000	Shortfall of Sites	0.226	Very Low II Residential	RE11-1	0	0	0	8.853	0.085		Residential - Single Family Residence, 1	204B129 185		Northridge	No	MI	ADU
Los Angeles	18831 TUBA ST	91324	2729010015	0.000	0.000	0.085	0.000	Shortfall of Sites	0.397	Very Low I Residential	RA-1	0	0	0	5.039	0.085		Residential - Single Family Residence - Pool, 1	204B121 185		Northridge	No	MI	ADU
Los Angeles	16223 LASSEN ST	91343	2678011021	0.000	0.000	0.085	0.000	Shortfall of Sites	0.165	Low I Residential	RS-1	0	0	0	12.101	0.085		Residential - Single Family Residence, 1	201B137 185		Granada Hills - Knollwood	No	MI	ADU
Los Angeles	20316 LASSEN ST	91311	2748007040	0.000	0.000	0.085	0.000	Shortfall of Sites	0.193	Low I Residential	RS-1	0	0	0	10.370	0.085		Residential - Single Family Residence, 1	201B113 185		Chatsworth - Porter Ranch	No	MI	ADU
Los Angeles	9841 AMESTOY AVE	91325	2692014017	0.000	0.000	0.085	0.000	Shortfall of Sites	0.353	Very Low I Residential	RA-1-H	0	0	0	5.665	0.085		Residential - Single Family Residence - Pool, 1	201B133 185		Northridge	No	MI	ADU
Los Angeles	18735 LABRADOR ST	91324	2763027021	0.000	0.000	0.085	0.000	Shortfall of Sites	0.161	Low I Residential	RS-1	0	0	0	12.448	0.085		Residential - Single Family Residence, 1	201B121 185		Northridge	No	MI	ADU
Los Angeles	9831 BELMAR AVE	91324	2761033003	0.000	0.000	0.085	0.000	Shortfall of Sites	0.336	Very Low I Residential	RA-1	0	0	0	5.949	0.085		Residential - Single Family Residence - Pool, 1	201B117 185		Chatsworth - Porter Ranch	No	MI	ADU
Los Angeles	9750 MASON AVE	91311	2748011033	0.000	0.000	0.085	0.000	Shortfall of Sites	0.193	Low I Residential	RS-1	0	0	0	10.373	0.085		Residential - Single Family Residence - Pool, 1	201B109 185		Chatsworth - Porter Ranch	No	MI	ADU
Los Angeles	9720 TOPANGA CANYON PL	91311	2746016051	0.000	0.000	0.085	0.000	Shortfall of Sites	0.779	Limited Manufacturing	[T][Q]MR1-1	0	0	0	2.569	0.085		Industrial - Warehousing, Distribution, Storage - Warehousing, Distribution, Under 10,000 SF - One Story, 1	201B105 185		Chatsworth - Porter Ranch	No	MI	ADU
Los Angeles	19006 GLEDHILL ST	91324	2762028025	0.000	0.000	0.085	0.000	Shortfall of Sites	0.182	Low I Residential	RS-1	0	0	0	10.996	0.085		Residential - Single Family Residence, 1	198B121 185		Northridge	No	MI	ADU
Los Angeles	9354 PASO ROBLES AVE	91325	2692022030	0.000	0.000	0.085	0.000	Shortfall of Sites	0.246	Low I Residential	RE9-1	0	0	0	8.120	0.085		Residential - Single Family Residence - Pool, 1	198B133 185		Northridge	No	MI	ADU
Los Angeles	9322 BIANCA AVE	91325	2766017005	0.000	0.000	0.085	0.000	Shortfall of Sites	0.403	Very Low I Residential	RA-1	0	0	0	4.957	0.085		Residential - Single Family Residence - Pool, 1	198B129 185		Northridge	No	MI	ADU
Los Angeles	8915 WHITE OAK AVE	91325	2768028002	0.000	0.000	0.085	0.000	Shortfall of Sites	0.344	Very Low I Residential	RA-1	0	0	0	5.817	0.085		Residential - Single Family Residence - Pool, 1	195B129 185		Northridge	No	MI	ADU
Los Angeles	12517 HATTERAS ST	91607	2341013038	0.000	0.000	0.085	0.000	Shortfall of Sites	0.152	Low Residential	R1-1	0	0	0	13.142	0.085		Residential - Single Family Residence - Pool, 1	174B165 185		North Hollywood - Valley Village	No	MI	ADU
Los Angeles	12642 HATTERAS ST	91607	2341014018	0.000	0.000	0.085	0.000	Shortfall of Sites	0.186	Low Residential	R1-1	0	0	0	10.752	0.085		Residential - Single Family Residence, 1	174B161 185		North Hollywood - Valley Village	No	MI	ADU
Los Angeles	5335 TEESDALE AVE	91607	2346020014	0.000	0.000	0.085	0.000	Shortfall of Sites	0.160	Low Residential	R1-1	0	0	0	12.469	0.085		Residential - Single Family Residence - Pool, 1	171B161 185		North Hollywood - Valley Village	No	MI	ADU
Los Angeles	5265 LEMONA AVE	91411	2250020011	0.000	0.000	0.085	0.000	Shortfall of Sites	0.223	Low Residential	R1-1	0	0	0	8.982	0.085		Residential - Single Family Residence - Pool, 1	172-5A147 185		Van Nuys - North Sherman Oaks	No	MI	ADU
Los Angeles	14712 WEDDINGTON ST	91411	2249019022	0.000	0.000	0.085	0.000	Shortfall of Sites	0.155	Low Residential	R1-1	0	0	0	12.896	0.085		Residential - Single Family Residence - Pool, 1	172-5A149 185		Van Nuys - North Sherman Oaks	No	MI	ADU
Los Angeles	14615 MCCORMICK ST	91411	2249008005	0.000	0.000	0.085	0.000	Shortfall of Sites	0.150	Low Residential	R1-1	0	0	0	13.296	0.085		Residential - Single Family Residence - Pool, 1	172-5A151 185		Van Nuys - North Sherman Oaks	No	MI	ADU
Los Angeles	15036 OTSEGO ST	91403	2263011007	0.000	0.000	0.085	0.000	Shortfall of Sites	0.155	Low Residential	R1-1-RIO	0	0	0	12.902	0.085		Residential - Single Family Residence, 1	171A147 185		Van Nuys - North Sherman Oaks	No	MI	ADU
Los Angeles	14702 OTSEGO ST	91403	2263031012	0.000	0.000	0.085	0.000	Shortfall of Sites	0.156	Low Residential	R1-1-RIO	0	0	0	12.811	0.085		Residential - Single Family Residence, 1	171A149 185		Van Nuys - North Sherman Oaks	No	MI	ADU
Los Angeles	14552 HESBY ST	91403	2263032025	0.000	0.000	0.085	0.000	Shortfall of Sites	0.160	Low Residential	R1-1-RIO	0	0	0	12.515	0.085		Residential - Single Family Residence - Pool, 1	171A151 185		Van Nuys - North Sherman Oaks	No	MI	ADU
Los Angeles	4915 MORSE AVE	91423	2358024007	0.000	0.000	0.085	0.000	Shortfall of Sites	0.225	Low Residential	RE9-1	0	0	0	8.897	0.085		Residential - Single Family Residence, 1	168B161 185		Van Nuys - North Sherman Oaks	No	MI	ADU
Los Angeles	4921 CHIMINEAS AVE	91356	2181018002	0.000	0.000	0.085	0.000	Shortfall of Sites	0.153	Low II Residential	R1-1	0	0	0	13.068	0.085		Residential - Single Family Residence, 1	168B125 185		Encino - Tarzana	No	MI	ADU
Los Angeles	4859 WESTPARK DR	91601	2354012026	0.000	0.000	0.085	0.000	Shortfall of Sites	0.159	Low Residential	R1-1	0	0	0	12.575	0.085		Residential - Single Family Residence - Pool, 1	168B169 185		North Hollywood - Valley Village	No	MI	ADU
Los Angeles	4822 TILDEN AVE	91423	2248005008	0.000	0.000	0.085	0.000	Shortfall of Sites	0.155	Low Residential	R1-1-RIO	0	0	0	12.900	0.085		Residential - Single Family Residence, 1	169-5A151 185		Van Nuys - North Sherman Oaks	No	MI	ADU
Los Angeles	4543 VISTA DEL MONTE AVE	91403	2265009028	0.000	0.000	0.085	0.000	Shortfall of Sites	0.149	Medium Residential	R3-1-RIO	0	0	0	13.398	0.085		Residential - Single Family Residence, 1	168A151 185		Sherman Oaks - Studio City - Toluca Lake - Cahuenga Pass	No	MI	ADU
Los Angeles	12341 RYE ST	91604	2364017052	0.000	0.000	0.085	0.000	Shortfall of Sites	0.175	Low Residential	R1-1-RIO	0	0	0	11.433	0.085		Residential - Single Family Residence, 1	165B165 185		Sherman Oaks - Studio City - Toluca Lake - Cahuenga Pass	No	MI	ADU
Los Angeles	13430 VALLEYHEART DR N	91423	2360013022	0.000	0.000	0.085	0.000	Shortfall of Sites	0.201	Low Residential	R1-1-RIO	0	0	0	9.926	0.085		Residential - Single Family Residence, 1	165B157 185		Sherman Oaks - Studio City - Toluca Lake - Cahuenga Pass	No	MI	ADU
Los Angeles	4430 BEEMAN AVE	91604	2362027006	0.000	0.000	0.085	0.000	Shortfall of Sites	0.165	Low Residential	R1-1-RIO	0	0	0	12.100	0.085		Residential - Single Family Residence - Pool, 1	165B161 185		Sherman Oaks - Studio City - Toluca Lake - Cahuenga Pass	No	MI	ADU
Los Angeles	5226 TOWNSEND AVE	90041	5669014033	0.000	0.000	0.085	0.000	Shortfall of Sites	0.176	Low Residential	R1-1	0	0	0	11.342	0.085		Residential - Single Family Residence, 1	163-5A227 185		Northeast Los Angeles	No	MI	ADU
Los Angeles	5169 ELLENWOOD DR	90041	5682017008	0.000	0.000	0.085	0.000	Shortfall of Sites	0.245	Low Residential	R1-1	0	0	0	8.159	0.085		Residential - Single Family Residence, 1	163-5A221 185		Northeast Los Angeles	No	MI	ADU
Los Angeles	1432 HOLBROOK ST	90041	5690006015	0.000	0.000	0.085	0.000	Shortfall of Sites	0.156	Low Residential	R1-1	0	0	0	12.851	0.085		Residential - Single Family Residence, 1	162A227 185		Northeast Los Angeles	No	MI	ADU
Los Angeles	2341 LAVERNA AVE	90041	5685013008	0.000	0.000	0.085	0.000	Shortfall of Sites	0.165	Low Residential	R1-1	0	0	0	12.094	0.085		Residential - Single Family Residence, 1	160-5A221 185		Northeast Los Angeles	No	MI	ADU
Los Angeles	4600 ALUMNI AVE	90041	5474012022	0.000	0.000	0.085	0.000	Shortfall of Sites	0.209	Low Residential	R1-1	0	0	0	9.578	0.085		Residential - Single Family Residence, 1	157-5A221 185		Northeast Los Angeles	No	MI	ADU
Los Angeles	3439 PERLITA AVE	90039	5436013019	0.000	0.000	0.085	0.000	Shortfall of Sites	0.155	Low Residential	R1-1-RIO	0	0	0	12.904	0.085		Residential - Single Family Residence, 1	153B209 185		Northeast Los Angeles	No	MI	ADU
Los Angeles	2301 N COMMONWEALTH AVE	90027	5588027008	0.000	0.000	0.085	0.000	Shortfall of Sites	0.192	Low II Residential	R1-1	0	0	0	10.424	0.085		Residential - Single Family Residence, 1	153A201 185		Hollywood	No	MI	ADU
Los Angeles	2827 W AVENUE 30	90065	5457006025	0.000	0.000	0.085	0.000	Shortfall of Sites	0.172	Low Residential	R1-1-CDO	0	0	0	11.612	0.085		Residential - Single Family Residence, 1	153A213 185		Northeast Los Angeles	No	MI	ADU
Los Angeles	182 DENSLOW AVE	90049	4366023010	0.000	0.000	0.085	0.000	Shortfall of Sites	0.181	Low Residential	R1-1	0	0	0	11.047	0.085		Residential - Single Family Residence, 1	138B149 185		Westwood	No	MI	ADU
Los Angeles	265 S ST ANDREWS PL	90004	5516023011	0.000	0.000	0.085	0.000	Shortfall of Sites	0.172	Low II Residential	R1-1	0	0	0	11.605	0.085		Residential - Single Family Residence, 1	135B193 185		Wilshire	No	MI	ADU
Los Angeles	751 WESTHOLME AVE	90024	4360014032	0.000	0.000	0.085	0.000	Shortfall of Sites	0.187	Low Residential	R1-1	0	0	0	10.697	0.085		Residential - Single Family Residence, 1	135B153 185		Westwood	No	MI	ADU
Los Angeles	1435 PANDORA AVE	90024	4326018007	0.000	0.000	0.085	0.000	Shortfall of Sites	0.188	Low Residential	R1-1-O	0	0	0	10.618	0.085		Residential - Single Family Residence, 1	132B157 185		Westwood	No	MI	ADU
Los Angeles	11630 TERRYHILL PL	90049	4401027006	0.000	0.000	0.085	0.000	Shortfall of Sites	0.183	Very Low I Residential	R1-1	0	0	0	10.950	0.085		Residential - Single Family Residence - Pool, 1	132B145 185		Brentwood - Pacific Palisades	No	MI	ADU
Los Angeles	323 S MEDIO DR	90049	4405033007	0.000	0.000	0.085	0.000	Shortfall of Sites	0.161	Low Residential	R1-1	0	0	0	12.457	0.085		Residential - Single Family Residence - Pool, 1	129B141 185		Brentwood - Pacific Palisades	No	MI	ADU
Los Angeles	10390 LORENZO DR	90064	4318032009	0.000	0.000	0.085	0.000	Shortfall of Sites	0.172	Low Residential	R1V2-O	0	0	0	11.618	0.085		Residential - Single Family Residence - Therapy Pool (Spa), 1	126B161 185		West Los Angeles	No	MI	ADU
Los Angeles	6224 W 77TH ST	90045	4106017015	0.000	0.000	0.085	0.000	Shortfall of Sites	0.166	Low Residential	R1-1	0	0	0	12.073	0.085		Residential - Single Family Residence, 1	099B165 185		Westchester - Playa del Rey	No	MI	ADU
Los Angeles	216 N GOODHOPE AVE	90732	7559008016	0.000	0.000	0.085	0.000	Shortfall of Sites	0.162	Low II Residential	R1-1XL	0	0	0	12.329	0.085		Residential - Single Family Residence - Pool, 1	018B189 185		San Pedro	No	MI	ADU
Los Angeles	12582 HENZIE PL	91344	2608008015	0.000	0.000	0.085	0.000	Shortfall of Sites	0.207	Very Low II Residential	RE11-1-H	0	0	0	9.657	0.085		Residential - Single Family Residence, 1	219B133 186		Granada Hills - Knollwood	No	MI	ADU
Los Angeles	12100 EL ORO WAY	91344	2606002006	0.000	0.000	0.085	0.000	Shortfall of Sites	0.231	Low I Residential	RS-1	0	0	0	8.645	0.085		Residential - Single Family Residence, 1	216B133 186		Granada Hills - Knollwood	No	MI	ADU
Los Angeles	17153 ARMSTEAD ST	91344	2607015051	0.000	0.000	0.085	0.000	Shortfall of Sites	0.177	Low I Residential	RS-1	0	0	0	11.307	0.085		Residential - Single Family Residence, 1	213B133 186		Granada Hills - Knollwood	No	MI	ADU
Los Angeles	16343 ARMSTEAD ST	91344	2605016020	0.000	0.000	0.085	0.000	Shortfall of Sites	0.367	Very Low II Residential	RE11-1	0	0	0	5.449	0.085		Residential - Single Family Residence, 1	213B137 186		Granada Hills - Knollwood	No	MI	ADU
Los Angeles	17155 MCKEEVER ST	91344	2697011020	0.000	0.000	0.085	0.000	Shortfall of Sites	0.246	Low I Residential	RS-1	0	0	0	8.122	0.085		Residential - Single Family Residence - Pool, 1	210B133 186		Granada Hills - Knollwood	No	MI	ADU
Los Angeles	15853 MCKEEVER ST	91344	2666026006	0.000	0.000	0.085	0.000	Shortfall of Sites	0.172	Low I Residential	RS-1	0	0	0	11.616	0.085		Residential - Single Family Residence, 1	210B141 186		Granada Hills - Knollwood	No	MI	ADU
Los Angeles	11201 JELLICO AVE	91344	2711014010	0.000	0.000	0.085	0.000	Shortfall of Sites	0.418	Very Low I Residential	RA-1	0	0	0	4.782	0.085		Residential - Single Family Residence - Pool, 1	210B129 186		Granada Hills - Knollwood	No	MI	ADU
Los Angeles	11136 DULCET AVE	91326	2717007012	0.000	0.000	0.085	0.000	Shortfall of Sites	0.281	Very Low II Residential	RE11-1	0	0	0	7.123	0.085		Residential - Single Family Residence - Pool, 1	210B121 186		Northridge	No	MI	ADU
Los Angeles	19234 LUDLOW ST	91326	2718024004	0.000	0.000	0.085	0.000	Shortfall of Sites	0.172	Low I Residential	RS-1	0	0	0	11.617	0.085		Residential - Single Family Residence, 1	210B117 186		Northridge	No	MI	ADU
Los Angeles	21316 NASHVILLE ST	91311	2706032023	0.000	0.000	0.085	0.000	Shortfall of Sites	0.422	Very Low I Residential	RA-1	0	0	0	4.741	0.085		Residential - Single Family Residence - Pool, 1	210B105 186		Chatsworth - Porter Ranch	No	MI	ADU
Los Angeles	18841 BERMUDA ST	91326	2717023006	0.000	0.000	0.085	0.000	Shortfall of Sites	0.195	Low I Residential	RS-1	0	0	0	10.249	0.085		Residential - Single Family Residence, 1	207B121 186		Northridge	No	MI	ADU

Jurisdiction Name	Site Address/Intersection	5 Digit ZIP Code	Assessor Parcel Number	Very Low-Income	Low-Income	Moderate-Income	Above Moderate-Income	Type of Shortfall	Parcel Size (Acres)	Current General Plan Designation	Current Zoning	Proposed General Plan (GP) Designation	Proposed Zoning	Minimum Density Allowed	Maximum Density Allowed	Total Capacity	Vacant/ Nonvacant	Description of Existing Uses	PIN	Base Density Per Acre	Community Plan Area	Rent Stabalization Ordinance	Income Category	Applicable Rezoning Program (Program informing values in Column Q listed first)
Los Angeles	20600 TRIBUNE ST	91311	2707024031	0.000	0.000	0.085	0.000	Shortfall of Sites	0.254	Low I Residential	RE11-1	0	0	0	7.883	0.085		Residential - Single Family Residence - Pool, 1	207B109 186		Chatsworth - Porter Ranch	No	MI	ADU
Los Angeles	21900 STANWELL ST	91311	2722033032	0.000	0.000	0.085	0.000	Shortfall of Sites	0.176	Low I Residential	RS-1	0	0	0	11.383	0.085		Residential - Single Family Residence - Pool, 1	207B101 186		Chatsworth - Porter Ranch	No	MI	ADU
Los Angeles	10337 HAYVENHURST AVE	91344	2684017016	0.000	0.000	0.085	0.000	Shortfall of Sites	0.165	Low I Residential	RS-1	0	0	0	12.101	0.085		Residential - Single Family Residence, 1	204B137 186		Granada Hills - Knollwood	No	MI	ADU
Los Angeles	15713 BLACKHAWK ST	91344	2661009013	0.000	0.000	0.085	0.000	Shortfall of Sites	0.189	Low I Residential	RS-1	0	0	0	10.555	0.085		Residential - Single Family Residence - Pool, 1	204B141 186		Granada Hills - Knollwood	No	MI	ADU
Los Angeles	15127 BLACKHAWK ST	91345	2649025015	0.000	0.000	0.085	0.000	Shortfall of Sites	0.194	Low Residential	R1-1-O	0	0	0	10.290	0.085		Residential - Single Family Residence, 1	204B145 186		Mission Hills - Panorama City - North Hills	No	MI	ADU
Los Angeles	10254 LIMERICK AVE	91311	2741027024	0.000	0.000	0.085	0.000	Shortfall of Sites	0.233	Low I Residential	RS-1	0	0	0	8.567	0.085		Residential - Single Family Residence, 1	204B109 186		Chatsworth - Porter Ranch	No	MI	ADU
Los Angeles	17547 TUBA ST	91325	2734013008	0.000	0.000	0.085	0.000	Shortfall of Sites	0.237	Very Low II Residential	RE11-1	0	0	0	8.437	0.085		Residential - Single Family Residence - Pool, 1	204B129 186		Northridge	No	MI	ADU
Los Angeles	18821 TUBA ST	91324	2729010016	0.000	0.000	0.085	0.000	Shortfall of Sites	0.397	Very Low I Residential	RA-1	0	0	0	5.040	0.085		Residential - Single Family Residence - Pool, 1	204B121 186		Northridge	No	MI	ADU
Los Angeles	16217 LASSEN ST	91343	2678011020	0.000	0.000	0.085	0.000	Shortfall of Sites	0.164	Low I Residential	RS-1	0	0	0	12.186	0.085		Residential - Single Family Residence, 1	201B137 186		Granada Hills - Knollwood	No	MI	ADU
Los Angeles	20310 LASSEN ST	91311	2748007041	0.000	0.000	0.085	0.000	Shortfall of Sites	0.193	Low I Residential	RS-1	0	0	0	10.370	0.085		Residential - Single Family Residence, 1	201B113 186		Chatsworth - Porter Ranch	No	MI	ADU
Los Angeles	9835 NEVADA AVE	91311	2727012008	0.000	0.000	0.085	0.000	Shortfall of Sites	0.173	Low I Residential	RS-1	0	0	0	11.587	0.085		Residential - Single Family Residence - Pool, 1	201B101 186		Chatsworth - Porter Ranch	No	MI	ADU
Los Angeles	18731 LABRADOR ST	91324	2763027022	0.000	0.000	0.085	0.000	Shortfall of Sites	0.180	Low I Residential	RS-1	0	0	0	11.142	0.085		Residential - Single Family Residence, 1	201B121 186		Northridge	No	MI	ADU
Los Angeles	9751 DELCO AVE	91311	2748011038	0.000	0.000	0.085	0.000	Shortfall of Sites	0.161	Low I Residential	RS-1	0	0	0	12.446	0.085		Residential - Single Family Residence - Pool, 1	201B109 186		Chatsworth - Porter Ranch	No	MI	ADU
Los Angeles	9325 LASAINE AVE	91325	2766017013	0.000	0.000	0.085	0.000	Shortfall of Sites	0.397	Very Low I Residential	RA-1	0	0	0	5.039	0.085		Residential - Single Family Residence - Pool, 1	198B129 186		Northridge	No	MI	ADU
Los Angeles	19250 DEARBORN ST	91324	2762017035	0.000	0.000	0.085	0.000	Shortfall of Sites	0.256	Very Low II Residential	RE11-1	0	0	0	7.808	0.085		Residential - Single Family Residence - Pool, 1	198B117 186		Northridge	No	MI	ADU
Los Angeles	8914 WHITE OAK AVE	91325	2768027006	0.000	0.000	0.085	0.000	Shortfall of Sites	0.354	Very Low I Residential	RA-1	0	0	0	5.647	0.085		Residential - Single Family Residence - Pool, 1	195B129 186		Northridge	No	MI	ADU
Los Angeles	23545 COMMUNITY ST	91304	2005015043	0.000	0.000	0.085	0.000	Shortfall of Sites	0.256	Very Low II Residential	RE11-1	0	0	0	7.822	0.085		Residential - Single Family Residence, 1	192B093 186		Chatsworth - Porter Ranch	No	MI	ADU
Los Angeles	12519 HATTERAS ST	91607	2341013037	0.000	0.000	0.085	0.000	Shortfall of Sites	0.152	Low Residential	R1-1	0	0	0	13.133	0.085		Residential - Single Family Residence - Pool, 1	174B165 186		North Hollywood - Valley Village	No	MI	ADU
Los Angeles	12636 HATTERAS ST	91607	2341014017	0.000	0.000	0.085	0.000	Shortfall of Sites	0.186	Low Residential	R1-1	0	0	0	10.752	0.085		Residential - Single Family Residence, 1	174B161 186		North Hollywood - Valley Village	No	MI	ADU
Los Angeles	5334 BELLAIRE AVE	91607	2346020004	0.000	0.000	0.085	0.000	Shortfall of Sites	0.160	Low Residential	R1-1	0	0	0	12.465	0.085		Residential - Single Family Residence, 1	171B161 186		North Hollywood - Valley Village	No	MI	ADU
Los Angeles	5302 NORWICH AVE	91411	2250020023	0.000	0.000	0.085	0.000	Shortfall of Sites	0.176	Low Residential	R1-1	0	0	0	11.394	0.085		Residential - Single Family Residence - Pool, 1	172-5A147 186		Van Nuys - North Sherman Oaks	No	MI	ADU
Los Angeles	14658 OTSEGO ST	91403	2263033045	0.000	0.000	0.085	0.000	Shortfall of Sites	0.159	Low Residential	R1-1-RIO	0	0	0	12.562	0.085		Residential - Single Family Residence - Pool, 1	171A149 186		Van Nuys - North Sherman Oaks	No	MI	ADU
Los Angeles	14546 HESBY ST	91403	2263032026	0.000	0.000	0.085	0.000	Shortfall of Sites	0.160	Low Residential	R1-1-RIO	0	0	0	12.517	0.085		Residential - Single Family Residence - Pool, 1	171A151 186		Van Nuys - North Sherman Oaks	No	MI	ADU
Los Angeles	4923 CARTWRIGHT AVE	91601	2421003023	0.000	0.000	0.085	0.000	Shortfall of Sites	0.155	Low Residential	R1-1	0	0	0	12.908	0.085		Residential - Single Family Residence, 1	168B177 186		North Hollywood - Valley Village	No	MI	ADU
Los Angeles	4912 MORSE AVE	91423	2358023007	0.000	0.000	0.085	0.000	Shortfall of Sites	0.225	Low Residential	RE9-1	0	0	0	8.903	0.085		Residential - Single Family Residence - Pool, 1	168B161 186		Van Nuys - North Sherman Oaks	No	MI	ADU
Los Angeles	4859 MATILIJA AVE	91423	2269020011	0.000	0.000	0.085	0.000	Shortfall of Sites	0.185	Low Residential	R1-1-RIO	0	0	0	10.820	0.085		Residential - Single Family Residence, 1	168B153 186		Van Nuys - North Sherman Oaks	No	MI	ADU
Los Angeles	11468 HUSTON ST	91601	2354012009	0.000	0.000	0.085	0.000	Shortfall of Sites	0.179	Low Residential	R1-1	0	0	0	11.170	0.085		Residential - Single Family Residence, 1	168B169 186		North Hollywood - Valley Village	No	MI	ADU
Los Angeles	4440 COLBATH AVE	91423	2271011013	0.000	0.000	0.085	0.000	Shortfall of Sites	0.152	Low Residential	R1-1-RIO	0	0	0	13.176	0.085		Residential - Single Family Residence, 1	165B153 186		Sherman Oaks - Studio City - Toluca Lake - Cahuenga Pass	No	MI	ADU
Los Angeles	4431 BABCOCK AVE	91604	2362027036	0.000	0.000	0.085	0.000	Shortfall of Sites	0.165	Low Residential	R1-1-RIO	0	0	0	12.096	0.085		Residential - Single Family Residence - Pool, 1	165B161 186		Sherman Oaks - Studio City - Toluca Lake - Cahuenga Pass	No	MI	ADU
Los Angeles	4113 KRAFT AVE	91604	2368026013	0.000	0.000	0.085	0.000	Shortfall of Sites	0.155	Low Residential	R1-1-RIO	0	0	0	12.901	0.085		Residential - Single Family Residence, 1	162B169 186		Sherman Oaks - Studio City - Toluca Lake - Cahuenga Pass	No	MI	ADU
Los Angeles	5042 MOUNT ROYAL DR	90041	5689016018	0.000	0.000	0.085	0.000	Shortfall of Sites	0.159	Low Residential	R1-1	0	0	0	12.544	0.085		Residential - Single Family Residence, 1	162A225 186		Northeast Los Angeles	No	MI	ADU
Los Angeles	3522 ATWATER AVE	90039	5436024008	0.000	0.000	0.085	0.000	Shortfall of Sites	0.155	Low Residential	R1-1-RIO	0	0	0	12.913	0.085		Residential - Single Family Residence, 1	153B209 186		Northeast Los Angeles	No	MI	ADU
Los Angeles	100 S MAPLETON DR	90024	4359011013	0.000	0.000	0.085	0.000	Shortfall of Sites	1.011	Minimum Residential	RE40-1	0	0	0	1.978	0.085		Residential - Single Family Residence - Pool, 1	141B157 186		Westwood	No	MI	ADU
Los Angeles	358 N RIDGEWOOD PL	90004	5522029017	0.000	0.000	0.085	0.000	Shortfall of Sites	0.156	Low II Residential	R1R3-RG	0	0	0	12.812	0.085		Residential - Single Family Residence, 1	138B189 186		Wilshire	No	MI	ADU
Los Angeles	174 GREENFIELD AVE	90049	4366024012	0.000	0.000	0.085	0.000	Shortfall of Sites	0.224	Low Residential	R1-1	0	0	0	8.925	0.085		Residential - Single Family Residence, 1	138B149 186		Westwood	No	MI	ADU
Los Angeles	149 S WOODBURN DR	90049	4365003005	0.000	0.000	0.085	0.000	Shortfall of Sites	0.321	Very Low II Residential	RE11-1	0	0	0	6.229	0.085		Residential - Single Family Residence - Pool, 1	135B145 186		Brentwood - Pacific Palisades	No	MI	ADU
Los Angeles	264 S GRAMERCY PL	90004	5516023014	0.000	0.000	0.085	0.000	Shortfall of Sites	0.172	Low II Residential	R1-1	0	0	0	11.604	0.085		Residential - Single Family Residence, 1	135B193 186		Wilshire	No	MI	ADU
Los Angeles	11191 OPHIR DR	90024	4366026021	0.000	0.000	0.085	0.000	Shortfall of Sites	0.180	Low Residential	R1-1	0	0	0	11.103	0.085		Residential - Single Family Residence - Pool, 1	135B149 186		Westwood	No	MI	ADU
Los Angeles	760 WESTHOLME AVE	90024	4360016015	0.000	0.000	0.085	0.000	Shortfall of Sites	0.211	Low Residential	R1-1	0	0	0	9.478	0.085		Residential - Single Family Residence - Pool, 1	135B153 186		Westwood	No	MI	ADU
Los Angeles	10456 LINDBROOK DR	90024	4360029004	0.000	0.000	0.085	0.000	Shortfall of Sites	0.194	Low Residential	R1-1	0	0	0	10.332	0.085		Residential - Single Family Residence, 1	135B157 186		Westwood	No	MI	ADU
Los Angeles	1342 THAYER AVE	90024	4326012013	0.000	0.000	0.085	0.000	Shortfall of Sites	0.170	Low Residential	R1-1	0	0	0	11.733	0.085		Residential - Single Family Residence, 1	132B157 186		Westwood	No	MI	ADU
Los Angeles	136 S SALTAIR AVE	90049	4404016008	0.000	0.000	0.085	0.000	Shortfall of Sites	0.157	Low Residential	R1-1	0	0	0	12.735	0.085		Residential - Single Family Residence, 1	132B141 186		Brentwood - Pacific Palisades	No	MI	ADU
Los Angeles	829 S MULLEN AVE	90005	5090010006	0.000	0.000	0.085	0.000	Shortfall of Sites	0.179	Low II Residential	R1V3-RG	0	0	0	11.172	0.085		Residential - Single Family Residence - Pool and Misc., 1	132B185 186		Wilshire	No	MI	ADU
Los Angeles	286 S WESTGATE AVE	90049	4401004016	0.000	0.000	0.085	0.000	Shortfall of Sites	0.359	Low Residential	RS-1	0	0	0	5.571	0.085		Residential - Single Family Residence - Pool, 1	132B145 186		Brentwood - Pacific Palisades	No	MI	ADU
Los Angeles	1242 S CAMDEN DR	90035	4330019006	0.000	0.000	0.085	0.000	Shortfall of Sites	0.199	Low Residential	R1-1-O	0	0	0	10.047	0.085		Residential - Single Family Residence, 1	132A165 186		West Los Angeles	No	MI	ADU
Los Angeles	2006 GREENFIELD AVE	90025	4323010002	0.000	0.000	0.085	0.000	Shortfall of Sites	0.155	Low Residential	R1-1	0	0	0	12.906	0.085		Residential - Single Family Residence, 1	126B153 186		West Los Angeles	No	MI	ADU
Los Angeles	721 S BURLINGAME AVE	90049	4264007004	0.000	0.000	0.085	0.000	Shortfall of Sites	0.206	Low Residential	RE9-1	0	0	0	9.687	0.085		Residential - Single Family Residence - Therapy Pool (Spa), 1	126B141 186		Brentwood - Pacific Palisades	No	MI	ADU
Los Angeles	10503 CLARKSON RD	90064	4318039026	0.000	0.000	0.085	0.000	Shortfall of Sites	0.155	Low Residential	R1V2	0	0	0	12.907	0.085		Residential - Single Family Residence - Pool, 1	123B161 186		West Los Angeles	No	MI	ADU
Los Angeles	3546 STONER AVE	90066	4249017005	0.000	0.000	0.085	0.000	Shortfall of Sites	0.154	Low Residential	R1V2	0	0	0	13.003	0.085		Residential - Single Family Residence, 1	114B157 186		Palms - Mar Vista - Del Rey	No	MI	ADU
Los Angeles	23409 PRESIDENT AVE	90710	7439003042	0.000	0.000	0.085	0.000	Shortfall of Sites	0.177	Low Residential	R1-1XL-O	0	0	0	11.318	0.085		Residential - Single Family Residence, 1	042B193 186		Wilmington - Harbor City	No	MI	ADU
Los Angeles	229 N ENROSE AVE	90732	7559011011	0.000	0.000	0.085	0.000	Shortfall of Sites	0.158	Low II Residential	R1-1XL	0	0	0	12.682	0.085		Residential - Single Family Residence, 1	018B189 186		San Pedro	No	MI	ADU
Los Angeles	17037 TENNYSON PL	91344	2602023006	0.000	0.000	0.085	0.000	Shortfall of Sites	0.213	Low I Residential	RS-1	0	0	0	9.378	0.085		Residential - Single Family Residence, 1	222B133 187		Granada Hills - Knollwood	No	MI	ADU
Los Angeles	12606 EL ORO WAY	91344	2608005003	0.000	0.000	0.085	0.000	Shortfall of Sites	0.217	Low I Residential	RS-1	0	0	0	9.196	0.085		Residential - Single Family Residence - Pool, 1	219B133 187		Granada Hills - Knollwood	No	MI	ADU
Los Angeles	12100 ELNORA PL	91344	2606010025	0.000	0.000	0.085	0.000	Shortfall of Sites	0.255	Very Low II Residential	RE11-1	0	0	0	7.852	0.085		Residential - Single Family Residence, 1	216B133 187		Granada Hills - Knollwood	No	MI	ADU
Los Angeles	12044 WOODLEY AVE	91344	2605007057	0.000	0.000	0.085	0.000	Shortfall of Sites	0.306	Very Low II Residential	RE11-1	0	0	0	6.528	0.085		Residential - Single Family Residence, 1	216B137 187		Granada Hills - Knollwood	No	MI	ADU
Los Angeles	17147 ARMSTEAD ST	91344	2607015021	0.000	0.000	0.085	0.000	Shortfall of Sites	0.177	Low I Residential	RS-1	0	0	0	11.306	0.085		Residential - Single Family Residence - Pool, 1	213B133 187		Granada Hills - Knollwood	No	MI	ADU
Los Angeles	11665 GERALD AVE	91344	2610024010	0.000	0.000	0.085	0.000	Shortfall of Sites	0.192	Low I Residential	RS-1	0	0	0	10.435	0.085		Residential - Single Family Residence - Pool, 1	213B137 187		Granada Hills - Knollwood	No	MI	ADU
Los Angeles	11552 ANDASOL AVE	91344	2607008022	0.000	0.000	0.085	0.000	Shortfall of Sites	0.387	Very Low I Residential	RA-1	0	0	0	5.166	0.085		Residential - Single Family Residence - Pool, 1	213B129 187		Granada Hills - Knollwood	No	MI	ADU
Los Angeles	15847 MCKEEVER ST	91344	2666026007	0.000	0.000	0.085	0.000	Shortfall of Sites	0.172	Low I Residential	RS-1	0	0	0	11.616	0.085		Residential - Single Family Residence, 1	210B141 187		Granada Hills - Knollwood	No	MI	ADU
Los Angeles	16726 MCKEEVER ST	91344	2682017006	0.000	0.000	0.085	0.000	Shortfall of Sites	0.172	Low I Residential	RS-1	0	0	0	11.617	0.085		Residential - Single Family Residence, 1	210B137 187		Granada Hills - Knollwood	No	MI	ADU
Los Angeles	11200 JELLICO AVE	91344	2711013013	0.000	0.000	0.085	0.000	Shortfall of Sites	0.398	Very Low I Residential	RA-1	0	0	0	5.029	0.085		Residential - Single Family Residence, 1	210B129 187		Granada Hills - Knollwood	No	MI	ADU
Los Angeles	11177 YOLANDA AVE	91326	2717003004	0.000	0.000	0.085	0.000	Shortfall of Sites	0.254	Very Low II Residential	RE11-1	0	0	0	7.885	0.085		Residential - Single Family Residence - Pool, 1	210B121 187		Northridge	No	MI	ADU
Los Angeles	21308 NASHVILLE ST	91311	2706032024	0.000	0.000	0.085	0.000	Shortfall of Sites	0.450	Very Low I Residential	RA-1	0	0	0	4.445	0.085		Residential - Single Family Residence - Pool, 1	210B105 187		Chatsworth - Porter Ranch	No	MI	ADU
Los Angeles	10801 YOLANDA AVE	91326	2717012023	0.000	0.000	0.085	0.000	Shortfall of Sites	0.258	Very Low II Residential	RE11-1	0	0	0	7.738	0.085		Residential - Single Family Residence - Pool, 1	207B121 187		Northridge	No	MI	ADU
Los Angeles	10755 COZYCROFT AVE	91311	2707007020	0.000	0.000	0.085	0.000	Shortfall of Sites	0.257	Very Low II Residential	RE11-1	0	0	0	7.788	0.085		Residential - Single Family Residence - Pool, 1	207B109 187		Chatsworth - Porter Ranch	No	MI	ADU
Los Angeles	10869 WESCOTT AVE	91040	2555039021	0.000	0.000	0.085	0.000	Shortfall of Sites	0.161	Low Residential	R1-1-RFA	0	0	0	12.385	0.085		Residential - Single Family Residence, 1	207B189 187		Sunland - Tujunga - Lake View Terrace - Shadow Hills - East La Tuna Canyon	No	MI	ADU
Los Angeles	10740 AMIGO AVE	91326	2717017022	0.000	0.000	0.085	0.000	Shortfall of Sites	0.253	Very Low II Residential	RE11-1	0	0	0	7.921	0.085		Residential - Single Family Residence, 1	207B125 187		Northridge	No	MI	ADU
Los Angeles	19214 OLYMPIA ST	91326	2728004035	0.000	0.000	0.085	0.000	Shortfall of Sites	0.256	Very Low II Residential	RE11-1	0	0	0	7.800	0.085		Residential - Single Family Residence, 1	207B117 187		Northridge	No	MI	ADU
Los Angeles	10500 LARAMIE PL	91311	2707021011	0.000	0.000	0.085	0.000	Shortfall of Sites	0.334	Very Low I Residential	RA-1	0	0	0	5.985	0.085		Residential - Single Family Residence - Pool, 1	207B113 187		Chatsworth - Porter Ranch	No	MI	ADU
Los Angeles	10336 GOTHIC AVE	91344	2679024005	0.000	0.000	0.085	0.000	Shortfall of Sites	0.174	Low I Residential	RS-1	0	0	0	11.507	0.085		Residential - Single Family Residence - Pool, 1	204B137 187		Granada Hills - Knollwood	No	MI	ADU
Los Angeles	15707 BLACKHAWK ST	91344	2661009012	0.000	0.000	0.085	0.000	Shortfall of Sites	0.189	Low I Residential	RS-1	0	0	0	10.555	0.085		Residential - Single Family Residence, 1	204B141 187		Granada Hills - Knollwood	No	MI	ADU
Los Angeles	10337 MEMORY PARK AVE	91345	2649021014	0.000	0.000	0.085	0.000	Shortfall of Sites	0.172	Low Residential	R1-1	0	0	0	11.616	0.085		Residential - Single Family Residence - Pool, 1	204B145 187		Mission Hills - Panorama City - North Hills	No	MI	ADU
Los Angeles	10257 COZYCROFT AVE	91311	2741027032	0.000	0.000	0.085	0.000	Shortfall of Sites	0.233	Low I Residential	RS-1	0	0	0	8.588	0.085		Residential - Single Family Residence, 1	204B109 187		Chatsworth - Porter Ranch	No	MI	ADU
Los Angeles	17537 TUBA ST	91325	2734013009	0.000	0.000	0.085	0.000	Shortfall of Sites	0.237	Very Low II Residential	RE11-1	0	0	0	8.437	0.085		Residential - Single Family Residence - Pool, 1	204B129 187		Northridge	No	MI	ADU
Los Angeles	18813 TUBA ST	91324	2729010017	0.000	0.000	0.085	0.000	Shortfall of Sites	0.397	Very Low I Residential	RA-1	0	0	0	5.040	0.085		Residential - Single Family Residence, 1	204B121 187		Northridge	No	MI	ADU

Jurisdiction Name	Site Address/Intersection	5 Digit ZIP Code	Assessor Parcel Number	Very Low-Income	Low-Income	Moderate-Income	Above Moderate-Income	Type of Shortfall	Parcel Size (Acres)	Current General Plan Designation	Current Zoning	Proposed General Plan (GP) Designation	Proposed Zoning	Minimum Density Allowed	Maximum Density Allowed	Total Capacity	Vacant/ Nonvacant	Description of Existing Uses	PIN	Base Density Per Acre	Community Plan Area	Rent Stabalization Ordinance	Income Category	Applicable Rezoning Program (Program informing values in Column Q listed first)
Los Angeles	15851 LASSEN ST	91343	2669025006	0.000	0.000	0.085	0.000	Shortfall of Sites	0.194	Low I Residential	RS-1	0	0	0	10.311	0.085		Residential - Single Family Residence, 1	201B141 187		Granada Hills - Knollwood	No	MI	ADU
Los Angeles	9902 HAYVENHURST AVE	91343	2678026030	0.000	0.000	0.085	0.000	Shortfall of Sites	0.195	Low I Residential	RS-1	0	0	0	10.232	0.085		Residential - Single Family Residence, 1	201B137 187		Granada Hills - Knollwood	No	MI	ADU
Los Angeles	20300 LASSEN ST	91311	2748007042	0.000	0.000	0.085	0.000	Shortfall of Sites	0.192	Low I Residential	RS-1	0	0	0	10.397	0.085		Residential - Single Family Residence, 1	201B113 187		Chatsworth - Porter Ranch	No	MI	ADU
Los Angeles	18725 LABRADOR ST	91324	2763027023	0.000	0.000	0.085	0.000	Shortfall of Sites	0.296	Low I Residential	RS-1	0	0	0	6.750	0.085		Residential - Single Family Residence - Pool, 1	201B121 187		Northridge	No	MI	ADU
Los Angeles	9832 NEVADA AVE	91311	2727012014	0.000	0.000	0.085	0.000	Shortfall of Sites	0.172	Low I Residential	RS-1	0	0	0	11.611	0.085		Residential - Single Family Residence, 1	201B101 187		Chatsworth - Porter Ranch	No	MI	ADU
Los Angeles	9421 MONOGRAM AVE	91343	2676001021	0.000	0.000	0.085	0.000	Shortfall of Sites	0.176	Low Residential	RS-1	0	0	0	11.334	0.085		Residential - Single Family Residence, 1	198B137 187		Mission Hills - Panorama City - North Hills	No	MI	ADU
Los Angeles	9420 CLAIRE AVE	91324	2762019015	0.000	0.000	0.085	0.000	Shortfall of Sites	0.403	Very Low I Residential	RA-1	0	0	0	4.968	0.085		Residential - Single Family Residence - Pool, 1	198B121 187		Northridge	No	MI	ADU
Los Angeles	9363 HANNA AVE	91311	2727017025	0.000	0.000	0.085	0.000	Shortfall of Sites	0.192	Low I Residential	RS-1	0	0	0	10.396	0.085		Residential - Single Family Residence - Pool, 1	198B101 187		Chatsworth - Porter Ranch	No	MI	ADU
Los Angeles	9355 BRIGHTWOOD CT	91325	2692022015	0.000	0.000	0.085	0.000	Shortfall of Sites	0.246	Low I Residential	RE9-1	0	0	0	8.130	0.085		Residential - Single Family Residence - Pool, 1	198B133 187		Northridge	No	MI	ADU
Los Angeles	9322 LASAINE AVE	91325	2766014010	0.000	0.000	0.085	0.000	Shortfall of Sites	0.376	Very Low I Residential	RA-1	0	0	0	5.319	0.085		Residential - Single Family Residence, 1	198B129 187		Northridge	No	MI	ADU
Los Angeles	19240 DEARBORN ST	91324	2762017034	0.000	0.000	0.085	0.000	Shortfall of Sites	0.253	Very Low II Residential	RE11-1	0	0	0	7.918	0.085		Residential - Single Family Residence - Pool, 1	198B117 187		Northridge	No	MI	ADU
Los Angeles	8900 BALCOM AVE	91325	2768028009	0.000	0.000	0.085	0.000	Shortfall of Sites	0.513	Very Low I Residential	RA-1	0	0	0	3.902	0.085		Residential - Single Family Residence - Pool, 1	195B129 187		Northridge	No	MI	ADU
Los Angeles	23539 COMMUNITY ST	91304	2005015018	0.000	0.000	0.085	0.000	Shortfall of Sites	0.254	Very Low II Residential	RE11-1	0	0	0	7.869	0.085		Residential - Single Family Residence, 1	192B093 187		Chatsworth - Porter Ranch	No	MI	ADU
Los Angeles	12630 HATTERAS ST	91607	2341014016	0.000	0.000	0.085	0.000	Shortfall of Sites	0.186	Low Residential	R1-1	0	0	0	10.752	0.085		Residential - Single Family Residence - Pool, 1	174B161 187		North Hollywood - Valley Village	No	MI	ADU
Los Angeles	5301 NORWICH AVE	91411	2250019018	0.000	0.000	0.085	0.000	Shortfall of Sites	0.170	Low Residential	R1-1	0	0	0	11.733	0.085		Residential - Single Family Residence, 1	172-5A147 187		Van Nuys - North Sherman Oaks	No	MI	ADU
Los Angeles	14702 WEDDINGTON ST	91411	2249019024	0.000	0.000	0.085	0.000	Shortfall of Sites	0.154	Low Residential	R1-1	0	0	0	12.985	0.085		Residential - Single Family Residence - Pool, 1	172-5A149 187		Van Nuys - North Sherman Oaks	No	MI	ADU
Los Angeles	14652 OTSEGO ST	91403	2263033044	0.000	0.000	0.085	0.000	Shortfall of Sites	0.161	Low Residential	R1-1-RIO	0	0	0	12.409	0.085		Residential - Single Family Residence - Pool, 1	171A149 187		Van Nuys - North Sherman Oaks	No	MI	ADU
Los Angeles	14540 HESBY ST	91403	2263032027	0.000	0.000	0.085	0.000	Shortfall of Sites	0.160	Low Residential	R1-1-RIO	0	0	0	12.515	0.085		Residential - Single Family Residence - Pool, 1	171A151 187		Van Nuys - North Sherman Oaks	No	MI	ADU
Los Angeles	4924 DENNY AVE	91601	2421003014	0.000	0.000	0.085	0.000	Shortfall of Sites	0.155	Low Residential	R1-1	0	0	0	12.909	0.085		Residential - Single Family Residence - Pool, 1	168B177 187		North Hollywood - Valley Village	No	MI	ADU
Los Angeles	11476 HUSTON ST	91601	2354012008	0.000	0.000	0.085	0.000	Shortfall of Sites	0.179	Low Residential	R1-1	0	0	0	11.169	0.085		Residential - Single Family Residence, 1	168B169 187		North Hollywood - Valley Village	No	MI	ADU
Los Angeles	13424 VALLEYHEART DR N	91423	2360013021	0.000	0.000	0.085	0.000	Shortfall of Sites	0.186	Low Residential	R1-1-RIO	0	0	0	10.736	0.085		Residential - Single Family Residence - Pool, 1	165B157 187		Sherman Oaks - Studio City - Toluca Lake - Cahuenga Pass	No	MI	ADU
Los Angeles	4433 STERN AVE	91423	2271011012	0.000	0.000	0.085	0.000	Shortfall of Sites	0.152	Low Residential	R1-1-RIO	0	0	0	13.168	0.085		Residential - Single Family Residence, 1	165B153 187		Sherman Oaks - Studio City - Toluca Lake - Cahuenga Pass	No	MI	ADU
Los Angeles	4430 MARY ELLEN AVE	91423	2360029023	0.000	0.000	0.085	0.000	Shortfall of Sites	0.155	Low Residential	R1-1-RIO	0	0	0	12.904	0.085		Residential - Single Family Residence - Pool, 1	165B161 187		Sherman Oaks - Studio City - Toluca Lake - Cahuenga Pass	No	MI	ADU
Los Angeles	5038 HARTWICK ST	90041	5690004020	0.000	0.000	0.085	0.000	Shortfall of Sites	0.170	Low Residential	R1-1	0	0	0	11.795	0.085		Residential - Single Family Residence, 1	162A227 187		Northeast Los Angeles	No	MI	ADU
Los Angeles	3020 LOS FELIZ BLVD	90039	5435010044	0.000	0.000	0.085	0.000	Shortfall of Sites	0.166	Neighborhood Commercial	[Q]C4-1XL-RIO-POD	0	0	0	12.016	0.085		Commercial - Restaurant, Cocktail Lounge - Restaurant, Cocktail Lounge, Tavern - One Story, 1	157-5A207 187		Northeast Los Angeles	No	MI	ADU
Los Angeles	3380 CASITAS AVE	90039	5436007001	0.000	0.000	0.085	0.000	Shortfall of Sites	0.155	Low Residential	R1-1-RIO	0	0	0	12.899	0.085		Residential - Single Family Residence, 1	153B209 187		Northeast Los Angeles	No	MI	ADU
Los Angeles	2833 MOSS AVE	90065	5457018010	0.000	0.000	0.085	0.000	Shortfall of Sites	0.172	Low Residential	R1-1-CDO	0	0	0	11.624	0.085		Residential - Single Family Residence, 1	153A215 187		Northeast Los Angeles	No	MI	ADU
Los Angeles	359 N RIDGEWOOD PL	90004	5522028006	0.000	0.000	0.085	0.000	Shortfall of Sites	0.156	Low II Residential	R1R3-RG	0	0	0	12.812	0.085		Residential - Single Family Residence - Pool, 1	138B189 187		Wilshire	No	MI	ADU
Los Angeles	343 N CITRUS AVE	90036	5524039022	0.000	0.000	0.085	0.000	Shortfall of Sites	0.155	Low II Residential	R1-1	0	0	0	12.907	0.085		Residential - Single Family Residence, 1	138B181 187		Wilshire	No	MI	ADU
Los Angeles	420 LORING AVE	90024	4359006003	0.000	0.000	0.085	0.000	Shortfall of Sites	0.270	Low Residential	R1-1	0	0	0	7.409	0.085		Residential - Single Family Residence, 1	138B153 187		Westwood	No	MI	ADU
Los Angeles	150 S BENTLEY AVE	90049	4366022017	0.000	0.000	0.085	0.000	Shortfall of Sites	0.190	Low Residential	R1-1	0	0	0	10.506	0.085		Residential - Single Family Residence, 1	138B149 187		Westwood	No	MI	ADU
Los Angeles	762 GLENMONT AVE	90024	4360014006	0.000	0.000	0.085	0.000	Shortfall of Sites	0.256	Low Residential	R1-1	0	0	0	7.826	0.085		Residential - Single Family Residence - Pool and Misc., 1	135B153 187		Westwood	No	MI	ADU
Los Angeles	104 FREMONT PL	90005	5090018007	0.000	0.000	0.085	0.000	Shortfall of Sites	1.079	Very Low I Residential	RE20-1	0	0	0	1.854	0.085		Residential - Single Family Residence - Pool and Misc., 1	132B185 187		Wilshire	No	MI	ADU
Los Angeles	274 S WESTGATE AVE	90049	4401004017	0.000	0.000	0.085	0.000	Shortfall of Sites	0.375	Low Residential	RS-1	0	0	0	5.327	0.085		Residential - Single Family Residence, 1	132B145 187		Brentwood - Pacific Palisades	No	MI	ADU
Los Angeles	1199 RODEO DR	90035	4330019014	0.000	0.000	0.085	0.000	Shortfall of Sites	0.195	Low Residential	R1-1-O	0	0	0	10.231	0.085		Residential - Single Family Residence - Pool, 1	132A165 187		West Los Angeles	No	MI	ADU
Los Angeles	344 S CARMELINA AVE	90049	4405039020	0.000	0.000	0.085	0.000	Shortfall of Sites	0.224	Low Residential	RS-1	0	0	0	8.923	0.085		Residential - Single Family Residence - Pool and Misc., 1	129B141 187		Brentwood - Pacific Palisades	No	MI	ADU
Los Angeles	342 S BRISTOL AVE	90049	4405023007	0.000	0.000	0.085	0.000	Shortfall of Sites	0.611	Very Low I Residential	RE20-1	0	0	0	3.272	0.085		Residential - Single Family Residence - Pool, 1	129B137 187		Brentwood - Pacific Palisades	No	MI	ADU
Los Angeles	2017 VETERAN AVE	90025	4323010021	0.000	0.000	0.085	0.000	Shortfall of Sites	0.155	Low Residential	R1-1	0	0	0	12.922	0.085		Residential - Single Family Residence, 1	126B153 187		West Los Angeles	No	MI	ADU
Los Angeles	2760 MONTE MAR TER	90064	4308007022	0.000	0.000	0.085	0.000	Shortfall of Sites	0.206	Low Residential	R1V2-O	0	0	0	9.686	0.085		Residential - Single Family Residence - Pool, 1	126B165 187		West Los Angeles	No	MI	ADU
Los Angeles	1025 S CARMELINA AVE	90049	4264018029	0.000	0.000	0.085	0.000	Shortfall of Sites	0.172	Low Residential	RE9-1	0	0	0	11.616	0.085		Residential - Single Family Residence, 1	126B141 187		Brentwood - Pacific Palisades	No	MI	ADU
Los Angeles	10384 LORENZO DR	90064	4318032010	0.000	0.000	0.085	0.000	Shortfall of Sites	0.172	Low Residential	R1V2-O	0	0	0	11.608	0.085		Residential - Single Family Residence, 1	126B161 187		West Los Angeles	No	MI	ADU
Los Angeles	3028 MOTOR AVE	90064	4316004016	0.000	0.000	0.085	0.000	Shortfall of Sites	0.151	Low Residential	R1V2	0	0	0	13.245	0.085		Residential - Single Family Residence - Pool, 1	123B161 187		West Los Angeles	No	MI	ADU
Los Angeles	3030 MOUNTAIN VIEW AVE	90066	4248003025	0.000	0.000	0.085	0.000	Shortfall of Sites	0.237	Low Residential	R1V2	0	0	0	8.449	0.085		Residential - Single Family Residence, 1	117B153 187		Palms - Mar Vista - Del Rey	No	MI	ADU
Los Angeles	3319 COLBY AVE	90066	4250018003	0.000	0.000	0.085	0.000	Shortfall of Sites	0.163	Low Residential	R1V2	0	0	0	12.305	0.085		Residential - Single Family Residence, 1	117B157 187		Palms - Mar Vista - Del Rey	No	MI	ADU
Los Angeles	3546 INGLEWOOD BLVD	90066	4249016027	0.000	0.000	0.085	0.000	Shortfall of Sites	0.154	Low Residential	R1V2	0	0	0	13.013	0.085		Residential - Single Family Residence, 1	114B153 187		Palms - Mar Vista - Del Rey	No	MI	ADU
Los Angeles	7513 FLIGHT AVE	90045	4104016006	0.000	0.000	0.085	0.000	Shortfall of Sites	0.189	Low Residential	R1-1	0	0	0	10.563	0.085		Residential - Single Family Residence, 1	099B169 187		Westchester - Playa del Rey	No	MI	ADU
Los Angeles	1803 W SANTA CRUZ ST	90732	7559014003	0.000	0.000	0.085	0.000	Shortfall of Sites	0.304	Low II Residential	R1-1XL	0	0	0	6.578	0.085		Residential - Single Family Residence, 1	018B189 187		San Pedro	No	MI	ADU
Los Angeles	17033 TENNYSON PL	91344	2602023005	0.000	0.000	0.085	0.000	Shortfall of Sites	0.205	Low I Residential	RS-1	0	0	0	9.733	0.085		Residential - Single Family Residence, 1	222B133 188		Granada Hills - Knollwood	No	MI	ADU
Los Angeles	12613 KENNY DR	91344	2609022034	0.000	0.000	0.085	0.000	Shortfall of Sites	0.418	Very Low I Residential	RA-1	0	0	0	4.787	0.085		Residential - Single Family Residence - Pool, 1	219B133 188		Granada Hills - Knollwood	No	MI	ADU
Los Angeles	12063 WOODLEY AVE	91344	2605008061	0.000	0.000	0.085	0.000	Shortfall of Sites	0.253	Very Low II Residential	RE11-1	0	0	0	7.907	0.085		Residential - Single Family Residence - Pool, 1	216B137 188		Granada Hills - Knollwood	No	MI	ADU
Los Angeles	16305 ARMSTEAD ST	91344	2605016016	0.000	0.000	0.085	0.000	Shortfall of Sites	0.322	Very Low II Residential	RE11-1	0	0	0	6.218	0.085		Residential - Single Family Residence, 1	213B137 188		Granada Hills - Knollwood	No	MI	ADU
Los Angeles	17455 FLANDERS ST	91344	2607009010	0.000	0.000	0.085	0.000	Shortfall of Sites	0.423	Very Low I Residential	RA-1	0	0	0	4.733	0.085		Residential - Single Family Residence, 1	213B129 188		Granada Hills - Knollwood	No	MI	ADU
Los Angeles	11233 FORBES AVE	91344	2682023019	0.000	0.000	0.085	0.000	Shortfall of Sites	0.175	Low I Residential	RS-1	0	0	0	11.410	0.085		Residential - Single Family Residence, 1	210B133 188		Granada Hills - Knollwood	No	MI	ADU
Los Angeles	15841 MCKEEVER ST	91344	2666026008	0.000	0.000	0.085	0.000	Shortfall of Sites	0.172	Low I Residential	RS-1	0	0	0	11.617	0.085		Residential - Single Family Residence, 1	210B141 188		Granada Hills - Knollwood	No	MI	ADU
Los Angeles	16720 MCKEEVER ST	91344	2682017007	0.000	0.000	0.085	0.000	Shortfall of Sites	0.172	Low I Residential	RS-1	0	0	0	11.617	0.085		Residential - Single Family Residence - Pool, 1	210B137 188		Granada Hills - Knollwood	No	MI	ADU
Los Angeles	11018 DES MOINES AVE	91326	2718023023	0.000	0.000	0.085	0.000	Shortfall of Sites	0.212	Low I Residential	RS-1	0	0	0	9.437	0.085		Residential - Single Family Residence, 1	210B117 188		Northridge	No	MI	ADU
Los Angeles	21300 NASHVILLE ST	91311	2706032025	0.000	0.000	0.085	0.000	Shortfall of Sites	0.449	Very Low I Residential	RA-1	0	0	0	4.451	0.085		Residential - Single Family Residence - Pool, 1	210B105 188		Chatsworth - Porter Ranch	No	MI	ADU
Los Angeles	10759 LURIE PL	91326	2717023008	0.000	0.000	0.085	0.000	Shortfall of Sites	0.176	Low I Residential	RS-1	0	0	0	11.366	0.085		Residential - Single Family Residence - Pool, 1	207B121 188		Northridge	No	MI	ADU
Los Angeles	10741 BAIRD AVE	91326	2717017019	0.000	0.000	0.085	0.000	Shortfall of Sites	0.253	Very Low II Residential	RE11-1	0	0	0	7.917	0.085		Residential - Single Family Residence - Pool, 1	207B125 188		Northridge	No	MI	ADU
Los Angeles	16521 BLACKHAWK ST	91344	2679023011	0.000	0.000	0.085	0.000	Shortfall of Sites	0.172	Low I Residential	RS-1	0	0	0	11.644	0.085		Residential - Single Family Residence - Pool, 1	204B137 188		Granada Hills - Knollwood	No	MI	ADU
Los Angeles	16013 BLACKHAWK ST	91344	2668018022	0.000	0.000	0.085	0.000	Shortfall of Sites	0.174	Low I Residential	RS-1	0	0	0	11.474	0.085		Residential - Single Family Residence - Pool, 1	204B141 188		Granada Hills - Knollwood	No	MI	ADU
Los Angeles	10340 ORION AVE	91345	2649015032	0.000	0.000	0.085	0.000	Shortfall of Sites	0.197	Low Residential	RS-1	0	0	0	10.135	0.085		Residential - Single Family Residence, 1	204B145 188		Mission Hills - Panorama City - North Hills	No	MI	ADU
Los Angeles	10315 LEMONA AVE	91345	2649026037	0.000	0.000	0.085	0.000	Shortfall of Sites	0.174	Low Residential	R1-1-O	0	0	0	11.491	0.085		Residential - Single Family Residence, 1	204B149 188		Mission Hills - Panorama City - North Hills	No	MI	ADU
Los Angeles	10258 COZYCROFT AVE	91311	2741025022	0.000	0.000	0.085	0.000	Shortfall of Sites	0.238	Low I Residential	RS-1	0	0	0	8.418	0.085		Residential - Single Family Residence, 1	204B109 188		Chatsworth - Porter Ranch	No	MI	ADU
Los Angeles	17611 TUBA ST	91325	2734012045	0.000	0.000	0.085	0.000	Shortfall of Sites	0.228	Very Low II Residential	RE11-1	0	0	0	8.778	0.085		Residential - Single Family Residence, 1	204B129 188		Northridge	No	MI	ADU
Los Angeles	18801 TUBA ST	91324	2729010018	0.000	0.000	0.085	0.000	Shortfall of Sites	0.397	Very Low I Residential	RA-1	0	0	0	5.040	0.085		Residential - Single Family Residence - Pool, 1	204B121 188		Northridge	No	MI	ADU
Los Angeles	20270 LASSEN ST	91311	2748034016	0.000	0.000	0.085	0.000	Shortfall of Sites	0.191	Low I Residential	RS-1	0	0	0	10.472	0.085		Residential - Single Family Residence, 1	201B113 188		Chatsworth - Porter Ranch	No	MI	ADU
Los Angeles	9840 WISH AVE	91325	2692014020	0.000	0.000	0.085	0.000	Shortfall of Sites	0.343	Very Low I Residential	RA-1-H	0	0	0	5.826	0.085		Residential - Single Family Residence - Pool, 1	201B133 188		Northridge	No	MI	ADU
Los Angeles	9827 YOLANDA AVE	91324	2763027027	0.000	0.000	0.085	0.000	Shortfall of Sites	0.173	Low I Residential	RS-1	0	0	0	11.550	0.085		Residential - Single Family Residence, 1	201B121 188		Northridge	No	MI	ADU
Los Angeles	22333 KINZIE ST	91311	2727005013	0.000	0.000	0.085	0.000	Shortfall of Sites	0.611	Very Low I Residential	RA-1	0	0	0	3.274	0.085		Residential - Single Family Residence - Pool, 1	201B101 188		Chatsworth - Porter Ranch	No	MI	ADU
Los Angeles	19439 KINZIE ST	91324	2761010016	0.000	0.000	0.085	0.000	Shortfall of Sites	0.388	Very Low I Residential	RA-1	0	0	0	5.157	0.085		Residential - Single Family Residence - Pool and Misc., 1	201B117 188		Chatsworth - Porter Ranch	No	MI	ADU
Los Angeles	9420 VANALDEN AVE	91324	2762030001	0.000	0.000	0.085	0.000	Shortfall of Sites	0.283	Very Low II Residential	RE11-1	0	0	0	7.079	0.085		Residential - Single Family Residence - Pool, 1	198B121 188		Northridge	No	MI	ADU
Los Angeles	9320 ENCINO AVE	91325	2766018013	0.000	0.000	0.085	0.000	Shortfall of Sites	0.397	Very Low I Residential	RA-1	0	0	0	5.033	0.085		Residential - Single Family Residence, 1	198B129 188		Northridge	No	MI	ADU
Los Angeles	17641 RAYEN ST	91325	2768027008	0.000	0.000	0.085	0.000	Shortfall of Sites	0.416	Very Low I Residential	RA-1	0	0	0	4.811	0.085		Residential - Single Family Residence, 1	195B129 188		Northridge	No	MI	ADU
Los Angeles	8414 SAMRA DR	91304	2005004010	0.000	0.000	0.085	0.000	Shortfall of Sites	0.156	Low I Residential	RS-1	0	0	0	12.836	0.085		Residential - Single Family Residence - Planned Unit Development (PUD), 1	192B097 188		Chatsworth - Porter Ranch	No	MI	ADU
Los Angeles	12624 HATTERAS ST	91607	2341014015	0.000	0.000	0.085	0.000	Shortfall of Sites	0.186	Low Residential	R1-1	0	0	0	10.752	0.085		Residential - Single Family Residence - Pool, 1	174B161 188		North Hollywood - Valley Village	No	MI	ADU

Jurisdiction Name	Site Address/Intersection	5 Digit ZIP Code	Assessor Parcel Number	Very Low-Income	Low-Income	Moderate-Income	Above Moderate-Income	Type of Shortfall	Parcel Size (Acres)	Current General Plan Designation	Current Zoning	Proposed General Plan (GP) Designation	Proposed Zoning	Minimum Density Allowed	Maximum Density Allowed	Total Capacity	Vacant/ Nonvacant	Description of Existing Uses	PIN	Base Density Per Acre	Community Plan Area	Rent Stabalization Ordinance	Income Category	Applicable Rezoning Program (Program informing values in Column Q listed first)
Los Angeles	5327 GOODLAND AVE	91607	2346021042	0.000	0.000	0.085	0.000	Shortfall of Sites	0.212	Low Residential	R1-1	0	0	0	9.438	0.085		Residential - Single Family Residence - Pool, 1	171B161 188		North Hollywood - Valley Village	No	MI	ADU
Los Angeles	5234 TAMPA AVE	91356	2163010015	0.000	0.000	0.085	0.000	Shortfall of Sites	0.394	Very Low I Residential	RA-1	0	0	0	5.081	0.085		Residential - Single Family Residence - Pool, 1	171B117 188		Encino - Tarzana	No	MI	ADU
Los Angeles	5300 NOBLE AVE	91411	2250019012	0.000	0.000	0.085	0.000	Shortfall of Sites	0.168	Low Residential	R1-1	0	0	0	11.892	0.085		Residential - Single Family Residence, 1	172-5A147 188		Van Nuys - North Sherman Oaks	No	MI	ADU
Los Angeles	15022 OTSEGO ST	91403	2263011010	0.000	0.000	0.085	0.000	Shortfall of Sites	0.155	Low Residential	R1-1-RIO	0	0	0	12.902	0.085		Residential - Single Family Residence, 1	171A147 188		Van Nuys - North Sherman Oaks	No	MI	ADU
Los Angeles	14648 OTSEGO ST	91403	2263033043	0.000	0.000	0.085	0.000	Shortfall of Sites	0.161	Low Residential	R1-1-RIO	0	0	0	12.409	0.085		Residential - Single Family Residence - Pool, 1	171A149 188		Van Nuys - North Sherman Oaks	No	MI	ADU
Los Angeles	14534 HESBY ST	91403	2263032028	0.000	0.000	0.085	0.000	Shortfall of Sites	0.155	Low Residential	R1-1-RIO	0	0	0	12.904	0.085		Residential - Single Family Residence, 1	171A151 188		Van Nuys - North Sherman Oaks	No	MI	ADU
Los Angeles	4923 DENNY AVE	91601	2421004023	0.000	0.000	0.085	0.000	Shortfall of Sites	0.155	Low Residential	R1-1	0	0	0	12.901	0.085		Residential - Single Family Residence, 1	168B177 188		North Hollywood - Valley Village	No	MI	ADU
Los Angeles	4426 IRVINE AVE	91602	2365003011	0.000	0.000	0.085	0.000	Shortfall of Sites	0.178	Low Residential	R1-1-RIO	0	0	0	11.262	0.085		Residential - Single Family Residence - Pool, 1	165B169 188		Sherman Oaks - Studio City - Toluca Lake - Cahuenga Pass	No	MI	ADU
Los Angeles	4113 FARMDALE AVE	91604	2368025016	0.000	0.000	0.085	0.000	Shortfall of Sites	0.155	Low Residential	R1-1-RIO	0	0	0	12.896	0.085		Residential - Single Family Residence - Pool, 1	162B169 188		Sherman Oaks - Studio City - Toluca Lake - Cahuenga Pass	No	MI	ADU
Los Angeles	5043 MOUNT ROYAL DR	90041	5689004025	0.000	0.000	0.085	0.000	Shortfall of Sites	0.159	Low Residential	R1-1	0	0	0	12.560	0.085		Residential - Single Family Residence, 1	162A225 188		Northeast Los Angeles	No	MI	ADU
Los Angeles	1814 LINDA ROSA AVE	90041	5689001007	0.000	0.000	0.085	0.000	Shortfall of Sites	0.159	Low Residential	R1-1	0	0	0	12.568	0.085		Residential - Single Family Residence - Pool, 1	160-5A225 188		Northeast Los Angeles	No	MI	ADU
Los Angeles	1226 NEOLA ST	90041	5690019033	0.000	0.000	0.085	0.000	Shortfall of Sites	0.153	Low Residential	R1-1	0	0	0	13.098	0.085		Residential - Single Family Residence, 1	160-5A229 188		Northeast Los Angeles	No	MI	ADU
Los Angeles	2726 W AVENUE 30	90065	5457007017	0.000	0.000	0.085	0.000	Shortfall of Sites	0.154	Low Residential	R1-1-CDO	0	0	0	12.981	0.085		Residential - Single Family Residence, 1	150B213 188		Northeast Los Angeles	No	MI	ADU
Los Angeles	2031 CUMMINGS DR	90027	5589003029	0.000	0.000	0.085	0.000	Shortfall of Sites	0.325	Very Low II Residential	RE11-1	0	0	0	6.145	0.085		Residential - Single Family Residence - Pool, 1	151-5A195 188		Hollywood	No	MI	ADU
Los Angeles	348 N VAN NESS AVE	90004	5522028024	0.000	0.000	0.085	0.000	Shortfall of Sites	0.156	Low II Residential	R1R3-RG	0	0	0	12.812	0.085		Residential - Single Family Residence - Pool, 1	138B189 188		Wilshire	No	MI	ADU
Los Angeles	344 N FORMOSA AVE	90036	5525034023	0.000	0.000	0.085	0.000	Shortfall of Sites	0.152	Low II Residential	R1V2	0	0	0	13.200	0.085		Residential - Single Family Residence, 1	138B181 188		Wilshire	No	MI	ADU
Los Angeles	185 DENSLOW AVE	90049	4366022030	0.000	0.000	0.085	0.000	Shortfall of Sites	0.493	Low Residential	R1-1	0	0	0	4.061	0.085		Residential - Single Family Residence - Pool, 1	138B149 188		Westwood	No	MI	ADU
Los Angeles	824 S RIMPAU BLVD	90005	5090010019	0.000	0.000	0.085	0.000	Shortfall of Sites	0.199	Low II Residential	R1V3-RG	0	0	0	10.044	0.085		Residential - Single Family Residence, 1	132B185 188		Wilshire	No	MI	ADU
Los Angeles	270 S WESTGATE AVE	90049	4401004006	0.000	0.000	0.085	0.000	Shortfall of Sites	0.194	Low Residential	RS-1	0	0	0	10.292	0.085		Residential - Single Family Residence - Pool, 1	132B145 188		Brentwood - Pacific Palisades	No	MI	ADU
Los Angeles	1225 S CAMDEN DR	90035	4330018017	0.000	0.000	0.085	0.000	Shortfall of Sites	0.231	Low Residential	R1-1-O	0	0	0	8.661	0.085		Residential - Single Family Residence - Pool, 1	132A165 188		West Los Angeles	No	MI	ADU
Los Angeles	660 S GRETNA GREEN WAY	90049	4404007009	0.000	0.000	0.085	0.000	Shortfall of Sites	0.161	Low Residential	R1-1-O	0	0	0	12.446	0.085		Residential - Single Family Residence, 1	129B141 188		Brentwood - Pacific Palisades	No	MI	ADU
Los Angeles	3164 STONER AVE	90066	4250007018	0.000	0.000	0.085	0.000	Shortfall of Sites	0.171	Low Residential	R1V2	0	0	0	11.725	0.085		Residential - Single Family Residence, 1	117B153 188		Palms - Mar Vista - Del Rey	No	MI	ADU
Los Angeles	11412 KINGSLAND ST	90066	4249004029	0.000	0.000	0.085	0.000	Shortfall of Sites	0.169	Low Residential	R1V2	0	0	0	11.813	0.085		Residential - Single Family Residence, 1	117B157 188		Palms - Mar Vista - Del Rey	No	MI	ADU
Los Angeles	17248 ARYE PL	91344	2608007007	0.000	0.000	0.085	0.000	Shortfall of Sites	0.205	Very Low II Residential	RE11-1-H	0	0	0	9.758	0.085		Residential - Single Family Residence - Pool, 1	219B133 189		Granada Hills - Knollwood	No	MI	ADU
Los Angeles	12101 BAMBI PL	91344	2606011012	0.000	0.000	0.085	0.000	Shortfall of Sites	0.255	Very Low II Residential	RE11-1	0	0	0	7.842	0.085		Residential - Single Family Residence - Pool, 1	216B133 189		Granada Hills - Knollwood	No	MI	ADU
Los Angeles	12042 GERALD AVE	91344	2609029053	0.000	0.000	0.085	0.000	Shortfall of Sites	0.253	Very Low II Residential	RE11-1	0	0	0	7.904	0.085		Residential - Single Family Residence - Pool, 1	216B137 189		Granada Hills - Knollwood	No	MI	ADU
Los Angeles	17141 ARMSTEAD ST	91344	2607015020	0.000	0.000	0.085	0.000	Shortfall of Sites	0.177	Low I Residential	RS-1	0	0	0	11.306	0.085		Residential - Single Family Residence - Pool, 1	213B133 189		Granada Hills - Knollwood	No	MI	ADU
Los Angeles	11409 BLUCHER AVE	91344	2662001022	0.000	0.000	0.085	0.000	Shortfall of Sites	0.197	Low I Residential	RS-1	0	0	0	10.150	0.085		Residential - Single Family Residence - Pool, 1	213B145 189		Granada Hills - Knollwood	No	MI	ADU
Los Angeles	11238 BABBITT AVE	91344	2697010019	0.000	0.000	0.085	0.000	Shortfall of Sites	0.180	Low I Residential	RS-1	0	0	0	11.141	0.085		Residential - Single Family Residence, 1	210B133 189		Granada Hills - Knollwood	No	MI	ADU
Los Angeles	11245 GLORIA AVE	91344	2666024003	0.000	0.000	0.085	0.000	Shortfall of Sites	0.192	Low I Residential	RS-1	0	0	0	10.413	0.085		Residential - Single Family Residence - Pool, 1	210B141 189		Granada Hills - Knollwood	No	MI	ADU
Los Angeles	16714 MCKEEVER ST	91344	2682017008	0.000	0.000	0.085	0.000	Shortfall of Sites	0.172	Low I Residential	RS-1	0	0	0	11.617	0.085		Residential - Single Family Residence - Pool, 1	210B137 189		Granada Hills - Knollwood	No	MI	ADU
Los Angeles	11200 LASAINE AVE	91344	2711009022	0.000	0.000	0.085	0.000	Shortfall of Sites	0.410	Very Low I Residential	RA-1	0	0	0	4.881	0.085		Residential - Single Family Residence - Pool, 1	210B129 189		Granada Hills - Knollwood	No	MI	ADU
Los Angeles	18619 KENYA ST	91326	2717010033	0.000	0.000	0.085	0.000	Shortfall of Sites	0.253	Very Low II Residential	RE11-1	0	0	0	7.919	0.085		Residential - Single Family Residence, 1	210B121 189		Northridge	No	MI	ADU
Los Angeles	21054 NASHVILLE ST	91311	2706003024	0.000	0.000	0.085	0.000	Shortfall of Sites	0.524	Very Low I Residential	RA-1	0	0	0	3.820	0.085		Residential - Single Family Residence - Pool, 1	210B105 189		Chatsworth - Porter Ranch	No	MI	ADU
Los Angeles	19010 TRIBUNE ST	91326	2718014009	0.000	0.000	0.085	0.000	Shortfall of Sites	0.187	Low I Residential	RS-1	0	0	0	10.719	0.085		Residential - Single Family Residence - Pool, 1	207B121 189		Northridge	No	MI	ADU
Los Angeles	10727 OVERMAN AVE	91311	2707004029	0.000	0.000	0.085	0.000	Shortfall of Sites	0.364	Very Low I Residential	RA-1	0	0	0	5.492	0.085		Residential - Single Family Residence - Pool, 1	207B109 189		Chatsworth - Porter Ranch	No	MI	ADU
Los Angeles	10805 CHIMINEAS AVE	91326	2715010014	0.000	0.000	0.085	0.000	Shortfall of Sites	0.253	Very Low II Residential	RE11-1	0	0	0	7.915	0.085		Residential - Single Family Residence, 1	207B125 189		Northridge	No	MI	ADU
Los Angeles	10760 DES MOINES AVE	91326	2728001012	0.000	0.000	0.085	0.000	Shortfall of Sites	0.266	Very Low II Residential	RE11-1	0	0	0	7.514	0.085		Residential - Single Family Residence - Pool, 1	207B117 189		Northridge	No	MI	ADU
Los Angeles	10335 PETIT AVE	91344	2684008012	0.000	0.000	0.085	0.000	Shortfall of Sites	0.176	Low I Residential	RS-1	0	0	0	11.346	0.085		Residential - Single Family Residence, 1	204B137 189		Granada Hills - Knollwood	No	MI	ADU
Los Angeles	15943 BLACKHAWK ST	91344	2668017032	0.000	0.000	0.085	0.000	Shortfall of Sites	0.174	Low I Residential	RS-1	0	0	0	11.476	0.085		Residential - Single Family Residence, 1	204B141 189		Granada Hills - Knollwood	No	MI	ADU
Los Angeles	15121 BLACKHAWK ST	91345	2649025014	0.000	0.000	0.085	0.000	Shortfall of Sites	0.196	Low Residential	R1-1-O	0	0	0	10.212	0.085		Residential - Single Family Residence, 1	204B145 189		Mission Hills - Panorama City - North Hills	No	MI	ADU
Los Angeles	17529 TUBA ST	91325	2734013010	0.000	0.000	0.085	0.000	Shortfall of Sites	0.237	Very Low II Residential	RE11-1	0	0	0	8.437	0.085		Residential - Single Family Residence - Pool, 1	204B129 189		Northridge	No	MI	ADU
Los Angeles	18765 TUBA ST	91324	2729010019	0.000	0.000	0.085	0.000	Shortfall of Sites	0.397	Very Low I Residential	RA-1	0	0	0	5.040	0.085		Residential - Single Family Residence - Pool, 1	204B121 189		Northridge	No	MI	ADU
Los Angeles	20264 LASSEN ST	91311	2748034017	0.000	0.000	0.085	0.000	Shortfall of Sites	0.193	Low I Residential	RS-1	0	0	0	10.370	0.085		Residential - Single Family Residence, 1	201B113 189		Chatsworth - Porter Ranch	No	MI	ADU
Los Angeles	9828 YOLANDA AVE	91324	2763029011	0.000	0.000	0.085	0.000	Shortfall of Sites	0.209	Low I Residential	RS-1	0	0	0	9.580	0.085		Residential - Single Family Residence - Pool, 1	201B121 189		Northridge	No	MI	ADU
Los Angeles	19429 KINZIE ST	91324	2761010015	0.000	0.000	0.085	0.000	Shortfall of Sites	0.375	Very Low I Residential	RA-1	0	0	0	5.336	0.085		Residential - Single Family Residence - Pool, 1	201B117 189		Chatsworth - Porter Ranch	No	MI	ADU
Los Angeles	9744 MASON AVE	91311	2748011034	0.000	0.000	0.085	0.000	Shortfall of Sites	0.193	Low I Residential	RS-1	0	0	0	10.373	0.085		Residential - Single Family Residence, 1	201B109 189		Chatsworth - Porter Ranch	No	MI	ADU
Los Angeles	9700 TOPANGA CANYON PL	91311	2746016052	0.000	0.000	0.085	0.000	Shortfall of Sites	0.928	Limited Manufacturing	[T][Q]MR1-1	0	0	0	2.156	0.085		Industrial - Light Manufacturing - One Story, 1	201B105 189		Chatsworth - Porter Ranch	No	MI	ADU
Los Angeles	16504 GLEDHILL ST	91343	2676004016	0.000	0.000	0.085	0.000	Shortfall of Sites	0.178	Low Residential	RS-1	0	0	0	11.250	0.085		Residential - Single Family Residence, 1	198B137 189		Mission Hills - Panorama City - North Hills	No	MI	ADU
Los Angeles	9421 VANALDEN AVE	91324	2762019016	0.000	0.000	0.085	0.000	Shortfall of Sites	0.402	Very Low I Residential	RA-1	0	0	0	4.976	0.085		Residential - Single Family Residence - Pool, 1	198B121 189		Northridge	No	MI	ADU
Los Angeles	9321 BIANCA AVE	91325	2766018006	0.000	0.000	0.085	0.000	Shortfall of Sites	0.403	Very Low I Residential	RA-1	0	0	0	4.961	0.085		Residential - Single Family Residence - Pool, 1	198B129 189		Northridge	No	MI	ADU
Los Angeles	19260 DEARBORN ST	91324	2762017036	0.000	0.000	0.085	0.000	Shortfall of Sites	0.272	Very Low II Residential	RE11-1	0	0	0	7.349	0.085		Residential - Single Family Residence - Pool, 1	198B117 189		Northridge	No	MI	ADU
Los Angeles	17631 RAYEN ST	91325	2768027009	0.000	0.000	0.085	0.000	Shortfall of Sites	0.416	Very Low I Residential	RA-1	0	0	0	4.811	0.085		Residential - Single Family Residence, 1	195B129 189		Northridge	No	MI	ADU
Los Angeles	23529 COMMUNITY ST	91304	2005015020	0.000	0.000	0.085	0.000	Shortfall of Sites	0.254	Very Low II Residential	RE11-1	0	0	0	7.888	0.085		Residential - Single Family Residence, 1	192B093 189		Chatsworth - Porter Ranch	No	MI	ADU
Los Angeles	12618 HATTERAS ST	91607	2341014014	0.000	0.000	0.085	0.000	Shortfall of Sites	0.186	Low Residential	R1-1	0	0	0	10.751	0.085		Residential - Single Family Residence - Pool, 1	174B161 189		North Hollywood - Valley Village	No	MI	ADU
Los Angeles	14648 WEDDINGTON ST	91411	2249008012	0.000	0.000	0.085	0.000	Shortfall of Sites	0.258	Low Residential	R1-1	0	0	0	7.738	0.085		Residential - Single Family Residence - Pool, 1	172-5A149 189		Van Nuys - North Sherman Oaks	No	MI	ADU
Los Angeles	14603 MCCORMICK ST	91411	2249008002	0.000	0.000	0.085	0.000	Shortfall of Sites	0.152	Low Residential	R1-1	0	0	0	13.140	0.085		Residential - Single Family Residence, 1	172-5A151 189		Van Nuys - North Sherman Oaks	No	MI	ADU
Los Angeles	14642 OTSEGO ST	91403	2263033042	0.000	0.000	0.085	0.000	Shortfall of Sites	0.161	Low Residential	R1-1-RIO	0	0	0	12.409	0.085		Residential - Single Family Residence - Pool, 1	171A149 189		Van Nuys - North Sherman Oaks	No	MI	ADU
Los Angeles	14530 HESBY ST	91403	2263032029	0.000	0.000	0.085	0.000	Shortfall of Sites	0.165	Low Residential	R1-1-RIO	0	0	0	12.153	0.085		Residential - Single Family Residence, 1	171A151 189		Van Nuys - North Sherman Oaks	No	MI	ADU
Los Angeles	4911 SUNNYSLOPE AVE	91423	2359015001	0.000	0.000	0.085	0.000	Shortfall of Sites	0.157	Low Residential	R1-1-RIO	0	0	0	12.764	0.085		Residential - Single Family Residence, 1	168B157 189		Van Nuys - North Sherman Oaks	No	MI	ADU
Los Angeles	4858 MATILIJA AVE	91423	2269022018	0.000	0.000	0.085	0.000	Shortfall of Sites	0.188	Low Residential	R1-1-RIO	0	0	0	10.658	0.085		Residential - Single Family Residence, 1	168B153 189		Van Nuys - North Sherman Oaks	No	MI	ADU
Los Angeles	4817 SYLMAR AVE	91423	2248005020	0.000	0.000	0.085	0.000	Shortfall of Sites	0.233	Low Residential	R1-1-RIO	0	0	0	8.597	0.085		Residential - Single Family Residence, 1	169-5A151 189		Van Nuys - North Sherman Oaks	No	MI	ADU
Los Angeles	12323 RYE ST	91604	2364017038	0.000	0.000	0.085	0.000	Shortfall of Sites	0.168	Low Residential	R1-1-RIO	0	0	0	11.936	0.085		Residential - Single Family Residence - Pool, 1	165B165 189		Sherman Oaks - Studio City - Toluca Lake - Cahuenga Pass	No	MI	ADU
Los Angeles	13418 VALLEYHEART DR N	91423	2360013020	0.000	0.000	0.085	0.000	Shortfall of Sites	0.168	Low Residential	R1-1-RIO	0	0	0	11.930	0.085		Residential - Single Family Residence, 1	165B157 189		Sherman Oaks - Studio City - Toluca Lake - Cahuenga Pass	No	MI	ADU
Los Angeles	4425 TROOST AVE	91602	2365002007	0.000	0.000	0.085	0.000	Shortfall of Sites	0.209	Low Residential	R1-1-RIO	0	0	0	9.591	0.085		Residential - Single Family Residence - Pool, 1	165B169 189		Sherman Oaks - Studio City - Toluca Lake - Cahuenga Pass	No	MI	ADU
Los Angeles	4124 BAKMAN AVE	91602	2366033012	0.000	0.000	0.085	0.000	Shortfall of Sites	0.154	Low Residential	R1-1-RIO	0	0	0	12.948	0.085		Residential - Single Family Residence, 1	162B173 189		Sherman Oaks - Studio City - Toluca Lake - Cahuenga Pass	No	MI	ADU
Los Angeles	5172 ELLENWOOD DR	90041	5671021011	0.000	0.000	0.085	0.000	Shortfall of Sites	0.159	Low Residential	R1-1	0	0	0	12.551	0.085		Residential - Single Family Residence, 1	163-5A221 189		Northeast Los Angeles	No	MI	ADU
Los Angeles	4862 HARTWICK ST	90041	5690016017	0.000	0.000	0.085	0.000	Shortfall of Sites	0.188	Low Residential	R1-1	0	0	0	10.650	0.085		Residential - Single Family Residence, 1	160-5A227 189		Northeast Los Angeles	No	MI	ADU
Los Angeles	2826 W AVENUE 33	90065	5457018005	0.000	0.000	0.085	0.000	Shortfall of Sites	0.172	Low Residential	R1-1-CDO	0	0	0	11.616	0.085		Residential - Single Family Residence, 1	153A215 189		Northeast Los Angeles	No	MI	ADU

Jurisdiction Name	Site Address/Intersection	5 Digit ZIP Code	Assessor Parcel Number	Very Low-Income	Low-Income	Moderate-Income	Above Moderate-Income	Type of Shortfall	Parcel Size (Acres)	Current General Plan Designation	Current Zoning	Proposed General Plan (GP) Designation	Proposed Zoning	Minimum Density Allowed	Maximum Density Allowed	Total Capacity	Vacant/ Nonvacant	Description of Existing Uses	PIN	Base Density Per Acre	Community Plan Area	Rent Stabalization Ordinance	Income Category	Applicable Rezoning Program (Program informing values in Column Q listed first)
Los Angeles	801 N ORLANDO AVE	90069	5529003009	0.000	0.000	0.085	0.000	Shortfall of Sites	0.211	Low II Residential	R1-1	0	0	0	9.460	0.085		Residential - Single Family Residence, 1	141B173 189		Hollywood	No	MI	ADU
Los Angeles	345 N FORMOSA AVE	90036	5525035005	0.000	0.000	0.085	0.000	Shortfall of Sites	0.177	Low II Residential	R1V2	0	0	0	11.315	0.085		Residential - Single Family Residence, 1	138B181 189		Wilshire	No	MI	ADU
Los Angeles	172 S WOODBURN DR	90049	4365003013	0.000	0.000	0.085	0.000	Shortfall of Sites	0.236	Very Low II Residential	RE11-1	0	0	0	8.474	0.085		Residential - Single Family Residence, 1	135B145 189		Brentwood - Pacific Palisades	No	MI	ADU
Los Angeles	745 MALCOLM AVE	90024	4360015014	0.000	0.000	0.085	0.000	Shortfall of Sites	0.181	Low Residential	R1-1	0	0	0	11.075	0.085		Residential - Single Family Residence, 1	135B153 189		Westwood	No	MI	ADU
Los Angeles	10318 ASHTON AVE	90024	4327014028	0.000	0.000	0.085	0.000	Shortfall of Sites	0.212	Low Residential	R1V3	0	0	0	9.437	0.085		Residential - Single Family Residence - Pool, 1	135B157 189		Westwood	No	MI	ADU
Los Angeles	1408 WARNER AVE	90024	4326017002	0.000	0.000	0.085	0.000	Shortfall of Sites	0.155	Low Residential	R1-1-O	0	0	0	12.898	0.085		Residential - Single Family Residence, 1	132B157 189		Westwood	No	MI	ADU
Los Angeles	827 S MUIRFIELD RD	90005	5090013026	0.000	0.000	0.085	0.000	Shortfall of Sites	0.168	Low II Residential	R1V3-RG	0	0	0	11.934	0.085		Residential - Single Family Residence, 1	132B185 189		Wilshire	No	MI	ADU
Los Angeles	1901 WESTHOLME AVE	90025	4317005050	0.000	0.000	0.085	0.000	Shortfall of Sites	0.175	Low Residential	R1-1-O	0	0	0	11.424	0.085		Residential - Single Family Residence, 1	129B157 189		West Los Angeles	No	MI	ADU
Los Angeles	330 S MEDIO DR	90049	4405038022	0.000	0.000	0.085	0.000	Shortfall of Sites	0.240	Low Residential	R1-1	0	0	0	8.323	0.085		Residential - Single Family Residence - Pool, 1	129B141 189		Brentwood - Pacific Palisades	No	MI	ADU
Los Angeles	10311 TENNESSEE AVE	90064	4315017007	0.000	0.000	0.085	0.000	Shortfall of Sites	0.149	Low Residential	R1-1-O	0	0	0	13.401	0.085		Residential - Single Family Residence - Pool, 1	129B161 189		West Los Angeles	No	MI	ADU
Los Angeles	2745 MONTE MAR TER	90064	4308007006	0.000	0.000	0.085	0.000	Shortfall of Sites	0.162	Low Residential	R1V2-O	0	0	0	12.372	0.085		Residential - Single Family Residence - Therapy Pool (Spa), 1	126B165 189		West Los Angeles	No	MI	ADU
Los Angeles	3035 QUEENSBURY DR	90064	4316004001	0.000	0.000	0.085	0.000	Shortfall of Sites	0.212	Low Residential	R1V2	0	0	0	9.456	0.085		Residential - Single Family Residence - Pool, 1	123B161 189		West Los Angeles	No	MI	ADU
Los Angeles	3260 MALCOLM AVE	90034	4254013002	0.000	0.000	0.085	0.000	Shortfall of Sites	0.160	Low Residential	R1-1	0	0	0	12.517	0.085		Residential - Single Family Residence, 1	120B161 189		Palms - Mar Vista - Del Rey	No	MI	ADU
Los Angeles	3146 MIDVALE AVE	90034	4254008005	0.000	0.000	0.085	0.000	Shortfall of Sites	0.167	Low Residential	R1-1	0	0	0	12.001	0.085		Residential - Single Family Residence, 1	120B157 189		Palms - Mar Vista - Del Rey	No	MI	ADU
Los Angeles	11832 NAVY ST	90066	4250002027	0.000	0.000	0.085	0.000	Shortfall of Sites	0.208	Low Residential	R1V2	0	0	0	9.620	0.085		Residential - Single Family Residence, 1	117B153 189		Palms - Mar Vista - Del Rey	No	MI	ADU
Los Angeles	1840 W SANTA CRUZ ST	90732	7559008013	0.000	0.000	0.085	0.000	Shortfall of Sites	0.161	Low II Residential	R1-1XL	0	0	0	12.449	0.085		Residential - Single Family Residence, 1	018B189 189		San Pedro	No	MI	ADU
Los Angeles	1906 RAPALLO PL	90732	7559030004	0.000	0.000	0.085	0.000	Shortfall of Sites	0.203	Low II Residential	R1-1XL	0	0	0	9.872	0.085		Residential - Single Family Residence, 1	015B189 189		San Pedro	No	MI	ADU
Los Angeles	17055 TENNYSON PL	91344	2602023009	0.000	0.000	0.085	0.000	Shortfall of Sites	0.229	Low I Residential	RS-1	0	0	0	8.735	0.085		Residential - Single Family Residence, 1	222B133 190		Granada Hills - Knollwood	No	MI	ADU
Los Angeles	12582 BYRON AVE	91344	2608007023	0.000	0.000	0.085	0.000	Shortfall of Sites	0.196	Very Low II Residential	RE11-1-H	0	0	0	10.220	0.085		Residential - Single Family Residence, 1	219B133 190		Granada Hills - Knollwood	No	MI	ADU
Los Angeles	12055 BRADFORD PL	91344	2606022021	0.000	0.000	0.085	0.000	Shortfall of Sites	0.255	Low I Residential	RS-1	0	0	0	7.842	0.085		Residential - Single Family Residence, 1	216B133 190		Granada Hills - Knollwood	No	MI	ADU
Los Angeles	12106 RAHN AVE	91344	2605008042	0.000	0.000	0.085	0.000	Shortfall of Sites	0.261	Very Low II Residential	RE11-1	0	0	0	7.663	0.085		Residential - Single Family Residence - Pool, 1	216B137 190		Granada Hills - Knollwood	No	MI	ADU
Los Angeles	17135 ARMSTEAD ST	91344	2607015019	0.000	0.000	0.085	0.000	Shortfall of Sites	0.177	Low I Residential	RS-1	0	0	0	11.305	0.085		Residential - Single Family Residence - Pool, 1	213B133 190		Granada Hills - Knollwood	No	MI	ADU
Los Angeles	16610 GUNTHER ST	91344	2610023003	0.000	0.000	0.085	0.000	Shortfall of Sites	0.187	Low I Residential	RS-1	0	0	0	10.720	0.085		Residential - Single Family Residence, 1	213B137 190		Granada Hills - Knollwood	No	MI	ADU
Los Angeles	11545 ENCINO AVE	91344	2607011009	0.000	0.000	0.085	0.000	Shortfall of Sites	0.394	Very Low I Residential	RA-1	0	0	0	5.077	0.085		Residential - Single Family Residence - Pool, 1	213B129 190		Granada Hills - Knollwood	No	MI	ADU
Los Angeles	11241 ALDEA AVE	91344	2697010018	0.000	0.000	0.085	0.000	Shortfall of Sites	0.178	Low I Residential	RS-1	0	0	0	11.238	0.085		Residential - Single Family Residence, 1	210B133 190		Granada Hills - Knollwood	No	MI	ADU
Los Angeles	11244 GLORIA AVE	91344	2666025003	0.000	0.000	0.085	0.000	Shortfall of Sites	0.192	Low I Residential	RS-1	0	0	0	10.421	0.085		Residential - Single Family Residence, 1	210B141 190		Granada Hills - Knollwood	No	MI	ADU
Los Angeles	16708 MCKEEVER ST	91344	2682017009	0.000	0.000	0.085	0.000	Shortfall of Sites	0.172	Low I Residential	RS-1	0	0	0	11.617	0.085		Residential - Single Family Residence, 1	210B137 190		Granada Hills - Knollwood	No	MI	ADU
Los Angeles	11200 WHITE OAK AVE	91344	2711014009	0.000	0.000	0.085	0.000	Shortfall of Sites	0.371	Very Low I Residential	RA-1	0	0	0	5.388	0.085		Residential - Single Family Residence, 1	210B129 190		Granada Hills - Knollwood	No	MI	ADU
Los Angeles	11158 YOLANDA AVE	91326	2717004012	0.000	0.000	0.085	0.000	Shortfall of Sites	0.253	Very Low II Residential	RE11-1	0	0	0	7.912	0.085		Residential - Single Family Residence, 1	210B121 190		Northridge	No	MI	ADU
Los Angeles	19228 LUDLOW ST	91326	2718024003	0.000	0.000	0.085	0.000	Shortfall of Sites	0.172	Low I Residential	RS-1	0	0	0	11.617	0.085		Residential - Single Family Residence, 1	210B117 190		Northridge	No	MI	ADU
Los Angeles	21048 NASHVILLE ST	91311	2706003025	0.000	0.000	0.085	0.000	Shortfall of Sites	0.493	Very Low I Residential	RA-1	0	0	0	4.057	0.085		Residential - Single Family Residence, 1	210B105 190		Chatsworth - Porter Ranch	No	MI	ADU
Los Angeles	10766 WYSTONE AVE	91326	2718014024	0.000	0.000	0.085	0.000	Shortfall of Sites	0.190	Low I Residential	RS-1	0	0	0	10.545	0.085		Residential - Single Family Residence - Pool, 1	207B121 190		Northridge	No	MI	ADU
Los Angeles	10868 WESCOTT AVE	91040	2555038022	0.000	0.000	0.085	0.000	Shortfall of Sites	0.154	Low Residential	R1-1-RFA	0	0	0	13.002	0.085		Residential - Single Family Residence, 1	207B189 190		Sunland - Tujunga - Lake View Terrace - Shadow Hills - East La Tuna Canyon	No	MI	ADU
Los Angeles	19331 CHEYENNE ST	91326	2728001013	0.000	0.000	0.085	0.000	Shortfall of Sites	0.264	Very Low II Residential	RE11-1	0	0	0	7.576	0.085		Residential - Single Family Residence - Pool, 1	207B117 190		Northridge	No	MI	ADU
Los Angeles	20321 TAU PL	91311	2707017011	0.000	0.000	0.085	0.000	Shortfall of Sites	0.447	Very Low I Residential	RA-1	0	0	0	4.476	0.085		Residential - Single Family Residence - Pool, 1	207B113 190		Chatsworth - Porter Ranch	No	MI	ADU
Los Angeles	16313 BLACKHAWK ST	91344	2679024019	0.000	0.000	0.085	0.000	Shortfall of Sites	0.177	Low I Residential	RS-1	0	0	0	11.302	0.085		Residential - Single Family Residence, 1	204B137 190		Granada Hills - Knollwood	No	MI	ADU
Los Angeles	15701 BLACKHAWK ST	91344	2661009011	0.000	0.000	0.085	0.000	Shortfall of Sites	0.184	Low I Residential	RS-1	0	0	0	10.871	0.085		Residential - Single Family Residence, 1	204B141 190		Granada Hills - Knollwood	No	MI	ADU
Los Angeles	10336 MEMORY PARK AVE	91345	2649022017	0.000	0.000	0.085	0.000	Shortfall of Sites	0.172	Low Residential	R1-1	0	0	0	11.616	0.085		Residential - Single Family Residence, 1	204B145 190		Mission Hills - Panorama City - North Hills	No	MI	ADU
Los Angeles	17521 TUBA ST	91325	2734013011	0.000	0.000	0.085	0.000	Shortfall of Sites	0.237	Very Low II Residential	RE11-1	0	0	0	8.437	0.085		Residential - Single Family Residence - Pool, 1	204B129 190		Northridge	No	MI	ADU
Los Angeles	18757 TUBA ST	91324	2729010020	0.000	0.000	0.085	0.000	Shortfall of Sites	0.379	Very Low I Residential	RA-1	0	0	0	5.271	0.085		Residential - Single Family Residence, 1	204B121 190		Northridge	No	MI	ADU
Los Angeles	15845 LASSEN ST	91343	2669025005	0.000	0.000	0.085	0.000	Shortfall of Sites	0.194	Low I Residential	RS-1	0	0	0	10.310	0.085		Residential - Single Family Residence - Pool, 1	201B141 190		Granada Hills - Knollwood	No	MI	ADU
Los Angeles	20256 LASSEN ST	91311	2748034018	0.000	0.000	0.085	0.000	Shortfall of Sites	0.193	Low I Residential	RS-1	0	0	0	10.370	0.085		Residential - Single Family Residence, 1	201B113 190		Chatsworth - Porter Ranch	No	MI	ADU
Los Angeles	18635 KINZIE ST	91324	2763029019	0.000	0.000	0.085	0.000	Shortfall of Sites	0.198	Low I Residential	RS-1	0	0	0	10.085	0.085		Residential - Single Family Residence - Pool, 1	201B121 190		Northridge	No	MI	ADU
Los Angeles	9831 GLADE AVE	91311	2727012020	0.000	0.000	0.085	0.000	Shortfall of Sites	0.175	Low I Residential	RS-1	0	0	0	11.400	0.085		Residential - Single Family Residence, 1	201B101 190		Chatsworth - Porter Ranch	No	MI	ADU
Los Angeles	9745 DELCO AVE	91311	2748011037	0.000	0.000	0.085	0.000	Shortfall of Sites	0.161	Low I Residential	RS-1	0	0	0	12.446	0.085		Residential - Single Family Residence, 1	201B109 190		Chatsworth - Porter Ranch	No	MI	ADU
Los Angeles	16510 GLEDHILL ST	91343	2676004017	0.000	0.000	0.085	0.000	Shortfall of Sites	0.195	Low Residential	RS-1	0	0	0	10.269	0.085		Residential - Single Family Residence, 1	198B137 190		Mission Hills - Panorama City - North Hills	No	MI	ADU
Los Angeles	9423 WOODLEY AVE	91343	2676011022	0.000	0.000	0.085	0.000	Shortfall of Sites	0.165	Low Residential	RS-1	0	0	0	12.101	0.085		Residential - Single Family Residence, 1	198B141 190		Mission Hills - Panorama City - North Hills	No	MI	ADU
Los Angeles	9559 CREEMORE PL	91042	2572010032	0.000	0.000	0.085	0.000	Shortfall of Sites	0.184	Low Residential	RS-1	0	0	0	10.865	0.085		Residential - Single Family Residence - Pool, 1	198B205 190		Sunland - Tujunga - Lake View Terrace - Shadow Hills - East La Tuna Canyon	No	MI	ADU
Los Angeles	17621 RAYEN ST	91325	2768027010	0.000	0.000	0.085	0.000	Shortfall of Sites	0.420	Very Low I Residential	RA-1	0	0	0	4.765	0.085		Residential - Single Family Residence - Pool, 1	195B129 190		Northridge	No	MI	ADU
Los Angeles	23523 COMMUNITY ST	91304	2005015021	0.000	0.000	0.085	0.000	Shortfall of Sites	0.255	Very Low II Residential	RE11-1	0	0	0	7.831	0.085		Residential - Single Family Residence, 1	192B093 190		Chatsworth - Porter Ranch	No	MI	ADU
Los Angeles	17918 HATTERAS ST	91316	2159021004	0.000	0.000	0.085	0.000	Shortfall of Sites	0.181	Low II Residential	R1-1-RIO	0	0	0	11.058	0.085		Residential - Single Family Residence, 1	174B129 190		Encino - Tarzana	No	MI	ADU
Los Angeles	12612 HATTERAS ST	91607	2341014013	0.000	0.000	0.085	0.000	Shortfall of Sites	0.186	Low Residential	R1-1	0	0	0	10.751	0.085		Residential - Single Family Residence - Pool, 1	174B161 190		North Hollywood - Valley Village	No	MI	ADU
Los Angeles	14638 WEDDINGTON ST	91411	2249008017	0.000	0.000	0.085	0.000	Shortfall of Sites	0.258	Low Residential	R1-1	0	0	0	7.739	0.085		Residential - Single Family Residence, 1	172-5A149 190		Van Nuys - North Sherman Oaks	No	MI	ADU
Los Angeles	15012 OTSEGO ST	91403	2263011012	0.000	0.000	0.085	0.000	Shortfall of Sites	0.155	Low Residential	R1-1-RIO	0	0	0	12.902	0.085		Residential - Single Family Residence, 1	171A147 190		Van Nuys - North Sherman Oaks	No	MI	ADU
Los Angeles	13223 HUSTON ST	91423	2358010037	0.000	0.000	0.085	0.000	Shortfall of Sites	0.185	Low Residential	R1-1	0	0	0	10.820	0.085		Residential - Single Family Residence - Pool, 1	168B157 190		Van Nuys - North Sherman Oaks	No	MI	ADU
Los Angeles	4913 ALCOVE AVE	91607	2357015021	0.000	0.000	0.085	0.000	Shortfall of Sites	0.155	Low Residential	R1-1	0	0	0	12.884	0.085		Residential - Single Family Residence, 1	168B161 190		Van Nuys - North Sherman Oaks	No	MI	ADU
Los Angeles	12315 RYE ST	91604	2364017039	0.000	0.000	0.085	0.000	Shortfall of Sites	0.187	Low Residential	R1-1-RIO	0	0	0	10.684	0.085		Residential - Single Family Residence, 1	165B165 190		Sherman Oaks - Studio City - Toluca Lake - Cahuenga Pass	No	MI	ADU
Los Angeles	13412 VALLEYHEART DR N	91423	2360013019	0.000	0.000	0.085	0.000	Shortfall of Sites	0.165	Low Residential	R1-1-RIO	0	0	0	12.100	0.085		Residential - Single Family Residence, 1	165B157 190		Sherman Oaks - Studio City - Toluca Lake - Cahuenga Pass	No	MI	ADU
Los Angeles	4434 STERN AVE	91423	2271010008	0.000	0.000	0.085	0.000	Shortfall of Sites	0.264	Low Residential	R1-1-RIO	0	0	0	7.581	0.085		Residential - Single Family Residence, 1	165B153 190		Sherman Oaks - Studio City - Toluca Lake - Cahuenga Pass	No	MI	ADU
Los Angeles	11304 DILLING ST	91602	2366033021	0.000	0.000	0.085	0.000	Shortfall of Sites	0.154	Low Residential	R1-1-RIO	0	0	0	12.952	0.085		Residential - Single Family Residence - Pool, 1	162B173 190		Sherman Oaks - Studio City - Toluca Lake - Cahuenga Pass	No	MI	ADU
Los Angeles	4115 CAMELLIA AVE	91604	2368024014	0.000	0.000	0.085	0.000	Shortfall of Sites	0.155	Low Residential	R1-1-RIO	0	0	0	12.902	0.085		Residential - Single Family Residence - Pool, 1	162B169 190		Sherman Oaks - Studio City - Toluca Lake - Cahuenga Pass	No	MI	ADU
Los Angeles	5209 N MAYWOOD AVE	90041	5671011014	0.000	0.000	0.085	0.000	Shortfall of Sites	0.254	Low Residential	R1-1	0	0	0	7.864	0.085		Residential - Single Family Residence, 1	163-5A223 190		Northeast Los Angeles	No	MI	ADU
Los Angeles	5043 LA RODA AVE	90041	5689003009	0.000	0.000	0.085	0.000	Shortfall of Sites	0.158	Low Residential	R1-1	0	0	0	12.685	0.085		Residential - Single Family Residence, 1	162A225 190		Northeast Los Angeles	No	MI	ADU
Los Angeles	1812 N AVENUE 46	90041	5685026019	0.000	0.000	0.085	0.000	Shortfall of Sites	0.177	Low Residential	R1-1	0	0	0	11.317	0.085		Residential - Single Family Residence, 1	159A221 190		Northeast Los Angeles	No	MI	ADU
Los Angeles	3728 REVERE AVE	90039	5435007032	0.000	0.000	0.085	0.000	Shortfall of Sites	0.155	Low Residential	R1-1-RIO	0	0	0	12.913	0.085		Residential - Single Family Residence, 1	156B209 190		Northeast Los Angeles	No	MI	ADU
Los Angeles	2713 W AVENUE 30	90065	5457011011	0.000	0.000	0.085	0.000	Shortfall of Sites	0.172	Low Residential	R1-1-CDO	0	0	0	11.615	0.085		Residential - Single Family Residence, 1	150B213 190		Northeast Los Angeles	No	MI	ADU
Los Angeles	344 N ALTA VISTA BLVD	90036	5525035023	0.000	0.000	0.085	0.000	Shortfall of Sites	0.177	Low II Residential	R1V2	0	0	0	11.315	0.085		Residential - Single Family Residence, 1	138B181 190		Wilshire	No	MI	ADU
Los Angeles	415 LORING AVE	90024	4359005029	0.000	0.000	0.085	0.000	Shortfall of Sites	0.227	Low Residential	R1-1	0	0	0	8.792	0.085		Residential - Single Family Residence, 1	138B153 190		Westwood	No	MI	ADU
Los Angeles	201 DENSLOW AVE	90049	4366022029	0.000	0.000	0.085	0.000	Shortfall of Sites	0.359	Low Residential	R1-1	0	0	0	5.578	0.085		Residential - Single Family Residence - Pool, 1	138B149 190		Westwood	No	MI	ADU
Los Angeles	122 S LAYTON DR	90049	4365003010	0.000	0.000	0.085	0.000	Shortfall of Sites	0.347	Very Low II Residential	RE11-1	0	0	0	5.768	0.085		Residential - Single Family Residence - Pool, 1	135B145 190		Brentwood - Pacific Palisades	No	MI	ADU
Los Angeles	10559 LE CONTE AVE	90024	4360016018	0.000	0.000	0.085	0.000	Shortfall of Sites	0.178	Low Residential	R1-1	0	0	0	11.249	0.085		Residential - Single Family Residence, 1	135B153 190		Westwood	No	MI	ADU
Los Angeles	147 S SALTAIR AVE	90049	4404015006	0.000	0.000	0.085	0.000	Shortfall of Sites	0.231	Low Residential	R1-1	0	0	0	8.667	0.085		Residential - Single Family Residence, 1	132B141 190		Brentwood - Pacific Palisades	No	MI	ADU
Los Angeles	822 S HUDSON AVE	90005	5090008021	0.000	0.000	0.085	0.000	Shortfall of Sites	0.238	Low II Residential	R1V3-RG	0	0	0	8.397	0.085		Residential - Single Family Residence, 1	132B185 190		Wilshire	No	MI	ADU
Los Angeles	10390 MISSISSIPPI AVE	90025	4319012037	0.000	0.000	0.085	0.000	Shortfall of Sites	0.161	Low Residential	R1-1-O	0	0	0	12.396	0.085		Residential - Single Family Residence, 1	129B157 190		West Los Angeles	No	MI	ADU
Los Angeles	2054 KELTON AVE	90025	4323004012	0.000	0.000	0.085	0.000	Shortfall of Sites	0.155	Low Residential	R1-1	0	0	0	12.906	0.085		Residential - Single Family Residence, 1	126B153 190		West Los Angeles	No	MI	ADU
Los Angeles	1109 WELLESLEY AVE	90049	4264021003	0.000	0.000	0.085	0.000	Shortfall of Sites	0.161	Low Residential	RE9-1	0	0	0	12.445	0.085		Residential - Single Family Residence - Therapy Pool (Spa), 1	126B145 190		Brentwood - Pacific Palisades	No	MI	ADU

Jurisdiction Name	Site Address/Intersection	5 Digit ZIP Code	Assessor Parcel Number	Very Low-Income	Low-Income	Moderate-Income	Above Moderate-Income	Type of Shortfall	Parcel Size (Acres)	Current General Plan Designation	Current Zoning	Proposed General Plan (GP) Designation	Proposed Zoning	Minimum Density Allowed	Maximum Density Allowed	Total Capacity	Vacant/ Nonvacant	Description of Existing Uses	PIN	Base Density Per Acre	Community Plan Area	Rent Stabalization Ordinance	Income Category	Applicable Rezoning Program (Program informing values in Column Q listed first)
Los Angeles	1628 S CENTINELA AVE	90025	4259007011	0.000	0.000	0.085	0.000	Shortfall of Sites	0.163	Low Residential	R1-1	0	0	0	12.293	0.085		Residential - Single Family Residence, 1	123B145 190		West Los Angeles	No	MI	ADU
Los Angeles	3529 TILDEN AVE	90034	4252010006	0.000	0.000	0.085	0.000	Shortfall of Sites	0.153	Low Residential	R1-1	0	0	0	13.102	0.085		Residential - Single Family Residence, 1	117B157 190		Palms - Mar Vista - Del Rey	No	MI	ADU
Los Angeles	639 RAPALLO AVE	90732	7559030005	0.000	0.000	0.085	0.000	Shortfall of Sites	0.149	Low II Residential	R1-1XL	0	0	0	13.379	0.085		Residential - Single Family Residence, 1	015B189 190		San Pedro	No	MI	ADU
Los Angeles	17027 TENNYSON PL	91344	2602023004	0.000	0.000	0.085	0.000	Shortfall of Sites	0.202	Low I Residential	RS-1	0	0	0	9.883	0.085		Residential - Single Family Residence, 1	222B133 191		Granada Hills - Knollwood	No	MI	ADU
Los Angeles	12562 DARYL AVE	91344	2608026007	0.000	0.000	0.085	0.000	Shortfall of Sites	0.243	Very Low II Residential	RE11-1-H-O	0	0	0	8.237	0.085		Residential - Single Family Residence, 1	219B129 191		Granada Hills - Knollwood	No	MI	ADU
Los Angeles	12055 GOTHIC AVE	91344	2609028049	0.000	0.000	0.085	0.000	Shortfall of Sites	0.258	Very Low II Residential	RE11-1	0	0	0	7.746	0.085		Residential - Single Family Residence, 1	216B137 191		Granada Hills - Knollwood	No	MI	ADU
Los Angeles	17129 ARMSTEAD ST	91344	2607015018	0.000	0.000	0.085	0.000	Shortfall of Sites	0.177	Low I Residential	RS-1	0	0	0	11.304	0.085		Residential - Single Family Residence - Pool, 1	213B133 191		Granada Hills - Knollwood	No	MI	ADU
Los Angeles	11663 HAYVENHURST AVE	91344	2610023002	0.000	0.000	0.085	0.000	Shortfall of Sites	0.173	Low I Residential	RS-1	0	0	0	11.546	0.085		Residential - Single Family Residence, 1	213B137 191		Granada Hills - Knollwood	No	MI	ADU
Los Angeles	11245 HASKELL AVE	91344	2666029012	0.000	0.000	0.085	0.000	Shortfall of Sites	0.172	Low I Residential	RS-1	0	0	0	11.620	0.085		Residential - Single Family Residence, 1	210B141 191		Granada Hills - Knollwood	No	MI	ADU
Los Angeles	16700 MCKEEVER ST	91344	2682017010	0.000	0.000	0.085	0.000	Shortfall of Sites	0.172	Low I Residential	RS-1	0	0	0	11.617	0.085		Residential - Single Family Residence, 1	210B137 191		Granada Hills - Knollwood	No	MI	ADU
Los Angeles	18301 DONMETZ ST	91326	2715026054	0.000	0.000	0.085	0.000	Shortfall of Sites	0.260	Very Low II Residential	RE11-1	0	0	0	7.706	0.085		Residential - Single Family Residence - Pool, 1	210B125 191		Northridge	No	MI	ADU
Los Angeles	11150 CABRIOLE AVE	91326	2717007028	0.000	0.000	0.085	0.000	Shortfall of Sites	0.316	Very Low II Residential	RE11-1	0	0	0	6.338	0.085		Residential - Single Family Residence - Pool, 1	210B121 191		Northridge	No	MI	ADU
Los Angeles	11017 KEY WEST AVE	91326	2718023032	0.000	0.000	0.085	0.000	Shortfall of Sites	0.209	Low I Residential	RS-1	0	0	0	9.557	0.085		Residential - Single Family Residence - Pool, 1	210B117 191		Northridge	No	MI	ADU
Los Angeles	21040 NASHVILLE ST	91311	2706003026	0.000	0.000	0.085	0.000	Shortfall of Sites	0.507	Very Low I Residential	RA-1	0	0	0	3.941	0.085		Residential - Single Family Residence - Pool, 1	210B105 191		Chatsworth - Porter Ranch	No	MI	ADU
Los Angeles	10801 AMIGO AVE	91326	2717017031	0.000	0.000	0.085	0.000	Shortfall of Sites	0.253	Very Low II Residential	RE11-1	0	0	0	7.921	0.085		Residential - Single Family Residence, 1	207B121 191		Northridge	No	MI	ADU
Los Angeles	10748 COZYCROFT AVE	91311	2707007022	0.000	0.000	0.085	0.000	Shortfall of Sites	0.252	Very Low II Residential	RE11-1	0	0	0	7.924	0.085		Residential - Single Family Residence - Pool, 1	207B109 191		Chatsworth - Porter Ranch	No	MI	ADU
Los Angeles	8434 WENTWORTH ST	91040	2555038023	0.000	0.000	0.085	0.000	Shortfall of Sites	0.182	Low Residential	R1-1-RFA	0	0	0	10.999	0.085		Residential - Single Family Residence, 1	207B189 191		Sunland - Tujunga - Lake View Terrace - Shadow Hills - East La Tuna Canyon	No	MI	ADU
Los Angeles	10804 CHIMINEAS AVE	91326	2715012017	0.000	0.000	0.085	0.000	Shortfall of Sites	0.269	Very Low II Residential	RE11-1	0	0	0	7.430	0.085		Residential - Single Family Residence, 1	207B125 191		Northridge	No	MI	ADU
Los Angeles	10334 PETIT AVE	91344	2684005012	0.000	0.000	0.085	0.000	Shortfall of Sites	0.204	Low I Residential	RS-1	0	0	0	9.793	0.085		Residential - Single Family Residence, 1	204B137 191		Granada Hills - Knollwood	No	MI	ADU
Los Angeles	15661 BLACKHAWK ST	91344	2661009001	0.000	0.000	0.085	0.000	Shortfall of Sites	0.186	Low I Residential	RS-1	0	0	0	10.743	0.085		Residential - Single Family Residence, 1	204B141 191		Granada Hills - Knollwood	No	MI	ADU
Los Angeles	15115 BLACKHAWK ST	91345	2649025013	0.000	0.000	0.085	0.000	Shortfall of Sites	0.197	Low Residential	R1-1-O	0	0	0	10.134	0.085		Residential - Single Family Residence, 1	204B145 191		Mission Hills - Panorama City - North Hills	No	MI	ADU
Los Angeles	10309 LEMONA AVE	91345	2649026039	0.000	0.000	0.085	0.000	Shortfall of Sites	0.187	Low Residential	R1-1-O	0	0	0	10.680	0.085		Residential - Single Family Residence - Pool, 1	204B149 191		Mission Hills - Panorama City - North Hills	No	MI	ADU
Los Angeles	17511 TUBA ST	91325	2734013012	0.000	0.000	0.085	0.000	Shortfall of Sites	0.237	Very Low II Residential	RE11-1	0	0	0	8.437	0.085		Residential - Single Family Residence - Pool, 1	204B129 191		Northridge	No	MI	ADU
Los Angeles	18751 TUBA ST	91324	2729010021	0.000	0.000	0.085	0.000	Shortfall of Sites	0.464	Very Low I Residential	RA-1	0	0	0	4.309	0.085		Residential - Single Family Residence - Pool, 1	204B121 191		Northridge	No	MI	ADU
Los Angeles	20250 LASSEN ST	91311	2748034019	0.000	0.000	0.085	0.000	Shortfall of Sites	0.193	Low I Residential	RS-1	0	0	0	10.370	0.085		Residential - Single Family Residence, 1	201B113 191		Chatsworth - Porter Ranch	No	MI	ADU
Los Angeles	18631 KINZIE ST	91324	2763029020	0.000	0.000	0.085	0.000	Shortfall of Sites	0.171	Low I Residential	RS-1	0	0	0	11.707	0.085		Residential - Single Family Residence - Pool, 1	201B121 191		Northridge	No	MI	ADU
Los Angeles	22315 KINZIE ST	91311	2727005015	0.000	0.000	0.085	0.000	Shortfall of Sites	0.387	Very Low I Residential	RA-1	0	0	0	5.167	0.085		Residential - Single Family Residence, 1	201B101 191		Chatsworth - Porter Ranch	No	MI	ADU
Los Angeles	9757 WHITE OAK AVE	91325	2755002002	0.000	0.000	0.085	0.000	Shortfall of Sites	0.409	Low Medium I Residential	RA-1	0	0	0	4.887	0.085		Residential - Single Family Residence, 1	201B129 191		Northridge	No	MI	ADU
Los Angeles	16462 GLEDHILL ST	91343	2676004015	0.000	0.000	0.085	0.000	Shortfall of Sites	0.172	Low Residential	RS-1	0	0	0	11.617	0.085		Residential - Single Family Residence, 1	198B137 191		Mission Hills - Panorama City - North Hills	No	MI	ADU
Los Angeles	9554 CREEMORE PL	91042	2572029008	0.000	0.000	0.085	0.000	Shortfall of Sites	0.231	Low Residential	RS-1	0	0	0	8.640	0.085		Residential - Single Family Residence, 1	198B205 191		Sunland - Tujunga - Lake View Terrace - Shadow Hills - East La Tuna Canyon	No	MI	ADU
Los Angeles	9313 SHOSHONE AVE	91325	2766020031	0.000	0.000	0.085	0.000	Shortfall of Sites	0.378	Very Low I Residential	RA-1	0	0	0	5.293	0.085		Residential - Single Family Residence - Pool, 1	198B129 191		Northridge	No	MI	ADU
Los Angeles	17609 RAYEN ST	91325	2768026016	0.000	0.000	0.085	0.000	Shortfall of Sites	0.419	Very Low I Residential	RA-1	0	0	0	4.769	0.085		Residential - Single Family Residence - Pool, 1	195B129 191		Northridge	No	MI	ADU
Los Angeles	23519 COMMUNITY ST	91304	2005015022	0.000	0.000	0.085	0.000	Shortfall of Sites	0.263	Very Low II Residential	RE11-1	0	0	0	7.610	0.085		Residential - Single Family Residence, 1	192B093 191		Chatsworth - Porter Ranch	No	MI	ADU
Los Angeles	12606 HATTERAS ST	91607	2341014012	0.000	0.000	0.085	0.000	Shortfall of Sites	0.186	Low Residential	R1-1	0	0	0	10.751	0.085		Residential - Single Family Residence, 1	174B161 191		North Hollywood - Valley Village	No	MI	ADU
Los Angeles	13943 MARGATE ST	91401	2247017022	0.000	0.000	0.085	0.000	Shortfall of Sites	0.179	Low Residential	R1-1	0	0	0	11.180	0.085		Residential - Single Family Residence - Pool, 1	171B153 191		Van Nuys - North Sherman Oaks	No	MI	ADU
Los Angeles	13217 HUSTON ST	91423	2358010036	0.000	0.000	0.085	0.000	Shortfall of Sites	0.186	Low Residential	R1-1	0	0	0	10.756	0.085		Residential - Single Family Residence, 1	168B157 191		Van Nuys - North Sherman Oaks	No	MI	ADU
Los Angeles	4906 LEMONA AVE	91403	2263019019	0.000	0.000	0.085	0.000	Shortfall of Sites	0.155	Low Residential	R1-1-RIO	0	0	0	12.923	0.085		Residential - Single Family Residence, 1	168B145 191		Van Nuys - North Sherman Oaks	No	MI	ADU
Los Angeles	4912 ALCOVE AVE	91607	2357020006	0.000	0.000	0.085	0.000	Shortfall of Sites	0.169	Low Residential	R1-1	0	0	0	11.836	0.085		Residential - Single Family Residence, 1	168B161 191		Van Nuys - North Sherman Oaks	No	MI	ADU
Los Angeles	4856 LENNOX AVE	91423	2248003022	0.000	0.000	0.085	0.000	Shortfall of Sites	0.182	Low Residential	R1-1-RIO	0	0	0	11.003	0.085		Residential - Single Family Residence, 1	168B153 191		Van Nuys - North Sherman Oaks	No	MI	ADU
Los Angeles	11500 HUSTON ST	91601	2354012006	0.000	0.000	0.085	0.000	Shortfall of Sites	0.179	Low Residential	R1-1	0	0	0	11.169	0.085		Residential - Single Family Residence, 1	168B169 191		North Hollywood - Valley Village	No	MI	ADU
Los Angeles	4816 SYLMAR AVE	91423	2248004019	0.000	0.000	0.085	0.000	Shortfall of Sites	0.194	Low Residential	R1-1-RIO	0	0	0	10.324	0.085		Residential - Single Family Residence - Pool, 1	169-5A151 191		Van Nuys - North Sherman Oaks	No	MI	ADU
Los Angeles	13406 VALLEYHEART DR N	91423	2360013018	0.000	0.000	0.085	0.000	Shortfall of Sites	0.165	Low Residential	R1-1-RIO	0	0	0	12.100	0.085		Residential - Single Family Residence - Pool, 1	165B157 191		Sherman Oaks - Studio City - Toluca Lake - Cahuenga Pass	No	MI	ADU
Los Angeles	12656 RYE ST	91604	2362015054	0.000	0.000	0.085	0.000	Shortfall of Sites	0.193	Low Residential	R1-1-RIO	0	0	0	10.344	0.085		Residential - Single Family Residence, 1	165B161 191		Sherman Oaks - Studio City - Toluca Lake - Cahuenga Pass	No	MI	ADU
Los Angeles	11254 DILLING ST	91602	2366033022	0.000	0.000	0.085	0.000	Shortfall of Sites	0.154	Low Residential	R1-1-RIO	0	0	0	12.955	0.085		Residential - Single Family Residence - Pool, 1	162B173 191		Sherman Oaks - Studio City - Toluca Lake - Cahuenga Pass	No	MI	ADU
Los Angeles	1455 HOLBROOK ST	90041	5690005019	0.000	0.000	0.085	0.000	Shortfall of Sites	0.252	Low Residential	R1-1	0	0	0	7.945	0.085		Residential - Single Family Residence, 1	162A227 191		Northeast Los Angeles	No	MI	ADU
Los Angeles	4850 RAY CT	90041	5690015019	0.000	0.000	0.085	0.000	Shortfall of Sites	0.254	Low Residential	R1-1	0	0	0	7.887	0.085		Residential - Single Family Residence, 1	160-5A227 191		Northeast Los Angeles	No	MI	ADU
Los Angeles	3422 LA CLEDE AVE	90039	5436013007	0.000	0.000	0.085	0.000	Shortfall of Sites	0.155	Low Residential	R1-1-RIO	0	0	0	12.904	0.085		Residential - Single Family Residence, 1	153B209 191		Northeast Los Angeles	No	MI	ADU
Los Angeles	345 N ALTA VISTA BLVD	90036	5525036005	0.000	0.000	0.085	0.000	Shortfall of Sites	0.177	Low II Residential	R1V2	0	0	0	11.289	0.085		Residential - Single Family Residence, 1	138B181 191		Wilshire	No	MI	ADU
Los Angeles	454 COMSTOCK AVE	90024	4359007023	0.000	0.000	0.085	0.000	Shortfall of Sites	0.310	Low Residential	R1-1	0	0	0	6.458	0.085		Residential - Single Family Residence - Pool, 1	138B153 191		Westwood	No	MI	ADU
Los Angeles	401 S BENTLEY AVE	90049	4366032001	0.000	0.000	0.085	0.000	Shortfall of Sites	0.239	Low Residential	R1-1	0	0	0	8.357	0.085		Residential - Single Family Residence - Pool, 1	135B145 191		Westwood	No	MI	ADU
Los Angeles	768 GLENMONT AVE	90024	4360014007	0.000	0.000	0.085	0.000	Shortfall of Sites	0.281	Low Residential	R1-1	0	0	0	7.110	0.085		Residential - Single Family Residence - Pool, 1	135B153 191		Westwood	No	MI	ADU
Los Angeles	1309 CLUB VIEW DR	90024	4327024012	0.000	0.000	0.085	0.000	Shortfall of Sites	0.243	Low Residential	R1V3	0	0	0	8.238	0.085		Residential - Single Family Residence, 1	135B157 191		Westwood	No	MI	ADU
Los Angeles	11931 KEARSARGE ST	90049	4404018007	0.000	0.000	0.085	0.000	Shortfall of Sites	0.327	Low Residential	RS-1	0	0	0	6.120	0.085		Residential - Single Family Residence, 1	132B141 191		Brentwood - Pacific Palisades	No	MI	ADU
Los Angeles	12206 TWEED LN	90049	4404006006	0.000	0.000	0.085	0.000	Shortfall of Sites	0.156	Low Residential	R1-1-O	0	0	0	12.790	0.085		Residential - Single Family Residence, 1	129B141 191		Brentwood - Pacific Palisades	No	MI	ADU
Los Angeles	4552 ST CHARLES PL	90019	5071014036	0.000	0.000	0.085	0.000	Shortfall of Sites	0.161	Low Medium II Residential	RD1.5-1-O	0	0	0	12.448	0.085		Residential - Single Family Residence, 1	126B185 191		West Adams - Baldwin Hills - Leimert	No	MI	ADU
Los Angeles	9330 DUXBURY RD	90034	4309015008	0.000	0.000	0.085	0.000	Shortfall of Sites	0.202	Low Residential	R1V2-O	0	0	0	9.904	0.085		Residential - Single Family Residence - Pool, 1	126B165 191		West Los Angeles	No	MI	ADU
Los Angeles	10378 LORENZO DR	90064	4318032011	0.000	0.000	0.085	0.000	Shortfall of Sites	0.172	Low Residential	R1V2-O	0	0	0	11.599	0.085		Residential - Single Family Residence, 1	126B161 191		West Los Angeles	No	MI	ADU
Los Angeles	3018 PATRICIA AVE	90064	4318022015	0.000	0.000	0.085	0.000	Shortfall of Sites	0.181	Low Residential	R1V2	0	0	0	11.077	0.085		Residential - Single Family Residence, 1	123B161 191		West Los Angeles	No	MI	ADU
Los Angeles	3524 S BENTLEY AVE	90034	4252010030	0.000	0.000	0.085	0.000	Shortfall of Sites	0.153	Low Residential	R1-1	0	0	0	13.088	0.085		Residential - Single Family Residence, 1	117B157 191		Palms - Mar Vista - Del Rey	No	MI	ADU
Los Angeles	1807 W SANTA CRUZ ST	90732	7559014002	0.000	0.000	0.085	0.000	Shortfall of Sites	0.302	Low II Residential	R1-1XL	0	0	0	6.614	0.085		Residential - Single Family Residence, 1	018B189 191		San Pedro	No	MI	ADU
Los Angeles	17021 TENNYSON PL	91344	2602023003	0.000	0.000	0.085	0.000	Shortfall of Sites	0.202	Low I Residential	RS-1	0	0	0	9.884	0.085		Residential - Single Family Residence - Pool, 1	222B133 192		Granada Hills - Knollwood	No	MI	ADU
Los Angeles	17252 ARYE PL	91344	2608007008	0.000	0.000	0.085	0.000	Shortfall of Sites	0.284	Very Low II Residential	RE11-1-H	0	0	0	7.051	0.085		Residential - Single Family Residence - Pool, 1	219B133 192		Granada Hills - Knollwood	No	MI	ADU
Los Angeles	12101 EL ORO WAY	91344	2606003034	0.000	0.000	0.085	0.000	Shortfall of Sites	0.241	Low I Residential	RS-1	0	0	0	8.316	0.085		Residential - Single Family Residence - Pool, 1	216B133 192		Granada Hills - Knollwood	No	MI	ADU
Los Angeles	16706 KNOLLWOOD DR	91344	2609018004	0.000	0.000	0.085	0.000	Shortfall of Sites	0.459	Very Low I Residential	RA-1	0	0	0	4.357	0.085		Residential - Single Family Residence, 1	216B137 192		Granada Hills - Knollwood	No	MI	ADU
Los Angeles	16622 GUNTHER ST	91344	2610023005	0.000	0.000	0.085	0.000	Shortfall of Sites	0.247	Low I Residential	RS-1	0	0	0	8.095	0.085		Residential - Single Family Residence - Pool, 1	213B137 192		Granada Hills - Knollwood	No	MI	ADU
Los Angeles	11554 ENCINO AVE	91344	2607011016	0.000	0.000	0.085	0.000	Shortfall of Sites	0.321	Very Low I Residential	RA-1	0	0	0	6.230	0.085		Residential - Single Family Residence - Pool, 1	213B129 192		Granada Hills - Knollwood	No	MI	ADU
Los Angeles	15955 HARVEST ST	91344	2666006017	0.000	0.000	0.085	0.000	Shortfall of Sites	0.164	Low I Residential	RS-1	0	0	0	12.198	0.085		Residential - Single Family Residence, 1	213B141 192		Granada Hills - Knollwood	No	MI	ADU
Los Angeles	11237 PASO ROBLES AVE	91344	2697023007	0.000	0.000	0.085	0.000	Shortfall of Sites	0.172	Low I Residential	RS-1	0	0	0	11.628	0.085		Residential - Single Family Residence, 1	210B133 192		Granada Hills - Knollwood	No	MI	ADU
Los Angeles	11242 GAYNOR AVE	91344	2666024018	0.000	0.000	0.085	0.000	Shortfall of Sites	0.177	Low I Residential	RS-1	0	0	0	11.274	0.085		Residential - Single Family Residence, 1	210B141 192		Granada Hills - Knollwood	No	MI	ADU
Los Angeles	16660 MCKEEVER ST	91344	2682017011	0.000	0.000	0.085	0.000	Shortfall of Sites	0.172	Low I Residential	RS-1	0	0	0	11.617	0.085		Residential - Single Family Residence, 1	210B137 192		Granada Hills - Knollwood	No	MI	ADU
Los Angeles	18605 KENYA ST	91326	2717010030	0.000	0.000	0.085	0.000	Shortfall of Sites	0.295	Very Low II Residential	RE11-1	0	0	0	6.782	0.085		Residential - Single Family Residence - Pool, 1	210B125 192		Northridge	No	MI	ADU
Los Angeles	17847 LAHEY ST	91344	2711020001	0.000	0.000	0.085	0.000	Shortfall of Sites	0.294	Very Low I Residential	RA-1	0	0	0	6.812	0.085		Residential - Single Family Residence - Pool, 1	210B129 192		Granada Hills - Knollwood	No	MI	ADU
Los Angeles	11143 DULCET AVE	91326	2717007023	0.000	0.000	0.085	0.000	Shortfall of Sites	0.295	Very Low II Residential	RE11-1	0	0	0	6.786	0.085		Residential - Single Family Residence - Pool, 1	210B121 192		Northridge	No	MI	ADU

Jurisdiction Name	Site Address/Intersection	5 Digit ZIP Code	Assessor Parcel Number	Very Low-Income	Low-Income	Moderate-Income	Above Moderate-Income	Type of Shortfall	Parcel Size (Acres)	Current General Plan Designation	Current Zoning	Proposed General Plan (GP) Designation	Proposed Zoning	Minimum Density Allowed	Maximum Density Allowed	Total Capacity	Vacant/ Nonvacant	Description of Existing Uses	PIN	Base Density Per Acre	Community Plan Area	Rent Stabalization Ordinance	Income Category	Applicable Rezoning Program (Program informing values in Column Q listed first)
Los Angeles	11017 DES MOINES AVE	91326	2718023020	0.000	0.000	0.085	0.000	Shortfall of Sites	0.192	Low I Residential	RS-1	0	0	0	10.417	0.085		Residential - Single Family Residence, 1	210B117 192		Northridge	No	MI	ADU
Los Angeles	21032 NASHVILLE ST	91311	2706003033	0.000	0.000	0.085	0.000	Shortfall of Sites	0.402	Very Low I Residential	RA-1	0	0	0	4.980	0.085		Residential - Single Family Residence - Pool, 1	210B105 192		Chatsworth - Porter Ranch	No	MI	ADU
Los Angeles	10813 WOODLEY AVE	91344	2680006004	0.000	0.000	0.085	0.000	Shortfall of Sites	0.165	Low I Residential	RS-1	0	0	0	12.101	0.085		Residential - Single Family Residence, 1	207B141 192		Granada Hills - Knollwood	No	MI	ADU
Los Angeles	19174 LOS ALIMOS ST	91326	2718018011	0.000	0.000	0.085	0.000	Shortfall of Sites	0.175	Low I Residential	RS-1	0	0	0	11.434	0.085		Residential - Single Family Residence, 1	207B121 192		Northridge	No	MI	ADU
Los Angeles	21131 CHATSWORTH ST	91311	2706002009	0.000	0.000	0.085	0.000	Shortfall of Sites	0.484	Very Low I Residential	A2-1-K	0	0	0	4.128	0.085		Residential - Single Family Residence, 1	207B105 192		Chatsworth - Porter Ranch	No	MI	ADU
Los Angeles	10753 DES MOINES AVE	91326	2728001005	0.000	0.000	0.085	0.000	Shortfall of Sites	0.274	Very Low II Residential	RE11-1	0	0	0	7.306	0.085		Residential - Single Family Residence - Pool, 1	207B117 192		Northridge	No	MI	ADU
Los Angeles	10335 RUFFNER AVE	91344	2684005001	0.000	0.000	0.085	0.000	Shortfall of Sites	0.193	Low I Residential	RS-1	0	0	0	10.376	0.085		Residential - Single Family Residence, 1	204B137 192		Granada Hills - Knollwood	No	MI	ADU
Los Angeles	10341 HASKELL AVE	91344	2668014026	0.000	0.000	0.085	0.000	Shortfall of Sites	0.194	Low I Residential	RS-1	0	0	0	10.324	0.085		Residential - Single Family Residence, 1	204B141 192		Granada Hills - Knollwood	No	MI	ADU
Los Angeles	10337 BURNET AVE	91345	2649022014	0.000	0.000	0.085	0.000	Shortfall of Sites	0.172	Low Residential	R1-1	0	0	0	11.615	0.085		Residential - Single Family Residence - Pool, 1	204B145 192		Mission Hills - Panorama City - North Hills	No	MI	ADU
Los Angeles	17314 DEVONSHIRE ST	91325	2734028016	0.000	0.000	0.085	0.000	Shortfall of Sites	0.708	Very Low II Residential	A2-1	0	0	0	2.824	0.085		Residential - Single Family Residence, 1	204B133 192		Northridge	No	MI	ADU
Los Angeles	17501 TUBA ST	91325	2734013013	0.000	0.000	0.085	0.000	Shortfall of Sites	0.240	Very Low II Residential	RE11-1	0	0	0	8.340	0.085		Residential - Single Family Residence - Pool, 1	204B129 192		Northridge	No	MI	ADU
Los Angeles	18743 TUBA ST	91324	2729010022	0.000	0.000	0.085	0.000	Shortfall of Sites	0.519	Very Low I Residential	RA-1	0	0	0	3.856	0.085		Residential - Single Family Residence - Pool, 1	204B121 192		Northridge	No	MI	ADU
Los Angeles	20242 LASSEN ST	91311	2748034020	0.000	0.000	0.085	0.000	Shortfall of Sites	0.193	Low I Residential	RS-1	0	0	0	10.369	0.085		Residential - Single Family Residence, 1	201B113 192		Chatsworth - Porter Ranch	No	MI	ADU
Los Angeles	18627 KINZIE ST	91324	2763029021	0.000	0.000	0.085	0.000	Shortfall of Sites	0.176	Low I Residential	RS-1	0	0	0	11.345	0.085		Residential - Single Family Residence, 1	201B121 192		Northridge	No	MI	ADU
Los Angeles	22301 KINZIE ST	91311	2727005016	0.000	0.000	0.085	0.000	Shortfall of Sites	0.376	Very Low I Residential	RA-1	0	0	0	5.325	0.085		Residential - Single Family Residence - Pool, 1	201B101 192		Chatsworth - Porter Ranch	No	MI	ADU
Los Angeles	9821 CALVIN AVE	91324	2761010013	0.000	0.000	0.085	0.000	Shortfall of Sites	0.300	Very Low I Residential	RA-1	0	0	0	6.665	0.085		Residential - Single Family Residence - Pool, 1	201B117 192		Chatsworth - Porter Ranch	No	MI	ADU
Los Angeles	17400 KINZIE ST	91325	2755012034	0.000	0.000	0.085	0.000	Shortfall of Sites	0.304	Very Low I Residential	RA-1	0	0	0	6.578	0.085		Residential - Single Family Residence - Pool, 1	201B129 192		Northridge	No	MI	ADU
Los Angeles	16456 GLEDHILL ST	91343	2676004014	0.000	0.000	0.085	0.000	Shortfall of Sites	0.172	Low Residential	RS-1	0	0	0	11.616	0.085		Residential - Single Family Residence - Pool, 1	198B137 192		Mission Hills - Panorama City - North Hills	No	MI	ADU
Los Angeles	9358 HANNA AVE	91311	2727017023	0.000	0.000	0.085	0.000	Shortfall of Sites	0.182	Low I Residential	RS-1	0	0	0	11.010	0.085		Residential - Single Family Residence - Therapy Pool (Spa), 1	198B101 192		Chatsworth - Porter Ranch	No	MI	ADU
Los Angeles	4000 VISTA CT	91214	2571006026	0.000	0.000	0.085	0.000	Shortfall of Sites	0.187	Low Residential	R1-1-RFA	0	0	0	10.722	0.085		Residential - Single Family Residence, 1	198B205 192		Sunland - Tujunga - Lake View Terrace - Shadow Hills - East La Tuna Canyon	No	MI	ADU
Los Angeles	17655 PRAIRIE ST	91325	2766001020	0.000	0.000	0.085	0.000	Shortfall of Sites	0.404	Very Low I Residential	RA-1	0	0	0	4.956	0.085		Residential - Single Family Residence - Pool and Misc., 1	198B129 192		Northridge	No	MI	ADU
Los Angeles	19271 CALAHAN ST	91324	2762017022	0.000	0.000	0.085	0.000	Shortfall of Sites	0.275	Very Low II Residential	RE11-1	0	0	0	7.271	0.085		Residential - Single Family Residence - Pool, 1	198B117 192		Northridge	No	MI	ADU
Los Angeles	17601 RAYEN ST	91325	2768026015	0.000	0.000	0.085	0.000	Shortfall of Sites	0.425	Very Low I Residential	RA-1	0	0	0	4.706	0.085		Residential - Single Family Residence - Pool, 1	195B129 192		Northridge	No	MI	ADU
Los Angeles	8910 OAK PARK AVE	91325	2690008002	0.000	0.000	0.085	0.000	Shortfall of Sites	0.393	Very Low I Residential	RA-1	0	0	0	5.087	0.085		Residential - Single Family Residence - Pool, 1	195B133 192		Northridge	No	MI	ADU
Los Angeles	23515 COMMUNITY ST	91304	2005015023	0.000	0.000	0.085	0.000	Shortfall of Sites	0.273	Very Low I Residential	RE11-1	0	0	0	7.330	0.085		Residential - Single Family Residence - Pool and Misc., 1	192B093 192		Chatsworth - Porter Ranch	No	MI	ADU
Los Angeles	12600 HATTERAS ST	91607	2341014011	0.000	0.000	0.085	0.000	Shortfall of Sites	0.186	Low Residential	R1-1	0	0	0	10.751	0.085		Residential - Single Family Residence, 1	174B161 192		North Hollywood - Valley Village	No	MI	ADU
Los Angeles	14159 MARGATE ST	91401	2248018021	0.000	0.000	0.085	0.000	Shortfall of Sites	0.175	Low Residential	R1-1	0	0	0	11.460	0.085		Residential - Single Family Residence - Pool, 1	171B153 192		Van Nuys - North Sherman Oaks	No	MI	ADU
Los Angeles	5331 ALCOVE AVE	91607	2346027012	0.000	0.000	0.085	0.000	Shortfall of Sites	0.157	Low Residential	R1-1	0	0	0	12.754	0.085		Residential - Single Family Residence - Pool, 1	171B161 192		North Hollywood - Valley Village	No	MI	ADU
Los Angeles	5252 SALOMA AVE	91411	2250021010	0.000	0.000	0.085	0.000	Shortfall of Sites	0.160	Low Residential	R1-1	0	0	0	12.518	0.085		Residential - Single Family Residence, 1	172-5A149 192		Van Nuys - North Sherman Oaks	No	MI	ADU
Los Angeles	13211 HUSTON ST	91423	2358010035	0.000	0.000	0.085	0.000	Shortfall of Sites	0.186	Low Residential	R1-1	0	0	0	10.756	0.085		Residential - Single Family Residence, 1	168B157 192		Van Nuys - North Sherman Oaks	No	MI	ADU
Los Angeles	4913 BLUEBELL AVE	91607	2357020003	0.000	0.000	0.085	0.000	Shortfall of Sites	0.177	Low Residential	R1-1	0	0	0	11.330	0.085		Residential - Single Family Residence - Pool, 1	168B161 192		Van Nuys - North Sherman Oaks	No	MI	ADU
Los Angeles	11506 HUSTON ST	91601	2354012005	0.000	0.000	0.085	0.000	Shortfall of Sites	0.179	Low Residential	R1-1	0	0	0	11.169	0.085		Residential - Single Family Residence - Pool, 1	168B169 192		North Hollywood - Valley Village	No	MI	ADU
Los Angeles	13400 VALLEYHEART DR N	91423	2360013017	0.000	0.000	0.085	0.000	Shortfall of Sites	0.165	Low Residential	R1-1-RIO	0	0	0	12.100	0.085		Residential - Single Family Residence, 1	165B157 192		Sherman Oaks - Studio City - Toluca Lake - Cahuenga Pass	No	MI	ADU
Los Angeles	4416 KATHERINE AVE	91423	2265018031	0.000	0.000	0.085	0.000	Shortfall of Sites	0.166	Low Residential	R1-1-RIO	0	0	0	12.034	0.085		Residential - Single Family Residence, 1	165B153 192		Sherman Oaks - Studio City - Toluca Lake - Cahuenga Pass	No	MI	ADU
Los Angeles	4428 ETHEL AVE	91604	2362010009	0.000	0.000	0.085	0.000	Shortfall of Sites	0.150	Low Residential	R1-1-RIO	0	0	0	13.374	0.085		Residential - Single Family Residence, 1	165B161 192		Sherman Oaks - Studio City - Toluca Lake - Cahuenga Pass	No	MI	ADU
Los Angeles	4422 LEMP AVE	91602	2365006005	0.000	0.000	0.085	0.000	Shortfall of Sites	0.248	Low Residential	R1-1-RIO	0	0	0	8.067	0.085		Residential - Single Family Residence - Pool, 1	165B169 192		Sherman Oaks - Studio City - Toluca Lake - Cahuenga Pass	No	MI	ADU
Los Angeles	11240 DILLING ST	91602	2366033027	0.000	0.000	0.085	0.000	Shortfall of Sites	0.293	Low Residential	R1-1-RIO	0	0	0	6.833	0.085		Residential - Single Family Residence - Guesthouse, 1	162B173 192		Sherman Oaks - Studio City - Toluca Lake - Cahuenga Pass	No	MI	ADU
Los Angeles	5178 CASPAR AVE	90041	5671011004	0.000	0.000	0.085	0.000	Shortfall of Sites	0.158	Low Residential	R1-1	0	0	0	12.696	0.085		Residential - Single Family Residence, 1	163-5A223 192		Northeast Los Angeles	No	MI	ADU
Los Angeles	5026 LOS ROBLES ST	90041	5690005004	0.000	0.000	0.085	0.000	Shortfall of Sites	0.172	Low Residential	R1-1	0	0	0	11.616	0.085		Residential - Single Family Residence, 1	162A227 192		Northeast Los Angeles	No	MI	ADU
Los Angeles	4848 RAY CT	90041	5690015020	0.000	0.000	0.085	0.000	Shortfall of Sites	0.327	Low Residential	R1-1	0	0	0	6.113	0.085		Residential - Single Family Residence, 1	160-5A227 192		Northeast Los Angeles	No	MI	ADU
Los Angeles	2337 LAVERNA AVE	90041	5685013009	0.000	0.000	0.085	0.000	Shortfall of Sites	0.165	Low Residential	R1-1	0	0	0	12.094	0.085		Residential - Single Family Residence, 1	160-5A221 192		Northeast Los Angeles	No	MI	ADU
Los Angeles	2131 ADDISON WAY	90041	5685006015	0.000	0.000	0.085	0.000	Shortfall of Sites	0.180	Low Residential	R1-1	0	0	0	11.122	0.085		Residential - Single Family Residence, 1	160-5A223 192		Northeast Los Angeles	No	MI	ADU
Los Angeles	4689 EAGLE ROCK BLVD	90041	5473042008	0.000	0.000	0.085	0.000	Shortfall of Sites	0.177	Neighborhood Commercial	[Q]C4-1XL	0	0	0	11.329	0.085		Recreational - Club, Lodge Hall, Fraternal Organization - One Story, 1	159A221 192		Northeast Los Angeles	No	MI	ADU
Los Angeles	2813 W AVENUE 33	90065	5457021012	0.000	0.000	0.085	0.000	Shortfall of Sites	0.172	Low Residential	R1-1-CDO	0	0	0	11.601	0.085		Residential - Single Family Residence, 1	153A215 192		Northeast Los Angeles	No	MI	ADU
Los Angeles	3021 EDWARD AVE	90065	5457006033	0.000	0.000	0.085	0.000	Shortfall of Sites	0.197	Low Residential	R1-1-CDO	0	0	0	10.144	0.085		Residential - Single Family Residence, 1	153A213 192		Northeast Los Angeles	No	MI	ADU
Los Angeles	344 N POINSETTIA PL	90036	5525036023	0.000	0.000	0.085	0.000	Shortfall of Sites	0.177	Low II Residential	R1V2	0	0	0	11.289	0.085		Residential - Single Family Residence, 1	138B181 192		Wilshire	No	MI	ADU
Los Angeles	156 S BENTLEY AVE	90049	4366022018	0.000	0.000	0.085	0.000	Shortfall of Sites	0.183	Low Residential	R1-1	0	0	0	10.940	0.085		Residential - Single Family Residence - Pool, 1	138B149 192		Westwood	No	MI	ADU
Los Angeles	400 S BENTLEY AVE	90049	4366031001	0.000	0.000	0.085	0.000	Shortfall of Sites	0.179	Low Residential	R1-1	0	0	0	11.192	0.085		Residential - Single Family Residence - Pool, 1	135B145 192		Westwood	No	MI	ADU
Los Angeles	418 DENSLOW AVE	90049	4366029004	0.000	0.000	0.085	0.000	Shortfall of Sites	0.162	Low Residential	R1-1	0	0	0	12.314	0.085		Residential - Single Family Residence - Pool, 1	135B149 192		Westwood	No	MI	ADU
Los Angeles	759 WESTHOLME AVE	90024	4360014031	0.000	0.000	0.085	0.000	Shortfall of Sites	0.184	Low Residential	R1-1	0	0	0	10.844	0.085		Residential - Single Family Residence - Pool, 1	135B153 192		Westwood	No	MI	ADU
Los Angeles	826 S MUIRFIELD RD	90005	5090014023	0.000	0.000	0.085	0.000	Shortfall of Sites	0.179	Low II Residential	R1V3-RG	0	0	0	11.162	0.085		Residential - Single Family Residence, 1	132B185 192		Wilshire	No	MI	ADU
Los Angeles	11642 TERRYHILL PL	90049	4401027007	0.000	0.000	0.085	0.000	Shortfall of Sites	0.182	Very Low I Residential	R1-1	0	0	0	10.985	0.085		Residential - Single Family Residence, 1	132B145 192		Brentwood - Pacific Palisades	No	MI	ADU
Los Angeles	1910 WESTHOLME AVE	90025	4317005003	0.000	0.000	0.085	0.000	Shortfall of Sites	0.180	Low Residential	R1-1-O	0	0	0	11.093	0.085		Residential - Single Family Residence, 1	129B157 192		West Los Angeles	No	MI	ADU
Los Angeles	657 S BUNDY DR	90049	4404007012	0.000	0.000	0.085	0.000	Shortfall of Sites	0.161	Low Residential	R1-1-O	0	0	0	12.448	0.085		Residential - Single Family Residence, 1	129B141 192		Brentwood - Pacific Palisades	No	MI	ADU
Los Angeles	10326 KESWICK AVE	90064	4315017024	0.000	0.000	0.085	0.000	Shortfall of Sites	0.149	Low Residential	R1-1-O	0	0	0	13.401	0.085		Residential - Single Family Residence, 1	129B161 192		West Los Angeles	No	MI	ADU
Los Angeles	2103 MIDVALE AVE	90025	4322006022	0.000	0.000	0.085	0.000	Shortfall of Sites	0.155	Low Residential	R1-1	0	0	0	12.878	0.085		Residential - Single Family Residence, 1	126B153 192		West Los Angeles	No	MI	ADU
Los Angeles	9325 DUXBURY RD	90034	4309013014	0.000	0.000	0.085	0.000	Shortfall of Sites	0.202	Low Residential	R1V2-O	0	0	0	9.923	0.085		Residential - Single Family Residence - Pool, 1	126B169 192		West Los Angeles	No	MI	ADU
Los Angeles	10322 DUNLEER DR	90064	4318025007	0.000	0.000	0.085	0.000	Shortfall of Sites	0.159	Low Residential	R1V2	0	0	0	12.556	0.085		Residential - Single Family Residence, 1	123B161 192		West Los Angeles	No	MI	ADU
Los Angeles	3312 COOLIDGE AVE	90066	4250018033	0.000	0.000	0.085	0.000	Shortfall of Sites	0.163	Low Residential	R1V2	0	0	0	12.305	0.085		Residential - Single Family Residence - Pool, 1	117B157 192		Palms - Mar Vista - Del Rey	No	MI	ADU
Los Angeles	3539 INGLEWOOD BLVD	90066	4248022009	0.000	0.000	0.085	0.000	Shortfall of Sites	0.194	Low Residential	R1V2	0	0	0	10.298	0.085		Residential - Single Family Residence - Pool, 1	114B153 192		Palms - Mar Vista - Del Rey	No	MI	ADU
Los Angeles	6218 W 77TH ST	90045	4106017014	0.000	0.000	0.085	0.000	Shortfall of Sites	0.166	Low Residential	R1-1	0	0	0	12.077	0.085		Residential - Single Family Residence, 1	099B165 192		Westchester - Playa del Rey	No	MI	ADU
Los Angeles	5829 ABERNATHY DR	90045	4105001020	0.000	0.000	0.085	0.000	Shortfall of Sites	0.180	Low Residential	R1-1	0	0	0	11.120	0.085		Residential - Single Family Residence, 1	099B169 192		Westchester - Playa del Rey	No	MI	ADU
Los Angeles	12609 LITHUANIA DR	91344	2608006003	0.000	0.000	0.085	0.000	Shortfall of Sites	0.200	Low I Residential	RS-1	0	0	0	9.992	0.085		Residential - Single Family Residence, 1	219B133 193		Granada Hills - Knollwood	No	MI	ADU
Los Angeles	12121 RAHN AVE	91344	2605009034	0.000	0.000	0.085	0.000	Shortfall of Sites	0.257	Very Low II Residential	RE11-1	0	0	0	7.779	0.085		Residential - Single Family Residence - Pool, 1	216B137 193		Granada Hills - Knollwood	No	MI	ADU
Los Angeles	17121 ARMSTEAD ST	91344	2607015017	0.000	0.000	0.085	0.000	Shortfall of Sites	0.177	Low I Residential	RS-1	0	0	0	11.304	0.085		Residential - Single Family Residence - Pool, 1	213B133 193		Granada Hills - Knollwood	No	MI	ADU
Los Angeles	15949 HARVEST ST	91344	2666006016	0.000	0.000	0.085	0.000	Shortfall of Sites	0.158	Low I Residential	RS-1	0	0	0	12.620	0.085		Residential - Single Family Residence, 1	213B141 193		Granada Hills - Knollwood	No	MI	ADU
Los Angeles	11236 AMESTOY AVE	91344	2697023029	0.000	0.000	0.085	0.000	Shortfall of Sites	0.172	Low I Residential	RS-1	0	0	0	11.608	0.085		Residential - Single Family Residence - Pool, 1	210B133 193		Granada Hills - Knollwood	No	MI	ADU
Los Angeles	11244 HASKELL AVE	91344	2662025008	0.000	0.000	0.085	0.000	Shortfall of Sites	0.165	Low I Residential	RS-1	0	0	0	12.101	0.085		Residential - Single Family Residence, 1	210B141 193		Granada Hills - Knollwood	No	MI	ADU
Los Angeles	16654 MCKEEVER ST	91344	2682017012	0.000	0.000	0.085	0.000	Shortfall of Sites	0.172	Low I Residential	RS-1	0	0	0	11.617	0.085		Residential - Single Family Residence, 1	210B137 193		Granada Hills - Knollwood	No	MI	ADU
Los Angeles	18224 DONMETZ ST	91326	2715031033	0.000	0.000	0.085	0.000	Shortfall of Sites	0.244	Very Low II Residential	RE11-1	0	0	0	8.184	0.085		Residential - Single Family Residence, 1	210B125 193		Northridge	No	MI	ADU
Los Angeles	19222 LUDLOW ST	91326	2718024002	0.000	0.000	0.085	0.000	Shortfall of Sites	0.172	Low I Residential	RS-1	0	0	0	11.617	0.085		Residential - Single Family Residence - Pool, 1	210B117 193		Northridge	No	MI	ADU
Los Angeles	21224 NASHVILLE ST	91311	2706032026	0.000	0.000	0.085	0.000	Shortfall of Sites	0.443	Very Low I Residential	RA-1	0	0	0	4.517	0.085		Residential - Single Family Residence - Pool, 1	210B105 193		Chatsworth - Porter Ranch	No	MI	ADU
Los Angeles	18911 LOS ALIMOS ST	91326	2718013022	0.000	0.000	0.085	0.000	Shortfall of Sites	0.173	Low I Residential	RS-1	0	0	0	11.556	0.085		Residential - Single Family Residence, 1	207B121 193		Northridge	No	MI	ADU
Los Angeles	8428 WENTWORTH ST	91040	2555038024	0.000	0.000	0.085	0.000	Shortfall of Sites	0.180	Low Residential	R1-1-RFA	0	0	0	11.095	0.085		Residential - Single Family Residence, 1	207B189 193		Sunland - Tujunga - Lake View Terrace - Shadow Hills - East La Tuna Canyon	No	MI	ADU

Jurisdiction Name	Site Address/Intersection	5 Digit ZIP Code	Assessor Parcel Number	Very Low-Income	Low-Income	Moderate-Income	Above Moderate-Income	Type of Shortfall	Parcel Size (Acres)	Current General Plan Designation	Current Zoning	Proposed General Plan (GP) Designation	Proposed Zoning	Minimum Density Allowed	Maximum Density Allowed	Total Capacity	Vacant/ Nonvacant	Description of Existing Uses	PIN	Base Density Per Acre	Community Plan Area	Rent Stabalization Ordinance	Income Category	Applicable Rezoning Program (Program informing values in Column Q listed first)
Los Angeles	18441 LOS ALIMOS ST	91326	2715007058	0.000	0.000	0.085	0.000	Shortfall of Sites	0.254	Very Low II Residential	RE11-1	0	0	0	7.870	0.085		Residential - Single Family Residence, 1	207B125 193		Northridge	No	MI	ADU
Los Angeles	21125 CHATSWORTH ST	91311	2706002010	0.000	0.000	0.085	0.000	Shortfall of Sites	0.959	Very Low I Residential	A2-1-K	0	0	0	2.086	0.085		Residential - Single Family Residence, 1	207B105 193		Chatsworth - Porter Ranch	No	MI	ADU
Los Angeles	10520 LERIDA PL	91311	2707021013	0.000	0.000	0.085	0.000	Shortfall of Sites	0.404	Very Low I Residential	RA-1	0	0	0	4.947	0.085		Residential - Single Family Residence - Pool, 1	207B113 193		Chatsworth - Porter Ranch	No	MI	ADU
Los Angeles	10340 HAYVENHURST AVE	91344	2679012001	0.000	0.000	0.085	0.000	Shortfall of Sites	0.163	Low I Residential	RS-1	0	0	0	12.247	0.085		Residential - Single Family Residence - Pool, 1	204B137 193		Granada Hills - Knollwood	No	MI	ADU
Los Angeles	10341 COLLETT AVE	91344	2668021010	0.000	0.000	0.085	0.000	Shortfall of Sites	0.157	Low I Residential	RS-1	0	0	0	12.712	0.085		Residential - Single Family Residence, 1	204B141 193		Granada Hills - Knollwood	No	MI	ADU
Los Angeles	15109 BLACKHAWK ST	91345	2649025012	0.000	0.000	0.085	0.000	Shortfall of Sites	0.199	Low Residential	R1-1-O	0	0	0	10.065	0.085		Residential - Single Family Residence, 1	204B145 193		Mission Hills - Panorama City - North Hills	No	MI	ADU
Los Angeles	10246 LURLINE AVE	91311	2741027016	0.000	0.000	0.085	0.000	Shortfall of Sites	0.185	Low I Residential	RS-1	0	0	0	10.821	0.085		Residential - Single Family Residence, 1	204B109 193		Chatsworth - Porter Ranch	No	MI	ADU
Los Angeles	10245 BIANCA AVE	91325	2734026012	0.000	0.000	0.085	0.000	Shortfall of Sites	0.262	Very Low II Residential	RE11-1	0	0	0	7.634	0.085		Residential - Single Family Residence - Pool, 1	204B129 193		Northridge	No	MI	ADU
Los Angeles	10225 CANDLEBERRY LN	91324	2729027032	0.000	0.000	0.085	0.000	Shortfall of Sites	0.413	Very Low I Residential	RA-1	0	0	0	4.842	0.085		Residential - Single Family Residence - Pool and Misc., 1	204B121 193		Northridge	No	MI	ADU
Los Angeles	20236 LASSEN ST	91311	2748034021	0.000	0.000	0.085	0.000	Shortfall of Sites	0.193	Low I Residential	RS-1	0	0	0	10.369	0.085		Residential - Single Family Residence, 1	201B113 193		Chatsworth - Porter Ranch	No	MI	ADU
Los Angeles	18621 KINZIE ST	91324	2763029022	0.000	0.000	0.085	0.000	Shortfall of Sites	0.175	Low I Residential	RS-1	0	0	0	11.410	0.085		Residential - Single Family Residence, 1	201B121 193		Northridge	No	MI	ADU
Los Angeles	9744 CHICOPEE AVE	91325	2755015001	0.000	0.000	0.085	0.000	Shortfall of Sites	0.282	Very Low I Residential	RA-1	0	0	0	7.085	0.085		Residential - Single Family Residence - Pool, 1	201B129 193		Northridge	No	MI	ADU
Los Angeles	16450 GLEDHILL ST	91343	2676004013	0.000	0.000	0.085	0.000	Shortfall of Sites	0.172	Low Residential	RS-1	0	0	0	11.617	0.085		Residential - Single Family Residence - Pool, 1	198B137 193		Mission Hills - Panorama City - North Hills	No	MI	ADU
Los Angeles	22020 VINCENNES ST	91311	2727017022	0.000	0.000	0.085	0.000	Shortfall of Sites	0.191	Low I Residential	RS-1	0	0	0	10.487	0.085		Residential - Single Family Residence - Pool, 1	198B101 193		Chatsworth - Porter Ranch	No	MI	ADU
Los Angeles	17255 EXETER PL	91325	2692004008	0.000	0.000	0.085	0.000	Shortfall of Sites	0.407	Very Low I Residential	RA-1	0	0	0	4.917	0.085		Residential - Single Family Residence - Pool, 1	198B133 193		Northridge	No	MI	ADU
Los Angeles	9333 BALCOM AVE	91325	2766003004	0.000	0.000	0.085	0.000	Shortfall of Sites	0.401	Very Low I Residential	RA-1	0	0	0	4.986	0.085		Residential - Single Family Residence - Pool, 1	198B129 193		Northridge	No	MI	ADU
Los Angeles	19261 CALAHAN ST	91324	2762017023	0.000	0.000	0.085	0.000	Shortfall of Sites	0.272	Very Low II Residential	RE11-1	0	0	0	7.347	0.085		Residential - Single Family Residence, 1	198B117 193		Northridge	No	MI	ADU
Los Angeles	17551 RAYEN ST	91325	2768026014	0.000	0.000	0.085	0.000	Shortfall of Sites	0.425	Very Low I Residential	RA-1	0	0	0	4.706	0.085		Residential - Single Family Residence, 1	195B129 193		Northridge	No	MI	ADU
Los Angeles	8401 JASON AVE	91304	2005015035	0.000	0.000	0.085	0.000	Shortfall of Sites	0.266	Very Low II Residential	RE11-1	0	0	0	7.509	0.085		Residential - Single Family Residence - Pool, 1	192B093 193		Chatsworth - Porter Ranch	No	MI	ADU
Los Angeles	12554 HATTERAS ST	91607	2341014010	0.000	0.000	0.085	0.000	Shortfall of Sites	0.186	Low Residential	R1-1	0	0	0	10.751	0.085		Residential - Single Family Residence - Pool, 1	174B161 193		North Hollywood - Valley Village	No	MI	ADU
Los Angeles	5328 ALCOVE AVE	91607	2346027004	0.000	0.000	0.085	0.000	Shortfall of Sites	0.156	Low Residential	R1-1	0	0	0	12.793	0.085		Residential - Single Family Residence - Pool, 1	171B161 193		North Hollywood - Valley Village	No	MI	ADU
Los Angeles	5211 BECKFORD AVE	91356	2163010003	0.000	0.000	0.085	0.000	Shortfall of Sites	0.377	Very Low I Residential	RA-1	0	0	0	5.310	0.085		Residential - Single Family Residence - Pool, 1	171B117 193		Encino - Tarzana	No	MI	ADU
Los Angeles	5258 LEMONA AVE	91411	2250021026	0.000	0.000	0.085	0.000	Shortfall of Sites	0.198	Low Residential	R1-1	0	0	0	10.097	0.085		Residential - Single Family Residence - Pool, 1	172-5A147 193		Van Nuys - North Sherman Oaks	No	MI	ADU
Los Angeles	4912 ALONZO AVE	91316	2182004019	0.000	0.000	0.085	0.000	Shortfall of Sites	0.173	Low I Residential	RE9-1	0	0	0	11.568	0.085		Residential - Single Family Residence - Pool, 1	168B129 193		Encino - Tarzana	No	MI	ADU
Los Angeles	13205 HUSTON ST	91423	2358010034	0.000	0.000	0.085	0.000	Shortfall of Sites	0.186	Low Residential	R1-1	0	0	0	10.756	0.085		Residential - Single Family Residence, 1	168B157 193		Van Nuys - North Sherman Oaks	No	MI	ADU
Los Angeles	4857 TYRONE AVE	91423	2248003009	0.000	0.000	0.085	0.000	Shortfall of Sites	0.155	Low Residential	R1-1-RIO	0	0	0	12.873	0.085		Residential - Single Family Residence - Pool, 1	168B153 193		Van Nuys - North Sherman Oaks	No	MI	ADU
Los Angeles	11510 HUSTON ST	91601	2354012004	0.000	0.000	0.085	0.000	Shortfall of Sites	0.179	Low Residential	R1-1	0	0	0	11.170	0.085		Residential - Single Family Residence, 1	168B169 193		North Hollywood - Valley Village	No	MI	ADU
Los Angeles	13358 VALLEYHEART DR N	91423	2360013016	0.000	0.000	0.085	0.000	Shortfall of Sites	0.165	Low Residential	R1-1-RIO	0	0	0	12.100	0.085		Residential - Single Family Residence, 1	165B157 193		Sherman Oaks - Studio City - Toluca Lake - Cahuenga Pass	No	MI	ADU
Los Angeles	4419 LEMP AVE	91602	2365003003	0.000	0.000	0.085	0.000	Shortfall of Sites	0.237	Low Residential	R1-1-RIO	0	0	0	8.441	0.085		Residential - Single Family Residence - Pool, 1	165B169 193		Sherman Oaks - Studio City - Toluca Lake - Cahuenga Pass	No	MI	ADU
Los Angeles	5226 COLLEGE VIEW AVE	90041	5682017005	0.000	0.000	0.085	0.000	Shortfall of Sites	0.149	Low Residential	R1-1	0	0	0	13.395	0.085		Residential - Single Family Residence, 1	163-5A221 193		Northeast Los Angeles	No	MI	ADU
Los Angeles	1436 HOLBROOK ST	90041	5690006016	0.000	0.000	0.085	0.000	Shortfall of Sites	0.151	Low Residential	R1-1	0	0	0	13.246	0.085		Residential - Single Family Residence, 1	162A227 193		Northeast Los Angeles	No	MI	ADU
Los Angeles	3738 GRIFFITH VIEW DR	90039	5435032030	0.000	0.000	0.085	0.000	Shortfall of Sites	0.165	Low Residential	R1-1-RIO	0	0	0	12.139	0.085		Residential - Single Family Residence, 1	154-5A207 193		Northeast Los Angeles	No	MI	ADU
Los Angeles	346 N LA JOLLA AVE	90048	5514008027	0.000	0.000	0.085	0.000	Shortfall of Sites	0.150	Low II Residential	R1V3	0	0	0	13.300	0.085		Residential - Single Family Residence, 1	138B173 193		Wilshire	No	MI	ADU
Los Angeles	345 N POINSETTIA PL	90036	5526036006	0.000	0.000	0.085	0.000	Shortfall of Sites	0.169	Low II Residential	R1V2-O	0	0	0	11.848	0.085		Residential - Single Family Residence, 1	138B181 193		Wilshire	No	MI	ADU
Los Angeles	445 COMSTOCK AVE	90024	4359006019	0.000	0.000	0.085	0.000	Shortfall of Sites	0.419	Low Residential	R1-1	0	0	0	4.771	0.085		Residential - Single Family Residence - Pool, 1	138B153 193		Westwood	No	MI	ADU
Los Angeles	109 S HOOVER ST	90004	5501018005	0.000	0.000	0.085	0.000	Shortfall of Sites	0.173	Medium Residential	R3-1	0	0	0	11.541	0.085		Residential - Single Family Residence, 1	138A201 193		Wilshire	No	MI	ADU
Los Angeles	210 ACARI DR	90049	4365002002	0.000	0.000	0.085	0.000	Shortfall of Sites	0.197	Very Low II Residential	RE11-1	0	0	0	10.144	0.085		Residential - Single Family Residence - Therapy Pool (Spa), 1	135B145 193		Brentwood - Pacific Palisades	No	MI	ADU
Los Angeles	11181 OPHIR DR	90024	4366026022	0.000	0.000	0.085	0.000	Shortfall of Sites	0.225	Low Residential	R1-1	0	0	0	8.870	0.085		Residential - Single Family Residence - Pool, 1	135B149 193		Westwood	No	MI	ADU
Los Angeles	768 WESTHOLME AVE	90024	4360016016	0.000	0.000	0.085	0.000	Shortfall of Sites	0.200	Low Residential	R1-1	0	0	0	9.976	0.085		Residential - Single Family Residence, 1	135B153 193		Westwood	No	MI	ADU
Los Angeles	10530 WELLWORTH AVE	90024	4326011019	0.000	0.000	0.085	0.000	Shortfall of Sites	0.192	Low Residential	R1-1-O	0	0	0	10.437	0.085		Residential - Single Family Residence - Pool, 1	132B157 193		Westwood	No	MI	ADU
Los Angeles	822 S TREMAINE AVE	90005	5090004010	0.000	0.000	0.085	0.000	Shortfall of Sites	0.206	Low II Residential	R1V3-RG	0	0	0	9.690	0.085		Residential - Single Family Residence, 1	132B185 193		Wilshire	No	MI	ADU
Los Angeles	273 S WESTGATE AVE	90049	4404035009	0.000	0.000	0.085	0.000	Shortfall of Sites	0.275	Low Residential	RS-1	0	0	0	7.270	0.085		Residential - Single Family Residence, 1	132B145 193		Brentwood - Pacific Palisades	No	MI	ADU
Los Angeles	1950 CAMDEN AVE	90025	4323014007	0.000	0.000	0.085	0.000	Shortfall of Sites	0.155	Low Residential	R1-1	0	0	0	12.906	0.085		Residential - Single Family Residence, 1	126B153 193		West Los Angeles	No	MI	ADU
Los Angeles	671 MORENO AVE	90049	4264005013	0.000	0.000	0.085	0.000	Shortfall of Sites	0.303	Very Low II Residential	RE11-1	0	0	0	6.603	0.085		Residential - Single Family Residence - Pool, 1	126B141 193		Brentwood - Pacific Palisades	No	MI	ADU
Los Angeles	10564 CHEVIOT DR	90064	4318039003	0.000	0.000	0.085	0.000	Shortfall of Sites	0.149	Low Residential	R1V2	0	0	0	13.395	0.085		Residential - Single Family Residence, 1	123B161 193		West Los Angeles	No	MI	ADU
Los Angeles	714 BYNNER DR	90732	7560001004	0.000	0.000	0.085	0.000	Shortfall of Sites	0.160	Low II Residential	R1-1XL	0	0	0	12.522	0.085		Residential - Single Family Residence, 1	015B189 193		San Pedro	No	MI	ADU
Los Angeles	1405 S WALKER AVE	90731	7459028025	0.000	0.000	0.085	0.000	Shortfall of Sites	0.172	Low II Residential	R1-1XL	0	0	0	11.607	0.085		Residential - Single Family Residence, 1	012B193 193		San Pedro	No	MI	ADU
Los Angeles	17013 TENNYSON PL	91344	2602023002	0.000	0.000	0.085	0.000	Shortfall of Sites	0.181	Low I Residential	RS-1	0	0	0	11.033	0.085		Residential - Single Family Residence - Pool, 1	222B133 194		Granada Hills - Knollwood	No	MI	ADU
Los Angeles	12608 LITHUANIA DR	91344	2608005012	0.000	0.000	0.085	0.000	Shortfall of Sites	0.193	Low I Residential	RS-1	0	0	0	10.376	0.085		Residential - Single Family Residence - Pool, 1	219B133 194		Granada Hills - Knollwood	No	MI	ADU
Los Angeles	12045 BRADFORD PL	91344	2606022020	0.000	0.000	0.085	0.000	Shortfall of Sites	0.243	Low I Residential	RS-1	0	0	0	8.221	0.085		Residential - Single Family Residence, 1	216B133 194		Granada Hills - Knollwood	No	MI	ADU
Los Angeles	17113 ARMSTEAD ST	91344	2607015016	0.000	0.000	0.085	0.000	Shortfall of Sites	0.176	Low I Residential	RS-1	0	0	0	11.352	0.085		Residential - Single Family Residence, 1	213B133 194		Granada Hills - Knollwood	No	MI	ADU
Los Angeles	16323 ARMSTEAD ST	91344	2605016018	0.000	0.000	0.085	0.000	Shortfall of Sites	0.331	Very Low II Residential	RE11-1	0	0	0	6.039	0.085		Residential - Single Family Residence, 1	213B137 194		Granada Hills - Knollwood	No	MI	ADU
Los Angeles	11541 ENCINO AVE	91344	2607011010	0.000	0.000	0.085	0.000	Shortfall of Sites	0.464	Very Low I Residential	RA-1	0	0	0	4.306	0.085		Residential - Single Family Residence, 1	213B129 194		Granada Hills - Knollwood	No	MI	ADU
Los Angeles	15943 HARVEST ST	91344	2666006015	0.000	0.000	0.085	0.000	Shortfall of Sites	0.158	Low I Residential	RS-1	0	0	0	12.620	0.085		Residential - Single Family Residence, 1	213B141 194		Granada Hills - Knollwood	No	MI	ADU
Los Angeles	11375 STRANWOOD AVE	91344	2662003020	0.000	0.000	0.085	0.000	Shortfall of Sites	0.197	Low I Residential	RS-1	0	0	0	10.145	0.085		Residential - Single Family Residence, 1	213B145 194		Granada Hills - Knollwood	No	MI	ADU
Los Angeles	11234 PASO ROBLES AVE	91344	2697021005	0.000	0.000	0.085	0.000	Shortfall of Sites	0.171	Low I Residential	RS-1	0	0	0	11.690	0.085		Residential - Single Family Residence, 1	210B133 194		Granada Hills - Knollwood	No	MI	ADU
Los Angeles	16648 MCKEEVER ST	91344	2682017013	0.000	0.000	0.085	0.000	Shortfall of Sites	0.172	Low I Residential	RS-1	0	0	0	11.617	0.085		Residential - Single Family Residence - Pool, 1	210B137 194		Granada Hills - Knollwood	No	MI	ADU
Los Angeles	11173 VANALDEN AVE	91326	2718002018	0.000	0.000	0.085	0.000	Shortfall of Sites	0.218	Low I Residential	RS-1	0	0	0	9.192	0.085		Residential - Single Family Residence - Pool, 1	210B121 194		Northridge	No	MI	ADU
Los Angeles	10950 LIMERICK AVE	91311	2707025038	0.000	0.000	0.085	0.000	Shortfall of Sites	0.253	Very Low II Residential	RE11-1	0	0	0	7.914	0.085		Residential - Single Family Residence, 1	210B109 194		Chatsworth - Porter Ranch	No	MI	ADU
Los Angeles	21216 NASHVILLE ST	91311	2706032027	0.000	0.000	0.085	0.000	Shortfall of Sites	0.445	Very Low I Residential	RA-1	0	0	0	4.494	0.085		Residential - Single Family Residence - Pool and Misc., 1	210B105 194		Chatsworth - Porter Ranch	No	MI	ADU
Los Angeles	17831 LOS ALIMOS ST	91344	2712021025	0.000	0.000	0.085	0.000	Shortfall of Sites	0.156	Low I Residential	RE9-1XL-RFA	0	0	0	12.817	0.085		Residential - Single Family Residence, 1	207B129 194		Granada Hills - Knollwood	No	MI	ADU
Los Angeles	10765 CREBS AVE	91326	2717023020	0.000	0.000	0.085	0.000	Shortfall of Sites	0.185	Low I Residential	RS-1	0	0	0	10.808	0.085		Residential - Single Family Residence, 1	207B121 194		Northridge	No	MI	ADU
Los Angeles	10746 DELCO AVE	91311	2707004027	0.000	0.000	0.085	0.000	Shortfall of Sites	0.347	Very Low I Residential	RA-1	0	0	0	5.768	0.085		Residential - Single Family Residence - Pool, 1	207B109 194		Chatsworth - Porter Ranch	No	MI	ADU
Los Angeles	18433 LOS ALIMOS ST	91326	2715007057	0.000	0.000	0.085	0.000	Shortfall of Sites	0.248	Very Low II Residential	RE11-1	0	0	0	8.048	0.085		Residential - Single Family Residence, 1	207B125 194		Northridge	No	MI	ADU
Los Angeles	21119 CHATSWORTH ST	91311	2706002011	0.000	0.000	0.085	0.000	Shortfall of Sites	0.915	Very Low I Residential	A2-1-K	0	0	0	2.185	0.085		Residential - Single Family Residence, 1	207B105 194		Chatsworth - Porter Ranch	No	MI	ADU
Los Angeles	20318 TAU PL	91311	2707017012	0.000	0.000	0.085	0.000	Shortfall of Sites	0.432	Very Low I Residential	RA-1	0	0	0	4.634	0.085		Residential - Single Family Residence - Pool, 1	207B113 194		Chatsworth - Porter Ranch	No	MI	ADU
Los Angeles	10336 WOODLEY AVE	91344	2668021013	0.000	0.000	0.085	0.000	Shortfall of Sites	0.165	Low I Residential	RS-1	0	0	0	12.095	0.085		Residential - Single Family Residence, 1	204B141 194		Granada Hills - Knollwood	No	MI	ADU
Los Angeles	10341 MONOGRAM AVE	91344	2679012015	0.000	0.000	0.085	0.000	Shortfall of Sites	0.181	Low I Residential	RS-1	0	0	0	11.062	0.085		Residential - Single Family Residence, 1	204B137 194		Granada Hills - Knollwood	No	MI	ADU
Los Angeles	10355 MARKLEIN AVE	91345	2649015007	0.000	0.000	0.085	0.000	Shortfall of Sites	0.174	Low Residential	RS-1	0	0	0	11.507	0.085		Residential - Single Family Residence, 1	204B145 194		Mission Hills - Panorama City - North Hills	No	MI	ADU
Los Angeles	10249 LIMERICK AVE	91311	2741027022	0.000	0.000	0.085	0.000	Shortfall of Sites	0.204	Low I Residential	RS-1	0	0	0	9.796	0.085		Residential - Single Family Residence, 1	204B109 194		Chatsworth - Porter Ranch	No	MI	ADU
Los Angeles	10246 BIANCA AVE	91325	2734027001	0.000	0.000	0.085	0.000	Shortfall of Sites	0.273	Very Low II Residential	RE11-1	0	0	0	7.337	0.085		Residential - Single Family Residence - Pool, 1	204B129 194		Northridge	No	MI	ADU
Los Angeles	10224 CANDLEBERRY LN	91324	2729027039	0.000	0.000	0.085	0.000	Shortfall of Sites	0.413	Very Low I Residential	RA-1	0	0	0	4.840	0.085		Residential - Single Family Residence - Pool, 1	204B121 194		Northridge	No	MI	ADU
Los Angeles	15839 LASSEN ST	91343	2669025004	0.000	0.000	0.085	0.000	Shortfall of Sites	0.194	Low I Residential	RS-1	0	0	0	10.309	0.085		Residential - Single Family Residence, 1	201B141 194		Granada Hills - Knollwood	No	MI	ADU
Los Angeles	20228 LASSEN ST	91311	2748034022	0.000	0.000	0.085	0.000	Shortfall of Sites	0.193	Low I Residential	RS-1	0	0	0	10.369	0.085		Residential - Single Family Residence, 1	201B113 194		Chatsworth - Porter Ranch	No	MI	ADU
Los Angeles	18617 KINZIE ST	91324	2763029023	0.000	0.000	0.085	0.000	Shortfall of Sites	0.275	Low I Residential	RS-1	0	0	0	7.278	0.085		Residential - Single Family Residence - Pool, 1	201B121 194		Northridge	No	MI	ADU
Los Angeles	19712 LABRADOR ST	91311	2761011033	0.000	0.000	0.085	0.000	Shortfall of Sites	0.187	Low I Residential	RS-1	0	0	0	10.717	0.085		Residential - Single Family Residence - Pool, 1	201B117 194		Chatsworth - Porter Ranch	No	MI	ADU
Los Angeles	17338 KINZIE ST	91325	2755015021	0.000	0.000	0.085	0.000	Shortfall of Sites	0.287	Very Low I Residential	RA-1	0	0	0	6.957	0.085		Residential - Single Family Residence - Pool, 1	201B129 194		Northridge	No	MI	ADU
Los Angeles	20433 MARILLA ST	91311	2748010041	0.000	0.000	0.085	0.000	Shortfall of Sites	0.177	Low I Residential	RS-1	0	0	0	11.275	0.085		Residential - Single Family Residence, 1	201B109 194		Chatsworth - Porter Ranch	No	MI	ADU
Los Angeles	21300 SUPERIOR ST	91311	2746006025	0.000	0.000	0.085	0.000	Shortfall of Sites	0.851	Light Manufacturing	MR2-1	0	0	0	2.350	0.085		Industrial - Warehousing, Distribution, Storage - Warehousing, Distribution, 10,000 to 24,999 SF - One Story, 1	201B105 194		Chatsworth - Porter Ranch	No	MI	ADU

Jurisdiction Name	Site Address/Intersection	5 Digit ZIP Code	Assessor Parcel Number	Very Low-Income	Low-Income	Moderate-Income	Above Moderate-Income	Type of Shortfall	Parcel Size (Acres)	Current General Plan Designation	Current Zoning	Proposed General Plan (GP) Designation	Proposed Zoning	Minimum Density Allowed	Maximum Density Allowed	Total Capacity	Vacant/ Nonvacant	Description of Existing Uses	PIN	Base Density Per Acre	Community Plan Area	Rent Stabalization Ordinance	Income Category	Applicable Rezoning Program (Program informing values in Column Q listed first)
Los Angeles	16444 GLEDHILL ST	91343	2676004012	0.000	0.000	0.085	0.000	Shortfall of Sites	0.172	Low Residential	RS-1	0	0	0	11.617	0.085		Residential - Single Family Residence, 1	198B137 194		Mission Hills - Panorama City - North Hills	No	MI	ADU
Los Angeles	22014 VINCENNES ST	91311	2727017021	0.000	0.000	0.085	0.000	Shortfall of Sites	0.191	Low I Residential	RS-1	0	0	0	10.487	0.085		Residential - Single Family Residence - Pool, 1	198B101 194		Chatsworth - Porter Ranch	No	MI	ADU
Los Angeles	9343 ALDEA AVE	91325	2692004005	0.000	0.000	0.085	0.000	Shortfall of Sites	0.348	Very Low I Residential	RA-1	0	0	0	5.739	0.085		Residential - Single Family Residence - Pool, 1	198B133 194		Northridge	No	MI	ADU
Los Angeles	17647 PRAIRIE ST	91325	2766001021	0.000	0.000	0.085	0.000	Shortfall of Sites	0.402	Very Low I Residential	RA-1	0	0	0	4.977	0.085		Residential - Single Family Residence - Pool, 1	198B129 194		Northridge	No	MI	ADU
Los Angeles	18050 OSBORNE ST	91325	2768005010	0.000	0.000	0.085	0.000	Shortfall of Sites	0.334	Very Low I Residential	RA-1	0	0	0	5.982	0.085		Residential - Single Family Residence - Pool, 1	195B125 194		Northridge	No	MI	ADU
Los Angeles	17541 RAYEN ST	91325	2768026013	0.000	0.000	0.085	0.000	Shortfall of Sites	0.425	Very Low I Residential	RA-1	0	0	0	4.706	0.085		Residential - Single Family Residence - Pool, 1	195B129 194		Northridge	No	MI	ADU
Los Angeles	8410 SAMRA DR	91304	2005004009	0.000	0.000	0.085	0.000	Shortfall of Sites	0.160	Low I Residential	RS-1	0	0	0	12.463	0.085		Residential - Single Family Residence - Planned Unit Development (PUD), 1	192B097 194		Chatsworth - Porter Ranch	No	MI	ADU
Los Angeles	8426 PINELAKE DR	91304	2005015002	0.000	0.000	0.085	0.000	Shortfall of Sites	0.274	Very Low II Residential	RE11-1	0	0	0	7.299	0.085		Residential - Single Family Residence - Pool, 1	192B093 194		Chatsworth - Porter Ranch	No	MI	ADU
Los Angeles	12548 HATTERAS ST	91607	2341014009	0.000	0.000	0.085	0.000	Shortfall of Sites	0.186	Low Residential	R1-1	0	0	0	10.750	0.085		Residential - Single Family Residence, 1	174B161 194		North Hollywood - Valley Village	No	MI	ADU
Los Angeles	5331 BELLAIRE AVE	91607	2346021017	0.000	0.000	0.085	0.000	Shortfall of Sites	0.209	Low Residential	R1-1	0	0	0	9.558	0.085		Residential - Single Family Residence, 1	171B161 194		North Hollywood - Valley Village	No	MI	ADU
Los Angeles	5229 BECKFORD AVE	91356	2163010004	0.000	0.000	0.085	0.000	Shortfall of Sites	0.399	Very Low I Residential	RA-1	0	0	0	5.006	0.085		Residential - Single Family Residence, 1	171B117 194		Encino - Tarzana	No	MI	ADU
Los Angeles	5258 NORWICH AVE	91411	2250020022	0.000	0.000	0.085	0.000	Shortfall of Sites	0.172	Low Residential	R1-1	0	0	0	11.601	0.085		Residential - Single Family Residence, 1	172-5A147 194		Van Nuys - North Sherman Oaks	No	MI	ADU
Los Angeles	5253 SALOMA AVE	91411	2250021024	0.000	0.000	0.085	0.000	Shortfall of Sites	0.173	Low Residential	R1-1	0	0	0	11.555	0.085		Residential - Single Family Residence - Pool, 1	172-5A149 194		Van Nuys - North Sherman Oaks	No	MI	ADU
Los Angeles	14950 OTSEGO ST	91403	2263012003	0.000	0.000	0.085	0.000	Shortfall of Sites	0.155	Low Residential	R1-1-RIO	0	0	0	12.904	0.085		Residential - Single Family Residence - Pool, 1	171A147 194		Van Nuys - North Sherman Oaks	No	MI	ADU
Los Angeles	17920 PALORA ST	91316	2182005001	0.000	0.000	0.085	0.000	Shortfall of Sites	0.185	Low II Residential	RS-1	0	0	0	10.787	0.085		Residential - Single Family Residence - Pool, 1	168B129 194		Encino - Tarzana	No	MI	ADU
Los Angeles	13201 HUSTON ST	91423	2358010033	0.000	0.000	0.085	0.000	Shortfall of Sites	0.186	Low Residential	R1-1	0	0	0	10.758	0.085		Residential - Single Family Residence - Pool, 1	168B157 194		Van Nuys - North Sherman Oaks	No	MI	ADU
Los Angeles	4912 VAN NOORD AVE	91423	2358022017	0.000	0.000	0.085	0.000	Shortfall of Sites	0.161	Low Residential	R1-1	0	0	0	12.446	0.085		Residential - Single Family Residence, 1	168B161 194		Van Nuys - North Sherman Oaks	No	MI	ADU
Los Angeles	4856 TYRONE AVE	91423	2248027001	0.000	0.000	0.085	0.000	Shortfall of Sites	0.158	Low Residential	R1-1-RIO	0	0	0	12.624	0.085		Residential - Single Family Residence - Pool, 1	168B153 194		Van Nuys - North Sherman Oaks	No	MI	ADU
Los Angeles	11516 HUSTON ST	91601	2354012003	0.000	0.000	0.085	0.000	Shortfall of Sites	0.179	Low Residential	R1-1	0	0	0	11.169	0.085		Residential - Single Family Residence - Pool, 1	168B169 194		North Hollywood - Valley Village	No	MI	ADU
Los Angeles	13352 VALLEYHEART DR N	91423	2360013015	0.000	0.000	0.085	0.000	Shortfall of Sites	0.165	Low Residential	R1-1-RIO	0	0	0	12.100	0.085		Residential - Single Family Residence - Pool, 1	165B157 194		Sherman Oaks - Studio City - Toluca Lake - Cahuenga Pass	No	MI	ADU
Los Angeles	4432 AGNES AVE	91607	2364013025	0.000	0.000	0.085	0.000	Shortfall of Sites	0.155	Low Residential	R1-1-RIO	0	0	0	12.902	0.085		Residential - Single Family Residence - Pool, 1	165B165 194		Sherman Oaks - Studio City - Toluca Lake - Cahuenga Pass	No	MI	ADU
Los Angeles	11234 DILLING ST	91602	2366033028	0.000	0.000	0.085	0.000	Shortfall of Sites	0.316	Low Residential	R1-1-RIO	0	0	0	6.323	0.085		Residential - Single Family Residence, 1	162B173 194		Sherman Oaks - Studio City - Toluca Lake - Cahuenga Pass	No	MI	ADU
Los Angeles	5241 ELLENWOOD PL	90041	5671021004	0.000	0.000	0.085	0.000	Shortfall of Sites	0.159	Low Residential	R1-1	0	0	0	12.555	0.085		Residential - Single Family Residence, 1	163-5A221 194		Northeast Los Angeles	No	MI	ADU
Los Angeles	5052 FLORISTAN AVE	90041	5689022022	0.000	0.000	0.085	0.000	Shortfall of Sites	0.164	Low Residential	R1-1	0	0	0	12.200	0.085		Residential - Single Family Residence, 1	162A227 194		Northeast Los Angeles	No	MI	ADU
Los Angeles	1597 LINDA ROSA AVE	90041	5689024023	0.000	0.000	0.085	0.000	Shortfall of Sites	0.161	Low Residential	R1-1	0	0	0	12.450	0.085		Residential - Single Family Residence, 1	160-5A225 194		Northeast Los Angeles	No	MI	ADU
Los Angeles	1580 N AVENUE 46	90041	5474012021	0.000	0.000	0.085	0.000	Shortfall of Sites	0.171	Low Residential	R1-1	0	0	0	11.715	0.085		Residential - Single Family Residence, 1	157-5A221 194		Northeast Los Angeles	No	MI	ADU
Los Angeles	1435 HAZELWOOD AVE	90041	5474027014	0.000	0.000	0.085	0.000	Shortfall of Sites	0.151	Low Residential	R1-1	0	0	0	13.276	0.085		Residential - Single Family Residence, 1	156A221 194		Northeast Los Angeles	No	MI	ADU
Los Angeles	2768 ESTARA AVE	90065	5457021005	0.000	0.000	0.085	0.000	Shortfall of Sites	0.172	Low Residential	R1-1-CDO	0	0	0	11.616	0.085		Residential - Single Family Residence, 1	153A215 194		Northeast Los Angeles	No	MI	ADU
Los Angeles	120 S MAPLETON DR	90024	4359011014	0.000	0.000	0.085	0.000	Shortfall of Sites	1.032	Minimum Residential	RE40-1	0	0	0	1.938	0.085		Residential - Single Family Residence - Tennis Court, 1	141B157 194		Westwood	No	MI	ADU
Los Angeles	347 N VAN NESS AVE	90004	5522027017	0.000	0.000	0.085	0.000	Shortfall of Sites	0.241	Low II Residential	R1R3-RG	0	0	0	8.297	0.085		Residential - Single Family Residence, 1	138B189 194		Wilshire	No	MI	ADU
Los Angeles	344 N FULLER AVE	90036	5526036024	0.000	0.000	0.085	0.000	Shortfall of Sites	0.168	Low II Residential	R1V2-O	0	0	0	11.880	0.085		Residential - Single Family Residence, 1	138B181 194		Wilshire	No	MI	ADU
Los Angeles	365 NORCROFT AVE	90024	4359003015	0.000	0.000	0.085	0.000	Shortfall of Sites	0.193	Low Residential	R1-1	0	0	0	10.387	0.085		Residential - Single Family Residence - Pool, 1	138B153 194		Westwood	No	MI	ADU
Los Angeles	182 GREENFIELD AVE	90049	4366024013	0.000	0.000	0.085	0.000	Shortfall of Sites	0.233	Low Residential	R1-1	0	0	0	8.582	0.085		Residential - Single Family Residence - Pool, 1	138B149 194		Westwood	No	MI	ADU
Los Angeles	449 LEVERING AVE	90024	4366029019	0.000	0.000	0.085	0.000	Shortfall of Sites	0.165	Low Residential	R1-1	0	0	0	12.092	0.085		Residential - Single Family Residence, 1	135B149 194		Westwood	No	MI	ADU
Los Angeles	751 MALCOLM AVE	90024	4360015015	0.000	0.000	0.085	0.000	Shortfall of Sites	0.170	Low Residential	R1-1	0	0	0	11.781	0.085		Residential - Single Family Residence, 1	135B153 194		Westwood	No	MI	ADU
Los Angeles	547 LORNA CT	90049	4401011020	0.000	0.000	0.085	0.000	Shortfall of Sites	0.528	Low Residential	RS-1	0	0	0	3.786	0.085		Residential - Single Family Residence, 1	132B145 194		Brentwood - Pacific Palisades	No	MI	ADU
Los Angeles	1248 S CAMDEN DR	90035	4330019007	0.000	0.000	0.085	0.000	Shortfall of Sites	0.180	Low Residential	R1-1-O	0	0	0	11.110	0.085		Residential - Single Family Residence, 1	132A165 194		West Los Angeles	No	MI	ADU
Los Angeles	10315 TENNESSEE AVE	90064	4315017008	0.000	0.000	0.085	0.000	Shortfall of Sites	0.149	Low Residential	R1-1-O	0	0	0	13.401	0.085		Residential - Single Family Residence, 1	129B161 194		West Los Angeles	No	MI	ADU
Los Angeles	2732 MCCONNELL DR	90064	4308007008	0.000	0.000	0.085	0.000	Shortfall of Sites	0.185	Low Residential	R1V2-O	0	0	0	10.821	0.085		Residential - Single Family Residence, 1	126B165 194		West Los Angeles	No	MI	ADU
Los Angeles	1033 S CARMELINA AVE	90049	4264018038	0.000	0.000	0.085	0.000	Shortfall of Sites	0.207	Low Residential	RE9-1	0	0	0	9.680	0.085		Residential - Single Family Residence, 1	126B141 194		Brentwood - Pacific Palisades	No	MI	ADU
Los Angeles	10327 LORENZO DR	90064	4308011035	0.000	0.000	0.085	0.000	Shortfall of Sites	0.241	Low Residential	R1V2-O	0	0	0	8.297	0.085		Residential - Single Family Residence, 1	126B161 194		West Los Angeles	No	MI	ADU
Los Angeles	11560 W OLYMPIC BLVD	90064	4260015001	0.000	0.000	0.085	0.000	Shortfall of Sites	0.207	Light Manufacturing	M2-1	0	0	0	9.680	0.085		Commercial - Professional Building - Veterinary Hospital, Clinic - One Story, 1	123B153 194		West Los Angeles	No	MI	ADU
Los Angeles	6214 W 77TH ST	90045	4106017013	0.000	0.000	0.085	0.000	Shortfall of Sites	0.164	Low Residential	R1-1	0	0	0	12.160	0.085		Residential - Single Family Residence, 1	099B165 194		Westchester - Playa del Rey	No	MI	ADU
Los Angeles	6901 W 84TH PL	90045	4112005013	0.000	0.000	0.085	0.000	Shortfall of Sites	0.219	Low Residential	R1V2	0	0	0	9.116	0.085		Residential - Single Family Residence, 1	096B161 194		Westchester - Playa del Rey	No	MI	ADU
Los Angeles	1846 W SANTA CRUZ ST	90732	7559008014	0.000	0.000	0.085	0.000	Shortfall of Sites	0.166	Low II Residential	R1-1XL	0	0	0	12.016	0.085		Residential - Single Family Residence, 1	018B189 194		San Pedro	No	MI	ADU
Los Angeles	1907 RAPALLO PL	90732	7559030003	0.000	0.000	0.085	0.000	Shortfall of Sites	0.383	Low II Residential	R1-1XL	0	0	0	5.219	0.085		Residential - Single Family Residence, 1	015B189 194		San Pedro	No	MI	ADU
Los Angeles	12037 BRADFORD PL	91344	2606022019	0.000	0.000	0.085	0.000	Shortfall of Sites	0.225	Low I Residential	RS-1	0	0	0	8.896	0.085		Residential - Single Family Residence, 1	216B133 195		Granada Hills - Knollwood	No	MI	ADU
Los Angeles	12056 GOTHIC AVE	91344	2605009029	0.000	0.000	0.085	0.000	Shortfall of Sites	0.273	Very Low II Residential	RE11-1	0	0	0	7.334	0.085		Residential - Single Family Residence, 1	216B137 195		Granada Hills - Knollwood	No	MI	ADU
Los Angeles	17107 ARMSTEAD ST	91344	2607015015	0.000	0.000	0.085	0.000	Shortfall of Sites	0.186	Low I Residential	RS-1	0	0	0	10.746	0.085		Residential - Single Family Residence - Pool, 1	213B133 195		Granada Hills - Knollwood	No	MI	ADU
Los Angeles	16335 ARMSTEAD ST	91344	2605016019	0.000	0.000	0.085	0.000	Shortfall of Sites	0.376	Very Low II Residential	RE11-1	0	0	0	5.321	0.085		Residential - Single Family Residence, 1	213B137 195		Granada Hills - Knollwood	No	MI	ADU
Los Angeles	15937 HARVEST ST	91344	2666006014	0.000	0.000	0.085	0.000	Shortfall of Sites	0.158	Low I Residential	RS-1	0	0	0	12.620	0.085		Residential - Single Family Residence, 1	213B141 195		Granada Hills - Knollwood	No	MI	ADU
Los Angeles	15661 MCKEEVER ST	91344	2662010023	0.000	0.000	0.085	0.000	Shortfall of Sites	0.206	Low I Residential	RS-1	0	0	0	9.689	0.085		Residential - Single Family Residence - Pool, 1	210B141 195		Granada Hills - Knollwood	No	MI	ADU
Los Angeles	16642 MCKEEVER ST	91344	2682017014	0.000	0.000	0.085	0.000	Shortfall of Sites	0.173	Low I Residential	RS-1	0	0	0	11.559	0.085		Residential - Single Family Residence - Pool, 1	210B137 195		Granada Hills - Knollwood	No	MI	ADU
Los Angeles	18600 KENYA ST	91326	2717010029	0.000	0.000	0.085	0.000	Shortfall of Sites	0.320	Very Low II Residential	RE11-1	0	0	0	6.259	0.085		Residential - Single Family Residence - Pool, 1	210B125 195		Northridge	No	MI	ADU
Los Angeles	17839 LAHEY ST	91344	2711020002	0.000	0.000	0.085	0.000	Shortfall of Sites	0.394	Very Low I Residential	RA-1	0	0	0	5.070	0.085		Residential - Single Family Residence, 1	210B129 195		Granada Hills - Knollwood	No	MI	ADU
Los Angeles	11130 DULCET AVE	91326	2717007013	0.000	0.000	0.085	0.000	Shortfall of Sites	0.324	Very Low II Residential	RE11-1	0	0	0	6.172	0.085		Residential - Single Family Residence, 1	210B121 195		Northridge	No	MI	ADU
Los Angeles	19216 LUDLOW ST	91326	2718024001	0.000	0.000	0.085	0.000	Shortfall of Sites	0.172	Low I Residential	RS-1	0	0	0	11.617	0.085		Residential - Single Family Residence - Pool, 1	210B117 195		Northridge	No	MI	ADU
Los Angeles	10952 OKLAHOMA AVE	91311	2706026021	0.000	0.000	0.085	0.000	Shortfall of Sites	0.206	Low I Residential	RE9-1	0	0	0	9.690	0.085		Residential - Single Family Residence, 1	210B109 195		Chatsworth - Porter Ranch	No	MI	ADU
Los Angeles	21208 NASHVILLE ST	91311	2706032028	0.000	0.000	0.085	0.000	Shortfall of Sites	0.444	Very Low I Residential	RA-1	0	0	0	4.500	0.085		Residential - Single Family Residence - Pool, 1	210B105 195		Chatsworth - Porter Ranch	No	MI	ADU
Los Angeles	16300 JERSEY ST	91344	2680008001	0.000	0.000	0.085	0.000	Shortfall of Sites	0.175	Low I Residential	RS-1	0	0	0	11.455	0.085		Residential - Single Family Residence, 1	207B137 195		Granada Hills - Knollwood	No	MI	ADU
Los Angeles	17829 LOS ALIMOS ST	91344	2712021007	0.000	0.000	0.085	0.000	Shortfall of Sites	0.262	Low I Residential	RE9-1XL-RFA	0	0	0	7.648	0.085		Residential - Single Family Residence - Guesthouse, 1	207B129 195		Granada Hills - Knollwood	No	MI	ADU
Los Angeles	10758 WYSTONE AVE	91326	2718014023	0.000	0.000	0.085	0.000	Shortfall of Sites	0.190	Low I Residential	RS-1	0	0	0	10.521	0.085		Residential - Single Family Residence - Pool, 1	207B121 195		Northridge	No	MI	ADU
Los Angeles	10748 INDEPENDENCE AVE	91311	2706005017	0.000	0.000	0.085	0.000	Shortfall of Sites	0.496	Very Low I Residential	RA-1	0	0	0	4.033	0.085		Residential - Single Family Residence, 1	207B109 195		Chatsworth - Porter Ranch	No	MI	ADU
Los Angeles	8422 WENTWORTH ST	91040	2555038025	0.000	0.000	0.085	0.000	Shortfall of Sites	0.177	Low Residential	R1-1-RFA	0	0	0	11.272	0.085		Residential - Single Family Residence - Pool, 1	207B189 195		Sunland - Tujunga - Lake View Terrace - Shadow Hills - East La Tuna Canyon	No	MI	ADU
Los Angeles	18425 LOS ALIMOS ST	91326	2715007056	0.000	0.000	0.085	0.000	Shortfall of Sites	0.252	Very Low II Residential	RE11-1	0	0	0	7.927	0.085		Residential - Single Family Residence, 1	207B125 195		Northridge	No	MI	ADU
Los Angeles	21105 CHATSWORTH ST	91311	2706002012	0.000	0.000	0.085	0.000	Shortfall of Sites	0.738	Very Low I Residential	A2-1-K	0	0	0	2.711	0.085		Residential - Single Family Residence, 1	207B105 195		Chatsworth - Porter Ranch	No	MI	ADU
Los Angeles	19319 CHEYENNE ST	91326	2728001014	0.000	0.000	0.085	0.000	Shortfall of Sites	0.266	Very Low II Residential	RE11-1	0	0	0	7.526	0.085		Residential - Single Family Residence, 1	207B117 195		Northridge	No	MI	ADU
Los Angeles	10501 LERIDA PL	91311	2707021010	0.000	0.000	0.085	0.000	Shortfall of Sites	0.354	Very Low I Residential	RA-1	0	0	0	5.651	0.085		Residential - Single Family Residence - Pool, 1	207B113 195		Chatsworth - Porter Ranch	No	MI	ADU
Los Angeles	10334 RUFFNER AVE	91344	2684003015	0.000	0.000	0.085	0.000	Shortfall of Sites	0.197	Low I Residential	RS-1	0	0	0	10.134	0.085		Residential - Single Family Residence - Pool, 1	204B137 195		Granada Hills - Knollwood	No	MI	ADU
Los Angeles	16121 BLACKHAWK ST	91344	2668020013	0.000	0.000	0.085	0.000	Shortfall of Sites	0.170	Low I Residential	RS-1	0	0	0	11.792	0.085		Residential - Single Family Residence - Pool, 1	204B141 195		Granada Hills - Knollwood	No	MI	ADU
Los Angeles	15101 BLACKHAWK ST	91345	2649025011	0.000	0.000	0.085	0.000	Shortfall of Sites	0.199	Low Residential	R1-1-O	0	0	0	10.035	0.085		Residential - Single Family Residence, 1	204B145 195		Mission Hills - Panorama City - North Hills	No	MI	ADU
Los Angeles	10248 LIMERICK AVE	91311	2741027025	0.000	0.000	0.085	0.000	Shortfall of Sites	0.179	Low I Residential	RS-1	0	0	0	11.204	0.085		Residential - Single Family Residence - Pool, 1	204B109 195		Chatsworth - Porter Ranch	No	MI	ADU
Los Angeles	10225 VANALDEN AVE	91324	2729027049	0.000	0.000	0.085	0.000	Shortfall of Sites	0.403	Very Low I Residential	RA-1	0	0	0	4.966	0.085		Residential - Single Family Residence - Pool, 1	204B121 195		Northridge	No	MI	ADU
Los Angeles	20222 LASSEN ST	91311	2748034023	0.000	0.000	0.085	0.000	Shortfall of Sites	0.193	Low I Residential	RS-1	0	0	0	10.368	0.085		Residential - Single Family Residence, 1	201B113 195		Chatsworth - Porter Ranch	No	MI	ADU

Jurisdiction Name	Site Address/Intersection	5 Digit ZIP Code	Assessor Parcel Number	Very Low-Income	Low-Income	Moderate-Income	Above Moderate-Income	Type of Shortfall	Parcel Size (Acres)	Current General Plan Designation	Current Zoning	Proposed General Plan (GP) Designation	Proposed Zoning	Minimum Density Allowed	Maximum Density Allowed	Total Capacity	Vacant/ Nonvacant	Description of Existing Uses	PIN	Base Density Per Acre	Community Plan Area	Rent Stabalization Ordinance	Income Category	Applicable Rezoning Program (Program informing values in Column Q listed first)
Los Angeles	18771 LABRADOR ST	91324	2763027002	0.000	0.000	0.085	0.000	Shortfall of Sites	0.176	Low I Residential	RS-1	0	0	0	11.367	0.085		Residential - Single Family Residence, 1	201B121 195		Northridge	No	MI	ADU
Los Angeles	9814 SYLVIA AVE	91324	2762003013	0.000	0.000	0.085	0.000	Shortfall of Sites	0.372	Very Low I Residential	RA-1	0	0	0	5.374	0.085		Residential - Single Family Residence - Pool, 1	201B117 195		Northridge	No	MI	ADU
Los Angeles	9753 LASAINE AVE	91325	2755015020	0.000	0.000	0.085	0.000	Shortfall of Sites	0.361	Very Low I Residential	RA-1	0	0	0	5.533	0.085		Residential - Single Family Residence - Pool, 1	201B129 195		Northridge	No	MI	ADU
Los Angeles	22008 VINCENNES ST	91311	2727017020	0.000	0.000	0.085	0.000	Shortfall of Sites	0.196	Low I Residential	RS-1	0	0	0	10.210	0.085		Residential - Single Family Residence - Pool, 1	198B101 195		Chatsworth - Porter Ranch	No	MI	ADU
Los Angeles	17245 EXETER PL	91325	2692004007	0.000	0.000	0.085	0.000	Shortfall of Sites	0.430	Very Low I Residential	RA-1	0	0	0	4.649	0.085		Residential - Single Family Residence, 1	198B133 195		Northridge	No	MI	ADU
Los Angeles	9312 SHOSHONE AVE	91325	2766020034	0.000	0.000	0.085	0.000	Shortfall of Sites	0.378	Very Low I Residential	RA-1	0	0	0	5.295	0.085		Residential - Single Family Residence - Pool, 1	198B129 195		Northridge	No	MI	ADU
Los Angeles	19241 CALAHAN ST	91324	2762017025	0.000	0.000	0.085	0.000	Shortfall of Sites	0.253	Very Low II Residential	RE11-1	0	0	0	7.916	0.085		Residential - Single Family Residence, 1	198B117 195		Northridge	No	MI	ADU
Los Angeles	17531 RAYEN ST	91325	2768026012	0.000	0.000	0.085	0.000	Shortfall of Sites	0.425	Very Low I Residential	RA-1	0	0	0	4.705	0.085		Residential - Single Family Residence - Pool, 1	195B129 195		Northridge	No	MI	ADU
Los Angeles	23235 COMMUNITY ST	91304	2005012022	0.000	0.000	0.085	0.000	Shortfall of Sites	0.275	Very Low II Residential	RE11-1	0	0	0	7.284	0.085		Residential - Single Family Residence - Pool, 1	192B093 195		Chatsworth - Porter Ranch	No	MI	ADU
Los Angeles	12542 HATTERAS ST	91607	2341014008	0.000	0.000	0.085	0.000	Shortfall of Sites	0.186	Low Residential	R1-1	0	0	0	10.750	0.085		Residential - Single Family Residence, 1	174B161 195		North Hollywood - Valley Village	No	MI	ADU
Los Angeles	5316 TOPEKA DR	91356	2161004006	0.000	0.000	0.085	0.000	Shortfall of Sites	1.000	Very Low I Residential	RA-1	0	0	0	2.000	0.085		Residential - Single Family Residence - Pool, 1	171B121 195		Encino - Tarzana	No	MI	ADU
Los Angeles	5326 BLUEBELL AVE	91607	2346021020	0.000	0.000	0.085	0.000	Shortfall of Sites	0.157	Low Residential	R1-1	0	0	0	12.717	0.085		Residential - Single Family Residence - Pool, 1	171B161 195		North Hollywood - Valley Village	No	MI	ADU
Los Angeles	19456 COLLIER ST	91356	2163006011	0.000	0.000	0.085	0.000	Shortfall of Sites	0.282	Very Low I Residential	RA-1	0	0	0	7.094	0.085		Residential - Single Family Residence - Pool, 1	171B117 195		Encino - Tarzana	No	MI	ADU
Los Angeles	5259 NORWICH AVE	91411	2250019019	0.000	0.000	0.085	0.000	Shortfall of Sites	0.170	Low Residential	R1-1	0	0	0	11.734	0.085		Residential - Single Family Residence, 1	172-5A147 195		Van Nuys - North Sherman Oaks	No	MI	ADU
Los Angeles	17914 PALORA ST	91316	2182005002	0.000	0.000	0.085	0.000	Shortfall of Sites	0.175	Low II Residential	RS-1	0	0	0	11.426	0.085		Residential - Single Family Residence, 1	168B129 195		Encino - Tarzana	No	MI	ADU
Los Angeles	13159 HUSTON ST	91423	2358010018	0.000	0.000	0.085	0.000	Shortfall of Sites	0.164	Low Residential	R1-1	0	0	0	12.223	0.085		Residential - Single Family Residence - Pool, 1	168B157 195		Van Nuys - North Sherman Oaks	No	MI	ADU
Los Angeles	13127 HUSTON ST	91423	2358010013	0.000	0.000	0.085	0.000	Shortfall of Sites	0.170	Low Residential	R1-1	0	0	0	11.742	0.085		Residential - Single Family Residence - Pool, 1	168B161 195		Van Nuys - North Sherman Oaks	No	MI	ADU
Los Angeles	11524 HUSTON ST	91601	2354012002	0.000	0.000	0.085	0.000	Shortfall of Sites	0.179	Low Residential	R1-1	0	0	0	11.170	0.085		Residential - Single Family Residence - Pool, 1	168B169 195		North Hollywood - Valley Village	No	MI	ADU
Los Angeles	4816 TILDEN AVE	91423	2248005009	0.000	0.000	0.085	0.000	Shortfall of Sites	0.155	Low Residential	R1-1-RIO	0	0	0	12.922	0.085		Residential - Single Family Residence, 1	169-5A151 195		Van Nuys - North Sherman Oaks	No	MI	ADU
Los Angeles	13346 VALLEYHEART DR N	91423	2360013014	0.000	0.000	0.085	0.000	Shortfall of Sites	0.165	Low Residential	R1-1-RIO	0	0	0	12.100	0.085		Residential - Single Family Residence, 1	165B157 195		Sherman Oaks - Studio City - Toluca Lake - Cahuenga Pass	No	MI	ADU
Los Angeles	4425 STANSBURY AVE	91423	2265021023	0.000	0.000	0.085	0.000	Shortfall of Sites	0.155	Low Residential	R1-1-RIO	0	0	0	12.905	0.085		Residential - Single Family Residence - Pool, 1	165B153 195		Sherman Oaks - Studio City - Toluca Lake - Cahuenga Pass	No	MI	ADU
Los Angeles	4429 MORSE AVE	91604	2362011011	0.000	0.000	0.085	0.000	Shortfall of Sites	0.149	Low Residential	R1-1-RIO	0	0	0	13.394	0.085		Residential - Single Family Residence, 1	165B161 195		Sherman Oaks - Studio City - Toluca Lake - Cahuenga Pass	No	MI	ADU
Los Angeles	11230 DILLING ST	91602	2366033029	0.000	0.000	0.085	0.000	Shortfall of Sites	0.244	Low Residential	R1-1-RIO	0	0	0	8.192	0.085		Residential - Single Family Residence - Pool, 1	162B173 195		Sherman Oaks - Studio City - Toluca Lake - Cahuenga Pass	No	MI	ADU
Los Angeles	5219 TOWNSEND AVE	90041	5669015020	0.000	0.000	0.085	0.000	Shortfall of Sites	0.179	Low Residential	R1-1	0	0	0	11.145	0.085		Residential - Single Family Residence, 1	163-5A225 195		Northeast Los Angeles	No	MI	ADU
Los Angeles	1440 HOLBROOK ST	90041	5690006017	0.000	0.000	0.085	0.000	Shortfall of Sites	0.149	Low Residential	R1-1	0	0	0	13.387	0.085		Residential - Single Family Residence, 1	162A227 195		Northeast Los Angeles	No	MI	ADU
Los Angeles	4857 HARTWICK ST	90041	5690015010	0.000	0.000	0.085	0.000	Shortfall of Sites	0.181	Low Residential	R1-1	0	0	0	11.040	0.085		Residential - Single Family Residence, 1	160-5A227 195		Northeast Los Angeles	No	MI	ADU
Los Angeles	1575 HAZELWOOD AVE	90041	5474012028	0.000	0.000	0.085	0.000	Shortfall of Sites	0.236	Low Residential	R1-1	0	0	0	8.476	0.085		Residential - Single Family Residence, 1	157-5A221 195		Northeast Los Angeles	No	MI	ADU
Los Angeles	1430 N AVENUE 46	90041	5474027025	0.000	0.000	0.085	0.000	Shortfall of Sites	0.216	Low Residential	R1-1	0	0	0	9.266	0.085		Residential - Single Family Residence, 1	156A221 195		Northeast Los Angeles	No	MI	ADU
Los Angeles	3454 PERLITA AVE	90039	5436016001	0.000	0.000	0.085	0.000	Shortfall of Sites	0.155	Low Residential	R1-1-RIO	0	0	0	12.899	0.085		Residential - Single Family Residence, 1	153B209 195		Northeast Los Angeles	No	MI	ADU
Los Angeles	1427 SANBORN AVE	90027	5430028003	0.000	0.000	0.085	0.000	Shortfall of Sites	0.154	Low II Residential	R1-1	0	0	0	12.998	0.085		Residential - Single Family Residence - Pool, 1	147A203 195		Hollywood	No	MI	ADU
Los Angeles	345 N FULLER AVE	90036	5526037005	0.000	0.000	0.085	0.000	Shortfall of Sites	0.189	Low II Residential	R1V2-O	0	0	0	10.589	0.085		Residential - Single Family Residence, 1	138B181 195		Wilshire	No	MI	ADU
Los Angeles	346 N PLYMOUTH BLVD	90004	5523034010	0.000	0.000	0.085	0.000	Shortfall of Sites	0.155	Low II Residential	R1R3-RG	0	0	0	12.926	0.085		Residential - Single Family Residence, 1	138B189 195		Wilshire	No	MI	ADU
Los Angeles	428 LORING AVE	90024	4359006005	0.000	0.000	0.085	0.000	Shortfall of Sites	0.376	Low Residential	R1-1	0	0	0	5.313	0.085		Residential - Single Family Residence, 1	138B153 195		Westwood	No	MI	ADU
Los Angeles	10460 LINDBROOK DR	90024	4360029005	0.000	0.000	0.085	0.000	Shortfall of Sites	0.196	Low Residential	R1-1	0	0	0	10.194	0.085		Residential - Single Family Residence, 1	135B157 195		Westwood	No	MI	ADU
Los Angeles	1250 WESTHOLME AVE	90024	4326008024	0.000	0.000	0.085	0.000	Shortfall of Sites	0.158	Low Residential	R1-1-O	0	0	0	12.690	0.085		Residential - Single Family Residence, 1	132B153 195		Westwood	No	MI	ADU
Los Angeles	1215 S CASTELLO AVE	90035	4330013015	0.000	0.000	0.085	0.000	Shortfall of Sites	0.235	Low Residential	R1-1-O	0	0	0	8.506	0.085		Residential - Single Family Residence - Pool, 1	132A165 195		West Los Angeles	No	MI	ADU
Los Angeles	2147 DUXBURY CIR	90034	4309009026	0.000	0.000	0.085	0.000	Shortfall of Sites	0.248	Low Residential	R1V2-O	0	0	0	8.065	0.085		Residential - Single Family Residence - Pool, 1	126B165 195		West Los Angeles	No	MI	ADU
Los Angeles	3540 MOUNTAIN VIEW AVE	90066	4248022032	0.000	0.000	0.085	0.000	Shortfall of Sites	0.220	Low Residential	R1V2	0	0	0	9.086	0.085		Residential - Single Family Residence, 1	114B153 195		Palms - Mar Vista - Del Rey	No	MI	ADU
Los Angeles	5848 W 77TH PL	90045	4105009012	0.000	0.000	0.085	0.000	Shortfall of Sites	0.162	Low Residential	R1-1	0	0	0	12.375	0.085		Residential - Single Family Residence, 1	099B169 195		Westchester - Playa del Rey	No	MI	ADU
Los Angeles	220 N TROTWOOD AVE	90732	7559009021	0.000	0.000	0.085	0.000	Shortfall of Sites	0.152	Low II Residential	R1-1XL	0	0	0	13.177	0.085		Residential - Single Family Residence, 1	018B189 195		San Pedro	No	MI	ADU
Los Angeles	17061 TENNYSON PL	91344	2602023010	0.000	0.000	0.085	0.000	Shortfall of Sites	0.211	Low I Residential	RS-1	0	0	0	9.459	0.085		Residential - Single Family Residence, 1	222B133 196		Granada Hills - Knollwood	No	MI	ADU
Los Angeles	12541 JOLETTE AVE	91344	2608005023	0.000	0.000	0.085	0.000	Shortfall of Sites	0.275	Very Low II Residential	RE11-1	0	0	0	7.283	0.085		Residential - Single Family Residence - Pool, 1	219B133 196		Granada Hills - Knollwood	No	MI	ADU
Los Angeles	12031 BRADFORD PL	91344	2606022018	0.000	0.000	0.085	0.000	Shortfall of Sites	0.244	Low I Residential	RS-1	0	0	0	8.182	0.085		Residential - Single Family Residence - Pool, 1	216B133 196		Granada Hills - Knollwood	No	MI	ADU
Los Angeles	12031 GERALD AVE	91344	2609015023	0.000	0.000	0.085	0.000	Shortfall of Sites	0.253	Very Low II Residential	RE11-1	0	0	0	7.915	0.085		Residential - Single Family Residence - Pool, 1	216B137 196		Granada Hills - Knollwood	No	MI	ADU
Los Angeles	11659 BABBITT AVE	91344	2607005062	0.000	0.000	0.085	0.000	Shortfall of Sites	0.173	Low I Residential	RS-1	0	0	0	11.539	0.085		Residential - Single Family Residence, 1	213B133 196		Granada Hills - Knollwood	No	MI	ADU
Los Angeles	16315 ARMSTEAD ST	91344	2605016017	0.000	0.000	0.085	0.000	Shortfall of Sites	0.378	Very Low II Residential	RE11-1	0	0	0	5.289	0.085		Residential - Single Family Residence, 1	213B137 196		Granada Hills - Knollwood	No	MI	ADU
Los Angeles	15931 HARVEST ST	91344	2666006013	0.000	0.000	0.085	0.000	Shortfall of Sites	0.158	Low I Residential	RS-1	0	0	0	12.620	0.085		Residential - Single Family Residence, 1	213B141 196		Granada Hills - Knollwood	No	MI	ADU
Los Angeles	11242 DEMPSEY AVE	91344	2666029017	0.000	0.000	0.085	0.000	Shortfall of Sites	0.160	Low I Residential	RS-1	0	0	0	12.473	0.085		Residential - Single Family Residence, 1	210B141 196		Granada Hills - Knollwood	No	MI	ADU
Los Angeles	11219 GERALD AVE	91344	2682017015	0.000	0.000	0.085	0.000	Shortfall of Sites	0.176	Low I Residential	RS-1	0	0	0	11.359	0.085		Residential - Single Family Residence - Pool, 1	210B137 196		Granada Hills - Knollwood	No	MI	ADU
Los Angeles	18638 SAN FERNANDO MISSION BLVD	91326	2717007004	0.000	0.000	0.085	0.000	Shortfall of Sites	0.256	Very Low II Residential	RE11-1	0	0	0	7.808	0.085		Residential - Single Family Residence - Pool, 1	210B121 196		Northridge	No	MI	ADU
Los Angeles	11016 KEY WEST AVE	91326	2718010001	0.000	0.000	0.085	0.000	Shortfall of Sites	0.183	Low I Residential	RS-1	0	0	0	10.902	0.085		Residential - Single Family Residence - Pool, 1	210B117 196		Northridge	No	MI	ADU
Los Angeles	20723 NASHVILLE ST	91311	2706026027	0.000	0.000	0.085	0.000	Shortfall of Sites	0.207	Low I Residential	RE9-1	0	0	0	9.668	0.085		Residential - Single Family Residence, 1	210B109 196		Chatsworth - Porter Ranch	No	MI	ADU
Los Angeles	21200 NASHVILLE ST	91311	2706032029	0.000	0.000	0.085	0.000	Shortfall of Sites	0.417	Very Low I Residential	RA-1	0	0	0	4.800	0.085		Residential - Single Family Residence - Pool, 1	210B105 196		Chatsworth - Porter Ranch	No	MI	ADU
Los Angeles	17825 LOS ALIMOS ST	91344	2712021011	0.000	0.000	0.085	0.000	Shortfall of Sites	0.218	Low I Residential	RE9-1XL-RFA	0	0	0	9.177	0.085		Residential - Single Family Residence, 1	207B129 196		Granada Hills - Knollwood	No	MI	ADU
Los Angeles	10813 SPRINGFIELD AVE	91326	2718014010	0.000	0.000	0.085	0.000	Shortfall of Sites	0.183	Low I Residential	RS-1	0	0	0	10.955	0.085		Residential - Single Family Residence, 1	207B121 196		Northridge	No	MI	ADU
Los Angeles	18417 LOS ALIMOS ST	91326	2715007055	0.000	0.000	0.085	0.000	Shortfall of Sites	0.253	Very Low II Residential	RE11-1	0	0	0	7.910	0.085		Residential - Single Family Residence, 1	207B125 196		Northridge	No	MI	ADU
Los Angeles	19251 CHEYENNE ST	91326	2728001016	0.000	0.000	0.085	0.000	Shortfall of Sites	0.270	Very Low II Residential	RE11-1	0	0	0	7.420	0.085		Residential - Single Family Residence, 1	207B117 196		Northridge	No	MI	ADU
Los Angeles	10526 ANDORA AVE	91311	2723016031	0.000	0.000	0.085	0.000	Shortfall of Sites	0.502	Very Low I Residential	RA-1	0	0	0	3.982	0.085		Residential - Single Family Residence, 1	207B101 196		Chatsworth - Porter Ranch	No	MI	ADU
Los Angeles	10501 KEOKUK AVE	91311	2707017007	0.000	0.000	0.085	0.000	Shortfall of Sites	0.283	Very Low I Residential	RA-1	0	0	0	7.073	0.085		Residential - Single Family Residence, 1	207B113 196		Chatsworth - Porter Ranch	No	MI	ADU
Los Angeles	16115 BLACKHAWK ST	91344	2668020012	0.000	0.000	0.085	0.000	Shortfall of Sites	0.173	Low I Residential	RS-1	0	0	0	11.577	0.085		Residential - Single Family Residence - Pool, 1	204B141 196		Granada Hills - Knollwood	No	MI	ADU
Los Angeles	10333 DEBRA AVE	91344	2679023022	0.000	0.000	0.085	0.000	Shortfall of Sites	0.179	Low I Residential	RS-1	0	0	0	11.177	0.085		Residential - Single Family Residence, 1	204B137 196		Granada Hills - Knollwood	No	MI	ADU
Los Angeles	15059 BLACKHAWK ST	91345	2649025021	0.000	0.000	0.085	0.000	Shortfall of Sites	0.186	Low Residential	R1-1-O	0	0	0	10.742	0.085		Residential - Single Family Residence - Pool, 1	204B145 196		Mission Hills - Panorama City - North Hills	No	MI	ADU
Los Angeles	10404 PINYON AVE	91042	2565003040	0.000	0.000	0.085	0.000	Shortfall of Sites	0.153	Low Residential	R1-1	0	0	0	13.030	0.085		Residential - Single Family Residence, 1	204B201 196		Sunland - Tujunga - Lake View Terrace - Shadow Hills - East La Tuna Canyon	No	MI	ADU
Los Angeles	10250 COZYCROFT AVE	91311	2741025023	0.000	0.000	0.085	0.000	Shortfall of Sites	0.205	Low I Residential	RS-1	0	0	0	9.776	0.085		Residential - Single Family Residence, 1	204B109 196		Chatsworth - Porter Ranch	No	MI	ADU
Los Angeles	10245 ANDASOL AVE	91325	2734027018	0.000	0.000	0.085	0.000	Shortfall of Sites	0.194	Very Low II Residential	RE11-1	0	0	0	10.333	0.085		Residential - Single Family Residence, 1	204B129 196		Northridge	No	MI	ADU
Los Angeles	10216 VANALDEN AVE	91324	2729002003	0.000	0.000	0.085	0.000	Shortfall of Sites	0.375	Very Low I Residential	RA-1	0	0	0	5.332	0.085		Residential - Single Family Residence - Pool, 1	204B121 196		Northridge	No	MI	ADU
Los Angeles	20214 LASSEN ST	91311	2748034024	0.000	0.000	0.085	0.000	Shortfall of Sites	0.193	Low I Residential	RS-1	0	0	0	10.368	0.085		Residential - Single Family Residence, 1	201B113 196		Chatsworth - Porter Ranch	No	MI	ADU
Los Angeles	17102 LABRADOR ST	91325	2692012021	0.000	0.000	0.085	0.000	Shortfall of Sites	0.430	Very Low I Residential	RA-1	0	0	0	4.655	0.085		Residential - Single Family Residence, 1	201B133 196		Northridge	No	MI	ADU
Los Angeles	18937 LABRADOR ST	91324	2762040010	0.000	0.000	0.085	0.000	Shortfall of Sites	0.184	Low I Residential	RS-1	0	0	0	10.842	0.085		Residential - Single Family Residence, 1	201B121 196		Northridge	No	MI	ADU
Los Angeles	22325 KINZIE ST	91311	2727005014	0.000	0.000	0.085	0.000	Shortfall of Sites	0.394	Very Low I Residential	RA-1	0	0	0	5.078	0.085		Residential - Single Family Residence - Pool and Misc., 1	201B101 196		Chatsworth - Porter Ranch	No	MI	ADU
Los Angeles	9813 BECKFORD AVE	91324	2762003010	0.000	0.000	0.085	0.000	Shortfall of Sites	0.404	Very Low I Residential	RA-1	0	0	0	4.950	0.085		Residential - Single Family Residence - Pool, 1	201B117 196		Northridge	No	MI	ADU
Los Angeles	17328 KINZIE ST	91325	2755015022	0.000	0.000	0.085	0.000	Shortfall of Sites	0.384	Very Low I Residential	RA-1	0	0	0	5.210	0.085		Residential - Single Family Residence - Pool, 1	201B129 196		Northridge	No	MI	ADU
Los Angeles	9734 MASON AVE	91311	2748011035	0.000	0.000	0.085	0.000	Shortfall of Sites	0.191	Low I Residential	RS-1	0	0	0	10.480	0.085		Residential - Single Family Residence - Pool, 1	201B109 196		Chatsworth - Porter Ranch	No	MI	ADU
Los Angeles	16438 GLEDHILL ST	91343	2676004011	0.000	0.000	0.085	0.000	Shortfall of Sites	0.172	Low Residential	RS-1	0	0	0	11.616	0.085		Residential - Single Family Residence - Pool, 1	198B137 196		Mission Hills - Panorama City - North Hills	No	MI	ADU
Los Angeles	17639 PRAIRIE ST	91325	2766001022	0.000	0.000	0.085	0.000	Shortfall of Sites	0.402	Very Low I Residential	RA-1	0	0	0	4.977	0.085		Residential - Single Family Residence, 1	198B129 196		Northridge	No	MI	ADU
Los Angeles	17521 RAYEN ST	91325	2768026011	0.000	0.000	0.085	0.000	Shortfall of Sites	0.425	Very Low I Residential	RA-1	0	0	0	4.705	0.085		Residential - Single Family Residence - Guesthouse, 1	195B129 196		Northridge	No	MI	ADU

Jurisdiction Name	Site Address/Intersection	5 Digit ZIP Code	Assessor Parcel Number	Very Low-Income	Low-Income	Moderate-Income	Above Moderate-Income	Type of Shortfall	Parcel Size (Acres)	Current General Plan Designation	Current Zoning	Proposed General Plan (GP) Designation	Proposed Zoning	Minimum Density Allowed	Maximum Density Allowed	Total Capacity	Vacant/ Nonvacant	Description of Existing Uses	PIN	Base Density Per Acre	Community Plan Area	Rent Stabalization Ordinance	Income Category	Applicable Rezoning Program (Program informing values in Column Q listed first)
Los Angeles	8383 DENISE LN	91304	2005008013	0.000	0.000	0.085	0.000	Shortfall of Sites	0.190	Low I Residential	RS-1	0	0	0	10.516	0.085		Residential - Single Family Residence - Planned Unit Development (PUD), 1	192B093 196		Chatsworth - Porter Ranch	No	MI	ADU
Los Angeles	12536 HATTERAS ST	91607	2341014007	0.000	0.000	0.085	0.000	Shortfall of Sites	0.186	Low Residential	R1-1	0	0	0	10.750	0.085		Residential - Single Family Residence, 1	174B161 196		North Hollywood - Valley Village	No	MI	ADU
Los Angeles	5300 MECCA AVE	91356	2161017019	0.000	0.000	0.085	0.000	Shortfall of Sites	0.183	Low II Residential	R1-1	0	0	0	10.943	0.085		Residential - Single Family Residence, 1	171B125 196		Encino - Tarzana	No	MI	ADU
Los Angeles	19446 COLLIER ST	91356	2163006010	0.000	0.000	0.085	0.000	Shortfall of Sites	0.377	Very Low I Residential	RA-1	0	0	0	5.299	0.085		Residential - Single Family Residence - Pool and Misc., 1	171B117 196		Encino - Tarzana	No	MI	ADU
Los Angeles	5259 LEMONA AVE	91411	2250020010	0.000	0.000	0.085	0.000	Shortfall of Sites	0.183	Low Residential	R1-1	0	0	0	10.906	0.085		Residential - Single Family Residence - Pool, 1	172-5A147 196		Van Nuys - North Sherman Oaks	No	MI	ADU
Los Angeles	5246 SALOMA AVE	91411	2250021011	0.000	0.000	0.085	0.000	Shortfall of Sites	0.160	Low Residential	R1-1	0	0	0	12.517	0.085		Residential - Single Family Residence, 1	172-5A149 196		Van Nuys - North Sherman Oaks	No	MI	ADU
Los Angeles	14940 OTSEGO ST	91403	2263012005	0.000	0.000	0.085	0.000	Shortfall of Sites	0.155	Low Residential	R1-1-RIO	0	0	0	12.913	0.085		Residential - Single Family Residence - Pool, 1	171A147 196		Van Nuys - North Sherman Oaks	No	MI	ADU
Los Angeles	17908 PALORA ST	91316	2182005003	0.000	0.000	0.085	0.000	Shortfall of Sites	0.175	Low II Residential	RS-1	0	0	0	11.426	0.085		Residential - Single Family Residence - Pool, 1	168B129 196		Encino - Tarzana	No	MI	ADU
Los Angeles	13153 HUSTON ST	91423	2358010019	0.000	0.000	0.085	0.000	Shortfall of Sites	0.164	Low Residential	R1-1	0	0	0	12.220	0.085		Residential - Single Family Residence - Pool, 1	168B157 196		Van Nuys - North Sherman Oaks	No	MI	ADU
Los Angeles	13121 HUSTON ST	91423	2358010012	0.000	0.000	0.085	0.000	Shortfall of Sites	0.170	Low Residential	R1-1	0	0	0	11.742	0.085		Residential - Single Family Residence - Pool, 1	168B161 196		Van Nuys - North Sherman Oaks	No	MI	ADU
Los Angeles	11530 HUSTON ST	91601	2354012001	0.000	0.000	0.085	0.000	Shortfall of Sites	0.178	Low Residential	R1-1	0	0	0	11.239	0.085		Residential - Single Family Residence, 1	168B169 196		North Hollywood - Valley Village	No	MI	ADU
Los Angeles	4434 BEN AVE	91607	2364013034	0.000	0.000	0.085	0.000	Shortfall of Sites	0.155	Low Residential	R1-1-RIO	0	0	0	12.909	0.085		Residential - Single Family Residence - Pool, 1	165B165 196		Sherman Oaks - Studio City - Toluca Lake - Cahuenga Pass	No	MI	ADU
Los Angeles	4424 BECK AVE	91602	2365007021	0.000	0.000	0.085	0.000	Shortfall of Sites	0.212	Low Residential	R1-1-RIO	0	0	0	9.422	0.085		Residential - Single Family Residence - Pool, 1	165B169 196		Sherman Oaks - Studio City - Toluca Lake - Cahuenga Pass	No	MI	ADU
Los Angeles	11222 DILLING ST	91602	2366033030	0.000	0.000	0.085	0.000	Shortfall of Sites	0.289	Low Residential	R1-1-RIO	0	0	0	6.930	0.085		Residential - Single Family Residence, 1	162B173 196		Sherman Oaks - Studio City - Toluca Lake - Cahuenga Pass	No	MI	ADU
Los Angeles	5219 DAHLIA DR	90041	5669014015	0.000	0.000	0.085	0.000	Shortfall of Sites	0.159	Low Residential	R1-1	0	0	0	12.585	0.085		Residential - Single Family Residence, 1	163-SA227 196		Northeast Los Angeles	No	MI	ADU
Los Angeles	5218 VINCENT AVE	90041	5669015013	0.000	0.000	0.085	0.000	Shortfall of Sites	0.180	Low Residential	R1-1	0	0	0	11.132	0.085		Residential - Single Family Residence, 1	163-SA225 196		Northeast Los Angeles	No	MI	ADU
Los Angeles	5032 HARTWICK ST	90041	5690004019	0.000	0.000	0.085	0.000	Shortfall of Sites	0.170	Low Residential	R1-1	0	0	0	11.789	0.085		Residential - Single Family Residence, 1	162A227 196		Northeast Los Angeles	No	MI	ADU
Los Angeles	3816 BOYCE AVE	90039	5435011005	0.000	0.000	0.085	0.000	Shortfall of Sites	0.155	Low Residential	R1-1-RIO	0	0	0	12.907	0.085		Residential - Single Family Residence, 1	156A207 196		Northeast Los Angeles	No	MI	ADU
Los Angeles	2827 MOSS AVE	90065	5457018011	0.000	0.000	0.085	0.000	Shortfall of Sites	0.172	Low Residential	R1-1-CDO	0	0	0	11.623	0.085		Residential - Single Family Residence, 1	153A215 196		Northeast Los Angeles	No	MI	ADU
Los Angeles	2821 W AVENUE 30	90065	5457006023	0.000	0.000	0.085	0.000	Shortfall of Sites	0.172	Low Residential	R1-1-CDO	0	0	0	11.613	0.085		Residential - Single Family Residence, 1	153A213 196		Northeast Los Angeles	No	MI	ADU
Los Angeles	2653 W AVENUE 32	90065	5457016024	0.000	0.000	0.085	0.000	Shortfall of Sites	0.166	Low Residential	R1-1-CDO	0	0	0	12.017	0.085		Residential - Single Family Residence, 1	150B213 196		Northeast Los Angeles	No	MI	ADU
Los Angeles	10372 W SUNSET BLVD	90077	4359010009	0.000	0.000	0.085	0.000	Shortfall of Sites	1.213	Minimum Residential	RE40-1	0	0	0	1.649	0.085		Residential - Single Family Residence - Pool, 1	141B153 196		Westwood	No	MI	ADU
Los Angeles	344 N MARTEL AVE	90036	5526037025	0.000	0.000	0.085	0.000	Shortfall of Sites	0.189	Low II Residential	R1V2-O	0	0	0	10.589	0.085		Residential - Single Family Residence - Pool, 1	138B181 196		Wilshire	No	MI	ADU
Los Angeles	347 N PLYMOUTH BLVD	90004	5523033028	0.000	0.000	0.085	0.000	Shortfall of Sites	0.155	Low II Residential	R1R3-RG	0	0	0	12.907	0.085		Residential - Single Family Residence - Pool, 1	138B189 196		Wilshire	No	MI	ADU
Los Angeles	419 DENSLOW AVE	90049	4366030015	0.000	0.000	0.085	0.000	Shortfall of Sites	0.167	Low Residential	R1-1	0	0	0	11.947	0.085		Residential - Single Family Residence, 1	135B149 196		Westwood	No	MI	ADU
Los Angeles	800 WARNER AVE	90024	4360028001	0.000	0.000	0.085	0.000	Shortfall of Sites	0.328	Low Residential	R1-1	0	0	0	6.099	0.085		Residential - Single Family Residence - Pool, 1	135B153 196		Westwood	No	MI	ADU
Los Angeles	1205 RODEO DR	90035	4330019013	0.000	0.000	0.085	0.000	Shortfall of Sites	0.183	Low Residential	R1-1-O	0	0	0	10.936	0.085		Residential - Single Family Residence, 1	132A165 196		West Los Angeles	No	MI	ADU
Los Angeles	10330 KESWICK AVE	90064	4315017023	0.000	0.000	0.085	0.000	Shortfall of Sites	0.149	Low Residential	R1-1-O	0	0	0	13.401	0.085		Residential - Single Family Residence, 1	129B161 196		West Los Angeles	No	MI	ADU
Los Angeles	4617 W 17TH ST	90019	5071019015	0.000	0.000	0.085	0.000	Shortfall of Sites	0.161	Low Medium II Residential	RD1.5-1-O	0	0	0	12.446	0.085		Residential - Single Family Residence, 1	126B185 196		West Adams - Baldwin Hills - Leimert	No	MI	ADU
Los Angeles	2122 GUTHRIE DR	90034	4309015024	0.000	0.000	0.085	0.000	Shortfall of Sites	0.211	Low Residential	R1V2-O	0	0	0	9.473	0.085		Residential - Single Family Residence, 1	126B165 196		West Los Angeles	No	MI	ADU
Los Angeles	2607 PATRICIA AVE	90064	4318015023	0.000	0.000	0.085	0.000	Shortfall of Sites	0.162	Low Residential	R1V2-O	0	0	0	12.346	0.085		Residential - Single Family Residence, 1	126B161 196		West Los Angeles	No	MI	ADU
Los Angeles	3519 STONER AVE	90066	4249016034	0.000	0.000	0.085	0.000	Shortfall of Sites	0.217	Low Residential	R1V2	0	0	0	9.235	0.085		Residential - Single Family Residence - Pool, 1	114B157 196		Palms - Mar Vista - Del Rey	No	MI	ADU
Los Angeles	5723 W 76TH ST	90045	4104016012	0.000	0.000	0.085	0.000	Shortfall of Sites	0.194	Low Residential	R1-1	0	0	0	10.316	0.085		Residential - Single Family Residence, 1	099B169 196		Westchester - Playa del Rey	No	MI	ADU
Los Angeles	213 N GOODHOPE AVE	90732	7559009013	0.000	0.000	0.085	0.000	Shortfall of Sites	0.151	Low II Residential	R1-1XL	0	0	0	13.211	0.085		Residential - Single Family Residence, 1	018B189 196		San Pedro	No	MI	ADU
Los Angeles	12046 BAMBI PL	91344	2606012033	0.000	0.000	0.085	0.000	Shortfall of Sites	0.258	Very Low II Residential	RE11-1	0	0	0	7.766	0.085		Residential - Single Family Residence - Pool, 1	216B133 197		Granada Hills - Knollwood	No	MI	ADU
Los Angeles	16707 KNOLLWOOD DR	91344	2609008007	0.000	0.000	0.085	0.000	Shortfall of Sites	0.412	Very Low I Residential	RA-1	0	0	0	4.852	0.085		Residential - Single Family Residence - Pool, 1	216B137 197		Granada Hills - Knollwood	No	MI	ADU
Los Angeles	16616 GUNTHER ST	91344	2610023004	0.000	0.000	0.085	0.000	Shortfall of Sites	0.205	Low I Residential	RS-1	0	0	0	9.757	0.085		Residential - Single Family Residence - Pool, 1	213B137 197		Granada Hills - Knollwood	No	MI	ADU
Los Angeles	17445 FLANDERS ST	91344	2607009033	0.000	0.000	0.085	0.000	Shortfall of Sites	0.429	Very Low I Residential	RA-1	0	0	0	4.659	0.085		Residential - Single Family Residence, 1	213B129 197		Granada Hills - Knollwood	No	MI	ADU
Los Angeles	15925 HARVEST ST	91344	2666006012	0.000	0.000	0.085	0.000	Shortfall of Sites	0.158	Low I Residential	RS-1	0	0	0	12.620	0.085		Residential - Single Family Residence - Pool, 1	213B141 197		Granada Hills - Knollwood	No	MI	ADU
Los Angeles	11235 AMESTOY AVE	91344	2697012013	0.000	0.000	0.085	0.000	Shortfall of Sites	0.172	Low I Residential	RS-1	0	0	0	11.617	0.085		Residential - Single Family Residence - Pool, 1	210B133 197		Granada Hills - Knollwood	No	MI	ADU
Los Angeles	11157 CHIMINEAS AVE	91326	2715031039	0.000	0.000	0.085	0.000	Shortfall of Sites	0.254	Very Low II Residential	RE11-1	0	0	0	7.864	0.085		Residential - Single Family Residence - Pool, 1	210B125 197		Northridge	No	MI	ADU
Los Angeles	17829 LAHEY ST	91344	2711020003	0.000	0.000	0.085	0.000	Shortfall of Sites	0.394	Very Low I Residential	RA-1	0	0	0	5.070	0.085		Residential - Single Family Residence - Pool, 1	210B129 197		Granada Hills - Knollwood	No	MI	ADU
Los Angeles	11169 YOLANDA AVE	91326	2717003005	0.000	0.000	0.085	0.000	Shortfall of Sites	0.254	Very Low II Residential	RE11-1	0	0	0	7.885	0.085		Residential - Single Family Residence - Pool, 1	210B121 197		Northridge	No	MI	ADU
Los Angeles	11011 KEY WEST AVE	91326	2718023031	0.000	0.000	0.085	0.000	Shortfall of Sites	0.190	Low I Residential	RS-1	0	0	0	10.505	0.085		Residential - Single Family Residence - Pool, 1	210B117 197		Northridge	No	MI	ADU
Los Angeles	21134 NASHVILLE ST	91311	2706032030	0.000	0.000	0.085	0.000	Shortfall of Sites	0.444	Very Low I Residential	RA-1	0	0	0	4.500	0.085		Residential - Single Family Residence - Pool, 1	210B105 197		Chatsworth - Porter Ranch	No	MI	ADU
Los Angeles	16250 JERSEY ST	91344	2680008003	0.000	0.000	0.085	0.000	Shortfall of Sites	0.175	Low I Residential	RS-1	0	0	0	11.454	0.085		Residential - Single Family Residence - Pool, 1	207B137 197		Granada Hills - Knollwood	No	MI	ADU
Los Angeles	17819 LOS ALIMOS ST	91344	2712021012	0.000	0.000	0.085	0.000	Shortfall of Sites	0.262	Low I Residential	RE9-1XL-RFA	0	0	0	7.648	0.085		Residential - Single Family Residence - Pool, 1	207B129 197		Granada Hills - Knollwood	No	MI	ADU
Los Angeles	10760 LURIE PL	91326	2717023011	0.000	0.000	0.085	0.000	Shortfall of Sites	0.172	Low I Residential	RS-1	0	0	0	11.617	0.085		Residential - Single Family Residence, 1	207B121 197		Northridge	No	MI	ADU
Los Angeles	10746 IRONDALE AVE	91311	2706027013	0.000	0.000	0.085	0.000	Shortfall of Sites	0.209	Low I Residential	RE9-1	0	0	0	9.582	0.085		Residential - Single Family Residence - Pool, 1	207B109 197		Chatsworth - Porter Ranch	No	MI	ADU
Los Angeles	18409 LOS ALIMOS ST	91326	2715007054	0.000	0.000	0.085	0.000	Shortfall of Sites	0.253	Very Low II Residential	RE11-1	0	0	0	7.918	0.085		Residential - Single Family Residence - Pool, 1	207B125 197		Northridge	No	MI	ADU
Los Angeles	10335 RUBIO AVE	91344	2684003017	0.000	0.000	0.085	0.000	Shortfall of Sites	0.188	Low I Residential	RS-1	0	0	0	10.659	0.085		Residential - Single Family Residence, 1	204B137 197		Granada Hills - Knollwood	No	MI	ADU
Los Angeles	16109 BLACKHAWK ST	91344	2668020011	0.000	0.000	0.085	0.000	Shortfall of Sites	0.173	Low I Residential	RS-1	0	0	0	11.577	0.085		Residential - Single Family Residence, 1	204B141 197		Granada Hills - Knollwood	No	MI	ADU
Los Angeles	15053 BLACKHAWK ST	91345	2649025022	0.000	0.000	0.085	0.000	Shortfall of Sites	0.186	Low Residential	R1-1-O	0	0	0	10.750	0.085		Residential - Single Family Residence - Pool, 1	204B145 197		Mission Hills - Panorama City - North Hills	No	MI	ADU
Los Angeles	7035 WYNGATE ST	91042	2565003055	0.000	0.000	0.085	0.000	Shortfall of Sites	0.165	Low Residential	R1-1	0	0	0	12.156	0.085		Residential - Single Family Residence, 1	204B201 197		Sunland - Tujunga - Lake View Terrace - Shadow Hills - East La Tuna Canyon	No	MI	ADU
Los Angeles	10251 COZYCROFT AVE	91311	2741027031	0.000	0.000	0.085	0.000	Shortfall of Sites	0.197	Low I Residential	RS-1	0	0	0	10.146	0.085		Residential - Single Family Residence, 1	204B109 197		Chatsworth - Porter Ranch	No	MI	ADU
Los Angeles	10227 CANBY AVE	91325	2731018045	0.000	0.000	0.085	0.000	Shortfall of Sites	0.179	Low Medium I Residential	R1-1	0	0	0	11.175	0.085		Residential - Single Family Residence, 1	204B125 197		Northridge	No	MI	ADU
Los Angeles	10246 ENCINO AVE	91325	2734026001	0.000	0.000	0.085	0.000	Shortfall of Sites	0.282	Very Low II Residential	RE11-1	0	0	0	7.087	0.085		Residential - Single Family Residence, 1	204B129 197		Northridge	No	MI	ADU
Los Angeles	15831 LASSEN ST	91343	2669025003	0.000	0.000	0.085	0.000	Shortfall of Sites	0.194	Low I Residential	RS-1	0	0	0	10.309	0.085		Residential - Single Family Residence - Pool, 1	201B141 197		Granada Hills - Knollwood	No	MI	ADU
Los Angeles	20208 LASSEN ST	91311	2748035016	0.000	0.000	0.085	0.000	Shortfall of Sites	0.193	Low I Residential	RS-1	0	0	0	10.368	0.085		Residential - Single Family Residence, 1	201B113 197		Chatsworth - Porter Ranch	No	MI	ADU
Los Angeles	18931 LABRADOR ST	91324	2762040011	0.000	0.000	0.085	0.000	Shortfall of Sites	0.186	Low I Residential	RS-1	0	0	0	10.727	0.085		Residential - Single Family Residence, 1	201B121 197		Northridge	No	MI	ADU
Los Angeles	19415 KINZIE ST	91324	2761010014	0.000	0.000	0.085	0.000	Shortfall of Sites	0.364	Very Low I Residential	RA-1	0	0	0	5.488	0.085		Residential - Single Family Residence - Pool, 1	201B117 197		Chatsworth - Porter Ranch	No	MI	ADU
Los Angeles	9741 TEXHOMA AVE	91325	2755012017	0.000	0.000	0.085	0.000	Shortfall of Sites	0.409	Very Low I Residential	RA-1	0	0	0	4.885	0.085		Residential - Single Family Residence - Pool, 1	201B129 197		Northridge	No	MI	ADU
Los Angeles	9735 DELCO AVE	91311	2748011036	0.000	0.000	0.085	0.000	Shortfall of Sites	0.160	Low I Residential	RS-1	0	0	0	12.533	0.085		Residential - Single Family Residence, 1	201B109 197		Chatsworth - Porter Ranch	No	MI	ADU
Los Angeles	16432 GLEDHILL ST	91343	2676004010	0.000	0.000	0.085	0.000	Shortfall of Sites	0.172	Low Residential	RS-1	0	0	0	11.617	0.085		Residential - Single Family Residence - Pool, 1	198B137 197		Mission Hills - Panorama City - North Hills	No	MI	ADU
Los Angeles	17631 PRAIRIE ST	91325	2766001023	0.000	0.000	0.085	0.000	Shortfall of Sites	0.402	Very Low I Residential	RA-1	0	0	0	4.976	0.085		Residential - Single Family Residence, 1	198B129 197		Northridge	No	MI	ADU
Los Angeles	8911 OAK PARK AVE	91325	2690004011	0.000	0.000	0.085	0.000	Shortfall of Sites	0.411	Very Low I Residential	RA-1	0	0	0	4.862	0.085		Residential - Single Family Residence - Pool, 1	195B133 197		Northridge	No	MI	ADU
Los Angeles	23239 COMMUNITY ST	91304	2005013026	0.000	0.000	0.085	0.000	Shortfall of Sites	0.279	Very Low II Residential	RE11-1	0	0	0	7.171	0.085		Residential - Single Family Residence - Pool, 1	192B093 197		Chatsworth - Porter Ranch	No	MI	ADU
Los Angeles	12530 HATTERAS ST	91607	2341014006	0.000	0.000	0.085	0.000	Shortfall of Sites	0.186	Low Residential	R1-1	0	0	0	10.750	0.085		Residential - Single Family Residence - Pool, 1	174B161 197		North Hollywood - Valley Village	No	MI	ADU
Los Angeles	5327 VELOZ AVE	91356	2161010013	0.000	0.000	0.085	0.000	Shortfall of Sites	0.162	Low II Residential	R1-1	0	0	0	12.310	0.085		Residential - Single Family Residence, 1	171B121 197		Encino - Tarzana	No	MI	ADU
Los Angeles	5338 BUFFALO AVE	91401	2344028003	0.000	0.000	0.085	0.000	Shortfall of Sites	0.149	Low Residential	R1-1	0	0	0	13.401	0.085		Residential - Single Family Residence - Pool, 1	171B157 197		Van Nuys - North Sherman Oaks	No	MI	ADU
Los Angeles	5300 RESEDA BLVD	91356	2161018005	0.000	0.000	0.085	0.000	Shortfall of Sites	0.178	Low II Residential	R1-1	0	0	0	11.238	0.085		Residential - Single Family Residence - Pool, 1	171B125 197		Encino - Tarzana	No	MI	ADU
Los Angeles	19432 COLLIER ST	91356	2163006009	0.000	0.000	0.085	0.000	Shortfall of Sites	0.377	Very Low I Residential	RA-1	0	0	0	5.299	0.085		Residential - Single Family Residence - Pool, 1	171B117 197		Encino - Tarzana	No	MI	ADU
Los Angeles	5256 NOBLE AVE	91411	2250019011	0.000	0.000	0.085	0.000	Shortfall of Sites	0.168	Low Residential	R1-1	0	0	0	11.893	0.085		Residential - Single Family Residence - Pool, 1	172-5A147 197		Van Nuys - North Sherman Oaks	No	MI	ADU

Jurisdiction Name	Site Address/Intersection	5 Digit ZIP Code	Assessor Parcel Number	Very Low-Income	Low-Income	Moderate-Income	Above Moderate-Income	Type of Shortfall	Parcel Size (Acres)	Current General Plan Designation	Current Zoning	Proposed General Plan (GP) Designation	Proposed Zoning	Minimum Density Allowed	Maximum Density Allowed	Total Capacity	Vacant/ Nonvacant	Description of Existing Uses	PIN	Base Density Per Acre	Community Plan Area	Rent Stabalization Ordinance	Income Category	Applicable Rezoning Program (Program informing values in Column Q listed first)
Los Angeles	13149 HUSTON ST	91423	2358010020	0.000	0.000	0.085	0.000	Shortfall of Sites	0.164	Low Residential	R1-1	0	0	0	12.222	0.085		Residential - Single Family Residence - Pool, 1	168B157 197		Van Nuys - North Sherman Oaks	No	MI	ADU
Los Angeles	13117 HUSTON ST	91423	2358010011	0.000	0.000	0.085	0.000	Shortfall of Sites	0.170	Low Residential	R1-1	0	0	0	11.742	0.085		Residential - Single Family Residence - Pool, 1	168B161 197		Van Nuys - North Sherman Oaks	No	MI	ADU
Los Angeles	4928 HESPERIA AVE	91316	2181026006	0.000	0.000	0.085	0.000	Shortfall of Sites	0.155	Low II Residential	R1-1	0	0	0	12.911	0.085		Residential - Single Family Residence, 1	168B125 197		Encino - Tarzana	No	MI	ADU
Los Angeles	4857 CALHOUN AVE	91423	2248026009	0.000	0.000	0.085	0.000	Shortfall of Sites	0.159	Low Residential	R1-1-RIO	0	0	0	12.610	0.085		Residential - Single Family Residence, 1	168B153 197		Van Nuys - North Sherman Oaks	No	MI	ADU
Los Angeles	4429 VAN NOORD AVE	91604	2362012010	0.000	0.000	0.085	0.000	Shortfall of Sites	0.149	Low Residential	R1-1-RIO	0	0	0	13.393	0.085		Residential - Single Family Residence, 1	165B161 197		Sherman Oaks - Studio City - Toluca Lake - Cahuenga Pass	No	MI	ADU
Los Angeles	4429 KRAFT AVE	91602	2365011016	0.000	0.000	0.085	0.000	Shortfall of Sites	0.155	Low Residential	R1-1-RIO	0	0	0	12.907	0.085		Residential - Single Family Residence, 1	165B169 197		Sherman Oaks - Studio City - Toluca Lake - Cahuenga Pass	No	MI	ADU
Los Angeles	1588 HILL DR	90041	5669014002	0.000	0.000	0.085	0.000	Shortfall of Sites	0.172	Low Residential	R1-1	0	0	0	11.651	0.085		Residential - Single Family Residence, 1	165A227 197		Northeast Los Angeles	No	MI	ADU
Los Angeles	5035 HARTWICK ST	90041	5690001007	0.000	0.000	0.085	0.000	Shortfall of Sites	0.167	Low Residential	R1-1	0	0	0	11.946	0.085		Residential - Single Family Residence, 1	162A227 197		Northeast Los Angeles	No	MI	ADU
Los Angeles	5038 MOUNT ROYAL DR	90041	5689016019	0.000	0.000	0.085	0.000	Shortfall of Sites	0.159	Low Residential	R1-1	0	0	0	12.540	0.085		Residential - Single Family Residence - Pool, 1	162A225 197		Northeast Los Angeles	No	MI	ADU
Los Angeles	1591 LINDA ROSA AVE	90041	5689024022	0.000	0.000	0.085	0.000	Shortfall of Sites	0.161	Low Residential	R1-1	0	0	0	12.449	0.085		Residential - Single Family Residence, 1	160-5A225 197		Northeast Los Angeles	No	MI	ADU
Los Angeles	4856 HARTWICK ST	90041	5690016016	0.000	0.000	0.085	0.000	Shortfall of Sites	0.182	Low Residential	R1-1	0	0	0	11.017	0.085		Residential - Single Family Residence, 1	160-5A227 197		Northeast Los Angeles	No	MI	ADU
Los Angeles	1816 WOODROW AVE	90041	5685024005	0.000	0.000	0.085	0.000	Shortfall of Sites	0.152	Low Residential	R1-1	0	0	0	13.126	0.085		Residential - Single Family Residence, 1	159A221 197		Northeast Los Angeles	No	MI	ADU
Los Angeles	3433 PERLITA AVE	90039	5436013018	0.000	0.000	0.085	0.000	Shortfall of Sites	0.155	Low Residential	R1-1-RIO	0	0	0	12.903	0.085		Residential - Single Family Residence, 1	153B209 197		Northeast Los Angeles	No	MI	ADU
Los Angeles	4759 AMBROSE AVE	90027	5589021012	0.000	0.000	0.085	0.000	Shortfall of Sites	0.149	Low II Residential	R1-1	0	0	0	13.403	0.085		Residential - Single Family Residence, 1	150B197 197		Hollywood	No	MI	ADU
Los Angeles	345 N MARTEL AVE	90036	5526038005	0.000	0.000	0.085	0.000	Shortfall of Sites	0.161	Low II Residential	R1V2-O	0	0	0	12.446	0.085		Residential - Single Family Residence, 1	138B181 197		Wilshire	No	MI	ADU
Los Angeles	346 N BEACHWOOD DR	90004	5523033010	0.000	0.000	0.085	0.000	Shortfall of Sites	0.155	Low II Residential	R1R3-RG	0	0	0	12.907	0.085		Residential - Single Family Residence, 1	138B189 197		Wilshire	No	MI	ADU
Los Angeles	464 COMSTOCK AVE	90024	4359007024	0.000	0.000	0.085	0.000	Shortfall of Sites	0.337	Low Residential	R1-1	0	0	0	5.935	0.085		Residential - Single Family Residence - Pool, 1	138B153 197		Westwood	No	MI	ADU
Los Angeles	11201 CASHMERE ST	90049	4366031021	0.000	0.000	0.085	0.000	Shortfall of Sites	0.162	Low Residential	R1-1	0	0	0	12.382	0.085		Residential - Single Family Residence, 1	135B145 197		Westwood	No	MI	ADU
Los Angeles	801 WARNER AVE	90024	4360019027	0.000	0.000	0.085	0.000	Shortfall of Sites	0.230	Low Residential	R1-1	0	0	0	8.683	0.085		Residential - Single Family Residence, 1	135B153 197		Westwood	No	MI	ADU
Los Angeles	1337 THAYER AVE	90024	4326011031	0.000	0.000	0.085	0.000	Shortfall of Sites	0.157	Low Residential	R1-1-O	0	0	0	12.710	0.085		Residential - Single Family Residence, 1	132B157 197		Westwood	No	MI	ADU
Los Angeles	826 S MULLEN AVE	90005	5090013008	0.000	0.000	0.085	0.000	Shortfall of Sites	0.151	Low II Residential	R1V3-RG	0	0	0	13.255	0.085		Residential - Single Family Residence, 1	132B185 197		Wilshire	No	MI	ADU
Los Angeles	1233 S CAMDEN DR	90035	4330018016	0.000	0.000	0.085	0.000	Shortfall of Sites	0.234	Low Residential	R1-1-O	0	0	0	8.555	0.085		Residential - Single Family Residence - Pool, 1	132A165 197		West Los Angeles	No	MI	ADU
Los Angeles	1455 S CASTELLO AVE	90035	4307005012	0.000	0.000	0.085	0.000	Shortfall of Sites	0.209	Low Residential	R1V2-O	0	0	0	9.571	0.085		Residential - Single Family Residence, 1	129B165 197		West Los Angeles	No	MI	ADU
Los Angeles	12218 TWEED LN	90049	4404006007	0.000	0.000	0.085	0.000	Shortfall of Sites	0.167	Low Residential	R1-1-O	0	0	0	11.958	0.085		Residential - Single Family Residence - Pool, 1	129B141 197		Brentwood - Pacific Palisades	No	MI	ADU
Los Angeles	10374 LORENZO DR	90064	4318032012	0.000	0.000	0.085	0.000	Shortfall of Sites	0.172	Low Residential	R1V2-O	0	0	0	11.600	0.085		Residential - Single Family Residence, 1	126B161 197		West Los Angeles	No	MI	ADU
Los Angeles	10316 DUNLEER DR	90064	4318025006	0.000	0.000	0.085	0.000	Shortfall of Sites	0.167	Low Residential	R1V2	0	0	0	12.008	0.085		Residential - Single Family Residence, 1	123B161 197		West Los Angeles	No	MI	ADU
Los Angeles	1634 S CENTINELA AVE	90025	4259007012	0.000	0.000	0.085	0.000	Shortfall of Sites	0.163	Low Residential	R1-1	0	0	0	12.293	0.085		Residential - Single Family Residence, 1	123B145 197		West Los Angeles	No	MI	ADU
Los Angeles	11815 STANWOOD DR	90066	4250002019	0.000	0.000	0.085	0.000	Shortfall of Sites	0.208	Low Residential	R1V2	0	0	0	9.631	0.085		Residential - Single Family Residence, 1	117B153 197		Palms - Mar Vista - Del Rey	No	MI	ADU
Los Angeles	11447 KINGSLAND ST	90066	4250019037	0.000	0.000	0.085	0.000	Shortfall of Sites	0.206	Low Residential	R1V2	0	0	0	9.704	0.085		Residential - Single Family Residence - Pool, 1	117B157 197		Palms - Mar Vista - Del Rey	No	MI	ADU
Los Angeles	3616 BARRY AVE	90066	4234014003	0.000	0.000	0.085	0.000	Shortfall of Sites	0.170	Low Residential	R1V2	0	0	0	11.755	0.085		Residential - Single Family Residence, 1	114B157 197		Palms - Mar Vista - Del Rey	No	MI	ADU
Los Angeles	7746 AIRPORT BLVD	90045	4105009004	0.000	0.000	0.085	0.000	Shortfall of Sites	0.158	Low Residential	R1-1	0	0	0	12.686	0.085		Residential - Single Family Residence, 1	099B169 197		Westchester - Playa del Rey	No	MI	ADU
Los Angeles	715 BYNNER DR	90732	7560001012	0.000	0.000	0.085	0.000	Shortfall of Sites	0.151	Low II Residential	R1-1XL	0	0	0	13.288	0.085		Residential - Single Family Residence, 1	015B189 197		San Pedro	No	MI	ADU
Los Angeles	12579 HENZIE PL	91344	2608026013	0.000	0.000	0.085	0.000	Shortfall of Sites	0.250	Very Low II Residential	RE11-1-H	0	0	0	7.991	0.085		Residential - Single Family Residence, 1	219B133 198		Granada Hills - Knollwood	No	MI	ADU
Los Angeles	12049 JEANETTE PL	91344	2606012021	0.000	0.000	0.085	0.000	Shortfall of Sites	0.256	Very Low II Residential	RE11-1	0	0	0	7.804	0.085		Residential - Single Family Residence - Pool, 1	216B133 198		Granada Hills - Knollwood	No	MI	ADU
Los Angeles	12055 WOODLEY AVE	91344	2605008062	0.000	0.000	0.085	0.000	Shortfall of Sites	0.253	Very Low II Residential	RE11-1	0	0	0	7.907	0.085		Residential - Single Family Residence, 1	216B137 198		Granada Hills - Knollwood	No	MI	ADU
Los Angeles	11655 VERADA AVE	91344	2607006045	0.000	0.000	0.085	0.000	Shortfall of Sites	0.200	Low I Residential	RS-1	0	0	0	9.976	0.085		Residential - Single Family Residence, 1	213B133 198		Granada Hills - Knollwood	No	MI	ADU
Los Angeles	11545 ANDASOL AVE	91344	2607009008	0.000	0.000	0.085	0.000	Shortfall of Sites	0.335	Very Low I Residential	RA-1	0	0	0	5.963	0.085		Residential - Single Family Residence - Pool, 1	213B129 198		Granada Hills - Knollwood	No	MI	ADU
Los Angeles	15919 HARVEST ST	91344	2666006011	0.000	0.000	0.085	0.000	Shortfall of Sites	0.158	Low I Residential	RS-1	0	0	0	12.620	0.085		Residential - Single Family Residence, 1	213B141 198		Granada Hills - Knollwood	No	MI	ADU
Los Angeles	11235 BABBITT AVE	91344	2697004007	0.000	0.000	0.085	0.000	Shortfall of Sites	0.188	Low I Residential	RS-1	0	0	0	10.632	0.085		Residential - Single Family Residence, 1	210B133 198		Granada Hills - Knollwood	No	MI	ADU
Los Angeles	15655 MCKEEVER ST	91344	2662010022	0.000	0.000	0.085	0.000	Shortfall of Sites	0.205	Low I Residential	RS-1	0	0	0	9.762	0.085		Residential - Single Family Residence - Pool, 1	210B141 198		Granada Hills - Knollwood	No	MI	ADU
Los Angeles	11229 GOTHIC AVE	91344	2681021009	0.000	0.000	0.085	0.000	Shortfall of Sites	0.177	Low I Residential	RS-1	0	0	0	11.315	0.085		Residential - Single Family Residence - Pool, 1	210B137 198		Granada Hills - Knollwood	No	MI	ADU
Los Angeles	18309 DONMETZ ST	91326	2715026053	0.000	0.000	0.085	0.000	Shortfall of Sites	0.261	Very Low II Residential	RE11-1	0	0	0	7.673	0.085		Residential - Single Family Residence, 1	210B125 198		Northridge	No	MI	ADU
Los Angeles	11144 CABRIOLE AVE	91326	2717007029	0.000	0.000	0.085	0.000	Shortfall of Sites	0.284	Very Low II Residential	RE11-1	0	0	0	7.041	0.085		Residential - Single Family Residence - Pool, 1	210B121 198		Northridge	No	MI	ADU
Los Angeles	10948 GAZETTE AVE	91311	2706026013	0.000	0.000	0.085	0.000	Shortfall of Sites	0.223	Low I Residential	RE9-1	0	0	0	8.961	0.085		Residential - Single Family Residence, 1	210B109 198		Chatsworth - Porter Ranch	No	MI	ADU
Los Angeles	21126 NASHVILLE ST	91311	2706032031	0.000	0.000	0.085	0.000	Shortfall of Sites	0.417	Very Low I Residential	RA-1	0	0	0	4.800	0.085		Residential - Single Family Residence - Pool, 1	210B105 198		Chatsworth - Porter Ranch	No	MI	ADU
Los Angeles	16242 JERSEY ST	91344	2680008004	0.000	0.000	0.085	0.000	Shortfall of Sites	0.175	Low I Residential	RS-1	0	0	0	11.454	0.085		Residential - Single Family Residence, 1	207B137 198		Granada Hills - Knollwood	No	MI	ADU
Los Angeles	17813 LOS ALIMOS ST	91344	2712021015	0.000	0.000	0.085	0.000	Shortfall of Sites	0.218	Low I Residential	RE9-1XL-RFA	0	0	0	9.177	0.085		Residential - Single Family Residence, 1	207B129 198		Granada Hills - Knollwood	No	MI	ADU
Los Angeles	17128 TRIBUNE ST	91344	2696020020	0.000	0.000	0.085	0.000	Shortfall of Sites	0.171	Low II Residential	R1-1	0	0	0	11.705	0.085		Residential - Single Family Residence, 1	207B133 198		Granada Hills - Knollwood	No	MI	ADU
Los Angeles	10745 LURLINE AVE	91311	2706027002	0.000	0.000	0.085	0.000	Shortfall of Sites	0.212	Low I Residential	RE9-1	0	0	0	9.445	0.085		Residential - Single Family Residence - Pool, 1	207B109 198		Chatsworth - Porter Ranch	No	MI	ADU
Los Angeles	18401 LOS ALIMOS ST	91326	2715007053	0.000	0.000	0.085	0.000	Shortfall of Sites	0.251	Very Low II Residential	RE11-1	0	0	0	7.956	0.085		Residential - Single Family Residence - Pool, 1	207B125 198		Northridge	No	MI	ADU
Los Angeles	20311 TAU PL	91311	2707017010	0.000	0.000	0.085	0.000	Shortfall of Sites	0.407	Very Low I Residential	RA-1	0	0	0	4.920	0.085		Residential - Single Family Residence - Pool, 1	207B113 198		Chatsworth - Porter Ranch	No	MI	ADU
Los Angeles	10334 RUBIO AVE	91344	2684013032	0.000	0.000	0.085	0.000	Shortfall of Sites	0.196	Low I Residential	RS-1	0	0	0	10.192	0.085		Residential - Single Family Residence - Pool, 1	204B137 198		Granada Hills - Knollwood	No	MI	ADU
Los Angeles	10342 HASKELL AVE	91344	2661013004	0.000	0.000	0.085	0.000	Shortfall of Sites	0.165	Low I Residential	RS-1	0	0	0	12.101	0.085		Residential - Single Family Residence, 1	204B141 198		Granada Hills - Knollwood	No	MI	ADU
Los Angeles	15047 BLACKHAWK ST	91345	2649025023	0.000	0.000	0.085	0.000	Shortfall of Sites	0.186	Low Residential	R1-1-O	0	0	0	10.749	0.085		Residential - Single Family Residence - Pool, 1	204B145 198		Mission Hills - Panorama City - North Hills	No	MI	ADU
Los Angeles	10235 BIANCA AVE	91325	2734026011	0.000	0.000	0.085	0.000	Shortfall of Sites	0.361	Very Low II Residential	RE11-1	0	0	0	5.534	0.085		Residential - Single Family Residence - Pool, 1	204B129 198		Northridge	No	MI	ADU
Los Angeles	10215 WYSTONE AVE	91324	2729002027	0.000	0.000	0.085	0.000	Shortfall of Sites	0.429	Very Low I Residential	RA-1	0	0	0	4.660	0.085		Residential - Single Family Residence - Pool, 1	204B121 198		Northridge	No	MI	ADU
Los Angeles	20200 LASSEN ST	91311	2748035017	0.000	0.000	0.085	0.000	Shortfall of Sites	0.193	Low I Residential	RS-1	0	0	0	10.367	0.085		Residential - Single Family Residence, 1	201B113 198		Chatsworth - Porter Ranch	No	MI	ADU
Los Angeles	18925 LABRADOR ST	91324	2762040012	0.000	0.000	0.085	0.000	Shortfall of Sites	0.186	Low I Residential	RS-1	0	0	0	10.727	0.085		Residential - Single Family Residence - Pool, 1	201B121 198		Northridge	No	MI	ADU
Los Angeles	9636 VARIEL AVE	91311	2746006020	0.000	0.000	0.085	0.000	Shortfall of Sites	0.756	Light Manufacturing	MR2-1	0	0	0	2.645	0.085		Industrial - Light Manufacturing - One Story, 1	201B105 198		Chatsworth - Porter Ranch	No	MI	ADU
Los Angeles	16426 GLEDHILL ST	91343	2676004009	0.000	0.000	0.085	0.000	Shortfall of Sites	0.172	Low Residential	RS-1	0	0	0	11.617	0.085		Residential - Single Family Residence - Pool, 1	198B137 198		Mission Hills - Panorama City - North Hills	No	MI	ADU
Los Angeles	19170 LIGGETT ST	91324	2762018019	0.000	0.000	0.085	0.000	Shortfall of Sites	0.351	Very Low I Residential	RA-1	0	0	0	5.704	0.085		Residential - Single Family Residence, 1	198B121 198		Northridge	No	MI	ADU
Los Angeles	9417 WOODLEY AVE	91343	2676011023	0.000	0.000	0.085	0.000	Shortfall of Sites	0.165	Low Residential	RS-1	0	0	0	12.101	0.085		Residential - Single Family Residence, 1	198B141 198		Mission Hills - Panorama City - North Hills	No	MI	ADU
Los Angeles	17623 PRAIRIE ST	91325	2766001024	0.000	0.000	0.085	0.000	Shortfall of Sites	0.402	Very Low I Residential	RA-1	0	0	0	4.976	0.085		Residential - Single Family Residence, 1	198B129 198		Northridge	No	MI	ADU
Los Angeles	17511 RAYEN ST	91325	2768026010	0.000	0.000	0.085	0.000	Shortfall of Sites	0.425	Very Low I Residential	RA-1	0	0	0	4.705	0.085		Residential - Single Family Residence - Pool, 1	195B129 198		Northridge	No	MI	ADU
Los Angeles	23513 COMMUNITY ST	91304	2005015024	0.000	0.000	0.085	0.000	Shortfall of Sites	0.269	Very Low II Residential	RE11-1	0	0	0	7.437	0.085		Residential - Single Family Residence, 1	192B093 198		Chatsworth - Porter Ranch	No	MI	ADU
Los Angeles	12524 HATTERAS ST	91607	2341014005	0.000	0.000	0.085	0.000	Shortfall of Sites	0.186	Low Residential	R1-1	0	0	0	10.750	0.085		Residential - Single Family Residence - Pool, 1	174B161 198		North Hollywood - Valley Village	No	MI	ADU
Los Angeles	14141 MARGATE ST	91401	2248018018	0.000	0.000	0.085	0.000	Shortfall of Sites	0.182	Low Residential	R1-1	0	0	0	11.019	0.085		Residential - Single Family Residence - Pool, 1	171B153 198		Van Nuys - North Sherman Oaks	No	MI	ADU
Los Angeles	19420 COLLIER ST	91356	2163006008	0.000	0.000	0.085	0.000	Shortfall of Sites	0.377	Very Low I Residential	RA-1	0	0	0	5.299	0.085		Residential - Single Family Residence - Pool and Misc., 1	171B117 198		Encino - Tarzana	No	MI	ADU
Los Angeles	5247 SALOMA AVE	91411	2250021023	0.000	0.000	0.085	0.000	Shortfall of Sites	0.173	Low Residential	R1-1	0	0	0	11.555	0.085		Residential - Single Family Residence, 1	172-5A149 198		Van Nuys - North Sherman Oaks	No	MI	ADU
Los Angeles	13143 HUSTON ST	91423	2358010021	0.000	0.000	0.085	0.000	Shortfall of Sites	0.164	Low Residential	R1-1	0	0	0	12.230	0.085		Residential - Single Family Residence - Pool, 1	168B157 198		Van Nuys - North Sherman Oaks	No	MI	ADU
Los Angeles	4915 BELLAIRE AVE	91607	2357023027	0.000	0.000	0.085	0.000	Shortfall of Sites	0.170	Low Residential	R1-1	0	0	0	11.741	0.085		Residential - Single Family Residence - Pool, 1	168B161 198		North Hollywood - Valley Village	No	MI	ADU
Los Angeles	4856 CALHOUN AVE	91423	2248025001	0.000	0.000	0.085	0.000	Shortfall of Sites	0.158	Low Residential	R1-1-RIO	0	0	0	12.636	0.085		Residential - Single Family Residence, 1	168B153 198		Van Nuys - North Sherman Oaks	No	MI	ADU
Los Angeles	4428 VAN NOORD AVE	91604	2362013017	0.000	0.000	0.085	0.000	Shortfall of Sites	0.161	Low Residential	R1-1-RIO	0	0	0	12.435	0.085		Residential - Single Family Residence, 1	165B161 198		Sherman Oaks - Studio City - Toluca Lake - Cahuenga Pass	No	MI	ADU
Los Angeles	4422 FARMDALE AVE	91602	2365011008	0.000	0.000	0.085	0.000	Shortfall of Sites	0.155	Low Residential	R1-1-RIO	0	0	0	12.902	0.085		Residential - Single Family Residence, 1	165B169 198		Sherman Oaks - Studio City - Toluca Lake - Cahuenga Pass	No	MI	ADU
Los Angeles	346 N SWEETZER AVE	90048	5514009032	0.000	0.000	0.085	0.000	Shortfall of Sites	0.149	Low II Residential	R1V3	0	0	0	13.396	0.085		Residential - Single Family Residence, 1	138B173 198		Wilshire	No	MI	ADU
Los Angeles	344 N VISTA ST	90036	5526038023	0.000	0.000	0.085	0.000	Shortfall of Sites	0.161	Low II Residential	R1V2-O	0	0	0	12.446	0.085		Residential - Single Family Residence, 1	138B181 198		Wilshire	No	MI	ADU
Los Angeles	347 N BEACHWOOD DR	90004	5523032028	0.000	0.000	0.085	0.000	Shortfall of Sites	0.155	Low II Residential	R1R3-RG	0	0	0	12.907	0.085		Residential - Single Family Residence, 1	138B189 198		Wilshire	No	MI	ADU

Jurisdiction Name	Site Address/Intersection	5 Digit ZIP Code	Assessor Parcel Number	Very Low-Income	Low-Income	Moderate-Income	Above Moderate-Income	Type of Shortfall	Parcel Size (Acres)	Current General Plan Designation	Current Zoning	Proposed General Plan (GP) Designation	Proposed Zoning	Minimum Density Allowed	Maximum Density Allowed	Total Capacity	Vacant/ Nonvacant	Description of Existing Uses	PIN	Base Density Per Acre	Community Plan Area	Rent Stabalization Ordinance	Income Category	Applicable Rezoning Program (Program informing values in Column Q listed first)
Los Angeles	423 LORING AVE	90024	4359005028	0.000	0.000	0.085	0.000	Shortfall of Sites	0.242	Low Residential	R1-1	0	0	0	8.268	0.085		Residential - Single Family Residence, 1	138B153 198		Westwood	No	MI	ADU
Los Angeles	215 DENSLOW AVE	90049	4366022028	0.000	0.000	0.085	0.000	Shortfall of Sites	0.207	Low Residential	R1-1	0	0	0	9.674	0.085		Residential - Single Family Residence - Pool, 1	138B149 198		Westwood	No	MI	ADU
Los Angeles	1300 COMSTOCK AVE	90024	4327024006	0.000	0.000	0.085	0.000	Shortfall of Sites	0.182	Low Residential	R1V3	0	0	0	11.012	0.085		Residential - Single Family Residence, 1	135B157 198		Westwood	No	MI	ADU
Los Angeles	1442 PANDORA AVE	90024	4327004008	0.000	0.000	0.085	0.000	Shortfall of Sites	0.154	Low Residential	R1-1-O	0	0	0	12.998	0.085		Residential - Single Family Residence - Pool, 1	132B157 198		Westwood	No	MI	ADU
Los Angeles	833 S RIMPAU BLVD	90005	5090008008	0.000	0.000	0.085	0.000	Shortfall of Sites	0.182	Low II Residential	R1V3-RG	0	0	0	11.009	0.085		Residential - Single Family Residence, 1	132B185 198		Wilshire	No	MI	ADU
Los Angeles	11654 TERRYHILL PL	90049	4401027008	0.000	0.000	0.085	0.000	Shortfall of Sites	0.170	Very Low I Residential	R1-1	0	0	0	11.754	0.085		Residential - Single Family Residence - Pool, 1	132B145 198		Brentwood - Pacific Palisades	No	MI	ADU
Los Angeles	1948 THAYER AVE	90025	4317008011	0.000	0.000	0.085	0.000	Shortfall of Sites	0.165	Low Residential	R1-1-O	0	0	0	12.118	0.085		Residential - Single Family Residence, 1	129B157 198		West Los Angeles	No	MI	ADU
Los Angeles	327 S MEDIO DR	90049	4405033006	0.000	0.000	0.085	0.000	Shortfall of Sites	0.152	Low Residential	R1-1	0	0	0	13.196	0.085		Residential - Single Family Residence, 1	129B141 198		Brentwood - Pacific Palisades	No	MI	ADU
Los Angeles	1119 WELLESLEY AVE	90049	4264021002	0.000	0.000	0.085	0.000	Shortfall of Sites	0.193	Low Residential	RE9-1	0	0	0	10.353	0.085		Residential - Single Family Residence, 1	126B145 198		Brentwood - Pacific Palisades	No	MI	ADU
Los Angeles	9324 DUXBURY RD	90034	4309015009	0.000	0.000	0.085	0.000	Shortfall of Sites	0.203	Low Residential	R1V2-O	0	0	0	9.844	0.085		Residential - Single Family Residence - Therapy Pool (Spa), 1	126B165 198		West Los Angeles	No	MI	ADU
Los Angeles	10337 LORENZO DR	90064	4308011037	0.000	0.000	0.085	0.000	Shortfall of Sites	0.193	Low Residential	R1V2-O	0	0	0	10.350	0.085		Residential - Single Family Residence, 1	126B161 198		West Los Angeles	No	MI	ADU
Los Angeles	3221 BARRY AVE	90066	4250010024	0.000	0.000	0.085	0.000	Shortfall of Sites	0.169	Low Residential	R1V2	0	0	0	11.863	0.085		Residential - Single Family Residence, 1	117B153 198		Palms - Mar Vista - Del Rey	No	MI	ADU
Los Angeles	11420 KINGSLAND ST	90066	4249004030	0.000	0.000	0.085	0.000	Shortfall of Sites	0.164	Low Residential	R1V2	0	0	0	12.189	0.085		Residential - Single Family Residence, 1	117B157 198		Palms - Mar Vista - Del Rey	No	MI	ADU
Los Angeles	1852 W SANTA CRUZ ST	90732	7559008015	0.000	0.000	0.085	0.000	Shortfall of Sites	0.206	Low II Residential	R1-1XL	0	0	0	9.732	0.085		Residential - Single Family Residence, 1	018B189 198		San Pedro	No	MI	ADU
Los Angeles	12606 MEADOWLARK AVE	91344	2608006007	0.000	0.000	0.085	0.000	Shortfall of Sites	0.204	Low I Residential	RS-1	0	0	0	9.795	0.085		Residential - Single Family Residence, 1	219B133 199		Granada Hills - Knollwood	No	MI	ADU
Los Angeles	12561 MENDEL DR	91344	2608026026	0.000	0.000	0.085	0.000	Shortfall of Sites	0.249	Very Low II Residential	RE11-1-H	0	0	0	8.023	0.085		Residential - Single Family Residence, 1	219B129 199		Granada Hills - Knollwood	No	MI	ADU
Los Angeles	12036 WOODLEY AVE	91344	2605007058	0.000	0.000	0.085	0.000	Shortfall of Sites	0.289	Very Low II Residential	RE11-1	0	0	0	6.925	0.085		Residential - Single Family Residence - Pool, 1	216B137 199		Granada Hills - Knollwood	No	MI	ADU
Los Angeles	11653 CURRY AVE	91344	2607005049	0.000	0.000	0.085	0.000	Shortfall of Sites	0.202	Low I Residential	RS-1	0	0	0	9.885	0.085		Residential - Single Family Residence, 1	213B133 199		Granada Hills - Knollwood	No	MI	ADU
Los Angeles	17456 FLANDERS ST	91344	2607011017	0.000	0.000	0.085	0.000	Shortfall of Sites	0.382	Very Low I Residential	RA-1	0	0	0	5.231	0.085		Residential - Single Family Residence - Pool, 1	213B129 199		Granada Hills - Knollwood	No	MI	ADU
Los Angeles	15913 HARVEST ST	91344	2666006010	0.000	0.000	0.085	0.000	Shortfall of Sites	0.158	Low I Residential	RS-1	0	0	0	12.620	0.085		Residential - Single Family Residence - Pool, 1	213B141 199		Granada Hills - Knollwood	No	MI	ADU
Los Angeles	11363 STRANWOOD AVE	91344	2662003019	0.000	0.000	0.085	0.000	Shortfall of Sites	0.191	Low I Residential	RS-1	0	0	0	10.465	0.085		Residential - Single Family Residence - Pool, 1	213B145 199		Granada Hills - Knollwood	No	MI	ADU
Los Angeles	11234 MCLENNAN AVE	91344	2682023005	0.000	0.000	0.085	0.000	Shortfall of Sites	0.174	Low I Residential	RS-1	0	0	0	11.524	0.085		Residential - Single Family Residence - Pool, 1	210B133 199		Granada Hills - Knollwood	No	MI	ADU
Los Angeles	15649 MCKEEVER ST	91344	2662010021	0.000	0.000	0.085	0.000	Shortfall of Sites	0.196	Low I Residential	RS-1	0	0	0	10.216	0.085		Residential - Single Family Residence, 1	210B141 199		Granada Hills - Knollwood	No	MI	ADU
Los Angeles	18353 DONMETZ ST	91326	2715026049	0.000	0.000	0.085	0.000	Shortfall of Sites	0.261	Very Low II Residential	RE11-1	0	0	0	7.657	0.085		Residential - Single Family Residence, 1	210B125 199		Northridge	No	MI	ADU
Los Angeles	17821 LAHEY ST	91344	2711020004	0.000	0.000	0.085	0.000	Shortfall of Sites	0.394	Very Low I Residential	RA-1	0	0	0	5.070	0.085		Residential - Single Family Residence - Pool, 1	210B129 199		Granada Hills - Knollwood	No	MI	ADU
Los Angeles	11155 CABRIOLE AVE	91326	2717006010	0.000	0.000	0.085	0.000	Shortfall of Sites	0.267	Very Low II Residential	RE11-1	0	0	0	7.482	0.085		Residential - Single Family Residence - Pool, 1	210B121 199		Northridge	No	MI	ADU
Los Angeles	21118 NASHVILLE ST	91311	2706032032	0.000	0.000	0.085	0.000	Shortfall of Sites	0.444	Very Low I Residential	RA-1	0	0	0	4.500	0.085		Residential - Single Family Residence - Pool, 1	210B105 199		Chatsworth - Porter Ranch	No	MI	ADU
Los Angeles	16234 JERSEY ST	91344	2680008005	0.000	0.000	0.085	0.000	Shortfall of Sites	0.175	Low I Residential	RS-1	0	0	0	11.400	0.085		Residential - Single Family Residence, 1	207B137 199		Granada Hills - Knollwood	No	MI	ADU
Los Angeles	17122 TRIBUNE ST	91344	2696020019	0.000	0.000	0.085	0.000	Shortfall of Sites	0.172	Low II Residential	R1-1	0	0	0	11.654	0.085		Residential - Single Family Residence, 1	207B133 199		Granada Hills - Knollwood	No	MI	ADU
Los Angeles	19168 LOS ALIMOS ST	91326	2718018010	0.000	0.000	0.085	0.000	Shortfall of Sites	0.175	Low I Residential	RS-1	0	0	0	11.451	0.085		Residential - Single Family Residence, 1	207B121 199		Northridge	No	MI	ADU
Los Angeles	20450 BERMUDA ST	91311	2707004006	0.000	0.000	0.085	0.000	Shortfall of Sites	0.299	Very Low I Residential	RA-1	0	0	0	6.695	0.085		Residential - Single Family Residence - Pool, 1	207B109 199		Chatsworth - Porter Ranch	No	MI	ADU
Los Angeles	18247 LOS ALIMOS ST	91326	2715010020	0.000	0.000	0.085	0.000	Shortfall of Sites	0.253	Very Low II Residential	RE11-1	0	0	0	7.905	0.085		Residential - Single Family Residence - Pool, 1	207B125 199		Northridge	No	MI	ADU
Los Angeles	21902 STANWELL ST	91311	2722033033	0.000	0.000	0.085	0.000	Shortfall of Sites	0.216	Low I Residential	RS-1	0	0	0	9.246	0.085		Residential - Single Family Residence - Pool, 1	207B101 199		Chatsworth - Porter Ranch	No	MI	ADU
Los Angeles	16101 BLACKHAWK ST	91344	2668020010	0.000	0.000	0.085	0.000	Shortfall of Sites	0.171	Low I Residential	RS-1	0	0	0	11.665	0.085		Residential - Single Family Residence - Pool, 1	204B141 199		Granada Hills - Knollwood	No	MI	ADU
Los Angeles	10334 SOPHIA AVE	91344	2679024029	0.000	0.000	0.085	0.000	Shortfall of Sites	0.203	Low I Residential	RS-1	0	0	0	9.857	0.085		Residential - Single Family Residence - Pool, 1	204B137 199		Granada Hills - Knollwood	No	MI	ADU
Los Angeles	15041 BLACKHAWK ST	91345	2649025024	0.000	0.000	0.085	0.000	Shortfall of Sites	0.186	Low Residential	R1-1-O	0	0	0	10.748	0.085		Residential - Single Family Residence, 1	204B145 199		Mission Hills - Panorama City - North Hills	No	MI	ADU
Los Angeles	10236 BIANCA AVE	91325	2734027002	0.000	0.000	0.085	0.000	Shortfall of Sites	0.362	Very Low II Residential	RE11-1	0	0	0	5.531	0.085		Residential - Single Family Residence, 1	204B129 199		Northridge	No	MI	ADU
Los Angeles	10218 DONNA AVE	91324	2729002043	0.000	0.000	0.085	0.000	Shortfall of Sites	0.362	Very Low I Residential	RA-1	0	0	0	5.519	0.085		Residential - Single Family Residence - Pool, 1	204B121 199		Northridge	No	MI	ADU
Los Angeles	15825 LASSEN ST	91343	2669025002	0.000	0.000	0.085	0.000	Shortfall of Sites	0.194	Low I Residential	RS-1	0	0	0	10.297	0.085		Residential - Single Family Residence, 1	201B141 199		Granada Hills - Knollwood	No	MI	ADU
Los Angeles	20138 LASSEN ST	91311	2748035018	0.000	0.000	0.085	0.000	Shortfall of Sites	0.190	Low I Residential	RS-1	0	0	0	10.508	0.085		Residential - Single Family Residence - Pool, 1	201B113 199		Chatsworth - Porter Ranch	No	MI	ADU
Los Angeles	18919 LABRADOR ST	91324	2762040013	0.000	0.000	0.085	0.000	Shortfall of Sites	0.186	Low I Residential	RS-1	0	0	0	10.727	0.085		Residential - Single Family Residence, 1	201B121 199		Northridge	No	MI	ADU
Los Angeles	9825 AURA AVE	91324	2761010031	0.000	0.000	0.085	0.000	Shortfall of Sites	0.402	Very Low I Residential	RA-1	0	0	0	4.977	0.085		Residential - Single Family Residence - Pool, 1	201B117 199		Chatsworth - Porter Ranch	No	MI	ADU
Los Angeles	9742 SHOSHONE AVE	91325	2755012002	0.000	0.000	0.085	0.000	Shortfall of Sites	0.373	Very Low I Residential	RA-1	0	0	0	5.363	0.085		Residential - Single Family Residence - Pool, 1	201B129 199		Northridge	No	MI	ADU
Los Angeles	9728 COZYCROFT AVE	91311	2748005036	0.000	0.000	0.085	0.000	Shortfall of Sites	0.568	Limited Manufacturing	MR1-1	0	0	0	3.519	0.085		Industrial - Light Manufacturing - One Story, 1	201B109 199		Chatsworth - Porter Ranch	No	MI	ADU
Los Angeles	16420 GLEDHILL ST	91343	2676004008	0.000	0.000	0.085	0.000	Shortfall of Sites	0.172	Low Residential	RS-1	0	0	0	11.617	0.085		Residential - Single Family Residence - Pool, 1	198B137 199		Mission Hills - Panorama City - North Hills	No	MI	ADU
Los Angeles	9425 DONNA AVE	91324	2762030023	0.000	0.000	0.085	0.000	Shortfall of Sites	0.172	Low I Residential	RS-1	0	0	0	11.622	0.085		Residential - Single Family Residence, 1	198B121 199		Northridge	No	MI	ADU
Los Angeles	9355 HANNA AVE	91311	2727017026	0.000	0.000	0.085	0.000	Shortfall of Sites	0.197	Low I Residential	RS-1	0	0	0	10.136	0.085		Residential - Single Family Residence, 1	198B101 199		Chatsworth - Porter Ranch	No	MI	ADU
Los Angeles	9332 BALCOM AVE	91325	2766002013	0.000	0.000	0.085	0.000	Shortfall of Sites	0.407	Very Low I Residential	RA-1	0	0	0	4.918	0.085		Residential - Single Family Residence - Pool, 1	198B129 199		Northridge	No	MI	ADU
Los Angeles	19250 CALAHAN ST	91324	2762017019	0.000	0.000	0.085	0.000	Shortfall of Sites	0.233	Very Low II Residential	RE11-1	0	0	0	8.584	0.085		Residential - Single Family Residence - Pool, 1	198B117 199		Northridge	No	MI	ADU
Los Angeles	8913 ZELZAH AVE	91325	2768003003	0.000	0.000	0.085	0.000	Shortfall of Sites	0.408	Very Low I Residential	RA-1	0	0	0	4.908	0.085		Residential - Single Family Residence - Pool, 1	195B129 199		Northridge	No	MI	ADU
Los Angeles	23245 COMMUNITY ST	91304	2005013025	0.000	0.000	0.085	0.000	Shortfall of Sites	0.279	Very Low II Residential	RE11-1	0	0	0	7.171	0.085		Residential - Single Family Residence - Pool, 1	192B093 199		Chatsworth - Porter Ranch	No	MI	ADU
Los Angeles	12518 HATTERAS ST	91607	2341014004	0.000	0.000	0.085	0.000	Shortfall of Sites	0.186	Low Residential	R1-1	0	0	0	10.743	0.085		Residential - Single Family Residence - Pool, 1	174B161 199		North Hollywood - Valley Village	No	MI	ADU
Los Angeles	18451 SUNNY LN	91356	2161021048	0.000	0.000	0.085	0.000	Shortfall of Sites	0.163	Low II Residential	R1-1	0	0	0	12.295	0.085		Residential - Single Family Residence, 1	171B125 199		Encino - Tarzana	No	MI	ADU
Los Angeles	19408 COLLIER ST	91356	2163006007	0.000	0.000	0.085	0.000	Shortfall of Sites	0.378	Very Low I Residential	RA-1	0	0	0	5.298	0.085		Residential - Single Family Residence, 1	171B117 199		Encino - Tarzana	No	MI	ADU
Los Angeles	13141 HUSTON ST	91423	2358010022	0.000	0.000	0.085	0.000	Shortfall of Sites	0.164	Low Residential	R1-1	0	0	0	12.223	0.085		Residential - Single Family Residence - Pool, 1	168B157 199		Van Nuys - North Sherman Oaks	No	MI	ADU
Los Angeles	12251 HUSTON ST	91607	2356011011	0.000	0.000	0.085	0.000	Shortfall of Sites	0.186	Low Residential	R1-1	0	0	0	10.770	0.085		Residential - Single Family Residence, 1	168B165 199		North Hollywood - Valley Village	No	MI	ADU
Los Angeles	4900 LEMONA AVE	91403	2263019018	0.000	0.000	0.085	0.000	Shortfall of Sites	0.155	Low Residential	R1-1-RIO	0	0	0	12.907	0.085		Residential - Single Family Residence, 1	168B145 199		Van Nuys - North Sherman Oaks	No	MI	ADU
Los Angeles	4857 STANSBURY AVE	91423	2248025008	0.000	0.000	0.085	0.000	Shortfall of Sites	0.159	Low Residential	R1-1-RIO	0	0	0	12.618	0.085		Residential - Single Family Residence, 1	168B153 199		Van Nuys - North Sherman Oaks	No	MI	ADU
Los Angeles	11554 HUSTON ST	91601	2354011008	0.000	0.000	0.085	0.000	Shortfall of Sites	0.179	Low Residential	R1-1	0	0	0	11.168	0.085		Residential - Single Family Residence, 1	168B169 199		North Hollywood - Valley Village	No	MI	ADU
Los Angeles	4441 LAURELGROVE AVE	91604	2364017028	0.000	0.000	0.085	0.000	Shortfall of Sites	0.152	Low Residential	R1-1-RIO	0	0	0	13.170	0.085		Residential - Single Family Residence, 1	165B165 199		Sherman Oaks - Studio City - Toluca Lake - Cahuenga Pass	No	MI	ADU
Los Angeles	4421 FARMDALE AVE	91602	2365010015	0.000	0.000	0.085	0.000	Shortfall of Sites	0.155	Low Residential	R1-1-RIO	0	0	0	12.907	0.085		Residential - Single Family Residence, 1	165B169 199		Sherman Oaks - Studio City - Toluca Lake - Cahuenga Pass	No	MI	ADU
Los Angeles	11620 DILLING ST	91604	2368008001	0.000	0.000	0.085	0.000	Shortfall of Sites	0.265	Very Low Residential	RE11-1-RIO	0	0	0	7.553	0.085		Residential - Single Family Residence - Pool, 1	162B169 199		Sherman Oaks - Studio City - Toluca Lake - Cahuenga Pass	No	MI	ADU
Los Angeles	5220 TOWNSEND AVE	90041	5669014034	0.000	0.000	0.085	0.000	Shortfall of Sites	0.175	Low Residential	R1-1	0	0	0	11.409	0.085		Residential - Single Family Residence, 1	163-5A227 199		Northeast Los Angeles	No	MI	ADU
Los Angeles	5020 LOS ROBLES ST	90041	5690005003	0.000	0.000	0.085	0.000	Shortfall of Sites	0.172	Low Residential	R1-1	0	0	0	11.616	0.085		Residential - Single Family Residence, 1	162A227 199		Northeast Los Angeles	No	MI	ADU
Los Angeles	3518 ATWATER AVE	90039	5436024009	0.000	0.000	0.085	0.000	Shortfall of Sites	0.155	Low Residential	R1-1-RIO	0	0	0	12.912	0.085		Residential - Single Family Residence, 1	153B209 199		Northeast Los Angeles	No	MI	ADU
Los Angeles	2807 W AVENUE 33	90065	5457021013	0.000	0.000	0.085	0.000	Shortfall of Sites	0.172	Low Residential	R1-1-CDO	0	0	0	11.602	0.085		Residential - Single Family Residence, 1	153A215 199		Northeast Los Angeles	No	MI	ADU
Los Angeles	130 S MAPLETON DR	90024	4359011005	0.000	0.000	0.085	0.000	Shortfall of Sites	1.274	Minimum Residential	RE40-1	0	0	0	1.570	0.085		Residential - Single Family Residence - Pool, 1	141B153 199		Westwood	No	MI	ADU
Los Angeles	347 N SWEETZER AVE	90048	5514009016	0.000	0.000	0.085	0.000	Shortfall of Sites	0.149	Low II Residential	R1V3	0	0	0	13.390	0.085		Residential - Single Family Residence - Pool, 1	138B173 199		Wilshire	No	MI	ADU
Los Angeles	200 S BENTLEY AVE	90049	4366022019	0.000	0.000	0.085	0.000	Shortfall of Sites	0.185	Low Residential	R1-1	0	0	0	10.826	0.085		Residential - Single Family Residence, 1	138B149 199		Westwood	No	MI	ADU
Los Angeles	10468 LE CONTE AVE	90024	4360028023	0.000	0.000	0.085	0.000	Shortfall of Sites	0.220	Low Residential	R1-1	0	0	0	9.089	0.085		Residential - Single Family Residence - Pool, 1	135B153 199		Westwood	No	MI	ADU
Los Angeles	142 S SALTAIR AVE	90049	4404016007	0.000	0.000	0.085	0.000	Shortfall of Sites	0.157	Low Residential	R1-1	0	0	0	12.707	0.085		Residential - Single Family Residence, 1	132B141 199		Brentwood - Pacific Palisades	No	MI	ADU
Los Angeles	280 S WESTGATE AVE	90049	4401004005	0.000	0.000	0.085	0.000	Shortfall of Sites	0.246	Low Residential	RS-1	0	0	0	8.125	0.085		Residential - Single Family Residence - Pool, 1	132B145 199		Brentwood - Pacific Palisades	No	MI	ADU
Los Angeles	326 S ANITA AVE	90049	4405033018	0.000	0.000	0.085	0.000	Shortfall of Sites	0.165	Low Residential	R1-1	0	0	0	12.115	0.085		Residential - Single Family Residence - Pool, 1	129B141 199		Brentwood - Pacific Palisades	No	MI	ADU
Los Angeles	335 S BRISTOL AVE	90049	4406022007	0.000	0.000	0.085	0.000	Shortfall of Sites	0.477	Very Low I Residential	RE20-1	0	0	0	4.194	0.085		Residential - Single Family Residence - Pool, 1	129B137 199		Brentwood - Pacific Palisades	No	MI	ADU
Los Angeles	2034 VETERAN AVE	90025	4323009008	0.000	0.000	0.085	0.000	Shortfall of Sites	0.155	Low Residential	R1-1	0	0	0	12.907	0.085		Residential - Single Family Residence, 1	126B153 199		West Los Angeles	No	MI	ADU
Los Angeles	2119 S BEVERLY DR	90034	4309014031	0.000	0.000	0.085	0.000	Shortfall of Sites	0.166	Low Residential	R1V2-O	0	0	0	12.014	0.085		Residential - Single Family Residence - Pool, 1	126B165 199		West Los Angeles	No	MI	ADU
Los Angeles	10331 LORENZO DR	90064	4308011036	0.000	0.000	0.085	0.000	Shortfall of Sites	0.200	Low Residential	R1V2-O	0	0	0	10.014	0.085		Residential - Single Family Residence - Pool, 1	126B161 199		West Los Angeles	No	MI	ADU
Los Angeles	223 N ENROSE AVE	90732	7559011012	0.000	0.000	0.085	0.000	Shortfall of Sites	0.158	Low II Residential	R1-1XL	0	0	0	12.682	0.085		Residential - Single Family Residence, 1	018B189 199		San Pedro	No	MI	ADU
Los Angeles	17067 TENNYSON PL	91344	2602023011	0.000	0.000	0.085	0.000	Shortfall of Sites	0.194	Low I Residential	RS-1	0	0	0	10.334	0.085		Residential - Single Family Residence, 1	222B133 200		Granada Hills - Knollwood	No	MI	ADU
Los Angeles	12048 JEANETTE PL	91344	2606013024	0.000	0.000	0.085	0.000	Shortfall of Sites	0.261	Very Low II Residential	RE11-1	0	0	0	7.659	0.085		Residential - Single Family Residence, 1	216B133 200		Granada Hills - Knollwood	No	MI	ADU
Los Angeles	12038 MONOGRAM AVE	91344	2609028035	0.000	0.000	0.085	0.000	Shortfall of Sites	0.256	Very Low II Residential	RE11-1	0	0	0	7.805	0.085		Residential - Single Family Residence, 1	216B137 200		Granada Hills - Knollwood	No	MI	ADU

Jurisdiction Name	Site Address/Intersection	5 Digit ZIP Code	Assessor Parcel Number	Very Low-Income	Low-Income	Moderate-Income	Above Moderate-Income	Type of Shortfall	Parcel Size (Acres)	Current General Plan Designation	Current Zoning	Proposed General Plan (GP) Designation	Proposed Zoning	Minimum Density Allowed	Maximum Density Allowed	Total Capacity	Vacant/ Nonvacant	Description of Existing Uses	PIN	Base Density Per Acre	Community Plan Area	Rent Stabalization Ordinance	Income Category	Applicable Rezoning Program (Program informing values in Column Q listed first)
Los Angeles	11701 MCLENNAN AVE	91344	2610002019	0.000	0.000	0.085	0.000	Shortfall of Sites	0.172	Low I Residential	RS-1	0	0	0	11.622	0.085		Residential - Single Family Residence, 1	213B133 200		Granada Hills - Knollwood	No	MI	ADU
Los Angeles	11662 GERALD AVE	91344	2610023031	0.000	0.000	0.085	0.000	Shortfall of Sites	0.177	Low I Residential	RS-1	0	0	0	11.283	0.085		Residential - Single Family Residence, 1	213B137 200		Granada Hills - Knollwood	No	MI	ADU
Los Angeles	15907 HARVEST ST	91344	2666006009	0.000	0.000	0.085	0.000	Shortfall of Sites	0.158	Low I Residential	RS-1	0	0	0	12.620	0.085		Residential - Single Family Residence, 1	213B141 200		Granada Hills - Knollwood	No	MI	ADU
Los Angeles	11231 WISH AVE	91344	2697011022	0.000	0.000	0.085	0.000	Shortfall of Sites	0.252	Low I Residential	RS-1	0	0	0	7.939	0.085		Residential - Single Family Residence - Pool, 1	210B133 200		Granada Hills - Knollwood	No	MI	ADU
Los Angeles	15641 MCKEEVER ST	91344	2662010020	0.000	0.000	0.085	0.000	Shortfall of Sites	0.181	Low I Residential	RS-1	0	0	0	11.051	0.085		Residential - Single Family Residence, 1	210B141 200		Granada Hills - Knollwood	No	MI	ADU
Los Angeles	18604 KENYA ST	91326	2717010028	0.000	0.000	0.085	0.000	Shortfall of Sites	0.403	Very Low II Residential	RE11-1	0	0	0	4.959	0.085		Residential - Single Family Residence - Pool, 1	210B125 200		Northridge	No	MI	ADU
Los Angeles	11163 VANALDEN AVE	91326	2718002017	0.000	0.000	0.085	0.000	Shortfall of Sites	0.264	Low I Residential	RS-1	0	0	0	7.585	0.085		Residential - Single Family Residence, 1	210B121 200		Northridge	No	MI	ADU
Los Angeles	21110 NASHVILLE ST	91311	2706032033	0.000	0.000	0.085	0.000	Shortfall of Sites	0.417	Very Low I Residential	RA-1	0	0	0	4.800	0.085		Residential - Single Family Residence - Pool and Misc., 1	210B105 200		Chatsworth - Porter Ranch	No	MI	ADU
Los Angeles	17803 LOS ALIMOS ST	91344	2712021020	0.000	0.000	0.085	0.000	Shortfall of Sites	0.217	Low I Residential	RE9-1XL-RFA	0	0	0	9.198	0.085		Residential - Single Family Residence, 1	207B129 200		Granada Hills - Knollwood	No	MI	ADU
Los Angeles	17116 TRIBUNE ST	91344	2696020018	0.000	0.000	0.085	0.000	Shortfall of Sites	0.172	Low II Residential	R1-1	0	0	0	11.654	0.085		Residential - Single Family Residence, 1	207B133 200		Granada Hills - Knollwood	No	MI	ADU
Los Angeles	10822 VANALDEN AVE	91326	2718014002	0.000	0.000	0.085	0.000	Shortfall of Sites	0.196	Low I Residential	RS-1	0	0	0	10.194	0.085		Residential - Single Family Residence - Pool, 1	207B121 200		Northridge	No	MI	ADU
Los Angeles	10745 COZYCROFT AVE	91311	2707007019	0.000	0.000	0.085	0.000	Shortfall of Sites	0.259	Very Low II Residential	RE11-1	0	0	0	7.719	0.085		Residential - Single Family Residence - Pool, 1	207B109 200		Chatsworth - Porter Ranch	No	MI	ADU
Los Angeles	18237 LOS ALIMOS ST	91326	2715010021	0.000	0.000	0.085	0.000	Shortfall of Sites	0.254	Very Low II Residential	RE11-1	0	0	0	7.878	0.085		Residential - Single Family Residence - Pool, 1	207B125 200		Northridge	No	MI	ADU
Los Angeles	19236 CHEYENNE ST	91326	2728004033	0.000	0.000	0.085	0.000	Shortfall of Sites	0.269	Very Low II Residential	RE11-1	0	0	0	7.433	0.085		Residential - Single Family Residence, 1	207B117 200		Northridge	No	MI	ADU
Los Angeles	10520 FULLBRIGHT AVE	91311	2707017032	0.000	0.000	0.085	0.000	Shortfall of Sites	0.395	Very Low I Residential	RA-1	0	0	0	5.063	0.085		Residential - Single Family Residence, 1	207B113 200		Chatsworth - Porter Ranch	No	MI	ADU
Los Angeles	16055 BLACKHAWK ST	91344	2668019013	0.000	0.000	0.085	0.000	Shortfall of Sites	0.172	Low I Residential	RS-1	0	0	0	11.655	0.085		Residential - Single Family Residence, 1	204B141 200		Granada Hills - Knollwood	No	MI	ADU
Los Angeles	10333 GOTHIC AVE	91344	2679017017	0.000	0.000	0.085	0.000	Shortfall of Sites	0.236	Low I Residential	RS-1	0	0	0	8.484	0.085		Residential - Single Family Residence, 1	204B137 200		Granada Hills - Knollwood	No	MI	ADU
Los Angeles	15035 BLACKHAWK ST	91345	2649025025	0.000	0.000	0.085	0.000	Shortfall of Sites	0.186	Low Residential	R1-1-O	0	0	0	10.747	0.085		Residential - Single Family Residence, 1	204B145 200		Mission Hills - Panorama City - North Hills	No	MI	ADU
Los Angeles	10211 DONNA AVE	91324	2729002018	0.000	0.000	0.085	0.000	Shortfall of Sites	0.379	Very Low I Residential	RA-1	0	0	0	5.276	0.085		Residential - Single Family Residence - Pool, 1	204B121 200		Northridge	No	MI	ADU
Los Angeles	20130 LASSEN ST	91311	2748035019	0.000	0.000	0.085	0.000	Shortfall of Sites	0.191	Low I Residential	RS-1	0	0	0	10.472	0.085		Residential - Single Family Residence, 1	201B113 200		Chatsworth - Porter Ranch	No	MI	ADU
Los Angeles	18913 LABRADOR ST	91324	2762040014	0.000	0.000	0.085	0.000	Shortfall of Sites	0.186	Low I Residential	RS-1	0	0	0	10.727	0.085		Residential - Single Family Residence, 1	201B121 200		Northridge	No	MI	ADU
Los Angeles	16414 GLEDHILL ST	91343	2676004007	0.000	0.000	0.085	0.000	Shortfall of Sites	0.184	Low Residential	RS-1	0	0	0	10.864	0.085		Residential - Single Family Residence - Pool, 1	198B137 200		Mission Hills - Panorama City - North Hills	No	MI	ADU
Los Angeles	17615 PRAIRIE ST	91325	2766001025	0.000	0.000	0.085	0.000	Shortfall of Sites	0.402	Very Low I Residential	RA-1	0	0	0	4.981	0.085		Residential - Single Family Residence - Pool, 1	198B129 200		Northridge	No	MI	ADU
Los Angeles	19240 CALAHAN ST	91324	2762017018	0.000	0.000	0.085	0.000	Shortfall of Sites	0.232	Very Low II Residential	RE11-1	0	0	0	8.605	0.085		Residential - Single Family Residence - Pool, 1	198B117 200		Northridge	No	MI	ADU
Los Angeles	17501 RAYEN ST	91325	2768026009	0.000	0.000	0.085	0.000	Shortfall of Sites	0.422	Very Low I Residential	RA-1	0	0	0	4.743	0.085		Residential - Single Family Residence - Pool, 1	195B129 200		Northridge	No	MI	ADU
Los Angeles	8378 DENISE LN	91304	2005007004	0.000	0.000	0.085	0.000	Shortfall of Sites	0.154	Low I Residential	RS-1	0	0	0	12.964	0.085		Residential - Single Family Residence - Planned Unit Development (PUD), 1	192B093 200		Chatsworth - Porter Ranch	No	MI	ADU
Los Angeles	14127 MARGATE ST	91401	2248018016	0.000	0.000	0.085	0.000	Shortfall of Sites	0.151	Low Residential	R1-1	0	0	0	13.230	0.085		Residential - Single Family Residence - Pool, 1	171B153 200		Van Nuys - North Sherman Oaks	No	MI	ADU
Los Angeles	18445 SUNNY LN	91356	2161021049	0.000	0.000	0.085	0.000	Shortfall of Sites	0.163	Low II Residential	R1-1	0	0	0	12.295	0.085		Residential - Single Family Residence, 1	171B125 200		Encino - Tarzana	No	MI	ADU
Los Angeles	5330 BEEMAN AVE	91607	2346013064	0.000	0.000	0.085	0.000	Shortfall of Sites	0.161	Low Residential	R1-1	0	0	0	12.459	0.085		Residential - Single Family Residence, 1	171B161 200		North Hollywood - Valley Village	No	MI	ADU
Los Angeles	19400 COLLIER ST	91356	2163006001	0.000	0.000	0.085	0.000	Shortfall of Sites	0.282	Very Low I Residential	RA-1	0	0	0	7.088	0.085		Residential - Single Family Residence, 1	171B117 200		Encino - Tarzana	No	MI	ADU
Los Angeles	5253 NORWICH AVE	91411	2250019020	0.000	0.000	0.085	0.000	Shortfall of Sites	0.170	Low Residential	R1-1	0	0	0	11.734	0.085		Residential - Single Family Residence, 1	172-5A147 200		Van Nuys - North Sherman Oaks	No	MI	ADU
Los Angeles	14921 HESBY ST	91403	2263012017	0.000	0.000	0.085	0.000	Shortfall of Sites	0.155	Low Residential	R1-1-RIO	0	0	0	12.900	0.085		Residential - Single Family Residence, 1	171A149 200		Van Nuys - North Sherman Oaks	No	MI	ADU
Los Angeles	17834 PALORA ST	91316	2182005007	0.000	0.000	0.085	0.000	Shortfall of Sites	0.175	Low II Residential	RS-1	0	0	0	11.439	0.085		Residential - Single Family Residence, 1	168B129 200		Encino - Tarzana	No	MI	ADU
Los Angeles	12243 HUSTON ST	91607	2356011012	0.000	0.000	0.085	0.000	Shortfall of Sites	0.201	Low Residential	R1-1	0	0	0	9.943	0.085		Residential - Single Family Residence, 1	168B165 200		North Hollywood - Valley Village	No	MI	ADU
Los Angeles	11558 HUSTON ST	91601	2354011007	0.000	0.000	0.085	0.000	Shortfall of Sites	0.179	Low Residential	R1-1	0	0	0	11.168	0.085		Residential - Single Family Residence, 1	168B169 200		North Hollywood - Valley Village	No	MI	ADU
Los Angeles	4440 ELMER AVE	91602	2366002004	0.000	0.000	0.085	0.000	Shortfall of Sites	0.155	Low Residential	R1-1-RIO	0	0	0	12.907	0.085		Residential - Single Family Residence, 1	165B173 200		Sherman Oaks - Studio City - Toluca Lake - Cahuenga Pass	No	MI	ADU
Los Angeles	1608 HILL DR	90041	5669014017	0.000	0.000	0.085	0.000	Shortfall of Sites	0.212	Low Residential	R1-1	0	0	0	9.420	0.085		Residential - Single Family Residence, 1	165A227 200		Northeast Los Angeles	No	MI	ADU
Los Angeles	5030 FLORISTAN AVE	90041	5689022021	0.000	0.000	0.085	0.000	Shortfall of Sites	0.162	Low Residential	R1-1	0	0	0	12.332	0.085		Residential - Single Family Residence - Pool, 1	162A227 200		Northeast Los Angeles	No	MI	ADU
Los Angeles	5039 MOUNT ROYAL DR	90041	5689004026	0.000	0.000	0.085	0.000	Shortfall of Sites	0.159	Low Residential	R1-1	0	0	0	12.561	0.085		Residential - Single Family Residence, 1	162A225 200		Northeast Los Angeles	No	MI	ADU
Los Angeles	3803 BOYCE AVE	90039	5435008029	0.000	0.000	0.085	0.000	Shortfall of Sites	0.155	Low Residential	R1-1-RIO	0	0	0	12.876	0.085		Residential - Single Family Residence, 1	156A207 200		Northeast Los Angeles	No	MI	ADU
Los Angeles	2722 W AVENUE 30	90065	5457007018	0.000	0.000	0.085	0.000	Shortfall of Sites	0.154	Low Residential	R1-1-CDO	0	0	0	12.946	0.085		Residential - Single Family Residence, 1	150B213 200		Northeast Los Angeles	No	MI	ADU
Los Angeles	346 N FLORES ST	90048	5514009005	0.000	0.000	0.085	0.000	Shortfall of Sites	0.149	Low II Residential	R1V3	0	0	0	13.390	0.085		Residential - Single Family Residence, 1	138B173 200		Wilshire	No	MI	ADU
Los Angeles	422 LOMOND AVE	90024	4359005004	0.000	0.000	0.085	0.000	Shortfall of Sites	0.269	Low Residential	R1-1	0	0	0	7.423	0.085		Residential - Single Family Residence - Pool, 1	138B153 200		Westwood	No	MI	ADU
Los Angeles	10476 LE CONTE AVE	90024	4360028024	0.000	0.000	0.085	0.000	Shortfall of Sites	0.275	Low Residential	R1-1	0	0	0	7.274	0.085		Residential - Single Family Residence - Pool, 1	135B153 200		Westwood	No	MI	ADU
Los Angeles	10308 ASHTON AVE	90024	4327014027	0.000	0.000	0.085	0.000	Shortfall of Sites	0.190	Low Residential	R1V3	0	0	0	10.534	0.085		Residential - Single Family Residence - Pool, 1	135B157 200		Westwood	No	MI	ADU
Los Angeles	1417 WOODRUFF AVE	90024	4326017020	0.000	0.000	0.085	0.000	Shortfall of Sites	0.201	Low Residential	R1-1-O	0	0	0	9.934	0.085		Residential - Single Family Residence, 1	132B157 200		Westwood	No	MI	ADU
Los Angeles	1945 THAYER AVE	90025	4317007020	0.000	0.000	0.085	0.000	Shortfall of Sites	0.154	Low Residential	R1-1-O	0	0	0	12.981	0.085		Residential - Single Family Residence, 1	129B157 200		West Los Angeles	No	MI	ADU
Los Angeles	659 S GRETNA GREEN WAY	90049	4404006005	0.000	0.000	0.085	0.000	Shortfall of Sites	0.157	Low Residential	R1-1-O	0	0	0	12.700	0.085		Residential - Single Family Residence, 1	129B141 200		Brentwood - Pacific Palisades	No	MI	ADU
Los Angeles	2043 KELTON AVE	90025	4323009015	0.000	0.000	0.085	0.000	Shortfall of Sites	0.155	Low Residential	R1-1	0	0	0	12.890	0.085		Residential - Single Family Residence, 1	126B153 200		West Los Angeles	No	MI	ADU
Los Angeles	9323 DUXBURY RD	90034	4309013013	0.000	0.000	0.085	0.000	Shortfall of Sites	0.200	Low Residential	R1V2-O	0	0	0	9.976	0.085		Residential - Single Family Residence - Pool, 1	126B169 200		West Los Angeles	No	MI	ADU
Los Angeles	712 MORENO AVE	90049	4264007016	0.000	0.000	0.085	0.000	Shortfall of Sites	0.207	Low Residential	RE9-1	0	0	0	9.680	0.085		Residential - Single Family Residence, 1	126B141 200		Brentwood - Pacific Palisades	No	MI	ADU
Los Angeles	10319 LORENZO DR	90064	4308011033	0.000	0.000	0.085	0.000	Shortfall of Sites	0.262	Low Residential	R1V2-O	0	0	0	7.642	0.085		Residential - Single Family Residence - Pool, 1	126B161 200		West Los Angeles	No	MI	ADU
Los Angeles	12062 CLOVER AVE	90066	4248002012	0.000	0.000	0.085	0.000	Shortfall of Sites	0.200	Low Residential	R1V2	0	0	0	10.010	0.085		Residential - Single Family Residence, 1	117B153 200		Palms - Mar Vista - Del Rey	No	MI	ADU
Los Angeles	6208 W 77TH ST	90045	4106017012	0.000	0.000	0.085	0.000	Shortfall of Sites	0.161	Low Residential	R1-1	0	0	0	12.418	0.085		Residential - Single Family Residence - Therapy Pool (Spa), 1	099B165 200		Westchester - Playa del Rey	No	MI	ADU
Los Angeles	1813 W SANTA CRUZ ST	90732	7559013011	0.000	0.000	0.085	0.000	Shortfall of Sites	0.368	Low II Residential	R1-1XL	0	0	0	5.436	0.085		Residential - Single Family Residence, 1	018B189 200		San Pedro	No	MI	ADU
Los Angeles	721 S MALGREN AVE	90732	7559032005	0.000	0.000	0.085	0.000	Shortfall of Sites	0.260	Low II Residential	R1-1XL	0	0	0	7.684	0.085		Residential - Single Family Residence - Pool, 1	015B189 200		San Pedro	No	MI	ADU
Los Angeles	12944 WINTHROP AVE	91344	2602016025	0.000	0.000	0.085	0.000	Shortfall of Sites	0.192	Low I Residential	RS-1	0	0	0	10.433	0.085		Residential - Single Family Residence - Pool, 1	222B133 201		Granada Hills - Knollwood	No	MI	ADU
Los Angeles	12553 NEDRA DR	91344	2609022031	0.000	0.000	0.085	0.000	Shortfall of Sites	0.505	Very Low I Residential	RA-1	0	0	0	3.963	0.085		Residential - Single Family Residence - Pool, 1	219B133 201		Granada Hills - Knollwood	No	MI	ADU
Los Angeles	12034 EL ORO WAY	91344	2606002017	0.000	0.000	0.085	0.000	Shortfall of Sites	0.218	Low I Residential	RS-1	0	0	0	9.165	0.085		Residential - Single Family Residence, 1	216B133 201		Granada Hills - Knollwood	No	MI	ADU
Los Angeles	12034 GERALD AVE	91344	2609029054	0.000	0.000	0.085	0.000	Shortfall of Sites	0.253	Very Low II Residential	RE11-1	0	0	0	7.905	0.085		Residential - Single Family Residence - Pool, 1	216B137 201		Granada Hills - Knollwood	No	MI	ADU
Los Angeles	11652 VERADA AVE	91344	2607005037	0.000	0.000	0.085	0.000	Shortfall of Sites	0.190	Low I Residential	RS-1	0	0	0	10.518	0.085		Residential - Single Family Residence, 1	213B133 201		Granada Hills - Knollwood	No	MI	ADU
Los Angeles	11660 HAYVENHURST AVE	91344	2610022022	0.000	0.000	0.085	0.000	Shortfall of Sites	0.172	Low I Residential	RS-1	0	0	0	11.616	0.085		Residential - Single Family Residence, 1	213B137 201		Granada Hills - Knollwood	No	MI	ADU
Los Angeles	11238 WISH AVE	91344	2697012006	0.000	0.000	0.085	0.000	Shortfall of Sites	0.224	Low I Residential	RS-1	0	0	0	8.935	0.085		Residential - Single Family Residence, 1	210B133 201		Granada Hills - Knollwood	No	MI	ADU
Los Angeles	17811 LAHEY ST	91344	2711020005	0.000	0.000	0.085	0.000	Shortfall of Sites	0.395	Very Low I Residential	RA-1	0	0	0	5.070	0.085		Residential - Single Family Residence, 1	210B129 201		Granada Hills - Knollwood	No	MI	ADU
Los Angeles	18623 KENYA ST	91326	2717010034	0.000	0.000	0.085	0.000	Shortfall of Sites	0.260	Very Low II Residential	RE11-1	0	0	0	7.704	0.085		Residential - Single Family Residence - Pool, 1	210B121 201		Northridge	No	MI	ADU
Los Angeles	10945 COZYCROFT AVE	91311	2707025006	0.000	0.000	0.085	0.000	Shortfall of Sites	0.253	Very Low II Residential	RE11-1	0	0	0	7.918	0.085		Residential - Single Family Residence - Pool, 1	210B109 201		Chatsworth - Porter Ranch	No	MI	ADU
Los Angeles	21100 NASHVILLE ST	91311	2706032034	0.000	0.000	0.085	0.000	Shortfall of Sites	0.443	Very Low I Residential	RA-1	0	0	0	4.511	0.085		Residential - Single Family Residence - Pool, 1	210B105 201		Chatsworth - Porter Ranch	No	MI	ADU
Los Angeles	10816 SWINTON AVE	91344	2680006011	0.000	0.000	0.085	0.000	Shortfall of Sites	0.158	Low I Residential	RS-1	0	0	0	12.627	0.085		Residential - Single Family Residence, 1	207B137 201		Granada Hills - Knollwood	No	MI	ADU
Los Angeles	10804 YARMOUTH AVE	91344	2712022001	0.000	0.000	0.085	0.000	Shortfall of Sites	0.217	Low I Residential	RE9-1XL-RFA	0	0	0	9.201	0.085		Residential - Single Family Residence - Pool, 1	207B129 201		Granada Hills - Knollwood	No	MI	ADU
Los Angeles	17110 TRIBUNE ST	91344	2696020017	0.000	0.000	0.085	0.000	Shortfall of Sites	0.172	Low II Residential	R1-1	0	0	0	11.654	0.085		Residential - Single Family Residence - Pool, 1	207B133 201		Granada Hills - Knollwood	No	MI	ADU
Los Angeles	18801 BERMUDA ST	91326	2717023013	0.000	0.000	0.085	0.000	Shortfall of Sites	0.172	Low I Residential	RS-1	0	0	0	11.617	0.085		Residential - Single Family Residence, 1	207B121 201		Northridge	No	MI	ADU
Los Angeles	10743 SUNNYBRAE AVE	91311	2707007012	0.000	0.000	0.085	0.000	Shortfall of Sites	0.280	Very Low II Residential	RE11-1	0	0	0	7.136	0.085		Residential - Single Family Residence - Pool, 1	207B109 201		Chatsworth - Porter Ranch	No	MI	ADU
Los Angeles	18231 LOS ALIMOS ST	91326	2715010022	0.000	0.000	0.085	0.000	Shortfall of Sites	0.254	Very Low II Residential	RE11-1	0	0	0	7.878	0.085		Residential - Single Family Residence - Pool, 1	207B125 201		Northridge	No	MI	ADU
Los Angeles	21916 STANWELL ST	91311	2722033036	0.000	0.000	0.085	0.000	Shortfall of Sites	0.180	Low I Residential	RS-1	0	0	0	11.101	0.085		Residential - Single Family Residence - Pool, 1	207B101 201		Chatsworth - Porter Ranch	No	MI	ADU
Los Angeles	16049 BLACKHAWK ST	91344	2668019012	0.000	0.000	0.085	0.000	Shortfall of Sites	0.173	Low I Residential	RS-1	0	0	0	11.577	0.085		Residential - Single Family Residence - Pool, 1	204B141 201		Granada Hills - Knollwood	No	MI	ADU
Los Angeles	10330 DEBRA AVE	91344	2679016046	0.000	0.000	0.085	0.000	Shortfall of Sites	0.195	Low I Residential	RS-1	0	0	0	10.263	0.085		Residential - Single Family Residence - Pool, 1	204B137 201		Granada Hills - Knollwood	No	MI	ADU
Los Angeles	10215 CANDLEBERRY LN	91324	2729027031	0.000	0.000	0.085	0.000	Shortfall of Sites	0.413	Very Low I Residential	RA-1	0	0	0	4.842	0.085		Residential - Single Family Residence - Pool, 1	204B121 201		Northridge	No	MI	ADU
Los Angeles	18907 LABRADOR ST	91324	2762040015	0.000	0.000	0.085	0.000	Shortfall of Sites	0.186	Low I Residential	RS-1	0	0	0	10.727	0.085		Residential - Single Family Residence, 1	201B121 201		Northridge	No	MI	ADU
Los Angeles	19826 LABRADOR ST	91311	2761018010	0.000	0.000	0.085	0.000	Shortfall of Sites	0.180	Low I Residential	RS-1	0	0	0	11.095	0.085		Residential - Single Family Residence - Pool, 1	201B117 201		Chatsworth - Porter Ranch	No	MI	ADU
Los Angeles	9419 GOTHIC AVE	91343	2676004006	0.000	0.000	0.085	0.000	Shortfall of Sites	0.177	Low Residential	RS-1	0	0	0	11.289	0.085		Residential - Single Family Residence, 1	198B137 201		Mission Hills - Panorama City - North Hills	No	MI	ADU

Jurisdiction Name	Site Address/Intersection	5 Digit ZIP Code	Assessor Parcel Number	Very Low-Income	Low-Income	Moderate-Income	Above Moderate-Income	Type of Shortfall	Parcel Size (Acres)	Current General Plan Designation	Current Zoning	Proposed General Plan (GP) Designation	Proposed Zoning	Minimum Density Allowed	Maximum Density Allowed	Total Capacity	Vacant/ Nonvacant	Description of Existing Uses	PIN	Base Density Per Acre	Community Plan Area	Rent Stabalization Ordinance	Income Category	Applicable Rezoning Program (Program informing values in Column Q listed first)
Los Angeles	9352 HANNA AVE	91311	2727017024	0.000	0.000	0.085	0.000	Shortfall of Sites	0.183	Low I Residential	RS-1	0	0	0	10.945	0.085		Residential - Single Family Residence, 1	198B101 201		Chatsworth - Porter Ranch	No	MI	ADU
Los Angeles	9311 ENCINO AVE	91325	2766020016	0.000	0.000	0.085	0.000	Shortfall of Sites	0.368	Very Low I Residential	RA-1	0	0	0	5.430	0.085		Residential - Single Family Residence, 1	198B129 201		Northridge	No	MI	ADU
Los Angeles	17451 RAYEN ST	91325	2768019014	0.000	0.000	0.085	0.000	Shortfall of Sites	0.449	Very Low I Residential	RA-1	0	0	0	4.459	0.085		Residential - Single Family Residence - Pool, 1	195B129 201		Northridge	No	MI	ADU
Los Angeles	17055 RAYEN ST	91325	2690008020	0.000	0.000	0.085	0.000	Shortfall of Sites	0.433	Very Low I Residential	RA-1	0	0	0	4.618	0.085		Residential - Single Family Residence - Pool, 1	195B133 201		Northridge	No	MI	ADU
Los Angeles	8368 JASON AVE	91304	2005013017	0.000	0.000	0.085	0.000	Shortfall of Sites	0.253	Very Low II Residential	RE11-1	0	0	0	7.890	0.085		Residential - Single Family Residence - Pool, 1	192B093 201		Chatsworth - Porter Ranch	No	MI	ADU
Los Angeles	14121 MARGATE ST	91401	2248018015	0.000	0.000	0.085	0.000	Shortfall of Sites	0.172	Low Residential	R1-1	0	0	0	11.617	0.085		Residential - Single Family Residence - Pool, 1	171B153 201		Van Nuys - North Sherman Oaks	No	MI	ADU
Los Angeles	5326 VELOZ AVE	91356	2161014009	0.000	0.000	0.085	0.000	Shortfall of Sites	0.169	Low II Residential	R1-1	0	0	0	11.845	0.085		Residential - Single Family Residence, 1	171B121 201		Encino - Tarzana	No	MI	ADU
Los Angeles	5331 BEEMAN AVE	91607	2346017017	0.000	0.000	0.085	0.000	Shortfall of Sites	0.161	Low Residential	R1-1	0	0	0	12.445	0.085		, 1	171B161 201		North Hollywood - Valley Village	No	MI	ADU
Los Angeles	5250 NOBLE AVE	91411	2250019010	0.000	0.000	0.085	0.000	Shortfall of Sites	0.168	Low Residential	R1-1	0	0	0	11.893	0.085		Residential - Single Family Residence, 1	172-5A147 201		Van Nuys - North Sherman Oaks	No	MI	ADU
Los Angeles	14831 MCCORMICK ST	91411	2249022006	0.000	0.000	0.085	0.000	Shortfall of Sites	0.180	Low Residential	R1-1	0	0	0	11.110	0.085		Residential - Single Family Residence, 1	172-5A149 201		Van Nuys - North Sherman Oaks	No	MI	ADU
Los Angeles	15237 HESBY ST	91403	2263009023	0.000	0.000	0.085	0.000	Shortfall of Sites	0.155	Low Residential	R1-1-RIO	0	0	0	12.901	0.085		Residential - Single Family Residence, 1	171A147 201		Van Nuys - North Sherman Oaks	No	MI	ADU
Los Angeles	14917 HESBY ST	91403	2263012016	0.000	0.000	0.085	0.000	Shortfall of Sites	0.155	Low Residential	R1-1-RIO	0	0	0	12.899	0.085		Residential - Single Family Residence, 1	171A149 201		Van Nuys - North Sherman Oaks	No	MI	ADU
Los Angeles	12237 HUSTON ST	91607	2356011013	0.000	0.000	0.085	0.000	Shortfall of Sites	0.201	Low Residential	R1-1	0	0	0	9.944	0.085		Residential - Single Family Residence - Pool, 1	168B165 201		North Hollywood - Valley Village	No	MI	ADU
Los Angeles	4434 MATILIJA AVE	91423	2271009006	0.000	0.000	0.085	0.000	Shortfall of Sites	0.264	Low Residential	R1-1-RIO	0	0	0	7.581	0.085		Residential - Single Family Residence - Guesthouse, 1	165B153 201		Sherman Oaks - Studio City - Toluca Lake - Cahuenga Pass	No	MI	ADU
Los Angeles	4850 AVOCA ST	90041	5690012004	0.000	0.000	0.085	0.000	Shortfall of Sites	0.185	Low Residential	R1-1	0	0	0	10.794	0.085		Residential - Single Family Residence, 1	160-5A227 201		Northeast Los Angeles	No	MI	ADU
Los Angeles	3722 REVERE AVE	90039	5435007033	0.000	0.000	0.085	0.000	Shortfall of Sites	0.155	Low Residential	R1-1-RIO	0	0	0	12.914	0.085		Residential - Single Family Residence, 1	156B209 201		Northeast Los Angeles	No	MI	ADU
Los Angeles	3418 LA CLEDE AVE	90039	5436013008	0.000	0.000	0.085	0.000	Shortfall of Sites	0.155	Low Residential	R1-1-RIO	0	0	0	12.904	0.085		Residential - Single Family Residence, 1	153B209 201		Northeast Los Angeles	No	MI	ADU
Los Angeles	2838 MOSS AVE	90065	5457017047	0.000	0.000	0.085	0.000	Shortfall of Sites	0.234	Low Residential	R1-1-CDO	0	0	0	8.534	0.085		Residential - Single Family Residence, 1	153A215 201		Northeast Los Angeles	No	MI	ADU
Los Angeles	347 N FLORES ST	90048	5514010044	0.000	0.000	0.085	0.000	Shortfall of Sites	0.149	Low II Residential	R1V3	0	0	0	13.394	0.085		Residential - Single Family Residence, 1	138B173 201		Wilshire	No	MI	ADU
Los Angeles	451 COMSTOCK AVE	90024	4359006018	0.000	0.000	0.085	0.000	Shortfall of Sites	0.413	Low Residential	R1-1	0	0	0	4.844	0.085		Residential - Single Family Residence - Pool, 1	138B153 201		Westwood	No	MI	ADU
Los Angeles	363 S GLENROY AVE	90049	4366015012	0.000	0.000	0.085	0.000	Shortfall of Sites	0.153	Low Residential	R1-1	0	0	0	13.061	0.085		Residential - Single Family Residence, 1	135B145 201		Westwood	No	MI	ADU
Los Angeles	11176 OPHIR DR	90024	4366027023	0.000	0.000	0.085	0.000	Shortfall of Sites	0.245	Low Residential	R1-1	0	0	0	8.175	0.085		Residential - Single Family Residence - Pool, 1	135B149 201		Westwood	No	MI	ADU
Los Angeles	757 MALCOLM AVE	90024	4360015016	0.000	0.000	0.085	0.000	Shortfall of Sites	0.167	Low Residential	R1-1	0	0	0	11.984	0.085		Residential - Single Family Residence, 1	135B153 201		Westwood	No	MI	ADU
Los Angeles	1220 BEVERLY GREEN DR	90035	4330007002	0.000	0.000	0.085	0.000	Shortfall of Sites	0.154	Low Residential	R1-1-O	0	0	0	12.958	0.085		Residential - Single Family Residence, 1	132A165 201		West Los Angeles	No	MI	ADU
Los Angeles	350 S CARMELINA AVE	90049	4405039021	0.000	0.000	0.085	0.000	Shortfall of Sites	0.224	Low Residential	RS-1	0	0	0	8.948	0.085		Residential - Single Family Residence - Therapy Pool (Spa), 1	129B141 201		Brentwood - Pacific Palisades	No	MI	ADU
Los Angeles	10319 TENNESSEE AVE	90064	4315017009	0.000	0.000	0.085	0.000	Shortfall of Sites	0.149	Low Residential	R1-1-O	0	0	0	13.401	0.085		Residential - Single Family Residence, 1	129B161 201		West Los Angeles	No	MI	ADU
Los Angeles	10393 GLENBARR AVE	90064	4318032007	0.000	0.000	0.085	0.000	Shortfall of Sites	0.235	Low Residential	R1V2-O	0	0	0	8.528	0.085		Residential - Single Family Residence - Pool, 1	126B161 201		West Los Angeles	No	MI	ADU
Los Angeles	2323 CORINTH AVE	90064	4260023005	0.000	0.000	0.085	0.000	Shortfall of Sites	0.863	Light Manufacturing	M2-1VL	0	0	0	2.317	0.085		Industrial - Motion Picture, Radio and Television Industry - Studio - One Story, 1	123B153 201		West Los Angeles	No	MI	ADU
Los Angeles	2524 GRANVILLE AVE	90064	4257006016	0.000	0.000	0.085	0.000	Shortfall of Sites	0.155	Low Residential	R1V2	0	0	0	12.936	0.085		Residential - Single Family Residence, 1	120B153 201		Palms - Mar Vista - Del Rey	No	MI	ADU
Los Angeles	3228 BARRY AVE	90066	4250011008	0.000	0.000	0.085	0.000	Shortfall of Sites	0.152	Low Residential	R1V2	0	0	0	13.170	0.085		Residential - Single Family Residence, 1	117B153 201		Palms - Mar Vista - Del Rey	No	MI	ADU
Los Angeles	6440 W 84TH PL	90045	4108015001	0.000	0.000	0.085	0.000	Shortfall of Sites	0.152	Low Residential	R1V2	0	0	0	13.174	0.085		Residential - Single Family Residence, 1	096B165 201		Westchester - Playa del Rey	No	MI	ADU
Los Angeles	209 N GOODHOPE AVE	90732	7559009014	0.000	0.000	0.085	0.000	Shortfall of Sites	0.193	Low II Residential	R1-1XL	0	0	0	10.357	0.085		Residential - Single Family Residence, 1	018B189 201		San Pedro	No	MI	ADU
Los Angeles	12555 NEDRA DR	91344	2609022032	0.000	0.000	0.085	0.000	Shortfall of Sites	0.435	Very Low I Residential	RA-1	0	0	0	4.599	0.085		Residential - Single Family Residence, 1	219B133 202		Granada Hills - Knollwood	No	MI	ADU
Los Angeles	12040 SALEM DR	91344	2606011029	0.000	0.000	0.085	0.000	Shortfall of Sites	0.263	Very Low II Residential	RE11-1	0	0	0	7.604	0.085		Residential - Single Family Residence - Pool, 1	216B133 202		Granada Hills - Knollwood	No	MI	ADU
Los Angeles	12035 SUSAN DR	91344	2609009007	0.000	0.000	0.085	0.000	Shortfall of Sites	0.405	Very Low I Residential	RA-1	0	0	0	4.933	0.085		Residential - Single Family Residence - Pool, 1	216B137 202		Granada Hills - Knollwood	No	MI	ADU
Los Angeles	11663 MONOGRAM AVE	91344	2610022003	0.000	0.000	0.085	0.000	Shortfall of Sites	0.172	Low I Residential	RS-1	0	0	0	11.622	0.085		Residential - Single Family Residence, 1	213B137 202		Granada Hills - Knollwood	No	MI	ADU
Los Angeles	15635 MCKEEVER ST	91344	2662010019	0.000	0.000	0.085	0.000	Shortfall of Sites	0.175	Low I Residential	RS-1	0	0	0	11.460	0.085		Residential - Single Family Residence, 1	210B141 202		Granada Hills - Knollwood	No	MI	ADU
Los Angeles	16508 MCKEEVER ST	91344	2681019018	0.000	0.000	0.085	0.000	Shortfall of Sites	0.172	Low I Residential	RS-1	0	0	0	11.617	0.085		Residential - Single Family Residence, 1	210B137 202		Granada Hills - Knollwood	No	MI	ADU
Los Angeles	11232 BABBITT AVE	91344	2697010017	0.000	0.000	0.085	0.000	Shortfall of Sites	0.177	Low I Residential	RS-1	0	0	0	11.282	0.085		Residential - Single Family Residence, 1	210B133 202		Granada Hills - Knollwood	No	MI	ADU
Los Angeles	17801 LAHEY ST	91344	2711020006	0.000	0.000	0.085	0.000	Shortfall of Sites	0.395	Very Low I Residential	RA-1	0	0	0	5.069	0.085		Residential - Single Family Residence - Guesthouse, 1	210B129 202		Granada Hills - Knollwood	No	MI	ADU
Los Angeles	11150 YOLANDA AVE	91326	2717004011	0.000	0.000	0.085	0.000	Shortfall of Sites	0.255	Very Low II Residential	RE11-1	0	0	0	7.834	0.085		Residential - Single Family Residence - Pool, 1	210B121 202		Northridge	No	MI	ADU
Los Angeles	10947 SUNNYBRAE AVE	91311	2707025020	0.000	0.000	0.085	0.000	Shortfall of Sites	0.253	Very Low II Residential	RE11-1	0	0	0	7.921	0.085		Residential - Single Family Residence - Pool, 1	210B109 202		Chatsworth - Porter Ranch	No	MI	ADU
Los Angeles	10925 WILLOWBRAE AVE	91311	2722037009	0.000	0.000	0.085	0.000	Shortfall of Sites	0.402	Very Low I Residential	RA-1-K	0	0	0	4.978	0.085		Residential - Single Family Residence - Pool, 1	210B105 202		Chatsworth - Porter Ranch	No	MI	ADU
Los Angeles	10829 INDEPENDENCE AVE	91311	2706003009	0.000	0.000	0.085	0.000	Shortfall of Sites	0.477	Very Low I Residential	RA-1	0	0	0	4.189	0.085		Residential - Single Family Residence, 1	207B109 202		Chatsworth - Porter Ranch	No	MI	ADU
Los Angeles	17739 LOS ALIMOS ST	91344	2712022005	0.000	0.000	0.085	0.000	Shortfall of Sites	0.262	Low I Residential	RE9-1XL-RFA	0	0	0	7.648	0.085		Residential - Single Family Residence, 1	207B129 202		Granada Hills - Knollwood	No	MI	ADU
Los Angeles	17102 TRIBUNE ST	91344	2696020016	0.000	0.000	0.085	0.000	Shortfall of Sites	0.172	Low II Residential	R1-1	0	0	0	11.654	0.085		Residential - Single Family Residence - Pool, 1	207B133 202		Granada Hills - Knollwood	No	MI	ADU
Los Angeles	18791 BERMUDA ST	91326	2717023014	0.000	0.000	0.085	0.000	Shortfall of Sites	0.172	Low I Residential	RS-1	0	0	0	11.617	0.085		Residential - Single Family Residence, 1	207B121 202		Northridge	No	MI	ADU
Los Angeles	18223 LOS ALIMOS ST	91326	2715010023	0.000	0.000	0.085	0.000	Shortfall of Sites	0.254	Very Low II Residential	RE11-1	0	0	0	7.879	0.085		Residential - Single Family Residence, 1	207B125 202		Northridge	No	MI	ADU
Los Angeles	21910 STANWELL ST	91311	2722033035	0.000	0.000	0.085	0.000	Shortfall of Sites	0.172	Low I Residential	RS-1	0	0	0	11.607	0.085		Residential - Single Family Residence, 1	207B101 202		Chatsworth - Porter Ranch	No	MI	ADU
Los Angeles	16043 BLACKHAWK ST	91344	2668019011	0.000	0.000	0.085	0.000	Shortfall of Sites	0.173	Low I Residential	RS-1	0	0	0	11.577	0.085		Residential - Single Family Residence - Pool, 1	204B141 202		Granada Hills - Knollwood	No	MI	ADU
Los Angeles	10334 GERALD AVE	91344	2684017006	0.000	0.000	0.085	0.000	Shortfall of Sites	0.151	Low I Residential	RS-1	0	0	0	13.243	0.085		Residential - Single Family Residence, 1	204B137 202		Granada Hills - Knollwood	No	MI	ADU
Los Angeles	10447 JARDINE AVE	91040	2559010020	0.000	0.000	0.085	0.000	Shortfall of Sites	0.158	Low Residential	R1-1-RFA	0	0	0	12.657	0.085		Residential - Single Family Residence, 1	204B193 202		Sunland - Tujunga - Lake View Terrace - Shadow Hills - East La Tuna Canyon	No	MI	ADU
Los Angeles	15029 BLACKHAWK ST	91345	2649025026	0.000	0.000	0.085	0.000	Shortfall of Sites	0.186	Low Residential	R1-1-O	0	0	0	10.747	0.085		Residential - Single Family Residence, 1	204B145 202		Mission Hills - Panorama City - North Hills	No	MI	ADU
Los Angeles	20665 TUBA ST	91311	2741027017	0.000	0.000	0.085	0.000	Shortfall of Sites	0.186	Low I Residential	RS-1	0	0	0	10.741	0.085		Residential - Single Family Residence, 1	204B109 202		Chatsworth - Porter Ranch	No	MI	ADU
Los Angeles	10214 CANDLEBERRY LN	91324	2729027040	0.000	0.000	0.085	0.000	Shortfall of Sites	0.413	Very Low I Residential	RA-1	0	0	0	4.840	0.085		Residential - Single Family Residence - Pool, 1	204B121 202		Northridge	No	MI	ADU
Los Angeles	9900 WOODLEY AVE	91343	2669023013	0.000	0.000	0.085	0.000	Shortfall of Sites	0.183	Low I Residential	RS-1	0	0	0	10.946	0.085		Residential - Single Family Residence, 1	201B141 202		Granada Hills - Knollwood	No	MI	ADU
Los Angeles	18901 LABRADOR ST	91324	2762040016	0.000	0.000	0.085	0.000	Shortfall of Sites	0.203	Low I Residential	RS-1	0	0	0	9.831	0.085		Residential - Single Family Residence, 1	201B121 202		Northridge	No	MI	ADU
Los Angeles	22240 KINZIE ST	91311	2727005008	0.000	0.000	0.085	0.000	Shortfall of Sites	0.374	Very Low I Residential	RA-1	0	0	0	5.348	0.085		Residential - Single Family Residence - Pool, 1	201B101 202		Chatsworth - Porter Ranch	No	MI	ADU
Los Angeles	19820 LABRADOR ST	91311	2761018009	0.000	0.000	0.085	0.000	Shortfall of Sites	0.180	Low I Residential	RS-1	0	0	0	11.113	0.085		Residential - Single Family Residence - Pool, 1	201B117 202		Chatsworth - Porter Ranch	No	MI	ADU
Los Angeles	10011 MARNICE AVE	91042	2570013004	0.000	0.000	0.085	0.000	Shortfall of Sites	0.192	Low Residential	R1-1-RFA	0	0	0	10.403	0.085		Residential - Single Family Residence - Pool, 1	201B205 202		Sunland - Tujunga - Lake View Terrace - Shadow Hills - East La Tuna Canyon	No	MI	ADU
Los Angeles	17533 MARILLA ST	91325	2755012019	0.000	0.000	0.085	0.000	Shortfall of Sites	0.296	Very Low I Residential	RA-1	0	0	0	6.755	0.085		Residential - Single Family Residence, 1	201B129 202		Northridge	No	MI	ADU
Los Angeles	21029 ITASCA ST	91311	2746006017	0.000	0.000	0.085	0.000	Shortfall of Sites	1.604	Light Manufacturing	MR2-1	0	0	0	1.247	0.085		Industrial - Light Manufacturing - One Story, 1	201B105 202		Chatsworth - Porter Ranch	No	MI	ADU
Los Angeles	9420 GOTHIC AVE	91343	2676009019	0.000	0.000	0.085	0.000	Shortfall of Sites	0.171	Low Residential	RS-1	0	0	0	11.692	0.085		Residential - Single Family Residence - Pool, 1	198B137 202		Mission Hills - Panorama City - North Hills	No	MI	ADU
Los Angeles	9349 WISH AVE	91325	2692009022	0.000	0.000	0.085	0.000	Shortfall of Sites	0.349	Very Low II Residential	RE15-1	0	0	0	5.736	0.085		Residential - Single Family Residence, 1	198B133 202		Northridge	No	MI	ADU
Los Angeles	9333 WHITE OAK AVE	91325	2766002012	0.000	0.000	0.085	0.000	Shortfall of Sites	0.353	Very Low I Residential	RA-1	0	0	0	5.661	0.085		Residential - Single Family Residence, 1	198B129 202		Northridge	No	MI	ADU
Los Angeles	19260 CALAHAN ST	91324	2762017020	0.000	0.000	0.085	0.000	Shortfall of Sites	0.249	Very Low II Residential	RE11-1	0	0	0	8.022	0.085		Residential - Single Family Residence, 1	198B117 202		Northridge	No	MI	ADU
Los Angeles	17033 RAYEN ST	91325	2690008019	0.000	0.000	0.085	0.000	Shortfall of Sites	0.433	Very Low I Residential	RA-1	0	0	0	4.618	0.085		Residential - Single Family Residence - Pool, 1	195B133 202		Northridge	No	MI	ADU
Los Angeles	23251 COMMUNITY ST	91304	2005013024	0.000	0.000	0.085	0.000	Shortfall of Sites	0.262	Very Low II Residential	RE11-1	0	0	0	7.642	0.085		Residential - Single Family Residence - Pool, 1	192B093 202		Chatsworth - Porter Ranch	No	MI	ADU
Los Angeles	18439 SUNNY LN	91356	2161021050	0.000	0.000	0.085	0.000	Shortfall of Sites	0.221	Low II Residential	R1-1	0	0	0	9.066	0.085		Residential - Single Family Residence, 1	171B125 202		Encino - Tarzana	No	MI	ADU
Los Angeles	5330 TEESDALE AVE	91607	2346017005	0.000	0.000	0.085	0.000	Shortfall of Sites	0.161	Low Residential	R1-1	0	0	0	12.437	0.085		Residential - Single Family Residence, 1	171B161 202		North Hollywood - Valley Village	No	MI	ADU
Los Angeles	5251 LEMONA AVE	91411	2250020009	0.000	0.000	0.085	0.000	Shortfall of Sites	0.183	Low Residential	R1-1	0	0	0	10.905	0.085		Residential - Single Family Residence - Pool, 1	172-5A147 202		Van Nuys - North Sherman Oaks	No	MI	ADU
Los Angeles	15233 HESBY ST	91403	2263009022	0.000	0.000	0.085	0.000	Shortfall of Sites	0.155	Low Residential	R1-1-RIO	0	0	0	12.901	0.085		Residential - Single Family Residence, 1	171A147 202		Van Nuys - North Sherman Oaks	No	MI	ADU

Jurisdiction Name	Site Address/Intersection	5 Digit ZIP Code	Assessor Parcel Number	Very Low-Income	Low-Income	Moderate-Income	Above Moderate-Income	Type of Shortfall	Parcel Size (Acres)	Current General Plan Designation	Current Zoning	Proposed General Plan (GP) Designation	Proposed Zoning	Minimum Density Allowed	Maximum Density Allowed	Total Capacity	Vacant/ Nonvacant	Description of Existing Uses	PIN	Base Density Per Acre	Community Plan Area	Rent Stabalization Ordinance	Income Category	Applicable Rezoning Program (Program informing values in Column Q listed first)
Los Angeles	14637 ADDISON ST	91403	2263032041	0.000	0.000	0.085	0.000	Shortfall of Sites	0.170	Low Residential	R1-1-RIO	0	0	0	11.734	0.085		Residential - Single Family Residence, 1	171A151 202		Van Nuys - North Sherman Oaks	No	MI	ADU
Los Angeles	17822 PALORA ST	91316	2182005009	0.000	0.000	0.085	0.000	Shortfall of Sites	0.185	Low II Residential	RS-1	0	0	0	10.791	0.085		Residential - Single Family Residence, 1	168B129 202		Encino - Tarzana	No	MI	ADU
Los Angeles	4908 NAGLE AVE	91423	2359011011	0.000	0.000	0.085	0.000	Shortfall of Sites	0.159	Low Residential	R1-1-RIO	0	0	0	12.545	0.085		Residential - Single Family Residence, 1	168B157 202		Van Nuys - North Sherman Oaks	No	MI	ADU
Los Angeles	12231 HUSTON ST	91607	2356011014	0.000	0.000	0.085	0.000	Shortfall of Sites	0.217	Low Residential	R1-1	0	0	0	9.235	0.085		Residential - Single Family Residence, 1	168B165 202		North Hollywood - Valley Village	No	MI	ADU
Los Angeles	11570 HUSTON ST	91601	2354011005	0.000	0.000	0.085	0.000	Shortfall of Sites	0.179	Low Residential	R1-1	0	0	0	11.168	0.085		Residential - Single Family Residence, 1	168B169 202		North Hollywood - Valley Village	No	MI	ADU
Los Angeles	4814 WICOPEE ST	90041	5690011005	0.000	0.000	0.085	0.000	Shortfall of Sites	0.173	Low Residential	R1-1	0	0	0	11.560	0.085		Residential - Single Family Residence, 1	160-5A227 202		Northeast Los Angeles	No	MI	ADU
Los Angeles	1427 HAZELWOOD AVE	90041	5474027013	0.000	0.000	0.085	0.000	Shortfall of Sites	0.169	Low Residential	R1-1	0	0	0	11.813	0.085		Residential - Single Family Residence, 1	156A221 202		Northeast Los Angeles	No	MI	ADU
Los Angeles	3465 ATWATER AVE	90039	5436015016	0.000	0.000	0.085	0.000	Shortfall of Sites	0.155	Low Residential	R1-1-RIO	0	0	0	12.903	0.085		Residential - Single Family Residence, 1	153B209 202		Northeast Los Angeles	No	MI	ADU
Los Angeles	10575 WYTON DR	90024	4359003013	0.000	0.000	0.085	0.000	Shortfall of Sites	0.198	Low Residential	R1-1	0	0	0	10.096	0.085		Residential - Single Family Residence, 1	138B153 202		Westwood	No	MI	ADU
Los Angeles	11011 CASHMERE ST	90049	4366024014	0.000	0.000	0.085	0.000	Shortfall of Sites	0.244	Low Residential	R1-1	0	0	0	8.194	0.085		Residential - Single Family Residence, 1	138B149 202		Westwood	No	MI	ADU
Los Angeles	801 THAYER AVE	90024	4360017043	0.000	0.000	0.085	0.000	Shortfall of Sites	0.170	Low Residential	R1-1	0	0	0	11.795	0.085		Residential - Single Family Residence - Pool, 1	135B153 202		Westwood	No	MI	ADU
Los Angeles	279 S WESTGATE AVE	90049	4404035008	0.000	0.000	0.085	0.000	Shortfall of Sites	0.216	Low Residential	RS-1	0	0	0	9.268	0.085		Residential - Single Family Residence, 1	132B145 202		Brentwood - Pacific Palisades	No	MI	ADU
Los Angeles	1254 S CAMDEN DR	90035	4330019008	0.000	0.000	0.085	0.000	Shortfall of Sites	0.166	Low Residential	R1-1-O	0	0	0	12.014	0.085		Residential - Single Family Residence, 1	132A165 202		West Los Angeles	No	MI	ADU
Los Angeles	2012 GREENFIELD AVE	90025	4323010003	0.000	0.000	0.085	0.000	Shortfall of Sites	0.155	Low Residential	R1-1	0	0	0	12.906	0.085		Residential - Single Family Residence, 1	126B153 202		West Los Angeles	No	MI	ADU
Los Angeles	1039 S CARMELINA AVE	90049	4264018039	0.000	0.000	0.085	0.000	Shortfall of Sites	0.207	Low Residential	RE9-1	0	0	0	9.680	0.085		Residential - Single Family Residence, 1	126B141 202		Brentwood - Pacific Palisades	No	MI	ADU
Los Angeles	11617 REGENT ST	90066	4234013021	0.000	0.000	0.085	0.000	Shortfall of Sites	0.195	Low Residential	R1V2	0	0	0	10.282	0.085		Residential - Single Family Residence - Pool, 1	114B157 202		Palms - Mar Vista - Del Rey	No	MI	ADU
Los Angeles	3501 GRAND VIEW BLVD	90066	4248024037	0.000	0.000	0.085	0.000	Shortfall of Sites	0.223	Low Residential	R1V2	0	0	0	8.981	0.085		Residential - Single Family Residence, 1	114B153 202		Palms - Mar Vista - Del Rey	No	MI	ADU
Los Angeles	7519 FLIGHT AVE	90045	4104016007	0.000	0.000	0.085	0.000	Shortfall of Sites	0.170	Low Residential	R1-1	0	0	0	11.772	0.085		Residential - Single Family Residence, 1	099B169 202		Westchester - Playa del Rey	No	MI	ADU
Los Angeles	8336 CREIGHTON AVE	90045	4112005008	0.000	0.000	0.085	0.000	Shortfall of Sites	0.183	Low Residential	R1V2	0	0	0	10.936	0.085		Residential - Single Family Residence, 1	096B161 202		Westchester - Playa del Rey	No	MI	ADU
Los Angeles	1821 W SANTA CRUZ ST	90732	7559013010	0.000	0.000	0.085	0.000	Shortfall of Sites	0.311	Low II Residential	R1-1XL	0	0	0	6.439	0.085		Residential - Single Family Residence, 1	018B189 202		San Pedro	No	MI	ADU
Los Angeles	12041 SALEM DR	91344	2606010013	0.000	0.000	0.085	0.000	Shortfall of Sites	0.262	Very Low II Residential	RE11-1	0	0	0	7.643	0.085		Residential - Single Family Residence, 1	216B133 203		Granada Hills - Knollwood	No	MI	ADU
Los Angeles	12100 RAHN AVE	91344	2605008041	0.000	0.000	0.085	0.000	Shortfall of Sites	0.442	Very Low II Residential	RE11-1	0	0	0	4.523	0.085		Residential - Single Family Residence, 1	216B137 203		Granada Hills - Knollwood	No	MI	ADU
Los Angeles	15857 HARVEST ST	91344	2666008017	0.000	0.000	0.085	0.000	Shortfall of Sites	0.158	Low I Residential	RS-1	0	0	0	12.619	0.085		Residential - Single Family Residence, 1	213B141 203		Granada Hills - Knollwood	No	MI	ADU
Los Angeles	11239 BLUCHER AVE	91344	2662010018	0.000	0.000	0.085	0.000	Shortfall of Sites	0.220	Low I Residential	RS-1	0	0	0	9.084	0.085		Residential - Single Family Residence, 1	210B141 203		Granada Hills - Knollwood	No	MI	ADU
Los Angeles	11237 ALDEA AVE	91344	2697010016	0.000	0.000	0.085	0.000	Shortfall of Sites	0.260	Low I Residential	RS-1	0	0	0	7.701	0.085		Residential - Single Family Residence, 1	210B133 203		Granada Hills - Knollwood	No	MI	ADU
Los Angeles	16500 MCKEEVER ST	91344	2681019017	0.000	0.000	0.085	0.000	Shortfall of Sites	0.172	Low I Residential	RS-1	0	0	0	11.611	0.085		Residential - Single Family Residence - Pool, 1	210B137 203		Granada Hills - Knollwood	No	MI	ADU
Los Angeles	11153 AMIGO AVE	91326	2717010007	0.000	0.000	0.085	0.000	Shortfall of Sites	0.286	Very Low II Residential	RE11-1	0	0	0	7.003	0.085		Residential - Single Family Residence, 1	210B125 203		Northridge	No	MI	ADU
Los Angeles	11149 YARMOUTH AVE	91344	2711020008	0.000	0.000	0.085	0.000	Shortfall of Sites	0.393	Very Low I Residential	RA-1	0	0	0	5.091	0.085		Residential - Single Family Residence, 1	210B129 203		Granada Hills - Knollwood	No	MI	ADU
Los Angeles	11150 CLAIRE AVE	91326	2718002001	0.000	0.000	0.085	0.000	Shortfall of Sites	0.295	Low I Residential	RS-1	0	0	0	6.787	0.085		Residential - Single Family Residence, 1	210B121 203		Northridge	No	MI	ADU
Los Angeles	10944 COZYCROFT AVE	91311	2707025009	0.000	0.000	0.085	0.000	Shortfall of Sites	0.253	Very Low II Residential	RE11-1	0	0	0	7.908	0.085		Residential - Single Family Residence - Pool, 1	210B109 203		Chatsworth - Porter Ranch	No	MI	ADU
Los Angeles	17733 LOS ALIMOS ST	91344	2712022006	0.000	0.000	0.085	0.000	Shortfall of Sites	0.218	Low I Residential	RE9-1XL-RFA	0	0	0	9.178	0.085		Residential - Single Family Residence - Guesthouse, 1	207B129 203		Granada Hills - Knollwood	No	MI	ADU
Los Angeles	17086 TRIBUNE ST	91344	2696020015	0.000	0.000	0.085	0.000	Shortfall of Sites	0.172	Low II Residential	R1-1	0	0	0	11.654	0.085		Residential - Single Family Residence, 1	207B133 203		Granada Hills - Knollwood	No	MI	ADU
Los Angeles	18785 BERMUDA ST	91326	2717023015	0.000	0.000	0.085	0.000	Shortfall of Sites	0.172	Low I Residential	RS-1	0	0	0	11.617	0.085		Residential - Single Family Residence, 1	207B121 203		Northridge	No	MI	ADU
Los Angeles	10739 INDEPENDENCE AVE	91311	2706004010	0.000	0.000	0.085	0.000	Shortfall of Sites	0.574	Very Low I Residential	RA-1	0	0	0	3.485	0.085		Residential - Single Family Residence - Pool, 1	207B109 203		Chatsworth - Porter Ranch	No	MI	ADU
Los Angeles	18215 LOS ALIMOS ST	91326	2715010024	0.000	0.000	0.085	0.000	Shortfall of Sites	0.254	Very Low II Residential	RE11-1	0	0	0	7.879	0.085		Residential - Single Family Residence, 1	207B125 203		Northridge	No	MI	ADU
Los Angeles	10745 DES MOINES AVE	91326	2728001004	0.000	0.000	0.085	0.000	Shortfall of Sites	0.274	Very Low II Residential	RE11-1	0	0	0	7.307	0.085		Residential - Single Family Residence, 1	207B117 203		Northridge	No	MI	ADU
Los Angeles	21904 STANWELL ST	91311	2722033034	0.000	0.000	0.085	0.000	Shortfall of Sites	0.172	Low I Residential	RS-1	0	0	0	11.618	0.085		Residential - Single Family Residence, 1	207B101 203		Chatsworth - Porter Ranch	No	MI	ADU
Los Angeles	10447 OSO AVE	91311	2707017008	0.000	0.000	0.085	0.000	Shortfall of Sites	0.372	Very Low I Residential	RA-1	0	0	0	5.381	0.085		Residential - Single Family Residence - Pool, 1	207B113 203		Chatsworth - Porter Ranch	No	MI	ADU
Los Angeles	16035 BLACKHAWK ST	91344	2668019010	0.000	0.000	0.085	0.000	Shortfall of Sites	0.172	Low I Residential	RS-1	0	0	0	11.652	0.085		Residential - Single Family Residence - Pool, 1	204B141 203		Granada Hills - Knollwood	No	MI	ADU
Los Angeles	10323 INDEPENDENCE AVE	91311	2706019008	0.000	0.000	0.085	0.000	Shortfall of Sites	0.518	Very Low I Residential	RA-1	0	0	0	3.862	0.085		Residential - Single Family Residence, 1	204B105 203		Chatsworth - Porter Ranch	No	MI	ADU
Los Angeles	10329 HAYVENHURST AVE	91344	2684017017	0.000	0.000	0.085	0.000	Shortfall of Sites	0.165	Low I Residential	RS-1	0	0	0	12.101	0.085		Residential - Single Family Residence - Pool, 1	204B137 203		Granada Hills - Knollwood	No	MI	ADU
Los Angeles	15023 BLACKHAWK ST	91345	2649025027	0.000	0.000	0.085	0.000	Shortfall of Sites	0.186	Low Residential	R1-1-O	0	0	0	10.746	0.085		Residential - Single Family Residence, 1	204B145 203		Mission Hills - Panorama City - North Hills	No	MI	ADU
Los Angeles	20659 TUBA ST	91311	2741027018	0.000	0.000	0.085	0.000	Shortfall of Sites	0.187	Low I Residential	RS-1	0	0	0	10.678	0.085		Residential - Single Family Residence, 1	204B109 203		Chatsworth - Porter Ranch	No	MI	ADU
Los Angeles	10220 CANBY AVE	91325	2731011029	0.000	0.000	0.085	0.000	Shortfall of Sites	0.156	Low Medium I Residential	R1-1	0	0	0	12.814	0.085		Residential - Single Family Residence, 1	204B125 203		Northridge	No	MI	ADU
Los Angeles	10236 ENCINO AVE	91325	2734026002	0.000	0.000	0.085	0.000	Shortfall of Sites	0.282	Very Low II Residential	RE11-1	0	0	0	7.089	0.085		Residential - Single Family Residence - Pool, 1	204B129 203		Northridge	No	MI	ADU
Los Angeles	10215 VANALDEN AVE	91324	2729027048	0.000	0.000	0.085	0.000	Shortfall of Sites	0.403	Very Low I Residential	RA-1	0	0	0	4.965	0.085		Residential - Single Family Residence, 1	204B121 203		Northridge	No	MI	ADU
Los Angeles	9900 GLORIA AVE	91343	2669016029	0.000	0.000	0.085	0.000	Shortfall of Sites	0.171	Low I Residential	RS-1	0	0	0	11.730	0.085		Residential - Single Family Residence, 1	201B141 203		Granada Hills - Knollwood	No	MI	ADU
Los Angeles	20124 LASSEN ST	91311	2748035020	0.000	0.000	0.085	0.000	Shortfall of Sites	0.187	Low I Residential	RS-1	0	0	0	10.681	0.085		Residential - Single Family Residence, 1	201B113 203		Chatsworth - Porter Ranch	No	MI	ADU
Los Angeles	17108 LABRADOR ST	91325	2692012029	0.000	0.000	0.085	0.000	Shortfall of Sites	0.315	Very Low I Residential	A2-1	0	0	0	6.355	0.085		Residential - Single Family Residence - Pool, 1	201B133 203		Northridge	No	MI	ADU
Los Angeles	9818 RHEA AVE	91324	2763027024	0.000	0.000	0.085	0.000	Shortfall of Sites	0.254	Low I Residential	RS-1	0	0	0	7.862	0.085		Residential - Single Family Residence - Pool, 1	201B121 203		Northridge	No	MI	ADU
Los Angeles	19814 LABRADOR ST	91311	2761018008	0.000	0.000	0.085	0.000	Shortfall of Sites	0.180	Low I Residential	RS-1	0	0	0	11.113	0.085		Residential - Single Family Residence - Pool, 1	201B117 203		Chatsworth - Porter Ranch	No	MI	ADU
Los Angeles	17521 MARILLA ST	91325	2755012025	0.000	0.000	0.085	0.000	Shortfall of Sites	0.383	Very Low I Residential	RA-1	0	0	0	5.226	0.085		Residential - Single Family Residence - Pool, 1	201B129 203		Northridge	No	MI	ADU
Los Angeles	20721 SUPERIOR ST	91311	2748004049	0.000	0.000	0.085	0.000	Shortfall of Sites	1.054	Limited Manufacturing	MR1-1	0	0	0	1.897	0.085		Industrial - Light Manufacturing - One Story, 1	201B109 203		Chatsworth - Porter Ranch	No	MI	ADU
Los Angeles	21011 ITASCA ST	91311	2746006016	0.000	0.000	0.085	0.000	Shortfall of Sites	1.604	Light Manufacturing	MR2-1	0	0	0	1.247	0.085		Industrial - Light Manufacturing - One Story, 1	201B105 203		Chatsworth - Porter Ranch	No	MI	ADU
Los Angeles	16340 GLEDHILL ST	91343	2676009017	0.000	0.000	0.085	0.000	Shortfall of Sites	0.178	Low Residential	RS-1	0	0	0	11.238	0.085		Residential - Single Family Residence, 1	198B137 203		Mission Hills - Panorama City - North Hills	No	MI	ADU
Los Angeles	19165 LIGGETT ST	91324	2762019009	0.000	0.000	0.085	0.000	Shortfall of Sites	0.465	Very Low I Residential	RA-1	0	0	0	4.299	0.085		Residential - Single Family Residence, 1	198B121 203		Northridge	No	MI	ADU
Los Angeles	9548 CREEMORE PL	91042	2572029009	0.000	0.000	0.085	0.000	Shortfall of Sites	0.208	Low Residential	RS-1	0	0	0	9.596	0.085		Residential - Single Family Residence, 1	198B205 203		Sunland - Tujunga - Lake View Terrace - Shadow Hills - East La Tuna Canyon	No	MI	ADU
Los Angeles	9311 TEXHOMA AVE	91325	2766020002	0.000	0.000	0.085	0.000	Shortfall of Sites	0.390	Very Low I Residential	RA-1	0	0	0	5.132	0.085		Residential - Single Family Residence - Pool, 1	198B129 203		Northridge	No	MI	ADU
Los Angeles	17441 RAYEN ST	91325	2768019013	0.000	0.000	0.085	0.000	Shortfall of Sites	0.452	Very Low I Residential	RA-1	0	0	0	4.425	0.085		Residential - Single Family Residence - Pool, 1	195B129 203		Northridge	No	MI	ADU
Los Angeles	17015 RAYEN ST	91325	2690008018	0.000	0.000	0.085	0.000	Shortfall of Sites	0.537	Very Low I Residential	RA-1	0	0	0	3.724	0.085		Residential - Single Family Residence - Pool, 1	195B133 203		Northridge	No	MI	ADU
Los Angeles	8350 NATALIE LN	91304	2005012025	0.000	0.000	0.085	0.000	Shortfall of Sites	0.322	Very Low II Residential	RE11-1	0	0	0	6.213	0.085		Residential - Single Family Residence - Pool, 1	192B093 203		Chatsworth - Porter Ranch	No	MI	ADU
Los Angeles	12835 MIRANDA ST	91607	2341019010	0.000	0.000	0.085	0.000	Shortfall of Sites	0.154	Low Residential	R1-1	0	0	0	12.969	0.085		Residential - Single Family Residence - Pool, 1	174B161 203		North Hollywood - Valley Village	No	MI	ADU
Los Angeles	18435 SUNNY LN	91356	2161021051	0.000	0.000	0.085	0.000	Shortfall of Sites	0.172	Low II Residential	R1-1	0	0	0	11.629	0.085		Residential - Single Family Residence - Pool, 1	171B125 203		Encino - Tarzana	No	MI	ADU
Los Angeles	5320 YOLANDA AVE	91356	2161010010	0.000	0.000	0.085	0.000	Shortfall of Sites	0.158	Low II Residential	R1-1	0	0	0	12.677	0.085		Residential - Single Family Residence, 1	171B121 203		Encino - Tarzana	No	MI	ADU
Los Angeles	5331 TEESDALE AVE	91607	2346020015	0.000	0.000	0.085	0.000	Shortfall of Sites	0.160	Low Residential	R1-1	0	0	0	12.469	0.085		Residential - Single Family Residence, 1	171B161 203		North Hollywood - Valley Village	No	MI	ADU
Los Angeles	19324 COLLIER ST	91356	2163007003	0.000	0.000	0.085	0.000	Shortfall of Sites	0.377	Very Low I Residential	RA-1	0	0	0	5.300	0.085		Residential - Single Family Residence - Pool, 1	171B117 203		Encino - Tarzana	No	MI	ADU
Los Angeles	5250 LEMONA AVE	91411	2250021027	0.000	0.000	0.085	0.000	Shortfall of Sites	0.178	Low Residential	R1-1	0	0	0	11.231	0.085		Residential - Single Family Residence - Pool, 1	172-5A147 203		Van Nuys - North Sherman Oaks	No	MI	ADU
Los Angeles	14631 ADDISON ST	91403	2263032044	0.000	0.000	0.085	0.000	Shortfall of Sites	0.155	Low Residential	R1-1-RIO	0	0	0	12.907	0.085		Residential - Single Family Residence - Pool, 1	171A151 203		Van Nuys - North Sherman Oaks	No	MI	ADU
Los Angeles	4908 VARNA AVE	91423	2359012013	0.000	0.000	0.085	0.000	Shortfall of Sites	0.162	Low Residential	R1-1-RIO	0	0	0	12.310	0.085		Residential - Single Family Residence - Pool, 1	168B157 203		Van Nuys - North Sherman Oaks	No	MI	ADU
Los Angeles	12621 HUSTON ST	91607	2357025036	0.000	0.000	0.085	0.000	Shortfall of Sites	0.179	Low Residential	R1-1	0	0	0	11.202	0.085		Residential - Single Family Residence - Pool, 1	168B161 203		North Hollywood - Valley Village	No	MI	ADU
Los Angeles	12223 HUSTON ST	91607	2356011015	0.000	0.000	0.085	0.000	Shortfall of Sites	0.217	Low Residential	R1-1	0	0	0	9.236	0.085		Residential - Single Family Residence, 1	168B165 203		North Hollywood - Valley Village	No	MI	ADU
Los Angeles	11576 HUSTON ST	91601	2354011004	0.000	0.000	0.085	0.000	Shortfall of Sites	0.179	Low Residential	R1-1	0	0	0	11.168	0.085		Residential - Single Family Residence, 1	168B169 203		North Hollywood - Valley Village	No	MI	ADU
Los Angeles	4424 BEEMAN AVE	91604	2362027005	0.000	0.000	0.085	0.000	Shortfall of Sites	0.165	Low Residential	R1-1-RIO	0	0	0	12.100	0.085		Residential - Single Family Residence - Therapy Pool (Spa), 1	165B161 203		Sherman Oaks - Studio City - Toluca Lake - Cahuenga Pass	No	MI	ADU

Jurisdiction Name	Site Address/Intersection	5 Digit ZIP Code	Assessor Parcel Number	Very Low-Income	Low-Income	Moderate-Income	Above Moderate-Income	Type of Shortfall	Parcel Size (Acres)	Current General Plan Designation	Current Zoning	Proposed General Plan (GP) Designation	Proposed Zoning	Minimum Density Allowed	Maximum Density Allowed	Total Capacity	Vacant/ Nonvacant	Description of Existing Uses	PIN	Base Density Per Acre	Community Plan Area	Rent Stabalization Ordinance	Income Category	Applicable Rezoning Program (Program informing values in Column Q listed first)
Los Angeles	1580 WALDRAN AVE	90041	5689019005	0.000	0.000	0.085	0.000	Shortfall of Sites	0.161	Low Residential	R1-1	0	0	0	12.459	0.085		Residential - Single Family Residence, 1	162A227 203		Northeast Los Angeles	No	MI	ADU
Los Angeles	5039 LA RODA AVE	90041	5689003010	0.000	0.000	0.085	0.000	Shortfall of Sites	0.157	Low Residential	R1-1	0	0	0	12.701	0.085		Residential - Single Family Residence, 1	162A225 203		Northeast Los Angeles	No	MI	ADU
Los Angeles	2317 LAVERNA AVE	90041	5685013012	0.000	0.000	0.085	0.000	Shortfall of Sites	0.152	Low Residential	R1-1	0	0	0	13.194	0.085		Residential - Single Family Residence, 1	160-5A221 203		Northeast Los Angeles	No	MI	ADU
Los Angeles	3766 VALLEYBRINK RD	90039	5435034023	0.000	0.000	0.085	0.000	Shortfall of Sites	0.162	Low Residential	R1-1-RIO	0	0	0	12.335	0.085		Residential - Single Family Residence, 1	154-5A207 203		Northeast Los Angeles	No	MI	ADU
Los Angeles	2750 W AVENUE 31	90065	5457011019	0.000	0.000	0.085	0.000	Shortfall of Sites	0.163	Low Residential	R1-1-CDO	0	0	0	12.302	0.085		Residential - Single Family Residence, 1	153A213 203		Northeast Los Angeles	No	MI	ADU
Los Angeles	346 N LUCERNE BLVD	90004	5523020010	0.000	0.000	0.085	0.000	Shortfall of Sites	0.161	Low II Residential	R1R3-RG	0	0	0	12.431	0.085		Residential - Single Family Residence, 1	138B189 203		Wilshire	No	MI	ADU
Los Angeles	383 DALEHURST AVE	90024	4359004026	0.000	0.000	0.085	0.000	Shortfall of Sites	0.202	Low Residential	R1-1	0	0	0	9.912	0.085		Residential - Single Family Residence - Pool, 1	138B153 203		Westwood	No	MI	ADU
Los Angeles	776 GLENMONT AVE	90024	4360014008	0.000	0.000	0.085	0.000	Shortfall of Sites	0.255	Low Residential	R1-1	0	0	0	7.857	0.085		Residential - Single Family Residence - Pool, 1	135B153 203		Westwood	No	MI	ADU
Los Angeles	10464 LINDBROOK DR	90024	4360029006	0.000	0.000	0.085	0.000	Shortfall of Sites	0.219	Low Residential	R1-1	0	0	0	9.138	0.085		Residential - Single Family Residence, 1	135B157 203		Westwood	No	MI	ADU
Los Angeles	835 S MULLEN AVE	90005	5090010007	0.000	0.000	0.085	0.000	Shortfall of Sites	0.179	Low II Residential	R1V3-RG	0	0	0	11.172	0.085		Residential - Single Family Residence, 1	132B185 203		Wilshire	No	MI	ADU
Los Angeles	11660 TERRYHILL PL	90049	4401027009	0.000	0.000	0.085	0.000	Shortfall of Sites	0.155	Very Low I Residential	R1-1	0	0	0	12.887	0.085		Residential - Single Family Residence, 1	132B145 203		Brentwood - Pacific Palisades	No	MI	ADU
Los Angeles	332 S MEDIO DR	90049	4405038025	0.000	0.000	0.085	0.000	Shortfall of Sites	0.257	Low Residential	R1-1	0	0	0	7.767	0.085		Residential - Single Family Residence - Pool, 1	129B141 203		Brentwood - Pacific Palisades	No	MI	ADU
Los Angeles	10334 KESWICK AVE	90064	4315017022	0.000	0.000	0.085	0.000	Shortfall of Sites	0.149	Low Residential	R1-1-O	0	0	0	13.401	0.085		Residential - Single Family Residence, 1	129B161 203		West Los Angeles	No	MI	ADU
Los Angeles	2023 VETERAN AVE	90025	4323010020	0.000	0.000	0.085	0.000	Shortfall of Sites	0.155	Low Residential	R1-1	0	0	0	12.921	0.085		Residential - Single Family Residence, 1	126B153 203		West Los Angeles	No	MI	ADU
Los Angeles	2025 S CANFIELD AVE	90034	4302003009	0.000	0.000	0.085	0.000	Shortfall of Sites	0.153	Low Residential	R1V2-O	0	0	0	13.103	0.085		Residential - Single Family Residence, 1	126B169 203		West Los Angeles	No	MI	ADU
Los Angeles	2130 GUTHRIE DR	90034	4309015023	0.000	0.000	0.085	0.000	Shortfall of Sites	0.192	Low Residential	R1V2-O	0	0	0	10.402	0.085		Residential - Single Family Residence - Pool, 1	126B165 203		West Los Angeles	No	MI	ADU
Los Angeles	733 S BURLINGAME AVE	90049	4264007006	0.000	0.000	0.085	0.000	Shortfall of Sites	0.206	Low Residential	RE9-1	0	0	0	9.685	0.085		Residential - Single Family Residence, 1	126B141 203		Brentwood - Pacific Palisades	No	MI	ADU
Los Angeles	10366 LORENZO DR	90064	4318032013	0.000	0.000	0.085	0.000	Shortfall of Sites	0.172	Low Residential	R1V2-O	0	0	0	11.601	0.085		Residential - Single Family Residence, 1	126B161 203		West Los Angeles	No	MI	ADU
Los Angeles	3418 CRAIGVIEW AVE	90066	4249003008	0.000	0.000	0.085	0.000	Shortfall of Sites	0.190	Low Residential	R1V2	0	0	0	10.510	0.085		Residential - Single Family Residence, 1	117B157 203		Palms - Mar Vista - Del Rey	No	MI	ADU
Los Angeles	5844 W 77TH PL	90045	4105008019	0.000	0.000	0.085	0.000	Shortfall of Sites	0.167	Low Residential	R1-1	0	0	0	11.978	0.085		Residential - Single Family Residence, 1	099B169 203		Westchester - Playa del Rey	No	MI	ADU
Los Angeles	17073 TENNYSON PL	91344	2602023012	0.000	0.000	0.085	0.000	Shortfall of Sites	0.172	Low I Residential	RS-1	0	0	0	11.600	0.085		Residential - Single Family Residence, 1	222B133 204		Granada Hills - Knollwood	No	MI	ADU
Los Angeles	17051 WESTBURY DR	91344	2602020023	0.000	0.000	0.085	0.000	Shortfall of Sites	0.265	Very Low II Residential	RE11-1	0	0	0	7.551	0.085		Residential - Single Family Residence, 1	219B133 204		Granada Hills - Knollwood	No	MI	ADU
Los Angeles	12115 RAHN AVE	91344	2605009035	0.000	0.000	0.085	0.000	Shortfall of Sites	0.257	Very Low II Residential	RE11-1	0	0	0	7.779	0.085		Residential - Single Family Residence, 1	216B137 204		Granada Hills - Knollwood	No	MI	ADU
Los Angeles	11663 AMESTOY AVE	91344	2607015014	0.000	0.000	0.085	0.000	Shortfall of Sites	0.206	Low I Residential	RS-1	0	0	0	9.713	0.085		Residential - Single Family Residence - Pool, 1	213B133 204		Granada Hills - Knollwood	No	MI	ADU
Los Angeles	11662 ODESSA AVE	91344	2610020009	0.000	0.000	0.085	0.000	Shortfall of Sites	0.230	Low I Residential	RS-1	0	0	0	8.713	0.085		Residential - Single Family Residence - Pool, 1	213B137 204		Granada Hills - Knollwood	No	MI	ADU
Los Angeles	11542 ANDASOL AVE	91344	2607008021	0.000	0.000	0.085	0.000	Shortfall of Sites	0.388	Very Low I Residential	RA-1	0	0	0	5.157	0.085		Residential - Single Family Residence, 1	213B129 204		Granada Hills - Knollwood	No	MI	ADU
Los Angeles	15849 HARVEST ST	91344	2666008018	0.000	0.000	0.085	0.000	Shortfall of Sites	0.158	Low I Residential	RS-1	0	0	0	12.619	0.085		Residential - Single Family Residence, 1	213B141 204		Granada Hills - Knollwood	No	MI	ADU
Los Angeles	11148 YARMOUTH AVE	91344	2711019016	0.000	0.000	0.085	0.000	Shortfall of Sites	0.393	Very Low I Residential	RA-1	0	0	0	5.088	0.085		Residential - Single Family Residence - Pool, 1	210B129 204		Granada Hills - Knollwood	No	MI	ADU
Los Angeles	11153 VANALDEN AVE	91326	2718002016	0.000	0.000	0.085	0.000	Shortfall of Sites	0.251	Low I Residential	RS-1	0	0	0	7.954	0.085		Residential - Single Family Residence - Pool, 1	210B121 204		Northridge	No	MI	ADU
Los Angeles	10951 OKLAHOMA AVE	91311	2706026018	0.000	0.000	0.085	0.000	Shortfall of Sites	0.212	Low I Residential	RE9-1	0	0	0	9.426	0.085		Residential - Single Family Residence, 1	210B109 204		Chatsworth - Porter Ranch	No	MI	ADU
Los Angeles	17727 LOS ALIMOS ST	91344	2712022009	0.000	0.000	0.085	0.000	Shortfall of Sites	0.262	Low I Residential	RE9-1XL-RFA	0	0	0	7.648	0.085		Residential - Single Family Residence - Pool, 1	207B129 204		Granada Hills - Knollwood	No	MI	ADU
Los Angeles	17080 TRIBUNE ST	91344	2696020014	0.000	0.000	0.085	0.000	Shortfall of Sites	0.172	Low II Residential	R1-1	0	0	0	11.654	0.085		Residential - Single Family Residence, 1	207B133 204		Granada Hills - Knollwood	No	MI	ADU
Los Angeles	18779 BERMUDA ST	91326	2717023016	0.000	0.000	0.085	0.000	Shortfall of Sites	0.172	Low I Residential	RS-1	0	0	0	11.617	0.085		Residential - Single Family Residence, 1	207B121 204		Northridge	No	MI	ADU
Los Angeles	19242 CHEYENNE ST	91326	2728004032	0.000	0.000	0.085	0.000	Shortfall of Sites	0.252	Very Low II Residential	RE11-1	0	0	0	7.925	0.085		Residential - Single Family Residence - Pool, 1	207B117 204		Northridge	No	MI	ADU
Los Angeles	15911 BLACKHAWK ST	91344	2668016016	0.000	0.000	0.085	0.000	Shortfall of Sites	0.187	Low I Residential	RS-1	0	0	0	10.723	0.085		Residential - Single Family Residence, 1	204B141 204		Granada Hills - Knollwood	No	MI	ADU
Los Angeles	15017 BLACKHAWK ST	91345	2649025028	0.000	0.000	0.085	0.000	Shortfall of Sites	0.186	Low Residential	R1-1-O	0	0	0	10.745	0.085		Residential - Single Family Residence, 1	204B145 204		Mission Hills - Panorama City - North Hills	No	MI	ADU
Los Angeles	16332 BLACKHAWK ST	91344	2679024015	0.000	0.000	0.085	0.000	Shortfall of Sites	0.219	Low I Residential	RS-1	0	0	0	9.112	0.085		Residential - Single Family Residence, 1	204B137 204		Granada Hills - Knollwood	No	MI	ADU
Los Angeles	20653 TUBA ST	91311	2741027019	0.000	0.000	0.085	0.000	Shortfall of Sites	0.187	Low I Residential	RS-1	0	0	0	10.678	0.085		Residential - Single Family Residence - Pool, 1	204B109 204		Chatsworth - Porter Ranch	No	MI	ADU
Los Angeles	10201 TOPEKA DR	91324	2729003025	0.000	0.000	0.085	0.000	Shortfall of Sites	0.406	Very Low I Residential	RA-1	0	0	0	4.920	0.085		Residential - Single Family Residence - Pool, 1	204B121 204		Northridge	No	MI	ADU
Los Angeles	18639 KINZIE ST	91324	2763029018	0.000	0.000	0.085	0.000	Shortfall of Sites	0.196	Low I Residential	RS-1	0	0	0	10.206	0.085		Residential - Single Family Residence, 1	201B121 204		Northridge	No	MI	ADU
Los Angeles	9821 FARRALONE AVE	91311	2727005023	0.000	0.000	0.085	0.000	Shortfall of Sites	0.517	Very Low I Residential	RA-1	0	0	0	3.869	0.085		Residential - Single Family Residence - Pool and Misc., 1	201B101 204		Chatsworth - Porter Ranch	No	MI	ADU
Los Angeles	19808 LABRADOR ST	91311	2761018007	0.000	0.000	0.085	0.000	Shortfall of Sites	0.180	Low I Residential	RS-1	0	0	0	11.113	0.085		Residential - Single Family Residence, 1	201B117 204		Chatsworth - Porter Ranch	No	MI	ADU
Los Angeles	17509 MARILLA ST	91325	2755012024	0.000	0.000	0.085	0.000	Shortfall of Sites	0.387	Very Low I Residential	RA-1	0	0	0	5.173	0.085		Residential - Single Family Residence - Pool, 1	201B129 204		Northridge	No	MI	ADU
Los Angeles	16334 GLEDHILL ST	91343	2676009016	0.000	0.000	0.085	0.000	Shortfall of Sites	0.178	Low Residential	RS-1	0	0	0	11.241	0.085		Residential - Single Family Residence - Pool, 1	198B137 204		Mission Hills - Panorama City - North Hills	No	MI	ADU
Los Angeles	9413 VANALDEN AVE	91324	2762019002	0.000	0.000	0.085	0.000	Shortfall of Sites	0.438	Very Low I Residential	RA-1	0	0	0	4.570	0.085		Residential - Single Family Residence - Pool and Misc., 1	198B121 204		Northridge	No	MI	ADU
Los Angeles	9349 HANNA AVE	91311	2727017027	0.000	0.000	0.085	0.000	Shortfall of Sites	0.182	Low I Residential	RS-1	0	0	0	10.981	0.085		Residential - Single Family Residence - Pool, 1	198B101 204		Chatsworth - Porter Ranch	No	MI	ADU
Los Angeles	9346 PASO ROBLES AVE	91325	2692022029	0.000	0.000	0.085	0.000	Shortfall of Sites	0.246	Low I Residential	RE9-1	0	0	0	8.119	0.085		Residential - Single Family Residence - Pool, 1	198B133 204		Northridge	No	MI	ADU
Los Angeles	9310 TEXHOMA AVE	91325	2766020013	0.000	0.000	0.085	0.000	Shortfall of Sites	0.390	Very Low I Residential	RA-1	0	0	0	5.133	0.085		Residential - Single Family Residence - Pool, 1	198B129 204		Northridge	No	MI	ADU
Los Angeles	17431 RAYEN ST	91325	2768019001	0.000	0.000	0.085	0.000	Shortfall of Sites	0.425	Very Low I Residential	RA-1	0	0	0	4.705	0.085		Residential - Single Family Residence, 1	195B129 204		Northridge	No	MI	ADU
Los Angeles	23305 COMMUNITY ST	91304	2005013023	0.000	0.000	0.085	0.000	Shortfall of Sites	0.262	Very Low II Residential	RE11-1	0	0	0	7.642	0.085		Residential - Single Family Residence - Pool, 1	192B093 204		Chatsworth - Porter Ranch	No	MI	ADU
Los Angeles	12829 MIRANDA ST	91607	2341019011	0.000	0.000	0.085	0.000	Shortfall of Sites	0.154	Low Residential	R1-1	0	0	0	12.972	0.085		Residential - Single Family Residence, 1	174B161 204		North Hollywood - Valley Village	No	MI	ADU
Los Angeles	5307 VANALDEN AVE	91356	2163011021	0.000	0.000	0.085	0.000	Shortfall of Sites	0.282	Very Low I Residential	RA-1	0	0	0	7.082	0.085		Residential - Single Family Residence - Pool and Misc., 1	171B121 204		Encino - Tarzana	No	MI	ADU
Los Angeles	5330 BELLAIRE AVE	91607	2346020005	0.000	0.000	0.085	0.000	Shortfall of Sites	0.160	Low Residential	R1-1	0	0	0	12.462	0.085		Residential - Single Family Residence, 1	171B161 204		North Hollywood - Valley Village	No	MI	ADU
Los Angeles	5246 NORWICH AVE	91411	2250020020	0.000	0.000	0.085	0.000	Shortfall of Sites	0.176	Low Residential	R1-1	0	0	0	11.394	0.085		Residential - Single Family Residence, 1	172-5A147 204		Van Nuys - North Sherman Oaks	No	MI	ADU
Los Angeles	14813 MCCORMICK ST	91411	2249022003	0.000	0.000	0.085	0.000	Shortfall of Sites	0.185	Low Residential	R1-1	0	0	0	10.823	0.085		Residential - Single Family Residence - Pool, 1	172-5A149 204		Van Nuys - North Sherman Oaks	No	MI	ADU
Los Angeles	15223 HESBY ST	91403	2263009020	0.000	0.000	0.085	0.000	Shortfall of Sites	0.155	Low Residential	R1-1-RIO	0	0	0	12.901	0.085		Residential - Single Family Residence - Pool, 1	171A147 204		Van Nuys - North Sherman Oaks	No	MI	ADU
Los Angeles	14627 ADDISON ST	91403	2263032045	0.000	0.000	0.085	0.000	Shortfall of Sites	0.152	Low Residential	R1-1-RIO	0	0	0	13.170	0.085		Residential - Single Family Residence - Pool, 1	171A151 204		Van Nuys - North Sherman Oaks	No	MI	ADU
Los Angeles	4919 WILLOWCREST AVE	91601	2421002021	0.000	0.000	0.085	0.000	Shortfall of Sites	0.155	Low Residential	R1-1	0	0	0	12.926	0.085		Residential - Single Family Residence - Pool, 1	168B177 204		North Hollywood - Valley Village	No	MI	ADU
Los Angeles	4909 NAGLE AVE	91423	2359012010	0.000	0.000	0.085	0.000	Shortfall of Sites	0.162	Low Residential	R1-1-RIO	0	0	0	12.318	0.085		Residential - Single Family Residence, 1	168B157 204		Van Nuys - North Sherman Oaks	No	MI	ADU
Los Angeles	12615 HUSTON ST	91607	2357025001	0.000	0.000	0.085	0.000	Shortfall of Sites	0.160	Low Residential	R1-1	0	0	0	12.534	0.085		Residential - Single Family Residence - Pool, 1	168B161 204		North Hollywood - Valley Village	No	MI	ADU
Los Angeles	12219 HUSTON ST	91607	2356011016	0.000	0.000	0.085	0.000	Shortfall of Sites	0.217	Low Residential	R1-1	0	0	0	9.237	0.085		Residential - Single Family Residence, 1	168B165 204		North Hollywood - Valley Village	No	MI	ADU
Los Angeles	11582 HUSTON ST	91601	2354011003	0.000	0.000	0.085	0.000	Shortfall of Sites	0.179	Low Residential	R1-1	0	0	0	11.168	0.085		Residential - Single Family Residence, 1	168B169 204		North Hollywood - Valley Village	No	MI	ADU
Los Angeles	4425 BABCOCK AVE	91604	2362027037	0.000	0.000	0.085	0.000	Shortfall of Sites	0.165	Low Residential	R1-1-RIO	0	0	0	12.096	0.085		Residential - Single Family Residence, 1	165B161 204		Sherman Oaks - Studio City - Toluca Lake - Cahuenga Pass	No	MI	ADU
Los Angeles	4420 MORELLA AVE	91607	2364010006	0.000	0.000	0.085	0.000	Shortfall of Sites	0.152	Low Residential	R1-1-RIO	0	0	0	13.167	0.085		Residential - Single Family Residence - Therapy Pool (Spa), 1	165B169 204		Sherman Oaks - Studio City - Toluca Lake - Cahuenga Pass	No	MI	ADU
Los Angeles	1576 WALDRAN AVE	90041	5689019006	0.000	0.000	0.085	0.000	Shortfall of Sites	0.161	Low Residential	R1-1	0	0	0	12.459	0.085		Residential - Single Family Residence, 1	162A227 204		Northeast Los Angeles	No	MI	ADU
Los Angeles	4852 HARTWICK ST	90041	5690016015	0.000	0.000	0.085	0.000	Shortfall of Sites	0.168	Low Residential	R1-1	0	0	0	11.899	0.085		Residential - Single Family Residence, 1	160-5A227 204		Northeast Los Angeles	No	MI	ADU
Los Angeles	2816 W AVENUE 33	90065	5457018003	0.000	0.000	0.085	0.000	Shortfall of Sites	0.172	Low Residential	R1-1-CDO	0	0	0	11.616	0.085		Residential - Single Family Residence, 1	153A215 204		Northeast Los Angeles	No	MI	ADU
Los Angeles	2229 N COMMONWEALTH AVE	90027	5588026007	0.000	0.000	0.085	0.000	Shortfall of Sites	0.193	Low II Residential	R1-1	0	0	0	10.372	0.085		Residential - Single Family Residence - Pool, 1	153A201 204		Hollywood	No	MI	ADU
Los Angeles	143 S MAPLETON DR	90024	4359010005	0.000	0.000	0.085	0.000	Shortfall of Sites	1.159	Minimum Residential	RE40-1	0	0	0	1.726	0.085		Residential - Single Family Residence - Pool, 1	141B153 204		Westwood	No	MI	ADU
Los Angeles	347 N LUCERNE BLVD	90004	5523019027	0.000	0.000	0.085	0.000	Shortfall of Sites	0.161	Low II Residential	R1R3-RG	0	0	0	12.446	0.085		Residential - Single Family Residence, 1	138B189 204		Wilshire	No	MI	ADU
Los Angeles	436 LORING AVE	90024	4359006006	0.000	0.000	0.085	0.000	Shortfall of Sites	0.386	Low Residential	R1-1	0	0	0	5.186	0.085		Residential - Single Family Residence - Pool, 1	138B153 204		Westwood	No	MI	ADU
Los Angeles	10520 LE CONTE AVE	90024	4360019028	0.000	0.000	0.085	0.000	Shortfall of Sites	0.210	Low Residential	R1-1	0	0	0	9.513	0.085		Residential - Single Family Residence - Pool, 1	135B153 204		Westwood	No	MI	ADU
Los Angeles	1401 WARNER AVE	90024	4326017037	0.000	0.000	0.085	0.000	Shortfall of Sites	0.168	Low Residential	R1-1	0	0	0	11.884	0.085		Residential - Single Family Residence - Pool, 1	132B157 204		Westwood	No	MI	ADU
Los Angeles	828 KENISTON AVE	90005	5090005013	0.000	0.000	0.085	0.000	Shortfall of Sites	0.232	Low II Residential	R1V3-RG	0	0	0	8.620	0.085		Residential - Single Family Residence, 1	132B185 204		Wilshire	No	MI	ADU
Los Angeles	551 LORNA CT	90049	4401011021	0.000	0.000	0.085	0.000	Shortfall of Sites	0.575	Low Residential	RS-1	0	0	0	3.476	0.085		Residential - Single Family Residence - Pool, 1	132B145 204		Brentwood - Pacific Palisades	No	MI	ADU
Los Angeles	12302 2ND HELENA DR	90049	4405039013	0.000	0.000	0.085	0.000	Shortfall of Sites	0.321	Low Residential	RS-1	0	0	0	6.239	0.085		Residential - Single Family Residence - Pool, 1	129B141 204		Brentwood - Pacific Palisades	No	MI	ADU

Jurisdiction Name	Site Address/Intersection	5 Digit ZIP Code	Assessor Parcel Number	Very Low-Income	Low-Income	Moderate-Income	Above Moderate-Income	Type of Shortfall	Parcel Size (Acres)	Current General Plan Designation	Current Zoning	Proposed General Plan (GP) Designation	Proposed Zoning	Minimum Density Allowed	Maximum Density Allowed	Total Capacity	Vacant/ Nonvacant	Description of Existing Uses	PIN	Base Density Per Acre	Community Plan Area	Rent Stabalization Ordinance	Income Category	Applicable Rezoning Program (Program informing values in Column Q listed first)
Los Angeles	4613 W 17TH ST	90019	5071019016	0.000	0.000	0.085	0.000	Shortfall of Sites	0.161	Low Medium II Residential	RD1.5-1-O	0	0	0	12.446	0.085		Residential - Single Family Residence, 1	126B185 205		West Adams - Baldwin Hills - Leimert	No	MI	ADU
Los Angeles	9206 HARGIS ST	90034	4301002011	0.000	0.000	0.085	0.000	Shortfall of Sites	0.156	Low Residential	R1V2	0	0	0	12.821	0.085		Residential - Single Family Residence, 1	123B169 204		West Los Angeles	No	MI	ADU
Los Angeles	2993 HADDINGTON DR	90064	4318022018	0.000	0.000	0.085	0.000	Shortfall of Sites	0.165	Low Residential	R1V2	0	0	0	12.095	0.085		Residential - Single Family Residence - Pool, 1	123B161 204		West Los Angeles	No	MI	ADU
Los Angeles	12201 CLOVER AVE	90066	4248003024	0.000	0.000	0.085	0.000	Shortfall of Sites	0.156	Low Residential	R1V2	0	0	0	12.848	0.085		Residential - Single Family Residence, 1	117B153 204		Palms - Mar Vista - Del Rey	No	MI	ADU
Los Angeles	6200 W 77TH ST	90045	4106017011	0.000	0.000	0.085	0.000	Shortfall of Sites	0.184	Low Residential	R1-1	0	0	0	10.897	0.085		Residential - Single Family Residence - Pool, 1	099B165 204		Westchester - Playa del Rey	No	MI	ADU
Los Angeles	12577 BYRON AVE	91344	2608008005	0.000	0.000	0.085	0.000	Shortfall of Sites	0.293	Very Low II Residential	RE11-1-H	0	0	0	6.824	0.085		Residential - Single Family Residence, 1	219B133 205		Granada Hills - Knollwood	No	MI	ADU
Los Angeles	12560 MENDEL DR	91344	2608026040	0.000	0.000	0.085	0.000	Shortfall of Sites	0.217	Very Low II Residential	RE11-1-H	0	0	0	9.236	0.085		Residential - Single Family Residence - Pool, 1	219B129 205		Granada Hills - Knollwood	No	MI	ADU
Los Angeles	12038 ELNORA PL	91344	2606010026	0.000	0.000	0.085	0.000	Shortfall of Sites	0.259	Very Low II Residential	RE11-1	0	0	0	7.715	0.085		Residential - Single Family Residence - Pool, 1	216B133 205		Granada Hills - Knollwood	No	MI	ADU
Los Angeles	12047 GOTHIC AVE	91344	2609028048	0.000	0.000	0.085	0.000	Shortfall of Sites	0.262	Very Low II Residential	RE11-1	0	0	0	7.646	0.085		Residential - Single Family Residence, 1	216B137 205		Granada Hills - Knollwood	No	MI	ADU
Los Angeles	17348 MAYERLING ST	91344	2607006025	0.000	0.000	0.085	0.000	Shortfall of Sites	0.405	Very Low I Residential	RA-1	0	0	0	4.940	0.085		Residential - Single Family Residence - Pool, 1	213B133 205		Granada Hills - Knollwood	No	MI	ADU
Los Angeles	11660 MONOGRAM AVE	91344	2610021022	0.000	0.000	0.085	0.000	Shortfall of Sites	0.172	Low I Residential	RS-1	0	0	0	11.611	0.085		Residential - Single Family Residence, 1	213B137 205		Granada Hills - Knollwood	No	MI	ADU
Los Angeles	15843 HARVEST ST	91344	2666008019	0.000	0.000	0.085	0.000	Shortfall of Sites	0.158	Low I Residential	RS-1	0	0	0	12.619	0.085		Residential - Single Family Residence, 1	213B141 205		Granada Hills - Knollwood	No	MI	ADU
Los Angeles	15723 MCKEEVER ST	91344	2662010027	0.000	0.000	0.085	0.000	Shortfall of Sites	0.172	Low I Residential	RS-1	0	0	0	11.600	0.085		Residential - Single Family Residence - Pool, 1	210B141 205		Granada Hills - Knollwood	No	MI	ADU
Los Angeles	16854 MCKEEVER ST	91344	2682025005	0.000	0.000	0.085	0.000	Shortfall of Sites	0.231	Low I Residential	RS-1	0	0	0	8.643	0.085		Residential - Single Family Residence, 1	210B133 205		Granada Hills - Knollwood	No	MI	ADU
Los Angeles	16472 MCKEEVER ST	91344	2681019001	0.000	0.000	0.085	0.000	Shortfall of Sites	0.179	Low I Residential	RS-1	0	0	0	11.159	0.085		Residential - Single Family Residence, 1	210B137 205		Granada Hills - Knollwood	No	MI	ADU
Los Angeles	11159 AMIGO AVE	91326	2717010008	0.000	0.000	0.085	0.000	Shortfall of Sites	0.259	Very Low II Residential	RE11-1	0	0	0	7.715	0.085		Residential - Single Family Residence - Pool, 1	210B125 205		Northridge	No	MI	ADU
Los Angeles	11149 WHITE OAK AVE	91344	2711019014	0.000	0.000	0.085	0.000	Shortfall of Sites	0.368	Very Low I Residential	RA-1	0	0	0	5.441	0.085		Residential - Single Family Residence - Pool, 1	210B129 205		Granada Hills - Knollwood	No	MI	ADU
Los Angeles	11144 YOLANDA AVE	91326	2717004010	0.000	0.000	0.085	0.000	Shortfall of Sites	0.318	Very Low II Residential	RE11-1	0	0	0	6.283	0.085		Residential - Single Family Residence - Pool, 1	210B121 205		Northridge	No	MI	ADU
Los Angeles	17723 LOS ALIMOS ST	91344	2712022010	0.000	0.000	0.085	0.000	Shortfall of Sites	0.218	Low I Residential	RE9-1XL-RFA	0	0	0	9.178	0.085		Residential - Single Family Residence, 1	207B129 205		Granada Hills - Knollwood	No	MI	ADU
Los Angeles	17074 TRIBUNE ST	91344	2696020013	0.000	0.000	0.085	0.000	Shortfall of Sites	0.172	Low II Residential	R1-1	0	0	0	11.654	0.085		Residential - Single Family Residence, 1	207B133 205		Granada Hills - Knollwood	No	MI	ADU
Los Angeles	10807 WOODLEY AVE	91344	2680006003	0.000	0.000	0.085	0.000	Shortfall of Sites	0.165	Low I Residential	RS-1	0	0	0	12.101	0.085		Residential - Single Family Residence - Pool, 1	207B141 205		Granada Hills - Knollwood	No	MI	ADU
Los Angeles	18773 BERMUDA ST	91326	2717023017	0.000	0.000	0.085	0.000	Shortfall of Sites	0.172	Low I Residential	RS-1	0	0	0	11.617	0.085		Residential - Single Family Residence - Pool, 1	207B121 205		Northridge	No	MI	ADU
Los Angeles	10736 BAIRD AVE	91326	2717015019	0.000	0.000	0.085	0.000	Shortfall of Sites	0.235	Very Low II Residential	RE11-1	0	0	0	8.519	0.085		Residential - Single Family Residence - Pool, 1	207B125 205		Northridge	No	MI	ADU
Los Angeles	10737 BATON ROUGE AVE	91326	2728004016	0.000	0.000	0.085	0.000	Shortfall of Sites	0.262	Very Low II Residential	RE11-1	0	0	0	7.627	0.085		Residential - Single Family Residence, 1	207B117 205		Northridge	No	MI	ADU
Los Angeles	10321 JORDAN AVE	91311	2722017006	0.000	0.000	0.085	0.000	Shortfall of Sites	0.157	Low II Residential	R1-2	0	0	0	12.764	0.085		Residential - Single Family Residence, 1	204B105 205		Chatsworth - Porter Ranch	No	MI	ADU
Los Angeles	10330 MARKLEIN AVE	91345	2649016001	0.000	0.000	0.085	0.000	Shortfall of Sites	0.242	Low Residential	RS-1	0	0	0	8.265	0.085		Residential - Single Family Residence, 1	204B145 205		Mission Hills - Panorama City - North Hills	No	MI	ADU
Los Angeles	10330 GERALD AVE	91344	2684017005	0.000	0.000	0.085	0.000	Shortfall of Sites	0.214	Low I Residential	RS-1	0	0	0	9.361	0.085		Residential - Single Family Residence, 1	204B137 205		Granada Hills - Knollwood	No	MI	ADU
Los Angeles	20647 TUBA ST	91311	2741027020	0.000	0.000	0.085	0.000	Shortfall of Sites	0.187	Low I Residential	RS-1	0	0	0	10.678	0.085		Residential - Single Family Residence, 1	204B109 205		Chatsworth - Porter Ranch	No	MI	ADU
Los Angeles	10231 SHOSHONE AVE	91325	2734012044	0.000	0.000	0.085	0.000	Shortfall of Sites	0.301	Very Low II Residential	RE11-1	0	0	0	6.636	0.085		Residential - Single Family Residence - Pool, 1	204B129 205		Northridge	No	MI	ADU
Los Angeles	10200 WYSTONE AVE	91324	2729003041	0.000	0.000	0.085	0.000	Shortfall of Sites	0.405	Very Low I Residential	RA-1	0	0	0	4.939	0.085		Residential - Single Family Residence - Pool, 1	204B121 205		Northridge	No	MI	ADU
Los Angeles	17124 LABRADOR ST	91325	2692012034	0.000	0.000	0.085	0.000	Shortfall of Sites	0.407	Very Low I Residential	RA-1	0	0	0	4.915	0.085		Residential - Single Family Residence - Pool, 1	201B133 205		Northridge	No	MI	ADU
Los Angeles	9847 GEYSER AVE	91324	2763022004	0.000	0.000	0.085	0.000	Shortfall of Sites	0.205	Low I Residential	RS-1	0	0	0	9.735	0.085		Residential - Single Family Residence, 1	201B121 205		Northridge	No	MI	ADU
Los Angeles	9827 NEVADA AVE	91311	2727012007	0.000	0.000	0.085	0.000	Shortfall of Sites	0.173	Low I Residential	RS-1	0	0	0	11.587	0.085		Residential - Single Family Residence, 1	201B101 205		Chatsworth - Porter Ranch	No	MI	ADU
Los Angeles	9849 QUARTZ AVE	91311	2761018006	0.000	0.000	0.085	0.000	Shortfall of Sites	0.228	Low I Residential	RS-1	0	0	0	8.766	0.085		Residential - Single Family Residence - Pool, 1	201B117 205		Chatsworth - Porter Ranch	No	MI	ADU
Los Angeles	17449 MARILLA ST	91325	2755012030	0.000	0.000	0.085	0.000	Shortfall of Sites	0.378	Very Low I Residential	RA-1	0	0	0	5.292	0.085		Residential - Single Family Residence - Pool, 1	201B129 205		Northridge	No	MI	ADU
Los Angeles	20430 MARILLA ST	91311	2748013035	0.000	0.000	0.085	0.000	Shortfall of Sites	0.202	Low I Residential	RS-1	0	0	0	9.878	0.085		Residential - Single Family Residence - Pool, 1	201B109 205		Chatsworth - Porter Ranch	No	MI	ADU
Los Angeles	16328 GLEDHILL ST	91343	2676009015	0.000	0.000	0.085	0.000	Shortfall of Sites	0.178	Low Residential	RS-1	0	0	0	11.241	0.085		Residential - Single Family Residence, 1	198B137 205		Mission Hills - Panorama City - North Hills	No	MI	ADU
Los Angeles	9312 BIANCA AVE	91325	2766017006	0.000	0.000	0.085	0.000	Shortfall of Sites	0.403	Very Low I Residential	RA-1	0	0	0	4.957	0.085		Residential - Single Family Residence - Pool, 1	198B129 205		Northridge	No	MI	ADU
Los Angeles	17421 RAYEN ST	91325	2768019002	0.000	0.000	0.085	0.000	Shortfall of Sites	0.425	Very Low I Residential	RA-1	0	0	0	4.706	0.085		Residential - Single Family Residence - Pool, 1	195B129 205		Northridge	No	MI	ADU
Los Angeles	8900 OAK PARK AVE	91325	2690008003	0.000	0.000	0.085	0.000	Shortfall of Sites	0.369	Very Low I Residential	RA-1	0	0	0	5.422	0.085		Residential - Single Family Residence - Pool, 1	195B133 205		Northridge	No	MI	ADU
Los Angeles	23309 COMMUNITY ST	91304	2005013022	0.000	0.000	0.085	0.000	Shortfall of Sites	0.262	Very Low II Residential	RE11-1	0	0	0	7.642	0.085		Residential - Single Family Residence, 1	192B093 205		Chatsworth - Porter Ranch	No	MI	ADU
Los Angeles	12823 MIRANDA ST	91607	2341019012	0.000	0.000	0.085	0.000	Shortfall of Sites	0.154	Low Residential	R1-1	0	0	0	12.974	0.085		Residential - Single Family Residence - Pool, 1	174B161 205		North Hollywood - Valley Village	No	MI	ADU
Los Angeles	14225 MARGATE ST	91401	2248017035	0.000	0.000	0.085	0.000	Shortfall of Sites	0.185	Low Residential	R1-1	0	0	0	10.784	0.085		Residential - Single Family Residence - Pool, 1	171B153 205		Van Nuys - North Sherman Oaks	No	MI	ADU
Los Angeles	5319 VELOZ AVE	91356	2161010012	0.000	0.000	0.085	0.000	Shortfall of Sites	0.163	Low II Residential	R1-1	0	0	0	12.290	0.085		Residential - Single Family Residence, 1	171B121 205		Encino - Tarzana	No	MI	ADU
Los Angeles	5247 NORWICH AVE	91411	2250019021	0.000	0.000	0.085	0.000	Shortfall of Sites	0.170	Low Residential	R1-1	0	0	0	11.734	0.085		Residential - Single Family Residence, 1	172-5A147 205		Van Nuys - North Sherman Oaks	No	MI	ADU
Los Angeles	14807 MCCORMICK ST	91411	2249022002	0.000	0.000	0.085	0.000	Shortfall of Sites	0.158	Low Residential	R1-1	0	0	0	12.626	0.085		Residential - Single Family Residence - Pool, 1	172-5A149 205		Van Nuys - North Sherman Oaks	No	MI	ADU
Los Angeles	15219 HESBY ST	91403	2263009019	0.000	0.000	0.085	0.000	Shortfall of Sites	0.155	Low Residential	R1-1-RIO	0	0	0	12.901	0.085		Residential - Single Family Residence - Pool, 1	171A147 205		Van Nuys - North Sherman Oaks	No	MI	ADU
Los Angeles	14623 ADDISON ST	91403	2263032012	0.000	0.000	0.085	0.000	Shortfall of Sites	0.158	Low Residential	R1-1-RIO	0	0	0	12.653	0.085		Residential - Single Family Residence - Pool, 1	171A151 205		Van Nuys - North Sherman Oaks	No	MI	ADU
Los Angeles	4918 CARTWRIGHT AVE	91601	2421002014	0.000	0.000	0.085	0.000	Shortfall of Sites	0.155	Low Residential	R1-1	0	0	0	12.907	0.085		Residential - Single Family Residence, 1	168B177 205		North Hollywood - Valley Village	No	MI	ADU
Los Angeles	4908 SUNNYSLOPE AVE	91423	2359014013	0.000	0.000	0.085	0.000	Shortfall of Sites	0.165	Low Residential	R1-1-RIO	0	0	0	12.089	0.085		Residential - Single Family Residence - Pool, 1	168B157 205		Van Nuys - North Sherman Oaks	No	MI	ADU
Los Angeles	12211 HUSTON ST	91607	2356011017	0.000	0.000	0.085	0.000	Shortfall of Sites	0.216	Low Residential	R1-1	0	0	0	9.238	0.085		Residential - Single Family Residence - Pool, 1	168B165 205		North Hollywood - Valley Village	No	MI	ADU
Los Angeles	4914 CHIMINEAS AVE	91356	2181021010	0.000	0.000	0.085	0.000	Shortfall of Sites	0.150	Low II Residential	R1-1	0	0	0	13.320	0.085		Residential - Single Family Residence, 1	168B125 205		Encino - Tarzana	No	MI	ADU
Los Angeles	4440 MAMMOTH AVE	91423	2271008007	0.000	0.000	0.085	0.000	Shortfall of Sites	0.268	Low Residential	R1-1-RIO	0	0	0	7.454	0.085		Residential - Single Family Residence, 1	165B157 205		Sherman Oaks - Studio City - Toluca Lake - Cahuenga Pass	No	MI	ADU
Los Angeles	4440 BELLINGHAM AVE	91604	2364002037	0.000	0.000	0.085	0.000	Shortfall of Sites	0.162	Low Residential	R1-1-RIO	0	0	0	12.377	0.085		Residential - Single Family Residence - Therapy Pool (Spa), 1	165B165 205		Sherman Oaks - Studio City - Toluca Lake - Cahuenga Pass	No	MI	ADU
Los Angeles	4421 SIMPSON AVE	91607	2364010021	0.000	0.000	0.085	0.000	Shortfall of Sites	0.152	Low Residential	R1-1-RIO	0	0	0	13.172	0.085		Residential - Single Family Residence - Pool, 1	165B169 205		Sherman Oaks - Studio City - Toluca Lake - Cahuenga Pass	No	MI	ADU
Los Angeles	4109 KRAFT AVE	91604	2368026014	0.000	0.000	0.085	0.000	Shortfall of Sites	0.155	Low Residential	R1-1-RIO	0	0	0	12.902	0.085		Residential - Single Family Residence - Pool, 1	162B169 205		Sherman Oaks - Studio City - Toluca Lake - Cahuenga Pass	No	MI	ADU
Los Angeles	5222 COLLEGE VIEW AVE	90041	5682017006	0.000	0.000	0.085	0.000	Shortfall of Sites	0.152	Low Residential	R1-1	0	0	0	13.130	0.085		Residential - Single Family Residence, 1	163-5A221 205		Northeast Los Angeles	No	MI	ADU
Los Angeles	5213 TOWNSEND AVE	90041	5669015019	0.000	0.000	0.085	0.000	Shortfall of Sites	0.179	Low Residential	R1-1	0	0	0	11.171	0.085		Residential - Single Family Residence - Pool, 1	163-5A225 205		Northeast Los Angeles	No	MI	ADU
Los Angeles	1444 HOLBROOK ST	90041	5690006018	0.000	0.000	0.085	0.000	Shortfall of Sites	0.151	Low Residential	R1-1	0	0	0	13.241	0.085		Residential - Single Family Residence, 1	162A227 205		Northeast Los Angeles	No	MI	ADU
Los Angeles	4844 RAY CT	90041	5690015021	0.000	0.000	0.085	0.000	Shortfall of Sites	0.163	Low Residential	R1-1	0	0	0	12.260	0.085		Residential - Single Family Residence, 1	160-5A227 205		Northeast Los Angeles	No	MI	ADU
Los Angeles	1419 N AVENUE 46	90041	5474026002	0.000	0.000	0.085	0.000	Shortfall of Sites	0.164	Low Residential	R1-1	0	0	0	12.184	0.085		Residential - Single Family Residence, 1	156A221 205		Northeast Los Angeles	No	MI	ADU
Los Angeles	2035 LAUGHLIN PARK DR	90027	5589002012	0.000	0.000	0.085	0.000	Shortfall of Sites	0.244	Very Low II Residential	RE11-1	0	0	0	8.182	0.085		Residential - Single Family Residence - Pool, 1	151-5A195 205		Hollywood	No	MI	ADU
Los Angeles	346 N ARDEN BLVD	90004	5523019010	0.000	0.000	0.085	0.000	Shortfall of Sites	0.161	Low II Residential	R1R3-RG	0	0	0	12.428	0.085		Residential - Single Family Residence, 1	138B189 205		Wilshire	No	MI	ADU
Los Angeles	340 N LAUREL AVE	90048	5527034006	0.000	0.000	0.085	0.000	Shortfall of Sites	0.150	Low II Residential	R1V3	0	0	0	13.301	0.085		Residential - Single Family Residence - Pool, 1	138B177 205		Wilshire	No	MI	ADU
Los Angeles	221 DENSLOW AVE	90049	4366022027	0.000	0.000	0.085	0.000	Shortfall of Sites	0.173	Low Residential	R1-1	0	0	0	11.590	0.085		Residential - Single Family Residence, 1	138B149 205		Westwood	No	MI	ADU
Los Angeles	111 S HOOVER ST	90004	5501018006	0.000	0.000	0.085	0.000	Shortfall of Sites	0.175	Medium Residential	R3-1	0	0	0	11.448	0.085		Residential - Single Family Residence, 1	138A201 205		Wilshire	No	MI	ADU
Los Angeles	11192 OPHIR DR	90024	4366027026	0.000	0.000	0.085	0.000	Shortfall of Sites	0.188	Low Residential	R1-1	0	0	0	10.662	0.085		Residential - Single Family Residence, 1	135B149 205		Westwood	No	MI	ADU
Los Angeles	808 THAYER AVE	90024	4360019001	0.000	0.000	0.085	0.000	Shortfall of Sites	0.249	Low Residential	R1-1	0	0	0	8.041	0.085		Residential - Single Family Residence, 1	135B153 205		Westwood	No	MI	ADU
Los Angeles	829 S HUDSON AVE	90005	5090005004	0.000	0.000	0.085	0.000	Shortfall of Sites	0.186	Low II Residential	R1V3-RG	0	0	0	10.734	0.085		Residential - Single Family Residence, 1	132B185 205		Wilshire	No	MI	ADU
Los Angeles	1239 S CAMDEN DR	90035	4330018015	0.000	0.000	0.085	0.000	Shortfall of Sites	0.237	Low Residential	R1-1-O	0	0	0	8.453	0.085		Residential - Single Family Residence - Pool, 1	132A165 205		West Los Angeles	No	MI	ADU
Los Angeles	2030 BAGLEY AVE	90034	4302003021	0.000	0.000	0.085	0.000	Shortfall of Sites	0.184	Low Residential	R1V2-O	0	0	0	10.841	0.085		Residential - Single Family Residence, 1	126B169 205		West Los Angeles	No	MI	ADU
Los Angeles	3008 CLUB DR	90064	4311001001	0.000	0.000	0.085	0.000	Shortfall of Sites	0.208	Low Residential	R1V2	0	0	0	9.619	0.085		Residential - Single Family Residence, 1	123B165 205		West Los Angeles	No	MI	ADU
Los Angeles	3413 CRAIGVIEW AVE	90066	4249003009	0.000	0.000	0.085	0.000	Shortfall of Sites	0.189	Low Residential	R1V2	0	0	0	10.570	0.085		Residential - Single Family Residence - Therapy Pool (Spa), 1	117B157 205		Palms - Mar Vista - Del Rey	No	MI	ADU
Los Angeles	216 N TROTWOOD AVE	90732	7559009020	0.000	0.000	0.085	0.000	Shortfall of Sites	0.152	Low II Residential	R1-1XL	0	0	0	13.176	0.085		Residential - Single Family Residence, 1	018B189 205		San Pedro	No	MI	ADU
Los Angeles	17111 WESTBURY DR	91344	2608005001	0.000	0.000	0.085	0.000	Shortfall of Sites	0.238	Low I Residential	RS-1	0	0	0	8.400	0.085		Residential - Single Family Residence, 1	219B133 206		Granada Hills - Knollwood	No	MI	ADU
Los Angeles	12031 MONOGRAM AVE	91344	2609029033	0.000	0.000	0.085	0.000	Shortfall of Sites	0.253	Very Low II Residential	RE11-1	0	0	0	7.905	0.085		Residential - Single Family Residence, 1	216B137 206		Granada Hills - Knollwood	No	MI	ADU

Jurisdiction Name	Site Address/Intersection	5 Digit ZIP Code	Assessor Parcel Number	Very Low-Income	Low-Income	Moderate-Income	Above Moderate-Income	Type of Shortfall	Parcel Size (Acres)	Current General Plan Designation	Current Zoning	Proposed General Plan (GP) Designation	Proposed Zoning	Minimum Density Allowed	Maximum Density Allowed	Total Capacity	Vacant/ Nonvacant	Description of Existing Uses	PIN	Base Density Per Acre	Community Plan Area	Rent Stabalization Ordinance	Income Category	Applicable Rezoning Program (Program informing values in Column Q listed first)
Los Angeles	11652 LOUISE AVE	91344	2607006034	0.000	0.000	0.085	0.000	Shortfall of Sites	0.256	Very Low II Residential	RE11-1	0	0	0	7.806	0.085		Residential - Single Family Residence, 1	213B133 206		Granada Hills - Knollwood	No	MI	ADU
Los Angeles	11661 ODESSA AVE	91344	2610021003	0.000	0.000	0.085	0.000	Shortfall of Sites	0.172	Low I Residential	RS-1	0	0	0	11.607	0.085		Residential - Single Family Residence, 1	213B137 206		Granada Hills - Knollwood	No	MI	ADU
Los Angeles	15837 HARVEST ST	91344	2666008020	0.000	0.000	0.085	0.000	Shortfall of Sites	0.158	Low I Residential	RS-1	0	0	0	12.620	0.085		Residential - Single Family Residence, 1	213B141 206		Granada Hills - Knollwood	No	MI	ADU
Los Angeles	15625 KALISHER ST	91344	2662008009	0.000	0.000	0.085	0.000	Shortfall of Sites	0.192	Low I Residential	RS-1	0	0	0	10.443	0.085		Residential - Single Family Residence - Pool, 1	213B145 206		Granada Hills - Knollwood	No	MI	ADU
Los Angeles	15717 MCKEEVER ST	91344	2662010026	0.000	0.000	0.085	0.000	Shortfall of Sites	0.182	Low I Residential	RS-1	0	0	0	11.001	0.085		Residential - Single Family Residence - Pool, 1	210B141 206		Granada Hills - Knollwood	No	MI	ADU
Los Angeles	16846 MCKEEVER ST	91344	2682025006	0.000	0.000	0.085	0.000	Shortfall of Sites	0.260	Low I Residential	RS-1	0	0	0	7.704	0.085		Residential - Single Family Residence - Pool, 1	210B133 206		Granada Hills - Knollwood	No	MI	ADU
Los Angeles	16466 MCKEEVER ST	91344	2681019002	0.000	0.000	0.085	0.000	Shortfall of Sites	0.179	Low I Residential	RS-1	0	0	0	11.171	0.085		Residential - Single Family Residence, 1	210B137 206		Granada Hills - Knollwood	No	MI	ADU
Los Angeles	18319 DONMETZ ST	91326	2715026052	0.000	0.000	0.085	0.000	Shortfall of Sites	0.270	Very Low II Residential	RE11-1	0	0	0	7.418	0.085		Residential - Single Family Residence, 1	210B125 206		Northridge	No	MI	ADU
Los Angeles	11151 JELLICO AVE	91344	2711014005	0.000	0.000	0.085	0.000	Shortfall of Sites	0.394	Very Low I Residential	RA-1	0	0	0	5.074	0.085		Residential - Single Family Residence - Pool, 1	210B129 206		Granada Hills - Knollwood	No	MI	ADU
Los Angeles	11137 DULCET AVE	91326	2717007022	0.000	0.000	0.085	0.000	Shortfall of Sites	0.256	Very Low II Residential	RE11-1	0	0	0	7.827	0.085		Residential - Single Family Residence, 1	210B121 206		Northridge	No	MI	ADU
Los Angeles	17068 TRIBUNE ST	91344	2696020012	0.000	0.000	0.085	0.000	Shortfall of Sites	0.172	Low II Residential	R1-1	0	0	0	11.654	0.085		Residential - Single Family Residence - Pool, 1	207B133 206		Granada Hills - Knollwood	No	MI	ADU
Los Angeles	18767 BERMUDA ST	91326	2717023018	0.000	0.000	0.085	0.000	Shortfall of Sites	0.172	Low I Residential	RS-1	0	0	0	11.617	0.085		Residential - Single Family Residence - Pool, 1	207B121 206		Northridge	No	MI	ADU
Los Angeles	10742 COZYCROFT AVE	91311	2707007023	0.000	0.000	0.085	0.000	Shortfall of Sites	0.252	Very Low II Residential	RE11-1	0	0	0	7.927	0.085		Residential - Single Family Residence, 1	207B109 206		Chatsworth - Porter Ranch	No	MI	ADU
Los Angeles	10531 LARAMIE AVE	91311	2707022003	0.000	0.000	0.085	0.000	Shortfall of Sites	0.357	Very Low I Residential	RA-1	0	0	0	5.598	0.085		Residential - Single Family Residence, 1	207B113 206		Chatsworth - Porter Ranch	No	MI	ADU
Los Angeles	15011 BLACKHAWK ST	91345	2649025029	0.000	0.000	0.085	0.000	Shortfall of Sites	0.187	Low Residential	R1-1-O	0	0	0	10.713	0.085		Residential - Single Family Residence - Pool, 1	204B145 206		Mission Hills - Panorama City - North Hills	No	MI	ADU
Los Angeles	10327 GOTHIC AVE	91344	2679017018	0.000	0.000	0.085	0.000	Shortfall of Sites	0.239	Low I Residential	RS-1	0	0	0	8.384	0.085		Residential - Single Family Residence, 1	204B137 206		Granada Hills - Knollwood	No	MI	ADU
Los Angeles	20641 TUBA ST	91311	2741027021	0.000	0.000	0.085	0.000	Shortfall of Sites	0.186	Low I Residential	RS-1	0	0	0	10.757	0.085		Residential - Single Family Residence - Pool, 1	204B109 206		Chatsworth - Porter Ranch	No	MI	ADU
Los Angeles	17548 TUBA ST	91325	2734014006	0.000	0.000	0.085	0.000	Shortfall of Sites	0.259	Very Low II Residential	RE11-1	0	0	0	7.736	0.085		Residential - Single Family Residence - Pool, 1	204B129 206		Northridge	No	MI	ADU
Los Angeles	17116 LABRADOR ST	91325	2692012023	0.000	0.000	0.085	0.000	Shortfall of Sites	0.402	Very Low I Residential	RA-1	0	0	0	4.981	0.085		Residential - Single Family Residence - Pool, 1	201B133 206		Northridge	No	MI	ADU
Los Angeles	18951 LABRADOR ST	91324	2762040008	0.000	0.000	0.085	0.000	Shortfall of Sites	0.253	Low I Residential	RS-1	0	0	0	7.907	0.085		Residential - Single Family Residence - Pool, 1	201B121 206		Northridge	No	MI	ADU
Los Angeles	19726 LABRADOR ST	91311	2761011035	0.000	0.000	0.085	0.000	Shortfall of Sites	0.171	Low I Residential	RS-1	0	0	0	11.680	0.085		Residential - Single Family Residence, 1	201B117 206		Chatsworth - Porter Ranch	No	MI	ADU
Los Angeles	9736 CHICOPEE AVE	91325	2755015002	0.000	0.000	0.085	0.000	Shortfall of Sites	0.377	Very Low I Residential	RA-1	0	0	0	5.301	0.085		Residential - Single Family Residence - Pool, 1	201B129 206		Northridge	No	MI	ADU
Los Angeles	16320 GLEDHILL ST	91343	2676009014	0.000	0.000	0.085	0.000	Shortfall of Sites	0.178	Low Residential	RS-1	0	0	0	11.241	0.085		Residential - Single Family Residence - Pool, 1	198B137 206		Mission Hills - Panorama City - North Hills	No	MI	ADU
Los Angeles	9410 VANALDEN AVE	91324	2762030002	0.000	0.000	0.085	0.000	Shortfall of Sites	0.275	Very Low II Residential	RE11-1	0	0	0	7.260	0.085		Residential - Single Family Residence - Pool, 1	198B121 206		Northridge	No	MI	ADU
Los Angeles	9347 BRIGHTWOOD CT	91325	2692022016	0.000	0.000	0.085	0.000	Shortfall of Sites	0.246	Low I Residential	RE9-1	0	0	0	8.130	0.085		Residential - Single Family Residence - Pool, 1	198B133 206		Northridge	No	MI	ADU
Los Angeles	9311 LASAINE AVE	91325	2766017014	0.000	0.000	0.085	0.000	Shortfall of Sites	0.397	Very Low I Residential	RA-1	0	0	0	5.039	0.085		Residential - Single Family Residence - Pool, 1	198B129 206		Northridge	No	MI	ADU
Los Angeles	17411 RAYEN ST	91325	2768019003	0.000	0.000	0.085	0.000	Shortfall of Sites	0.425	Very Low I Residential	RA-1	0	0	0	4.707	0.085		Residential - Single Family Residence - Pool, 1	195B129 206		Northridge	No	MI	ADU
Los Angeles	8900 AMESTOY AVE	91325	2690004009	0.000	0.000	0.085	0.000	Shortfall of Sites	0.354	Very Low I Residential	RA-1	0	0	0	5.656	0.085		Residential - Single Family Residence, 1	195B133 206		Northridge	No	MI	ADU
Los Angeles	8369 JASON AVE	91304	2005015034	0.000	0.000	0.085	0.000	Shortfall of Sites	0.260	Very Low II Residential	RE11-1	0	0	0	7.705	0.085		Residential - Single Family Residence - Pool, 1	192B093 206		Chatsworth - Porter Ranch	No	MI	ADU
Los Angeles	12815 MIRANDA ST	91607	2341019013	0.000	0.000	0.085	0.000	Shortfall of Sites	0.154	Low Residential	R1-1	0	0	0	12.976	0.085		Residential - Single Family Residence, 1	174B161 206		North Hollywood - Valley Village	No	MI	ADU
Los Angeles	5334 TYRONE AVE	91401	2248017041	0.000	0.000	0.085	0.000	Shortfall of Sites	0.159	Low Residential	R1-1	0	0	0	12.571	0.085		Residential - Single Family Residence - Pool, 1	171B153 206		Van Nuys - North Sherman Oaks	No	MI	ADU
Los Angeles	5331 AMIGO AVE	91356	2161014022	0.000	0.000	0.085	0.000	Shortfall of Sites	0.216	Low II Residential	R1-1	0	0	0	9.272	0.085		Residential - Single Family Residence - Pool, 1	171B121 206		Encino - Tarzana	No	MI	ADU
Los Angeles	5244 NOBLE AVE	91411	2250019009	0.000	0.000	0.085	0.000	Shortfall of Sites	0.168	Low Residential	R1-1	0	0	0	11.894	0.085		Residential - Single Family Residence, 1	172-5A147 206		Van Nuys - North Sherman Oaks	No	MI	ADU
Los Angeles	14801 MCCORMICK ST	91411	2249022001	0.000	0.000	0.085	0.000	Shortfall of Sites	0.157	Low Residential	R1-1	0	0	0	12.715	0.085		Residential - Single Family Residence, 1	172-5A149 206		Van Nuys - North Sherman Oaks	No	MI	ADU
Los Angeles	15215 HESBY ST	91403	2263009018	0.000	0.000	0.085	0.000	Shortfall of Sites	0.155	Low Residential	R1-1-RIO	0	0	0	12.901	0.085		Residential - Single Family Residence - Pool, 1	171A147 206		Van Nuys - North Sherman Oaks	No	MI	ADU
Los Angeles	14615 ADDISON ST	91403	2263032040	0.000	0.000	0.085	0.000	Shortfall of Sites	0.160	Low Residential	R1-1-RIO	0	0	0	12.518	0.085		Residential - Single Family Residence, 1	171A151 206		Van Nuys - North Sherman Oaks	No	MI	ADU
Los Angeles	4916 WILLOWCREST AVE	91601	2421001004	0.000	0.000	0.085	0.000	Shortfall of Sites	0.155	Low Residential	R1-1	0	0	0	12.910	0.085		Residential - Single Family Residence, 1	168B177 206		North Hollywood - Valley Village	No	MI	ADU
Los Angeles	12203 HUSTON ST	91607	2356011018	0.000	0.000	0.085	0.000	Shortfall of Sites	0.218	Low Residential	R1-1	0	0	0	9.162	0.085		Residential - Single Family Residence, 1	168B165 206		North Hollywood - Valley Village	No	MI	ADU
Los Angeles	4927 HESPERIA AVE	91316	2181027016	0.000	0.000	0.085	0.000	Shortfall of Sites	0.155	Low II Residential	R1-1	0	0	0	12.880	0.085		Residential - Single Family Residence - Pool, 1	168B125 206		Encino - Tarzana	No	MI	ADU
Los Angeles	11594 HUSTON ST	91601	2354011001	0.000	0.000	0.085	0.000	Shortfall of Sites	0.179	Low Residential	R1-1	0	0	0	11.168	0.085		Residential - Single Family Residence, 1	168B169 206		North Hollywood - Valley Village	No	MI	ADU
Los Angeles	4853 TYRONE AVE	91423	2248003010	0.000	0.000	0.085	0.000	Shortfall of Sites	0.155	Low Residential	R1-1-RIO	0	0	0	12.874	0.085		Residential - Single Family Residence, 1	168B153 206		Van Nuys - North Sherman Oaks	No	MI	ADU
Los Angeles	12642 RYE ST	91604	2362015018	0.000	0.000	0.085	0.000	Shortfall of Sites	0.165	Low Residential	R1-1-RIO	0	0	0	12.136	0.085		Residential - Single Family Residence - Pool, 1	165B161 206		Sherman Oaks - Studio City - Toluca Lake - Cahuenga Pass	No	MI	ADU
Los Angeles	4424 SIMPSON AVE	91607	2364010059	0.000	0.000	0.085	0.000	Shortfall of Sites	0.166	Low Residential	R1-1-RIO	0	0	0	12.052	0.085		Residential - Single Family Residence - Pool, 1	165B169 206		Sherman Oaks - Studio City - Toluca Lake - Cahuenga Pass	No	MI	ADU
Los Angeles	4108 FARMDALE AVE	91604	2368026003	0.000	0.000	0.085	0.000	Shortfall of Sites	0.155	Low Residential	R1-1-RIO	0	0	0	12.902	0.085		Residential - Single Family Residence, 1	162B169 206		Sherman Oaks - Studio City - Toluca Lake - Cahuenga Pass	No	MI	ADU
Los Angeles	5237 ELLENWOOD PL	90041	5671021005	0.000	0.000	0.085	0.000	Shortfall of Sites	0.159	Low Residential	R1-1	0	0	0	12.551	0.085		Residential - Single Family Residence, 1	163-5A221 206		Northeast Los Angeles	No	MI	ADU
Los Angeles	5214 VINCENT AVE	90041	5669015014	0.000	0.000	0.085	0.000	Shortfall of Sites	0.179	Low Residential	R1-1	0	0	0	11.159	0.085		Residential - Single Family Residence, 1	163-5A225 206		Northeast Los Angeles	No	MI	ADU
Los Angeles	1570 WALDRAN AVE	90041	5689019007	0.000	0.000	0.085	0.000	Shortfall of Sites	0.161	Low Residential	R1-1	0	0	0	12.459	0.085		Residential - Single Family Residence, 1	162A227 206		Northeast Los Angeles	No	MI	ADU
Los Angeles	347 N ORLANDO AVE	90048	5514011041	0.000	0.000	0.085	0.000	Shortfall of Sites	0.149	Low Ii Residential	R1V3-O	0	0	0	13.394	0.085		Residential - Single Family Residence, 1	138B173 206		Wilshire	No	MI	ADU
Los Angeles	347 N ARDEN BLVD	90004	5523018014	0.000	0.000	0.085	0.000	Shortfall of Sites	0.168	Low II Residential	R1R3-RG	0	0	0	11.881	0.085		Residential - Single Family Residence, 1	138B189 206		Wilshire	No	MI	ADU
Los Angeles	429 LORING AVE	90024	4359005027	0.000	0.000	0.085	0.000	Shortfall of Sites	0.241	Low Residential	R1-1	0	0	0	8.297	0.085		Residential - Single Family Residence, 1	138B153 206		Westwood	No	MI	ADU
Los Angeles	201 TILDEN AVE	90049	4366022001	0.000	0.000	0.085	0.000	Shortfall of Sites	0.306	Low Residential	R1-1	0	0	0	6.540	0.085		Residential - Single Family Residence - Pool, 1	138B149 206		Westwood	No	MI	ADU
Los Angeles	765 WESTHOLME AVE	90024	4360014030	0.000	0.000	0.085	0.000	Shortfall of Sites	0.186	Low Residential	R1-1	0	0	0	10.727	0.085		Residential - Single Family Residence, 1	135B153 206		Westwood	No	MI	ADU
Los Angeles	11969 FOXBORO DR	90049	4404016023	0.000	0.000	0.085	0.000	Shortfall of Sites	0.196	Low Residential	R1-1	0	0	0	10.186	0.085		Residential - Single Family Residence - Pool, 1	132B141 206		Brentwood - Pacific Palisades	No	MI	ADU
Los Angeles	1260 S CAMDEN DR	90035	4330019009	0.000	0.000	0.085	0.000	Shortfall of Sites	0.154	Low Residential	R1-1-O	0	0	0	12.950	0.085		Residential - Single Family Residence, 1	132A165 206		West Los Angeles	No	MI	ADU
Los Angeles	1930 FAIRBURN AVE	90025	4317007008	0.000	0.000	0.085	0.000	Shortfall of Sites	0.153	Low Residential	R1-1-O	0	0	0	13.071	0.085		Residential - Single Family Residence, 1	129B157 206		West Los Angeles	No	MI	ADU
Los Angeles	317 S ANITA AVE	90049	4405031016	0.000	0.000	0.085	0.000	Shortfall of Sites	0.172	Low Residential	R1-1	0	0	0	11.650	0.085		Residential - Single Family Residence, 1	129B141 206		Brentwood - Pacific Palisades	No	MI	ADU
Los Angeles	10323 TENNESSEE AVE	90064	4315017010	0.000	0.000	0.085	0.000	Shortfall of Sites	0.149	Low Residential	R1-1-O	0	0	0	13.401	0.085		Residential - Single Family Residence, 1	129B161 206		West Los Angeles	No	MI	ADU
Los Angeles	2107 MIDVALE AVE	90025	4322006021	0.000	0.000	0.085	0.000	Shortfall of Sites	0.155	Low Residential	R1-1	0	0	0	12.878	0.085		Residential - Single Family Residence, 1	126B153 206		West Los Angeles	No	MI	ADU
Los Angeles	2764 MONTE MAR TER	90064	4308007023	0.000	0.000	0.085	0.000	Shortfall of Sites	0.209	Low Residential	R1V2-O	0	0	0	9.560	0.085		Residential - Single Family Residence, 1	126B165 206		West Los Angeles	No	MI	ADU
Los Angeles	10387 GLENBARR AVE	90064	4318032006	0.000	0.000	0.085	0.000	Shortfall of Sites	0.212	Low Residential	R1V2-O	0	0	0	9.428	0.085		Residential - Single Family Residence, 1	126B161 206		West Los Angeles	No	MI	ADU
Los Angeles	1640 S CENTINELA AVE	90025	4259007013	0.000	0.000	0.085	0.000	Shortfall of Sites	0.163	Low Residential	R1-1	0	0	0	12.293	0.085		Residential - Single Family Residence, 1	123B145 206		West Los Angeles	No	MI	ADU
Los Angeles	2531 STONER AVE	90064	4257006007	0.000	0.000	0.085	0.000	Shortfall of Sites	0.240	Low Residential	R1V2	0	0	0	8.347	0.085		Residential - Single Family Residence - Pool, 1	120B153 206		Palms - Mar Vista - Del Rey	No	MI	ADU
Los Angeles	3325 COLBY AVE	90066	4250018002	0.000	0.000	0.085	0.000	Shortfall of Sites	0.162	Low Residential	R1V2	0	0	0	12.309	0.085		Residential - Single Family Residence, 1	117B157 206		Palms - Mar Vista - Del Rey	No	MI	ADU
Los Angeles	12937 TITIAN AVE	91344	2602016001	0.000	0.000	0.085	0.000	Shortfall of Sites	0.192	Low I Residential	RS-1	0	0	0	10.434	0.085		Residential - Single Family Residence - Pool, 1	222B133 207		Granada Hills - Knollwood	No	MI	ADU
Los Angeles	16930 COLVEN RD	91344	2609025050	0.000	0.000	0.085	0.000	Shortfall of Sites	0.276	Very Low II Residential	RE11-1	0	0	0	7.244	0.085		Residential - Single Family Residence, 1	219B133 207		Granada Hills - Knollwood	No	MI	ADU
Los Angeles	12027 EL ORO WAY	91344	2606003035	0.000	0.000	0.085	0.000	Shortfall of Sites	0.354	Low I Residential	RS-1	0	0	0	5.645	0.085		Residential - Single Family Residence, 1	216B133 207		Granada Hills - Knollwood	No	MI	ADU
Los Angeles	12042 SUSAN DR	91344	2609008004	0.000	0.000	0.085	0.000	Shortfall of Sites	0.463	Very Low I Residential	RA-1	0	0	0	4.321	0.085		Residential - Single Family Residence - Pool, 1	216B137 207		Granada Hills - Knollwood	No	MI	ADU
Los Angeles	11542 ENCINO AVE	91344	2607011015	0.000	0.000	0.085	0.000	Shortfall of Sites	0.411	Very Low I Residential	RA-1	0	0	0	4.871	0.085		Residential - Single Family Residence - Pool, 1	213B129 207		Granada Hills - Knollwood	No	MI	ADU
Los Angeles	11351 STRANWOOD AVE	91344	2662008007	0.000	0.000	0.085	0.000	Shortfall of Sites	0.198	Low I Residential	RS-1	0	0	0	10.111	0.085		Residential - Single Family Residence - Pool, 1	213B145 207		Granada Hills - Knollwood	No	MI	ADU
Los Angeles	15711 MCKEEVER ST	91344	2662010025	0.000	0.000	0.085	0.000	Shortfall of Sites	0.182	Low I Residential	RS-1	0	0	0	11.001	0.085		Residential - Single Family Residence - Pool, 1	210B141 207		Granada Hills - Knollwood	No	MI	ADU
Los Angeles	16840 MCKEEVER ST	91344	2682025007	0.000	0.000	0.085	0.000	Shortfall of Sites	0.260	Low I Residential	RS-1	0	0	0	7.706	0.085		Residential - Single Family Residence - Pool, 1	210B133 207		Granada Hills - Knollwood	No	MI	ADU
Los Angeles	16460 MCKEEVER ST	91344	2681019003	0.000	0.000	0.085	0.000	Shortfall of Sites	0.179	Low I Residential	RS-1	0	0	0	11.171	0.085		Residential - Single Family Residence, 1	210B137 207		Granada Hills - Knollwood	No	MI	ADU
Los Angeles	18234 DONMETZ ST	91326	2715031032	0.000	0.000	0.085	0.000	Shortfall of Sites	0.252	Very Low II Residential	RE11-1	0	0	0	7.927	0.085		Residential - Single Family Residence, 1	210B125 207		Northridge	No	MI	ADU
Los Angeles	11150 JELLICO AVE	91344	2711013001	0.000	0.000	0.085	0.000	Shortfall of Sites	0.398	Very Low I Residential	RA-1	0	0	0	5.025	0.085		Residential - Single Family Residence - Pool, 1	210B129 207		Granada Hills - Knollwood	No	MI	ADU
Los Angeles	11175 VIKING AVE	91326	2717004031	0.000	0.000	0.085	0.000	Shortfall of Sites	0.256	Very Low II Residential	RE11-1	0	0	0	7.806	0.085		Residential - Single Family Residence - Pool, 1	210B121 207		Northridge	No	MI	ADU
Los Angeles	11010 KEY WEST AVE	91326	2718010002	0.000	0.000	0.085	0.000	Shortfall of Sites	0.184	Low I Residential	RS-1	0	0	0	10.897	0.085		Residential - Single Family Residence - Pool, 1	210B117 207		Northridge	No	MI	ADU
Los Angeles	10917 WILLOWBRAE AVE	91311	2722037008	0.000	0.000	0.085	0.000	Shortfall of Sites	0.402	Very Low I Residential	RA-1-K	0	0	0	4.978	0.085		Residential - Single Family Residence, 1	210B105 207		Chatsworth - Porter Ranch	No	MI	ADU

Jurisdiction Name	Site Address/Intersection	5 Digit ZIP Code	Assessor Parcel Number	Very Low-Income	Low-Income	Moderate-Income	Above Moderate-Income	Type of Shortfall	Parcel Size (Acres)	Current General Plan Designation	Current Zoning	Proposed General Plan (GP) Designation	Proposed Zoning	Minimum Density Allowed	Maximum Density Allowed	Total Capacity	Vacant/ Nonvacant	Description of Existing Uses	PIN	Base Density Per Acre	Community Plan Area	Rent Stabalization Ordinance	Income Category	Applicable Rezoning Program (Program informing values in Column Q listed first)
Los Angeles	17062 TRIBUNE ST	91344	2696020011	0.000	0.000	0.085	0.000	Shortfall of Sites	0.172	Low II Residential	R1-1	0	0	0	11.654	0.085		Residential - Single Family Residence, 1	207B133 207		Granada Hills - Knollwood	No	MI	ADU
Los Angeles	10752 WYSTONE AVE	91326	2718014022	0.000	0.000	0.085	0.000	Shortfall of Sites	0.188	Low I Residential	RS-1	0	0	0	10.650	0.085		Residential - Single Family Residence, 1	207B121 207		Northridge	No	MI	ADU
Los Angeles	18445 LOS ALIMOS ST	91326	2715007059	0.000	0.000	0.085	0.000	Shortfall of Sites	0.218	Very Low II Residential	RE11-1	0	0	0	9.185	0.085		Residential - Single Family Residence, 1	207B125 207		Northridge	No	MI	ADU
Los Angeles	10515 LARAMIE AVE	91311	2707022004	0.000	0.000	0.085	0.000	Shortfall of Sites	0.369	Very Low I Residential	RA-1	0	0	0	5.416	0.085		Residential - Single Family Residence - Pool, 1	207B113 207		Chatsworth - Porter Ranch	No	MI	ADU
Los Angeles	15843 BLACKHAWK ST	91344	2668015016	0.000	0.000	0.085	0.000	Shortfall of Sites	0.216	Low I Residential	RS-1	0	0	0	9.248	0.085		Residential - Single Family Residence, 1	204B141 207		Granada Hills - Knollwood	No	MI	ADU
Los Angeles	15561 BLACKHAWK ST	91345	2649015033	0.000	0.000	0.085	0.000	Shortfall of Sites	0.199	Low Residential	RS-1	0	0	0	10.032	0.085		Residential - Single Family Residence - Pool, 1	204B145 207		Mission Hills - Panorama City - North Hills	No	MI	ADU
Los Angeles	10326 GOTHIC AVE	91344	2679024004	0.000	0.000	0.085	0.000	Shortfall of Sites	0.175	Low I Residential	RS-1	0	0	0	11.425	0.085		Residential - Single Family Residence - Pool, 1	204B137 207		Granada Hills - Knollwood	No	MI	ADU
Los Angeles	20627 TUBA ST	91311	2741027026	0.000	0.000	0.085	0.000	Shortfall of Sites	0.186	Low I Residential	RS-1	0	0	0	10.738	0.085		Residential - Single Family Residence - Pool, 1	204B109 207		Chatsworth - Porter Ranch	No	MI	ADU
Los Angeles	17540 TUBA ST	91325	2734014005	0.000	0.000	0.085	0.000	Shortfall of Sites	0.257	Very Low II Residential	RE11-1	0	0	0	7.795	0.085		Residential - Single Family Residence - Pool, 1	204B129 207		Northridge	No	MI	ADU
Los Angeles	18915 LEMARSH ST	91324	2729003011	0.000	0.000	0.085	0.000	Shortfall of Sites	0.286	Very Low I Residential	RA-1	0	0	0	6.995	0.085		Residential - Single Family Residence - Pool, 1	204B121 207		Northridge	No	MI	ADU
Los Angeles	18943 LABRADOR ST	91324	2762040009	0.000	0.000	0.085	0.000	Shortfall of Sites	0.173	Low I Residential	RS-1	0	0	0	11.593	0.085		Residential - Single Family Residence - Pool, 1	201B121 207		Northridge	No	MI	ADU
Los Angeles	9826 NEVADA AVE	91311	2727012015	0.000	0.000	0.085	0.000	Shortfall of Sites	0.172	Low I Residential	RS-1	0	0	0	11.611	0.085		Residential - Single Family Residence, 1	201B101 207		Chatsworth - Porter Ranch	No	MI	ADU
Los Angeles	9820 CALVIN AVE	91324	2761010041	0.000	0.000	0.085	0.000	Shortfall of Sites	0.432	Very Low I Residential	RA-1	0	0	0	4.626	0.085		Residential - Single Family Residence - Pool, 1	201B117 207		Chatsworth - Porter Ranch	No	MI	ADU
Los Angeles	17437 MARILLA ST	91325	2755012029	0.000	0.000	0.085	0.000	Shortfall of Sites	0.386	Very Low I Residential	RA-1	0	0	0	5.182	0.085		Residential - Single Family Residence - Pool, 1	201B129 207		Northridge	No	MI	ADU
Los Angeles	9722 DELCO AVE	91311	2748013034	0.000	0.000	0.085	0.000	Shortfall of Sites	0.180	Low I Residential	RS-1	0	0	0	11.124	0.085		Residential - Single Family Residence - Pool, 1	201B109 207		Chatsworth - Porter Ranch	No	MI	ADU
Los Angeles	9618 VARIEL AVE	91311	2746006019	0.000	0.000	0.085	0.000	Shortfall of Sites	0.655	Light Manufacturing	MR2-1	0	0	0	3.052	0.085		Industrial - Light Manufacturing - One Story, 1	201B105 207		Chatsworth - Porter Ranch	No	MI	ADU
Los Angeles	9422 VALJEAN AVE	91343	2676013001	0.000	0.000	0.085	0.000	Shortfall of Sites	0.206	Low Residential	RS-1	0	0	0	9.714	0.085		Residential - Single Family Residence, 1	198B137 207		Mission Hills - Panorama City - North Hills	No	MI	ADU
Los Angeles	9545 CREEMORE PL	91042	2572010031	0.000	0.000	0.085	0.000	Shortfall of Sites	0.173	Low Residential	RS-1	0	0	0	11.528	0.085		Residential - Single Family Residence, 1	198B205 207		Sunland - Tujunga - Lake View Terrace - Shadow Hills - East La Tuna Canyon	No	MI	ADU
Los Angeles	9312 LASAINE AVE	91325	2766014009	0.000	0.000	0.085	0.000	Shortfall of Sites	0.376	Very Low I Residential	RA-1	0	0	0	5.319	0.085		Residential - Single Family Residence - Pool, 1	198B129 207		Northridge	No	MI	ADU
Los Angeles	17403 RAYEN ST	91325	2768019004	0.000	0.000	0.085	0.000	Shortfall of Sites	0.425	Very Low I Residential	RA-1	0	0	0	4.707	0.085		Residential - Single Family Residence - Pool and Misc., 1	195B129 207		Northridge	No	MI	ADU
Los Angeles	8901 OAK PARK AVE	91325	2690004010	0.000	0.000	0.085	0.000	Shortfall of Sites	0.363	Very Low I Residential	RA-1	0	0	0	5.514	0.085		Residential - Single Family Residence - Pool, 1	195B133 207		Northridge	No	MI	ADU
Los Angeles	8418 PINELAKE DR	91304	2005015001	0.000	0.000	0.085	0.000	Shortfall of Sites	0.286	Very Low II Residential	RE11-1	0	0	0	6.995	0.085		Residential - Single Family Residence - Pool, 1	192B093 207		Chatsworth - Porter Ranch	No	MI	ADU
Los Angeles	5820 MURIETTA AVE	91401	2246015003	0.000	0.000	0.085	0.000	Shortfall of Sites	0.225	Low Residential	R1-1	0	0	0	8.907	0.085		Residential - Single Family Residence - Pool, 1	174B153 207		Van Nuys - North Sherman Oaks	No	MI	ADU
Los Angeles	5336 AMIGO AVE	91356	2161016014	0.000	0.000	0.085	0.000	Shortfall of Sites	0.203	Low II Residential	R1-1	0	0	0	9.838	0.085		Residential - Single Family Residence - Pool, 1	171B121 207		Encino - Tarzana	No	MI	ADU
Los Angeles	5249 MECCA AVE	91356	2161016036	0.000	0.000	0.085	0.000	Shortfall of Sites	0.203	Low II Residential	R1-1	0	0	0	9.840	0.085		Residential - Single Family Residence - Pool, 1	171B125 207		Encino - Tarzana	No	MI	ADU
Los Angeles	5245 LEMONA AVE	91411	2250020008	0.000	0.000	0.085	0.000	Shortfall of Sites	0.183	Low Residential	R1-1	0	0	0	10.905	0.085		Residential - Single Family Residence, 1	172-5A147 207		Van Nuys - North Sherman Oaks	No	MI	ADU
Los Angeles	14757 MCCORMICK ST	91411	2249019012	0.000	0.000	0.085	0.000	Shortfall of Sites	0.155	Low Residential	R1-1	0	0	0	12.927	0.085		Residential - Single Family Residence, 1	172-5A149 207		Van Nuys - North Sherman Oaks	No	MI	ADU
Los Angeles	15207 HESBY ST	91403	2263009017	0.000	0.000	0.085	0.000	Shortfall of Sites	0.155	Low Residential	R1-1-RIO	0	0	0	12.901	0.085		Residential - Single Family Residence - Pool, 1	171A147 207		Van Nuys - North Sherman Oaks	No	MI	ADU
Los Angeles	14827 HESBY ST	91403	2263030048	0.000	0.000	0.085	0.000	Shortfall of Sites	0.155	Low Residential	R1-1-RIO	0	0	0	12.904	0.085		Residential - Single Family Residence - Pool, 1	171A149 207		Van Nuys - North Sherman Oaks	No	MI	ADU
Los Angeles	14611 ADDISON ST	91403	2263032039	0.000	0.000	0.085	0.000	Shortfall of Sites	0.160	Low Residential	R1-1-RIO	0	0	0	12.522	0.085		Residential - Single Family Residence, 1	171A151 207		Van Nuys - North Sherman Oaks	No	MI	ADU
Los Angeles	4919 CARTWRIGHT AVE	91601	2421003022	0.000	0.000	0.085	0.000	Shortfall of Sites	0.155	Low Residential	R1-1	0	0	0	12.908	0.085		Residential - Single Family Residence - Pool, 1	168B177 207		North Hollywood - Valley Village	No	MI	ADU
Los Angeles	4910 GREENBUSH AVE	91423	2359013013	0.000	0.000	0.085	0.000	Shortfall of Sites	0.165	Low Residential	R1-1-RIO	0	0	0	12.090	0.085		Residential - Single Family Residence, 1	168B157 207		Van Nuys - North Sherman Oaks	No	MI	ADU
Los Angeles	12537 HUSTON ST	91607	2357027004	0.000	0.000	0.085	0.000	Shortfall of Sites	0.153	Low Residential	R1-1	0	0	0	13.072	0.085		Residential - Single Family Residence, 1	168B161 207		North Hollywood - Valley Village	No	MI	ADU
Los Angeles	12155 HUSTON ST	91607	2356006011	0.000	0.000	0.085	0.000	Shortfall of Sites	0.200	Low Residential	R1-1	0	0	0	10.007	0.085		Residential - Single Family Residence - Pool, 1	168B165 207		North Hollywood - Valley Village	No	MI	ADU
Los Angeles	4851 IRVINE AVE	91601	2354010011	0.000	0.000	0.085	0.000	Shortfall of Sites	0.179	Low Residential	R1-1	0	0	0	11.147	0.085		Residential - Single Family Residence, 1	168B169 207		North Hollywood - Valley Village	No	MI	ADU
Los Angeles	12636 RYE ST	91604	2362015019	0.000	0.000	0.085	0.000	Shortfall of Sites	0.165	Low Residential	R1-1-RIO	0	0	0	12.098	0.085		Residential - Single Family Residence - Pool, 1	165B161 207		Sherman Oaks - Studio City - Toluca Lake - Cahuenga Pass	No	MI	ADU
Los Angeles	4117 BAKMAN AVE	91602	2366033010	0.000	0.000	0.085	0.000	Shortfall of Sites	0.149	Low Residential	R1-1-RIO	0	0	0	13.390	0.085		Residential - Single Family Residence - Pool, 1	162B173 207		Sherman Oaks - Studio City - Toluca Lake - Cahuenga Pass	No	MI	ADU
Los Angeles	4109 FARMDALE AVE	91604	2368025017	0.000	0.000	0.085	0.000	Shortfall of Sites	0.155	Low Residential	R1-1-RIO	0	0	0	12.897	0.085		Residential - Single Family Residence, 1	162B169 207		Sherman Oaks - Studio City - Toluca Lake - Cahuenga Pass	No	MI	ADU
Los Angeles	1566 WALDRAN AVE	90041	5689019008	0.000	0.000	0.085	0.000	Shortfall of Sites	0.161	Low Residential	R1-1	0	0	0	12.459	0.085		Residential - Single Family Residence, 1	162A227 207		Northeast Los Angeles	No	MI	ADU
Los Angeles	1246 NEOLA ST	90041	5690019004	0.000	0.000	0.085	0.000	Shortfall of Sites	0.159	Low Residential	R1-1	0	0	0	12.569	0.085		Residential - Single Family Residence, 1	160-5A229 207		Northeast Los Angeles	No	MI	ADU
Los Angeles	2662 W AVENUE 32	90065	5457013022	0.000	0.000	0.085	0.000	Shortfall of Sites	0.172	Low Residential	R1-1-CDO	0	0	0	11.619	0.085		Residential - Single Family Residence, 1	150B213 207		Northeast Los Angeles	No	MI	ADU
Los Angeles	342 N NORTON AVE	90004	5522027007	0.000	0.000	0.085	0.000	Shortfall of Sites	0.178	Low II Residential	R1R3-RG	0	0	0	11.251	0.085		Residential - Single Family Residence - Pool, 1	138B189 207		Wilshire	No	MI	ADU
Los Angeles	341 N LAUREL AVE	90048	5514007039	0.000	0.000	0.085	0.000	Shortfall of Sites	0.150	Low II Residential	R1V3	0	0	0	13.290	0.085		Residential - Single Family Residence, 1	138B177 207		Wilshire	No	MI	ADU
Los Angeles	430 DALEHURST AVE	90024	4359005005	0.000	0.000	0.085	0.000	Shortfall of Sites	0.308	Low Residential	R1-1	0	0	0	6.502	0.085		Residential - Single Family Residence - Pool, 1	138B153 207		Westwood	No	MI	ADU
Los Angeles	210 S BENTLEY AVE	90049	4366022020	0.000	0.000	0.085	0.000	Shortfall of Sites	0.171	Low Residential	R1-1	0	0	0	11.663	0.085		Residential - Single Family Residence, 1	138B149 207		Westwood	No	MI	ADU
Los Angeles	10528 LE CONTE AVE	90024	4360019029	0.000	0.000	0.085	0.000	Shortfall of Sites	0.181	Low Residential	R1-1	0	0	0	11.039	0.085		Residential - Single Family Residence, 1	135B153 207		Westwood	No	MI	ADU
Los Angeles	10534 WELLWORTH AVE	90024	4326011020	0.000	0.000	0.085	0.000	Shortfall of Sites	0.149	Low Residential	R1-1-O	0	0	0	13.392	0.085		Residential - Single Family Residence, 1	132B157 207		Westwood	No	MI	ADU
Los Angeles	835 S MUIRFIELD RD	90005	5090013025	0.000	0.000	0.085	0.000	Shortfall of Sites	0.168	Low II Residential	R1V3-RG	0	0	0	11.934	0.085		Residential - Single Family Residence, 1	132B185 207		Wilshire	No	MI	ADU
Los Angeles	1215 S BEDFORD DR	90035	4330007030	0.000	0.000	0.085	0.000	Shortfall of Sites	0.154	Low Residential	R1-1-O	0	0	0	12.999	0.085		Residential - Single Family Residence, 1	132A165 207		West Los Angeles	No	MI	ADU
Los Angeles	312 S CHADBOURNE AVE	90049	4406023003	0.000	0.000	0.085	0.000	Shortfall of Sites	0.325	Very Low II Residential	RE11-1	0	0	0	6.148	0.085		Residential - Single Family Residence - Pool, 1	129B137 207		Brentwood - Pacific Palisades	No	MI	ADU
Los Angeles	2301 MANNING AVE	90064	4320009041	0.000	0.000	0.085	0.000	Shortfall of Sites	0.155	Low Residential	R1-1-O	0	0	0	12.891	0.085		Residential - Single Family Residence, 1	126B157 207		West Los Angeles	No	MI	ADU
Los Angeles	1954 CAMDEN AVE	90025	4323014008	0.000	0.000	0.085	0.000	Shortfall of Sites	0.170	Low Residential	R1-1	0	0	0	11.733	0.085		Residential - Single Family Residence, 1	126B153 207		West Los Angeles	No	MI	ADU
Los Angeles	1038 S CARMELINA AVE	90049	4264021026	0.000	0.000	0.085	0.000	Shortfall of Sites	0.305	Low Residential	RE9-1	0	0	0	6.568	0.085		Residential - Single Family Residence, 1	126B145 207		Brentwood - Pacific Palisades	No	MI	ADU
Los Angeles	720 MORENO AVE	90049	4264007015	0.000	0.000	0.085	0.000	Shortfall of Sites	0.207	Low Residential	RE9-1	0	0	0	9.680	0.085		Residential - Single Family Residence, 1	126B141 207		Brentwood - Pacific Palisades	No	MI	ADU
Los Angeles	11838 NAVY ST	90066	4250002028	0.000	0.000	0.085	0.000	Shortfall of Sites	0.207	Low Residential	R1V2	0	0	0	9.671	0.085		Residential - Single Family Residence - Pool, 1	117B153 207		Palms - Mar Vista - Del Rey	No	MI	ADU
Los Angeles	3535 TILDEN AVE	90034	4252010007	0.000	0.000	0.085	0.000	Shortfall of Sites	0.153	Low Residential	R1-1	0	0	0	13.102	0.085		Residential - Single Family Residence, 1	117B157 207		Palms - Mar Vista - Del Rey	No	MI	ADU
Los Angeles	7659 BOEING AVE	90045	4106015008	0.000	0.000	0.085	0.000	Shortfall of Sites	0.162	Low Residential	R1-1	0	0	0	12.383	0.085		Residential - Single Family Residence, 1	099B169 207		Westchester - Playa del Rey	No	MI	ADU
Los Angeles	17079 TENNYSON PL	91344	2602023013	0.000	0.000	0.085	0.000	Shortfall of Sites	0.184	Low I Residential	RS-1	0	0	0	10.855	0.085		Residential - Single Family Residence, 1	222B133 208		Granada Hills - Knollwood	No	MI	ADU
Los Angeles	17059 WESTBURY DR	91344	2602020024	0.000	0.000	0.085	0.000	Shortfall of Sites	0.272	Very Low II Residential	RE11-1	0	0	0	7.359	0.085		Residential - Single Family Residence, 1	219B133 208		Granada Hills - Knollwood	No	MI	ADU
Los Angeles	12041 BAMBI PL	91344	2606011011	0.000	0.000	0.085	0.000	Shortfall of Sites	0.254	Very Low II Residential	RE11-1	0	0	0	7.872	0.085		Residential - Single Family Residence, 1	216B133 208		Granada Hills - Knollwood	No	MI	ADU
Los Angeles	12047 WOODLEY AVE	91344	2605008063	0.000	0.000	0.085	0.000	Shortfall of Sites	0.253	Very Low II Residential	RE11-1	0	0	0	7.907	0.085		Residential - Single Family Residence, 1	216B137 208		Granada Hills - Knollwood	No	MI	ADU
Los Angeles	17433 FLANDERS ST	91344	2607009032	0.000	0.000	0.085	0.000	Shortfall of Sites	0.449	Very Low I Residential	RA-1	0	0	0	4.457	0.085		Residential - Single Family Residence - Pool, 1	213B129 208		Granada Hills - Knollwood	No	MI	ADU
Los Angeles	15831 HARVEST ST	91344	2666008022	0.000	0.000	0.085	0.000	Shortfall of Sites	0.198	Low I Residential	RS-1	0	0	0	10.084	0.085		Residential - Single Family Residence, 1	213B141 208		Granada Hills - Knollwood	No	MI	ADU
Los Angeles	15703 MCKEEVER ST	91344	2662010024	0.000	0.000	0.085	0.000	Shortfall of Sites	0.182	Low I Residential	RS-1	0	0	0	11.001	0.085		Residential - Single Family Residence - Pool, 1	210B141 208		Granada Hills - Knollwood	No	MI	ADU
Los Angeles	16454 MCKEEVER ST	91344	2681019004	0.000	0.000	0.085	0.000	Shortfall of Sites	0.179	Low I Residential	RS-1	0	0	0	11.170	0.085		Residential - Single Family Residence, 1	210B137 208		Granada Hills - Knollwood	No	MI	ADU
Los Angeles	11209 CANBY AVE	91326	2715027037	0.000	0.000	0.085	0.000	Shortfall of Sites	0.234	Very Low II Residential	RE11-1	0	0	0	8.546	0.085		Residential - Single Family Residence, 1	210B125 208		Northridge	No	MI	ADU
Los Angeles	17559 LAHEY ST	91344	2711013003	0.000	0.000	0.085	0.000	Shortfall of Sites	0.389	Very Low I Residential	RA-1	0	0	0	5.137	0.085		Residential - Single Family Residence - Pool, 1	210B129 208		Granada Hills - Knollwood	No	MI	ADU
Los Angeles	11162 VIKING AVE	91326	2717006014	0.000	0.000	0.085	0.000	Shortfall of Sites	0.304	Very Low II Residential	RE11-1	0	0	0	6.577	0.085		Residential - Single Family Residence - Pool, 1	210B121 208		Northridge	No	MI	ADU
Los Angeles	20727 NASHVILLE ST	91311	2706026026	0.000	0.000	0.085	0.000	Shortfall of Sites	0.213	Low I Residential	RE9-1	0	0	0	9.402	0.085		Residential - Single Family Residence - Pool, 1	210B109 208		Chatsworth - Porter Ranch	No	MI	ADU
Los Angeles	17635 LOS ALIMOS ST	91344	2712023009	0.000	0.000	0.085	0.000	Shortfall of Sites	0.218	Low I Residential	RE9-1XL-RFA	0	0	0	9.178	0.085		Residential - Single Family Residence, 1	207B129 208		Granada Hills - Knollwood	No	MI	ADU
Los Angeles	17056 TRIBUNE ST	91344	2696020010	0.000	0.000	0.085	0.000	Shortfall of Sites	0.172	Low II Residential	R1-1	0	0	0	11.654	0.085		Residential - Single Family Residence - Pool, 1	207B133 208		Granada Hills - Knollwood	No	MI	ADU
Los Angeles	10754 CREBS AVE	91326	2717023034	0.000	0.000	0.085	0.000	Shortfall of Sites	0.211	Low I Residential	RS-1	0	0	0	9.492	0.085		Residential - Single Family Residence - Pool, 1	207B121 208		Northridge	No	MI	ADU
Los Angeles	20821 BERMUDA ST	91311	2706027028	0.000	0.000	0.085	0.000	Shortfall of Sites	0.207	Low I Residential	RE9-1	0	0	0	9.670	0.085		Residential - Single Family Residence - Pool, 1	207B109 208		Chatsworth - Porter Ranch	No	MI	ADU
Los Angeles	10730 AMIGO AVE	91326	2717017021	0.000	0.000	0.085	0.000	Shortfall of Sites	0.263	Very Low II Residential	RE11-1	0	0	0	7.600	0.085		Residential - Single Family Residence, 1	207B125 208		Northridge	No	MI	ADU
Los Angeles	10337 DANUBE AVE	91344	2661013011	0.000	0.000	0.085	0.000	Shortfall of Sites	0.161	Low I Residential	RS-1	0	0	0	12.414	0.085		Residential - Single Family Residence, 1	204B141 208		Granada Hills - Knollwood	No	MI	ADU

Jurisdiction Name	Site Address/Intersection	5 Digit ZIP Code	Assessor Parcel Number	Very Low-Income	Low-Income	Moderate-Income	Above Moderate-Income	Type of Shortfall	Parcel Size (Acres)	Current General Plan Designation	Current Zoning	Proposed General Plan (GP) Designation	Proposed Zoning	Minimum Density Allowed	Maximum Density Allowed	Total Capacity	Vacant/ Nonvacant	Description of Existing Uses	PIN	Base Density Per Acre	Community Plan Area	Rent Stabalization Ordinance	Income Category	Applicable Rezoning Program (Program informing values in Column Q listed first)
Los Angeles	10330 SOPHIA AVE	91344	2679024035	0.000	0.000	0.085	0.000	Shortfall of Sites	0.171	Low I Residential	RS-1	0	0	0	11.672	0.085		Residential - Single Family Residence, 1	204B137 208		Granada Hills - Knollwood	No	MI	ADU
Los Angeles	20621 TUBA ST	91311	2741027027	0.000	0.000	0.085	0.000	Shortfall of Sites	0.187	Low I Residential	RS-1	0	0	0	10.676	0.085		Residential - Single Family Residence, 1	204B109 208		Chatsworth - Porter Ranch	No	MI	ADU
Los Angeles	17530 TUBA ST	91325	2734014004	0.000	0.000	0.085	0.000	Shortfall of Sites	0.257	Very Low II Residential	RE11-1	0	0	0	7.795	0.085		Residential - Single Family Residence - Pool, 1	204B129 208		Northridge	No	MI	ADU
Los Angeles	10201 WYSTONE AVE	91324	2729002028	0.000	0.000	0.085	0.000	Shortfall of Sites	0.398	Very Low I Residential	RA-1	0	0	0	5.030	0.085		Residential - Single Family Residence - Pool, 1	204B121 208		Northridge	No	MI	ADU
Los Angeles	17041 LABRADOR ST	91325	2692012007	0.000	0.000	0.085	0.000	Shortfall of Sites	0.365	Very Low I Residential	RA-1	0	0	0	5.473	0.085		Residential - Single Family Residence - Pool, 1	201B133 208		Northridge	No	MI	ADU
Los Angeles	9820 BECKFORD AVE	91324	2762003037	0.000	0.000	0.085	0.000	Shortfall of Sites	0.340	Very Low I Residential	RA-1	0	0	0	5.882	0.085		Residential - Single Family Residence - Pool, 1	201B121 208		Northridge	No	MI	ADU
Los Angeles	9818 FARRALONE AVE	91311	2727012051	0.000	0.000	0.085	0.000	Shortfall of Sites	0.464	Very Low II Residential	RA-1	0	0	0	4.308	0.085		Residential - Single Family Residence, 1	201B101 208		Chatsworth - Porter Ranch	No	MI	ADU
Los Angeles	17401 MARILLA ST	91325	2755012026	0.000	0.000	0.085	0.000	Shortfall of Sites	0.302	Very Low I Residential	RA-1	0	0	0	6.621	0.085		Residential - Single Family Residence - Pool, 1	201B129 208		Northridge	No	MI	ADU
Los Angeles	16316 GLEDHILL ST	91343	2676009013	0.000	0.000	0.085	0.000	Shortfall of Sites	0.178	Low Residential	RS-1	0	0	0	11.241	0.085		Residential - Single Family Residence - Pool, 1	198B137 208		Mission Hills - Panorama City - North Hills	No	MI	ADU
Los Angeles	9420 DONNA AVE	91324	2762029009	0.000	0.000	0.085	0.000	Shortfall of Sites	0.174	Low I Residential	RS-1	0	0	0	11.521	0.085		Residential - Single Family Residence - Pool, 1	198B121 208		Northridge	No	MI	ADU
Los Angeles	9342 ALDEA AVE	91325	2692009013	0.000	0.000	0.085	0.000	Shortfall of Sites	0.404	Very Low I Residential	RA-1	0	0	0	4.948	0.085		Residential - Single Family Residence - Pool, 1	198B133 208		Northridge	No	MI	ADU
Los Angeles	9344 HANNA AVE	91311	2727017030	0.000	0.000	0.085	0.000	Shortfall of Sites	0.183	Low I Residential	RS-1	0	0	0	10.950	0.085		Residential - Single Family Residence - Pool, 1	198B101 208		Chatsworth - Porter Ranch	No	MI	ADU
Los Angeles	9310 ENCINO AVE	91325	2766018012	0.000	0.000	0.085	0.000	Shortfall of Sites	0.397	Very Low I Residential	RA-1	0	0	0	5.034	0.085		Residential - Single Family Residence - Pool, 1	198B129 208		Northridge	No	MI	ADU
Los Angeles	0	0	2748039032	0.000	0.000	0.085	0.000	Shortfall of Sites	12.649	Light Manufacturing	[Q]M2-1	0	0	0	0.158	0.085		Recreational - Theater - Movie - Indoor - One Story, 1	198B113 208		Chatsworth - Porter Ranch	No	MI	ADU
Los Angeles	17365 RAYEN ST	91325	2768019005	0.000	0.000	0.085	0.000	Shortfall of Sites	0.425	Very Low I Residential	RA-1	0	0	0	4.708	0.085		Residential - Single Family Residence - Pool, 1	195B129 208		Northridge	No	MI	ADU
Los Angeles	12805 MIRANDA ST	91607	2341019015	0.000	0.000	0.085	0.000	Shortfall of Sites	0.211	Low Residential	R1-1	0	0	0	9.501	0.085		Residential - Single Family Residence, 1	174B161 208		North Hollywood - Valley Village	No	MI	ADU
Los Angeles	5313 CREBS AVE	91356	2161004036	0.000	0.000	0.085	0.000	Shortfall of Sites	0.398	Very Low I Residential	RA-1	0	0	0	5.022	0.085		Residential - Single Family Residence - Pool, 1	171B121 208		Encino - Tarzana	No	MI	ADU
Los Angeles	5244 LEMONA AVE	91411	2250021028	0.000	0.000	0.085	0.000	Shortfall of Sites	0.178	Low Residential	R1-1	0	0	0	11.231	0.085		Residential - Single Family Residence - Pool, 1	172-5A147 208		Van Nuys - North Sherman Oaks	No	MI	ADU
Los Angeles	14753 MCCORMICK ST	91411	2249019011	0.000	0.000	0.085	0.000	Shortfall of Sites	0.155	Low Residential	R1-1	0	0	0	12.914	0.085		Residential - Single Family Residence - Pool, 1	172-5A149 208		Van Nuys - North Sherman Oaks	No	MI	ADU
Los Angeles	15203 HESBY ST	91403	2263009016	0.000	0.000	0.085	0.000	Shortfall of Sites	0.155	Low Residential	R1-1-RIO	0	0	0	12.865	0.085		Residential - Single Family Residence - Pool, 1	171A147 208		Van Nuys - North Sherman Oaks	No	MI	ADU
Los Angeles	14823 HESBY ST	91403	2263030047	0.000	0.000	0.085	0.000	Shortfall of Sites	0.155	Low Residential	R1-1-RIO	0	0	0	12.904	0.085		Residential - Single Family Residence, 1	171A149 208		Van Nuys - North Sherman Oaks	No	MI	ADU
Los Angeles	14605 ADDISON ST	91403	2263032038	0.000	0.000	0.085	0.000	Shortfall of Sites	0.160	Low Residential	R1-1-RIO	0	0	0	12.520	0.085		Residential - Single Family Residence, 1	171A151 208		Van Nuys - North Sherman Oaks	No	MI	ADU
Los Angeles	4918 DENNY AVE	91601	2421003015	0.000	0.000	0.085	0.000	Shortfall of Sites	0.155	Low Residential	R1-1	0	0	0	12.909	0.085		Residential - Single Family Residence, 1	168B177 208		North Hollywood - Valley Village	No	MI	ADU
Los Angeles	4909 VARNA AVE	91423	2359013010	0.000	0.000	0.085	0.000	Shortfall of Sites	0.165	Low Residential	R1-1-RIO	0	0	0	12.090	0.085		Residential - Single Family Residence, 1	168B157 208		Van Nuys - North Sherman Oaks	No	MI	ADU
Los Angeles	12533 HUSTON ST	91607	2357027005	0.000	0.000	0.085	0.000	Shortfall of Sites	0.152	Low Residential	R1-1	0	0	0	13.200	0.085		Residential - Single Family Residence, 1	168B161 208		North Hollywood - Valley Village	No	MI	ADU
Los Angeles	12147 HUSTON ST	91607	2356006012	0.000	0.000	0.085	0.000	Shortfall of Sites	0.201	Low Residential	R1-1	0	0	0	9.954	0.085		Residential - Single Family Residence, 1	168B165 208		North Hollywood - Valley Village	No	MI	ADU
Los Angeles	18205 VALLEY VISTA BLVD	91356	2181018003	0.000	0.000	0.085	0.000	Shortfall of Sites	0.163	Low II Residential	R1-1	0	0	0	12.253	0.085		Residential - Single Family Residence, 1	168B125 208		Encino - Tarzana	No	MI	ADU
Los Angeles	11610 HUSTON ST	91601	2354010010	0.000	0.000	0.085	0.000	Shortfall of Sites	0.179	Low Residential	R1-1	0	0	0	11.168	0.085		Residential - Single Family Residence, 1	168B169 208		North Hollywood - Valley Village	No	MI	ADU
Los Angeles	4430 COLBATH AVE	91423	2271011011	0.000	0.000	0.085	0.000	Shortfall of Sites	0.152	Low Residential	R1-1-RIO	0	0	0	13.176	0.085		Residential - Single Family Residence, 1	165B153 208		Sherman Oaks - Studio City - Toluca Lake - Cahuenga Pass	No	MI	ADU
Los Angeles	12632 RYE ST	91604	2362015006	0.000	0.000	0.085	0.000	Shortfall of Sites	0.151	Low Residential	R1-1-RIO	0	0	0	13.274	0.085		Residential - Single Family Residence, 1	165B161 208		Sherman Oaks - Studio City - Toluca Lake - Cahuenga Pass	No	MI	ADU
Los Angeles	4422 IRVINE AVE	91602	2365003010	0.000	0.000	0.085	0.000	Shortfall of Sites	0.207	Low Residential	R1-1-RIO	0	0	0	9.653	0.085		Residential - Single Family Residence, 1	165B169 208		Sherman Oaks - Studio City - Toluca Lake - Cahuenga Pass	No	MI	ADU
Los Angeles	4118 BAKMAN AVE	91602	2366033013	0.000	0.000	0.085	0.000	Shortfall of Sites	0.155	Low Residential	R1-1-RIO	0	0	0	12.907	0.085		Residential - Single Family Residence - Therapy Pool (Spa), 1	162B173 208		Sherman Oaks - Studio City - Toluca Lake - Cahuenga Pass	No	MI	ADU
Los Angeles	4108 CAMELLIA AVE	91604	2368025003	0.000	0.000	0.085	0.000	Shortfall of Sites	0.155	Low Residential	R1-1-RIO	0	0	0	12.897	0.085		Residential - Single Family Residence, 1	162B169 208		Sherman Oaks - Studio City - Toluca Lake - Cahuenga Pass	No	MI	ADU
Los Angeles	5161 ELLENWOOD DR	90041	5682017001	0.000	0.000	0.085	0.000	Shortfall of Sites	0.161	Low Residential	R1-1	0	0	0	12.430	0.085		Residential - Single Family Residence, 1	163-5A221 208		Northeast Los Angeles	No	MI	ADU
Los Angeles	1560 WALDRAN AVE	90041	5689019009	0.000	0.000	0.085	0.000	Shortfall of Sites	0.161	Low Residential	R1-1	0	0	0	12.459	0.085		Residential - Single Family Residence, 1	162A227 208		Northeast Los Angeles	No	MI	ADU
Los Angeles	4844 FLORISTAN AVE	90041	5689027029	0.000	0.000	0.085	0.000	Shortfall of Sites	0.166	Low Residential	R1-1	0	0	0	12.070	0.085		Residential - Single Family Residence - Pool, 1	160-5A227 208		Northeast Los Angeles	No	MI	ADU
Los Angeles	1571 HAZELWOOD AVE	90041	5474012029	0.000	0.000	0.085	0.000	Shortfall of Sites	0.313	Low Residential	R1-1	0	0	0	6.394	0.085		Residential - Single Family Residence, 1	157-5A221 208		Northeast Los Angeles	No	MI	ADU
Los Angeles	2758 ESTARA AVE	90065	5457021003	0.000	0.000	0.085	0.000	Shortfall of Sites	0.172	Low Residential	R1-1-CDO	0	0	0	11.616	0.085		Residential - Single Family Residence, 1	153A215 208		Northeast Los Angeles	No	MI	ADU
Los Angeles	384 NORCROFT AVE	90024	4359004002	0.000	0.000	0.085	0.000	Shortfall of Sites	0.184	Low Residential	R1-1	0	0	0	10.846	0.085		Residential - Single Family Residence, 1	138B153 208		Westwood	No	MI	ADU
Los Angeles	189 GREENFIELD AVE	90049	4366023025	0.000	0.000	0.085	0.000	Shortfall of Sites	0.214	Low Residential	R1-1	0	0	0	9.364	0.085		Residential - Single Family Residence - Pool and Misc., 1	138B149 208		Westwood	No	MI	ADU
Los Angeles	1317 CLUB VIEW DR	90024	4327024011	0.000	0.000	0.085	0.000	Shortfall of Sites	0.233	Low Residential	R1V3	0	0	0	8.570	0.085		Residential - Single Family Residence, 1	135B157 208		Westwood	No	MI	ADU
Los Angeles	1412 WARNER AVE	90024	4326017003	0.000	0.000	0.085	0.000	Shortfall of Sites	0.155	Low Residential	R1-1-O	0	0	0	12.873	0.085		Residential - Single Family Residence, 1	132B157 208		Westwood	No	MI	ADU
Los Angeles	11943 KEARSARGE ST	90049	4404018038	0.000	0.000	0.085	0.000	Shortfall of Sites	0.155	Low Residential	RS-1	0	0	0	12.932	0.085		Residential - Single Family Residence - Pool, 1	132B141 208		Brentwood - Pacific Palisades	No	MI	ADU
Los Angeles	830 S RIMPAU BLVD	90005	5090010020	0.000	0.000	0.085	0.000	Shortfall of Sites	0.207	Low II Residential	R1V3-RG	0	0	0	9.674	0.085		Residential - Single Family Residence, 1	132B185 208		Wilshire	No	MI	ADU
Los Angeles	10338 KESWICK AVE	90064	4315017021	0.000	0.000	0.085	0.000	Shortfall of Sites	0.149	Low Residential	R1-1-O	0	0	0	13.401	0.085		Residential - Single Family Residence, 1	129B161 208		West Los Angeles	No	MI	ADU
Los Angeles	1843 S BEDFORD ST	90035	4303015010	0.000	0.000	0.085	0.000	Shortfall of Sites	0.189	Low II Residential	R1R3-RG	0	0	0	10.608	0.085		Residential - Single Family Residence, 1	126B169 208		West Adams - Baldwin Hills - Leimert	No	MI	ADU
Los Angeles	4609 W 17TH ST	90019	5071019017	0.000	0.000	0.085	0.000	Shortfall of Sites	0.161	Low Medium II Residential	RD1.5-1-O	0	0	0	12.446	0.085		Residential - Single Family Residence, 1	126B185 208		West Adams - Baldwin Hills - Leimert	No	MI	ADU
Los Angeles	10315 LORENZO DR	90064	4308011032	0.000	0.000	0.085	0.000	Shortfall of Sites	0.262	Low Residential	R1V2-O	0	0	0	7.642	0.085		Residential - Single Family Residence - Pool, 1	126B161 208		West Los Angeles	No	MI	ADU
Los Angeles	10509 CLARKSON RD	90064	4318039025	0.000	0.000	0.085	0.000	Shortfall of Sites	0.155	Low Residential	R1V2	0	0	0	12.906	0.085		Residential - Single Family Residence - Therapy Pool (Spa), 1	123B161 208		West Los Angeles	No	MI	ADU
Los Angeles	3233 FEDERAL AVE	90066	4250011013	0.000	0.000	0.085	0.000	Shortfall of Sites	0.161	Low Residential	R1V2	0	0	0	12.407	0.085		Residential - Single Family Residence, 1	117B153 208		Palms - Mar Vista - Del Rey	No	MI	ADU
Los Angeles	5923 W 77TH PL	90045	4106011012	0.000	0.000	0.085	0.000	Shortfall of Sites	0.173	Low Residential	R1-1	0	0	0	11.537	0.085		Residential - Single Family Residence, 1	099B169 208		Westchester - Playa del Rey	No	MI	ADU
Los Angeles	23415 PRESIDENT AVE	90710	7439003043	0.000	0.000	0.085	0.000	Shortfall of Sites	0.231	Low Residential	R1-1XL-O	0	0	0	8.671	0.085		Residential - Single Family Residence - Therapy Pool (Spa), 1	042B193 208		Wilmington - Harbor City	No	MI	ADU
Los Angeles	217 N ENROSE AVE	90732	7559011013	0.000	0.000	0.085	0.000	Shortfall of Sites	0.158	Low II Residential	R1-1XL	0	0	0	12.682	0.085		Residential - Single Family Residence, 1	018B189 208		San Pedro	No	MI	ADU
Los Angeles	12605 LITHUANIA DR	91344	2608006004	0.000	0.000	0.085	0.000	Shortfall of Sites	0.200	Low I Residential	RS-1	0	0	0	9.992	0.085		Residential - Single Family Residence - Pool, 1	219B133 209		Granada Hills - Knollwood	No	MI	ADU
Los Angeles	12550 DARYL AVE	91344	2608026041	0.000	0.000	0.085	0.000	Shortfall of Sites	0.332	Very Low II Residential	RE11-1-H-O	0	0	0	6.031	0.085		Residential - Single Family Residence - Pool, 1	219B129 209		Granada Hills - Knollwood	No	MI	ADU
Los Angeles	12030 WOODLEY AVE	91344	2605007059	0.000	0.000	0.085	0.000	Shortfall of Sites	0.289	Very Low II Residential	RE11-1	0	0	0	6.925	0.085		Residential - Single Family Residence - Pool, 1	216B137 209		Granada Hills - Knollwood	No	MI	ADU
Los Angeles	16735 ARMSTEAD ST	91344	2610010026	0.000	0.000	0.085	0.000	Shortfall of Sites	0.284	Low I Residential	RS-1	0	0	0	7.050	0.085		Residential - Single Family Residence, 1	213B137 209		Granada Hills - Knollwood	No	MI	ADU
Los Angeles	11539 ENCINO AVE	91344	2607011011	0.000	0.000	0.085	0.000	Shortfall of Sites	0.458	Very Low I Residential	RA-1	0	0	0	4.370	0.085		Residential - Single Family Residence - Therapy Pool (Spa), 1	213B129 209		Granada Hills - Knollwood	No	MI	ADU
Los Angeles	15827 HARVEST ST	91344	2666008023	0.000	0.000	0.085	0.000	Shortfall of Sites	0.288	Low I Residential	RS-1	0	0	0	6.939	0.085		Residential - Single Family Residence, 1	213B141 209		Granada Hills - Knollwood	No	MI	ADU
Los Angeles	11243 DANUBE AVE	91344	2662025005	0.000	0.000	0.085	0.000	Shortfall of Sites	0.171	Low I Residential	RS-1	0	0	0	11.716	0.085		Residential - Single Family Residence - Pool, 1	210B141 209		Granada Hills - Knollwood	No	MI	ADU
Los Angeles	11231 PASO ROBLES AVE	91344	2697023006	0.000	0.000	0.085	0.000	Shortfall of Sites	0.172	Low I Residential	RS-1	0	0	0	11.626	0.085		Residential - Single Family Residence, 1	210B133 209		Granada Hills - Knollwood	No	MI	ADU
Los Angeles	16448 MCKEEVER ST	91344	2681019005	0.000	0.000	0.085	0.000	Shortfall of Sites	0.179	Low I Residential	RS-1	0	0	0	11.171	0.085		Residential - Single Family Residence, 1	210B137 209		Granada Hills - Knollwood	No	MI	ADU
Los Angeles	17549 LAHEY ST	91344	2711013004	0.000	0.000	0.085	0.000	Shortfall of Sites	0.380	Very Low I Residential	RA-1	0	0	0	5.261	0.085		Residential - Single Family Residence - Pool, 1	210B129 209		Granada Hills - Knollwood	No	MI	ADU
Los Angeles	11124 DULCET AVE	91326	2717007014	0.000	0.000	0.085	0.000	Shortfall of Sites	0.349	Very Low II Residential	RE11-1	0	0	0	5.726	0.085		Residential - Single Family Residence - Pool, 1	210B121 209		Northridge	No	MI	ADU
Los Angeles	19263 CELTIC ST	91326	2718010025	0.000	0.000	0.085	0.000	Shortfall of Sites	0.201	Low I Residential	RS-1	0	0	0	9.947	0.085		Residential - Single Family Residence, 1	210B117 209		Northridge	No	MI	ADU
Los Angeles	10942 LIMERICK AVE	91311	2707025037	0.000	0.000	0.085	0.000	Shortfall of Sites	0.253	Very Low II Residential	RE11-1	0	0	0	7.913	0.085		Residential - Single Family Residence - Pool, 1	210B109 209		Chatsworth - Porter Ranch	No	MI	ADU
Los Angeles	10818 PASO ROBLES AVE	91344	2696019010	0.000	0.000	0.085	0.000	Shortfall of Sites	0.160	Low II Residential	R1-1	0	0	0	12.518	0.085		Residential - Single Family Residence, 1	207B133 209		Granada Hills - Knollwood	No	MI	ADU
Los Angeles	19160 LOS ALIMOS ST	91326	2718018009	0.000	0.000	0.085	0.000	Shortfall of Sites	0.181	Low I Residential	RS-1	0	0	0	11.049	0.085		Residential - Single Family Residence - Pool, 1	207B121 209		Northridge	No	MI	ADU
Los Angeles	20815 BERMUDA ST	91311	2706027029	0.000	0.000	0.085	0.000	Shortfall of Sites	0.207	Low I Residential	RE9-1	0	0	0	9.670	0.085		Residential - Single Family Residence - Pool, 1	207B109 209		Chatsworth - Porter Ranch	No	MI	ADU
Los Angeles	10731 BAIRD AVE	91326	2717017020	0.000	0.000	0.085	0.000	Shortfall of Sites	0.255	Very Low II Residential	RE11-1	0	0	0	7.845	0.085		Residential - Single Family Residence - Pool, 1	207B125 209		Northridge	No	MI	ADU
Los Angeles	10510 LERIDA PL	91311	2707021008	0.000	0.000	0.085	0.000	Shortfall of Sites	0.429	Very Low I Residential	RA-1	0	0	0	4.658	0.085		Residential - Single Family Residence - Pool, 1	207B113 209		Chatsworth - Porter Ranch	No	MI	ADU
Los Angeles	15725 BLACKHAWK ST	91344	2661009015	0.000	0.000	0.085	0.000	Shortfall of Sites	0.211	Low I Residential	RS-1	0	0	0	9.475	0.085		Residential - Single Family Residence, 1	204B141 209		Granada Hills - Knollwood	No	MI	ADU

Jurisdiction Name	Site Address/Intersection	5 Digit ZIP Code	Assessor Parcel Number	Very Low-Income	Low-Income	Moderate-Income	Above Moderate-Income	Type of Shortfall	Parcel Size (Acres)	Current General Plan Designation	Current Zoning	Proposed General Plan (GP) Designation	Proposed Zoning	Minimum Density Allowed	Maximum Density Allowed	Total Capacity	Vacant/ Nonvacant	Description of Existing Uses	PIN	Base Density Per Acre	Community Plan Area	Rent Stabalization Ordinance	Income Category	Applicable Rezoning Program (Program informing values in Column Q listed first)
Los Angeles	10330 COLUMBUS AVE	91345	2649021016	0.000	0.000	0.085	0.000	Shortfall of Sites	0.171	Low Residential	R1-1	0	0	0	11.692	0.085		Residential - Single Family Residence, 1	204B145 209		Mission Hills - Panorama City - North Hills	No	MI	ADU
Los Angeles	10323 HAYVENHURST AVE	91344	2684017018	0.000	0.000	0.085	0.000	Shortfall of Sites	0.165	Low I Residential	RS-1	0	0	0	12.101	0.085		Residential - Single Family Residence, 1	204B137 209		Granada Hills - Knollwood	No	MI	ADU
Los Angeles	20615 TUBA ST	91311	2741027028	0.000	0.000	0.085	0.000	Shortfall of Sites	0.187	Low I Residential	RS-1	0	0	0	10.676	0.085		Residential - Single Family Residence, 1	204B109 209		Chatsworth - Porter Ranch	No	MI	ADU
Los Angeles	17520 TUBA ST	91325	2734014003	0.000	0.000	0.085	0.000	Shortfall of Sites	0.257	Very Low II Residential	RE11-1	0	0	0	7.794	0.085		Residential - Single Family Residence, 1	204B129 209		Northridge	No	MI	ADU
Los Angeles	17031 LABRADOR ST	91325	2692012006	0.000	0.000	0.085	0.000	Shortfall of Sites	0.368	Very Low I Residential	RA-1	0	0	0	5.440	0.085		Residential - Single Family Residence - Pool, 1	201B133 209		Northridge	No	MI	ADU
Los Angeles	9828 CLAIRE AVE	91324	2762003039	0.000	0.000	0.085	0.000	Shortfall of Sites	0.398	Very Low I Residential	RA-1	0	0	0	5.027	0.085		Residential - Single Family Residence - Therapy Pool (Spa), 1	201B121 209		Northridge	No	MI	ADU
Los Angeles	17425 MARILLA ST	91325	2755012028	0.000	0.000	0.085	0.000	Shortfall of Sites	0.373	Very Low I Residential	RA-1	0	0	0	5.360	0.085		Residential - Single Family Residence - Pool, 1	201B129 209		Northridge	No	MI	ADU
Los Angeles	9722 MASON AVE	91311	2748012055	0.000	0.000	0.085	0.000	Shortfall of Sites	0.202	Low I Residential	RS-1	0	0	0	9.883	0.085		Residential - Single Family Residence - Pool, 1	201B109 209		Chatsworth - Porter Ranch	No	MI	ADU
Los Angeles	16310 GLEDHILL ST	91343	2676009012	0.000	0.000	0.085	0.000	Shortfall of Sites	0.184	Low Residential	RS-1	0	0	0	10.860	0.085		Residential - Single Family Residence - Pool, 1	198B137 209		Mission Hills - Panorama City - North Hills	No	MI	ADU
Los Angeles	9411 ELSIE AVE	91324	2762029004	0.000	0.000	0.085	0.000	Shortfall of Sites	0.173	Low I Residential	RS-1	0	0	0	11.543	0.085		Residential - Single Family Residence - Pool, 1	198B121 209		Northridge	No	MI	ADU
Los Angeles	22021 LIGGETT ST	91311	2727017032	0.000	0.000	0.085	0.000	Shortfall of Sites	0.191	Low I Residential	RS-1	0	0	0	10.482	0.085		Residential - Single Family Residence - Pool, 1	198B101 209		Chatsworth - Porter Ranch	No	MI	ADU
Los Angeles	9311 BIANCA AVE	91325	2766018005	0.000	0.000	0.085	0.000	Shortfall of Sites	0.403	Very Low I Residential	RA-1	0	0	0	4.961	0.085		Residential - Single Family Residence - Pool, 1	198B129 209		Northridge	No	MI	ADU
Los Angeles	17355 RAYEN ST	91325	2768018001	0.000	0.000	0.085	0.000	Shortfall of Sites	0.425	Very Low I Residential	RA-1	0	0	0	4.708	0.085		Residential - Single Family Residence - Pool, 1	195B129 209		Northridge	No	MI	ADU
Los Angeles	8379 DENISE LN	91304	2005008014	0.000	0.000	0.085	0.000	Shortfall of Sites	0.193	Low I Residential	RS-1	0	0	0	10.362	0.085		Residential - Single Family Residence - Planned Unit Development (PUD), 1	192B093 209		Chatsworth - Porter Ranch	No	MI	ADU
Los Angeles	12655 MIRANDA ST	91607	2341014021	0.000	0.000	0.085	0.000	Shortfall of Sites	0.172	Low Residential	R1-1	0	0	0	11.640	0.085		Residential - Single Family Residence - Pool, 1	174B161 209		North Hollywood - Valley Village	No	MI	ADU
Los Angeles	14235 MARGATE ST	91401	2248017011	0.000	0.000	0.085	0.000	Shortfall of Sites	0.193	Low Residential	R1-1	0	0	0	10.356	0.085		Residential - Single Family Residence - Pool, 1	171B153 209		Van Nuys - North Sherman Oaks	No	MI	ADU
Los Angeles	5314 CREBS AVE	91356	2161004029	0.000	0.000	0.085	0.000	Shortfall of Sites	0.398	Very Low I Residential	RA-1	0	0	0	5.026	0.085		Residential - Single Family Residence - Pool, 1	171B121 209		Encino - Tarzana	No	MI	ADU
Los Angeles	5240 NORWICH AVE	91411	2250020019	0.000	0.000	0.085	0.000	Shortfall of Sites	0.176	Low Residential	R1-1	0	0	0	11.394	0.085		Residential - Single Family Residence - Pool, 1	172-5A147 209		Van Nuys - North Sherman Oaks	No	MI	ADU
Los Angeles	14747 MCCORMICK ST	91411	2249019010	0.000	0.000	0.085	0.000	Shortfall of Sites	0.155	Low Residential	R1-1	0	0	0	12.914	0.085		Residential - Single Family Residence - Guesthouse, 1	172-5A149 209		Van Nuys - North Sherman Oaks	No	MI	ADU
Los Angeles	15153 HESBY ST	91403	2263010022	0.000	0.000	0.085	0.000	Shortfall of Sites	0.155	Low Residential	R1-1-RIO	0	0	0	12.902	0.085		Residential - Single Family Residence, 1	171A147 209		Van Nuys - North Sherman Oaks	No	MI	ADU
Los Angeles	14817 HESBY ST	91403	2263030019	0.000	0.000	0.085	0.000	Shortfall of Sites	0.155	Low Residential	R1-1-RIO	0	0	0	12.904	0.085		Residential - Single Family Residence, 1	171A149 209		Van Nuys - North Sherman Oaks	No	MI	ADU
Los Angeles	14601 ADDISON ST	91403	2263032037	0.000	0.000	0.085	0.000	Shortfall of Sites	0.160	Low Residential	R1-1-RIO	0	0	0	12.523	0.085		Residential - Single Family Residence, 1	171A151 209		Van Nuys - North Sherman Oaks	No	MI	ADU
Los Angeles	4919 DENNY AVE	91601	2421004022	0.000	0.000	0.085	0.000	Shortfall of Sites	0.155	Low Residential	R1-1	0	0	0	12.901	0.085		Residential - Single Family Residence - Pool, 1	168B177 209		North Hollywood - Valley Village	No	MI	ADU
Los Angeles	4907 ETHEL AVE	91423	2358010002	0.000	0.000	0.085	0.000	Shortfall of Sites	0.170	Low Residential	R1-1	0	0	0	11.732	0.085		Residential - Single Family Residence - Pool, 1	168B161 209		Van Nuys - North Sherman Oaks	No	MI	ADU
Los Angeles	12141 HUSTON ST	91607	2356006013	0.000	0.000	0.085	0.000	Shortfall of Sites	0.216	Low Residential	R1-1	0	0	0	9.244	0.085		Residential - Single Family Residence - Guesthouse, 1	168B165 209		North Hollywood - Valley Village	No	MI	ADU
Los Angeles	11616 HUSTON ST	91601	2354010009	0.000	0.000	0.085	0.000	Shortfall of Sites	0.179	Low Residential	R1-1	0	0	0	11.167	0.085		Residential - Single Family Residence, 1	168B169 209		North Hollywood - Valley Village	No	MI	ADU
Los Angeles	4819 SALOMA AVE	91403	2264022009	0.000	0.000	0.085	0.000	Shortfall of Sites	0.155	Low Residential	R1-1	0	0	0	12.907	0.085		Residential - Single Family Residence - Pool, 1	169-5A149 209		Sherman Oaks - Studio City - Toluca Lake - Cahuenga Pass	No	MI	ADU
Los Angeles	4431 STERN AVE	91423	2271011010	0.000	0.000	0.085	0.000	Shortfall of Sites	0.152	Low Residential	R1-1-RIO	0	0	0	13.168	0.085		Residential - Single Family Residence, 1	165B153 209		Sherman Oaks - Studio City - Toluca Lake - Cahuenga Pass	No	MI	ADU
Los Angeles	12626 RYE ST	91604	2362015005	0.000	0.000	0.085	0.000	Shortfall of Sites	0.162	Low Residential	R1-1-RIO	0	0	0	12.356	0.085		Residential - Single Family Residence - Pool, 1	165B161 209		Sherman Oaks - Studio City - Toluca Lake - Cahuenga Pass	No	MI	ADU
Los Angeles	4109 CAMELLIA AVE	91604	2368024015	0.000	0.000	0.085	0.000	Shortfall of Sites	0.155	Low Residential	R1-1-RIO	0	0	0	12.902	0.085		Residential - Single Family Residence, 1	162B169 209		Sherman Oaks - Studio City - Toluca Lake - Cahuenga Pass	No	MI	ADU
Los Angeles	1241 LINDA ROSA AVE	90041	5690006023	0.000	0.000	0.085	0.000	Shortfall of Sites	0.153	Low Residential	R1-1	0	0	0	13.093	0.085		Residential - Single Family Residence, 1	162A227 209		Northeast Los Angeles	No	MI	ADU
Los Angeles	1581 FAIR PARK AVE	90041	5689025020	0.000	0.000	0.085	0.000	Shortfall of Sites	0.161	Low Residential	R1-1	0	0	0	12.460	0.085		Residential - Single Family Residence, 1	160-5A227 209		Northeast Los Angeles	No	MI	ADU
Los Angeles	3812 BOYCE AVE	90039	5435011004	0.000	0.000	0.085	0.000	Shortfall of Sites	0.155	Low Residential	R1-1-RIO	0	0	0	12.907	0.085		Residential - Single Family Residence, 1	156A207 209		Northeast Los Angeles	No	MI	ADU
Los Angeles	3512 ATWATER AVE	90039	5436024010	0.000	0.000	0.085	0.000	Shortfall of Sites	0.155	Low Residential	R1-1-RIO	0	0	0	12.912	0.085		Residential - Single Family Residence, 1	153B209 209		Northeast Los Angeles	No	MI	ADU
Los Angeles	2631 W AVENUE 32	90065	5457016023	0.000	0.000	0.085	0.000	Shortfall of Sites	0.192	Low Residential	R1-1-CDO	0	0	0	10.398	0.085		Residential - Single Family Residence, 1	150B213 209		Northeast Los Angeles	No	MI	ADU
Los Angeles	2017 DE MILLE DR	90027	5589003003	0.000	0.000	0.085	0.000	Shortfall of Sites	0.384	Very Low II Residential	RE11-1	0	0	0	5.206	0.085		Residential - Single Family Residence - Pool, 1	151-5A195 209		Hollywood	No	MI	ADU
Los Angeles	10581 WYTON DR	90024	4359003012	0.000	0.000	0.085	0.000	Shortfall of Sites	0.163	Low Residential	R1-1	0	0	0	12.235	0.085		Residential - Single Family Residence, 1	138B153 209		Westwood	No	MI	ADU
Los Angeles	422 DENSLOW AVE	90049	4366029005	0.000	0.000	0.085	0.000	Shortfall of Sites	0.177	Low Residential	R1-1	0	0	0	11.318	0.085		Residential - Single Family Residence - Pool, 1	135B149 209		Westwood	No	MI	ADU
Los Angeles	10570 LE CONTE AVE	90024	4360017001	0.000	0.000	0.085	0.000	Shortfall of Sites	0.174	Low Residential	R1-1	0	0	0	11.520	0.085		Residential - Single Family Residence, 1	135B153 209		Westwood	No	MI	ADU
Los Angeles	1324 CLUB VIEW DR	90024	4327025013	0.000	0.000	0.085	0.000	Shortfall of Sites	0.166	Low Residential	R1V3	0	0	0	12.080	0.085		Residential - Single Family Residence, 1	135B157 209		Westwood	No	MI	ADU
Los Angeles	1430 HOLMBY AVE	90024	4326018005	0.000	0.000	0.085	0.000	Shortfall of Sites	0.199	Low Residential	R1-1-O	0	0	0	10.044	0.085		Residential - Single Family Residence, 1	132B157 209		Westwood	No	MI	ADU
Los Angeles	11668 TERRYHILL PL	90049	4401027010	0.000	0.000	0.085	0.000	Shortfall of Sites	0.151	Very Low I Residential	R1-1	0	0	0	13.232	0.085		Residential - Single Family Residence - Other Improvements Only, 1	132B145 209		Brentwood - Pacific Palisades	No	MI	ADU
Los Angeles	357 S CARMELINA AVE	90049	4405038005	0.000	0.000	0.085	0.000	Shortfall of Sites	0.250	Low Residential	R1-1	0	0	0	8.003	0.085		Residential - Single Family Residence - Pool, 1	129B141 209		Brentwood - Pacific Palisades	No	MI	ADU
Los Angeles	10327 TENNESSEE AVE	90064	4315017011	0.000	0.000	0.085	0.000	Shortfall of Sites	0.149	Low Residential	R1-1-O	0	0	0	13.401	0.085		Residential - Single Family Residence, 1	129B161 209		West Los Angeles	No	MI	ADU
Los Angeles	9305 DUXBURY RD	90034	4309013012	0.000	0.000	0.085	0.000	Shortfall of Sites	0.265	Low Residential	R1V2-O	0	0	0	7.540	0.085		Residential - Single Family Residence - Pool, 1	126B169 209		West Los Angeles	No	MI	ADU
Los Angeles	2702 MOTOR AVE	90064	4308005022	0.000	0.000	0.085	0.000	Shortfall of Sites	0.212	Low Residential	R1V2-O	0	0	0	9.454	0.085		Residential - Single Family Residence, 1	126B165 209		West Los Angeles	No	MI	ADU
Los Angeles	8901 OLIN ST	90034	4301008026	0.000	0.000	0.085	0.000	Shortfall of Sites	0.164	Low II Residential	R1-1	0	0	0	12.187	0.085		Residential - Single Family Residence, 1	123B169 209		West Adams - Baldwin Hills - Leimert	No	MI	ADU
Los Angeles	3530 S BENTLEY AVE	90034	4252010029	0.000	0.000	0.085	0.000	Shortfall of Sites	0.153	Low Residential	R1-1	0	0	0	13.088	0.085		Residential - Single Family Residence, 1	117B157 209		Palms - Mar Vista - Del Rey	No	MI	ADU
Los Angeles	3535 MOUNTAIN VIEW AVE	90066	4248023037	0.000	0.000	0.085	0.000	Shortfall of Sites	0.212	Low Residential	R1V2	0	0	0	9.438	0.085		Residential - Single Family Residence - Pool and Misc., 1	114B153 209		Palms - Mar Vista - Del Rey	No	MI	ADU
Los Angeles	5915 W 77TH PL	90045	4106011011	0.000	0.000	0.085	0.000	Shortfall of Sites	0.153	Low Residential	R1-1	0	0	0	13.081	0.085		Residential - Single Family Residence, 1	099B169 209		Westchester - Playa del Rey	No	MI	ADU
Los Angeles	1827 W SANTA CRUZ ST	90732	7559013009	0.000	0.000	0.085	0.000	Shortfall of Sites	0.261	Low II Residential	R1-1XL	0	0	0	7.675	0.085		Residential - Single Family Residence, 1	018B189 209		San Pedro	No	MI	ADU
Los Angeles	725 BYNNER DR	90732	7560001011	0.000	0.000	0.085	0.000	Shortfall of Sites	0.150	Low II Residential	R1-1XL	0	0	0	13.328	0.085		Residential - Single Family Residence, 1	015B189 209		San Pedro	No	MI	ADU
Los Angeles	12574 HENZIE PL	91344	2608008016	0.000	0.000	0.085	0.000	Shortfall of Sites	0.207	Very Low II Residential	RE11-1-H	0	0	0	9.663	0.085		Residential - Single Family Residence - Pool, 1	219B133 210		Granada Hills - Knollwood	No	MI	ADU
Los Angeles	12025 GERALD AVE	91344	2609015022	0.000	0.000	0.085	0.000	Shortfall of Sites	0.253	Very Low II Residential	RE11-1	0	0	0	7.915	0.085		Residential - Single Family Residence - Pool, 1	216B137 210		Granada Hills - Knollwood	No	MI	ADU
Los Angeles	16234 ARMSTEAD ST	91344	2605018026	0.000	0.000	0.085	0.000	Shortfall of Sites	0.219	Low I Residential	RS-1	0	0	0	9.122	0.085		Residential - Single Family Residence - Pool, 1	213B137 210		Granada Hills - Knollwood	No	MI	ADU
Los Angeles	11449 HASKELL AVE	91344	2666008011	0.000	0.000	0.085	0.000	Shortfall of Sites	0.164	Low I Residential	RS-1	0	0	0	12.186	0.085		Residential - Single Family Residence - Pool, 1	213B141 210		Granada Hills - Knollwood	No	MI	ADU
Los Angeles	11239 DEMPSEY AVE	91344	2666026009	0.000	0.000	0.085	0.000	Shortfall of Sites	0.187	Low I Residential	RS-1	0	0	0	10.709	0.085		Residential - Single Family Residence, 1	210B141 210		Granada Hills - Knollwood	No	MI	ADU
Los Angeles	11230 AMESTOY AVE	91344	2697023028	0.000	0.000	0.085	0.000	Shortfall of Sites	0.176	Low I Residential	RS-1	0	0	0	11.383	0.085		Residential - Single Family Residence, 1	210B133 210		Granada Hills - Knollwood	No	MI	ADU
Los Angeles	16442 MCKEEVER ST	91344	2681019006	0.000	0.000	0.085	0.000	Shortfall of Sites	0.179	Low I Residential	RS-1	0	0	0	11.171	0.085		Residential - Single Family Residence - Pool, 1	210B137 210		Granada Hills - Knollwood	No	MI	ADU
Los Angeles	11146 GARDEN GROVE AVE	91326	2715031045	0.000	0.000	0.085	0.000	Shortfall of Sites	0.334	Very Low II Residential	RE11-1	0	0	0	5.984	0.085		Residential - Single Family Residence, 1	210B125 210		Northridge	No	MI	ADU
Los Angeles	17539 LAHEY ST	91344	2711013005	0.000	0.000	0.085	0.000	Shortfall of Sites	0.380	Very Low I Residential	RA-1	0	0	0	5.261	0.085		Residential - Single Family Residence - Pool, 1	210B129 210		Granada Hills - Knollwood	No	MI	ADU
Los Angeles	11145 CLAIRE AVE	91326	2718003027	0.000	0.000	0.085	0.000	Shortfall of Sites	0.290	Low I Residential	RS-1	0	0	0	6.898	0.085		Residential - Single Family Residence, 1	210B121 210		Northridge	No	MI	ADU
Los Angeles	19257 CELTIC ST	91326	2718010026	0.000	0.000	0.085	0.000	Shortfall of Sites	0.172	Low I Residential	RS-1	0	0	0	11.609	0.085		Residential - Single Family Residence - Pool, 1	210B117 210		Northridge	No	MI	ADU
Los Angeles	17625 LOS ALIMOS ST	91344	2712023013	0.000	0.000	0.085	0.000	Shortfall of Sites	0.218	Low I Residential	RE9-1XL-RFA	0	0	0	9.178	0.085		Residential - Single Family Residence, 1	207B129 210		Granada Hills - Knollwood	No	MI	ADU
Los Angeles	17050 TRIBUNE ST	91344	2696020009	0.000	0.000	0.085	0.000	Shortfall of Sites	0.172	Low II Residential	R1-1	0	0	0	11.654	0.085		Residential - Single Family Residence, 1	207B133 210		Granada Hills - Knollwood	No	MI	ADU
Los Angeles	10750 YOLANDA AVE	91326	2717017050	0.000	0.000	0.085	0.000	Shortfall of Sites	0.278	Very Low II Residential	RE11-1	0	0	0	7.206	0.085		Residential - Single Family Residence, 1	207B121 210		Northridge	No	MI	ADU
Los Angeles	20809 BERMUDA ST	91311	2706027030	0.000	0.000	0.085	0.000	Shortfall of Sites	0.207	Low I Residential	RE9-1	0	0	0	9.670	0.085		Residential - Single Family Residence - Pool, 1	207B109 210		Chatsworth - Porter Ranch	No	MI	ADU
Los Angeles	10855 ORO VISTA AVE	91040	2555007016	0.000	0.000	0.085	0.000	Shortfall of Sites	0.209	Low Residential	R1-1-RFA	0	0	0	9.575	0.085		Residential - Single Family Residence - Pool, 1	207B189 210		Sunland - Tujunga - Lake View Terrace - Shadow Hills - East La Tuna Canyon	No	MI	ADU

Jurisdiction Name	Site Address/Intersection	5 Digit ZIP Code	Assessor Parcel Number	Very Low-Income	Low-Income	Moderate-Income	Above Moderate-Income	Type of Shortfall	Parcel Size (Acres)	Current General Plan Designation	Current Zoning	Proposed General Plan (GP) Designation	Proposed Zoning	Minimum Density Allowed	Maximum Density Allowed	Total Capacity	Vacant/ Nonvacant	Description of Existing Uses	PIN	Base Density Per Acre	Community Plan Area	Rent Stabalization Ordinance	Income Category	Applicable Rezoning Program (Program informing values in Column Q listed first)
Los Angeles	10801 CHIMINEAS AVE	91326	2715010013	0.000	0.000	0.085	0.000	Shortfall of Sites	0.249	Very Low II Residential	RE11-1	0	0	0	8.017	0.085		Residential - Single Family Residence - Pool, 1	207B125 210		Northridge	No	MI	ADU
Los Angeles	10448 KEOKUK AVE	91311	2707022002	0.000	0.000	0.085	0.000	Shortfall of Sites	0.291	Very Low I Residential	RA-1	0	0	0	6.867	0.085		Residential - Single Family Residence - Pool, 1	207B113 210		Chatsworth - Porter Ranch	No	MI	ADU
Los Angeles	10330 GLORIA AVE	91344	2668016017	0.000	0.000	0.085	0.000	Shortfall of Sites	0.183	Low I Residential	RS-1	0	0	0	10.921	0.085		Residential - Single Family Residence, 1	204B141 210		Granada Hills - Knollwood	No	MI	ADU
Los Angeles	10349 MARKLEIN AVE	91345	2649015006	0.000	0.000	0.085	0.000	Shortfall of Sites	0.178	Low Residential	RS-1	0	0	0	11.251	0.085		Residential - Single Family Residence, 1	204B145 210		Mission Hills - Panorama City - North Hills	No	MI	ADU
Los Angeles	10430 MCVINE AVE	91040	2559001028	0.000	0.000	0.085	0.000	Shortfall of Sites	0.195	Low Residential	R1-1-RFA	0	0	0	10.275	0.085		Residential - Single Family Residence - Pool, 1	204B193 210		Sunland - Tujunga - Lake View Terrace - Shadow Hills - East La Tuna Canyon	No	MI	ADU
Los Angeles	10326 DEBRA AVE	91344	2679016047	0.000	0.000	0.085	0.000	Shortfall of Sites	0.283	Low I Residential	RS-1	0	0	0	7.072	0.085		Residential - Single Family Residence - Pool, 1	204B137 210		Granada Hills - Knollwood	No	MI	ADU
Los Angeles	10245 COZYCROFT AVE	91311	2741027030	0.000	0.000	0.085	0.000	Shortfall of Sites	0.172	Low I Residential	RS-1	0	0	0	11.601	0.085		Residential - Single Family Residence, 1	204B109 210		Chatsworth - Porter Ranch	No	MI	ADU
Los Angeles	17510 TUBA ST	91325	2734014002	0.000	0.000	0.085	0.000	Shortfall of Sites	0.257	Very Low II Residential	RE11-1	0	0	0	7.794	0.085		Residential - Single Family Residence, 1	204B129 210		Northridge	No	MI	ADU
Los Angeles	10200 VANALDEN AVE	91324	2729002004	0.000	0.000	0.085	0.000	Shortfall of Sites	0.374	Very Low I Residential	RA-1	0	0	0	5.344	0.085		Residential - Single Family Residence - Pool, 1	204B121 210		Northridge	No	MI	ADU
Los Angeles	17025 LABRADOR ST	91325	2692012005	0.000	0.000	0.085	0.000	Shortfall of Sites	0.318	Very Low I Residential	RA-1	0	0	0	6.289	0.085		Residential - Single Family Residence - Pool, 1	201B133 210		Northridge	No	MI	ADU
Los Angeles	9825 CREBS AVE	91324	2763022014	0.000	0.000	0.085	0.000	Shortfall of Sites	0.219	Low I Residential	RS-1	0	0	0	9.145	0.085		Residential - Single Family Residence, 1	201B121 210		Northridge	No	MI	ADU
Los Angeles	9820 GLADE AVE	91311	2727012031	0.000	0.000	0.085	0.000	Shortfall of Sites	0.185	Low I Residential	RS-1	0	0	0	10.818	0.085		Residential - Single Family Residence - Pool, 1	201B101 210		Chatsworth - Porter Ranch	No	MI	ADU
Los Angeles	19720 LABRADOR ST	91311	2761011034	0.000	0.000	0.085	0.000	Shortfall of Sites	0.226	Low I Residential	RS-1	0	0	0	8.869	0.085		Residential - Single Family Residence, 1	201B117 210		Chatsworth - Porter Ranch	No	MI	ADU
Los Angeles	17413 MARILLA ST	91325	2755012027	0.000	0.000	0.085	0.000	Shortfall of Sites	0.368	Very Low I Residential	RA-1	0	0	0	5.436	0.085		Residential - Single Family Residence - Pool, 1	201B129 210		Northridge	No	MI	ADU
Los Angeles	9723 DELCO AVE	91311	2748012030	0.000	0.000	0.085	0.000	Shortfall of Sites	0.171	Low I Residential	RS-1	0	0	0	11.710	0.085		Residential - Single Family Residence, 1	201B109 210		Chatsworth - Porter Ranch	No	MI	ADU
Los Angeles	9423 SWINTON AVE	91343	2676013010	0.000	0.000	0.085	0.000	Shortfall of Sites	0.204	Low Residential	RS-1	0	0	0	9.814	0.085		Residential - Single Family Residence - Pool, 1	198B137 210		Mission Hills - Panorama City - North Hills	No	MI	ADU
Los Angeles	22015 LIGGETT ST	91311	2727017033	0.000	0.000	0.085	0.000	Shortfall of Sites	0.191	Low I Residential	RS-1	0	0	0	10.482	0.085		Residential - Single Family Residence, 1	198B101 210		Chatsworth - Porter Ranch	No	MI	ADU
Los Angeles	17347 RAYEN ST	91325	2768018002	0.000	0.000	0.085	0.000	Shortfall of Sites	0.425	Very Low I Residential	RA-1	0	0	0	4.709	0.085		Residential - Single Family Residence - Pool, 1	195B129 210		Northridge	No	MI	ADU
Los Angeles	23315 COMMUNITY ST	91304	2005013021	0.000	0.000	0.085	0.000	Shortfall of Sites	0.269	Very Low II Residential	RE11-1	0	0	0	7.446	0.085		Residential - Single Family Residence - Pool, 1	192B093 210		Chatsworth - Porter Ranch	No	MI	ADU
Los Angeles	12649 MIRANDA ST	91607	2341014022	0.000	0.000	0.085	0.000	Shortfall of Sites	0.186	Low Residential	R1-1	0	0	0	10.756	0.085		Residential - Single Family Residence - Pool, 1	174B161 210		North Hollywood - Valley Village	No	MI	ADU
Los Angeles	5201 BECKFORD AVE	91356	2163010001	0.000	0.000	0.085	0.000	Shortfall of Sites	0.420	Very Low I Residential	RA-1	0	0	0	4.758	0.085		Residential - Single Family Residence - Pool, 1	171B117 210		Encino - Tarzana	No	MI	ADU
Los Angeles	14743 MCCORMICK ST	91411	2249019009	0.000	0.000	0.085	0.000	Shortfall of Sites	0.155	Low Residential	R1-1	0	0	0	12.914	0.085		Residential - Single Family Residence, 1	172-5A149 210		Van Nuys - North Sherman Oaks	No	MI	ADU
Los Angeles	5241 NORWICH AVE	91411	2250019022	0.000	0.000	0.085	0.000	Shortfall of Sites	0.170	Low Residential	R1-1	0	0	0	11.734	0.085		Residential - Single Family Residence, 1	172-5A147 210		Van Nuys - North Sherman Oaks	No	MI	ADU
Los Angeles	15147 HESBY ST	91403	2263010021	0.000	0.000	0.085	0.000	Shortfall of Sites	0.155	Low Residential	R1-1-RIO	0	0	0	12.902	0.085		Residential - Single Family Residence - Therapy Pool (Spa), 1	171A147 210		Van Nuys - North Sherman Oaks	No	MI	ADU
Los Angeles	14563 ADDISON ST	91403	2263032036	0.000	0.000	0.085	0.000	Shortfall of Sites	0.160	Low Residential	R1-1-RIO	0	0	0	12.521	0.085		Residential - Single Family Residence, 1	171A151 210		Van Nuys - North Sherman Oaks	No	MI	ADU
Los Angeles	4908 WORTSER AVE	91423	2358024017	0.000	0.000	0.085	0.000	Shortfall of Sites	0.161	Low Residential	R1-1	0	0	0	12.411	0.085		Residential - Single Family Residence, 1	168B161 210		Van Nuys - North Sherman Oaks	No	MI	ADU
Los Angeles	4907 LONGRIDGE AVE	91423	2358013013	0.000	0.000	0.085	0.000	Shortfall of Sites	0.166	Low Residential	R1-1	0	0	0	12.016	0.085		Residential - Single Family Residence - Pool, 1	168B157 210		Van Nuys - North Sherman Oaks	No	MI	ADU
Los Angeles	12620 RYE ST	91604	2362015004	0.000	0.000	0.085	0.000	Shortfall of Sites	0.165	Low Residential	R1-1-RIO	0	0	0	12.099	0.085		Residential - Single Family Residence, 1	165B161 210		Sherman Oaks - Studio City - Toluca Lake - Cahuenga Pass	No	MI	ADU
Los Angeles	4415 MORELLA AVE	91607	2364011009	0.000	0.000	0.085	0.000	Shortfall of Sites	0.227	Low Residential	R1-1-RIO	0	0	0	8.795	0.085		Residential - Single Family Residence - Pool, 1	165B169 210		Sherman Oaks - Studio City - Toluca Lake - Cahuenga Pass	No	MI	ADU
Los Angeles	4118 ELMER AVE	91602	2366033023	0.000	0.000	0.085	0.000	Shortfall of Sites	0.155	Low Residential	R1-1-RIO	0	0	0	12.914	0.085		Residential - Single Family Residence, 1	162B173 210		Sherman Oaks - Studio City - Toluca Lake - Cahuenga Pass	No	MI	ADU
Los Angeles	1554 WALDRAN AVE	90041	5689019010	0.000	0.000	0.085	0.000	Shortfall of Sites	0.161	Low Residential	R1-1	0	0	0	12.459	0.085		Residential - Single Family Residence, 1	162A227 210		Northeast Los Angeles	No	MI	ADU
Los Angeles	5029 VINCENT AVE	90041	5689016010	0.000	0.000	0.085	0.000	Shortfall of Sites	0.152	Low Residential	R1-1	0	0	0	13.115	0.085		Residential - Single Family Residence, 1	162A225 210		Northeast Los Angeles	No	MI	ADU
Los Angeles	393 DALEHURST AVE	90024	4359004025	0.000	0.000	0.085	0.000	Shortfall of Sites	0.188	Low Residential	R1-1	0	0	0	10.623	0.085		Residential - Single Family Residence, 1	138B153 210		Westwood	No	MI	ADU
Los Angeles	11962 FOXBORO DR	90049	4404018024	0.000	0.000	0.085	0.000	Shortfall of Sites	0.175	Low Residential	R1-1	0	0	0	11.453	0.085		Residential - Single Family Residence - Pool, 1	132B141 210		Brentwood - Pacific Palisades	No	MI	ADU
Los Angeles	12741 EVANSTON ST	90049	4405023010	0.000	0.000	0.085	0.000	Shortfall of Sites	0.437	Very Low I Residential	RE20-1	0	0	0	4.572	0.085		Residential - Single Family Residence - Pool, 1	129B137 210		Brentwood - Pacific Palisades	No	MI	ADU
Los Angeles	11151 MISSOURI AVE	90025	4323026016	0.000	0.000	0.085	0.000	Shortfall of Sites	0.161	Light Manufacturing	M2-1	0	0	0	12.446	0.085		Industrial - Light Manufacturing - One Story, 1	126B153 210		West Los Angeles	No	MI	ADU
Los Angeles	2138 GUTHRIE DR	90034	4309015022	0.000	0.000	0.085	0.000	Shortfall of Sites	0.185	Low Residential	R1V2-O	0	0	0	10.838	0.085		Residential - Single Family Residence - Pool, 1	126B165 210		West Los Angeles	No	MI	ADU
Los Angeles	2528 GRANVILLE AVE	90064	4257006015	0.000	0.000	0.085	0.000	Shortfall of Sites	0.155	Low Residential	R1V2	0	0	0	12.936	0.085		Residential - Single Family Residence, 1	120B153 210		Palms - Mar Vista - Del Rey	No	MI	ADU
Los Angeles	7752 AIRPORT BLVD	90045	4105009003	0.000	0.000	0.085	0.000	Shortfall of Sites	0.178	Low Residential	R1-1	0	0	0	11.224	0.085		Residential - Single Family Residence - Therapy Pool (Spa), 1	099B169 210		Westchester - Playa del Rey	No	MI	ADU
Los Angeles	23415 DORSET PL	90710	7438004002	0.000	0.000	0.085	0.000	Shortfall of Sites	0.167	Low Residential	R1-1XL-O	0	0	0	11.987	0.085		Residential - Single Family Residence, 1	042B193 210		Wilmington - Harbor City	No	MI	ADU
Los Angeles	1900 W SANTA CRUZ ST	90732	7559009015	0.000	0.000	0.085	0.000	Shortfall of Sites	0.194	Low II Residential	R1-1XL	0	0	0	10.309	0.085		Residential - Single Family Residence, 1	018B189 210		San Pedro	No	MI	ADU
Los Angeles	12604 LITHUANIA DR	91344	2608005011	0.000	0.000	0.085	0.000	Shortfall of Sites	0.193	Low I Residential	RS-1	0	0	0	10.376	0.085		Residential - Single Family Residence, 1	219B133 211		Granada Hills - Knollwood	No	MI	ADU
Los Angeles	12045 DRESDEN PL	91344	2606013017	0.000	0.000	0.085	0.000	Shortfall of Sites	0.238	Low I Residential	RS-1	0	0	0	8.401	0.085		Residential - Single Family Residence, 1	216B133 211		Granada Hills - Knollwood	No	MI	ADU
Los Angeles	16411 GOTHIC PL	91344	2605009028	0.000	0.000	0.085	0.000	Shortfall of Sites	0.271	Very Low II Residential	RE11-1	0	0	0	7.371	0.085		Residential - Single Family Residence, 1	216B137 211		Granada Hills - Knollwood	No	MI	ADU
Los Angeles	11657 GERALD AVE	91344	2610024011	0.000	0.000	0.085	0.000	Shortfall of Sites	0.206	Low I Residential	RS-1	0	0	0	9.729	0.085		Residential - Single Family Residence - Pool, 1	213B137 211		Granada Hills - Knollwood	No	MI	ADU
Los Angeles	11437 DANUBE AVE	91344	2662004017	0.000	0.000	0.085	0.000	Shortfall of Sites	0.211	Low I Residential	RS-1	0	0	0	9.488	0.085		Residential - Single Family Residence - Pool, 1	213B141 211		Granada Hills - Knollwood	No	MI	ADU
Los Angeles	15617 KALISHER ST	91344	2662008008	0.000	0.000	0.085	0.000	Shortfall of Sites	0.191	Low I Residential	RS-1	0	0	0	10.490	0.085		Residential - Single Family Residence - Pool, 1	213B145 211		Granada Hills - Knollwood	No	MI	ADU
Los Angeles	16430 MCKEEVER ST	91344	2681019007	0.000	0.000	0.085	0.000	Shortfall of Sites	0.167	Low I Residential	RS-1	0	0	0	11.971	0.085		Residential - Single Family Residence, 1	210B137 211		Granada Hills - Knollwood	No	MI	ADU
Los Angeles	17531 LAHEY ST	91344	2711013006	0.000	0.000	0.085	0.000	Shortfall of Sites	0.393	Very Low I Residential	RA-1	0	0	0	5.093	0.085		Residential - Single Family Residence, 1	210B129 211		Granada Hills - Knollwood	No	MI	ADU
Los Angeles	11159 YOLANDA AVE	91326	2717003006	0.000	0.000	0.085	0.000	Shortfall of Sites	0.254	Very Low II Residential	RE11-1	0	0	0	7.885	0.085		Residential - Single Family Residence, 1	210B121 211		Northridge	No	MI	ADU
Los Angeles	11010 DES MOINES AVE	91326	2718023024	0.000	0.000	0.085	0.000	Shortfall of Sites	0.187	Low I Residential	RS-1	0	0	0	10.689	0.085		Residential - Single Family Residence, 1	210B117 211		Northridge	No	MI	ADU
Los Angeles	20730 NASHVILLE ST	91311	2706025010	0.000	0.000	0.085	0.000	Shortfall of Sites	0.210	Low I Residential	RE9-1	0	0	0	9.516	0.085		Residential - Single Family Residence, 1	210B109 211		Chatsworth - Porter Ranch	No	MI	ADU
Los Angeles	17619 LOS ALIMOS ST	91344	2712023014	0.000	0.000	0.085	0.000	Shortfall of Sites	0.261	Low I Residential	RE9-1XL-RFA	0	0	0	7.648	0.085		Residential - Single Family Residence - Pool, 1	207B129 211		Granada Hills - Knollwood	No	MI	ADU
Los Angeles	10810 SWINTON AVE	91344	2680006012	0.000	0.000	0.085	0.000	Shortfall of Sites	0.158	Low I Residential	RS-1	0	0	0	12.627	0.085		Residential - Single Family Residence, 1	207B137 211		Granada Hills - Knollwood	No	MI	ADU
Los Angeles	10810 SPRINGFIELD AVE	91326	2718013031	0.000	0.000	0.085	0.000	Shortfall of Sites	0.175	Low I Residential	RS-1	0	0	0	11.445	0.085		Residential - Single Family Residence - Pool, 1	207B121 211		Northridge	No	MI	ADU
Los Angeles	20801 BERMUDA ST	91311	2706027031	0.000	0.000	0.085	0.000	Shortfall of Sites	0.207	Low I Residential	RE9-1	0	0	0	9.670	0.085		Residential - Single Family Residence, 1	207B109 211		Chatsworth - Porter Ranch	No	MI	ADU
Los Angeles	10748 DES MOINES AVE	91326	2728004026	0.000	0.000	0.085	0.000	Shortfall of Sites	0.269	Very Low II Residential	RE11-1	0	0	0	7.423	0.085		Residential - Single Family Residence, 1	207B117 211		Northridge	No	MI	ADU
Los Angeles	10510 FULLBRIGHT AVE	91311	2707017031	0.000	0.000	0.085	0.000	Shortfall of Sites	0.395	Very Low I Residential	RA-1	0	0	0	5.065	0.085		Residential - Single Family Residence - Pool, 1	207B113 211		Chatsworth - Porter Ranch	No	MI	ADU
Los Angeles	15901 BLACKHAWK ST	91344	2668016015	0.000	0.000	0.085	0.000	Shortfall of Sites	0.183	Low I Residential	RS-1	0	0	0	10.922	0.085		Residential - Single Family Residence - Pool, 1	204B141 211		Granada Hills - Knollwood	No	MI	ADU
Los Angeles	10331 MEMORY PARK AVE	91345	2649021015	0.000	0.000	0.085	0.000	Shortfall of Sites	0.171	Low Residential	R1-1	0	0	0	11.691	0.085		Residential - Single Family Residence, 1	204B145 211		Mission Hills - Panorama City - North Hills	No	MI	ADU
Los Angeles	16626 BLACKHAWK ST	91344	2684017004	0.000	0.000	0.085	0.000	Shortfall of Sites	0.233	Low I Residential	RS-1	0	0	0	8.596	0.085		Residential - Single Family Residence, 1	204B137 211		Granada Hills - Knollwood	No	MI	ADU
Los Angeles	17500 TUBA ST	91325	2734014001	0.000	0.000	0.085	0.000	Shortfall of Sites	0.258	Very Low II Residential	RE11-1	0	0	0	7.747	0.085		Residential - Single Family Residence, 1	204B129 211		Northridge	No	MI	ADU
Los Angeles	19203 ROMAR ST	91324	2729027030	0.000	0.000	0.085	0.000	Shortfall of Sites	0.413	Very Low I Residential	RA-1	0	0	0	4.843	0.085		Residential - Single Family Residence - Pool, 1	204B121 211		Northridge	No	MI	ADU
Los Angeles	9830 ALDEA AVE	91325	2692014003	0.000	0.000	0.085	0.000	Shortfall of Sites	0.384	Very Low I Residential	RA-1	0	0	0	5.214	0.085		Residential - Single Family Residence - Pool, 1	201B133 211		Northridge	No	MI	ADU
Los Angeles	9828 CREBS AVE	91324	2763022015	0.000	0.000	0.085	0.000	Shortfall of Sites	0.249	Low I Residential	RS-1	0	0	0	8.027	0.085		Residential - Single Family Residence - Pool, 1	201B121 211		Northridge	No	MI	ADU
Los Angeles	9821 GLADE AVE	91311	2727012021	0.000	0.000	0.085	0.000	Shortfall of Sites	0.174	Low I Residential	RS-1	0	0	0	11.477	0.085		Residential - Single Family Residence, 1	201B101 211		Chatsworth - Porter Ranch	No	MI	ADU
Los Angeles	9817 SYLVIA AVE	91324	2762003015	0.000	0.000	0.085	0.000	Shortfall of Sites	0.363	Very Low I Residential	RA-1	0	0	0	5.517	0.085		Residential - Single Family Residence - Pool, 1	201B117 211		Northridge	No	MI	ADU
Los Angeles	9742 WHITE OAK AVE	91325	2755010014	0.000	0.000	0.085	0.000	Shortfall of Sites	0.568	Low Medium I Residential	RA-1	0	0	0	3.521	0.085		Residential - Single Family Residence, 1	201B129 211		Northridge	No	MI	ADU
Los Angeles	9419 VALJEAN AVE	91343	2676009011	0.000	0.000	0.085	0.000	Shortfall of Sites	0.187	Low Residential	RS-1	0	0	0	10.693	0.085		Residential - Single Family Residence, 1	198B137 211		Mission Hills - Panorama City - North Hills	No	MI	ADU
Los Angeles	9408 ELSIE AVE	91324	2762028027	0.000	0.000	0.085	0.000	Shortfall of Sites	0.212	Low I Residential	RS-1	0	0	0	9.428	0.085		Residential - Single Family Residence - Pool, 1	198B121 211		Northridge	No	MI	ADU
Los Angeles	22009 LIGGETT ST	91311	2727017034	0.000	0.000	0.085	0.000	Shortfall of Sites	0.196	Low I Residential	RS-1	0	0	0	10.196	0.085		Residential - Single Family Residence, 1	198B101 211		Chatsworth - Porter Ranch	No	MI	ADU
Los Angeles	9325 BALCOM AVE	91325	2766003003	0.000	0.000	0.085	0.000	Shortfall of Sites	0.401	Very Low I Residential	RA-1	0	0	0	4.987	0.085		, 1	198B129 211		Northridge	No	MI	ADU
Los Angeles	17337 RAYEN ST	91325	2768018003	0.000	0.000	0.085	0.000	Shortfall of Sites	0.425	Very Low I Residential	RA-1	0	0	0	4.709	0.085		Residential - Single Family Residence - Pool, 1	195B129 211		Northridge	No	MI	ADU
Los Angeles	12643 MIRANDA ST	91607	2341014023	0.000	0.000	0.085	0.000	Shortfall of Sites	0.186	Low Residential	R1-1	0	0	0	10.756	0.085		Residential - Single Family Residence, 1	174B161 211		North Hollywood - Valley Village	No	MI	ADU
Los Angeles	14253 MARGATE ST	91401	2248017042	0.000	0.000	0.085	0.000	Shortfall of Sites	0.150	Low Residential	R1-1	0	0	0	13.297	0.085		Residential - Single Family Residence, 1	171B153 211		Van Nuys - North Sherman Oaks	No	MI	ADU

Jurisdiction Name	Site Address/Intersection	5 Digit ZIP Code	Assessor Parcel Number	Very Low-Income	Low-Income	Moderate-Income	Above Moderate-Income	Type of Shortfall	Parcel Size (Acres)	Current General Plan Designation	Current Zoning	Proposed General Plan (GP) Designation	Proposed Zoning	Minimum Density Allowed	Maximum Density Allowed	Total Capacity	Vacant/ Nonvacant	Description of Existing Uses	PIN	Base Density Per Acre	Community Plan Area	Rent Stabalization Ordinance	Income Category	Applicable Rezoning Program (Program informing values in Column Q listed first)
Los Angeles	18525 SOPHIA LN	91356	2161018051	0.000	0.000	0.085	0.000	Shortfall of Sites	0.189	Low II Residential	R1-1	0	0	0	10.594	0.085		Residential - Single Family Residence - Pool, 1	171B125 211		Encino - Tarzana	No	MI	ADU
Los Angeles	5322 VELOZ AVE	91356	2161014010	0.000	0.000	0.085	0.000	Shortfall of Sites	0.187	Low II Residential	R1-1	0	0	0	10.698	0.085		Residential - Single Family Residence, 1	171B121 211		Encino - Tarzana	No	MI	ADU
Los Angeles	14737 MCCORMICK ST	91411	2249019008	0.000	0.000	0.085	0.000	Shortfall of Sites	0.155	Low Residential	R1-1	0	0	0	12.914	0.085		Residential - Single Family Residence, 1	172-5A149 211		Van Nuys - North Sherman Oaks	No	MI	ADU
Los Angeles	5240 NOBLE AVE	91411	2250019008	0.000	0.000	0.085	0.000	Shortfall of Sites	0.168	Low Residential	R1-1	0	0	0	11.895	0.085		Residential - Single Family Residence, 1	172-5A147 211		Van Nuys - North Sherman Oaks	No	MI	ADU
Los Angeles	15143 HESBY ST	91403	2263010020	0.000	0.000	0.085	0.000	Shortfall of Sites	0.155	Low Residential	R1-1-RIO	0	0	0	12.902	0.085		Residential - Single Family Residence - Therapy Pool (Spa), 1	171A147 211		Van Nuys - North Sherman Oaks	No	MI	ADU
Los Angeles	14557 ADDISON ST	91403	2263032035	0.000	0.000	0.085	0.000	Shortfall of Sites	0.160	Low Residential	R1-1-RIO	0	0	0	12.524	0.085		Residential - Single Family Residence, 1	171A151 211		Van Nuys - North Sherman Oaks	No	MI	ADU
Los Angeles	12127 HUSTON ST	91607	2356006015	0.000	0.000	0.085	0.000	Shortfall of Sites	0.216	Low Residential	R1-1	0	0	0	9.246	0.085		Residential - Single Family Residence, 1	168B165 211		North Hollywood - Valley Village	No	MI	ADU
Los Angeles	11628 HUSTON ST	91601	2354010007	0.000	0.000	0.085	0.000	Shortfall of Sites	0.179	Low Residential	R1-1	0	0	0	11.167	0.085		Residential - Single Family Residence - Pool, 1	168B169 211		North Hollywood - Valley Village	No	MI	ADU
Los Angeles	4852 KATHERINE AVE	91423	2248026002	0.000	0.000	0.085	0.000	Shortfall of Sites	0.158	Low Residential	R1-1-RIO	0	0	0	12.654	0.085		Residential - Single Family Residence, 1	168B153 211		Van Nuys - North Sherman Oaks	No	MI	ADU
Los Angeles	12612 RYE ST	91604	2362015003	0.000	0.000	0.085	0.000	Shortfall of Sites	0.165	Low Residential	R1-1-RIO	0	0	0	12.099	0.085		Residential - Single Family Residence - Pool, 1	165B161 211		Sherman Oaks - Studio City - Toluca Lake - Cahuenga Pass	No	MI	ADU
Los Angeles	4420 CARPENTER AVE	91607	2364011006	0.000	0.000	0.085	0.000	Shortfall of Sites	0.227	Low Residential	R1-1-RIO	0	0	0	8.794	0.085		Residential - Single Family Residence - Pool, 1	165B169 211		Sherman Oaks - Studio City - Toluca Lake - Cahuenga Pass	No	MI	ADU
Los Angeles	1550 WALDRAN AVE	90041	5689019011	0.000	0.000	0.085	0.000	Shortfall of Sites	0.161	Low Residential	R1-1	0	0	0	12.459	0.085		Residential - Single Family Residence, 1	162A227 211		Northeast Los Angeles	No	MI	ADU
Los Angeles	5034 MOUNT ROYAL DR	90041	5689016020	0.000	0.000	0.085	0.000	Shortfall of Sites	0.160	Low Residential	R1-1	0	0	0	12.537	0.085		Residential - Single Family Residence, 1	162A225 211		Northeast Los Angeles	No	MI	ADU
Los Angeles	5032 EAGLE ROCK BLVD	90041	5686004031	0.000	0.000	0.085	0.000	Shortfall of Sites	0.190	Neighborhood Commercial	[Q]C4-1XL	0	0	0	10.507	0.085		Commercial - Auto, Recreation Equipment, Construction Equipment Sales and Service - Auto Body Repair Shop - One Story, 1	162A223 211		Northeast Los Angeles	No	MI	ADU
Los Angeles	4853 HARTWICK ST	90041	5690015035	0.000	0.000	0.085	0.000	Shortfall of Sites	0.165	Low Residential	R1-1	0	0	0	12.091	0.085		Residential - Single Family Residence, 1	160-5A227 211		Northeast Los Angeles	No	MI	ADU
Los Angeles	1574 N AVENUE 46	90041	5474012020	0.000	0.000	0.085	0.000	Shortfall of Sites	0.173	Low Residential	R1-1	0	0	0	11.577	0.085		Residential - Single Family Residence, 1	157-5A221 211		Northeast Los Angeles	No	MI	ADU
Los Angeles	2830 MOSS AVE	90065	5457017010	0.000	0.000	0.085	0.000	Shortfall of Sites	0.173	Low Residential	R1-1-CDO	0	0	0	11.583	0.085		Residential - Single Family Residence, 1	153A215 211		Northeast Los Angeles	No	MI	ADU
Los Angeles	339 N CITRUS AVE	90036	5524039021	0.000	0.000	0.085	0.000	Shortfall of Sites	0.155	Low II Residential	R1-1	0	0	0	12.907	0.085		Residential - Single Family Residence, 1	138B181 211		Wilshire	No	MI	ADU
Los Angeles	459 COMSTOCK AVE	90024	4359006016	0.000	0.000	0.085	0.000	Shortfall of Sites	0.414	Low Residential	R1-1	0	0	0	4.836	0.085		Residential - Single Family Residence - Pool, 1	138B153 211		Westwood	No	MI	ADU
Los Angeles	224 DENSLOW AVE	90049	4366022002	0.000	0.000	0.085	0.000	Shortfall of Sites	0.199	Low Residential	R1-1	0	0	0	10.072	0.085		Residential - Single Family Residence - Pool, 1	138B149 211		Westwood	No	MI	ADU
Los Angeles	750 MALCOLM AVE	90024	4360013001	0.000	0.000	0.085	0.000	Shortfall of Sites	0.200	Low Residential	R1-1	0	0	0	9.990	0.085		Residential - Single Family Residence, 1	135B153 211		Westwood	No	MI	ADU
Los Angeles	1308 COMSTOCK AVE	90024	4327024007	0.000	0.000	0.085	0.000	Shortfall of Sites	0.182	Low Residential	R1V3	0	0	0	10.961	0.085		Residential - Single Family Residence, 1	135B157 211		Westwood	No	MI	ADU
Los Angeles	1534 CALMAR CT	90024	4327009017	0.000	0.000	0.085	0.000	Shortfall of Sites	0.162	Low Residential	R1V3-O	0	0	0	12.370	0.085		Residential - Single Family Residence, 1	132B157 211		Westwood	No	MI	ADU
Los Angeles	151 S SALTAIR AVE	90049	4404015007	0.000	0.000	0.085	0.000	Shortfall of Sites	0.243	Low Residential	R1-1	0	0	0	8.238	0.085		Residential - Single Family Residence, 1	132B141 211		Brentwood - Pacific Palisades	No	MI	ADU
Los Angeles	832 S MUIRFIELD RD	90005	5090014024	0.000	0.000	0.085	0.000	Shortfall of Sites	0.179	Low II Residential	R1V3-RG	0	0	0	11.161	0.085		Residential - Single Family Residence, 1	132B185 211		Wilshire	No	MI	ADU
Los Angeles	1226 BEVERLY GREEN DR	90035	4330007003	0.000	0.000	0.085	0.000	Shortfall of Sites	0.154	Low Residential	R1-1-O	0	0	0	12.961	0.085		Residential - Single Family Residence, 1	132A165 211		West Los Angeles	No	MI	ADU
Los Angeles	320 S CANYON VIEW DR	90049	4405031025	0.000	0.000	0.085	0.000	Shortfall of Sites	0.316	Low Residential	RS-1	0	0	0	6.320	0.085		Residential - Single Family Residence - Pool, 1	129B141 211		Brentwood - Pacific Palisades	No	MI	ADU
Los Angeles	10361 KESWICK AVE	90064	4315009012	0.000	0.000	0.085	0.000	Shortfall of Sites	0.152	Low Residential	R1-1-O	0	0	0	13.198	0.085		Residential - Single Family Residence, 1	129B161 211		West Los Angeles	No	MI	ADU
Los Angeles	2003 GREENFIELD AVE	90025	4323015024	0.000	0.000	0.085	0.000	Shortfall of Sites	0.155	Low Residential	R1-1	0	0	0	12.893	0.085		Residential - Single Family Residence, 1	126B153 211		West Los Angeles	No	MI	ADU
Los Angeles	703 MORENO AVE	90049	4264007019	0.000	0.000	0.085	0.000	Shortfall of Sites	0.226	Very Low II Residential	RE9-1	0	0	0	8.830	0.085		Residential - Single Family Residence - Pool, 1	126B141 211		Brentwood - Pacific Palisades	No	MI	ADU
Los Angeles	10362 LORENZO DR	90064	4318032014	0.000	0.000	0.085	0.000	Shortfall of Sites	0.172	Low Residential	R1V2-O	0	0	0	11.601	0.085		Residential - Single Family Residence, 1	126B161 211		West Los Angeles	No	MI	ADU
Los Angeles	10570 CHEVIOT DR	90064	4318039004	0.000	0.000	0.085	0.000	Shortfall of Sites	0.149	Low Residential	R1V2	0	0	0	13.395	0.085		Residential - Single Family Residence, 1	123B161 211		West Los Angeles	No	MI	ADU
Los Angeles	2207 COLBY AVE	90064	4260015002	0.000	0.000	0.085	0.000	Shortfall of Sites	0.154	Light Manufacturing	M2-1	0	0	0	13.015	0.085		Commercial - Office Building - One Story, 1	123B153 211		West Los Angeles	No	MI	ADU
Los Angeles	11821 STANWOOD DR	90066	4250002018	0.000	0.000	0.085	0.000	Shortfall of Sites	0.208	Low Residential	R1V2	0	0	0	9.631	0.085		Residential - Single Family Residence, 1	117B153 211		Palms - Mar Vista - Del Rey	No	MI	ADU
Los Angeles	11901 TABOR ST	90066	4249016016	0.000	0.000	0.085	0.000	Shortfall of Sites	0.151	Low Residential	R1V2	0	0	0	13.231	0.085		Residential - Single Family Residence, 1	114B157 211		Palms - Mar Vista - Del Rey	No	MI	ADU
Los Angeles	5885 W 78TH ST	90045	4105009006	0.000	0.000	0.085	0.000	Shortfall of Sites	0.259	Low Residential	R1-1	0	0	0	7.718	0.085		Residential - Single Family Residence - Pool, 1	099B169 211		Westchester - Playa del Rey	No	MI	ADU
Los Angeles	1833 W SANTA CRUZ ST	90732	7559013008	0.000	0.000	0.085	0.000	Shortfall of Sites	0.245	Low II Residential	R1-1XL	0	0	0	8.179	0.085		Residential - Single Family Residence, 1	018B189 211		San Pedro	No	MI	ADU
Los Angeles	12605 EL ORO WAY	91344	2608005008	0.000	0.000	0.085	0.000	Shortfall of Sites	0.179	Low I Residential	RS-1	0	0	0	11.158	0.085		Residential - Single Family Residence - Pool, 1	219B133 212		Granada Hills - Knollwood	No	MI	ADU
Los Angeles	17063 MINDORA CT	91344	2606022016	0.000	0.000	0.085	0.000	Shortfall of Sites	0.258	Low I Residential	RS-1	0	0	0	7.763	0.085		Residential - Single Family Residence - Pool, 1	216B133 212		Granada Hills - Knollwood	No	MI	ADU
Los Angeles	16401 GOTHIC PL	91344	2605009027	0.000	0.000	0.085	0.000	Shortfall of Sites	0.316	Very Low II Residential	RE11-1	0	0	0	6.324	0.085		Residential - Single Family Residence, 1	216B137 212		Granada Hills - Knollwood	No	MI	ADU
Los Angeles	17446 FLANDERS ST	91344	2607011018	0.000	0.000	0.085	0.000	Shortfall of Sites	0.326	Very Low I Residential	RA-1	0	0	0	6.133	0.085		Residential - Single Family Residence - Pool, 1	213B129 212		Granada Hills - Knollwood	No	MI	ADU
Los Angeles	11439 DANUBE AVE	91344	2662004018	0.000	0.000	0.085	0.000	Shortfall of Sites	0.156	Low I Residential	RS-1	0	0	0	12.788	0.085		Residential - Single Family Residence - Pool, 1	213B141 212		Granada Hills - Knollwood	No	MI	ADU
Los Angeles	11217 RUFFNER AVE	91344	2682024011	0.000	0.000	0.085	0.000	Shortfall of Sites	0.177	Low I Residential	RS-1	0	0	0	11.321	0.085		Residential - Single Family Residence, 1	210B137 212		Granada Hills - Knollwood	No	MI	ADU
Los Angeles	17521 LAHEY ST	91344	2711013007	0.000	0.000	0.085	0.000	Shortfall of Sites	0.393	Very Low I Residential	RA-1	0	0	0	5.093	0.085		Residential - Single Family Residence, 1	210B129 212		Granada Hills - Knollwood	No	MI	ADU
Los Angeles	11149 CABRIOLE AVE	91326	2717006009	0.000	0.000	0.085	0.000	Shortfall of Sites	0.261	Very Low II Residential	RE11-1	0	0	0	7.664	0.085		Residential - Single Family Residence - Pool, 1	210B121 212		Northridge	No	MI	ADU
Los Angeles	19267 CELTIC ST	91326	2718010024	0.000	0.000	0.085	0.000	Shortfall of Sites	0.172	Low I Residential	RS-1	0	0	0	11.599	0.085		Residential - Single Family Residence - Pool, 1	210B117 212		Northridge	No	MI	ADU
Los Angeles	10947 LURLINE AVE	91311	2706025005	0.000	0.000	0.085	0.000	Shortfall of Sites	0.212	Low I Residential	RE9-1	0	0	0	9.422	0.085		Residential - Single Family Residence, 1	210B109 212		Chatsworth - Porter Ranch	No	MI	ADU
Los Angeles	10909 WILLOWBRAE AVE	91311	2722037007	0.000	0.000	0.085	0.000	Shortfall of Sites	0.402	Very Low I Residential	RA-1-K	0	0	0	4.978	0.085		Residential - Single Family Residence - Pool, 1	210B105 212		Chatsworth - Porter Ranch	No	MI	ADU
Los Angeles	17044 TRIBUNE ST	91344	2696020008	0.000	0.000	0.085	0.000	Shortfall of Sites	0.172	Low II Residential	R1-1	0	0	0	11.654	0.085		Residential - Single Family Residence - Pool, 1	207B133 212		Granada Hills - Knollwood	No	MI	ADU
Los Angeles	18912 LOS ALIMOS ST	91326	2718013017	0.000	0.000	0.085	0.000	Shortfall of Sites	0.172	Low I Residential	RS-1	0	0	0	11.595	0.085		Residential - Single Family Residence, 1	207B121 212		Northridge	No	MI	ADU
Los Angeles	20765 BERMUDA ST	91311	2706027021	0.000	0.000	0.085	0.000	Shortfall of Sites	0.207	Low I Residential	RE9-1	0	0	0	9.670	0.085		Residential - Single Family Residence - Pool, 1	207B109 212		Chatsworth - Porter Ranch	No	MI	ADU
Los Angeles	10800 CHIMINEAS AVE	91326	2715012018	0.000	0.000	0.085	0.000	Shortfall of Sites	0.268	Very Low II Residential	RE11-1	0	0	0	7.457	0.085		Residential - Single Family Residence - Pool, 1	207B125 212		Northridge	No	MI	ADU
Los Angeles	10334 DEMPSEY AVE	91344	2668014016	0.000	0.000	0.085	0.000	Shortfall of Sites	0.173	Low I Residential	RS-1	0	0	0	11.530	0.085		Residential - Single Family Residence, 1	204B141 212		Granada Hills - Knollwood	No	MI	ADU
Los Angeles	10330 MEMORY PARK AVE	91345	2649022016	0.000	0.000	0.085	0.000	Shortfall of Sites	0.171	Low Residential	R1-1	0	0	0	11.691	0.085		Residential - Single Family Residence, 1	204B145 212		Mission Hills - Panorama City - North Hills	No	MI	ADU
Los Angeles	10437 WHITEGATE AVE	91040	2559007004	0.000	0.000	0.085	0.000	Shortfall of Sites	0.183	Low Residential	R1-1-RFA	0	0	0	10.918	0.085		Residential - Single Family Residence, 1	204B193 212		Sunland - Tujunga - Lake View Terrace - Shadow Hills - East La Tuna Canyon	No	MI	ADU
Los Angeles	10244 COZYCROFT AVE	91311	2741025024	0.000	0.000	0.085	0.000	Shortfall of Sites	0.204	Low I Residential	RS-1	0	0	0	9.786	0.085		Residential - Single Family Residence, 1	204B109 212		Chatsworth - Porter Ranch	No	MI	ADU
Los Angeles	10232 ANDASOL AVE	91325	2734029031	0.000	0.000	0.085	0.000	Shortfall of Sites	0.263	Very Low II Residential	RE11-1	0	0	0	7.599	0.085		Residential - Single Family Residence - Pool, 1	204B129 212		Northridge	No	MI	ADU
Los Angeles	19155 ROMAR ST	91324	2729027029	0.000	0.000	0.085	0.000	Shortfall of Sites	0.412	Very Low I Residential	RA-1	0	0	0	4.853	0.085		Residential - Single Family Residence, 1	204B121 212		Northridge	No	MI	ADU
Los Angeles	9834 BABBITT AVE	91325	2692023021	0.000	0.000	0.085	0.000	Shortfall of Sites	0.416	Very Low I Residential	RA-1	0	0	0	4.807	0.085		Residential - Single Family Residence - Pool, 1	201B133 212		Northridge	No	MI	ADU
Los Angeles	9816 SHOUP AVE	91311	2727005033	0.000	0.000	0.085	0.000	Shortfall of Sites	0.459	Very Low I Residential	RA-1	0	0	0	4.356	0.085		Residential - Single Family Residence - Pool, 1	201B101 212		Chatsworth - Porter Ranch	No	MI	ADU
Los Angeles	9828 BOTHWELL RD	91324	2761032019	0.000	0.000	0.085	0.000	Shortfall of Sites	0.400	Very Low I Residential	RA-1	0	0	0	4.996	0.085		Residential - Single Family Residence - Pool, 1	201B117 212		Chatsworth - Porter Ranch	No	MI	ADU
Los Angeles	6419 CHAFFEE ST	91042	2570013006	0.000	0.000	0.085	0.000	Shortfall of Sites	0.173	Low Residential	R1-1-RFA	0	0	0	11.548	0.085		Residential - Single Family Residence, 1	201B205 212		Sunland - Tujunga - Lake View Terrace - Shadow Hills - East La Tuna Canyon	No	MI	ADU
Los Angeles	9741 LASAINE AVE	91325	2755015019	0.000	0.000	0.085	0.000	Shortfall of Sites	0.378	Very Low I Residential	RA-1	0	0	0	5.290	0.085		Residential - Single Family Residence - Pool, 1	201B129 212		Northridge	No	MI	ADU
Los Angeles	9714 DELCO AVE	91311	2748013033	0.000	0.000	0.085	0.000	Shortfall of Sites	0.174	Low I Residential	RS-1	0	0	0	11.483	0.085		Residential - Single Family Residence, 1	201B109 212		Chatsworth - Porter Ranch	No	MI	ADU
Los Angeles	21201 ITASCA ST	91311	2746006014	0.000	0.000	0.085	0.000	Shortfall of Sites	0.719	Light Manufacturing	MR1-1	0	0	0	2.781	0.085		Industrial - Light Manufacturing - One Story, 1	201B105 212		Chatsworth - Porter Ranch	No	MI	ADU
Los Angeles	9424 SWINTON AVE	91343	2676011030	0.000	0.000	0.085	0.000	Shortfall of Sites	0.189	Low Residential	RS-1	0	0	0	10.600	0.085		Residential - Single Family Residence, 1	198B137 212		Mission Hills - Panorama City - North Hills	No	MI	ADU
Los Angeles	9324 BALCOM AVE	91325	2766002014	0.000	0.000	0.085	0.000	Shortfall of Sites	0.404	Very Low I Residential	RA-1	0	0	0	4.949	0.085		Residential - Single Family Residence - Pool, 1	198B129 212		Northridge	No	MI	ADU
Los Angeles	17329 RAYEN ST	91325	2768018004	0.000	0.000	0.085	0.000	Shortfall of Sites	0.425	Very Low I Residential	RA-1	0	0	0	4.710	0.085		Residential - Single Family Residence - Pool, 1	195B129 212		Northridge	No	MI	ADU
Los Angeles	17250 RAYEN ST	91325	2690013013	0.000	0.000	0.085	0.000	Shortfall of Sites	0.673	Very Low I Residential	RA-1	0	0	0	2.972	0.085		Residential - Single Family Residence - Pool, 1	195B133 212		Northridge	No	MI	ADU
Los Angeles	8406 SAMRA DR	91304	2005004008	0.000	0.000	0.085	0.000	Shortfall of Sites	0.153	Low I Residential	RS-1	0	0	0	13.042	0.085		Residential - Single Family Residence - Planned Unit Development (PUD), 1	192B097 212		Chatsworth - Porter Ranch	No	MI	ADU
Los Angeles	12637 MIRANDA ST	91607	2341014024	0.000	0.000	0.085	0.000	Shortfall of Sites	0.186	Low Residential	R1-1	0	0	0	10.756	0.085		Residential - Single Family Residence, 1	174B161 212		North Hollywood - Valley Village	No	MI	ADU
Los Angeles	5313 VELOZ AVE	91356	2161010011	0.000	0.000	0.085	0.000	Shortfall of Sites	0.157	Low II Residential	R1-1	0	0	0	12.718	0.085		Residential - Single Family Residence - Therapy Pool (Spa), 1	171B121 212		Encino - Tarzana	No	MI	ADU

Jurisdiction Name	Site Address/Intersection	5 Digit ZIP Code	Assessor Parcel Number	Very Low-Income	Low-Income	Moderate-Income	Above Moderate-Income	Type of Shortfall	Parcel Size (Acres)	Current General Plan Designation	Current Zoning	Proposed General Plan (GP) Designation	Proposed Zoning	Minimum Density Allowed	Maximum Density Allowed	Total Capacity	Vacant/ Nonvacant	Description of Existing Uses	PIN	Base Density Per Acre	Community Plan Area	Rent Stabalization Ordinance	Income Category	Applicable Rezoning Program (Program informing values in Column Q listed first)
Los Angeles	5239 LEMONA AVE	91411	2250020007	0.000	0.000	0.085	0.000	Shortfall of Sites	0.183	Low Residential	R1-1	0	0	0	10.904	0.085		Residential - Single Family Residence - Pool, 1	172-5A147 212		Van Nuys - North Sherman Oaks	No	MI	ADU
Los Angeles	15137 HESBY ST	91403	2263010019	0.000	0.000	0.085	0.000	Shortfall of Sites	0.155	Low Residential	R1-1-RIO	0	0	0	12.902	0.085		Residential - Single Family Residence - Pool, 1	171A147 212		Van Nuys - North Sherman Oaks	No	MI	ADU
Los Angeles	4904 MAMMOTH AVE	91423	2269023020	0.000	0.000	0.085	0.000	Shortfall of Sites	0.179	Low Residential	R1-1-RIO	0	0	0	11.155	0.085		Residential - Single Family Residence, 1	168B157 212		Van Nuys - North Sherman Oaks	No	MI	ADU
Los Angeles	12121 HUSTON ST	91607	2356006016	0.000	0.000	0.085	0.000	Shortfall of Sites	0.220	Low Residential	R1-1	0	0	0	9.088	0.085		Residential - Single Family Residence, 1	168B165 212		North Hollywood - Valley Village	No	MI	ADU
Los Angeles	11634 HUSTON ST	91601	2354010006	0.000	0.000	0.085	0.000	Shortfall of Sites	0.179	Low Residential	R1-1	0	0	0	11.167	0.085		Residential - Single Family Residence - Pool, 1	168B169 212		North Hollywood - Valley Village	No	MI	ADU
Los Angeles	4853 CALHOUN AVE	91423	2248026010	0.000	0.000	0.085	0.000	Shortfall of Sites	0.158	Low Residential	R1-1-RIO	0	0	0	12.635	0.085		Residential - Single Family Residence, 1	168B153 212		Van Nuys - North Sherman Oaks	No	MI	ADU
Los Angeles	4438 LONGRIDGE AVE	91423	2360030025	0.000	0.000	0.085	0.000	Shortfall of Sites	0.155	Low Residential	R1-1-RIO	0	0	0	12.904	0.085		Residential - Single Family Residence, 1	165B157 212		Sherman Oaks - Studio City - Toluca Lake - Cahuenga Pass	No	MI	ADU
Los Angeles	12606 RYE ST	91604	2362015002	0.000	0.000	0.085	0.000	Shortfall of Sites	0.165	Low Residential	R1-1-RIO	0	0	0	12.100	0.085		Residential - Single Family Residence, 1	165B161 212		Sherman Oaks - Studio City - Toluca Lake - Cahuenga Pass	No	MI	ADU
Los Angeles	4419 CARPENTER AVE	91607	2364011023	0.000	0.000	0.085	0.000	Shortfall of Sites	0.232	Low Residential	R1-1-RIO	0	0	0	8.608	0.085		Residential - Single Family Residence - Pool, 1	165B169 212		Sherman Oaks - Studio City - Toluca Lake - Cahuenga Pass	No	MI	ADU
Los Angeles	1544 WALDRAN AVE	90041	5689019012	0.000	0.000	0.085	0.000	Shortfall of Sites	0.161	Low Residential	R1-1	0	0	0	12.459	0.085		Residential - Single Family Residence, 1	162A227 212		Northeast Los Angeles	No	MI	ADU
Los Angeles	1577 FAIR PARK AVE	90041	5689025019	0.000	0.000	0.085	0.000	Shortfall of Sites	0.161	Low Residential	R1-1	0	0	0	12.460	0.085		Residential - Single Family Residence, 1	160-5A227 212		Northeast Los Angeles	No	MI	ADU
Los Angeles	2819 MOSS AVE	90065	5457018013	0.000	0.000	0.085	0.000	Shortfall of Sites	0.172	Low Residential	R1-1-CDO	0	0	0	11.621	0.085		Residential - Single Family Residence, 1	153A215 212		Northeast Los Angeles	No	MI	ADU
Los Angeles	4545 PROSPECT AVE	90027	5590025010	0.000	0.000	0.085	0.000	Shortfall of Sites	0.155	Low Medium II Residential	RD1.5-1XL	0	0	0	12.893	0.085		Residential - Single Family Residence, 1	147B197 212		Hollywood	No	MI	ADU
Los Angeles	10571 WYTON DR	90024	4359003014	0.000	0.000	0.085	0.000	Shortfall of Sites	0.244	Low Residential	R1-1	0	0	0	8.181	0.085		Residential - Single Family Residence - Pool, 1	138B153 212		Westwood	No	MI	ADU
Los Angeles	408 S BENTLEY AVE	90049	4366031002	0.000	0.000	0.085	0.000	Shortfall of Sites	0.177	Low Residential	R1-1	0	0	0	11.279	0.085		Residential - Single Family Residence - Pool, 1	135B145 212		Westwood	No	MI	ADU
Los Angeles	455 LEVERING AVE	90024	4366029018	0.000	0.000	0.085	0.000	Shortfall of Sites	0.171	Low Residential	R1-1	0	0	0	11.689	0.085		Residential - Single Family Residence, 1	135B149 212		Westwood	No	MI	ADU
Los Angeles	763 MALCOLM AVE	90024	4360015017	0.000	0.000	0.085	0.000	Shortfall of Sites	0.166	Low Residential	R1-1	0	0	0	12.036	0.085		Residential - Single Family Residence - Pool, 1	135B153 212		Westwood	No	MI	ADU
Los Angeles	828 S HUDSON AVE	90005	5090008022	0.000	0.000	0.085	0.000	Shortfall of Sites	0.193	Low II Residential	R1V3-RG	0	0	0	10.373	0.085		Residential - Single Family Residence, 1	132B185 212		Wilshire	No	MI	ADU
Los Angeles	290 S WESTGATE AVE	90049	4401004004	0.000	0.000	0.085	0.000	Shortfall of Sites	0.600	Low Residential	RS-1	0	0	0	3.334	0.085		Residential - Single Family Residence, 1	132B145 212		Brentwood - Pacific Palisades	No	MI	ADU
Los Angeles	2038 VETERAN AVE	90025	4323009009	0.000	0.000	0.085	0.000	Shortfall of Sites	0.155	Low Residential	R1-1	0	0	0	12.906	0.085		Residential - Single Family Residence, 1	126B153 212		West Los Angeles	No	MI	ADU
Los Angeles	3550 INGLEWOOD BLVD	90066	4249016026	0.000	0.000	0.085	0.000	Shortfall of Sites	0.158	Low Residential	R1V2	0	0	0	12.657	0.085		Residential - Single Family Residence, 1	114B153 212		Palms - Mar Vista - Del Rey	No	MI	ADU
Los Angeles	5840 W 77TH PL	90045	4105008018	0.000	0.000	0.085	0.000	Shortfall of Sites	0.153	Low Residential	R1-1	0	0	0	13.045	0.085		Residential - Single Family Residence, 1	099B169 212		Westchester - Playa del Rey	No	MI	ADU
Los Angeles	1408 S TROTWOOD AVE	90732	7560015016	0.000	0.000	0.085	0.000	Shortfall of Sites	0.160	Low II Residential	R1-1XL	0	0	0	12.522	0.085		Residential - Single Family Residence - Pool, 1	012B193 212		San Pedro	No	MI	ADU
Los Angeles	12600 EL ORO WAY	91344	2608005002	0.000	0.000	0.085	0.000	Shortfall of Sites	0.208	Low I Residential	RS-1	0	0	0	9.624	0.085		Residential - Single Family Residence, 1	219B133 213		Granada Hills - Knollwood	No	MI	ADU
Los Angeles	12041 JEANETTE PL	91344	2606012020	0.000	0.000	0.085	0.000	Shortfall of Sites	0.257	Very Low II Residential	RE11-1	0	0	0	7.780	0.085		Residential - Single Family Residence, 1	216B133 213		Granada Hills - Knollwood	No	MI	ADU
Los Angeles	12105 RAHN AVE	91344	2605009036	0.000	0.000	0.085	0.000	Shortfall of Sites	0.253	Very Low II Residential	RE11-1	0	0	0	7.898	0.085		Residential - Single Family Residence - Pool, 1	216B137 213		Granada Hills - Knollwood	No	MI	ADU
Los Angeles	11660 AMESTOY AVE	91344	2607014030	0.000	0.000	0.085	0.000	Shortfall of Sites	0.246	Low I Residential	RS-1	0	0	0	8.129	0.085		Residential - Single Family Residence - Pool, 1	213B133 213		Granada Hills - Knollwood	No	MI	ADU
Los Angeles	11535 ENCINO AVE	91344	2607011012	0.000	0.000	0.085	0.000	Shortfall of Sites	0.441	Very Low I Residential	RA-1	0	0	0	4.534	0.085		Residential - Single Family Residence - Pool, 1	213B129 213		Granada Hills - Knollwood	No	MI	ADU
Los Angeles	11443 DANUBE AVE	91344	2662004019	0.000	0.000	0.085	0.000	Shortfall of Sites	0.158	Low I Residential	RS-1	0	0	0	12.640	0.085		Residential - Single Family Residence, 1	213B141 213		Granada Hills - Knollwood	No	MI	ADU
Los Angeles	11227 AMESTOY AVE	91344	2697012014	0.000	0.000	0.085	0.000	Shortfall of Sites	0.164	Low I Residential	RS-1	0	0	0	12.158	0.085		Residential - Single Family Residence, 1	210B133 213		Granada Hills - Knollwood	No	MI	ADU
Los Angeles	18333 DONMETZ ST	91326	2715026051	0.000	0.000	0.085	0.000	Shortfall of Sites	0.255	Very Low II Residential	RE11-1	0	0	0	7.843	0.085		Residential - Single Family Residence, 1	210B125 213		Northridge	No	MI	ADU
Los Angeles	17511 LAHEY ST	91344	2711013008	0.000	0.000	0.085	0.000	Shortfall of Sites	0.382	Very Low I Residential	RA-1	0	0	0	5.238	0.085		Residential - Single Family Residence - Pool, 1	210B129 213		Granada Hills - Knollwood	No	MI	ADU
Los Angeles	11140 CABRIOLE AVE	91326	2717007030	0.000	0.000	0.085	0.000	Shortfall of Sites	0.274	Very Low II Residential	RE11-1	0	0	0	7.305	0.085		Residential - Single Family Residence - Pool, 1	210B121 213		Northridge	No	MI	ADU
Los Angeles	20757 BERMUDA ST	91311	2706027022	0.000	0.000	0.085	0.000	Shortfall of Sites	0.207	Low I Residential	RE9-1	0	0	0	9.670	0.085		Residential - Single Family Residence - Pool, 1	207B109 213		Chatsworth - Porter Ranch	No	MI	ADU
Los Angeles	10730 BAIRD AVE	91326	2717018021	0.000	0.000	0.085	0.000	Shortfall of Sites	0.231	Very Low II Residential	RE11-1	0	0	0	8.658	0.085		Residential - Single Family Residence, 1	207B125 213		Northridge	No	MI	ADU
Los Angeles	10727 BATON ROUGE AVE	91326	2728004015	0.000	0.000	0.085	0.000	Shortfall of Sites	0.263	Very Low II Residential	RE11-1	0	0	0	7.596	0.085		Residential - Single Family Residence - Pool, 1	207B117 213		Northridge	No	MI	ADU
Los Angeles	15851 BLACKHAWK ST	91344	2668015017	0.000	0.000	0.085	0.000	Shortfall of Sites	0.188	Low I Residential	RS-1	0	0	0	10.655	0.085		Residential - Single Family Residence - Pool, 1	204B141 213		Granada Hills - Knollwood	No	MI	ADU
Los Angeles	10331 BURNET AVE	91345	2649022015	0.000	0.000	0.085	0.000	Shortfall of Sites	0.171	Low Residential	R1-1	0	0	0	11.691	0.085		Residential - Single Family Residence, 1	204B145 213		Mission Hills - Panorama City - North Hills	No	MI	ADU
Los Angeles	10231 LASAINE AVE	91325	2734029032	0.000	0.000	0.085	0.000	Shortfall of Sites	0.272	Very Low II Residential	RE11-1	0	0	0	7.349	0.085		Residential - Single Family Residence - Pool, 1	204B129 213		Northridge	No	MI	ADU
Los Angeles	19137 ROMAR ST	91324	2729027041	0.000	0.000	0.085	0.000	Shortfall of Sites	0.412	Very Low I Residential	RA-1	0	0	0	4.853	0.085		Residential - Single Family Residence - Pool, 1	204B121 213		Northridge	No	MI	ADU
Los Angeles	9831 DONNA AVE	91324	2762031009	0.000	0.000	0.085	0.000	Shortfall of Sites	0.266	Very Low II Residential	RE11-1	0	0	0	7.530	0.085		Residential - Single Family Residence - Pool, 1	201B121 213		Northridge	No	MI	ADU
Los Angeles	9820 NEVADA AVE	91311	2727012016	0.000	0.000	0.085	0.000	Shortfall of Sites	0.173	Low I Residential	RS-1	0	0	0	11.580	0.085		Residential - Single Family Residence - Pool, 1	201B101 213		Chatsworth - Porter Ranch	No	MI	ADU
Los Angeles	9827 MELVIN AVE	91324	2761032004	0.000	0.000	0.085	0.000	Shortfall of Sites	0.389	Very Low I Residential	RA-1	0	0	0	5.146	0.085		Residential - Single Family Residence - Pool, 1	201B117 213		Chatsworth - Porter Ranch	No	MI	ADU
Los Angeles	9737 WHITE OAK AVE	91325	2755002001	0.000	0.000	0.085	0.000	Shortfall of Sites	0.408	Low Medium I Residential	RA-1	0	0	0	4.903	0.085		Residential - Single Family Residence, 1	201B129 213		Northridge	No	MI	ADU
Los Angeles	9714 MASON AVE	91311	2748012054	0.000	0.000	0.085	0.000	Shortfall of Sites	0.197	Low I Residential	RS-1	0	0	0	10.175	0.085		, 1	201B109 213		Chatsworth - Porter Ranch	No	MI	ADU
Los Angeles	9425 HAYVENHURST AVE	91343	2687023032	0.000	0.000	0.085	0.000	Shortfall of Sites	0.165	Low Residential	RS-1	0	0	0	12.101	0.085		Residential - Single Family Residence, 1	198B137 213		Mission Hills - Panorama City - North Hills	No	MI	ADU
Los Angeles	9341 WISH AVE	91325	2692009023	0.000	0.000	0.085	0.000	Shortfall of Sites	0.349	Very Low II Residential	RE15-1	0	0	0	5.737	0.085		Residential - Single Family Residence - Pool, 1	198B133 213		Northridge	No	MI	ADU
Los Angeles	9325 WHITE OAK AVE	91325	2766002011	0.000	0.000	0.085	0.000	Shortfall of Sites	0.353	Very Low I Residential	RA-1	0	0	0	5.661	0.085		Residential - Single Family Residence - Pool, 1	198B129 213		Northridge	No	MI	ADU
Los Angeles	17240 RAYEN ST	91325	2690013014	0.000	0.000	0.085	0.000	Shortfall of Sites	0.673	Very Low I Residential	RA-1	0	0	0	2.972	0.085		Residential - Single Family Residence - Pool, 1	195B133 213		Northridge	No	MI	ADU
Los Angeles	23321 COMMUNITY ST	91304	2005013020	0.000	0.000	0.085	0.000	Shortfall of Sites	0.269	Very Low II Residential	RE11-1	0	0	0	7.446	0.085		Residential - Single Family Residence, 1	192B093 213		Chatsworth - Porter Ranch	No	MI	ADU
Los Angeles	5300 TOPEKA DR	91356	2161004007	0.000	0.000	0.085	0.000	Shortfall of Sites	0.755	Very Low I Residential	RA-1	0	0	0	2.649	0.085		Residential - Single Family Residence, 1	171B121 213		Encino - Tarzana	No	MI	ADU
Los Angeles	5329 BELLINGHAM AVE	91607	2347022012	0.000	0.000	0.085	0.000	Shortfall of Sites	0.179	Medium Residential	[Q]R3-1	0	0	0	11.158	0.085		Residential - Single Family Residence - Pool, 1	171B165 213		North Hollywood - Valley Village	No	MI	ADU
Los Angeles	5323 BELLAIRE AVE	91607	2346021004	0.000	0.000	0.085	0.000	Shortfall of Sites	0.403	Low Residential	R1-1	0	0	0	4.963	0.085		Residential - Single Family Residence - Guesthouse, 1	171B161 213		North Hollywood - Valley Village	No	MI	ADU
Los Angeles	14727 MCCORMICK ST	91411	2249019006	0.000	0.000	0.085	0.000	Shortfall of Sites	0.155	Low Residential	R1-1	0	0	0	12.914	0.085		Residential - Single Family Residence, 1	172-5A149 213		Van Nuys - North Sherman Oaks	No	MI	ADU
Los Angeles	5238 LEMONA AVE	91411	2250021029	0.000	0.000	0.085	0.000	Shortfall of Sites	0.178	Low Residential	R1-1	0	0	0	11.232	0.085		Residential - Single Family Residence - Pool, 1	172-5A147 213		Van Nuys - North Sherman Oaks	No	MI	ADU
Los Angeles	14759 HESBY ST	91403	2263031024	0.000	0.000	0.085	0.000	Shortfall of Sites	0.155	Low Residential	R1-1-RIO	0	0	0	12.904	0.085		Residential - Single Family Residence, 1	171A149 213		Van Nuys - North Sherman Oaks	No	MI	ADU
Los Angeles	14547 ADDISON ST	91403	2263032033	0.000	0.000	0.085	0.000	Shortfall of Sites	0.160	Low Residential	R1-1-RIO	0	0	0	12.525	0.085		Residential - Single Family Residence, 1	171A151 213		Van Nuys - North Sherman Oaks	No	MI	ADU
Los Angeles	4905 WOODMAN AVE	91423	2269023009	0.000	0.000	0.085	0.000	Shortfall of Sites	0.179	Low Residential	R1-1-RIO	0	0	0	11.158	0.085		Residential - Single Family Residence - Pool, 1	168B157 213		Van Nuys - North Sherman Oaks	No	MI	ADU
Los Angeles	4906 ETHEL AVE	91423	2358025019	0.000	0.000	0.085	0.000	Shortfall of Sites	0.155	Low Residential	R1-1	0	0	0	12.899	0.085		Residential - Single Family Residence - Pool, 1	168B161 213		Van Nuys - North Sherman Oaks	No	MI	ADU
Los Angeles	11640 HUSTON ST	91601	2354010005	0.000	0.000	0.085	0.000	Shortfall of Sites	0.179	Low Residential	R1-1	0	0	0	11.167	0.085		Residential - Single Family Residence, 1	168B169 213		North Hollywood - Valley Village	No	MI	ADU
Los Angeles	4852 CALHOUN AVE	91423	2248025002	0.000	0.000	0.085	0.000	Shortfall of Sites	0.158	Low Residential	R1-1-RIO	0	0	0	12.654	0.085		Residential - Single Family Residence, 1	168B153 213		Van Nuys - North Sherman Oaks	No	MI	ADU
Los Angeles	11261 RYE ST	91602	2366002005	0.000	0.000	0.085	0.000	Shortfall of Sites	0.153	Low Residential	R1-1-RIO	0	0	0	13.073	0.085		Residential - Single Family Residence - Pool, 1	165B173 213		Sherman Oaks - Studio City - Toluca Lake - Cahuenga Pass	No	MI	ADU
Los Angeles	12600 RYE ST	91604	2362015001	0.000	0.000	0.085	0.000	Shortfall of Sites	0.164	Low Residential	R1-1-RIO	0	0	0	12.181	0.085		Residential - Single Family Residence, 1	165B161 213		Sherman Oaks - Studio City - Toluca Lake - Cahuenga Pass	No	MI	ADU
Los Angeles	5216 TOWNSEND AVE	90041	5669014035	0.000	0.000	0.085	0.000	Shortfall of Sites	0.174	Low Residential	R1-1	0	0	0	11.476	0.085		Residential - Single Family Residence, 1	163-5A227 213		Northeast Los Angeles	No	MI	ADU
Los Angeles	5162 ELLENWOOD DR	90041	5671021009	0.000	0.000	0.085	0.000	Shortfall of Sites	0.159	Low Residential	R1-1	0	0	0	12.546	0.085		, 1	163-5A221 213		Northeast Los Angeles	No	MI	ADU
Los Angeles	5033 MOUNT ROYAL DR	90041	5689004027	0.000	0.000	0.085	0.000	Shortfall of Sites	0.159	Low Residential	R1-1	0	0	0	12.561	0.085		Residential - Single Family Residence, 1	162A225 213		Northeast Los Angeles	No	MI	ADU
Los Angeles	1423 HAZELWOOD AVE	90041	5474027012	0.000	0.000	0.085	0.000	Shortfall of Sites	0.169	Low Residential	R1-1	0	0	0	11.813	0.085		Residential - Single Family Residence, 1	156A221 213		Northeast Los Angeles	No	MI	ADU
Los Angeles	3461 ATWATER AVE	90039	5436015015	0.000	0.000	0.085	0.000	Shortfall of Sites	0.155	Low Residential	R1-1-RIO	0	0	0	12.903	0.085		Residential - Single Family Residence, 1	153B209 213		Northeast Los Angeles	No	MI	ADU
Los Angeles	1423 SANBORN AVE	90027	5430028004	0.000	0.000	0.085	0.000	Shortfall of Sites	0.154	Low II Residential	R1-1	0	0	0	12.999	0.085		Residential - Single Family Residence - Pool, 1	147A203 213		Hollywood	No	MI	ADU

Jurisdiction Name	Site Address/Intersection	5 Digit ZIP Code	Assessor Parcel Number	Very Low-Income	Low-Income	Moderate-Income	Above Moderate-Income	Type of Shortfall	Parcel Size (Acres)	Current General Plan Designation	Current Zoning	Proposed General Plan (GP) Designation	Proposed Zoning	Minimum Density Allowed	Maximum Density Allowed	Total Capacity	Vacant/ Nonvacant	Description of Existing Uses	PIN	Base Density Per Acre	Community Plan Area	Rent Stabalization Ordinance	Income Category	Applicable Rezoning Program (Program informing values in Column Q listed first)
Los Angeles	355 N RIDGEWOOD PL	90004	5522028007	0.000	0.000	0.085	0.000	Shortfall of Sites	0.156	Low II Residential	R1R3-RG	0	0	0	12.812	0.085		Residential - Single Family Residence, 1	138B189 213		Wilshire	No	MI	ADU
Los Angeles	436 DALEHURST AVE	90024	4359005006	0.000	0.000	0.085	0.000	Shortfall of Sites	0.280	Low Residential	R1-1	0	0	0	7.131	0.085		Residential - Single Family Residence - Pool, 1	138B153 213		Westwood	No	MI	ADU
Los Angeles	227 DENSLOW AVE	90049	4366022026	0.000	0.000	0.085	0.000	Shortfall of Sites	0.170	Low Residential	R1-1	0	0	0	11.799	0.085		Residential - Single Family Residence, 1	138B149 213		Westwood	No	MI	ADU
Los Angeles	423 DENSLOW AVE	90049	4366030014	0.000	0.000	0.085	0.000	Shortfall of Sites	0.177	Low Residential	R1-1	0	0	0	11.280	0.085		Residential - Single Family Residence - Pool, 1	135B149 213		Westwood	No	MI	ADU
Los Angeles	10573 LE CONTE AVE	90024	4360016017	0.000	0.000	0.085	0.000	Shortfall of Sites	0.299	Low Residential	R1-1	0	0	0	6.683	0.085		Residential - Single Family Residence - Pool, 1	135B153 213		Westwood	No	MI	ADU
Los Angeles	10468 LINDBROOK DR	90024	4360029007	0.000	0.000	0.085	0.000	Shortfall of Sites	0.202	Low Residential	R1-1	0	0	0	9.925	0.085		Residential - Single Family Residence - Pool and Misc., 1	135B157 213		Westwood	No	MI	ADU
Los Angeles	10551 WELLWORTH AVE	90024	4326008030	0.000	0.000	0.085	0.000	Shortfall of Sites	0.165	Low Residential	R1-1-O	0	0	0	12.087	0.085		Residential - Single Family Residence, 1	132B157 213		Westwood	No	MI	ADU
Los Angeles	300 S WESTGATE AVE	90049	4401004003	0.000	0.000	0.085	0.000	Shortfall of Sites	0.221	Low Residential	RS-1	0	0	0	9.041	0.085		Residential - Single Family Residence - Pool, 1	132B145 213		Brentwood - Pacific Palisades	No	MI	ADU
Los Angeles	12835 EVANSTON ST	90049	4406022013	0.000	0.000	0.085	0.000	Shortfall of Sites	0.560	Very Low I Residential	RE20-1	0	0	0	3.574	0.085		Residential - Single Family Residence, 1	129B137 213		Brentwood - Pacific Palisades	No	MI	ADU
Los Angeles	2132 CASTLE HEIGHTS AVE	90034	4309008001	0.000	0.000	0.085	0.000	Shortfall of Sites	0.194	Low Residential	R1V2-O	0	0	0	10.322	0.085		Residential - Single Family Residence, 1	126B165 213		West Los Angeles	No	MI	ADU
Los Angeles	9837 KINCARDINE AVE	90034	4311001002	0.000	0.000	0.085	0.000	Shortfall of Sites	0.180	Low Residential	R1V2	0	0	0	11.081	0.085		Residential - Single Family Residence, 1	123B165 213		West Los Angeles	No	MI	ADU
Los Angeles	11540 COOLIDGE PL	90066	4250017029	0.000	0.000	0.085	0.000	Shortfall of Sites	0.212	Low Residential	R1V2	0	0	0	9.447	0.085		Residential - Single Family Residence, 1	117B153 213		Palms - Mar Vista - Del Rey	No	MI	ADU
Los Angeles	6004 BOEING PL	90045	4106011005	0.000	0.000	0.085	0.000	Shortfall of Sites	0.185	Low Residential	R1-1	0	0	0	10.810	0.085		Residential - Single Family Residence, 1	099B169 213		Westchester - Playa del Rey	No	MI	ADU
Los Angeles	6251 W 78TH ST	90045	4106017001	0.000	0.000	0.085	0.000	Shortfall of Sites	0.165	Low Residential	R1-1	0	0	0	12.153	0.085		Residential - Single Family Residence, 1	099B165 213		Westchester - Playa del Rey	No	MI	ADU
Los Angeles	1424 SUNNYSIDE TER	90732	7459007004	0.000	0.000	0.085	0.000	Shortfall of Sites	0.152	Low II Residential	R1-1XL	0	0	0	13.136	0.085		Residential - Single Family Residence, 1	012B193 213		San Pedro	No	MI	ADU
Los Angeles	17139 VAN GOGH ST	91344	2602017026	0.000	0.000	0.085	0.000	Shortfall of Sites	0.200	Low I Residential	RS-1	0	0	0	10.023	0.085		Residential - Single Family Residence - Pool, 1	222B133 214		Granada Hills - Knollwood	No	MI	ADU
Los Angeles	12574 BYRON AVE	91344	2608007024	0.000	0.000	0.085	0.000	Shortfall of Sites	0.219	Very Low II Residential	RE11-1-H	0	0	0	9.146	0.085		Residential - Single Family Residence - Pool, 1	219B133 214		Granada Hills - Knollwood	No	MI	ADU
Los Angeles	17355 WESTBURY DR	91344	2608026042	0.000	0.000	0.085	0.000	Shortfall of Sites	0.293	Very Low II Residential	RE11-1-H	0	0	0	6.828	0.085		Residential - Single Family Residence, 1	219B129 214		Granada Hills - Knollwood	No	MI	ADU
Los Angeles	12044 DRESDEN PL	91344	2606022022	0.000	0.000	0.085	0.000	Shortfall of Sites	0.241	Low I Residential	RS-1	0	0	0	8.296	0.085		Residential - Single Family Residence - Pool, 1	216B133 214		Granada Hills - Knollwood	No	MI	ADU
Los Angeles	12030 MONOGRAM AVE	91344	2609028036	0.000	0.000	0.085	0.000	Shortfall of Sites	0.256	Very Low II Residential	RE11-1	0	0	0	7.805	0.085		Residential - Single Family Residence, 1	216B137 214		Granada Hills - Knollwood	No	MI	ADU
Los Angeles	11650 CURRY AVE	91344	2607005053	0.000	0.000	0.085	0.000	Shortfall of Sites	0.230	Low I Residential	RS-1	0	0	0	8.711	0.085		Residential - Single Family Residence - Pool, 1	213B133 214		Granada Hills - Knollwood	No	MI	ADU
Los Angeles	11532 ANDASOL AVE	91344	2607008008	0.000	0.000	0.085	0.000	Shortfall of Sites	0.388	Very Low I Residential	RA-1	0	0	0	5.158	0.085		Residential - Single Family Residence - Pool, 1	213B129 214		Granada Hills - Knollwood	No	MI	ADU
Los Angeles	11451 DANUBE AVE	91344	2662004020	0.000	0.000	0.085	0.000	Shortfall of Sites	0.150	Low I Residential	RS-1	0	0	0	13.345	0.085		Residential - Single Family Residence, 1	213B141 214		Granada Hills - Knollwood	No	MI	ADU
Los Angeles	11229 MCLENNAN AVE	91344	2682022014	0.000	0.000	0.085	0.000	Shortfall of Sites	0.185	Low I Residential	RS-1	0	0	0	10.825	0.085		Residential - Single Family Residence, 1	210B133 214		Granada Hills - Knollwood	No	MI	ADU
Los Angeles	17501 LAHEY ST	91344	2711013009	0.000	0.000	0.085	0.000	Shortfall of Sites	0.311	Very Low I Residential	RA-1	0	0	0	6.436	0.085		Residential - Single Family Residence, 1	210B129 214		Granada Hills - Knollwood	No	MI	ADU
Los Angeles	18634 SAN FERNANDO MISSION BLVD	91326	2717007005	0.000	0.000	0.085	0.000	Shortfall of Sites	0.263	Very Low II Residential	RE11-1	0	0	0	7.615	0.085		Residential - Single Family Residence - Pool, 1	210B121 214		Northridge	No	MI	ADU
Los Angeles	19249 CELTIC ST	91326	2718010027	0.000	0.000	0.085	0.000	Shortfall of Sites	0.172	Low I Residential	RS-1	0	0	0	11.615	0.085		Residential - Single Family Residence, 1	210B117 214		Northridge	No	MI	ADU
Los Angeles	20751 BERMUDA ST	91311	2706027023	0.000	0.000	0.085	0.000	Shortfall of Sites	0.207	Low I Residential	RE9-1	0	0	0	9.670	0.085		Residential - Single Family Residence, 1	207B109 214		Chatsworth - Porter Ranch	No	MI	ADU
Los Angeles	19248 CHEYENNE ST	91326	2728004031	0.000	0.000	0.085	0.000	Shortfall of Sites	0.258	Very Low II Residential	RE11-1	0	0	0	7.758	0.085		Residential - Single Family Residence - Pool, 1	207B117 214		Northridge	No	MI	ADU
Los Angeles	15833 BLACKHAWK ST	91344	2668015015	0.000	0.000	0.085	0.000	Shortfall of Sites	0.186	Low I Residential	RS-1	0	0	0	10.768	0.085		Residential - Single Family Residence, 1	204B141 214		Granada Hills - Knollwood	No	MI	ADU
Los Angeles	10326 SOPHIA AVE	91344	2679024036	0.000	0.000	0.085	0.000	Shortfall of Sites	0.170	Low I Residential	RS-1	0	0	0	11.773	0.085		Residential - Single Family Residence, 1	204B137 214		Granada Hills - Knollwood	No	MI	ADU
Los Angeles	10253 KESSLER AVE	91311	2726001019	0.000	0.000	0.085	0.000	Shortfall of Sites	0.251	Very Low II Residential	RE11-1	0	0	0	7.980	0.085		Residential - Single Family Residence, 1	204B113 214		Chatsworth - Porter Ranch	No	MI	ADU
Los Angeles	17318 TUBA ST	91325	2734033015	0.000	0.000	0.085	0.000	Shortfall of Sites	0.278	Very Low II Residential	RE11-1	0	0	0	7.203	0.085		Residential - Single Family Residence - Pool, 1	204B129 214		Northridge	No	MI	ADU
Los Angeles	19127 ROMAR ST	91324	2729027042	0.000	0.000	0.085	0.000	Shortfall of Sites	0.413	Very Low I Residential	RA-1	0	0	0	4.840	0.085		Residential - Single Family Residence - Pool, 1	204B121 214		Northridge	No	MI	ADU
Los Angeles	9831 AMESTOY AVE	91325	2692014016	0.000	0.000	0.085	0.000	Shortfall of Sites	0.353	Very Low I Residential	RA-1-H	0	0	0	5.662	0.085		Residential - Single Family Residence - Pool, 1	201B133 214		Northridge	No	MI	ADU
Los Angeles	9830 DONNA AVE	91324	2762031010	0.000	0.000	0.085	0.000	Shortfall of Sites	0.265	Very Low II Residential	RE11-1	0	0	0	7.534	0.085		Residential - Single Family Residence, 1	201B121 214		Northridge	No	MI	ADU
Los Angeles	9815 FARRALONE AVE	91311	2727005022	0.000	0.000	0.085	0.000	Shortfall of Sites	0.517	Very Low I Residential	RA-1	0	0	0	3.868	0.085		Residential - Single Family Residence, 1	201B101 214		Chatsworth - Porter Ranch	No	MI	ADU
Los Angeles	9827 BOTHWELL RD	91324	2761032026	0.000	0.000	0.085	0.000	Shortfall of Sites	0.299	Very Low I Residential	RA-1	0	0	0	6.683	0.085		Residential - Single Family Residence - Pool, 1	201B117 214		Chatsworth - Porter Ranch	No	MI	ADU
Los Angeles	17337 MARILLA ST	91325	2755015028	0.000	0.000	0.085	0.000	Shortfall of Sites	0.288	Very Low I Residential	RA-1	0	0	0	6.941	0.085		Residential - Single Family Residence - Pool, 1	201B129 214		Northridge	No	MI	ADU
Los Angeles	9715 DELCO AVE	91311	2748012031	0.000	0.000	0.085	0.000	Shortfall of Sites	0.165	Low I Residential	RS-1	0	0	0	12.099	0.085		Residential - Single Family Residence, 1	201B109 214		Chatsworth - Porter Ranch	No	MI	ADU
Los Angeles	9301 SHOSHONE AVE	91325	2766020040	0.000	0.000	0.085	0.000	Shortfall of Sites	0.291	Very Low I Residential	RA-1	0	0	0	6.876	0.085		Residential - Single Family Residence - Pool, 1	198B129 214		Northridge	No	MI	ADU
Los Angeles	17230 RAYEN ST	91325	2690013015	0.000	0.000	0.085	0.000	Shortfall of Sites	0.673	Very Low I Residential	RA-1	0	0	0	2.972	0.085		Residential - Single Family Residence - Pool, 1	195B133 214		Northridge	No	MI	ADU
Los Angeles	12625 MIRANDA ST	91607	2341014026	0.000	0.000	0.085	0.000	Shortfall of Sites	0.186	Low Residential	R1-1	0	0	0	10.756	0.085		Residential - Single Family Residence - Pool, 1	174B161 214		North Hollywood - Valley Village	No	MI	ADU
Los Angeles	5329 AMIGO AVE	91356	2161014023	0.000	0.000	0.085	0.000	Shortfall of Sites	0.216	Low II Residential	R1-1	0	0	0	9.272	0.085		Residential - Single Family Residence, 1	171B121 214		Encino - Tarzana	No	MI	ADU
Los Angeles	5323 GOODLAND AVE	91607	2346021043	0.000	0.000	0.085	0.000	Shortfall of Sites	0.151	Low Residential	R1-1	0	0	0	13.257	0.085		Residential - Single Family Residence, 1	171B161 214		North Hollywood - Valley Village	No	MI	ADU
Los Angeles	14723 MCCORMICK ST	91411	2249019005	0.000	0.000	0.085	0.000	Shortfall of Sites	0.155	Low Residential	R1-1	0	0	0	12.914	0.085		Residential - Single Family Residence, 1	172-5A149 214		Van Nuys - North Sherman Oaks	No	MI	ADU
Los Angeles	5236 NORWICH AVE	91411	2250020018	0.000	0.000	0.085	0.000	Shortfall of Sites	0.176	Low Residential	R1-1	0	0	0	11.393	0.085		Residential - Single Family Residence, 1	172-5A147 214		Van Nuys - North Sherman Oaks	No	MI	ADU
Los Angeles	15129 HESBY ST	91403	2263010017	0.000	0.000	0.085	0.000	Shortfall of Sites	0.155	Low Residential	R1-1-RIO	0	0	0	12.902	0.085		Residential - Single Family Residence, 1	171A147 214		Van Nuys - North Sherman Oaks	No	MI	ADU
Los Angeles	14755 HESBY ST	91403	2263031023	0.000	0.000	0.085	0.000	Shortfall of Sites	0.155	Low Residential	R1-1-RIO	0	0	0	12.904	0.085		Residential - Single Family Residence, 1	171A149 214		Van Nuys - North Sherman Oaks	No	MI	ADU
Los Angeles	14541 ADDISON ST	91403	2263032032	0.000	0.000	0.085	0.000	Shortfall of Sites	0.160	Low Residential	R1-1-RIO	0	0	0	12.523	0.085		Residential - Single Family Residence, 1	171A151 214		Van Nuys - North Sherman Oaks	No	MI	ADU
Los Angeles	4907 WORTSER AVE	91423	2358025008	0.000	0.000	0.085	0.000	Shortfall of Sites	0.155	Low Residential	R1-1	0	0	0	12.908	0.085		Residential - Single Family Residence, 1	168B161 214		Van Nuys - North Sherman Oaks	No	MI	ADU
Los Angeles	4906 ALONZO AVE	91316	2182004018	0.000	0.000	0.085	0.000	Shortfall of Sites	0.173	Low I Residential	RE9-1	0	0	0	11.590	0.085		Residential - Single Family Residence, 1	168B129 214		Encino - Tarzana	No	MI	ADU
Los Angeles	4915 NEWCASTLE AVE	91316	2181026020	0.000	0.000	0.085	0.000	Shortfall of Sites	0.155	Low II Residential	R1-1	0	0	0	12.908	0.085		Residential - Single Family Residence, 1	168B125 214		Encino - Tarzana	No	MI	ADU
Los Angeles	11646 HUSTON ST	91601	2354010004	0.000	0.000	0.085	0.000	Shortfall of Sites	0.179	Low Residential	R1-1	0	0	0	11.167	0.085		Residential - Single Family Residence, 1	168B169 214		North Hollywood - Valley Village	No	MI	ADU
Los Angeles	4853 STANSBURY AVE	91423	2248025009	0.000	0.000	0.085	0.000	Shortfall of Sites	0.158	Low Residential	R1-1-RIO	0	0	0	12.636	0.085		Residential - Single Family Residence, 1	168B153 214		Van Nuys - North Sherman Oaks	No	MI	ADU
Los Angeles	12648 RYE ST	91604	2362015017	0.000	0.000	0.085	0.000	Shortfall of Sites	0.150	Low Residential	R1-1-RIO	0	0	0	13.364	0.085		Residential - Single Family Residence - Pool, 1	165B161 214		Sherman Oaks - Studio City - Toluca Lake - Cahuenga Pass	No	MI	ADU
Los Angeles	1540 WALDRAN AVE	90041	5689019013	0.000	0.000	0.085	0.000	Shortfall of Sites	0.161	Low Residential	R1-1	0	0	0	12.459	0.085		Residential - Single Family Residence, 1	162A227 214		Northeast Los Angeles	No	MI	ADU
Los Angeles	1509 FAIR PARK AVE	90041	5689027021	0.000	0.000	0.085	0.000	Shortfall of Sites	0.253	Low Residential	R1-1	0	0	0	7.895	0.085		Residential - Single Family Residence, 1	160-5A227 214		Northeast Los Angeles	No	MI	ADU
Los Angeles	1256 NEOLA ST	90041	5690019002	0.000	0.000	0.085	0.000	Shortfall of Sites	0.159	Low Residential	R1-1	0	0	0	12.569	0.085		Residential - Single Family Residence, 1	160-5A229 214		Northeast Los Angeles	No	MI	ADU
Los Angeles	2366 LAVERNA AVE	90041	5685014014	0.000	0.000	0.085	0.000	Shortfall of Sites	0.165	Low Residential	R1-1	0	0	0	12.100	0.085		Residential - Single Family Residence, 1	160-5A221 214		Northeast Los Angeles	No	MI	ADU
Los Angeles	2716 W AVENUE 30	90065	5457007019	0.000	0.000	0.085	0.000	Shortfall of Sites	0.155	Low Residential	R1-1-CDO	0	0	0	12.910	0.085		Residential - Single Family Residence, 1	150B213 214		Northeast Los Angeles	No	MI	ADU
Los Angeles	343 N FORMOSA AVE	90036	5525035006	0.000	0.000	0.085	0.000	Shortfall of Sites	0.177	Low II Residential	R1V2	0	0	0	11.315	0.085		Residential - Single Family Residence, 1	138B181 214		Wilshire	No	MI	ADU
Los Angeles	195 GREENFIELD AVE	90049	4366023024	0.000	0.000	0.085	0.000	Shortfall of Sites	0.217	Low Residential	R1-1	0	0	0	9.197	0.085		Residential - Single Family Residence, 1	138B149 214		Westwood	No	MI	ADU
Los Angeles	810 WARNER AVE	90024	4360028002	0.000	0.000	0.085	0.000	Shortfall of Sites	0.229	Low Residential	R1-1	0	0	0	8.719	0.085		Residential - Single Family Residence, 1	135B153 214		Westwood	No	MI	ADU
Los Angeles	1443 PANDORA AVE	90024	4326018006	0.000	0.000	0.085	0.000	Shortfall of Sites	0.216	Low Residential	R1-1-O	0	0	0	9.252	0.085		Residential - Single Family Residence, 1	132B157 214		Westwood	No	MI	ADU
Los Angeles	11676 TERRYHILL PL	90049	4401027011	0.000	0.000	0.085	0.000	Shortfall of Sites	0.218	Very Low I Residential	R1-1	0	0	0	9.167	0.085		Residential - Single Family Residence - Pool, 1	132B145 214		Brentwood - Pacific Palisades	No	MI	ADU
Los Angeles	1914 WESTHOLME AVE	90025	4317005004	0.000	0.000	0.085	0.000	Shortfall of Sites	0.180	Low Residential	R1-1-O	0	0	0	11.093	0.085		Residential - Single Family Residence, 1	129B157 214		West Los Angeles	No	MI	ADU
Los Angeles	10342 KESWICK AVE	90064	4315017020	0.000	0.000	0.085	0.000	Shortfall of Sites	0.149	Low Residential	R1-1-O	0	0	0	13.401	0.085		Residential - Single Family Residence, 1	129B161 214		West Los Angeles	No	MI	ADU
Los Angeles	2049 KELTON AVE	90025	4323009014	0.000	0.000	0.085	0.000	Shortfall of Sites	0.155	Low Residential	R1-1	0	0	0	12.889	0.085		Residential - Single Family Residence, 1	126B153 214		West Los Angeles	No	MI	ADU
Los Angeles	10381 GLENBARR AVE	90064	4318032005	0.000	0.000	0.085	0.000	Shortfall of Sites	0.241	Low Residential	R1V2-O	0	0	0	8.297	0.085		Residential - Single Family Residence, 1	126B161 214		West Los Angeles	No	MI	ADU
Los Angeles	10275 DUNLEER DR	90064	4316004019	0.000	0.000	0.085	0.000	Shortfall of Sites	0.156	Low Residential	R1V2	0	0	0	12.833	0.085		Residential - Single Family Residence, 1	123B161 214		West Los Angeles	No	MI	ADU
Los Angeles	2957 CASTLE HEIGHTS AVE	90034	4311001011	0.000	0.000	0.085	0.000	Shortfall of Sites	0.177	Low Residential	R1V2	0	0	0	11.317	0.085		Residential - Single Family Residence, 1	123B165 214		West Los Angeles	No	MI	ADU
Los Angeles	3236 FEDERAL AVE	90066	4250017025	0.000	0.000	0.085	0.000	Shortfall of Sites	0.171	Low Residential	R1V2	0	0	0	11.727	0.085		Residential - Single Family Residence, 1	117B153 214		Palms - Mar Vista - Del Rey	No	MI	ADU
Los Angeles	7614 KITTYHAWK AVE	90045	4104020009	0.000	0.000	0.085	0.000	Shortfall of Sites	0.159	Low Residential	R1-1	0	0	0	12.602	0.085		Residential - Single Family Residence, 1	099B173 214		Westchester - Playa del Rey	No	MI	ADU
Los Angeles	12038 BAMBI PL	91344	2606012034	0.000	0.000	0.085	0.000	Shortfall of Sites	0.247	Very Low II Residential	RE11-1	0	0	0	8.098	0.085		Residential - Single Family Residence, 1	216B133 215		Granada Hills - Knollwood	No	MI	ADU
Los Angeles	16712 KNOLLWOOD DR	91344	2609018005	0.000	0.000	0.085	0.000	Shortfall of Sites	0.424	Very Low I Residential	RA-1	0	0	0	4.716	0.085		Residential - Single Family Residence - Pool, 1	216B137 215		Granada Hills - Knollwood	No	MI	ADU
Los Angeles	11661 PASO ROBLES AVE	91344	2607014011	0.000	0.000	0.085	0.000	Shortfall of Sites	0.265	Low I Residential	RS-1	0	0	0	7.547	0.085		Residential - Single Family Residence - Pool, 1	213B133 215		Granada Hills - Knollwood	No	MI	ADU
Los Angeles	11655 HAYVENHURST AVE	91344	2610023001	0.000	0.000	0.085	0.000	Shortfall of Sites	0.178	Low I Residential	RS-1	0	0	0	11.227	0.085		Residential - Single Family Residence, 1	213B137 215		Granada Hills - Knollwood	No	MI	ADU

Jurisdiction Name	Site Address/Intersection	5 Digit ZIP Code	Assessor Parcel Number	Very Low-Income	Low-Income	Moderate-Income	Above Moderate-Income	Type of Shortfall	Parcel Size (Acres)	Current General Plan Designation	Current Zoning	Proposed General Plan (GP) Designation	Proposed Zoning	Minimum Density Allowed	Maximum Density Allowed	Total Capacity	Vacant/ Nonvacant	Description of Existing Uses	PIN	Base Density Per Acre	Community Plan Area	Rent Stabalization Ordinance	Income Category	Applicable Rezoning Program (Program informing values in Column Q listed first)
Los Angeles	15621 MCKEEVER ST	91344	2662010017	0.000	0.000	0.085	0.000	Shortfall of Sites	0.194	Low I Residential	RS-1	0	0	0	10.297	0.085		Residential - Single Family Residence - Pool, 1	210B141 215		Granada Hills - Knollwood	No	MI	ADU
Los Angeles	11227 FORBES AVE	91344	2682023020	0.000	0.000	0.085	0.000	Shortfall of Sites	0.176	Low I Residential	RS-1	0	0	0	11.392	0.085		Residential - Single Family Residence, 1	210B133 215		Granada Hills - Knollwood	No	MI	ADU
Los Angeles	11216 PETIT AVE	91344	2682024016	0.000	0.000	0.085	0.000	Shortfall of Sites	0.176	Low I Residential	RS-1	0	0	0	11.389	0.085		Residential - Single Family Residence, 1	210B137 215		Granada Hills - Knollwood	No	MI	ADU
Los Angeles	11151 GARDEN GROVE AVE	91326	2715031046	0.000	0.000	0.085	0.000	Shortfall of Sites	0.307	Very Low II Residential	RE11-1	0	0	0	6.512	0.085		Residential - Single Family Residence - Pool, 1	210B125 215		Northridge	No	MI	ADU
Los Angeles	17457 LAHEY ST	91344	2711012001	0.000	0.000	0.085	0.000	Shortfall of Sites	0.402	Very Low I Residential	RA-1	0	0	0	4.981	0.085		Residential - Single Family Residence - Pool, 1	210B129 215		Granada Hills - Knollwood	No	MI	ADU
Los Angeles	11140 YOLANDA AVE	91326	2717004009	0.000	0.000	0.085	0.000	Shortfall of Sites	0.286	Very Low II Residential	RE11-1	0	0	0	7.004	0.085		Residential - Single Family Residence - Pool, 1	210B121 215		Northridge	No	MI	ADU
Los Angeles	10944 OKLAHOMA AVE	91311	2706026022	0.000	0.000	0.085	0.000	Shortfall of Sites	0.207	Low I Residential	RE9-1	0	0	0	9.681	0.085		Residential - Single Family Residence - Pool, 1	210B109 215		Chatsworth - Porter Ranch	No	MI	ADU
Los Angeles	10761 CREBS AVE	91326	2717023019	0.000	0.000	0.085	0.000	Shortfall of Sites	0.188	Low I Residential	RS-1	0	0	0	10.661	0.085		Residential - Single Family Residence - Pool, 1	207B121 215		Northridge	No	MI	ADU
Los Angeles	20745 BERMUDA ST	91311	2706027024	0.000	0.000	0.085	0.000	Shortfall of Sites	0.207	Low I Residential	RE9-1	0	0	0	9.671	0.085		Residential - Single Family Residence - Pool, 1	207B109 215		Chatsworth - Porter Ranch	No	MI	ADU
Los Angeles	10735 DES MOINES AVE	91326	2728001003	0.000	0.000	0.085	0.000	Shortfall of Sites	0.274	Very Low II Residential	RE11-1	0	0	0	7.309	0.085		Residential - Single Family Residence - Therapy Pool (Spa), 1	207B117 215		Northridge	No	MI	ADU
Los Angeles	10509 LARAMIE AVE	91311	2707022005	0.000	0.000	0.085	0.000	Shortfall of Sites	0.407	Very Low I Residential	RA-1	0	0	0	4.916	0.085		Residential - Single Family Residence - Pool, 1	207B113 215		Chatsworth - Porter Ranch	No	MI	ADU
Los Angeles	10330 MONTGOMERY AVE	91344	2668018023	0.000	0.000	0.085	0.000	Shortfall of Sites	0.176	Low I Residential	RS-1	0	0	0	11.334	0.085		Residential - Single Family Residence - Pool, 1	204B141 215		Granada Hills - Knollwood	No	MI	ADU
Los Angeles	16814 BLACKHAWK ST	91344	2684007007	0.000	0.000	0.085	0.000	Shortfall of Sites	0.173	Low I Residential	RS-1	0	0	0	11.539	0.085		Residential - Single Family Residence - Pool, 1	204B137 215		Granada Hills - Knollwood	No	MI	ADU
Los Angeles	15555 BLACKHAWK ST	91345	2649015034	0.000	0.000	0.085	0.000	Shortfall of Sites	0.183	Low Residential	RS-1	0	0	0	10.930	0.085		Residential - Single Family Residence, 1	204B145 215		Mission Hills - Panorama City - North Hills	No	MI	ADU
Los Angeles	10254 KESSLER AVE	91311	2726001022	0.000	0.000	0.085	0.000	Shortfall of Sites	0.251	Very Low II Residential	RE11-1	0	0	0	7.979	0.085		Residential - Single Family Residence - Pool, 1	204B113 215		Chatsworth - Porter Ranch	No	MI	ADU
Los Angeles	9822 YOLANDA AVE	91324	2763029012	0.000	0.000	0.085	0.000	Shortfall of Sites	0.185	Low I Residential	RS-1	0	0	0	10.795	0.085		Residential - Single Family Residence - Pool, 1	201B121 215		Northridge	No	MI	ADU
Los Angeles	9821 NEVADA AVE	91311	2727012006	0.000	0.000	0.085	0.000	Shortfall of Sites	0.169	Low I Residential	RS-1	0	0	0	11.829	0.085		Residential - Single Family Residence, 1	201B101 215		Chatsworth - Porter Ranch	No	MI	ADU
Los Angeles	19451 KINZIE ST	91324	2761010017	0.000	0.000	0.085	0.000	Shortfall of Sites	0.279	Very Low I Residential	RA-1	0	0	0	7.161	0.085		Residential - Single Family Residence - Pool, 1	201B117 215		Chatsworth - Porter Ranch	No	MI	ADU
Los Angeles	17327 MARILLA ST	91325	2755015027	0.000	0.000	0.085	0.000	Shortfall of Sites	0.383	Very Low I Residential	RA-1	0	0	0	5.220	0.085		Residential - Single Family Residence - Pool, 1	201B129 215		Northridge	No	MI	ADU
Los Angeles	9340 PASO ROBLES AVE	91325	2692022028	0.000	0.000	0.085	0.000	Shortfall of Sites	0.246	Low I Residential	RE9-1	0	0	0	8.119	0.085		Residential - Single Family Residence, 1	198B133 215		Northridge	No	MI	ADU
Los Angeles	9540 CREEMORE PL	91042	2572029010	0.000	0.000	0.085	0.000	Shortfall of Sites	0.180	Low Residential	RS-1	0	0	0	11.118	0.085		Residential - Single Family Residence - Pool, 1	198B205 215		Sunland - Tujunga - Lake View Terrace - Shadow Hills - East La Tuna Canyon	No	MI	ADU
Los Angeles	9300 SHOSHONE AVE	91325	2766020033	0.000	0.000	0.085	0.000	Shortfall of Sites	0.291	Very Low I Residential	RA-1	0	0	0	6.878	0.085		Residential - Single Family Residence, 1	198B129 215		Northridge	No	MI	ADU
Los Angeles	9257 JORDAN AVE	91311	2746012023	0.000	0.000	0.085	0.000	Shortfall of Sites	0.819	Light Manufacturing	[T][Q]MR1-1VL	0	0	0	2.442	0.085		Commercial - Animal Kennel - One Story, 1	198B105 215		Chatsworth - Porter Ranch	No	MI	ADU
Los Angeles	8915 BALCOM AVE	91325	2768030021	0.000	0.000	0.085	0.000	Shortfall of Sites	0.470	Very Low I Residential	RA-1	0	0	0	4.257	0.085		Residential - Single Family Residence - Pool, 1	195B129 215		Northridge	No	MI	ADU
Los Angeles	17220 RAYEN ST	91325	2690013016	0.000	0.000	0.085	0.000	Shortfall of Sites	0.673	Very Low I Residential	RA-1	0	0	0	2.972	0.085		Residential - Single Family Residence - Pool, 1	195B133 215		Northridge	No	MI	ADU
Los Angeles	12619 MIRANDA ST	91607	2341014027	0.000	0.000	0.085	0.000	Shortfall of Sites	0.186	Low Residential	R1-1	0	0	0	10.756	0.085		Residential - Single Family Residence, 1	174B161 215		North Hollywood - Valley Village	No	MI	ADU
Los Angeles	5237 NORWICH AVE	91411	2250019023	0.000	0.000	0.085	0.000	Shortfall of Sites	0.170	Low Residential	R1-1	0	0	0	11.734	0.085		Residential - Single Family Residence - Pool, 1	172-5A147 215		Van Nuys - North Sherman Oaks	No	MI	ADU
Los Angeles	15125 HESBY ST	91403	2263010016	0.000	0.000	0.085	0.000	Shortfall of Sites	0.155	Low Residential	R1-1-RIO	0	0	0	12.902	0.085		Residential - Single Family Residence, 1	171A147 215		Van Nuys - North Sherman Oaks	No	MI	ADU
Los Angeles	14537 ADDISON ST	91403	2263032031	0.000	0.000	0.085	0.000	Shortfall of Sites	0.155	Low Residential	R1-1-RIO	0	0	0	12.912	0.085		Residential - Single Family Residence - Pool, 1	171A151 215		Van Nuys - North Sherman Oaks	No	MI	ADU
Los Angeles	4904 VENTURA CANYON AVE	91423	2359015010	0.000	0.000	0.085	0.000	Shortfall of Sites	0.155	Low Residential	R1-1-RIO	0	0	0	12.916	0.085		Residential - Single Family Residence - Pool, 1	168B157 215		Van Nuys - North Sherman Oaks	No	MI	ADU
Los Angeles	4851 MATILIJA AVE	91423	2269021001	0.000	0.000	0.085	0.000	Shortfall of Sites	0.182	Low Residential	R1-1-RIO	0	0	0	10.986	0.085		Residential - Single Family Residence - Pool, 1	168B153 215		Van Nuys - North Sherman Oaks	No	MI	ADU
Los Angeles	4435 MARY ELLEN AVE	91423	2360029010	0.000	0.000	0.085	0.000	Shortfall of Sites	0.155	Low Residential	R1-1-RIO	0	0	0	12.901	0.085		Residential - Single Family Residence - Pool, 1	165B157 215		Sherman Oaks - Studio City - Toluca Lake - Cahuenga Pass	No	MI	ADU
Los Angeles	4419 STANSBURY AVE	91423	2265021034	0.000	0.000	0.085	0.000	Shortfall of Sites	0.155	Low Residential	R1-1-RIO	0	0	0	12.905	0.085		Residential - Single Family Residence - Pool, 1	165B153 215		Sherman Oaks - Studio City - Toluca Lake - Cahuenga Pass	No	MI	ADU
Los Angeles	4419 TROOST AVE	91602	2365002006	0.000	0.000	0.085	0.000	Shortfall of Sites	0.208	Low Residential	R1-1-RIO	0	0	0	9.604	0.085		Residential - Single Family Residence, 1	165B169 215		Sherman Oaks - Studio City - Toluca Lake - Cahuenga Pass	No	MI	ADU
Los Angeles	5205 TOWNSEND AVE	90041	5669015018	0.000	0.000	0.085	0.000	Shortfall of Sites	0.179	Low Residential	R1-1	0	0	0	11.197	0.085		Residential - Single Family Residence, 1	163-5A225 215		Northeast Los Angeles	No	MI	ADU
Los Angeles	1534 WALDRAN AVE	90041	5689019014	0.000	0.000	0.085	0.000	Shortfall of Sites	0.161	Low Residential	R1-1	0	0	0	12.459	0.085		Residential - Single Family Residence, 1	162A227 215		Northeast Los Angeles	No	MI	ADU
Los Angeles	1505 FAIR PARK AVE	90041	5689027040	0.000	0.000	0.085	0.000	Shortfall of Sites	0.286	Low Residential	R1-1	0	0	0	6.996	0.085		Residential - Single Family Residence, 1	160-5A227 215		Northeast Los Angeles	No	MI	ADU
Los Angeles	4703 WESTDALE AVE	90041	5685024006	0.000	0.000	0.085	0.000	Shortfall of Sites	0.162	Low Residential	R1-1	0	0	0	12.349	0.085		Residential - Single Family Residence, 1	159A221 215		Northeast Los Angeles	No	MI	ADU
Los Angeles	3738 REVERE AVE	90039	5435007030	0.000	0.000	0.085	0.000	Shortfall of Sites	0.155	Low Residential	R1-1-RIO	0	0	0	12.907	0.085		Residential - Single Family Residence, 1	156A207 215		Northeast Los Angeles	No	MI	ADU
Los Angeles	344 N VAN NESS AVE	90004	5522028023	0.000	0.000	0.085	0.000	Shortfall of Sites	0.156	Low II Residential	R1R3-RG	0	0	0	12.812	0.085		Residential - Single Family Residence, 1	138B189 215		Wilshire	No	MI	ADU
Los Angeles	219 TILDEN AVE	90049	4366022013	0.000	0.000	0.085	0.000	Shortfall of Sites	0.234	Low Residential	R1-1	0	0	0	8.532	0.085		Residential - Single Family Residence - Pool, 1	138B149 215		Westwood	No	MI	ADU
Los Angeles	130 S LAYTON DR	90049	4365003009	0.000	0.000	0.085	0.000	Shortfall of Sites	0.293	Very Low II Residential	RE11-1	0	0	0	6.824	0.085		Residential - Single Family Residence - Pool and Misc., 1	135B145 215		Brentwood - Pacific Palisades	No	MI	ADU
Los Angeles	828 S TREMAINE AVE	90005	5090004011	0.000	0.000	0.085	0.000	Shortfall of Sites	0.206	Low II Residential	R1V3-RG	0	0	0	9.718	0.085		Residential - Single Family Residence - Pool, 1	132B185 215		Wilshire	No	MI	ADU
Los Angeles	1268 S CAMDEN DR	90035	4330019010	0.000	0.000	0.085	0.000	Shortfall of Sites	0.178	Low Residential	R1-1-O	0	0	0	11.251	0.085		Residential - Single Family Residence, 1	132A165 215		West Los Angeles	No	MI	ADU
Los Angeles	10331 TENNESSEE AVE	90064	4315017012	0.000	0.000	0.085	0.000	Shortfall of Sites	0.149	Low Residential	R1-1-O	0	0	0	13.401	0.085		Residential - Single Family Residence, 1	129B161 215		West Los Angeles	No	MI	ADU
Los Angeles	1620 COTNER AVE	90025	4324035018	0.000	0.000	0.085	0.000	Shortfall of Sites	0.161	Limited Manufacturing	M1-1	0	0	0	12.449	0.085		Industrial - Light Manufacturing - One Story, 1	129B149 215		West Los Angeles	No	MI	ADU
Los Angeles	2607 AIKEN AVE	90064	4318014001	0.000	0.000	0.085	0.000	Shortfall of Sites	0.153	Low Residential	R1V2-O	0	0	0	13.083	0.085		Residential - Single Family Residence, 1	126B161 215		West Los Angeles	No	MI	ADU
Los Angeles	9202 HARGIS ST	90034	4301002010	0.000	0.000	0.085	0.000	Shortfall of Sites	0.161	Low Residential	R1V2	0	0	0	12.448	0.085		Residential - Single Family Residence, 1	123B169 215		West Los Angeles	No	MI	ADU
Los Angeles	3170 STONER AVE	90066	4250007019	0.000	0.000	0.085	0.000	Shortfall of Sites	0.171	Low Residential	R1V2	0	0	0	11.724	0.085		Residential - Single Family Residence, 1	117B153 215		Palms - Mar Vista - Del Rey	No	MI	ADU
Los Angeles	3412 CORINTH AVE	90066	4249003014	0.000	0.000	0.085	0.000	Shortfall of Sites	0.189	Low Residential	R1V2	0	0	0	10.567	0.085		Residential - Single Family Residence - Pool, 1	117B157 215		Palms - Mar Vista - Del Rey	No	MI	ADU
Los Angeles	5825 ABERNATHY DR	90045	4105001021	0.000	0.000	0.085	0.000	Shortfall of Sites	0.164	Low Residential	R1-1	0	0	0	12.224	0.085		Residential - Single Family Residence - Pool, 1	099B169 215		Westchester - Playa del Rey	No	MI	ADU
Los Angeles	1901 RAPALLO PL	90732	7559030002	0.000	0.000	0.085	0.000	Shortfall of Sites	0.179	Low II Residential	R1-1XL	0	0	0	11.183	0.085		Residential - Single Family Residence, 1	015B189 215		San Pedro	No	MI	ADU
Los Angeles	17053 MINDORA CT	91344	2606022017	0.000	0.000	0.085	0.000	Shortfall of Sites	0.244	Low I Residential	RS-1	0	0	0	8.181	0.085		Residential - Single Family Residence, 1	216B133 216		Granada Hills - Knollwood	No	MI	ADU
Los Angeles	12026 GERALD AVE	91344	2609029055	0.000	0.000	0.085	0.000	Shortfall of Sites	0.253	Very Low II Residential	RE11-1	0	0	0	7.905	0.085		Residential - Single Family Residence - Pool, 1	216B137 216		Granada Hills - Knollwood	No	MI	ADU
Los Angeles	11660 PASO ROBLES AVE	91344	2607013023	0.000	0.000	0.085	0.000	Shortfall of Sites	0.204	Low I Residential	RS-1	0	0	0	9.788	0.085		Residential - Single Family Residence - Pool, 1	213B133 216		Granada Hills - Knollwood	No	MI	ADU
Los Angeles	11651 GOTHIC AVE	91344	2610020001	0.000	0.000	0.085	0.000	Shortfall of Sites	0.176	Low I Residential	RS-1	0	0	0	11.335	0.085		Residential - Single Family Residence, 1	213B137 216		Granada Hills - Knollwood	No	MI	ADU
Los Angeles	17419 FLANDERS ST	91344	2607009031	0.000	0.000	0.085	0.000	Shortfall of Sites	0.391	Very Low I Residential	RA-1	0	0	0	5.109	0.085		Residential - Single Family Residence - Pool, 1	213B129 216		Granada Hills - Knollwood	No	MI	ADU
Los Angeles	11436 STRANWOOD AVE	91344	2662002010	0.000	0.000	0.085	0.000	Shortfall of Sites	0.159	Low I Residential	RS-1	0	0	0	12.618	0.085		Residential - Single Family Residence, 1	213B141 216		Granada Hills - Knollwood	No	MI	ADU
Los Angeles	11239 GLORIA AVE	91344	2666024004	0.000	0.000	0.085	0.000	Shortfall of Sites	0.192	Low I Residential	RS-1	0	0	0	10.413	0.085		Residential - Single Family Residence, 1	210B141 216		Granada Hills - Knollwood	No	MI	ADU
Los Angeles	11227 BABBITT AVE	91344	2697004008	0.000	0.000	0.085	0.000	Shortfall of Sites	0.185	Low I Residential	RS-1	0	0	0	10.809	0.085		Residential - Single Family Residence - Pool, 1	210B133 216		Granada Hills - Knollwood	No	MI	ADU
Los Angeles	11217 DEBRA AVE	91344	2681019008	0.000	0.000	0.085	0.000	Shortfall of Sites	0.158	Low I Residential	RS-1	0	0	0	12.683	0.085		Residential - Single Family Residence, 1	210B137 216		Granada Hills - Knollwood	No	MI	ADU
Los Angeles	17447 LAHEY ST	91344	2711012029	0.000	0.000	0.085	0.000	Shortfall of Sites	0.401	Very Low I Residential	RA-1	0	0	0	4.985	0.085		Residential - Single Family Residence - Pool, 1	210B129 216		Granada Hills - Knollwood	No	MI	ADU
Los Angeles	11169 VIKING AVE	91326	2717004030	0.000	0.000	0.085	0.000	Shortfall of Sites	0.256	Very Low II Residential	RE11-1	0	0	0	7.821	0.085		Residential - Single Family Residence - Pool, 1	210B121 216		Northridge	No	MI	ADU
Los Angeles	19243 CELTIC ST	91326	2718010028	0.000	0.000	0.085	0.000	Shortfall of Sites	0.172	Low I Residential	RS-1	0	0	0	11.615	0.085		Residential - Single Family Residence, 1	210B117 216		Northridge	No	MI	ADU
Los Angeles	20471 TULSA ST	91311	2707026027	0.000	0.000	0.085	0.000	Shortfall of Sites	0.402	Very Low I Residential	RA-1-K	0	0	0	4.978	0.085		Residential - Single Family Residence - Pool, 1	210B109 216		Chatsworth - Porter Ranch	No	MI	ADU
Los Angeles	17557 LOS ALIMOS ST	91344	2712024020	0.000	0.000	0.085	0.000	Shortfall of Sites	0.217	Low I Residential	RE9-1XL-RFA	0	0	0	9.201	0.085		Residential - Single Family Residence - Pool, 1	207B129 216		Granada Hills - Knollwood	No	MI	ADU
Los Angeles	10750 VIKING AVE	91326	2717017037	0.000	0.000	0.085	0.000	Shortfall of Sites	0.255	Very Low II Residential	RE11-1	0	0	0	7.838	0.085		Residential - Single Family Residence - Pool, 1	207B121 216		Northridge	No	MI	ADU
Los Angeles	20739 BERMUDA ST	91311	2706027025	0.000	0.000	0.085	0.000	Shortfall of Sites	0.207	Low I Residential	RE9-1	0	0	0	9.671	0.085		Residential - Single Family Residence, 1	207B109 216		Chatsworth - Porter Ranch	No	MI	ADU
Los Angeles	19322 CHEYENNE ST	91326	2728004027	0.000	0.000	0.085	0.000	Shortfall of Sites	0.273	Very Low II Residential	RE11-1	0	0	0	7.338	0.085		Residential - Single Family Residence, 1	207B117 216		Northridge	No	MI	ADU
Los Angeles	10331 GAYNOR AVE	91344	2668018032	0.000	0.000	0.085	0.000	Shortfall of Sites	0.177	Low I Residential	RS-1	0	0	0	11.329	0.085		Residential - Single Family Residence, 1	204B141 216		Granada Hills - Knollwood	No	MI	ADU
Los Angeles	16808 BLACKHAWK ST	91344	2684007008	0.000	0.000	0.085	0.000	Shortfall of Sites	0.172	Low I Residential	RS-1	0	0	0	11.655	0.085		Residential - Single Family Residence, 1	204B137 216		Granada Hills - Knollwood	No	MI	ADU
Los Angeles	10343 MARKLEIN AVE	91345	2649015005	0.000	0.000	0.085	0.000	Shortfall of Sites	0.169	Low Residential	RS-1	0	0	0	11.811	0.085		Residential - Single Family Residence, 1	204B145 216		Mission Hills - Panorama City - North Hills	No	MI	ADU
Los Angeles	10237 MELVIN AVE	91324	2726009054	0.000	0.000	0.085	0.000	Shortfall of Sites	0.274	Very Low II Residential	RE11-1	0	0	0	7.307	0.085		Residential - Single Family Residence - Pool, 1	204B117 216		Chatsworth - Porter Ranch	No	MI	ADU
Los Angeles	10250 LUBAO AVE	91311	2726001008	0.000	0.000	0.085	0.000	Shortfall of Sites	0.244	Very Low II Residential	RE11-1	0	0	0	8.200	0.085		Residential - Single Family Residence, 1	204B113 216		Chatsworth - Porter Ranch	No	MI	ADU
Los Angeles	10235 COZYCROFT AVE	91311	2741027029	0.000	0.000	0.085	0.000	Shortfall of Sites	0.175	Low I Residential	RS-1	0	0	0	11.457	0.085		Residential - Single Family Residence, 1	204B109 216		Chatsworth - Porter Ranch	No	MI	ADU
Los Angeles	18339 KEVIN CT	91325	2731011043	0.000	0.000	0.085	0.000	Shortfall of Sites	0.164	Low Medium I Residential	R1-1	0	0	0	12.226	0.085		Residential - Single Family Residence - Pool, 1	204B125 216		Northridge	No	MI	ADU
Los Angeles	10200 DONNA AVE	91324	2729002042	0.000	0.000	0.085	0.000	Shortfall of Sites	0.393	Very Low I Residential	RA-1	0	0	0	5.095	0.085		Residential - Single Family Residence - Pool, 1	204B121 216		Northridge	No	MI	ADU
Los Angeles	9821 YOLANDA AVE	91324	2763027026	0.000	0.000	0.085	0.000	Shortfall of Sites	0.172	Low I Residential	RS-1	0	0	0	11.617	0.085		Residential - Single Family Residence, 1	201B121 216		Northridge	No	MI	ADU

Jurisdiction Name	Site Address/Intersection	5 Digit ZIP Code	Assessor Parcel Number	Very Low-Income	Low-Income	Moderate-Income	Above Moderate-Income	Type of Shortfall	Parcel Size (Acres)	Current General Plan Designation	Current Zoning	Proposed General Plan (GP) Designation	Proposed Zoning	Minimum Density Allowed	Maximum Density Allowed	Total Capacity	Vacant/ Nonvacant	Description of Existing Uses	PIN	Base Density Per Acre	Community Plan Area	Rent Stabalization Ordinance	Income Category	Applicable Rezoning Program (Program informing values in Column Q listed first)
Los Angeles	22038 KINZIE ST	91311	2727012027	0.000	0.000	0.085	0.000	Shortfall of Sites	0.181	Low I Residential	RS-1	0	0	0	11.059	0.085		Residential - Single Family Residence, 1	201B101 216		Chatsworth - Porter Ranch	No	MI	ADU
Los Angeles	9731 TEXHOMA AVE	91325	2755012018	0.000	0.000	0.085	0.000	Shortfall of Sites	0.288	Very Low I Residential	RA-1	0	0	0	6.938	0.085		Residential - Single Family Residence - Pool, 1	201B129 216		Northridge	No	MI	ADU
Los Angeles	9424 HAYVENHURST AVE	91343	2676001016	0.000	0.000	0.085	0.000	Shortfall of Sites	0.165	Low Residential	RS-1	0	0	0	12.101	0.085		Residential - Single Family Residence, 1	198B137 216		Mission Hills - Panorama City - North Hills	No	MI	ADU
Los Angeles	9419 DONNA AVE	91324	2762030022	0.000	0.000	0.085	0.000	Shortfall of Sites	0.172	Low I Residential	RS-1	0	0	0	11.623	0.085		Residential - Single Family Residence - Pool, 1	198B121 216		Northridge	No	MI	ADU
Los Angeles	9341 BRIGHTWOOD CT	91325	2692022017	0.000	0.000	0.085	0.000	Shortfall of Sites	0.246	Low I Residential	RE9-1	0	0	0	8.130	0.085		Residential - Single Family Residence, 1	198B133 216		Northridge	No	MI	ADU
Los Angeles	9301 ENCINO AVE	91325	2766020015	0.000	0.000	0.085	0.000	Shortfall of Sites	0.289	Very Low I Residential	RA-1	0	0	0	6.919	0.085		Residential - Single Family Residence - Pool, 1	198B129 216		Northridge	No	MI	ADU
Los Angeles	8923 ENFIELD AVE	91325	2768006010	0.000	0.000	0.085	0.000	Shortfall of Sites	0.402	Very Low I Residential	RA-1	0	0	0	4.979	0.085		Residential - Single Family Residence - Pool, 1	195B129 216		Northridge	No	MI	ADU
Los Angeles	23327 COMMUNITY ST	91304	2005013019	0.000	0.000	0.085	0.000	Shortfall of Sites	0.254	Very Low II Residential	RE11-1	0	0	0	7.868	0.085		Residential - Single Family Residence, 1	192B093 216		Chatsworth - Porter Ranch	No	MI	ADU
Los Angeles	12613 MIRANDA ST	91607	2341014028	0.000	0.000	0.085	0.000	Shortfall of Sites	0.186	Low Residential	R1-1	0	0	0	10.756	0.085		Residential - Single Family Residence, 1	174B161 216		North Hollywood - Valley Village	No	MI	ADU
Los Angeles	5252 AVENIDA HACIENDA	91356	2161022039	0.000	0.000	0.085	0.000	Shortfall of Sites	0.217	Low II Residential	R1-1	0	0	0	9.196	0.085		Residential - Single Family Residence - Pool, 1	171B125 216		Encino - Tarzana	No	MI	ADU
Los Angeles	5332 BUFFALO AVE	91401	2344028004	0.000	0.000	0.085	0.000	Shortfall of Sites	0.157	Low Residential	R1-1	0	0	0	12.715	0.085		Residential - Single Family Residence, 1	171B157 216		Van Nuys - North Sherman Oaks	No	MI	ADU
Los Angeles	14713 MCCORMICK ST	91411	2249019003	0.000	0.000	0.085	0.000	Shortfall of Sites	0.155	Low Residential	R1-1	0	0	0	12.914	0.085		Residential - Single Family Residence - Pool, 1	172-5A149 216		Van Nuys - North Sherman Oaks	No	MI	ADU
Los Angeles	5234 NOBLE AVE	91411	2250019007	0.000	0.000	0.085	0.000	Shortfall of Sites	0.168	Low Residential	R1-1	0	0	0	11.896	0.085		Residential - Single Family Residence - Pool, 1	172-5A147 216		Van Nuys - North Sherman Oaks	No	MI	ADU
Los Angeles	15121 HESBY ST	91403	2263010015	0.000	0.000	0.085	0.000	Shortfall of Sites	0.155	Low Residential	R1-1-RIO	0	0	0	12.902	0.085		Residential - Single Family Residence, 1	171A147 216		Van Nuys - North Sherman Oaks	No	MI	ADU
Los Angeles	14531 ADDISON ST	91403	2263032030	0.000	0.000	0.085	0.000	Shortfall of Sites	0.164	Low Residential	R1-1-RIO	0	0	0	12.161	0.085		Residential - Single Family Residence - Pool, 1	171A151 216		Van Nuys - North Sherman Oaks	No	MI	ADU
Los Angeles	4903 SUNNYSLOPE AVE	91423	2359015002	0.000	0.000	0.085	0.000	Shortfall of Sites	0.158	Low Residential	R1-1-RIO	0	0	0	12.629	0.085		Residential - Single Family Residence, 1	168B157 216		Van Nuys - North Sherman Oaks	No	MI	ADU
Los Angeles	12435 HUSTON ST	91607	2356027022	0.000	0.000	0.085	0.000	Shortfall of Sites	0.157	Low Residential	R1-1	0	0	0	12.738	0.085		Residential - Single Family Residence - Pool, 1	168B165 216		North Hollywood - Valley Village	No	MI	ADU
Los Angeles	4850 MATILIJA AVE	91423	2269022017	0.000	0.000	0.085	0.000	Shortfall of Sites	0.188	Low Residential	R1-1-RIO	0	0	0	10.658	0.085		Residential - Single Family Residence - Pool, 1	168B153 216		Van Nuys - North Sherman Oaks	No	MI	ADU
Los Angeles	5231 ELLENWOOD PL	90041	5671021006	0.000	0.000	0.085	0.000	Shortfall of Sites	0.159	Low Residential	R1-1	0	0	0	12.547	0.085		Residential - Single Family Residence, 1	163-5A221 216		Northeast Los Angeles	No	MI	ADU
Los Angeles	5206 VINCENT AVE	90041	5669015015	0.000	0.000	0.085	0.000	Shortfall of Sites	0.179	Low Residential	R1-1	0	0	0	11.185	0.085		Residential - Single Family Residence, 1	163-5A225 216		Northeast Los Angeles	No	MI	ADU
Los Angeles	1530 WALDRAN AVE	90041	5689019015	0.000	0.000	0.085	0.000	Shortfall of Sites	0.161	Low Residential	R1-1	0	0	0	12.459	0.085		Residential - Single Family Residence, 1	162A227 216		Northeast Los Angeles	No	MI	ADU
Los Angeles	1571 FAIR PARK AVE	90041	5689025018	0.000	0.000	0.085	0.000	Shortfall of Sites	0.161	Low Residential	R1-1	0	0	0	12.461	0.085		Residential - Single Family Residence, 1	160-5A227 216		Northeast Los Angeles	No	MI	ADU
Los Angeles	2223 N COMMONWEALTH AVE	90027	5588026008	0.000	0.000	0.085	0.000	Shortfall of Sites	0.161	Low II Residential	R1-1	0	0	0	12.446	0.085		Residential - Single Family Residence, 1	153A201 216		Hollywood	No	MI	ADU
Los Angeles	2703 W AVENUE 30	90065	5457011009	0.000	0.000	0.085	0.000	Shortfall of Sites	0.172	Low Residential	R1-1-CDO	0	0	0	11.615	0.085		Residential - Single Family Residence, 1	150B213 216		Northeast Los Angeles	No	MI	ADU
Los Angeles	226 TILDEN AVE	90049	4366023016	0.000	0.000	0.085	0.000	Shortfall of Sites	0.306	Low Residential	R1-1	0	0	0	6.544	0.085		Residential - Single Family Residence - Pool, 1	138B149 216		Westwood	No	MI	ADU
Los Angeles	11207 CASHMERE ST	90049	4366031020	0.000	0.000	0.085	0.000	Shortfall of Sites	0.161	Low Residential	R1-1	0	0	0	12.389	0.085		Residential - Single Family Residence, 1	135B145 216		Westwood	No	MI	ADU
Los Angeles	519 LANDFAIR AVE	90024	4363009017	0.000	0.000	0.085	0.000	Shortfall of Sites	0.168	High Medium Residential	[Q]R4-1VL	0	0	0	11.871	0.085		Recreational - Club, Lodge Hall, Fraternal Organization - One Story, 1	135B149 216		Westwood	No	MI	ADU
Los Angeles	1533 CALMAR CT	90024	4327009016	0.000	0.000	0.085	0.000	Shortfall of Sites	0.168	Low Residential	R1V3-O	0	0	0	11.893	0.085		Residential - Single Family Residence, 1	132B157 216		Westwood	No	MI	ADU
Los Angeles	309 S WESTGATE AVE	90049	4404035012	0.000	0.000	0.085	0.000	Shortfall of Sites	0.410	Low Residential	RS-1	0	0	0	4.875	0.085		Residential - Single Family Residence - Pool, 1	132B145 216		Brentwood - Pacific Palisades	No	MI	ADU
Los Angeles	1245 S CAMDEN DR	90035	4330018014	0.000	0.000	0.085	0.000	Shortfall of Sites	0.230	Low Residential	R1-1-O	0	0	0	8.710	0.085		Residential - Single Family Residence, 1	132A165 216		West Los Angeles	No	MI	ADU
Los Angeles	350 S BRISTOL AVE	90049	4405023008	0.000	0.000	0.085	0.000	Shortfall of Sites	0.373	Very Low I Residential	RE20-1	0	0	0	5.369	0.085		Residential - Single Family Residence - Pool, 1	129B137 216		Brentwood - Pacific Palisades	No	MI	ADU
Los Angeles	2016 GREENFIELD AVE	90025	4323010004	0.000	0.000	0.085	0.000	Shortfall of Sites	0.155	Low Residential	R1-1	0	0	0	12.907	0.085		Residential - Single Family Residence - Pool, 1	126B153 216		West Los Angeles	No	MI	ADU
Los Angeles	3543 INGLEWOOD BLVD	90066	4248022010	0.000	0.000	0.085	0.000	Shortfall of Sites	0.175	Low Residential	R1V2	0	0	0	11.401	0.085		Residential - Single Family Residence, 1	114B153 216		Palms - Mar Vista - Del Rey	No	MI	ADU
Los Angeles	6245 W 78TH ST	90045	4106017002	0.000	0.000	0.085	0.000	Shortfall of Sites	0.166	Low Residential	R1-1	0	0	0	12.071	0.085		Residential - Single Family Residence, 1	099B165 216		Westchester - Playa del Rey	No	MI	ADU
Los Angeles	7608 KITTYHAWK AVE	90045	4104020010	0.000	0.000	0.085	0.000	Shortfall of Sites	0.158	Low Residential	R1-1	0	0	0	12.625	0.085		Residential - Single Family Residence, 1	099B173 216		Westchester - Playa del Rey	No	MI	ADU
Los Angeles	1839 W SANTA CRUZ ST	90732	7559013007	0.000	0.000	0.085	0.000	Shortfall of Sites	0.248	Low II Residential	R1-1XL	0	0	0	8.068	0.085		Residential - Single Family Residence, 1	018B189 216		San Pedro	No	MI	ADU
Los Angeles	17241 WESTBURY DR	91344	2608007005	0.000	0.000	0.085	0.000	Shortfall of Sites	0.372	Very Low II Residential	RE11-1-H	0	0	0	5.370	0.085		Residential - Single Family Residence - Pool, 1	219B133 217		Granada Hills - Knollwood	No	MI	ADU
Los Angeles	16711 KNOLLWOOD DR	91344	2609008008	0.000	0.000	0.085	0.000	Shortfall of Sites	0.426	Very Low I Residential	RA-1	0	0	0	4.700	0.085		Residential - Single Family Residence - Pool, 1	216B137 217		Granada Hills - Knollwood	No	MI	ADU
Los Angeles	11653 BABBITT AVE	91344	2607005033	0.000	0.000	0.085	0.000	Shortfall of Sites	0.183	Low I Residential	RS-1	0	0	0	10.904	0.085		Residential - Single Family Residence, 1	213B133 217		Granada Hills - Knollwood	No	MI	ADU
Los Angeles	11432 STRANWOOD AVE	91344	2662002011	0.000	0.000	0.085	0.000	Shortfall of Sites	0.177	Low I Residential	RS-1	0	0	0	11.268	0.085		Residential - Single Family Residence - Pool, 1	213B141 217		Granada Hills - Knollwood	No	MI	ADU
Los Angeles	11341 STRANWOOD AVE	91344	2662008006	0.000	0.000	0.085	0.000	Shortfall of Sites	0.173	Low I Residential	RS-1	0	0	0	11.592	0.085		Residential - Single Family Residence, 1	213B145 217		Granada Hills - Knollwood	No	MI	ADU
Los Angeles	15729 MCKEEVER ST	91344	2662010028	0.000	0.000	0.085	0.000	Shortfall of Sites	0.171	Low I Residential	RS-1	0	0	0	11.669	0.085		Residential - Single Family Residence - Pool, 1	210B141 217		Granada Hills - Knollwood	No	MI	ADU
Los Angeles	11228 MCLENNAN AVE	91344	2682023004	0.000	0.000	0.085	0.000	Shortfall of Sites	0.174	Low I Residential	RS-1	0	0	0	11.524	0.085		Residential - Single Family Residence - Pool, 1	210B133 217		Granada Hills - Knollwood	No	MI	ADU
Los Angeles	11216 DEBRA AVE	91344	2681021017	0.000	0.000	0.085	0.000	Shortfall of Sites	0.175	Low I Residential	RS-1	0	0	0	11.443	0.085		Residential - Single Family Residence, 1	210B137 217		Granada Hills - Knollwood	No	MI	ADU
Los Angeles	17439 LAHEY ST	91344	2711012004	0.000	0.000	0.085	0.000	Shortfall of Sites	0.401	Very Low I Residential	RA-1	0	0	0	4.984	0.085		Residential - Single Family Residence, 1	210B129 217		Granada Hills - Knollwood	No	MI	ADU
Los Angeles	11136 BECKFORD AVE	91326	2718003015	0.000	0.000	0.085	0.000	Shortfall of Sites	0.299	Low I Residential	RS-1	0	0	0	6.685	0.085		Residential - Single Family Residence - Pool, 1	210B121 217		Northridge	No	MI	ADU
Los Angeles	11011 DES MOINES AVE	91326	2718023019	0.000	0.000	0.085	0.000	Shortfall of Sites	0.190	Low I Residential	RS-1	0	0	0	10.522	0.085		Residential - Single Family Residence - Pool, 1	210B117 217		Northridge	No	MI	ADU
Los Angeles	20461 TULSA ST	91311	2707026026	0.000	0.000	0.085	0.000	Shortfall of Sites	0.402	Very Low I Residential	RA-1-K	0	0	0	4.978	0.085		Residential - Single Family Residence - Planned Unit Development (PUD), 1	210B109 217		Chatsworth - Porter Ranch	No	MI	ADU
Los Angeles	17551 LOS ALIMOS ST	91344	2712024019	0.000	0.000	0.085	0.000	Shortfall of Sites	0.261	Low I Residential	RE9-1XL-RFA	0	0	0	7.648	0.085		Residential - Single Family Residence, 1	207B129 217		Granada Hills - Knollwood	No	MI	ADU
Los Angeles	16339 TRIBUNE ST	91344	2680021013	0.000	0.000	0.085	0.000	Shortfall of Sites	0.319	Low I Residential	RS-1	0	0	0	6.261	0.085		Residential - Single Family Residence - Pool, 1	207B137 217		Granada Hills - Knollwood	No	MI	ADU
Los Angeles	19152 LOS ALIMOS ST	91326	2718018008	0.000	0.000	0.085	0.000	Shortfall of Sites	0.175	Low I Residential	RS-1	0	0	0	11.444	0.085		Residential - Single Family Residence, 1	207B121 217		Northridge	No	MI	ADU
Los Angeles	20731 BERMUDA ST	91311	2706027026	0.000	0.000	0.085	0.000	Shortfall of Sites	0.210	Low I Residential	RE9-1	0	0	0	9.514	0.085		Residential - Single Family Residence - Pool, 1	207B109 217		Chatsworth - Porter Ranch	No	MI	ADU
Los Angeles	10520 ANDORA AVE	91311	2723016030	0.000	0.000	0.085	0.000	Shortfall of Sites	0.424	Very Low I Residential	RA-1	0	0	0	4.713	0.085		Residential - Single Family Residence, 1	207B101 217		Chatsworth - Porter Ranch	No	MI	ADU
Los Angeles	20301 TAU PL	91311	2707017009	0.000	0.000	0.085	0.000	Shortfall of Sites	0.294	Very Low I Residential	RA-1	0	0	0	6.813	0.085		Residential - Single Family Residence, 1	207B113 217		Chatsworth - Porter Ranch	No	MI	ADU
Los Angeles	10330 GAYNOR AVE	91344	2668017022	0.000	0.000	0.085	0.000	Shortfall of Sites	0.176	Low I Residential	RS-1	0	0	0	11.333	0.085		Residential - Single Family Residence - Pool, 1	204B141 217		Granada Hills - Knollwood	No	MI	ADU
Los Angeles	18335 KEVIN CT	91325	2731011042	0.000	0.000	0.085	0.000	Shortfall of Sites	0.176	Low Medium I Residential	R1-1	0	0	0	11.337	0.085		Residential - Single Family Residence, 1	204B125 217		Northridge	No	MI	ADU
Los Angeles	10227 BIANCA AVE	91325	2734026010	0.000	0.000	0.085	0.000	Shortfall of Sites	0.282	Very Low II Residential	RE11-1	0	0	0	7.094	0.085		Residential - Single Family Residence - Pool, 1	204B129 217		Northridge	No	MI	ADU
Los Angeles	18750 TUBA ST	91324	2729008011	0.000	0.000	0.085	0.000	Shortfall of Sites	0.455	Very Low I Residential	RA-1	0	0	0	4.396	0.085		Residential - Single Family Residence, 1	204B121 217		Northridge	No	MI	ADU
Los Angeles	9824 CREBS AVE	91324	2763022016	0.000	0.000	0.085	0.000	Shortfall of Sites	0.213	Low I Residential	RS-1	0	0	0	9.402	0.085		Residential - Single Family Residence, 1	201B121 217		Northridge	No	MI	ADU
Los Angeles	9816 BELMAR AVE	91324	2761034022	0.000	0.000	0.085	0.000	Shortfall of Sites	0.387	Very Low I Residential	RA-1	0	0	0	5.174	0.085		Residential - Single Family Residence - Pool, 1	201B117 217		Chatsworth - Porter Ranch	No	MI	ADU
Los Angeles	9730 SHOSHONE AVE	91325	2755012001	0.000	0.000	0.085	0.000	Shortfall of Sites	0.291	Very Low I Residential	RA-1	0	0	0	6.872	0.085		Residential - Single Family Residence - Pool, 1	201B129 217		Northridge	No	MI	ADU
Los Angeles	9604 VARIEL AVE	91311	2746006018	0.000	0.000	0.085	0.000	Shortfall of Sites	0.642	Light Manufacturing	MR2-1	0	0	0	3.116	0.085		Industrial - Light Manufacturing - One Story, 1	201B105 217		Chatsworth - Porter Ranch	No	MI	ADU
Los Angeles	9331 ALDEA AVE	91325	2692004006	0.000	0.000	0.085	0.000	Shortfall of Sites	0.319	Very Low I Residential	RA-1	0	0	0	6.279	0.085		Residential - Single Family Residence - Pool, 1	198B133 217		Northridge	No	MI	ADU
Los Angeles	9539 CREEMORE PL	91042	2572010030	0.000	0.000	0.085	0.000	Shortfall of Sites	0.173	Low Residential	RS-1	0	0	0	11.528	0.085		Residential - Single Family Residence, 1	198B205 217		Sunland - Tujunga - Lake View Terrace - Shadow Hills - East La Tuna Canyon	No	MI	ADU
Los Angeles	9301 TEXHOMA AVE	91325	2766020001	0.000	0.000	0.085	0.000	Shortfall of Sites	0.309	Very Low I Residential	RA-1	0	0	0	6.469	0.085		Residential - Single Family Residence, 1	198B129 217		Northridge	No	MI	ADU
Los Angeles	9261 JORDAN AVE	91311	2746013035	0.000	0.000	0.085	0.000	Shortfall of Sites	1.990	Limited Manufacturing	[Q]MR1-1	0	0	0	1.005	0.085		Industrial - Warehousing, Distribution, Storage - Warehousing, Distribution, 25,000 to 50,000 SF - One Story, 1	198B105 217		Chatsworth - Porter Ranch	No	MI	ADU
Los Angeles	17838 BAHAMA ST	91325	2768030001	0.000	0.000	0.085	0.000	Shortfall of Sites	0.389	Very Low I Residential	RA-1	0	0	0	5.137	0.085		Residential - Single Family Residence, 1	195B129 217		Northridge	No	MI	ADU
Los Angeles	23501 COMMUNITY ST	91304	2005015026	0.000	0.000	0.085	0.000	Shortfall of Sites	0.254	Very Low II Residential	RE11-1	0	0	0	7.879	0.085		Residential - Single Family Residence - Pool, 1	192B093 217		Chatsworth - Porter Ranch	No	MI	ADU
Los Angeles	12607 MIRANDA ST	91607	2341014029	0.000	0.000	0.085	0.000	Shortfall of Sites	0.186	Low Residential	R1-1	0	0	0	10.756	0.085		Residential - Single Family Residence, 1	174B161 217		North Hollywood - Valley Village	No	MI	ADU
Los Angeles	5333 VENTURA CANYON AVE	91401	2344028017	0.000	0.000	0.085	0.000	Shortfall of Sites	0.157	Low Residential	R1-1	0	0	0	12.719	0.085		Residential - Single Family Residence - Pool, 1	171B157 217		Van Nuys - North Sherman Oaks	No	MI	ADU
Los Angeles	14707 MCCORMICK ST	91411	2249019002	0.000	0.000	0.085	0.000	Shortfall of Sites	0.155	Low Residential	R1-1	0	0	0	12.914	0.085		Residential - Single Family Residence, 1	172-5A149 217		Van Nuys - North Sherman Oaks	No	MI	ADU
Los Angeles	5233 LEMONA AVE	91411	2250020006	0.000	0.000	0.085	0.000	Shortfall of Sites	0.183	Low Residential	R1-1	0	0	0	10.904	0.085		Residential - Single Family Residence, 1	172-5A147 217		Van Nuys - North Sherman Oaks	No	MI	ADU

Jurisdiction Name	Site Address/Intersection	5 Digit ZIP Code	Assessor Parcel Number	Very Low-Income	Low-Income	Moderate-Income	Above Moderate-Income	Type of Shortfall	Parcel Size (Acres)	Current General Plan Designation	Current Zoning	Proposed General Plan (GP) Designation	Proposed Zoning	Minimum Density Allowed	Maximum Density Allowed	Total Capacity	Vacant/ Nonvacant	Description of Existing Uses	PIN	Base Density Per Acre	Community Plan Area	Rent Stabalization Ordinance	Income Category	Applicable Rezoning Program (Program informing values in Column Q listed first)
Los Angeles	15115 HESBY ST	91403	2263010014	0.000	0.000	0.085	0.000	Shortfall of Sites	0.155	Low Residential	R1-1-RIO	0	0	0	12.902	0.085		Residential - Single Family Residence, 1	171A147 217		Van Nuys - North Sherman Oaks	No	MI	ADU
Los Angeles	4425 KRAFT AVE	91602	2365011015	0.000	0.000	0.085	0.000	Shortfall of Sites	0.155	Low Residential	R1-1-RIO	0	0	0	12.907	0.085		Residential - Single Family Residence, 1	165B169 217		Sherman Oaks - Studio City - Toluca Lake - Cahuenga Pass	No	MI	ADU
Los Angeles	5028 HARTWICK ST	90041	5690004018	0.000	0.000	0.085	0.000	Shortfall of Sites	0.170	Low Residential	R1-1	0	0	0	11.783	0.085		Residential - Single Family Residence, 1	162A227 217		Northeast Los Angeles	No	MI	ADU
Los Angeles	1567 FAIR PARK AVE	90041	5689025017	0.000	0.000	0.085	0.000	Shortfall of Sites	0.160	Low Residential	R1-1	0	0	0	12.461	0.085		Residential - Single Family Residence, 1	160-5A227 217		Northeast Los Angeles	No	MI	ADU
Los Angeles	1262 NEOLA ST	90041	5690019001	0.000	0.000	0.085	0.000	Shortfall of Sites	0.159	Low Residential	R1-1	0	0	0	12.569	0.085		Residential - Single Family Residence, 1	160-5A229 217		Northeast Los Angeles	No	MI	ADU
Los Angeles	2362 LAVERNA AVE	90041	5685014034	0.000	0.000	0.085	0.000	Shortfall of Sites	0.165	Low Residential	R1-1	0	0	0	12.100	0.085		Residential - Single Family Residence, 1	160-5A221 217		Northeast Los Angeles	No	MI	ADU
Los Angeles	3444 PERLITA AVE	90039	5436016003	0.000	0.000	0.085	0.000	Shortfall of Sites	0.155	Low Residential	R1-1-RIO	0	0	0	12.900	0.085		Residential - Single Family Residence, 1	153B209 217		Northeast Los Angeles	No	MI	ADU
Los Angeles	341 N ALTA VISTA BLVD	90036	5525036006	0.000	0.000	0.085	0.000	Shortfall of Sites	0.177	Low II Residential	R1V2	0	0	0	11.289	0.085		Residential - Single Family Residence - Pool, 1	138B181 217		Wilshire	No	MI	ADU
Los Angeles	435 LORING AVE	90024	4359005026	0.000	0.000	0.085	0.000	Shortfall of Sites	0.241	Low Residential	R1-1	0	0	0	8.297	0.085		Residential - Single Family Residence - Pool, 1	138B153 217		Westwood	No	MI	ADU
Los Angeles	771 WESTHOLME AVE	90024	4360014029	0.000	0.000	0.085	0.000	Shortfall of Sites	0.174	Low Residential	R1-1	0	0	0	11.510	0.085		Residential - Single Family Residence - Therapy Pool (Spa), 1	135B153 217		Westwood	No	MI	ADU
Los Angeles	1336 CLUB VIEW DR	90024	4327025002	0.000	0.000	0.085	0.000	Shortfall of Sites	0.187	Low Residential	R1V3	0	0	0	10.715	0.085		Residential - Single Family Residence, 1	135B157 217		Westwood	No	MI	ADU
Los Angeles	1421 WOODRUFF AVE	90024	4326017019	0.000	0.000	0.085	0.000	Shortfall of Sites	0.257	Low Residential	R1-1-O	0	0	0	7.792	0.085		Residential - Single Family Residence - Pool, 1	132B157 217		Westwood	No	MI	ADU
Los Angeles	1253 WESTHOLME AVE	90024	4326009001	0.000	0.000	0.085	0.000	Shortfall of Sites	0.155	Low Residential	R1-1-O	0	0	0	12.865	0.085		Residential - Single Family Residence, 1	132B153 217		Westwood	No	MI	ADU
Los Angeles	305 S WESTGATE AVE	90049	4404035013	0.000	0.000	0.085	0.000	Shortfall of Sites	0.363	Low Residential	RS-1	0	0	0	5.513	0.085		Residential - Single Family Residence - Pool, 1	132B145 217		Brentwood - Pacific Palisades	No	MI	ADU
Los Angeles	1951 THAYER AVE	90025	4317007019	0.000	0.000	0.085	0.000	Shortfall of Sites	0.154	Low Residential	R1-1-O	0	0	0	12.981	0.085		Residential - Single Family Residence - Pool, 1	129B157 217		West Los Angeles	No	MI	ADU
Los Angeles	665 S GRETNA GREEN WAY	90049	4404006004	0.000	0.000	0.085	0.000	Shortfall of Sites	0.157	Low Residential	R1-1-O	0	0	0	12.700	0.085		Residential - Single Family Residence, 1	129B141 217		Brentwood - Pacific Palisades	No	MI	ADU
Los Angeles	1100 S CARMELINA AVE	90049	4264021025	0.000	0.000	0.085	0.000	Shortfall of Sites	0.330	Low Residential	RE9-1	0	0	0	6.060	0.085		Residential - Single Family Residence, 1	126B145 217		Brentwood - Pacific Palisades	No	MI	ADU
Los Angeles	13005 BENVENUE ST	90049	4264005012	0.000	0.000	0.085	0.000	Shortfall of Sites	0.229	Very Low II Residential	RE11-1	0	0	0	8.735	0.085		Residential - Single Family Residence, 1	126B141 217		Brentwood - Pacific Palisades	No	MI	ADU
Los Angeles	10337 BANNOCKBURN DR	90064	4318025023	0.000	0.000	0.085	0.000	Shortfall of Sites	0.150	Low Residential	R1V2	0	0	0	13.378	0.085		Residential - Single Family Residence, 1	123B161 217		West Los Angeles	No	MI	ADU
Los Angeles	1661 S CARMELINA AVE	90025	4259007019	0.000	0.000	0.085	0.000	Shortfall of Sites	0.157	Low Residential	R1-1	0	0	0	12.714	0.085		Residential - Single Family Residence, 1	123B145 217		West Los Angeles	No	MI	ADU
Los Angeles	3544 MOUNTAIN VIEW AVE	90066	4248022031	0.000	0.000	0.085	0.000	Shortfall of Sites	0.220	Low Residential	R1V2	0	0	0	9.086	0.085		Residential - Single Family Residence, 1	114B153 217		Palms - Mar Vista - Del Rey	No	MI	ADU
Los Angeles	5836 W 77TH PL	90045	4105008017	0.000	0.000	0.085	0.000	Shortfall of Sites	0.151	Low Residential	R1-1	0	0	0	13.256	0.085		Residential - Single Family Residence, 1	099B169 217		Westchester - Playa del Rey	No	MI	ADU
Los Angeles	7600 KITTYHAWK AVE	90045	4104020011	0.000	0.000	0.085	0.000	Shortfall of Sites	0.184	Low Residential	R1-1	0	0	0	10.887	0.085		Residential - Single Family Residence, 1	099B173 217		Westchester - Playa del Rey	No	MI	ADU
Los Angeles	8332 LOYOLA BLVD	90045	4113008009	0.000	0.000	0.085	0.000	Shortfall of Sites	0.172	Low Residential	R1-1	0	0	0	11.615	0.085		Residential - Single Family Residence, 1	096B161 217		Westchester - Playa del Rey	No	MI	ADU
Los Angeles	1912 W SANTA CRUZ ST	90732	7559009016	0.000	0.000	0.085	0.000	Shortfall of Sites	0.188	Low II Residential	R1-1XL	0	0	0	10.637	0.085		Residential - Single Family Residence, 1	018B189 217		San Pedro	No	MI	ADU
Los Angeles	1908 W 9TH ST	90732	7559030018	0.000	0.000	0.085	0.000	Shortfall of Sites	0.157	Low II Residential	R1-1XL	0	0	0	12.760	0.085		Residential - Single Family Residence, 1	015B189 217		San Pedro	No	MI	ADU
Los Angeles	12571 HENZIE PL	91344	2608026012	0.000	0.000	0.085	0.000	Shortfall of Sites	0.251	Very Low II Residential	RE11-1-H	0	0	0	7.975	0.085		Residential - Single Family Residence, 1	219B133 218		Granada Hills - Knollwood	No	MI	ADU
Los Angeles	12550 MENDEL DR	91344	2608026024	0.000	0.000	0.085	0.000	Shortfall of Sites	0.201	Very Low II Residential	RE11-1-H	0	0	0	9.927	0.085		Residential - Single Family Residence - Pool, 1	219B129 218		Granada Hills - Knollwood	No	MI	ADU
Los Angeles	12039 GOTHIC AVE	91344	2609028047	0.000	0.000	0.085	0.000	Shortfall of Sites	0.262	Very Low II Residential	RE11-1	0	0	0	7.622	0.085		Residential - Single Family Residence, 1	216B137 218		Granada Hills - Knollwood	No	MI	ADU
Los Angeles	11652 GERALD AVE	91344	2610023032	0.000	0.000	0.085	0.000	Shortfall of Sites	0.193	Low I Residential	RS-1	0	0	0	10.374	0.085		Residential - Single Family Residence - Pool, 1	213B137 218		Granada Hills - Knollwood	No	MI	ADU
Los Angeles	11536 ENCINO AVE	91344	2607011014	0.000	0.000	0.085	0.000	Shortfall of Sites	0.473	Very Low I Residential	RA-1	0	0	0	4.230	0.085		Residential - Single Family Residence - Pool, 1	213B129 218		Granada Hills - Knollwood	No	MI	ADU
Los Angeles	11238 GLORIA AVE	91344	2666025004	0.000	0.000	0.085	0.000	Shortfall of Sites	0.192	Low I Residential	RS-1	0	0	0	10.426	0.085		Residential - Single Family Residence, 1	210B141 218		Granada Hills - Knollwood	No	MI	ADU
Los Angeles	18341 DONMETZ ST	91326	2715026050	0.000	0.000	0.085	0.000	Shortfall of Sites	0.262	Very Low II Residential	RE11-1	0	0	0	7.619	0.085		Residential - Single Family Residence - Pool, 1	210B125 218		Northridge	No	MI	ADU
Los Angeles	17429 LAHEY ST	91344	2711012005	0.000	0.000	0.085	0.000	Shortfall of Sites	0.401	Very Low I Residential	RA-1	0	0	0	4.984	0.085		Residential - Single Family Residence - Pool, 1	210B129 218		Granada Hills - Knollwood	No	MI	ADU
Los Angeles	11131 DULCET AVE	91326	2717007021	0.000	0.000	0.085	0.000	Shortfall of Sites	0.254	Very Low II Residential	RE11-1	0	0	0	7.867	0.085		Residential - Single Family Residence - Pool, 1	210B121 218		Northridge	No	MI	ADU
Los Angeles	19235 CELTIC ST	91326	2718010029	0.000	0.000	0.085	0.000	Shortfall of Sites	0.172	Low I Residential	RS-1	0	0	0	11.614	0.085		Residential - Single Family Residence - Pool, 1	210B117 218		Northridge	No	MI	ADU
Los Angeles	20451 TULSA ST	91311	2707026025	0.000	0.000	0.085	0.000	Shortfall of Sites	0.403	Very Low I Residential	RA-1-K	0	0	0	4.960	0.085		Residential - Single Family Residence - Planned Unit Development (PUD), 1	210B109 218		Chatsworth - Porter Ranch	No	MI	ADU
Los Angeles	17325 LOS ALIMOS ST	91344	2696005015	0.000	0.000	0.085	0.000	Shortfall of Sites	0.218	Low I Residential	RE9-1XL-RFA	0	0	0	9.171	0.085		Residential - Single Family Residence - Pool, 1	207B133 218		Granada Hills - Knollwood	No	MI	ADU
Los Angeles	10751 VIKING AVE	91326	2717017045	0.000	0.000	0.085	0.000	Shortfall of Sites	0.262	Very Low II Residential	RE11-1	0	0	0	7.632	0.085		Residential - Single Family Residence, 1	207B121 218		Northridge	No	MI	ADU
Los Angeles	20657 BERMUDA ST	91311	2707024006	0.000	0.000	0.085	0.000	Shortfall of Sites	0.207	Low I Residential	RE9-1	0	0	0	9.664	0.085		Residential - Single Family Residence, 1	207B109 218		Chatsworth - Porter Ranch	No	MI	ADU
Los Angeles	18524 LOS ALIMOS ST	91326	2717018020	0.000	0.000	0.085	0.000	Shortfall of Sites	0.237	Very Low II Residential	RE11-1	0	0	0	8.456	0.085		Residential - Single Family Residence, 1	207B125 218		Northridge	No	MI	ADU
Los Angeles	10477 LARAMIE AVE	91311	2707022006	0.000	0.000	0.085	0.000	Shortfall of Sites	0.371	Very Low I Residential	RA-1	0	0	0	5.395	0.085		Residential - Single Family Residence - Pool, 1	207B113 218		Chatsworth - Porter Ranch	No	MI	ADU
Los Angeles	10331 GLORIA AVE	91344	2668017031	0.000	0.000	0.085	0.000	Shortfall of Sites	0.177	Low I Residential	RS-1	0	0	0	11.328	0.085		Residential - Single Family Residence, 1	204B141 218		Granada Hills - Knollwood	No	MI	ADU
Los Angeles	16800 BLACKHAWK ST	91344	2684007009	0.000	0.000	0.085	0.000	Shortfall of Sites	0.171	Low I Residential	RS-1	0	0	0	11.687	0.085		Residential - Single Family Residence - Pool, 1	204B137 218		Granada Hills - Knollwood	No	MI	ADU
Los Angeles	10249 OAKDALE AVE	91311	2726001033	0.000	0.000	0.085	0.000	Shortfall of Sites	0.257	Very Low II Residential	RE11-1	0	0	0	7.792	0.085		Residential - Single Family Residence - Pool, 1	204B113 218		Chatsworth - Porter Ranch	No	MI	ADU
Los Angeles	10241 AURA AVE	91324	2726016020	0.000	0.000	0.085	0.000	Shortfall of Sites	0.450	Very Low I Residential	RA-1	0	0	0	4.441	0.085		Residential - Single Family Residence - Pool, 1	204B117 218		Chatsworth - Porter Ranch	No	MI	ADU
Los Angeles	10228 BIANCA AVE	91325	2734027003	0.000	0.000	0.085	0.000	Shortfall of Sites	0.282	Very Low II Residential	RE11-1	0	0	0	7.093	0.085		Residential - Single Family Residence - Pool, 1	204B129 218		Northridge	No	MI	ADU
Los Angeles	10155 TOPEKA DR	91324	2729003026	0.000	0.000	0.085	0.000	Shortfall of Sites	0.439	Very Low I Residential	RA-1	0	0	0	4.560	0.085		Residential - Single Family Residence - Pool, 1	204B121 218		Northridge	No	MI	ADU
Los Angeles	9841 GEYSER AVE	91324	2763022005	0.000	0.000	0.085	0.000	Shortfall of Sites	0.176	Low I Residential	RS-1	0	0	0	11.379	0.085		Residential - Single Family Residence, 1	201B121 218		Northridge	No	MI	ADU
Los Angeles	9817 TUNNEY AVE	91324	2761034008	0.000	0.000	0.085	0.000	Shortfall of Sites	0.386	Very Low I Residential	RA-1	0	0	0	5.185	0.085		Residential - Single Family Residence - Pool, 1	201B117 218		Chatsworth - Porter Ranch	No	MI	ADU
Los Angeles	9725 SHOSHONE AVE	91325	2755010024	0.000	0.000	0.085	0.000	Shortfall of Sites	0.386	Very Low I Residential	RA-1	0	0	0	5.185	0.085		Residential - Single Family Residence - Pool, 1	201B129 218		Northridge	No	MI	ADU
Los Angeles	9708 DELCO AVE	91311	2748013032	0.000	0.000	0.085	0.000	Shortfall of Sites	0.174	Low I Residential	RS-1	0	0	0	11.524	0.085		Residential - Single Family Residence, 1	201B109 218		Chatsworth - Porter Ranch	No	MI	ADU
Los Angeles	9343 HANNA AVE	91311	2727017028	0.000	0.000	0.085	0.000	Shortfall of Sites	0.180	Low I Residential	RS-1	0	0	0	11.102	0.085		Residential - Single Family Residence - Pool, 1	198B101 218		Chatsworth - Porter Ranch	No	MI	ADU
Los Angeles	9300 TEXHOMA AVE	91325	2766020014	0.000	0.000	0.085	0.000	Shortfall of Sites	0.309	Very Low I Residential	RA-1	0	0	0	6.472	0.085		Residential - Single Family Residence, 1	198B129 218		Northridge	No	MI	ADU
Los Angeles	17830 BAHAMA ST	91325	2768030002	0.000	0.000	0.085	0.000	Shortfall of Sites	0.498	Very Low I Residential	RA-1	0	0	0	4.019	0.085		Residential - Single Family Residence - Pool, 1	195B129 218		Northridge	No	MI	ADU
Los Angeles	17180 RAYEN ST	91325	2690013019	0.000	0.000	0.085	0.000	Shortfall of Sites	0.673	Very Low I Residential	RA-1	0	0	0	2.972	0.085		Residential - Single Family Residence - Pool, 1	195B133 218		Northridge	No	MI	ADU
Los Angeles	23415 COMMUNITY ST	91304	2005015031	0.000	0.000	0.085	0.000	Shortfall of Sites	0.342	Very Low II Residential	RE11-1	0	0	0	5.840	0.085		Residential - Single Family Residence - Pool, 1	192B093 218		Chatsworth - Porter Ranch	No	MI	ADU
Los Angeles	12601 MIRANDA ST	91607	2341014030	0.000	0.000	0.085	0.000	Shortfall of Sites	0.186	Low Residential	R1-1	0	0	0	10.756	0.085		Residential - Single Family Residence - Pool, 1	174B161 218		North Hollywood - Valley Village	No	MI	ADU
Los Angeles	5324 BEEMAN AVE	91607	2346013065	0.000	0.000	0.085	0.000	Shortfall of Sites	0.160	Low Residential	R1-1	0	0	0	12.479	0.085		Residential - Single Family Residence - Pool, 1	171B161 218		North Hollywood - Valley Village	No	MI	ADU
Los Angeles	14703 MCCORMICK ST	91411	2249019001	0.000	0.000	0.085	0.000	Shortfall of Sites	0.154	Low Residential	R1-1	0	0	0	13.007	0.085		Residential - Single Family Residence - Pool, 1	172-5A149 218		Van Nuys - North Sherman Oaks	No	MI	ADU
Los Angeles	5232 LEMONA AVE	91411	2250021030	0.000	0.000	0.085	0.000	Shortfall of Sites	0.178	Low Residential	R1-1	0	0	0	11.232	0.085		Residential - Single Family Residence - Pool, 1	172-5A147 218		Van Nuys - North Sherman Oaks	No	MI	ADU
Los Angeles	4902 NAGLE AVE	91423	2359011010	0.000	0.000	0.085	0.000	Shortfall of Sites	0.159	Low Residential	R1-1-RIO	0	0	0	12.584	0.085		Residential - Single Family Residence, 1	168B157 218		Van Nuys - North Sherman Oaks	No	MI	ADU
Los Angeles	4428 STERN AVE	91423	2271010007	0.000	0.000	0.085	0.000	Shortfall of Sites	0.264	Low Residential	R1-1-RIO	0	0	0	7.581	0.085		Residential - Single Family Residence - Pool, 1	165B153 218		Sherman Oaks - Studio City - Toluca Lake - Cahuenga Pass	No	MI	ADU
Los Angeles	4424 BABCOCK AVE	91604	2362028030	0.000	0.000	0.085	0.000	Shortfall of Sites	0.198	Low Residential	R1-1-RIO	0	0	0	10.104	0.085		Residential - Single Family Residence, 1	165B161 218		Sherman Oaks - Studio City - Toluca Lake - Cahuenga Pass	No	MI	ADU
Los Angeles	4418 FARMDALE AVE	91602	2365011009	0.000	0.000	0.085	0.000	Shortfall of Sites	0.155	Low Residential	R1-1-RIO	0	0	0	12.903	0.085		Residential - Single Family Residence, 1	165B169 218		Sherman Oaks - Studio City - Toluca Lake - Cahuenga Pass	No	MI	ADU
Los Angeles	4075 TROOST AVE	91604	2368010022	0.000	0.000	0.085	0.000	Shortfall of Sites	0.344	Very Low Residential	RE11-1-RIO	0	0	0	5.817	0.085		Residential - Single Family Residence - Pool and Misc., 1	162B169 218		Sherman Oaks - Studio City - Toluca Lake - Cahuenga Pass	No	MI	ADU
Los Angeles	5029 HARTWICK ST	90041	5690001008	0.000	0.000	0.085	0.000	Shortfall of Sites	0.167	Low Residential	R1-1	0	0	0	11.944	0.085		Residential - Single Family Residence, 1	162A227 218		Northeast Los Angeles	No	MI	ADU
Los Angeles	5031 LA RODA AVE	90041	5689003011	0.000	0.000	0.085	0.000	Shortfall of Sites	0.157	Low Residential	R1-1	0	0	0	12.713	0.085		Residential - Single Family Residence, 1	162A225 218		Northeast Los Angeles	No	MI	ADU
Los Angeles	1561 FAIR PARK AVE	90041	5689025016	0.000	0.000	0.085	0.000	Shortfall of Sites	0.160	Low Residential	R1-1	0	0	0	12.462	0.085		Residential - Single Family Residence, 1	160-5A227 218		Northeast Los Angeles	No	MI	ADU
Los Angeles	3523 LARGA AVE	90039	5436024023	0.000	0.000	0.085	0.000	Shortfall of Sites	0.155	Low Residential	R1-1-RIO	0	0	0	12.903	0.085		Residential - Single Family Residence, 1	153B209 218		Northeast Los Angeles	No	MI	ADU
Los Angeles	341 N KILKEA DR	90048	5514008039	0.000	0.000	0.085	0.000	Shortfall of Sites	0.150	Low II Residential	R1V3	0	0	0	13.295	0.085		Residential - Single Family Residence, 1	138B173 218		Wilshire	No	MI	ADU
Los Angeles	340 N POINSETTIA PL	90036	5525036022	0.000	0.000	0.085	0.000	Shortfall of Sites	0.177	Low II Residential	R1V2	0	0	0	11.289	0.085		Residential - Single Family Residence, 1	138B181 218		Wilshire	No	MI	ADU
Los Angeles	431 DALEHURST AVE	90024	4359004024	0.000	0.000	0.085	0.000	Shortfall of Sites	0.168	Low Residential	R1-1	0	0	0	11.886	0.085		Residential - Single Family Residence, 1	138B153 218		Westwood	No	MI	ADU
Los Angeles	224 S BENTLEY AVE	90049	4366022022	0.000	0.000	0.085	0.000	Shortfall of Sites	0.155	Low Residential	R1-1	0	0	0	12.898	0.085		Residential - Single Family Residence, 1	138B149 218		Westwood	No	MI	ADU
Los Angeles	240 BELOIT AVE	90049	4365028027	0.000	0.000	0.085	0.000	Shortfall of Sites	0.171	Low Residential	R1-1	0	0	0	11.723	0.085		Residential - Single Family Residence, 1	135B145 218		Brentwood - Pacific Palisades	No	MI	ADU
Los Angeles	769 GLENMONT AVE	90024	4360013030	0.000	0.000	0.085	0.000	Shortfall of Sites	0.182	Low Residential	R1-1	0	0	0	11.016	0.085		Residential - Single Family Residence - Pool, 1	135B153 218		Westwood	No	MI	ADU
Los Angeles	1323 CLUB VIEW DR	90024	4327024010	0.000	0.000	0.085	0.000	Shortfall of Sites	0.269	Low Residential	R1V3	0	0	0	7.424	0.085		Residential - Single Family Residence, 1	135B157 218		Westwood	No	MI	ADU
Los Angeles	839 S MULLEN AVE	90005	5090010008	0.000	0.000	0.085	0.000	Shortfall of Sites	0.179	Low II Residential	R1V3-RG	0	0	0	11.172	0.085		Residential - Single Family Residence, 1	132B185 218		Wilshire	No	MI	ADU

Jurisdiction Name	Site Address/Intersection	5 Digit ZIP Code	Assessor Parcel Number	Very Low-Income	Low-Income	Moderate-Income	Above Moderate-Income	Type of Shortfall	Parcel Size (Acres)	Current General Plan Designation	Current Zoning	Proposed General Plan (GP) Designation	Proposed Zoning	Minimum Density Allowed	Maximum Density Allowed	Total Capacity	Vacant/ Nonvacant	Description of Existing Uses	PIN	Base Density Per Acre	Community Plan Area	Rent Stabalization Ordinance	Income Category	Applicable Rezoning Program (Program informing values in Column Q listed first)
Los Angeles	10310 TENNESSEE AVE	90064	4315016030	0.000	0.000	0.085	0.000	Shortfall of Sites	0.155	Low Residential	R1-1-O	0	0	0	12.897	0.085		Residential - Single Family Residence - Pool, 1	129B161 218		West Los Angeles	No	MI	ADU
Los Angeles	2146 GUTHRIE DR	90034	4309015021	0.000	0.000	0.085	0.000	Shortfall of Sites	0.198	Low Residential	R1V2-O	0	0	0	10.096	0.085		Residential - Single Family Residence - Pool, 1	126B165 218		West Los Angeles	No	MI	ADU
Los Angeles	3270 MALCOLM AVE	90034	4254012035	0.000	0.000	0.085	0.000	Shortfall of Sites	0.180	Low Residential	R1-1	0	0	0	11.107	0.085		Residential - Single Family Residence, 1	120B161 218		Palms - Mar Vista - Del Rey	No	MI	ADU
Los Angeles	3541 TILDEN AVE	90034	4252010008	0.000	0.000	0.085	0.000	Shortfall of Sites	0.153	Low Residential	R1-1	0	0	0	13.102	0.085		Residential - Single Family Residence, 1	117B157 218		Palms - Mar Vista - Del Rey	No	MI	ADU
Los Angeles	7525 FLIGHT AVE	90045	4104016008	0.000	0.000	0.085	0.000	Shortfall of Sites	0.153	Low Residential	R1-1	0	0	0	13.110	0.085		Residential - Single Family Residence, 1	099B169 218		Westchester - Playa del Rey	No	MI	ADU
Los Angeles	8333 LOYOLA BLVD	90045	4113009024	0.000	0.000	0.085	0.000	Shortfall of Sites	0.172	Low Residential	R1-1	0	0	0	11.606	0.085		Residential - Single Family Residence - Therapy Pool (Spa), 1	096B161 218		Westchester - Playa del Rey	No	MI	ADU
Los Angeles	1648 W 1ST ST	90732	7559014032	0.000	0.000	0.085	0.000	Shortfall of Sites	0.260	Low II Residential	R1-1XL	0	0	0	7.704	0.085		Residential - Single Family Residence, 1	018B189 218		San Pedro	No	MI	ADU
Los Angeles	12936 WINTHROP AVE	91344	2602016024	0.000	0.000	0.085	0.000	Shortfall of Sites	0.193	Low I Residential	RS-1	0	0	0	10.372	0.085		Residential - Single Family Residence, 1	222B133 219		Granada Hills - Knollwood	No	MI	ADU
Los Angeles	17067 WESTBURY DR	91344	2602020025	0.000	0.000	0.085	0.000	Shortfall of Sites	0.273	Very Low II Residential	RE11-1	0	0	0	7.323	0.085		Residential - Single Family Residence, 1	219B133 219		Granada Hills - Knollwood	No	MI	ADU
Los Angeles	12012 BRADFORD PL	91344	2606003016	0.000	0.000	0.085	0.000	Shortfall of Sites	0.252	Low I Residential	RS-1	0	0	0	7.938	0.085		Residential - Single Family Residence, 1	216B133 219		Granada Hills - Knollwood	No	MI	ADU
Los Angeles	12023 MONOGRAM AVE	91344	2609029032	0.000	0.000	0.085	0.000	Shortfall of Sites	0.253	Very Low II Residential	RE11-1	0	0	0	7.905	0.085		Residential - Single Family Residence - Pool, 1	216B137 219		Granada Hills - Knollwood	No	MI	ADU
Los Angeles	11647 LOUISE AVE	91344	2607006031	0.000	0.000	0.085	0.000	Shortfall of Sites	0.439	Very Low I Residential	RA-1	0	0	0	4.551	0.085		Residential - Single Family Residence, 1	213B133 219		Granada Hills - Knollwood	No	MI	ADU
Los Angeles	15621 HARVEST ST	91344	2662002014	0.000	0.000	0.085	0.000	Shortfall of Sites	0.166	Low I Residential	RS-1	0	0	0	12.050	0.085		Residential - Single Family Residence - Pool, 1	213B141 219		Granada Hills - Knollwood	No	MI	ADU
Los Angeles	15611 KALISHER ST	91344	2662008004	0.000	0.000	0.085	0.000	Shortfall of Sites	0.196	Low I Residential	RS-1	0	0	0	10.217	0.085		Residential - Single Family Residence, 1	213B145 219		Granada Hills - Knollwood	No	MI	ADU
Los Angeles	11239 HASKELL AVE	91344	2666029011	0.000	0.000	0.085	0.000	Shortfall of Sites	0.410	Low I Residential	RS-1	0	0	0	4.875	0.085		Residential - Single Family Residence, 1	210B141 219		Granada Hills - Knollwood	No	MI	ADU
Los Angeles	18242 DONMETZ ST	91326	2715031031	0.000	0.000	0.085	0.000	Shortfall of Sites	0.253	Very Low II Residential	RE11-1	0	0	0	7.913	0.085		Residential - Single Family Residence, 1	210B125 219		Northridge	No	MI	ADU
Los Angeles	17421 LAHEY ST	91344	2711012006	0.000	0.000	0.085	0.000	Shortfall of Sites	0.401	Very Low I Residential	RA-1	0	0	0	4.984	0.085		Residential - Single Family Residence - Pool, 1	210B129 219		Granada Hills - Knollwood	No	MI	ADU
Los Angeles	11144 CLAIRE AVE	91326	2718002002	0.000	0.000	0.085	0.000	Shortfall of Sites	0.253	Low I Residential	RS-1	0	0	0	7.920	0.085		Residential - Single Family Residence, 1	210B121 219		Northridge	No	MI	ADU
Los Angeles	19227 CELTIC ST	91326	2718010030	0.000	0.000	0.085	0.000	Shortfall of Sites	0.173	Low I Residential	RS-1	0	0	0	11.579	0.085		Residential - Single Family Residence, 1	210B117 219		Northridge	No	MI	ADU
Los Angeles	10942 GAZETTE AVE	91311	2706026014	0.000	0.000	0.085	0.000	Shortfall of Sites	0.223	Low I Residential	RE9-1	0	0	0	8.971	0.085		Residential - Single Family Residence - Pool, 1	210B109 219		Chatsworth - Porter Ranch	No	MI	ADU
Los Angeles	10901 WILLOWBRAE AVE	91311	2722037006	0.000	0.000	0.085	0.000	Shortfall of Sites	0.410	Very Low I Residential	RA-1-K	0	0	0	4.880	0.085		Residential - Single Family Residence, 1	210B105 219		Chatsworth - Porter Ranch	No	MI	ADU
Los Angeles	17317 LOS ALIMOS ST	91344	2696005014	0.000	0.000	0.085	0.000	Shortfall of Sites	0.262	Low I Residential	RE9-1XL-RFA	0	0	0	7.643	0.085		Residential - Single Family Residence, 1	207B133 219		Granada Hills - Knollwood	No	MI	ADU
Los Angeles	16315 BERMUDA ST	91344	2680021042	0.000	0.000	0.085	0.000	Shortfall of Sites	0.189	Low I Residential	RS-1	0	0	0	10.610	0.085		Residential - Single Family Residence, 1	207B137 219		Granada Hills - Knollwood	No	MI	ADU
Los Angeles	10751 LURIE PL	91326	2717023007	0.000	0.000	0.085	0.000	Shortfall of Sites	0.176	Low I Residential	RS-1	0	0	0	11.337	0.085		Residential - Single Family Residence - Pool, 1	207B121 219		Northridge	No	MI	ADU
Los Angeles	20649 BERMUDA ST	91311	2707024007	0.000	0.000	0.085	0.000	Shortfall of Sites	0.208	Low I Residential	RE9-1	0	0	0	9.613	0.085		Residential - Single Family Residence - Pool, 1	207B109 219		Chatsworth - Porter Ranch	No	MI	ADU
Los Angeles	19256 CHEYENNE ST	91326	2728004030	0.000	0.000	0.085	0.000	Shortfall of Sites	0.268	Very Low II Residential	RE11-1	0	0	0	7.469	0.085		Residential - Single Family Residence - Pool, 1	207B117 219		Northridge	No	MI	ADU
Los Angeles	10337 HASKELL AVE	91344	2668014027	0.000	0.000	0.085	0.000	Shortfall of Sites	0.194	Low I Residential	RS-1	0	0	0	10.324	0.085		Residential - Single Family Residence, 1	204B141 219		Granada Hills - Knollwood	No	MI	ADU
Los Angeles	16542 BLACKHAWK ST	91344	2679006032	0.000	0.000	0.085	0.000	Shortfall of Sites	0.228	Low I Residential	RS-1	0	0	0	8.776	0.085		Residential - Single Family Residence, 1	204B137 219		Granada Hills - Knollwood	No	MI	ADU
Los Angeles	10337 MARKLEIN AVE	91345	2649015004	0.000	0.000	0.085	0.000	Shortfall of Sites	0.178	Low Residential	RS-1	0	0	0	11.242	0.085		Residential - Single Family Residence, 1	204B145 219		Mission Hills - Panorama City - North Hills	No	MI	ADU
Los Angeles	10245 TUNNEY AVE	91324	2726009011	0.000	0.000	0.085	0.000	Shortfall of Sites	0.394	Very Low I Residential	RA-1	0	0	0	5.075	0.085		Residential - Single Family Residence - Pool, 1	204B117 219		Chatsworth - Porter Ranch	No	MI	ADU
Los Angeles	20423 TUBA ST	91311	2741008027	0.000	0.000	0.085	0.000	Shortfall of Sites	0.211	Low I Residential	RE9-1	0	0	0	9.456	0.085		Residential - Single Family Residence, 1	204B113 219		Chatsworth - Porter Ranch	No	MI	ADU
Los Angeles	10227 ANDASOL AVE	91325	2734027010	0.000	0.000	0.085	0.000	Shortfall of Sites	0.282	Very Low II Residential	RE11-1	0	0	0	7.088	0.085		Residential - Single Family Residence - Pool, 1	204B129 219		Northridge	No	MI	ADU
Los Angeles	10171 DONNA AVE	91324	2729002017	0.000	0.000	0.085	0.000	Shortfall of Sites	0.371	Very Low I Residential	RA-1	0	0	0	5.389	0.085		Residential - Single Family Residence - Pool, 1	204B121 219		Northridge	No	MI	ADU
Los Angeles	20118 LASSEN ST	91311	2748035021	0.000	0.000	0.085	0.000	Shortfall of Sites	0.185	Low I Residential	RS-1	0	0	0	10.815	0.085		Residential - Single Family Residence, 1	201B113 219		Chatsworth - Porter Ranch	No	MI	ADU
Los Angeles	18643 KINZIE ST	91324	2763029017	0.000	0.000	0.085	0.000	Shortfall of Sites	0.174	Low I Residential	RS-1	0	0	0	11.502	0.085		Residential - Single Family Residence - Pool, 1	201B121 219		Northridge	No	MI	ADU
Los Angeles	9839 QUARTZ AVE	91311	2761018001	0.000	0.000	0.085	0.000	Shortfall of Sites	0.211	Low I Residential	RS-1	0	0	0	9.470	0.085		Residential - Single Family Residence - Pool, 1	201B117 219		Chatsworth - Porter Ranch	No	MI	ADU
Los Angeles	9736 WHITE OAK AVE	91325	2755010015	0.000	0.000	0.085	0.000	Shortfall of Sites	0.682	Low Medium I Residential	RA-1	0	0	0	2.934	0.085		Residential - Single Family Residence, 1	201B129 219		Northridge	No	MI	ADU
Los Angeles	9708 MASON AVE	91311	2748012053	0.000	0.000	0.085	0.000	Shortfall of Sites	0.197	Low I Residential	RS-1	0	0	0	10.175	0.085		Residential - Single Family Residence, 1	201B109 219		Chatsworth - Porter Ranch	No	MI	ADU
Los Angeles	16520 GLEDHILL ST	91343	2676004018	0.000	0.000	0.085	0.000	Shortfall of Sites	0.213	Low Residential	RS-1	0	0	0	9.410	0.085		Residential - Single Family Residence, 1	198B137 219		Mission Hills - Panorama City - North Hills	No	MI	ADU
Los Angeles	9300 BIANCA AVE	91325	2766017007	0.000	0.000	0.085	0.000	Shortfall of Sites	0.371	Very Low I Residential	RA-1	0	0	0	5.386	0.085		Residential - Single Family Residence, 1	198B129 219		Northridge	No	MI	ADU
Los Angeles	18000 OSBORNE ST	91325	2768005004	0.000	0.000	0.085	0.000	Shortfall of Sites	0.394	Very Low I Residential	RA-1	0	0	0	5.077	0.085		Residential - Single Family Residence - Pool, 1	195B125 219		Northridge	No	MI	ADU
Los Angeles	8901 WHITE OAK AVE	91325	2768028001	0.000	0.000	0.085	0.000	Shortfall of Sites	0.384	Very Low I Residential	RA-1	0	0	0	5.214	0.085		Residential - Single Family Residence - Pool, 1	195B129 219		Northridge	No	MI	ADU
Los Angeles	17170 RAYEN ST	91325	2690013020	0.000	0.000	0.085	0.000	Shortfall of Sites	0.673	Very Low I Residential	RA-1	0	0	0	2.972	0.085		Residential - Single Family Residence - Pool, 1	195B133 219		Northridge	No	MI	ADU
Los Angeles	12555 MIRANDA ST	91607	2341014031	0.000	0.000	0.085	0.000	Shortfall of Sites	0.186	Low Residential	R1-1	0	0	0	10.756	0.085		Residential - Single Family Residence - Pool, 1	174B161 219		North Hollywood - Valley Village	No	MI	ADU
Los Angeles	5325 BEEMAN AVE	91607	2346017018	0.000	0.000	0.085	0.000	Shortfall of Sites	0.160	Low Residential	R1-1	0	0	0	12.465	0.085		Residential - Single Family Residence, 1	171B161 219		North Hollywood - Valley Village	No	MI	ADU
Los Angeles	14729 HESBY ST	91403	2263031018	0.000	0.000	0.085	0.000	Shortfall of Sites	0.155	Low Residential	R1-1-RIO	0	0	0	12.905	0.085		Residential - Single Family Residence, 1	171A149 219		Van Nuys - North Sherman Oaks	No	MI	ADU
Los Angeles	4904 SUNNYSLOPE AVE	91423	2359014012	0.000	0.000	0.085	0.000	Shortfall of Sites	0.165	Low Residential	R1-1-RIO	0	0	0	12.125	0.085		Residential - Single Family Residence, 1	168B157 219		Van Nuys - North Sherman Oaks	No	MI	ADU
Los Angeles	4910 BEN AVE	91607	2355011008	0.000	0.000	0.085	0.000	Shortfall of Sites	0.166	Low Residential	R1-1	0	0	0	12.013	0.085		Residential - Single Family Residence, 1	168B165 219		North Hollywood - Valley Village	No	MI	ADU
Los Angeles	11714 HUSTON ST	91607	2355017028	0.000	0.000	0.085	0.000	Shortfall of Sites	0.183	Low Residential	R1-1	0	0	0	10.955	0.085		Residential - Single Family Residence, 1	168B169 219		North Hollywood - Valley Village	No	MI	ADU
Los Angeles	4424 ETHEL AVE	91604	2362010007	0.000	0.000	0.085	0.000	Shortfall of Sites	0.150	Low Residential	R1-1-RIO	0	0	0	13.373	0.085		Residential - Single Family Residence, 1	165B161 219		Sherman Oaks - Studio City - Toluca Lake - Cahuenga Pass	No	MI	ADU
Los Angeles	4417 FARMDALE AVE	91602	2365010014	0.000	0.000	0.085	0.000	Shortfall of Sites	0.155	Low Residential	R1-1-RIO	0	0	0	12.907	0.085		Residential - Single Family Residence, 1	165B169 219		Sherman Oaks - Studio City - Toluca Lake - Cahuenga Pass	No	MI	ADU
Los Angeles	1597 CHICKASAW AVE	90041	5689019034	0.000	0.000	0.085	0.000	Shortfall of Sites	0.161	Low Residential	R1-1	0	0	0	12.458	0.085		Residential - Single Family Residence, 1	162A225 219		Northeast Los Angeles	No	MI	ADU
Los Angeles	1501 FAIR PARK AVE	90041	5689027019	0.000	0.000	0.085	0.000	Shortfall of Sites	0.178	Low Residential	R1-1	0	0	0	11.250	0.085		Residential - Single Family Residence, 1	160-5A227 219		Northeast Los Angeles	No	MI	ADU
Los Angeles	3703 REVERE AVE	90039	5435006013	0.000	0.000	0.085	0.000	Shortfall of Sites	0.155	Low Residential	R1-1-RIO	0	0	0	12.907	0.085		Residential - Single Family Residence, 1	156B209 219		Northeast Los Angeles	No	MI	ADU
Los Angeles	341 N POINSETTIA PL	90036	5526036007	0.000	0.000	0.085	0.000	Shortfall of Sites	0.169	Low II Residential	R1V2-O	0	0	0	11.847	0.085		Residential - Single Family Residence - Pool, 1	138B181 219		Wilshire	No	MI	ADU
Los Angeles	341 N VAN NESS AVE	90004	5522027018	0.000	0.000	0.085	0.000	Shortfall of Sites	0.241	Low II Residential	R1R3-RG	0	0	0	8.297	0.085		Residential - Single Family Residence - Pool, 1	138B189 219		Wilshire	No	MI	ADU
Los Angeles	392 NORCROFT AVE	90024	4359004003	0.000	0.000	0.085	0.000	Shortfall of Sites	0.203	Low Residential	R1-1	0	0	0	9.846	0.085		Residential - Single Family Residence, 1	138B153 219		Westwood	No	MI	ADU
Los Angeles	11012 CASHMERE ST	90049	4366025001	0.000	0.000	0.085	0.000	Shortfall of Sites	0.234	Low Residential	R1-1	0	0	0	8.530	0.085		Residential - Single Family Residence, 1	138B149 219		Westwood	No	MI	ADU
Los Angeles	1315 COMSTOCK AVE	90024	4327014026	0.000	0.000	0.085	0.000	Shortfall of Sites	0.213	Low Residential	R1V3	0	0	0	9.396	0.085		Residential - Single Family Residence, 1	135B157 219		Westwood	No	MI	ADU
Los Angeles	10538 WELLWORTH AVE	90024	4326011021	0.000	0.000	0.085	0.000	Shortfall of Sites	0.149	Low Residential	R1-1-O	0	0	0	13.391	0.085		Residential - Single Family Residence, 1	132B157 219		Westwood	No	MI	ADU
Los Angeles	839 S RIMPAU BLVD	90005	5090008009	0.000	0.000	0.085	0.000	Shortfall of Sites	0.182	Low II Residential	R1V3-RG	0	0	0	11.011	0.085		Residential - Single Family Residence, 1	132B185 219		Wilshire	No	MI	ADU
Los Angeles	582 LORNA LN	90049	4401011007	0.000	0.000	0.085	0.000	Shortfall of Sites	0.348	Low Residential	RS-1	0	0	0	5.749	0.085		Residential - Single Family Residence - Pool, 1	132B145 219		Brentwood - Pacific Palisades	No	MI	ADU
Los Angeles	2936 CASTLE HEIGHTS AVE	90034	4311009009	0.000	0.000	0.085	0.000	Shortfall of Sites	0.182	Low Residential	R1V2	0	0	0	11.012	0.085		Residential - Single Family Residence - Pool, 1	123B165 219		West Los Angeles	No	MI	ADU
Los Angeles	3034 MOUNTAIN VIEW AVE	90066	4248002014	0.000	0.000	0.085	0.000	Shortfall of Sites	0.164	Low Residential	R1V2	0	0	0	12.200	0.085		Residential - Single Family Residence, 1	117B153 219		Palms - Mar Vista - Del Rey	No	MI	ADU
Los Angeles	11501 KINGSLAND ST	90066	4250018001	0.000	0.000	0.085	0.000	Shortfall of Sites	0.193	Low Residential	R1V2	0	0	0	10.372	0.085		Residential - Single Family Residence, 1	117B157 219		Palms - Mar Vista - Del Rey	No	MI	ADU
Los Angeles	5881 W 78TH ST	90045	4105009007	0.000	0.000	0.085	0.000	Shortfall of Sites	0.220	Low Residential	R1-1	0	0	0	9.097	0.085		Residential - Single Family Residence - Guesthouse, 1	099B169 219		Westchester - Playa del Rey	No	MI	ADU
Los Angeles	211 N ENROSE AVE	90732	7559011014	0.000	0.000	0.085	0.000	Shortfall of Sites	0.160	Low II Residential	R1-1XL	0	0	0	12.511	0.085		Residential - Single Family Residence, 1	018B189 219		San Pedro	No	MI	ADU
Los Angeles	728 S MALGREN AVE	90732	7560001016	0.000	0.000	0.085	0.000	Shortfall of Sites	0.171	Low II Residential	R1-1XL	0	0	0	11.672	0.085		Residential - Single Family Residence, 1	015B189 219		San Pedro	No	MI	ADU
Los Angeles	12601 KENNY DR	91344	2609022033	0.000	0.000	0.085	0.000	Shortfall of Sites	0.338	Very Low I Residential	RA-1	0	0	0	5.922	0.085		Residential - Single Family Residence, 1	219B133 220		Granada Hills - Knollwood	No	MI	ADU
Los Angeles	16301 SHAMHART DR	91344	2605008018	0.000	0.000	0.085	0.000	Shortfall of Sites	0.255	Very Low II Residential	RE11-1	0	0	0	7.847	0.085		Residential - Single Family Residence - Pool, 1	216B137 220		Granada Hills - Knollwood	No	MI	ADU
Los Angeles	11659 MCLENNAN AVE	91344	2610003020	0.000	0.000	0.085	0.000	Shortfall of Sites	0.180	Low I Residential	RS-1	0	0	0	11.124	0.085		Residential - Single Family Residence, 1	213B133 220		Granada Hills - Knollwood	No	MI	ADU
Los Angeles	16545 ARMSTEAD ST	91344	2610022023	0.000	0.000	0.085	0.000	Shortfall of Sites	0.181	Low I Residential	RS-1	0	0	0	11.067	0.085		Residential - Single Family Residence - Therapy Pool (Spa), 1	213B137 220		Granada Hills - Knollwood	No	MI	ADU
Los Angeles	11236 GAYNOR AVE	91344	2666024019	0.000	0.000	0.085	0.000	Shortfall of Sites	0.177	Low I Residential	RS-1	0	0	0	11.274	0.085		Residential - Single Family Residence, 1	210B141 220		Granada Hills - Knollwood	No	MI	ADU
Los Angeles	11211 GERALD AVE	91344	2682017016	0.000	0.000	0.085	0.000	Shortfall of Sites	0.179	Low I Residential	RS-1	0	0	0	11.153	0.085		Residential - Single Family Residence, 1	210B137 220		Granada Hills - Knollwood	No	MI	ADU
Los Angeles	11152 WHITE OAK AVE	91344	2711014001	0.000	0.000	0.085	0.000	Shortfall of Sites	0.366	Very Low I Residential	RA-1	0	0	0	5.459	0.085		Residential - Single Family Residence - Pool, 1	210B129 220		Granada Hills - Knollwood	No	MI	ADU
Los Angeles	17311 LOS ALIMOS ST	91344	2696005013	0.000	0.000	0.085	0.000	Shortfall of Sites	0.218	Low I Residential	RE9-1XL-RFA	0	0	0	9.171	0.085		Residential - Single Family Residence, 1	207B133 220		Granada Hills - Knollwood	No	MI	ADU
Los Angeles	16309 BERMUDA ST	91344	2680021043	0.000	0.000	0.085	0.000	Shortfall of Sites	0.179	Low I Residential	RS-1	0	0	0	11.156	0.085		Residential - Single Family Residence, 1	207B137 220		Granada Hills - Knollwood	No	MI	ADU
Los Angeles	10746 WYSTONE AVE	91326	2718014021	0.000	0.000	0.085	0.000	Shortfall of Sites	0.190	Low I Residential	RS-1	0	0	0	10.519	0.085		Residential - Single Family Residence, 1	207B121 220		Northridge	No	MI	ADU
Los Angeles	20643 BERMUDA ST	91311	2707024008	0.000	0.000	0.085	0.000	Shortfall of Sites	0.208	Low I Residential	RE9-1	0	0	0	9.613	0.085		Residential - Single Family Residence - Pool, 1	207B109 220		Chatsworth - Porter Ranch	No	MI	ADU
Los Angeles	20312 TAU PL	91311	2707017013	0.000	0.000	0.085	0.000	Shortfall of Sites	0.403	Very Low I Residential	RA-1	0	0	0	4.966	0.085		Residential - Single Family Residence - Pool, 1	207B113 220		Chatsworth - Porter Ranch	No	MI	ADU

Jurisdiction Name	Site Address/Intersection	5 Digit ZIP Code	Assessor Parcel Number	Very Low-Income	Low-Income	Moderate-Income	Above Moderate-Income	Type of Shortfall	Parcel Size (Acres)	Current General Plan Designation	Current Zoning	Proposed General Plan (GP) Designation	Proposed Zoning	Minimum Density Allowed	Maximum Density Allowed	Total Capacity	Vacant/ Nonvacant	Description of Existing Uses	PIN	Base Density Per Acre	Community Plan Area	Rent Stabalization Ordinance	Income Category	Applicable Rezoning Program (Program informing values in Column Q listed first)
Los Angeles	10337 COLLETT AVE	91344	2668021011	0.000	0.000	0.085	0.000	Shortfall of Sites	0.198	Low I Residential	RS-1	0	0	0	10.099	0.085		Residential - Single Family Residence, 1	204B141 220		Granada Hills - Knollwood	No	MI	ADU
Los Angeles	16756 BLACKHAWK ST	91344	2684004001	0.000	0.000	0.085	0.000	Shortfall of Sites	0.190	Low I Residential	RS-1	0	0	0	10.529	0.085		Residential - Single Family Residence, 1	204B137 220		Granada Hills - Knollwood	No	MI	ADU
Los Angeles	10253 CALVIN AVE	91324	2726016026	0.000	0.000	0.085	0.000	Shortfall of Sites	0.366	Very Low I Residential	RA-1	0	0	0	5.466	0.085		Residential - Single Family Residence - Pool, 1	204B117 220		Chatsworth - Porter Ranch	No	MI	ADU
Los Angeles	20419 TUBA ST	91311	2741008026	0.000	0.000	0.085	0.000	Shortfall of Sites	0.207	Low I Residential	RE9-1	0	0	0	9.657	0.085		Residential - Single Family Residence - Pool, 1	204B113 220		Chatsworth - Porter Ranch	No	MI	ADU
Los Angeles	10223 SHOSHONE AVE	91325	2734012029	0.000	0.000	0.085	0.000	Shortfall of Sites	0.292	Very Low II Residential	RE11-1	0	0	0	6.856	0.085		Residential - Single Family Residence, 1	204B129 220		Northridge	No	MI	ADU
Los Angeles	10154 WYSTONE AVE	91324	2729003040	0.000	0.000	0.085	0.000	Shortfall of Sites	0.404	Very Low I Residential	RA-1	0	0	0	4.953	0.085		Residential - Single Family Residence - Pool, 1	204B121 220		Northridge	No	MI	ADU
Los Angeles	16454 LASSEN ST	91343	2677007019	0.000	0.000	0.085	0.000	Shortfall of Sites	0.204	Low Residential	RS-1	0	0	0	9.789	0.085		Residential - Single Family Residence, 1	201B137 220		Mission Hills - Panorama City - North Hills	No	MI	ADU
Los Angeles	9825 WISH AVE	91325	2692014009	0.000	0.000	0.085	0.000	Shortfall of Sites	0.366	Very Low I Residential	RA-1	0	0	0	5.462	0.085		Residential - Single Family Residence - Pool, 1	201B133 220		Northridge	No	MI	ADU
Los Angeles	9816 YOLANDA AVE	91324	2763029013	0.000	0.000	0.085	0.000	Shortfall of Sites	0.174	Low I Residential	RS-1	0	0	0	11.473	0.085		Residential - Single Family Residence - Pool, 1	201B121 220		Northridge	No	MI	ADU
Los Angeles	19221 KINZIE ST	91324	2762003012	0.000	0.000	0.085	0.000	Shortfall of Sites	0.295	Very Low I Residential	RA-1	0	0	0	6.778	0.085		Residential - Single Family Residence - Pool, 1	201B117 220		Northridge	No	MI	ADU
Los Angeles	9730 CHICOPEE AVE	91325	2755015003	0.000	0.000	0.085	0.000	Shortfall of Sites	0.417	Very Low I Residential	RA-1	0	0	0	4.799	0.085		Residential - Single Family Residence - Pool, 1	201B129 220		Northridge	No	MI	ADU
Los Angeles	9709 DELCO AVE	91311	2748012032	0.000	0.000	0.085	0.000	Shortfall of Sites	0.165	Low I Residential	RS-1	0	0	0	12.099	0.085		Residential - Single Family Residence, 1	201B109 220		Chatsworth - Porter Ranch	No	MI	ADU
Los Angeles	9301 LASAINE AVE	91325	2766017015	0.000	0.000	0.085	0.000	Shortfall of Sites	0.365	Very Low I Residential	RA-1	0	0	0	5.476	0.085		Residential - Single Family Residence, 1	198B129 220		Northridge	No	MI	ADU
Los Angeles	8900 WHITE OAK AVE	91325	2768027007	0.000	0.000	0.085	0.000	Shortfall of Sites	0.400	Very Low I Residential	RA-1	0	0	0	4.994	0.085		Residential - Single Family Residence - Pool, 1	195B129 220		Northridge	No	MI	ADU
Los Angeles	17160 RAYEN ST	91325	2690013021	0.000	0.000	0.085	0.000	Shortfall of Sites	0.673	Very Low I Residential	RA-1	0	0	0	2.972	0.085		Residential - Single Family Residence - Pool, 1	195B133 220		Northridge	No	MI	ADU
Los Angeles	8375 DENISE LN	91304	2005008015	0.000	0.000	0.085	0.000	Shortfall of Sites	0.184	Low I Residential	RS-1	0	0	0	10.860	0.085		Residential - Single Family Residence - Planned Unit Development (PUD), 1	192B093 220		Chatsworth - Porter Ranch	No	MI	ADU
Los Angeles	12549 MIRANDA ST	91607	2341014032	0.000	0.000	0.085	0.000	Shortfall of Sites	0.186	Low Residential	R1-1	0	0	0	10.756	0.085		Residential - Single Family Residence, 1	174B161 220		North Hollywood - Valley Village	No	MI	ADU
Los Angeles	5301 CREBS AVE	91356	2161004035	0.000	0.000	0.085	0.000	Shortfall of Sites	0.398	Very Low I Residential	RA-1	0	0	0	5.022	0.085		Residential - Single Family Residence, 1	171B121 220		Encino - Tarzana	No	MI	ADU
Los Angeles	5324 TEESDALE AVE	91607	2346017006	0.000	0.000	0.085	0.000	Shortfall of Sites	0.161	Low Residential	R1-1	0	0	0	12.457	0.085		Residential - Single Family Residence, 1	171B161 220		North Hollywood - Valley Village	No	MI	ADU
Los Angeles	14723 HESBY ST	91403	2263031017	0.000	0.000	0.085	0.000	Shortfall of Sites	0.155	Low Residential	R1-1-RIO	0	0	0	12.905	0.085		Residential - Single Family Residence, 1	171A149 220		Van Nuys - North Sherman Oaks	No	MI	ADU
Los Angeles	12647 HUSTON ST	91607	2357025025	0.000	0.000	0.085	0.000	Shortfall of Sites	0.150	Low Residential	R1-1	0	0	0	13.346	0.085		Residential - Single Family Residence, 1	168B161 220		North Hollywood - Valley Village	No	MI	ADU
Los Angeles	4905 GREENBUSH AVE	91423	2359014011	0.000	0.000	0.085	0.000	Shortfall of Sites	0.165	Low Residential	R1-1-RIO	0	0	0	12.136	0.085		Residential - Single Family Residence, 1	168B157 220		Van Nuys - North Sherman Oaks	No	MI	ADU
Los Angeles	17733 CORINTHIAN DR	91316	2182004053	0.000	0.000	0.085	0.000	Shortfall of Sites	0.302	Low I Residential	RE9-1	0	0	0	6.615	0.085		Residential - Single Family Residence - Pool, 1	168B129 220		Encino - Tarzana	No	MI	ADU
Los Angeles	11720 HUSTON ST	91607	2355017027	0.000	0.000	0.085	0.000	Shortfall of Sites	0.183	Low Residential	R1-1	0	0	0	10.955	0.085		Residential - Single Family Residence, 1	168B169 220		North Hollywood - Valley Village	No	MI	ADU
Los Angeles	4435 LAURELGROVE AVE	91604	2364017027	0.000	0.000	0.085	0.000	Shortfall of Sites	0.152	Low Residential	R1-1-RIO	0	0	0	13.170	0.085		Residential - Single Family Residence - Pool, 1	165B165 220		Sherman Oaks - Studio City - Toluca Lake - Cahuenga Pass	No	MI	ADU
Los Angeles	4418 CAMELLIA AVE	91602	2365010008	0.000	0.000	0.085	0.000	Shortfall of Sites	0.155	Low Residential	R1-1-RIO	0	0	0	12.907	0.085		Residential - Single Family Residence, 1	165B169 220		Sherman Oaks - Studio City - Toluca Lake - Cahuenga Pass	No	MI	ADU
Los Angeles	4115 BAKMAN AVE	91602	2366033009	0.000	0.000	0.085	0.000	Shortfall of Sites	0.149	Low Residential	R1-1-RIO	0	0	0	13.381	0.085		Residential - Single Family Residence, 1	162B173 220		Sherman Oaks - Studio City - Toluca Lake - Cahuenga Pass	No	MI	ADU
Los Angeles	5151 ELLENWOOD DR	90041	5682017002	0.000	0.000	0.085	0.000	Shortfall of Sites	0.217	Low Residential	R1-1	0	0	0	9.211	0.085		Residential - Single Family Residence, 1	163-5A221 220		Northeast Los Angeles	No	MI	ADU
Los Angeles	1591 CHICKASAW AVE	90041	5689019033	0.000	0.000	0.085	0.000	Shortfall of Sites	0.161	Low Residential	R1-1	0	0	0	12.457	0.085		Residential - Single Family Residence, 1	162A225 220		Northeast Los Angeles	No	MI	ADU
Los Angeles	1557 FAIR PARK AVE	90041	5689025015	0.000	0.000	0.085	0.000	Shortfall of Sites	0.160	Low Residential	R1-1	0	0	0	12.462	0.085		Residential - Single Family Residence, 1	160-5A227 220		Northeast Los Angeles	No	MI	ADU
Los Angeles	2617 W AVENUE 31	90065	5457013004	0.000	0.000	0.085	0.000	Shortfall of Sites	0.155	Low Residential	R1-1-CDO	0	0	0	12.907	0.085		Residential - Single Family Residence, 1	150B213 220		Northeast Los Angeles	No	MI	ADU
Los Angeles	340 N FULLER AVE	90036	5526036023	0.000	0.000	0.085	0.000	Shortfall of Sites	0.168	Low II Residential	R1V2-O	0	0	0	11.880	0.085		Residential - Single Family Residence - Pool, 1	138B181 220		Wilshire	No	MI	ADU
Los Angeles	340 N PLYMOUTH BLVD	90004	5523034012	0.000	0.000	0.085	0.000	Shortfall of Sites	0.155	Low II Residential	R1R3-RG	0	0	0	12.925	0.085		Residential - Single Family Residence, 1	138B189 220		Wilshire	No	MI	ADU
Los Angeles	11027 CASHMERE ST	90049	4366023023	0.000	0.000	0.085	0.000	Shortfall of Sites	0.207	Low Residential	R1-1	0	0	0	9.667	0.085		Residential - Single Family Residence - Therapy Pool (Spa), 1	138B149 220		Westwood	No	MI	ADU
Los Angeles	428 DENSLOW AVE	90049	4366029006	0.000	0.000	0.085	0.000	Shortfall of Sites	0.183	Low Residential	R1-1	0	0	0	10.934	0.085		Residential - Single Family Residence - Pool, 1	135B149 220		Westwood	No	MI	ADU
Los Angeles	769 MALCOLM AVE	90024	4360015018	0.000	0.000	0.085	0.000	Shortfall of Sites	0.168	Low Residential	R1-1	0	0	0	11.929	0.085		Residential - Single Family Residence, 1	135B153 220		Westwood	No	MI	ADU
Los Angeles	1314 COMSTOCK AVE	90024	4327024008	0.000	0.000	0.085	0.000	Shortfall of Sites	0.187	Low Residential	R1V3	0	0	0	10.698	0.085		Residential - Single Family Residence - Pool, 1	135B157 220		Westwood	No	MI	ADU
Los Angeles	1343 THAYER AVE	90024	4326011030	0.000	0.000	0.085	0.000	Shortfall of Sites	0.173	Low Residential	R1-1-O	0	0	0	11.583	0.085		Residential - Single Family Residence, 1	132B157 220		Westwood	No	MI	ADU
Los Angeles	1215 PECK DR	90035	4330006021	0.000	0.000	0.085	0.000	Shortfall of Sites	0.196	Low Residential	R1-1-O	0	0	0	10.187	0.085		Residential - Single Family Residence - Pool, 1	132A165 220		West Los Angeles	No	MI	ADU
Los Angeles	338 S MEDIO DR	90049	4405038023	0.000	0.000	0.085	0.000	Shortfall of Sites	0.257	Low Residential	R1-1	0	0	0	7.786	0.085		Residential - Single Family Residence - Pool, 1	129B141 220		Brentwood - Pacific Palisades	No	MI	ADU
Los Angeles	2768 MONTE MAR TER	90064	4308007024	0.000	0.000	0.085	0.000	Shortfall of Sites	0.219	Low Residential	R1V2-O	0	0	0	9.113	0.085		Residential - Single Family Residence - Pool, 1	126B165 220		West Los Angeles	No	MI	ADU
Los Angeles	10358 LORENZO DR	90064	4318032015	0.000	0.000	0.085	0.000	Shortfall of Sites	0.172	Low Residential	R1V2-O	0	0	0	11.602	0.085		Residential - Single Family Residence, 1	126B161 220		West Los Angeles	No	MI	ADU
Los Angeles	10515 CLARKSON RD	90064	4318039024	0.000	0.000	0.085	0.000	Shortfall of Sites	0.155	Low Residential	R1V2	0	0	0	12.907	0.085		Residential - Single Family Residence, 1	123B161 220		West Los Angeles	No	MI	ADU
Los Angeles	10840 QUEENSLAND ST	90034	4254015001	0.000	0.000	0.085	0.000	Shortfall of Sites	0.157	Low Residential	R1-1	0	0	0	12.738	0.085		Residential - Single Family Residence, 1	120B157 220		Palms - Mar Vista - Del Rey	No	MI	ADU
Los Angeles	2532 GRANVILLE AVE	90064	4257006014	0.000	0.000	0.085	0.000	Shortfall of Sites	0.155	Low Residential	R1V2	0	0	0	12.936	0.085		Residential - Single Family Residence - Pool, 1	120B153 220		Palms - Mar Vista - Del Rey	No	MI	ADU
Los Angeles	3620 BARRY AVE	90066	4234014004	0.000	0.000	0.085	0.000	Shortfall of Sites	0.168	Low Residential	R1V2	0	0	0	11.878	0.085		Residential - Single Family Residence, 1	114B157 220		Palms - Mar Vista - Del Rey	No	MI	ADU
Los Angeles	7320 PIPER AVE	90045	4104004025	0.000	0.000	0.085	0.000	Shortfall of Sites	0.165	Low Residential	R1-1	0	0	0	12.095	0.085		Residential - Single Family Residence, 1	102B169 220		Westchester - Playa del Rey	No	MI	ADU
Los Angeles	729 BYNNER DR	90732	7560001010	0.000	0.000	0.085	0.000	Shortfall of Sites	0.173	Low II Residential	R1-1XL	0	0	0	11.575	0.085		Residential - Single Family Residence - Pool, 1	015B189 220		San Pedro	No	MI	ADU
Los Angeles	12600 MEADOWLARK AVE	91344	2608006006	0.000	0.000	0.085	0.000	Shortfall of Sites	0.225	Low I Residential	RS-1	0	0	0	8.880	0.085		Residential - Single Family Residence, 1	219B133 221		Granada Hills - Knollwood	No	MI	ADU
Los Angeles	17069 MINDORA CT	91344	2606022015	0.000	0.000	0.085	0.000	Shortfall of Sites	0.267	Low I Residential	RS-1	0	0	0	7.479	0.085		Residential - Single Family Residence - Pool, 1	216B133 221		Granada Hills - Knollwood	No	MI	ADU
Los Angeles	12022 WOODLEY AVE	91344	2605012034	0.000	0.000	0.085	0.000	Shortfall of Sites	0.273	Very Low II Residential	RE11-1	0	0	0	7.320	0.085		Residential - Single Family Residence, 1	216B137 221		Granada Hills - Knollwood	No	MI	ADU
Los Angeles	11660 MCLENNAN AVE	91344	2610009025	0.000	0.000	0.085	0.000	Shortfall of Sites	0.173	Low I Residential	RS-1	0	0	0	11.553	0.085		Residential - Single Family Residence - Pool, 1	213B133 221		Granada Hills - Knollwood	No	MI	ADU
Los Angeles	16539 ARMSTEAD ST	91344	2610022002	0.000	0.000	0.085	0.000	Shortfall of Sites	0.172	Low I Residential	RS-1	0	0	0	11.603	0.085		Residential - Single Family Residence, 1	213B137 221		Granada Hills - Knollwood	No	MI	ADU
Los Angeles	11532 ENCINO AVE	91344	2607011013	0.000	0.000	0.085	0.000	Shortfall of Sites	0.493	Very Low I Residential	RA-1	0	0	0	4.061	0.085		Residential - Single Family Residence - Pool, 1	213B129 221		Granada Hills - Knollwood	No	MI	ADU
Los Angeles	11433 DANUBE AVE	91344	2662004016	0.000	0.000	0.085	0.000	Shortfall of Sites	0.194	Low I Residential	RS-1	0	0	0	10.297	0.085		Residential - Single Family Residence, 1	213B141 221		Granada Hills - Knollwood	No	MI	ADU
Los Angeles	11240 HASKELL AVE	91344	2662025009	0.000	0.000	0.085	0.000	Shortfall of Sites	0.292	Low I Residential	RS-1	0	0	0	6.852	0.085		Residential - Single Family Residence, 1	210B141 221		Granada Hills - Knollwood	No	MI	ADU
Los Angeles	11230 WISH AVE	91344	2697012008	0.000	0.000	0.085	0.000	Shortfall of Sites	0.205	Low I Residential	RS-1	0	0	0	9.767	0.085		Residential - Single Family Residence, 1	210B133 221		Granada Hills - Knollwood	No	MI	ADU
Los Angeles	11210 GERALD AVE	91344	2682014003	0.000	0.000	0.085	0.000	Shortfall of Sites	0.150	Low I Residential	RS-1	0	0	0	13.328	0.085		Residential - Single Family Residence, 1	210B137 221		Granada Hills - Knollwood	No	MI	ADU
Los Angeles	17411 LAHEY ST	91344	2711012007	0.000	0.000	0.085	0.000	Shortfall of Sites	0.401	Very Low I Residential	RA-1	0	0	0	4.984	0.085		Residential - Single Family Residence, 1	210B129 221		Granada Hills - Knollwood	No	MI	ADU
Los Angeles	11168 WYSTONE AVE	91326	2718006001	0.000	0.000	0.085	0.000	Shortfall of Sites	0.206	Low I Residential	RS-1	0	0	0	9.693	0.085		Residential - Single Family Residence, 1	210B121 221		Northridge	No	MI	ADU
Los Angeles	10943 OKLAHOMA AVE	91311	2706026017	0.000	0.000	0.085	0.000	Shortfall of Sites	0.209	Low I Residential	RE9-1	0	0	0	9.575	0.085		Residential - Single Family Residence - Therapy Pool (Spa), 1	210B109 221		Chatsworth - Porter Ranch	No	MI	ADU
Los Angeles	17309 LOS ALIMOS ST	91344	2696005012	0.000	0.000	0.085	0.000	Shortfall of Sites	0.218	Low I Residential	RE9-1XL-RFA	0	0	0	9.171	0.085		Residential - Single Family Residence, 1	207B133 221		Granada Hills - Knollwood	No	MI	ADU
Los Angeles	10753 YOLANDA AVE	91326	2717012024	0.000	0.000	0.085	0.000	Shortfall of Sites	0.254	Very Low II Residential	RE11-1	0	0	0	7.879	0.085		Residential - Single Family Residence - Pool, 1	207B121 221		Northridge	No	MI	ADU
Los Angeles	20637 BERMUDA ST	91311	2707024009	0.000	0.000	0.085	0.000	Shortfall of Sites	0.256	Low I Residential	RE9-1	0	0	0	7.800	0.085		Residential - Single Family Residence - Pool, 1	207B109 221		Chatsworth - Porter Ranch	No	MI	ADU
Los Angeles	18442 LOS ALIMOS ST	91326	2715008038	0.000	0.000	0.085	0.000	Shortfall of Sites	0.279	Very Low II Residential	RE11-1	0	0	0	7.168	0.085		Residential - Single Family Residence, 1	207B125 221		Northridge	No	MI	ADU
Los Angeles	10518 VASSAR AVE	91311	2722033037	0.000	0.000	0.085	0.000	Shortfall of Sites	0.174	Low I Residential	RS-1	0	0	0	11.519	0.085		Residential - Single Family Residence, 1	207B101 221		Chatsworth - Porter Ranch	No	MI	ADU
Los Angeles	10451 KEOKUK AVE	91311	2707016001	0.000	0.000	0.085	0.000	Shortfall of Sites	0.273	Very Low I Residential	RA-1	0	0	0	7.319	0.085		Residential - Single Family Residence - Pool, 1	207B113 221		Chatsworth - Porter Ranch	No	MI	ADU
Los Angeles	10330 WOODLEY AVE	91344	2668021012	0.000	0.000	0.085	0.000	Shortfall of Sites	0.165	Low I Residential	RS-1	0	0	0	12.094	0.085		Residential - Single Family Residence, 1	204B141 221		Granada Hills - Knollwood	No	MI	ADU
Los Angeles	16536 BLACKHAWK ST	91344	2679006033	0.000	0.000	0.085	0.000	Shortfall of Sites	0.209	Low I Residential	RS-1	0	0	0	9.550	0.085		Residential - Single Family Residence, 1	204B137 221		Granada Hills - Knollwood	No	MI	ADU
Los Angeles	10435 LEOLANG AVE	91040	2559006003	0.000	0.000	0.085	0.000	Shortfall of Sites	0.218	Low Residential	R1-1-RFA	0	0	0	9.175	0.085		Residential - Single Family Residence, 1	204B193 221		Sunland - Tujunga - Lake View Terrace - Shadow Hills - East La Tuna Canyon	No	MI	ADU
Los Angeles	15549 BLACKHAWK ST	91345	2649015035	0.000	0.000	0.085	0.000	Shortfall of Sites	0.188	Low Residential	RS-1	0	0	0	10.616	0.085		Residential - Single Family Residence - Pool, 1	204B145 221		Mission Hills - Panorama City - North Hills	No	MI	ADU
Los Angeles	10242 DEERFIELD LN	91324	2729027015	0.000	0.000	0.085	0.000	Shortfall of Sites	0.403	Very Low I Residential	RA-1	0	0	0	4.964	0.085		Residential - Single Family Residence - Pool, 1	204B117 221		Northridge	No	MI	ADU
Los Angeles	20411 TUBA ST	91311	2741008025	0.000	0.000	0.085	0.000	Shortfall of Sites	0.207	Low I Residential	RE9-1	0	0	0	9.673	0.085		Residential - Single Family Residence, 1	204B113 221		Chatsworth - Porter Ranch	No	MI	ADU
Los Angeles	10224 ANDASOL AVE	91325	2734029030	0.000	0.000	0.085	0.000	Shortfall of Sites	0.256	Very Low II Residential	RE11-1	0	0	0	7.798	0.085		Residential - Single Family Residence - Pool, 1	204B129 221		Northridge	No	MI	ADU
Los Angeles	16446 LASSEN ST	91343	2677007018	0.000	0.000	0.085	0.000	Shortfall of Sites	0.206	Low Residential	RS-1	0	0	0	9.701	0.085		Residential - Single Family Residence, 1	201B137 221		Mission Hills - Panorama City - North Hills	No	MI	ADU
Los Angeles	9826 WISH AVE	91325	2692014021	0.000	0.000	0.085	0.000	Shortfall of Sites	0.347	Very Low I Residential	RA-1-H	0	0	0	5.758	0.085		Residential - Single Family Residence - Pool, 1	201B133 221		Northridge	No	MI	ADU
Los Angeles	9817 YOLANDA AVE	91324	2763027025	0.000	0.000	0.085	0.000	Shortfall of Sites	0.172	Low I Residential	RS-1	0	0	0	11.617	0.085		Residential - Single Family Residence, 1	201B121 221		Northridge	No	MI	ADU

Jurisdiction Name	Site Address/Intersection	5 Digit ZIP Code	Assessor Parcel Number	Very Low-Income	Low-Income	Moderate-Income	Above Moderate-Income	Type of Shortfall	Parcel Size (Acres)	Current General Plan Designation	Current Zoning	Proposed General Plan (GP) Designation	Proposed Zoning	Minimum Density Allowed	Maximum Density Allowed	Total Capacity	Vacant/ Nonvacant	Description of Existing Uses	PIN	Base Density Per Acre	Community Plan Area	Rent Stabalization Ordinance	Income Category	Applicable Rezoning Program (Program informing values in Column Q listed first)
Los Angeles	22244 KINZIE ST	91311	2727005009	0.000	0.000	0.085	0.000	Shortfall of Sites	0.441	Very Low I Residential	RA-1	0	0	0	4.538	0.085		Residential - Single Family Residence - Pool, 1	201B101 221		Chatsworth - Porter Ranch	No	MI	ADU
Los Angeles	10008 MARNICE AVE	91042	2571017070	0.000	0.000	0.085	0.000	Shortfall of Sites	0.172	Low Residential	R1-1-RFA	0	0	0	11.597	0.085		Residential - Single Family Residence, 1	201B205 221		Sunland - Tujunga - Lake View Terrace - Shadow Hills - East La Tuna Canyon	No	MI	ADU
Los Angeles	19201 KINZIE ST	91324	2762003011	0.000	0.000	0.085	0.000	Shortfall of Sites	0.306	Very Low I Residential	RA-1	0	0	0	6.534	0.085		Residential - Single Family Residence - Pool, 1	201B117 221		Northridge	No	MI	ADU
Los Angeles	9733 LASAINE AVE	91325	2755015018	0.000	0.000	0.085	0.000	Shortfall of Sites	0.378	Very Low I Residential	RA-1	0	0	0	5.290	0.085		Residential - Single Family Residence - Pool, 1	201B129 221		Northridge	No	MI	ADU
Los Angeles	9566 VASSAR AVE	91311	2746016057	0.000	0.000	0.085	0.000	Shortfall of Sites	0.518	Limited Manufacturing	MR1-1	0	0	0	3.861	0.085		Industrial - Light Manufacturing - One Story, 1	201B105 221		Chatsworth - Porter Ranch	No	MI	ADU
Los Angeles	9330 ALDEA AVE	91325	2692009012	0.000	0.000	0.085	0.000	Shortfall of Sites	0.391	Very Low I Residential	RA-1	0	0	0	5.110	0.085		Residential - Single Family Residence - Pool, 1	198B133 221		Northridge	No	MI	ADU
Los Angeles	9300 LASAINE AVE	91325	2766014008	0.000	0.000	0.085	0.000	Shortfall of Sites	0.346	Very Low I Residential	RA-1	0	0	0	5.781	0.085		Residential - Single Family Residence - Therapy Pool (Spa), 1	198B129 221		Northridge	No	MI	ADU
Los Angeles	8901 BALCOM AVE	91325	2768030022	0.000	0.000	0.085	0.000	Shortfall of Sites	0.420	Very Low I Residential	RA-1	0	0	0	4.756	0.085		Residential - Single Family Residence - Pool, 1	195B129 221		Northridge	No	MI	ADU
Los Angeles	17150 RAYEN ST	91325	2690013022	0.000	0.000	0.085	0.000	Shortfall of Sites	0.673	Very Low I Residential	RA-1	0	0	0	2.972	0.085		Residential - Single Family Residence - Pool, 1	195B133 221		Northridge	No	MI	ADU
Los Angeles	23421 COMMUNITY ST	91304	2005015030	0.000	0.000	0.085	0.000	Shortfall of Sites	0.283	Very Low II Residential	RE11-1	0	0	0	7.076	0.085		Residential - Single Family Residence - Pool, 1	192B093 221		Chatsworth - Porter Ranch	No	MI	ADU
Los Angeles	5814 MURIETTA AVE	91401	2246015002	0.000	0.000	0.085	0.000	Shortfall of Sites	0.225	Low Residential	R1-1	0	0	0	8.907	0.085		Residential - Single Family Residence - Pool, 1	174B153 221		Van Nuys - North Sherman Oaks	No	MI	ADU
Los Angeles	13849 WEDDINGTON ST	91401	2247016025	0.000	0.000	0.085	0.000	Shortfall of Sites	0.230	Very Low Residential	RA-1	0	0	0	8.680	0.085		Residential - Single Family Residence - Pool, 1	171B153 221		Van Nuys - North Sherman Oaks	No	MI	ADU
Los Angeles	5300 CREBS AVE	91356	2161004030	0.000	0.000	0.085	0.000	Shortfall of Sites	0.398	Very Low I Residential	RA-1	0	0	0	5.026	0.085		Residential - Single Family Residence, 1	171B121 221		Encino - Tarzana	No	MI	ADU
Los Angeles	19445 SHIRLEY CT	91356	2163006013	0.000	0.000	0.085	0.000	Shortfall of Sites	0.387	Very Low I Residential	RA-1	0	0	0	5.163	0.085		Residential - Single Family Residence - Pool, 1	171B117 221		Encino - Tarzana	No	MI	ADU
Los Angeles	5230 NORWICH AVE	91411	2250020017	0.000	0.000	0.085	0.000	Shortfall of Sites	0.176	Low Residential	R1-1	0	0	0	11.393	0.085		Residential - Single Family Residence, 1	172-5A147 221		Van Nuys - North Sherman Oaks	No	MI	ADU
Los Angeles	4907 ALCOVE AVE	91607	2357015020	0.000	0.000	0.085	0.000	Shortfall of Sites	0.155	Low Residential	R1-1	0	0	0	12.884	0.085		Residential - Single Family Residence, 1	168B161 221		Van Nuys - North Sherman Oaks	No	MI	ADU
Los Angeles	4904 GREENBUSH AVE	91423	2359013012	0.000	0.000	0.085	0.000	Shortfall of Sites	0.165	Low Residential	R1-1-RIO	0	0	0	12.126	0.085		Residential - Single Family Residence, 1	168B157 221		Van Nuys - North Sherman Oaks	No	MI	ADU
Los Angeles	17727 CORINTHIAN DR	91316	2182004054	0.000	0.000	0.085	0.000	Shortfall of Sites	0.216	Low I Residential	RE9-1	0	0	0	9.245	0.085		Residential - Single Family Residence - Pool, 1	168B129 221		Encino - Tarzana	No	MI	ADU
Los Angeles	11726 HUSTON ST	91607	2355017026	0.000	0.000	0.085	0.000	Shortfall of Sites	0.183	Low Residential	R1-1	0	0	0	10.955	0.085		Residential - Single Family Residence - Pool, 1	168B169 221		North Hollywood - Valley Village	No	MI	ADU
Los Angeles	12508 RYE ST	91604	2362028004	0.000	0.000	0.085	0.000	Shortfall of Sites	0.169	Low Residential	R1-1-RIO	0	0	0	11.816	0.085		Residential - Single Family Residence - Pool, 1	165B165 221		Sherman Oaks - Studio City - Toluca Lake - Cahuenga Pass	No	MI	ADU
Los Angeles	1551 FAIR PARK AVE	90041	5689025014	0.000	0.000	0.085	0.000	Shortfall of Sites	0.160	Low Residential	R1-1	0	0	0	12.462	0.085		Residential - Single Family Residence, 1	160-5A227 221		Northeast Los Angeles	No	MI	ADU
Los Angeles	3806 BOYCE AVE	90039	5435011003	0.000	0.000	0.085	0.000	Shortfall of Sites	0.155	Low Residential	R1-1-RIO	0	0	0	12.907	0.085		Residential - Single Family Residence, 1	156A207 221		Northeast Los Angeles	No	MI	ADU
Los Angeles	341 N FULLER AVE	90036	5526037006	0.000	0.000	0.085	0.000	Shortfall of Sites	0.189	Low II Residential	R1V2-O	0	0	0	10.589	0.085		Residential - Single Family Residence - Pool, 1	138B181 221		Wilshire	No	MI	ADU
Los Angeles	341 N PLYMOUTH BLVD	90004	5523033029	0.000	0.000	0.085	0.000	Shortfall of Sites	0.155	Low II Residential	R1R3-RG	0	0	0	12.907	0.085		Residential - Single Family Residence - Townhouse Format - Pool, 1	138B189 221		Wilshire	No	MI	ADU
Los Angeles	442 DALEHURST AVE	90024	4359005007	0.000	0.000	0.085	0.000	Shortfall of Sites	0.279	Low Residential	R1-1	0	0	0	7.164	0.085		Residential - Single Family Residence - Pool, 1	138B153 221		Westwood	No	MI	ADU
Los Angeles	800 GLENMONT AVE	90024	4360014009	0.000	0.000	0.085	0.000	Shortfall of Sites	0.218	Low Residential	R1-1	0	0	0	9.167	0.085		Residential - Single Family Residence, 1	135B153 221		Westwood	No	MI	ADU
Los Angeles	1450 PANDORA AVE	90024	4327004009	0.000	0.000	0.085	0.000	Shortfall of Sites	0.192	Low Residential	R1-1-O	0	0	0	10.428	0.085		Residential - Single Family Residence, 1	132B157 221		Westwood	No	MI	ADU
Los Angeles	835 S HUDSON AVE	90005	5090005005	0.000	0.000	0.085	0.000	Shortfall of Sites	0.183	Low II Residential	R1V3-RG	0	0	0	10.912	0.085		Residential - Single Family Residence - Pool and Misc., 1	132B185 221		Wilshire	No	MI	ADU
Los Angeles	321 S ANITA AVE	90049	4405031015	0.000	0.000	0.085	0.000	Shortfall of Sites	0.176	Low Residential	R1-1	0	0	0	11.385	0.085		Residential - Single Family Residence, 1	129B141 221		Brentwood - Pacific Palisades	No	MI	ADU
Los Angeles	306 AVONDALE AVE	90049	4406024003	0.000	0.000	0.085	0.000	Shortfall of Sites	0.311	Very Low II Residential	RE11-1	0	0	0	6.432	0.085		Residential - Single Family Residence, 1	129B137 221		Brentwood - Pacific Palisades	No	MI	ADU
Los Angeles	10335 TENNESSEE AVE	90064	4315017013	0.000	0.000	0.085	0.000	Shortfall of Sites	0.149	Low Residential	R1-1-O	0	0	0	13.401	0.085		Residential - Single Family Residence, 1	129B161 221		West Los Angeles	No	MI	ADU
Los Angeles	10375 GLENBARR AVE	90064	4318032004	0.000	0.000	0.085	0.000	Shortfall of Sites	0.241	Low Residential	R1V2-O	0	0	0	8.297	0.085		Residential - Single Family Residence - Pool and Misc., 1	126B161 221		West Los Angeles	No	MI	ADU
Los Angeles	9833 KINCARDINE AVE	90034	4311001003	0.000	0.000	0.085	0.000	Shortfall of Sites	0.180	Low Residential	R1V2	0	0	0	11.081	0.085		Residential - Single Family Residence, 1	123B165 221		West Los Angeles	No	MI	ADU
Los Angeles	11547 COOLIDGE PL	90066	4250017027	0.000	0.000	0.085	0.000	Shortfall of Sites	0.155	Low Residential	R1V2	0	0	0	12.892	0.085		Residential - Single Family Residence, 1	117B153 221		Palms - Mar Vista - Del Rey	No	MI	ADU
Los Angeles	5824 W 74TH ST	90045	4104007002	0.000	0.000	0.085	0.000	Shortfall of Sites	0.174	Low Residential	R1-1	0	0	0	11.490	0.085		Residential - Single Family Residence, 1	102B169 221		Westchester - Playa del Rey	No	MI	ADU
Los Angeles	1847 W SANTA CRUZ ST	90732	7559013006	0.000	0.000	0.085	0.000	Shortfall of Sites	0.275	Low II Residential	R1-1XL	0	0	0	7.265	0.085		Residential - Single Family Residence, 1	018B189 221		San Pedro	No	MI	ADU
Los Angeles	17251 WESTBURY DR	91344	2608007004	0.000	0.000	0.085	0.000	Shortfall of Sites	0.241	Very Low II Residential	RE11-1-H	0	0	0	8.309	0.085		Residential - Single Family Residence, 1	219B133 222		Granada Hills - Knollwood	No	MI	ADU
Los Angeles	12017 GERALD AVE	91344	2609015021	0.000	0.000	0.085	0.000	Shortfall of Sites	0.253	Very Low II Residential	RE11-1	0	0	0	7.919	0.085		Residential - Single Family Residence - Pool, 1	216B137 222		Granada Hills - Knollwood	No	MI	ADU
Los Angeles	11649 VERADA AVE	91344	2607006046	0.000	0.000	0.085	0.000	Shortfall of Sites	0.201	Low I Residential	RS-1	0	0	0	9.974	0.085		Residential - Single Family Residence, 1	213B133 222		Granada Hills - Knollwood	No	MI	ADU
Los Angeles	11451 STRANWOOD AVE	91344	2662003029	0.000	0.000	0.085	0.000	Shortfall of Sites	0.170	Low I Residential	RS-1	0	0	0	11.732	0.085		Residential - Single Family Residence, 1	213B141 222		Granada Hills - Knollwood	No	MI	ADU
Los Angeles	11236 DEMPSEY AVE	91344	2666029018	0.000	0.000	0.085	0.000	Shortfall of Sites	0.160	Low I Residential	RS-1	0	0	0	12.473	0.085		Residential - Single Family Residence - Pool, 1	210B141 222		Granada Hills - Knollwood	No	MI	ADU
Los Angeles	11226 BABBITT AVE	91344	2697010015	0.000	0.000	0.085	0.000	Shortfall of Sites	0.175	Low I Residential	RS-1	0	0	0	11.445	0.085		Residential - Single Family Residence, 1	210B133 222		Granada Hills - Knollwood	No	MI	ADU
Los Angeles	11209 RUFFNER AVE	91344	2682024012	0.000	0.000	0.085	0.000	Shortfall of Sites	0.177	Low I Residential	RS-1	0	0	0	11.321	0.085		Residential - Single Family Residence, 1	210B137 222		Granada Hills - Knollwood	No	MI	ADU
Los Angeles	18609 KENYA ST	91326	2717010031	0.000	0.000	0.085	0.000	Shortfall of Sites	0.258	Very Low II Residential	RE11-1	0	0	0	7.743	0.085		Residential - Single Family Residence, 1	210B125 222		Northridge	No	MI	ADU
Los Angeles	17401 LAHEY ST	91344	2711012008	0.000	0.000	0.085	0.000	Shortfall of Sites	0.401	Very Low I Residential	RA-1	0	0	0	4.984	0.085		Residential - Single Family Residence - Pool, 1	210B129 222		Granada Hills - Knollwood	No	MI	ADU
Los Angeles	11154 VIKING AVE	91326	2717006015	0.000	0.000	0.085	0.000	Shortfall of Sites	0.253	Very Low II Residential	RE11-1	0	0	0	7.892	0.085		Residential - Single Family Residence - Pool, 1	210B121 222		Northridge	No	MI	ADU
Los Angeles	10940 LURLINE AVE	91311	2707029007	0.000	0.000	0.085	0.000	Shortfall of Sites	0.251	Very Low II Residential	RE11-1	0	0	0	7.964	0.085		Residential - Single Family Residence, 1	210B109 222		Chatsworth - Porter Ranch	No	MI	ADU
Los Angeles	10801 WOODLEY AVE	91344	2680006002	0.000	0.000	0.085	0.000	Shortfall of Sites	0.165	Low I Residential	RS-1	0	0	0	12.101	0.085		Residential - Single Family Residence, 1	207B141 222		Granada Hills - Knollwood	No	MI	ADU
Los Angeles	10751 AMIGO AVE	91326	2717017032	0.000	0.000	0.085	0.000	Shortfall of Sites	0.253	Very Low II Residential	RE11-1	0	0	0	7.921	0.085		Residential - Single Family Residence - Pool, 1	207B121 222		Northridge	No	MI	ADU
Los Angeles	10516 VASSAR AVE	91311	2722033038	0.000	0.000	0.085	0.000	Shortfall of Sites	0.306	Low I Residential	RS-1	0	0	0	6.535	0.085		Residential - Single Family Residence, 1	207B101 222		Chatsworth - Porter Ranch	No	MI	ADU
Los Angeles	16750 BLACKHAWK ST	91344	2684004002	0.000	0.000	0.085	0.000	Shortfall of Sites	0.164	Low I Residential	RS-1	0	0	0	12.187	0.085		Residential - Single Family Residence - Pool, 1	204B137 222		Granada Hills - Knollwood	No	MI	ADU
Los Angeles	20401 TUBA ST	91311	2741008024	0.000	0.000	0.085	0.000	Shortfall of Sites	0.207	Low I Residential	RE9-1	0	0	0	9.650	0.085		Residential - Single Family Residence, 1	204B113 222		Chatsworth - Porter Ranch	No	MI	ADU
Los Angeles	10223 LASAINE AVE	91325	2734029033	0.000	0.000	0.085	0.000	Shortfall of Sites	0.257	Very Low II Residential	RE11-1	0	0	0	7.795	0.085		Residential - Single Family Residence, 1	204B129 222		Northridge	No	MI	ADU
Los Angeles	18842 TUBA ST	91324	2729009016	0.000	0.000	0.085	0.000	Shortfall of Sites	0.387	Very Low I Residential	RA-1	0	0	0	5.171	0.085		Residential - Single Family Residence - Pool, 1	204B121 222		Northridge	No	MI	ADU
Los Angeles	16440 LASSEN ST	91343	2677007017	0.000	0.000	0.085	0.000	Shortfall of Sites	0.207	Low Residential	RS-1	0	0	0	9.675	0.085		Residential - Single Family Residence, 1	201B137 222		Mission Hills - Panorama City - North Hills	No	MI	ADU
Los Angeles	9810 AMESTOY AVE	91325	2692001005	0.000	0.000	0.085	0.000	Shortfall of Sites	2.507	Very Low I Residential	A2-1	0	0	0	0.798	0.085		Residential - Single Family Residence - Pool, 1	201B133 222		Northridge	No	MI	ADU
Los Angeles	18624 KINZIE ST	91324	2763029024	0.000	0.000	0.085	0.000	Shortfall of Sites	0.195	Low I Residential	RS-1	0	0	0	10.277	0.085		Residential - Single Family Residence - Pool, 1	201B121 222		Northridge	No	MI	ADU
Los Angeles	9811 AURA AVE	91324	2761010030	0.000	0.000	0.085	0.000	Shortfall of Sites	0.517	Very Low I Residential	RA-1	0	0	0	3.872	0.085		Residential - Single Family Residence - Pool, 1	201B117 222		Chatsworth - Porter Ranch	No	MI	ADU
Los Angeles	17518 MARILLA ST	91325	2755014003	0.000	0.000	0.085	0.000	Shortfall of Sites	0.390	Very Low I Residential	RA-1	0	0	0	5.123	0.085		Residential - Single Family Residence, 1	201B129 222		Northridge	No	MI	ADU
Los Angeles	9700 COZYCROFT AVE	91311	2748005050	0.000	0.000	0.085	0.000	Shortfall of Sites	0.557	Limited Manufacturing	MR1-1	0	0	0	3.592	0.085		Industrial - Light Manufacturing - One Story, 1	201B109 222		Chatsworth - Porter Ranch	No	MI	ADU
Los Angeles	8914 ENFIELD AVE	91325	2768003011	0.000	0.000	0.085	0.000	Shortfall of Sites	0.402	Very Low I Residential	RA-1	0	0	0	4.979	0.085		Residential - Single Family Residence - Pool, 1	195B129 222		Northridge	No	MI	ADU
Los Angeles	17140 RAYEN ST	91325	2690013023	0.000	0.000	0.085	0.000	Shortfall of Sites	0.672	Very Low I Residential	RA-1	0	0	0	2.977	0.085		Residential - Single Family Residence - Pool, 1	195B133 222		Northridge	No	MI	ADU
Los Angeles	8365 JASON AVE	91304	2005015033	0.000	0.000	0.085	0.000	Shortfall of Sites	0.254	Very Low II Residential	RE11-1	0	0	0	7.883	0.085		Residential - Single Family Residence - Pool, 1	192B093 222		Chatsworth - Porter Ranch	No	MI	ADU
Los Angeles	5778 ENFIELD AVE	91316	2159021006	0.000	0.000	0.085	0.000	Shortfall of Sites	0.156	Low II Residential	R1-1-RIO	0	0	0	12.797	0.085		Residential - Single Family Residence, 1	174B129 222		Encino - Tarzana	No	MI	ADU
Los Angeles	12537 MIRANDA ST	91607	2341014034	0.000	0.000	0.085	0.000	Shortfall of Sites	0.186	Low Residential	R1-1	0	0	0	10.756	0.085		Residential - Single Family Residence, 1	174B161 222		North Hollywood - Valley Village	No	MI	ADU
Los Angeles	5256 YOLANDA AVE	91356	2161025011	0.000	0.000	0.085	0.000	Shortfall of Sites	0.288	Very Low I Residential	RA-1	0	0	0	6.940	0.085		Residential - Single Family Residence - Pool, 1	171B121 222		Encino - Tarzana	No	MI	ADU
Los Angeles	5324 BELLAIRE AVE	91607	2346020006	0.000	0.000	0.085	0.000	Shortfall of Sites	0.160	Low Residential	R1-1	0	0	0	12.479	0.085		Residential - Single Family Residence, 1	171B161 222		North Hollywood - Valley Village	No	MI	ADU
Los Angeles	19435 SHIRLEY CT	91356	2163006014	0.000	0.000	0.085	0.000	Shortfall of Sites	0.394	Very Low I Residential	RA-1	0	0	0	5.074	0.085		Residential - Single Family Residence - Pool, 1	171B117 222		Encino - Tarzana	No	MI	ADU
Los Angeles	5240 SALOMA AVE	91411	2250021012	0.000	0.000	0.085	0.000	Shortfall of Sites	0.160	Low Residential	R1-1	0	0	0	12.518	0.085		Residential - Single Family Residence - Pool, 1	172-5A149 222		Van Nuys - North Sherman Oaks	No	MI	ADU
Los Angeles	5231 NORWICH AVE	91411	2250019024	0.000	0.000	0.085	0.000	Shortfall of Sites	0.170	Low Residential	R1-1	0	0	0	11.734	0.085		Residential - Single Family Residence - Pool, 1	172-5A147 222		Van Nuys - North Sherman Oaks	No	MI	ADU
Los Angeles	15051 HESBY ST	91403	2263011002	0.000	0.000	0.085	0.000	Shortfall of Sites	0.233	Low Residential	R1-1-RIO	0	0	0	8.600	0.085		Residential - Single Family Residence - Pool, 1	171A147 222		Van Nuys - North Sherman Oaks	No	MI	ADU
Los Angeles	14713 HESBY ST	91403	2263031015	0.000	0.000	0.085	0.000	Shortfall of Sites	0.155	Low Residential	R1-1-RIO	0	0	0	12.905	0.085		Residential - Single Family Residence - Pool, 1	171A149 222		Van Nuys - North Sherman Oaks	No	MI	ADU
Los Angeles	4906 ALCOVE AVE	91607	2357020007	0.000	0.000	0.085	0.000	Shortfall of Sites	0.169	Low Residential	R1-1	0	0	0	11.835	0.085		Residential - Single Family Residence, 1	168B161 222		Van Nuys - North Sherman Oaks	No	MI	ADU
Los Angeles	4902 VARNA AVE	91423	2359012012	0.000	0.000	0.085	0.000	Shortfall of Sites	0.162	Low Residential	R1-1-RIO	0	0	0	12.347	0.085		Residential - Single Family Residence, 1	168B157 222		Van Nuys - North Sherman Oaks	No	MI	ADU

Jurisdiction Name	Site Address/Intersection	5 Digit ZIP Code	Assessor Parcel Number	Very Low-Income	Low-Income	Moderate-Income	Above Moderate-Income	Type of Shortfall	Parcel Size (Acres)	Current General Plan Designation	Current Zoning	Proposed General Plan (GP) Designation	Proposed Zoning	Minimum Density Allowed	Maximum Density Allowed	Total Capacity	Vacant/ Nonvacant	Description of Existing Uses	PIN	Base Density Per Acre	Community Plan Area	Rent Stabalization Ordinance	Income Category	Applicable Rezoning Program (Program informing values in Column Q listed first)
Los Angeles	17719 CORINTHIAN DR	91316	2182004055	0.000	0.000	0.085	0.000	Shortfall of Sites	0.228	Low I Residential	RE9-1	0	0	0	8.770	0.085		Residential - Single Family Residence, 1	168B129 222		Encino - Tarzana	No	MI	ADU
Los Angeles	11734 HUSTON ST	91607	2355017025	0.000	0.000	0.085	0.000	Shortfall of Sites	0.183	Low Residential	R1-1	0	0	0	10.955	0.085		Residential - Single Family Residence - Pool, 1	168B169 222		North Hollywood - Valley Village	No	MI	ADU
Los Angeles	4425 MORSE AVE	91604	2362011009	0.000	0.000	0.085	0.000	Shortfall of Sites	0.149	Low Residential	R1-1-RIO	0	0	0	13.394	0.085		Residential - Single Family Residence - Pool, 1	165B161 222		Sherman Oaks - Studio City - Toluca Lake - Cahuenga Pass	No	MI	ADU
Los Angeles	4105 KRAFT AVE	91604	2368026015	0.000	0.000	0.085	0.000	Shortfall of Sites	0.155	Low Residential	R1-1-RIO	0	0	0	12.902	0.085		Residential - Single Family Residence, 1	162B169 222		Sherman Oaks - Studio City - Toluca Lake - Cahuenga Pass	No	MI	ADU
Los Angeles	5016 LOS ROBLES ST	90041	5690005002	0.000	0.000	0.085	0.000	Shortfall of Sites	0.172	Low Residential	R1-1	0	0	0	11.616	0.085		Residential - Single Family Residence, 1	162A227 222		Northeast Los Angeles	No	MI	ADU
Los Angeles	1606 LINDA ROSA AVE	90041	5689009011	0.000	0.000	0.085	0.000	Shortfall of Sites	0.188	Low Residential	R1-1	0	0	0	10.664	0.085		Residential - Single Family Residence, 1	160-5A225 222		Northeast Los Angeles	No	MI	ADU
Los Angeles	4844 AVOCA ST	90041	5690012003	0.000	0.000	0.085	0.000	Shortfall of Sites	0.162	Low Residential	R1-1	0	0	0	12.349	0.085		Residential - Single Family Residence, 1	160-5A227 222		Northeast Los Angeles	No	MI	ADU
Los Angeles	1568 N AVENUE 46	90041	5474012019	0.000	0.000	0.085	0.000	Shortfall of Sites	0.155	Low Residential	R1-1	0	0	0	12.889	0.085		Residential - Single Family Residence, 1	157-5A221 222		Northeast Los Angeles	No	MI	ADU
Los Angeles	3423 PERLITA AVE	90039	5436013016	0.000	0.000	0.085	0.000	Shortfall of Sites	0.155	Low Residential	R1-1-RIO	0	0	0	12.904	0.085		Residential - Single Family Residence, 1	153B209 222		Northeast Los Angeles	No	MI	ADU
Los Angeles	806 N LAUREL AVE	90046	5529022044	0.000	0.000	0.085	0.000	Shortfall of Sites	0.150	Low II Residential	R1-1	0	0	0	13.348	0.085		Residential - Single Family Residence, 1	141B177 222		Hollywood	No	MI	ADU
Los Angeles	340 N MARTEL AVE	90036	5526037024	0.000	0.000	0.085	0.000	Shortfall of Sites	0.189	Low II Residential	R1V2-O	0	0	0	10.589	0.085		Residential - Single Family Residence, 1	138B181 222		Wilshire	No	MI	ADU
Los Angeles	340 N BEACHWOOD DR	90004	5523033011	0.000	0.000	0.085	0.000	Shortfall of Sites	0.155	Low II Residential	R1R3-RG	0	0	0	12.907	0.085		Residential - Single Family Residence, 1	138B189 222		Wilshire	No	MI	ADU
Los Angeles	441 LORING AVE	90024	4359005025	0.000	0.000	0.085	0.000	Shortfall of Sites	0.241	Low Residential	R1-1	0	0	0	8.297	0.085		Residential - Single Family Residence - Pool, 1	138B153 222		Westwood	No	MI	ADU
Los Angeles	384 DALKEITH AVE	90049	4366015011	0.000	0.000	0.085	0.000	Shortfall of Sites	0.188	Low Residential	R1-1	0	0	0	10.655	0.085		Residential - Single Family Residence, 1	135B145 222		Westwood	No	MI	ADU
Los Angeles	10472 LINDBROOK DR	90024	4360029008	0.000	0.000	0.085	0.000	Shortfall of Sites	0.203	Low Residential	R1-1	0	0	0	9.871	0.085		Residential - Single Family Residence - Pool, 1	135B157 222		Westwood	No	MI	ADU
Los Angeles	580 LORNA LN	90049	4401011009	0.000	0.000	0.085	0.000	Shortfall of Sites	0.384	Low Residential	RS-1	0	0	0	5.210	0.085		Residential - Single Family Residence, 1	132B145 222		Brentwood - Pacific Palisades	No	MI	ADU
Los Angeles	1159 QUEEN ANNE PL	90019	5082006017	0.000	0.000	0.085	0.000	Shortfall of Sites	0.161	Low Medium II Residential	RD1.5-1-O	0	0	0	12.436	0.085		Residential - Single Family Residence, 1	129B185 222		Wilshire	No	MI	ADU
Los Angeles	2102 KELTON AVE	90025	4322006001	0.000	0.000	0.085	0.000	Shortfall of Sites	0.155	Low Residential	R1-1	0	0	0	12.906	0.085		Residential - Single Family Residence, 1	126B153 222		West Los Angeles	No	MI	ADU
Los Angeles	2751 MONTE MAR TER	90064	4308008001	0.000	0.000	0.085	0.000	Shortfall of Sites	0.173	Low Residential	R1V2-O	0	0	0	11.531	0.085		Residential - Single Family Residence, 1	126B165 222		West Los Angeles	No	MI	ADU
Los Angeles	3269 COOLIDGE AVE	90066	4250017006	0.000	0.000	0.085	0.000	Shortfall of Sites	0.158	Low Residential	R1V2	0	0	0	12.646	0.085		Residential - Single Family Residence, 1	117B153 222		Palms - Mar Vista - Del Rey	No	MI	ADU
Los Angeles	3536 S BENTLEY AVE	90034	4252010028	0.000	0.000	0.085	0.000	Shortfall of Sites	0.153	Low Residential	R1-1	0	0	0	13.088	0.085		Residential - Single Family Residence - Therapy Pool (Spa), 1	117B157 222		Palms - Mar Vista - Del Rey	No	MI	ADU
Los Angeles	5929 W 77TH PL	90045	4106011013	0.000	0.000	0.085	0.000	Shortfall of Sites	0.167	Low Residential	R1-1	0	0	0	11.984	0.085		Residential - Single Family Residence, 1	099B169 222		Westchester - Playa del Rey	No	MI	ADU
Los Angeles	1920 W SANTA CRUZ ST	90732	7559009017	0.000	0.000	0.085	0.000	Shortfall of Sites	0.175	Low II Residential	R1-1XL	0	0	0	11.424	0.085		Residential - Single Family Residence, 1	018B189 222		San Pedro	No	MI	ADU
Los Angeles	17133 VAN GOGH ST	91344	2602017025	0.000	0.000	0.085	0.000	Shortfall of Sites	0.231	Low I Residential	RS-1	0	0	0	8.641	0.085		Residential - Single Family Residence - Pool, 1	222B133 223		Granada Hills - Knollwood	No	MI	ADU
Los Angeles	12569 BYRON AVE	91344	2608008004	0.000	0.000	0.085	0.000	Shortfall of Sites	0.314	Very Low II Residential	RE11-1-H	0	0	0	6.371	0.085		Residential - Single Family Residence, 1	219B133 223		Granada Hills - Knollwood	No	MI	ADU
Los Angeles	12038 JEANETTE PL	91344	2606013025	0.000	0.000	0.085	0.000	Shortfall of Sites	0.262	Very Low II Residential	RE11-1	0	0	0	7.642	0.085		Residential - Single Family Residence - Pool, 1	216B133 223		Granada Hills - Knollwood	No	MI	ADU
Los Angeles	12029 SUSAN DR	91344	2609009006	0.000	0.000	0.085	0.000	Shortfall of Sites	0.398	Very Low I Residential	RA-1	0	0	0	5.020	0.085		Residential - Single Family Residence, 1	216B137 223		Granada Hills - Knollwood	No	MI	ADU
Los Angeles	16915 ARMSTEAD ST	91344	2610009003	0.000	0.000	0.085	0.000	Shortfall of Sites	0.179	Low I Residential	RS-1	0	0	0	11.169	0.085		Residential - Single Family Residence, 1	213B133 223		Granada Hills - Knollwood	No	MI	ADU
Los Angeles	16455 ARMSTEAD ST	91344	2610020008	0.000	0.000	0.085	0.000	Shortfall of Sites	0.171	Low I Residential	RS-1	0	0	0	11.691	0.085		Residential - Single Family Residence - Pool, 1	213B137 223		Granada Hills - Knollwood	No	MI	ADU
Los Angeles	11231 ALDEA AVE	91344	2697010010	0.000	0.000	0.085	0.000	Shortfall of Sites	0.336	Low I Residential	RS-1	0	0	0	5.956	0.085		Residential - Single Family Residence, 1	210B133 223		Granada Hills - Knollwood	No	MI	ADU
Los Angeles	11208 PETIT AVE	91344	2682024015	0.000	0.000	0.085	0.000	Shortfall of Sites	0.176	Low I Residential	RS-1	0	0	0	11.389	0.085		Residential - Single Family Residence, 1	210B137 223		Granada Hills - Knollwood	No	MI	ADU
Los Angeles	11149 CHIMINEAS AVE	91326	2715031040	0.000	0.000	0.085	0.000	Shortfall of Sites	0.254	Very Low II Residential	RE11-1	0	0	0	7.864	0.085		Residential - Single Family Residence - Pool, 1	210B125 223		Northridge	No	MI	ADU
Los Angeles	17351 LAHEY ST	91344	2711012009	0.000	0.000	0.085	0.000	Shortfall of Sites	0.401	Very Low I Residential	RA-1	0	0	0	4.984	0.085		Residential - Single Family Residence, 1	210B129 223		Granada Hills - Knollwood	No	MI	ADU
Los Angeles	11116 DULCET AVE	91326	2717007015	0.000	0.000	0.085	0.000	Shortfall of Sites	0.339	Very Low II Residential	RE11-1	0	0	0	5.907	0.085		Residential - Single Family Residence, 1	210B121 223		Northridge	No	MI	ADU
Los Angeles	20637 BATAC ST	91311	2707029020	0.000	0.000	0.085	0.000	Shortfall of Sites	0.268	Very Low II Residential	RE11-1	0	0	0	7.464	0.085		Residential - Single Family Residence - Pool, 1	210B109 223		Chatsworth - Porter Ranch	No	MI	ADU
Los Angeles	17525 LOS ALIMOS ST	91344	2712024015	0.000	0.000	0.085	0.000	Shortfall of Sites	0.218	Low I Residential	RE9-1XL-RFA	0	0	0	9.178	0.085		Residential - Single Family Residence, 1	207B129 223		Granada Hills - Knollwood	No	MI	ADU
Los Angeles	10759 WYSTONE AVE	91326	2718014025	0.000	0.000	0.085	0.000	Shortfall of Sites	0.200	Low I Residential	RS-1	0	0	0	10.001	0.085		Residential - Single Family Residence - Pool, 1	207B121 223		Northridge	No	MI	ADU
Los Angeles	19314 CHEYENNE ST	91326	2728004028	0.000	0.000	0.085	0.000	Shortfall of Sites	0.270	Very Low II Residential	RE11-1	0	0	0	7.406	0.085		Residential - Single Family Residence - Pool, 1	207B117 223		Northridge	No	MI	ADU
Los Angeles	10336 HASKELL AVE	91344	2661013005	0.000	0.000	0.085	0.000	Shortfall of Sites	0.165	Low I Residential	RS-1	0	0	0	12.101	0.085		Residential - Single Family Residence, 1	204B141 223		Granada Hills - Knollwood	No	MI	ADU
Los Angeles	16526 BLACKHAWK ST	91344	2679006031	0.000	0.000	0.085	0.000	Shortfall of Sites	0.231	Low I Residential	RS-1	0	0	0	8.675	0.085		Residential - Single Family Residence, 1	204B137 223		Granada Hills - Knollwood	No	MI	ADU
Los Angeles	10331 MARKLEIN AVE	91345	2649015003	0.000	0.000	0.085	0.000	Shortfall of Sites	0.185	Low Residential	RS-1	0	0	0	10.795	0.085		Residential - Single Family Residence, 1	204B145 223		Mission Hills - Panorama City - North Hills	No	MI	ADU
Los Angeles	10236 HADLEY AVE	91324	2726016013	0.000	0.000	0.085	0.000	Shortfall of Sites	0.403	Very Low I Residential	RA-1	0	0	0	4.958	0.085		Residential - Single Family Residence - Pool, 1	204B117 223		Chatsworth - Porter Ranch	No	MI	ADU
Los Angeles	20361 TUBA ST	91311	2741008023	0.000	0.000	0.085	0.000	Shortfall of Sites	0.207	Low I Residential	RE9-1	0	0	0	9.641	0.085		Residential - Single Family Residence, 1	204B113 223		Chatsworth - Porter Ranch	No	MI	ADU
Los Angeles	18826 TUBA ST	91324	2729009015	0.000	0.000	0.085	0.000	Shortfall of Sites	0.387	Very Low I Residential	RA-1	0	0	0	5.171	0.085		Residential - Single Family Residence, 1	204B121 223		Northridge	No	MI	ADU
Los Angeles	20110 LASSEN ST	91311	2748035022	0.000	0.000	0.085	0.000	Shortfall of Sites	0.185	Low I Residential	RS-1	0	0	0	10.816	0.085		Residential - Single Family Residence - Therapy Pool (Spa), 1	201B113 223		Chatsworth - Porter Ranch	No	MI	ADU
Los Angeles	16434 LASSEN ST	91343	2677007016	0.000	0.000	0.085	0.000	Shortfall of Sites	0.165	Low Residential	RS-1	0	0	0	12.100	0.085		Residential - Single Family Residence, 1	201B137 223		Mission Hills - Panorama City - North Hills	No	MI	ADU
Los Angeles	9822 BABBITT AVE	91325	2692023024	0.000	0.000	0.085	0.000	Shortfall of Sites	0.416	Very Low I Residential	RA-1	0	0	0	4.807	0.085		Residential - Single Family Residence - Pool, 1	201B133 223		Northridge	No	MI	ADU
Los Angeles	9808 FARRALONE AVE	91311	2727012052	0.000	0.000	0.085	0.000	Shortfall of Sites	0.464	Very Low II Residential	RA-1	0	0	0	4.307	0.085		Residential - Single Family Residence - Pool, 1	201B101 223		Chatsworth - Porter Ranch	No	MI	ADU
Los Angeles	9810 MELVIN AVE	91324	2761033017	0.000	0.000	0.085	0.000	Shortfall of Sites	0.320	Very Low I Residential	RA-1	0	0	0	6.241	0.085		Residential - Single Family Residence - Pool, 1	201B117 223		Chatsworth - Porter Ranch	No	MI	ADU
Los Angeles	17528 MARILLA ST	91325	2755014004	0.000	0.000	0.085	0.000	Shortfall of Sites	0.386	Very Low I Residential	RA-1	0	0	0	5.184	0.085		Residential - Single Family Residence - Pool, 1	201B129 223		Northridge	No	MI	ADU
Los Angeles	9700 DELCO AVE	91311	2748013031	0.000	0.000	0.085	0.000	Shortfall of Sites	0.174	Low I Residential	RS-1	0	0	0	11.524	0.085		Residential - Single Family Residence - Pool, 1	201B109 223		Chatsworth - Porter Ranch	No	MI	ADU
Los Angeles	9412 RUBIO AVE	91343	2687023002	0.000	0.000	0.085	0.000	Shortfall of Sites	0.156	Low Residential	RS-1	0	0	0	12.797	0.085		Residential - Single Family Residence - Pool, 1	198B137 223		Mission Hills - Panorama City - North Hills	No	MI	ADU
Los Angeles	9338 HANNA AVE	91311	2727017031	0.000	0.000	0.085	0.000	Shortfall of Sites	0.182	Low I Residential	RS-1	0	0	0	11.004	0.085		Residential - Single Family Residence, 1	198B101 223		Chatsworth - Porter Ranch	No	MI	ADU
Los Angeles	9331 WISH AVE	91325	2692009024	0.000	0.000	0.085	0.000	Shortfall of Sites	0.349	Very Low II Residential	RE15-1	0	0	0	5.737	0.085		Residential - Single Family Residence - Pool, 1	198B133 223		Northridge	No	MI	ADU
Los Angeles	9300 ENCINO AVE	91325	2766018011	0.000	0.000	0.085	0.000	Shortfall of Sites	0.322	Very Low I Residential	RA-1	0	0	0	6.213	0.085		Residential - Single Family Residence - Pool, 1	198B129 223		Northridge	No	MI	ADU
Los Angeles	8901 ZELZAH AVE	91325	2768003002	0.000	0.000	0.085	0.000	Shortfall of Sites	0.409	Very Low I Residential	RA-1	0	0	0	4.884	0.085		Residential - Single Family Residence - Pool, 1	195B129 223		Northridge	No	MI	ADU
Los Angeles	8852 AMESTOY AVE	91325	2690012001	0.000	0.000	0.085	0.000	Shortfall of Sites	0.349	Very Low I Residential	RA-1	0	0	0	5.727	0.085		Residential - Single Family Residence - Pool, 1	195B133 223		Northridge	No	MI	ADU
Los Angeles	23331 COMMUNITY ST	91304	2005013018	0.000	0.000	0.085	0.000	Shortfall of Sites	0.260	Very Low II Residential	RE11-1	0	0	0	7.683	0.085		Residential - Single Family Residence - Pool, 1	192B093 223		Chatsworth - Porter Ranch	No	MI	ADU
Los Angeles	12531 MIRANDA ST	91607	2341014035	0.000	0.000	0.085	0.000	Shortfall of Sites	0.186	Low Residential	R1-1	0	0	0	10.756	0.085		Residential - Single Family Residence, 1	174B161 223		North Hollywood - Valley Village	No	MI	ADU
Los Angeles	5243 MECCA AVE	91356	2161016037	0.000	0.000	0.085	0.000	Shortfall of Sites	0.203	Low II Residential	R1-1	0	0	0	9.841	0.085		Residential - Single Family Residence - Pool, 1	171B125 223		Encino - Tarzana	No	MI	ADU
Los Angeles	13919 WEDDINGTON ST	91401	2247017005	0.000	0.000	0.085	0.000	Shortfall of Sites	0.633	Very Low Residential	RA-1	0	0	0	3.159	0.085		Residential - Single Family Residence - Pool, 1	171B153 223		Van Nuys - North Sherman Oaks	No	MI	ADU
Los Angeles	5321 AMIGO AVE	91356	2161014024	0.000	0.000	0.085	0.000	Shortfall of Sites	0.216	Low II Residential	R1-1	0	0	0	9.272	0.085		Residential - Single Family Residence - Pool, 1	171B121 223		Encino - Tarzana	No	MI	ADU
Los Angeles	5228 NOBLE AVE	91411	2250019006	0.000	0.000	0.085	0.000	Shortfall of Sites	0.168	Low Residential	R1-1	0	0	0	11.896	0.085		Residential - Single Family Residence, 1	172-5A147 223		Van Nuys - North Sherman Oaks	No	MI	ADU
Los Angeles	14707 HESBY ST	91403	2263031014	0.000	0.000	0.085	0.000	Shortfall of Sites	0.155	Low Residential	R1-1-RIO	0	0	0	12.905	0.085		Residential - Single Family Residence, 1	171A149 223		Van Nuys - North Sherman Oaks	No	MI	ADU
Los Angeles	4907 BLUEBELL AVE	91607	2357020002	0.000	0.000	0.085	0.000	Shortfall of Sites	0.166	Low Residential	R1-1	0	0	0	12.071	0.085		Residential - Single Family Residence - Pool, 1	168B161 223		Van Nuys - North Sherman Oaks	No	MI	ADU
Los Angeles	4905 NAGLE AVE	91423	2359012011	0.000	0.000	0.085	0.000	Shortfall of Sites	0.162	Low Residential	R1-1-RIO	0	0	0	12.355	0.085		Residential - Single Family Residence - Pool, 1	168B157 223		Van Nuys - North Sherman Oaks	No	MI	ADU
Los Angeles	11740 HUSTON ST	91607	2355017024	0.000	0.000	0.085	0.000	Shortfall of Sites	0.183	Low Residential	R1-1	0	0	0	10.955	0.085		Residential - Single Family Residence, 1	168B169 223		North Hollywood - Valley Village	No	MI	ADU
Los Angeles	4918 HESPERIA AVE	91316	2181026004	0.000	0.000	0.085	0.000	Shortfall of Sites	0.155	Low II Residential	R1-1	0	0	0	12.912	0.085		Residential - Single Family Residence - Pool, 1	168B125 223		Encino - Tarzana	No	MI	ADU
Los Angeles	4426 MATILIJA AVE	91423	2271009005	0.000	0.000	0.085	0.000	Shortfall of Sites	0.264	Low Residential	R1-1-RIO	0	0	0	7.581	0.085		Residential - Single Family Residence, 1	165B153 223		Sherman Oaks - Studio City - Toluca Lake - Cahuenga Pass	No	MI	ADU
Los Angeles	4114 ELMER AVE	91602	2366033024	0.000	0.000	0.085	0.000	Shortfall of Sites	0.155	Low Residential	R1-1-RIO	0	0	0	12.914	0.085		Residential - Single Family Residence, 1	162B173 223		Sherman Oaks - Studio City - Toluca Lake - Cahuenga Pass	No	MI	ADU
Los Angeles	4104 FARMDALE AVE	91604	2368026004	0.000	0.000	0.085	0.000	Shortfall of Sites	0.155	Low Residential	R1-1-RIO	0	0	0	12.902	0.085		Residential - Single Family Residence - Pool, 1	162B169 223		Sherman Oaks - Studio City - Toluca Lake - Cahuenga Pass	No	MI	ADU
Los Angeles	5023 VINCENT AVE	90041	5689016011	0.000	0.000	0.085	0.000	Shortfall of Sites	0.168	Low Residential	R1-1	0	0	0	11.904	0.085		Residential - Single Family Residence - Pool, 1	162A225 223		Northeast Los Angeles	No	MI	ADU
Los Angeles	1612 LINDA ROSA AVE	90041	5689009012	0.000	0.000	0.085	0.000	Shortfall of Sites	0.188	Low Residential	R1-1	0	0	0	10.664	0.085		Residential - Single Family Residence, 1	160-5A225 223		Northeast Los Angeles	No	MI	ADU
Los Angeles	4843 FLORISTAN AVE	90041	5689025013	0.000	0.000	0.085	0.000	Shortfall of Sites	0.173	Low Residential	R1-1	0	0	0	11.549	0.085		Residential - Single Family Residence, 1	160-5A227 223		Northeast Los Angeles	No	MI	ADU
Los Angeles	1417 HAZELWOOD AVE	90041	5474027011	0.000	0.000	0.085	0.000	Shortfall of Sites	0.161	Low Residential	R1-1	0	0	0	12.403	0.085		Residential - Single Family Residence, 1	156A221 223		Northeast Los Angeles	No	MI	ADU
Los Angeles	161 S MAPLETON DR	90024	4359010017	0.000	0.000	0.085	0.000	Shortfall of Sites	0.785	Minimum Residential	RE40-1	0	0	0	2.547	0.085		Residential - Single Family Residence - Pool, 1	141B153 223		Westwood	No	MI	ADU
Los Angeles	341 N MARTEL AVE	90036	5526038006	0.000	0.000	0.085	0.000	Shortfall of Sites	0.161	Low II Residential	R1V2-O	0	0	0	12.445	0.085		Residential - Single Family Residence, 1	138B181 223		Wilshire	No	MI	ADU

Jurisdiction Name	Site Address/Intersection	5 Digit ZIP Code	Assessor Parcel Number	Very Low-Income	Low-Income	Moderate-Income	Above Moderate-Income	Type of Shortfall	Parcel Size (Acres)	Current General Plan Designation	Current Zoning	Proposed General Plan (GP) Designation	Proposed Zoning	Minimum Density Allowed	Maximum Density Allowed	Total Capacity	Vacant/ Nonvacant	Description of Existing Uses	PIN	Base Density Per Acre	Community Plan Area	Rent Stabalization Ordinance	Income Category	Applicable Rezoning Program (Program informing values in Column Q listed first)
Los Angeles	341 N BEACHWOOD DR	90004	5523032029	0.000	0.000	0.085	0.000	Shortfall of Sites	0.155	Low II Residential	R1R3-RG	0	0	0	12.907	0.085		Residential - Single Family Residence, 1	138B189 223		Wilshire	No	MI	ADU
Los Angeles	452 LORING AVE	90024	4359006007	0.000	0.000	0.085	0.000	Shortfall of Sites	0.412	Low Residential	R1-1	0	0	0	4.857	0.085		Residential - Single Family Residence - Pool and Misc., 1	138B153 223		Westwood	No	MI	ADU
Los Angeles	227 TILDEN AVE	90049	4366022012	0.000	0.000	0.085	0.000	Shortfall of Sites	0.232	Low Residential	R1-1	0	0	0	8.635	0.085		Residential - Single Family Residence - Pool, 1	138B149 223		Westwood	No	MI	ADU
Los Angeles	200 S WOODBURN DR	90049	4365004016	0.000	0.000	0.085	0.000	Shortfall of Sites	0.197	Very Low II Residential	RE11-1	0	0	0	10.127	0.085		Residential - Single Family Residence, 1	135B145 223		Brentwood - Pacific Palisades	No	MI	ADU
Los Angeles	1902 PROSSER AVE	90025	4317005039	0.000	0.000	0.085	0.000	Shortfall of Sites	0.171	Low Residential	R1-1-O	0	0	0	11.725	0.085		Residential - Single Family Residence, 1	129B157 223		West Los Angeles	No	MI	ADU
Los Angeles	2113 MIDVALE AVE	90025	4322006020	0.000	0.000	0.085	0.000	Shortfall of Sites	0.155	Low Residential	R1-1	0	0	0	12.879	0.085		Residential - Single Family Residence, 1	126B153 223		West Los Angeles	No	MI	ADU
Los Angeles	2144 DUXBURY CIR	90034	4309014007	0.000	0.000	0.085	0.000	Shortfall of Sites	0.218	Low Residential	R1V2-O	0	0	0	9.183	0.085		Residential - Single Family Residence - Pool, 1	126B165 223		West Los Angeles	No	MI	ADU
Los Angeles	3324 COOLIDGE AVE	90066	4250018035	0.000	0.000	0.085	0.000	Shortfall of Sites	0.166	Low Residential	R1V2	0	0	0	12.083	0.085		Residential - Single Family Residence - Pool, 1	117B157 223		Palms - Mar Vista - Del Rey	No	MI	ADU
Los Angeles	1654 W 1ST ST	90732	7559014033	0.000	0.000	0.085	0.000	Shortfall of Sites	0.242	Low II Residential	R1-1XL	0	0	0	8.255	0.085		Residential - Single Family Residence - Pool, 1	018B189 223		San Pedro	No	MI	ADU
Los Angeles	742 LEGARY PL	90732	7559032003	0.000	0.000	0.085	0.000	Shortfall of Sites	0.193	Low II Residential	R1-1XL	0	0	0	10.346	0.085		Residential - Single Family Residence, 1	015B189 223		San Pedro	No	MI	ADU
Los Angeles	1407 S WEYMOUTH AVE	90732	7560024021	0.000	0.000	0.085	0.000	Shortfall of Sites	0.155	Low II Residential	R1-1XL	0	0	0	12.905	0.085		Residential - Single Family Residence - Therapy Pool (Spa), 1	012B193 223		San Pedro	No	MI	ADU
Los Angeles	12601 LITHUANIA DR	91344	2608006005	0.000	0.000	0.085	0.000	Shortfall of Sites	0.198	Low I Residential	RS-1	0	0	0	10.080	0.085		Residential - Single Family Residence - Pool, 1	219B133 224		Granada Hills - Knollwood	No	MI	ADU
Los Angeles	17341 WESTBURY DR	91344	2608026023	0.000	0.000	0.085	0.000	Shortfall of Sites	0.239	Very Low II Residential	RE11-1-H	0	0	0	8.362	0.085		Residential - Single Family Residence - Pool, 1	219B129 224		Granada Hills - Knollwood	No	MI	ADU
Los Angeles	12026 EL ORO WAY	91344	2606002013	0.000	0.000	0.085	0.000	Shortfall of Sites	0.172	Low I Residential	[T]RS-1	0	0	0	11.610	0.085		Residential - Single Family Residence - Pool, 1	216B133 224		Granada Hills - Knollwood	No	MI	ADU
Los Angeles	16350 BUCHET DR	91344	2605008040	0.000	0.000	0.085	0.000	Shortfall of Sites	0.398	Very Low II Residential	RE11-1	0	0	0	5.031	0.085		Residential - Single Family Residence - Pool, 1	216B137 224		Granada Hills - Knollwood	No	MI	ADU
Los Angeles	16909 ARMSTEAD ST	91344	2610009004	0.000	0.000	0.085	0.000	Shortfall of Sites	0.179	Low I Residential	RS-1	0	0	0	11.169	0.085		Residential - Single Family Residence, 1	213B133 224		Granada Hills - Knollwood	No	MI	ADU
Los Angeles	16449 ARMSTEAD ST	91344	2610020007	0.000	0.000	0.085	0.000	Shortfall of Sites	0.172	Low I Residential	RS-1	0	0	0	11.616	0.085		Residential - Single Family Residence, 1	213B137 224		Granada Hills - Knollwood	No	MI	ADU
Los Angeles	11442 HASKELL AVE	91344	2662004004	0.000	0.000	0.085	0.000	Shortfall of Sites	0.168	Low I Residential	RS-1	0	0	0	11.902	0.085		Residential - Single Family Residence, 1	213B141 224		Granada Hills - Knollwood	No	MI	ADU
Los Angeles	11225 PASO ROBLES AVE	91344	2697023005	0.000	0.000	0.085	0.000	Shortfall of Sites	0.172	Low I Residential	RS-1	0	0	0	11.624	0.085		Residential - Single Family Residence, 1	210B133 224		Granada Hills - Knollwood	No	MI	ADU
Los Angeles	16757 DONMETZ ST	91344	2682017031	0.000	0.000	0.085	0.000	Shortfall of Sites	0.171	Low I Residential	RS-1	0	0	0	11.671	0.085		Residential - Single Family Residence, 1	210B137 224		Granada Hills - Knollwood	No	MI	ADU
Los Angeles	17341 LAHEY ST	91344	2711012010	0.000	0.000	0.085	0.000	Shortfall of Sites	0.399	Very Low I Residential	RA-1	0	0	0	5.015	0.085		Residential - Single Family Residence - Pool, 1	210B129 224		Granada Hills - Knollwood	No	MI	ADU
Los Angeles	11145 VANALDEN AVE	91326	2718002015	0.000	0.000	0.085	0.000	Shortfall of Sites	0.197	Low I Residential	RS-1	0	0	0	10.143	0.085		Residential - Single Family Residence - Pool, 1	210B121 224		Northridge	No	MI	ADU
Los Angeles	11000 KEY WEST AVE	91326	2718010003	0.000	0.000	0.085	0.000	Shortfall of Sites	0.182	Low I Residential	RS-1	0	0	0	10.979	0.085		Residential - Single Family Residence, 1	210B117 224		Northridge	No	MI	ADU
Los Angeles	20631 BATAC ST	91311	2707029021	0.000	0.000	0.085	0.000	Shortfall of Sites	0.257	Very Low II Residential	RE11-1	0	0	0	7.786	0.085		Residential - Single Family Residence - Pool, 1	210B109 224		Chatsworth - Porter Ranch	No	MI	ADU
Los Angeles	17519 LOS ALIMOS ST	91344	2712024014	0.000	0.000	0.085	0.000	Shortfall of Sites	0.261	Low I Residential	RE9-1XL-RFA	0	0	0	7.648	0.085		Residential - Single Family Residence, 1	207B129 224		Granada Hills - Knollwood	No	MI	ADU
Los Angeles	10755 WYSTONE AVE	91326	2718014026	0.000	0.000	0.085	0.000	Shortfall of Sites	0.177	Low I Residential	RS-1	0	0	0	11.283	0.085		Residential - Single Family Residence - Pool, 1	207B121 224		Northridge	No	MI	ADU
Los Angeles	20451 SHAMROCK PL	91311	2707004005	0.000	0.000	0.085	0.000	Shortfall of Sites	0.319	Very Low I Residential	RA-1	0	0	0	6.266	0.085		Residential - Single Family Residence - Pool, 1	207B109 224		Chatsworth - Porter Ranch	No	MI	ADU
Los Angeles	10715 BATON ROUGE AVE	91326	2728004014	0.000	0.000	0.085	0.000	Shortfall of Sites	0.267	Very Low II Residential	RE11-1	0	0	0	7.500	0.085		Residential - Single Family Residence, 1	207B117 224		Northridge	No	MI	ADU
Los Angeles	10480 LARAMIE AVE	91311	2707021007	0.000	0.000	0.085	0.000	Shortfall of Sites	0.360	Very Low I Residential	RA-1	0	0	0	5.552	0.085		Residential - Single Family Residence - Pool, 1	207B113 224		Chatsworth - Porter Ranch	No	MI	ADU
Los Angeles	10333 DANUBE AVE	91344	2661013010	0.000	0.000	0.085	0.000	Shortfall of Sites	0.156	Low I Residential	RS-1	0	0	0	12.835	0.085		Residential - Single Family Residence, 1	204B141 224		Granada Hills - Knollwood	No	MI	ADU
Los Angeles	16744 BLACKHAWK ST	91344	2684004003	0.000	0.000	0.085	0.000	Shortfall of Sites	0.164	Low I Residential	RS-1	0	0	0	12.184	0.085		Residential - Single Family Residence, 1	204B137 224		Granada Hills - Knollwood	No	MI	ADU
Los Angeles	15250 BLACKHAWK ST	91345	2649020001	0.000	0.000	0.085	0.000	Shortfall of Sites	0.187	Low Residential	R1-1	0	0	0	10.693	0.085		Residential - Single Family Residence, 1	204B145 224		Mission Hills - Panorama City - North Hills	No	MI	ADU
Los Angeles	10238 TUNNEY AVE	91324	2726016002	0.000	0.000	0.085	0.000	Shortfall of Sites	0.397	Very Low I Residential	RA-1	0	0	0	5.038	0.085		Residential - Single Family Residence - Pool, 1	204B117 224		Chatsworth - Porter Ranch	No	MI	ADU
Los Angeles	20357 TUBA ST	91311	2741008022	0.000	0.000	0.085	0.000	Shortfall of Sites	0.253	Very Low II Residential	RE11-1	0	0	0	7.904	0.085		Residential - Single Family Residence, 1	204B113 224		Chatsworth - Porter Ranch	No	MI	ADU
Los Angeles	10236 COZYCROFT AVE	91311	2741025025	0.000	0.000	0.085	0.000	Shortfall of Sites	0.199	Low I Residential	RS-1	0	0	0	10.063	0.085		Residential - Single Family Residence, 1	204B109 224		Chatsworth - Porter Ranch	No	MI	ADU
Los Angeles	17835 LEMARSH ST	91325	2734001007	0.000	0.000	0.085	0.000	Shortfall of Sites	0.266	Very Low II Residential	RE11-1	0	0	0	7.511	0.085		Residential - Single Family Residence - Pool, 1	204B129 224		Northridge	No	MI	ADU
Los Angeles	18818 TUBA ST	91324	2729009014	0.000	0.000	0.085	0.000	Shortfall of Sites	0.387	Very Low I Residential	RA-1	0	0	0	5.171	0.085		Residential - Single Family Residence - Pool, 1	204B121 224		Northridge	No	MI	ADU
Los Angeles	16428 LASSEN ST	91343	2677007015	0.000	0.000	0.085	0.000	Shortfall of Sites	0.165	Low Residential	RS-1	0	0	0	12.100	0.085		Residential - Single Family Residence, 1	201B137 224		Mission Hills - Panorama City - North Hills	No	MI	ADU
Los Angeles	9823 ALDEA AVE	91325	2692023023	0.000	0.000	0.085	0.000	Shortfall of Sites	0.416	Very Low I Residential	RA-1	0	0	0	4.810	0.085		Residential - Single Family Residence - Pool, 1	201B133 224		Northridge	No	MI	ADU
Los Angeles	9810 BECKFORD AVE	91324	2762003009	0.000	0.000	0.085	0.000	Shortfall of Sites	0.411	Very Low I Residential	RA-1	0	0	0	4.871	0.085		Residential - Single Family Residence, 1	201B121 224		Northridge	No	MI	ADU
Los Angeles	22260 KINZIE ST	91311	2727005011	0.000	0.000	0.085	0.000	Shortfall of Sites	0.392	Very Low I Residential	RA-1	0	0	0	5.098	0.085		Residential - Single Family Residence - Pool, 1	201B101 224		Chatsworth - Porter Ranch	No	MI	ADU
Los Angeles	6514 OLCOTT ST	91042	2570014025	0.000	0.000	0.085	0.000	Shortfall of Sites	0.170	Low Residential	R1-1-RFA	0	0	0	11.734	0.085		Residential - Single Family Residence, 1	202-5A203 224		Sunland - Tujunga - Lake View Terrace - Shadow Hills - East La Tuna Canyon	No	MI	ADU
Los Angeles	17400 MARILLA ST	91325	2755015014	0.000	0.000	0.085	0.000	Shortfall of Sites	0.411	Very Low I Residential	RA-1	0	0	0	4.869	0.085		Residential - Single Family Residence - Pool, 1	201B129 224		Northridge	No	MI	ADU
Los Angeles	9700 MASON AVE	91311	2748012052	0.000	0.000	0.085	0.000	Shortfall of Sites	0.197	Low I Residential	RS-1	0	0	0	10.174	0.085		Residential - Single Family Residence - Pool, 1	201B109 224		Chatsworth - Porter Ranch	No	MI	ADU
Los Angeles	9414 GOTHIC AVE	91343	2676009018	0.000	0.000	0.085	0.000	Shortfall of Sites	0.172	Low Residential	RS-1	0	0	0	11.615	0.085		Residential - Single Family Residence - Pool, 1	198B137 224		Mission Hills - Panorama City - North Hills	No	MI	ADU
Los Angeles	9332 PASO ROBLES AVE	91325	2692022027	0.000	0.000	0.085	0.000	Shortfall of Sites	0.246	Low I Residential	RE9-1	0	0	0	8.119	0.085		Residential - Single Family Residence, 1	198B133 224		Northridge	No	MI	ADU
Los Angeles	8913 ENFIELD AVE	91325	2768006009	0.000	0.000	0.085	0.000	Shortfall of Sites	0.402	Very Low I Residential	RA-1	0	0	0	4.979	0.085		Residential - Single Family Residence, 1	195B129 224		Northridge	No	MI	ADU
Los Angeles	8855 OAK PARK AVE	91325	2690012006	0.000	0.000	0.085	0.000	Shortfall of Sites	0.356	Very Low I Residential	RA-1	0	0	0	5.622	0.085		Residential - Single Family Residence, 1	195B133 224		Northridge	No	MI	ADU
Los Angeles	23427 COMMUNITY ST	91304	2005015029	0.000	0.000	0.085	0.000	Shortfall of Sites	0.253	Very Low II Residential	RE11-1	0	0	0	7.903	0.085		Residential - Single Family Residence, 1	192B093 224		Chatsworth - Porter Ranch	No	MI	ADU
Los Angeles	12525 MIRANDA ST	91607	2341014036	0.000	0.000	0.085	0.000	Shortfall of Sites	0.186	Low Residential	R1-1	0	0	0	10.756	0.085		Residential - Single Family Residence - Pool, 1	174B161 224		North Hollywood - Valley Village	No	MI	ADU
Los Angeles	5218 CALVIN AVE	91356	2163007027	0.000	0.000	0.085	0.000	Shortfall of Sites	0.477	Very Low I Residential	RA-1	0	0	0	4.191	0.085		Residential - Single Family Residence - Pool, 1	171B117 224		Encino - Tarzana	No	MI	ADU
Los Angeles	5241 SALOMA AVE	91411	2250021022	0.000	0.000	0.085	0.000	Shortfall of Sites	0.173	Low Residential	R1-1	0	0	0	11.555	0.085		Residential - Single Family Residence - Pool, 1	172-5A149 224		Van Nuys - North Sherman Oaks	No	MI	ADU
Los Angeles	5227 LEMONA AVE	91411	2250020005	0.000	0.000	0.085	0.000	Shortfall of Sites	0.183	Low Residential	R1-1	0	0	0	10.904	0.085		Residential - Single Family Residence, 1	172-5A147 224		Van Nuys - North Sherman Oaks	No	MI	ADU
Los Angeles	5035 CEDROS AVE	91403	2263031013	0.000	0.000	0.085	0.000	Shortfall of Sites	0.156	Low Residential	R1-1-RIO	0	0	0	12.814	0.085		Residential - Single Family Residence, 1	171A149 224		Van Nuys - North Sherman Oaks	No	MI	ADU
Los Angeles	4906 VAN NOORD AVE	91423	2358022018	0.000	0.000	0.085	0.000	Shortfall of Sites	0.161	Low Residential	R1-1	0	0	0	12.446	0.085		Residential - Single Family Residence - Pool, 1	168B161 224		Van Nuys - North Sherman Oaks	No	MI	ADU
Los Angeles	4905 VARNA AVE	91423	2359013011	0.000	0.000	0.085	0.000	Shortfall of Sites	0.165	Low Residential	R1-1-RIO	0	0	0	12.126	0.085		Residential - Single Family Residence - Pool, 1	168B157 224		Van Nuys - North Sherman Oaks	No	MI	ADU
Los Angeles	17701 CORINTHIAN DR	91316	2182004057	0.000	0.000	0.085	0.000	Shortfall of Sites	0.227	Low I Residential	RE9-1	0	0	0	8.815	0.085		Residential - Single Family Residence, 1	168B129 224		Encino - Tarzana	No	MI	ADU
Los Angeles	11746 HUSTON ST	91607	2355017023	0.000	0.000	0.085	0.000	Shortfall of Sites	0.183	Low Residential	R1-1	0	0	0	10.955	0.085		Residential - Single Family Residence, 1	168B169 224		North Hollywood - Valley Village	No	MI	ADU
Los Angeles	4909 NEWCASTLE AVE	91316	2181026021	0.000	0.000	0.085	0.000	Shortfall of Sites	0.155	Low II Residential	R1-1	0	0	0	12.908	0.085		Residential - Single Family Residence - Pool, 1	168B125 224		Encino - Tarzana	No	MI	ADU
Los Angeles	4434 MAMMOTH AVE	91423	2271008006	0.000	0.000	0.085	0.000	Shortfall of Sites	0.268	Low Residential	R1-1-RIO	0	0	0	7.454	0.085		Residential - Single Family Residence, 1	165B157 224		Sherman Oaks - Studio City - Toluca Lake - Cahuenga Pass	No	MI	ADU
Los Angeles	4429 MAMMOTH AVE	91423	2271009027	0.000	0.000	0.085	0.000	Shortfall of Sites	0.264	Low Residential	R1-1-RIO	0	0	0	7.581	0.085		Residential - Single Family Residence, 1	165B153 224		Sherman Oaks - Studio City - Toluca Lake - Cahuenga Pass	No	MI	ADU
Los Angeles	11034 LANDALE ST	91602	2423012003	0.000	0.000	0.085	0.000	Shortfall of Sites	0.184	Low Residential	R1-1-RIO	0	0	0	10.890	0.085		Residential - Single Family Residence, 1	165B173 224		Sherman Oaks - Studio City - Toluca Lake - Cahuenga Pass	No	MI	ADU
Los Angeles	4425 VAN NOORD AVE	91604	2362012008	0.000	0.000	0.085	0.000	Shortfall of Sites	0.149	Low Residential	R1-1-RIO	0	0	0	13.393	0.085		Residential - Single Family Residence, 1	165B161 224		Sherman Oaks - Studio City - Toluca Lake - Cahuenga Pass	No	MI	ADU
Los Angeles	340 N VISTA ST	90036	5526038022	0.000	0.000	0.085	0.000	Shortfall of Sites	0.161	Low II Residential	R1V2-O	0	0	0	12.446	0.085		Residential - Single Family Residence, 1	138B181 224		Wilshire	No	MI	ADU
Los Angeles	435 DALEHURST AVE	90024	4359004023	0.000	0.000	0.085	0.000	Shortfall of Sites	0.179	Low Residential	R1-1	0	0	0	11.156	0.085		Residential - Single Family Residence, 1	138B153 224		Westwood	No	MI	ADU
Los Angeles	11033 CASHMERE ST	90049	4366023022	0.000	0.000	0.085	0.000	Shortfall of Sites	0.191	Low Residential	R1-1	0	0	0	10.467	0.085		Residential - Single Family Residence - Pool, 1	138B149 224		Westwood	No	MI	ADU
Los Angeles	11180 OPHIR DR	90024	4366027024	0.000	0.000	0.085	0.000	Shortfall of Sites	0.485	Low Residential	R1-1	0	0	0	4.122	0.085		Residential - Single Family Residence, 1	135B149 224		Westwood	No	MI	ADU
Los Angeles	816 THAYER AVE	90024	4360019002	0.000	0.000	0.085	0.000	Shortfall of Sites	0.171	Low Residential	R1-1	0	0	0	11.695	0.085		Residential - Single Family Residence - Pool, 1	135B153 224		Westwood	No	MI	ADU
Los Angeles	11949 KEARSARGE ST	90049	4404018009	0.000	0.000	0.085	0.000	Shortfall of Sites	0.327	Low Residential	RS-1	0	0	0	6.119	0.085		Residential - Single Family Residence - Pool, 1	132B141 224		Brentwood - Pacific Palisades	No	MI	ADU
Los Angeles	306 S WESTGATE AVE	90049	4401004002	0.000	0.000	0.085	0.000	Shortfall of Sites	0.187	Low Residential	RS-1	0	0	0	10.706	0.085		Residential - Single Family Residence, 1	132B145 224		Brentwood - Pacific Palisades	No	MI	ADU
Los Angeles	1232 BEVERLY GREEN DR	90035	4330007004	0.000	0.000	0.085	0.000	Shortfall of Sites	0.164	Low Residential	R1-1-O	0	0	0	12.223	0.085		Residential - Single Family Residence, 1	132A165 224		West Los Angeles	No	MI	ADU
Los Angeles	10314 TENNESSEE AVE	90064	4315016029	0.000	0.000	0.085	0.000	Shortfall of Sites	0.155	Low Residential	R1-1-O	0	0	0	12.900	0.085		Residential - Single Family Residence - Pool, 1	129B161 224		West Los Angeles	No	MI	ADU
Los Angeles	3225 BARRY AVE	90066	4250010023	0.000	0.000	0.085	0.000	Shortfall of Sites	0.150	Low Residential	R1V2	0	0	0	13.302	0.085		Residential - Single Family Residence, 1	117B153 224		Palms - Mar Vista - Del Rey	No	MI	ADU
Los Angeles	3511 GRAND VIEW BLVD	90066	4248024036	0.000	0.000	0.085	0.000	Shortfall of Sites	0.217	Low Residential	R1V2	0	0	0	9.221	0.085		Residential - Single Family Residence - Pool, 1	114B153 224		Palms - Mar Vista - Del Rey	No	MI	ADU
Los Angeles	6239 W 78TH ST	90045	4106017003	0.000	0.000	0.085	0.000	Shortfall of Sites	0.166	Low Residential	R1-1	0	0	0	12.071	0.085		Residential - Single Family Residence, 1	099B165 224		Westchester - Playa del Rey	No	MI	ADU
Los Angeles	1960 W SANTA CRUZ ST	90732	7559010018	0.000	0.000	0.085	0.000	Shortfall of Sites	0.200	Low II Residential	R1-1XL	0	0	0	9.995	0.085		Residential - Single Family Residence, 1	018B189 224		San Pedro	No	MI	ADU

Jurisdiction Name	Site Address/Intersection	5 Digit ZIP Code	Assessor Parcel Number	Very Low-Income	Low-Income	Moderate-Income	Above Moderate-Income	Type of Shortfall	Parcel Size (Acres)	Current General Plan Designation	Current Zoning	Proposed General Plan (GP) Designation	Proposed Zoning	Minimum Density Allowed	Maximum Density Allowed	Total Capacity	Vacant/ Nonvacant	Description of Existing Uses	PIN	Base Density Per Acre	Community Plan Area	Rent Stabalization Ordinance	Income Category	Applicable Rezoning Program (Program informing values in Column Q listed first)
Los Angeles	12610 MCLENNAN AVE	91344	2609025051	0.000	0.000	0.085	0.000	Shortfall of Sites	0.285	Very Low II Residential	RE11-1	0	0	0	7.008	0.085		Residential - Single Family Residence, 1	219B133 225		Granada Hills - Knollwood	No	MI	ADU
Los Angeles	12032 SALEM DR	91344	2606011030	0.000	0.000	0.085	0.000	Shortfall of Sites	0.280	Very Low II Residential	RE11-1	0	0	0	7.155	0.085		Residential - Single Family Residence - Pool, 1	216B133 225		Granada Hills - Knollwood	No	MI	ADU
Los Angeles	12022 MONOGRAM AVE	91344	2609028037	0.000	0.000	0.085	0.000	Shortfall of Sites	0.256	Very Low II Residential	RE11-1	0	0	0	7.805	0.085		Residential - Single Family Residence - Pool, 1	216B137 225		Granada Hills - Knollwood	No	MI	ADU
Los Angeles	16903 ARMSTEAD ST	91344	2610009005	0.000	0.000	0.085	0.000	Shortfall of Sites	0.179	Low I Residential	RS-1	0	0	0	11.168	0.085		Residential - Single Family Residence, 1	213B133 225		Granada Hills - Knollwood	No	MI	ADU
Los Angeles	16443 ARMSTEAD ST	91344	2610020006	0.000	0.000	0.085	0.000	Shortfall of Sites	0.172	Low I Residential	RS-1	0	0	0	11.616	0.085		Residential - Single Family Residence - Pool, 1	213B137 225		Granada Hills - Knollwood	No	MI	ADU
Los Angeles	11445 STRANWOOD AVE	91344	2662003028	0.000	0.000	0.085	0.000	Shortfall of Sites	0.174	Low I Residential	RS-1	0	0	0	11.479	0.085		Residential - Single Family Residence, 1	213B141 225		Granada Hills - Knollwood	No	MI	ADU
Los Angeles	11224 AMESTOY AVE	91344	2697023027	0.000	0.000	0.085	0.000	Shortfall of Sites	0.181	Low I Residential	RS-1	0	0	0	11.070	0.085		Residential - Single Family Residence, 1	210B133 225		Granada Hills - Knollwood	No	MI	ADU
Los Angeles	16751 DONMETZ ST	91344	2682017030	0.000	0.000	0.085	0.000	Shortfall of Sites	0.172	Low I Residential	RS-1	0	0	0	11.617	0.085		Residential - Single Family Residence - Pool, 1	210B137 225		Granada Hills - Knollwood	No	MI	ADU
Los Angeles	11147 GARDEN GROVE AVE	91326	2715031047	0.000	0.000	0.085	0.000	Shortfall of Sites	0.360	Very Low II Residential	RE11-1	0	0	0	5.557	0.085		Residential - Single Family Residence - Pool, 1	210B125 225		Northridge	No	MI	ADU
Los Angeles	17329 LAHEY ST	91344	2711009012	0.000	0.000	0.085	0.000	Shortfall of Sites	0.397	Very Low I Residential	RA-1	0	0	0	5.036	0.085		Residential - Single Family Residence, 1	210B129 225		Granada Hills - Knollwood	No	MI	ADU
Los Angeles	11151 YOLANDA AVE	91326	2717003007	0.000	0.000	0.085	0.000	Shortfall of Sites	0.254	Very Low II Residential	RE11-1	0	0	0	7.885	0.085		Residential - Single Family Residence - Pool, 1	210B121 225		Northridge	No	MI	ADU
Los Angeles	11001 KEY WEST AVE	91326	2718023030	0.000	0.000	0.085	0.000	Shortfall of Sites	0.178	Low I Residential	RS-1	0	0	0	11.207	0.085		Residential - Single Family Residence - Pool, 1	210B117 225		Northridge	No	MI	ADU
Los Angeles	20621 BATAC ST	91311	2707029022	0.000	0.000	0.085	0.000	Shortfall of Sites	0.253	Very Low II Residential	RE11-1	0	0	0	7.891	0.085		Residential - Single Family Residence - Pool, 1	210B109 225		Chatsworth - Porter Ranch	No	MI	ADU
Los Angeles	17513 LOS ALIMOS ST	91344	2712024013	0.000	0.000	0.085	0.000	Shortfall of Sites	0.218	Low I Residential	RE9-1XL-RFA	0	0	0	9.178	0.085		Residential - Single Family Residence, 1	207B129 225		Granada Hills - Knollwood	No	MI	ADU
Los Angeles	17231 LOS ALIMOS ST	91344	2696025009	0.000	0.000	0.085	0.000	Shortfall of Sites	0.262	Low I Residential	RE9-1XL-RFA	0	0	0	7.643	0.085		Residential - Single Family Residence - Pool, 1	207B133 225		Granada Hills - Knollwood	No	MI	ADU
Los Angeles	18917 LOS ALIMOS ST	91326	2718013023	0.000	0.000	0.085	0.000	Shortfall of Sites	0.177	Low I Residential	RS-1	0	0	0	11.281	0.085		Residential - Single Family Residence - Pool, 1	207B121 225		Northridge	No	MI	ADU
Los Angeles	10755 WOODLEY AVE	91344	2680006001	0.000	0.000	0.085	0.000	Shortfall of Sites	0.165	Low I Residential	RS-1	0	0	0	12.101	0.085		Residential - Single Family Residence, 1	207B141 225		Granada Hills - Knollwood	No	MI	ADU
Los Angeles	10738 IRONDALE AVE	91311	2706027012	0.000	0.000	0.085	0.000	Shortfall of Sites	0.209	Low I Residential	RE9-1	0	0	0	9.582	0.085		Residential - Single Family Residence - Pool, 1	207B109 225		Chatsworth - Porter Ranch	No	MI	ADU
Los Angeles	18534 LOS ALIMOS ST	91326	2717018019	0.000	0.000	0.085	0.000	Shortfall of Sites	0.227	Very Low II Residential	RE11-1	0	0	0	8.796	0.085		Residential - Single Family Residence, 1	207B125 225		Northridge	No	MI	ADU
Los Angeles	10330 DEMPSEY AVE	91344	2668014015	0.000	0.000	0.085	0.000	Shortfall of Sites	0.193	Low I Residential	RS-1	0	0	0	10.357	0.085		Residential - Single Family Residence, 1	204B141 225		Granada Hills - Knollwood	No	MI	ADU
Los Angeles	16518 BLACKHAWK ST	91344	2679006028	0.000	0.000	0.085	0.000	Shortfall of Sites	0.199	Low I Residential	RS-1	0	0	0	10.070	0.085		Residential - Single Family Residence, 1	204B137 225		Granada Hills - Knollwood	No	MI	ADU
Los Angeles	15242 BLACKHAWK ST	91345	2649020003	0.000	0.000	0.085	0.000	Shortfall of Sites	0.179	Low Residential	R1-1	0	0	0	11.161	0.085		Residential - Single Family Residence, 1	204B145 225		Mission Hills - Panorama City - North Hills	No	MI	ADU
Los Angeles	10241 HADLEY AVE	91324	2726016010	0.000	0.000	0.085	0.000	Shortfall of Sites	0.380	Very Low I Residential	RA-1	0	0	0	5.259	0.085		Residential - Single Family Residence - Pool, 1	204B117 225		Chatsworth - Porter Ranch	No	MI	ADU
Los Angeles	10215 CASABA AVE	91311	2741008012	0.000	0.000	0.085	0.000	Shortfall of Sites	0.218	Very Low II Residential	RE11-1	0	0	0	9.178	0.085		Residential - Single Family Residence - Pool, 1	204B113 225		Chatsworth - Porter Ranch	No	MI	ADU
Los Angeles	10230 COZYCROFT AVE	91311	2741025026	0.000	0.000	0.085	0.000	Shortfall of Sites	0.190	Low I Residential	RS-1	0	0	0	10.529	0.085		Residential - Single Family Residence - Pool, 1	204B109 225		Chatsworth - Porter Ranch	No	MI	ADU
Los Angeles	17827 LEMARSH ST	91325	2734001008	0.000	0.000	0.085	0.000	Shortfall of Sites	0.266	Very Low II Residential	RE11-1	0	0	0	7.511	0.085		Residential - Single Family Residence - Pool, 1	204B129 225		Northridge	No	MI	ADU
Los Angeles	18800 TUBA ST	91324	2729009013	0.000	0.000	0.085	0.000	Shortfall of Sites	0.363	Very Low I Residential	RA-1	0	0	0	5.503	0.085		Residential - Single Family Residence - Pool, 1	204B121 225		Northridge	No	MI	ADU
Los Angeles	16422 LASSEN ST	91343	2677007014	0.000	0.000	0.085	0.000	Shortfall of Sites	0.165	Low Residential	RS-1	0	0	0	12.100	0.085		Residential - Single Family Residence, 1	201B137 225		Mission Hills - Panorama City - North Hills	No	MI	ADU
Los Angeles	9820 ALDEA AVE	91325	2692014004	0.000	0.000	0.085	0.000	Shortfall of Sites	0.384	Very Low I Residential	RA-1	0	0	0	5.214	0.085		Residential - Single Family Residence, 1	201B133 225		Northridge	No	MI	ADU
Los Angeles	9815 CLAIRE AVE	91324	2762003006	0.000	0.000	0.085	0.000	Shortfall of Sites	0.377	Very Low I Residential	RA-1	0	0	0	5.304	0.085		Residential - Single Family Residence, 1	201B121 225		Northridge	No	MI	ADU
Los Angeles	6474 OLCOTT ST	91042	2570014026	0.000	0.000	0.085	0.000	Shortfall of Sites	0.236	Low Residential	R1-1-RFA	0	0	0	8.481	0.085		Residential - Single Family Residence, 1	202-5A203 225		Sunland - Tujunga - Lake View Terrace - Shadow Hills - East La Tuna Canyon	No	MI	ADU
Los Angeles	9701 DELCO AVE	91311	2748012033	0.000	0.000	0.085	0.000	Shortfall of Sites	0.165	Low I Residential	RS-1	0	0	0	12.099	0.085		Residential - Single Family Residence, 1	201B109 225		Chatsworth - Porter Ranch	No	MI	ADU
Los Angeles	9333 BRIGHTWOOD CT	91325	2692022018	0.000	0.000	0.085	0.000	Shortfall of Sites	0.246	Low I Residential	RE9-1	0	0	0	8.130	0.085		Residential - Single Family Residence - Pool and Misc., 1	198B133 225		Northridge	No	MI	ADU
Los Angeles	9301 BIANCA AVE	91325	2766018004	0.000	0.000	0.085	0.000	Shortfall of Sites	0.327	Very Low I Residential	RA-1	0	0	0	6.121	0.085		Residential - Single Family Residence - Pool and Misc., 1	198B129 225		Northridge	No	MI	ADU
Los Angeles	18012 OSBORNE ST	91325	2768005005	0.000	0.000	0.085	0.000	Shortfall of Sites	0.470	Very Low I Residential	RA-1	0	0	0	4.255	0.085		Residential - Single Family Residence, 1	195B125 225		Northridge	No	MI	ADU
Los Angeles	8900 ENFIELD AVE	91325	2768003012	0.000	0.000	0.085	0.000	Shortfall of Sites	0.481	Very Low I Residential	RA-1	0	0	0	4.158	0.085		Residential - Single Family Residence - Pool, 1	195B129 225		Northridge	No	MI	ADU
Los Angeles	8854 OAK PARK AVE	91325	2690011019	0.000	0.000	0.085	0.000	Shortfall of Sites	0.342	Very Low I Residential	RA-1	0	0	0	5.840	0.085		Residential - Single Family Residence - Pool, 1	195B133 225		Northridge	No	MI	ADU
Los Angeles	12519 MIRANDA ST	91607	2341014037	0.000	0.000	0.085	0.000	Shortfall of Sites	0.186	Low Residential	R1-1	0	0	0	10.748	0.085		Residential - Single Family Residence, 1	174B161 225		North Hollywood - Valley Village	No	MI	ADU
Los Angeles	13909 WEDDINGTON ST	91401	2247017004	0.000	0.000	0.085	0.000	Shortfall of Sites	0.634	Very Low Residential	RA-1	0	0	0	3.155	0.085		Residential - Single Family Residence - Pool, 1	171B153 225		Van Nuys - North Sherman Oaks	No	MI	ADU
Los Angeles	5226 LEMONA AVE	91411	2250021031	0.000	0.000	0.085	0.000	Shortfall of Sites	0.178	Low Residential	R1-1	0	0	0	11.232	0.085		Residential - Single Family Residence - Pool, 1	172-5A147 225		Van Nuys - North Sherman Oaks	No	MI	ADU
Los Angeles	14659 HESBY ST	91403	2263033024	0.000	0.000	0.085	0.000	Shortfall of Sites	0.159	Low Residential	R1-1-RIO	0	0	0	12.562	0.085		Residential - Single Family Residence - Pool, 1	171A149 225		Van Nuys - North Sherman Oaks	No	MI	ADU
Los Angeles	4909 BELLAIRE AVE	91607	2357023026	0.000	0.000	0.085	0.000	Shortfall of Sites	0.170	Low Residential	R1-1	0	0	0	11.742	0.085		Residential - Single Family Residence, 1	168B161 225		North Hollywood - Valley Village	No	MI	ADU
Los Angeles	4901 LONGRIDGE AVE	91423	2358013026	0.000	0.000	0.085	0.000	Shortfall of Sites	0.166	Low Residential	R1-1	0	0	0	12.016	0.085		Residential - Single Family Residence, 1	168B157 225		Van Nuys - North Sherman Oaks	No	MI	ADU
Los Angeles	11038 LANDALE ST	91602	2423012004	0.000	0.000	0.085	0.000	Shortfall of Sites	0.184	Low Residential	R1-1-RIO	0	0	0	10.890	0.085		Residential - Single Family Residence - Pool, 1	165B173 225		Sherman Oaks - Studio City - Toluca Lake - Cahuenga Pass	No	MI	ADU
Los Angeles	4417 SIMPSON AVE	91607	2364010022	0.000	0.000	0.085	0.000	Shortfall of Sites	0.152	Low Residential	R1-1-RIO	0	0	0	13.172	0.085		Residential - Single Family Residence - Pool, 1	165B169 225		Sherman Oaks - Studio City - Toluca Lake - Cahuenga Pass	No	MI	ADU
Los Angeles	4104 CAMELLIA AVE	91604	2368025004	0.000	0.000	0.085	0.000	Shortfall of Sites	0.155	Low Residential	R1-1-RIO	0	0	0	12.897	0.085		Residential - Single Family Residence - Pool, 1	162B169 225		Sherman Oaks - Studio City - Toluca Lake - Cahuenga Pass	No	MI	ADU
Los Angeles	5028 MOUNT ROYAL DR	90041	5689016021	0.000	0.000	0.085	0.000	Shortfall of Sites	0.160	Low Residential	R1-1	0	0	0	12.532	0.085		Residential - Single Family Residence, 1	162A225 225		Northeast Los Angeles	No	MI	ADU
Los Angeles	1622 LINDA ROSA AVE	90041	5689009014	0.000	0.000	0.085	0.000	Shortfall of Sites	0.169	Low Residential	R1-1	0	0	0	11.848	0.085		Residential - Single Family Residence, 1	160-5A225 225		Northeast Los Angeles	No	MI	ADU
Los Angeles	4220 PANAMINT ST	90065	5472001042	0.000	0.000	0.085	0.000	Shortfall of Sites	0.175	Low Residential	R1-1	0	0	0	11.439	0.085		Residential - Single Family Residence, 1	156A219 225		Northeast Los Angeles	No	MI	ADU
Los Angeles	3406 LA CLEDE AVE	90039	5436013010	0.000	0.000	0.085	0.000	Shortfall of Sites	0.155	Low Residential	R1-1-RIO	0	0	0	12.903	0.085		Residential - Single Family Residence, 1	153B209 225		Northeast Los Angeles	No	MI	ADU
Los Angeles	2806 W AVENUE 33	90065	5457018001	0.000	0.000	0.085	0.000	Shortfall of Sites	0.172	Low Residential	R1-1-CDO	0	0	0	11.616	0.085		Residential - Single Family Residence, 1	153A215 225		Northeast Los Angeles	No	MI	ADU
Los Angeles	1844 CANYON DR	90028	5586029008	0.000	0.000	0.085	0.000	Shortfall of Sites	0.186	Low Medium II Residential	RD1.5-1XL	0	0	0	10.744	0.085		Residential - Single Family Residence, 1	150A191 225		Hollywood	No	MI	ADU
Los Angeles	10557 WYTON DR	90024	4359004004	0.000	0.000	0.085	0.000	Shortfall of Sites	0.251	Low Residential	R1-1	0	0	0	7.972	0.085		Residential - Single Family Residence, 1	138B153 225		Westwood	No	MI	ADU
Los Angeles	232 S BENTLEY AVE	90049	4366022023	0.000	0.000	0.085	0.000	Shortfall of Sites	0.161	Low Residential	R1-1	0	0	0	12.385	0.085		Residential - Single Family Residence, 1	138B149 225		Westwood	No	MI	ADU
Los Angeles	11188 OPHIR DR	90024	4366027027	0.000	0.000	0.085	0.000	Shortfall of Sites	0.216	Low Residential	R1-1	0	0	0	9.261	0.085		Residential - Single Family Residence, 1	135B149 225		Westwood	No	MI	ADU
Los Angeles	1488 EDRIS DR	90035	4306010017	0.000	0.000	0.085	0.000	Shortfall of Sites	0.197	Low Residential	R1V2-O	0	0	0	10.139	0.085		Residential - Single Family Residence, 1	129B165 225		West Los Angeles	No	MI	ADU
Los Angeles	10350 KESWICK AVE	90064	4315017018	0.000	0.000	0.085	0.000	Shortfall of Sites	0.158	Low Residential	R1-1-O	0	0	0	12.661	0.085		Residential - Single Family Residence, 1	129B161 225		West Los Angeles	No	MI	ADU
Los Angeles	10576 CHEVIOT DR	90064	4318039005	0.000	0.000	0.085	0.000	Shortfall of Sites	0.164	Low Residential	R1V2	0	0	0	12.178	0.085		Residential - Single Family Residence, 1	123B161 225		West Los Angeles	No	MI	ADU
Los Angeles	1952 W SANTA CRUZ ST	90732	7559010017	0.000	0.000	0.085	0.000	Shortfall of Sites	0.191	Low II Residential	R1-1XL	0	0	0	10.490	0.085		Residential - Single Family Residence, 1	018B189 225		San Pedro	No	MI	ADU
Los Angeles	733 S MALGREN AVE	90732	7559032004	0.000	0.000	0.085	0.000	Shortfall of Sites	0.194	Low II Residential	R1-1XL	0	0	0	10.331	0.085		Residential - Single Family Residence, 1	015B189 225		San Pedro	No	MI	ADU
Los Angeles	12600 LITHUANIA DR	91344	2608005010	0.000	0.000	0.085	0.000	Shortfall of Sites	0.190	Low I Residential	RS-1	0	0	0	10.504	0.085		Residential - Single Family Residence - Pool, 1	219B133 226		Granada Hills - Knollwood	No	MI	ADU
Los Angeles	12031 SALEM DR	91344	2606010012	0.000	0.000	0.085	0.000	Shortfall of Sites	0.266	Very Low II Residential	RE11-1	0	0	0	7.523	0.085		Residential - Single Family Residence - Pool, 1	216B133 226		Granada Hills - Knollwood	No	MI	ADU
Los Angeles	16400 GOTHIC PL	91344	2605009026	0.000	0.000	0.085	0.000	Shortfall of Sites	0.256	Very Low II Residential	RE11-1	0	0	0	7.820	0.085		Residential - Single Family Residence, 1	216B137 226		Granada Hills - Knollwood	No	MI	ADU
Los Angeles	16435 ARMSTEAD ST	91344	2610020005	0.000	0.000	0.085	0.000	Shortfall of Sites	0.172	Low I Residential	RS-1	0	0	0	11.616	0.085		Residential - Single Family Residence, 1	213B137 226		Granada Hills - Knollwood	No	MI	ADU
Los Angeles	11437 HASKELL AVE	91344	2666008012	0.000	0.000	0.085	0.000	Shortfall of Sites	0.165	Low I Residential	RS-1	0	0	0	12.101	0.085		Residential - Single Family Residence, 1	213B141 226		Granada Hills - Knollwood	No	MI	ADU
Los Angeles	15613 SIMONDS ST	91344	2662008003	0.000	0.000	0.085	0.000	Shortfall of Sites	0.183	Low I Residential	RS-1	0	0	0	10.932	0.085		Residential - Single Family Residence, 1	213B145 226		Granada Hills - Knollwood	No	MI	ADU
Los Angeles	17125 MCKEEVER ST	91344	2697012010	0.000	0.000	0.085	0.000	Shortfall of Sites	0.177	Low I Residential	RS-1	0	0	0	11.299	0.085		Residential - Single Family Residence - Pool, 1	210B133 226		Granada Hills - Knollwood	No	MI	ADU
Los Angeles	16745 DONMETZ ST	91344	2682017029	0.000	0.000	0.085	0.000	Shortfall of Sites	0.172	Low I Residential	RS-1	0	0	0	11.617	0.085		Residential - Single Family Residence, 1	210B137 226		Granada Hills - Knollwood	No	MI	ADU
Los Angeles	18250 DONMETZ ST	91326	2715031030	0.000	0.000	0.085	0.000	Shortfall of Sites	0.251	Very Low II Residential	RE11-1	0	0	0	7.973	0.085		Residential - Single Family Residence - Pool, 1	210B125 226		Northridge	No	MI	ADU
Los Angeles	11143 CABRIOLE AVE	91326	2717006008	0.000	0.000	0.085	0.000	Shortfall of Sites	0.253	Very Low II Residential	RE11-1	0	0	0	7.892	0.085		Residential - Single Family Residence, 1	210B121 226		Northridge	No	MI	ADU
Los Angeles	11000 DES MOINES AVE	91326	2718023025	0.000	0.000	0.085	0.000	Shortfall of Sites	0.186	Low I Residential	RS-1	0	0	0	10.748	0.085		Residential - Single Family Residence, 1	210B117 226		Northridge	No	MI	ADU
Los Angeles	20735 NASHVILLE ST	91311	2706026025	0.000	0.000	0.085	0.000	Shortfall of Sites	0.218	Low I Residential	RE9-1	0	0	0	9.192	0.085		Residential - Single Family Residence - Pool, 1	210B109 226		Chatsworth - Porter Ranch	No	MI	ADU
Los Angeles	10955 CANOGA AVE	91311	2722002003	0.000	0.000	0.085	0.000	Shortfall of Sites	2.141	Very Low I Residential	A2-1	0	0	0	0.934	0.085		Residential - Single Family Residence - Pool, 1	210B105 226		Chatsworth - Porter Ranch	No	MI	ADU
Los Angeles	17509 LOS ALIMOS ST	91344	2712024012	0.000	0.000	0.085	0.000	Shortfall of Sites	0.261	Low I Residential	RE9-1XL-RFA	0	0	0	7.649	0.085		Residential - Single Family Residence - Guesthouse, 1	207B129 226		Granada Hills - Knollwood	No	MI	ADU
Los Angeles	17225 LOS ALIMOS ST	91344	2696025010	0.000	0.000	0.085	0.000	Shortfall of Sites	0.218	Low I Residential	RE9-1XL-RFA	0	0	0	9.171	0.085		Residential - Single Family Residence - Pool, 1	207B133 226		Granada Hills - Knollwood	No	MI	ADU
Los Angeles	10807 SPRINGFIELD AVE	91326	2718014011	0.000	0.000	0.085	0.000	Shortfall of Sites	0.174	Low I Residential	RS-1	0	0	0	11.475	0.085		Residential - Single Family Residence - Pool, 1	207B121 226		Northridge	No	MI	ADU
Los Angeles	10739 LURLINE AVE	91311	2706027003	0.000	0.000	0.085	0.000	Shortfall of Sites	0.212	Low I Residential	RE9-1	0	0	0	9.444	0.085		Residential - Single Family Residence, 1	207B109 226		Chatsworth - Porter Ranch	No	MI	ADU
Los Angeles	18204 LOS ALIMOS ST	91326	2715009024	0.000	0.000	0.085	0.000	Shortfall of Sites	0.272	Very Low II Residential	RE11-1	0	0	0	7.355	0.085		Residential - Single Family Residence - Pool, 1	207B125 226		Northridge	No	MI	ADU
Los Angeles	19300 CHEYENNE ST	91326	2728004029	0.000	0.000	0.085	0.000	Shortfall of Sites	0.265	Very Low II Residential	RE11-1	0	0	0	7.549	0.085		Residential - Single Family Residence - Pool, 1	207B117 226		Northridge	No	MI	ADU

Jurisdiction Name	Site Address/Intersection	5 Digit ZIP Code	Assessor Parcel Number	Very Low-Income	Low-Income	Moderate-Income	Above Moderate-Income	Type of Shortfall	Parcel Size (Acres)	Current General Plan Designation	Current Zoning	Proposed General Plan (GP) Designation	Proposed Zoning	Minimum Density Allowed	Maximum Density Allowed	Total Capacity	Vacant/ Nonvacant	Description of Existing Uses	PIN	Base Density Per Acre	Community Plan Area	Rent Stabalization Ordinance	Income Category	Applicable Rezoning Program (Program informing values in Column Q listed first)
Los Angeles	16736 BLACKHAWK ST	91344	2684004004	0.000	0.000	0.085	0.000	Shortfall of Sites	0.164	Low I Residential	RS-1	0	0	0	12.181	0.085		Residential - Single Family Residence, 1	204B137 226		Granada Hills - Knollwood	No	MI	ADU
Los Angeles	15236 BLACKHAWK ST	91345	2649020004	0.000	0.000	0.085	0.000	Shortfall of Sites	0.179	Low Residential	R1-1	0	0	0	11.161	0.085		Residential - Single Family Residence, 1	204B145 226		Mission Hills - Panorama City - North Hills	No	MI	ADU
Los Angeles	10246 CALVIN AVE	91324	2726016023	0.000	0.000	0.085	0.000	Shortfall of Sites	0.426	Very Low I Residential	RA-1	0	0	0	4.694	0.085		Residential - Single Family Residence, 1	204B117 226		Chatsworth - Porter Ranch	No	MI	ADU
Los Angeles	17111 TUBA ST	91325	2694001049	0.000	0.000	0.085	0.000	Shortfall of Sites	0.239	Very Low II Residential	RE11-1	0	0	0	8.352	0.085		Residential - Single Family Residence, 1	204B133 226		Northridge	No	MI	ADU
Los Angeles	10212 CASABA AVE	91311	2741008011	0.000	0.000	0.085	0.000	Shortfall of Sites	0.217	Very Low II Residential	RE11-1	0	0	0	9.214	0.085		Residential - Single Family Residence - Pool, 1	204B113 226		Chatsworth - Porter Ranch	No	MI	ADU
Los Angeles	17819 LEMARSH ST	91325	2734001009	0.000	0.000	0.085	0.000	Shortfall of Sites	0.266	Very Low II Residential	RE11-1	0	0	0	7.511	0.085		Residential - Single Family Residence - Pool, 1	204B129 226		Northridge	No	MI	ADU
Los Angeles	18760 TUBA ST	91324	2729008002	0.000	0.000	0.085	0.000	Shortfall of Sites	0.350	Very Low I Residential	RA-1	0	0	0	5.713	0.085		Residential - Single Family Residence - Pool, 1	204B121 226		Northridge	No	MI	ADU
Los Angeles	16416 LASSEN ST	91343	2677007013	0.000	0.000	0.085	0.000	Shortfall of Sites	0.165	Low Residential	RS-1	0	0	0	12.100	0.085		Residential - Single Family Residence - Pool, 1	201B137 226		Mission Hills - Panorama City - North Hills	No	MI	ADU
Los Angeles	9821 AMESTOY AVE	91325	2692014015	0.000	0.000	0.085	0.000	Shortfall of Sites	0.353	Very Low I Residential	RA-1-H	0	0	0	5.659	0.085		Residential - Single Family Residence - Pool, 1	201B133 226		Northridge	No	MI	ADU
Los Angeles	9818 CLAIRE AVE	91324	2762003005	0.000	0.000	0.085	0.000	Shortfall of Sites	0.391	Very Low I Residential	RA-1	0	0	0	5.111	0.085		Residential - Single Family Residence - Pool, 1	201B121 226		Northridge	No	MI	ADU
Los Angeles	9815 NEVADA AVE	91311	2727012005	0.000	0.000	0.085	0.000	Shortfall of Sites	0.173	Low I Residential	RS-1	0	0	0	11.553	0.085		Residential - Single Family Residence, 1	201B101 226		Chatsworth - Porter Ranch	No	MI	ADU
Los Angeles	19807 KINZIE ST	91311	2761018028	0.000	0.000	0.085	0.000	Shortfall of Sites	0.181	Low I Residential	RS-1	0	0	0	11.042	0.085		Residential - Single Family Residence, 1	201B117 226		Chatsworth - Porter Ranch	No	MI	ADU
Los Angeles	17508 MARILLA ST	91325	2755014002	0.000	0.000	0.085	0.000	Shortfall of Sites	0.388	Very Low I Residential	RA-1	0	0	0	5.159	0.085		Residential - Single Family Residence - Pool, 1	201B129 226		Northridge	No	MI	ADU
Los Angeles	9660 DELCO AVE	91311	2748013030	0.000	0.000	0.085	0.000	Shortfall of Sites	0.174	Low I Residential	RS-1	0	0	0	11.524	0.085		Residential - Single Family Residence, 1	201B109 226		Chatsworth - Porter Ranch	No	MI	ADU
Los Angeles	9419 MONOGRAM AVE	91343	2676001020	0.000	0.000	0.085	0.000	Shortfall of Sites	0.171	Low Residential	RS-1	0	0	0	11.722	0.085		Residential - Single Family Residence, 1	198B137 226		Mission Hills - Panorama City - North Hills	No	MI	ADU
Los Angeles	9411 WOODLEY AVE	91343	2676011024	0.000	0.000	0.085	0.000	Shortfall of Sites	0.165	Low Residential	RS-1	0	0	0	12.101	0.085		Residential - Single Family Residence, 1	198B141 226		Mission Hills - Panorama City - North Hills	No	MI	ADU
Los Angeles	9525 PALI AVE	91042	2572009021	0.000	0.000	0.085	0.000	Shortfall of Sites	0.180	Low Residential	RS-1	0	0	0	11.084	0.085		Residential - Single Family Residence, 1	198B205 226		Sunland - Tujunga - Lake View Terrace - Shadow Hills - East La Tuna Canyon	No	MI	ADU
Los Angeles	9317 BALCOM AVE	91325	2766003002	0.000	0.000	0.085	0.000	Shortfall of Sites	0.283	Very Low I Residential	RA-1	0	0	0	7.057	0.085		Residential - Single Family Residence - Pool, 1	198B129 226		Northridge	No	MI	ADU
Los Angeles	8855 ZELZAH AVE	91325	2768003001	0.000	0.000	0.085	0.000	Shortfall of Sites	0.493	Very Low I Residential	RA-1	0	0	0	4.058	0.085		Residential - Single Family Residence - Pool, 1	195B129 226		Northridge	No	MI	ADU
Los Angeles	8851 PASO ROBLES AVE	91325	2690011001	0.000	0.000	0.085	0.000	Shortfall of Sites	0.349	Very Low I Residential	RA-1	0	0	0	5.727	0.085		Residential - Single Family Residence - Pool, 1	195B133 226		Northridge	No	MI	ADU
Los Angeles	13839 WEDDINGTON ST	91401	2247016019	0.000	0.000	0.085	0.000	Shortfall of Sites	0.633	Very Low Residential	RA-1	0	0	0	3.158	0.085		Residential - Single Family Residence - Pool, 1	171B153 226		Van Nuys - North Sherman Oaks	No	MI	ADU
Los Angeles	5320 BLUEBELL AVE	91607	2346021019	0.000	0.000	0.085	0.000	Shortfall of Sites	0.174	Low Residential	R1-1	0	0	0	11.495	0.085		Residential - Single Family Residence - Pool, 1	171B161 226		North Hollywood - Valley Village	No	MI	ADU
Los Angeles	5217 TAMPA AVE	91356	2163007017	0.000	0.000	0.085	0.000	Shortfall of Sites	0.455	Very Low I Residential	RA-1	0	0	0	4.396	0.085		Residential - Single Family Residence - Pool, 1	171B117 226		Encino - Tarzana	No	MI	ADU
Los Angeles	5224 NORWICH AVE	91411	2250020016	0.000	0.000	0.085	0.000	Shortfall of Sites	0.176	Low Residential	R1-1	0	0	0	11.393	0.085		Residential - Single Family Residence, 1	172-5A147 226		Van Nuys - North Sherman Oaks	No	MI	ADU
Los Angeles	14653 HESBY ST	91403	2263033023	0.000	0.000	0.085	0.000	Shortfall of Sites	0.161	Low Residential	R1-1-RIO	0	0	0	12.408	0.085		Residential - Single Family Residence - Pool, 1	171A149 226		Van Nuys - North Sherman Oaks	No	MI	ADU
Los Angeles	4900 MAMMOTH AVE	91423	2269023019	0.000	0.000	0.085	0.000	Shortfall of Sites	0.179	Low Residential	R1-1-RIO	0	0	0	11.158	0.085		Residential - Single Family Residence, 1	168B157 226		Van Nuys - North Sherman Oaks	No	MI	ADU
Los Angeles	4852 MORELLA AVE	91607	2355017021	0.000	0.000	0.085	0.000	Shortfall of Sites	0.224	Low Residential	R1-1	0	0	0	8.919	0.085		Residential - Single Family Residence - Pool, 1	168B169 226		North Hollywood - Valley Village	No	MI	ADU
Los Angeles	4426 COLBATH AVE	91423	2271011008	0.000	0.000	0.085	0.000	Shortfall of Sites	0.152	Low Residential	R1-1-RIO	0	0	0	13.172	0.085		Residential - Single Family Residence, 1	165B153 226		Sherman Oaks - Studio City - Toluca Lake - Cahuenga Pass	No	MI	ADU
Los Angeles	11040 LANDALE ST	91602	2423012005	0.000	0.000	0.085	0.000	Shortfall of Sites	0.184	Low Residential	R1-1-RIO	0	0	0	10.890	0.085		Residential - Single Family Residence, 1	165B173 226		Sherman Oaks - Studio City - Toluca Lake - Cahuenga Pass	No	MI	ADU
Los Angeles	5163 WINDERMERE AVE	90041	5671020014	0.000	0.000	0.085	0.000	Shortfall of Sites	0.176	Low Residential	R1-1	0	0	0	11.378	0.085		Residential - Single Family Residence, 1	163-5A221 226		Northeast Los Angeles	No	MI	ADU
Los Angeles	5201 TOWNSEND AVE	90041	5669015017	0.000	0.000	0.085	0.000	Shortfall of Sites	0.178	Low Residential	R1-1	0	0	0	11.223	0.085		Residential - Single Family Residence, 1	163-5A225 226		Northeast Los Angeles	No	MI	ADU
Los Angeles	1456 HOLBROOK ST	90041	5690003001	0.000	0.000	0.085	0.000	Shortfall of Sites	0.153	Low Residential	R1-1	0	0	0	13.057	0.085		Residential - Single Family Residence, 1	162A227 226		Northeast Los Angeles	No	MI	ADU
Los Angeles	1630 LINDA ROSA AVE	90041	5689009015	0.000	0.000	0.085	0.000	Shortfall of Sites	0.188	Low Residential	R1-1	0	0	0	10.664	0.085		Residential - Single Family Residence, 1	160-5A225 226		Northeast Los Angeles	No	MI	ADU
Los Angeles	4848 HARTWICK ST	90041	5690016014	0.000	0.000	0.085	0.000	Shortfall of Sites	0.169	Low Residential	R1-1	0	0	0	11.832	0.085		Residential - Single Family Residence, 1	160-5A227 226		Northeast Los Angeles	No	MI	ADU
Los Angeles	4240 PANAMINT ST	90065	5472001018	0.000	0.000	0.085	0.000	Shortfall of Sites	0.153	Low Residential	R1-1	0	0	0	13.054	0.085		Residential - Single Family Residence, 1	156A219 226		Northeast Los Angeles	No	MI	ADU
Los Angeles	3016 TYBURN ST	90039	5437023013	0.000	0.000	0.085	0.000	Shortfall of Sites	0.211	Low Residential	R1-1-RIO	0	0	0	9.501	0.085		Residential - Single Family Residence, 1	153A207 226		Northeast Los Angeles	No	MI	ADU
Los Angeles	2712 W AVENUE 30	90065	5457007020	0.000	0.000	0.085	0.000	Shortfall of Sites	0.155	Low Residential	R1-1-CDO	0	0	0	12.875	0.085		Residential - Single Family Residence, 1	150B213 226		Northeast Los Angeles	No	MI	ADU
Los Angeles	341 N SWEETZER AVE	90048	5514009017	0.000	0.000	0.085	0.000	Shortfall of Sites	0.149	Low II Residential	R1V3	0	0	0	13.390	0.085		Residential - Single Family Residence - Pool, 1	138B173 226		Wilshire	No	MI	ADU
Los Angeles	475 COMSTOCK AVE	90024	4359006014	0.000	0.000	0.085	0.000	Shortfall of Sites	0.329	Low Residential	R1-1	0	0	0	6.074	0.085		Residential - Single Family Residence - Pool, 1	138B153 226		Westwood	No	MI	ADU
Los Angeles	236 TILDEN AVE	90049	4366023017	0.000	0.000	0.085	0.000	Shortfall of Sites	0.245	Low Residential	R1-1	0	0	0	8.152	0.085		Residential - Single Family Residence - Pool, 1	138B149 226		Westwood	No	MI	ADU
Los Angeles	839 S MUIRFIELD RD	90005	5090013024	0.000	0.000	0.085	0.000	Shortfall of Sites	0.168	Low II Residential	R1V3-RG	0	0	0	11.934	0.085		Residential - Single Family Residence - Therapy Pool (Spa), 1	132B185 226		Wilshire	No	MI	ADU
Los Angeles	578 LORNA LN	90049	4401011010	0.000	0.000	0.085	0.000	Shortfall of Sites	0.356	Low Residential	RS-1	0	0	0	5.615	0.085		Residential - Single Family Residence - Guesthouse, 1	132B145 226		Brentwood - Pacific Palisades	No	MI	ADU
Los Angeles	1447 S BEDFORD ST	90035	4303011029	0.000	0.000	0.085	0.000	Shortfall of Sites	0.149	Medium Residential	[Q]R3-1-O	0	0	0	13.403	0.085		Residential - Single Family Residence, 1	129B169 226		Wilshire	No	MI	ADU
Los Angeles	10339 TENNESSEE AVE	90064	4315017014	0.000	0.000	0.085	0.000	Shortfall of Sites	0.149	Low Residential	R1-1-O	0	0	0	13.401	0.085		Residential - Single Family Residence, 1	129B161 226		West Los Angeles	No	MI	ADU
Los Angeles	10354 LORENZO DR	90064	4318032016	0.000	0.000	0.085	0.000	Shortfall of Sites	0.172	Low Residential	R1V2-O	0	0	0	11.603	0.085		Residential - Single Family Residence, 1	126B161 226		West Los Angeles	No	MI	ADU
Los Angeles	10331 BANNOCKBURN DR	90064	4318025024	0.000	0.000	0.085	0.000	Shortfall of Sites	0.155	Low Residential	R1V2	0	0	0	12.920	0.085		Residential - Single Family Residence, 1	123B161 226		West Los Angeles	No	MI	ADU
Los Angeles	3236 BARRY AVE	90066	4250011009	0.000	0.000	0.085	0.000	Shortfall of Sites	0.149	Low Residential	R1V2	0	0	0	13.386	0.085		Residential - Single Family Residence, 1	117B153 226		Palms - Mar Vista - Del Rey	No	MI	ADU
Los Angeles	11436 KINGSLAND ST	90066	4249005009	0.000	0.000	0.085	0.000	Shortfall of Sites	0.163	Low Residential	R1V2	0	0	0	12.305	0.085		Residential - Single Family Residence - Pool, 1	117B157 226		Palms - Mar Vista - Del Rey	No	MI	ADU
Los Angeles	3828 KEYSTONE AVE	90232	4208008011	0.000	0.000	0.085	0.000	Shortfall of Sites	0.153	Medium Residential	R3-1	0	0	0	13.065	0.085		Residential - Single Family Residence, 1	117B165 226		Palms - Mar Vista - Del Rey	No	MI	ADU
Los Angeles	3524 GRAND VIEW BLVD	90066	4248023024	0.000	0.000	0.085	0.000	Shortfall of Sites	0.220	Low Residential	R1V2	0	0	0	9.087	0.085		Residential - Single Family Residence - Pool and Misc., 1	114B153 226		Palms - Mar Vista - Del Rey	No	MI	ADU
Los Angeles	1944 W SANTA CRUZ ST	90732	7559010016	0.000	0.000	0.085	0.000	Shortfall of Sites	0.218	Low II Residential	R1-1XL	0	0	0	9.163	0.085		Residential - Single Family Residence - Pool, 1	018B189 226		San Pedro	No	MI	ADU
Los Angeles	1415 S PATTON AVE	90731	7459013022	0.000	0.000	0.085	0.000	Shortfall of Sites	0.155	Low II Residential	R1-1XL	0	0	0	12.917	0.085		Residential - Single Family Residence, 1	012B193 226		San Pedro	No	MI	ADU
Los Angeles	12601 EL ORO WAY	91344	2608005009	0.000	0.000	0.085	0.000	Shortfall of Sites	0.195	Low I Residential	RS-1	0	0	0	10.262	0.085		Residential - Single Family Residence - Pool, 1	219B133 227		Granada Hills - Knollwood	No	MI	ADU
Los Angeles	12030 ELNORA PL	91344	2606010027	0.000	0.000	0.085	0.000	Shortfall of Sites	0.253	Very Low II Residential	RE11-1	0	0	0	7.894	0.085		Residential - Single Family Residence, 1	216B133 227		Granada Hills - Knollwood	No	MI	ADU
Los Angeles	12018 GERALD AVE	91344	2609029056	0.000	0.000	0.085	0.000	Shortfall of Sites	0.253	Very Low II Residential	RE11-1	0	0	0	7.902	0.085		Residential - Single Family Residence - Pool, 1	216B137 227		Granada Hills - Knollwood	No	MI	ADU
Los Angeles	11647 CURRY AVE	91344	2607005050	0.000	0.000	0.085	0.000	Shortfall of Sites	0.202	Low I Residential	RS-1	0	0	0	9.885	0.085		Residential - Single Family Residence, 1	213B133 227		Granada Hills - Knollwood	No	MI	ADU
Los Angeles	16429 ARMSTEAD ST	91344	2610020004	0.000	0.000	0.085	0.000	Shortfall of Sites	0.172	Low I Residential	RS-1	0	0	0	11.616	0.085		Residential - Single Family Residence, 1	213B137 227		Granada Hills - Knollwood	No	MI	ADU
Los Angeles	11524 ANDASOL AVE	91344	2607008009	0.000	0.000	0.085	0.000	Shortfall of Sites	0.415	Very Low I Residential	RA-1	0	0	0	4.823	0.085		Residential - Single Family Residence, 1	213B129 227		Granada Hills - Knollwood	No	MI	ADU
Los Angeles	15631 HARVEST ST	91344	2662002012	0.000	0.000	0.085	0.000	Shortfall of Sites	0.174	Low I Residential	RS-1	0	0	0	11.513	0.085		Residential - Single Family Residence, 1	213B141 227		Granada Hills - Knollwood	No	MI	ADU
Los Angeles	15607 SIMONDS ST	91344	2662008002	0.000	0.000	0.085	0.000	Shortfall of Sites	0.175	Low I Residential	RS-1	0	0	0	11.456	0.085		Residential - Single Family Residence, 1	213B145 227		Granada Hills - Knollwood	No	MI	ADU
Los Angeles	11231 DENSMORE AVE	91344	2666025026	0.000	0.000	0.085	0.000	Shortfall of Sites	0.198	Low I Residential	RS-1	0	0	0	10.081	0.085		Residential - Single Family Residence, 1	210B141 227		Granada Hills - Knollwood	No	MI	ADU
Los Angeles	17024 MCKEEVER ST	91344	2697022002	0.000	0.000	0.085	0.000	Shortfall of Sites	0.219	Low I Residential	RS-1	0	0	0	9.116	0.085		Residential - Single Family Residence - Pool, 1	210B133 227		Granada Hills - Knollwood	No	MI	ADU
Los Angeles	16739 DONMETZ ST	91344	2682017028	0.000	0.000	0.085	0.000	Shortfall of Sites	0.172	Low I Residential	RS-1	0	0	0	11.617	0.085		Residential - Single Family Residence, 1	210B137 227		Granada Hills - Knollwood	No	MI	ADU
Los Angeles	11134 CABRIOLE AVE	91326	2717007031	0.000	0.000	0.085	0.000	Shortfall of Sites	0.263	Very Low II Residential	RE11-1	0	0	0	7.604	0.085		Residential - Single Family Residence - Pool, 1	210B121 227		Northridge	No	MI	ADU
Los Angeles	11001 DES MOINES AVE	91326	2718023018	0.000	0.000	0.085	0.000	Shortfall of Sites	0.187	Low I Residential	RS-1	0	0	0	10.699	0.085		Residential - Single Family Residence, 1	210B117 227		Northridge	No	MI	ADU
Los Angeles	17501 LOS ALIMOS ST	91344	2712024011	0.000	0.000	0.085	0.000	Shortfall of Sites	0.218	Low I Residential	RE9-1XL-RFA	0	0	0	9.172	0.085		Residential - Single Family Residence, 1	207B129 227		Granada Hills - Knollwood	No	MI	ADU
Los Angeles	17219 LOS ALIMOS ST	91344	2696025011	0.000	0.000	0.085	0.000	Shortfall of Sites	0.262	Low I Residential	RE9-1XL-RFA	0	0	0	7.643	0.085		Residential - Single Family Residence, 1	207B133 227		Granada Hills - Knollwood	No	MI	ADU
Los Angeles	10750 LURIE PL	91326	2717023012	0.000	0.000	0.085	0.000	Shortfall of Sites	0.178	Low I Residential	RS-1	0	0	0	11.246	0.085		Residential - Single Family Residence, 1	207B121 227		Northridge	No	MI	ADU
Los Angeles	10736 DES MOINES AVE	91326	2728004025	0.000	0.000	0.085	0.000	Shortfall of Sites	0.287	Very Low II Residential	RE11-1	0	0	0	6.960	0.085		Residential - Single Family Residence - Pool, 1	207B117 227		Northridge	No	MI	ADU
Los Angeles	16730 BLACKHAWK ST	91344	2684004005	0.000	0.000	0.085	0.000	Shortfall of Sites	0.164	Low I Residential	RS-1	0	0	0	12.179	0.085		Residential - Single Family Residence, 1	204B137 227		Granada Hills - Knollwood	No	MI	ADU
Los Angeles	10331 HASKELL AVE	91344	2668014025	0.000	0.000	0.085	0.000	Shortfall of Sites	0.194	Low I Residential	RS-1	0	0	0	10.324	0.085		Residential - Single Family Residence, 1	204B141 227		Granada Hills - Knollwood	No	MI	ADU
Los Angeles	15230 BLACKHAWK ST	91345	2649020005	0.000	0.000	0.085	0.000	Shortfall of Sites	0.179	Low Residential	R1-1	0	0	0	11.161	0.085		Residential - Single Family Residence, 1	204B145 227		Mission Hills - Panorama City - North Hills	No	MI	ADU
Los Angeles	10239 BABBITT AVE	91325	2694015015	0.000	0.000	0.085	0.000	Shortfall of Sites	0.455	Very Low II Residential	RE11-1	0	0	0	4.392	0.085		Residential - Single Family Residence - Pool, 1	204B133 227		Northridge	No	MI	ADU
Los Angeles	10217 OSO AVE	91311	2741008006	0.000	0.000	0.085	0.000	Shortfall of Sites	0.253	Very Low II Residential	RE11-1	0	0	0	7.917	0.085		Residential - Single Family Residence, 1	204B113 227		Chatsworth - Porter Ranch	No	MI	ADU
Los Angeles	17813 LEMARSH ST	91325	2734001010	0.000	0.000	0.085	0.000	Shortfall of Sites	0.266	Very Low II Residential	RE11-1	0	0	0	7.511	0.085		Residential - Single Family Residence - Pool, 1	204B129 227		Northridge	No	MI	ADU
Los Angeles	10201 VANALDEN AVE	91324	2729027046	0.000	0.000	0.085	0.000	Shortfall of Sites	0.402	Very Low I Residential	RA-1	0	0	0	4.974	0.085		Residential - Single Family Residence - Pool, 1	204B121 227		Northridge	No	MI	ADU

Jurisdiction Name	Site Address/Intersection	5 Digit ZIP Code	Assessor Parcel Number	Very Low-Income	Low-Income	Moderate-Income	Above Moderate-Income	Type of Shortfall	Parcel Size (Acres)	Current General Plan Designation	Current Zoning	Proposed General Plan (GP) Designation	Proposed Zoning	Minimum Density Allowed	Maximum Density Allowed	Total Capacity	Vacant/ Nonvacant	Description of Existing Uses	PIN	Base Density Per Acre	Community Plan Area	Rent Stabalization Ordinance	Income Category	Applicable Rezoning Program (Program informing values in Column Q listed first)
Los Angeles	16410 LASSEN ST	91343	2677007012	0.000	0.000	0.085	0.000	Shortfall of Sites	0.165	Low Residential	RS-1	0	0	0	12.100	0.085		Residential - Single Family Residence, 1	201B137 227		Mission Hills - Panorama City - North Hills	No	MI	ADU
Los Angeles	20411 LABRADOR ST	91311	2748006027	0.000	0.000	0.085	0.000	Shortfall of Sites	0.207	Low I Residential	RS-1	0	0	0	9.646	0.085		Residential - Single Family Residence, 1	201B113 227		Chatsworth - Porter Ranch	No	MI	ADU
Los Angeles	9819 VANALDEN AVE	91324	2762003001	0.000	0.000	0.085	0.000	Shortfall of Sites	0.361	Very Low I Residential	RA-1	0	0	0	5.547	0.085		Residential - Single Family Residence - Pool, 1	201B121 227		Northridge	No	MI	ADU
Los Angeles	19801 KINZIE ST	91311	2761018029	0.000	0.000	0.085	0.000	Shortfall of Sites	0.353	Low I Residential	RS-1	0	0	0	5.665	0.085		Residential - Single Family Residence - Pool, 1	201B117 227		Chatsworth - Porter Ranch	No	MI	ADU
Los Angeles	9658 MASON AVE	91311	2748012051	0.000	0.000	0.085	0.000	Shortfall of Sites	0.197	Low I Residential	RS-1	0	0	0	10.173	0.085		Residential - Single Family Residence, 1	201B109 227		Chatsworth - Porter Ranch	No	MI	ADU
Los Angeles	9419 HAYVENHURST AVE	91343	2687023031	0.000	0.000	0.085	0.000	Shortfall of Sites	0.165	Low Residential	RS-1	0	0	0	12.101	0.085		Residential - Single Family Residence - Pool, 1	198B137 227		Mission Hills - Panorama City - North Hills	No	MI	ADU
Los Angeles	9316 BALCOM AVE	91325	2766002015	0.000	0.000	0.085	0.000	Shortfall of Sites	0.400	Very Low I Residential	RA-1	0	0	0	5.005	0.085		Residential - Single Family Residence - Pool, 1	198B129 227		Northridge	No	MI	ADU
Los Angeles	8854 ZELZAH AVE	91325	2768030025	0.000	0.000	0.085	0.000	Shortfall of Sites	0.346	Very Low I Residential	RA-1	0	0	0	5.788	0.085		Residential - Single Family Residence - Pool, 1	195B129 227		Northridge	No	MI	ADU
Los Angeles	8852 PASO ROBLES AVE	91325	2690009020	0.000	0.000	0.085	0.000	Shortfall of Sites	0.334	Very Low I Residential	RA-1	0	0	0	5.985	0.085		Residential - Single Family Residence - Pool, 1	195B133 227		Northridge	No	MI	ADU
Los Angeles	8373 DENISE LN	91304	2005008016	0.000	0.000	0.085	0.000	Shortfall of Sites	0.181	Low I Residential	RS-1	0	0	0	11.041	0.085		Residential - Single Family Residence - Planned Unit Development (PUD), 1	192B093 227		Chatsworth - Porter Ranch	No	MI	ADU
Los Angeles	13825 WEDDINGTON ST	91401	2247016018	0.000	0.000	0.085	0.000	Shortfall of Sites	0.633	Very Low Residential	RA-1	0	0	0	3.158	0.085		Residential - Single Family Residence - Pool, 1	171B153 227		Van Nuys - North Sherman Oaks	No	MI	ADU
Los Angeles	5211 CALVIN AVE	91356	2163006002	0.000	0.000	0.085	0.000	Shortfall of Sites	0.379	Very Low I Residential	RA-1	0	0	0	5.276	0.085		Residential - Single Family Residence - Pool, 1	171B117 227		Encino - Tarzana	No	MI	ADU
Los Angeles	5234 SALOMA AVE	91411	2250021013	0.000	0.000	0.085	0.000	Shortfall of Sites	0.160	Low Residential	R1-1	0	0	0	12.518	0.085		Residential - Single Family Residence, 1	172-5A149 227		Van Nuys - North Sherman Oaks	No	MI	ADU
Los Angeles	5225 NORWICH AVE	91411	2250019025	0.000	0.000	0.085	0.000	Shortfall of Sites	0.170	Low Residential	R1-1	0	0	0	11.734	0.085		Residential - Single Family Residence - Pool and Misc., 1	172-5A147 227		Van Nuys - North Sherman Oaks	No	MI	ADU
Los Angeles	15033 HESBY ST	91403	2263011019	0.000	0.000	0.085	0.000	Shortfall of Sites	0.155	Low Residential	R1-1-RIO	0	0	0	12.902	0.085		Residential - Single Family Residence, 1	171A147 227		Van Nuys - North Sherman Oaks	No	MI	ADU
Los Angeles	14649 HESBY ST	91403	2263033022	0.000	0.000	0.085	0.000	Shortfall of Sites	0.161	Low Residential	R1-1-RIO	0	0	0	12.408	0.085		Residential - Single Family Residence, 1	171A149 227		Van Nuys - North Sherman Oaks	No	MI	ADU
Los Angeles	14628 ADDISON ST	91403	2263027034	0.000	0.000	0.085	0.000	Shortfall of Sites	0.172	Low Residential	R1-1-RIO	0	0	0	11.602	0.085		Residential - Single Family Residence, 1	171A151 227		Van Nuys - North Sherman Oaks	No	MI	ADU
Los Angeles	4906 BLUEBELL AVE	91607	2357022002	0.000	0.000	0.085	0.000	Shortfall of Sites	0.156	Low Residential	R1-1	0	0	0	12.832	0.085		Residential - Single Family Residence - Pool, 1	168B161 227		Van Nuys - North Sherman Oaks	No	MI	ADU
Los Angeles	4901 WOODMAN AVE	91423	2269023010	0.000	0.000	0.085	0.000	Shortfall of Sites	0.179	Low Residential	R1-1-RIO	0	0	0	11.158	0.085		Residential - Single Family Residence, 1	168B157 227		Van Nuys - North Sherman Oaks	No	MI	ADU
Los Angeles	11802 HUSTON ST	91607	2355018003	0.000	0.000	0.085	0.000	Shortfall of Sites	0.366	Low Residential	R1-1	0	0	0	5.471	0.085		Residential - Single Family Residence - Pool, 1	168B169 227		North Hollywood - Valley Village	No	MI	ADU
Los Angeles	4425 STERN AVE	91423	2271011009	0.000	0.000	0.085	0.000	Shortfall of Sites	0.152	Low Residential	R1-1-RIO	0	0	0	13.166	0.085		Residential - Single Family Residence, 1	165B153 227		Sherman Oaks - Studio City - Toluca Lake - Cahuenga Pass	No	MI	ADU
Los Angeles	11050 LANDALE ST	91602	2423012006	0.000	0.000	0.085	0.000	Shortfall of Sites	0.184	Low Residential	R1-1-RIO	0	0	0	10.890	0.085		Residential - Single Family Residence, 1	165B173 227		Sherman Oaks - Studio City - Toluca Lake - Cahuenga Pass	No	MI	ADU
Los Angeles	5202 VINCENT AVE	90041	5669015016	0.000	0.000	0.085	0.000	Shortfall of Sites	0.178	Low Residential	R1-1	0	0	0	11.212	0.085		Residential - Single Family Residence, 1	163-5A225 227		Northeast Los Angeles	No	MI	ADU
Los Angeles	5162 SHEARIN AVE	90041	5669027011	0.000	0.000	0.085	0.000	Shortfall of Sites	0.208	Low Residential	R1-1	0	0	0	9.622	0.085		Residential - Single Family Residence, 1	163-5A223 227		Northeast Los Angeles	No	MI	ADU
Los Angeles	1632 LINDA ROSA AVE	90041	5689009016	0.000	0.000	0.085	0.000	Shortfall of Sites	0.150	Low Residential	R1-1	0	0	0	13.330	0.085		Residential - Single Family Residence, 1	160-5A225 227		Northeast Los Angeles	No	MI	ADU
Los Angeles	2348 LAVERNA AVE	90041	5685014010	0.000	0.000	0.085	0.000	Shortfall of Sites	0.165	Low Residential	R1-1	0	0	0	12.100	0.085		Residential - Single Family Residence, 1	160-5A221 227		Northeast Los Angeles	No	MI	ADU
Los Angeles	1567 HAZELWOOD AVE	90041	5474012030	0.000	0.000	0.085	0.000	Shortfall of Sites	0.170	Low Residential	R1-1	0	0	0	11.779	0.085		Residential - Single Family Residence, 1	157-5A221 227		Northeast Los Angeles	No	MI	ADU
Los Angeles	3712 REVERE AVE	90039	5435007035	0.000	0.000	0.085	0.000	Shortfall of Sites	0.155	Low Residential	R1-1-RIO	0	0	0	12.910	0.085		Residential - Single Family Residence, 1	156B209 227		Northeast Los Angeles	No	MI	ADU
Los Angeles	2637 W AVENUE 30	90065	5457011008	0.000	0.000	0.085	0.000	Shortfall of Sites	0.172	Low Residential	R1-1-CDO	0	0	0	11.615	0.085		Residential - Single Family Residence, 1	150B213 227		Northeast Los Angeles	No	MI	ADU
Los Angeles	2016 CUMMINGS DR	90027	5589009017	0.000	0.000	0.085	0.000	Shortfall of Sites	0.355	Very Low II Residential	RE11-1	0	0	0	5.641	0.085		Residential - Single Family Residence - Pool, 1	151-5A195 227		Hollywood	No	MI	ADU
Los Angeles	200 S MAPLETON DR	90024	4359011006	0.000	0.000	0.085	0.000	Shortfall of Sites	1.299	Minimum Residential	RE40-1	0	0	0	1.540	0.085		Residential - Single Family Residence - Pool, 1	141B157 227		Westwood	No	MI	ADU
Los Angeles	342 N FLORES ST	90048	5514009006	0.000	0.000	0.085	0.000	Shortfall of Sites	0.149	Low II Residential	R1V3	0	0	0	13.390	0.085		Residential - Single Family Residence - Pool, 1	138B173 227		Wilshire	No	MI	ADU
Los Angeles	336 N EDINBURGH AVE	90048	5527035007	0.000	0.000	0.085	0.000	Shortfall of Sites	0.152	Low II Residential	R1V3	0	0	0	13.166	0.085		Residential - Single Family Residence, 1	138B177 227		Wilshire	No	MI	ADU
Los Angeles	161 S WOODBURN DR	90049	4365003006	0.000	0.000	0.085	0.000	Shortfall of Sites	0.409	Very Low II Residential	RE11-1	0	0	0	4.884	0.085		Residential - Single Family Residence - Pool, 1	135B145 227		Brentwood - Pacific Palisades	No	MI	ADU
Los Angeles	817 WARNER AVE	90024	4360019025	0.000	0.000	0.085	0.000	Shortfall of Sites	0.224	Low Residential	R1-1	0	0	0	8.938	0.085		Residential - Single Family Residence, 1	135B153 227		Westwood	No	MI	ADU
Los Angeles	836 S MULLEN AVE	90005	5090013010	0.000	0.000	0.085	0.000	Shortfall of Sites	0.151	Low II Residential	R1V3-RG	0	0	0	13.254	0.085		Residential - Single Family Residence - Pool and Misc., 1	132B185 227		Wilshire	No	MI	ADU
Los Angeles	2016 HOLMBY AVE	90025	4317011001	0.000	0.000	0.085	0.000	Shortfall of Sites	0.198	Low Residential	R1-1-O	0	0	0	10.092	0.085		Residential - Single Family Residence, 1	129B157 227		West Los Angeles	No	MI	ADU
Los Angeles	11827 STANWOOD DR	90066	4250002017	0.000	0.000	0.085	0.000	Shortfall of Sites	0.208	Low Residential	R1V2	0	0	0	9.632	0.085		Residential - Single Family Residence, 1	117B153 227		Palms - Mar Vista - Del Rey	No	MI	ADU
Los Angeles	1928 W SANTA CRUZ ST	90732	7559009018	0.000	0.000	0.085	0.000	Shortfall of Sites	0.175	Low II Residential	R1-1XL	0	0	0	11.459	0.085		Residential - Single Family Residence, 1	018B189 227		San Pedro	No	MI	ADU
Los Angeles	12566 HENZIE PL	91344	2608008017	0.000	0.000	0.085	0.000	Shortfall of Sites	0.213	Very Low II Residential	RE11-1-H	0	0	0	9.411	0.085		Residential - Single Family Residence - Pool, 1	219B133 228		Granada Hills - Knollwood	No	MI	ADU
Los Angeles	12031 BAMBI PL	91344	2606011010	0.000	0.000	0.085	0.000	Shortfall of Sites	0.289	Very Low II Residential	RE11-1	0	0	0	6.922	0.085		Residential - Single Family Residence, 1	216B133 228		Granada Hills - Knollwood	No	MI	ADU
Los Angeles	12025 SUSAN DR	91344	2609009005	0.000	0.000	0.085	0.000	Shortfall of Sites	0.387	Very Low I Residential	RA-1	0	0	0	5.164	0.085		Residential - Single Family Residence, 1	216B137 228		Granada Hills - Knollwood	No	MI	ADU
Los Angeles	16851 ARMSTEAD ST	91344	2610009007	0.000	0.000	0.085	0.000	Shortfall of Sites	0.179	Low I Residential	RS-1	0	0	0	11.168	0.085		Residential - Single Family Residence, 1	213B133 228		Granada Hills - Knollwood	No	MI	ADU
Los Angeles	16421 ARMSTEAD ST	91344	2610020003	0.000	0.000	0.085	0.000	Shortfall of Sites	0.172	Low I Residential	RS-1	0	0	0	11.616	0.085		Residential - Single Family Residence, 1	213B137 228		Granada Hills - Knollwood	No	MI	ADU
Los Angeles	11430 DEMPSEY AVE	91344	2666008024	0.000	0.000	0.085	0.000	Shortfall of Sites	0.183	Low I Residential	RS-1	0	0	0	10.938	0.085		Residential - Single Family Residence, 1	213B141 228		Granada Hills - Knollwood	No	MI	ADU
Los Angeles	11219 AMESTOY AVE	91344	2697012015	0.000	0.000	0.085	0.000	Shortfall of Sites	0.168	Low I Residential	RS-1	0	0	0	11.896	0.085		Residential - Single Family Residence - Pool, 1	210B133 228		Granada Hills - Knollwood	No	MI	ADU
Los Angeles	16733 DONMETZ ST	91344	2682017027	0.000	0.000	0.085	0.000	Shortfall of Sites	0.172	Low I Residential	RS-1	0	0	0	11.617	0.085		Residential - Single Family Residence - Pool, 1	210B137 228		Granada Hills - Knollwood	No	MI	ADU
Los Angeles	11201 CANBY AVE	91326	2715027036	0.000	0.000	0.085	0.000	Shortfall of Sites	0.234	Very Low II Residential	RE11-1	0	0	0	8.547	0.085		Residential - Single Family Residence - Pool, 1	210B125 228		Northridge	No	MI	ADU
Los Angeles	17635 LAHEY ST	91344	2711014003	0.000	0.000	0.085	0.000	Shortfall of Sites	0.331	Very Low I Residential	RA-1	0	0	0	6.035	0.085		Residential - Single Family Residence, 1	210B129 228		Granada Hills - Knollwood	No	MI	ADU
Los Angeles	11131 BECKFORD AVE	91326	2718003014	0.000	0.000	0.085	0.000	Shortfall of Sites	0.214	Low I Residential	RS-1	0	0	0	9.329	0.085		Residential - Single Family Residence - Pool, 1	210B121 228		Northridge	No	MI	ADU
Los Angeles	17215 LOS ALIMOS ST	91344	2696025012	0.000	0.000	0.085	0.000	Shortfall of Sites	0.218	Low I Residential	RE9-1XL-RFA	0	0	0	9.171	0.085		Residential - Single Family Residence - Pool, 1	207B133 228		Granada Hills - Knollwood	No	MI	ADU
Los Angeles	19144 LOS ALIMOS ST	91326	2718018007	0.000	0.000	0.085	0.000	Shortfall of Sites	0.189	Low I Residential	RS-1	0	0	0	10.564	0.085		Residential - Single Family Residence, 1	207B121 228		Northridge	No	MI	ADU
Los Angeles	10864 PLAINVIEW AVE	91042	2557008001	0.000	0.000	0.085	0.000	Shortfall of Sites	0.449	Low Residential	R1-1-RFA	0	0	0	4.456	0.085		Residential - Single Family Residence, 1	207B197 228		Sunland - Tujunga - Lake View Terrace - Shadow Hills - East La Tuna Canyon	No	MI	ADU
Los Angeles	18556 LOS ALIMOS ST	91326	2717018016	0.000	0.000	0.085	0.000	Shortfall of Sites	0.233	Very Low II Residential	RE11-1	0	0	0	8.580	0.085		Residential - Single Family Residence - Pool, 1	207B125 228		Northridge	No	MI	ADU
Los Angeles	16724 BLACKHAWK ST	91344	2684004006	0.000	0.000	0.085	0.000	Shortfall of Sites	0.164	Low I Residential	RS-1	0	0	0	12.176	0.085		Residential - Single Family Residence - Pool, 1	204B137 228		Granada Hills - Knollwood	No	MI	ADU
Los Angeles	15224 BLACKHAWK ST	91345	2649020006	0.000	0.000	0.085	0.000	Shortfall of Sites	0.179	Low Residential	R1-1	0	0	0	11.162	0.085		Residential - Single Family Residence - Pool, 1	204B145 228		Mission Hills - Panorama City - North Hills	No	MI	ADU
Los Angeles	10232 AURA AVE	91324	2726016016	0.000	0.000	0.085	0.000	Shortfall of Sites	0.336	Very Low I Residential	RA-1	0	0	0	5.948	0.085		Residential - Single Family Residence - Pool, 1	204B117 228		Chatsworth - Porter Ranch	No	MI	ADU
Los Angeles	10218 OSO AVE	91311	2741009015	0.000	0.000	0.085	0.000	Shortfall of Sites	0.665	Very Low II Residential	RE11-1	0	0	0	3.007	0.085		Residential - Single Family Residence - Pool, 1	204B113 228		Chatsworth - Porter Ranch	No	MI	ADU
Los Angeles	17805 LEMARSH ST	91325	2734001011	0.000	0.000	0.085	0.000	Shortfall of Sites	0.266	Very Low II Residential	RE11-1	0	0	0	7.511	0.085		Residential - Single Family Residence - Pool, 1	204B129 228		Northridge	No	MI	ADU
Los Angeles	10167 WYSTONE AVE	91324	2729002029	0.000	0.000	0.085	0.000	Shortfall of Sites	0.393	Very Low I Residential	RA-1	0	0	0	5.091	0.085		Residential - Single Family Residence, 1	204B121 228		Northridge	No	MI	ADU
Los Angeles	16400 LASSEN ST	91343	2677007011	0.000	0.000	0.085	0.000	Shortfall of Sites	0.163	Low Residential	RS-1	0	0	0	12.244	0.085		Residential - Single Family Residence, 1	201B137 228		Mission Hills - Panorama City - North Hills	No	MI	ADU
Los Angeles	20401 LABRADOR ST	91311	2748006028	0.000	0.000	0.085	0.000	Shortfall of Sites	0.213	Low I Residential	RS-1	0	0	0	9.404	0.085		Residential - Single Family Residence, 1	201B113 228		Chatsworth - Porter Ranch	No	MI	ADU
Los Angeles	17096 LASSEN ST	91325	2692001030	0.000	0.000	0.085	0.000	Shortfall of Sites	2.149	Very Low I Residential	A2-1	0	0	0	0.931	0.085		Residential - Single Family Residence - Pool, 1	201B133 228		Northridge	No	MI	ADU
Los Angeles	18630 KINZIE ST	91324	2763029025	0.000	0.000	0.085	0.000	Shortfall of Sites	0.205	Low I Residential	RS-1	0	0	0	9.773	0.085		Residential - Single Family Residence - Pool, 1	201B121 228		Northridge	No	MI	ADU
Los Angeles	9805 FARRALONE AVE	91311	2727005021	0.000	0.000	0.085	0.000	Shortfall of Sites	0.517	Very Low I Residential	RA-1	0	0	0	3.867	0.085		Residential - Single Family Residence - Pool, 1	201B101 228		Chatsworth - Porter Ranch	No	MI	ADU
Los Angeles	9816 CALVIN AVE	91324	2761010040	0.000	0.000	0.085	0.000	Shortfall of Sites	0.426	Very Low I Residential	RA-1	0	0	0	4.697	0.085		Residential - Single Family Residence - Pool, 1	201B117 228		Chatsworth - Porter Ranch	No	MI	ADU
Los Angeles	9661 DELCO AVE	91311	2748012034	0.000	0.000	0.085	0.000	Shortfall of Sites	0.165	Low I Residential	RS-1	0	0	0	12.099	0.085		Residential - Single Family Residence, 1	201B109 228		Chatsworth - Porter Ranch	No	MI	ADU
Los Angeles	9418 MONOGRAM AVE	91343	2676003001	0.000	0.000	0.085	0.000	Shortfall of Sites	0.212	Low Residential	RS-1	0	0	0	9.439	0.085		Residential - Single Family Residence - Pool, 1	198B137 228		Mission Hills - Panorama City - North Hills	No	MI	ADU
Los Angeles	9526 PALI AVE	91042	2572009024	0.000	0.000	0.085	0.000	Shortfall of Sites	0.400	Low Residential	RS-1	0	0	0	5.001	0.085		Residential - Single Family Residence - Pool, 1	198B205 228		Sunland - Tujunga - Lake View Terrace - Shadow Hills - East La Tuna Canyon	No	MI	ADU
Los Angeles	9315 WHITE OAK AVE	91325	2766002010	0.000	0.000	0.085	0.000	Shortfall of Sites	0.304	Very Low I Residential	RA-1	0	0	0	6.584	0.085		Residential - Single Family Residence - Pool, 1	198B129 228		Northridge	No	MI	ADU
Los Angeles	17821 RAYEN ST	91325	2768030024	0.000	0.000	0.085	0.000	Shortfall of Sites	0.371	Very Low I Residential	RA-1	0	0	0	5.394	0.085		Residential - Single Family Residence, 1	195B129 228		Northridge	No	MI	ADU

Jurisdiction Name	Site Address/Intersection	5 Digit ZIP Code	Assessor Parcel Number	Very Low-Income	Low-Income	Moderate-Income	Above Moderate-Income	Type of Shortfall	Parcel Size (Acres)	Current General Plan Designation	Current Zoning	Proposed General Plan (GP) Designation	Proposed Zoning	Minimum Density Allowed	Maximum Density Allowed	Total Capacity	Vacant/ Nonvacant	Description of Existing Uses	PIN	Base Density Per Acre	Community Plan Area	Rent Stabalization Ordinance	Income Category	Applicable Rezoning Program (Program informing values in Column Q listed first)
Los Angeles	22027 BURBANK BLVD	91367	2146008257	0.000	0.000	0.085	0.000	Shortfall of Sites	0.695	Regional Center Commercial	(WC)TOPANGA-SN	0	0	0	2.879	0.085		Commercial - Restaurant, Cocktail Lounge - Restaurant, Cocktail Lounge, Tavern - One Story, 1	174B101 228		Canoga Park - Winnetka - Woodland Hills - West Hills	No	MI	ADU , CPK CPU
Los Angeles	23435 COMMUNITY ST	91304	2005015028	0.000	0.000	0.085	0.000	Shortfall of Sites	0.261	Very Low II Residential	RE11-1	0	0	0	7.675	0.085		Residential - Single Family Residence, 1	192B093 228		Chatsworth - Porter Ranch	No	MI	ADU
Los Angeles	5222 NOBLE AVE	91411	2250019005	0.000	0.000	0.085	0.000	Shortfall of Sites	0.168	Low Residential	R1-1	0	0	0	11.897	0.085		Residential - Single Family Residence, 1	172-5A147 228		Van Nuys - North Sherman Oaks	No	MI	ADU
Los Angeles	15027 HESBY ST	91403	2263011018	0.000	0.000	0.085	0.000	Shortfall of Sites	0.155	Low Residential	R1-1-RIO	0	0	0	12.902	0.085		Residential - Single Family Residence, 1	171A147 228		Van Nuys - North Sherman Oaks	No	MI	ADU
Los Angeles	14643 HESBY ST	91403	2263033021	0.000	0.000	0.085	0.000	Shortfall of Sites	0.161	Low Residential	R1-1-RIO	0	0	0	12.408	0.085		Residential - Single Family Residence - Pool, 1	171A149 228		Van Nuys - North Sherman Oaks	No	MI	ADU
Los Angeles	14624 ADDISON ST	91403	2263027035	0.000	0.000	0.085	0.000	Shortfall of Sites	0.172	Low Residential	R1-1-RIO	0	0	0	11.603	0.085		Residential - Single Family Residence, 1	171A151 228		Van Nuys - North Sherman Oaks	No	MI	ADU
Los Angeles	4909 MORSE AVE	91423	2358024008	0.000	0.000	0.085	0.000	Shortfall of Sites	0.224	Low Residential	RE9-1	0	0	0	8.920	0.085		Residential - Single Family Residence - Pool, 1	168B161 228		Van Nuys - North Sherman Oaks	No	MI	ADU
Los Angeles	4850 CARPENTER AVE	91607	2355018033	0.000	0.000	0.085	0.000	Shortfall of Sites	0.155	Low Residential	R1-1	0	0	0	12.907	0.085		Residential - Single Family Residence - Pool, 1	168B169 228		North Hollywood - Valley Village	No	MI	ADU
Los Angeles	4430 LONGRIDGE AVE	91423	2360030026	0.000	0.000	0.085	0.000	Shortfall of Sites	0.155	Low Residential	R1-1-RIO	0	0	0	12.904	0.085		Residential - Single Family Residence, 1	165B157 228		Sherman Oaks - Studio City - Toluca Lake - Cahuenga Pass	No	MI	ADU
Los Angeles	4433 VANTAGE AVE	91604	2364002039	0.000	0.000	0.085	0.000	Shortfall of Sites	0.161	Low Residential	R1-1-RIO	0	0	0	12.399	0.085		Residential - Single Family Residence - Pool, 1	165B165 228		Sherman Oaks - Studio City - Toluca Lake - Cahuenga Pass	No	MI	ADU
Los Angeles	11100 LANDALE ST	91602	2423012007	0.000	0.000	0.085	0.000	Shortfall of Sites	0.202	Low Residential	R1-1-RIO	0	0	0	9.900	0.085		Residential - Single Family Residence, 1	165B173 228		Sherman Oaks - Studio City - Toluca Lake - Cahuenga Pass	No	MI	ADU
Los Angeles	4423 ETHEL AVE	91604	2360029032	0.000	0.000	0.085	0.000	Shortfall of Sites	0.155	Low Residential	R1-1-RIO	0	0	0	12.903	0.085		Residential - Single Family Residence - Pool, 1	165B161 228		Sherman Oaks - Studio City - Toluca Lake - Cahuenga Pass	No	MI	ADU
Los Angeles	4417 CAMELLIA AVE	91602	2365007002	0.000	0.000	0.085	0.000	Shortfall of Sites	0.221	Medium Residential	R1-1-RIO, R3-1-RIO	0	0	0	9.052	0.085		Residential - Single Family Residence, 1	165B169 228		Sherman Oaks - Studio City - Toluca Lake - Cahuenga Pass	No	MI	ADU
Los Angeles	5212 TOWNSEND AVE	90041	5669013022	0.000	0.000	0.085	0.000	Shortfall of Sites	0.173	Low Residential	R1-1	0	0	0	11.544	0.085		Residential - Single Family Residence, 1	163-5A227 228		Northeast Los Angeles	No	MI	ADU
Los Angeles	1636 LINDA ROSA AVE	90041	5689009017	0.000	0.000	0.085	0.000	Shortfall of Sites	0.150	Low Residential	R1-1	0	0	0	13.329	0.085		Residential - Single Family Residence, 1	160-5A225 228		Northeast Los Angeles	No	MI	ADU
Los Angeles	3743 BOYCE AVE	90039	5435007027	0.000	0.000	0.085	0.000	Shortfall of Sites	0.155	Low Residential	R1-1-RIO	0	0	0	12.907	0.085		Residential - Single Family Residence, 1	156A207 228		Northeast Los Angeles	No	MI	ADU
Los Angeles	448 DALEHURST AVE	90024	4359005008	0.000	0.000	0.085	0.000	Shortfall of Sites	0.254	Low Residential	R1-1	0	0	0	7.889	0.085		Residential - Single Family Residence - Pool, 1	138B153 228		Westwood	No	MI	ADU
Los Angeles	11030 CASHMERE ST	90049	4366025002	0.000	0.000	0.085	0.000	Shortfall of Sites	0.230	Low Residential	R1-1	0	0	0	8.691	0.085		Residential - Single Family Residence - Pool, 1	138B149 228		Westwood	No	MI	ADU
Los Angeles	11228 CASHMERE ST	90049	4366030027	0.000	0.000	0.085	0.000	Shortfall of Sites	0.157	Low Residential	R1-1	0	0	0	12.747	0.085		Residential - Single Family Residence - Pool, 1	135B149 228		Westwood	No	MI	ADU
Los Angeles	775 MALCOLM AVE	90024	4360015019	0.000	0.000	0.085	0.000	Shortfall of Sites	0.176	Low Residential	R1-1	0	0	0	11.358	0.085		Residential - Single Family Residence - Pool, 1	135B153 228		Westwood	No	MI	ADU
Los Angeles	1418 WARNER AVE	90024	4326017004	0.000	0.000	0.085	0.000	Shortfall of Sites	0.206	Low Residential	R1-1-O	0	0	0	9.701	0.085		Residential - Single Family Residence - Pool, 1	132B157 228		Westwood	No	MI	ADU
Los Angeles	1253 S CAMDEN DR	90035	4330018013	0.000	0.000	0.085	0.000	Shortfall of Sites	0.185	Low Residential	R1-1-O	0	0	0	10.834	0.085		Residential - Single Family Residence - Pool, 1	132A165 228		West Los Angeles	No	MI	ADU
Los Angeles	363 S CARMELINA AVE	90049	4405038004	0.000	0.000	0.085	0.000	Shortfall of Sites	0.237	Low Residential	R1-1	0	0	0	8.433	0.085		Residential - Single Family Residence - Pool, 1	129B141 228		Brentwood - Pacific Palisades	No	MI	ADU
Los Angeles	10318 TENNESSEE AVE	90064	4315016028	0.000	0.000	0.085	0.000	Shortfall of Sites	0.155	Low Residential	R1-1-O	0	0	0	12.903	0.085		Residential - Single Family Residence, 1	129B161 228		West Los Angeles	No	MI	ADU
Los Angeles	2152 GUTHRIE DR	90034	4309015020	0.000	0.000	0.085	0.000	Shortfall of Sites	0.189	Low Residential	R1V2-O	0	0	0	10.579	0.085		Residential - Single Family Residence - Pool, 1	126B165 228		West Los Angeles	No	MI	ADU
Los Angeles	2873 MOTOR AVE	90064	4308011028	0.000	0.000	0.085	0.000	Shortfall of Sites	0.217	Low Residential	R1V2-O	0	0	0	9.236	0.085		Residential - Single Family Residence - Pool, 1	126B161 228		West Los Angeles	No	MI	ADU
Los Angeles	3700 WESTWOOD BLVD	90034	4252028027	0.000	0.000	0.085	0.000	Shortfall of Sites	0.177	Medium Residential	R3-1	0	0	0	11.274	0.085		Residential - Single Family Residence, 1	117B161 228		Palms - Mar Vista - Del Rey	No	MI	ADU
Los Angeles	3556 INGLEWOOD BLVD	90066	4249016025	0.000	0.000	0.085	0.000	Shortfall of Sites	0.173	Low Residential	R1V2	0	0	0	11.529	0.085		Residential - Single Family Residence - Pool, 1	114B153 228		Palms - Mar Vista - Del Rey	No	MI	ADU
Los Angeles	5715 W 76TH ST	90045	4104016011	0.000	0.000	0.085	0.000	Shortfall of Sites	0.164	Low Residential	R1-1	0	0	0	12.210	0.085		Residential - Single Family Residence, 1	099B169 228		Westchester - Playa del Rey	No	MI	ADU
Los Angeles	5601 TOPANGA CANYON BLVD	91367	2146008256	0.000	0.000	0.085	0.000	Shortfall of Sites	0.601	Regional Center Commercial	(WC)TOPANGA-SN	0	0	0	3.329	0.085		Commercial - Service Station - Full Service - No Additional Services, 1	174B101 229		Canoga Park - Winnetka - Woodland Hills - West Hills	No	MI	ADU , CPK CPU
Los Angeles	1700 W 1ST ST	90732	7559014034	0.000	0.000	0.085	0.000	Shortfall of Sites	0.224	Low II Residential	R1-1XL	0	0	0	8.910	0.085		Residential - Single Family Residence, 1	018B189 228		San Pedro	No	MI	ADU
Los Angeles	1414 S TROTWOOD AVE	90732	7560015015	0.000	0.000	0.085	0.000	Shortfall of Sites	0.168	Low II Residential	R1-1XL	0	0	0	11.870	0.085		Residential - Single Family Residence - Pool, 1	012B193 228		San Pedro	No	MI	ADU
Los Angeles	12566 BYRON AVE	91344	2608007025	0.000	0.000	0.085	0.000	Shortfall of Sites	0.209	Very Low II Residential	RE11-1-H	0	0	0	9.576	0.085		Residential - Single Family Residence - Pool, 1	219B133 229		Granada Hills - Knollwood	No	MI	ADU
Los Angeles	12036 SUSAN DR	91344	2609008003	0.000	0.000	0.085	0.000	Shortfall of Sites	0.452	Very Low I Residential	RA-1	0	0	0	4.428	0.085		Residential - Single Family Residence - Pool, 1	216B137 229		Granada Hills - Knollwood	No	MI	ADU
Los Angeles	16415 ARMSTEAD ST	91344	2610020002	0.000	0.000	0.085	0.000	Shortfall of Sites	0.172	Low I Residential	RS-1	0	0	0	11.616	0.085		Residential - Single Family Residence, 1	213B137 229		Granada Hills - Knollwood	No	MI	ADU
Los Angeles	11235 DANUBE AVE	91344	2662025010	0.000	0.000	0.085	0.000	Shortfall of Sites	0.160	Low I Residential	RS-1	0	0	0	12.527	0.085		Residential - Single Family Residence, 1	210B141 229		Granada Hills - Knollwood	No	MI	ADU
Los Angeles	16727 DONMETZ ST	91344	2682017026	0.000	0.000	0.085	0.000	Shortfall of Sites	0.172	Low I Residential	RS-1	0	0	0	11.617	0.085		Residential - Single Family Residence, 1	210B137 229		Granada Hills - Knollwood	No	MI	ADU
Los Angeles	11146 NESTLE AVE	91326	2715031052	0.000	0.000	0.085	0.000	Shortfall of Sites	0.347	Very Low II Residential	RE11-1	0	0	0	5.772	0.085		Residential - Single Family Residence, 1	210B125 229		Northridge	No	MI	ADU
Los Angeles	11141 JELLICO AVE	91344	2711014004	0.000	0.000	0.085	0.000	Shortfall of Sites	0.259	Very Low I Residential	RA-1	0	0	0	7.737	0.085		Residential - Single Family Residence - Pool, 1	210B129 229		Granada Hills - Knollwood	No	MI	ADU
Los Angeles	11134 YOLANDA AVE	91326	2717004008	0.000	0.000	0.085	0.000	Shortfall of Sites	0.253	Very Low II Residential	RE11-1	0	0	0	7.907	0.085		Residential - Single Family Residence, 1	210B121 229		Northridge	No	MI	ADU
Los Angeles	19260 CELTIC ST	91326	2718010023	0.000	0.000	0.085	0.000	Shortfall of Sites	0.177	Low I Residential	RS-1	0	0	0	11.289	0.085		Residential - Single Family Residence, 1	210B117 229		Northridge	No	MI	ADU
Los Angeles	10746 CREBS AVE	91326	2717024001	0.000	0.000	0.085	0.000	Shortfall of Sites	0.182	Low I Residential	RS-1	0	0	0	11.016	0.085		Residential - Single Family Residence - Pool, 1	207B121 229		Northridge	No	MI	ADU
Los Angeles	10725 DES MOINES AVE	91326	2728001002	0.000	0.000	0.085	0.000	Shortfall of Sites	0.254	Very Low II Residential	RE11-1	0	0	0	7.883	0.085		Residential - Single Family Residence, 1	207B117 229		Northridge	No	MI	ADU
Los Angeles	10514 ANDORA AVE	91311	2723016029	0.000	0.000	0.085	0.000	Shortfall of Sites	0.509	Very Low I Residential	RA-1	0	0	0	3.926	0.085		Residential - Single Family Residence, 1	207B101 229		Chatsworth - Porter Ranch	No	MI	ADU
Los Angeles	10500 FULLBRIGHT AVE	91311	2707017030	0.000	0.000	0.085	0.000	Shortfall of Sites	0.395	Very Low I Residential	RA-1	0	0	0	5.065	0.085		Residential - Single Family Residence - Pool, 1	207B113 229		Chatsworth - Porter Ranch	No	MI	ADU
Los Angeles	10331 COLLETT AVE	91344	2668022001	0.000	0.000	0.085	0.000	Shortfall of Sites	0.284	Low I Residential	RS-1	0	0	0	7.034	0.085		Residential - Single Family Residence, 1	204B141 229		Granada Hills - Knollwood	No	MI	ADU
Los Angeles	16718 BLACKHAWK ST	91344	2684004007	0.000	0.000	0.085	0.000	Shortfall of Sites	0.154	Low I Residential	RS-1	0	0	0	12.998	0.085		Residential - Single Family Residence, 1	204B137 229		Granada Hills - Knollwood	No	MI	ADU
Los Angeles	15218 BLACKHAWK ST	91345	2649020007	0.000	0.000	0.085	0.000	Shortfall of Sites	0.179	Low Residential	R1-1	0	0	0	11.162	0.085		Residential - Single Family Residence, 1	204B145 229		Mission Hills - Panorama City - North Hills	No	MI	ADU
Los Angeles	10236 BOTHWELL RD	91324	2726009045	0.000	0.000	0.085	0.000	Shortfall of Sites	0.259	Very Low II Residential	RE11-1	0	0	0	7.712	0.085		Residential - Single Family Residence - Pool, 1	204B117 229		Chatsworth - Porter Ranch	No	MI	ADU
Los Angeles	10211 LARAMIE AVE	91311	2741009009	0.000	0.000	0.085	0.000	Shortfall of Sites	0.244	Very Low II Residential	RE11-1	0	0	0	8.191	0.085		Residential - Single Family Residence - Pool, 1	204B113 229		Chatsworth - Porter Ranch	No	MI	ADU
Los Angeles	10227 COZYCROFT AVE	91311	2741027033	0.000	0.000	0.085	0.000	Shortfall of Sites	0.185	Low I Residential	RS-1	0	0	0	10.836	0.085		Residential - Single Family Residence - Pool, 1	204B109 229		Chatsworth - Porter Ranch	No	MI	ADU
Los Angeles	17747 LEMARSH ST	91325	2734001012	0.000	0.000	0.085	0.000	Shortfall of Sites	0.266	Very Low II Residential	RE11-1	0	0	0	7.511	0.085		Residential - Single Family Residence - Pool, 1	204B129 229		Northridge	No	MI	ADU
Los Angeles	10164 DONNA AVE	91324	2729002041	0.000	0.000	0.085	0.000	Shortfall of Sites	0.387	Very Low I Residential	RA-1	0	0	0	5.172	0.085		Residential - Single Family Residence - Pool, 1	204B121 229		Northridge	No	MI	ADU
Los Angeles	16356 LASSEN ST	91343	2677018001	0.000	0.000	0.085	0.000	Shortfall of Sites	0.177	Low Residential	RS-1	0	0	0	11.282	0.085		Residential - Single Family Residence - Pool, 1	201B137 229		Mission Hills - Panorama City - North Hills	No	MI	ADU
Los Angeles	9842 JOVITA AVE	91311	2748007036	0.000	0.000	0.085	0.000	Shortfall of Sites	0.203	Low I Residential	RS-1	0	0	0	9.875	0.085		Residential - Single Family Residence, 1	201B113 229		Chatsworth - Porter Ranch	No	MI	ADU
Los Angeles	22300 KINZIE ST	91311	2727005017	0.000	0.000	0.085	0.000	Shortfall of Sites	0.382	Very Low I Residential	RA-1	0	0	0	5.242	0.085		Residential - Single Family Residence - Pool, 1	201B101 229		Chatsworth - Porter Ranch	No	MI	ADU
Los Angeles	9418 HAYVENHURST AVE	91343	2676001017	0.000	0.000	0.085	0.000	Shortfall of Sites	0.165	Low Residential	RS-1	0	0	0	12.101	0.085		Residential - Single Family Residence, 1	198B137 229		Mission Hills - Panorama City - North Hills	No	MI	ADU
Los Angeles	17254 EXETER PL	91325	2692004011	0.000	0.000	0.085	0.000	Shortfall of Sites	0.334	Very Low I Residential	RA-1	0	0	0	5.986	0.085		Residential - Single Family Residence - Pool, 1	198B133 229		Northridge	No	MI	ADU
Los Angeles	9532 CREEMORE PL	91042	2572029011	0.000	0.000	0.085	0.000	Shortfall of Sites	0.173	Low Residential	RS-1	0	0	0	11.542	0.085		Residential - Single Family Residence - Pool, 1	198B205 229		Sunland - Tujunga - Lake View Terrace - Shadow Hills - East La Tuna Canyon	No	MI	ADU
Los Angeles	17654 PRAIRIE ST	91325	2766007015	0.000	0.000	0.085	0.000	Shortfall of Sites	0.244	Very Low I Residential	RA-1	0	0	0	8.185	0.085		Residential - Single Family Residence - Pool, 1	198B129 229		Northridge	No	MI	ADU
Los Angeles	17805 RAYEN ST	91325	2768030023	0.000	0.000	0.085	0.000	Shortfall of Sites	0.443	Very Low I Residential	RA-1	0	0	0	4.517	0.085		Residential - Single Family Residence - Pool, 1	195B129 229		Northridge	No	MI	ADU
Los Angeles	8360 WOODLAKE AVE	91304	2005008018	0.000	0.000	0.085	0.000	Shortfall of Sites	0.193	Low I Residential	RS-1	0	0	0	10.342	0.085		Residential - Single Family Residence - Planned Unit Development (PUD), 1	192B093 229		Chatsworth - Porter Ranch	No	MI	ADU
Los Angeles	13809 WEDDINGTON ST	91401	2247016017	0.000	0.000	0.085	0.000	Shortfall of Sites	0.633	Very Low Residential	RA-1	0	0	0	3.161	0.085		Residential - Single Family Residence - Pool, 1	171B153 229		Van Nuys - North Sherman Oaks	No	MI	ADU
Los Angeles	5235 SALOMA AVE	91411	2250021021	0.000	0.000	0.085	0.000	Shortfall of Sites	0.173	Low Residential	R1-1	0	0	0	11.555	0.085		Residential - Single Family Residence - Pool, 1	172-5A149 229		Van Nuys - North Sherman Oaks	No	MI	ADU
Los Angeles	5221 LEMONA AVE	91411	2250020004	0.000	0.000	0.085	0.000	Shortfall of Sites	0.183	Low Residential	R1-1	0	0	0	10.903	0.085		Residential - Single Family Residence - Pool, 1	172-5A147 229		Van Nuys - North Sherman Oaks	No	MI	ADU
Los Angeles	15023 HESBY ST	91403	2263011017	0.000	0.000	0.085	0.000	Shortfall of Sites	0.155	Low Residential	R1-1-RIO	0	0	0	12.902	0.085		Residential - Single Family Residence, 1	171A147 229		Van Nuys - North Sherman Oaks	No	MI	ADU
Los Angeles	14620 ADDISON ST	91403	2263027032	0.000	0.000	0.085	0.000	Shortfall of Sites	0.172	Low Residential	R1-1-RIO	0	0	0	11.603	0.085		Residential - Single Family Residence, 1	171A151 229		Van Nuys - North Sherman Oaks	No	MI	ADU
Los Angeles	4910 MORSE AVE	91423	2358023008	0.000	0.000	0.085	0.000	Shortfall of Sites	0.224	Low Residential	RE9-1	0	0	0	8.922	0.085		Residential - Single Family Residence - Pool, 1	168B161 229		Van Nuys - North Sherman Oaks	No	MI	ADU

Jurisdiction Name	Site Address/Intersection	5 Digit ZIP Code	Assessor Parcel Number	Very Low-Income	Low-Income	Moderate-Income	Above Moderate-Income	Type of Shortfall	Parcel Size (Acres)	Current General Plan Designation	Current Zoning	Proposed General Plan (GP) Designation	Proposed Zoning	Minimum Density Allowed	Maximum Density Allowed	Total Capacity	Vacant/ Nonvacant	Description of Existing Uses	PIN	Base Density Per Acre	Community Plan Area	Rent Stabalization Ordinance	Income Category	Applicable Rezoning Program (Program informing values in Column Q listed first)
Los Angeles	11106 LANDALE ST	91602	2423012008	0.000	0.000	0.085	0.000	Shortfall of Sites	0.165	Low Residential	R1-1-RIO	0	0	0	12.100	0.085		Residential - Single Family Residence, 1	165B173 229		Sherman Oaks - Studio City - Toluca Lake - Cahuenga Pass	No	MI	ADU
Los Angeles	4418 BEEMAN AVE	91604	2362027004	0.000	0.000	0.085	0.000	Shortfall of Sites	0.157	Low Residential	R1-1-RIO	0	0	0	12.737	0.085		Residential - Single Family Residence - Pool, 1	165B161 229		Sherman Oaks - Studio City - Toluca Lake - Cahuenga Pass	No	MI	ADU
Los Angeles	1640 LINDA ROSA AVE	90041	5689009018	0.000	0.000	0.085	0.000	Shortfall of Sites	0.150	Low Residential	R1-1	0	0	0	13.330	0.085		Residential - Single Family Residence, 1	160-5A225 229		Northeast Los Angeles	No	MI	ADU
Los Angeles	1983 N NORMANDIE AVE	90027	5589009004	0.000	0.000	0.085	0.000	Shortfall of Sites	0.172	Low II Residential	R1-1	0	0	0	11.638	0.085		Residential - Single Family Residence, 1	151-5A195 229		Hollywood	No	MI	ADU
Los Angeles	342 N KINGS RD	90048	5514010034	0.000	0.000	0.085	0.000	Shortfall of Sites	0.149	Low II Residential	R1V3	0	0	0	13.394	0.085		Residential - Single Family Residence - Pool, 1	138B173 229		Wilshire	No	MI	ADU
Los Angeles	341 N LUCERNE BLVD	90004	5523019026	0.000	0.000	0.085	0.000	Shortfall of Sites	0.161	Low II Residential	R1R3-RG	0	0	0	12.446	0.085		Residential - Single Family Residence, 1	138B189 229		Wilshire	No	MI	ADU
Los Angeles	337 N EDINBURGH AVE	90048	5527034018	0.000	0.000	0.085	0.000	Shortfall of Sites	0.150	Low II Residential	R1V3	0	0	0	13.301	0.085		Residential - Single Family Residence, 1	138B177 229		Wilshire	No	MI	ADU
Los Angeles	447 LORING AVE	90024	4359005024	0.000	0.000	0.085	0.000	Shortfall of Sites	0.241	Low Residential	R1-1	0	0	0	8.297	0.085		Residential - Single Family Residence, 1	138B153 229		Westwood	No	MI	ADU
Los Angeles	242 DENSLOW AVE	90049	4366022004	0.000	0.000	0.085	0.000	Shortfall of Sites	0.193	Low Residential	R1-1	0	0	0	10.346	0.085		Residential - Single Family Residence - Pool, 1	138B149 229		Westwood	No	MI	ADU
Los Angeles	777 WESTHOLME AVE	90024	4360014028	0.000	0.000	0.085	0.000	Shortfall of Sites	0.220	Low Residential	R1-1	0	0	0	9.088	0.085		Residential - Single Family Residence - Pool, 1	135B153 229		Westwood	No	MI	ADU
Los Angeles	10511 ROCHESTER AVE	90024	4326011029	0.000	0.000	0.085	0.000	Shortfall of Sites	0.151	Low Residential	R1-1-O	0	0	0	13.270	0.085		Residential - Single Family Residence, 1	132B157 229		Westwood	No	MI	ADU
Los Angeles	836 S RIMPAU BLVD	90005	5090010021	0.000	0.000	0.085	0.000	Shortfall of Sites	0.207	Low II Residential	R1V3-RG	0	0	0	9.673	0.085		Residential - Single Family Residence, 1	132B185 229		Wilshire	No	MI	ADU
Los Angeles	2007 GREENFIELD AVE	90025	4323015023	0.000	0.000	0.085	0.000	Shortfall of Sites	0.155	Low Residential	R1-1	0	0	0	12.893	0.085		Residential - Single Family Residence, 1	126B153 229		West Los Angeles	No	MI	ADU
Los Angeles	2038 BAGLEY AVE	90034	4302003020	0.000	0.000	0.085	0.000	Shortfall of Sites	0.193	Low Residential	R1V2-O	0	0	0	10.371	0.085		Residential - Single Family Residence, 1	126B169 229		West Los Angeles	No	MI	ADU
Los Angeles	3658 COOLIDGE AVE	90066	4234012035	0.000	0.000	0.085	0.000	Shortfall of Sites	0.202	Low Residential	R1V2	0	0	0	9.882	0.085		Residential - Single Family Residence, 1	114B157 229		Palms - Mar Vista - Del Rey	No	MI	ADU
Los Angeles	6109 W 77TH ST	90045	4106015007	0.000	0.000	0.085	0.000	Shortfall of Sites	0.178	Low Residential	R1-1	0	0	0	11.232	0.085		Residential - Single Family Residence, 1	099B169 229		Westchester - Playa del Rey	No	MI	ADU
Los Angeles	1853 W SANTA CRUZ ST	90732	7559013005	0.000	0.000	0.085	0.000	Shortfall of Sites	0.312	Low II Residential	R1-1XL	0	0	0	6.401	0.085		Residential - Single Family Residence, 1	018B189 229		San Pedro	No	MI	ADU
Los Angeles	17259 WESTBURY DR	91344	2608007003	0.000	0.000	0.085	0.000	Shortfall of Sites	0.231	Very Low II Residential	RE11-1-H	0	0	0	8.653	0.085		Residential - Single Family Residence, 1	219B133 230		Granada Hills - Knollwood	No	MI	ADU
Los Angeles	12037 DRESDEN PL	91344	2606013016	0.000	0.000	0.085	0.000	Shortfall of Sites	0.240	Low I Residential	RS-1	0	0	0	8.340	0.085		Residential - Single Family Residence - Pool, 1	216B133 230		Granada Hills - Knollwood	No	MI	ADU
Los Angeles	16359 BUCHET DR	91344	2605009037	0.000	0.000	0.085	0.000	Shortfall of Sites	0.255	Very Low II Residential	RE11-1	0	0	0	7.841	0.085		Residential - Single Family Residence - Pool, 1	216B137 230		Granada Hills - Knollwood	No	MI	ADU
Los Angeles	16517 ARMSTEAD ST	91344	2610021023	0.000	0.000	0.085	0.000	Shortfall of Sites	0.172	Low I Residential	RS-1	0	0	0	11.637	0.085		Residential - Single Family Residence, 1	213B137 230		Granada Hills - Knollwood	No	MI	ADU
Los Angeles	17401 FLANDERS ST	91344	2607009030	0.000	0.000	0.085	0.000	Shortfall of Sites	0.279	Very Low I Residential	RA-1	0	0	0	7.178	0.085		Residential - Single Family Residence - Pool, 1	213B129 230		Granada Hills - Knollwood	No	MI	ADU
Los Angeles	15601 SIMONDS ST	91344	2662008001	0.000	0.000	0.085	0.000	Shortfall of Sites	0.179	Low I Residential	RS-1	0	0	0	11.184	0.085		Residential - Single Family Residence, 1	213B145 230		Granada Hills - Knollwood	No	MI	ADU
Los Angeles	11222 PASO ROBLES AVE	91344	2697022004	0.000	0.000	0.085	0.000	Shortfall of Sites	0.171	Low I Residential	RS-1	0	0	0	11.691	0.085		Residential - Single Family Residence, 1	210B133 230		Granada Hills - Knollwood	No	MI	ADU
Los Angeles	16721 DONMETZ ST	91344	2682017025	0.000	0.000	0.085	0.000	Shortfall of Sites	0.172	Low I Residential	RS-1	0	0	0	11.617	0.085		Residential - Single Family Residence, 1	210B137 230		Granada Hills - Knollwood	No	MI	ADU
Los Angeles	11140 WHITE OAK AVE	91344	2711014002	0.000	0.000	0.085	0.000	Shortfall of Sites	0.229	Very Low I Residential	RA-1	0	0	0	8.718	0.085		Residential - Single Family Residence - Pool, 1	210B129 230		Granada Hills - Knollwood	No	MI	ADU
Los Angeles	18631 KENYA ST	91326	2717007006	0.000	0.000	0.085	0.000	Shortfall of Sites	0.261	Very Low II Residential	RE11-1	0	0	0	7.654	0.085		Residential - Single Family Residence - Pool, 1	210B121 230		Northridge	No	MI	ADU
Los Angeles	10937 COZYCROFT AVE	91311	2707025005	0.000	0.000	0.085	0.000	Shortfall of Sites	0.253	Very Low II Residential	RE11-1	0	0	0	7.918	0.085		Residential - Single Family Residence, 1	210B109 230		Chatsworth - Porter Ranch	No	MI	ADU
Los Angeles	17447 LOS ALIMOS ST	91344	2712025019	0.000	0.000	0.085	0.000	Shortfall of Sites	0.218	Low I Residential	RE9-1XL-RFA	0	0	0	9.178	0.085		Residential - Single Family Residence, 1	207B129 230		Granada Hills - Knollwood	No	MI	ADU
Los Angeles	10726 LIMERICK AVE	91311	2707024035	0.000	0.000	0.085	0.000	Shortfall of Sites	0.391	Low I Residential	RE11-1	0	0	0	5.109	0.085		Residential - Single Family Residence - Pool, 1	207B109 230		Chatsworth - Porter Ranch	No	MI	ADU
Los Angeles	7526 WENTWORTH ST	91042	2557008004	0.000	0.000	0.085	0.000	Shortfall of Sites	0.254	Low Residential	R1-1-RFA	0	0	0	7.865	0.085		Residential - Single Family Residence, 1	207B197 230		Sunland - Tujunga - Lake View Terrace - Shadow Hills - East La Tuna Canyon	No	MI	ADU
Los Angeles	18540 LOS ALIMOS ST	91326	2717018018	0.000	0.000	0.085	0.000	Shortfall of Sites	0.233	Very Low II Residential	RE11-1	0	0	0	8.599	0.085		Residential - Single Family Residence, 1	207B125 230		Northridge	No	MI	ADU
Los Angeles	10701 BATON ROUGE AVE	91326	2728004013	0.000	0.000	0.085	0.000	Shortfall of Sites	0.254	Very Low II Residential	RE11-1	0	0	0	7.871	0.085		Residential - Single Family Residence, 1	207B117 230		Northridge	No	MI	ADU
Los Angeles	10330 HASKELL AVE	91344	2661013006	0.000	0.000	0.085	0.000	Shortfall of Sites	0.165	Low I Residential	RS-1	0	0	0	12.101	0.085		Residential - Single Family Residence, 1	204B141 230		Granada Hills - Knollwood	No	MI	ADU
Los Angeles	15214 BLACKHAWK ST	91345	2649020008	0.000	0.000	0.085	0.000	Shortfall of Sites	0.179	Low Residential	R1-1	0	0	0	11.162	0.085		Residential - Single Family Residence, 1	204B145 230		Mission Hills - Panorama City - North Hills	No	MI	ADU
Los Angeles	17251 TUBA ST	91325	2694015016	0.000	0.000	0.085	0.000	Shortfall of Sites	0.281	Very Low II Residential	RE11-1	0	0	0	7.119	0.085		Residential - Single Family Residence - Pool, 1	204B133 230		Northridge	No	MI	ADU
Los Angeles	10217 LARAMIE AVE	91311	2741009008	0.000	0.000	0.085	0.000	Shortfall of Sites	0.219	Very Low II Residential	RE11-1	0	0	0	9.135	0.085		Residential - Single Family Residence - Pool, 1	204B113 230		Chatsworth - Porter Ranch	No	MI	ADU
Los Angeles	19521 TUBA ST	91324	2726009010	0.000	0.000	0.085	0.000	Shortfall of Sites	0.428	Very Low I Residential	RA-1	0	0	0	4.673	0.085		Residential - Single Family Residence - Pool, 1	204B117 230		Chatsworth - Porter Ranch	No	MI	ADU
Los Angeles	20664 TUBA ST	91311	2741027043	0.000	0.000	0.085	0.000	Shortfall of Sites	0.186	Low I Residential	RS-1	0	0	0	10.738	0.085		Residential - Single Family Residence - Pool, 1	204B109 230		Chatsworth - Porter Ranch	No	MI	ADU
Los Angeles	17739 LEMARSH ST	91325	2734001013	0.000	0.000	0.085	0.000	Shortfall of Sites	0.266	Very Low II Residential	RE11-1	0	0	0	7.511	0.085		Residential - Single Family Residence, 1	204B129 230		Northridge	No	MI	ADU
Los Angeles	10164 VANALDEN AVE	91324	2729002005	0.000	0.000	0.085	0.000	Shortfall of Sites	0.374	Very Low I Residential	RA-1	0	0	0	5.347	0.085		Residential - Single Family Residence - Pool, 1	204B121 230		Northridge	No	MI	ADU
Los Angeles	16350 LASSEN ST	91343	2677018002	0.000	0.000	0.085	0.000	Shortfall of Sites	0.165	Low Residential	RS-1	0	0	0	12.100	0.085		Residential - Single Family Residence - Pool, 1	201B137 230		Mission Hills - Panorama City - North Hills	No	MI	ADU
Los Angeles	9841 JOVITA PL	91311	2748007033	0.000	0.000	0.085	0.000	Shortfall of Sites	0.174	Low I Residential	RS-1	0	0	0	11.510	0.085		Residential - Single Family Residence, 1	201B113 230		Chatsworth - Porter Ranch	No	MI	ADU
Los Angeles	9812 RHEA AVE	91324	2763028001	0.000	0.000	0.085	0.000	Shortfall of Sites	0.198	Low I Residential	RS-1	0	0	0	10.125	0.085		Residential - Single Family Residence - Pool, 1	201B121 230		Northridge	No	MI	ADU
Los Angeles	22040 KINZIE ST	91311	2727012026	0.000	0.000	0.085	0.000	Shortfall of Sites	0.235	Low I Residential	RS-1	0	0	0	8.527	0.085		Residential - Single Family Residence, 1	201B101 230		Chatsworth - Porter Ranch	No	MI	ADU
Los Angeles	9416 VALJEAN AVE	91343	2676013002	0.000	0.000	0.085	0.000	Shortfall of Sites	0.189	Low Residential	RS-1	0	0	0	10.601	0.085		Residential - Single Family Residence - Pool, 1	198B137 230		Mission Hills - Panorama City - North Hills	No	MI	ADU
Los Angeles	8901 ENFIELD AVE	91325	2768006008	0.000	0.000	0.085	0.000	Shortfall of Sites	0.397	Very Low I Residential	RA-1	0	0	0	5.043	0.085		Residential - Single Family Residence, 1	195B129 230		Northridge	No	MI	ADU
Los Angeles	23524 COMMUNITY ST	91304	2005016031	0.000	0.000	0.085	0.000	Shortfall of Sites	0.256	Very Low II Residential	RE11-1	0	0	0	7.827	0.085		Residential - Single Family Residence, 1	192B093 230		Chatsworth - Porter Ranch	No	MI	ADU
Los Angeles	12802 MIRANDA ST	91607	2341020001	0.000	0.000	0.085	0.000	Shortfall of Sites	0.211	Low Residential	R1-1	0	0	0	9.500	0.085		Residential - Single Family Residence - Pool, 1	174B161 230		North Hollywood - Valley Village	No	MI	ADU
Los Angeles	13759 WEDDINGTON ST	91401	2247016016	0.000	0.000	0.085	0.000	Shortfall of Sites	0.633	Very Low Residential	RA-1	0	0	0	3.161	0.085		Residential - Single Family Residence - Pool and Misc., 1	171B153 230		Van Nuys - North Sherman Oaks	No	MI	ADU
Los Angeles	5220 LEMONA AVE	91411	2250021032	0.000	0.000	0.085	0.000	Shortfall of Sites	0.178	Low Residential	R1-1	0	0	0	11.232	0.085		Residential - Single Family Residence, 1	172-5A147 230		Van Nuys - North Sherman Oaks	No	MI	ADU
Los Angeles	14612 ADDISON ST	91403	2263027033	0.000	0.000	0.085	0.000	Shortfall of Sites	0.172	Low Residential	R1-1-RIO	0	0	0	11.603	0.085		Residential - Single Family Residence, 1	171A151 230		Van Nuys - North Sherman Oaks	No	MI	ADU
Los Angeles	4913 WILLOWCREST AVE	91601	2421002020	0.000	0.000	0.085	0.000	Shortfall of Sites	0.155	Low Residential	R1-1	0	0	0	12.921	0.085		Residential - Single Family Residence, 1	168B177 230		North Hollywood - Valley Village	No	MI	ADU
Los Angeles	4855 CARPENTER AVE	91607	2355018032	0.000	0.000	0.085	0.000	Shortfall of Sites	0.194	Low Residential	R1-1	0	0	0	10.314	0.085		Residential - Single Family Residence - Pool, 1	168B169 230		North Hollywood - Valley Village	No	MI	ADU
Los Angeles	11110 LANDALE ST	91602	2423012009	0.000	0.000	0.085	0.000	Shortfall of Sites	0.184	Low Residential	R1-1-RIO	0	0	0	10.890	0.085		Residential - Single Family Residence, 1	165B173 230		Sherman Oaks - Studio City - Toluca Lake - Cahuenga Pass	No	MI	ADU
Los Angeles	4419 BABCOCK AVE	91604	2362027038	0.000	0.000	0.085	0.000	Shortfall of Sites	0.157	Low Residential	R1-1-RIO	0	0	0	12.732	0.085		Residential - Single Family Residence - Pool, 1	165B161 230		Sherman Oaks - Studio City - Toluca Lake - Cahuenga Pass	No	MI	ADU
Los Angeles	4109 BAKMAN AVE	91602	2366033008	0.000	0.000	0.085	0.000	Shortfall of Sites	0.150	Low Residential	R1-1-RIO	0	0	0	13.372	0.085		Residential - Single Family Residence, 1	162B173 230		Sherman Oaks - Studio City - Toluca Lake - Cahuenga Pass	No	MI	ADU
Los Angeles	5225 ELLENWOOD PL	90041	5671021007	0.000	0.000	0.085	0.000	Shortfall of Sites	0.173	Low Residential	R1-1	0	0	0	11.568	0.085		Residential - Single Family Residence, 1	163-5A221 230		Northeast Los Angeles	No	MI	ADU
Los Angeles	5027 MOUNT ROYAL DR	90041	5689004028	0.000	0.000	0.085	0.000	Shortfall of Sites	0.159	Low Residential	R1-1	0	0	0	12.561	0.085		Residential - Single Family Residence, 1	162A225 230		Northeast Los Angeles	No	MI	ADU
Los Angeles	2342 LAVERNA AVE	90041	5685014009	0.000	0.000	0.085	0.000	Shortfall of Sites	0.165	Low Residential	R1-1	0	0	0	12.100	0.085		Residential - Single Family Residence, 1	160-5A221 230		Northeast Los Angeles	No	MI	ADU
Los Angeles	3649 REVERE AVE	90039	5435006012	0.000	0.000	0.085	0.000	Shortfall of Sites	0.155	Low Residential	R1-1-RIO	0	0	0	12.907	0.085		Residential - Single Family Residence, 1	156B209 230		Northeast Los Angeles	No	MI	ADU
Los Angeles	5341 BALTIMORE ST	90042	5478009044	0.000	0.000	0.085	0.000	Shortfall of Sites	0.173	Low Residential	R1-1	0	0	0	11.567	0.085		Residential - Single Family Residence, 1	154-5A227 230		Northeast Los Angeles	No	MI	ADU
Los Angeles	1389 MALTMAN AVE	90026	5427024014	0.000	0.000	0.085	0.000	Shortfall of Sites	0.169	Low Medium II Residential	RD1.5-1VL	0	0	0	11.845	0.085		Residential - Single Family Residence, 1	144A203 230		Silver Lake - Echo Park - Elysian Valley	No	MI	ADU
Los Angeles	340 N ARDEN BLVD	90004	5523019011	0.000	0.000	0.085	0.000	Shortfall of Sites	0.161	Low II Residential	R1R3-RG	0	0	0	12.428	0.085		Residential - Single Family Residence - Pool, 1	138B189 230		Wilshire	No	MI	ADU
Los Angeles	10570 WYTON DR	90024	4360023038	0.000	0.000	0.085	0.000	Shortfall of Sites	0.192	Low Residential	R1-1	0	0	0	10.423	0.085		Residential - Single Family Residence, 1	138B153 230		Westwood	No	MI	ADU
Los Angeles	243 DENSLOW AVE	90049	4366022024	0.000	0.000	0.085	0.000	Shortfall of Sites	0.157	Low Residential	R1-1	0	0	0	12.699	0.085		Residential - Single Family Residence, 1	138B149 230		Westwood	No	MI	ADU
Los Angeles	766 MALCOLM AVE	90024	4360013002	0.000	0.000	0.085	0.000	Shortfall of Sites	0.174	Low Residential	R1-1	0	0	0	11.478	0.085		Residential - Single Family Residence, 1	135B153 230		Westwood	No	MI	ADU
Los Angeles	1338 CLUB VIEW DR	90024	4327025003	0.000	0.000	0.085	0.000	Shortfall of Sites	0.155	Low Residential	R1V3	0	0	0	12.895	0.085		Residential - Single Family Residence, 1	135B157 230		Westwood	No	MI	ADU
Los Angeles	584 LORNA LN	90049	4401011014	0.000	0.000	0.085	0.000	Shortfall of Sites	0.345	Low Residential	RS-1	0	0	0	5.803	0.085		Residential - Single Family Residence - Pool, 1	132B145 230		Brentwood - Pacific Palisades	No	MI	ADU
Los Angeles	2307 MANNING AVE	90064	4320009042	0.000	0.000	0.085	0.000	Shortfall of Sites	0.155	Low Residential	R1-1-O	0	0	0	12.891	0.085		Residential - Single Family Residence, 1	126B157 230		West Los Angeles	No	MI	ADU
Los Angeles	9827 KINCARDINE AVE	90034	4311001004	0.000	0.000	0.085	0.000	Shortfall of Sites	0.164	Low Residential	R1V2	0	0	0	12.189	0.085		Residential - Single Family Residence, 1	123B165 230		West Los Angeles	No	MI	ADU
Los Angeles	3208 MIDVALE AVE	90034	4254015002	0.000	0.000	0.085	0.000	Shortfall of Sites	0.157	Low Residential	R1-1	0	0	0	12.702	0.085		Residential - Single Family Residence, 1	120B157 230		Palms - Mar Vista - Del Rey	No	MI	ADU
Los Angeles	3317 COOLIDGE AVE	90066	4250017003	0.000	0.000	0.085	0.000	Shortfall of Sites	0.194	Low Residential	R1V2	0	0	0	10.332	0.085		Residential - Single Family Residence - Pool, 1	117B157 230		Palms - Mar Vista - Del Rey	No	MI	ADU
Los Angeles	3679 BERRYMAN AVE	90066	4234006001	0.000	0.000	0.085	0.000	Shortfall of Sites	0.156	Low Residential	R1V2	0	0	0	12.823	0.085		Residential - Single Family Residence, 1	114B157 230		Palms - Mar Vista - Del Rey	No	MI	ADU
Los Angeles	205 N ENROSE AVE	90732	7559012003	0.000	0.000	0.085	0.000	Shortfall of Sites	0.154	Low II Residential	R1-1XL	0	0	0	12.998	0.085		Residential - Single Family Residence, 1	018B189 230		San Pedro	No	MI	ADU

Jurisdiction Name	Site Address/Intersection	5 Digit ZIP Code	Assessor Parcel Number	Very Low-Income	Low-Income	Moderate-Income	Above Moderate-Income	Type of Shortfall	Parcel Size (Acres)	Current General Plan Designation	Current Zoning	Proposed General Plan (GP) Designation	Proposed Zoning	Minimum Density Allowed	Maximum Density Allowed	Total Capacity	Vacant/ Nonvacant	Description of Existing Uses	PIN	Base Density Per Acre	Community Plan Area	Rent Stabalization Ordinance	Income Category	Applicable Rezoning Program (Program informing values in Column Q listed first)
Los Angeles	1403 S DODSON AVE	90732	7560013016	0.000	0.000	0.085	0.000	Shortfall of Sites	0.155	Low II Residential	R1-1XL	0	0	0	12.915	0.085		Residential - Single Family Residence, 1	012B193 230		San Pedro	No	MI	ADU
Los Angeles	12549 NEDRA DR	91344	2609022030	0.000	0.000	0.085	0.000	Shortfall of Sites	0.462	Very Low I Residential	RA-1	0	0	0	4.333	0.085		Residential - Single Family Residence - Pool, 1	219B133 231		Granada Hills - Knollwood	No	MI	ADU
Los Angeles	12014 WOODLEY AVE	91344	2605012035	0.000	0.000	0.085	0.000	Shortfall of Sites	0.273	Very Low II Residential	RE11-1	0	0	0	7.320	0.085		Residential - Single Family Residence - Pool, 1	216B137 231		Granada Hills - Knollwood	No	MI	ADU
Los Angeles	16509 ARMSTEAD ST	91344	2610021002	0.000	0.000	0.085	0.000	Shortfall of Sites	0.173	Low I Residential	RS-1	0	0	0	11.590	0.085		Residential - Single Family Residence, 1	213B137 231		Granada Hills - Knollwood	No	MI	ADU
Los Angeles	11439 STRANWOOD AVE	91344	2662003027	0.000	0.000	0.085	0.000	Shortfall of Sites	0.166	Low I Residential	RS-1	0	0	0	12.026	0.085		Residential - Single Family Residence - Pool, 1	213B141 231		Granada Hills - Knollwood	No	MI	ADU
Los Angeles	16715 DONMETZ ST	91344	2682017024	0.000	0.000	0.085	0.000	Shortfall of Sites	0.172	Low I Residential	RS-1	0	0	0	11.617	0.085		Residential - Single Family Residence, 1	210B137 231		Granada Hills - Knollwood	No	MI	ADU
Los Angeles	18258 DONMETZ ST	91326	2715031029	0.000	0.000	0.085	0.000	Shortfall of Sites	0.257	Very Low II Residential	RE11-1	0	0	0	7.792	0.085		Residential - Single Family Residence - Pool, 1	210B125 231		Northridge	No	MI	ADU
Los Angeles	11141 YARMOUTH AVE	91344	2711020007	0.000	0.000	0.085	0.000	Shortfall of Sites	0.281	Very Low I Residential	RA-1	0	0	0	7.105	0.085		Residential - Single Family Residence, 1	210B129 231		Granada Hills - Knollwood	No	MI	ADU
Los Angeles	10937 SUNNYBRAE AVE	91311	2707025019	0.000	0.000	0.085	0.000	Shortfall of Sites	0.253	Very Low II Residential	RE11-1	0	0	0	7.921	0.085		Residential - Single Family Residence, 1	210B109 231		Chatsworth - Porter Ranch	No	MI	ADU
Los Angeles	17441 LOS ALIMOS ST	91344	2712025018	0.000	0.000	0.085	0.000	Shortfall of Sites	0.261	Low I Residential	RE9-1XL-RFA	0	0	0	7.649	0.085		Residential - Single Family Residence, 1	207B129 231		Granada Hills - Knollwood	No	MI	ADU
Los Angeles	10740 WYSTONE AVE	91326	2718014020	0.000	0.000	0.085	0.000	Shortfall of Sites	0.209	Low I Residential	RS-1	0	0	0	9.564	0.085		Residential - Single Family Residence - Pool, 1	207B121 231		Northridge	No	MI	ADU
Los Angeles	10721 OVERMAN AVE	91311	2707004028	0.000	0.000	0.085	0.000	Shortfall of Sites	0.280	Very Low I Residential	RA-1	0	0	0	7.153	0.085		Residential - Single Family Residence - Pool, 1	207B109 231		Chatsworth - Porter Ranch	No	MI	ADU
Los Angeles	10655 BATON ROUGE AVE	91326	2728004008	0.000	0.000	0.085	0.000	Shortfall of Sites	0.335	Very Low II Residential	RE11-1	0	0	0	5.970	0.085		Residential - Single Family Residence - Pool, 1	207B117 231		Northridge	No	MI	ADU
Los Angeles	10510 VASSAR AVE	91311	2722033039	0.000	0.000	0.085	0.000	Shortfall of Sites	0.172	Low I Residential	RS-1	0	0	0	11.617	0.085		Residential - Single Family Residence - Pool, 1	207B101 231		Chatsworth - Porter Ranch	No	MI	ADU
Los Angeles	10521 LARAMIE AVE	91311	2707022001	0.000	0.000	0.085	0.000	Shortfall of Sites	0.504	Very Low I Residential	RA-1	0	0	0	3.971	0.085		Residential - Single Family Residence - Pool, 1	207B113 231		Chatsworth - Porter Ranch	No	MI	ADU
Los Angeles	15208 BLACKHAWK ST	91345	2649020009	0.000	0.000	0.085	0.000	Shortfall of Sites	0.179	Low Residential	R1-1	0	0	0	11.162	0.085		Residential - Single Family Residence, 1	204B145 231		Mission Hills - Panorama City - North Hills	No	MI	ADU
Los Angeles	10210 LARAMIE AVE	91311	2741009007	0.000	0.000	0.085	0.000	Shortfall of Sites	0.238	Very Low II Residential	RE11-1	0	0	0	8.412	0.085		Residential - Single Family Residence, 1	204B113 231		Chatsworth - Porter Ranch	No	MI	ADU
Los Angeles	19750 TUBA ST	91311	2726026012	0.000	0.000	0.085	0.000	Shortfall of Sites	0.254	Very Low II Residential	RE11-1	0	0	0	7.866	0.085		Residential - Single Family Residence, 1	204B117 231		Chatsworth - Porter Ranch	No	MI	ADU
Los Angeles	20658 TUBA ST	91311	2741027042	0.000	0.000	0.085	0.000	Shortfall of Sites	0.187	Low I Residential	RS-1	0	0	0	10.674	0.085		Residential - Single Family Residence - Pool, 1	204B109 231		Chatsworth - Porter Ranch	No	MI	ADU
Los Angeles	17733 LEMARSH ST	91325	2734001014	0.000	0.000	0.085	0.000	Shortfall of Sites	0.269	Very Low II Residential	RE11-1	0	0	0	7.436	0.085		Residential - Single Family Residence - Pool, 1	204B129 231		Northridge	No	MI	ADU
Los Angeles	10210 CREBS AVE	91324	2729008003	0.000	0.000	0.085	0.000	Shortfall of Sites	0.404	Very Low I Residential	RA-1	0	0	0	4.949	0.085		Residential - Single Family Residence - Pool, 1	204B121 231		Northridge	No	MI	ADU
Los Angeles	16344 LASSEN ST	91343	2677018003	0.000	0.000	0.085	0.000	Shortfall of Sites	0.165	Low Residential	RS-1	0	0	0	12.100	0.085		Residential - Single Family Residence, 1	201B137 231		Mission Hills - Panorama City - North Hills	No	MI	ADU
Los Angeles	9840 JOVITA PL	91311	2748007032	0.000	0.000	0.085	0.000	Shortfall of Sites	0.187	Low I Residential	RS-1	0	0	0	10.721	0.085		, 1	201B113 231		Chatsworth - Porter Ranch	No	MI	ADU
Los Angeles	9833 GEYSER AVE	91324	2763022006	0.000	0.000	0.085	0.000	Shortfall of Sites	0.183	Low I Residential	RS-1	0	0	0	10.953	0.085		Residential - Single Family Residence, 1	201B121 231		Northridge	No	MI	ADU
Los Angeles	22312 KINZIE ST	91311	2727005018	0.000	0.000	0.085	0.000	Shortfall of Sites	0.382	Very Low I Residential	RA-1	0	0	0	5.234	0.085		Residential - Single Family Residence - Pool, 1	201B101 231		Chatsworth - Porter Ranch	No	MI	ADU
Los Angeles	9840 QUARTZ AVE	91311	2761011036	0.000	0.000	0.085	0.000	Shortfall of Sites	0.205	Low I Residential	RS-1	0	0	0	9.772	0.085		Residential - Single Family Residence - Pool, 1	201B117 231		Chatsworth - Porter Ranch	No	MI	ADU
Los Angeles	9337 HANNA AVE	91311	2727017029	0.000	0.000	0.085	0.000	Shortfall of Sites	0.181	Low I Residential	RS-1	0	0	0	11.025	0.085		Residential - Single Family Residence, 1	198B101 231		Chatsworth - Porter Ranch	No	MI	ADU
Los Angeles	9253 JELLICO AVE	91325	2766007014	0.000	0.000	0.085	0.000	Shortfall of Sites	0.292	Very Low I Residential	RA-1	0	0	0	6.846	0.085		Residential - Single Family Residence - Pool, 1	198B129 231		Northridge	No	MI	ADU
Los Angeles	8855 WHITE OAK AVE	91325	2768012001	0.000	0.000	0.085	0.000	Shortfall of Sites	0.497	Very Low I Residential	RA-1	0	0	0	4.027	0.085		Residential - Single Family Residence - Pool, 1	195B129 231		Northridge	No	MI	ADU
Los Angeles	23518 COMMUNITY ST	91304	2005016030	0.000	0.000	0.085	0.000	Shortfall of Sites	0.253	Very Low II Residential	RE11-1	0	0	0	7.898	0.085		Residential - Single Family Residence - Pool, 1	192B093 231		Chatsworth - Porter Ranch	No	MI	ADU
Los Angeles	12840 MIRANDA ST	91607	2341020007	0.000	0.000	0.085	0.000	Shortfall of Sites	0.157	Low Residential	R1-1	0	0	0	12.766	0.085		Residential - Single Family Residence, 1	174B161 231		North Hollywood - Valley Village	No	MI	ADU
Los Angeles	13749 WEDDINGTON ST	91401	2247016015	0.000	0.000	0.085	0.000	Shortfall of Sites	0.635	Very Low Residential	RA-1	0	0	0	3.149	0.085		Residential - Single Family Residence - Guesthouse, 1	171B153 231		Van Nuys - North Sherman Oaks	No	MI	ADU
Los Angeles	13723 WEDDINGTON ST	91401	2247016013	0.000	0.000	0.085	0.000	Shortfall of Sites	0.633	Very Low Residential	RA-1	0	0	0	3.158	0.085		Residential - Single Family Residence - Pool, 1	171B157 231		Van Nuys - North Sherman Oaks	No	MI	ADU
Los Angeles	5274 TOPEKA DR	91356	2161004008	0.000	0.000	0.085	0.000	Shortfall of Sites	0.755	Very Low I Residential	RA-1	0	0	0	2.650	0.085		Residential - Single Family Residence - Pool, 1	171B121 231		Encino - Tarzana	No	MI	ADU
Los Angeles	5218 NORWICH AVE	91411	2250020015	0.000	0.000	0.085	0.000	Shortfall of Sites	0.172	Low Residential	R1-1	0	0	0	11.600	0.085		Residential - Single Family Residence, 1	172-5A147 231		Van Nuys - North Sherman Oaks	No	MI	ADU
Los Angeles	15013 HESBY ST	91403	2263011015	0.000	0.000	0.085	0.000	Shortfall of Sites	0.155	Low Residential	R1-1-RIO	0	0	0	12.902	0.085		Residential - Single Family Residence, 1	171A147 231		Van Nuys - North Sherman Oaks	No	MI	ADU
Los Angeles	14610 ADDISON ST	91403	2263027023	0.000	0.000	0.085	0.000	Shortfall of Sites	0.172	Low Residential	R1-1-RIO	0	0	0	11.603	0.085		Residential - Single Family Residence, 1	171A151 231		Van Nuys - North Sherman Oaks	No	MI	ADU
Los Angeles	4912 CARTWRIGHT AVE	91601	2421002015	0.000	0.000	0.085	0.000	Shortfall of Sites	0.155	Low Residential	R1-1	0	0	0	12.907	0.085		Residential - Single Family Residence, 1	168B177 231		North Hollywood - Valley Village	No	MI	ADU
Los Angeles	11116 LANDALE ST	91602	2423012010	0.000	0.000	0.085	0.000	Shortfall of Sites	0.184	Low Residential	R1-1-RIO	0	0	0	10.890	0.085		Residential - Single Family Residence, 1	165B173 231		Sherman Oaks - Studio City - Toluca Lake - Cahuenga Pass	No	MI	ADU
Los Angeles	4108 BAKMAN AVE	91602	2366033015	0.000	0.000	0.085	0.000	Shortfall of Sites	0.155	Low Residential	R1-1-RIO	0	0	0	12.908	0.085		Residential - Single Family Residence - Pool, 1	162B173 231		Sherman Oaks - Studio City - Toluca Lake - Cahuenga Pass	No	MI	ADU
Los Angeles	1479 HOLBROOK ST	90041	5690005001	0.000	0.000	0.085	0.000	Shortfall of Sites	0.183	Low Residential	R1-1	0	0	0	10.958	0.085		Residential - Single Family Residence, 1	162A227 231		Northeast Los Angeles	No	MI	ADU
Los Angeles	341 N ARDEN BLVD	90004	5523018013	0.000	0.000	0.085	0.000	Shortfall of Sites	0.169	Low II Residential	R1R3-RG	0	0	0	11.857	0.085		Residential - Single Family Residence, 1	138B189 231		Wilshire	No	MI	ADU
Los Angeles	10551 WYTON DR	90024	4359004005	0.000	0.000	0.085	0.000	Shortfall of Sites	0.247	Low Residential	R1-1	0	0	0	8.095	0.085		Residential - Single Family Residence - Pool, 1	138B153 231		Westwood	No	MI	ADU
Los Angeles	235 TILDEN AVE	90049	4366022011	0.000	0.000	0.085	0.000	Shortfall of Sites	0.224	Low Residential	R1-1	0	0	0	8.913	0.085		Residential - Single Family Residence - Pool, 1	138B149 231		Westwood	No	MI	ADU
Los Angeles	461 LEVERING AVE	90024	4366029017	0.000	0.000	0.085	0.000	Shortfall of Sites	0.171	Low Residential	R1-1	0	0	0	11.713	0.085		Residential - Single Family Residence - Therapy Pool (Spa), 1	135B149 231		Westwood	No	MI	ADU
Los Angeles	816 WARNER AVE	90024	4360028003	0.000	0.000	0.085	0.000	Shortfall of Sites	0.229	Low Residential	R1-1	0	0	0	8.722	0.085		Residential - Single Family Residence, 1	135B153 231		Westwood	No	MI	ADU
Los Angeles	10490 ROCHESTER AVE	90024	4326017024	0.000	0.000	0.085	0.000	Shortfall of Sites	0.156	Low Residential	R1-1	0	0	0	12.791	0.085		Residential - Single Family Residence, 1	132B157 231		Westwood	No	MI	ADU
Los Angeles	11955 KEARSARGE ST	90049	4404018010	0.000	0.000	0.085	0.000	Shortfall of Sites	0.327	Low Residential	RS-1	0	0	0	6.119	0.085		Residential - Single Family Residence - Pool, 1	132B141 231		Brentwood - Pacific Palisades	No	MI	ADU
Los Angeles	836 S MUIRFIELD RD	90005	5090014025	0.000	0.000	0.085	0.000	Shortfall of Sites	0.179	Low II Residential	R1V3-RG	0	0	0	11.160	0.085		Residential - Single Family Residence, 1	132B185 231		Wilshire	No	MI	ADU
Los Angeles	308 S WESTGATE AVE	90049	4401004013	0.000	0.000	0.085	0.000	Shortfall of Sites	0.178	Low Residential	RS-1	0	0	0	11.255	0.085		Residential - Single Family Residence - Pool, 1	132B145 231		Brentwood - Pacific Palisades	No	MI	ADU
Los Angeles	1279 BEVERLY GREEN DR	90212	4330004033	0.000	0.000	0.085	0.000	Shortfall of Sites	0.164	Low Residential	R1-1-O	0	0	0	12.162	0.085		Residential - Single Family Residence, 1	132B161 231		West Los Angeles	No	MI	ADU
Los Angeles	8863 CASHIO ST	90035	4305014067	0.000	0.000	0.085	0.000	Shortfall of Sites	0.182	Low II Residential	R1V2-O	0	0	0	11.009	0.085		Residential - Single Family Residence, 1	129B169 231		Wilshire	No	MI	ADU
Los Angeles	671 S GRETNA GREEN WAY	90049	4404006003	0.000	0.000	0.085	0.000	Shortfall of Sites	0.186	Low Residential	R1-1-O	0	0	0	10.754	0.085		Residential - Single Family Residence, 1	129B141 231		Brentwood - Pacific Palisades	No	MI	ADU
Los Angeles	10343 TENNESSEE AVE	90064	4315017015	0.000	0.000	0.085	0.000	Shortfall of Sites	0.149	Low Residential	R1-1-O	0	0	0	13.401	0.085		Residential - Single Family Residence - Pool, 1	129B161 231		West Los Angeles	No	MI	ADU
Los Angeles	2042 VETERAN AVE	90025	4323009010	0.000	0.000	0.085	0.000	Shortfall of Sites	0.155	Low Residential	R1-1	0	0	0	12.906	0.085		Residential - Single Family Residence, 1	126B153 231		West Los Angeles	No	MI	ADU
Los Angeles	4567 W 17TH ST	90019	5071014061	0.000	0.000	0.085	0.000	Shortfall of Sites	0.161	Low Medium II Residential	RD1.5-1-O	0	0	0	12.410	0.085		Residential - Single Family Residence, 1	126B185 231		West Adams - Baldwin Hills - Leimert	No	MI	ADU
Los Angeles	2706 MOTOR AVE	90064	4308005021	0.000	0.000	0.085	0.000	Shortfall of Sites	0.197	Low Residential	R1V2-O	0	0	0	10.129	0.085		Residential - Single Family Residence - Pool, 1	126B165 231		West Los Angeles	No	MI	ADU
Los Angeles	10350 LORENZO DR	90064	4318031010	0.000	0.000	0.085	0.000	Shortfall of Sites	0.172	Low Residential	R1V2-O	0	0	0	11.603	0.085		Residential - Single Family Residence, 1	126B161 231		West Los Angeles	No	MI	ADU
Los Angeles	10500 CLARKSON RD	90064	4318038001	0.000	0.000	0.085	0.000	Shortfall of Sites	0.155	Low Residential	R1V2	0	0	0	12.906	0.085		Residential - Single Family Residence, 1	123B161 231		West Los Angeles	No	MI	ADU
Los Angeles	2536 GRANVILLE AVE	90064	4257006013	0.000	0.000	0.085	0.000	Shortfall of Sites	0.155	Low Residential	R1V2	0	0	0	12.936	0.085		Residential - Single Family Residence, 1	120B153 231		Palms - Mar Vista - Del Rey	No	MI	ADU
Los Angeles	11511 KINGSLAND ST	90066	4250018036	0.000	0.000	0.085	0.000	Shortfall of Sites	0.187	Low Residential	R1V2	0	0	0	10.680	0.085		Residential - Single Family Residence - Pool, 1	117B157 231		Palms - Mar Vista - Del Rey	No	MI	ADU
Los Angeles	5877 W 78TH ST	90045	4105009008	0.000	0.000	0.085	0.000	Shortfall of Sites	0.206	Low Residential	R1-1	0	0	0	9.686	0.085		Residential - Single Family Residence, 1	099B169 231		Westchester - Playa del Rey	No	MI	ADU
Los Angeles	659 RAPALLO AVE	90732	7559030001	0.000	0.000	0.085	0.000	Shortfall of Sites	0.190	Low II Residential	R1-1XL	0	0	0	10.517	0.085		Residential - Single Family Residence, 1	015B189 231		San Pedro	No	MI	ADU
Los Angeles	12930 WINTHROP AVE	91344	2602016023	0.000	0.000	0.085	0.000	Shortfall of Sites	0.193	Low I Residential	RS-1	0	0	0	10.372	0.085		Residential - Single Family Residence - Pool, 1	222B133 232		Granada Hills - Knollwood	No	MI	ADU
Los Angeles	12563 HENZIE PL	91344	2608026011	0.000	0.000	0.085	0.000	Shortfall of Sites	0.278	Very Low II Residential	RE11-1-H	0	0	0	7.193	0.085		Residential - Single Family Residence - Pool, 1	219B133 232		Granada Hills - Knollwood	No	MI	ADU
Los Angeles	17728 ARVIDA DR	91344	2601050012	0.000	0.000	0.085	0.000	Shortfall of Sites	0.240	Very Low II Residential	RE11-1-H-O	0	0	0	8.325	0.085		Residential - Single Family Residence - Pool, 1	219B129 232		Granada Hills - Knollwood	No	MI	ADU
Los Angeles	12034 DRESDEN PL	91344	2606022023	0.000	0.000	0.085	0.000	Shortfall of Sites	0.239	Low I Residential	RS-1	0	0	0	8.362	0.085		Residential - Single Family Residence, 1	216B133 232		Granada Hills - Knollwood	No	MI	ADU
Los Angeles	16311 SHAMHART DR	91344	2605008019	0.000	0.000	0.085	0.000	Shortfall of Sites	0.253	Very Low II Residential	RE11-1	0	0	0	7.916	0.085		Residential - Single Family Residence - Pool, 1	216B137 232		Granada Hills - Knollwood	No	MI	ADU
Los Angeles	16501 ARMSTEAD ST	91344	2610021001	0.000	0.000	0.085	0.000	Shortfall of Sites	0.172	Low I Residential	RS-1	0	0	0	11.657	0.085		Residential - Single Family Residence - Pool, 1	213B137 232		Granada Hills - Knollwood	No	MI	ADU
Los Angeles	11415 GAYNOR AVE	91344	2666005001	0.000	0.000	0.085	0.000	Shortfall of Sites	0.230	Low I Residential	RS-1	0	0	0	8.678	0.085		Residential - Single Family Residence, 1	213B141 232		Granada Hills - Knollwood	No	MI	ADU
Los Angeles	11221 MCLENNAN AVE	91344	2682022013	0.000	0.000	0.085	0.000	Shortfall of Sites	0.172	Low I Residential	RS-1	0	0	0	11.658	0.085		Residential - Single Family Residence - Pool, 1	210B133 232		Granada Hills - Knollwood	No	MI	ADU
Los Angeles	16709 DONMETZ ST	91344	2682017023	0.000	0.000	0.085	0.000	Shortfall of Sites	0.172	Low I Residential	RS-1	0	0	0	11.617	0.085		Residential - Single Family Residence - Pool, 1	210B137 232		Granada Hills - Knollwood	No	MI	ADU
Los Angeles	11140 YARMOUTH AVE	91344	2711019017	0.000	0.000	0.085	0.000	Shortfall of Sites	0.281	Very Low I Residential	RA-1	0	0	0	7.115	0.085		Residential - Single Family Residence - Pool, 1	210B129 232		Granada Hills - Knollwood	No	MI	ADU
Los Angeles	11161 VIKING AVE	91326	2717004029	0.000	0.000	0.085	0.000	Shortfall of Sites	0.266	Very Low II Residential	RE11-1	0	0	0	7.511	0.085		Residential - Single Family Residence - Pool, 1	210B121 232		Northridge	No	MI	ADU
Los Angeles	19256 CELTIC ST	91326	2718010022	0.000	0.000	0.085	0.000	Shortfall of Sites	0.178	Low I Residential	RS-1	0	0	0	11.252	0.085		Residential - Single Family Residence - Pool, 1	210B117 232		Northridge	No	MI	ADU
Los Angeles	10936 COZYCROFT AVE	91311	2707025010	0.000	0.000	0.085	0.000	Shortfall of Sites	0.253	Very Low II Residential	RE11-1	0	0	0	7.913	0.085		Residential - Single Family Residence, 1	210B109 232		Chatsworth - Porter Ranch	No	MI	ADU
Los Angeles	17435 LOS ALIMOS ST	91344	2712025017	0.000	0.000	0.085	0.000	Shortfall of Sites	0.218	Low I Residential	RE9-1XL-RFA	0	0	0	9.178	0.085		Residential - Single Family Residence, 1	207B129 232		Granada Hills - Knollwood	No	MI	ADU
Los Angeles	16301 BERMUDA ST	91344	2680008010	0.000	0.000	0.085	0.000	Shortfall of Sites	0.175	Low I Residential	RS-1	0	0	0	11.422	0.085		Residential - Single Family Residence, 1	207B137 232		Granada Hills - Knollwood	No	MI	ADU
Los Angeles	10800 SPRINGFIELD AVE	91326	2718013030	0.000	0.000	0.085	0.000	Shortfall of Sites	0.175	Low I Residential	RS-1	0	0	0	11.445	0.085		Residential - Single Family Residence - Pool, 1	207B121 232		Northridge	No	MI	ADU

Jurisdiction Name	Site Address/Intersection	5 Digit ZIP Code	Assessor Parcel Number	Very Low-Income	Low-Income	Moderate-Income	Above Moderate-Income	Type of Shortfall	Parcel Size (Acres)	Current General Plan Designation	Current Zoning	Proposed General Plan (GP) Designation	Proposed Zoning	Minimum Density Allowed	Maximum Density Allowed	Total Capacity	Vacant/ Nonvacant	Description of Existing Uses	PIN	Base Density Per Acre	Community Plan Area	Rent Stabalization Ordinance	Income Category	Applicable Rezoning Program (Program informing values in Column Q listed first)
Los Angeles	10737 COZYCROFT AVE	91311	2707007018	0.000	0.000	0.085	0.000	Shortfall of Sites	0.309	Very Low II Residential	RE11-1	0	0	0	6.463	0.085		Residential - Single Family Residence - Pool, 1	207B109 232		Chatsworth - Porter Ranch	No	MI	ADU
Los Angeles	18428 LOS ALIMOS ST	91326	2715008036	0.000	0.000	0.085	0.000	Shortfall of Sites	0.243	Very Low II Residential	RE11-1	0	0	0	8.244	0.085		Residential - Single Family Residence - Pool, 1	207B125 232		Northridge	No	MI	ADU
Los Angeles	10442 OSO AVE	91311	2707016021	0.000	0.000	0.085	0.000	Shortfall of Sites	0.367	Very Low I Residential	RA-1	0	0	0	5.447	0.085		Residential - Single Family Residence - Pool, 1	207B113 232		Chatsworth - Porter Ranch	No	MI	ADU
Los Angeles	16328 BLACKHAWK ST	91344	2679024038	0.000	0.000	0.085	0.000	Shortfall of Sites	0.308	Low I Residential	RS-1	0	0	0	6.494	0.085		Residential - Single Family Residence, 1	204B137 232		Granada Hills - Knollwood	No	MI	ADU
Los Angeles	15200 BLACKHAWK ST	91345	2649020010	0.000	0.000	0.085	0.000	Shortfall of Sites	0.193	Low Residential	R1-1	0	0	0	10.357	0.085		Residential - Single Family Residence, 1	204B145 232		Mission Hills - Panorama City - North Hills	No	MI	ADU
Los Angeles	17239 TUBA ST	91325	2694015017	0.000	0.000	0.085	0.000	Shortfall of Sites	0.253	Very Low II Residential	RE11-1	0	0	0	7.907	0.085		Residential - Single Family Residence, 1	204B133 232		Northridge	No	MI	ADU
Los Angeles	19534 TUBA ST	91324	2726009026	0.000	0.000	0.085	0.000	Shortfall of Sites	0.297	Very Low II Residential	RE11-1	0	0	0	6.726	0.085		Residential - Single Family Residence - Pool, 1	204B117 232		Chatsworth - Porter Ranch	No	MI	ADU
Los Angeles	20652 TUBA ST	91311	2741027041	0.000	0.000	0.085	0.000	Shortfall of Sites	0.187	Low I Residential	RS-1	0	0	0	10.674	0.085		Residential - Single Family Residence - Pool, 1	204B109 232		Chatsworth - Porter Ranch	No	MI	ADU
Los Angeles	17725 LEMARSH ST	91325	2734001015	0.000	0.000	0.085	0.000	Shortfall of Sites	0.261	Very Low I Residential	RE11-1	0	0	0	7.658	0.085		Residential - Single Family Residence, 1	204B129 232		Northridge	No	MI	ADU
Los Angeles	16338 LASSEN ST	91343	2677018004	0.000	0.000	0.085	0.000	Shortfall of Sites	0.165	Low Residential	RS-1	0	0	0	12.100	0.085		Residential - Single Family Residence - Pool, 1	201B137 232		Mission Hills - Panorama City - North Hills	No	MI	ADU
Los Angeles	9818 CREBS AVE	91324	2763022017	0.000	0.000	0.085	0.000	Shortfall of Sites	0.172	Low I Residential	RS-1	0	0	0	11.614	0.085		Residential - Single Family Residence - Pool, 1	201B121 232		Northridge	No	MI	ADU
Los Angeles	22130 KINZIE ST	91311	2727012004	0.000	0.000	0.085	0.000	Shortfall of Sites	0.198	Low I Residential	RS-1	0	0	0	10.117	0.085		Residential - Single Family Residence, 1	201B101 232		Chatsworth - Porter Ranch	No	MI	ADU
Los Angeles	9831 QUARTZ AVE	91311	2761018002	0.000	0.000	0.085	0.000	Shortfall of Sites	0.199	Low I Residential	RS-1	0	0	0	10.062	0.085		Residential - Single Family Residence - Pool, 1	201B117 232		Chatsworth - Porter Ranch	No	MI	ADU
Los Angeles	9417 SWINTON AVE	91343	2676013009	0.000	0.000	0.085	0.000	Shortfall of Sites	0.189	Low Residential	RS-1	0	0	0	10.605	0.085		Residential - Single Family Residence - Pool, 1	198B137 232		Mission Hills - Panorama City - North Hills	No	MI	ADU
Los Angeles	9529 CREEMORE PL	91042	2572010029	0.000	0.000	0.085	0.000	Shortfall of Sites	0.175	Low Residential	RS-1	0	0	0	11.458	0.085		Residential - Single Family Residence, 1	198B205 232		Sunland - Tujunga - Lake View Terrace - Shadow Hills - East La Tuna Canyon	No	MI	ADU
Los Angeles	9254 JELLICO AVE	91325	2766007012	0.000	0.000	0.085	0.000	Shortfall of Sites	0.280	Very Low I Residential	RA-1	0	0	0	7.140	0.085		Residential - Single Family Residence - Pool, 1	198B129 232		Northridge	No	MI	ADU
Los Angeles	8846 WHITE OAK AVE	91325	2768013038	0.000	0.000	0.085	0.000	Shortfall of Sites	0.350	Very Low I Residential	RA-1	0	0	0	5.706	0.085		Residential - Single Family Residence - Pool, 1	195B129 232		Northridge	No	MI	ADU
Los Angeles	23530 COMMUNITY ST	91304	2005016032	0.000	0.000	0.085	0.000	Shortfall of Sites	0.253	Very Low II Residential	RE11-1	0	0	0	7.913	0.085		Residential - Single Family Residence, 1	192B093 232		Chatsworth - Porter Ranch	No	MI	ADU
Los Angeles	12832 MIRANDA ST	91607	2341020006	0.000	0.000	0.085	0.000	Shortfall of Sites	0.154	Low Residential	R1-1	0	0	0	13.003	0.085		Residential - Single Family Residence, 1	174B161 232		North Hollywood - Valley Village	No	MI	ADU
Los Angeles	5260 BECKFORD AVE	91356	2163009006	0.000	0.000	0.085	0.000	Shortfall of Sites	0.348	Very Low I Residential	RA-1	0	0	0	5.752	0.085		Residential - Single Family Residence, 1	171B121 232		Encino - Tarzana	No	MI	ADU
Los Angeles	5204 BECKFORD AVE	91356	2163008002	0.000	0.000	0.085	0.000	Shortfall of Sites	0.487	Very Low I Residential	RA-1	0	0	0	4.107	0.085		Residential - Single Family Residence - Pool, 1	171B117 232		Encino - Tarzana	No	MI	ADU
Los Angeles	5219 NORWICH AVE	91411	2250019026	0.000	0.000	0.085	0.000	Shortfall of Sites	0.170	Low Residential	R1-1	0	0	0	11.735	0.085		Residential - Single Family Residence, 1	172-5A147 232		Van Nuys - North Sherman Oaks	No	MI	ADU
Los Angeles	14604 ADDISON ST	91403	2263027022	0.000	0.000	0.085	0.000	Shortfall of Sites	0.172	Low Residential	R1-1-RIO	0	0	0	11.603	0.085		Residential - Single Family Residence - Pool, 1	171A151 232		Van Nuys - North Sherman Oaks	No	MI	ADU
Los Angeles	4910 WILLOWCREST AVE	91601	2421001003	0.000	0.000	0.085	0.000	Shortfall of Sites	0.154	Low Residential	R1-1	0	0	0	12.998	0.085		Residential - Single Family Residence, 1	168B177 232		North Hollywood - Valley Village	No	MI	ADU
Los Angeles	4901 ETHEL AVE	91423	2358010001	0.000	0.000	0.085	0.000	Shortfall of Sites	0.169	Low Residential	R1-1	0	0	0	11.809	0.085		Residential - Single Family Residence - Pool, 1	168B161 232		Van Nuys - North Sherman Oaks	No	MI	ADU
Los Angeles	4855 RADFORD AVE	91607	2355012028	0.000	0.000	0.085	0.000	Shortfall of Sites	0.259	Low Residential	R1-1	0	0	0	7.722	0.085		Residential - Single Family Residence - Pool, 1	168B169 232		North Hollywood - Valley Village	No	MI	ADU
Los Angeles	4601 SALOMA AVE	91403	2264018028	0.000	0.000	0.085	0.000	Shortfall of Sites	0.171	Low Residential	R1-1	0	0	0	11.725	0.085		Residential - Single Family Residence, 1	168A149 232		Sherman Oaks - Studio City - Toluca Lake - Cahuenga Pass	No	MI	ADU
Los Angeles	4107 ELMER AVE	91602	2366033018	0.000	0.000	0.085	0.000	Shortfall of Sites	0.155	Low Residential	R1-1-RIO	0	0	0	12.910	0.085		Residential - Single Family Residence, 1	162B173 232		Sherman Oaks - Studio City - Toluca Lake - Cahuenga Pass	No	MI	ADU
Los Angeles	5027 LA RODA AVE	90041	5689003012	0.000	0.000	0.085	0.000	Shortfall of Sites	0.157	Low Residential	R1-1	0	0	0	12.725	0.085		Residential - Single Family Residence, 1	162A225 232		Northeast Los Angeles	No	MI	ADU
Los Angeles	4838 FLORISTAN AVE	90041	5689027028	0.000	0.000	0.085	0.000	Shortfall of Sites	0.158	Low Residential	R1-1	0	0	0	12.695	0.085		Residential - Single Family Residence, 1	160-5A227 232		Northeast Los Angeles	No	MI	ADU
Los Angeles	3419 PERLITA AVE	90039	5436013015	0.000	0.000	0.085	0.000	Shortfall of Sites	0.155	Low Residential	R1-1-RIO	0	0	0	12.903	0.085		Residential - Single Family Residence, 1	153B209 232		Northeast Los Angeles	No	MI	ADU
Los Angeles	2820 MOSS AVE	90065	5457017008	0.000	0.000	0.085	0.000	Shortfall of Sites	0.173	Low Residential	R1-1-CDO	0	0	0	11.586	0.085		Residential - Single Family Residence, 1	153A215 232		Northeast Los Angeles	No	MI	ADU
Los Angeles	336 N NORTON AVE	90004	5522027008	0.000	0.000	0.085	0.000	Shortfall of Sites	0.178	Low II Residential	R1R3-RG	0	0	0	11.250	0.085		Residential - Single Family Residence, 1	138B189 232		Wilshire	No	MI	ADU
Los Angeles	337 N LAUREL AVE	90048	5514007040	0.000	0.000	0.085	0.000	Shortfall of Sites	0.150	Low II Residential	R1V3	0	0	0	13.290	0.085		Residential - Single Family Residence, 1	138B177 232		Wilshire	No	MI	ADU
Los Angeles	441 DALEHURST AVE	90024	4359004028	0.000	0.000	0.085	0.000	Shortfall of Sites	0.165	Low Residential	R1-1	0	0	0	12.110	0.085		Residential - Single Family Residence - Pool, 1	138B153 232		Westwood	No	MI	ADU
Los Angeles	11041 CASHMERE ST	90049	4366023021	0.000	0.000	0.085	0.000	Shortfall of Sites	0.175	Low Residential	R1-1	0	0	0	11.413	0.085		Residential - Single Family Residence, 1	138B149 232		Westwood	No	MI	ADU
Los Angeles	414 S BENTLEY AVE	90049	4366031003	0.000	0.000	0.085	0.000	Shortfall of Sites	0.179	Low Residential	R1-1	0	0	0	11.174	0.085		Residential - Single Family Residence - Pool, 1	135B145 232		Westwood	No	MI	ADU
Los Angeles	427 DENSLOW AVE	90049	4366030013	0.000	0.000	0.085	0.000	Shortfall of Sites	0.177	Low Residential	R1-1	0	0	0	11.277	0.085		Residential - Single Family Residence, 1	135B149 232		Westwood	No	MI	ADU
Los Angeles	10578 LE CONTE AVE	90024	4360017002	0.000	0.000	0.085	0.000	Shortfall of Sites	0.196	Low Residential	R1-1	0	0	0	10.190	0.085		Residential - Single Family Residence, 1	135B153 232		Westwood	No	MI	ADU
Los Angeles	1329 CLUB VIEW DR	90024	4327023003	0.000	0.000	0.085	0.000	Shortfall of Sites	0.271	Low Residential	R1V3	0	0	0	7.378	0.085		Residential - Single Family Residence, 1	135B157 232		Westwood	No	MI	ADU
Los Angeles	10544 WELLWORTH AVE	90024	4326011022	0.000	0.000	0.085	0.000	Shortfall of Sites	0.149	Low Residential	R1-1-O	0	0	0	13.391	0.085		Residential - Single Family Residence, 1	132B157 232		Westwood	No	MI	ADU
Los Angeles	834 S HUDSON AVE	90005	5090008023	0.000	0.000	0.085	0.000	Shortfall of Sites	0.193	Low II Residential	R1V3-RG	0	0	0	10.372	0.085		Residential - Single Family Residence, 1	132B185 232		Wilshire	No	MI	ADU
Los Angeles	2112 KERWOOD AVE	90025	4319006037	0.000	0.000	0.085	0.000	Shortfall of Sites	0.152	Low Residential	R1-1-O	0	0	0	13.200	0.085		Residential - Single Family Residence, 1	129B157 232		West Los Angeles	No	MI	ADU
Los Angeles	2228 BENECIA AVE	90064	4315009008	0.000	0.000	0.085	0.000	Shortfall of Sites	0.152	Low Residential	R1-1-O	0	0	0	13.198	0.085		Residential - Single Family Residence - Therapy Pool (Spa), 1	129B161 232		West Los Angeles	No	MI	ADU
Los Angeles	2030 HILLSBORO AVE	90034	4302006010	0.000	0.000	0.085	0.000	Shortfall of Sites	0.156	Low Residential	R1V2-O	0	0	0	12.834	0.085		Residential - Single Family Residence, 1	126B169 232		West Los Angeles	No	MI	ADU
Los Angeles	3537 MOUNTAIN VIEW AVE	90066	4248023036	0.000	0.000	0.085	0.000	Shortfall of Sites	0.190	Low Residential	R1V2	0	0	0	10.512	0.085		Residential - Single Family Residence, 1	114B153 232		Palms - Mar Vista - Del Rey	No	MI	ADU
Los Angeles	23412 DORSET PL	90710	7438005031	0.000	0.000	0.085	0.000	Shortfall of Sites	0.192	Low Residential	R1-1XL-O	0	0	0	10.439	0.085		Residential - Single Family Residence, 1	042B193 232		Wilmington - Harbor City	No	MI	ADU
Los Angeles	1706 W 1ST ST	90732	7559013012	0.000	0.000	0.085	0.000	Shortfall of Sites	0.226	Low II Residential	R1-1XL	0	0	0	8.847	0.085		Residential - Single Family Residence, 1	018B189 232		San Pedro	No	MI	ADU
Los Angeles	17265 WESTBURY DR	91344	2608007002	0.000	0.000	0.085	0.000	Shortfall of Sites	0.208	Very Low II Residential	RE11-1-H	0	0	0	9.598	0.085		Residential - Single Family Residence - Pool, 1	219B133 233		Granada Hills - Knollwood	No	MI	ADU
Los Angeles	17720 ARVIDA DR	91344	2601050011	0.000	0.000	0.085	0.000	Shortfall of Sites	0.230	Very Low II Residential	RE11-1-H-O	0	0	0	8.691	0.085		Residential - Single Family Residence, 1	219B129 233		Granada Hills - Knollwood	No	MI	ADU
Los Angeles	12031 JEANETTE PL	91344	2606012019	0.000	0.000	0.085	0.000	Shortfall of Sites	0.309	Very Low II Residential	RE11-1	0	0	0	6.475	0.085		Residential - Single Family Residence, 1	216B133 233		Granada Hills - Knollwood	No	MI	ADU
Los Angeles	12031 GOTHIC AVE	91344	2609028046	0.000	0.000	0.085	0.000	Shortfall of Sites	0.298	Very Low II Residential	RE11-1	0	0	0	6.719	0.085		Residential - Single Family Residence, 1	216B137 233		Granada Hills - Knollwood	No	MI	ADU
Los Angeles	11434 HASKELL AVE	91344	2662004005	0.000	0.000	0.085	0.000	Shortfall of Sites	0.172	Low I Residential	RS-1	0	0	0	11.617	0.085		Residential - Single Family Residence - Pool, 1	213B141 233		Granada Hills - Knollwood	No	MI	ADU
Los Angeles	11233 GLORIA AVE	91344	2666024005	0.000	0.000	0.085	0.000	Shortfall of Sites	0.192	Low I Residential	RS-1	0	0	0	10.413	0.085		Residential - Single Family Residence, 1	210B141 233		Granada Hills - Knollwood	No	MI	ADU
Los Angeles	11218 FORBES AVE	91344	2682025003	0.000	0.000	0.085	0.000	Shortfall of Sites	0.183	Low I Residential	RS-1	0	0	0	10.923	0.085		Residential - Single Family Residence, 1	210B133 233		Granada Hills - Knollwood	No	MI	ADU
Los Angeles	16701 DONMETZ ST	91344	2682017022	0.000	0.000	0.085	0.000	Shortfall of Sites	0.172	Low I Residential	RS-1	0	0	0	11.617	0.085		Residential - Single Family Residence - Pool, 1	210B137 233		Granada Hills - Knollwood	No	MI	ADU
Los Angeles	11141 WHITE OAK AVE	91344	2711019015	0.000	0.000	0.085	0.000	Shortfall of Sites	0.262	Very Low I Residential	RA-1	0	0	0	7.637	0.085		Residential - Single Family Residence, 1	210B129 233		Granada Hills - Knollwood	No	MI	ADU
Los Angeles	11135 CLAIRE AVE	91326	2718003026	0.000	0.000	0.085	0.000	Shortfall of Sites	0.178	Low I Residential	RS-1	0	0	0	11.210	0.085		Residential - Single Family Residence, 1	210B121 233		Northridge	No	MI	ADU
Los Angeles	19248 CELTIC ST	91326	2718010021	0.000	0.000	0.085	0.000	Shortfall of Sites	0.172	Low I Residential	RS-1	0	0	0	11.629	0.085		Residential - Single Family Residence, 1	210B117 233		Northridge	No	MI	ADU
Los Angeles	10936 LIMERICK AVE	91311	2707025036	0.000	0.000	0.085	0.000	Shortfall of Sites	0.253	Very Low II Residential	RE11-1	0	0	0	7.914	0.085		Residential - Single Family Residence - Pool, 1	210B109 233		Chatsworth - Porter Ranch	No	MI	ADU
Los Angeles	17431 LOS ALIMOS ST	91344	2712025016	0.000	0.000	0.085	0.000	Shortfall of Sites	0.262	Low I Residential	RE9-1XL-RFA	0	0	0	7.647	0.085		Residential - Single Family Residence, 1	207B129 233		Granada Hills - Knollwood	No	MI	ADU
Los Angeles	16257 BERMUDA ST	91344	2680008009	0.000	0.000	0.085	0.000	Shortfall of Sites	0.175	Low I Residential	RS-1	0	0	0	11.421	0.085		Residential - Single Family Residence - Pool, 1	207B137 233		Granada Hills - Knollwood	No	MI	ADU
Los Angeles	19138 LOS ALIMOS ST	91326	2718018001	0.000	0.000	0.085	0.000	Shortfall of Sites	0.190	Low I Residential	RS-1	0	0	0	10.502	0.085		Residential - Single Family Residence, 1	207B121 233		Northridge	No	MI	ADU
Los Angeles	18420 LOS ALIMOS ST	91326	2715008035	0.000	0.000	0.085	0.000	Shortfall of Sites	0.234	Very Low II Residential	RE11-1	0	0	0	8.559	0.085		Residential - Single Family Residence - Pool, 1	207B125 233		Northridge	No	MI	ADU
Los Angeles	16650 BLACKHAWK ST	91344	2684004017	0.000	0.000	0.085	0.000	Shortfall of Sites	0.183	Low I Residential	RS-1	0	0	0	10.910	0.085		Residential - Single Family Residence, 1	204B137 233		Granada Hills - Knollwood	No	MI	ADU
Los Angeles	15158 BLACKHAWK ST	91345	2649026001	0.000	0.000	0.085	0.000	Shortfall of Sites	0.181	Low Residential	R1-1-O	0	0	0	11.041	0.085		Residential - Single Family Residence, 1	204B145 233		Mission Hills - Panorama City - North Hills	No	MI	ADU
Los Angeles	17231 TUBA ST	91325	2694015018	0.000	0.000	0.085	0.000	Shortfall of Sites	0.258	Very Low II Residential	RE11-1	0	0	0	7.745	0.085		Residential - Single Family Residence - Pool, 1	204B133 233		Northridge	No	MI	ADU
Los Angeles	20147 TUBA ST	91311	2741009025	0.000	0.000	0.085	0.000	Shortfall of Sites	0.327	Very Low II Residential	RE11-1	0	0	0	6.122	0.085		Residential - Single Family Residence - Pool, 1	204B113 233		Chatsworth - Porter Ranch	No	MI	ADU
Los Angeles	20646 TUBA ST	91311	2741027040	0.000	0.000	0.085	0.000	Shortfall of Sites	0.187	Low I Residential	RS-1	0	0	0	10.674	0.085		Residential - Single Family Residence, 1	204B109 233		Chatsworth - Porter Ranch	No	MI	ADU
Los Angeles	10218 SHOSHONE AVE	91325	2734014007	0.000	0.000	0.085	0.000	Shortfall of Sites	0.254	Very Low II Residential	RE11-1	0	0	0	7.879	0.085		Residential - Single Family Residence - Pool, 1	204B129 233		Northridge	No	MI	ADU
Los Angeles	10147 TOPEKA DR	91324	2729003027	0.000	0.000	0.085	0.000	Shortfall of Sites	0.455	Very Low I Residential	RA-1	0	0	0	4.399	0.085		Residential - Single Family Residence - Pool, 1	204B121 233		Northridge	No	MI	ADU
Los Angeles	16332 LASSEN ST	91343	2677018024	0.000	0.000	0.085	0.000	Shortfall of Sites	0.154	Low Residential	RS-1	0	0	0	12.974	0.085		Residential - Single Family Residence, 1	201B137 233		Mission Hills - Panorama City - North Hills	No	MI	ADU
Los Angeles	20271 LABRADOR ST	91311	2748034033	0.000	0.000	0.085	0.000	Shortfall of Sites	0.169	Low I Residential	RS-1	0	0	0	11.825	0.085		Residential - Single Family Residence - Pool, 1	201B113 233		Chatsworth - Porter Ranch	No	MI	ADU
Los Angeles	18760 LABRADOR ST	91324	2763026012	0.000	0.000	0.085	0.000	Shortfall of Sites	0.175	Low I Residential	RS-1	0	0	0	11.424	0.085		Residential - Single Family Residence, 1	201B121 233		Northridge	No	MI	ADU
Los Angeles	6428 CHAFFEE ST	91042	2570013010	0.000	0.000	0.085	0.000	Shortfall of Sites	0.174	Low Residential	R1-1-RFA	0	0	0	11.491	0.085		Residential - Single Family Residence - Pool, 1	201B205 233		Sunland - Tujunga - Lake View Terrace - Shadow Hills - East La Tuna Canyon	No	MI	ADU

Jurisdiction Name	Site Address/Intersection	5 Digit ZIP Code	Assessor Parcel Number	Very Low-Income	Low-Income	Moderate-Income	Above Moderate-Income	Type of Shortfall	Parcel Size (Acres)	Current General Plan Designation	Current Zoning	Proposed General Plan (GP) Designation	Proposed Zoning	Minimum Density Allowed	Maximum Density Allowed	Total Capacity	Vacant/ Nonvacant	Description of Existing Uses	PIN	Base Density Per Acre	Community Plan Area	Rent Stabalization Ordinance	Income Category	Applicable Rezoning Program (Program informing values in Column Q listed first)
Los Angeles	22120 KINZIE ST	91311	2727012002	0.000	0.000	0.085	0.000	Shortfall of Sites	0.175	Low I Residential	RS-1	0	0	0	11.453	0.085		Residential - Single Family Residence - Pool, 1	201B101 233		Chatsworth - Porter Ranch	No	MI	ADU
Los Angeles	9554 VASSAR AVE	91311	2746016056	0.000	0.000	0.085	0.000	Shortfall of Sites	0.397	Limited Manufacturing	MR1-1	0	0	0	5.043	0.085		Commercial - Office Building - One Story, 1	201B105 233		Chatsworth - Porter Ranch	No	MI	ADU
Los Angeles	9418 SWINTON AVE	91343	2676011029	0.000	0.000	0.085	0.000	Shortfall of Sites	0.194	Low Residential	RS-1	0	0	0	10.290	0.085		Residential - Single Family Residence - Pool, 1	198B137 233		Mission Hills - Panorama City - North Hills	No	MI	ADU
Los Angeles	9253 SHOSHONE AVE	91325	2766007001	0.000	0.000	0.085	0.000	Shortfall of Sites	0.285	Very Low I Residential	RA-1	0	0	0	7.028	0.085		Residential - Single Family Residence, 1	198B129 233		Northridge	No	MI	ADU
Los Angeles	18042 OSBORNE ST	91325	2768005009	0.000	0.000	0.085	0.000	Shortfall of Sites	0.412	Very Low I Residential	RA-1	0	0	0	4.852	0.085		Residential - Single Family Residence - Pool, 1	195B125 233		Northridge	No	MI	ADU
Los Angeles	17644 RAYEN ST	91325	2768013037	0.000	0.000	0.085	0.000	Shortfall of Sites	0.397	Very Low I Residential	RA-1	0	0	0	5.043	0.085		Residential - Single Family Residence - Pool, 1	195B129 233		Northridge	No	MI	ADU
Los Angeles	23536 COMMUNITY ST	91304	2005016033	0.000	0.000	0.085	0.000	Shortfall of Sites	0.253	Very Low II Residential	RE11-1	0	0	0	7.913	0.085		Residential - Single Family Residence, 1	192B093 233		Chatsworth - Porter Ranch	No	MI	ADU
Los Angeles	12826 MIRANDA ST	91607	2341020005	0.000	0.000	0.085	0.000	Shortfall of Sites	0.154	Low Residential	R1-1	0	0	0	13.003	0.085		Residential - Single Family Residence, 1	174B161 233		North Hollywood - Valley Village	No	MI	ADU
Los Angeles	5246 AVENIDA HACIENDA	91356	2161022042	0.000	0.000	0.085	0.000	Shortfall of Sites	0.204	Low II Residential	R1-1	0	0	0	9.798	0.085		Residential - Single Family Residence, 1	171B125 233		Encino - Tarzana	No	MI	ADU
Los Angeles	5271 VANALDEN AVE	91356	2163009005	0.000	0.000	0.085	0.000	Shortfall of Sites	0.387	Very Low I Residential	RA-1	0	0	0	5.170	0.085		Residential - Single Family Residence - Guesthouse, 1	171B121 233		Encino - Tarzana	No	MI	ADU
Los Angeles	14812 MCCORMICK ST	91411	2249021005	0.000	0.000	0.085	0.000	Shortfall of Sites	0.185	Low Residential	R1-1	0	0	0	10.823	0.085		Residential - Single Family Residence, 1	172-5A149 233		Van Nuys - North Sherman Oaks	No	MI	ADU
Los Angeles	5218 NOBLE AVE	91411	2250019004	0.000	0.000	0.085	0.000	Shortfall of Sites	0.168	Low Residential	R1-1	0	0	0	11.898	0.085		Residential - Single Family Residence, 1	172-5A147 233		Van Nuys - North Sherman Oaks	No	MI	ADU
Los Angeles	14600 ADDISON ST	91403	2263027037	0.000	0.000	0.085	0.000	Shortfall of Sites	0.162	Low Residential	R1-1-RIO	0	0	0	12.345	0.085		Residential - Single Family Residence - Pool, 1	171A151 233		Van Nuys - North Sherman Oaks	No	MI	ADU
Los Angeles	4913 CARTWRIGHT AVE	91601	2421003021	0.000	0.000	0.085	0.000	Shortfall of Sites	0.155	Low Residential	R1-1	0	0	0	12.908	0.085		Residential - Single Family Residence, 1	168B177 233		North Hollywood - Valley Village	No	MI	ADU
Los Angeles	4900 WORTSER AVE	91423	2358024016	0.000	0.000	0.085	0.000	Shortfall of Sites	0.163	Low Residential	R1-1	0	0	0	12.260	0.085		Residential - Single Family Residence - Pool, 1	168B161 233		Van Nuys - North Sherman Oaks	No	MI	ADU
Los Angeles	4860 MAMMOTH AVE	91423	2269023018	0.000	0.000	0.085	0.000	Shortfall of Sites	0.179	Low Residential	R1-1-RIO	0	0	0	11.160	0.085		Residential - Single Family Residence, 1	168B157 233		Van Nuys - North Sherman Oaks	No	MI	ADU
Los Angeles	4108 ELMER AVE	91602	2366033025	0.000	0.000	0.085	0.000	Shortfall of Sites	0.155	Low Residential	R1-1-RIO	0	0	0	12.914	0.085		Residential - Single Family Residence, 1	162B173 233		Sherman Oaks - Studio City - Toluca Lake - Cahuenga Pass	No	MI	ADU
Los Angeles	5162 WINDERMERE AVE	90041	5671017001	0.000	0.000	0.085	0.000	Shortfall of Sites	0.151	Low Residential	R1-1	0	0	0	13.239	0.085		Residential - Single Family Residence, 1	163-5A221 233		Northeast Los Angeles	No	MI	ADU
Los Angeles	1619 N AVENUE 56	90042	5485003023	0.000	0.000	0.085	0.000	Shortfall of Sites	0.158	Low Residential	R1-1	0	0	0	12.679	0.085		Residential - Single Family Residence, 1	157-5A227 233		Northeast Los Angeles	No	MI	ADU
Los Angeles	1411 HAZELWOOD AVE	90041	5474027010	0.000	0.000	0.085	0.000	Shortfall of Sites	0.177	Low Residential	R1-1	0	0	0	11.276	0.085		Residential - Single Family Residence, 1	156A221 233		Northeast Los Angeles	No	MI	ADU
Los Angeles	4224 PANAMINT ST	90065	5472001043	0.000	0.000	0.085	0.000	Shortfall of Sites	0.211	Low Residential	R1-1	0	0	0	9.463	0.085		Residential - Single Family Residence, 1	156A219 233		Northeast Los Angeles	No	MI	ADU
Los Angeles	3502 ATWATER AVE	90039	5436024012	0.000	0.000	0.085	0.000	Shortfall of Sites	0.155	Low Residential	R1-1-RIO	0	0	0	12.911	0.085		Residential - Single Family Residence, 1	153B209 233		Northeast Los Angeles	No	MI	ADU
Los Angeles	2807 MOSS AVE	90065	5457018015	0.000	0.000	0.085	0.000	Shortfall of Sites	0.172	Low Residential	R1-1-CDO	0	0	0	11.620	0.085		Residential - Single Family Residence, 1	153A215 233		Northeast Los Angeles	No	MI	ADU
Los Angeles	2611 W AVENUE 31	90065	5457013003	0.000	0.000	0.085	0.000	Shortfall of Sites	0.172	Low Residential	R1-1-CDO	0	0	0	11.616	0.085		Residential - Single Family Residence, 1	150B213 233		Northeast Los Angeles	No	MI	ADU
Los Angeles	240 S BENTLEY AVE	90049	4366021001	0.000	0.000	0.085	0.000	Shortfall of Sites	0.170	Low Residential	R1-1	0	0	0	11.776	0.085		Residential - Single Family Residence, 1	138B149 233		Westwood	No	MI	ADU
Los Angeles	822 THAYER AVE	90024	4360019003	0.000	0.000	0.085	0.000	Shortfall of Sites	0.200	Low Residential	R1-1	0	0	0	9.982	0.085		Residential - Single Family Residence, 1	135B153 233		Westwood	No	MI	ADU
Los Angeles	1320 COMSTOCK AVE	90024	4327024009	0.000	0.000	0.085	0.000	Shortfall of Sites	0.191	Low Residential	R1V3	0	0	0	10.447	0.085		Residential - Single Family Residence, 1	135B157 233		Westwood	No	MI	ADU
Los Angeles	10443 WILKINS AVE	90024	4326017018	0.000	0.000	0.085	0.000	Shortfall of Sites	0.156	Low Residential	R1-1-O	0	0	0	12.836	0.085		Residential - Single Family Residence, 1	132B157 233		Westwood	No	MI	ADU
Los Angeles	310 S WESTGATE AVE	90049	4401004012	0.000	0.000	0.085	0.000	Shortfall of Sites	0.366	Low Residential	RS-1	0	0	0	5.468	0.085		Residential - Single Family Residence - Pool, 1	132B145 233		Brentwood - Pacific Palisades	No	MI	ADU
Los Angeles	10322 TENNESSEE AVE	90064	4315016027	0.000	0.000	0.085	0.000	Shortfall of Sites	0.155	Low Residential	R1-1-O	0	0	0	12.906	0.085		Residential - Single Family Residence, 1	129B161 233		West Los Angeles	No	MI	ADU
Los Angeles	1624 COTNER AVE	90025	4324035017	0.000	0.000	0.085	0.000	Shortfall of Sites	0.161	Limited Manufacturing	M1-1	0	0	0	12.449	0.085		Industrial - Light Manufacturing - One Story, 1	129B149 233		West Los Angeles	No	MI	ADU
Los Angeles	2055 KELTON AVE	90025	4323009013	0.000	0.000	0.085	0.000	Shortfall of Sites	0.155	Low Residential	R1-1	0	0	0	12.893	0.085		Residential - Single Family Residence, 1	126B153 233		West Los Angeles	No	MI	ADU
Los Angeles	13004 BENVENUE ST	90049	4264007036	0.000	0.000	0.085	0.000	Shortfall of Sites	0.226	Very Low II Residential	RE9-1	0	0	0	8.838	0.085		Residential - Single Family Residence - Pool, 1	126B141 233		Brentwood - Pacific Palisades	No	MI	ADU
Los Angeles	3551 TILDEN AVE	90034	4252010009	0.000	0.000	0.085	0.000	Shortfall of Sites	0.153	Low Residential	R1-1	0	0	0	13.102	0.085		Residential - Single Family Residence, 1	117B157 233		Palms - Mar Vista - Del Rey	No	MI	ADU
Los Angeles	1712 W 1ST ST	90732	7559013013	0.000	0.000	0.085	0.000	Shortfall of Sites	0.242	Low II Residential	R1-1XL	0	0	0	8.279	0.085		Residential - Single Family Residence - Pool, 1	018B189 233		San Pedro	No	MI	ADU
Los Angeles	17010 WESTBURY DR	91344	2608023028	0.000	0.000	0.085	0.000	Shortfall of Sites	0.255	Very Low II Residential	RE11-1	0	0	0	7.833	0.085		Residential - Single Family Residence - Pool, 1	219B133 234		Granada Hills - Knollwood	No	MI	ADU
Los Angeles	17714 ARVIDA DR	91344	2601050010	0.000	0.000	0.085	0.000	Shortfall of Sites	0.218	Very Low II Residential	RE11-1-H-O	0	0	0	9.160	0.085		Residential - Single Family Residence, 1	219B129 234		Granada Hills - Knollwood	No	MI	ADU
Los Angeles	12028 BAMBI PL	91344	2606012035	0.000	0.000	0.085	0.000	Shortfall of Sites	0.256	Very Low II Residential	RE11-1	0	0	0	7.800	0.085		Residential - Single Family Residence - Pool, 1	216B133 234		Granada Hills - Knollwood	No	MI	ADU
Los Angeles	12017 MONOGRAM AVE	91344	2609029031	0.000	0.000	0.085	0.000	Shortfall of Sites	0.253	Very Low II Residential	RE11-1	0	0	0	7.906	0.085		Residential - Single Family Residence - Pool, 1	216B137 234		Granada Hills - Knollwood	No	MI	ADU
Los Angeles	11646 VERADA AVE	91344	2607005036	0.000	0.000	0.085	0.000	Shortfall of Sites	0.190	Low I Residential	RS-1	0	0	0	10.520	0.085		Residential - Single Family Residence - Pool, 1	213B133 234		Granada Hills - Knollwood	No	MI	ADU
Los Angeles	16248 ARMSTEAD ST	91344	2605018025	0.000	0.000	0.085	0.000	Shortfall of Sites	0.221	Low I Residential	RS-1	0	0	0	9.034	0.085		Residential - Single Family Residence - Pool, 1	213B137 234		Granada Hills - Knollwood	No	MI	ADU
Los Angeles	11431 HASKELL AVE	91344	2666008013	0.000	0.000	0.085	0.000	Shortfall of Sites	0.165	Low I Residential	RS-1	0	0	0	12.101	0.085		Residential - Single Family Residence, 1	213B141 234		Granada Hills - Knollwood	No	MI	ADU
Los Angeles	11232 GLORIA AVE	91344	2666025005	0.000	0.000	0.085	0.000	Shortfall of Sites	0.192	Low I Residential	RS-1	0	0	0	10.431	0.085		Residential - Single Family Residence - Pool, 1	210B141 234		Granada Hills - Knollwood	No	MI	ADU
Los Angeles	17226 MCKEEVER ST	91344	2697010008	0.000	0.000	0.085	0.000	Shortfall of Sites	0.240	Low I Residential	RS-1	0	0	0	8.329	0.085		Residential - Single Family Residence - Pool, 1	210B133 234		Granada Hills - Knollwood	No	MI	ADU
Los Angeles	16661 DONMETZ ST	91344	2682017021	0.000	0.000	0.085	0.000	Shortfall of Sites	0.172	Low I Residential	RS-1	0	0	0	11.617	0.085		Residential - Single Family Residence, 1	210B137 234		Granada Hills - Knollwood	No	MI	ADU
Los Angeles	11134 CLAIRE AVE	91326	2718002003	0.000	0.000	0.085	0.000	Shortfall of Sites	0.222	Low I Residential	RS-1	0	0	0	9.007	0.085		Residential - Single Family Residence - Pool, 1	210B121 234		Northridge	No	MI	ADU
Los Angeles	10939 LURLINE AVE	91311	2706025006	0.000	0.000	0.085	0.000	Shortfall of Sites	0.207	Low I Residential	RE9-1	0	0	0	9.664	0.085		Residential - Single Family Residence - Pool, 1	210B109 234		Chatsworth - Porter Ranch	No	MI	ADU
Los Angeles	17425 LOS ALIMOS ST	91344	2712025015	0.000	0.000	0.085	0.000	Shortfall of Sites	0.218	Low I Residential	RE9-1XL-RFA	0	0	0	9.181	0.085		Residential - Single Family Residence, 1	207B129 234		Granada Hills - Knollwood	No	MI	ADU
Los Angeles	16251 BERMUDA ST	91344	2680008008	0.000	0.000	0.085	0.000	Shortfall of Sites	0.175	Low I Residential	RS-1	0	0	0	11.421	0.085		Residential - Single Family Residence - Pool, 1	207B137 234		Granada Hills - Knollwood	No	MI	ADU
Los Angeles	18920 LOS ALIMOS ST	91326	2718013016	0.000	0.000	0.085	0.000	Shortfall of Sites	0.182	Low I Residential	RS-1	0	0	0	11.001	0.085		Residential - Single Family Residence - Pool, 1	207B121 234		Northridge	No	MI	ADU
Los Angeles	18412 LOS ALIMOS ST	91326	2715008034	0.000	0.000	0.085	0.000	Shortfall of Sites	0.234	Very Low II Residential	RE11-1	0	0	0	8.559	0.085		Residential - Single Family Residence, 1	207B125 234		Northridge	No	MI	ADU
Los Angeles	10691 BATON ROUGE AVE	91326	2728004012	0.000	0.000	0.085	0.000	Shortfall of Sites	0.253	Very Low II Residential	RE11-1	0	0	0	7.899	0.085		Residential - Single Family Residence - Pool, 1	207B117 234		Northridge	No	MI	ADU
Los Angeles	16640 BLACKHAWK ST	91344	2684017001	0.000	0.000	0.085	0.000	Shortfall of Sites	0.158	Low I Residential	RS-1	0	0	0	12.659	0.085		Residential - Single Family Residence, 1	204B137 234		Granada Hills - Knollwood	No	MI	ADU
Los Angeles	10329 DANUBE AVE	91344	2661013009	0.000	0.000	0.085	0.000	Shortfall of Sites	0.211	Low I Residential	RS-1	0	0	0	9.479	0.085		Residential - Single Family Residence, 1	204B141 234		Granada Hills - Knollwood	No	MI	ADU
Los Angeles	15150 BLACKHAWK ST	91345	2649026002	0.000	0.000	0.085	0.000	Shortfall of Sites	0.181	Low Residential	R1-1-O	0	0	0	11.062	0.085		Residential - Single Family Residence, 1	204B145 234		Mission Hills - Panorama City - North Hills	No	MI	ADU
Los Angeles	17213 TUBA ST	91325	2694005013	0.000	0.000	0.085	0.000	Shortfall of Sites	0.233	Very Low II Residential	RE11-1	0	0	0	8.596	0.085		Residential - Single Family Residence - Pool, 1	204B133 234		Northridge	No	MI	ADU
Los Angeles	20143 TUBA ST	91311	2741009026	0.000	0.000	0.085	0.000	Shortfall of Sites	0.287	Very Low II Residential	RE11-1	0	0	0	6.969	0.085		Residential - Single Family Residence - Pool, 1	204B113 234		Chatsworth - Porter Ranch	No	MI	ADU
Los Angeles	10234 DEERFIELD LN	91324	2729027016	0.000	0.000	0.085	0.000	Shortfall of Sites	0.413	Very Low I Residential	RA-1	0	0	0	4.840	0.085		Residential - Single Family Residence - Pool and Misc., 1	204B117 234		Northridge	No	MI	ADU
Los Angeles	20640 TUBA ST	91311	2741027039	0.000	0.000	0.085	0.000	Shortfall of Sites	0.187	Low I Residential	RS-1	0	0	0	10.674	0.085		Residential - Single Family Residence, 1	204B109 234		Chatsworth - Porter Ranch	No	MI	ADU
Los Angeles	17717 LEMARSH ST	91325	2734001016	0.000	0.000	0.085	0.000	Shortfall of Sites	0.360	Very Low II Residential	RE11-1	0	0	0	5.554	0.085		Residential - Single Family Residence - Pool, 1	204B129 234		Northridge	No	MI	ADU
Los Angeles	10150 TOPEKA DR	91324	2729003008	0.000	0.000	0.085	0.000	Shortfall of Sites	0.286	Very Low I Residential	RA-1	0	0	0	6.989	0.085		Residential - Single Family Residence - Pool, 1	204B121 234		Northridge	No	MI	ADU
Los Angeles	20265 LABRADOR ST	91311	2748034032	0.000	0.000	0.085	0.000	Shortfall of Sites	0.170	Low I Residential	RS-1	0	0	0	11.737	0.085		Residential - Single Family Residence - Pool, 1	201B113 234		Chatsworth - Porter Ranch	No	MI	ADU
Los Angeles	18752 LABRADOR ST	91324	2763026028	0.000	0.000	0.085	0.000	Shortfall of Sites	0.174	Low I Residential	RS-1	0	0	0	11.525	0.085		Residential - Single Family Residence, 1	201B121 234		Northridge	No	MI	ADU
Los Angeles	22114 KINZIE ST	91311	2727012001	0.000	0.000	0.085	0.000	Shortfall of Sites	0.173	Low I Residential	RS-1	0	0	0	11.537	0.085		Residential - Single Family Residence, 1	201B101 234		Chatsworth - Porter Ranch	No	MI	ADU
Los Angeles	9409 GOTHIC AVE	91343	2676004001	0.000	0.000	0.085	0.000	Shortfall of Sites	0.193	Low Residential	RS-1	0	0	0	10.347	0.085		Residential - Single Family Residence - Pool, 1	198B137 234		Mission Hills - Panorama City - North Hills	No	MI	ADU
Los Angeles	17550 PRAIRIE ST	91325	2766010009	0.000	0.000	0.085	0.000	Shortfall of Sites	0.394	Very Low I Residential	RA-1	0	0	0	5.081	0.085		Residential - Single Family Residence - Pool, 1	198B129 234		Northridge	No	MI	ADU
Los Angeles	17634 RAYEN ST	91325	2768013035	0.000	0.000	0.085	0.000	Shortfall of Sites	0.389	Very Low I Residential	RA-1	0	0	0	5.138	0.085		Residential - Single Family Residence - Pool, 1	195B129 234		Northridge	No	MI	ADU
Los Angeles	23540 COMMUNITY ST	91304	2005016034	0.000	0.000	0.085	0.000	Shortfall of Sites	0.253	Very Low II Residential	RE11-1	0	0	0	7.913	0.085		Residential - Single Family Residence - Pool, 1	192B093 234		Chatsworth - Porter Ranch	No	MI	ADU
Los Angeles	12820 MIRANDA ST	91607	2341020004	0.000	0.000	0.085	0.000	Shortfall of Sites	0.154	Low Residential	R1-1	0	0	0	13.003	0.085		Residential - Single Family Residence, 1	174B161 234		North Hollywood - Valley Village	No	MI	ADU
Los Angeles	5318 BEEMAN AVE	91607	2346013066	0.000	0.000	0.085	0.000	Shortfall of Sites	0.160	Low Residential	R1-1	0	0	0	12.479	0.085		Residential - Single Family Residence, 1	171B161 234		North Hollywood - Valley Village	No	MI	ADU
Los Angeles	14806 MCCORMICK ST	91411	2249021006	0.000	0.000	0.085	0.000	Shortfall of Sites	0.158	Low Residential	R1-1	0	0	0	12.626	0.085		Residential - Single Family Residence, 1	172-5A149 234		Van Nuys - North Sherman Oaks	No	MI	ADU
Los Angeles	5215 LEMONA AVE	91411	2250020003	0.000	0.000	0.085	0.000	Shortfall of Sites	0.183	Low Residential	R1-1	0	0	0	10.903	0.085		Residential - Single Family Residence - Pool, 1	172-5A147 234		Van Nuys - North Sherman Oaks	No	MI	ADU
Los Angeles	14955 HESBY ST	91403	2263012023	0.000	0.000	0.085	0.000	Shortfall of Sites	0.156	Low Residential	R1-1-RIO	0	0	0	12.853	0.085		Residential - Single Family Residence - Pool, 1	171A147 234		Van Nuys - North Sherman Oaks	No	MI	ADU
Los Angeles	14564 ADDISON ST	91403	2263027038	0.000	0.000	0.085	0.000	Shortfall of Sites	0.183	Low Residential	R1-1-RIO	0	0	0	10.946	0.085		Residential - Single Family Residence - Pool, 1	171A151 234		Van Nuys - North Sherman Oaks	No	MI	ADU

Jurisdiction Name	Site Address/Intersection	5 Digit ZIP Code	Assessor Parcel Number	Very Low-Income	Low-Income	Moderate-Income	Above Moderate-Income	Type of Shortfall	Parcel Size (Acres)	Current General Plan Designation	Current Zoning	Proposed General Plan (GP) Designation	Proposed Zoning	Minimum Density Allowed	Maximum Density Allowed	Total Capacity	Vacant/ Nonvacant	Description of Existing Uses	PIN	Base Density Per Acre	Community Plan Area	Rent Stabalization Ordinance	Income Category	Applicable Rezoning Program (Program informing values in Column Q listed first)
Los Angeles	4912 DENNY AVE	91601	2421003016	0.000	0.000	0.085	0.000	Shortfall of Sites	0.155	Low Residential	R1-1	0	0	0	12.909	0.085		Residential - Single Family Residence - Pool, 1	168B177 234		North Hollywood - Valley Village	No	MI	ADU
Los Angeles	4900 ETHEL AVE	91423	2358025020	0.000	0.000	0.085	0.000	Shortfall of Sites	0.154	Low Residential	R1-1	0	0	0	12.964	0.085		Residential - Single Family Residence - Pool, 1	168B161 234		Van Nuys - North Sherman Oaks	No	MI	ADU
Los Angeles	4900 ALONZO AVE	91316	2182004017	0.000	0.000	0.085	0.000	Shortfall of Sites	0.172	Low I Residential	RE9-1	0	0	0	11.608	0.085		Residential - Single Family Residence, 1	168B129 234		Encino - Tarzana	No	MI	ADU
Los Angeles	4861 WOODMAN AVE	91423	2269023011	0.000	0.000	0.085	0.000	Shortfall of Sites	0.179	Low Residential	R1-1-RIO	0	0	0	11.158	0.085		Residential - Single Family Residence - Pool, 1	168B157 234		Van Nuys - North Sherman Oaks	No	MI	ADU
Los Angeles	11138 LANDALE ST	91602	2423012030	0.000	0.000	0.085	0.000	Shortfall of Sites	0.184	Low Residential	R1-1-RIO	0	0	0	10.890	0.085		Residential - Single Family Residence, 1	165B173 234		Sherman Oaks - Studio City - Toluca Lake - Cahuenga Pass	No	MI	ADU
Los Angeles	5020 FLORISTAN AVE	90041	5689022019	0.000	0.000	0.085	0.000	Shortfall of Sites	0.164	Low Residential	R1-1	0	0	0	12.228	0.085		Residential - Single Family Residence, 1	162A227 234		Northeast Los Angeles	No	MI	ADU
Los Angeles	5510 TEHAMA ST	90042	5485003024	0.000	0.000	0.085	0.000	Shortfall of Sites	0.158	Low Residential	R1-1	0	0	0	12.673	0.085		Residential - Single Family Residence, 1	157-5A227 234		Northeast Los Angeles	No	MI	ADU
Los Angeles	2802 W AVENUE 33	90065	5457019013	0.000	0.000	0.085	0.000	Shortfall of Sites	0.172	Low Residential	R1-1-CDO	0	0	0	11.616	0.085		Residential - Single Family Residence, 1	153A215 234		Northeast Los Angeles	No	MI	ADU
Los Angeles	2652 W AVENUE 32	90065	5457013024	0.000	0.000	0.085	0.000	Shortfall of Sites	0.172	Low Residential	R1-1-CDO	0	0	0	11.615	0.085		Residential - Single Family Residence, 1	150B213 234		Northeast Los Angeles	No	MI	ADU
Los Angeles	1376 EDGECLIFFE DR	90026	5427024037	0.000	0.000	0.085	0.000	Shortfall of Sites	0.169	Low Medium II Residential	RD1.5-1VL	0	0	0	11.847	0.085		Residential - Single Family Residence, 1	144A203 234		Silver Lake - Echo Park - Elysian Valley	No	MI	ADU
Los Angeles	333 N CITRUS AVE	90036	5524039020	0.000	0.000	0.085	0.000	Shortfall of Sites	0.155	Low II Residential	R1-1	0	0	0	12.907	0.085		Residential - Single Family Residence, 1	138B181 234		Wilshire	No	MI	ADU
Los Angeles	808 GLENMONT AVE	90024	4360014010	0.000	0.000	0.085	0.000	Shortfall of Sites	0.207	Low Residential	R1-1	0	0	0	9.672	0.085		Residential - Single Family Residence, 1	135B153 234		Westwood	No	MI	ADU
Los Angeles	10476 LINDBROOK DR	90024	4360029009	0.000	0.000	0.085	0.000	Shortfall of Sites	0.206	Low Residential	R1-1	0	0	0	9.718	0.085		Residential - Single Family Residence, 1	135B157 234		Westwood	No	MI	ADU
Los Angeles	843 S MULLEN AVE	90005	5090010009	0.000	0.000	0.085	0.000	Shortfall of Sites	0.179	Low II Residential	R1V3-RG	0	0	0	11.173	0.085		Residential - Single Family Residence, 1	132B185 234		Wilshire	No	MI	ADU
Los Angeles	1216 PECK DR	90035	4330006022	0.000	0.000	0.085	0.000	Shortfall of Sites	0.151	Low Residential	R1-1-O	0	0	0	13.218	0.085		Residential - Single Family Residence - Pool, 1	132A165 234		West Los Angeles	No	MI	ADU
Los Angeles	342 S MEDIO DR	90049	4405038024	0.000	0.000	0.085	0.000	Shortfall of Sites	0.243	Low Residential	R1-1	0	0	0	8.214	0.085		Residential - Single Family Residence, 1	129B141 234		Brentwood - Pacific Palisades	No	MI	ADU
Los Angeles	10311 ILONA AVE	90064	4315016009	0.000	0.000	0.085	0.000	Shortfall of Sites	0.155	Low Residential	R1-1-O	0	0	0	12.885	0.085		Residential - Single Family Residence, 1	129B161 234		West Los Angeles	No	MI	ADU
Los Angeles	1840 S BEDFORD ST	90035	4303015027	0.000	0.000	0.085	0.000	Shortfall of Sites	0.165	Low II Residential	R1R3-RG	0	0	0	12.097	0.085		Residential - Single Family Residence, 1	126B169 234		West Adams - Baldwin Hills - Leimert	No	MI	ADU
Los Angeles	2120 S BEVERLY DR	90034	4309017001	0.000	0.000	0.085	0.000	Shortfall of Sites	0.185	Low Residential	R1V2-O	0	0	0	10.810	0.085		Residential - Single Family Residence, 1	126B165 234		West Los Angeles	No	MI	ADU
Los Angeles	1123 S CARMELINA AVE	90049	4264019026	0.000	0.000	0.085	0.000	Shortfall of Sites	0.207	Low Residential	RE9-1	0	0	0	9.680	0.085		Residential - Single Family Residence, 1	126B141 234		Brentwood - Pacific Palisades	No	MI	ADU
Los Angeles	2622 AIKEN AVE	90064	4318013019	0.000	0.000	0.085	0.000	Shortfall of Sites	0.173	Low Residential	R1V2-O	0	0	0	11.555	0.085		Residential - Single Family Residence, 1	126B161 234		West Los Angeles	No	MI	ADU
Los Angeles	11555 W OLYMPIC BLVD	90064	4260006032	0.000	0.000	0.085	0.000	Shortfall of Sites	0.188	General Commercial	C2-1	0	0	0	10.663	0.085		Commercial - Store - One Story, 1	123B149 234		West Los Angeles	No	MI	ADU
Los Angeles	3176 STONER AVE	90066	4250007020	0.000	0.000	0.085	0.000	Shortfall of Sites	0.171	Low Residential	R1V2	0	0	0	11.724	0.085		Residential - Single Family Residence, 1	117B153 234		Palms - Mar Vista - Del Rey	No	MI	ADU
Los Angeles	3611 BARRY AVE	90066	4234017018	0.000	0.000	0.085	0.000	Shortfall of Sites	0.177	Low Residential	R1V2	0	0	0	11.269	0.085		Residential - Single Family Residence - Pool, 1	114B157 234		Palms - Mar Vista - Del Rey	No	MI	ADU
Los Angeles	1901 W SANTA CRUZ ST	90732	7559013004	0.000	0.000	0.085	0.000	Shortfall of Sites	0.329	Low II Residential	R1-1XL	0	0	0	6.074	0.085		Residential - Single Family Residence, 1	018B189 234		San Pedro	No	MI	ADU
Los Angeles	12006 BRADFORD PL	91344	2606003015	0.000	0.000	0.085	0.000	Shortfall of Sites	0.281	Low I Residential	RS-1	0	0	0	7.106	0.085		Residential - Single Family Residence, 1	216B133 235		Granada Hills - Knollwood	No	MI	ADU
Los Angeles	16718 KNOLLWOOD DR	91344	2609018006	0.000	0.000	0.085	0.000	Shortfall of Sites	0.453	Very Low I Residential	RA-1	0	0	0	4.417	0.085		Residential - Single Family Residence - Pool, 1	216B137 235		Granada Hills - Knollwood	No	MI	ADU
Los Angeles	11659 SWINTON AVE	91344	2605018027	0.000	0.000	0.085	0.000	Shortfall of Sites	0.235	Low I Residential	RS-1	0	0	0	8.511	0.085		Residential - Single Family Residence, 1	213B137 235		Granada Hills - Knollwood	No	MI	ADU
Los Angeles	11521 BIANCA AVE	91344	2607011019	0.000	0.000	0.085	0.000	Shortfall of Sites	0.456	Very Low I Residential	RA-1	0	0	0	4.389	0.085		Residential - Single Family Residence - Pool, 1	213B129 235		Granada Hills - Knollwood	No	MI	ADU
Los Angeles	11450 DANUBE AVE	91344	2662003001	0.000	0.000	0.085	0.000	Shortfall of Sites	0.169	Low I Residential	RS-1	0	0	0	11.869	0.085		Residential - Single Family Residence - Pool, 1	213B141 235		Granada Hills - Knollwood	No	MI	ADU
Los Angeles	11228 GAYNOR AVE	91344	2666024020	0.000	0.000	0.085	0.000	Shortfall of Sites	0.177	Low I Residential	RS-1	0	0	0	11.275	0.085		Residential - Single Family Residence, 1	210B141 235		Granada Hills - Knollwood	No	MI	ADU
Los Angeles	17028 MCKEEVER ST	91344	2697022003	0.000	0.000	0.085	0.000	Shortfall of Sites	0.176	Low I Residential	RS-1	0	0	0	11.371	0.085		Residential - Single Family Residence - Pool, 1	210B133 235		Granada Hills - Knollwood	No	MI	ADU
Los Angeles	16655 DONMETZ ST	91344	2682017020	0.000	0.000	0.085	0.000	Shortfall of Sites	0.172	Low I Residential	RS-1	0	0	0	11.617	0.085		Residential - Single Family Residence, 1	210B137 235		Granada Hills - Knollwood	No	MI	ADU
Los Angeles	11145 AMIGO AVE	91326	2717010006	0.000	0.000	0.085	0.000	Shortfall of Sites	0.260	Very Low II Residential	RE11-1	0	0	0	7.697	0.085		Residential - Single Family Residence, 1	210B125 235		Northridge	No	MI	ADU
Los Angeles	11160 WYSTONE AVE	91326	2718006002	0.000	0.000	0.085	0.000	Shortfall of Sites	0.179	Low I Residential	RS-1	0	0	0	11.192	0.085		Residential - Single Family Residence - Pool, 1	210B121 235		Northridge	No	MI	ADU
Los Angeles	10962 KEY WEST AVE	91326	2718010004	0.000	0.000	0.085	0.000	Shortfall of Sites	0.178	Low I Residential	RS-1	0	0	0	11.227	0.085		Residential - Single Family Residence - Pool, 1	210B117 235		Northridge	No	MI	ADU
Los Angeles	17419 LOS ALIMOS ST	91344	2712025014	0.000	0.000	0.085	0.000	Shortfall of Sites	0.262	Low I Residential	RE9-1XL-RFA	0	0	0	7.647	0.085		Residential - Single Family Residence, 1	207B129 235		Granada Hills - Knollwood	No	MI	ADU
Los Angeles	16243 BERMUDA ST	91344	2680008007	0.000	0.000	0.085	0.000	Shortfall of Sites	0.175	Low I Residential	RS-1	0	0	0	11.421	0.085		Residential - Single Family Residence, 1	207B137 235		Granada Hills - Knollwood	No	MI	ADU
Los Angeles	10740 YOLANDA AVE	91326	2717017049	0.000	0.000	0.085	0.000	Shortfall of Sites	0.253	Very Low II Residential	RE11-1	0	0	0	7.903	0.085		Residential - Single Family Residence - Pool, 1	207B121 235		Northridge	No	MI	ADU
Los Angeles	10734 COZYCROFT AVE	91311	2707007024	0.000	0.000	0.085	0.000	Shortfall of Sites	0.252	Very Low II Residential	RE11-1	0	0	0	7.927	0.085		Residential - Single Family Residence, 1	207B109 235		Chatsworth - Porter Ranch	No	MI	ADU
Los Angeles	18404 LOS ALIMOS ST	91326	2715008033	0.000	0.000	0.085	0.000	Shortfall of Sites	0.234	Very Low II Residential	RE11-1	0	0	0	8.559	0.085		Residential - Single Family Residence - Pool, 1	207B125 235		Northridge	No	MI	ADU
Los Angeles	10661 BATON ROUGE AVE	91326	2728004009	0.000	0.000	0.085	0.000	Shortfall of Sites	0.257	Very Low II Residential	RE11-1	0	0	0	7.771	0.085		Residential - Single Family Residence - Pool, 1	207B117 235		Northridge	No	MI	ADU
Los Angeles	10441 KEOKUK AVE	91311	2707016002	0.000	0.000	0.085	0.000	Shortfall of Sites	0.366	Very Low I Residential	RA-1	0	0	0	5.464	0.085		Residential - Single Family Residence - Pool, 1	207B113 235		Chatsworth - Porter Ranch	No	MI	ADU
Los Angeles	16512 BLACKHAWK ST	91344	2679006027	0.000	0.000	0.085	0.000	Shortfall of Sites	0.187	Low I Residential	RS-1	0	0	0	10.667	0.085		Residential - Single Family Residence, 1	204B137 235		Granada Hills - Knollwood	No	MI	ADU
Los Angeles	15144 BLACKHAWK ST	91345	2649026003	0.000	0.000	0.085	0.000	Shortfall of Sites	0.179	Low Residential	R1-1-O	0	0	0	11.147	0.085		Residential - Single Family Residence, 1	204B145 235		Mission Hills - Panorama City - North Hills	No	MI	ADU
Los Angeles	17201 TUBA ST	91325	2694005012	0.000	0.000	0.085	0.000	Shortfall of Sites	0.233	Very Low II Residential	RE11-1	0	0	0	8.582	0.085		Residential - Single Family Residence - Pool, 1	204B133 235		Northridge	No	MI	ADU
Los Angeles	20137 TUBA ST	91311	2741009027	0.000	0.000	0.085	0.000	Shortfall of Sites	0.256	Very Low II Residential	RE11-1	0	0	0	7.809	0.085		Residential - Single Family Residence, 1	204B113 235		Chatsworth - Porter Ranch	No	MI	ADU
Los Angeles	20632 TUBA ST	91311	2741027038	0.000	0.000	0.085	0.000	Shortfall of Sites	0.187	Low I Residential	RS-1	0	0	0	10.674	0.085		Residential - Single Family Residence - Pool, 1	204B109 235		Chatsworth - Porter Ranch	No	MI	ADU
Los Angeles	17531 LEMARSH ST	91325	2734014010	0.000	0.000	0.085	0.000	Shortfall of Sites	0.324	Very Low II Residential	RE11-1	0	0	0	6.171	0.085		Residential - Single Family Residence - Pool, 1	204B129 235		Northridge	No	MI	ADU
Los Angeles	10161 DONNA AVE	91324	2729002016	0.000	0.000	0.085	0.000	Shortfall of Sites	0.381	Very Low I Residential	RA-1	0	0	0	5.245	0.085		Residential - Single Family Residence - Pool, 1	204B121 235		Northridge	No	MI	ADU
Los Angeles	20257 LABRADOR ST	91311	2748034031	0.000	0.000	0.085	0.000	Shortfall of Sites	0.170	Low I Residential	RS-1	0	0	0	11.737	0.085		Residential - Single Family Residence, 1	201B113 235		Chatsworth - Porter Ranch	No	MI	ADU
Los Angeles	18748 LABRADOR ST	91324	2763026027	0.000	0.000	0.085	0.000	Shortfall of Sites	0.175	Low I Residential	RS-1	0	0	0	11.426	0.085		Residential - Single Family Residence, 1	201B121 235		Northridge	No	MI	ADU
Los Angeles	22108 KINZIE ST	91311	2727012022	0.000	0.000	0.085	0.000	Shortfall of Sites	0.172	Low I Residential	RS-1	0	0	0	11.617	0.085		Residential - Single Family Residence - Pool, 1	201B101 235		Chatsworth - Porter Ranch	No	MI	ADU
Los Angeles	9816 BOTHWELL RD	91324	2761032018	0.000	0.000	0.085	0.000	Shortfall of Sites	0.394	Very Low I Residential	RA-1	0	0	0	5.072	0.085		Residential - Single Family Residence - Pool, 1	201B117 235		Chatsworth - Porter Ranch	No	MI	ADU
Los Angeles	9409 VALJEAN AVE	91343	2676009001	0.000	0.000	0.085	0.000	Shortfall of Sites	0.203	Low Residential	RS-1	0	0	0	9.841	0.085		Residential - Single Family Residence - Pool, 1	198B137 235		Mission Hills - Panorama City - North Hills	No	MI	ADU
Los Angeles	9515 PALI AVE	91042	2572029029	0.000	0.000	0.085	0.000	Shortfall of Sites	0.174	Low Residential	RS-1	0	0	0	11.526	0.085		Residential - Single Family Residence, 1	198B205 235		Sunland - Tujunga - Lake View Terrace - Shadow Hills - East La Tuna Canyon	No	MI	ADU
Los Angeles	17532 PRAIRIE ST	91325	2766010008	0.000	0.000	0.085	0.000	Shortfall of Sites	0.402	Very Low I Residential	RA-1	0	0	0	4.979	0.085		Residential - Single Family Residence, 1	198B129 235		Northridge	No	MI	ADU
Los Angeles	17620 RAYEN ST	91325	2768013033	0.000	0.000	0.085	0.000	Shortfall of Sites	0.366	Very Low I Residential	RA-1	0	0	0	5.457	0.085		Residential - Single Family Residence - Pool, 1	195B129 235		Northridge	No	MI	ADU
Los Angeles	23546 COMMUNITY ST	91304	2005016035	0.000	0.000	0.085	0.000	Shortfall of Sites	0.253	Very Low II Residential	RE11-1	0	0	0	7.916	0.085		Residential - Single Family Residence, 1	192B093 235		Chatsworth - Porter Ranch	No	MI	ADU
Los Angeles	12814 MIRANDA ST	91607	2341020003	0.000	0.000	0.085	0.000	Shortfall of Sites	0.154	Low Residential	R1-1	0	0	0	13.016	0.085		Residential - Single Family Residence, 1	174B161 235		North Hollywood - Valley Village	No	MI	ADU
Los Angeles	5319 BEEMAN AVE	91607	2346017019	0.000	0.000	0.085	0.000	Shortfall of Sites	0.160	Low Residential	R1-1	0	0	0	12.465	0.085		Residential - Single Family Residence, 1	171B161 235		North Hollywood - Valley Village	No	MI	ADU
Los Angeles	14800 MCCORMICK ST	91411	2249021007	0.000	0.000	0.085	0.000	Shortfall of Sites	0.157	Low Residential	R1-1	0	0	0	12.715	0.085		Residential - Single Family Residence, 1	172-5A149 235		Van Nuys - North Sherman Oaks	No	MI	ADU
Los Angeles	14945 HESBY ST	91403	2263012022	0.000	0.000	0.085	0.000	Shortfall of Sites	0.155	Low Residential	R1-1-RIO	0	0	0	12.905	0.085		Residential - Single Family Residence - Pool, 1	171A147 235		Van Nuys - North Sherman Oaks	No	MI	ADU
Los Angeles	14556 ADDISON ST	91403	2263027020	0.000	0.000	0.085	0.000	Shortfall of Sites	0.345	Low Residential	R1-1-RIO	0	0	0	5.802	0.085		Residential - Single Family Residence, 1	171A151 235		Van Nuys - North Sherman Oaks	No	MI	ADU
Los Angeles	4913 DENNY AVE	91601	2421004021	0.000	0.000	0.085	0.000	Shortfall of Sites	0.155	Low Residential	R1-1	0	0	0	12.902	0.085		Residential - Single Family Residence, 1	168B177 235		North Hollywood - Valley Village	No	MI	ADU
Los Angeles	4901 WORTSER AVE	91423	2358025009	0.000	0.000	0.085	0.000	Shortfall of Sites	0.154	Low Residential	R1-1	0	0	0	12.988	0.085		Residential - Single Family Residence - Pool, 1	168B161 235		Van Nuys - North Sherman Oaks	No	MI	ADU
Los Angeles	4922 ZELZAH AVE	91316	2182005026	0.000	0.000	0.085	0.000	Shortfall of Sites	0.174	Low II Residential	RS-1	0	0	0	11.524	0.085		Residential - Single Family Residence - Pool, 1	168B129 235		Encino - Tarzana	No	MI	ADU
Los Angeles	4904 BEN AVE	91607	2355011009	0.000	0.000	0.085	0.000	Shortfall of Sites	0.173	Low Residential	R1-1	0	0	0	11.584	0.085		Residential - Single Family Residence, 1	168B165 235		North Hollywood - Valley Village	No	MI	ADU
Los Angeles	5141 ELLENWOOD DR	90041	5682017003	0.000	0.000	0.085	0.000	Shortfall of Sites	0.261	Low Residential	R1-1	0	0	0	7.656	0.085		Residential - Single Family Residence, 1	163-5A221 235		Northeast Los Angeles	No	MI	ADU
Los Angeles	5160 N MAYWOOD AVE	90041	5671009019	0.000	0.000	0.085	0.000	Shortfall of Sites	0.231	Low Residential	R1-1	0	0	0	8.669	0.085		Residential - Single Family Residence - Pool, 1	163-5A223 235		Northeast Los Angeles	No	MI	ADU
Los Angeles	4844 HARTWICK ST	90041	5690016013	0.000	0.000	0.085	0.000	Shortfall of Sites	0.235	Low Residential	R1-1	0	0	0	8.508	0.085		Residential - Single Family Residence, 1	160-5A227 235		Northeast Los Angeles	No	MI	ADU
Los Angeles	2334 LAVERNA AVE	90041	5685014008	0.000	0.000	0.085	0.000	Shortfall of Sites	0.165	Low Residential	R1-1	0	0	0	12.100	0.085		Residential - Single Family Residence, 1	160-5A221 235		Northeast Los Angeles	No	MI	ADU
Los Angeles	139 N ALMONT DR	90048	4335004022	0.000	0.000	0.085	0.000	Shortfall of Sites	0.150	Low II Residential	R1-1-O	0	0	0	13.341	0.085		Residential - Single Family Residence, 1	138B169 235		Wilshire	No	MI	ADU
Los Angeles	10560 WYTON DR	90024	4360023037	0.000	0.000	0.085	0.000	Shortfall of Sites	0.196	Low Residential	R1-1	0	0	0	10.184	0.085		Residential - Single Family Residence, 1	138B153 235		Westwood	No	MI	ADU

Jurisdiction Name	Site Address/Intersection	5 Digit ZIP Code	Assessor Parcel Number	Very Low-Income	Low-Income	Moderate-Income	Above Moderate-Income	Type of Shortfall	Parcel Size (Acres)	Current General Plan Designation	Current Zoning	Proposed General Plan (GP) Designation	Proposed Zoning	Minimum Density Allowed	Maximum Density Allowed	Total Capacity	Vacant/ Nonvacant	Description of Existing Uses	PIN	Base Density Per Acre	Community Plan Area	Rent Stabalization Ordinance	Income Category	Applicable Rezoning Program (Program informing values in Column Q listed first)
Los Angeles	121 S HOOVER ST	90004	5501018008	0.000	0.000	0.085	0.000	Shortfall of Sites	0.175	Medium Residential	R3-1	0	0	0	11.450	0.085		Residential - Single Family Residence - Pool, 1	138A201 235		Wilshire	No	MI	ADU
Los Angeles	250 DENSLOW AVE	90049	4366022005	0.000	0.000	0.085	0.000	Shortfall of Sites	0.194	Low Residential	R1-1	0	0	0	10.295	0.085		Residential - Single Family Residence, 1	138B149 235		Westwood	No	MI	ADU
Los Angeles	11184 OPHIR DR	90024	4366027025	0.000	0.000	0.085	0.000	Shortfall of Sites	0.187	Low Residential	R1-1	0	0	0	10.691	0.085		Residential - Single Family Residence, 1	135B149 235		Westwood	No	MI	ADU
Los Angeles	155 S SALTAIR AVE	90049	4404015008	0.000	0.000	0.085	0.000	Shortfall of Sites	0.201	Low Residential	R1-1	0	0	0	9.933	0.085		Residential - Single Family Residence - Pool, 1	132B141 235		Brentwood - Pacific Palisades	No	MI	ADU
Los Angeles	10360 KESWICK AVE	90064	4315010012	0.000	0.000	0.085	0.000	Shortfall of Sites	0.158	Low Residential	R1-1-O	0	0	0	12.668	0.085		Residential - Single Family Residence, 1	129B161 235		West Los Angeles	No	MI	ADU
Los Angeles	2131 S BEVERLY DR	90034	4309014029	0.000	0.000	0.085	0.000	Shortfall of Sites	0.181	Low Residential	R1V2-O	0	0	0	11.058	0.085		Residential - Single Family Residence, 1	126B165 235		West Los Angeles	No	MI	ADU
Los Angeles	10346 LORENZO DR	90064	4318031011	0.000	0.000	0.085	0.000	Shortfall of Sites	0.172	Low Residential	R1V2-O	0	0	0	11.604	0.085		Residential - Single Family Residence, 1	126B161 235		West Los Angeles	No	MI	ADU
Los Angeles	3542 S BENTLEY AVE	90034	4252010027	0.000	0.000	0.085	0.000	Shortfall of Sites	0.153	Low Residential	R1-1	0	0	0	13.088	0.085		Residential - Single Family Residence, 1	117B157 235		Palms - Mar Vista - Del Rey	No	MI	ADU
Los Angeles	6164 W 77TH ST	90045	4106014018	0.000	0.000	0.085	0.000	Shortfall of Sites	0.159	Low Residential	R1-1	0	0	0	12.614	0.085		Residential - Single Family Residence, 1	099B169 235		Westchester - Playa del Rey	No	MI	ADU
Los Angeles	6235 W 78TH ST	90045	4106017004	0.000	0.000	0.085	0.000	Shortfall of Sites	0.166	Low Residential	R1-1	0	0	0	12.071	0.085		Residential - Single Family Residence, 1	099B165 235		Westchester - Playa del Rey	No	MI	ADU
Los Angeles	1718 W 1ST ST	90732	7559013014	0.000	0.000	0.085	0.000	Shortfall of Sites	0.251	Low II Residential	R1-1XL	0	0	0	7.962	0.085		Residential - Single Family Residence, 1	018B189 235		San Pedro	No	MI	ADU
Los Angeles	17008 TENNYSON PL	91344	2602022041	0.000	0.000	0.085	0.000	Shortfall of Sites	0.181	Low I Residential	RS-1	0	0	0	11.041	0.085		Residential - Single Family Residence, 1	222B133 236		Granada Hills - Knollwood	No	MI	ADU
Los Angeles	17020 WESTBURY DR	91344	2608023027	0.000	0.000	0.085	0.000	Shortfall of Sites	0.255	Very Low II Residential	RE11-1	0	0	0	7.833	0.085		Residential - Single Family Residence, 1	219B133 236		Granada Hills - Knollwood	No	MI	ADU
Los Angeles	17736 ARVIDA DR	91344	2601050013	0.000	0.000	0.085	0.000	Shortfall of Sites	0.257	Very Low II Residential	RE11-1-H-O	0	0	0	7.777	0.085		Residential - Single Family Residence - Pool, 1	219B129 236		Granada Hills - Knollwood	No	MI	ADU
Los Angeles	12017 SUSAN DR	91344	2609009004	0.000	0.000	0.085	0.000	Shortfall of Sites	0.417	Very Low I Residential	RA-1	0	0	0	4.800	0.085		Residential - Single Family Residence, 1	216B137 236		Granada Hills - Knollwood	No	MI	ADU
Los Angeles	11644 GERALD AVE	91344	2610023033	0.000	0.000	0.085	0.000	Shortfall of Sites	0.228	Low I Residential	RS-1	0	0	0	8.759	0.085		Residential - Single Family Residence, 1	213B137 236		Granada Hills - Knollwood	No	MI	ADU
Los Angeles	17432 FLANDERS ST	91344	2607011022	0.000	0.000	0.085	0.000	Shortfall of Sites	0.316	Very Low I Residential	RA-1	0	0	0	6.323	0.085		Residential - Single Family Residence - Pool, 1	213B129 236		Granada Hills - Knollwood	No	MI	ADU
Los Angeles	11429 DANUBE AVE	91344	2662004015	0.000	0.000	0.085	0.000	Shortfall of Sites	0.153	Low I Residential	RS-1	0	0	0	13.086	0.085		Residential - Single Family Residence, 1	213B141 236		Granada Hills - Knollwood	No	MI	ADU
Los Angeles	11230 DEMPSEY AVE	91344	2666029019	0.000	0.000	0.085	0.000	Shortfall of Sites	0.160	Low I Residential	RS-1	0	0	0	12.473	0.085		Residential - Single Family Residence, 1	210B141 236		Granada Hills - Knollwood	No	MI	ADU
Los Angeles	11219 FORBES AVE	91344	2682023021	0.000	0.000	0.085	0.000	Shortfall of Sites	0.176	Low I Residential	RS-1	0	0	0	11.390	0.085		Residential - Single Family Residence, 1	210B133 236		Granada Hills - Knollwood	No	MI	ADU
Los Angeles	16649 DONMETZ ST	91344	2682017019	0.000	0.000	0.085	0.000	Shortfall of Sites	0.172	Low I Residential	RS-1	0	0	0	11.617	0.085		Residential - Single Family Residence, 1	210B137 236		Granada Hills - Knollwood	No	MI	ADU
Los Angeles	18608 KENYA ST	91326	2717010027	0.000	0.000	0.085	0.000	Shortfall of Sites	0.253	Very Low II Residential	RE11-1	0	0	0	7.910	0.085		Residential - Single Family Residence, 1	210B125 236		Northridge	No	MI	ADU
Los Angeles	11125 DULCET AVE	91326	2717007020	0.000	0.000	0.085	0.000	Shortfall of Sites	0.253	Very Low II Residential	RE11-1	0	0	0	7.918	0.085		Residential - Single Family Residence, 1	210B121 236		Northridge	No	MI	ADU
Los Angeles	19242 CELTIC ST	91326	2718010020	0.000	0.000	0.085	0.000	Shortfall of Sites	0.172	Low I Residential	RS-1	0	0	0	11.617	0.085		Residential - Single Family Residence, 1	210B117 236		Northridge	No	MI	ADU
Los Angeles	16235 BERMUDA ST	91344	2680008006	0.000	0.000	0.085	0.000	Shortfall of Sites	0.176	Low I Residential	RS-1	0	0	0	11.367	0.085		Residential - Single Family Residence, 1	207B137 236		Granada Hills - Knollwood	No	MI	ADU
Los Angeles	19130 LOS ALIMOS ST	91326	2718018002	0.000	0.000	0.085	0.000	Shortfall of Sites	0.186	Low I Residential	RS-1	0	0	0	10.775	0.085		Residential - Single Family Residence - Pool, 1	207B121 236		Northridge	No	MI	ADU
Los Angeles	10729 SUNNYBRAE AVE	91311	2707007011	0.000	0.000	0.085	0.000	Shortfall of Sites	0.291	Very Low II Residential	RE11-1	0	0	0	6.883	0.085		Residential - Single Family Residence - Pool, 1	207B109 236		Chatsworth - Porter Ranch	No	MI	ADU
Los Angeles	18350 LOS ALIMOS ST	91326	2715008032	0.000	0.000	0.085	0.000	Shortfall of Sites	0.234	Very Low II Residential	RE11-1	0	0	0	8.559	0.085		Residential - Single Family Residence, 1	207B125 236		Northridge	No	MI	ADU
Los Angeles	16634 BLACKHAWK ST	91344	2684017002	0.000	0.000	0.085	0.000	Shortfall of Sites	0.154	Low I Residential	RS-1	0	0	0	13.017	0.085		Residential - Single Family Residence - Pool, 1	204B137 236		Granada Hills - Knollwood	No	MI	ADU
Los Angeles	16126 BLACKHAWK ST	91344	2668022002	0.000	0.000	0.085	0.000	Shortfall of Sites	0.198	Low I Residential	RS-1	0	0	0	10.096	0.085		Residential - Single Family Residence, 1	204B141 236		Granada Hills - Knollwood	No	MI	ADU
Los Angeles	15138 BLACKHAWK ST	91345	2649026004	0.000	0.000	0.085	0.000	Shortfall of Sites	0.178	Low Residential	R1-1-O	0	0	0	11.233	0.085		Residential - Single Family Residence, 1	204B145 236		Mission Hills - Panorama City - North Hills	No	MI	ADU
Los Angeles	17169 TUBA ST	91325	2694005011	0.000	0.000	0.085	0.000	Shortfall of Sites	0.233	Very Low II Residential	RE11-1	0	0	0	8.580	0.085		Residential - Single Family Residence - Pool, 1	204B133 236		Northridge	No	MI	ADU
Los Angeles	20129 TUBA ST	91311	2741009028	0.000	0.000	0.085	0.000	Shortfall of Sites	0.259	Very Low II Residential	RE11-1	0	0	0	7.716	0.085		Residential - Single Family Residence, 1	204B113 236		Chatsworth - Porter Ranch	No	MI	ADU
Los Angeles	17525 LEMARSH ST	91325	2734014011	0.000	0.000	0.085	0.000	Shortfall of Sites	0.269	Very Low II Residential	RE11-1	0	0	0	7.436	0.085		Residential - Single Family Residence - Pool, 1	204B129 236		Northridge	No	MI	ADU
Los Angeles	20251 LABRADOR ST	91311	2748034030	0.000	0.000	0.085	0.000	Shortfall of Sites	0.170	Low I Residential	RS-1	0	0	0	11.736	0.085		Residential - Single Family Residence, 1	201B113 236		Chatsworth - Porter Ranch	No	MI	ADU
Los Angeles	18742 LABRADOR ST	91324	2763026026	0.000	0.000	0.085	0.000	Shortfall of Sites	0.220	Low I Residential	RS-1	0	0	0	9.098	0.085		Residential - Single Family Residence, 1	201B121 236		Northridge	No	MI	ADU
Los Angeles	22100 KINZIE ST	91311	2727012023	0.000	0.000	0.085	0.000	Shortfall of Sites	0.172	Low I Residential	RS-1	0	0	0	11.595	0.085		Residential - Single Family Residence, 1	201B101 236		Chatsworth - Porter Ranch	No	MI	ADU
Los Angeles	9815 MELVIN AVE	91324	2761032005	0.000	0.000	0.085	0.000	Shortfall of Sites	0.385	Very Low I Residential	RA-1	0	0	0	5.190	0.085		Residential - Single Family Residence - Pool, 1	201B117 236		Chatsworth - Porter Ranch	No	MI	ADU
Los Angeles	17705 SUPERIOR ST	91325	2755002019	0.000	0.000	0.085	0.000	Shortfall of Sites	0.812	Low Medium I Residential	RA-1	0	0	0	2.462	0.085		Residential - Single Family Residence, 1	201B129 236		Northridge	No	MI	ADU
Los Angeles	9540 VASSAR AVE	91311	2746016055	0.000	0.000	0.085	0.000	Shortfall of Sites	0.506	Limited Manufacturing	MR1-1	0	0	0	3.949	0.085		Industrial - Light Manufacturing - One Story, 1	201B105 236		Chatsworth - Porter Ranch	No	MI	ADU
Los Angeles	9527 MINA RICA DR	91042	2572009025	0.000	0.000	0.085	0.000	Shortfall of Sites	0.303	Low Residential	RS-1	0	0	0	6.611	0.085		Residential - Single Family Residence, 1	198B205 236		Sunland - Tujunga - Lake View Terrace - Shadow Hills - East La Tuna Canyon	No	MI	ADU
Los Angeles	17524 PRAIRIE ST	91325	2766010001	0.000	0.000	0.085	0.000	Shortfall of Sites	0.230	Very Low I Residential	RA-1	0	0	0	8.710	0.085		Residential - Single Family Residence - Pool, 1	198B129 236		Northridge	No	MI	ADU
Los Angeles	8853 SHOSHONE AVE	91325	2768013032	0.000	0.000	0.085	0.000	Shortfall of Sites	0.302	Very Low I Residential	RA-1	0	0	0	6.621	0.085		Residential - Single Family Residence - Pool, 1	195B129 236		Northridge	No	MI	ADU
Los Angeles	23447 COMMUNITY ST	91304	2005015027	0.000	0.000	0.085	0.000	Shortfall of Sites	0.255	Very Low II Residential	RE11-1	0	0	0	7.842	0.085		Residential - Single Family Residence, 1	192B093 236		Chatsworth - Porter Ranch	No	MI	ADU
Los Angeles	5210 TAMPA AVE	91356	2163008003	0.000	0.000	0.085	0.000	Shortfall of Sites	0.394	Very Low I Residential	RA-1	0	0	0	5.074	0.085		Residential - Single Family Residence - Pool, 1	171B117 236		Encino - Tarzana	No	MI	ADU
Los Angeles	5228 SALOMA AVE	91411	2250021014	0.000	0.000	0.085	0.000	Shortfall of Sites	0.160	Low Residential	R1-1	0	0	0	12.518	0.085		Residential - Single Family Residence, 1	172-5A149 236		Van Nuys - North Sherman Oaks	No	MI	ADU
Los Angeles	5212 NORWICH AVE	91411	2250020014	0.000	0.000	0.085	0.000	Shortfall of Sites	0.172	Low Residential	R1-1	0	0	0	11.600	0.085		Residential - Single Family Residence, 1	172-5A147 236		Van Nuys - North Sherman Oaks	No	MI	ADU
Los Angeles	14926 HESBY ST	91403	2263012030	0.000	0.000	0.085	0.000	Shortfall of Sites	0.155	Low Residential	R1-1-RIO	0	0	0	12.895	0.085		Residential - Single Family Residence, 1	171A149 236		Van Nuys - North Sherman Oaks	No	MI	ADU
Los Angeles	14548 ADDISON ST	91403	2263027019	0.000	0.000	0.085	0.000	Shortfall of Sites	0.171	Low Residential	R1-1-RIO	0	0	0	11.728	0.085		Residential - Single Family Residence, 1	171A151 236		Van Nuys - North Sherman Oaks	No	MI	ADU
Los Angeles	12009 HUSTON ST	91607	2355009051	0.000	0.000	0.085	0.000	Shortfall of Sites	0.150	Low Residential	R1-1	0	0	0	13.340	0.085		Residential - Single Family Residence, 1	168B165 236		North Hollywood - Valley Village	No	MI	ADU
Los Angeles	4856 LONGRIDGE AVE	91423	2358015008	0.000	0.000	0.085	0.000	Shortfall of Sites	0.170	Low Residential	R1-1	0	0	0	11.797	0.085		Residential - Single Family Residence - Pool, 1	168B157 236		Van Nuys - North Sherman Oaks	No	MI	ADU
Los Angeles	5020 VINCENT AVE	90041	5689014027	0.000	0.000	0.085	0.000	Shortfall of Sites	0.152	Low Residential	R1-1	0	0	0	13.157	0.085		Residential - Single Family Residence, 1	162A225 236		Northeast Los Angeles	No	MI	ADU
Los Angeles	2138 ADDISON WAY	90041	5685010001	0.000	0.000	0.085	0.000	Shortfall of Sites	0.179	Low Residential	R1-1	0	0	0	11.169	0.085		Residential - Single Family Residence, 1	160-5A221 236		Northeast Los Angeles	No	MI	ADU
Los Angeles	336 N FORMOSA AVE	90036	5525034021	0.000	0.000	0.085	0.000	Shortfall of Sites	0.152	Low II Residential	R1V2	0	0	0	13.200	0.085		Residential - Single Family Residence, 1	138B181 236		Wilshire	No	MI	ADU
Los Angeles	11042 CASHMERE ST	90049	4366025003	0.000	0.000	0.085	0.000	Shortfall of Sites	0.221	Low Residential	R1-1	0	0	0	9.061	0.085		Residential - Single Family Residence, 1	138B149 236		Westwood	No	MI	ADU
Los Angeles	801 GLENMONT AVE	90024	4360013029	0.000	0.000	0.085	0.000	Shortfall of Sites	0.195	Low Residential	R1-1	0	0	0	10.279	0.085		Residential - Single Family Residence - Pool, 1	135B153 236		Westwood	No	MI	ADU
Los Angeles	1319 COMSTOCK AVE	90024	4327014025	0.000	0.000	0.085	0.000	Shortfall of Sites	0.198	Low Residential	R1V3	0	0	0	10.125	0.085		Residential - Single Family Residence, 1	135B157 236		Westwood	No	MI	ADU
Los Angeles	834 S TREMAINE AVE	90005	5090004012	0.000	0.000	0.085	0.000	Shortfall of Sites	0.205	Low II Residential	R1V3-RG	0	0	0	9.747	0.085		Residential - Single Family Residence - Pool, 1	132B185 236		Wilshire	No	MI	ADU
Los Angeles	323 S ANITA AVE	90049	4405031014	0.000	0.000	0.085	0.000	Shortfall of Sites	0.172	Low Residential	R1-1	0	0	0	11.650	0.085		Residential - Single Family Residence - Pool, 1	129B141 236		Brentwood - Pacific Palisades	No	MI	ADU
Los Angeles	10347 TENNESSEE AVE	90064	4315017016	0.000	0.000	0.085	0.000	Shortfall of Sites	0.153	Low Residential	R1-1-O	0	0	0	13.051	0.085		Residential - Single Family Residence, 1	129B161 236		West Los Angeles	No	MI	ADU
Los Angeles	2022 GREENFIELD AVE	90025	4323010005	0.000	0.000	0.085	0.000	Shortfall of Sites	0.155	Low Residential	R1-1	0	0	0	12.906	0.085		Residential - Single Family Residence, 1	126B153 236		West Los Angeles	No	MI	ADU
Los Angeles	10363 GLENBARR AVE	90064	4318032002	0.000	0.000	0.085	0.000	Shortfall of Sites	0.241	Low Residential	R1V2-O	0	0	0	8.297	0.085		Residential - Single Family Residence, 1	126B161 236		West Los Angeles	No	MI	ADU
Los Angeles	2980 HADDINGTON DR	90064	4318024012	0.000	0.000	0.085	0.000	Shortfall of Sites	0.187	Low Residential	R1V2	0	0	0	10.683	0.085		Residential - Single Family Residence, 1	123B161 236		West Los Angeles	No	MI	ADU
Los Angeles	3274 MALCOLM AVE	90034	4254012036	0.000	0.000	0.085	0.000	Shortfall of Sites	0.180	Low Residential	R1-1	0	0	0	11.098	0.085		Residential - Single Family Residence, 1	120B161 236		Palms - Mar Vista - Del Rey	No	MI	ADU
Los Angeles	11800 STANWOOD DR	90066	4250002008	0.000	0.000	0.085	0.000	Shortfall of Sites	0.205	Low Residential	R1V2	0	0	0	9.736	0.085		Residential - Single Family Residence, 1	117B153 236		Palms - Mar Vista - Del Rey	No	MI	ADU
Los Angeles	736 S MALGREN AVE	90732	7560001020	0.000	0.000	0.085	0.000	Shortfall of Sites	0.152	Low II Residential	R1-1XL	0	0	0	13.155	0.085		Residential - Single Family Residence, 1	015B189 236		San Pedro	No	MI	ADU
Los Angeles	17704 ARVIDA DR	91344	2601050009	0.000	0.000	0.085	0.000	Shortfall of Sites	0.205	Very Low II Residential	RE11-1-H-O	0	0	0	9.773	0.085		Residential - Single Family Residence - Pool, 1	219B129 237		Granada Hills - Knollwood	No	MI	ADU
Los Angeles	12011 SUSAN DR	91344	2609009003	0.000	0.000	0.085	0.000	Shortfall of Sites	0.417	Very Low I Residential	RA-1	0	0	0	4.800	0.085		Residential - Single Family Residence - Pool, 1	216B137 237		Granada Hills - Knollwood	No	MI	ADU
Los Angeles	17319 BIRCHER ST	91344	2607006023	0.000	0.000	0.085	0.000	Shortfall of Sites	0.420	Very Low I Residential	RA-1	0	0	0	4.760	0.085		Residential - Single Family Residence - Pool, 1	213B133 237		Granada Hills - Knollwood	No	MI	ADU
Los Angeles	16643 DONMETZ ST	91344	2682017018	0.000	0.000	0.085	0.000	Shortfall of Sites	0.173	Low I Residential	RS-1	0	0	0	11.552	0.085		Residential - Single Family Residence, 1	210B137 237		Granada Hills - Knollwood	No	MI	ADU
Los Angeles	11138 GARDEN GROVE AVE	91326	2715031044	0.000	0.000	0.085	0.000	Shortfall of Sites	0.255	Very Low II Residential	RE11-1	0	0	0	7.838	0.085		Residential - Single Family Residence - Pool, 1	210B125 237		Northridge	No	MI	ADU
Los Angeles	11128 BRADNER PL	91326	2718003006	0.000	0.000	0.085	0.000	Shortfall of Sites	0.250	Low I Residential	RS-1	0	0	0	7.995	0.085		Residential - Single Family Residence - Pool, 1	210B121 237		Northridge	No	MI	ADU
Los Angeles	10960 DES MOINES AVE	91326	2718023026	0.000	0.000	0.085	0.000	Shortfall of Sites	0.182	Low I Residential	RS-1	0	0	0	11.011	0.085		Residential - Single Family Residence - Pool, 1	210B117 237		Northridge	No	MI	ADU
Los Angeles	20740 NASHVILLE ST	91311	2706025011	0.000	0.000	0.085	0.000	Shortfall of Sites	0.208	Low I Residential	RE9-1	0	0	0	9.611	0.085		Residential - Single Family Residence - Pool, 1	210B109 237		Chatsworth - Porter Ranch	No	MI	ADU
Los Angeles	19073 LOS ALIMOS ST	91326	2718014034	0.000	0.000	0.085	0.000	Shortfall of Sites	0.180	Low I Residential	RS-1	0	0	0	11.134	0.085		Residential - Single Family Residence - Pool, 1	207B121 237		Northridge	No	MI	ADU
Los Angeles	10749 WOODLEY AVE	91344	2680007009	0.000	0.000	0.085	0.000	Shortfall of Sites	0.165	Low I Residential	RS-1	0	0	0	12.101	0.085		Residential - Single Family Residence, 1	207B141 237		Granada Hills - Knollwood	No	MI	ADU
Los Angeles	10730 IRONDALE AVE	91311	2706027011	0.000	0.000	0.085	0.000	Shortfall of Sites	0.209	Low I Residential	RE9-1	0	0	0	9.582	0.085		Residential - Single Family Residence - Pool, 1	207B109 237		Chatsworth - Porter Ranch	No	MI	ADU
Los Angeles	18342 LOS ALIMOS ST	91326	2715008031	0.000	0.000	0.085	0.000	Shortfall of Sites	0.234	Very Low II Residential	RE11-1	0	0	0	8.559	0.085		Residential - Single Family Residence, 1	207B125 237		Northridge	No	MI	ADU
Los Angeles	10726 DES MOINES AVE	91326	2728004024	0.000	0.000	0.085	0.000	Shortfall of Sites	0.268	Very Low II Residential	RE11-1	0	0	0	7.476	0.085		Residential - Single Family Residence, 1	207B117 237		Northridge	No	MI	ADU
Los Angeles	20306 TAU PL	91311	2707017014	0.000	0.000	0.085	0.000	Shortfall of Sites	0.431	Very Low I Residential	RA-1	0	0	0	4.637	0.085		Residential - Single Family Residence - Pool, 1	207B113 237		Chatsworth - Porter Ranch	No	MI	ADU
Los Angeles	16630 BLACKHAWK ST	91344	2684017003	0.000	0.000	0.085	0.000	Shortfall of Sites	0.149	Low I Residential	RS-1	0	0	0	13.381	0.085		Residential - Single Family Residence, 1	204B137 237		Granada Hills - Knollwood	No	MI	ADU
Los Angeles	16114 BLACKHAWK ST	91344	2668022004	0.000	0.000	0.085	0.000	Shortfall of Sites	0.158	Low I Residential	RS-1	0	0	0	12.668	0.085		Residential - Single Family Residence - Pool, 1	204B141 237		Granada Hills - Knollwood	No	MI	ADU

Jurisdiction Name	Site Address/Intersection	5 Digit ZIP Code	Assessor Parcel Number	Very Low-Income	Low-Income	Moderate-Income	Above Moderate-Income	Type of Shortfall	Parcel Size (Acres)	Current General Plan Designation	Current Zoning	Proposed General Plan (GP) Designation	Proposed Zoning	Minimum Density Allowed	Maximum Density Allowed	Total Capacity	Vacant/ Nonvacant	Description of Existing Uses	PIN	Base Density Per Acre	Community Plan Area	Rent Stabalization Ordinance	Income Category	Applicable Rezoning Program (Program informing values in Column Q listed first)
Los Angeles	15132 BLACKHAWK ST	91345	2649026005	0.000	0.000	0.085	0.000	Shortfall of Sites	0.177	Low Residential	R1-1-O	0	0	0	11.320	0.085		Residential - Single Family Residence, 1	204B145 237		Mission Hills - Panorama City - North Hills	No	MI	ADU
Los Angeles	10349 WESCOTT AVE	91040	2560016023	0.000	0.000	0.085	0.000	Shortfall of Sites	0.313	Low Residential	R1-1-RFA	0	0	0	6.398	0.085		Residential - Single Family Residence - Pool, 1	204B189 237		Sunland - Tujunga - Lake View Terrace - Shadow Hills - East La Tuna Canyon	No	MI	ADU
Los Angeles	17159 TUBA ST	91325	2694005010	0.000	0.000	0.085	0.000	Shortfall of Sites	0.235	Very Low II Residential	RE11-1	0	0	0	8.520	0.085		Residential - Single Family Residence - Pool, 1	204B133 237		Northridge	No	MI	ADU
Los Angeles	20123 TUBA ST	91311	2741009029	0.000	0.000	0.085	0.000	Shortfall of Sites	0.258	Very Low II Residential	RE11-1	0	0	0	7.757	0.085		Residential - Single Family Residence, 1	204B113 237		Chatsworth - Porter Ranch	No	MI	ADU
Los Angeles	10231 TUNNEY AVE	91324	2726009009	0.000	0.000	0.085	0.000	Shortfall of Sites	0.290	Very Low I Residential	RA-1	0	0	0	6.885	0.085		Residential - Single Family Residence - Pool, 1	204B117 237		Chatsworth - Porter Ranch	No	MI	ADU
Los Angeles	20620 TUBA ST	91311	2741027036	0.000	0.000	0.085	0.000	Shortfall of Sites	0.187	Low I Residential	RS-1	0	0	0	10.673	0.085		Residential - Single Family Residence, 1	204B109 237		Chatsworth - Porter Ranch	No	MI	ADU
Los Angeles	17517 LEMARSH ST	91325	2734014012	0.000	0.000	0.085	0.000	Shortfall of Sites	0.261	Very Low II Residential	RE11-1	0	0	0	7.653	0.085		Residential - Single Family Residence - Pool, 1	204B129 237		Northridge	No	MI	ADU
Los Angeles	10148 WYSTONE AVE	91324	2729003039	0.000	0.000	0.085	0.000	Shortfall of Sites	0.444	Very Low I Residential	RA-1	0	0	0	4.503	0.085		Residential - Single Family Residence - Pool, 1	204B121 237		Northridge	No	MI	ADU
Los Angeles	20243 LABRADOR ST	91311	2748034029	0.000	0.000	0.085	0.000	Shortfall of Sites	0.170	Low I Residential	RS-1	0	0	0	11.736	0.085		Residential - Single Family Residence - Pool, 1	201B113 237		Chatsworth - Porter Ranch	No	MI	ADU
Los Angeles	9813 RHEA AVE	91324	2763026025	0.000	0.000	0.085	0.000	Shortfall of Sites	0.169	Low I Residential	RS-1	0	0	0	11.828	0.085		Residential - Single Family Residence, 1	201B121 237		Northridge	No	MI	ADU
Los Angeles	22058 KINZIE ST	91311	2727012056	0.000	0.000	0.085	0.000	Shortfall of Sites	0.172	Low I Residential	RS-1	0	0	0	11.620	0.085		Residential - Single Family Residence - Pool, 1	201B101 237		Chatsworth - Porter Ranch	No	MI	ADU
Los Angeles	17538 MARILLA ST	91325	2755014005	0.000	0.000	0.085	0.000	Shortfall of Sites	0.383	Very Low I Residential	RA-1	0	0	0	5.229	0.085		Residential - Single Family Residence - Guesthouse, 1	201B129 237		Northridge	No	MI	ADU
Los Angeles	20630 SUPERIOR ST	91311	2748040017	0.000	0.000	0.085	0.000	Shortfall of Sites	0.230	Light Manufacturing	MR2-1	0	0	0	8.711	0.085		Industrial - Light Manufacturing - One Story, 1	201B109 237		Chatsworth - Porter Ranch	No	MI	ADU
Los Angeles	9402 ELSIE AVE	91324	2762028028	0.000	0.000	0.085	0.000	Shortfall of Sites	0.303	Low I Residential	RS-1	0	0	0	6.608	0.085		Residential - Single Family Residence - Pool, 1	198B121 237		Northridge	No	MI	ADU
Los Angeles	9247 ENCINO AVE	91325	2766010002	0.000	0.000	0.085	0.000	Shortfall of Sites	0.459	Very Low I Residential	RA-1	0	0	0	4.361	0.085		Residential - Single Family Residence - Pool, 1	198B129 237		Northridge	No	MI	ADU
Los Angeles	8860 SHOSHONE AVE	91325	2768014022	0.000	0.000	0.085	0.000	Shortfall of Sites	0.749	Very Low I Residential	RA-1	0	0	0	2.670	0.085		Residential - Single Family Residence - Pool, 1	195B129 237		Northridge	No	MI	ADU
Los Angeles	8346 NATALIE LN	91304	2005012026	0.000	0.000	0.085	0.000	Shortfall of Sites	0.287	Very Low II Residential	RE11-1	0	0	0	6.978	0.085		Residential - Single Family Residence - Pool, 1	192B093 237		Chatsworth - Porter Ranch	No	MI	ADU
Los Angeles	5320 AMIGO AVE	91356	2161016046	0.000	0.000	0.085	0.000	Shortfall of Sites	0.203	Low II Residential	R1-1	0	0	0	9.853	0.085		Residential - Single Family Residence, 1	171B121 237		Encino - Tarzana	No	MI	ADU
Los Angeles	5319 TEESDALE AVE	91607	2346020017	0.000	0.000	0.085	0.000	Shortfall of Sites	0.160	Low Residential	R1-1	0	0	0	12.489	0.085		Residential - Single Family Residence, 1	171B161 237		North Hollywood - Valley Village	No	MI	ADU
Los Angeles	5215 NORWICH AVE	91411	2250019027	0.000	0.000	0.085	0.000	Shortfall of Sites	0.170	Low Residential	R1-1	0	0	0	11.735	0.085		Residential - Single Family Residence - Pool, 1	172-5A147 237		Van Nuys - North Sherman Oaks	No	MI	ADU
Los Angeles	14920 HESBY ST	91403	2263012031	0.000	0.000	0.085	0.000	Shortfall of Sites	0.155	Low Residential	R1-1-RIO	0	0	0	12.895	0.085		Residential - Single Family Residence, 1	171A149 237		Van Nuys - North Sherman Oaks	No	MI	ADU
Los Angeles	14542 ADDISON ST	91403	2263027018	0.000	0.000	0.085	0.000	Shortfall of Sites	0.174	Low Residential	R1-1-RIO	0	0	0	11.501	0.085		Residential - Single Family Residence, 1	171A151 237		Van Nuys - North Sherman Oaks	No	MI	ADU
Los Angeles	4920 RUPERT AVE	91316	2182005035	0.000	0.000	0.085	0.000	Shortfall of Sites	0.208	Low II Residential	RS-1	0	0	0	9.611	0.085		Residential - Single Family Residence - Pool, 1	168B129 237		Encino - Tarzana	No	MI	ADU
Los Angeles	4904 AGNES AVE	91607	2355009050	0.000	0.000	0.085	0.000	Shortfall of Sites	0.151	Low Residential	R1-1	0	0	0	13.235	0.085		Residential - Single Family Residence, 1	168B165 237		North Hollywood - Valley Village	No	MI	ADU
Los Angeles	4857 ATOLL AVE	91423	2358015009	0.000	0.000	0.085	0.000	Shortfall of Sites	0.169	Low Residential	R1-1	0	0	0	11.846	0.085		Residential - Single Family Residence - Pool, 1	168B157 237		Van Nuys - North Sherman Oaks	No	MI	ADU
Los Angeles	4846 LENNOX AVE	91423	2248003002	0.000	0.000	0.085	0.000	Shortfall of Sites	0.155	Low Residential	R1-1-RIO	0	0	0	12.928	0.085		Residential - Single Family Residence, 1	168B153 237		Van Nuys - North Sherman Oaks	No	MI	ADU
Los Angeles	4853 WESTPARK DR	91601	2354012027	0.000	0.000	0.085	0.000	Shortfall of Sites	0.186	Low Residential	R1-1	0	0	0	10.738	0.085		Residential - Single Family Residence, 1	168B169 237		North Hollywood - Valley Village	No	MI	ADU
Los Angeles	5159 WINDERMERE AVE	90041	5671020013	0.000	0.000	0.085	0.000	Shortfall of Sites	0.165	Low Residential	R1-1	0	0	0	12.110	0.085		Residential - Single Family Residence, 1	163-5A221 237		Northeast Los Angeles	No	MI	ADU
Los Angeles	5022 MOUNT ROYAL DR	90041	5689015014	0.000	0.000	0.085	0.000	Shortfall of Sites	0.160	Low Residential	R1-1	0	0	0	12.528	0.085		Residential - Single Family Residence, 1	162A225 237		Northeast Los Angeles	No	MI	ADU
Los Angeles	3449 ATWATER AVE	90039	5436016021	0.000	0.000	0.085	0.000	Shortfall of Sites	0.155	Low Residential	R1-1-RIO	0	0	0	12.903	0.085		Residential - Single Family Residence, 1	153B209 237		Northeast Los Angeles	No	MI	ADU
Los Angeles	2066 N EDGEMONT ST	90027	5589020023	0.000	0.000	0.085	0.000	Shortfall of Sites	0.179	Very Low II Residential	RE11-1	0	0	0	11.196	0.085		Residential - Single Family Residence - Pool, 1	150B197 237		Hollywood	No	MI	ADU
Los Angeles	453 LORING AVE	90024	4359005023	0.000	0.000	0.085	0.000	Shortfall of Sites	0.241	Low Residential	R1-1	0	0	0	8.297	0.085		Residential - Single Family Residence, 1	138B153 237		Westwood	No	MI	ADU
Los Angeles	244 TILDEN AVE	90049	4366023018	0.000	0.000	0.085	0.000	Shortfall of Sites	0.217	Low Residential	R1-1	0	0	0	9.221	0.085		Residential - Single Family Residence - Pool, 1	138B149 237		Westwood	No	MI	ADU
Los Angeles	11209 CASHMERE ST	90049	4366031019	0.000	0.000	0.085	0.000	Shortfall of Sites	0.164	Low Residential	R1-1	0	0	0	12.221	0.085		Residential - Single Family Residence - Pool, 1	135B145 237		Westwood	No	MI	ADU
Los Angeles	10469 LINDBROOK DR	90024	4360028014	0.000	0.000	0.085	0.000	Shortfall of Sites	0.309	Low Residential	R1-1	0	0	0	6.480	0.085		Residential - Single Family Residence, 1	135B153 237		Westwood	No	MI	ADU
Los Angeles	315 S WESTGATE AVE	90049	4404035005	0.000	0.000	0.085	0.000	Shortfall of Sites	0.353	Low Residential	RS-1	0	0	0	5.662	0.085		Residential - Single Family Residence - Pool, 1	132B145 237		Brentwood - Pacific Palisades	No	MI	ADU
Los Angeles	1238 BEVERLY GREEN DR	90035	4330007005	0.000	0.000	0.085	0.000	Shortfall of Sites	0.178	Low Residential	R1-1-O	0	0	0	11.232	0.085		Residential - Single Family Residence - Pool, 1	132A165 237		West Los Angeles	No	MI	ADU
Los Angeles	10325 BANNOCKBURN DR	90064	4318025025	0.000	0.000	0.085	0.000	Shortfall of Sites	0.161	Low Residential	R1V2	0	0	0	12.426	0.085		Residential - Single Family Residence - Pool, 1	123B161 237		West Los Angeles	No	MI	ADU
Los Angeles	3418 CORINTH AVE	90066	4249003015	0.000	0.000	0.085	0.000	Shortfall of Sites	0.190	Low Residential	R1V2	0	0	0	10.520	0.085		Residential - Single Family Residence - Therapy Pool (Spa), 1	117B157 237		Palms - Mar Vista - Del Rey	No	MI	ADU
Los Angeles	3550 MOUNTAIN VIEW AVE	90066	4248022030	0.000	0.000	0.085	0.000	Shortfall of Sites	0.221	Low Residential	R1V2	0	0	0	9.032	0.085		Residential - Single Family Residence - Pool, 1	114B153 237		Palms - Mar Vista - Del Rey	No	MI	ADU
Los Angeles	6229 W 78TH ST	90045	4106017005	0.000	0.000	0.085	0.000	Shortfall of Sites	0.166	Low Residential	R1-1	0	0	0	12.071	0.085		Residential - Single Family Residence, 1	099B165 237		Westchester - Playa del Rey	No	MI	ADU
Los Angeles	1724 W 1ST ST	90732	7559013015	0.000	0.000	0.085	0.000	Shortfall of Sites	0.282	Low II Residential	R1-1XL	0	0	0	7.094	0.085		Residential - Single Family Residence, 1	018B189 237		San Pedro	No	MI	ADU
Los Angeles	17028 WESTBURY DR	91344	2608023026	0.000	0.000	0.085	0.000	Shortfall of Sites	0.254	Very Low II Residential	RE11-1	0	0	0	7.878	0.085		Residential - Single Family Residence - Pool, 1	219B133 238		Granada Hills - Knollwood	No	MI	ADU
Los Angeles	17690 ARVIDA DR	91344	2601050008	0.000	0.000	0.085	0.000	Shortfall of Sites	0.208	Very Low II Residential	RE11-1-H-O	0	0	0	9.616	0.085		Residential - Single Family Residence - Pool, 1	219B129 238		Granada Hills - Knollwood	No	MI	ADU
Los Angeles	11644 LOUISE AVE	91344	2607006033	0.000	0.000	0.085	0.000	Shortfall of Sites	0.256	Very Low II Residential	RE11-1	0	0	0	7.807	0.085		Residential - Single Family Residence, 1	213B133 238		Granada Hills - Knollwood	No	MI	ADU
Los Angeles	11651 GERALD AVE	91344	2610024012	0.000	0.000	0.085	0.000	Shortfall of Sites	0.186	Low I Residential	RS-1	0	0	0	10.725	0.085		Residential - Single Family Residence - Pool, 1	213B137 238		Granada Hills - Knollwood	No	MI	ADU
Los Angeles	11433 STRANWOOD AVE	91344	2662003026	0.000	0.000	0.085	0.000	Shortfall of Sites	0.158	Low I Residential	RS-1	0	0	0	12.627	0.085		Residential - Single Family Residence, 1	213B141 238		Granada Hills - Knollwood	No	MI	ADU
Los Angeles	17212 MCKEEVER ST	91344	2697010004	0.000	0.000	0.085	0.000	Shortfall of Sites	0.175	Low I Residential	RS-1	0	0	0	11.460	0.085		Residential - Single Family Residence, 1	210B133 238		Granada Hills - Knollwood	No	MI	ADU
Los Angeles	18300 DONMETZ ST	91326	2715028019	0.000	0.000	0.085	0.000	Shortfall of Sites	0.281	Very Low II Residential	RE11-1	0	0	0	7.123	0.085		Residential - Single Family Residence - Pool, 1	210B125 238		Northridge	No	MI	ADU
Los Angeles	10961 KEY WEST AVE	91326	2718023029	0.000	0.000	0.085	0.000	Shortfall of Sites	0.182	Low I Residential	RS-1	0	0	0	11.011	0.085		Residential - Single Family Residence, 1	210B117 238		Northridge	No	MI	ADU
Los Angeles	10934 GAZETTE AVE	91311	2706026015	0.000	0.000	0.085	0.000	Shortfall of Sites	0.229	Low I Residential	RE9-1	0	0	0	8.737	0.085		Residential - Single Family Residence, 1	210B109 238		Chatsworth - Porter Ranch	No	MI	ADU
Los Angeles	17403 LOS ALIMOS ST	91344	2712025011	0.000	0.000	0.085	0.000	Shortfall of Sites	0.217	Low I Residential	RE9-1XL-RFA	0	0	0	9.202	0.085		Residential - Single Family Residence - Pool, 1	207B129 238		Granada Hills - Knollwood	No	MI	ADU
Los Angeles	10749 SPRINGFIELD AVE	91326	2718014012	0.000	0.000	0.085	0.000	Shortfall of Sites	0.184	Low I Residential	RS-1	0	0	0	10.860	0.085		Residential - Single Family Residence - Pool, 1	207B121 238		Northridge	No	MI	ADU
Los Angeles	10731 LURLINE AVE	91311	2706027004	0.000	0.000	0.085	0.000	Shortfall of Sites	0.212	Low I Residential	RE9-1	0	0	0	9.442	0.085		Residential - Single Family Residence, 1	207B109 238		Chatsworth - Porter Ranch	No	MI	ADU
Los Angeles	8525 FORSYTHE ST	91040	2555003031	0.000	0.000	0.085	0.000	Shortfall of Sites	0.172	Low Residential	R1-1-RFA	0	0	0	11.636	0.085		Residential - Single Family Residence, 1	207B189 238		Sunland - Tujunga - Lake View Terrace - Shadow Hills - East La Tuna Canyon	No	MI	ADU
Los Angeles	18334 LOS ALIMOS ST	91326	2715008030	0.000	0.000	0.085	0.000	Shortfall of Sites	0.234	Very Low II Residential	RE11-1	0	0	0	8.559	0.085		Residential - Single Family Residence, 1	207B125 238		Northridge	No	MI	ADU
Los Angeles	10681 BATON ROUGE AVE	91326	2728004011	0.000	0.000	0.085	0.000	Shortfall of Sites	0.253	Very Low II Residential	RE11-1	0	0	0	7.902	0.085		Residential - Single Family Residence - Pool, 1	207B117 238		Northridge	No	MI	ADU
Los Angeles	10500 ANDORA AVE	91311	2723016028	0.000	0.000	0.085	0.000	Shortfall of Sites	0.737	Very Low I Residential	RA-1	0	0	0	2.714	0.085		Residential - Single Family Residence - Pool, 1	207B101 238		Chatsworth - Porter Ranch	No	MI	ADU
Los Angeles	16504 BLACKHAWK ST	91344	2679006026	0.000	0.000	0.085	0.000	Shortfall of Sites	0.185	Low I Residential	RS-1	0	0	0	10.823	0.085		Residential - Single Family Residence - Pool, 1	204B137 238		Granada Hills - Knollwood	No	MI	ADU
Los Angeles	16108 BLACKHAWK ST	91344	2668022005	0.000	0.000	0.085	0.000	Shortfall of Sites	0.158	Low I Residential	RS-1	0	0	0	12.645	0.085		Residential - Single Family Residence, 1	204B141 238		Granada Hills - Knollwood	No	MI	ADU
Los Angeles	15126 BLACKHAWK ST	91345	2649026006	0.000	0.000	0.085	0.000	Shortfall of Sites	0.175	Low Residential	R1-1-O	0	0	0	11.408	0.085		Residential - Single Family Residence, 1	204B145 238		Mission Hills - Panorama City - North Hills	No	MI	ADU
Los Angeles	10353 WESCOTT AVE	91040	2560015015	0.000	0.000	0.085	0.000	Shortfall of Sites	0.169	Low Residential	R1-1-RFA	0	0	0	11.820	0.085		Residential - Single Family Residence, 1	204B189 238		Sunland - Tujunga - Lake View Terrace - Shadow Hills - East La Tuna Canyon	No	MI	ADU
Los Angeles	17151 TUBA ST	91325	2694005009	0.000	0.000	0.085	0.000	Shortfall of Sites	0.240	Very Low II Residential	RE11-1	0	0	0	8.317	0.085		Residential - Single Family Residence - Pool, 1	204B133 238		Northridge	No	MI	ADU
Los Angeles	20115 TUBA ST	91311	2741009030	0.000	0.000	0.085	0.000	Shortfall of Sites	0.262	Very Low II Residential	RE11-1	0	0	0	7.623	0.085		Residential - Single Family Residence, 1	204B113 238		Chatsworth - Porter Ranch	No	MI	ADU
Los Angeles	19562 TUBA ST	91324	2726009030	0.000	0.000	0.085	0.000	Shortfall of Sites	0.269	Very Low II Residential	RE11-1	0	0	0	7.434	0.085		Residential - Single Family Residence - Pool, 1	204B117 238		Chatsworth - Porter Ranch	No	MI	ADU
Los Angeles	20614 TUBA ST	91311	2741027035	0.000	0.000	0.085	0.000	Shortfall of Sites	0.187	Low I Residential	RS-1	0	0	0	10.673	0.085		Residential - Single Family Residence - Pool, 1	204B109 238		Chatsworth - Porter Ranch	No	MI	ADU
Los Angeles	10157 WYSTONE AVE	91324	2729002030	0.000	0.000	0.085	0.000	Shortfall of Sites	0.388	Very Low I Residential	RA-1	0	0	0	5.152	0.085		Residential - Single Family Residence - Pool, 1	204B121 238		Northridge	No	MI	ADU
Los Angeles	20237 LABRADOR ST	91311	2748034028	0.000	0.000	0.085	0.000	Shortfall of Sites	0.170	Low I Residential	RS-1	0	0	0	11.736	0.085		Residential - Single Family Residence - Pool, 1	201B113 238		Chatsworth - Porter Ranch	No	MI	ADU
Los Angeles	9813 YOLANDA AVE	91324	2763028016	0.000	0.000	0.085	0.000	Shortfall of Sites	0.172	Low I Residential	RS-1	0	0	0	11.617	0.085		Residential - Single Family Residence - Pool, 1	201B121 238		Northridge	No	MI	ADU
Los Angeles	22052 KINZIE ST	91311	2727012024	0.000	0.000	0.085	0.000	Shortfall of Sites	0.172	Low I Residential	RS-1	0	0	0	11.617	0.085		Residential - Single Family Residence - Pool, 1	201B101 238		Chatsworth - Porter Ranch	No	MI	ADU
Los Angeles	19800 KINZIE ST	91311	2761018030	0.000	0.000	0.085	0.000	Shortfall of Sites	0.307	Low I Residential	RS-1	0	0	0	6.519	0.085		Residential - Single Family Residence - Pool, 1	201B117 238		Chatsworth - Porter Ranch	No	MI	ADU
Los Angeles	20620 SUPERIOR ST	91311	2748040029	0.000	0.000	0.085	0.000	Shortfall of Sites	0.401	Light Manufacturing	MR2-1	0	0	0	4.988	0.085		Industrial - Light Manufacturing - One Story, 1	201B109 238		Chatsworth - Porter Ranch	No	MI	ADU
Los Angeles	9414 DONNA AVE	91324	2762029027	0.000	0.000	0.085	0.000	Shortfall of Sites	0.174	Low I Residential	RS-1	0	0	0	11.524	0.085		Residential - Single Family Residence, 1	198B121 238		Northridge	No	MI	ADU
Los Angeles	9301 WHITE OAK AVE	91325	2766006001	0.000	0.000	0.085	0.000	Shortfall of Sites	0.389	Very Low I Residential	RA-1	0	0	0	5.144	0.085		Residential - Single Family Residence - Pool, 1	198B129 238		Northridge	No	MI	ADU

Jurisdiction Name	Site Address/Intersection	5 Digit ZIP Code	Assessor Parcel Number	Very Low-Income	Low-Income	Moderate-Income	Above Moderate-Income	Type of Shortfall	Parcel Size (Acres)	Current General Plan Designation	Current Zoning	Proposed General Plan (GP) Designation	Proposed Zoning	Minimum Density Allowed	Maximum Density Allowed	Total Capacity	Vacant/ Nonvacant	Description of Existing Uses	PIN	Base Density Per Acre	Community Plan Area	Rent Stabalization Ordinance	Income Category	Applicable Rezoning Program (Program informing values in Column Q listed first)
Los Angeles	17534 RAYEN ST	91325	2768014023	0.000	0.000	0.085	0.000	Shortfall of Sites	0.405	Very Low I Residential	RA-1	0	0	0	4.933	0.085		Residential - Single Family Residence, 1	195B129 238		Northridge	No	MI	ADU
Los Angeles	5745 JAMIESON AVE	91316	2159021024	0.000	0.000	0.085	0.000	Shortfall of Sites	0.153	Low II Residential	R1-1-RIO	0	0	0	13.068	0.085		Residential - Single Family Residence, 1	174B129 238		Encino - Tarzana	No	MI	ADU
Los Angeles	14830 MCCORMICK ST	91411	2249021002	0.000	0.000	0.085	0.000	Shortfall of Sites	0.180	Low Residential	R1-1	0	0	0	11.132	0.085		Residential - Single Family Residence, 1	172-5A149 238		Van Nuys - North Sherman Oaks	No	MI	ADU
Los Angeles	5212 NOBLE AVE	91411	2250019003	0.000	0.000	0.085	0.000	Shortfall of Sites	0.168	Low Residential	R1-1	0	0	0	11.899	0.085		Residential - Single Family Residence, 1	172-5A147 238		Van Nuys - North Sherman Oaks	No	MI	ADU
Los Angeles	14916 HESBY ST	91403	2263012032	0.000	0.000	0.085	0.000	Shortfall of Sites	0.155	Low Residential	R1-1-RIO	0	0	0	12.895	0.085		Residential - Single Family Residence - Pool, 1	171A149 238		Van Nuys - North Sherman Oaks	No	MI	ADU
Los Angeles	14536 ADDISON ST	91403	2263026013	0.000	0.000	0.085	0.000	Shortfall of Sites	0.155	Low Residential	R1-1-RIO	0	0	0	12.906	0.085		Residential - Single Family Residence, 1	171A151 238		Van Nuys - North Sherman Oaks	No	MI	ADU
Los Angeles	4901 ALONZO AVE	91316	2182005010	0.000	0.000	0.085	0.000	Shortfall of Sites	0.206	Low II Residential	RS-1	0	0	0	9.707	0.085		Residential - Single Family Residence, 1	168B129 238		Encino - Tarzana	No	MI	ADU
Los Angeles	12041 HUSTON ST	91607	2355009023	0.000	0.000	0.085	0.000	Shortfall of Sites	0.170	Low Residential	R1-1	0	0	0	11.746	0.085		Residential - Single Family Residence - Pool, 1	168B165 238		North Hollywood - Valley Village	No	MI	ADU
Los Angeles	4847 TYRONE AVE	91423	2248003011	0.000	0.000	0.085	0.000	Shortfall of Sites	0.155	Low Residential	R1-1-RIO	0	0	0	12.909	0.085		Residential - Single Family Residence, 1	168B153 238		Van Nuys - North Sherman Oaks	No	MI	ADU
Los Angeles	5159 CASPAR AVE	90041	5671012028	0.000	0.000	0.085	0.000	Shortfall of Sites	0.160	Low Residential	R1-1	0	0	0	12.490	0.085		Residential - Single Family Residence, 1	163-5A223 238		Northeast Los Angeles	No	MI	ADU
Los Angeles	2070 N NEW HAMPSHIRE AVE	90027	5589022026	0.000	0.000	0.085	0.000	Shortfall of Sites	0.169	Low II Residential	R1-1	0	0	0	11.844	0.085		Residential - Single Family Residence, 1	150B197 238		Hollywood	No	MI	ADU
Los Angeles	1977 N NORMANDIE AVE	90027	5589009005	0.000	0.000	0.085	0.000	Shortfall of Sites	0.172	Low II Residential	R1-1	0	0	0	11.614	0.085		Residential - Single Family Residence - Pool, 1	151-5A195 238		Hollywood	No	MI	ADU
Los Angeles	348 N RIDGEWOOD PL	90004	5522029015	0.000	0.000	0.085	0.000	Shortfall of Sites	0.156	Low II Residential	R1R3-RG	0	0	0	12.812	0.085		Residential - Single Family Residence, 1	138B189 238		Wilshire	No	MI	ADU
Los Angeles	337 N FORMOSA AVE	90036	5525035007	0.000	0.000	0.085	0.000	Shortfall of Sites	0.177	Low II Residential	R1V2	0	0	0	11.316	0.085		Residential - Single Family Residence, 1	138B181 238		Wilshire	No	MI	ADU
Los Angeles	251 DENSLOW AVE	90049	4366021028	0.000	0.000	0.085	0.000	Shortfall of Sites	0.177	Low Residential	R1-1	0	0	0	11.320	0.085		Residential - Single Family Residence, 1	138B149 238		Westwood	No	MI	ADU
Los Angeles	10515 ROCHESTER AVE	90024	4326011028	0.000	0.000	0.085	0.000	Shortfall of Sites	0.149	Low Residential	R1-1-O	0	0	0	13.403	0.085		Residential - Single Family Residence, 1	132B157 238		Westwood	No	MI	ADU
Los Angeles	154 S SALTAIR AVE	90049	4404016005	0.000	0.000	0.085	0.000	Shortfall of Sites	0.180	Low Residential	R1-1	0	0	0	11.131	0.085		Residential - Single Family Residence, 1	132B141 238		Brentwood - Pacific Palisades	No	MI	ADU
Los Angeles	845 S RIMPAU BLVD	90005	5090008010	0.000	0.000	0.085	0.000	Shortfall of Sites	0.193	Low II Residential	R1V3-RG	0	0	0	10.370	0.085		Residential - Single Family Residence, 1	132B185 238		Wilshire	No	MI	ADU
Los Angeles	1219 PECK DR	90035	4330006020	0.000	0.000	0.085	0.000	Shortfall of Sites	0.180	Low Residential	R1-1-O	0	0	0	11.118	0.085		Residential - Single Family Residence, 1	132A165 238		West Los Angeles	No	MI	ADU
Los Angeles	1955 THAYER AVE	90025	4317007018	0.000	0.000	0.085	0.000	Shortfall of Sites	0.154	Low Residential	R1-1-O	0	0	0	12.981	0.085		Residential - Single Family Residence - Pool, 1	129B157 238		West Los Angeles	No	MI	ADU
Los Angeles	10326 TENNESSEE AVE	90064	4315016026	0.000	0.000	0.085	0.000	Shortfall of Sites	0.156	Low Residential	R1-1-O	0	0	0	12.809	0.085		Residential - Single Family Residence, 1	129B161 238		West Los Angeles	No	MI	ADU
Los Angeles	2030 S CANFIELD AVE	90034	4302004007	0.000	0.000	0.085	0.000	Shortfall of Sites	0.150	Low Residential	R1V2-O	0	0	0	13.326	0.085		Residential - Single Family Residence, 1	126B169 238		West Los Angeles	No	MI	ADU
Los Angeles	10476 DUNLEER DR	90064	4318022030	0.000	0.000	0.085	0.000	Shortfall of Sites	0.151	Low Residential	R1V2	0	0	0	13.252	0.085		Residential - Single Family Residence, 1	123B161 238		West Los Angeles	No	MI	ADU
Los Angeles	3240 FEDERAL AVE	90066	4250017036	0.000	0.000	0.085	0.000	Shortfall of Sites	0.158	Low Residential	R1V2	0	0	0	12.660	0.085		Residential - Single Family Residence, 1	117B153 238		Palms - Mar Vista - Del Rey	No	MI	ADU
Los Angeles	7758 AIRPORT BLVD	90045	4105009002	0.000	0.000	0.085	0.000	Shortfall of Sites	0.159	Low Residential	R1-1	0	0	0	12.556	0.085		Residential - Single Family Residence, 1	099B169 238		Westchester - Playa del Rey	No	MI	ADU
Los Angeles	201 N ENROSE AVE	90732	7559012004	0.000	0.000	0.085	0.000	Shortfall of Sites	0.196	Low II Residential	R1-1XL	0	0	0	10.228	0.085		Residential - Single Family Residence - Pool, 1	018B189 238		San Pedro	No	MI	ADU
Los Angeles	12923 TITIAN AVE	91344	2602016003	0.000	0.000	0.085	0.000	Shortfall of Sites	0.193	Low I Residential	RS-1	0	0	0	10.371	0.085		Residential - Single Family Residence - Pool, 1	222B133 239		Granada Hills - Knollwood	No	MI	ADU
Los Angeles	16961 PAULETTE PL	91344	2609025030	0.000	0.000	0.085	0.000	Shortfall of Sites	0.253	Very Low II Residential	RE11-1	0	0	0	7.908	0.085		Residential - Single Family Residence, 1	219B133 239		Granada Hills - Knollwood	No	MI	ADU
Los Angeles	17676 ARVIDA DR	91344	2601050019	0.000	0.000	0.085	0.000	Shortfall of Sites	0.201	Very Low II Residential	RE11-1-H-O	0	0	0	9.970	0.085		Residential - Single Family Residence - Pool, 1	219B129 239		Granada Hills - Knollwood	No	MI	ADU
Los Angeles	12030 JEANETTE PL	91344	2606013026	0.000	0.000	0.085	0.000	Shortfall of Sites	0.254	Very Low II Residential	RE11-1	0	0	0	7.871	0.085		Residential - Single Family Residence - Pool, 1	216B133 239		Granada Hills - Knollwood	No	MI	ADU
Los Angeles	12001 SUSAN DR	91344	2609009001	0.000	0.000	0.085	0.000	Shortfall of Sites	0.434	Very Low I Residential	RA-1	0	0	0	4.606	0.085		Residential - Single Family Residence - Pool, 1	216B137 239		Granada Hills - Knollwood	No	MI	ADU
Los Angeles	11652 MCLENNAN AVE	91344	2610009002	0.000	0.000	0.085	0.000	Shortfall of Sites	0.172	Low I Residential	RS-1	0	0	0	11.629	0.085		Residential - Single Family Residence, 1	213B133 239		Granada Hills - Knollwood	No	MI	ADU
Los Angeles	16609 ARMSTEAD ST	91344	2610023039	0.000	0.000	0.085	0.000	Shortfall of Sites	0.185	Low I Residential	RS-1	0	0	0	10.813	0.085		Residential - Single Family Residence, 1	213B137 239		Granada Hills - Knollwood	No	MI	ADU
Los Angeles	17206 MCKEEVER ST	91344	2697009026	0.000	0.000	0.085	0.000	Shortfall of Sites	0.172	Low I Residential	RS-1	0	0	0	11.617	0.085		Residential - Single Family Residence, 1	210B133 239		Granada Hills - Knollwood	No	MI	ADU
Los Angeles	11143 YOLANDA AVE	91326	2717003008	0.000	0.000	0.085	0.000	Shortfall of Sites	0.254	Very Low II Residential	RE11-1	0	0	0	7.885	0.085		Residential - Single Family Residence, 1	210B121 239		Northridge	No	MI	ADU
Los Angeles	10934 OKLAHOMA AVE	91311	2706026023	0.000	0.000	0.085	0.000	Shortfall of Sites	0.206	Low I Residential	RE9-1	0	0	0	9.689	0.085		Residential - Single Family Residence - Pool, 1	210B109 239		Chatsworth - Porter Ranch	No	MI	ADU
Los Angeles	10740 VIKING AVE	91326	2717017036	0.000	0.000	0.085	0.000	Shortfall of Sites	0.254	Very Low II Residential	RE11-1	0	0	0	7.861	0.085		Residential - Single Family Residence - Therapy Pool (Spa), 1	207B121 239		Northridge	No	MI	ADU
Los Angeles	10732 INDEPENDENCE AVE	91311	2706005031	0.000	0.000	0.085	0.000	Shortfall of Sites	0.396	Very Low I Residential	RA-1	0	0	0	5.050	0.085		Residential - Single Family Residence, 1	207B109 239		Chatsworth - Porter Ranch	No	MI	ADU
Los Angeles	18326 LOS ALIMOS ST	91326	2715008029	0.000	0.000	0.085	0.000	Shortfall of Sites	0.234	Very Low II Residential	RE11-1	0	0	0	8.560	0.085		Residential - Single Family Residence, 1	207B125 239		Northridge	No	MI	ADU
Los Angeles	10504 VASSAR AVE	91311	2722033040	0.000	0.000	0.085	0.000	Shortfall of Sites	0.192	Low I Residential	RS-1	0	0	0	10.437	0.085		Residential - Single Family Residence, 1	207B101 239		Chatsworth - Porter Ranch	No	MI	ADU
Los Angeles	16460 BLACKHAWK ST	91344	2679006025	0.000	0.000	0.085	0.000	Shortfall of Sites	0.185	Low I Residential	RS-1	0	0	0	10.823	0.085		Residential - Single Family Residence - Pool, 1	204B137 239		Granada Hills - Knollwood	No	MI	ADU
Los Angeles	16100 BLACKHAWK ST	91344	2668022006	0.000	0.000	0.085	0.000	Shortfall of Sites	0.158	Low I Residential	RS-1	0	0	0	12.645	0.085		Residential - Single Family Residence, 1	204B141 239		Granada Hills - Knollwood	No	MI	ADU
Los Angeles	15120 BLACKHAWK ST	91345	2649026007	0.000	0.000	0.085	0.000	Shortfall of Sites	0.174	Low Residential	R1-1-O	0	0	0	11.498	0.085		Residential - Single Family Residence, 1	204B145 239		Mission Hills - Panorama City - North Hills	No	MI	ADU
Los Angeles	17143 TUBA ST	91325	2694005008	0.000	0.000	0.085	0.000	Shortfall of Sites	0.246	Very Low II Residential	RE11-1	0	0	0	8.117	0.085		Residential - Single Family Residence - Pool, 1	204B133 239		Northridge	No	MI	ADU
Los Angeles	19554 TUBA ST	91324	2726009029	0.000	0.000	0.085	0.000	Shortfall of Sites	0.279	Very Low II Residential	RE11-1	0	0	0	7.168	0.085		Residential - Single Family Residence - Pool, 1	204B117 239		Chatsworth - Porter Ranch	No	MI	ADU
Los Angeles	17501 LEMARSH ST	91325	2734014014	0.000	0.000	0.085	0.000	Shortfall of Sites	0.278	Very Low II Residential	RE11-1	0	0	0	7.202	0.085		Residential - Single Family Residence, 1	204B129 239		Northridge	No	MI	ADU
Los Angeles	20229 LABRADOR ST	91311	2748034027	0.000	0.000	0.085	0.000	Shortfall of Sites	0.170	Low I Residential	RS-1	0	0	0	11.736	0.085		Residential - Single Family Residence - Pool, 1	201B113 239		Chatsworth - Porter Ranch	No	MI	ADU
Los Angeles	18647 KINZIE ST	91324	2763029016	0.000	0.000	0.085	0.000	Shortfall of Sites	0.170	Low I Residential	RS-1	0	0	0	11.789	0.085		Residential - Single Family Residence, 1	201B121 239		Northridge	No	MI	ADU
Los Angeles	22046 KINZIE ST	91311	2727012025	0.000	0.000	0.085	0.000	Shortfall of Sites	0.169	Low I Residential	RS-1	0	0	0	11.863	0.085		Residential - Single Family Residence, 1	201B101 239		Chatsworth - Porter Ranch	No	MI	ADU
Los Angeles	17500 MARILLA ST	91325	2755014001	0.000	0.000	0.085	0.000	Shortfall of Sites	0.310	Very Low I Residential	RA-1	0	0	0	6.454	0.085		Residential - Single Family Residence - Pool, 1	201B129 239		Northridge	No	MI	ADU
Los Angeles	9413 MONOGRAM AVE	91343	2676001019	0.000	0.000	0.085	0.000	Shortfall of Sites	0.169	Low Residential	RS-1	0	0	0	11.862	0.085		Residential - Single Family Residence, 1	198B137 239		Mission Hills - Panorama City - North Hills	No	MI	ADU
Los Angeles	9407 ELSIE AVE	91324	2762029003	0.000	0.000	0.085	0.000	Shortfall of Sites	0.181	Low I Residential	RS-1	0	0	0	11.049	0.085		Residential - Single Family Residence, 1	198B121 239		Northridge	No	MI	ADU
Los Angeles	9405 WOODLEY AVE	91343	2676011025	0.000	0.000	0.085	0.000	Shortfall of Sites	0.165	Low Residential	RS-1	0	0	0	12.100	0.085		Residential - Single Family Residence - Pool, 1	198B141 239		Mission Hills - Panorama City - North Hills	No	MI	ADU
Los Angeles	9250 ENCINO AVE	91325	2766011047	0.000	0.000	0.085	0.000	Shortfall of Sites	0.460	Very Low I Residential	RA-1	0	0	0	4.344	0.085		Residential - Single Family Residence - Pool, 1	198B129 239		Northridge	No	MI	ADU
Los Angeles	17522 RAYEN ST	91325	2768014024	0.000	0.000	0.085	0.000	Shortfall of Sites	0.406	Very Low I Residential	RA-1	0	0	0	4.931	0.085		Residential - Single Family Residence - Pool, 1	195B129 239		Northridge	No	MI	ADU
Los Angeles	12648 MIRANDA ST	91607	2341015019	0.000	0.000	0.085	0.000	Shortfall of Sites	0.186	Low Residential	R1-1	0	0	0	10.757	0.085		Residential - Single Family Residence - Pool, 1	174B161 239		North Hollywood - Valley Village	No	MI	ADU
Los Angeles	14120 MARGATE ST	91401	2248019014	0.000	0.000	0.085	0.000	Shortfall of Sites	0.168	Low Residential	R1-1	0	0	0	11.894	0.085		Residential - Single Family Residence - Pool, 1	171B153 239		Van Nuys - North Sherman Oaks	No	MI	ADU
Los Angeles	5275 CREBS AVE	91356	2161004034	0.000	0.000	0.085	0.000	Shortfall of Sites	0.398	Very Low I Residential	RA-1	0	0	0	5.021	0.085		Residential - Single Family Residence - Pool, 1	171B121 239		Encino - Tarzana	No	MI	ADU
Los Angeles	5226 BECKFORD AVE	91356	2163009010	0.000	0.000	0.085	0.000	Shortfall of Sites	0.465	Very Low I Residential	RA-1	0	0	0	4.299	0.085		Residential - Single Family Residence - Pool, 1	171B117 239		Encino - Tarzana	No	MI	ADU
Los Angeles	5229 SALOMA AVE	91411	2250021020	0.000	0.000	0.085	0.000	Shortfall of Sites	0.173	Low Residential	R1-1	0	0	0	11.555	0.085		Residential - Single Family Residence - Pool, 1	172-5A149 239		Van Nuys - North Sherman Oaks	No	MI	ADU
Los Angeles	4901 ALCOVE AVE	91607	2357015019	0.000	0.000	0.085	0.000	Shortfall of Sites	0.156	Low Residential	R1-1	0	0	0	12.812	0.085		Residential - Single Family Residence, 1	168B161 239		Van Nuys - North Sherman Oaks	No	MI	ADU
Los Angeles	13144 HUSTON ST	91423	2358016001	0.000	0.000	0.085	0.000	Shortfall of Sites	0.203	Low Residential	R1-1	0	0	0	9.863	0.085		Residential - Single Family Residence, 1	168B157 239		Van Nuys - North Sherman Oaks	No	MI	ADU
Los Angeles	4101 KRAFT AVE	91604	2368026016	0.000	0.000	0.085	0.000	Shortfall of Sites	0.155	Low Residential	R1-1-RIO	0	0	0	12.903	0.085		Residential - Single Family Residence - Pool, 1	162B169 239		Sherman Oaks - Studio City - Toluca Lake - Cahuenga Pass	No	MI	ADU
Los Angeles	5163 TOWNSEND AVE	90041	5669016030	0.000	0.000	0.085	0.000	Shortfall of Sites	0.220	Low Residential	R1-1	0	0	0	9.089	0.085		Residential - Single Family Residence, 1	163-5A225 239		Northeast Los Angeles	No	MI	ADU
Los Angeles	2328 LAVERNA AVE	90041	5685014007	0.000	0.000	0.085	0.000	Shortfall of Sites	0.165	Low Residential	R1-1	0	0	0	12.100	0.085		Residential - Single Family Residence, 1	160-5A221 239		Northeast Los Angeles	No	MI	ADU
Los Angeles	243 TILDEN AVE	90049	4366022010	0.000	0.000	0.085	0.000	Shortfall of Sites	0.218	Low Residential	R1-1	0	0	0	9.177	0.085		Residential - Single Family Residence - Pool, 1	138B149 239		Westwood	No	MI	ADU
Los Angeles	432 DENSLOW AVE	90049	4366029007	0.000	0.000	0.085	0.000	Shortfall of Sites	0.177	Low Residential	R1-1	0	0	0	11.318	0.085		Residential - Single Family Residence, 1	135B149 239		Westwood	No	MI	ADU
Los Angeles	781 MALCOLM AVE	90024	4360015020	0.000	0.000	0.085	0.000	Shortfall of Sites	0.191	Low Residential	R1-1	0	0	0	10.459	0.085		Residential - Single Family Residence - Pool, 1	135B153 239		Westwood	No	MI	ADU
Los Angeles	312 S WESTGATE AVE	90049	4401004011	0.000	0.000	0.085	0.000	Shortfall of Sites	0.388	Low Residential	RS-1	0	0	0	5.153	0.085		Residential - Single Family Residence, 1	132B145 239		Brentwood - Pacific Palisades	No	MI	ADU
Los Angeles	10315 ILONA AVE	90064	4315016010	0.000	0.000	0.085	0.000	Shortfall of Sites	0.155	Low Residential	R1-1-O	0	0	0	12.885	0.085		Residential - Single Family Residence, 1	129B161 239		West Los Angeles	No	MI	ADU
Los Angeles	2755 MONTE MAR TER	90064	4308008002	0.000	0.000	0.085	0.000	Shortfall of Sites	0.152	Low Residential	R1V2-O	0	0	0	13.183	0.085		Residential - Single Family Residence, 1	126B165 239		West Los Angeles	No	MI	ADU
Los Angeles	11833 STANWOOD DR	90066	4250002016	0.000	0.000	0.085	0.000	Shortfall of Sites	0.208	Low Residential	R1V2	0	0	0	9.632	0.085		Residential - Single Family Residence, 1	117B153 239		Palms - Mar Vista - Del Rey	No	MI	ADU
Los Angeles	3413 CORINTH AVE	90066	4249003016	0.000	0.000	0.085	0.000	Shortfall of Sites	0.189	Low Residential	R1V2	0	0	0	10.569	0.085		Residential - Single Family Residence, 1	117B157 239		Palms - Mar Vista - Del Rey	No	MI	ADU
Los Angeles	3549 INGLEWOOD BLVD	90066	4248022011	0.000	0.000	0.085	0.000	Shortfall of Sites	0.177	Low Residential	R1V2	0	0	0	11.311	0.085		Residential - Single Family Residence, 1	114B153 239		Palms - Mar Vista - Del Rey	No	MI	ADU
Los Angeles	5821 ABERNATHY DR	90045	4105001022	0.000	0.000	0.085	0.000	Shortfall of Sites	0.195	Low Residential	R1-1	0	0	0	10.262	0.085		Residential - Single Family Residence, 1	099B169 239		Westchester - Playa del Rey	No	MI	ADU
Los Angeles	1909 W SANTA CRUZ ST	90732	7559013003	0.000	0.000	0.085	0.000	Shortfall of Sites	0.346	Low II Residential	R1-1XL	0	0	0	5.778	0.085		Residential - Single Family Residence, 1	018B189 239		San Pedro	No	MI	ADU

Jurisdiction Name	Site Address/Intersection	5 Digit ZIP Code	Assessor Parcel Number	Very Low-Income	Low-Income	Moderate-Income	Above Moderate-Income	Type of Shortfall	Parcel Size (Acres)	Current General Plan Designation	Current Zoning	Proposed General Plan (GP) Designation	Proposed Zoning	Minimum Density Allowed	Maximum Density Allowed	Total Capacity	Vacant/ Nonvacant	Description of Existing Uses	PIN	Base Density Per Acre	Community Plan Area	Rent Stabalization Ordinance	Income Category	Applicable Rezoning Program (Program informing values in Column Q listed first)
Los Angeles	1436 SUNNYSIDE TER	90732	7459007002	0.000	0.000	0.085	0.000	Shortfall of Sites	0.155	Low II Residential	R1-1XL	0	0	0	12.872	0.085		Residential - Single Family Residence, 1	012B193 239		San Pedro	No	MI	ADU
Los Angeles	17036 TENNYSON PL	91344	2602022044	0.000	0.000	0.085	0.000	Shortfall of Sites	0.185	Low I Residential	RS-1	0	0	0	10.810	0.085		Residential - Single Family Residence - Therapy Pool (Spa), 1	222B133 240		Granada Hills - Knollwood	No	MI	ADU
Los Angeles	12563 BYRON AVE	91344	2608008003	0.000	0.000	0.085	0.000	Shortfall of Sites	0.290	Very Low II Residential	RE11-1-H	0	0	0	6.905	0.085		Residential - Single Family Residence - Pool, 1	219B133 240		Granada Hills - Knollwood	No	MI	ADU
Los Angeles	17666 ARVIDA DR	91344	2601050020	0.000	0.000	0.085	0.000	Shortfall of Sites	0.198	Very Low II Residential	RE11-1-H-O	0	0	0	10.093	0.085		Residential - Single Family Residence, 1	219B129 240		Granada Hills - Knollwood	No	MI	ADU
Los Angeles	12021 SALEM DR	91344	2606010011	0.000	0.000	0.085	0.000	Shortfall of Sites	0.298	Very Low II Residential	RE11-1	0	0	0	6.703	0.085		Residential - Single Family Residence, 1	216B133 240		Granada Hills - Knollwood	No	MI	ADU
Los Angeles	16356 BUCHET DR	91344	2605008039	0.000	0.000	0.085	0.000	Shortfall of Sites	0.271	Very Low II Residential	RE11-1	0	0	0	7.393	0.085		Residential - Single Family Residence, 1	216B137 240		Granada Hills - Knollwood	No	MI	ADU
Los Angeles	11647 BABBITT AVE	91344	2607005034	0.000	0.000	0.085	0.000	Shortfall of Sites	0.187	Low I Residential	RS-1	0	0	0	10.711	0.085		Residential - Single Family Residence - Pool, 1	213B133 240		Granada Hills - Knollwood	No	MI	ADU
Los Angeles	17200 MCKEEVER ST	91344	2697009025	0.000	0.000	0.085	0.000	Shortfall of Sites	0.172	Low I Residential	RS-1	0	0	0	11.617	0.085		Residential - Single Family Residence, 1	210B133 240		Granada Hills - Knollwood	No	MI	ADU
Los Angeles	11138 NESTLE AVE	91326	2715031051	0.000	0.000	0.085	0.000	Shortfall of Sites	0.273	Very Low II Residential	RE11-1	0	0	0	7.319	0.085		Residential - Single Family Residence, 1	210B125 240		Northridge	No	MI	ADU
Los Angeles	11135 VANALDEN AVE	91326	2718002014	0.000	0.000	0.085	0.000	Shortfall of Sites	0.213	Low I Residential	RS-1	0	0	0	9.379	0.085		Residential - Single Family Residence - Therapy Pool (Spa), 1	210B121 240		Northridge	No	MI	ADU
Los Angeles	10935 OKLAHOMA AVE	91311	2706026016	0.000	0.000	0.085	0.000	Shortfall of Sites	0.208	Low I Residential	RE9-1	0	0	0	9.623	0.085		Residential - Single Family Residence, 1	210B109 240		Chatsworth - Porter Ranch	No	MI	ADU
Los Angeles	10804 SWINTON AVE	91344	2680006013	0.000	0.000	0.085	0.000	Shortfall of Sites	0.158	Low I Residential	RS-1	0	0	0	12.627	0.085		Residential - Single Family Residence, 1	207B137 240		Granada Hills - Knollwood	No	MI	ADU
Los Angeles	10741 VIKING AVE	91326	2717017046	0.000	0.000	0.085	0.000	Shortfall of Sites	0.252	Very Low II Residential	RE11-1	0	0	0	7.921	0.085		Residential - Single Family Residence, 1	207B121 240		Northridge	No	MI	ADU
Los Angeles	8521 FORSYTHE ST	91040	2555003023	0.000	0.000	0.085	0.000	Shortfall of Sites	0.228	Low Residential	R1-1-RFA	0	0	0	8.761	0.085		Residential - Single Family Residence, 1	207B189 240		Sunland - Tujunga - Lake View Terrace - Shadow Hills - East La Tuna Canyon	No	MI	ADU
Los Angeles	18318 LOS ALIMOS ST	91326	2715008028	0.000	0.000	0.085	0.000	Shortfall of Sites	0.234	Very Low II Residential	RE11-1	0	0	0	8.561	0.085		Residential - Single Family Residence, 1	207B125 240		Northridge	No	MI	ADU
Los Angeles	10470 LARAMIE AVE	91311	2707021006	0.000	0.000	0.085	0.000	Shortfall of Sites	0.437	Very Low I Residential	RA-1	0	0	0	4.573	0.085		Residential - Single Family Residence - Pool, 1	207B113 240		Chatsworth - Porter Ranch	No	MI	ADU
Los Angeles	16452 BLACKHAWK ST	91344	2679006024	0.000	0.000	0.085	0.000	Shortfall of Sites	0.185	Low I Residential	RS-1	0	0	0	10.823	0.085		Residential - Single Family Residence, 1	204B137 240		Granada Hills - Knollwood	No	MI	ADU
Los Angeles	15732 BLACKHAWK ST	91344	2661014015	0.000	0.000	0.085	0.000	Shortfall of Sites	0.212	Low I Residential	RS-1	0	0	0	9.427	0.085		Residential - Single Family Residence - Pool, 1	204B141 240		Granada Hills - Knollwood	No	MI	ADU
Los Angeles	15114 BLACKHAWK ST	91345	2649026008	0.000	0.000	0.085	0.000	Shortfall of Sites	0.173	Low Residential	R1-1-O	0	0	0	11.589	0.085		Residential - Single Family Residence - Pool, 1	204B145 240		Mission Hills - Panorama City - North Hills	No	MI	ADU
Los Angeles	19548 TUBA ST	91324	2726009028	0.000	0.000	0.085	0.000	Shortfall of Sites	0.279	Very Low II Residential	RE11-1	0	0	0	7.178	0.085		Residential - Single Family Residence - Therapy Pool (Spa), 1	204B117 240		Chatsworth - Porter Ranch	No	MI	ADU
Los Angeles	10222 COZYCROFT AVE	91311	2741025027	0.000	0.000	0.085	0.000	Shortfall of Sites	0.181	Low I Residential	RS-1	0	0	0	11.028	0.085		Residential - Single Family Residence, 1	204B109 240		Chatsworth - Porter Ranch	No	MI	ADU
Los Angeles	10220 ENCINO AVE	91325	2734026004	0.000	0.000	0.085	0.000	Shortfall of Sites	0.282	Very Low II Residential	RE11-1	0	0	0	7.089	0.085		Residential - Single Family Residence - Pool, 1	204B129 240		Northridge	No	MI	ADU
Los Angeles	18841 LEMARSH ST	91324	2729009009	0.000	0.000	0.085	0.000	Shortfall of Sites	0.378	Very Low I Residential	RA-1	0	0	0	5.290	0.085		Residential - Single Family Residence - Pool, 1	204B121 240		Northridge	No	MI	ADU
Los Angeles	20223 LABRADOR ST	91311	2748034026	0.000	0.000	0.085	0.000	Shortfall of Sites	0.170	Low I Residential	RS-1	0	0	0	11.736	0.085		Residential - Single Family Residence, 1	201B113 240		Chatsworth - Porter Ranch	No	MI	ADU
Los Angeles	9808 YOLANDA AVE	91324	2763029014	0.000	0.000	0.085	0.000	Shortfall of Sites	0.177	Low I Residential	RS-1	0	0	0	11.307	0.085		Residential - Single Family Residence, 1	201B121 240		Northridge	No	MI	ADU
Los Angeles	22042 KINZIE ST	91311	2727012062	0.000	0.000	0.085	0.000	Shortfall of Sites	0.192	Low I Residential	RS-1	0	0	0	10.400	0.085		Residential - Single Family Residence, 1	201B101 240		Chatsworth - Porter Ranch	No	MI	ADU
Los Angeles	16501 VINCENNES ST	91343	2676004019	0.000	0.000	0.085	0.000	Shortfall of Sites	0.201	Low Residential	RS-1	0	0	0	9.966	0.085		Residential - Single Family Residence, 1	198B137 240		Mission Hills - Panorama City - North Hills	No	MI	ADU
Los Angeles	17436 PRAIRIE ST	91325	2766011051	0.000	0.000	0.085	0.000	Shortfall of Sites	0.244	Very Low I Residential	RA-1	0	0	0	8.192	0.085		Residential - Single Family Residence - Pool, 1	198B129 240		Northridge	No	MI	ADU
Los Angeles	18020 OSBORNE ST	91325	2768005006	0.000	0.000	0.085	0.000	Shortfall of Sites	0.427	Very Low I Residential	RA-1	0	0	0	4.682	0.085		Residential - Single Family Residence, 1	195B125 240		Northridge	No	MI	ADU
Los Angeles	8851 ENCINO AVE	91325	2768014025	0.000	0.000	0.085	0.000	Shortfall of Sites	0.671	Very Low I Residential	RA-1	0	0	0	2.979	0.085		Residential - Single Family Residence - Pool, 1	195B129 240		Northridge	No	MI	ADU
Los Angeles	12642 MIRANDA ST	91607	2341015018	0.000	0.000	0.085	0.000	Shortfall of Sites	0.186	Low Residential	R1-1	0	0	0	10.756	0.085		Residential - Single Family Residence - Pool, 1	174B161 240		North Hollywood - Valley Village	No	MI	ADU
Los Angeles	5237 MECCA AVE	91356	2161016047	0.000	0.000	0.085	0.000	Shortfall of Sites	0.203	Low II Residential	R1-1	0	0	0	9.841	0.085		Residential - Single Family Residence - Pool, 1	171B125 240		Encino - Tarzana	No	MI	ADU
Los Angeles	5274 CREBS AVE	91356	2161004031	0.000	0.000	0.085	0.000	Shortfall of Sites	0.398	Very Low I Residential	RA-1	0	0	0	5.026	0.085		Residential - Single Family Residence - Pool, 1	171B121 240		Encino - Tarzana	No	MI	ADU
Los Angeles	5319 GOODLAND AVE	91607	2346021044	0.000	0.000	0.085	0.000	Shortfall of Sites	0.158	Low Residential	R1-1	0	0	0	12.631	0.085		Residential - Single Family Residence - Pool, 1	171B161 240		North Hollywood - Valley Village	No	MI	ADU
Los Angeles	4900 ALCOVE AVE	91607	2357020008	0.000	0.000	0.085	0.000	Shortfall of Sites	0.169	Low Residential	R1-1	0	0	0	11.851	0.085		Residential - Single Family Residence, 1	168B161 240		Van Nuys - North Sherman Oaks	No	MI	ADU
Los Angeles	13138 HUSTON ST	91423	2358016002	0.000	0.000	0.085	0.000	Shortfall of Sites	0.179	Low Residential	R1-1	0	0	0	11.169	0.085		Residential - Single Family Residence, 1	168B157 240		Van Nuys - North Sherman Oaks	No	MI	ADU
Los Angeles	4846 TYRONE AVE	91423	2248027003	0.000	0.000	0.085	0.000	Shortfall of Sites	0.158	Low Residential	R1-1-RIO	0	0	0	12.654	0.085		Residential - Single Family Residence, 1	168B153 240		Van Nuys - North Sherman Oaks	No	MI	ADU
Los Angeles	4422 STERN AVE	91423	2271010006	0.000	0.000	0.085	0.000	Shortfall of Sites	0.264	Low Residential	R1-1-RIO	0	0	0	7.581	0.085		Residential - Single Family Residence - Pool, 1	165B153 240		Sherman Oaks - Studio City - Toluca Lake - Cahuenga Pass	No	MI	ADU
Los Angeles	4092 FARMDALE AVE	91604	2368026005	0.000	0.000	0.085	0.000	Shortfall of Sites	0.155	Low Residential	R1-1-RIO	0	0	0	12.903	0.085		Residential - Single Family Residence, 1	162B169 240		Sherman Oaks - Studio City - Toluca Lake - Cahuenga Pass	No	MI	ADU
Los Angeles	5205 DAHLIA DR	90041	5669013018	0.000	0.000	0.085	0.000	Shortfall of Sites	0.225	Low Residential	R1-1	0	0	0	8.903	0.085		Residential - Single Family Residence - Pool, 1	163-5A227 240		Northeast Los Angeles	No	MI	ADU
Los Angeles	5216 ELLENWOOD PL	90041	5671020026	0.000	0.000	0.085	0.000	Shortfall of Sites	0.179	Low Residential	R1-1	0	0	0	11.183	0.085		Residential - Single Family Residence, 1	163-5A221 240		Northeast Los Angeles	No	MI	ADU
Los Angeles	5162 VINCENT AVE	90041	5669016001	0.000	0.000	0.085	0.000	Shortfall of Sites	0.220	Low Residential	R1-1	0	0	0	9.087	0.085		Residential - Single Family Residence - Pool, 1	163-5A225 240		Northeast Los Angeles	No	MI	ADU
Los Angeles	5155 HERMOSA AVE	90041	5669025011	0.000	0.000	0.085	0.000	Shortfall of Sites	0.211	Low Residential	R1-1	0	0	0	9.489	0.085		Residential - Single Family Residence, 1	163-5A223 240		Northeast Los Angeles	No	MI	ADU
Los Angeles	5016 HARTWICK ST	90041	5690004016	0.000	0.000	0.085	0.000	Shortfall of Sites	0.170	Low Residential	R1-1	0	0	0	11.771	0.085		Residential - Single Family Residence, 1	162A227 240		Northeast Los Angeles	No	MI	ADU
Los Angeles	4845 HARTWICK ST	90041	5690015032	0.000	0.000	0.085	0.000	Shortfall of Sites	0.266	Low Residential	R1-1	0	0	0	7.514	0.085		Residential - Single Family Residence, 1	160-5A227 240		Northeast Los Angeles	No	MI	ADU
Los Angeles	4232 PANAMINT ST	90065	5472001030	0.000	0.000	0.085	0.000	Shortfall of Sites	0.157	Low Residential	R1-1	0	0	0	12.752	0.085		Residential - Single Family Residence, 1	156A219 240		Northeast Los Angeles	No	MI	ADU
Los Angeles	1840 CANYON DR	90028	5586029009	0.000	0.000	0.085	0.000	Shortfall of Sites	0.186	Low Medium II Residential	RD1.5-1XL	0	0	0	10.744	0.085		Residential - Single Family Residence, 1	150A191 240		Hollywood	No	MI	ADU
Los Angeles	349 N RIDGEWOOD PL	90004	5522028008	0.000	0.000	0.085	0.000	Shortfall of Sites	0.156	Low II Residential	R1R3-RG	0	0	0	12.812	0.085		Residential - Single Family Residence - Pool, 1	138B189 240		Wilshire	No	MI	ADU
Los Angeles	336 N ALTA VISTA BLVD	90036	5525035021	0.000	0.000	0.085	0.000	Shortfall of Sites	0.177	Low II Residential	R1V2	0	0	0	11.315	0.085		Residential - Single Family Residence, 1	138B181 240		Wilshire	No	MI	ADU
Los Angeles	11051 CASHMERE ST	90049	4366023020	0.000	0.000	0.085	0.000	Shortfall of Sites	0.185	Low Residential	R1-1	0	0	0	10.801	0.085		Residential - Single Family Residence, 1	138B149 240		Westwood	No	MI	ADU
Los Angeles	212 S WOODBURN DR	90049	4365004015	0.000	0.000	0.085	0.000	Shortfall of Sites	0.230	Very Low II Residential	RE11-1	0	0	0	8.698	0.085		Residential - Single Family Residence, 1	135B145 240		Brentwood - Pacific Palisades	No	MI	ADU
Los Angeles	783 WESTHOLME AVE	90024	4360014041	0.000	0.000	0.085	0.000	Shortfall of Sites	0.206	Low Residential	R1-1	0	0	0	9.699	0.085		Residential - Single Family Residence - Pool, 1	135B153 240		Westwood	No	MI	ADU
Los Angeles	355 S BRISTOL AVE	90049	4406022011	0.000	0.000	0.085	0.000	Shortfall of Sites	0.457	Very Low I Residential	RE20-1	0	0	0	4.378	0.085		Residential - Single Family Residence - Pool, 1	129B137 240		Brentwood - Pacific Palisades	No	MI	ADU
Los Angeles	2158 GUTHRIE DR	90034	4309015019	0.000	0.000	0.085	0.000	Shortfall of Sites	0.188	Low Residential	R1V2-O	0	0	0	10.660	0.085		Residential - Single Family Residence - Pool, 1	126B165 240		West Los Angeles	No	MI	ADU
Los Angeles	11517 KINGSLAND ST	90066	4250018037	0.000	0.000	0.085	0.000	Shortfall of Sites	0.191	Low Residential	R1V2	0	0	0	10.490	0.085		Residential - Single Family Residence, 1	117B157 240		Palms - Mar Vista - Del Rey	No	MI	ADU
Los Angeles	1730 W 1ST ST	90732	7559013016	0.000	0.000	0.085	0.000	Shortfall of Sites	0.287	Low II Residential	R1-1XL	0	0	0	6.969	0.085		Residential - Single Family Residence, 1	018B189 240		San Pedro	No	MI	ADU
Los Angeles	1408 S DODSON AVE	90732	7560024004	0.000	0.000	0.085	0.000	Shortfall of Sites	0.155	Low II Residential	R1-1XL	0	0	0	12.893	0.085		Residential - Single Family Residence, 1	012B193 240		San Pedro	No	MI	ADU
Los Angeles	17028 TENNYSON PL	91344	2602022045	0.000	0.000	0.085	0.000	Shortfall of Sites	0.174	Low I Residential	RS-1	0	0	0	11.490	0.085		Residential - Single Family Residence - Therapy Pool (Spa), 1	222B133 241		Granada Hills - Knollwood	No	MI	ADU
Los Angeles	16953 PAULETTE PL	91344	2609025029	0.000	0.000	0.085	0.000	Shortfall of Sites	0.253	Very Low II Residential	RE11-1	0	0	0	7.913	0.085		Residential - Single Family Residence, 1	219B133 241		Granada Hills - Knollwood	No	MI	ADU
Los Angeles	12022 SALEM DR	91344	2606011031	0.000	0.000	0.085	0.000	Shortfall of Sites	0.283	Very Low II Residential	RE11-1	0	0	0	7.055	0.085		Residential - Single Family Residence - Pool, 1	216B133 241		Granada Hills - Knollwood	No	MI	ADU
Los Angeles	11957 SUSAN DR	91344	2609004010	0.000	0.000	0.085	0.000	Shortfall of Sites	0.461	Very Low I Residential	RA-1	0	0	0	4.343	0.085		Residential - Single Family Residence - Pool, 1	216B137 241		Granada Hills - Knollwood	No	MI	ADU
Los Angeles	11654 AMESTOY AVE	91344	2607014029	0.000	0.000	0.085	0.000	Shortfall of Sites	0.200	Low I Residential	RS-1	0	0	0	10.006	0.085		Residential - Single Family Residence - Pool, 1	213B133 241		Granada Hills - Knollwood	No	MI	ADU
Los Angeles	16623 ARMSTEAD ST	91344	2610023037	0.000	0.000	0.085	0.000	Shortfall of Sites	0.219	Low I Residential	RS-1	0	0	0	9.116	0.085		Residential - Single Family Residence - Pool, 1	213B137 241		Granada Hills - Knollwood	No	MI	ADU
Los Angeles	17184 MCKEEVER ST	91344	2697009024	0.000	0.000	0.085	0.000	Shortfall of Sites	0.172	Low I Residential	RS-1	0	0	0	11.617	0.085		Residential - Single Family Residence - Pool, 1	210B133 241		Granada Hills - Knollwood	No	MI	ADU
Los Angeles	11139 CHIMINEAS AVE	91326	2715031041	0.000	0.000	0.085	0.000	Shortfall of Sites	0.254	Very Low II Residential	RE11-1	0	0	0	7.863	0.085		Residential - Single Family Residence - Pool, 1	210B125 241		Northridge	No	MI	ADU
Los Angeles	11144 VIKING AVE	91326	2717006016	0.000	0.000	0.085	0.000	Shortfall of Sites	0.253	Very Low II Residential	RE11-1	0	0	0	7.899	0.085		Residential - Single Family Residence - Pool, 1	210B121 241		Northridge	No	MI	ADU
Los Angeles	19234 CELTIC ST	91326	2718010019	0.000	0.000	0.085	0.000	Shortfall of Sites	0.172	Low I Residential	RS-1	0	0	0	11.617	0.085		Residential - Single Family Residence - Pool, 1	210B117 241		Northridge	No	MI	ADU
Los Angeles	10934 LURLINE AVE	91311	2707029008	0.000	0.000	0.085	0.000	Shortfall of Sites	0.253	Very Low II Residential	RE11-1	0	0	0	7.903	0.085		Residential - Single Family Residence - Pool, 1	210B109 241		Chatsworth - Porter Ranch	No	MI	ADU
Los Angeles	18844 BERMUDA ST	91326	2717024018	0.000	0.000	0.085	0.000	Shortfall of Sites	0.187	Low I Residential	RS-1	0	0	0	10.678	0.085		Residential - Single Family Residence - Pool, 1	207B121 241		Northridge	No	MI	ADU
Los Angeles	10727 INDEPENDENCE AVE	91311	2706004009	0.000	0.000	0.085	0.000	Shortfall of Sites	0.575	Very Low I Residential	RA-1	0	0	0	3.480	0.085		Residential - Single Family Residence - Pool, 1	207B109 241		Chatsworth - Porter Ranch	No	MI	ADU
Los Angeles	18310 LOS ALIMOS ST	91326	2715008027	0.000	0.000	0.085	0.000	Shortfall of Sites	0.234	Very Low II Residential	RE11-1	0	0	0	8.561	0.085		Residential - Single Family Residence, 1	207B125 241		Northridge	No	MI	ADU
Los Angeles	16446 BLACKHAWK ST	91344	2679006023	0.000	0.000	0.085	0.000	Shortfall of Sites	0.185	Low I Residential	RS-1	0	0	0	10.823	0.085		Residential - Single Family Residence, 1	204B137 241		Granada Hills - Knollwood	No	MI	ADU
Los Angeles	16060 BLACKHAWK ST	91344	2668022007	0.000	0.000	0.085	0.000	Shortfall of Sites	0.158	Low I Residential	RS-1	0	0	0	12.645	0.085		Residential - Single Family Residence, 1	204B141 241		Granada Hills - Knollwood	No	MI	ADU
Los Angeles	15108 BLACKHAWK ST	91345	2649026009	0.000	0.000	0.085	0.000	Shortfall of Sites	0.171	Low Residential	R1-1-O	0	0	0	11.673	0.085		Residential - Single Family Residence, 1	204B145 241		Mission Hills - Panorama City - North Hills	No	MI	ADU
Los Angeles	17221 TUBA ST	91325	2694005018	0.000	0.000	0.085	0.000	Shortfall of Sites	0.219	Very Low II Residential	RE11-1	0	0	0	9.123	0.085		Residential - Single Family Residence, 1	204B133 241		Northridge	No	MI	ADU
Los Angeles	10208 CASABA AVE	91311	2741008010	0.000	0.000	0.085	0.000	Shortfall of Sites	0.230	Very Low II Residential	RE11-1	0	0	0	8.688	0.085		Residential - Single Family Residence, 1	204B113 241		Chatsworth - Porter Ranch	No	MI	ADU
Los Angeles	19718 TUBA ST	91311	2726026024	0.000	0.000	0.085	0.000	Shortfall of Sites	0.259	Very Low II Residential	RE11-1	0	0	0	7.714	0.085		Residential - Single Family Residence - Pool, 1	204B117 241		Chatsworth - Porter Ranch	No	MI	ADU
Los Angeles	10219 BIANCA AVE	91325	2734026009	0.000	0.000	0.085	0.000	Shortfall of Sites	0.282	Very Low II Residential	RE11-1	0	0	0	7.092	0.085		Residential - Single Family Residence - Pool, 1	204B129 241		Northridge	No	MI	ADU
Los Angeles	18829 LEMARSH ST	91324	2729009010	0.000	0.000	0.085	0.000	Shortfall of Sites	0.388	Very Low I Residential	RA-1	0	0	0	5.152	0.085		Residential - Single Family Residence - Pool, 1	204B121 241		Northridge	No	MI	ADU
Los Angeles	20215 LABRADOR ST	91311	2748034025	0.000	0.000	0.085	0.000	Shortfall of Sites	0.170	Low I Residential	RS-1	0	0	0	11.736	0.085		Residential - Single Family Residence - Pool, 1	201B113 241		Chatsworth - Porter Ranch	No	MI	ADU

Jurisdiction Name	Site Address/Intersection	5 Digit ZIP Code	Assessor Parcel Number	Very Low-Income	Low-Income	Moderate-Income	Above Moderate-Income	Type of Shortfall	Parcel Size (Acres)	Current General Plan Designation	Current Zoning	Proposed General Plan (GP) Designation	Proposed Zoning	Minimum Density Allowed	Maximum Density Allowed	Total Capacity	Vacant/ Nonvacant	Description of Existing Uses	PIN	Base Density Per Acre	Community Plan Area	Rent Stabalization Ordinance	Income Category	Applicable Rezoning Program (Program informing values in Column Q listed first)
Los Angeles	9818 VANALDEN AVE	91324	2762032003	0.000	0.000	0.085	0.000	Shortfall of Sites	0.302	Very Low I Residential	RA-1	0	0	0	6.624	0.085		Residential - Single Family Residence - Pool, 1	201B121 241		Northridge	No	MI	ADU
Los Angeles	10001 PALI AVE	91042	2571017033	0.000	0.000	0.085	0.000	Shortfall of Sites	0.162	Low Residential	R1-1-RFA	0	0	0	12.352	0.085		Residential - Single Family Residence - Therapy Pool (Spa), 1	201B205 241		Sunland - Tujunga - Lake View Terrace - Shadow Hills - East La Tuna Canyon	No	MI	ADU
Los Angeles	22126 KINZIE ST	91311	2727012003	0.000	0.000	0.085	0.000	Shortfall of Sites	0.181	Low I Residential	RS-1	0	0	0	11.038	0.085		Residential - Single Family Residence, 1	201B101 241		Chatsworth - Porter Ranch	No	MI	ADU
Los Angeles	17408 MARILLA ST	91325	2755015013	0.000	0.000	0.085	0.000	Shortfall of Sites	0.387	Very Low I Residential	RA-1	0	0	0	5.170	0.085		Residential - Single Family Residence - Pool, 1	201B129 241		Northridge	No	MI	ADU
Los Angeles	16461 VINCENNES ST	91343	2676004020	0.000	0.000	0.085	0.000	Shortfall of Sites	0.192	Low Residential	RS-1	0	0	0	10.411	0.085		Residential - Single Family Residence, 1	198B137 241		Mission Hills - Panorama City - North Hills	No	MI	ADU
Los Angeles	19162 LIGGETT ST	91324	2762018020	0.000	0.000	0.085	0.000	Shortfall of Sites	0.406	Very Low I Residential	RA-1	0	0	0	4.924	0.085		Residential - Single Family Residence - Guesthouse, 1	198B121 241		Northridge	No	MI	ADU
Los Angeles	17420 PRAIRIE ST	91325	2766011028	0.000	0.000	0.085	0.000	Shortfall of Sites	0.404	Very Low I Residential	RA-1	0	0	0	4.946	0.085		Residential - Single Family Residence - Pool, 1	198B129 241		Northridge	No	MI	ADU
Los Angeles	8844 AMESTOY AVE	91325	2690012002	0.000	0.000	0.085	0.000	Shortfall of Sites	0.397	Very Low I Residential	RA-1	0	0	0	5.036	0.085		Residential - Single Family Residence, 1	195B133 241		Northridge	No	MI	ADU
Los Angeles	17800 BROMLEY CT	91316	2159029011	0.000	0.000	0.085	0.000	Shortfall of Sites	0.222	Low II Residential	R1-1-RIO	0	0	0	9.022	0.085		Residential - Single Family Residence, 1	174B129 241		Encino - Tarzana	No	MI	ADU
Los Angeles	5729 BERTRAND AVE	91316	2159015024	0.000	0.000	0.085	0.000	Shortfall of Sites	0.219	Low II Residential	R1-1-RIO	0	0	0	9.135	0.085		Residential - Single Family Residence - Pool, 1	174B125 241		Encino - Tarzana	No	MI	ADU
Los Angeles	12636 MIRANDA ST	91607	2341015017	0.000	0.000	0.085	0.000	Shortfall of Sites	0.186	Low Residential	R1-1	0	0	0	10.756	0.085		Residential - Single Family Residence, 1	174B161 241		North Hollywood - Valley Village	No	MI	ADU
Los Angeles	14050 MARGATE ST	91401	2247019013	0.000	0.000	0.085	0.000	Shortfall of Sites	0.183	Low Residential	R1-1	0	0	0	10.954	0.085		Residential - Single Family Residence - Pool, 1	171B153 241		Van Nuys - North Sherman Oaks	No	MI	ADU
Los Angeles	5249 BECKFORD AVE	91356	2163010005	0.000	0.000	0.085	0.000	Shortfall of Sites	0.377	Very Low I Residential	RA-1	0	0	0	5.309	0.085		Residential - Single Family Residence - Pool, 1	171B121 241		Encino - Tarzana	No	MI	ADU
Los Angeles	14644 MCCORMICK ST	91411	2249007008	0.000	0.000	0.085	0.000	Shortfall of Sites	0.349	Low Residential	R1-1	0	0	0	5.732	0.085		Residential - Single Family Residence - Pool and Misc., 1	172-5A149 241		Van Nuys - North Sherman Oaks	No	MI	ADU
Los Angeles	15233 VALLEYHEART DR	91403	2263016012	0.000	0.000	0.085	0.000	Shortfall of Sites	0.158	Low Residential	R1-1-RIO	0	0	0	12.679	0.085		Residential - Single Family Residence, 1	171A147 241		Van Nuys - North Sherman Oaks	No	MI	ADU
Los Angeles	14842 HESBY ST	91403	2263030029	0.000	0.000	0.085	0.000	Shortfall of Sites	0.155	Low Residential	R1-1-RIO	0	0	0	12.892	0.085		Residential - Single Family Residence, 1	171A149 241		Van Nuys - North Sherman Oaks	No	MI	ADU
Los Angeles	4901 BLUEBELL AVE	91607	2357020001	0.000	0.000	0.085	0.000	Shortfall of Sites	0.184	Low Residential	R1-1	0	0	0	10.857	0.085		Residential - Single Family Residence - Pool, 1	168B161 241		Van Nuys - North Sherman Oaks	No	MI	ADU
Los Angeles	13132 HUSTON ST	91423	2358016003	0.000	0.000	0.085	0.000	Shortfall of Sites	0.179	Low Residential	R1-1	0	0	0	11.174	0.085		Residential - Single Family Residence - Pool, 1	168B157 241		Van Nuys - North Sherman Oaks	No	MI	ADU
Los Angeles	4847 KATHERINE AVE	91423	2248027010	0.000	0.000	0.085	0.000	Shortfall of Sites	0.158	Low Residential	R1-1-RIO	0	0	0	12.640	0.085		Residential - Single Family Residence - Pool, 1	168B153 241		Van Nuys - North Sherman Oaks	No	MI	ADU
Los Angeles	4912 HESPERIA AVE	91316	2181026003	0.000	0.000	0.085	0.000	Shortfall of Sites	0.155	Low II Residential	R1-1	0	0	0	12.912	0.085		Residential - Single Family Residence, 1	168B125 241		Encino - Tarzana	No	MI	ADU
Los Angeles	4427 BEN AVE	91607	2364013031	0.000	0.000	0.085	0.000	Shortfall of Sites	0.154	Low Residential	R1-1-RIO	0	0	0	13.002	0.085		Residential - Single Family Residence - Pool, 1	165B165 241		Sherman Oaks - Studio City - Toluca Lake - Cahuenga Pass	No	MI	ADU
Los Angeles	5208 TOWNSEND AVE	90041	5669013023	0.000	0.000	0.085	0.000	Shortfall of Sites	0.172	Low Residential	R1-1	0	0	0	11.613	0.085		Residential - Single Family Residence, 1	163-5A227 241		Northeast Los Angeles	No	MI	ADU
Los Angeles	5163 VINCENT AVE	90041	5669017015	0.000	0.000	0.085	0.000	Shortfall of Sites	0.220	Low Residential	R1-1	0	0	0	9.096	0.085		Residential - Single Family Residence, 1	163-5A225 241		Northeast Los Angeles	No	MI	ADU
Los Angeles	5158 HIGHLAND VIEW AVE	90041	5669025015	0.000	0.000	0.085	0.000	Shortfall of Sites	0.188	Low Residential	R1-1	0	0	0	10.619	0.085		Residential - Single Family Residence, 1	163-5A223 241		Northeast Los Angeles	No	MI	ADU
Los Angeles	5021 MOUNT ROYAL DR	90041	5689004029	0.000	0.000	0.085	0.000	Shortfall of Sites	0.159	Low Residential	R1-1	0	0	0	12.562	0.085		Residential - Single Family Residence, 1	162A225 241		Northeast Los Angeles	No	MI	ADU
Los Angeles	2324 LAVERNA AVE	90041	5685014006	0.000	0.000	0.085	0.000	Shortfall of Sites	0.165	Low Residential	R1-1	0	0	0	12.100	0.085		Residential - Single Family Residence, 1	160-5A221 241		Northeast Los Angeles	No	MI	ADU
Los Angeles	2818 MOSS AVE	90065	5457017007	0.000	0.000	0.085	0.000	Shortfall of Sites	0.173	Low Residential	R1-1-CDO	0	0	0	11.587	0.085		Residential - Single Family Residence, 1	153A215 241		Northeast Los Angeles	No	MI	ADU
Los Angeles	2706 W AVENUE 30	90065	5457007021	0.000	0.000	0.085	0.000	Shortfall of Sites	0.156	Low Residential	R1-1-CDO	0	0	0	12.840	0.085		Residential - Single Family Residence - Pool, 1	150B213 241		Northeast Los Angeles	No	MI	ADU
Los Angeles	338 N VAN NESS AVE	90004	5522028022	0.000	0.000	0.085	0.000	Shortfall of Sites	0.156	Low II Residential	R1R3-RG	0	0	0	12.812	0.085		Residential - Single Family Residence, 1	138B189 241		Wilshire	No	MI	ADU
Los Angeles	337 N ALTA VISTA BLVD	90036	5525036007	0.000	0.000	0.085	0.000	Shortfall of Sites	0.177	Low II Residential	R1V2	0	0	0	11.290	0.085		Residential - Single Family Residence, 1	138B181 241		Wilshire	No	MI	ADU
Los Angeles	10545 WYTON DR	90024	4359004006	0.000	0.000	0.085	0.000	Shortfall of Sites	0.247	Low Residential	R1-1	0	0	0	8.112	0.085		Residential - Single Family Residence - Pool, 1	138B153 241		Westwood	No	MI	ADU
Los Angeles	248 S BENTLEY AVE	90049	4366021002	0.000	0.000	0.085	0.000	Shortfall of Sites	0.166	Low Residential	R1-1	0	0	0	12.048	0.085		Residential - Single Family Residence, 1	138B149 241		Westwood	No	MI	ADU
Los Angeles	823 WARNER AVE	90024	4360019024	0.000	0.000	0.085	0.000	Shortfall of Sites	0.234	Low Residential	R1-1	0	0	0	8.542	0.085		Residential - Single Family Residence, 1	135B153 241		Westwood	No	MI	ADU
Los Angeles	11961 KEARSARGE ST	90049	4404018011	0.000	0.000	0.085	0.000	Shortfall of Sites	0.327	Low Residential	RS-1	0	0	0	6.119	0.085		Residential - Single Family Residence, 1	132B141 241		Brentwood - Pacific Palisades	No	MI	ADU
Los Angeles	843 S HUDSON AVE	90005	5090005006	0.000	0.000	0.085	0.000	Shortfall of Sites	0.183	Low II Residential	R1V3-RG	0	0	0	10.914	0.085		Residential - Single Family Residence - Pool, 1	132B185 241		Wilshire	No	MI	ADU
Los Angeles	2272 KERWOOD AVE	90064	4315017017	0.000	0.000	0.085	0.000	Shortfall of Sites	0.158	Low Residential	R1-1-O	0	0	0	12.661	0.085		Residential - Single Family Residence, 1	129B161 241		West Los Angeles	No	MI	ADU
Los Angeles	2302 CASTLE HEIGHTS AVE	90034	4309008002	0.000	0.000	0.085	0.000	Shortfall of Sites	0.162	Low Residential	R1V2-O	0	0	0	12.326	0.085		Residential - Single Family Residence, 1	126B165 241		West Los Angeles	No	MI	ADU
Los Angeles	9817 KINCARDINE AVE	90034	4311001006	0.000	0.000	0.085	0.000	Shortfall of Sites	0.172	Low Residential	R1V2	0	0	0	11.633	0.085		Residential - Single Family Residence, 1	123B165 241		West Los Angeles	No	MI	ADU
Los Angeles	1658 S CENTINELA AVE	90025	4259007018	0.000	0.000	0.085	0.000	Shortfall of Sites	0.157	Low Residential	R1-1	0	0	0	12.703	0.085		Residential - Single Family Residence, 1	123B145 241		West Los Angeles	No	MI	ADU
Los Angeles	11448 KINGSLAND ST	90066	4249005007	0.000	0.000	0.085	0.000	Shortfall of Sites	0.163	Low Residential	R1V2	0	0	0	12.305	0.085		Residential - Single Family Residence - Pool, 1	117B157 241		Palms - Mar Vista - Del Rey	No	MI	ADU
Los Angeles	3562 INGLEWOOD BLVD	90066	4249016024	0.000	0.000	0.085	0.000	Shortfall of Sites	0.191	Low Residential	R1V2	0	0	0	10.455	0.085		Residential - Single Family Residence, 1	114B153 241		Palms - Mar Vista - Del Rey	No	MI	ADU
Los Angeles	6223 W 78TH ST	90045	4106017006	0.000	0.000	0.085	0.000	Shortfall of Sites	0.166	Low Residential	R1-1	0	0	0	12.071	0.085		Residential - Single Family Residence, 1	099B165 241		Westchester - Playa del Rey	No	MI	ADU
Los Angeles	1411 S WEYMOUTH AVE	90732	7560024022	0.000	0.000	0.085	0.000	Shortfall of Sites	0.155	Low II Residential	R1-1XL	0	0	0	12.905	0.085		Residential - Single Family Residence, 1	012B193 241		San Pedro	No	MI	ADU
Los Angeles	17042 TENNYSON PL	91344	2602022035	0.000	0.000	0.085	0.000	Shortfall of Sites	0.172	Low I Residential	RS-1	0	0	0	11.598	0.085		Residential - Single Family Residence, 1	222B133 242		Granada Hills - Knollwood	No	MI	ADU
Los Angeles	12558 HENZIE PL	91344	2608008018	0.000	0.000	0.085	0.000	Shortfall of Sites	0.225	Very Low II Residential	RE11-1-H	0	0	0	8.883	0.085		Residential - Single Family Residence - Pool, 1	219B133 242		Granada Hills - Knollwood	No	MI	ADU
Los Angeles	17750 ARVIDA DR	91344	2601050032	0.000	0.000	0.085	0.000	Shortfall of Sites	0.252	Very Low II Residential	RE11-1-H-O	0	0	0	7.940	0.085		Residential - Single Family Residence, 1	219B129 242		Granada Hills - Knollwood	No	MI	ADU
Los Angeles	12001 EL ORO WAY	91344	2606003036	0.000	0.000	0.085	0.000	Shortfall of Sites	0.245	Low I Residential	RS-1	0	0	0	8.167	0.085		Residential - Single Family Residence - Pool, 1	216B133 242		Granada Hills - Knollwood	No	MI	ADU
Los Angeles	12009 GERALD AVE	91344	2609015020	0.000	0.000	0.085	0.000	Shortfall of Sites	0.258	Very Low II Residential	RE11-1	0	0	0	7.738	0.085		Residential - Single Family Residence - Pool, 1	216B137 242		Granada Hills - Knollwood	No	MI	ADU
Los Angeles	11644 CURRY AVE	91344	2607005052	0.000	0.000	0.085	0.000	Shortfall of Sites	0.244	Low I Residential	RS-1	0	0	0	8.200	0.085		Residential - Single Family Residence, 1	213B133 242		Granada Hills - Knollwood	No	MI	ADU
Los Angeles	16617 ARMSTEAD ST	91344	2610023038	0.000	0.000	0.085	0.000	Shortfall of Sites	0.193	Low I Residential	RS-1	0	0	0	10.338	0.085		Residential - Single Family Residence, 1	213B137 242		Granada Hills - Knollwood	No	MI	ADU
Los Angeles	17426 FLANDERS ST	91344	2607011023	0.000	0.000	0.085	0.000	Shortfall of Sites	0.437	Very Low I Residential	RA-1	0	0	0	4.572	0.085		Residential - Single Family Residence - Pool, 1	213B129 242		Granada Hills - Knollwood	No	MI	ADU
Los Angeles	17178 MCKEEVER ST	91344	2697009022	0.000	0.000	0.085	0.000	Shortfall of Sites	0.172	Low I Residential	RS-1	0	0	0	11.616	0.085		Residential - Single Family Residence, 1	210B133 242		Granada Hills - Knollwood	No	MI	ADU
Los Angeles	16471 DONMETZ ST	91344	2681019016	0.000	0.000	0.085	0.000	Shortfall of Sites	0.179	Low I Residential	RS-1	0	0	0	11.167	0.085		Residential - Single Family Residence, 1	210B137 242		Granada Hills - Knollwood	No	MI	ADU
Los Angeles	18308 DONMETZ ST	91326	2715028020	0.000	0.000	0.085	0.000	Shortfall of Sites	0.257	Very Low II Residential	RE11-1	0	0	0	7.780	0.085		Residential - Single Family Residence - Pool, 1	210B125 242		Northridge	No	MI	ADU
Los Angeles	11110 DULCET AVE	91326	2717007016	0.000	0.000	0.085	0.000	Shortfall of Sites	0.288	Very Low II Residential	RE11-1	0	0	0	6.953	0.085		Residential - Single Family Residence - Pool, 1	210B121 242		Northridge	No	MI	ADU
Los Angeles	10961 DES MOINES AVE	91326	2718023017	0.000	0.000	0.085	0.000	Shortfall of Sites	0.185	Low I Residential	RS-1	0	0	0	10.837	0.085		Residential - Single Family Residence, 1	210B117 242		Northridge	No	MI	ADU
Los Angeles	20745 NASHVILLE ST	91311	2706026024	0.000	0.000	0.085	0.000	Shortfall of Sites	0.208	Low I Residential	RE9-1	0	0	0	9.623	0.085		Residential - Single Family Residence - Pool, 1	210B109 242		Chatsworth - Porter Ranch	No	MI	ADU
Los Angeles	17345 LOS ALIMOS ST	91344	2696005022	0.000	0.000	0.085	0.000	Shortfall of Sites	0.218	Low I Residential	RE9-1XL-RFA	0	0	0	9.163	0.085		Residential - Single Family Residence, 1	207B129 242		Granada Hills - Knollwood	No	MI	ADU
Los Angeles	18925 LOS ALIMOS ST	91326	2718013024	0.000	0.000	0.085	0.000	Shortfall of Sites	0.185	Low I Residential	RS-1	0	0	0	10.837	0.085		Residential - Single Family Residence, 1	207B121 242		Northridge	No	MI	ADU
Los Angeles	18300 LOS ALIMOS ST	91326	2715008026	0.000	0.000	0.085	0.000	Shortfall of Sites	0.252	Very Low II Residential	RE11-1	0	0	0	7.928	0.085		Residential - Single Family Residence, 1	207B125 242		Northridge	No	MI	ADU
Los Angeles	10452 FULLBRIGHT AVE	91311	2707017029	0.000	0.000	0.085	0.000	Shortfall of Sites	0.395	Very Low I Residential	RA-1	0	0	0	5.065	0.085		Residential - Single Family Residence - Pool, 1	207B113 242		Chatsworth - Porter Ranch	No	MI	ADU
Los Angeles	16438 BLACKHAWK ST	91344	2679006022	0.000	0.000	0.085	0.000	Shortfall of Sites	0.184	Low I Residential	RS-1	0	0	0	10.867	0.085		Residential - Single Family Residence, 1	204B137 242		Granada Hills - Knollwood	No	MI	ADU
Los Angeles	16054 BLACKHAWK ST	91344	2668022008	0.000	0.000	0.085	0.000	Shortfall of Sites	0.158	Low I Residential	RS-1	0	0	0	12.645	0.085		Residential - Single Family Residence, 1	204B141 242		Granada Hills - Knollwood	No	MI	ADU
Los Angeles	15100 BLACKHAWK ST	91345	2649026010	0.000	0.000	0.085	0.000	Shortfall of Sites	0.171	Low Residential	R1-1-O	0	0	0	11.729	0.085		Residential - Single Family Residence - Pool, 1	204B145 242		Mission Hills - Panorama City - North Hills	No	MI	ADU
Los Angeles	10211 CASABA AVE	91311	2741008013	0.000	0.000	0.085	0.000	Shortfall of Sites	0.243	Very Low II Residential	RE11-1	0	0	0	8.220	0.085		Residential - Single Family Residence, 1	204B113 242		Chatsworth - Porter Ranch	No	MI	ADU
Los Angeles	19540 TUBA ST	91324	2726009027	0.000	0.000	0.085	0.000	Shortfall of Sites	0.305	Very Low II Residential	RE11-1	0	0	0	6.553	0.085		Residential - Single Family Residence - Pool, 1	204B117 242		Chatsworth - Porter Ranch	No	MI	ADU
Los Angeles	10219 COZYCROFT AVE	91311	2741027034	0.000	0.000	0.085	0.000	Shortfall of Sites	0.192	Low I Residential	RS-1	0	0	0	10.420	0.085		Residential - Single Family Residence - Pool, 1	204B109 242		Chatsworth - Porter Ranch	No	MI	ADU
Los Angeles	10220 BIANCA AVE	91325	2734027004	0.000	0.000	0.085	0.000	Shortfall of Sites	0.282	Very Low II Residential	RE11-1	0	0	0	7.092	0.085		Residential - Single Family Residence - Pool, 1	204B129 242		Northridge	No	MI	ADU
Los Angeles	18819 LEMARSH ST	91324	2729009011	0.000	0.000	0.085	0.000	Shortfall of Sites	0.395	Very Low I Residential	RA-1	0	0	0	5.069	0.085		Residential - Single Family Residence - Pool, 1	204B121 242		Northridge	No	MI	ADU
Los Angeles	20209 LABRADOR ST	91311	2748035031	0.000	0.000	0.085	0.000	Shortfall of Sites	0.170	Low I Residential	RS-1	0	0	0	11.736	0.085		Residential - Single Family Residence, 1	201B113 242		Chatsworth - Porter Ranch	No	MI	ADU
Los Angeles	19044 LABRADOR ST	91324	2762032002	0.000	0.000	0.085	0.000	Shortfall of Sites	0.398	Very Low I Residential	RA-1	0	0	0	5.022	0.085		Residential - Single Family Residence - Pool, 1	201B121 242		Northridge	No	MI	ADU
Los Angeles	9808 TUNNEY AVE	91324	2761010027	0.000	0.000	0.085	0.000	Shortfall of Sites	0.279	Very Low I Residential	RA-1	0	0	0	7.161	0.085		Residential - Single Family Residence - Pool, 1	201B117 242		Chatsworth - Porter Ranch	No	MI	ADU
Los Angeles	17416 MARILLA ST	91325	2755015012	0.000	0.000	0.085	0.000	Shortfall of Sites	0.390	Very Low I Residential	RA-1	0	0	0	5.123	0.085		Residential - Single Family Residence - Pool, 1	201B129 242		Northridge	No	MI	ADU
Los Angeles	16457 VINCENNES ST	91343	2676004021	0.000	0.000	0.085	0.000	Shortfall of Sites	0.176	Low Residential	RS-1	0	0	0	11.339	0.085		Residential - Single Family Residence, 1	198B137 242		Mission Hills - Panorama City - North Hills	No	MI	ADU
Los Angeles	9413 DONNA AVE	91324	2762030021	0.000	0.000	0.085	0.000	Shortfall of Sites	0.172	Low I Residential	RS-1	0	0	0	11.624	0.085		Residential - Single Family Residence - Pool, 1	198B121 242		Northridge	No	MI	ADU
Los Angeles	9329 HANNA AVE	91311	2727017007	0.000	0.000	0.085	0.000	Shortfall of Sites	0.182	Low I Residential	RS-1	0	0	0	10.964	0.085		Residential - Single Family Residence - Pool, 1	198B101 242		Chatsworth - Porter Ranch	No	MI	ADU

Jurisdiction Name	Site Address/Intersection	5 Digit ZIP Code	Assessor Parcel Number	Very Low-Income	Low-Income	Moderate-Income	Above Moderate-Income	Type of Shortfall	Parcel Size (Acres)	Current General Plan Designation	Current Zoning	Proposed General Plan (GP) Designation	Proposed Zoning	Minimum Density Allowed	Maximum Density Allowed	Total Capacity	Vacant/ Nonvacant	Description of Existing Uses	PIN	Base Density Per Acre	Community Plan Area	Rent Stabalization Ordinance	Income Category	Applicable Rezoning Program (Program informing values in Column Q listed first)
Los Angeles	9524 CREEMORE PL	91042	2572029012	0.000	0.000	0.085	0.000	Shortfall of Sites	0.178	Low Residential	RS-1	0	0	0	11.209	0.085		Residential - Single Family Residence, 1	198B205 242		Sunland - Tujunga - Lake View Terrace - Shadow Hills - East La Tuna Canyon	No	MI	ADU
Los Angeles	17410 PRAIRIE ST	91325	2766011029	0.000	0.000	0.085	0.000	Shortfall of Sites	0.394	Very Low I Residential	RA-1	0	0	0	5.074	0.085		Residential - Single Family Residence - Pool, 1	198B129 242		Northridge	No	MI	ADU
Los Angeles	18034 OSBORNE ST	91325	2768005008	0.000	0.000	0.085	0.000	Shortfall of Sites	0.450	Very Low I Residential	RA-1	0	0	0	4.443	0.085		Residential - Single Family Residence - Pool, 1	195B125 242		Northridge	No	MI	ADU
Los Angeles	17422 RAYEN ST	91325	2768015017	0.000	0.000	0.085	0.000	Shortfall of Sites	0.380	Very Low I Residential	RA-1	0	0	0	5.259	0.085		Residential - Single Family Residence - Pool, 1	195B129 242		Northridge	No	MI	ADU
Los Angeles	8845 OAK PARK AVE	91325	2690012007	0.000	0.000	0.085	0.000	Shortfall of Sites	0.397	Very Low I Residential	RA-1	0	0	0	5.035	0.085		Residential - Single Family Residence - Pool, 1	195B133 242		Northridge	No	MI	ADU
Los Angeles	8383 SEDAN AVE	91304	2005007031	0.000	0.000	0.085	0.000	Shortfall of Sites	0.154	Low I Residential	RS-1	0	0	0	12.966	0.085		Residential - Single Family Residence - Planned Unit Development (PUD), 1	192B097 242		Chatsworth - Porter Ranch	No	MI	ADU
Los Angeles	14044 MARGATE ST	91401	2247019012	0.000	0.000	0.085	0.000	Shortfall of Sites	0.183	Low Residential	R1-1	0	0	0	10.954	0.085		Residential - Single Family Residence - Pool, 1	171B153 242		Van Nuys - North Sherman Oaks	No	MI	ADU
Los Angeles	4903 BELLAIRE AVE	91607	2357023029	0.000	0.000	0.085	0.000	Shortfall of Sites	0.172	Low Residential	R1-1	0	0	0	11.625	0.085		Residential - Single Family Residence, 1	168B161 242		North Hollywood - Valley Village	No	MI	ADU
Los Angeles	4846 KATHERINE AVE	91423	2248026003	0.000	0.000	0.085	0.000	Shortfall of Sites	0.158	Low Residential	R1-1-RIO	0	0	0	12.654	0.085		Residential - Single Family Residence - Pool, 1	168B153 242		Van Nuys - North Sherman Oaks	No	MI	ADU
Los Angeles	4903 NEWCASTLE AVE	91316	2181026022	0.000	0.000	0.085	0.000	Shortfall of Sites	0.155	Low II Residential	R1-1	0	0	0	12.908	0.085		Residential - Single Family Residence, 1	168B125 242		Encino - Tarzana	No	MI	ADU
Los Angeles	4100 CAMELLIA AVE	91604	2368025005	0.000	0.000	0.085	0.000	Shortfall of Sites	0.155	Low Residential	R1-1-RIO	0	0	0	12.897	0.085		Residential - Single Family Residence, 1	162B169 242		Sherman Oaks - Studio City - Toluca Lake - Cahuenga Pass	No	MI	ADU
Los Angeles	4840 HARTWICK ST	90041	5690016012	0.000	0.000	0.085	0.000	Shortfall of Sites	0.295	Low Residential	R1-1	0	0	0	6.790	0.085		Residential - Single Family Residence, 1	160-5A227 242		Northeast Los Angeles	No	MI	ADU
Los Angeles	3643 REVERE AVE	90039	5435006011	0.000	0.000	0.085	0.000	Shortfall of Sites	0.155	Low Residential	R1-1-RIO	0	0	0	12.907	0.085		Residential - Single Family Residence, 1	156B209 242		Northeast Los Angeles	No	MI	ADU
Los Angeles	3511 LARGA AVE	90039	5436024021	0.000	0.000	0.085	0.000	Shortfall of Sites	0.155	Low Residential	R1-1-RIO	0	0	0	12.903	0.085		Residential - Single Family Residence - Pool, 1	153B209 242		Northeast Los Angeles	No	MI	ADU
Los Angeles	2803 MOSS AVE	90065	5457018016	0.000	0.000	0.085	0.000	Shortfall of Sites	0.172	Low Residential	R1-1-CDO	0	0	0	11.619	0.085		Residential - Single Family Residence, 1	153A215 242		Northeast Los Angeles	No	MI	ADU
Los Angeles	175 S MAPLETON DR	90024	4359010003	0.000	0.000	0.085	0.000	Shortfall of Sites	0.773	Minimum Residential	RE40-1	0	0	0	2.588	0.085		Residential - Single Family Residence - Pool and Misc., 1	141B153 242		Westwood	No	MI	ADU
Los Angeles	336 N POINSETTIA PL	90036	5525036021	0.000	0.000	0.085	0.000	Shortfall of Sites	0.177	Low II Residential	R1V2	0	0	0	11.290	0.085		Residential - Single Family Residence - Pool, 1	138B181 242		Wilshire	No	MI	ADU
Los Angeles	10552 WYTON DR	90024	4360023036	0.000	0.000	0.085	0.000	Shortfall of Sites	0.207	Low Residential	R1-1	0	0	0	9.646	0.085		Residential - Single Family Residence, 1	138B153 242		Westwood	No	MI	ADU
Los Angeles	10924 STRATHMORE DR	90024	4363006003	0.000	0.000	0.085	0.000	Shortfall of Sites	0.196	High Medium Residential	[Q]R4-1VL	0	0	0	10.195	0.085		Residential - Rooming/Boarding House, 1	135B149 242		Westwood	No	MI	ADU
Los Angeles	10473 LINDBROOK DR	90024	4360028013	0.000	0.000	0.085	0.000	Shortfall of Sites	0.304	Low Residential	R1-1	0	0	0	6.588	0.085		Residential - Single Family Residence, 1	135B153 242		Westwood	No	MI	ADU
Los Angeles	845 S MUIRFIELD RD	90005	5090013023	0.000	0.000	0.085	0.000	Shortfall of Sites	0.168	Low II Residential	R1V3-RG	0	0	0	11.933	0.085		Residential - Single Family Residence, 1	132B185 242		Wilshire	No	MI	ADU
Los Angeles	323 S WESTGATE AVE	90049	4404035004	0.000	0.000	0.085	0.000	Shortfall of Sites	0.377	Low Residential	RS-1	0	0	0	5.311	0.085		Residential - Single Family Residence, 1	132B145 242		Brentwood - Pacific Palisades	No	MI	ADU
Los Angeles	1956 THAYER AVE	90025	4317008013	0.000	0.000	0.085	0.000	Shortfall of Sites	0.165	Low Residential	R1-1-O	0	0	0	12.118	0.085		Residential - Single Family Residence, 1	129B157 242		West Los Angeles	No	MI	ADU
Los Angeles	10330 TENNESSEE AVE	90064	4315016025	0.000	0.000	0.085	0.000	Shortfall of Sites	0.156	Low Residential	R1-1-O	0	0	0	12.812	0.085		Residential - Single Family Residence, 1	129B161 242		West Los Angeles	No	MI	ADU
Los Angeles	2283 PELHAM AVE	90064	4320007039	0.000	0.000	0.085	0.000	Shortfall of Sites	0.156	Low Residential	R1-1-O	0	0	0	12.782	0.085		Residential - Single Family Residence, 1	126B157 242		West Los Angeles	No	MI	ADU
Los Angeles	2117 MIDVALE AVE	90025	4322006019	0.000	0.000	0.085	0.000	Shortfall of Sites	0.155	Low Residential	R1-1	0	0	0	12.880	0.085		Residential - Single Family Residence, 1	126B153 242		West Los Angeles	No	MI	ADU
Los Angeles	10353 GLENBARR AVE	90064	4318032001	0.000	0.000	0.085	0.000	Shortfall of Sites	0.241	Low Residential	R1V2-O	0	0	0	8.297	0.085		Residential - Single Family Residence - Pool, 1	126B161 242		West Los Angeles	No	MI	ADU
Los Angeles	2540 GRANVILLE AVE	90064	4257006012	0.000	0.000	0.085	0.000	Shortfall of Sites	0.155	Low Residential	R1V2	0	0	0	12.936	0.085		Residential - Single Family Residence, 1	120B153 242		Palms - Mar Vista - Del Rey	No	MI	ADU
Los Angeles	5873 W 78TH ST	90045	4105009009	0.000	0.000	0.085	0.000	Shortfall of Sites	0.156	Low Residential	R1-1	0	0	0	12.837	0.085		Residential - Single Family Residence, 1	099B169 242		Westchester - Playa del Rey	No	MI	ADU
Los Angeles	1754 W OFARRELL ST	90732	7559001012	0.000	0.000	0.085	0.000	Shortfall of Sites	0.185	Low II Residential	R1-1XL	0	0	0	10.834	0.085		Residential - Single Family Residence, 1	018B193 242		San Pedro	No	MI	ADU
Los Angeles	1736 W 1ST ST	90732	7559013017	0.000	0.000	0.085	0.000	Shortfall of Sites	0.278	Low II Residential	R1-1XL	0	0	0	7.187	0.085		Residential - Single Family Residence, 1	018B189 242		San Pedro	No	MI	ADU
Los Angeles	1422 S AVERILL AVE	90732	7459013004	0.000	0.000	0.085	0.000	Shortfall of Sites	0.155	Low II Residential	R1-1XL	0	0	0	12.895	0.085		Residential - Single Family Residence - Pool, 1	012B193 242		San Pedro	No	MI	ADU
Los Angeles	17022 TENNYSON PL	91344	2602022038	0.000	0.000	0.085	0.000	Shortfall of Sites	0.183	Low I Residential	RS-1	0	0	0	10.929	0.085		Residential - Single Family Residence, 1	222B133 243		Granada Hills - Knollwood	No	MI	ADU
Los Angeles	17036 WESTBURY DR	91344	2608023025	0.000	0.000	0.085	0.000	Shortfall of Sites	0.253	Very Low II Residential	RE11-1	0	0	0	7.904	0.085		Residential - Single Family Residence - Pool, 1	219B133 243		Granada Hills - Knollwood	No	MI	ADU
Los Angeles	12022 ELNORA PL	91344	2606010028	0.000	0.000	0.085	0.000	Shortfall of Sites	0.257	Very Low II Residential	RE11-1	0	0	0	7.786	0.085		Residential - Single Family Residence, 1	216B133 243		Granada Hills - Knollwood	No	MI	ADU
Los Angeles	16719 KNOLLWOOD DR	91344	2609008009	0.000	0.000	0.085	0.000	Shortfall of Sites	0.431	Very Low I Residential	RA-1	0	0	0	4.645	0.085		Residential - Single Family Residence - Pool, 1	216B137 243		Granada Hills - Knollwood	No	MI	ADU
Los Angeles	11655 PASO ROBLES AVE	91344	2607014012	0.000	0.000	0.085	0.000	Shortfall of Sites	0.215	Low I Residential	RS-1	0	0	0	9.290	0.085		Residential - Single Family Residence - Pool, 1	213B133 243		Granada Hills - Knollwood	No	MI	ADU
Los Angeles	17172 MCKEEVER ST	91344	2697009020	0.000	0.000	0.085	0.000	Shortfall of Sites	0.172	Low I Residential	RS-1	0	0	0	11.616	0.085		Residential - Single Family Residence, 1	210B133 243		Granada Hills - Knollwood	No	MI	ADU
Los Angeles	15908 MCKEEVER ST	91344	2666027010	0.000	0.000	0.085	0.000	Shortfall of Sites	0.174	Low I Residential	RS-1	0	0	0	11.508	0.085		Residential - Single Family Residence, 1	210B141 243		Granada Hills - Knollwood	No	MI	ADU
Los Angeles	16465 DONMETZ ST	91344	2681019015	0.000	0.000	0.085	0.000	Shortfall of Sites	0.179	Low I Residential	RS-1	0	0	0	11.171	0.085		Residential - Single Family Residence, 1	210B137 243		Granada Hills - Knollwood	No	MI	ADU
Los Angeles	11145 NESTLE AVE	91326	2715031053	0.000	0.000	0.085	0.000	Shortfall of Sites	0.255	Very Low II Residential	RE11-1	0	0	0	7.834	0.085		Residential - Single Family Residence, 1	210B125 243		Northridge	No	MI	ADU
Los Angeles	11130 BECKFORD AVE	91326	2718003016	0.000	0.000	0.085	0.000	Shortfall of Sites	0.214	Low I Residential	RS-1	0	0	0	9.356	0.085		Residential - Single Family Residence - Pool, 1	210B121 243		Northridge	No	MI	ADU
Los Angeles	18246 LOS ALIMOS ST	91326	2715009018	0.000	0.000	0.085	0.000	Shortfall of Sites	0.257	Very Low II Residential	RE11-1	0	0	0	7.773	0.085		Residential - Single Family Residence, 1	207B125 243		Northridge	No	MI	ADU
Los Angeles	10724 COLUMBUS AVE	91345	2649002018	0.000	0.000	0.085	0.000	Shortfall of Sites	0.222	Low Medium II Residential	R1-1	0	0	0	9.003	0.085		Residential - Single Family Residence - Pool, 1	207B145 243		Mission Hills - Panorama City - North Hills	No	MI	ADU
Los Angeles	16430 BLACKHAWK ST	91344	2679006021	0.000	0.000	0.085	0.000	Shortfall of Sites	0.204	Low I Residential	RS-1	0	0	0	9.781	0.085		Residential - Single Family Residence - Pool, 1	204B137 243		Granada Hills - Knollwood	No	MI	ADU
Los Angeles	16120 BLACKHAWK ST	91344	2668022003	0.000	0.000	0.085	0.000	Shortfall of Sites	0.172	Low I Residential	RS-1	0	0	0	11.645	0.085		Residential - Single Family Residence, 1	204B141 243		Granada Hills - Knollwood	No	MI	ADU
Los Angeles	15058 BLACKHAWK ST	91345	2649026020	0.000	0.000	0.085	0.000	Shortfall of Sites	0.166	Low Residential	R1-1-O	0	0	0	12.018	0.085		Residential - Single Family Residence - Pool, 1	204B145 243		Mission Hills - Panorama City - North Hills	No	MI	ADU
Los Angeles	10245 KESSLER AVE	91311	2726001018	0.000	0.000	0.085	0.000	Shortfall of Sites	0.254	Very Low II Residential	RE11-1	0	0	0	7.872	0.085		Residential - Single Family Residence - Pool, 1	204B113 243		Chatsworth - Porter Ranch	No	MI	ADU
Los Angeles	17121 TUBA ST	91325	2694001050	0.000	0.000	0.085	0.000	Shortfall of Sites	0.229	Very Low II Residential	RE11-1	0	0	0	8.733	0.085		Residential - Single Family Residence - Pool, 1	204B133 243		Northridge	No	MI	ADU
Los Angeles	10243 CALVIN AVE	91324	2726016027	0.000	0.000	0.085	0.000	Shortfall of Sites	0.384	Very Low I Residential	RA-1	0	0	0	5.210	0.085		Residential - Single Family Residence - Pool, 1	204B117 243		Chatsworth - Porter Ranch	No	MI	ADU
Los Angeles	10216 COZYCROFT AVE	91311	2741025028	0.000	0.000	0.085	0.000	Shortfall of Sites	0.174	Low I Residential	RS-1	0	0	0	11.489	0.085		Residential - Single Family Residence - Pool, 1	204B109 243		Chatsworth - Porter Ranch	No	MI	ADU
Los Angeles	10219 ANDASOL AVE	91325	2734027009	0.000	0.000	0.085	0.000	Shortfall of Sites	0.282	Very Low II Residential	RE11-1	0	0	0	7.088	0.085		Residential - Single Family Residence, 1	204B129 243		Northridge	No	MI	ADU
Los Angeles	10201 CREBS AVE	91324	2729009012	0.000	0.000	0.085	0.000	Shortfall of Sites	0.328	Very Low I Residential	RA-1	0	0	0	6.091	0.085		Residential - Single Family Residence - Pool, 1	204B121 243		Northridge	No	MI	ADU
Los Angeles	20201 LABRADOR ST	91311	2748035030	0.000	0.000	0.085	0.000	Shortfall of Sites	0.170	Low I Residential	RS-1	0	0	0	11.736	0.085		Residential - Single Family Residence, 1	201B113 243		Chatsworth - Porter Ranch	No	MI	ADU
Los Angeles	19030 LABRADOR ST	91324	2762032001	0.000	0.000	0.085	0.000	Shortfall of Sites	0.471	Very Low I Residential	RA-1	0	0	0	4.250	0.085		Residential - Single Family Residence - Pool, 1	201B121 243		Northridge	No	MI	ADU
Los Angeles	6407 CHAFFEE ST	91042	2570013005	0.000	0.000	0.085	0.000	Shortfall of Sites	0.184	Low Residential	R1-1-RFA	0	0	0	10.876	0.085		Residential - Single Family Residence, 1	201B205 243		Sunland - Tujunga - Lake View Terrace - Shadow Hills - East La Tuna Canyon	No	MI	ADU
Los Angeles	17548 MARILLA ST	91325	2755014006	0.000	0.000	0.085	0.000	Shortfall of Sites	0.302	Very Low I Residential	RA-1	0	0	0	6.630	0.085		Residential - Single Family Residence - Pool, 1	201B129 243		Northridge	No	MI	ADU
Los Angeles	9526 VASSAR AVE	91311	2746016054	0.000	0.000	0.085	0.000	Shortfall of Sites	0.510	Limited Manufacturing	MR1-1	0	0	0	3.923	0.085		Industrial - Light Manufacturing - One Story, 1	201B105 243		Chatsworth - Porter Ranch	No	MI	ADU
Los Angeles	16451 VINCENNES ST	91343	2676004022	0.000	0.000	0.085	0.000	Shortfall of Sites	0.172	Low Residential	RS-1	0	0	0	11.614	0.085		Residential - Single Family Residence, 1	198B137 243		Mission Hills - Panorama City - North Hills	No	MI	ADU
Los Angeles	19157 LIGGETT ST	91324	2762019008	0.000	0.000	0.085	0.000	Shortfall of Sites	0.444	Very Low I Residential	RA-1	0	0	0	4.507	0.085		Residential - Single Family Residence - Pool, 1	198B121 243		Northridge	No	MI	ADU
Los Angeles	17400 PRAIRIE ST	91325	2766011030	0.000	0.000	0.085	0.000	Shortfall of Sites	0.284	Very Low I Residential	RA-1	0	0	0	7.047	0.085		Residential - Single Family Residence - Pool, 1	198B129 243		Northridge	No	MI	ADU
Los Angeles	17410 RAYEN ST	91325	2768015018	0.000	0.000	0.085	0.000	Shortfall of Sites	0.380	Very Low I Residential	RA-1	0	0	0	5.263	0.085		Residential - Single Family Residence, 1	195B129 243		Northridge	No	MI	ADU
Los Angeles	8844 OAK PARK AVE	91325	2690011018	0.000	0.000	0.085	0.000	Shortfall of Sites	0.397	Very Low I Residential	RA-1	0	0	0	5.037	0.085		Residential - Single Family Residence - Pool, 1	195B133 243		Northridge	No	MI	ADU
Los Angeles	5774 ENFIELD AVE	91316	2159021007	0.000	0.000	0.085	0.000	Shortfall of Sites	0.158	Low II Residential	R1-1-RIO	0	0	0	12.650	0.085		Residential - Single Family Residence, 1	174B129 243		Encino - Tarzana	No	MI	ADU
Los Angeles	12624 MIRANDA ST	91607	2341015015	0.000	0.000	0.085	0.000	Shortfall of Sites	0.186	Low Residential	R1-1	0	0	0	10.756	0.085		Residential - Single Family Residence, 1	174B161 243		North Hollywood - Valley Village	No	MI	ADU
Los Angeles	14038 MARGATE ST	91401	2247019011	0.000	0.000	0.085	0.000	Shortfall of Sites	0.183	Low Residential	R1-1	0	0	0	10.956	0.085		Residential - Single Family Residence - Pool, 1	171B153 243		Van Nuys - North Sherman Oaks	No	MI	ADU
Los Angeles	4900 VAN NOORD AVE	91423	2358022019	0.000	0.000	0.085	0.000	Shortfall of Sites	0.158	Low Residential	R1-1	0	0	0	12.648	0.085		Residential - Single Family Residence - Pool, 1	168B161 243		Van Nuys - North Sherman Oaks	No	MI	ADU
Los Angeles	4847 CALHOUN AVE	91423	2248026011	0.000	0.000	0.085	0.000	Shortfall of Sites	0.158	Low Residential	R1-1-RIO	0	0	0	12.635	0.085		Residential - Single Family Residence, 1	168B153 243		Van Nuys - North Sherman Oaks	No	MI	ADU
Los Angeles	5159 HIGHLAND VIEW AVE	90041	5669027023	0.000	0.000	0.085	0.000	Shortfall of Sites	0.185	Low Residential	R1-1	0	0	0	10.804	0.085		Residential - Single Family Residence - Pool, 1	163-5A223 243		Northeast Los Angeles	No	MI	ADU
Los Angeles	1825 FAIR PARK AVE	90041	5689001013	0.000	0.000	0.085	0.000	Shortfall of Sites	0.159	Low Residential	R1-1	0	0	0	12.588	0.085		Residential - Single Family Residence, 1	160-5A225 243		Northeast Los Angeles	No	MI	ADU
Los Angeles	4840 RAY CT	90041	5690015022	0.000	0.000	0.085	0.000	Shortfall of Sites	0.155	Low Residential	R1-1	0	0	0	12.870	0.085		Residential - Single Family Residence, 1	160-5A227 243		Northeast Los Angeles	No	MI	ADU
Los Angeles	2019 ADDISON WAY	90041	5685007008	0.000	0.000	0.085	0.000	Shortfall of Sites	0.165	Low Residential	R1-1	0	0	0	12.151	0.085		Residential - Single Family Residence, 1	160-5A223 243		Northeast Los Angeles	No	MI	ADU
Los Angeles	2752 W AVENUE 33	90065	5457019012	0.000	0.000	0.085	0.000	Shortfall of Sites	0.172	Low Residential	R1-1-CDO	0	0	0	11.616	0.085		Residential - Single Family Residence, 1	153A215 243		Northeast Los Angeles	No	MI	ADU
Los Angeles	337 N POINSETTIA PL	90036	5526036008	0.000	0.000	0.085	0.000	Shortfall of Sites	0.169	Low II Residential	R1V2-O	0	0	0	11.847	0.085		Residential - Single Family Residence, 1	138B181 243		Wilshire	No	MI	ADU
Los Angeles	468 LORING AVE	90024	4359006009	0.000	0.000	0.085	0.000	Shortfall of Sites	0.428	Low Residential	R1-1	0	0	0	4.673	0.085		Residential - Single Family Residence - Pool and Misc., 1	138B153 243		Westwood	No	MI	ADU
Los Angeles	258 DENSLOW AVE	90049	4366022006	0.000	0.000	0.085	0.000	Shortfall of Sites	0.205	Low Residential	R1-1	0	0	0	9.780	0.085		Residential - Single Family Residence - Pool, 1	138B149 243		Westwood	No	MI	ADU

Jurisdiction Name	Site Address/Intersection	5 Digit ZIP Code	Assessor Parcel Number	Very Low-Income	Low-Income	Moderate-Income	Above Moderate-Income	Type of Shortfall	Parcel Size (Acres)	Current General Plan Designation	Current Zoning	Proposed General Plan (GP) Designation	Proposed Zoning	Minimum Density Allowed	Maximum Density Allowed	Total Capacity	Vacant/ Nonvacant	Description of Existing Uses	PIN	Base Density Per Acre	Community Plan Area	Rent Stabalization Ordinance	Income Category	Applicable Rezoning Program (Program informing values in Column Q listed first)
Los Angeles	774 MALCOLM AVE	90024	4360013003	0.000	0.000	0.085	0.000	Shortfall of Sites	0.213	Low Residential	R1-1	0	0	0	9.381	0.085		Residential - Single Family Residence - Pool, 1	135B153 243		Westwood	No	MI	ADU
Los Angeles	10321 BANNOCKBURN DR	90064	4318025026	0.000	0.000	0.085	0.000	Shortfall of Sites	0.163	Low Residential	R1V2	0	0	0	12.274	0.085		Residential - Single Family Residence, 1	123B161 243		West Los Angeles	No	MI	ADU
Los Angeles	3303 COOLIDGE AVE	90066	4250017005	0.000	0.000	0.085	0.000	Shortfall of Sites	0.191	Low Residential	R1V2	0	0	0	10.475	0.085		Residential - Single Family Residence, 1	117B153 243		Palms - Mar Vista - Del Rey	No	MI	ADU
Los Angeles	11915 TABOR ST	90066	4249016018	0.000	0.000	0.085	0.000	Shortfall of Sites	0.155	Low Residential	R1V2	0	0	0	12.870	0.085		Residential - Single Family Residence, 1	114B157 243		Palms - Mar Vista - Del Rey	No	MI	ADU
Los Angeles	1712 W OFARRELL ST	90732	7559001011	0.000	0.000	0.085	0.000	Shortfall of Sites	0.251	Low II Residential	R1-1XL	0	0	0	7.963	0.085		Residential - Single Family Residence - Pool, 1	018B193 243		San Pedro	No	MI	ADU
Los Angeles	1915 W SANTA CRUZ ST	90732	7559013002	0.000	0.000	0.085	0.000	Shortfall of Sites	0.375	Low II Residential	R1-1XL	0	0	0	5.334	0.085		Residential - Single Family Residence, 1	018B189 243		San Pedro	No	MI	ADU
Los Angeles	1423 S PATTON AVE	90731	7459013021	0.000	0.000	0.085	0.000	Shortfall of Sites	0.155	Low II Residential	R1-1XL	0	0	0	12.916	0.085		Residential - Single Family Residence, 1	012B193 243		San Pedro	No	MI	ADU
Los Angeles	17273 WESTBURY DR	91344	2608007001	0.000	0.000	0.085	0.000	Shortfall of Sites	0.281	Very Low II Residential	RE11-1-H	0	0	0	7.120	0.085		Residential - Single Family Residence - Pool, 1	219B133 244		Granada Hills - Knollwood	No	MI	ADU
Los Angeles	17656 ARVIDA DR	91344	2601050021	0.000	0.000	0.085	0.000	Shortfall of Sites	0.224	Very Low II Residential	RE11-1-H-O	0	0	0	8.946	0.085		Residential - Single Family Residence - Pool, 1	219B129 244		Granada Hills - Knollwood	No	MI	ADU
Los Angeles	12014 EL ORO WAY	91344	2606002014	0.000	0.000	0.085	0.000	Shortfall of Sites	0.246	Low I Residential	[T]RS-1	0	0	0	8.137	0.085		Residential - Single Family Residence - Pool, 1	216B133 244		Granada Hills - Knollwood	No	MI	ADU
Los Angeles	12016 MONOGRAM AVE	91344	2609028038	0.000	0.000	0.085	0.000	Shortfall of Sites	0.256	Very Low II Residential	RE11-1	0	0	0	7.805	0.085		Residential - Single Family Residence - Pool, 1	216B137 244		Granada Hills - Knollwood	No	MI	ADU
Los Angeles	11653 MCLENNAN AVE	91344	2610003018	0.000	0.000	0.085	0.000	Shortfall of Sites	0.170	Low I Residential	RS-1	0	0	0	11.762	0.085		Residential - Single Family Residence, 1	213B133 244		Granada Hills - Knollwood	No	MI	ADU
Los Angeles	16601 ARMSTEAD ST	91344	2610023040	0.000	0.000	0.085	0.000	Shortfall of Sites	0.174	Low I Residential	RS-1	0	0	0	11.522	0.085		Residential - Single Family Residence, 1	213B137 244		Granada Hills - Knollwood	No	MI	ADU
Los Angeles	11516 ANDASOL AVE	91344	2607008010	0.000	0.000	0.085	0.000	Shortfall of Sites	0.355	Very Low I Residential	RA-1	0	0	0	5.634	0.085		Residential - Single Family Residence, 1	213B129 244		Granada Hills - Knollwood	No	MI	ADU
Los Angeles	11446 DANUBE AVE	91344	2662003002	0.000	0.000	0.085	0.000	Shortfall of Sites	0.175	Low I Residential	RS-1	0	0	0	11.443	0.085		Residential - Single Family Residence - Pool, 1	213B141 244		Granada Hills - Knollwood	No	MI	ADU
Los Angeles	17166 MCKEEVER ST	91344	2697009018	0.000	0.000	0.085	0.000	Shortfall of Sites	0.175	Low I Residential	RS-1	0	0	0	11.423	0.085		Residential - Single Family Residence, 1	210B133 244		Granada Hills - Knollwood	No	MI	ADU
Los Angeles	15902 MCKEEVER ST	91344	2666027009	0.000	0.000	0.085	0.000	Shortfall of Sites	0.173	Low I Residential	RS-1	0	0	0	11.567	0.085		Residential - Single Family Residence - Pool, 1	210B141 244		Granada Hills - Knollwood	No	MI	ADU
Los Angeles	16459 DONMETZ ST	91344	2681019014	0.000	0.000	0.085	0.000	Shortfall of Sites	0.179	Low I Residential	RS-1	0	0	0	11.171	0.085		Residential - Single Family Residence, 1	210B137 244		Granada Hills - Knollwood	No	MI	ADU
Los Angeles	11128 CABRIOLE AVE	91326	2717007032	0.000	0.000	0.085	0.000	Shortfall of Sites	0.253	Very Low II Residential	RE11-1	0	0	0	7.900	0.085		Residential - Single Family Residence - Pool, 1	210B121 244		Northridge	No	MI	ADU
Los Angeles	10741 AMIGO AVE	91326	2717017033	0.000	0.000	0.085	0.000	Shortfall of Sites	0.253	Very Low II Residential	RE11-1	0	0	0	7.921	0.085		Residential - Single Family Residence, 1	207B121 244		Northridge	No	MI	ADU
Los Angeles	18236 LOS ALIMOS ST	91326	2715009019	0.000	0.000	0.085	0.000	Shortfall of Sites	0.234	Very Low II Residential	RE11-1	0	0	0	8.544	0.085		Residential - Single Family Residence, 1	207B125 244		Northridge	No	MI	ADU
Los Angeles	16048 BLACKHAWK ST	91344	2668022009	0.000	0.000	0.085	0.000	Shortfall of Sites	0.158	Low I Residential	RS-1	0	0	0	12.645	0.085		Residential - Single Family Residence - Pool, 1	204B141 244		Granada Hills - Knollwood	No	MI	ADU
Los Angeles	15052 BLACKHAWK ST	91345	2649026021	0.000	0.000	0.085	0.000	Shortfall of Sites	0.165	Low Residential	R1-1-O	0	0	0	12.091	0.085		Residential - Single Family Residence, 1	204B145 244		Mission Hills - Panorama City - North Hills	No	MI	ADU
Los Angeles	8420 WYNGATE ST	91040	2560014022	0.000	0.000	0.085	0.000	Shortfall of Sites	0.152	Low Residential	R1-1-RFA	0	0	0	13.201	0.085		Residential - Single Family Residence, 1	204B189 244		Sunland - Tujunga - Lake View Terrace - Shadow Hills - East La Tuna Canyon	No	MI	ADU
Los Angeles	10246 KESSLER AVE	91311	2726001023	0.000	0.000	0.085	0.000	Shortfall of Sites	0.254	Very Low II Residential	RE11-1	0	0	0	7.872	0.085		Residential - Single Family Residence, 1	204B113 244		Chatsworth - Porter Ranch	No	MI	ADU
Los Angeles	10231 AURA AVE	91324	2726016021	0.000	0.000	0.085	0.000	Shortfall of Sites	0.309	Very Low I Residential	RA-1	0	0	0	6.475	0.085		Residential - Single Family Residence - Pool, 1	204B117 244		Chatsworth - Porter Ranch	No	MI	ADU
Los Angeles	10218 LASAINE AVE	91325	2734033014	0.000	0.000	0.085	0.000	Shortfall of Sites	0.253	Very Low II Residential	RE11-1	0	0	0	7.911	0.085		Residential - Single Family Residence - Pool, 1	204B129 244		Northridge	No	MI	ADU
Los Angeles	19208 ROMAR ST	91324	2729027022	0.000	0.000	0.085	0.000	Shortfall of Sites	0.402	Very Low I Residential	RA-1	0	0	0	4.974	0.085		Residential - Single Family Residence - Pool, 1	204B121 244		Northridge	No	MI	ADU
Los Angeles	20139 LABRADOR ST	91311	2748035029	0.000	0.000	0.085	0.000	Shortfall of Sites	0.168	Low I Residential	RS-1	0	0	0	11.926	0.085		Residential - Single Family Residence, 1	201B113 244		Chatsworth - Porter Ranch	No	MI	ADU
Los Angeles	9817 DONNA AVE	91324	2762032018	0.000	0.000	0.085	0.000	Shortfall of Sites	0.252	Very Low II Residential	RE11-1	0	0	0	7.952	0.085		Residential - Single Family Residence - Pool, 1	201B121 244		Northridge	No	MI	ADU
Los Angeles	22324 KINZIE ST	91311	2727005019	0.000	0.000	0.085	0.000	Shortfall of Sites	0.284	Very Low I Residential	RA-1	0	0	0	7.032	0.085		Residential - Single Family Residence - Pool, 1	201B101 244		Chatsworth - Porter Ranch	No	MI	ADU
Los Angeles	19436 KINZIE ST	91324	2761010007	0.000	0.000	0.085	0.000	Shortfall of Sites	0.384	Very Low I Residential	RA-1	0	0	0	5.211	0.085		Residential - Single Family Residence - Pool, 1	201B117 244		Chatsworth - Porter Ranch	No	MI	ADU
Los Angeles	17438 MARILLA ST	91325	2755015010	0.000	0.000	0.085	0.000	Shortfall of Sites	0.281	Very Low I Residential	RA-1	0	0	0	7.120	0.085		Residential - Single Family Residence - Pool, 1	201B129 244		Northridge	No	MI	ADU
Los Angeles	16445 VINCENNES ST	91343	2676004023	0.000	0.000	0.085	0.000	Shortfall of Sites	0.172	Low Residential	RS-1	0	0	0	11.614	0.085		Residential - Single Family Residence, 1	198B137 244		Mission Hills - Panorama City - North Hills	No	MI	ADU
Los Angeles	9403 VANALDEN AVE	91324	2762019003	0.000	0.000	0.085	0.000	Shortfall of Sites	0.442	Very Low I Residential	RA-1	0	0	0	4.521	0.085		Residential - Single Family Residence - Pool, 1	198B121 244		Northridge	No	MI	ADU
Los Angeles	17350 PRAIRIE ST	91325	2766013010	0.000	0.000	0.085	0.000	Shortfall of Sites	0.284	Very Low I Residential	RA-1	0	0	0	7.030	0.085		Residential - Single Family Residence - Pool, 1	198B129 244		Northridge	No	MI	ADU
Los Angeles	17400 RAYEN ST	91325	2768015019	0.000	0.000	0.085	0.000	Shortfall of Sites	0.281	Very Low I Residential	RA-1	0	0	0	7.111	0.085		Residential - Single Family Residence - Pool, 1	195B129 244		Northridge	No	MI	ADU
Los Angeles	8843 PASO ROBLES AVE	91325	2690011002	0.000	0.000	0.085	0.000	Shortfall of Sites	0.397	Very Low I Residential	RA-1	0	0	0	5.035	0.085		Residential - Single Family Residence - Pool, 1	195B133 244		Northridge	No	MI	ADU
Los Angeles	12618 MIRANDA ST	91607	2341015014	0.000	0.000	0.085	0.000	Shortfall of Sites	0.186	Low Residential	R1-1	0	0	0	10.756	0.085		Residential - Single Family Residence - Pool, 1	174B161 244		North Hollywood - Valley Village	No	MI	ADU
Los Angeles	14030 MARGATE ST	91401	2247019010	0.000	0.000	0.085	0.000	Shortfall of Sites	0.183	Low Residential	R1-1	0	0	0	10.954	0.085		Residential - Single Family Residence, 1	171B153 244		Van Nuys - North Sherman Oaks	No	MI	ADU
Los Angeles	5240 RESEDA BLVD	91356	2161018033	0.000	0.000	0.085	0.000	Shortfall of Sites	0.180	Low II Residential	R1-1	0	0	0	11.121	0.085		Residential - Single Family Residence - Pool, 1	171B125 244		Encino - Tarzana	No	MI	ADU
Los Angeles	5214 BECKFORD AVE	91356	2163009011	0.000	0.000	0.085	0.000	Shortfall of Sites	0.403	Very Low I Residential	RA-1	0	0	0	4.958	0.085		Residential - Single Family Residence - Pool, 1	171B117 244		Encino - Tarzana	No	MI	ADU
Los Angeles	14826 HESBY ST	91403	2263030032	0.000	0.000	0.085	0.000	Shortfall of Sites	0.155	Low Residential	R1-1-RIO	0	0	0	12.893	0.085		Residential - Single Family Residence - Pool, 1	171A149 244		Van Nuys - North Sherman Oaks	No	MI	ADU
Los Angeles	4900 BLUEBELL AVE	91607	2357022003	0.000	0.000	0.085	0.000	Shortfall of Sites	0.222	Low Residential	R1-1	0	0	0	9.015	0.085		Residential - Single Family Residence - Pool, 1	168B161 244		Van Nuys - North Sherman Oaks	No	MI	ADU
Los Angeles	4855 LONGRIDGE AVE	91423	2358014002	0.000	0.000	0.085	0.000	Shortfall of Sites	0.150	Low Residential	R1-1	0	0	0	13.358	0.085		Residential - Single Family Residence - Pool, 1	168B157 244		Van Nuys - North Sherman Oaks	No	MI	ADU
Los Angeles	4907 HESPERIA AVE	91316	2181027019	0.000	0.000	0.085	0.000	Shortfall of Sites	0.259	Low II Residential	R1-1	0	0	0	7.709	0.085		Residential - Single Family Residence - Pool, 1	168B125 244		Encino - Tarzana	No	MI	ADU
Los Angeles	4847 WESTPARK DR	91601	2354012025	0.000	0.000	0.085	0.000	Shortfall of Sites	0.202	Low Residential	R1-1	0	0	0	9.893	0.085		Residential - Single Family Residence - Pool, 1	168B169 244		North Hollywood - Valley Village	No	MI	ADU
Los Angeles	4424 GENTRY AVE	91607	2364013002	0.000	0.000	0.085	0.000	Shortfall of Sites	0.159	Low Residential	R1-1-RIO	0	0	0	12.604	0.085		Residential - Single Family Residence - Pool, 1	165B165 244		Sherman Oaks - Studio City - Toluca Lake - Cahuenga Pass	No	MI	ADU
Los Angeles	4425 ATOLL AVE	91423	2360030033	0.000	0.000	0.085	0.000	Shortfall of Sites	0.155	Low Residential	R1-1-RIO	0	0	0	12.902	0.085		Residential - Single Family Residence - Pool, 1	165B157 244		Sherman Oaks - Studio City - Toluca Lake - Cahuenga Pass	No	MI	ADU
Los Angeles	4424 COLBATH AVE	91423	2271011006	0.000	0.000	0.085	0.000	Shortfall of Sites	0.166	Low Residential	R1-1-RIO	0	0	0	12.052	0.085		Residential - Single Family Residence, 1	165B153 244		Sherman Oaks - Studio City - Toluca Lake - Cahuenga Pass	No	MI	ADU
Los Angeles	5163 MOUNT ROYAL DR	90041	5669020012	0.000	0.000	0.085	0.000	Shortfall of Sites	0.179	Low Residential	R1-1	0	0	0	11.196	0.085		Residential - Single Family Residence - Pool, 1	163-5A225 244		Northeast Los Angeles	No	MI	ADU
Los Angeles	2377 NORWALK AVE	90041	5685014018	0.000	0.000	0.085	0.000	Shortfall of Sites	0.178	Low Residential	R1-1	0	0	0	11.249	0.085		Residential - Single Family Residence, 1	160-5A221 244		Northeast Los Angeles	No	MI	ADU
Los Angeles	3626 SENECA AVE	90039	5435006034	0.000	0.000	0.085	0.000	Shortfall of Sites	0.155	Low Residential	R1-1-RIO	0	0	0	12.902	0.085		Residential - Single Family Residence, 1	156B209 244		Northeast Los Angeles	No	MI	ADU
Los Angeles	2633 W AVENUE 30	90065	5457011007	0.000	0.000	0.085	0.000	Shortfall of Sites	0.172	Low Residential	R1-1-CDO	0	0	0	11.616	0.085		Residential - Single Family Residence, 1	150B213 244		Northeast Los Angeles	No	MI	ADU
Los Angeles	214 S BEVERLY GLEN BLVD	90024	4359010013	0.000	0.000	0.085	0.000	Shortfall of Sites	1.319	Minimum Residential	RE40-1	0	0	0	1.516	0.085		Residential - Single Family Residence - Pool, 1	141B153 244		Westwood	No	MI	ADU
Los Angeles	336 N FULLER AVE	90036	5526036022	0.000	0.000	0.085	0.000	Shortfall of Sites	0.168	Low II Residential	R1V2-O	0	0	0	11.880	0.085		Residential - Single Family Residence - Pool, 1	138B181 244		Wilshire	No	MI	ADU
Los Angeles	336 N PLYMOUTH BLVD	90004	5523034013	0.000	0.000	0.085	0.000	Shortfall of Sites	0.155	Low II Residential	R1R3-RG	0	0	0	12.924	0.085		Residential - Single Family Residence, 1	138B189 244		Wilshire	No	MI	ADU
Los Angeles	10431 WYTON DR	90024	4359006011	0.000	0.000	0.085	0.000	Shortfall of Sites	0.485	Low Residential	R1-1	0	0	0	4.124	0.085		Residential - Single Family Residence - Pool, 1	138B153 244		Westwood	No	MI	ADU
Los Angeles	11048 CASHMERE ST	90049	4366025004	0.000	0.000	0.085	0.000	Shortfall of Sites	0.255	Low Residential	R1-1	0	0	0	7.834	0.085		Residential - Single Family Residence - Pool, 1	138B149 244		Westwood	No	MI	ADU
Los Angeles	822 WARNER AVE	90024	4360028004	0.000	0.000	0.085	0.000	Shortfall of Sites	0.227	Low Residential	R1-1	0	0	0	8.798	0.085		Residential - Single Family Residence - Pool, 1	135B153 244		Westwood	No	MI	ADU
Los Angeles	10480 LINDBROOK DR	90024	4360029010	0.000	0.000	0.085	0.000	Shortfall of Sites	0.199	Low Residential	R1-1	0	0	0	10.074	0.085		Residential - Single Family Residence, 1	135B157 244		Westwood	No	MI	ADU
Los Angeles	727 MORENO AVE	90049	4264007023	0.000	0.000	0.085	0.000	Shortfall of Sites	0.227	Very Low II Residential	RE9-1	0	0	0	8.793	0.085		Residential - Single Family Residence - Pool, 1	126B141 244		Brentwood - Pacific Palisades	No	MI	ADU
Los Angeles	10578 CHEVIOT DR	90064	4318039006	0.000	0.000	0.085	0.000	Shortfall of Sites	0.164	Low Residential	R1V2	0	0	0	12.179	0.085		Residential - Single Family Residence, 1	123B161 244		West Los Angeles	No	MI	ADU
Los Angeles	11614 REGENT ST	90066	4234013020	0.000	0.000	0.085	0.000	Shortfall of Sites	0.158	Low Residential	R1V2	0	0	0	12.637	0.085		Residential - Single Family Residence - Pool, 1	114B157 244		Palms - Mar Vista - Del Rey	No	MI	ADU
Los Angeles	8338 LOYOLA BLVD	90045	4113008008	0.000	0.000	0.085	0.000	Shortfall of Sites	0.172	Low Residential	R1-1	0	0	0	11.615	0.085		Residential - Single Family Residence - Pool, 1	096B161 244		Westchester - Playa del Rey	No	MI	ADU
Los Angeles	1971 W SANTA CRUZ ST	90732	7559012024	0.000	0.000	0.085	0.000	Shortfall of Sites	0.388	Low II Residential	R1-1XL	0	0	0	5.155	0.085		Residential - Single Family Residence, 1	018B189 244		San Pedro	No	MI	ADU
Los Angeles	17127 VAN GOGH ST	91344	2602017024	0.000	0.000	0.085	0.000	Shortfall of Sites	0.197	Low I Residential	RS-1	0	0	0	10.166	0.085		Residential - Single Family Residence, 1	222B133 245		Granada Hills - Knollwood	No	MI	ADU
Los Angeles	17044 WESTBURY DR	91344	2608023024	0.000	0.000	0.085	0.000	Shortfall of Sites	0.253	Very Low II Residential	RE11-1	0	0	0	7.916	0.085		Residential - Single Family Residence, 1	219B133 245		Granada Hills - Knollwood	No	MI	ADU
Los Angeles	12008 WOODLEY AVE	91344	2605012036	0.000	0.000	0.085	0.000	Shortfall of Sites	0.273	Very Low II Residential	RE11-1	0	0	0	7.320	0.085		Residential - Single Family Residence - Pool, 1	216B137 245		Granada Hills - Knollwood	No	MI	ADU
Los Angeles	17190 ARMSTEAD ST	91344	2607016014	0.000	0.000	0.085	0.000	Shortfall of Sites	0.175	Low I Residential	RS-1	0	0	0	11.447	0.085		Residential - Single Family Residence, 1	213B133 245		Granada Hills - Knollwood	No	MI	ADU
Los Angeles	16254 ARMSTEAD ST	91344	2605018024	0.000	0.000	0.085	0.000	Shortfall of Sites	0.180	Low I Residential	RS-1	0	0	0	11.085	0.085		Residential - Single Family Residence, 1	213B137 245		Granada Hills - Knollwood	No	MI	ADU
Los Angeles	15954 HARVEST ST	91344	2666007001	0.000	0.000	0.085	0.000	Shortfall of Sites	0.168	Low I Residential	RS-1	0	0	0	11.890	0.085		Residential - Single Family Residence, 1	213B141 245		Granada Hills - Knollwood	No	MI	ADU
Los Angeles	17220 MCKEEVER ST	91344	2697010006	0.000	0.000	0.085	0.000	Shortfall of Sites	0.190	Low I Residential	RS-1	0	0	0	10.524	0.085		Residential - Single Family Residence, 1	210B133 245		Granada Hills - Knollwood	No	MI	ADU
Los Angeles	15856 MCKEEVER ST	91344	2666027008	0.000	0.000	0.085	0.000	Shortfall of Sites	0.173	Low I Residential	RS-1	0	0	0	11.567	0.085		Residential - Single Family Residence, 1	210B141 245		Granada Hills - Knollwood	No	MI	ADU
Los Angeles	16453 DONMETZ ST	91344	2681019013	0.000	0.000	0.085	0.000	Shortfall of Sites	0.179	Low I Residential	RS-1	0	0	0	11.170	0.085		Residential - Single Family Residence - Pool, 1	210B137 245		Granada Hills - Knollwood	No	MI	ADU
Los Angeles	18316 DONMETZ ST	91326	2715028021	0.000	0.000	0.085	0.000	Shortfall of Sites	0.259	Very Low II Residential	RE11-1	0	0	0	7.735	0.085		Residential - Single Family Residence, 1	210B125 245		Northridge	No	MI	ADU
Los Angeles	11133 ENCINO AVE	91344	2711015013	0.000	0.000	0.085	0.000	Shortfall of Sites	0.526	Very Low I Residential	RA-1	0	0	0	3.806	0.085		Residential - Single Family Residence - Pool, 1	210B129 245		Granada Hills - Knollwood	No	MI	ADU
Los Angeles	11137 CABRIOLE AVE	91326	2717006007	0.000	0.000	0.085	0.000	Shortfall of Sites	0.253	Very Low II Residential	RE11-1	0	0	0	7.892	0.085		Residential - Single Family Residence, 1	210B121 245		Northridge	No	MI	ADU

Jurisdiction Name	Site Address/Intersection	5 Digit ZIP Code	Assessor Parcel Number	Very Low-Income	Low-Income	Moderate-Income	Above Moderate-Income	Type of Shortfall	Parcel Size (Acres)	Current General Plan Designation	Current Zoning	Proposed General Plan (GP) Designation	Proposed Zoning	Minimum Density Allowed	Maximum Density Allowed	Total Capacity	Vacant/ Nonvacant	Description of Existing Uses	PIN	Base Density Per Acre	Community Plan Area	Rent Stabalization Ordinance	Income Category	Applicable Rezoning Program (Program informing values in Column Q listed first)
Los Angeles	10742 CREBS AVE	91326	2717024002	0.000	0.000	0.085	0.000	Shortfall of Sites	0.176	Low I Residential	RS-1	0	0	0	11.349	0.085		Residential - Single Family Residence - Pool, 1	207B121 245		Northridge	No	MI	ADU
Los Angeles	10847 ORO VISTA AVE	91040	2555007015	0.000	0.000	0.085	0.000	Shortfall of Sites	0.205	Low Residential	R1-1-RFA	0	0	0	9.767	0.085		Residential - Single Family Residence - Pool, 1	207B189 245		Sunland - Tujunga - Lake View Terrace - Shadow Hills - East La Tuna Canyon	No	MI	ADU
Los Angeles	18230 LOS ALIMOS ST	91326	2715009020	0.000	0.000	0.085	0.000	Shortfall of Sites	0.234	Very Low II Residential	RE11-1	0	0	0	8.542	0.085		Residential - Single Family Residence, 1	207B125 245		Northridge	No	MI	ADU
Los Angeles	10464 ANDORA AVE	91311	2723017126	0.000	0.000	0.085	0.000	Shortfall of Sites	0.345	Low II Residential	R1-1	0	0	0	5.791	0.085		Residential - Single Family Residence - Pool, 1	207B101 245		Chatsworth - Porter Ranch	No	MI	ADU
Los Angeles	20300 TAU PL	91311	2707017015	0.000	0.000	0.085	0.000	Shortfall of Sites	0.326	Very Low I Residential	RA-1	0	0	0	6.138	0.085		Residential - Single Family Residence - Pool, 1	207B113 245		Chatsworth - Porter Ranch	No	MI	ADU
Los Angeles	16306 BLACKHAWK ST	91344	2679024011	0.000	0.000	0.085	0.000	Shortfall of Sites	0.174	Low I Residential	RS-1	0	0	0	11.483	0.085		Residential - Single Family Residence, 1	204B137 245		Granada Hills - Knollwood	No	MI	ADU
Los Angeles	16042 BLACKHAWK ST	91344	2668022010	0.000	0.000	0.085	0.000	Shortfall of Sites	0.158	Low I Residential	RS-1	0	0	0	12.645	0.085		Residential - Single Family Residence, 1	204B141 245		Granada Hills - Knollwood	No	MI	ADU
Los Angeles	15046 BLACKHAWK ST	91345	2649026022	0.000	0.000	0.085	0.000	Shortfall of Sites	0.165	Low Residential	R1-1-O	0	0	0	12.091	0.085		Residential - Single Family Residence, 1	204B145 245		Mission Hills - Panorama City - North Hills	No	MI	ADU
Los Angeles	8412 WYNGATE ST	91040	2560014023	0.000	0.000	0.085	0.000	Shortfall of Sites	0.152	Low Residential	R1-1-RFA	0	0	0	13.201	0.085		Residential - Single Family Residence, 1	204B189 245		Sunland - Tujunga - Lake View Terrace - Shadow Hills - East La Tuna Canyon	No	MI	ADU
Los Angeles	20048 TIPICO ST	91311	2726025023	0.000	0.000	0.085	0.000	Shortfall of Sites	0.255	Very Low II Residential	RE11-1	0	0	0	7.835	0.085		Residential - Single Family Residence - Pool, 1	204B113 245		Chatsworth - Porter Ranch	No	MI	ADU
Los Angeles	17535 LEMARSH ST	91325	2734014009	0.000	0.000	0.085	0.000	Shortfall of Sites	0.277	Very Low II Residential	RE11-1	0	0	0	7.217	0.085		Residential - Single Family Residence - Pool, 1	204B129 245		Northridge	No	MI	ADU
Los Angeles	19200 ROMAR ST	91324	2729027023	0.000	0.000	0.085	0.000	Shortfall of Sites	0.402	Very Low I Residential	RA-1	0	0	0	4.973	0.085		Residential - Single Family Residence - Pool, 1	204B121 245		Northridge	No	MI	ADU
Los Angeles	20131 LABRADOR ST	91311	2748035028	0.000	0.000	0.085	0.000	Shortfall of Sites	0.170	Low I Residential	RS-1	0	0	0	11.735	0.085		Residential - Single Family Residence, 1	201B113 245		Chatsworth - Porter Ranch	No	MI	ADU
Los Angeles	9816 DONNA AVE	91324	2762032037	0.000	0.000	0.085	0.000	Shortfall of Sites	0.251	Very Low II Residential	RE11-1	0	0	0	7.955	0.085		Residential - Single Family Residence - Pool, 1	201B121 245		Northridge	No	MI	ADU
Los Angeles	17428 MARILLA ST	91325	2755015011	0.000	0.000	0.085	0.000	Shortfall of Sites	0.389	Very Low I Residential	RA-1	0	0	0	5.146	0.085		Residential - Single Family Residence - Pool, 1	201B129 245		Northridge	No	MI	ADU
Los Angeles	9652 DELCO AVE	91311	2748013029	0.000	0.000	0.085	0.000	Shortfall of Sites	0.174	Low I Residential	RS-1	0	0	0	11.524	0.085		Residential - Single Family Residence - Pool, 1	201B109 245		Chatsworth - Porter Ranch	No	MI	ADU
Los Angeles	16439 VINCENNES ST	91343	2676004024	0.000	0.000	0.085	0.000	Shortfall of Sites	0.172	Low Residential	RS-1	0	0	0	11.614	0.085		Residential - Single Family Residence, 1	198B137 245		Mission Hills - Panorama City - North Hills	No	MI	ADU
Los Angeles	9357 WOODLEY AVE	91343	2676012001	0.000	0.000	0.085	0.000	Shortfall of Sites	0.162	Low Residential	RS-1	0	0	0	12.309	0.085		Residential - Single Family Residence, 1	198B141 245		Mission Hills - Panorama City - North Hills	No	MI	ADU
Los Angeles	17244 EXETER PL	91325	2692004012	0.000	0.000	0.085	0.000	Shortfall of Sites	0.403	Very Low I Residential	RA-1	0	0	0	4.963	0.085		Residential - Single Family Residence - Pool, 1	198B133 245		Northridge	No	MI	ADU
Los Angeles	9326 HANNA AVE	91311	2727017005	0.000	0.000	0.085	0.000	Shortfall of Sites	0.178	Low I Residential	RS-1	0	0	0	11.264	0.085		Residential - Single Family Residence - Pool, 1	198B101 245		Chatsworth - Porter Ranch	No	MI	ADU
Los Angeles	9520 PALI AVE	91042	2572009032	0.000	0.000	0.085	0.000	Shortfall of Sites	0.183	Low Residential	RS-1	0	0	0	10.921	0.085		Residential - Single Family Residence, 1	198B205 245		Sunland - Tujunga - Lake View Terrace - Shadow Hills - East La Tuna Canyon	No	MI	ADU
Los Angeles	17340 PRAIRIE ST	91325	2766013031	0.000	0.000	0.085	0.000	Shortfall of Sites	0.279	Very Low I Residential	RA-1	0	0	0	7.180	0.085		Residential - Single Family Residence - Pool, 1	198B129 245		Northridge	No	MI	ADU
Los Angeles	17360 RAYEN ST	91325	2768017008	0.000	0.000	0.085	0.000	Shortfall of Sites	0.672	Very Low I Residential	RA-1	0	0	0	2.977	0.085		Residential - Single Family Residence - Pool, 1	195B129 245		Northridge	No	MI	ADU
Los Angeles	12612 MIRANDA ST	91607	2341015013	0.000	0.000	0.085	0.000	Shortfall of Sites	0.186	Low Residential	R1-1	0	0	0	10.756	0.085		Residential - Single Family Residence, 1	174B161 245		North Hollywood - Valley Village	No	MI	ADU
Los Angeles	14026 MARGATE ST	91401	2247019005	0.000	0.000	0.085	0.000	Shortfall of Sites	0.158	Low Residential	R1-1	0	0	0	12.671	0.085		Residential - Single Family Residence - Pool, 1	171B153 245		Van Nuys - North Sherman Oaks	No	MI	ADU
Los Angeles	12717 WEDDINGTON ST	91607	2346021007	0.000	0.000	0.085	0.000	Shortfall of Sites	0.344	Low Residential	R1-1	0	0	0	5.809	0.085		Residential - Single Family Residence - Pool, 1	171B161 245		North Hollywood - Valley Village	No	MI	ADU
Los Angeles	5241 VELOZ AVE	91356	2161025002	0.000	0.000	0.085	0.000	Shortfall of Sites	0.297	Very Low I Residential	RA-1	0	0	0	6.728	0.085		Residential - Single Family Residence - Pool, 1	171B121 245		Encino - Tarzana	No	MI	ADU
Los Angeles	14700 MCCORMICK ST	91411	2249020016	0.000	0.000	0.085	0.000	Shortfall of Sites	0.268	Low Residential	R1-1	0	0	0	7.461	0.085		Residential - Single Family Residence - Pool, 1	172-5A149 245		Van Nuys - North Sherman Oaks	No	MI	ADU
Los Angeles	15212 HESBY ST	91403	2263016005	0.000	0.000	0.085	0.000	Shortfall of Sites	0.166	Low Residential	R1-1-RIO	0	0	0	12.022	0.085		Residential - Single Family Residence, 1	171A147 245		Van Nuys - North Sherman Oaks	No	MI	ADU
Los Angeles	4852 MAMMOTH AVE	91423	2269023017	0.000	0.000	0.085	0.000	Shortfall of Sites	0.179	Low Residential	R1-1-RIO	0	0	0	11.163	0.085		Residential - Single Family Residence, 1	168B157 245		Van Nuys - North Sherman Oaks	No	MI	ADU
Los Angeles	4847 STANSBURY AVE	91423	2248025010	0.000	0.000	0.085	0.000	Shortfall of Sites	0.158	Low Residential	R1-1-RIO	0	0	0	12.637	0.085		Residential - Single Family Residence - Pool, 1	168B153 245		Van Nuys - North Sherman Oaks	No	MI	ADU
Los Angeles	4431 LAURELGROVE AVE	91604	2364017026	0.000	0.000	0.085	0.000	Shortfall of Sites	0.152	Low Residential	R1-1-RIO	0	0	0	13.170	0.085		Residential - Single Family Residence - Pool and Misc., 1	165B165 245		Sherman Oaks - Studio City - Toluca Lake - Cahuenga Pass	No	MI	ADU
Los Angeles	4424 ATOLL AVE	91423	2360029005	0.000	0.000	0.085	0.000	Shortfall of Sites	0.155	Low Residential	R1-1-RIO	0	0	0	12.904	0.085		Residential - Single Family Residence, 1	165B157 245		Sherman Oaks - Studio City - Toluca Lake - Cahuenga Pass	No	MI	ADU
Los Angeles	4105 BAKMAN AVE	91602	2366033007	0.000	0.000	0.085	0.000	Shortfall of Sites	0.150	Low Residential	R1-1-RIO	0	0	0	13.363	0.085		Residential - Single Family Residence - Pool, 1	162B173 245		Sherman Oaks - Studio City - Toluca Lake - Cahuenga Pass	No	MI	ADU
Los Angeles	5160 LA RODA AVE	90041	5669020001	0.000	0.000	0.085	0.000	Shortfall of Sites	0.206	Low Residential	R1-1	0	0	0	9.693	0.085		Residential - Single Family Residence - Pool, 1	163-5A225 245		Northeast Los Angeles	No	MI	ADU
Los Angeles	1468 HOLBROOK ST	90041	5690003004	0.000	0.000	0.085	0.000	Shortfall of Sites	0.153	Low Residential	R1-1	0	0	0	13.035	0.085		Residential - Single Family Residence, 1	162A227 245		Northeast Los Angeles	No	MI	ADU
Los Angeles	5018 ARGUS DR	90041	5689003020	0.000	0.000	0.085	0.000	Shortfall of Sites	0.152	Low Residential	R1-1	0	0	0	13.190	0.085		Residential - Single Family Residence, 1	162A225 245		Northeast Los Angeles	No	MI	ADU
Los Angeles	4841 HARTWICK ST	90041	5690016011	0.000	0.000	0.085	0.000	Shortfall of Sites	0.199	Low Residential	R1-1	0	0	0	10.074	0.085		Residential - Single Family Residence, 1	160-5A227 245		Northeast Los Angeles	No	MI	ADU
Los Angeles	2371 NORWALK AVE	90041	5685014019	0.000	0.000	0.085	0.000	Shortfall of Sites	0.178	Low Residential	R1-1	0	0	0	11.247	0.085		Residential - Single Family Residence, 1	160-5A221 245		Northeast Los Angeles	No	MI	ADU
Los Angeles	1557 HAZELWOOD AVE	90041	5474012032	0.000	0.000	0.085	0.000	Shortfall of Sites	0.156	Low Residential	R1-1	0	0	0	12.842	0.085		Residential - Single Family Residence, 1	157-5A221 245		Northeast Los Angeles	No	MI	ADU
Los Angeles	3464 ATWATER AVE	90039	5436024013	0.000	0.000	0.085	0.000	Shortfall of Sites	0.155	Low Residential	R1-1-RIO	0	0	0	12.911	0.085		Residential - Single Family Residence, 1	153B209 245		Northeast Los Angeles	No	MI	ADU
Los Angeles	2021 CUMMINGS DR	90027	5589003028	0.000	0.000	0.085	0.000	Shortfall of Sites	0.374	Very Low II Residential	RE11-1	0	0	0	5.345	0.085		Residential - Single Family Residence, 1	151-5A195 245		Hollywood	No	MI	ADU
Los Angeles	337 N KILKEA DR	90048	5514008040	0.000	0.000	0.085	0.000	Shortfall of Sites	0.150	Low II Residential	R1V3	0	0	0	13.294	0.085		Residential - Single Family Residence - Pool, 1	138B173 245		Wilshire	No	MI	ADU
Los Angeles	335 N VAN NESS AVE	90004	5522027019	0.000	0.000	0.085	0.000	Shortfall of Sites	0.241	Low II Residential	R1R3-RG	0	0	0	8.297	0.085		Residential - Single Family Residence - Pool, 1	138B189 245		Wilshire	No	MI	ADU
Los Angeles	257 DENSLOW AVE	90049	4366021027	0.000	0.000	0.085	0.000	Shortfall of Sites	0.187	Low Residential	R1-1	0	0	0	10.696	0.085		Residential - Single Family Residence, 1	138B149 245		Westwood	No	MI	ADU
Los Angeles	814 GLENMONT AVE	90024	4360014011	0.000	0.000	0.085	0.000	Shortfall of Sites	0.207	Low Residential	R1-1	0	0	0	9.672	0.085		Residential - Single Family Residence - Pool and Misc., 1	135B153 245		Westwood	No	MI	ADU
Los Angeles	1326 COMSTOCK AVE	90024	4327023002	0.000	0.000	0.085	0.000	Shortfall of Sites	0.209	Low Residential	R1V3	0	0	0	9.555	0.085		Residential - Single Family Residence, 1	135B157 245		Westwood	No	MI	ADU
Los Angeles	10362 LOUISIANA AVE	90025	4319006012	0.000	0.000	0.085	0.000	Shortfall of Sites	0.151	Low Residential	R1-1-O	0	0	0	13.257	0.085		Residential - Single Family Residence, 1	129B157 245		West Los Angeles	No	MI	ADU
Los Angeles	10319 ILONA AVE	90064	4315016011	0.000	0.000	0.085	0.000	Shortfall of Sites	0.155	Low Residential	R1-1-O	0	0	0	12.885	0.085		Residential - Single Family Residence, 1	129B161 245		West Los Angeles	No	MI	ADU
Los Angeles	4557 W 17TH ST	90019	5071014059	0.000	0.000	0.085	0.000	Shortfall of Sites	0.161	Low Medium II Residential	RD1.5-1-O	0	0	0	12.446	0.085		Residential - Single Family Residence, 1	126B185 245		West Adams - Baldwin Hills - Leimert	No	MI	ADU
Los Angeles	6217 W 78TH ST	90045	4106017007	0.000	0.000	0.085	0.000	Shortfall of Sites	0.166	Low Residential	R1-1	0	0	0	12.071	0.085		Residential - Single Family Residence, 1	099B165 245		Westchester - Playa del Rey	No	MI	ADU
Los Angeles	8339 LOYOLA BLVD	90045	4113009025	0.000	0.000	0.085	0.000	Shortfall of Sites	0.172	Low Residential	R1-1	0	0	0	11.606	0.085		Residential - Single Family Residence, 1	096B161 245		Westchester - Playa del Rey	No	MI	ADU
Los Angeles	1706 W OFARRELL ST	90732	7559001010	0.000	0.000	0.085	0.000	Shortfall of Sites	0.236	Low II Residential	R1-1XL	0	0	0	8.479	0.085		Residential - Single Family Residence - Pool, 1	018B193 245		San Pedro	No	MI	ADU
Los Angeles	1453 LE GRANDE TER	90732	7459011022	0.000	0.000	0.085	0.000	Shortfall of Sites	0.155	Low II Residential	R1-1XL	0	0	0	12.905	0.085		Residential - Single Family Residence, 1	012B193 245		San Pedro	No	MI	ADU
Los Angeles	17012 TENNYSON PL	91344	2602022040	0.000	0.000	0.085	0.000	Shortfall of Sites	0.174	Low I Residential	RS-1	0	0	0	11.484	0.085		Residential - Single Family Residence, 1	222B133 246		Granada Hills - Knollwood	No	MI	ADU
Los Angeles	12602 MCLENNAN AVE	91344	2609025052	0.000	0.000	0.085	0.000	Shortfall of Sites	0.260	Very Low II Residential	RE11-1	0	0	0	7.694	0.085		Residential - Single Family Residence - Pool, 1	219B133 246		Granada Hills - Knollwood	No	MI	ADU
Los Angeles	16367 BUCHET DR	91344	2605009038	0.000	0.000	0.085	0.000	Shortfall of Sites	0.253	Very Low II Residential	RE11-1	0	0	0	7.898	0.085		Residential - Single Family Residence - Pool, 1	216B137 246		Granada Hills - Knollwood	No	MI	ADU
Los Angeles	17184 ARMSTEAD ST	91344	2607016015	0.000	0.000	0.085	0.000	Shortfall of Sites	0.174	Low I Residential	RS-1	0	0	0	11.509	0.085		Residential - Single Family Residence, 1	213B133 246		Granada Hills - Knollwood	No	MI	ADU
Los Angeles	15948 HARVEST ST	91344	2666007002	0.000	0.000	0.085	0.000	Shortfall of Sites	0.182	Low I Residential	RS-1	0	0	0	11.001	0.085		Residential - Single Family Residence - Pool, 1	213B141 246		Granada Hills - Knollwood	No	MI	ADU
Los Angeles	11216 LOUISE AVE	91344	2697005015	0.000	0.000	0.085	0.000	Shortfall of Sites	0.209	Low I Residential	RS-1	0	0	0	9.559	0.085		Residential - Single Family Residence, 1	210B133 246		Granada Hills - Knollwood	No	MI	ADU
Los Angeles	15850 MCKEEVER ST	91344	2666028011	0.000	0.000	0.085	0.000	Shortfall of Sites	0.173	Low I Residential	RS-1	0	0	0	11.567	0.085		Residential - Single Family Residence, 1	210B141 246		Granada Hills - Knollwood	No	MI	ADU
Los Angeles	16447 DONMETZ ST	91344	2681019012	0.000	0.000	0.085	0.000	Shortfall of Sites	0.179	Low I Residential	RS-1	0	0	0	11.171	0.085		Residential - Single Family Residence, 1	210B137 246		Granada Hills - Knollwood	No	MI	ADU
Los Angeles	11151 CANBY AVE	91326	2715027035	0.000	0.000	0.085	0.000	Shortfall of Sites	0.234	Very Low II Residential	RE11-1	0	0	0	8.546	0.085		Residential - Single Family Residence, 1	210B125 246		Northridge	No	MI	ADU
Los Angeles	17846 LAHEY ST	91344	2711021005	0.000	0.000	0.085	0.000	Shortfall of Sites	0.374	Very Low I Residential	RA-1	0	0	0	5.345	0.085		Residential - Single Family Residence - Pool, 1	210B129 246		Granada Hills - Knollwood	No	MI	ADU
Los Angeles	11144 WYSTONE AVE	91326	2718006003	0.000	0.000	0.085	0.000	Shortfall of Sites	0.224	Low I Residential	RS-1	0	0	0	8.935	0.085		Residential - Single Family Residence - Pool, 1	210B121 246		Northridge	No	MI	ADU
Los Angeles	17329 LOS ALIMOS ST	91344	2696005016	0.000	0.000	0.085	0.000	Shortfall of Sites	0.256	Low I Residential	RE9-1XL-RFA	0	0	0	7.797	0.085		Residential - Single Family Residence, 1	207B129 246		Granada Hills - Knollwood	No	MI	ADU
Los Angeles	10743 YOLANDA AVE	91326	2717012025	0.000	0.000	0.085	0.000	Shortfall of Sites	0.254	Very Low II Residential	RE11-1	0	0	0	7.870	0.085		Residential - Single Family Residence, 1	207B121 246		Northridge	No	MI	ADU
Los Angeles	10745 DELCO AVE	91311	2707004039	0.000	0.000	0.085	0.000	Shortfall of Sites	0.305	Very Low I Residential	RA-1	0	0	0	6.552	0.085		Residential - Single Family Residence - Pool, 1	207B109 246		Chatsworth - Porter Ranch	No	MI	ADU
Los Angeles	18222 LOS ALIMOS ST	91326	2715009021	0.000	0.000	0.085	0.000	Shortfall of Sites	0.234	Very Low II Residential	RE11-1	0	0	0	8.540	0.085		Residential - Single Family Residence, 1	207B125 246		Northridge	No	MI	ADU
Los Angeles	10717 DES MOINES AVE	91326	2728001001	0.000	0.000	0.085	0.000	Shortfall of Sites	0.254	Very Low II Residential	RE11-1	0	0	0	7.885	0.085		Residential - Single Family Residence, 1	207B117 246		Northridge	No	MI	ADU
Los Angeles	10321 GOTHIC AVE	91344	2679017019	0.000	0.000	0.085	0.000	Shortfall of Sites	0.241	Low I Residential	RS-1	0	0	0	8.288	0.085		Residential - Single Family Residence, 1	204B137 246		Granada Hills - Knollwood	No	MI	ADU
Los Angeles	16034 BLACKHAWK ST	91344	2668022011	0.000	0.000	0.085	0.000	Shortfall of Sites	0.157	Low I Residential	RS-1	0	0	0	12.729	0.085		Residential - Single Family Residence - Pool, 1	204B141 246		Granada Hills - Knollwood	No	MI	ADU

Jurisdiction Name	Site Address/Intersection	5 Digit ZIP Code	Assessor Parcel Number	Very Low-Income	Low-Income	Moderate-Income	Above Moderate-Income	Type of Shortfall	Parcel Size (Acres)	Current General Plan Designation	Current Zoning	Proposed General Plan (GP) Designation	Proposed Zoning	Minimum Density Allowed	Maximum Density Allowed	Total Capacity	Vacant/ Nonvacant	Description of Existing Uses	PIN	Base Density Per Acre	Community Plan Area	Rent Stabalization Ordinance	Income Category	Applicable Rezoning Program (Program informing values in Column Q listed first)
Los Angeles	15040 BLACKHAWK ST	91345	2649026023	0.000	0.000	0.085	0.000	Shortfall of Sites	0.165	Low Residential	R1-1-O	0	0	0	12.091	0.085		Residential - Single Family Residence - Pool, 1	204B145 246		Mission Hills - Panorama City - North Hills	No	MI	ADU
Los Angeles	10359 ORO VISTA AVE	91040	2560014018	0.000	0.000	0.085	0.000	Shortfall of Sites	0.286	Low Residential	R1-1-RFA	0	0	0	7.004	0.085		Residential - Single Family Residence, 1	204B189 246		Sunland - Tujunga - Lake View Terrace - Shadow Hills - East La Tuna Canyon	No	MI	ADU
Los Angeles	20036 TIPICO ST	91311	2726025022	0.000	0.000	0.085	0.000	Shortfall of Sites	0.253	Very Low II Residential	RE11-1	0	0	0	7.901	0.085		Residential - Single Family Residence - Pool, 1	204B113 246		Chatsworth - Porter Ranch	No	MI	ADU
Los Angeles	10229 HADLEY AVE	91324	2726016009	0.000	0.000	0.085	0.000	Shortfall of Sites	0.407	Very Low I Residential	RA-1	0	0	0	4.912	0.085		Residential - Single Family Residence - Pool, 1	204B117 246		Chatsworth - Porter Ranch	No	MI	ADU
Los Angeles	10215 SHOSHONE AVE	91325	2734012028	0.000	0.000	0.085	0.000	Shortfall of Sites	0.291	Very Low II Residential	RE11-1	0	0	0	6.868	0.085		Residential - Single Family Residence, 1	204B129 246		Northridge	No	MI	ADU
Los Angeles	19154 ROMAR ST	91324	2729027024	0.000	0.000	0.085	0.000	Shortfall of Sites	0.402	Very Low I Residential	RA-1	0	0	0	4.973	0.085		Residential - Single Family Residence - Pool, 1	204B121 246		Northridge	No	MI	ADU
Los Angeles	20125 LABRADOR ST	91311	2748035027	0.000	0.000	0.085	0.000	Shortfall of Sites	0.170	Low I Residential	RS-1	0	0	0	11.735	0.085		Residential - Single Family Residence, 1	201B113 246		Chatsworth - Porter Ranch	No	MI	ADU
Los Angeles	19416 KINZIE ST	91324	2761010009	0.000	0.000	0.085	0.000	Shortfall of Sites	0.384	Very Low I Residential	RA-1	0	0	0	5.211	0.085		Residential - Single Family Residence - Pool, 1	201B117 246		Chatsworth - Porter Ranch	No	MI	ADU
Los Angeles	17336 MARILLA ST	91325	2755015029	0.000	0.000	0.085	0.000	Shortfall of Sites	0.281	Very Low I Residential	RA-1	0	0	0	7.129	0.085		Residential - Single Family Residence - Pool, 1	201B129 246		Northridge	No	MI	ADU
Los Angeles	9652 MASON AVE	91311	2748012050	0.000	0.000	0.085	0.000	Shortfall of Sites	0.197	Low I Residential	RS-1	0	0	0	10.173	0.085		Residential - Single Family Residence, 1	201B109 246		Chatsworth - Porter Ranch	No	MI	ADU
Los Angeles	9400 VANALDEN AVE	91324	2762030003	0.000	0.000	0.085	0.000	Shortfall of Sites	0.275	Very Low II Residential	RE11-1	0	0	0	7.261	0.085		Residential - Single Family Residence, 1	198B121 246		Northridge	No	MI	ADU
Los Angeles	22022 LIGGETT ST	91311	2727017004	0.000	0.000	0.085	0.000	Shortfall of Sites	0.187	Low I Residential	RS-1	0	0	0	10.704	0.085		Residential - Single Family Residence - Pool, 1	198B101 246		Chatsworth - Porter Ranch	No	MI	ADU
Los Angeles	9324 PASO ROBLES AVE	91325	2692022026	0.000	0.000	0.085	0.000	Shortfall of Sites	0.246	Low I Residential	RE9-1	0	0	0	8.118	0.085		Residential - Single Family Residence, 1	198B133 246		Northridge	No	MI	ADU
Los Angeles	17350 RAYEN ST	91325	2768017009	0.000	0.000	0.085	0.000	Shortfall of Sites	0.673	Very Low I Residential	RA-1	0	0	0	2.972	0.085		Residential - Single Family Residence - Tennis Court, 1	195B129 246		Northridge	No	MI	ADU
Los Angeles	12606 MIRANDA ST	91607	2341015012	0.000	0.000	0.085	0.000	Shortfall of Sites	0.186	Low Residential	R1-1	0	0	0	10.756	0.085		Residential - Single Family Residence, 1	174B161 246		North Hollywood - Valley Village	No	MI	ADU
Los Angeles	4853 WOODMAN AVE	91423	2269023012	0.000	0.000	0.085	0.000	Shortfall of Sites	0.179	Low Residential	R1-1-RIO	0	0	0	11.158	0.085		Residential - Single Family Residence, 1	168B157 246		Van Nuys - North Sherman Oaks	No	MI	ADU
Los Angeles	4104 BAKMAN AVE	91602	2366033016	0.000	0.000	0.085	0.000	Shortfall of Sites	0.155	Low Residential	R1-1-RIO	0	0	0	12.909	0.085		Residential - Single Family Residence, 1	162B173 246		Sherman Oaks - Studio City - Toluca Lake - Cahuenga Pass	No	MI	ADU
Los Angeles	5156 WINDERMERE AVE	90041	5671017002	0.000	0.000	0.085	0.000	Shortfall of Sites	0.161	Low Residential	R1-1	0	0	0	12.421	0.085		Residential - Single Family Residence, 1	163-5A221 246		Northeast Los Angeles	No	MI	ADU
Los Angeles	5165 LA RODA AVE	90041	5669021024	0.000	0.000	0.085	0.000	Shortfall of Sites	0.206	Low Residential	R1-1	0	0	0	9.695	0.085		Residential - Single Family Residence, 1	163-5A225 246		Northeast Los Angeles	No	MI	ADU
Los Angeles	1587 CHICKASAW AVE	90041	5689019032	0.000	0.000	0.085	0.000	Shortfall of Sites	0.161	Low Residential	R1-1	0	0	0	12.456	0.085		Residential - Single Family Residence, 1	162A227 246		Northeast Los Angeles	No	MI	ADU
Los Angeles	5023 LA RODA AVE	90041	5689003013	0.000	0.000	0.085	0.000	Shortfall of Sites	0.152	Low Residential	R1-1	0	0	0	13.131	0.085		Residential - Single Family Residence, 1	162A225 246		Northeast Los Angeles	No	MI	ADU
Los Angeles	1819 FAIR PARK AVE	90041	5689001012	0.000	0.000	0.085	0.000	Shortfall of Sites	0.159	Low Residential	R1-1	0	0	0	12.601	0.085		Residential - Single Family Residence, 1	160-5A225 246		Northeast Los Angeles	No	MI	ADU
Los Angeles	2729 W AVENUE 33	90065	5457021018	0.000	0.000	0.085	0.000	Shortfall of Sites	0.172	Low Residential	R1-1-CDO	0	0	0	11.604	0.085		Residential - Single Family Residence, 1	153A215 246		Northeast Los Angeles	No	MI	ADU
Los Angeles	1410 MANZANITA ST	90027	5430028022	0.000	0.000	0.085	0.000	Shortfall of Sites	0.154	Low Medium II Residential	RD1.5-1XL	0	0	0	12.974	0.085		Residential - Single Family Residence, 1	147A203 246		Hollywood	No	MI	ADU
Los Angeles	1377 MALTMAN AVE	90026	5427024026	0.000	0.000	0.085	0.000	Shortfall of Sites	0.169	Low Medium II Residential	RD1.5-1VL	0	0	0	11.842	0.085		Residential - Single Family Residence - Pool, 1	144A203 246		Silver Lake - Echo Park - Elysian Valley	No	MI	ADU
Los Angeles	336 N MARTEL AVE	90036	5526037023	0.000	0.000	0.085	0.000	Shortfall of Sites	0.189	Low II Residential	R1V2-O	0	0	0	10.589	0.085		Residential - Single Family Residence, 1	138B181 246		Wilshire	No	MI	ADU
Los Angeles	337 N PLYMOUTH BLVD	90004	5523033030	0.000	0.000	0.085	0.000	Shortfall of Sites	0.155	Low II Residential	R1R3-RG	0	0	0	12.907	0.085		Residential - Single Family Residence, 1	138B189 246		Wilshire	No	MI	ADU
Los Angeles	251 TILDEN AVE	90049	4366022009	0.000	0.000	0.085	0.000	Shortfall of Sites	0.224	Low Residential	R1-1	0	0	0	8.935	0.085		Residential - Single Family Residence, 1	138B149 246		Westwood	No	MI	ADU
Los Angeles	11570 W SUNSET BLVD	90049	4365004017	0.000	0.000	0.085	0.000	Shortfall of Sites	0.305	Very Low II Residential	RE11-1	0	0	0	6.547	0.085		Residential - Single Family Residence, 1	135B145 246		Brentwood - Pacific Palisades	No	MI	ADU
Los Angeles	11232 CASHMERE ST	90049	4366030028	0.000	0.000	0.085	0.000	Shortfall of Sites	0.165	Low Residential	R1-1	0	0	0	12.112	0.085		Residential - Single Family Residence - Pool, 1	135B149 246		Westwood	No	MI	ADU
Los Angeles	787 MALCOLM AVE	90024	4360015021	0.000	0.000	0.085	0.000	Shortfall of Sites	0.185	Low Residential	R1-1	0	0	0	10.800	0.085		Residential - Single Family Residence, 1	135B153 246		Westwood	No	MI	ADU
Los Angeles	1335 CLUB VIEW DR	90024	4327023004	0.000	0.000	0.085	0.000	Shortfall of Sites	0.298	Low Residential	R1V3	0	0	0	6.714	0.085		Residential - Single Family Residence - Pool, 1	135B157 246		Westwood	No	MI	ADU
Los Angeles	588 LORNA LN	90049	4401011012	0.000	0.000	0.085	0.000	Shortfall of Sites	0.220	Low Residential	RS-1	0	0	0	9.075	0.085		Residential - Single Family Residence - Pool, 1	132B145 246		Brentwood - Pacific Palisades	No	MI	ADU
Los Angeles	3013 PATRICIA AVE	90064	4318022026	0.000	0.000	0.085	0.000	Shortfall of Sites	0.158	Low Residential	R1V2	0	0	0	12.670	0.085		Residential - Single Family Residence, 1	123B161 246		West Los Angeles	No	MI	ADU
Los Angeles	3231 BARRY AVE	90066	4250010022	0.000	0.000	0.085	0.000	Shortfall of Sites	0.172	Low Residential	R1V2	0	0	0	11.600	0.085		Residential - Single Family Residence, 1	117B153 246		Palms - Mar Vista - Del Rey	No	MI	ADU
Los Angeles	3323 COOLIDGE AVE	90066	4250017002	0.000	0.000	0.085	0.000	Shortfall of Sites	0.163	Low Residential	R1V2	0	0	0	12.299	0.085		Residential - Single Family Residence, 1	117B157 246		Palms - Mar Vista - Del Rey	No	MI	ADU
Los Angeles	12224 PALMS BLVD	90066	4248024039	0.000	0.000	0.085	0.000	Shortfall of Sites	0.221	Low Residential	R1V2	0	0	0	9.062	0.085		Residential - Single Family Residence, 1	114B153 246		Palms - Mar Vista - Del Rey	No	MI	ADU
Los Angeles	1700 W OFARRELL ST	90732	7559001009	0.000	0.000	0.085	0.000	Shortfall of Sites	0.221	Low II Residential	R1-1XL	0	0	0	9.066	0.085		Residential - Single Family Residence - Pool, 1	018B193 246		San Pedro	No	MI	ADU
Los Angeles	1923 W SANTA CRUZ ST	90732	7559013001	0.000	0.000	0.085	0.000	Shortfall of Sites	0.420	Low II Residential	R1-1XL	0	0	0	4.763	0.085		Residential - Single Family Residence - Pool, 1	018B189 246		San Pedro	No	MI	ADU
Los Angeles	1413 S WYCLIFF AVE	90732	7560015011	0.000	0.000	0.085	0.000	Shortfall of Sites	0.151	Low II Residential	R1-1XL	0	0	0	13.263	0.085		Residential - Single Family Residence - Pool and Misc., 1	012B193 246		San Pedro	No	MI	ADU
Los Angeles	17016 TENNYSON PL	91344	2602022039	0.000	0.000	0.085	0.000	Shortfall of Sites	0.172	Low I Residential	RS-1	0	0	0	11.614	0.085		Residential - Single Family Residence, 1	222B133 247		Granada Hills - Knollwood	No	MI	ADU
Los Angeles	17052 WESTBURY DR	91344	2608023023	0.000	0.000	0.085	0.000	Shortfall of Sites	0.253	Very Low II Residential	RE11-1	0	0	0	7.915	0.085		Residential - Single Family Residence, 1	219B133 247		Granada Hills - Knollwood	No	MI	ADU
Los Angeles	12021 BAMBI PL	91344	2606011009	0.000	0.000	0.085	0.000	Shortfall of Sites	0.332	Very Low II Residential	RE11-1	0	0	0	6.027	0.085		Residential - Single Family Residence, 1	216B133 247		Granada Hills - Knollwood	No	MI	ADU
Los Angeles	12010 GERALD AVE	91344	2609029057	0.000	0.000	0.085	0.000	Shortfall of Sites	0.257	Very Low II Residential	RE11-1	0	0	0	7.787	0.085		Residential - Single Family Residence, 1	216B137 247		Granada Hills - Knollwood	No	MI	ADU
Los Angeles	11654 PASO ROBLES AVE	91344	2607013022	0.000	0.000	0.085	0.000	Shortfall of Sites	0.181	Low I Residential	RS-1	0	0	0	11.029	0.085		Residential - Single Family Residence, 1	213B133 247		Granada Hills - Knollwood	No	MI	ADU
Los Angeles	16814 ARMSTEAD ST	91344	2610008025	0.000	0.000	0.085	0.000	Shortfall of Sites	0.179	Low I Residential	RS-1	0	0	0	11.148	0.085		Residential - Single Family Residence - Pool, 1	213B137 247		Granada Hills - Knollwood	No	MI	ADU
Los Angeles	15942 HARVEST ST	91344	2666007003	0.000	0.000	0.085	0.000	Shortfall of Sites	0.182	Low I Residential	RS-1	0	0	0	11.001	0.085		Residential - Single Family Residence - Pool, 1	213B141 247		Granada Hills - Knollwood	No	MI	ADU
Los Angeles	11220 MCLENNAN AVE	91344	2682023003	0.000	0.000	0.085	0.000	Shortfall of Sites	0.174	Low I Residential	RS-1	0	0	0	11.524	0.085		Residential - Single Family Residence - Pool, 1	210B133 247		Granada Hills - Knollwood	No	MI	ADU
Los Angeles	16441 DONMETZ ST	91344	2681019011	0.000	0.000	0.085	0.000	Shortfall of Sites	0.179	Low I Residential	RS-1	0	0	0	11.171	0.085		Residential - Single Family Residence, 1	210B137 247		Granada Hills - Knollwood	No	MI	ADU
Los Angeles	11134 ENCINO AVE	91344	2711011023	0.000	0.000	0.085	0.000	Shortfall of Sites	0.461	Very Low I Residential	RA-1	0	0	0	4.343	0.085		Residential - Single Family Residence - Pool, 1	210B129 247		Granada Hills - Knollwood	No	MI	ADU
Los Angeles	11125 BECKFORD AVE	91326	2718003013	0.000	0.000	0.085	0.000	Shortfall of Sites	0.229	Low I Residential	RS-1	0	0	0	8.732	0.085		Residential - Single Family Residence, 1	210B121 247		Northridge	No	MI	ADU
Los Angeles	10928 LIMERICK AVE	91311	2707025035	0.000	0.000	0.085	0.000	Shortfall of Sites	0.253	Very Low II Residential	RE11-1	0	0	0	7.914	0.085		Residential - Single Family Residence - Pool, 1	210B109 247		Chatsworth - Porter Ranch	No	MI	ADU
Los Angeles	10812 PASO ROBLES AVE	91344	2696019011	0.000	0.000	0.085	0.000	Shortfall of Sites	0.160	Low II Residential	R1-1	0	0	0	12.518	0.085		Residential - Single Family Residence, 1	207B133 247		Granada Hills - Knollwood	No	MI	ADU
Los Angeles	19122 LOS ALIMOS ST	91326	2718018003	0.000	0.000	0.085	0.000	Shortfall of Sites	0.184	Low I Residential	RS-1	0	0	0	10.852	0.085		Residential - Single Family Residence, 1	207B121 247		Northridge	No	MI	ADU
Los Angeles	10743 WOODLEY AVE	91344	2680007008	0.000	0.000	0.085	0.000	Shortfall of Sites	0.165	Low I Residential	RS-1	0	0	0	12.101	0.085		Residential - Single Family Residence - Pool, 1	207B141 247		Granada Hills - Knollwood	No	MI	ADU
Los Angeles	10727 COZYCROFT AVE	91311	2707007017	0.000	0.000	0.085	0.000	Shortfall of Sites	0.361	Very Low II Residential	RE11-1	0	0	0	5.539	0.085		Residential - Single Family Residence - Pool, 1	207B109 247		Chatsworth - Porter Ranch	No	MI	ADU
Los Angeles	18214 LOS ALIMOS ST	91326	2715009022	0.000	0.000	0.085	0.000	Shortfall of Sites	0.234	Very Low II Residential	RE11-1	0	0	0	8.539	0.085		Residential - Single Family Residence, 1	207B125 247		Northridge	No	MI	ADU
Los Angeles	10671 BATON ROUGE AVE	91326	2728004010	0.000	0.000	0.085	0.000	Shortfall of Sites	0.278	Very Low II Residential	RE11-1	0	0	0	7.193	0.085		Residential - Single Family Residence - Pool, 1	207B117 247		Northridge	No	MI	ADU
Los Angeles	10436 OSO AVE	91311	2707016020	0.000	0.000	0.085	0.000	Shortfall of Sites	0.376	Very Low I Residential	RA-1	0	0	0	5.314	0.085		Residential - Single Family Residence - Pool, 1	207B113 247		Chatsworth - Porter Ranch	No	MI	ADU
Los Angeles	16320 BLACKHAWK ST	91344	2679024013	0.000	0.000	0.085	0.000	Shortfall of Sites	0.183	Low I Residential	RS-1	0	0	0	10.920	0.085		Residential - Single Family Residence, 1	204B137 247		Granada Hills - Knollwood	No	MI	ADU
Los Angeles	15034 BLACKHAWK ST	91345	2649026024	0.000	0.000	0.085	0.000	Shortfall of Sites	0.165	Low Residential	R1-1-O	0	0	0	12.091	0.085		Residential - Single Family Residence, 1	204B145 247		Mission Hills - Panorama City - North Hills	No	MI	ADU
Los Angeles	20024 TIPICO ST	91311	2726025021	0.000	0.000	0.085	0.000	Shortfall of Sites	0.253	Very Low II Residential	RE11-1	0	0	0	7.905	0.085		Residential - Single Family Residence - Pool, 1	204B113 247		Chatsworth - Porter Ranch	No	MI	ADU
Los Angeles	10232 CALVIN AVE	91324	2726016022	0.000	0.000	0.085	0.000	Shortfall of Sites	0.328	Very Low I Residential	RA-1	0	0	0	6.104	0.085		Residential - Single Family Residence - Pool, 1	204B117 247		Chatsworth - Porter Ranch	No	MI	ADU
Los Angeles	10216 ANDASOL AVE	91325	2734029029	0.000	0.000	0.085	0.000	Shortfall of Sites	0.256	Very Low II Residential	RE11-1	0	0	0	7.798	0.085		Residential - Single Family Residence, 1	204B129 247		Northridge	No	MI	ADU
Los Angeles	19144 ROMAR ST	91324	2729027025	0.000	0.000	0.085	0.000	Shortfall of Sites	0.402	Very Low I Residential	RA-1	0	0	0	4.974	0.085		Residential - Single Family Residence - Pool, 1	204B121 247		Northridge	No	MI	ADU
Los Angeles	20119 LABRADOR ST	91311	2748035026	0.000	0.000	0.085	0.000	Shortfall of Sites	0.170	Low I Residential	RS-1	0	0	0	11.735	0.085		Residential - Single Family Residence, 1	201B113 247		Chatsworth - Porter Ranch	No	MI	ADU
Los Angeles	18914 LABRADOR ST	91324	2762039003	0.000	0.000	0.085	0.000	Shortfall of Sites	0.171	Low I Residential	RS-1	0	0	0	11.680	0.085		Residential - Single Family Residence - Pool, 1	201B121 247		Northridge	No	MI	ADU
Los Angeles	19402 KINZIE ST	91324	2761010010	0.000	0.000	0.085	0.000	Shortfall of Sites	0.373	Very Low I Residential	RA-1	0	0	0	5.360	0.085		Residential - Single Family Residence - Pool, 1	201B117 247		Chatsworth - Porter Ranch	No	MI	ADU
Los Angeles	17326 MARILLA ST	91325	2755015030	0.000	0.000	0.085	0.000	Shortfall of Sites	0.388	Very Low I Residential	RA-1	0	0	0	5.158	0.085		Residential - Single Family Residence - Pool, 1	201B129 247		Northridge	No	MI	ADU
Los Angeles	9653 DELCO AVE	91311	2748012035	0.000	0.000	0.085	0.000	Shortfall of Sites	0.165	Low I Residential	RS-1	0	0	0	12.099	0.085		Residential - Single Family Residence - Pool, 1	201B109 247		Chatsworth - Porter Ranch	No	MI	ADU
Los Angeles	16433 VINCENNES ST	91343	2676004025	0.000	0.000	0.085	0.000	Shortfall of Sites	0.172	Low Residential	RS-1	0	0	0	11.614	0.085		Residential - Single Family Residence, 1	198B137 247		Mission Hills - Panorama City - North Hills	No	MI	ADU
Los Angeles	22016 LIGGETT ST	91311	2727017003	0.000	0.000	0.085	0.000	Shortfall of Sites	0.187	Low I Residential	RS-1	0	0	0	10.699	0.085		Residential - Single Family Residence - Pool, 1	198B101 247		Chatsworth - Porter Ranch	No	MI	ADU
Los Angeles	9325 BRIGHTWOOD CT	91325	2692022019	0.000	0.000	0.085	0.000	Shortfall of Sites	0.246	Low I Residential	RE9-1	0	0	0	8.130	0.085		Residential - Single Family Residence, 1	198B133 247		Northridge	No	MI	ADU
Los Angeles	9519 CREEMORE PL	91042	2572010028	0.000	0.000	0.085	0.000	Shortfall of Sites	0.187	Low Residential	RS-1	0	0	0	10.668	0.085		Residential - Single Family Residence - Pool, 1	198B205 247		Sunland - Tujunga - Lake View Terrace - Shadow Hills - East La Tuna Canyon	No	MI	ADU
Los Angeles	17340 RAYEN ST	91325	2768017011	0.000	0.000	0.085	0.000	Shortfall of Sites	0.558	Very Low I Residential	RA-1	0	0	0	3.583	0.085		Residential - Single Family Residence - Pool, 1	195B129 247		Northridge	No	MI	ADU
Los Angeles	12600 MIRANDA ST	91607	2341015011	0.000	0.000	0.085	0.000	Shortfall of Sites	0.186	Low Residential	R1-1	0	0	0	10.756	0.085		Residential - Single Family Residence - Pool, 1	174B161 247		North Hollywood - Valley Village	No	MI	ADU
Los Angeles	18508 SOPHIA LN	91356	2161018054	0.000	0.000	0.085	0.000	Shortfall of Sites	0.165	Low II Residential	R1-1	0	0	0	12.101	0.085		Residential - Single Family Residence, 1	171B125 247		Encino - Tarzana	No	MI	ADU
Los Angeles	14750 MCCORMICK ST	91411	2249020009	0.000	0.000	0.085	0.000	Shortfall of Sites	0.161	Low Residential	R1-1	0	0	0	12.419	0.085		Residential - Single Family Residence, 1	172-5A149 247		Van Nuys - North Sherman Oaks	No	MI	ADU

Jurisdiction Name	Site Address/Intersection	5 Digit ZIP Code	Assessor Parcel Number	Very Low-Income	Low-Income	Moderate-Income	Above Moderate-Income	Type of Shortfall	Parcel Size (Acres)	Current General Plan Designation	Current Zoning	Proposed General Plan (GP) Designation	Proposed Zoning	Minimum Density Allowed	Maximum Density Allowed	Total Capacity	Vacant/ Nonvacant	Description of Existing Uses	PIN	Base Density Per Acre	Community Plan Area	Rent Stabalization Ordinance	Income Category	Applicable Rezoning Program (Program informing values in Column Q listed first)
Los Angeles	4850 LONGRIDGE AVE	91423	2358015007	0.000	0.000	0.085	0.000	Shortfall of Sites	0.158	Low Residential	R1-1	0	0	0	12.672	0.085		Residential - Single Family Residence, 1	168B157 247		Van Nuys - North Sherman Oaks	No	MI	ADU
Los Angeles	4845 MAMMOTH AVE	91423	2269022013	0.000	0.000	0.085	0.000	Shortfall of Sites	0.180	Low Residential	R1-1-RIO	0	0	0	11.133	0.085		Residential - Single Family Residence - Pool, 1	168B153 247		Van Nuys - North Sherman Oaks	No	MI	ADU
Los Angeles	4422 MATILIJA AVE	91423	2271009004	0.000	0.000	0.085	0.000	Shortfall of Sites	0.264	Low Residential	R1-1-RIO	0	0	0	7.581	0.085		Residential - Single Family Residence - Guesthouse, 1	165B153 247		Sherman Oaks - Studio City - Toluca Lake - Cahuenga Pass	No	MI	ADU
Los Angeles	4103 ELMER AVE	91602	2366033017	0.000	0.000	0.085	0.000	Shortfall of Sites	0.155	Low Residential	R1-1-RIO	0	0	0	12.910	0.085		Residential - Single Family Residence, 1	162B173 247		Sherman Oaks - Studio City - Toluca Lake - Cahuenga Pass	No	MI	ADU
Los Angeles	1776 LAS FLORES DR	90041	5669021013	0.000	0.000	0.085	0.000	Shortfall of Sites	0.201	Low Residential	R1-1	0	0	0	9.962	0.085		Residential - Single Family Residence, 1	163-5A225 247		Northeast Los Angeles	No	MI	ADU
Los Angeles	2365 NORWALK AVE	90041	5685014020	0.000	0.000	0.085	0.000	Shortfall of Sites	0.178	Low Residential	R1-1	0	0	0	11.244	0.085		Residential - Single Family Residence, 1	160-5A221 247		Northeast Los Angeles	No	MI	ADU
Los Angeles	1413 SANBORN AVE	90027	5430028005	0.000	0.000	0.085	0.000	Shortfall of Sites	0.154	Low II Residential	R1-1	0	0	0	13.001	0.085		Residential - Single Family Residence - Pool, 1	147A203 247		Hollywood	No	MI	ADU
Los Angeles	10408 W SUNSET BLVD	90077	4359009001	0.000	0.000	0.085	0.000	Shortfall of Sites	0.496	Low Residential	R1-1	0	0	0	4.030	0.085		Residential - Single Family Residence - Pool, 1	141B153 247		Westwood	No	MI	ADU
Los Angeles	337 N MARTEL AVE	90036	5526038007	0.000	0.000	0.085	0.000	Shortfall of Sites	0.161	Low II Residential	R1V2-O	0	0	0	12.446	0.085		Residential - Single Family Residence, 1	138B181 247		Wilshire	No	MI	ADU
Los Angeles	336 N BEACHWOOD DR	90004	5523033012	0.000	0.000	0.085	0.000	Shortfall of Sites	0.155	Low II Residential	R1R3-RG	0	0	0	12.907	0.085		Residential - Single Family Residence, 1	138B189 247		Wilshire	No	MI	ADU
Los Angeles	460 DALEHURST AVE	90024	4359005010	0.000	0.000	0.085	0.000	Shortfall of Sites	0.256	Low Residential	R1-1	0	0	0	7.803	0.085		Residential - Single Family Residence - Pool, 1	138B153 247		Westwood	No	MI	ADU
Los Angeles	256 TILDEN AVE	90049	4366023019	0.000	0.000	0.085	0.000	Shortfall of Sites	0.309	Low Residential	R1-1	0	0	0	6.477	0.085		Residential - Single Family Residence - Therapy Pool (Spa), 1	138B149 247		Westwood	No	MI	ADU
Los Angeles	467 LEVERING AVE	90024	4366029016	0.000	0.000	0.085	0.000	Shortfall of Sites	0.194	Low Residential	R1-1	0	0	0	10.292	0.085		Residential - Single Family Residence, 1	135B149 247		Westwood	No	MI	ADU
Los Angeles	802 WESTHOLME AVE	90024	4360017003	0.000	0.000	0.085	0.000	Shortfall of Sites	0.194	Low Residential	R1-1	0	0	0	10.312	0.085		Residential - Single Family Residence - Therapy Pool (Spa), 1	135B153 247		Westwood	No	MI	ADU
Los Angeles	1325 COMSTOCK AVE	90024	4327014032	0.000	0.000	0.085	0.000	Shortfall of Sites	0.210	Low Residential	R1V3	0	0	0	9.530	0.085		Residential - Single Family Residence - Pool, 1	135B157 247		Westwood	No	MI	ADU
Los Angeles	320 S WESTGATE AVE	90049	4401005029	0.000	0.000	0.085	0.000	Shortfall of Sites	0.192	Low Residential	RS-1	0	0	0	10.433	0.085		Residential - Single Family Residence, 1	132B145 247		Brentwood - Pacific Palisades	No	MI	ADU
Los Angeles	9751 CASHIO ST	90035	4307005014	0.000	0.000	0.085	0.000	Shortfall of Sites	0.172	Low Residential	R1V2-O	0	0	0	11.629	0.085		Residential - Single Family Residence, 1	129B165 247		West Los Angeles	No	MI	ADU
Los Angeles	10338 LORENZO DR	90064	4318031013	0.000	0.000	0.085	0.000	Shortfall of Sites	0.172	Low Residential	R1V2-O	0	0	0	11.605	0.085		Residential - Single Family Residence, 1	126B161 247		West Los Angeles	No	MI	ADU
Los Angeles	2986 HADDINGTON DR	90064	4318024013	0.000	0.000	0.085	0.000	Shortfall of Sites	0.163	Low Residential	R1V2	0	0	0	12.260	0.085		Residential - Single Family Residence, 1	123B161 247		West Los Angeles	No	MI	ADU
Los Angeles	3515 GRAND VIEW BLVD	90066	4248024033	0.000	0.000	0.085	0.000	Shortfall of Sites	0.212	Low Residential	R1V2	0	0	0	9.438	0.085		Residential - Single Family Residence, 1	114B153 247		Palms - Mar Vista - Del Rey	No	MI	ADU
Los Angeles	8420 BLERIOT AVE	90045	4107028004	0.000	0.000	0.085	0.000	Shortfall of Sites	0.151	Low Residential	R1-1	0	0	0	13.235	0.085		Residential - Single Family Residence, 1	096B169 247		Westchester - Playa del Rey	No	MI	ADU
Los Angeles	1646 W OFARRELL ST	90732	7559001008	0.000	0.000	0.085	0.000	Shortfall of Sites	0.229	Low II Residential	R1-1XL	0	0	0	8.715	0.085		Residential - Single Family Residence - Pool, 1	018B193 247		San Pedro	No	MI	ADU
Los Angeles	17054 TENNYSON PL	91344	2602022034	0.000	0.000	0.085	0.000	Shortfall of Sites	0.172	Low I Residential	RS-1	0	0	0	11.595	0.085		Residential - Single Family Residence, 1	222B133 248		Granada Hills - Knollwood	No	MI	ADU
Los Angeles	12555 HENZIE PL	91344	2608026010	0.000	0.000	0.085	0.000	Shortfall of Sites	0.269	Very Low II Residential	RE11-1-H	0	0	0	7.442	0.085		Residential - Single Family Residence, 1	219B133 248		Granada Hills - Knollwood	No	MI	ADU
Los Angeles	12029 DRESDEN PL	91344	2606013015	0.000	0.000	0.085	0.000	Shortfall of Sites	0.271	Low I Residential	RS-1	0	0	0	7.374	0.085		Residential - Single Family Residence, 1	216B133 248		Granada Hills - Knollwood	No	MI	ADU
Los Angeles	16319 SHAMHART DR	91344	2605008020	0.000	0.000	0.085	0.000	Shortfall of Sites	0.256	Very Low II Residential	RE11-1	0	0	0	7.808	0.085		Residential - Single Family Residence, 1	216B137 248		Granada Hills - Knollwood	No	MI	ADU
Los Angeles	17178 ARMSTEAD ST	91344	2607016016	0.000	0.000	0.085	0.000	Shortfall of Sites	0.176	Low I Residential	RS-1	0	0	0	11.393	0.085		Residential - Single Family Residence, 1	213B133 248		Granada Hills - Knollwood	No	MI	ADU
Los Angeles	16711 ARMSTEAD ST	91344	2610010010	0.000	0.000	0.085	0.000	Shortfall of Sites	0.240	Low I Residential	RS-1	0	0	0	8.348	0.085		Residential - Single Family Residence - Pool, 1	213B137 248		Granada Hills - Knollwood	No	MI	ADU
Los Angeles	15936 HARVEST ST	91344	2666007004	0.000	0.000	0.085	0.000	Shortfall of Sites	0.182	Low I Residential	RS-1	0	0	0	11.001	0.085		Residential - Single Family Residence, 1	213B141 248		Granada Hills - Knollwood	No	MI	ADU
Los Angeles	17160 MCKEEVER ST	91344	2697009016	0.000	0.000	0.085	0.000	Shortfall of Sites	0.174	Low I Residential	RS-1	0	0	0	11.492	0.085		Residential - Single Family Residence - Pool, 1	210B133 248		Granada Hills - Knollwood	No	MI	ADU
Los Angeles	15844 MCKEEVER ST	91344	2666028010	0.000	0.000	0.085	0.000	Shortfall of Sites	0.173	Low I Residential	RS-1	0	0	0	11.567	0.085		Residential - Single Family Residence - Pool, 1	210B141 248		Granada Hills - Knollwood	No	MI	ADU
Los Angeles	11212 DEBRA AVE	91344	2681021016	0.000	0.000	0.085	0.000	Shortfall of Sites	0.161	Low I Residential	RS-1	0	0	0	12.390	0.085		Residential - Single Family Residence, 1	210B137 248		Granada Hills - Knollwood	No	MI	ADU
Los Angeles	18612 KENYA ST	91326	2717010026	0.000	0.000	0.085	0.000	Shortfall of Sites	0.254	Very Low II Residential	RE11-1	0	0	0	7.885	0.085		Residential - Single Family Residence, 1	210B125 248		Northridge	No	MI	ADU
Los Angeles	17836 LAHEY ST	91344	2711021006	0.000	0.000	0.085	0.000	Shortfall of Sites	0.393	Very Low I Residential	RA-1	0	0	0	5.084	0.085		Residential - Single Family Residence, 1	210B129 248		Granada Hills - Knollwood	No	MI	ADU
Los Angeles	18637 KENYA ST	91326	2717007007	0.000	0.000	0.085	0.000	Shortfall of Sites	0.254	Very Low II Residential	RE11-1	0	0	0	7.883	0.085		Residential - Single Family Residence - Pool, 1	210B121 248		Northridge	No	MI	ADU
Los Angeles	10927 COZYCROFT AVE	91311	2707025004	0.000	0.000	0.085	0.000	Shortfall of Sites	0.253	Very Low II Residential	RE11-1	0	0	0	7.918	0.085		Residential - Single Family Residence, 1	210B109 248		Chatsworth - Porter Ranch	No	MI	ADU
Los Angeles	10747 CREBS AVE	91326	2717024005	0.000	0.000	0.085	0.000	Shortfall of Sites	0.180	Low I Residential	RS-1	0	0	0	11.129	0.085		Residential - Single Family Residence - Therapy Pool (Spa), 1	207B121 248		Northridge	No	MI	ADU
Los Angeles	10728 COZYCROFT AVE	91311	2707007031	0.000	0.000	0.085	0.000	Shortfall of Sites	0.252	Very Low II Residential	RE11-1	0	0	0	7.927	0.085		Residential - Single Family Residence, 1	207B109 248		Chatsworth - Porter Ranch	No	MI	ADU
Los Angeles	18208 LOS ALIMOS ST	91326	2715009023	0.000	0.000	0.085	0.000	Shortfall of Sites	0.231	Very Low II Residential	RE11-1	0	0	0	8.658	0.085		Residential - Single Family Residence, 1	207B125 248		Northridge	No	MI	ADU
Los Angeles	10710 BATON ROUGE AVE	91326	2728002017	0.000	0.000	0.085	0.000	Shortfall of Sites	0.257	Very Low II Residential	RE11-1	0	0	0	7.779	0.085		Residential - Single Family Residence, 1	207B117 248		Northridge	No	MI	ADU
Los Angeles	10467 LARAMIE AVE	91311	2707022007	0.000	0.000	0.085	0.000	Shortfall of Sites	0.405	Very Low I Residential	RA-1	0	0	0	4.935	0.085		Residential - Single Family Residence - Pool, 1	207B113 248		Chatsworth - Porter Ranch	No	MI	ADU
Los Angeles	16314 BLACKHAWK ST	91344	2679024012	0.000	0.000	0.085	0.000	Shortfall of Sites	0.174	Low I Residential	RS-1	0	0	0	11.510	0.085		Residential - Single Family Residence, 1	204B137 248		Granada Hills - Knollwood	No	MI	ADU
Los Angeles	15028 BLACKHAWK ST	91345	2649026025	0.000	0.000	0.085	0.000	Shortfall of Sites	0.162	Low Residential	R1-1-O	0	0	0	12.348	0.085		Residential - Single Family Residence, 1	204B145 248		Mission Hills - Panorama City - North Hills	No	MI	ADU
Los Angeles	20012 TIPICO ST	91311	2726025020	0.000	0.000	0.085	0.000	Shortfall of Sites	0.253	Very Low II Residential	RE11-1	0	0	0	7.909	0.085		Residential - Single Family Residence - Pool, 1	204B113 248		Chatsworth - Porter Ranch	No	MI	ADU
Los Angeles	10227 BABBITT AVE	91325	2694015043	0.000	0.000	0.085	0.000	Shortfall of Sites	0.311	Very Low II Residential	RE11-1	0	0	0	6.421	0.085		Residential - Single Family Residence - Pool, 1	204B133 248		Northridge	No	MI	ADU
Los Angeles	10218 HADLEY AVE	91324	2726016014	0.000	0.000	0.085	0.000	Shortfall of Sites	0.414	Very Low I Residential	RA-1	0	0	0	4.829	0.085		Residential - Single Family Residence - Pool, 1	204B117 248		Chatsworth - Porter Ranch	No	MI	ADU
Los Angeles	10215 LASAINE AVE	91325	2734029034	0.000	0.000	0.085	0.000	Shortfall of Sites	0.257	Very Low II Residential	RE11-1	0	0	0	7.795	0.085		Residential - Single Family Residence - Pool, 1	204B129 248		Northridge	No	MI	ADU
Los Angeles	19134 ROMAR ST	91324	2729027026	0.000	0.000	0.085	0.000	Shortfall of Sites	0.402	Very Low I Residential	RA-1	0	0	0	4.975	0.085		Residential - Single Family Residence, 1	204B121 248		Northridge	No	MI	ADU
Los Angeles	20111 LABRADOR ST	91311	2748035025	0.000	0.000	0.085	0.000	Shortfall of Sites	0.161	Low I Residential	RS-1	0	0	0	12.437	0.085		Residential - Single Family Residence - Pool, 1	201B113 248		Chatsworth - Porter Ranch	No	MI	ADU
Los Angeles	18908 LABRADOR ST	91324	2762039002	0.000	0.000	0.085	0.000	Shortfall of Sites	0.192	Low I Residential	RS-1	0	0	0	10.397	0.085		Residential - Single Family Residence, 1	201B121 248		Northridge	No	MI	ADU
Los Angeles	22356 KINZIE ST	91311	2727007009	0.000	0.000	0.085	0.000	Shortfall of Sites	0.273	Very Low I Residential	RA-1	0	0	0	7.325	0.085		Residential - Single Family Residence, 1	201B101 248		Chatsworth - Porter Ranch	No	MI	ADU
Los Angeles	9806 BELMAR AVE	91324	2761034021	0.000	0.000	0.085	0.000	Shortfall of Sites	0.380	Very Low I Residential	RA-1	0	0	0	5.261	0.085		Residential - Single Family Residence, 1	201B117 248		Chatsworth - Porter Ranch	No	MI	ADU
Los Angeles	9717 SHOSHONE AVE	91325	2755010029	0.000	0.000	0.085	0.000	Shortfall of Sites	0.309	Very Low I Residential	RA-1	0	0	0	6.466	0.085		Residential - Single Family Residence - Pool, 1	201B129 248		Northridge	No	MI	ADU
Los Angeles	9644 DELCO AVE	91311	2748014061	0.000	0.000	0.085	0.000	Shortfall of Sites	0.174	Low I Residential	RS-1	0	0	0	11.524	0.085		Residential - Single Family Residence, 1	201B109 248		Chatsworth - Porter Ranch	No	MI	ADU
Los Angeles	16423 VINCENNES ST	91343	2676004005	0.000	0.000	0.085	0.000	Shortfall of Sites	0.172	Low Residential	RS-1	0	0	0	11.616	0.085		Residential - Single Family Residence - Pool, 1	198B137 248		Mission Hills - Panorama City - North Hills	No	MI	ADU
Los Angeles	9403 ELSIE AVE	91324	2762029002	0.000	0.000	0.085	0.000	Shortfall of Sites	0.243	Low I Residential	RS-1	0	0	0	8.242	0.085		Residential - Single Family Residence, 1	198B121 248		Northridge	No	MI	ADU
Los Angeles	22010 LIGGETT ST	91311	2727017002	0.000	0.000	0.085	0.000	Shortfall of Sites	0.194	Low I Residential	RS-1	0	0	0	10.293	0.085		Residential - Single Family Residence - Pool, 1	198B101 248		Chatsworth - Porter Ranch	No	MI	ADU
Los Angeles	17320 PRAIRIE ST	91325	2766013023	0.000	0.000	0.085	0.000	Shortfall of Sites	0.418	Very Low I Residential	RA-1	0	0	0	4.790	0.085		Residential - Single Family Residence, 1	198B129 248		Northridge	No	MI	ADU
Los Angeles	17330 RAYEN ST	91325	2768017012	0.000	0.000	0.085	0.000	Shortfall of Sites	0.673	Very Low I Residential	RA-1	0	0	0	2.972	0.085		Residential - Single Family Residence - Tennis Court, 1	195B129 248		Northridge	No	MI	ADU
Los Angeles	23512 COMMUNITY ST	91304	2005016029	0.000	0.000	0.085	0.000	Shortfall of Sites	0.268	Very Low II Residential	RE11-1	0	0	0	7.463	0.085		Residential - Single Family Residence - Pool, 1	192B093 248		Chatsworth - Porter Ranch	No	MI	ADU
Los Angeles	12554 MIRANDA ST	91607	2341015010	0.000	0.000	0.085	0.000	Shortfall of Sites	0.186	Low Residential	R1-1	0	0	0	10.756	0.085		Residential - Single Family Residence, 1	174B161 248		North Hollywood - Valley Village	No	MI	ADU
Los Angeles	14014 MARGATE ST	91401	2247019007	0.000	0.000	0.085	0.000	Shortfall of Sites	0.158	Low Residential	R1-1	0	0	0	12.672	0.085		Residential - Single Family Residence, 1	171B153 248		Van Nuys - North Sherman Oaks	No	MI	ADU
Los Angeles	18500 SOPHIA LN	91356	2161018055	0.000	0.000	0.085	0.000	Shortfall of Sites	0.154	Low II Residential	R1-1	0	0	0	12.956	0.085		Residential - Single Family Residence, 1	171B125 248		Encino - Tarzana	No	MI	ADU
Los Angeles	5242 YOLANDA AVE	91356	2161025012	0.000	0.000	0.085	0.000	Shortfall of Sites	0.366	Very Low I Residential	RA-1	0	0	0	5.459	0.085		Residential - Single Family Residence - Guesthouse, 1	171B121 248		Encino - Tarzana	No	MI	ADU
Los Angeles	14744 MCCORMICK ST	91411	2249020010	0.000	0.000	0.085	0.000	Shortfall of Sites	0.161	Low Residential	R1-1	0	0	0	12.419	0.085		Residential - Single Family Residence, 1	172-5A149 248		Van Nuys - North Sherman Oaks	No	MI	ADU
Los Angeles	4856 ALCOVE AVE	91607	2357019016	0.000	0.000	0.085	0.000	Shortfall of Sites	0.186	Low Residential	R1-1	0	0	0	10.739	0.085		Residential - Single Family Residence - Pool, 1	168B161 248		Van Nuys - North Sherman Oaks	No	MI	ADU
Los Angeles	4851 ATOLL AVE	91423	2358015010	0.000	0.000	0.085	0.000	Shortfall of Sites	0.173	Low Residential	R1-1	0	0	0	11.569	0.085		Residential - Single Family Residence, 1	168B157 248		Van Nuys - North Sherman Oaks	No	MI	ADU
Los Angeles	4428 MAMMOTH AVE	91423	2271008005	0.000	0.000	0.085	0.000	Shortfall of Sites	0.268	Low Residential	R1-1-RIO	0	0	0	7.454	0.085		Residential - Single Family Residence - Therapy Pool (Spa), 1	165B157 248		Sherman Oaks - Studio City - Toluca Lake - Cahuenga Pass	No	MI	ADU
Los Angeles	4423 MAMMOTH AVE	91423	2271009028	0.000	0.000	0.085	0.000	Shortfall of Sites	0.264	Low Residential	R1-1-RIO	0	0	0	7.581	0.085		Residential - Single Family Residence - Guesthouse, 1	165B153 248		Sherman Oaks - Studio City - Toluca Lake - Cahuenga Pass	No	MI	ADU
Los Angeles	4104 ELMER AVE	91602	2366033026	0.000	0.000	0.085	0.000	Shortfall of Sites	0.155	Low Residential	R1-1-RIO	0	0	0	12.915	0.085		Residential - Single Family Residence, 1	162B173 248		Sherman Oaks - Studio City - Toluca Lake - Cahuenga Pass	No	MI	ADU
Los Angeles	11539 KELSEY ST	91604	2368008015	0.000	0.000	0.085	0.000	Shortfall of Sites	0.362	Very Low Residential	RE11-1-RIO	0	0	0	5.529	0.085		Residential - Single Family Residence, 1	162B169 248		Sherman Oaks - Studio City - Toluca Lake - Cahuenga Pass	No	MI	ADU
Los Angeles	5153 WINDERMERE AVE	90041	5671020012	0.000	0.000	0.085	0.000	Shortfall of Sites	0.165	Low Residential	R1-1	0	0	0	12.110	0.085		Residential - Single Family Residence, 1	163-5A221 248		Northeast Los Angeles	No	MI	ADU
Los Angeles	5163 ARGUS DR	90041	5669024030	0.000	0.000	0.085	0.000	Shortfall of Sites	0.186	Low Residential	R1-1	0	0	0	10.757	0.085		Residential - Single Family Residence - Therapy Pool (Spa), 1	163-5A225 248		Northeast Los Angeles	No	MI	ADU
Los Angeles	1815 FAIR PARK AVE	90041	5689001011	0.000	0.000	0.085	0.000	Shortfall of Sites	0.159	Low Residential	R1-1	0	0	0	12.613	0.085		Residential - Single Family Residence, 1	160-5A225 248		Northeast Los Angeles	No	MI	ADU
Los Angeles	338 N VISTA ST	90036	5526038021	0.000	0.000	0.085	0.000	Shortfall of Sites	0.161	Low II Residential	R1V2-O	0	0	0	12.446	0.085		Residential - Single Family Residence, 1	138B181 248		Wilshire	No	MI	ADU
Los Angeles	337 N BEACHWOOD DR	90004	5523032030	0.000	0.000	0.085	0.000	Shortfall of Sites	0.155	Low II Residential	R1R3-RG	0	0	0	12.907	0.085		Residential - Single Family Residence, 1	138B189 248		Wilshire	No	MI	ADU
Los Angeles	459 LORING AVE	90024	4359005022	0.000	0.000	0.085	0.000	Shortfall of Sites	0.241	Low Residential	R1-1	0	0	0	8.297	0.085		Residential - Single Family Residence - Pool, 1	138B153 248		Westwood	No	MI	ADU

Jurisdiction Name	Site Address/Intersection	5 Digit ZIP Code	Assessor Parcel Number	Very Low-Income	Low-Income	Moderate-Income	Above Moderate-Income	Type of Shortfall	Parcel Size (Acres)	Current General Plan Designation	Current Zoning	Proposed General Plan (GP) Designation	Proposed Zoning	Minimum Density Allowed	Maximum Density Allowed	Total Capacity	Vacant/ Nonvacant	Description of Existing Uses	PIN	Base Density Per Acre	Community Plan Area	Rent Stabalization Ordinance	Income Category	Applicable Rezoning Program (Program informing values in Column Q listed first)
Los Angeles	256 S BENTLEY AVE	90049	4366021003	0.000	0.000	0.085	0.000	Shortfall of Sites	0.185	Low Residential	R1-1	0	0	0	10.815	0.085		Residential - Single Family Residence, 1	138B149 248		Westwood	No	MI	ADU
Los Angeles	431 DENSLOW AVE	90049	4366030012	0.000	0.000	0.085	0.000	Shortfall of Sites	0.190	Low Residential	R1-1	0	0	0	10.530	0.085		Residential - Single Family Residence - Pool, 1	135B149 248		Westwood	No	MI	ADU
Los Angeles	828 THAYER AVE	90024	4360019004	0.000	0.000	0.085	0.000	Shortfall of Sites	0.191	Low Residential	R1-1	0	0	0	10.480	0.085		Residential - Single Family Residence, 1	135B153 248		Westwood	No	MI	ADU
Los Angeles	10521 ROCHESTER AVE	90024	4326011027	0.000	0.000	0.085	0.000	Shortfall of Sites	0.149	Low Residential	R1-1-O	0	0	0	13.403	0.085		Residential - Single Family Residence, 1	132B157 248		Westwood	No	MI	ADU
Los Angeles	2116 KERWOOD AVE	90025	4319006038	0.000	0.000	0.085	0.000	Shortfall of Sites	0.152	Low Residential	R1-1-O	0	0	0	13.200	0.085		Residential - Single Family Residence - Pool, 1	129B157 248		West Los Angeles	No	MI	ADU
Los Angeles	10334 TENNESSEE AVE	90064	4315016024	0.000	0.000	0.085	0.000	Shortfall of Sites	0.156	Low Residential	R1-1-O	0	0	0	12.815	0.085		Residential - Single Family Residence, 1	129B161 248		West Los Angeles	No	MI	ADU
Los Angeles	10317 BANNOCKBURN DR	90064	4318025027	0.000	0.000	0.085	0.000	Shortfall of Sites	0.152	Low Residential	R1V2	0	0	0	13.116	0.085		Residential - Single Family Residence, 1	123B161 248		West Los Angeles	No	MI	ADU
Los Angeles	3704 WESTWOOD BLVD	90034	4252028028	0.000	0.000	0.085	0.000	Shortfall of Sites	0.178	Medium Residential	R3-1	0	0	0	11.239	0.085		Residential - Single Family Residence, 1	117B161 248		Palms - Mar Vista - Del Rey	No	MI	ADU
Los Angeles	5615 W 77TH ST	90045	4104020014	0.000	0.000	0.085	0.000	Shortfall of Sites	0.163	Low Residential	R1-1	0	0	0	12.299	0.085		Residential - Single Family Residence, 1	099B173 248		Westchester - Playa del Rey	No	MI	ADU
Los Angeles	23421 BRIGHTWATER PL	90710	7438005008	0.000	0.000	0.085	0.000	Shortfall of Sites	0.160	Low Residential	R1-1XL-O	0	0	0	12.467	0.085		Residential - Single Family Residence, 1	042B193 248		Wilmington - Harbor City	No	MI	ADU
Los Angeles	1640 W OFARRELL ST	90732	7559001007	0.000	0.000	0.085	0.000	Shortfall of Sites	0.199	Low II Residential	R1-1XL	0	0	0	10.056	0.085		Residential - Single Family Residence - Pool, 1	018B193 248		San Pedro	No	MI	ADU
Los Angeles	1742 W 1ST ST	90732	7559013018	0.000	0.000	0.085	0.000	Shortfall of Sites	0.262	Low II Residential	R1-1XL	0	0	0	7.619	0.085		Residential - Single Family Residence, 1	018B189 248		San Pedro	No	MI	ADU
Los Angeles	1409 S DODSON AVE	90732	7560013015	0.000	0.000	0.085	0.000	Shortfall of Sites	0.155	Low II Residential	R1-1XL	0	0	0	12.895	0.085		Residential - Single Family Residence, 1	012B193 248		San Pedro	No	MI	ADU
Los Angeles	12551 KENNY DR	91344	2609021010	0.000	0.000	0.085	0.000	Shortfall of Sites	0.320	Very Low I Residential	RA-1	0	0	0	6.245	0.085		Residential - Single Family Residence - Pool, 1	219B133 249		Granada Hills - Knollwood	No	MI	ADU
Los Angeles	17648 ARVIDA DR	91344	2601050022	0.000	0.000	0.085	0.000	Shortfall of Sites	0.191	Very Low II Residential	RE11-1-H-O	0	0	0	10.456	0.085		Residential - Single Family Residence - Pool, 1	219B129 249		Granada Hills - Knollwood	No	MI	ADU
Los Angeles	17070 MINDORA CT	91344	2606022014	0.000	0.000	0.085	0.000	Shortfall of Sites	0.252	Low I Residential	RS-1	0	0	0	7.922	0.085		Residential - Single Family Residence - Pool, 1	216B133 249		Granada Hills - Knollwood	No	MI	ADU
Los Angeles	16406 GOTHIC PL	91344	2605009025	0.000	0.000	0.085	0.000	Shortfall of Sites	0.267	Very Low II Residential	RE11-1	0	0	0	7.482	0.085		Residential - Single Family Residence, 1	216B137 249		Granada Hills - Knollwood	No	MI	ADU
Los Angeles	17172 ARMSTEAD ST	91344	2607016017	0.000	0.000	0.085	0.000	Shortfall of Sites	0.174	Low I Residential	RS-1	0	0	0	11.509	0.085		Residential - Single Family Residence - Pool, 1	213B133 249		Granada Hills - Knollwood	No	MI	ADU
Los Angeles	16800 ARMSTEAD ST	91344	2610008026	0.000	0.000	0.085	0.000	Shortfall of Sites	0.184	Low I Residential	RS-1	0	0	0	10.885	0.085		Residential - Single Family Residence, 1	213B137 249		Granada Hills - Knollwood	No	MI	ADU
Los Angeles	15930 HARVEST ST	91344	2666007005	0.000	0.000	0.085	0.000	Shortfall of Sites	0.183	Low I Residential	RS-1	0	0	0	10.932	0.085		Residential - Single Family Residence, 1	213B141 249		Granada Hills - Knollwood	No	MI	ADU
Los Angeles	11219 BABBITT AVE	91344	2697005008	0.000	0.000	0.085	0.000	Shortfall of Sites	0.171	Low I Residential	RS-1	0	0	0	11.685	0.085		Residential - Single Family Residence, 1	210B133 249		Granada Hills - Knollwood	No	MI	ADU
Los Angeles	15836 MCKEEVER ST	91344	2666028009	0.000	0.000	0.085	0.000	Shortfall of Sites	0.173	Low I Residential	RS-1	0	0	0	11.567	0.085		Residential - Single Family Residence, 1	210B141 249		Granada Hills - Knollwood	No	MI	ADU
Los Angeles	11217 GOTHIC AVE	91344	2681021011	0.000	0.000	0.085	0.000	Shortfall of Sites	0.177	Low I Residential	RS-1	0	0	0	11.315	0.085		Residential - Single Family Residence, 1	210B137 249		Granada Hills - Knollwood	No	MI	ADU
Los Angeles	17824 LAHEY ST	91344	2711021007	0.000	0.000	0.085	0.000	Shortfall of Sites	0.393	Very Low I Residential	RA-1	0	0	0	5.084	0.085		Residential - Single Family Residence - Pool, 1	210B129 249		Granada Hills - Knollwood	No	MI	ADU
Los Angeles	11125 BRADNER PL	91326	2718003005	0.000	0.000	0.085	0.000	Shortfall of Sites	0.278	Low I Residential	RS-1	0	0	0	7.190	0.085		Residential - Single Family Residence - Pool, 1	210B121 249		Northridge	No	MI	ADU
Los Angeles	10915 INDEPENDENCE AVE	91311	2706003003	0.000	0.000	0.085	0.000	Shortfall of Sites	0.738	Very Low I Residential	RA-1	0	0	0	2.711	0.085		Residential - Single Family Residence - Pool and Misc., 1	210B109 249		Chatsworth - Porter Ranch	No	MI	ADU
Los Angeles	19065 LOS ALIMOS ST	91326	2718014033	0.000	0.000	0.085	0.000	Shortfall of Sites	0.183	Low I Residential	RS-1	0	0	0	10.946	0.085		Residential - Single Family Residence - Pool, 1	207B121 249		Northridge	No	MI	ADU
Los Angeles	10724 INDEPENDENCE AVE	91311	2706005030	0.000	0.000	0.085	0.000	Shortfall of Sites	0.396	Very Low I Residential	RA-1	0	0	0	5.051	0.085		Residential - Single Family Residence, 1	207B109 249		Chatsworth - Porter Ranch	No	MI	ADU
Los Angeles	18438 LOS ALIMOS ST	91326	2715008037	0.000	0.000	0.085	0.000	Shortfall of Sites	0.246	Very Low II Residential	RE11-1	0	0	0	8.136	0.085		Residential - Single Family Residence, 1	207B125 249		Northridge	No	MI	ADU
Los Angeles	10649 BATON ROUGE AVE	91326	2728004007	0.000	0.000	0.085	0.000	Shortfall of Sites	0.297	Very Low II Residential	RE11-1	0	0	0	6.737	0.085		Residential - Single Family Residence, 1	207B117 249		Northridge	No	MI	ADU
Los Angeles	10456 GLADE AVE	91311	2723019143	0.000	0.000	0.085	0.000	Shortfall of Sites	0.200	Low II Residential	R1-1	0	0	0	10.015	0.085		Residential - Single Family Residence, 1	207B101 249		Chatsworth - Porter Ranch	No	MI	ADU
Los Angeles	10434 KEOKUK AVE	91311	2707022021	0.000	0.000	0.085	0.000	Shortfall of Sites	0.391	Very Low I Residential	RA-1	0	0	0	5.111	0.085		Residential - Single Family Residence - Pool, 1	207B113 249		Chatsworth - Porter Ranch	No	MI	ADU
Los Angeles	10317 HAYVENHURST AVE	91344	2684017019	0.000	0.000	0.085	0.000	Shortfall of Sites	0.167	Low I Residential	RS-1	0	0	0	12.007	0.085		Residential - Single Family Residence, 1	204B137 249		Granada Hills - Knollwood	No	MI	ADU
Los Angeles	15830 BLACKHAWK ST	91344	2668014012	0.000	0.000	0.085	0.000	Shortfall of Sites	0.225	Low I Residential	RS-1	0	0	0	8.885	0.085		Residential - Single Family Residence, 1	204B141 249		Granada Hills - Knollwood	No	MI	ADU
Los Angeles	15022 BLACKHAWK ST	91345	2649026026	0.000	0.000	0.085	0.000	Shortfall of Sites	0.162	Low Residential	R1-1-O	0	0	0	12.348	0.085		Residential - Single Family Residence, 1	204B145 249		Mission Hills - Panorama City - North Hills	No	MI	ADU
Los Angeles	20000 TIPICO ST	91311	2726025019	0.000	0.000	0.085	0.000	Shortfall of Sites	0.254	Very Low II Residential	RE11-1	0	0	0	7.866	0.085		Residential - Single Family Residence - Pool, 1	204B113 249		Chatsworth - Porter Ranch	No	MI	ADU
Los Angeles	19710 TUBA ST	91311	2726026022	0.000	0.000	0.085	0.000	Shortfall of Sites	0.292	Very Low II Residential	RE11-1	0	0	0	6.840	0.085		Residential - Single Family Residence, 1	204B117 249		Chatsworth - Porter Ranch	No	MI	ADU
Los Angeles	20661 LEMARSH ST	91311	2741027011	0.000	0.000	0.085	0.000	Shortfall of Sites	0.182	Low I Residential	RS-1	0	0	0	11.018	0.085		Residential - Single Family Residence - Pool, 1	204B109 249		Chatsworth - Porter Ranch	No	MI	ADU
Los Angeles	17715 LEMARSH ST	91325	2734001017	0.000	0.000	0.085	0.000	Shortfall of Sites	0.304	Very Low II Residential	RE11-1	0	0	0	6.574	0.085		Residential - Single Family Residence - Pool, 1	204B129 249		Northridge	No	MI	ADU
Los Angeles	19126 ROMAR ST	91324	2729027027	0.000	0.000	0.085	0.000	Shortfall of Sites	0.402	Very Low I Residential	RA-1	0	0	0	4.976	0.085		Residential - Single Family Residence - Pool, 1	204B121 249		Northridge	No	MI	ADU
Los Angeles	18900 LABRADOR ST	91324	2762039001	0.000	0.000	0.085	0.000	Shortfall of Sites	0.172	Low I Residential	RS-1	0	0	0	11.650	0.085		Residential - Single Family Residence - Pool, 1	201B121 249		Northridge	No	MI	ADU
Los Angeles	9767 NITA AVE	91311	2727007008	0.000	0.000	0.085	0.000	Shortfall of Sites	0.290	Very Low I Residential	RA-1	0	0	0	6.885	0.085		Residential - Single Family Residence, 1	201B101 249		Chatsworth - Porter Ranch	No	MI	ADU
Los Angeles	9811 TUNNEY AVE	91324	2761034009	0.000	0.000	0.085	0.000	Shortfall of Sites	0.379	Very Low I Residential	RA-1	0	0	0	5.273	0.085		Residential - Single Family Residence - Pool, 1	201B117 249		Chatsworth - Porter Ranch	No	MI	ADU
Los Angeles	9717 LASAINE AVE	91325	2755015017	0.000	0.000	0.085	0.000	Shortfall of Sites	0.378	Very Low I Residential	RA-1	0	0	0	5.290	0.085		Residential - Single Family Residence - Pool, 1	201B129 249		Northridge	No	MI	ADU
Los Angeles	9644 MASON AVE	91311	2748012049	0.000	0.000	0.085	0.000	Shortfall of Sites	0.197	Low I Residential	RS-1	0	0	0	10.172	0.085		Residential - Single Family Residence - Pool, 1	201B109 249		Chatsworth - Porter Ranch	No	MI	ADU
Los Angeles	16417 VINCENNES ST	91343	2676004004	0.000	0.000	0.085	0.000	Shortfall of Sites	0.172	Low Residential	RS-1	0	0	0	11.615	0.085		Residential - Single Family Residence - Pool, 1	198B137 249		Mission Hills - Panorama City - North Hills	No	MI	ADU
Los Angeles	9320 ALDEA AVE	91325	2692009011	0.000	0.000	0.085	0.000	Shortfall of Sites	0.411	Very Low I Residential	RA-1	0	0	0	4.867	0.085		Residential - Single Family Residence - Pool, 1	198B133 249		Northridge	No	MI	ADU
Los Angeles	17320 RAYEN ST	91325	2768017013	0.000	0.000	0.085	0.000	Shortfall of Sites	0.673	Very Low I Residential	RA-1	0	0	0	2.972	0.085		Residential - Single Family Residence - Pool, 1	195B129 249		Northridge	No	MI	ADU
Los Angeles	14010 MARGATE ST	91401	2247019004	0.000	0.000	0.085	0.000	Shortfall of Sites	0.158	Low Residential	R1-1	0	0	0	12.672	0.085		Residential - Single Family Residence - Pool, 1	171B153 249		Van Nuys - North Sherman Oaks	No	MI	ADU
Los Angeles	5264 TOPEKA DR	91356	2161004009	0.000	0.000	0.085	0.000	Shortfall of Sites	0.387	Very Low I Residential	RA-1	0	0	0	5.168	0.085		Residential - Single Family Residence - Pool, 1	171B121 249		Encino - Tarzana	No	MI	ADU
Los Angeles	19454 SHIRLEY CT	91356	2163006019	0.000	0.000	0.085	0.000	Shortfall of Sites	0.313	Very Low I Residential	RA-1	0	0	0	6.392	0.085		Residential - Single Family Residence - Pool, 1	171B117 249		Encino - Tarzana	No	MI	ADU
Los Angeles	14740 MCCORMICK ST	91411	2249020011	0.000	0.000	0.085	0.000	Shortfall of Sites	0.161	Low Residential	R1-1	0	0	0	12.419	0.085		Residential - Single Family Residence, 1	172-5A149 249		Van Nuys - North Sherman Oaks	No	MI	ADU
Los Angeles	4875 BLUEBELL AVE	91607	2357019008	0.000	0.000	0.085	0.000	Shortfall of Sites	0.242	Low Residential	R1-1	0	0	0	8.248	0.085		Residential - Single Family Residence - Pool, 1	168B161 249		Van Nuys - North Sherman Oaks	No	MI	ADU
Los Angeles	4855 GENTRY AVE	91607	2355012047	0.000	0.000	0.085	0.000	Shortfall of Sites	0.174	Low Residential	R1-1	0	0	0	11.466	0.085		Residential - Single Family Residence - Pool, 1	168B165 249		North Hollywood - Valley Village	No	MI	ADU
Los Angeles	4418 ETHEL AVE	91604	2362010005	0.000	0.000	0.085	0.000	Shortfall of Sites	0.158	Low Residential	R1-1-RIO	0	0	0	12.647	0.085		Residential - Single Family Residence - Pool, 1	165B161 249		Sherman Oaks - Studio City - Toluca Lake - Cahuenga Pass	No	MI	ADU
Los Angeles	11547 KELSEY ST	91604	2368008016	0.000	0.000	0.085	0.000	Shortfall of Sites	0.362	Very Low Residential	RE11-1-RIO	0	0	0	5.529	0.085		Residential - Single Family Residence, 1	162B169 249		Sherman Oaks - Studio City - Toluca Lake - Cahuenga Pass	No	MI	ADU
Los Angeles	5140 ELLENWOOD DR	90041	5671021021	0.000	0.000	0.085	0.000	Shortfall of Sites	0.155	Low Residential	R1-1	0	0	0	12.918	0.085		Residential - Single Family Residence, 1	163-5A221 249		Northeast Los Angeles	No	MI	ADU
Los Angeles	2816 MOSS AVE	90065	5457017006	0.000	0.000	0.085	0.000	Shortfall of Sites	0.173	Low Residential	R1-1-CDO	0	0	0	11.588	0.085		Residential - Single Family Residence, 1	153A215 249		Northeast Los Angeles	No	MI	ADU
Los Angeles	2010 DE MILLE DR	90027	5589003043	0.000	0.000	0.085	0.000	Shortfall of Sites	0.551	Very Low II Residential	RE11-1	0	0	0	3.627	0.085		Residential - Single Family Residence - Pool, 1	151-5A195 249		Hollywood	No	MI	ADU
Los Angeles	140 S LAYTON DR	90049	4365003008	0.000	0.000	0.085	0.000	Shortfall of Sites	0.287	Very Low II Residential	RE11-1	0	0	0	6.971	0.085		Residential - Single Family Residence - Pool, 1	135B145 249		Brentwood - Pacific Palisades	No	MI	ADU
Los Angeles	500 LEVERING AVE	90024	4366027028	0.000	0.000	0.085	0.000	Shortfall of Sites	0.162	Low Residential	R1-1	0	0	0	12.352	0.085		Residential - Single Family Residence, 1	135B149 249		Westwood	No	MI	ADU
Los Angeles	1422 WARNER AVE	90024	4326017005	0.000	0.000	0.085	0.000	Shortfall of Sites	0.208	Low Residential	R1-1-O	0	0	0	9.602	0.085		Residential - Single Family Residence, 1	132B157 249		Westwood	No	MI	ADU
Los Angeles	842 S MUIRFIELD RD	90005	5090014026	0.000	0.000	0.085	0.000	Shortfall of Sites	0.179	Low II Residential	R1V3-RG	0	0	0	11.159	0.085		Residential - Single Family Residence, 1	132B185 249		Wilshire	No	MI	ADU
Los Angeles	322 S WESTGATE AVE	90049	4401005028	0.000	0.000	0.085	0.000	Shortfall of Sites	0.163	Low Residential	RS-1	0	0	0	12.292	0.085		Residential - Single Family Residence - Pool, 1	132B145 249		Brentwood - Pacific Palisades	No	MI	ADU
Los Angeles	2000 CAMDEN AVE	90025	4323015001	0.000	0.000	0.085	0.000	Shortfall of Sites	0.155	Low Residential	R1-1	0	0	0	12.906	0.085		Residential - Single Family Residence, 1	126B153 249		West Los Angeles	No	MI	ADU
Los Angeles	2164 GUTHRIE DR	90034	4309015018	0.000	0.000	0.085	0.000	Shortfall of Sites	0.189	Low Residential	R1V2-O	0	0	0	10.569	0.085		Residential - Single Family Residence - Pool, 1	126B165 249		West Los Angeles	No	MI	ADU
Los Angeles	3552 S BENTLEY AVE	90034	4252010026	0.000	0.000	0.085	0.000	Shortfall of Sites	0.153	Low Residential	R1-1	0	0	0	13.088	0.085		Residential - Single Family Residence, 1	117B157 249		Palms - Mar Vista - Del Rey	No	MI	ADU
Los Angeles	5869 W 78TH ST	90045	4105009010	0.000	0.000	0.085	0.000	Shortfall of Sites	0.154	Low Residential	R1-1	0	0	0	13.019	0.085		Residential - Single Family Residence, 1	099B169 249		Westchester - Playa del Rey	No	MI	ADU
Los Angeles	6211 W 78TH ST	90045	4106017008	0.000	0.000	0.085	0.000	Shortfall of Sites	0.166	Low Residential	R1-1	0	0	0	12.072	0.085		Residential - Single Family Residence, 1	099B165 249		Westchester - Playa del Rey	No	MI	ADU
Los Angeles	5607 W 77TH ST	90045	4104020013	0.000	0.000	0.085	0.000	Shortfall of Sites	0.163	Low Residential	R1-1	0	0	0	12.299	0.085		Residential - Single Family Residence, 1	099B173 249		Westchester - Playa del Rey	No	MI	ADU
Los Angeles	8421 AIRLANE AVE	90045	4107028021	0.000	0.000	0.085	0.000	Shortfall of Sites	0.150	Low Residential	R1-1	0	0	0	13.310	0.085		Residential - Single Family Residence, 1	096B169 249		Westchester - Playa del Rey	No	MI	ADU
Los Angeles	1634 W OFARRELL ST	90732	7559001006	0.000	0.000	0.085	0.000	Shortfall of Sites	0.189	Low II Residential	R1-1XL	0	0	0	10.607	0.085		Residential - Single Family Residence, 1	018B193 249		San Pedro	No	MI	ADU
Los Angeles	1965 W SANTA CRUZ ST	90732	7559012025	0.000	0.000	0.085	0.000	Shortfall of Sites	0.284	Low II Residential	R1-1XL	0	0	0	7.047	0.085		Residential - Single Family Residence, 1	018B189 249		San Pedro	No	MI	ADU
Los Angeles	17078 TENNYSON PL	91344	2602022030	0.000	0.000	0.085	0.000	Shortfall of Sites	0.194	Low I Residential	RS-1	0	0	0	10.314	0.085		Residential - Single Family Residence, 1	222B133 250		Granada Hills - Knollwood	No	MI	ADU
Los Angeles	17206 WESTBURY DR	91344	2608020027	0.000	0.000	0.085	0.000	Shortfall of Sites	0.231	Low I Residential	RS-1	0	0	0	8.654	0.085		Residential - Single Family Residence, 1	219B133 250		Granada Hills - Knollwood	No	MI	ADU
Los Angeles	12011 BRADFORD PL	91344	2606022012	0.000	0.000	0.085	0.000	Shortfall of Sites	0.252	Low I Residential	RS-1	0	0	0	7.936	0.085		Residential - Single Family Residence - Pool, 1	216B133 250		Granada Hills - Knollwood	No	MI	ADU
Los Angeles	12023 GOTHIC AVE	91344	2609028045	0.000	0.000	0.085	0.000	Shortfall of Sites	0.340	Very Low II Residential	RE11-1	0	0	0	5.875	0.085		Residential - Single Family Residence, 1	216B137 250		Granada Hills - Knollwood	No	MI	ADU
Los Angeles	16629 ARMSTEAD ST	91344	2610023036	0.000	0.000	0.085	0.000	Shortfall of Sites	0.172	Low I Residential	RS-1	0	0	0	11.607	0.085		Residential - Single Family Residence, 1	213B137 250		Granada Hills - Knollwood	No	MI	ADU
Los Angeles	11517 BIANCA AVE	91344	2607011020	0.000	0.000	0.085	0.000	Shortfall of Sites	0.422	Very Low I Residential	RA-1	0	0	0	4.738	0.085		Residential - Single Family Residence - Pool, 1	213B129 250		Granada Hills - Knollwood	No	MI	ADU
Los Angeles	15924 HARVEST ST	91344	2666007006	0.000	0.000	0.085	0.000	Shortfall of Sites	0.185	Low I Residential	RS-1	0	0	0	10.796	0.085		Residential - Single Family Residence, 1	213B141 250		Granada Hills - Knollwood	No	MI	ADU

Jurisdiction Name	Site Address/Intersection	5 Digit ZIP Code	Assessor Parcel Number	Very Low-Income	Low-Income	Moderate-Income	Above Moderate-Income	Type of Shortfall	Parcel Size (Acres)	Current General Plan Designation	Current Zoning	Proposed General Plan (GP) Designation	Proposed Zoning	Minimum Density Allowed	Maximum Density Allowed	Total Capacity	Vacant/ Nonvacant	Description of Existing Uses	PIN	Base Density Per Acre	Community Plan Area	Rent Stabalization Ordinance	Income Category	Applicable Rezoning Program (Program informing values in Column Q listed first)
Los Angeles	17152 MCKEEVER ST	91344	2697009014	0.000	0.000	0.085	0.000	Shortfall of Sites	0.172	Low I Residential	RS-1	0	0	0	11.626	0.085		Residential - Single Family Residence, 1	210B133 250		Granada Hills - Knollwood	No	MI	ADU
Los Angeles	11211 DEBRA AVE	91344	2681019009	0.000	0.000	0.085	0.000	Shortfall of Sites	0.168	Low I Residential	RS-1	0	0	0	11.899	0.085		Residential - Single Family Residence - Pool, 1	210B137 250		Granada Hills - Knollwood	No	MI	ADU
Los Angeles	11150 CANBY AVE	91326	2715028028	0.000	0.000	0.085	0.000	Shortfall of Sites	0.262	Very Low II Residential	RE11-1	0	0	0	7.644	0.085		Residential - Single Family Residence - Pool, 1	210B125 250		Northridge	No	MI	ADU
Los Angeles	17814 LAHEY ST	91344	2711021008	0.000	0.000	0.085	0.000	Shortfall of Sites	0.393	Very Low I Residential	RA-1	0	0	0	5.084	0.085		Residential - Single Family Residence - Pool, 1	210B129 250		Granada Hills - Knollwood	No	MI	ADU
Los Angeles	11151 VIKING AVE	91326	2717004028	0.000	0.000	0.085	0.000	Shortfall of Sites	0.254	Very Low II Residential	RE11-1	0	0	0	7.883	0.085		Residential - Single Family Residence - Pool, 1	210B121 250		Northridge	No	MI	ADU
Los Angeles	19226 CELTIC ST	91326	2718010018	0.000	0.000	0.085	0.000	Shortfall of Sites	0.172	Low I Residential	RS-1	0	0	0	11.617	0.085		Residential - Single Family Residence - Pool, 1	210B117 250		Northridge	No	MI	ADU
Los Angeles	10929 SUNNYBRAE AVE	91311	2707025018	0.000	0.000	0.085	0.000	Shortfall of Sites	0.253	Very Low II Residential	RE11-1	0	0	0	7.921	0.085		Residential - Single Family Residence - Pool, 1	210B109 250		Chatsworth - Porter Ranch	No	MI	ADU
Los Angeles	10754 SWINTON AVE	91344	2680006014	0.000	0.000	0.085	0.000	Shortfall of Sites	0.158	Low I Residential	RS-1	0	0	0	12.627	0.085		Residential - Single Family Residence, 1	207B137 250		Granada Hills - Knollwood	No	MI	ADU
Los Angeles	10736 WYSTONE AVE	91326	2718014019	0.000	0.000	0.085	0.000	Shortfall of Sites	0.177	Low I Residential	RS-1	0	0	0	11.311	0.085		Residential - Single Family Residence, 1	207B121 250		Northridge	No	MI	ADU
Los Angeles	20636 BERMUDA ST	91311	2707024013	0.000	0.000	0.085	0.000	Shortfall of Sites	0.210	Very Low II Residential	RE9-1	0	0	0	9.541	0.085		Residential - Single Family Residence, 1	207B109 250		Chatsworth - Porter Ranch	No	MI	ADU
Los Angeles	10457 HANNA AVE	91311	2723019145	0.000	0.000	0.085	0.000	Shortfall of Sites	0.183	Low II Residential	R1-1	0	0	0	10.958	0.085		Residential - Single Family Residence, 1	207B101 250		Chatsworth - Porter Ranch	No	MI	ADU
Los Angeles	10318 GOTHIC AVE	91344	2679024003	0.000	0.000	0.085	0.000	Shortfall of Sites	0.173	Low I Residential	RS-1	0	0	0	11.544	0.085		Residential - Single Family Residence, 1	204B137 250		Granada Hills - Knollwood	No	MI	ADU
Los Angeles	16022 BLACKHAWK ST	91344	2668023020	0.000	0.000	0.085	0.000	Shortfall of Sites	0.165	Low I Residential	RS-1	0	0	0	12.100	0.085		Residential - Single Family Residence, 1	204B141 250		Granada Hills - Knollwood	No	MI	ADU
Los Angeles	10240 LUBAO AVE	91311	2726001009	0.000	0.000	0.085	0.000	Shortfall of Sites	0.253	Very Low II Residential	RE11-1	0	0	0	7.908	0.085		Residential - Single Family Residence, 1	204B113 250		Chatsworth - Porter Ranch	No	MI	ADU
Los Angeles	10226 TUNNEY AVE	91324	2726016003	0.000	0.000	0.085	0.000	Shortfall of Sites	0.395	Very Low I Residential	RA-1	0	0	0	5.068	0.085		Residential - Single Family Residence, 1	204B117 250		Chatsworth - Porter Ranch	No	MI	ADU
Los Angeles	20655 LEMARSH ST	91311	2741027010	0.000	0.000	0.085	0.000	Shortfall of Sites	0.172	Low I Residential	RS-1	0	0	0	11.617	0.085		Residential - Single Family Residence, 1	204B109 250		Chatsworth - Porter Ranch	No	MI	ADU
Los Angeles	10210 SHOSHONE AVE	91325	2734014008	0.000	0.000	0.085	0.000	Shortfall of Sites	0.254	Very Low II Residential	RE11-1	0	0	0	7.878	0.085		Residential - Single Family Residence - Pool, 1	204B129 250		Northridge	No	MI	ADU
Los Angeles	19120 ROMAR ST	91324	2729027028	0.000	0.000	0.085	0.000	Shortfall of Sites	0.402	Very Low I Residential	RA-1	0	0	0	4.977	0.085		Residential - Single Family Residence - Pool, 1	204B121 250		Northridge	No	MI	ADU
Los Angeles	20051 LABRADOR ST	91311	2761012030	0.000	0.000	0.085	0.000	Shortfall of Sites	0.308	Low I Residential	RS-1	0	0	0	6.491	0.085		Residential - Single Family Residence - Pool, 1	201B113 250		Chatsworth - Porter Ranch	No	MI	ADU
Los Angeles	6601 HAYWOOD ST	91042	2570016008	0.000	0.000	0.085	0.000	Shortfall of Sites	0.176	Low Residential	R1-1-RFA	0	0	0	11.339	0.085		Residential - Single Family Residence - Pool, 1	202-5A203 250		Sunland - Tujunga - Lake View Terrace - Shadow Hills - East La Tuna Canyon	No	MI	ADU
Los Angeles	17361 SUPERIOR ST	91325	2755015004	0.000	0.000	0.085	0.000	Shortfall of Sites	0.400	Very Low I Residential	RA-1	0	0	0	5.004	0.085		Residential - Single Family Residence - Pool, 1	201B129 250		Northridge	No	MI	ADU
Los Angeles	9645 DELCO AVE	91311	2748012036	0.000	0.000	0.085	0.000	Shortfall of Sites	0.165	Low I Residential	RS-1	0	0	0	12.099	0.085		Residential - Single Family Residence, 1	201B109 250		Chatsworth - Porter Ranch	No	MI	ADU
Los Angeles	16411 VINCENNES ST	91343	2676004003	0.000	0.000	0.085	0.000	Shortfall of Sites	0.184	Low Residential	RS-1	0	0	0	10.858	0.085		Residential - Single Family Residence - Pool, 1	198B137 250		Mission Hills - Panorama City - North Hills	No	MI	ADU
Los Angeles	9321 WISH AVE	91325	2692009025	0.000	0.000	0.085	0.000	Shortfall of Sites	0.349	Very Low II Residential	RE15-1	0	0	0	5.738	0.085		Residential - Single Family Residence, 1	198B133 250		Northridge	No	MI	ADU
Los Angeles	17800 PRAIRIE ST	91325	2766004014	0.000	0.000	0.085	0.000	Shortfall of Sites	0.386	Very Low I Residential	RA-1	0	0	0	5.180	0.085		Residential - Single Family Residence - Pool, 1	198B129 250		Northridge	No	MI	ADU
Los Angeles	8834 AMESTOY AVE	91325	2690012003	0.000	0.000	0.085	0.000	Shortfall of Sites	0.397	Very Low I Residential	RA-1	0	0	0	5.036	0.085		Residential - Single Family Residence - Pool, 1	195B133 250		Northridge	No	MI	ADU
Los Angeles	23230 COMMUNITY ST	91304	2005011001	0.000	0.000	0.085	0.000	Shortfall of Sites	0.251	Very Low II Residential	RE11-1	0	0	0	7.958	0.085		Residential - Single Family Residence - Pool, 1	192B093 250		Chatsworth - Porter Ranch	No	MI	ADU
Los Angeles	12542 MIRANDA ST	91607	2341015008	0.000	0.000	0.085	0.000	Shortfall of Sites	0.186	Low Residential	R1-1	0	0	0	10.756	0.085		Residential - Single Family Residence, 1	174B161 250		North Hollywood - Valley Village	No	MI	ADU
Los Angeles	14004 MARGATE ST	91401	2247019020	0.000	0.000	0.085	0.000	Shortfall of Sites	0.173	Low Residential	R1-1	0	0	0	11.586	0.085		Residential - Single Family Residence - Pool, 1	171B153 250		Van Nuys - North Sherman Oaks	No	MI	ADU
Los Angeles	5173 TAMPA AVE	91356	2163007014	0.000	0.000	0.085	0.000	Shortfall of Sites	0.413	Very Low I Residential	RA-1	0	0	0	4.845	0.085		Residential - Single Family Residence - Pool, 1	171B117 250		Encino - Tarzana	No	MI	ADU
Los Angeles	14734 MCCORMICK ST	91411	2249020012	0.000	0.000	0.085	0.000	Shortfall of Sites	0.161	Low Residential	R1-1	0	0	0	12.419	0.085		Residential - Single Family Residence, 1	172-5A149 250		Van Nuys - North Sherman Oaks	No	MI	ADU
Los Angeles	14758 HESBY ST	91403	2263031025	0.000	0.000	0.085	0.000	Shortfall of Sites	0.155	Low Residential	R1-1-RIO	0	0	0	12.900	0.085		Residential - Single Family Residence, 1	171A149 250		Van Nuys - North Sherman Oaks	No	MI	ADU
Los Angeles	4856 BLUEBELL AVE	91607	2357022004	0.000	0.000	0.085	0.000	Shortfall of Sites	0.217	Low Residential	R1-1	0	0	0	9.207	0.085		Residential - Single Family Residence, 1	168B161 250		Van Nuys - North Sherman Oaks	No	MI	ADU
Los Angeles	4856 BEN AVE	91607	2355012030	0.000	0.000	0.085	0.000	Shortfall of Sites	0.174	Low Residential	R1-1	0	0	0	11.469	0.085		Residential - Single Family Residence - Pool, 1	168B165 250		North Hollywood - Valley Village	No	MI	ADU
Los Angeles	4849 LONGRIDGE AVE	91423	2358014003	0.000	0.000	0.085	0.000	Shortfall of Sites	0.150	Low Residential	R1-1	0	0	0	13.361	0.085		Residential - Single Family Residence - Pool, 1	168B157 250		Van Nuys - North Sherman Oaks	No	MI	ADU
Los Angeles	4845 MATILIJA AVE	91423	2269021002	0.000	0.000	0.085	0.000	Shortfall of Sites	0.182	Low Residential	R1-1-RIO	0	0	0	10.986	0.085		Residential - Single Family Residence, 1	168B153 250		Van Nuys - North Sherman Oaks	No	MI	ADU
Los Angeles	4419 WORTSER AVE	91604	2362010006	0.000	0.000	0.085	0.000	Shortfall of Sites	0.158	Low Residential	R1-1-RIO	0	0	0	12.681	0.085		Residential - Single Family Residence - Pool, 1	165B161 250		Sherman Oaks - Studio City - Toluca Lake - Cahuenga Pass	No	MI	ADU
Los Angeles	5201 DAHLIA DR	90041	5669013017	0.000	0.000	0.085	0.000	Shortfall of Sites	0.225	Low Residential	R1-1	0	0	0	8.902	0.085		Residential - Single Family Residence, 1	163-5A227 250		Northeast Los Angeles	No	MI	ADU
Los Angeles	5135 ELLENWOOD DR	90041	5682018004	0.000	0.000	0.085	0.000	Shortfall of Sites	0.223	Low Residential	R1-1	0	0	0	8.970	0.085		Residential - Single Family Residence, 1	163-5A221 250		Northeast Los Angeles	No	MI	ADU
Los Angeles	5159 TOWNSEND AVE	90041	5669016029	0.000	0.000	0.085	0.000	Shortfall of Sites	0.177	Low Residential	R1-1	0	0	0	11.295	0.085		Residential - Single Family Residence, 1	163-5A225 250		Northeast Los Angeles	No	MI	ADU
Los Angeles	5157 EAGLE ROCK BLVD	90041	5671013012	0.000	0.000	0.085	0.000	Shortfall of Sites	0.161	Low Residential	R1-1	0	0	0	12.447	0.085		Residential - Single Family Residence - Guesthouse, 1	163-5A223 250		Northeast Los Angeles	No	MI	ADU
Los Angeles	5012 VINCENT AVE	90041	5689014026	0.000	0.000	0.085	0.000	Shortfall of Sites	0.152	Low Residential	R1-1	0	0	0	13.157	0.085		Residential - Single Family Residence, 1	162A225 250		Northeast Los Angeles	No	MI	ADU
Los Angeles	1517 FAIR PARK AVE	90041	5689027022	0.000	0.000	0.085	0.000	Shortfall of Sites	0.157	Low Residential	R1-1	0	0	0	12.740	0.085		Residential - Single Family Residence, 1	160-5A227 250		Northeast Los Angeles	No	MI	ADU
Los Angeles	2126 ADDISON WAY	90041	5685010003	0.000	0.000	0.085	0.000	Shortfall of Sites	0.179	Low Residential	R1-1	0	0	0	11.169	0.085		Residential - Single Family Residence, 1	160-5A223 250		Northeast Los Angeles	No	MI	ADU
Los Angeles	2359 NORWALK AVE	90041	5685014021	0.000	0.000	0.085	0.000	Shortfall of Sites	0.178	Low Residential	R1-1	0	0	0	11.242	0.085		Residential - Single Family Residence, 1	160-5A221 250		Northeast Los Angeles	No	MI	ADU
Los Angeles	3700 REVERE AVE	90039	5435007037	0.000	0.000	0.085	0.000	Shortfall of Sites	0.155	Low Residential	R1-1-RIO	0	0	0	12.913	0.085		Residential - Single Family Residence, 1	156B209 250		Northeast Los Angeles	No	MI	ADU
Los Angeles	3401 FERNCROFT RD	90039	5437020013	0.000	0.000	0.085	0.000	Shortfall of Sites	0.165	Low Residential	R1-1-RIO	0	0	0	12.092	0.085		Residential - Single Family Residence, 1	153A207 250		Northeast Los Angeles	No	MI	ADU
Los Angeles	10416 W SUNSET BLVD	90077	4359009003	0.000	0.000	0.085	0.000	Shortfall of Sites	0.521	Low Residential	R1-1	0	0	0	3.840	0.085		Residential - Single Family Residence - Pool, 1	141B153 250		Westwood	No	MI	ADU
Los Angeles	453 DALEHURST AVE	90024	4359004021	0.000	0.000	0.085	0.000	Shortfall of Sites	0.198	Low Residential	R1-1	0	0	0	10.117	0.085		Residential - Single Family Residence, 1	138B153 250		Westwood	No	MI	ADU
Los Angeles	127 S HOOVER ST	90004	5501018009	0.000	0.000	0.085	0.000	Shortfall of Sites	0.175	Medium Residential	R3-1	0	0	0	11.451	0.085		Residential - Single Family Residence, 1	138A201 250		Wilshire	No	MI	ADU
Los Angeles	11054 CASHMERE ST	90049	4366025005	0.000	0.000	0.085	0.000	Shortfall of Sites	0.338	Low Residential	R1-1	0	0	0	5.924	0.085		Residential - Single Family Residence - Pool, 1	138B149 250		Westwood	No	MI	ADU
Los Angeles	809 GLENMONT AVE	90024	4360013028	0.000	0.000	0.085	0.000	Shortfall of Sites	0.190	Low Residential	R1-1	0	0	0	10.527	0.085		Residential - Single Family Residence - Pool, 1	135B153 250		Westwood	No	MI	ADU
Los Angeles	10442 WILKINS AVE	90024	4326019001	0.000	0.000	0.085	0.000	Shortfall of Sites	0.163	Low Residential	R1-1-O	0	0	0	12.296	0.085		Residential - Single Family Residence, 1	132B157 250		Westwood	No	MI	ADU
Los Angeles	842 S RIMPAU BLVD	90005	5090010022	0.000	0.000	0.085	0.000	Shortfall of Sites	0.207	Low II Residential	R1V3-RG	0	0	0	9.673	0.085		Residential - Single Family Residence, 1	132B185 250		Wilshire	No	MI	ADU
Los Angeles	2015 GREENFIELD AVE	90025	4323015022	0.000	0.000	0.085	0.000	Shortfall of Sites	0.155	Low Residential	R1-1	0	0	0	12.893	0.085		Residential - Single Family Residence, 1	126B153 250		West Los Angeles	No	MI	ADU
Los Angeles	613 26TH ST	90402	4264007034	0.000	0.000	0.085	0.000	Shortfall of Sites	0.227	Very Low II Residential	RE9-1	0	0	0	8.800	0.085		Residential - Single Family Residence, 1	126B141 250		Brentwood - Pacific Palisades	No	MI	ADU
Los Angeles	10510 CLARKSON RD	90064	4318038002	0.000	0.000	0.085	0.000	Shortfall of Sites	0.155	Low Residential	R1V2	0	0	0	12.905	0.085		Residential - Single Family Residence - Pool and Misc., 1	123B161 250		West Los Angeles	No	MI	ADU
Los Angeles	11101 CLOVER AVE	90034	4251011030	0.000	0.000	0.085	0.000	Shortfall of Sites	0.159	Low Residential	R1-1	0	0	0	12.584	0.085		Residential - Single Family Residence, 1	120B157 250		Palms - Mar Vista - Del Rey	No	MI	ADU
Los Angeles	2533 GRANVILLE AVE	90064	4257004028	0.000	0.000	0.085	0.000	Shortfall of Sites	0.155	Low Residential	R1V2	0	0	0	12.898	0.085		Residential - Single Family Residence, 1	120B153 250		Palms - Mar Vista - Del Rey	No	MI	ADU
Los Angeles	11808 STANWOOD DR	90066	4250002009	0.000	0.000	0.085	0.000	Shortfall of Sites	0.208	Low Residential	R1V2	0	0	0	9.620	0.085		Residential - Single Family Residence, 1	117B153 250		Palms - Mar Vista - Del Rey	No	MI	ADU
Los Angeles	1628 W OFARRELL ST	90732	7559001005	0.000	0.000	0.085	0.000	Shortfall of Sites	0.179	Low II Residential	R1-1XL	0	0	0	11.180	0.085		Residential - Single Family Residence, 1	018B193 250		San Pedro	No	MI	ADU
Los Angeles	1929 W SANTA CRUZ ST	90732	7559012012	0.000	0.000	0.085	0.000	Shortfall of Sites	0.371	Low II Residential	R1-1XL	0	0	0	5.388	0.085		Residential - Single Family Residence - Pool, 1	018B189 250		San Pedro	No	MI	ADU
Los Angeles	17202 WESTBURY DR	91344	2608020026	0.000	0.000	0.085	0.000	Shortfall of Sites	0.228	Low I Residential	RS-1	0	0	0	8.755	0.085		Residential - Single Family Residence - Pool, 1	219B133 251		Granada Hills - Knollwood	No	MI	ADU
Los Angeles	17800 ARVIDA DR	91344	2601050031	0.000	0.000	0.085	0.000	Shortfall of Sites	0.250	Very Low II Residential	RE11-1-H-O	0	0	0	7.993	0.085		Residential - Single Family Residence, 1	219B129 251		Granada Hills - Knollwood	No	MI	ADU
Los Angeles	16300 SHAMHART DR	91344	2605010002	0.000	0.000	0.085	0.000	Shortfall of Sites	0.278	Very Low II Residential	RE11-1	0	0	0	7.198	0.085		Residential - Single Family Residence, 1	216B137 251		Granada Hills - Knollwood	No	MI	ADU
Los Angeles	17166 ARMSTEAD ST	91344	2607016018	0.000	0.000	0.085	0.000	Shortfall of Sites	0.174	Low I Residential	RS-1	0	0	0	11.510	0.085		Residential - Single Family Residence, 1	213B133 251		Granada Hills - Knollwood	No	MI	ADU
Los Angeles	16262 ARMSTEAD ST	91344	2605018023	0.000	0.000	0.085	0.000	Shortfall of Sites	0.173	Low I Residential	RS-1	0	0	0	11.577	0.085		Residential - Single Family Residence, 1	213B137 251		Granada Hills - Knollwood	No	MI	ADU
Los Angeles	11516 BIANCA AVE	91344	2607011021	0.000	0.000	0.085	0.000	Shortfall of Sites	0.362	Very Low I Residential	RA-1	0	0	0	5.521	0.085		Residential - Single Family Residence - Pool, 1	213B129 251		Granada Hills - Knollwood	No	MI	ADU
Los Angeles	15918 HARVEST ST	91344	2666007007	0.000	0.000	0.085	0.000	Shortfall of Sites	0.188	Low I Residential	RS-1	0	0	0	10.664	0.085		Residential - Single Family Residence, 1	213B141 251		Granada Hills - Knollwood	No	MI	ADU
Los Angeles	11220 BABBITT AVE	91344	2697010014	0.000	0.000	0.085	0.000	Shortfall of Sites	0.183	Low I Residential	RS-1	0	0	0	10.950	0.085		Residential - Single Family Residence, 1	210B133 251		Granada Hills - Knollwood	No	MI	ADU
Los Angeles	15830 MCKEEVER ST	91344	2666028008	0.000	0.000	0.085	0.000	Shortfall of Sites	0.174	Low I Residential	RS-1	0	0	0	11.463	0.085		Residential - Single Family Residence, 1	210B141 251		Granada Hills - Knollwood	No	MI	ADU
Los Angeles	11204 GERALD AVE	91344	2682014002	0.000	0.000	0.085	0.000	Shortfall of Sites	0.157	Low I Residential	RS-1	0	0	0	12.715	0.085		Residential - Single Family Residence - Pool, 1	210B137 251		Granada Hills - Knollwood	No	MI	ADU
Los Angeles	18370 DONMETZ ST	91326	2715028027	0.000	0.000	0.085	0.000	Shortfall of Sites	0.257	Very Low II Residential	RE11-1	0	0	0	7.771	0.085		Residential - Single Family Residence - Pool, 1	210B125 251		Northridge	No	MI	ADU
Los Angeles	17804 LAHEY ST	91344	2711021009	0.000	0.000	0.085	0.000	Shortfall of Sites	0.393	Very Low I Residential	RA-1	0	0	0	5.084	0.085		Residential - Single Family Residence - Pool, 1	210B129 251		Granada Hills - Knollwood	No	MI	ADU
Los Angeles	11128 YOLANDA AVE	91326	2717004007	0.000	0.000	0.085	0.000	Shortfall of Sites	0.256	Very Low II Residential	RE11-1	0	0	0	7.825	0.085		Residential - Single Family Residence, 1	210B121 251		Northridge	No	MI	ADU
Los Angeles	19220 CELTIC ST	91326	2718010017	0.000	0.000	0.085	0.000	Shortfall of Sites	0.172	Low I Residential	RS-1	0	0	0	11.617	0.085		Residential - Single Family Residence, 1	210B117 251		Northridge	No	MI	ADU
Los Angeles	10926 COZYCROFT AVE	91311	2707025011	0.000	0.000	0.085	0.000	Shortfall of Sites	0.253	Very Low II Residential	RE11-1	0	0	0	7.919	0.085		Residential - Single Family Residence - Pool, 1	210B109 251		Chatsworth - Porter Ranch	No	MI	ADU
Los Angeles	10742 SPRINGFIELD AVE	91326	2718013029	0.000	0.000	0.085	0.000	Shortfall of Sites	0.175	Low I Residential	RS-1	0	0	0	11.445	0.085		Residential - Single Family Residence, 1	207B121 251		Northridge	No	MI	ADU
Los Angeles	10431 KEOKUK AVE	91311	2707016003	0.000	0.000	0.085	0.000	Shortfall of Sites	0.372	Very Low I Residential	RA-1	0	0	0	5.382	0.085		Residential - Single Family Residence - Pool, 1	207B113 251		Chatsworth - Porter Ranch	No	MI	ADU
Los Angeles	16016 BLACKHAWK ST	91344	2668023019	0.000	0.000	0.085	0.000	Shortfall of Sites	0.158	Low I Residential	RS-1	0	0	0	12.635	0.085		Residential - Single Family Residence - Pool, 1	204B141 251		Granada Hills - Knollwood	No	MI	ADU
Los Angeles	10315 GOTHIC AVE	91344	2679017020	0.000	0.000	0.085	0.000	Shortfall of Sites	0.244	Low I Residential	RS-1	0	0	0	8.193	0.085		Residential - Single Family Residence, 1	204B137 251		Granada Hills - Knollwood	No	MI	ADU

Jurisdiction Name	Site Address/Intersection	5 Digit ZIP Code	Assessor Parcel Number	Very Low-Income	Low-Income	Moderate-Income	Above Moderate-Income	Type of Shortfall	Parcel Size (Acres)	Current General Plan Designation	Current Zoning	Proposed General Plan (GP) Designation	Proposed Zoning	Minimum Density Allowed	Maximum Density Allowed	Total Capacity	Vacant/ Nonvacant	Description of Existing Uses	PIN	Base Density Per Acre	Community Plan Area	Rent Stabalization Ordinance	Income Category	Applicable Rezoning Program (Program informing values in Column Q listed first)
Los Angeles	10241 OAKDALE AVE	91311	2726001032	0.000	0.000	0.085	0.000	Shortfall of Sites	0.257	Very Low II Residential	RE11-1	0	0	0	7.795	0.085		Residential - Single Family Residence - Pool, 1	204B113 251		Chatsworth - Porter Ranch	No	MI	ADU
Los Angeles	20649 LEMARSH ST	91311	2741027009	0.000	0.000	0.085	0.000	Shortfall of Sites	0.172	Low I Residential	RS-1	0	0	0	11.617	0.085		Residential - Single Family Residence, 1	204B109 251		Chatsworth - Porter Ranch	No	MI	ADU
Los Angeles	10210 ENCINO AVE	91325	2734026005	0.000	0.000	0.085	0.000	Shortfall of Sites	0.282	Very Low II Residential	RE11-1	0	0	0	7.089	0.085		Residential - Single Family Residence - Pool, 1	204B129 251		Northridge	No	MI	ADU
Los Angeles	10161 VANALDEN AVE	91324	2729027045	0.000	0.000	0.085	0.000	Shortfall of Sites	0.403	Very Low I Residential	RA-1	0	0	0	4.963	0.085		Residential - Single Family Residence - Pool, 1	204B121 251		Northridge	No	MI	ADU
Los Angeles	20043 LABRADOR ST	91311	2761012029	0.000	0.000	0.085	0.000	Shortfall of Sites	0.161	Low I Residential	RS-1	0	0	0	12.456	0.085		Residential - Single Family Residence, 1	201B113 251		Chatsworth - Porter Ranch	No	MI	ADU
Los Angeles	9810 WISH AVE	91325	2692014022	0.000	0.000	0.085	0.000	Shortfall of Sites	0.347	Very Low I Residential	RA-1-H	0	0	0	5.758	0.085		Residential - Single Family Residence - Pool, 1	201B133 251		Northridge	No	MI	ADU
Los Angeles	18638 KINZIE ST	91324	2763029026	0.000	0.000	0.085	0.000	Shortfall of Sites	0.178	Low I Residential	RS-1	0	0	0	11.219	0.085		Residential - Single Family Residence - Pool, 1	201B121 251		Northridge	No	MI	ADU
Los Angeles	9834 QUARTZ AVE	91311	2761011037	0.000	0.000	0.085	0.000	Shortfall of Sites	0.180	Low I Residential	RS-1	0	0	0	11.137	0.085		Residential - Single Family Residence - Pool, 1	201B117 251		Chatsworth - Porter Ranch	No	MI	ADU
Los Angeles	17401 SUPERIOR ST	91325	2755015005	0.000	0.000	0.085	0.000	Shortfall of Sites	0.388	Very Low I Residential	RA-1	0	0	0	5.153	0.085		Residential - Single Family Residence - Pool, 1	201B129 251		Northridge	No	MI	ADU
Los Angeles	9408 MONOGRAM AVE	91343	2676003002	0.000	0.000	0.085	0.000	Shortfall of Sites	0.193	Low Residential	RS-1	0	0	0	10.362	0.085		Residential - Single Family Residence, 1	198B137 251		Mission Hills - Panorama City - North Hills	No	MI	ADU
Los Angeles	17230 EXETER PL	91325	2692004013	0.000	0.000	0.085	0.000	Shortfall of Sites	0.320	Very Low I Residential	RA-1	0	0	0	6.246	0.085		Residential - Single Family Residence, 1	198B133 251		Northridge	No	MI	ADU
Los Angeles	9323 HANNA AVE	91311	2727017008	0.000	0.000	0.085	0.000	Shortfall of Sites	0.172	Low I Residential	RS-1	0	0	0	11.650	0.085		Residential - Single Family Residence, 1	198B101 251		Chatsworth - Porter Ranch	No	MI	ADU
Los Angeles	9510 PALI AVE	91042	2572035035	0.000	0.000	0.085	0.000	Shortfall of Sites	0.186	Low Residential	RS-1	0	0	0	10.754	0.085		Residential - Single Family Residence - Pool, 1	198B205 251		Sunland - Tujunga - Lake View Terrace - Shadow Hills - East La Tuna Canyon	No	MI	ADU
Los Angeles	9300 BALCOM AVE	91325	2766006002	0.000	0.000	0.085	0.000	Shortfall of Sites	0.396	Very Low I Residential	RA-1	0	0	0	5.049	0.085		Residential - Single Family Residence - Pool, 1	198B129 251		Northridge	No	MI	ADU
Los Angeles	17740 RAYEN ST	91325	2768012035	0.000	0.000	0.085	0.000	Shortfall of Sites	0.239	Very Low I Residential	RA-1	0	0	0	8.385	0.085		Residential - Single Family Residence - Pool, 1	195B129 251		Northridge	No	MI	ADU
Los Angeles	8837 OAK PARK AVE	91325	2690012008	0.000	0.000	0.085	0.000	Shortfall of Sites	0.397	Very Low I Residential	RA-1	0	0	0	5.037	0.085		Residential - Single Family Residence - Pool, 1	195B133 251		Northridge	No	MI	ADU
Los Angeles	23236 COMMUNITY ST	91304	2005011002	0.000	0.000	0.085	0.000	Shortfall of Sites	0.254	Very Low II Residential	RE11-1	0	0	0	7.875	0.085		Residential - Single Family Residence, 1	192B093 251		Chatsworth - Porter Ranch	No	MI	ADU
Los Angeles	12536 MIRANDA ST	91607	2341015007	0.000	0.000	0.085	0.000	Shortfall of Sites	0.186	Low Residential	R1-1	0	0	0	10.756	0.085		Residential - Single Family Residence, 1	174B161 251		North Hollywood - Valley Village	No	MI	ADU
Los Angeles	14728 MCCORMICK ST	91411	2249020013	0.000	0.000	0.085	0.000	Shortfall of Sites	0.161	Low Residential	R1-1	0	0	0	12.421	0.085		Residential - Single Family Residence - Pool, 1	172-5A149 251		Van Nuys - North Sherman Oaks	No	MI	ADU
Los Angeles	14754 HESBY ST	91403	2263031048	0.000	0.000	0.085	0.000	Shortfall of Sites	0.155	Low Residential	R1-1-RIO	0	0	0	12.900	0.085		Residential - Single Family Residence - Pool, 1	171A149 251		Van Nuys - North Sherman Oaks	No	MI	ADU
Los Angeles	12000 HUSTON ST	91607	2355010047	0.000	0.000	0.085	0.000	Shortfall of Sites	0.168	Low Residential	R1-1	0	0	0	11.900	0.085		Residential - Single Family Residence - Pool, 1	168B165 251		North Hollywood - Valley Village	No	MI	ADU
Los Angeles	4908 HESPERIA AVE	91316	2181026002	0.000	0.000	0.085	0.000	Shortfall of Sites	0.155	Low II Residential	R1-1	0	0	0	12.913	0.085		Residential - Single Family Residence - Pool, 1	168B125 251		Encino - Tarzana	No	MI	ADU
Los Angeles	4418 WORTSER AVE	91604	2362011006	0.000	0.000	0.085	0.000	Shortfall of Sites	0.158	Low Residential	R1-1-RIO	0	0	0	12.685	0.085		Residential - Single Family Residence - Pool, 1	165B161 251		Sherman Oaks - Studio City - Toluca Lake - Cahuenga Pass	No	MI	ADU
Los Angeles	5202 TOWNSEND AVE	90041	5669013024	0.000	0.000	0.085	0.000	Shortfall of Sites	0.171	Low Residential	R1-1	0	0	0	11.682	0.085		Residential - Single Family Residence, 1	163-5A227 251		Northeast Los Angeles	No	MI	ADU
Los Angeles	5210 ELLENWOOD PL	90041	5671020025	0.000	0.000	0.085	0.000	Shortfall of Sites	0.192	Low Residential	R1-1	0	0	0	10.403	0.085		Residential - Single Family Residence, 1	163-5A221 251		Northeast Los Angeles	No	MI	ADU
Los Angeles	5151 HERMOSA AVE	90041	5669025010	0.000	0.000	0.085	0.000	Shortfall of Sites	0.211	Low Residential	R1-1	0	0	0	9.488	0.085		Residential - Single Family Residence, 1	163-5A223 251		Northeast Los Angeles	No	MI	ADU
Los Angeles	5018 MOUNT ROYAL DR	90041	5689015015	0.000	0.000	0.085	0.000	Shortfall of Sites	0.160	Low Residential	R1-1	0	0	0	12.523	0.085		Residential - Single Family Residence, 1	162A225 251		Northeast Los Angeles	No	MI	ADU
Los Angeles	2747 MOSS AVE	90065	5457019014	0.000	0.000	0.085	0.000	Shortfall of Sites	0.172	Low Residential	R1-1-CDO	0	0	0	11.618	0.085		Residential - Single Family Residence, 1	153A215 251		Northeast Los Angeles	No	MI	ADU
Los Angeles	3011 FINCH ST	90039	5437023021	0.000	0.000	0.085	0.000	Shortfall of Sites	0.163	Low Residential	R1-1-RIO	0	0	0	12.286	0.085		Residential - Single Family Residence, 1	153A207 251		Northeast Los Angeles	No	MI	ADU
Los Angeles	10541 WYTON DR	90024	4359004007	0.000	0.000	0.085	0.000	Shortfall of Sites	0.209	Low Residential	R1-1	0	0	0	9.574	0.085		Residential - Single Family Residence, 1	138B153 251		Westwood	No	MI	ADU
Los Angeles	266 DENSLOW AVE	90049	4366022033	0.000	0.000	0.085	0.000	Shortfall of Sites	0.192	Low Residential	R1-1	0	0	0	10.390	0.085		Residential - Single Family Residence, 1	138B149 251		Westwood	No	MI	ADU
Los Angeles	800 HILGARD AVE	90024	4360007027	0.000	0.000	0.085	0.000	Shortfall of Sites	0.310	High Density Residential	[Q]R4-1VL	0	0	0	6.451	0.085		Residential - Rooming/Boarding House, 1	135B153 251		Westwood	No	MI	ADU
Los Angeles	10447 WILKINS AVE	90024	4326017017	0.000	0.000	0.085	0.000	Shortfall of Sites	0.156	Low Residential	R1-1-O	0	0	0	12.819	0.085		Residential - Single Family Residence, 1	132B157 251		Westwood	No	MI	ADU
Los Angeles	10622 ASHTON AVE	90024	4326009004	0.000	0.000	0.085	0.000	Shortfall of Sites	0.181	Low Residential	R1-1-O	0	0	0	11.028	0.085		Residential - Single Family Residence, 1	132B153 251		Westwood	No	MI	ADU
Los Angeles	11981 FOXBORO DR	90049	4404016021	0.000	0.000	0.085	0.000	Shortfall of Sites	0.194	Low Residential	R1-1	0	0	0	10.288	0.085		Residential - Single Family Residence, 1	132B141 251		Brentwood - Pacific Palisades	No	MI	ADU
Los Angeles	840 KENISTON AVE	90005	5090005015	0.000	0.000	0.085	0.000	Shortfall of Sites	0.217	Low II Residential	R1V3-RG	0	0	0	9.214	0.085		Residential - Single Family Residence, 1	132B185 251		Wilshire	No	MI	ADU
Los Angeles	575 LORNA LN	90049	4401005036	0.000	0.000	0.085	0.000	Shortfall of Sites	0.311	Low Residential	RS-1	0	0	0	6.422	0.085		Residential - Single Family Residence, 1	132B145 251		Brentwood - Pacific Palisades	No	MI	ADU
Los Angeles	9757 CASHIO ST	90035	4307005015	0.000	0.000	0.085	0.000	Shortfall of Sites	0.164	Low Residential	R1V2-O	0	0	0	12.184	0.085		Residential - Single Family Residence, 1	129B165 251		West Los Angeles	No	MI	ADU
Los Angeles	2019 HOLMBY AVE	90025	4317008022	0.000	0.000	0.085	0.000	Shortfall of Sites	0.154	Low Residential	R1-1-O	0	0	0	13.010	0.085		Residential - Single Family Residence, 1	129B157 251		West Los Angeles	No	MI	ADU
Los Angeles	2048 VETERAN AVE	90025	4323009011	0.000	0.000	0.085	0.000	Shortfall of Sites	0.155	Low Residential	R1-1	0	0	0	12.906	0.085		Residential - Single Family Residence, 1	126B153 251		West Los Angeles	No	MI	ADU
Los Angeles	11610 REGENT ST	90066	4234013019	0.000	0.000	0.085	0.000	Shortfall of Sites	0.159	Low Residential	R1V2	0	0	0	12.597	0.085		Residential - Single Family Residence - Therapy Pool (Spa), 1	114B157 251		Palms - Mar Vista - Del Rey	No	MI	ADU
Los Angeles	3539 MOUNTAIN VIEW AVE	90066	4248023018	0.000	0.000	0.085	0.000	Shortfall of Sites	0.250	Low Residential	R1V2	0	0	0	8.001	0.085		Residential - Single Family Residence - Pool, 1	114B153 251		Palms - Mar Vista - Del Rey	No	MI	ADU
Los Angeles	7749 AIRPORT BLVD	90045	4106012018	0.000	0.000	0.085	0.000	Shortfall of Sites	0.153	Low Residential	R1-1	0	0	0	13.079	0.085		Residential - Single Family Residence, 1	099B169 251		Westchester - Playa del Rey	No	MI	ADU
Los Angeles	5601 W 77TH ST	90045	4104020012	0.000	0.000	0.085	0.000	Shortfall of Sites	0.189	Low Residential	R1-1	0	0	0	10.604	0.085		Residential - Single Family Residence, 1	099B173 251		Westchester - Playa del Rey	No	MI	ADU
Los Angeles	23405 SIDLEE PL	90710	7438009019	0.000	0.000	0.085	0.000	Shortfall of Sites	0.161	Low Residential	R1-1XL-O	0	0	0	12.404	0.085		Residential - Single Family Residence, 1	042B193 251		Wilmington - Harbor City	No	MI	ADU
Los Angeles	1624 W OFARRELL ST	90732	7559001004	0.000	0.000	0.085	0.000	Shortfall of Sites	0.172	Low II Residential	R1-1XL	0	0	0	11.604	0.085		Residential - Single Family Residence, 1	018B193 251		San Pedro	No	MI	ADU
Los Angeles	1959 W SANTA CRUZ ST	90732	7559012007	0.000	0.000	0.085	0.000	Shortfall of Sites	0.289	Low II Residential	R1-1XL	0	0	0	6.910	0.085		Residential - Single Family Residence, 1	018B189 251		San Pedro	No	MI	ADU
Los Angeles	12524 LITHUANIA DR	91344	2608021028	0.000	0.000	0.085	0.000	Shortfall of Sites	0.229	Low I Residential	RS-1	0	0	0	8.748	0.085		Residential - Single Family Residence - Pool, 1	219B133 252		Granada Hills - Knollwood	No	MI	ADU
Los Angeles	16410 GOTHIC PL	91344	2605009024	0.000	0.000	0.085	0.000	Shortfall of Sites	0.253	Very Low II Residential	RE11-1	0	0	0	7.910	0.085		Residential - Single Family Residence, 1	216B137 252		Granada Hills - Knollwood	No	MI	ADU
Los Angeles	11643 VERADA AVE	91344	2607006047	0.000	0.000	0.085	0.000	Shortfall of Sites	0.201	Low I Residential	RS-1	0	0	0	9.973	0.085		Residential - Single Family Residence - Pool, 1	213B133 252		Granada Hills - Knollwood	No	MI	ADU
Los Angeles	11638 GERALD AVE	91344	2610023034	0.000	0.000	0.085	0.000	Shortfall of Sites	0.173	Low I Residential	RS-1	0	0	0	11.578	0.085		Residential - Single Family Residence - Pool, 1	213B137 252		Granada Hills - Knollwood	No	MI	ADU
Los Angeles	15912 HARVEST ST	91344	2666007008	0.000	0.000	0.085	0.000	Shortfall of Sites	0.190	Low I Residential	RS-1	0	0	0	10.535	0.085		Residential - Single Family Residence, 1	213B141 252		Granada Hills - Knollwood	No	MI	ADU
Los Angeles	11211 AMESTOY AVE	91344	2697012016	0.000	0.000	0.085	0.000	Shortfall of Sites	0.173	Low I Residential	RS-1	0	0	0	11.565	0.085		Residential - Single Family Residence - Pool, 1	210B133 252		Granada Hills - Knollwood	No	MI	ADU
Los Angeles	18360 DONMETZ ST	91326	2715028026	0.000	0.000	0.085	0.000	Shortfall of Sites	0.273	Very Low II Residential	RE11-1	0	0	0	7.316	0.085		Residential - Single Family Residence - Pool, 1	210B125 252		Northridge	No	MI	ADU
Los Angeles	17800 LAHEY ST	91344	2711021010	0.000	0.000	0.085	0.000	Shortfall of Sites	0.393	Very Low I Residential	RA-1	0	0	0	5.084	0.085		Residential - Single Family Residence - Pool, 1	210B129 252		Granada Hills - Knollwood	No	MI	ADU
Los Angeles	11127 CLAIRE AVE	91326	2718003025	0.000	0.000	0.085	0.000	Shortfall of Sites	0.176	Low I Residential	RS-1	0	0	0	11.380	0.085		Residential - Single Family Residence - Pool, 1	210B121 252		Northridge	No	MI	ADU
Los Angeles	10931 LURLINE AVE	91311	2706025007	0.000	0.000	0.085	0.000	Shortfall of Sites	0.207	Low I Residential	RE9-1	0	0	0	9.664	0.085		Residential - Single Family Residence, 1	210B109 252		Chatsworth - Porter Ranch	No	MI	ADU
Los Angeles	10747 WYSTONE AVE	91326	2718014027	0.000	0.000	0.085	0.000	Shortfall of Sites	0.194	Low I Residential	RS-1	0	0	0	10.285	0.085		Residential - Single Family Residence, 1	207B121 252		Northridge	No	MI	ADU
Los Angeles	10442 FULLBRIGHT AVE	91311	2707017028	0.000	0.000	0.085	0.000	Shortfall of Sites	0.395	Very Low I Residential	RA-1	0	0	0	5.065	0.085		Residential - Single Family Residence - Pool, 1	207B113 252		Chatsworth - Porter Ranch	No	MI	ADU
Los Angeles	16010 BLACKHAWK ST	91344	2668023018	0.000	0.000	0.085	0.000	Shortfall of Sites	0.158	Low I Residential	RS-1	0	0	0	12.636	0.085		Residential - Single Family Residence, 1	204B141 252		Granada Hills - Knollwood	No	MI	ADU
Los Angeles	16301 DEVONSHIRE ST	91344	2679024034	0.000	0.000	0.085	0.000	Shortfall of Sites	0.574	Low I Residential	RS-1	0	0	0	3.483	0.085		Residential - Single Family Residence, 1	204B137 252		Granada Hills - Knollwood	No	MI	ADU
Los Angeles	10209 OSO AVE	91311	2741008007	0.000	0.000	0.085	0.000	Shortfall of Sites	0.253	Very Low II Residential	RE11-1	0	0	0	7.918	0.085		Residential - Single Family Residence - Pool, 1	204B113 252		Chatsworth - Porter Ranch	No	MI	ADU
Los Angeles	10229 MELVIN AVE	91324	2726009053	0.000	0.000	0.085	0.000	Shortfall of Sites	0.254	Very Low II Residential	RE11-1	0	0	0	7.889	0.085		Residential - Single Family Residence - Pool, 1	204B117 252		Chatsworth - Porter Ranch	No	MI	ADU
Los Angeles	17310 TUBA ST	91325	2734033016	0.000	0.000	0.085	0.000	Shortfall of Sites	0.269	Very Low II Residential	RE11-1	0	0	0	7.423	0.085		Residential - Single Family Residence, 1	204B133 252		Northridge	No	MI	ADU
Los Angeles	20643 LEMARSH ST	91311	2741027008	0.000	0.000	0.085	0.000	Shortfall of Sites	0.172	Low I Residential	RS-1	0	0	0	11.617	0.085		Residential - Single Family Residence, 1	204B109 252		Chatsworth - Porter Ranch	No	MI	ADU
Los Angeles	10211 BIANCA AVE	91325	2734026008	0.000	0.000	0.085	0.000	Shortfall of Sites	0.282	Very Low II Residential	RE11-1	0	0	0	7.091	0.085		Residential - Single Family Residence - Pool, 1	204B129 252		Northridge	No	MI	ADU
Los Angeles	20037 LABRADOR ST	91311	2761012028	0.000	0.000	0.085	0.000	Shortfall of Sites	0.159	Low I Residential	RS-1	0	0	0	12.549	0.085		Residential - Single Family Residence, 1	201B113 252		Chatsworth - Porter Ranch	No	MI	ADU
Los Angeles	9811 WISH AVE	91325	2692014008	0.000	0.000	0.085	0.000	Shortfall of Sites	0.366	Very Low I Residential	RA-1	0	0	0	5.461	0.085		Residential - Single Family Residence - Pool, 1	201B133 252		Northridge	No	MI	ADU
Los Angeles	9812 CREBS AVE	91324	2763022018	0.000	0.000	0.085	0.000	Shortfall of Sites	0.172	Low I Residential	RS-1	0	0	0	11.614	0.085		Residential - Single Family Residence, 1	201B121 252		Northridge	No	MI	ADU
Los Angeles	10000 MARNICE AVE	91042	2571017069	0.000	0.000	0.085	0.000	Shortfall of Sites	0.172	Low Residential	R1-1-RFA	0	0	0	11.603	0.085		Residential - Single Family Residence - Pool, 1	201B205 252		Sunland - Tujunga - Lake View Terrace - Shadow Hills - East La Tuna Canyon	No	MI	ADU
Los Angeles	9811 BOTHWELL RD	91324	2761032029	0.000	0.000	0.085	0.000	Shortfall of Sites	0.289	Very Low I Residential	RA-1	0	0	0	6.922	0.085		Residential - Single Family Residence - Pool, 1	201B117 252		Chatsworth - Porter Ranch	No	MI	ADU
Los Angeles	17621 SUPERIOR ST	91325	2755010026	0.000	0.000	0.085	0.000	Shortfall of Sites	0.384	Very Low I Residential	RA-1	0	0	0	5.213	0.085		Residential - Single Family Residence - Pool, 1	201B129 252		Northridge	No	MI	ADU
Los Angeles	9644 LURLINE AVE	91311	2748040013	0.000	0.000	0.085	0.000	Shortfall of Sites	0.754	Light Manufacturing	MR2-1	0	0	0	2.653	0.085		Industrial - Light Manufacturing - One Story, 1	201B109 252		Chatsworth - Porter Ranch	No	MI	ADU
Los Angeles	9406 GOTHIC AVE	91343	2676009010	0.000	0.000	0.085	0.000	Shortfall of Sites	0.172	Low Residential	RS-1	0	0	0	11.616	0.085		Residential - Single Family Residence, 1	198B137 252		Mission Hills - Panorama City - North Hills	No	MI	ADU
Los Angeles	8836 PASO ROBLES AVE	91325	2690009018	0.000	0.000	0.085	0.000	Shortfall of Sites	0.378	Very Low I Residential	RA-1	0	0	0	5.287	0.085		Residential - Single Family Residence - Pool, 1	195B133 252		Northridge	No	MI	ADU
Los Angeles	8371 DENISE LN	91304	2005008017	0.000	0.000	0.085	0.000	Shortfall of Sites	0.218	Low I Residential	RS-1	0	0	0	9.183	0.085		Residential - Single Family Residence - Planned Unit Development (PUD), 1	192B093 252		Chatsworth - Porter Ranch	No	MI	ADU
Los Angeles	12530 MIRANDA ST	91607	2341015006	0.000	0.000	0.085	0.000	Shortfall of Sites	0.186	Low Residential	R1-1	0	0	0	10.756	0.085		Residential - Single Family Residence - Pool, 1	174B161 252		North Hollywood - Valley Village	No	MI	ADU
Los Angeles	5240 OTIS AVE	91356	2161021054	0.000	0.000	0.085	0.000	Shortfall of Sites	0.342	Low II Residential	R1-1	0	0	0	5.842	0.085		Residential - Single Family Residence - Pool, 1	171B125 252		Encino - Tarzana	No	MI	ADU

Jurisdiction Name	Site Address/Intersection	5 Digit ZIP Code	Assessor Parcel Number	Very Low-Income	Low-Income	Moderate-Income	Above Moderate-Income	Type of Shortfall	Parcel Size (Acres)	Current General Plan Designation	Current Zoning	Proposed General Plan (GP) Designation	Proposed Zoning	Minimum Density Allowed	Maximum Density Allowed	Total Capacity	Vacant/ Nonvacant	Description of Existing Uses	PIN	Base Density Per Acre	Community Plan Area	Rent Stabalization Ordinance	Income Category	Applicable Rezoning Program (Program informing values in Column Q listed first)
Los Angeles	15128 HESBY ST	91403	2263015007	0.000	0.000	0.085	0.000	Shortfall of Sites	0.155	Low Residential	R1-1-RIO	0	0	0	12.898	0.085		Residential - Single Family Residence, 1	171A147 252		Van Nuys - North Sherman Oaks	No	MI	ADU
Los Angeles	14748 HESBY ST	91403	2263031049	0.000	0.000	0.085	0.000	Shortfall of Sites	0.155	Low Residential	R1-1-RIO	0	0	0	12.900	0.085		Residential - Single Family Residence - Pool, 1	171A149 252		Van Nuys - North Sherman Oaks	No	MI	ADU
Los Angeles	12020 HUSTON ST	91607	2355010033	0.000	0.000	0.085	0.000	Shortfall of Sites	0.168	Low Residential	R1-1	0	0	0	11.901	0.085		Residential - Single Family Residence, 1	168B165 252		North Hollywood - Valley Village	No	MI	ADU
Los Angeles	4844 MAMMOTH AVE	91423	2269023016	0.000	0.000	0.085	0.000	Shortfall of Sites	0.179	Low Residential	R1-1-RIO	0	0	0	11.166	0.085		Residential - Single Family Residence, 1	168B157 252		Van Nuys - North Sherman Oaks	No	MI	ADU
Los Angeles	4844 MATILIJA AVE	91423	2269022016	0.000	0.000	0.085	0.000	Shortfall of Sites	0.188	Low Residential	R1-1-RIO	0	0	0	10.658	0.085		Residential - Single Family Residence, 1	168B153 252		Van Nuys - North Sherman Oaks	No	MI	ADU
Los Angeles	4752 SALOMA AVE	91403	2264021010	0.000	0.000	0.085	0.000	Shortfall of Sites	0.203	Low Residential	R1-1	0	0	0	9.856	0.085		Residential - Single Family Residence, 1	169-5A149 252		Sherman Oaks - Studio City - Toluca Lake - Cahuenga Pass	No	MI	ADU
Los Angeles	4419 MORSE AVE	91604	2362011007	0.000	0.000	0.085	0.000	Shortfall of Sites	0.158	Low Residential	R1-1-RIO	0	0	0	12.680	0.085		Residential - Single Family Residence, 1	165B161 252		Sherman Oaks - Studio City - Toluca Lake - Cahuenga Pass	No	MI	ADU
Los Angeles	11567 KELSEY ST	91604	2368008018	0.000	0.000	0.085	0.000	Shortfall of Sites	0.362	Very Low Residential	RE11-1-RIO	0	0	0	5.530	0.085		Residential - Single Family Residence - Pool, 1	162B169 252		Sherman Oaks - Studio City - Toluca Lake - Cahuenga Pass	No	MI	ADU
Los Angeles	5162 HERMOSA AVE	90041	5669024002	0.000	0.000	0.085	0.000	Shortfall of Sites	0.170	Low Residential	R1-1	0	0	0	11.786	0.085		Residential - Single Family Residence, 1	163-5A225 252		Northeast Los Angeles	No	MI	ADU
Los Angeles	1571 CHICKASAW AVE	90041	5689019028	0.000	0.000	0.085	0.000	Shortfall of Sites	0.161	Low Residential	R1-1	0	0	0	12.454	0.085		Residential - Single Family Residence - Pool, 1	162A227 252		Northeast Los Angeles	No	MI	ADU
Los Angeles	1830 CHICKASAW AVE	90041	5686010029	0.000	0.000	0.085	0.000	Shortfall of Sites	0.161	Low Residential	R1-1	0	0	0	12.446	0.085		Residential - Single Family Residence, 1	162A225 252		Northeast Los Angeles	No	MI	ADU
Los Angeles	3507 LARGA AVE	90039	5436024020	0.000	0.000	0.085	0.000	Shortfall of Sites	0.155	Low Residential	R1-1-RIO	0	0	0	12.902	0.085		Residential - Single Family Residence, 1	153B209 252		Northeast Los Angeles	No	MI	ADU
Los Angeles	2746 W AVENUE 33	90065	5457019011	0.000	0.000	0.085	0.000	Shortfall of Sites	0.172	Low Residential	R1-1-CDO	0	0	0	11.616	0.085		Residential - Single Family Residence, 1	153A215 252		Northeast Los Angeles	No	MI	ADU
Los Angeles	2968 TYBURN ST	90039	5437023010	0.000	0.000	0.085	0.000	Shortfall of Sites	0.211	Low Residential	R1-1-RIO	0	0	0	9.501	0.085		Residential - Single Family Residence - Pool and Misc., 1	153A207 252		Northeast Los Angeles	No	MI	ADU
Los Angeles	2065 N NEW HAMPSHIRE AVE	90027	5589023001	0.000	0.000	0.085	0.000	Shortfall of Sites	0.183	Low II Residential	R1-1	0	0	0	10.939	0.085		Residential - Single Family Residence, 1	150B197 252		Hollywood	No	MI	ADU
Los Angeles	336 N SWEETZER AVE	90048	5514009034	0.000	0.000	0.085	0.000	Shortfall of Sites	0.149	Low II Residential	R1V3	0	0	0	13.396	0.085		Residential - Single Family Residence, 1	138B173 252		Wilshire	No	MI	ADU
Los Angeles	330 N EDINBURGH AVE	90048	5527035008	0.000	0.000	0.085	0.000	Shortfall of Sites	0.152	Low II Residential	R1V3	0	0	0	13.166	0.085		Residential - Single Family Residence, 1	138B177 252		Wilshire	No	MI	ADU
Los Angeles	10544 WYTON DR	90024	4360023035	0.000	0.000	0.085	0.000	Shortfall of Sites	0.194	Low Residential	R1-1	0	0	0	10.321	0.085		Residential - Single Family Residence, 1	138B153 252		Westwood	No	MI	ADU
Los Angeles	265 DENSLOW AVE	90049	4366021026	0.000	0.000	0.085	0.000	Shortfall of Sites	0.197	Low Residential	R1-1	0	0	0	10.156	0.085		Residential - Single Family Residence, 1	138B149 252		Westwood	No	MI	ADU
Los Angeles	1348 CLUB VIEW DR	90024	4327025005	0.000	0.000	0.085	0.000	Shortfall of Sites	0.186	Low Residential	R1V3	0	0	0	10.747	0.085		Residential - Single Family Residence, 1	135B157 252		Westwood	No	MI	ADU
Los Angeles	1921 WESTHOLME AVE	90025	4317005047	0.000	0.000	0.085	0.000	Shortfall of Sites	0.162	Low Residential	R1-1-O	0	0	0	12.336	0.085		Residential - Single Family Residence, 1	129B157 252		West Los Angeles	No	MI	ADU
Los Angeles	2617 PROSSER AVE	90064	4318011032	0.000	0.000	0.085	0.000	Shortfall of Sites	0.186	Low Residential	R1V2-O	0	0	0	10.739	0.085		Residential - Single Family Residence, 1	126B161 252		West Los Angeles	No	MI	ADU
Los Angeles	10482 DUNLEER DR	90064	4318022031	0.000	0.000	0.085	0.000	Shortfall of Sites	0.156	Low Residential	R1V2	0	0	0	12.793	0.085		Residential - Single Family Residence - Pool and Misc., 1	123B161 252		West Los Angeles	No	MI	ADU
Los Angeles	11921 TABOR ST	90066	4249016019	0.000	0.000	0.085	0.000	Shortfall of Sites	0.175	Low Residential	R1V2	0	0	0	11.408	0.085		Residential - Single Family Residence - Pool, 1	114B157 252		Palms - Mar Vista - Del Rey	No	MI	ADU
Los Angeles	5910 W 77TH PL	90045	4106012016	0.000	0.000	0.085	0.000	Shortfall of Sites	0.172	Low Residential	R1-1	0	0	0	11.654	0.085		Residential - Single Family Residence, 1	099B169 252		Westchester - Playa del Rey	No	MI	ADU
Los Angeles	1618 W OFARRELL ST	90732	7559001003	0.000	0.000	0.085	0.000	Shortfall of Sites	0.165	Low II Residential	R1-1XL	0	0	0	12.132	0.085		Residential - Single Family Residence, 1	018B193 252		San Pedro	No	MI	ADU
Los Angeles	17060 TENNYSON PL	91344	2602022033	0.000	0.000	0.085	0.000	Shortfall of Sites	0.172	Low I Residential	RS-1	0	0	0	11.617	0.085		Residential - Single Family Residence, 1	222B133 253		Granada Hills - Knollwood	No	MI	ADU
Los Angeles	17120 WESTBURY DR	91344	2608021027	0.000	0.000	0.085	0.000	Shortfall of Sites	0.229	Low I Residential	RS-1	0	0	0	8.716	0.085		Residential - Single Family Residence - Pool, 1	219B133 253		Granada Hills - Knollwood	No	MI	ADU
Los Angeles	12000 BRADFORD PL	91344	2606003037	0.000	0.000	0.085	0.000	Shortfall of Sites	0.234	Low I Residential	RS-1	0	0	0	8.546	0.085		Residential - Single Family Residence, 1	216B133 253		Granada Hills - Knollwood	No	MI	ADU
Los Angeles	12032 SUSAN DR	91344	2609008002	0.000	0.000	0.085	0.000	Shortfall of Sites	0.534	Very Low I Residential	RA-1	0	0	0	3.744	0.085		Residential - Single Family Residence - Pool, 1	216B137 253		Granada Hills - Knollwood	No	MI	ADU
Los Angeles	17160 ARMSTEAD ST	91344	2607016019	0.000	0.000	0.085	0.000	Shortfall of Sites	0.174	Low I Residential	RS-1	0	0	0	11.510	0.085		Residential - Single Family Residence, 1	213B133 253		Granada Hills - Knollwood	No	MI	ADU
Los Angeles	15906 HARVEST ST	91344	2666007009	0.000	0.000	0.085	0.000	Shortfall of Sites	0.192	Low I Residential	RS-1	0	0	0	10.409	0.085		Residential - Single Family Residence, 1	213B141 253		Granada Hills - Knollwood	No	MI	ADU
Los Angeles	11218 AMESTOY AVE	91344	2697023026	0.000	0.000	0.085	0.000	Shortfall of Sites	0.194	Low I Residential	RS-1	0	0	0	10.296	0.085		Residential - Single Family Residence, 1	210B133 253		Granada Hills - Knollwood	No	MI	ADU
Los Angeles	11228 HASKELL AVE	91344	2662025020	0.000	0.000	0.085	0.000	Shortfall of Sites	0.178	Low I Residential	RS-1	0	0	0	11.239	0.085		Residential - Single Family Residence, 1	210B141 253		Granada Hills - Knollwood	No	MI	ADU
Los Angeles	11201 RUFFNER AVE	91344	2682024013	0.000	0.000	0.085	0.000	Shortfall of Sites	0.198	Low I Residential	RS-1	0	0	0	10.083	0.085		Residential - Single Family Residence, 1	210B137 253		Granada Hills - Knollwood	No	MI	ADU
Los Angeles	18324 DONMETZ ST	91326	2715028022	0.000	0.000	0.085	0.000	Shortfall of Sites	0.261	Very Low II Residential	RE11-1	0	0	0	7.666	0.085		Residential - Single Family Residence - Pool, 1	210B125 253		Northridge	No	MI	ADU
Los Angeles	17736 LAHEY ST	91344	2711021011	0.000	0.000	0.085	0.000	Shortfall of Sites	0.393	Very Low I Residential	RA-1	0	0	0	5.084	0.085		Residential - Single Family Residence, 1	210B129 253		Granada Hills - Knollwood	No	MI	ADU
Los Angeles	11167 WYSTONE AVE	91326	2718005001	0.000	0.000	0.085	0.000	Shortfall of Sites	0.261	Low I Residential	RS-1	0	0	0	7.669	0.085		Residential - Single Family Residence - Therapy Pool (Spa), 1	210B121 253		Northridge	No	MI	ADU
Los Angeles	20744 NASHVILLE ST	91311	2706025012	0.000	0.000	0.085	0.000	Shortfall of Sites	0.207	Low I Residential	RE9-1	0	0	0	9.659	0.085		Residential - Single Family Residence, 1	210B109 253		Chatsworth - Porter Ranch	No	MI	ADU
Los Angeles	17209 LOS ALIMOS ST	91344	2696025013	0.000	0.000	0.085	0.000	Shortfall of Sites	0.158	Low I Residential	RE9-1XL-RFA	0	0	0	12.627	0.085		Residential - Single Family Residence, 1	207B133 253		Granada Hills - Knollwood	No	MI	ADU
Los Angeles	18926 LOS ALIMOS ST	91326	2718013015	0.000	0.000	0.085	0.000	Shortfall of Sites	0.186	Low I Residential	RS-1	0	0	0	10.741	0.085		Residential - Single Family Residence - Pool, 1	207B121 253		Northridge	No	MI	ADU
Los Angeles	16117 LOS ALIMOS ST	91344	2667025025	0.000	0.000	0.085	0.000	Shortfall of Sites	0.220	Low I Residential	RS-1	0	0	0	9.095	0.085		Residential - Single Family Residence, 1	207B141 253		Granada Hills - Knollwood	No	MI	ADU
Los Angeles	10741 DELCO AVE	91311	2707004038	0.000	0.000	0.085	0.000	Shortfall of Sites	0.295	Very Low I Residential	RA-1	0	0	0	6.779	0.085		Residential - Single Family Residence - Pool, 1	207B109 253		Chatsworth - Porter Ranch	No	MI	ADU
Los Angeles	10460 LARAMIE AVE	91311	2707021005	0.000	0.000	0.085	0.000	Shortfall of Sites	0.391	Very Low I Residential	RA-1	0	0	0	5.111	0.085		Residential - Single Family Residence - Pool, 1	207B113 253		Chatsworth - Porter Ranch	No	MI	ADU
Los Angeles	10324 HASKELL AVE	91344	2661013007	0.000	0.000	0.085	0.000	Shortfall of Sites	0.165	Low I Residential	RS-1	0	0	0	12.101	0.085		Residential - Single Family Residence, 1	204B141 253		Granada Hills - Knollwood	No	MI	ADU
Los Angeles	10200 JOVITA AVE	91311	2741008021	0.000	0.000	0.085	0.000	Shortfall of Sites	0.253	Very Low II Residential	RE11-1	0	0	0	7.909	0.085		Residential - Single Family Residence - Pool, 1	204B113 253		Chatsworth - Porter Ranch	No	MI	ADU
Los Angeles	10228 BOTHWELL RD	91324	2726009046	0.000	0.000	0.085	0.000	Shortfall of Sites	0.253	Very Low II Residential	RE11-1	0	0	0	7.921	0.085		Residential - Single Family Residence - Pool, 1	204B117 253		Chatsworth - Porter Ranch	No	MI	ADU
Los Angeles	20637 LEMARSH ST	91311	2741027007	0.000	0.000	0.085	0.000	Shortfall of Sites	0.172	Low I Residential	RS-1	0	0	0	11.617	0.085		Residential - Single Family Residence, 1	204B109 253		Chatsworth - Porter Ranch	No	MI	ADU
Los Angeles	10210 BIANCA AVE	91325	2734027005	0.000	0.000	0.085	0.000	Shortfall of Sites	0.282	Very Low II Residential	RE11-1	0	0	0	7.092	0.085		Residential - Single Family Residence - Pool, 1	204B129 253		Northridge	No	MI	ADU
Los Angeles	10150 DONNA AVE	91324	2729002040	0.000	0.000	0.085	0.000	Shortfall of Sites	0.384	Very Low I Residential	RA-1	0	0	0	5.210	0.085		Residential - Single Family Residence - Pool, 1	204B121 253		Northridge	No	MI	ADU
Los Angeles	20029 LABRADOR ST	91311	2761012027	0.000	0.000	0.085	0.000	Shortfall of Sites	0.161	Low I Residential	RS-1	0	0	0	12.446	0.085		Residential - Single Family Residence, 1	201B113 253		Chatsworth - Porter Ranch	No	MI	ADU
Los Angeles	17046 LABRADOR ST	91325	2692011012	0.000	0.000	0.085	0.000	Shortfall of Sites	0.385	Very Low I Residential	RA-1	0	0	0	5.194	0.085		Residential - Single Family Residence - Pool, 1	201B133 253		Northridge	No	MI	ADU
Los Angeles	9811 CREBS AVE	91324	2763022024	0.000	0.000	0.085	0.000	Shortfall of Sites	0.207	Low I Residential	RS-1	0	0	0	9.653	0.085		Residential - Single Family Residence - Pool, 1	201B121 253		Northridge	No	MI	ADU
Los Angeles	6420 CHAFFEE ST	91042	2570013011	0.000	0.000	0.085	0.000	Shortfall of Sites	0.172	Low Residential	R1-1-RFA	0	0	0	11.634	0.085		Residential - Single Family Residence, 1	201B205 253		Sunland - Tujunga - Lake View Terrace - Shadow Hills - East La Tuna Canyon	No	MI	ADU
Los Angeles	9823 QUARTZ AVE	91311	2761018003	0.000	0.000	0.085	0.000	Shortfall of Sites	0.174	Low I Residential	RS-1	0	0	0	11.526	0.085		Residential - Single Family Residence - Pool, 1	201B117 253		Chatsworth - Porter Ranch	No	MI	ADU
Los Angeles	17609 SUPERIOR ST	91325	2755010027	0.000	0.000	0.085	0.000	Shortfall of Sites	0.384	Very Low I Residential	RA-1	0	0	0	5.215	0.085		Residential - Single Family Residence - Pool, 1	201B129 253		Northridge	No	MI	ADU
Los Angeles	9638 DELCO AVE	91311	2748014060	0.000	0.000	0.085	0.000	Shortfall of Sites	0.174	Low I Residential	RS-1	0	0	0	11.524	0.085		Residential - Single Family Residence, 1	201B109 253		Chatsworth - Porter Ranch	No	MI	ADU
Los Angeles	16341 VINCENNES ST	91343	2676009008	0.000	0.000	0.085	0.000	Shortfall of Sites	0.178	Low Residential	RS-1	0	0	0	11.239	0.085		Residential - Single Family Residence, 1	198B137 253		Mission Hills - Panorama City - North Hills	No	MI	ADU
Los Angeles	9320 HANNA AVE	91311	2727017006	0.000	0.000	0.085	0.000	Shortfall of Sites	0.177	Low I Residential	RS-1	0	0	0	11.290	0.085		Residential - Single Family Residence, 1	198B101 253		Chatsworth - Porter Ranch	No	MI	ADU
Los Angeles	9244 JELLICO AVE	91325	2766007011	0.000	0.000	0.085	0.000	Shortfall of Sites	0.385	Very Low I Residential	RA-1	0	0	0	5.201	0.085		Residential - Single Family Residence - Pool, 1	198B129 253		Northridge	No	MI	ADU
Los Angeles	12524 MIRANDA ST	91607	2341015005	0.000	0.000	0.085	0.000	Shortfall of Sites	0.186	Low Residential	R1-1	0	0	0	10.755	0.085		Residential - Single Family Residence, 1	174B161 253		North Hollywood - Valley Village	No	MI	ADU
Los Angeles	5234 AVENIDA HACIENDA	91356	2161022040	0.000	0.000	0.085	0.000	Shortfall of Sites	0.254	Low II Residential	R1-1	0	0	0	7.885	0.085		Residential - Single Family Residence, 1	171B125 253		Encino - Tarzana	No	MI	ADU
Los Angeles	18634 LINNET ST	91356	2161011002	0.000	0.000	0.085	0.000	Shortfall of Sites	0.171	Very Low I Residential	RA-1	0	0	0	11.704	0.085		Residential - Single Family Residence, 1	171B121 253		Encino - Tarzana	No	MI	ADU
Los Angeles	14744 HESBY ST	91403	2263031027	0.000	0.000	0.085	0.000	Shortfall of Sites	0.155	Low Residential	R1-1-RIO	0	0	0	12.900	0.085		Residential - Single Family Residence, 1	171A149 253		Van Nuys - North Sherman Oaks	No	MI	ADU
Los Angeles	4845 WOODMAN AVE	91423	2269023013	0.000	0.000	0.085	0.000	Shortfall of Sites	0.179	Low Residential	R1-1-RIO	0	0	0	11.158	0.085		Residential - Single Family Residence - Pool, 1	168B157 253		Van Nuys - North Sherman Oaks	No	MI	ADU
Los Angeles	4842 LENNOX AVE	91423	2248003003	0.000	0.000	0.085	0.000	Shortfall of Sites	0.155	Low Residential	R1-1-RIO	0	0	0	12.903	0.085		Residential - Single Family Residence, 1	168B153 253		Van Nuys - North Sherman Oaks	No	MI	ADU
Los Angeles	12314 RYE ST	91604	2364017040	0.000	0.000	0.085	0.000	Shortfall of Sites	0.172	Low Residential	R1-1-RIO	0	0	0	11.640	0.085		Residential - Single Family Residence, 1	165B165 253		Sherman Oaks - Studio City - Toluca Lake - Cahuenga Pass	No	MI	ADU
Los Angeles	4418 MORSE AVE	91604	2362012005	0.000	0.000	0.085	0.000	Shortfall of Sites	0.158	Low Residential	R1-1-RIO	0	0	0	12.694	0.085		Residential - Single Family Residence, 1	165B161 253		Sherman Oaks - Studio City - Toluca Lake - Cahuenga Pass	No	MI	ADU
Los Angeles	11573 KELSEY ST	91604	2368008019	0.000	0.000	0.085	0.000	Shortfall of Sites	0.362	Very Low Residential	RE11-1-RIO	0	0	0	5.530	0.085		Residential - Single Family Residence - Pool, 1	162B169 253		Sherman Oaks - Studio City - Toluca Lake - Cahuenga Pass	No	MI	ADU
Los Angeles	5163 ROCKLAND AVE	90041	5671016012	0.000	0.000	0.085	0.000	Shortfall of Sites	0.163	Low Residential	R1-1	0	0	0	12.277	0.085		Residential - Single Family Residence, 1	163-5A221 253		Northeast Los Angeles	No	MI	ADU
Los Angeles	5156 VINCENT AVE	90041	5669016002	0.000	0.000	0.085	0.000	Shortfall of Sites	0.177	Low Residential	R1-1	0	0	0	11.289	0.085		Residential - Single Family Residence, 1	163-5A225 253		Northeast Los Angeles	No	MI	ADU
Los Angeles	5154 N MAYWOOD AVE	90041	5671009017	0.000	0.000	0.085	0.000	Shortfall of Sites	0.268	Low Residential	R1-1	0	0	0	7.473	0.085		Residential - Single Family Residence, 1	163-5A223 253		Northeast Los Angeles	No	MI	ADU
Los Angeles	1565 CHICKASAW AVE	90041	5689019027	0.000	0.000	0.085	0.000	Shortfall of Sites	0.161	Low Residential	R1-1	0	0	0	12.453	0.085		Residential - Single Family Residence, 1	162A227 253		Northeast Los Angeles	No	MI	ADU

Jurisdiction Name	Site Address/Intersection	5 Digit ZIP Code	Assessor Parcel Number	Very Low-Income	Low-Income	Moderate-Income	Above Moderate-Income	Type of Shortfall	Parcel Size (Acres)	Current General Plan Designation	Current Zoning	Proposed General Plan (GP) Designation	Proposed Zoning	Minimum Density Allowed	Maximum Density Allowed	Total Capacity	Vacant/ Nonvacant	Description of Existing Uses	PIN	Base Density Per Acre	Community Plan Area	Rent Stabalization Ordinance	Income Category	Applicable Rezoning Program (Program informing values in Column Q listed first)
Los Angeles	1985 ADDISON WAY	90041	5685007031	0.000	0.000	0.085	0.000	Shortfall of Sites	0.150	Low Residential	R1-1	0	0	0	13.371	0.085		Residential - Single Family Residence, 1	160-5A223 253		Northeast Los Angeles	No	MI	ADU
Los Angeles	336 N LUCERNE BLVD	90004	5523020012	0.000	0.000	0.085	0.000	Shortfall of Sites	0.161	Low II Residential	R1R3-RG	0	0	0	12.431	0.085		Residential - Single Family Residence, 1	138B189 253		Wilshire	No	MI	ADU
Los Angeles	259 TILDEN AVE	90049	4366022008	0.000	0.000	0.085	0.000	Shortfall of Sites	0.226	Low Residential	R1-1	0	0	0	8.847	0.085		Residential - Single Family Residence - Pool, 1	138B149 253		Westwood	No	MI	ADU
Los Angeles	423 S BENTLEY AVE	90049	4366032024	0.000	0.000	0.085	0.000	Shortfall of Sites	0.169	Low Residential	R1-1	0	0	0	11.804	0.085		Residential - Single Family Residence, 1	135B145 253		Westwood	No	MI	ADU
Los Angeles	849 S MULLEN AVE	90005	5090010010	0.000	0.000	0.085	0.000	Shortfall of Sites	0.179	Low II Residential	R1V3-RG	0	0	0	11.173	0.085		Residential - Single Family Residence - Pool, 1	132B185 253		Wilshire	No	MI	ADU
Los Angeles	1959 THAYER AVE	90025	4317007017	0.000	0.000	0.085	0.000	Shortfall of Sites	0.154	Low Residential	R1-1-O	0	0	0	12.981	0.085		Residential - Single Family Residence, 1	129B157 253		West Los Angeles	No	MI	ADU
Los Angeles	10338 TENNESSEE AVE	90064	4315016023	0.000	0.000	0.085	0.000	Shortfall of Sites	0.156	Low Residential	R1-1-O	0	0	0	12.818	0.085		Residential - Single Family Residence, 1	129B161 253		West Los Angeles	No	MI	ADU
Los Angeles	1851 S SHERBOURNE DR	90035	4303015028	0.000	0.000	0.085	0.000	Shortfall of Sites	0.152	Low II Residential	R1R3-RG	0	0	0	13.160	0.085		Residential - Single Family Residence, 1	126B169 253		West Adams - Baldwin Hills - Leimert	No	MI	ADU
Los Angeles	2625 PATRICIA AVE	90064	4318015026	0.000	0.000	0.085	0.000	Shortfall of Sites	0.166	Low Residential	R1V2-O	0	0	0	12.061	0.085		Residential - Single Family Residence - Pool, 1	126B161 253		West Los Angeles	No	MI	ADU
Los Angeles	10525 CLARKSON RD	90064	4318039022	0.000	0.000	0.085	0.000	Shortfall of Sites	0.155	Low Residential	R1V2	0	0	0	12.906	0.085		Residential - Single Family Residence, 1	123B161 253		West Los Angeles	No	MI	ADU
Los Angeles	6207 W 78TH ST	90045	4106017009	0.000	0.000	0.085	0.000	Shortfall of Sites	0.166	Low Residential	R1-1	0	0	0	12.071	0.085		Residential - Single Family Residence, 1	099B165 253		Westchester - Playa del Rey	No	MI	ADU
Los Angeles	1612 W OFARRELL ST	90732	7559001002	0.000	0.000	0.085	0.000	Shortfall of Sites	0.172	Low II Residential	R1-1XL	0	0	0	11.639	0.085		Residential - Single Family Residence - Pool, 1	018B193 253		San Pedro	No	MI	ADU
Los Angeles	1420 S TROTWOOD AVE	90732	7560015014	0.000	0.000	0.085	0.000	Shortfall of Sites	0.151	Low II Residential	R1-1XL	0	0	0	13.201	0.085		Residential - Single Family Residence, 1	012B193 253		San Pedro	No	MI	ADU
Los Angeles	17066 TENNYSON PL	91344	2602022032	0.000	0.000	0.085	0.000	Shortfall of Sites	0.172	Low I Residential	RS-1	0	0	0	11.613	0.085		Residential - Single Family Residence, 1	222B133 254		Granada Hills - Knollwood	No	MI	ADU
Los Angeles	12528 EL ORO WAY	91344	2608022001	0.000	0.000	0.085	0.000	Shortfall of Sites	0.244	Low I Residential	RS-1	0	0	0	8.194	0.085		Residential - Single Family Residence, 1	219B133 254		Granada Hills - Knollwood	No	MI	ADU
Los Angeles	12536 DARYL AVE	91344	2608015001	0.000	0.000	0.085	0.000	Shortfall of Sites	0.250	Very Low II Residential	RE11-1-H-O	0	0	0	8.002	0.085		Residential - Single Family Residence - Pool, 1	219B129 254		Granada Hills - Knollwood	No	MI	ADU
Los Angeles	12026 DRESDEN PL	91344	2606022024	0.000	0.000	0.085	0.000	Shortfall of Sites	0.232	Low I Residential	RS-1	0	0	0	8.605	0.085		Residential - Single Family Residence, 1	216B133 254		Granada Hills - Knollwood	No	MI	ADU
Los Angeles	16362 BUCHET DR	91344	2605008038	0.000	0.000	0.085	0.000	Shortfall of Sites	0.253	Very Low II Residential	RE11-1	0	0	0	7.899	0.085		Residential - Single Family Residence, 1	216B137 254		Granada Hills - Knollwood	No	MI	ADU
Los Angeles	17154 ARMSTEAD ST	91344	2607016020	0.000	0.000	0.085	0.000	Shortfall of Sites	0.174	Low I Residential	RS-1	0	0	0	11.477	0.085		Residential - Single Family Residence - Pool, 1	213B133 254		Granada Hills - Knollwood	No	MI	ADU
Los Angeles	11643 GERALD AVE	91344	2610024013	0.000	0.000	0.085	0.000	Shortfall of Sites	0.174	Low I Residential	RS-1	0	0	0	11.467	0.085		Residential - Single Family Residence, 1	213B137 254		Granada Hills - Knollwood	No	MI	ADU
Los Angeles	17420 FLANDERS ST	91344	2607011024	0.000	0.000	0.085	0.000	Shortfall of Sites	0.342	Very Low I Residential	RA-1	0	0	0	5.850	0.085		Residential - Single Family Residence, 1	213B129 254		Granada Hills - Knollwood	No	MI	ADU
Los Angeles	11424 DEMPSEY AVE	91344	2666008025	0.000	0.000	0.085	0.000	Shortfall of Sites	0.159	Low I Residential	RS-1	0	0	0	12.560	0.085		Residential - Single Family Residence, 1	213B141 254		Granada Hills - Knollwood	No	MI	ADU
Los Angeles	11219 PASO ROBLES AVE	91344	2697023004	0.000	0.000	0.085	0.000	Shortfall of Sites	0.172	Low I Residential	RS-1	0	0	0	11.622	0.085		Residential - Single Family Residence, 1	210B133 254		Granada Hills - Knollwood	No	MI	ADU
Los Angeles	11229 DANUBE AVE	91344	2662025019	0.000	0.000	0.085	0.000	Shortfall of Sites	0.153	Low I Residential	RS-1	0	0	0	13.067	0.085		Residential - Single Family Residence - Pool, 1	210B141 254		Granada Hills - Knollwood	No	MI	ADU
Los Angeles	18352 DONMETZ ST	91326	2715028025	0.000	0.000	0.085	0.000	Shortfall of Sites	0.271	Very Low II Residential	RE11-1	0	0	0	7.388	0.085		Residential - Single Family Residence - Pool, 1	210B125 254		Northridge	No	MI	ADU
Los Angeles	17726 LAHEY ST	91344	2711021012	0.000	0.000	0.085	0.000	Shortfall of Sites	0.393	Very Low I Residential	RA-1	0	0	0	5.083	0.085		Residential - Single Family Residence, 1	210B129 254		Granada Hills - Knollwood	No	MI	ADU
Los Angeles	11119 DULCET AVE	91326	2717007019	0.000	0.000	0.085	0.000	Shortfall of Sites	0.253	Very Low II Residential	RE11-1	0	0	0	7.893	0.085		Residential - Single Family Residence, 1	210B121 254		Northridge	No	MI	ADU
Los Angeles	10926 LURLINE AVE	91311	2707029009	0.000	0.000	0.085	0.000	Shortfall of Sites	0.253	Very Low II Residential	RE11-1	0	0	0	7.903	0.085		Residential - Single Family Residence, 1	210B109 254		Chatsworth - Porter Ranch	No	MI	ADU
Los Angeles	16338 TRIBUNE ST	91344	2680021014	0.000	0.000	0.085	0.000	Shortfall of Sites	0.265	Low I Residential	RS-1	0	0	0	7.555	0.085		Residential - Single Family Residence - Pool, 1	207B137 254		Granada Hills - Knollwood	No	MI	ADU
Los Angeles	18760 BERMUDA ST	91326	2717024006	0.000	0.000	0.085	0.000	Shortfall of Sites	0.174	Low I Residential	RS-1	0	0	0	11.487	0.085		Residential - Single Family Residence - Pool, 1	207B121 254		Northridge	No	MI	ADU
Los Angeles	10720 COLUMBUS AVE	91345	2649002019	0.000	0.000	0.085	0.000	Shortfall of Sites	0.251	Low Medium II Residential	R1-1	0	0	0	7.966	0.085		Residential - Single Family Residence, 1	207B145 254		Mission Hills - Panorama City - North Hills	No	MI	ADU
Los Angeles	16002 BLACKHAWK ST	91344	2668023017	0.000	0.000	0.085	0.000	Shortfall of Sites	0.158	Low I Residential	RS-1	0	0	0	12.636	0.085		Residential - Single Family Residence, 1	204B141 254		Granada Hills - Knollwood	No	MI	ADU
Los Angeles	10237 KESSLER AVE	91311	2726001017	0.000	0.000	0.085	0.000	Shortfall of Sites	0.254	Very Low II Residential	RE11-1	0	0	0	7.872	0.085		Residential - Single Family Residence - Pool, 1	204B113 254		Chatsworth - Porter Ranch	No	MI	ADU
Los Angeles	19530 TUBA ST	91324	2726009006	0.000	0.000	0.085	0.000	Shortfall of Sites	0.457	Very Low I Residential	RA-1	0	0	0	4.377	0.085		Residential - Single Family Residence - Pool, 1	204B117 254		Chatsworth - Porter Ranch	No	MI	ADU
Los Angeles	10224 BABBITT AVE	91325	2694006028	0.000	0.000	0.085	0.000	Shortfall of Sites	0.281	Very Low II Residential	RE11-1	0	0	0	7.123	0.085		Residential - Single Family Residence - Pool, 1	204B133 254		Northridge	No	MI	ADU
Los Angeles	20631 LEMARSH ST	91311	2741027006	0.000	0.000	0.085	0.000	Shortfall of Sites	0.172	Low I Residential	RS-1	0	0	0	11.617	0.085		Residential - Single Family Residence - Pool, 1	204B109 254		Chatsworth - Porter Ranch	No	MI	ADU
Los Angeles	10211 ANDASOL AVE	91325	2734027008	0.000	0.000	0.085	0.000	Shortfall of Sites	0.282	Very Low II Residential	RE11-1	0	0	0	7.089	0.085		Residential - Single Family Residence - Pool, 1	204B129 254		Northridge	No	MI	ADU
Los Angeles	20023 LABRADOR ST	91311	2761012026	0.000	0.000	0.085	0.000	Shortfall of Sites	0.161	Low I Residential	RS-1	0	0	0	12.446	0.085		Residential - Single Family Residence, 1	201B113 254		Chatsworth - Porter Ranch	No	MI	ADU
Los Angeles	9771 PASO ROBLES AVE	91325	2692011002	0.000	0.000	0.085	0.000	Shortfall of Sites	0.270	Very Low I Residential	RA-1	0	0	0	7.410	0.085		, 1	201B133 254		Northridge	No	MI	ADU
Los Angeles	9825 GEYSER AVE	91324	2763022007	0.000	0.000	0.085	0.000	Shortfall of Sites	0.172	Low I Residential	RS-1	0	0	0	11.617	0.085		Residential - Single Family Residence, 1	201B121 254		Northridge	No	MI	ADU
Los Angeles	17601 SUPERIOR ST	91325	2755010028	0.000	0.000	0.085	0.000	Shortfall of Sites	0.278	Very Low I Residential	RA-1	0	0	0	7.197	0.085		Residential - Single Family Residence, 1	201B129 254		Northridge	No	MI	ADU
Los Angeles	9638 MASON AVE	91311	2748012048	0.000	0.000	0.085	0.000	Shortfall of Sites	0.197	Low I Residential	RS-1	0	0	0	10.172	0.085		Residential - Single Family Residence, 1	201B109 254		Chatsworth - Porter Ranch	No	MI	ADU
Los Angeles	9408 DONNA AVE	91324	2762029011	0.000	0.000	0.085	0.000	Shortfall of Sites	0.174	Low I Residential	RS-1	0	0	0	11.524	0.085		Residential - Single Family Residence, 1	198B121 254		Northridge	No	MI	ADU
Los Angeles	9318 PASO ROBLES AVE	91325	2692022025	0.000	0.000	0.085	0.000	Shortfall of Sites	0.246	Low I Residential	RE9-1	0	0	0	8.118	0.085		Residential - Single Family Residence - Pool, 1	198B133 254		Northridge	No	MI	ADU
Los Angeles	9247 SHOSHONE AVE	91325	2766007002	0.000	0.000	0.085	0.000	Shortfall of Sites	0.390	Very Low I Residential	RA-1	0	0	0	5.132	0.085		Residential - Single Family Residence - Pool, 1	198B129 254		Northridge	No	MI	ADU
Los Angeles	18028 OSBORNE ST	91325	2768005007	0.000	0.000	0.085	0.000	Shortfall of Sites	0.393	Very Low I Residential	RA-1	0	0	0	5.094	0.085		Residential - Single Family Residence - Pool, 1	195B125 254		Northridge	No	MI	ADU
Los Angeles	8847 WHITE OAK AVE	91325	2768012002	0.000	0.000	0.085	0.000	Shortfall of Sites	0.401	Very Low I Residential	RA-1	0	0	0	4.986	0.085		Residential - Single Family Residence, 1	195B129 254		Northridge	No	MI	ADU
Los Angeles	8355 JASON AVE	91304	2005015032	0.000	0.000	0.085	0.000	Shortfall of Sites	0.252	Very Low II Residential	RE11-1	0	0	0	7.943	0.085		Residential - Single Family Residence, 1	192B093 254		Chatsworth - Porter Ranch	No	MI	ADU
Los Angeles	12518 MIRANDA ST	91607	2341015004	0.000	0.000	0.085	0.000	Shortfall of Sites	0.186	Low Residential	R1-1	0	0	0	10.750	0.085		Residential - Single Family Residence, 1	174B161 254		North Hollywood - Valley Village	No	MI	ADU
Los Angeles	13955 WEDDINGTON ST	91401	2247017009	0.000	0.000	0.085	0.000	Shortfall of Sites	0.562	Very Low Residential	RE11-1	0	0	0	3.558	0.085		Residential - Single Family Residence - Pool, 1	171B153 254		Van Nuys - North Sherman Oaks	No	MI	ADU
Los Angeles	5309 BLUEBELL AVE	91607	2346021027	0.000	0.000	0.085	0.000	Shortfall of Sites	0.165	Low Residential	R1-1	0	0	0	12.100	0.085		Residential - Single Family Residence - Pool, 1	171B161 254		North Hollywood - Valley Village	No	MI	ADU
Los Angeles	14738 HESBY ST	91403	2263031028	0.000	0.000	0.085	0.000	Shortfall of Sites	0.155	Low Residential	R1-1-RIO	0	0	0	12.900	0.085		Residential - Single Family Residence - Pool, 1	171A149 254		Van Nuys - North Sherman Oaks	No	MI	ADU
Los Angeles	4846 LONGRIDGE AVE	91423	2358015006	0.000	0.000	0.085	0.000	Shortfall of Sites	0.158	Low Residential	R1-1	0	0	0	12.672	0.085		Residential - Single Family Residence, 1	168B157 254		Van Nuys - North Sherman Oaks	No	MI	ADU
Los Angeles	4419 VAN NOORD AVE	91604	2362012006	0.000	0.000	0.085	0.000	Shortfall of Sites	0.158	Low Residential	R1-1-RIO	0	0	0	12.687	0.085		Residential - Single Family Residence, 1	165B161 254		Sherman Oaks - Studio City - Toluca Lake - Cahuenga Pass	No	MI	ADU
Los Angeles	11577 KELSEY ST	91604	2368008020	0.000	0.000	0.085	0.000	Shortfall of Sites	0.362	Very Low Residential	RE11-1-RIO	0	0	0	5.531	0.085		Residential - Single Family Residence - Pool, 1	162B169 254		Sherman Oaks - Studio City - Toluca Lake - Cahuenga Pass	No	MI	ADU
Los Angeles	5152 HIGHLAND VIEW AVE	90041	5669025016	0.000	0.000	0.085	0.000	Shortfall of Sites	0.188	Low Residential	R1-1	0	0	0	10.625	0.085		Residential - Single Family Residence, 1	163-5A223 254		Northeast Los Angeles	No	MI	ADU
Los Angeles	5014 FLORISTAN AVE	90041	5689022018	0.000	0.000	0.085	0.000	Shortfall of Sites	0.167	Low Residential	R1-1	0	0	0	11.990	0.085		Residential - Single Family Residence, 1	162A227 254		Northeast Los Angeles	No	MI	ADU
Los Angeles	4834 RAY CT	90041	5690015023	0.000	0.000	0.085	0.000	Shortfall of Sites	0.198	Low Residential	R1-1	0	0	0	10.077	0.085		Residential - Single Family Residence, 1	160-5A227 254		Northeast Los Angeles	No	MI	ADU
Los Angeles	2118 ADDISON WAY	90041	5685010004	0.000	0.000	0.085	0.000	Shortfall of Sites	0.179	Low Residential	R1-1	0	0	0	11.169	0.085		Residential - Single Family Residence, 1	160-5A223 254		Northeast Los Angeles	No	MI	ADU
Los Angeles	2351 NORWALK AVE	90041	5685014023	0.000	0.000	0.085	0.000	Shortfall of Sites	0.178	Low Residential	R1-1	0	0	0	11.238	0.085		Residential - Single Family Residence, 1	160-5A221 254		Northeast Los Angeles	No	MI	ADU
Los Angeles	3637 REVERE AVE	90039	5435006010	0.000	0.000	0.085	0.000	Shortfall of Sites	0.155	Low Residential	R1-1-RIO	0	0	0	12.907	0.085		Residential - Single Family Residence, 1	156B209 254		Northeast Los Angeles	No	MI	ADU
Los Angeles	3407 PERLITA AVE	90039	5436013013	0.000	0.000	0.085	0.000	Shortfall of Sites	0.155	Low Residential	R1-1-RIO	0	0	0	12.904	0.085		Residential - Single Family Residence, 1	153B209 254		Northeast Los Angeles	No	MI	ADU
Los Angeles	1373 MALTMAN AVE	90026	5427024027	0.000	0.000	0.085	0.000	Shortfall of Sites	0.169	Low Medium II Residential	RD1.5-1VL	0	0	0	11.840	0.085		Residential - Single Family Residence - Pool, 1	144A203 254		Silver Lake - Echo Park - Elysian Valley	No	MI	ADU
Los Angeles	802 N LAUREL AVE	90046	5529022045	0.000	0.000	0.085	0.000	Shortfall of Sites	0.150	Low II Residential	R1-1	0	0	0	13.348	0.085		Residential - Single Family Residence - Pool and Misc., 1	141B177 254		Hollywood	No	MI	ADU
Los Angeles	10422 W SUNSET BLVD	90077	4359009004	0.000	0.000	0.085	0.000	Shortfall of Sites	0.291	Low Residential	R1-1	0	0	0	6.884	0.085		Residential - Single Family Residence, 1	141B153 254		Westwood	No	MI	ADU
Los Angeles	337 N LUCERNE BLVD	90004	5523019025	0.000	0.000	0.085	0.000	Shortfall of Sites	0.161	Low II Residential	R1R3-RG	0	0	0	12.446	0.085		Residential - Single Family Residence, 1	138B189 254		Wilshire	No	MI	ADU
Los Angeles	331 N EDINBURGH AVE	90048	5527034019	0.000	0.000	0.085	0.000	Shortfall of Sites	0.150	Low II Residential	R1V3	0	0	0	13.301	0.085		Residential - Single Family Residence - Pool, 1	138B177 254		Wilshire	No	MI	ADU
Los Angeles	466 DALEHURST AVE	90024	4359005011	0.000	0.000	0.085	0.000	Shortfall of Sites	0.262	Low Residential	R1-1	0	0	0	7.621	0.085		Residential - Single Family Residence - Pool, 1	138B153 254		Westwood	No	MI	ADU
Los Angeles	262 S BENTLEY AVE	90049	4366021029	0.000	0.000	0.085	0.000	Shortfall of Sites	0.206	Low Residential	R1-1	0	0	0	9.690	0.085		Residential - Single Family Residence, 1	138B149 254		Westwood	No	MI	ADU
Los Angeles	420 S BENTLEY AVE	90049	4366031004	0.000	0.000	0.085	0.000	Shortfall of Sites	0.181	Low Residential	R1-1	0	0	0	11.070	0.085		Residential - Single Family Residence, 1	135B145 254		Westwood	No	MI	ADU
Los Angeles	829 WARNER AVE	90024	4360019023	0.000	0.000	0.085	0.000	Shortfall of Sites	0.226	Low Residential	R1-1	0	0	0	8.860	0.085		Residential - Single Family Residence - Pool, 1	135B153 254		Westwood	No	MI	ADU
Los Angeles	1332 COMSTOCK AVE	90024	4327023001	0.000	0.000	0.085	0.000	Shortfall of Sites	0.218	Low Residential	R1V3	0	0	0	9.155	0.085		Residential - Single Family Residence - Pool, 1	135B157 254		Westwood	No	MI	ADU
Los Angeles	11967 KEARSARGE ST	90049	4404018012	0.000	0.000	0.085	0.000	Shortfall of Sites	0.322	Low Residential	RS-1	0	0	0	6.220	0.085		Residential - Single Family Residence - Pool, 1	132B141 254		Brentwood - Pacific Palisades	No	MI	ADU
Los Angeles	1019 S WOOSTER ST	90035	4332016038	0.000	0.000	0.085	0.000	Shortfall of Sites	0.163	Medium Residential	[Q]R3-1-O	0	0	0	12.255	0.085		Institutional - Homes for Aged and Others - One Story, 1	132B169 254		Wilshire	No	MI	ADU
Los Angeles	1244 BEVERLY GREEN DR	90035	4330007006	0.000	0.000	0.085	0.000	Shortfall of Sites	0.173	Low Residential	R1-1-O	0	0	0	11.584	0.085		Residential - Single Family Residence - Pool, 1	132A165 254		West Los Angeles	No	MI	ADU
Los Angeles	2273 KERWOOD AVE	90064	4315010011	0.000	0.000	0.085	0.000	Shortfall of Sites	0.158	Low Residential	R1-1-O	0	0	0	12.668	0.085		Residential - Single Family Residence, 1	129B161 254		West Los Angeles	No	MI	ADU
Los Angeles	8946 OLIN ST	90034	4301009011	0.000	0.000	0.085	0.000	Shortfall of Sites	0.152	Low II Residential	R1-1	0	0	0	13.191	0.085		Residential - Single Family Residence - Therapy Pool (Spa), 1	123B169 254		West Adams - Baldwin Hills - Leimert	No	MI	ADU
Los Angeles	3412 PURDUE AVE	90066	4249003021	0.000	0.000	0.085	0.000	Shortfall of Sites	0.189	Low Residential	R1V2	0	0	0	10.568	0.085		Residential - Single Family Residence - Pool, 1	117B157 254		Palms - Mar Vista - Del Rey	No	MI	ADU
Los Angeles	12315 PALMS BLVD	90066	4248017011	0.000	0.000	0.085	0.000	Shortfall of Sites	0.268	Low Residential	R1V2	0	0	0	7.453	0.085		Residential - Single Family Residence - Pool, 1	114B153 254		Palms - Mar Vista - Del Rey	No	MI	ADU
Los Angeles	1608 W OFARRELL ST	90732	7559001001	0.000	0.000	0.085	0.000	Shortfall of Sites	0.150	Low II Residential	R1-1XL	0	0	0	13.360	0.085		Residential - Single Family Residence, 1	018B193 254		San Pedro	No	MI	ADU
Los Angeles	1538 W 15TH ST	90732	7560024008	0.000	0.000	0.085	0.000	Shortfall of Sites	0.155	Low II Residential	R1-1XL	0	0	0	12.905	0.085		Residential - Single Family Residence, 1	012B193 254		San Pedro	No	MI	ADU

Jurisdiction Name	Site Address/Intersection	5 Digit ZIP Code	Assessor Parcel Number	Very Low-Income	Low-Income	Moderate-Income	Above Moderate-Income	Type of Shortfall	Parcel Size (Acres)	Current General Plan Designation	Current Zoning	Proposed General Plan (GP) Designation	Proposed Zoning	Minimum Density Allowed	Maximum Density Allowed	Total Capacity	Vacant/ Nonvacant	Description of Existing Uses	PIN	Base Density Per Acre	Community Plan Area	Rent Stabalization Ordinance	Income Category	Applicable Rezoning Program (Program informing values in Column Q listed first)
Los Angeles	17072 TENNYSON PL	91344	2602022031	0.000	0.000	0.085	0.000	Shortfall of Sites	0.172	Low I Residential	RS-1	0	0	0	11.604	0.085		Residential - Single Family Residence, 1	222B133 255		Granada Hills - Knollwood	No	MI	ADU
Los Angeles	12525 JOLETTE AVE	91344	2608023001	0.000	0.000	0.085	0.000	Shortfall of Sites	0.251	Very Low II Residential	RE11-1	0	0	0	7.958	0.085		Residential - Single Family Residence, 1	219B133 255		Granada Hills - Knollwood	No	MI	ADU
Los Angeles	17356 WESTBURY DR	91344	2608016001	0.000	0.000	0.085	0.000	Shortfall of Sites	0.262	Very Low II Residential	RE11-1-H	0	0	0	7.619	0.085		Residential - Single Family Residence - Pool, 1	219B129 255		Granada Hills - Knollwood	No	MI	ADU
Los Angeles	12021 JEANETTE PL	91344	2606012018	0.000	0.000	0.085	0.000	Shortfall of Sites	0.332	Very Low II Residential	RE11-1	0	0	0	6.026	0.085		Residential - Single Family Residence - Pool, 1	216B133 255		Granada Hills - Knollwood	No	MI	ADU
Los Angeles	12009 MONOGRAM AVE	91344	2609029030	0.000	0.000	0.085	0.000	Shortfall of Sites	0.253	Very Low II Residential	RE11-1	0	0	0	7.907	0.085		Residential - Single Family Residence - Pool, 1	216B137 255		Granada Hills - Knollwood	No	MI	ADU
Los Angeles	17148 ARMSTEAD ST	91344	2607016021	0.000	0.000	0.085	0.000	Shortfall of Sites	0.174	Low I Residential	RS-1	0	0	0	11.527	0.085		Residential - Single Family Residence, 1	213B133 255		Granada Hills - Knollwood	No	MI	ADU
Los Angeles	11647 SWINTON AVE	91344	2605018028	0.000	0.000	0.085	0.000	Shortfall of Sites	0.232	Low I Residential	RS-1	0	0	0	8.603	0.085		Residential - Single Family Residence - Pool, 1	213B137 255		Granada Hills - Knollwood	No	MI	ADU
Los Angeles	15900 HARVEST ST	91344	2666007010	0.000	0.000	0.085	0.000	Shortfall of Sites	0.195	Low I Residential	RS-1	0	0	0	10.279	0.085		Residential - Single Family Residence, 1	213B141 255		Granada Hills - Knollwood	No	MI	ADU
Los Angeles	17146 MCKEEVER ST	91344	2697009012	0.000	0.000	0.085	0.000	Shortfall of Sites	0.174	Low I Residential	RS-1	0	0	0	11.470	0.085		Residential - Single Family Residence, 1	210B133 255		Granada Hills - Knollwood	No	MI	ADU
Los Angeles	11227 GLORIA AVE	91344	2666024006	0.000	0.000	0.085	0.000	Shortfall of Sites	0.192	Low I Residential	RS-1	0	0	0	10.413	0.085		Residential - Single Family Residence - Pool, 1	210B141 255		Granada Hills - Knollwood	No	MI	ADU
Los Angeles	11200 PETIT AVE	91344	2682024014	0.000	0.000	0.085	0.000	Shortfall of Sites	0.174	Low I Residential	RS-1	0	0	0	11.502	0.085		Residential - Single Family Residence, 1	210B137 255		Granada Hills - Knollwood	No	MI	ADU
Los Angeles	17716 LAHEY ST	91344	2711021013	0.000	0.000	0.085	0.000	Shortfall of Sites	0.393	Very Low I Residential	RA-1	0	0	0	5.083	0.085		Residential - Single Family Residence - Pool, 1	210B129 255		Granada Hills - Knollwood	No	MI	ADU
Los Angeles	19263 NASHVILLE ST	91326	2718010006	0.000	0.000	0.085	0.000	Shortfall of Sites	0.172	Low I Residential	RS-1	0	0	0	11.609	0.085		Residential - Single Family Residence - Pool, 1	210B117 255		Northridge	No	MI	ADU
Los Angeles	20638 BATAC ST	91311	2707029019	0.000	0.000	0.085	0.000	Shortfall of Sites	0.268	Very Low II Residential	RE11-1	0	0	0	7.451	0.085		Residential - Single Family Residence, 1	210B109 255		Chatsworth - Porter Ranch	No	MI	ADU
Los Angeles	17453 LOS ALIMOS ST	91344	2712025020	0.000	0.000	0.085	0.000	Shortfall of Sites	0.158	Low I Residential	RE9-1XL-RFA	0	0	0	12.643	0.085		Residential - Single Family Residence, 1	207B129 255		Granada Hills - Knollwood	No	MI	ADU
Los Angeles	16111 LOS ALIMOS ST	91344	2667025015	0.000	0.000	0.085	0.000	Shortfall of Sites	0.219	Low I Residential	RS-1	0	0	0	9.118	0.085		Residential - Single Family Residence - Pool, 1	207B141 255		Granada Hills - Knollwood	No	MI	ADU
Los Angeles	15960 BLACKHAWK ST	91344	2668023016	0.000	0.000	0.085	0.000	Shortfall of Sites	0.158	Low I Residential	RS-1	0	0	0	12.637	0.085		Residential - Single Family Residence, 1	204B141 255		Granada Hills - Knollwood	No	MI	ADU
Los Angeles	10238 KESSLER AVE	91311	2726001024	0.000	0.000	0.085	0.000	Shortfall of Sites	0.254	Very Low II Residential	RE11-1	0	0	0	7.872	0.085		Residential - Single Family Residence - Pool, 1	204B113 255		Chatsworth - Porter Ranch	No	MI	ADU
Los Angeles	10228 DEERFIELD LN	91324	2729027017	0.000	0.000	0.085	0.000	Shortfall of Sites	0.413	Very Low I Residential	RA-1	0	0	0	4.840	0.085		Residential - Single Family Residence - Pool and Misc., 1	204B117 255		Northridge	No	MI	ADU
Los Angeles	10229 ALDEA AVE	91325	2694006021	0.000	0.000	0.085	0.000	Shortfall of Sites	0.255	Very Low II Residential	RE11-1	0	0	0	7.850	0.085		Residential - Single Family Residence - Pool, 1	204B133 255		Northridge	No	MI	ADU
Los Angeles	20625 LEMARSH ST	91311	2741027005	0.000	0.000	0.085	0.000	Shortfall of Sites	0.172	Low I Residential	RS-1	0	0	0	11.617	0.085		Residential - Single Family Residence - Pool, 1	204B109 255		Chatsworth - Porter Ranch	No	MI	ADU
Los Angeles	10210 LASAINE AVE	91325	2734033013	0.000	0.000	0.085	0.000	Shortfall of Sites	0.256	Very Low II Residential	RE11-1	0	0	0	7.805	0.085		Residential - Single Family Residence, 1	204B129 255		Northridge	No	MI	ADU
Los Angeles	20017 LABRADOR ST	91311	2761012025	0.000	0.000	0.085	0.000	Shortfall of Sites	0.161	Low I Residential	RS-1	0	0	0	12.446	0.085		Residential - Single Family Residence, 1	201B113 255		Chatsworth - Porter Ranch	No	MI	ADU
Los Angeles	9812 BABBITT AVE	91325	2692023025	0.000	0.000	0.085	0.000	Shortfall of Sites	0.416	Very Low I Residential	RA-1	0	0	0	4.808	0.085		Residential - Single Family Residence - Pool, 1	201B133 255		Northridge	No	MI	ADU
Los Angeles	9807 RHEA AVE	91324	2763026024	0.000	0.000	0.085	0.000	Shortfall of Sites	0.172	Low I Residential	RS-1	0	0	0	11.617	0.085		Residential - Single Family Residence - Pool, 1	201B121 255		Northridge	No	MI	ADU
Los Angeles	22309 MARILLA ST	91311	2727006032	0.000	0.000	0.085	0.000	Shortfall of Sites	0.441	Very Low I Residential	RA-1	0	0	0	4.537	0.085		Residential - Single Family Residence, 1	201B101 255		Chatsworth - Porter Ranch	No	MI	ADU
Los Angeles	17551 SUPERIOR ST	91325	2755014007	0.000	0.000	0.085	0.000	Shortfall of Sites	0.278	Very Low I Residential	RA-1	0	0	0	7.195	0.085		Residential - Single Family Residence - Pool, 1	201B129 255		Northridge	No	MI	ADU
Los Angeles	9639 DELCO AVE	91311	2748012037	0.000	0.000	0.085	0.000	Shortfall of Sites	0.165	Low I Residential	RS-1	0	0	0	12.099	0.085		Residential - Single Family Residence, 1	201B109 255		Chatsworth - Porter Ranch	No	MI	ADU
Los Angeles	16329 VINCENNES ST	91343	2676009006	0.000	0.000	0.085	0.000	Shortfall of Sites	0.178	Low Residential	RS-1	0	0	0	11.242	0.085		Residential - Single Family Residence - Pool, 1	198B137 255		Mission Hills - Panorama City - North Hills	No	MI	ADU
Los Angeles	9407 DONNA AVE	91324	2762030020	0.000	0.000	0.085	0.000	Shortfall of Sites	0.172	Low I Residential	RS-1	0	0	0	11.625	0.085		Residential - Single Family Residence, 1	198B121 255		Northridge	No	MI	ADU
Los Angeles	9317 BRIGHTWOOD CT	91325	2692022020	0.000	0.000	0.085	0.000	Shortfall of Sites	0.246	Low I Residential	RE9-1	0	0	0	8.130	0.085		Residential - Single Family Residence - Pool, 1	198B133 255		Northridge	No	MI	ADU
Los Angeles	9246 SHOSHONE AVE	91325	2766010010	0.000	0.000	0.085	0.000	Shortfall of Sites	0.395	Very Low I Residential	RA-1	0	0	0	5.067	0.085		Residential - Single Family Residence - Pool, 1	198B129 255		Northridge	No	MI	ADU
Los Angeles	8847 SHOSHONE AVE	91325	2768013030	0.000	0.000	0.085	0.000	Shortfall of Sites	0.412	Very Low I Residential	RA-1	0	0	0	4.860	0.085		Residential - Single Family Residence, 1	195B129 255		Northridge	No	MI	ADU
Los Angeles	8377 SEDAN AVE	91304	2005007032	0.000	0.000	0.085	0.000	Shortfall of Sites	0.154	Low I Residential	RS-1	0	0	0	12.965	0.085		Residential - Single Family Residence - Planned Unit Development (PUD), 1	192B097 255		Chatsworth - Porter Ranch	No	MI	ADU
Los Angeles	23242 COMMUNITY ST	91304	2005011003	0.000	0.000	0.085	0.000	Shortfall of Sites	0.253	Very Low II Residential	RE11-1	0	0	0	7.907	0.085		Residential - Single Family Residence - Pool, 1	192B093 255		Chatsworth - Porter Ranch	No	MI	ADU
Los Angeles	13949 WEDDINGTON ST	91401	2247017008	0.000	0.000	0.085	0.000	Shortfall of Sites	0.450	Very Low Residential	RE11-1	0	0	0	4.445	0.085		Residential - Single Family Residence - Pool, 1	171B153 255		Van Nuys - North Sherman Oaks	No	MI	ADU
Los Angeles	15114 HESBY ST	91403	2263015010	0.000	0.000	0.085	0.000	Shortfall of Sites	0.155	Low Residential	R1-1-RIO	0	0	0	12.898	0.085		Residential - Single Family Residence, 1	171A147 255		Van Nuys - North Sherman Oaks	No	MI	ADU
Los Angeles	14732 HESBY ST	91403	2263031029	0.000	0.000	0.085	0.000	Shortfall of Sites	0.155	Low Residential	R1-1-RIO	0	0	0	12.900	0.085		Residential - Single Family Residence, 1	171A149 255		Van Nuys - North Sherman Oaks	No	MI	ADU
Los Angeles	4848 BLUEBELL AVE	91607	2357022005	0.000	0.000	0.085	0.000	Shortfall of Sites	0.156	Low Residential	R1-1	0	0	0	12.813	0.085		Residential - Single Family Residence - Pool, 1	168B161 255		Van Nuys - North Sherman Oaks	No	MI	ADU
Los Angeles	4845 ATOLL AVE	91423	2358015011	0.000	0.000	0.085	0.000	Shortfall of Sites	0.161	Low Residential	R1-1	0	0	0	12.407	0.085		Residential - Single Family Residence - Therapy Pool (Spa), 1	168B157 255		Van Nuys - North Sherman Oaks	No	MI	ADU
Los Angeles	4842 TYRONE AVE	91423	2248027004	0.000	0.000	0.085	0.000	Shortfall of Sites	0.158	Low Residential	R1-1-RIO	0	0	0	12.654	0.085		Residential - Single Family Residence, 1	168B153 255		Van Nuys - North Sherman Oaks	No	MI	ADU
Los Angeles	4753 SALOMA AVE	91403	2264019016	0.000	0.000	0.085	0.000	Shortfall of Sites	0.155	Low Residential	R1-1	0	0	0	12.889	0.085		Residential - Single Family Residence, 1	169-5A149 255		Sherman Oaks - Studio City - Toluca Lake - Cahuenga Pass	No	MI	ADU
Los Angeles	4418 VAN NOORD AVE	91604	2362013019	0.000	0.000	0.085	0.000	Shortfall of Sites	0.170	Low Residential	R1-1-RIO	0	0	0	11.785	0.085		Residential - Single Family Residence, 1	165B161 255		Sherman Oaks - Studio City - Toluca Lake - Cahuenga Pass	No	MI	ADU
Los Angeles	11595 KELSEY ST	91604	2368008021	0.000	0.000	0.085	0.000	Shortfall of Sites	0.362	Very Low Residential	RE11-1-RIO	0	0	0	5.531	0.085		Residential - Single Family Residence - Guesthouse, 1	162B169 255		Sherman Oaks - Studio City - Toluca Lake - Cahuenga Pass	No	MI	ADU
Los Angeles	1561 CHICKASAW AVE	90041	5689019026	0.000	0.000	0.085	0.000	Shortfall of Sites	0.161	Low Residential	R1-1	0	0	0	12.452	0.085		Residential - Single Family Residence, 1	162A227 255		Northeast Los Angeles	No	MI	ADU
Los Angeles	3460 ATWATER AVE	90039	5436024014	0.000	0.000	0.085	0.000	Shortfall of Sites	0.155	Low Residential	R1-1-RIO	0	0	0	12.910	0.085		Residential - Single Family Residence, 1	153B209 255		Northeast Los Angeles	No	MI	ADU
Los Angeles	336 N ARDEN BLVD	90004	5523019012	0.000	0.000	0.085	0.000	Shortfall of Sites	0.161	Low II Residential	R1R3-RG	0	0	0	12.428	0.085		Residential - Single Family Residence, 1	138B189 255		Wilshire	No	MI	ADU
Los Angeles	133 N ALMONT DR	90048	4335004021	0.000	0.000	0.085	0.000	Shortfall of Sites	0.150	Low II Residential	R1-1-O	0	0	0	13.375	0.085		Residential - Single Family Residence - Pool, 1	138B169 255		Wilshire	No	MI	ADU
Los Angeles	465 LORING AVE	90024	4359005021	0.000	0.000	0.085	0.000	Shortfall of Sites	0.238	Low Residential	R1-1	0	0	0	8.391	0.085		Residential - Single Family Residence - Therapy Pool (Spa), 1	138B153 255		Westwood	No	MI	ADU
Los Angeles	11060 CASHMERE ST	90049	4366025006	0.000	0.000	0.085	0.000	Shortfall of Sites	0.272	Low Residential	R1-1	0	0	0	7.355	0.085		Residential - Single Family Residence - Pool, 1	138B149 255		Westwood	No	MI	ADU
Los Angeles	305 S MANHATTAN PL	90020	5503001003	0.000	0.000	0.085	0.000	Shortfall of Sites	0.207	High Medium Residential	R4-1	0	0	0	9.660	0.085		Residential - Single Family Residence, 1	135B193 255		Wilshire	No	MI	ADU
Los Angeles	780 MALCOLM AVE	90024	4360013004	0.000	0.000	0.085	0.000	Shortfall of Sites	0.225	Low Residential	R1-1	0	0	0	8.907	0.085		Residential - Single Family Residence - Pool, 1	135B153 255		Westwood	No	MI	ADU
Los Angeles	1341 CLUB VIEW DR	90024	4327023019	0.000	0.000	0.085	0.000	Shortfall of Sites	0.276	Low Residential	R1V3	0	0	0	7.249	0.085		Residential - Single Family Residence, 1	135B157 255		Westwood	No	MI	ADU
Los Angeles	840 S HUDSON AVE	90005	5090008024	0.000	0.000	0.085	0.000	Shortfall of Sites	0.193	Low II Residential	R1V3-RG	0	0	0	10.371	0.085		Residential - Single Family Residence - Pool, 1	132B185 255		Wilshire	No	MI	ADU
Los Angeles	9765 CASHIO ST	90035	4307005016	0.000	0.000	0.085	0.000	Shortfall of Sites	0.164	Low Residential	R1V2-O	0	0	0	12.211	0.085		Residential - Single Family Residence - Pool, 1	129B165 255		West Los Angeles	No	MI	ADU
Los Angeles	12409 HELENA ST	90049	4405038002	0.000	0.000	0.085	0.000	Shortfall of Sites	0.177	Low Residential	R1-1	0	0	0	11.314	0.085		Residential - Single Family Residence - Pool, 1	129B141 255		Brentwood - Pacific Palisades	No	MI	ADU
Los Angeles	3214 MIDVALE AVE	90034	4254015003	0.000	0.000	0.085	0.000	Shortfall of Sites	0.165	Low Residential	R1-1	0	0	0	12.135	0.085		Residential - Single Family Residence, 1	120B161 255		Palms - Mar Vista - Del Rey	No	MI	ADU
Los Angeles	3031 S BENTLEY AVE	90034	4251011028	0.000	0.000	0.085	0.000	Shortfall of Sites	0.213	Low Residential	R1-1	0	0	0	9.383	0.085		Residential - Single Family Residence, 1	120B157 255		Palms - Mar Vista - Del Rey	No	MI	ADU
Los Angeles	2546 GRANVILLE AVE	90064	4257006011	0.000	0.000	0.085	0.000	Shortfall of Sites	0.151	Low Residential	R1V2	0	0	0	13.250	0.085		Residential - Single Family Residence, 1	120B153 255		Palms - Mar Vista - Del Rey	No	MI	ADU
Los Angeles	11841 STANWOOD DR	90066	4250002015	0.000	0.000	0.085	0.000	Shortfall of Sites	0.207	Low Residential	R1V2	0	0	0	9.685	0.085		Residential - Single Family Residence, 1	117B153 255		Palms - Mar Vista - Del Rey	No	MI	ADU
Los Angeles	1604 W OFARRELL ST	90732	7559002012	0.000	0.000	0.085	0.000	Shortfall of Sites	0.206	Low II Residential	R1-1XL	0	0	0	9.692	0.085		Residential - Single Family Residence, 1	018B193 255		San Pedro	No	MI	ADU
Los Angeles	1935 W SANTA CRUZ ST	90732	7559012011	0.000	0.000	0.085	0.000	Shortfall of Sites	0.331	Low II Residential	R1-1XL	0	0	0	6.045	0.085		Residential - Single Family Residence, 1	018B189 255		San Pedro	No	MI	ADU
Los Angeles	1534 W 15TH ST	90732	7560024009	0.000	0.000	0.085	0.000	Shortfall of Sites	0.155	Low II Residential	R1-1XL	0	0	0	12.905	0.085		Residential - Single Family Residence, 1	012B193 255		San Pedro	No	MI	ADU
Los Angeles	12922 WINTHROP AVE	91344	2602016022	0.000	0.000	0.085	0.000	Shortfall of Sites	0.193	Low I Residential	RS-1	0	0	0	10.372	0.085		Residential - Single Family Residence, 1	222B133 256		Granada Hills - Knollwood	No	MI	ADU
Los Angeles	17060 WESTBURY DR	91344	2608023022	0.000	0.000	0.085	0.000	Shortfall of Sites	0.262	Very Low II Residential	RE11-1	0	0	0	7.646	0.085		Residential - Single Family Residence - Pool, 1	219B133 256		Granada Hills - Knollwood	No	MI	ADU
Los Angeles	12020 BAMBI PL	91344	2606012036	0.000	0.000	0.085	0.000	Shortfall of Sites	0.249	Very Low II Residential	RE11-1	0	0	0	8.029	0.085		Residential - Single Family Residence - Pool, 1	216B133 256		Granada Hills - Knollwood	No	MI	ADU
Los Angeles	12001 GERALD AVE	91344	2609015019	0.000	0.000	0.085	0.000	Shortfall of Sites	0.253	Very Low II Residential	RE11-1	0	0	0	7.909	0.085		Residential - Single Family Residence, 1	216B137 256		Granada Hills - Knollwood	No	MI	ADU
Los Angeles	17142 ARMSTEAD ST	91344	2607016022	0.000	0.000	0.085	0.000	Shortfall of Sites	0.174	Low I Residential	RS-1	0	0	0	11.510	0.085		Residential - Single Family Residence, 1	213B133 256		Granada Hills - Knollwood	No	MI	ADU
Los Angeles	15856 HARVEST ST	91344	2666007025	0.000	0.000	0.085	0.000	Shortfall of Sites	0.204	Low I Residential	RS-1	0	0	0	9.801	0.085		Residential - Single Family Residence, 1	213B141 256		Granada Hills - Knollwood	No	MI	ADU
Los Angeles	11216 PASO ROBLES AVE	91344	2697022005	0.000	0.000	0.085	0.000	Shortfall of Sites	0.172	Low I Residential	RS-1	0	0	0	11.617	0.085		Residential - Single Family Residence - Pool, 1	210B133 256		Granada Hills - Knollwood	No	MI	ADU
Los Angeles	11226 GLORIA AVE	91344	2666025006	0.000	0.000	0.085	0.000	Shortfall of Sites	0.192	Low I Residential	RS-1	0	0	0	10.436	0.085		Residential - Single Family Residence, 1	210B141 256		Granada Hills - Knollwood	No	MI	ADU
Los Angeles	11208 DEBRA AVE	91344	2681021015	0.000	0.000	0.085	0.000	Shortfall of Sites	0.161	Low I Residential	RS-1	0	0	0	12.446	0.085		Residential - Single Family Residence, 1	210B137 256		Granada Hills - Knollwood	No	MI	ADU
Los Angeles	18332 DONMETZ ST	91326	2715028023	0.000	0.000	0.085	0.000	Shortfall of Sites	0.271	Very Low II Residential	RE11-1	0	0	0	7.390	0.085		Residential - Single Family Residence, 1	210B125 256		Northridge	No	MI	ADU
Los Angeles	11135 WHITE OAK AVE	91344	2711021001	0.000	0.000	0.085	0.000	Shortfall of Sites	0.239	Very Low I Residential	RA-1	0	0	0	8.362	0.085		Residential - Single Family Residence - Pool, 1	210B129 256		Granada Hills - Knollwood	No	MI	ADU
Los Angeles	11137 YOLANDA AVE	91326	2717003009	0.000	0.000	0.085	0.000	Shortfall of Sites	0.254	Very Low II Residential	RE11-1	0	0	0	7.885	0.085		Residential - Single Family Residence - Pool, 1	210B121 256		Northridge	No	MI	ADU
Los Angeles	19255 NASHVILLE ST	91326	2718010007	0.000	0.000	0.085	0.000	Shortfall of Sites	0.170	Low I Residential	RS-1	0	0	0	11.779	0.085		Residential - Single Family Residence, 1	210B117 256		Northridge	No	MI	ADU
Los Angeles	17129 LOS ALIMOS ST	91344	2696020021	0.000	0.000	0.085	0.000	Shortfall of Sites	0.171	Low II Residential	R1-1	0	0	0	11.705	0.085		Residential - Single Family Residence, 1	207B133 256		Granada Hills - Knollwood	No	MI	ADU
Los Angeles	16318 BERMUDA ST	91344	2680021041	0.000	0.000	0.085	0.000	Shortfall of Sites	0.202	Low I Residential	RS-1	0	0	0	9.899	0.085		Residential - Single Family Residence, 1	207B137 256		Granada Hills - Knollwood	No	MI	ADU
Los Angeles	18840 BERMUDA ST	91326	2717024017	0.000	0.000	0.085	0.000	Shortfall of Sites	0.172	Low I Residential	RS-1	0	0	0	11.614	0.085		Residential - Single Family Residence - Pool, 1	207B121 256		Northridge	No	MI	ADU
Los Angeles	16103 LOS ALIMOS ST	91344	2667025014	0.000	0.000	0.085	0.000	Shortfall of Sites	0.219	Low I Residential	RS-1	0	0	0	9.118	0.085		Residential - Single Family Residence, 1	207B141 256		Granada Hills - Knollwood	No	MI	ADU
Los Angeles	10724 BURNET AVE	91345	2649003016	0.000	0.000	0.085	0.000	Shortfall of Sites	0.261	Low Medium II Residential	R1-1	0	0	0	7.663	0.085		Residential - Single Family Residence, 1	207B145 256		Mission Hills - Panorama City - North Hills	No	MI	ADU

Jurisdiction Name	Site Address/Intersection	5 Digit ZIP Code	Assessor Parcel Number	Very Low-Income	Low-Income	Moderate-Income	Above Moderate-Income	Type of Shortfall	Parcel Size (Acres)	Current General Plan Designation	Current Zoning	Proposed General Plan (GP) Designation	Proposed Zoning	Minimum Density Allowed	Maximum Density Allowed	Total Capacity	Vacant/ Nonvacant	Description of Existing Uses	PIN	Base Density Per Acre	Community Plan Area	Rent Stabalization Ordinance	Income Category	Applicable Rezoning Program (Program informing values in Column Q listed first)
Los Angeles	10700 BATON ROUGE AVE	91326	2728002016	0.000	0.000	0.085	0.000	Shortfall of Sites	0.273	Very Low II Residential	RE11-1	0	0	0	7.339	0.085		Residential - Single Family Residence, 1	207B117 256		Northridge	No	MI	ADU
Los Angeles	20311 MINNEHAHA ST	91311	2707017017	0.000	0.000	0.085	0.000	Shortfall of Sites	0.422	Very Low I Residential	RA-1	0	0	0	4.743	0.085		Residential - Single Family Residence - Pool, 1	207B113 256		Chatsworth - Porter Ranch	No	MI	ADU
Los Angeles	15954 BLACKHAWK ST	91344	2668023015	0.000	0.000	0.085	0.000	Shortfall of Sites	0.158	Low I Residential	RS-1	0	0	0	12.638	0.085		Residential - Single Family Residence, 1	204B141 256		Granada Hills - Knollwood	No	MI	ADU
Los Angeles	20422 TUBA ST	91311	2741008028	0.000	0.000	0.085	0.000	Shortfall of Sites	0.219	Low I Residential	RE9-1	0	0	0	9.151	0.085		Residential - Single Family Residence, 1	204B113 256		Chatsworth - Porter Ranch	No	MI	ADU
Los Angeles	17220 TUBA ST	91325	2694004002	0.000	0.000	0.085	0.000	Shortfall of Sites	0.252	Very Low II Residential	RE11-1	0	0	0	7.933	0.085		Residential - Single Family Residence - Pool, 1	204B133 256		Northridge	No	MI	ADU
Los Angeles	20619 LEMARSH ST	91311	2741027004	0.000	0.000	0.085	0.000	Shortfall of Sites	0.172	Low I Residential	RS-1	0	0	0	11.617	0.085		Residential - Single Family Residence, 1	204B109 256		Chatsworth - Porter Ranch	No	MI	ADU
Los Angeles	17621 LEMARSH ST	91325	2734012042	0.000	0.000	0.085	0.000	Shortfall of Sites	0.277	Very Low II Residential	RE11-1	0	0	0	7.230	0.085		Residential - Single Family Residence, 1	204B129 256		Northridge	No	MI	ADU
Los Angeles	20009 LABRADOR ST	91311	2761012024	0.000	0.000	0.085	0.000	Shortfall of Sites	0.161	Low I Residential	RS-1	0	0	0	12.446	0.085		Residential - Single Family Residence - Pool, 1	201B113 256		Chatsworth - Porter Ranch	No	MI	ADU
Los Angeles	9813 ALDEA AVE	91325	2692023026	0.000	0.000	0.085	0.000	Shortfall of Sites	0.416	Very Low I Residential	RA-1	0	0	0	4.810	0.085		Residential - Single Family Residence - Pool, 1	201B133 256		Northridge	No	MI	ADU
Los Angeles	9806 RHEA AVE	91324	2763028002	0.000	0.000	0.085	0.000	Shortfall of Sites	0.175	Low I Residential	RS-1	0	0	0	11.432	0.085		Residential - Single Family Residence - Pool, 1	201B121 256		Northridge	No	MI	ADU
Los Angeles	17541 SUPERIOR ST	91325	2755014008	0.000	0.000	0.085	0.000	Shortfall of Sites	0.384	Very Low I Residential	RA-1	0	0	0	5.214	0.085		Residential - Single Family Residence, 1	201B129 256		Northridge	No	MI	ADU
Los Angeles	16321 VINCENNES ST	91343	2676009005	0.000	0.000	0.085	0.000	Shortfall of Sites	0.178	Low Residential	RS-1	0	0	0	11.242	0.085		Residential - Single Family Residence, 1	198B137 256		Mission Hills - Panorama City - North Hills	No	MI	ADU
Los Angeles	9401 ELSIE AVE	91324	2762029001	0.000	0.000	0.085	0.000	Shortfall of Sites	0.186	Low I Residential	RS-1	0	0	0	10.742	0.085		Residential - Single Family Residence, 1	198B121 256		Northridge	No	MI	ADU
Los Angeles	9518 CREEMORE PL	91042	2572029013	0.000	0.000	0.085	0.000	Shortfall of Sites	0.184	Low Residential	RS-1	0	0	0	10.852	0.085		Residential - Single Family Residence, 1	198B205 256		Sunland - Tujunga - Lake View Terrace - Shadow Hills - East La Tuna Canyon	No	MI	ADU
Los Angeles	9245 JELLICO AVE	91325	2766007013	0.000	0.000	0.085	0.000	Shortfall of Sites	0.300	Very Low I Residential	RA-1	0	0	0	6.671	0.085		Residential - Single Family Residence - Pool, 1	198B129 256		Northridge	No	MI	ADU
Los Angeles	8846 ENCINO AVE	91325	2768015011	0.000	0.000	0.085	0.000	Shortfall of Sites	0.498	Very Low I Residential	RA-1	0	0	0	4.019	0.085		Residential - Single Family Residence - Pool, 1	195B129 256		Northridge	No	MI	ADU
Los Angeles	12839 WADDELL ST	91607	2341020008	0.000	0.000	0.085	0.000	Shortfall of Sites	0.168	Low Residential	R1-1	0	0	0	11.938	0.085		Residential - Single Family Residence - Pool, 1	174B161 256		North Hollywood - Valley Village	No	MI	ADU
Los Angeles	13935 WEDDINGTON ST	91401	2247017007	0.000	0.000	0.085	0.000	Shortfall of Sites	0.675	Very Low Residential	RE11-1	0	0	0	2.963	0.085		Residential - Single Family Residence - Pool, 1	171B153 256		Van Nuys - North Sherman Oaks	No	MI	ADU
Los Angeles	5308 AMIGO AVE	91356	2161016010	0.000	0.000	0.085	0.000	Shortfall of Sites	0.203	Low II Residential	R1-1	0	0	0	9.829	0.085		Residential - Single Family Residence, 1	171B121 256		Encino - Tarzana	No	MI	ADU
Los Angeles	14728 HESBY ST	91403	2263031030	0.000	0.000	0.085	0.000	Shortfall of Sites	0.155	Low Residential	R1-1-RIO	0	0	0	12.900	0.085		Residential - Single Family Residence - Pool, 1	171A149 256		Van Nuys - North Sherman Oaks	No	MI	ADU
Los Angeles	4906 WILLOWCREST AVE	91601	2421001002	0.000	0.000	0.085	0.000	Shortfall of Sites	0.155	Low Residential	R1-1	0	0	0	12.908	0.085		Residential - Single Family Residence - Pool, 1	168B177 256		North Hollywood - Valley Village	No	MI	ADU
Los Angeles	12522 HUSTON ST	91607	2357030020	0.000	0.000	0.085	0.000	Shortfall of Sites	0.334	Low Residential	R1-1	0	0	0	5.981	0.085		Residential - Single Family Residence - Pool, 1	168B161 256		North Hollywood - Valley Village	No	MI	ADU
Los Angeles	4844 ATOLL AVE	91423	2358016009	0.000	0.000	0.085	0.000	Shortfall of Sites	0.152	Low Residential	R1-1	0	0	0	13.186	0.085		Residential - Single Family Residence, 1	168B157 256		Van Nuys - North Sherman Oaks	No	MI	ADU
Los Angeles	11603 KELSEY ST	91604	2368008022	0.000	0.000	0.085	0.000	Shortfall of Sites	0.362	Very Low Residential	RE11-1-RIO	0	0	0	5.532	0.085		Residential - Single Family Residence - Pool, 1	162B169 256		Sherman Oaks - Studio City - Toluca Lake - Cahuenga Pass	No	MI	ADU
Los Angeles	5150 WINDERMERE AVE	90041	5671017003	0.000	0.000	0.085	0.000	Shortfall of Sites	0.161	Low Residential	R1-1	0	0	0	12.394	0.085		Residential - Single Family Residence, 1	163-5A221 256		Northeast Los Angeles	No	MI	ADU
Los Angeles	5159 VINCENT AVE	90041	5669017014	0.000	0.000	0.085	0.000	Shortfall of Sites	0.177	Low Residential	R1-1	0	0	0	11.297	0.085		Residential - Single Family Residence, 1	163-5A225 256		Northeast Los Angeles	No	MI	ADU
Los Angeles	5149 N MAYWOOD AVE	90041	5671010033	0.000	0.000	0.085	0.000	Shortfall of Sites	0.266	Low Residential	R1-1	0	0	0	7.505	0.085		Residential - Single Family Residence, 1	163-5A223 256		Northeast Los Angeles	No	MI	ADU
Los Angeles	1555 CHICKASAW AVE	90041	5689019025	0.000	0.000	0.085	0.000	Shortfall of Sites	0.161	Low Residential	R1-1	0	0	0	12.451	0.085		Residential - Single Family Residence, 1	162A227 256		Northeast Los Angeles	No	MI	ADU
Los Angeles	1981 ADDISON WAY	90041	5685007030	0.000	0.000	0.085	0.000	Shortfall of Sites	0.150	Low Residential	R1-1	0	0	0	13.372	0.085		Residential - Single Family Residence, 1	160-5A223 256		Northeast Los Angeles	No	MI	ADU
Los Angeles	2060 N BERENDO ST	90027	5589023025	0.000	0.000	0.085	0.000	Shortfall of Sites	0.249	Low II Residential	R1-1	0	0	0	8.022	0.085		Residential - Single Family Residence, 1	150B197 256		Hollywood	No	MI	ADU
Los Angeles	219 S MAPLETON DR	90024	4359010002	0.000	0.000	0.085	0.000	Shortfall of Sites	0.747	Minimum Residential	RE40-1	0	0	0	2.677	0.085		Residential - Single Family Residence - Pool, 1	141B153 256		Westwood	No	MI	ADU
Los Angeles	337 N ARDEN BLVD	90004	5523018012	0.000	0.000	0.085	0.000	Shortfall of Sites	0.169	Low II Residential	R1R3-RG	0	0	0	11.834	0.085		Residential - Single Family Residence, 1	138B189 256		Wilshire	No	MI	ADU
Los Angeles	330 N LAUREL AVE	90048	5527034008	0.000	0.000	0.085	0.000	Shortfall of Sites	0.150	Low II Residential	R1V3	0	0	0	13.301	0.085		Residential - Single Family Residence - Pool, 1	138B177 256		Wilshire	No	MI	ADU
Los Angeles	329 N CITRUS AVE	90036	5524039019	0.000	0.000	0.085	0.000	Shortfall of Sites	0.155	Low II Residential	R1-1	0	0	0	12.907	0.085		Residential - Single Family Residence, 1	138B181 256		Wilshire	No	MI	ADU
Los Angeles	828 WARNER AVE	90024	4360028005	0.000	0.000	0.085	0.000	Shortfall of Sites	0.219	Low Residential	R1-1	0	0	0	9.138	0.085		Residential - Single Family Residence - Pool, 1	135B153 256		Westwood	No	MI	ADU
Los Angeles	842 S MULLEN AVE	90005	5090013012	0.000	0.000	0.085	0.000	Shortfall of Sites	0.151	Low II Residential	R1V3-RG	0	0	0	13.254	0.085		Residential - Single Family Residence, 1	132B185 256		Wilshire	No	MI	ADU
Los Angeles	327 S WESTGATE AVE	90049	4404035003	0.000	0.000	0.085	0.000	Shortfall of Sites	0.241	Low Residential	RS-1	0	0	0	8.297	0.085		Residential - Single Family Residence, 1	132B145 256		Brentwood - Pacific Palisades	No	MI	ADU
Los Angeles	1223 PECK DR	90035	4330006019	0.000	0.000	0.085	0.000	Shortfall of Sites	0.176	Low Residential	R1-1-O	0	0	0	11.341	0.085		Residential - Single Family Residence - Pool, 1	132A165 256		West Los Angeles	No	MI	ADU
Los Angeles	329 S ANITA AVE	90049	4405031013	0.000	0.000	0.085	0.000	Shortfall of Sites	0.172	Low Residential	R1-1	0	0	0	11.650	0.085		Residential - Single Family Residence, 1	129B141 256		Brentwood - Pacific Palisades	No	MI	ADU
Los Angeles	12851 EVANSTON ST	90049	4406022010	0.000	0.000	0.085	0.000	Shortfall of Sites	0.302	Very Low I Residential	RE20-1	0	0	0	6.627	0.085		Residential - Single Family Residence, 1	129B137 256		Brentwood - Pacific Palisades	No	MI	ADU
Los Angeles	621 26TH ST	90402	4264007033	0.000	0.000	0.085	0.000	Shortfall of Sites	0.227	Very Low II Residential	RE9-1	0	0	0	8.800	0.085		Residential - Single Family Residence - Pool and Misc., 1	126B141 256		Brentwood - Pacific Palisades	No	MI	ADU
Los Angeles	10346 BANNOCKBURN DR	90064	4318024011	0.000	0.000	0.085	0.000	Shortfall of Sites	0.153	Low Residential	R1V2	0	0	0	13.091	0.085		Residential - Single Family Residence, 1	123B161 256		West Los Angeles	No	MI	ADU
Los Angeles	3278 MALCOLM AVE	90034	4254012037	0.000	0.000	0.085	0.000	Shortfall of Sites	0.180	Low Residential	R1-1	0	0	0	11.098	0.085		Residential - Single Family Residence, 1	120B161 256		Palms - Mar Vista - Del Rey	No	MI	ADU
Los Angeles	3182 STONER AVE	90066	4250007021	0.000	0.000	0.085	0.000	Shortfall of Sites	0.171	Low Residential	R1V2	0	0	0	11.723	0.085		Residential - Single Family Residence, 1	117B153 256		Palms - Mar Vista - Del Rey	No	MI	ADU
Los Angeles	1947 W SANTA CRUZ ST	90732	7559012009	0.000	0.000	0.085	0.000	Shortfall of Sites	0.375	Low II Residential	R1-1XL	0	0	0	5.335	0.085		Residential - Single Family Residence, 1	018B189 256		San Pedro	No	MI	ADU
Los Angeles	1528 W 15TH ST	90732	7560024012	0.000	0.000	0.085	0.000	Shortfall of Sites	0.155	Low II Residential	R1-1XL	0	0	0	12.905	0.085		Residential - Single Family Residence, 1	012B193 256		San Pedro	No	MI	ADU
Los Angeles	17212 WESTBURY DR	91344	2608020028	0.000	0.000	0.085	0.000	Shortfall of Sites	0.251	Low I Residential	RS-1	0	0	0	7.972	0.085		Residential - Single Family Residence, 1	219B133 257		Granada Hills - Knollwood	No	MI	ADU
Los Angeles	17640 ARVIDA DR	91344	2601050023	0.000	0.000	0.085	0.000	Shortfall of Sites	0.209	Very Low II Residential	RE11-1-H-O	0	0	0	9.591	0.085		Residential - Single Family Residence - Pool, 1	219B129 257		Granada Hills - Knollwood	No	MI	ADU
Los Angeles	12000 WOODLEY AVE	91344	2605012037	0.000	0.000	0.085	0.000	Shortfall of Sites	0.273	Very Low II Residential	RE11-1	0	0	0	7.320	0.085		Residential - Single Family Residence - Pool, 1	216B137 257		Granada Hills - Knollwood	No	MI	ADU
Los Angeles	11641 CURRY AVE	91344	2607005051	0.000	0.000	0.085	0.000	Shortfall of Sites	0.202	Low I Residential	RS-1	0	0	0	9.886	0.085		Residential - Single Family Residence - Pool, 1	213B133 257		Granada Hills - Knollwood	No	MI	ADU
Los Angeles	16300 ARMSTEAD ST	91344	2605018022	0.000	0.000	0.085	0.000	Shortfall of Sites	0.187	Low I Residential	RS-1	0	0	0	10.675	0.085		Residential - Single Family Residence, 1	213B137 257		Granada Hills - Knollwood	No	MI	ADU
Los Angeles	15848 HARVEST ST	91344	2666007026	0.000	0.000	0.085	0.000	Shortfall of Sites	0.204	Low I Residential	RS-1	0	0	0	9.801	0.085		Residential - Single Family Residence, 1	213B141 257		Granada Hills - Knollwood	No	MI	ADU
Los Angeles	11215 PETIT AVE	91344	2682025010	0.000	0.000	0.085	0.000	Shortfall of Sites	0.175	Low I Residential	RS-1	0	0	0	11.402	0.085		Residential - Single Family Residence - Pool, 1	210B133 257		Granada Hills - Knollwood	No	MI	ADU
Los Angeles	11201 DEBRA AVE	91344	2681019010	0.000	0.000	0.085	0.000	Shortfall of Sites	0.169	Low I Residential	RS-1	0	0	0	11.838	0.085		Residential - Single Family Residence, 1	210B137 257		Granada Hills - Knollwood	No	MI	ADU
Los Angeles	11139 GARDEN GROVE AVE	91326	2715031048	0.000	0.000	0.085	0.000	Shortfall of Sites	0.262	Very Low II Residential	RE11-1	0	0	0	7.625	0.085		Residential - Single Family Residence, 1	210B125 257		Northridge	No	MI	ADU
Los Angeles	11136 WHITE OAK AVE	91344	2711015001	0.000	0.000	0.085	0.000	Shortfall of Sites	0.269	Very Low I Residential	RA-1	0	0	0	7.449	0.085		Residential - Single Family Residence - Pool, 1	210B129 257		Granada Hills - Knollwood	No	MI	ADU
Los Angeles	11128 CLAIRE AVE	91326	2718002004	0.000	0.000	0.085	0.000	Shortfall of Sites	0.177	Low I Residential	RS-1	0	0	0	11.308	0.085		Residential - Single Family Residence, 1	210B121 257		Northridge	No	MI	ADU
Los Angeles	19249 NASHVILLE ST	91326	2718010008	0.000	0.000	0.085	0.000	Shortfall of Sites	0.172	Low I Residential	RS-1	0	0	0	11.615	0.085		Residential - Single Family Residence, 1	210B117 257		Northridge	No	MI	ADU
Los Angeles	17123 LOS ALIMOS ST	91344	2696020022	0.000	0.000	0.085	0.000	Shortfall of Sites	0.172	Low II Residential	R1-1	0	0	0	11.654	0.085		Residential - Single Family Residence - Pool, 1	207B133 257		Granada Hills - Knollwood	No	MI	ADU
Los Angeles	18838 BERMUDA ST	91326	2717024016	0.000	0.000	0.085	0.000	Shortfall of Sites	0.172	Low I Residential	RS-1	0	0	0	11.614	0.085		Residential - Single Family Residence - Pool, 1	207B121 257		Northridge	No	MI	ADU
Los Angeles	16065 LOS ALIMOS ST	91344	2667025013	0.000	0.000	0.085	0.000	Shortfall of Sites	0.219	Low I Residential	RS-1	0	0	0	9.118	0.085		Residential - Single Family Residence - Pool, 1	207B141 257		Granada Hills - Knollwood	No	MI	ADU
Los Angeles	20656 BERMUDA ST	91311	2707024010	0.000	0.000	0.085	0.000	Shortfall of Sites	0.208	Very Low II Residential	RE9-1	0	0	0	9.635	0.085		Residential - Single Family Residence - Pool, 1	207B109 257		Chatsworth - Porter Ranch	No	MI	ADU
Los Angeles	10720 DES MOINES AVE	91326	2728004023	0.000	0.000	0.085	0.000	Shortfall of Sites	0.260	Very Low II Residential	RE11-1	0	0	0	7.684	0.085		Residential - Single Family Residence, 1	207B117 257		Northridge	No	MI	ADU
Los Angeles	10457 LARAMIE AVE	91311	2707022008	0.000	0.000	0.085	0.000	Shortfall of Sites	0.439	Very Low I Residential	RA-1	0	0	0	4.551	0.085		Residential - Single Family Residence - Therapy Pool (Spa), 1	207B113 257		Chatsworth - Porter Ranch	No	MI	ADU
Los Angeles	15948 BLACKHAWK ST	91344	2668023014	0.000	0.000	0.085	0.000	Shortfall of Sites	0.158	Low I Residential	RS-1	0	0	0	12.638	0.085		Residential - Single Family Residence, 1	204B141 257		Granada Hills - Knollwood	No	MI	ADU
Los Angeles	10424 MCVINE AVE	91040	2559001029	0.000	0.000	0.085	0.000	Shortfall of Sites	0.179	Low Residential	R1-1-RFA	0	0	0	11.160	0.085		Residential - Single Family Residence, 1	204B193 257		Sunland - Tujunga - Lake View Terrace - Shadow Hills - East La Tuna Canyon	No	MI	ADU
Los Angeles	20221 TUBA ST	91311	2741009016	0.000	0.000	0.085	0.000	Shortfall of Sites	0.193	Very Low II Residential	RE11-1	0	0	0	10.338	0.085		Residential - Single Family Residence, 1	204B113 257		Chatsworth - Porter Ranch	No	MI	ADU
Los Angeles	17210 TUBA ST	91325	2694004001	0.000	0.000	0.085	0.000	Shortfall of Sites	0.253	Very Low II Residential	RE11-1	0	0	0	7.892	0.085		Residential - Single Family Residence - Pool, 1	204B133 257		Northridge	No	MI	ADU
Los Angeles	20613 LEMARSH ST	91311	2741027003	0.000	0.000	0.085	0.000	Shortfall of Sites	0.172	Low I Residential	RS-1	0	0	0	11.617	0.085		Residential - Single Family Residence - Pool, 1	204B109 257		Chatsworth - Porter Ranch	No	MI	ADU
Los Angeles	17613 LEMARSH ST	91325	2734012022	0.000	0.000	0.085	0.000	Shortfall of Sites	0.277	Very Low II Residential	RE11-1	0	0	0	7.230	0.085		Residential - Single Family Residence - Pool, 1	204B129 257		Northridge	No	MI	ADU
Los Angeles	20001 LABRADOR ST	91311	2761012023	0.000	0.000	0.085	0.000	Shortfall of Sites	0.161	Low I Residential	RS-1	0	0	0	12.446	0.085		Residential - Single Family Residence, 1	201B113 257		Chatsworth - Porter Ranch	No	MI	ADU
Los Angeles	9807 YOLANDA AVE	91324	2763028015	0.000	0.000	0.085	0.000	Shortfall of Sites	0.172	Low I Residential	RS-1	0	0	0	11.617	0.085		Residential - Single Family Residence, 1	201B121 257		Northridge	No	MI	ADU
Los Angeles	9800 MELVIN AVE	91324	2761033016	0.000	0.000	0.085	0.000	Shortfall of Sites	0.373	Very Low I Residential	RA-1	0	0	0	5.362	0.085		Residential - Single Family Residence - Pool, 1	201B117 257		Chatsworth - Porter Ranch	No	MI	ADU
Los Angeles	17531 SUPERIOR ST	91325	2755014009	0.000	0.000	0.085	0.000	Shortfall of Sites	0.384	Very Low I Residential	RA-1	0	0	0	5.214	0.085		Residential - Single Family Residence - Pool, 1	201B129 257		Northridge	No	MI	ADU
Los Angeles	9643 COZYCROFT AVE	91311	2748040022	0.000	0.000	0.085	0.000	Shortfall of Sites	0.691	Light Manufacturing	MR2-1	0	0	0	2.896	0.085		Commercial - Auto, Recreation Equipment, Construction Equipment Sales and Service - Auto Body Repair Shop - One Story, 1	201B109 257		Chatsworth - Porter Ranch	No	MI	ADU

Jurisdiction Name	Site Address/Intersection	5 Digit ZIP Code	Assessor Parcel Number	Very Low-Income	Low-Income	Moderate-Income	Above Moderate-Income	Type of Shortfall	Parcel Size (Acres)	Current General Plan Designation	Current Zoning	Proposed General Plan (GP) Designation	Proposed Zoning	Minimum Density Allowed	Maximum Density Allowed	Total Capacity	Vacant/ Nonvacant	Description of Existing Uses	PIN	Base Density Per Acre	Community Plan Area	Rent Stabalization Ordinance	Income Category	Applicable Rezoning Program (Program informing values in Column Q listed first)
Los Angeles	16317 VINCENNES ST	91343	2676009004	0.000	0.000	0.085	0.000	Shortfall of Sites	0.178	Low Residential	RS-1	0	0	0	11.242	0.085		Residential - Single Family Residence, 1	198B137 257		Mission Hills - Panorama City - North Hills	No	MI	ADU
Los Angeles	17800 RAYEN ST	91325	2768012029	0.000	0.000	0.085	0.000	Shortfall of Sites	0.438	Very Low I Residential	RA-1	0	0	0	4.563	0.085		Residential - Single Family Residence - Pool, 1	195B129 257		Northridge	No	MI	ADU
Los Angeles	23248 COMMUNITY ST	91304	2005011004	0.000	0.000	0.085	0.000	Shortfall of Sites	0.253	Very Low II Residential	RE11-1	0	0	0	7.914	0.085		Residential - Single Family Residence, 1	192B093 257		Chatsworth - Porter Ranch	No	MI	ADU
Los Angeles	18134 MIRANDA ST	91356	2157009008	0.000	0.000	0.085	0.000	Shortfall of Sites	0.216	Low II Residential	R1-1	0	0	0	9.262	0.085		Residential - Single Family Residence, 1	174B125 257		Encino - Tarzana	No	MI	ADU
Los Angeles	12831 WADDELL ST	91607	2341020009	0.000	0.000	0.085	0.000	Shortfall of Sites	0.154	Low Residential	R1-1	0	0	0	13.004	0.085		Residential - Single Family Residence - Pool, 1	174B161 257		North Hollywood - Valley Village	No	MI	ADU
Los Angeles	5261 VANALDEN AVE	91356	2163009004	0.000	0.000	0.085	0.000	Shortfall of Sites	0.395	Very Low I Residential	RA-1	0	0	0	5.068	0.085		Residential - Single Family Residence - Pool, 1	171B121 257		Encino - Tarzana	No	MI	ADU
Los Angeles	5201 CALVIN AVE	91356	2163006003	0.000	0.000	0.085	0.000	Shortfall of Sites	0.396	Very Low I Residential	RA-1	0	0	0	5.057	0.085		Residential - Single Family Residence - Pool, 1	171B117 257		Encino - Tarzana	No	MI	ADU
Los Angeles	5223 SALOMA AVE	91411	2250021019	0.000	0.000	0.085	0.000	Shortfall of Sites	0.173	Low Residential	R1-1	0	0	0	11.555	0.085		Residential - Single Family Residence, 1	172-5A149 257		Van Nuys - North Sherman Oaks	No	MI	ADU
Los Angeles	14722 HESBY ST	91403	2263031031	0.000	0.000	0.085	0.000	Shortfall of Sites	0.155	Low Residential	R1-1-RIO	0	0	0	12.900	0.085		Residential - Single Family Residence, 1	171A149 257		Van Nuys - North Sherman Oaks	No	MI	ADU
Los Angeles	4914 RUPERT AVE	91316	2182005034	0.000	0.000	0.085	0.000	Shortfall of Sites	0.206	Low II Residential	RS-1	0	0	0	9.692	0.085		Residential - Single Family Residence - Pool, 1	168B129 257		Encino - Tarzana	No	MI	ADU
Los Angeles	15243 LA MAIDA ST	91403	2264003040	0.000	0.000	0.085	0.000	Shortfall of Sites	0.167	Low Residential	R1-1	0	0	0	11.949	0.085		Residential - Single Family Residence - Pool, 1	168B145 257		Sherman Oaks - Studio City - Toluca Lake - Cahuenga Pass	No	MI	ADU
Los Angeles	4838 KATHERINE AVE	91423	2248026004	0.000	0.000	0.085	0.000	Shortfall of Sites	0.158	Low Residential	R1-1-RIO	0	0	0	12.654	0.085		Residential - Single Family Residence, 1	168B153 257		Van Nuys - North Sherman Oaks	No	MI	ADU
Los Angeles	4843 LONGRIDGE AVE	91423	2358014004	0.000	0.000	0.085	0.000	Shortfall of Sites	0.150	Low Residential	R1-1	0	0	0	13.361	0.085		Residential - Single Family Residence, 1	168B157 257		Van Nuys - North Sherman Oaks	No	MI	ADU
Los Angeles	11507 LA MAIDA ST	91601	2354012014	0.000	0.000	0.085	0.000	Shortfall of Sites	0.179	Low Residential	R1-1	0	0	0	11.172	0.085		Residential - Single Family Residence, 1	168B169 257		North Hollywood - Valley Village	No	MI	ADU
Los Angeles	11615 KELSEY ST	91604	2368008023	0.000	0.000	0.085	0.000	Shortfall of Sites	0.362	Very Low Residential	RE11-1-RIO	0	0	0	5.531	0.085		Residential - Single Family Residence, 1	162B169 257		Sherman Oaks - Studio City - Toluca Lake - Cahuenga Pass	No	MI	ADU
Los Angeles	5149 WINDERMERE AVE	90041	5671020011	0.000	0.000	0.085	0.000	Shortfall of Sites	0.165	Low Residential	R1-1	0	0	0	12.109	0.085		Residential - Single Family Residence, 1	163-5A221 257		Northeast Los Angeles	No	MI	ADU
Los Angeles	5159 MOUNT ROYAL DR	90041	5669020013	0.000	0.000	0.085	0.000	Shortfall of Sites	0.179	Low Residential	R1-1	0	0	0	11.195	0.085		Residential - Single Family Residence, 1	163-5A225 257		Northeast Los Angeles	No	MI	ADU
Los Angeles	5153 HIGHLAND VIEW AVE	90041	5669027022	0.000	0.000	0.085	0.000	Shortfall of Sites	0.185	Low Residential	R1-1	0	0	0	10.796	0.085		Residential - Single Family Residence, 1	163-5A223 257		Northeast Los Angeles	No	MI	ADU
Los Angeles	1553 CHICKASAW AVE	90041	5689019024	0.000	0.000	0.085	0.000	Shortfall of Sites	0.161	Low Residential	R1-1	0	0	0	12.451	0.085		Residential - Single Family Residence, 1	162A227 257		Northeast Los Angeles	No	MI	ADU
Los Angeles	5013 VINCENT AVE	90041	5689015002	0.000	0.000	0.085	0.000	Shortfall of Sites	0.153	Low Residential	R1-1	0	0	0	13.114	0.085		Residential - Single Family Residence, 1	162A225 257		Northeast Los Angeles	No	MI	ADU
Los Angeles	2112 ADDISON WAY	90041	5685010005	0.000	0.000	0.085	0.000	Shortfall of Sites	0.153	Low Residential	R1-1	0	0	0	13.077	0.085		Residential - Single Family Residence, 1	160-5A223 257		Northeast Los Angeles	No	MI	ADU
Los Angeles	10417 BAINBRIDGE AVE	90024	4359009013	0.000	0.000	0.085	0.000	Shortfall of Sites	0.322	Low Residential	R1-1	0	0	0	6.210	0.085		Residential - Single Family Residence - Pool, 1	141B153 257		Westwood	No	MI	ADU
Los Angeles	332 N NORTON AVE	90004	5522027009	0.000	0.000	0.085	0.000	Shortfall of Sites	0.178	Low II Residential	R1R3-RG	0	0	0	11.249	0.085		Residential - Single Family Residence, 1	138B189 257		Wilshire	No	MI	ADU
Los Angeles	330 N FORMOSA AVE	90036	5525034020	0.000	0.000	0.085	0.000	Shortfall of Sites	0.152	Low II Residential	R1V2	0	0	0	13.200	0.085		Residential - Single Family Residence, 1	138B181 257		Wilshire	No	MI	ADU
Los Angeles	274 DENSLOW AVE	90049	4366022034	0.000	0.000	0.085	0.000	Shortfall of Sites	0.182	Low Residential	R1-1	0	0	0	10.969	0.085		Residential - Single Family Residence - Pool, 1	138B149 257		Westwood	No	MI	ADU
Los Angeles	436 DENSLOW AVE	90049	4366029008	0.000	0.000	0.085	0.000	Shortfall of Sites	0.175	Low Residential	R1-1	0	0	0	11.437	0.085		Residential - Single Family Residence - Pool, 1	135B149 257		Westwood	No	MI	ADU
Los Angeles	820 GLENMONT AVE	90024	4360014012	0.000	0.000	0.085	0.000	Shortfall of Sites	0.213	Low Residential	R1-1	0	0	0	9.403	0.085		Residential - Single Family Residence, 1	135B153 257		Westwood	No	MI	ADU
Los Angeles	0	0	4401005044	0.000	0.000	0.085	0.000	Shortfall of Sites	0.227	Low Residential	RS-1	0	0	0	8.820	0.085		Residential - Single Family Residence - Pool and Misc., 1	132B145 257		Brentwood - Pacific Palisades	No	MI	ADU
Los Angeles	2623 AIKEN AVE	90064	4318014039	0.000	0.000	0.085	0.000	Shortfall of Sites	0.153	Low Residential	R1V2-O	0	0	0	13.104	0.085		Residential - Single Family Residence, 1	126B161 257		West Los Angeles	No	MI	ADU
Los Angeles	10284 DUNLEER DR	90064	4316005009	0.000	0.000	0.085	0.000	Shortfall of Sites	0.177	Low Residential	R1V2	0	0	0	11.312	0.085		Residential - Single Family Residence - Pool, 1	123B161 257		West Los Angeles	No	MI	ADU
Los Angeles	5865 W 78TH ST	90045	4105009011	0.000	0.000	0.085	0.000	Shortfall of Sites	0.151	Low Residential	R1-1	0	0	0	13.216	0.085		Residential - Single Family Residence, 1	099B169 257		Westchester - Playa del Rey	No	MI	ADU
Los Angeles	6320 W 84TH PL	90045	4108021021	0.000	0.000	0.085	0.000	Shortfall of Sites	0.166	Low Residential	R1V2	0	0	0	12.081	0.085		Residential - Single Family Residence, 1	096B165 257		Westchester - Playa del Rey	No	MI	ADU
Los Angeles	1600 W OFARRELL ST	90732	7559002011	0.000	0.000	0.085	0.000	Shortfall of Sites	0.299	Low II Residential	R1-1XL	0	0	0	6.690	0.085		Residential - Single Family Residence, 1	018B193 257		San Pedro	No	MI	ADU
Los Angeles	1941 W SANTA CRUZ ST	90732	7559012010	0.000	0.000	0.085	0.000	Shortfall of Sites	0.341	Low II Residential	R1-1XL	0	0	0	5.860	0.085		Residential - Single Family Residence, 1	018B189 257		San Pedro	No	MI	ADU
Los Angeles	1524 W 15TH ST	90732	7560024013	0.000	0.000	0.085	0.000	Shortfall of Sites	0.155	Low II Residential	R1-1XL	0	0	0	12.905	0.085		Residential - Single Family Residence, 1	012B193 257		San Pedro	No	MI	ADU
Los Angeles	17301 WESTBURY DR	91344	2608008001	0.000	0.000	0.085	0.000	Shortfall of Sites	0.222	Very Low II Residential	RE11-1-H	0	0	0	9.028	0.085		Residential - Single Family Residence - Pool, 1	219B133 258		Granada Hills - Knollwood	No	MI	ADU
Los Angeles	17350 WESTBURY DR	91344	2608016002	0.000	0.000	0.085	0.000	Shortfall of Sites	0.280	Very Low II Residential	RE11-1-H	0	0	0	7.134	0.085		Residential - Single Family Residence - Pool, 1	219B129 258		Granada Hills - Knollwood	No	MI	ADU
Los Angeles	17064 MINDORA CT	91344	2606022013	0.000	0.000	0.085	0.000	Shortfall of Sites	0.277	Low I Residential	RS-1	0	0	0	7.215	0.085		Residential - Single Family Residence - Pool, 1	216B133 258		Granada Hills - Knollwood	No	MI	ADU
Los Angeles	16308 SHAMHART DR	91344	2605010003	0.000	0.000	0.085	0.000	Shortfall of Sites	0.275	Very Low II Residential	RE11-1	0	0	0	7.269	0.085		Residential - Single Family Residence - Pool, 1	216B137 258		Granada Hills - Knollwood	No	MI	ADU
Los Angeles	17136 ARMSTEAD ST	91344	2607016023	0.000	0.000	0.085	0.000	Shortfall of Sites	0.176	Low I Residential	RS-1	0	0	0	11.395	0.085		Residential - Single Family Residence, 1	213B133 258		Granada Hills - Knollwood	No	MI	ADU
Los Angeles	11634 RUFFNER AVE	91344	2610012001	0.000	0.000	0.085	0.000	Shortfall of Sites	0.201	Low I Residential	RS-1	0	0	0	9.952	0.085		Residential - Single Family Residence - Pool, 1	213B137 258		Granada Hills - Knollwood	No	MI	ADU
Los Angeles	15842 HARVEST ST	91344	2666007027	0.000	0.000	0.085	0.000	Shortfall of Sites	0.204	Low I Residential	RS-1	0	0	0	9.800	0.085		Residential - Single Family Residence - Pool, 1	213B141 258		Granada Hills - Knollwood	No	MI	ADU
Los Angeles	17140 MCKEEVER ST	91344	2697009010	0.000	0.000	0.085	0.000	Shortfall of Sites	0.178	Low I Residential	RS-1	0	0	0	11.255	0.085		Residential - Single Family Residence - Pool, 1	210B133 258		Granada Hills - Knollwood	No	MI	ADU
Los Angeles	11209 GOTHIC AVE	91344	2681021012	0.000	0.000	0.085	0.000	Shortfall of Sites	0.177	Low I Residential	RS-1	0	0	0	11.315	0.085		Residential - Single Family Residence, 1	210B137 258		Granada Hills - Knollwood	No	MI	ADU
Los Angeles	17638 LAHEY ST	91344	2711015037	0.000	0.000	0.085	0.000	Shortfall of Sites	0.436	Very Low I Residential	RA-1	0	0	0	4.588	0.085		Residential - Single Family Residence - Pool, 1	210B129 258		Granada Hills - Knollwood	No	MI	ADU
Los Angeles	11118 BRADNER PL	91326	2718003007	0.000	0.000	0.085	0.000	Shortfall of Sites	0.217	Low I Residential	RS-1	0	0	0	9.206	0.085		Residential - Single Family Residence - Pool, 1	210B121 258		Northridge	No	MI	ADU
Los Angeles	10950 DES MOINES AVE	91326	2718023027	0.000	0.000	0.085	0.000	Shortfall of Sites	0.189	Low I Residential	RS-1	0	0	0	10.560	0.085		Residential - Single Family Residence, 1	210B117 258		Northridge	No	MI	ADU
Los Angeles	10922 LIMERICK AVE	91311	2707025034	0.000	0.000	0.085	0.000	Shortfall of Sites	0.253	Very Low I Residential	RE11-1	0	0	0	7.915	0.085		Residential - Single Family Residence - Pool, 1	210B109 258		Chatsworth - Porter Ranch	No	MI	ADU
Los Angeles	18830 BERMUDA ST	91326	2717024063	0.000	0.000	0.085	0.000	Shortfall of Sites	0.176	Low I Residential	RS-1	0	0	0	11.340	0.085		Residential - Single Family Residence - Therapy Pool (Spa), 1	207B121 258		Northridge	No	MI	ADU
Los Angeles	16059 LOS ALIMOS ST	91344	2667025012	0.000	0.000	0.085	0.000	Shortfall of Sites	0.219	Low I Residential	RS-1	0	0	0	9.118	0.085		Residential - Single Family Residence, 1	207B141 258		Granada Hills - Knollwood	No	MI	ADU
Los Angeles	20648 BERMUDA ST	91311	2707024011	0.000	0.000	0.085	0.000	Shortfall of Sites	0.209	Very Low I Residential	RE9-1	0	0	0	9.584	0.085		Residential - Single Family Residence - Pool, 1	207B109 258		Chatsworth - Porter Ranch	No	MI	ADU
Los Angeles	10709 DES MOINES AVE	91326	2728005019	0.000	0.000	0.085	0.000	Shortfall of Sites	0.254	Very Low II Residential	RE11-1	0	0	0	7.885	0.085		Residential - Single Family Residence, 1	207B117 258		Northridge	No	MI	ADU
Los Angeles	15940 BLACKHAWK ST	91344	2668023013	0.000	0.000	0.085	0.000	Shortfall of Sites	0.158	Low I Residential	RS-1	0	0	0	12.639	0.085		Residential - Single Family Residence, 1	204B141 258		Granada Hills - Knollwood	No	MI	ADU
Los Angeles	10312 GOTHIC AVE	91344	2679024002	0.000	0.000	0.085	0.000	Shortfall of Sites	0.174	Low I Residential	RS-1	0	0	0	11.511	0.085		Residential - Single Family Residence - Pool, 1	204B137 258		Granada Hills - Knollwood	No	MI	ADU
Los Angeles	10201 LARAMIE AVE	91311	2741009012	0.000	0.000	0.085	0.000	Shortfall of Sites	0.253	Very Low II Residential	RE11-1	0	0	0	7.917	0.085		Residential - Single Family Residence, 1	204B113 258		Chatsworth - Porter Ranch	No	MI	ADU
Los Angeles	17200 TUBA ST	91325	2694004021	0.000	0.000	0.085	0.000	Shortfall of Sites	0.252	Very Low II Residential	RE11-1	0	0	0	7.926	0.085		Residential - Single Family Residence - Pool, 1	204B133 258		Northridge	No	MI	ADU
Los Angeles	20607 LEMARSH ST	91311	2741027002	0.000	0.000	0.085	0.000	Shortfall of Sites	0.172	Low I Residential	RS-1	0	0	0	11.617	0.085		Residential - Single Family Residence - Pool, 1	204B109 258		Chatsworth - Porter Ranch	No	MI	ADU
Los Angeles	17601 LEMARSH ST	91325	2734012023	0.000	0.000	0.085	0.000	Shortfall of Sites	0.278	Very Low II Residential	RE11-1	0	0	0	7.192	0.085		Residential - Single Family Residence - Pool, 1	204B129 258		Northridge	No	MI	ADU
Los Angeles	19959 LABRADOR ST	91311	2761012022	0.000	0.000	0.085	0.000	Shortfall of Sites	0.161	Low I Residential	RS-1	0	0	0	12.447	0.085		Residential - Single Family Residence - Pool, 1	201B113 258		Chatsworth - Porter Ranch	No	MI	ADU
Los Angeles	9811 AMESTOY AVE	91325	2692014014	0.000	0.000	0.085	0.000	Shortfall of Sites	0.354	Very Low I Residential	RA-1-H	0	0	0	5.655	0.085		Residential - Single Family Residence - Pool, 1	201B133 258		Northridge	No	MI	ADU
Los Angeles	19147 KINZIE ST	91324	2762003008	0.000	0.000	0.085	0.000	Shortfall of Sites	0.323	Very Low I Residential	RA-1	0	0	0	6.198	0.085		Residential - Single Family Residence - Pool, 1	201B121 258		Northridge	No	MI	ADU
Los Angeles	9987 PALI AVE	91042	2571017034	0.000	0.000	0.085	0.000	Shortfall of Sites	0.163	Low Residential	R1-1-RFA	0	0	0	12.305	0.085		Residential - Single Family Residence, 1	201B205 258		Sunland - Tujunga - Lake View Terrace - Shadow Hills - East La Tuna Canyon	No	MI	ADU
Los Angeles	9801 BELMAR AVE	91324	2761033005	0.000	0.000	0.085	0.000	Shortfall of Sites	0.373	Very Low I Residential	RA-1	0	0	0	5.358	0.085		Residential - Single Family Residence - Pool, 1	201B117 258		Chatsworth - Porter Ranch	No	MI	ADU
Los Angeles	17521 SUPERIOR ST	91325	2755014010	0.000	0.000	0.085	0.000	Shortfall of Sites	0.384	Very Low I Residential	RA-1	0	0	0	5.214	0.085		Residential - Single Family Residence - Pool, 1	201B129 258		Northridge	No	MI	ADU
Los Angeles	9630 DELCO AVE	91311	2748014059	0.000	0.000	0.085	0.000	Shortfall of Sites	0.174	Low I Residential	RS-1	0	0	0	11.525	0.085		Residential - Single Family Residence, 1	201B109 258		Chatsworth - Porter Ranch	No	MI	ADU
Los Angeles	16311 VINCENNES ST	91343	2676009003	0.000	0.000	0.085	0.000	Shortfall of Sites	0.184	Low Residential	RS-1	0	0	0	10.863	0.085		Residential - Single Family Residence, 1	198B137 258		Mission Hills - Panorama City - North Hills	No	MI	ADU
Los Angeles	9317 HANNA AVE	91311	2727017009	0.000	0.000	0.085	0.000	Shortfall of Sites	0.187	Low I Residential	RS-1	0	0	0	10.709	0.085		Residential - Single Family Residence, 1	198B101 258		Chatsworth - Porter Ranch	No	MI	ADU
Los Angeles	9525 MINA RICA DR	91042	2572009031	0.000	0.000	0.085	0.000	Shortfall of Sites	0.182	Low Residential	RS-1	0	0	0	10.972	0.085		Residential - Single Family Residence, 1	198B205 258		Sunland - Tujunga - Lake View Terrace - Shadow Hills - East La Tuna Canyon	No	MI	ADU
Los Angeles	17816 RAYEN ST	91325	2768012030	0.000	0.000	0.085	0.000	Shortfall of Sites	0.417	Very Low I Residential	RA-1	0	0	0	4.792	0.085		Residential - Single Family Residence - Pool, 1	195B129 258		Northridge	No	MI	ADU
Los Angeles	12825 WADDELL ST	91607	2341020010	0.000	0.000	0.085	0.000	Shortfall of Sites	0.154	Low Residential	R1-1	0	0	0	13.004	0.085		Residential - Single Family Residence - Pool, 1	174B161 258		North Hollywood - Valley Village	No	MI	ADU
Los Angeles	14228 MARGATE ST	91401	2248017026	0.000	0.000	0.085	0.000	Shortfall of Sites	0.159	Low Residential	R1-1	0	0	0	12.590	0.085		Residential - Single Family Residence, 1	171B153 258		Van Nuys - North Sherman Oaks	No	MI	ADU
Los Angeles	5240 AVENIDA HACIENDA	91356	2161022041	0.000	0.000	0.085	0.000	Shortfall of Sites	0.234	Low II Residential	R1-1	0	0	0	8.550	0.085		Residential - Single Family Residence - Pool, 1	171B125 258		Encino - Tarzana	No	MI	ADU
Los Angeles	5312 BEEMAN AVE	91607	2346013067	0.000	0.000	0.085	0.000	Shortfall of Sites	0.160	Low Residential	R1-1	0	0	0	12.479	0.085		Residential - Single Family Residence - Pool, 1	171B161 258		North Hollywood - Valley Village	No	MI	ADU

Jurisdiction Name	Site Address/Intersection	5 Digit ZIP Code	Assessor Parcel Number	Very Low-Income	Low-Income	Moderate-Income	Above Moderate-Income	Type of Shortfall	Parcel Size (Acres)	Current General Plan Designation	Current Zoning	Proposed General Plan (GP) Designation	Proposed Zoning	Minimum Density Allowed	Maximum Density Allowed	Total Capacity	Vacant/ Nonvacant	Description of Existing Uses	PIN	Base Density Per Acre	Community Plan Area	Rent Stabalization Ordinance	Income Category	Applicable Rezoning Program (Program informing values in Column Q listed first)
Los Angeles	5219 CEDROS AVE	91411	2249020024	0.000	0.000	0.085	0.000	Shortfall of Sites	0.263	Low Residential	R1-1	0	0	0	7.600	0.085		Residential - Single Family Residence - Pool, 1	172-5A149 258		Van Nuys - North Sherman Oaks	No	MI	ADU
Los Angeles	15046 HESBY ST	91403	2263014002	0.000	0.000	0.085	0.000	Shortfall of Sites	0.181	Low Residential	R1-1-RIO	0	0	0	11.053	0.085		Residential - Single Family Residence, 1	171A147 258		Van Nuys - North Sherman Oaks	No	MI	ADU
Los Angeles	4909 WILLOWCREST AVE	91601	2421002019	0.000	0.000	0.085	0.000	Shortfall of Sites	0.155	Low Residential	R1-1	0	0	0	12.915	0.085		Residential - Single Family Residence - Pool, 1	168B177 258		North Hollywood - Valley Village	No	MI	ADU
Los Angeles	4841 CALHOUN AVE	91423	2248026012	0.000	0.000	0.085	0.000	Shortfall of Sites	0.158	Low Residential	R1-1-RIO	0	0	0	12.635	0.085		Residential - Single Family Residence - Pool, 1	168B153 258		Van Nuys - North Sherman Oaks	No	MI	ADU
Los Angeles	4835 MARY ELLEN AVE	91423	2358016016	0.000	0.000	0.085	0.000	Shortfall of Sites	0.260	Low Residential	R1-1	0	0	0	7.701	0.085		Residential - Single Family Residence - Pool, 1	168B157 258		Van Nuys - North Sherman Oaks	No	MI	ADU
Los Angeles	11513 LA MAIDA ST	91601	2354012013	0.000	0.000	0.085	0.000	Shortfall of Sites	0.179	Low Residential	R1-1	0	0	0	11.171	0.085		Residential - Single Family Residence, 1	168B169 258		North Hollywood - Valley Village	No	MI	ADU
Los Angeles	4419 ETHEL AVE	91604	2360029033	0.000	0.000	0.085	0.000	Shortfall of Sites	0.155	Low Residential	R1-1-RIO	0	0	0	12.903	0.085		Residential - Single Family Residence, 1	165B161 258		Sherman Oaks - Studio City - Toluca Lake - Cahuenga Pass	No	MI	ADU
Los Angeles	5156 LA RODA AVE	90041	5669020026	0.000	0.000	0.085	0.000	Shortfall of Sites	0.152	Low Residential	R1-1	0	0	0	13.126	0.085		Residential - Single Family Residence, 1	163-5A225 258		Northeast Los Angeles	No	MI	ADU
Los Angeles	5150 SHEARIN AVE	90041	5669027009	0.000	0.000	0.085	0.000	Shortfall of Sites	0.208	Low Residential	R1-1	0	0	0	9.630	0.085		Residential - Single Family Residence, 1	163-5A223 258		Northeast Los Angeles	No	MI	ADU
Los Angeles	4828 FLORISTAN AVE	90041	5689027026	0.000	0.000	0.085	0.000	Shortfall of Sites	0.150	Low Residential	R1-1	0	0	0	13.326	0.085		Residential - Single Family Residence, 1	160-5A227 258		Northeast Los Angeles	No	MI	ADU
Los Angeles	3439 ATWATER AVE	90039	5436016019	0.000	0.000	0.085	0.000	Shortfall of Sites	0.155	Low Residential	R1-1-RIO	0	0	0	12.903	0.085		Residential - Single Family Residence, 1	153B209 258		Northeast Los Angeles	No	MI	ADU
Los Angeles	331 N LAUREL AVE	90048	5514007041	0.000	0.000	0.085	0.000	Shortfall of Sites	0.151	Low II Residential	R1V3	0	0	0	13.289	0.085		Residential - Single Family Residence - Pool, 1	138B177 258		Wilshire	No	MI	ADU
Los Angeles	333 N FORMOSA AVE	90036	5525035008	0.000	0.000	0.085	0.000	Shortfall of Sites	0.177	Low II Residential	R1V2	0	0	0	11.315	0.085		Residential - Single Family Residence, 1	138B181 258		Wilshire	No	MI	ADU
Los Angeles	10535 WYTON DR	90024	4359004008	0.000	0.000	0.085	0.000	Shortfall of Sites	0.209	Low Residential	R1-1	0	0	0	9.574	0.085		Residential - Single Family Residence, 1	138B153 258		Westwood	No	MI	ADU
Los Angeles	11066 CASHMERE ST	90049	4366025007	0.000	0.000	0.085	0.000	Shortfall of Sites	0.224	Low Residential	R1-1	0	0	0	8.930	0.085		Residential - Single Family Residence, 1	138B149 258		Westwood	No	MI	ADU
Los Angeles	10477 LINDBROOK DR	90024	4360028012	0.000	0.000	0.085	0.000	Shortfall of Sites	0.242	Low Residential	R1-1	0	0	0	8.281	0.085		Residential - Single Family Residence - Pool, 1	135B153 258		Westwood	No	MI	ADU
Los Angeles	1329 COMSTOCK AVE	90024	4327014031	0.000	0.000	0.085	0.000	Shortfall of Sites	0.169	Low Residential	R1V3	0	0	0	11.863	0.085		Residential - Single Family Residence, 1	135B157 258		Westwood	No	MI	ADU
Los Angeles	159 S SALTAIR AVE	90049	4404015009	0.000	0.000	0.085	0.000	Shortfall of Sites	0.160	Low Residential	R1-1	0	0	0	12.472	0.085		Residential - Single Family Residence, 1	132B141 258		Brentwood - Pacific Palisades	No	MI	ADU
Los Angeles	334 S CANYON VIEW DR	90049	4405031035	0.000	0.000	0.085	0.000	Shortfall of Sites	0.431	Low Residential	RS-1	0	0	0	4.645	0.085		Residential - Single Family Residence - Pool, 1	129B141 258		Brentwood - Pacific Palisades	No	MI	ADU
Los Angeles	1557 KELTON AVE	90024	4324024013	0.000	0.000	0.085	0.000	Shortfall of Sites	0.154	Low Residential	R1-1	0	0	0	12.996	0.085		Residential - Single Family Residence - Pool and Misc., 1	129B153 258		Westwood	No	MI	ADU
Los Angeles	10327 ILONA AVE	90064	4315016013	0.000	0.000	0.085	0.000	Shortfall of Sites	0.156	Low Residential	R1-1-O	0	0	0	12.785	0.085		Residential - Single Family Residence - Pool, 1	129B161 258		West Los Angeles	No	MI	ADU
Los Angeles	10721 TENNESSEE AVE	90064	4320006087	0.000	0.000	0.085	0.000	Shortfall of Sites	0.203	Low Residential	R1-1-O	0	0	0	9.835	0.085		Residential - Single Family Residence, 1	126B157 258		West Los Angeles	No	MI	ADU
Los Angeles	3017 PATRICIA AVE	90064	4318022025	0.000	0.000	0.085	0.000	Shortfall of Sites	0.168	Low Residential	R1V2	0	0	0	11.878	0.085		Residential - Single Family Residence - Pool, 1	123B161 258		West Los Angeles	No	MI	ADU
Los Angeles	5807 W 74TH ST	90045	4104004015	0.000	0.000	0.085	0.000	Shortfall of Sites	0.186	Low Residential	R1-1	0	0	0	10.755	0.085		Residential - Single Family Residence, 1	102B169 258		Westchester - Playa del Rey	No	MI	ADU
Los Angeles	1748 W 1ST ST	90732	7559013019	0.000	0.000	0.085	0.000	Shortfall of Sites	0.258	Low II Residential	R1-1XL	0	0	0	7.767	0.085		Residential - Single Family Residence, 1	018B189 258		San Pedro	No	MI	ADU
Los Angeles	17311 WESTBURY DR	91344	2608008019	0.000	0.000	0.085	0.000	Shortfall of Sites	0.242	Very Low II Residential	RE11-1-H	0	0	0	8.264	0.085		Residential - Single Family Residence, 1	219B133 259		Granada Hills - Knollwood	No	MI	ADU
Los Angeles	17806 ARVIDA DR	91344	2601050030	0.000	0.000	0.085	0.000	Shortfall of Sites	0.252	Very Low II Residential	RE11-1-H-O	0	0	0	7.937	0.085		Residential - Single Family Residence, 1	219B129 259		Granada Hills - Knollwood	No	MI	ADU
Los Angeles	16325 SHAMHART DR	91344	2605008021	0.000	0.000	0.085	0.000	Shortfall of Sites	0.266	Very Low II Residential	RE11-1	0	0	0	7.524	0.085		Residential - Single Family Residence, 1	216B137 259		Granada Hills - Knollwood	No	MI	ADU
Los Angeles	17130 ARMSTEAD ST	91344	2607016024	0.000	0.000	0.085	0.000	Shortfall of Sites	0.174	Low I Residential	RS-1	0	0	0	11.511	0.085		Residential - Single Family Residence, 1	213B133 259		Granada Hills - Knollwood	No	MI	ADU
Los Angeles	16308 ARMSTEAD ST	91344	2605018021	0.000	0.000	0.085	0.000	Shortfall of Sites	0.207	Low I Residential	RS-1	0	0	0	9.682	0.085		Residential - Single Family Residence, 1	213B137 259		Granada Hills - Knollwood	No	MI	ADU
Los Angeles	11211 BABBITT AVE	91344	2697005009	0.000	0.000	0.085	0.000	Shortfall of Sites	0.194	Low I Residential	RS-1	0	0	0	10.296	0.085		Residential - Single Family Residence - Pool, 1	210B133 259		Granada Hills - Knollwood	No	MI	ADU
Los Angeles	11225 DENSMORE AVE	91344	2666025025	0.000	0.000	0.085	0.000	Shortfall of Sites	0.176	Low I Residential	RS-1	0	0	0	11.344	0.085		Residential - Single Family Residence, 1	210B141 259		Granada Hills - Knollwood	No	MI	ADU
Los Angeles	11162 GERALD AVE	91344	2682014001	0.000	0.000	0.085	0.000	Shortfall of Sites	0.157	Low I Residential	RS-1	0	0	0	12.716	0.085		Residential - Single Family Residence, 1	210B137 259		Granada Hills - Knollwood	No	MI	ADU
Los Angeles	11137 AMIGO AVE	91326	2717010005	0.000	0.000	0.085	0.000	Shortfall of Sites	0.254	Very Low II Residential	RE11-1	0	0	0	7.879	0.085		Residential - Single Family Residence - Pool, 1	210B125 259		Northridge	No	MI	ADU
Los Angeles	19191 SALT LAKE PL	91326	2718003002	0.000	0.000	0.085	0.000	Shortfall of Sites	0.264	Low I Residential	RS-1	0	0	0	7.588	0.085		Residential - Single Family Residence - Pool, 1	210B121 259		Northridge	No	MI	ADU
Los Angeles	10951 KEY WEST AVE	91326	2718023028	0.000	0.000	0.085	0.000	Shortfall of Sites	0.189	Low I Residential	RS-1	0	0	0	10.560	0.085		Residential - Single Family Residence, 1	210B117 259		Northridge	No	MI	ADU
Los Angeles	17117 LOS ALIMOS ST	91344	2696020023	0.000	0.000	0.085	0.000	Shortfall of Sites	0.172	Low II Residential	R1-1	0	0	0	11.654	0.085		Residential - Single Family Residence, 1	207B133 259		Granada Hills - Knollwood	No	MI	ADU
Los Angeles	18822 BERMUDA ST	91326	2717024064	0.000	0.000	0.085	0.000	Shortfall of Sites	0.150	Low I Residential	RS-1	0	0	0	13.334	0.085		Residential - Single Family Residence, 1	207B121 259		Northridge	No	MI	ADU
Los Angeles	16051 LOS ALIMOS ST	91344	2667025011	0.000	0.000	0.085	0.000	Shortfall of Sites	0.236	Low I Residential	RS-1	0	0	0	8.469	0.085		Residential - Single Family Residence, 1	207B141 259		Granada Hills - Knollwood	No	MI	ADU
Los Angeles	8517 FORSYTHE ST	91040	2555003024	0.000	0.000	0.085	0.000	Shortfall of Sites	0.171	Low Residential	R1-1-RFA	0	0	0	11.666	0.085		Residential - Single Family Residence, 1	207B189 259		Sunland - Tujunga - Lake View Terrace - Shadow Hills - East La Tuna Canyon	No	MI	ADU
Los Angeles	20642 BERMUDA ST	91311	2707024012	0.000	0.000	0.085	0.000	Shortfall of Sites	0.209	Very Low II Residential	RE9-1	0	0	0	9.584	0.085		Residential - Single Family Residence, 1	207B109 259		Chatsworth - Porter Ranch	No	MI	ADU
Los Angeles	15934 BLACKHAWK ST	91344	2668023012	0.000	0.000	0.085	0.000	Shortfall of Sites	0.158	Low I Residential	RS-1	0	0	0	12.639	0.085		Residential - Single Family Residence - Pool, 1	204B141 259		Granada Hills - Knollwood	No	MI	ADU
Los Angeles	16763 DEVONSHIRE ST	91344	2684004014	0.000	0.000	0.085	0.000	Shortfall of Sites	0.208	Low I Residential	RS-1	0	0	0	9.599	0.085		Residential - Single Family Residence - Pool, 1	204B137 259		Granada Hills - Knollwood	No	MI	ADU
Los Angeles	17160 TUBA ST	91325	2694003001	0.000	0.000	0.085	0.000	Shortfall of Sites	0.255	Very Low II Residential	RE11-1	0	0	0	7.837	0.085		Residential - Single Family Residence - Pool, 1	204B133 259		Northridge	No	MI	ADU
Los Angeles	20601 LEMARSH ST	91311	2741027001	0.000	0.000	0.085	0.000	Shortfall of Sites	0.174	Low I Residential	RS-1	0	0	0	11.496	0.085		Residential - Single Family Residence, 1	204B109 259		Chatsworth - Porter Ranch	No	MI	ADU
Los Angeles	10208 ANDASOL AVE	91325	2734029028	0.000	0.000	0.085	0.000	Shortfall of Sites	0.266	Very Low II Residential	RE11-1	0	0	0	7.524	0.085		Residential - Single Family Residence, 1	204B129 259		Northridge	No	MI	ADU
Los Angeles	19951 LABRADOR ST	91311	2761012021	0.000	0.000	0.085	0.000	Shortfall of Sites	0.161	Low I Residential	RS-1	0	0	0	12.447	0.085		Residential - Single Family Residence, 1	201B113 259		Chatsworth - Porter Ranch	No	MI	ADU
Los Angeles	19123 KINZIE ST	91324	2762003004	0.000	0.000	0.085	0.000	Shortfall of Sites	0.286	Very Low I Residential	RA-1	0	0	0	6.987	0.085		Residential - Single Family Residence - Pool, 1	201B121 259		Northridge	No	MI	ADU
Los Angeles	9801 AURA AVE	91324	2761010029	0.000	0.000	0.085	0.000	Shortfall of Sites	0.451	Very Low I Residential	RA-1	0	0	0	4.434	0.085		Residential - Single Family Residence - Pool, 1	201B117 259		Chatsworth - Porter Ranch	No	MI	ADU
Los Angeles	17509 SUPERIOR ST	91325	2755014011	0.000	0.000	0.085	0.000	Shortfall of Sites	0.384	Very Low I Residential	RA-1	0	0	0	5.215	0.085		Residential - Single Family Residence - Pool, 1	201B129 259		Northridge	No	MI	ADU
Los Angeles	9413 HAYVENHURST AVE	91343	2687023030	0.000	0.000	0.085	0.000	Shortfall of Sites	0.165	Low Residential	RS-1	0	0	0	12.101	0.085		Residential - Single Family Residence - Pool, 1	198B137 259		Mission Hills - Panorama City - North Hills	No	MI	ADU
Los Angeles	6330 KITTYS LN	91042	2572009030	0.000	0.000	0.085	0.000	Shortfall of Sites	0.357	Low Residential	RS-1	0	0	0	5.596	0.085		Residential - Single Family Residence, 1	198B205 259		Sunland - Tujunga - Lake View Terrace - Shadow Hills - East La Tuna Canyon	No	MI	ADU
Los Angeles	17655 KNAPP ST	91325	2766007016	0.000	0.000	0.085	0.000	Shortfall of Sites	0.253	Very Low I Residential	RA-1	0	0	0	7.921	0.085		Residential - Single Family Residence, 1	198B129 259		Northridge	No	MI	ADU
Los Angeles	23506 COMMUNITY ST	91304	2005016028	0.000	0.000	0.085	0.000	Shortfall of Sites	0.253	Very Low II Residential	RE11-1	0	0	0	7.896	0.085		Residential - Single Family Residence - Pool, 1	192B093 259		Chatsworth - Porter Ranch	No	MI	ADU
Los Angeles	12819 WADDELL ST	91607	2341020011	0.000	0.000	0.085	0.000	Shortfall of Sites	0.154	Low Residential	R1-1	0	0	0	13.004	0.085		Residential - Single Family Residence - Pool, 1	174B161 259		North Hollywood - Valley Village	No	MI	ADU
Los Angeles	5236 OTIS AVE	91356	2161021053	0.000	0.000	0.085	0.000	Shortfall of Sites	0.209	Low II Residential	R1-1	0	0	0	9.574	0.085		Residential - Single Family Residence, 1	171B125 259		Encino - Tarzana	No	MI	ADU
Los Angeles	5313 BEEMAN AVE	91607	2346017020	0.000	0.000	0.085	0.000	Shortfall of Sites	0.160	Low Residential	R1-1	0	0	0	12.465	0.085		Residential - Single Family Residence, 1	171B161 259		North Hollywood - Valley Village	No	MI	ADU
Los Angeles	5261 CREBS AVE	91356	2161004033	0.000	0.000	0.085	0.000	Shortfall of Sites	0.399	Very Low I Residential	RA-1	0	0	0	5.015	0.085		Residential - Single Family Residence - Pool, 1	171B121 259		Encino - Tarzana	No	MI	ADU
Los Angeles	14712 HESBY ST	91403	2263031033	0.000	0.000	0.085	0.000	Shortfall of Sites	0.155	Low Residential	R1-1-RIO	0	0	0	12.900	0.085		Residential - Single Family Residence, 1	171A149 259		Van Nuys - North Sherman Oaks	No	MI	ADU
Los Angeles	4908 CARTWRIGHT AVE	91601	2421002016	0.000	0.000	0.085	0.000	Shortfall of Sites	0.155	Low Residential	R1-1	0	0	0	12.907	0.085		Residential - Single Family Residence - Pool, 1	168B177 259		North Hollywood - Valley Village	No	MI	ADU
Los Angeles	4839 MARY ELLEN AVE	91423	2358016015	0.000	0.000	0.085	0.000	Shortfall of Sites	0.168	Low Residential	R1-1	0	0	0	11.907	0.085		Residential - Single Family Residence, 1	168B157 259		Van Nuys - North Sherman Oaks	No	MI	ADU
Los Angeles	11519 LA MAIDA ST	91601	2354012012	0.000	0.000	0.085	0.000	Shortfall of Sites	0.179	Low Residential	R1-1	0	0	0	11.171	0.085		Residential - Single Family Residence, 1	168B169 259		North Hollywood - Valley Village	No	MI	ADU
Los Angeles	5159 LA RODA AVE	90041	5669021023	0.000	0.000	0.085	0.000	Shortfall of Sites	0.206	Low Residential	R1-1	0	0	0	9.696	0.085		Residential - Single Family Residence, 1	163-5A225 259		Northeast Los Angeles	No	MI	ADU
Los Angeles	5154 EAGLE ROCK BLVD	90041	5671012025	0.000	0.000	0.085	0.000	Shortfall of Sites	0.149	Low Residential	R1-1	0	0	0	13.402	0.085		Residential - Single Family Residence, 1	163-5A223 259		Northeast Los Angeles	No	MI	ADU
Los Angeles	1541 CHICKASAW AVE	90041	5689019022	0.000	0.000	0.085	0.000	Shortfall of Sites	0.161	Low Residential	R1-1	0	0	0	12.449	0.085		Residential - Single Family Residence, 1	162A227 259		Northeast Los Angeles	No	MI	ADU
Los Angeles	2343 NORWALK AVE	90041	5685014024	0.000	0.000	0.085	0.000	Shortfall of Sites	0.178	Low Residential	R1-1	0	0	0	11.236	0.085		Residential - Single Family Residence, 1	160-5A221 259		Northeast Los Angeles	No	MI	ADU
Los Angeles	1553 HAZELWOOD AVE	90041	5474012001	0.000	0.000	0.085	0.000	Shortfall of Sites	0.155	Low Residential	R1-1	0	0	0	12.906	0.085		Residential - Single Family Residence, 1	157-5A221 259		Northeast Los Angeles	No	MI	ADU
Los Angeles	3522 LARGA AVE	90039	5436025005	0.000	0.000	0.085	0.000	Shortfall of Sites	0.155	Low Residential	R1-1-RIO	0	0	0	12.902	0.085		Residential - Single Family Residence, 1	153B209 259		Northeast Los Angeles	No	MI	ADU
Los Angeles	330 N ALTA VISTA BLVD	90036	5525035020	0.000	0.000	0.085	0.000	Shortfall of Sites	0.177	Low II Residential	R1V2	0	0	0	11.315	0.085		Residential - Single Family Residence, 1	138B181 259		Wilshire	No	MI	ADU
Los Angeles	273 DENSLOW AVE	90049	4366021025	0.000	0.000	0.085	0.000	Shortfall of Sites	0.187	Low Residential	R1-1	0	0	0	10.720	0.085		Residential - Single Family Residence, 1	138B149 259		Westwood	No	MI	ADU
Los Angeles	117 S LAYTON DR	90049	4365004004	0.000	0.000	0.085	0.000	Shortfall of Sites	0.549	Very Low II Residential	RE11-1	0	0	0	3.645	0.085		Residential - Single Family Residence - Pool, 1	135B145 259		Brentwood - Pacific Palisades	No	MI	ADU
Los Angeles	514 LEVERING AVE	90024	4366027029	0.000	0.000	0.085	0.000	Shortfall of Sites	0.184	Low Residential	R1-1	0	0	0	10.855	0.085		Residential - Single Family Residence, 1	135B149 259		Westwood	No	MI	ADU
Los Angeles	801 WESTHOLME AVE	90024	4360014024	0.000	0.000	0.085	0.000	Shortfall of Sites	0.218	Low Residential	R1-1	0	0	0	9.171	0.085		Residential - Single Family Residence - Pool, 1	135B153 259		Westwood	No	MI	ADU
Los Angeles	1403 THAYER AVE	90024	4326016015	0.000	0.000	0.085	0.000	Shortfall of Sites	0.168	Low Residential	R1-1-O	0	0	0	11.929	0.085		Residential - Single Family Residence, 1	132B157 259		Westwood	No	MI	ADU
Los Angeles	1269 WESTHOLME AVE	90024	4326009014	0.000	0.000	0.085	0.000	Shortfall of Sites	0.164	Low Residential	R1-1-O	0	0	0	12.227	0.085		Residential - Single Family Residence, 1	132B153 259		Westwood	No	MI	ADU

Jurisdiction Name	Site Address/Intersection	5 Digit ZIP Code	Assessor Parcel Number	Very Low-Income	Low-Income	Moderate-Income	Above Moderate-Income	Type of Shortfall	Parcel Size (Acres)	Current General Plan Designation	Current Zoning	Proposed General Plan (GP) Designation	Proposed Zoning	Minimum Density Allowed	Maximum Density Allowed	Total Capacity	Vacant/ Nonvacant	Description of Existing Uses	PIN	Base Density Per Acre	Community Plan Area	Rent Stabalization Ordinance	Income Category	Applicable Rezoning Program (Program informing values in Column Q listed first)
Los Angeles	849 S MUIRFIELD RD	90005	5090013022	0.000	0.000	0.085	0.000	Shortfall of Sites	0.168	Low II Residential	R1V3-RG	0	0	0	11.933	0.085		Residential - Single Family Residence, 1	132B185 259		Wilshire	No	MI	ADU
Los Angeles	326 S WESTGATE AVE	90049	4401005026	0.000	0.000	0.085	0.000	Shortfall of Sites	0.163	Low Residential	RS-1	0	0	0	12.292	0.085		Residential - Single Family Residence - Pool, 1	132B145 259		Brentwood - Pacific Palisades	No	MI	ADU
Los Angeles	1922 WESTHOLME AVE	90025	4317005006	0.000	0.000	0.085	0.000	Shortfall of Sites	0.161	Low Residential	R1-1-O	0	0	0	12.457	0.085		Residential - Single Family Residence, 1	129B157 259		West Los Angeles	No	MI	ADU
Los Angeles	2112 KELTON AVE	90025	4322006003	0.000	0.000	0.085	0.000	Shortfall of Sites	0.155	Low Residential	R1-1	0	0	0	12.906	0.085		Residential - Single Family Residence, 1	126B153 259		West Los Angeles	No	MI	ADU
Los Angeles	2036 S CANFIELD AVE	90034	4302004006	0.000	0.000	0.085	0.000	Shortfall of Sites	0.151	Low Residential	R1V2-O	0	0	0	13.204	0.085		Residential - Single Family Residence, 1	126B169 259		West Los Angeles	No	MI	ADU
Los Angeles	2170 GUTHRIE DR	90034	4309015017	0.000	0.000	0.085	0.000	Shortfall of Sites	0.197	Low Residential	R1V2-O	0	0	0	10.172	0.085		Residential - Single Family Residence, 1	126B165 259		West Los Angeles	No	MI	ADU
Los Angeles	10428 LORENZO PL	90064	4318017005	0.000	0.000	0.085	0.000	Shortfall of Sites	0.207	Low Residential	R1V2	0	0	0	9.680	0.085		Residential - Single Family Residence - Pool, 1	126B161 259		West Los Angeles	No	MI	ADU
Los Angeles	2990 HADDINGTON DR	90064	4318024014	0.000	0.000	0.085	0.000	Shortfall of Sites	0.163	Low Residential	R1V2	0	0	0	12.245	0.085		Residential - Single Family Residence, 1	123B161 259		West Los Angeles	No	MI	ADU
Los Angeles	11555 COOLIDGE PL	90066	4250017028	0.000	0.000	0.085	0.000	Shortfall of Sites	0.250	Low Residential	R1V2	0	0	0	7.990	0.085		Residential - Single Family Residence, 1	117B153 259		Palms - Mar Vista - Del Rey	No	MI	ADU
Los Angeles	5812 W 77TH PL	90045	4105008011	0.000	0.000	0.085	0.000	Shortfall of Sites	0.227	Low Residential	R1-1	0	0	0	8.829	0.085		Residential - Single Family Residence, 1	099B169 259		Westchester - Playa del Rey	No	MI	ADU
Los Angeles	6201 W 78TH ST	90045	4106017010	0.000	0.000	0.085	0.000	Shortfall of Sites	0.168	Low Residential	R1-1	0	0	0	11.895	0.085		Residential - Single Family Residence, 1	099B165 259		Westchester - Playa del Rey	No	MI	ADU
Los Angeles	1512 W 15TH ST	90732	7560024017	0.000	0.000	0.085	0.000	Shortfall of Sites	0.155	Low II Residential	R1-1XL	0	0	0	12.905	0.085		Residential - Single Family Residence, 1	012B193 259		San Pedro	No	MI	ADU
Los Angeles	12915 TITIAN AVE	91344	2602016004	0.000	0.000	0.085	0.000	Shortfall of Sites	0.193	Low I Residential	RS-1	0	0	0	10.371	0.085		Residential - Single Family Residence, 1	222B133 260		Granada Hills - Knollwood	No	MI	ADU
Los Angeles	12543 NEDRA DR	91344	2609022029	0.000	0.000	0.085	0.000	Shortfall of Sites	0.438	Very Low I Residential	RA-1	0	0	0	4.563	0.085		Residential - Single Family Residence - Pool, 1	219B133 260		Granada Hills - Knollwood	No	MI	ADU
Los Angeles	12020 JEANETTE PL	91344	2606013027	0.000	0.000	0.085	0.000	Shortfall of Sites	0.249	Very Low II Residential	RE11-1	0	0	0	8.046	0.085		Residential - Single Family Residence - Pool, 1	216B133 260		Granada Hills - Knollwood	No	MI	ADU
Los Angeles	16375 BUCHET DR	91344	2605009039	0.000	0.000	0.085	0.000	Shortfall of Sites	0.253	Very Low II Residential	RE11-1	0	0	0	7.893	0.085		Residential - Single Family Residence, 1	216B137 260		Granada Hills - Knollwood	No	MI	ADU
Los Angeles	17323 BIRCHER ST	91344	2607006022	0.000	0.000	0.085	0.000	Shortfall of Sites	0.434	Very Low I Residential	RA-1	0	0	0	4.606	0.085		Residential - Single Family Residence - Pool, 1	213B133 260		Granada Hills - Knollwood	No	MI	ADU
Los Angeles	16348 ARMSTEAD ST	91344	2605017038	0.000	0.000	0.085	0.000	Shortfall of Sites	0.181	Low I Residential	RS-1	0	0	0	11.075	0.085		Residential - Single Family Residence, 1	213B137 260		Granada Hills - Knollwood	No	MI	ADU
Los Angeles	15836 HARVEST ST	91344	2666007028	0.000	0.000	0.085	0.000	Shortfall of Sites	0.204	Low I Residential	RS-1	0	0	0	9.800	0.085		Residential - Single Family Residence - Pool, 1	213B141 260		Granada Hills - Knollwood	No	MI	ADU
Los Angeles	11224 DEMPSEY AVE	91344	2666029020	0.000	0.000	0.085	0.000	Shortfall of Sites	0.164	Low I Residential	RS-1	0	0	0	12.217	0.085		Residential - Single Family Residence, 1	210B141 260		Granada Hills - Knollwood	No	MI	ADU
Los Angeles	11201 HAYVENHURST AVE	91344	2682014024	0.000	0.000	0.085	0.000	Shortfall of Sites	0.159	Low I Residential	RS-1	0	0	0	12.579	0.085		Residential - Single Family Residence - Pool, 1	210B137 260		Granada Hills - Knollwood	No	MI	ADU
Los Angeles	18342 DONMETZ ST	91326	2715028024	0.000	0.000	0.085	0.000	Shortfall of Sites	0.265	Very Low II Residential	RE11-1	0	0	0	7.557	0.085		Residential - Single Family Residence - Pool, 1	210B125 260		Northridge	No	MI	ADU
Los Angeles	11134 VIKING AVE	91326	2717006017	0.000	0.000	0.085	0.000	Shortfall of Sites	0.253	Very Low II Residential	RE11-1	0	0	0	7.909	0.085		Residential - Single Family Residence - Pool, 1	210B121 260		Northridge	No	MI	ADU
Los Angeles	10951 DES MOINES AVE	91326	2718023016	0.000	0.000	0.085	0.000	Shortfall of Sites	0.182	Low I Residential	RS-1	0	0	0	11.007	0.085		Residential - Single Family Residence, 1	210B117 260		Northridge	No	MI	ADU
Los Angeles	17111 LOS ALIMOS ST	91344	2696020024	0.000	0.000	0.085	0.000	Shortfall of Sites	0.172	Low II Residential	R1-1	0	0	0	11.654	0.085		Residential - Single Family Residence, 1	207B133 260		Granada Hills - Knollwood	No	MI	ADU
Los Angeles	18814 BERMUDA ST	91326	2717024065	0.000	0.000	0.085	0.000	Shortfall of Sites	0.176	Low I Residential	RS-1	0	0	0	11.339	0.085		Residential - Single Family Residence, 1	207B121 260		Northridge	No	MI	ADU
Los Angeles	16045 LOS ALIMOS ST	91344	2667025023	0.000	0.000	0.085	0.000	Shortfall of Sites	0.198	Low I Residential	RS-1	0	0	0	10.103	0.085		Residential - Single Family Residence - Pool, 1	207B141 260		Granada Hills - Knollwood	No	MI	ADU
Los Angeles	8422 FORSYTHE ST	91040	2555038012	0.000	0.000	0.085	0.000	Shortfall of Sites	0.185	Low Residential	R1-1-RFA	0	0	0	10.788	0.085		Residential - Single Family Residence, 1	207B189 260		Sunland - Tujunga - Lake View Terrace - Shadow Hills - East La Tuna Canyon	No	MI	ADU
Los Angeles	10643 BATON ROUGE AVE	91326	2728004006	0.000	0.000	0.085	0.000	Shortfall of Sites	0.284	Very Low II Residential	RE11-1	0	0	0	7.040	0.085		Residential - Single Family Residence, 1	207B117 260		Northridge	No	MI	ADU
Los Angeles	10428 KEOKUK AVE	91311	2707022020	0.000	0.000	0.085	0.000	Shortfall of Sites	0.395	Very Low I Residential	RA-1	0	0	0	5.058	0.085		Residential - Single Family Residence - Pool, 1	207B113 260		Chatsworth - Porter Ranch	No	MI	ADU
Los Angeles	16751 DEVONSHIRE ST	91344	2684004013	0.000	0.000	0.085	0.000	Shortfall of Sites	0.181	Low I Residential	RS-1	0	0	0	11.075	0.085		Residential - Single Family Residence, 1	204B137 260		Granada Hills - Knollwood	No	MI	ADU
Los Angeles	10200 LARAMIE AVE	91311	2741009006	0.000	0.000	0.085	0.000	Shortfall of Sites	0.253	Very Low II Residential	RE11-1	0	0	0	7.921	0.085		Residential - Single Family Residence - Pool, 1	204B113 260		Chatsworth - Porter Ranch	No	MI	ADU
Los Angeles	10231 CALVIN AVE	91324	2726016031	0.000	0.000	0.085	0.000	Shortfall of Sites	0.309	Very Low I Residential	RA-1	0	0	0	6.473	0.085		Residential - Single Family Residence - Pool, 1	204B117 260		Chatsworth - Porter Ranch	No	MI	ADU
Los Angeles	17150 TUBA ST	91325	2694003002	0.000	0.000	0.085	0.000	Shortfall of Sites	0.255	Very Low II Residential	RE11-1	0	0	0	7.855	0.085		Residential - Single Family Residence - Pool, 1	204B133 260		Northridge	No	MI	ADU
Los Angeles	10210 COZYCROFT AVE	91311	2741025029	0.000	0.000	0.085	0.000	Shortfall of Sites	0.182	Low I Residential	RS-1	0	0	0	10.997	0.085		Residential - Single Family Residence - Pool, 1	204B109 260		Chatsworth - Porter Ranch	No	MI	ADU
Los Angeles	10207 LASAINE AVE	91325	2734029035	0.000	0.000	0.085	0.000	Shortfall of Sites	0.278	Very Low II Residential	RE11-1	0	0	0	7.185	0.085		Residential - Single Family Residence - Pool, 1	204B129 260		Northridge	No	MI	ADU
Los Angeles	19945 LABRADOR ST	91311	2761012020	0.000	0.000	0.085	0.000	Shortfall of Sites	0.161	Low I Residential	RS-1	0	0	0	12.447	0.085		Residential - Single Family Residence, 1	201B113 260		Chatsworth - Porter Ranch	No	MI	ADU
Los Angeles	9810 ALDEA AVE	91325	2692014005	0.000	0.000	0.085	0.000	Shortfall of Sites	0.384	Very Low I Residential	RA-1	0	0	0	5.214	0.085		Residential - Single Family Residence - Pool, 1	201B133 260		Northridge	No	MI	ADU
Los Angeles	19131 KINZIE ST	91324	2762003007	0.000	0.000	0.085	0.000	Shortfall of Sites	0.284	Very Low I Residential	RA-1	0	0	0	7.032	0.085		Residential - Single Family Residence, 1	201B121 260		Northridge	No	MI	ADU
Los Angeles	9984 PALI AVE	91042	2571010060	0.000	0.000	0.085	0.000	Shortfall of Sites	0.174	Low Residential	R1-1-RFA	0	0	0	11.489	0.085		Residential - Single Family Residence, 1	201B205 260		Sunland - Tujunga - Lake View Terrace - Shadow Hills - East La Tuna Canyon	No	MI	ADU
Los Angeles	9755 NITA AVE	91311	2727007007	0.000	0.000	0.085	0.000	Shortfall of Sites	0.385	Very Low I Residential	RA-1	0	0	0	5.198	0.085		Residential - Single Family Residence, 1	201B101 260		Chatsworth - Porter Ranch	No	MI	ADU
Los Angeles	17501 SUPERIOR ST	91325	2755014012	0.000	0.000	0.085	0.000	Shortfall of Sites	0.282	Very Low I Residential	RA-1	0	0	0	7.101	0.085		Residential - Single Family Residence - Pool, 1	201B129 260		Northridge	No	MI	ADU
Los Angeles	19141 LIGGETT ST	91324	2762019007	0.000	0.000	0.085	0.000	Shortfall of Sites	0.343	Very Low I Residential	RA-1	0	0	0	5.827	0.085		Residential - Single Family Residence - Pool, 1	198B121 260		Northridge	No	MI	ADU
Los Angeles	9313 WISH AVE	91325	2692009026	0.000	0.000	0.085	0.000	Shortfall of Sites	0.349	Very Low II Residential	RE15-1	0	0	0	5.738	0.085		Residential - Single Family Residence - Pool, 1	198B133 260		Northridge	No	MI	ADU
Los Angeles	9253 BALCOM AVE	91325	2766004015	0.000	0.000	0.085	0.000	Shortfall of Sites	0.401	Very Low I Residential	RA-1	0	0	0	4.984	0.085		Residential - Single Family Residence, 1	198B129 260		Northridge	No	MI	ADU
Los Angeles	23300 COMMUNITY ST	91304	2005011005	0.000	0.000	0.085	0.000	Shortfall of Sites	0.253	Very Low II Residential	RE11-1	0	0	0	7.914	0.085		Residential - Single Family Residence - Pool, 1	192B093 260		Chatsworth - Porter Ranch	No	MI	ADU
Los Angeles	14013 HATTERAS ST	91401	2246015025	0.000	0.000	0.085	0.000	Shortfall of Sites	0.172	Low Residential	R1-1	0	0	0	11.597	0.085		Residential - Single Family Residence - Pool, 1	174B153 260		Van Nuys - North Sherman Oaks	No	MI	ADU
Los Angeles	12811 WADDELL ST	91607	2341020012	0.000	0.000	0.085	0.000	Shortfall of Sites	0.154	Low Residential	R1-1	0	0	0	12.981	0.085		Residential - Single Family Residence, 1	174B161 260		North Hollywood - Valley Village	No	MI	ADU
Los Angeles	5320 CALHOUN AVE	91401	2248019004	0.000	0.000	0.085	0.000	Shortfall of Sites	0.150	Low Residential	R1-1	0	0	0	13.369	0.085		Residential - Single Family Residence, 1	171B153 260		Van Nuys - North Sherman Oaks	No	MI	ADU
Los Angeles	5312 TEESDALE AVE	91607	2346017008	0.000	0.000	0.085	0.000	Shortfall of Sites	0.161	Low Residential	R1-1	0	0	0	12.457	0.085		Residential - Single Family Residence, 1	171B161 260		North Hollywood - Valley Village	No	MI	ADU
Los Angeles	5260 CREBS AVE	91356	2161004032	0.000	0.000	0.085	0.000	Shortfall of Sites	0.398	Very Low I Residential	RA-1	0	0	0	5.026	0.085		Residential - Single Family Residence - Pool, 1	171B121 260		Encino - Tarzana	No	MI	ADU
Los Angeles	19440 SHIRLEY CT	91356	2163006018	0.000	0.000	0.085	0.000	Shortfall of Sites	0.414	Very Low I Residential	RA-1	0	0	0	4.834	0.085		Residential - Single Family Residence - Pool, 1	171B117 260		Encino - Tarzana	No	MI	ADU
Los Angeles	14706 HESBY ST	91403	2263031034	0.000	0.000	0.085	0.000	Shortfall of Sites	0.155	Low Residential	R1-1-RIO	0	0	0	12.900	0.085		Residential - Single Family Residence - Pool, 1	171A149 260		Van Nuys - North Sherman Oaks	No	MI	ADU
Los Angeles	4841 STANSBURY AVE	91423	2248025011	0.000	0.000	0.085	0.000	Shortfall of Sites	0.158	Low Residential	R1-1-RIO	0	0	0	12.638	0.085		Residential - Single Family Residence - Pool, 1	168B153 260		Van Nuys - North Sherman Oaks	No	MI	ADU
Los Angeles	11525 LA MAIDA ST	91601	2354012011	0.000	0.000	0.085	0.000	Shortfall of Sites	0.179	Low Residential	R1-1	0	0	0	11.170	0.085		Residential - Single Family Residence, 1	168B169 260		North Hollywood - Valley Village	No	MI	ADU
Los Angeles	4101 BAKMAN AVE	91602	2366033049	0.000	0.000	0.085	0.000	Shortfall of Sites	0.150	Low Residential	R1-1-RIO	0	0	0	13.374	0.085		Residential - Single Family Residence, 1	162B173 260		Sherman Oaks - Studio City - Toluca Lake - Cahuenga Pass	No	MI	ADU
Los Angeles	5154 ARGUS DR	90041	5669021012	0.000	0.000	0.085	0.000	Shortfall of Sites	0.201	Low Residential	R1-1	0	0	0	9.962	0.085		Residential - Single Family Residence, 1	163-5A225 260		Northeast Los Angeles	No	MI	ADU
Los Angeles	5153 CASPAR AVE	90041	5671012003	0.000	0.000	0.085	0.000	Shortfall of Sites	0.149	Low Residential	R1-1	0	0	0	13.381	0.085		Residential - Single Family Residence - Guesthouse, 1	163-5A223 260		Northeast Los Angeles	No	MI	ADU
Los Angeles	1535 CHICKASAW AVE	90041	5689019021	0.000	0.000	0.085	0.000	Shortfall of Sites	0.161	Low Residential	R1-1	0	0	0	12.448	0.085		Residential - Single Family Residence, 1	162A227 260		Northeast Los Angeles	No	MI	ADU
Los Angeles	5015 MOUNT ROYAL DR	90041	5689004030	0.000	0.000	0.085	0.000	Shortfall of Sites	0.159	Low Residential	R1-1	0	0	0	12.562	0.085		Residential - Single Family Residence, 1	162A225 260		Northeast Los Angeles	No	MI	ADU
Los Angeles	4970 NEOLA PL	90041	5690007009	0.000	0.000	0.085	0.000	Shortfall of Sites	0.207	Low Residential	R1-1	0	0	0	9.670	0.085		Residential - Single Family Residence, 1	162A229 260		Northeast Los Angeles	No	MI	ADU
Los Angeles	1975 ADDISON WAY	90041	5685007029	0.000	0.000	0.085	0.000	Shortfall of Sites	0.150	Low Residential	R1-1	0	0	0	13.373	0.085		Residential - Single Family Residence, 1	160-5A223 260		Northeast Los Angeles	No	MI	ADU
Los Angeles	2814 MOSS AVE	90065	5457017005	0.000	0.000	0.085	0.000	Shortfall of Sites	0.173	Low Residential	R1-1-CDO	0	0	0	11.589	0.085		Residential - Single Family Residence, 1	153A215 260		Northeast Los Angeles	No	MI	ADU
Los Angeles	337 N ORLANDO AVE	90048	5514011043	0.000	0.000	0.085	0.000	Shortfall of Sites	0.149	Low II Residential	R1V3-O	0	0	0	13.394	0.085		Residential - Single Family Residence - Pool and Misc., 1	138B173 260		Wilshire	No	MI	ADU
Los Angeles	10538 WYTON DR	90024	4360023034	0.000	0.000	0.085	0.000	Shortfall of Sites	0.209	Low Residential	R1-1	0	0	0	9.574	0.085		Residential - Single Family Residence - Pool, 1	138B153 260		Westwood	No	MI	ADU
Los Angeles	270 S BENTLEY AVE	90049	4366021006	0.000	0.000	0.085	0.000	Shortfall of Sites	0.207	Low Residential	R1-1	0	0	0	9.673	0.085		Residential - Single Family Residence, 1	138B149 260		Westwood	No	MI	ADU
Los Angeles	11215 CASHMERE ST	90049	4366031018	0.000	0.000	0.085	0.000	Shortfall of Sites	0.166	Low Residential	R1-1	0	0	0	12.057	0.085		Residential - Single Family Residence, 1	135B145 260		Westwood	No	MI	ADU
Los Angeles	815 GLENMONT AVE	90024	4360013027	0.000	0.000	0.085	0.000	Shortfall of Sites	0.198	Low Residential	R1-1	0	0	0	10.092	0.085		Residential - Single Family Residence - Pool, 1	135B153 260		Westwood	No	MI	ADU
Los Angeles	12411 HELENA ST	90049	4405038001	0.000	0.000	0.085	0.000	Shortfall of Sites	0.164	Low Residential	R1-1	0	0	0	12.222	0.085		Residential - Single Family Residence - Pool, 1	129B141 260		Brentwood - Pacific Palisades	No	MI	ADU
Los Angeles	10342 TENNESSEE AVE	90064	4315016022	0.000	0.000	0.085	0.000	Shortfall of Sites	0.161	Low Residential	R1-1-O	0	0	0	12.406	0.085		Residential - Single Family Residence, 1	129B161 260		West Los Angeles	No	MI	ADU
Los Angeles	10386 GLENBARR AVE	90064	4318017002	0.000	0.000	0.085	0.000	Shortfall of Sites	0.243	Low Residential	R1V2	0	0	0	8.223	0.085		Residential - Single Family Residence - Pool, 1	126B161 260		West Los Angeles	No	MI	ADU
Los Angeles	11500 KINGSLAND ST	90066	4249005005	0.000	0.000	0.085	0.000	Shortfall of Sites	0.163	Low Residential	R1V2	0	0	0	12.305	0.085		Residential - Single Family Residence, 1	117B157 260		Palms - Mar Vista - Del Rey	No	MI	ADU
Los Angeles	8347 CREIGHTON AVE	90045	4112004014	0.000	0.000	0.085	0.000	Shortfall of Sites	0.206	Low Residential	R1V2	0	0	0	9.704	0.085		Residential - Single Family Residence, 1	096B161 260		Westchester - Playa del Rey	No	MI	ADU
Los Angeles	1440 SUNNYSIDE TER	90732	7459007001	0.000	0.000	0.085	0.000	Shortfall of Sites	0.155	Low II Residential	R1-1XL	0	0	0	12.870	0.085		Residential - Single Family Residence, 1	012B193 260		San Pedro	No	MI	ADU
Los Angeles	17334 TROSA ST	91344	2608002011	0.000	0.000	0.085	0.000	Shortfall of Sites	0.181	Low I Residential	RS-1	0	0	0	11.075	0.085		Residential - Single Family Residence, 1	222B129 261		Granada Hills - Knollwood	No	MI	ADU
Los Angeles	12536 NUGENT DR	91344	2608020030	0.000	0.000	0.085	0.000	Shortfall of Sites	0.400	Very Low II Residential	RE11-1-H	0	0	0	4.999	0.085		Residential - Single Family Residence, 1	219B133 261		Granada Hills - Knollwood	No	MI	ADU
Los Angeles	12012 ELNORA PL	91344	2606010029	0.000	0.000	0.085	0.000	Shortfall of Sites	0.257	Very Low II Residential	RE11-1	0	0	0	7.782	0.085		Residential - Single Family Residence - Pool, 1	216B133 261		Granada Hills - Knollwood	No	MI	ADU
Los Angeles	16509 BUCHET DR	91344	2609028040	0.000	0.000	0.085	0.000	Shortfall of Sites	0.257	Very Low II Residential	RE11-1	0	0	0	7.782	0.085		Residential - Single Family Residence - Pool, 1	216B137 261		Granada Hills - Knollwood	No	MI	ADU
Los Angeles	17122 ARMSTEAD ST	91344	2607016025	0.000	0.000	0.085	0.000	Shortfall of Sites	0.174	Low I Residential	RS-1	0	0	0	11.511	0.085		Residential - Single Family Residence, 1	213B133 261		Granada Hills - Knollwood	No	MI	ADU

Jurisdiction Name	Site Address/Intersection	5 Digit ZIP Code	Assessor Parcel Number	Very Low-Income	Low-Income	Moderate-Income	Above Moderate-Income	Type of Shortfall	Parcel Size (Acres)	Current General Plan Designation	Current Zoning	Proposed General Plan (GP) Designation	Proposed Zoning	Minimum Density Allowed	Maximum Density Allowed	Total Capacity	Vacant/ Nonvacant	Description of Existing Uses	PIN	Base Density Per Acre	Community Plan Area	Rent Stabalization Ordinance	Income Category	Applicable Rezoning Program (Program informing values in Column Q listed first)
Los Angeles	16340 ARMSTEAD ST	91344	2605017039	0.000	0.000	0.085	0.000	Shortfall of Sites	0.214	Low I Residential	RS-1	0	0	0	9.345	0.085		Residential - Single Family Residence, 1	213B137 261		Granada Hills - Knollwood	No	MI	ADU
Los Angeles	11423 DEMPSEY AVE	91344	2666007029	0.000	0.000	0.085	0.000	Shortfall of Sites	0.201	Low I Residential	RS-1	0	0	0	9.950	0.085		Residential - Single Family Residence - Pool, 1	213B141 261		Granada Hills - Knollwood	No	MI	ADU
Los Angeles	11222 GAYNOR AVE	91344	2666024021	0.000	0.000	0.085	0.000	Shortfall of Sites	0.177	Low I Residential	RS-1	0	0	0	11.275	0.085		Residential - Single Family Residence, 1	210B141 261		Granada Hills - Knollwood	No	MI	ADU
Los Angeles	16423 DONMETZ ST	91344	2681021014	0.000	0.000	0.085	0.000	Shortfall of Sites	0.172	Low I Residential	RS-1	0	0	0	11.637	0.085		Residential - Single Family Residence, 1	210B137 261		Granada Hills - Knollwood	No	MI	ADU
Los Angeles	11140 ETIWANDA AVE	91326	2715031028	0.000	0.000	0.085	0.000	Shortfall of Sites	0.269	Very Low II Residential	RE11-1	0	0	0	7.439	0.085		Residential - Single Family Residence - Pool, 1	210B125 261		Northridge	No	MI	ADU
Los Angeles	17614 LAHEY ST	91344	2711015031	0.000	0.000	0.085	0.000	Shortfall of Sites	0.429	Very Low I Residential	RA-1	0	0	0	4.659	0.085		Residential - Single Family Residence - Pool, 1	210B129 261		Granada Hills - Knollwood	No	MI	ADU
Los Angeles	11124 BECKFORD AVE	91326	2718003017	0.000	0.000	0.085	0.000	Shortfall of Sites	0.176	Low I Residential	RS-1	0	0	0	11.380	0.085		Residential - Single Family Residence, 1	210B121 261		Northridge	No	MI	ADU
Los Angeles	20748 NASHVILLE ST	91311	2706025013	0.000	0.000	0.085	0.000	Shortfall of Sites	0.333	Low I Residential	RE9-1	0	0	0	6.009	0.085		Residential - Single Family Residence - Therapy Pool (Spa), 1	210B109 261		Chatsworth - Porter Ranch	No	MI	ADU
Los Angeles	17103 LOS ALIMOS ST	91344	2696020025	0.000	0.000	0.085	0.000	Shortfall of Sites	0.172	Low II Residential	R1-1	0	0	0	11.654	0.085		Residential - Single Family Residence, 1	207B133 261		Granada Hills - Knollwood	No	MI	ADU
Los Angeles	18808 BERMUDA ST	91326	2717024013	0.000	0.000	0.085	0.000	Shortfall of Sites	0.172	Low I Residential	RS-1	0	0	0	11.614	0.085		Residential - Single Family Residence, 1	207B121 261		Northridge	No	MI	ADU
Los Angeles	10721 SUNNYBRAE AVE	91311	2707007010	0.000	0.000	0.085	0.000	Shortfall of Sites	0.252	Very Low II Residential	RE11-1	0	0	0	7.924	0.085		Residential - Single Family Residence, 1	207B109 261		Chatsworth - Porter Ranch	No	MI	ADU
Los Angeles	10458 ANDORA AVE	91311	2723017125	0.000	0.000	0.085	0.000	Shortfall of Sites	0.442	Low II Residential	R1-1	0	0	0	4.524	0.085		Residential - Single Family Residence, 1	207B101 261		Chatsworth - Porter Ranch	No	MI	ADU
Los Angeles	10428 OSO AVE	91311	2707016019	0.000	0.000	0.085	0.000	Shortfall of Sites	0.388	Very Low I Residential	RA-1	0	0	0	5.150	0.085		Residential - Single Family Residence - Pool, 1	207B113 261		Chatsworth - Porter Ranch	No	MI	ADU
Los Angeles	15922 BLACKHAWK ST	91344	2668023021	0.000	0.000	0.085	0.000	Shortfall of Sites	0.177	Low I Residential	RS-1	0	0	0	11.331	0.085		Residential - Single Family Residence - Pool, 1	204B141 261		Granada Hills - Knollwood	No	MI	ADU
Los Angeles	16743 DEVONSHIRE ST	91344	2684004012	0.000	0.000	0.085	0.000	Shortfall of Sites	0.181	Low I Residential	RS-1	0	0	0	11.076	0.085		Residential - Single Family Residence, 1	204B137 261		Granada Hills - Knollwood	No	MI	ADU
Los Angeles	10217 JUMILLA AVE	91311	2726026009	0.000	0.000	0.085	0.000	Shortfall of Sites	0.286	Very Low II Residential	RE11-1	0	0	0	6.998	0.085		Residential - Single Family Residence - Pool, 1	204B117 261		Chatsworth - Porter Ranch	No	MI	ADU
Los Angeles	17142 TUBA ST	91325	2694003021	0.000	0.000	0.085	0.000	Shortfall of Sites	0.249	Very Low II Residential	RE11-1	0	0	0	8.041	0.085		Residential - Single Family Residence - Pool, 1	204B133 261		Northridge	No	MI	ADU
Los Angeles	17724 LEMARSH ST	91325	2734004012	0.000	0.000	0.085	0.000	Shortfall of Sites	0.280	Very Low II Residential	RE11-1	0	0	0	7.150	0.085		Residential - Single Family Residence - Pool, 1	204B129 261		Northridge	No	MI	ADU
Los Angeles	19937 LABRADOR ST	91311	2761012019	0.000	0.000	0.085	0.000	Shortfall of Sites	0.161	Low I Residential	RS-1	0	0	0	12.447	0.085		Residential - Single Family Residence, 1	201B113 261		Chatsworth - Porter Ranch	No	MI	ADU
Los Angeles	9818 GEYSER AVE	91324	2763026011	0.000	0.000	0.085	0.000	Shortfall of Sites	0.173	Low I Residential	RS-1	0	0	0	11.590	0.085		Residential - Single Family Residence - Pool, 1	201B121 261		Northridge	No	MI	ADU
Los Angeles	19212 KINZIE ST	91324	2762004009	0.000	0.000	0.085	0.000	Shortfall of Sites	0.326	Very Low I Residential	RA-1	0	0	0	6.143	0.085		Residential - Single Family Residence - Pool, 1	201B117 261		Northridge	No	MI	ADU
Los Angeles	17445 SUPERIOR ST	91325	2755015009	0.000	0.000	0.085	0.000	Shortfall of Sites	0.279	Very Low I Residential	RA-1	0	0	0	7.157	0.085		Residential - Single Family Residence - Pool, 1	201B129 261		Northridge	No	MI	ADU
Los Angeles	9630 MASON AVE	91311	2748012047	0.000	0.000	0.085	0.000	Shortfall of Sites	0.197	Low I Residential	RS-1	0	0	0	10.171	0.085		Residential - Single Family Residence, 1	201B109 261		Chatsworth - Porter Ranch	No	MI	ADU
Los Angeles	9410 VALJEAN AVE	91343	2676013003	0.000	0.000	0.085	0.000	Shortfall of Sites	0.189	Low Residential	RS-1	0	0	0	10.601	0.085		Residential - Single Family Residence - Pool, 1	198B137 261		Mission Hills - Panorama City - North Hills	No	MI	ADU
Los Angeles	19111 LIGGETT ST	91324	2762019005	0.000	0.000	0.085	0.000	Shortfall of Sites	0.404	Very Low I Residential	RA-1	0	0	0	4.945	0.085		Residential - Single Family Residence - Pool, 1	198B121 261		Northridge	No	MI	ADU
Los Angeles	9254 BALCOM AVE	91325	2766006008	0.000	0.000	0.085	0.000	Shortfall of Sites	0.379	Very Low I Residential	RA-1	0	0	0	5.270	0.085		Residential - Single Family Residence - Guesthouse, 1	198B129 261		Northridge	No	MI	ADU
Los Angeles	8854 ENFIELD AVE	91325	2768007014	0.000	0.000	0.085	0.000	Shortfall of Sites	0.344	Very Low I Residential	RA-1	0	0	0	5.812	0.085		Residential - Single Family Residence - Pool, 1	195B129 261		Northridge	No	MI	ADU
Los Angeles	8367 DENISE LN	91304	2005008028	0.000	0.000	0.085	0.000	Shortfall of Sites	0.170	Low I Residential	RS-1	0	0	0	11.752	0.085		Residential - Single Family Residence - Planned Unit Development (PUD), 1	192B093 261		Chatsworth - Porter Ranch	No	MI	ADU
Los Angeles	12805 WADDELL ST	91607	2341020013	0.000	0.000	0.085	0.000	Shortfall of Sites	0.151	Low Residential	R1-1	0	0	0	13.221	0.085		Residential - Single Family Residence, 1	174B161 261		North Hollywood - Valley Village	No	MI	ADU
Los Angeles	14158 MARGATE ST	91401	2248019005	0.000	0.000	0.085	0.000	Shortfall of Sites	0.164	Low Residential	R1-1	0	0	0	12.179	0.085		Residential - Single Family Residence - Pool, 1	171B153 261		Van Nuys - North Sherman Oaks	No	MI	ADU
Los Angeles	5313 TEESDALE AVE	91607	2346020018	0.000	0.000	0.085	0.000	Shortfall of Sites	0.160	Low Residential	R1-1	0	0	0	12.489	0.085		Residential - Single Family Residence, 1	171B161 261		North Hollywood - Valley Village	No	MI	ADU
Los Angeles	18612 LINNET ST	91356	2161013011	0.000	0.000	0.085	0.000	Shortfall of Sites	0.473	Very Low I Residential	RA-1	0	0	0	4.227	0.085		Residential - Single Family Residence - Pool, 1	171B121 261		Encino - Tarzana	No	MI	ADU
Los Angeles	11662 WEDDINGTON ST	91601	2348015006	0.000	0.000	0.085	0.000	Shortfall of Sites	0.152	Low Residential	R1-1	0	0	0	13.124	0.085		Residential - Single Family Residence, 1	171B169 261		North Hollywood - Valley Village	No	MI	ADU
Los Angeles	14702 HESBY ST	91403	2263031035	0.000	0.000	0.085	0.000	Shortfall of Sites	0.156	Low Residential	R1-1-RIO	0	0	0	12.812	0.085		Residential - Single Family Residence, 1	171A149 261		Van Nuys - North Sherman Oaks	No	MI	ADU
Los Angeles	4908 DENNY AVE	91601	2421003017	0.000	0.000	0.085	0.000	Shortfall of Sites	0.155	Low Residential	R1-1	0	0	0	12.909	0.085		Residential - Single Family Residence, 1	168B177 261		North Hollywood - Valley Village	No	MI	ADU
Los Angeles	12656 HUSTON ST	91607	2357028012	0.000	0.000	0.085	0.000	Shortfall of Sites	0.186	Low Residential	R1-1	0	0	0	10.745	0.085		Residential - Single Family Residence - Pool, 1	168B161 261		North Hollywood - Valley Village	No	MI	ADU
Los Angeles	11531 LA MAIDA ST	91601	2354012010	0.000	0.000	0.085	0.000	Shortfall of Sites	0.178	Low Residential	R1-1	0	0	0	11.239	0.085		Residential - Single Family Residence, 1	168B169 261		North Hollywood - Valley Village	No	MI	ADU
Los Angeles	4840 LONGRIDGE AVE	91423	2358015005	0.000	0.000	0.085	0.000	Shortfall of Sites	0.158	Low Residential	R1-1	0	0	0	12.672	0.085		Residential - Single Family Residence - Pool, 1	168B157 261		Van Nuys - North Sherman Oaks	No	MI	ADU
Los Angeles	4422 BEN AVE	91607	2364013032	0.000	0.000	0.085	0.000	Shortfall of Sites	0.155	Low Residential	R1-1-RIO	0	0	0	12.909	0.085		Residential - Single Family Residence, 1	165B165 261		Sherman Oaks - Studio City - Toluca Lake - Cahuenga Pass	No	MI	ADU
Los Angeles	4416 STERN AVE	91423	2271010005	0.000	0.000	0.085	0.000	Shortfall of Sites	0.264	Low Residential	R1-1-RIO	0	0	0	7.581	0.085		Residential - Single Family Residence - Pool, 1	165B153 261		Sherman Oaks - Studio City - Toluca Lake - Cahuenga Pass	No	MI	ADU
Los Angeles	4412 BEEMAN AVE	91604	2362027003	0.000	0.000	0.085	0.000	Shortfall of Sites	0.157	Low Residential	R1-1-RIO	0	0	0	12.737	0.085		Residential - Single Family Residence, 1	165B161 261		Sherman Oaks - Studio City - Toluca Lake - Cahuenga Pass	No	MI	ADU
Los Angeles	4100 BAKMAN AVE	91602	2366033037	0.000	0.000	0.085	0.000	Shortfall of Sites	0.156	Low Residential	R1-1-RIO	0	0	0	12.824	0.085		Residential - Single Family Residence - Pool, 1	162B173 261		Sherman Oaks - Studio City - Toluca Lake - Cahuenga Pass	No	MI	ADU
Los Angeles	5153 TOWNSEND AVE	90041	5669016028	0.000	0.000	0.085	0.000	Shortfall of Sites	0.177	Low Residential	R1-1	0	0	0	11.322	0.085		Residential - Single Family Residence, 1	163-5A225 261		Northeast Los Angeles	No	MI	ADU
Los Angeles	1301 LINDA ROSA AVE	90041	5690003022	0.000	0.000	0.085	0.000	Shortfall of Sites	0.163	Low Residential	R1-1	0	0	0	12.242	0.085		Residential - Single Family Residence, 1	162A227 261		Northeast Los Angeles	No	MI	ADU
Los Angeles	1350 NEOLA ST	90041	5690018012	0.000	0.000	0.085	0.000	Shortfall of Sites	0.162	Low Residential	R1-1	0	0	0	12.314	0.085		Residential - Single Family Residence, 1	160-5A227 261		Northeast Los Angeles	No	MI	ADU
Los Angeles	11072 CASHMERE ST	90049	4366025008	0.000	0.000	0.085	0.000	Shortfall of Sites	0.210	Low Residential	R1-1	0	0	0	9.501	0.085		Residential - Single Family Residence, 1	138B149 261		Westwood	No	MI	ADU
Los Angeles	11261 MONTANA AVE	90049	4366015073	0.000	0.000	0.085	0.000	Shortfall of Sites	0.214	Low Residential	R1-1	0	0	0	9.345	0.085		Residential - Single Family Residence - Pool, 1	135B145 261		Westwood	No	MI	ADU
Los Angeles	806 WESTHOLME AVE	90024	4360017004	0.000	0.000	0.085	0.000	Shortfall of Sites	0.170	Low Residential	R1-1	0	0	0	11.743	0.085		Residential - Single Family Residence, 1	135B153 261		Westwood	No	MI	ADU
Los Angeles	1354 CLUB VIEW DR	90024	4327025006	0.000	0.000	0.085	0.000	Shortfall of Sites	0.186	Low Residential	R1V3	0	0	0	10.747	0.085		Residential - Single Family Residence, 1	135B157 261		Westwood	No	MI	ADU
Los Angeles	10527 ROCHESTER AVE	90024	4326011026	0.000	0.000	0.085	0.000	Shortfall of Sites	0.149	Low Residential	R1-1-O	0	0	0	13.403	0.085		Residential - Single Family Residence - Pool, 1	132B157 261		Westwood	No	MI	ADU
Los Angeles	851 S RIMPAU BLVD	90005	5090008011	0.000	0.000	0.085	0.000	Shortfall of Sites	0.188	Low II Residential	R1V3-RG	0	0	0	10.623	0.085		Residential - Single Family Residence, 1	132B185 261		Wilshire	No	MI	ADU
Los Angeles	600 LORNA LN	90049	4401012010	0.000	0.000	0.085	0.000	Shortfall of Sites	0.191	Low Residential	RS-1	0	0	0	10.479	0.085		Residential - Single Family Residence - Pool, 1	132B145 261		Brentwood - Pacific Palisades	No	MI	ADU
Los Angeles	2123 MIDVALE AVE	90025	4322006018	0.000	0.000	0.085	0.000	Shortfall of Sites	0.155	Low Residential	R1-1	0	0	0	12.876	0.085		Residential - Single Family Residence, 1	126B153 261		West Los Angeles	No	MI	ADU
Los Angeles	2714 MOTOR AVE	90064	4308005023	0.000	0.000	0.085	0.000	Shortfall of Sites	0.193	Low Residential	R1V2-O	0	0	0	10.380	0.085		Residential - Single Family Residence - Pool, 1	126B165 261		West Los Angeles	No	MI	ADU
Los Angeles	3207 ELLENDA AVE	90034	4254018002	0.000	0.000	0.085	0.000	Shortfall of Sites	0.175	Low Residential	R1-1	0	0	0	11.453	0.085		Residential - Single Family Residence, 1	120B157 261		Palms - Mar Vista - Del Rey	No	MI	ADU
Los Angeles	3246 FEDERAL AVE	90066	4250017037	0.000	0.000	0.085	0.000	Shortfall of Sites	0.180	Low Residential	R1V2	0	0	0	11.120	0.085		Residential - Single Family Residence - Pool, 1	117B153 261		Palms - Mar Vista - Del Rey	No	MI	ADU
Los Angeles	3617 BARRY AVE	90066	4234017019	0.000	0.000	0.085	0.000	Shortfall of Sites	0.170	Low Residential	R1V2	0	0	0	11.779	0.085		Residential - Single Family Residence, 1	114B157 261		Palms - Mar Vista - Del Rey	No	MI	ADU
Los Angeles	3554 MOUNTAIN VIEW AVE	90066	4248022029	0.000	0.000	0.085	0.000	Shortfall of Sites	0.219	Low Residential	R1V2	0	0	0	9.141	0.085		Residential - Single Family Residence, 1	114B153 261		Palms - Mar Vista - Del Rey	No	MI	ADU
Los Angeles	1800 W 1ST ST	90732	7559013020	0.000	0.000	0.085	0.000	Shortfall of Sites	0.247	Low II Residential	R1-1XL	0	0	0	8.095	0.085		Residential - Single Family Residence, 1	018B189 261		San Pedro	No	MI	ADU
Los Angeles	1360 W 15TH ST	90732	7459013007	0.000	0.000	0.085	0.000	Shortfall of Sites	0.155	Low II Residential	R1-1XL	0	0	0	12.919	0.085		Residential - Single Family Residence - Pool, 1	012B193 261		San Pedro	No	MI	ADU
Los Angeles	17068 WESTBURY DR	91344	2608023021	0.000	0.000	0.085	0.000	Shortfall of Sites	0.273	Very Low II Residential	RE11-1	0	0	0	7.322	0.085		Residential - Single Family Residence, 1	219B133 262		Granada Hills - Knollwood	No	MI	ADU
Los Angeles	16722 KNOLLWOOD DR	91344	2609018007	0.000	0.000	0.085	0.000	Shortfall of Sites	0.413	Very Low I Residential	RA-1	0	0	0	4.840	0.085		Residential - Single Family Residence - Pool, 1	216B137 262		Granada Hills - Knollwood	No	MI	ADU
Los Angeles	17114 ARMSTEAD ST	91344	2607016026	0.000	0.000	0.085	0.000	Shortfall of Sites	0.174	Low I Residential	RS-1	0	0	0	11.511	0.085		Residential - Single Family Residence, 1	213B133 262		Granada Hills - Knollwood	No	MI	ADU
Los Angeles	16754 ARMSTEAD ST	91344	2610012002	0.000	0.000	0.085	0.000	Shortfall of Sites	0.176	Low I Residential	RS-1	0	0	0	11.381	0.085		Residential - Single Family Residence - Pool, 1	213B137 262		Granada Hills - Knollwood	No	MI	ADU
Los Angeles	11427 STRANWOOD AVE	91344	2662003025	0.000	0.000	0.085	0.000	Shortfall of Sites	0.158	Low I Residential	RS-1	0	0	0	12.627	0.085		Residential - Single Family Residence, 1	213B141 262		Granada Hills - Knollwood	No	MI	ADU
Los Angeles	11213 MCLENNAN AVE	91344	2682022012	0.000	0.000	0.085	0.000	Shortfall of Sites	0.185	Low I Residential	RS-1	0	0	0	10.825	0.085		Residential - Single Family Residence - Pool, 1	210B133 262		Granada Hills - Knollwood	No	MI	ADU
Los Angeles	11201 GOTHIC AVE	91344	2681021013	0.000	0.000	0.085	0.000	Shortfall of Sites	0.187	Low I Residential	RS-1	0	0	0	10.695	0.085		Residential - Single Family Residence, 1	210B137 262		Granada Hills - Knollwood	No	MI	ADU
Los Angeles	11139 NESTLE AVE	91326	2715031054	0.000	0.000	0.085	0.000	Shortfall of Sites	0.249	Very Low II Residential	RE11-1	0	0	0	8.024	0.085		Residential - Single Family Residence, 1	210B125 262		Northridge	No	MI	ADU
Los Angeles	17600 LAHEY ST	91344	2711015039	0.000	0.000	0.085	0.000	Shortfall of Sites	0.463	Very Low I Residential	RA-1	0	0	0	4.316	0.085		Residential - Single Family Residence - Pool, 1	210B129 262		Granada Hills - Knollwood	No	MI	ADU
Los Angeles	11124 CABRIOLE AVE	91326	2717007033	0.000	0.000	0.085	0.000	Shortfall of Sites	0.259	Very Low II Residential	RE11-1	0	0	0	7.721	0.085		Residential - Single Family Residence, 1	210B121 262		Northridge	No	MI	ADU
Los Angeles	19241 NASHVILLE ST	91326	2718010009	0.000	0.000	0.085	0.000	Shortfall of Sites	0.172	Low I Residential	RS-1	0	0	0	11.617	0.085		Residential - Single Family Residence - Pool, 1	210B117 262		Northridge	No	MI	ADU
Los Angeles	20620 BATAC ST	91311	2707029017	0.000	0.000	0.085	0.000	Shortfall of Sites	0.253	Very Low II Residential	RE11-1	0	0	0	7.902	0.085		Residential - Single Family Residence - Pool, 1	210B109 262		Chatsworth - Porter Ranch	No	MI	ADU
Los Angeles	17087 LOS ALIMOS ST	91344	2696020026	0.000	0.000	0.085	0.000	Shortfall of Sites	0.172	Low II Residential	R1-1	0	0	0	11.654	0.085		Residential - Single Family Residence, 1	207B133 262		Granada Hills - Knollwood	No	MI	ADU
Los Angeles	18800 BERMUDA ST	91326	2717024012	0.000	0.000	0.085	0.000	Shortfall of Sites	0.172	Low I Residential	RS-1	0	0	0	11.614	0.085		Residential - Single Family Residence - Pool, 1	207B121 262		Northridge	No	MI	ADU
Los Angeles	20828 BERMUDA ST	91311	2706010022	0.000	0.000	0.085	0.000	Shortfall of Sites	0.210	Low I Residential	RE9-1	0	0	0	9.515	0.085		Residential - Single Family Residence - Pool, 1	207B109 262		Chatsworth - Porter Ranch	No	MI	ADU
Los Angeles	10664 DEERING AVE	91311	2706028003	0.000	0.000	0.085	0.000	Shortfall of Sites	0.207	Low I Residential	RE9-1	0	0	0	9.678	0.085		Residential - Single Family Residence, 1	207B105 262		Chatsworth - Porter Ranch	No	MI	ADU
Los Angeles	20301 MINNEHAHA ST	91311	2707017016	0.000	0.000	0.085	0.000	Shortfall of Sites	0.271	Very Low I Residential	RA-1	0	0	0	7.370	0.085		Residential - Single Family Residence - Pool, 1	207B113 262		Chatsworth - Porter Ranch	No	MI	ADU

Jurisdiction Name	Site Address/Intersection	5 Digit ZIP Code	Assessor Parcel Number	Very Low-Income	Low-Income	Moderate-Income	Above Moderate-Income	Type of Shortfall	Parcel Size (Acres)	Current General Plan Designation	Current Zoning	Proposed General Plan (GP) Designation	Proposed Zoning	Minimum Density Allowed	Maximum Density Allowed	Total Capacity	Vacant/ Nonvacant	Description of Existing Uses	PIN	Base Density Per Acre	Community Plan Area	Rent Stabalization Ordinance	Income Category	Applicable Rezoning Program (Program informing values in Column Q listed first)
Los Angeles	10382 MATHER AVE	91040	2559001034	0.000	0.000	0.085	0.000	Shortfall of Sites	0.337	Low Residential	R1-1-RFA	0	0	0	5.934	0.085		Residential - Single Family Residence - Pool, 1	204B193 262		Sunland - Tujunga - Lake View Terrace - Shadow Hills - East La Tuna Canyon	No	MI	ADU
Los Angeles	16737 DEVONSHIRE ST	91344	2684004011	0.000	0.000	0.085	0.000	Shortfall of Sites	0.181	Low I Residential	RS-1	0	0	0	11.077	0.085		Residential - Single Family Residence, 1	204B137 262		Granada Hills - Knollwood	No	MI	ADU
Los Angeles	10228 AMESTOY AVE	91325	2694012001	0.000	0.000	0.085	0.000	Shortfall of Sites	0.255	Very Low II Residential	RE11-1	0	0	0	7.845	0.085		Residential - Single Family Residence - Pool, 1	204B133 262		Northridge	No	MI	ADU
Los Angeles	10217 HADLEY AVE	91324	2726016008	0.000	0.000	0.085	0.000	Shortfall of Sites	0.403	Very Low I Residential	RA-1	0	0	0	4.960	0.085		Residential - Single Family Residence - Pool, 1	204B117 262		Chatsworth - Porter Ranch	No	MI	ADU
Los Angeles	10161 WHITE OAK AVE	91325	2734004022	0.000	0.000	0.085	0.000	Shortfall of Sites	0.184	Low I Residential	RS-1	0	0	0	10.898	0.085		Residential - Single Family Residence - Pool, 1	204B129 262		Northridge	No	MI	ADU
Los Angeles	18567 LEMARSH ST	91324	2729013003	0.000	0.000	0.085	0.000	Shortfall of Sites	0.168	Low I Residential	RS-1	0	0	0	11.935	0.085		Residential - Single Family Residence - Pool, 1	204B125 262		Northridge	No	MI	ADU
Los Angeles	19933 LABRADOR ST	91311	2761012018	0.000	0.000	0.085	0.000	Shortfall of Sites	0.161	Low I Residential	RS-1	0	0	0	12.447	0.085		Residential - Single Family Residence, 1	201B113 262		Chatsworth - Porter Ranch	No	MI	ADU
Los Angeles	16447 LABRADOR ST	91343	2677007003	0.000	0.000	0.085	0.000	Shortfall of Sites	0.274	Low Residential	RS-1	0	0	0	7.300	0.085		Residential - Single Family Residence - Pool, 1	201B137 262		Mission Hills - Panorama City - North Hills	No	MI	ADU
Los Angeles	9800 YOLANDA AVE	91324	2763029015	0.000	0.000	0.085	0.000	Shortfall of Sites	0.199	Low I Residential	RS-1	0	0	0	10.072	0.085		Residential - Single Family Residence, 1	201B121 262		Northridge	No	MI	ADU
Los Angeles	9828 QUARTZ AVE	91311	2761011038	0.000	0.000	0.085	0.000	Shortfall of Sites	0.179	Low I Residential	RS-1	0	0	0	11.166	0.085		Residential - Single Family Residence - Pool, 1	201B117 262		Chatsworth - Porter Ranch	No	MI	ADU
Los Angeles	17433 SUPERIOR ST	91325	2755015008	0.000	0.000	0.085	0.000	Shortfall of Sites	0.378	Very Low I Residential	RA-1	0	0	0	5.290	0.085		Residential - Single Family Residence - Pool, 1	201B129 262		Northridge	No	MI	ADU
Los Angeles	9631 DELCO AVE	91311	2748012038	0.000	0.000	0.085	0.000	Shortfall of Sites	0.165	Low I Residential	RS-1	0	0	0	12.099	0.085		Residential - Single Family Residence, 1	201B109 262		Chatsworth - Porter Ranch	No	MI	ADU
Los Angeles	9411 SWINTON AVE	91343	2676013008	0.000	0.000	0.085	0.000	Shortfall of Sites	0.189	Low Residential	RS-1	0	0	0	10.605	0.085		Residential - Single Family Residence - Pool, 1	198B137 262		Mission Hills - Panorama City - North Hills	No	MI	ADU
Los Angeles	19101 LIGGETT ST	91324	2762019004	0.000	0.000	0.085	0.000	Shortfall of Sites	0.309	Very Low I Residential	RA-1	0	0	0	6.468	0.085		Residential - Single Family Residence - Pool, 1	198B121 262		Northridge	No	MI	ADU
Los Angeles	9314 HANNA AVE	91311	2727017012	0.000	0.000	0.085	0.000	Shortfall of Sites	0.176	Low I Residential	RS-1	0	0	0	11.371	0.085		Residential - Single Family Residence, 1	198B101 262		Chatsworth - Porter Ranch	No	MI	ADU
Los Angeles	8839 ZELZAH AVE	91325	2768007001	0.000	0.000	0.085	0.000	Shortfall of Sites	0.355	Very Low I Residential	RA-1	0	0	0	5.641	0.085		Residential - Single Family Residence - Pool, 1	195B129 262		Northridge	No	MI	ADU
Los Angeles	23308 COMMUNITY ST	91304	2005011006	0.000	0.000	0.085	0.000	Shortfall of Sites	0.253	Very Low II Residential	RE11-1	0	0	0	7.914	0.085		Residential - Single Family Residence, 1	192B093 262		Chatsworth - Porter Ranch	No	MI	ADU
Los Angeles	5741 JAMIESON AVE	91316	2159021023	0.000	0.000	0.085	0.000	Shortfall of Sites	0.150	Low II Residential	R1-1-RIO	0	0	0	13.325	0.085		Residential - Single Family Residence, 1	174B129 262		Encino - Tarzana	No	MI	ADU
Los Angeles	12801 WADDELL ST	91607	2341020014	0.000	0.000	0.085	0.000	Shortfall of Sites	0.203	Low Residential	R1-1	0	0	0	9.872	0.085		Residential - Single Family Residence - Pool, 1	174B161 262		North Hollywood - Valley Village	No	MI	ADU
Los Angeles	5312 BELLAIRE AVE	91607	2346020008	0.000	0.000	0.085	0.000	Shortfall of Sites	0.160	Low Residential	R1-1	0	0	0	12.473	0.085		Residential - Single Family Residence, 1	171B161 262		North Hollywood - Valley Village	No	MI	ADU
Los Angeles	11666 WEDDINGTON ST	91601	2348015005	0.000	0.000	0.085	0.000	Shortfall of Sites	0.152	Low Residential	R1-1	0	0	0	13.119	0.085		Residential - Single Family Residence, 1	171B169 262		North Hollywood - Valley Village	No	MI	ADU
Los Angeles	14656 HESBY ST	91403	2263032001	0.000	0.000	0.085	0.000	Shortfall of Sites	0.168	Low Residential	R1-1-RIO	0	0	0	11.909	0.085		Residential - Single Family Residence - Pool, 1	171A149 262		Van Nuys - North Sherman Oaks	No	MI	ADU
Los Angeles	4909 DENNY AVE	91601	2421004020	0.000	0.000	0.085	0.000	Shortfall of Sites	0.155	Low Residential	R1-1	0	0	0	12.902	0.085		Residential - Single Family Residence, 1	168B177 262		North Hollywood - Valley Village	No	MI	ADU
Los Angeles	4845 BECK AVE	91601	2354011020	0.000	0.000	0.085	0.000	Shortfall of Sites	0.186	Low Residential	R1-1	0	0	0	10.753	0.085		Residential - Single Family Residence - Pool, 1	168B169 262		North Hollywood - Valley Village	No	MI	ADU
Los Angeles	4839 ATOLL AVE	91423	2358015012	0.000	0.000	0.085	0.000	Shortfall of Sites	0.158	Low Residential	R1-1	0	0	0	12.672	0.085		Residential - Single Family Residence, 1	168B157 262		Van Nuys - North Sherman Oaks	No	MI	ADU
Los Angeles	11244 RYE ST	91602	2366002008	0.000	0.000	0.085	0.000	Shortfall of Sites	0.156	Low Residential	R1-1-RIO	0	0	0	12.848	0.085		Residential - Single Family Residence, 1	165B173 262		Sherman Oaks - Studio City - Toluca Lake - Cahuenga Pass	No	MI	ADU
Los Angeles	4413 BABCOCK AVE	91604	2362027039	0.000	0.000	0.085	0.000	Shortfall of Sites	0.160	Low Residential	R1-1-RIO	0	0	0	12.519	0.085		Residential - Single Family Residence - Pool, 1	165B161 262		Sherman Oaks - Studio City - Toluca Lake - Cahuenga Pass	No	MI	ADU
Los Angeles	4087 KRAFT AVE	91604	2368026017	0.000	0.000	0.085	0.000	Shortfall of Sites	0.155	Low Residential	R1-1-RIO	0	0	0	12.903	0.085		Residential - Single Family Residence, 1	162B169 262		Sherman Oaks - Studio City - Toluca Lake - Cahuenga Pass	No	MI	ADU
Los Angeles	4101 ELMER AVE	91602	2366033038	0.000	0.000	0.085	0.000	Shortfall of Sites	0.190	Low Residential	R1-1-RIO	0	0	0	10.529	0.085		Residential - Single Family Residence - Pool, 1	162B173 262		Sherman Oaks - Studio City - Toluca Lake - Cahuenga Pass	No	MI	ADU
Los Angeles	5158 HERMOSA AVE	90041	5669024003	0.000	0.000	0.085	0.000	Shortfall of Sites	0.211	Low Residential	R1-1	0	0	0	9.489	0.085		Residential - Single Family Residence - Therapy Pool (Spa), 1	163-5A225 262		Northeast Los Angeles	No	MI	ADU
Los Angeles	5149 SHEARIN AVE	90041	5671009007	0.000	0.000	0.085	0.000	Shortfall of Sites	0.229	Low Residential	R1-1	0	0	0	8.724	0.085		Residential - Single Family Residence, 1	163-5A223 262		Northeast Los Angeles	No	MI	ADU
Los Angeles	1356 NEOLA ST	90041	5690018013	0.000	0.000	0.085	0.000	Shortfall of Sites	0.162	Low Residential	R1-1	0	0	0	12.308	0.085		Residential - Single Family Residence, 1	160-5A227 262		Northeast Los Angeles	No	MI	ADU
Los Angeles	3422 PERLITA AVE	90039	5436016007	0.000	0.000	0.085	0.000	Shortfall of Sites	0.155	Low Residential	R1-1-RIO	0	0	0	12.901	0.085		Residential - Single Family Residence, 1	153B209 262		Northeast Los Angeles	No	MI	ADU
Los Angeles	2627 W AVENUE 30	90065	5457011006	0.000	0.000	0.085	0.000	Shortfall of Sites	0.172	Low Residential	R1-1-CDO	0	0	0	11.616	0.085		Residential - Single Family Residence, 1	150B213 262		Northeast Los Angeles	No	MI	ADU
Los Angeles	1370 MALTMAN AVE	90026	5427027007	0.000	0.000	0.085	0.000	Shortfall of Sites	0.159	Low Medium II Residential	RD1.5-1VL	0	0	0	12.616	0.085		Residential - Single Family Residence, 1	144A203 262		Silver Lake - Echo Park - Elysian Valley	No	MI	ADU
Los Angeles	10425 BAINBRIDGE AVE	90024	4359009012	0.000	0.000	0.085	0.000	Shortfall of Sites	0.334	Low Residential	R1-1	0	0	0	5.980	0.085		Residential - Single Family Residence, 1	141B153 262		Westwood	No	MI	ADU
Los Angeles	331 N ALTA VISTA BLVD	90036	5525036008	0.000	0.000	0.085	0.000	Shortfall of Sites	0.177	Low II Residential	R1V2	0	0	0	11.290	0.085		Residential - Single Family Residence, 1	138B181 262		Wilshire	No	MI	ADU
Los Angeles	480 LORING AVE	90024	4359006010	0.000	0.000	0.085	0.000	Shortfall of Sites	0.553	Low Residential	R1-1	0	0	0	3.613	0.085		Residential - Single Family Residence - Pool, 1	138B153 262		Westwood	No	MI	ADU
Los Angeles	162 S SALTAIR AVE	90049	4404016004	0.000	0.000	0.085	0.000	Shortfall of Sites	0.173	Low Residential	R1-1	0	0	0	11.553	0.085		Residential - Single Family Residence, 1	132B141 262		Brentwood - Pacific Palisades	No	MI	ADU
Los Angeles	1960 THAYER AVE	90025	4317008014	0.000	0.000	0.085	0.000	Shortfall of Sites	0.165	Low Residential	R1-1-O	0	0	0	12.118	0.085		Residential - Single Family Residence, 1	129B157 262		West Los Angeles	No	MI	ADU
Los Angeles	344 S BURLINGAME AVE	90049	4406022009	0.000	0.000	0.085	0.000	Shortfall of Sites	0.376	Very Low I Residential	RE20-1	0	0	0	5.321	0.085		Residential - Single Family Residence, 1	129B137 262		Brentwood - Pacific Palisades	No	MI	ADU
Los Angeles	10326 LORENZO DR	90064	4318031016	0.000	0.000	0.085	0.000	Shortfall of Sites	0.172	Low Residential	R1V2-O	0	0	0	11.607	0.085		Residential - Single Family Residence, 1	126B161 262		West Los Angeles	No	MI	ADU
Los Angeles	2537 GRANVILLE AVE	90064	4257004029	0.000	0.000	0.085	0.000	Shortfall of Sites	0.155	Low Residential	R1V2	0	0	0	12.898	0.085		Residential - Single Family Residence - Therapy Pool (Spa), 1	120B153 262		Palms - Mar Vista - Del Rey	No	MI	ADU
Los Angeles	3630 BARRY AVE	90066	4234014006	0.000	0.000	0.085	0.000	Shortfall of Sites	0.168	Low Residential	R1V2	0	0	0	11.885	0.085		Residential - Single Family Residence, 1	114B157 262		Palms - Mar Vista - Del Rey	No	MI	ADU
Los Angeles	1356 W 15TH ST	90732	7459013009	0.000	0.000	0.085	0.000	Shortfall of Sites	0.155	Low II Residential	R1-1XL	0	0	0	12.919	0.085		Residential - Single Family Residence, 1	012B193 262		San Pedro	No	MI	ADU
Los Angeles	17307 WESTBURY DR	91344	2608008002	0.000	0.000	0.085	0.000	Shortfall of Sites	0.221	Very Low II Residential	RE11-1-H	0	0	0	9.048	0.085		Residential - Single Family Residence, 1	219B133 263		Granada Hills - Knollwood	No	MI	ADU
Los Angeles	12518 MARVA AVE	91344	2601050018	0.000	0.000	0.085	0.000	Shortfall of Sites	0.246	Very Low II Residential	RE11-1-H-O	0	0	0	8.128	0.085		Residential - Single Family Residence - Pool, 1	219B129 263		Granada Hills - Knollwood	No	MI	ADU
Los Angeles	12011 SALEM DR	91344	2606010010	0.000	0.000	0.085	0.000	Shortfall of Sites	0.307	Very Low II Residential	RE11-1	0	0	0	6.514	0.085		Residential - Single Family Residence, 1	216B133 263		Granada Hills - Knollwood	No	MI	ADU
Los Angeles	11428 HASKELL AVE	91344	2662004006	0.000	0.000	0.085	0.000	Shortfall of Sites	0.168	Low I Residential	RS-1	0	0	0	11.902	0.085		Residential - Single Family Residence, 1	213B141 263		Granada Hills - Knollwood	No	MI	ADU
Los Angeles	11156 GERALD AVE	91344	2682015006	0.000	0.000	0.085	0.000	Shortfall of Sites	0.157	Low I Residential	RS-1	0	0	0	12.716	0.085		Residential - Single Family Residence, 1	210B137 263		Granada Hills - Knollwood	No	MI	ADU
Los Angeles	19201 SALT LAKE PL	91326	2718003001	0.000	0.000	0.085	0.000	Shortfall of Sites	0.297	Low I Residential	RS-1	0	0	0	6.739	0.085		Residential - Single Family Residence - Pool, 1	210B121 263		Northridge	No	MI	ADU
Los Angeles	19235 NASHVILLE ST	91326	2718010010	0.000	0.000	0.085	0.000	Shortfall of Sites	0.172	Low I Residential	RS-1	0	0	0	11.617	0.085		Residential - Single Family Residence - Pool, 1	210B117 263		Northridge	No	MI	ADU
Los Angeles	17081 LOS ALIMOS ST	91344	2696020027	0.000	0.000	0.085	0.000	Shortfall of Sites	0.172	Low II Residential	R1-1	0	0	0	11.654	0.085		Residential - Single Family Residence, 1	207B133 263		Granada Hills - Knollwood	No	MI	ADU
Los Angeles	18796 BERMUDA ST	91326	2717024011	0.000	0.000	0.085	0.000	Shortfall of Sites	0.172	Low I Residential	RS-1	0	0	0	11.614	0.085		Residential - Single Family Residence - Pool, 1	207B121 263		Northridge	No	MI	ADU
Los Angeles	16039 LOS ALIMOS ST	91344	2667025021	0.000	0.000	0.085	0.000	Shortfall of Sites	0.172	Low I Residential	RS-1	0	0	0	11.605	0.085		Residential - Single Family Residence, 1	207B141 263		Granada Hills - Knollwood	No	MI	ADU
Los Angeles	10858 PLAINVIEW AVE	91042	2557008014	0.000	0.000	0.085	0.000	Shortfall of Sites	0.252	Low Residential	R1-1-RFA	0	0	0	7.924	0.085		Residential - Single Family Residence, 1	207B197 263		Sunland - Tujunga - Lake View Terrace - Shadow Hills - East La Tuna Canyon	No	MI	ADU
Los Angeles	20820 BERMUDA ST	91311	2706010021	0.000	0.000	0.085	0.000	Shortfall of Sites	0.209	Low I Residential	RE9-1	0	0	0	9.570	0.085		Residential - Single Family Residence, 1	207B109 263		Chatsworth - Porter Ranch	No	MI	ADU
Los Angeles	10646 OWENSMOUTH AVE	91311	2722008012	0.000	0.000	0.085	0.000	Shortfall of Sites	0.459	Very Low I Residential	RA-1	0	0	0	4.356	0.085		Residential - Single Family Residence, 1	207B105 263		Chatsworth - Porter Ranch	No	MI	ADU
Los Angeles	10696 BATON ROUGE AVE	91326	2728003001	0.000	0.000	0.085	0.000	Shortfall of Sites	0.281	Very Low II Residential	RE11-1	0	0	0	7.109	0.085		Residential - Single Family Residence - Pool, 1	207B117 263		Northridge	No	MI	ADU
Los Angeles	15854 BLACKHAWK ST	91344	2668014008	0.000	0.000	0.085	0.000	Shortfall of Sites	0.157	Low I Residential	RS-1	0	0	0	12.777	0.085		Residential - Single Family Residence, 1	204B141 263		Granada Hills - Knollwood	No	MI	ADU
Los Angeles	16731 DEVONSHIRE ST	91344	2684004010	0.000	0.000	0.085	0.000	Shortfall of Sites	0.181	Low I Residential	RS-1	0	0	0	11.078	0.085		Residential - Single Family Residence, 1	204B137 263		Granada Hills - Knollwood	No	MI	ADU
Los Angeles	20331 TUBA ST	91311	2741008014	0.000	0.000	0.085	0.000	Shortfall of Sites	0.254	Very Low II Residential	RE11-1	0	0	0	7.873	0.085		Residential - Single Family Residence, 1	204B113 263		Chatsworth - Porter Ranch	No	MI	ADU
Los Angeles	10227 OAK PARK AVE	91325	2694012002	0.000	0.000	0.085	0.000	Shortfall of Sites	0.269	Very Low II Residential	RE11-1	0	0	0	7.427	0.085		Residential - Single Family Residence - Pool, 1	204B133 263		Northridge	No	MI	ADU
Los Angeles	10219 MELVIN AVE	91324	2726009052	0.000	0.000	0.085	0.000	Shortfall of Sites	0.253	Very Low II Residential	RE11-1	0	0	0	7.915	0.085		Residential - Single Family Residence - Pool, 1	204B117 263		Chatsworth - Porter Ranch	No	MI	ADU
Los Angeles	18563 LEMARSH ST	91324	2729013002	0.000	0.000	0.085	0.000	Shortfall of Sites	0.233	Low I Residential	RS-1	0	0	0	8.577	0.085		Residential - Single Family Residence, 1	204B125 263		Northridge	No	MI	ADU
Los Angeles	19923 LABRADOR ST	91311	2761012017	0.000	0.000	0.085	0.000	Shortfall of Sites	0.161	Low I Residential	RS-1	0	0	0	12.447	0.085		Residential - Single Family Residence, 1	201B113 263		Chatsworth - Porter Ranch	No	MI	ADU
Los Angeles	16441 LABRADOR ST	91343	2677007004	0.000	0.000	0.085	0.000	Shortfall of Sites	0.223	Low Residential	RS-1	0	0	0	8.973	0.085		Residential - Single Family Residence - Pool, 1	201B137 263		Mission Hills - Panorama City - North Hills	No	MI	ADU
Los Angeles	18642 KINZIE ST	91324	2763029027	0.000	0.000	0.085	0.000	Shortfall of Sites	0.184	Low I Residential	RS-1	0	0	0	10.846	0.085		Residential - Single Family Residence - Pool, 1	201B121 263		Northridge	No	MI	ADU
Los Angeles	22255 MARILLA ST	91311	2727006005	0.000	0.000	0.085	0.000	Shortfall of Sites	0.428	Very Low I Residential	RA-1	0	0	0	4.677	0.085		Residential - Single Family Residence - Pool, 1	201B101 263		Chatsworth - Porter Ranch	No	MI	ADU
Los Angeles	9815 QUARTZ AVE	91311	2761018004	0.000	0.000	0.085	0.000	Shortfall of Sites	0.185	Low I Residential	RS-1	0	0	0	10.797	0.085		Residential - Single Family Residence - Pool, 1	201B117 263		Chatsworth - Porter Ranch	No	MI	ADU
Los Angeles	17421 SUPERIOR ST	91325	2755015007	0.000	0.000	0.085	0.000	Shortfall of Sites	0.378	Very Low I Residential	RA-1	0	0	0	5.290	0.085		Residential - Single Family Residence - Pool, 1	201B129 263		Northridge	No	MI	ADU
Los Angeles	22021 PRAIRIE ST	91311	2727017014	0.000	0.000	0.085	0.000	Shortfall of Sites	0.186	Low I Residential	RS-1	0	0	0	10.756	0.085		Residential - Single Family Residence - Pool, 1	198B101 263		Chatsworth - Porter Ranch	No	MI	ADU

Jurisdiction Name	Site Address/Intersection	5 Digit ZIP Code	Assessor Parcel Number	Very Low-Income	Low-Income	Moderate-Income	Above Moderate-Income	Type of Shortfall	Parcel Size (Acres)	Current General Plan Designation	Current Zoning	Proposed General Plan (GP) Designation	Proposed Zoning	Minimum Density Allowed	Maximum Density Allowed	Total Capacity	Vacant/ Nonvacant	Description of Existing Uses	PIN	Base Density Per Acre	Community Plan Area	Rent Stabalization Ordinance	Income Category	Applicable Rezoning Program (Program informing values in Column Q listed first)
Los Angeles	8838 ZELZAH AVE	91325	2768012031	0.000	0.000	0.085	0.000	Shortfall of Sites	0.369	Very Low I Residential	RA-1	0	0	0	5.415	0.085		Residential - Single Family Residence - Pool, 1	195B129 263		Northridge	No	MI	ADU
Los Angeles	12506 HATTERAS ST	91607	2341014002	0.000	0.000	0.085	0.000	Shortfall of Sites	0.186	Low Residential	R1-1	0	0	0	10.749	0.085		Residential - Single Family Residence, 1	174B165 263		North Hollywood - Valley Village	No	MI	ADU
Los Angeles	12800 WADDELL ST	91607	2341021001	0.000	0.000	0.085	0.000	Shortfall of Sites	0.186	Low Residential	R1-1	0	0	0	10.774	0.085		Residential - Single Family Residence, 1	174B161 263		North Hollywood - Valley Village	No	MI	ADU
Los Angeles	14152 MARGATE ST	91401	2248019006	0.000	0.000	0.085	0.000	Shortfall of Sites	0.169	Low Residential	R1-1	0	0	0	11.828	0.085		Residential - Single Family Residence - Pool, 1	171B153 263		Van Nuys - North Sherman Oaks	No	MI	ADU
Los Angeles	5233 MECCA AVE	91356	2161016048	0.000	0.000	0.085	0.000	Shortfall of Sites	0.203	Low II Residential	R1-1	0	0	0	9.853	0.085		Residential - Single Family Residence - Pool, 1	171B125 263		Encino - Tarzana	No	MI	ADU
Los Angeles	5315 GOODLAND AVE	91607	2346021045	0.000	0.000	0.085	0.000	Shortfall of Sites	0.160	Low Residential	R1-1	0	0	0	12.536	0.085		Residential - Single Family Residence, 1	171B161 263		North Hollywood - Valley Village	No	MI	ADU
Los Angeles	11672 WEDDINGTON ST	91601	2348015004	0.000	0.000	0.085	0.000	Shortfall of Sites	0.152	Low Residential	R1-1	0	0	0	13.115	0.085		Residential - Single Family Residence, 1	171B169 263		North Hollywood - Valley Village	No	MI	ADU
Los Angeles	15028 HESBY ST	91403	2263014006	0.000	0.000	0.085	0.000	Shortfall of Sites	0.181	Low Residential	R1-1-RIO	0	0	0	11.052	0.085		Residential - Single Family Residence, 1	171A147 263		Van Nuys - North Sherman Oaks	No	MI	ADU
Los Angeles	14652 HESBY ST	91403	2263032002	0.000	0.000	0.085	0.000	Shortfall of Sites	0.186	Low Residential	R1-1-RIO	0	0	0	10.752	0.085		Residential - Single Family Residence, 1	171A149 263		Van Nuys - North Sherman Oaks	No	MI	ADU
Los Angeles	11547 LA MAIDA ST	91601	2354011019	0.000	0.000	0.085	0.000	Shortfall of Sites	0.179	Low Residential	R1-1	0	0	0	11.169	0.085		Residential - Single Family Residence, 1	168B169 263		North Hollywood - Valley Village	No	MI	ADU
Los Angeles	4838 ATOLL AVE	91423	2358016008	0.000	0.000	0.085	0.000	Shortfall of Sites	0.152	Low Residential	R1-1	0	0	0	13.197	0.085		Residential - Single Family Residence, 1	168B157 263		Van Nuys - North Sherman Oaks	No	MI	ADU
Los Angeles	4749 SALOMA AVE	91403	2264019017	0.000	0.000	0.085	0.000	Shortfall of Sites	0.155	Low Residential	R1-1	0	0	0	12.889	0.085		Residential - Single Family Residence, 1	169-5A149 263		Sherman Oaks - Studio City - Toluca Lake - Cahuenga Pass	No	MI	ADU
Los Angeles	4100 ELMER AVE	91602	2366033045	0.000	0.000	0.085	0.000	Shortfall of Sites	0.173	Low Residential	R1-1-RIO	0	0	0	11.563	0.085		Residential - Single Family Residence - Therapy Pool (Spa), 1	162B173 263		Sherman Oaks - Studio City - Toluca Lake - Cahuenga Pass	No	MI	ADU
Los Angeles	5133 ELLENWOOD DR	90041	5682018005	0.000	0.000	0.085	0.000	Shortfall of Sites	0.270	Low Residential	R1-1	0	0	0	7.405	0.085		Residential - Single Family Residence - Pool, 1	163-5A221 263		Northeast Los Angeles	No	MI	ADU
Los Angeles	5152 VINCENT AVE	90041	5669016003	0.000	0.000	0.085	0.000	Shortfall of Sites	0.177	Low Residential	R1-1	0	0	0	11.317	0.085		Residential - Single Family Residence, 1	163-5A225 263		Northeast Los Angeles	No	MI	ADU
Los Angeles	5153 EAGLE ROCK BLVD	90041	5671013011	0.000	0.000	0.085	0.000	Shortfall of Sites	0.161	Low Residential	R1-1	0	0	0	12.447	0.085		Residential - Single Family Residence, 1	163-5A223 263		Northeast Los Angeles	No	MI	ADU
Los Angeles	1474 HOLBROOK ST	90041	5690003005	0.000	0.000	0.085	0.000	Shortfall of Sites	0.157	Low Residential	R1-1	0	0	0	12.736	0.085		Residential - Single Family Residence, 1	162A227 263		Northeast Los Angeles	No	MI	ADU
Los Angeles	1971 ADDISON WAY	90041	5685007028	0.000	0.000	0.085	0.000	Shortfall of Sites	0.150	Low Residential	R1-1	0	0	0	13.375	0.085		Residential - Single Family Residence, 1	160-5A223 263		Northeast Los Angeles	No	MI	ADU
Los Angeles	3505 LARGA AVE	90039	5436024019	0.000	0.000	0.085	0.000	Shortfall of Sites	0.155	Low Residential	R1-1-RIO	0	0	0	12.903	0.085		Residential - Single Family Residence, 1	153B209 263		Northeast Los Angeles	No	MI	ADU
Los Angeles	2743 MOSS AVE	90065	5457019015	0.000	0.000	0.085	0.000	Shortfall of Sites	0.172	Low Residential	R1-1-CDO	0	0	0	11.617	0.085		Residential - Single Family Residence, 1	153A215 263		Northeast Los Angeles	No	MI	ADU
Los Angeles	234 S BEVERLY GLEN BLVD	90024	4359010014	0.000	0.000	0.085	0.000	Shortfall of Sites	1.142	Minimum Residential	RE40-1	0	0	0	1.752	0.085		Residential - Single Family Residence - Pool, 1	141B153 263		Westwood	No	MI	ADU
Los Angeles	11105 MONTANA AVE	90049	4366025012	0.000	0.000	0.085	0.000	Shortfall of Sites	0.233	Low Residential	R1-1	0	0	0	8.601	0.085		Residential - Single Family Residence, 1	138B149 263		Westwood	No	MI	ADU
Los Angeles	1338 COMSTOCK AVE	90024	4327023005	0.000	0.000	0.085	0.000	Shortfall of Sites	0.203	Low Residential	R1V3	0	0	0	9.844	0.085		Residential - Single Family Residence, 1	135B157 263		Westwood	No	MI	ADU
Los Angeles	849 S HUDSON AVE	90005	5090005007	0.000	0.000	0.085	0.000	Shortfall of Sites	0.193	Low II Residential	R1V3-RG	0	0	0	10.356	0.085		Residential - Single Family Residence, 1	132B185 263		Wilshire	No	MI	ADU
Los Angeles	2120 KERWOOD AVE	90025	4319006039	0.000	0.000	0.085	0.000	Shortfall of Sites	0.152	Low Residential	R1-1-O	0	0	0	13.200	0.085		Residential - Single Family Residence, 1	129B157 263		West Los Angeles	No	MI	ADU
Los Angeles	1500 REEVES ST	90035	4306014022	0.000	0.000	0.085	0.000	Shortfall of Sites	0.166	Low Residential	R1V2-O	0	0	0	12.018	0.085		Residential - Single Family Residence, 1	129B165 263		West Los Angeles	No	MI	ADU
Los Angeles	627 26TH ST	90402	4264007032	0.000	0.000	0.085	0.000	Shortfall of Sites	0.227	Very Low II Residential	RE9-1	0	0	0	8.800	0.085		Residential - Single Family Residence, 1	126B141 263		Brentwood - Pacific Palisades	No	MI	ADU
Los Angeles	8942 OLIN ST	90034	4301009012	0.000	0.000	0.085	0.000	Shortfall of Sites	0.152	Low II Residential	R1-1	0	0	0	13.191	0.085		Residential - Single Family Residence, 1	123B169 263		West Adams - Baldwin Hills - Leimert	No	MI	ADU
Los Angeles	12113 MARINE ST	90066	4248002018	0.000	0.000	0.085	0.000	Shortfall of Sites	0.153	Low Residential	R1V2	0	0	0	13.030	0.085		Residential - Single Family Residence, 1	117B153 263		Palms - Mar Vista - Del Rey	No	MI	ADU
Los Angeles	3555 INGLEWOOD BLVD	90066	4248022012	0.000	0.000	0.085	0.000	Shortfall of Sites	0.178	Low Residential	R1V2	0	0	0	11.221	0.085		Residential - Single Family Residence, 1	114B153 263		Palms - Mar Vista - Del Rey	No	MI	ADU
Los Angeles	7713 BOEING AVE	90045	4106013014	0.000	0.000	0.085	0.000	Shortfall of Sites	0.182	Low Residential	R1-1	0	0	0	10.977	0.085		Residential - Single Family Residence - Pool, 1	099B169 263		Westchester - Playa del Rey	No	MI	ADU
Los Angeles	1350 W 15TH ST	90732	7459013011	0.000	0.000	0.085	0.000	Shortfall of Sites	0.155	Low II Residential	R1-1XL	0	0	0	12.918	0.085		Residential - Single Family Residence, 1	012B193 263		San Pedro	No	MI	ADU
Los Angeles	17121 VAN GOGH ST	91344	2602017023	0.000	0.000	0.085	0.000	Shortfall of Sites	0.182	Low I Residential	RS-1	0	0	0	11.018	0.085		Residential - Single Family Residence, 1	222B133 264		Granada Hills - Knollwood	No	MI	ADU
Los Angeles	12540 NEDRA DR	91344	2609021027	0.000	0.000	0.085	0.000	Shortfall of Sites	0.362	Very Low I Residential	RA-1	0	0	0	5.518	0.085		Residential - Single Family Residence - Pool, 1	219B133 264		Granada Hills - Knollwood	No	MI	ADU
Los Angeles	12012 SALEM DR	91344	2606011032	0.000	0.000	0.085	0.000	Shortfall of Sites	0.269	Very Low II Residential	RE11-1	0	0	0	7.427	0.085		Residential - Single Family Residence, 1	216B133 264		Granada Hills - Knollwood	No	MI	ADU
Los Angeles	16725 KNOLLWOOD DR	91344	2609008010	0.000	0.000	0.085	0.000	Shortfall of Sites	0.460	Very Low I Residential	RA-1	0	0	0	4.349	0.085		Residential - Single Family Residence - Pool, 1	216B137 264		Granada Hills - Knollwood	No	MI	ADU
Los Angeles	17110 ARMSTEAD ST	91344	2607016027	0.000	0.000	0.085	0.000	Shortfall of Sites	0.174	Low I Residential	RS-1	0	0	0	11.478	0.085		Residential - Single Family Residence, 1	213B133 264		Granada Hills - Knollwood	No	MI	ADU
Los Angeles	11624 SOPHIA AVE	91344	2605018012	0.000	0.000	0.085	0.000	Shortfall of Sites	0.293	Low I Residential	RS-1	0	0	0	6.826	0.085		Residential - Single Family Residence - Pool, 1	213B137 264		Granada Hills - Knollwood	No	MI	ADU
Los Angeles	11436 DANUBE AVE	91344	2662003003	0.000	0.000	0.085	0.000	Shortfall of Sites	0.185	Low I Residential	RS-1	0	0	0	10.796	0.085		Residential - Single Family Residence, 1	213B141 264		Granada Hills - Knollwood	No	MI	ADU
Los Angeles	11210 FORBES AVE	91344	2682025002	0.000	0.000	0.085	0.000	Shortfall of Sites	0.183	Low I Residential	RS-1	0	0	0	10.924	0.085		Residential - Single Family Residence, 1	210B133 264		Granada Hills - Knollwood	No	MI	ADU
Los Angeles	11131 CHIMINEAS AVE	91326	2715031042	0.000	0.000	0.085	0.000	Shortfall of Sites	0.258	Very Low II Residential	RE11-1	0	0	0	7.742	0.085		Residential - Single Family Residence, 1	210B125 264		Northridge	No	MI	ADU
Los Angeles	11129 VANALDEN AVE	91326	2718002013	0.000	0.000	0.085	0.000	Shortfall of Sites	0.190	Low I Residential	RS-1	0	0	0	10.507	0.085		Residential - Single Family Residence - Pool, 1	210B121 264		Northridge	No	MI	ADU
Los Angeles	19227 NASHVILLE ST	91326	2718010011	0.000	0.000	0.085	0.000	Shortfall of Sites	0.172	Low I Residential	RS-1	0	0	0	11.617	0.085		Residential - Single Family Residence, 1	210B117 264		Northridge	No	MI	ADU
Los Angeles	20630 BATAC ST	91311	2707029018	0.000	0.000	0.085	0.000	Shortfall of Sites	0.257	Very Low II Residential	RE11-1	0	0	0	7.792	0.085		Residential - Single Family Residence - Pool, 1	210B109 264		Chatsworth - Porter Ranch	No	MI	ADU
Los Angeles	17075 LOS ALIMOS ST	91344	2696020028	0.000	0.000	0.085	0.000	Shortfall of Sites	0.172	Low II Residential	R1-1	0	0	0	11.654	0.085		Residential - Single Family Residence, 1	207B133 264		Granada Hills - Knollwood	No	MI	ADU
Los Angeles	18784 BERMUDA ST	91326	2717024010	0.000	0.000	0.085	0.000	Shortfall of Sites	0.172	Low I Residential	RS-1	0	0	0	11.614	0.085		Residential - Single Family Residence - Pool, 1	207B121 264		Northridge	No	MI	ADU
Los Angeles	10737 WOODLEY AVE	91344	2680007007	0.000	0.000	0.085	0.000	Shortfall of Sites	0.165	Low I Residential	RS-1	0	0	0	12.101	0.085		Residential - Single Family Residence - Pool, 1	207B141 264		Granada Hills - Knollwood	No	MI	ADU
Los Angeles	20814 BERMUDA ST	91311	2706010020	0.000	0.000	0.085	0.000	Shortfall of Sites	0.209	Low I Residential	RE9-1	0	0	0	9.570	0.085		Residential - Single Family Residence, 1	207B109 264		Chatsworth - Porter Ranch	No	MI	ADU
Los Angeles	10647 OWENSMOUTH AVE	91311	2722010002	0.000	0.000	0.085	0.000	Shortfall of Sites	0.474	Very Low I Residential	RA-1	0	0	0	4.222	0.085		Residential - Single Family Residence - Pool, 1	207B105 264		Chatsworth - Porter Ranch	No	MI	ADU
Los Angeles	10701 DES MOINES AVE	91326	2728005018	0.000	0.000	0.085	0.000	Shortfall of Sites	0.258	Very Low II Residential	RE11-1	0	0	0	7.752	0.085		Residential - Single Family Residence, 1	207B117 264		Northridge	No	MI	ADU
Los Angeles	15914 BLACKHAWK ST	91344	2668023022	0.000	0.000	0.085	0.000	Shortfall of Sites	0.177	Low I Residential	RS-1	0	0	0	11.330	0.085		Residential - Single Family Residence, 1	204B141 264		Granada Hills - Knollwood	No	MI	ADU
Los Angeles	16725 DEVONSHIRE ST	91344	2684004009	0.000	0.000	0.085	0.000	Shortfall of Sites	0.181	Low I Residential	RS-1	0	0	0	11.079	0.085		Residential - Single Family Residence, 1	204B137 264		Granada Hills - Knollwood	No	MI	ADU
Los Angeles	20311 TUBA ST	91311	2741008009	0.000	0.000	0.085	0.000	Shortfall of Sites	0.252	Very Low II Residential	RE11-1	0	0	0	7.947	0.085		Residential - Single Family Residence - Pool, 1	204B113 264		Chatsworth - Porter Ranch	No	MI	ADU
Los Angeles	10258 OAK PARK AVE	91325	2694018015	0.000	0.000	0.085	0.000	Shortfall of Sites	0.253	Very Low II Residential	RE11-1	0	0	0	7.916	0.085		Residential - Single Family Residence - Pool, 1	204B133 264		Northridge	No	MI	ADU
Los Angeles	10218 BOTHWELL RD	91324	2726009047	0.000	0.000	0.085	0.000	Shortfall of Sites	0.253	Very Low II Residential	RE11-1	0	0	0	7.921	0.085		Residential - Single Family Residence - Pool, 1	204B117 264		Chatsworth - Porter Ranch	No	MI	ADU
Los Angeles	10200 COZYCROFT AVE	91311	2741025030	0.000	0.000	0.085	0.000	Shortfall of Sites	0.184	Low I Residential	RS-1	0	0	0	10.856	0.085		Residential - Single Family Residence, 1	204B109 264		Chatsworth - Porter Ranch	No	MI	ADU
Los Angeles	10200 SHOSHONE AVE	91325	2734015001	0.000	0.000	0.085	0.000	Shortfall of Sites	0.254	Very Low II Residential	RE11-1	0	0	0	7.872	0.085		Residential - Single Family Residence - Pool, 1	204B129 264		Northridge	No	MI	ADU
Los Angeles	19915 LABRADOR ST	91311	2761012016	0.000	0.000	0.085	0.000	Shortfall of Sites	0.161	Low I Residential	RS-1	0	0	0	12.447	0.085		Residential - Single Family Residence, 1	201B113 264		Chatsworth - Porter Ranch	No	MI	ADU
Los Angeles	16435 LABRADOR ST	91343	2677007005	0.000	0.000	0.085	0.000	Shortfall of Sites	0.158	Low Residential	RS-1	0	0	0	12.630	0.085		Residential - Single Family Residence - Pool, 1	201B137 264		Mission Hills - Panorama City - North Hills	No	MI	ADU
Los Angeles	9806 CREBS AVE	91324	2763022027	0.000	0.000	0.085	0.000	Shortfall of Sites	0.172	Low I Residential	RS-1	0	0	0	11.614	0.085		Residential - Single Family Residence, 1	201B121 264		Northridge	No	MI	ADU
Los Angeles	6412 CHAFFEE ST	91042	2570013012	0.000	0.000	0.085	0.000	Shortfall of Sites	0.172	Low Residential	R1-1-RFA	0	0	0	11.647	0.085		Residential - Single Family Residence - Pool, 1	201B205 264		Sunland - Tujunga - Lake View Terrace - Shadow Hills - East La Tuna Canyon	No	MI	ADU
Los Angeles	22241 MARILLA ST	91311	2727006004	0.000	0.000	0.085	0.000	Shortfall of Sites	0.376	Very Low I Residential	RA-1	0	0	0	5.322	0.085		Residential - Single Family Residence, 1	201B101 264		Chatsworth - Porter Ranch	No	MI	ADU
Los Angeles	9800 BOTHWELL RD	91324	2761032017	0.000	0.000	0.085	0.000	Shortfall of Sites	0.347	Very Low I Residential	RA-1	0	0	0	5.762	0.085		Residential - Single Family Residence - Pool, 1	201B117 264		Chatsworth - Porter Ranch	No	MI	ADU
Los Angeles	17409 SUPERIOR ST	91325	2755015006	0.000	0.000	0.085	0.000	Shortfall of Sites	0.378	Very Low I Residential	RA-1	0	0	0	5.290	0.085		Residential - Single Family Residence, 1	201B129 264		Northridge	No	MI	ADU
Los Angeles	22015 PRAIRIE ST	91311	2727017015	0.000	0.000	0.085	0.000	Shortfall of Sites	0.186	Low I Residential	RS-1	0	0	0	10.756	0.085		Residential - Single Family Residence, 1	198B101 264		Chatsworth - Porter Ranch	No	MI	ADU
Los Angeles	9509 PALI AVE	91042	2572029028	0.000	0.000	0.085	0.000	Shortfall of Sites	0.176	Low Residential	RS-1	0	0	0	11.386	0.085		Residential - Single Family Residence - Pool, 1	198B205 264		Sunland - Tujunga - Lake View Terrace - Shadow Hills - East La Tuna Canyon	No	MI	ADU
Los Angeles	9240 ENCINO AVE	91325	2766011050	0.000	0.000	0.085	0.000	Shortfall of Sites	0.404	Very Low I Residential	RA-1	0	0	0	4.950	0.085		Residential - Single Family Residence - Pool, 1	198B129 264		Northridge	No	MI	ADU
Los Angeles	17421 KLEE ST	91325	2768015022	0.000	0.000	0.085	0.000	Shortfall of Sites	0.434	Very Low I Residential	RA-1	0	0	0	4.609	0.085		Residential - Single Family Residence - Pool, 1	195B129 264		Northridge	No	MI	ADU
Los Angeles	8384 SAMRA DR	91304	2005004004	0.000	0.000	0.085	0.000	Shortfall of Sites	0.159	Low I Residential	RS-1	0	0	0	12.602	0.085		Residential - Single Family Residence - Planned Unit Development (PUD), 1	192B097 264		Chatsworth - Porter Ranch	No	MI	ADU
Los Angeles	23316 COMMUNITY ST	91304	2005011007	0.000	0.000	0.085	0.000	Shortfall of Sites	0.253	Very Low II Residential	RE11-1	0	0	0	7.914	0.085		Residential - Single Family Residence - Pool, 1	192B093 264		Chatsworth - Porter Ranch	No	MI	ADU
Los Angeles	12512 HATTERAS ST	91607	2341014003	0.000	0.000	0.085	0.000	Shortfall of Sites	0.186	Low Residential	R1-1	0	0	0	10.749	0.085		Residential - Single Family Residence - Pool, 1	174B165 264		North Hollywood - Valley Village	No	MI	ADU

Jurisdiction Name	Site Address/Intersection	5 Digit ZIP Code	Assessor Parcel Number	Very Low-Income	Low-Income	Moderate-Income	Above Moderate-Income	Type of Shortfall	Parcel Size (Acres)	Current General Plan Designation	Current Zoning	Proposed General Plan (GP) Designation	Proposed Zoning	Minimum Density Allowed	Maximum Density Allowed	Total Capacity	Vacant/ Nonvacant	Description of Existing Uses	PIN	Base Density Per Acre	Community Plan Area	Rent Stabalization Ordinance	Income Category	Applicable Rezoning Program (Program informing values in Column Q listed first)
Los Angeles	14144 MARGATE ST	91401	2248019007	0.000	0.000	0.085	0.000	Shortfall of Sites	0.175	Low Residential	R1-1	0	0	0	11.457	0.085		Residential - Single Family Residence, 1	171B153 264		Van Nuys - North Sherman Oaks	No	MI	ADU
Los Angeles	5301 BELLAIRE AVE	91607	2346021005	0.000	0.000	0.085	0.000	Shortfall of Sites	0.311	Low Residential	R1-1	0	0	0	6.425	0.085		Residential - Single Family Residence - Pool, 1	171B161 264		North Hollywood - Valley Village	No	MI	ADU
Los Angeles	11676 WEDDINGTON ST	91601	2348015003	0.000	0.000	0.085	0.000	Shortfall of Sites	0.153	Low Residential	R1-1	0	0	0	13.110	0.085		Residential - Single Family Residence, 1	171B169 264		North Hollywood - Valley Village	No	MI	ADU
Los Angeles	15024 HESBY ST	91403	2263014007	0.000	0.000	0.085	0.000	Shortfall of Sites	0.181	Low Residential	R1-1-RIO	0	0	0	11.052	0.085		Residential - Single Family Residence - Pool and Misc., 1	171A147 264		Van Nuys - North Sherman Oaks	No	MI	ADU
Los Angeles	14648 HESBY ST	91403	2263032003	0.000	0.000	0.085	0.000	Shortfall of Sites	0.184	Low Residential	R1-1-RIO	0	0	0	10.842	0.085		Residential - Single Family Residence - Pool and Misc., 1	171A149 264		Van Nuys - North Sherman Oaks	No	MI	ADU
Los Angeles	13108 HUSTON ST	91423	2358017022	0.000	0.000	0.085	0.000	Shortfall of Sites	0.194	Low Residential	R1-1	0	0	0	10.326	0.085		Residential - Single Family Residence - Pool, 1	168B161 264		Van Nuys - North Sherman Oaks	No	MI	ADU
Los Angeles	11553 LA MAIDA ST	91601	2354011018	0.000	0.000	0.085	0.000	Shortfall of Sites	0.179	Low Residential	R1-1	0	0	0	11.170	0.085		Residential - Single Family Residence, 1	168B169 264		North Hollywood - Valley Village	No	MI	ADU
Los Angeles	4840 MAMMOTH AVE	91423	2269023015	0.000	0.000	0.085	0.000	Shortfall of Sites	0.178	Low Residential	R1-1-RIO	0	0	0	11.238	0.085		Residential - Single Family Residence - Pool, 1	168B157 264		Van Nuys - North Sherman Oaks	No	MI	ADU
Los Angeles	4425 LAURELGROVE AVE	91604	2364017025	0.000	0.000	0.085	0.000	Shortfall of Sites	0.152	Low Residential	R1-1-RIO	0	0	0	13.170	0.085		Residential - Single Family Residence, 1	165B165 264		Sherman Oaks - Studio City - Toluca Lake - Cahuenga Pass	No	MI	ADU
Los Angeles	4087 FARMDALE AVE	91604	2368025020	0.000	0.000	0.085	0.000	Shortfall of Sites	0.155	Low Residential	R1-1-RIO	0	0	0	12.898	0.085		Residential - Single Family Residence - Pool, 1	162B169 264		Sherman Oaks - Studio City - Toluca Lake - Cahuenga Pass	No	MI	ADU
Los Angeles	5148 MOUNT ROYAL DR	90041	5669017027	0.000	0.000	0.085	0.000	Shortfall of Sites	0.178	Low Residential	R1-1	0	0	0	11.248	0.085		Residential - Single Family Residence - Pool and Misc., 1	163-5A225 264		Northeast Los Angeles	No	MI	ADU
Los Angeles	5016 LA RODA AVE	90041	5689004014	0.000	0.000	0.085	0.000	Shortfall of Sites	0.159	Low Residential	R1-1	0	0	0	12.563	0.085		Residential - Single Family Residence, 1	162A225 264		Northeast Los Angeles	No	MI	ADU
Los Angeles	1586 FAIR PARK AVE	90041	5689026004	0.000	0.000	0.085	0.000	Shortfall of Sites	0.161	Low Residential	R1-1	0	0	0	12.450	0.085		Residential - Single Family Residence, 1	160-5A227 264		Northeast Los Angeles	No	MI	ADU
Los Angeles	2742 W AVENUE 33	90065	5457019010	0.000	0.000	0.085	0.000	Shortfall of Sites	0.172	Low Residential	R1-1-CDO	0	0	0	11.616	0.085		Residential - Single Family Residence, 1	153A215 264		Northeast Los Angeles	No	MI	ADU
Los Angeles	3414 FERNCROFT RD	90039	5437022017	0.000	0.000	0.085	0.000	Shortfall of Sites	0.222	Low Residential	R1-1-RIO	0	0	0	8.992	0.085		Residential - Single Family Residence, 1	153A207 264		Northeast Los Angeles	No	MI	ADU
Los Angeles	2601 W AVENUE 31	90065	5457013001	0.000	0.000	0.085	0.000	Shortfall of Sites	0.172	Low Residential	R1-1-CDO	0	0	0	11.616	0.085		Residential - Single Family Residence, 1	150B213 264		Northeast Los Angeles	No	MI	ADU
Los Angeles	330 N POINSETTIA PL	90036	5525036020	0.000	0.000	0.085	0.000	Shortfall of Sites	0.177	Low II Residential	R1V2	0	0	0	11.290	0.085		Residential - Single Family Residence - Pool, 1	138B181 264		Wilshire	No	MI	ADU
Los Angeles	11100 CASHMERE ST	90049	4366025021	0.000	0.000	0.085	0.000	Shortfall of Sites	0.253	Low Residential	R1-1	0	0	0	7.893	0.085		Residential - Single Family Residence - Pool, 1	138B149 264		Westwood	No	MI	ADU
Los Angeles	381 DALKEITH AVE	90049	4366015034	0.000	0.000	0.085	0.000	Shortfall of Sites	0.182	Low Residential	R1-1	0	0	0	10.997	0.085		Residential - Single Family Residence, 1	135B145 264		Westwood	No	MI	ADU
Los Angeles	11236 CASHMERE ST	90049	4366030029	0.000	0.000	0.085	0.000	Shortfall of Sites	0.207	Low Residential	R1-1	0	0	0	9.650	0.085		Residential - Single Family Residence, 1	135B149 264		Westwood	No	MI	ADU
Los Angeles	834 THAYER AVE	90024	4360019005	0.000	0.000	0.085	0.000	Shortfall of Sites	0.176	Low Residential	R1-1	0	0	0	11.342	0.085		Residential - Single Family Residence, 1	135B153 264		Westwood	No	MI	ADU
Los Angeles	1230 HOLMBY AVE	90024	4327002001	0.000	0.000	0.085	0.000	Shortfall of Sites	0.178	Low Residential	R1-1	0	0	0	11.242	0.085		Residential - Single Family Residence - Pool, 1	135B157 264		Westwood	No	MI	ADU
Los Angeles	1944 FAIRBURN AVE	90025	4317007011	0.000	0.000	0.085	0.000	Shortfall of Sites	0.159	Low Residential	R1-1-O	0	0	0	12.569	0.085		Residential - Single Family Residence, 1	129B157 264		West Los Angeles	No	MI	ADU
Los Angeles	1501 REEVES ST	90035	4306013001	0.000	0.000	0.085	0.000	Shortfall of Sites	0.185	Low Residential	R1V2-O	0	0	0	10.784	0.085		Residential - Single Family Residence, 1	129B165 264		West Los Angeles	No	MI	ADU
Los Angeles	10331 ILONA AVE	90064	4315016014	0.000	0.000	0.085	0.000	Shortfall of Sites	0.156	Low Residential	R1-1-O	0	0	0	12.785	0.085		Residential - Single Family Residence, 1	129B161 264		West Los Angeles	No	MI	ADU
Los Angeles	2759 MONTE MAR TER	90064	4308008003	0.000	0.000	0.085	0.000	Shortfall of Sites	0.168	Low Residential	R1V2-O	0	0	0	11.870	0.085		Residential - Single Family Residence, 1	126B165 264		West Los Angeles	No	MI	ADU
Los Angeles	10339 GLENBARR AVE	90064	4318031008	0.000	0.000	0.085	0.000	Shortfall of Sites	0.281	Low Residential	R1V2-O	0	0	0	7.112	0.085		Residential - Single Family Residence, 1	126B161 264		West Los Angeles	No	MI	ADU
Los Angeles	2623 S HOLT AVE	90034	4301022035	0.000	0.000	0.085	0.000	Shortfall of Sites	0.205	Low II Residential	R1-1	0	0	0	9.756	0.085		Residential - Single Family Residence, 1	123B169 264		West Adams - Baldwin Hills - Leimert	No	MI	ADU
Los Angeles	10582 CHEVIOT DR	90064	4318039007	0.000	0.000	0.085	0.000	Shortfall of Sites	0.164	Low Residential	R1V2	0	0	0	12.179	0.085		Residential - Single Family Residence, 1	123B161 264		West Los Angeles	No	MI	ADU
Los Angeles	11814 STANWOOD DR	90066	4250002010	0.000	0.000	0.085	0.000	Shortfall of Sites	0.208	Low Residential	R1V2	0	0	0	9.620	0.085		Residential - Single Family Residence, 1	117B153 264		Palms - Mar Vista - Del Rey	No	MI	ADU
Los Angeles	11927 TABOR ST	90066	4249016020	0.000	0.000	0.085	0.000	Shortfall of Sites	0.203	Low Residential	R1V2	0	0	0	9.849	0.085		Residential - Single Family Residence, 1	114B157 264		Palms - Mar Vista - Del Rey	No	MI	ADU
Los Angeles	6441 W 85TH ST	90045	4108015022	0.000	0.000	0.085	0.000	Shortfall of Sites	0.154	Low Residential	R1V2	0	0	0	13.019	0.085		Residential - Single Family Residence, 1	096B165 264		Westchester - Playa del Rey	No	MI	ADU
Los Angeles	1715 W 1ST ST	90732	7559017023	0.000	0.000	0.085	0.000	Shortfall of Sites	0.172	Low II Residential	R1-1XL	0	0	0	11.650	0.085		Residential - Single Family Residence, 1	018B189 264		San Pedro	No	MI	ADU
Los Angeles	1342 W 15TH ST	90732	7459013013	0.000	0.000	0.085	0.000	Shortfall of Sites	0.155	Low II Residential	R1-1XL	0	0	0	12.918	0.085		Residential - Single Family Residence, 1	012B193 264		San Pedro	No	MI	ADU
Los Angeles	17317 WESTBURY DR	91344	2608008020	0.000	0.000	0.085	0.000	Shortfall of Sites	0.256	Very Low II Residential	RE11-1-H	0	0	0	7.802	0.085		Residential - Single Family Residence, 1	219B133 265		Granada Hills - Knollwood	No	MI	ADU
Los Angeles	12019 DRESDEN PL	91344	2606013014	0.000	0.000	0.085	0.000	Shortfall of Sites	0.289	Low I Residential	RS-1	0	0	0	6.913	0.085		Residential - Single Family Residence, 1	216B133 265		Granada Hills - Knollwood	No	MI	ADU
Los Angeles	16501 BUCHET DR	91344	2609028039	0.000	0.000	0.085	0.000	Shortfall of Sites	0.254	Very Low II Residential	RE11-1	0	0	0	7.886	0.085		Residential - Single Family Residence - Pool, 1	216B137 265		Granada Hills - Knollwood	No	MI	ADU
Los Angeles	11640 VERADA AVE	91344	2607005035	0.000	0.000	0.085	0.000	Shortfall of Sites	0.190	Low I Residential	RS-1	0	0	0	10.522	0.085		Residential - Single Family Residence, 1	213B133 265		Granada Hills - Knollwood	No	MI	ADU
Los Angeles	16332 ARMSTEAD ST	91344	2605017040	0.000	0.000	0.085	0.000	Shortfall of Sites	0.199	Low I Residential	RS-1	0	0	0	10.065	0.085		Residential - Single Family Residence, 1	213B137 265		Granada Hills - Knollwood	No	MI	ADU
Los Angeles	11424 DANUBE AVE	91344	2662003004	0.000	0.000	0.085	0.000	Shortfall of Sites	0.170	Low I Residential	RS-1	0	0	0	11.776	0.085		Residential - Single Family Residence, 1	213B141 265		Granada Hills - Knollwood	No	MI	ADU
Los Angeles	11203 AMESTOY AVE	91344	2697012017	0.000	0.000	0.085	0.000	Shortfall of Sites	0.180	Low I Residential	RS-1	0	0	0	11.120	0.085		Residential - Single Family Residence, 1	210B133 265		Granada Hills - Knollwood	No	MI	ADU
Los Angeles	16758 DONMETZ ST	91344	2682018014	0.000	0.000	0.085	0.000	Shortfall of Sites	0.184	Low I Residential	RS-1	0	0	0	10.864	0.085		Residential - Single Family Residence, 1	210B137 265		Granada Hills - Knollwood	No	MI	ADU
Los Angeles	17548 LAHEY ST	91344	2711015026	0.000	0.000	0.085	0.000	Shortfall of Sites	0.425	Very Low I Residential	RA-1	0	0	0	4.708	0.085		Residential - Single Family Residence - Pool, 1	210B129 265		Granada Hills - Knollwood	No	MI	ADU
Los Angeles	18630 KENYA ST	91326	2717008018	0.000	0.000	0.085	0.000	Shortfall of Sites	0.252	Very Low II Residential	RE11-1	0	0	0	7.942	0.085		Residential - Single Family Residence - Pool, 1	210B121 265		Northridge	No	MI	ADU
Los Angeles	10925 LURLINE AVE	91311	2706025008	0.000	0.000	0.085	0.000	Shortfall of Sites	0.207	Low I Residential	RE9-1	0	0	0	9.664	0.085		Residential - Single Family Residence - Pool, 1	210B109 265		Chatsworth - Porter Ranch	No	MI	ADU
Los Angeles	17069 LOS ALIMOS ST	91344	2696020029	0.000	0.000	0.085	0.000	Shortfall of Sites	0.172	Low II Residential	R1-1	0	0	0	11.654	0.085		Residential - Single Family Residence - Pool, 1	207B133 265		Granada Hills - Knollwood	No	MI	ADU
Los Angeles	18778 BERMUDA ST	91326	2717024009	0.000	0.000	0.085	0.000	Shortfall of Sites	0.172	Low I Residential	RS-1	0	0	0	11.614	0.085		Residential - Single Family Residence, 1	207B121 265		Northridge	No	MI	ADU
Los Angeles	20808 BERMUDA ST	91311	2706010019	0.000	0.000	0.085	0.000	Shortfall of Sites	0.209	Low I Residential	RE9-1	0	0	0	9.570	0.085		Residential - Single Family Residence - Pool, 1	207B109 265		Chatsworth - Porter Ranch	No	MI	ADU
Los Angeles	10718 MEMORY PARK AVE	91345	2649003026	0.000	0.000	0.085	0.000	Shortfall of Sites	0.248	Low Medium II Residential	R1-1	0	0	0	8.067	0.085		Residential - Single Family Residence, 1	207B145 265		Mission Hills - Panorama City - North Hills	No	MI	ADU
Los Angeles	10644 ALABAMA AVE	91311	2722008040	0.000	0.000	0.085	0.000	Shortfall of Sites	0.210	Very Low I Residential	R1-1	0	0	0	9.520	0.085		Residential - Single Family Residence, 1	207B105 265		Chatsworth - Porter Ranch	No	MI	ADU
Los Angeles	10710 DES MOINES AVE	91326	2728004022	0.000	0.000	0.085	0.000	Shortfall of Sites	0.266	Very Low I Residential	RE11-1	0	0	0	7.521	0.085		Residential - Single Family Residence, 1	207B117 265		Northridge	No	MI	ADU
Los Angeles	20316 MINNEHAHA ST	91311	2707017018	0.000	0.000	0.085	0.000	Shortfall of Sites	0.424	Very Low I Residential	RA-1	0	0	0	4.721	0.085		Residential - Single Family Residence - Pool, 1	207B113 265		Chatsworth - Porter Ranch	No	MI	ADU
Los Angeles	15848 BLACKHAWK ST	91344	2668014009	0.000	0.000	0.085	0.000	Shortfall of Sites	0.158	Low I Residential	RS-1	0	0	0	12.688	0.085		Residential - Single Family Residence, 1	204B141 265		Granada Hills - Knollwood	No	MI	ADU
Los Angeles	16717 DEVONSHIRE ST	91344	2684004008	0.000	0.000	0.085	0.000	Shortfall of Sites	0.170	Low I Residential	RS-1	0	0	0	11.749	0.085		Residential - Single Family Residence, 1	204B137 265		Granada Hills - Knollwood	No	MI	ADU
Los Angeles	10222 FARRALONE AVE	91311	2745002017	0.000	0.000	0.085	0.000	Shortfall of Sites	0.190	Low II Residential	R1-1	0	0	0	10.544	0.085		Residential - Single Family Residence, 1	204B101 265		Chatsworth - Porter Ranch	No	MI	ADU
Los Angeles	10227 GENESTA AVE	91325	2694018016	0.000	0.000	0.085	0.000	Shortfall of Sites	0.253	Very Low II Residential	RE11-1	0	0	0	7.920	0.085		Residential - Single Family Residence - Pool, 1	204B133 265		Northridge	No	MI	ADU
Los Angeles	19308 LEMARSH ST	91324	2726017005	0.000	0.000	0.085	0.000	Shortfall of Sites	0.384	Very Low I Residential	RA-1	0	0	0	5.207	0.085		Residential - Single Family Residence - Guesthouse, 1	204B117 265		Chatsworth - Porter Ranch	No	MI	ADU
Los Angeles	17534 LEMARSH ST	91325	2734015016	0.000	0.000	0.085	0.000	Shortfall of Sites	0.277	Very Low II Residential	RE11-1	0	0	0	7.228	0.085		Residential - Single Family Residence - Pool, 1	204B129 265		Northridge	No	MI	ADU
Los Angeles	19901 LABRADOR ST	91311	2761012015	0.000	0.000	0.085	0.000	Shortfall of Sites	0.181	Low I Residential	RS-1	0	0	0	11.051	0.085		Residential - Single Family Residence, 1	201B113 265		Chatsworth - Porter Ranch	No	MI	ADU
Los Angeles	16429 LABRADOR ST	91343	2677007006	0.000	0.000	0.085	0.000	Shortfall of Sites	0.158	Low Residential	RS-1	0	0	0	12.630	0.085		Residential - Single Family Residence, 1	201B137 265		Mission Hills - Panorama City - North Hills	No	MI	ADU
Los Angeles	19111 KINZIE ST	91324	2762003003	0.000	0.000	0.085	0.000	Shortfall of Sites	0.377	Very Low I Residential	RA-1	0	0	0	5.304	0.085		Residential - Single Family Residence - Pool, 1	201B121 265		Northridge	No	MI	ADU
Los Angeles	6417 OLCOTT ST	91042	2570013019	0.000	0.000	0.085	0.000	Shortfall of Sites	0.172	Low Residential	R1-1-RFA	0	0	0	11.616	0.085		Residential - Single Family Residence, 1	201B205 265		Sunland - Tujunga - Lake View Terrace - Shadow Hills - East La Tuna Canyon	No	MI	ADU
Los Angeles	22231 MARILLA ST	91311	2727006003	0.000	0.000	0.085	0.000	Shortfall of Sites	0.418	Very Low I Residential	RA-1	0	0	0	4.787	0.085		Residential - Single Family Residence, 1	201B101 265		Chatsworth - Porter Ranch	No	MI	ADU
Los Angeles	9801 MELVIN AVE	91324	2761032006	0.000	0.000	0.085	0.000	Shortfall of Sites	0.341	Very Low I Residential	RA-1	0	0	0	5.870	0.085		Residential - Single Family Residence - Pool, 1	201B117 265		Chatsworth - Porter Ranch	No	MI	ADU
Los Angeles	17337 SUPERIOR ST	91325	2755015036	0.000	0.000	0.085	0.000	Shortfall of Sites	0.274	Very Low I Residential	RA-1	0	0	0	7.292	0.085		Residential - Single Family Residence - Pool, 1	201B129 265		Northridge	No	MI	ADU
Los Angeles	9624 DELCO AVE	91311	2748014058	0.000	0.000	0.085	0.000	Shortfall of Sites	0.174	Low I Residential	RS-1	0	0	0	11.524	0.085		Residential - Single Family Residence, 1	201B109 265		Chatsworth - Porter Ranch	No	MI	ADU
Los Angeles	9412 SWINTON AVE	91343	2676011028	0.000	0.000	0.085	0.000	Shortfall of Sites	0.194	Low Residential	RS-1	0	0	0	10.295	0.085		Residential - Single Family Residence - Pool, 1	198B137 265		Mission Hills - Panorama City - North Hills	No	MI	ADU
Los Angeles	17253 PRAIRIE ST	91325	2692004016	0.000	0.000	0.085	0.000	Shortfall of Sites	0.385	Very Low I Residential	RA-1	0	0	0	5.190	0.085		Residential - Single Family Residence - Pool, 1	198B133 265		Northridge	No	MI	ADU
Los Angeles	22009 PRAIRIE ST	91311	2727017016	0.000	0.000	0.085	0.000	Shortfall of Sites	0.201	Low I Residential	RS-1	0	0	0	9.929	0.085		Residential - Single Family Residence, 1	198B101 265		Chatsworth - Porter Ranch	No	MI	ADU
Los Angeles	9512 CREEMORE PL	91042	2572029014	0.000	0.000	0.085	0.000	Shortfall of Sites	0.190	Low Residential	RS-1	0	0	0	10.540	0.085		Residential - Single Family Residence - Pool, 1	198B205 265		Sunland - Tujunga - Lake View Terrace - Shadow Hills - East La Tuna Canyon	No	MI	ADU
Los Angeles	9253 WHITE OAK AVE	91325	2766006003	0.000	0.000	0.085	0.000	Shortfall of Sites	0.336	Very Low I Residential	RA-1	0	0	0	5.954	0.085		Residential - Single Family Residence - Pool, 1	198B129 265		Northridge	No	MI	ADU
Los Angeles	17411 KLEE ST	91325	2768015021	0.000	0.000	0.085	0.000	Shortfall of Sites	0.385	Very Low I Residential	RA-1	0	0	0	5.192	0.085		Residential - Single Family Residence - Pool, 1	195B129 265		Northridge	No	MI	ADU
Los Angeles	8344 NATALIE LN	91304	2005012027	0.000	0.000	0.085	0.000	Shortfall of Sites	0.264	Very Low II Residential	RE11-1	0	0	0	7.590	0.085		Residential - Single Family Residence, 1	192B093 265		Chatsworth - Porter Ranch	No	MI	ADU
Los Angeles	12649 COLLINS ST	91607	2341015022	0.000	0.000	0.085	0.000	Shortfall of Sites	0.186	Low Residential	R1-1	0	0	0	10.756	0.085		Residential - Single Family Residence - Guesthouse, 1	174B161 265		North Hollywood - Valley Village	No	MI	ADU

Jurisdiction Name	Site Address/Intersection	5 Digit ZIP Code	Assessor Parcel Number	Very Low-Income	Low-Income	Moderate-Income	Above Moderate-Income	Type of Shortfall	Parcel Size (Acres)	Current General Plan Designation	Current Zoning	Proposed General Plan (GP) Designation	Proposed Zoning	Minimum Density Allowed	Maximum Density Allowed	Total Capacity	Vacant/ Nonvacant	Description of Existing Uses	PIN	Base Density Per Acre	Community Plan Area	Rent Stabalization Ordinance	Income Category	Applicable Rezoning Program (Program informing values in Column Q listed first)
Los Angeles	12715 WEDDINGTON ST	91607	2346021006	0.000	0.000	0.085	0.000	Shortfall of Sites	0.192	Low Residential	R1-1	0	0	0	10.427	0.085		Residential - Single Family Residence - Pool, 1	171B161 265		North Hollywood - Valley Village	No	MI	ADU
Los Angeles	18606 LINNET ST	91356	2161013014	0.000	0.000	0.085	0.000	Shortfall of Sites	0.456	Very Low I Residential	RA-1	0	0	0	4.390	0.085		Residential - Single Family Residence - Pool, 1	171B121 265		Encino - Tarzana	No	MI	ADU
Los Angeles	5158 CALVIN AVE	91356	2163007023	0.000	0.000	0.085	0.000	Shortfall of Sites	0.444	Very Low I Residential	RA-1	0	0	0	4.509	0.085		Residential - Single Family Residence - Pool, 1	171B117 265		Encino - Tarzana	No	MI	ADU
Los Angeles	14642 HESBY ST	91403	2263032004	0.000	0.000	0.085	0.000	Shortfall of Sites	0.160	Low Residential	R1-1-RIO	0	0	0	12.528	0.085		Residential - Single Family Residence - Pool, 1	171A149 265		Van Nuys - North Sherman Oaks	No	MI	ADU
Los Angeles	13102 HUSTON ST	91423	2358017023	0.000	0.000	0.085	0.000	Shortfall of Sites	0.193	Low Residential	R1-1	0	0	0	10.382	0.085		Residential - Single Family Residence, 1	168B161 265		Van Nuys - North Sherman Oaks	No	MI	ADU
Los Angeles	11559 LA MAIDA ST	91601	2354011017	0.000	0.000	0.085	0.000	Shortfall of Sites	0.179	Low Residential	R1-1	0	0	0	11.170	0.085		Residential - Single Family Residence - Pool, 1	168B169 265		North Hollywood - Valley Village	No	MI	ADU
Los Angeles	4841 WOODMAN AVE	91423	2269023014	0.000	0.000	0.085	0.000	Shortfall of Sites	0.178	Low Residential	R1-1-RIO	0	0	0	11.228	0.085		Residential - Single Family Residence, 1	168B157 265		Van Nuys - North Sherman Oaks	No	MI	ADU
Los Angeles	5146 WINDERMERE AVE	90041	5671017004	0.000	0.000	0.085	0.000	Shortfall of Sites	0.162	Low Residential	R1-1	0	0	0	12.367	0.085		Residential - Single Family Residence, 1	163-5A221 265		Northeast Los Angeles	No	MI	ADU
Los Angeles	5155 VINCENT AVE	90041	5669017013	0.000	0.000	0.085	0.000	Shortfall of Sites	0.177	Low Residential	R1-1	0	0	0	11.325	0.085		Residential - Single Family Residence, 1	163-5A225 265		Northeast Los Angeles	No	MI	ADU
Los Angeles	5148 HIGHLAND VIEW AVE	90041	5669025017	0.000	0.000	0.085	0.000	Shortfall of Sites	0.188	Low Residential	R1-1	0	0	0	10.633	0.085		Residential - Single Family Residence, 1	163-5A223 265		Northeast Los Angeles	No	MI	ADU
Los Angeles	5012 HARTWICK ST	90041	5690004015	0.000	0.000	0.085	0.000	Shortfall of Sites	0.170	Low Residential	R1-1	0	0	0	11.765	0.085		Residential - Single Family Residence, 1	162A227 265		Northeast Los Angeles	No	MI	ADU
Los Angeles	4941 AMBROSE AVE	90027	5589011016	0.000	0.000	0.085	0.000	Shortfall of Sites	0.202	Low I Residential	RE9-1	0	0	0	9.894	0.085		Residential - Single Family Residence - Pool, 1	150B197 265		Hollywood	No	MI	ADU
Los Angeles	4348 MAYCREST AVE	90032	5309022023	0.000	0.000	0.085	0.000	Shortfall of Sites	0.172	Public Facilities	R1-1	0	0	0	11.619	0.085		Residential - Single Family Residence, 1	147A239 265		Northeast Los Angeles	No	MI	ADU
Los Angeles	471 LORING AVE	90024	4359005020	0.000	0.000	0.085	0.000	Shortfall of Sites	0.264	Low Residential	R1-1	0	0	0	7.562	0.085		Residential - Single Family Residence - Pool, 1	138B153 265		Westwood	No	MI	ADU
Los Angeles	11123 CASHMERE ST	90049	4366021024	0.000	0.000	0.085	0.000	Shortfall of Sites	0.186	Low Residential	R1-1	0	0	0	10.750	0.085		Residential - Single Family Residence, 1	138B149 265		Westwood	No	MI	ADU
Los Angeles	435 DENSLOW AVE	90049	4366030011	0.000	0.000	0.085	0.000	Shortfall of Sites	0.187	Low Residential	R1-1	0	0	0	10.684	0.085		Residential - Single Family Residence - Pool, 1	135B149 265		Westwood	No	MI	ADU
Los Angeles	12245 SAN VICENTE BLVD	90049	4405039010	0.000	0.000	0.085	0.000	Shortfall of Sites	0.250	Low Residential	RS-1	0	0	0	8.002	0.085		Residential - Single Family Residence, 1	129B141 265		Brentwood - Pacific Palisades	No	MI	ADU
Los Angeles	10310 ILONA AVE	90064	4315015025	0.000	0.000	0.085	0.000	Shortfall of Sites	0.155	Low Residential	R1-1-O	0	0	0	12.871	0.085		Residential - Single Family Residence, 1	129B161 265		West Los Angeles	No	MI	ADU
Los Angeles	2039 VETERAN AVE	90025	4323010016	0.000	0.000	0.085	0.000	Shortfall of Sites	0.155	Low Residential	R1-1	0	0	0	12.918	0.085		Residential - Single Family Residence, 1	126B153 265		West Los Angeles	No	MI	ADU
Los Angeles	2201 S BEVERLY DR	90034	4309014028	0.000	0.000	0.085	0.000	Shortfall of Sites	0.204	Low Residential	R1V2-O	0	0	0	9.827	0.085		Residential - Single Family Residence - Pool, 1	126B165 265		West Los Angeles	No	MI	ADU
Los Angeles	1801 S BUNDY DR	90025	4259018012	0.000	0.000	0.085	0.000	Shortfall of Sites	0.920	Hybrid Industrial	NI(EC)	0	0	0	2.174	0.085		Commercial - Department Store - Discount Department Store (Target, etc.) - One Story, 1	123B149 265		West Los Angeles	No	MI	ADU
Los Angeles	2945 MANNING AVE	90064	4318038034	0.000	0.000	0.085	0.000	Shortfall of Sites	0.155	Low Residential	R1V2	0	0	0	12.899	0.085		Residential - Single Family Residence, 1	123B161 265		West Los Angeles	No	MI	ADU
Los Angeles	3311 COOLIDGE AVE	90066	4250017004	0.000	0.000	0.085	0.000	Shortfall of Sites	0.221	Low Residential	R1V2	0	0	0	9.040	0.085		Residential - Single Family Residence - Pool, 1	117B153 265		Palms - Mar Vista - Del Rey	No	MI	ADU
Los Angeles	3329 COOLIDGE AVE	90066	4250017001	0.000	0.000	0.085	0.000	Shortfall of Sites	0.286	Low Residential	R1V2	0	0	0	6.989	0.085		Residential - Single Family Residence - Pool, 1	117B157 265		Palms - Mar Vista - Del Rey	No	MI	ADU
Los Angeles	1330 W 15TH ST	90732	7459013015	0.000	0.000	0.085	0.000	Shortfall of Sites	0.155	Low II Residential	R1-1XL	0	0	0	12.918	0.085		Residential - Single Family Residence, 1	012B193 265		San Pedro	No	MI	ADU
Los Angeles	12521 EL ORO WAY	91344	2608021026	0.000	0.000	0.085	0.000	Shortfall of Sites	0.229	Low I Residential	RS-1	0	0	0	8.716	0.085		Residential - Single Family Residence, 1	219B133 266		Granada Hills - Knollwood	No	MI	ADU
Los Angeles	16447 BUCHET DR	91344	2609028041	0.000	0.000	0.085	0.000	Shortfall of Sites	0.289	Very Low II Residential	RE11-1	0	0	0	6.920	0.085		Residential - Single Family Residence - Pool, 1	216B137 266		Granada Hills - Knollwood	No	MI	ADU
Los Angeles	17104 ARMSTEAD ST	91344	2607016028	0.000	0.000	0.085	0.000	Shortfall of Sites	0.174	Low I Residential	RS-1	0	0	0	11.512	0.085		Residential - Single Family Residence, 1	213B133 266		Granada Hills - Knollwood	No	MI	ADU
Los Angeles	16314 ARMSTEAD ST	91344	2605018020	0.000	0.000	0.085	0.000	Shortfall of Sites	0.222	Low I Residential	RS-1	0	0	0	9.029	0.085		Residential - Single Family Residence - Pool, 1	213B137 266		Granada Hills - Knollwood	No	MI	ADU
Los Angeles	11425 HASKELL AVE	91344	2666008014	0.000	0.000	0.085	0.000	Shortfall of Sites	0.165	Low I Residential	RS-1	0	0	0	12.101	0.085		Residential - Single Family Residence, 1	213B141 266		Granada Hills - Knollwood	No	MI	ADU
Los Angeles	16855 DONMETZ ST	91344	2682025015	0.000	0.000	0.085	0.000	Shortfall of Sites	0.231	Low I Residential	RS-1	0	0	0	8.647	0.085		Residential - Single Family Residence, 1	210B133 266		Granada Hills - Knollwood	No	MI	ADU
Los Angeles	16750 DONMETZ ST	91344	2682018013	0.000	0.000	0.085	0.000	Shortfall of Sites	0.191	Low I Residential	RS-1	0	0	0	10.472	0.085		Residential - Single Family Residence - Pool, 1	210B137 266		Granada Hills - Knollwood	No	MI	ADU
Los Angeles	17538 LAHEY ST	91344	2711015033	0.000	0.000	0.085	0.000	Shortfall of Sites	0.408	Very Low I Residential	RA-1	0	0	0	4.904	0.085		Residential - Single Family Residence, 1	210B129 266		Granada Hills - Knollwood	No	MI	ADU
Los Angeles	11131 CABRIOLE AVE	91326	2717006006	0.000	0.000	0.085	0.000	Shortfall of Sites	0.253	Very Low II Residential	RE11-1	0	0	0	7.892	0.085		Residential - Single Family Residence, 1	210B121 266		Northridge	No	MI	ADU
Los Angeles	19219 NASHVILLE ST	91326	2718010012	0.000	0.000	0.085	0.000	Shortfall of Sites	0.172	Low I Residential	RS-1	0	0	0	11.617	0.085		Residential - Single Family Residence - Pool, 1	210B117 266		Northridge	No	MI	ADU
Los Angeles	10919 COZYCROFT AVE	91311	2707025003	0.000	0.000	0.085	0.000	Shortfall of Sites	0.253	Very Low II Residential	RE11-1	0	0	0	7.919	0.085		Residential - Single Family Residence - Pool, 1	210B109 266		Chatsworth - Porter Ranch	No	MI	ADU
Los Angeles	17063 LOS ALIMOS ST	91344	2696020030	0.000	0.000	0.085	0.000	Shortfall of Sites	0.172	Low II Residential	R1-1	0	0	0	11.654	0.085		Residential - Single Family Residence, 1	207B133 266		Granada Hills - Knollwood	No	MI	ADU
Los Angeles	18772 BERMUDA ST	91326	2717024008	0.000	0.000	0.085	0.000	Shortfall of Sites	0.172	Low I Residential	RS-1	0	0	0	11.614	0.085		Residential - Single Family Residence, 1	207B121 266		Northridge	No	MI	ADU
Los Angeles	20800 BERMUDA ST	91311	2706010018	0.000	0.000	0.085	0.000	Shortfall of Sites	0.209	Low I Residential	RE9-1	0	0	0	9.553	0.085		Residential - Single Family Residence - Pool, 1	207B109 266		Chatsworth - Porter Ranch	No	MI	ADU
Los Angeles	10647 VARIEL AVE	91311	2706023002	0.000	0.000	0.085	0.000	Shortfall of Sites	0.388	Very Low I Residential	RA-1	0	0	0	5.155	0.085		Residential - Single Family Residence - Guesthouse, 1	207B105 266		Chatsworth - Porter Ranch	No	MI	ADU
Los Angeles	10432 FULLBRIGHT AVE	91311	2707017027	0.000	0.000	0.085	0.000	Shortfall of Sites	0.395	Very Low I Residential	RA-1	0	0	0	5.065	0.085		Residential - Single Family Residence - Pool, 1	207B113 266		Chatsworth - Porter Ranch	No	MI	ADU
Los Angeles	15908 BLACKHAWK ST	91344	2668023023	0.000	0.000	0.085	0.000	Shortfall of Sites	0.176	Low I Residential	RS-1	0	0	0	11.332	0.085		Residential - Single Family Residence - Pool, 1	204B141 266		Granada Hills - Knollwood	No	MI	ADU
Los Angeles	16543 DEVONSHIRE ST	91344	2679006034	0.000	0.000	0.085	0.000	Shortfall of Sites	0.219	Low I Residential	RS-1	0	0	0	9.115	0.085		Residential - Single Family Residence, 1	204B137 266		Granada Hills - Knollwood	No	MI	ADU
Los Angeles	20047 TUBA ST	91311	2726025014	0.000	0.000	0.085	0.000	Shortfall of Sites	0.255	Very Low II Residential	RE11-1	0	0	0	7.844	0.085		Residential - Single Family Residence, 1	204B113 266		Chatsworth - Porter Ranch	No	MI	ADU
Los Angeles	10218 JUMILLA AVE	91311	2726026023	0.000	0.000	0.085	0.000	Shortfall of Sites	0.264	Very Low II Residential	RE11-1	0	0	0	7.589	0.085		Residential - Single Family Residence - Pool, 1	204B117 266		Chatsworth - Porter Ranch	No	MI	ADU
Los Angeles	19861 LABRADOR ST	91311	2761011025	0.000	0.000	0.085	0.000	Shortfall of Sites	0.165	Low I Residential	RS-1	0	0	0	12.092	0.085		Residential - Single Family Residence, 1	201B113 266		Chatsworth - Porter Ranch	No	MI	ADU
Los Angeles	16423 LABRADOR ST	91343	2677007007	0.000	0.000	0.085	0.000	Shortfall of Sites	0.158	Low Residential	RS-1	0	0	0	12.630	0.085		Residential - Single Family Residence, 1	201B137 266		Mission Hills - Panorama City - North Hills	No	MI	ADU
Los Angeles	9819 GEYSER AVE	91324	2763022008	0.000	0.000	0.085	0.000	Shortfall of Sites	0.172	Low I Residential	RS-1	0	0	0	11.617	0.085		Residential - Single Family Residence, 1	201B121 266		Northridge	No	MI	ADU
Los Angeles	9755 FARRALONE AVE	91311	2727006040	0.000	0.000	0.085	0.000	Shortfall of Sites	0.610	Very Low I Residential	RA-1	0	0	0	3.276	0.085		Residential - Single Family Residence - Pool, 1	201B101 266		Chatsworth - Porter Ranch	No	MI	ADU
Los Angeles	17327 SUPERIOR ST	91325	2755015035	0.000	0.000	0.085	0.000	Shortfall of Sites	0.379	Very Low I Residential	RA-1	0	0	0	5.279	0.085		Residential - Single Family Residence - Pool, 1	201B129 266		Northridge	No	MI	ADU
Los Angeles	9242 ANDASOL AVE	91325	2766013027	0.000	0.000	0.085	0.000	Shortfall of Sites	0.395	Very Low I Residential	RA-1	0	0	0	5.069	0.085		Residential - Single Family Residence - Pool, 1	198B129 266		Northridge	No	MI	ADU
Los Angeles	17401 KLEE ST	91325	2768015020	0.000	0.000	0.085	0.000	Shortfall of Sites	0.287	Very Low I Residential	RA-1	0	0	0	6.961	0.085		Residential - Single Family Residence - Pool, 1	195B129 266		Northridge	No	MI	ADU
Los Angeles	8826 AMESTOY AVE	91325	2690012004	0.000	0.000	0.085	0.000	Shortfall of Sites	0.397	Very Low I Residential	RA-1	0	0	0	5.036	0.085		Residential - Single Family Residence - Pool, 1	195B133 266		Northridge	No	MI	ADU
Los Angeles	23324 COMMUNITY ST	91304	2005011008	0.000	0.000	0.085	0.000	Shortfall of Sites	0.254	Very Low II Residential	RE11-1	0	0	0	7.876	0.085		Residential - Single Family Residence - Pool, 1	192B093 266		Chatsworth - Porter Ranch	No	MI	ADU
Los Angeles	12643 COLLINS ST	91607	2341015023	0.000	0.000	0.085	0.000	Shortfall of Sites	0.186	Low Residential	R1-1	0	0	0	10.756	0.085		Residential - Single Family Residence, 1	174B161 266		North Hollywood - Valley Village	No	MI	ADU
Los Angeles	14134 MARGATE ST	91401	2248019012	0.000	0.000	0.085	0.000	Shortfall of Sites	0.190	Low Residential	R1-1	0	0	0	10.499	0.085		Residential - Single Family Residence, 1	171B153 266		Van Nuys - North Sherman Oaks	No	MI	ADU
Los Angeles	18604 LINNET ST	91356	2161013015	0.000	0.000	0.085	0.000	Shortfall of Sites	0.512	Very Low I Residential	RA-1	0	0	0	3.904	0.085		Residential - Single Family Residence, 1	171B121 266		Encino - Tarzana	No	MI	ADU
Los Angeles	11565 LA MAIDA ST	91601	2354011016	0.000	0.000	0.085	0.000	Shortfall of Sites	0.179	Low Residential	R1-1	0	0	0	11.169	0.085		Residential - Single Family Residence, 1	168B169 266		North Hollywood - Valley Village	No	MI	ADU
Los Angeles	4841 MAMMOTH AVE	91423	2269022014	0.000	0.000	0.085	0.000	Shortfall of Sites	0.189	Low Residential	R1-1-RIO	0	0	0	10.607	0.085		Residential - Single Family Residence - Pool, 1	168B153 266		Van Nuys - North Sherman Oaks	No	MI	ADU
Los Angeles	12348 RYE ST	91604	2364017056	0.000	0.000	0.085	0.000	Shortfall of Sites	0.175	Low Residential	R1-1-RIO	0	0	0	11.421	0.085		Residential - Single Family Residence, 1	165B165 266		Sherman Oaks - Studio City - Toluca Lake - Cahuenga Pass	No	MI	ADU
Los Angeles	4087 CAMELLIA AVE	91604	2368024018	0.000	0.000	0.085	0.000	Shortfall of Sites	0.155	Low Residential	R1-1-RIO	0	0	0	12.902	0.085		Residential - Single Family Residence, 1	162B169 266		Sherman Oaks - Studio City - Toluca Lake - Cahuenga Pass	No	MI	ADU
Los Angeles	5153 MOUNT ROYAL DR	90041	5669020014	0.000	0.000	0.085	0.000	Shortfall of Sites	0.179	Low Residential	R1-1	0	0	0	11.193	0.085		Residential - Single Family Residence, 1	163-5A225 266		Northeast Los Angeles	No	MI	ADU
Los Angeles	5147 HIGHLAND VIEW AVE	90041	5669027021	0.000	0.000	0.085	0.000	Shortfall of Sites	0.182	Low Residential	R1-1	0	0	0	11.009	0.085		Residential - Single Family Residence, 1	163-5A223 266		Northeast Los Angeles	No	MI	ADU
Los Angeles	1580 FAIR PARK AVE	90041	5689026005	0.000	0.000	0.085	0.000	Shortfall of Sites	0.161	Low Residential	R1-1	0	0	0	12.450	0.085		Residential - Single Family Residence, 1	160-5A227 266		Northeast Los Angeles	No	MI	ADU
Los Angeles	2050 N EDGEMONT ST	90027	5589020021	0.000	0.000	0.085	0.000	Shortfall of Sites	0.431	Very Low II Residential	RE11-1	0	0	0	4.636	0.085		Residential - Single Family Residence - Pool, 1	150B197 266		Hollywood	No	MI	ADU
Los Angeles	921 HYPERION AVE	90029	5427008013	0.000	0.000	0.085	0.000	Shortfall of Sites	0.167	Low Medium II Residential	[Q]RD1.5-1D	0	0	0	11.946	0.085		Residential - Single Family Residence, 1	144A201 266		Silver Lake - Echo Park - Elysian Valley	No	MI	ADU
Los Angeles	1369 MALTMAN AVE	90026	5427024028	0.000	0.000	0.085	0.000	Shortfall of Sites	0.169	Low Medium II Residential	RD1.5-1VL	0	0	0	11.839	0.085		Residential - Single Family Residence, 1	144A203 266		Silver Lake - Echo Park - Elysian Valley	No	MI	ADU
Los Angeles	333 N POINSETTIA PL	90036	5526036009	0.000	0.000	0.085	0.000	Shortfall of Sites	0.169	Low II Residential	R1V2-O	0	0	0	11.846	0.085		Residential - Single Family Residence, 1	138B181 266		Wilshire	No	MI	ADU
Los Angeles	472 DALEHURST AVE	90024	4359005012	0.000	0.000	0.085	0.000	Shortfall of Sites	0.262	Low Residential	R1-1	0	0	0	7.631	0.085		Residential - Single Family Residence - Pool, 1	138B153 266		Westwood	No	MI	ADU
Los Angeles	11109 MONTANA AVE	90049	4366025011	0.000	0.000	0.085	0.000	Shortfall of Sites	0.209	Low Residential	R1-1	0	0	0	9.584	0.085		Residential - Single Family Residence, 1	138B149 266		Westwood	No	MI	ADU
Los Angeles	251 BELOIT AVE	90049	4365005001	0.000	0.000	0.085	0.000	Shortfall of Sites	0.158	Low Residential	R1-1	0	0	0	12.666	0.085		Residential - Single Family Residence - Pool, 1	135B145 266		Brentwood - Pacific Palisades	No	MI	ADU
Los Angeles	522 LEVERING AVE	90024	4366027030	0.000	0.000	0.085	0.000	Shortfall of Sites	0.175	Low Residential	R1-1	0	0	0	11.411	0.085		Residential - Single Family Residence, 1	135B149 266		Westwood	No	MI	ADU
Los Angeles	788 MALCOLM AVE	90024	4360013005	0.000	0.000	0.085	0.000	Shortfall of Sites	0.266	Low Residential	R1-1	0	0	0	7.522	0.085		Residential - Single Family Residence - Therapy Pool (Spa), 1	135B153 266		Westwood	No	MI	ADU
Los Angeles	846 S MUIRFIELD RD	90005	5090014027	0.000	0.000	0.085	0.000	Shortfall of Sites	0.179	Low II Residential	R1V3-RG	0	0	0	11.159	0.085		Residential - Single Family Residence, 1	132B185 266		Wilshire	No	MI	ADU
Los Angeles	3348 COLBERT AVE	90066	4250017035	0.000	0.000	0.085	0.000	Shortfall of Sites	0.166	Low Residential	R1V2	0	0	0	12.031	0.085		Residential - Single Family Residence, 1	117B157 266		Palms - Mar Vista - Del Rey	No	MI	ADU

Jurisdiction Name	Site Address/Intersection	5 Digit ZIP Code	Assessor Parcel Number	Very Low-Income	Low-Income	Moderate-Income	Above Moderate-Income	Type of Shortfall	Parcel Size (Acres)	Current General Plan Designation	Current Zoning	Proposed General Plan (GP) Designation	Proposed Zoning	Minimum Density Allowed	Maximum Density Allowed	Total Capacity	Vacant/ Nonvacant	Description of Existing Uses	PIN	Base Density Per Acre	Community Plan Area	Rent Stabalization Ordinance	Income Category	Applicable Rezoning Program (Program informing values in Column Q listed first)
Los Angeles	5916 W 77TH PL	90045	4106012015	0.000	0.000	0.085	0.000	Shortfall of Sites	0.164	Low Residential	R1-1	0	0	0	12.193	0.085		Residential - Single Family Residence, 1	099B169 266		Westchester - Playa del Rey	No	MI	ADU
Los Angeles	1328 W 15TH ST	90732	7459013017	0.000	0.000	0.085	0.000	Shortfall of Sites	0.155	Low II Residential	R1-1XL	0	0	0	12.918	0.085		Residential - Single Family Residence - Pool, 1	012B193 266		San Pedro	No	MI	ADU
Los Angeles	12514 LITHUANIA DR	91344	2608021029	0.000	0.000	0.085	0.000	Shortfall of Sites	0.230	Low I Residential	RS-1	0	0	0	8.713	0.085		Residential - Single Family Residence, 1	219B133 267		Granada Hills - Knollwood	No	MI	ADU
Los Angeles	17630 ARVIDA DR	91344	2601050024	0.000	0.000	0.085	0.000	Shortfall of Sites	0.219	Very Low II Residential	RE11-1-H-O	0	0	0	9.138	0.085		Residential - Single Family Residence - Pool, 1	219B129 267		Granada Hills - Knollwood	No	MI	ADU
Los Angeles	12001 BRADFORD PL	91344	2606022003	0.000	0.000	0.085	0.000	Shortfall of Sites	0.235	Low I Residential	RS-1	0	0	0	8.497	0.085		Residential - Single Family Residence, 1	216B133 267		Granada Hills - Knollwood	No	MI	ADU
Los Angeles	12028 SUSAN DR	91344	2609008001	0.000	0.000	0.085	0.000	Shortfall of Sites	0.457	Very Low I Residential	RA-1	0	0	0	4.374	0.085		Residential - Single Family Residence - Pool and Misc., 1	216B137 267		Granada Hills - Knollwood	No	MI	ADU
Los Angeles	17100 ARMSTEAD ST	91344	2607016029	0.000	0.000	0.085	0.000	Shortfall of Sites	0.167	Low I Residential	RS-1	0	0	0	11.998	0.085		Residential - Single Family Residence - Pool, 1	213B133 267		Granada Hills - Knollwood	No	MI	ADU
Los Angeles	11626 SOPHIA AVE	91344	2605018013	0.000	0.000	0.085	0.000	Shortfall of Sites	0.242	Low I Residential	RS-1	0	0	0	8.270	0.085		Residential - Single Family Residence - Pool, 1	213B137 267		Granada Hills - Knollwood	No	MI	ADU
Los Angeles	11419 AQUEDUCT AVE	91344	2662003012	0.000	0.000	0.085	0.000	Shortfall of Sites	0.189	Low I Residential	RS-1	0	0	0	10.576	0.085		Residential - Single Family Residence - Pool, 1	213B141 267		Granada Hills - Knollwood	No	MI	ADU
Los Angeles	16847 DONMETZ ST	91344	2682025014	0.000	0.000	0.085	0.000	Shortfall of Sites	0.262	Low I Residential	RS-1	0	0	0	7.620	0.085		Residential - Single Family Residence - Pool, 1	210B133 267		Granada Hills - Knollwood	No	MI	ADU
Los Angeles	16744 DONMETZ ST	91344	2682018012	0.000	0.000	0.085	0.000	Shortfall of Sites	0.191	Low I Residential	RS-1	0	0	0	10.472	0.085		Residential - Single Family Residence, 1	210B137 267		Granada Hills - Knollwood	No	MI	ADU
Los Angeles	18616 KENYA ST	91326	2717010025	0.000	0.000	0.085	0.000	Shortfall of Sites	0.253	Very Low II Residential	RE11-1	0	0	0	7.919	0.085		Residential - Single Family Residence, 1	210B125 267		Northridge	No	MI	ADU
Los Angeles	11143 VIKING AVE	91326	2717004027	0.000	0.000	0.085	0.000	Shortfall of Sites	0.254	Very Low II Residential	RE11-1	0	0	0	7.886	0.085		Residential - Single Family Residence, 1	210B121 267		Northridge	No	MI	ADU
Los Angeles	10934 BROOKFIELD RD	91311	2706025022	0.000	0.000	0.085	0.000	Shortfall of Sites	0.216	Low I Residential	RE9-1	0	0	0	9.250	0.085		Residential - Single Family Residence - Pool, 1	210B109 267		Chatsworth - Porter Ranch	No	MI	ADU
Los Angeles	17057 LOS ALIMOS ST	91344	2696020001	0.000	0.000	0.085	0.000	Shortfall of Sites	0.172	Low II Residential	R1-1	0	0	0	11.654	0.085		Residential - Single Family Residence - Pool, 1	207B133 267		Granada Hills - Knollwood	No	MI	ADU
Los Angeles	18766 BERMUDA ST	91326	2717024007	0.000	0.000	0.085	0.000	Shortfall of Sites	0.172	Low I Residential	RS-1	0	0	0	11.614	0.085		Residential - Single Family Residence, 1	207B121 267		Northridge	No	MI	ADU
Los Angeles	20758 BERMUDA ST	91311	2706010027	0.000	0.000	0.085	0.000	Shortfall of Sites	0.209	Low I Residential	RE9-1	0	0	0	9.549	0.085		Residential - Single Family Residence, 1	207B109 267		Chatsworth - Porter Ranch	No	MI	ADU
Los Angeles	10717 COLUMBUS AVE	91345	2649002007	0.000	0.000	0.085	0.000	Shortfall of Sites	0.201	Low Medium II Residential	R1-1	0	0	0	9.943	0.085		Residential - Single Family Residence, 1	207B145 267		Mission Hills - Panorama City - North Hills	No	MI	ADU
Los Angeles	10690 BATON ROUGE AVE	91326	2728003002	0.000	0.000	0.085	0.000	Shortfall of Sites	0.282	Very Low II Residential	RE11-1	0	0	0	7.098	0.085		Residential - Single Family Residence, 1	207B117 267		Northridge	No	MI	ADU
Los Angeles	15842 BLACKHAWK ST	91344	2668014010	0.000	0.000	0.085	0.000	Shortfall of Sites	0.158	Low I Residential	RS-1	0	0	0	12.690	0.085		Residential - Single Family Residence, 1	204B141 267		Granada Hills - Knollwood	No	MI	ADU
Los Angeles	10309 GOTHIC AVE	91344	2679017021	0.000	0.000	0.085	0.000	Shortfall of Sites	0.247	Low I Residential	RS-1	0	0	0	8.101	0.085		Residential - Single Family Residence - Pool, 1	204B137 267		Granada Hills - Knollwood	No	MI	ADU
Los Angeles	20035 TUBA ST	91311	2726025015	0.000	0.000	0.085	0.000	Shortfall of Sites	0.252	Very Low II Residential	RE11-1	0	0	0	7.923	0.085		Residential - Single Family Residence - Pool, 1	204B113 267		Chatsworth - Porter Ranch	No	MI	ADU
Los Angeles	10219 BABBITT AVE	91325	2694015042	0.000	0.000	0.085	0.000	Shortfall of Sites	0.296	Very Low II Residential	RE11-1	0	0	0	6.761	0.085		Residential - Single Family Residence - Pool, 1	204B133 267		Northridge	No	MI	ADU
Los Angeles	17832 LEMARSH ST	91325	2734002005	0.000	0.000	0.085	0.000	Shortfall of Sites	0.278	Very Low II Residential	RE11-1	0	0	0	7.201	0.085		Residential - Single Family Residence, 1	204B129 267		Northridge	No	MI	ADU
Los Angeles	10154 COZYCROFT AVE	91311	2741025017	0.000	0.000	0.085	0.000	Shortfall of Sites	0.173	Low I Residential	RS-1	0	0	0	11.593	0.085		Residential - Single Family Residence, 1	204B109 267		Chatsworth - Porter Ranch	No	MI	ADU
Los Angeles	19857 LABRADOR ST	91311	2761011011	0.000	0.000	0.085	0.000	Shortfall of Sites	0.161	Low I Residential	RS-1	0	0	0	12.447	0.085		Residential - Single Family Residence, 1	201B113 267		Chatsworth - Porter Ranch	No	MI	ADU
Los Angeles	16417 LABRADOR ST	91343	2677007008	0.000	0.000	0.085	0.000	Shortfall of Sites	0.158	Low Residential	RS-1	0	0	0	12.629	0.085		Residential - Single Family Residence - Pool, 1	201B137 267		Mission Hills - Panorama City - North Hills	No	MI	ADU
Los Angeles	9981 PALI AVE	91042	2571017035	0.000	0.000	0.085	0.000	Shortfall of Sites	0.163	Low Residential	R1-1-RFA	0	0	0	12.259	0.085		Residential - Single Family Residence, 1	201B205 267		Sunland - Tujunga - Lake View Terrace - Shadow Hills - East La Tuna Canyon	No	MI	ADU
Los Angeles	9758 FARRALONE AVE	91311	2727013003	0.000	0.000	0.085	0.000	Shortfall of Sites	0.370	Very Low II Residential	RA-1	0	0	0	5.401	0.085		Residential - Single Family Residence - Pool, 1	201B101 267		Chatsworth - Porter Ranch	No	MI	ADU
Los Angeles	19804 KINZIE ST	91311	2761019014	0.000	0.000	0.085	0.000	Shortfall of Sites	0.212	Low I Residential	RS-1	0	0	0	9.450	0.085		Residential - Single Family Residence - Pool, 1	201B117 267		Chatsworth - Porter Ranch	No	MI	ADU
Los Angeles	9701 LASAINE AVE	91325	2755015016	0.000	0.000	0.085	0.000	Shortfall of Sites	0.361	Very Low I Residential	RA-1	0	0	0	5.534	0.085		Residential - Single Family Residence, 1	201B129 267		Northridge	No	MI	ADU
Los Angeles	9309 HANNA AVE	91311	2727017010	0.000	0.000	0.085	0.000	Shortfall of Sites	0.186	Low I Residential	RS-1	0	0	0	10.776	0.085		Residential - Single Family Residence, 1	198B101 267		Chatsworth - Porter Ranch	No	MI	ADU
Los Angeles	8826 PASO ROBLES AVE	91325	2690009017	0.000	0.000	0.085	0.000	Shortfall of Sites	0.378	Very Low I Residential	RA-1	0	0	0	5.288	0.085		Residential - Single Family Residence, 1	195B133 267		Northridge	No	MI	ADU
Los Angeles	12637 COLLINS ST	91607	2341015024	0.000	0.000	0.085	0.000	Shortfall of Sites	0.186	Low Residential	R1-1	0	0	0	10.756	0.085		Residential - Single Family Residence, 1	174B161 267		North Hollywood - Valley Village	No	MI	ADU
Los Angeles	14126 MARGATE ST	91401	2248019013	0.000	0.000	0.085	0.000	Shortfall of Sites	0.165	Low Residential	R1-1	0	0	0	12.124	0.085		Residential - Single Family Residence, 1	171B153 267		Van Nuys - North Sherman Oaks	No	MI	ADU
Los Angeles	5236 RESEDA BLVD	91356	2161018034	0.000	0.000	0.085	0.000	Shortfall of Sites	0.208	Low II Residential	R1-1	0	0	0	9.630	0.085		Residential - Single Family Residence - Pool, 1	171B125 267		Encino - Tarzana	No	MI	ADU
Los Angeles	5231 VELOZ AVE	91356	2161025006	0.000	0.000	0.085	0.000	Shortfall of Sites	0.386	Very Low I Residential	RA-1	0	0	0	5.185	0.085		Residential - Single Family Residence - Pool, 1	171B121 267		Encino - Tarzana	No	MI	ADU
Los Angeles	15010 HESBY ST	91403	2263014035	0.000	0.000	0.085	0.000	Shortfall of Sites	0.181	Low Residential	R1-1-RIO	0	0	0	11.051	0.085		Residential - Single Family Residence, 1	171A147 267		Van Nuys - North Sherman Oaks	No	MI	ADU
Los Angeles	13008 HUSTON ST	91423	2358019015	0.000	0.000	0.085	0.000	Shortfall of Sites	0.274	Low Residential	R1-1	0	0	0	7.289	0.085		Residential - Single Family Residence, 1	168B161 267		Van Nuys - North Sherman Oaks	No	MI	ADU
Los Angeles	11571 LA MAIDA ST	91601	2354011015	0.000	0.000	0.085	0.000	Shortfall of Sites	0.179	Low Residential	R1-1	0	0	0	11.170	0.085		Residential - Single Family Residence, 1	168B169 267		North Hollywood - Valley Village	No	MI	ADU
Los Angeles	12342 RYE ST	91604	2364017057	0.000	0.000	0.085	0.000	Shortfall of Sites	0.190	Low Residential	R1-1-RIO	0	0	0	10.541	0.085		Residential - Single Family Residence, 1	165B165 267		Sherman Oaks - Studio City - Toluca Lake - Cahuenga Pass	No	MI	ADU
Los Angeles	4088 BECK AVE	91604	2368024029	0.000	0.000	0.085	0.000	Shortfall of Sites	0.156	Low Residential	R1-1-RIO	0	0	0	12.835	0.085		Residential - Single Family Residence - Pool, 1	162B169 267		Sherman Oaks - Studio City - Toluca Lake - Cahuenga Pass	No	MI	ADU
Los Angeles	5153 ARGUS DR	90041	5669024017	0.000	0.000	0.085	0.000	Shortfall of Sites	0.262	Low Residential	R1-1	0	0	0	7.647	0.085		Residential - Single Family Residence, 1	163-5A225 267		Northeast Los Angeles	No	MI	ADU
Los Angeles	5146 N MAYWOOD AVE	90041	5671009016	0.000	0.000	0.085	0.000	Shortfall of Sites	0.271	Low Residential	R1-1	0	0	0	7.377	0.085		Residential - Single Family Residence, 1	163-5A223 267		Northeast Los Angeles	No	MI	ADU
Los Angeles	4951 GLACIER DR	90041	5690021015	0.000	0.000	0.085	0.000	Shortfall of Sites	0.193	Low Residential	R1-1	0	0	0	10.355	0.085		Residential - Single Family Residence - Pool, 1	162A229 267		Northeast Los Angeles	No	MI	ADU
Los Angeles	1360 NEOLA ST	90041	5690018014	0.000	0.000	0.085	0.000	Shortfall of Sites	0.163	Low Residential	R1-1	0	0	0	12.302	0.085		Residential - Single Family Residence, 1	160-5A227 267		Northeast Los Angeles	No	MI	ADU
Los Angeles	1961 ADDISON WAY	90041	5685007026	0.000	0.000	0.085	0.000	Shortfall of Sites	0.150	Low Residential	R1-1	0	0	0	13.377	0.085		Residential - Single Family Residence, 1	160-5A223 267		Northeast Los Angeles	No	MI	ADU
Los Angeles	3729 BOYCE AVE	90039	5435007024	0.000	0.000	0.085	0.000	Shortfall of Sites	0.155	Low Residential	R1-1-RIO	0	0	0	12.907	0.085		Residential - Single Family Residence, 1	156A207 267		Northeast Los Angeles	No	MI	ADU
Los Angeles	10433 BAINBRIDGE AVE	90024	4359009011	0.000	0.000	0.085	0.000	Shortfall of Sites	0.313	Low Residential	R1-1	0	0	0	6.385	0.085		Residential - Single Family Residence - Pool, 1	141B153 267		Westwood	No	MI	ADU
Los Angeles	341 N RIDGEWOOD PL	90004	5522028009	0.000	0.000	0.085	0.000	Shortfall of Sites	0.156	Low II Residential	R1R3-RG	0	0	0	12.812	0.085		Residential - Single Family Residence, 1	138B189 267		Wilshire	No	MI	ADU
Los Angeles	330 N FULLER AVE	90036	5526036021	0.000	0.000	0.085	0.000	Shortfall of Sites	0.168	Low II Residential	R1V2-O	0	0	0	11.880	0.085		Residential - Single Family Residence, 1	138B181 267		Wilshire	No	MI	ADU
Los Angeles	10529 WYTON DR	90024	4359004009	0.000	0.000	0.085	0.000	Shortfall of Sites	0.209	Low Residential	R1-1	0	0	0	9.574	0.085		Residential - Single Family Residence - Pool and Misc., 1	138B153 267		Westwood	No	MI	ADU
Los Angeles	131 S HOOVER ST	90004	5501018010	0.000	0.000	0.085	0.000	Shortfall of Sites	0.175	Medium Residential	R3-1	0	0	0	11.452	0.085		Residential - Single Family Residence - Pool, 1	138A201 267		Wilshire	No	MI	ADU
Los Angeles	11110 CASHMERE ST	90049	4366025022	0.000	0.000	0.085	0.000	Shortfall of Sites	0.244	Low Residential	R1-1	0	0	0	8.209	0.085		Residential - Single Family Residence, 1	138B149 267		Westwood	No	MI	ADU
Los Angeles	837 THAYER AVE	90024	4360017037	0.000	0.000	0.085	0.000	Shortfall of Sites	0.191	Low Residential	R1-1	0	0	0	10.471	0.085		Residential - Single Family Residence, 1	135B153 267		Westwood	No	MI	ADU
Los Angeles	1347 CLUB VIEW DR	90024	4327023018	0.000	0.000	0.085	0.000	Shortfall of Sites	0.233	Low Residential	R1V3	0	0	0	8.571	0.085		Residential - Single Family Residence - Pool, 1	135B157 267		Westwood	No	MI	ADU
Los Angeles	10451 WILKINS AVE	90024	4326017016	0.000	0.000	0.085	0.000	Shortfall of Sites	0.158	Low Residential	R1-1-O	0	0	0	12.640	0.085		Residential - Single Family Residence, 1	132B157 267		Westwood	No	MI	ADU
Los Angeles	12310 1ST HELENA DR	90049	4405039024	0.000	0.000	0.085	0.000	Shortfall of Sites	0.335	Low Residential	RS-1	0	0	0	5.979	0.085		Residential - Single Family Residence - Pool, 1	129B141 267		Brentwood - Pacific Palisades	No	MI	ADU
Los Angeles	2628 MONTE MAR PL	90064	4309002002	0.000	0.000	0.085	0.000	Shortfall of Sites	0.257	Low Residential	R1V2-O	0	0	0	7.770	0.085		Residential - Single Family Residence, 1	126B165 267		West Los Angeles	No	MI	ADU
Los Angeles	10380 GLENBARR AVE	90064	4318017001	0.000	0.000	0.085	0.000	Shortfall of Sites	0.279	Low Residential	R1V2	0	0	0	7.164	0.085		Residential - Single Family Residence, 1	126B161 267		West Los Angeles	No	MI	ADU
Los Angeles	3035 S BENTLEY AVE	90034	4251011027	0.000	0.000	0.085	0.000	Shortfall of Sites	0.167	Low Residential	R1-1	0	0	0	12.007	0.085		Residential - Single Family Residence, 1	120B157 267		Palms - Mar Vista - Del Rey	No	MI	ADU
Los Angeles	3521 GRAND VIEW BLVD	90066	4248024032	0.000	0.000	0.085	0.000	Shortfall of Sites	0.228	Low Residential	R1V2	0	0	0	8.760	0.085		Residential - Single Family Residence, 1	114B153 267		Palms - Mar Vista - Del Rey	No	MI	ADU
Los Angeles	426 N HANFORD AVE	90732	7446010005	0.000	0.000	0.085	0.000	Shortfall of Sites	0.151	Low II Residential	R1-1XL	0	0	0	13.263	0.085		Residential - Single Family Residence, 1	018B193 267		San Pedro	No	MI	ADU
Los Angeles	1942 W 1ST ST	90732	7559012023	0.000	0.000	0.085	0.000	Shortfall of Sites	0.256	Low II Residential	R1-1XL	0	0	0	7.802	0.085		Residential - Single Family Residence, 1	018B189 267		San Pedro	No	MI	ADU
Los Angeles	17017 GOYA ST	91344	2602022018	0.000	0.000	0.085	0.000	Shortfall of Sites	0.179	Low I Residential	RS-1	0	0	0	11.200	0.085		Residential - Single Family Residence - Pool, 1	222B133 268		Granada Hills - Knollwood	No	MI	ADU
Los Angeles	12541 MARVA AVE	91344	2601050007	0.000	0.000	0.085	0.000	Shortfall of Sites	0.303	Very Low II Residential	RE11-1-H-O	0	0	0	6.597	0.085		Residential - Single Family Residence - Pool, 1	219B129 268		Granada Hills - Knollwood	No	MI	ADU
Los Angeles	12011 BAMBI PL	91344	2606011008	0.000	0.000	0.085	0.000	Shortfall of Sites	0.339	Very Low II Residential	RE11-1	0	0	0	5.902	0.085		Residential - Single Family Residence - Pool, 1	216B133 268		Granada Hills - Knollwood	No	MI	ADU
Los Angeles	16370 BUCHET DR	91344	2605008037	0.000	0.000	0.085	0.000	Shortfall of Sites	0.253	Very Low II Residential	RE11-1	0	0	0	7.901	0.085		Residential - Single Family Residence, 1	216B137 268		Granada Hills - Knollwood	No	MI	ADU
Los Angeles	17301 BIRCHER ST	91344	2607006032	0.000	0.000	0.085	0.000	Shortfall of Sites	0.291	Very Low I Residential	RA-1	0	0	0	6.865	0.085		Residential - Single Family Residence - Pool, 1	213B133 268		Granada Hills - Knollwood	No	MI	ADU
Los Angeles	11630 GERALD AVE	91344	2610023035	0.000	0.000	0.085	0.000	Shortfall of Sites	0.171	Low I Residential	RS-1	0	0	0	11.691	0.085		Residential - Single Family Residence, 1	213B137 268		Granada Hills - Knollwood	No	MI	ADU
Los Angeles	11416 AQUEDUCT AVE	91344	2662003013	0.000	0.000	0.085	0.000	Shortfall of Sites	0.162	Low I Residential	RS-1	0	0	0	12.311	0.085		Residential - Single Family Residence - Pool, 1	213B141 268		Granada Hills - Knollwood	No	MI	ADU
Los Angeles	11157 HAYVENHURST AVE	91344	2682015012	0.000	0.000	0.085	0.000	Shortfall of Sites	0.163	Low I Residential	RS-1	0	0	0	12.258	0.085		Residential - Single Family Residence, 1	210B137 268		Granada Hills - Knollwood	No	MI	ADU
Los Angeles	11122 YOLANDA AVE	91326	2717004006	0.000	0.000	0.085	0.000	Shortfall of Sites	0.255	Very Low II Residential	RE11-1	0	0	0	7.843	0.085		Residential - Single Family Residence - Pool, 1	210B121 268		Northridge	No	MI	ADU
Los Angeles	20816 NASHVILLE ST	91311	2706025021	0.000	0.000	0.085	0.000	Shortfall of Sites	0.207	Low I Residential	RE9-1	0	0	0	9.669	0.085		Residential - Single Family Residence - Pool, 1	210B109 268		Chatsworth - Porter Ranch	No	MI	ADU
Los Angeles	17051 LOS ALIMOS ST	91344	2696020002	0.000	0.000	0.085	0.000	Shortfall of Sites	0.172	Low II Residential	R1-1	0	0	0	11.654	0.085		Residential - Single Family Residence, 1	207B133 268		Granada Hills - Knollwood	No	MI	ADU
Los Angeles	10748 SWINTON AVE	91344	2680007010	0.000	0.000	0.085	0.000	Shortfall of Sites	0.158	Low I Residential	RS-1	0	0	0	12.627	0.085		Residential - Single Family Residence, 1	207B137 268		Granada Hills - Knollwood	No	MI	ADU
Los Angeles	19116 LOS ALIMOS ST	91326	2718018004	0.000	0.000	0.085	0.000	Shortfall of Sites	0.184	Low I Residential	RS-1	0	0	0	10.853	0.085		Residential - Single Family Residence, 1	207B121 268		Northridge	No	MI	ADU
Los Angeles	16031 LOS ALIMOS ST	91344	2667025019	0.000	0.000	0.085	0.000	Shortfall of Sites	0.172	Low I Residential	RS-1	0	0	0	11.620	0.085		Residential - Single Family Residence, 1	207B141 268		Granada Hills - Knollwood	No	MI	ADU
Los Angeles	20752 BERMUDA ST	91311	2706010026	0.000	0.000	0.085	0.000	Shortfall of Sites	0.209	Low I Residential	RE9-1	0	0	0	9.570	0.085		Residential - Single Family Residence - Pool, 1	207B109 268		Chatsworth - Porter Ranch	No	MI	ADU

Jurisdiction Name	Site Address/Intersection	5 Digit ZIP Code	Assessor Parcel Number	Very Low-Income	Low-Income	Moderate-Income	Above Moderate-Income	Type of Shortfall	Parcel Size (Acres)	Current General Plan Designation	Current Zoning	Proposed General Plan (GP) Designation	Proposed Zoning	Minimum Density Allowed	Maximum Density Allowed	Total Capacity	Vacant/ Nonvacant	Description of Existing Uses	PIN	Base Density Per Acre	Community Plan Area	Rent Stabalization Ordinance	Income Category	Applicable Rezoning Program (Program informing values in Column Q listed first)
Los Angeles	10716 BURNET AVE	91345	2649003012	0.000	0.000	0.085	0.000	Shortfall of Sites	0.152	Low Medium II Residential	R1-1	0	0	0	13.201	0.085		Residential - Single Family Residence, 1	207B145 268		Mission Hills - Panorama City - North Hills	No	MI	ADU
Los Angeles	10658 DEERING AVE	91311	2706028004	0.000	0.000	0.085	0.000	Shortfall of Sites	0.207	Low I Residential	RE9-1	0	0	0	9.678	0.085		Residential - Single Family Residence, 1	207B105 268		Chatsworth - Porter Ranch	No	MI	ADU
Los Angeles	15900 BLACKHAWK ST	91344	2668023024	0.000	0.000	0.085	0.000	Shortfall of Sites	0.173	Low I Residential	RS-1	0	0	0	11.546	0.085		Residential - Single Family Residence - Pool, 1	204B141 268		Granada Hills - Knollwood	No	MI	ADU
Los Angeles	16643 DEVONSHIRE ST	91344	2684017025	0.000	0.000	0.085	0.000	Shortfall of Sites	0.165	Low I Residential	RS-1	0	0	0	12.088	0.085		Residential - Single Family Residence, 1	204B137 268		Granada Hills - Knollwood	No	MI	ADU
Los Angeles	20023 TUBA ST	91311	2726025016	0.000	0.000	0.085	0.000	Shortfall of Sites	0.253	Very Low II Residential	RE11-1	0	0	0	7.920	0.085		Residential - Single Family Residence - Pool, 1	204B113 268		Chatsworth - Porter Ranch	No	MI	ADU
Los Angeles	10224 MELVIN AVE	91324	2726009031	0.000	0.000	0.085	0.000	Shortfall of Sites	0.568	Very Low II Residential	RE11-1	0	0	0	3.519	0.085		Residential - Single Family Residence - Pool, 1	204B117 268		Chatsworth - Porter Ranch	No	MI	ADU
Los Angeles	10216 BABBITT AVE	91325	2694006027	0.000	0.000	0.085	0.000	Shortfall of Sites	0.282	Very Low II Residential	RE11-1	0	0	0	7.082	0.085		Residential - Single Family Residence, 1	204B133 268		Northridge	No	MI	ADU
Los Angeles	17824 LEMARSH ST	91325	2734002004	0.000	0.000	0.085	0.000	Shortfall of Sites	0.267	Very Low II Residential	RE11-1	0	0	0	7.501	0.085		Residential - Single Family Residence, 1	204B129 268		Northridge	No	MI	ADU
Los Angeles	19853 LABRADOR ST	91311	2761011012	0.000	0.000	0.085	0.000	Shortfall of Sites	0.161	Low I Residential	RS-1	0	0	0	12.447	0.085		Residential - Single Family Residence, 1	201B113 268		Chatsworth - Porter Ranch	No	MI	ADU
Los Angeles	16411 LABRADOR ST	91343	2677007009	0.000	0.000	0.085	0.000	Shortfall of Sites	0.158	Low Residential	RS-1	0	0	0	12.629	0.085		Residential - Single Family Residence, 1	201B137 268		Mission Hills - Panorama City - North Hills	No	MI	ADU
Los Angeles	9801 VANALDEN AVE	91324	2762003002	0.000	0.000	0.085	0.000	Shortfall of Sites	0.272	Very Low I Residential	RA-1	0	0	0	7.347	0.085		Residential - Single Family Residence, 1	201B121 268		Northridge	No	MI	ADU
Los Angeles	9984 MARNICE AVE	91042	2571017068	0.000	0.000	0.085	0.000	Shortfall of Sites	0.172	Low Residential	R1-1-RFA	0	0	0	11.610	0.085		Residential - Single Family Residence, 1	201B205 268		Sunland - Tujunga - Lake View Terrace - Shadow Hills - East La Tuna Canyon	No	MI	ADU
Los Angeles	9624 MASON AVE	91311	2748012046	0.000	0.000	0.085	0.000	Shortfall of Sites	0.197	Low I Residential	RS-1	0	0	0	10.170	0.085		Residential - Single Family Residence, 1	201B109 268		Chatsworth - Porter Ranch	No	MI	ADU
Los Angeles	9401 GOTHIC AVE	91343	2676004002	0.000	0.000	0.085	0.000	Shortfall of Sites	0.177	Low Residential	RS-1	0	0	0	11.298	0.085		Residential - Single Family Residence - Pool, 1	198B137 268		Mission Hills - Panorama City - North Hills	No	MI	ADU
Los Angeles	8827 OAK PARK AVE	91325	2690012009	0.000	0.000	0.085	0.000	Shortfall of Sites	0.397	Very Low I Residential	RA-1	0	0	0	5.037	0.085		Residential - Single Family Residence - Pool, 1	195B133 268		Northridge	No	MI	ADU
Los Angeles	8348 JASON AVE	91304	2005011009	0.000	0.000	0.085	0.000	Shortfall of Sites	0.252	Very Low II Residential	RE11-1	0	0	0	7.945	0.085		Residential - Single Family Residence - Pool, 1	192B093 268		Chatsworth - Porter Ranch	No	MI	ADU
Los Angeles	14256 MARGATE ST	91401	2248017045	0.000	0.000	0.085	0.000	Shortfall of Sites	0.160	Low Residential	R1-1	0	0	0	12.484	0.085		Residential - Single Family Residence - Pool, 1	171B153 268		Van Nuys - North Sherman Oaks	No	MI	ADU
Los Angeles	5153 TAMPA AVE	91356	2163007012	0.000	0.000	0.085	0.000	Shortfall of Sites	0.404	Very Low I Residential	RA-1	0	0	0	4.953	0.085		Residential - Single Family Residence - Pool, 1	171B117 268		Encino - Tarzana	No	MI	ADU
Los Angeles	13002 HUSTON ST	91423	2358019066	0.000	0.000	0.085	0.000	Shortfall of Sites	0.175	Low Residential	R1-1	0	0	0	11.444	0.085		Residential - Single Family Residence, 1	168B161 268		Van Nuys - North Sherman Oaks	No	MI	ADU
Los Angeles	11577 LA MAIDA ST	91601	2354011014	0.000	0.000	0.085	0.000	Shortfall of Sites	0.179	Low Residential	R1-1	0	0	0	11.169	0.085		Residential - Single Family Residence, 1	168B169 268		North Hollywood - Valley Village	No	MI	ADU
Los Angeles	4831 MARY ELLEN AVE	91423	2358016017	0.000	0.000	0.085	0.000	Shortfall of Sites	0.221	Low Residential	R1-1	0	0	0	9.057	0.085		Residential - Single Family Residence - Pool, 1	168B157 268		Van Nuys - North Sherman Oaks	No	MI	ADU
Los Angeles	12336 RYE ST	91604	2364017044	0.000	0.000	0.085	0.000	Shortfall of Sites	0.161	Low Residential	R1-1-RIO	0	0	0	12.456	0.085		Residential - Single Family Residence - Pool, 1	165B165 268		Sherman Oaks - Studio City - Toluca Lake - Cahuenga Pass	No	MI	ADU
Los Angeles	5166 TOWNSEND AVE	90041	5669013025	0.000	0.000	0.085	0.000	Shortfall of Sites	0.170	Low Residential	R1-1	0	0	0	11.753	0.085		Residential - Single Family Residence, 1	163-5A227 268		Northeast Los Angeles	No	MI	ADU
Los Angeles	5152 LA RODA AVE	90041	5669020003	0.000	0.000	0.085	0.000	Shortfall of Sites	0.206	Low Residential	R1-1	0	0	0	9.695	0.085		Residential - Single Family Residence, 1	163-5A225 268		Northeast Los Angeles	No	MI	ADU
Los Angeles	1576 FAIR PARK AVE	90041	5689026006	0.000	0.000	0.085	0.000	Shortfall of Sites	0.161	Low Residential	R1-1	0	0	0	12.451	0.085		Residential - Single Family Residence, 1	160-5A227 268		Northeast Los Angeles	No	MI	ADU
Los Angeles	4947 AMBROSE AVE	90027	5589011017	0.000	0.000	0.085	0.000	Shortfall of Sites	0.150	Low I Residential	RE9-1	0	0	0	13.368	0.085		Residential - Single Family Residence - Pool, 1	150B197 268		Hollywood	No	MI	ADU
Los Angeles	332 N VAN NESS AVE	90004	5522028021	0.000	0.000	0.085	0.000	Shortfall of Sites	0.156	Low II Residential	R1R3-RG	0	0	0	12.812	0.085		Residential - Single Family Residence, 1	138B189 268		Wilshire	No	MI	ADU
Los Angeles	300 S BENTLEY AVE	90049	4366021007	0.000	0.000	0.085	0.000	Shortfall of Sites	0.198	Low Residential	R1-1	0	0	0	10.122	0.085		Residential - Single Family Residence - Pool, 1	138B149 268		Westwood	No	MI	ADU
Los Angeles	835 WARNER AVE	90024	4360019022	0.000	0.000	0.085	0.000	Shortfall of Sites	0.224	Low Residential	R1-1	0	0	0	8.924	0.085		Residential - Single Family Residence, 1	135B153 268		Westwood	No	MI	ADU
Los Angeles	10461 WILKINS AVE	90024	4326017015	0.000	0.000	0.085	0.000	Shortfall of Sites	0.170	Low Residential	R1-1-O	0	0	0	11.756	0.085		Residential - Single Family Residence - Pool, 1	132B157 268		Westwood	No	MI	ADU
Los Angeles	1225 PECK DR	90035	4330006018	0.000	0.000	0.085	0.000	Shortfall of Sites	0.172	Low Residential	R1-1-O	0	0	0	11.615	0.085		Residential - Single Family Residence, 1	132A165 268		West Los Angeles	No	MI	ADU
Los Angeles	2017 GREENFIELD AVE	90025	4323015021	0.000	0.000	0.085	0.000	Shortfall of Sites	0.155	Low Residential	R1-1	0	0	0	12.893	0.085		Residential - Single Family Residence, 1	126B153 268		West Los Angeles	No	MI	ADU
Los Angeles	9714 CISCO ST	90034	4309005014	0.000	0.000	0.085	0.000	Shortfall of Sites	0.157	Low Residential	R1V2-O	0	0	0	12.729	0.085		Residential - Single Family Residence - Pool, 1	126B165 268		West Los Angeles	No	MI	ADU
Los Angeles	8936 OLIN ST	90034	4301009013	0.000	0.000	0.085	0.000	Shortfall of Sites	0.152	Low II Residential	R1-1	0	0	0	13.191	0.085		Residential - Single Family Residence, 1	123B169 268		West Adams - Baldwin Hills - Leimert	No	MI	ADU
Los Angeles	11556 COOLIDGE PL	90066	4250017030	0.000	0.000	0.085	0.000	Shortfall of Sites	0.298	Low Residential	R1V2	0	0	0	6.716	0.085		Residential - Single Family Residence - Pool, 1	117B153 268		Palms - Mar Vista - Del Rey	No	MI	ADU
Los Angeles	3510 OCEAN VIEW AVE	90066	4248024038	0.000	0.000	0.085	0.000	Shortfall of Sites	0.218	Low Residential	R1V2	0	0	0	9.160	0.085		Residential - Single Family Residence, 1	114B153 268		Palms - Mar Vista - Del Rey	No	MI	ADU
Los Angeles	7803 NAYLOR AVE	90045	4106019021	0.000	0.000	0.085	0.000	Shortfall of Sites	0.150	Low Residential	R1-1	0	0	0	13.295	0.085		Residential - Single Family Residence, 1	099B165 268		Westchester - Playa del Rey	No	MI	ADU
Los Angeles	906 S MALGREN AVE	90732	7560008005	0.000	0.000	0.085	0.000	Shortfall of Sites	0.150	Low II Residential	R1-1XL	0	0	0	13.333	0.085		Residential - Single Family Residence, 1	015B189 268		San Pedro	No	MI	ADU
Los Angeles	12551 HENZIE PL	91344	2608026009	0.000	0.000	0.085	0.000	Shortfall of Sites	0.280	Very Low II Residential	RE11-1-H	0	0	0	7.145	0.085		Residential - Single Family Residence, 1	219B133 269		Granada Hills - Knollwood	No	MI	ADU
Los Angeles	12018 DRESDEN PL	91344	2606022025	0.000	0.000	0.085	0.000	Shortfall of Sites	0.250	Low I Residential	RS-1	0	0	0	7.997	0.085		Residential - Single Family Residence, 1	216B133 269		Granada Hills - Knollwood	No	MI	ADU
Los Angeles	12015 GOTHIC AVE	91344	2609028044	0.000	0.000	0.085	0.000	Shortfall of Sites	0.267	Very Low II Residential	RE11-1	0	0	0	7.492	0.085		Residential - Single Family Residence, 1	216B137 269		Granada Hills - Knollwood	No	MI	ADU
Los Angeles	11637 RUFFNER AVE	91344	2610008027	0.000	0.000	0.085	0.000	Shortfall of Sites	0.178	Low I Residential	RS-1	0	0	0	11.263	0.085		Residential - Single Family Residence - Pool, 1	213B137 269		Granada Hills - Knollwood	No	MI	ADU
Los Angeles	11403 GAYNOR AVE	91344	2666005002	0.000	0.000	0.085	0.000	Shortfall of Sites	0.164	Low I Residential	RS-1	0	0	0	12.204	0.085		Residential - Single Family Residence - Pool, 1	213B141 269		Granada Hills - Knollwood	No	MI	ADU
Los Angeles	17132 MCKEEVER ST	91344	2697009008	0.000	0.000	0.085	0.000	Shortfall of Sites	0.174	Low I Residential	RS-1	0	0	0	11.473	0.085		Residential - Single Family Residence, 1	210B133 269		Granada Hills - Knollwood	No	MI	ADU
Los Angeles	16738 DONMETZ ST	91344	2682018011	0.000	0.000	0.085	0.000	Shortfall of Sites	0.191	Low I Residential	RS-1	0	0	0	10.472	0.085		Residential - Single Family Residence, 1	210B137 269		Granada Hills - Knollwood	No	MI	ADU
Los Angeles	11121 CLAIRE AVE	91326	2718003024	0.000	0.000	0.085	0.000	Shortfall of Sites	0.176	Low I Residential	RS-1	0	0	0	11.380	0.085		Residential - Single Family Residence, 1	210B121 269		Northridge	No	MI	ADU
Los Angeles	20810 NASHVILLE ST	91311	2706025020	0.000	0.000	0.085	0.000	Shortfall of Sites	0.207	Low I Residential	RE9-1	0	0	0	9.669	0.085		Residential - Single Family Residence - Pool, 1	210B109 269		Chatsworth - Porter Ranch	No	MI	ADU
Los Angeles	19061 LOS ALIMOS ST	91326	2718014032	0.000	0.000	0.085	0.000	Shortfall of Sites	0.181	Low I Residential	RS-1	0	0	0	11.030	0.085		Residential - Single Family Residence - Pool, 1	207B121 269		Northridge	No	MI	ADU
Los Angeles	20744 BERMUDA ST	91311	2706010025	0.000	0.000	0.085	0.000	Shortfall of Sites	0.209	Low I Residential	RE9-1	0	0	0	9.570	0.085		Residential - Single Family Residence, 1	207B109 269		Chatsworth - Porter Ranch	No	MI	ADU
Los Angeles	10649 WILLOWBRAE AVE	91311	2722006052	0.000	0.000	0.085	0.000	Shortfall of Sites	0.203	Low I Residential	RS-1	0	0	0	9.845	0.085		Residential - Single Family Residence - Pool, 1	207B105 269		Chatsworth - Porter Ranch	No	MI	ADU
Los Angeles	10680 BATON ROUGE PL	91326	2728003003	0.000	0.000	0.085	0.000	Shortfall of Sites	0.262	Very Low II Residential	RE11-1	0	0	0	7.642	0.085		Residential - Single Family Residence, 1	207B117 269		Northridge	No	MI	ADU
Los Angeles	15834 BLACKHAWK ST	91344	2668014011	0.000	0.000	0.085	0.000	Shortfall of Sites	0.159	Low I Residential	RS-1	0	0	0	12.586	0.085		Residential - Single Family Residence, 1	204B141 269		Granada Hills - Knollwood	No	MI	ADU
Los Angeles	16639 DEVONSHIRE ST	91344	2684017024	0.000	0.000	0.085	0.000	Shortfall of Sites	0.165	Low I Residential	RS-1	0	0	0	12.087	0.085		Residential - Single Family Residence, 1	204B137 269		Granada Hills - Knollwood	No	MI	ADU
Los Angeles	20011 TUBA ST	91311	2726025017	0.000	0.000	0.085	0.000	Shortfall of Sites	0.253	Very Low II Residential	RE11-1	0	0	0	7.917	0.085		Residential - Single Family Residence, 1	204B113 269		Chatsworth - Porter Ranch	No	MI	ADU
Los Angeles	10217 ALDEA AVE	91325	2694006022	0.000	0.000	0.085	0.000	Shortfall of Sites	0.259	Very Low II Residential	RE11-1	0	0	0	7.707	0.085		Residential - Single Family Residence - Pool, 1	204B133 269		Northridge	No	MI	ADU
Los Angeles	17816 LEMARSH ST	91325	2734002003	0.000	0.000	0.085	0.000	Shortfall of Sites	0.267	Very Low II Residential	RE11-1	0	0	0	7.499	0.085		Residential - Single Family Residence, 1	204B129 269		Northridge	No	MI	ADU
Los Angeles	18601 LEMARSH ST	91324	2729013005	0.000	0.000	0.085	0.000	Shortfall of Sites	0.172	Low I Residential	RS-1	0	0	0	11.646	0.085		Residential - Single Family Residence, 1	204B121 269		Northridge	No	MI	ADU
Los Angeles	19849 LABRADOR ST	91311	2761011013	0.000	0.000	0.085	0.000	Shortfall of Sites	0.161	Low I Residential	RS-1	0	0	0	12.447	0.085		Residential - Single Family Residence - Pool, 1	201B113 269		Chatsworth - Porter Ranch	No	MI	ADU
Los Angeles	16401 LABRADOR ST	91343	2677007010	0.000	0.000	0.085	0.000	Shortfall of Sites	0.170	Low Residential	RS-1	0	0	0	11.735	0.085		Residential - Single Family Residence, 1	201B137 269		Mission Hills - Panorama City - North Hills	No	MI	ADU
Los Angeles	9801 RHEA AVE	91324	2763026023	0.000	0.000	0.085	0.000	Shortfall of Sites	0.172	Low I Residential	RS-1	0	0	0	11.617	0.085		Residential - Single Family Residence - Pool, 1	201B121 269		Northridge	No	MI	ADU
Los Angeles	22137 NEEDLES ST	91311	2727013006	0.000	0.000	0.085	0.000	Shortfall of Sites	0.238	Very Low II Residential	RE11-1-H	0	0	0	8.406	0.085		Residential - Single Family Residence, 1	201B101 269		Chatsworth - Porter Ranch	No	MI	ADU
Los Angeles	9656 WHITE OAK AVE	91325	2755007014	0.000	0.000	0.085	0.000	Shortfall of Sites	0.658	Very Low I Residential	RA-1	0	0	0	3.038	0.085		Residential - Single Family Residence - Pool, 1	201B129 269		Northridge	No	MI	ADU
Los Angeles	9625 DELCO AVE	91311	2748012039	0.000	0.000	0.085	0.000	Shortfall of Sites	0.165	Low I Residential	RS-1	0	0	0	12.099	0.085		Residential - Single Family Residence, 1	201B109 269		Chatsworth - Porter Ranch	No	MI	ADU
Los Angeles	9404 RUBIO AVE	91343	2687023003	0.000	0.000	0.085	0.000	Shortfall of Sites	0.165	Low Residential	RS-1	0	0	0	12.127	0.085		Residential - Single Family Residence - Pool, 1	198B137 269		Mission Hills - Panorama City - North Hills	No	MI	ADU
Los Angeles	9511 MINA RICA DR	91042	2572035043	0.000	0.000	0.085	0.000	Shortfall of Sites	0.186	Low Residential	RS-1	0	0	0	10.739	0.085		Residential - Single Family Residence, 1	198B205 269		Sunland - Tujunga - Lake View Terrace - Shadow Hills - East La Tuna Canyon	No	MI	ADU
Los Angeles	9235 ANDASOL AVE	91325	2766011031	0.000	0.000	0.085	0.000	Shortfall of Sites	0.370	Very Low I Residential	RA-1	0	0	0	5.409	0.085		Residential - Single Family Residence - Pool, 1	198B129 269		Northridge	No	MI	ADU
Los Angeles	8841 WHITE OAK AVE	91325	2768012004	0.000	0.000	0.085	0.000	Shortfall of Sites	0.401	Very Low I Residential	RA-1	0	0	0	4.986	0.085		Residential - Single Family Residence - Pool, 1	195B129 269		Northridge	No	MI	ADU
Los Angeles	8826 OAK PARK AVE	91325	2690011016	0.000	0.000	0.085	0.000	Shortfall of Sites	0.397	Very Low I Residential	RA-1	0	0	0	5.035	0.085		Residential - Single Family Residence - Pool, 1	195B133 269		Northridge	No	MI	ADU
Los Angeles	12625 COLLINS ST	91607	2341015026	0.000	0.000	0.085	0.000	Shortfall of Sites	0.186	Low Residential	R1-1	0	0	0	10.756	0.085		Residential - Single Family Residence, 1	174B161 269		North Hollywood - Valley Village	No	MI	ADU
Los Angeles	5228 YOLANDA AVE	91356	2161025013	0.000	0.000	0.085	0.000	Shortfall of Sites	0.369	Very Low I Residential	RA-1	0	0	0	5.416	0.085		Residential - Single Family Residence - Pool, 1	171B121 269		Encino - Tarzana	No	MI	ADU
Los Angeles	5142 SHIRLEY AVE	91356	2163006020	0.000	0.000	0.085	0.000	Shortfall of Sites	0.387	Very Low I Residential	RA-1	0	0	0	5.172	0.085		Residential - Single Family Residence - Pool, 1	171B117 269		Encino - Tarzana	No	MI	ADU
Los Angeles	5215 SALOMA AVE	91411	2250021018	0.000	0.000	0.085	0.000	Shortfall of Sites	0.173	Low Residential	R1-1	0	0	0	11.555	0.085		Residential - Single Family Residence, 1	172-5A149 269		Van Nuys - North Sherman Oaks	No	MI	ADU
Los Angeles	12960 HUSTON ST	91423	2358019067	0.000	0.000	0.085	0.000	Shortfall of Sites	0.200	Low Residential	R1-1	0	0	0	10.014	0.085		Residential - Single Family Residence - Guesthouse, 1	168B161 269		Van Nuys - North Sherman Oaks	No	MI	ADU

Jurisdiction Name	Site Address/Intersection	5 Digit ZIP Code	Assessor Parcel Number	Very Low-Income	Low-Income	Moderate-Income	Above Moderate-Income	Type of Shortfall	Parcel Size (Acres)	Current General Plan Designation	Current Zoning	Proposed General Plan (GP) Designation	Proposed Zoning	Minimum Density Allowed	Maximum Density Allowed	Total Capacity	Vacant/ Nonvacant	Description of Existing Uses	PIN	Base Density Per Acre	Community Plan Area	Rent Stabalization Ordinance	Income Category	Applicable Rezoning Program (Program informing values in Column Q listed first)
Los Angeles	11583 LA MAIDA ST	91601	2354011013	0.000	0.000	0.085	0.000	Shortfall of Sites	0.179	Low Residential	R1-1	0	0	0	11.170	0.085		Residential - Single Family Residence, 1	168B169 269		North Hollywood - Valley Village	No	MI	ADU
Los Angeles	4839 MATILIJA AVE	91423	2269021003	0.000	0.000	0.085	0.000	Shortfall of Sites	0.182	Low Residential	R1-1-RIO	0	0	0	10.971	0.085		Residential - Single Family Residence, 1	168B153 269		Van Nuys - North Sherman Oaks	No	MI	ADU
Los Angeles	4834 LONGRIDGE AVE	91423	2358015004	0.000	0.000	0.085	0.000	Shortfall of Sites	0.158	Low Residential	R1-1	0	0	0	12.672	0.085		Residential - Single Family Residence, 1	168B157 269		Van Nuys - North Sherman Oaks	No	MI	ADU
Los Angeles	12332 RYE ST	91604	2364017043	0.000	0.000	0.085	0.000	Shortfall of Sites	0.161	Low Residential	R1-1-RIO	0	0	0	12.454	0.085		Residential - Single Family Residence, 1	165B165 269		Sherman Oaks - Studio City - Toluca Lake - Cahuenga Pass	No	MI	ADU
Los Angeles	5143 WINDERMERE AVE	90041	5671020010	0.000	0.000	0.085	0.000	Shortfall of Sites	0.165	Low Residential	R1-1	0	0	0	12.109	0.085		Residential - Single Family Residence, 1	163-5A221 269		Northeast Los Angeles	No	MI	ADU
Los Angeles	1307 LINDA ROSA AVE	90041	5690003021	0.000	0.000	0.085	0.000	Shortfall of Sites	0.150	Low Residential	R1-1	0	0	0	13.319	0.085		Residential - Single Family Residence, 1	162A227 269		Northeast Los Angeles	No	MI	ADU
Los Angeles	1570 FAIR PARK AVE	90041	5689026007	0.000	0.000	0.085	0.000	Shortfall of Sites	0.161	Low Residential	R1-1	0	0	0	12.450	0.085		Residential - Single Family Residence, 1	160-5A227 269		Northeast Los Angeles	No	MI	ADU
Los Angeles	3433 ATWATER AVE	90039	5436016018	0.000	0.000	0.085	0.000	Shortfall of Sites	0.155	Low Residential	R1-1-RIO	0	0	0	12.903	0.085		Residential - Single Family Residence, 1	153B209 269		Northeast Los Angeles	No	MI	ADU
Los Angeles	10436 W SUNSET BLVD	90077	4359009006	0.000	0.000	0.085	0.000	Shortfall of Sites	0.416	Low Residential	R1-1	0	0	0	4.805	0.085		Residential - Single Family Residence - Pool, 1	141B153 269		Westwood	No	MI	ADU
Los Angeles	340 N RIDGEWOOD PL	90004	5522029014	0.000	0.000	0.085	0.000	Shortfall of Sites	0.150	Low II Residential	R1R3-RG	0	0	0	13.346	0.085		Residential - Single Family Residence, 1	138B189 269		Wilshire	No	MI	ADU
Los Angeles	330 N MARTEL AVE	90036	5526037022	0.000	0.000	0.085	0.000	Shortfall of Sites	0.189	Low II Residential	R1V2-O	0	0	0	10.589	0.085		Residential - Single Family Residence, 1	138B181 269		Wilshire	No	MI	ADU
Los Angeles	10422 WYTON DR	90024	4360025003	0.000	0.000	0.085	0.000	Shortfall of Sites	0.227	Low Residential	R1-1	0	0	0	8.803	0.085		Residential - Single Family Residence, 1	138B153 269		Westwood	No	MI	ADU
Los Angeles	11129 CASHMERE ST	90049	4366021023	0.000	0.000	0.085	0.000	Shortfall of Sites	0.172	Low Residential	R1-1	0	0	0	11.650	0.085		Residential - Single Family Residence, 1	138B149 269		Westwood	No	MI	ADU
Los Angeles	320 S NORTON AVE	90020	5504014017	0.000	0.000	0.085	0.000	Shortfall of Sites	0.152	Medium Residential	R3-1XL	0	0	0	13.150	0.085		Residential - Single Family Residence, 1	135B189 269		Wilshire	No	MI	ADU
Los Angeles	1344 COMSTOCK AVE	90024	4327023006	0.000	0.000	0.085	0.000	Shortfall of Sites	0.202	Low Residential	R1V3	0	0	0	9.895	0.085		Residential - Single Family Residence, 1	135B157 269		Westwood	No	MI	ADU
Los Angeles	848 S RIMPAU BLVD	90005	5090010023	0.000	0.000	0.085	0.000	Shortfall of Sites	0.207	Low II Residential	R1V3-RG	0	0	0	9.672	0.085		Residential - Single Family Residence, 1	132B185 269		Wilshire	No	MI	ADU
Los Angeles	616 LORNA LN	90049	4401012009	0.000	0.000	0.085	0.000	Shortfall of Sites	0.195	Low Residential	RS-1	0	0	0	10.263	0.085		Residential - Single Family Residence - Pool and Misc., 1	132B145 269		Brentwood - Pacific Palisades	No	MI	ADU
Los Angeles	1250 BEVERLY GREEN DR	90035	4330007062	0.000	0.000	0.085	0.000	Shortfall of Sites	0.171	Low Residential	R1-1-O	0	0	0	11.664	0.085		Residential - Single Family Residence - Pool, 1	132A165 269		West Los Angeles	No	MI	ADU
Los Angeles	1504 GLENVILLE DR	90035	4306017001	0.000	0.000	0.085	0.000	Shortfall of Sites	0.171	Low Residential	R1V2	0	0	0	11.728	0.085		Residential - Single Family Residence - Pool, 1	129B165 269		West Los Angeles	No	MI	ADU
Los Angeles	331 S ANITA AVE	90049	4405031012	0.000	0.000	0.085	0.000	Shortfall of Sites	0.174	Low Residential	R1-1	0	0	0	11.516	0.085		Residential - Single Family Residence - Pool, 1	129B141 269		Brentwood - Pacific Palisades	No	MI	ADU
Los Angeles	10335 ILONA AVE	90064	4315016015	0.000	0.000	0.085	0.000	Shortfall of Sites	0.156	Low Residential	R1-1-O	0	0	0	12.785	0.085		Residential - Single Family Residence, 1	129B161 269		West Los Angeles	No	MI	ADU
Los Angeles	2746 MCCONNELL DR	90064	4308008017	0.000	0.000	0.085	0.000	Shortfall of Sites	0.186	Low Residential	R1V2-O	0	0	0	10.728	0.085		Residential - Single Family Residence, 1	126B165 269		West Los Angeles	No	MI	ADU
Los Angeles	10516 CLARKSON RD	90064	4318038003	0.000	0.000	0.085	0.000	Shortfall of Sites	0.155	Low Residential	R1V2	0	0	0	12.905	0.085		Residential - Single Family Residence, 1	123B161 269		West Los Angeles	No	MI	ADU
Los Angeles	5701 W 76TH ST	90045	4104016010	0.000	0.000	0.085	0.000	Shortfall of Sites	0.228	Low Residential	R1-1	0	0	0	8.768	0.085		Residential - Single Family Residence, 1	099B169 269		Westchester - Playa del Rey	No	MI	ADU
Los Angeles	107 VOLADOR PL	90732	7559017025	0.000	0.000	0.085	0.000	Shortfall of Sites	0.178	Low II Residential	R1-1XL	0	0	0	11.220	0.085		Residential - Single Family Residence, 1	018B189 269		San Pedro	No	MI	ADU
Los Angeles	12916 WINTHROP AVE	91344	2602016021	0.000	0.000	0.085	0.000	Shortfall of Sites	0.193	Low I Residential	RS-1	0	0	0	10.372	0.085		Residential - Single Family Residence, 1	222B133 270		Granada Hills - Knollwood	No	MI	ADU
Los Angeles	12518 EL ORO WAY	91344	2608022002	0.000	0.000	0.085	0.000	Shortfall of Sites	0.233	Low I Residential	RS-1	0	0	0	8.581	0.085		Residential - Single Family Residence - Pool, 1	219B133 270		Granada Hills - Knollwood	No	MI	ADU
Los Angeles	12012 BAMBI PL	91344	2606012037	0.000	0.000	0.085	0.000	Shortfall of Sites	0.231	Very Low II Residential	RE11-1	0	0	0	8.660	0.085		Residential - Single Family Residence - Pool, 1	216B133 270		Granada Hills - Knollwood	No	MI	ADU
Los Angeles	12001 MONOGRAM AVE	91344	2609029029	0.000	0.000	0.085	0.000	Shortfall of Sites	0.257	Very Low II Residential	RE11-1	0	0	0	7.788	0.085		Residential - Single Family Residence, 1	216B137 270		Granada Hills - Knollwood	No	MI	ADU
Los Angeles	11648 AMESTOY AVE	91344	2607014028	0.000	0.000	0.085	0.000	Shortfall of Sites	0.200	Low I Residential	RS-1	0	0	0	10.004	0.085		Residential - Single Family Residence - Pool, 1	213B133 270		Granada Hills - Knollwood	No	MI	ADU
Los Angeles	11635 GERALD AVE	91344	2610024014	0.000	0.000	0.085	0.000	Shortfall of Sites	0.174	Low I Residential	RS-1	0	0	0	11.478	0.085		Residential - Single Family Residence, 1	213B137 270		Granada Hills - Knollwood	No	MI	ADU
Los Angeles	17412 FLANDERS ST	91344	2607011025	0.000	0.000	0.085	0.000	Shortfall of Sites	0.315	Very Low I Residential	RA-1	0	0	0	6.353	0.085		Residential - Single Family Residence, 1	213B129 270		Granada Hills - Knollwood	No	MI	ADU
Los Angeles	11421 STRANWOOD AVE	91344	2662003024	0.000	0.000	0.085	0.000	Shortfall of Sites	0.158	Low I Residential	RS-1	0	0	0	12.627	0.085		Residential - Single Family Residence, 1	213B141 270		Granada Hills - Knollwood	No	MI	ADU
Los Angeles	11209 FORBES AVE	91344	2682023022	0.000	0.000	0.085	0.000	Shortfall of Sites	0.176	Low I Residential	RS-1	0	0	0	11.389	0.085		Residential - Single Family Residence - Pool, 1	210B133 270		Granada Hills - Knollwood	No	MI	ADU
Los Angeles	16732 DONMETZ ST	91344	2682018010	0.000	0.000	0.085	0.000	Shortfall of Sites	0.194	Low I Residential	RS-1	0	0	0	10.311	0.085		Residential - Single Family Residence, 1	210B137 270		Granada Hills - Knollwood	No	MI	ADU
Los Angeles	17332 LAHEY ST	91344	2711010006	0.000	0.000	0.085	0.000	Shortfall of Sites	0.444	Very Low I Residential	RA-1	0	0	0	4.508	0.085		Residential - Single Family Residence - Pool, 1	210B129 270		Granada Hills - Knollwood	No	MI	ADU
Los Angeles	11132 WYSTONE AVE	91326	2718006004	0.000	0.000	0.085	0.000	Shortfall of Sites	0.258	Low I Residential	RS-1	0	0	0	7.740	0.085		Residential - Single Family Residence - Pool, 1	210B121 270		Northridge	No	MI	ADU
Los Angeles	20800 NASHVILLE ST	91311	2706025019	0.000	0.000	0.085	0.000	Shortfall of Sites	0.207	Low I Residential	RE9-1	0	0	0	9.669	0.085		Residential - Single Family Residence - Pool, 1	210B109 270		Chatsworth - Porter Ranch	No	MI	ADU
Los Angeles	10735 WYSTONE AVE	91326	2718014028	0.000	0.000	0.085	0.000	Shortfall of Sites	0.187	Low I Residential	RS-1	0	0	0	10.702	0.085		Residential - Single Family Residence, 1	207B121 270		Northridge	No	MI	ADU
Los Angeles	10852 PLAINVIEW AVE	91042	2557008002	0.000	0.000	0.085	0.000	Shortfall of Sites	0.183	Low Residential	R1-1-RFA	0	0	0	10.947	0.085		Residential - Single Family Residence, 1	207B197 270		Sunland - Tujunga - Lake View Terrace - Shadow Hills - East La Tuna Canyon	No	MI	ADU
Los Angeles	20738 BERMUDA ST	91311	2706010024	0.000	0.000	0.085	0.000	Shortfall of Sites	0.209	Low I Residential	RE9-1	0	0	0	9.570	0.085		Residential - Single Family Residence - Pool, 1	207B109 270		Chatsworth - Porter Ranch	No	MI	ADU
Los Angeles	10715 MEMORY PARK AVE	91345	2649002015	0.000	0.000	0.085	0.000	Shortfall of Sites	0.403	Low Medium II Residential	R1-1	0	0	0	4.964	0.085		Residential - Single Family Residence, 1	207B145 270		Mission Hills - Panorama City - North Hills	No	MI	ADU
Los Angeles	10650 WILLOWBRAE AVE	91311	2722006053	0.000	0.000	0.085	0.000	Shortfall of Sites	0.175	Low I Residential	RS-1	0	0	0	11.426	0.085		Residential - Single Family Residence, 1	207B105 270		Chatsworth - Porter Ranch	No	MI	ADU
Los Angeles	10651 BATON ROUGE PL	91326	2728003010	0.000	0.000	0.085	0.000	Shortfall of Sites	0.300	Very Low II Residential	RE11-1	0	0	0	6.661	0.085		Residential - Single Family Residence, 1	207B117 270		Northridge	No	MI	ADU
Los Angeles	15722 BLACKHAWK ST	91344	2661014013	0.000	0.000	0.085	0.000	Shortfall of Sites	0.163	Low I Residential	RS-1	0	0	0	12.247	0.085		Residential - Single Family Residence, 1	204B141 270		Granada Hills - Knollwood	No	MI	ADU
Los Angeles	16633 DEVONSHIRE ST	91344	2684017023	0.000	0.000	0.085	0.000	Shortfall of Sites	0.165	Low I Residential	RS-1	0	0	0	12.086	0.085		Residential - Single Family Residence - Pool, 1	204B137 270		Granada Hills - Knollwood	No	MI	ADU
Los Angeles	20001 TUBA ST	91311	2726025018	0.000	0.000	0.085	0.000	Shortfall of Sites	0.254	Very Low II Residential	RE11-1	0	0	0	7.866	0.085		Residential - Single Family Residence - Pool, 1	204B113 270		Chatsworth - Porter Ranch	No	MI	ADU
Los Angeles	19318 LEMARSH ST	91324	2726017006	0.000	0.000	0.085	0.000	Shortfall of Sites	0.394	Very Low I Residential	RA-1	0	0	0	5.077	0.085		Residential - Single Family Residence - Pool, 1	204B117 270		Chatsworth - Porter Ranch	No	MI	ADU
Los Angeles	10222 AMESTOY AVE	91325	2694012027	0.000	0.000	0.085	0.000	Shortfall of Sites	0.228	Very Low II Residential	RE11-1	0	0	0	8.786	0.085		Residential - Single Family Residence, 1	204B133 270		Northridge	No	MI	ADU
Los Angeles	17808 LEMARSH ST	91325	2734002002	0.000	0.000	0.085	0.000	Shortfall of Sites	0.263	Very Low II Residential	RE11-1	0	0	0	7.595	0.085		Residential - Single Family Residence, 1	204B129 270		Northridge	No	MI	ADU
Los Angeles	20662 LEMARSH ST	91311	2741026001	0.000	0.000	0.085	0.000	Shortfall of Sites	0.173	Low I Residential	RS-1	0	0	0	11.554	0.085		Residential - Single Family Residence, 1	204B109 270		Chatsworth - Porter Ranch	No	MI	ADU
Los Angeles	18571 LEMARSH ST	91324	2729013004	0.000	0.000	0.085	0.000	Shortfall of Sites	0.175	Low I Residential	RS-1	0	0	0	11.437	0.085		Residential - Single Family Residence, 1	204B121 270		Northridge	No	MI	ADU
Los Angeles	19845 LABRADOR ST	91311	2761011014	0.000	0.000	0.085	0.000	Shortfall of Sites	0.161	Low I Residential	RS-1	0	0	0	12.447	0.085		Residential - Single Family Residence - Pool, 1	201B113 270		Chatsworth - Porter Ranch	No	MI	ADU
Los Angeles	16357 LABRADOR ST	91343	2677018006	0.000	0.000	0.085	0.000	Shortfall of Sites	0.160	Low Residential	RS-1	0	0	0	12.483	0.085		Residential - Single Family Residence, 1	201B137 270		Mission Hills - Panorama City - North Hills	No	MI	ADU
Los Angeles	22131 NEEDLES ST	91311	2727013007	0.000	0.000	0.085	0.000	Shortfall of Sites	0.273	Very Low II Residential	RE11-1-H	0	0	0	7.318	0.085		Residential - Single Family Residence, 1	201B101 270		Chatsworth - Porter Ranch	No	MI	ADU
Los Angeles	19808 KINZIE ST	91311	2761019015	0.000	0.000	0.085	0.000	Shortfall of Sites	0.181	Low I Residential	RS-1	0	0	0	11.044	0.085		Residential - Single Family Residence - Pool, 1	201B117 270		Chatsworth - Porter Ranch	No	MI	ADU
Los Angeles	9600 IRONDALE AVE	91311	2748003090	0.000	0.000	0.085	0.000	Shortfall of Sites	1.654	Light Manufacturing	MR2-1	0	0	0	1.209	0.085		Industrial - Light Manufacturing - One Story, 1	201B109 270		Chatsworth - Porter Ranch	No	MI	ADU
Los Angeles	9401 VALJEAN AVE	91343	2676009002	0.000	0.000	0.085	0.000	Shortfall of Sites	0.187	Low Residential	RS-1	0	0	0	10.692	0.085		Residential - Single Family Residence, 1	198B137 270		Mission Hills - Panorama City - North Hills	No	MI	ADU
Los Angeles	9306 HANNA AVE	91311	2727017013	0.000	0.000	0.085	0.000	Shortfall of Sites	0.173	Low I Residential	RS-1	0	0	0	11.564	0.085		Residential - Single Family Residence, 1	198B101 270		Chatsworth - Porter Ranch	No	MI	ADU
Los Angeles	8840 WHITE OAK AVE	91325	2768013034	0.000	0.000	0.085	0.000	Shortfall of Sites	0.517	Very Low I Residential	RA-1	0	0	0	3.872	0.085		Residential - Single Family Residence - Pool, 1	195B129 270		Northridge	No	MI	ADU
Los Angeles	8825 PASO ROBLES AVE	91325	2690011004	0.000	0.000	0.085	0.000	Shortfall of Sites	0.397	Very Low I Residential	RA-1	0	0	0	5.035	0.085		Residential - Single Family Residence - Pool, 1	195B133 270		Northridge	No	MI	ADU
Los Angeles	23500 COMMUNITY ST	91304	2005016027	0.000	0.000	0.085	0.000	Shortfall of Sites	0.255	Very Low II Residential	RE11-1	0	0	0	7.844	0.085		Residential - Single Family Residence - Pool, 1	192B093 270		Chatsworth - Porter Ranch	No	MI	ADU
Los Angeles	12619 COLLINS ST	91607	2341015027	0.000	0.000	0.085	0.000	Shortfall of Sites	0.186	Low Residential	R1-1	0	0	0	10.756	0.085		Residential - Single Family Residence, 1	174B161 270		North Hollywood - Valley Village	No	MI	ADU
Los Angeles	14954 HESBY ST	91403	2263012024	0.000	0.000	0.085	0.000	Shortfall of Sites	0.156	Low Residential	R1-1-RIO	0	0	0	12.841	0.085		Residential - Single Family Residence, 1	171A147 270		Van Nuys - North Sherman Oaks	No	MI	ADU
Los Angeles	12956 HUSTON ST	91423	2358019013	0.000	0.000	0.085	0.000	Shortfall of Sites	0.225	Low Residential	R1-1	0	0	0	8.895	0.085		Residential - Single Family Residence - Pool, 1	168B161 270		Van Nuys - North Sherman Oaks	No	MI	ADU
Los Angeles	4833 ATOLL AVE	91423	2358015013	0.000	0.000	0.085	0.000	Shortfall of Sites	0.158	Low Residential	R1-1	0	0	0	12.672	0.085		Residential - Single Family Residence - Pool, 1	168B157 270		Van Nuys - North Sherman Oaks	No	MI	ADU
Los Angeles	12354 RYE ST	91604	2364017055	0.000	0.000	0.085	0.000	Shortfall of Sites	0.189	Low Residential	R1-1-RIO	0	0	0	10.606	0.085		Residential - Single Family Residence, 1	165B165 270		Sherman Oaks - Studio City - Toluca Lake - Cahuenga Pass	No	MI	ADU
Los Angeles	5150 EAGLE ROCK BLVD	90041	5671012024	0.000	0.000	0.085	0.000	Shortfall of Sites	0.149	Low Residential	R1-1	0	0	0	13.402	0.085		Residential - Single Family Residence, 1	163-5A223 270		Northeast Los Angeles	No	MI	ADU
Los Angeles	5003 LOS ROBLES ST	90041	5690004010	0.000	0.000	0.085	0.000	Shortfall of Sites	0.150	Low Residential	R1-1	0	0	0	13.341	0.085		Residential - Single Family Residence - Pool, 1	162A227 270		Northeast Los Angeles	No	MI	ADU
Los Angeles	4979 TOWNSEND AVE	90041	5689014003	0.000	0.000	0.085	0.000	Shortfall of Sites	0.153	Low Residential	R1-1	0	0	0	13.106	0.085		Residential - Single Family Residence, 1	162A225 270		Northeast Los Angeles	No	MI	ADU
Los Angeles	3633 REVERE AVE	90039	5435006009	0.000	0.000	0.085	0.000	Shortfall of Sites	0.155	Low Residential	R1-1-RIO	0	0	0	12.907	0.085		Residential - Single Family Residence, 1	156B209 270		Northeast Los Angeles	No	MI	ADU
Los Angeles	4102 CLAYTON AVE	90027	5430020016	0.000	0.000	0.085	0.000	Shortfall of Sites	0.151	Low II Residential	R1-1	0	0	0	13.261	0.085		Residential - Single Family Residence, 1	148-5A201 270		Hollywood	No	MI	ADU
Los Angeles	330 N PLYMOUTH BLVD	90004	5523034014	0.000	0.000	0.085	0.000	Shortfall of Sites	0.155	Low II Residential	R1R3-RG	0	0	0	12.923	0.085		Residential - Single Family Residence, 1	138B189 270		Wilshire	No	MI	ADU
Los Angeles	10532 WYTON DR	90024	4360023033	0.000	0.000	0.085	0.000	Shortfall of Sites	0.209	Low Residential	R1-1	0	0	0	9.574	0.085		Residential - Single Family Residence - Pool, 1	138B153 270		Westwood	No	MI	ADU
Los Angeles	11116 CASHMERE ST	90049	4366025041	0.000	0.000	0.085	0.000	Shortfall of Sites	0.227	Low Residential	R1-1	0	0	0	8.821	0.085		Residential - Single Family Residence - Pool, 1	138B149 270		Westwood	No	MI	ADU
Los Angeles	1500 PANDORA AVE	90024	4327005001	0.000	0.000	0.085	0.000	Shortfall of Sites	0.164	Low Residential	R1-1-O	0	0	0	12.189	0.085		Residential - Single Family Residence, 1	132B157 270		Westwood	No	MI	ADU
Los Angeles	10638 ASHTON AVE	90024	4326009007	0.000	0.000	0.085	0.000	Shortfall of Sites	0.149	Low Residential	R1-1-O	0	0	0	13.402	0.085		Residential - Single Family Residence, 1	132B153 270		Westwood	No	MI	ADU
Los Angeles	334 S WESTGATE AVE	90049	4401005040	0.000	0.000	0.085	0.000	Shortfall of Sites	0.235	Low Residential	RS-1	0	0	0	8.512	0.085		Residential - Single Family Residence, 1	132B145 270		Brentwood - Pacific Palisades	No	MI	ADU

Jurisdiction Name	Site Address/Intersection	5 Digit ZIP Code	Assessor Parcel Number	Very Low-Income	Low-Income	Moderate-Income	Above Moderate-Income	Type of Shortfall	Parcel Size (Acres)	Current General Plan Designation	Current Zoning	Proposed General Plan (GP) Designation	Proposed Zoning	Minimum Density Allowed	Maximum Density Allowed	Total Capacity	Vacant/ Nonvacant	Description of Existing Uses	PIN	Base Density Per Acre	Community Plan Area	Rent Stabalization Ordinance	Income Category	Applicable Rezoning Program (Program informing values in Column Q listed first)
Los Angeles	1491 LIVONIA AVE	90035	4305013042	0.000	0.000	0.085	0.000	Shortfall of Sites	0.152	Low II Residential	R1V2-O	0	0	0	13.152	0.085		Residential - Single Family Residence, 1	129B169 270		Wilshire	No	MI	ADU
Los Angeles	1963 THAYER AVE	90025	4317007016	0.000	0.000	0.085	0.000	Shortfall of Sites	0.161	Low Residential	R1-1-O	0	0	0	12.409	0.085		Residential - Single Family Residence, 1	129B157 270		West Los Angeles	No	MI	ADU
Los Angeles	1505 GLENVILLE DR	90035	4306016028	0.000	0.000	0.085	0.000	Shortfall of Sites	0.170	Low Residential	R1V2	0	0	0	11.740	0.085		Residential - Single Family Residence - Pool, 1	129B165 270		West Los Angeles	No	MI	ADU
Los Angeles	400 S CLIFFWOOD AVE	90049	4405025004	0.000	0.000	0.085	0.000	Shortfall of Sites	0.550	Very Low I Residential	RE20-1	0	0	0	3.635	0.085		Residential - Single Family Residence - Pool, 1	129B141 270		Brentwood - Pacific Palisades	No	MI	ADU
Los Angeles	338 S CHADBOURNE AVE	90049	4406023011	0.000	0.000	0.085	0.000	Shortfall of Sites	0.379	Very Low II Residential	RE11-1	0	0	0	5.280	0.085		Residential - Single Family Residence - Pool, 1	129B137 270		Brentwood - Pacific Palisades	No	MI	ADU
Los Angeles	2054 VETERAN AVE	90025	4323009012	0.000	0.000	0.085	0.000	Shortfall of Sites	0.155	Low Residential	R1-1	0	0	0	12.916	0.085		Residential - Single Family Residence, 1	126B153 270		West Los Angeles	No	MI	ADU
Los Angeles	2733 MCCONNELL DR	90064	4308006008	0.000	0.000	0.085	0.000	Shortfall of Sites	0.150	Low Residential	R1V2-O	0	0	0	13.333	0.085		Residential - Single Family Residence - Pool and Misc., 1	126B165 270		West Los Angeles	No	MI	ADU
Los Angeles	633 26TH ST	90402	4264007031	0.000	0.000	0.085	0.000	Shortfall of Sites	0.227	Very Low II Residential	RE9-1	0	0	0	8.800	0.085		Residential - Single Family Residence, 1	126B141 270		Brentwood - Pacific Palisades	No	MI	ADU
Los Angeles	10434 LORENZO PL	90064	4318017006	0.000	0.000	0.085	0.000	Shortfall of Sites	0.207	Low Residential	R1V2	0	0	0	9.680	0.085		Residential - Single Family Residence, 1	126B161 270		West Los Angeles	No	MI	ADU
Los Angeles	3220 MIDVALE AVE	90034	4254015004	0.000	0.000	0.085	0.000	Shortfall of Sites	0.157	Low Residential	R1-1	0	0	0	12.714	0.085		Residential - Single Family Residence, 1	120B161 270		Palms - Mar Vista - Del Rey	No	MI	ADU
Los Angeles	3213 ELLENDA AVE	90034	4254018003	0.000	0.000	0.085	0.000	Shortfall of Sites	0.155	Low Residential	R1-1	0	0	0	12.894	0.085		Residential - Single Family Residence, 1	120B157 270		Palms - Mar Vista - Del Rey	No	MI	ADU
Los Angeles	3237 BARRY AVE	90066	4250010015	0.000	0.000	0.085	0.000	Shortfall of Sites	0.201	Low Residential	R1V2	0	0	0	9.943	0.085		Residential - Single Family Residence, 1	117B153 270		Palms - Mar Vista - Del Rey	No	MI	ADU
Los Angeles	11506 KINGSLAND ST	90066	4249005004	0.000	0.000	0.085	0.000	Shortfall of Sites	0.163	Low Residential	R1V2	0	0	0	12.305	0.085		Residential - Single Family Residence, 1	117B157 270		Palms - Mar Vista - Del Rey	No	MI	ADU
Los Angeles	1812 W 1ST ST	90732	7559013022	0.000	0.000	0.085	0.000	Shortfall of Sites	0.259	Low II Residential	R1-1XL	0	0	0	7.722	0.085		Residential - Single Family Residence, 1	018B189 270		San Pedro	No	MI	ADU
Los Angeles	17703 CANDIA CT	91344	2601050042	0.000	0.000	0.085	0.000	Shortfall of Sites	0.318	Very Low II Residential	RE11-1-H-O	0	0	0	6.291	0.085		Residential - Single Family Residence - Pool, 1	219B129 271		Granada Hills - Knollwood	No	MI	ADU
Los Angeles	17030 SIGNATURE DR	91344	2606023018	0.000	0.000	0.085	0.000	Shortfall of Sites	0.233	Low I Residential	RS-1	0	0	0	8.582	0.085		Residential - Single Family Residence - Pool, 1	216B133 271		Granada Hills - Knollwood	No	MI	ADU
Los Angeles	11969 GERALD AVE	91344	2609015018	0.000	0.000	0.085	0.000	Shortfall of Sites	0.255	Very Low II Residential	RE11-1	0	0	0	7.828	0.085		Residential - Single Family Residence - Pool, 1	216B137 271		Granada Hills - Knollwood	No	MI	ADU
Los Angeles	11649 PASO ROBLES AVE	91344	2607014013	0.000	0.000	0.085	0.000	Shortfall of Sites	0.215	Low I Residential	RS-1	0	0	0	9.291	0.085		Residential - Single Family Residence, 1	213B133 271		Granada Hills - Knollwood	No	MI	ADU
Los Angeles	16538 ARMSTEAD ST	91344	2610025021	0.000	0.000	0.085	0.000	Shortfall of Sites	0.180	Low I Residential	RS-1	0	0	0	11.107	0.085		Residential - Single Family Residence, 1	213B137 271		Granada Hills - Knollwood	No	MI	ADU
Los Angeles	11212 AMESTOY AVE	91344	2697023025	0.000	0.000	0.085	0.000	Shortfall of Sites	0.223	Low I Residential	RS-1	0	0	0	8.964	0.085		Residential - Single Family Residence - Pool, 1	210B133 271		Granada Hills - Knollwood	No	MI	ADU
Los Angeles	11213 BLUCHER AVE	91344	2662009029	0.000	0.000	0.085	0.000	Shortfall of Sites	0.174	Low I Residential	RS-1	0	0	0	11.467	0.085		Residential - Single Family Residence - Pool, 1	210B141 271		Granada Hills - Knollwood	No	MI	ADU
Los Angeles	16726 DONMETZ ST	91344	2682018009	0.000	0.000	0.085	0.000	Shortfall of Sites	0.194	Low I Residential	RS-1	0	0	0	10.311	0.085		Residential - Single Family Residence, 1	210B137 271		Granada Hills - Knollwood	No	MI	ADU
Los Angeles	11141 CANBY AVE	91326	2715027034	0.000	0.000	0.085	0.000	Shortfall of Sites	0.234	Very Low II Residential	RE11-1	0	0	0	8.545	0.085		Residential - Single Family Residence - Therapy Pool (Spa), 1	210B125 271		Northridge	No	MI	ADU
Los Angeles	17320 LAHEY ST	91344	2711010012	0.000	0.000	0.085	0.000	Shortfall of Sites	0.449	Very Low I Residential	RA-1	0	0	0	4.449	0.085		Residential - Single Family Residence - Pool, 1	210B129 271		Granada Hills - Knollwood	No	MI	ADU
Los Angeles	20778 NASHVILLE ST	91311	2706025018	0.000	0.000	0.085	0.000	Shortfall of Sites	0.207	Low I Residential	RE9-1	0	0	0	9.664	0.085		Residential - Single Family Residence, 1	210B109 271		Chatsworth - Porter Ranch	No	MI	ADU
Los Angeles	10806 PASO ROBLES AVE	91344	2696019012	0.000	0.000	0.085	0.000	Shortfall of Sites	0.160	Low II Residential	R1-1	0	0	0	12.518	0.085		Residential - Single Family Residence, 1	207B133 271		Granada Hills - Knollwood	No	MI	ADU
Los Angeles	10730 YOLANDA AVE	91326	2717017048	0.000	0.000	0.085	0.000	Shortfall of Sites	0.248	Very Low II Residential	RE11-1	0	0	0	8.059	0.085		Residential - Single Family Residence - Pool, 1	207B121 271		Northridge	No	MI	ADU
Los Angeles	20730 BERMUDA ST	91311	2706010023	0.000	0.000	0.085	0.000	Shortfall of Sites	0.209	Low I Residential	RE9-1	0	0	0	9.568	0.085		Residential - Single Family Residence, 1	207B109 271		Chatsworth - Porter Ranch	No	MI	ADU
Los Angeles	10646 WILLOWBRAE AVE	91311	2722006054	0.000	0.000	0.085	0.000	Shortfall of Sites	0.211	Low I Residential	RS-1	0	0	0	9.458	0.085		Residential - Single Family Residence, 1	207B105 271		Chatsworth - Porter Ranch	No	MI	ADU
Los Angeles	10640 SYLVIA AVE	91326	2728002015	0.000	0.000	0.085	0.000	Shortfall of Sites	0.261	Very Low II Residential	RE11-1	0	0	0	7.663	0.085		Residential - Single Family Residence - Pool, 1	207B117 271		Northridge	No	MI	ADU
Los Angeles	10421 KEOKUK AVE	91311	2707016004	0.000	0.000	0.085	0.000	Shortfall of Sites	0.373	Very Low I Residential	RA-1	0	0	0	5.362	0.085		Residential - Single Family Residence - Pool, 1	207B113 271		Chatsworth - Porter Ranch	No	MI	ADU
Los Angeles	15716 BLACKHAWK ST	91344	2661014012	0.000	0.000	0.085	0.000	Shortfall of Sites	0.158	Low I Residential	RS-1	0	0	0	12.629	0.085		Residential - Single Family Residence, 1	204B141 271		Granada Hills - Knollwood	No	MI	ADU
Los Angeles	16627 DEVONSHIRE ST	91344	2684017022	0.000	0.000	0.085	0.000	Shortfall of Sites	0.166	Low I Residential	RS-1	0	0	0	12.084	0.085		Residential - Single Family Residence, 1	204B137 271		Granada Hills - Knollwood	No	MI	ADU
Los Angeles	10230 LUBAO AVE	91311	2726001010	0.000	0.000	0.085	0.000	Shortfall of Sites	0.253	Very Low II Residential	RE11-1	0	0	0	7.892	0.085		Residential - Single Family Residence - Pool, 1	204B113 271		Chatsworth - Porter Ranch	No	MI	ADU
Los Angeles	19520 TUBA ST	91324	2726009007	0.000	0.000	0.085	0.000	Shortfall of Sites	0.435	Very Low I Residential	RA-1	0	0	0	4.601	0.085		Residential - Single Family Residence - Pool, 1	204B117 271		Chatsworth - Porter Ranch	No	MI	ADU
Los Angeles	10220 GENESTA AVE	91325	2694001045	0.000	0.000	0.085	0.000	Shortfall of Sites	0.252	Very Low II Residential	RE11-1	0	0	0	7.923	0.085		Residential - Single Family Residence - Pool, 1	204B133 271		Northridge	No	MI	ADU
Los Angeles	17800 LEMARSH ST	91325	2734002001	0.000	0.000	0.085	0.000	Shortfall of Sites	0.264	Very Low II Residential	RE11-1	0	0	0	7.586	0.085		Residential - Single Family Residence, 1	204B129 271		Northridge	No	MI	ADU
Los Angeles	20656 LEMARSH ST	91311	2741026002	0.000	0.000	0.085	0.000	Shortfall of Sites	0.172	Low I Residential	RS-1	0	0	0	11.610	0.085		Residential - Single Family Residence, 1	204B109 271		Chatsworth - Porter Ranch	No	MI	ADU
Los Angeles	19841 LABRADOR ST	91311	2761011015	0.000	0.000	0.085	0.000	Shortfall of Sites	0.161	Low I Residential	RS-1	0	0	0	12.447	0.085		Residential - Single Family Residence - Pool, 1	201B113 271		Chatsworth - Porter Ranch	No	MI	ADU
Los Angeles	16351 LABRADOR ST	91343	2677018007	0.000	0.000	0.085	0.000	Shortfall of Sites	0.161	Low Residential	RS-1	0	0	0	12.412	0.085		Residential - Single Family Residence - Pool, 1	201B137 271		Mission Hills - Panorama City - North Hills	No	MI	ADU
Los Angeles	9812 GEYSER AVE	91324	2763026010	0.000	0.000	0.085	0.000	Shortfall of Sites	0.227	Low I Residential	RS-1	0	0	0	8.820	0.085		Residential - Single Family Residence, 1	201B121 271		Northridge	No	MI	ADU
Los Angeles	22127 NEEDLES ST	91311	2727013008	0.000	0.000	0.085	0.000	Shortfall of Sites	0.248	Very Low II Residential	RE11-1-H	0	0	0	8.057	0.085		Residential - Single Family Residence, 1	201B101 271		Chatsworth - Porter Ranch	No	MI	ADU
Los Angeles	9940 ZITTO LN	91042	2570014024	0.000	0.000	0.085	0.000	Shortfall of Sites	0.257	Low Residential	R1-1-RFA	0	0	0	7.791	0.085		Residential - Single Family Residence - Pool, 1	202-5A203 271		Sunland - Tujunga - Lake View Terrace - Shadow Hills - East La Tuna Canyon	No	MI	ADU
Los Angeles	9357 RUBIO AVE	91343	2687022011	0.000	0.000	0.085	0.000	Shortfall of Sites	0.263	Low Residential	RS-1	0	0	0	7.594	0.085		Residential - Single Family Residence - Pool, 1	198B137 271		Mission Hills - Panorama City - North Hills	No	MI	ADU
Los Angeles	6320 KITTYS LN	91042	2572009029	0.000	0.000	0.085	0.000	Shortfall of Sites	0.350	Low Residential	RS-1	0	0	0	5.710	0.085		Residential - Single Family Residence, 1	198B205 271		Sunland - Tujunga - Lake View Terrace - Shadow Hills - East La Tuna Canyon	No	MI	ADU
Los Angeles	9236 SHOSHONE AVE	91325	2766010011	0.000	0.000	0.085	0.000	Shortfall of Sites	0.596	Very Low I Residential	RA-1	0	0	0	3.358	0.085		Residential - Single Family Residence - Guesthouse, 1	198B129 271		Northridge	No	MI	ADU
Los Angeles	8841 SHOSHONE AVE	91325	2768013002	0.000	0.000	0.085	0.000	Shortfall of Sites	0.491	Very Low I Residential	RA-1	0	0	0	4.076	0.085		Residential - Single Family Residence - Pool, 1	195B129 271		Northridge	No	MI	ADU
Los Angeles	12613 COLLINS ST	91607	2341015028	0.000	0.000	0.085	0.000	Shortfall of Sites	0.186	Low Residential	R1-1	0	0	0	10.756	0.085		Residential - Single Family Residence, 1	174B161 271		North Hollywood - Valley Village	No	MI	ADU
Los Angeles	12952 HUSTON ST	91423	2358019012	0.000	0.000	0.085	0.000	Shortfall of Sites	0.225	Low Residential	R1-1	0	0	0	8.898	0.085		Residential - Single Family Residence, 1	168B161 271		Van Nuys - North Sherman Oaks	No	MI	ADU
Los Angeles	4832 ATOLL AVE	91423	2358016007	0.000	0.000	0.085	0.000	Shortfall of Sites	0.152	Low Residential	R1-1	0	0	0	13.195	0.085		Residential - Single Family Residence, 1	168B157 271		Van Nuys - North Sherman Oaks	No	MI	ADU
Los Angeles	4745 SALOMA AVE	91403	2264019018	0.000	0.000	0.085	0.000	Shortfall of Sites	0.155	Low Residential	R1-1	0	0	0	12.890	0.085		Residential - Single Family Residence, 1	169-5A149 271		Sherman Oaks - Studio City - Toluca Lake - Cahuenga Pass	No	MI	ADU
Los Angeles	12326 RYE ST	91604	2364017042	0.000	0.000	0.085	0.000	Shortfall of Sites	0.161	Low Residential	R1-1-RIO	0	0	0	12.453	0.085		Residential - Single Family Residence - Pool, 1	165B165 271		Sherman Oaks - Studio City - Toluca Lake - Cahuenga Pass	No	MI	ADU
Los Angeles	11619 KELSEY ST	91604	2368008024	0.000	0.000	0.085	0.000	Shortfall of Sites	0.294	Very Low Residential	RE11-1-RIO	0	0	0	6.793	0.085		Residential - Single Family Residence - Pool and Misc., 1	162B169 271		Sherman Oaks - Studio City - Toluca Lake - Cahuenga Pass	No	MI	ADU
Los Angeles	5158 ROCKLAND AVE	90041	5671013015	0.000	0.000	0.085	0.000	Shortfall of Sites	0.161	Low Residential	R1-1	0	0	0	12.447	0.085		Residential - Single Family Residence - Pool, 1	163-5A221 271		Northeast Los Angeles	No	MI	ADU
Los Angeles	5151 LA RODA AVE	90041	5669021022	0.000	0.000	0.085	0.000	Shortfall of Sites	0.206	Low Residential	R1-1	0	0	0	9.696	0.085		Residential - Single Family Residence, 1	163-5A225 271		Northeast Los Angeles	No	MI	ADU
Los Angeles	5149 CASPAR AVE	90041	5671012004	0.000	0.000	0.085	0.000	Shortfall of Sites	0.149	Low Residential	R1-1	0	0	0	13.380	0.085		Residential - Single Family Residence, 1	163-5A223 271		Northeast Los Angeles	No	MI	ADU
Los Angeles	4846 LA RODA AVE	90041	5689007036	0.000	0.000	0.085	0.000	Shortfall of Sites	0.303	Low Residential	R1-1	0	0	0	6.590	0.085		Residential - Single Family Residence, 1	160-5A225 271		Northeast Los Angeles	No	MI	ADU
Los Angeles	2329 NORWALK AVE	90041	5685014027	0.000	0.000	0.085	0.000	Shortfall of Sites	0.178	Low Residential	R1-1	0	0	0	11.229	0.085		Residential - Single Family Residence, 1	160-5A221 271		Northeast Los Angeles	No	MI	ADU
Los Angeles	2812 MOSS AVE	90065	5457017004	0.000	0.000	0.085	0.000	Shortfall of Sites	0.173	Low Residential	R1-1-CDO	0	0	0	11.591	0.085		Residential - Single Family Residence, 1	153A215 271		Northeast Los Angeles	No	MI	ADU
Los Angeles	331 N MARTEL AVE	90036	5526038008	0.000	0.000	0.085	0.000	Shortfall of Sites	0.161	Low II Residential	R1V2-O	0	0	0	12.446	0.085		Residential - Single Family Residence, 1	138B181 271		Wilshire	No	MI	ADU
Los Angeles	331 N PLYMOUTH BLVD	90004	5523033031	0.000	0.000	0.085	0.000	Shortfall of Sites	0.155	Low II Residential	R1R3-RG	0	0	0	12.907	0.085		Residential - Single Family Residence, 1	138B189 271		Wilshire	No	MI	ADU
Los Angeles	801 MALCOLM AVE	90024	4360007001	0.000	0.000	0.085	0.000	Shortfall of Sites	0.190	Low Residential	R1-1	0	0	0	10.528	0.085		Residential - Single Family Residence, 1	135B153 271		Westwood	No	MI	ADU
Los Angeles	855 S MULLEN AVE	90005	5090010011	0.000	0.000	0.085	0.000	Shortfall of Sites	0.179	Low II Residential	R1V3-RG	0	0	0	11.173	0.085		Residential - Single Family Residence, 1	132B185 271		Wilshire	No	MI	ADU
Los Angeles	1949 FAIRBURN AVE	90025	4317005029	0.000	0.000	0.085	0.000	Shortfall of Sites	0.152	Low Residential	R1-1-O	0	0	0	13.191	0.085		Residential - Single Family Residence, 1	129B157 271		West Los Angeles	No	MI	ADU
Los Angeles	1504 REXFORD DR	90035	4306016001	0.000	0.000	0.085	0.000	Shortfall of Sites	0.171	Low Residential	R1V2	0	0	0	11.728	0.085		Residential - Single Family Residence, 1	129B165 271		West Los Angeles	No	MI	ADU
Los Angeles	10314 ILONA AVE	90064	4315015024	0.000	0.000	0.085	0.000	Shortfall of Sites	0.155	Low Residential	R1-1-O	0	0	0	12.868	0.085		Residential - Single Family Residence, 1	129B161 271		West Los Angeles	No	MI	ADU
Los Angeles	2631 PATRICIA AVE	90064	4318015022	0.000	0.000	0.085	0.000	Shortfall of Sites	0.200	Low Residential	R1V2-O	0	0	0	9.995	0.085		Residential - Single Family Residence, 1	126B161 271		West Los Angeles	No	MI	ADU
Los Angeles	7762 AIRPORT BLVD	90045	4105009001	0.000	0.000	0.085	0.000	Shortfall of Sites	0.151	Low Residential	R1-1	0	0	0	13.246	0.085		Residential - Single Family Residence, 1	099B169 271		Westchester - Playa del Rey	No	MI	ADU
Los Angeles	1727 W 1ST ST	90732	7559017021	0.000	0.000	0.085	0.000	Shortfall of Sites	0.165	Low II Residential	R1-1XL	0	0	0	12.129	0.085		Residential - Single Family Residence - Pool, 1	018B189 271		San Pedro	No	MI	ADU
Los Angeles	17011 PAULETTE PL	91344	2608023014	0.000	0.000	0.085	0.000	Shortfall of Sites	0.278	Very Low II Residential	RE11-1	0	0	0	7.191	0.085		Residential - Single Family Residence, 1	219B133 272		Granada Hills - Knollwood	No	MI	ADU
Los Angeles	17063 SIGNATURE DR	91344	2606022004	0.000	0.000	0.085	0.000	Shortfall of Sites	0.233	Low I Residential	RS-1	0	0	0	8.600	0.085		Residential - Single Family Residence, 1	216B133 272		Granada Hills - Knollwood	No	MI	ADU
Los Angeles	11960 WOODLEY AVE	91344	2605012038	0.000	0.000	0.085	0.000	Shortfall of Sites	0.273	Very Low II Residential	RE11-1	0	0	0	7.324	0.085		Residential - Single Family Residence - Pool, 1	216B137 272		Granada Hills - Knollwood	No	MI	ADU
Los Angeles	16530 ARMSTEAD ST	91344	2610025022	0.000	0.000	0.085	0.000	Shortfall of Sites	0.174	Low I Residential	RS-1	0	0	0	11.476	0.085		Residential - Single Family Residence - Pool, 1	213B137 272		Granada Hills - Knollwood	No	MI	ADU
Los Angeles	11212 MCLENNAN AVE	91344	2682023002	0.000	0.000	0.085	0.000	Shortfall of Sites	0.174	Low I Residential	RS-1	0	0	0	11.524	0.085		Residential - Single Family Residence, 1	210B133 272		Granada Hills - Knollwood	No	MI	ADU
Los Angeles	11220 HASKELL AVE	91344	2662025021	0.000	0.000	0.085	0.000	Shortfall of Sites	0.178	Low I Residential	RS-1	0	0	0	11.264	0.085		Residential - Single Family Residence, 1	210B141 272		Granada Hills - Knollwood	No	MI	ADU
Los Angeles	16718 DONMETZ ST	91344	2682018008	0.000	0.000	0.085	0.000	Shortfall of Sites	0.194	Low I Residential	RS-1	0	0	0	10.308	0.085		Residential - Single Family Residence, 1	210B137 272		Granada Hills - Knollwood	No	MI	ADU
Los Angeles	11140 CANBY AVE	91326	2715028029	0.000	0.000	0.085	0.000	Shortfall of Sites	0.257	Very Low II Residential	RE11-1	0	0	0	7.790	0.085		Residential - Single Family Residence - Pool, 1	210B125 272		Northridge	No	MI	ADU
Los Angeles	17436 LAHEY ST	91344	2711011026	0.000	0.000	0.085	0.000	Shortfall of Sites	0.480	Very Low I Residential	RA-1	0	0	0	4.169	0.085		Residential - Single Family Residence - Pool, 1	210B129 272		Granada Hills - Knollwood	No	MI	ADU
Los Angeles	11119 BECKFORD AVE	91326	2718003012	0.000	0.000	0.085	0.000	Shortfall of Sites	0.176	Low I Residential	RS-1	0	0	0	11.385	0.085		Residential - Single Family Residence - Pool, 1	210B121 272		Northridge	No	MI	ADU
Los Angeles	20770 NASHVILLE ST	91311	2706025017	0.000	0.000	0.085	0.000	Shortfall of Sites	0.207	Low I Residential	RE9-1	0	0	0	9.659	0.085		Residential - Single Family Residence - Pool, 1	210B109 272		Chatsworth - Porter Ranch	No	MI	ADU

Jurisdiction Name	Site Address/Intersection	5 Digit ZIP Code	Assessor Parcel Number	Very Low-Income	Low-Income	Moderate-Income	Above Moderate-Income	Type of Shortfall	Parcel Size (Acres)	Current General Plan Designation	Current Zoning	Proposed General Plan (GP) Designation	Proposed Zoning	Minimum Density Allowed	Maximum Density Allowed	Total Capacity	Vacant/ Nonvacant	Description of Existing Uses	PIN	Base Density Per Acre	Community Plan Area	Rent Stabalization Ordinance	Income Category	Applicable Rezoning Program (Program informing values in Column Q listed first)
Los Angeles	10718 LIMERICK AVE	91311	2707024033	0.000	0.000	0.085	0.000	Shortfall of Sites	0.206	Very Low II Residential	RE11-1	0	0	0	9.728	0.085		Residential - Single Family Residence - Pool, 1	207B109 272		Chatsworth - Porter Ranch	No	MI	ADU
Los Angeles	10640 ALABAMA AVE	91311	2722008041	0.000	0.000	0.085	0.000	Shortfall of Sites	0.151	Very Low I Residential	R1-1	0	0	0	13.223	0.085		Residential - Single Family Residence, 1	207B105 272		Chatsworth - Porter Ranch	No	MI	ADU
Los Angeles	10637 BATON ROUGE AVE	91326	2728004005	0.000	0.000	0.085	0.000	Shortfall of Sites	0.285	Very Low II Residential	RE11-1	0	0	0	7.019	0.085		Residential - Single Family Residence - Pool, 1	207B117 272		Northridge	No	MI	ADU
Los Angeles	10450 LARAMIE AVE	91311	2707021004	0.000	0.000	0.085	0.000	Shortfall of Sites	0.396	Very Low I Residential	RA-1	0	0	0	5.047	0.085		Residential - Single Family Residence - Pool, 1	207B113 272		Chatsworth - Porter Ranch	No	MI	ADU
Los Angeles	15708 BLACKHAWK ST	91344	2661014011	0.000	0.000	0.085	0.000	Shortfall of Sites	0.158	Low I Residential	RS-1	0	0	0	12.629	0.085		Residential - Single Family Residence, 1	204B141 272		Granada Hills - Knollwood	No	MI	ADU
Los Angeles	16619 DEVONSHIRE ST	91344	2684017021	0.000	0.000	0.085	0.000	Shortfall of Sites	0.178	Low I Residential	RS-1	0	0	0	11.225	0.085		Residential - Single Family Residence, 1	204B137 272		Granada Hills - Knollwood	No	MI	ADU
Los Angeles	20301 TUBA ST	91311	2741008008	0.000	0.000	0.085	0.000	Shortfall of Sites	0.254	Very Low II Residential	RE11-1	0	0	0	7.884	0.085		Residential - Single Family Residence, 1	204B113 272		Chatsworth - Porter Ranch	No	MI	ADU
Los Angeles	19347 LEMARSH ST	91324	2726016030	0.000	0.000	0.085	0.000	Shortfall of Sites	0.322	Very Low I Residential	RA-1	0	0	0	6.205	0.085		Residential - Single Family Residence - Pool, 1	204B117 272		Chatsworth - Porter Ranch	No	MI	ADU
Los Angeles	10200 ENCINO AVE	91325	2734026006	0.000	0.000	0.085	0.000	Shortfall of Sites	0.265	Very Low II Residential	RE11-1	0	0	0	7.534	0.085		Residential - Single Family Residence - Pool, 1	204B129 272		Northridge	No	MI	ADU
Los Angeles	20650 LEMARSH ST	91311	2741026003	0.000	0.000	0.085	0.000	Shortfall of Sites	0.172	Low I Residential	RS-1	0	0	0	11.611	0.085		Residential - Single Family Residence, 1	204B109 272		Chatsworth - Porter Ranch	No	MI	ADU
Los Angeles	10200 CREBS AVE	91324	2729008004	0.000	0.000	0.085	0.000	Shortfall of Sites	0.417	Very Low I Residential	RA-1	0	0	0	4.802	0.085		Residential - Single Family Residence - Pool, 1	204B121 272		Northridge	No	MI	ADU
Los Angeles	18558 LEMARSH ST	91324	2729013001	0.000	0.000	0.085	0.000	Shortfall of Sites	0.181	Low I Residential	RS-1	0	0	0	11.066	0.085		Residential - Single Family Residence, 1	204B125 272		Northridge	No	MI	ADU
Los Angeles	19837 LABRADOR ST	91311	2761011016	0.000	0.000	0.085	0.000	Shortfall of Sites	0.161	Low I Residential	RS-1	0	0	0	12.447	0.085		Residential - Single Family Residence, 1	201B113 272		Chatsworth - Porter Ranch	No	MI	ADU
Los Angeles	16345 LABRADOR ST	91343	2677018008	0.000	0.000	0.085	0.000	Shortfall of Sites	0.161	Low Residential	RS-1	0	0	0	12.412	0.085		Residential - Single Family Residence, 1	201B137 272		Mission Hills - Panorama City - North Hills	No	MI	ADU
Los Angeles	9809 DONNA AVE	91324	2762032019	0.000	0.000	0.085	0.000	Shortfall of Sites	0.253	Very Low II Residential	RE11-1	0	0	0	7.917	0.085		Residential - Single Family Residence - Pool, 1	201B121 272		Northridge	No	MI	ADU
Los Angeles	22121 NEEDLES ST	91311	2727013009	0.000	0.000	0.085	0.000	Shortfall of Sites	0.269	Very Low II Residential	RE11-1-H	0	0	0	7.445	0.085		Residential - Single Family Residence, 1	201B101 272		Chatsworth - Porter Ranch	No	MI	ADU
Los Angeles	9760 BELMAR AVE	91324	2761034020	0.000	0.000	0.085	0.000	Shortfall of Sites	0.380	Very Low I Residential	RA-1	0	0	0	5.261	0.085		Residential - Single Family Residence - Pool, 1	201B117 272		Chatsworth - Porter Ranch	No	MI	ADU
Los Angeles	9618 DELCO AVE	91311	2748014057	0.000	0.000	0.085	0.000	Shortfall of Sites	0.174	Low I Residential	RS-1	0	0	0	11.522	0.085		Residential - Single Family Residence, 1	201B109 272		Chatsworth - Porter Ranch	No	MI	ADU
Los Angeles	9305 HANNA AVE	91311	2727017011	0.000	0.000	0.085	0.000	Shortfall of Sites	0.182	Low I Residential	RS-1	0	0	0	10.975	0.085		Residential - Single Family Residence, 1	198B101 272		Chatsworth - Porter Ranch	No	MI	ADU
Los Angeles	17421 KNAPP ST	91325	2766011034	0.000	0.000	0.085	0.000	Shortfall of Sites	0.457	Very Low I Residential	RA-1	0	0	0	4.377	0.085		Residential - Single Family Residence, 1	198B129 272		Northridge	No	MI	ADU
Los Angeles	17311 GRESHAM ST	91325	2768017002	0.000	0.000	0.085	0.000	Shortfall of Sites	0.671	Very Low I Residential	RA-1	0	0	0	2.979	0.085		Residential - Single Family Residence - Pool, 1	195B133 272		Northridge	No	MI	ADU
Los Angeles	12607 COLLINS ST	91607	2341015029	0.000	0.000	0.085	0.000	Shortfall of Sites	0.186	Low Residential	R1-1	0	0	0	10.756	0.085		Residential - Single Family Residence, 1	174B161 272		North Hollywood - Valley Village	No	MI	ADU
Los Angeles	5253 CREBS AVE	91356	2161004026	0.000	0.000	0.085	0.000	Shortfall of Sites	0.347	Very Low I Residential	RA-1	0	0	0	5.766	0.085		Residential - Single Family Residence, 1	171B121 272		Encino - Tarzana	No	MI	ADU
Los Angeles	14944 HESBY ST	91403	2263012026	0.000	0.000	0.085	0.000	Shortfall of Sites	0.155	Low Residential	R1-1-RIO	0	0	0	12.895	0.085		Residential - Single Family Residence, 1	171A147 272		Van Nuys - North Sherman Oaks	No	MI	ADU
Los Angeles	14931 ADDISON ST	91403	2263012042	0.000	0.000	0.085	0.000	Shortfall of Sites	0.155	Low Residential	R1-1-RIO	0	0	0	12.892	0.085		Residential - Single Family Residence, 1	171A149 272		Van Nuys - North Sherman Oaks	No	MI	ADU
Los Angeles	12940 HUSTON ST	91423	2358019011	0.000	0.000	0.085	0.000	Shortfall of Sites	0.151	Low Residential	R1-1	0	0	0	13.204	0.085		Residential - Single Family Residence, 1	168B161 272		Van Nuys - North Sherman Oaks	No	MI	ADU
Los Angeles	12436 RYE ST	91604	2364016021	0.000	0.000	0.085	0.000	Shortfall of Sites	0.179	Low Residential	R1-1-RIO	0	0	0	11.177	0.085		Residential - Single Family Residence - Pool, 1	165B165 272		Sherman Oaks - Studio City - Toluca Lake - Cahuenga Pass	No	MI	ADU
Los Angeles	5147 TOWNSEND AVE	90041	5669016027	0.000	0.000	0.085	0.000	Shortfall of Sites	0.176	Low Residential	R1-1	0	0	0	11.350	0.085		Residential - Single Family Residence, 1	163-5A225 272		Northeast Los Angeles	No	MI	ADU
Los Angeles	1542 N AVENUE 46	90041	5474012014	0.000	0.000	0.085	0.000	Shortfall of Sites	0.155	Low Residential	R1-1	0	0	0	12.894	0.085		Residential - Single Family Residence - Pool, 1	157-5A221 272		Northeast Los Angeles	No	MI	ADU
Los Angeles	2737 MOSS AVE	90065	5457019016	0.000	0.000	0.085	0.000	Shortfall of Sites	0.172	Low Residential	R1-1-CDO	0	0	0	11.616	0.085		Residential - Single Family Residence, 1	153A215 272		Northeast Los Angeles	No	MI	ADU
Los Angeles	2958 TYBURN ST	90039	5437023008	0.000	0.000	0.085	0.000	Shortfall of Sites	0.158	Low Residential	R1-1-RIO	0	0	0	12.666	0.085		Residential - Single Family Residence, 1	153A207 272		Northeast Los Angeles	No	MI	ADU
Los Angeles	10439 BAINBRIDGE AVE	90024	4359009010	0.000	0.000	0.085	0.000	Shortfall of Sites	0.402	Low Residential	R1-1	0	0	0	4.972	0.085		Residential - Single Family Residence - Pool, 1	141B153 272		Westwood	No	MI	ADU
Los Angeles	331 N KILKEA DR	90048	5514008041	0.000	0.000	0.085	0.000	Shortfall of Sites	0.150	Low II Residential	R1V3	0	0	0	13.295	0.085		Residential - Single Family Residence, 1	138B173 272		Wilshire	No	MI	ADU
Los Angeles	330 N BEACHWOOD DR	90004	5523033013	0.000	0.000	0.085	0.000	Shortfall of Sites	0.155	Low II Residential	R1R3-RG	0	0	0	12.907	0.085		Residential - Single Family Residence, 1	138B189 272		Wilshire	No	MI	ADU
Los Angeles	11115 MONTANA AVE	90049	4366025010	0.000	0.000	0.085	0.000	Shortfall of Sites	0.206	Low Residential	R1-1	0	0	0	9.724	0.085		Residential - Single Family Residence, 1	138B149 272		Westwood	No	MI	ADU
Los Angeles	387 DALKEITH AVE	90049	4366015035	0.000	0.000	0.085	0.000	Shortfall of Sites	0.207	Low Residential	R1-1	0	0	0	9.685	0.085		Residential - Single Family Residence - Pool, 1	135B145 272		Westwood	No	MI	ADU
Los Angeles	1333 COMSTOCK AVE	90024	4327014024	0.000	0.000	0.085	0.000	Shortfall of Sites	0.174	Low Residential	R1V3	0	0	0	11.485	0.085		Residential - Single Family Residence - Pool, 1	135B157 272		Westwood	No	MI	ADU
Los Angeles	846 KENISTON AVE	90005	5090005016	0.000	0.000	0.085	0.000	Shortfall of Sites	0.193	Low II Residential	R1V3-RG	0	0	0	10.370	0.085		Residential - Single Family Residence - Pool, 1	132B185 272		Wilshire	No	MI	ADU
Los Angeles	1565 KELTON AVE	90024	4324024012	0.000	0.000	0.085	0.000	Shortfall of Sites	0.181	Low Residential	R1-1	0	0	0	11.022	0.085		Residential - Single Family Residence, 1	129B153 272		Westwood	No	MI	ADU
Los Angeles	2126 S BEVERLY DR	90034	4309017002	0.000	0.000	0.085	0.000	Shortfall of Sites	0.170	Low Residential	R1V2-O	0	0	0	11.748	0.085		Residential - Single Family Residence - Pool, 1	126B165 272		West Los Angeles	No	MI	ADU
Los Angeles	0	0	4264020011	0.000	0.000	0.085	0.000	Shortfall of Sites	0.337	Low Residential	RE9-1	0	0	0	5.934	0.085		Residential - Single Family Residence - Other Improvements Only, 1	126B145 272		Brentwood - Pacific Palisades	No	MI	ADU
Los Angeles	3040 MOTOR AVE	90064	4316005011	0.000	0.000	0.085	0.000	Shortfall of Sites	0.201	Low Residential	R1V2	0	0	0	9.926	0.085		Residential - Single Family Residence, 1	123B161 272		West Los Angeles	No	MI	ADU
Los Angeles	11300 W PICO BLVD	90064	4260039004	0.000	0.000	0.085	0.000	Shortfall of Sites	0.561	Light Manufacturing	M2-1VL	0	0	0	3.567	0.085		Commercial - Store - One Story, 1	123B153 272		West Los Angeles	No	MI	ADU
Los Angeles	3545 MOUNTAIN VIEW AVE	90066	4248023017	0.000	0.000	0.085	0.000	Shortfall of Sites	0.190	Low Residential	R1V2	0	0	0	10.512	0.085		Residential - Single Family Residence, 1	114B153 272		Palms - Mar Vista - Del Rey	No	MI	ADU
Los Angeles	1936 W 1ST ST	90732	7559012022	0.000	0.000	0.085	0.000	Shortfall of Sites	0.291	Low II Residential	R1-1XL	0	0	0	6.863	0.085		Residential - Single Family Residence - Pool, 1	018B189 272		San Pedro	No	MI	ADU
Los Angeles	911 S WYCLIFF AVE	90732	7560008009	0.000	0.000	0.085	0.000	Shortfall of Sites	0.160	Low II Residential	R1-1XL	0	0	0	12.539	0.085		Residential - Single Family Residence, 1	015B189 272		San Pedro	No	MI	ADU
Los Angeles	17045 GOYA ST	91344	2602022023	0.000	0.000	0.085	0.000	Shortfall of Sites	0.172	Low I Residential	RS-1	0	0	0	11.596	0.085		Residential - Single Family Residence, 1	222B133 273		Granada Hills - Knollwood	No	MI	ADU
Los Angeles	17340 TROSA ST	91344	2608002010	0.000	0.000	0.085	0.000	Shortfall of Sites	0.172	Low I Residential	RS-1	0	0	0	11.621	0.085		Residential - Single Family Residence - Pool, 1	222B129 273		Granada Hills - Knollwood	No	MI	ADU
Los Angeles	12516 MARVA AVE	91344	2601050017	0.000	0.000	0.085	0.000	Shortfall of Sites	0.247	Very Low II Residential	RE11-1-H-O	0	0	0	8.106	0.085		Residential - Single Family Residence - Pool, 1	219B129 273		Granada Hills - Knollwood	No	MI	ADU
Los Angeles	12011 JEANETTE PL	91344	2606012017	0.000	0.000	0.085	0.000	Shortfall of Sites	0.332	Very Low II Residential	RE11-1	0	0	0	6.030	0.085		Residential - Single Family Residence, 1	216B133 273		Granada Hills - Knollwood	No	MI	ADU
Los Angeles	16316 SHAMHART DR	91344	2605010004	0.000	0.000	0.085	0.000	Shortfall of Sites	0.293	Very Low II Residential	RE11-1	0	0	0	6.819	0.085		Residential - Single Family Residence - Pool, 1	216B137 273		Granada Hills - Knollwood	No	MI	ADU
Los Angeles	11641 BABBITT AVE	91344	2607005025	0.000	0.000	0.085	0.000	Shortfall of Sites	0.202	Low I Residential	RS-1	0	0	0	9.884	0.085		Residential - Single Family Residence - Pool, 1	213B133 273		Granada Hills - Knollwood	No	MI	ADU
Los Angeles	16522 ARMSTEAD ST	91344	2610025023	0.000	0.000	0.085	0.000	Shortfall of Sites	0.172	Low I Residential	RS-1	0	0	0	11.601	0.085		Residential - Single Family Residence, 1	213B137 273		Granada Hills - Knollwood	No	MI	ADU
Los Angeles	11423 DANUBE AVE	91344	2662004014	0.000	0.000	0.085	0.000	Shortfall of Sites	0.157	Low I Residential	RS-1	0	0	0	12.719	0.085		Residential - Single Family Residence, 1	213B141 273		Granada Hills - Knollwood	No	MI	ADU
Los Angeles	11214 BABBITT AVE	91344	2697010013	0.000	0.000	0.085	0.000	Shortfall of Sites	0.191	Low I Residential	RS-1	0	0	0	10.493	0.085		Residential - Single Family Residence, 1	210B133 273		Granada Hills - Knollwood	No	MI	ADU
Los Angeles	11221 GLORIA AVE	91344	2666024007	0.000	0.000	0.085	0.000	Shortfall of Sites	0.192	Low I Residential	RS-1	0	0	0	10.413	0.085		Residential - Single Family Residence, 1	210B141 273		Granada Hills - Knollwood	No	MI	ADU
Los Angeles	16710 DONMETZ ST	91344	2682018015	0.000	0.000	0.085	0.000	Shortfall of Sites	0.271	Low I Residential	RS-1	0	0	0	7.387	0.085		Residential - Single Family Residence, 1	210B137 273		Granada Hills - Knollwood	No	MI	ADU
Los Angeles	11129 AMIGO AVE	91326	2717010004	0.000	0.000	0.085	0.000	Shortfall of Sites	0.254	Very Low II Residential	RE11-1	0	0	0	7.876	0.085		Residential - Single Family Residence - Pool, 1	210B125 273		Northridge	No	MI	ADU
Los Angeles	11109 BATON ROUGE AVE	91326	2718001037	0.000	0.000	0.085	0.000	Shortfall of Sites	0.187	Low I Residential	RS-1	0	0	0	10.695	0.085		Residential - Single Family Residence - Pool, 1	210B121 273		Northridge	No	MI	ADU
Los Angeles	20764 NASHVILLE ST	91311	2706025016	0.000	0.000	0.085	0.000	Shortfall of Sites	0.207	Low I Residential	RE9-1	0	0	0	9.658	0.085		Residential - Single Family Residence, 1	210B109 273		Chatsworth - Porter Ranch	No	MI	ADU
Los Angeles	10741 SPRINGFIELD AVE	91326	2718014013	0.000	0.000	0.085	0.000	Shortfall of Sites	0.182	Low I Residential	RS-1	0	0	0	11.002	0.085		Residential - Single Family Residence - Pool, 1	207B121 273		Northridge	No	MI	ADU
Los Angeles	10717 LIMERICK AVE	91311	2707024021	0.000	0.000	0.085	0.000	Shortfall of Sites	0.260	Very Low II Residential	RE11-1	0	0	0	7.691	0.085		Residential - Single Family Residence - Therapy Pool (Spa), 1	207B109 273		Chatsworth - Porter Ranch	No	MI	ADU
Los Angeles	10445 GLADE AVE	91311	2723017133	0.000	0.000	0.085	0.000	Shortfall of Sites	0.153	Low II Residential	R1-1	0	0	0	13.097	0.085		Residential - Single Family Residence, 1	207B101 273		Chatsworth - Porter Ranch	No	MI	ADU
Los Angeles	15704 BLACKHAWK ST	91344	2661014010	0.000	0.000	0.085	0.000	Shortfall of Sites	0.162	Low I Residential	RS-1	0	0	0	12.318	0.085		Residential - Single Family Residence, 1	204B141 273		Granada Hills - Knollwood	No	MI	ADU
Los Angeles	16431 DEVONSHIRE ST	91344	2679006020	0.000	0.000	0.085	0.000	Shortfall of Sites	0.209	Low I Residential	RS-1	0	0	0	9.562	0.085		Residential - Single Family Residence - Pool, 1	204B137 273		Granada Hills - Knollwood	No	MI	ADU
Los Angeles	10229 OAKDALE AVE	91311	2726001031	0.000	0.000	0.085	0.000	Shortfall of Sites	0.257	Very Low II Residential	RE11-1	0	0	0	7.797	0.085		Residential - Single Family Residence, 1	204B113 273		Chatsworth - Porter Ranch	No	MI	ADU
Los Angeles	19541 LEMARSH ST	91324	2726009004	0.000	0.000	0.085	0.000	Shortfall of Sites	0.408	Very Low I Residential	RA-1	0	0	0	4.905	0.085		Residential - Single Family Residence - Pool, 1	204B117 273		Chatsworth - Porter Ranch	No	MI	ADU
Los Angeles	10224 OAK PARK AVE	91325	2694018014	0.000	0.000	0.085	0.000	Shortfall of Sites	0.253	Very Low II Residential	RE11-1	0	0	0	7.917	0.085		Residential - Single Family Residence - Pool, 1	204B133 273		Northridge	No	MI	ADU
Los Angeles	17744 LEMARSH ST	91325	2734004009	0.000	0.000	0.085	0.000	Shortfall of Sites	0.253	Very Low II Residential	RE11-1	0	0	0	7.891	0.085		Residential - Single Family Residence, 1	204B129 273		Northridge	No	MI	ADU
Los Angeles	20644 LEMARSH ST	91311	2741026004	0.000	0.000	0.085	0.000	Shortfall of Sites	0.172	Low I Residential	RS-1	0	0	0	11.611	0.085		Residential - Single Family Residence, 1	204B109 273		Chatsworth - Porter Ranch	No	MI	ADU
Los Angeles	10150 VANALDEN AVE	91324	2729002006	0.000	0.000	0.085	0.000	Shortfall of Sites	0.374	Very Low I Residential	RA-1	0	0	0	5.350	0.085		Residential - Single Family Residence, 1	204B121 273		Northridge	No	MI	ADU
Los Angeles	19831 LABRADOR ST	91311	2761011017	0.000	0.000	0.085	0.000	Shortfall of Sites	0.161	Low I Residential	RS-1	0	0	0	12.394	0.085		Residential - Single Family Residence, 1	201B113 273		Chatsworth - Porter Ranch	No	MI	ADU
Los Angeles	16339 LABRADOR ST	91343	2677018009	0.000	0.000	0.085	0.000	Shortfall of Sites	0.161	Low Residential	RS-1	0	0	0	12.412	0.085		Residential - Single Family Residence - Pool, 1	201B137 273		Mission Hills - Panorama City - North Hills	No	MI	ADU
Los Angeles	9808 DONNA AVE	91324	2762032036	0.000	0.000	0.085	0.000	Shortfall of Sites	0.253	Very Low II Residential	RE11-1	0	0	0	7.920	0.085		Residential - Single Family Residence - Pool, 1	201B121 273		Northridge	No	MI	ADU
Los Angeles	9978 PALI AVE	91042	2571010059	0.000	0.000	0.085	0.000	Shortfall of Sites	0.174	Low Residential	R1-1-RFA	0	0	0	11.483	0.085		Residential - Single Family Residence, 1	201B205 273		Sunland - Tujunga - Lake View Terrace - Shadow Hills - East La Tuna Canyon	No	MI	ADU
Los Angeles	9746 NEVADA AVE	91311	2727013010	0.000	0.000	0.085	0.000	Shortfall of Sites	0.535	Very Low II Residential	RE11-1-H	0	0	0	3.738	0.085		Residential - Single Family Residence, 1	201B101 273		Chatsworth - Porter Ranch	No	MI	ADU
Los Angeles	9759 TUNNEY AVE	91324	2761034010	0.000	0.000	0.085	0.000	Shortfall of Sites	0.381	Very Low I Residential	RA-1	0	0	0	5.246	0.085		Residential - Single Family Residence - Pool, 1	201B117 273		Chatsworth - Porter Ranch	No	MI	ADU
Los Angeles	9618 MASON AVE	91311	2748012045	0.000	0.000	0.085	0.000	Shortfall of Sites	0.197	Low I Residential	RS-1	0	0	0	10.170	0.085		Residential - Single Family Residence, 1	201B109 273		Chatsworth - Porter Ranch	No	MI	ADU
Los Angeles	19121 LIGGETT ST	91324	2762019006	0.000	0.000	0.085	0.000	Shortfall of Sites	0.353	Very Low I Residential	RA-1	0	0	0	5.664	0.085		Residential - Single Family Residence - Pool, 1	198B121 273		Northridge	No	MI	ADU

Jurisdiction Name	Site Address/Intersection	5 Digit ZIP Code	Assessor Parcel Number	Very Low-Income	Low-Income	Moderate-Income	Above Moderate-Income	Type of Shortfall	Parcel Size (Acres)	Current General Plan Designation	Current Zoning	Proposed General Plan (GP) Designation	Proposed Zoning	Minimum Density Allowed	Maximum Density Allowed	Total Capacity	Vacant/ Nonvacant	Description of Existing Uses	PIN	Base Density Per Acre	Community Plan Area	Rent Stabalization Ordinance	Income Category	Applicable Rezoning Program (Program informing values in Column Q listed first)
Los Angeles	9502 PALI AVE	91042	2572035034	0.000	0.000	0.085	0.000	Shortfall of Sites	0.194	Low Residential	RS-1	0	0	0	10.309	0.085		Residential - Single Family Residence, 1	198B205 273		Sunland - Tujunga - Lake View Terrace - Shadow Hills - East La Tuna Canyon	No	MI	ADU
Los Angeles	8841 ENCINO AVE	91325	2768014002	0.000	0.000	0.085	0.000	Shortfall of Sites	0.490	Very Low I Residential	RA-1	0	0	0	4.085	0.085		Residential - Single Family Residence - Pool and Misc., 1	195B129 273		Northridge	No	MI	ADU
Los Angeles	12601 COLLINS ST	91607	2341015030	0.000	0.000	0.085	0.000	Shortfall of Sites	0.186	Low Residential	R1-1	0	0	0	10.756	0.085		Residential - Single Family Residence - Pool, 1	174B161 273		North Hollywood - Valley Village	No	MI	ADU
Los Angeles	14927 ADDISON ST	91403	2263012041	0.000	0.000	0.085	0.000	Shortfall of Sites	0.155	Low Residential	R1-1-RIO	0	0	0	12.892	0.085		Residential - Single Family Residence, 1	171A149 273		Van Nuys - North Sherman Oaks	No	MI	ADU
Los Angeles	12932 HUSTON ST	91423	2358019010	0.000	0.000	0.085	0.000	Shortfall of Sites	0.171	Low Residential	R1-1	0	0	0	11.690	0.085		Residential - Single Family Residence, 1	168B161 273		Van Nuys - North Sherman Oaks	No	MI	ADU
Los Angeles	4909 RUPERT AVE	91316	2182005029	0.000	0.000	0.085	0.000	Shortfall of Sites	0.183	Low II Residential	RS-1	0	0	0	10.942	0.085		Residential - Single Family Residence, 1	168B129 273		Encino - Tarzana	No	MI	ADU
Los Angeles	11603 LA MAIDA ST	91601	2354010021	0.000	0.000	0.085	0.000	Shortfall of Sites	0.179	Low Residential	R1-1	0	0	0	11.153	0.085		Residential - Single Family Residence - Pool, 1	168B169 273		North Hollywood - Valley Village	No	MI	ADU
Los Angeles	12430 RYE ST	91604	2364016022	0.000	0.000	0.085	0.000	Shortfall of Sites	0.189	Low Residential	R1-1-RIO	0	0	0	10.583	0.085		Residential - Single Family Residence - Pool, 1	165B165 273		Sherman Oaks - Studio City - Toluca Lake - Cahuenga Pass	No	MI	ADU
Los Angeles	4097 ELMER AVE	91602	2366033039	0.000	0.000	0.085	0.000	Shortfall of Sites	0.150	Low Residential	R1-1-RIO	0	0	0	13.371	0.085		Residential - Single Family Residence - Pool, 1	162B173 273		Sherman Oaks - Studio City - Toluca Lake - Cahuenga Pass	No	MI	ADU
Los Angeles	5152 HERMOSA AVE	90041	5669024004	0.000	0.000	0.085	0.000	Shortfall of Sites	0.211	Low Residential	R1-1	0	0	0	9.489	0.085		Residential - Single Family Residence - Pool, 1	163-5A225 273		Northeast Los Angeles	No	MI	ADU
Los Angeles	5149 EAGLE ROCK BLVD	90041	5671013010	0.000	0.000	0.085	0.000	Shortfall of Sites	0.160	Low Residential	R1-1	0	0	0	12.473	0.085		Residential - Single Family Residence, 1	163-5A223 273		Northeast Los Angeles	No	MI	ADU
Los Angeles	1560 FAIR PARK AVE	90041	5689026009	0.000	0.000	0.085	0.000	Shortfall of Sites	0.161	Low Residential	R1-1	0	0	0	12.450	0.085		Residential - Single Family Residence, 1	160-5A227 273		Northeast Los Angeles	No	MI	ADU
Los Angeles	3418 PERLITA AVE	90039	5436016008	0.000	0.000	0.085	0.000	Shortfall of Sites	0.155	Low Residential	R1-1-RIO	0	0	0	12.902	0.085		Residential - Single Family Residence - Pool, 1	153B209 273		Northeast Los Angeles	No	MI	ADU
Los Angeles	2736 W AVENUE 33	90065	5457019009	0.000	0.000	0.085	0.000	Shortfall of Sites	0.172	Low Residential	R1-1-CDO	0	0	0	11.616	0.085		Residential - Single Family Residence, 1	153A215 273		Northeast Los Angeles	No	MI	ADU
Los Angeles	3001 FINCH ST	90039	5437023024	0.000	0.000	0.085	0.000	Shortfall of Sites	0.163	Low Residential	R1-1-RIO	0	0	0	12.283	0.085		Residential - Single Family Residence, 1	153A207 273		Northeast Los Angeles	No	MI	ADU
Los Angeles	4116 CLAYTON AVE	90027	5430020019	0.000	0.000	0.085	0.000	Shortfall of Sites	0.151	Low II Residential	R1-1	0	0	0	13.262	0.085		Residential - Single Family Residence, 1	148-5A201 273		Hollywood	No	MI	ADU
Los Angeles	200 CONWAY AVE	90024	4359008019	0.000	0.000	0.085	0.000	Shortfall of Sites	0.229	Low Residential	R1-1	0	0	0	8.720	0.085		Residential - Single Family Residence - Pool, 1	141B153 273		Westwood	No	MI	ADU
Los Angeles	330 N LA JOLLA AVE	90048	5514008030	0.000	0.000	0.085	0.000	Shortfall of Sites	0.150	Low II Residential	R1V3	0	0	0	13.301	0.085		Residential - Single Family Residence, 1	138B173 273		Wilshire	No	MI	ADU
Los Angeles	330 N VISTA ST	90036	5526038020	0.000	0.000	0.085	0.000	Shortfall of Sites	0.161	Low II Residential	R1V2-O	0	0	0	12.446	0.085		Residential - Single Family Residence, 1	138B181 273		Wilshire	No	MI	ADU
Los Angeles	331 N BEACHWOOD DR	90004	5523032031	0.000	0.000	0.085	0.000	Shortfall of Sites	0.155	Low II Residential	R1R3-RG	0	0	0	12.907	0.085		Residential - Single Family Residence, 1	138B189 273		Wilshire	No	MI	ADU
Los Angeles	812 MANNING AVE	90024	4360013006	0.000	0.000	0.085	0.000	Shortfall of Sites	0.229	Low Residential	R1-1	0	0	0	8.731	0.085		Residential - Single Family Residence, 1	135B153 273		Westwood	No	MI	ADU
Los Angeles	12249 SAN VICENTE BLVD	90049	4405039009	0.000	0.000	0.085	0.000	Shortfall of Sites	0.207	Low Residential	RS-1	0	0	0	9.680	0.085		Residential - Single Family Residence, 1	129B141 273		Brentwood - Pacific Palisades	No	MI	ADU
Los Angeles	10333 GLENBARR AVE	90064	4318031007	0.000	0.000	0.085	0.000	Shortfall of Sites	0.241	Low Residential	R1V2-O	0	0	0	8.296	0.085		Residential - Single Family Residence - Pool, 1	126B161 273		West Los Angeles	No	MI	ADU
Los Angeles	17041 GOYA ST	91344	2602022022	0.000	0.000	0.085	0.000	Shortfall of Sites	0.172	Low I Residential	RS-1	0	0	0	11.612	0.085		Residential - Single Family Residence, 1	222B133 274		Granada Hills - Knollwood	No	MI	ADU
Los Angeles	17707 CANDIA CT	91344	2601050041	0.000	0.000	0.085	0.000	Shortfall of Sites	0.270	Very Low II Residential	RE11-1-H-O	0	0	0	7.399	0.085		Residential - Single Family Residence, 1	219B129 274		Granada Hills - Knollwood	No	MI	ADU
Los Angeles	11951 SUSAN DR	91344	2609004009	0.000	0.000	0.085	0.000	Shortfall of Sites	0.405	Very Low I Residential	RA-1	0	0	0	4.942	0.085		Residential - Single Family Residence - Pool, 1	216B137 274		Granada Hills - Knollwood	No	MI	ADU
Los Angeles	11645 MCLENNAN AVE	91344	2610003017	0.000	0.000	0.085	0.000	Shortfall of Sites	0.170	Low I Residential	RS-1	0	0	0	11.765	0.085		Residential - Single Family Residence - Pool, 1	213B133 274		Granada Hills - Knollwood	No	MI	ADU
Los Angeles	16514 ARMSTEAD ST	91344	2610025024	0.000	0.000	0.085	0.000	Shortfall of Sites	0.172	Low I Residential	RS-1	0	0	0	11.601	0.085		Residential - Single Family Residence - Pool, 1	213B137 274		Granada Hills - Knollwood	No	MI	ADU
Los Angeles	17335 RINALDI ST	91344	2607008001	0.000	0.000	0.085	0.000	Shortfall of Sites	0.223	Very Low I Residential	RA-1	0	0	0	8.974	0.085		Residential - Single Family Residence - Pool, 1	213B129 274		Granada Hills - Knollwood	No	MI	ADU
Los Angeles	17241 DONMETZ ST	91344	2697010009	0.000	0.000	0.085	0.000	Shortfall of Sites	0.204	Low I Residential	RS-1	0	0	0	9.814	0.085		Residential - Single Family Residence - Pool, 1	210B133 274		Granada Hills - Knollwood	No	MI	ADU
Los Angeles	11221 DANUBE AVE	91344	2662025018	0.000	0.000	0.085	0.000	Shortfall of Sites	0.157	Low I Residential	RS-1	0	0	0	12.768	0.085		Residential - Single Family Residence, 1	210B141 274		Granada Hills - Knollwood	No	MI	ADU
Los Angeles	16700 DONMETZ ST	91344	2682018016	0.000	0.000	0.085	0.000	Shortfall of Sites	0.275	Low I Residential	RS-1	0	0	0	7.261	0.085		Residential - Single Family Residence, 1	210B137 274		Granada Hills - Knollwood	No	MI	ADU
Los Angeles	11147 WYSTONE AVE	91326	2718005022	0.000	0.000	0.085	0.000	Shortfall of Sites	0.206	Low I Residential	RS-1	0	0	0	9.714	0.085		Residential - Single Family Residence - Pool, 1	210B121 274		Northridge	No	MI	ADU
Los Angeles	20756 NASHVILLE ST	91311	2706025015	0.000	0.000	0.085	0.000	Shortfall of Sites	0.225	Low I Residential	RE9-1	0	0	0	8.890	0.085		Residential - Single Family Residence, 1	210B109 274		Chatsworth - Porter Ranch	No	MI	ADU
Los Angeles	19108 LOS ALIMOS ST	91326	2718018005	0.000	0.000	0.085	0.000	Shortfall of Sites	0.184	Low I Residential	RS-1	0	0	0	10.854	0.085		Residential - Single Family Residence - Pool, 1	207B121 274		Northridge	No	MI	ADU
Los Angeles	10720 COZYCROFT AVE	91311	2707007030	0.000	0.000	0.085	0.000	Shortfall of Sites	0.244	Very Low II Residential	RE11-1	0	0	0	8.194	0.085		Residential - Single Family Residence - Pool, 1	207B109 274		Chatsworth - Porter Ranch	No	MI	ADU
Los Angeles	10420 OSO AVE	91311	2707016018	0.000	0.000	0.085	0.000	Shortfall of Sites	0.401	Very Low I Residential	RA-1	0	0	0	4.992	0.085		Residential - Single Family Residence - Pool, 1	207B113 274		Chatsworth - Porter Ranch	No	MI	ADU
Los Angeles	15656 BLACKHAWK ST	91344	2661014017	0.000	0.000	0.085	0.000	Shortfall of Sites	0.175	Low I Residential	RS-1	0	0	0	11.434	0.085		Residential - Single Family Residence, 1	204B141 274		Granada Hills - Knollwood	No	MI	ADU
Los Angeles	16425 DEVONSHIRE ST	91344	2679016048	0.000	0.000	0.085	0.000	Shortfall of Sites	0.220	Low I Residential	RS-1	0	0	0	9.100	0.085		Residential - Single Family Residence - Guesthouse, 1	204B137 274		Granada Hills - Knollwood	No	MI	ADU
Los Angeles	10418 MCVINE AVE	91040	2559001030	0.000	0.000	0.085	0.000	Shortfall of Sites	0.158	Low Residential	R1-1-RFA	0	0	0	12.624	0.085		Residential - Single Family Residence, 1	204B193 274		Sunland - Tujunga - Lake View Terrace - Shadow Hills - East La Tuna Canyon	No	MI	ADU
Los Angeles	10200 OSO AVE	91311	2741009014	0.000	0.000	0.085	0.000	Shortfall of Sites	0.235	Very Low II Residential	RE11-1	0	0	0	8.502	0.085		Residential - Single Family Residence - Pool, 1	204B113 274		Chatsworth - Porter Ranch	No	MI	ADU
Los Angeles	10214 TUNNEY AVE	91324	2726016004	0.000	0.000	0.085	0.000	Shortfall of Sites	0.411	Very Low I Residential	RA-1	0	0	0	4.869	0.085		Residential - Single Family Residence - Pool, 1	204B117 274		Chatsworth - Porter Ranch	No	MI	ADU
Los Angeles	17736 LEMARSH ST	91325	2734004010	0.000	0.000	0.085	0.000	Shortfall of Sites	0.253	Very Low II Residential	RE11-1	0	0	0	7.913	0.085		Residential - Single Family Residence - Pool, 1	204B129 274		Northridge	No	MI	ADU
Los Angeles	20638 LEMARSH ST	91311	2741026005	0.000	0.000	0.085	0.000	Shortfall of Sites	0.172	Low I Residential	RS-1	0	0	0	11.612	0.085		Residential - Single Family Residence - Pool, 1	204B109 274		Chatsworth - Porter Ranch	No	MI	ADU
Los Angeles	10140 TOPEKA DR	91324	2729003007	0.000	0.000	0.085	0.000	Shortfall of Sites	0.369	Very Low I Residential	RA-1	0	0	0	5.421	0.085		Residential - Single Family Residence - Pool, 1	204B121 274		Northridge	No	MI	ADU
Los Angeles	16333 LABRADOR ST	91343	2677018025	0.000	0.000	0.085	0.000	Shortfall of Sites	0.163	Low Residential	RS-1	0	0	0	12.238	0.085		Residential - Single Family Residence, 1	201B137 274		Mission Hills - Panorama City - North Hills	No	MI	ADU
Los Angeles	9800 RHEA AVE	91324	2763028003	0.000	0.000	0.085	0.000	Shortfall of Sites	0.172	Low I Residential	RS-1	0	0	0	11.621	0.085		Residential - Single Family Residence, 1	201B121 274		Northridge	No	MI	ADU
Los Angeles	9617 DELCO AVE	91311	2748012040	0.000	0.000	0.085	0.000	Shortfall of Sites	0.165	Low I Residential	RS-1	0	0	0	12.099	0.085		Residential - Single Family Residence, 1	201B109 274		Chatsworth - Porter Ranch	No	MI	ADU
Los Angeles	9365 ODESSA AVE	91343	2676003025	0.000	0.000	0.085	0.000	Shortfall of Sites	0.199	Low Residential	RS-1	0	0	0	10.045	0.085		Residential - Single Family Residence - Pool, 1	198B137 274		Mission Hills - Panorama City - North Hills	No	MI	ADU
Los Angeles	9310 ALDEA AVE	91325	2692009010	0.000	0.000	0.085	0.000	Shortfall of Sites	0.412	Very Low I Residential	RA-1	0	0	0	4.854	0.085		Residential - Single Family Residence - Pool, 1	198B133 274		Northridge	No	MI	ADU
Los Angeles	9230 JELLICO AVE	91325	2766007010	0.000	0.000	0.085	0.000	Shortfall of Sites	0.385	Very Low I Residential	RA-1	0	0	0	5.200	0.085		Residential - Single Family Residence - Pool, 1	198B129 274		Northridge	No	MI	ADU
Los Angeles	8840 ENCINO AVE	91325	2768015015	0.000	0.000	0.085	0.000	Shortfall of Sites	0.436	Very Low I Residential	RA-1	0	0	0	4.592	0.085		Residential - Single Family Residence - Pool, 1	195B129 274		Northridge	No	MI	ADU
Los Angeles	8380 SAMRA DR	91304	2005004003	0.000	0.000	0.085	0.000	Shortfall of Sites	0.200	Low I Residential	RS-1	0	0	0	10.018	0.085		Residential - Single Family Residence - Planned Unit Development (PUD), 1	192B097 274		Chatsworth - Porter Ranch	No	MI	ADU
Los Angeles	12555 COLLINS ST	91607	2341015031	0.000	0.000	0.085	0.000	Shortfall of Sites	0.186	Low Residential	R1-1	0	0	0	10.756	0.085		Residential - Single Family Residence - Guesthouse, 1	174B161 274		North Hollywood - Valley Village	No	MI	ADU
Los Angeles	19251 BERNETTA PL	91356	2163008015	0.000	0.000	0.085	0.000	Shortfall of Sites	0.445	Very Low I Residential	RA-1	0	0	0	4.498	0.085		Residential - Single Family Residence - Pool, 1	171B117 274		Encino - Tarzana	No	MI	ADU
Los Angeles	14923 ADDISON ST	91403	2263012040	0.000	0.000	0.085	0.000	Shortfall of Sites	0.155	Low Residential	R1-1-RIO	0	0	0	12.893	0.085		Residential - Single Family Residence, 1	171A149 274		Van Nuys - North Sherman Oaks	No	MI	ADU
Los Angeles	12652 HUSTON ST	91607	2357028013	0.000	0.000	0.085	0.000	Shortfall of Sites	0.195	Low Residential	R1-1	0	0	0	10.254	0.085		Residential - Single Family Residence - Pool, 1	168B161 274		North Hollywood - Valley Village	No	MI	ADU
Los Angeles	11611 LA MAIDA ST	91601	2354010020	0.000	0.000	0.085	0.000	Shortfall of Sites	0.179	Low Residential	R1-1	0	0	0	11.169	0.085		Residential - Single Family Residence, 1	168B169 274		North Hollywood - Valley Village	No	MI	ADU
Los Angeles	12426 RYE ST	91604	2364016031	0.000	0.000	0.085	0.000	Shortfall of Sites	0.159	Low Residential	R1-1-RIO	0	0	0	12.574	0.085		Residential - Single Family Residence, 1	165B165 274		Sherman Oaks - Studio City - Toluca Lake - Cahuenga Pass	No	MI	ADU
Los Angeles	5148 VINCENT AVE	90041	5669016004	0.000	0.000	0.085	0.000	Shortfall of Sites	0.176	Low Residential	R1-1	0	0	0	11.346	0.085		Residential - Single Family Residence - Pool, 1	163-5A225 274		Northeast Los Angeles	No	MI	ADU
Los Angeles	5007 VINCENT AVE	90041	5689015003	0.000	0.000	0.085	0.000	Shortfall of Sites	0.153	Low Residential	R1-1	0	0	0	13.114	0.085		Residential - Single Family Residence, 1	162A225 274		Northeast Los Angeles	No	MI	ADU
Los Angeles	3465 LARGA AVE	90039	5436024018	0.000	0.000	0.085	0.000	Shortfall of Sites	0.155	Low Residential	R1-1-RIO	0	0	0	12.903	0.085		Residential - Single Family Residence, 1	153B209 274		Northeast Los Angeles	No	MI	ADU
Los Angeles	4953 AMBROSE AVE	90027	5589011018	0.000	0.000	0.085	0.000	Shortfall of Sites	0.150	Low I Residential	RE9-1	0	0	0	13.368	0.085		Residential - Single Family Residence - Pool and Misc., 1	150B197 274		Hollywood	No	MI	ADU
Los Angeles	4122 CLAYTON AVE	90027	5430020020	0.000	0.000	0.085	0.000	Shortfall of Sites	0.151	Low II Residential	R1-1	0	0	0	13.263	0.085		Residential - Single Family Residence, 1	148-5A201 274		Hollywood	No	MI	ADU
Los Angeles	917 HYPERION AVE	90029	5427008018	0.000	0.000	0.085	0.000	Shortfall of Sites	0.167	Low Medium II Residential	[Q]RD1.5-1D	0	0	0	11.948	0.085		Residential - Single Family Residence, 1	144A201 274		Silver Lake - Echo Park - Elysian Valley	No	MI	ADU
Los Angeles	743 N ORLANDO AVE	90069	5528002023	0.000	0.000	0.085	0.000	Shortfall of Sites	0.179	Low II Residential	R1-1	0	0	0	11.169	0.085		Residential - Single Family Residence - Pool, 1	141B173 274		Hollywood	No	MI	ADU
Los Angeles	243 S MAPLETON DR	90024	4359010001	0.000	0.000	0.085	0.000	Shortfall of Sites	1.034	Minimum Residential	RE40-1	0	0	0	1.935	0.085		Residential - Single Family Residence - Pool, 1	141B153 274		Westwood	No	MI	ADU
Los Angeles	10521 WYTON DR	90024	4359004010	0.000	0.000	0.085	0.000	Shortfall of Sites	0.209	Low Residential	R1-1	0	0	0	9.574	0.085		Residential - Single Family Residence, 1	138B153 274		Westwood	No	MI	ADU
Los Angeles	139 S LAYTON DR	90049	4365004020	0.000	0.000	0.085	0.000	Shortfall of Sites	0.459	Very Low II Residential	RE11-1	0	0	0	4.357	0.085		Residential - Single Family Residence - Pool, 1	135B145 274		Brentwood - Pacific Palisades	No	MI	ADU
Los Angeles	530 LEVERING AVE	90024	4366027031	0.000	0.000	0.085	0.000	Shortfall of Sites	0.186	Low Residential	R1-1	0	0	0	10.755	0.085		Residential - Single Family Residence, 1	135B149 274		Westwood	No	MI	ADU
Los Angeles	1360 CLUB VIEW DR	90024	4327025007	0.000	0.000	0.085	0.000	Shortfall of Sites	0.186	Low Residential	R1V3	0	0	0	10.748	0.085		Residential - Single Family Residence - Pool, 1	135B157 274		Westwood	No	MI	ADU
Los Angeles	10531 ROCHESTER AVE	90024	4326011025	0.000	0.000	0.085	0.000	Shortfall of Sites	0.149	Low Residential	R1-1-O	0	0	0	13.403	0.085		Residential - Single Family Residence, 1	132B157 274		Westwood	No	MI	ADU
Los Angeles	853 S MUIRFIELD RD	90005	5090013021	0.000	0.000	0.085	0.000	Shortfall of Sites	0.168	Low II Residential	R1V3-RG	0	0	0	11.933	0.085		Residential - Single Family Residence - Pool, 1	132B185 274		Wilshire	No	MI	ADU

Jurisdiction Name	Site Address/Intersection	5 Digit ZIP Code	Assessor Parcel Number	Very Low-Income	Low-Income	Moderate-Income	Above Moderate-Income	Type of Shortfall	Parcel Size (Acres)	Current General Plan Designation	Current Zoning	Proposed General Plan (GP) Designation	Proposed Zoning	Minimum Density Allowed	Maximum Density Allowed	Total Capacity	Vacant/ Nonvacant	Description of Existing Uses	PIN	Base Density Per Acre	Community Plan Area	Rent Stabalization Ordinance	Income Category	Applicable Rezoning Program (Program informing values in Column Q listed first)
Los Angeles	2256 SELBY AVE	90064	4320006086	0.000	0.000	0.085	0.000	Shortfall of Sites	0.221	Low Residential	R1-1-O	0	0	0	9.039	0.085		Residential - Single Family Residence, 1	126B157 274		West Los Angeles	No	MI	ADU
Los Angeles	8932 OLIN ST	90034	4301009014	0.000	0.000	0.085	0.000	Shortfall of Sites	0.152	Low II Residential	R1-1	0	0	0	13.191	0.085		Residential - Single Family Residence, 1	123B169 274		West Adams - Baldwin Hills - Leimert	No	MI	ADU
Los Angeles	3025 PATRICIA AVE	90064	4318022024	0.000	0.000	0.085	0.000	Shortfall of Sites	0.231	Low Residential	R1V2	0	0	0	8.670	0.085		Residential - Single Family Residence - Therapy Pool (Spa), 1	123B161 274		West Los Angeles	No	MI	ADU
Los Angeles	11933 TABOR ST	90066	4249016021	0.000	0.000	0.085	0.000	Shortfall of Sites	0.198	Low Residential	R1V2	0	0	0	10.123	0.085		Residential - Single Family Residence, 1	114B157 274		Palms - Mar Vista - Del Rey	No	MI	ADU
Los Angeles	7728 BOEING AVE	90045	4106011001	0.000	0.000	0.085	0.000	Shortfall of Sites	0.157	Low Residential	R1-1	0	0	0	12.699	0.085		Residential - Single Family Residence, 1	099B169 274		Westchester - Playa del Rey	No	MI	ADU
Los Angeles	1746 W OFARRELL ST	90732	7559001013	0.000	0.000	0.085	0.000	Shortfall of Sites	0.171	Low II Residential	R1-1XL	0	0	0	11.673	0.085		Residential - Single Family Residence, 1	018B193 274		San Pedro	No	MI	ADU
Los Angeles	1930 W 1ST ST	90732	7559012021	0.000	0.000	0.085	0.000	Shortfall of Sites	0.281	Low II Residential	R1-1XL	0	0	0	7.110	0.085		Residential - Single Family Residence, 1	018B189 274		San Pedro	No	MI	ADU
Los Angeles	17051 GOYA ST	91344	2602022024	0.000	0.000	0.085	0.000	Shortfall of Sites	0.172	Low I Residential	RS-1	0	0	0	11.596	0.085		Residential - Single Family Residence - Pool, 1	222B133 275		Granada Hills - Knollwood	No	MI	ADU
Los Angeles	12521 JOLETTE AVE	91344	2608023002	0.000	0.000	0.085	0.000	Shortfall of Sites	0.251	Very Low II Residential	RE11-1	0	0	0	7.960	0.085		Residential - Single Family Residence, 1	219B133 275		Granada Hills - Knollwood	No	MI	ADU
Los Angeles	17342 WESTBURY DR	91344	2608016003	0.000	0.000	0.085	0.000	Shortfall of Sites	0.263	Very Low II Residential	RE11-1-H	0	0	0	7.612	0.085		Residential - Single Family Residence - Pool, 1	219B129 275		Granada Hills - Knollwood	No	MI	ADU
Los Angeles	16385 BUCHET DR	91344	2605009040	0.000	0.000	0.085	0.000	Shortfall of Sites	0.258	Very Low II Residential	RE11-1	0	0	0	7.758	0.085		Residential - Single Family Residence - Therapy Pool (Spa), 1	216B137 275		Granada Hills - Knollwood	No	MI	ADU
Los Angeles	11646 PASO ROBLES AVE	91344	2607013021	0.000	0.000	0.085	0.000	Shortfall of Sites	0.181	Low I Residential	RS-1	0	0	0	11.028	0.085		Residential - Single Family Residence, 1	213B133 275		Granada Hills - Knollwood	No	MI	ADU
Los Angeles	16508 ARMSTEAD ST	91344	2610025025	0.000	0.000	0.085	0.000	Shortfall of Sites	0.172	Low I Residential	RS-1	0	0	0	11.601	0.085		Residential - Single Family Residence - Pool, 1	213B137 275		Granada Hills - Knollwood	No	MI	ADU
Los Angeles	11213 PASO ROBLES AVE	91344	2697023003	0.000	0.000	0.085	0.000	Shortfall of Sites	0.173	Low I Residential	RS-1	0	0	0	11.540	0.085		Residential - Single Family Residence - Pool, 1	210B133 275		Granada Hills - Knollwood	No	MI	ADU
Los Angeles	11220 GLORIA AVE	91344	2666025007	0.000	0.000	0.085	0.000	Shortfall of Sites	0.192	Low I Residential	RS-1	0	0	0	10.441	0.085		Residential - Single Family Residence, 1	210B141 275		Granada Hills - Knollwood	No	MI	ADU
Los Angeles	16660 DONMETZ ST	91344	2682018019	0.000	0.000	0.085	0.000	Shortfall of Sites	0.207	Low I Residential	RS-1	0	0	0	9.674	0.085		Residential - Single Family Residence, 1	210B137 275		Granada Hills - Knollwood	No	MI	ADU
Los Angeles	11131 GARDEN GROVE AVE	91326	2715031049	0.000	0.000	0.085	0.000	Shortfall of Sites	0.254	Very Low II Residential	RE11-1	0	0	0	7.876	0.085		Residential - Single Family Residence - Pool, 1	210B125 275		Northridge	No	MI	ADU
Los Angeles	17420 LAHEY ST	91344	2711011019	0.000	0.000	0.085	0.000	Shortfall of Sites	0.388	Very Low I Residential	RA-1	0	0	0	5.155	0.085		Residential - Single Family Residence - Pool, 1	210B129 275		Granada Hills - Knollwood	No	MI	ADU
Los Angeles	18643 KENYA ST	91326	2717007008	0.000	0.000	0.085	0.000	Shortfall of Sites	0.282	Very Low II Residential	RE11-1	0	0	0	7.088	0.085		Residential - Single Family Residence, 1	210B121 275		Northridge	No	MI	ADU
Los Angeles	20752 NASHVILLE ST	91311	2706025014	0.000	0.000	0.085	0.000	Shortfall of Sites	0.235	Low I Residential	RE9-1	0	0	0	8.516	0.085		Residential - Single Family Residence - Pool, 1	210B109 275		Chatsworth - Porter Ranch	No	MI	ADU
Los Angeles	10736 CREBS AVE	91326	2717024022	0.000	0.000	0.085	0.000	Shortfall of Sites	0.194	Low I Residential	RS-1	0	0	0	10.318	0.085		Residential - Single Family Residence - Therapy Pool (Spa), 1	207B121 275		Northridge	No	MI	ADU
Los Angeles	10731 WOODLEY AVE	91344	2680007006	0.000	0.000	0.085	0.000	Shortfall of Sites	0.165	Low I Residential	RS-1	0	0	0	12.101	0.085		Residential - Single Family Residence, 1	207B141 275		Granada Hills - Knollwood	No	MI	ADU
Los Angeles	10444 ANDORA AVE	91311	2723017128	0.000	0.000	0.085	0.000	Shortfall of Sites	0.409	Low II Residential	R1-1	0	0	0	4.887	0.085		Residential - Single Family Residence, 1	207B101 275		Chatsworth - Porter Ranch	No	MI	ADU
Los Angeles	15728 BLACKHAWK ST	91344	2661014014	0.000	0.000	0.085	0.000	Shortfall of Sites	0.161	Low I Residential	RS-1	0	0	0	12.429	0.085		Residential - Single Family Residence, 1	204B141 275		Granada Hills - Knollwood	No	MI	ADU
Los Angeles	16535 DEVONSHIRE ST	91344	2679006035	0.000	0.000	0.085	0.000	Shortfall of Sites	0.200	Low I Residential	RS-1	0	0	0	9.986	0.085		Residential - Single Family Residence, 1	204B137 275		Granada Hills - Knollwood	No	MI	ADU
Los Angeles	10231 KESSLER AVE	91311	2726001035	0.000	0.000	0.085	0.000	Shortfall of Sites	0.254	Very Low II Residential	RE11-1	0	0	0	7.872	0.085		Residential - Single Family Residence - Pool, 1	204B113 275		Chatsworth - Porter Ranch	No	MI	ADU
Los Angeles	19500 TUBA ST	91324	2726009008	0.000	0.000	0.085	0.000	Shortfall of Sites	0.288	Very Low I Residential	RA-1	0	0	0	6.935	0.085		Residential - Single Family Residence - Pool, 1	204B117 275		Chatsworth - Porter Ranch	No	MI	ADU
Los Angeles	10221 GENESTA AVE	91325	2694018017	0.000	0.000	0.085	0.000	Shortfall of Sites	0.253	Very Low II Residential	RE11-1	0	0	0	7.920	0.085		Residential - Single Family Residence - Pool, 1	204B133 275		Northridge	No	MI	ADU
Los Angeles	10201 BIANCA AVE	91325	2734026007	0.000	0.000	0.085	0.000	Shortfall of Sites	0.265	Very Low II Residential	RE11-1	0	0	0	7.535	0.085		Residential - Single Family Residence - Pool, 1	204B129 275		Northridge	No	MI	ADU
Los Angeles	20632 LEMARSH ST	91311	2741026006	0.000	0.000	0.085	0.000	Shortfall of Sites	0.172	Low I Residential	RS-1	0	0	0	11.613	0.085		Residential - Single Family Residence, 1	204B109 275		Chatsworth - Porter Ranch	No	MI	ADU
Los Angeles	10145 WYSTONE AVE	91324	2729002031	0.000	0.000	0.085	0.000	Shortfall of Sites	0.393	Very Low I Residential	RA-1	0	0	0	5.089	0.085		Residential - Single Family Residence - Pool, 1	204B121 275		Northridge	No	MI	ADU
Los Angeles	9838 JOVITA PL	91311	2748007031	0.000	0.000	0.085	0.000	Shortfall of Sites	0.174	Low I Residential	RS-1	0	0	0	11.524	0.085		Residential - Single Family Residence - Pool, 1	201B113 275		Chatsworth - Porter Ranch	No	MI	ADU
Los Angeles	9801 YOLANDA AVE	91324	2763028014	0.000	0.000	0.085	0.000	Shortfall of Sites	0.172	Low I Residential	RS-1	0	0	0	11.617	0.085		Residential - Single Family Residence, 1	201B121 275		Northridge	No	MI	ADU
Los Angeles	6404 CHAFFEE ST	91042	2570013013	0.000	0.000	0.085	0.000	Shortfall of Sites	0.172	Low Residential	R1-1-RFA	0	0	0	11.640	0.085		Residential - Single Family Residence, 1	201B205 275		Sunland - Tujunga - Lake View Terrace - Shadow Hills - East La Tuna Canyon	No	MI	ADU
Los Angeles	9801 BOTHWELL RD	91324	2761032030	0.000	0.000	0.085	0.000	Shortfall of Sites	0.289	Very Low I Residential	RA-1	0	0	0	6.923	0.085		Residential - Single Family Residence - Pool, 1	201B117 275		Chatsworth - Porter Ranch	No	MI	ADU
Los Angeles	17704 SUPERIOR ST	91325	2755003001	0.000	0.000	0.085	0.000	Shortfall of Sites	0.404	Low I Residential	RA-1	0	0	0	4.952	0.085		Residential - Single Family Residence - Pool, 1	201B129 275		Northridge	No	MI	ADU
Los Angeles	9400 GOTHIC AVE	91343	2676009009	0.000	0.000	0.085	0.000	Shortfall of Sites	0.171	Low Residential	RS-1	0	0	0	11.691	0.085		Residential - Single Family Residence - Pool, 1	198B137 275		Mission Hills - Panorama City - North Hills	No	MI	ADU
Los Angeles	9400 DONNA AVE	91324	2762029012	0.000	0.000	0.085	0.000	Shortfall of Sites	0.182	Low I Residential	RS-1	0	0	0	10.976	0.085		Residential - Single Family Residence, 1	198B121 275		Northridge	No	MI	ADU
Los Angeles	9245 BALCOM AVE	91325	2766004016	0.000	0.000	0.085	0.000	Shortfall of Sites	0.401	Very Low I Residential	RA-1	0	0	0	4.984	0.085		Residential - Single Family Residence, 1	198B129 275		Northridge	No	MI	ADU
Los Angeles	8845 ENFIELD AVE	91325	2768008002	0.000	0.000	0.085	0.000	Shortfall of Sites	0.405	Very Low I Residential	RA-1	0	0	0	4.937	0.085		Residential - Single Family Residence, 1	195B129 275		Northridge	No	MI	ADU
Los Angeles	12549 COLLINS ST	91607	2341015032	0.000	0.000	0.085	0.000	Shortfall of Sites	0.186	Low Residential	R1-1	0	0	0	10.756	0.085		Residential - Single Family Residence - Pool, 1	174B161 275		North Hollywood - Valley Village	No	MI	ADU
Los Angeles	5314 CALHOUN AVE	91401	2248019003	0.000	0.000	0.085	0.000	Shortfall of Sites	0.150	Low Residential	R1-1	0	0	0	13.351	0.085		Residential - Single Family Residence, 1	171B153 275		Van Nuys - North Sherman Oaks	No	MI	ADU
Los Angeles	5310 ALCOVE AVE	91607	2346027007	0.000	0.000	0.085	0.000	Shortfall of Sites	0.158	Low Residential	R1-1	0	0	0	12.666	0.085		Residential - Single Family Residence, 1	171B161 275		North Hollywood - Valley Village	No	MI	ADU
Los Angeles	19245 BERNETTA PL	91356	2163008016	0.000	0.000	0.085	0.000	Shortfall of Sites	0.486	Very Low I Residential	RA-1	0	0	0	4.114	0.085		Residential - Single Family Residence - Pool, 1	171B117 275		Encino - Tarzana	No	MI	ADU
Los Angeles	14915 ADDISON ST	91403	2263012039	0.000	0.000	0.085	0.000	Shortfall of Sites	0.155	Low Residential	R1-1-RIO	0	0	0	12.894	0.085		Residential - Single Family Residence, 1	171A149 275		Van Nuys - North Sherman Oaks	No	MI	ADU
Los Angeles	12650 HUSTON ST	91607	2357028002	0.000	0.000	0.085	0.000	Shortfall of Sites	0.238	Low Residential	R1-1	0	0	0	8.395	0.085		Residential - Single Family Residence - Pool, 1	168B161 275		North Hollywood - Valley Village	No	MI	ADU
Los Angeles	11617 LA MAIDA ST	91601	2354010019	0.000	0.000	0.085	0.000	Shortfall of Sites	0.179	Low Residential	R1-1	0	0	0	11.170	0.085		Residential - Single Family Residence, 1	168B169 275		North Hollywood - Valley Village	No	MI	ADU
Los Angeles	4828 LONGRIDGE AVE	91423	2358015003	0.000	0.000	0.085	0.000	Shortfall of Sites	0.158	Low Residential	R1-1	0	0	0	12.672	0.085		Residential - Single Family Residence - Guesthouse, 1	168B157 275		Van Nuys - North Sherman Oaks	No	MI	ADU
Los Angeles	12422 RYE ST	91604	2364016030	0.000	0.000	0.085	0.000	Shortfall of Sites	0.159	Low Residential	R1-1-RIO	0	0	0	12.556	0.085		Residential - Single Family Residence - Pool, 1	165B165 275		Sherman Oaks - Studio City - Toluca Lake - Cahuenga Pass	No	MI	ADU
Los Angeles	5143 HERMOSA AVE	90041	5669025008	0.000	0.000	0.085	0.000	Shortfall of Sites	0.211	Low Residential	R1-1	0	0	0	9.488	0.085		Residential - Single Family Residence, 1	163-5A223 275		Northeast Los Angeles	No	MI	ADU
Los Angeles	1311 LINDA ROSA AVE	90041	5690003020	0.000	0.000	0.085	0.000	Shortfall of Sites	0.153	Low Residential	R1-1	0	0	0	13.067	0.085		Residential - Single Family Residence, 1	162A227 275		Northeast Los Angeles	No	MI	ADU
Los Angeles	4824 RAY CT	90041	5690015025	0.000	0.000	0.085	0.000	Shortfall of Sites	0.194	Low Residential	R1-1	0	0	0	10.299	0.085		Residential - Single Family Residence, 1	160-5A227 275		Northeast Los Angeles	No	MI	ADU
Los Angeles	2059 N BERENDO ST	90027	5589024001	0.000	0.000	0.085	0.000	Shortfall of Sites	0.157	Low II Residential	R1-1	0	0	0	12.722	0.085		Residential - Single Family Residence, 1	150B197 275		Hollywood	No	MI	ADU
Los Angeles	4126 CLAYTON AVE	90027	5430020021	0.000	0.000	0.085	0.000	Shortfall of Sites	0.151	Low II Residential	R1-1	0	0	0	13.264	0.085		Residential - Single Family Residence, 1	148-5A201 275		Hollywood	No	MI	ADU
Los Angeles	10449 BAINBRIDGE AVE	90024	4359009009	0.000	0.000	0.085	0.000	Shortfall of Sites	0.422	Low Residential	R1-1	0	0	0	4.745	0.085		Residential - Single Family Residence - Pool, 1	141B153 275		Westwood	No	MI	ADU
Los Angeles	325 N HAYWORTH AVE	90048	5527035030	0.000	0.000	0.085	0.000	Shortfall of Sites	0.152	Medium Residential	R3-1	0	0	0	13.174	0.085		Institutional - Homes for Aged and Others - One Story, 1	138B177 275		Wilshire	No	MI	ADU
Los Angeles	10428 WYTON DR	90024	4360025004	0.000	0.000	0.085	0.000	Shortfall of Sites	0.262	Low Residential	R1-1	0	0	0	7.645	0.085		Residential - Single Family Residence - Pool, 1	138B153 275		Westwood	No	MI	ADU
Los Angeles	494 DENSLOW AVE	90049	4366029015	0.000	0.000	0.085	0.000	Shortfall of Sites	0.169	Low Residential	R1-1	0	0	0	11.845	0.085		Residential - Single Family Residence, 1	135B149 275		Westwood	No	MI	ADU
Los Angeles	10481 LINDBROOK DR	90024	4360028011	0.000	0.000	0.085	0.000	Shortfall of Sites	0.200	Low Residential	R1-1	0	0	0	9.976	0.085		Residential - Single Family Residence - Pool, 1	135B153 275		Westwood	No	MI	ADU
Los Angeles	10642 ASHTON AVE	90024	4326009015	0.000	0.000	0.085	0.000	Shortfall of Sites	0.149	Low Residential	R1-1-O	0	0	0	13.402	0.085		Residential - Single Family Residence - Pool, 1	132B153 275		Westwood	No	MI	ADU
Los Angeles	120 STONEHAVEN WAY	90049	4404014003	0.000	0.000	0.085	0.000	Shortfall of Sites	0.161	Low Residential	R1-1	0	0	0	12.424	0.085		Residential - Single Family Residence, 1	132B141 275		Brentwood - Pacific Palisades	No	MI	ADU
Los Angeles	1926 WESTHOLME AVE	90025	4317005007	0.000	0.000	0.085	0.000	Shortfall of Sites	0.166	Low Residential	R1-1-O	0	0	0	12.013	0.085		Residential - Single Family Residence, 1	129B157 275		West Los Angeles	No	MI	ADU
Los Angeles	9706 CASHIO ST	90035	4307006070	0.000	0.000	0.085	0.000	Shortfall of Sites	0.177	Low Residential	R1V2-O	0	0	0	11.294	0.085		Residential - Single Family Residence - Pool, 1	129B165 275		West Los Angeles	No	MI	ADU
Los Angeles	12257 SAN VICENTE BLVD	90049	4405039008	0.000	0.000	0.085	0.000	Shortfall of Sites	0.207	Low Residential	RS-1	0	0	0	9.680	0.085		Residential - Single Family Residence, 1	129B141 275		Brentwood - Pacific Palisades	No	MI	ADU
Los Angeles	1618 CRENSHAW BLVD	90019	5072003025	0.000	0.000	0.085	0.000	Shortfall of Sites	0.162	Medium Residential	R3-1-O	0	0	0	12.358	0.085		Residential - Single Family Residence, 1	126B185 275		West Adams - Baldwin Hills - Leimert	No	MI	ADU
Los Angeles	10316 LORENZO DR	90064	4318031018	0.000	0.000	0.085	0.000	Shortfall of Sites	0.172	Low Residential	R1V2-O	0	0	0	11.608	0.085		Residential - Single Family Residence - Pool, 1	126B161 275		West Los Angeles	No	MI	ADU
Los Angeles	3282 MALCOLM AVE	90034	4254012038	0.000	0.000	0.085	0.000	Shortfall of Sites	0.180	Low Residential	R1-1	0	0	0	11.098	0.085		Residential - Single Family Residence - Pool, 1	120B161 275		Palms - Mar Vista - Del Rey	No	MI	ADU
Los Angeles	1818 W 1ST ST	90732	7559013024	0.000	0.000	0.085	0.000	Shortfall of Sites	0.233	Low II Residential	R1-1XL	0	0	0	8.566	0.085		Residential - Single Family Residence, 1	018B189 275		San Pedro	No	MI	ADU
Los Angeles	910 S WYCLIFF AVE	90732	7560007004	0.000	0.000	0.085	0.000	Shortfall of Sites	0.159	Low II Residential	R1-1XL	0	0	0	12.570	0.085		Residential - Single Family Residence, 1	015B189 275		San Pedro	No	MI	ADU
Los Angeles	17035 GOYA ST	91344	2602022021	0.000	0.000	0.085	0.000	Shortfall of Sites	0.174	Low I Residential	RS-1	0	0	0	11.494	0.085		Residential - Single Family Residence - Pool, 1	222B133 276		Granada Hills - Knollwood	No	MI	ADU
Los Angeles	17814 ARVIDA DR	91344	2601050029	0.000	0.000	0.085	0.000	Shortfall of Sites	0.234	Very Low II Residential	RE11-1-H-O	0	0	0	8.544	0.085		Residential - Single Family Residence - Pool, 1	219B129 276		Granada Hills - Knollwood	No	MI	ADU
Los Angeles	16331 SHAMHART DR	91344	2605008022	0.000	0.000	0.085	0.000	Shortfall of Sites	0.253	Very Low II Residential	RE11-1	0	0	0	7.913	0.085		Residential - Single Family Residence, 1	216B137 276		Granada Hills - Knollwood	No	MI	ADU
Los Angeles	16500 ARMSTEAD ST	91344	2610025026	0.000	0.000	0.085	0.000	Shortfall of Sites	0.172	Low I Residential	RS-1	0	0	0	11.601	0.085		Residential - Single Family Residence - Pool, 1	213B137 276		Granada Hills - Knollwood	No	MI	ADU
Los Angeles	17400 FLANDERS ST	91344	2607011026	0.000	0.000	0.085	0.000	Shortfall of Sites	0.256	Very Low I Residential	RA-1	0	0	0	7.814	0.085		Residential - Single Family Residence, 1	213B129 276		Granada Hills - Knollwood	No	MI	ADU
Los Angeles	11422 HASKELL AVE	91344	2662004007	0.000	0.000	0.085	0.000	Shortfall of Sites	0.172	Low I Residential	RS-1	0	0	0	11.617	0.085		Residential - Single Family Residence - Pool, 1	213B141 276		Granada Hills - Knollwood	No	MI	ADU
Los Angeles	11210 LOUISE AVE	91344	2697005005	0.000	0.000	0.085	0.000	Shortfall of Sites	0.194	Low I Residential	RS-1	0	0	0	10.298	0.085		Residential - Single Family Residence, 1	210B133 276		Granada Hills - Knollwood	No	MI	ADU
Los Angeles	11219 DENSMORE AVE	91344	2666025024	0.000	0.000	0.085	0.000	Shortfall of Sites	0.173	Low I Residential	RS-1	0	0	0	11.567	0.085		Residential - Single Family Residence, 1	210B141 276		Granada Hills - Knollwood	No	MI	ADU
Los Angeles	16654 DONMETZ ST	91344	2682018020	0.000	0.000	0.085	0.000	Shortfall of Sites	0.207	Low I Residential	RS-1	0	0	0	9.681	0.085		Residential - Single Family Residence - Pool, 1	210B137 276		Granada Hills - Knollwood	No	MI	ADU

Jurisdiction Name	Site Address/Intersection	5 Digit ZIP Code	Assessor Parcel Number	Very Low-Income	Low-Income	Moderate-Income	Above Moderate-Income	Type of Shortfall	Parcel Size (Acres)	Current General Plan Designation	Current Zoning	Proposed General Plan (GP) Designation	Proposed Zoning	Minimum Density Allowed	Maximum Density Allowed	Total Capacity	Vacant/ Nonvacant	Description of Existing Uses	PIN	Base Density Per Acre	Community Plan Area	Rent Stabalization Ordinance	Income Category	Applicable Rezoning Program (Program informing values in Column Q listed first)
Los Angeles	17410 LAHEY ST	91344	2711011021	0.000	0.000	0.085	0.000	Shortfall of Sites	0.390	Very Low I Residential	RA-1	0	0	0	5.125	0.085		Residential - Single Family Residence, 1	210B129 276		Granada Hills - Knollwood	No	MI	ADU
Los Angeles	19173 SALT LAKE PL	91326	2718003004	0.000	0.000	0.085	0.000	Shortfall of Sites	0.251	Low I Residential	RS-1	0	0	0	7.974	0.085		Residential - Single Family Residence - Pool, 1	210B121 276		Northridge	No	MI	ADU
Los Angeles	10919 SUNNYBRAE AVE	91311	2707025017	0.000	0.000	0.085	0.000	Shortfall of Sites	0.253	Very Low II Residential	RE11-1	0	0	0	7.921	0.085		Residential - Single Family Residence, 1	210B109 276		Chatsworth - Porter Ranch	No	MI	ADU
Los Angeles	18935 LOS ALIMOS ST	91326	2718013025	0.000	0.000	0.085	0.000	Shortfall of Sites	0.182	Low I Residential	RS-1	0	0	0	11.002	0.085		Residential - Single Family Residence - Pool, 1	207B121 276		Northridge	No	MI	ADU
Los Angeles	20460 SHAMROCK PL	91311	2707004040	0.000	0.000	0.085	0.000	Shortfall of Sites	0.358	Very Low I Residential	RA-1	0	0	0	5.582	0.085		Residential - Single Family Residence, 1	207B109 276		Chatsworth - Porter Ranch	No	MI	ADU
Los Angeles	10709 BURNET AVE	91345	2649003021	0.000	0.000	0.085	0.000	Shortfall of Sites	0.248	Low Medium II Residential	R1-1	0	0	0	8.058	0.085		Residential - Single Family Residence, 1	207B145 276		Mission Hills - Panorama City - North Hills	No	MI	ADU
Los Angeles	10642 BATON ROUGE AVE	91326	2728003011	0.000	0.000	0.085	0.000	Shortfall of Sites	0.275	Very Low II Residential	RE11-1	0	0	0	7.264	0.085		Residential - Single Family Residence - Pool, 1	207B117 276		Northridge	No	MI	ADU
Los Angeles	10447 LARAMIE AVE	91311	2707022009	0.000	0.000	0.085	0.000	Shortfall of Sites	0.425	Very Low I Residential	RA-1	0	0	0	4.706	0.085		Residential - Single Family Residence - Pool, 1	207B113 276		Chatsworth - Porter Ranch	No	MI	ADU
Los Angeles	16529 DEVONSHIRE ST	91344	2679006012	0.000	0.000	0.085	0.000	Shortfall of Sites	0.181	Low I Residential	RS-1	0	0	0	11.026	0.085		Residential - Single Family Residence, 1	204B137 276		Granada Hills - Knollwood	No	MI	ADU
Los Angeles	10232 KESSLER AVE	91311	2726001025	0.000	0.000	0.085	0.000	Shortfall of Sites	0.254	Very Low II Residential	RE11-1	0	0	0	7.872	0.085		Residential - Single Family Residence, 1	204B113 276		Chatsworth - Porter Ranch	No	MI	ADU
Los Angeles	10216 MELVIN AVE	91324	2726009032	0.000	0.000	0.085	0.000	Shortfall of Sites	0.256	Very Low II Residential	RE11-1	0	0	0	7.825	0.085		Residential - Single Family Residence - Pool, 1	204B117 276		Chatsworth - Porter Ranch	No	MI	ADU
Los Angeles	10221 OAK PARK AVE	91325	2694012003	0.000	0.000	0.085	0.000	Shortfall of Sites	0.270	Very Low II Residential	RE11-1	0	0	0	7.396	0.085		Residential - Single Family Residence - Pool, 1	204B133 276		Northridge	No	MI	ADU
Los Angeles	17730 LEMARSH ST	91325	2734004011	0.000	0.000	0.085	0.000	Shortfall of Sites	0.253	Very Low II Residential	RE11-1	0	0	0	7.916	0.085		Residential - Single Family Residence, 1	204B129 276		Northridge	No	MI	ADU
Los Angeles	20626 LEMARSH ST	91311	2741026007	0.000	0.000	0.085	0.000	Shortfall of Sites	0.172	Low I Residential	RS-1	0	0	0	11.614	0.085		Residential - Single Family Residence - Pool, 1	204B109 276		Chatsworth - Porter Ranch	No	MI	ADU
Los Angeles	18737 LEMARSH ST	91324	2729013019	0.000	0.000	0.085	0.000	Shortfall of Sites	0.181	Low I Residential	RS-1	0	0	0	11.062	0.085		Residential - Single Family Residence, 1	204B121 276		Northridge	No	MI	ADU
Los Angeles	9837 JOVITA PL	91311	2748007034	0.000	0.000	0.085	0.000	Shortfall of Sites	0.175	Low I Residential	RS-1	0	0	0	11.412	0.085		Residential - Single Family Residence, 1	201B113 276		Chatsworth - Porter Ranch	No	MI	ADU
Los Angeles	9837 ODESSA AVE	91343	2677007002	0.000	0.000	0.085	0.000	Shortfall of Sites	0.228	Low Residential	RS-1	0	0	0	8.775	0.085		Residential - Single Family Residence, 1	201B137 276		Mission Hills - Panorama City - North Hills	No	MI	ADU
Los Angeles	9800 VANALDEN AVE	91324	2762032004	0.000	0.000	0.085	0.000	Shortfall of Sites	0.391	Very Low I Residential	RA-1	0	0	0	5.122	0.085		Residential - Single Family Residence - Pool, 1	201B121 276		Northridge	No	MI	ADU
Los Angeles	9820 QUARTZ AVE	91311	2761011039	0.000	0.000	0.085	0.000	Shortfall of Sites	0.173	Low I Residential	RS-1	0	0	0	11.540	0.085		Residential - Single Family Residence - Pool, 1	201B117 276		Chatsworth - Porter Ranch	No	MI	ADU
Los Angeles	17626 SUPERIOR ST	91325	2755007019	0.000	0.000	0.085	0.000	Shortfall of Sites	0.421	Very Low I Residential	RA-1	0	0	0	4.756	0.085		Residential - Single Family Residence - Pool, 1	201B129 276		Northridge	No	MI	ADU
Los Angeles	9407 HAYVENHURST AVE	91343	2687023029	0.000	0.000	0.085	0.000	Shortfall of Sites	0.165	Low Residential	RS-1	0	0	0	12.101	0.085		Residential - Single Family Residence, 1	198B137 276		Mission Hills - Panorama City - North Hills	No	MI	ADU
Los Angeles	9352 VANALDEN AVE	91324	2762030004	0.000	0.000	0.085	0.000	Shortfall of Sites	0.275	Very Low II Residential	RE11-1	0	0	0	7.260	0.085		Residential - Single Family Residence, 1	198B121 276		Northridge	No	MI	ADU
Los Angeles	17241 PRAIRIE ST	91325	2692004015	0.000	0.000	0.085	0.000	Shortfall of Sites	0.382	Very Low I Residential	RA-1	0	0	0	5.231	0.085		Residential - Single Family Residence - Pool, 1	198B133 276		Northridge	No	MI	ADU
Los Angeles	9234 ENCINO AVE	91325	2766011004	0.000	0.000	0.085	0.000	Shortfall of Sites	0.551	Very Low I Residential	RA-1	0	0	0	3.630	0.085		Residential - Single Family Residence - Pool, 1	198B129 276		Northridge	No	MI	ADU
Los Angeles	8844 ENFIELD AVE	91325	2768007013	0.000	0.000	0.085	0.000	Shortfall of Sites	0.405	Very Low I Residential	RA-1	0	0	0	4.941	0.085		Residential - Single Family Residence - Pool, 1	195B129 276		Northridge	No	MI	ADU
Los Angeles	17231 GRESHAM ST	91325	2690013009	0.000	0.000	0.085	0.000	Shortfall of Sites	0.673	Very Low I Residential	RA-1	0	0	0	2.974	0.085		Residential - Single Family Residence - Pool, 1	195B133 276		Northridge	No	MI	ADU
Los Angeles	23517 SCHOENBORN ST	91304	2005016005	0.000	0.000	0.085	0.000	Shortfall of Sites	0.262	Very Low II Residential	RE11-1	0	0	0	7.631	0.085		Residential - Single Family Residence, 1	192B093 276		Chatsworth - Porter Ranch	No	MI	ADU
Los Angeles	12543 COLLINS ST	91607	2341015033	0.000	0.000	0.085	0.000	Shortfall of Sites	0.186	Low Residential	R1-1	0	0	0	10.756	0.085		Residential - Single Family Residence - Pool, 1	174B161 276		North Hollywood - Valley Village	No	MI	ADU
Los Angeles	5315 CALHOUN AVE	91401	2248017022	0.000	0.000	0.085	0.000	Shortfall of Sites	0.155	Low Residential	R1-1	0	0	0	12.923	0.085		Residential - Single Family Residence - Pool, 1	171B153 276		Van Nuys - North Sherman Oaks	No	MI	ADU
Los Angeles	5311 ALCOVE AVE	91607	2346027009	0.000	0.000	0.085	0.000	Shortfall of Sites	0.204	Low Residential	R1-1	0	0	0	9.820	0.085		Residential - Single Family Residence - Pool, 1	171B161 276		North Hollywood - Valley Village	No	MI	ADU
Los Angeles	12636 HUSTON ST	91607	2357028019	0.000	0.000	0.085	0.000	Shortfall of Sites	0.201	Low Residential	R1-1	0	0	0	9.939	0.085		Residential - Single Family Residence, 1	168B161 276		North Hollywood - Valley Village	No	MI	ADU
Los Angeles	12256 HUSTON ST	91607	2356010001	0.000	0.000	0.085	0.000	Shortfall of Sites	0.178	Low Residential	R1-1	0	0	0	11.249	0.085		Residential - Single Family Residence, 1	168B165 276		North Hollywood - Valley Village	No	MI	ADU
Los Angeles	17732 CORINTHIAN DR	91316	2182004051	0.000	0.000	0.085	0.000	Shortfall of Sites	0.307	Low I Residential	RE9-1	0	0	0	6.520	0.085		Residential - Single Family Residence, 1	168B129 276		Encino - Tarzana	No	MI	ADU
Los Angeles	5147 VINCENT AVE	90041	5669017012	0.000	0.000	0.085	0.000	Shortfall of Sites	0.190	Low Residential	R1-1	0	0	0	10.513	0.085		Residential - Single Family Residence, 1	163-5A225 276		Northeast Los Angeles	No	MI	ADU
Los Angeles	5145 SHEARIN AVE	90041	5671009006	0.000	0.000	0.085	0.000	Shortfall of Sites	0.344	Low Residential	R1-1	0	0	0	5.816	0.085		Residential - Single Family Residence - Pool, 1	163-5A223 276		Northeast Los Angeles	No	MI	ADU
Los Angeles	5006 HARTWICK ST	90041	5690004014	0.000	0.000	0.085	0.000	Shortfall of Sites	0.170	Low Residential	R1-1	0	0	0	11.759	0.085		Residential - Single Family Residence, 1	162A227 276		Northeast Los Angeles	No	MI	ADU
Los Angeles	1548 FAIR PARK AVE	90041	5689026011	0.000	0.000	0.085	0.000	Shortfall of Sites	0.161	Low Residential	R1-1	0	0	0	12.451	0.085		Residential - Single Family Residence, 1	160-5A227 276		Northeast Los Angeles	No	MI	ADU
Los Angeles	2636 W AVENUE 30	90065	5457007023	0.000	0.000	0.085	0.000	Shortfall of Sites	0.157	Low Residential	R1-1-CDO	0	0	0	12.771	0.085		Residential - Single Family Residence, 1	150B213 276		Northeast Los Angeles	No	MI	ADU
Los Angeles	4132 CLAYTON AVE	90027	5430020022	0.000	0.000	0.085	0.000	Shortfall of Sites	0.151	Low II Residential	R1-1	0	0	0	13.264	0.085		Residential - Single Family Residence, 1	148-5A201 276		Hollywood	No	MI	ADU
Los Angeles	100 LORING AVE	90024	4359009007	0.000	0.000	0.085	0.000	Shortfall of Sites	0.616	Low Residential	R1-1	0	0	0	3.246	0.085		Residential - Single Family Residence - Pool, 1	141B153 276		Westwood	No	MI	ADU
Los Angeles	478 DALEHURST AVE	90024	4359005013	0.000	0.000	0.085	0.000	Shortfall of Sites	0.241	Low Residential	R1-1	0	0	0	8.302	0.085		Residential - Single Family Residence, 1	138B153 276		Westwood	No	MI	ADU
Los Angeles	424 S BENTLEY AVE	90049	4366031005	0.000	0.000	0.085	0.000	Shortfall of Sites	0.181	Low Residential	R1-1	0	0	0	11.025	0.085		Residential - Single Family Residence - Pool, 1	135B145 276		Westwood	No	MI	ADU
Los Angeles	821 GLENMONT AVE	90024	4360013026	0.000	0.000	0.085	0.000	Shortfall of Sites	0.195	Low Residential	R1-1	0	0	0	10.239	0.085		Residential - Single Family Residence, 1	135B153 276		Westwood	No	MI	ADU
Los Angeles	1428 WARNER AVE	90024	4326017006	0.000	0.000	0.085	0.000	Shortfall of Sites	0.227	Low Residential	R1-1-O	0	0	0	8.801	0.085		Residential - Single Family Residence - Pool, 1	132B157 276		Westwood	No	MI	ADU
Los Angeles	1461 ROXBURY DR	90035	4307003007	0.000	0.000	0.085	0.000	Shortfall of Sites	0.153	Low Residential	R1V2-O	0	0	0	13.044	0.085		Residential - Single Family Residence - Pool, 1	129B165 276		West Los Angeles	No	MI	ADU
Los Angeles	12263 SAN VICENTE BLVD	90049	4405039007	0.000	0.000	0.085	0.000	Shortfall of Sites	0.207	Low Residential	RS-1	0	0	0	9.680	0.085		Residential - Single Family Residence, 1	129B141 276		Brentwood - Pacific Palisades	No	MI	ADU
Los Angeles	10339 ILONA AVE	90064	4315016016	0.000	0.000	0.085	0.000	Shortfall of Sites	0.156	Low Residential	R1-1-O	0	0	0	12.785	0.085		Residential - Single Family Residence, 1	129B161 276		West Los Angeles	No	MI	ADU
Los Angeles	2243 SELBY AVE	90064	4320006071	0.000	0.000	0.085	0.000	Shortfall of Sites	0.171	Low Residential	R1-1-O	0	0	0	11.711	0.085		Residential - Single Family Residence - Pool, 1	126B157 276		West Los Angeles	No	MI	ADU
Los Angeles	2201 GUTHRIE CIR	90034	4309017017	0.000	0.000	0.085	0.000	Shortfall of Sites	0.205	Low Residential	R1V2-O	0	0	0	9.735	0.085		Residential - Single Family Residence - Pool, 1	126B165 276		West Los Angeles	No	MI	ADU
Los Angeles	639 26TH ST	90402	4264007030	0.000	0.000	0.085	0.000	Shortfall of Sites	0.227	Very Low II Residential	RE9-1	0	0	0	8.800	0.085		Residential - Single Family Residence - Pool, 1	126B141 276		Brentwood - Pacific Palisades	No	MI	ADU
Los Angeles	2994 HADDINGTON DR	90064	4318024015	0.000	0.000	0.085	0.000	Shortfall of Sites	0.157	Low Residential	R1V2	0	0	0	12.758	0.085		Residential - Single Family Residence, 1	123B161 276		West Los Angeles	No	MI	ADU
Los Angeles	3190 STONER AVE	90066	4250007022	0.000	0.000	0.085	0.000	Shortfall of Sites	0.171	Low Residential	R1V2	0	0	0	11.722	0.085		Residential - Single Family Residence, 1	117B153 276		Palms - Mar Vista - Del Rey	No	MI	ADU
Los Angeles	17021 PAULETTE PL	91344	2608023015	0.000	0.000	0.085	0.000	Shortfall of Sites	0.256	Very Low II Residential	RE11-1	0	0	0	7.819	0.085		Residential - Single Family Residence - Pool, 1	219B133 277		Granada Hills - Knollwood	No	MI	ADU
Los Angeles	17715 CANDIA CT	91344	2601050040	0.000	0.000	0.085	0.000	Shortfall of Sites	0.281	Very Low II Residential	RE11-1-H-O	0	0	0	7.119	0.085		Residential - Single Family Residence - Pool, 1	219B129 277		Granada Hills - Knollwood	No	MI	ADU
Los Angeles	12012 JEANETTE PL	91344	2606013028	0.000	0.000	0.085	0.000	Shortfall of Sites	0.256	Very Low II Residential	RE11-1	0	0	0	7.811	0.085		Residential - Single Family Residence, 1	216B133 277		Granada Hills - Knollwood	No	MI	ADU
Los Angeles	16241 MIDWOOD DR	91344	2605010030	0.000	0.000	0.085	0.000	Shortfall of Sites	0.253	Very Low II Residential	RE11-1	0	0	0	7.893	0.085		Residential - Single Family Residence, 1	216B137 277		Granada Hills - Knollwood	No	MI	ADU
Los Angeles	11632 LOUISE AVE	91344	2607006050	0.000	0.000	0.085	0.000	Shortfall of Sites	0.244	Very Low II Residential	RE11-1	0	0	0	8.202	0.085		Residential - Single Family Residence, 1	213B133 277		Granada Hills - Knollwood	No	MI	ADU
Los Angeles	16458 ARMSTEAD ST	91344	2610025027	0.000	0.000	0.085	0.000	Shortfall of Sites	0.173	Low I Residential	RS-1	0	0	0	11.583	0.085		Residential - Single Family Residence, 1	213B137 277		Granada Hills - Knollwood	No	MI	ADU
Los Angeles	11418 DEMPSEY AVE	91344	2666008026	0.000	0.000	0.085	0.000	Shortfall of Sites	0.158	Low I Residential	RS-1	0	0	0	12.625	0.085		Residential - Single Family Residence - Pool, 1	213B141 277		Granada Hills - Knollwood	No	MI	ADU
Los Angeles	11210 PASO ROBLES AVE	91344	2697022006	0.000	0.000	0.085	0.000	Shortfall of Sites	0.173	Low I Residential	RS-1	0	0	0	11.542	0.085		Residential - Single Family Residence - Pool, 1	210B133 277		Granada Hills - Knollwood	No	MI	ADU
Los Angeles	11218 DEMPSEY AVE	91344	2666029021	0.000	0.000	0.085	0.000	Shortfall of Sites	0.158	Low I Residential	RS-1	0	0	0	12.627	0.085		Residential - Single Family Residence, 1	210B141 277		Granada Hills - Knollwood	No	MI	ADU
Los Angeles	16648 DONMETZ ST	91344	2682018021	0.000	0.000	0.085	0.000	Shortfall of Sites	0.207	Low I Residential	RS-1	0	0	0	9.681	0.085		Residential - Single Family Residence - Pool, 1	210B137 277		Granada Hills - Knollwood	No	MI	ADU
Los Angeles	11131 ETIWANDA AVE	91326	2715028018	0.000	0.000	0.085	0.000	Shortfall of Sites	0.284	Very Low II Residential	RE11-1	0	0	0	7.042	0.085		Residential - Single Family Residence, 1	210B125 277		Northridge	No	MI	ADU
Los Angeles	17346 LAHEY ST	91344	2711010005	0.000	0.000	0.085	0.000	Shortfall of Sites	0.431	Very Low I Residential	RA-1	0	0	0	4.637	0.085		Residential - Single Family Residence - Pool, 1	210B129 277		Granada Hills - Knollwood	No	MI	ADU
Los Angeles	11131 YOLANDA AVE	91326	2717003010	0.000	0.000	0.085	0.000	Shortfall of Sites	0.254	Very Low II Residential	RE11-1	0	0	0	7.885	0.085		Residential - Single Family Residence - Pool, 1	210B121 277		Northridge	No	MI	ADU
Los Angeles	10918 COZYCROFT AVE	91311	2707025012	0.000	0.000	0.085	0.000	Shortfall of Sites	0.252	Very Low II Residential	RE11-1	0	0	0	7.924	0.085		Residential - Single Family Residence, 1	210B109 277		Chatsworth - Porter Ranch	No	MI	ADU
Los Angeles	19051 LOS ALIMOS ST	91326	2718014031	0.000	0.000	0.085	0.000	Shortfall of Sites	0.181	Low I Residential	RS-1	0	0	0	11.054	0.085		Residential - Single Family Residence - Pool, 1	207B121 277		Northridge	No	MI	ADU
Los Angeles	10422 KEOKUK AVE	91311	2707022019	0.000	0.000	0.085	0.000	Shortfall of Sites	0.385	Very Low I Residential	RA-1	0	0	0	5.200	0.085		Residential - Single Family Residence - Pool, 1	207B113 277		Chatsworth - Porter Ranch	No	MI	ADU
Los Angeles	10318 HASKELL AVE	91344	2661013008	0.000	0.000	0.085	0.000	Shortfall of Sites	0.164	Low I Residential	RS-1	0	0	0	12.167	0.085		Residential - Single Family Residence, 1	204B141 277		Granada Hills - Knollwood	No	MI	ADU
Los Angeles	16521 DEVONSHIRE ST	91344	2679006013	0.000	0.000	0.085	0.000	Shortfall of Sites	0.193	Low I Residential	RS-1	0	0	0	10.389	0.085		Residential - Single Family Residence, 1	204B137 277		Granada Hills - Knollwood	No	MI	ADU
Los Angeles	20408 TUBA ST	91311	2741008031	0.000	0.000	0.085	0.000	Shortfall of Sites	0.215	Low I Residential	RE9-1	0	0	0	9.323	0.085		Residential - Single Family Residence, 1	204B113 277		Chatsworth - Porter Ranch	No	MI	ADU
Los Angeles	10211 JUMILLA AVE	91311	2726026008	0.000	0.000	0.085	0.000	Shortfall of Sites	0.286	Very Low II Residential	RE11-1	0	0	0	7.001	0.085		Residential - Single Family Residence - Therapy Pool (Spa), 1	204B117 277		Chatsworth - Porter Ranch	No	MI	ADU
Los Angeles	10200 BIANCA AVE	91325	2734027006	0.000	0.000	0.085	0.000	Shortfall of Sites	0.265	Very Low II Residential	RE11-1	0	0	0	7.539	0.085		Residential - Single Family Residence - Pool, 1	204B129 277		Northridge	No	MI	ADU
Los Angeles	20620 LEMARSH ST	91311	2741026008	0.000	0.000	0.085	0.000	Shortfall of Sites	0.172	Low I Residential	RS-1	0	0	0	11.614	0.085		Residential - Single Family Residence, 1	204B109 277		Chatsworth - Porter Ranch	No	MI	ADU
Los Angeles	10149 DONNA AVE	91324	2729002015	0.000	0.000	0.085	0.000	Shortfall of Sites	0.377	Very Low I Residential	RA-1	0	0	0	5.300	0.085		Residential - Single Family Residence - Pool, 1	204B121 277		Northridge	No	MI	ADU
Los Angeles	18562 LEMARSH ST	91324	2729012026	0.000	0.000	0.085	0.000	Shortfall of Sites	0.244	Low I Residential	RS-1	0	0	0	8.181	0.085		Residential - Single Family Residence - Pool, 1	204B125 277		Northridge	No	MI	ADU
Los Angeles	9839 QUAKERTOWN AVE	91311	2761013001	0.000	0.000	0.085	0.000	Shortfall of Sites	0.225	Low I Residential	RS-1	0	0	0	8.902	0.085		Residential - Single Family Residence - Pool, 1	201B113 277		Chatsworth - Porter Ranch	No	MI	ADU
Los Angeles	18648 KINZIE ST	91324	2763029028	0.000	0.000	0.085	0.000	Shortfall of Sites	0.177	Low I Residential	RS-1	0	0	0	11.270	0.085		Residential - Single Family Residence, 1	201B121 277		Northridge	No	MI	ADU
Los Angeles	9700 SHOUP AVE	91311	2727007010	0.000	0.000	0.085	0.000	Shortfall of Sites	0.679	Very Low I Residential	RA-1	0	0	0	2.946	0.085		Residential - Single Family Residence - Pool, 1	201B101 277		Chatsworth - Porter Ranch	No	MI	ADU
Los Angeles	19234 KINZIE ST	91324	2762005003	0.000	0.000	0.085	0.000	Shortfall of Sites	0.304	Very Low I Residential	RA-1	0	0	0	6.582	0.085		Residential - Single Family Residence - Pool, 1	201B117 277		Northridge	No	MI	ADU
Los Angeles	9406 HAYVENHURST AVE	91343	2676002001	0.000	0.000	0.085	0.000	Shortfall of Sites	0.165	Low Residential	RS-1	0	0	0	12.101	0.085		Residential - Single Family Residence - Pool, 1	198B137 277		Mission Hills - Panorama City - North Hills	No	MI	ADU
Los Angeles	9310 PASO ROBLES AVE	91325	2692022024	0.000	0.000	0.085	0.000	Shortfall of Sites	0.246	Low I Residential	RE9-1	0	0	0	8.117	0.085		Residential - Single Family Residence - Pool, 1	198B133 277		Northridge	No	MI	ADU

Jurisdiction Name	Site Address/Intersection	5 Digit ZIP Code	Assessor Parcel Number	Very Low-Income	Low-Income	Moderate-Income	Above Moderate-Income	Type of Shortfall	Parcel Size (Acres)	Current General Plan Designation	Current Zoning	Proposed General Plan (GP) Designation	Proposed Zoning	Minimum Density Allowed	Maximum Density Allowed	Total Capacity	Vacant/ Nonvacant	Description of Existing Uses	PIN	Base Density Per Acre	Community Plan Area	Rent Stabalization Ordinance	Income Category	Applicable Rezoning Program (Program informing values in Column Q listed first)
Los Angeles	9246 BALCOM AVE	91325	2766006007	0.000	0.000	0.085	0.000	Shortfall of Sites	0.388	Very Low I Residential	RA-1	0	0	0	5.154	0.085		Residential - Single Family Residence - Pool, 1	198B129 277		Northridge	No	MI	ADU
Los Angeles	8829 ZELZAH AVE	91325	2768007002	0.000	0.000	0.085	0.000	Shortfall of Sites	0.402	Very Low I Residential	RA-1	0	0	0	4.979	0.085		Residential - Single Family Residence - Pool, 1	195B129 277		Northridge	No	MI	ADU
Los Angeles	17221 GRESHAM ST	91325	2690013008	0.000	0.000	0.085	0.000	Shortfall of Sites	0.673	Very Low I Residential	RA-1	0	0	0	2.974	0.085		Residential - Single Family Residence - Pool, 1	195B133 277		Northridge	No	MI	ADU
Los Angeles	23521 SCHOENBORN ST	91304	2005016004	0.000	0.000	0.085	0.000	Shortfall of Sites	0.253	Very Low II Residential	RE11-1	0	0	0	7.912	0.085		Residential - Single Family Residence, 1	192B093 277		Chatsworth - Porter Ranch	No	MI	ADU
Los Angeles	12537 COLLINS ST	91607	2341015034	0.000	0.000	0.085	0.000	Shortfall of Sites	0.186	Low Residential	R1-1	0	0	0	10.756	0.085		Residential - Single Family Residence - Pool, 1	174B161 277		North Hollywood - Valley Village	No	MI	ADU
Los Angeles	5320 BUFFALO AVE	91401	2344028006	0.000	0.000	0.085	0.000	Shortfall of Sites	0.149	Low Residential	R1-1	0	0	0	13.401	0.085		Residential - Single Family Residence, 1	171B157 277		Van Nuys - North Sherman Oaks	No	MI	ADU
Los Angeles	13859 WEDDINGTON ST	91401	2247016024	0.000	0.000	0.085	0.000	Shortfall of Sites	0.405	Very Low Residential	RA-1	0	0	0	4.939	0.085		Residential - Single Family Residence - Pool, 1	171B153 277		Van Nuys - North Sherman Oaks	No	MI	ADU
Los Angeles	5315 BEN AVE	91607	2348016065	0.000	0.000	0.085	0.000	Shortfall of Sites	0.150	Low Medium II Residential	RD1.5-1	0	0	0	13.298	0.085		Residential - Single Family Residence, 1	171B165 277		North Hollywood - Valley Village	No	MI	ADU
Los Angeles	5238 BECKFORD AVE	91356	2163009008	0.000	0.000	0.085	0.000	Shortfall of Sites	0.424	Very Low I Residential	RA-1	0	0	0	4.716	0.085		Residential - Single Family Residence - Pool, 1	171B121 277		Encino - Tarzana	No	MI	ADU
Los Angeles	12630 HUSTON ST	91607	2357028020	0.000	0.000	0.085	0.000	Shortfall of Sites	0.221	Low Residential	R1-1	0	0	0	9.054	0.085		Residential - Single Family Residence - Pool, 1	168B161 277		North Hollywood - Valley Village	No	MI	ADU
Los Angeles	12250 HUSTON ST	91607	2356010002	0.000	0.000	0.085	0.000	Shortfall of Sites	0.179	Low Residential	R1-1	0	0	0	11.179	0.085		Residential - Single Family Residence - Pool, 1	168B165 277		North Hollywood - Valley Village	No	MI	ADU
Los Angeles	15113 LA MAIDA ST	91403	2264010003	0.000	0.000	0.085	0.000	Shortfall of Sites	0.155	Low Residential	R1-1	0	0	0	12.907	0.085		Residential - Single Family Residence, 1	168B145 277		Sherman Oaks - Studio City - Toluca Lake - Cahuenga Pass	No	MI	ADU
Los Angeles	11625 LA MAIDA ST	91601	2354010017	0.000	0.000	0.085	0.000	Shortfall of Sites	0.179	Low Residential	R1-1	0	0	0	11.169	0.085		Residential - Single Family Residence, 1	168B169 277		North Hollywood - Valley Village	No	MI	ADU
Los Angeles	4828 ATOLL AVE	91423	2358016006	0.000	0.000	0.085	0.000	Shortfall of Sites	0.152	Low Residential	R1-1	0	0	0	13.195	0.085		Residential - Single Family Residence, 1	168B157 277		Van Nuys - North Sherman Oaks	No	MI	ADU
Los Angeles	12406 RYE ST	91604	2364016024	0.000	0.000	0.085	0.000	Shortfall of Sites	0.190	Low Residential	R1-1-RIO	0	0	0	10.554	0.085		Residential - Single Family Residence - Pool, 1	165B165 277		Sherman Oaks - Studio City - Toluca Lake - Cahuenga Pass	No	MI	ADU
Los Angeles	5125 ELLENWOOD DR	90041	5682018006	0.000	0.000	0.085	0.000	Shortfall of Sites	0.285	Low Residential	R1-1	0	0	0	7.014	0.085		Residential - Single Family Residence, 1	163-5A221 277		Northeast Los Angeles	No	MI	ADU
Los Angeles	5149 MOUNT ROYAL DR	90041	5669020015	0.000	0.000	0.085	0.000	Shortfall of Sites	0.179	Low Residential	R1-1	0	0	0	11.192	0.085		Residential - Single Family Residence, 1	163-5A225 277		Northeast Los Angeles	No	MI	ADU
Los Angeles	5142 HIGHLAND VIEW AVE	90041	5669025018	0.000	0.000	0.085	0.000	Shortfall of Sites	0.188	Low Residential	R1-1	0	0	0	10.640	0.085		Residential - Single Family Residence, 1	163-5A223 277		Northeast Los Angeles	No	MI	ADU
Los Angeles	1366 NEOLA ST	90041	5690018015	0.000	0.000	0.085	0.000	Shortfall of Sites	0.163	Low Residential	R1-1	0	0	0	12.297	0.085		Residential - Single Family Residence, 1	160-5A227 277		Northeast Los Angeles	No	MI	ADU
Los Angeles	1548 HAZELWOOD AVE	90041	5474014015	0.000	0.000	0.085	0.000	Shortfall of Sites	0.155	Low Residential	R1-1	0	0	0	12.895	0.085		Residential - Single Family Residence, 1	157-5A221 277		Northeast Los Angeles	No	MI	ADU
Los Angeles	10526 WYTON DR	90024	4360023032	0.000	0.000	0.085	0.000	Shortfall of Sites	0.209	Low Residential	R1-1	0	0	0	9.574	0.085		Residential - Single Family Residence - Pool, 1	138B153 277		Westwood	No	MI	ADU
Los Angeles	11121 MONTANA AVE	90049	4366025009	0.000	0.000	0.085	0.000	Shortfall of Sites	0.235	Low Residential	R1-1	0	0	0	8.514	0.085		Residential - Single Family Residence, 1	138B149 277		Westwood	No	MI	ADU
Los Angeles	440 DENSLOW AVE	90049	4366029009	0.000	0.000	0.085	0.000	Shortfall of Sites	0.177	Low Residential	R1-1	0	0	0	11.323	0.085		Residential - Single Family Residence - Pool, 1	135B149 277		Westwood	No	MI	ADU
Los Angeles	840 THAYER AVE	90024	4360019006	0.000	0.000	0.085	0.000	Shortfall of Sites	0.187	Low Residential	R1-1	0	0	0	10.688	0.085		Residential - Single Family Residence - Pool, 1	135B153 277		Westwood	No	MI	ADU
Los Angeles	1350 COMSTOCK AVE	90024	4327023007	0.000	0.000	0.085	0.000	Shortfall of Sites	0.188	Low Residential	R1V3	0	0	0	10.652	0.085		Residential - Single Family Residence, 1	135B157 277		Westwood	No	MI	ADU
Los Angeles	165 S SALTAIR AVE	90049	4404015010	0.000	0.000	0.085	0.000	Shortfall of Sites	0.224	Low Residential	R1-1	0	0	0	8.942	0.085		Residential - Single Family Residence, 1	132B141 277		Brentwood - Pacific Palisades	No	MI	ADU
Los Angeles	9710 CASHIO ST	90035	4307006069	0.000	0.000	0.085	0.000	Shortfall of Sites	0.171	Low Residential	R1V2-O	0	0	0	11.662	0.085		Residential - Single Family Residence, 1	129B165 277		West Los Angeles	No	MI	ADU
Los Angeles	320 AVONDALE AVE	90049	4406024011	0.000	0.000	0.085	0.000	Shortfall of Sites	0.256	Very Low II Residential	RE11-1	0	0	0	7.823	0.085		Residential - Single Family Residence - Pool, 1	129B137 277		Brentwood - Pacific Palisades	No	MI	ADU
Los Angeles	10318 ILONA AVE	90064	4315015023	0.000	0.000	0.085	0.000	Shortfall of Sites	0.163	Low Residential	R1-1-O	0	0	0	12.296	0.085		Residential - Single Family Residence, 1	129B161 277		West Los Angeles	No	MI	ADU
Los Angeles	2103 KELTON AVE	90025	4322007022	0.000	0.000	0.085	0.000	Shortfall of Sites	0.155	Low Residential	R1-1	0	0	0	12.889	0.085		Residential - Single Family Residence - Pool and Misc., 1	126B153 277		West Los Angeles	No	MI	ADU
Los Angeles	2050 BAGLEY AVE	90034	4302003018	0.000	0.000	0.085	0.000	Shortfall of Sites	0.193	Low Residential	R1V2-O	0	0	0	10.371	0.085		Residential - Single Family Residence, 1	126B169 277		West Los Angeles	No	MI	ADU
Los Angeles	2209 DUXBURY CIR	90034	4309008018	0.000	0.000	0.085	0.000	Shortfall of Sites	0.320	Low Residential	R1V2-O	0	0	0	6.250	0.085		Residential - Single Family Residence - Pool, 1	126B165 277		West Los Angeles	No	MI	ADU
Los Angeles	8928 OLIN ST	90034	4301009015	0.000	0.000	0.085	0.000	Shortfall of Sites	0.152	Low II Residential	R1-1	0	0	0	13.191	0.085		Residential - Single Family Residence, 1	123B169 277		West Adams - Baldwin Hills - Leimert	No	MI	ADU
Los Angeles	2541 GRANVILLE AVE	90064	4257004030	0.000	0.000	0.085	0.000	Shortfall of Sites	0.155	Low Residential	R1V2	0	0	0	12.898	0.085		Residential - Single Family Residence - Pool, 1	120B153 277		Palms - Mar Vista - Del Rey	No	MI	ADU
Los Angeles	6108 W 77TH ST	90045	4106013017	0.000	0.000	0.085	0.000	Shortfall of Sites	0.231	Low Residential	R1-1	0	0	0	8.674	0.085		Residential - Single Family Residence, 1	099B169 277		Westchester - Playa del Rey	No	MI	ADU
Los Angeles	8344 LOYOLA BLVD	90045	4113008007	0.000	0.000	0.085	0.000	Shortfall of Sites	0.172	Low Residential	R1-1	0	0	0	11.615	0.085		Residential - Single Family Residence, 1	096B161 277		Westchester - Playa del Rey	No	MI	ADU
Los Angeles	246 N ELLERY DR	90732	7559002010	0.000	0.000	0.085	0.000	Shortfall of Sites	0.195	Low II Residential	R1-1XL	0	0	0	10.251	0.085		Residential - Single Family Residence, 1	018B193 277		San Pedro	No	MI	ADU
Los Angeles	17031 PAULETTE PL	91344	2608023016	0.000	0.000	0.085	0.000	Shortfall of Sites	0.253	Very Low II Residential	RE11-1	0	0	0	7.900	0.085		Residential - Single Family Residence, 1	219B133 278		Granada Hills - Knollwood	No	MI	ADU
Los Angeles	12024 SUSAN DR	91344	2609007011	0.000	0.000	0.085	0.000	Shortfall of Sites	0.435	Very Low I Residential	RA-1	0	0	0	4.594	0.085		Residential - Single Family Residence - Pool, 1	216B137 278		Granada Hills - Knollwood	No	MI	ADU
Los Angeles	17267 BIRCHER ST	91344	2607006051	0.000	0.000	0.085	0.000	Shortfall of Sites	0.177	Low I Residential	RS-1	0	0	0	11.306	0.085		Residential - Single Family Residence - Pool, 1	213B133 278		Granada Hills - Knollwood	No	MI	ADU
Los Angeles	16452 ARMSTEAD ST	91344	2610026016	0.000	0.000	0.085	0.000	Shortfall of Sites	0.172	Low I Residential	RS-1	0	0	0	11.609	0.085		Residential - Single Family Residence - Pool, 1	213B137 278		Granada Hills - Knollwood	No	MI	ADU
Los Angeles	17126 MCKEEVER ST	91344	2697009006	0.000	0.000	0.085	0.000	Shortfall of Sites	0.175	Low I Residential	RS-1	0	0	0	11.409	0.085		Residential - Single Family Residence, 1	210B133 278		Granada Hills - Knollwood	No	MI	ADU
Los Angeles	11219 HASKELL AVE	91344	2666029009	0.000	0.000	0.085	0.000	Shortfall of Sites	0.165	Low I Residential	RS-1	0	0	0	12.102	0.085		Residential - Single Family Residence - Pool, 1	210B141 278		Granada Hills - Knollwood	No	MI	ADU
Los Angeles	16642 DONMETZ ST	91344	2682018022	0.000	0.000	0.085	0.000	Shortfall of Sites	0.196	Low I Residential	RS-1	0	0	0	10.224	0.085		Residential - Single Family Residence, 1	210B137 278		Granada Hills - Knollwood	No	MI	ADU
Los Angeles	17356 LAHEY ST	91344	2711010004	0.000	0.000	0.085	0.000	Shortfall of Sites	0.429	Very Low I Residential	RA-1	0	0	0	4.659	0.085		Residential - Single Family Residence - Pool, 1	210B129 278		Granada Hills - Knollwood	No	MI	ADU
Los Angeles	11113 DULCET AVE	91326	2717007018	0.000	0.000	0.085	0.000	Shortfall of Sites	0.253	Very Low II Residential	RE11-1	0	0	0	7.893	0.085		Residential - Single Family Residence - Pool, 1	210B121 278		Northridge	No	MI	ADU
Los Angeles	10737 CREBS AVE	91326	2717024023	0.000	0.000	0.085	0.000	Shortfall of Sites	0.181	Low I Residential	RS-1	0	0	0	11.038	0.085		Residential - Single Family Residence - Pool, 1	207B121 278		Northridge	No	MI	ADU
Los Angeles	10637 OWENSMOUTH AVE	91311	2722010003	0.000	0.000	0.085	0.000	Shortfall of Sites	0.471	Very Low I Residential	RA-1	0	0	0	4.249	0.085		Residential - Single Family Residence, 1	207B105 278		Chatsworth - Porter Ranch	No	MI	ADU
Los Angeles	10642 ATLANTA AVE	91326	2728004021	0.000	0.000	0.085	0.000	Shortfall of Sites	0.275	Very Low II Residential	RE11-1	0	0	0	7.269	0.085		Residential - Single Family Residence, 1	207B117 278		Northridge	No	MI	ADU
Los Angeles	10422 FULLBRIGHT AVE	91311	2707017026	0.000	0.000	0.085	0.000	Shortfall of Sites	0.395	Very Low I Residential	RA-1	0	0	0	5.065	0.085		Residential - Single Family Residence - Pool, 1	207B113 278		Chatsworth - Porter Ranch	No	MI	ADU
Los Angeles	16515 DEVONSHIRE ST	91344	2679006014	0.000	0.000	0.085	0.000	Shortfall of Sites	0.193	Low I Residential	RS-1	0	0	0	10.389	0.085		Residential - Single Family Residence, 1	204B137 278		Granada Hills - Knollwood	No	MI	ADU
Los Angeles	10345 WESCOTT AVE	91040	2560016022	0.000	0.000	0.085	0.000	Shortfall of Sites	0.163	Low Residential	R1-1-RFA	0	0	0	12.269	0.085		Residential - Single Family Residence, 1	204B189 278		Sunland - Tujunga - Lake View Terrace - Shadow Hills - East La Tuna Canyon	No	MI	ADU
Los Angeles	20400 TUBA ST	91311	2741008032	0.000	0.000	0.085	0.000	Shortfall of Sites	0.207	Low I Residential	RE9-1	0	0	0	9.679	0.085		Residential - Single Family Residence, 1	204B113 278		Chatsworth - Porter Ranch	No	MI	ADU
Los Angeles	19326 LEMARSH ST	91324	2726017007	0.000	0.000	0.085	0.000	Shortfall of Sites	0.351	Very Low I Residential	RA-1	0	0	0	5.700	0.085		Residential - Single Family Residence - Pool, 1	204B117 278		Chatsworth - Porter Ranch	No	MI	ADU
Los Angeles	10216 ALDEA AVE	91325	2694004003	0.000	0.000	0.085	0.000	Shortfall of Sites	0.255	Very Low II Residential	RE11-1	0	0	0	7.847	0.085		Residential - Single Family Residence, 1	204B133 278		Northridge	No	MI	ADU
Los Angeles	10204 LASAINE AVE	91325	2734033012	0.000	0.000	0.085	0.000	Shortfall of Sites	0.256	Very Low II Residential	RE11-1	0	0	0	7.817	0.085		Residential - Single Family Residence, 1	204B129 278		Northridge	No	MI	ADU
Los Angeles	20614 LEMARSH ST	91311	2741026009	0.000	0.000	0.085	0.000	Shortfall of Sites	0.172	Low I Residential	RS-1	0	0	0	11.615	0.085		Residential - Single Family Residence, 1	204B109 278		Chatsworth - Porter Ranch	No	MI	ADU
Los Angeles	10176 CREBS AVE	91324	2729008005	0.000	0.000	0.085	0.000	Shortfall of Sites	0.390	Very Low I Residential	RA-1	0	0	0	5.126	0.085		Residential - Single Family Residence - Pool, 1	204B121 278		Northridge	No	MI	ADU
Los Angeles	9833 JOVITA PL	91311	2748007035	0.000	0.000	0.085	0.000	Shortfall of Sites	0.194	Low I Residential	RS-1	0	0	0	10.314	0.085		Residential - Single Family Residence, 1	201B113 278		Chatsworth - Porter Ranch	No	MI	ADU
Los Angeles	9809 QUARTZ AVE	91311	2761019001	0.000	0.000	0.085	0.000	Shortfall of Sites	0.190	Low I Residential	RS-1	0	0	0	10.535	0.085		Residential - Single Family Residence - Pool, 1	201B117 278		Chatsworth - Porter Ranch	No	MI	ADU
Los Angeles	17600 SUPERIOR ST	91325	2755007003	0.000	0.000	0.085	0.000	Shortfall of Sites	0.318	Very Low I Residential	RA-1	0	0	0	6.283	0.085		Residential - Single Family Residence - Pool, 1	201B129 278		Northridge	No	MI	ADU
Los Angeles	9407 MONOGRAM AVE	91343	2676002024	0.000	0.000	0.085	0.000	Shortfall of Sites	0.158	Low Residential	RS-1	0	0	0	12.625	0.085		Residential - Single Family Residence, 1	198B137 278		Mission Hills - Panorama City - North Hills	No	MI	ADU
Los Angeles	9311 BRIGHTWOOD CT	91325	2692022021	0.000	0.000	0.085	0.000	Shortfall of Sites	0.246	Low I Residential	RE9-1	0	0	0	8.130	0.085		Residential - Single Family Residence - Pool, 1	198B133 278		Northridge	No	MI	ADU
Los Angeles	6310 KITTYS LN	91042	2572009028	0.000	0.000	0.085	0.000	Shortfall of Sites	0.333	Low Residential	RS-1	0	0	0	6.004	0.085		Residential - Single Family Residence - Therapy Pool (Spa), 1	198B205 278		Sunland - Tujunga - Lake View Terrace - Shadow Hills - East La Tuna Canyon	No	MI	ADU
Los Angeles	17411 KNAPP ST	91325	2766011033	0.000	0.000	0.085	0.000	Shortfall of Sites	0.367	Very Low I Residential	RA-1	0	0	0	5.455	0.085		Residential - Single Family Residence - Pool, 1	198B129 278		Northridge	No	MI	ADU
Los Angeles	8830 ZELZAH AVE	91325	2768012032	0.000	0.000	0.085	0.000	Shortfall of Sites	0.413	Very Low I Residential	RA-1	0	0	0	4.840	0.085		Residential - Single Family Residence - Pool and Misc., 1	195B129 278		Northridge	No	MI	ADU
Los Angeles	17211 GRESHAM ST	91325	2690013007	0.000	0.000	0.085	0.000	Shortfall of Sites	0.673	Very Low I Residential	RA-1	0	0	0	2.974	0.085		Residential - Single Family Residence - Pool, 1	195B133 278		Northridge	No	MI	ADU
Los Angeles	23531 SCHOENBORN ST	91304	2005016003	0.000	0.000	0.085	0.000	Shortfall of Sites	0.253	Very Low II Residential	RE11-1	0	0	0	7.912	0.085		Residential - Single Family Residence - Pool, 1	192B093 278		Chatsworth - Porter Ranch	No	MI	ADU
Los Angeles	12531 COLLINS ST	91607	2341015035	0.000	0.000	0.085	0.000	Shortfall of Sites	0.186	Low Residential	R1-1	0	0	0	10.756	0.085		Residential - Single Family Residence, 1	174B161 278		North Hollywood - Valley Village	No	MI	ADU
Los Angeles	5309 GOODLAND AVE	91607	2346021046	0.000	0.000	0.085	0.000	Shortfall of Sites	0.160	Low Residential	R1-1	0	0	0	12.492	0.085		Residential - Single Family Residence, 1	171B161 278		North Hollywood - Valley Village	No	MI	ADU
Los Angeles	18600 LINNET ST	91356	2161013022	0.000	0.000	0.085	0.000	Shortfall of Sites	0.743	Very Low I Residential	RA-1	0	0	0	2.694	0.085		Residential - Single Family Residence - Pool, 1	171B121 278		Encino - Tarzana	No	MI	ADU
Los Angeles	19201 WELLS DR	91356	2163009014	0.000	0.000	0.085	0.000	Shortfall of Sites	0.834	Very Low I Residential	RA-1	0	0	0	2.399	0.085		Residential - Single Family Residence - Pool, 1	171B117 278		Encino - Tarzana	No	MI	ADU

Jurisdiction Name	Site Address/Intersection	5 Digit ZIP Code	Assessor Parcel Number	Very Low-Income	Low-Income	Moderate-Income	Above Moderate-Income	Type of Shortfall	Parcel Size (Acres)	Current General Plan Designation	Current Zoning	Proposed General Plan (GP) Designation	Proposed Zoning	Minimum Density Allowed	Maximum Density Allowed	Total Capacity	Vacant/ Nonvacant	Description of Existing Uses	PIN	Base Density Per Acre	Community Plan Area	Rent Stabalization Ordinance	Income Category	Applicable Rezoning Program (Program informing values in Column Q listed first)
Los Angeles	14843 ADDISON ST	91403	2263030046	0.000	0.000	0.085	0.000	Shortfall of Sites	0.155	Low Residential	R1-1-RIO	0	0	0	12.892	0.085		Residential - Single Family Residence, 1	171A149 278		Van Nuys - North Sherman Oaks	No	MI	ADU
Los Angeles	12244 HUSTON ST	91607	2356010003	0.000	0.000	0.085	0.000	Shortfall of Sites	0.179	Low Residential	R1-1	0	0	0	11.178	0.085		Residential - Single Family Residence - Pool, 1	168B165 278		North Hollywood - Valley Village	No	MI	ADU
Los Angeles	15105 LA MAIDA ST	91403	2264010002	0.000	0.000	0.085	0.000	Shortfall of Sites	0.155	Low Residential	R1-1	0	0	0	12.907	0.085		Residential - Single Family Residence, 1	168B145 278		Sherman Oaks - Studio City - Toluca Lake - Cahuenga Pass	No	MI	ADU
Los Angeles	4827 MARY ELLEN AVE	91423	2358016018	0.000	0.000	0.085	0.000	Shortfall of Sites	0.228	Low Residential	R1-1	0	0	0	8.753	0.085		Residential - Single Family Residence, 1	168B157 278		Van Nuys - North Sherman Oaks	No	MI	ADU
Los Angeles	12400 RYE ST	91604	2364016025	0.000	0.000	0.085	0.000	Shortfall of Sites	0.188	Low Residential	R1-1-RIO	0	0	0	10.612	0.085		Residential - Single Family Residence, 1	165B165 278		Sherman Oaks - Studio City - Toluca Lake - Cahuenga Pass	No	MI	ADU
Los Angeles	5137 WINDERMERE AVE	90041	5671020009	0.000	0.000	0.085	0.000	Shortfall of Sites	0.165	Low Residential	R1-1	0	0	0	12.109	0.085		Residential - Single Family Residence, 1	163-5A221 278		Northeast Los Angeles	No	MI	ADU
Los Angeles	5149 ARGUS DR	90041	5669024018	0.000	0.000	0.085	0.000	Shortfall of Sites	0.201	Low Residential	R1-1	0	0	0	9.948	0.085		Residential - Single Family Residence, 1	163-5A225 278		Northeast Los Angeles	No	MI	ADU
Los Angeles	3938 BOYCE AVE	90039	5435010010	0.000	0.000	0.085	0.000	Shortfall of Sites	0.155	Low Residential	R1-1-RIO	0	0	0	12.907	0.085		Residential - Single Family Residence, 1	157-5A207 278		Northeast Los Angeles	No	MI	ADU
Los Angeles	1751 N NORMANDIE AVE	90027	5544012012	0.000	0.000	0.085	0.000	Shortfall of Sites	0.262	Medium Residential	R3-1	0	0	0	7.619	0.085		Residential - Single Family Residence, 1	150A195 278		Hollywood	No	MI	ADU
Los Angeles	330 N SWEETZER AVE	90048	5514009035	0.000	0.000	0.085	0.000	Shortfall of Sites	0.149	Low II Residential	R1V3	0	0	0	13.396	0.085		Residential - Single Family Residence, 1	138B173 278		Wilshire	No	MI	ADU
Los Angeles	330 N LUCERNE BLVD	90004	5523020013	0.000	0.000	0.085	0.000	Shortfall of Sites	0.161	Low II Residential	R1R3-RG	0	0	0	12.431	0.085		Residential - Single Family Residence - Pool, 1	138B189 278		Wilshire	No	MI	ADU
Los Angeles	11135 CASHMERE ST	90049	4366021022	0.000	0.000	0.085	0.000	Shortfall of Sites	0.164	Low Residential	R1-1	0	0	0	12.184	0.085		Residential - Single Family Residence - Therapy Pool (Spa), 1	138B149 278		Westwood	No	MI	ADU
Los Angeles	11580 W SUNSET BLVD	90049	4365004018	0.000	0.000	0.085	0.000	Shortfall of Sites	0.258	Very Low II Residential	RE11-1	0	0	0	7.744	0.085		Residential - Single Family Residence, 1	135B145 278		Brentwood - Pacific Palisades	No	MI	ADU
Los Angeles	1236 HOLMBY AVE	90024	4327002002	0.000	0.000	0.085	0.000	Shortfall of Sites	0.166	Low Residential	R1-1	0	0	0	12.080	0.085		Residential - Single Family Residence, 1	135B157 278		Westwood	No	MI	ADU
Los Angeles	9716 CASHIO ST	90035	4307006068	0.000	0.000	0.085	0.000	Shortfall of Sites	0.166	Low Residential	R1V2-O	0	0	0	12.057	0.085		Residential - Single Family Residence, 1	129B165 278		West Los Angeles	No	MI	ADU
Los Angeles	10523 BRADBURY RD	90064	4318011031	0.000	0.000	0.085	0.000	Shortfall of Sites	0.158	Low Residential	R1V2-O	0	0	0	12.673	0.085		Residential - Single Family Residence, 1	126B161 278		West Los Angeles	No	MI	ADU
Los Angeles	10340 BANNOCKBURN DR	90064	4318024010	0.000	0.000	0.085	0.000	Shortfall of Sites	0.152	Low Residential	R1V2	0	0	0	13.154	0.085		Residential - Single Family Residence, 1	123B161 278		West Los Angeles	No	MI	ADU
Los Angeles	5817 ABERNATHY DR	90045	4105001023	0.000	0.000	0.085	0.000	Shortfall of Sites	0.181	Low Residential	R1-1	0	0	0	11.041	0.085		Residential - Single Family Residence, 1	099B169 278		Westchester - Playa del Rey	No	MI	ADU
Los Angeles	8345 LOYOLA BLVD	90045	4113009026	0.000	0.000	0.085	0.000	Shortfall of Sites	0.172	Low Residential	R1-1	0	0	0	11.606	0.085		Residential - Single Family Residence, 1	096B161 278		Westchester - Playa del Rey	No	MI	ADU
Los Angeles	1185 W CRESTWOOD AVE	90732	7446012016	0.000	0.000	0.085	0.000	Shortfall of Sites	0.172	Low II Residential	R1-1XL	0	0	0	11.659	0.085		Residential - Single Family Residence, 1	021B193 278		San Pedro	No	MI	ADU
Los Angeles	1458 W OFARRELL ST	90732	7446002001	0.000	0.000	0.085	0.000	Shortfall of Sites	0.150	Low II Residential	R1-1XL	0	0	0	13.296	0.085		Residential - Single Family Residence, 1	018B193 278		San Pedro	No	MI	ADU
Los Angeles	911 S MALGREN AVE	90732	7560009011	0.000	0.000	0.085	0.000	Shortfall of Sites	0.151	Low II Residential	R1-1XL	0	0	0	13.287	0.085		Residential - Single Family Residence, 1	015B189 278		San Pedro	No	MI	ADU
Los Angeles	12909 TITIAN AVE	91344	2602016005	0.000	0.000	0.085	0.000	Shortfall of Sites	0.193	Low I Residential	RS-1	0	0	0	10.370	0.085		Residential - Single Family Residence - Pool, 1	222B133 279		Granada Hills - Knollwood	No	MI	ADU
Los Angeles	11942 MALLOT PL	91344	2609008017	0.000	0.000	0.085	0.000	Shortfall of Sites	0.520	Very Low I Residential	RA-1	0	0	0	3.843	0.085		Residential - Single Family Residence - Pool, 1	216B137 279		Granada Hills - Knollwood	No	MI	ADU
Los Angeles	17259 BIRCHER ST	91344	2607006052	0.000	0.000	0.085	0.000	Shortfall of Sites	0.178	Low I Residential	RS-1	0	0	0	11.214	0.085		Residential - Single Family Residence, 1	213B133 279		Granada Hills - Knollwood	No	MI	ADU
Los Angeles	16546 ARMSTEAD ST	91344	2610025020	0.000	0.000	0.085	0.000	Shortfall of Sites	0.180	Low I Residential	RS-1	0	0	0	11.116	0.085		Residential - Single Family Residence - Pool, 1	213B137 279		Granada Hills - Knollwood	No	MI	ADU
Los Angeles	11419 HASKELL AVE	91344	2666008015	0.000	0.000	0.085	0.000	Shortfall of Sites	0.165	Low I Residential	RS-1	0	0	0	12.101	0.085		Residential - Single Family Residence - Pool, 1	213B141 279		Granada Hills - Knollwood	No	MI	ADU
Los Angeles	17029 COLT ST	91344	2697022008	0.000	0.000	0.085	0.000	Shortfall of Sites	0.184	Low I Residential	RS-1	0	0	0	10.878	0.085		Residential - Single Family Residence - Pool, 1	210B133 279		Granada Hills - Knollwood	No	MI	ADU
Los Angeles	11216 GAYNOR AVE	91344	2666024022	0.000	0.000	0.085	0.000	Shortfall of Sites	0.177	Low I Residential	RS-1	0	0	0	11.275	0.085		Residential - Single Family Residence, 1	210B141 279		Granada Hills - Knollwood	No	MI	ADU
Los Angeles	16630 DONMETZ ST	91344	2682018023	0.000	0.000	0.085	0.000	Shortfall of Sites	0.183	Low I Residential	RS-1	0	0	0	10.952	0.085		Residential - Single Family Residence - Pool, 1	210B137 279		Granada Hills - Knollwood	No	MI	ADU
Los Angeles	11130 NESTLE AVE	91326	2715031050	0.000	0.000	0.085	0.000	Shortfall of Sites	0.262	Very Low II Residential	RE11-1	0	0	0	7.624	0.085		Residential - Single Family Residence - Pool, 1	210B125 279		Northridge	No	MI	ADU
Los Angeles	11129 WHITE OAK AVE	91344	2711021002	0.000	0.000	0.085	0.000	Shortfall of Sites	0.327	Very Low I Residential	RA-1	0	0	0	6.110	0.085		Residential - Single Family Residence, 1	210B129 279		Granada Hills - Knollwood	No	MI	ADU
Los Angeles	19183 SALT LAKE PL	91326	2718003003	0.000	0.000	0.085	0.000	Shortfall of Sites	0.186	Low I Residential	RS-1	0	0	0	10.730	0.085		Residential - Single Family Residence, 1	210B121 279		Northridge	No	MI	ADU
Los Angeles	10920 DELCO AVE	91311	2707027005	0.000	0.000	0.085	0.000	Shortfall of Sites	0.402	Very Low I Residential	RA-1-K	0	0	0	4.978	0.085		Residential - Single Family Residence - Pool, 1	210B109 279		Chatsworth - Porter Ranch	No	MI	ADU
Los Angeles	10730 VIKING AVE	91326	2717017035	0.000	0.000	0.085	0.000	Shortfall of Sites	0.252	Very Low II Residential	RE11-1	0	0	0	7.933	0.085		Residential - Single Family Residence - Pool, 1	207B121 279		Northridge	No	MI	ADU
Los Angeles	10849 TUJUNGA CANYON BLVD	91042	2557008008	0.000	0.000	0.085	0.000	Shortfall of Sites	0.651	Low Residential	R1-1-RFA	0	0	0	3.074	0.085		Residential - Single Family Residence - Pool, 1	207B197 279		Sunland - Tujunga - Lake View Terrace - Shadow Hills - East La Tuna Canyon	No	MI	ADU
Los Angeles	21340 KINGSBURY ST	91311	2706029023	0.000	0.000	0.085	0.000	Shortfall of Sites	0.212	Low I Residential	RE9-1	0	0	0	9.432	0.085		Residential - Single Family Residence - Pool, 1	207B105 279		Chatsworth - Porter Ranch	No	MI	ADU
Los Angeles	10412 OSO AVE	91311	2707016017	0.000	0.000	0.085	0.000	Shortfall of Sites	0.403	Very Low I Residential	RA-1	0	0	0	4.966	0.085		Residential - Single Family Residence, 1	207B113 279		Chatsworth - Porter Ranch	No	MI	ADU
Los Angeles	16507 DEVONSHIRE ST	91344	2679006015	0.000	0.000	0.085	0.000	Shortfall of Sites	0.193	Low I Residential	RS-1	0	0	0	10.389	0.085		Residential - Single Family Residence, 1	204B137 279		Granada Hills - Knollwood	No	MI	ADU
Los Angeles	20418 TUBA ST	91311	2741008029	0.000	0.000	0.085	0.000	Shortfall of Sites	0.248	Low I Residential	RE9-1	0	0	0	8.077	0.085		Residential - Single Family Residence, 1	204B113 279		Chatsworth - Porter Ranch	No	MI	ADU
Los Angeles	10201 ANDASOL AVE	91325	2734027007	0.000	0.000	0.085	0.000	Shortfall of Sites	0.265	Very Low II Residential	RE11-1	0	0	0	7.537	0.085		Residential - Single Family Residence - Pool, 1	204B129 279		Northridge	No	MI	ADU
Los Angeles	10155 COZYCROFT AVE	91311	2741026010	0.000	0.000	0.085	0.000	Shortfall of Sites	0.171	Low I Residential	RS-1	0	0	0	11.693	0.085		Residential - Single Family Residence - Pool, 1	204B109 279		Chatsworth - Porter Ranch	No	MI	ADU
Los Angeles	10139 TOPEKA DR	91324	2729003028	0.000	0.000	0.085	0.000	Shortfall of Sites	0.417	Very Low I Residential	RA-1	0	0	0	4.794	0.085		Residential - Single Family Residence - Pool, 1	204B121 279		Northridge	No	MI	ADU
Los Angeles	18566 LEMARSH ST	91324	2729012025	0.000	0.000	0.085	0.000	Shortfall of Sites	0.180	Low I Residential	RS-1	0	0	0	11.111	0.085		Residential - Single Family Residence - Pool, 1	204B125 279		Northridge	No	MI	ADU
Los Angeles	9825 OSO AVE	91311	2748007028	0.000	0.000	0.085	0.000	Shortfall of Sites	0.174	Low I Residential	RS-1	0	0	0	11.526	0.085		Residential - Single Family Residence, 1	201B113 279		Chatsworth - Porter Ranch	No	MI	ADU
Los Angeles	9804 WISH AVE	91325	2692014023	0.000	0.000	0.085	0.000	Shortfall of Sites	0.346	Very Low I Residential	RA-1-H	0	0	0	5.773	0.085		Residential - Single Family Residence - Pool, 1	201B133 279		Northridge	No	MI	ADU
Los Angeles	9800 CREBS AVE	91324	2763022020	0.000	0.000	0.085	0.000	Shortfall of Sites	0.172	Low I Residential	RS-1	0	0	0	11.614	0.085		Residential - Single Family Residence, 1	201B121 279		Northridge	No	MI	ADU
Los Angeles	6450 OLCOTT ST	91042	2570014028	0.000	0.000	0.085	0.000	Shortfall of Sites	0.318	Low Residential	R1-1-RFA	0	0	0	6.288	0.085		, 1	201B205 279		Sunland - Tujunga - Lake View Terrace - Shadow Hills - East La Tuna Canyon	No	MI	ADU
Los Angeles	22319 MARILLA ST	91311	2727006031	0.000	0.000	0.085	0.000	Shortfall of Sites	0.282	Very Low I Residential	RA-1	0	0	0	7.083	0.085		Residential - Single Family Residence - Pool, 1	201B101 279		Chatsworth - Porter Ranch	No	MI	ADU
Los Angeles	9750 TUNNEY AVE	91324	2761008005	0.000	0.000	0.085	0.000	Shortfall of Sites	0.363	Very Low I Residential	RA-1	0	0	0	5.508	0.085		Residential - Single Family Residence, 1	201B117 279		Chatsworth - Porter Ranch	No	MI	ADU
Los Angeles	17550 SUPERIOR ST	91325	2755009018	0.000	0.000	0.085	0.000	Shortfall of Sites	0.389	Very Low I Residential	RA-1	0	0	0	5.135	0.085		Residential - Single Family Residence - Pool, 1	201B129 279		Northridge	No	MI	ADU
Los Angeles	9404 VALJEAN AVE	91343	2676013004	0.000	0.000	0.085	0.000	Shortfall of Sites	0.189	Low Residential	RS-1	0	0	0	10.602	0.085		Residential - Single Family Residence, 1	198B137 279		Mission Hills - Panorama City - North Hills	No	MI	ADU
Los Angeles	9237 SHOSHONE AVE	91325	2766007003	0.000	0.000	0.085	0.000	Shortfall of Sites	0.390	Very Low I Residential	RA-1	0	0	0	5.132	0.085		Residential - Single Family Residence - Pool, 1	198B129 279		Northridge	No	MI	ADU
Los Angeles	8831 WHITE OAK AVE	91325	2768012005	0.000	0.000	0.085	0.000	Shortfall of Sites	0.401	Very Low I Residential	RA-1	0	0	0	4.986	0.085		Residential - Single Family Residence, 1	195B129 279		Northridge	No	MI	ADU
Los Angeles	23539 SCHOENBORN ST	91304	2005016002	0.000	0.000	0.085	0.000	Shortfall of Sites	0.253	Very Low II Residential	RE11-1	0	0	0	7.912	0.085		Residential - Single Family Residence, 1	192B093 279		Chatsworth - Porter Ranch	No	MI	ADU
Los Angeles	12525 COLLINS ST	91607	2341015036	0.000	0.000	0.085	0.000	Shortfall of Sites	0.186	Low Residential	R1-1	0	0	0	10.756	0.085		Residential - Single Family Residence, 1	174B161 279		North Hollywood - Valley Village	No	MI	ADU
Los Angeles	14259 WEDDINGTON ST	91401	2248017016	0.000	0.000	0.085	0.000	Shortfall of Sites	0.184	Low Residential	R1-1	0	0	0	10.864	0.085		Residential - Single Family Residence - Pool, 1	171B153 279		Van Nuys - North Sherman Oaks	No	MI	ADU
Los Angeles	14839 ADDISON ST	91403	2263030045	0.000	0.000	0.085	0.000	Shortfall of Sites	0.155	Low Residential	R1-1-RIO	0	0	0	12.892	0.085		Residential - Single Family Residence, 1	171A149 279		Van Nuys - North Sherman Oaks	No	MI	ADU
Los Angeles	4900 WILLOWCREST AVE	91601	2421001001	0.000	0.000	0.085	0.000	Shortfall of Sites	0.154	Low Residential	R1-1	0	0	0	13.001	0.085		Residential - Single Family Residence, 1	168B177 279		North Hollywood - Valley Village	No	MI	ADU
Los Angeles	12620 HUSTON ST	91607	2357028011	0.000	0.000	0.085	0.000	Shortfall of Sites	0.235	Low Residential	R1-1	0	0	0	8.506	0.085		Residential - Single Family Residence - Pool, 1	168B161 279		North Hollywood - Valley Village	No	MI	ADU
Los Angeles	12236 HUSTON ST	91607	2356010004	0.000	0.000	0.085	0.000	Shortfall of Sites	0.179	Low Residential	R1-1	0	0	0	11.178	0.085		Residential - Single Family Residence, 1	168B165 279		North Hollywood - Valley Village	No	MI	ADU
Los Angeles	17726 CORINTHIAN DR	91316	2182004050	0.000	0.000	0.085	0.000	Shortfall of Sites	0.218	Low I Residential	RE9-1	0	0	0	9.185	0.085		Residential - Single Family Residence - Pool, 1	168B129 279		Encino - Tarzana	No	MI	ADU
Los Angeles	15103 LA MAIDA ST	91403	2264010001	0.000	0.000	0.085	0.000	Shortfall of Sites	0.154	Low Residential	R1-1	0	0	0	13.000	0.085		Residential - Single Family Residence, 1	168B145 279		Sherman Oaks - Studio City - Toluca Lake - Cahuenga Pass	No	MI	ADU
Los Angeles	11639 LA MAIDA ST	91601	2354010015	0.000	0.000	0.085	0.000	Shortfall of Sites	0.179	Low Residential	R1-1	0	0	0	11.169	0.085		Residential - Single Family Residence, 1	168B169 279		North Hollywood - Valley Village	No	MI	ADU
Los Angeles	4416 COLBATH AVE	91423	2271011004	0.000	0.000	0.085	0.000	Shortfall of Sites	0.152	Low Residential	R1-1-RIO	0	0	0	13.171	0.085		Residential - Single Family Residence, 1	165B153 279		Sherman Oaks - Studio City - Toluca Lake - Cahuenga Pass	No	MI	ADU
Los Angeles	11533 KELSEY ST	91604	2368008014	0.000	0.000	0.085	0.000	Shortfall of Sites	0.232	Very Low Residential	R1-1-RIO	0	0	0	8.622	0.085		Residential - Single Family Residence - Pool, 1	162B169 279		Sherman Oaks - Studio City - Toluca Lake - Cahuenga Pass	No	MI	ADU
Los Angeles	5161 DAHLIA DR	90041	5669013015	0.000	0.000	0.085	0.000	Shortfall of Sites	0.225	Low Residential	R1-1	0	0	0	8.901	0.085		Residential - Single Family Residence - Guesthouse, 1	163-5A227 279		Northeast Los Angeles	No	MI	ADU
Los Angeles	1337 SAGINAW ST	90041	5690007030	0.000	0.000	0.085	0.000	Shortfall of Sites	0.157	Low Residential	R1-1	0	0	0	12.708	0.085		Residential - Single Family Residence, 1	162A229 279		Northeast Los Angeles	No	MI	ADU
Los Angeles	2313 NORWALK AVE	90041	5685014030	0.000	0.000	0.085	0.000	Shortfall of Sites	0.178	Low Residential	R1-1	0	0	0	11.222	0.085		Residential - Single Family Residence, 1	160-5A221 279		Northeast Los Angeles	No	MI	ADU
Los Angeles	1543 HAZELWOOD AVE	90041	5474012003	0.000	0.000	0.085	0.000	Shortfall of Sites	0.155	Low Residential	R1-1	0	0	0	12.907	0.085		Residential - Single Family Residence, 1	157-5A221 279		Northeast Los Angeles	No	MI	ADU
Los Angeles	4129 TOLAND WAY	90065	5472001048	0.000	0.000	0.085	0.000	Shortfall of Sites	0.152	Low Residential	R1-1	0	0	0	13.197	0.085		Residential - Single Family Residence, 1	156A219 279		Northeast Los Angeles	No	MI	ADU

Jurisdiction Name	Site Address/Intersection	5 Digit ZIP Code	Assessor Parcel Number	Very Low-Income	Low-Income	Moderate-Income	Above Moderate-Income	Type of Shortfall	Parcel Size (Acres)	Current General Plan Designation	Current Zoning	Proposed General Plan (GP) Designation	Proposed Zoning	Minimum Density Allowed	Maximum Density Allowed	Total Capacity	Vacant/ Nonvacant	Description of Existing Uses	PIN	Base Density Per Acre	Community Plan Area	Rent Stabalization Ordinance	Income Category	Applicable Rezoning Program (Program informing values in Column Q listed first)
Los Angeles	2971 FINCH ST	90039	5437023025	0.000	0.000	0.085	0.000	Shortfall of Sites	0.151	Low Residential	R1-1-RIO	0	0	0	13.201	0.085		Residential - Single Family Residence, 1	153A207 279		Northeast Los Angeles	No	MI	ADU
Los Angeles	331 N SWEETZER AVE	90048	5514009019	0.000	0.000	0.085	0.000	Shortfall of Sites	0.149	Low II Residential	R1V3	0	0	0	13.390	0.085		Residential - Single Family Residence, 1	138B173 279		Wilshire	No	MI	ADU
Los Angeles	331 N LUCERNE BLVD	90004	5523019024	0.000	0.000	0.085	0.000	Shortfall of Sites	0.161	Low II Residential	R1R3-RG	0	0	0	12.446	0.085		Residential - Single Family Residence, 1	138B189 279		Wilshire	No	MI	ADU
Los Angeles	327 N EDINBURGH AVE	90048	5527034020	0.000	0.000	0.085	0.000	Shortfall of Sites	0.150	Low II Residential	R1V3	0	0	0	13.301	0.085		, 1	138B177 279		Wilshire	No	MI	ADU
Los Angeles	479 DALEHURST AVE	90024	4359004031	0.000	0.000	0.085	0.000	Shortfall of Sites	0.178	Low Residential	R1-1	0	0	0	11.245	0.085		Residential - Single Family Residence - Pool, 1	138B153 279		Westwood	No	MI	ADU
Los Angeles	310 S BENTLEY AVE	90049	4366021008	0.000	0.000	0.085	0.000	Shortfall of Sites	0.186	Low Residential	R1-1	0	0	0	10.763	0.085		Residential - Single Family Residence, 1	138B149 279		Westwood	No	MI	ADU
Los Angeles	205 S WOODBURN DR	90049	4365004011	0.000	0.000	0.085	0.000	Shortfall of Sites	0.187	Very Low II Residential	RE11-1	0	0	0	10.685	0.085		Residential - Single Family Residence - Pool, 1	135B145 279		Brentwood - Pacific Palisades	No	MI	ADU
Los Angeles	818 MANNING AVE	90024	4360013007	0.000	0.000	0.085	0.000	Shortfall of Sites	0.262	Low Residential	R1-1	0	0	0	7.630	0.085		Residential - Single Family Residence - Pool, 1	135B153 279		Westwood	No	MI	ADU
Los Angeles	1353 CLUB VIEW DR	90024	4327023017	0.000	0.000	0.085	0.000	Shortfall of Sites	0.208	Low Residential	R1V3	0	0	0	9.638	0.085		Residential - Single Family Residence - Pool, 1	135B157 279		Westwood	No	MI	ADU
Los Angeles	10648 ASHTON AVE	90024	4326009016	0.000	0.000	0.085	0.000	Shortfall of Sites	0.149	Low Residential	R1-1-O	0	0	0	13.402	0.085		Residential - Single Family Residence - Pool, 1	132B153 279		Westwood	No	MI	ADU
Los Angeles	846 S TREMAINE AVE	90005	5090004014	0.000	0.000	0.085	0.000	Shortfall of Sites	0.204	Low II Residential	R1V3-RG	0	0	0	9.805	0.085		Residential - Single Family Residence, 1	132B185 279		Wilshire	No	MI	ADU
Los Angeles	315 AVONDALE AVE	90049	4406025012	0.000	0.000	0.085	0.000	Shortfall of Sites	0.341	Very Low II Residential	RE11-1	0	0	0	5.869	0.085		Residential - Single Family Residence - Pool, 1	129B137 279		Brentwood - Pacific Palisades	No	MI	ADU
Los Angeles	2356 PARNELL AVE	90064	4320013013	0.000	0.000	0.085	0.000	Shortfall of Sites	0.155	Low Residential	R1-1-O	0	0	0	12.906	0.085		Residential - Single Family Residence, 1	126B157 279		West Los Angeles	No	MI	ADU
Los Angeles	2308 CASTLE HEIGHTS AVE	90034	4309008003	0.000	0.000	0.085	0.000	Shortfall of Sites	0.214	Low Residential	R1V2-O	0	0	0	9.346	0.085		Residential - Single Family Residence, 1	126B165 279		West Los Angeles	No	MI	ADU
Los Angeles	10529 CLARKSON RD	90064	4318039021	0.000	0.000	0.085	0.000	Shortfall of Sites	0.155	Low Residential	R1V2	0	0	0	12.907	0.085		Residential - Single Family Residence, 1	123B161 279		West Los Angeles	No	MI	ADU
Los Angeles	2633 BARRY AVE	90064	4258007014	0.000	0.000	0.085	0.000	Shortfall of Sites	0.156	Low Residential	R1V2	0	0	0	12.830	0.085		Residential - Single Family Residence, 1	120B153 279		Palms - Mar Vista - Del Rey	No	MI	ADU
Los Angeles	3041 MOUNTAIN VIEW AVE	90066	4248007009	0.000	0.000	0.085	0.000	Shortfall of Sites	0.154	Low Residential	R1V2	0	0	0	12.960	0.085		Residential - Single Family Residence, 1	117B153 279		Palms - Mar Vista - Del Rey	No	MI	ADU
Los Angeles	3418 PURDUE AVE	90066	4249003022	0.000	0.000	0.085	0.000	Shortfall of Sites	0.190	Low Residential	R1V2	0	0	0	10.524	0.085		Residential - Single Family Residence, 1	117B157 279		Palms - Mar Vista - Del Rey	No	MI	ADU
Los Angeles	23402 SIDLEE PL	90710	7438009021	0.000	0.000	0.085	0.000	Shortfall of Sites	0.249	Low Residential	R1-1XL-O	0	0	0	8.041	0.085		Residential - Single Family Residence, 1	042B193 279		Wilmington - Harbor City	No	MI	ADU
Los Angeles	1924 W 1ST ST	90732	7559012020	0.000	0.000	0.085	0.000	Shortfall of Sites	0.246	Low II Residential	R1-1XL	0	0	0	8.128	0.085		Residential - Single Family Residence, 1	018B189 279		San Pedro	No	MI	ADU
Los Angeles	17021 GOYA ST	91344	2602022019	0.000	0.000	0.085	0.000	Shortfall of Sites	0.176	Low I Residential	RS-1	0	0	0	11.377	0.085		Residential - Single Family Residence, 1	222B133 280		Granada Hills - Knollwood	No	MI	ADU
Los Angeles	12533 NUGENT DR	91344	2608016040	0.000	0.000	0.085	0.000	Shortfall of Sites	0.251	Very Low II Residential	RE11-1-H	0	0	0	7.973	0.085		Residential - Single Family Residence, 1	219B133 280		Granada Hills - Knollwood	No	MI	ADU
Los Angeles	12506 MARVA AVE	91344	2601050016	0.000	0.000	0.085	0.000	Shortfall of Sites	0.261	Very Low II Residential	RE11-1-H-O	0	0	0	7.664	0.085		Residential - Single Family Residence, 1	219B129 280		Granada Hills - Knollwood	No	MI	ADU
Los Angeles	12000 ELNORA PL	91344	2606010030	0.000	0.000	0.085	0.000	Shortfall of Sites	0.279	Low I Residential	RS-1	0	0	0	7.179	0.085		Residential - Single Family Residence - Pool, 1	216B133 280		Granada Hills - Knollwood	No	MI	ADU
Los Angeles	12020 SUSAN DR	91344	2609007010	0.000	0.000	0.085	0.000	Shortfall of Sites	0.388	Very Low I Residential	RA-1	0	0	0	5.153	0.085		Residential - Single Family Residence - Pool, 1	216B137 280		Granada Hills - Knollwood	No	MI	ADU
Los Angeles	17247 BIRCHER ST	91344	2607005057	0.000	0.000	0.085	0.000	Shortfall of Sites	0.202	Low I Residential	RS-1	0	0	0	9.895	0.085		Residential - Single Family Residence - Pool, 1	213B133 280		Granada Hills - Knollwood	No	MI	ADU
Los Angeles	11412 GAYNOR AVE	91344	2666007022	0.000	0.000	0.085	0.000	Shortfall of Sites	0.174	Low I Residential	RS-1	0	0	0	11.475	0.085		Residential - Single Family Residence - Pool, 1	213B141 280		Granada Hills - Knollwood	No	MI	ADU
Los Angeles	17025 COLT ST	91344	2697022009	0.000	0.000	0.085	0.000	Shortfall of Sites	0.216	Low I Residential	RS-1	0	0	0	9.254	0.085		Residential - Single Family Residence - Pool, 1	210B133 280		Granada Hills - Knollwood	No	MI	ADU
Los Angeles	11214 DENSMORE AVE	91344	2666027011	0.000	0.000	0.085	0.000	Shortfall of Sites	0.173	Low I Residential	RS-1	0	0	0	11.577	0.085		Residential - Single Family Residence, 1	210B141 280		Granada Hills - Knollwood	No	MI	ADU
Los Angeles	18309 LAHEY ST	91326	2715028017	0.000	0.000	0.085	0.000	Shortfall of Sites	0.263	Very Low II Residential	RE11-1	0	0	0	7.590	0.085		Residential - Single Family Residence, 1	210B125 280		Northridge	No	MI	ADU
Los Angeles	11126 WHITE OAK AVE	91344	2711015002	0.000	0.000	0.085	0.000	Shortfall of Sites	0.351	Very Low I Residential	RA-1	0	0	0	5.703	0.085		Residential - Single Family Residence, 1	210B129 280		Granada Hills - Knollwood	No	MI	ADU
Los Angeles	11122 CLAIRE AVE	91326	2718002005	0.000	0.000	0.085	0.000	Shortfall of Sites	0.177	Low I Residential	RS-1	0	0	0	11.308	0.085		Residential - Single Family Residence - Pool, 1	210B121 280		Northridge	No	MI	ADU
Los Angeles	19328 NASHVILLE ST	91326	2718023015	0.000	0.000	0.085	0.000	Shortfall of Sites	0.182	Low I Residential	RS-1	0	0	0	11.003	0.085		Residential - Single Family Residence - Pool, 1	210B117 280		Northridge	No	MI	ADU
Los Angeles	20444 TULSA ST	91311	2707027006	0.000	0.000	0.085	0.000	Shortfall of Sites	0.402	Very Low I Residential	RA-1-K	0	0	0	4.969	0.085		Residential - Single Family Residence - Pool, 1	210B109 280		Chatsworth - Porter Ranch	No	MI	ADU
Los Angeles	10731 VIKING AVE	91326	2717017047	0.000	0.000	0.085	0.000	Shortfall of Sites	0.252	Very Low II Residential	RE11-1	0	0	0	7.928	0.085		Residential - Single Family Residence - Pool, 1	207B121 280		Northridge	No	MI	ADU
Los Angeles	21330 KINGSBURY ST	91311	2706029022	0.000	0.000	0.085	0.000	Shortfall of Sites	0.207	Low I Residential	RE9-1	0	0	0	9.680	0.085		Residential - Single Family Residence - Pool, 1	207B105 280		Chatsworth - Porter Ranch	No	MI	ADU
Los Angeles	20308 MINNEHAHA ST	91311	2707017019	0.000	0.000	0.085	0.000	Shortfall of Sites	0.396	Very Low I Residential	RA-1	0	0	0	5.047	0.085		Residential - Single Family Residence - Pool, 1	207B113 280		Chatsworth - Porter Ranch	No	MI	ADU
Los Angeles	16461 DEVONSHIRE ST	91344	2679006016	0.000	0.000	0.085	0.000	Shortfall of Sites	0.193	Low I Residential	RS-1	0	0	0	10.389	0.085		Residential - Single Family Residence - Pool, 1	204B137 280		Granada Hills - Knollwood	No	MI	ADU
Los Angeles	20414 TUBA ST	91311	2741008030	0.000	0.000	0.085	0.000	Shortfall of Sites	0.199	Low I Residential	RE9-1	0	0	0	10.028	0.085		Residential - Single Family Residence, 1	204B113 280		Chatsworth - Porter Ranch	No	MI	ADU
Los Angeles	19531 LEMARSH ST	91324	2726009003	0.000	0.000	0.085	0.000	Shortfall of Sites	0.388	Very Low I Residential	RA-1	0	0	0	5.148	0.085		Residential - Single Family Residence, 1	204B117 280		Chatsworth - Porter Ranch	No	MI	ADU
Los Angeles	10211 WISH AVE	91325	2694004020	0.000	0.000	0.085	0.000	Shortfall of Sites	0.317	Very Low II Residential	RE11-1	0	0	0	6.314	0.085		Residential - Single Family Residence - Pool, 1	204B133 280		Northridge	No	MI	ADU
Los Angeles	17524 LEMARSH ST	91325	2734015014	0.000	0.000	0.085	0.000	Shortfall of Sites	0.269	Very Low II Residential	RE11-1	0	0	0	7.422	0.085		Residential - Single Family Residence - Pool, 1	204B129 280		Northridge	No	MI	ADU
Los Angeles	10140 WYSTONE AVE	91324	2729003038	0.000	0.000	0.085	0.000	Shortfall of Sites	0.399	Very Low I Residential	RA-1	0	0	0	5.013	0.085		Residential - Single Family Residence - Pool, 1	204B121 280		Northridge	No	MI	ADU
Los Angeles	9801 WISH AVE	91325	2692014007	0.000	0.000	0.085	0.000	Shortfall of Sites	0.284	Very Low I Residential	RA-1	0	0	0	7.042	0.085		Residential - Single Family Residence - Pool, 1	201B133 280		Northridge	No	MI	ADU
Los Angeles	18801 KINZIE ST	91324	2763022023	0.000	0.000	0.085	0.000	Shortfall of Sites	0.176	Low I Residential	RS-1	0	0	0	11.368	0.085		Residential - Single Family Residence, 1	201B121 280		Northridge	No	MI	ADU
Los Angeles	6409 OLCOTT ST	91042	2570013018	0.000	0.000	0.085	0.000	Shortfall of Sites	0.172	Low Residential	R1-1-RFA	0	0	0	11.615	0.085		Residential - Single Family Residence, 1	201B205 280		Sunland - Tujunga - Lake View Terrace - Shadow Hills - East La Tuna Canyon	No	MI	ADU
Los Angeles	22301 MARILLA ST	91311	2727006033	0.000	0.000	0.085	0.000	Shortfall of Sites	0.432	Very Low I Residential	RA-1	0	0	0	4.634	0.085		Residential - Single Family Residence - Pool and Misc., 1	201B101 280		Chatsworth - Porter Ranch	No	MI	ADU
Los Angeles	19433 MARILLA ST	91324	2761008018	0.000	0.000	0.085	0.000	Shortfall of Sites	0.415	Very Low I Residential	RA-1	0	0	0	4.819	0.085		Residential - Single Family Residence, 1	201B117 280		Chatsworth - Porter Ranch	No	MI	ADU
Los Angeles	6600 HAYWOOD ST	91042	2570016009	0.000	0.000	0.085	0.000	Shortfall of Sites	0.159	Low Residential	R1-1-RFA	0	0	0	12.614	0.085		Residential - Single Family Residence - Pool, 1	202-SA203 280		Sunland - Tujunga - Lake View Terrace - Shadow Hills - East La Tuna Canyon	No	MI	ADU
Los Angeles	17540 SUPERIOR ST	91325	2755009019	0.000	0.000	0.085	0.000	Shortfall of Sites	0.390	Very Low I Residential	RA-1	0	0	0	5.125	0.085		Residential - Single Family Residence - Pool, 1	201B129 280		Northridge	No	MI	ADU
Los Angeles	9610 DELCO AVE	91311	2748014056	0.000	0.000	0.085	0.000	Shortfall of Sites	0.215	Low I Residential	RS-1	0	0	0	9.288	0.085		Residential - Single Family Residence, 1	201B109 280		Chatsworth - Porter Ranch	No	MI	ADU
Los Angeles	9405 SWINTON AVE	91343	2676013007	0.000	0.000	0.085	0.000	Shortfall of Sites	0.189	Low Residential	RS-1	0	0	0	10.605	0.085		Residential - Single Family Residence - Pool, 1	198B137 280		Mission Hills - Panorama City - North Hills	No	MI	ADU
Los Angeles	17231 PRAIRIE ST	91325	2692004014	0.000	0.000	0.085	0.000	Shortfall of Sites	0.281	Very Low I Residential	RA-1	0	0	0	7.126	0.085		Residential - Single Family Residence, 1	198B133 280		Northridge	No	MI	ADU
Los Angeles	23547 SCHOENBORN ST	91304	2005016001	0.000	0.000	0.085	0.000	Shortfall of Sites	0.253	Very Low II Residential	RE11-1	0	0	0	7.916	0.085		Residential - Single Family Residence - Pool, 1	192B093 280		Chatsworth - Porter Ranch	No	MI	ADU
Los Angeles	12519 COLLINS ST	91607	2341015037	0.000	0.000	0.085	0.000	Shortfall of Sites	0.186	Low Residential	R1-1	0	0	0	10.749	0.085		Residential - Single Family Residence, 1	174B161 280		North Hollywood - Valley Village	No	MI	ADU
Los Angeles	14253 WEDDINGTON ST	91401	2248017017	0.000	0.000	0.085	0.000	Shortfall of Sites	0.168	Low Residential	R1-1	0	0	0	11.939	0.085		Residential - Single Family Residence - Pool, 1	171B153 280		Van Nuys - North Sherman Oaks	No	MI	ADU
Los Angeles	5236 VELOZ AVE	91356	2161011004	0.000	0.000	0.085	0.000	Shortfall of Sites	0.160	Very Low I Residential	RA-1	0	0	0	12.464	0.085		Residential - Single Family Residence, 1	171B121 280		Encino - Tarzana	No	MI	ADU
Los Angeles	19429 WELLS DR	91356	2163006025	0.000	0.000	0.085	0.000	Shortfall of Sites	0.434	Very Low I Residential	RA-1	0	0	0	4.609	0.085		Residential - Single Family Residence, 1	171B117 280		Encino - Tarzana	No	MI	ADU
Los Angeles	14833 ADDISON ST	91403	2263030044	0.000	0.000	0.085	0.000	Shortfall of Sites	0.155	Low Residential	R1-1-RIO	0	0	0	12.893	0.085		Residential - Single Family Residence, 1	171A149 280		Van Nuys - North Sherman Oaks	No	MI	ADU
Los Angeles	12616 HUSTON ST	91607	2357028009	0.000	0.000	0.085	0.000	Shortfall of Sites	0.174	Low Residential	R1-1	0	0	0	11.519	0.085		Residential - Single Family Residence - Pool, 1	168B161 280		North Hollywood - Valley Village	No	MI	ADU
Los Angeles	12232 HUSTON ST	91607	2356010005	0.000	0.000	0.085	0.000	Shortfall of Sites	0.179	Low Residential	R1-1	0	0	0	11.178	0.085		Residential - Single Family Residence, 1	168B165 280		North Hollywood - Valley Village	No	MI	ADU
Los Angeles	11647 LA MAIDA ST	91601	2354010014	0.000	0.000	0.085	0.000	Shortfall of Sites	0.179	Low Residential	R1-1	0	0	0	11.170	0.085		Residential - Single Family Residence - Pool, 1	168B169 280		North Hollywood - Valley Village	No	MI	ADU
Los Angeles	4851 NEWCASTLE AVE	91316	2181026025	0.000	0.000	0.085	0.000	Shortfall of Sites	0.176	Low II Residential	R1-1	0	0	0	11.347	0.085		Residential - Single Family Residence, 1	168B125 280		Encino - Tarzana	No	MI	ADU
Los Angeles	4415 STERN AVE	91423	2271011005	0.000	0.000	0.085	0.000	Shortfall of Sites	0.152	Low Residential	R1-1-RIO	0	0	0	13.166	0.085		Residential - Single Family Residence, 1	165B153 280		Sherman Oaks - Studio City - Toluca Lake - Cahuenga Pass	No	MI	ADU
Los Angeles	5162 TOWNSEND AVE	90041	5669013026	0.000	0.000	0.085	0.000	Shortfall of Sites	0.169	Low Residential	R1-1	0	0	0	11.824	0.085		Residential - Single Family Residence, 1	163-5A227 280		Northeast Los Angeles	No	MI	ADU
Los Angeles	5154 ROCKLAND AVE	90041	5671013016	0.000	0.000	0.085	0.000	Shortfall of Sites	0.161	Low Residential	R1-1	0	0	0	12.447	0.085		Residential - Single Family Residence, 1	163-5A221 280		Northeast Los Angeles	No	MI	ADU
Los Angeles	5146 LA RODA AVE	90041	5669020004	0.000	0.000	0.085	0.000	Shortfall of Sites	0.206	Low Residential	R1-1	0	0	0	9.696	0.085		Residential - Single Family Residence, 1	163-5A225 280		Northeast Los Angeles	No	MI	ADU
Los Angeles	5140 N MAYWOOD AVE	90041	5671009015	0.000	0.000	0.085	0.000	Shortfall of Sites	0.275	Low Residential	R1-1	0	0	0	7.284	0.085		Residential - Single Family Residence, 1	163-5A223 280		Northeast Los Angeles	No	MI	ADU
Los Angeles	1315 LINDA ROSA AVE	90041	5690003019	0.000	0.000	0.085	0.000	Shortfall of Sites	0.156	Low Residential	R1-1	0	0	0	12.825	0.085		Residential - Single Family Residence, 1	162A227 280		Northeast Los Angeles	No	MI	ADU
Los Angeles	4959 EAGLE ROCK BLVD	90041	5686021053	0.000	0.000	0.085	0.000	Shortfall of Sites	0.156	Neighborhood Commercial	[Q]C4-1XL	0	0	0	12.819	0.085		Commercial - Restaurant, Cocktail Lounge - Fast Food - Walk Up - One Story, 1	162A221 280		Northeast Los Angeles	No	MI	ADU
Los Angeles	2623 W AVENUE 30	90065	5457011005	0.000	0.000	0.085	0.000	Shortfall of Sites	0.172	Low Residential	R1-1-CDO	0	0	0	11.616	0.085		Residential - Single Family Residence, 1	150B213 280		Northeast Los Angeles	No	MI	ADU
Los Angeles	4959 AMBROSE AVE	90027	5589011019	0.000	0.000	0.085	0.000	Shortfall of Sites	0.150	Low I Residential	RE9-1	0	0	0	13.368	0.085		Residential - Single Family Residence - Pool, 1	150B197 280		Hollywood	No	MI	ADU
Los Angeles	10461 BAINBRIDGE AVE	90024	4359009008	0.000	0.000	0.085	0.000	Shortfall of Sites	0.401	Low Residential	R1-1	0	0	0	4.990	0.085		Residential - Single Family Residence - Pool, 1	141B153 280		Westwood	No	MI	ADU
Los Angeles	332 N FLORES ST	90048	5514009008	0.000	0.000	0.085	0.000	Shortfall of Sites	0.149	Low II Residential	R1V3	0	0	0	13.390	0.085		Residential - Single Family Residence, 1	138B173 280		Wilshire	No	MI	ADU
Los Angeles	330 N ARDEN BLVD	90004	5523019013	0.000	0.000	0.085	0.000	Shortfall of Sites	0.161	Low II Residential	R1R3-RG	0	0	0	12.428	0.085		Residential - Single Family Residence, 1	138B189 280		Wilshire	No	MI	ADU
Los Angeles	532 LEVERING AVE	90024	4366027032	0.000	0.000	0.085	0.000	Shortfall of Sites	0.184	Low Residential	R1-1	0	0	0	10.892	0.085		Residential - Single Family Residence, 1	135B149 280		Westwood	No	MI	ADU
Los Angeles	841 WARNER AVE	90024	4360019021	0.000	0.000	0.085	0.000	Shortfall of Sites	0.230	Low Residential	R1-1	0	0	0	8.711	0.085		Residential - Single Family Residence, 1	135B153 280		Westwood	No	MI	ADU
Los Angeles	10652 ASHTON AVE	90024	4326009017	0.000	0.000	0.085	0.000	Shortfall of Sites	0.149	Low Residential	R1-1-O	0	0	0	13.403	0.085		Residential - Single Family Residence, 1	132B153 280		Westwood	No	MI	ADU

Jurisdiction Name	Site Address/Intersection	5 Digit ZIP Code	Assessor Parcel Number	Very Low-Income	Low-Income	Moderate-Income	Above Moderate-Income	Type of Shortfall	Parcel Size (Acres)	Current General Plan Designation	Current Zoning	Proposed General Plan (GP) Designation	Proposed Zoning	Minimum Density Allowed	Maximum Density Allowed	Total Capacity	Vacant/ Nonvacant	Description of Existing Uses	PIN	Base Density Per Acre	Community Plan Area	Rent Stabalization Ordinance	Income Category	Applicable Rezoning Program (Program informing values in Column Q listed first)
Los Angeles	11987 FOXBORO DR	90049	4404016020	0.000	0.000	0.085	0.000	Shortfall of Sites	0.172	Low Residential	R1-1	0	0	0	11.613	0.085		Residential - Single Family Residence, 1	132B141 280		Brentwood - Pacific Palisades	No	MI	ADU
Los Angeles	2116 KELTON AVE	90025	4322006004	0.000	0.000	0.085	0.000	Shortfall of Sites	0.155	Low Residential	R1-1	0	0	0	12.906	0.085		Residential - Single Family Residence, 1	126B153 280		West Los Angeles	No	MI	ADU
Los Angeles	2043 S CANFIELD AVE	90034	4302003012	0.000	0.000	0.085	0.000	Shortfall of Sites	0.151	Low Residential	R1V2-O	0	0	0	13.288	0.085		Residential - Single Family Residence, 1	126B169 280		West Los Angeles	No	MI	ADU
Los Angeles	2730 FORRESTER DR	90064	4308006015	0.000	0.000	0.085	0.000	Shortfall of Sites	0.156	Low Residential	R1V2-O	0	0	0	12.806	0.085		Residential - Single Family Residence - Pool, 1	126B165 280		West Los Angeles	No	MI	ADU
Los Angeles	10327 GLENBARR AVE	90064	4318031006	0.000	0.000	0.085	0.000	Shortfall of Sites	0.241	Low Residential	R1V2-O	0	0	0	8.296	0.085		Residential - Single Family Residence, 1	126B161 280		West Los Angeles	No	MI	ADU
Los Angeles	3018 MANNING AVE	90064	4318022033	0.000	0.000	0.085	0.000	Shortfall of Sites	0.164	Low Residential	R1V2	0	0	0	12.186	0.085		Residential - Single Family Residence, 1	123B161 280		West Los Angeles	No	MI	ADU
Los Angeles	5818 W 74TH ST	90045	4104007003	0.000	0.000	0.085	0.000	Shortfall of Sites	0.179	Low Residential	R1-1	0	0	0	11.166	0.085		Residential - Single Family Residence, 1	102B169 280		Westchester - Playa del Rey	No	MI	ADU
Los Angeles	7719 BOEING AVE	90045	4106013013	0.000	0.000	0.085	0.000	Shortfall of Sites	0.180	Low Residential	R1-1	0	0	0	11.130	0.085		Residential - Single Family Residence, 1	099B169 280		Westchester - Playa del Rey	No	MI	ADU
Los Angeles	1824 W 1ST ST	90732	7559013025	0.000	0.000	0.085	0.000	Shortfall of Sites	0.229	Low II Residential	R1-1XL	0	0	0	8.739	0.085		Residential - Single Family Residence - Pool, 1	018B189 280		San Pedro	No	MI	ADU
Los Angeles	17031 GOYA ST	91344	2602022020	0.000	0.000	0.085	0.000	Shortfall of Sites	0.173	Low I Residential	RS-1	0	0	0	11.529	0.085		Residential - Single Family Residence - Pool, 1	222B133 281		Granada Hills - Knollwood	No	MI	ADU
Los Angeles	17201 LITHUANIA PL	91344	2608020025	0.000	0.000	0.085	0.000	Shortfall of Sites	0.246	Low I Residential	RS-1	0	0	0	8.133	0.085		Residential - Single Family Residence - Pool, 1	219B133 281		Granada Hills - Knollwood	No	MI	ADU
Los Angeles	17622 ARVIDA DR	91344	2608012017	0.000	0.000	0.085	0.000	Shortfall of Sites	0.203	Very Low II Residential	RE11-1-H-O	0	0	0	9.840	0.085		Residential - Single Family Residence - Pool, 1	219B129 281		Granada Hills - Knollwood	No	MI	ADU
Los Angeles	17044 SIGNATURE DR	91344	2606023016	0.000	0.000	0.085	0.000	Shortfall of Sites	0.234	Low I Residential	RS-1	0	0	0	8.535	0.085		Residential - Single Family Residence, 1	216B133 281		Granada Hills - Knollwood	No	MI	ADU
Los Angeles	12010 SUSAN DR	91344	2609006007	0.000	0.000	0.085	0.000	Shortfall of Sites	0.383	Very Low I Residential	RA-1	0	0	0	5.217	0.085		Residential - Single Family Residence, 1	216B137 281		Granada Hills - Knollwood	No	MI	ADU
Los Angeles	17239 BIRCHER ST	91344	2607005058	0.000	0.000	0.085	0.000	Shortfall of Sites	0.203	Low I Residential	RS-1	0	0	0	9.844	0.085		Residential - Single Family Residence - Pool, 1	213B133 281		Granada Hills - Knollwood	No	MI	ADU
Los Angeles	16446 ARMSTEAD ST	91344	2610026015	0.000	0.000	0.085	0.000	Shortfall of Sites	0.172	Low I Residential	RS-1	0	0	0	11.609	0.085		Residential - Single Family Residence - Pool, 1	213B137 281		Granada Hills - Knollwood	No	MI	ADU
Los Angeles	11415 STRANWOOD AVE	91344	2662003023	0.000	0.000	0.085	0.000	Shortfall of Sites	0.158	Low I Residential	RS-1	0	0	0	12.627	0.085		Residential - Single Family Residence, 1	213B141 281		Granada Hills - Knollwood	No	MI	ADU
Los Angeles	11207 PETIT AVE	91344	2682025011	0.000	0.000	0.085	0.000	Shortfall of Sites	0.175	Low I Residential	RS-1	0	0	0	11.400	0.085		Residential - Single Family Residence - Pool, 1	210B133 281		Granada Hills - Knollwood	No	MI	ADU
Los Angeles	16820 DONMETZ ST	91344	2682021024	0.000	0.000	0.085	0.000	Shortfall of Sites	0.182	Low I Residential	RS-1	0	0	0	10.977	0.085		Residential - Single Family Residence, 1	210B137 281		Granada Hills - Knollwood	No	MI	ADU
Los Angeles	11118 BECKFORD AVE	91326	2718003018	0.000	0.000	0.085	0.000	Shortfall of Sites	0.176	Low I Residential	RS-1	0	0	0	11.380	0.085		Residential - Single Family Residence - Pool, 1	210B121 281		Northridge	No	MI	ADU
Los Angeles	19318 NASHVILLE ST	91326	2718023014	0.000	0.000	0.085	0.000	Shortfall of Sites	0.180	Low I Residential	RS-1	0	0	0	11.142	0.085		Residential - Single Family Residence, 1	210B117 281		Northridge	No	MI	ADU
Los Angeles	10920 BROOKFIELD RD	91311	2706025023	0.000	0.000	0.085	0.000	Shortfall of Sites	0.210	Low I Residential	RE9-1	0	0	0	9.539	0.085		Residential - Single Family Residence, 1	210B109 281		Chatsworth - Porter Ranch	No	MI	ADU
Los Angeles	10712 MEMORY PARK AVE	91345	2649003025	0.000	0.000	0.085	0.000	Shortfall of Sites	0.248	Low Medium II Residential	R1-1	0	0	0	8.067	0.085		Residential - Single Family Residence, 1	207B145 281		Mission Hills - Panorama City - North Hills	No	MI	ADU
Los Angeles	21320 KINGSBURY ST	91311	2706029021	0.000	0.000	0.085	0.000	Shortfall of Sites	0.207	Low I Residential	RE9-1	0	0	0	9.680	0.085		Residential - Single Family Residence, 1	207B105 281		Chatsworth - Porter Ranch	No	MI	ADU
Los Angeles	10641 BATON ROUGE PL	91326	2728003009	0.000	0.000	0.085	0.000	Shortfall of Sites	0.275	Very Low II Residential	RE11-1	0	0	0	7.275	0.085		Residential - Single Family Residence - Pool, 1	207B117 281		Northridge	No	MI	ADU
Los Angeles	10440 LARAMIE AVE	91311	2707021003	0.000	0.000	0.085	0.000	Shortfall of Sites	0.389	Very Low I Residential	RA-1	0	0	0	5.145	0.085		Residential - Single Family Residence - Pool, 1	207B113 281		Chatsworth - Porter Ranch	No	MI	ADU
Los Angeles	16455 DEVONSHIRE ST	91344	2679006017	0.000	0.000	0.085	0.000	Shortfall of Sites	0.193	Low I Residential	RS-1	0	0	0	10.389	0.085		Residential - Single Family Residence, 1	204B137 281		Granada Hills - Knollwood	No	MI	ADU
Los Angeles	10416 LEOLANG AVE	91040	2559007021	0.000	0.000	0.085	0.000	Shortfall of Sites	0.154	Low Residential	R1-1-RFA	0	0	0	12.961	0.085		Residential - Single Family Residence, 1	204B193 281		Sunland - Tujunga - Lake View Terrace - Shadow Hills - East La Tuna Canyon	No	MI	ADU
Los Angeles	10216 FARRALONE AVE	91311	2745002021	0.000	0.000	0.085	0.000	Shortfall of Sites	0.190	Low II Residential	R1-1	0	0	0	10.545	0.085		Residential - Single Family Residence - Pool, 1	204B101 281		Chatsworth - Porter Ranch	No	MI	ADU
Los Angeles	10210 WISH AVE	91325	2694003025	0.000	0.000	0.085	0.000	Shortfall of Sites	0.309	Very Low II Residential	RE11-1	0	0	0	6.472	0.085		Residential - Single Family Residence, 1	204B133 281		Northridge	No	MI	ADU
Los Angeles	17516 LEMARSH ST	91325	2734015013	0.000	0.000	0.085	0.000	Shortfall of Sites	0.261	Very Low II Residential	RE11-1	0	0	0	7.652	0.085		Residential - Single Family Residence - Pool, 1	204B129 281		Northridge	No	MI	ADU
Los Angeles	10145 VANALDEN AVE	91324	2729027044	0.000	0.000	0.085	0.000	Shortfall of Sites	0.401	Very Low I Residential	RA-1	0	0	0	4.989	0.085		Residential - Single Family Residence - Pool, 1	204B121 281		Northridge	No	MI	ADU
Los Angeles	9819 OSO AVE	91311	2748007027	0.000	0.000	0.085	0.000	Shortfall of Sites	0.174	Low I Residential	RS-1	0	0	0	11.526	0.085		Residential - Single Family Residence, 1	201B113 281		Chatsworth - Porter Ranch	No	MI	ADU
Los Angeles	9800 BABBITT AVE	91325	2692023028	0.000	0.000	0.085	0.000	Shortfall of Sites	0.415	Very Low I Residential	RA-1	0	0	0	4.820	0.085		Residential - Single Family Residence - Pool, 1	201B133 281		Northridge	No	MI	ADU
Los Angeles	9806 GEYSER AVE	91324	2763026009	0.000	0.000	0.085	0.000	Shortfall of Sites	0.289	Low I Residential	RS-1	0	0	0	6.913	0.085		Residential - Single Family Residence, 1	201B121 281		Northridge	No	MI	ADU
Los Angeles	6442 OLCOTT ST	91042	2570014029	0.000	0.000	0.085	0.000	Shortfall of Sites	0.235	Low Residential	R1-1-RFA	0	0	0	8.526	0.085		Residential - Single Family Residence, 1	201B205 281		Sunland - Tujunga - Lake View Terrace - Shadow Hills - East La Tuna Canyon	No	MI	ADU
Los Angeles	19421 MARILLA ST	91324	2761008019	0.000	0.000	0.085	0.000	Shortfall of Sites	0.372	Very Low I Residential	RA-1	0	0	0	5.381	0.085		Residential - Single Family Residence - Pool, 1	201B117 281		Chatsworth - Porter Ranch	No	MI	ADU
Los Angeles	17532 SUPERIOR ST	91325	2755009020	0.000	0.000	0.085	0.000	Shortfall of Sites	0.390	Very Low I Residential	RA-1	0	0	0	5.125	0.085		Residential - Single Family Residence - Pool, 1	201B129 281		Northridge	No	MI	ADU
Los Angeles	9610 MASON AVE	91311	2748012044	0.000	0.000	0.085	0.000	Shortfall of Sites	0.197	Low I Residential	RS-1	0	0	0	10.169	0.085		Residential - Single Family Residence, 1	201B109 281		Chatsworth - Porter Ranch	No	MI	ADU
Los Angeles	9301 WISH AVE	91325	2692009027	0.000	0.000	0.085	0.000	Shortfall of Sites	0.378	Very Low II Residential	RE15-1	0	0	0	5.292	0.085		Residential - Single Family Residence - Pool, 1	198B133 281		Northridge	No	MI	ADU
Los Angeles	9245 WHITE OAK AVE	91325	2766006004	0.000	0.000	0.085	0.000	Shortfall of Sites	0.347	Very Low I Residential	RA-1	0	0	0	5.762	0.085		Residential - Single Family Residence - Pool, 1	198B129 281		Northridge	No	MI	ADU
Los Angeles	8830 ENCINO AVE	91325	2768015016	0.000	0.000	0.085	0.000	Shortfall of Sites	0.498	Very Low I Residential	RA-1	0	0	0	4.018	0.085		Residential - Single Family Residence - Pool, 1	195B129 281		Northridge	No	MI	ADU
Los Angeles	17181 GRESHAM ST	91325	2690013005	0.000	0.000	0.085	0.000	Shortfall of Sites	0.673	Very Low I Residential	RA-1	0	0	0	2.974	0.085		Residential - Single Family Residence - Pool, 1	195B133 281		Northridge	No	MI	ADU
Los Angeles	14249 WEDDINGTON ST	91401	2248017018	0.000	0.000	0.085	0.000	Shortfall of Sites	0.184	Low Residential	R1-1	0	0	0	10.853	0.085		Residential - Single Family Residence, 1	171B153 281		Van Nuys - North Sherman Oaks	No	MI	ADU
Los Angeles	18425 LINNET ST	91356	2161021030	0.000	0.000	0.085	0.000	Shortfall of Sites	0.188	Low II Residential	R1-1	0	0	0	10.665	0.085		Residential - Single Family Residence, 1	171B125 281		Encino - Tarzana	No	MI	ADU
Los Angeles	14829 ADDISON ST	91403	2263030043	0.000	0.000	0.085	0.000	Shortfall of Sites	0.155	Low Residential	R1-1-RIO	0	0	0	12.893	0.085		Residential - Single Family Residence - Pool, 1	171A149 281		Van Nuys - North Sherman Oaks	No	MI	ADU
Los Angeles	4903 WILLOWCREST AVE	91601	2421002018	0.000	0.000	0.085	0.000	Shortfall of Sites	0.155	Low Residential	R1-1	0	0	0	12.909	0.085		Residential - Single Family Residence, 1	168B177 281		North Hollywood - Valley Village	No	MI	ADU
Los Angeles	17710 CORINTHIAN DR	91316	2182004048	0.000	0.000	0.085	0.000	Shortfall of Sites	0.228	Low I Residential	RE9-1	0	0	0	8.764	0.085		Residential - Single Family Residence - Pool, 1	168B129 281		Encino - Tarzana	No	MI	ADU
Los Angeles	11653 LA MAIDA ST	91601	2354010013	0.000	0.000	0.085	0.000	Shortfall of Sites	0.179	Low Residential	R1-1	0	0	0	11.169	0.085		Residential - Single Family Residence - Pool, 1	168B169 281		North Hollywood - Valley Village	No	MI	ADU
Los Angeles	5144 EAGLE ROCK BLVD	90041	5671012023	0.000	0.000	0.085	0.000	Shortfall of Sites	0.149	Low Residential	R1-1	0	0	0	13.402	0.085		Residential - Single Family Residence - Pool, 1	163-5A223 281		Northeast Los Angeles	No	MI	ADU
Los Angeles	331 N ARDEN BLVD	90004	5523018011	0.000	0.000	0.085	0.000	Shortfall of Sites	0.169	Low II Residential	R1R3-RG	0	0	0	11.810	0.085		Residential - Single Family Residence, 1	138B189 281		Wilshire	No	MI	ADU
Los Angeles	323 N CITRUS AVE	90036	5524039018	0.000	0.000	0.085	0.000	Shortfall of Sites	0.155	Low II Residential	R1-1	0	0	0	12.907	0.085		Residential - Single Family Residence - Pool, 1	138B181 281		Wilshire	No	MI	ADU
Los Angeles	10517 WYTON DR	90024	4359004030	0.000	0.000	0.085	0.000	Shortfall of Sites	0.198	Low Residential	R1-1	0	0	0	10.114	0.085		Residential - Single Family Residence, 1	138B153 281		Westwood	No	MI	ADU
Los Angeles	429 S BENTLEY AVE	90049	4366032023	0.000	0.000	0.085	0.000	Shortfall of Sites	0.189	Low Residential	R1-1	0	0	0	10.599	0.085		Residential - Single Family Residence, 1	135B145 281		Westwood	No	MI	ADU
Los Angeles	489 DENSLOW AVE	90049	4366028007	0.000	0.000	0.085	0.000	Shortfall of Sites	0.192	Low Residential	R1-1	0	0	0	10.396	0.085		Residential - Single Family Residence, 1	135B149 281		Westwood	No	MI	ADU
Los Angeles	10446 WILKINS AVE	90024	4326019002	0.000	0.000	0.085	0.000	Shortfall of Sites	0.158	Low Residential	R1-1-O	0	0	0	12.637	0.085		Residential - Single Family Residence, 1	132B157 281		Westwood	No	MI	ADU
Los Angeles	9726 CASHIO ST	90035	4307006066	0.000	0.000	0.085	0.000	Shortfall of Sites	0.152	Low Residential	R1V2-O	0	0	0	13.185	0.085		Residential - Single Family Residence, 1	129B165 281		West Los Angeles	No	MI	ADU
Los Angeles	9320 DUXBURY RD	90034	4309015028	0.000	0.000	0.085	0.000	Shortfall of Sites	0.198	Low Residential	R1V2-O	0	0	0	10.118	0.085		Residential - Single Family Residence - Pool, 1	126B169 281		West Los Angeles	No	MI	ADU
Los Angeles	11801 ALLASEBA DR	90066	4250002007	0.000	0.000	0.085	0.000	Shortfall of Sites	0.205	Low Residential	R1V2	0	0	0	9.739	0.085		Residential - Single Family Residence, 1	117B153 281		Palms - Mar Vista - Del Rey	No	MI	ADU
Los Angeles	3413 PURDUE AVE	90066	4249003023	0.000	0.000	0.085	0.000	Shortfall of Sites	0.190	Low Residential	R1V2	0	0	0	10.518	0.085		Residential - Single Family Residence, 1	117B157 281		Palms - Mar Vista - Del Rey	No	MI	ADU
Los Angeles	3560 MOUNTAIN VIEW AVE	90066	4248022028	0.000	0.000	0.085	0.000	Shortfall of Sites	0.219	Low Residential	R1V2	0	0	0	9.141	0.085		Residential - Single Family Residence, 1	114B153 281		Palms - Mar Vista - Del Rey	No	MI	ADU
Los Angeles	7802 NAYLOR AVE	90045	4106020001	0.000	0.000	0.085	0.000	Shortfall of Sites	0.150	Low Residential	R1-1	0	0	0	13.296	0.085		Residential - Single Family Residence, 1	099B165 281		Westchester - Playa del Rey	No	MI	ADU
Los Angeles	8353 CREIGHTON AVE	90045	4112003024	0.000	0.000	0.085	0.000	Shortfall of Sites	0.230	Low Residential	R1V2	0	0	0	8.681	0.085		Residential - Single Family Residence, 1	096B161 281		Westchester - Playa del Rey	No	MI	ADU
Los Angeles	910 S GOODHOPE PL	90732	7560009005	0.000	0.000	0.085	0.000	Shortfall of Sites	0.166	Low II Residential	R1-1XL	0	0	0	12.054	0.085		Residential - Single Family Residence, 1	015B189 281		San Pedro	No	MI	ADU
Los Angeles	17063 GOYA ST	91344	2602022025	0.000	0.000	0.085	0.000	Shortfall of Sites	0.185	Low I Residential	RS-1	0	0	0	10.838	0.085		Residential - Single Family Residence - Pool, 1	222B133 282		Granada Hills - Knollwood	No	MI	ADU
Los Angeles	17045 PAULETTE PL	91344	2608023017	0.000	0.000	0.085	0.000	Shortfall of Sites	0.263	Very Low II Residential	RE11-1	0	0	0	7.613	0.085		Residential - Single Family Residence, 1	219B133 282		Granada Hills - Knollwood	No	MI	ADU
Los Angeles	12526 DARYL AVE	91344	2608015002	0.000	0.000	0.085	0.000	Shortfall of Sites	0.258	Very Low II Residential	RE11-1-H-O	0	0	0	7.758	0.085		Residential - Single Family Residence, 1	219B129 282		Granada Hills - Knollwood	No	MI	ADU
Los Angeles	17071 SIGNATURE DR	91344	2606022005	0.000	0.000	0.085	0.000	Shortfall of Sites	0.297	Low I Residential	RS-1	0	0	0	6.723	0.085		Residential - Single Family Residence - Pool, 1	216B133 282		Granada Hills - Knollwood	No	MI	ADU
Los Angeles	11950 SUSAN DR	91344	2609006006	0.000	0.000	0.085	0.000	Shortfall of Sites	0.402	Very Low I Residential	RA-1	0	0	0	4.970	0.085		Residential - Single Family Residence - Pool, 1	216B137 282		Granada Hills - Knollwood	No	MI	ADU
Los Angeles	16438 ARMSTEAD ST	91344	2610026014	0.000	0.000	0.085	0.000	Shortfall of Sites	0.172	Low I Residential	RS-1	0	0	0	11.609	0.085		Residential - Single Family Residence, 1	213B137 282		Granada Hills - Knollwood	No	MI	ADU
Los Angeles	11209 WHITMAN AVE	91344	2666027006	0.000	0.000	0.085	0.000	Shortfall of Sites	0.208	Low I Residential	RS-1	0	0	0	9.611	0.085		Residential - Single Family Residence, 1	210B141 282		Granada Hills - Knollwood	No	MI	ADU
Los Angeles	16814 DONMETZ ST	91344	2682021023	0.000	0.000	0.085	0.000	Shortfall of Sites	0.183	Low I Residential	RS-1	0	0	0	10.957	0.085		Residential - Single Family Residence, 1	210B137 282		Granada Hills - Knollwood	No	MI	ADU
Los Angeles	18611 LAHEY ST	91326	2717010013	0.000	0.000	0.085	0.000	Shortfall of Sites	0.256	Very Low II Residential	RE11-1	0	0	0	7.827	0.085		Residential - Single Family Residence, 1	210B125 282		Northridge	No	MI	ADU
Los Angeles	11122 ENCINO AVE	91344	2711011024	0.000	0.000	0.085	0.000	Shortfall of Sites	0.452	Very Low I Residential	RA-1	0	0	0	4.421	0.085		Residential - Single Family Residence - Pool, 1	210B129 282		Granada Hills - Knollwood	No	MI	ADU
Los Angeles	11101 BATON ROUGE AVE	91326	2718001036	0.000	0.000	0.085	0.000	Shortfall of Sites	0.214	Low I Residential	RS-1	0	0	0	9.327	0.085		Residential - Single Family Residence - Pool, 1	210B121 282		Northridge	No	MI	ADU
Los Angeles	19310 NASHVILLE ST	91326	2718023013	0.000	0.000	0.085	0.000	Shortfall of Sites	0.180	Low I Residential	RS-1	0	0	0	11.142	0.085		Residential - Single Family Residence, 1	210B117 282		Northridge	No	MI	ADU
Los Angeles	10731 AMIGO AVE	91326	2717017034	0.000	0.000	0.085	0.000	Shortfall of Sites	0.263	Very Low II Residential	RE11-1	0	0	0	7.610	0.085		Residential - Single Family Residence, 1	207B121 282		Northridge	No	MI	ADU
Los Angeles	21310 KINGSBURY ST	91311	2706029020	0.000	0.000	0.085	0.000	Shortfall of Sites	0.207	Low I Residential	RE9-1	0	0	0	9.680	0.085		Residential - Single Family Residence - Pool, 1	207B105 282		Chatsworth - Porter Ranch	No	MI	ADU
Los Angeles	10637 SYLVIA AVE	91326	2728003022	0.000	0.000	0.085	0.000	Shortfall of Sites	0.282	Very Low II Residential	RE11-1	0	0	0	7.092	0.085		Residential - Single Family Residence - Therapy Pool (Spa), 1	207B117 282		Northridge	No	MI	ADU
Los Angeles	10411 KEOKUK AVE	91311	2707016005	0.000	0.000	0.085	0.000	Shortfall of Sites	0.378	Very Low I Residential	RA-1	0	0	0	5.286	0.085		Residential - Single Family Residence, 1	207B113 282		Chatsworth - Porter Ranch	No	MI	ADU
Los Angeles	16447 DEVONSHIRE ST	91344	2679006018	0.000	0.000	0.085	0.000	Shortfall of Sites	0.193	Low I Residential	RS-1	0	0	0	10.389	0.085		Residential - Single Family Residence, 1	204B137 282		Granada Hills - Knollwood	No	MI	ADU
Los Angeles	20116 TUBA ST	91311	2741011023	0.000	0.000	0.085	0.000	Shortfall of Sites	0.247	Very Low II Residential	RE11-1	0	0	0	8.109	0.085		Residential - Single Family Residence - Pool, 1	204B113 282		Chatsworth - Porter Ranch	No	MI	ADU

Jurisdiction Name	Site Address/Intersection	5 Digit ZIP Code	Assessor Parcel Number	Very Low-Income	Low-Income	Moderate-Income	Above Moderate-Income	Type of Shortfall	Parcel Size (Acres)	Current General Plan Designation	Current Zoning	Proposed General Plan (GP) Designation	Proposed Zoning	Minimum Density Allowed	Maximum Density Allowed	Total Capacity	Vacant/ Nonvacant	Description of Existing Uses	PIN	Base Density Per Acre	Community Plan Area	Rent Stabalization Ordinance	Income Category	Applicable Rezoning Program (Program informing values in Column Q listed first)
Los Angeles	19555 LEMARSH ST	91324	2726009005	0.000	0.000	0.085	0.000	Shortfall of Sites	0.418	Very Low I Residential	RA-1	0	0	0	4.784	0.085		Residential - Single Family Residence - Pool, 1	204B117 282		Chatsworth - Porter Ranch	No	MI	ADU
Los Angeles	10217 AMESTOY AVE	91325	2694003020	0.000	0.000	0.085	0.000	Shortfall of Sites	0.253	Very Low II Residential	RE11-1	0	0	0	7.897	0.085		Residential - Single Family Residence - Pool, 1	204B133 282		Northridge	No	MI	ADU
Los Angeles	17508 LEMARSH ST	91325	2734015012	0.000	0.000	0.085	0.000	Shortfall of Sites	0.261	Very Low II Residential	RE11-1	0	0	0	7.652	0.085		Residential - Single Family Residence, 1	204B129 282		Northridge	No	MI	ADU
Los Angeles	10148 COZYCROFT AVE	91311	2741025016	0.000	0.000	0.085	0.000	Shortfall of Sites	0.173	Low I Residential	RS-1	0	0	0	11.582	0.085		Residential - Single Family Residence - Pool, 1	204B109 282		Chatsworth - Porter Ranch	No	MI	ADU
Los Angeles	9834 JOVITA PL	91311	2748007030	0.000	0.000	0.085	0.000	Shortfall of Sites	0.172	Low I Residential	RS-1	0	0	0	11.601	0.085		Residential - Single Family Residence, 1	201B113 282		Chatsworth - Porter Ranch	No	MI	ADU
Los Angeles	9801 ALDEA AVE	91325	2692023027	0.000	0.000	0.085	0.000	Shortfall of Sites	0.415	Very Low I Residential	RA-1	0	0	0	4.822	0.085		Residential - Single Family Residence - Pool, 1	201B133 282		Northridge	No	MI	ADU
Los Angeles	18915 KINZIE ST	91324	2762039004	0.000	0.000	0.085	0.000	Shortfall of Sites	0.186	Low I Residential	RS-1	0	0	0	10.777	0.085		Residential - Single Family Residence - Pool, 1	201B121 282		Northridge	No	MI	ADU
Los Angeles	19411 MARILLA ST	91324	2761008020	0.000	0.000	0.085	0.000	Shortfall of Sites	0.383	Very Low I Residential	RA-1	0	0	0	5.217	0.085		Residential - Single Family Residence, 1	201B117 282		Chatsworth - Porter Ranch	No	MI	ADU
Los Angeles	17522 SUPERIOR ST	91325	2755009039	0.000	0.000	0.085	0.000	Shortfall of Sites	0.390	Very Low I Residential	RA-1	0	0	0	5.131	0.085		Residential - Single Family Residence - Pool, 1	201B129 282		Northridge	No	MI	ADU
Los Angeles	9611 DELCO AVE	91311	2748012041	0.000	0.000	0.085	0.000	Shortfall of Sites	0.165	Low I Residential	RS-1	0	0	0	12.099	0.085		Residential - Single Family Residence, 1	201B109 282		Chatsworth - Porter Ranch	No	MI	ADU
Los Angeles	9406 SWINTON AVE	91343	2676011027	0.000	0.000	0.085	0.000	Shortfall of Sites	0.194	Low Residential	RS-1	0	0	0	10.295	0.085		Residential - Single Family Residence, 1	198B137 282		Mission Hills - Panorama City - North Hills	No	MI	ADU
Los Angeles	9351 WOODLEY AVE	91343	2676012002	0.000	0.000	0.085	0.000	Shortfall of Sites	0.169	Low Residential	RS-1	0	0	0	11.805	0.085		Residential - Single Family Residence - Pool, 1	198B141 282		Mission Hills - Panorama City - North Hills	No	MI	ADU
Los Angeles	9231 ENCINO AVE	91325	2766010003	0.000	0.000	0.085	0.000	Shortfall of Sites	0.689	Very Low I Residential	RA-1	0	0	0	2.903	0.085		Residential - Single Family Residence - Pool, 1	198B129 282		Northridge	No	MI	ADU
Los Angeles	8833 ENCINO AVE	91325	2768014003	0.000	0.000	0.085	0.000	Shortfall of Sites	0.489	Very Low I Residential	RA-1	0	0	0	4.087	0.085		Residential - Single Family Residence - Pool, 1	195B129 282		Northridge	No	MI	ADU
Los Angeles	17171 GRESHAM ST	91325	2690013004	0.000	0.000	0.085	0.000	Shortfall of Sites	0.673	Very Low I Residential	RA-1	0	0	0	2.974	0.085		Residential - Single Family Residence - Guesthouse, 1	195B133 282		Northridge	No	MI	ADU
Los Angeles	23513 SCHOENBORN ST	91304	2005016006	0.000	0.000	0.085	0.000	Shortfall of Sites	0.253	Very Low II Residential	RE11-1	0	0	0	7.900	0.085		Residential - Single Family Residence - Pool, 1	192B093 282		Chatsworth - Porter Ranch	No	MI	ADU
Los Angeles	12836 WADDELL ST	91607	2341021007	0.000	0.000	0.085	0.000	Shortfall of Sites	0.152	Low Residential	R1-1	0	0	0	13.200	0.085		Residential - Single Family Residence - Pool, 1	174B161 282		North Hollywood - Valley Village	No	MI	ADU
Los Angeles	14243 WEDDINGTON ST	91401	2248017019	0.000	0.000	0.085	0.000	Shortfall of Sites	0.235	Low Residential	R1-1	0	0	0	8.526	0.085		Residential - Single Family Residence - Pool, 1	171B153 282		Van Nuys - North Sherman Oaks	No	MI	ADU
Los Angeles	14823 ADDISON ST	91403	2263030042	0.000	0.000	0.085	0.000	Shortfall of Sites	0.155	Low Residential	R1-1-RIO	0	0	0	12.893	0.085		Residential - Single Family Residence, 1	171A149 282		Van Nuys - North Sherman Oaks	No	MI	ADU
Los Angeles	4902 CARTWRIGHT AVE	91601	2421002017	0.000	0.000	0.085	0.000	Shortfall of Sites	0.155	Low Residential	R1-1	0	0	0	12.907	0.085		Residential - Single Family Residence, 1	168B177 282		North Hollywood - Valley Village	No	MI	ADU
Los Angeles	12608 HUSTON ST	91607	2357028023	0.000	0.000	0.085	0.000	Shortfall of Sites	0.203	Low Residential	R1-1	0	0	0	9.835	0.085		Residential - Single Family Residence - Pool, 1	168B161 282		North Hollywood - Valley Village	No	MI	ADU
Los Angeles	12220 HUSTON ST	91607	2356010007	0.000	0.000	0.085	0.000	Shortfall of Sites	0.179	Low Residential	R1-1	0	0	0	11.177	0.085		Residential - Single Family Residence - Pool, 1	168B165 282		North Hollywood - Valley Village	No	MI	ADU
Los Angeles	17700 CORINTHIAN DR	91316	2182004047	0.000	0.000	0.085	0.000	Shortfall of Sites	0.227	Low I Residential	RE9-1	0	0	0	8.829	0.085		Residential - Single Family Residence - Pool, 1	168B129 282		Encino - Tarzana	No	MI	ADU
Los Angeles	13724 LA MAIDA ST	91423	2269024007	0.000	0.000	0.085	0.000	Shortfall of Sites	0.188	Low Residential	R1-1-RIO	0	0	0	10.633	0.085		Residential - Single Family Residence, 1	168B157 282		Van Nuys - North Sherman Oaks	No	MI	ADU
Los Angeles	4083 KRAFT AVE	91604	2368026018	0.000	0.000	0.085	0.000	Shortfall of Sites	0.155	Low Residential	R1-1-RIO	0	0	0	12.903	0.085		Residential - Single Family Residence, 1	162B169 282		Sherman Oaks - Studio City - Toluca Lake - Cahuenga Pass	No	MI	ADU
Los Angeles	5136 WINDERMERE AVE	90041	5671017006	0.000	0.000	0.085	0.000	Shortfall of Sites	0.162	Low Residential	R1-1	0	0	0	12.313	0.085		Residential - Single Family Residence, 1	163-5A221 282		Northeast Los Angeles	No	MI	ADU
Los Angeles	5147 LA RODA AVE	90041	5669021021	0.000	0.000	0.085	0.000	Shortfall of Sites	0.188	Low Residential	R1-1	0	0	0	10.666	0.085		Residential - Single Family Residence, 1	163-5A225 282		Northeast Los Angeles	No	MI	ADU
Los Angeles	5144 SHEARIN AVE	90041	5669027007	0.000	0.000	0.085	0.000	Shortfall of Sites	0.208	Low Residential	R1-1	0	0	0	9.636	0.085		Residential - Single Family Residence, 1	163-5A223 282		Northeast Los Angeles	No	MI	ADU
Los Angeles	1590 CHICKASAW AVE	90041	5689020002	0.000	0.000	0.085	0.000	Shortfall of Sites	0.161	Low Residential	R1-1	0	0	0	12.446	0.085		Residential - Single Family Residence, 1	162A225 282		Northeast Los Angeles	No	MI	ADU
Los Angeles	1590 LINDA ROSA AVE	90041	5689025003	0.000	0.000	0.085	0.000	Shortfall of Sites	0.161	Low Residential	R1-1	0	0	0	12.459	0.085		Residential - Single Family Residence, 1	160-5A225 282		Northeast Los Angeles	No	MI	ADU
Los Angeles	2307 NORWALK AVE	90041	5685014031	0.000	0.000	0.085	0.000	Shortfall of Sites	0.178	Low Residential	R1-1	0	0	0	11.220	0.085		Residential - Single Family Residence, 1	160-5A221 282		Northeast Los Angeles	No	MI	ADU
Los Angeles	3806 BRUNSWICK AVE	90039	5435016002	0.000	0.000	0.085	0.000	Shortfall of Sites	0.155	Low Residential	R1-1-RIO	0	0	0	12.907	0.085		Residential - Single Family Residence, 1	156A207 282		Northeast Los Angeles	No	MI	ADU
Los Angeles	4963 AMBROSE AVE	90027	5589011020	0.000	0.000	0.085	0.000	Shortfall of Sites	0.150	Low I Residential	RE9-1	0	0	0	13.368	0.085		Residential - Single Family Residence - Pool, 1	150B197 282		Hollywood	No	MI	ADU
Los Angeles	332 N KINGS RD	90048	5514010036	0.000	0.000	0.085	0.000	Shortfall of Sites	0.149	Low II Residential	R1V3	0	0	0	13.394	0.085		Residential - Single Family Residence, 1	138B173 282		Wilshire	No	MI	ADU
Los Angeles	329 N VAN NESS AVE	90004	5522027020	0.000	0.000	0.085	0.000	Shortfall of Sites	0.265	Low II Residential	R1R3-RG	0	0	0	7.534	0.085		Residential - Single Family Residence - Pool, 1	138B189 282		Wilshire	No	MI	ADU
Los Angeles	326 N FORMOSA AVE	90036	5525034019	0.000	0.000	0.085	0.000	Shortfall of Sites	0.152	Low II Residential	R1V2	0	0	0	13.200	0.085		Residential - Single Family Residence, 1	138B181 282		Wilshire	No	MI	ADU
Los Angeles	485 LORING AVE	90024	4359005018	0.000	0.000	0.085	0.000	Shortfall of Sites	0.261	Low Residential	R1-1	0	0	0	7.663	0.085		Residential - Single Family Residence - Pool, 1	138B153 282		Westwood	No	MI	ADU
Los Angeles	846 WARNER AVE	90024	4360028007	0.000	0.000	0.085	0.000	Shortfall of Sites	0.184	Low Residential	R1-1	0	0	0	10.888	0.085		Residential - Single Family Residence - Pool, 1	135B153 282		Westwood	No	MI	ADU
Los Angeles	1337 COMSTOCK AVE	90024	4327014023	0.000	0.000	0.085	0.000	Shortfall of Sites	0.210	Low Residential	R1V3	0	0	0	9.511	0.085		Residential - Single Family Residence, 1	135B157 282		Westwood	No	MI	ADU
Los Angeles	1409 THAYER AVE	90024	4326016014	0.000	0.000	0.085	0.000	Shortfall of Sites	0.151	Low Residential	R1-1-O	0	0	0	13.251	0.085		Residential - Single Family Residence, 1	132B157 282		Westwood	No	MI	ADU
Los Angeles	853 S HUDSON AVE	90005	5090005008	0.000	0.000	0.085	0.000	Shortfall of Sites	0.193	Low II Residential	R1V3-RG	0	0	0	10.364	0.085		Residential - Single Family Residence, 1	132B185 282		Wilshire	No	MI	ADU
Los Angeles	1964 THAYER AVE	90025	4317008015	0.000	0.000	0.085	0.000	Shortfall of Sites	0.157	Low Residential	R1-1-O	0	0	0	12.742	0.085		Residential - Single Family Residence, 1	129B157 282		West Los Angeles	No	MI	ADU
Los Angeles	347 S BURLINGAME AVE	90049	4406023006	0.000	0.000	0.085	0.000	Shortfall of Sites	0.345	Very Low II Residential	RE11-1	0	0	0	5.799	0.085		Residential - Single Family Residence - Pool, 1	129B137 282		Brentwood - Pacific Palisades	No	MI	ADU
Los Angeles	10343 ILONA AVE	90064	4315016017	0.000	0.000	0.085	0.000	Shortfall of Sites	0.162	Low Residential	R1-1-O	0	0	0	12.313	0.085		Residential - Single Family Residence, 1	129B161 282		West Los Angeles	No	MI	ADU
Los Angeles	2635 MONTE MAR PL	90064	4308007027	0.000	0.000	0.085	0.000	Shortfall of Sites	0.221	Low Residential	R1V2-O	0	0	0	9.047	0.085		Residential - Single Family Residence, 1	126B165 282		West Los Angeles	No	MI	ADU
Los Angeles	3213 MIDVALE AVE	90034	4254016028	0.000	0.000	0.085	0.000	Shortfall of Sites	0.152	Low Residential	R1-1	0	0	0	13.170	0.085		Residential - Single Family Residence, 1	120B157 282		Palms - Mar Vista - Del Rey	No	MI	ADU
Los Angeles	11512 KINGSLAND ST	90066	4249005003	0.000	0.000	0.085	0.000	Shortfall of Sites	0.163	Low Residential	R1V2	0	0	0	12.305	0.085		Residential - Single Family Residence, 1	117B157 282		Palms - Mar Vista - Del Rey	No	MI	ADU
Los Angeles	5831 W 75TH ST	90045	4104008027	0.000	0.000	0.085	0.000	Shortfall of Sites	0.199	Low Residential	R1-1	0	0	0	10.065	0.085		Residential - Single Family Residence - Pool, 1	102B169 282		Westchester - Playa del Rey	No	MI	ADU
Los Angeles	6900 W 84TH PL	90045	4112003015	0.000	0.000	0.085	0.000	Shortfall of Sites	0.172	Low Residential	R1V2	0	0	0	11.601	0.085		Residential - Single Family Residence, 1	096B161 282		Westchester - Playa del Rey	No	MI	ADU
Los Angeles	1842 W 1ST ST	90732	7559012014	0.000	0.000	0.085	0.000	Shortfall of Sites	0.255	Low II Residential	R1-1XL	0	0	0	7.844	0.085		Residential - Single Family Residence - Pool, 1	018B189 282		San Pedro	No	MI	ADU
Los Angeles	17207 LITHUANIA PL	91344	2608020024	0.000	0.000	0.085	0.000	Shortfall of Sites	0.343	Very Low II Residential	RE11-1	0	0	0	5.833	0.085		Residential - Single Family Residence, 1	219B133 283		Granada Hills - Knollwood	No	MI	ADU
Los Angeles	17723 CANDIA CT	91344	2601050039	0.000	0.000	0.085	0.000	Shortfall of Sites	0.278	Very Low II Residential	RE11-1-H-O	0	0	0	7.185	0.085		Residential - Single Family Residence, 1	219B129 283		Granada Hills - Knollwood	No	MI	ADU
Los Angeles	11956 EL ORO WAY	91344	2606024025	0.000	0.000	0.085	0.000	Shortfall of Sites	0.324	Low I Residential	[T]RS-1	0	0	0	6.168	0.085		Residential - Single Family Residence - Pool, 1	216B133 283		Granada Hills - Knollwood	No	MI	ADU
Los Angeles	16401 BUCHET DR	91344	2605009041	0.000	0.000	0.085	0.000	Shortfall of Sites	0.278	Very Low II Residential	RE11-1	0	0	0	7.198	0.085		Residential - Single Family Residence - Pool, 1	216B137 283		Granada Hills - Knollwood	No	MI	ADU
Los Angeles	11638 CURRY AVE	91344	2607005060	0.000	0.000	0.085	0.000	Shortfall of Sites	0.172	Low I Residential	RS-1	0	0	0	11.622	0.085		Residential - Single Family Residence - Pool, 1	213B133 283		Granada Hills - Knollwood	No	MI	ADU
Los Angeles	16432 ARMSTEAD ST	91344	2610026013	0.000	0.000	0.085	0.000	Shortfall of Sites	0.172	Low I Residential	RS-1	0	0	0	11.609	0.085		Residential - Single Family Residence - Pool, 1	213B137 283		Granada Hills - Knollwood	No	MI	ADU
Los Angeles	11415 AQUEDUCT AVE	91344	2662003011	0.000	0.000	0.085	0.000	Shortfall of Sites	0.177	Low I Residential	RS-1	0	0	0	11.310	0.085		Residential - Single Family Residence - Pool, 1	213B141 283		Granada Hills - Knollwood	No	MI	ADU
Los Angeles	11207 BABBITT AVE	91344	2697005010	0.000	0.000	0.085	0.000	Shortfall of Sites	0.179	Low I Residential	RS-1	0	0	0	11.199	0.085		Residential - Single Family Residence, 1	210B133 283		Granada Hills - Knollwood	No	MI	ADU
Los Angeles	11215 WHITMAN AVE	91344	2666027007	0.000	0.000	0.085	0.000	Shortfall of Sites	0.178	Low I Residential	RS-1	0	0	0	11.227	0.085		Residential - Single Family Residence - Pool, 1	210B141 283		Granada Hills - Knollwood	No	MI	ADU
Los Angeles	16808 DONMETZ ST	91344	2682021022	0.000	0.000	0.085	0.000	Shortfall of Sites	0.177	Low I Residential	RS-1	0	0	0	11.322	0.085		Residential - Single Family Residence, 1	210B137 283		Granada Hills - Knollwood	No	MI	ADU
Los Angeles	18325 LAHEY ST	91326	2715028015	0.000	0.000	0.085	0.000	Shortfall of Sites	0.254	Very Low II Residential	RE11-1	0	0	0	7.866	0.085		Residential - Single Family Residence, 1	210B125 283		Northridge	No	MI	ADU
Los Angeles	11124 VIKING AVE	91326	2717006018	0.000	0.000	0.085	0.000	Shortfall of Sites	0.253	Very Low II Residential	RE11-1	0	0	0	7.918	0.085		Residential - Single Family Residence - Pool, 1	210B121 283		Northridge	No	MI	ADU
Los Angeles	19300 NASHVILLE ST	91326	2718023012	0.000	0.000	0.085	0.000	Shortfall of Sites	0.189	Low I Residential	RS-1	0	0	0	10.584	0.085		Residential - Single Family Residence, 1	210B117 283		Northridge	No	MI	ADU
Los Angeles	10918 LURLINE AVE	91311	2707029010	0.000	0.000	0.085	0.000	Shortfall of Sites	0.253	Very Low II Residential	RE11-1	0	0	0	7.907	0.085		Residential - Single Family Residence - Pool, 1	210B109 283		Chatsworth - Porter Ranch	No	MI	ADU
Los Angeles	10800 PASO ROBLES AVE	91344	2696019013	0.000	0.000	0.085	0.000	Shortfall of Sites	0.159	Low II Residential	R1-1	0	0	0	12.606	0.085		Residential - Single Family Residence - Pool, 1	207B133 283		Granada Hills - Knollwood	No	MI	ADU
Los Angeles	19100 LOS ALIMOS ST	91326	2718018006	0.000	0.000	0.085	0.000	Shortfall of Sites	0.189	Low I Residential	RS-1	0	0	0	10.608	0.085		Residential - Single Family Residence - Pool, 1	207B121 283		Northridge	No	MI	ADU
Los Angeles	21300 KINGSBURY ST	91311	2706029019	0.000	0.000	0.085	0.000	Shortfall of Sites	0.220	Low I Residential	RE9-1	0	0	0	9.073	0.085		Residential - Single Family Residence - Pool, 1	207B105 283		Chatsworth - Porter Ranch	No	MI	ADU
Los Angeles	10411 OSO AVE	91311	2707017020	0.000	0.000	0.085	0.000	Shortfall of Sites	0.305	Very Low I Residential	RA-1	0	0	0	6.560	0.085		Residential - Single Family Residence, 1	207B113 283		Chatsworth - Porter Ranch	No	MI	ADU
Los Angeles	16441 DEVONSHIRE ST	91344	2679006019	0.000	0.000	0.085	0.000	Shortfall of Sites	0.191	Low I Residential	RS-1	0	0	0	10.452	0.085		Residential - Single Family Residence, 1	204B137 283		Granada Hills - Knollwood	No	MI	ADU
Los Angeles	16127 DEVONSHIRE ST	91344	2668022021	0.000	0.000	0.085	0.000	Shortfall of Sites	0.169	Low I Residential	RS-1	0	0	0	11.836	0.085		Residential - Single Family Residence, 1	204B141 283		Granada Hills - Knollwood	No	MI	ADU
Los Angeles	20132 TUBA ST	91311	2741011025	0.000	0.000	0.085	0.000	Shortfall of Sites	0.253	Very Low II Residential	RE11-1	0	0	0	7.905	0.085		Residential - Single Family Residence - Pool, 1	204B113 283		Chatsworth - Porter Ranch	No	MI	ADU
Los Angeles	17500 LEMARSH ST	91325	2734015011	0.000	0.000	0.085	0.000	Shortfall of Sites	0.278	Very Low II Residential	RE11-1	0	0	0	7.202	0.085		Residential - Single Family Residence - Pool, 1	204B129 283		Northridge	No	MI	ADU
Los Angeles	10149 COZYCROFT AVE	91311	2741026011	0.000	0.000	0.085	0.000	Shortfall of Sites	0.172	Low I Residential	RS-1	0	0	0	11.616	0.085		Residential - Single Family Residence, 1	204B109 283		Chatsworth - Porter Ranch	No	MI	ADU
Los Angeles	20400 LABRADOR ST	91311	2748009009	0.000	0.000	0.085	0.000	Shortfall of Sites	0.172	Low I Residential	RS-1	0	0	0	11.621	0.085		Residential - Single Family Residence - Pool, 1	201B113 283		Chatsworth - Porter Ranch	No	MI	ADU
Los Angeles	9801 AMESTOY AVE	91325	2692014013	0.000	0.000	0.085	0.000	Shortfall of Sites	0.348	Very Low I Residential	RA-1-H	0	0	0	5.753	0.085		Residential - Single Family Residence - Pool, 1	201B133 283		Northridge	No	MI	ADU
Los Angeles	18909 KINZIE ST	91324	2762039005	0.000	0.000	0.085	0.000	Shortfall of Sites	0.193	Low I Residential	RS-1	0	0	0	10.342	0.085		Residential - Single Family Residence, 1	201B121 283		Northridge	No	MI	ADU
Los Angeles	9749 CALVIN AVE	91324	2761008022	0.000	0.000	0.085	0.000	Shortfall of Sites	0.406	Very Low I Residential	RA-1	0	0	0	4.925	0.085		Residential - Single Family Residence - Pool, 1	201B117 283		Chatsworth - Porter Ranch	No	MI	ADU
Los Angeles	17512 SUPERIOR ST	91325	2755009040	0.000	0.000	0.085	0.000	Shortfall of Sites	0.390	Very Low I Residential	RA-1	0	0	0	5.125	0.085		Residential - Single Family Residence - Pool, 1	201B129 283		Northridge	No	MI	ADU
Los Angeles	19011 VINCENNES ST	91324	2762029014	0.000	0.000	0.085	0.000	Shortfall of Sites	0.201	Low I Residential	RS-1	0	0	0	9.972	0.085		Residential - Single Family Residence - Pool, 1	198B121 283		Northridge	No	MI	ADU
Los Angeles	9528 MINA RICA DR	91042	2572035042	0.000	0.000	0.085	0.000	Shortfall of Sites	0.286	Low Residential	RS-1	0	0	0	7.001	0.085		Residential - Single Family Residence, 1	198B205 283		Sunland - Tujunga - Lake View Terrace - Shadow Hills - East La Tuna Canyon	No	MI	ADU
Los Angeles	17351 KNAPP ST	91325	2766013019	0.000	0.000	0.085	0.000	Shortfall of Sites	0.388	Very Low I Residential	RA-1	0	0	0	5.154	0.085		Residential - Single Family Residence, 1	198B129 283		Northridge	No	MI	ADU

Jurisdiction Name	Site Address/Intersection	5 Digit ZIP Code	Assessor Parcel Number	Very Low-Income	Low-Income	Moderate-Income	Above Moderate-Income	Type of Shortfall	Parcel Size (Acres)	Current General Plan Designation	Current Zoning	Proposed General Plan (GP) Designation	Proposed Zoning	Minimum Density Allowed	Maximum Density Allowed	Total Capacity	Vacant/ Nonvacant	Description of Existing Uses	PIN	Base Density Per Acre	Community Plan Area	Rent Stabalization Ordinance	Income Category	Applicable Rezoning Program (Program informing values in Column Q listed first)
Los Angeles	8830 SHOSHONE AVE	91325	2768014019	0.000	0.000	0.085	0.000	Shortfall of Sites	0.490	Very Low I Residential	RA-1	0	0	0	4.081	0.085		Residential - Single Family Residence - Guesthouse, 1	195B129 283		Northridge	No	MI	ADU
Los Angeles	17161 GRESHAM ST	91325	2690013003	0.000	0.000	0.085	0.000	Shortfall of Sites	0.673	Very Low I Residential	RA-1	0	0	0	2.974	0.085		Residential - Single Family Residence - Pool, 1	195B133 283		Northridge	No	MI	ADU
Los Angeles	12828 WADDELL ST	91607	2341021006	0.000	0.000	0.085	0.000	Shortfall of Sites	0.154	Low Residential	R1-1	0	0	0	13.003	0.085		Residential - Single Family Residence - Pool, 1	174B161 283		North Hollywood - Valley Village	No	MI	ADU
Los Angeles	14235 WEDDINGTON ST	91401	2248017020	0.000	0.000	0.085	0.000	Shortfall of Sites	0.235	Low Residential	R1-1	0	0	0	8.525	0.085		Residential - Single Family Residence - Pool, 1	171B153 283		Van Nuys - North Sherman Oaks	No	MI	ADU
Los Angeles	5232 AVENIDA HACIENDA	91356	2161022038	0.000	0.000	0.085	0.000	Shortfall of Sites	0.320	Low II Residential	R1-1	0	0	0	6.241	0.085		Residential - Single Family Residence - Pool, 1	171B125 283		Encino - Tarzana	No	MI	ADU
Los Angeles	5306 BEEMAN AVE	91607	2346013068	0.000	0.000	0.085	0.000	Shortfall of Sites	0.160	Low Residential	R1-1	0	0	0	12.479	0.085		Residential - Single Family Residence - Pool, 1	171B161 283		North Hollywood - Valley Village	No	MI	ADU
Los Angeles	5150 CALVIN AVE	91356	2163007022	0.000	0.000	0.085	0.000	Shortfall of Sites	0.421	Very Low I Residential	RA-1	0	0	0	4.748	0.085		Residential - Single Family Residence - Pool, 1	171B117 283		Encino - Tarzana	No	MI	ADU
Los Angeles	14817 ADDISON ST	91403	2263030041	0.000	0.000	0.085	0.000	Shortfall of Sites	0.155	Low Residential	R1-1-RIO	0	0	0	12.893	0.085		Residential - Single Family Residence, 1	171A149 283		Van Nuys - North Sherman Oaks	No	MI	ADU
Los Angeles	12214 HUSTON ST	91607	2356010008	0.000	0.000	0.085	0.000	Shortfall of Sites	0.161	Low Residential	R1-1	0	0	0	12.418	0.085		Residential - Single Family Residence, 1	168B165 283		North Hollywood - Valley Village	No	MI	ADU
Los Angeles	4855 ALONZO AVE	91316	2182005013	0.000	0.000	0.085	0.000	Shortfall of Sites	0.189	Low II Residential	RS-1	0	0	0	10.561	0.085		Residential - Single Family Residence - Pool, 1	168B129 283		Encino - Tarzana	No	MI	ADU
Los Angeles	4833 MORELLA AVE	91607	2355018001	0.000	0.000	0.085	0.000	Shortfall of Sites	0.565	Low Residential	R1-1	0	0	0	3.537	0.085		Residential - Single Family Residence - Pool, 1	168B169 283		North Hollywood - Valley Village	No	MI	ADU
Los Angeles	13718 LA MAIDA ST	91423	2269024008	0.000	0.000	0.085	0.000	Shortfall of Sites	0.187	Low Residential	R1-1-RIO	0	0	0	10.722	0.085		Residential - Single Family Residence, 1	168B157 283		Van Nuys - North Sherman Oaks	No	MI	ADU
Los Angeles	4413 MATILIJA AVE	91423	2271010029	0.000	0.000	0.085	0.000	Shortfall of Sites	0.264	Low Residential	R1-1-RIO	0	0	0	7.581	0.085		Residential - Single Family Residence - Pool, 1	165B153 283		Sherman Oaks - Studio City - Toluca Lake - Cahuenga Pass	No	MI	ADU
Los Angeles	5143 TOWNSEND AVE	90041	5669016026	0.000	0.000	0.085	0.000	Shortfall of Sites	0.176	Low Residential	R1-1	0	0	0	11.377	0.085		Residential - Single Family Residence, 1	163-5A225 283		Northeast Los Angeles	No	MI	ADU
Los Angeles	1372 NEOLA ST	90041	5690018016	0.000	0.000	0.085	0.000	Shortfall of Sites	0.163	Low Residential	R1-1	0	0	0	12.291	0.085		Residential - Single Family Residence, 1	160-5A227 283		Northeast Los Angeles	No	MI	ADU
Los Angeles	4702 COLLEGE VIEW AVE	90041	5685015036	0.000	0.000	0.085	0.000	Shortfall of Sites	0.170	Low Residential	R1-1	0	0	0	11.768	0.085		Residential - Single Family Residence, 1	160-5A219 283		Northeast Los Angeles	No	MI	ADU
Los Angeles	2733 MOSS AVE	90065	5457019017	0.000	0.000	0.085	0.000	Shortfall of Sites	0.172	Low Residential	R1-1-CDO	0	0	0	11.615	0.085		Residential - Single Family Residence, 1	153A215 283		Northeast Los Angeles	No	MI	ADU
Los Angeles	2056 N CATALINA ST	90027	5589024023	0.000	0.000	0.085	0.000	Shortfall of Sites	0.219	Low II Residential	R1-1	0	0	0	9.132	0.085		Residential - Single Family Residence, 1	150B197 283		Hollywood	No	MI	ADU
Los Angeles	1148 HYPERION AVE	90029	5429014029	0.000	0.000	0.085	0.000	Shortfall of Sites	0.153	Low Medium II Residential	RD1.5-1VL	0	0	0	13.056	0.085		Residential - Single Family Residence, 1	145-5A203 283		Silver Lake - Echo Park - Elysian Valley	No	MI	ADU
Los Angeles	201 CONWAY AVE	90024	4359008001	0.000	0.000	0.085	0.000	Shortfall of Sites	0.352	Low Residential	R1-1	0	0	0	5.676	0.085		Residential - Single Family Residence, 1	141B153 283		Westwood	No	MI	ADU
Los Angeles	327 N LAUREL AVE	90048	5514007042	0.000	0.000	0.085	0.000	Shortfall of Sites	0.151	Low II Residential	R1V3	0	0	0	13.288	0.085		Residential - Single Family Residence, 1	138B177 283		Wilshire	No	MI	ADU
Los Angeles	327 N FORMOSA AVE	90036	5525035009	0.000	0.000	0.085	0.000	Shortfall of Sites	0.177	Low II Residential	R1V2	0	0	0	11.315	0.085		Residential - Single Family Residence, 1	138B181 283		Wilshire	No	MI	ADU
Los Angeles	11219 CASHMERE ST	90049	4366031017	0.000	0.000	0.085	0.000	Shortfall of Sites	0.168	Low Residential	R1-1	0	0	0	11.897	0.085		Residential - Single Family Residence, 1	135B145 283		Westwood	No	MI	ADU
Los Angeles	1545 CALMAR CT	90024	4327009014	0.000	0.000	0.085	0.000	Shortfall of Sites	0.151	Low Residential	R1V3-O	0	0	0	13.214	0.085		Residential - Single Family Residence, 1	132B157 283		Westwood	No	MI	ADU
Los Angeles	1948 FAIRBURN AVE	90025	4317007012	0.000	0.000	0.085	0.000	Shortfall of Sites	0.166	Low Residential	R1-1-O	0	0	0	12.061	0.085		Residential - Single Family Residence, 1	129B157 283		West Los Angeles	No	MI	ADU
Los Angeles	10322 ILONA AVE	90064	4315015022	0.000	0.000	0.085	0.000	Shortfall of Sites	0.155	Low Residential	R1-1-O	0	0	0	12.862	0.085		Residential - Single Family Residence, 1	129B161 283		West Los Angeles	No	MI	ADU
Los Angeles	2310 PELHAM AVE	90064	4320009027	0.000	0.000	0.085	0.000	Shortfall of Sites	0.155	Low Residential	R1-1-O	0	0	0	12.906	0.085		Residential - Single Family Residence, 1	126B157 283		West Los Angeles	No	MI	ADU
Los Angeles	9203 CATTARAUGUS AVE	90034	4301002009	0.000	0.000	0.085	0.000	Shortfall of Sites	0.153	Low Residential	R1V2	0	0	0	13.095	0.085		Residential - Single Family Residence, 1	123B169 283		West Los Angeles	No	MI	ADU
Los Angeles	10507 DUNLEER DR	90064	4318038033	0.000	0.000	0.085	0.000	Shortfall of Sites	0.155	Low Residential	R1V2	0	0	0	12.899	0.085		Residential - Single Family Residence - Pool, 1	123B161 283		West Los Angeles	No	MI	ADU
Los Angeles	3252 FEDERAL AVE	90066	4250017038	0.000	0.000	0.085	0.000	Shortfall of Sites	0.164	Low Residential	R1V2	0	0	0	12.223	0.085		Residential - Single Family Residence - Pool, 1	117B153 283		Palms - Mar Vista - Del Rey	No	MI	ADU
Los Angeles	3559 INGLEWOOD BLVD	90066	4248022013	0.000	0.000	0.085	0.000	Shortfall of Sites	0.180	Low Residential	R1V2	0	0	0	11.133	0.085		Residential - Single Family Residence - Pool and Misc., 1	114B153 283		Palms - Mar Vista - Del Rey	No	MI	ADU
Los Angeles	5812 W 74TH ST	90045	4104007004	0.000	0.000	0.085	0.000	Shortfall of Sites	0.179	Low Residential	R1-1	0	0	0	11.167	0.085		Residential - Single Family Residence, 1	102B169 283		Westchester - Playa del Rey	No	MI	ADU
Los Angeles	23528 PRESIDENT AVE	90710	7439003034	0.000	0.000	0.085	0.000	Shortfall of Sites	0.160	Low Residential	R1-1XL-O	0	0	0	12.531	0.085		Residential - Single Family Residence - Pool, 1	042B193 283		Wilmington - Harbor City	No	MI	ADU
Los Angeles	1848 W 1ST ST	90732	7559012015	0.000	0.000	0.085	0.000	Shortfall of Sites	0.231	Low II Residential	R1-1XL	0	0	0	8.656	0.085		Residential - Single Family Residence, 1	018B189 283		San Pedro	No	MI	ADU
Los Angeles	915 S WYCLIFF AVE	90732	7560008010	0.000	0.000	0.085	0.000	Shortfall of Sites	0.159	Low II Residential	R1-1XL	0	0	0	12.546	0.085		Residential - Single Family Residence, 1	015B189 283		San Pedro	No	MI	ADU
Los Angeles	1455 LE GRANDE TER	90732	7459011021	0.000	0.000	0.085	0.000	Shortfall of Sites	0.155	Low II Residential	R1-1XL	0	0	0	12.905	0.085		Residential - Single Family Residence, 1	012B193 283		San Pedro	No	MI	ADU
Los Angeles	17069 GOYA ST	91344	2602022026	0.000	0.000	0.085	0.000	Shortfall of Sites	0.172	Low I Residential	RS-1	0	0	0	11.617	0.085		Residential - Single Family Residence, 1	222B133 284		Granada Hills - Knollwood	No	MI	ADU
Los Angeles	17346 TROSA ST	91344	2608002009	0.000	0.000	0.085	0.000	Shortfall of Sites	0.172	Low I Residential	RS-1	0	0	0	11.606	0.085		Residential - Single Family Residence - Pool, 1	222B129 284		Granada Hills - Knollwood	No	MI	ADU
Los Angeles	12510 JOLETTE AVE	91344	2608023020	0.000	0.000	0.085	0.000	Shortfall of Sites	0.319	Very Low II Residential	RE11-1	0	0	0	6.270	0.085		Residential - Single Family Residence, 1	219B133 284		Granada Hills - Knollwood	No	MI	ADU
Los Angeles	17822 ARVIDA DR	91344	2601050028	0.000	0.000	0.085	0.000	Shortfall of Sites	0.236	Very Low II Residential	RE11-1-H-O	0	0	0	8.458	0.085		Residential - Single Family Residence - Pool, 1	219B129 284		Granada Hills - Knollwood	No	MI	ADU
Los Angeles	16376 BUCHET DR	91344	2605008036	0.000	0.000	0.085	0.000	Shortfall of Sites	0.257	Very Low II Residential	RE11-1	0	0	0	7.775	0.085		Residential - Single Family Residence - Pool, 1	216B137 284		Granada Hills - Knollwood	No	MI	ADU
Los Angeles	11632 BABBITT AVE	91344	2607016030	0.000	0.000	0.085	0.000	Shortfall of Sites	0.192	Low I Residential	RS-1	0	0	0	10.396	0.085		Residential - Single Family Residence - Pool, 1	213B133 284		Granada Hills - Knollwood	No	MI	ADU
Los Angeles	16424 ARMSTEAD ST	91344	2610026012	0.000	0.000	0.085	0.000	Shortfall of Sites	0.172	Low I Residential	RS-1	0	0	0	11.609	0.085		Residential - Single Family Residence, 1	213B137 284		Granada Hills - Knollwood	No	MI	ADU
Los Angeles	11444 ZELZAH AVE	91344	2711016009	0.000	0.000	0.085	0.000	Shortfall of Sites	0.323	Very Low II Residential	RE11-1	0	0	0	6.185	0.085		Residential - Single Family Residence - Pool, 1	213B129 284		Granada Hills - Knollwood	No	MI	ADU
Los Angeles	11416 DANUBE AVE	91344	2662003005	0.000	0.000	0.085	0.000	Shortfall of Sites	0.172	Low I Residential	RS-1	0	0	0	11.603	0.085		Residential - Single Family Residence - Pool, 1	213B141 284		Granada Hills - Knollwood	No	MI	ADU
Los Angeles	11212 WHITMAN AVE	91344	2666028012	0.000	0.000	0.085	0.000	Shortfall of Sites	0.178	Low I Residential	RS-1	0	0	0	11.226	0.085		Residential - Single Family Residence - Pool, 1	210B141 284		Granada Hills - Knollwood	No	MI	ADU
Los Angeles	16800 DONMETZ ST	91344	2682021021	0.000	0.000	0.085	0.000	Shortfall of Sites	0.182	Low I Residential	RS-1	0	0	0	10.980	0.085		Residential - Single Family Residence - Pool, 1	210B137 284		Granada Hills - Knollwood	No	MI	ADU
Los Angeles	18371 LAHEY ST	91326	2715028031	0.000	0.000	0.085	0.000	Shortfall of Sites	0.254	Very Low II Residential	RE11-1	0	0	0	7.885	0.085		Residential - Single Family Residence, 1	210B125 284		Northridge	No	MI	ADU
Los Angeles	11110 BRADNER PL	91326	2718003008	0.000	0.000	0.085	0.000	Shortfall of Sites	0.176	Low I Residential	RS-1	0	0	0	11.380	0.085		Residential - Single Family Residence - Pool, 1	210B121 284		Northridge	No	MI	ADU
Los Angeles	10938 KEY WEST AVE	91326	2718021003	0.000	0.000	0.085	0.000	Shortfall of Sites	0.187	Low I Residential	RS-1	0	0	0	10.701	0.085		Residential - Single Family Residence - Pool, 1	210B117 284		Northridge	No	MI	ADU
Los Angeles	16308 BERMUDA ST	91344	2680021040	0.000	0.000	0.085	0.000	Shortfall of Sites	0.204	Low I Residential	RS-1	0	0	0	9.822	0.085		Residential - Single Family Residence - Pool, 1	207B137 284		Granada Hills - Knollwood	No	MI	ADU
Los Angeles	10731 YOLANDA AVE	91326	2717018022	0.000	0.000	0.085	0.000	Shortfall of Sites	0.305	Very Low II Residential	RE11-1	0	0	0	6.568	0.085		Residential - Single Family Residence, 1	207B121 284		Northridge	No	MI	ADU
Los Angeles	10719 COZYCROFT AVE	91311	2707007016	0.000	0.000	0.085	0.000	Shortfall of Sites	0.237	Very Low II Residential	RE11-1	0	0	0	8.456	0.085		Residential - Single Family Residence, 1	207B109 284		Chatsworth - Porter Ranch	No	MI	ADU
Los Angeles	10638 VARIEL AVE	91311	2706018029	0.000	0.000	0.085	0.000	Shortfall of Sites	0.482	Very Low I Residential	RA-1	0	0	0	4.149	0.085		Residential - Single Family Residence, 1	207B105 284		Chatsworth - Porter Ranch	No	MI	ADU
Los Angeles	10631 BATON ROUGE AVE	91326	2728004004	0.000	0.000	0.085	0.000	Shortfall of Sites	0.284	Very Low II Residential	RE11-1	0	0	0	7.038	0.085		Residential - Single Family Residence - Pool, 1	207B117 284		Northridge	No	MI	ADU
Los Angeles	16345 DEVONSHIRE ST	91344	2679024037	0.000	0.000	0.085	0.000	Shortfall of Sites	0.168	Low I Residential	RS-1	0	0	0	11.903	0.085		Residential - Single Family Residence, 1	204B137 284		Granada Hills - Knollwood	No	MI	ADU
Los Angeles	16121 DEVONSHIRE ST	91344	2668022020	0.000	0.000	0.085	0.000	Shortfall of Sites	0.168	Low I Residential	RS-1	0	0	0	11.902	0.085		Residential - Single Family Residence, 1	204B141 284		Granada Hills - Knollwood	No	MI	ADU
Los Angeles	10378 MATHER AVE	91040	2559001035	0.000	0.000	0.085	0.000	Shortfall of Sites	0.168	Low Residential	R1-1-RFA	0	0	0	11.870	0.085		Residential - Single Family Residence, 1	204B193 284		Sunland - Tujunga - Lake View Terrace - Shadow Hills - East La Tuna Canyon	No	MI	ADU
Los Angeles	20126 TUBA ST	91311	2741011024	0.000	0.000	0.085	0.000	Shortfall of Sites	0.253	Very Low II Residential	RE11-1	0	0	0	7.906	0.085		Residential - Single Family Residence, 1	204B113 284		Chatsworth - Porter Ranch	No	MI	ADU
Los Angeles	10211 MELVIN AVE	91324	2726009051	0.000	0.000	0.085	0.000	Shortfall of Sites	0.253	Very Low II Residential	RE11-1	0	0	0	7.916	0.085		Residential - Single Family Residence - Pool, 1	204B117 284		Chatsworth - Porter Ranch	No	MI	ADU
Los Angeles	10207 BABBITT AVE	91325	2694015027	0.000	0.000	0.085	0.000	Shortfall of Sites	0.299	Very Low II Residential	RE11-1	0	0	0	6.688	0.085		Residential - Single Family Residence - Pool, 1	204B133 284		Northridge	No	MI	ADU
Los Angeles	17530 LEMARSH ST	91325	2734015015	0.000	0.000	0.085	0.000	Shortfall of Sites	0.324	Very Low II Residential	RE11-1	0	0	0	6.163	0.085		Residential - Single Family Residence, 1	204B129 284		Northridge	No	MI	ADU
Los Angeles	10140 DONNA AVE	91324	2729002039	0.000	0.000	0.085	0.000	Shortfall of Sites	0.377	Very Low I Residential	RA-1	0	0	0	5.308	0.085		Residential - Single Family Residence - Pool, 1	204B121 284		Northridge	No	MI	ADU
Los Angeles	20270 LABRADOR ST	91311	2748033034	0.000	0.000	0.085	0.000	Shortfall of Sites	0.176	Low I Residential	RS-1	0	0	0	11.394	0.085		Residential - Single Family Residence, 1	201B113 284		Chatsworth - Porter Ranch	No	MI	ADU
Los Angeles	18901 KINZIE ST	91324	2762039006	0.000	0.000	0.085	0.000	Shortfall of Sites	0.196	Low I Residential	RS-1	0	0	0	10.207	0.085		Residential - Single Family Residence - Pool, 1	201B121 284		Northridge	No	MI	ADU
Los Angeles	9800 ALDEA AVE	91325	2692014006	0.000	0.000	0.085	0.000	Shortfall of Sites	0.296	Very Low I Residential	RA-1	0	0	0	6.758	0.085		Residential - Single Family Residence - Pool, 1	201B133 284		Northridge	No	MI	ADU
Los Angeles	9975 PALI AVE	91042	2571017036	0.000	0.000	0.085	0.000	Shortfall of Sites	0.164	Low Residential	R1-1-RFA	0	0	0	12.214	0.085		Residential - Single Family Residence, 1	201B205 284		Sunland - Tujunga - Lake View Terrace - Shadow Hills - East La Tuna Canyon	No	MI	ADU
Los Angeles	9759 CALVIN AVE	91324	2761008023	0.000	0.000	0.085	0.000	Shortfall of Sites	0.351	Very Low I Residential	RA-1	0	0	0	5.697	0.085		Residential - Single Family Residence - Pool, 1	201B117 284		Chatsworth - Porter Ranch	No	MI	ADU
Los Angeles	17500 SUPERIOR ST	91325	2755009041	0.000	0.000	0.085	0.000	Shortfall of Sites	0.389	Very Low I Residential	RA-1	0	0	0	5.140	0.085		Residential - Single Family Residence - Pool, 1	201B129 284		Northridge	No	MI	ADU
Los Angeles	17343 KNAPP ST	91325	2766013018	0.000	0.000	0.085	0.000	Shortfall of Sites	0.408	Very Low I Residential	RA-1	0	0	0	4.897	0.085		Residential - Single Family Residence - Pool, 1	198B129 284		Northridge	No	MI	ADU
Los Angeles	8376 SAMRA DR	91304	2005004002	0.000	0.000	0.085	0.000	Shortfall of Sites	0.151	Low I Residential	RS-1	0	0	0	13.258	0.085		Residential - Single Family Residence - Planned Unit Development (PUD), 1	192B097 284		Chatsworth - Porter Ranch	No	MI	ADU
Los Angeles	12822 WADDELL ST	91607	2341021005	0.000	0.000	0.085	0.000	Shortfall of Sites	0.154	Low Residential	R1-1	0	0	0	13.003	0.085		Residential - Single Family Residence - Pool, 1	174B161 284		North Hollywood - Valley Village	No	MI	ADU
Los Angeles	5229 AVENIDA HACIENDA	91356	2161021032	0.000	0.000	0.085	0.000	Shortfall of Sites	0.208	Low II Residential	R1-1	0	0	0	9.593	0.085		Residential - Single Family Residence - Pool, 1	171B125 284		Encino - Tarzana	No	MI	ADU
Los Angeles	5307 BEEMAN AVE	91607	2346017021	0.000	0.000	0.085	0.000	Shortfall of Sites	0.160	Low Residential	R1-1	0	0	0	12.465	0.085		Residential - Single Family Residence - Pool, 1	171B161 284		North Hollywood - Valley Village	No	MI	ADU

Jurisdiction Name	Site Address/Intersection	5 Digit ZIP Code	Assessor Parcel Number	Very Low-Income	Low-Income	Moderate-Income	Above Moderate-Income	Type of Shortfall	Parcel Size (Acres)	Current General Plan Designation	Current Zoning	Proposed General Plan (GP) Designation	Proposed Zoning	Minimum Density Allowed	Maximum Density Allowed	Total Capacity	Vacant/ Nonvacant	Description of Existing Uses	PIN	Base Density Per Acre	Community Plan Area	Rent Stabalization Ordinance	Income Category	Applicable Rezoning Program (Program informing values in Column Q listed first)
Los Angeles	4902 DENNY AVE	91601	2421003018	0.000	0.000	0.085	0.000	Shortfall of Sites	0.155	Low Residential	R1-1	0	0	0	12.909	0.085		Residential - Single Family Residence, 1	168B177 284		North Hollywood - Valley Village	No	MI	ADU
Los Angeles	12560 HUSTON ST	91607	2357028015	0.000	0.000	0.085	0.000	Shortfall of Sites	0.272	Low Residential	R1-1	0	0	0	7.362	0.085		Residential - Single Family Residence - Pool, 1	168B161 284		North Hollywood - Valley Village	No	MI	ADU
Los Angeles	13712 LA MAIDA ST	91423	2269024009	0.000	0.000	0.085	0.000	Shortfall of Sites	0.187	Low Residential	R1-1-RIO	0	0	0	10.721	0.085		Residential - Single Family Residence - Pool, 1	168B157 284		Van Nuys - North Sherman Oaks	No	MI	ADU
Los Angeles	4083 FARMDALE AVE	91604	2368025021	0.000	0.000	0.085	0.000	Shortfall of Sites	0.155	Low Residential	R1-1-RIO	0	0	0	12.898	0.085		Residential - Single Family Residence - Pool, 1	162B169 284		Sherman Oaks - Studio City - Toluca Lake - Cahuenga Pass	No	MI	ADU
Los Angeles	5148 HERMOSA AVE	90041	5669024005	0.000	0.000	0.085	0.000	Shortfall of Sites	0.211	Low Residential	R1-1	0	0	0	9.489	0.085		Residential - Single Family Residence, 1	163-5A225 284		Northeast Los Angeles	No	MI	ADU
Los Angeles	5143 CASPAR AVE	90041	5671012005	0.000	0.000	0.085	0.000	Shortfall of Sites	0.149	Low Residential	R1-1	0	0	0	13.379	0.085		Residential - Single Family Residence, 1	163-5A223 284		Northeast Los Angeles	No	MI	ADU
Los Angeles	5002 HARTWICK ST	90041	5690004013	0.000	0.000	0.085	0.000	Shortfall of Sites	0.170	Low Residential	R1-1	0	0	0	11.790	0.085		Residential - Single Family Residence, 1	162A227 284		Northeast Los Angeles	No	MI	ADU
Los Angeles	2732 W AVENUE 33	90065	5457019008	0.000	0.000	0.085	0.000	Shortfall of Sites	0.172	Low Residential	R1-1-CDO	0	0	0	11.616	0.085		Residential - Single Family Residence - Pool, 1	153A215 284		Northeast Los Angeles	No	MI	ADU
Los Angeles	256 S BEVERLY GLEN BLVD	90024	4359010015	0.000	0.000	0.085	0.000	Shortfall of Sites	1.167	Minimum Residential	RE40-1	0	0	0	1.713	0.085		Residential - Single Family Residence - Townhouse Format - Pool and Misc., 1	141B153 284		Westwood	No	MI	ADU
Los Angeles	326 N ALTA VISTA BLVD	90036	5525035019	0.000	0.000	0.085	0.000	Shortfall of Sites	0.177	Low II Residential	R1V2	0	0	0	11.315	0.085		Residential - Single Family Residence, 1	138B181 284		Wilshire	No	MI	ADU
Los Angeles	809 MALCOLM AVE	90024	4360007002	0.000	0.000	0.085	0.000	Shortfall of Sites	0.177	Low Residential	R1-1	0	0	0	11.309	0.085		Residential - Single Family Residence - Therapy Pool (Spa), 1	135B153 284		Westwood	No	MI	ADU
Los Angeles	166 S SALTAIR AVE	90049	4404016003	0.000	0.000	0.085	0.000	Shortfall of Sites	0.172	Low Residential	R1-1	0	0	0	11.598	0.085		Residential - Single Family Residence - Pool, 1	132B141 284		Brentwood - Pacific Palisades	No	MI	ADU
Los Angeles	342 S CANYON VIEW DR	90049	4405031032	0.000	0.000	0.085	0.000	Shortfall of Sites	0.230	Low Residential	RS-1	0	0	0	8.712	0.085		Residential - Single Family Residence, 1	129B141 284		Brentwood - Pacific Palisades	No	MI	ADU
Los Angeles	2034 GREENFIELD AVE	90025	4323010008	0.000	0.000	0.085	0.000	Shortfall of Sites	0.155	Low Residential	R1-1	0	0	0	12.906	0.085		Residential - Single Family Residence, 1	126B153 284		West Los Angeles	No	MI	ADU
Los Angeles	2763 MONTE MAR TER	90064	4308008004	0.000	0.000	0.085	0.000	Shortfall of Sites	0.170	Low Residential	R1V2-O	0	0	0	11.771	0.085		Residential - Single Family Residence, 1	126B165 284		West Los Angeles	No	MI	ADU
Los Angeles	10586 CHEVIOT DR	90064	4318039008	0.000	0.000	0.085	0.000	Shortfall of Sites	0.149	Low Residential	R1V2	0	0	0	13.398	0.085		Residential - Single Family Residence, 1	123B161 284		West Los Angeles	No	MI	ADU
Los Angeles	3226 MIDVALE AVE	90034	4254015005	0.000	0.000	0.085	0.000	Shortfall of Sites	0.153	Low Residential	R1-1	0	0	0	13.067	0.085		Residential - Single Family Residence, 1	120B161 284		Palms - Mar Vista - Del Rey	No	MI	ADU
Los Angeles	5801 W 74TH ST	90045	4104004014	0.000	0.000	0.085	0.000	Shortfall of Sites	0.170	Low Residential	R1-1	0	0	0	11.766	0.085		Residential - Single Family Residence, 1	102B169 284		Westchester - Playa del Rey	No	MI	ADU
Los Angeles	5922 W 77TH PL	90045	4106012014	0.000	0.000	0.085	0.000	Shortfall of Sites	0.161	Low Residential	R1-1	0	0	0	12.438	0.085		Residential - Single Family Residence, 1	099B169 284		Westchester - Playa del Rey	No	MI	ADU
Los Angeles	1836 W 1ST ST	90732	7559012013	0.000	0.000	0.085	0.000	Shortfall of Sites	0.252	Low II Residential	R1-1XL	0	0	0	7.943	0.085		Residential - Single Family Residence, 1	018B189 284		San Pedro	No	MI	ADU
Los Angeles	914 S WYCLIFF AVE	90732	7560007003	0.000	0.000	0.085	0.000	Shortfall of Sites	0.159	Low II Residential	R1-1XL	0	0	0	12.570	0.085		Residential - Single Family Residence, 1	015B189 284		San Pedro	No	MI	ADU
Los Angeles	12528 NUGENT DR	91344	2608020031	0.000	0.000	0.085	0.000	Shortfall of Sites	0.286	Very Low II Residential	RE11-1-H	0	0	0	6.982	0.085		Residential - Single Family Residence - Pool, 1	219B133 285		Granada Hills - Knollwood	No	MI	ADU
Los Angeles	12009 DRESDEN PL	91344	2606013013	0.000	0.000	0.085	0.000	Shortfall of Sites	0.284	Low I Residential	RS-1	0	0	0	7.031	0.085		Residential - Single Family Residence - Pool, 1	216B133 285		Granada Hills - Knollwood	No	MI	ADU
Los Angeles	16415 BUCHET DR	91344	2605009042	0.000	0.000	0.085	0.000	Shortfall of Sites	0.277	Very Low II Residential	RE11-1	0	0	0	7.224	0.085		Residential - Single Family Residence - Pool, 1	216B137 285		Granada Hills - Knollwood	No	MI	ADU
Los Angeles	17187 BIRCHER ST	91344	2607016031	0.000	0.000	0.085	0.000	Shortfall of Sites	0.181	Low I Residential	RS-1	0	0	0	11.045	0.085		Residential - Single Family Residence - Pool, 1	213B133 285		Granada Hills - Knollwood	No	MI	ADU
Los Angeles	16418 ARMSTEAD ST	91344	2610026011	0.000	0.000	0.085	0.000	Shortfall of Sites	0.172	Low I Residential	RS-1	0	0	0	11.609	0.085		Residential - Single Family Residence - Pool, 1	213B137 285		Granada Hills - Knollwood	No	MI	ADU
Los Angeles	17858 RINALDI ST	91344	2711016010	0.000	0.000	0.085	0.000	Shortfall of Sites	0.271	Very Low II Residential	RE11-1	0	0	0	7.389	0.085		Residential - Single Family Residence, 1	213B129 285		Granada Hills - Knollwood	No	MI	ADU
Los Angeles	11414 AQUEDUCT AVE	91344	2662003014	0.000	0.000	0.085	0.000	Shortfall of Sites	0.186	Low I Residential	RS-1	0	0	0	10.757	0.085		Residential - Single Family Residence, 1	213B141 285		Granada Hills - Knollwood	No	MI	ADU
Los Angeles	11209 MCLENNAN AVE	91344	2682022011	0.000	0.000	0.085	0.000	Shortfall of Sites	0.172	Low I Residential	RS-1	0	0	0	11.658	0.085		Residential - Single Family Residence, 1	210B133 285		Granada Hills - Knollwood	No	MI	ADU
Los Angeles	11208 WHITMAN AVE	91344	2666028013	0.000	0.000	0.085	0.000	Shortfall of Sites	0.208	Low I Residential	RS-1	0	0	0	9.610	0.085		Residential - Single Family Residence, 1	210B141 285		Granada Hills - Knollwood	No	MI	ADU
Los Angeles	18317 LAHEY ST	91326	2715028016	0.000	0.000	0.085	0.000	Shortfall of Sites	0.255	Very Low II Residential	RE11-1	0	0	0	7.858	0.085		Residential - Single Family Residence - Pool, 1	210B125 285		Northridge	No	MI	ADU
Los Angeles	11118 CABRIOLE AVE	91326	2717007034	0.000	0.000	0.085	0.000	Shortfall of Sites	0.259	Very Low II Residential	RE11-1	0	0	0	7.728	0.085		Residential - Single Family Residence - Pool, 1	210B121 285		Northridge	No	MI	ADU
Los Angeles	19258 NASHVILLE ST	91326	2718021002	0.000	0.000	0.085	0.000	Shortfall of Sites	0.202	Low I Residential	RS-1	0	0	0	9.882	0.085		Residential - Single Family Residence - Pool, 1	210B117 285		Northridge	No	MI	ADU
Los Angeles	10734 SPRINGFIELD AVE	91326	2718013028	0.000	0.000	0.085	0.000	Shortfall of Sites	0.186	Low I Residential	RS-1	0	0	0	10.759	0.085		Residential - Single Family Residence - Pool, 1	207B121 285		Northridge	No	MI	ADU
Los Angeles	10636 ALABAMA AVE	91311	2722008042	0.000	0.000	0.085	0.000	Shortfall of Sites	0.154	Very Low I Residential	R1-1	0	0	0	12.964	0.085		Residential - Single Family Residence, 1	207B105 285		Chatsworth - Porter Ranch	No	MI	ADU
Los Angeles	16339 DEVONSHIRE ST	91344	2679024007	0.000	0.000	0.085	0.000	Shortfall of Sites	0.168	Low I Residential	RS-1	0	0	0	11.904	0.085		Residential - Single Family Residence - Pool, 1	204B137 285		Granada Hills - Knollwood	No	MI	ADU
Los Angeles	16115 DEVONSHIRE ST	91344	2668022019	0.000	0.000	0.085	0.000	Shortfall of Sites	0.168	Low I Residential	RS-1	0	0	0	11.902	0.085		Residential - Single Family Residence - Pool, 1	204B141 285		Granada Hills - Knollwood	No	MI	ADU
Los Angeles	20144 TUBA ST	91311	2741011026	0.000	0.000	0.085	0.000	Shortfall of Sites	0.253	Very Low II Residential	RE11-1	0	0	0	7.908	0.085		Residential - Single Family Residence, 1	204B113 285		Chatsworth - Porter Ranch	No	MI	ADU
Los Angeles	10210 BOTHWELL RD	91324	2726009048	0.000	0.000	0.085	0.000	Shortfall of Sites	0.253	Very Low II Residential	RE11-1	0	0	0	7.921	0.085		Residential - Single Family Residence - Pool, 1	204B117 285		Chatsworth - Porter Ranch	No	MI	ADU
Los Angeles	10216 AMESTOY AVE	91325	2694012028	0.000	0.000	0.085	0.000	Shortfall of Sites	0.228	Very Low II Residential	RE11-1	0	0	0	8.786	0.085		Residential - Single Family Residence - Pool and Misc., 1	204B133 285		Northridge	No	MI	ADU
Los Angeles	10155 WHITE OAK AVE	91325	2734004023	0.000	0.000	0.085	0.000	Shortfall of Sites	0.184	Low I Residential	RS-1	0	0	0	10.898	0.085		Residential - Single Family Residence, 1	204B129 285		Northridge	No	MI	ADU
Los Angeles	10138 VANALDEN AVE	91324	2729002007	0.000	0.000	0.085	0.000	Shortfall of Sites	0.374	Very Low I Residential	RA-1	0	0	0	5.353	0.085		Residential - Single Family Residence, 1	204B121 285		Northridge	No	MI	ADU
Los Angeles	20262 LABRADOR ST	91311	2748033033	0.000	0.000	0.085	0.000	Shortfall of Sites	0.174	Low I Residential	RS-1	0	0	0	11.464	0.085		Residential - Single Family Residence - Pool, 1	201B113 285		Chatsworth - Porter Ranch	No	MI	ADU
Los Angeles	9813 GEYSER AVE	91324	2763022009	0.000	0.000	0.085	0.000	Shortfall of Sites	0.172	Low I Residential	RS-1	0	0	0	11.617	0.085		Residential - Single Family Residence, 1	201B121 285		Northridge	No	MI	ADU
Los Angeles	9741 NITA AVE	91311	2727007006	0.000	0.000	0.085	0.000	Shortfall of Sites	0.385	Very Low I Residential	RA-1	0	0	0	5.198	0.085		Residential - Single Family Residence, 1	201B101 285		Chatsworth - Porter Ranch	No	MI	ADU
Los Angeles	17444 SUPERIOR ST	91325	2755016010	0.000	0.000	0.085	0.000	Shortfall of Sites	0.374	Very Low I Residential	RA-1	0	0	0	5.351	0.085		Residential - Single Family Residence - Pool, 1	201B129 285		Northridge	No	MI	ADU
Los Angeles	20423 PAYERAS ST	91311	2748014054	0.000	0.000	0.085	0.000	Shortfall of Sites	0.173	Low I Residential	RS-1	0	0	0	11.539	0.085		Residential - Single Family Residence - Pool, 1	201B109 285		Chatsworth - Porter Ranch	No	MI	ADU
Los Angeles	9526 MINA RICA DR	91042	2572035041	0.000	0.000	0.085	0.000	Shortfall of Sites	0.213	Low Residential	RS-1	0	0	0	9.389	0.085		Residential - Single Family Residence, 1	198B205 285		Sunland - Tujunga - Lake View Terrace - Shadow Hills - East La Tuna Canyon	No	MI	ADU
Los Angeles	17335 KNAPP ST	91325	2766013017	0.000	0.000	0.085	0.000	Shortfall of Sites	0.408	Very Low I Residential	RA-1	0	0	0	4.897	0.085		Residential - Single Family Residence, 1	198B129 285		Northridge	No	MI	ADU
Los Angeles	8837 ENFIELD AVE	91325	2768008003	0.000	0.000	0.085	0.000	Shortfall of Sites	0.405	Very Low I Residential	RA-1	0	0	0	4.939	0.085		Residential - Single Family Residence, 1	195B129 285		Northridge	No	MI	ADU
Los Angeles	17141 GRESHAM ST	91325	2690013001	0.000	0.000	0.085	0.000	Shortfall of Sites	0.671	Very Low I Residential	RA-1	0	0	0	2.978	0.085		Residential - Single Family Residence - Pool, 1	195B133 285		Northridge	No	MI	ADU
Los Angeles	12816 WADDELL ST	91607	2341021004	0.000	0.000	0.085	0.000	Shortfall of Sites	0.154	Low Residential	R1-1	0	0	0	13.003	0.085		Residential - Single Family Residence - Pool, 1	174B161 285		North Hollywood - Valley Village	No	MI	ADU
Los Angeles	5235 ETIWANDA AVE	91356	2181012021	0.000	0.000	0.085	0.000	Shortfall of Sites	0.158	Low II Residential	R1-1	0	0	0	12.660	0.085		Residential - Single Family Residence, 1	171B125 285		Encino - Tarzana	No	MI	ADU
Los Angeles	5306 TEESDALE AVE	91607	2346017009	0.000	0.000	0.085	0.000	Shortfall of Sites	0.161	Low Residential	R1-1	0	0	0	12.457	0.085		Residential - Single Family Residence, 1	171B161 285		North Hollywood - Valley Village	No	MI	ADU
Los Angeles	18588 LINNET ST	91356	2161013008	0.000	0.000	0.085	0.000	Shortfall of Sites	1.031	Very Low I Residential	RA-1	0	0	0	1.940	0.085		Residential - Single Family Residence - Pool, 1	171B121 285		Encino - Tarzana	No	MI	ADU
Los Angeles	14809 ADDISON ST	91403	2263030039	0.000	0.000	0.085	0.000	Shortfall of Sites	0.155	Low Residential	R1-1-RIO	0	0	0	12.899	0.085		Residential - Single Family Residence, 1	171A149 285		Van Nuys - North Sherman Oaks	No	MI	ADU
Los Angeles	4903 DENNY AVE	91601	2421004019	0.000	0.000	0.085	0.000	Shortfall of Sites	0.155	Low Residential	R1-1	0	0	0	12.902	0.085		Residential - Single Family Residence, 1	168B177 285		North Hollywood - Valley Village	No	MI	ADU
Los Angeles	4848 CARPENTER AVE	91607	2355018006	0.000	0.000	0.085	0.000	Shortfall of Sites	0.262	Low Residential	R1-1	0	0	0	7.632	0.085		Residential - Single Family Residence - Pool, 1	168B169 285		North Hollywood - Valley Village	No	MI	ADU
Los Angeles	4417 MARY ELLEN AVE	91423	2360029013	0.000	0.000	0.085	0.000	Shortfall of Sites	0.155	Low Residential	R1-1-RIO	0	0	0	12.901	0.085		Residential - Single Family Residence, 1	165B157 285		Sherman Oaks - Studio City - Toluca Lake - Cahuenga Pass	No	MI	ADU
Los Angeles	4084 CAMELLIA AVE	91604	2368025007	0.000	0.000	0.085	0.000	Shortfall of Sites	0.155	Low Residential	R1-1-RIO	0	0	0	12.898	0.085		Residential - Single Family Residence - Pool, 1	162B169 285		Sherman Oaks - Studio City - Toluca Lake - Cahuenga Pass	No	MI	ADU
Los Angeles	5140 VINCENT AVE	90041	5669016005	0.000	0.000	0.085	0.000	Shortfall of Sites	0.176	Low Residential	R1-1	0	0	0	11.374	0.085		Residential - Single Family Residence, 1	163-5A225 285		Northeast Los Angeles	No	MI	ADU
Los Angeles	5003 HARTWICK ST	90041	5690001016	0.000	0.000	0.085	0.000	Shortfall of Sites	0.167	Low Residential	R1-1	0	0	0	11.953	0.085		Residential - Single Family Residence, 1	162A227 285		Northeast Los Angeles	No	MI	ADU
Los Angeles	1445 CONRAD ST	90041	5690015029	0.000	0.000	0.085	0.000	Shortfall of Sites	0.169	Low Residential	R1-1	0	0	0	11.833	0.085		Residential - Single Family Residence, 1	160-5A227 285		Northeast Los Angeles	No	MI	ADU
Los Angeles	4624 WESTDALE AVE	90041	5474001017	0.000	0.000	0.085	0.000	Shortfall of Sites	0.188	Low Residential	R1-1	0	0	0	10.634	0.085		Residential - Single Family Residence, 1	159A221 285		Northeast Los Angeles	No	MI	ADU
Los Angeles	3510 LARGA AVE	90039	5436025007	0.000	0.000	0.085	0.000	Shortfall of Sites	0.155	Low Residential	R1-1-RIO	0	0	0	12.902	0.085		Residential - Single Family Residence, 1	153B209 285		Northeast Los Angeles	No	MI	ADU
Los Angeles	327 N ALTA VISTA BLVD	90036	5525036009	0.000	0.000	0.085	0.000	Shortfall of Sites	0.177	Low II Residential	R1V2	0	0	0	11.291	0.085		Residential - Single Family Residence - Pool, 1	138B181 285		Wilshire	No	MI	ADU
Los Angeles	10520 WYTON DR	90024	4360023031	0.000	0.000	0.085	0.000	Shortfall of Sites	0.209	Low Residential	R1-1	0	0	0	9.574	0.085		Residential - Single Family Residence - Pool, 1	138B153 285		Westwood	No	MI	ADU
Los Angeles	154 S LAYTON DR	90049	4365003007	0.000	0.000	0.085	0.000	Shortfall of Sites	0.408	Very Low II Residential	RE11-1	0	0	0	4.907	0.085		Residential - Single Family Residence - Pool, 1	135B145 285		Brentwood - Pacific Palisades	No	MI	ADU
Los Angeles	814 WESTHOLME AVE	90024	4360017005	0.000	0.000	0.085	0.000	Shortfall of Sites	0.173	Low Residential	R1-1	0	0	0	11.536	0.085		Residential - Single Family Residence, 1	135B153 285		Westwood	No	MI	ADU
Los Angeles	1400 CLUB VIEW DR	90024	4327025008	0.000	0.000	0.085	0.000	Shortfall of Sites	0.186	Low Residential	R1V3	0	0	0	10.748	0.085		Residential - Single Family Residence, 1	135B157 285		Westwood	No	MI	ADU
Los Angeles	10558 WELLWORTH AVE	90024	4326011002	0.000	0.000	0.085	0.000	Shortfall of Sites	0.149	Low Residential	R1-1-O	0	0	0	13.403	0.085		Residential - Single Family Residence - Pool, 1	132B157 285		Westwood	No	MI	ADU
Los Angeles	10658 ASHTON AVE	90024	4326009018	0.000	0.000	0.085	0.000	Shortfall of Sites	0.149	Low Residential	R1-1-O	0	0	0	13.403	0.085		Residential - Single Family Residence, 1	132B153 285		Westwood	No	MI	ADU
Los Angeles	2128 BENECIA AVE	90025	4319006015	0.000	0.000	0.085	0.000	Shortfall of Sites	0.152	Low Residential	R1-1-O	0	0	0	13.141	0.085		Residential - Single Family Residence, 1	129B157 285		West Los Angeles	No	MI	ADU
Los Angeles	2043 VETERAN AVE	90025	4323010015	0.000	0.000	0.085	0.000	Shortfall of Sites	0.155	Low Residential	R1-1	0	0	0	12.917	0.085		Residential - Single Family Residence, 1	126B153 285		West Los Angeles	No	MI	ADU
Los Angeles	2042 S CANFIELD AVE	90034	4302004005	0.000	0.000	0.085	0.000	Shortfall of Sites	0.150	Low Residential	R1V2-O	0	0	0	13.304	0.085		Residential - Single Family Residence, 1	126B169 285		West Los Angeles	No	MI	ADU
Los Angeles	10526 BRADBURY RD	90064	4318014004	0.000	0.000	0.085	0.000	Shortfall of Sites	0.153	Low Residential	R1V2-O	0	0	0	13.062	0.085		Residential - Single Family Residence - Therapy Pool (Spa), 1	126B161 285		West Los Angeles	No	MI	ADU
Los Angeles	3514 OCEAN VIEW AVE	90066	4248024035	0.000	0.000	0.085	0.000	Shortfall of Sites	0.250	Low Residential	R1V2	0	0	0	8.001	0.085		Residential - Single Family Residence, 1	114B153 285		Palms - Mar Vista - Del Rey	No	MI	ADU
Los Angeles	23424 BRIGHTWATER PL	90710	7438006033	0.000	0.000	0.085	0.000	Shortfall of Sites	0.156	Low Residential	R1-1XL-O	0	0	0	12.819	0.085		Residential - Single Family Residence, 1	042B193 285		Wilmington - Harbor City	No	MI	ADU
Los Angeles	1830 W 1ST ST	90732	7559013026	0.000	0.000	0.085	0.000	Shortfall of Sites	0.238	Low II Residential	R1-1XL	0	0	0	8.421	0.085		Residential - Single Family Residence, 1	018B189 285		San Pedro	No	MI	ADU

Jurisdiction Name	Site Address/Intersection	5 Digit ZIP Code	Assessor Parcel Number	Very Low-Income	Low-Income	Moderate-Income	Above Moderate-Income	Type of Shortfall	Parcel Size (Acres)	Current General Plan Designation	Current Zoning	Proposed General Plan (GP) Designation	Proposed Zoning	Minimum Density Allowed	Maximum Density Allowed	Total Capacity	Vacant/ Nonvacant	Description of Existing Uses	PIN	Base Density Per Acre	Community Plan Area	Rent Stabalization Ordinance	Income Category	Applicable Rezoning Program (Program informing values in Column Q listed first)
Los Angeles	1412 S DODSON AVE	90732	7560024005	0.000	0.000	0.085	0.000	Shortfall of Sites	0.155	Low II Residential	R1-1XL	0	0	0	12.893	0.085		Residential - Single Family Residence, 1	012B193 285		San Pedro	No	MI	ADU
Los Angeles	17053 PAULETTE PL	91344	2608023018	0.000	0.000	0.085	0.000	Shortfall of Sites	0.277	Very Low II Residential	RE11-1	0	0	0	7.223	0.085		Residential - Single Family Residence, 1	219B133 286		Granada Hills - Knollwood	No	MI	ADU
Los Angeles	17616 ARVIDA DR	91344	2608012016	0.000	0.000	0.085	0.000	Shortfall of Sites	0.211	Very Low II Residential	RE11-1-H-O	0	0	0	9.472	0.085		Residential - Single Family Residence, 1	219B129 286		Granada Hills - Knollwood	No	MI	ADU
Los Angeles	11952 WOODLEY AVE	91344	2605012039	0.000	0.000	0.085	0.000	Shortfall of Sites	0.271	Very Low II Residential	RE11-1	0	0	0	7.372	0.085		Residential - Single Family Residence - Pool, 1	216B137 286		Granada Hills - Knollwood	No	MI	ADU
Los Angeles	16410 ARMSTEAD ST	91344	2610026010	0.000	0.000	0.085	0.000	Shortfall of Sites	0.172	Low I Residential	RS-1	0	0	0	11.609	0.085		Residential - Single Family Residence, 1	213B137 286		Granada Hills - Knollwood	No	MI	ADU
Los Angeles	17844 RINALDI ST	91344	2711016013	0.000	0.000	0.085	0.000	Shortfall of Sites	0.434	Very Low II Residential	RE11-1	0	0	0	4.605	0.085		Residential - Single Family Residence, 1	213B129 286		Granada Hills - Knollwood	No	MI	ADU
Los Angeles	17235 DONMETZ ST	91344	2697010007	0.000	0.000	0.085	0.000	Shortfall of Sites	0.172	Low I Residential	RS-1	0	0	0	11.617	0.085		Residential - Single Family Residence, 1	210B133 286		Granada Hills - Knollwood	No	MI	ADU
Los Angeles	11215 DEMPSEY AVE	91344	2666028007	0.000	0.000	0.085	0.000	Shortfall of Sites	0.173	Low I Residential	RS-1	0	0	0	11.573	0.085		Residential - Single Family Residence, 1	210B141 286		Granada Hills - Knollwood	No	MI	ADU
Los Angeles	16456 DONMETZ ST	91344	2681017044	0.000	0.000	0.085	0.000	Shortfall of Sites	0.209	Low I Residential	RS-1	0	0	0	9.572	0.085		Residential - Single Family Residence, 1	210B137 286		Granada Hills - Knollwood	No	MI	ADU
Los Angeles	18361 LAHEY ST	91326	2715028032	0.000	0.000	0.085	0.000	Shortfall of Sites	0.266	Very Low II Residential	RE11-1	0	0	0	7.532	0.085		Residential - Single Family Residence - Pool, 1	210B125 286		Northridge	No	MI	ADU
Los Angeles	19250 NASHVILLE ST	91326	2718021001	0.000	0.000	0.085	0.000	Shortfall of Sites	0.173	Low I Residential	RS-1	0	0	0	11.535	0.085		Residential - Single Family Residence - Pool, 1	210B117 286		Northridge	No	MI	ADU
Los Angeles	10914 LIMERICK AVE	91311	2707025033	0.000	0.000	0.085	0.000	Shortfall of Sites	0.253	Very Low II Residential	RE11-1	0	0	0	7.915	0.085		Residential - Single Family Residence - Pool, 1	210B109 286		Chatsworth - Porter Ranch	No	MI	ADU
Los Angeles	16256 BERMUDA ST	91344	2680008012	0.000	0.000	0.085	0.000	Shortfall of Sites	0.174	Low I Residential	RS-1	0	0	0	11.476	0.085		Residential - Single Family Residence, 1	207B137 286		Granada Hills - Knollwood	No	MI	ADU
Los Angeles	19041 LOS ALIMOS ST	91326	2718014030	0.000	0.000	0.085	0.000	Shortfall of Sites	0.183	Low I Residential	RS-1	0	0	0	10.936	0.085		Residential - Single Family Residence - Pool, 1	207B121 286		Northridge	No	MI	ADU
Los Angeles	10652 DEERING AVE	91311	2706028005	0.000	0.000	0.085	0.000	Shortfall of Sites	0.207	Low I Residential	RE9-1	0	0	0	9.678	0.085		Residential - Single Family Residence - Pool, 1	207B105 286		Chatsworth - Porter Ranch	No	MI	ADU
Los Angeles	10630 SYLVIA AVE	91326	2728002014	0.000	0.000	0.085	0.000	Shortfall of Sites	0.258	Very Low II Residential	RE11-1	0	0	0	7.741	0.085		Residential - Single Family Residence, 1	207B117 286		Northridge	No	MI	ADU
Los Angeles	10437 LARAMIE AVE	91311	2707022010	0.000	0.000	0.085	0.000	Shortfall of Sites	0.425	Very Low I Residential	RA-1	0	0	0	4.704	0.085		Residential - Single Family Residence - Pool, 1	207B113 286		Chatsworth - Porter Ranch	No	MI	ADU
Los Angeles	16331 DEVONSHIRE ST	91344	2679024008	0.000	0.000	0.085	0.000	Shortfall of Sites	0.198	Low I Residential	RS-1	0	0	0	10.085	0.085		Residential - Single Family Residence, 1	204B137 286		Granada Hills - Knollwood	No	MI	ADU
Los Angeles	16109 DEVONSHIRE ST	91344	2668022018	0.000	0.000	0.085	0.000	Shortfall of Sites	0.168	Low I Residential	RS-1	0	0	0	11.902	0.085		Residential - Single Family Residence, 1	204B141 286		Granada Hills - Knollwood	No	MI	ADU
Los Angeles	10353 ORO VISTA AVE	91040	2560014024	0.000	0.000	0.085	0.000	Shortfall of Sites	0.191	Low Residential	R1-1-RFA	0	0	0	10.447	0.085		Residential - Single Family Residence, 1	204B189 286		Sunland - Tujunga - Lake View Terrace - Shadow Hills - East La Tuna Canyon	No	MI	ADU
Los Angeles	10223 KESSLER AVE	91311	2726001015	0.000	0.000	0.085	0.000	Shortfall of Sites	0.254	Very Low II Residential	RE11-1	0	0	0	7.872	0.085		Residential - Single Family Residence - Pool, 1	204B113 286		Chatsworth - Porter Ranch	No	MI	ADU
Los Angeles	10206 DEERFIELD LN	91324	2729027019	0.000	0.000	0.085	0.000	Shortfall of Sites	0.412	Very Low I Residential	RA-1	0	0	0	4.853	0.085		Residential - Single Family Residence - Pool, 1	204B117 286		Northridge	No	MI	ADU
Los Angeles	10200 ANDASOL AVE	91325	2734029027	0.000	0.000	0.085	0.000	Shortfall of Sites	0.253	Very Low II Residential	RE11-1	0	0	0	7.918	0.085		Residential - Single Family Residence, 1	204B129 286		Northridge	No	MI	ADU
Los Angeles	18738 LEMARSH ST	91324	2729015024	0.000	0.000	0.085	0.000	Shortfall of Sites	0.226	Low I Residential	RS-1	0	0	0	8.843	0.085		Residential - Single Family Residence, 1	204B121 286		Northridge	No	MI	ADU
Los Angeles	20254 LABRADOR ST	91311	2748033032	0.000	0.000	0.085	0.000	Shortfall of Sites	0.174	Low I Residential	RS-1	0	0	0	11.464	0.085		Residential - Single Family Residence - Pool, 1	201B113 286		Chatsworth - Porter Ranch	No	MI	ADU
Los Angeles	9827 ODESSA AVE	91343	2677007001	0.000	0.000	0.085	0.000	Shortfall of Sites	0.170	Low Residential	RS-1	0	0	0	11.749	0.085		Residential - Single Family Residence, 1	201B137 286		Mission Hills - Panorama City - North Hills	No	MI	ADU
Los Angeles	9767 RHEA AVE	91324	2763026022	0.000	0.000	0.085	0.000	Shortfall of Sites	0.172	Low I Residential	RS-1	0	0	0	11.617	0.085		Residential - Single Family Residence - Pool, 1	201B121 286		Northridge	No	MI	ADU
Los Angeles	9763 PASO ROBLES AVE	91325	2692011003	0.000	0.000	0.085	0.000	Shortfall of Sites	0.395	Very Low I Residential	RA-1	0	0	0	5.058	0.085		Residential - Single Family Residence - Pool, 1	201B133 286		Northridge	No	MI	ADU
Los Angeles	9742 FARRALONE AVE	91311	2727013002	0.000	0.000	0.085	0.000	Shortfall of Sites	0.373	Very Low I Residential	RA-1	0	0	0	5.362	0.085		Residential - Single Family Residence, 1	201B101 286		Chatsworth - Porter Ranch	No	MI	ADU
Los Angeles	17434 SUPERIOR ST	91325	2755016011	0.000	0.000	0.085	0.000	Shortfall of Sites	0.390	Very Low I Residential	RA-1	0	0	0	5.130	0.085		Residential - Single Family Residence - Pool, 1	201B129 286		Northridge	No	MI	ADU
Los Angeles	9402 MONOGRAM AVE	91343	2676003003	0.000	0.000	0.085	0.000	Shortfall of Sites	0.178	Low Residential	RS-1	0	0	0	11.256	0.085		Residential - Single Family Residence, 1	198B137 286		Mission Hills - Panorama City - North Hills	No	MI	ADU
Los Angeles	9300 ALDEA AVE	91325	2692009009	0.000	0.000	0.085	0.000	Shortfall of Sites	0.360	Very Low I Residential	RA-1	0	0	0	5.556	0.085		Residential - Single Family Residence, 1	198B133 286		Northridge	No	MI	ADU
Los Angeles	17327 KNAPP ST	91325	2766013016	0.000	0.000	0.085	0.000	Shortfall of Sites	0.408	Very Low I Residential	RA-1	0	0	0	4.897	0.085		, 1	198B129 286		Northridge	No	MI	ADU
Los Angeles	8836 ENFIELD AVE	91325	2768007012	0.000	0.000	0.085	0.000	Shortfall of Sites	0.405	Very Low I Residential	RA-1	0	0	0	4.939	0.085		Residential - Single Family Residence - Pool, 1	195B129 286		Northridge	No	MI	ADU
Los Angeles	5307 TEESDALE AVE	91607	2346020019	0.000	0.000	0.085	0.000	Shortfall of Sites	0.160	Low Residential	R1-1	0	0	0	12.489	0.085		Residential - Single Family Residence, 1	171B161 286		North Hollywood - Valley Village	No	MI	ADU
Los Angeles	5242 TOPEKA DR	91356	2161004011	0.000	0.000	0.085	0.000	Shortfall of Sites	0.422	Very Low I Residential	RA-1	0	0	0	4.735	0.085		Residential - Single Family Residence - Pool, 1	171B121 286		Encino - Tarzana	No	MI	ADU
Los Angeles	19437 WELLS DR	91356	2163006024	0.000	0.000	0.085	0.000	Shortfall of Sites	0.413	Very Low I Residential	RA-1	0	0	0	4.839	0.085		Residential - Single Family Residence - Pool, 1	171B117 286		Encino - Tarzana	No	MI	ADU
Los Angeles	4853 BELLINGHAM AVE	91607	2356010010	0.000	0.000	0.085	0.000	Shortfall of Sites	0.181	Low Residential	R1-1	0	0	0	11.068	0.085		Residential - Single Family Residence - Pool, 1	168B165 286		North Hollywood - Valley Village	No	MI	ADU
Los Angeles	4822 LONGRIDGE AVE	91423	2358015002	0.000	0.000	0.085	0.000	Shortfall of Sites	0.158	Low Residential	R1-1	0	0	0	12.672	0.085		Residential - Single Family Residence - Pool, 1	168B157 286		Van Nuys - North Sherman Oaks	No	MI	ADU
Los Angeles	4083 CAMELLIA AVE	91604	2368024019	0.000	0.000	0.085	0.000	Shortfall of Sites	0.155	Low Residential	R1-1-RIO	0	0	0	12.902	0.085		Residential - Single Family Residence, 1	162B169 286		Sherman Oaks - Studio City - Toluca Lake - Cahuenga Pass	No	MI	ADU
Los Angeles	5133 WINDERMERE AVE	90041	5671020008	0.000	0.000	0.085	0.000	Shortfall of Sites	0.165	Low Residential	R1-1	0	0	0	12.108	0.085		Residential - Single Family Residence, 1	163-5A221 286		Northeast Los Angeles	No	MI	ADU
Los Angeles	5140 MOUNT ROYAL DR	90041	5669017022	0.000	0.000	0.085	0.000	Shortfall of Sites	0.178	Low Residential	R1-1	0	0	0	11.247	0.085		Residential - Single Family Residence, 1	163-5A225 286		Northeast Los Angeles	No	MI	ADU
Los Angeles	5143 EAGLE ROCK BLVD	90041	5671013009	0.000	0.000	0.085	0.000	Shortfall of Sites	0.161	Low Residential	R1-1	0	0	0	12.424	0.085		Residential - Single Family Residence - Pool, 1	163-5A223 286		Northeast Los Angeles	No	MI	ADU
Los Angeles	1321 LINDA ROSA AVE	90041	5690003018	0.000	0.000	0.085	0.000	Shortfall of Sites	0.159	Low Residential	R1-1	0	0	0	12.592	0.085		Residential - Single Family Residence - Pool, 1	162A227 286		Northeast Los Angeles	No	MI	ADU
Los Angeles	4973 TOWNSEND AVE	90041	5689014004	0.000	0.000	0.085	0.000	Shortfall of Sites	0.153	Low Residential	R1-1	0	0	0	13.110	0.085		Residential - Single Family Residence, 1	162A225 286		Northeast Los Angeles	No	MI	ADU
Los Angeles	1439 CONRAD ST	90041	5690016022	0.000	0.000	0.085	0.000	Shortfall of Sites	0.162	Low Residential	R1-1	0	0	0	12.368	0.085		Residential - Single Family Residence, 1	160-5A227 286		Northeast Los Angeles	No	MI	ADU
Los Angeles	4969 AMBROSE AVE	90027	5589011021	0.000	0.000	0.085	0.000	Shortfall of Sites	0.150	Low I Residential	RE9-1	0	0	0	13.368	0.085		Residential - Single Family Residence, 1	150B197 286		Hollywood	No	MI	ADU
Los Angeles	733 PARKMAN AVE	90026	5401020016	0.000	0.000	0.085	0.000	Shortfall of Sites	0.171	Low Medium II Residential	RD1.5-1VL	0	0	0	11.714	0.085		Residential - Single Family Residence, 1	141A203 286		Silver Lake - Echo Park - Elysian Valley	No	MI	ADU
Los Angeles	214 CONWAY AVE	90024	4359008020	0.000	0.000	0.085	0.000	Shortfall of Sites	0.223	Low Residential	R1-1	0	0	0	8.969	0.085		Residential - Single Family Residence - Pool, 1	141B153 286		Westwood	No	MI	ADU
Los Angeles	333 N ORLANDO AVE	90048	5514011044	0.000	0.000	0.085	0.000	Shortfall of Sites	0.149	Low II Residential	R1V3-O	0	0	0	13.394	0.085		Residential - Single Family Residence, 1	138B173 286		Wilshire	No	MI	ADU
Los Angeles	326 N NORTON AVE	90004	5522027010	0.000	0.000	0.085	0.000	Shortfall of Sites	0.190	Low II Residential	R1R3-RG	0	0	0	10.541	0.085		Residential - Single Family Residence, 1	138B189 286		Wilshire	No	MI	ADU
Los Angeles	326 N POINSETTIA PL	90036	5525036019	0.000	0.000	0.085	0.000	Shortfall of Sites	0.177	Low II Residential	R1V2	0	0	0	11.291	0.085		Residential - Single Family Residence, 1	138B181 286		Wilshire	No	MI	ADU
Los Angeles	10440 WYTON DR	90024	4360025006	0.000	0.000	0.085	0.000	Shortfall of Sites	0.359	Low Residential	R1-1	0	0	0	5.568	0.085		Residential - Single Family Residence - Pool, 1	138B153 286		Westwood	No	MI	ADU
Los Angeles	257 BELOIT AVE	90049	4365005002	0.000	0.000	0.085	0.000	Shortfall of Sites	0.294	Low Residential	R1-1	0	0	0	6.796	0.085		Residential - Single Family Residence - Pool, 1	135B145 286		Brentwood - Pacific Palisades	No	MI	ADU
Los Angeles	845 THAYER AVE	90024	4360017036	0.000	0.000	0.085	0.000	Shortfall of Sites	0.201	Low Residential	R1-1	0	0	0	9.941	0.085		Residential - Single Family Residence - Pool, 1	135B153 286		Westwood	No	MI	ADU
Los Angeles	1356 COMSTOCK AVE	90024	4327023008	0.000	0.000	0.085	0.000	Shortfall of Sites	0.158	Low Residential	R1V3	0	0	0	12.657	0.085		Residential - Single Family Residence, 1	135B157 286		Westwood	No	MI	ADU
Los Angeles	12126 W SUNSET BLVD	90049	4404013019	0.000	0.000	0.085	0.000	Shortfall of Sites	0.154	Low Residential	R1-1	0	0	0	12.994	0.085		Residential - Single Family Residence, 1	132B141 286		Brentwood - Pacific Palisades	No	MI	ADU
Los Angeles	626 LORNA LN	90049	4401012007	0.000	0.000	0.085	0.000	Shortfall of Sites	0.195	Low Residential	RS-1	0	0	0	10.259	0.085		Residential - Single Family Residence - Pool, 1	132B145 286		Brentwood - Pacific Palisades	No	MI	ADU
Los Angeles	10520 CLARKSON RD	90064	4318038004	0.000	0.000	0.085	0.000	Shortfall of Sites	0.155	Low Residential	R1V2	0	0	0	12.904	0.085		Residential - Single Family Residence, 1	123B161 286		West Los Angeles	No	MI	ADU
Los Angeles	3525 GRAND VIEW BLVD	90066	4248024029	0.000	0.000	0.085	0.000	Shortfall of Sites	0.250	Low Residential	R1V2	0	0	0	8.001	0.085		Residential - Single Family Residence, 1	114B153 286		Palms - Mar Vista - Del Rey	No	MI	ADU
Los Angeles	5827 W 75TH ST	90045	4104007011	0.000	0.000	0.085	0.000	Shortfall of Sites	0.205	Low Residential	R1-1	0	0	0	9.757	0.085		Residential - Single Family Residence, 1	102B169 286		Westchester - Playa del Rey	No	MI	ADU
Los Angeles	1918 W 1ST ST	90732	7559012019	0.000	0.000	0.085	0.000	Shortfall of Sites	0.206	Low II Residential	R1-1XL	0	0	0	9.700	0.085		Residential - Single Family Residence, 1	018B189 286		San Pedro	No	MI	ADU
Los Angeles	915 S MALGREN AVE	90732	7560009012	0.000	0.000	0.085	0.000	Shortfall of Sites	0.151	Low II Residential	R1-1XL	0	0	0	13.286	0.085		Residential - Single Family Residence, 1	015B189 286		San Pedro	No	MI	ADU
Los Angeles	17077 GOYA ST	91344	2602022027	0.000	0.000	0.085	0.000	Shortfall of Sites	0.181	Low I Residential	RS-1	0	0	0	11.063	0.085		Residential - Single Family Residence, 1	222B133 287		Granada Hills - Knollwood	No	MI	ADU
Los Angeles	17276 WESTBURY DR	91344	2608016031	0.000	0.000	0.085	0.000	Shortfall of Sites	0.338	Very Low II Residential	RE11-1-H	0	0	0	5.921	0.085		Residential - Single Family Residence - Pool, 1	219B133 287		Granada Hills - Knollwood	No	MI	ADU
Los Angeles	12531 MARVA AVE	91344	2601050006	0.000	0.000	0.085	0.000	Shortfall of Sites	0.250	Very Low II Residential	RE11-1-H-O	0	0	0	8.015	0.085		Residential - Single Family Residence - Pool, 1	219B129 287		Granada Hills - Knollwood	No	MI	ADU
Los Angeles	16439 BUCHET DR	91344	2609028042	0.000	0.000	0.085	0.000	Shortfall of Sites	0.274	Very Low II Residential	RE11-1	0	0	0	7.300	0.085		Residential - Single Family Residence, 1	216B137 287		Granada Hills - Knollwood	No	MI	ADU
Los Angeles	17181 BIRCHER ST	91344	2607016032	0.000	0.000	0.085	0.000	Shortfall of Sites	0.181	Low I Residential	RS-1	0	0	0	11.045	0.085		Residential - Single Family Residence, 1	213B133 287		Granada Hills - Knollwood	No	MI	ADU
Los Angeles	16402 ARMSTEAD ST	91344	2610026009	0.000	0.000	0.085	0.000	Shortfall of Sites	0.173	Low I Residential	RS-1	0	0	0	11.593	0.085		Residential - Single Family Residence - Pool, 1	213B137 287		Granada Hills - Knollwood	No	MI	ADU
Los Angeles	17826 RINALDI ST	91344	2711016015	0.000	0.000	0.085	0.000	Shortfall of Sites	0.409	Very Low II Residential	RE11-1	0	0	0	4.885	0.085		Residential - Single Family Residence, 1	213B129 287		Granada Hills - Knollwood	No	MI	ADU
Los Angeles	16452 DONMETZ ST	91344	2681017045	0.000	0.000	0.085	0.000	Shortfall of Sites	0.209	Low I Residential	RS-1	0	0	0	9.573	0.085		Residential - Single Family Residence, 1	210B137 287		Granada Hills - Knollwood	No	MI	ADU
Los Angeles	18620 KENYA ST	91326	2717010024	0.000	0.000	0.085	0.000	Shortfall of Sites	0.253	Very Low II Residential	RE11-1	0	0	0	7.919	0.085		Residential - Single Family Residence, 1	210B125 287		Northridge	No	MI	ADU
Los Angeles	18638 KENYA ST	91326	2717008017	0.000	0.000	0.085	0.000	Shortfall of Sites	0.251	Very Low II Residential	RE11-1	0	0	0	7.959	0.085		Residential - Single Family Residence - Pool, 1	210B121 287		Northridge	No	MI	ADU
Los Angeles	19242 NASHVILLE ST	91326	2718020003	0.000	0.000	0.085	0.000	Shortfall of Sites	0.177	Low I Residential	RS-1	0	0	0	11.315	0.085		Residential - Single Family Residence - Pool, 1	210B117 287		Northridge	No	MI	ADU
Los Angeles	16250 BERMUDA ST	91344	2680008013	0.000	0.000	0.085	0.000	Shortfall of Sites	0.174	Low I Residential	RS-1	0	0	0	11.476	0.085		Residential - Single Family Residence, 1	207B137 287		Granada Hills - Knollwood	No	MI	ADU
Los Angeles	18934 LOS ALIMOS ST	91326	2718013014	0.000	0.000	0.085	0.000	Shortfall of Sites	0.200	Low I Residential	RS-1	0	0	0	9.990	0.085		Residential - Single Family Residence, 1	207B121 287		Northridge	No	MI	ADU
Los Angeles	10710 BURNET AVE	91345	2649003013	0.000	0.000	0.085	0.000	Shortfall of Sites	0.152	Low Medium II Residential	R1-1	0	0	0	13.201	0.085		Residential - Single Family Residence, 1	207B145 287		Mission Hills - Panorama City - North Hills	No	MI	ADU
Los Angeles	10645 WILLOWBRAE AVE	91311	2722006051	0.000	0.000	0.085	0.000	Shortfall of Sites	0.176	Low I Residential	RS-1	0	0	0	11.390	0.085		Residential - Single Family Residence - Pool, 1	207B105 287		Chatsworth - Porter Ranch	No	MI	ADU
Los Angeles	10638 BATON ROUGE PL	91326	2728003004	0.000	0.000	0.085	0.000	Shortfall of Sites	0.255	Very Low II Residential	RE11-1	0	0	0	7.850	0.085		Residential - Single Family Residence - Pool, 1	207B117 287		Northridge	No	MI	ADU
Los Angeles	10439 GLADE AVE	91311	2723017134	0.000	0.000	0.085	0.000	Shortfall of Sites	0.153	Low II Residential	R1-1	0	0	0	13.093	0.085		Residential - Single Family Residence, 1	207B101 287		Chatsworth - Porter Ranch	No	MI	ADU
Los Angeles	10416 KEOKUK AVE	91311	2707022018	0.000	0.000	0.085	0.000	Shortfall of Sites	0.383	Very Low I Residential	RA-1	0	0	0	5.215	0.085		Residential - Single Family Residence - Pool, 1	207B113 287		Chatsworth - Porter Ranch	No	MI	ADU
Los Angeles	16323 DEVONSHIRE ST	91344	2679024009	0.000	0.000	0.085	0.000	Shortfall of Sites	0.198	Low I Residential	RS-1	0	0	0	10.086	0.085		Residential - Single Family Residence, 1	204B137 287		Granada Hills - Knollwood	No	MI	ADU

Jurisdiction Name	Site Address/Intersection	5 Digit ZIP Code	Assessor Parcel Number	Very Low-Income	Low-Income	Moderate-Income	Above Moderate-Income	Type of Shortfall	Parcel Size (Acres)	Current General Plan Designation	Current Zoning	Proposed General Plan (GP) Designation	Proposed Zoning	Minimum Density Allowed	Maximum Density Allowed	Total Capacity	Vacant/ Nonvacant	Description of Existing Uses	PIN	Base Density Per Acre	Community Plan Area	Rent Stabalization Ordinance	Income Category	Applicable Rezoning Program (Program informing values in Column Q listed first)
Los Angeles	16103 DEVONSHIRE ST	91344	2668022017	0.000	0.000	0.085	0.000	Shortfall of Sites	0.168	Low I Residential	RS-1	0	0	0	11.902	0.085		Residential - Single Family Residence, 1	204B141 287		Granada Hills - Knollwood	No	MI	ADU
Los Angeles	10224 KESSLER AVE	91311	2726001026	0.000	0.000	0.085	0.000	Shortfall of Sites	0.254	Very Low II Residential	RE11-1	0	0	0	7.872	0.085		Residential - Single Family Residence - Pool, 1	204B113 287		Chatsworth - Porter Ranch	No	MI	ADU
Los Angeles	19213 ROMAR ST	91324	2729027020	0.000	0.000	0.085	0.000	Shortfall of Sites	0.413	Very Low I Residential	RA-1	0	0	0	4.840	0.085		Residential - Single Family Residence - Therapy Pool (Spa), 1	204B117 287		Northridge	No	MI	ADU
Los Angeles	10206 BABBITT AVE	91325	2694006024	0.000	0.000	0.085	0.000	Shortfall of Sites	0.282	Very Low II Residential	RE11-1	0	0	0	7.082	0.085		Residential - Single Family Residence - Pool, 1	204B133 287		Northridge	No	MI	ADU
Los Angeles	10201 LASAINE AVE	91325	2734029036	0.000	0.000	0.085	0.000	Shortfall of Sites	0.262	Very Low II Residential	RE11-1	0	0	0	7.648	0.085		Residential - Single Family Residence - Pool, 1	204B129 287		Northridge	No	MI	ADU
Los Angeles	10140 COZYCROFT AVE	91311	2741025015	0.000	0.000	0.085	0.000	Shortfall of Sites	0.173	Low I Residential	RS-1	0	0	0	11.582	0.085		Residential - Single Family Residence, 1	204B109 287		Chatsworth - Porter Ranch	No	MI	ADU
Los Angeles	18909 ROMAR ST	91324	2729003006	0.000	0.000	0.085	0.000	Shortfall of Sites	0.295	Very Low I Residential	RA-1	0	0	0	6.777	0.085		Residential - Single Family Residence - Pool, 1	204B121 287		Northridge	No	MI	ADU
Los Angeles	20248 LABRADOR ST	91311	2748033031	0.000	0.000	0.085	0.000	Shortfall of Sites	0.174	Low I Residential	RS-1	0	0	0	11.464	0.085		Residential - Single Family Residence, 1	201B113 287		Chatsworth - Porter Ranch	No	MI	ADU
Los Angeles	18811 KINZIE ST	91324	2763022022	0.000	0.000	0.085	0.000	Shortfall of Sites	0.175	Low I Residential	RS-1	0	0	0	11.441	0.085		Residential - Single Family Residence - Pool, 1	201B121 287		Northridge	No	MI	ADU
Los Angeles	22149 NEEDLES ST	91311	2727013004	0.000	0.000	0.085	0.000	Shortfall of Sites	0.206	Very Low I Residential	RE11-1-H	0	0	0	9.703	0.085		Residential - Single Family Residence, 1	201B101 287		Chatsworth - Porter Ranch	No	MI	ADU
Los Angeles	17424 SUPERIOR ST	91325	2755008013	0.000	0.000	0.085	0.000	Shortfall of Sites	0.390	Very Low I Residential	RA-1	0	0	0	5.127	0.085		Residential - Single Family Residence - Pool, 1	201B129 287		Northridge	No	MI	ADU
Los Angeles	20431 PAYERAS ST	91311	2748014055	0.000	0.000	0.085	0.000	Shortfall of Sites	0.182	Low I Residential	RS-1	0	0	0	10.959	0.085		Residential - Single Family Residence, 1	201B109 287		Chatsworth - Porter Ranch	No	MI	ADU
Los Angeles	6301 KITTYS LN	91042	2572009026	0.000	0.000	0.085	0.000	Shortfall of Sites	0.202	Low Residential	RS-1	0	0	0	9.923	0.085		Residential - Single Family Residence, 1	198B205 287		Sunland - Tujunga - Lake View Terrace - Shadow Hills - East La Tuna Canyon	No	MI	ADU
Los Angeles	17319 KNAPP ST	91325	2766013015	0.000	0.000	0.085	0.000	Shortfall of Sites	0.410	Very Low I Residential	RA-1	0	0	0	4.874	0.085		Residential - Single Family Residence - Pool, 1	198B129 287		Northridge	No	MI	ADU
Los Angeles	8821 ZELZAH AVE	91325	2768007003	0.000	0.000	0.085	0.000	Shortfall of Sites	0.403	Very Low I Residential	RA-1	0	0	0	4.958	0.085		Residential - Single Family Residence - Guesthouse, 1	195B129 287		Northridge	No	MI	ADU
Los Angeles	12804 WADDELL ST	91607	2341021002	0.000	0.000	0.085	0.000	Shortfall of Sites	0.173	Low Residential	R1-1	0	0	0	11.574	0.085		Residential - Single Family Residence - Pool, 1	174B161 287		North Hollywood - Valley Village	No	MI	ADU
Los Angeles	5306 BELLAIRE AVE	91607	2346020009	0.000	0.000	0.085	0.000	Shortfall of Sites	0.160	Low Residential	R1-1	0	0	0	12.470	0.085		Residential - Single Family Residence - Pool, 1	171B161 287		North Hollywood - Valley Village	No	MI	ADU
Los Angeles	5240 TOPEKA DR	91356	2161004012	0.000	0.000	0.085	0.000	Shortfall of Sites	0.510	Very Low I Residential	RA-1	0	0	0	3.923	0.085		Residential - Single Family Residence - Pool, 1	171B121 287		Encino - Tarzana	No	MI	ADU
Los Angeles	14759 ADDISON ST	91403	2263031045	0.000	0.000	0.085	0.000	Shortfall of Sites	0.155	Low Residential	R1-1-RIO	0	0	0	12.900	0.085		Residential - Single Family Residence, 1	171A149 287		Van Nuys - North Sherman Oaks	No	MI	ADU
Los Angeles	4852 BELLINGHAM AVE	91607	2356007001	0.000	0.000	0.085	0.000	Shortfall of Sites	0.172	Low Residential	R1-1	0	0	0	11.624	0.085		Residential - Single Family Residence, 1	168B165 287		North Hollywood - Valley Village	No	MI	ADU
Los Angeles	11709 LA MAIDA ST	91607	2355017039	0.000	0.000	0.085	0.000	Shortfall of Sites	0.179	Low Residential	R1-1	0	0	0	11.169	0.085		Residential - Single Family Residence, 1	168B169 287		North Hollywood - Valley Village	No	MI	ADU
Los Angeles	4823 ATOLL AVE	91423	2358015015	0.000	0.000	0.085	0.000	Shortfall of Sites	0.158	Low Residential	R1-1	0	0	0	12.670	0.085		Residential - Single Family Residence - Pool, 1	168B157 287		Van Nuys - North Sherman Oaks	No	MI	ADU
Los Angeles	5144 EL RIO AVE	90041	5671016017	0.000	0.000	0.085	0.000	Shortfall of Sites	0.150	Low Residential	R1-1	0	0	0	13.353	0.085		Residential - Single Family Residence, 1	163-5A221 287		Northeast Los Angeles	No	MI	ADU
Los Angeles	5145 MOUNT ROYAL DR	90041	5669020016	0.000	0.000	0.085	0.000	Shortfall of Sites	0.179	Low Residential	R1-1	0	0	0	11.190	0.085		Residential - Single Family Residence, 1	163-5A225 287		Northeast Los Angeles	No	MI	ADU
Los Angeles	5139 HERMOSA AVE	90041	5669025007	0.000	0.000	0.085	0.000	Shortfall of Sites	0.211	Low Residential	R1-1	0	0	0	9.488	0.085		Residential - Single Family Residence, 1	163-5A223 287		Northeast Los Angeles	No	MI	ADU
Los Angeles	5002 VINCENT AVE	90041	5689014024	0.000	0.000	0.085	0.000	Shortfall of Sites	0.152	Low Residential	R1-1	0	0	0	13.157	0.085		Residential - Single Family Residence, 1	162A225 287		Northeast Los Angeles	No	MI	ADU
Los Angeles	327 N POINSETTIA PL	90036	5526036010	0.000	0.000	0.085	0.000	Shortfall of Sites	0.169	Low II Residential	R1V2-O	0	0	0	11.845	0.085		Residential - Single Family Residence, 1	138B181 287		Wilshire	No	MI	ADU
Los Angeles	483 DALEHURST AVE	90024	4359004017	0.000	0.000	0.085	0.000	Shortfall of Sites	0.173	Low Residential	R1-1	0	0	0	11.586	0.085		Residential - Single Family Residence - Pool, 1	138B153 287		Westwood	No	MI	ADU
Los Angeles	10465 WILKINS AVE	90024	4326017014	0.000	0.000	0.085	0.000	Shortfall of Sites	0.154	Low Residential	R1-1-O	0	0	0	13.019	0.085		Residential - Single Family Residence - Pool, 1	132B157 287		Westwood	No	MI	ADU
Los Angeles	1509 REXFORD DR	90035	4306015002	0.000	0.000	0.085	0.000	Shortfall of Sites	0.149	Low Residential	R1V2	0	0	0	13.388	0.085		Residential - Single Family Residence, 1	129B165 287		West Los Angeles	No	MI	ADU
Los Angeles	12273 SAN VICENTE BLVD	90049	4405039005	0.000	0.000	0.085	0.000	Shortfall of Sites	0.207	Low Residential	RS-1	0	0	0	9.680	0.085		Residential - Single Family Residence - Pool, 1	129B141 287		Brentwood - Pacific Palisades	No	MI	ADU
Los Angeles	2043 HILLSBORO AVE	90034	4302004020	0.000	0.000	0.085	0.000	Shortfall of Sites	0.151	Low Residential	R1V2-O	0	0	0	13.226	0.085		Residential - Single Family Residence, 1	126B169 287		West Los Angeles	No	MI	ADU
Los Angeles	2883 MOTOR AVE	90064	4318031020	0.000	0.000	0.085	0.000	Shortfall of Sites	0.194	Low Residential	R1V2-O	0	0	0	10.307	0.085		Residential - Single Family Residence, 1	126B161 287		West Los Angeles	No	MI	ADU
Los Angeles	8924 OLIN ST	90034	4301009016	0.000	0.000	0.085	0.000	Shortfall of Sites	0.152	Low II Residential	R1-1	0	0	0	13.192	0.085		Residential - Single Family Residence, 1	123B169 287		West Adams - Baldwin Hills - Leimert	No	MI	ADU
Los Angeles	3245 BARRY AVE	90066	4250010014	0.000	0.000	0.085	0.000	Shortfall of Sites	0.218	Low Residential	R1V2	0	0	0	9.171	0.085		Residential - Single Family Residence - Pool, 1	117B153 287		Palms - Mar Vista - Del Rey	No	MI	ADU
Los Angeles	5769 W 74TH ST	90045	4104004012	0.000	0.000	0.085	0.000	Shortfall of Sites	0.279	Low Residential	R1-1	0	0	0	7.177	0.085		Residential - Single Family Residence, 1	102B169 287		Westchester - Playa del Rey	No	MI	ADU
Los Angeles	23409 CLEARPOOL PL	90710	7438009024	0.000	0.000	0.085	0.000	Shortfall of Sites	0.189	Low Residential	R1-1XL-O	0	0	0	10.577	0.085		Residential - Single Family Residence, 1	042B193 287		Wilmington - Harbor City	No	MI	ADU
Los Angeles	1724 MIRACOSTA ST	90732	7559017018	0.000	0.000	0.085	0.000	Shortfall of Sites	0.153	Low II Residential	R1-1XL	0	0	0	13.034	0.085		Residential - Single Family Residence - Pool, 1	018B189 287		San Pedro	No	MI	ADU
Los Angeles	12515 EL ORO WAY	91344	2608021025	0.000	0.000	0.085	0.000	Shortfall of Sites	0.229	Low I Residential	RS-1	0	0	0	8.736	0.085		Residential - Single Family Residence, 1	219B133 288		Granada Hills - Knollwood	No	MI	ADU
Los Angeles	12462 MARVA AVE	91344	2601050015	0.000	0.000	0.085	0.000	Shortfall of Sites	0.261	Very Low II Residential	RE11-1-H-O	0	0	0	7.664	0.085		Residential - Single Family Residence - Pool, 1	219B129 288		Granada Hills - Knollwood	No	MI	ADU
Los Angeles	12001 SALEM DR	91344	2606010031	0.000	0.000	0.085	0.000	Shortfall of Sites	0.240	Low I Residential	RS-1	0	0	0	8.332	0.085		Residential - Single Family Residence - Pool, 1	216B133 288		Granada Hills - Knollwood	No	MI	ADU
Los Angeles	16728 KNOLLWOOD DR	91344	2609018008	0.000	0.000	0.085	0.000	Shortfall of Sites	0.403	Very Low I Residential	RA-1	0	0	0	4.959	0.085		Residential - Single Family Residence, 1	216B137 288		Granada Hills - Knollwood	No	MI	ADU
Los Angeles	16916 ARMSTEAD ST	91344	2610008016	0.000	0.000	0.085	0.000	Shortfall of Sites	0.173	Low I Residential	RS-1	0	0	0	11.535	0.085		Residential - Single Family Residence - Pool, 1	213B133 288		Granada Hills - Knollwood	No	MI	ADU
Los Angeles	11625 SOPHIA AVE	91344	2605018014	0.000	0.000	0.085	0.000	Shortfall of Sites	0.281	Low I Residential	RS-1	0	0	0	7.125	0.085		Residential - Single Family Residence - Pool, 1	213B137 288		Granada Hills - Knollwood	No	MI	ADU
Los Angeles	11206 AMESTOY AVE	91344	2697023023	0.000	0.000	0.085	0.000	Shortfall of Sites	0.238	Low I Residential	RS-1	0	0	0	8.413	0.085		Residential - Single Family Residence, 1	210B133 288		Granada Hills - Knollwood	No	MI	ADU
Los Angeles	16444 DONMETZ ST	91344	2681017046	0.000	0.000	0.085	0.000	Shortfall of Sites	0.209	Low I Residential	RS-1	0	0	0	9.567	0.085		Residential - Single Family Residence, 1	210B137 288		Granada Hills - Knollwood	No	MI	ADU
Los Angeles	18353 LAHEY ST	91326	2715028033	0.000	0.000	0.085	0.000	Shortfall of Sites	0.262	Very Low II Residential	RE11-1	0	0	0	7.639	0.085		Residential - Single Family Residence, 1	210B125 288		Northridge	No	MI	ADU
Los Angeles	16242 BERMUDA ST	91344	2680008014	0.000	0.000	0.085	0.000	Shortfall of Sites	0.174	Low I Residential	RS-1	0	0	0	11.476	0.085		Residential - Single Family Residence, 1	207B137 288		Granada Hills - Knollwood	No	MI	ADU
Los Angeles	10730 WYSTONE AVE	91326	2718014018	0.000	0.000	0.085	0.000	Shortfall of Sites	0.177	Low I Residential	RS-1	0	0	0	11.294	0.085		Residential - Single Family Residence, 1	207B121 288		Northridge	No	MI	ADU
Los Angeles	10412 FULLBRIGHT AVE	91311	2707017025	0.000	0.000	0.085	0.000	Shortfall of Sites	0.384	Very Low I Residential	RA-1	0	0	0	5.205	0.085		Residential - Single Family Residence - Pool, 1	207B113 288		Chatsworth - Porter Ranch	No	MI	ADU
Los Angeles	16061 DEVONSHIRE ST	91344	2668022016	0.000	0.000	0.085	0.000	Shortfall of Sites	0.168	Low I Residential	RS-1	0	0	0	11.902	0.085		Residential - Single Family Residence, 1	204B141 288		Granada Hills - Knollwood	No	MI	ADU
Los Angeles	10222 LUBAO AVE	91311	2726001011	0.000	0.000	0.085	0.000	Shortfall of Sites	0.253	Very Low II Residential	RE11-1	0	0	0	7.892	0.085		Residential - Single Family Residence, 1	204B113 288		Chatsworth - Porter Ranch	No	MI	ADU
Los Angeles	19711 LEMARSH ST	91311	2726026002	0.000	0.000	0.085	0.000	Shortfall of Sites	0.270	Very Low II Residential	RE11-1	0	0	0	7.395	0.085		Residential - Single Family Residence - Pool, 1	204B117 288		Chatsworth - Porter Ranch	No	MI	ADU
Los Angeles	10214 OAK PARK AVE	91325	2694018013	0.000	0.000	0.085	0.000	Shortfall of Sites	0.253	Very Low II Residential	RE11-1	0	0	0	7.918	0.085		Residential - Single Family Residence - Pool, 1	204B133 288		Northridge	No	MI	ADU
Los Angeles	10146 SHOSHONE AVE	91325	2734015002	0.000	0.000	0.085	0.000	Shortfall of Sites	0.254	Very Low II Residential	RE11-1	0	0	0	7.878	0.085		Residential - Single Family Residence - Pool, 1	204B129 288		Northridge	No	MI	ADU
Los Angeles	10144 LURLINE AVE	91311	2741026044	0.000	0.000	0.085	0.000	Shortfall of Sites	0.172	Low I Residential	RS-1	0	0	0	11.617	0.085		Residential - Single Family Residence, 1	204B109 288		Chatsworth - Porter Ranch	No	MI	ADU
Los Angeles	10164 CREBS AVE	91324	2729008006	0.000	0.000	0.085	0.000	Shortfall of Sites	0.390	Very Low I Residential	RA-1	0	0	0	5.125	0.085		Residential - Single Family Residence, 1	204B121 288		Northridge	No	MI	ADU
Los Angeles	10136 AMIGO AVE	91324	2729012008	0.000	0.000	0.085	0.000	Shortfall of Sites	0.188	Low I Residential	RS-1	0	0	0	10.644	0.085		Residential - Single Family Residence - Pool, 1	204B125 288		Northridge	No	MI	ADU
Los Angeles	20242 LABRADOR ST	91311	2748033030	0.000	0.000	0.085	0.000	Shortfall of Sites	0.174	Low I Residential	RS-1	0	0	0	11.464	0.085		Residential - Single Family Residence, 1	201B113 288		Chatsworth - Porter Ranch	No	MI	ADU
Los Angeles	9764 RHEA AVE	91324	2763028004	0.000	0.000	0.085	0.000	Shortfall of Sites	0.172	Low I Residential	RS-1	0	0	0	11.621	0.085		Residential - Single Family Residence - Pool, 1	201B121 288		Northridge	No	MI	ADU
Los Angeles	17416 SUPERIOR ST	91325	2755008012	0.000	0.000	0.085	0.000	Shortfall of Sites	0.390	Very Low I Residential	RA-1	0	0	0	5.130	0.085		Residential - Single Family Residence - Pool, 1	201B129 288		Northridge	No	MI	ADU
Los Angeles	9601 COZYCROFT AVE	91311	2748040025	0.000	0.000	0.085	0.000	Shortfall of Sites	0.758	Light Manufacturing	MR2-1	0	0	0	2.638	0.085		Industrial - Light Manufacturing - One Story, 1	201B109 288		Chatsworth - Porter Ranch	No	MI	ADU
Los Angeles	17654 KNAPP ST	91325	2766007017	0.000	0.000	0.085	0.000	Shortfall of Sites	0.319	Very Low I Residential	RA-1	0	0	0	6.266	0.085		Residential - Single Family Residence - Pool, 1	198B129 288		Northridge	No	MI	ADU
Los Angeles	8822 ZELZAH AVE	91325	2768012027	0.000	0.000	0.085	0.000	Shortfall of Sites	0.609	Very Low I Residential	RA-1	0	0	0	3.286	0.085		Residential - Single Family Residence - Pool, 1	195B129 288		Northridge	No	MI	ADU
Los Angeles	23448 COMMUNITY ST	91304	2005016026	0.000	0.000	0.085	0.000	Shortfall of Sites	0.253	Very Low II Residential	RE11-1	0	0	0	7.910	0.085		Residential - Single Family Residence, 1	192B093 288		Chatsworth - Porter Ranch	No	MI	ADU
Los Angeles	14051 WEDDINGTON ST	91401	2247019016	0.000	0.000	0.085	0.000	Shortfall of Sites	0.183	Low Residential	R1-1	0	0	0	10.955	0.085		Residential - Single Family Residence, 1	171B153 288		Van Nuys - North Sherman Oaks	No	MI	ADU
Los Angeles	5306 ALCOVE AVE	91607	2346027008	0.000	0.000	0.085	0.000	Shortfall of Sites	0.171	Low Residential	R1-1	0	0	0	11.710	0.085		Residential - Single Family Residence - Pool, 1	171B161 288		North Hollywood - Valley Village	No	MI	ADU
Los Angeles	11657 MCCORMICK ST	91601	2348015016	0.000	0.000	0.085	0.000	Shortfall of Sites	0.150	Low Residential	R1-1	0	0	0	13.297	0.085		Residential - Single Family Residence, 1	171B169 288		North Hollywood - Valley Village	No	MI	ADU
Los Angeles	14757 ADDISON ST	91403	2263031047	0.000	0.000	0.085	0.000	Shortfall of Sites	0.155	Low Residential	R1-1-RIO	0	0	0	12.901	0.085		Residential - Single Family Residence - Pool, 1	171A149 288		Van Nuys - North Sherman Oaks	No	MI	ADU
Los Angeles	12540 HUSTON ST	91607	2357030001	0.000	0.000	0.085	0.000	Shortfall of Sites	0.191	Low Residential	R1-1	0	0	0	10.446	0.085		Residential - Single Family Residence, 1	168B161 288		North Hollywood - Valley Village	No	MI	ADU
Los Angeles	12148 HUSTON ST	91607	2356007002	0.000	0.000	0.085	0.000	Shortfall of Sites	0.170	Low Residential	R1-1	0	0	0	11.761	0.085		Residential - Single Family Residence - Pool, 1	168B165 288		North Hollywood - Valley Village	No	MI	ADU
Los Angeles	13749 LA MAIDA ST	91423	2269022015	0.000	0.000	0.085	0.000	Shortfall of Sites	0.229	Low Residential	R1-1-RIO	0	0	0	8.716	0.085		Residential - Single Family Residence - Pool, 1	168B153 288		Van Nuys - North Sherman Oaks	No	MI	ADU
Los Angeles	4822 ATOLL AVE	91423	2358016005	0.000	0.000	0.085	0.000	Shortfall of Sites	0.152	Low Residential	R1-1	0	0	0	13.195	0.085		Residential - Single Family Residence, 1	168B157 288		Van Nuys - North Sherman Oaks	No	MI	ADU
Los Angeles	5117 ELLENWOOD DR	90041	5682018007	0.000	0.000	0.085	0.000	Shortfall of Sites	0.258	Low Residential	R1-1	0	0	0	7.755	0.085		Residential - Single Family Residence, 1	163-5A221 288		Northeast Los Angeles	No	MI	ADU
Los Angeles	5143 VINCENT AVE	90041	5669017011	0.000	0.000	0.085	0.000	Shortfall of Sites	0.162	Low Residential	R1-1	0	0	0	12.373	0.085		Residential - Single Family Residence - Pool, 1	163-5A225 288		Northeast Los Angeles	No	MI	ADU

Jurisdiction Name	Site Address/Intersection	5 Digit ZIP Code	Assessor Parcel Number	Very Low-Income	Low-Income	Moderate-Income	Above Moderate-Income	Type of Shortfall	Parcel Size (Acres)	Current General Plan Designation	Current Zoning	Proposed General Plan (GP) Designation	Proposed Zoning	Minimum Density Allowed	Maximum Density Allowed	Total Capacity	Vacant/ Nonvacant	Description of Existing Uses	PIN	Base Density Per Acre	Community Plan Area	Rent Stabalization Ordinance	Income Category	Applicable Rezoning Program (Program informing values in Column Q listed first)
Los Angeles	5008 MOUNT ROYAL DR	90041	5689015017	0.000	0.000	0.085	0.000	Shortfall of Sites	0.160	Low Residential	R1-1	0	0	0	12.515	0.085		Residential - Single Family Residence, 1	162A225 288		Northeast Los Angeles	No	MI	ADU
Los Angeles	5001 AMBROSE AVE	90027	5589011022	0.000	0.000	0.085	0.000	Shortfall of Sites	0.150	Low I Residential	RE9-1	0	0	0	13.368	0.085		Residential - Single Family Residence, 1	150B197 288		Hollywood	No	MI	ADU
Los Angeles	10511 WYTON DR	90024	4359004012	0.000	0.000	0.085	0.000	Shortfall of Sites	0.189	Low Residential	R1-1	0	0	0	10.595	0.085		Residential - Single Family Residence, 1	138B153 288		Westwood	No	MI	ADU
Los Angeles	827 GLENMONT AVE	90024	4360013025	0.000	0.000	0.085	0.000	Shortfall of Sites	0.193	Low Residential	R1-1	0	0	0	10.353	0.085		Residential - Single Family Residence, 1	135B153 288		Westwood	No	MI	ADU
Los Angeles	1242 HOLMBY AVE	90024	4327002003	0.000	0.000	0.085	0.000	Shortfall of Sites	0.166	Low Residential	R1-1	0	0	0	12.080	0.085		Residential - Single Family Residence, 1	135B157 288		Westwood	No	MI	ADU
Los Angeles	340 S WESTGATE AVE	90049	4401005010	0.000	0.000	0.085	0.000	Shortfall of Sites	0.547	Low Residential	RS-1	0	0	0	3.657	0.085		Residential - Single Family Residence - Pool, 1	132B145 288		Brentwood - Pacific Palisades	No	MI	ADU
Los Angeles	10347 ILONA AVE	90064	4315016018	0.000	0.000	0.085	0.000	Shortfall of Sites	0.149	Low Residential	R1-1-O	0	0	0	13.401	0.085		Residential - Single Family Residence, 1	129B161 288		West Los Angeles	No	MI	ADU
Los Angeles	2012 CAMDEN AVE	90025	4323015003	0.000	0.000	0.085	0.000	Shortfall of Sites	0.155	Low Residential	R1-1	0	0	0	12.906	0.085		Residential - Single Family Residence, 1	126B153 288		West Los Angeles	No	MI	ADU
Los Angeles	9314 DUXBURY RD	90034	4309015011	0.000	0.000	0.085	0.000	Shortfall of Sites	0.209	Low Residential	R1V2-O	0	0	0	9.574	0.085		Residential - Single Family Residence, 1	126B169 288		West Los Angeles	No	MI	ADU
Los Angeles	3621 BARRY AVE	90066	4234017020	0.000	0.000	0.085	0.000	Shortfall of Sites	0.168	Low Residential	R1V2	0	0	0	11.923	0.085		Residential - Single Family Residence - Pool, 1	114B157 288		Palms - Mar Vista - Del Rey	No	MI	ADU
Los Angeles	5806 W 74TH ST	90045	4104007005	0.000	0.000	0.085	0.000	Shortfall of Sites	0.179	Low Residential	R1-1	0	0	0	11.168	0.085		Residential - Single Family Residence, 1	102B169 288		Westchester - Playa del Rey	No	MI	ADU
Los Angeles	5612 W 77TH ST	90045	4104021009	0.000	0.000	0.085	0.000	Shortfall of Sites	0.166	Low Residential	R1-1	0	0	0	12.031	0.085		Residential - Single Family Residence, 1	099B173 288		Westchester - Playa del Rey	No	MI	ADU
Los Angeles	23405 CLEARPOOL PL	90710	7438009025	0.000	0.000	0.085	0.000	Shortfall of Sites	0.180	Low Residential	R1-1XL-O	0	0	0	11.102	0.085		Residential - Single Family Residence - Pool, 1	042B193 288		Wilmington - Harbor City	No	MI	ADU
Los Angeles	914 S GOODHOPE PL	90732	7560009006	0.000	0.000	0.085	0.000	Shortfall of Sites	0.205	Low II Residential	R1-1XL	0	0	0	9.772	0.085		Residential - Single Family Residence, 1	015B189 288		San Pedro	No	MI	ADU
Los Angeles	17083 GOYA ST	91344	2602022028	0.000	0.000	0.085	0.000	Shortfall of Sites	0.176	Low I Residential	RS-1	0	0	0	11.344	0.085		Residential - Single Family Residence, 1	222B133 289		Granada Hills - Knollwood	No	MI	ADU
Los Angeles	12500 LITHUANIA DR	91344	2608021030	0.000	0.000	0.085	0.000	Shortfall of Sites	0.230	Low I Residential	RS-1	0	0	0	8.713	0.085		Residential - Single Family Residence, 1	219B133 289		Granada Hills - Knollwood	No	MI	ADU
Los Angeles	12000 SALEM DR	91344	2606011033	0.000	0.000	0.085	0.000	Shortfall of Sites	0.286	Low I Residential	RS-1	0	0	0	6.989	0.085		Residential - Single Family Residence - Pool, 1	216B133 289		Granada Hills - Knollwood	No	MI	ADU
Los Angeles	11961 GERALD AVE	91344	2609015017	0.000	0.000	0.085	0.000	Shortfall of Sites	0.255	Very Low II Residential	RE11-1	0	0	0	7.829	0.085		Residential - Single Family Residence - Pool, 1	216B137 289		Granada Hills - Knollwood	No	MI	ADU
Los Angeles	17173 BIRCHER ST	91344	2607016033	0.000	0.000	0.085	0.000	Shortfall of Sites	0.181	Low I Residential	RS-1	0	0	0	11.045	0.085		Residential - Single Family Residence, 1	213B133 289		Granada Hills - Knollwood	No	MI	ADU
Los Angeles	16740 ARMSTEAD ST	91344	2610011001	0.000	0.000	0.085	0.000	Shortfall of Sites	0.173	Low I Residential	RS-1	0	0	0	11.555	0.085		Residential - Single Family Residence - Pool, 1	213B137 289		Granada Hills - Knollwood	No	MI	ADU
Los Angeles	17223 DONMETZ ST	91344	2697010003	0.000	0.000	0.085	0.000	Shortfall of Sites	0.172	Low I Residential	RS-1	0	0	0	11.617	0.085		Residential - Single Family Residence, 1	210B133 289		Granada Hills - Knollwood	No	MI	ADU
Los Angeles	16438 DONMETZ ST	91344	2681017032	0.000	0.000	0.085	0.000	Shortfall of Sites	0.198	Low I Residential	RS-1	0	0	0	10.101	0.085		Residential - Single Family Residence, 1	210B137 289		Granada Hills - Knollwood	No	MI	ADU
Los Angeles	18343 LAHEY ST	91326	2715028034	0.000	0.000	0.085	0.000	Shortfall of Sites	0.256	Very Low II Residential	RE11-1	0	0	0	7.799	0.085		Residential - Single Family Residence - Pool, 1	210B125 289		Northridge	No	MI	ADU
Los Angeles	11123 VANALDEN AVE	91326	2718002012	0.000	0.000	0.085	0.000	Shortfall of Sites	0.174	Low I Residential	RS-1	0	0	0	11.526	0.085		Residential - Single Family Residence - Pool, 1	210B121 289		Northridge	No	MI	ADU
Los Angeles	19234 NASHVILLE ST	91326	2718020002	0.000	0.000	0.085	0.000	Shortfall of Sites	0.177	Low I Residential	RS-1	0	0	0	11.315	0.085		Residential - Single Family Residence - Pool, 1	210B117 289		Northridge	No	MI	ADU
Los Angeles	16234 BERMUDA ST	91344	2680008015	0.000	0.000	0.085	0.000	Shortfall of Sites	0.175	Low I Residential	RS-1	0	0	0	11.422	0.085		Residential - Single Family Residence - Pool, 1	207B137 289		Granada Hills - Knollwood	No	MI	ADU
Los Angeles	10723 WOODLEY AVE	91344	2680007005	0.000	0.000	0.085	0.000	Shortfall of Sites	0.165	Low I Residential	RS-1	0	0	0	12.101	0.085		Residential - Single Family Residence, 1	207B141 289		Granada Hills - Knollwood	No	MI	ADU
Los Angeles	10627 VARIEL AVE	91311	2706023003	0.000	0.000	0.085	0.000	Shortfall of Sites	0.388	Very Low I Residential	RA-1	0	0	0	5.155	0.085		Residential - Single Family Residence - Pool, 1	207B105 289		Chatsworth - Porter Ranch	No	MI	ADU
Los Angeles	16317 DEVONSHIRE ST	91344	2679024010	0.000	0.000	0.085	0.000	Shortfall of Sites	0.197	Low I Residential	RS-1	0	0	0	10.145	0.085		Residential - Single Family Residence, 1	204B137 289		Granada Hills - Knollwood	No	MI	ADU
Los Angeles	16053 DEVONSHIRE ST	91344	2668022015	0.000	0.000	0.085	0.000	Shortfall of Sites	0.168	Low I Residential	RS-1	0	0	0	11.902	0.085		Residential - Single Family Residence - Pool, 1	204B141 289		Granada Hills - Knollwood	No	MI	ADU
Los Angeles	10221 OAKDALE AVE	91311	2726001030	0.000	0.000	0.085	0.000	Shortfall of Sites	0.256	Very Low II Residential	RE11-1	0	0	0	7.799	0.085		Residential - Single Family Residence, 1	204B113 289		Chatsworth - Porter Ranch	No	MI	ADU
Los Angeles	10201 HADLEY AVE	91324	2726016007	0.000	0.000	0.085	0.000	Shortfall of Sites	0.302	Very Low I Residential	RA-1	0	0	0	6.617	0.085		Residential - Single Family Residence - Pool, 1	204B117 289		Chatsworth - Porter Ranch	No	MI	ADU
Los Angeles	10207 ALDEA AVE	91325	2694006023	0.000	0.000	0.085	0.000	Shortfall of Sites	0.259	Very Low II Residential	RE11-1	0	0	0	7.708	0.085		Residential - Single Family Residence - Pool, 1	204B133 289		Northridge	No	MI	ADU
Los Angeles	10150 LASAINE AVE	91325	2734033011	0.000	0.000	0.085	0.000	Shortfall of Sites	0.268	Very Low II Residential	RE11-1	0	0	0	7.475	0.085		Residential - Single Family Residence - Pool, 1	204B129 289		Northridge	No	MI	ADU
Los Angeles	20643 ROMAR ST	91311	2741026019	0.000	0.000	0.085	0.000	Shortfall of Sites	0.281	Low I Residential	RS-1	0	0	0	7.129	0.085		Residential - Single Family Residence, 1	204B109 289		Chatsworth - Porter Ranch	No	MI	ADU
Los Angeles	10135 WYSTONE AVE	91324	2729002032	0.000	0.000	0.085	0.000	Shortfall of Sites	0.398	Very Low I Residential	RA-1	0	0	0	5.027	0.085		Residential - Single Family Residence - Pool, 1	204B121 289		Northridge	No	MI	ADU
Los Angeles	10132 AMIGO AVE	91324	2729012009	0.000	0.000	0.085	0.000	Shortfall of Sites	0.191	Low I Residential	RS-1	0	0	0	10.473	0.085		Residential - Single Family Residence, 1	204B125 289		Northridge	No	MI	ADU
Los Angeles	20236 LABRADOR ST	91311	2748033029	0.000	0.000	0.085	0.000	Shortfall of Sites	0.174	Low I Residential	RS-1	0	0	0	11.464	0.085		Residential - Single Family Residence - Pool, 1	201B113 289		Chatsworth - Porter Ranch	No	MI	ADU
Los Angeles	9763 YOLANDA AVE	91324	2763028013	0.000	0.000	0.085	0.000	Shortfall of Sites	0.172	Low I Residential	RS-1	0	0	0	11.617	0.085		Residential - Single Family Residence, 1	201B121 289		Northridge	No	MI	ADU
Los Angeles	9712 SYLVIA AVE	91324	2762004008	0.000	0.000	0.085	0.000	Shortfall of Sites	0.387	Very Low I Residential	RA-1	0	0	0	5.168	0.085		Residential - Single Family Residence - Pool, 1	201B117 289		Northridge	No	MI	ADU
Los Angeles	17408 SUPERIOR ST	91325	2755008011	0.000	0.000	0.085	0.000	Shortfall of Sites	0.390	Very Low I Residential	RA-1	0	0	0	5.130	0.085		Residential - Single Family Residence - Pool, 1	201B129 289		Northridge	No	MI	ADU
Los Angeles	9228 SHOSHONE AVE	91325	2766010012	0.000	0.000	0.085	0.000	Shortfall of Sites	0.596	Very Low I Residential	RA-1	0	0	0	3.358	0.085		Residential - Single Family Residence - Pool, 1	198B129 289		Northridge	No	MI	ADU
Los Angeles	23231 SCHOENBORN ST	91304	2005011020	0.000	0.000	0.085	0.000	Shortfall of Sites	0.254	Very Low II Residential	RE11-1	0	0	0	7.873	0.085		Residential - Single Family Residence, 1	192B093 289		Chatsworth - Porter Ranch	No	MI	ADU
Los Angeles	12837 COLLINS ST	91607	2341021008	0.000	0.000	0.085	0.000	Shortfall of Sites	0.165	Low Residential	R1-1	0	0	0	12.093	0.085		Residential - Single Family Residence, 1	174B161 289		North Hollywood - Valley Village	No	MI	ADU
Los Angeles	14045 WEDDINGTON ST	91401	2247019017	0.000	0.000	0.085	0.000	Shortfall of Sites	0.183	Low Residential	R1-1	0	0	0	10.955	0.085		Residential - Single Family Residence, 1	171B153 289		Van Nuys - North Sherman Oaks	No	MI	ADU
Los Angeles	5232 BECKFORD AVE	91356	2163009009	0.000	0.000	0.085	0.000	Shortfall of Sites	0.554	Very Low I Residential	RA-1	0	0	0	3.610	0.085		Residential - Single Family Residence, 1	171B121 289		Encino - Tarzana	No	MI	ADU
Los Angeles	11663 MCCORMICK ST	91601	2348015017	0.000	0.000	0.085	0.000	Shortfall of Sites	0.150	Low Residential	R1-1	0	0	0	13.297	0.085		Residential - Single Family Residence, 1	171B169 289		North Hollywood - Valley Village	No	MI	ADU
Los Angeles	14755 ADDISON ST	91403	2263031046	0.000	0.000	0.085	0.000	Shortfall of Sites	0.155	Low Residential	R1-1-RIO	0	0	0	12.901	0.085		Residential - Single Family Residence - Pool, 1	171A149 289		Van Nuys - North Sherman Oaks	No	MI	ADU
Los Angeles	12536 HUSTON ST	91607	2357030002	0.000	0.000	0.085	0.000	Shortfall of Sites	0.191	Low Residential	R1-1	0	0	0	10.446	0.085		Residential - Single Family Residence, 1	168B161 289		North Hollywood - Valley Village	No	MI	ADU
Los Angeles	12142 HUSTON ST	91607	2356007003	0.000	0.000	0.085	0.000	Shortfall of Sites	0.170	Low Residential	R1-1	0	0	0	11.761	0.085		Residential - Single Family Residence, 1	168B165 289		North Hollywood - Valley Village	No	MI	ADU
Los Angeles	11721 LA MAIDA ST	91607	2355017037	0.000	0.000	0.085	0.000	Shortfall of Sites	0.179	Low Residential	R1-1	0	0	0	11.169	0.085		Residential - Single Family Residence, 1	168B169 289		North Hollywood - Valley Village	No	MI	ADU
Los Angeles	4836 LENNOX AVE	91423	2248003004	0.000	0.000	0.085	0.000	Shortfall of Sites	0.155	Low Residential	R1-1-RIO	0	0	0	12.903	0.085		Residential - Single Family Residence, 1	168B153 289		Van Nuys - North Sherman Oaks	No	MI	ADU
Los Angeles	4819 MARY ELLEN AVE	91423	2358016019	0.000	0.000	0.085	0.000	Shortfall of Sites	0.242	Low Residential	R1-1	0	0	0	8.250	0.085		Residential - Single Family Residence - Pool, 1	168B157 289		Van Nuys - North Sherman Oaks	No	MI	ADU
Los Angeles	5143 ARGUS DR	90041	5669024019	0.000	0.000	0.085	0.000	Shortfall of Sites	0.201	Low Residential	R1-1	0	0	0	9.947	0.085		Residential - Single Family Residence, 1	163-5A225 289		Northeast Los Angeles	No	MI	ADU
Los Angeles	5139 HIGHLAND VIEW AVE	90041	5669027019	0.000	0.000	0.085	0.000	Shortfall of Sites	0.186	Low Residential	R1-1	0	0	0	10.773	0.085		Residential - Single Family Residence, 1	163-5A223 289		Northeast Los Angeles	No	MI	ADU
Los Angeles	4926 LOS ROBLES ST	90041	5690003008	0.000	0.000	0.085	0.000	Shortfall of Sites	0.177	Low Residential	R1-1	0	0	0	11.281	0.085		Residential - Single Family Residence, 1	162A227 289		Northeast Los Angeles	No	MI	ADU
Los Angeles	1539 HAZELWOOD AVE	90041	5474012004	0.000	0.000	0.085	0.000	Shortfall of Sites	0.155	Low Residential	R1-1	0	0	0	12.907	0.085		Residential - Single Family Residence, 1	157-5A221 289		Northeast Los Angeles	No	MI	ADU
Los Angeles	2942 TYBURN ST	90039	5437023005	0.000	0.000	0.085	0.000	Shortfall of Sites	0.154	Low Residential	R1-1-RIO	0	0	0	12.971	0.085		Residential - Single Family Residence, 1	153A207 289		Northeast Los Angeles	No	MI	ADU
Los Angeles	2057 N CATALINA ST	90027	5589019001	0.000	0.000	0.085	0.000	Shortfall of Sites	0.189	Low II Residential	R1-1	0	0	0	10.602	0.085		Residential - Single Family Residence, 1	150B197 289		Hollywood	No	MI	ADU
Los Angeles	326 N FULLER AVE	90036	5526036020	0.000	0.000	0.085	0.000	Shortfall of Sites	0.168	Low II Residential	R1V2-O	0	0	0	11.880	0.085		Residential - Single Family Residence, 1	138B181 289		Wilshire	No	MI	ADU
Los Angeles	493 LORING AVE	90024	4359005017	0.000	0.000	0.085	0.000	Shortfall of Sites	0.307	Low Residential	R1-1	0	0	0	6.514	0.085		Residential - Single Family Residence - Pool, 1	138B153 289		Westwood	No	MI	ADU
Los Angeles	11240 CASHMERE ST	90049	4366030007	0.000	0.000	0.085	0.000	Shortfall of Sites	0.275	Low Residential	R1-1	0	0	0	7.277	0.085		Residential - Single Family Residence - Pool, 1	135B149 289		Westwood	No	MI	ADU
Los Angeles	838 GLENMONT AVE	90024	4360014016	0.000	0.000	0.085	0.000	Shortfall of Sites	0.181	Low Residential	R1-1	0	0	0	11.075	0.085		Residential - Single Family Residence - Pool, 1	135B153 289		Westwood	No	MI	ADU
Los Angeles	1359 CLUB VIEW DR	90024	4327023016	0.000	0.000	0.085	0.000	Shortfall of Sites	0.155	Low Residential	R1V3	0	0	0	12.928	0.085		Residential - Single Family Residence - Pool, 1	135B157 289		Westwood	No	MI	ADU
Los Angeles	10537 ROCHESTER AVE	90024	4326011024	0.000	0.000	0.085	0.000	Shortfall of Sites	0.152	Low Residential	R1-1-O	0	0	0	13.126	0.085		Residential - Single Family Residence, 1	132B157 289		Westwood	No	MI	ADU
Los Angeles	601 LORNA LN	90049	4401013012	0.000	0.000	0.085	0.000	Shortfall of Sites	0.258	Low Residential	RS-1	0	0	0	7.757	0.085		Residential - Single Family Residence - Pool, 1	132B145 289		Brentwood - Pacific Palisades	No	MI	ADU
Los Angeles	1510 GLENVILLE DR	90035	4306017002	0.000	0.000	0.085	0.000	Shortfall of Sites	0.161	Low Residential	R1V2	0	0	0	12.405	0.085		Residential - Single Family Residence, 1	129B165 289		West Los Angeles	No	MI	ADU
Los Angeles	10326 ILONA AVE	90064	4315015021	0.000	0.000	0.085	0.000	Shortfall of Sites	0.157	Low Residential	R1-1-O	0	0	0	12.759	0.085		Residential - Single Family Residence, 1	129B161 289		West Los Angeles	No	MI	ADU
Los Angeles	2023 GREENFIELD AVE	90025	4323015020	0.000	0.000	0.085	0.000	Shortfall of Sites	0.155	Low Residential	R1-1	0	0	0	12.894	0.085		Residential - Single Family Residence, 1	126B153 289		West Los Angeles	No	MI	ADU
Los Angeles	10334 BANNOCKBURN DR	90064	4318024009	0.000	0.000	0.085	0.000	Shortfall of Sites	0.151	Low Residential	R1V2	0	0	0	13.224	0.085		Residential - Single Family Residence, 1	123B161 289		West Los Angeles	No	MI	ADU
Los Angeles	3636 BARRY AVE	90066	4234014007	0.000	0.000	0.085	0.000	Shortfall of Sites	0.168	Low Residential	R1V2	0	0	0	11.886	0.085		Residential - Single Family Residence, 1	114B157 289		Palms - Mar Vista - Del Rey	No	MI	ADU
Los Angeles	5763 W 74TH ST	90045	4104004011	0.000	0.000	0.085	0.000	Shortfall of Sites	0.314	Low Residential	R1-1	0	0	0	6.372	0.085		Residential - Single Family Residence, 1	102B169 289		Westchester - Playa del Rey	No	MI	ADU
Los Angeles	7803 VICKSBURG AVE	90045	4106020039	0.000	0.000	0.085	0.000	Shortfall of Sites	0.150	Low Residential	R1-1	0	0	0	13.300	0.085		Residential - Single Family Residence, 1	099B165 289		Westchester - Playa del Rey	No	MI	ADU
Los Angeles	1900 W 1ST ST	90732	7559012016	0.000	0.000	0.085	0.000	Shortfall of Sites	0.231	Low II Residential	R1-1XL	0	0	0	8.670	0.085		Residential - Single Family Residence, 1	018B189 289		San Pedro	No	MI	ADU
Los Angeles	921 S WYCLIFF AVE	90732	7560008011	0.000	0.000	0.085	0.000	Shortfall of Sites	0.159	Low II Residential	R1-1XL	0	0	0	12.552	0.085		Residential - Single Family Residence, 1	015B189 289		San Pedro	No	MI	ADU
Los Angeles	17113 VAN GOGH ST	91344	2602017022	0.000	0.000	0.085	0.000	Shortfall of Sites	0.184	Low I Residential	RS-1	0	0	0	10.852	0.085		Residential - Single Family Residence - Pool, 1	222B133 290		Granada Hills - Knollwood	No	MI	ADU
Los Angeles	17701 CANDIA CT	91344	2601050043	0.000	0.000	0.085	0.000	Shortfall of Sites	0.301	Very Low II Residential	RE11-1-H-O	0	0	0	6.644	0.085		Residential - Single Family Residence, 1	219B129 290		Granada Hills - Knollwood	No	MI	ADU
Los Angeles	12010 DRESDEN PL	91344	2606022026	0.000	0.000	0.085	0.000	Shortfall of Sites	0.234	Low I Residential	RS-1	0	0	0	8.562	0.085		Residential - Single Family Residence - Pool, 1	216B133 290		Granada Hills - Knollwood	No	MI	ADU
Los Angeles	16251 MIDWOOD DR	91344	2605010029	0.000	0.000	0.085	0.000	Shortfall of Sites	0.258	Very Low II Residential	RE11-1	0	0	0	7.756	0.085		Residential - Single Family Residence - Pool, 1	216B137 290		Granada Hills - Knollwood	No	MI	ADU
Los Angeles	16910 ARMSTEAD ST	91344	2610008017	0.000	0.000	0.085	0.000	Shortfall of Sites	0.173	Low I Residential	RS-1	0	0	0	11.535	0.085		Residential - Single Family Residence, 1	213B133 290		Granada Hills - Knollwood	No	MI	ADU
Los Angeles	16552 ARMSTEAD ST	91344	2610025019	0.000	0.000	0.085	0.000	Shortfall of Sites	0.173	Low I Residential	RS-1	0	0	0	11.566	0.085		Residential - Single Family Residence - Pool, 1	213B137 290		Granada Hills - Knollwood	No	MI	ADU
Los Angeles	11415 DANUBE AVE	91344	2662004013	0.000	0.000	0.085	0.000	Shortfall of Sites	0.157	Low I Residential	RS-1	0	0	0	12.761	0.085		Residential - Single Family Residence, 1	213B141 290		Granada Hills - Knollwood	No	MI	ADU

Jurisdiction Name	Site Address/Intersection	5 Digit ZIP Code	Assessor Parcel Number	Very Low-Income	Low-Income	Moderate-Income	Above Moderate-Income	Type of Shortfall	Parcel Size (Acres)	Current General Plan Designation	Current Zoning	Proposed General Plan (GP) Designation	Proposed Zoning	Minimum Density Allowed	Maximum Density Allowed	Total Capacity	Vacant/ Nonvacant	Description of Existing Uses	PIN	Base Density Per Acre	Community Plan Area	Rent Stabalization Ordinance	Income Category	Applicable Rezoning Program (Program informing values in Column Q listed first)
Los Angeles	17217 DONMETZ ST	91344	2697010002	0.000	0.000	0.085	0.000	Shortfall of Sites	0.172	Low I Residential	RS-1	0	0	0	11.617	0.085		Residential - Single Family Residence, 1	210B133 290		Granada Hills - Knollwood	No	MI	ADU
Los Angeles	16428 DONMETZ ST	91344	2681017033	0.000	0.000	0.085	0.000	Shortfall of Sites	0.197	Low I Residential	RS-1	0	0	0	10.162	0.085		Residential - Single Family Residence, 1	210B137 290		Granada Hills - Knollwood	No	MI	ADU
Los Angeles	18333 LAHEY ST	91326	2715028035	0.000	0.000	0.085	0.000	Shortfall of Sites	0.256	Very Low II Residential	RE11-1	0	0	0	7.799	0.085		Residential - Single Family Residence - Pool, 1	210B125 290		Northridge	No	MI	ADU
Los Angeles	11125 CABRIOLE AVE	91326	2717006005	0.000	0.000	0.085	0.000	Shortfall of Sites	0.253	Very Low II Residential	RE11-1	0	0	0	7.892	0.085		Residential - Single Family Residence - Pool, 1	210B121 290		Northridge	No	MI	ADU
Los Angeles	10915 LURLINE AVE	91311	2706025009	0.000	0.000	0.085	0.000	Shortfall of Sites	0.207	Low I Residential	RE9-1	0	0	0	9.659	0.085		Residential - Single Family Residence, 1	210B109 290		Chatsworth - Porter Ranch	No	MI	ADU
Los Angeles	10733 SPRINGFIELD AVE	91326	2718014014	0.000	0.000	0.085	0.000	Shortfall of Sites	0.183	Low I Residential	RS-1	0	0	0	10.947	0.085		Residential - Single Family Residence - Pool, 1	207B121 290		Northridge	No	MI	ADU
Los Angeles	10632 ALABAMA AVE	91311	2722008043	0.000	0.000	0.085	0.000	Shortfall of Sites	0.164	Very Low I Residential	R1-1	0	0	0	12.212	0.085		Residential - Single Family Residence, 1	207B105 290		Chatsworth - Porter Ranch	No	MI	ADU
Los Angeles	16047 DEVONSHIRE ST	91344	2668022014	0.000	0.000	0.085	0.000	Shortfall of Sites	0.168	Low I Residential	RS-1	0	0	0	11.902	0.085		Residential - Single Family Residence, 1	204B141 290		Granada Hills - Knollwood	No	MI	ADU
Los Angeles	10174 LARAMIE AVE	91311	2741011027	0.000	0.000	0.085	0.000	Shortfall of Sites	0.253	Very Low II Residential	RE11-1	0	0	0	7.917	0.085		Residential - Single Family Residence, 1	204B113 290		Chatsworth - Porter Ranch	No	MI	ADU
Los Angeles	10217 GENESTA AVE	91325	2694018018	0.000	0.000	0.085	0.000	Shortfall of Sites	0.253	Very Low II Residential	RE11-1	0	0	0	7.920	0.085		Residential - Single Family Residence - Pool, 1	204B133 290		Northridge	No	MI	ADU
Los Angeles	20637 ROMAR ST	91311	2741026018	0.000	0.000	0.085	0.000	Shortfall of Sites	0.193	Low I Residential	RS-1	0	0	0	10.340	0.085		Residential - Single Family Residence - Pool, 1	204B109 290		Chatsworth - Porter Ranch	No	MI	ADU
Los Angeles	10137 DONNA AVE	91324	2729002014	0.000	0.000	0.085	0.000	Shortfall of Sites	0.383	Very Low I Residential	RA-1	0	0	0	5.217	0.085		Residential - Single Family Residence, 1	204B121 290		Northridge	No	MI	ADU
Los Angeles	20226 LABRADOR ST	91311	2748033028	0.000	0.000	0.085	0.000	Shortfall of Sites	0.174	Low I Residential	RS-1	0	0	0	11.464	0.085		Residential - Single Family Residence - Pool, 1	201B113 290		Chatsworth - Porter Ranch	No	MI	ADU
Los Angeles	18652 KINZIE ST	91324	2763029029	0.000	0.000	0.085	0.000	Shortfall of Sites	0.180	Low I Residential	RS-1	0	0	0	11.133	0.085		Residential - Single Family Residence - Pool, 1	201B121 290		Northridge	No	MI	ADU
Los Angeles	17400 SUPERIOR ST	91325	2755008010	0.000	0.000	0.085	0.000	Shortfall of Sites	0.390	Very Low I Residential	RA-1	0	0	0	5.130	0.085		Residential - Single Family Residence - Pool, 1	201B129 290		Northridge	No	MI	ADU
Los Angeles	9401 HAYVENHURST AVE	91343	2687023028	0.000	0.000	0.085	0.000	Shortfall of Sites	0.165	Low Residential	RS-1	0	0	0	12.101	0.085		Residential - Single Family Residence, 1	198B137 290		Mission Hills - Panorama City - North Hills	No	MI	ADU
Los Angeles	17401 KNAPP ST	91325	2766011032	0.000	0.000	0.085	0.000	Shortfall of Sites	0.310	Very Low I Residential	RA-1	0	0	0	6.458	0.085		Residential - Single Family Residence, 1	198B129 290		Northridge	No	MI	ADU
Los Angeles	8818 PASO ROBLES AVE	91325	2690009016	0.000	0.000	0.085	0.000	Shortfall of Sites	0.378	Very Low I Residential	RA-1	0	0	0	5.287	0.085		Residential - Single Family Residence, 1	195B133 290		Northridge	No	MI	ADU
Los Angeles	23241 SCHOENBORN ST	91304	2005011018	0.000	0.000	0.085	0.000	Shortfall of Sites	0.253	Very Low II Residential	RE11-1	0	0	0	7.904	0.085		Residential - Single Family Residence, 1	192B093 290		Chatsworth - Porter Ranch	No	MI	ADU
Los Angeles	12507 MIRANDA ST	91607	2341014039	0.000	0.000	0.085	0.000	Shortfall of Sites	0.186	Low Residential	R1-1	0	0	0	10.756	0.085		Residential - Single Family Residence - Pool, 1	174B165 290		North Hollywood - Valley Village	No	MI	ADU
Los Angeles	14039 WEDDINGTON ST	91401	2247019018	0.000	0.000	0.085	0.000	Shortfall of Sites	0.183	Low Residential	R1-1	0	0	0	10.958	0.085		Residential - Single Family Residence, 1	171B153 290		Van Nuys - North Sherman Oaks	No	MI	ADU
Los Angeles	5224 RESEDA BLVD	91356	2161018036	0.000	0.000	0.085	0.000	Shortfall of Sites	0.254	Low II Residential	R1-1	0	0	0	7.871	0.085		Residential - Single Family Residence - Pool, 1	171B125 290		Encino - Tarzana	No	MI	ADU
Los Angeles	11667 MCCORMICK ST	91601	2348015018	0.000	0.000	0.085	0.000	Shortfall of Sites	0.150	Low Residential	R1-1	0	0	0	13.297	0.085		Residential - Single Family Residence, 1	171B169 290		North Hollywood - Valley Village	No	MI	ADU
Los Angeles	14745 ADDISON ST	91403	2263031043	0.000	0.000	0.085	0.000	Shortfall of Sites	0.155	Low Residential	R1-1-RIO	0	0	0	12.902	0.085		Residential - Single Family Residence, 1	171A149 290		Van Nuys - North Sherman Oaks	No	MI	ADU
Los Angeles	12530 HUSTON ST	91607	2357030003	0.000	0.000	0.085	0.000	Shortfall of Sites	0.207	Low Residential	R1-1	0	0	0	9.679	0.085		Residential - Single Family Residence - Pool, 1	168B161 290		North Hollywood - Valley Village	No	MI	ADU
Los Angeles	12136 HUSTON ST	91607	2356007004	0.000	0.000	0.085	0.000	Shortfall of Sites	0.170	Low Residential	R1-1	0	0	0	11.760	0.085		Residential - Single Family Residence, 1	168B165 290		North Hollywood - Valley Village	No	MI	ADU
Los Angeles	11727 LA MAIDA ST	91607	2355017036	0.000	0.000	0.085	0.000	Shortfall of Sites	0.179	Low Residential	R1-1	0	0	0	11.169	0.085		Residential - Single Family Residence, 1	168B169 290		North Hollywood - Valley Village	No	MI	ADU
Los Angeles	4837 TYRONE AVE	91423	2248003013	0.000	0.000	0.085	0.000	Shortfall of Sites	0.155	Low Residential	R1-1-RIO	0	0	0	12.877	0.085		Residential - Single Family Residence, 1	168B153 290		Van Nuys - North Sherman Oaks	No	MI	ADU
Los Angeles	5126 ELLENWOOD DR	90041	5671020021	0.000	0.000	0.085	0.000	Shortfall of Sites	0.210	Low Residential	R1-1	0	0	0	9.526	0.085		Residential - Single Family Residence - Pool, 1	163-5A221 290		Northeast Los Angeles	No	MI	ADU
Los Angeles	5142 ARGUS DR	90041	5669021008	0.000	0.000	0.085	0.000	Shortfall of Sites	0.201	Low Residential	R1-1	0	0	0	9.962	0.085		Residential - Single Family Residence, 1	163-5A225 290		Northeast Los Angeles	No	MI	ADU
Los Angeles	5003 VINCENT AVE	90041	5689015004	0.000	0.000	0.085	0.000	Shortfall of Sites	0.153	Low Residential	R1-1	0	0	0	13.114	0.085		Residential - Single Family Residence, 1	162A225 290		Northeast Los Angeles	No	MI	ADU
Los Angeles	3444 ATWATER AVE	90039	5436023002	0.000	0.000	0.085	0.000	Shortfall of Sites	0.155	Low Residential	R1-1-RIO	0	0	0	12.909	0.085		Residential - Single Family Residence, 1	153B209 290		Northeast Los Angeles	No	MI	ADU
Los Angeles	2742 MOSS AVE	90065	5457017002	0.000	0.000	0.085	0.000	Shortfall of Sites	0.173	Low Residential	R1-1-CDO	0	0	0	11.593	0.085		Residential - Single Family Residence, 1	153A215 290		Northeast Los Angeles	No	MI	ADU
Los Angeles	850 THAYER AVE	90024	4360019007	0.000	0.000	0.085	0.000	Shortfall of Sites	0.172	Low Residential	R1-1	0	0	0	11.622	0.085		Residential - Single Family Residence, 1	135B153 290		Westwood	No	MI	ADU
Los Angeles	1239 HOLMBY AVE	90024	4326005022	0.000	0.000	0.085	0.000	Shortfall of Sites	0.152	Low Residential	R1-1	0	0	0	13.119	0.085		Residential - Single Family Residence, 1	135B157 290		Westwood	No	MI	ADU
Los Angeles	1969 THAYER AVE	90025	4317007015	0.000	0.000	0.085	0.000	Shortfall of Sites	0.178	Low Residential	R1-1-O	0	0	0	11.230	0.085		Residential - Single Family Residence - Pool, 1	129B157 290		West Los Angeles	No	MI	ADU
Los Angeles	1509 GLENVILLE DR	90035	4306016027	0.000	0.000	0.085	0.000	Shortfall of Sites	0.161	Low Residential	R1V2	0	0	0	12.418	0.085		Residential - Single Family Residence, 1	129B165 290		West Los Angeles	No	MI	ADU
Los Angeles	2301 PELHAM AVE	90064	4320008058	0.000	0.000	0.085	0.000	Shortfall of Sites	0.190	Low Residential	R1-1-O	0	0	0	10.531	0.085		Residential - Single Family Residence, 1	126B157 290		West Los Angeles	No	MI	ADU
Los Angeles	10321 GLENBARR AVE	90064	4318031005	0.000	0.000	0.085	0.000	Shortfall of Sites	0.241	Low Residential	R1V2-O	0	0	0	8.297	0.085		Residential - Single Family Residence - Pool, 1	126B161 290		West Los Angeles	No	MI	ADU
Los Angeles	3024 MANNING AVE	90064	4318022034	0.000	0.000	0.085	0.000	Shortfall of Sites	0.164	Low Residential	R1V2	0	0	0	12.186	0.085		Residential - Single Family Residence, 1	123B161 290		West Los Angeles	No	MI	ADU
Los Angeles	3219 MIDVALE AVE	90034	4254016027	0.000	0.000	0.085	0.000	Shortfall of Sites	0.157	Low Residential	R1-1	0	0	0	12.743	0.085		Residential - Single Family Residence, 1	120B157 290		Palms - Mar Vista - Del Rey	No	MI	ADU
Los Angeles	11826 STANWOOD DR	90066	4250002012	0.000	0.000	0.085	0.000	Shortfall of Sites	0.208	Low Residential	R1V2	0	0	0	9.620	0.085		Residential - Single Family Residence, 1	117B153 290		Palms - Mar Vista - Del Rey	No	MI	ADU
Los Angeles	11516 KINGSLAND ST	90066	4249005002	0.000	0.000	0.085	0.000	Shortfall of Sites	0.163	Low Residential	R1V2	0	0	0	12.305	0.085		Residential - Single Family Residence, 1	117B157 290		Palms - Mar Vista - Del Rey	No	MI	ADU
Los Angeles	11448 VICTORIA AVE	90066	4234010003	0.000	0.000	0.085	0.000	Shortfall of Sites	0.161	Low Residential	R1V2	0	0	0	12.393	0.085		Residential - Single Family Residence - Pool, 1	114B157 290		Palms - Mar Vista - Del Rey	No	MI	ADU
Los Angeles	5821 W 75TH ST	90045	4104007010	0.000	0.000	0.085	0.000	Shortfall of Sites	0.179	Low Residential	R1-1	0	0	0	11.150	0.085		Residential - Single Family Residence, 1	102B169 290		Westchester - Playa del Rey	No	MI	ADU
Los Angeles	6112 W 77TH ST	90045	4106013018	0.000	0.000	0.085	0.000	Shortfall of Sites	0.187	Low Residential	R1-1	0	0	0	10.689	0.085		Residential - Single Family Residence, 1	099B169 290		Westchester - Playa del Rey	No	MI	ADU
Los Angeles	23420 BRIGHTWATER PL	90710	7438006032	0.000	0.000	0.085	0.000	Shortfall of Sites	0.162	Low Residential	R1-1XL-O	0	0	0	12.382	0.085		Residential - Single Family Residence, 1	042B193 290		Wilmington - Harbor City	No	MI	ADU
Los Angeles	920 S WYCLIFF AVE	90732	7560007002	0.000	0.000	0.085	0.000	Shortfall of Sites	0.159	Low II Residential	R1-1XL	0	0	0	12.570	0.085		Residential - Single Family Residence, 1	015B189 290		San Pedro	No	MI	ADU
Los Angeles	17089 GOYA ST	91344	2602022029	0.000	0.000	0.085	0.000	Shortfall of Sites	0.211	Low I Residential	RS-1	0	0	0	9.465	0.085		Residential - Single Family Residence - Pool, 1	222B133 291		Granada Hills - Knollwood	No	MI	ADU
Los Angeles	12515 JOLETTE AVE	91344	2608023003	0.000	0.000	0.085	0.000	Shortfall of Sites	0.274	Very Low II Residential	RE11-1	0	0	0	7.311	0.085		Residential - Single Family Residence - Pool, 1	219B133 291		Granada Hills - Knollwood	No	MI	ADU
Los Angeles	17731 CANDIA CT	91344	2601050038	0.000	0.000	0.085	0.000	Shortfall of Sites	0.250	Very Low II Residential	RE11-1-H-O	0	0	0	7.996	0.085		Residential - Single Family Residence, 1	219B129 291		Granada Hills - Knollwood	No	MI	ADU
Los Angeles	17079 SIGNATURE DR	91344	2606022006	0.000	0.000	0.085	0.000	Shortfall of Sites	0.380	Low I Residential	RS-1	0	0	0	5.259	0.085		Residential - Single Family Residence - Pool, 1	216B133 291		Granada Hills - Knollwood	No	MI	ADU
Los Angeles	16326 SHAMHART DR	91344	2605010005	0.000	0.000	0.085	0.000	Shortfall of Sites	0.296	Very Low II Residential	RE11-1	0	0	0	6.748	0.085		Residential - Single Family Residence - Pool, 1	216B137 291		Granada Hills - Knollwood	No	MI	ADU
Los Angeles	17167 BIRCHER ST	91344	2607016034	0.000	0.000	0.085	0.000	Shortfall of Sites	0.181	Low I Residential	RS-1	0	0	0	11.045	0.085		Residential - Single Family Residence - Pool, 1	213B133 291		Granada Hills - Knollwood	No	MI	ADU
Los Angeles	16815 BIRCHER ST	91344	2610008001	0.000	0.000	0.085	0.000	Shortfall of Sites	0.175	Low I Residential	RS-1	0	0	0	11.443	0.085		Residential - Single Family Residence - Pool, 1	213B137 291		Granada Hills - Knollwood	No	MI	ADU
Los Angeles	11409 STRANWOOD AVE	91344	2662003022	0.000	0.000	0.085	0.000	Shortfall of Sites	0.166	Low I Residential	RS-1	0	0	0	12.026	0.085		Residential - Single Family Residence, 1	213B141 291		Granada Hills - Knollwood	No	MI	ADU
Los Angeles	17211 DONMETZ ST	91344	2697010001	0.000	0.000	0.085	0.000	Shortfall of Sites	0.172	Low I Residential	RS-1	0	0	0	11.617	0.085		Residential - Single Family Residence, 1	210B133 291		Granada Hills - Knollwood	No	MI	ADU
Los Angeles	11115 CLAIRE AVE	91326	2718003023	0.000	0.000	0.085	0.000	Shortfall of Sites	0.176	Low I Residential	RS-1	0	0	0	11.380	0.085		Residential - Single Family Residence, 1	210B121 291		Northridge	No	MI	ADU
Los Angeles	10911 COZYCROFT AVE	91311	2707025002	0.000	0.000	0.085	0.000	Shortfall of Sites	0.253	Very Low II Residential	RE11-1	0	0	0	7.919	0.085		Residential - Single Family Residence, 1	210B109 291		Chatsworth - Porter Ranch	No	MI	ADU
Los Angeles	10742 SWINTON AVE	91344	2680007011	0.000	0.000	0.085	0.000	Shortfall of Sites	0.158	Low I Residential	RS-1	0	0	0	12.627	0.085		Residential - Single Family Residence, 1	207B137 291		Granada Hills - Knollwood	No	MI	ADU
Los Angeles	18945 LOS ALIMOS ST	91326	2718013026	0.000	0.000	0.085	0.000	Shortfall of Sites	0.195	Low I Residential	RS-1	0	0	0	10.245	0.085		Residential - Single Family Residence - Pool, 1	207B121 291		Northridge	No	MI	ADU
Los Angeles	8426 FORSYTHE ST	91040	2555038011	0.000	0.000	0.085	0.000	Shortfall of Sites	0.222	Low Residential	R1-1-RFA	0	0	0	9.004	0.085		Residential - Single Family Residence - Pool, 1	207B189 291		Sunland - Tujunga - Lake View Terrace - Shadow Hills - East La Tuna Canyon	No	MI	ADU
Los Angeles	10632 VARIEL AVE	91311	2706018030	0.000	0.000	0.085	0.000	Shortfall of Sites	0.482	Very Low I Residential	RA-1	0	0	0	4.149	0.085		Residential - Single Family Residence, 1	207B105 291		Chatsworth - Porter Ranch	No	MI	ADU
Los Angeles	10634 ATLANTA AVE	91326	2728004020	0.000	0.000	0.085	0.000	Shortfall of Sites	0.253	Very Low II Residential	RE11-1	0	0	0	7.916	0.085		Residential - Single Family Residence - Pool, 1	207B117 291		Northridge	No	MI	ADU
Los Angeles	16041 DEVONSHIRE ST	91344	2668022013	0.000	0.000	0.085	0.000	Shortfall of Sites	0.168	Low I Residential	RS-1	0	0	0	11.902	0.085		Residential - Single Family Residence, 1	204B141 291		Granada Hills - Knollwood	No	MI	ADU
Los Angeles	16405 DEVONSHIRE ST	91344	2679017022	0.000	0.000	0.085	0.000	Shortfall of Sites	0.269	Low I Residential	RS-1	0	0	0	7.435	0.085		Residential - Single Family Residence, 1	204B137 291		Granada Hills - Knollwood	No	MI	ADU
Los Angeles	10174 JOVITA AVE	91311	2741006035	0.000	0.000	0.085	0.000	Shortfall of Sites	0.252	Very Low II Residential	RE11-1	0	0	0	7.930	0.085		Residential - Single Family Residence, 1	204B113 291		Chatsworth - Porter Ranch	No	MI	ADU
Los Angeles	19241 ROMAR ST	91324	2729027007	0.000	0.000	0.085	0.000	Shortfall of Sites	0.406	Very Low I Residential	RA-1	0	0	0	4.921	0.085		Residential - Single Family Residence, 1	204B117 291		Northridge	No	MI	ADU
Los Angeles	10212 GENESTA AVE	91325	2694001023	0.000	0.000	0.085	0.000	Shortfall of Sites	0.253	Very Low II Residential	RE11-1	0	0	0	7.920	0.085		Residential - Single Family Residence - Pool, 1	204B133 291		Northridge	No	MI	ADU
Los Angeles	10149 WHITE OAK AVE	91325	2734004024	0.000	0.000	0.085	0.000	Shortfall of Sites	0.184	Low I Residential	RS-1	0	0	0	10.898	0.085		Residential - Single Family Residence, 1	204B129 291		Northridge	No	MI	ADU
Los Angeles	20631 ROMAR ST	91311	2741026017	0.000	0.000	0.085	0.000	Shortfall of Sites	0.172	Low I Residential	RS-1	0	0	0	11.619	0.085		Residential - Single Family Residence, 1	204B109 291		Chatsworth - Porter Ranch	No	MI	ADU
Los Angeles	18739 ROMAR ST	91324	2729015019	0.000	0.000	0.085	0.000	Shortfall of Sites	0.271	Low I Residential	RE11-1	0	0	0	7.372	0.085		Residential - Single Family Residence, 1	204B121 291		Northridge	No	MI	ADU
Los Angeles	20218 LABRADOR ST	91311	2748033027	0.000	0.000	0.085	0.000	Shortfall of Sites	0.174	Low I Residential	RS-1	0	0	0	11.464	0.085		Residential - Single Family Residence - Pool, 1	201B113 291		Chatsworth - Porter Ranch	No	MI	ADU
Los Angeles	19160 KINZIE ST	91324	2762004010	0.000	0.000	0.085	0.000	Shortfall of Sites	0.365	Very Low I Residential	RA-1	0	0	0	5.474	0.085		Residential - Single Family Residence - Pool, 1	201B121 291		Northridge	No	MI	ADU
Los Angeles	6400 CHAFFEE ST	91042	2570013014	0.000	0.000	0.085	0.000	Shortfall of Sites	0.181	Low Residential	R1-1-RFA	0	0	0	11.056	0.085		Residential - Single Family Residence, 1	201B205 291		Sunland - Tujunga - Lake View Terrace - Shadow Hills - East La Tuna Canyon	No	MI	ADU
Los Angeles	9756 MELVIN AVE	91324	2761033015	0.000	0.000	0.085	0.000	Shortfall of Sites	0.373	Very Low I Residential	RA-1	0	0	0	5.362	0.085		Residential - Single Family Residence - Pool, 1	201B117 291		Chatsworth - Porter Ranch	No	MI	ADU
Los Angeles	17352 SUPERIOR ST	91325	2755008009	0.000	0.000	0.085	0.000	Shortfall of Sites	0.390	Very Low I Residential	RA-1	0	0	0	5.130	0.085		Residential - Single Family Residence - Pool, 1	201B129 291		Northridge	No	MI	ADU
Los Angeles	9600 MASON AVE	91311	2748012043	0.000	0.000	0.085	0.000	Shortfall of Sites	0.203	Low I Residential	RS-1	0	0	0	9.857	0.085		Residential - Single Family Residence, 1	201B109 291		Chatsworth - Porter Ranch	No	MI	ADU
Los Angeles	9400 HAYVENHURST AVE	91343	2676002002	0.000	0.000	0.085	0.000	Shortfall of Sites	0.165	Low Residential	RS-1	0	0	0	12.101	0.085		Residential - Single Family Residence, 1	198B137 291		Mission Hills - Panorama City - North Hills	No	MI	ADU

Jurisdiction Name	Site Address/Intersection	5 Digit ZIP Code	Assessor Parcel Number	Very Low-Income	Low-Income	Moderate-Income	Above Moderate-Income	Type of Shortfall	Parcel Size (Acres)	Current General Plan Designation	Current Zoning	Proposed General Plan (GP) Designation	Proposed Zoning	Minimum Density Allowed	Maximum Density Allowed	Total Capacity	Vacant/ Nonvacant	Description of Existing Uses	PIN	Base Density Per Acre	Community Plan Area	Rent Stabalization Ordinance	Income Category	Applicable Rezoning Program (Program informing values in Column Q listed first)
Los Angeles	9229 JELLICO AVE	91325	2766007018	0.000	0.000	0.085	0.000	Shortfall of Sites	0.278	Very Low I Residential	RA-1	0	0	0	7.202	0.085		Residential - Single Family Residence - Pool, 1	198B129 291		Northridge	No	MI	ADU
Los Angeles	17361 GRESHAM ST	91325	2768017007	0.000	0.000	0.085	0.000	Shortfall of Sites	0.671	Very Low I Residential	RA-1	0	0	0	2.978	0.085		Residential - Single Family Residence - Guesthouse, 1	195B129 291		Northridge	No	MI	ADU
Los Angeles	8816 AMESTOY AVE	91325	2690012005	0.000	0.000	0.085	0.000	Shortfall of Sites	0.397	Very Low I Residential	RA-1	0	0	0	5.036	0.085		Residential - Single Family Residence - Pool, 1	195B133 291		Northridge	No	MI	ADU
Los Angeles	23235 SCHOENBORN ST	91304	2005011019	0.000	0.000	0.085	0.000	Shortfall of Sites	0.267	Very Low II Residential	RE11-1	0	0	0	7.491	0.085		Residential - Single Family Residence - Pool, 1	192B093 291		Chatsworth - Porter Ranch	No	MI	ADU
Los Angeles	12513 MIRANDA ST	91607	2341014038	0.000	0.000	0.085	0.000	Shortfall of Sites	0.186	Low Residential	R1-1	0	0	0	10.756	0.085		Residential - Single Family Residence, 1	174B165 291		North Hollywood - Valley Village	No	MI	ADU
Los Angeles	12823 COLLINS ST	91607	2341021010	0.000	0.000	0.085	0.000	Shortfall of Sites	0.156	Low Residential	R1-1	0	0	0	12.805	0.085		Residential - Single Family Residence, 1	174B161 291		North Hollywood - Valley Village	No	MI	ADU
Los Angeles	14031 WEDDINGTON ST	91401	2247019019	0.000	0.000	0.085	0.000	Shortfall of Sites	0.183	Low Residential	R1-1	0	0	0	10.955	0.085		Residential - Single Family Residence, 1	171B153 291		Van Nuys - North Sherman Oaks	No	MI	ADU
Los Angeles	5225 OTIS AVE	91356	2161018023	0.000	0.000	0.085	0.000	Shortfall of Sites	0.333	Low II Residential	R1-1	0	0	0	5.998	0.085		Residential - Single Family Residence, 1	171B125 291		Encino - Tarzana	No	MI	ADU
Los Angeles	11673 MCCORMICK ST	91601	2348015019	0.000	0.000	0.085	0.000	Shortfall of Sites	0.150	Low Residential	R1-1	0	0	0	13.297	0.085		Residential - Single Family Residence, 1	171B169 291		North Hollywood - Valley Village	No	MI	ADU
Los Angeles	14739 ADDISON ST	91403	2263031042	0.000	0.000	0.085	0.000	Shortfall of Sites	0.155	Low Residential	R1-1-RIO	0	0	0	12.903	0.085		Residential - Single Family Residence, 1	171A149 291		Van Nuys - North Sherman Oaks	No	MI	ADU
Los Angeles	12130 HUSTON ST	91607	2356007015	0.000	0.000	0.085	0.000	Shortfall of Sites	0.158	Low Residential	R1-1	0	0	0	12.629	0.085		Residential - Single Family Residence - Pool, 1	168B165 291		North Hollywood - Valley Village	No	MI	ADU
Los Angeles	11733 LA MAIDA ST	91607	2355017035	0.000	0.000	0.085	0.000	Shortfall of Sites	0.179	Low Residential	R1-1	0	0	0	11.170	0.085		Residential - Single Family Residence, 1	168B169 291		North Hollywood - Valley Village	No	MI	ADU
Los Angeles	4414 MAMMOTH AVE	91423	2271008003	0.000	0.000	0.085	0.000	Shortfall of Sites	0.268	Low Residential	R1-1-RIO	0	0	0	7.454	0.085		Residential - Single Family Residence, 1	165B157 291		Sherman Oaks - Studio City - Toluca Lake - Cahuenga Pass	No	MI	ADU
Los Angeles	5140 LA RODA AVE	90041	5669020005	0.000	0.000	0.085	0.000	Shortfall of Sites	0.187	Low Residential	R1-1	0	0	0	10.667	0.085		Residential - Single Family Residence, 1	163-5A225 291		Northeast Los Angeles	No	MI	ADU
Los Angeles	1300 LINDA ROSA AVE	90041	5690010008	0.000	0.000	0.085	0.000	Shortfall of Sites	0.201	Low Residential	R1-1	0	0	0	9.942	0.085		Residential - Single Family Residence, 1	162A227 291		Northeast Los Angeles	No	MI	ADU
Los Angeles	1423 CONRAD ST	90041	5690016025	0.000	0.000	0.085	0.000	Shortfall of Sites	0.154	Low Residential	R1-1	0	0	0	12.950	0.085		Residential - Single Family Residence, 1	160-5A227 291		Northeast Los Angeles	No	MI	ADU
Los Angeles	3657 BOYCE AVE	90039	5435007018	0.000	0.000	0.085	0.000	Shortfall of Sites	0.155	Low Residential	R1-1-RIO	0	0	0	12.907	0.085		Residential - Single Family Residence, 1	156B209 291		Northeast Los Angeles	No	MI	ADU
Los Angeles	3745 LEGION LN	90039	5435034007	0.000	0.000	0.085	0.000	Shortfall of Sites	0.158	Low Residential	R1-1-RIO	0	0	0	12.643	0.085		Residential - Single Family Residence, 1	154-5A207 291		Northeast Los Angeles	No	MI	ADU
Los Angeles	2632 W AVENUE 30	90065	5457007024	0.000	0.000	0.085	0.000	Shortfall of Sites	0.157	Low Residential	R1-1-CDO	0	0	0	12.736	0.085		Residential - Single Family Residence, 1	150B213 291		Northeast Los Angeles	No	MI	ADU
Los Angeles	759 N MCCADDEN PL	90038	5524011001	0.000	0.000	0.085	0.000	Shortfall of Sites	0.167	Low II Residential	R1R3-RG	0	0	0	12.012	0.085		Residential - Single Family Residence, 1	141B185 291		Hollywood	No	MI	ADU
Los Angeles	10440 BAINBRIDGE AVE	90024	4359008002	0.000	0.000	0.085	0.000	Shortfall of Sites	0.229	Low Residential	R1-1	0	0	0	8.752	0.085		Residential - Single Family Residence - Pool, 1	141B153 291		Westwood	No	MI	ADU
Los Angeles	125 N ROBERTSON BLVD	90048	4334001015	0.000	0.000	0.085	0.000	Shortfall of Sites	0.154	Limited Commercial	[Q]C2-1VL-O	0	0	0	13.000	0.085		Commercial - Store - One Story, 1	138B169 291		Wilshire	No	MI	ADU
Los Angeles	10514 WYTON DR	90024	4360023030	0.000	0.000	0.085	0.000	Shortfall of Sites	0.194	Low Residential	R1-1	0	0	0	10.310	0.085		Residential - Single Family Residence, 1	138B153 291		Westwood	No	MI	ADU
Los Angeles	10485 LINDBROOK DR	90024	4360028010	0.000	0.000	0.085	0.000	Shortfall of Sites	0.175	Low Residential	R1-1	0	0	0	11.440	0.085		Residential - Single Family Residence, 1	135B153 291		Westwood	No	MI	ADU
Los Angeles	1341 COMSTOCK AVE	90024	4327014022	0.000	0.000	0.085	0.000	Shortfall of Sites	0.232	Low Residential	R1V3	0	0	0	8.605	0.085		Residential - Single Family Residence, 1	135B157 291		Westwood	No	MI	ADU
Los Angeles	1511 REEVES ST	90035	4306013002	0.000	0.000	0.085	0.000	Shortfall of Sites	0.155	Low Residential	R1V2-O	0	0	0	12.907	0.085		Residential - Single Family Residence, 1	129B165 291		West Los Angeles	No	MI	ADU
Los Angeles	3547 MOUNTAIN VIEW AVE	90066	4248023014	0.000	0.000	0.085	0.000	Shortfall of Sites	0.440	Low Residential	R1V2	0	0	0	4.543	0.085		Residential - Single Family Residence - Pool and Misc., 1	114B153 291		Palms - Mar Vista - Del Rey	No	MI	ADU
Los Angeles	5800 W 74TH ST	90045	4104007006	0.000	0.000	0.085	0.000	Shortfall of Sites	0.210	Low Residential	R1-1	0	0	0	9.535	0.085		Residential - Single Family Residence, 1	102B169 291		Westchester - Playa del Rey	No	MI	ADU
Los Angeles	7725 BOEING AVE	90045	4106013012	0.000	0.000	0.085	0.000	Shortfall of Sites	0.173	Low Residential	R1-1	0	0	0	11.587	0.085		Residential - Single Family Residence, 1	099B169 291		Westchester - Playa del Rey	No	MI	ADU
Los Angeles	1738 W 10TH ST	90732	7560009009	0.000	0.000	0.085	0.000	Shortfall of Sites	0.198	Low II Residential	R1-1XL	0	0	0	10.106	0.085		Residential - Single Family Residence, 1	015B189 291		San Pedro	No	MI	ADU
Los Angeles	17050 SIGNATURE DR	91344	2606023015	0.000	0.000	0.085	0.000	Shortfall of Sites	0.249	Low I Residential	RS-1	0	0	0	8.020	0.085		Residential - Single Family Residence, 1	216B133 292		Granada Hills - Knollwood	No	MI	ADU
Los Angeles	16425 BUCHET DR	91344	2609028043	0.000	0.000	0.085	0.000	Shortfall of Sites	0.304	Very Low II Residential	RE11-1	0	0	0	6.570	0.085		Residential - Single Family Residence, 1	216B137 292		Granada Hills - Knollwood	No	MI	ADU
Los Angeles	16904 ARMSTEAD ST	91344	2610008018	0.000	0.000	0.085	0.000	Shortfall of Sites	0.173	Low I Residential	RS-1	0	0	0	11.535	0.085		Residential - Single Family Residence, 1	213B133 292		Granada Hills - Knollwood	No	MI	ADU
Los Angeles	16734 ARMSTEAD ST	91344	2610011002	0.000	0.000	0.085	0.000	Shortfall of Sites	0.173	Low I Residential	RS-1	0	0	0	11.555	0.085		Residential - Single Family Residence - Pool, 1	213B137 292		Granada Hills - Knollwood	No	MI	ADU
Los Angeles	11377 GAYNOR AVE	91344	2666005004	0.000	0.000	0.085	0.000	Shortfall of Sites	0.172	Low I Residential	RS-1	0	0	0	11.611	0.085		Residential - Single Family Residence - Pool, 1	213B141 292		Granada Hills - Knollwood	No	MI	ADU
Los Angeles	17205 DONMETZ ST	91344	2697009023	0.000	0.000	0.085	0.000	Shortfall of Sites	0.172	Low I Residential	RS-1	0	0	0	11.617	0.085		Residential - Single Family Residence, 1	210B133 292		Granada Hills - Knollwood	No	MI	ADU
Los Angeles	11154 GOTHIC AVE	91344	2681011025	0.000	0.000	0.085	0.000	Shortfall of Sites	0.167	Low I Residential	RS-1	0	0	0	11.977	0.085		Residential - Single Family Residence, 1	210B137 292		Granada Hills - Knollwood	No	MI	ADU
Los Angeles	11116 YOLANDA AVE	91326	2717004005	0.000	0.000	0.085	0.000	Shortfall of Sites	0.262	Very Low II Residential	RE11-1	0	0	0	7.638	0.085		Residential - Single Family Residence - Pool, 1	210B121 292		Northridge	No	MI	ADU
Los Angeles	19226 NASHVILLE ST	91326	2718020001	0.000	0.000	0.085	0.000	Shortfall of Sites	0.177	Low I Residential	RS-1	0	0	0	11.315	0.085		Residential - Single Family Residence, 1	210B117 292		Northridge	No	MI	ADU
Los Angeles	19072 LOS ALIMOS ST	91326	2718013001	0.000	0.000	0.085	0.000	Shortfall of Sites	0.189	Low I Residential	RS-1	0	0	0	10.610	0.085		Residential - Single Family Residence - Pool, 1	207B121 292		Northridge	No	MI	ADU
Los Angeles	10719 LURLINE AVE	91311	2706027006	0.000	0.000	0.085	0.000	Shortfall of Sites	0.207	Low I Residential	RE9-1	0	0	0	9.672	0.085		Residential - Single Family Residence, 1	207B109 292		Chatsworth - Porter Ranch	No	MI	ADU
Los Angeles	10646 DEERING AVE	91311	2706028006	0.000	0.000	0.085	0.000	Shortfall of Sites	0.207	Low I Residential	RE9-1	0	0	0	9.678	0.085		Residential - Single Family Residence - Pool, 1	207B105 292		Chatsworth - Porter Ranch	No	MI	ADU
Los Angeles	10437 VASSAR AVE	91311	2722012061	0.000	0.000	0.085	0.000	Shortfall of Sites	0.171	Low II Residential	R1-1	0	0	0	11.684	0.085		Residential - Single Family Residence - Pool, 1	207B101 292		Chatsworth - Porter Ranch	No	MI	ADU
Los Angeles	10302 GOTHIC AVE	91344	2679024001	0.000	0.000	0.085	0.000	Shortfall of Sites	0.182	Low I Residential	RS-1	0	0	0	10.962	0.085		Residential - Single Family Residence, 1	204B137 292		Granada Hills - Knollwood	No	MI	ADU
Los Angeles	20332 TUBA ST	91311	2741006001	0.000	0.000	0.085	0.000	Shortfall of Sites	0.265	Very Low II Residential	RE11-1	0	0	0	7.535	0.085		Residential - Single Family Residence - Pool, 1	204B113 292		Chatsworth - Porter Ranch	No	MI	ADU
Los Angeles	10208 ALDEA AVE	91325	2694004004	0.000	0.000	0.085	0.000	Shortfall of Sites	0.255	Very Low II Residential	RE11-1	0	0	0	7.846	0.085		Residential - Single Family Residence, 1	204B133 292		Northridge	No	MI	ADU
Los Angeles	17622 LEMARSH ST	91325	2734012041	0.000	0.000	0.085	0.000	Shortfall of Sites	0.277	Very Low II Residential	RE11-1	0	0	0	7.229	0.085		Residential - Single Family Residence - Pool, 1	204B129 292		Northridge	No	MI	ADU
Los Angeles	20625 ROMAR ST	91311	2741026016	0.000	0.000	0.085	0.000	Shortfall of Sites	0.172	Low I Residential	RS-1	0	0	0	11.619	0.085		Residential - Single Family Residence, 1	204B109 292		Chatsworth - Porter Ranch	No	MI	ADU
Los Angeles	20210 LABRADOR ST	91311	2748033026	0.000	0.000	0.085	0.000	Shortfall of Sites	0.174	Low I Residential	RS-1	0	0	0	11.464	0.085		Residential - Single Family Residence, 1	201B113 292		Chatsworth - Porter Ranch	No	MI	ADU
Los Angeles	19148 KINZIE ST	91324	2762004011	0.000	0.000	0.085	0.000	Shortfall of Sites	0.371	Very Low I Residential	RA-1	0	0	0	5.393	0.085		Residential - Single Family Residence - Pool, 1	201B121 292		Northridge	No	MI	ADU
Los Angeles	9976 MARNICE AVE	91042	2571017067	0.000	0.000	0.085	0.000	Shortfall of Sites	0.175	Low Residential	R1-1-RFA	0	0	0	11.398	0.085		Residential - Single Family Residence - Pool, 1	201B205 292		Sunland - Tujunga - Lake View Terrace - Shadow Hills - East La Tuna Canyon	No	MI	ADU
Los Angeles	9757 BELMAR AVE	91324	2761033006	0.000	0.000	0.085	0.000	Shortfall of Sites	0.373	Very Low I Residential	RA-1	0	0	0	5.358	0.085		Residential - Single Family Residence - Pool, 1	201B117 292		Chatsworth - Porter Ranch	No	MI	ADU
Los Angeles	9744 NEVADA AVE	91311	2727013011	0.000	0.000	0.085	0.000	Shortfall of Sites	0.233	Very Low II Residential	RE11-1-H	0	0	0	8.579	0.085		Residential - Single Family Residence - Pool, 1	201B101 292		Chatsworth - Porter Ranch	No	MI	ADU
Los Angeles	17342 SUPERIOR ST	91325	2755008008	0.000	0.000	0.085	0.000	Shortfall of Sites	0.390	Very Low I Residential	RA-1	0	0	0	5.130	0.085		Residential - Single Family Residence - Pool, 1	201B129 292		Northridge	No	MI	ADU
Los Angeles	9601 DELCO AVE	91311	2748012042	0.000	0.000	0.085	0.000	Shortfall of Sites	0.171	Low I Residential	RS-1	0	0	0	11.691	0.085		Residential - Single Family Residence - Pool, 1	201B109 292		Chatsworth - Porter Ranch	No	MI	ADU
Los Angeles	9401 MONOGRAM AVE	91343	2676002023	0.000	0.000	0.085	0.000	Shortfall of Sites	0.158	Low Residential	RS-1	0	0	0	12.626	0.085		Residential - Single Family Residence, 1	198B137 292		Mission Hills - Panorama City - North Hills	No	MI	ADU
Los Angeles	9224 ENCINO AVE	91325	2766011005	0.000	0.000	0.085	0.000	Shortfall of Sites	0.551	Very Low I Residential	RA-1	0	0	0	3.630	0.085		Residential - Single Family Residence, 1	198B129 292		Northridge	No	MI	ADU
Los Angeles	8817 WHITE OAK AVE	91325	2768012044	0.000	0.000	0.085	0.000	Shortfall of Sites	0.689	Very Low I Residential	RA-1	0	0	0	2.901	0.085		Residential - Single Family Residence - Pool, 1	195B129 292		Northridge	No	MI	ADU
Los Angeles	8819 OAK PARK AVE	91325	2690012010	0.000	0.000	0.085	0.000	Shortfall of Sites	0.397	Very Low I Residential	RA-1	0	0	0	5.037	0.085		Residential - Single Family Residence - Pool, 1	195B133 292		Northridge	No	MI	ADU
Los Angeles	23424 COMMUNITY ST	91304	2005016023	0.000	0.000	0.085	0.000	Shortfall of Sites	0.605	Very Low II Residential	RE11-1	0	0	0	3.303	0.085		Residential - Single Family Residence - Pool, 1	192B093 292		Chatsworth - Porter Ranch	No	MI	ADU
Los Angeles	12817 COLLINS ST	91607	2341021011	0.000	0.000	0.085	0.000	Shortfall of Sites	0.156	Low Residential	R1-1	0	0	0	12.803	0.085		Residential - Single Family Residence, 1	174B161 292		North Hollywood - Valley Village	No	MI	ADU
Los Angeles	14023 WEDDINGTON ST	91401	2247019009	0.000	0.000	0.085	0.000	Shortfall of Sites	0.215	Low Residential	R1-1	0	0	0	9.293	0.085		Residential - Single Family Residence, 1	171B153 292		Van Nuys - North Sherman Oaks	No	MI	ADU
Los Angeles	11677 MCCORMICK ST	91601	2348015020	0.000	0.000	0.085	0.000	Shortfall of Sites	0.150	Low Residential	R1-1	0	0	0	13.297	0.085		Residential - Single Family Residence - Pool and Misc., 1	171B169 292		North Hollywood - Valley Village	No	MI	ADU
Los Angeles	15125 VALLEYHEART DR	91403	2263015019	0.000	0.000	0.085	0.000	Shortfall of Sites	0.183	Low Residential	R1-1-RIO	0	0	0	10.903	0.085		Residential - Single Family Residence, 1	171A147 292		Van Nuys - North Sherman Oaks	No	MI	ADU
Los Angeles	14729 ADDISON ST	91403	2263031041	0.000	0.000	0.085	0.000	Shortfall of Sites	0.155	Low Residential	R1-1-RIO	0	0	0	12.903	0.085		Residential - Single Family Residence - Pool, 1	171A149 292		Van Nuys - North Sherman Oaks	No	MI	ADU
Los Angeles	4871 BLUEBELL AVE	91607	2357019007	0.000	0.000	0.085	0.000	Shortfall of Sites	0.322	Low Residential	R1-1	0	0	0	6.213	0.085		Residential - Single Family Residence - Pool, 1	168B161 292		Van Nuys - North Sherman Oaks	No	MI	ADU
Los Angeles	11741 LA MAIDA ST	91607	2355017034	0.000	0.000	0.085	0.000	Shortfall of Sites	0.179	Low Residential	R1-1	0	0	0	11.170	0.085		Residential - Single Family Residence, 1	168B169 292		North Hollywood - Valley Village	No	MI	ADU
Los Angeles	4085 ELMER AVE	91602	2366033040	0.000	0.000	0.085	0.000	Shortfall of Sites	0.197	Low Residential	R1-1-RIO	0	0	0	10.172	0.085		Residential - Single Family Residence - Pool, 1	162B173 292		Sherman Oaks - Studio City - Toluca Lake - Cahuenga Pass	No	MI	ADU
Los Angeles	5141 LA RODA AVE	90041	5669021020	0.000	0.000	0.085	0.000	Shortfall of Sites	0.187	Low Residential	R1-1	0	0	0	10.667	0.085		Residential - Single Family Residence, 1	163-5A225 292		Northeast Los Angeles	No	MI	ADU
Los Angeles	4964 HARTWICK ST	90041	5690004012	0.000	0.000	0.085	0.000	Shortfall of Sites	0.176	Low Residential	R1-1	0	0	0	11.364	0.085		Residential - Single Family Residence, 1	162A227 292		Northeast Los Angeles	No	MI	ADU
Los Angeles	5007 MOUNT ROYAL DR	90041	5689004032	0.000	0.000	0.085	0.000	Shortfall of Sites	0.159	Low Residential	R1-1	0	0	0	12.563	0.085		Residential - Single Family Residence, 1	162A225 292		Northeast Los Angeles	No	MI	ADU
Los Angeles	4840 LA RODA AVE	90041	5689007035	0.000	0.000	0.085	0.000	Shortfall of Sites	0.204	Low Residential	R1-1	0	0	0	9.784	0.085		Residential - Single Family Residence, 1	160-5A225 292		Northeast Los Angeles	No	MI	ADU
Los Angeles	1419 CONRAD ST	90041	5690016026	0.000	0.000	0.085	0.000	Shortfall of Sites	0.150	Low Residential	R1-1	0	0	0	13.354	0.085		Residential - Single Family Residence, 1	160-5A227 292		Northeast Los Angeles	No	MI	ADU

Jurisdiction Name	Site Address/Intersection	5 Digit ZIP Code	Assessor Parcel Number	Very Low-Income	Low-Income	Moderate-Income	Above Moderate-Income	Type of Shortfall	Parcel Size (Acres)	Current General Plan Designation	Current Zoning	Proposed General Plan (GP) Designation	Proposed Zoning	Minimum Density Allowed	Maximum Density Allowed	Total Capacity	Vacant/ Nonvacant	Description of Existing Uses	PIN	Base Density Per Acre	Community Plan Area	Rent Stabalization Ordinance	Income Category	Applicable Rezoning Program (Program informing values in Column Q listed first)
Los Angeles	3719 BOYCE AVE	90039	5435007022	0.000	0.000	0.085	0.000	Shortfall of Sites	0.155	Low Residential	R1-1-RIO	0	0	0	12.907	0.085		Residential - Single Family Residence, 1	156A207 292		Northeast Los Angeles	No	MI	ADU
Los Angeles	5007 AMBROSE AVE	90027	5589011023	0.000	0.000	0.085	0.000	Shortfall of Sites	0.150	Low I Residential	RE9-1	0	0	0	13.368	0.085		Residential - Single Family Residence, 1	150B197 292		Hollywood	No	MI	ADU
Los Angeles	3452 LARISSA DR	90026	5427027009	0.000	0.000	0.085	0.000	Shortfall of Sites	0.172	Low Medium II Residential	RD1.5-1VL	0	0	0	11.602	0.085		Residential - Single Family Residence, 1	144A203 292		Silver Lake - Echo Park - Elysian Valley	No	MI	ADU
Los Angeles	224 CONWAY AVE	90024	4359008021	0.000	0.000	0.085	0.000	Shortfall of Sites	0.252	Low Residential	R1-1	0	0	0	7.924	0.085		Residential - Single Family Residence - Pool, 1	141B153 292		Westwood	No	MI	ADU
Los Angeles	332 N RIDGEWOOD PL	90004	5522029013	0.000	0.000	0.085	0.000	Shortfall of Sites	0.156	Low II Residential	R1R3-RG	0	0	0	12.812	0.085		Residential - Single Family Residence, 1	138B189 292		Wilshire	No	MI	ADU
Los Angeles	488 DALEHURST AVE	90024	4359005015	0.000	0.000	0.085	0.000	Shortfall of Sites	0.221	Low Residential	R1-1	0	0	0	9.054	0.085		Residential - Single Family Residence - Pool, 1	138B153 292		Westwood	No	MI	ADU
Los Angeles	439 DENSLOW AVE	90049	4366030008	0.000	0.000	0.085	0.000	Shortfall of Sites	0.367	Low Residential	R1-1	0	0	0	5.450	0.085		Residential - Single Family Residence - Pool, 1	135B149 292		Westwood	No	MI	ADU
Los Angeles	847 WARNER AVE	90024	4360019020	0.000	0.000	0.085	0.000	Shortfall of Sites	0.218	Low Residential	R1-1	0	0	0	9.188	0.085		Residential - Single Family Residence, 1	135B153 292		Westwood	No	MI	ADU
Los Angeles	10619 WELLWORTH AVE	90024	4326009011	0.000	0.000	0.085	0.000	Shortfall of Sites	0.168	Low Residential	R1-1-O	0	0	0	11.871	0.085		Residential - Single Family Residence, 1	132B153 292		Westwood	No	MI	ADU
Los Angeles	1510 REXFORD DR	90035	4306016002	0.000	0.000	0.085	0.000	Shortfall of Sites	0.158	Low Residential	R1V2	0	0	0	12.680	0.085		Residential - Single Family Residence, 1	129B165 292		West Los Angeles	No	MI	ADU
Los Angeles	406 S BRISTOL AVE	90049	4405024002	0.000	0.000	0.085	0.000	Shortfall of Sites	0.351	Very Low I Residential	RE20-1	0	0	0	5.692	0.085		Residential - Single Family Residence - Pool, 1	129B137 292		Brentwood - Pacific Palisades	No	MI	ADU
Los Angeles	2644 ANCHOR AVE	90064	4309002003	0.000	0.000	0.085	0.000	Shortfall of Sites	0.173	Low Residential	R1V2-O	0	0	0	11.571	0.085		Residential - Single Family Residence, 1	126B165 292		West Los Angeles	No	MI	ADU
Los Angeles	10362 GLENBARR AVE	90064	4318028003	0.000	0.000	0.085	0.000	Shortfall of Sites	0.188	Low Residential	R1V2	0	0	0	10.629	0.085		Residential - Single Family Residence, 1	126B161 292		West Los Angeles	No	MI	ADU
Los Angeles	10533 CLARKSON RD	90064	4318039020	0.000	0.000	0.085	0.000	Shortfall of Sites	0.155	Low Residential	R1V2	0	0	0	12.906	0.085		Residential - Single Family Residence, 1	123B161 292		West Los Angeles	No	MI	ADU
Los Angeles	3286 MALCOLM AVE	90034	4254012039	0.000	0.000	0.085	0.000	Shortfall of Sites	0.180	Low Residential	R1-1	0	0	0	11.098	0.085		Residential - Single Family Residence - Pool, 1	120B161 292		Palms - Mar Vista - Del Rey	No	MI	ADU
Los Angeles	5757 W 74TH ST	90045	4104004010	0.000	0.000	0.085	0.000	Shortfall of Sites	0.314	Low Residential	R1-1	0	0	0	6.374	0.085		Residential - Single Family Residence, 1	102B169 292		Westchester - Playa del Rey	No	MI	ADU
Los Angeles	1413 S DODSON AVE	90732	7560013014	0.000	0.000	0.085	0.000	Shortfall of Sites	0.155	Low II Residential	R1-1XL	0	0	0	12.905	0.085		Residential - Single Family Residence, 1	012B193 292		San Pedro	No	MI	ADU
Los Angeles	16952 PAULETTE PL	91344	2609025034	0.000	0.000	0.085	0.000	Shortfall of Sites	0.254	Very Low II Residential	RE11-1	0	0	0	7.880	0.085		Residential - Single Family Residence - Pool, 1	219B133 293		Granada Hills - Knollwood	No	MI	ADU
Los Angeles	12001 BAMBI PL	91344	2606011034	0.000	0.000	0.085	0.000	Shortfall of Sites	0.238	Low I Residential	RS-1	0	0	0	8.406	0.085		Residential - Single Family Residence - Pool, 1	216B133 293		Granada Hills - Knollwood	No	MI	ADU
Los Angeles	16542 BUCHET DR	91344	2609030021	0.000	0.000	0.085	0.000	Shortfall of Sites	0.261	Very Low II Residential	RE11-1	0	0	0	7.676	0.085		Residential - Single Family Residence - Pool, 1	216B137 293		Granada Hills - Knollwood	No	MI	ADU
Los Angeles	17161 BIRCHER ST	91344	2607016035	0.000	0.000	0.085	0.000	Shortfall of Sites	0.181	Low I Residential	RS-1	0	0	0	11.045	0.085		Residential - Single Family Residence, 1	213B133 293		Granada Hills - Knollwood	No	MI	ADU
Los Angeles	16606 ARMSTEAD ST	91344	2610025018	0.000	0.000	0.085	0.000	Shortfall of Sites	0.173	Low I Residential	RS-1	0	0	0	11.566	0.085		Residential - Single Family Residence - Pool, 1	213B137 293		Granada Hills - Knollwood	No	MI	ADU
Los Angeles	11451 WHITE OAK AVE	91344	2711022033	0.000	0.000	0.085	0.000	Shortfall of Sites	0.238	Very Low II Residential	RE11-1	0	0	0	8.406	0.085		Residential - Single Family Residence, 1	213B129 293		Granada Hills - Knollwood	No	MI	ADU
Los Angeles	15949 KALISHER ST	91344	2666007019	0.000	0.000	0.085	0.000	Shortfall of Sites	0.183	Low I Residential	RS-1	0	0	0	10.922	0.085		Residential - Single Family Residence - Pool, 1	213B141 293		Granada Hills - Knollwood	No	MI	ADU
Los Angeles	17201 DONMETZ ST	91344	2697009021	0.000	0.000	0.085	0.000	Shortfall of Sites	0.172	Low I Residential	RS-1	0	0	0	11.617	0.085		Residential - Single Family Residence, 1	210B133 293		Granada Hills - Knollwood	No	MI	ADU
Los Angeles	11131 NESTLE AVE	91326	2715031055	0.000	0.000	0.085	0.000	Shortfall of Sites	0.279	Very Low II Residential	RE11-1	0	0	0	7.164	0.085		Residential - Single Family Residence - Pool, 1	210B125 293		Northridge	No	MI	ADU
Los Angeles	11135 VIKING AVE	91326	2717004026	0.000	0.000	0.085	0.000	Shortfall of Sites	0.254	Very Low II Residential	RE11-1	0	0	0	7.859	0.085		Residential - Single Family Residence - Pool, 1	210B121 293		Northridge	No	MI	ADU
Los Angeles	10911 SUNNYBRAE AVE	91311	2707025016	0.000	0.000	0.085	0.000	Shortfall of Sites	0.253	Very Low II Residential	RE11-1	0	0	0	7.921	0.085		Residential - Single Family Residence - Pool, 1	210B109 293		Chatsworth - Porter Ranch	No	MI	ADU
Los Angeles	10653 ATLANTA AVE	91326	2728005016	0.000	0.000	0.085	0.000	Shortfall of Sites	0.288	Very Low II Residential	RE11-1	0	0	0	6.942	0.085		Residential - Single Family Residence, 1	207B117 293		Northridge	No	MI	ADU
Los Angeles	20312 TUBA ST	91311	2741007009	0.000	0.000	0.085	0.000	Shortfall of Sites	0.258	Very Low II Residential	RE11-1	0	0	0	7.738	0.085		Residential - Single Family Residence, 1	204B113 293		Chatsworth - Porter Ranch	No	MI	ADU
Los Angeles	19719 LEMARSH ST	91311	2726026003	0.000	0.000	0.085	0.000	Shortfall of Sites	0.265	Very Low II Residential	RE11-1	0	0	0	7.545	0.085		Residential - Single Family Residence - Pool, 1	204B117 293		Chatsworth - Porter Ranch	No	MI	ADU
Los Angeles	17614 LEMARSH ST	91325	2734012019	0.000	0.000	0.085	0.000	Shortfall of Sites	0.277	Very Low II Residential	RE11-1	0	0	0	7.229	0.085		Residential - Single Family Residence - Pool, 1	204B129 293		Northridge	No	MI	ADU
Los Angeles	20619 ROMAR ST	91311	2741026015	0.000	0.000	0.085	0.000	Shortfall of Sites	0.172	Low I Residential	RS-1	0	0	0	11.618	0.085		Residential - Single Family Residence - Pool, 1	204B109 293		Chatsworth - Porter Ranch	No	MI	ADU
Los Angeles	18734 LEMARSH ST	91324	2729015025	0.000	0.000	0.085	0.000	Shortfall of Sites	0.229	Low I Residential	RS-1	0	0	0	8.721	0.085		Residential - Single Family Residence, 1	204B121 293		Northridge	No	MI	ADU
Los Angeles	20200 LABRADOR ST	91311	2748033025	0.000	0.000	0.085	0.000	Shortfall of Sites	0.176	Low I Residential	RS-1	0	0	0	11.345	0.085		Residential - Single Family Residence, 1	201B113 293		Chatsworth - Porter Ranch	No	MI	ADU
Los Angeles	9770 CREBS AVE	91324	2763022028	0.000	0.000	0.085	0.000	Shortfall of Sites	0.172	Low I Residential	RS-1	0	0	0	11.613	0.085		Residential - Single Family Residence, 1	201B121 293		Northridge	No	MI	ADU
Los Angeles	19242 KINZIE ST	91324	2762005015	0.000	0.000	0.085	0.000	Shortfall of Sites	0.380	Very Low I Residential	RA-1	0	0	0	5.262	0.085		Residential - Single Family Residence - Pool, 1	201B117 293		Northridge	No	MI	ADU
Los Angeles	17332 SUPERIOR ST	91325	2755008007	0.000	0.000	0.085	0.000	Shortfall of Sites	0.390	Very Low I Residential	RA-1	0	0	0	5.130	0.085		Residential - Single Family Residence - Pool, 1	201B129 293		Northridge	No	MI	ADU
Los Angeles	9362 RUBIO AVE	91343	2687023004	0.000	0.000	0.085	0.000	Shortfall of Sites	0.161	Low Residential	RS-1	0	0	0	12.460	0.085		Residential - Single Family Residence - Pool, 1	198B137 293		Mission Hills - Panorama City - North Hills	No	MI	ADU
Los Angeles	17351 GRESHAM ST	91325	2768017006	0.000	0.000	0.085	0.000	Shortfall of Sites	0.673	Very Low I Residential	RA-1	0	0	0	2.974	0.085		, 1	195B129 293		Northridge	No	MI	ADU
Los Angeles	8818 OAK PARK AVE	91325	2690011015	0.000	0.000	0.085	0.000	Shortfall of Sites	0.397	Very Low I Residential	RA-1	0	0	0	5.035	0.085		Residential - Single Family Residence - Pool, 1	195B133 293		Northridge	No	MI	ADU
Los Angeles	8350 WOODLAKE AVE	91304	2005008019	0.000	0.000	0.085	0.000	Shortfall of Sites	0.159	Low I Residential	RS-1	0	0	0	12.602	0.085		Residential - Single Family Residence - Planned Unit Development (PUD), 1	192B093 293		Chatsworth - Porter Ranch	No	MI	ADU
Los Angeles	5239 VANALDEN AVE	91356	2163009002	0.000	0.000	0.085	0.000	Shortfall of Sites	0.397	Very Low I Residential	RA-1	0	0	0	5.039	0.085		Residential - Single Family Residence - Pool, 1	171B121 293		Encino - Tarzana	No	MI	ADU
Los Angeles	15119 VALLEYHEART DR	91403	2263015018	0.000	0.000	0.085	0.000	Shortfall of Sites	0.223	Low Residential	R1-1-RIO	0	0	0	8.979	0.085		Residential - Single Family Residence - Pool, 1	171A147 293		Van Nuys - North Sherman Oaks	No	MI	ADU
Los Angeles	4904 RUPERT AVE	91316	2182005032	0.000	0.000	0.085	0.000	Shortfall of Sites	0.177	Low II Residential	RS-1	0	0	0	11.318	0.085		Residential - Single Family Residence - Pool, 1	168B129 293		Encino - Tarzana	No	MI	ADU
Los Angeles	11747 LA MAIDA ST	91607	2355017033	0.000	0.000	0.085	0.000	Shortfall of Sites	0.179	Low Residential	R1-1	0	0	0	11.170	0.085		Residential - Single Family Residence, 1	168B169 293		North Hollywood - Valley Village	No	MI	ADU
Los Angeles	5157 DAHLIA DR	90041	5669013014	0.000	0.000	0.085	0.000	Shortfall of Sites	0.225	Low Residential	R1-1	0	0	0	8.900	0.085		Residential - Single Family Residence, 1	163-5A227 293		Northeast Los Angeles	No	MI	ADU
Los Angeles	5139 TOWNSEND AVE	90041	5669016025	0.000	0.000	0.085	0.000	Shortfall of Sites	0.175	Low Residential	R1-1	0	0	0	11.405	0.085		Residential - Single Family Residence, 1	163-5A225 293		Northeast Los Angeles	No	MI	ADU
Los Angeles	5006 LOLETA AVE	90041	5690002021	0.000	0.000	0.085	0.000	Shortfall of Sites	0.173	Low Residential	R1-1	0	0	0	11.542	0.085		Residential - Single Family Residence, 1	162A227 293		Northeast Los Angeles	No	MI	ADU
Los Angeles	3800 BRUNSWICK AVE	90039	5435016001	0.000	0.000	0.085	0.000	Shortfall of Sites	0.155	Low Residential	R1-1-RIO	0	0	0	12.907	0.085		Residential - Single Family Residence, 1	156A207 293		Northeast Los Angeles	No	MI	ADU
Los Angeles	2959 FINCH ST	90039	5437023028	0.000	0.000	0.085	0.000	Shortfall of Sites	0.152	Low Residential	R1-1-RIO	0	0	0	13.201	0.085		Residential - Single Family Residence, 1	153A207 293		Northeast Los Angeles	No	MI	ADU
Los Angeles	2055 N NEW HAMPSHIRE AVE	90027	5589023003	0.000	0.000	0.085	0.000	Shortfall of Sites	0.150	Low II Residential	R1-1	0	0	0	13.360	0.085		Residential - Single Family Residence, 1	150B197 293		Hollywood	No	MI	ADU
Los Angeles	333 N RIDGEWOOD PL	90004	5522028010	0.000	0.000	0.085	0.000	Shortfall of Sites	0.156	Low II Residential	R1R3-RG	0	0	0	12.812	0.085		Residential - Single Family Residence, 1	138B189 293		Wilshire	No	MI	ADU
Los Angeles	489 DALEHURST AVE	90024	4359004016	0.000	0.000	0.085	0.000	Shortfall of Sites	0.181	Low Residential	R1-1	0	0	0	11.063	0.085		Residential - Single Family Residence - Pool, 1	138B153 293		Westwood	No	MI	ADU
Los Angeles	11262 MONTANA AVE	90049	4366032006	0.000	0.000	0.085	0.000	Shortfall of Sites	0.166	Low Residential	R1-1	0	0	0	12.040	0.085		Residential - Single Family Residence, 1	135B145 293		Westwood	No	MI	ADU
Los Angeles	815 WESTHOLME AVE	90024	4360014022	0.000	0.000	0.085	0.000	Shortfall of Sites	0.180	Low Residential	R1-1	0	0	0	11.138	0.085		Residential - Single Family Residence, 1	135B153 293		Westwood	No	MI	ADU
Los Angeles	12134 W SUNSET BLVD	90049	4404013018	0.000	0.000	0.085	0.000	Shortfall of Sites	0.163	Low Residential	R1-1	0	0	0	12.293	0.085		Residential - Single Family Residence - Pool, 1	132B141 293		Brentwood - Pacific Palisades	No	MI	ADU
Los Angeles	859 S MULLEN AVE	90005	5090010012	0.000	0.000	0.085	0.000	Shortfall of Sites	0.179	Low II Residential	R1V3-RG	0	0	0	11.173	0.085		Residential - Single Family Residence - Pool, 1	132B185 293		Wilshire	No	MI	ADU
Los Angeles	632 LORNA LN	90049	4401012006	0.000	0.000	0.085	0.000	Shortfall of Sites	0.195	Low Residential	RS-1	0	0	0	10.257	0.085		Residential - Single Family Residence, 1	132B145 293		Brentwood - Pacific Palisades	No	MI	ADU
Los Angeles	2107 KELTON AVE	90025	4322007021	0.000	0.000	0.085	0.000	Shortfall of Sites	0.155	Low Residential	R1-1	0	0	0	12.889	0.085		Residential - Single Family Residence, 1	126B153 293		West Los Angeles	No	MI	ADU
Los Angeles	9300 DUXBURY RD	90034	4309015012	0.000	0.000	0.085	0.000	Shortfall of Sites	0.277	Low Residential	R1V2-O	0	0	0	7.232	0.085		Residential - Single Family Residence - Pool, 1	126B169 293		West Los Angeles	No	MI	ADU
Los Angeles	2209 S BEVERLY DR	90034	4309014027	0.000	0.000	0.085	0.000	Shortfall of Sites	0.193	Low Residential	R1V2-O	0	0	0	10.353	0.085		Residential - Single Family Residence, 1	126B165 293		West Los Angeles	No	MI	ADU
Los Angeles	10419 TROON AVE	90064	4318017013	0.000	0.000	0.085	0.000	Shortfall of Sites	0.272	Low Residential	R1V2	0	0	0	7.348	0.085		Residential - Single Family Residence, 1	126B161 293		West Los Angeles	No	MI	ADU
Los Angeles	8920 OLIN ST	90034	4301009017	0.000	0.000	0.085	0.000	Shortfall of Sites	0.152	Low II Residential	R1-1	0	0	0	13.191	0.085		Residential - Single Family Residence - Pool, 1	123B169 293		West Adams - Baldwin Hills - Leimert	No	MI	ADU
Los Angeles	5815 W 75TH ST	90045	4104007009	0.000	0.000	0.085	0.000	Shortfall of Sites	0.179	Low Residential	R1-1	0	0	0	11.155	0.085		Residential - Single Family Residence, 1	102B169 293		Westchester - Playa del Rey	No	MI	ADU
Los Angeles	1402 W OFARRELL ST	90732	7446002012	0.000	0.000	0.085	0.000	Shortfall of Sites	0.150	Low II Residential	R1-1XL	0	0	0	13.299	0.085		Residential - Single Family Residence, 1	018B193 293		San Pedro	No	MI	ADU
Los Angeles	921 S MALGREN AVE	90732	7560009013	0.000	0.000	0.085	0.000	Shortfall of Sites	0.151	Low II Residential	R1-1XL	0	0	0	13.285	0.085		Residential - Single Family Residence, 1	015B189 293		San Pedro	No	MI	ADU
Los Angeles	12910 WINTHROP AVE	91344	2602016020	0.000	0.000	0.085	0.000	Shortfall of Sites	0.193	Low I Residential	RS-1	0	0	0	10.372	0.085		Residential - Single Family Residence - Therapy Pool (Spa), 1	222B133 294		Granada Hills - Knollwood	No	MI	ADU
Los Angeles	12508 EL ORO WAY	91344	2608022003	0.000	0.000	0.085	0.000	Shortfall of Sites	0.233	Low I Residential	RS-1	0	0	0	8.586	0.085		Residential - Single Family Residence, 1	219B133 294		Granada Hills - Knollwood	No	MI	ADU
Los Angeles	16534 BUCHET DR	91344	2609030020	0.000	0.000	0.085	0.000	Shortfall of Sites	0.255	Very Low II Residential	RE11-1	0	0	0	7.830	0.085		Residential - Single Family Residence, 1	216B137 294		Granada Hills - Knollwood	No	MI	ADU
Los Angeles	16852 ARMSTEAD ST	91344	2610008019	0.000	0.000	0.085	0.000	Shortfall of Sites	0.173	Low I Residential	RS-1	0	0	0	11.535	0.085		Residential - Single Family Residence, 1	213B133 294		Granada Hills - Knollwood	No	MI	ADU
Los Angeles	11637 SWINTON AVE	91344	2605018029	0.000	0.000	0.085	0.000	Shortfall of Sites	0.222	Low I Residential	RS-1	0	0	0	8.997	0.085		Residential - Single Family Residence - Pool, 1	213B137 294		Granada Hills - Knollwood	No	MI	ADU
Los Angeles	11452 WHITE OAK AVE	91344	2711022024	0.000	0.000	0.085	0.000	Shortfall of Sites	0.239	Very Low I Residential	RA-1	0	0	0	8.370	0.085		Residential - Single Family Residence, 1	213B129 294		Granada Hills - Knollwood	No	MI	ADU
Los Angeles	11414 HASKELL AVE	91344	2662004008	0.000	0.000	0.085	0.000	Shortfall of Sites	0.168	Low I Residential	RS-1	0	0	0	11.902	0.085		Residential - Single Family Residence, 1	213B141 294		Granada Hills - Knollwood	No	MI	ADU
Los Angeles	11207 BLUCHER AVE	91344	2662009028	0.000	0.000	0.085	0.000	Shortfall of Sites	0.176	Low I Residential	RS-1	0	0	0	11.362	0.085		Residential - Single Family Residence, 1	210B141 294		Granada Hills - Knollwood	No	MI	ADU
Los Angeles	11150 GERALD AVE	91344	2682015005	0.000	0.000	0.085	0.000	Shortfall of Sites	0.157	Low I Residential	RS-1	0	0	0	12.716	0.085		Residential - Single Family Residence, 1	210B137 294		Granada Hills - Knollwood	No	MI	ADU
Los Angeles	11130 ETIWANDA AVE	91326	2715031027	0.000	0.000	0.085	0.000	Shortfall of Sites	0.261	Very Low II Residential	RE11-1	0	0	0	7.664	0.085		Residential - Single Family Residence - Pool, 1	210B125 294		Northridge	No	MI	ADU
Los Angeles	11111 BECKFORD AVE	91326	2718003011	0.000	0.000	0.085	0.000	Shortfall of Sites	0.176	Low I Residential	RS-1	0	0	0	11.381	0.085		Residential - Single Family Residence - Pool, 1	210B121 294		Northridge	No	MI	ADU
Los Angeles	19220 NASHVILLE ST	91326	2718019003	0.000	0.000	0.085	0.000	Shortfall of Sites	0.174	Low I Residential	RS-1	0	0	0	11.469	0.085		Residential - Single Family Residence, 1	210B117 294		Northridge	No	MI	ADU
Los Angeles	10908 COZYCROFT AVE	91311	2707025013	0.000	0.000	0.085	0.000	Shortfall of Sites	0.252	Very Low II Residential	RE11-1	0	0	0	7.930	0.085		Residential - Single Family Residence, 1	210B109 294		Chatsworth - Porter Ranch	No	MI	ADU
Los Angeles	18847 LOS ALIMOS ST	91326	2717024024	0.000	0.000	0.085	0.000	Shortfall of Sites	0.218	Low I Residential	RS-1	0	0	0	9.193	0.085		Residential - Single Family Residence - Pool, 1	207B121 294		Northridge	No	MI	ADU
Los Angeles	10710 LIMERICK AVE	91311	2707024029	0.000	0.000	0.085	0.000	Shortfall of Sites	0.253	Very Low II Residential	RE11-1	0	0	0	7.915	0.085		Residential - Single Family Residence - Pool, 1	207B109 294		Chatsworth - Porter Ranch	No	MI	ADU
Los Angeles	10719 WOODLEY AVE	91344	2680007004	0.000	0.000	0.085	0.000	Shortfall of Sites	0.165	Low I Residential	RS-1	0	0	0	12.101	0.085		Residential - Single Family Residence - Pool, 1	207B141 294		Granada Hills - Knollwood	No	MI	ADU
Los Angeles	10635 BATON ROUGE PL	91326	2728003008	0.000	0.000	0.085	0.000	Shortfall of Sites	0.260	Very Low II Residential	RE11-1	0	0	0	7.698	0.085		Residential - Single Family Residence, 1	207B117 294		Northridge	No	MI	ADU
Los Angeles	16017 DEVONSHIRE ST	91344	2668023002	0.000	0.000	0.085	0.000	Shortfall of Sites	0.179	Low I Residential	RS-1	0	0	0	11.170	0.085		Residential - Single Family Residence, 1	204B141 294		Granada Hills - Knollwood	No	MI	ADU
Los Angeles	20300 TUBA ST	91311	2741007010	0.000	0.000	0.085	0.000	Shortfall of Sites	0.259	Very Low II Residential	RE11-1	0	0	0	7.711	0.085		Residential - Single Family Residence, 1	204B113 294		Chatsworth - Porter Ranch	No	MI	ADU

Jurisdiction Name	Site Address/Intersection	5 Digit ZIP Code	Assessor Parcel Number	Very Low-Income	Low-Income	Moderate-Income	Above Moderate-Income	Type of Shortfall	Parcel Size (Acres)	Current General Plan Designation	Current Zoning	Proposed General Plan (GP) Designation	Proposed Zoning	Minimum Density Allowed	Maximum Density Allowed	Total Capacity	Vacant/ Nonvacant	Description of Existing Uses	PIN	Base Density Per Acre	Community Plan Area	Rent Stabalization Ordinance	Income Category	Applicable Rezoning Program (Program informing values in Column Q listed first)
Los Angeles	19425 LEMARSH ST	91324	2726016006	0.000	0.000	0.085	0.000	Shortfall of Sites	0.398	Very Low I Residential	RA-1	0	0	0	5.023	0.085		Residential - Single Family Residence - Pool, 1	204B117 294		Chatsworth - Porter Ranch	No	MI	ADU
Los Angeles	10209 OAK PARK AVE	91325	2694012004	0.000	0.000	0.085	0.000	Shortfall of Sites	0.270	Very Low II Residential	RE11-1	0	0	0	7.396	0.085		Residential - Single Family Residence - Pool, 1	204B133 294		Northridge	No	MI	ADU
Los Angeles	17600 LEMARSH ST	91325	2734012018	0.000	0.000	0.085	0.000	Shortfall of Sites	0.278	Very Low II Residential	RE11-1	0	0	0	7.183	0.085		Residential - Single Family Residence - Pool, 1	204B129 294		Northridge	No	MI	ADU
Los Angeles	20613 ROMAR ST	91311	2741026014	0.000	0.000	0.085	0.000	Shortfall of Sites	0.172	Low I Residential	RS-1	0	0	0	11.618	0.085		Residential - Single Family Residence, 1	204B109 294		Chatsworth - Porter Ranch	No	MI	ADU
Los Angeles	18724 LEMARSH ST	91324	2729015027	0.000	0.000	0.085	0.000	Shortfall of Sites	0.171	Low I Residential	RS-1	0	0	0	11.698	0.085		Residential - Single Family Residence, 1	204B121 294		Northridge	No	MI	ADU
Los Angeles	20132 LABRADOR ST	91311	2748032021	0.000	0.000	0.085	0.000	Shortfall of Sites	0.184	Low I Residential	RS-1	0	0	0	10.875	0.085		Residential - Single Family Residence, 1	201B113 294		Chatsworth - Porter Ranch	No	MI	ADU
Los Angeles	9801 DONNA AVE	91324	2762032020	0.000	0.000	0.085	0.000	Shortfall of Sites	0.253	Very Low II Residential	RE11-1	0	0	0	7.916	0.085		Residential - Single Family Residence - Pool, 1	201B121 294		Northridge	No	MI	ADU
Los Angeles	6401 OLCOTT ST	91042	2570013017	0.000	0.000	0.085	0.000	Shortfall of Sites	0.172	Low Residential	R1-1-RFA	0	0	0	11.614	0.085		Residential - Single Family Residence - Pool, 1	201B205 294		Sunland - Tujunga - Lake View Terrace - Shadow Hills - East La Tuna Canyon	No	MI	ADU
Los Angeles	19310 LABRADOR ST	91324	2761009002	0.000	0.000	0.085	0.000	Shortfall of Sites	0.369	Very Low I Residential	RA-1	0	0	0	5.421	0.085		Residential - Single Family Residence, 1	201B117 294		Chatsworth - Porter Ranch	No	MI	ADU
Los Angeles	17322 SUPERIOR ST	91325	2755008006	0.000	0.000	0.085	0.000	Shortfall of Sites	0.390	Very Low I Residential	RA-1	0	0	0	5.125	0.085		Residential - Single Family Residence - Pool, 1	201B129 294		Northridge	No	MI	ADU
Los Angeles	9400 VALJEAN AVE	91343	2676013005	0.000	0.000	0.085	0.000	Shortfall of Sites	0.186	Low Residential	RS-1	0	0	0	10.736	0.085		Residential - Single Family Residence - Pool, 1	198B137 294		Mission Hills - Panorama City - North Hills	No	MI	ADU
Los Angeles	9235 BALCOM AVE	91325	2766004017	0.000	0.000	0.085	0.000	Shortfall of Sites	0.401	Very Low I Residential	RA-1	0	0	0	4.983	0.085		Residential - Single Family Residence, 1	198B129 294		Northridge	No	MI	ADU
Los Angeles	8817 PASO ROBLES AVE	91325	2690011005	0.000	0.000	0.085	0.000	Shortfall of Sites	0.397	Very Low I Residential	RA-1	0	0	0	5.035	0.085		Residential - Single Family Residence - Pool, 1	195B133 294		Northridge	No	MI	ADU
Los Angeles	23139 SCHOENBORN ST	91304	2005008021	0.000	0.000	0.085	0.000	Shortfall of Sites	0.161	Low I Residential	RS-1	0	0	0	12.437	0.085		Residential - Single Family Residence - Planned Unit Development (PUD), 1	192B093 294		Chatsworth - Porter Ranch	No	MI	ADU
Los Angeles	12805 COLLINS ST	91607	2341021013	0.000	0.000	0.085	0.000	Shortfall of Sites	0.209	Low Residential	R1-1	0	0	0	9.554	0.085		Residential - Single Family Residence, 1	174B161 294		North Hollywood - Valley Village	No	MI	ADU
Los Angeles	5218 OTIS AVE	91356	2161021020	0.000	0.000	0.085	0.000	Shortfall of Sites	0.500	Low II Residential	R1-1	0	0	0	3.997	0.085		Residential - Single Family Residence - Pool, 1	171B125 294		Encino - Tarzana	No	MI	ADU
Los Angeles	5301 GOODLAND AVE	91607	2346021047	0.000	0.000	0.085	0.000	Shortfall of Sites	0.244	Low Residential	R1-1	0	0	0	8.193	0.085		Residential - Single Family Residence, 1	171B161 294		North Hollywood - Valley Village	No	MI	ADU
Los Angeles	4865 BLUEBELL AVE	91607	2357019006	0.000	0.000	0.085	0.000	Shortfall of Sites	0.210	Low Residential	R1-1	0	0	0	9.524	0.085		Residential - Single Family Residence - Pool, 1	168B161 294		Van Nuys - North Sherman Oaks	No	MI	ADU
Los Angeles	4816 LONGRIDGE AVE	91423	2358015001	0.000	0.000	0.085	0.000	Shortfall of Sites	0.158	Low Residential	R1-1	0	0	0	12.672	0.085		Residential - Single Family Residence - Pool, 1	168B157 294		Van Nuys - North Sherman Oaks	No	MI	ADU
Los Angeles	5156 TOWNSEND AVE	90041	5669013027	0.000	0.000	0.085	0.000	Shortfall of Sites	0.168	Low Residential	R1-1	0	0	0	11.897	0.085		Residential - Single Family Residence - Pool, 1	163-5A227 294		Northeast Los Angeles	No	MI	ADU
Los Angeles	5143 ROCKLAND AVE	90041	5671016008	0.000	0.000	0.085	0.000	Shortfall of Sites	0.149	Low Residential	R1-1	0	0	0	13.383	0.085		Residential - Single Family Residence - Guesthouse, 1	163-5A221 294		Northeast Los Angeles	No	MI	ADU
Los Angeles	5142 HERMOSA AVE	90041	5669024006	0.000	0.000	0.085	0.000	Shortfall of Sites	0.211	Low Residential	R1-1	0	0	0	9.489	0.085		Residential - Single Family Residence, 1	163-5A225 294		Northeast Los Angeles	No	MI	ADU
Los Angeles	5006 LA RODA AVE	90041	5689004016	0.000	0.000	0.085	0.000	Shortfall of Sites	0.159	Low Residential	R1-1	0	0	0	12.563	0.085		Residential - Single Family Residence, 1	162A225 294		Northeast Los Angeles	No	MI	ADU
Los Angeles	4940 WIOTA ST	90041	5690021036	0.000	0.000	0.085	0.000	Shortfall of Sites	0.331	Low Residential	R1-1	0	0	0	6.046	0.085		Residential - Single Family Residence - Pool, 1	162A229 294		Northeast Los Angeles	No	MI	ADU
Los Angeles	4825 AVOCA ST	90041	5690016003	0.000	0.000	0.085	0.000	Shortfall of Sites	0.159	Low Residential	R1-1	0	0	0	12.610	0.085		Residential - Single Family Residence, 1	160-5A227 294		Northeast Los Angeles	No	MI	ADU
Los Angeles	3640 REVERE AVE	90039	5435007040	0.000	0.000	0.085	0.000	Shortfall of Sites	0.155	Low Residential	R1-1-RIO	0	0	0	12.907	0.085		Residential - Single Family Residence, 1	156B209 294		Northeast Los Angeles	No	MI	ADU
Los Angeles	2054 N BERENDO ST	90027	5589023024	0.000	0.000	0.085	0.000	Shortfall of Sites	0.150	Low II Residential	R1-1	0	0	0	13.357	0.085		Residential - Single Family Residence, 1	150B197 294		Hollywood	No	MI	ADU
Los Angeles	326 N VAN NESS AVE	90004	5522028020	0.000	0.000	0.085	0.000	Shortfall of Sites	0.156	Low II Residential	R1R3-RG	0	0	0	12.812	0.085		Residential - Single Family Residence, 1	138B189 294		Wilshire	No	MI	ADU
Los Angeles	326 N MARTEL AVE	90036	5526037021	0.000	0.000	0.085	0.000	Shortfall of Sites	0.189	Low II Residential	R1V2-O	0	0	0	10.589	0.085		Residential - Single Family Residence - Pool, 1	138B181 294		Wilshire	No	MI	ADU
Los Angeles	516 WOODRUFF AVE	90024	4360025007	0.000	0.000	0.085	0.000	Shortfall of Sites	0.384	Low Residential	R1-1	0	0	0	5.214	0.085		Residential - Single Family Residence - Pool, 1	138B153 294		Westwood	No	MI	ADU
Los Angeles	854 WARNER AVE	90024	4360028008	0.000	0.000	0.085	0.000	Shortfall of Sites	0.189	Low Residential	R1-1	0	0	0	10.576	0.085		Residential - Single Family Residence, 1	135B153 294		Westwood	No	MI	ADU
Los Angeles	10584 WELLWORTH AVE	90024	4326011007	0.000	0.000	0.085	0.000	Shortfall of Sites	0.175	Low Residential	R1-1-O	0	0	0	11.434	0.085		Residential - Single Family Residence, 1	132B153 294		Westwood	No	MI	ADU
Los Angeles	854 S RIMPAU BLVD	90005	5090010024	0.000	0.000	0.085	0.000	Shortfall of Sites	0.193	Low II Residential	R1V3-RG	0	0	0	10.380	0.085		Residential - Single Family Residence - Guesthouse, 1	132B185 294		Wilshire	No	MI	ADU
Los Angeles	414 S CLIFFWOOD AVE	90049	4405025003	0.000	0.000	0.085	0.000	Shortfall of Sites	0.567	Very Low I Residential	RE20-1	0	0	0	3.525	0.085		Residential - Single Family Residence - Pool and Misc., 1	129B141 294		Brentwood - Pacific Palisades	No	MI	ADU
Los Angeles	10351 ILONA AVE	90064	4315016019	0.000	0.000	0.085	0.000	Shortfall of Sites	0.149	Low Residential	R1-1-O	0	0	0	13.401	0.085		Residential - Single Family Residence, 1	129B161 294		West Los Angeles	No	MI	ADU
Los Angeles	4525 W 17TH ST	90019	5071014053	0.000	0.000	0.085	0.000	Shortfall of Sites	0.161	Low Medium II Residential	RD1.5-1-O	0	0	0	12.446	0.085		Residential - Single Family Residence, 1	126B185 294		West Adams - Baldwin Hills - Leimert	No	MI	ADU
Los Angeles	2547 GRANVILLE AVE	90064	4257004031	0.000	0.000	0.085	0.000	Shortfall of Sites	0.155	Low Residential	R1V2	0	0	0	12.898	0.085		Residential - Single Family Residence, 1	120B153 294		Palms - Mar Vista - Del Rey	No	MI	ADU
Los Angeles	11809 ALLASEBA DR	90066	4250002006	0.000	0.000	0.085	0.000	Shortfall of Sites	0.208	Low Residential	R1V2	0	0	0	9.627	0.085		Residential - Single Family Residence, 1	117B153 294		Palms - Mar Vista - Del Rey	No	MI	ADU
Los Angeles	17350 TROSA ST	91344	2608002008	0.000	0.000	0.085	0.000	Shortfall of Sites	0.173	Low I Residential	RS-1	0	0	0	11.590	0.085		Residential - Single Family Residence, 1	222B129 295		Granada Hills - Knollwood	No	MI	ADU
Los Angeles	17334 WESTBURY DR	91344	2608016004	0.000	0.000	0.085	0.000	Shortfall of Sites	0.267	Very Low II Residential	RE11-1-H	0	0	0	7.496	0.085		Residential - Single Family Residence, 1	219B133 295		Granada Hills - Knollwood	No	MI	ADU
Los Angeles	17830 ARVIDA DR	91344	2601050027	0.000	0.000	0.085	0.000	Shortfall of Sites	0.231	Very Low II Residential	RE11-1-H-O	0	0	0	8.660	0.085		Residential - Single Family Residence, 1	219B129 295		Granada Hills - Knollwood	No	MI	ADU
Los Angeles	16339 SHAMHART DR	91344	2605008023	0.000	0.000	0.085	0.000	Shortfall of Sites	0.254	Very Low II Residential	RE11-1	0	0	0	7.888	0.085		Residential - Single Family Residence - Pool, 1	216B137 295		Granada Hills - Knollwood	No	MI	ADU
Los Angeles	17155 BIRCHER ST	91344	2607016036	0.000	0.000	0.085	0.000	Shortfall of Sites	0.181	Low I Residential	RS-1	0	0	0	11.045	0.085		Residential - Single Family Residence, 1	213B133 295		Granada Hills - Knollwood	No	MI	ADU
Los Angeles	16612 ARMSTEAD ST	91344	2610025017	0.000	0.000	0.085	0.000	Shortfall of Sites	0.173	Low I Residential	RS-1	0	0	0	11.566	0.085		Residential - Single Family Residence - Pool, 1	213B137 295		Granada Hills - Knollwood	No	MI	ADU
Los Angeles	17630 RINALDI ST	91344	2711022007	0.000	0.000	0.085	0.000	Shortfall of Sites	0.294	Very Low I Residential	RA-1	0	0	0	6.806	0.085		Residential - Single Family Residence, 1	213B129 295		Granada Hills - Knollwood	No	MI	ADU
Los Angeles	15943 KALISHER ST	91344	2666007018	0.000	0.000	0.085	0.000	Shortfall of Sites	0.183	Low I Residential	RS-1	0	0	0	10.921	0.085		Residential - Single Family Residence, 1	213B141 295		Granada Hills - Knollwood	No	MI	ADU
Los Angeles	17177 DONMETZ ST	91344	2697009017	0.000	0.000	0.085	0.000	Shortfall of Sites	0.172	Low I Residential	RS-1	0	0	0	11.617	0.085		Residential - Single Family Residence, 1	210B133 295		Granada Hills - Knollwood	No	MI	ADU
Los Angeles	11215 GLORIA AVE	91344	2666024008	0.000	0.000	0.085	0.000	Shortfall of Sites	0.192	Low I Residential	RS-1	0	0	0	10.413	0.085		Residential - Single Family Residence, 1	210B141 295		Granada Hills - Knollwood	No	MI	ADU
Los Angeles	16422 DONMETZ ST	91344	2681017034	0.000	0.000	0.085	0.000	Shortfall of Sites	0.168	Low I Residential	RS-1	0	0	0	11.891	0.085		Residential - Single Family Residence, 1	210B137 295		Granada Hills - Knollwood	No	MI	ADU
Los Angeles	11131 CANBY AVE	91326	2715027033	0.000	0.000	0.085	0.000	Shortfall of Sites	0.271	Very Low II Residential	RE11-1	0	0	0	7.372	0.085		Residential - Single Family Residence, 1	210B125 295		Northridge	No	MI	ADU
Los Angeles	11122 VANALDEN AVE	91326	2718005002	0.000	0.000	0.085	0.000	Shortfall of Sites	0.219	Low I Residential	RS-1	0	0	0	9.126	0.085		Residential - Single Family Residence, 1	210B121 295		Northridge	No	MI	ADU
Los Angeles	20657 TULSA ST	91311	2707029011	0.000	0.000	0.085	0.000	Shortfall of Sites	0.267	Very Low II Residential	RE11-1	0	0	0	7.494	0.085		Residential - Single Family Residence, 1	210B109 295		Chatsworth - Porter Ranch	No	MI	ADU
Los Angeles	18841 LOS ALIMOS ST	91326	2717024025	0.000	0.000	0.085	0.000	Shortfall of Sites	0.197	Low I Residential	RS-1	0	0	0	10.128	0.085		Residential - Single Family Residence - Pool, 1	207B121 295		Northridge	No	MI	ADU
Los Angeles	16110 LOS ALIMOS ST	91344	2667026002	0.000	0.000	0.085	0.000	Shortfall of Sites	0.158	Low I Residential	RS-1	0	0	0	12.639	0.085		Residential - Single Family Residence - Pool, 1	207B141 295		Granada Hills - Knollwood	No	MI	ADU
Los Angeles	16011 DEVONSHIRE ST	91344	2668023003	0.000	0.000	0.085	0.000	Shortfall of Sites	0.179	Low I Residential	RS-1	0	0	0	11.170	0.085		Residential - Single Family Residence, 1	204B141 295		Granada Hills - Knollwood	No	MI	ADU
Los Angeles	20232 TUBA ST	91311	2741010008	0.000	0.000	0.085	0.000	Shortfall of Sites	0.267	Very Low II Residential	RE11-1	0	0	0	7.493	0.085		Residential - Single Family Residence, 1	204B113 295		Chatsworth - Porter Ranch	No	MI	ADU
Los Angeles	19731 LEMARSH ST	91311	2726026005	0.000	0.000	0.085	0.000	Shortfall of Sites	0.263	Very Low II Residential	RE11-1	0	0	0	7.608	0.085		Residential - Single Family Residence - Pool, 1	204B117 295		Chatsworth - Porter Ranch	No	MI	ADU
Los Angeles	10209 AMESTOY AVE	91325	2694003019	0.000	0.000	0.085	0.000	Shortfall of Sites	0.253	Very Low II Residential	RE11-1	0	0	0	7.897	0.085		Residential - Single Family Residence - Pool, 1	204B133 295		Northridge	No	MI	ADU
Los Angeles	10142 ANDASOL AVE	91325	2734029026	0.000	0.000	0.085	0.000	Shortfall of Sites	0.253	Very Low II Residential	RE11-1	0	0	0	7.918	0.085		Residential - Single Family Residence, 1	204B129 295		Northridge	No	MI	ADU
Los Angeles	10141 COZYCROFT AVE	91311	2741026012	0.000	0.000	0.085	0.000	Shortfall of Sites	0.172	Low I Residential	RS-1	0	0	0	11.618	0.085		Residential - Single Family Residence, 1	204B109 295		Chatsworth - Porter Ranch	No	MI	ADU
Los Angeles	10146 YOLANDA AVE	91324	2729014011	0.000	0.000	0.085	0.000	Shortfall of Sites	0.165	Low I Residential	RS-1	0	0	0	12.102	0.085		Residential - Single Family Residence, 1	204B121 295		Northridge	No	MI	ADU
Los Angeles	20124 LABRADOR ST	91311	2748032022	0.000	0.000	0.085	0.000	Shortfall of Sites	0.183	Low I Residential	RS-1	0	0	0	10.949	0.085		Residential - Single Family Residence, 1	201B113 295		Chatsworth - Porter Ranch	No	MI	ADU
Los Angeles	9800 DONNA AVE	91324	2762032035	0.000	0.000	0.085	0.000	Shortfall of Sites	0.253	Very Low II Residential	RE11-1	0	0	0	7.920	0.085		Residential - Single Family Residence - Pool, 1	201B121 295		Northridge	No	MI	ADU
Los Angeles	19320 LABRADOR ST	91324	2761009003	0.000	0.000	0.085	0.000	Shortfall of Sites	0.368	Very Low I Residential	RA-1	0	0	0	5.438	0.085		Residential - Single Family Residence - Pool, 1	201B117 295		Chatsworth - Porter Ranch	No	MI	ADU
Los Angeles	9650 WHITE OAK AVE	91325	2755007015	0.000	0.000	0.085	0.000	Shortfall of Sites	0.530	Very Low I Residential	RA-1	0	0	0	3.771	0.085		Residential - Single Family Residence, 1	201B129 295		Northridge	No	MI	ADU
Los Angeles	9401 SWINTON AVE	91343	2676013006	0.000	0.000	0.085	0.000	Shortfall of Sites	0.189	Low Residential	RS-1	0	0	0	10.599	0.085		Residential - Single Family Residence - Pool, 1	198B137 295		Mission Hills - Panorama City - North Hills	No	MI	ADU
Los Angeles	19007 VINCENNES ST	91324	2762029015	0.000	0.000	0.085	0.000	Shortfall of Sites	0.198	Low I Residential	RS-1	0	0	0	10.098	0.085		Residential - Single Family Residence - Pool, 1	198B121 295		Northridge	No	MI	ADU
Los Angeles	9516 MINA RICA DR	91042	2572035031	0.000	0.000	0.085	0.000	Shortfall of Sites	0.194	Low Residential	RS-1	0	0	0	10.301	0.085		Residential - Single Family Residence, 1	198B205 295		Sunland - Tujunga - Lake View Terrace - Shadow Hills - East La Tuna Canyon	No	MI	ADU
Los Angeles	9236 BALCOM AVE	91325	2766006006	0.000	0.000	0.085	0.000	Shortfall of Sites	0.379	Very Low I Residential	RA-1	0	0	0	5.277	0.085		Residential - Single Family Residence - Pool, 1	198B129 295		Northridge	No	MI	ADU
Los Angeles	17331 GRESHAM ST	91325	2768017004	0.000	0.000	0.085	0.000	Shortfall of Sites	0.673	Very Low I Residential	RA-1	0	0	0	2.974	0.085		Residential - Single Family Residence, 1	195B129 295		Northridge	No	MI	ADU
Los Angeles	23416 COMMUNITY ST	91304	2005016022	0.000	0.000	0.085	0.000	Shortfall of Sites	0.376	Very Low I Residential	RE11-1	0	0	0	5.324	0.085		Residential - Single Family Residence, 1	192B093 295		Chatsworth - Porter Ranch	No	MI	ADU
Los Angeles	14009 WEDDINGTON ST	91401	2247019001	0.000	0.000	0.085	0.000	Shortfall of Sites	0.215	Low Residential	R1-1	0	0	0	9.293	0.085		Residential - Single Family Residence - Pool, 1	171B153 295		Van Nuys - North Sherman Oaks	No	MI	ADU
Los Angeles	5130 SHIRLEY AVE	91356	2163006021	0.000	0.000	0.085	0.000	Shortfall of Sites	0.377	Very Low I Residential	RA-1	0	0	0	5.299	0.085		Residential - Single Family Residence - Pool, 1	171B117 295		Encino - Tarzana	No	MI	ADU
Los Angeles	5014 LEMONA AVE	91403	2263012047	0.000	0.000	0.085	0.000	Shortfall of Sites	0.156	Low Residential	R1-1-RIO	0	0	0	12.841	0.085		Residential - Single Family Residence, 1	171A147 295		Van Nuys - North Sherman Oaks	No	MI	ADU
Los Angeles	4848 ALCOVE AVE	91607	2357019015	0.000	0.000	0.085	0.000	Shortfall of Sites	0.186	Low Residential	R1-1	0	0	0	10.737	0.085		Residential - Single Family Residence, 1	168B161 295		Van Nuys - North Sherman Oaks	No	MI	ADU
Los Angeles	4838 NOBLE AVE	91403	2264011008	0.000	0.000	0.085	0.000	Shortfall of Sites	0.155	Low Residential	R1-1	0	0	0	12.907	0.085		Residential - Single Family Residence, 1	168B145 295		Sherman Oaks - Studio City - Toluca Lake - Cahuenga Pass	No	MI	ADU

Jurisdiction Name	Site Address/Intersection	5 Digit ZIP Code	Assessor Parcel Number	Very Low-Income	Low-Income	Moderate-Income	Above Moderate-Income	Type of Shortfall	Parcel Size (Acres)	Current General Plan Designation	Current Zoning	Proposed General Plan (GP) Designation	Proposed Zoning	Minimum Density Allowed	Maximum Density Allowed	Total Capacity	Vacant/ Nonvacant	Description of Existing Uses	PIN	Base Density Per Acre	Community Plan Area	Rent Stabalization Ordinance	Income Category	Applicable Rezoning Program (Program informing values in Column Q listed first)
Los Angeles	4837 CALHOUN AVE	91423	2248026013	0.000	0.000	0.085	0.000	Shortfall of Sites	0.158	Low Residential	R1-1-RIO	0	0	0	12.635	0.085		Residential - Single Family Residence, 1	168B153 295		Van Nuys - North Sherman Oaks	No	MI	ADU
Los Angeles	4817 ATOLL AVE	91423	2358015016	0.000	0.000	0.085	0.000	Shortfall of Sites	0.159	Low Residential	R1-1	0	0	0	12.602	0.085		Residential - Single Family Residence - Pool, 1	168B157 295		Van Nuys - North Sherman Oaks	No	MI	ADU
Los Angeles	5136 VINCENT AVE	90041	5669016006	0.000	0.000	0.085	0.000	Shortfall of Sites	0.175	Low Residential	R1-1	0	0	0	11.402	0.085		Residential - Single Family Residence, 1	163-5A225 295		Northeast Los Angeles	No	MI	ADU
Los Angeles	1586 CHICKASAW AVE	90041	5689020003	0.000	0.000	0.085	0.000	Shortfall of Sites	0.161	Low Residential	R1-1	0	0	0	12.446	0.085		Residential - Single Family Residence, 1	162A227 295		Northeast Los Angeles	No	MI	ADU
Los Angeles	1325 SAGINAW ST	90041	5690007013	0.000	0.000	0.085	0.000	Shortfall of Sites	0.525	Low Residential	R1-1	0	0	0	3.813	0.085		Residential - Single Family Residence, 1	162A229 295		Northeast Los Angeles	No	MI	ADU
Los Angeles	2727 MOSS AVE	90065	5457019018	0.000	0.000	0.085	0.000	Shortfall of Sites	0.172	Low Residential	R1-1-CDO	0	0	0	11.614	0.085		Residential - Single Family Residence, 1	153A215 295		Northeast Los Angeles	No	MI	ADU
Los Angeles	735 N ORLANDO AVE	90069	5528002024	0.000	0.000	0.085	0.000	Shortfall of Sites	0.179	Low II Residential	R1-1	0	0	0	11.169	0.085		Residential - Single Family Residence - Pool, 1	141B173 295		Hollywood	No	MI	ADU
Los Angeles	221 CONWAY AVE	90024	4359008018	0.000	0.000	0.085	0.000	Shortfall of Sites	0.246	Low Residential	R1-1	0	0	0	8.136	0.085		Residential - Single Family Residence, 1	141B153 295		Westwood	No	MI	ADU
Los Angeles	325 N MARTEL AVE	90036	5526038009	0.000	0.000	0.085	0.000	Shortfall of Sites	0.161	Low II Residential	R1V2-O	0	0	0	12.446	0.085		Residential - Single Family Residence, 1	138B181 295		Wilshire	No	MI	ADU
Los Angeles	10501 WYTON DR	90024	4359004013	0.000	0.000	0.085	0.000	Shortfall of Sites	0.197	Low Residential	R1-1	0	0	0	10.153	0.085		Residential - Single Family Residence - Pool, 1	138B153 295		Westwood	No	MI	ADU
Los Angeles	444 DENSLOW AVE	90049	4366029010	0.000	0.000	0.085	0.000	Shortfall of Sites	0.172	Low Residential	R1-1	0	0	0	11.636	0.085		Residential - Single Family Residence, 1	135B149 295		Westwood	No	MI	ADU
Los Angeles	1509 PANDORA AVE	90024	4326019030	0.000	0.000	0.085	0.000	Shortfall of Sites	0.165	Low Residential	R1-1-O	0	0	0	12.109	0.085		Residential - Single Family Residence, 1	132B157 295		Westwood	No	MI	ADU
Los Angeles	854 KENISTON AVE	90005	5090005017	0.000	0.000	0.085	0.000	Shortfall of Sites	0.228	Low II Residential	R1V3-RG	0	0	0	8.754	0.085		Residential - Single Family Residence, 1	132B185 295		Wilshire	No	MI	ADU
Los Angeles	345 S CHADBOURNE AVE	90049	4406024008	0.000	0.000	0.085	0.000	Shortfall of Sites	0.383	Very Low II Residential	RE11-1	0	0	0	5.229	0.085		Residential - Single Family Residence - Pool, 1	129B137 295		Brentwood - Pacific Palisades	No	MI	ADU
Los Angeles	10330 ILONA AVE	90064	4315015020	0.000	0.000	0.085	0.000	Shortfall of Sites	0.157	Low Residential	R1-1-O	0	0	0	12.756	0.085		Residential - Single Family Residence, 1	129B161 295		West Los Angeles	No	MI	ADU
Los Angeles	2362 PARNELL AVE	90064	4320013014	0.000	0.000	0.085	0.000	Shortfall of Sites	0.159	Low Residential	R1-1-O	0	0	0	12.614	0.085		Residential - Single Family Residence, 1	126B157 295		West Los Angeles	No	MI	ADU
Los Angeles	2208 DUXBURY CIR	90034	4309014005	0.000	0.000	0.085	0.000	Shortfall of Sites	0.235	Low Residential	R1V2-O	0	0	0	8.499	0.085		Residential - Single Family Residence - Pool, 1	126B165 295		West Los Angeles	No	MI	ADU
Los Angeles	10529 BUTTERFIELD RD	90064	4318014037	0.000	0.000	0.085	0.000	Shortfall of Sites	0.178	Low Residential	R1V2-O	0	0	0	11.267	0.085		Residential - Single Family Residence, 1	126B161 295		West Los Angeles	No	MI	ADU
Los Angeles	3200 STONER AVE	90066	4250006001	0.000	0.000	0.085	0.000	Shortfall of Sites	0.171	Low Residential	R1V2	0	0	0	11.721	0.085		Residential - Single Family Residence, 1	117B153 295		Palms - Mar Vista - Del Rey	No	MI	ADU
Los Angeles	1906 W 1ST ST	90732	7559012017	0.000	0.000	0.085	0.000	Shortfall of Sites	0.210	Low II Residential	R1-1XL	0	0	0	9.535	0.085		Residential - Single Family Residence, 1	018B189 295		San Pedro	No	MI	ADU
Los Angeles	17600 ARVIDA DR	91344	2608012015	0.000	0.000	0.085	0.000	Shortfall of Sites	0.263	Very Low II Residential	RE11-1-H-O	0	0	0	7.590	0.085		Residential - Single Family Residence - Pool, 1	219B129 296		Granada Hills - Knollwood	No	MI	ADU
Los Angeles	17056 SIGNATURE DR	91344	2606023014	0.000	0.000	0.085	0.000	Shortfall of Sites	0.270	Low I Residential	RS-1	0	0	0	7.418	0.085		Residential - Single Family Residence - Pool, 1	216B133 296		Granada Hills - Knollwood	No	MI	ADU
Los Angeles	16731 KNOLLWOOD DR	91344	2609008011	0.000	0.000	0.085	0.000	Shortfall of Sites	0.402	Very Low I Residential	RA-1	0	0	0	4.977	0.085		Residential - Single Family Residence - Pool, 1	216B137 296		Granada Hills - Knollwood	No	MI	ADU
Los Angeles	16846 ARMSTEAD ST	91344	2610008020	0.000	0.000	0.085	0.000	Shortfall of Sites	0.173	Low I Residential	RS-1	0	0	0	11.535	0.085		Residential - Single Family Residence, 1	213B133 296		Granada Hills - Knollwood	No	MI	ADU
Los Angeles	16728 ARMSTEAD ST	91344	2610011003	0.000	0.000	0.085	0.000	Shortfall of Sites	0.173	Low I Residential	RS-1	0	0	0	11.555	0.085		Residential - Single Family Residence - Pool, 1	213B137 296		Granada Hills - Knollwood	No	MI	ADU
Los Angeles	17620 RINALDI ST	91344	2711022006	0.000	0.000	0.085	0.000	Shortfall of Sites	0.330	Very Low I Residential	RA-1	0	0	0	6.058	0.085		Residential - Single Family Residence, 1	213B129 296		Granada Hills - Knollwood	No	MI	ADU
Los Angeles	15937 KALISHER ST	91344	2666007017	0.000	0.000	0.085	0.000	Shortfall of Sites	0.183	Low I Residential	RS-1	0	0	0	10.921	0.085		Residential - Single Family Residence, 1	213B141 296		Granada Hills - Knollwood	No	MI	ADU
Los Angeles	17171 DONMETZ ST	91344	2697009015	0.000	0.000	0.085	0.000	Shortfall of Sites	0.172	Low I Residential	RS-1	0	0	0	11.617	0.085		Residential - Single Family Residence, 1	210B133 296		Granada Hills - Knollwood	No	MI	ADU
Los Angeles	11214 GLORIA AVE	91344	2666025008	0.000	0.000	0.085	0.000	Shortfall of Sites	0.191	Low I Residential	RS-1	0	0	0	10.446	0.085		Residential - Single Family Residence, 1	210B141 296		Granada Hills - Knollwood	No	MI	ADU
Los Angeles	11119 AMIGO AVE	91326	2717010003	0.000	0.000	0.085	0.000	Shortfall of Sites	0.254	Very Low II Residential	RE11-1	0	0	0	7.873	0.085		Residential - Single Family Residence - Pool, 1	210B125 296		Northridge	No	MI	ADU
Los Angeles	10932 KEY WEST AVE	91326	2718021004	0.000	0.000	0.085	0.000	Shortfall of Sites	0.181	Low I Residential	RS-1	0	0	0	11.064	0.085		Residential - Single Family Residence - Pool, 1	210B117 296		Northridge	No	MI	ADU
Los Angeles	20649 TULSA ST	91311	2707029012	0.000	0.000	0.085	0.000	Shortfall of Sites	0.255	Very Low II Residential	RE11-1	0	0	0	7.848	0.085		Residential - Single Family Residence - Pool, 1	210B109 296		Chatsworth - Porter Ranch	No	MI	ADU
Los Angeles	18837 LOS ALIMOS ST	91326	2717024026	0.000	0.000	0.085	0.000	Shortfall of Sites	0.204	Low I Residential	RS-1	0	0	0	9.817	0.085		Residential - Single Family Residence - Pool, 1	207B121 296		Northridge	No	MI	ADU
Los Angeles	10710 IRONDALE AVE	91311	2706027010	0.000	0.000	0.085	0.000	Shortfall of Sites	0.230	Low I Residential	RE9-1	0	0	0	8.688	0.085		Residential - Single Family Residence - Pool, 1	207B109 296		Chatsworth - Porter Ranch	No	MI	ADU
Los Angeles	16102 LOS ALIMOS ST	91344	2667026003	0.000	0.000	0.085	0.000	Shortfall of Sites	0.158	Low I Residential	RS-1	0	0	0	12.640	0.085		Residential - Single Family Residence - Pool, 1	207B141 296		Granada Hills - Knollwood	No	MI	ADU
Los Angeles	10628 ALABAMA AVE	91311	2722036024	0.000	0.000	0.085	0.000	Shortfall of Sites	0.180	Low I Residential	RS-1	0	0	0	11.112	0.085		Residential - Single Family Residence, 1	207B105 296		Chatsworth - Porter Ranch	No	MI	ADU
Los Angeles	10643 ATLANTA AVE	91326	2728005015	0.000	0.000	0.085	0.000	Shortfall of Sites	0.278	Very Low II Residential	RE11-1	0	0	0	7.193	0.085		Residential - Single Family Residence - Pool, 1	207B117 296		Northridge	No	MI	ADU
Los Angeles	10347 ORO VISTA AVE	91040	2560014025	0.000	0.000	0.085	0.000	Shortfall of Sites	0.165	Low Residential	R1-1-RFA	0	0	0	12.103	0.085		Residential - Single Family Residence, 1	204B189 296		Sunland - Tujunga - Lake View Terrace - Shadow Hills - East La Tuna Canyon	No	MI	ADU
Los Angeles	20220 TUBA ST	91311	2741010009	0.000	0.000	0.085	0.000	Shortfall of Sites	0.254	Very Low II Residential	RE11-1	0	0	0	7.879	0.085		Residential - Single Family Residence, 1	204B113 296		Chatsworth - Porter Ranch	No	MI	ADU
Los Angeles	19725 LEMARSH ST	91311	2726026004	0.000	0.000	0.085	0.000	Shortfall of Sites	0.257	Very Low II Residential	RE11-1	0	0	0	7.785	0.085		Residential - Single Family Residence - Pool, 1	204B117 296		Chatsworth - Porter Ranch	No	MI	ADU
Los Angeles	10201 WISH AVE	91325	2694004019	0.000	0.000	0.085	0.000	Shortfall of Sites	0.317	Very Low II Residential	RE11-1	0	0	0	6.313	0.085		Residential - Single Family Residence, 1	204B133 296		Northridge	No	MI	ADU
Los Angeles	10141 LASAINE AVE	91325	2734029037	0.000	0.000	0.085	0.000	Shortfall of Sites	0.253	Very Low II Residential	RE11-1	0	0	0	7.915	0.085		Residential - Single Family Residence, 1	204B129 296		Northridge	No	MI	ADU
Los Angeles	18654 LEMARSH ST	91324	2729014012	0.000	0.000	0.085	0.000	Shortfall of Sites	0.159	Low I Residential	RS-1	0	0	0	12.551	0.085		Residential - Single Family Residence, 1	204B121 296		Northridge	No	MI	ADU
Los Angeles	20118 LABRADOR ST	91311	2748032023	0.000	0.000	0.085	0.000	Shortfall of Sites	0.183	Low I Residential	RS-1	0	0	0	10.949	0.085		Residential - Single Family Residence, 1	201B113 296		Chatsworth - Porter Ranch	No	MI	ADU
Los Angeles	9969 PALI AVE	91042	2571017037	0.000	0.000	0.085	0.000	Shortfall of Sites	0.165	Low Residential	R1-1-RFA	0	0	0	12.108	0.085		Residential - Single Family Residence - Pool, 1	201B205 296		Sunland - Tujunga - Lake View Terrace - Shadow Hills - East La Tuna Canyon	No	MI	ADU
Los Angeles	9757 WOODLEY AVE	91343	2677014009	0.000	0.000	0.085	0.000	Shortfall of Sites	0.189	Low Residential	RS-1	0	0	0	10.580	0.085		Residential - Single Family Residence, 1	201B141 296		Mission Hills - Panorama City - North Hills	No	MI	ADU
Los Angeles	9639 SHOSHONE AVE	91325	2755007004	0.000	0.000	0.085	0.000	Shortfall of Sites	0.379	Very Low I Residential	RA-1	0	0	0	5.282	0.085		Residential - Single Family Residence - Pool, 1	201B129 296		Northridge	No	MI	ADU
Los Angeles	6300 KITTYS LN	91042	2572009027	0.000	0.000	0.085	0.000	Shortfall of Sites	0.300	Low Residential	RS-1	0	0	0	6.669	0.085		Residential - Single Family Residence - Pool, 1	198B205 296		Sunland - Tujunga - Lake View Terrace - Shadow Hills - East La Tuna Canyon	No	MI	ADU
Los Angeles	9235 WHITE OAK AVE	91325	2766006005	0.000	0.000	0.085	0.000	Shortfall of Sites	0.348	Very Low I Residential	RA-1	0	0	0	5.741	0.085		Residential - Single Family Residence, 1	198B129 296		Northridge	No	MI	ADU
Los Angeles	17321 GRESHAM ST	91325	2768017003	0.000	0.000	0.085	0.000	Shortfall of Sites	0.673	Very Low I Residential	RA-1	0	0	0	2.974	0.085		Residential - Single Family Residence - Pool, 1	195B129 296		Northridge	No	MI	ADU
Los Angeles	8356 DUCOR AVE	91304	2005003012	0.000	0.000	0.085	0.000	Shortfall of Sites	0.199	Low I Residential	RS-1	0	0	0	10.069	0.085		Residential - Single Family Residence - Planned Unit Development (PUD), 1	192B097 296		Chatsworth - Porter Ranch	No	MI	ADU
Los Angeles	23135 SCHOENBORN ST	91304	2005008022	0.000	0.000	0.085	0.000	Shortfall of Sites	0.150	Low I Residential	RS-1	0	0	0	13.329	0.085		Residential - Single Family Residence - Planned Unit Development (PUD), 1	192B093 296		Chatsworth - Porter Ranch	No	MI	ADU
Los Angeles	14001 WEDDINGTON ST	91401	2247019002	0.000	0.000	0.085	0.000	Shortfall of Sites	0.259	Low Residential	R1-1	0	0	0	7.731	0.085		Residential - Single Family Residence - Pool, 1	171B153 296		Van Nuys - North Sherman Oaks	No	MI	ADU
Los Angeles	5214 YOLANDA AVE	91356	2161025014	0.000	0.000	0.085	0.000	Shortfall of Sites	0.369	Very Low I Residential	RA-1	0	0	0	5.416	0.085		Residential - Single Family Residence - Pool, 1	171B121 296		Encino - Tarzana	No	MI	ADU
Los Angeles	4857 BLUEBELL AVE	91607	2357019005	0.000	0.000	0.085	0.000	Shortfall of Sites	0.173	Low Residential	R1-1	0	0	0	11.544	0.085		Residential - Single Family Residence - Pool, 1	168B161 296		Van Nuys - North Sherman Oaks	No	MI	ADU
Los Angeles	4852 BEN AVE	91607	2355012031	0.000	0.000	0.085	0.000	Shortfall of Sites	0.159	Low Residential	R1-1	0	0	0	12.581	0.085		Residential - Single Family Residence, 1	168B165 296		North Hollywood - Valley Village	No	MI	ADU
Los Angeles	4836 CALHOUN AVE	91423	2248025004	0.000	0.000	0.085	0.000	Shortfall of Sites	0.158	Low Residential	R1-1-RIO	0	0	0	12.654	0.085		Residential - Single Family Residence, 1	168B153 296		Van Nuys - North Sherman Oaks	No	MI	ADU
Los Angeles	4816 ATOLL AVE	91423	2358016004	0.000	0.000	0.085	0.000	Shortfall of Sites	0.151	Low Residential	R1-1	0	0	0	13.285	0.085		Residential - Single Family Residence - Pool, 1	168B157 296		Van Nuys - North Sherman Oaks	No	MI	ADU
Los Angeles	5129 WINDERMERE AVE	90041	5671020007	0.000	0.000	0.085	0.000	Shortfall of Sites	0.165	Low Residential	R1-1	0	0	0	12.108	0.085		Residential - Single Family Residence, 1	163-5A221 296		Northeast Los Angeles	No	MI	ADU
Los Angeles	5138 MOUNT ROYAL DR	90041	5669017021	0.000	0.000	0.085	0.000	Shortfall of Sites	0.178	Low Residential	R1-1	0	0	0	11.247	0.085		Residential - Single Family Residence, 1	163-5A225 296		Northeast Los Angeles	No	MI	ADU
Los Angeles	1580 CHICKASAW AVE	90041	5689020004	0.000	0.000	0.085	0.000	Shortfall of Sites	0.161	Low Residential	R1-1	0	0	0	12.446	0.085		Residential - Single Family Residence - Pool, 1	162A227 296		Northeast Los Angeles	No	MI	ADU
Los Angeles	5007 LA RODA AVE	90041	5689003016	0.000	0.000	0.085	0.000	Shortfall of Sites	0.172	Low Residential	R1-1	0	0	0	11.605	0.085		Residential - Single Family Residence, 1	162A225 296		Northeast Los Angeles	No	MI	ADU
Los Angeles	4843 ALGOMA AVE	90041	5689007015	0.000	0.000	0.085	0.000	Shortfall of Sites	0.182	Low Residential	R1-1	0	0	0	10.971	0.085		Residential - Single Family Residence, 1	160-5A225 296		Northeast Los Angeles	No	MI	ADU
Los Angeles	1337 SANBORN AVE	90027	5430028009	0.000	0.000	0.085	0.000	Shortfall of Sites	0.154	Low II Residential	R1-1	0	0	0	13.005	0.085		Residential - Single Family Residence, 1	147A203 296		Hollywood	No	MI	ADU
Los Angeles	326 N PLYMOUTH BLVD	90004	5523034015	0.000	0.000	0.085	0.000	Shortfall of Sites	0.155	Low II Residential	R1R3-RG	0	0	0	12.922	0.085		Residential - Single Family Residence, 1	138B189 296		Wilshire	No	MI	ADU
Los Angeles	501 WOODRUFF AVE	90024	4360025016	0.000	0.000	0.085	0.000	Shortfall of Sites	0.380	Low Residential	R1-1	0	0	0	5.267	0.085		Residential - Single Family Residence - Pool, 1	138B153 296		Westwood	No	MI	ADU
Los Angeles	815 MALCOLM AVE	90024	4360007003	0.000	0.000	0.085	0.000	Shortfall of Sites	0.177	Low Residential	R1-1	0	0	0	11.310	0.085		Residential - Single Family Residence - Pool, 1	135B153 296		Westwood	No	MI	ADU
Los Angeles	1413 THAYER AVE	90024	4326016013	0.000	0.000	0.085	0.000	Shortfall of Sites	0.151	Low Residential	R1-1-O	0	0	0	13.253	0.085		Residential - Single Family Residence, 1	132B157 296		Westwood	No	MI	ADU
Los Angeles	10627 WELLWORTH AVE	90024	4326009010	0.000	0.000	0.085	0.000	Shortfall of Sites	0.167	Low Residential	R1-1-O	0	0	0	11.944	0.085		Residential - Single Family Residence, 1	132B153 296		Westwood	No	MI	ADU
Los Angeles	859 S MUIRFIELD RD	90005	5090013020	0.000	0.000	0.085	0.000	Shortfall of Sites	0.168	Low II Residential	R1V3-RG	0	0	0	11.933	0.085		Residential - Single Family Residence, 1	132B185 296		Wilshire	No	MI	ADU
Los Angeles	345 S WESTGATE AVE	90049	4404036010	0.000	0.000	0.085	0.000	Shortfall of Sites	0.221	Low Residential	RS-1	0	0	0	9.054	0.085		Residential - Single Family Residence - Pool and Misc., 1	132B145 296		Brentwood - Pacific Palisades	No	MI	ADU
Los Angeles	2249 SELBY AVE	90064	4320006072	0.000	0.000	0.085	0.000	Shortfall of Sites	0.171	Low Residential	R1-1-O	0	0	0	11.711	0.085		Residential - Single Family Residence, 1	126B157 296		West Los Angeles	No	MI	ADU
Los Angeles	2200 S BEVERLY DR	90034	4309017003	0.000	0.000	0.085	0.000	Shortfall of Sites	0.164	Low Residential	R1V2-O	0	0	0	12.185	0.085		Residential - Single Family Residence - Pool, 1	126B165 296		West Los Angeles	No	MI	ADU
Los Angeles	10415 TROON AVE	90064	4318017014	0.000	0.000	0.085	0.000	Shortfall of Sites	0.171	Low Residential	R1V2	0	0	0	11.700	0.085		Residential - Single Family Residence, 1	126B161 296		West Los Angeles	No	MI	ADU
Los Angeles	924 S GOODHOPE AVE	90732	7560009007	0.000	0.000	0.085	0.000	Shortfall of Sites	0.173	Low II Residential	R1-1XL	0	0	0	11.587	0.085		Residential - Single Family Residence, 1	015B189 296		San Pedro	No	MI	ADU
Los Angeles	12531 NEDRA DR	91344	2609022028	0.000	0.000	0.085	0.000	Shortfall of Sites	0.407	Very Low I Residential	RA-1	0	0	0	4.909	0.085		Residential - Single Family Residence - Pool, 1	219B133 297		Granada Hills - Knollwood	No	MI	ADU
Los Angeles	12454 MARVA AVE	91344	2601050014	0.000	0.000	0.085	0.000	Shortfall of Sites	0.273	Very Low II Residential	RE11-1-H-O	0	0	0	7.319	0.085		Residential - Single Family Residence, 1	219B129 297		Granada Hills - Knollwood	No	MI	ADU

Jurisdiction Name	Site Address/Intersection	5 Digit ZIP Code	Assessor Parcel Number	Very Low-Income	Low-Income	Moderate-Income	Above Moderate-Income	Type of Shortfall	Parcel Size (Acres)	Current General Plan Designation	Current Zoning	Proposed General Plan (GP) Designation	Proposed Zoning	Minimum Density Allowed	Maximum Density Allowed	Total Capacity	Vacant/ Nonvacant	Description of Existing Uses	PIN	Base Density Per Acre	Community Plan Area	Rent Stabalization Ordinance	Income Category	Applicable Rezoning Program (Program informing values in Column Q listed first)
Los Angeles	16384 BUCHET DR	91344	2605008035	0.000	0.000	0.085	0.000	Shortfall of Sites	0.298	Very Low II Residential	RE11-1	0	0	0	6.715	0.085		Residential - Single Family Residence - Pool, 1	216B137 297		Granada Hills - Knollwood	No	MI	ADU
Los Angeles	17149 BIRCHER ST	91344	2607016037	0.000	0.000	0.085	0.000	Shortfall of Sites	0.181	Low I Residential	RS-1	0	0	0	11.045	0.085		Residential - Single Family Residence - Pool, 1	213B133 297		Granada Hills - Knollwood	No	MI	ADU
Los Angeles	17610 RINALDI ST	91344	2711022005	0.000	0.000	0.085	0.000	Shortfall of Sites	0.330	Very Low I Residential	RA-1	0	0	0	6.058	0.085		Residential - Single Family Residence, 1	213B129 297		Granada Hills - Knollwood	No	MI	ADU
Los Angeles	11412 DEMPSEY AVE	91344	2666008027	0.000	0.000	0.085	0.000	Shortfall of Sites	0.158	Low I Residential	RS-1	0	0	0	12.626	0.085		Residential - Single Family Residence, 1	213B141 297		Granada Hills - Knollwood	No	MI	ADU
Los Angeles	17165 DONMETZ ST	91344	2697009013	0.000	0.000	0.085	0.000	Shortfall of Sites	0.181	Low I Residential	RS-1	0	0	0	11.072	0.085		Residential - Single Family Residence, 1	210B133 297		Granada Hills - Knollwood	No	MI	ADU
Los Angeles	11214 HASKELL AVE	91344	2662025022	0.000	0.000	0.085	0.000	Shortfall of Sites	0.178	Low I Residential	RS-1	0	0	0	11.264	0.085		Residential - Single Family Residence, 1	210B141 297		Granada Hills - Knollwood	No	MI	ADU
Los Angeles	11125 YOLANDA AVE	91326	2717002026	0.000	0.000	0.085	0.000	Shortfall of Sites	0.255	Very Low II Residential	RE11-1	0	0	0	7.835	0.085		Residential - Single Family Residence, 1	210B121 297		Northridge	No	MI	ADU
Los Angeles	20643 TULSA ST	91311	2707029013	0.000	0.000	0.085	0.000	Shortfall of Sites	0.253	Very Low II Residential	RE11-1	0	0	0	7.920	0.085		Residential - Single Family Residence - Pool, 1	210B109 297		Chatsworth - Porter Ranch	No	MI	ADU
Los Angeles	18831 LOS ALIMOS ST	91326	2717024027	0.000	0.000	0.085	0.000	Shortfall of Sites	0.204	Low I Residential	RS-1	0	0	0	9.817	0.085		Residential - Single Family Residence - Pool, 1	207B121 297		Northridge	No	MI	ADU
Los Angeles	10709 LIMERICK AVE	91311	2707024020	0.000	0.000	0.085	0.000	Shortfall of Sites	0.270	Very Low II Residential	RE11-1	0	0	0	7.408	0.085		Residential - Single Family Residence - Therapy Pool (Spa), 1	207B109 297		Chatsworth - Porter Ranch	No	MI	ADU
Los Angeles	16064 LOS ALIMOS ST	91344	2667026004	0.000	0.000	0.085	0.000	Shortfall of Sites	0.158	Low I Residential	RS-1	0	0	0	12.641	0.085		Residential - Single Family Residence, 1	207B141 297		Granada Hills - Knollwood	No	MI	ADU
Los Angeles	10637 WILLOWBRAE AVE	91311	2722006049	0.000	0.000	0.085	0.000	Shortfall of Sites	0.172	Low I Residential	RS-1	0	0	0	11.612	0.085		Residential - Single Family Residence, 1	207B105 297		Chatsworth - Porter Ranch	No	MI	ADU
Los Angeles	10626 BATON ROUGE AVE	91326	2728003012	0.000	0.000	0.085	0.000	Shortfall of Sites	0.269	Very Low II Residential	RE11-1	0	0	0	7.436	0.085		Residential - Single Family Residence, 1	207B117 297		Northridge	No	MI	ADU
Los Angeles	16003 DEVONSHIRE ST	91344	2668023004	0.000	0.000	0.085	0.000	Shortfall of Sites	0.179	Low I Residential	RS-1	0	0	0	11.170	0.085		Residential - Single Family Residence - Pool, 1	204B141 297		Granada Hills - Knollwood	No	MI	ADU
Los Angeles	20210 TUBA ST	91311	2741010010	0.000	0.000	0.085	0.000	Shortfall of Sites	0.253	Very Low II Residential	RE11-1	0	0	0	7.903	0.085		Residential - Single Family Residence, 1	204B113 297		Chatsworth - Porter Ranch	No	MI	ADU
Los Angeles	10208 MELVIN AVE	91324	2726009033	0.000	0.000	0.085	0.000	Shortfall of Sites	0.256	Very Low II Residential	RE11-1	0	0	0	7.824	0.085		Residential - Single Family Residence - Pool, 1	204B117 297		Chatsworth - Porter Ranch	No	MI	ADU
Los Angeles	17745 ROMAR ST	91325	2734004013	0.000	0.000	0.085	0.000	Shortfall of Sites	0.276	Very Low II Residential	RE11-1	0	0	0	7.252	0.085		Residential - Single Family Residence, 1	204B129 297		Northridge	No	MI	ADU
Los Angeles	20647 ROMAR ST	91311	2741026020	0.000	0.000	0.085	0.000	Shortfall of Sites	0.208	Low I Residential	RS-1	0	0	0	9.611	0.085		Residential - Single Family Residence - Pool, 1	204B109 297		Chatsworth - Porter Ranch	No	MI	ADU
Los Angeles	18648 LEMARSH ST	91324	2729014013	0.000	0.000	0.085	0.000	Shortfall of Sites	0.158	Low I Residential	RS-1	0	0	0	12.697	0.085		Residential - Single Family Residence - Pool, 1	204B121 297		Northridge	No	MI	ADU
Los Angeles	20110 LABRADOR ST	91311	2748032024	0.000	0.000	0.085	0.000	Shortfall of Sites	0.175	Low I Residential	RS-1	0	0	0	11.450	0.085		Residential - Single Family Residence, 1	201B113 297		Chatsworth - Porter Ranch	No	MI	ADU
Los Angeles	9812 QUARTZ AVE	91311	2761019025	0.000	0.000	0.085	0.000	Shortfall of Sites	0.168	Low I Residential	RS-1	0	0	0	11.891	0.085		Residential - Single Family Residence - Pool, 1	201B117 297		Chatsworth - Porter Ranch	No	MI	ADU
Los Angeles	9642 WHITE OAK AVE	91325	2755007016	0.000	0.000	0.085	0.000	Shortfall of Sites	0.606	Very Low I Residential	RA-1	0	0	0	3.299	0.085		Residential - Single Family Residence, 1	201B129 297		Northridge	No	MI	ADU
Los Angeles	9400 SWINTON AVE	91343	2676011026	0.000	0.000	0.085	0.000	Shortfall of Sites	0.194	Low Residential	RS-1	0	0	0	10.295	0.085		Residential - Single Family Residence, 1	198B137 297		Mission Hills - Panorama City - North Hills	No	MI	ADU
Los Angeles	19146 LIGGETT ST	91324	2762018022	0.000	0.000	0.085	0.000	Shortfall of Sites	0.412	Very Low I Residential	RA-1	0	0	0	4.849	0.085		Residential - Single Family Residence - Pool, 1	198B121 297		Northridge	No	MI	ADU
Los Angeles	9218 JELLICO AVE	91325	2766007009	0.000	0.000	0.085	0.000	Shortfall of Sites	0.385	Very Low I Residential	RA-1	0	0	0	5.199	0.085		Residential - Single Family Residence - Pool, 1	198B129 297		Northridge	No	MI	ADU
Los Angeles	8824 WHITE OAK AVE	91325	2768013019	0.000	0.000	0.085	0.000	Shortfall of Sites	0.517	Very Low I Residential	RA-1	0	0	0	3.872	0.085		Residential - Single Family Residence, 1	195B129 297		Northridge	No	MI	ADU
Los Angeles	12801 COLLINS ST	91607	2341021014	0.000	0.000	0.085	0.000	Shortfall of Sites	0.154	Low Residential	R1-1	0	0	0	12.982	0.085		Residential - Single Family Residence - Pool, 1	174B161 297		North Hollywood - Valley Village	No	MI	ADU
Los Angeles	14945 ADDISON ST	91403	2263012045	0.000	0.000	0.085	0.000	Shortfall of Sites	0.155	Low Residential	R1-1-RIO	0	0	0	12.895	0.085		Residential - Single Family Residence - Therapy Pool (Spa), 1	171A147 297		Van Nuys - North Sherman Oaks	No	MI	ADU
Los Angeles	4836 NORWICH AVE	91403	2264011025	0.000	0.000	0.085	0.000	Shortfall of Sites	0.155	Low Residential	R1-1	0	0	0	12.907	0.085		Residential - Single Family Residence, 1	168B145 297		Sherman Oaks - Studio City - Toluca Lake - Cahuenga Pass	No	MI	ADU
Los Angeles	4837 STANSBURY AVE	91423	2248025012	0.000	0.000	0.085	0.000	Shortfall of Sites	0.158	Low Residential	R1-1-RIO	0	0	0	12.639	0.085		Residential - Single Family Residence - Pool, 1	168B153 297		Van Nuys - North Sherman Oaks	No	MI	ADU
Los Angeles	4843 CARPENTER AVE	91607	2355018030	0.000	0.000	0.085	0.000	Shortfall of Sites	0.155	Low Residential	R1-1	0	0	0	12.906	0.085		Residential - Single Family Residence - Pool, 1	168B169 297		North Hollywood - Valley Village	No	MI	ADU
Los Angeles	1576 CHICKASAW AVE	90041	5689020005	0.000	0.000	0.085	0.000	Shortfall of Sites	0.161	Low Residential	R1-1	0	0	0	12.446	0.085		Residential - Single Family Residence, 1	162A227 297		Northeast Los Angeles	No	MI	ADU
Los Angeles	727 PARKMAN AVE	90026	5401020015	0.000	0.000	0.085	0.000	Shortfall of Sites	0.171	Low Medium II Residential	RD1.5-1VL	0	0	0	11.712	0.085		Residential - Single Family Residence, 1	141A203 297		Silver Lake - Echo Park - Elysian Valley	No	MI	ADU
Los Angeles	326 N VISTA ST	90036	5526038019	0.000	0.000	0.085	0.000	Shortfall of Sites	0.161	Low II Residential	R1V2-O	0	0	0	12.446	0.085		Residential - Single Family Residence, 1	138B181 297		Wilshire	No	MI	ADU
Los Angeles	327 N PLYMOUTH BLVD	90004	5523033032	0.000	0.000	0.085	0.000	Shortfall of Sites	0.155	Low II Residential	R1R3-RG	0	0	0	12.907	0.085		Residential - Single Family Residence - Pool, 1	138B189 297		Wilshire	No	MI	ADU
Los Angeles	470 WARNER AVE	90024	4360023010	0.000	0.000	0.085	0.000	Shortfall of Sites	0.190	Low Residential	R1-1	0	0	0	10.524	0.085		Residential - Single Family Residence - Pool, 1	138B153 297		Westwood	No	MI	ADU
Los Angeles	848 GLENMONT AVE	90024	4360014017	0.000	0.000	0.085	0.000	Shortfall of Sites	0.176	Low Residential	R1-1	0	0	0	11.361	0.085		Residential - Single Family Residence, 1	135B153 297		Westwood	No	MI	ADU
Los Angeles	1362 COMSTOCK AVE	90024	4327023009	0.000	0.000	0.085	0.000	Shortfall of Sites	0.150	Low Residential	R1V3	0	0	0	13.307	0.085		Residential - Single Family Residence, 1	135B157 297		Westwood	No	MI	ADU
Los Angeles	10564 WELLWORTH AVE	90024	4326011003	0.000	0.000	0.085	0.000	Shortfall of Sites	0.149	Low Residential	R1-1-O	0	0	0	13.403	0.085		Residential - Single Family Residence, 1	132B157 297		Westwood	No	MI	ADU
Los Angeles	170 S SALTAIR AVE	90049	4404016002	0.000	0.000	0.085	0.000	Shortfall of Sites	0.209	Low Residential	R1-1	0	0	0	9.570	0.085		Residential - Single Family Residence, 1	132B141 297		Brentwood - Pacific Palisades	No	MI	ADU
Los Angeles	1930 WESTHOLME AVE	90025	4317005008	0.000	0.000	0.085	0.000	Shortfall of Sites	0.166	Low Residential	R1-1-O	0	0	0	12.014	0.085		Residential - Single Family Residence - Therapy Pool (Spa), 1	129B157 297		West Los Angeles	No	MI	ADU
Los Angeles	341 S ANITA AVE	90049	4405031010	0.000	0.000	0.085	0.000	Shortfall of Sites	0.172	Low Residential	R1-1	0	0	0	11.650	0.085		Residential - Single Family Residence, 1	129B141 297		Brentwood - Pacific Palisades	No	MI	ADU
Los Angeles	12921 EVANSTON ST	90049	4406023007	0.000	0.000	0.085	0.000	Shortfall of Sites	0.351	Very Low II Residential	RE11-1	0	0	0	5.699	0.085		Residential - Single Family Residence - Pool, 1	129B137 297		Brentwood - Pacific Palisades	No	MI	ADU
Los Angeles	1622 CRENSHAW BLVD	90019	5072003024	0.000	0.000	0.085	0.000	Shortfall of Sites	0.162	Medium Residential	R3-1-O	0	0	0	12.360	0.085		Residential - Single Family Residence, 1	126B185 297		West Adams - Baldwin Hills - Leimert	No	MI	ADU
Los Angeles	2707 MOTOR AVE	90064	4308004009	0.000	0.000	0.085	0.000	Shortfall of Sites	0.220	Low Residential	R1V2-O	0	0	0	9.075	0.085		Residential - Single Family Residence - Pool, 1	126B165 297		West Los Angeles	No	MI	ADU
Los Angeles	3006 HADDINGTON DR	90064	4318023014	0.000	0.000	0.085	0.000	Shortfall of Sites	0.161	Low Residential	R1V2	0	0	0	12.449	0.085		Residential - Single Family Residence - Therapy Pool (Spa), 1	123B161 297		West Los Angeles	No	MI	ADU
Los Angeles	3566 STONER AVE	90066	4249017001	0.000	0.000	0.085	0.000	Shortfall of Sites	0.153	Low Residential	R1V2	0	0	0	13.048	0.085		Residential - Single Family Residence, 1	114B157 297		Palms - Mar Vista - Del Rey	No	MI	ADU
Los Angeles	5928 W 77TH PL	90045	4106012013	0.000	0.000	0.085	0.000	Shortfall of Sites	0.162	Low Residential	R1-1	0	0	0	12.354	0.085		Residential - Single Family Residence, 1	099B169 297		Westchester - Playa del Rey	No	MI	ADU
Los Angeles	23501 HIMBER PL	90710	7439002017	0.000	0.000	0.085	0.000	Shortfall of Sites	0.176	Low Residential	R1-1XL-O	0	0	0	11.393	0.085		Residential - Single Family Residence, 1	042B193 297		Wilmington - Harbor City	No	MI	ADU
Los Angeles	17282 WESTBURY DR	91344	2608016030	0.000	0.000	0.085	0.000	Shortfall of Sites	0.271	Very Low II Residential	RE11-1-H	0	0	0	7.374	0.085		Residential - Single Family Residence - Pool, 1	219B133 298		Granada Hills - Knollwood	No	MI	ADU
Los Angeles	12001 JEANETTE PL	91344	2606012039	0.000	0.000	0.085	0.000	Shortfall of Sites	0.238	Low I Residential	RS-1	0	0	0	8.400	0.085		Residential - Single Family Residence, 1	216B133 298		Granada Hills - Knollwood	No	MI	ADU
Los Angeles	16840 ARMSTEAD ST	91344	2610008021	0.000	0.000	0.085	0.000	Shortfall of Sites	0.173	Low I Residential	RS-1	0	0	0	11.535	0.085		Residential - Single Family Residence - Pool, 1	213B133 298		Granada Hills - Knollwood	No	MI	ADU
Los Angeles	11626 DE CELIS PL	91344	2610010012	0.000	0.000	0.085	0.000	Shortfall of Sites	0.203	Low I Residential	RS-1	0	0	0	9.830	0.085		Residential - Single Family Residence - Pool, 1	213B137 298		Granada Hills - Knollwood	No	MI	ADU
Los Angeles	17600 RINALDI ST	91344	2711022004	0.000	0.000	0.085	0.000	Shortfall of Sites	0.330	Very Low I Residential	RA-1	0	0	0	6.058	0.085		Residential - Single Family Residence - Pool, 1	213B129 298		Granada Hills - Knollwood	No	MI	ADU
Los Angeles	15931 KALISHER ST	91344	2666007016	0.000	0.000	0.085	0.000	Shortfall of Sites	0.182	Low I Residential	RS-1	0	0	0	10.985	0.085		Residential - Single Family Residence - Pool, 1	213B141 298		Granada Hills - Knollwood	No	MI	ADU
Los Angeles	17159 DONMETZ ST	91344	2697009011	0.000	0.000	0.085	0.000	Shortfall of Sites	0.185	Low I Residential	RS-1	0	0	0	10.811	0.085		Residential - Single Family Residence - Pool, 1	210B133 298		Granada Hills - Knollwood	No	MI	ADU
Los Angeles	11215 DANUBE AVE	91344	2662025017	0.000	0.000	0.085	0.000	Shortfall of Sites	0.157	Low I Residential	RS-1	0	0	0	12.768	0.085		Residential - Single Family Residence, 1	210B141 298		Granada Hills - Knollwood	No	MI	ADU
Los Angeles	11130 CANBY AVE	91326	2715028030	0.000	0.000	0.085	0.000	Shortfall of Sites	0.260	Very Low II Residential	RE11-1	0	0	0	7.703	0.085		Residential - Single Family Residence, 1	210B125 298		Northridge	No	MI	ADU
Los Angeles	18901 LAHEY ST	91326	2718006006	0.000	0.000	0.085	0.000	Shortfall of Sites	0.270	Low I Residential	RS-1	0	0	0	7.397	0.085		Residential - Single Family Residence - Pool, 1	210B121 298		Northridge	No	MI	ADU
Los Angeles	20637 TULSA ST	91311	2707029014	0.000	0.000	0.085	0.000	Shortfall of Sites	0.253	Very Low II Residential	RE11-1	0	0	0	7.920	0.085		Residential - Single Family Residence, 1	210B109 298		Chatsworth - Porter Ranch	No	MI	ADU
Los Angeles	17320 LOS ALIMOS ST	91344	2696006024	0.000	0.000	0.085	0.000	Shortfall of Sites	0.249	Low I Residential	RE9-1XL-RFA	0	0	0	8.041	0.085		Residential - Single Family Residence, 1	207B133 298		Granada Hills - Knollwood	No	MI	ADU
Los Angeles	18823 LOS ALIMOS ST	91326	2717024028	0.000	0.000	0.085	0.000	Shortfall of Sites	0.204	Low I Residential	RS-1	0	0	0	9.817	0.085		Residential - Single Family Residence - Pool, 1	207B121 298		Northridge	No	MI	ADU
Los Angeles	10848 PLAINVIEW AVE	91042	2557008003	0.000	0.000	0.085	0.000	Shortfall of Sites	0.414	Low Residential	R1-1-RFA	0	0	0	4.830	0.085		Residential - Single Family Residence - Pool, 1	207B197 298		Sunland - Tujunga - Lake View Terrace - Shadow Hills - East La Tuna Canyon	No	MI	ADU
Los Angeles	10712 COZYCROFT AVE	91311	2707007027	0.000	0.000	0.085	0.000	Shortfall of Sites	0.260	Very Low II Residential	RE11-1	0	0	0	7.699	0.085		Residential - Single Family Residence - Pool, 1	207B109 298		Chatsworth - Porter Ranch	No	MI	ADU
Los Angeles	16058 LOS ALIMOS ST	91344	2667026005	0.000	0.000	0.085	0.000	Shortfall of Sites	0.158	Low I Residential	RS-1	0	0	0	12.642	0.085		Residential - Single Family Residence, 1	207B141 298		Granada Hills - Knollwood	No	MI	ADU
Los Angeles	10640 WILLOWBRAE AVE	91311	2722006050	0.000	0.000	0.085	0.000	Shortfall of Sites	0.172	Low I Residential	RS-1	0	0	0	11.613	0.085		Residential - Single Family Residence - Pool, 1	207B105 298		Chatsworth - Porter Ranch	No	MI	ADU
Los Angeles	15961 DEVONSHIRE ST	91344	2668023005	0.000	0.000	0.085	0.000	Shortfall of Sites	0.179	Low I Residential	RS-1	0	0	0	11.170	0.085		Residential - Single Family Residence - Pool, 1	204B141 298		Granada Hills - Knollwood	No	MI	ADU
Los Angeles	20200 TUBA ST	91311	2741010011	0.000	0.000	0.085	0.000	Shortfall of Sites	0.259	Very Low II Residential	RE11-1	0	0	0	7.719	0.085		Residential - Single Family Residence - Pool, 1	204B113 298		Chatsworth - Porter Ranch	No	MI	ADU
Los Angeles	19330 LEMARSH ST	91324	2726017008	0.000	0.000	0.085	0.000	Shortfall of Sites	0.365	Very Low I Residential	RA-1	0	0	0	5.487	0.085		Residential - Single Family Residence - Pool, 1	204B117 298		Chatsworth - Porter Ranch	No	MI	ADU
Los Angeles	10208 AMESTOY AVE	91325	2694012029	0.000	0.000	0.085	0.000	Shortfall of Sites	0.229	Very Low II Residential	RE11-1	0	0	0	8.718	0.085		Residential - Single Family Residence - Pool, 1	204B133 298		Northridge	No	MI	ADU
Los Angeles	17737 ROMAR ST	91325	2734004014	0.000	0.000	0.085	0.000	Shortfall of Sites	0.263	Very Low II Residential	RE11-1	0	0	0	7.607	0.085		Residential - Single Family Residence - Pool, 1	204B129 298		Northridge	No	MI	ADU
Los Angeles	10135 COZYCROFT AVE	91311	2741026013	0.000	0.000	0.085	0.000	Shortfall of Sites	0.171	Low I Residential	RS-1	0	0	0	11.694	0.085		Residential - Single Family Residence - Pool, 1	204B109 298		Chatsworth - Porter Ranch	No	MI	ADU
Los Angeles	18642 LEMARSH ST	91324	2729014014	0.000	0.000	0.085	0.000	Shortfall of Sites	0.158	Low I Residential	RS-1	0	0	0	12.685	0.085		Residential - Single Family Residence, 1	204B121 298		Northridge	No	MI	ADU
Los Angeles	9836 QUAKERTOWN AVE	91311	2761014015	0.000	0.000	0.085	0.000	Shortfall of Sites	0.170	Low I Residential	RS-1	0	0	0	11.733	0.085		Residential - Single Family Residence, 1	201B113 298		Chatsworth - Porter Ranch	No	MI	ADU
Los Angeles	9760 YOLANDA AVE	91324	2763029030	0.000	0.000	0.085	0.000	Shortfall of Sites	0.176	Low I Residential	RS-1	0	0	0	11.359	0.085		Residential - Single Family Residence - Pool, 1	201B121 298		Northridge	No	MI	ADU
Los Angeles	9750 AMESTOY AVE	91325	2692001007	0.000	0.000	0.085	0.000	Shortfall of Sites	2.004	Very Low I Residential	A2-1	0	0	0	0.998	0.085		Residential - Single Family Residence, 1	201B133 298		Northridge	No	MI	ADU
Los Angeles	9631 WHITE OAK AVE	91325	2755003002	0.000	0.000	0.085	0.000	Shortfall of Sites	0.404	Low I Residential	RA-1	0	0	0	4.956	0.085		Residential - Single Family Residence, 1	201B129 298		Northridge	No	MI	ADU
Los Angeles	19365 HALSTED ST	91324	2761006004	0.000	0.000	0.085	0.000	Shortfall of Sites	0.381	Very Low I Residential	RA-1	0	0	0	5.251	0.085		Residential - Single Family Residence - Pool, 1	201B117 298		Chatsworth - Porter Ranch	No	MI	ADU
Los Angeles	9361 ODESSA AVE	91343	2676003024	0.000	0.000	0.085	0.000	Shortfall of Sites	0.182	Low Residential	RS-1	0	0	0	10.966	0.085		Residential - Single Family Residence, 1	198B137 298		Mission Hills - Panorama City - North Hills	No	MI	ADU

Jurisdiction Name	Site Address/Intersection	5 Digit ZIP Code	Assessor Parcel Number	Very Low-Income	Low-Income	Moderate-Income	Above Moderate-Income	Type of Shortfall	Parcel Size (Acres)	Current General Plan Designation	Current Zoning	Proposed General Plan (GP) Designation	Proposed Zoning	Minimum Density Allowed	Maximum Density Allowed	Total Capacity	Vacant/ Nonvacant	Description of Existing Uses	PIN	Base Density Per Acre	Community Plan Area	Rent Stabalization Ordinance	Income Category	Applicable Rezoning Program (Program informing values in Column Q listed first)
Los Angeles	9300 PASO ROBLES AVE	91325	2692022023	0.000	0.000	0.085	0.000	Shortfall of Sites	0.261	Low I Residential	RE9-1	0	0	0	7.671	0.085		Residential - Single Family Residence - Pool, 1	198B133 298		Northridge	No	MI	ADU
Los Angeles	9221 ENCINO AVE	91325	2766010004	0.000	0.000	0.085	0.000	Shortfall of Sites	0.689	Very Low I Residential	RA-1	0	0	0	2.903	0.085		Residential - Single Family Residence - Pool, 1	198B129 298		Northridge	No	MI	ADU
Los Angeles	8823 SHOSHONE AVE	91325	2768013004	0.000	0.000	0.085	0.000	Shortfall of Sites	0.981	Very Low I Residential	RA-1	0	0	0	2.038	0.085		Residential - Single Family Residence - Pool, 1	195B129 298		Northridge	No	MI	ADU
Los Angeles	8342 NATALIE LN	91304	2005012028	0.000	0.000	0.085	0.000	Shortfall of Sites	0.260	Very Low II Residential	RE11-1	0	0	0	7.705	0.085		Residential - Single Family Residence - Pool, 1	192B093 298		Chatsworth - Porter Ranch	No	MI	ADU
Los Angeles	12654 COLLINS ST	91607	2341016018	0.000	0.000	0.085	0.000	Shortfall of Sites	0.159	Low Residential	R1-1	0	0	0	12.578	0.085		Residential - Single Family Residence - Pool, 1	174B161 298		North Hollywood - Valley Village	No	MI	ADU
Los Angeles	5300 BEEMAN AVE	91607	2346013069	0.000	0.000	0.085	0.000	Shortfall of Sites	0.160	Low Residential	R1-1	0	0	0	12.479	0.085		Residential - Single Family Residence, 1	171B161 298		North Hollywood - Valley Village	No	MI	ADU
Los Angeles	14707 ADDISON ST	91403	2263031037	0.000	0.000	0.085	0.000	Shortfall of Sites	0.155	Low Residential	R1-1-RIO	0	0	0	12.906	0.085		Residential - Single Family Residence, 1	171A149 298		Van Nuys - North Sherman Oaks	No	MI	ADU
Los Angeles	4853 BEN AVE	91607	2355010046	0.000	0.000	0.085	0.000	Shortfall of Sites	0.153	Low Residential	R1-1	0	0	0	13.052	0.085		Residential - Single Family Residence, 1	168B165 298		North Hollywood - Valley Village	No	MI	ADU
Los Angeles	4839 LEMONA AVE	91403	2264011027	0.000	0.000	0.085	0.000	Shortfall of Sites	0.155	Low Residential	R1-1	0	0	0	12.897	0.085		Residential - Single Family Residence, 1	168B145 298		Sherman Oaks - Studio City - Toluca Lake - Cahuenga Pass	No	MI	ADU
Los Angeles	4815 MARY ELLEN AVE	91423	2358016020	0.000	0.000	0.085	0.000	Shortfall of Sites	0.246	Low Residential	R1-1	0	0	0	8.132	0.085		Residential - Single Family Residence, 1	168B157 298		Van Nuys - North Sherman Oaks	No	MI	ADU
Los Angeles	4406 BEEMAN AVE	91604	2362027002	0.000	0.000	0.085	0.000	Shortfall of Sites	0.157	Medium Residential	R1-1-RIO	0	0	0	12.737	0.085		Residential - Single Family Residence - Pool, 1	165B161 298		Sherman Oaks - Studio City - Toluca Lake - Cahuenga Pass	No	MI	ADU
Los Angeles	5138 EL RIO AVE	90041	5671016018	0.000	0.000	0.085	0.000	Shortfall of Sites	0.151	Low Residential	R1-1	0	0	0	13.227	0.085		Residential - Single Family Residence, 1	163-5A221 298		Northeast Los Angeles	No	MI	ADU
Los Angeles	5139 MOUNT ROYAL DR	90041	5669020017	0.000	0.000	0.085	0.000	Shortfall of Sites	0.179	Low Residential	R1-1	0	0	0	11.188	0.085		Residential - Single Family Residence, 1	163-5A225 298		Northeast Los Angeles	No	MI	ADU
Los Angeles	1331 LINDA ROSA AVE	90041	5690003016	0.000	0.000	0.085	0.000	Shortfall of Sites	0.157	Low Residential	R1-1	0	0	0	12.756	0.085		Residential - Single Family Residence, 1	162A227 298		Northeast Los Angeles	No	MI	ADU
Los Angeles	4969 TOWNSEND AVE	90041	5689014005	0.000	0.000	0.085	0.000	Shortfall of Sites	0.152	Low Residential	R1-1	0	0	0	13.115	0.085		Residential - Single Family Residence, 1	162A225 298		Northeast Los Angeles	No	MI	ADU
Los Angeles	2372 NORWALK AVE	90041	5685015004	0.000	0.000	0.085	0.000	Shortfall of Sites	0.179	Low Residential	R1-1	0	0	0	11.197	0.085		Residential - Single Family Residence, 1	160-5A221 298		Northeast Los Angeles	No	MI	ADU
Los Angeles	3739 BRUNSWICK AVE	90039	5435012010	0.000	0.000	0.085	0.000	Shortfall of Sites	0.155	Low Residential	R1-1-RIO	0	0	0	12.907	0.085		Residential - Single Family Residence, 1	156A207 298		Northeast Los Angeles	No	MI	ADU
Los Angeles	326 N BEACHWOOD DR	90004	5523033014	0.000	0.000	0.085	0.000	Shortfall of Sites	0.155	Low II Residential	R1R3-RG	0	0	0	12.907	0.085		Residential - Single Family Residence, 1	138B189 298		Wilshire	No	MI	ADU
Los Angeles	486 DENSLOW AVE	90049	4366029014	0.000	0.000	0.085	0.000	Shortfall of Sites	0.219	Low Residential	R1-1	0	0	0	9.117	0.085		Residential - Single Family Residence, 1	135B149 298		Westwood	No	MI	ADU
Los Angeles	830 MANNING AVE	90024	4360013008	0.000	0.000	0.085	0.000	Shortfall of Sites	0.254	Low Residential	R1-1	0	0	0	7.862	0.085		Residential - Single Family Residence - Pool, 1	135B153 298		Westwood	No	MI	ADU
Los Angeles	852 S HUDSON AVE	90005	5090008026	0.000	0.000	0.085	0.000	Shortfall of Sites	0.193	Low II Residential	R1V3-RG	0	0	0	10.369	0.085		Residential - Single Family Residence, 1	132B185 298		Wilshire	No	MI	ADU
Los Angeles	1495 ROXBURY DR	90035	4307003006	0.000	0.000	0.085	0.000	Shortfall of Sites	0.194	Low Residential	R1V2-O	0	0	0	10.301	0.085		Residential - Single Family Residence - Pool, 1	129B165 298		West Los Angeles	No	MI	ADU
Los Angeles	312 BENTEL AVE	90049	4406025011	0.000	0.000	0.085	0.000	Shortfall of Sites	0.390	Very Low II Residential	RE11-1	0	0	0	5.123	0.085		Residential - Single Family Residence - Pool, 1	129B137 298		Brentwood - Pacific Palisades	No	MI	ADU
Los Angeles	10509 OAKLAWN RD	90064	4318015021	0.000	0.000	0.085	0.000	Shortfall of Sites	0.167	Low Residential	R1V2-O	0	0	0	11.962	0.085		Residential - Single Family Residence, 1	126B161 298		West Los Angeles	No	MI	ADU
Los Angeles	3060 PATRICIA AVE	90064	4318024016	0.000	0.000	0.085	0.000	Shortfall of Sites	0.168	Low Residential	R1V2	0	0	0	11.934	0.085		Residential - Single Family Residence, 1	123B161 298		West Los Angeles	No	MI	ADU
Los Angeles	2335 PURDUE AVE	90064	4260024007	0.000	0.000	0.085	0.000	Shortfall of Sites	0.988	Light Manufacturing	M2-1VL	0	0	0	2.025	0.085		Commercial - Auto, Recreation Equipment, Construction Equipment Sales and Service - Auto Body Repair Shop - One Story, 1	123B153 298		West Los Angeles	No	MI	ADU
Los Angeles	7802 VICKSBURG AVE	90045	4106021001	0.000	0.000	0.085	0.000	Shortfall of Sites	0.150	Low Residential	R1-1	0	0	0	13.296	0.085		Residential - Single Family Residence, 1	099B165 298		Westchester - Playa del Rey	No	MI	ADU
Los Angeles	6940 W 84TH PL	90045	4112003023	0.000	0.000	0.085	0.000	Shortfall of Sites	0.156	Low Residential	R1V2	0	0	0	12.846	0.085		Residential - Single Family Residence, 1	096B161 298		Westchester - Playa del Rey	No	MI	ADU
Los Angeles	1912 W 1ST ST	90732	7559012018	0.000	0.000	0.085	0.000	Shortfall of Sites	0.193	Low II Residential	R1-1XL	0	0	0	10.383	0.085		Residential - Single Family Residence, 1	018B189 298		San Pedro	No	MI	ADU
Los Angeles	12550 MCLENNAN AVE	91344	2609025054	0.000	0.000	0.085	0.000	Shortfall of Sites	0.254	Very Low II Residential	RE11-1	0	0	0	7.865	0.085		Residential - Single Family Residence, 1	219B133 299		Granada Hills - Knollwood	No	MI	ADU
Los Angeles	12000 JEANETTE PL	91344	2606013011	0.000	0.000	0.085	0.000	Shortfall of Sites	0.282	Low I Residential	RS-1	0	0	0	7.101	0.085		Residential - Single Family Residence, 1	216B133 299		Granada Hills - Knollwood	No	MI	ADU
Los Angeles	16526 BUCHET DR	91344	2609030019	0.000	0.000	0.085	0.000	Shortfall of Sites	0.255	Very Low II Residential	RE11-1	0	0	0	7.830	0.085		Residential - Single Family Residence, 1	216B137 299		Granada Hills - Knollwood	No	MI	ADU
Los Angeles	17141 BIRCHER ST	91344	2607016038	0.000	0.000	0.085	0.000	Shortfall of Sites	0.181	Low I Residential	RS-1	0	0	0	11.045	0.085		Residential - Single Family Residence - Pool, 1	213B133 299		Granada Hills - Knollwood	No	MI	ADU
Los Angeles	16365 HALSEY ST	91344	2605017036	0.000	0.000	0.085	0.000	Shortfall of Sites	0.177	Low I Residential	RS-1	0	0	0	11.322	0.085		Residential - Single Family Residence, 1	213B137 299		Granada Hills - Knollwood	No	MI	ADU
Los Angeles	17570 RINALDI ST	91344	2711022003	0.000	0.000	0.085	0.000	Shortfall of Sites	0.330	Very Low I Residential	RA-1	0	0	0	6.058	0.085		Residential - Single Family Residence - Pool, 1	213B129 299		Granada Hills - Knollwood	No	MI	ADU
Los Angeles	11413 HASKELL AVE	91344	2666008016	0.000	0.000	0.085	0.000	Shortfall of Sites	0.165	Low I Residential	RS-1	0	0	0	12.101	0.085		Residential - Single Family Residence - Pool, 1	213B141 299		Granada Hills - Knollwood	No	MI	ADU
Los Angeles	11202 FORBES AVE	91344	2682025001	0.000	0.000	0.085	0.000	Shortfall of Sites	0.183	Low I Residential	RS-1	0	0	0	10.943	0.085		Residential - Single Family Residence - Pool, 1	210B133 299		Granada Hills - Knollwood	No	MI	ADU
Los Angeles	11213 DENSMORE AVE	91344	2666025023	0.000	0.000	0.085	0.000	Shortfall of Sites	0.173	Low I Residential	RS-1	0	0	0	11.561	0.085		Residential - Single Family Residence, 1	210B141 299		Granada Hills - Knollwood	No	MI	ADU
Los Angeles	11152 VALJEAN AVE	91344	2681011019	0.000	0.000	0.085	0.000	Shortfall of Sites	0.181	Low I Residential	RS-1	0	0	0	11.050	0.085		Residential - Single Family Residence, 1	210B137 299		Granada Hills - Knollwood	No	MI	ADU
Los Angeles	11116 CLAIRE AVE	91326	2718002006	0.000	0.000	0.085	0.000	Shortfall of Sites	0.177	Low I Residential	RS-1	0	0	0	11.308	0.085		Residential - Single Family Residence - Pool, 1	210B121 299		Northridge	No	MI	ADU
Los Angeles	10929 DES MOINES AVE	91326	2718023004	0.000	0.000	0.085	0.000	Shortfall of Sites	0.180	Low I Residential	RS-1	0	0	0	11.125	0.085		Residential - Single Family Residence - Pool, 1	210B117 299		Northridge	No	MI	ADU
Los Angeles	20629 TULSA ST	91311	2707029015	0.000	0.000	0.085	0.000	Shortfall of Sites	0.253	Very Low II Residential	RE11-1	0	0	0	7.920	0.085		Residential - Single Family Residence - Pool, 1	210B109 299		Chatsworth - Porter Ranch	No	MI	ADU
Los Angeles	17316 LOS ALIMOS ST	91344	2696006025	0.000	0.000	0.085	0.000	Shortfall of Sites	0.211	Low I Residential	RE9-1XL-RFA	0	0	0	9.496	0.085		Residential - Single Family Residence, 1	207B133 299		Granada Hills - Knollwood	No	MI	ADU
Los Angeles	18815 LOS ALIMOS ST	91326	2717024029	0.000	0.000	0.085	0.000	Shortfall of Sites	0.204	Low I Residential	RS-1	0	0	0	9.817	0.085		Residential - Single Family Residence - Pool, 1	207B121 299		Northridge	No	MI	ADU
Los Angeles	16050 LOS ALIMOS ST	91344	2667026006	0.000	0.000	0.085	0.000	Shortfall of Sites	0.158	Low I Residential	RS-1	0	0	0	12.643	0.085		Residential - Single Family Residence, 1	207B141 299		Granada Hills - Knollwood	No	MI	ADU
Los Angeles	21429 GERMAIN ST	91311	2722006031	0.000	0.000	0.085	0.000	Shortfall of Sites	0.175	Low I Residential	RS-1	0	0	0	11.402	0.085		Residential - Single Family Residence, 1	207B105 299		Chatsworth - Porter Ranch	No	MI	ADU
Los Angeles	15955 DEVONSHIRE ST	91344	2668023006	0.000	0.000	0.085	0.000	Shortfall of Sites	0.179	Low I Residential	RS-1	0	0	0	11.170	0.085		Residential - Single Family Residence, 1	204B141 299		Granada Hills - Knollwood	No	MI	ADU
Los Angeles	17731 ROMAR ST	91325	2734004015	0.000	0.000	0.085	0.000	Shortfall of Sites	0.254	Very Low II Residential	RE11-1	0	0	0	7.886	0.085		Residential - Single Family Residence, 1	204B129 299		Northridge	No	MI	ADU
Los Angeles	10134 COZYCROFT AVE	91311	2741025014	0.000	0.000	0.085	0.000	Shortfall of Sites	0.173	Low I Residential	RS-1	0	0	0	11.581	0.085		Residential - Single Family Residence - Pool, 1	204B109 299		Chatsworth - Porter Ranch	No	MI	ADU
Los Angeles	18636 LEMARSH ST	91324	2729014015	0.000	0.000	0.085	0.000	Shortfall of Sites	0.158	Low I Residential	RS-1	0	0	0	12.691	0.085		Residential - Single Family Residence - Pool, 1	204B121 299		Northridge	No	MI	ADU
Los Angeles	10120 AMIGO AVE	91324	2729012011	0.000	0.000	0.085	0.000	Shortfall of Sites	0.164	Low I Residential	RS-1	0	0	0	12.203	0.085		Residential - Single Family Residence - Pool, 1	204B125 299		Northridge	No	MI	ADU
Los Angeles	9837 PENFIELD AVE	91311	2761014016	0.000	0.000	0.085	0.000	Shortfall of Sites	0.172	Low I Residential	RS-1	0	0	0	11.594	0.085		Residential - Single Family Residence, 1	201B113 299		Chatsworth - Porter Ranch	No	MI	ADU
Los Angeles	17101 SUPERIOR ST	91325	2692001019	0.000	0.000	0.085	0.000	Shortfall of Sites	4.748	Very Low I Residential	A2-1	0	0	0	0.421	0.085		Residential - Single Family Residence - Pool, 1	201B133 299		Northridge	No	MI	ADU
Los Angeles	19165 MARILLA ST	91324	2762004007	0.000	0.000	0.085	0.000	Shortfall of Sites	0.427	Very Low I Residential	RA-1	0	0	0	4.685	0.085		Residential - Single Family Residence - Pool, 1	201B117 299		Northridge	No	MI	ADU
Los Angeles	22254 MARILLA ST	91311	2727006006	0.000	0.000	0.085	0.000	Shortfall of Sites	0.428	Very Low I Residential	RA-1	0	0	0	4.677	0.085		Residential - Single Family Residence - Pool, 1	201B101 299		Chatsworth - Porter Ranch	No	MI	ADU
Los Angeles	9640 ENCINO AVE	91325	2755016009	0.000	0.000	0.085	0.000	Shortfall of Sites	0.369	Very Low I Residential	RA-1	0	0	0	5.418	0.085		Residential - Single Family Residence, 1	201B129 299		Northridge	No	MI	ADU
Los Angeles	9301 BRIGHTWOOD CT	91325	2692022022	0.000	0.000	0.085	0.000	Shortfall of Sites	0.261	Low I Residential	RE9-1	0	0	0	7.659	0.085		Residential - Single Family Residence, 1	198B133 299		Northridge	No	MI	ADU
Los Angeles	9227 SHOSHONE AVE	91325	2766007004	0.000	0.000	0.085	0.000	Shortfall of Sites	0.390	Very Low I Residential	RA-1	0	0	0	5.132	0.085		Residential - Single Family Residence - Pool, 1	198B129 299		Northridge	No	MI	ADU
Los Angeles	8824 SHOSHONE AVE	91325	2768014018	0.000	0.000	0.085	0.000	Shortfall of Sites	0.525	Very Low I Residential	RA-1	0	0	0	3.809	0.085		Residential - Single Family Residence - Pool, 1	195B129 299		Northridge	No	MI	ADU
Los Angeles	23400 COMMUNITY ST	91304	2005016020	0.000	0.000	0.085	0.000	Shortfall of Sites	0.256	Very Low II Residential	RE11-1	0	0	0	7.814	0.085		Residential - Single Family Residence, 1	192B093 299		Chatsworth - Porter Ranch	No	MI	ADU
Los Angeles	12648 COLLINS ST	91607	2341016017	0.000	0.000	0.085	0.000	Shortfall of Sites	0.172	Low Residential	R1-1	0	0	0	11.617	0.085		Residential - Single Family Residence, 1	174B161 299		North Hollywood - Valley Village	No	MI	ADU
Los Angeles	14133 WEDDINGTON ST	91401	2248019016	0.000	0.000	0.085	0.000	Shortfall of Sites	0.194	Low Residential	R1-1	0	0	0	10.307	0.085		Residential - Single Family Residence, 1	171B153 299		Van Nuys - North Sherman Oaks	No	MI	ADU
Los Angeles	5215 MECCA AVE	91356	2161016041	0.000	0.000	0.085	0.000	Shortfall of Sites	0.203	Low II Residential	R1-1	0	0	0	9.844	0.085		Residential - Single Family Residence, 1	171B125 299		Encino - Tarzana	No	MI	ADU
Los Angeles	5301 BEEMAN AVE	91607	2346017022	0.000	0.000	0.085	0.000	Shortfall of Sites	0.160	Low Residential	R1-1	0	0	0	12.465	0.085		Residential - Single Family Residence, 1	171B161 299		North Hollywood - Valley Village	No	MI	ADU
Los Angeles	14703 ADDISON ST	91403	2263031036	0.000	0.000	0.085	0.000	Shortfall of Sites	0.156	Low Residential	R1-1-RIO	0	0	0	12.822	0.085		Residential - Single Family Residence - Pool, 1	171A149 299		Van Nuys - North Sherman Oaks	No	MI	ADU
Los Angeles	4852 AGNES AVE	91607	2355010034	0.000	0.000	0.085	0.000	Shortfall of Sites	0.153	Low Residential	R1-1	0	0	0	13.053	0.085		Residential - Single Family Residence - Pool, 1	168B165 299		North Hollywood - Valley Village	No	MI	ADU
Los Angeles	4839 WESTPARK DR	91601	2354012024	0.000	0.000	0.085	0.000	Shortfall of Sites	0.239	Low Residential	R1-1	0	0	0	8.379	0.085		Residential - Single Family Residence, 1	168B169 299		North Hollywood - Valley Village	No	MI	ADU
Los Angeles	4407 BABCOCK AVE	91604	2362027040	0.000	0.000	0.085	0.000	Shortfall of Sites	0.171	Medium Residential	R1-1-RIO	0	0	0	11.682	0.085		Residential - Single Family Residence - Pool, 1	165B161 299		Sherman Oaks - Studio City - Toluca Lake - Cahuenga Pass	No	MI	ADU
Los Angeles	4070 BAKMAN AVE	91602	2366033032	0.000	0.000	0.085	0.000	Shortfall of Sites	0.155	Low Residential	R1-1-RIO	0	0	0	12.938	0.085		Residential - Single Family Residence, 1	162B173 299		Sherman Oaks - Studio City - Toluca Lake - Cahuenga Pass	No	MI	ADU
Los Angeles	5139 ARGUS DR	90041	5669024020	0.000	0.000	0.085	0.000	Shortfall of Sites	0.201	Low Residential	R1-1	0	0	0	9.948	0.085		Residential - Single Family Residence, 1	163-5A225 299		Northeast Los Angeles	No	MI	ADU
Los Angeles	1804 OAK TREE DR	90041	5686011034	0.000	0.000	0.085	0.000	Shortfall of Sites	0.177	Low Residential	R1-1	0	0	0	11.270	0.085		Residential - Single Family Residence, 1	162A225 299		Northeast Los Angeles	No	MI	ADU
Los Angeles	1859 MONTIFLORA AVE	90041	5686011007	0.000	0.000	0.085	0.000	Shortfall of Sites	0.155	Low Residential	R1-1	0	0	0	12.907	0.085		Residential - Single Family Residence, 1	162A223 299		Northeast Los Angeles	No	MI	ADU
Los Angeles	1113 OAK GROVE DR	90041	5480019007	0.000	0.000	0.085	0.000	Shortfall of Sites	0.197	Low Residential	R1-1	0	0	0	10.167	0.085		Residential - Single Family Residence, 1	160-5A229 299		Northeast Los Angeles	No	MI	ADU
Los Angeles	3506 LARGA AVE	90039	5436025008	0.000	0.000	0.085	0.000	Shortfall of Sites	0.155	Low Residential	R1-1-RIO	0	0	0	12.902	0.085		Residential - Single Family Residence, 1	153B209 299		Northeast Los Angeles	No	MI	ADU
Los Angeles	2930 TYBURN ST	90039	5437023002	0.000	0.000	0.085	0.000	Shortfall of Sites	0.210	Low Residential	R1-1-RIO	0	0	0	9.529	0.085		Residential - Single Family Residence, 1	153A207 299		Northeast Los Angeles	No	MI	ADU
Los Angeles	5011 AMBROSE AVE	90027	5589011024	0.000	0.000	0.085	0.000	Shortfall of Sites	0.150	Low I Residential	RE9-1	0	0	0	13.368	0.085		Residential - Single Family Residence, 1	150B197 299		Hollywood	No	MI	ADU

Jurisdiction Name	Site Address/Intersection	5 Digit ZIP Code	Assessor Parcel Number	Very Low-Income	Low-Income	Moderate-Income	Above Moderate-Income	Type of Shortfall	Parcel Size (Acres)	Current General Plan Designation	Current Zoning	Proposed General Plan (GP) Designation	Proposed Zoning	Minimum Density Allowed	Maximum Density Allowed	Total Capacity	Vacant/ Nonvacant	Description of Existing Uses	PIN	Base Density Per Acre	Community Plan Area	Rent Stabalization Ordinance	Income Category	Applicable Rezoning Program (Program informing values in Column Q listed first)
Los Angeles	3465 WINSLOW DR	90026	5427027015	0.000	0.000	0.085	0.000	Shortfall of Sites	0.151	Low Medium II Residential	RD1.5-1VL	0	0	0	13.287	0.085		Residential - Single Family Residence - Therapy Pool (Spa), 1	144A203 299		Silver Lake - Echo Park - Elysian Valley	No	MI	ADU
Los Angeles	234 CONWAY AVE	90024	4359008022	0.000	0.000	0.085	0.000	Shortfall of Sites	0.248	Low Residential	R1-1	0	0	0	8.050	0.085		Residential - Single Family Residence - Pool, 1	141B153 299		Westwood	No	MI	ADU
Los Angeles	327 N KILKEA DR	90048	5514008042	0.000	0.000	0.085	0.000	Shortfall of Sites	0.150	Low II Residential	R1V3	0	0	0	13.294	0.085		Residential - Single Family Residence, 1	138B173 299		Wilshire	No	MI	ADU
Los Angeles	327 N BEACHWOOD DR	90004	5523032032	0.000	0.000	0.085	0.000	Shortfall of Sites	0.155	Low II Residential	R1R3-RG	0	0	0	12.907	0.085		Residential - Single Family Residence - Pool and Misc., 1	138B189 299		Wilshire	No	MI	ADU
Los Angeles	10481 WYTON DR	90024	4359004014	0.000	0.000	0.085	0.000	Shortfall of Sites	0.160	Low Residential	R1-1	0	0	0	12.494	0.085		Residential - Single Family Residence, 1	138B153 299		Westwood	No	MI	ADU
Los Angeles	432 S BENTLEY AVE	90049	4366031006	0.000	0.000	0.085	0.000	Shortfall of Sites	0.176	Low Residential	R1-1	0	0	0	11.391	0.085		Residential - Single Family Residence - Pool, 1	135B145 299		Westwood	No	MI	ADU
Los Angeles	854 THAYER AVE	90024	4360019008	0.000	0.000	0.085	0.000	Shortfall of Sites	0.172	Low Residential	R1-1	0	0	0	11.625	0.085		Residential - Single Family Residence - Pool, 1	135B153 299		Westwood	No	MI	ADU
Los Angeles	1408 CLUB VIEW DR	90024	4327025009	0.000	0.000	0.085	0.000	Shortfall of Sites	0.186	Low Residential	R1V3	0	0	0	10.752	0.085		Residential - Single Family Residence - Pool, 1	135B157 299		Westwood	No	MI	ADU
Los Angeles	9750 CASHIO ST	90035	4307012006	0.000	0.000	0.085	0.000	Shortfall of Sites	0.155	Low Residential	R1V2-O	0	0	0	12.903	0.085		Residential - Single Family Residence, 1	129B165 299		West Los Angeles	No	MI	ADU
Los Angeles	2122 KELTON AVE	90025	4322006005	0.000	0.000	0.085	0.000	Shortfall of Sites	0.155	Low Residential	R1-1	0	0	0	12.896	0.085		Residential - Single Family Residence, 1	126B153 299		West Los Angeles	No	MI	ADU
Los Angeles	2314 CASTLE HEIGHTS AVE	90034	4309008004	0.000	0.000	0.085	0.000	Shortfall of Sites	0.234	Low Residential	R1V2-O	0	0	0	8.555	0.085		Residential - Single Family Residence, 1	126B165 299		West Los Angeles	No	MI	ADU
Los Angeles	2880 MOTOR AVE	90064	4308012001	0.000	0.000	0.085	0.000	Shortfall of Sites	0.274	Low Residential	R1V2-O	0	0	0	7.298	0.085		Residential - Single Family Residence, 1	126B161 299		West Los Angeles	No	MI	ADU
Los Angeles	8916 OLIN ST	90034	4301009018	0.000	0.000	0.085	0.000	Shortfall of Sites	0.152	Low II Residential	R1-1	0	0	0	13.191	0.085		Residential - Single Family Residence, 1	123B169 299		West Adams - Baldwin Hills - Leimert	No	MI	ADU
Los Angeles	10509 DUNLEER DR	90064	4318038032	0.000	0.000	0.085	0.000	Shortfall of Sites	0.155	Low Residential	R1V2	0	0	0	12.899	0.085		Residential - Single Family Residence, 1	123B161 299		West Los Angeles	No	MI	ADU
Los Angeles	9817 HANNUM DR	90034	4313011027	0.000	0.000	0.085	0.000	Shortfall of Sites	0.168	Medium Residential	R3-1	0	0	0	11.928	0.085		Residential - Single Family Residence, 1	120B165 299		Palms - Mar Vista - Del Rey	No	MI	ADU
Los Angeles	3312 COLBERT AVE	90066	4250017040	0.000	0.000	0.085	0.000	Shortfall of Sites	0.164	Low Residential	R1V2	0	0	0	12.224	0.085		Residential - Single Family Residence, 1	117B153 299		Palms - Mar Vista - Del Rey	No	MI	ADU
Los Angeles	3572 INGLEWOOD BLVD	90066	4249016022	0.000	0.000	0.085	0.000	Shortfall of Sites	0.163	Low Residential	R1V2	0	0	0	12.304	0.085		Residential - Single Family Residence, 1	114B153 299		Palms - Mar Vista - Del Rey	No	MI	ADU
Los Angeles	925 S WYCLIFF AVE	90732	7560008012	0.000	0.000	0.085	0.000	Shortfall of Sites	0.158	Low II Residential	R1-1XL	0	0	0	12.647	0.085		Residential - Single Family Residence, 1	015B189 299		San Pedro	No	MI	ADU
Los Angeles	1418 S WYCLIFF AVE	90732	7560013004	0.000	0.000	0.085	0.000	Shortfall of Sites	0.158	Low II Residential	R1-1XL	0	0	0	12.627	0.085		Residential - Single Family Residence, 1	012B193 299		San Pedro	No	MI	ADU
Los Angeles	12528 NEDRA DR	91344	2609021026	0.000	0.000	0.085	0.000	Shortfall of Sites	0.403	Very Low I Residential	RA-1	0	0	0	4.962	0.085		Residential - Single Family Residence - Pool, 1	219B133 300		Granada Hills - Knollwood	No	MI	ADU
Los Angeles	17739 CANDIA CT	91344	2601050037	0.000	0.000	0.085	0.000	Shortfall of Sites	0.252	Very Low II Residential	RE11-1-H-O	0	0	0	7.943	0.085		Residential - Single Family Residence - Pool, 1	219B129 300		Granada Hills - Knollwood	No	MI	ADU
Los Angeles	11943 EL ORO WAY	91344	2606023017	0.000	0.000	0.085	0.000	Shortfall of Sites	0.339	Low I Residential	RS-1	0	0	0	5.907	0.085		Residential - Single Family Residence, 1	216B133 300		Granada Hills - Knollwood	No	MI	ADU
Los Angeles	16834 ARMSTEAD ST	91344	2610008022	0.000	0.000	0.085	0.000	Shortfall of Sites	0.173	Low I Residential	RS-1	0	0	0	11.535	0.085		Residential - Single Family Residence - Pool, 1	213B133 300		Granada Hills - Knollwood	No	MI	ADU
Los Angeles	11631 RUFFNER AVE	91344	2610008028	0.000	0.000	0.085	0.000	Shortfall of Sites	0.172	Low I Residential	RS-1	0	0	0	11.630	0.085		Residential - Single Family Residence, 1	213B137 300		Granada Hills - Knollwood	No	MI	ADU
Los Angeles	15925 KALISHER ST	91344	2666007015	0.000	0.000	0.085	0.000	Shortfall of Sites	0.182	Low I Residential	RS-1	0	0	0	11.011	0.085		Residential - Single Family Residence - Pool, 1	213B141 300		Granada Hills - Knollwood	No	MI	ADU
Los Angeles	17118 MCKEEVER ST	91344	2697009004	0.000	0.000	0.085	0.000	Shortfall of Sites	0.181	Low I Residential	RS-1	0	0	0	11.070	0.085		Residential - Single Family Residence - Pool, 1	210B133 300		Granada Hills - Knollwood	No	MI	ADU
Los Angeles	11212 DEMPSEY AVE	91344	2666029022	0.000	0.000	0.085	0.000	Shortfall of Sites	0.158	Low I Residential	RS-1	0	0	0	12.627	0.085		Residential - Single Family Residence - Pool, 1	210B141 300		Granada Hills - Knollwood	No	MI	ADU
Los Angeles	18140 LAHEY ST	91326	2715030043	0.000	0.000	0.085	0.000	Shortfall of Sites	0.272	Very Low II Residential	RE11-1	0	0	0	7.350	0.085		Residential - Single Family Residence - Pool, 1	210B125 300		Northridge	No	MI	ADU
Los Angeles	11107 DULCET AVE	91326	2717007017	0.000	0.000	0.085	0.000	Shortfall of Sites	0.265	Very Low II Residential	RE11-1	0	0	0	7.541	0.085		Residential - Single Family Residence - Pool, 1	210B121 300		Northridge	No	MI	ADU
Los Angeles	10930 DES MOINES AVE	91326	2718023005	0.000	0.000	0.085	0.000	Shortfall of Sites	0.181	Low I Residential	RS-1	0	0	0	11.045	0.085		Residential - Single Family Residence - Pool, 1	210B117 300		Northridge	No	MI	ADU
Los Angeles	20621 TULSA ST	91311	2707029016	0.000	0.000	0.085	0.000	Shortfall of Sites	0.252	Very Low II Residential	RE11-1	0	0	0	7.936	0.085		Residential - Single Family Residence - Pool, 1	210B109 300		Chatsworth - Porter Ranch	No	MI	ADU
Los Angeles	18809 LOS ALIMOS ST	91326	2717024030	0.000	0.000	0.085	0.000	Shortfall of Sites	0.203	Low I Residential	RS-1	0	0	0	9.833	0.085		Residential - Single Family Residence - Pool, 1	207B121 300		Northridge	No	MI	ADU
Los Angeles	10711 COZYCROFT AVE	91311	2707007015	0.000	0.000	0.085	0.000	Shortfall of Sites	0.239	Very Low II Residential	RE11-1	0	0	0	8.368	0.085		Residential - Single Family Residence, 1	207B109 300		Chatsworth - Porter Ranch	No	MI	ADU
Los Angeles	15914 LOS ALIMOS ST	91344	2667017011	0.000	0.000	0.085	0.000	Shortfall of Sites	0.161	Low I Residential	RS-1	0	0	0	12.437	0.085		Residential - Single Family Residence, 1	207B141 300		Granada Hills - Knollwood	No	MI	ADU
Los Angeles	21423 GERMAIN ST	91311	2722006032	0.000	0.000	0.085	0.000	Shortfall of Sites	0.183	Low I Residential	RS-1	0	0	0	10.918	0.085		Residential - Single Family Residence - Pool, 1	207B105 300		Chatsworth - Porter Ranch	No	MI	ADU
Los Angeles	10627 BATON ROUGE AVE	91326	2728004003	0.000	0.000	0.085	0.000	Shortfall of Sites	0.263	Very Low II Residential	RE11-1	0	0	0	7.606	0.085		Residential - Single Family Residence, 1	207B117 300		Northridge	No	MI	ADU
Los Angeles	10439 NEVADA AVE	91311	2723017101	0.000	0.000	0.085	0.000	Shortfall of Sites	0.193	Low II Residential	R1-1	0	0	0	10.388	0.085		Residential - Single Family Residence, 1	207B101 300		Chatsworth - Porter Ranch	No	MI	ADU
Los Angeles	15949 DEVONSHIRE ST	91344	2668023007	0.000	0.000	0.085	0.000	Shortfall of Sites	0.179	Low I Residential	RS-1	0	0	0	11.170	0.085		Residential - Single Family Residence, 1	204B141 300		Granada Hills - Knollwood	No	MI	ADU
Los Angeles	20419 LEMARSH ST	91311	2741006013	0.000	0.000	0.085	0.000	Shortfall of Sites	0.211	Low I Residential	RE9-1	0	0	0	9.493	0.085		Residential - Single Family Residence - Pool, 1	204B113 300		Chatsworth - Porter Ranch	No	MI	ADU
Los Angeles	19313 ROMAR ST	91324	2726017002	0.000	0.000	0.085	0.000	Shortfall of Sites	0.430	Very Low I Residential	RA-1	0	0	0	4.655	0.085		Residential - Single Family Residence - Pool, 1	204B117 300		Chatsworth - Porter Ranch	No	MI	ADU
Los Angeles	17725 ROMAR ST	91325	2734004016	0.000	0.000	0.085	0.000	Shortfall of Sites	0.269	Very Low II Residential	RE11-1	0	0	0	7.445	0.085		Residential - Single Family Residence - Pool, 1	204B129 300		Northridge	No	MI	ADU
Los Angeles	10138 LURLINE AVE	91311	2741026043	0.000	0.000	0.085	0.000	Shortfall of Sites	0.172	Low I Residential	RS-1	0	0	0	11.617	0.085		Residential - Single Family Residence, 1	204B109 300		Chatsworth - Porter Ranch	No	MI	ADU
Los Angeles	18630 LEMARSH ST	91324	2729014016	0.000	0.000	0.085	0.000	Shortfall of Sites	0.158	Low I Residential	RS-1	0	0	0	12.691	0.085		Residential - Single Family Residence - Pool, 1	204B121 300		Northridge	No	MI	ADU
Los Angeles	10114 AMIGO AVE	91324	2729012012	0.000	0.000	0.085	0.000	Shortfall of Sites	0.164	Low I Residential	RS-1	0	0	0	12.186	0.085		Residential - Single Family Residence, 1	204B125 300		Northridge	No	MI	ADU
Los Angeles	9836 PENFIELD AVE	91311	2761015015	0.000	0.000	0.085	0.000	Shortfall of Sites	0.172	Low I Residential	RS-1	0	0	0	11.598	0.085		Residential - Single Family Residence - Pool, 1	201B113 300		Chatsworth - Porter Ranch	No	MI	ADU
Los Angeles	9800 GEYSER AVE	91324	2763026008	0.000	0.000	0.085	0.000	Shortfall of Sites	0.257	Low I Residential	RS-1	0	0	0	7.789	0.085		Residential - Single Family Residence, 1	201B121 300		Northridge	No	MI	ADU
Los Angeles	9636 SHOSHONE AVE	91325	2755009017	0.000	0.000	0.085	0.000	Shortfall of Sites	0.375	Very Low I Residential	RA-1	0	0	0	5.336	0.085		Residential - Single Family Residence - Pool, 1	201B129 300		Northridge	No	MI	ADU
Los Angeles	9360 MONOGRAM AVE	91343	2676003004	0.000	0.000	0.085	0.000	Shortfall of Sites	0.178	Low Residential	RS-1	0	0	0	11.256	0.085		Residential - Single Family Residence, 1	198B137 300		Mission Hills - Panorama City - North Hills	No	MI	ADU
Los Angeles	23245 SCHOENBORN ST	91304	2005011017	0.000	0.000	0.085	0.000	Shortfall of Sites	0.253	Very Low II Residential	RE11-1	0	0	0	7.904	0.085		Residential - Single Family Residence, 1	192B093 300		Chatsworth - Porter Ranch	No	MI	ADU
Los Angeles	12642 COLLINS ST	91607	2341016016	0.000	0.000	0.085	0.000	Shortfall of Sites	0.172	Low Residential	R1-1	0	0	0	11.616	0.085		Residential - Single Family Residence, 1	174B161 300		North Hollywood - Valley Village	No	MI	ADU
Los Angeles	14139 WEDDINGTON ST	91401	2248019015	0.000	0.000	0.085	0.000	Shortfall of Sites	0.193	Low Residential	R1-1	0	0	0	10.361	0.085		Residential - Single Family Residence, 1	171B153 300		Van Nuys - North Sherman Oaks	No	MI	ADU
Los Angeles	5300 TEESDALE AVE	91607	2346017010	0.000	0.000	0.085	0.000	Shortfall of Sites	0.161	Low Residential	R1-1	0	0	0	12.457	0.085		Residential - Single Family Residence, 1	171B161 300		North Hollywood - Valley Village	No	MI	ADU
Los Angeles	5150 TAMPA AVE	91356	2163008013	0.000	0.000	0.085	0.000	Shortfall of Sites	0.258	Very Low I Residential	RA-1	0	0	0	7.751	0.085		Residential - Single Family Residence - Pool, 1	171B117 300		Encino - Tarzana	No	MI	ADU
Los Angeles	4834 STANSBURY AVE	91423	2248024013	0.000	0.000	0.085	0.000	Shortfall of Sites	0.182	Low Residential	R1-1-RIO	0	0	0	10.986	0.085		Residential - Single Family Residence, 1	168B153 300		Van Nuys - North Sherman Oaks	No	MI	ADU
Los Angeles	5144 ROCKLAND AVE	90041	5671013018	0.000	0.000	0.085	0.000	Shortfall of Sites	0.161	Low Residential	R1-1	0	0	0	12.455	0.085		Residential - Double, Duplex, or Two Units - 4 Stories or Less, 1	163-5A221 300		Northeast Los Angeles	No	MI	ADU
Los Angeles	5136 ARGUS DR	90041	5669021007	0.000	0.000	0.085	0.000	Shortfall of Sites	0.201	Low Residential	R1-1	0	0	0	9.962	0.085		Residential - Single Family Residence, 1	163-5A225 300		Northeast Los Angeles	No	MI	ADU
Los Angeles	1566 CHICKASAW AVE	90041	5689020007	0.000	0.000	0.085	0.000	Shortfall of Sites	0.161	Low Residential	R1-1	0	0	0	12.446	0.085		Residential - Single Family Residence - Pool, 1	162A227 300		Northeast Los Angeles	No	MI	ADU
Los Angeles	2368 NORWALK AVE	90041	5685015005	0.000	0.000	0.085	0.000	Shortfall of Sites	0.179	Low Residential	R1-1	0	0	0	11.197	0.085		Residential - Single Family Residence, 1	160-5A221 300		Northeast Los Angeles	No	MI	ADU
Los Angeles	10450 BAINBRIDGE AVE	90024	4359001016	0.000	0.000	0.085	0.000	Shortfall of Sites	0.312	Low Residential	R1-1	0	0	0	6.419	0.085		Residential - Single Family Residence - Pool, 1	141B153 300		Westwood	No	MI	ADU
Los Angeles	326 N LA JOLLA AVE	90048	5514008031	0.000	0.000	0.085	0.000	Shortfall of Sites	0.150	Low II Residential	R1V3	0	0	0	13.302	0.085		Residential - Single Family Residence, 1	138B173 300		Wilshire	No	MI	ADU
Los Angeles	10475 WYTON DR	90024	4359005016	0.000	0.000	0.085	0.000	Shortfall of Sites	0.244	Low Residential	R1-1	0	0	0	8.206	0.085		Residential - Single Family Residence, 1	138B153 300		Westwood	No	MI	ADU
Los Angeles	808 MALCOLM AVE	90024	4360008001	0.000	0.000	0.085	0.000	Shortfall of Sites	0.274	Low Residential	R1-1	0	0	0	7.311	0.085		Residential - Single Family Residence, 1	135B153 300		Westwood	No	MI	ADU
Los Angeles	863 S RIMPAU BLVD	90005	5090008013	0.000	0.000	0.085	0.000	Shortfall of Sites	0.156	Low II Residential	R1V3-RG	0	0	0	12.812	0.085		Residential - Single Family Residence, 1	132B185 300		Wilshire	No	MI	ADU
Los Angeles	401 S BRISTOL AVE	90049	4406029015	0.000	0.000	0.085	0.000	Shortfall of Sites	0.426	Very Low I Residential	RE20-1	0	0	0	4.697	0.085		Residential - Single Family Residence - Pool, 1	129B137 300		Brentwood - Pacific Palisades	No	MI	ADU
Los Angeles	11524 KINGSLAND ST	90066	4249005001	0.000	0.000	0.085	0.000	Shortfall of Sites	0.166	Low Residential	R1V2	0	0	0	12.025	0.085		Residential - Single Family Residence, 1	117B157 300		Palms - Mar Vista - Del Rey	No	MI	ADU
Los Angeles	924 S WYCLIFF AVE	90732	7560007001	0.000	0.000	0.085	0.000	Shortfall of Sites	0.158	Low II Residential	R1-1XL	0	0	0	12.658	0.085		Residential - Single Family Residence, 1	015B189 300		San Pedro	No	MI	ADU
Los Angeles	17300 WESTBURY DR	91344	2608016029	0.000	0.000	0.085	0.000	Shortfall of Sites	0.234	Very Low II Residential	RE11-1-H	0	0	0	8.548	0.085		Residential - Single Family Residence - Pool, 1	219B133 301		Granada Hills - Knollwood	No	MI	ADU
Los Angeles	12523 MARVA AVE	91344	2601050005	0.000	0.000	0.085	0.000	Shortfall of Sites	0.249	Very Low II Residential	RE11-1-H-O	0	0	0	8.034	0.085		Residential - Single Family Residence - Pool, 1	219B129 301		Granada Hills - Knollwood	No	MI	ADU
Los Angeles	12001 DRESDEN PL	91344	2606013012	0.000	0.000	0.085	0.000	Shortfall of Sites	0.245	Low I Residential	RS-1	0	0	0	8.147	0.085		Residential - Single Family Residence, 1	216B133 301		Granada Hills - Knollwood	No	MI	ADU
Los Angeles	16518 BUCHET DR	91344	2609030018	0.000	0.000	0.085	0.000	Shortfall of Sites	0.255	Very Low II Residential	RE11-1	0	0	0	7.830	0.085		Residential - Single Family Residence - Pool, 1	216B137 301		Granada Hills - Knollwood	No	MI	ADU
Los Angeles	17135 BIRCHER ST	91344	2607016039	0.000	0.000	0.085	0.000	Shortfall of Sites	0.181	Low I Residential	RS-1	0	0	0	11.045	0.085		Residential - Single Family Residence - Pool, 1	213B133 301		Granada Hills - Knollwood	No	MI	ADU
Los Angeles	16329 BIRCHER ST	91344	2605018019	0.000	0.000	0.085	0.000	Shortfall of Sites	0.228	Low I Residential	RS-1	0	0	0	8.784	0.085		Residential - Single Family Residence, 1	213B137 301		Granada Hills - Knollwood	No	MI	ADU
Los Angeles	17560 RINALDI ST	91344	2711022002	0.000	0.000	0.085	0.000	Shortfall of Sites	0.332	Very Low I Residential	RA-1	0	0	0	6.030	0.085		Residential - Single Family Residence - Pool, 1	213B129 301		Granada Hills - Knollwood	No	MI	ADU
Los Angeles	15919 KALISHER ST	91344	2666007014	0.000	0.000	0.085	0.000	Shortfall of Sites	0.185	Low I Residential	RS-1	0	0	0	10.807	0.085		Residential - Single Family Residence, 1	213B141 301		Granada Hills - Knollwood	No	MI	ADU
Los Angeles	17255 DONMETZ ST	91344	2697010012	0.000	0.000	0.085	0.000	Shortfall of Sites	0.191	Low I Residential	RS-1	0	0	0	10.460	0.085		Residential - Single Family Residence, 1	210B133 301		Granada Hills - Knollwood	No	MI	ADU
Los Angeles	11213 HASKELL AVE	91344	2666029008	0.000	0.000	0.085	0.000	Shortfall of Sites	0.165	Low I Residential	RS-1	0	0	0	12.101	0.085		Residential - Single Family Residence - Pool, 1	210B141 301		Granada Hills - Knollwood	No	MI	ADU
Los Angeles	11151 HAYVENHURST AVE	91344	2682015008	0.000	0.000	0.085	0.000	Shortfall of Sites	0.165	Low I Residential	RS-1	0	0	0	12.099	0.085		Residential - Single Family Residence, 1	210B137 301		Granada Hills - Knollwood	No	MI	ADU
Los Angeles	18624 KENYA ST	91326	2717010023	0.000	0.000	0.085	0.000	Shortfall of Sites	0.255	Very Low II Residential	RE11-1	0	0	0	7.856	0.085		Residential - Single Family Residence - Pool, 1	210B125 301		Northridge	No	MI	ADU
Los Angeles	19001 LAHEY ST	91326	2718006005	0.000	0.000	0.085	0.000	Shortfall of Sites	0.227	Low I Residential	RS-1	0	0	0	8.798	0.085		Residential - Single Family Residence, 1	210B121 301		Northridge	No	MI	ADU
Los Angeles	10926 DES MOINES AVE	91326	2718023006	0.000	0.000	0.085	0.000	Shortfall of Sites	0.176	Low I Residential	RS-1	0	0	0	11.360	0.085		Residential - Single Family Residence - Pool, 1	210B117 301		Northridge	No	MI	ADU
Los Angeles	10908 LIMERICK AVE	91311	2707025032	0.000	0.000	0.085	0.000	Shortfall of Sites	0.253	Very Low II Residential	RE11-1	0	0	0	7.916	0.085		Residential - Single Family Residence - Pool, 1	210B109 301		Chatsworth - Porter Ranch	No	MI	ADU
Los Angeles	18801 LOS ALIMOS ST	91326	2717024031	0.000	0.000	0.085	0.000	Shortfall of Sites	0.204	Low I Residential	RS-1	0	0	0	9.802	0.085		Residential - Single Family Residence - Pool, 1	207B121 301		Northridge	No	MI	ADU

Jurisdiction Name	Site Address/Intersection	5 Digit ZIP Code	Assessor Parcel Number	Very Low-Income	Low-Income	Moderate-Income	Above Moderate-Income	Type of Shortfall	Parcel Size (Acres)	Current General Plan Designation	Current Zoning	Proposed General Plan (GP) Designation	Proposed Zoning	Minimum Density Allowed	Maximum Density Allowed	Total Capacity	Vacant/ Nonvacant	Description of Existing Uses	PIN	Base Density Per Acre	Community Plan Area	Rent Stabalization Ordinance	Income Category	Applicable Rezoning Program (Program informing values in Column Q listed first)
Los Angeles	8538 FORSYTHE ST	91040	2555005004	0.000	0.000	0.085	0.000	Shortfall of Sites	0.154	Low Residential	R1-1-RFA	0	0	0	12.985	0.085		Residential - Single Family Residence, 1	207B189 301		Sunland - Tujunga - Lake View Terrace - Shadow Hills - East La Tuna Canyon	No	MI	ADU
Los Angeles	15908 LOS ALIMOS ST	91344	2667017012	0.000	0.000	0.085	0.000	Shortfall of Sites	0.158	Low I Residential	RS-1	0	0	0	12.623	0.085		Residential - Single Family Residence, 1	207B141 301		Granada Hills - Knollwood	No	MI	ADU
Los Angeles	21417 GERMAIN ST	91311	2722006033	0.000	0.000	0.085	0.000	Shortfall of Sites	0.183	Low I Residential	RS-1	0	0	0	10.918	0.085		Residential - Single Family Residence, 1	207B105 301		Chatsworth - Porter Ranch	No	MI	ADU
Los Angeles	10632 BATON ROUGE PL	91326	2728003005	0.000	0.000	0.085	0.000	Shortfall of Sites	0.269	Very Low II Residential	RE11-1	0	0	0	7.440	0.085		Residential - Single Family Residence - Pool, 1	207B117 301		Northridge	No	MI	ADU
Los Angeles	15943 DEVONSHIRE ST	91344	2668023008	0.000	0.000	0.085	0.000	Shortfall of Sites	0.179	Low I Residential	RS-1	0	0	0	11.170	0.085		Residential - Single Family Residence, 1	204B141 301		Granada Hills - Knollwood	No	MI	ADU
Los Angeles	20415 LEMARSH ST	91311	2741006012	0.000	0.000	0.085	0.000	Shortfall of Sites	0.201	Low I Residential	RE9-1	0	0	0	9.957	0.085		Residential - Single Family Residence, 1	204B113 301		Chatsworth - Porter Ranch	No	MI	ADU
Los Angeles	10207 JUMILLA AVE	91311	2726026007	0.000	0.000	0.085	0.000	Shortfall of Sites	0.263	Very Low II Residential	RE11-1	0	0	0	7.591	0.085		Residential - Single Family Residence - Pool, 1	204B117 301		Chatsworth - Porter Ranch	No	MI	ADU
Los Angeles	10203 BABBITT AVE	91325	2694015041	0.000	0.000	0.085	0.000	Shortfall of Sites	0.301	Very Low II Residential	RE11-1	0	0	0	6.655	0.085		Residential - Single Family Residence, 1	204B133 301		Northridge	No	MI	ADU
Los Angeles	17833 ROMAR ST	91325	2734002009	0.000	0.000	0.085	0.000	Shortfall of Sites	0.271	Very Low II Residential	RE11-1	0	0	0	7.392	0.085		Residential - Single Family Residence, 1	204B129 301		Northridge	No	MI	ADU
Los Angeles	18622 LEMARSH ST	91324	2729014017	0.000	0.000	0.085	0.000	Shortfall of Sites	0.163	Low I Residential	RS-1	0	0	0	12.268	0.085		Residential - Single Family Residence - Pool, 1	204B121 301		Northridge	No	MI	ADU
Los Angeles	9841 LUBAO AVE	91311	2761015016	0.000	0.000	0.085	0.000	Shortfall of Sites	0.173	Low I Residential	RS-1	0	0	0	11.591	0.085		Residential - Single Family Residence, 1	201B113 301		Chatsworth - Porter Ranch	No	MI	ADU
Los Angeles	9966 PALI AVE	91042	2571010057	0.000	0.000	0.085	0.000	Shortfall of Sites	0.174	Low Residential	R1-1-RFA	0	0	0	11.484	0.085		Residential - Single Family Residence, 1	201B205 301		Sunland - Tujunga - Lake View Terrace - Shadow Hills - East La Tuna Canyon	No	MI	ADU
Los Angeles	9750 CALVIN AVE	91324	2761009004	0.000	0.000	0.085	0.000	Shortfall of Sites	0.366	Very Low I Residential	RA-1	0	0	0	5.468	0.085		Residential - Single Family Residence - Pool, 1	201B117 301		Chatsworth - Porter Ranch	No	MI	ADU
Los Angeles	22122 NEEDLES ST	91311	2727011022	0.000	0.000	0.085	0.000	Shortfall of Sites	0.201	Very Low II Residential	RE11-1-H	0	0	0	9.949	0.085		Residential - Single Family Residence, 1	201B101 301		Chatsworth - Porter Ranch	No	MI	ADU
Los Angeles	9930 ZITTO LN	91042	2570014023	0.000	0.000	0.085	0.000	Shortfall of Sites	0.265	Low Residential	R1-1-RFA	0	0	0	7.546	0.085		Residential - Single Family Residence - Guesthouse, 1	202-5A203 301		Sunland - Tujunga - Lake View Terrace - Shadow Hills - East La Tuna Canyon	No	MI	ADU
Los Angeles	17433 CITRONIA ST	91325	2755016012	0.000	0.000	0.085	0.000	Shortfall of Sites	0.385	Very Low I Residential	RA-1	0	0	0	5.195	0.085		Residential - Single Family Residence - Pool, 1	201B129 301		Northridge	No	MI	ADU
Los Angeles	9439 CERRO VISTA DR	91042	2572035015	0.000	0.000	0.085	0.000	Shortfall of Sites	0.206	Low Residential	RS-1	0	0	0	9.718	0.085		Residential - Single Family Residence, 1	198B205 301		Sunland - Tujunga - Lake View Terrace - Shadow Hills - East La Tuna Canyon	No	MI	ADU
Los Angeles	9218 SHOSHONE AVE	91325	2766010013	0.000	0.000	0.085	0.000	Shortfall of Sites	0.596	Very Low I Residential	RA-1	0	0	0	3.358	0.085		Residential - Single Family Residence, 1	198B129 301		Northridge	No	MI	ADU
Los Angeles	23509 SCHOENBORN ST	91304	2005016007	0.000	0.000	0.085	0.000	Shortfall of Sites	0.253	Very Low II Residential	RE11-1	0	0	0	7.918	0.085		Residential - Single Family Residence, 1	192B093 301		Chatsworth - Porter Ranch	No	MI	ADU
Los Angeles	12636 COLLINS ST	91607	2341016015	0.000	0.000	0.085	0.000	Shortfall of Sites	0.172	Low Residential	R1-1	0	0	0	11.616	0.085		Residential - Single Family Residence, 1	174B161 301		North Hollywood - Valley Village	No	MI	ADU
Los Angeles	14229 WEDDINGTON ST	91401	2248017025	0.000	0.000	0.085	0.000	Shortfall of Sites	0.162	Low Residential	R1-1	0	0	0	12.323	0.085		Residential - Single Family Residence - Pool, 1	171B153 301		Van Nuys - North Sherman Oaks	No	MI	ADU
Los Angeles	5301 TEESDALE AVE	91607	2346020020	0.000	0.000	0.085	0.000	Shortfall of Sites	0.160	Low Residential	R1-1	0	0	0	12.489	0.085		Residential - Single Family Residence, 1	171B161 301		North Hollywood - Valley Village	No	MI	ADU
Los Angeles	14649 ADDISON ST	91403	2263032009	0.000	0.000	0.085	0.000	Shortfall of Sites	0.201	Low Residential	R1-1-RIO	0	0	0	9.928	0.085		Residential - Single Family Residence - Pool, 1	171A149 301		Van Nuys - North Sherman Oaks	No	MI	ADU
Los Angeles	15043 VALLEYHEART DR	91403	2263014031	0.000	0.000	0.085	0.000	Shortfall of Sites	0.233	Low Residential	R1-1-RIO	0	0	0	8.576	0.085		Residential - Single Family Residence, 1	171A147 301		Van Nuys - North Sherman Oaks	No	MI	ADU
Los Angeles	4078 FARMDALE AVE	91604	2368026007	0.000	0.000	0.085	0.000	Shortfall of Sites	0.155	Low Residential	R1-1-RIO	0	0	0	12.904	0.085		Residential - Single Family Residence, 1	162B169 301		Sherman Oaks - Studio City - Toluca Lake - Cahuenga Pass	No	MI	ADU
Los Angeles	5118 ELLENWOOD DR	90041	5671020019	0.000	0.000	0.085	0.000	Shortfall of Sites	0.382	Low Residential	R1-1	0	0	0	5.238	0.085		Residential - Single Family Residence, 1	163-5A221 301		Northeast Los Angeles	No	MI	ADU
Los Angeles	5136 LA RODA AVE	90041	5669020006	0.000	0.000	0.085	0.000	Shortfall of Sites	0.187	Low Residential	R1-1	0	0	0	10.668	0.085		Residential - Single Family Residence, 1	163-5A225 301		Northeast Los Angeles	No	MI	ADU
Los Angeles	4920 LOS ROBLES ST	90041	5690003009	0.000	0.000	0.085	0.000	Shortfall of Sites	0.190	Low Residential	R1-1	0	0	0	10.507	0.085		Residential - Single Family Residence, 1	162A227 301		Northeast Los Angeles	No	MI	ADU
Los Angeles	4994 VINCENT AVE	90041	5689014023	0.000	0.000	0.085	0.000	Shortfall of Sites	0.152	Low Residential	R1-1	0	0	0	13.157	0.085		Residential - Single Family Residence, 1	162A225 301		Northeast Los Angeles	No	MI	ADU
Los Angeles	1869 MONTIFLORA AVE	90041	5686011011	0.000	0.000	0.085	0.000	Shortfall of Sites	0.169	Low Residential	R1-1	0	0	0	11.853	0.085		Residential - Single Family Residence, 1	162A223 301		Northeast Los Angeles	No	MI	ADU
Los Angeles	1613 FAIR PARK AVE	90041	5689009007	0.000	0.000	0.085	0.000	Shortfall of Sites	0.187	Low Residential	R1-1	0	0	0	10.668	0.085		Residential - Single Family Residence, 1	160-5A225 301		Northeast Los Angeles	No	MI	ADU
Los Angeles	4821 AVOCA ST	90041	5690016002	0.000	0.000	0.085	0.000	Shortfall of Sites	0.159	Low Residential	R1-1	0	0	0	12.558	0.085		Residential - Single Family Residence, 1	160-5A227 301		Northeast Los Angeles	No	MI	ADU
Los Angeles	1109 OAK GROVE DR	90041	5480019009	0.000	0.000	0.085	0.000	Shortfall of Sites	0.169	Low Residential	R1-1	0	0	0	11.846	0.085		Residential - Single Family Residence, 1	160-5A229 301		Northeast Los Angeles	No	MI	ADU
Los Angeles	1737 CAMPUS RD	90041	5474001020	0.000	0.000	0.085	0.000	Shortfall of Sites	0.155	Low Residential	R1-1	0	0	0	12.893	0.085		Residential - Single Family Residence, 1	159A221 301		Northeast Los Angeles	No	MI	ADU
Los Angeles	200 LORING AVE	90024	4359001001	0.000	0.000	0.085	0.000	Shortfall of Sites	0.301	Low Residential	R1-1	0	0	0	6.654	0.085		Residential - Single Family Residence - Pool, 1	141B153 301		Westwood	No	MI	ADU
Los Angeles	526 WOODRUFF AVE	90024	4360025008	0.000	0.000	0.085	0.000	Shortfall of Sites	0.315	Low Residential	R1-1	0	0	0	6.354	0.085		Residential - Single Family Residence, 1	138B153 301		Westwood	No	MI	ADU
Los Angeles	833 GLENMONT AVE	90024	4360013024	0.000	0.000	0.085	0.000	Shortfall of Sites	0.212	Low Residential	R1-1	0	0	0	9.448	0.085		Residential - Single Family Residence, 1	135B153 301		Westwood	No	MI	ADU
Los Angeles	1248 HOLMBY AVE	90024	4327002004	0.000	0.000	0.085	0.000	Shortfall of Sites	0.166	Low Residential	R1-1	0	0	0	12.080	0.085		Residential - Single Family Residence, 1	135B157 301		Westwood	No	MI	ADU
Los Angeles	10633 WELLWORTH AVE	90024	4326009009	0.000	0.000	0.085	0.000	Shortfall of Sites	0.167	Low Residential	R1-1-O	0	0	0	11.967	0.085		Residential - Single Family Residence, 1	132B153 301		Westwood	No	MI	ADU
Los Angeles	852 S TREMAINE AVE	90005	5090004015	0.000	0.000	0.085	0.000	Shortfall of Sites	0.203	Low II Residential	R1V3-RG	0	0	0	9.834	0.085		Residential - Single Family Residence - Pool, 1	132B185 301		Wilshire	No	MI	ADU
Los Angeles	1423 EDRIS DR	90035	4306001008	0.000	0.000	0.085	0.000	Shortfall of Sites	0.167	Low Residential	R1V2-O	0	0	0	11.995	0.085		Residential - Single Family Residence, 1	132A167 301		West Los Angeles	No	MI	ADU
Los Angeles	12824 EVANSTON ST	90049	4406029001	0.000	0.000	0.085	0.000	Shortfall of Sites	0.628	Very Low I Residential	RE20-1	0	0	0	3.185	0.085		Residential - Single Family Residence - Pool and Misc., 1	129B137 301		Brentwood - Pacific Palisades	No	MI	ADU
Los Angeles	3501 OCEAN VIEW AVE	90066	4248025036	0.000	0.000	0.085	0.000	Shortfall of Sites	0.160	Low Residential	R1V2	0	0	0	12.498	0.085		Residential - Single Family Residence, 1	114B153 301		Palms - Mar Vista - Del Rey	No	MI	ADU
Los Angeles	1813 W 1ST ST	90732	7559019005	0.000	0.000	0.085	0.000	Shortfall of Sites	0.208	Low II Residential	R1-1XL	0	0	0	9.616	0.085		Residential - Single Family Residence - Pool, 1	018B189 301		San Pedro	No	MI	ADU
Los Angeles	925 S MALGREN AVE	90732	7560009014	0.000	0.000	0.085	0.000	Shortfall of Sites	0.162	Low II Residential	R1-1XL	0	0	0	12.338	0.085		Residential - Single Family Residence, 1	015B189 301		San Pedro	No	MI	ADU
Los Angeles	1463 LE GRANDE TER	90732	7459011020	0.000	0.000	0.085	0.000	Shortfall of Sites	0.155	Low II Residential	R1-1XL	0	0	0	12.905	0.085		Residential - Single Family Residence, 1	012B193 301		San Pedro	No	MI	ADU
Los Angeles	12901 TITIAN AVE	91344	2602016006	0.000	0.000	0.085	0.000	Shortfall of Sites	0.193	Low I Residential	RS-1	0	0	0	10.370	0.085		Residential - Single Family Residence, 1	222B133 302		Granada Hills - Knollwood	No	MI	ADU
Los Angeles	17212 LITHUANIA PL	91344	2608020023	0.000	0.000	0.085	0.000	Shortfall of Sites	0.475	Very Low II Residential	RE11-1	0	0	0	4.209	0.085		Residential - Single Family Residence - Pool, 1	219B133 302		Granada Hills - Knollwood	No	MI	ADU
Los Angeles	12518 DARYL AVE	91344	2608015003	0.000	0.000	0.085	0.000	Shortfall of Sites	0.281	Very Low II Residential	RE11-1-H-O	0	0	0	7.105	0.085		Residential - Single Family Residence - Pool, 1	219B129 302		Granada Hills - Knollwood	No	MI	ADU
Los Angeles	12000 DRESDEN PL	91344	2606022007	0.000	0.000	0.085	0.000	Shortfall of Sites	0.258	Low I Residential	RS-1	0	0	0	7.765	0.085		Residential - Single Family Residence - Pool, 1	216B133 302		Granada Hills - Knollwood	No	MI	ADU
Los Angeles	16257 MIDWOOD DR	91344	2605010028	0.000	0.000	0.085	0.000	Shortfall of Sites	0.260	Very Low II Residential	RE11-1	0	0	0	7.681	0.085		Residential - Single Family Residence, 1	216B137 302		Granada Hills - Knollwood	No	MI	ADU
Los Angeles	16828 ARMSTEAD ST	91344	2610008023	0.000	0.000	0.085	0.000	Shortfall of Sites	0.173	Low I Residential	RS-1	0	0	0	11.535	0.085		Residential - Single Family Residence, 1	213B133 302		Granada Hills - Knollwood	No	MI	ADU
Los Angeles	16618 ARMSTEAD ST	91344	2610025016	0.000	0.000	0.085	0.000	Shortfall of Sites	0.174	Low I Residential	RS-1	0	0	0	11.497	0.085		Residential - Single Family Residence - Pool, 1	213B137 302		Granada Hills - Knollwood	No	MI	ADU
Los Angeles	17552 RINALDI ST	91344	2711022001	0.000	0.000	0.085	0.000	Shortfall of Sites	0.341	Very Low I Residential	RA-1	0	0	0	5.870	0.085		Residential - Single Family Residence, 1	213B129 302		Granada Hills - Knollwood	No	MI	ADU
Los Angeles	15963 KALISHER ST	91344	2666007021	0.000	0.000	0.085	0.000	Shortfall of Sites	0.185	Low I Residential	RS-1	0	0	0	10.827	0.085		Residential - Single Family Residence - Pool, 1	213B141 302		Granada Hills - Knollwood	No	MI	ADU
Los Angeles	17247 DONMETZ ST	91344	2697010011	0.000	0.000	0.085	0.000	Shortfall of Sites	0.185	Low I Residential	RS-1	0	0	0	10.833	0.085		Residential - Single Family Residence, 1	210B133 302		Granada Hills - Knollwood	No	MI	ADU
Los Angeles	11210 GAYNOR AVE	91344	2666024023	0.000	0.000	0.085	0.000	Shortfall of Sites	0.177	Low I Residential	RS-1	0	0	0	11.276	0.085		Residential - Single Family Residence, 1	210B141 302		Granada Hills - Knollwood	No	MI	ADU
Los Angeles	16416 DONMETZ ST	91344	2681017035	0.000	0.000	0.085	0.000	Shortfall of Sites	0.173	Low I Residential	RS-1	0	0	0	11.547	0.085		Residential - Single Family Residence, 1	210B137 302		Granada Hills - Knollwood	No	MI	ADU
Los Angeles	18150 LAHEY ST	91326	2715030044	0.000	0.000	0.085	0.000	Shortfall of Sites	0.235	Very Low II Residential	RE11-1	0	0	0	8.518	0.085		Residential - Single Family Residence - Pool, 1	210B125 302		Northridge	No	MI	ADU
Los Angeles	11117 WYSTONE AVE	91326	2718005021	0.000	0.000	0.085	0.000	Shortfall of Sites	0.221	Low I Residential	RS-1	0	0	0	9.058	0.085		Residential - Single Family Residence - Pool, 1	210B121 302		Northridge	No	MI	ADU
Los Angeles	10927 KEY WEST AVE	91326	2718023011	0.000	0.000	0.085	0.000	Shortfall of Sites	0.181	Low I Residential	RS-1	0	0	0	11.050	0.085		Residential - Single Family Residence, 1	210B117 302		Northridge	No	MI	ADU
Los Angeles	18793 LOS ALIMOS ST	91326	2717024032	0.000	0.000	0.085	0.000	Shortfall of Sites	0.204	Low I Residential	RS-1	0	0	0	9.817	0.085		Residential - Single Family Residence - Pool, 1	207B121 302		Northridge	No	MI	ADU
Los Angeles	16044 LOS ALIMOS ST	91344	2667026007	0.000	0.000	0.085	0.000	Shortfall of Sites	0.158	Low I Residential	RS-1	0	0	0	12.644	0.085		Residential - Single Family Residence - Pool, 1	207B141 302		Granada Hills - Knollwood	No	MI	ADU
Los Angeles	21411 GERMAIN ST	91311	2722006034	0.000	0.000	0.085	0.000	Shortfall of Sites	0.183	Low I Residential	RS-1	0	0	0	10.918	0.085		Residential - Single Family Residence - Pool, 1	207B105 302		Chatsworth - Porter Ranch	No	MI	ADU
Los Angeles	10627 SYLVIA AVE	91326	2728003021	0.000	0.000	0.085	0.000	Shortfall of Sites	0.318	Very Low II Residential	RE11-1	0	0	0	6.286	0.085		Residential - Single Family Residence - Pool, 1	207B117 302		Northridge	No	MI	ADU
Los Angeles	15933 DEVONSHIRE ST	91344	2668023009	0.000	0.000	0.085	0.000	Shortfall of Sites	0.179	Low I Residential	RS-1	0	0	0	11.170	0.085		Residential - Single Family Residence, 1	204B141 302		Granada Hills - Knollwood	No	MI	ADU
Los Angeles	20407 LEMARSH ST	91311	2741006011	0.000	0.000	0.085	0.000	Shortfall of Sites	0.204	Low I Residential	RE9-1	0	0	0	9.796	0.085		Residential - Single Family Residence, 1	204B113 302		Chatsworth - Porter Ranch	No	MI	ADU
Los Angeles	19515 LEMARSH ST	91324	2726009002	0.000	0.000	0.085	0.000	Shortfall of Sites	0.385	Very Low I Residential	RA-1	0	0	0	5.195	0.085		Residential - Single Family Residence, 1	204B117 302		Chatsworth - Porter Ranch	No	MI	ADU
Los Angeles	10208 OAK PARK AVE	91325	2694018012	0.000	0.000	0.085	0.000	Shortfall of Sites	0.253	Very Low II Residential	RE11-1	0	0	0	7.919	0.085		Residential - Single Family Residence, 1	204B133 302		Northridge	No	MI	ADU
Los Angeles	17825 ROMAR ST	91325	2734002010	0.000	0.000	0.085	0.000	Shortfall of Sites	0.267	Very Low II Residential	RE11-1	0	0	0	7.496	0.085		Residential - Single Family Residence, 1	204B129 302		Northridge	No	MI	ADU
Los Angeles	18610 LEMARSH ST	91324	2729012022	0.000	0.000	0.085	0.000	Shortfall of Sites	0.163	Low I Residential	RS-1	0	0	0	12.268	0.085		Residential - Single Family Residence, 1	204B121 302		Northridge	No	MI	ADU
Los Angeles	10128 COZYCROFT AVE	91311	2741025013	0.000	0.000	0.085	0.000	Shortfall of Sites	0.172	Low I Residential	RS-1	0	0	0	11.597	0.085		Residential - Single Family Residence, 1	204B109 302		Chatsworth - Porter Ranch	No	MI	ADU
Los Angeles	9840 LUBAO AVE	91311	2761016015	0.000	0.000	0.085	0.000	Shortfall of Sites	0.172	Low I Residential	RS-1	0	0	0	11.599	0.085		Residential - Single Family Residence, 1	201B113 302		Chatsworth - Porter Ranch	No	MI	ADU
Los Angeles	9761 RHEA AVE	91324	2763026021	0.000	0.000	0.085	0.000	Shortfall of Sites	0.172	Low I Residential	RS-1	0	0	0	11.617	0.085		Residential - Single Family Residence, 1	201B121 302		Northridge	No	MI	ADU
Los Angeles	9637 TEXHOMA AVE	91325	2755009021	0.000	0.000	0.085	0.000	Shortfall of Sites	0.421	Very Low I Residential	RA-1	0	0	0	4.746	0.085		Residential - Single Family Residence, 1	201B129 302		Northridge	No	MI	ADU
Los Angeles	17422 KLEE ST	91325	2768015023	0.000	0.000	0.085	0.000	Shortfall of Sites	0.433	Very Low I Residential	RA-1	0	0	0	4.614	0.085		Residential - Single Family Residence - Pool, 1	195B129 302		Northridge	No	MI	ADU
Los Angeles	8340 JASON AVE	91304	2005011010	0.000	0.000	0.085	0.000	Shortfall of Sites	0.253	Very Low II Residential	RE11-1	0	0	0	7.919	0.085		Residential - Single Family Residence, 1	192B093 302		Chatsworth - Porter Ranch	No	MI	ADU
Los Angeles	12630 COLLINS ST	91607	2341016014	0.000	0.000	0.085	0.000	Shortfall of Sites	0.172	Low Residential	R1-1	0	0	0	11.616	0.085		Residential - Single Family Residence - Pool, 1	174B161 302		North Hollywood - Valley Village	No	MI	ADU

Jurisdiction Name	Site Address/Intersection	5 Digit ZIP Code	Assessor Parcel Number	Very Low-Income	Low-Income	Moderate-Income	Above Moderate-Income	Type of Shortfall	Parcel Size (Acres)	Current General Plan Designation	Current Zoning	Proposed General Plan (GP) Designation	Proposed Zoning	Minimum Density Allowed	Maximum Density Allowed	Total Capacity	Vacant/ Nonvacant	Description of Existing Uses	PIN	Base Density Per Acre	Community Plan Area	Rent Stabalization Ordinance	Income Category	Applicable Rezoning Program (Program informing values in Column Q listed first)
Los Angeles	5308 CALHOUN AVE	91401	2248019002	0.000	0.000	0.085	0.000	Shortfall of Sites	0.150	Low Residential	R1-1	0	0	0	13.355	0.085		Residential - Single Family Residence - Pool, 1	171B153 302		Van Nuys - North Sherman Oaks	No	MI	ADU
Los Angeles	5220 RESEDA BLVD	91356	2161018037	0.000	0.000	0.085	0.000	Shortfall of Sites	0.273	Low II Residential	R1-1	0	0	0	7.327	0.085		Residential - Single Family Residence, 1	171B125 302		Encino - Tarzana	No	MI	ADU
Los Angeles	5300 BELLAIRE AVE	91607	2346020010	0.000	0.000	0.085	0.000	Shortfall of Sites	0.160	Low Residential	R1-1	0	0	0	12.467	0.085		Residential - Single Family Residence - Pool, 1	171B161 302		North Hollywood - Valley Village	No	MI	ADU
Los Angeles	5220 VELOZ AVE	91356	2161011007	0.000	0.000	0.085	0.000	Shortfall of Sites	0.155	Very Low I Residential	RA-1	0	0	0	12.907	0.085		Residential - Single Family Residence, 1	171B121 302		Encino - Tarzana	No	MI	ADU
Los Angeles	14645 ADDISON ST	91403	2263032010	0.000	0.000	0.085	0.000	Shortfall of Sites	0.170	Low Residential	R1-1-RIO	0	0	0	11.734	0.085		Residential - Single Family Residence - Pool, 1	171A149 302		Van Nuys - North Sherman Oaks	No	MI	ADU
Los Angeles	4834 NOBLE AVE	91403	2264011007	0.000	0.000	0.085	0.000	Shortfall of Sites	0.155	Low Residential	R1-1	0	0	0	12.907	0.085		Residential - Single Family Residence, 1	168B145 302		Sherman Oaks - Studio City - Toluca Lake - Cahuenga Pass	No	MI	ADU
Los Angeles	4411 MATILIJA AVE	91423	2271010030	0.000	0.000	0.085	0.000	Shortfall of Sites	0.264	Low Residential	R1-1-RIO	0	0	0	7.581	0.085		Residential - Single Family Residence - Pool, 1	165B153 302		Sherman Oaks - Studio City - Toluca Lake - Cahuenga Pass	No	MI	ADU
Los Angeles	4077 FARMDALE AVE	91604	2368025022	0.000	0.000	0.085	0.000	Shortfall of Sites	0.155	Low Residential	R1-1-RIO	0	0	0	12.898	0.085		Residential - Single Family Residence, 1	162B169 302		Sherman Oaks - Studio City - Toluca Lake - Cahuenga Pass	No	MI	ADU
Los Angeles	5137 LA RODA AVE	90041	5669021019	0.000	0.000	0.085	0.000	Shortfall of Sites	0.187	Low Residential	R1-1	0	0	0	10.667	0.085		Residential - Single Family Residence, 1	163-5A225 302		Northeast Los Angeles	No	MI	ADU
Los Angeles	1560 CHICKASAW AVE	90041	5689020008	0.000	0.000	0.085	0.000	Shortfall of Sites	0.161	Low Residential	R1-1	0	0	0	12.446	0.085		Residential - Single Family Residence, 1	162A227 302		Northeast Los Angeles	No	MI	ADU
Los Angeles	5002 MOUNT ROYAL DR	90041	5689015018	0.000	0.000	0.085	0.000	Shortfall of Sites	0.160	Low Residential	R1-1	0	0	0	12.515	0.085		Residential - Single Family Residence, 1	162A225 302		Northeast Los Angeles	No	MI	ADU
Los Angeles	1873 MONTIFLORA AVE	90041	5686011013	0.000	0.000	0.085	0.000	Shortfall of Sites	0.169	Low Residential	R1-1	0	0	0	11.853	0.085		Residential - Single Family Residence, 1	162A223 302		Northeast Los Angeles	No	MI	ADU
Los Angeles	1619 FAIR PARK AVE	90041	5689009006	0.000	0.000	0.085	0.000	Shortfall of Sites	0.187	Low Residential	R1-1	0	0	0	10.668	0.085		Residential - Single Family Residence, 1	160-5A225 302		Northeast Los Angeles	No	MI	ADU
Los Angeles	1538 HAZELWOOD AVE	90041	5474014013	0.000	0.000	0.085	0.000	Shortfall of Sites	0.155	Low Residential	R1-1	0	0	0	12.898	0.085		Residential - Single Family Residence, 1	157-5A221 302		Northeast Los Angeles	No	MI	ADU
Los Angeles	4101 TOLAND WAY	90065	5472001053	0.000	0.000	0.085	0.000	Shortfall of Sites	0.152	Low Residential	R1-1	0	0	0	13.155	0.085		Residential - Single Family Residence - Pool, 1	156A219 302		Northeast Los Angeles	No	MI	ADU
Los Angeles	3444 LARISSA DR	90026	5427027014	0.000	0.000	0.085	0.000	Shortfall of Sites	0.156	Low Medium II Residential	RD1.5-1VL	0	0	0	12.852	0.085		Residential - Single Family Residence - Pool, 1	144A203 302		Silver Lake - Echo Park - Elysian Valley	No	MI	ADU
Los Angeles	210 WOODRUFF AVE	90024	4359008003	0.000	0.000	0.085	0.000	Shortfall of Sites	0.264	Low Residential	R1-1	0	0	0	7.567	0.085		Residential - Single Family Residence - Pool, 1	141B153 302		Westwood	No	MI	ADU
Los Angeles	11246 CASHMERE ST	90049	4366030006	0.000	0.000	0.085	0.000	Shortfall of Sites	0.204	Low Residential	R1-1	0	0	0	9.811	0.085		Residential - Single Family Residence, 1	135B149 302		Westwood	No	MI	ADU
Los Angeles	854 GLENMONT AVE	90024	4360014018	0.000	0.000	0.085	0.000	Shortfall of Sites	0.172	Low Residential	R1-1	0	0	0	11.614	0.085		Residential - Single Family Residence, 1	135B153 302		Westwood	No	MI	ADU
Los Angeles	1345 COMSTOCK AVE	90024	4327014021	0.000	0.000	0.085	0.000	Shortfall of Sites	0.207	Low Residential	R1V3	0	0	0	9.661	0.085		Residential - Single Family Residence - Pool, 1	135B157 302		Westwood	No	MI	ADU
Los Angeles	1434 WARNER AVE	90024	4326017007	0.000	0.000	0.085	0.000	Shortfall of Sites	0.171	Low Residential	R1-1-O	0	0	0	11.725	0.085		Residential - Single Family Residence, 1	132B157 302		Westwood	No	MI	ADU
Los Angeles	350 S WESTGATE AVE	90049	4401005018	0.000	0.000	0.085	0.000	Shortfall of Sites	0.585	Low Residential	RS-1	0	0	0	3.419	0.085		Residential - Single Family Residence - Pool, 1	132B145 302		Brentwood - Pacific Palisades	No	MI	ADU
Los Angeles	1422 BEVERWIL DR	90035	4306001034	0.000	0.000	0.085	0.000	Shortfall of Sites	0.206	Low Residential	R1V2-O	0	0	0	9.692	0.085		Residential - Single Family Residence, 1	132A167 302		West Los Angeles	No	MI	ADU
Los Angeles	1902 PARNELL AVE	90025	4321005030	0.000	0.000	0.085	0.000	Shortfall of Sites	0.170	Low Residential	R1-1-O	0	0	0	11.730	0.085		Residential - Single Family Residence, 1	129B157 302		West Los Angeles	No	MI	ADU
Los Angeles	1515 REXFORD DR	90035	4306015003	0.000	0.000	0.085	0.000	Shortfall of Sites	0.149	Low Residential	R1V2	0	0	0	13.388	0.085		Residential - Single Family Residence, 1	129B165 302		West Los Angeles	No	MI	ADU
Los Angeles	12291 SAN VICENTE BLVD	90049	4405039002	0.000	0.000	0.085	0.000	Shortfall of Sites	0.207	Low Residential	RS-1	0	0	0	9.680	0.085		Residential - Single Family Residence - Pool, 1	129B141 302		Brentwood - Pacific Palisades	No	MI	ADU
Los Angeles	10334 ILONA AVE	90064	4315015019	0.000	0.000	0.085	0.000	Shortfall of Sites	0.157	Low Residential	R1-1-O	0	0	0	12.753	0.085		Residential - Single Family Residence, 1	129B161 302		West Los Angeles	No	MI	ADU
Los Angeles	2038 GREENFIELD AVE	90025	4323010009	0.000	0.000	0.085	0.000	Shortfall of Sites	0.155	Low Residential	R1-1	0	0	0	12.906	0.085		Residential - Single Family Residence - Pool, 1	126B153 302		West Los Angeles	No	MI	ADU
Los Angeles	10526 CLARKSON RD	90064	4318038005	0.000	0.000	0.085	0.000	Shortfall of Sites	0.155	Low Residential	R1V2	0	0	0	12.904	0.085		Residential - Single Family Residence, 1	123B161 302		West Los Angeles	No	MI	ADU
Los Angeles	3318 COLBERT AVE	90066	4250017041	0.000	0.000	0.085	0.000	Shortfall of Sites	0.172	Low Residential	R1V2	0	0	0	11.615	0.085		Residential - Single Family Residence, 1	117B153 302		Palms - Mar Vista - Del Rey	No	MI	ADU
Los Angeles	23532 PRESIDENT AVE	90710	7439003033	0.000	0.000	0.085	0.000	Shortfall of Sites	0.156	Low Residential	R1-1XL-O	0	0	0	12.789	0.085		Residential - Single Family Residence, 1	042B193 302		Wilmington - Harbor City	No	MI	ADU
Los Angeles	1743 MIRACOSTA ST	90732	7559019008	0.000	0.000	0.085	0.000	Shortfall of Sites	0.211	Low II Residential	R1-1XL	0	0	0	9.485	0.085		Residential - Single Family Residence, 1	018B189 302		San Pedro	No	MI	ADU
Los Angeles	1418 S DODSON AVE	90732	7560024006	0.000	0.000	0.085	0.000	Shortfall of Sites	0.186	Low II Residential	R1-1XL	0	0	0	10.733	0.085		Residential - Single Family Residence, 1	012B193 302		San Pedro	No	MI	ADU
Los Angeles	12521 NUGENT DR	91344	2608016039	0.000	0.000	0.085	0.000	Shortfall of Sites	0.258	Very Low II Residential	RE11-1-H	0	0	0	7.758	0.085		Residential - Single Family Residence, 1	219B133 303		Granada Hills - Knollwood	No	MI	ADU
Los Angeles	17836 ARVIDA DR	91344	2601050026	0.000	0.000	0.085	0.000	Shortfall of Sites	0.232	Very Low II Residential	RE11-1-H-O	0	0	0	8.619	0.085		Residential - Single Family Residence - Pool, 1	219B129 303		Granada Hills - Knollwood	No	MI	ADU
Los Angeles	16967 KNOLLWOOD DR	91344	2609003001	0.000	0.000	0.085	0.000	Shortfall of Sites	0.387	Very Low I Residential	RA-1	0	0	0	5.168	0.085		Residential - Single Family Residence - Pool, 1	216B133 303		Granada Hills - Knollwood	No	MI	ADU
Los Angeles	11953 GERALD AVE	91344	2609015016	0.000	0.000	0.085	0.000	Shortfall of Sites	0.255	Very Low II Residential	RE11-1	0	0	0	7.829	0.085		Residential - Single Family Residence, 1	216B137 303		Granada Hills - Knollwood	No	MI	ADU
Los Angeles	17127 BIRCHER ST	91344	2607016040	0.000	0.000	0.085	0.000	Shortfall of Sites	0.181	Low I Residential	RS-1	0	0	0	11.045	0.085		Residential - Single Family Residence - Pool, 1	213B133 303		Granada Hills - Knollwood	No	MI	ADU
Los Angeles	16716 ARMSTEAD ST	91344	2610011004	0.000	0.000	0.085	0.000	Shortfall of Sites	0.238	Low I Residential	RS-1	0	0	0	8.402	0.085		Residential - Single Family Residence, 1	213B137 303		Granada Hills - Knollwood	No	MI	ADU
Los Angeles	17544 RINALDI ST	91344	2711022032	0.000	0.000	0.085	0.000	Shortfall of Sites	0.355	Very Low I Residential	RA-1	0	0	0	5.629	0.085		Residential - Single Family Residence - Pool, 1	213B129 303		Granada Hills - Knollwood	No	MI	ADU
Los Angeles	15913 KALISHER ST	91344	2666007013	0.000	0.000	0.085	0.000	Shortfall of Sites	0.191	Low I Residential	RS-1	0	0	0	10.476	0.085		Residential - Single Family Residence, 1	213B141 303		Granada Hills - Knollwood	No	MI	ADU
Los Angeles	17155 DONMETZ ST	91344	2697009009	0.000	0.000	0.085	0.000	Shortfall of Sites	0.181	Low I Residential	RS-1	0	0	0	11.038	0.085		Residential - Single Family Residence, 1	210B133 303		Granada Hills - Knollwood	No	MI	ADU
Los Angeles	18200 LAHEY ST	91326	2715030045	0.000	0.000	0.085	0.000	Shortfall of Sites	0.235	Very Low II Residential	RE11-1	0	0	0	8.520	0.085		Residential - Single Family Residence - Pool, 1	210B125 303		Northridge	No	MI	ADU
Los Angeles	11112 BECKFORD AVE	91326	2718003019	0.000	0.000	0.085	0.000	Shortfall of Sites	0.176	Low I Residential	RS-1	0	0	0	11.380	0.085		Residential - Single Family Residence - Pool, 1	210B121 303		Northridge	No	MI	ADU
Los Angeles	17240 LOS ALIMOS ST	91344	2696027018	0.000	0.000	0.085	0.000	Shortfall of Sites	0.288	Low I Residential	RE9-1XL-RFA	0	0	0	6.942	0.085		Residential - Single Family Residence, 1	207B133 303		Granada Hills - Knollwood	No	MI	ADU
Los Angeles	18789 LOS ALIMOS ST	91326	2717024033	0.000	0.000	0.085	0.000	Shortfall of Sites	0.204	Low I Residential	RS-1	0	0	0	9.817	0.085		Residential - Single Family Residence - Pool, 1	207B121 303		Northridge	No	MI	ADU
Los Angeles	15902 LOS ALIMOS ST	91344	2667017013	0.000	0.000	0.085	0.000	Shortfall of Sites	0.158	Low I Residential	RS-1	0	0	0	12.623	0.085		Residential - Single Family Residence, 1	207B141 303		Granada Hills - Knollwood	No	MI	ADU
Los Angeles	21405 GERMAIN ST	91311	2722006035	0.000	0.000	0.085	0.000	Shortfall of Sites	0.182	Low I Residential	RS-1	0	0	0	11.017	0.085		Residential - Single Family Residence, 1	207B105 303		Chatsworth - Porter Ranch	No	MI	ADU
Los Angeles	15929 DEVONSHIRE ST	91344	2668023030	0.000	0.000	0.085	0.000	Shortfall of Sites	0.168	Low I Residential	RS-1	0	0	0	11.912	0.085		Residential - Single Family Residence, 1	204B141 303		Granada Hills - Knollwood	No	MI	ADU
Los Angeles	20401 LEMARSH ST	91311	2741006010	0.000	0.000	0.085	0.000	Shortfall of Sites	0.220	Low I Residential	RE9-1	0	0	0	9.081	0.085		Residential - Single Family Residence - Therapy Pool (Spa), 1	204B113 303		Chatsworth - Porter Ranch	No	MI	ADU
Los Angeles	19501 LEMARSH ST	91324	2726009001	0.000	0.000	0.085	0.000	Shortfall of Sites	0.301	Very Low I Residential	RA-1	0	0	0	6.640	0.085		Residential - Single Family Residence - Pool, 1	204B117 303		Chatsworth - Porter Ranch	No	MI	ADU
Los Angeles	10211 GENESTA AVE	91325	2694018019	0.000	0.000	0.085	0.000	Shortfall of Sites	0.253	Very Low II Residential	RE11-1	0	0	0	7.920	0.085		Residential - Single Family Residence - Pool, 1	204B133 303		Northridge	No	MI	ADU
Los Angeles	17817 ROMAR ST	91325	2734002011	0.000	0.000	0.085	0.000	Shortfall of Sites	0.267	Very Low II Residential	RE11-1	0	0	0	7.496	0.085		Residential - Single Family Residence - Pool, 1	204B129 303		Northridge	No	MI	ADU
Los Angeles	18604 LEMARSH ST	91324	2729012023	0.000	0.000	0.085	0.000	Shortfall of Sites	0.158	Low I Residential	RS-1	0	0	0	12.672	0.085		Residential - Single Family Residence, 1	204B121 303		Northridge	No	MI	ADU
Los Angeles	10132 LURLINE AVE	91311	2741026042	0.000	0.000	0.085	0.000	Shortfall of Sites	0.172	Low I Residential	RS-1	0	0	0	11.617	0.085		, 1	204B109 303		Chatsworth - Porter Ranch	No	MI	ADU
Los Angeles	10108 AMIGO AVE	91324	2729012013	0.000	0.000	0.085	0.000	Shortfall of Sites	0.164	Low I Residential	RS-1	0	0	0	12.175	0.085		Residential - Single Family Residence - Therapy Pool (Spa), 1	204B125 303		Northridge	No	MI	ADU
Los Angeles	9839 KESSLER AVE	91311	2761016016	0.000	0.000	0.085	0.000	Shortfall of Sites	0.173	Low I Residential	RS-1	0	0	0	11.591	0.085		Residential - Single Family Residence - Pool, 1	201B113 303		Chatsworth - Porter Ranch	No	MI	ADU
Los Angeles	9734 VANALDEN AVE	91324	2762032005	0.000	0.000	0.085	0.000	Shortfall of Sites	0.390	Very Low I Residential	RA-1	0	0	0	5.122	0.085		Residential - Single Family Residence - Pool, 1	201B121 303		Northridge	No	MI	ADU
Los Angeles	6385 OLCOTT ST	91042	2570013016	0.000	0.000	0.085	0.000	Shortfall of Sites	0.172	Low Residential	R1-1-RFA	0	0	0	11.613	0.085		Residential - Single Family Residence - Pool, 1	201B205 303		Sunland - Tujunga - Lake View Terrace - Shadow Hills - East La Tuna Canyon	No	MI	ADU
Los Angeles	19801 MARILLA ST	91311	2761019004	0.000	0.000	0.085	0.000	Shortfall of Sites	0.377	Low I Residential	RS-1	0	0	0	5.307	0.085		Residential - Single Family Residence - Pool, 1	201B117 303		Chatsworth - Porter Ranch	No	MI	ADU
Los Angeles	22242 MARILLA ST	91311	2727006007	0.000	0.000	0.085	0.000	Shortfall of Sites	0.376	Very Low I Residential	RA-1	0	0	0	5.322	0.085		Residential - Single Family Residence - Pool, 1	201B101 303		Chatsworth - Porter Ranch	No	MI	ADU
Los Angeles	17425 CITRONIA ST	91325	2755008014	0.000	0.000	0.085	0.000	Shortfall of Sites	0.385	Very Low I Residential	RA-1	0	0	0	5.194	0.085		Residential - Single Family Residence - Pool, 1	201B129 303		Northridge	No	MI	ADU
Los Angeles	9551 IRONDALE AVE	91311	2748023059	0.000	0.000	0.085	0.000	Shortfall of Sites	1.239	Light Manufacturing	MR2-1	0	0	0	1.614	0.085		Industrial - Light Manufacturing - One Story, 1	201B109 303		Chatsworth - Porter Ranch	No	MI	ADU
Los Angeles	16456 VINCENNES ST	91343	2676005005	0.000	0.000	0.085	0.000	Shortfall of Sites	0.176	Low Residential	RS-1	0	0	0	11.345	0.085		Residential - Single Family Residence - Pool, 1	198B137 303		Mission Hills - Panorama City - North Hills	No	MI	ADU
Los Angeles	9351 DONNA AVE	91324	2762030018	0.000	0.000	0.085	0.000	Shortfall of Sites	0.172	Low I Residential	RS-1	0	0	0	11.628	0.085		Residential - Single Family Residence, 1	198B121 303		Northridge	No	MI	ADU
Los Angeles	9227 BALCOM AVE	91325	2766004013	0.000	0.000	0.085	0.000	Shortfall of Sites	0.401	Very Low I Residential	RA-1	0	0	0	4.987	0.085		Residential - Single Family Residence, 1	198B129 303		Northridge	No	MI	ADU
Los Angeles	17412 KLEE ST	91325	2768015024	0.000	0.000	0.085	0.000	Shortfall of Sites	0.385	Very Low I Residential	RA-1	0	0	0	5.192	0.085		Residential - Single Family Residence - Pool, 1	195B129 303		Northridge	No	MI	ADU
Los Angeles	8356 SEDAN AVE	91304	2005003036	0.000	0.000	0.085	0.000	Shortfall of Sites	0.168	Low I Residential	RS-1	0	0	0	11.888	0.085		Residential - Single Family Residence - Planned Unit Development (PUD), 1	192B097 303		Chatsworth - Porter Ranch	No	MI	ADU
Los Angeles	23432 COMMUNITY ST	91304	2005016024	0.000	0.000	0.085	0.000	Shortfall of Sites	0.268	Very Low II Residential	RE11-1	0	0	0	7.468	0.085		Residential - Single Family Residence, 1	192B093 303		Chatsworth - Porter Ranch	No	MI	ADU
Los Angeles	5759 STANSBURY AVE	91401	2245028010	0.000	0.000	0.085	0.000	Shortfall of Sites	0.216	Low Residential	R1-1	0	0	0	9.248	0.085		Residential - Single Family Residence - Pool, 1	174B153 303		Van Nuys - North Sherman Oaks	No	MI	ADU
Los Angeles	5309 CALHOUN AVE	91401	2248017023	0.000	0.000	0.085	0.000	Shortfall of Sites	0.154	Low Residential	R1-1	0	0	0	12.962	0.085		Residential - Single Family Residence - Pool, 1	171B153 303		Van Nuys - North Sherman Oaks	No	MI	ADU
Los Angeles	5221 OTIS AVE	91356	2161018024	0.000	0.000	0.085	0.000	Shortfall of Sites	0.333	Low II Residential	R1-1	0	0	0	5.997	0.085		Residential - Single Family Residence, 1	171B125 303		Encino - Tarzana	No	MI	ADU
Los Angeles	4838 BLUEBELL AVE	91607	2357022007	0.000	0.000	0.085	0.000	Shortfall of Sites	0.264	Low Residential	R1-1	0	0	0	7.575	0.085		Residential - Single Family Residence - Pool, 1	168B161 303		Van Nuys - North Sherman Oaks	No	MI	ADU
Los Angeles	4847 ALONZO AVE	91316	2182005014	0.000	0.000	0.085	0.000	Shortfall of Sites	0.183	Low II Residential	RS-1	0	0	0	10.948	0.085		Residential - Single Family Residence - Pool, 1	168B129 303		Encino - Tarzana	No	MI	ADU
Los Angeles	4835 NORWICH AVE	91403	2264011011	0.000	0.000	0.085	0.000	Shortfall of Sites	0.155	Low Residential	R1-1	0	0	0	12.897	0.085		Residential - Single Family Residence, 1	168B145 303		Sherman Oaks - Studio City - Toluca Lake - Cahuenga Pass	No	MI	ADU
Los Angeles	4833 RADFORD AVE	91607	2355012023	0.000	0.000	0.085	0.000	Shortfall of Sites	0.253	Low Residential	R1-1	0	0	0	7.919	0.085		Residential - Single Family Residence - Pool, 1	168B169 303		North Hollywood - Valley Village	No	MI	ADU

Jurisdiction Name	Site Address/Intersection	5 Digit ZIP Code	Assessor Parcel Number	Very Low-Income	Low-Income	Moderate-Income	Above Moderate-Income	Type of Shortfall	Parcel Size (Acres)	Current General Plan Designation	Current Zoning	Proposed General Plan (GP) Designation	Proposed Zoning	Minimum Density Allowed	Maximum Density Allowed	Total Capacity	Vacant/ Nonvacant	Description of Existing Uses	PIN	Base Density Per Acre	Community Plan Area	Rent Stabalization Ordinance	Income Category	Applicable Rezoning Program (Program informing values in Column Q listed first)
Los Angeles	4078 CAMELLIA AVE	91604	2368025008	0.000	0.000	0.085	0.000	Shortfall of Sites	0.155	Low Residential	R1-1-RIO	0	0	0	12.898	0.085		Residential - Single Family Residence, 1	162B169 303		Sherman Oaks - Studio City - Toluca Lake - Cahuenga Pass	No	MI	ADU
Los Angeles	5133 TOWNSEND AVE	90041	5669016024	0.000	0.000	0.085	0.000	Shortfall of Sites	0.175	Low Residential	R1-1	0	0	0	11.433	0.085		Residential - Single Family Residence, 1	163-5A225 303		Northeast Los Angeles	No	MI	ADU
Los Angeles	1306 LINDA ROSA AVE	90041	5690010007	0.000	0.000	0.085	0.000	Shortfall of Sites	0.158	Low Residential	R1-1	0	0	0	12.645	0.085		Residential - Single Family Residence, 1	162A227 303		Northeast Los Angeles	No	MI	ADU
Los Angeles	4993 VINCENT AVE	90041	5689015005	0.000	0.000	0.085	0.000	Shortfall of Sites	0.153	Low Residential	R1-1	0	0	0	13.114	0.085		Residential - Single Family Residence - Pool, 1	162A225 303		Northeast Los Angeles	No	MI	ADU
Los Angeles	2364 NORWALK AVE	90041	5685015006	0.000	0.000	0.085	0.000	Shortfall of Sites	0.179	Low Residential	R1-1	0	0	0	11.197	0.085		Residential - Single Family Residence, 1	160-5A221 303		Northeast Los Angeles	No	MI	ADU
Los Angeles	1601 N AVENUE 56	90042	5485003018	0.000	0.000	0.085	0.000	Shortfall of Sites	0.158	Low Residential	R1-1	0	0	0	12.669	0.085		Residential - Single Family Residence, 1	157-5A227 303		Northeast Los Angeles	No	MI	ADU
Los Angeles	3711 BOYCE AVE	90039	5435007021	0.000	0.000	0.085	0.000	Shortfall of Sites	0.155	Low Residential	R1-1-RIO	0	0	0	12.907	0.085		Residential - Single Family Residence, 1	156A207 303		Northeast Los Angeles	No	MI	ADU
Los Angeles	2736 MOSS AVE	90065	5457017001	0.000	0.000	0.085	0.000	Shortfall of Sites	0.172	Low Residential	R1-1-CDO	0	0	0	11.594	0.085		Residential - Single Family Residence, 1	153A215 303		Northeast Los Angeles	No	MI	ADU
Los Angeles	753 N LAS PALMAS AVE	90038	5524010002	0.000	0.000	0.085	0.000	Shortfall of Sites	0.166	Low II Residential	R1R3-RG	0	0	0	12.073	0.085		Residential - Single Family Residence - Pool and Misc., 1	141B185 303		Hollywood	No	MI	ADU
Los Angeles	321 N EDINBURGH AVE	90048	5527034021	0.000	0.000	0.085	0.000	Shortfall of Sites	0.150	Low II Residential	R1V3	0	0	0	13.301	0.085		Residential - Single Family Residence, 1	138B177 303		Wilshire	No	MI	ADU
Los Angeles	500 WARNER AVE	90024	4360023011	0.000	0.000	0.085	0.000	Shortfall of Sites	0.190	Low Residential	R1-1	0	0	0	10.529	0.085		Residential - Single Family Residence - Pool, 1	138B153 303		Westwood	No	MI	ADU
Los Angeles	11223 CASHMERE ST	90049	4366031016	0.000	0.000	0.085	0.000	Shortfall of Sites	0.170	Low Residential	R1-1	0	0	0	11.753	0.085		Residential - Single Family Residence - Pool, 1	135B145 303		Westwood	No	MI	ADU
Los Angeles	1400 COMSTOCK AVE	90024	4327023010	0.000	0.000	0.085	0.000	Shortfall of Sites	0.149	Low Residential	R1V3	0	0	0	13.402	0.085		Residential - Single Family Residence, 1	135B157 303		Westwood	No	MI	ADU
Los Angeles	10708 ASHTON AVE	90024	4325002002	0.000	0.000	0.085	0.000	Shortfall of Sites	0.159	Low Residential	R1-1-O	0	0	0	12.616	0.085		Residential - Single Family Residence, 1	132B153 303		Westwood	No	MI	ADU
Los Angeles	1425 BEVERWIL DR	90035	4307006012	0.000	0.000	0.085	0.000	Shortfall of Sites	0.170	Low Residential	R1V2-O	0	0	0	11.732	0.085		Residential - Single Family Residence - Pool, 1	132A167 303		West Los Angeles	No	MI	ADU
Los Angeles	1500 S CREST DR	90035	4305012011	0.000	0.000	0.085	0.000	Shortfall of Sites	0.152	Low II Residential	R1V2-O	0	0	0	13.152	0.085		Residential - Single Family Residence, 1	129B169 303		Wilshire	No	MI	ADU
Los Angeles	1515 REEVES ST	90035	4306013003	0.000	0.000	0.085	0.000	Shortfall of Sites	0.155	Low Residential	R1V2-O	0	0	0	12.906	0.085		Residential - Single Family Residence, 1	129B165 303		West Los Angeles	No	MI	ADU
Los Angeles	2001 CAMDEN AVE	90025	4323023028	0.000	0.000	0.085	0.000	Shortfall of Sites	0.224	Low Residential	R1-1	0	0	0	8.938	0.085		Residential - Single Family Residence - Pool, 1	126B153 303		West Los Angeles	No	MI	ADU
Los Angeles	10315 GLENBARR AVE	90064	4318031004	0.000	0.000	0.085	0.000	Shortfall of Sites	0.241	Low Residential	R1V2-O	0	0	0	8.297	0.085		Residential - Single Family Residence, 1	126B161 303		West Los Angeles	No	MI	ADU
Los Angeles	3030 MANNING AVE	90064	4318022035	0.000	0.000	0.085	0.000	Shortfall of Sites	0.164	Low Residential	R1V2	0	0	0	12.186	0.085		Residential - Single Family Residence, 1	123B161 303		West Los Angeles	No	MI	ADU
Los Angeles	1452 SUNNYSIDE TER	90732	7459011010	0.000	0.000	0.085	0.000	Shortfall of Sites	0.155	Low II Residential	R1-1XL	0	0	0	12.866	0.085		Residential - Single Family Residence, 1	012B193 303		San Pedro	No	MI	ADU
Los Angeles	17304 WESTBURY DR	91344	2608016028	0.000	0.000	0.085	0.000	Shortfall of Sites	0.252	Very Low II Residential	RE11-1-H	0	0	0	7.949	0.085		Residential - Single Family Residence - Pool, 1	219B133 304		Granada Hills - Knollwood	No	MI	ADU
Los Angeles	17064 SIGNATURE DR	91344	2606023013	0.000	0.000	0.085	0.000	Shortfall of Sites	0.235	Low I Residential	RS-1	0	0	0	8.507	0.085		Residential - Single Family Residence, 1	216B133 304		Granada Hills - Knollwood	No	MI	ADU
Los Angeles	16510 BUCHET DR	91344	2609030017	0.000	0.000	0.085	0.000	Shortfall of Sites	0.255	Very Low II Residential	RE11-1	0	0	0	7.831	0.085		Residential - Single Family Residence - Pool, 1	216B137 304		Granada Hills - Knollwood	No	MI	ADU
Los Angeles	16820 ARMSTEAD ST	91344	2610008024	0.000	0.000	0.085	0.000	Shortfall of Sites	0.173	Low I Residential	RS-1	0	0	0	11.536	0.085		Residential - Single Family Residence, 1	213B133 304		Granada Hills - Knollwood	No	MI	ADU
Los Angeles	16355 HALSEY ST	91344	2605017035	0.000	0.000	0.085	0.000	Shortfall of Sites	0.213	Low I Residential	RS-1	0	0	0	9.380	0.085		Residential - Single Family Residence, 1	213B137 304		Granada Hills - Knollwood	No	MI	ADU
Los Angeles	17530 RINALDI ST	91344	2711022031	0.000	0.000	0.085	0.000	Shortfall of Sites	0.347	Very Low I Residential	RA-1	0	0	0	5.756	0.085		Residential - Single Family Residence - Pool, 1	213B129 304		Granada Hills - Knollwood	No	MI	ADU
Los Angeles	15907 KALISHER ST	91344	2666007012	0.000	0.000	0.085	0.000	Shortfall of Sites	0.196	Low I Residential	RS-1	0	0	0	10.201	0.085		Residential - Single Family Residence - Pool, 1	213B141 304		Granada Hills - Knollwood	No	MI	ADU
Los Angeles	11207 PASO ROBLES AVE	91344	2697023002	0.000	0.000	0.085	0.000	Shortfall of Sites	0.185	Low I Residential	RS-1	0	0	0	10.798	0.085		Residential - Single Family Residence - Pool, 1	210B133 304		Granada Hills - Knollwood	No	MI	ADU
Los Angeles	11089 BATON ROUGE AVE	91326	2718001035	0.000	0.000	0.085	0.000	Shortfall of Sites	0.186	Low I Residential	RS-1	0	0	0	10.781	0.085		Residential - Single Family Residence, 1	210B121 304		Northridge	No	MI	ADU
Los Angeles	10923 BISMARCK AVE	91326	2718021024	0.000	0.000	0.085	0.000	Shortfall of Sites	0.238	Low I Residential	RS-1	0	0	0	8.417	0.085		Residential - Single Family Residence - Pool, 1	210B117 304		Northridge	No	MI	ADU
Los Angeles	17452 LOS ALIMOS ST	91344	2712026004	0.000	0.000	0.085	0.000	Shortfall of Sites	0.151	Low I Residential	RE9-1XL-RFA	0	0	0	13.211	0.085		Residential - Single Family Residence, 1	207B129 304		Granada Hills - Knollwood	No	MI	ADU
Los Angeles	17236 LOS ALIMOS ST	91344	2696027017	0.000	0.000	0.085	0.000	Shortfall of Sites	0.241	Low I Residential	RE9-1XL-RFA	0	0	0	8.298	0.085		Residential - Single Family Residence, 1	207B133 304		Granada Hills - Knollwood	No	MI	ADU
Los Angeles	18783 LOS ALIMOS ST	91326	2717024034	0.000	0.000	0.085	0.000	Shortfall of Sites	0.204	Low I Residential	RS-1	0	0	0	9.817	0.085		Residential - Single Family Residence - Pool, 1	207B121 304		Northridge	No	MI	ADU
Los Angeles	16038 LOS ALIMOS ST	91344	2667026008	0.000	0.000	0.085	0.000	Shortfall of Sites	0.158	Low I Residential	RS-1	0	0	0	12.671	0.085		Residential - Single Family Residence, 1	207B141 304		Granada Hills - Knollwood	No	MI	ADU
Los Angeles	10625 BATON ROUGE PL	91326	2728003007	0.000	0.000	0.085	0.000	Shortfall of Sites	0.282	Very Low II Residential	RE11-1	0	0	0	7.088	0.085		Residential - Single Family Residence - Pool, 1	207B117 304		Northridge	No	MI	ADU
Los Angeles	15923 DEVONSHIRE ST	91344	2668023028	0.000	0.000	0.085	0.000	Shortfall of Sites	0.200	Low I Residential	RS-1	0	0	0	10.013	0.085		Residential - Single Family Residence - Pool, 1	204B141 304		Granada Hills - Knollwood	No	MI	ADU
Los Angeles	19943 LEMARSH ST	91311	2726001013	0.000	0.000	0.085	0.000	Shortfall of Sites	0.255	Very Low II Residential	RE11-1	0	0	0	7.835	0.085		Residential - Single Family Residence - Pool, 1	204B113 304		Chatsworth - Porter Ranch	No	MI	ADU
Los Angeles	19449 LEMARSH ST	91324	2726016005	0.000	0.000	0.085	0.000	Shortfall of Sites	0.297	Very Low I Residential	RA-1	0	0	0	6.734	0.085		Residential - Single Family Residence - Pool, 1	204B117 304		Chatsworth - Porter Ranch	No	MI	ADU
Los Angeles	17809 ROMAR ST	91325	2734002012	0.000	0.000	0.085	0.000	Shortfall of Sites	0.267	Very Low II Residential	RE11-1	0	0	0	7.496	0.085		Residential - Single Family Residence, 1	204B129 304		Northridge	No	MI	ADU
Los Angeles	18574 LEMARSH ST	91324	2729012024	0.000	0.000	0.085	0.000	Shortfall of Sites	0.158	Low I Residential	RS-1	0	0	0	12.687	0.085		Residential - Single Family Residence - Pool, 1	204B121 304		Northridge	No	MI	ADU
Los Angeles	20648 ROMAR ST	91311	2741026021	0.000	0.000	0.085	0.000	Shortfall of Sites	0.229	Low I Residential	RS-1	0	0	0	8.737	0.085		Residential - Single Family Residence - Pool, 1	204B109 304		Chatsworth - Porter Ranch	No	MI	ADU
Los Angeles	9838 KESSLER AVE	91311	2761017015	0.000	0.000	0.085	0.000	Shortfall of Sites	0.172	Low I Residential	RS-1	0	0	0	11.599	0.085		Residential - Single Family Residence - Pool, 1	201B113 304		Chatsworth - Porter Ranch	No	MI	ADU
Los Angeles	19136 KINZIE ST	91324	2762004012	0.000	0.000	0.085	0.000	Shortfall of Sites	0.383	Very Low I Residential	RA-1	0	0	0	5.225	0.085		Residential - Single Family Residence - Pool and Misc., 1	201B121 304		Northridge	No	MI	ADU
Los Angeles	9968 MARNICE AVE	91042	2571017066	0.000	0.000	0.085	0.000	Shortfall of Sites	0.179	Low Residential	R1-1-RFA	0	0	0	11.161	0.085		Residential - Single Family Residence, 1	201B205 304		Sunland - Tujunga - Lake View Terrace - Shadow Hills - East La Tuna Canyon	No	MI	ADU
Los Angeles	9801 QUARTZ AVE	91311	2761019002	0.000	0.000	0.085	0.000	Shortfall of Sites	0.197	Low I Residential	RS-1	0	0	0	10.133	0.085		Residential - Single Family Residence - Pool, 1	201B117 304		Chatsworth - Porter Ranch	No	MI	ADU
Los Angeles	22228 MARILLA ST	91311	2727006008	0.000	0.000	0.085	0.000	Shortfall of Sites	0.390	Very Low I Residential	RA-1	0	0	0	5.125	0.085		Residential - Single Family Residence - Pool, 1	201B101 304		Chatsworth - Porter Ranch	No	MI	ADU
Los Angeles	17417 CITRONIA ST	91325	2755008015	0.000	0.000	0.085	0.000	Shortfall of Sites	0.387	Very Low I Residential	RA-1	0	0	0	5.171	0.085		Residential - Single Family Residence - Pool, 1	201B129 304		Northridge	No	MI	ADU
Los Angeles	9339 WOODLEY AVE	91343	2676012004	0.000	0.000	0.085	0.000	Shortfall of Sites	0.169	Low Residential	RS-1	0	0	0	11.805	0.085		Residential - Single Family Residence - Pool, 1	198B141 304		Mission Hills - Panorama City - North Hills	No	MI	ADU
Los Angeles	17250 PRAIRIE ST	91325	2692005007	0.000	0.000	0.085	0.000	Shortfall of Sites	0.397	Very Low I Residential	RA-1	0	0	0	5.039	0.085		Residential - Single Family Residence - Pool, 1	198B133 304		Northridge	No	MI	ADU
Los Angeles	9226 BALCOM AVE	91325	2766006009	0.000	0.000	0.085	0.000	Shortfall of Sites	0.367	Very Low I Residential	RA-1	0	0	0	5.446	0.085		Residential - Single Family Residence - Pool, 1	198B129 304		Northridge	No	MI	ADU
Los Angeles	17400 KLEE ST	91325	2768015025	0.000	0.000	0.085	0.000	Shortfall of Sites	0.287	Very Low I Residential	RA-1	0	0	0	6.964	0.085		Residential - Single Family Residence - Pool, 1	195B129 304		Northridge	No	MI	ADU
Los Angeles	5758 STANSBURY AVE	91401	2245028019	0.000	0.000	0.085	0.000	Shortfall of Sites	0.217	Low Residential	R1-1	0	0	0	9.212	0.085		Residential - Single Family Residence - Pool, 1	174B153 304		Van Nuys - North Sherman Oaks	No	MI	ADU
Los Angeles	12618 COLLINS ST	91607	2341016012	0.000	0.000	0.085	0.000	Shortfall of Sites	0.172	Low Residential	R1-1	0	0	0	11.615	0.085		Residential - Single Family Residence, 1	174B161 304		North Hollywood - Valley Village	No	MI	ADU
Los Angeles	14159 WEDDINGTON ST	91401	2248019010	0.000	0.000	0.085	0.000	Shortfall of Sites	0.164	Low Residential	R1-1	0	0	0	12.161	0.085		Residential - Single Family Residence, 1	171B153 304		Van Nuys - North Sherman Oaks	No	MI	ADU
Los Angeles	14656 WEDDINGTON ST	91411	2249008024	0.000	0.000	0.085	0.000	Shortfall of Sites	0.387	Low Residential	R1-1	0	0	0	5.161	0.085		Residential - Single Family Residence, 1	172-5A149 304		Van Nuys - North Sherman Oaks	No	MI	ADU
Los Angeles	5125 CALVIN AVE	91356	2163006006	0.000	0.000	0.085	0.000	Shortfall of Sites	0.320	Very Low I Residential	RA-1	0	0	0	6.258	0.085		Residential - Single Family Residence - Pool, 1	171B117 304		Encino - Tarzana	No	MI	ADU
Los Angeles	15029 VALLEYHEART DR	91403	2263014019	0.000	0.000	0.085	0.000	Shortfall of Sites	0.210	Low Residential	R1-1-RIO	0	0	0	9.532	0.085		Residential - Single Family Residence - Pool, 1	171A147 304		Van Nuys - North Sherman Oaks	No	MI	ADU
Los Angeles	4849 BLUEBELL AVE	91607	2357019004	0.000	0.000	0.085	0.000	Shortfall of Sites	0.173	Low Residential	R1-1	0	0	0	11.579	0.085		Residential - Single Family Residence - Pool, 1	168B161 304		Van Nuys - North Sherman Oaks	No	MI	ADU
Los Angeles	4832 NORWICH AVE	91403	2264011024	0.000	0.000	0.085	0.000	Shortfall of Sites	0.155	Low Residential	R1-1	0	0	0	12.907	0.085		Residential - Single Family Residence, 1	168B145 304		Sherman Oaks - Studio City - Toluca Lake - Cahuenga Pass	No	MI	ADU
Los Angeles	4077 CAMELLIA AVE	91604	2368024020	0.000	0.000	0.085	0.000	Shortfall of Sites	0.155	Low Residential	R1-1-RIO	0	0	0	12.902	0.085		Residential - Single Family Residence, 1	162B169 304		Sherman Oaks - Studio City - Toluca Lake - Cahuenga Pass	No	MI	ADU
Los Angeles	4556 COLLEGE VIEW AVE	90041	5473034034	0.000	0.000	0.085	0.000	Shortfall of Sites	0.335	Low Residential	R1-1	0	0	0	5.975	0.085		Residential - Single Family Residence, 1	159A221 304		Northeast Los Angeles	No	MI	ADU
Los Angeles	2053 N BERENDO ST	90027	5589024002	0.000	0.000	0.085	0.000	Shortfall of Sites	0.149	Low II Residential	R1-1	0	0	0	13.403	0.085		Residential - Single Family Residence, 1	150B197 304		Hollywood	No	MI	ADU
Los Angeles	326 N LUCERNE BLVD	90004	5523020014	0.000	0.000	0.085	0.000	Shortfall of Sites	0.161	Low II Residential	R1R3-RG	0	0	0	12.431	0.085		Residential - Single Family Residence - Pool, 1	138B189 304		Wilshire	No	MI	ADU
Los Angeles	10500 WYTON DR	90024	4360023028	0.000	0.000	0.085	0.000	Shortfall of Sites	0.235	Low Residential	R1-1	0	0	0	8.503	0.085		Residential - Single Family Residence - Pool, 1	138B153 304		Westwood	No	MI	ADU
Los Angeles	853 WARNER AVE	90024	4360019019	0.000	0.000	0.085	0.000	Shortfall of Sites	0.190	Low Residential	R1-1	0	0	0	10.512	0.085		Residential - Single Family Residence, 1	135B153 304		Westwood	No	MI	ADU
Los Angeles	134 STONEHAVEN WAY	90049	4404014001	0.000	0.000	0.085	0.000	Shortfall of Sites	0.291	Low Residential	R1-1	0	0	0	6.867	0.085		Residential - Single Family Residence - Pool, 1	132B141 304		Brentwood - Pacific Palisades	No	MI	ADU
Los Angeles	1429 EDRIS DR	90035	4306001009	0.000	0.000	0.085	0.000	Shortfall of Sites	0.158	Low Residential	R1V2-O	0	0	0	12.621	0.085		Residential - Single Family Residence, 1	132A167 304		West Los Angeles	No	MI	ADU
Los Angeles	1501 S CREST DR	90035	4305009001	0.000	0.000	0.085	0.000	Shortfall of Sites	0.152	Low II Residential	R1V2-O	0	0	0	13.167	0.085		Residential - Single Family Residence, 1	129B169 304		Wilshire	No	MI	ADU
Los Angeles	1514 EDRIS DR	90035	4306013017	0.000	0.000	0.085	0.000	Shortfall of Sites	0.155	Low Residential	R1V2-O	0	0	0	12.906	0.085		Residential - Single Family Residence - Therapy Pool (Spa), 1	129B165 304		West Los Angeles	No	MI	ADU
Los Angeles	380 S CARMELINA AVE	90049	4405039001	0.000	0.000	0.085	0.000	Shortfall of Sites	0.232	Low Residential	RS-1	0	0	0	8.613	0.085		Residential - Single Family Residence, 1	129B141 304		Brentwood - Pacific Palisades	No	MI	ADU
Los Angeles	300 S ROCKINGHAM AVE	90049	4406026011	0.000	0.000	0.085	0.000	Shortfall of Sites	0.672	Very Low II Residential	RE11-1	0	0	0	2.976	0.085		Residential - Single Family Residence - Pool, 1	129B137 304		Brentwood - Pacific Palisades	No	MI	ADU
Los Angeles	2049 VETERAN AVE	90025	4323010014	0.000	0.000	0.085	0.000	Shortfall of Sites	0.155	Low Residential	R1-1	0	0	0	12.916	0.085		Residential - Single Family Residence, 1	126B153 304		West Los Angeles	No	MI	ADU
Los Angeles	2209 GUTHRIE CIR	90034	4309017018	0.000	0.000	0.085	0.000	Shortfall of Sites	0.185	Low Residential	R1V2-O	0	0	0	10.802	0.085		Residential - Single Family Residence - Pool, 1	126B165 304		West Los Angeles	No	MI	ADU
Los Angeles	3583 GREENFIELD AVE	90034	4252016020	0.000	0.000	0.085	0.000	Shortfall of Sites	0.164	Low Residential	R1-1	0	0	0	12.190	0.085		Residential - Single Family Residence, 1	117B161 304		Palms - Mar Vista - Del Rey	No	MI	ADU
Los Angeles	3564 MOUNTAIN VIEW AVE	90066	4248022040	0.000	0.000	0.085	0.000	Shortfall of Sites	0.221	Low Residential	R1V2	0	0	0	9.032	0.085		Residential - Single Family Residence - Pool, 1	114B153 304		Palms - Mar Vista - Del Rey	No	MI	ADU
Los Angeles	1819 W 1ST ST	90732	7559019004	0.000	0.000	0.085	0.000	Shortfall of Sites	0.198	Low II Residential	R1-1XL	0	0	0	10.092	0.085		Residential - Single Family Residence - Pool, 1	018B189 304		San Pedro	No	MI	ADU
Los Angeles	930 S GOODHOPE AVE	90732	7560009008	0.000	0.000	0.085	0.000	Shortfall of Sites	0.220	Low II Residential	R1-1XL	0	0	0	9.090	0.085		Residential - Single Family Residence, 1	015B189 304		San Pedro	No	MI	ADU
Los Angeles	1435 S WEYMOUTH AVE	90732	7560024024	0.000	0.000	0.085	0.000	Shortfall of Sites	0.186	Low II Residential	R1-1XL	0	0	0	10.775	0.085		Residential - Single Family Residence - Pool and Misc., 1	012B193 304		San Pedro	No	MI	ADU

Jurisdiction Name	Site Address/Intersection	5 Digit ZIP Code	Assessor Parcel Number	Very Low-Income	Low-Income	Moderate-Income	Above Moderate-Income	Type of Shortfall	Parcel Size (Acres)	Current General Plan Designation	Current Zoning	Proposed General Plan (GP) Designation	Proposed Zoning	Minimum Density Allowed	Maximum Density Allowed	Total Capacity	Vacant/ Nonvacant	Description of Existing Uses	PIN	Base Density Per Acre	Community Plan Area	Rent Stabalization Ordinance	Income Category	Applicable Rezoning Program (Program informing values in Column Q listed first)
Los Angeles	17326 WESTBURY DR	91344	2608016005	0.000	0.000	0.085	0.000	Shortfall of Sites	0.243	Very Low II Residential	RE11-1-H	0	0	0	8.228	0.085		Residential - Single Family Residence - Pool, 1	219B133 305		Granada Hills - Knollwood	No	MI	ADU
Los Angeles	12401 HENZIE PL	91344	2608016042	0.000	0.000	0.085	0.000	Shortfall of Sites	0.260	Very Low II Residential	RE11-1-H	0	0	0	7.690	0.085		Residential - Single Family Residence, 1	219B129 305		Granada Hills - Knollwood	No	MI	ADU
Los Angeles	11941 MALLOT PL	91344	2609007012	0.000	0.000	0.085	0.000	Shortfall of Sites	0.459	Very Low I Residential	RA-1	0	0	0	4.361	0.085		Residential - Single Family Residence - Pool, 1	216B137 305		Granada Hills - Knollwood	No	MI	ADU
Los Angeles	17121 BIRCHER ST	91344	2607016041	0.000	0.000	0.085	0.000	Shortfall of Sites	0.181	Low I Residential	RS-1	0	0	0	11.045	0.085		Residential - Single Family Residence, 1	213B133 305		Granada Hills - Knollwood	No	MI	ADU
Los Angeles	11627 GERALD AVE	91344	2610024015	0.000	0.000	0.085	0.000	Shortfall of Sites	0.178	Low I Residential	RS-1	0	0	0	11.258	0.085		Residential - Single Family Residence - Pool, 1	213B137 305		Granada Hills - Knollwood	No	MI	ADU
Los Angeles	17520 RINALDI ST	91344	2711022030	0.000	0.000	0.085	0.000	Shortfall of Sites	0.347	Very Low I Residential	RA-1	0	0	0	5.756	0.085		Residential - Single Family Residence, 1	213B129 305		Granada Hills - Knollwood	No	MI	ADU
Los Angeles	15901 KALISHER ST	91344	2666007011	0.000	0.000	0.085	0.000	Shortfall of Sites	0.198	Low I Residential	RS-1	0	0	0	10.120	0.085		Residential - Single Family Residence, 1	213B141 305		Granada Hills - Knollwood	No	MI	ADU
Los Angeles	11204 MCLENNAN AVE	91344	2682023001	0.000	0.000	0.085	0.000	Shortfall of Sites	0.185	Low I Residential	RS-1	0	0	0	10.809	0.085		Residential - Single Family Residence, 1	210B133 305		Granada Hills - Knollwood	No	MI	ADU
Los Angeles	11115 WHITE OAK AVE	91344	2711021003	0.000	0.000	0.085	0.000	Shortfall of Sites	0.343	Very Low I Residential	RA-1	0	0	0	5.823	0.085		Residential - Single Family Residence, 1	210B129 305		Granada Hills - Knollwood	No	MI	ADU
Los Angeles	11100 BRADNER PL	91326	2718003009	0.000	0.000	0.085	0.000	Shortfall of Sites	0.185	Low I Residential	RS-1	0	0	0	10.794	0.085		Residential - Single Family Residence - Pool, 1	210B121 305		Northridge	No	MI	ADU
Los Angeles	10926 BISMARCK AVE	91326	2718021025	0.000	0.000	0.085	0.000	Shortfall of Sites	0.176	Low I Residential	RS-1	0	0	0	11.337	0.085		Residential - Single Family Residence, 1	210B117 305		Northridge	No	MI	ADU
Los Angeles	20831 TULSA ST	91311	2706025024	0.000	0.000	0.085	0.000	Shortfall of Sites	0.254	Low I Residential	RE9-1	0	0	0	7.883	0.085		Residential - Single Family Residence, 1	210B109 305		Chatsworth - Porter Ranch	No	MI	ADU
Los Angeles	18775 LOS ALIMOS ST	91326	2717024035	0.000	0.000	0.085	0.000	Shortfall of Sites	0.204	Low I Residential	RS-1	0	0	0	9.817	0.085		Residential - Single Family Residence - Pool, 1	207B121 305		Northridge	No	MI	ADU
Los Angeles	15860 LOS ALIMOS ST	91344	2667017014	0.000	0.000	0.085	0.000	Shortfall of Sites	0.158	Low I Residential	RS-1	0	0	0	12.623	0.085		Residential - Single Family Residence, 1	207B141 305		Granada Hills - Knollwood	No	MI	ADU
Los Angeles	21345 GERMAIN ST	91311	2706029014	0.000	0.000	0.085	0.000	Shortfall of Sites	0.212	Low I Residential	RE9-1	0	0	0	9.448	0.085		Residential - Single Family Residence, 1	207B105 305		Chatsworth - Porter Ranch	No	MI	ADU
Los Angeles	10624 BATON ROUGE PL	91326	2728003006	0.000	0.000	0.085	0.000	Shortfall of Sites	0.308	Very Low II Residential	RE11-1	0	0	0	6.499	0.085		Residential - Single Family Residence, 1	207B117 305		Northridge	No	MI	ADU
Los Angeles	15915 DEVONSHIRE ST	91344	2668023027	0.000	0.000	0.085	0.000	Shortfall of Sites	0.200	Low I Residential	RS-1	0	0	0	10.012	0.085		Residential - Single Family Residence, 1	204B141 305		Granada Hills - Knollwood	No	MI	ADU
Los Angeles	10386 MATHER AVE	91040	2559001033	0.000	0.000	0.085	0.000	Shortfall of Sites	0.162	Low Residential	R1-1-RFA	0	0	0	12.371	0.085		Residential - Single Family Residence, 1	204B193 305		Sunland - Tujunga - Lake View Terrace - Shadow Hills - East La Tuna Canyon	No	MI	ADU
Los Angeles	19935 LEMARSH ST	91311	2726001014	0.000	0.000	0.085	0.000	Shortfall of Sites	0.254	Very Low II Residential	RE11-1	0	0	0	7.869	0.085		Residential - Single Family Residence - Pool, 1	204B113 305		Chatsworth - Porter Ranch	No	MI	ADU
Los Angeles	10200 BABBITT AVE	91325	2694006007	0.000	0.000	0.085	0.000	Shortfall of Sites	0.278	Very Low II Residential	RE11-1	0	0	0	7.190	0.085		Residential - Single Family Residence - Pool, 1	204B133 305		Northridge	No	MI	ADU
Los Angeles	17801 ROMAR ST	91325	2734002013	0.000	0.000	0.085	0.000	Shortfall of Sites	0.267	Very Low II Residential	RE11-1	0	0	0	7.490	0.085		Residential - Single Family Residence - Pool, 1	204B129 305		Northridge	No	MI	ADU
Los Angeles	9845 OAKDALE AVE	91311	2761017020	0.000	0.000	0.085	0.000	Shortfall of Sites	0.173	Low I Residential	RS-1	0	0	0	11.587	0.085		Residential - Single Family Residence - Pool, 1	201B113 305		Chatsworth - Porter Ranch	No	MI	ADU
Los Angeles	19043 MARILLA ST	91324	2762032007	0.000	0.000	0.085	0.000	Shortfall of Sites	0.394	Very Low I Residential	RA-1	0	0	0	5.078	0.085		Residential - Single Family Residence - Pool, 1	201B121 305		Northridge	No	MI	ADU
Los Angeles	22138 NEEDLES ST	91311	2727011023	0.000	0.000	0.085	0.000	Shortfall of Sites	0.228	Very Low I Residential	RE11-1-H	0	0	0	8.781	0.085		Residential - Single Family Residence - Pool, 1	201B101 305		Chatsworth - Porter Ranch	No	MI	ADU
Los Angeles	9636 TEXHOMA AVE	91325	2755009038	0.000	0.000	0.085	0.000	Shortfall of Sites	0.422	Very Low I Residential	RA-1	0	0	0	4.744	0.085		Residential - Single Family Residence - Pool, 1	201B129 305		Northridge	No	MI	ADU
Los Angeles	16450 VINCENNES ST	91343	2676005004	0.000	0.000	0.085	0.000	Shortfall of Sites	0.173	Low Residential	RS-1	0	0	0	11.586	0.085		Residential - Single Family Residence - Pool, 1	198B137 305		Mission Hills - Panorama City - North Hills	No	MI	ADU
Los Angeles	19017 VINCENNES ST	91324	2762029013	0.000	0.000	0.085	0.000	Shortfall of Sites	0.173	Low I Residential	RS-1	0	0	0	11.537	0.085		Residential - Single Family Residence, 1	198B121 305		Northridge	No	MI	ADU
Los Angeles	8816 WHITE OAK AVE	91325	2768013018	0.000	0.000	0.085	0.000	Shortfall of Sites	0.517	Very Low I Residential	RA-1	0	0	0	3.872	0.085		Residential - Single Family Residence - Pool, 1	195B129 305		Northridge	No	MI	ADU
Los Angeles	23440 COMMUNITY ST	91304	2005016025	0.000	0.000	0.085	0.000	Shortfall of Sites	0.260	Very Low II Residential	RE11-1	0	0	0	7.684	0.085		Residential - Single Family Residence - Pool, 1	192B093 305		Chatsworth - Porter Ranch	No	MI	ADU
Los Angeles	12612 COLLINS ST	91607	2341016011	0.000	0.000	0.085	0.000	Shortfall of Sites	0.172	Low Residential	R1-1	0	0	0	11.615	0.085		Residential - Single Family Residence, 1	174B161 305		North Hollywood - Valley Village	No	MI	ADU
Los Angeles	5231 VANALDEN AVE	91356	2163009001	0.000	0.000	0.085	0.000	Shortfall of Sites	0.396	Very Low I Residential	RA-1	0	0	0	5.045	0.085		Residential - Single Family Residence - Pool, 1	171B121 305		Encino - Tarzana	No	MI	ADU
Los Angeles	4856 WILLOWCREST AVE	91601	2421005015	0.000	0.000	0.085	0.000	Shortfall of Sites	0.164	Low Residential	R1-1	0	0	0	12.179	0.085		Residential - Single Family Residence, 1	168B177 305		North Hollywood - Valley Village	No	MI	ADU
Los Angeles	4842 GENTRY AVE	91607	2355012027	0.000	0.000	0.085	0.000	Shortfall of Sites	0.264	Low Residential	R1-1	0	0	0	7.576	0.085		Residential - Single Family Residence - Pool, 1	168B165 305		North Hollywood - Valley Village	No	MI	ADU
Los Angeles	4835 LEMONA AVE	91403	2264011028	0.000	0.000	0.085	0.000	Shortfall of Sites	0.155	Low Residential	R1-1	0	0	0	12.897	0.085		Residential - Single Family Residence, 1	168B145 305		Sherman Oaks - Studio City - Toluca Lake - Cahuenga Pass	No	MI	ADU
Los Angeles	5149 DAHLIA DR	90041	5669013013	0.000	0.000	0.085	0.000	Shortfall of Sites	0.225	Low Residential	R1-1	0	0	0	8.900	0.085		Residential - Single Family Residence, 1	163-5A227 305		Northeast Los Angeles	No	MI	ADU
Los Angeles	5137 ROCKLAND AVE	90041	5671016007	0.000	0.000	0.085	0.000	Shortfall of Sites	0.151	Low Residential	R1-1	0	0	0	13.258	0.085		Residential - Single Family Residence, 1	163-5A221 305		Northeast Los Angeles	No	MI	ADU
Los Angeles	5132 VINCENT AVE	90041	5669016007	0.000	0.000	0.085	0.000	Shortfall of Sites	0.175	Low Residential	R1-1	0	0	0	11.431	0.085		Residential - Single Family Residence, 1	163-5A225 305		Northeast Los Angeles	No	MI	ADU
Los Angeles	1550 CHICKASAW AVE	90041	5689020010	0.000	0.000	0.085	0.000	Shortfall of Sites	0.161	Low Residential	R1-1	0	0	0	12.446	0.085		Residential - Single Family Residence, 1	162A227 305		Northeast Los Angeles	No	MI	ADU
Los Angeles	5002 LA RODA AVE	90041	5689004017	0.000	0.000	0.085	0.000	Shortfall of Sites	0.159	Low Residential	R1-1	0	0	0	12.563	0.085		Residential - Single Family Residence, 1	162A225 305		Northeast Los Angeles	No	MI	ADU
Los Angeles	3448 GARDENSIDE LN	90039	5435022016	0.000	0.000	0.085	0.000	Shortfall of Sites	0.165	Low Residential	R1-1-RIO	0	0	0	12.100	0.085		Residential - Single Family Residence, 1	156A207 305		Northeast Los Angeles	No	MI	ADU
Los Angeles	3517 GARDEN AVE	90039	5436025017	0.000	0.000	0.085	0.000	Shortfall of Sites	0.155	Low Residential	R1-1-RIO	0	0	0	12.894	0.085		Residential - Single Family Residence, 1	153B209 305		Northeast Los Angeles	No	MI	ADU
Los Angeles	2723 MOSS AVE	90065	5457019019	0.000	0.000	0.085	0.000	Shortfall of Sites	0.172	Low Residential	R1-1-CDO	0	0	0	11.614	0.085		Residential - Single Family Residence, 1	153A215 305		Northeast Los Angeles	No	MI	ADU
Los Angeles	229 CONWAY AVE	90024	4359008017	0.000	0.000	0.085	0.000	Shortfall of Sites	0.235	Low Residential	R1-1	0	0	0	8.518	0.085		Residential - Single Family Residence, 1	141B153 305		Westwood	No	MI	ADU
Los Angeles	328 N SWEETZER AVE	90048	5514009036	0.000	0.000	0.085	0.000	Shortfall of Sites	0.149	Low II Residential	R1V3	0	0	0	13.396	0.085		Residential - Single Family Residence, 1	138B173 305		Wilshire	No	MI	ADU
Los Angeles	327 N LUCERNE BLVD	90004	5523019023	0.000	0.000	0.085	0.000	Shortfall of Sites	0.161	Low II Residential	R1R3-RG	0	0	0	12.446	0.085		Residential - Single Family Residence, 1	138B189 305		Wilshire	No	MI	ADU
Los Angeles	320 N LAUREL AVE	90048	5527034010	0.000	0.000	0.085	0.000	Shortfall of Sites	0.150	Low II Residential	R1V3	0	0	0	13.301	0.085		Residential - Single Family Residence - Pool, 1	138B177 305		Wilshire	No	MI	ADU
Los Angeles	501 LORING AVE	90024	4360024029	0.000	0.000	0.085	0.000	Shortfall of Sites	0.243	Low Residential	R1-1	0	0	0	8.245	0.085		Residential - Single Family Residence - Pool, 1	138B153 305		Westwood	No	MI	ADU
Los Angeles	11590 W SUNSET BLVD	90049	4365004019	0.000	0.000	0.085	0.000	Shortfall of Sites	0.258	Very Low II Residential	RE11-1	0	0	0	7.744	0.085		Residential - Single Family Residence - Pool, 1	135B145 305		Brentwood - Pacific Palisades	No	MI	ADU
Los Angeles	481 DENSLOW AVE	90049	4366028006	0.000	0.000	0.085	0.000	Shortfall of Sites	0.175	Low Residential	R1-1	0	0	0	11.443	0.085		Residential - Single Family Residence, 1	135B149 305		Westwood	No	MI	ADU
Los Angeles	851 THAYER AVE	90024	4360017035	0.000	0.000	0.085	0.000	Shortfall of Sites	0.233	Low Residential	R1-1	0	0	0	8.585	0.085		Residential - Single Family Residence, 1	135B153 305		Westwood	No	MI	ADU
Los Angeles	1363 CLUB VIEW DR	90024	4327023015	0.000	0.000	0.085	0.000	Shortfall of Sites	0.154	Low Residential	R1V3	0	0	0	12.991	0.085		Residential - Single Family Residence, 1	135B157 305		Westwood	No	MI	ADU
Los Angeles	861 S HUDSON AVE	90005	5090005009	0.000	0.000	0.085	0.000	Shortfall of Sites	0.225	Low II Residential	R1V3-RG	0	0	0	8.874	0.085		Residential - Single Family Residence, 1	132B185 305		Wilshire	No	MI	ADU
Los Angeles	9707 ALCOTT ST	90035	4307006013	0.000	0.000	0.085	0.000	Shortfall of Sites	0.156	Low Residential	R1V2-O	0	0	0	12.802	0.085		Residential - Single Family Residence, 1	132A167 305		West Los Angeles	No	MI	ADU
Los Angeles	1500 S DURANGO AVE	90035	4305009024	0.000	0.000	0.085	0.000	Shortfall of Sites	0.152	Low II Residential	R1V2-O	0	0	0	13.151	0.085		Residential - Single Family Residence - Therapy Pool (Spa), 1	129B169 305		Wilshire	No	MI	ADU
Los Angeles	1952 FAIRBURN AVE	90025	4317007013	0.000	0.000	0.085	0.000	Shortfall of Sites	0.166	Low Residential	R1-1-O	0	0	0	12.061	0.085		Residential - Single Family Residence, 1	129B157 305		West Los Angeles	No	MI	ADU
Los Angeles	1514 REXFORD DR	90035	4306016003	0.000	0.000	0.085	0.000	Shortfall of Sites	0.158	Low Residential	R1V2	0	0	0	12.680	0.085		Residential - Single Family Residence, 1	129B165 305		West Los Angeles	No	MI	ADU
Los Angeles	2767 MONTE MAR TER	90064	4308008005	0.000	0.000	0.085	0.000	Shortfall of Sites	0.182	Low Residential	R1V2-O	0	0	0	10.986	0.085		Residential - Single Family Residence - Pool, 1	126B165 305		West Los Angeles	No	MI	ADU
Los Angeles	7761 AIRPORT BLVD	90045	4106012020	0.000	0.000	0.085	0.000	Shortfall of Sites	0.156	Low Residential	R1-1	0	0	0	12.810	0.085		Residential - Single Family Residence, 1	099B169 305		Westchester - Playa del Rey	No	MI	ADU
Los Angeles	6305 W 79TH ST	90045	4109001010	0.000	0.000	0.085	0.000	Shortfall of Sites	0.164	Low Residential	R1V2	0	0	0	12.212	0.085		Residential - Single Family Residence, 1	099B165 305		Westchester - Playa del Rey	No	MI	ADU
Los Angeles	1737 MIRACOSTA ST	90732	7559018001	0.000	0.000	0.085	0.000	Shortfall of Sites	0.188	Low II Residential	R1-1XL	0	0	0	10.653	0.085		Residential - Single Family Residence, 1	018B189 305		San Pedro	No	MI	ADU
Los Angeles	17061 PAULETTE PL	91344	2608023019	0.000	0.000	0.085	0.000	Shortfall of Sites	0.269	Very Low II Residential	RE11-1	0	0	0	7.436	0.085		Residential - Single Family Residence, 1	219B133 306		Granada Hills - Knollwood	No	MI	ADU
Los Angeles	12405 HENZIE PL	91344	2608016011	0.000	0.000	0.085	0.000	Shortfall of Sites	0.268	Very Low II Residential	RE11-1-H	0	0	0	7.472	0.085		Residential - Single Family Residence, 1	219B129 306		Granada Hills - Knollwood	No	MI	ADU
Los Angeles	11948 EL ORO WAY	91344	2606024010	0.000	0.000	0.085	0.000	Shortfall of Sites	0.242	Low I Residential	RS-1	0	0	0	8.265	0.085		Residential - Single Family Residence, 1	216B133 306		Granada Hills - Knollwood	No	MI	ADU
Los Angeles	16336 SHAMHART DR	91344	2605010006	0.000	0.000	0.085	0.000	Shortfall of Sites	0.328	Very Low II Residential	RE11-1	0	0	0	6.103	0.085		Residential - Single Family Residence, 1	216B137 306		Granada Hills - Knollwood	No	MI	ADU
Los Angeles	11619 SOPHIA AVE	91344	2605018015	0.000	0.000	0.085	0.000	Shortfall of Sites	0.211	Low I Residential	RS-1	0	0	0	9.457	0.085		Residential - Single Family Residence - Pool, 1	213B137 306		Granada Hills - Knollwood	No	MI	ADU
Los Angeles	15857 KALISHER ST	91344	2666007034	0.000	0.000	0.085	0.000	Shortfall of Sites	0.205	Low I Residential	RS-1	0	0	0	9.734	0.085		Residential - Single Family Residence, 1	213B141 306		Granada Hills - Knollwood	No	MI	ADU
Los Angeles	11203 FORBES AVE	91344	2682023023	0.000	0.000	0.085	0.000	Shortfall of Sites	0.175	Low I Residential	RS-1	0	0	0	11.450	0.085		Residential - Single Family Residence - Pool, 1	210B133 306		Granada Hills - Knollwood	No	MI	ADU
Los Angeles	11208 DENSMORE AVE	91344	2666027012	0.000	0.000	0.085	0.000	Shortfall of Sites	0.173	Low I Residential	RS-1	0	0	0	11.581	0.085		Residential - Single Family Residence, 1	210B141 306		Granada Hills - Knollwood	No	MI	ADU
Los Angeles	16408 DONMETZ ST	91344	2681017036	0.000	0.000	0.085	0.000	Shortfall of Sites	0.178	Low I Residential	RS-1	0	0	0	11.259	0.085		Residential - Single Family Residence - Pool, 1	210B137 306		Granada Hills - Knollwood	No	MI	ADU
Los Angeles	11111 AMIGO AVE	91326	2717010002	0.000	0.000	0.085	0.000	Shortfall of Sites	0.254	Very Low II Residential	RE11-1	0	0	0	7.870	0.085		Residential - Single Family Residence - Pool, 1	210B125 306		Northridge	No	MI	ADU
Los Angeles	11112 CABRIOLE AVE	91326	2717007035	0.000	0.000	0.085	0.000	Shortfall of Sites	0.262	Very Low II Residential	RE11-1	0	0	0	7.648	0.085		Residential - Single Family Residence, 1	210B121 306		Northridge	No	MI	ADU
Los Angeles	10925 DES MOINES AVE	91326	2718023003	0.000	0.000	0.085	0.000	Shortfall of Sites	0.179	Low I Residential	RS-1	0	0	0	11.172	0.085		Residential - Single Family Residence - Pool, 1	210B117 306		Northridge	No	MI	ADU
Los Angeles	17224 LOS ALIMOS ST	91344	2696027015	0.000	0.000	0.085	0.000	Shortfall of Sites	0.241	Low I Residential	RE9-1XL-RFA	0	0	0	8.298	0.085		Residential - Single Family Residence - Pool, 1	207B133 306		Granada Hills - Knollwood	No	MI	ADU
Los Angeles	18771 LOS ALIMOS ST	91326	2717024036	0.000	0.000	0.085	0.000	Shortfall of Sites	0.204	Low I Residential	RS-1	0	0	0	9.817	0.085		Residential - Single Family Residence - Pool, 1	207B121 306		Northridge	No	MI	ADU
Los Angeles	21335 GERMAIN ST	91311	2706029015	0.000	0.000	0.085	0.000	Shortfall of Sites	0.206	Low I Residential	RE9-1	0	0	0	9.697	0.085		Residential - Single Family Residence - Pool, 1	207B105 306		Chatsworth - Porter Ranch	No	MI	ADU
Los Angeles	10624 ATLANTA AVE	91326	2728004019	0.000	0.000	0.085	0.000	Shortfall of Sites	0.253	Very Low II Residential	RE11-1	0	0	0	7.897	0.085		Residential - Single Family Residence - Pool, 1	207B117 306		Northridge	No	MI	ADU
Los Angeles	15909 DEVONSHIRE ST	91344	2668023026	0.000	0.000	0.085	0.000	Shortfall of Sites	0.200	Low I Residential	RS-1	0	0	0	10.013	0.085		Residential - Single Family Residence, 1	204B141 306		Granada Hills - Knollwood	No	MI	ADU
Los Angeles	19917 LEMARSH ST	91311	2726001027	0.000	0.000	0.085	0.000	Shortfall of Sites	0.254	Very Low II Residential	RE11-1	0	0	0	7.870	0.085		Residential - Single Family Residence, 1	204B113 306		Chatsworth - Porter Ranch	No	MI	ADU
Los Angeles	19344 LEMARSH ST	91324	2726017010	0.000	0.000	0.085	0.000	Shortfall of Sites	0.378	Very Low I Residential	RA-1	0	0	0	5.290	0.085		Residential - Single Family Residence - Pool, 1	204B117 306		Chatsworth - Porter Ranch	No	MI	ADU
Los Angeles	10132 WYSTONE AVE	91324	2729003037	0.000	0.000	0.085	0.000	Shortfall of Sites	0.411	Very Low I Residential	RA-1	0	0	0	4.865	0.085		Residential - Single Family Residence - Pool, 1	204B121 306		Northridge	No	MI	ADU
Los Angeles	9844 OAKDALE AVE	91311	2761018018	0.000	0.000	0.085	0.000	Shortfall of Sites	0.175	Low I Residential	RS-1	0	0	0	11.461	0.085		Residential - Single Family Residence - Pool, 1	201B113 306		Chatsworth - Porter Ranch	No	MI	ADU
Los Angeles	19031 MARILLA ST	91324	2762032008	0.000	0.000	0.085	0.000	Shortfall of Sites	0.503	Very Low I Residential	RA-1	0	0	0	3.977	0.085		Residential - Single Family Residence - Pool, 1	201B121 306		Northridge	No	MI	ADU
Los Angeles	9961 CABANAS AVE	91042	2571010028	0.000	0.000	0.085	0.000	Shortfall of Sites	0.158	Low Residential	R1-1-RFA	0	0	0	12.633	0.085		Residential - Single Family Residence, 1	201B205 306		Sunland - Tujunga - Lake View Terrace - Shadow Hills - East La Tuna Canyon	No	MI	ADU
Los Angeles	19430 MARILLA ST	91324	2761008017	0.000	0.000	0.085	0.000	Shortfall of Sites	0.392	Very Low I Residential	RA-1	0	0	0	5.098	0.085		Residential - Single Family Residence - Pool, 1	201B117 306		Chatsworth - Porter Ranch	No	MI	ADU

Jurisdiction Name	Site Address/Intersection	5 Digit ZIP Code	Assessor Parcel Number	Very Low-Income	Low-Income	Moderate-Income	Above Moderate-Income	Type of Shortfall	Parcel Size (Acres)	Current General Plan Designation	Current Zoning	Proposed General Plan (GP) Designation	Proposed Zoning	Minimum Density Allowed	Maximum Density Allowed	Total Capacity	Vacant/ Nonvacant	Description of Existing Uses	PIN	Base Density Per Acre	Community Plan Area	Rent Stabalization Ordinance	Income Category	Applicable Rezoning Program (Program informing values in Column Q listed first)
Los Angeles	9755 WOODLEY AVE	91343	2677014008	0.000	0.000	0.085	0.000	Shortfall of Sites	0.191	Low Residential	RS-1	0	0	0	10.472	0.085		Residential - Single Family Residence, 1	201B141 306		Mission Hills - Panorama City - North Hills	No	MI	ADU
Los Angeles	17409 CITRONIA ST	91325	2755008016	0.000	0.000	0.085	0.000	Shortfall of Sites	0.392	Very Low I Residential	RA-1	0	0	0	5.103	0.085		Residential - Single Family Residence - Pool, 1	201B129 306		Northridge	No	MI	ADU
Los Angeles	9555 COZYCROFT AVE	91311	2748040008	0.000	0.000	0.085	0.000	Shortfall of Sites	0.840	Light Manufacturing	MR2-1	0	0	0	2.380	0.085		Industrial - Light Manufacturing - One Story, 1	201B109 306		Chatsworth - Porter Ranch	No	MI	ADU
Los Angeles	16444 VINCENNES ST	91343	2676005003	0.000	0.000	0.085	0.000	Shortfall of Sites	0.172	Low Residential	RS-1	0	0	0	11.614	0.085		Residential - Single Family Residence, 1	198B137 306		Mission Hills - Panorama City - North Hills	No	MI	ADU
Los Angeles	19003 VINCENNES ST	91324	2762029016	0.000	0.000	0.085	0.000	Shortfall of Sites	0.191	Low I Residential	RS-1	0	0	0	10.491	0.085		Residential - Single Family Residence - Pool, 1	198B121 306		Northridge	No	MI	ADU
Los Angeles	9253 ALDEA AVE	91325	2692005009	0.000	0.000	0.085	0.000	Shortfall of Sites	0.292	Very Low I Residential	RA-1	0	0	0	6.838	0.085		Residential - Single Family Residence, 1	198B133 306		Northridge	No	MI	ADU
Los Angeles	9215 JELLICO AVE	91325	2766007019	0.000	0.000	0.085	0.000	Shortfall of Sites	0.375	Very Low I Residential	RA-1	0	0	0	5.329	0.085		Residential - Single Family Residence - Pool, 1	198B129 306		Northridge	No	MI	ADU
Los Angeles	8827 ENFIELD AVE	91325	2768008004	0.000	0.000	0.085	0.000	Shortfall of Sites	0.405	Very Low I Residential	RA-1	0	0	0	4.939	0.085		Residential - Single Family Residence - Pool, 1	195B129 306		Northridge	No	MI	ADU
Los Angeles	23249 SCHOENBORN ST	91304	2005011016	0.000	0.000	0.085	0.000	Shortfall of Sites	0.253	Very Low II Residential	RE11-1	0	0	0	7.904	0.085		Residential - Single Family Residence - Pool, 1	192B093 306		Chatsworth - Porter Ranch	No	MI	ADU
Los Angeles	12606 COLLINS ST	91607	2341016010	0.000	0.000	0.085	0.000	Shortfall of Sites	0.172	Low Residential	R1-1	0	0	0	11.614	0.085		Residential - Single Family Residence, 1	174B161 306		North Hollywood - Valley Village	No	MI	ADU
Los Angeles	14153 WEDDINGTON ST	91401	2248019009	0.000	0.000	0.085	0.000	Shortfall of Sites	0.173	Low Residential	R1-1	0	0	0	11.582	0.085		Residential - Single Family Residence, 1	171B153 306		Van Nuys - North Sherman Oaks	No	MI	ADU
Los Angeles	19258 BERNETTA PL	91356	2163008020	0.000	0.000	0.085	0.000	Shortfall of Sites	0.427	Very Low I Residential	RA-1	0	0	0	4.680	0.085		Residential - Single Family Residence - Pool, 1	171B117 306		Encino - Tarzana	No	MI	ADU
Los Angeles	15021 VALLEYHEART DR	91403	2263014017	0.000	0.000	0.085	0.000	Shortfall of Sites	0.197	Low Residential	R1-1-RIO	0	0	0	10.138	0.085		Residential - Single Family Residence, 1	171A147 306		Van Nuys - North Sherman Oaks	No	MI	ADU
Los Angeles	4857 WILLOWCREST AVE	91601	2421006006	0.000	0.000	0.085	0.000	Shortfall of Sites	0.185	Low Residential	R1-1	0	0	0	10.812	0.085		Residential - Single Family Residence - Pool, 1	168B177 306		North Hollywood - Valley Village	No	MI	ADU
Los Angeles	4841 GENTRY AVE	91607	2355012046	0.000	0.000	0.085	0.000	Shortfall of Sites	0.159	Low Residential	R1-1	0	0	0	12.577	0.085		Residential - Single Family Residence - Pool, 1	168B165 306		North Hollywood - Valley Village	No	MI	ADU
Los Angeles	4829 MORELLA AVE	91607	2355018015	0.000	0.000	0.085	0.000	Shortfall of Sites	0.181	Low Residential	R1-1	0	0	0	11.035	0.085		Residential - Single Family Residence - Pool, 1	168B169 306		North Hollywood - Valley Village	No	MI	ADU
Los Angeles	5152 TOWNSEND AVE	90041	5669013028	0.000	0.000	0.085	0.000	Shortfall of Sites	0.167	Low Residential	R1-1	0	0	0	11.970	0.085		Residential - Single Family Residence, 1	163-5A227 306		Northeast Los Angeles	No	MI	ADU
Los Angeles	5132 MOUNT ROYAL DR	90041	5669017020	0.000	0.000	0.085	0.000	Shortfall of Sites	0.178	Low Residential	R1-1	0	0	0	11.247	0.085		Residential - Single Family Residence, 1	163-5A225 306		Northeast Los Angeles	No	MI	ADU
Los Angeles	1544 CHICKASAW AVE	90041	5689020011	0.000	0.000	0.085	0.000	Shortfall of Sites	0.161	Low Residential	R1-1	0	0	0	12.446	0.085		Residential - Single Family Residence, 1	162A227 306		Northeast Los Angeles	No	MI	ADU
Los Angeles	5003 LA RODA AVE	90041	5689002026	0.000	0.000	0.085	0.000	Shortfall of Sites	0.195	Low Residential	R1-1	0	0	0	10.244	0.085		Residential - Single Family Residence, 1	162A225 306		Northeast Los Angeles	No	MI	ADU
Los Angeles	1535 HAZELWOOD AVE	90041	5474012005	0.000	0.000	0.085	0.000	Shortfall of Sites	0.155	Low Residential	R1-1	0	0	0	12.907	0.085		Residential - Single Family Residence, 1	157-5A221 306		Northeast Los Angeles	No	MI	ADU
Los Angeles	2722 W AVENUE 33	90065	5457019006	0.000	0.000	0.085	0.000	Shortfall of Sites	0.172	Low Residential	R1-1-CDO	0	0	0	11.616	0.085		Residential - Single Family Residence, 1	153A215 306		Northeast Los Angeles	No	MI	ADU
Los Angeles	2626 W AVENUE 30	90065	5457007025	0.000	0.000	0.085	0.000	Shortfall of Sites	0.157	Low Residential	R1-1-CDO	0	0	0	12.702	0.085		Residential - Single Family Residence, 1	150B213 306		Northeast Los Angeles	No	MI	ADU
Los Angeles	752 N MCCADDEN PL	90038	5524010024	0.000	0.000	0.085	0.000	Shortfall of Sites	0.168	Low II Residential	R1R3-RG	0	0	0	11.930	0.085		Residential - Single Family Residence, 1	141B185 306		Hollywood	No	MI	ADU
Los Angeles	723 PARKMAN AVE	90026	5401020014	0.000	0.000	0.085	0.000	Shortfall of Sites	0.154	Low Medium II Residential	RD1.5-1VL	0	0	0	13.010	0.085		Residential - Single Family Residence, 1	141A203 306		Silver Lake - Echo Park - Elysian Valley	No	MI	ADU
Los Angeles	536 WOODRUFF AVE	90024	4360025009	0.000	0.000	0.085	0.000	Shortfall of Sites	0.224	Low Residential	R1-1	0	0	0	8.944	0.085		Residential - Single Family Residence, 1	138B153 306		Westwood	No	MI	ADU
Los Angeles	1551 CALMAR CT	90024	4327009013	0.000	0.000	0.085	0.000	Shortfall of Sites	0.160	Low Residential	R1V3-O	0	0	0	12.516	0.085		Residential - Single Family Residence, 1	132B157 306		Westwood	No	MI	ADU
Los Angeles	10712 ASHTON AVE	90024	4325002003	0.000	0.000	0.085	0.000	Shortfall of Sites	0.158	Low Residential	R1-1-O	0	0	0	12.618	0.085		Residential - Single Family Residence - Pool, 1	132B153 306		Westwood	No	MI	ADU
Los Angeles	1514 GLENVILLE DR	90035	4306017003	0.000	0.000	0.085	0.000	Shortfall of Sites	0.161	Low Residential	R1V2	0	0	0	12.405	0.085		Residential - Single Family Residence, 1	129B165 306		West Los Angeles	No	MI	ADU
Los Angeles	9028 HARGIS ST	90034	4301003016	0.000	0.000	0.085	0.000	Shortfall of Sites	0.150	Low II Residential	R1V2	0	0	0	13.360	0.085		Residential - Single Family Residence, 1	123B169 306		West Adams - Baldwin Hills - Leimert	No	MI	ADU
Los Angeles	3023 HADDINGTON DR	90064	4318022021	0.000	0.000	0.085	0.000	Shortfall of Sites	0.151	Low Residential	R1V2	0	0	0	13.211	0.085		Residential - Single Family Residence - Pool, 1	123B161 306		West Los Angeles	No	MI	ADU
Los Angeles	11834 STANWOOD DR	90066	4250002013	0.000	0.000	0.085	0.000	Shortfall of Sites	0.208	Low Residential	R1V2	0	0	0	9.620	0.085		Residential - Single Family Residence, 1	117B153 306		Palms - Mar Vista - Del Rey	No	MI	ADU
Los Angeles	5911 W 78TH ST	90045	4106012001	0.000	0.000	0.085	0.000	Shortfall of Sites	0.177	Low Residential	R1-1	0	0	0	11.277	0.085		Residential - Single Family Residence, 1	099B169 306		Westchester - Playa del Rey	No	MI	ADU
Los Angeles	7803 TRUXTON AVE	90045	4106021038	0.000	0.000	0.085	0.000	Shortfall of Sites	0.150	Low Residential	R1-1	0	0	0	13.293	0.085		Residential - Single Family Residence, 1	099B165 306		Westchester - Playa del Rey	No	MI	ADU
Los Angeles	17101 VAN GOGH ST	91344	2602017031	0.000	0.000	0.085	0.000	Shortfall of Sites	0.176	Low I Residential	RS-1	0	0	0	11.342	0.085		Residential - Single Family Residence - Pool, 1	222B133 307		Granada Hills - Knollwood	No	MI	ADU
Los Angeles	17356 TROSA ST	91344	2608002007	0.000	0.000	0.085	0.000	Shortfall of Sites	0.173	Low I Residential	RS-1	0	0	0	11.590	0.085		Residential - Single Family Residence - Pool, 1	222B129 307		Granada Hills - Knollwood	No	MI	ADU
Los Angeles	17308 WESTBURY DR	91344	2608016027	0.000	0.000	0.085	0.000	Shortfall of Sites	0.304	Very Low II Residential	RE11-1-H	0	0	0	6.589	0.085		Residential - Single Family Residence - Pool, 1	219B133 307		Granada Hills - Knollwood	No	MI	ADU
Los Angeles	11941 SUSAN DR	91344	2609004008	0.000	0.000	0.085	0.000	Shortfall of Sites	0.413	Very Low I Residential	RA-1	0	0	0	4.840	0.085		Residential - Single Family Residence, 1	216B137 307		Granada Hills - Knollwood	No	MI	ADU
Los Angeles	17115 BIRCHER ST	91344	2607016042	0.000	0.000	0.085	0.000	Shortfall of Sites	0.181	Low I Residential	RS-1	0	0	0	11.045	0.085		Residential - Single Family Residence, 1	213B133 307		Granada Hills - Knollwood	No	MI	ADU
Los Angeles	16624 ARMSTEAD ST	91344	2610025015	0.000	0.000	0.085	0.000	Shortfall of Sites	0.193	Low I Residential	RS-1	0	0	0	10.352	0.085		Residential - Single Family Residence - Pool, 1	213B137 307		Granada Hills - Knollwood	No	MI	ADU
Los Angeles	17512 RINALDI ST	91344	2711022029	0.000	0.000	0.085	0.000	Shortfall of Sites	0.347	Very Low I Residential	RA-1	0	0	0	5.756	0.085		Residential - Single Family Residence, 1	213B129 307		Granada Hills - Knollwood	No	MI	ADU
Los Angeles	18208 LAHEY ST	91326	2715030046	0.000	0.000	0.085	0.000	Shortfall of Sites	0.235	Very Low II Residential	RE11-1	0	0	0	8.521	0.085		Residential - Single Family Residence - Pool, 1	210B125 307		Northridge	No	MI	ADU
Los Angeles	11116 VIKING AVE	91326	2717006019	0.000	0.000	0.085	0.000	Shortfall of Sites	0.253	Very Low II Residential	RE11-1	0	0	0	7.918	0.085		Residential - Single Family Residence, 1	210B121 307		Northridge	No	MI	ADU
Los Angeles	10922 BISMARCK AVE	91326	2718020004	0.000	0.000	0.085	0.000	Shortfall of Sites	0.182	Low I Residential	RS-1	0	0	0	10.997	0.085		Residential - Single Family Residence - Pool, 1	210B117 307		Northridge	No	MI	ADU
Los Angeles	18765 LOS ALIMOS ST	91326	2717024037	0.000	0.000	0.085	0.000	Shortfall of Sites	0.204	Low I Residential	RS-1	0	0	0	9.817	0.085		Residential - Single Family Residence, 1	207B121 307		Northridge	No	MI	ADU
Los Angeles	10708 BROOKFIELD RD	91311	2706010015	0.000	0.000	0.085	0.000	Shortfall of Sites	0.270	Low I Residential	RE9-1	0	0	0	7.401	0.085		Residential - Single Family Residence - Pool, 1	207B109 307		Chatsworth - Porter Ranch	No	MI	ADU
Los Angeles	15854 LOS ALIMOS ST	91344	2667017015	0.000	0.000	0.085	0.000	Shortfall of Sites	0.158	Low I Residential	RS-1	0	0	0	12.623	0.085		Residential - Single Family Residence, 1	207B141 307		Granada Hills - Knollwood	No	MI	ADU
Los Angeles	21325 GERMAIN ST	91311	2706029016	0.000	0.000	0.085	0.000	Shortfall of Sites	0.206	Low I Residential	RE9-1	0	0	0	9.698	0.085		Residential - Single Family Residence - Pool, 1	207B105 307		Chatsworth - Porter Ranch	No	MI	ADU
Los Angeles	15901 DEVONSHIRE ST	91344	2668023025	0.000	0.000	0.085	0.000	Shortfall of Sites	0.195	Low I Residential	RS-1	0	0	0	10.255	0.085		Residential - Single Family Residence - Pool, 1	204B141 307		Granada Hills - Knollwood	No	MI	ADU
Los Angeles	21636 DEVONSHIRE ST	91311	2747012048	0.000	0.000	0.085	0.000	Shortfall of Sites	0.316	Community Commercial	[Q]C2-2D	0	0	0	6.336	0.085		Commercial - Auto, Recreation Equipment, Construction Equipment Sales and Service - Auto Body Repair Shop - One Story, 1	204B105 307		Chatsworth - Porter Ranch	No	MI	ADU
Los Angeles	19909 LEMARSH ST	91311	2726001028	0.000	0.000	0.085	0.000	Shortfall of Sites	0.255	Very Low II Residential	RE11-1	0	0	0	7.836	0.085		Residential - Single Family Residence - Pool, 1	204B113 307		Chatsworth - Porter Ranch	No	MI	ADU
Los Angeles	19325 ROMAR ST	91324	2726017001	0.000	0.000	0.085	0.000	Shortfall of Sites	0.482	Very Low I Residential	RA-1	0	0	0	4.153	0.085		Residential - Single Family Residence - Pool, 1	204B117 307		Chatsworth - Porter Ranch	No	MI	ADU
Los Angeles	10200 ALDEA AVE	91325	2694004005	0.000	0.000	0.085	0.000	Shortfall of Sites	0.255	Very Low II Residential	RE11-1	0	0	0	7.846	0.085		Residential - Single Family Residence - Pool, 1	204B133 307		Northridge	No	MI	ADU
Los Angeles	10138 SHOSHONE AVE	91325	2734015003	0.000	0.000	0.085	0.000	Shortfall of Sites	0.254	Very Low II Residential	RE11-1	0	0	0	7.874	0.085		Residential - Single Family Residence, 1	204B129 307		Northridge	No	MI	ADU
Los Angeles	10131 TOPEKA DR	91324	2729003029	0.000	0.000	0.085	0.000	Shortfall of Sites	0.393	Very Low I Residential	RA-1	0	0	0	5.089	0.085		Residential - Single Family Residence, 1	204B121 307		Northridge	No	MI	ADU
Los Angeles	19856 LABRADOR ST	91311	2761018017	0.000	0.000	0.085	0.000	Shortfall of Sites	0.180	Low I Residential	RS-1	0	0	0	11.113	0.085		Residential - Single Family Residence - Pool, 1	201B113 307		Chatsworth - Porter Ranch	No	MI	ADU
Los Angeles	9826 ODESSA AVE	91343	2677008007	0.000	0.000	0.085	0.000	Shortfall of Sites	0.201	Low Residential	RS-1	0	0	0	9.927	0.085		Residential - Single Family Residence, 1	201B137 307		Mission Hills - Panorama City - North Hills	No	MI	ADU
Los Angeles	9758 RHEA AVE	91324	2763028005	0.000	0.000	0.085	0.000	Shortfall of Sites	0.172	Low I Residential	RS-1	0	0	0	11.621	0.085		Residential - Single Family Residence, 1	201B121 307		Northridge	No	MI	ADU
Los Angeles	9713 SYLVIA AVE	91324	2762005004	0.000	0.000	0.085	0.000	Shortfall of Sites	0.402	Very Low I Residential	RA-1	0	0	0	4.975	0.085		Residential - Single Family Residence - Pool, 1	201B117 307		Northridge	No	MI	ADU
Los Angeles	22310 MARILLA ST	91311	2727006034	0.000	0.000	0.085	0.000	Shortfall of Sites	0.417	Very Low I Residential	RA-1	0	0	0	4.791	0.085		Residential - Single Family Residence - Pool, 1	201B101 307		Chatsworth - Porter Ranch	No	MI	ADU
Los Angeles	17401 CITRONIA ST	91325	2755008017	0.000	0.000	0.085	0.000	Shortfall of Sites	0.392	Very Low I Residential	RA-1	0	0	0	5.104	0.085		Residential - Single Family Residence - Pool, 1	201B129 307		Northridge	No	MI	ADU
Los Angeles	16438 VINCENNES ST	91343	2676005002	0.000	0.000	0.085	0.000	Shortfall of Sites	0.172	Low Residential	RS-1	0	0	0	11.613	0.085		Residential - Single Family Residence, 1	198B137 307		Mission Hills - Panorama City - North Hills	No	MI	ADU
Los Angeles	9254 ALDEA AVE	91325	2692007001	0.000	0.000	0.085	0.000	Shortfall of Sites	0.423	Very Low I Residential	RA-1	0	0	0	4.724	0.085		Residential - Single Family Residence - Pool, 1	198B133 307		Northridge	No	MI	ADU
Los Angeles	17420 KNAPP ST	91325	2766011035	0.000	0.000	0.085	0.000	Shortfall of Sites	0.432	Very Low I Residential	RA-1	0	0	0	4.626	0.085		Residential - Single Family Residence, 1	198B129 307		Northridge	No	MI	ADU
Los Angeles	8826 ENFIELD AVE	91325	2768007011	0.000	0.000	0.085	0.000	Shortfall of Sites	0.405	Very Low I Residential	RA-1	0	0	0	4.939	0.085		Residential - Single Family Residence - Pool, 1	195B129 307		Northridge	No	MI	ADU
Los Angeles	8806 AMESTOY AVE	91325	2690012027	0.000	0.000	0.085	0.000	Shortfall of Sites	0.397	Very Low I Residential	RA-1	0	0	0	5.036	0.085		Residential - Single Family Residence - Pool, 1	195B133 307		Northridge	No	MI	ADU
Los Angeles	23408 COMMUNITY ST	91304	2005016021	0.000	0.000	0.085	0.000	Shortfall of Sites	0.295	Very Low II Residential	RE11-1	0	0	0	6.771	0.085		Residential - Single Family Residence, 1	192B093 307		Chatsworth - Porter Ranch	No	MI	ADU
Los Angeles	12600 COLLINS ST	91607	2341016009	0.000	0.000	0.085	0.000	Shortfall of Sites	0.172	Low Residential	R1-1	0	0	0	11.614	0.085		Residential - Single Family Residence, 1	174B161 307		North Hollywood - Valley Village	No	MI	ADU
Los Angeles	14145 WEDDINGTON ST	91401	2248019008	0.000	0.000	0.085	0.000	Shortfall of Sites	0.178	Low Residential	R1-1	0	0	0	11.226	0.085		Residential - Single Family Residence - Pool, 1	171B153 307		Van Nuys - North Sherman Oaks	No	MI	ADU
Los Angeles	5224 TOPEKA DR	91356	2161004014	0.000	0.000	0.085	0.000	Shortfall of Sites	0.508	Very Low I Residential	RA-1	0	0	0	3.937	0.085		Residential - Single Family Residence - Pool, 1	171B121 307		Encino - Tarzana	No	MI	ADU
Los Angeles	5135 TAMPA AVE	91356	2163007010	0.000	0.000	0.085	0.000	Shortfall of Sites	0.437	Very Low I Residential	RA-1	0	0	0	4.576	0.085		Residential - Single Family Residence - Pool, 1	171B117 307		Encino - Tarzana	No	MI	ADU
Los Angeles	15015 VALLEYHEART DR	91403	2263014016	0.000	0.000	0.085	0.000	Shortfall of Sites	0.193	Low Residential	R1-1-RIO	0	0	0	10.362	0.085		Residential - Single Family Residence - Pool, 1	171A147 307		Van Nuys - North Sherman Oaks	No	MI	ADU
Los Angeles	4856 CARTWRIGHT AVE	91601	2421006001	0.000	0.000	0.085	0.000	Shortfall of Sites	0.185	Low Residential	R1-1	0	0	0	10.815	0.085		Residential - Single Family Residence - Pool, 1	168B177 307		North Hollywood - Valley Village	No	MI	ADU

Jurisdiction Name	Site Address/Intersection	5 Digit ZIP Code	Assessor Parcel Number	Very Low-Income	Low-Income	Moderate-Income	Above Moderate-Income	Type of Shortfall	Parcel Size (Acres)	Current General Plan Designation	Current Zoning	Proposed General Plan (GP) Designation	Proposed Zoning	Minimum Density Allowed	Maximum Density Allowed	Total Capacity	Vacant/ Nonvacant	Description of Existing Uses	PIN	Base Density Per Acre	Community Plan Area	Rent Stabalization Ordinance	Income Category	Applicable Rezoning Program (Program informing values in Column Q listed first)
Los Angeles	4846 BEN AVE	91607	2355012032	0.000	0.000	0.085	0.000	Shortfall of Sites	0.159	Low Residential	R1-1	0	0	0	12.581	0.085		Residential - Single Family Residence, 1	168B165 307		North Hollywood - Valley Village	No	MI	ADU
Los Angeles	4832 LENNOX AVE	91423	2248003005	0.000	0.000	0.085	0.000	Shortfall of Sites	0.155	Low Residential	R1-1-RIO	0	0	0	12.903	0.085		Residential - Single Family Residence, 1	168B153 307		Van Nuys - North Sherman Oaks	No	MI	ADU
Los Angeles	4834 CARPENTER AVE	91607	2355018007	0.000	0.000	0.085	0.000	Shortfall of Sites	0.181	Low Residential	R1-1	0	0	0	11.042	0.085		Residential - Single Family Residence - Pool, 1	168B169 307		North Hollywood - Valley Village	No	MI	ADU
Los Angeles	5123 WINDERMERE AVE	90041	5671020006	0.000	0.000	0.085	0.000	Shortfall of Sites	0.165	Low Residential	R1-1	0	0	0	12.107	0.085		Residential - Single Family Residence, 1	163-5A221 307		Northeast Los Angeles	No	MI	ADU
Los Angeles	5133 VINCENT AVE	90041	5669017009	0.000	0.000	0.085	0.000	Shortfall of Sites	0.175	Low Residential	R1-1	0	0	0	11.438	0.085		Residential - Single Family Residence, 1	163-5A225 307		Northeast Los Angeles	No	MI	ADU
Los Angeles	5000 ARGUS DR	90041	5689002001	0.000	0.000	0.085	0.000	Shortfall of Sites	0.179	Low Residential	R1-1	0	0	0	11.166	0.085		Residential - Single Family Residence, 1	162A225 307		Northeast Los Angeles	No	MI	ADU
Los Angeles	1637 FAIR PARK AVE	90041	5689009002	0.000	0.000	0.085	0.000	Shortfall of Sites	0.169	Low Residential	R1-1	0	0	0	11.850	0.085		Residential - Single Family Residence, 1	160-5A225 307		Northeast Los Angeles	No	MI	ADU
Los Angeles	5017 AMBROSE AVE	90027	5589011025	0.000	0.000	0.085	0.000	Shortfall of Sites	0.150	Low I Residential	RE9-1	0	0	0	13.368	0.085		Residential - Single Family Residence, 1	150B197 307		Hollywood	No	MI	ADU
Los Angeles	242 CONWAY AVE	90024	4359008023	0.000	0.000	0.085	0.000	Shortfall of Sites	0.257	Low Residential	R1-1	0	0	0	7.767	0.085		Residential - Single Family Residence - Pool, 1	141B153 307		Westwood	No	MI	ADU
Los Angeles	321 N LAUREL AVE	90048	5514007043	0.000	0.000	0.085	0.000	Shortfall of Sites	0.151	Low II Residential	R1V3	0	0	0	13.287	0.085		Residential - Single Family Residence, 1	138B177 307		Wilshire	No	MI	ADU
Los Angeles	10490 WYTON DR	90024	4360023027	0.000	0.000	0.085	0.000	Shortfall of Sites	0.245	Low Residential	R1-1	0	0	0	8.164	0.085		Residential - Single Family Residence - Pool and Misc., 1	138B153 307		Westwood	No	MI	ADU
Los Angeles	445 DENSLOW AVE	90049	4366030009	0.000	0.000	0.085	0.000	Shortfall of Sites	0.262	Low Residential	R1-1	0	0	0	7.643	0.085		Residential - Single Family Residence, 1	135B149 307		Westwood	No	MI	ADU
Los Angeles	822 WESTHOLME AVE	90024	4360017006	0.000	0.000	0.085	0.000	Shortfall of Sites	0.155	Low Residential	R1-1	0	0	0	12.864	0.085		Residential - Single Family Residence, 1	135B153 307		Westwood	No	MI	ADU
Los Angeles	10520 ROCHESTER AVE	90024	4326016002	0.000	0.000	0.085	0.000	Shortfall of Sites	0.155	Low Residential	R1-1-O	0	0	0	12.874	0.085		Residential - Single Family Residence, 1	132B157 307		Westwood	No	MI	ADU
Los Angeles	356 S WESTGATE AVE	90049	4401005019	0.000	0.000	0.085	0.000	Shortfall of Sites	0.294	Low Residential	RS-1	0	0	0	6.806	0.085		Residential - Single Family Residence - Pool, 1	132B145 307		Brentwood - Pacific Palisades	No	MI	ADU
Los Angeles	1426 BEVERWIL DR	90035	4306001033	0.000	0.000	0.085	0.000	Shortfall of Sites	0.191	Low Residential	R1V2-O	0	0	0	10.488	0.085		Residential - Single Family Residence - Pool, 1	132A167 307		West Los Angeles	No	MI	ADU
Los Angeles	1515 GLENVILLE DR	90035	4306016026	0.000	0.000	0.085	0.000	Shortfall of Sites	0.161	Low Residential	R1V2	0	0	0	12.419	0.085		Residential - Single Family Residence, 1	129B165 307		West Los Angeles	No	MI	ADU
Los Angeles	2305 PELHAM AVE	90064	4320008057	0.000	0.000	0.085	0.000	Shortfall of Sites	0.161	Low Residential	R1-1-O	0	0	0	12.410	0.085		Residential - Single Family Residence, 1	126B157 307		West Los Angeles	No	MI	ADU
Los Angeles	2016 CAMDEN AVE	90025	4323015004	0.000	0.000	0.085	0.000	Shortfall of Sites	0.155	Low Residential	R1-1	0	0	0	12.906	0.085		Residential - Single Family Residence, 1	126B153 307		West Los Angeles	No	MI	ADU
Los Angeles	2100 BAGLEY AVE	90034	4302003001	0.000	0.000	0.085	0.000	Shortfall of Sites	0.193	Low Residential	R1V2-O	0	0	0	10.371	0.085		Residential - Single Family Residence - Pool, 1	126B169 307		West Los Angeles	No	MI	ADU
Los Angeles	2151 GUTHRIE DR	90034	4309016011	0.000	0.000	0.085	0.000	Shortfall of Sites	0.236	Low Residential	R1V2-O	0	0	0	8.476	0.085		Residential - Single Family Residence - Pool, 1	126B165 307		West Los Angeles	No	MI	ADU
Los Angeles	10352 GLENBARR AVE	90064	4318028001	0.000	0.000	0.085	0.000	Shortfall of Sites	0.226	Low Residential	R1V2	0	0	0	8.864	0.085		Residential - Single Family Residence, 1	126B161 307		West Los Angeles	No	MI	ADU
Los Angeles	10539 CLARKSON RD	90064	4318039019	0.000	0.000	0.085	0.000	Shortfall of Sites	0.155	Low Residential	R1V2	0	0	0	12.906	0.085		Residential - Single Family Residence, 1	123B161 307		West Los Angeles	No	MI	ADU
Los Angeles	6301 W 79TH ST	90045	4109001011	0.000	0.000	0.085	0.000	Shortfall of Sites	0.255	Low Residential	R1V2	0	0	0	7.841	0.085		Residential - Single Family Residence - Pool, 1	099B165 307		Westchester - Playa del Rey	No	MI	ADU
Los Angeles	12500 EL ORO WAY	91344	2608022004	0.000	0.000	0.085	0.000	Shortfall of Sites	0.232	Low I Residential	RS-1	0	0	0	8.613	0.085		Residential - Single Family Residence, 1	219B133 308		Granada Hills - Knollwood	No	MI	ADU
Los Angeles	11951 CLONLEE AVE	91344	2609006008	0.000	0.000	0.085	0.000	Shortfall of Sites	0.443	Very Low I Residential	RA-1	0	0	0	4.514	0.085		Residential - Single Family Residence - Pool, 1	216B137 308		Granada Hills - Knollwood	No	MI	ADU
Los Angeles	17109 BIRCHER ST	91344	2607016043	0.000	0.000	0.085	0.000	Shortfall of Sites	0.181	Low I Residential	RS-1	0	0	0	11.045	0.085		Residential - Single Family Residence, 1	213B133 308		Granada Hills - Knollwood	No	MI	ADU
Los Angeles	16342 BIRCHER ST	91344	2605017041	0.000	0.000	0.085	0.000	Shortfall of Sites	0.209	Low I Residential	RS-1	0	0	0	9.592	0.085		Residential - Single Family Residence, 1	213B137 308		Granada Hills - Knollwood	No	MI	ADU
Los Angeles	15843 KALISHER ST	91344	2666007032	0.000	0.000	0.085	0.000	Shortfall of Sites	0.205	Low I Residential	RS-1	0	0	0	9.734	0.085		Residential - Single Family Residence - Pool, 1	213B141 308		Granada Hills - Knollwood	No	MI	ADU
Los Angeles	11202 LOUISE AVE	91344	2697005004	0.000	0.000	0.085	0.000	Shortfall of Sites	0.194	Low I Residential	RS-1	0	0	0	10.298	0.085		Residential - Single Family Residence, 1	210B133 308		Granada Hills - Knollwood	No	MI	ADU
Los Angeles	11209 DEMPSEY AVE	91344	2666028006	0.000	0.000	0.085	0.000	Shortfall of Sites	0.173	Low I Residential	RS-1	0	0	0	11.575	0.085		Residential - Single Family Residence, 1	210B141 308		Granada Hills - Knollwood	No	MI	ADU
Los Angeles	11141 GERALD AVE	91344	2682018024	0.000	0.000	0.085	0.000	Shortfall of Sites	0.228	Low I Residential	RS-1	0	0	0	8.787	0.085		Residential - Single Family Residence, 1	210B137 308		Granada Hills - Knollwood	No	MI	ADU
Los Angeles	11112 WHITE OAK AVE	91344	2711015025	0.000	0.000	0.085	0.000	Shortfall of Sites	0.365	Very Low I Residential	RA-1	0	0	0	5.475	0.085		Residential - Single Family Residence - Pool, 1	210B129 308		Granada Hills - Knollwood	No	MI	ADU
Los Angeles	11117 VANALDEN AVE	91326	2718002011	0.000	0.000	0.085	0.000	Shortfall of Sites	0.173	Low I Residential	RS-1	0	0	0	11.555	0.085		Residential - Single Family Residence - Pool, 1	210B121 308		Northridge	No	MI	ADU
Los Angeles	20825 TULSA ST	91311	2706025025	0.000	0.000	0.085	0.000	Shortfall of Sites	0.210	Low I Residential	RE9-1	0	0	0	9.517	0.085		Residential - Single Family Residence - Pool, 1	210B109 308		Chatsworth - Porter Ranch	No	MI	ADU
Los Angeles	17440 LOS ALIMOS ST	91344	2712026009	0.000	0.000	0.085	0.000	Shortfall of Sites	0.184	Low I Residential	RE9-1XL-RFA	0	0	0	10.897	0.085		Residential - Single Family Residence, 1	207B129 308		Granada Hills - Knollwood	No	MI	ADU
Los Angeles	17214 LOS ALIMOS ST	91344	2696027013	0.000	0.000	0.085	0.000	Shortfall of Sites	0.241	Low I Residential	RE9-1XL-RFA	0	0	0	8.298	0.085		Residential - Single Family Residence, 1	207B133 308		Granada Hills - Knollwood	No	MI	ADU
Los Angeles	18759 LOS ALIMOS ST	91326	2717024038	0.000	0.000	0.085	0.000	Shortfall of Sites	0.204	Low I Residential	RS-1	0	0	0	9.817	0.085		Residential - Single Family Residence - Pool, 1	207B121 308		Northridge	No	MI	ADU
Los Angeles	10709 OKLAHOMA AVE	91311	2706010017	0.000	0.000	0.085	0.000	Shortfall of Sites	0.257	Low I Residential	RE9-1	0	0	0	7.779	0.085		Residential - Single Family Residence, 1	207B109 308		Chatsworth - Porter Ranch	No	MI	ADU
Los Angeles	16024 LOS ALIMOS ST	91344	2667026018	0.000	0.000	0.085	0.000	Shortfall of Sites	0.158	Low I Residential	RS-1	0	0	0	12.647	0.085		Residential - Single Family Residence, 1	207B141 308		Granada Hills - Knollwood	No	MI	ADU
Los Angeles	21315 GERMAIN ST	91311	2706029017	0.000	0.000	0.085	0.000	Shortfall of Sites	0.206	Low I Residential	RE9-1	0	0	0	9.700	0.085		Residential - Single Family Residence - Pool, 1	207B105 308		Chatsworth - Porter Ranch	No	MI	ADU
Los Angeles	15855 DEVONSHIRE ST	91344	2668014007	0.000	0.000	0.085	0.000	Shortfall of Sites	0.181	Low I Residential	RS-1	0	0	0	11.037	0.085		Residential - Single Family Residence - Pool, 1	204B141 308		Granada Hills - Knollwood	No	MI	ADU
Los Angeles	10210 FARRALONE AVE	91311	2745002020	0.000	0.000	0.085	0.000	Shortfall of Sites	0.190	Low II Residential	R1-1	0	0	0	10.546	0.085		Residential - Single Family Residence, 1	204B101 308		Chatsworth - Porter Ranch	No	MI	ADU
Los Angeles	20048 TUBA ST	91311	2726025011	0.000	0.000	0.085	0.000	Shortfall of Sites	0.254	Very Low II Residential	RE11-1	0	0	0	7.861	0.085		Residential - Single Family Residence - Pool, 1	204B113 308		Chatsworth - Porter Ranch	No	MI	ADU
Los Angeles	10201 MELVIN AVE	91324	2726009050	0.000	0.000	0.085	0.000	Shortfall of Sites	0.253	Very Low II Residential	RE11-1	0	0	0	7.912	0.085		Residential - Single Family Residence, 1	204B117 308		Chatsworth - Porter Ranch	No	MI	ADU
Los Angeles	17531 ROMAR ST	91325	2734015006	0.000	0.000	0.085	0.000	Shortfall of Sites	0.324	Very Low II Residential	RE11-1	0	0	0	6.167	0.085		Residential - Single Family Residence, 1	204B129 308		Northridge	No	MI	ADU
Los Angeles	18732 LEMARSH ST	91324	2729015026	0.000	0.000	0.085	0.000	Shortfall of Sites	0.167	Low I Residential	RS-1	0	0	0	11.956	0.085		Residential - Single Family Residence - Pool, 1	204B121 308		Northridge	No	MI	ADU
Los Angeles	20630 ROMAR ST	91311	2741026024	0.000	0.000	0.085	0.000	Shortfall of Sites	0.205	Low I Residential	RS-1	0	0	0	9.743	0.085		Residential - Single Family Residence - Pool, 1	204B109 308		Chatsworth - Porter Ranch	No	MI	ADU
Los Angeles	10100 AMIGO AVE	91324	2729012014	0.000	0.000	0.085	0.000	Shortfall of Sites	0.175	Low I Residential	RS-1	0	0	0	11.429	0.085		Residential - Single Family Residence, 1	204B125 308		Northridge	No	MI	ADU
Los Angeles	19854 LABRADOR ST	91311	2761018016	0.000	0.000	0.085	0.000	Shortfall of Sites	0.180	Low I Residential	RS-1	0	0	0	11.113	0.085		Residential - Single Family Residence, 1	201B113 308		Chatsworth - Porter Ranch	No	MI	ADU
Los Angeles	16434 LABRADOR ST	91343	2677008006	0.000	0.000	0.085	0.000	Shortfall of Sites	0.172	Low Residential	RS-1	0	0	0	11.617	0.085		Residential - Single Family Residence, 1	201B137 308		Mission Hills - Panorama City - North Hills	No	MI	ADU
Los Angeles	9757 YOLANDA AVE	91324	2763028012	0.000	0.000	0.085	0.000	Shortfall of Sites	0.172	Low I Residential	RS-1	0	0	0	11.617	0.085		Residential - Single Family Residence, 1	201B121 308		Northridge	No	MI	ADU
Los Angeles	9746 BELMAR AVE	91324	2761034019	0.000	0.000	0.085	0.000	Shortfall of Sites	0.377	Very Low I Residential	RA-1	0	0	0	5.311	0.085		Residential - Single Family Residence, 1	201B117 308		Chatsworth - Porter Ranch	No	MI	ADU
Los Angeles	9637 ENCINO AVE	91325	2755009042	0.000	0.000	0.085	0.000	Shortfall of Sites	0.375	Very Low I Residential	RA-1	0	0	0	5.331	0.085		Residential - Single Family Residence - Pool, 1	201B129 308		Northridge	No	MI	ADU
Los Angeles	16432 VINCENNES ST	91343	2676005001	0.000	0.000	0.085	0.000	Shortfall of Sites	0.172	Low Residential	RS-1	0	0	0	11.612	0.085		Residential - Single Family Residence, 1	198B137 308		Mission Hills - Panorama City - North Hills	No	MI	ADU
Los Angeles	9211 ENCINO AVE	91325	2766010005	0.000	0.000	0.085	0.000	Shortfall of Sites	0.689	Very Low I Residential	RA-1	0	0	0	2.903	0.085		Residential - Single Family Residence - Pool, 1	198B129 308		Northridge	No	MI	ADU
Los Angeles	8811 ZELZAH AVE	91325	2768007004	0.000	0.000	0.085	0.000	Shortfall of Sites	0.405	Very Low I Residential	RA-1	0	0	0	4.937	0.085		Residential - Single Family Residence, 1	195B129 308		Northridge	No	MI	ADU
Los Angeles	8809 OAK PARK AVE	91325	2690012011	0.000	0.000	0.085	0.000	Shortfall of Sites	0.397	Very Low I Residential	RA-1	0	0	0	5.038	0.085		Residential - Single Family Residence - Pool, 1	195B133 308		Northridge	No	MI	ADU
Los Angeles	5756 MURIETTA AVE	91401	2246018006	0.000	0.000	0.085	0.000	Shortfall of Sites	0.155	Low Residential	R1-1	0	0	0	12.930	0.085		Residential - Single Family Residence - Pool, 1	174B153 308		Van Nuys - North Sherman Oaks	No	MI	ADU
Los Angeles	12554 COLLINS ST	91607	2341016008	0.000	0.000	0.085	0.000	Shortfall of Sites	0.172	Low Residential	R1-1	0	0	0	11.614	0.085		Residential - Single Family Residence - Pool, 1	174B161 308		North Hollywood - Valley Village	No	MI	ADU
Los Angeles	14127 WEDDINGTON ST	91401	2248019022	0.000	0.000	0.085	0.000	Shortfall of Sites	0.157	Low Residential	R1-1	0	0	0	12.727	0.085		Residential - Single Family Residence, 1	171B153 308		Van Nuys - North Sherman Oaks	No	MI	ADU
Los Angeles	5132 CALVIN AVE	91356	2163007020	0.000	0.000	0.085	0.000	Shortfall of Sites	0.427	Very Low I Residential	RA-1	0	0	0	4.686	0.085		Residential - Single Family Residence - Pool, 1	171B117 308		Encino - Tarzana	No	MI	ADU
Los Angeles	15011 VALLEYHEART DR	91403	2263014015	0.000	0.000	0.085	0.000	Shortfall of Sites	0.189	Low Residential	R1-1-RIO	0	0	0	10.597	0.085		Residential - Single Family Residence - Pool, 1	171A147 308		Van Nuys - North Sherman Oaks	No	MI	ADU
Los Angeles	4857 CARTWRIGHT AVE	91601	2421007006	0.000	0.000	0.085	0.000	Shortfall of Sites	0.185	Low Residential	R1-1	0	0	0	10.817	0.085		Residential - Single Family Residence - Pool, 1	168B177 308		North Hollywood - Valley Village	No	MI	ADU
Los Angeles	4842 ALCOVE AVE	91607	2357019014	0.000	0.000	0.085	0.000	Shortfall of Sites	0.186	Low Residential	R1-1	0	0	0	10.736	0.085		Residential - Single Family Residence - Pool, 1	168B161 308		Van Nuys - North Sherman Oaks	No	MI	ADU
Los Angeles	4847 BEN AVE	91607	2355010045	0.000	0.000	0.085	0.000	Shortfall of Sites	0.153	Low Residential	R1-1	0	0	0	13.052	0.085		Residential - Single Family Residence - Pool, 1	168B165 308		North Hollywood - Valley Village	No	MI	ADU
Los Angeles	4831 TYRONE AVE	91423	2248003014	0.000	0.000	0.085	0.000	Shortfall of Sites	0.155	Low Residential	R1-1-RIO	0	0	0	12.877	0.085		Residential - Single Family Residence, 1	168B153 308		Van Nuys - North Sherman Oaks	No	MI	ADU
Los Angeles	5133 MOUNT ROYAL DR	90041	5669020018	0.000	0.000	0.085	0.000	Shortfall of Sites	0.179	Low Residential	R1-1	0	0	0	11.187	0.085		Residential - Single Family Residence, 1	163-5A225 308		Northeast Los Angeles	No	MI	ADU
Los Angeles	4916 LOS ROBLES ST	90041	5690003010	0.000	0.000	0.085	0.000	Shortfall of Sites	0.191	Low Residential	R1-1	0	0	0	10.498	0.085		Residential - Single Family Residence, 1	162A227 308		Northeast Los Angeles	No	MI	ADU
Los Angeles	2352 NORWALK AVE	90041	5685015008	0.000	0.000	0.085	0.000	Shortfall of Sites	0.179	Low Residential	R1-1	0	0	0	11.197	0.085		Residential - Single Family Residence - Pool, 1	160-5A221 308		Northeast Los Angeles	No	MI	ADU
Los Angeles	1117 OAK GROVE DR	90041	5480019006	0.000	0.000	0.085	0.000	Shortfall of Sites	0.198	Low Residential	R1-1	0	0	0	10.082	0.085		Residential - Single Family Residence, 1	160-5A229 308		Northeast Los Angeles	No	MI	ADU
Los Angeles	3634 REVERE AVE	90039	5435007041	0.000	0.000	0.085	0.000	Shortfall of Sites	0.155	Low Residential	R1-1-RIO	0	0	0	12.907	0.085		Residential - Single Family Residence, 1	156B209 308		Northeast Los Angeles	No	MI	ADU
Los Angeles	4879 AMBROSE AVE	90027	5589020001	0.000	0.000	0.085	0.000	Shortfall of Sites	0.181	Low II Residential	R1-1	0	0	0	11.030	0.085		Residential - Single Family Residence, 1	150B197 308		Hollywood	No	MI	ADU
Los Angeles	521 WOODRUFF AVE	90024	4360025043	0.000	0.000	0.085	0.000	Shortfall of Sites	0.283	Low Residential	R1-1	0	0	0	7.058	0.085		Residential - Single Family Residence - Pool, 1	138B153 308		Westwood	No	MI	ADU
Los Angeles	11388 HOMEDALE ST	90049	4365027014	0.000	0.000	0.085	0.000	Shortfall of Sites	0.221	Low Residential	R1-1	0	0	0	9.062	0.085		Residential - Single Family Residence - Pool, 1	135B145 308		Brentwood - Pacific Palisades	No	MI	ADU
Los Angeles	906 THAYER AVE	90024	4360019009	0.000	0.000	0.085	0.000	Shortfall of Sites	0.190	Low Residential	R1-1	0	0	0	10.547	0.085		Residential - Single Family Residence, 1	135B153 308		Westwood	No	MI	ADU
Los Angeles	10568 WELLWORTH AVE	90024	4326011004	0.000	0.000	0.085	0.000	Shortfall of Sites	0.149	Low Residential	R1-1-O	0	0	0	13.403	0.085		Residential - Single Family Residence - Therapy Pool (Spa), 1	132B157 308		Westwood	No	MI	ADU
Los Angeles	10645 WELLWORTH AVE	90024	4326009026	0.000	0.000	0.085	0.000	Shortfall of Sites	0.149	Low Residential	R1-1-O	0	0	0	13.403	0.085		Residential - Single Family Residence, 1	132B153 308		Westwood	No	MI	ADU
Los Angeles	332 AVONDALE AVE	90049	4406024015	0.000	0.000	0.085	0.000	Shortfall of Sites	0.313	Very Low II Residential	RE11-1	0	0	0	6.396	0.085	Vacant	Residential - Single Family Residence - Vacant Land, 1	129B137 308		Brentwood - Pacific Palisades	No	MI	ADU
Los Angeles	2101 S CANFIELD AVE	90034	4302003013	0.000	0.000	0.085	0.000	Shortfall of Sites	0.155	Low Residential	R1V2-O	0	0	0	12.944	0.085		Residential - Single Family Residence, 1	126B169 308		West Los Angeles	No	MI	ADU

Jurisdiction Name	Site Address/Intersection	5 Digit ZIP Code	Assessor Parcel Number	Very Low-Income	Low-Income	Moderate-Income	Above Moderate-Income	Type of Shortfall	Parcel Size (Acres)	Current General Plan Designation	Current Zoning	Proposed General Plan (GP) Designation	Proposed Zoning	Minimum Density Allowed	Maximum Density Allowed	Total Capacity	Vacant/ Nonvacant	Description of Existing Uses	PIN	Base Density Per Acre	Community Plan Area	Rent Stabalization Ordinance	Income Category	Applicable Rezoning Program (Program informing values in Column Q listed first)
Los Angeles	2718 MOTOR AVE	90064	4308005018	0.000	0.000	0.085	0.000	Shortfall of Sites	0.187	Low Residential	R1V2-O	0	0	0	10.670	0.085		Residential - Single Family Residence, 1	126B165 308		West Los Angeles	No	MI	ADU
Los Angeles	3322 COLBERT AVE	90066	4250017031	0.000	0.000	0.085	0.000	Shortfall of Sites	0.172	Low Residential	R1V2	0	0	0	11.615	0.085		Residential - Single Family Residence, 1	117B153 308		Palms - Mar Vista - Del Rey	No	MI	ADU
Los Angeles	3565 INGLEWOOD BLVD	90066	4248022014	0.000	0.000	0.085	0.000	Shortfall of Sites	0.202	Low Residential	R1V2	0	0	0	9.888	0.085		Residential - Single Family Residence, 1	114B153 308		Palms - Mar Vista - Del Rey	No	MI	ADU
Los Angeles	17312 WESTBURY DR	91344	2608016026	0.000	0.000	0.085	0.000	Shortfall of Sites	0.250	Very Low II Residential	RE11-1-H	0	0	0	8.007	0.085		Residential - Single Family Residence - Pool, 1	219B133 309		Granada Hills - Knollwood	No	MI	ADU
Los Angeles	17700 CANDIA CT	91344	2601050044	0.000	0.000	0.085	0.000	Shortfall of Sites	0.275	Very Low II Residential	RE11-1-H-O	0	0	0	7.284	0.085		Residential - Single Family Residence, 1	219B129 309		Granada Hills - Knollwood	No	MI	ADU
Los Angeles	16500 BUCHET DR	91344	2609030016	0.000	0.000	0.085	0.000	Shortfall of Sites	0.258	Very Low II Residential	RE11-1	0	0	0	7.752	0.085		Residential - Single Family Residence - Pool, 1	216B137 309		Granada Hills - Knollwood	No	MI	ADU
Los Angeles	17105 BIRCHER ST	91344	2607016044	0.000	0.000	0.085	0.000	Shortfall of Sites	0.181	Low I Residential	RS-1	0	0	0	11.045	0.085		Residential - Single Family Residence, 1	213B133 309		Granada Hills - Knollwood	No	MI	ADU
Los Angeles	11626 RUFFNER AVE	91344	2610012019	0.000	0.000	0.085	0.000	Shortfall of Sites	0.183	Low I Residential	RS-1	0	0	0	10.918	0.085		Residential - Single Family Residence - Pool, 1	213B137 309		Granada Hills - Knollwood	No	MI	ADU
Los Angeles	15837 KALISHER ST	91344	2666007031	0.000	0.000	0.085	0.000	Shortfall of Sites	0.205	Low I Residential	RS-1	0	0	0	9.734	0.085		Residential - Single Family Residence - Pool, 1	213B141 309		Granada Hills - Knollwood	No	MI	ADU
Los Angeles	11204 PASO ROBLES AVE	91344	2697022007	0.000	0.000	0.085	0.000	Shortfall of Sites	0.178	Low I Residential	RS-1	0	0	0	11.239	0.085		Residential - Single Family Residence, 1	210B133 309		Granada Hills - Knollwood	No	MI	ADU
Los Angeles	11201 BLUCHER AVE	91344	2662009027	0.000	0.000	0.085	0.000	Shortfall of Sites	0.176	Low I Residential	RS-1	0	0	0	11.342	0.085		Residential - Single Family Residence, 1	210B141 309		Granada Hills - Knollwood	No	MI	ADU
Los Angeles	11148 GOTHIC AVE	91344	2681011024	0.000	0.000	0.085	0.000	Shortfall of Sites	0.171	Low I Residential	RS-1	0	0	0	11.697	0.085		Residential - Single Family Residence - Pool, 1	210B137 309		Granada Hills - Knollwood	No	MI	ADU
Los Angeles	10915 SYLVIA AVE	91326	2718020023	0.000	0.000	0.085	0.000	Shortfall of Sites	0.193	Low I Residential	RS-1	0	0	0	10.343	0.085		Residential - Single Family Residence, 1	210B117 309		Northridge	No	MI	ADU
Los Angeles	20817 TULSA ST	91311	2706025026	0.000	0.000	0.085	0.000	Shortfall of Sites	0.213	Low I Residential	RE9-1	0	0	0	9.382	0.085		Residential - Single Family Residence, 1	210B109 309		Chatsworth - Porter Ranch	No	MI	ADU
Los Angeles	17436 LOS ALIMOS ST	91344	2712026010	0.000	0.000	0.085	0.000	Shortfall of Sites	0.241	Low I Residential	RE9-1XL-RFA	0	0	0	8.301	0.085		Residential - Single Family Residence, 1	207B129 309		Granada Hills - Knollwood	No	MI	ADU
Los Angeles	17208 LOS ALIMOS ST	91344	2696027012	0.000	0.000	0.085	0.000	Shortfall of Sites	0.289	Low I Residential	RE9-1XL-RFA	0	0	0	6.915	0.085		Residential - Single Family Residence - Pool, 1	207B133 309		Granada Hills - Knollwood	No	MI	ADU
Los Angeles	10729 CREBS AVE	91326	2717024039	0.000	0.000	0.085	0.000	Shortfall of Sites	0.167	Low I Residential	RS-1	0	0	0	11.959	0.085		Residential - Single Family Residence, 1	207B121 309		Northridge	No	MI	ADU
Los Angeles	10708 OKLAHOMA AVE	91311	2706010028	0.000	0.000	0.085	0.000	Shortfall of Sites	0.272	Low I Residential	RE9-1	0	0	0	7.354	0.085		Residential - Single Family Residence, 1	207B109 309		Chatsworth - Porter Ranch	No	MI	ADU
Los Angeles	15848 LOS ALIMOS ST	91344	2667017016	0.000	0.000	0.085	0.000	Shortfall of Sites	0.158	Low I Residential	RS-1	0	0	0	12.624	0.085		Residential - Single Family Residence, 1	207B141 309		Granada Hills - Knollwood	No	MI	ADU
Los Angeles	21301 GERMAIN ST	91311	2706029018	0.000	0.000	0.085	0.000	Shortfall of Sites	0.220	Low I Residential	RE9-1	0	0	0	9.083	0.085		Residential - Single Family Residence - Pool, 1	207B105 309		Chatsworth - Porter Ranch	No	MI	ADU
Los Angeles	10616 BATON ROUGE AVE	91326	2728003013	0.000	0.000	0.085	0.000	Shortfall of Sites	0.283	Very Low II Residential	RE11-1	0	0	0	7.060	0.085		Residential - Single Family Residence - Pool, 1	207B117 309		Northridge	No	MI	ADU
Los Angeles	15849 DEVONSHIRE ST	91344	2668014006	0.000	0.000	0.085	0.000	Shortfall of Sites	0.165	Low I Residential	RS-1	0	0	0	12.101	0.085		Residential - Single Family Residence - Pool, 1	204B141 309		Granada Hills - Knollwood	No	MI	ADU
Los Angeles	10344 PINYON AVE	91042	2565005032	0.000	0.000	0.085	0.000	Shortfall of Sites	0.250	Low Residential	R1-1	0	0	0	7.998	0.085		Residential - Single Family Residence, 1	204B201 309		Sunland - Tujunga - Lake View Terrace - Shadow Hills - East La Tuna Canyon	No	MI	ADU
Los Angeles	20036 TUBA ST	91311	2726025010	0.000	0.000	0.085	0.000	Shortfall of Sites	0.252	Very Low II Residential	RE11-1	0	0	0	7.924	0.085		Residential - Single Family Residence, 1	204B113 309		Chatsworth - Porter Ranch	No	MI	ADU
Los Angeles	17525 ROMAR ST	91325	2734015007	0.000	0.000	0.085	0.000	Shortfall of Sites	0.269	Very Low II Residential	RE11-1	0	0	0	7.432	0.085		Residential - Single Family Residence, 1	204B129 309		Northridge	No	MI	ADU
Los Angeles	20624 ROMAR ST	91311	2741026025	0.000	0.000	0.085	0.000	Shortfall of Sites	0.207	Low I Residential	RS-1	0	0	0	9.683	0.085		Residential - Single Family Residence - Pool, 1	204B109 309		Chatsworth - Porter Ranch	No	MI	ADU
Los Angeles	19850 LABRADOR ST	91311	2761018015	0.000	0.000	0.085	0.000	Shortfall of Sites	0.180	Low I Residential	RS-1	0	0	0	11.113	0.085		Residential - Single Family Residence - Pool, 1	201B113 309		Chatsworth - Porter Ranch	No	MI	ADU
Los Angeles	16428 LABRADOR ST	91343	2677008005	0.000	0.000	0.085	0.000	Shortfall of Sites	0.172	Low Residential	RS-1	0	0	0	11.616	0.085		Residential - Single Family Residence, 1	201B137 309		Mission Hills - Panorama City - North Hills	No	MI	ADU
Los Angeles	9764 CREBS AVE	91324	2763023012	0.000	0.000	0.085	0.000	Shortfall of Sites	0.172	Low I Residential	RS-1	0	0	0	11.613	0.085		Residential - Single Family Residence - Pool, 1	201B121 309		Northridge	No	MI	ADU
Los Angeles	17316 KINZIE ST	91325	2755015023	0.000	0.000	0.085	0.000	Shortfall of Sites	0.381	Very Low I Residential	RA-1	0	0	0	5.246	0.085		Residential - Single Family Residence, 1	201B133 309		Northridge	No	MI	ADU
Los Angeles	19515 NEEDLES ST	91324	2761034018	0.000	0.000	0.085	0.000	Shortfall of Sites	0.390	Very Low I Residential	RA-1	0	0	0	5.128	0.085		Residential - Single Family Residence - Pool, 1	201B117 309		Chatsworth - Porter Ranch	No	MI	ADU
Los Angeles	9738 NEVADA AVE	91311	2727013012	0.000	0.000	0.085	0.000	Shortfall of Sites	0.209	Very Low II Residential	RE11-1-H	0	0	0	9.576	0.085		Residential - Single Family Residence, 1	201B101 309		Chatsworth - Porter Ranch	No	MI	ADU
Los Angeles	17353 CITRONIA ST	91325	2755008018	0.000	0.000	0.085	0.000	Shortfall of Sites	0.392	Very Low I Residential	RA-1	0	0	0	5.105	0.085		Residential - Single Family Residence - Pool, 1	201B129 309		Northridge	No	MI	ADU
Los Angeles	16422 VINCENNES ST	91343	2676006001	0.000	0.000	0.085	0.000	Shortfall of Sites	0.172	Low Residential	RS-1	0	0	0	11.631	0.085		Residential - Single Family Residence, 1	198B137 309		Mission Hills - Panorama City - North Hills	No	MI	ADU
Los Angeles	9342 VANALDEN AVE	91324	2762030005	0.000	0.000	0.085	0.000	Shortfall of Sites	0.275	Very Low II Residential	RE11-1	0	0	0	7.260	0.085		Residential - Single Family Residence - Pool, 1	198B121 309		Northridge	No	MI	ADU
Los Angeles	9210 JELLICO AVE	91325	2766007008	0.000	0.000	0.085	0.000	Shortfall of Sites	0.385	Very Low I Residential	RA-1	0	0	0	5.198	0.085		Residential - Single Family Residence - Pool, 1	198B129 309		Northridge	No	MI	ADU
Los Angeles	8816 SHOSHONE AVE	91325	2768014017	0.000	0.000	0.085	0.000	Shortfall of Sites	0.525	Very Low I Residential	RA-1	0	0	0	3.809	0.085		Residential - Single Family Residence - Pool, 1	195B129 309		Northridge	No	MI	ADU
Los Angeles	8808 OAK PARK AVE	91325	2690011014	0.000	0.000	0.085	0.000	Shortfall of Sites	0.397	Very Low I Residential	RA-1	0	0	0	5.035	0.085		Residential - Single Family Residence, 1	195B133 309		Northridge	No	MI	ADU
Los Angeles	23301 SCHOENBORN ST	91304	2005011015	0.000	0.000	0.085	0.000	Shortfall of Sites	0.253	Very Low II Residential	RE11-1	0	0	0	7.904	0.085		Residential - Single Family Residence - Pool, 1	192B093 309		Chatsworth - Porter Ranch	No	MI	ADU
Los Angeles	5759 COSTELLO AVE	91401	2246018007	0.000	0.000	0.085	0.000	Shortfall of Sites	0.154	Low Residential	R1-1	0	0	0	12.982	0.085		Residential - Single Family Residence, 1	174B153 309		Van Nuys - North Sherman Oaks	No	MI	ADU
Los Angeles	12548 COLLINS ST	91607	2341016007	0.000	0.000	0.085	0.000	Shortfall of Sites	0.172	Low Residential	R1-1	0	0	0	11.614	0.085		Residential - Single Family Residence, 1	174B161 309		North Hollywood - Valley Village	No	MI	ADU
Los Angeles	14934 ADDISON ST	91403	2263013003	0.000	0.000	0.085	0.000	Shortfall of Sites	0.151	Low Residential	R1-1-RIO	0	0	0	13.281	0.085		Residential - Single Family Residence, 1	171A149 309		Van Nuys - North Sherman Oaks	No	MI	ADU
Los Angeles	4856 DENNY AVE	91601	2421007001	0.000	0.000	0.085	0.000	Shortfall of Sites	0.185	Low Residential	R1-1	0	0	0	10.815	0.085		Residential - Single Family Residence - Pool, 1	168B177 309		North Hollywood - Valley Village	No	MI	ADU
Los Angeles	4847 VAN NOORD AVE	91423	2358019009	0.000	0.000	0.085	0.000	Shortfall of Sites	0.158	Low Residential	R1-1	0	0	0	12.632	0.085		Residential - Single Family Residence, 1	168B161 309		Van Nuys - North Sherman Oaks	No	MI	ADU
Los Angeles	4846 AGNES AVE	91607	2355010035	0.000	0.000	0.085	0.000	Shortfall of Sites	0.153	Low Residential	R1-1	0	0	0	13.053	0.085		Residential - Single Family Residence - Pool, 1	168B165 309		North Hollywood - Valley Village	No	MI	ADU
Los Angeles	4828 NOBLE AVE	91403	2264011006	0.000	0.000	0.085	0.000	Shortfall of Sites	0.155	Low Residential	R1-1	0	0	0	12.907	0.085		Residential - Single Family Residence, 1	168B145 309		Sherman Oaks - Studio City - Toluca Lake - Cahuenga Pass	No	MI	ADU
Los Angeles	5132 EL RIO AVE	90041	5671016019	0.000	0.000	0.085	0.000	Shortfall of Sites	0.153	Low Residential	R1-1	0	0	0	13.105	0.085		Residential - Single Family Residence, 1	163-5A221 309		Northeast Los Angeles	No	MI	ADU
Los Angeles	5133 ARGUS DR	90041	5669024021	0.000	0.000	0.085	0.000	Shortfall of Sites	0.201	Low Residential	R1-1	0	0	0	9.948	0.085		Residential - Single Family Residence, 1	163-5A225 309		Northeast Los Angeles	No	MI	ADU
Los Angeles	4978 FLORISTAN AVE	90041	5689022014	0.000	0.000	0.085	0.000	Shortfall of Sites	0.177	Low Residential	R1-1	0	0	0	11.270	0.085		Residential - Single Family Residence - Pool, 1	162A227 309		Northeast Los Angeles	No	MI	ADU
Los Angeles	4930 WIOTA ST	90041	5690021034	0.000	0.000	0.085	0.000	Shortfall of Sites	0.183	Low Residential	R1-1	0	0	0	10.929	0.085		Residential - Single Family Residence - Pool, 1	162A229 309		Northeast Los Angeles	No	MI	ADU
Los Angeles	2058 DELROSA DR	90041	5685009021	0.000	0.000	0.085	0.000	Shortfall of Sites	0.156	Low Residential	R1-1	0	0	0	12.793	0.085		Residential - Single Family Residence, 1	160-5A223 309		Northeast Los Angeles	No	MI	ADU
Los Angeles	3733 BRUNSWICK AVE	90039	5435012009	0.000	0.000	0.085	0.000	Shortfall of Sites	0.155	Low Residential	R1-1-RIO	0	0	0	12.907	0.085		Residential - Single Family Residence, 1	156A207 309		Northeast Los Angeles	No	MI	ADU
Los Angeles	2611 W AVENUE 30	90065	5457011003	0.000	0.000	0.085	0.000	Shortfall of Sites	0.172	Low Residential	R1-1-CDO	0	0	0	11.616	0.085		Residential - Single Family Residence, 1	150B213 309		Northeast Los Angeles	No	MI	ADU
Los Angeles	5021 AMBROSE AVE	90027	5589011026	0.000	0.000	0.085	0.000	Shortfall of Sites	0.150	Low I Residential	RE9-1	0	0	0	13.368	0.085		Residential - Single Family Residence, 1	150B197 309		Hollywood	No	MI	ADU
Los Angeles	326 N KINGS RD	90048	5514010037	0.000	0.000	0.085	0.000	Shortfall of Sites	0.149	Low II Residential	R1V3	0	0	0	13.394	0.085		Residential - Single Family Residence, 1	138B173 309		Wilshire	No	MI	ADU
Los Angeles	320 N FORMOSA AVE	90036	5525034018	0.000	0.000	0.085	0.000	Shortfall of Sites	0.152	Low II Residential	R1V2	0	0	0	13.200	0.085		Residential - Single Family Residence, 1	138B181 309		Wilshire	No	MI	ADU
Los Angeles	510 WARNER AVE	90024	4360023012	0.000	0.000	0.085	0.000	Shortfall of Sites	0.170	Low Residential	R1-1	0	0	0	11.789	0.085		Residential - Single Family Residence - Pool, 1	138B153 309		Westwood	No	MI	ADU
Los Angeles	821 MALCOLM AVE	90024	4360007004	0.000	0.000	0.085	0.000	Shortfall of Sites	0.177	Low Residential	R1-1	0	0	0	11.311	0.085		Residential - Single Family Residence, 1	135B153 309		Westwood	No	MI	ADU
Los Angeles	863 S MULLEN AVE	90005	5090010013	0.000	0.000	0.085	0.000	Shortfall of Sites	0.179	Low II Residential	R1V3-RG	0	0	0	11.173	0.085		Residential - Single Family Residence, 1	132B185 309		Wilshire	No	MI	ADU
Los Angeles	9758 CASHIO ST	90035	4307012005	0.000	0.000	0.085	0.000	Shortfall of Sites	0.157	Low Residential	R1V2-O	0	0	0	12.752	0.085		Residential - Single Family Residence, 1	129B165 309		West Los Angeles	No	MI	ADU
Los Angeles	2325 KERWOOD AVE	90064	4315011010	0.000	0.000	0.085	0.000	Shortfall of Sites	0.149	Low Residential	R1-1-O	0	0	0	13.399	0.085		Residential - Single Family Residence, 1	129B161 309		West Los Angeles	No	MI	ADU
Los Angeles	2351 PARNELL AVE	90064	4320012022	0.000	0.000	0.085	0.000	Shortfall of Sites	0.155	Low Residential	R1-1-O	0	0	0	12.891	0.085		Residential - Single Family Residence, 1	126B157 309		West Los Angeles	No	MI	ADU
Los Angeles	10425 TROON AVE	90064	4318017012	0.000	0.000	0.085	0.000	Shortfall of Sites	0.171	Low Residential	R1V2	0	0	0	11.705	0.085		Residential - Single Family Residence, 1	126B161 309		West Los Angeles	No	MI	ADU
Los Angeles	3306 COLBERT AVE	90066	4250017039	0.000	0.000	0.085	0.000	Shortfall of Sites	0.188	Low Residential	R1V2	0	0	0	10.665	0.085		Residential - Single Family Residence, 1	117B153 309		Palms - Mar Vista - Del Rey	No	MI	ADU
Los Angeles	5934 W 77TH PL	90045	4106012012	0.000	0.000	0.085	0.000	Shortfall of Sites	0.167	Low Residential	R1-1	0	0	0	11.952	0.085		Residential - Single Family Residence, 1	099B169 309		Westchester - Playa del Rey	No	MI	ADU
Los Angeles	12520 NUGENT DR	91344	2608020032	0.000	0.000	0.085	0.000	Shortfall of Sites	0.264	Very Low II Residential	RE11-1-H	0	0	0	7.587	0.085		Residential - Single Family Residence, 1	219B133 310		Granada Hills - Knollwood	No	MI	ADU
Los Angeles	16390 BUCHET DR	91344	2605008034	0.000	0.000	0.085	0.000	Shortfall of Sites	0.298	Very Low II Residential	RE11-1	0	0	0	6.708	0.085		Residential - Single Family Residence - Pool, 1	216B137 310		Granada Hills - Knollwood	No	MI	ADU
Los Angeles	17065 BIRCHER ST	91344	2607016045	0.000	0.000	0.085	0.000	Shortfall of Sites	0.185	Low I Residential	RS-1	0	0	0	10.788	0.085		Residential - Single Family Residence, 1	213B133 310		Granada Hills - Knollwood	No	MI	ADU
Los Angeles	11629 SWINTON AVE	91344	2605018030	0.000	0.000	0.085	0.000	Shortfall of Sites	0.218	Low I Residential	RS-1	0	0	0	9.171	0.085		Residential - Single Family Residence, 1	213B137 310		Granada Hills - Knollwood	No	MI	ADU
Los Angeles	11460 ANDASOL AVE	91344	2711001011	0.000	0.000	0.085	0.000	Shortfall of Sites	0.236	Very Low I Residential	RA-1	0	0	0	8.478	0.085		Residential - Single Family Residence, 1	213B129 310		Granada Hills - Knollwood	No	MI	ADU
Los Angeles	11407 DEMPSEY AVE	91344	2666007030	0.000	0.000	0.085	0.000	Shortfall of Sites	0.204	Low I Residential	RS-1	0	0	0	9.786	0.085		Residential - Single Family Residence - Pool, 1	213B141 310		Granada Hills - Knollwood	No	MI	ADU
Los Angeles	17021 COLT ST	91344	2697022010	0.000	0.000	0.085	0.000	Shortfall of Sites	0.150	Low I Residential	RS-1	0	0	0	13.319	0.085		Residential - Single Family Residence - Pool, 1	210B133 310		Granada Hills - Knollwood	No	MI	ADU
Los Angeles	16400 DONMETZ ST	91344	2681017037	0.000	0.000	0.085	0.000	Shortfall of Sites	0.199	Low I Residential	RS-1	0	0	0	10.066	0.085		Residential - Single Family Residence, 1	210B137 310		Granada Hills - Knollwood	No	MI	ADU
Los Angeles	18644 KENYA ST	91326	2717008016	0.000	0.000	0.085	0.000	Shortfall of Sites	0.251	Very Low II Residential	RE11-1	0	0	0	7.983	0.085		Residential - Single Family Residence - Pool, 1	210B121 310		Northridge	No	MI	ADU
Los Angeles	10923 SYLVIA AVE	91326	2718020024	0.000	0.000	0.085	0.000	Shortfall of Sites	0.172	Low I Residential	RS-1	0	0	0	11.611	0.085		Residential - Single Family Residence, 1	210B117 310		Northridge	No	MI	ADU
Los Angeles	20811 TULSA ST	91311	2706025027	0.000	0.000	0.085	0.000	Shortfall of Sites	0.207	Low I Residential	RE9-1	0	0	0	9.668	0.085		Residential - Single Family Residence, 1	210B109 310		Chatsworth - Porter Ranch	No	MI	ADU
Los Angeles	17430 LOS ALIMOS ST	91344	2712026011	0.000	0.000	0.085	0.000	Shortfall of Sites	0.289	Low I Residential	RE9-1XL-RFA	0	0	0	6.918	0.085		Residential - Single Family Residence, 1	207B129 310		Granada Hills - Knollwood	No	MI	ADU
Los Angeles	10730 CREBS AVE	91326	2717024041	0.000	0.000	0.085	0.000	Shortfall of Sites	0.172	Low I Residential	RS-1	0	0	0	11.611	0.085		Residential - Single Family Residence - Pool, 1	207B121 310		Northridge	No	MI	ADU
Los Angeles	10711 LURLINE AVE	91311	2706027007	0.000	0.000	0.085	0.000	Shortfall of Sites	0.207	Low I Residential	RE9-1	0	0	0	9.671	0.085		Residential - Single Family Residence, 1	207B109 310		Chatsworth - Porter Ranch	No	MI	ADU
Los Angeles	16018 LOS ALIMOS ST	91344	2667026019	0.000	0.000	0.085	0.000	Shortfall of Sites	0.158	Low I Residential	RS-1	0	0	0	12.648	0.085		Residential - Single Family Residence, 1	207B141 310		Granada Hills - Knollwood	No	MI	ADU
Los Angeles	10633 ATLANTA AVE	91326	2728005014	0.000	0.000	0.085	0.000	Shortfall of Sites	0.253	Very Low II Residential	RE11-1	0	0	0	7.914	0.085		Residential - Single Family Residence - Pool, 1	207B117 310		Northridge	No	MI	ADU

Jurisdiction Name	Site Address/Intersection	5 Digit ZIP Code	Assessor Parcel Number	Very Low-Income	Low-Income	Moderate-Income	Above Moderate-Income	Type of Shortfall	Parcel Size (Acres)	Current General Plan Designation	Current Zoning	Proposed General Plan (GP) Designation	Proposed Zoning	Minimum Density Allowed	Maximum Density Allowed	Total Capacity	Vacant/ Nonvacant	Description of Existing Uses	PIN	Base Density Per Acre	Community Plan Area	Rent Stabalization Ordinance	Income Category	Applicable Rezoning Program (Program informing values in Column Q listed first)
Los Angeles	15843 DEVONSHIRE ST	91344	2668014005	0.000	0.000	0.085	0.000	Shortfall of Sites	0.165	Low I Residential	RS-1	0	0	0	12.101	0.085		Residential - Single Family Residence - Pool, 1	204B141 310		Granada Hills - Knollwood	No	MI	ADU
Los Angeles	10343 SILVERTON AVE	91042	2565005031	0.000	0.000	0.085	0.000	Shortfall of Sites	0.250	Low Residential	R1-1	0	0	0	8.000	0.085		Residential - Single Family Residence, 1	204B201 310		Sunland - Tujunga - Lake View Terrace - Shadow Hills - East La Tuna Canyon	No	MI	ADU
Los Angeles	20024 TUBA ST	91311	2726025009	0.000	0.000	0.085	0.000	Shortfall of Sites	0.252	Very Low II Residential	RE11-1	0	0	0	7.921	0.085		Residential - Single Family Residence - Pool, 1	204B113 310		Chatsworth - Porter Ranch	No	MI	ADU
Los Angeles	10200 BOTHWELL RD	91324	2726009049	0.000	0.000	0.085	0.000	Shortfall of Sites	0.253	Very Low II Residential	RE11-1	0	0	0	7.919	0.085		Residential - Single Family Residence - Pool, 1	204B117 310		Chatsworth - Porter Ranch	No	MI	ADU
Los Angeles	10201 AMESTOY AVE	91325	2694003018	0.000	0.000	0.085	0.000	Shortfall of Sites	0.253	Very Low II Residential	RE11-1	0	0	0	7.897	0.085		Residential - Single Family Residence - Pool, 1	204B133 310		Northridge	No	MI	ADU
Los Angeles	17517 ROMAR ST	91325	2734015008	0.000	0.000	0.085	0.000	Shortfall of Sites	0.261	Very Low II Residential	RE11-1	0	0	0	7.653	0.085		Residential - Single Family Residence - Pool, 1	204B129 310		Northridge	No	MI	ADU
Los Angeles	19201 MAYALL ST	91324	2729025015	0.000	0.000	0.085	0.000	Shortfall of Sites	0.477	Very Low I Residential	RA-1	0	0	0	4.196	0.085		Residential - Single Family Residence - Pool, 1	204B121 310		Northridge	No	MI	ADU
Los Angeles	20618 ROMAR ST	91311	2741026026	0.000	0.000	0.085	0.000	Shortfall of Sites	0.207	Low I Residential	RS-1	0	0	0	9.682	0.085		Residential - Single Family Residence - Therapy Pool (Spa), 1	204B109 310		Chatsworth - Porter Ranch	No	MI	ADU
Los Angeles	19846 LABRADOR ST	91311	2761018014	0.000	0.000	0.085	0.000	Shortfall of Sites	0.180	Low I Residential	RS-1	0	0	0	11.113	0.085		Residential - Single Family Residence, 1	201B113 310		Chatsworth - Porter Ranch	No	MI	ADU
Los Angeles	16422 LABRADOR ST	91343	2677008004	0.000	0.000	0.085	0.000	Shortfall of Sites	0.172	Low Residential	RS-1	0	0	0	11.616	0.085		Residential - Single Family Residence, 1	201B137 310		Mission Hills - Panorama City - North Hills	No	MI	ADU
Los Angeles	9801 GEYSER AVE	91324	2763023001	0.000	0.000	0.085	0.000	Shortfall of Sites	0.174	Low I Residential	RS-1	0	0	0	11.525	0.085		Residential - Single Family Residence, 1	201B121 310		Northridge	No	MI	ADU
Los Angeles	9753 PASO ROBLES AVE	91325	2692011004	0.000	0.000	0.085	0.000	Shortfall of Sites	0.395	Very Low I Residential	RA-1	0	0	0	5.058	0.085		Residential - Single Family Residence, 1	201B133 310		Northridge	No	MI	ADU
Los Angeles	9962 PALI AVE	91042	2571010056	0.000	0.000	0.085	0.000	Shortfall of Sites	0.174	Low Residential	R1-1-RFA	0	0	0	11.484	0.085		Residential - Single Family Residence, 1	201B205 310		Sunland - Tujunga - Lake View Terrace - Shadow Hills - East La Tuna Canyon	No	MI	ADU
Los Angeles	19501 NEEDLES ST	91324	2761034011	0.000	0.000	0.085	0.000	Shortfall of Sites	0.378	Very Low I Residential	RA-1	0	0	0	5.284	0.085		Residential - Single Family Residence - Pool, 1	201B117 310		Chatsworth - Porter Ranch	No	MI	ADU
Los Angeles	22322 MARILLA ST	91311	2727006035	0.000	0.000	0.085	0.000	Shortfall of Sites	0.269	Very Low I Residential	RA-1	0	0	0	7.443	0.085		Residential - Single Family Residence - Pool, 1	201B101 310		Chatsworth - Porter Ranch	No	MI	ADU
Los Angeles	17343 CITRONIA ST	91325	2755008019	0.000	0.000	0.085	0.000	Shortfall of Sites	0.392	Very Low I Residential	RA-1	0	0	0	5.105	0.085		Residential - Single Family Residence - Pool, 1	201B129 310		Northridge	No	MI	ADU
Los Angeles	20470 PAYERAS ST	91311	2748020022	0.000	0.000	0.085	0.000	Shortfall of Sites	0.197	Low I Residential	RS-1	0	0	0	10.143	0.085		Residential - Single Family Residence - Pool, 1	201B109 310		Chatsworth - Porter Ranch	No	MI	ADU
Los Angeles	16416 VINCENNES ST	91343	2676006002	0.000	0.000	0.085	0.000	Shortfall of Sites	0.172	Low Residential	RS-1	0	0	0	11.614	0.085		Residential - Single Family Residence, 1	198B137 310		Mission Hills - Panorama City - North Hills	No	MI	ADU
Los Angeles	17124 PRAIRIE ST	91325	2692020054	0.000	0.000	0.085	0.000	Shortfall of Sites	0.247	Low I Residential	RE9-1	0	0	0	8.082	0.085		Residential - Single Family Residence - Pool, 1	198B133 310		Northridge	No	MI	ADU
Los Angeles	9421 LA REINA PL	91042	2572035039	0.000	0.000	0.085	0.000	Shortfall of Sites	0.224	Low Residential	RS-1	0	0	0	8.943	0.085		Residential - Single Family Residence, 1	198B205 310		Sunland - Tujunga - Lake View Terrace - Shadow Hills - East La Tuna Canyon	No	MI	ADU
Los Angeles	9215 SHOSHONE AVE	91325	2766007005	0.000	0.000	0.085	0.000	Shortfall of Sites	0.390	Very Low I Residential	RA-1	0	0	0	5.132	0.085		Residential - Single Family Residence - Pool, 1	198B129 310		Northridge	No	MI	ADU
Los Angeles	8810 ZELZAH AVE	91325	2768012026	0.000	0.000	0.085	0.000	Shortfall of Sites	0.405	Very Low I Residential	RA-1	0	0	0	4.933	0.085		Residential - Single Family Residence - Pool, 1	195B129 310		Northridge	No	MI	ADU
Los Angeles	8807 PASO ROBLES AVE	91325	2690011006	0.000	0.000	0.085	0.000	Shortfall of Sites	0.397	Very Low I Residential	RA-1	0	0	0	5.035	0.085		Residential - Single Family Residence - Pool, 1	195B133 310		Northridge	No	MI	ADU
Los Angeles	23305 SCHOENBORN ST	91304	2005011014	0.000	0.000	0.085	0.000	Shortfall of Sites	0.253	Very Low II Residential	RE11-1	0	0	0	7.904	0.085		Residential - Single Family Residence, 1	192B093 310		Chatsworth - Porter Ranch	No	MI	ADU
Los Angeles	12542 COLLINS ST	91607	2341016006	0.000	0.000	0.085	0.000	Shortfall of Sites	0.172	Low Residential	R1-1	0	0	0	11.613	0.085		Residential - Single Family Residence, 1	174B161 310		North Hollywood - Valley Village	No	MI	ADU
Los Angeles	14930 ADDISON ST	91403	2263013004	0.000	0.000	0.085	0.000	Shortfall of Sites	0.155	Low Residential	R1-1-RIO	0	0	0	12.907	0.085		Residential - Single Family Residence - Pool, 1	171A149 310		Van Nuys - North Sherman Oaks	No	MI	ADU
Los Angeles	4857 DENNY AVE	91601	2421008001	0.000	0.000	0.085	0.000	Shortfall of Sites	0.185	Low Residential	R1-1	0	0	0	10.810	0.085		Residential - Single Family Residence, 1	168B177 310		North Hollywood - Valley Village	No	MI	ADU
Los Angeles	4838 MARY ELLEN AVE	91423	2358017011	0.000	0.000	0.085	0.000	Shortfall of Sites	0.198	Low Residential	R1-1	0	0	0	10.092	0.085		Residential - Single Family Residence - Pool, 1	168B161 310		Van Nuys - North Sherman Oaks	No	MI	ADU
Los Angeles	4829 NORWICH AVE	91403	2264011012	0.000	0.000	0.085	0.000	Shortfall of Sites	0.155	Low Residential	R1-1	0	0	0	12.897	0.085		Residential - Single Family Residence, 1	168B145 310		Sherman Oaks - Studio City - Toluca Lake - Cahuenga Pass	No	MI	ADU
Los Angeles	5136 ROCKLAND AVE	90041	5671013019	0.000	0.000	0.085	0.000	Shortfall of Sites	0.161	Low Residential	R1-1	0	0	0	12.439	0.085		Residential - Single Family Residence, 1	163-5A221 310		Northeast Los Angeles	No	MI	ADU
Los Angeles	5132 ARGUS DR	90041	5669021006	0.000	0.000	0.085	0.000	Shortfall of Sites	0.201	Low Residential	R1-1	0	0	0	9.962	0.085		Residential - Single Family Residence, 1	163-5A225 310		Northeast Los Angeles	No	MI	ADU
Los Angeles	4963 TOWNSEND AVE	90041	5689014006	0.000	0.000	0.085	0.000	Shortfall of Sites	0.152	Low Residential	R1-1	0	0	0	13.119	0.085		Residential - Single Family Residence, 1	162A225 310		Northeast Los Angeles	No	MI	ADU
Los Angeles	2034 DELROSA DR	90041	5685008022	0.000	0.000	0.085	0.000	Shortfall of Sites	0.215	Low Residential	R1-1	0	0	0	9.283	0.085		Residential - Single Family Residence, 1	160-5A223 310		Northeast Los Angeles	No	MI	ADU
Los Angeles	3928 BOYCE AVE	90039	5435010008	0.000	0.000	0.085	0.000	Shortfall of Sites	0.155	Low Residential	R1-1-RIO	0	0	0	12.907	0.085		Residential - Single Family Residence, 1	157-5A207 310		Northeast Los Angeles	No	MI	ADU
Los Angeles	1526 N AVENUE 46	90041	5474012011	0.000	0.000	0.085	0.000	Shortfall of Sites	0.155	Low Residential	R1-1	0	0	0	12.897	0.085		Residential - Single Family Residence, 1	157-5A221 310		Northeast Los Angeles	No	MI	ADU
Los Angeles	4107 CUMBERLAND AVE	90027	5430020013	0.000	0.000	0.085	0.000	Shortfall of Sites	0.151	Low II Residential	R1-1	0	0	0	13.250	0.085		Residential - Single Family Residence, 1	148-5A201 310		Hollywood	No	MI	ADU
Los Angeles	215 WOODRUFF AVE	90024	4359001015	0.000	0.000	0.085	0.000	Shortfall of Sites	0.304	Low Residential	R1-1	0	0	0	6.588	0.085		Residential - Single Family Residence - Pool, 1	141B153 310		Westwood	No	MI	ADU
Los Angeles	321 N FORMOSA AVE	90036	5525035010	0.000	0.000	0.085	0.000	Shortfall of Sites	0.177	Low II Residential	R1V2	0	0	0	11.316	0.085		Residential - Single Family Residence, 1	138B181 310		Wilshire	No	MI	ADU
Los Angeles	10604 WELLWORTH AVE	90024	4326010001	0.000	0.000	0.085	0.000	Shortfall of Sites	0.155	Low Residential	R1-1-O	0	0	0	12.881	0.085		Residential - Single Family Residence, 1	132B153 310		Westwood	No	MI	ADU
Los Angeles	212 OCEANO DR	90049	4404033003	0.000	0.000	0.085	0.000	Shortfall of Sites	0.328	Low Residential	RS-1	0	0	0	6.091	0.085		Residential - Single Family Residence - Pool, 1	132B141 310		Brentwood - Pacific Palisades	No	MI	ADU
Los Angeles	857 KENISTON AVE	90005	5090004007	0.000	0.000	0.085	0.000	Shortfall of Sites	0.272	Low II Residential	R1V3-RG	0	0	0	7.352	0.085		Residential - Single Family Residence - Pool and Misc., 1	132B185 310		Wilshire	No	MI	ADU
Los Angeles	2039 LINNINGTON AVE	90025	4317011032	0.000	0.000	0.085	0.000	Shortfall of Sites	0.161	Low Residential	R1-1-O	0	0	0	12.422	0.085		Residential - Single Family Residence, 1	129B157 310		West Los Angeles	No	MI	ADU
Los Angeles	10338 ILONA AVE	90064	4315015018	0.000	0.000	0.085	0.000	Shortfall of Sites	0.157	Low Residential	R1-1-O	0	0	0	12.750	0.085		Residential - Single Family Residence, 1	129B161 310		West Los Angeles	No	MI	ADU
Los Angeles	2100 S CANFIELD AVE	90034	4302004004	0.000	0.000	0.085	0.000	Shortfall of Sites	0.150	Low Residential	R1V2-O	0	0	0	13.356	0.085		Residential - Single Family Residence - Pool, 1	126B169 310		West Los Angeles	No	MI	ADU
Los Angeles	3066 PATRICIA AVE	90064	4318024017	0.000	0.000	0.085	0.000	Shortfall of Sites	0.175	Low Residential	R1V2	0	0	0	11.439	0.085		Residential - Single Family Residence - Pool, 1	123B161 310		West Los Angeles	No	MI	ADU
Los Angeles	3651 CARDIFF AVE	90034	4313017025	0.000	0.000	0.085	0.000	Shortfall of Sites	0.155	Medium Residential	R3-1	0	0	0	12.899	0.085		Residential - Single Family Residence, 1	120B165 310		Palms - Mar Vista - Del Rey	No	MI	ADU
Los Angeles	12900 WINTHROP AVE	91344	2602016019	0.000	0.000	0.085	0.000	Shortfall of Sites	0.193	Low I Residential	RS-1	0	0	0	10.372	0.085		Residential - Single Family Residence - Pool, 1	222B133 311		Granada Hills - Knollwood	No	MI	ADU
Los Angeles	17331 ZOLA ST	91344	2608002014	0.000	0.000	0.085	0.000	Shortfall of Sites	0.207	Low I Residential	RS-1	0	0	0	9.658	0.085		Residential - Single Family Residence - Pool, 1	222B129 311		Granada Hills - Knollwood	No	MI	ADU
Los Angeles	17320 WESTBURY DR	91344	2608016006	0.000	0.000	0.085	0.000	Shortfall of Sites	0.243	Very Low II Residential	RE11-1-H	0	0	0	8.231	0.085		Residential - Single Family Residence - Pool, 1	219B133 311		Granada Hills - Knollwood	No	MI	ADU
Los Angeles	11940 SUSAN DR	91344	2609006005	0.000	0.000	0.085	0.000	Shortfall of Sites	0.467	Very Low I Residential	RA-1	0	0	0	4.279	0.085		Residential - Single Family Residence - Pool, 1	216B137 311		Granada Hills - Knollwood	No	MI	ADU
Los Angeles	11640 AMESTOY AVE	91344	2607014027	0.000	0.000	0.085	0.000	Shortfall of Sites	0.204	Low I Residential	RS-1	0	0	0	9.822	0.085		Residential - Single Family Residence - Pool, 1	213B133 311		Granada Hills - Knollwood	No	MI	ADU
Los Angeles	16533 BIRCHER ST	91344	2610025006	0.000	0.000	0.085	0.000	Shortfall of Sites	0.172	Low I Residential	RS-1	0	0	0	11.596	0.085		Residential - Single Family Residence - Pool, 1	213B137 311		Granada Hills - Knollwood	No	MI	ADU
Los Angeles	15955 KALISHER ST	91344	2666007020	0.000	0.000	0.085	0.000	Shortfall of Sites	0.183	Low I Residential	RS-1	0	0	0	10.948	0.085		Residential - Single Family Residence, 1	213B141 311		Granada Hills - Knollwood	No	MI	ADU
Los Angeles	17149 DONMETZ ST	91344	2697009007	0.000	0.000	0.085	0.000	Shortfall of Sites	0.179	Low I Residential	RS-1	0	0	0	11.178	0.085		Residential - Single Family Residence, 1	210B133 311		Granada Hills - Knollwood	No	MI	ADU
Los Angeles	11109 CLAIRE AVE	91326	2718003022	0.000	0.000	0.085	0.000	Shortfall of Sites	0.176	Low I Residential	RS-1	0	0	0	11.380	0.085		Residential - Single Family Residence, 1	210B121 311		Northridge	No	MI	ADU
Los Angeles	20803 TULSA ST	91311	2706025028	0.000	0.000	0.085	0.000	Shortfall of Sites	0.207	Low I Residential	RE9-1	0	0	0	9.668	0.085		Residential - Single Family Residence - Pool, 1	210B109 311		Chatsworth - Porter Ranch	No	MI	ADU
Los Angeles	17424 LOS ALIMOS ST	91344	2712026012	0.000	0.000	0.085	0.000	Shortfall of Sites	0.241	Low I Residential	RE9-1XL-RFA	0	0	0	8.301	0.085		Residential - Single Family Residence, 1	207B129 311		Granada Hills - Knollwood	No	MI	ADU
Los Angeles	10721 WYSTONE AVE	91326	2718014029	0.000	0.000	0.085	0.000	Shortfall of Sites	0.189	Low I Residential	RS-1	0	0	0	10.566	0.085		Residential - Single Family Residence, 1	207B121 311		Northridge	No	MI	ADU
Los Angeles	10709 IRONDALE AVE	91311	2706010029	0.000	0.000	0.085	0.000	Shortfall of Sites	0.256	Low I Residential	RE9-1	0	0	0	7.800	0.085		Residential - Single Family Residence, 1	207B109 311		Chatsworth - Porter Ranch	No	MI	ADU
Los Angeles	15842 LOS ALIMOS ST	91344	2667017017	0.000	0.000	0.085	0.000	Shortfall of Sites	0.158	Low I Residential	RS-1	0	0	0	12.624	0.085		Residential - Single Family Residence, 1	207B141 311		Granada Hills - Knollwood	No	MI	ADU
Los Angeles	21808 KINGSBURY ST	91311	2722033014	0.000	0.000	0.085	0.000	Shortfall of Sites	0.172	Low I Residential	RS-1	0	0	0	11.628	0.085		Residential - Single Family Residence, 1	207B105 311		Chatsworth - Porter Ranch	No	MI	ADU
Los Angeles	15837 DEVONSHIRE ST	91344	2668014004	0.000	0.000	0.085	0.000	Shortfall of Sites	0.165	Low I Residential	RS-1	0	0	0	12.101	0.085		Residential - Single Family Residence, 1	204B141 311		Granada Hills - Knollwood	No	MI	ADU
Los Angeles	10372 MATHER AVE	91040	2559001036	0.000	0.000	0.085	0.000	Shortfall of Sites	0.187	Low Residential	R1-1-RFA	0	0	0	10.722	0.085		Residential - Single Family Residence, 1	204B193 311		Sunland - Tujunga - Lake View Terrace - Shadow Hills - East La Tuna Canyon	No	MI	ADU
Los Angeles	20012 TUBA ST	91311	2726025008	0.000	0.000	0.085	0.000	Shortfall of Sites	0.253	Very Low II Residential	RE11-1	0	0	0	7.918	0.085		Residential - Single Family Residence - Pool, 1	204B113 311		Chatsworth - Porter Ranch	No	MI	ADU
Los Angeles	10200 MELVIN AVE	91324	2726009034	0.000	0.000	0.085	0.000	Shortfall of Sites	0.313	Very Low II Residential	RE11-1	0	0	0	6.383	0.085		Residential - Single Family Residence - Pool, 1	204B117 311		Chatsworth - Porter Ranch	No	MI	ADU
Los Angeles	10200 AMESTOY AVE	91325	2694012016	0.000	0.000	0.085	0.000	Shortfall of Sites	0.256	Very Low II Residential	RE11-1	0	0	0	7.809	0.085		Residential - Single Family Residence - Pool, 1	204B133 311		Northridge	No	MI	ADU
Los Angeles	17509 ROMAR ST	91325	2734015009	0.000	0.000	0.085	0.000	Shortfall of Sites	0.261	Very Low II Residential	RE11-1	0	0	0	7.653	0.085		Residential - Single Family Residence - Pool, 1	204B129 311		Northridge	No	MI	ADU
Los Angeles	19155 MAYALL ST	91324	2729025014	0.000	0.000	0.085	0.000	Shortfall of Sites	0.477	Very Low I Residential	RA-1	0	0	0	4.189	0.085		Residential - Single Family Residence - Pool, 1	204B121 311		Northridge	No	MI	ADU
Los Angeles	20610 ROMAR ST	91311	2741026027	0.000	0.000	0.085	0.000	Shortfall of Sites	0.174	Low I Residential	RS-1	0	0	0	11.479	0.085		Residential - Single Family Residence - Pool, 1	204B109 311		Chatsworth - Porter Ranch	No	MI	ADU
Los Angeles	19842 LABRADOR ST	91311	2761018013	0.000	0.000	0.085	0.000	Shortfall of Sites	0.180	Low I Residential	RS-1	0	0	0	11.113	0.085		Residential - Single Family Residence, 1	201B113 311		Chatsworth - Porter Ranch	No	MI	ADU
Los Angeles	16416 LABRADOR ST	91343	2677008003	0.000	0.000	0.085	0.000	Shortfall of Sites	0.172	Low Residential	RS-1	0	0	0	11.616	0.085		Residential - Single Family Residence, 1	201B137 311		Mission Hills - Panorama City - North Hills	No	MI	ADU
Los Angeles	19126 KINZIE ST	91324	2762004013	0.000	0.000	0.085	0.000	Shortfall of Sites	0.396	Very Low I Residential	RA-1	0	0	0	5.050	0.085		Residential - Single Family Residence - Pool, 1	201B121 311		Northridge	No	MI	ADU
Los Angeles	6377 OLCOTT ST	91042	2570013015	0.000	0.000	0.085	0.000	Shortfall of Sites	0.183	Low Residential	R1-1-RFA	0	0	0	10.936	0.085		Residential - Single Family Residence, 1	201B205 311		Sunland - Tujunga - Lake View Terrace - Shadow Hills - East La Tuna Canyon	No	MI	ADU
Los Angeles	9746 BOTHWELL RD	91324	2761032016	0.000	0.000	0.085	0.000	Shortfall of Sites	0.331	Very Low I Residential	RA-1	0	0	0	6.034	0.085		Residential - Single Family Residence - Pool, 1	201B117 311		Chatsworth - Porter Ranch	No	MI	ADU
Los Angeles	22212 MARILLA ST	91311	2727006009	0.000	0.000	0.085	0.000	Shortfall of Sites	0.401	Very Low I Residential	RA-1	0	0	0	4.987	0.085		Residential - Single Family Residence - Pool, 1	201B101 311		Chatsworth - Porter Ranch	No	MI	ADU

Jurisdiction Name	Site Address/Intersection	5 Digit ZIP Code	Assessor Parcel Number	Very Low-Income	Low-Income	Moderate-Income	Above Moderate-Income	Type of Shortfall	Parcel Size (Acres)	Current General Plan Designation	Current Zoning	Proposed General Plan (GP) Designation	Proposed Zoning	Minimum Density Allowed	Maximum Density Allowed	Total Capacity	Vacant/ Nonvacant	Description of Existing Uses	PIN	Base Density Per Acre	Community Plan Area	Rent Stabalization Ordinance	Income Category	Applicable Rezoning Program (Program informing values in Column Q listed first)
Los Angeles	17333 CITRONIA ST	91325	2755008020	0.000	0.000	0.085	0.000	Shortfall of Sites	0.392	Very Low I Residential	RA-1	0	0	0	5.106	0.085		Residential - Single Family Residence - Pool, 1	201B129 311		Northridge	No	MI	ADU
Los Angeles	20462 PAYERAS ST	91311	2748020023	0.000	0.000	0.085	0.000	Shortfall of Sites	0.184	Low I Residential	RS-1	0	0	0	10.864	0.085		Residential - Single Family Residence, 1	201B109 311		Chatsworth - Porter Ranch	No	MI	ADU
Los Angeles	16410 VINCENNES ST	91343	2676006003	0.000	0.000	0.085	0.000	Shortfall of Sites	0.172	Low Residential	RS-1	0	0	0	11.605	0.085		Residential - Single Family Residence, 1	198B137 311		Mission Hills - Panorama City - North Hills	No	MI	ADU
Los Angeles	17116 PRAIRIE ST	91325	2692020055	0.000	0.000	0.085	0.000	Shortfall of Sites	0.246	Low I Residential	RE9-1	0	0	0	8.131	0.085		Residential - Single Family Residence, 1	198B133 311		Northridge	No	MI	ADU
Los Angeles	17655 DEARBORN ST	91325	2766007021	0.000	0.000	0.085	0.000	Shortfall of Sites	0.319	Very Low I Residential	RA-1	0	0	0	6.277	0.085		Residential - Single Family Residence - Pool, 1	198B129 311		Northridge	No	MI	ADU
Los Angeles	23309 SCHOENBORN ST	91304	2005011013	0.000	0.000	0.085	0.000	Shortfall of Sites	0.255	Very Low II Residential	RE11-1	0	0	0	7.843	0.085		Residential - Single Family Residence - Pool, 1	192B093 311		Chatsworth - Porter Ranch	No	MI	ADU
Los Angeles	5208 MECCA AVE	91356	2161018010	0.000	0.000	0.085	0.000	Shortfall of Sites	0.257	Low II Residential	R1-1	0	0	0	7.778	0.085		Residential - Single Family Residence - Pool, 1	171B125 311		Encino - Tarzana	No	MI	ADU
Los Angeles	14926 ADDISON ST	91403	2263013005	0.000	0.000	0.085	0.000	Shortfall of Sites	0.155	Low Residential	R1-1-RIO	0	0	0	12.907	0.085		Residential - Single Family Residence - Pool, 1	171A149 311		Van Nuys - North Sherman Oaks	No	MI	ADU
Los Angeles	4834 MARY ELLEN AVE	91423	2358017012	0.000	0.000	0.085	0.000	Shortfall of Sites	0.271	Low Residential	R1-1	0	0	0	7.368	0.085		Residential - Single Family Residence, 1	168B161 311		Van Nuys - North Sherman Oaks	No	MI	ADU
Los Angeles	4828 NORWICH AVE	91403	2264011023	0.000	0.000	0.085	0.000	Shortfall of Sites	0.155	Low Residential	R1-1	0	0	0	12.907	0.085		Residential - Single Family Residence, 1	168B145 311		Sherman Oaks - Studio City - Toluca Lake - Cahuenga Pass	No	MI	ADU
Los Angeles	4831 WESTPARK DR	91601	2354012046	0.000	0.000	0.085	0.000	Shortfall of Sites	0.172	Low Residential	R1-1	0	0	0	11.634	0.085		Residential - Single Family Residence - Pool, 1	168B169 311		North Hollywood - Valley Village	No	MI	ADU
Los Angeles	4988 VINCENT AVE	90041	5689014022	0.000	0.000	0.085	0.000	Shortfall of Sites	0.152	Low Residential	R1-1	0	0	0	13.157	0.085		Residential - Single Family Residence, 1	162A225 311		Northeast Los Angeles	No	MI	ADU
Los Angeles	2348 NORWALK AVE	90041	5685015009	0.000	0.000	0.085	0.000	Shortfall of Sites	0.179	Low Residential	R1-1	0	0	0	11.198	0.085		Residential - Single Family Residence, 1	160-5A221 311		Northeast Los Angeles	No	MI	ADU
Los Angeles	3444 GARDENSIDE LN	90039	5435022015	0.000	0.000	0.085	0.000	Shortfall of Sites	0.165	Low Residential	R1-1-RIO	0	0	0	12.100	0.085		Residential - Single Family Residence, 1	156A207 311		Northeast Los Angeles	No	MI	ADU
Los Angeles	5027 AMBROSE AVE	90027	5589011027	0.000	0.000	0.085	0.000	Shortfall of Sites	0.150	Low I Residential	RE9-1	0	0	0	13.368	0.085		Residential - Single Family Residence - Pool, 1	150B197 311		Hollywood	No	MI	ADU
Los Angeles	3438 LARISSA DR	90026	5427027013	0.000	0.000	0.085	0.000	Shortfall of Sites	0.157	Low Medium II Residential	RD1.5-1VL	0	0	0	12.765	0.085		Residential - Single Family Residence, 1	144A203 311		Silver Lake - Echo Park - Elysian Valley	No	MI	ADU
Los Angeles	753 N MCCADDEN PL	90038	5524011002	0.000	0.000	0.085	0.000	Shortfall of Sites	0.167	Low II Residential	R1R3-RG	0	0	0	12.012	0.085		Residential - Single Family Residence - Pool, 1	141B185 311		Hollywood	No	MI	ADU
Los Angeles	212 LORING AVE	90024	4359001002	0.000	0.000	0.085	0.000	Shortfall of Sites	0.253	Low Residential	R1-1	0	0	0	7.920	0.085		Residential - Single Family Residence, 1	141B153 311		Westwood	No	MI	ADU
Los Angeles	500 DALEHURST AVE	90024	4360024001	0.000	0.000	0.085	0.000	Shortfall of Sites	0.236	Low Residential	R1-1	0	0	0	8.462	0.085		Residential - Single Family Residence - Pool, 1	138B153 311		Westwood	No	MI	ADU
Los Angeles	860 GLENMONT AVE	90024	4360014019	0.000	0.000	0.085	0.000	Shortfall of Sites	0.183	Low Residential	R1-1	0	0	0	10.938	0.085		Residential - Single Family Residence - Pool, 1	135B153 311		Westwood	No	MI	ADU
Los Angeles	1414 CLUB VIEW DR	90024	4327025010	0.000	0.000	0.085	0.000	Shortfall of Sites	0.180	Low Residential	R1V3	0	0	0	11.135	0.085		Residential - Single Family Residence, 1	135B157 311		Westwood	No	MI	ADU
Los Angeles	2033 HOLMBY AVE	90025	4317008019	0.000	0.000	0.085	0.000	Shortfall of Sites	0.167	Low Residential	R1-1-O	0	0	0	12.005	0.085		Residential - Single Family Residence - Therapy Pool (Spa), 1	129B157 311		West Los Angeles	No	MI	ADU
Los Angeles	345 S ANITA AVE	90049	4405031009	0.000	0.000	0.085	0.000	Shortfall of Sites	0.172	Low Residential	R1-1	0	0	0	11.650	0.085		Residential - Single Family Residence - Pool, 1	129B141 311		Brentwood - Pacific Palisades	No	MI	ADU
Los Angeles	2101 HILLSBORO AVE	90034	4302004021	0.000	0.000	0.085	0.000	Shortfall of Sites	0.157	Low Residential	R1V2-O	0	0	0	12.701	0.085		Residential - Single Family Residence, 1	126B169 311		West Los Angeles	No	MI	ADU
Los Angeles	2727 FORRESTER DR	90064	4308005005	0.000	0.000	0.085	0.000	Shortfall of Sites	0.201	Low Residential	R1V2-O	0	0	0	9.932	0.085		Residential - Single Family Residence - Pool, 1	126B165 311		West Los Angeles	No	MI	ADU
Los Angeles	10311 GLENBARR AVE	90064	4318031003	0.000	0.000	0.085	0.000	Shortfall of Sites	0.167	Low Residential	R1V2-O	0	0	0	11.967	0.085		Residential - Single Family Residence, 1	126B161 311		West Los Angeles	No	MI	ADU
Los Angeles	3251 BARRY AVE	90066	4250010013	0.000	0.000	0.085	0.000	Shortfall of Sites	0.199	Low Residential	R1V2	0	0	0	10.054	0.085		Residential - Single Family Residence, 1	117B153 311		Palms - Mar Vista - Del Rey	No	MI	ADU
Los Angeles	1417 S DODSON AVE	90732	7560013013	0.000	0.000	0.085	0.000	Shortfall of Sites	0.155	Low II Residential	R1-1XL	0	0	0	12.905	0.085		Residential - Single Family Residence, 1	012B193 311		San Pedro	No	MI	ADU
Los Angeles	12507 EL ORO WAY	91344	2608021024	0.000	0.000	0.085	0.000	Shortfall of Sites	0.237	Low I Residential	RS-1	0	0	0	8.429	0.085		Residential - Single Family Residence, 1	219B133 312		Granada Hills - Knollwood	No	MI	ADU
Los Angeles	12444 MARVA AVE	91344	2608012004	0.000	0.000	0.085	0.000	Shortfall of Sites	0.264	Very Low II Residential	RE11-1-H-O	0	0	0	7.590	0.085		Residential - Single Family Residence, 1	219B129 312		Granada Hills - Knollwood	No	MI	ADU
Los Angeles	16961 KNOLLWOOD DR	91344	2609003002	0.000	0.000	0.085	0.000	Shortfall of Sites	0.396	Very Low I Residential	RA-1	0	0	0	5.050	0.085		Residential - Single Family Residence - Pool, 1	216B133 312		Granada Hills - Knollwood	No	MI	ADU
Los Angeles	16734 KNOLLWOOD DR	91344	2609018009	0.000	0.000	0.085	0.000	Shortfall of Sites	0.387	Very Low I Residential	RA-1	0	0	0	5.163	0.085		Residential - Single Family Residence - Pool, 1	216B137 312		Granada Hills - Knollwood	No	MI	ADU
Los Angeles	16527 BIRCHER ST	91344	2610025005	0.000	0.000	0.085	0.000	Shortfall of Sites	0.176	Low I Residential	RS-1	0	0	0	11.359	0.085		Residential - Single Family Residence - Pool, 1	213B137 312		Granada Hills - Knollwood	No	MI	ADU
Los Angeles	15649 KALISHER ST	91344	2662003017	0.000	0.000	0.085	0.000	Shortfall of Sites	0.199	Low I Residential	RS-1	0	0	0	10.043	0.085		Residential - Single Family Residence - Pool, 1	213B141 312		Granada Hills - Knollwood	No	MI	ADU
Los Angeles	11200 AMESTOY AVE	91344	2697023021	0.000	0.000	0.085	0.000	Shortfall of Sites	0.183	Low I Residential	RS-1	0	0	0	10.949	0.085		Residential - Single Family Residence, 1	210B133 312		Granada Hills - Knollwood	No	MI	ADU
Los Angeles	11144 GERALD AVE	91344	2682015004	0.000	0.000	0.085	0.000	Shortfall of Sites	0.157	Low I Residential	RS-1	0	0	0	12.717	0.085		Residential - Single Family Residence, 1	210B137 312		Granada Hills - Knollwood	No	MI	ADU
Los Angeles	11119 CABRIOLE AVE	91326	2717006004	0.000	0.000	0.085	0.000	Shortfall of Sites	0.253	Very Low II Residential	RE11-1	0	0	0	7.893	0.085		Residential - Single Family Residence - Pool, 1	210B121 312		Northridge	No	MI	ADU
Los Angeles	10924 KEY WEST AVE	91326	2718021005	0.000	0.000	0.085	0.000	Shortfall of Sites	0.181	Low I Residential	RS-1	0	0	0	11.064	0.085		Residential - Single Family Residence - Pool, 1	210B117 312		Northridge	No	MI	ADU
Los Angeles	20761 TULSA ST	91311	2706025029	0.000	0.000	0.085	0.000	Shortfall of Sites	0.207	Low I Residential	RE9-1	0	0	0	9.668	0.085		Residential - Single Family Residence, 1	210B109 312		Chatsworth - Porter Ranch	No	MI	ADU
Los Angeles	17418 LOS ALIMOS ST	91344	2712026013	0.000	0.000	0.085	0.000	Shortfall of Sites	0.289	Low I Residential	RE9-1XL-RFA	0	0	0	6.918	0.085		Residential - Single Family Residence, 1	207B129 312		Granada Hills - Knollwood	No	MI	ADU
Los Angeles	16012 LOS ALIMOS ST	91344	2667026020	0.000	0.000	0.085	0.000	Shortfall of Sites	0.158	Low I Residential	RS-1	0	0	0	12.649	0.085		Residential - Single Family Residence, 1	207B141 312		Granada Hills - Knollwood	No	MI	ADU
Los Angeles	15530 CHATSWORTH ST	91345	2649012021	0.000	0.000	0.085	0.000	Shortfall of Sites	0.165	Medium Residential	RS-1	0	0	0	12.101	0.085		Residential - Single Family Residence, 1	207B145 312		Mission Hills - Panorama City - North Hills	No	MI	ADU
Los Angeles	21800 KINGSBURY ST	91311	2722033013	0.000	0.000	0.085	0.000	Shortfall of Sites	0.172	Low I Residential	RS-1	0	0	0	11.617	0.085		Residential - Single Family Residence - Pool, 1	207B105 312		Chatsworth - Porter Ranch	No	MI	ADU
Los Angeles	10400 MCVINE AVE	91040	2559001032	0.000	0.000	0.085	0.000	Shortfall of Sites	0.175	Low Residential	R1-1-RFA	0	0	0	11.461	0.085		Residential - Single Family Residence, 1	204B193 312		Sunland - Tujunga - Lake View Terrace - Shadow Hills - East La Tuna Canyon	No	MI	ADU
Los Angeles	10340 WESCOTT AVE	91040	2560015008	0.000	0.000	0.085	0.000	Shortfall of Sites	0.165	Low Residential	R1-1-RFA	0	0	0	12.120	0.085		Residential - Single Family Residence, 1	204B189 312		Sunland - Tujunga - Lake View Terrace - Shadow Hills - East La Tuna Canyon	No	MI	ADU
Los Angeles	20000 TUBA ST	91311	2726025007	0.000	0.000	0.085	0.000	Shortfall of Sites	0.253	Very Low II Residential	RE11-1	0	0	0	7.909	0.085		Residential - Single Family Residence - Pool, 1	204B113 312		Chatsworth - Porter Ranch	No	MI	ADU
Los Angeles	19400 LEMARSH ST	91324	2726017011	0.000	0.000	0.085	0.000	Shortfall of Sites	0.378	Very Low I Residential	RA-1	0	0	0	5.290	0.085		Residential - Single Family Residence - Pool, 1	204B117 312		Chatsworth - Porter Ranch	No	MI	ADU
Los Angeles	17501 ROMAR ST	91325	2734015010	0.000	0.000	0.085	0.000	Shortfall of Sites	0.278	Very Low II Residential	RE11-1	0	0	0	7.203	0.085		Residential - Single Family Residence, 1	204B129 312		Northridge	No	MI	ADU
Los Angeles	19147 MAYALL ST	91324	2729025013	0.000	0.000	0.085	0.000	Shortfall of Sites	0.473	Very Low I Residential	RA-1	0	0	0	4.224	0.085		Residential - Single Family Residence - Pool, 1	204B121 312		Northridge	No	MI	ADU
Los Angeles	20600 ROMAR ST	91311	2741026028	0.000	0.000	0.085	0.000	Shortfall of Sites	0.173	Low I Residential	RS-1	0	0	0	11.575	0.085		Residential - Single Family Residence, 1	204B109 312		Chatsworth - Porter Ranch	No	MI	ADU
Los Angeles	18558 MAYALL ST	91324	2729023002	0.000	0.000	0.085	0.000	Shortfall of Sites	0.154	Low I Residential	RS-1	0	0	0	13.011	0.085		Residential - Single Family Residence - Pool, 1	204B125 312		Northridge	No	MI	ADU
Los Angeles	19838 LABRADOR ST	91311	2761018012	0.000	0.000	0.085	0.000	Shortfall of Sites	0.180	Low I Residential	RS-1	0	0	0	11.113	0.085		Residential - Single Family Residence, 1	201B113 312		Chatsworth - Porter Ranch	No	MI	ADU
Los Angeles	16356 LABRADOR ST	91343	2677018015	0.000	0.000	0.085	0.000	Shortfall of Sites	0.178	Low Residential	RS-1	0	0	0	11.253	0.085		Residential - Single Family Residence - Pool, 1	201B137 312		Mission Hills - Panorama City - North Hills	No	MI	ADU
Los Angeles	9750 BABBITT AVE	91325	2692023030	0.000	0.000	0.085	0.000	Shortfall of Sites	0.407	Very Low I Residential	RA-1	0	0	0	4.916	0.085		Residential - Single Family Residence - Pool, 1	201B133 312		Northridge	No	MI	ADU
Los Angeles	9747 MELVIN AVE	91324	2761032007	0.000	0.000	0.085	0.000	Shortfall of Sites	0.325	Very Low I Residential	RA-1	0	0	0	6.146	0.085		Residential - Single Family Residence - Pool, 1	201B117 312		Chatsworth - Porter Ranch	No	MI	ADU
Los Angeles	9727 FARRALONE AVE	91311	2727006010	0.000	0.000	0.085	0.000	Shortfall of Sites	0.338	Very Low I Residential	RA-1	0	0	0	5.921	0.085		Residential - Single Family Residence - Pool, 1	201B101 312		Chatsworth - Porter Ranch	No	MI	ADU
Los Angeles	17323 CITRONIA ST	91325	2755008021	0.000	0.000	0.085	0.000	Shortfall of Sites	0.394	Very Low I Residential	RA-1	0	0	0	5.079	0.085		Residential - Single Family Residence - Pool, 1	201B129 312		Northridge	No	MI	ADU
Los Angeles	20456 PAYERAS ST	91311	2748020024	0.000	0.000	0.085	0.000	Shortfall of Sites	0.184	Low I Residential	RS-1	0	0	0	10.880	0.085		Residential - Single Family Residence, 1	201B109 312		Chatsworth - Porter Ranch	No	MI	ADU
Los Angeles	9355 GOTHIC AVE	91343	2676006004	0.000	0.000	0.085	0.000	Shortfall of Sites	0.173	Low Residential	RS-1	0	0	0	11.591	0.085		Residential - Single Family Residence, 1	198B137 312		Mission Hills - Panorama City - North Hills	No	MI	ADU
Los Angeles	17110 PRAIRIE ST	91325	2692020056	0.000	0.000	0.085	0.000	Shortfall of Sites	0.246	Low I Residential	RE9-1	0	0	0	8.131	0.085		Residential - Single Family Residence, 1	198B133 312		Northridge	No	MI	ADU
Los Angeles	9210 ENCINO AVE	91325	2766011007	0.000	0.000	0.085	0.000	Shortfall of Sites	0.551	Very Low I Residential	RA-1	0	0	0	3.630	0.085		Residential - Single Family Residence - Pool, 1	198B129 312		Northridge	No	MI	ADU
Los Angeles	23505 SCHOENBORN ST	91304	2005016008	0.000	0.000	0.085	0.000	Shortfall of Sites	0.257	Very Low II Residential	RE11-1	0	0	0	7.779	0.085		Residential - Single Family Residence - Therapy Pool (Spa), 1	192B093 312		Chatsworth - Porter Ranch	No	MI	ADU
Los Angeles	4831 KATHERINE AVE	91423	2248027012	0.000	0.000	0.085	0.000	Shortfall of Sites	0.158	Low Residential	R1-1-RIO	0	0	0	12.636	0.085		Residential - Single Family Residence, 1	168B153 312		Van Nuys - North Sherman Oaks	No	MI	ADU
Los Angeles	4829 LEMONA AVE	91403	2264011029	0.000	0.000	0.085	0.000	Shortfall of Sites	0.155	Low Residential	R1-1	0	0	0	12.897	0.085		Residential - Single Family Residence, 1	168B145 312		Sherman Oaks - Studio City - Toluca Lake - Cahuenga Pass	No	MI	ADU
Los Angeles	4822 FARMDALE AVE	91601	2354012045	0.000	0.000	0.085	0.000	Shortfall of Sites	0.185	Low Residential	R1-1	0	0	0	10.791	0.085		Residential - Single Family Residence, 1	168B169 312		North Hollywood - Valley Village	No	MI	ADU
Los Angeles	5131 LA RODA AVE	90041	5669021018	0.000	0.000	0.085	0.000	Shortfall of Sites	0.187	Low Residential	R1-1	0	0	0	10.668	0.085		Residential - Single Family Residence, 1	163-5A225 312		Northeast Los Angeles	No	MI	ADU
Los Angeles	1312 LINDA ROSA AVE	90041	5690010006	0.000	0.000	0.085	0.000	Shortfall of Sites	0.158	Low Residential	R1-1	0	0	0	12.645	0.085		Residential - Single Family Residence, 1	162A227 312		Northeast Los Angeles	No	MI	ADU
Los Angeles	2051 N NEW HAMPSHIRE AVE	90027	5589023004	0.000	0.000	0.085	0.000	Shortfall of Sites	0.150	Low II Residential	R1-1	0	0	0	13.364	0.085		Residential - Single Family Residence, 1	150B197 312		Hollywood	No	MI	ADU
Los Angeles	10484 WYTON DR	90024	4360023026	0.000	0.000	0.085	0.000	Shortfall of Sites	0.329	Low Residential	R1-1	0	0	0	6.079	0.085		Residential - Single Family Residence, 1	138B153 312		Westwood	No	MI	ADU
Los Angeles	10491 LINDBROOK DR	90024	4360028009	0.000	0.000	0.085	0.000	Shortfall of Sites	0.260	Low Residential	R1-1	0	0	0	7.702	0.085		Residential - Single Family Residence - Pool, 1	135B153 312		Westwood	No	MI	ADU
Los Angeles	1254 HOLMBY AVE	90024	4327002005	0.000	0.000	0.085	0.000	Shortfall of Sites	0.164	Low Residential	R1-1	0	0	0	12.182	0.085		Residential - Single Family Residence, 1	135B157 312		Westwood	No	MI	ADU
Los Angeles	1415 THAYER AVE	90024	4326016012	0.000	0.000	0.085	0.000	Shortfall of Sites	0.151	Low Residential	R1-1-O	0	0	0	13.250	0.085		Residential - Single Family Residence, 1	132B157 312		Westwood	No	MI	ADU
Los Angeles	10649 WELLWORTH AVE	90024	4326009025	0.000	0.000	0.085	0.000	Shortfall of Sites	0.149	Low Residential	R1-1-O	0	0	0	13.403	0.085		Residential - Single Family Residence, 1	132B153 312		Westwood	No	MI	ADU
Los Angeles	11717 CHENAULT ST	90049	4401012001	0.000	0.000	0.085	0.000	Shortfall of Sites	0.207	Low Residential	RS-1	0	0	0	9.683	0.085		Residential - Single Family Residence, 1	132B145 312		Brentwood - Pacific Palisades	No	MI	ADU
Los Angeles	1171 S LUCERNE BLVD	90019	5082007017	0.000	0.000	0.085	0.000	Shortfall of Sites	0.154	Low II Residential	R1-1-O	0	0	0	13.014	0.085		Residential - Single Family Residence, 1	129B185 312		Wilshire	No	MI	ADU
Los Angeles	2135 MIDVALE AVE	90025	4322006015	0.000	0.000	0.085	0.000	Shortfall of Sites	0.155	Low Residential	R1-1	0	0	0	12.882	0.085		Residential - Single Family Residence, 1	126B153 312		West Los Angeles	No	MI	ADU

Jurisdiction Name	Site Address/Intersection	5 Digit ZIP Code	Assessor Parcel Number	Very Low-Income	Low-Income	Moderate-Income	Above Moderate-Income	Type of Shortfall	Parcel Size (Acres)	Current General Plan Designation	Current Zoning	Proposed General Plan (GP) Designation	Proposed Zoning	Minimum Density Allowed	Maximum Density Allowed	Total Capacity	Vacant/ Nonvacant	Description of Existing Uses	PIN	Base Density Per Acre	Community Plan Area	Rent Stabalization Ordinance	Income Category	Applicable Rezoning Program (Program informing values in Column Q listed first)
Los Angeles	3330 COLBERT AVE	90066	4250017032	0.000	0.000	0.085	0.000	Shortfall of Sites	0.181	Low Residential	R1V2	0	0	0	11.073	0.085		Residential - Single Family Residence, 1	117B153 312		Palms - Mar Vista - Del Rey	No	MI	ADU
Los Angeles	23406 SIDLEE PL	90710	7438009022	0.000	0.000	0.085	0.000	Shortfall of Sites	0.178	Low Residential	R1-1XL-O	0	0	0	11.231	0.085		Residential - Single Family Residence, 1	042B193 312		Wilmington - Harbor City	No	MI	ADU
Los Angeles	12460 HENZIE PL	91344	2608016025	0.000	0.000	0.085	0.000	Shortfall of Sites	0.183	Very Low II Residential	RE11-1-H	0	0	0	10.920	0.085		Residential - Single Family Residence - Pool, 1	219B133 313		Granada Hills - Knollwood	No	MI	ADU
Los Angeles	17178 SIGNATURE DR	91344	2606021020	0.000	0.000	0.085	0.000	Shortfall of Sites	0.254	Low I Residential	RS-1	0	0	0	7.883	0.085		Residential - Single Family Residence, 1	216B133 313		Granada Hills - Knollwood	No	MI	ADU
Los Angeles	16347 SHAMHART DR	91344	2605008024	0.000	0.000	0.085	0.000	Shortfall of Sites	0.260	Very Low II Residential	RE11-1	0	0	0	7.707	0.085		Residential - Single Family Residence, 1	216B137 313		Granada Hills - Knollwood	No	MI	ADU
Los Angeles	11641 PASO ROBLES AVE	91344	2607014014	0.000	0.000	0.085	0.000	Shortfall of Sites	0.215	Low I Residential	RS-1	0	0	0	9.292	0.085		Residential - Single Family Residence - Pool, 1	213B133 313		Granada Hills - Knollwood	No	MI	ADU
Los Angeles	16521 BIRCHER ST	91344	2610025004	0.000	0.000	0.085	0.000	Shortfall of Sites	0.175	Low I Residential	RS-1	0	0	0	11.441	0.085		Residential - Single Family Residence, 1	213B137 313		Granada Hills - Knollwood	No	MI	ADU
Los Angeles	11401 STRANWOOD AVE	91344	2662003021	0.000	0.000	0.085	0.000	Shortfall of Sites	0.162	Low I Residential	RS-1	0	0	0	12.355	0.085		Residential - Single Family Residence, 1	213B141 313		Granada Hills - Knollwood	No	MI	ADU
Los Angeles	17110 MCKEEVER ST	91344	2697009002	0.000	0.000	0.085	0.000	Shortfall of Sites	0.224	Low I Residential	RS-1	0	0	0	8.933	0.085		Residential - Single Family Residence, 1	210B133 313		Granada Hills - Knollwood	No	MI	ADU
Los Angeles	11145 HAYVENHURST AVE	91344	2682015009	0.000	0.000	0.085	0.000	Shortfall of Sites	0.165	Low I Residential	RS-1	0	0	0	12.101	0.085		Residential - Single Family Residence, 1	210B137 313		Granada Hills - Knollwood	No	MI	ADU
Los Angeles	18612 LAHEY ST	91326	2717010017	0.000	0.000	0.085	0.000	Shortfall of Sites	0.289	Very Low II Residential	RE11-1	0	0	0	6.921	0.085		Residential - Single Family Residence - Pool, 1	210B125 313		Northridge	No	MI	ADU
Los Angeles	11110 YOLANDA AVE	91326	2717004004	0.000	0.000	0.085	0.000	Shortfall of Sites	0.260	Very Low II Residential	RE11-1	0	0	0	7.702	0.085		Residential - Single Family Residence - Pool, 1	210B121 313		Northridge	No	MI	ADU
Los Angeles	20755 TULSA ST	91311	2706025030	0.000	0.000	0.085	0.000	Shortfall of Sites	0.207	Low I Residential	RE9-1	0	0	0	9.668	0.085		Residential - Single Family Residence, 1	210B109 313		Chatsworth - Porter Ranch	No	MI	ADU
Los Angeles	17414 LOS ALIMOS ST	91344	2712026014	0.000	0.000	0.085	0.000	Shortfall of Sites	0.241	Low I Residential	RE9-1XL-RFA	0	0	0	8.301	0.085		Residential - Single Family Residence, 1	207B129 313		Granada Hills - Knollwood	No	MI	ADU
Los Angeles	19066 LOS ALIMOS ST	91326	2718013002	0.000	0.000	0.085	0.000	Shortfall of Sites	0.172	Low I Residential	RS-1	0	0	0	11.616	0.085		Residential - Single Family Residence - Pool, 1	207B121 313		Northridge	No	MI	ADU
Los Angeles	15836 LOS ALIMOS ST	91344	2667017018	0.000	0.000	0.085	0.000	Shortfall of Sites	0.158	Low I Residential	RS-1	0	0	0	12.624	0.085		Residential - Single Family Residence, 1	207B141 313		Granada Hills - Knollwood	No	MI	ADU
Los Angeles	10618 JORDAN AVE	91311	2722028017	0.000	0.000	0.085	0.000	Shortfall of Sites	0.195	Low I Residential	RS-1	0	0	0	10.246	0.085		Residential - Single Family Residence - Pool, 1	207B105 313		Chatsworth - Porter Ranch	No	MI	ADU
Los Angeles	10427 VASSAR AVE	91311	2722012028	0.000	0.000	0.085	0.000	Shortfall of Sites	0.195	Low II Residential	R1-1	0	0	0	10.264	0.085		Residential - Single Family Residence, 1	207B101 313		Chatsworth - Porter Ranch	No	MI	ADU
Los Angeles	15825 DEVONSHIRE ST	91344	2668014002	0.000	0.000	0.085	0.000	Shortfall of Sites	0.165	Low I Residential	RS-1	0	0	0	12.101	0.085		Residential - Single Family Residence, 1	204B141 313		Granada Hills - Knollwood	No	MI	ADU
Los Angeles	10201 JUMILLA AVE	91311	2726026006	0.000	0.000	0.085	0.000	Shortfall of Sites	0.253	Very Low II Residential	RE11-1	0	0	0	7.919	0.085		Residential - Single Family Residence, 1	204B117 313		Chatsworth - Porter Ranch	No	MI	ADU
Los Angeles	10206 GENESTA AVE	91325	2694001022	0.000	0.000	0.085	0.000	Shortfall of Sites	0.253	Very Low II Residential	RE11-1	0	0	0	7.920	0.085		Residential - Single Family Residence - Pool, 1	204B133 313		Northridge	No	MI	ADU
Los Angeles	10140 LASAINE AVE	91325	2734033010	0.000	0.000	0.085	0.000	Shortfall of Sites	0.259	Very Low II Residential	RE11-1	0	0	0	7.710	0.085		Residential - Single Family Residence, 1	204B129 313		Northridge	No	MI	ADU
Los Angeles	19135 MAYALL ST	91324	2729025012	0.000	0.000	0.085	0.000	Shortfall of Sites	0.462	Very Low I Residential	RA-1	0	0	0	4.325	0.085		Residential - Single Family Residence - Pool, 1	204B121 313		Northridge	No	MI	ADU
Los Angeles	20636 ROMAR ST	91311	2741026023	0.000	0.000	0.085	0.000	Shortfall of Sites	0.190	Low I Residential	RS-1	0	0	0	10.546	0.085		Residential - Single Family Residence, 1	204B109 313		Chatsworth - Porter Ranch	No	MI	ADU
Los Angeles	18552 MAYALL ST	91324	2729023001	0.000	0.000	0.085	0.000	Shortfall of Sites	0.154	Low I Residential	RS-1	0	0	0	13.028	0.085		Residential - Single Family Residence, 1	204B125 313		Northridge	No	MI	ADU
Los Angeles	19832 LABRADOR ST	91311	2761018011	0.000	0.000	0.085	0.000	Shortfall of Sites	0.180	Low I Residential	RS-1	0	0	0	11.094	0.085		Residential - Single Family Residence - Pool, 1	201B113 313		Chatsworth - Porter Ranch	No	MI	ADU
Los Angeles	16410 LABRADOR ST	91343	2677008002	0.000	0.000	0.085	0.000	Shortfall of Sites	0.172	Low Residential	RS-1	0	0	0	11.616	0.085		Residential - Single Family Residence, 1	201B137 313		Mission Hills - Panorama City - North Hills	No	MI	ADU
Los Angeles	9754 YOLANDA AVE	91324	2763029031	0.000	0.000	0.085	0.000	Shortfall of Sites	0.197	Low I Residential	RS-1	0	0	0	10.131	0.085		Residential - Single Family Residence - Pool, 1	201B121 313		Northridge	No	MI	ADU
Los Angeles	9751 ALDEA AVE	91325	2692023029	0.000	0.000	0.085	0.000	Shortfall of Sites	0.407	Very Low I Residential	RA-1	0	0	0	4.915	0.085		Residential - Single Family Residence - Pool, 1	201B133 313		Northridge	No	MI	ADU
Los Angeles	9740 TUNNEY AVE	91324	2761008025	0.000	0.000	0.085	0.000	Shortfall of Sites	0.363	Very Low I Residential	RA-1	0	0	0	5.506	0.085		Residential - Single Family Residence - Pool, 1	201B117 313		Chatsworth - Porter Ranch	No	MI	ADU
Los Angeles	9731 NEVADA AVE	91311	2727011021	0.000	0.000	0.085	0.000	Shortfall of Sites	0.262	Very Low II Residential	RE11-1-H	0	0	0	7.637	0.085		Residential - Single Family Residence - Pool, 1	201B101 313		Chatsworth - Porter Ranch	No	MI	ADU
Los Angeles	6604 HAYWOOD ST	91042	2570016010	0.000	0.000	0.085	0.000	Shortfall of Sites	0.220	Low Residential	R1-1-RFA	0	0	0	9.079	0.085		Residential - Single Family Residence, 1	202-5A203 313		Sunland - Tujunga - Lake View Terrace - Shadow Hills - East La Tuna Canyon	No	MI	ADU
Los Angeles	9636 WHITE OAK AVE	91325	2755007017	0.000	0.000	0.085	0.000	Shortfall of Sites	0.682	Very Low I Residential	RA-1	0	0	0	2.933	0.085		Residential - Single Family Residence - Pool, 1	201B129 313		Northridge	No	MI	ADU
Los Angeles	20450 PAYERAS ST	91311	2748020025	0.000	0.000	0.085	0.000	Shortfall of Sites	0.181	Low I Residential	RS-1	0	0	0	11.054	0.085		Residential - Single Family Residence - Pool, 1	201B109 313		Chatsworth - Porter Ranch	No	MI	ADU
Los Angeles	16354 VINCENNES ST	91343	2676007001	0.000	0.000	0.085	0.000	Shortfall of Sites	0.173	Low Residential	RS-1	0	0	0	11.542	0.085		Residential - Single Family Residence - Pool, 1	198B137 313		Mission Hills - Panorama City - North Hills	No	MI	ADU
Los Angeles	17100 PRAIRIE ST	91325	2692020057	0.000	0.000	0.085	0.000	Shortfall of Sites	0.246	Low I Residential	RE9-1	0	0	0	8.131	0.085		Residential - Single Family Residence - Pool, 1	198B133 313		Northridge	No	MI	ADU
Los Angeles	9210 SHOSHONE AVE	91325	2766010014	0.000	0.000	0.085	0.000	Shortfall of Sites	0.395	Very Low I Residential	RA-1	0	0	0	5.065	0.085		Residential - Single Family Residence - Pool, 1	198B129 313		Northridge	No	MI	ADU
Los Angeles	18525 LINNET ST	91356	2161018029	0.000	0.000	0.085	0.000	Shortfall of Sites	0.212	Low II Residential	R1-1	0	0	0	9.412	0.085		Residential - Single Family Residence - Pool, 1	171B125 313		Encino - Tarzana	No	MI	ADU
Los Angeles	5200 YOLANDA AVE	91356	2161025015	0.000	0.000	0.085	0.000	Shortfall of Sites	0.369	Very Low I Residential	RA-1	0	0	0	5.423	0.085		Residential - Single Family Residence - Pool, 1	171B121 313		Encino - Tarzana	No	MI	ADU
Los Angeles	14916 ADDISON ST	91403	2263013007	0.000	0.000	0.085	0.000	Shortfall of Sites	0.161	Low Residential	R1-1-RIO	0	0	0	12.411	0.085		Residential - Single Family Residence, 1	171A149 313		Van Nuys - North Sherman Oaks	No	MI	ADU
Los Angeles	4417 LAURELGROVE AVE	91604	2364017023	0.000	0.000	0.085	0.000	Shortfall of Sites	0.152	Low Residential	R1-1-RIO	0	0	0	13.170	0.085		Residential - Single Family Residence - Pool, 1	165B165 313		Sherman Oaks - Studio City - Toluca Lake - Cahuenga Pass	No	MI	ADU
Los Angeles	5129 TOWNSEND AVE	90041	5669016023	0.000	0.000	0.085	0.000	Shortfall of Sites	0.175	Low Residential	R1-1	0	0	0	11.461	0.085		Residential - Single Family Residence, 1	163-5A225 313		Northeast Los Angeles	No	MI	ADU
Los Angeles	4958 HARTWICK ST	90041	5690002001	0.000	0.000	0.085	0.000	Shortfall of Sites	0.176	Low Residential	R1-1	0	0	0	11.358	0.085		Residential - Single Family Residence - Other Improvements Only, 1	162A227 313		Northeast Los Angeles	No	MI	ADU
Los Angeles	5031 AMBROSE AVE	90027	5589011028	0.000	0.000	0.085	0.000	Shortfall of Sites	0.150	Low I Residential	RE9-1	0	0	0	13.368	0.085		Residential - Single Family Residence - Pool, 1	150B197 313		Hollywood	No	MI	ADU
Los Angeles	4123 CUMBERLAND AVE	90027	5430020010	0.000	0.000	0.085	0.000	Shortfall of Sites	0.151	Low II Residential	R1-1	0	0	0	13.250	0.085		Residential - Single Family Residence, 1	148-5A201 313		Hollywood	No	MI	ADU
Los Angeles	327 N ORLANDO AVE	90048	5514011045	0.000	0.000	0.085	0.000	Shortfall of Sites	0.149	Low II Residential	R1V3-O	0	0	0	13.394	0.085		Residential - Single Family Residence, 1	138B173 313		Wilshire	No	MI	ADU
Los Angeles	321 N VAN NESS AVE	90004	5522027021	0.000	0.000	0.085	0.000	Shortfall of Sites	0.221	Low II Residential	R1R3-RG	0	0	0	9.052	0.085		Residential - Single Family Residence - Pool, 1	138B189 313		Wilshire	No	MI	ADU
Los Angeles	321 N ALTA VISTA BLVD	90036	5525036010	0.000	0.000	0.085	0.000	Shortfall of Sites	0.177	Low II Residential	R1V2	0	0	0	11.291	0.085		Residential - Single Family Residence - Pool, 1	138B181 313		Wilshire	No	MI	ADU
Los Angeles	514 LORING AVE	90024	4360025017	0.000	0.000	0.085	0.000	Shortfall of Sites	0.314	Low Residential	R1-1	0	0	0	6.361	0.085		Residential - Single Family Residence, 1	138B153 313		Westwood	No	MI	ADU
Los Angeles	839 GLENMONT AVE	90024	4360013023	0.000	0.000	0.085	0.000	Shortfall of Sites	0.225	Low Residential	R1-1	0	0	0	8.900	0.085		Residential - Single Family Residence - Pool, 1	135B153 313		Westwood	No	MI	ADU
Los Angeles	863 S MUIRFIELD RD	90005	5090013019	0.000	0.000	0.085	0.000	Shortfall of Sites	0.168	Low II Residential	R1V3-RG	0	0	0	11.933	0.085		Residential - Single Family Residence, 1	132B185 313		Wilshire	No	MI	ADU
Los Angeles	1434 EDRIS DR	90035	4306010011	0.000	0.000	0.085	0.000	Shortfall of Sites	0.158	Low Residential	R1V2-O	0	0	0	12.646	0.085		Residential - Single Family Residence, 1	132A167 313		West Los Angeles	No	MI	ADU
Los Angeles	1519 REXFORD DR	90035	4306015004	0.000	0.000	0.085	0.000	Shortfall of Sites	0.149	Low Residential	R1V2	0	0	0	13.388	0.085		Residential - Single Family Residence, 1	129B165 313		West Los Angeles	No	MI	ADU
Los Angeles	2302 OVERLAND AVE	90064	4320008026	0.000	0.000	0.085	0.000	Shortfall of Sites	0.197	Low Residential	R1-1-O	0	0	0	10.160	0.085		Residential - Single Family Residence, 1	126B157 313		West Los Angeles	No	MI	ADU
Los Angeles	2102 VETERAN AVE	90025	4322007001	0.000	0.000	0.085	0.000	Shortfall of Sites	0.155	Low Residential	R1-1	0	0	0	12.906	0.085		Residential - Single Family Residence, 1	126B153 313		West Los Angeles	No	MI	ADU
Los Angeles	2815 HADDINGTON DR	90064	4318017016	0.000	0.000	0.085	0.000	Shortfall of Sites	0.183	Low Residential	R1V2	0	0	0	10.923	0.085		Residential - Single Family Residence, 1	126B161 313		West Los Angeles	No	MI	ADU
Los Angeles	10322 BANNOCKBURN DR	90064	4318024007	0.000	0.000	0.085	0.000	Shortfall of Sites	0.156	Low Residential	R1V2	0	0	0	12.803	0.085		Residential - Single Family Residence, 1	123B161 313		West Los Angeles	No	MI	ADU
Los Angeles	3290 MALCOLM AVE	90034	4254012046	0.000	0.000	0.085	0.000	Shortfall of Sites	0.180	Low Residential	R1-1	0	0	0	11.098	0.085		Residential - Single Family Residence - Pool, 1	120B161 313		Palms - Mar Vista - Del Rey	No	MI	ADU
Los Angeles	11815 ALLASEBA DR	90066	4250002005	0.000	0.000	0.085	0.000	Shortfall of Sites	0.208	Low Residential	R1V2	0	0	0	9.628	0.085		Residential - Single Family Residence, 1	117B153 313		Palms - Mar Vista - Del Rey	No	MI	ADU
Los Angeles	5813 ABERNATHY DR	90045	4105001024	0.000	0.000	0.085	0.000	Shortfall of Sites	0.193	Low Residential	R1-1	0	0	0	10.377	0.085		Residential - Single Family Residence, 1	099B169 313		Westchester - Playa del Rey	No	MI	ADU
Los Angeles	12507 JOLETTE AVE	91344	2608023004	0.000	0.000	0.085	0.000	Shortfall of Sites	0.257	Very Low II Residential	RE11-1	0	0	0	7.777	0.085		Residential - Single Family Residence - Pool, 1	219B133 314		Granada Hills - Knollwood	No	MI	ADU
Los Angeles	17801 CANDIA CT	91344	2601050036	0.000	0.000	0.085	0.000	Shortfall of Sites	0.251	Very Low II Residential	RE11-1-H-O	0	0	0	7.961	0.085		Residential - Single Family Residence, 1	219B129 314		Granada Hills - Knollwood	No	MI	ADU
Los Angeles	17072 SIGNATURE DR	91344	2606023012	0.000	0.000	0.085	0.000	Shortfall of Sites	0.229	Low I Residential	RS-1	0	0	0	8.740	0.085		Residential - Single Family Residence - Pool, 1	216B133 314		Granada Hills - Knollwood	No	MI	ADU
Los Angeles	16448 BUCHET DR	91344	2609030037	0.000	0.000	0.085	0.000	Shortfall of Sites	0.254	Very Low II Residential	RE11-1	0	0	0	7.889	0.085		Residential - Single Family Residence, 1	216B137 314		Granada Hills - Knollwood	No	MI	ADU
Los Angeles	11639 MCLENNAN AVE	91344	2610003016	0.000	0.000	0.085	0.000	Shortfall of Sites	0.170	Low I Residential	RS-1	0	0	0	11.767	0.085		Residential - Single Family Residence, 1	213B133 314		Granada Hills - Knollwood	No	MI	ADU
Los Angeles	16513 BIRCHER ST	91344	2610025003	0.000	0.000	0.085	0.000	Shortfall of Sites	0.172	Low I Residential	RS-1	0	0	0	11.640	0.085		Residential - Single Family Residence, 1	213B137 314		Granada Hills - Knollwood	No	MI	ADU
Los Angeles	11442 WHITE OAK AVE	91344	2711022025	0.000	0.000	0.085	0.000	Shortfall of Sites	0.313	Very Low I Residential	RA-1	0	0	0	6.392	0.085		Residential - Single Family Residence - Pool, 1	213B129 314		Granada Hills - Knollwood	No	MI	ADU
Los Angeles	11410 DANUBE AVE	91344	2662003006	0.000	0.000	0.085	0.000	Shortfall of Sites	0.172	Low I Residential	RS-1	0	0	0	11.605	0.085		Residential - Single Family Residence - Pool, 1	213B141 314		Granada Hills - Knollwood	No	MI	ADU
Los Angeles	11209 GLORIA AVE	91344	2666024009	0.000	0.000	0.085	0.000	Shortfall of Sites	0.192	Low I Residential	RS-1	0	0	0	10.413	0.085		Residential - Single Family Residence - Pool, 1	210B141 314		Granada Hills - Knollwood	No	MI	ADU
Los Angeles	18216 LAHEY ST	91326	2715030047	0.000	0.000	0.085	0.000	Shortfall of Sites	0.235	Very Low II Residential	RE11-1	0	0	0	8.523	0.085		Residential - Single Family Residence - Pool, 1	210B125 314		Northridge	No	MI	ADU
Los Angeles	11101 BECKFORD AVE	91326	2718003010	0.000	0.000	0.085	0.000	Shortfall of Sites	0.185	Low I Residential	RS-1	0	0	0	10.795	0.085		Residential - Single Family Residence - Pool, 1	210B121 314		Northridge	No	MI	ADU
Los Angeles	20749 TULSA ST	91311	2706025031	0.000	0.000	0.085	0.000	Shortfall of Sites	0.207	Low I Residential	RE9-1	0	0	0	9.668	0.085		Residential - Single Family Residence, 1	210B109 314		Chatsworth - Porter Ranch	No	MI	ADU
Los Angeles	17406 LOS ALIMOS ST	91344	2712026015	0.000	0.000	0.085	0.000	Shortfall of Sites	0.289	Low I Residential	RE9-1XL-RFA	0	0	0	6.918	0.085		Residential - Single Family Residence - Pool, 1	207B129 314		Granada Hills - Knollwood	No	MI	ADU
Los Angeles	16004 LOS ALIMOS ST	91344	2667026021	0.000	0.000	0.085	0.000	Shortfall of Sites	0.164	Low I Residential	RS-1	0	0	0	12.169	0.085		Residential - Single Family Residence, 1	207B141 314		Granada Hills - Knollwood	No	MI	ADU
Los Angeles	15524 CHATSWORTH ST	91345	2649012022	0.000	0.000	0.085	0.000	Shortfall of Sites	0.165	Medium Residential	RS-1	0	0	0	12.101	0.085		Residential - Single Family Residence, 1	207B145 314		Mission Hills - Panorama City - North Hills	No	MI	ADU
Los Angeles	21740 KINGSBURY ST	91311	2722028016	0.000	0.000	0.085	0.000	Shortfall of Sites	0.197	Low I Residential	RS-1	0	0	0	10.150	0.085		Residential - Single Family Residence, 1	207B105 314		Chatsworth - Porter Ranch	No	MI	ADU
Los Angeles	10617 BATON ROUGE AVE	91326	2728004002	0.000	0.000	0.085	0.000	Shortfall of Sites	0.259	Very Low II Residential	RE11-1	0	0	0	7.717	0.085		Residential - Single Family Residence - Pool, 1	207B117 314		Northridge	No	MI	ADU
Los Angeles	15819 DEVONSHIRE ST	91344	2668014001	0.000	0.000	0.085	0.000	Shortfall of Sites	0.209	Low I Residential	RS-1	0	0	0	9.576	0.085		Residential - Single Family Residence, 1	204B141 314		Granada Hills - Knollwood	No	MI	ADU
Los Angeles	20113 LEMARSH ST	91311	2741011032	0.000	0.000	0.085	0.000	Shortfall of Sites	0.253	Very Low II Residential	RE11-1	0	0	0	7.915	0.085		Residential - Single Family Residence - Pool, 1	204B113 314		Chatsworth - Porter Ranch	No	MI	ADU
Los Angeles	19331 ROMAR ST	91324	2726017009	0.000	0.000	0.085	0.000	Shortfall of Sites	0.365	Very Low I Residential	RA-1	0	0	0	5.486	0.085		Residential - Single Family Residence - Pool, 1	204B117 314		Chatsworth - Porter Ranch	No	MI	ADU
Los Angeles	10201 OAK PARK AVE	91325	2694012005	0.000	0.000	0.085	0.000	Shortfall of Sites	0.267	Very Low II Residential	RE11-1	0	0	0	7.501	0.085		Residential - Single Family Residence, 1	204B133 314		Northridge	No	MI	ADU
Los Angeles	10143 WHITE OAK AVE	91325	2734004025	0.000	0.000	0.085	0.000	Shortfall of Sites	0.184	Low I Residential	RS-1	0	0	0	10.898	0.085		Residential - Single Family Residence - Pool, 1	204B129 314		Northridge	No	MI	ADU

Jurisdiction Name	Site Address/Intersection	5 Digit ZIP Code	Assessor Parcel Number	Very Low-Income	Low-Income	Moderate-Income	Above Moderate-Income	Type of Shortfall	Parcel Size (Acres)	Current General Plan Designation	Current Zoning	Proposed General Plan (GP) Designation	Proposed Zoning	Minimum Density Allowed	Maximum Density Allowed	Total Capacity	Vacant/ Nonvacant	Description of Existing Uses	PIN	Base Density Per Acre	Community Plan Area	Rent Stabalization Ordinance	Income Category	Applicable Rezoning Program (Program informing values in Column Q listed first)
Los Angeles	19133 MAYALL ST	91324	2729025011	0.000	0.000	0.085	0.000	Shortfall of Sites	0.514	Very Low I Residential	RA-1	0	0	0	3.890	0.085		Residential - Single Family Residence, 1	204B121 314		Northridge	No	MI	ADU
Los Angeles	10122 COZYCROFT AVE	91311	2741025012	0.000	0.000	0.085	0.000	Shortfall of Sites	0.178	Low I Residential	RS-1	0	0	0	11.213	0.085		Residential - Single Family Residence, 1	204B109 314		Chatsworth - Porter Ranch	No	MI	ADU
Los Angeles	16350 LABRADOR ST	91343	2677018014	0.000	0.000	0.085	0.000	Shortfall of Sites	0.190	Low Residential	RS-1	0	0	0	10.531	0.085		Residential - Single Family Residence - Pool, 1	201B137 314		Mission Hills - Panorama City - North Hills	No	MI	ADU
Los Angeles	9755 RHEA AVE	91324	2763026020	0.000	0.000	0.085	0.000	Shortfall of Sites	0.172	Low I Residential	RS-1	0	0	0	11.617	0.085		Residential - Single Family Residence - Pool, 1	201B121 314		Northridge	No	MI	ADU
Los Angeles	19713 MARILLA ST	91311	2761031007	0.000	0.000	0.085	0.000	Shortfall of Sites	0.182	Low I Residential	RS-1	0	0	0	11.013	0.085		Residential - Single Family Residence, 1	201B117 314		Chatsworth - Porter Ranch	No	MI	ADU
Los Angeles	9957 CABANAS AVE	91042	2571010027	0.000	0.000	0.085	0.000	Shortfall of Sites	0.158	Low Residential	R1-1-RFA	0	0	0	12.633	0.085		Residential - Single Family Residence, 1	201B205 314		Sunland - Tujunga - Lake View Terrace - Shadow Hills - East La Tuna Canyon	No	MI	ADU
Los Angeles	9743 WOODLEY AVE	91343	2677014007	0.000	0.000	0.085	0.000	Shortfall of Sites	0.197	Low Residential	RS-1	0	0	0	10.154	0.085		Residential - Single Family Residence, 1	201B141 314		Mission Hills - Panorama City - North Hills	No	MI	ADU
Los Angeles	9626 JELLICO AVE	91325	2755007010	0.000	0.000	0.085	0.000	Shortfall of Sites	0.510	Very Low I Residential	RA-1	0	0	0	3.920	0.085		Residential - Single Family Residence, 1	201B129 314		Northridge	No	MI	ADU
Los Angeles	9551 DELCO AVE	91311	2748020026	0.000	0.000	0.085	0.000	Shortfall of Sites	0.182	Low I Residential	RS-1	0	0	0	10.982	0.085		Residential - Single Family Residence - Pool, 1	201B109 314		Chatsworth - Porter Ranch	No	MI	ADU
Los Angeles	16344 VINCENNES ST	91343	2676007002	0.000	0.000	0.085	0.000	Shortfall of Sites	0.177	Low Residential	RS-1	0	0	0	11.309	0.085		Residential - Single Family Residence - Guesthouse, 1	198B137 314		Mission Hills - Panorama City - North Hills	No	MI	ADU
Los Angeles	17082 PRAIRIE ST	91325	2692020058	0.000	0.000	0.085	0.000	Shortfall of Sites	0.246	Low I Residential	RE9-1	0	0	0	8.131	0.085		, 1	198B133 314		Northridge	No	MI	ADU
Los Angeles	9424 LA REINA PL	91042	2572035022	0.000	0.000	0.085	0.000	Shortfall of Sites	0.196	Low Residential	RS-1	0	0	0	10.211	0.085		Residential - Single Family Residence, 1	198B205 314		Sunland - Tujunga - Lake View Terrace - Shadow Hills - East La Tuna Canyon	No	MI	ADU
Los Angeles	17410 KNAPP ST	91325	2766011036	0.000	0.000	0.085	0.000	Shortfall of Sites	0.390	Very Low I Residential	RA-1	0	0	0	5.127	0.085		Residential - Single Family Residence - Pool, 1	198B129 314		Northridge	No	MI	ADU
Los Angeles	8363 DENISE LN	91304	2005008026	0.000	0.000	0.085	0.000	Shortfall of Sites	0.151	Low I Residential	RS-1	0	0	0	13.206	0.085		Residential - Single Family Residence - Planned Unit Development (PUD), 1	192B097 314		Chatsworth - Porter Ranch	No	MI	ADU
Los Angeles	8340 WOODLAKE AVE	91304	2005008020	0.000	0.000	0.085	0.000	Shortfall of Sites	0.173	Low I Residential	RS-1	0	0	0	11.579	0.085		Residential - Single Family Residence - Planned Unit Development (PUD), 1	192B093 314		Chatsworth - Porter Ranch	No	MI	ADU
Los Angeles	18519 LINNET ST	91356	2161018028	0.000	0.000	0.085	0.000	Shortfall of Sites	0.225	Low II Residential	R1-1	0	0	0	8.885	0.085		Residential - Single Family Residence - Pool, 1	171B125 314		Encino - Tarzana	No	MI	ADU
Los Angeles	4841 ETHEL AVE	91423	2358017002	0.000	0.000	0.085	0.000	Shortfall of Sites	0.186	Low Residential	R1-1	0	0	0	10.754	0.085		Residential - Single Family Residence - Pool, 1	168B161 314		Van Nuys - North Sherman Oaks	No	MI	ADU
Los Angeles	4831 CALHOUN AVE	91423	2248026014	0.000	0.000	0.085	0.000	Shortfall of Sites	0.158	Low Residential	R1-1-RIO	0	0	0	12.635	0.085		Residential - Single Family Residence, 1	168B153 314		Van Nuys - North Sherman Oaks	No	MI	ADU
Los Angeles	4821 WESTPARK DR	91601	2354012047	0.000	0.000	0.085	0.000	Shortfall of Sites	0.155	Low Residential	R1-1	0	0	0	12.943	0.085		Residential - Single Family Residence - Pool, 1	168B169 314		North Hollywood - Valley Village	No	MI	ADU
Los Angeles	5132 HERMOSA AVE	90041	5669024008	0.000	0.000	0.085	0.000	Shortfall of Sites	0.211	Low Residential	R1-1	0	0	0	9.489	0.085		Residential - Single Family Residence, 1	163-5A225 314		Northeast Los Angeles	No	MI	ADU
Los Angeles	1850 OAK TREE DR	90041	5686011003	0.000	0.000	0.085	0.000	Shortfall of Sites	0.404	Low Residential	R1-1	0	0	0	4.945	0.085		Residential - Single Family Residence - Pool, 1	162A225 314		Northeast Los Angeles	No	MI	ADU
Los Angeles	3913 BOYCE AVE	90039	5435009035	0.000	0.000	0.085	0.000	Shortfall of Sites	0.155	Low Residential	R1-1-RIO	0	0	0	12.900	0.085		Residential - Single Family Residence, 1	157-5A207 314		Northeast Los Angeles	No	MI	ADU
Los Angeles	1532 HAZELWOOD AVE	90041	5474014012	0.000	0.000	0.085	0.000	Shortfall of Sites	0.155	Low Residential	R1-1	0	0	0	12.900	0.085		Residential - Single Family Residence - Pool, 1	157-5A221 314		Northeast Los Angeles	No	MI	ADU
Los Angeles	2732 MOSS AVE	90065	5457016016	0.000	0.000	0.085	0.000	Shortfall of Sites	0.172	Low Residential	R1-1-CDO	0	0	0	11.596	0.085		Residential - Single Family Residence, 1	153A215 314		Northeast Los Angeles	No	MI	ADU
Los Angeles	2050 N BERENDO ST	90027	5589023023	0.000	0.000	0.085	0.000	Shortfall of Sites	0.150	Low II Residential	R1-1	0	0	0	13.361	0.085		Residential - Single Family Residence, 1	150B197 314		Hollywood	No	MI	ADU
Los Angeles	324 N RIDGEWOOD PL	90004	5522029012	0.000	0.000	0.085	0.000	Shortfall of Sites	0.156	Low II Residential	R1R3-RG	0	0	0	12.812	0.085		Residential - Single Family Residence, 1	138B189 314		Wilshire	No	MI	ADU
Los Angeles	320 N POINSETTIA PL	90036	5525036018	0.000	0.000	0.085	0.000	Shortfall of Sites	0.177	Low II Residential	R1V2	0	0	0	11.291	0.085		Residential - Single Family Residence, 1	138B181 314		Wilshire	No	MI	ADU
Los Angeles	510 CASHMERE TER	90049	4366030005	0.000	0.000	0.085	0.000	Shortfall of Sites	0.182	Low Residential	R1-1	0	0	0	10.960	0.085		Residential - Single Family Residence - Pool, 1	135B149 314		Westwood	No	MI	ADU
Los Angeles	178 S SALTAIR AVE	90049	4404016001	0.000	0.000	0.085	0.000	Shortfall of Sites	0.175	Low Residential	R1-1	0	0	0	11.406	0.085		Residential - Single Family Residence, 1	132B141 314		Brentwood - Pacific Palisades	No	MI	ADU
Los Angeles	348 S CANYON VIEW DR	90049	4405031029	0.000	0.000	0.085	0.000	Shortfall of Sites	0.286	Low Residential	RS-1	0	0	0	6.999	0.085		Residential - Single Family Residence - Pool and Misc., 1	129B141 314		Brentwood - Pacific Palisades	No	MI	ADU
Los Angeles	2111 KELTON AVE	90025	4322007020	0.000	0.000	0.085	0.000	Shortfall of Sites	0.155	Low Residential	R1-1	0	0	0	12.889	0.085		Residential - Single Family Residence, 1	126B153 314		West Los Angeles	No	MI	ADU
Los Angeles	9022 HARGIS ST	90034	4301003017	0.000	0.000	0.085	0.000	Shortfall of Sites	0.151	Low II Residential	R1V2	0	0	0	13.229	0.085		Residential - Single Family Residence, 1	123B169 314		West Adams - Baldwin Hills - Leimert	No	MI	ADU
Los Angeles	3336 COLBERT AVE	90066	4250017033	0.000	0.000	0.085	0.000	Shortfall of Sites	0.182	Low Residential	R1V2	0	0	0	10.968	0.085		Residential - Single Family Residence - Pool, 1	117B153 314		Palms - Mar Vista - Del Rey	No	MI	ADU
Los Angeles	3520 OCEAN VIEW AVE	90066	4248024034	0.000	0.000	0.085	0.000	Shortfall of Sites	0.190	Low Residential	R1V2	0	0	0	10.512	0.085		Residential - Single Family Residence, 1	114B153 314		Palms - Mar Vista - Del Rey	No	MI	ADU
Los Angeles	8407 MCCONNELL AVE	90045	4112003014	0.000	0.000	0.085	0.000	Shortfall of Sites	0.154	Low Residential	R1V2	0	0	0	13.021	0.085		Residential - Single Family Residence, 1	096B161 314		Westchester - Playa del Rey	No	MI	ADU
Los Angeles	6571 W 85TH ST	90045	4108014012	0.000	0.000	0.085	0.000	Shortfall of Sites	0.168	Low Residential	R1V2	0	0	0	11.931	0.085		Residential - Single Family Residence, 1	096B165 314		Westchester - Playa del Rey	No	MI	ADU
Los Angeles	23600 PRESIDENT AVE	90710	7439003032	0.000	0.000	0.085	0.000	Shortfall of Sites	0.153	Low Residential	R1-1XL-O	0	0	0	13.085	0.085		Residential - Single Family Residence, 1	042B193 314		Wilmington - Harbor City	No	MI	ADU
Los Angeles	1935 W 1ST ST	90732	7559019001	0.000	0.000	0.085	0.000	Shortfall of Sites	0.210	Low II Residential	R1-1XL	0	0	0	9.519	0.085		Residential - Single Family Residence, 1	018B189 314		San Pedro	No	MI	ADU
Los Angeles	12861 TITIAN AVE	91344	2602016007	0.000	0.000	0.085	0.000	Shortfall of Sites	0.193	Low I Residential	RS-1	0	0	0	10.370	0.085		Residential - Single Family Residence, 1	222B133 315		Granada Hills - Knollwood	No	MI	ADU
Los Angeles	12466 LITHUANIA DR	91344	2608021031	0.000	0.000	0.085	0.000	Shortfall of Sites	0.236	Low I Residential	RS-1	0	0	0	8.466	0.085		Residential - Single Family Residence, 1	219B133 315		Granada Hills - Knollwood	No	MI	ADU
Los Angeles	12511 MARVA AVE	91344	2601050004	0.000	0.000	0.085	0.000	Shortfall of Sites	0.258	Very Low II Residential	RE11-1-H-O, RE11-1-H	0	0	0	7.745	0.085		Residential - Single Family Residence - Pool, 1	219B129 315		Granada Hills - Knollwood	No	MI	ADU
Los Angeles	17168 SIGNATURE DR	91344	2606021019	0.000	0.000	0.085	0.000	Shortfall of Sites	0.252	Low I Residential	RS-1	0	0	0	7.927	0.085		Residential - Single Family Residence, 1	216B133 315		Granada Hills - Knollwood	No	MI	ADU
Los Angeles	11932 MALLOT PL	91344	2609008016	0.000	0.000	0.085	0.000	Shortfall of Sites	0.397	Very Low I Residential	RA-1	0	0	0	5.040	0.085		Residential - Single Family Residence - Pool, 1	216B137 315		Granada Hills - Knollwood	No	MI	ADU
Los Angeles	11640 PASO ROBLES AVE	91344	2607013020	0.000	0.000	0.085	0.000	Shortfall of Sites	0.181	Low I Residential	RS-1	0	0	0	11.027	0.085		Residential - Single Family Residence, 1	213B133 315		Granada Hills - Knollwood	No	MI	ADU
Los Angeles	16319 BIRCHER ST	91344	2605018018	0.000	0.000	0.085	0.000	Shortfall of Sites	0.221	Low I Residential	RS-1	0	0	0	9.053	0.085		Residential - Single Family Residence - Pool, 1	213B137 315		Granada Hills - Knollwood	No	MI	ADU
Los Angeles	15717 KALISHER ST	91344	2662003008	0.000	0.000	0.085	0.000	Shortfall of Sites	0.174	Low I Residential	RS-1	0	0	0	11.517	0.085		Residential - Single Family Residence - Pool, 1	213B141 315		Granada Hills - Knollwood	No	MI	ADU
Los Angeles	11201 PETIT AVE	91344	2682025012	0.000	0.000	0.085	0.000	Shortfall of Sites	0.172	Low I Residential	RS-1	0	0	0	11.602	0.085		Residential - Single Family Residence - Pool, 1	210B133 315		Granada Hills - Knollwood	No	MI	ADU
Los Angeles	11208 GLORIA AVE	91344	2666025009	0.000	0.000	0.085	0.000	Shortfall of Sites	0.191	Low I Residential	RS-1	0	0	0	10.451	0.085		Residential - Single Family Residence - Pool, 1	210B141 315		Granada Hills - Knollwood	No	MI	ADU
Los Angeles	16757 LAHEY ST	91344	2682018001	0.000	0.000	0.085	0.000	Shortfall of Sites	0.227	Low I Residential	RS-1	0	0	0	8.805	0.085		Residential - Single Family Residence, 1	210B137 315		Granada Hills - Knollwood	No	MI	ADU
Los Angeles	11125 CANBY AVE	91326	2715027032	0.000	0.000	0.085	0.000	Shortfall of Sites	0.311	Very Low II Residential	RE11-1	0	0	0	6.437	0.085		Residential - Single Family Residence - Pool, 1	210B125 315		Northridge	No	MI	ADU
Los Angeles	11125 VIKING AVE	91326	2717004025	0.000	0.000	0.085	0.000	Shortfall of Sites	0.254	Very Low II Residential	RE11-1	0	0	0	7.889	0.085		Residential - Single Family Residence - Pool, 1	210B121 315		Northridge	No	MI	ADU
Los Angeles	10920 SYLVIA AVE	91326	2718019004	0.000	0.000	0.085	0.000	Shortfall of Sites	0.176	Low I Residential	RS-1	0	0	0	11.364	0.085		Residential - Single Family Residence - Pool, 1	210B117 315		Northridge	No	MI	ADU
Los Angeles	20741 TULSA ST	91311	2706025032	0.000	0.000	0.085	0.000	Shortfall of Sites	0.207	Low I Residential	RE9-1	0	0	0	9.668	0.085		Residential - Single Family Residence - Pool, 1	210B109 315		Chatsworth - Porter Ranch	No	MI	ADU
Los Angeles	19019 LOS ALIMOS ST	91326	2718014017	0.000	0.000	0.085	0.000	Shortfall of Sites	0.178	Low I Residential	RS-1	0	0	0	11.241	0.085		Residential - Single Family Residence - Pool, 1	207B121 315		Northridge	No	MI	ADU
Los Angeles	10833 ORO VISTA AVE	91040	2555007018	0.000	0.000	0.085	0.000	Shortfall of Sites	0.295	Low Residential	R1-1-RFA	0	0	0	6.785	0.085		Residential - Single Family Residence, 1	207B189 315		Sunland - Tujunga - Lake View Terrace - Shadow Hills - East La Tuna Canyon	No	MI	ADU
Los Angeles	15830 LOS ALIMOS ST	91344	2667017019	0.000	0.000	0.085	0.000	Shortfall of Sites	0.158	Low I Residential	RS-1	0	0	0	12.620	0.085		Residential - Single Family Residence, 1	207B141 315		Granada Hills - Knollwood	No	MI	ADU
Los Angeles	15516 CHATSWORTH ST	91345	2649012023	0.000	0.000	0.085	0.000	Shortfall of Sites	0.165	Medium Residential	RS-1	0	0	0	12.101	0.085		Residential - Single Family Residence, 1	207B145 315		Mission Hills - Panorama City - North Hills	No	MI	ADU
Los Angeles	10645 ETIWANDA AVE	91326	2731001013	0.000	0.000	0.085	0.000	Shortfall of Sites	0.283	Very Low II Residential	RE11-1	0	0	0	7.055	0.085		Residential - Single Family Residence - Pool, 1	207B125 315		Northridge	No	MI	ADU
Los Angeles	10619 HILLVIEW AVE	91311	2722028015	0.000	0.000	0.085	0.000	Shortfall of Sites	0.196	Low I Residential	RS-1	0	0	0	10.211	0.085		Residential - Single Family Residence, 1	207B105 315		Chatsworth - Porter Ranch	No	MI	ADU
Los Angeles	10618 SYLVIA AVE	91326	2728012002	0.000	0.000	0.085	0.000	Shortfall of Sites	0.282	Very Low II Residential	RE11-1	0	0	0	7.098	0.085		Residential - Single Family Residence - Pool, 1	207B117 315		Northridge	No	MI	ADU
Los Angeles	20423 LEMARSH ST	91311	2741006014	0.000	0.000	0.085	0.000	Shortfall of Sites	0.210	Low I Residential	RE9-1	0	0	0	9.546	0.085		Residential - Single Family Residence, 1	204B113 315		Chatsworth - Porter Ranch	No	MI	ADU
Los Angeles	19418 LEMARSH ST	91324	2726017012	0.000	0.000	0.085	0.000	Shortfall of Sites	0.397	Very Low I Residential	RA-1	0	0	0	5.035	0.085		Residential - Single Family Residence - Pool, 1	204B117 315		Chatsworth - Porter Ranch	No	MI	ADU
Los Angeles	10153 WISH AVE	91325	2694004018	0.000	0.000	0.085	0.000	Shortfall of Sites	0.317	Very Low II Residential	RE11-1	0	0	0	6.313	0.085		Residential - Single Family Residence - Pool, 1	204B133 315		Northridge	No	MI	ADU
Los Angeles	17535 ROMAR ST	91325	2734015005	0.000	0.000	0.085	0.000	Shortfall of Sites	0.277	Very Low II Residential	RE11-1	0	0	0	7.215	0.085		Residential - Single Family Residence - Pool, 1	204B129 315		Northridge	No	MI	ADU
Los Angeles	10114 CLAIRE AVE	91324	2729025010	0.000	0.000	0.085	0.000	Shortfall of Sites	0.517	Very Low I Residential	RA-1	0	0	0	3.867	0.085		Residential - Single Family Residence - Pool, 1	204B121 315		Northridge	No	MI	ADU
Los Angeles	20644 ROMAR ST	91311	2741026022	0.000	0.000	0.085	0.000	Shortfall of Sites	0.241	Low I Residential	RS-1	0	0	0	8.293	0.085		Residential - Single Family Residence - Pool, 1	204B109 315		Chatsworth - Porter Ranch	No	MI	ADU
Los Angeles	20410 LABRADOR ST	91311	2748009010	0.000	0.000	0.085	0.000	Shortfall of Sites	0.174	Low I Residential	RS-1	0	0	0	11.525	0.085		Residential - Single Family Residence, 1	201B113 315		Chatsworth - Porter Ranch	No	MI	ADU
Los Angeles	16400 LABRADOR ST	91343	2677008001	0.000	0.000	0.085	0.000	Shortfall of Sites	0.182	Low Residential	RS-1	0	0	0	10.980	0.085		Residential - Single Family Residence, 1	201B137 315		Mission Hills - Panorama City - North Hills	No	MI	ADU
Los Angeles	9738 GEYSER AVE	91324	2763026007	0.000	0.000	0.085	0.000	Shortfall of Sites	0.226	Low I Residential	RS-1	0	0	0	8.854	0.085		Residential - Single Family Residence - Pool, 1	201B121 315		Northridge	No	MI	ADU
Los Angeles	17170 KINZIE ST	91325	2692013022	0.000	0.000	0.085	0.000	Shortfall of Sites	0.467	Very Low I Residential	RA-1	0	0	0	4.282	0.085		Residential - Single Family Residence - Pool, 1	201B133 315		Northridge	No	MI	ADU
Los Angeles	9804 QUARTZ AVE	91311	2761019026	0.000	0.000	0.085	0.000	Shortfall of Sites	0.173	Low I Residential	RS-1	0	0	0	11.588	0.085		Residential - Single Family Residence, 1	201B117 315		Chatsworth - Porter Ranch	No	MI	ADU
Los Angeles	9627 SHOSHONE AVE	91325	2755007005	0.000	0.000	0.085	0.000	Shortfall of Sites	0.378	Very Low I Residential	RA-1	0	0	0	5.294	0.085		Residential - Single Family Residence, 1	201B129 315		Northridge	No	MI	ADU
Los Angeles	9550 DELCO AVE	91311	2748019030	0.000	0.000	0.085	0.000	Shortfall of Sites	0.185	Low I Residential	RS-1	0	0	0	10.787	0.085		Residential - Single Family Residence, 1	201B109 315		Chatsworth - Porter Ranch	No	MI	ADU
Los Angeles	16338 VINCENNES ST	91343	2676007003	0.000	0.000	0.085	0.000	Shortfall of Sites	0.172	Low Residential	RS-1	0	0	0	11.617	0.085		Residential - Single Family Residence, 1	198B137 315		Mission Hills - Panorama City - North Hills	No	MI	ADU

Jurisdiction Name	Site Address/Intersection	5 Digit ZIP Code	Assessor Parcel Number	Very Low-Income	Low-Income	Moderate-Income	Above Moderate-Income	Type of Shortfall	Parcel Size (Acres)	Current General Plan Designation	Current Zoning	Proposed General Plan (GP) Designation	Proposed Zoning	Minimum Density Allowed	Maximum Density Allowed	Total Capacity	Vacant/ Nonvacant	Description of Existing Uses	PIN	Base Density Per Acre	Community Plan Area	Rent Stabalization Ordinance	Income Category	Applicable Rezoning Program (Program informing values in Column Q listed first)
Los Angeles	17074 PRAIRIE ST	91325	2692020059	0.000	0.000	0.085	0.000	Shortfall of Sites	0.246	Low I Residential	RE9-1	0	0	0	8.131	0.085		Residential - Single Family Residence, 1	198B133 315		Northridge	No	MI	ADU
Los Angeles	17533 DEARBORN ST	91325	2766010016	0.000	0.000	0.085	0.000	Shortfall of Sites	0.404	Very Low I Residential	RA-1	0	0	0	4.955	0.085		Residential - Single Family Residence, 1	198B129 315		Northridge	No	MI	ADU
Los Angeles	8808 WHITE OAK AVE	91325	2768013017	0.000	0.000	0.085	0.000	Shortfall of Sites	0.516	Very Low I Residential	RA-1	0	0	0	3.872	0.085		Residential - Single Family Residence - Pool, 1	195B129 315		Northridge	No	MI	ADU
Los Angeles	23313 SCHOENBORN ST	91304	2005011012	0.000	0.000	0.085	0.000	Shortfall of Sites	0.254	Very Low II Residential	RE11-1	0	0	0	7.881	0.085		Residential - Single Family Residence, 1	192B093 315		Chatsworth - Porter Ranch	No	MI	ADU
Los Angeles	5215 OTIS AVE	91356	2161018025	0.000	0.000	0.085	0.000	Shortfall of Sites	0.190	Low II Residential	R1-1	0	0	0	10.544	0.085		Residential - Single Family Residence - Pool, 1	171B125 315		Encino - Tarzana	No	MI	ADU
Los Angeles	5116 SHIRLEY AVE	91356	2163006022	0.000	0.000	0.085	0.000	Shortfall of Sites	0.404	Very Low I Residential	RA-1	0	0	0	4.948	0.085		Residential - Single Family Residence - Pool, 1	171B117 315		Encino - Tarzana	No	MI	ADU
Los Angeles	17966 SANTA RITA ST	91316	2182010001	0.000	0.000	0.085	0.000	Shortfall of Sites	0.175	Low II Residential	R1-1	0	0	0	11.419	0.085		Residential - Single Family Residence, 1	171B129 315		Encino - Tarzana	No	MI	ADU
Los Angeles	14842 ADDISON ST	91403	2263029006	0.000	0.000	0.085	0.000	Shortfall of Sites	0.155	Low Residential	R1-1-RIO	0	0	0	12.907	0.085		Residential - Single Family Residence, 1	171A149 315		Van Nuys - North Sherman Oaks	No	MI	ADU
Los Angeles	4834 BEEMAN AVE	91607	2357030021	0.000	0.000	0.085	0.000	Shortfall of Sites	0.151	Low Residential	R1-1	0	0	0	13.267	0.085		Residential - Single Family Residence, 1	168B161 315		North Hollywood - Valley Village	No	MI	ADU
Los Angeles	4830 CALHOUN AVE	91423	2248025005	0.000	0.000	0.085	0.000	Shortfall of Sites	0.158	Low Residential	R1-1-RIO	0	0	0	12.654	0.085		Residential - Single Family Residence, 1	168B153 315		Van Nuys - North Sherman Oaks	No	MI	ADU
Los Angeles	11470 LA MAIDA ST	91601	2354012037	0.000	0.000	0.085	0.000	Shortfall of Sites	0.196	Low Residential	R1-1	0	0	0	10.208	0.085		Residential - Single Family Residence - Pool, 1	168B169 315		North Hollywood - Valley Village	No	MI	ADU
Los Angeles	4074 FARMDALE AVE	91604	2368026008	0.000	0.000	0.085	0.000	Shortfall of Sites	0.155	Low Residential	R1-1-RIO	0	0	0	12.904	0.085		Residential - Single Family Residence - Pool, 1	162B169 315		Sherman Oaks - Studio City - Toluca Lake - Cahuenga Pass	No	MI	ADU
Los Angeles	5146 TOWNSEND AVE	90041	5669013029	0.000	0.000	0.085	0.000	Shortfall of Sites	0.166	Low Residential	R1-1	0	0	0	12.044	0.085		Residential - Single Family Residence, 1	163-5A227 315		Northeast Los Angeles	No	MI	ADU
Los Angeles	5124 VINCENT AVE	90041	5669016008	0.000	0.000	0.085	0.000	Shortfall of Sites	0.175	Low Residential	R1-1	0	0	0	11.460	0.085		Residential - Single Family Residence, 1	163-5A225 315		Northeast Los Angeles	No	MI	ADU
Los Angeles	4989 VINCENT AVE	90041	5689015006	0.000	0.000	0.085	0.000	Shortfall of Sites	0.153	Low Residential	R1-1	0	0	0	13.114	0.085		Residential - Single Family Residence, 1	162A225 315		Northeast Los Angeles	No	MI	ADU
Los Angeles	4552 COLLEGE VIEW AVE	90041	5473034033	0.000	0.000	0.085	0.000	Shortfall of Sites	0.312	Low Residential	R1-1	0	0	0	6.419	0.085		Residential - Single Family Residence, 1	159A221 315		Northeast Los Angeles	No	MI	ADU
Los Angeles	1529 HAZELWOOD AVE	90041	5474012006	0.000	0.000	0.085	0.000	Shortfall of Sites	0.155	Low Residential	R1-1	0	0	0	12.907	0.085		Residential - Single Family Residence, 1	157-5A221 315		Northeast Los Angeles	No	MI	ADU
Los Angeles	717 PARKMAN AVE	90026	5401020013	0.000	0.000	0.085	0.000	Shortfall of Sites	0.154	Low Medium II Residential	RD1.5-1VL	0	0	0	13.009	0.085		Residential - Single Family Residence, 1	141A203 315		Silver Lake - Echo Park - Elysian Valley	No	MI	ADU
Los Angeles	325 N RIDGEWOOD PL	90004	5522028011	0.000	0.000	0.085	0.000	Shortfall of Sites	0.156	Low II Residential	R1R3-RG	0	0	0	12.812	0.085		Residential - Single Family Residence, 1	138B189 315		Wilshire	No	MI	ADU
Los Angeles	516 WARNER AVE	90024	4360023013	0.000	0.000	0.085	0.000	Shortfall of Sites	0.174	Low Residential	R1-1	0	0	0	11.513	0.085		Residential - Single Family Residence - Pool, 1	138B153 315		Westwood	No	MI	ADU
Los Angeles	477 DENSLOW AVE	90049	4366028005	0.000	0.000	0.085	0.000	Shortfall of Sites	0.221	Low Residential	R1-1	0	0	0	9.049	0.085		Residential - Single Family Residence - Pool, 1	135B149 315		Westwood	No	MI	ADU
Los Angeles	916 THAYER AVE	90024	4360019010	0.000	0.000	0.085	0.000	Shortfall of Sites	0.174	Low Residential	R1-1	0	0	0	11.480	0.085		Residential - Single Family Residence, 1	135B153 315		Westwood	No	MI	ADU
Los Angeles	1349 COMSTOCK AVE	90024	4327014020	0.000	0.000	0.085	0.000	Shortfall of Sites	0.201	Low Residential	R1V3	0	0	0	9.968	0.085		Residential - Single Family Residence, 1	135B157 315		Westwood	No	MI	ADU
Los Angeles	10551 ROCHESTER AVE	90024	4326011015	0.000	0.000	0.085	0.000	Shortfall of Sites	0.170	Low Residential	R1-1-O	0	0	0	11.754	0.085		Residential - Single Family Residence, 1	132B157 315		Westwood	No	MI	ADU
Los Angeles	10655 WELLWORTH AVE	90024	4326009024	0.000	0.000	0.085	0.000	Shortfall of Sites	0.149	Low Residential	R1-1-O	0	0	0	13.403	0.085		Residential - Single Family Residence, 1	132B153 315		Westwood	No	MI	ADU
Los Angeles	860 S RIMPAU BLVD	90005	5090010025	0.000	0.000	0.085	0.000	Shortfall of Sites	0.193	Low II Residential	R1V3-RG	0	0	0	10.379	0.085		Residential - Single Family Residence - Pool, 1	132B185 315		Wilshire	No	MI	ADU
Los Angeles	1501 S OAKHURST DR	90035	4306018001	0.000	0.000	0.085	0.000	Shortfall of Sites	0.170	Low Residential	R1V2	0	0	0	11.771	0.085		Residential - Single Family Residence, 1	129B169 315		West Los Angeles	No	MI	ADU
Los Angeles	1520 EDRIS DR	90035	4306013016	0.000	0.000	0.085	0.000	Shortfall of Sites	0.155	Low Residential	R1V2-O	0	0	0	12.907	0.085		Residential - Single Family Residence - Pool, 1	129B165 315		West Los Angeles	No	MI	ADU
Los Angeles	10307 GLENBARR AVE	90064	4318031002	0.000	0.000	0.085	0.000	Shortfall of Sites	0.161	Low Residential	R1V2-O	0	0	0	12.445	0.085		Residential - Single Family Residence - Pool, 1	126B161 315		West Los Angeles	No	MI	ADU
Los Angeles	3627 BARRY AVE	90066	4234017021	0.000	0.000	0.085	0.000	Shortfall of Sites	0.168	Low Residential	R1V2	0	0	0	11.925	0.085		Residential - Single Family Residence - Pool, 1	114B157 315		Palms - Mar Vista - Del Rey	No	MI	ADU
Los Angeles	3531 GRAND VIEW BLVD	90066	4248024028	0.000	0.000	0.085	0.000	Shortfall of Sites	0.190	Low Residential	R1V2	0	0	0	10.512	0.085		Residential - Single Family Residence, 1	114B153 315		Palms - Mar Vista - Del Rey	No	MI	ADU
Los Angeles	7731 BOEING AVE	90045	4106013011	0.000	0.000	0.085	0.000	Shortfall of Sites	0.160	Low Residential	R1-1	0	0	0	12.537	0.085		Residential - Single Family Residence, 1	099B169 315		Westchester - Playa del Rey	No	MI	ADU
Los Angeles	8400 LOYOLA BLVD	90045	4113008006	0.000	0.000	0.085	0.000	Shortfall of Sites	0.172	Low Residential	R1-1	0	0	0	11.615	0.085		Residential - Single Family Residence, 1	096B161 315		Westchester - Playa del Rey	No	MI	ADU
Los Angeles	1467 LE GRANDE TER	90732	7459011019	0.000	0.000	0.085	0.000	Shortfall of Sites	0.155	Low II Residential	R1-1XL	0	0	0	12.905	0.085		Residential - Single Family Residence, 1	012B193 315		San Pedro	No	MI	ADU
Los Angeles	11953 WOODLEY AVE	91344	2605011013	0.000	0.000	0.085	0.000	Shortfall of Sites	0.279	Very Low II Residential	RE11-1	0	0	0	7.174	0.085		Residential - Single Family Residence - Pool, 1	216B137 316		Granada Hills - Knollwood	No	MI	ADU
Los Angeles	11632 CURRY AVE	91344	2607005061	0.000	0.000	0.085	0.000	Shortfall of Sites	0.200	Low I Residential	RS-1	0	0	0	10.019	0.085		Residential - Single Family Residence - Pool, 1	213B133 316		Granada Hills - Knollwood	No	MI	ADU
Los Angeles	16505 BIRCHER ST	91344	2610025002	0.000	0.000	0.085	0.000	Shortfall of Sites	0.172	Low I Residential	RS-1	0	0	0	11.639	0.085		Residential - Single Family Residence, 1	213B137 316		Granada Hills - Knollwood	No	MI	ADU
Los Angeles	11450 ANDASOL AVE	91344	2711001012	0.000	0.000	0.085	0.000	Shortfall of Sites	0.392	Very Low I Residential	RA-1	0	0	0	5.097	0.085		Residential - Single Family Residence - Pool, 1	213B129 316		Granada Hills - Knollwood	No	MI	ADU
Los Angeles	15657 KALISHER ST	91344	2662003016	0.000	0.000	0.085	0.000	Shortfall of Sites	0.173	Low I Residential	RS-1	0	0	0	11.528	0.085		Residential - Single Family Residence - Pool, 1	213B141 316		Granada Hills - Knollwood	No	MI	ADU
Los Angeles	11210 HASKELL AVE	91344	2662025023	0.000	0.000	0.085	0.000	Shortfall of Sites	0.355	Low I Residential	RS-1	0	0	0	5.632	0.085		Residential - Single Family Residence - Pool and Misc., 1	210B141 316		Granada Hills - Knollwood	No	MI	ADU
Los Angeles	16751 LAHEY ST	91344	2682018002	0.000	0.000	0.085	0.000	Shortfall of Sites	0.218	Low I Residential	RS-1	0	0	0	9.156	0.085		Residential - Single Family Residence, 1	210B137 316		Granada Hills - Knollwood	No	MI	ADU
Los Angeles	18224 LAHEY ST	91326	2715030048	0.000	0.000	0.085	0.000	Shortfall of Sites	0.235	Very Low II Residential	RE11-1	0	0	0	8.525	0.085		Residential - Single Family Residence, 1	210B125 316		Northridge	No	MI	ADU
Los Angeles	11119 YOLANDA AVE	91326	2717002027	0.000	0.000	0.085	0.000	Shortfall of Sites	0.254	Very Low II Residential	RE11-1	0	0	0	7.885	0.085		Residential - Single Family Residence - Pool, 1	210B121 316		Northridge	No	MI	ADU
Los Angeles	10919 KEY WEST AVE	91326	2718023010	0.000	0.000	0.085	0.000	Shortfall of Sites	0.174	Low I Residential	RS-1	0	0	0	11.464	0.085		Residential - Single Family Residence - Pool, 1	210B117 316		Northridge	No	MI	ADU
Los Angeles	20735 TULSA ST	91311	2706025033	0.000	0.000	0.085	0.000	Shortfall of Sites	0.207	Low I Residential	RE9-1	0	0	0	9.668	0.085		Residential - Single Family Residence, 1	210B109 316		Chatsworth - Porter Ranch	No	MI	ADU
Los Angeles	18955 LOS ALIMOS ST	91326	2718013027	0.000	0.000	0.085	0.000	Shortfall of Sites	0.193	Low I Residential	RS-1	0	0	0	10.376	0.085		Residential - Single Family Residence, 1	207B121 316		Northridge	No	MI	ADU
Los Angeles	15824 LOS ALIMOS ST	91344	2667017020	0.000	0.000	0.085	0.000	Shortfall of Sites	0.158	Low I Residential	RS-1	0	0	0	12.625	0.085		Residential - Single Family Residence, 1	207B141 316		Granada Hills - Knollwood	No	MI	ADU
Los Angeles	10637 RATHBURN AVE	91326	2731001005	0.000	0.000	0.085	0.000	Shortfall of Sites	0.256	Very Low II Residential	RE11-1	0	0	0	7.801	0.085		Residential - Single Family Residence, 1	207B125 316		Northridge	No	MI	ADU
Los Angeles	10618 HILLVIEW AVE	91311	2722027017	0.000	0.000	0.085	0.000	Shortfall of Sites	0.192	Low I Residential	RS-1	0	0	0	10.413	0.085		Residential - Single Family Residence, 1	207B105 316		Chatsworth - Porter Ranch	No	MI	ADU
Los Angeles	10577 DES MOINES AVE	91326	2728005003	0.000	0.000	0.085	0.000	Shortfall of Sites	0.249	Very Low II Residential	RE11-1	0	0	0	8.019	0.085		Residential - Single Family Residence - Pool, 1	207B117 316		Northridge	No	MI	ADU
Los Angeles	19345 ROMAR ST	91324	2726017020	0.000	0.000	0.085	0.000	Shortfall of Sites	0.378	Very Low I Residential	RA-1	0	0	0	5.290	0.085		Residential - Single Family Residence, 1	204B117 316		Chatsworth - Porter Ranch	No	MI	ADU
Los Angeles	10152 WISH AVE	91325	2694003005	0.000	0.000	0.085	0.000	Shortfall of Sites	0.317	Very Low II Residential	RE11-1	0	0	0	6.313	0.085		Residential - Single Family Residence, 1	204B133 316		Northridge	No	MI	ADU
Los Angeles	10137 VANALDEN AVE	91324	2729025035	0.000	0.000	0.085	0.000	Shortfall of Sites	0.401	Very Low I Residential	RA-1	0	0	0	4.984	0.085		Residential - Single Family Residence - Pool, 1	204B121 316		Northridge	No	MI	ADU
Los Angeles	10124 LURLINE AVE	91311	2741026041	0.000	0.000	0.085	0.000	Shortfall of Sites	0.172	Low I Residential	RS-1	0	0	0	11.617	0.085		Residential - Single Family Residence, 1	204B109 316		Chatsworth - Porter Ranch	No	MI	ADU
Los Angeles	9829 QUAKERTOWN AVE	91311	2761013002	0.000	0.000	0.085	0.000	Shortfall of Sites	0.175	Low I Residential	RS-1	0	0	0	11.420	0.085		Residential - Single Family Residence - Pool, 1	201B113 316		Chatsworth - Porter Ranch	No	MI	ADU
Los Angeles	16344 LABRADOR ST	91343	2677018013	0.000	0.000	0.085	0.000	Shortfall of Sites	0.196	Low Residential	RS-1	0	0	0	10.191	0.085		Residential - Single Family Residence - Pool, 1	201B137 316		Mission Hills - Panorama City - North Hills	No	MI	ADU
Los Angeles	9741 DONNA AVE	91324	2762032021	0.000	0.000	0.085	0.000	Shortfall of Sites	0.253	Very Low II Residential	RE11-1	0	0	0	7.916	0.085		Residential - Single Family Residence - Pool, 1	201B121 316		Northridge	No	MI	ADU
Los Angeles	17166 KINZIE ST	91325	2692013026	0.000	0.000	0.085	0.000	Shortfall of Sites	0.314	Very Low I Residential	RA-1	0	0	0	6.365	0.085		Residential - Single Family Residence - Pool, 1	201B133 316		Northridge	No	MI	ADU
Los Angeles	16332 VINCENNES ST	91343	2676007004	0.000	0.000	0.085	0.000	Shortfall of Sites	0.172	Low Residential	RS-1	0	0	0	11.617	0.085		Residential - Single Family Residence, 1	198B137 316		Mission Hills - Panorama City - North Hills	No	MI	ADU
Los Angeles	19138 LIGGETT ST	91324	2762018023	0.000	0.000	0.085	0.000	Shortfall of Sites	0.413	Very Low I Residential	RA-1	0	0	0	4.846	0.085		Residential - Single Family Residence - Pool, 1	198B121 316		Northridge	No	MI	ADU
Los Angeles	17068 PRAIRIE ST	91325	2692020060	0.000	0.000	0.085	0.000	Shortfall of Sites	0.256	Low I Residential	RE9-1	0	0	0	7.811	0.085		Residential - Single Family Residence - Pool, 1	198B133 316		Northridge	No	MI	ADU
Los Angeles	8807 SHOSHONE AVE	91325	2768013005	0.000	0.000	0.085	0.000	Shortfall of Sites	0.981	Very Low I Residential	RA-1	0	0	0	2.038	0.085		Residential - Single Family Residence - Pool, 1	195B129 316		Northridge	No	MI	ADU
Los Angeles	8348 DUCOR AVE	91304	2005003011	0.000	0.000	0.085	0.000	Shortfall of Sites	0.187	Low I Residential	RS-1	0	0	0	10.716	0.085		Residential - Single Family Residence - Planned Unit Development (PUD), 1	192B097 316		Chatsworth - Porter Ranch	No	MI	ADU
Los Angeles	8340 NATALIE LN	91304	2005012029	0.000	0.000	0.085	0.000	Shortfall of Sites	0.275	Very Low II Residential	RE11-1	0	0	0	7.285	0.085		Residential - Single Family Residence, 1	192B093 316		Chatsworth - Porter Ranch	No	MI	ADU
Los Angeles	12518 COLLINS ST	91607	2341016004	0.000	0.000	0.085	0.000	Shortfall of Sites	0.172	Low Residential	R1-1	0	0	0	11.612	0.085		Residential - Single Family Residence - Pool, 1	174B161 316		North Hollywood - Valley Village	No	MI	ADU
Los Angeles	19171 WELLS DR	91356	2163009019	0.000	0.000	0.085	0.000	Shortfall of Sites	0.455	Very Low I Residential	RA-1	0	0	0	4.392	0.085		Residential - Single Family Residence - Pool, 1	171B121 316		Encino - Tarzana	No	MI	ADU
Los Angeles	14838 ADDISON ST	91403	2263029007	0.000	0.000	0.085	0.000	Shortfall of Sites	0.155	Low Residential	R1-1-RIO	0	0	0	12.907	0.085		Residential - Single Family Residence, 1	171A149 316		Van Nuys - North Sherman Oaks	No	MI	ADU
Los Angeles	12941 LA MAIDA ST	91423	2358019007	0.000	0.000	0.085	0.000	Shortfall of Sites	0.152	Low Residential	R1-1	0	0	0	13.191	0.085		Residential - Single Family Residence - Pool, 1	168B161 316		Van Nuys - North Sherman Oaks	No	MI	ADU
Los Angeles	4831 STANSBURY AVE	91423	2248025013	0.000	0.000	0.085	0.000	Shortfall of Sites	0.158	Low Residential	R1-1-RIO	0	0	0	12.639	0.085		Residential - Single Family Residence - Pool, 1	168B153 316		Van Nuys - North Sherman Oaks	No	MI	ADU
Los Angeles	11476 LA MAIDA ST	91601	2354012036	0.000	0.000	0.085	0.000	Shortfall of Sites	0.193	Low Residential	R1-1	0	0	0	10.374	0.085		Residential - Single Family Residence, 1	168B169 316		North Hollywood - Valley Village	No	MI	ADU
Los Angeles	4073 FARMDALE AVE	91604	2368025023	0.000	0.000	0.085	0.000	Shortfall of Sites	0.155	Low Residential	R1-1-RIO	0	0	0	12.899	0.085		Residential - Single Family Residence, 1	162B169 316		Sherman Oaks - Studio City - Toluca Lake - Cahuenga Pass	No	MI	ADU
Los Angeles	5133 ROCKLAND AVE	90041	5671016006	0.000	0.000	0.085	0.000	Shortfall of Sites	0.152	Low Residential	R1-1	0	0	0	13.135	0.085		Residential - Single Family Residence, 1	163-5A221 316		Northeast Los Angeles	No	MI	ADU
Los Angeles	4955 NEOLA PL	90041	5690010017	0.000	0.000	0.085	0.000	Shortfall of Sites	0.271	Low Residential	R1-1	0	0	0	7.367	0.085		Residential - Single Family Residence - Therapy Pool (Spa), 1	162A227 316		Northeast Los Angeles	No	MI	ADU
Los Angeles	2719 MOSS AVE	90065	5457019020	0.000	0.000	0.085	0.000	Shortfall of Sites	0.172	Low Residential	R1-1-CDO	0	0	0	11.613	0.085		Residential - Single Family Residence, 1	153A215 316		Northeast Los Angeles	No	MI	ADU
Los Angeles	752 N LAUREL AVE	90046	5527014018	0.000	0.000	0.085	0.000	Shortfall of Sites	0.150	Low II Residential	R1-1	0	0	0	13.349	0.085		Residential - Single Family Residence, 1	141B177 316		Hollywood	No	MI	ADU
Los Angeles	322 N VAN NESS AVE	90004	5522028019	0.000	0.000	0.085	0.000	Shortfall of Sites	0.156	Low II Residential	R1R3-RG	0	0	0	12.812	0.085		Residential - Single Family Residence, 1	138B189 316		Wilshire	No	MI	ADU
Los Angeles	320 N FULLER AVE	90036	5526036019	0.000	0.000	0.085	0.000	Shortfall of Sites	0.168	Low II Residential	R1V2-O	0	0	0	11.880	0.085		Residential - Single Family Residence, 1	138B181 316		Wilshire	No	MI	ADU
Los Angeles	10478 WYTON DR	90024	4360023025	0.000	0.000	0.085	0.000	Shortfall of Sites	0.394	Low Residential	R1-1	0	0	0	5.075	0.085		Residential - Single Family Residence - Pool, 1	138B153 316		Westwood	No	MI	ADU

Jurisdiction Name	Site Address/Intersection	5 Digit ZIP Code	Assessor Parcel Number	Very Low-Income	Low-Income	Moderate-Income	Above Moderate-Income	Type of Shortfall	Parcel Size (Acres)	Current General Plan Designation	Current Zoning	Proposed General Plan (GP) Designation	Proposed Zoning	Minimum Density Allowed	Maximum Density Allowed	Total Capacity	Vacant/ Nonvacant	Description of Existing Uses	PIN	Base Density Per Acre	Community Plan Area	Rent Stabalization Ordinance	Income Category	Applicable Rezoning Program (Program informing values in Column Q listed first)
Los Angeles	11268 MONTANA AVE	90049	4366032007	0.000	0.000	0.085	0.000	Shortfall of Sites	0.180	Low Residential	R1-1	0	0	0	11.141	0.085		Residential - Single Family Residence, 1	135B145 316		Westwood	No	MI	ADU
Los Angeles	859 WARNER AVE	90024	4360019018	0.000	0.000	0.085	0.000	Shortfall of Sites	0.170	Low Residential	R1-1	0	0	0	11.770	0.085		Residential - Single Family Residence, 1	135B153 316		Westwood	No	MI	ADU
Los Angeles	1511 PANDORA AVE	90024	4326019029	0.000	0.000	0.085	0.000	Shortfall of Sites	0.177	Low Residential	R1-1-O	0	0	0	11.303	0.085		Residential - Single Family Residence, 1	132B157 316		Westwood	No	MI	ADU
Los Angeles	10533 BUTTERFIELD RD	90064	4318014036	0.000	0.000	0.085	0.000	Shortfall of Sites	0.161	Low Residential	R1V2-O	0	0	0	12.447	0.085		Residential - Single Family Residence, 1	126B161 316		West Los Angeles	No	MI	ADU
Los Angeles	10519 DUNLEER DR	90064	4318038031	0.000	0.000	0.085	0.000	Shortfall of Sites	0.155	Low Residential	R1V2	0	0	0	12.899	0.085		Residential - Single Family Residence, 1	123B161 316		West Los Angeles	No	MI	ADU
Los Angeles	3640 BARRY AVE	90066	4234014008	0.000	0.000	0.085	0.000	Shortfall of Sites	0.168	Low Residential	R1V2	0	0	0	11.887	0.085		Residential - Single Family Residence, 1	114B157 316		Palms - Mar Vista - Del Rey	No	MI	ADU
Los Angeles	8401 LOYOLA BLVD	90045	4113009027	0.000	0.000	0.085	0.000	Shortfall of Sites	0.172	Low Residential	R1-1	0	0	0	11.606	0.085		Residential - Single Family Residence, 1	096B161 316		Westchester - Playa del Rey	No	MI	ADU
Los Angeles	6321 W 85TH ST	90045	4108021020	0.000	0.000	0.085	0.000	Shortfall of Sites	0.193	Low Residential	R1V2	0	0	0	10.358	0.085		Residential - Single Family Residence, 1	096B165 316		Westchester - Playa del Rey	No	MI	ADU
Los Angeles	1003 S MALGREN AVE	90732	7560018025	0.000	0.000	0.085	0.000	Shortfall of Sites	0.160	Low II Residential	R1-1XL	0	0	0	12.465	0.085		Residential - Single Family Residence, 1	015B189 316		San Pedro	No	MI	ADU
Los Angeles	1429 S WYCLIFF AVE	90732	7560015013	0.000	0.000	0.085	0.000	Shortfall of Sites	0.154	Low II Residential	R1-1XL	0	0	0	12.993	0.085		Residential - Single Family Residence, 1	012B193 316		San Pedro	No	MI	ADU
Los Angeles	17362 TROSA ST	91344	2608002006	0.000	0.000	0.085	0.000	Shortfall of Sites	0.173	Low I Residential	RS-1	0	0	0	11.591	0.085		Residential - Single Family Residence - Pool, 1	222B129 317		Granada Hills - Knollwood	No	MI	ADU
Los Angeles	12515 MELVILLE AVE	91344	2608012014	0.000	0.000	0.085	0.000	Shortfall of Sites	0.298	Very Low II Residential	RE11-1-H-O, RE11-1-H	0	0	0	6.716	0.085		Residential - Single Family Residence - Pool, 1	219B129 317		Granada Hills - Knollwood	No	MI	ADU
Los Angeles	12542 MCLENNAN AVE	91344	2609025055	0.000	0.000	0.085	0.000	Shortfall of Sites	0.254	Very Low II Residential	RE11-1	0	0	0	7.866	0.085		Residential - Single Family Residence, 1	219B133 317		Granada Hills - Knollwood	No	MI	ADU
Los Angeles	11948 CLONLEE AVE	91344	2609007009	0.000	0.000	0.085	0.000	Shortfall of Sites	0.451	Very Low I Residential	RA-1	0	0	0	4.435	0.085		Residential - Single Family Residence - Pool, 1	216B137 317		Granada Hills - Knollwood	No	MI	ADU
Los Angeles	16461 BIRCHER ST	91344	2610025001	0.000	0.000	0.085	0.000	Shortfall of Sites	0.172	Low I Residential	RS-1	0	0	0	11.637	0.085		Residential - Single Family Residence, 1	213B137 317		Granada Hills - Knollwood	No	MI	ADU
Los Angeles	11371 GAYNOR AVE	91344	2666005005	0.000	0.000	0.085	0.000	Shortfall of Sites	0.172	Low I Residential	RS-1	0	0	0	11.607	0.085		Residential - Single Family Residence, 1	213B141 317		Granada Hills - Knollwood	No	MI	ADU
Los Angeles	11201 MCLENNAN AVE	91344	2682022010	0.000	0.000	0.085	0.000	Shortfall of Sites	0.174	Low I Residential	RS-1	0	0	0	11.521	0.085		Residential - Single Family Residence, 1	210B133 317		Granada Hills - Knollwood	No	MI	ADU
Los Angeles	11209 DANUBE AVE	91344	2662025016	0.000	0.000	0.085	0.000	Shortfall of Sites	0.157	Low I Residential	RS-1	0	0	0	12.769	0.085		Residential - Single Family Residence, 1	210B141 317		Granada Hills - Knollwood	No	MI	ADU
Los Angeles	16745 LAHEY ST	91344	2682018003	0.000	0.000	0.085	0.000	Shortfall of Sites	0.218	Low I Residential	RS-1	0	0	0	9.156	0.085		Residential - Single Family Residence - Pool, 1	210B137 317		Granada Hills - Knollwood	No	MI	ADU
Los Angeles	11101 DULCET AVE	91326	2717007009	0.000	0.000	0.085	0.000	Shortfall of Sites	0.255	Very Low II Residential	RE11-1	0	0	0	7.831	0.085		Residential - Single Family Residence, 1	210B121 317		Northridge	No	MI	ADU
Los Angeles	20727 TULSA ST	91311	2706025034	0.000	0.000	0.085	0.000	Shortfall of Sites	0.207	Low I Residential	RE9-1	0	0	0	9.668	0.085		Residential - Single Family Residence - Pool, 1	210B109 317		Chatsworth - Porter Ranch	No	MI	ADU
Los Angeles	17350 LOS ALIMOS ST	91344	2696006002	0.000	0.000	0.085	0.000	Shortfall of Sites	0.289	Low I Residential	RE9-1XL-RFA	0	0	0	6.917	0.085		Residential - Single Family Residence, 1	207B129 317		Granada Hills - Knollwood	No	MI	ADU
Los Angeles	17174 LOS ALIMOS ST	91344	2696028019	0.000	0.000	0.085	0.000	Shortfall of Sites	0.241	Low I Residential	RE9-1XL-RFA	0	0	0	8.298	0.085		Residential - Single Family Residence - Pool, 1	207B133 317		Granada Hills - Knollwood	No	MI	ADU
Los Angeles	10727 YOLANDA AVE	91326	2717018023	0.000	0.000	0.085	0.000	Shortfall of Sites	0.301	Very Low II Residential	RE11-1	0	0	0	6.642	0.085		Residential - Single Family Residence - Pool, 1	207B121 317		Northridge	No	MI	ADU
Los Angeles	15920 LOS ALIMOS ST	91344	2667017010	0.000	0.000	0.085	0.000	Shortfall of Sites	0.158	Low I Residential	RS-1	0	0	0	12.631	0.085		Residential - Single Family Residence, 1	207B141 317		Granada Hills - Knollwood	No	MI	ADU
Los Angeles	10636 RATHBURN AVE	91326	2731001010	0.000	0.000	0.085	0.000	Shortfall of Sites	0.256	Very Low II Residential	RE11-1	0	0	0	7.818	0.085		Residential - Single Family Residence - Pool, 1	207B125 317		Northridge	No	MI	ADU
Los Angeles	16560 DEVONSHIRE ST	91344	2678022035	0.000	0.000	0.085	0.000	Shortfall of Sites	0.191	Low I Residential	RS-1	0	0	0	10.458	0.085		Residential - Single Family Residence - Pool, 1	204B137 317		Granada Hills - Knollwood	No	MI	ADU
Los Angeles	20131 LEMARSH ST	91311	2741011030	0.000	0.000	0.085	0.000	Shortfall of Sites	0.253	Very Low II Residential	RE11-1	0	0	0	7.915	0.085		Residential - Single Family Residence, 1	204B113 317		Chatsworth - Porter Ranch	No	MI	ADU
Los Angeles	10159 JUMILLA AVE	91311	2726007019	0.000	0.000	0.085	0.000	Shortfall of Sites	0.252	Very Low II Residential	RE11-1	0	0	0	7.921	0.085		Residential - Single Family Residence - Pool, 1	204B117 317		Chatsworth - Porter Ranch	No	MI	ADU
Los Angeles	17625 ROMAR ST	91325	2734012040	0.000	0.000	0.085	0.000	Shortfall of Sites	0.277	Very Low II Residential	RE11-1	0	0	0	7.230	0.085		Residential - Single Family Residence - Pool, 1	204B129 317		Northridge	No	MI	ADU
Los Angeles	18838 LEMARSH ST	91324	2729009006	0.000	0.000	0.085	0.000	Shortfall of Sites	0.359	Very Low I Residential	RA-1	0	0	0	5.563	0.085		Residential - Single Family Residence, 1	204B121 317		Northridge	No	MI	ADU
Los Angeles	20418 LABRADOR ST	91311	2748009011	0.000	0.000	0.085	0.000	Shortfall of Sites	0.174	Low I Residential	RS-1	0	0	0	11.493	0.085		Residential - Single Family Residence, 1	201B113 317		Chatsworth - Porter Ranch	No	MI	ADU
Los Angeles	16338 LABRADOR ST	91343	2677018012	0.000	0.000	0.085	0.000	Shortfall of Sites	0.196	Low Residential	RS-1	0	0	0	10.192	0.085		Residential - Single Family Residence - Pool, 1	201B137 317		Mission Hills - Panorama City - North Hills	No	MI	ADU
Los Angeles	9740 DONNA AVE	91324	2762032034	0.000	0.000	0.085	0.000	Shortfall of Sites	0.253	Very Low II Residential	RE11-1	0	0	0	7.920	0.085		Residential - Single Family Residence - Pool, 1	201B121 317		Northridge	No	MI	ADU
Los Angeles	17160 KINZIE ST	91325	2692013011	0.000	0.000	0.085	0.000	Shortfall of Sites	0.360	Very Low I Residential	RA-1-H	0	0	0	5.557	0.085		Residential - Single Family Residence - Pool, 1	201B133 317		Northridge	No	MI	ADU
Los Angeles	19719 MARILLA ST	91311	2761031008	0.000	0.000	0.085	0.000	Shortfall of Sites	0.206	Low I Residential	RS-1	0	0	0	9.699	0.085		Residential - Single Family Residence - Pool, 1	201B117 317		Chatsworth - Porter Ranch	No	MI	ADU
Los Angeles	9549 DE SOTO AVE	91311	2746007006	0.000	0.000	0.085	0.000	Shortfall of Sites	0.253	Light Manufacturing	P-1, MR2-1	0	0	0	7.904	0.085		Industrial - Light Manufacturing - One Story, 1	201B109 317		Chatsworth - Porter Ranch	No	MI	ADU
Los Angeles	16328 VINCENNES ST	91343	2676007005	0.000	0.000	0.085	0.000	Shortfall of Sites	0.172	Low Residential	RS-1	0	0	0	11.616	0.085		Residential - Single Family Residence, 1	198B137 317		Mission Hills - Panorama City - North Hills	No	MI	ADU
Los Angeles	17062 PRAIRIE ST	91325	2692020061	0.000	0.000	0.085	0.000	Shortfall of Sites	0.247	Low I Residential	RE9-1	0	0	0	8.108	0.085		Residential - Single Family Residence - Pool, 1	198B133 317		Northridge	No	MI	ADU
Los Angeles	8808 SHOSHONE AVE	91325	2768014016	0.000	0.000	0.085	0.000	Shortfall of Sites	1.050	Very Low I Residential	RA-1	0	0	0	1.904	0.085		Residential - Single Family Residence - Pool, 1	195B129 317		Northridge	No	MI	ADU
Los Angeles	18435 LINNET ST	91356	2161021024	0.000	0.000	0.085	0.000	Shortfall of Sites	0.225	Low II Residential	R1-1	0	0	0	8.892	0.085		Residential - Single Family Residence - Pool, 1	171B125 317		Encino - Tarzana	No	MI	ADU
Los Angeles	5250 GOODLAND AVE	91607	2346024020	0.000	0.000	0.085	0.000	Shortfall of Sites	0.245	Low Residential	R1-1	0	0	0	8.156	0.085		Residential - Single Family Residence - Pool and Misc., 1	171B161 317		North Hollywood - Valley Village	No	MI	ADU
Los Angeles	5221 VANALDEN AVE	91356	2163009017	0.000	0.000	0.085	0.000	Shortfall of Sites	0.556	Very Low I Residential	RA-1	0	0	0	3.598	0.085		Residential - Single Family Residence - Pool, 1	171B121 317		Encino - Tarzana	No	MI	ADU
Los Angeles	5122 TAMPA AVE	91356	2163008010	0.000	0.000	0.085	0.000	Shortfall of Sites	0.332	Very Low I Residential	RA-1	0	0	0	6.020	0.085		Residential - Single Family Residence, 1	171B117 317		Encino - Tarzana	No	MI	ADU
Los Angeles	14830 ADDISON ST	91403	2263029008	0.000	0.000	0.085	0.000	Shortfall of Sites	0.155	Low Residential	R1-1-RIO	0	0	0	12.907	0.085		Residential - Single Family Residence, 1	171A149 317		Van Nuys - North Sherman Oaks	No	MI	ADU
Los Angeles	4074 CAMELLIA AVE	91604	2368025009	0.000	0.000	0.085	0.000	Shortfall of Sites	0.155	Low Residential	R1-1-RIO	0	0	0	12.899	0.085		Residential - Single Family Residence, 1	162B169 317		Sherman Oaks - Studio City - Toluca Lake - Cahuenga Pass	No	MI	ADU
Los Angeles	1316 LINDA ROSA AVE	90041	5690010005	0.000	0.000	0.085	0.000	Shortfall of Sites	0.158	Low Residential	R1-1	0	0	0	12.645	0.085		Residential - Single Family Residence, 1	162A227 317		Northeast Los Angeles	No	MI	ADU
Los Angeles	2716 W AVENUE 33	90065	5457019005	0.000	0.000	0.085	0.000	Shortfall of Sites	0.172	Low Residential	R1-1-CDO	0	0	0	11.616	0.085		Residential - Single Family Residence, 1	153A215 317		Northeast Los Angeles	No	MI	ADU
Los Angeles	4203 CUMBERLAND AVE	90027	5430020006	0.000	0.000	0.085	0.000	Shortfall of Sites	0.151	Low II Residential	R1-1	0	0	0	13.250	0.085		Residential - Single Family Residence, 1	148-5A201 317		Hollywood	No	MI	ADU
Los Angeles	322 N NORTON AVE	90004	5522027011	0.000	0.000	0.085	0.000	Shortfall of Sites	0.196	Low II Residential	R1R3-RG	0	0	0	10.224	0.085		Residential - Single Family Residence, 1	138B189 317		Wilshire	No	MI	ADU
Los Angeles	321 N POINSETTIA PL	90036	5526036011	0.000	0.000	0.085	0.000	Shortfall of Sites	0.164	Low II Residential	R1V2-O	0	0	0	12.211	0.085		Residential - Single Family Residence, 1	138B181 317		Wilshire	No	MI	ADU
Los Angeles	11120 W SUNSET BLVD	90049	4366018002	0.000	0.000	0.085	0.000	Shortfall of Sites	0.303	Low Residential	R1-1	0	0	0	6.594	0.085		Residential - Single Family Residence - Pool, 1	138B145 317		Westwood	No	MI	ADU
Los Angeles	515 LORING AVE	90024	4360024028	0.000	0.000	0.085	0.000	Shortfall of Sites	0.219	Low Residential	R1-1	0	0	0	9.147	0.085		Residential - Single Family Residence - Pool, 1	138B153 317		Westwood	No	MI	ADU
Los Angeles	10484 LINDBROOK DR	90024	4360029011	0.000	0.000	0.085	0.000	Shortfall of Sites	0.206	Low Residential	R1-1	0	0	0	9.706	0.085		Residential - Single Family Residence, 1	135B153 317		Westwood	No	MI	ADU
Los Angeles	10454 WILKINS AVE	90024	4326019004	0.000	0.000	0.085	0.000	Shortfall of Sites	0.201	Low Residential	R1-1-O	0	0	0	9.939	0.085		Residential - Single Family Residence, 1	132B157 317		Westwood	No	MI	ADU
Los Angeles	1433 EDRIS DR	90035	4306001010	0.000	0.000	0.085	0.000	Shortfall of Sites	0.150	Low Residential	R1V2-O	0	0	0	13.316	0.085		Residential - Single Family Residence, 1	132A167 317		West Los Angeles	No	MI	ADU
Los Angeles	1504 CARDIFF AVE	90035	4306018007	0.000	0.000	0.085	0.000	Shortfall of Sites	0.170	Low Residential	R1V2	0	0	0	11.766	0.085		Residential - Single Family Residence - Pool, 1	129B169 317		West Los Angeles	No	MI	ADU
Los Angeles	2032 HOLMBY AVE	90025	4317011004	0.000	0.000	0.085	0.000	Shortfall of Sites	0.167	Low Residential	R1-1-O	0	0	0	11.970	0.085		Residential - Single Family Residence, 1	129B157 317		West Los Angeles	No	MI	ADU
Los Angeles	10342 ILONA AVE	90064	4315015017	0.000	0.000	0.085	0.000	Shortfall of Sites	0.157	Low Residential	R1-1-O	0	0	0	12.750	0.085		Residential - Single Family Residence, 1	129B161 317		West Los Angeles	No	MI	ADU
Los Angeles	4511 W 17TH ST	90019	5071014050	0.000	0.000	0.085	0.000	Shortfall of Sites	0.161	Low Medium II Residential	RD1.5-1-O	0	0	0	12.446	0.085		Residential - Single Family Residence, 1	126B185 317		West Adams - Baldwin Hills - Leimert	No	MI	ADU
Los Angeles	3351 COLBERT AVE	90066	4249006021	0.000	0.000	0.085	0.000	Shortfall of Sites	0.162	Low Residential	R1V2	0	0	0	12.317	0.085		Residential - Single Family Residence, 1	117B157 317		Palms - Mar Vista - Del Rey	No	MI	ADU
Los Angeles	1831 W 1ST ST	90732	7559019002	0.000	0.000	0.085	0.000	Shortfall of Sites	0.205	Low II Residential	R1-1XL	0	0	0	9.747	0.085		Residential - Single Family Residence, 1	018B189 317		San Pedro	No	MI	ADU
Los Angeles	1004 S MALGREN AVE	90732	7560019012	0.000	0.000	0.085	0.000	Shortfall of Sites	0.179	Low II Residential	R1-1XL	0	0	0	11.201	0.085		Residential - Single Family Residence, 1	015B189 317		San Pedro	No	MI	ADU
Los Angeles	17842 ARVIDA DR	91344	2601050025	0.000	0.000	0.085	0.000	Shortfall of Sites	0.253	Very Low II Residential	RE11-1-H-O	0	0	0	7.919	0.085		Residential - Single Family Residence, 1	219B129 318		Granada Hills - Knollwood	No	MI	ADU
Los Angeles	17010 PAULETTE PL	91344	2608023011	0.000	0.000	0.085	0.000	Shortfall of Sites	0.264	Very Low II Residential	RE11-1	0	0	0	7.570	0.085		Residential - Single Family Residence, 1	219B133 318		Granada Hills - Knollwood	No	MI	ADU
Los Angeles	17160 SIGNATURE DR	91344	2606021018	0.000	0.000	0.085	0.000	Shortfall of Sites	0.252	Low I Residential	RS-1	0	0	0	7.926	0.085		Residential - Single Family Residence - Pool, 1	216B133 318		Granada Hills - Knollwood	No	MI	ADU
Los Angeles	16440 BUCHET DR	91344	2609030036	0.000	0.000	0.085	0.000	Shortfall of Sites	0.294	Very Low II Residential	RE11-1	0	0	0	6.813	0.085		Residential - Single Family Residence, 1	216B137 318		Granada Hills - Knollwood	No	MI	ADU
Los Angeles	17201 BIRCHER ST	91344	2607005024	0.000	0.000	0.085	0.000	Shortfall of Sites	0.212	Low I Residential	RS-1	0	0	0	9.434	0.085		Residential - Single Family Residence - Pool, 1	213B133 318		Granada Hills - Knollwood	No	MI	ADU
Los Angeles	16453 BIRCHER ST	91344	2610026001	0.000	0.000	0.085	0.000	Shortfall of Sites	0.172	Low I Residential	RS-1	0	0	0	11.635	0.085		Residential - Single Family Residence, 1	213B137 318		Granada Hills - Knollwood	No	MI	ADU
Los Angeles	15711 KALISHER ST	91344	2662003009	0.000	0.000	0.085	0.000	Shortfall of Sites	0.186	Low I Residential	RS-1	0	0	0	10.760	0.085		Residential - Single Family Residence - Pool, 1	213B141 318		Granada Hills - Knollwood	No	MI	ADU
Los Angeles	17143 DONMETZ ST	91344	2697009005	0.000	0.000	0.085	0.000	Shortfall of Sites	0.183	Low I Residential	RS-1	0	0	0	10.924	0.085		Residential - Single Family Residence - Pool, 1	210B133 318		Granada Hills - Knollwood	No	MI	ADU
Los Angeles	11207 DENSMORE AVE	91344	2666025022	0.000	0.000	0.085	0.000	Shortfall of Sites	0.173	Low I Residential	RS-1	0	0	0	11.555	0.085		Residential - Single Family Residence, 1	210B141 318		Granada Hills - Knollwood	No	MI	ADU
Los Angeles	16739 LAHEY ST	91344	2682018004	0.000	0.000	0.085	0.000	Shortfall of Sites	0.218	Low I Residential	RS-1	0	0	0	9.156	0.085		Residential - Single Family Residence - Pool, 1	210B137 318		Granada Hills - Knollwood	No	MI	ADU
Los Angeles	11110 CLAIRE AVE	91326	2718002007	0.000	0.000	0.085	0.000	Shortfall of Sites	0.177	Low I Residential	RS-1	0	0	0	11.308	0.085		Residential - Single Family Residence, 1	210B121 318		Northridge	No	MI	ADU
Los Angeles	20721 TULSA ST	91311	2706025035	0.000	0.000	0.085	0.000	Shortfall of Sites	0.207	Low I Residential	RE9-1	0	0	0	9.668	0.085		Residential - Single Family Residence - Pool, 1	210B109 318		Chatsworth - Porter Ranch	No	MI	ADU
Los Angeles	17170 LOS ALIMOS ST	91344	2696028028	0.000	0.000	0.085	0.000	Shortfall of Sites	0.289	Low I Residential	RE9-1XL-RFA	0	0	0	6.915	0.085		Residential - Single Family Residence - Pool, 1	207B133 318		Granada Hills - Knollwood	No	MI	ADU
Los Angeles	15818 LOS ALIMOS ST	91344	2667017021	0.000	0.000	0.085	0.000	Shortfall of Sites	0.158	Low I Residential	RS-1	0	0	0	12.624	0.085		Residential - Single Family Residence, 1	207B141 318		Granada Hills - Knollwood	No	MI	ADU
Los Angeles	15500 CHATSWORTH ST	91345	2649012025	0.000	0.000	0.085	0.000	Shortfall of Sites	0.289	Medium Residential	RS-1	0	0	0	6.913	0.085		Residential - Single Family Residence, 1	207B145 318		Mission Hills - Panorama City - North Hills	No	MI	ADU
Los Angeles	10625 ALABAMA AVE	91311	2722036025	0.000	0.000	0.085	0.000	Shortfall of Sites	0.188	Low I Residential	RS-1	0	0	0	10.632	0.085		Residential - Single Family Residence, 1	207B105 318		Chatsworth - Porter Ranch	No	MI	ADU
Los Angeles	10580 DES MOINES AVE	91326	2728005004	0.000	0.000	0.085	0.000	Shortfall of Sites	0.322	Very Low II Residential	RE11-1	0	0	0	6.216	0.085		Residential - Single Family Residence - Pool, 1	207B117 318		Northridge	No	MI	ADU
Los Angeles	16554 DEVONSHIRE ST	91344	2678022036	0.000	0.000	0.085	0.000	Shortfall of Sites	0.192	Low I Residential	RS-1	0	0	0	10.420	0.085		Residential - Single Family Residence, 1	204B137 318		Granada Hills - Knollwood	No	MI	ADU
Los Angeles	10210 LUBAO AVE	91311	2726001012	0.000	0.000	0.085	0.000	Shortfall of Sites	0.275	Very Low II Residential	RE11-1	0	0	0	7.268	0.085		Residential - Single Family Residence - Pool, 1	204B113 318		Chatsworth - Porter Ranch	No	MI	ADU
Los Angeles	10150 MELVIN AVE	91324	2726010025	0.000	0.000	0.085	0.000	Shortfall of Sites	0.256	Very Low II Residential	RE11-1	0	0	0	7.813	0.085		Residential - Single Family Residence, 1	204B117 318		Chatsworth - Porter Ranch	No	MI	ADU
Los Angeles	10168 WHITAKER AVE	91343	2685019015	0.000	0.000	0.085	0.000	Shortfall of Sites	0.175	Low I Residential	RS-1	0	0	0	11.459	0.085		Residential - Single Family Residence, 1	204B133 318		Granada Hills - Knollwood	No	MI	ADU
Los Angeles	17617 ROMAR ST	91325	2734012016	0.000	0.000	0.085	0.000	Shortfall of Sites	0.277	Very Low II Residential	RE11-1	0	0	0	7.230	0.085		Residential - Single Family Residence - Pool, 1	204B129 318		Northridge	No	MI	ADU

Jurisdiction Name	Site Address/Intersection	5 Digit ZIP Code	Assessor Parcel Number	Very Low-Income	Low-Income	Moderate-Income	Above Moderate-Income	Type of Shortfall	Parcel Size (Acres)	Current General Plan Designation	Current Zoning	Proposed General Plan (GP) Designation	Proposed Zoning	Minimum Density Allowed	Maximum Density Allowed	Total Capacity	Vacant/ Nonvacant	Description of Existing Uses	PIN	Base Density Per Acre	Community Plan Area	Rent Stabalization Ordinance	Income Category	Applicable Rezoning Program (Program informing values in Column Q listed first)
Los Angeles	10153 CREBS AVE	91324	2729009005	0.000	0.000	0.085	0.000	Shortfall of Sites	0.294	Very Low I Residential	RA-1	0	0	0	6.799	0.085		Residential - Single Family Residence - Pool, 1	204B121 318		Northridge	No	MI	ADU
Los Angeles	10116 COZYCROFT AVE	91311	2741025011	0.000	0.000	0.085	0.000	Shortfall of Sites	0.191	Low I Residential	RS-1	0	0	0	10.481	0.085		Residential - Single Family Residence, 1	204B109 318		Chatsworth - Porter Ranch	No	MI	ADU
Los Angeles	16332 LABRADOR ST	91343	2677018011	0.000	0.000	0.085	0.000	Shortfall of Sites	0.213	Low Residential	RS-1	0	0	0	9.409	0.085		Residential - Single Family Residence, 1	201B137 318		Mission Hills - Panorama City - North Hills	No	MI	ADU
Los Angeles	17150 KINZIE ST	91325	2692013012	0.000	0.000	0.085	0.000	Shortfall of Sites	0.360	Very Low I Residential	RA-1-H	0	0	0	5.556	0.085		Residential - Single Family Residence - Pool, 1	201B133 318		Northridge	No	MI	ADU
Los Angeles	9740 CALVIN AVE	91324	2761009022	0.000	0.000	0.085	0.000	Shortfall of Sites	0.361	Very Low I Residential	RA-1	0	0	0	5.535	0.085		Residential - Single Family Residence - Pool, 1	201B117 318		Chatsworth - Porter Ranch	No	MI	ADU
Los Angeles	16320 VINCENNES ST	91343	2676008019	0.000	0.000	0.085	0.000	Shortfall of Sites	0.172	Low Residential	RS-1	0	0	0	11.616	0.085		Residential - Single Family Residence, 1	198B137 318		Mission Hills - Panorama City - North Hills	No	MI	ADU
Los Angeles	9265 PASO ROBLES AVE	91325	2692020012	0.000	0.000	0.085	0.000	Shortfall of Sites	0.249	Low I Residential	RE9-1	0	0	0	8.042	0.085		Residential - Single Family Residence - Pool, 1	198B133 318		Northridge	No	MI	ADU
Los Angeles	6341 LA REINA DR	91042	2572035025	0.000	0.000	0.085	0.000	Shortfall of Sites	0.219	Low Residential	RS-1	0	0	0	9.136	0.085		Residential - Single Family Residence, 1	198B205 318		Sunland - Tujunga - Lake View Terrace - Shadow Hills - East La Tuna Canyon	No	MI	ADU
Los Angeles	9221 WHITE OAK AVE	91325	2766006022	0.000	0.000	0.085	0.000	Shortfall of Sites	0.353	Very Low I Residential	RA-1	0	0	0	5.661	0.085		Residential - Single Family Residence, 1	198B129 318		Northridge	No	MI	ADU
Los Angeles	5254 GOODLAND AVE	91607	2346024021	0.000	0.000	0.085	0.000	Shortfall of Sites	0.231	Low Residential	R1-1	0	0	0	8.660	0.085		Residential - Single Family Residence, 1	171B161 318		North Hollywood - Valley Village	No	MI	ADU
Los Angeles	12963 LA MAIDA ST	91423	2358019003	0.000	0.000	0.085	0.000	Shortfall of Sites	0.151	Low Residential	R1-1	0	0	0	13.267	0.085		Residential - Single Family Residence, 1	168B161 318		Van Nuys - North Sherman Oaks	No	MI	ADU
Los Angeles	17715 VALLEY VISTA BLVD	91316	2182004003	0.000	0.000	0.085	0.000	Shortfall of Sites	0.242	Low I Residential	RE9-1	0	0	0	8.268	0.085		Residential - Single Family Residence - Pool, 1	168B129 318		Encino - Tarzana	No	MI	ADU
Los Angeles	11488 LA MAIDA ST	91601	2354012034	0.000	0.000	0.085	0.000	Shortfall of Sites	0.193	Low Residential	R1-1	0	0	0	10.373	0.085		Residential - Single Family Residence, 1	168B169 318		North Hollywood - Valley Village	No	MI	ADU
Los Angeles	4073 CAMELLIA AVE	91604	2368024021	0.000	0.000	0.085	0.000	Shortfall of Sites	0.155	Low Residential	R1-1-RIO	0	0	0	12.902	0.085		Residential - Single Family Residence, 1	162B169 318		Sherman Oaks - Studio City - Toluca Lake - Cahuenga Pass	No	MI	ADU
Los Angeles	1339 LINDA ROSA AVE	90041	5690003014	0.000	0.000	0.085	0.000	Shortfall of Sites	0.155	Low Residential	R1-1	0	0	0	12.870	0.085		Residential - Single Family Residence, 1	162A227 318		Northeast Los Angeles	No	MI	ADU
Los Angeles	4842 ALGOMA AVE	90041	5689007014	0.000	0.000	0.085	0.000	Shortfall of Sites	0.181	Low Residential	R1-1	0	0	0	11.025	0.085		Residential - Single Family Residence - Pool, 1	160-5A225 318		Northeast Los Angeles	No	MI	ADU
Los Angeles	2040 DELROSA DR	90041	5685008021	0.000	0.000	0.085	0.000	Shortfall of Sites	0.178	Low Residential	R1-1	0	0	0	11.255	0.085		Residential - Single Family Residence, 1	160-5A223 318		Northeast Los Angeles	No	MI	ADU
Los Angeles	2338 NORWALK AVE	90041	5685015011	0.000	0.000	0.085	0.000	Shortfall of Sites	0.179	Low Residential	R1-1	0	0	0	11.197	0.085		Residential - Single Family Residence, 1	160-5A221 318		Northeast Los Angeles	No	MI	ADU
Los Angeles	3440 GARDENSIDE LN	90039	5435022014	0.000	0.000	0.085	0.000	Shortfall of Sites	0.165	Low Residential	R1-1-RIO	0	0	0	12.100	0.085		Residential - Single Family Residence, 1	156A207 318		Northeast Los Angeles	No	MI	ADU
Los Angeles	3511 GARDEN AVE	90039	5436025016	0.000	0.000	0.085	0.000	Shortfall of Sites	0.155	Low Residential	R1-1-RIO	0	0	0	12.894	0.085		Residential - Single Family Residence, 1	153B209 318		Northeast Los Angeles	No	MI	ADU
Los Angeles	5035 AMBROSE AVE	90027	5589011029	0.000	0.000	0.085	0.000	Shortfall of Sites	0.150	Low I Residential	RE9-1	0	0	0	13.368	0.085		Residential - Single Family Residence, 1	150B197 318		Hollywood	No	MI	ADU
Los Angeles	157 N HOOVER ST	90004	5501005028	0.000	0.000	0.085	0.000	Shortfall of Sites	0.172	High Medium Residential	R4-1	0	0	0	11.621	0.085		Residential - Single Family Residence, 1	139-5A201 318		Wilshire	No	MI	ADU
Los Angeles	503 DALEHURST AVE	90024	4360023024	0.000	0.000	0.085	0.000	Shortfall of Sites	0.252	Low Residential	R1-1	0	0	0	7.935	0.085		Residential - Single Family Residence - Pool, 1	138B153 318		Westwood	No	MI	ADU
Los Angeles	827 MALCOLM AVE	90024	4360007005	0.000	0.000	0.085	0.000	Shortfall of Sites	0.177	Low Residential	R1-1	0	0	0	11.311	0.085		Residential - Single Family Residence, 1	135B153 318		Westwood	No	MI	ADU
Los Angeles	1318 WARNALL AVE	90024	4327014013	0.000	0.000	0.085	0.000	Shortfall of Sites	0.321	Low Residential	R1V3	0	0	0	6.228	0.085		Residential - Single Family Residence, 1	135B157 318		Westwood	No	MI	ADU
Los Angeles	10659 WELLWORTH AVE	90024	4326009023	0.000	0.000	0.085	0.000	Shortfall of Sites	0.149	Low Residential	R1-1-O	0	0	0	13.403	0.085		Residential - Single Family Residence, 1	132B153 318		Westwood	No	MI	ADU
Los Angeles	860 S MULLEN AVE	90005	5090013016	0.000	0.000	0.085	0.000	Shortfall of Sites	0.151	Low II Residential	R1V3-RG	0	0	0	13.252	0.085		Residential - Single Family Residence, 1	132B185 318		Wilshire	No	MI	ADU
Los Angeles	1432 BEVERWIL DR	90035	4306001032	0.000	0.000	0.085	0.000	Shortfall of Sites	0.186	Low Residential	R1V2-O	0	0	0	10.754	0.085		Residential - Single Family Residence, 1	132A167 318		West Los Angeles	No	MI	ADU
Los Angeles	1505 CARDIFF AVE	90035	4306017013	0.000	0.000	0.085	0.000	Shortfall of Sites	0.170	Low Residential	R1V2	0	0	0	11.737	0.085		Residential - Single Family Residence, 1	129B169 318		West Los Angeles	No	MI	ADU
Los Angeles	1934 WESTHOLME AVE	90025	4317005009	0.000	0.000	0.085	0.000	Shortfall of Sites	0.166	Low Residential	R1-1-O	0	0	0	12.014	0.085		Residential - Single Family Residence, 1	129B157 318		West Los Angeles	No	MI	ADU
Los Angeles	1520 GLENVILLE DR	90035	4306017004	0.000	0.000	0.085	0.000	Shortfall of Sites	0.158	Low Residential	R1V2	0	0	0	12.648	0.085		Residential - Single Family Residence, 1	129B165 318		West Los Angeles	No	MI	ADU
Los Angeles	9018 HARGIS ST	90034	4301003018	0.000	0.000	0.085	0.000	Shortfall of Sites	0.153	Low II Residential	R1V2	0	0	0	13.101	0.085		Residential - Single Family Residence, 1	123B169 318		West Adams - Baldwin Hills - Leimert	No	MI	ADU
Los Angeles	3544 GRAND VIEW BLVD	90066	4248023019	0.000	0.000	0.085	0.000	Shortfall of Sites	0.190	Low Residential	R1V2	0	0	0	10.512	0.085		Residential - Single Family Residence - Pool, 1	114B153 318		Palms - Mar Vista - Del Rey	No	MI	ADU
Los Angeles	23413 CLEARPOOL PL	90710	7438009023	0.000	0.000	0.085	0.000	Shortfall of Sites	0.156	Low Residential	R1-1XL-O	0	0	0	12.804	0.085		Residential - Single Family Residence, 1	042B193 318		Wilmington - Harbor City	No	MI	ADU
Los Angeles	1001 S WYCLIFF AVE	90732	7560019013	0.000	0.000	0.085	0.000	Shortfall of Sites	0.227	Low II Residential	R1-1XL	0	0	0	8.800	0.085		Residential - Single Family Residence, 1	015B189 318		San Pedro	No	MI	ADU
Los Angeles	16955 JEANINE PL	91344	2609025035	0.000	0.000	0.085	0.000	Shortfall of Sites	0.255	Very Low II Residential	RE11-1	0	0	0	7.846	0.085		Residential - Single Family Residence - Pool, 1	219B133 319		Granada Hills - Knollwood	No	MI	ADU
Los Angeles	16400 BUCHET DR	91344	2605008033	0.000	0.000	0.085	0.000	Shortfall of Sites	0.290	Very Low II Residential	RE11-1	0	0	0	6.895	0.085		Residential - Single Family Residence, 1	216B137 319		Granada Hills - Knollwood	No	MI	ADU
Los Angeles	11636 MCLENNAN AVE	91344	2610008014	0.000	0.000	0.085	0.000	Shortfall of Sites	0.174	Low I Residential	RS-1	0	0	0	11.472	0.085		Residential - Single Family Residence - Pool, 1	213B133 319		Granada Hills - Knollwood	No	MI	ADU
Los Angeles	16445 BIRCHER ST	91344	2610026002	0.000	0.000	0.085	0.000	Shortfall of Sites	0.172	Low I Residential	RS-1	0	0	0	11.634	0.085		Residential - Single Family Residence, 1	213B137 319		Granada Hills - Knollwood	No	MI	ADU
Los Angeles	11201 BABBITT AVE	91344	2697005011	0.000	0.000	0.085	0.000	Shortfall of Sites	0.160	Low I Residential	RS-1	0	0	0	12.504	0.085		Residential - Single Family Residence, 1	210B133 319		Granada Hills - Knollwood	No	MI	ADU
Los Angeles	11206 DEMPSEY AVE	91344	2666029023	0.000	0.000	0.085	0.000	Shortfall of Sites	0.158	Low I Residential	RS-1	0	0	0	12.627	0.085		Residential - Single Family Residence, 1	210B141 319		Granada Hills - Knollwood	No	MI	ADU
Los Angeles	16731 LAHEY ST	91344	2682018005	0.000	0.000	0.085	0.000	Shortfall of Sites	0.218	Low I Residential	RS-1	0	0	0	9.156	0.085		Residential - Single Family Residence, 1	210B137 319		Granada Hills - Knollwood	No	MI	ADU
Los Angeles	18232 LAHEY ST	91326	2715030049	0.000	0.000	0.085	0.000	Shortfall of Sites	0.235	Very Low II Residential	RE11-1	0	0	0	8.527	0.085		Residential - Single Family Residence, 1	210B125 319		Northridge	No	MI	ADU
Los Angeles	11116 VANALDEN AVE	91326	2718005003	0.000	0.000	0.085	0.000	Shortfall of Sites	0.175	Low I Residential	RS-1	0	0	0	11.413	0.085		Residential - Single Family Residence, 1	210B121 319		Northridge	No	MI	ADU
Los Angeles	20715 TULSA ST	91311	2706025036	0.000	0.000	0.085	0.000	Shortfall of Sites	0.207	Low I Residential	RE9-1	0	0	0	9.668	0.085		Residential - Single Family Residence - Therapy Pool (Spa), 1	210B109 319		Chatsworth - Porter Ranch	No	MI	ADU
Los Angeles	17164 LOS ALIMOS ST	91344	2696028027	0.000	0.000	0.085	0.000	Shortfall of Sites	0.241	Low I Residential	RE9-1XL-RFA	0	0	0	8.298	0.085		Residential - Single Family Residence - Pool, 1	207B133 319		Granada Hills - Knollwood	No	MI	ADU
Los Angeles	19058 LOS ALIMOS ST	91326	2718013003	0.000	0.000	0.085	0.000	Shortfall of Sites	0.172	Low I Residential	RS-1	0	0	0	11.615	0.085		Residential - Single Family Residence, 1	207B121 319		Northridge	No	MI	ADU
Los Angeles	15954 LOS ALIMOS ST	91344	2667018005	0.000	0.000	0.085	0.000	Shortfall of Sites	0.155	Low I Residential	RS-1	0	0	0	12.903	0.085		Residential - Single Family Residence, 1	207B141 319		Granada Hills - Knollwood	No	MI	ADU
Los Angeles	18531 KINGSBURY ST	91326	2728022011	0.000	0.000	0.085	0.000	Shortfall of Sites	0.275	Very Low II Residential	RE11-1	0	0	0	7.262	0.085		Residential - Single Family Residence - Pool, 1	207B125 319		Northridge	No	MI	ADU
Los Angeles	21710 KINGSBURY ST	91311	2722027016	0.000	0.000	0.085	0.000	Shortfall of Sites	0.180	Low I Residential	RS-1	0	0	0	11.113	0.085		Residential - Single Family Residence - Pool, 1	207B105 319		Chatsworth - Porter Ranch	No	MI	ADU
Los Angeles	10617 SYLVIA AVE	91326	2728003020	0.000	0.000	0.085	0.000	Shortfall of Sites	0.306	Very Low II Residential	RE11-1	0	0	0	6.543	0.085		Residential - Single Family Residence, 1	207B117 319		Northridge	No	MI	ADU
Los Angeles	10423 VASSAR AVE	91311	2722012027	0.000	0.000	0.085	0.000	Shortfall of Sites	0.177	Low II Residential	R1-1	0	0	0	11.327	0.085		Residential - Single Family Residence - Pool, 1	207B101 319		Chatsworth - Porter Ranch	No	MI	ADU
Los Angeles	16550 DEVONSHIRE ST	91344	2678022060	0.000	0.000	0.085	0.000	Shortfall of Sites	0.224	Low I Residential	RS-1	0	0	0	8.916	0.085		Residential - Single Family Residence, 1	204B137 319		Granada Hills - Knollwood	No	MI	ADU
Los Angeles	10209 OAKDALE AVE	91311	2726001029	0.000	0.000	0.085	0.000	Shortfall of Sites	0.273	Very Low I Residential	RE11-1	0	0	0	7.326	0.085		Residential - Single Family Residence - Pool, 1	204B113 319		Chatsworth - Porter Ranch	No	MI	ADU
Los Angeles	10162 WHITAKER AVE	91343	2685019016	0.000	0.000	0.085	0.000	Shortfall of Sites	0.174	Low I Residential	RS-1	0	0	0	11.479	0.085		Residential - Single Family Residence, 1	204B133 319		Granada Hills - Knollwood	No	MI	ADU
Los Angeles	10132 ANDASOL AVE	91325	2734029025	0.000	0.000	0.085	0.000	Shortfall of Sites	0.253	Very Low II Residential	RE11-1	0	0	0	7.918	0.085		Residential - Single Family Residence - Pool, 1	204B129 319		Northridge	No	MI	ADU
Los Angeles	10117 COZYCROFT AVE	91311	2741026029	0.000	0.000	0.085	0.000	Shortfall of Sites	0.197	Low I Residential	RS-1	0	0	0	10.142	0.085		Residential - Single Family Residence, 1	204B109 319		Chatsworth - Porter Ranch	No	MI	ADU
Los Angeles	18601 STARE ST	91324	2729023018	0.000	0.000	0.085	0.000	Shortfall of Sites	0.172	Low I Residential	RS-1	0	0	0	11.620	0.085		Residential - Single Family Residence - Pool, 1	204B125 319		Northridge	No	MI	ADU
Los Angeles	20432 LABRADOR ST	91311	2748009013	0.000	0.000	0.085	0.000	Shortfall of Sites	0.173	Low I Residential	RS-1	0	0	0	11.533	0.085		Residential - Single Family Residence, 1	201B113 319		Chatsworth - Porter Ranch	No	MI	ADU
Los Angeles	17140 KINZIE ST	91325	2692013013	0.000	0.000	0.085	0.000	Shortfall of Sites	0.356	Very Low I Residential	RA-1-H	0	0	0	5.611	0.085		Residential - Single Family Residence - Pool, 1	201B133 319		Northridge	No	MI	ADU
Los Angeles	6249 REID ST	91042	2571002018	0.000	0.000	0.085	0.000	Shortfall of Sites	0.153	Low Residential	R1-1-RFA	0	0	0	13.087	0.085		Residential - Single Family Residence - Pool, 1	201B205 319		Sunland - Tujunga - Lake View Terrace - Shadow Hills - East La Tuna Canyon	No	MI	ADU
Los Angeles	9741 BOTHWELL RD	91324	2761032033	0.000	0.000	0.085	0.000	Shortfall of Sites	0.289	Very Low I Residential	RA-1	0	0	0	6.929	0.085		Residential - Single Family Residence - Pool, 1	201B117 319		Chatsworth - Porter Ranch	No	MI	ADU
Los Angeles	9545 DELCO AVE	91311	2748020027	0.000	0.000	0.085	0.000	Shortfall of Sites	0.172	Low I Residential	RS-1	0	0	0	11.613	0.085		Residential - Single Family Residence, 1	201B109 319		Chatsworth - Porter Ranch	No	MI	ADU
Los Angeles	16314 VINCENNES ST	91343	2676008020	0.000	0.000	0.085	0.000	Shortfall of Sites	0.172	Low Residential	RS-1	0	0	0	11.616	0.085		Residential - Single Family Residence, 1	198B137 319		Mission Hills - Panorama City - North Hills	No	MI	ADU
Los Angeles	9332 BECKFORD AVE	91324	2762018011	0.000	0.000	0.085	0.000	Shortfall of Sites	0.396	Very Low I Residential	RA-1	0	0	0	5.046	0.085		Residential - Single Family Residence - Pool, 1	198B121 319		Northridge	No	MI	ADU
Los Angeles	17040 PRAIRIE ST	91325	2692021001	0.000	0.000	0.085	0.000	Shortfall of Sites	0.303	Low I Residential	RE9-1	0	0	0	6.597	0.085		Residential - Single Family Residence - Pool, 1	198B133 319		Northridge	No	MI	ADU
Los Angeles	17400 KNAPP ST	91325	2766011037	0.000	0.000	0.085	0.000	Shortfall of Sites	0.296	Very Low I Residential	RA-1	0	0	0	6.749	0.085		Residential - Single Family Residence, 1	198B129 319		Northridge	No	MI	ADU
Los Angeles	8808 ENCINO AVE	91325	2768015008	0.000	0.000	0.085	0.000	Shortfall of Sites	0.436	Very Low I Residential	RA-1	0	0	0	4.590	0.085		Residential - Single Family Residence - Pool and Misc., 1	195B129 319		Northridge	No	MI	ADU
Los Angeles	8352 SEDAN AVE	91304	2005003035	0.000	0.000	0.085	0.000	Shortfall of Sites	0.154	Low I Residential	RS-1	0	0	0	13.016	0.085		Residential - Single Family Residence - Planned Unit Development (PUD), 1	192B097 319		Chatsworth - Porter Ranch	No	MI	ADU
Los Angeles	23501 SCHOENBORN ST	91304	2005016009	0.000	0.000	0.085	0.000	Shortfall of Sites	0.256	Very Low II Residential	RE11-1	0	0	0	7.810	0.085		Residential - Single Family Residence, 1	192B093 319		Chatsworth - Porter Ranch	No	MI	ADU
Los Angeles	5728 JAMIESON AVE	91316	2159020026	0.000	0.000	0.085	0.000	Shortfall of Sites	0.152	Low II Residential	R1-1-RIO	0	0	0	13.174	0.085		Residential - Single Family Residence, 1	174B129 319		Encino - Tarzana	No	MI	ADU
Los Angeles	18423 LINNET ST	91356	2161021036	0.000	0.000	0.085	0.000	Shortfall of Sites	0.187	Low II Residential	R1-1	0	0	0	10.674	0.085		Residential - Single Family Residence - Pool, 1	171B125 319		Encino - Tarzana	No	MI	ADU
Los Angeles	5251 GOODLAND AVE	91607	2346023006	0.000	0.000	0.085	0.000	Shortfall of Sites	0.269	Low Residential	R1-1	0	0	0	7.424	0.085		Residential - Single Family Residence - Pool, 1	171B161 319		North Hollywood - Valley Village	No	MI	ADU
Los Angeles	5123 ENFIELD AVE	91316	2182010002	0.000	0.000	0.085	0.000	Shortfall of Sites	0.161	Low II Residential	R1-1	0	0	0	12.420	0.085		Residential - Single Family Residence, 1	171B129 319		Encino - Tarzana	No	MI	ADU
Los Angeles	14822 ADDISON ST	91403	2263029009	0.000	0.000	0.085	0.000	Shortfall of Sites	0.155	Low Residential	R1-1-RIO	0	0	0	12.907	0.085		Residential - Single Family Residence, 1	171A149 319		Van Nuys - North Sherman Oaks	No	MI	ADU
Los Angeles	4828 STERN AVE	91423	2269021020	0.000	0.000	0.085	0.000	Shortfall of Sites	0.173	Low Residential	R1-1-RIO	0	0	0	11.551	0.085		Residential - Single Family Residence - Pool, 1	168B153 319		Van Nuys - North Sherman Oaks	No	MI	ADU

Jurisdiction Name	Site Address/Intersection	5 Digit ZIP Code	Assessor Parcel Number	Very Low-Income	Low-Income	Moderate-Income	Above Moderate-Income	Type of Shortfall	Parcel Size (Acres)	Current General Plan Designation	Current Zoning	Proposed General Plan (GP) Designation	Proposed Zoning	Minimum Density Allowed	Maximum Density Allowed	Total Capacity	Vacant/ Nonvacant	Description of Existing Uses	PIN	Base Density Per Acre	Community Plan Area	Rent Stabalization Ordinance	Income Category	Applicable Rezoning Program (Program informing values in Column Q listed first)
Los Angeles	11500 LA MAIDA ST	91601	2354012033	0.000	0.000	0.085	0.000	Shortfall of Sites	0.193	Low Residential	R1-1	0	0	0	10.373	0.085		Residential - Single Family Residence - Therapy Pool (Spa), 1	168B169 319		North Hollywood - Valley Village	No	MI	ADU
Los Angeles	4068 BECK AVE	91604	2368024009	0.000	0.000	0.085	0.000	Shortfall of Sites	0.156	Low Residential	R1-1-RIO	0	0	0	12.834	0.085		Residential - Single Family Residence - Pool, 1	162B169 319		Sherman Oaks - Studio City - Toluca Lake - Cahuenga Pass	No	MI	ADU
Los Angeles	5128 EL RIO AVE	90041	5671016020	0.000	0.000	0.085	0.000	Shortfall of Sites	0.154	Low Residential	R1-1	0	0	0	12.984	0.085		Residential - Single Family Residence, 1	163-5A221 319		Northeast Los Angeles	No	MI	ADU
Los Angeles	5129 ARGUS DR	90041	5669024022	0.000	0.000	0.085	0.000	Shortfall of Sites	0.201	Low Residential	R1-1	0	0	0	9.948	0.085		Residential - Single Family Residence, 1	163-5A225 319		Northeast Los Angeles	No	MI	ADU
Los Angeles	4952 HARTWICK ST	90041	5690002002	0.000	0.000	0.085	0.000	Shortfall of Sites	0.176	Low Residential	R1-1	0	0	0	11.353	0.085		Residential - Single Family Residence, 1	162A227 319		Northeast Los Angeles	No	MI	ADU
Los Angeles	1591 GRANDOLA AVE	90041	5689020024	0.000	0.000	0.085	0.000	Shortfall of Sites	0.161	Low Residential	R1-1	0	0	0	12.449	0.085		Residential - Single Family Residence, 1	162A225 319		Northeast Los Angeles	No	MI	ADU
Los Angeles	4928 WIOTA ST	90041	5690021033	0.000	0.000	0.085	0.000	Shortfall of Sites	0.183	Low Residential	R1-1	0	0	0	10.929	0.085		Residential - Single Family Residence, 1	162A229 319		Northeast Los Angeles	No	MI	ADU
Los Angeles	2332 NORWALK AVE	90041	5685015012	0.000	0.000	0.085	0.000	Shortfall of Sites	0.179	Low Residential	R1-1	0	0	0	11.198	0.085		Residential - Single Family Residence, 1	160-5A221 319		Northeast Los Angeles	No	MI	ADU
Los Angeles	3729 BRUNSWICK AVE	90039	5435012008	0.000	0.000	0.085	0.000	Shortfall of Sites	0.155	Low Residential	R1-1-RIO	0	0	0	12.907	0.085		Residential - Single Family Residence, 1	156A207 319		Northeast Los Angeles	No	MI	ADU
Los Angeles	2622 W AVENUE 30	90065	5457007026	0.000	0.000	0.085	0.000	Shortfall of Sites	0.158	Low Residential	R1-1-CDO	0	0	0	12.668	0.085		Residential - Single Family Residence, 1	150B213 319		Northeast Los Angeles	No	MI	ADU
Los Angeles	2049 N BERENDO ST	90027	5589024003	0.000	0.000	0.085	0.000	Shortfall of Sites	0.149	Low II Residential	R1-1	0	0	0	13.402	0.085		Residential - Single Family Residence - Pool, 1	150B197 319		Hollywood	No	MI	ADU
Los Angeles	1333 SANBORN AVE	90027	5430028010	0.000	0.000	0.085	0.000	Shortfall of Sites	0.154	Low II Residential	R1-1	0	0	0	13.006	0.085		Residential - Single Family Residence, 1	147A203 319		Hollywood	No	MI	ADU
Los Angeles	320 N MARTEL AVE	90036	5526037020	0.000	0.000	0.085	0.000	Shortfall of Sites	0.189	Low II Residential	R1V2-O	0	0	0	10.589	0.085		Residential - Single Family Residence - Therapy Pool (Spa), 1	138B181 319		Wilshire	No	MI	ADU
Los Angeles	139 N COMMONWEALTH AVE	90004	5501006014	0.000	0.000	0.085	0.000	Shortfall of Sites	0.172	High Medium Residential	R4-1	0	0	0	11.616	0.085		Residential - Single Family Residence, 1	139-5A201 319		Wilshire	No	MI	ADU
Los Angeles	522 WARNER AVE	90024	4360023014	0.000	0.000	0.085	0.000	Shortfall of Sites	0.193	Low Residential	R1-1	0	0	0	10.359	0.085		Residential - Single Family Residence - Pool, 1	138B153 319		Westwood	No	MI	ADU
Los Angeles	819 MANNING AVE	90024	4360008028	0.000	0.000	0.085	0.000	Shortfall of Sites	0.174	Low Residential	R1-1	0	0	0	11.508	0.085		Residential - Single Family Residence, 1	135B153 319		Westwood	No	MI	ADU
Los Angeles	10259 ROCHESTER AVE	90024	4327023014	0.000	0.000	0.085	0.000	Shortfall of Sites	0.158	Low Residential	R1V3	0	0	0	12.658	0.085		Residential - Single Family Residence, 1	135B157 319		Westwood	No	MI	ADU
Los Angeles	109 FREMONT PL	90005	5090015024	0.000	0.000	0.085	0.000	Shortfall of Sites	0.895	Very Low II Residential	RE11-1	0	0	0	2.234	0.085		Residential - Single Family Residence - Pool, 1	132B185 319		Wilshire	No	MI	ADU
Los Angeles	1521 GLENVILLE DR	90035	4306016025	0.000	0.000	0.085	0.000	Shortfall of Sites	0.161	Low Residential	R1V2	0	0	0	12.420	0.085		Residential - Single Family Residence, 1	129B165 319		West Los Angeles	No	MI	ADU
Los Angeles	12500 HELENA ST	90049	4405032008	0.000	0.000	0.085	0.000	Shortfall of Sites	0.152	Low Residential	R1-1	0	0	0	13.136	0.085		Residential - Single Family Residence, 1	129B141 319		Brentwood - Pacific Palisades	No	MI	ADU
Los Angeles	2159 GUTHRIE DR	90034	4309016012	0.000	0.000	0.085	0.000	Shortfall of Sites	0.176	Low Residential	R1V2-O	0	0	0	11.334	0.085		Residential - Single Family Residence - Pool, 1	126B165 319		West Los Angeles	No	MI	ADU
Los Angeles	10959 CHARNOCK RD	90034	4252016019	0.000	0.000	0.085	0.000	Shortfall of Sites	0.196	Low Residential	R1-1	0	0	0	10.221	0.085		Residential - Single Family Residence, 1	117B161 319		Palms - Mar Vista - Del Rey	No	MI	ADU
Los Angeles	11840 STANWOOD DR	90066	4250002014	0.000	0.000	0.085	0.000	Shortfall of Sites	0.207	Low Residential	R1V2	0	0	0	9.672	0.085		Residential - Single Family Residence - Pool, 1	117B153 319		Palms - Mar Vista - Del Rey	No	MI	ADU
Los Angeles	7802 TRUXTON AVE	90045	4106022001	0.000	0.000	0.085	0.000	Shortfall of Sites	0.151	Low Residential	R1-1	0	0	0	13.277	0.085		Residential - Single Family Residence - Therapy Pool (Spa), 1	099B165 319		Westchester - Playa del Rey	No	MI	ADU
Los Angeles	1501 GUILFORD PL	90710	7439002009	0.000	0.000	0.085	0.000	Shortfall of Sites	0.165	Low Residential	R1-1XL-O	0	0	0	12.145	0.085		Residential - Single Family Residence - Pool, 1	042B193 319		Wilmington - Harbor City	No	MI	ADU
Los Angeles	17343 ZOLA ST	91344	2608002015	0.000	0.000	0.085	0.000	Shortfall of Sites	0.257	Low I Residential	RS-1	0	0	0	7.773	0.085		Residential - Single Family Residence - Pool, 1	222B129 320		Granada Hills - Knollwood	No	MI	ADU
Los Angeles	12409 HENZIE PL	91344	2608016010	0.000	0.000	0.085	0.000	Shortfall of Sites	0.177	Very Low II Residential	RE11-1-H	0	0	0	11.308	0.085		Residential - Single Family Residence, 1	219B129 320		Granada Hills - Knollwood	No	MI	ADU
Los Angeles	12521 NEDRA DR	91344	2609022027	0.000	0.000	0.085	0.000	Shortfall of Sites	0.411	Very Low I Residential	RA-1	0	0	0	4.861	0.085		Residential - Single Family Residence - Pool, 1	219B133 320		Granada Hills - Knollwood	No	MI	ADU
Los Angeles	16970 KNOLLWOOD DR	91344	2610001005	0.000	0.000	0.085	0.000	Shortfall of Sites	0.542	Very Low I Residential	RA-1	0	0	0	3.692	0.085		Residential - Single Family Residence - Pool, 1	216B133 320		Granada Hills - Knollwood	No	MI	ADU
Los Angeles	16541 SHAMHART DR	91344	2609030022	0.000	0.000	0.085	0.000	Shortfall of Sites	0.253	Very Low II Residential	RE11-1	0	0	0	7.900	0.085		Residential - Single Family Residence - Pool, 1	216B137 320		Granada Hills - Knollwood	No	MI	ADU
Los Angeles	16439 BIRCHER ST	91344	2610026003	0.000	0.000	0.085	0.000	Shortfall of Sites	0.172	Low I Residential	RS-1	0	0	0	11.632	0.085		Residential - Single Family Residence, 1	213B137 320		Granada Hills - Knollwood	No	MI	ADU
Los Angeles	11201 PASO ROBLES AVE	91344	2697023001	0.000	0.000	0.085	0.000	Shortfall of Sites	0.214	Low I Residential	RS-1	0	0	0	9.361	0.085		Residential - Single Family Residence, 1	210B133 320		Granada Hills - Knollwood	No	MI	ADU
Los Angeles	16725 LAHEY ST	91344	2682018006	0.000	0.000	0.085	0.000	Shortfall of Sites	0.218	Low I Residential	RS-1	0	0	0	9.155	0.085		Residential - Single Family Residence - Pool, 1	210B137 320		Granada Hills - Knollwood	No	MI	ADU
Los Angeles	18606 LAHEY ST	91326	2717010016	0.000	0.000	0.085	0.000	Shortfall of Sites	0.311	Very Low II Residential	RE11-1	0	0	0	6.422	0.085		Residential - Single Family Residence - Pool, 1	210B125 320		Northridge	No	MI	ADU
Los Angeles	11100 BECKFORD AVE	91326	2718003020	0.000	0.000	0.085	0.000	Shortfall of Sites	0.183	Low I Residential	RS-1	0	0	0	10.951	0.085		Residential - Single Family Residence, 1	210B121 320		Northridge	No	MI	ADU
Los Angeles	20707 TULSA ST	91311	2706025037	0.000	0.000	0.085	0.000	Shortfall of Sites	0.207	Low I Residential	RE9-1	0	0	0	9.668	0.085		Residential - Single Family Residence, 1	210B109 320		Chatsworth - Porter Ranch	No	MI	ADU
Los Angeles	16323 LOS ALIMOS ST	91344	2680021037	0.000	0.000	0.085	0.000	Shortfall of Sites	0.245	Low I Residential	RS-1	0	0	0	8.151	0.085		Residential - Single Family Residence, 1	207B137 320		Granada Hills - Knollwood	No	MI	ADU
Los Angeles	19011 LOS ALIMOS ST	91326	2718014016	0.000	0.000	0.085	0.000	Shortfall of Sites	0.177	Low I Residential	RS-1	0	0	0	11.328	0.085		Residential - Single Family Residence, 1	207B121 320		Northridge	No	MI	ADU
Los Angeles	15946 LOS ALIMOS ST	91344	2667018006	0.000	0.000	0.085	0.000	Shortfall of Sites	0.158	Low I Residential	RS-1	0	0	0	12.651	0.085		Residential - Single Family Residence, 1	207B141 320		Granada Hills - Knollwood	No	MI	ADU
Los Angeles	18523 KINGSBURY ST	91326	2728022010	0.000	0.000	0.085	0.000	Shortfall of Sites	0.252	Very Low II Residential	RE11-1	0	0	0	7.933	0.085		Residential - Single Family Residence - Pool, 1	207B125 320		Northridge	No	MI	ADU
Los Angeles	10640 DEERING AVE	91311	2706028007	0.000	0.000	0.085	0.000	Shortfall of Sites	0.207	Low I Residential	RE9-1	0	0	0	9.678	0.085		Residential - Single Family Residence, 1	207B105 320		Chatsworth - Porter Ranch	No	MI	ADU
Los Angeles	10406 LEOLANG AVE	91040	2559007009	0.000	0.000	0.085	0.000	Shortfall of Sites	0.192	Low Residential	R1-1-RFA	0	0	0	10.434	0.085		Residential - Single Family Residence, 1	204B193 320		Sunland - Tujunga - Lake View Terrace - Shadow Hills - East La Tuna Canyon	No	MI	ADU
Los Angeles	16538 DEVONSHIRE ST	91344	2678022061	0.000	0.000	0.085	0.000	Shortfall of Sites	0.224	Low I Residential	RS-1	0	0	0	8.916	0.085		Residential - Single Family Residence, 1	204B137 320		Granada Hills - Knollwood	No	MI	ADU
Los Angeles	20143 LEMARSH ST	91311	2741011029	0.000	0.000	0.085	0.000	Shortfall of Sites	0.253	Very Low II Residential	RE11-1	0	0	0	7.912	0.085		Residential - Single Family Residence - Pool, 1	204B113 320		Chatsworth - Porter Ranch	No	MI	ADU
Los Angeles	19552 LEMARSH ST	91324	2726015001	0.000	0.000	0.085	0.000	Shortfall of Sites	0.454	Very Low I Residential	RA-1	0	0	0	4.403	0.085		Residential - Single Family Residence - Pool, 1	204B117 320		Chatsworth - Porter Ranch	No	MI	ADU
Los Angeles	10156 WHITAKER AVE	91343	2685019017	0.000	0.000	0.085	0.000	Shortfall of Sites	0.231	Low I Residential	RS-1	0	0	0	8.641	0.085		Residential - Single Family Residence, 1	204B133 320		Granada Hills - Knollwood	No	MI	ADU
Los Angeles	17601 ROMAR ST	91325	2734012017	0.000	0.000	0.085	0.000	Shortfall of Sites	0.279	Very Low II Residential	RE11-1	0	0	0	7.178	0.085		Residential - Single Family Residence - Pool, 1	204B129 320		Northridge	No	MI	ADU
Los Angeles	18743 ROMAR ST	91324	2729015018	0.000	0.000	0.085	0.000	Shortfall of Sites	0.217	Low I Residential	RE11-1	0	0	0	9.198	0.085		Residential - Single Family Residence - Pool, 1	204B121 320		Northridge	No	MI	ADU
Los Angeles	10118 LURLINE AVE	91311	2741026040	0.000	0.000	0.085	0.000	Shortfall of Sites	0.181	Low I Residential	RS-1	0	0	0	11.075	0.085		Residential - Single Family Residence, 1	204B109 320		Chatsworth - Porter Ranch	No	MI	ADU
Los Angeles	18563 STARE ST	91324	2729023017	0.000	0.000	0.085	0.000	Shortfall of Sites	0.194	Low I Residential	RS-1	0	0	0	10.314	0.085		Residential - Single Family Residence, 1	204B125 320		Northridge	No	MI	ADU
Los Angeles	20426 LABRADOR ST	91311	2748009012	0.000	0.000	0.085	0.000	Shortfall of Sites	0.173	Low I Residential	RS-1	0	0	0	11.543	0.085		Residential - Single Family Residence, 1	201B113 320		Chatsworth - Porter Ranch	No	MI	ADU
Los Angeles	6245 REID ST	91042	2571002019	0.000	0.000	0.085	0.000	Shortfall of Sites	0.201	Low Residential	R1-1-RFA	0	0	0	9.942	0.085		Residential - Single Family Residence - Pool, 1	201B205 320		Sunland - Tujunga - Lake View Terrace - Shadow Hills - East La Tuna Canyon	No	MI	ADU
Los Angeles	9744 MELVIN AVE	91324	2761033014	0.000	0.000	0.085	0.000	Shortfall of Sites	0.373	Very Low I Residential	RA-1	0	0	0	5.362	0.085		Residential - Single Family Residence - Pool, 1	201B117 320		Chatsworth - Porter Ranch	No	MI	ADU
Los Angeles	9729 NITA AVE	91311	2727007005	0.000	0.000	0.085	0.000	Shortfall of Sites	0.385	Very Low I Residential	RA-1	0	0	0	5.198	0.085		Residential - Single Family Residence, 1	201B101 320		Chatsworth - Porter Ranch	No	MI	ADU
Los Angeles	9544 DELCO AVE	91311	2748019029	0.000	0.000	0.085	0.000	Shortfall of Sites	0.173	Low I Residential	RS-1	0	0	0	11.554	0.085		Residential - Single Family Residence, 1	201B109 320		Chatsworth - Porter Ranch	No	MI	ADU
Los Angeles	16308 VINCENNES ST	91343	2676008021	0.000	0.000	0.085	0.000	Shortfall of Sites	0.180	Low Residential	RS-1	0	0	0	11.100	0.085		Residential - Single Family Residence - Pool, 1	198B137 320		Mission Hills - Panorama City - North Hills	No	MI	ADU
Los Angeles	17032 PRAIRIE ST	91325	2692021002	0.000	0.000	0.085	0.000	Shortfall of Sites	0.257	Low I Residential	RE9-1	0	0	0	7.795	0.085		Residential - Single Family Residence - Pool, 1	198B133 320		Northridge	No	MI	ADU
Los Angeles	9218 BALCOM AVE	91325	2766006010	0.000	0.000	0.085	0.000	Shortfall of Sites	0.378	Very Low I Residential	RA-1	0	0	0	5.294	0.085		, 1	198B129 320		Northridge	No	MI	ADU
Los Angeles	8819 ENFIELD AVE	91325	2768008005	0.000	0.000	0.085	0.000	Shortfall of Sites	0.405	Very Low I Residential	RA-1	0	0	0	4.939	0.085		Residential - Single Family Residence - Pool, 1	195B129 320		Northridge	No	MI	ADU
Los Angeles	5752 MURIETTA AVE	91401	2246018005	0.000	0.000	0.085	0.000	Shortfall of Sites	0.156	Low Residential	R1-1	0	0	0	12.838	0.085		Residential - Single Family Residence - Pool, 1	174B153 320		Van Nuys - North Sherman Oaks	No	MI	ADU
Los Angeles	12834 COLLINS ST	91607	2341022006	0.000	0.000	0.085	0.000	Shortfall of Sites	0.157	Low Residential	R1-1	0	0	0	12.729	0.085		Residential - Single Family Residence - Pool, 1	174B161 320		North Hollywood - Valley Village	No	MI	ADU
Los Angeles	5220 TOPEKA DR	91356	2161004015	0.000	0.000	0.085	0.000	Shortfall of Sites	1.000	Very Low I Residential	RA-1	0	0	0	2.000	0.085		Residential - Single Family Residence - Guesthouse, 1	171B121 320		Encino - Tarzana	No	MI	ADU
Los Angeles	17727 VALLEY VISTA BLVD	91316	2182004005	0.000	0.000	0.085	0.000	Shortfall of Sites	0.241	Low I Residential	RE9-1	0	0	0	8.298	0.085		Residential - Single Family Residence - Pool, 1	168B129 320		Encino - Tarzana	No	MI	ADU
Los Angeles	11504 LA MAIDA ST	91601	2354012032	0.000	0.000	0.085	0.000	Shortfall of Sites	0.193	Low Residential	R1-1	0	0	0	10.372	0.085		Residential - Single Family Residence, 1	168B169 320		North Hollywood - Valley Village	No	MI	ADU
Los Angeles	4834 LA RODA AVE	90041	5689007034	0.000	0.000	0.085	0.000	Shortfall of Sites	0.170	Low Residential	R1-1	0	0	0	11.779	0.085		Residential - Single Family Residence, 1	160-5A225 320		Northeast Los Angeles	No	MI	ADU
Los Angeles	3411 ATWATER AVE	90039	5436016014	0.000	0.000	0.085	0.000	Shortfall of Sites	0.155	Low Residential	R1-1-RIO	0	0	0	12.903	0.085		Residential - Single Family Residence, 1	153B209 320		Northeast Los Angeles	No	MI	ADU
Los Angeles	2607 W AVENUE 30	90065	5457011002	0.000	0.000	0.085	0.000	Shortfall of Sites	0.172	Low Residential	R1-1-CDO	0	0	0	11.616	0.085		Residential - Single Family Residence, 1	150B213 320		Northeast Los Angeles	No	MI	ADU
Los Angeles	2050 N CATALINA ST	90027	5589024022	0.000	0.000	0.085	0.000	Shortfall of Sites	0.149	Low II Residential	R1-1	0	0	0	13.403	0.085		Residential - Single Family Residence, 1	150B197 320		Hollywood	No	MI	ADU
Los Angeles	751 N LAUREL AVE	90046	5528007026	0.000	0.000	0.085	0.000	Shortfall of Sites	0.150	Low II Residential	R1-1	0	0	0	13.301	0.085		Residential - Single Family Residence, 1	141B177 320		Hollywood	No	MI	ADU
Los Angeles	531 WOODRUFF AVE	90024	4360025042	0.000	0.000	0.085	0.000	Shortfall of Sites	0.314	Low Residential	R1-1	0	0	0	6.366	0.085		Residential - Single Family Residence - Pool, 1	138B153 320		Westwood	No	MI	ADU
Los Angeles	440 S BENTLEY AVE	90049	4366031007	0.000	0.000	0.085	0.000	Shortfall of Sites	0.172	Low Residential	R1-1	0	0	0	11.633	0.085		Residential - Single Family Residence - Pool, 1	135B145 320		Westwood	No	MI	ADU
Los Angeles	901 THAYER AVE	90024	4360017034	0.000	0.000	0.085	0.000	Shortfall of Sites	0.221	Low Residential	R1-1	0	0	0	9.050	0.085		Residential - Single Family Residence, 1	135B153 320		Westwood	No	MI	ADU
Los Angeles	1500 THAYER AVE	90024	4326017029	0.000	0.000	0.085	0.000	Shortfall of Sites	0.154	Low Residential	R1-1	0	0	0	13.019	0.085		Residential - Single Family Residence, 1	132B157 320		Westwood	No	MI	ADU
Los Angeles	860 S HUDSON AVE	90005	5090008027	0.000	0.000	0.085	0.000	Shortfall of Sites	0.230	Low II Residential	R1V3-RG	0	0	0	8.710	0.085		Residential - Single Family Residence, 1	132B185 320		Wilshire	No	MI	ADU
Los Angeles	1438 EDRIS DR	90035	4306010010	0.000	0.000	0.085	0.000	Shortfall of Sites	0.170	Low Residential	R1V2-O	0	0	0	11.733	0.085		Residential - Single Family Residence, 1	132A167 320		West Los Angeles	No	MI	ADU
Los Angeles	2320 PELHAM AVE	90064	4320009029	0.000	0.000	0.085	0.000	Shortfall of Sites	0.155	Low Residential	R1-1-O	0	0	0	12.907	0.085		Residential - Single Family Residence, 1	126B157 320		West Los Angeles	No	MI	ADU
Los Angeles	10431 TROON AVE	90064	4318017011	0.000	0.000	0.085	0.000	Shortfall of Sites	0.165	Low Residential	R1V2	0	0	0	12.086	0.085		Residential - Single Family Residence, 1	126B161 320		West Los Angeles	No	MI	ADU
Los Angeles	5917 W 78TH ST	90045	4106012002	0.000	0.000	0.085	0.000	Shortfall of Sites	0.179	Low Residential	R1-1	0	0	0	11.147	0.085		Residential - Single Family Residence, 1	099B169 320		Westchester - Playa del Rey	No	MI	ADU
Los Angeles	1674 LARAINE CIR	90732	7559038020	0.000	0.000	0.085	0.000	Shortfall of Sites	0.154	Low II Residential	R1-1XL	0	0	0	12.993	0.085		Residential - Single Family Residence - Pool, 1	018B189 320		San Pedro	No	MI	ADU
Los Angeles	1002 S GOODHOPE AVE	90732	7560018012	0.000	0.000	0.085	0.000	Shortfall of Sites	0.150	Low II Residential	R1-1XL	0	0	0	13.311	0.085		Residential - Single Family Residence, 1	015B189 320		San Pedro	No	MI	ADU
Los Angeles	1424 S WYCLIFF AVE	90732	7560013003	0.000	0.000	0.085	0.000	Shortfall of Sites	0.197	Low II Residential	R1-1XL	0	0	0	10.135	0.085		Residential - Single Family Residence, 1	012B193 320		San Pedro	No	MI	ADU

Jurisdiction Name	Site Address/Intersection	5 Digit ZIP Code	Assessor Parcel Number	Very Low-Income	Low-Income	Moderate-Income	Above Moderate-Income	Type of Shortfall	Parcel Size (Acres)	Current General Plan Designation	Current Zoning	Proposed General Plan (GP) Designation	Proposed Zoning	Minimum Density Allowed	Maximum Density Allowed	Total Capacity	Vacant/ Nonvacant	Description of Existing Uses	PIN	Base Density Per Acre	Community Plan Area	Rent Stabalization Ordinance	Income Category	Applicable Rezoning Program (Program informing values in Column Q listed first)
Los Angeles	12471 JESSICA PL	91344	2601050061	0.000	0.000	0.085	0.000	Shortfall of Sites	0.267	Very Low II Residential	RE11-1-H-O, RE11-1-H	0	0	0	7.493	0.085		Residential - Single Family Residence - Pool, 1	219B129 321		Granada Hills - Knollwood	No	MI	ADU
Los Angeles	11927 PASO ROBLES AVE	91344	2606023005	0.000	0.000	0.085	0.000	Shortfall of Sites	0.268	Low I Residential	RS-1	0	0	0	7.464	0.085		Residential - Single Family Residence - Pool, 1	216B133 321		Granada Hills - Knollwood	No	MI	ADU
Los Angeles	11945 GERALD AVE	91344	2609015015	0.000	0.000	0.085	0.000	Shortfall of Sites	0.274	Very Low II Residential	RE11-1	0	0	0	7.295	0.085		Residential - Single Family Residence - Pool, 1	216B137 321		Granada Hills - Knollwood	No	MI	ADU
Los Angeles	11634 AMESTOY AVE	91344	2607014026	0.000	0.000	0.085	0.000	Shortfall of Sites	0.212	Low I Residential	RS-1	0	0	0	9.427	0.085		Residential - Single Family Residence - Pool, 1	213B133 321		Granada Hills - Knollwood	No	MI	ADU
Los Angeles	16431 BIRCHER ST	91344	2610026004	0.000	0.000	0.085	0.000	Shortfall of Sites	0.172	Low I Residential	RS-1	0	0	0	11.630	0.085		Residential - Single Family Residence, 1	213B137 321		Granada Hills - Knollwood	No	MI	ADU
Los Angeles	11178 AMESTOY AVE	91344	2697023019	0.000	0.000	0.085	0.000	Shortfall of Sites	0.177	Low I Residential	RS-1	0	0	0	11.274	0.085		Residential - Single Family Residence, 1	210B133 321		Granada Hills - Knollwood	No	MI	ADU
Los Angeles	11202 GAYNOR AVE	91344	2666024024	0.000	0.000	0.085	0.000	Shortfall of Sites	0.177	Low I Residential	RS-1	0	0	0	11.276	0.085		Residential - Single Family Residence - Pool, 1	210B141 321		Granada Hills - Knollwood	No	MI	ADU
Los Angeles	16719 LAHEY ST	91344	2682018007	0.000	0.000	0.085	0.000	Shortfall of Sites	0.223	Low I Residential	RS-1	0	0	0	8.959	0.085		Residential - Single Family Residence, 1	210B137 321		Granada Hills - Knollwood	No	MI	ADU
Los Angeles	18240 LAHEY ST	91326	2715030050	0.000	0.000	0.085	0.000	Shortfall of Sites	0.234	Very Low II Residential	RE11-1	0	0	0	8.529	0.085		Residential - Single Family Residence - Pool, 1	210B125 321		Northridge	No	MI	ADU
Los Angeles	19200 SALT LAKE PL	91326	2718004037	0.000	0.000	0.085	0.000	Shortfall of Sites	0.190	Low I Residential	RS-1	0	0	0	10.541	0.085		Residential - Single Family Residence - Pool, 1	210B121 321		Northridge	No	MI	ADU
Los Angeles	20701 TULSA ST	91311	2706025038	0.000	0.000	0.085	0.000	Shortfall of Sites	0.209	Low I Residential	RE9-1	0	0	0	9.573	0.085		Residential - Single Family Residence, 1	210B109 321		Chatsworth - Porter Ranch	No	MI	ADU
Los Angeles	17152 LOS ALIMOS ST	91344	2696028016	0.000	0.000	0.085	0.000	Shortfall of Sites	0.241	Low I Residential	RE9-1XL-RFA	0	0	0	8.298	0.085		Residential - Single Family Residence, 1	207B133 321		Granada Hills - Knollwood	No	MI	ADU
Los Angeles	16317 LOS ALIMOS ST	91344	2680021038	0.000	0.000	0.085	0.000	Shortfall of Sites	0.183	Low I Residential	RS-1	0	0	0	10.925	0.085		Residential - Single Family Residence, 1	207B137 321		Granada Hills - Knollwood	No	MI	ADU
Los Angeles	15812 LOS ALIMOS ST	91344	2667017022	0.000	0.000	0.085	0.000	Shortfall of Sites	0.158	Low I Residential	RS-1	0	0	0	12.624	0.085		Residential - Single Family Residence, 1	207B141 321		Granada Hills - Knollwood	No	MI	ADU
Los Angeles	18515 KINGSBURY ST	91326	2728022009	0.000	0.000	0.085	0.000	Shortfall of Sites	0.264	Very Low II Residential	RE11-1	0	0	0	7.574	0.085		Residential - Single Family Residence, 1	207B125 321		Northridge	No	MI	ADU
Los Angeles	10624 VARIEL AVE	91311	2706018031	0.000	0.000	0.085	0.000	Shortfall of Sites	0.482	Very Low I Residential	RA-1	0	0	0	4.150	0.085		Residential - Single Family Residence, 1	207B105 321		Chatsworth - Porter Ranch	No	MI	ADU
Los Angeles	16530 DEVONSHIRE ST	91344	2678019018	0.000	0.000	0.085	0.000	Shortfall of Sites	0.166	Low I Residential	RS-1	0	0	0	12.077	0.085		Residential - Single Family Residence, 1	204B137 321		Granada Hills - Knollwood	No	MI	ADU
Los Angeles	10200 FARRALONE AVE	91311	2745002016	0.000	0.000	0.085	0.000	Shortfall of Sites	0.187	Low II Residential	R1-1	0	0	0	10.710	0.085		Residential - Single Family Residence - Pool, 1	204B101 321		Chatsworth - Porter Ranch	No	MI	ADU
Los Angeles	10162 LARAMIE AVE	91311	2741011028	0.000	0.000	0.085	0.000	Shortfall of Sites	0.253	Very Low II Residential	RE11-1	0	0	0	7.917	0.085		Residential - Single Family Residence, 1	204B113 321		Chatsworth - Porter Ranch	No	MI	ADU
Los Angeles	19240 ROMAR ST	91324	2729027003	0.000	0.000	0.085	0.000	Shortfall of Sites	0.404	Very Low I Residential	RA-1	0	0	0	4.949	0.085		Residential - Single Family Residence - Pool, 1	204B117 321		Northridge	No	MI	ADU
Los Angeles	10131 LASAINE AVE	91325	2734029038	0.000	0.000	0.085	0.000	Shortfall of Sites	0.253	Very Low II Residential	RE11-1	0	0	0	7.914	0.085		Residential - Single Family Residence, 1	204B129 321		Northridge	No	MI	ADU
Los Angeles	10156 CREBS AVE	91324	2729008007	0.000	0.000	0.085	0.000	Shortfall of Sites	0.390	Very Low I Residential	RA-1	0	0	0	5.125	0.085		Residential - Single Family Residence, 1	204B121 321		Northridge	No	MI	ADU
Los Angeles	20331 KINZIE ST	91311	2748007022	0.000	0.000	0.085	0.000	Shortfall of Sites	0.185	Low I Residential	RS-1	0	0	0	10.820	0.085		Residential - Single Family Residence, 1	201B113 321		Chatsworth - Porter Ranch	No	MI	ADU
Los Angeles	9821 ODESSA AVE	91343	2677006024	0.000	0.000	0.085	0.000	Shortfall of Sites	0.174	Low Residential	RS-1	0	0	0	11.478	0.085		Residential - Single Family Residence - Pool, 1	201B137 321		Mission Hills - Panorama City - North Hills	No	MI	ADU
Los Angeles	9962 MARNICE AVE	91042	2571017065	0.000	0.000	0.085	0.000	Shortfall of Sites	0.176	Low Residential	R1-1-RFA	0	0	0	11.348	0.085		Residential - Single Family Residence, 1	201B205 321		Sunland - Tujunga - Lake View Terrace - Shadow Hills - East La Tuna Canyon	No	MI	ADU
Los Angeles	9743 BELMAR AVE	91324	2761033007	0.000	0.000	0.085	0.000	Shortfall of Sites	0.373	Very Low I Residential	RA-1	0	0	0	5.358	0.085		Residential - Single Family Residence - Pool, 1	201B117 321		Chatsworth - Porter Ranch	No	MI	ADU
Los Angeles	9726 FARRALONE AVE	91311	2727013001	0.000	0.000	0.085	0.000	Shortfall of Sites	0.332	Very Low II Residential	RA-1	0	0	0	6.022	0.085		Residential - Single Family Residence, 1	201B101 321		Chatsworth - Porter Ranch	No	MI	ADU
Los Angeles	17739 HALSTED ST	91325	2755003014	0.000	0.000	0.085	0.000	Shortfall of Sites	0.689	Low Medium II Residential	RA-1	0	0	0	2.904	0.085		Residential - Single Family Residence, 1	201B129 321		Northridge	No	MI	ADU
Los Angeles	9355 VALJEAN AVE	91343	2676008022	0.000	0.000	0.085	0.000	Shortfall of Sites	0.189	Low Residential	RS-1	0	0	0	10.573	0.085		Residential - Single Family Residence - Pool, 1	198B137 321		Mission Hills - Panorama City - North Hills	No	MI	ADU
Los Angeles	17024 PRAIRIE ST	91325	2692021003	0.000	0.000	0.085	0.000	Shortfall of Sites	0.258	Low I Residential	RE9-1	0	0	0	7.758	0.085		Residential - Single Family Residence - Pool, 1	198B133 321		Northridge	No	MI	ADU
Los Angeles	17354 KNAPP ST	91325	2766012020	0.000	0.000	0.085	0.000	Shortfall of Sites	0.346	Very Low I Residential	RA-1	0	0	0	5.780	0.085		Residential - Single Family Residence - Pool, 1	198B129 321		Northridge	No	MI	ADU
Los Angeles	8351 SEDAN AVE	91304	2005008024	0.000	0.000	0.085	0.000	Shortfall of Sites	0.154	Low I Residential	RS-1	0	0	0	12.989	0.085		Residential - Single Family Residence - Planned Unit Development (PUD), 1	192B097 321		Chatsworth - Porter Ranch	No	MI	ADU
Los Angeles	23317 SCHOENBORN ST	91304	2005011011	0.000	0.000	0.085	0.000	Shortfall of Sites	0.252	Very Low II Residential	RE11-1	0	0	0	7.946	0.085		Residential - Single Family Residence, 1	192B093 321		Chatsworth - Porter Ranch	No	MI	ADU
Los Angeles	5753 COSTELLO AVE	91401	2246018008	0.000	0.000	0.085	0.000	Shortfall of Sites	0.155	Low Residential	R1-1	0	0	0	12.909	0.085		Residential - Single Family Residence, 1	174B153 321		Van Nuys - North Sherman Oaks	No	MI	ADU
Los Angeles	12828 COLLINS ST	91607	2341022005	0.000	0.000	0.085	0.000	Shortfall of Sites	0.156	Low Residential	R1-1	0	0	0	12.812	0.085		Residential - Single Family Residence - Pool, 1	174B161 321		North Hollywood - Valley Village	No	MI	ADU
Los Angeles	5311 BUFFALO AVE	91401	2344029013	0.000	0.000	0.085	0.000	Shortfall of Sites	0.158	Low Residential	R1-1	0	0	0	12.633	0.085		Residential - Single Family Residence - Pool, 1	171B157 321		Van Nuys - North Sherman Oaks	No	MI	ADU
Los Angeles	5212 AVENIDA HACIENDA	91356	2161022044	0.000	0.000	0.085	0.000	Shortfall of Sites	0.180	Low II Residential	R1-1	0	0	0	11.107	0.085		Residential - Single Family Residence - Pool, 1	171B125 321		Encino - Tarzana	No	MI	ADU
Los Angeles	5206 VELOZ AVE	91356	2161011010	0.000	0.000	0.085	0.000	Shortfall of Sites	0.155	Very Low I Residential	RA-1	0	0	0	12.907	0.085		Residential - Single Family Residence, 1	171B121 321		Encino - Tarzana	No	MI	ADU
Los Angeles	14812 ADDISON ST	91403	2263029011	0.000	0.000	0.085	0.000	Shortfall of Sites	0.155	Low Residential	R1-1-RIO	0	0	0	12.907	0.085		Residential - Single Family Residence, 1	171A149 321		Van Nuys - North Sherman Oaks	No	MI	ADU
Los Angeles	3464 LARGA AVE	90039	5436025010	0.000	0.000	0.085	0.000	Shortfall of Sites	0.155	Low Residential	R1-1-RIO	0	0	0	12.902	0.085		Residential - Single Family Residence, 1	153B209 321		Northeast Los Angeles	No	MI	ADU
Los Angeles	744 N MARTEL AVE	90046	5526009017	0.000	0.000	0.085	0.000	Shortfall of Sites	0.189	Low II Residential	R1-1	0	0	0	10.588	0.085		Residential - Single Family Residence - Pool, 1	141B181 321		Hollywood	No	MI	ADU
Los Angeles	321 N MARTEL AVE	90036	5526038010	0.000	0.000	0.085	0.000	Shortfall of Sites	0.161	Low II Residential	R1V2-O	0	0	0	12.446	0.085		Residential - Single Family Residence, 1	138B181 321		Wilshire	No	MI	ADU
Los Angeles	510 DALEHURST AVE	90024	4360024002	0.000	0.000	0.085	0.000	Shortfall of Sites	0.215	Low Residential	R1-1	0	0	0	9.315	0.085		Residential - Single Family Residence, 1	138B153 321		Westwood	No	MI	ADU
Los Angeles	172 S COMMONWEALTH AVE	90004	5501018023	0.000	0.000	0.085	0.000	Shortfall of Sites	0.172	Medium Residential	R3-1	0	0	0	11.617	0.085		Residential - Single Family Residence, 1	138A201 321		Wilshire	No	MI	ADU
Los Angeles	516 CASHMERE TER	90049	4366030004	0.000	0.000	0.085	0.000	Shortfall of Sites	0.186	Low Residential	R1-1	0	0	0	10.766	0.085		Residential - Single Family Residence, 1	135B149 321		Westwood	No	MI	ADU
Los Angeles	830 WESTHOLME AVE	90024	4360017007	0.000	0.000	0.085	0.000	Shortfall of Sites	0.160	Low Residential	R1-1	0	0	0	12.489	0.085		Residential - Single Family Residence, 1	135B153 321		Westwood	No	MI	ADU
Los Angeles	1353 COMSTOCK AVE	90024	4327014019	0.000	0.000	0.085	0.000	Shortfall of Sites	0.183	Low Residential	R1V3	0	0	0	10.934	0.085		Residential - Single Family Residence, 1	135B157 321		Westwood	No	MI	ADU
Los Angeles	12033 KEARSARGE ST	90049	4404016016	0.000	0.000	0.085	0.000	Shortfall of Sites	0.186	Low Residential	R1-1	0	0	0	10.773	0.085		Residential - Single Family Residence, 1	132B141 321		Brentwood - Pacific Palisades	No	MI	ADU
Los Angeles	10369 ILONA AVE	90064	4315011008	0.000	0.000	0.085	0.000	Shortfall of Sites	0.149	Low Residential	R1-1-O	0	0	0	13.401	0.085		Residential - Single Family Residence, 1	129B161 321		West Los Angeles	No	MI	ADU
Los Angeles	2055 VETERAN AVE	90025	4323010013	0.000	0.000	0.085	0.000	Shortfall of Sites	0.155	Low Residential	R1-1	0	0	0	12.915	0.085		Residential - Single Family Residence, 1	126B153 321		West Los Angeles	No	MI	ADU
Los Angeles	1628 CRENSHAW BLVD	90019	5072003023	0.000	0.000	0.085	0.000	Shortfall of Sites	0.162	Medium Residential	R3-1-O	0	0	0	12.362	0.085		Residential - Single Family Residence, 1	126B185 321		West Adams - Baldwin Hills - Leimert	No	MI	ADU
Los Angeles	3342 COLBERT AVE	90066	4250017034	0.000	0.000	0.085	0.000	Shortfall of Sites	0.160	Low Residential	R1V2	0	0	0	12.483	0.085		Residential - Single Family Residence, 1	117B153 321		Palms - Mar Vista - Del Rey	No	MI	ADU
Los Angeles	5940 W 77TH PL	90045	4106012006	0.000	0.000	0.085	0.000	Shortfall of Sites	0.178	Low Residential	R1-1	0	0	0	11.214	0.085		Residential - Single Family Residence, 1	099B169 321		Westchester - Playa del Rey	No	MI	ADU
Los Angeles	1670 LARAINE CIR	90732	7559038019	0.000	0.000	0.085	0.000	Shortfall of Sites	0.152	Low II Residential	R1-1XL	0	0	0	13.184	0.085		Residential - Single Family Residence - Pool, 1	018B189 321		San Pedro	No	MI	ADU
Los Angeles	1502 S WEYMOUTH AVE	90732	7459008002	0.000	0.000	0.085	0.000	Shortfall of Sites	0.251	Low II Residential	R1-1XL	0	0	0	7.984	0.085		Residential - Single Family Residence, 1	012B193 321		San Pedro	No	MI	ADU
Los Angeles	12475 JESSICA PL	91344	2601050062	0.000	0.000	0.085	0.000	Shortfall of Sites	0.275	Very Low II Residential	RE11-1-H-O, RE11-1-H	0	0	0	7.274	0.085		Residential - Single Family Residence - Pool, 1	219B129 322		Granada Hills - Knollwood	No	MI	ADU
Los Angeles	17024 PAULETTE PL	91344	2608023010	0.000	0.000	0.085	0.000	Shortfall of Sites	0.261	Very Low II Residential	RE11-1	0	0	0	7.662	0.085		Residential - Single Family Residence - Pool, 1	219B133 322		Granada Hills - Knollwood	No	MI	ADU
Los Angeles	17150 SIGNATURE DR	91344	2606021017	0.000	0.000	0.085	0.000	Shortfall of Sites	0.252	Low I Residential	RS-1	0	0	0	7.926	0.085		Residential - Single Family Residence, 1	216B133 322		Granada Hills - Knollwood	No	MI	ADU
Los Angeles	16263 MIDWOOD DR	91344	2605010027	0.000	0.000	0.085	0.000	Shortfall of Sites	0.273	Very Low II Residential	RE11-1	0	0	0	7.331	0.085		Residential - Single Family Residence, 1	216B137 322		Granada Hills - Knollwood	No	MI	ADU
Los Angeles	11635 PASO ROBLES AVE	91344	2607014015	0.000	0.000	0.085	0.000	Shortfall of Sites	0.215	Low I Residential	RS-1	0	0	0	9.293	0.085		Residential - Single Family Residence, 1	213B133 322		Granada Hills - Knollwood	No	MI	ADU
Los Angeles	16423 BIRCHER ST	91344	2610026005	0.000	0.000	0.085	0.000	Shortfall of Sites	0.172	Low I Residential	RS-1	0	0	0	11.629	0.085		Residential - Single Family Residence, 1	213B137 322		Granada Hills - Knollwood	No	MI	ADU
Los Angeles	11157 GENESTA AVE	91344	2697023024	0.000	0.000	0.085	0.000	Shortfall of Sites	0.181	Low I Residential	RS-1	0	0	0	11.078	0.085		Residential - Single Family Residence, 1	210B133 322		Granada Hills - Knollwood	No	MI	ADU
Los Angeles	18390 LAHEY ST	91326	2715029047	0.000	0.000	0.085	0.000	Shortfall of Sites	0.334	Very Low II Residential	RE11-1	0	0	0	5.984	0.085		Residential - Single Family Residence, 1	210B125 322		Northridge	No	MI	ADU
Los Angeles	11111 VANALDEN AVE	91326	2718002010	0.000	0.000	0.085	0.000	Shortfall of Sites	0.176	Low I Residential	RS-1	0	0	0	11.380	0.085		Residential - Single Family Residence - Pool, 1	210B121 322		Northridge	No	MI	ADU
Los Angeles	10910 DELCO AVE	91311	2707027004	0.000	0.000	0.085	0.000	Shortfall of Sites	0.403	Very Low I Residential	RA-1-K	0	0	0	4.963	0.085		Residential - Single Family Residence - Planned Unit Development (PUD), 1	210B109 322		Chatsworth - Porter Ranch	No	MI	ADU
Los Angeles	17326 LOS ALIMOS ST	91344	2696006034	0.000	0.000	0.085	0.000	Shortfall of Sites	0.151	Low I Residential	RE9-1XL-RFA	0	0	0	13.219	0.085		Residential - Single Family Residence, 1	207B129 322		Granada Hills - Knollwood	No	MI	ADU
Los Angeles	16311 LOS ALIMOS ST	91344	2680021039	0.000	0.000	0.085	0.000	Shortfall of Sites	0.177	Low I Residential	RS-1	0	0	0	11.317	0.085		Residential - Single Family Residence, 1	207B137 322		Granada Hills - Knollwood	No	MI	ADU
Los Angeles	19001 LOS ALIMOS ST	91326	2718014015	0.000	0.000	0.085	0.000	Shortfall of Sites	0.180	Low I Residential	RS-1	0	0	0	11.129	0.085		Residential - Single Family Residence, 1	207B121 322		Northridge	No	MI	ADU
Los Angeles	15940 LOS ALIMOS ST	91344	2667018007	0.000	0.000	0.085	0.000	Shortfall of Sites	0.158	Low I Residential	RS-1	0	0	0	12.649	0.085		Residential - Single Family Residence, 1	207B141 322		Granada Hills - Knollwood	No	MI	ADU
Los Angeles	18507 KINGSBURY ST	91326	2728022008	0.000	0.000	0.085	0.000	Shortfall of Sites	0.307	Very Low II Residential	RE11-1	0	0	0	6.521	0.085		Residential - Single Family Residence - Pool, 1	207B125 322		Northridge	No	MI	ADU
Los Angeles	21700 KINGSBURY ST	91311	2722027015	0.000	0.000	0.085	0.000	Shortfall of Sites	0.175	Low I Residential	RS-1	0	0	0	11.397	0.085		Residential - Single Family Residence - Pool, 1	207B105 322		Chatsworth - Porter Ranch	No	MI	ADU
Los Angeles	16522 DEVONSHIRE ST	91344	2678019017	0.000	0.000	0.085	0.000	Shortfall of Sites	0.166	Low I Residential	RS-1	0	0	0	12.077	0.085		Residential - Single Family Residence - Pool, 1	204B137 322		Granada Hills - Knollwood	No	MI	ADU
Los Angeles	10167 OSO AVE	91311	2741007011	0.000	0.000	0.085	0.000	Shortfall of Sites	0.260	Very Low II Residential	RE11-1	0	0	0	7.701	0.085		Residential - Single Family Residence - Pool, 1	204B113 322		Chatsworth - Porter Ranch	No	MI	ADU
Los Angeles	19246 ROMAR ST	91324	2729027002	0.000	0.000	0.085	0.000	Shortfall of Sites	0.407	Very Low I Residential	RA-1	0	0	0	4.920	0.085		Residential - Single Family Residence - Pool, 1	204B117 322		Northridge	No	MI	ADU
Los Angeles	10137 WHITE OAK AVE	91325	2734004026	0.000	0.000	0.085	0.000	Shortfall of Sites	0.184	Low I Residential	RS-1	0	0	0	10.898	0.085		Residential - Single Family Residence - Pool, 1	204B129 322		Northridge	No	MI	ADU
Los Angeles	10140 YOLANDA AVE	91324	2729014010	0.000	0.000	0.085	0.000	Shortfall of Sites	0.156	Low I Residential	RS-1	0	0	0	12.823	0.085		Residential - Single Family Residence, 1	204B121 322		Northridge	No	MI	ADU
Los Angeles	10108 COZYCROFT AVE	91311	2741025010	0.000	0.000	0.085	0.000	Shortfall of Sites	0.173	Low I Residential	RS-1	0	0	0	11.559	0.085		Residential - Single Family Residence, 1	204B109 322		Chatsworth - Porter Ranch	No	MI	ADU
Los Angeles	9823 JOVITA AVE	91311	2748009027	0.000	0.000	0.085	0.000	Shortfall of Sites	0.196	Low I Residential	RS-1	0	0	0	10.182	0.085		Residential - Single Family Residence, 1	201B113 322		Chatsworth - Porter Ranch	No	MI	ADU

Jurisdiction Name	Site Address/Intersection	5 Digit ZIP Code	Assessor Parcel Number	Very Low-Income	Low-Income	Moderate-Income	Above Moderate-Income	Type of Shortfall	Parcel Size (Acres)	Current General Plan Designation	Current Zoning	Proposed General Plan (GP) Designation	Proposed Zoning	Minimum Density Allowed	Maximum Density Allowed	Total Capacity	Vacant/ Nonvacant	Description of Existing Uses	PIN	Base Density Per Acre	Community Plan Area	Rent Stabalization Ordinance	Income Category	Applicable Rezoning Program (Program informing values in Column Q listed first)
Los Angeles	9956 PALI AVE	91042	2571010055	0.000	0.000	0.085	0.000	Shortfall of Sites	0.174	Low Residential	R1-1-RFA	0	0	0	11.484	0.085		Residential - Single Family Residence, 1	2018205 322		Sunland - Tujunga - Lake View Terrace - Shadow Hills - East La Tuna Canyon	No	MI	ADU
Los Angeles	22144 NEEDLES ST	91311	2727011024	0.000	0.000	0.085	0.000	Shortfall of Sites	0.236	Very Low II Residential	RE11-1-H	0	0	0	8.487	0.085		Residential - Single Family Residence - Therapy Pool (Spa), 1	2018101 322		Chatsworth - Porter Ranch	No	MI	ADU
Los Angeles	9624 SHOSHONE AVE	91325	2755009016	0.000	0.000	0.085	0.000	Shortfall of Sites	0.376	Very Low I Residential	RA-1	0	0	0	5.320	0.085		Residential - Single Family Residence - Pool, 1	2018129 322		Northridge	No	MI	ADU
Los Angeles	9355 HAYVENHURST AVE	91343	2687023027	0.000	0.000	0.085	0.000	Shortfall of Sites	0.165	Low Residential	RS-1	0	0	0	12.101	0.085		Residential - Single Family Residence, 1	1988137 322		Mission Hills - Panorama City - North Hills	No	MI	ADU
Los Angeles	17018 PRAIRIE ST	91325	2692021004	0.000	0.000	0.085	0.000	Shortfall of Sites	0.258	Low I Residential	RE9-1	0	0	0	7.758	0.085		Residential - Single Family Residence - Pool, 1	1988133 322		Northridge	No	MI	ADU
Los Angeles	17344 KNAPP ST	91325	2766012021	0.000	0.000	0.085	0.000	Shortfall of Sites	0.393	Very Low I Residential	RA-1	0	0	0	5.084	0.085		Residential - Single Family Residence - Pool, 1	1988129 322		Northridge	No	MI	ADU
Los Angeles	8803 ZELZAH AVE	91325	2768007005	0.000	0.000	0.085	0.000	Shortfall of Sites	0.407	Very Low I Residential	RA-1	0	0	0	4.917	0.085		Residential - Single Family Residence - Pool, 1	1958129 322		Northridge	No	MI	ADU
Los Angeles	8337 JASON AVE	91304	2005016019	0.000	0.000	0.085	0.000	Shortfall of Sites	0.255	Very Low II Residential	RE11-1	0	0	0	7.847	0.085		Residential - Single Family Residence, 1	1928093 322		Chatsworth - Porter Ranch	No	MI	ADU
Los Angeles	12820 COLLINS ST	91607	2341022004	0.000	0.000	0.085	0.000	Shortfall of Sites	0.156	Low Residential	R1-1	0	0	0	12.812	0.085		Residential - Single Family Residence, 1	174B161 322		North Hollywood - Valley Village	No	MI	ADU
Los Angeles	5211 AVENIDA HACIENDA	91356	2161021035	0.000	0.000	0.085	0.000	Shortfall of Sites	0.319	Low II Residential	R1-1	0	0	0	6.265	0.085		Residential - Single Family Residence - Pool, 1	171B125 322		Encino - Tarzana	No	MI	ADU
Los Angeles	11516 LA MAIDA ST	91601	2354012030	0.000	0.000	0.085	0.000	Shortfall of Sites	0.193	Low Residential	R1-1	0	0	0	10.372	0.085		Residential - Single Family Residence, 1	168B169 322		North Hollywood - Valley Village	No	MI	ADU
Los Angeles	5001 LOLETA AVE	90041	5689022010	0.000	0.000	0.085	0.000	Shortfall of Sites	0.153	Low Residential	R1-1	0	0	0	13.106	0.085		Residential - Single Family Residence, 1	162A227 322		Northeast Los Angeles	No	MI	ADU
Los Angeles	4959 TOWNSEND AVE	90041	5689014007	0.000	0.000	0.085	0.000	Shortfall of Sites	0.152	Low Residential	R1-1	0	0	0	13.124	0.085		Residential - Single Family Residence, 1	162A225 322		Northeast Los Angeles	No	MI	ADU
Los Angeles	1330 SAGINAW ST	90041	5690008003	0.000	0.000	0.085	0.000	Shortfall of Sites	0.234	Low Residential	R1-1	0	0	0	8.542	0.085		Residential - Single Family Residence, 1	162A229 322		Northeast Los Angeles	No	MI	ADU
Los Angeles	2322 NORWALK AVE	90041	5685015014	0.000	0.000	0.085	0.000	Shortfall of Sites	0.179	Low Residential	R1-1	0	0	0	11.197	0.085		Residential - Single Family Residence, 1	160-5A221 322		Northeast Los Angeles	No	MI	ADU
Los Angeles	3451 WINSLOW DR	90026	5427027011	0.000	0.000	0.085	0.000	Shortfall of Sites	0.174	Low Medium II Residential	RD1.5-1VL	0	0	0	11.524	0.085		Residential - Single Family Residence, 1	144A203 322		Silver Lake - Echo Park - Elysian Valley	No	MI	ADU
Los Angeles	534 WARNER AVE	90024	4360023015	0.000	0.000	0.085	0.000	Shortfall of Sites	0.210	Low Residential	R1-1	0	0	0	9.529	0.085		Residential - Single Family Residence - Pool, 1	138B153 322		Westwood	No	MI	ADU
Los Angeles	10665 WELLWORTH AVE	90024	4326009022	0.000	0.000	0.085	0.000	Shortfall of Sites	0.149	Low Residential	R1-1-O	0	0	0	13.403	0.085		Residential - Single Family Residence, 1	132B153 322		Westwood	No	MI	ADU
Los Angeles	858 S TREMAINE AVE	90005	5090004016	0.000	0.000	0.085	0.000	Shortfall of Sites	0.203	Low II Residential	R1V3-RG	0	0	0	9.863	0.085		Residential - Single Family Residence, 1	132B185 322		Wilshire	No	MI	ADU
Los Angeles	1957 S BENTLEY AVE	90025	4323022012	0.000	0.000	0.085	0.000	Shortfall of Sites	0.153	Low Residential	R1-1	0	0	0	13.085	0.085		, 1	126B153 322		West Los Angeles	No	MI	ADU
Los Angeles	1936 S DURANGO AVE	90034	4302007010	0.000	0.000	0.085	0.000	Shortfall of Sites	0.164	Low Residential	R1V2-O	0	0	0	12.227	0.085		Residential - Single Family Residence - Pool, 1	126B169 322		West Los Angeles	No	MI	ADU
Los Angeles	2213 S BEVERLY DR	90034	4309014026	0.000	0.000	0.085	0.000	Shortfall of Sites	0.183	Low Residential	R1V2-O	0	0	0	10.907	0.085		Residential - Single Family Residence, 1	126B165 322		West Los Angeles	No	MI	ADU
Los Angeles	3208 STONER AVE	90066	4250006002	0.000	0.000	0.085	0.000	Shortfall of Sites	0.171	Low Residential	R1V2	0	0	0	11.720	0.085		Residential - Single Family Residence - Therapy Pool (Spa), 1	117B153 322		Palms - Mar Vista - Del Rey	No	MI	ADU
Los Angeles	7601 FLIGHT AVE	90045	4105001013	0.000	0.000	0.085	0.000	Shortfall of Sites	0.162	Low Residential	R1-1	0	0	0	12.372	0.085		Residential - Single Family Residence, 1	099B169 322		Westchester - Playa del Rey	No	MI	ADU
Los Angeles	1740 W OFARRELL ST	90732	7559001014	0.000	0.000	0.085	0.000	Shortfall of Sites	0.168	Low II Residential	R1-1XL	0	0	0	11.920	0.085		Residential - Single Family Residence, 1	018B193 322		San Pedro	No	MI	ADU
Los Angeles	1458 SUNNYSIDE TER	90732	7459011009	0.000	0.000	0.085	0.000	Shortfall of Sites	0.155	Low II Residential	R1-1XL	0	0	0	12.864	0.085		Residential - Single Family Residence, 1	012B193 322		San Pedro	No	MI	ADU
Los Angeles	12436 MARVA AVE	91344	2608012005	0.000	0.000	0.085	0.000	Shortfall of Sites	0.296	Very Low II Residential	RE11-1-H-O, RE11-1-H	0	0	0	6.758	0.085		Residential - Single Family Residence - Pool, 1	219B129 323		Granada Hills - Knollwood	No	MI	ADU
Los Angeles	17208 LITHUANIA PL	91344	2608020022	0.000	0.000	0.085	0.000	Shortfall of Sites	0.547	Very Low II Residential	RE11-1	0	0	0	3.654	0.085		Residential - Single Family Residence, 1	219B133 323		Granada Hills - Knollwood	No	MI	ADU
Los Angeles	17142 SIGNATURE DR	91344	2606021016	0.000	0.000	0.085	0.000	Shortfall of Sites	0.252	Low I Residential	RS-1	0	0	0	7.926	0.085		Residential - Single Family Residence, 1	216B133 323		Granada Hills - Knollwood	No	MI	ADU
Los Angeles	16531 SHAMHART DR	91344	2609030023	0.000	0.000	0.085	0.000	Shortfall of Sites	0.253	Very Low II Residential	RE11-1	0	0	0	7.907	0.085		Residential - Single Family Residence - Pool, 1	216B137 323		Granada Hills - Knollwood	No	MI	ADU
Los Angeles	16417 BIRCHER ST	91344	2610026006	0.000	0.000	0.085	0.000	Shortfall of Sites	0.172	Low I Residential	RS-1	0	0	0	11.627	0.085		Residential - Single Family Residence, 1	213B137 323		Granada Hills - Knollwood	No	MI	ADU
Los Angeles	15701 KALISHER ST	91344	2662003010	0.000	0.000	0.085	0.000	Shortfall of Sites	0.175	Low I Residential	RS-1	0	0	0	11.457	0.085		Residential - Single Family Residence, 1	213B141 323		Granada Hills - Knollwood	No	MI	ADU
Los Angeles	11158 LOUISE AVE	91344	2697005003	0.000	0.000	0.085	0.000	Shortfall of Sites	0.194	Low I Residential	RS-1	0	0	0	10.298	0.085		Residential - Single Family Residence - Pool, 1	210B133 323		Granada Hills - Knollwood	No	MI	ADU
Los Angeles	16711 LAHEY ST	91344	2682018018	0.000	0.000	0.085	0.000	Shortfall of Sites	0.271	Low I Residential	RS-1	0	0	0	7.369	0.085		Residential - Single Family Residence, 1	210B137 323		Granada Hills - Knollwood	No	MI	ADU
Los Angeles	11106 CABRIOLE AVE	91326	2717007036	0.000	0.000	0.085	0.000	Shortfall of Sites	0.266	Very Low II Residential	RE11-1	0	0	0	7.509	0.085		Residential - Single Family Residence - Pool, 1	210B121 323		Northridge	No	MI	ADU
Los Angeles	19200 OLYMPIA ST	91326	2728004036	0.000	0.000	0.085	0.000	Shortfall of Sites	0.307	Very Low II Residential	RE11-1	0	0	0	6.504	0.085		Residential - Single Family Residence, 1	207B121 323		Northridge	No	MI	ADU
Los Angeles	10619 BAIRD AVE	91326	2728022007	0.000	0.000	0.085	0.000	Shortfall of Sites	0.292	Very Low II Residential	RE11-1	0	0	0	6.856	0.085		Residential - Single Family Residence, 1	207B125 323		Northridge	No	MI	ADU
Los Angeles	10623 ETON AVE	91311	2706023024	0.000	0.000	0.085	0.000	Shortfall of Sites	0.179	Low I Residential	RS-1	0	0	0	11.179	0.085		Residential - Single Family Residence, 1	207B105 323		Chatsworth - Porter Ranch	No	MI	ADU
Los Angeles	10616 ATLANTA AVE	91326	2728004018	0.000	0.000	0.085	0.000	Shortfall of Sites	0.259	Very Low II Residential	RE11-1	0	0	0	7.710	0.085		Residential - Single Family Residence - Pool, 1	207B117 323		Northridge	No	MI	ADU
Los Angeles	16518 DEVONSHIRE ST	91344	2678019016	0.000	0.000	0.085	0.000	Shortfall of Sites	0.166	Low I Residential	RS-1	0	0	0	12.077	0.085		Residential - Single Family Residence, 1	204B137 323		Granada Hills - Knollwood	No	MI	ADU
Los Angeles	10164 OSO AVE	91311	2741010007	0.000	0.000	0.085	0.000	Shortfall of Sites	0.261	Very Low II Residential	RE11-1	0	0	0	7.650	0.085		Residential - Single Family Residence - Pool, 1	204B113 323		Chatsworth - Porter Ranch	No	MI	ADU
Los Angeles	19230 ROMAR ST	91324	2729027004	0.000	0.000	0.085	0.000	Shortfall of Sites	0.402	Very Low I Residential	RA-1	0	0	0	4.971	0.085		Residential - Single Family Residence - Pool, 1	204B117 323		Northridge	No	MI	ADU
Los Angeles	10130 LASAINE AVE	91325	2734033009	0.000	0.000	0.085	0.000	Shortfall of Sites	0.259	Very Low II Residential	RE11-1	0	0	0	7.710	0.085		Residential - Single Family Residence, 1	204B129 323		Northridge	No	MI	ADU
Los Angeles	10126 VANALDEN AVE	91324	2729002008	0.000	0.000	0.085	0.000	Shortfall of Sites	0.373	Very Low I Residential	RA-1	0	0	0	5.356	0.085		Residential - Single Family Residence, 1	204B121 323		Northridge	No	MI	ADU
Los Angeles	18562 STARE ST	91324	2729023016	0.000	0.000	0.085	0.000	Shortfall of Sites	0.196	Low I Residential	RS-1	0	0	0	10.212	0.085		Residential - Single Family Residence, 1	204B125 323		Northridge	No	MI	ADU
Los Angeles	9811 OSO AVE	91311	2748007026	0.000	0.000	0.085	0.000	Shortfall of Sites	0.174	Low I Residential	RS-1	0	0	0	11.526	0.085		Residential - Single Family Residence, 1	201B113 323		Chatsworth - Porter Ranch	No	MI	ADU
Los Angeles	9758 COZYCROFT AVE	91311	2748005047	0.000	0.000	0.085	0.000	Shortfall of Sites	0.567	Limited Manufacturing	MR1-1	0	0	0	3.525	0.085		Industrial - Light Manufacturing - One Story, 1	201B109 323		Chatsworth - Porter Ranch	No	MI	ADU
Los Angeles	6241 REID ST	91042	2571002020	0.000	0.000	0.085	0.000	Shortfall of Sites	0.158	Low Residential	R1-1-RFA	0	0	0	12.684	0.085		Residential - Single Family Residence, 1	201B205 323		Sunland - Tujunga - Lake View Terrace - Shadow Hills - East La Tuna Canyon	No	MI	ADU
Los Angeles	9739 CALVIN AVE	91324	2761008021	0.000	0.000	0.085	0.000	Shortfall of Sites	0.284	Very Low I Residential	RA-1	0	0	0	7.043	0.085		Residential - Single Family Residence - Pool, 1	201B117 323		Chatsworth - Porter Ranch	No	MI	ADU
Los Angeles	9732 NEVADA AVE	91311	2727013013	0.000	0.000	0.085	0.000	Shortfall of Sites	0.203	Very Low II Residential	RE11-1-H	0	0	0	9.837	0.085		Residential - Single Family Residence - Pool, 1	201B101 323		Chatsworth - Porter Ranch	No	MI	ADU
Los Angeles	9737 WOODLEY AVE	91343	2677014006	0.000	0.000	0.085	0.000	Shortfall of Sites	0.197	Low Residential	RS-1	0	0	0	10.154	0.085		Residential - Single Family Residence, 1	201B141 323		Mission Hills - Panorama City - North Hills	No	MI	ADU
Los Angeles	9358 HAYVENHURST AVE	91343	2676002003	0.000	0.000	0.085	0.000	Shortfall of Sites	0.165	Low Residential	RS-1	0	0	0	12.101	0.085		Residential - Single Family Residence, 1	198B137 323		Mission Hills - Panorama City - North Hills	No	MI	ADU
Los Angeles	17010 PRAIRIE ST	91325	2692021005	0.000	0.000	0.085	0.000	Shortfall of Sites	0.258	Low I Residential	RE9-1	0	0	0	7.758	0.085		Residential - Single Family Residence - Pool, 1	198B133 323		Northridge	No	MI	ADU
Los Angeles	17334 KNAPP ST	91325	2766012022	0.000	0.000	0.085	0.000	Shortfall of Sites	0.393	Very Low I Residential	RA-1	0	0	0	5.085	0.085		Residential - Single Family Residence - Pool, 1	198B129 323		Northridge	No	MI	ADU
Los Angeles	8806 ZELZAH AVE	91325	2768012025	0.000	0.000	0.085	0.000	Shortfall of Sites	0.608	Very Low I Residential	RA-1	0	0	0	3.288	0.085		Residential - Single Family Residence - Pool, 1	195B129 323		Northridge	No	MI	ADU
Los Angeles	23451 SCHOENBORN ST	91304	2005016010	0.000	0.000	0.085	0.000	Shortfall of Sites	0.255	Very Low II Residential	RE11-1	0	0	0	7.844	0.085		Residential - Single Family Residence, 1	192B093 323		Chatsworth - Porter Ranch	No	MI	ADU
Los Angeles	12814 COLLINS ST	91607	2341022003	0.000	0.000	0.085	0.000	Shortfall of Sites	0.156	Low Residential	R1-1	0	0	0	12.813	0.085		Residential - Single Family Residence, 1	174B161 323		North Hollywood - Valley Village	No	MI	ADU
Los Angeles	5310 BUFFALO AVE	91401	2344028008	0.000	0.000	0.085	0.000	Shortfall of Sites	0.157	Low Residential	R1-1	0	0	0	12.715	0.085		Residential - Single Family Residence - Pool, 1	171B157 323		Van Nuys - North Sherman Oaks	No	MI	ADU
Los Angeles	14260 WEDDINGTON ST	91401	2248021001	0.000	0.000	0.085	0.000	Shortfall of Sites	0.155	Low Residential	R1-1	0	0	0	12.910	0.085		Residential - Single Family Residence - Pool, 1	171B153 323		Van Nuys - North Sherman Oaks	No	MI	ADU
Los Angeles	4826 BEEMAN AVE	91607	2357030017	0.000	0.000	0.085	0.000	Shortfall of Sites	0.153	Low Residential	R1-1	0	0	0	13.067	0.085		Residential - Single Family Residence, 1	168B161 323		North Hollywood - Valley Village	No	MI	ADU
Los Angeles	17801 VALLEY VISTA BLVD	91316	2182004008	0.000	0.000	0.085	0.000	Shortfall of Sites	0.225	Low I Residential	RE9-1	0	0	0	8.872	0.085		Residential - Single Family Residence, 1	168B129 323		Encino - Tarzana	No	MI	ADU
Los Angeles	4984 VINCENT AVE	90041	5689014021	0.000	0.000	0.085	0.000	Shortfall of Sites	0.152	Low Residential	R1-1	0	0	0	13.157	0.085		Residential - Single Family Residence, 1	162A225 323		Northeast Los Angeles	No	MI	ADU
Los Angeles	3933 BRUNSWICK AVE	90039	5435010033	0.000	0.000	0.085	0.000	Shortfall of Sites	0.155	Low Residential	R1-1-RIO	0	0	0	12.920	0.085		Residential - Single Family Residence, 1	157-5A207 323		Northeast Los Angeles	No	MI	ADU
Los Angeles	320 N PLYMOUTH BLVD	90004	5523034016	0.000	0.000	0.085	0.000	Shortfall of Sites	0.155	Low II Residential	R1R3-RG	0	0	0	12.921	0.085		Residential - Single Family Residence, 1	138B189 323		Wilshire	No	MI	ADU
Los Angeles	521 LORING AVE	90024	4360024027	0.000	0.000	0.085	0.000	Shortfall of Sites	0.217	Low Residential	R1-1	0	0	0	9.200	0.085		Residential - Single Family Residence, 1	138B153 323		Westwood	No	MI	ADU
Los Angeles	10574 WELLWORTH AVE	90024	4326011005	0.000	0.000	0.085	0.000	Shortfall of Sites	0.149	Low Residential	R1-1-O	0	0	0	13.403	0.085		Residential - Single Family Residence, 1	132B157 323		Westwood	No	MI	ADU
Los Angeles	1906 PARNELL AVE	90025	4321005031	0.000	0.000	0.085	0.000	Shortfall of Sites	0.155	Low Residential	R1-1-O	0	0	0	12.904	0.085		Residential - Single Family Residence, 1	129B157 323		West Los Angeles	No	MI	ADU
Los Angeles	424 S CLIFFWOOD AVE	90049	4405025010	0.000	0.000	0.085	0.000	Shortfall of Sites	0.503	Very Low I Residential	RE20-1	0	0	0	3.977	0.085		Residential - Single Family Residence - Pool, 1	129B141 323		Brentwood - Pacific Palisades	No	MI	ADU
Los Angeles	411 S BRISTOL AVE	90049	4406029016	0.000	0.000	0.085	0.000	Shortfall of Sites	0.386	Very Low I Residential	RE20-1	0	0	0	5.175	0.085		Residential - Single Family Residence - Pool, 1	129B137 323		Brentwood - Pacific Palisades	No	MI	ADU
Los Angeles	2742 FORRESTER DR	90064	4308006032	0.000	0.000	0.085	0.000	Shortfall of Sites	0.169	Low Residential	R1V2-O	0	0	0	11.847	0.085		Residential - Single Family Residence, 1	126B165 323		West Los Angeles	No	MI	ADU
Los Angeles	2907 MOTOR AVE	90064	4318031001	0.000	0.000	0.085	0.000	Shortfall of Sites	0.251	Low Residential	R1V2-O	0	0	0	7.953	0.085		Residential - Single Family Residence, 1	126B161 323		West Los Angeles	No	MI	ADU
Los Angeles	1008 S MALGREN AVE	90732	7560019011	0.000	0.000	0.085	0.000	Shortfall of Sites	0.150	Low II Residential	R1-1XL	0	0	0	13.297	0.085		Residential - Single Family Residence, 1	015B189 323		San Pedro	No	MI	ADU
Los Angeles	1471 LE GRANDE TER	90732	7459011018	0.000	0.000	0.085	0.000	Shortfall of Sites	0.155	Low II Residential	R1-1XL	0	0	0	12.905	0.085		Residential - Single Family Residence, 1	012B193 323		San Pedro	No	MI	ADU
Los Angeles	17400 TROSA ST	91344	2608002005	0.000	0.000	0.085	0.000	Shortfall of Sites	0.173	Low I Residential	RS-1	0	0	0	11.590	0.085		Residential - Single Family Residence - Pool, 1	222B129 324		Granada Hills - Knollwood	No	MI	ADU
Los Angeles	12501 EL ORO WAY	91344	2608021023	0.000	0.000	0.085	0.000	Shortfall of Sites	0.230	Low I Residential	RS-1	0	0	0	8.714	0.085		Residential - Single Family Residence - Pool, 1	219B133 324		Granada Hills - Knollwood	No	MI	ADU
Los Angeles	16406 BUCHET DR	91344	2605008032	0.000	0.000	0.085	0.000	Shortfall of Sites	0.260	Very Low II Residential	RE11-1	0	0	0	7.707	0.085		Residential - Single Family Residence - Pool, 1	216B137 324		Granada Hills - Knollwood	No	MI	ADU

Jurisdiction Name	Site Address/Intersection	5 Digit ZIP Code	Assessor Parcel Number	Very Low-Income	Low-Income	Moderate-Income	Above Moderate-Income	Type of Shortfall	Parcel Size (Acres)	Current General Plan Designation	Current Zoning	Proposed General Plan (GP) Designation	Proposed Zoning	Minimum Density Allowed	Maximum Density Allowed	Total Capacity	Vacant/ Nonvacant	Description of Existing Uses	PIN	Base Density Per Acre	Community Plan Area	Rent Stabalization Ordinance	Income Category	Applicable Rezoning Program (Program informing values in Column Q listed first)
Los Angeles	11631 MCLENNAN AVE	91344	2610003015	0.000	0.000	0.085	0.000	Shortfall of Sites	0.170	Low I Residential	RS-1	0	0	0	11.769	0.085		Residential - Single Family Residence - Pool, 1	213B133 324		Granada Hills - Knollwood	No	MI	ADU
Los Angeles	16409 BIRCHER ST	91344	2610026007	0.000	0.000	0.085	0.000	Shortfall of Sites	0.172	Low I Residential	RS-1	0	0	0	11.625	0.085		Residential - Single Family Residence - Therapy Pool (Spa), 1	213B137 324		Granada Hills - Knollwood	No	MI	ADU
Los Angeles	11409 DANUBE AVE	91344	2662004012	0.000	0.000	0.085	0.000	Shortfall of Sites	0.157	Low I Residential	RS-1	0	0	0	12.763	0.085		Residential - Single Family Residence, 1	213B141 324		Granada Hills - Knollwood	No	MI	ADU
Los Angeles	17137 DONMETZ ST	91344	2697009003	0.000	0.000	0.085	0.000	Shortfall of Sites	0.175	Low I Residential	RS-1	0	0	0	11.445	0.085		Residential - Single Family Residence - Pool, 1	210B133 324		Granada Hills - Knollwood	No	MI	ADU
Los Angeles	16823 LAHEY ST	91344	2682021017	0.000	0.000	0.085	0.000	Shortfall of Sites	0.182	Low I Residential	RS-1	0	0	0	10.998	0.085		Residential - Single Family Residence, 1	210B137 324		Granada Hills - Knollwood	No	MI	ADU
Los Angeles	11101 AMIGO AVE	91326	2717010001	0.000	0.000	0.085	0.000	Shortfall of Sites	0.256	Very Low II Residential	RE11-1	0	0	0	7.809	0.085		Residential - Single Family Residence - Pool, 1	210B125 324		Northridge	No	MI	ADU
Los Angeles	19192 SALT LAKE PL	91326	2718004036	0.000	0.000	0.085	0.000	Shortfall of Sites	0.173	Low I Residential	RS-1	0	0	0	11.555	0.085		Residential - Single Family Residence - Pool, 1	210B121 324		Northridge	No	MI	ADU
Los Angeles	10901 COZYCROFT AVE	91311	2707025001	0.000	0.000	0.085	0.000	Shortfall of Sites	0.241	Very Low II Residential	RE11-1	0	0	0	8.286	0.085		Residential - Single Family Residence, 1	210B109 324		Chatsworth - Porter Ranch	No	MI	ADU
Los Angeles	10736 SWINTON AVE	91344	2680007012	0.000	0.000	0.085	0.000	Shortfall of Sites	0.158	Low I Residential	RS-1	0	0	0	12.627	0.085		Residential - Single Family Residence, 1	207B137 324		Granada Hills - Knollwood	No	MI	ADU
Los Angeles	19050 LOS ALIMOS ST	91326	2718013004	0.000	0.000	0.085	0.000	Shortfall of Sites	0.172	Low I Residential	RS-1	0	0	0	11.614	0.085		Residential - Single Family Residence - Pool, 1	207B121 324		Northridge	No	MI	ADU
Los Angeles	10717 HASKELL AVE	91344	2667017024	0.000	0.000	0.085	0.000	Shortfall of Sites	0.164	Low I Residential	RS-1	0	0	0	12.172	0.085		Residential - Single Family Residence, 1	207B141 324		Granada Hills - Knollwood	No	MI	ADU
Los Angeles	10621 BAIRD AVE	91326	2728022006	0.000	0.000	0.085	0.000	Shortfall of Sites	0.231	Very Low II Residential	RE11-1	0	0	0	8.653	0.085		Residential - Single Family Residence - Pool, 1	207B125 324		Northridge	No	MI	ADU
Los Angeles	10624 ETON AVE	91311	2706023025	0.000	0.000	0.085	0.000	Shortfall of Sites	0.173	Low I Residential	RS-1	0	0	0	11.572	0.085		Residential - Single Family Residence, 1	207B105 324		Chatsworth - Porter Ranch	No	MI	ADU
Los Angeles	19243 CLYMER ST	91326	2728003015	0.000	0.000	0.085	0.000	Shortfall of Sites	0.264	Very Low II Residential	RE11-1	0	0	0	7.585	0.085		Residential - Single Family Residence - Pool, 1	207B117 324		Northridge	No	MI	ADU
Los Angeles	10419 VASSAR AVE	91311	2722012026	0.000	0.000	0.085	0.000	Shortfall of Sites	0.149	Low II Residential	R1-1	0	0	0	13.382	0.085		Residential - Single Family Residence, 1	207B101 324		Chatsworth - Porter Ranch	No	MI	ADU
Los Angeles	16510 DEVONSHIRE ST	91344	2678019015	0.000	0.000	0.085	0.000	Shortfall of Sites	0.166	Low I Residential	RS-1	0	0	0	12.077	0.085		Residential - Single Family Residence, 1	204B137 324		Granada Hills - Knollwood	No	MI	ADU
Los Angeles	10340 QUILL AVE	91040	2560014003	0.000	0.000	0.085	0.000	Shortfall of Sites	0.166	Low Residential	R1-1-RFA	0	0	0	12.072	0.085		Residential - Single Family Residence, 1	204B189 324		Sunland - Tujunga - Lake View Terrace - Shadow Hills - East La Tuna Canyon	No	MI	ADU
Los Angeles	10166 CASABA AVE	91311	2741007008	0.000	0.000	0.085	0.000	Shortfall of Sites	0.254	Very Low II Residential	RE11-1	0	0	0	7.874	0.085		, 1	204B113 324		Chatsworth - Porter Ranch	No	MI	ADU
Los Angeles	19222 ROMAR ST	91324	2729027005	0.000	0.000	0.085	0.000	Shortfall of Sites	0.402	Very Low I Residential	RA-1	0	0	0	4.972	0.085		Residential - Single Family Residence - Pool, 1	204B117 324		Northridge	No	MI	ADU
Los Angeles	10200 OAK PARK AVE	91325	2694018011	0.000	0.000	0.085	0.000	Shortfall of Sites	0.253	Very Low II Residential	RE11-1	0	0	0	7.913	0.085		Residential - Single Family Residence, 1	204B133 324		Northridge	No	MI	ADU
Los Angeles	10130 SHOSHONE AVE	91325	2734015004	0.000	0.000	0.085	0.000	Shortfall of Sites	0.254	Very Low II Residential	RE11-1	0	0	0	7.879	0.085		Residential - Single Family Residence - Pool, 1	204B129 324		Northridge	No	MI	ADU
Los Angeles	10126 DONNA AVE	91324	2729002038	0.000	0.000	0.085	0.000	Shortfall of Sites	0.372	Very Low I Residential	RA-1	0	0	0	5.378	0.085		Residential - Single Family Residence - Pool, 1	204B121 324		Northridge	No	MI	ADU
Los Angeles	20469 MAYALL ST	91311	2741005003	0.000	0.000	0.085	0.000	Shortfall of Sites	0.253	Neighborhood Office Commercial	RE11-1	0	0	0	7.909	0.085		, 1	204B109 324		Chatsworth - Porter Ranch	No	MI	ADU
Los Angeles	20323 KINZIE ST	91311	2748007023	0.000	0.000	0.085	0.000	Shortfall of Sites	0.172	Low I Residential	RS-1	0	0	0	11.611	0.085		Residential - Single Family Residence, 1	201B113 324		Chatsworth - Porter Ranch	No	MI	ADU
Los Angeles	19116 KINZIE ST	91324	2762004014	0.000	0.000	0.085	0.000	Shortfall of Sites	0.420	Very Low I Residential	RA-1	0	0	0	4.765	0.085		Residential - Single Family Residence - Pool, 1	201B121 324		Northridge	No	MI	ADU
Los Angeles	9753 QUARTZ AVE	91311	2761019003	0.000	0.000	0.085	0.000	Shortfall of Sites	0.180	Low I Residential	RS-1	0	0	0	11.087	0.085		Residential - Single Family Residence - Pool, 1	201B117 324		Chatsworth - Porter Ranch	No	MI	ADU
Los Angeles	22301 NEEDLES ST	91311	2727006038	0.000	0.000	0.085	0.000	Shortfall of Sites	0.443	Very Low I Residential	RA-1	0	0	0	4.513	0.085		Residential - Single Family Residence, 1	201B101 324		Chatsworth - Porter Ranch	No	MI	ADU
Los Angeles	9625 TEXHOMA AVE	91325	2755009022	0.000	0.000	0.085	0.000	Shortfall of Sites	0.373	Very Low I Residential	RA-1	0	0	0	5.365	0.085		Residential - Single Family Residence - Pool, 1	201B129 324		Northridge	No	MI	ADU
Los Angeles	9530 DE SOTO AVE	91311	2748023043	0.000	0.000	0.085	0.000	Shortfall of Sites	0.688	Light Manufacturing	P-1, MR2-1	0	0	0	2.906	0.085		Industrial - Light Manufacturing - One Story, 1	201B109 324		Chatsworth - Porter Ranch	No	MI	ADU
Los Angeles	9359 MONOGRAM AVE	91343	2676002022	0.000	0.000	0.085	0.000	Shortfall of Sites	0.158	Low Residential	RS-1	0	0	0	12.626	0.085		Residential - Single Family Residence - Pool, 1	198B137 324		Mission Hills - Panorama City - North Hills	No	MI	ADU
Los Angeles	9429 CERRO VISTA DR	91042	2572035016	0.000	0.000	0.085	0.000	Shortfall of Sites	0.181	Low Residential	RS-1	0	0	0	11.038	0.085		Residential - Single Family Residence, 1	198B205 324		Sunland - Tujunga - Lake View Terrace - Shadow Hills - East La Tuna Canyon	No	MI	ADU
Los Angeles	17322 KNAPP ST	91325	2766012023	0.000	0.000	0.085	0.000	Shortfall of Sites	0.394	Very Low I Residential	RA-1	0	0	0	5.076	0.085		Residential - Single Family Residence - Pool, 1	198B129 324		Northridge	No	MI	ADU
Los Angeles	5311 VENTURA CANYON AVE	91401	2344028013	0.000	0.000	0.085	0.000	Shortfall of Sites	0.157	Low Residential	R1-1	0	0	0	12.719	0.085		Residential - Single Family Residence, 1	171B157 324		Van Nuys - North Sherman Oaks	No	MI	ADU
Los Angeles	14254 WEDDINGTON ST	91401	2248021002	0.000	0.000	0.085	0.000	Shortfall of Sites	0.155	Low Residential	R1-1	0	0	0	12.879	0.085		Residential - Single Family Residence, 1	171B153 324		Van Nuys - North Sherman Oaks	No	MI	ADU
Los Angeles	5258 TEESDALE AVE	91607	2346017011	0.000	0.000	0.085	0.000	Shortfall of Sites	0.162	Low Residential	R1-1	0	0	0	12.348	0.085		Residential - Single Family Residence - Pool, 1	171B161 324		North Hollywood - Valley Village	No	MI	ADU
Los Angeles	5127 TAMPA AVE	91356	2163007009	0.000	0.000	0.085	0.000	Shortfall of Sites	0.435	Very Low I Residential	RA-1	0	0	0	4.594	0.085		Residential - Single Family Residence - Pool, 1	171B117 324		Encino - Tarzana	No	MI	ADU
Los Angeles	4850 WILLOWCREST AVE	91601	2421005016	0.000	0.000	0.085	0.000	Shortfall of Sites	0.165	Low Residential	R1-1	0	0	0	12.097	0.085		Residential - Single Family Residence - Pool, 1	168B177 324		North Hollywood - Valley Village	No	MI	ADU
Los Angeles	11530 LA MAIDA ST	91601	2354012028	0.000	0.000	0.085	0.000	Shortfall of Sites	0.192	Low Residential	R1-1	0	0	0	10.431	0.085		Residential - Single Family Residence - Pool, 1	168B169 324		North Hollywood - Valley Village	No	MI	ADU
Los Angeles	5141 DAHLIA DR	90041	5669013011	0.000	0.000	0.085	0.000	Shortfall of Sites	0.225	Low Residential	R1-1	0	0	0	8.899	0.085		Residential - Single Family Residence, 1	163-5A227 324		Northeast Los Angeles	No	MI	ADU
Los Angeles	4982 MOUNT ROYAL DR	90041	5689015020	0.000	0.000	0.085	0.000	Shortfall of Sites	0.159	Low Residential	R1-1	0	0	0	12.581	0.085		Residential - Single Family Residence, 1	162A225 324		Northeast Los Angeles	No	MI	ADU
Los Angeles	4938 GLACIER DR	90041	5690027007	0.000	0.000	0.085	0.000	Shortfall of Sites	0.155	Low Residential	R1-1	0	0	0	12.941	0.085		Residential - Single Family Residence - Pool, 1	162A229 324		Northeast Los Angeles	No	MI	ADU
Los Angeles	2316 NORWALK AVE	90041	5685015015	0.000	0.000	0.085	0.000	Shortfall of Sites	0.179	Low Residential	R1-1	0	0	0	11.197	0.085		Residential - Single Family Residence, 1	160-5A221 324		Northeast Los Angeles	No	MI	ADU
Los Angeles	1746 N AVENUE 46	90041	5474001010	0.000	0.000	0.085	0.000	Shortfall of Sites	0.204	Low Residential	R1-1	0	0	0	9.789	0.085		Residential - Single Family Residence, 1	159A221 324		Northeast Los Angeles	No	MI	ADU
Los Angeles	5041 AMBROSE AVE	90027	5589011030	0.000	0.000	0.085	0.000	Shortfall of Sites	0.162	Low I Residential	RE9-1	0	0	0	12.377	0.085		Residential - Single Family Residence, 1	150B197 324		Hollywood	No	MI	ADU
Los Angeles	751 N CURSON AVE	90046	5526014011	0.000	0.000	0.085	0.000	Shortfall of Sites	0.176	Low II Residential	R1-1	0	0	0	11.357	0.085		Residential - Single Family Residence, 1	141B177 324		Hollywood	No	MI	ADU
Los Angeles	744 N FULLER AVE	90046	5526008003	0.000	0.000	0.085	0.000	Shortfall of Sites	0.168	Low II Residential	R1-1	0	0	0	11.879	0.085		Residential - Single Family Residence, 1	141B181 324		Hollywood	No	MI	ADU
Los Angeles	320 N VISTA ST	90036	5526038018	0.000	0.000	0.085	0.000	Shortfall of Sites	0.161	Low II Residential	R1V2-O	0	0	0	12.446	0.085		Residential - Single Family Residence - Pool, 1	138B181 324		Wilshire	No	MI	ADU
Los Angeles	321 N PLYMOUTH BLVD	90004	5523033033	0.000	0.000	0.085	0.000	Shortfall of Sites	0.155	Low II Residential	R1R3-RG	0	0	0	12.907	0.085		Residential - Single Family Residence - Pool, 1	138B189 324		Wilshire	No	MI	ADU
Los Angeles	555 WOODRUFF AVE	90024	4360025041	0.000	0.000	0.085	0.000	Shortfall of Sites	0.418	Low Residential	R1-1	0	0	0	4.786	0.085		Residential - Single Family Residence - Pool, 1	138B153 324		Westwood	No	MI	ADU
Los Angeles	818 MALCOLM AVE	90024	4360008002	0.000	0.000	0.085	0.000	Shortfall of Sites	0.184	Low Residential	R1-1	0	0	0	10.849	0.085		Residential - Single Family Residence - Pool, 1	135B153 324		Westwood	No	MI	ADU
Los Angeles	405 S CLIFFWOOD AVE	90049	4405024001	0.000	0.000	0.085	0.000	Shortfall of Sites	0.494	Very Low I Residential	RE20-1	0	0	0	4.051	0.085		Residential - Single Family Residence - Pool, 1	129B141 324		Brentwood - Pacific Palisades	No	MI	ADU
Los Angeles	2320 CASTLE HEIGHTS AVE	90034	4309008005	0.000	0.000	0.085	0.000	Shortfall of Sites	0.234	Low Residential	R1V2-O	0	0	0	8.541	0.085		Residential - Single Family Residence, 1	126B165 324		West Los Angeles	No	MI	ADU
Los Angeles	1441 SUNNYSIDE TER	90732	7459008005	0.000	0.000	0.085	0.000	Shortfall of Sites	0.170	Low II Residential	R1-1XL	0	0	0	11.746	0.085		Residential - Single Family Residence, 1	012B193 324		San Pedro	No	MI	ADU
Los Angeles	12511 NUGENT DR	91344	2608016038	0.000	0.000	0.085	0.000	Shortfall of Sites	0.232	Very Low II Residential	RE11-1-H	0	0	0	8.635	0.085		Residential - Single Family Residence, 1	219B133 325		Granada Hills - Knollwood	No	MI	ADU
Los Angeles	11940 EL ORO WAY	91344	2606024002	0.000	0.000	0.085	0.000	Shortfall of Sites	0.230	Low I Residential	RS-1	0	0	0	8.694	0.085		Residential - Single Family Residence, 1	216B133 325		Granada Hills - Knollwood	No	MI	ADU
Los Angeles	16737 KNOLLWOOD DR	91344	2609008012	0.000	0.000	0.085	0.000	Shortfall of Sites	0.415	Very Low I Residential	RA-1	0	0	0	4.815	0.085		Residential - Single Family Residence - Pool, 1	216B137 325		Granada Hills - Knollwood	No	MI	ADU
Los Angeles	11632 PASO ROBLES AVE	91344	2607013019	0.000	0.000	0.085	0.000	Shortfall of Sites	0.181	Low I Residential	RS-1	0	0	0	11.025	0.085		Residential - Single Family Residence, 1	213B133 325		Granada Hills - Knollwood	No	MI	ADU
Los Angeles	16401 BIRCHER ST	91344	2610026008	0.000	0.000	0.085	0.000	Shortfall of Sites	0.171	Low I Residential	RS-1	0	0	0	11.699	0.085		Residential - Single Family Residence, 1	213B137 325		Granada Hills - Knollwood	No	MI	ADU
Los Angeles	15641 KALISHER ST	91344	2662003018	0.000	0.000	0.085	0.000	Shortfall of Sites	0.203	Low I Residential	RS-1	0	0	0	9.859	0.085		Residential - Single Family Residence - Pool, 1	213B141 325		Granada Hills - Knollwood	No	MI	ADU
Los Angeles	16817 LAHEY ST	91344	2682021018	0.000	0.000	0.085	0.000	Shortfall of Sites	0.182	Low I Residential	RS-1	0	0	0	10.979	0.085		Residential - Single Family Residence - Pool, 1	210B137 325		Granada Hills - Knollwood	No	MI	ADU
Los Angeles	18248 LAHEY ST	91326	2715030051	0.000	0.000	0.085	0.000	Shortfall of Sites	0.258	Very Low II Residential	RE11-1	0	0	0	7.749	0.085		Residential - Single Family Residence - Pool, 1	210B125 325		Northridge	No	MI	ADU
Los Angeles	11100 VIKING AVE	91326	2717006020	0.000	0.000	0.085	0.000	Shortfall of Sites	0.253	Very Low II Residential	RE11-1	0	0	0	7.920	0.085		Residential - Single Family Residence, 1	210B121 325		Northridge	No	MI	ADU
Los Angeles	10900 LIMERICK AVE	91311	2707025031	0.000	0.000	0.085	0.000	Shortfall of Sites	0.253	Very Low II Residential	RE11-1	0	0	0	7.917	0.085		Residential - Single Family Residence, 1	210B109 325		Chatsworth - Porter Ranch	No	MI	ADU
Los Angeles	10722 CREBS AVE	91326	2717024042	0.000	0.000	0.085	0.000	Shortfall of Sites	0.175	Low I Residential	RS-1	0	0	0	11.423	0.085		Residential - Single Family Residence - Pool, 1	207B121 325		Northridge	No	MI	ADU
Los Angeles	15934 LOS ALIMOS ST	91344	2667018008	0.000	0.000	0.085	0.000	Shortfall of Sites	0.158	Low I Residential	RS-1	0	0	0	12.647	0.085		Residential - Single Family Residence, 1	207B141 325		Granada Hills - Knollwood	No	MI	ADU
Los Angeles	10624 BAIRD AVE	91326	2728022005	0.000	0.000	0.085	0.000	Shortfall of Sites	0.211	Very Low II Residential	RE11-1	0	0	0	9.481	0.085		Residential - Single Family Residence, 1	207B125 325		Northridge	No	MI	ADU
Los Angeles	10619 VARIEL AVE	91311	2706023023	0.000	0.000	0.085	0.000	Shortfall of Sites	0.415	Very Low I Residential	RA-1	0	0	0	4.816	0.085		Residential - Single Family Residence, 1	207B105 325		Chatsworth - Porter Ranch	No	MI	ADU
Los Angeles	10623 ATLANTA AVE	91326	2728005013	0.000	0.000	0.085	0.000	Shortfall of Sites	0.255	Very Low II Residential	RE11-1	0	0	0	7.855	0.085		Residential - Single Family Residence - Pool, 1	207B117 325		Northridge	No	MI	ADU
Los Angeles	10368 MATHER AVE	91040	2559001037	0.000	0.000	0.085	0.000	Shortfall of Sites	0.167	Low Residential	R1-1-RFA	0	0	0	11.988	0.085		Residential - Single Family Residence - Pool, 1	204B193 325		Sunland - Tujunga - Lake View Terrace - Shadow Hills - East La Tuna Canyon	No	MI	ADU
Los Angeles	16500 DEVONSHIRE ST	91344	2678019014	0.000	0.000	0.085	0.000	Shortfall of Sites	0.178	Low I Residential	RS-1	0	0	0	11.258	0.085		Residential - Single Family Residence, 1	204B137 325		Granada Hills - Knollwood	No	MI	ADU
Los Angeles	10159 KEOKUK AVE	91311	2741010026	0.000	0.000	0.085	0.000	Shortfall of Sites	0.276	Very Low II Residential	RE11-1	0	0	0	7.238	0.085		Residential - Single Family Residence - Pool, 1	204B113 325		Chatsworth - Porter Ranch	No	MI	ADU
Los Angeles	19214 ROMAR ST	91324	2729027006	0.000	0.000	0.085	0.000	Shortfall of Sites	0.402	Very Low I Residential	RA-1	0	0	0	4.972	0.085		Residential - Single Family Residence - Pool, 1	204B117 325		Northridge	No	MI	ADU
Los Angeles	10151 BABBITT AVE	91325	2694015040	0.000	0.000	0.085	0.000	Shortfall of Sites	0.300	Very Low II Residential	RE11-1	0	0	0	6.656	0.085		Residential - Single Family Residence, 1	204B133 325		Northridge	No	MI	ADU
Los Angeles	10131 WHITE OAK AVE	91325	2734004027	0.000	0.000	0.085	0.000	Shortfall of Sites	0.184	Low I Residential	RS-1	0	0	0	10.898	0.085		Residential - Single Family Residence - Pool, 1	204B129 325		Northridge	No	MI	ADU
Los Angeles	10125 DONNA AVE	91324	2729002013	0.000	0.000	0.085	0.000	Shortfall of Sites	0.382	Very Low I Residential	RA-1	0	0	0	5.241	0.085		Residential - Single Family Residence - Pool, 1	204B121 325		Northridge	No	MI	ADU
Los Angeles	20463 MAYALL ST	91311	2741005004	0.000	0.000	0.085	0.000	Shortfall of Sites	0.253	Neighborhood Office Commercial	RE11-1	0	0	0	7.910	0.085		Residential - Single Family Residence, 1	204B109 325		Chatsworth - Porter Ranch	No	MI	ADU
Los Angeles	9965 ETIWANDA AVE	91325	2731024081	0.000	0.000	0.085	0.000	Shortfall of Sites	0.432	Very Low I Residential	RA-1	0	0	0	4.631	0.085		Residential - Single Family Residence - Pool, 1	204B125 325		Northridge	No	MI	ADU
Los Angeles	9830 QUAKERTOWN AVE	91311	2761014014	0.000	0.000	0.085	0.000	Shortfall of Sites	0.174	Low I Residential	RS-1	0	0	0	11.525	0.085		Residential - Single Family Residence, 1	201B113 325		Chatsworth - Porter Ranch	No	MI	ADU
Los Angeles	9818 ODESSA AVE	91343	2677008008	0.000	0.000	0.085	0.000	Shortfall of Sites	0.184	Low Residential	RS-1	0	0	0	10.868	0.085		Residential - Single Family Residence, 1	201B137 325		Mission Hills - Panorama City - North Hills	No	MI	ADU

Jurisdiction Name	Site Address/Intersection	5 Digit ZIP Code	Assessor Parcel Number	Very Low-Income	Low-Income	Moderate-Income	Above Moderate-Income	Type of Shortfall	Parcel Size (Acres)	Current General Plan Designation	Current Zoning	Proposed General Plan (GP) Designation	Proposed Zoning	Minimum Density Allowed	Maximum Density Allowed	Total Capacity	Vacant/ Nonvacant	Description of Existing Uses	PIN	Base Density Per Acre	Community Plan Area	Rent Stabalization Ordinance	Income Category	Applicable Rezoning Program (Program informing values in Column Q listed first)
Los Angeles	9752 RHEA AVE	91324	2763028006	0.000	0.000	0.085	0.000	Shortfall of Sites	0.172	Low I Residential	RS-1	0	0	0	11.621	0.085		Residential - Single Family Residence - Pool, 1	201B121 325		Northridge	No	MI	ADU
Los Angeles	19420 MARILLA ST	91324	2761008016	0.000	0.000	0.085	0.000	Shortfall of Sites	0.377	Very Low I Residential	RA-1	0	0	0	5.312	0.085		Residential - Single Family Residence - Pool, 1	201B117 325		Chatsworth - Porter Ranch	No	MI	ADU
Los Angeles	22315 NEEDLES ST	91311	2727006037	0.000	0.000	0.085	0.000	Shortfall of Sites	0.427	Very Low I Residential	RA-1	0	0	0	4.689	0.085		Residential - Single Family Residence - Pool, 1	201B101 325		Chatsworth - Porter Ranch	No	MI	ADU
Los Angeles	9627 WHITE OAK AVE	91325	2755003017	0.000	0.000	0.085	0.000	Shortfall of Sites	0.215	Low Medium I Residential	RA-1	0	0	0	9.302	0.085		Residential - Single Family Residence, 1	201B129 325		Northridge	No	MI	ADU
Los Angeles	9432 CERRO VISTA DR	91042	2572035014	0.000	0.000	0.085	0.000	Shortfall of Sites	0.232	Low Residential	RS-1	0	0	0	8.632	0.085		Residential - Single Family Residence, 1	198B205 325		Sunland - Tujunga - Lake View Terrace - Shadow Hills - East La Tuna Canyon	No	MI	ADU
Los Angeles	9201 JELLICO AVE	91325	2766007020	0.000	0.000	0.085	0.000	Shortfall of Sites	0.275	Very Low I Residential	RA-1	0	0	0	7.284	0.085		Residential - Single Family Residence - Pool, 1	198B129 325		Northridge	No	MI	ADU
Los Angeles	17417 GRESHAM ST	91325	2768015027	0.000	0.000	0.085	0.000	Shortfall of Sites	0.392	Very Low I Residential	RA-1	0	0	0	5.101	0.085		Residential - Single Family Residence - Pool, 1	195B129 325		Northridge	No	MI	ADU
Los Angeles	8344 DUCOR AVE	91304	2005003010	0.000	0.000	0.085	0.000	Shortfall of Sites	0.188	Low I Residential	RS-1	0	0	0	10.638	0.085		Residential - Single Family Residence - Planned Unit Development (PUD), 1	192B097 325		Chatsworth - Porter Ranch	No	MI	ADU
Los Angeles	12655 MARTHA ST	91607	2341016019	0.000	0.000	0.085	0.000	Shortfall of Sites	0.159	Low Residential	R1-1	0	0	0	12.578	0.085		Residential - Single Family Residence - Pool, 1	174B161 325		North Hollywood - Valley Village	No	MI	ADU
Los Angeles	5310 VENTURA CANYON AVE	91401	2344025008	0.000	0.000	0.085	0.000	Shortfall of Sites	0.157	Low Residential	R1-1	0	0	0	12.723	0.085		Residential - Single Family Residence - Pool, 1	171B157 325		Van Nuys - North Sherman Oaks	No	MI	ADU
Los Angeles	14250 WEDDINGTON ST	91401	2248021003	0.000	0.000	0.085	0.000	Shortfall of Sites	0.155	Low Residential	R1-1	0	0	0	12.880	0.085		Residential - Single Family Residence - Pool, 1	171B153 325		Van Nuys - North Sherman Oaks	No	MI	ADU
Los Angeles	5259 TEESDALE AVE	91607	2346019012	0.000	0.000	0.085	0.000	Shortfall of Sites	0.161	Low Residential	R1-1	0	0	0	12.425	0.085		Residential - Single Family Residence - Pool, 1	171B161 325		North Hollywood - Valley Village	No	MI	ADU
Los Angeles	5200 VELOZ AVE	91356	2161011011	0.000	0.000	0.085	0.000	Shortfall of Sites	0.155	Very Low I Residential	RA-1	0	0	0	12.907	0.085		Residential - Single Family Residence, 1	171B121 325		Encino - Tarzana	No	MI	ADU
Los Angeles	4851 WILLOWCREST AVE	91601	2421006007	0.000	0.000	0.085	0.000	Shortfall of Sites	0.186	Low Residential	R1-1	0	0	0	10.747	0.085		Residential - Single Family Residence - Pool, 1	168B177 325		North Hollywood - Valley Village	No	MI	ADU
Los Angeles	12737 LA MAIDA ST	91607	2357022009	0.000	0.000	0.085	0.000	Shortfall of Sites	0.174	Low Residential	R1-1	0	0	0	11.494	0.085		Residential - Single Family Residence - Pool, 1	168B161 325		Van Nuys - North Sherman Oaks	No	MI	ADU
Los Angeles	13738 LA MAIDA ST	91423	2269024005	0.000	0.000	0.085	0.000	Shortfall of Sites	0.195	Low Residential	R1-1-RIO	0	0	0	10.277	0.085		Residential - Single Family Residence - Pool, 1	168B153 325		Van Nuys - North Sherman Oaks	No	MI	ADU
Los Angeles	5142 TOWNSEND AVE	90041	5669013030	0.000	0.000	0.085	0.000	Shortfall of Sites	0.165	Low Residential	R1-1	0	0	0	12.119	0.085		Residential - Single Family Residence, 1	163-5A227 325		Northeast Los Angeles	No	MI	ADU
Los Angeles	3445 LARGA AVE	90039	5436023021	0.000	0.000	0.085	0.000	Shortfall of Sites	0.155	Low Residential	R1-1-RIO	0	0	0	12.902	0.085		Residential - Single Family Residence, 1	153B209 325		Northeast Los Angeles	No	MI	ADU
Los Angeles	713 PARKMAN AVE	90026	5401020012	0.000	0.000	0.085	0.000	Shortfall of Sites	0.171	Low Medium II Residential	RD1.5-1VL	0	0	0	11.709	0.085		Residential - Single Family Residence, 1	141A203 325		Silver Lake - Echo Park - Elysian Valley	No	MI	ADU
Los Angeles	320 N BEACHWOOD DR	90004	5523033015	0.000	0.000	0.085	0.000	Shortfall of Sites	0.155	Low II Residential	R1R3-RG	0	0	0	12.907	0.085		Residential - Single Family Residence, 1	138B189 325		Wilshire	No	MI	ADU
Los Angeles	524 LORING AVE	90024	4360025018	0.000	0.000	0.085	0.000	Shortfall of Sites	0.296	Low Residential	R1-1	0	0	0	6.758	0.085		Residential - Single Family Residence - Pool, 1	138B153 325		Westwood	No	MI	ADU
Los Angeles	845 GLENMONT AVE	90024	4360013022	0.000	0.000	0.085	0.000	Shortfall of Sites	0.254	Low Residential	R1-1	0	0	0	7.860	0.085		Residential - Single Family Residence, 1	135B153 325		Westwood	No	MI	ADU
Los Angeles	1260 HOLMBY AVE	90024	4327002006	0.000	0.000	0.085	0.000	Shortfall of Sites	0.161	Low Residential	R1-1	0	0	0	12.392	0.085		Residential - Single Family Residence, 1	135B157 325		Westwood	No	MI	ADU
Los Angeles	1440 WARNER AVE	90024	4326017008	0.000	0.000	0.085	0.000	Shortfall of Sites	0.218	Low Residential	R1-1-O	0	0	0	9.175	0.085		Residential - Single Family Residence - Therapy Pool (Spa), 1	132B157 325		Westwood	No	MI	ADU
Los Angeles	362 S WESTGATE AVE	90049	4401005046	0.000	0.000	0.085	0.000	Shortfall of Sites	0.290	Low Residential	RS-1	0	0	0	6.901	0.085		Residential - Single Family Residence, 1	132B145 325		Brentwood - Pacific Palisades	No	MI	ADU
Los Angeles	349 S ANITA AVE	90049	4405031008	0.000	0.000	0.085	0.000	Shortfall of Sites	0.172	Low Residential	R1-1	0	0	0	11.650	0.085		Residential - Single Family Residence - Pool, 1	129B141 325		Brentwood - Pacific Palisades	No	MI	ADU
Los Angeles	2208 S BEVERLY DR	90034	4309017004	0.000	0.000	0.085	0.000	Shortfall of Sites	0.172	Low Residential	R1V2-O	0	0	0	11.615	0.085		Residential - Single Family Residence - Pool, 1	126B165 325		West Los Angeles	No	MI	ADU
Los Angeles	3072 PATRICIA AVE	90064	4318024018	0.000	0.000	0.085	0.000	Shortfall of Sites	0.174	Low Residential	R1V2	0	0	0	11.480	0.085		Residential - Single Family Residence - Pool, 1	123B161 325		West Los Angeles	No	MI	ADU
Los Angeles	3019 CASTLE HEIGHTS AVE	90034	4311002031	0.000	0.000	0.085	0.000	Shortfall of Sites	0.198	Low Residential	R1V2	0	0	0	10.126	0.085		Residential - Single Family Residence, 1	123B165 325		West Los Angeles	No	MI	ADU
Los Angeles	3359 COLBERT AVE	90066	4249006022	0.000	0.000	0.085	0.000	Shortfall of Sites	0.163	Low Residential	R1V2	0	0	0	12.281	0.085		Residential - Single Family Residence, 1	117B157 325		Palms - Mar Vista - Del Rey	No	MI	ADU
Los Angeles	23604 PRESIDENT AVE	90710	7439003031	0.000	0.000	0.085	0.000	Shortfall of Sites	0.149	Low Residential	R1-1XL-O	0	0	0	13.396	0.085		Residential - Single Family Residence, 1	042B193 325		Wilmington - Harbor City	No	MI	ADU
Los Angeles	1005 S WYCLIFF AVE	90732	7560019014	0.000	0.000	0.085	0.000	Shortfall of Sites	0.183	Low II Residential	R1-1XL	0	0	0	10.938	0.085		Residential - Single Family Residence, 1	015B189 325		San Pedro	No	MI	ADU
Los Angeles	1421 S DODSON AVE	90732	7560013012	0.000	0.000	0.085	0.000	Shortfall of Sites	0.186	Low II Residential	R1-1XL	0	0	0	10.754	0.085		Residential - Single Family Residence, 1	012B193 325		San Pedro	No	MI	ADU
Los Angeles	17809 CANDIA CT	91344	2601050035	0.000	0.000	0.085	0.000	Shortfall of Sites	0.251	Very Low II Residential	RE11-1-H-O	0	0	0	7.958	0.085		Residential - Single Family Residence, 1	219B129 326		Granada Hills - Knollwood	No	MI	ADU
Los Angeles	12462 EL ORO WAY	91344	2608022005	0.000	0.000	0.085	0.000	Shortfall of Sites	0.237	Low I Residential	RS-1	0	0	0	8.436	0.085		Residential - Single Family Residence - Pool, 1	219B133 326		Granada Hills - Knollwood	No	MI	ADU
Los Angeles	17134 SIGNATURE DR	91344	2606021015	0.000	0.000	0.085	0.000	Shortfall of Sites	0.252	Low I Residential	RS-1	0	0	0	7.926	0.085		Residential - Single Family Residence, 1	216B133 326		Granada Hills - Knollwood	No	MI	ADU
Los Angeles	16346 SHAMHART DR	91344	2605010007	0.000	0.000	0.085	0.000	Shortfall of Sites	0.303	Very Low II Residential	RE11-1	0	0	0	6.595	0.085		Residential - Single Family Residence - Pool, 1	216B137 326		Granada Hills - Knollwood	No	MI	ADU
Los Angeles	17326 BIRCHER ST	91344	2607006019	0.000	0.000	0.085	0.000	Shortfall of Sites	0.437	Very Low I Residential	RA-1	0	0	0	4.581	0.085		Residential - Single Family Residence, 1	213B133 326		Granada Hills - Knollwood	No	MI	ADU
Los Angeles	11440 ANDASOL AVE	91344	2711001013	0.000	0.000	0.085	0.000	Shortfall of Sites	0.381	Very Low I Residential	RA-1	0	0	0	5.253	0.085		Residential - Single Family Residence - Pool, 1	213B129 326		Granada Hills - Knollwood	No	MI	ADU
Los Angeles	11406 DEMPSEY AVE	91344	2666010021	0.000	0.000	0.085	0.000	Shortfall of Sites	0.158	Low I Residential	RS-1	0	0	0	12.627	0.085		Residential - Single Family Residence - Pool, 1	213B141 326		Granada Hills - Knollwood	No	MI	ADU
Los Angeles	11151 BABBITT AVE	91344	2697005012	0.000	0.000	0.085	0.000	Shortfall of Sites	0.158	Low I Residential	RS-1	0	0	0	12.631	0.085		Residential - Single Family Residence, 1	210B133 326		Granada Hills - Knollwood	No	MI	ADU
Los Angeles	11167 BLUCHER AVE	91344	2662009026	0.000	0.000	0.085	0.000	Shortfall of Sites	0.175	Low I Residential	RS-1	0	0	0	11.407	0.085		Residential - Single Family Residence, 1	210B141 326		Granada Hills - Knollwood	No	MI	ADU
Los Angeles	16811 LAHEY ST	91344	2682021019	0.000	0.000	0.085	0.000	Shortfall of Sites	0.182	Low I Residential	RS-1	0	0	0	10.978	0.085		Residential - Single Family Residence, 1	210B137 326		Granada Hills - Knollwood	No	MI	ADU
Los Angeles	11111 WYSTONE AVE	91326	2718005020	0.000	0.000	0.085	0.000	Shortfall of Sites	0.175	Low I Residential	RS-1	0	0	0	11.444	0.085		Residential - Single Family Residence, 1	210B121 326		Northridge	No	MI	ADU
Los Angeles	10919 BISMARCK AVE	91326	2718021023	0.000	0.000	0.085	0.000	Shortfall of Sites	0.184	Low I Residential	RS-1	0	0	0	10.874	0.085		Residential - Single Family Residence, 1	210B117 326		Northridge	No	MI	ADU
Los Angeles	10901 SUNNYBRAE AVE	91311	2707025015	0.000	0.000	0.085	0.000	Shortfall of Sites	0.242	Very Low II Residential	RE11-1	0	0	0	8.276	0.085		Residential - Single Family Residence - Pool, 1	210B109 326		Chatsworth - Porter Ranch	No	MI	ADU
Los Angeles	17120 LOS ALIMOS ST	91344	2696029022	0.000	0.000	0.085	0.000	Shortfall of Sites	0.241	Low II Residential	R1-1	0	0	0	8.298	0.085		Residential - Single Family Residence, 1	207B133 326		Granada Hills - Knollwood	No	MI	ADU
Los Angeles	16301 LOS ALIMOS ST	91344	2680008020	0.000	0.000	0.085	0.000	Shortfall of Sites	0.174	Low I Residential	RS-1	0	0	0	11.476	0.085		Residential - Single Family Residence, 1	207B137 326		Granada Hills - Knollwood	No	MI	ADU
Los Angeles	10721 CREBS AVE	91326	2717024040	0.000	0.000	0.085	0.000	Shortfall of Sites	0.195	Low I Residential	RS-1	0	0	0	10.269	0.085		Residential - Single Family Residence, 1	207B121 326		Northridge	No	MI	ADU
Los Angeles	15926 LOS ALIMOS ST	91344	2667018009	0.000	0.000	0.085	0.000	Shortfall of Sites	0.158	Low I Residential	RS-1	0	0	0	12.645	0.085		Residential - Single Family Residence, 1	207B141 326		Granada Hills - Knollwood	No	MI	ADU
Los Angeles	18265 SHEPLEY PL	91326	2731007040	0.000	0.000	0.085	0.000	Shortfall of Sites	0.224	Very Low II Residential	RE11-1	0	0	0	8.920	0.085		Residential - Single Family Residence, 1	207B125 326		Northridge	No	MI	ADU
Los Angeles	10620 ALABAMA AVE	91311	2722036023	0.000	0.000	0.085	0.000	Shortfall of Sites	0.178	Low I Residential	RS-1	0	0	0	11.255	0.085		Residential - Single Family Residence - Pool, 1	207B105 326		Chatsworth - Porter Ranch	No	MI	ADU
Los Angeles	10165 CASABA AVE	91311	2741006002	0.000	0.000	0.085	0.000	Shortfall of Sites	0.257	Very Low II Residential	RE11-1	0	0	0	7.791	0.085		Residential - Single Family Residence, 1	204B113 326		Chatsworth - Porter Ranch	No	MI	ADU
Los Angeles	10201 GENESTA AVE	91325	2694018020	0.000	0.000	0.085	0.000	Shortfall of Sites	0.253	Very Low II Residential	RE11-1	0	0	0	7.921	0.085		Residential - Single Family Residence - Pool, 1	204B133 326		Northridge	No	MI	ADU
Los Angeles	17724 ROMAR ST	91325	2734004020	0.000	0.000	0.085	0.000	Shortfall of Sites	0.293	Very Low II Residential	RE11-1	0	0	0	6.827	0.085		Residential - Single Family Residence - Pool, 1	204B129 326		Northridge	No	MI	ADU
Los Angeles	18735 ROMAR ST	91324	2729015020	0.000	0.000	0.085	0.000	Shortfall of Sites	0.165	Low I Residential	RS-1	0	0	0	12.112	0.085		Residential - Single Family Residence, 1	204B121 326		Northridge	No	MI	ADU
Los Angeles	20651 MAYALL ST	91311	2741026038	0.000	0.000	0.085	0.000	Shortfall of Sites	0.180	Low I Residential	RS-1	0	0	0	11.100	0.085		Residential - Single Family Residence - Pool, 1	204B109 326		Chatsworth - Porter Ranch	No	MI	ADU
Los Angeles	18564 STARE ST	91324	2729022021	0.000	0.000	0.085	0.000	Shortfall of Sites	0.187	Low I Residential	RS-1	0	0	0	10.694	0.085		Residential - Single Family Residence - Pool, 1	204B125 326		Northridge	No	MI	ADU
Los Angeles	9829 PENFIELD AVE	91311	2761014017	0.000	0.000	0.085	0.000	Shortfall of Sites	0.174	Low I Residential	RS-1	0	0	0	11.520	0.085		Residential - Single Family Residence, 1	201B113 326		Chatsworth - Porter Ranch	No	MI	ADU
Los Angeles	9751 YOLANDA AVE	91324	2763028011	0.000	0.000	0.085	0.000	Shortfall of Sites	0.172	Low I Residential	RS-1	0	0	0	11.617	0.085		Residential - Single Family Residence, 1	201B121 326		Northridge	No	MI	ADU
Los Angeles	9951 CABANAS AVE	91042	2571010026	0.000	0.000	0.085	0.000	Shortfall of Sites	0.158	Low Residential	R1-1-RFA	0	0	0	12.633	0.085		Residential - Single Family Residence, 1	201B205 326		Sunland - Tujunga - Lake View Terrace - Shadow Hills - East La Tuna Canyon	No	MI	ADU
Los Angeles	22150 NEEDLES ST	91311	2727011025	0.000	0.000	0.085	0.000	Shortfall of Sites	0.211	Very Low II Residential	RE11-1-H	0	0	0	9.479	0.085		Residential - Single Family Residence, 1	201B101 326		Chatsworth - Porter Ranch	No	MI	ADU
Los Angeles	9201 ENCINO AVE	91325	2766010006	0.000	0.000	0.085	0.000	Shortfall of Sites	0.689	Very Low I Residential	RA-1	0	0	0	2.903	0.085		Residential - Single Family Residence, 1	198B129 326		Northridge	No	MI	ADU
Los Angeles	18025 RAYEN ST	91325	2768006005	0.000	0.000	0.085	0.000	Shortfall of Sites	0.702	Very Low I Residential	RA-1	0	0	0	2.850	0.085		Residential - Single Family Residence - Pool, 1	195B125 326		Northridge	No	MI	ADU
Los Angeles	17401 GRESHAM ST	91325	2768015026	0.000	0.000	0.085	0.000	Shortfall of Sites	0.292	Very Low I Residential	RA-1	0	0	0	6.855	0.085		Residential - Single Family Residence - Therapy Pool (Spa), 1	195B129 326		Northridge	No	MI	ADU
Los Angeles	8800 PASO ROBLES AVE	91325	2690009014	0.000	0.000	0.085	0.000	Shortfall of Sites	0.378	Very Low I Residential	RA-1	0	0	0	5.288	0.085		Residential - Single Family Residence - Pool, 1	195B133 326		Northridge	No	MI	ADU
Los Angeles	12649 MARTHA ST	91607	2341016020	0.000	0.000	0.085	0.000	Shortfall of Sites	0.172	Low Residential	R1-1	0	0	0	11.616	0.085		Residential - Single Family Residence, 1	174B161 326		North Hollywood - Valley Village	No	MI	ADU
Los Angeles	14244 WEDDINGTON ST	91401	2248021004	0.000	0.000	0.085	0.000	Shortfall of Sites	0.155	Low Residential	R1-1	0	0	0	12.882	0.085		Residential - Single Family Residence, 1	171B153 326		Van Nuys - North Sherman Oaks	No	MI	ADU
Los Angeles	5258 BELLAIRE AVE	91607	2346019001	0.000	0.000	0.085	0.000	Shortfall of Sites	0.161	Low Residential	R1-1	0	0	0	12.432	0.085		Residential - Single Family Residence - Pool, 1	171B161 326		North Hollywood - Valley Village	No	MI	ADU
Los Angeles	5160 YOLANDA AVE	91356	2161025016	0.000	0.000	0.085	0.000	Shortfall of Sites	0.379	Very Low I Residential	RA-1	0	0	0	5.276	0.085		Residential - Single Family Residence - Pool, 1	171B121 326		Encino - Tarzana	No	MI	ADU
Los Angeles	5005 NOBLE AVE	91403	2263015029	0.000	0.000	0.085	0.000	Shortfall of Sites	0.184	Low Residential	R1-1-RIO	0	0	0	10.842	0.085		Residential - Single Family Residence - Pool, 1	171A147 326		Van Nuys - North Sherman Oaks	No	MI	ADU
Los Angeles	14748 ADDISON ST	91403	2263028002	0.000	0.000	0.085	0.000	Shortfall of Sites	0.155	Low Residential	R1-1-RIO	0	0	0	12.907	0.085		Residential - Single Family Residence, 1	171A149 326		Van Nuys - North Sherman Oaks	No	MI	ADU
Los Angeles	4850 CARTWRIGHT AVE	91601	2421006002	0.000	0.000	0.085	0.000	Shortfall of Sites	0.186	Low Residential	R1-1	0	0	0	10.750	0.085		Residential - Single Family Residence, 1	168B177 326		North Hollywood - Valley Village	No	MI	ADU

Jurisdiction Name	Site Address/Intersection	5 Digit ZIP Code	Assessor Parcel Number	Very Low-Income	Low-Income	Moderate-Income	Above Moderate-Income	Type of Shortfall	Parcel Size (Acres)	Current General Plan Designation	Current Zoning	Proposed General Plan (GP) Designation	Proposed Zoning	Minimum Density Allowed	Maximum Density Allowed	Total Capacity	Vacant/ Nonvacant	Description of Existing Uses	PIN	Base Density Per Acre	Community Plan Area	Rent Stabalization Ordinance	Income Category	Applicable Rezoning Program (Program informing values in Column Q listed first)
Los Angeles	12733 LA MAIDA ST	91607	2357022010	0.000	0.000	0.085	0.000	Shortfall of Sites	0.187	Low Residential	R1-1	0	0	0	10.711	0.085		Residential - Single Family Residence - Pool, 1	168B161 326		Van Nuys - North Sherman Oaks	No	MI	ADU
Los Angeles	1345 LINDA ROSA AVE	90041	5690003013	0.000	0.000	0.085	0.000	Shortfall of Sites	0.182	Low Residential	R1-1	0	0	0	11.017	0.085		Residential - Single Family Residence, 1	162A227 326		Northeast Los Angeles	No	MI	ADU
Los Angeles	4977 MOUNT ROYAL DR	90041	5689005006	0.000	0.000	0.085	0.000	Shortfall of Sites	0.192	Low Residential	R1-1	0	0	0	10.412	0.085		Residential - Single Family Residence, 1	162A225 326		Northeast Los Angeles	No	MI	ADU
Los Angeles	2312 NORWALK AVE	90041	5685015016	0.000	0.000	0.085	0.000	Shortfall of Sites	0.179	Low Residential	R1-1	0	0	0	11.198	0.085		Residential - Single Family Residence, 1	160-5A221 326		Northeast Los Angeles	No	MI	ADU
Los Angeles	4546 COLLEGE VIEW AVE	90041	5473034032	0.000	0.000	0.085	0.000	Shortfall of Sites	0.324	Low Residential	R1-1	0	0	0	6.173	0.085		Residential - Single Family Residence - Pool, 1	159A221 326		Northeast Los Angeles	No	MI	ADU
Los Angeles	2711 MOSS AVE	90065	5457019021	0.000	0.000	0.085	0.000	Shortfall of Sites	0.172	Low Residential	R1-1-CDO	0	0	0	11.612	0.085		Residential - Single Family Residence, 1	153A215 326		Northeast Los Angeles	No	MI	ADU
Los Angeles	5047 AMBROSE AVE	90027	5589011031	0.000	0.000	0.085	0.000	Shortfall of Sites	0.150	Low I Residential	RE9-1	0	0	0	13.368	0.085		Residential - Single Family Residence, 1	150B197 326		Hollywood	No	MI	ADU
Los Angeles	1132 HYPERION AVE	90029	5429014032	0.000	0.000	0.085	0.000	Shortfall of Sites	0.169	Low Medium II Residential	RD1.5-1VL	0	0	0	11.860	0.085		Residential - Single Family Residence, 1	145-5A203 326		Silver Lake - Echo Park - Elysian Valley	No	MI	ADU
Los Angeles	321 N BEACHWOOD DR	90004	5523032033	0.000	0.000	0.085	0.000	Shortfall of Sites	0.155	Low II Residential	R1R3-RG	0	0	0	12.907	0.085		Residential - Single Family Residence, 1	138B189 326		Wilshire	No	MI	ADU
Los Angeles	515 DALEHURST AVE	90024	4360023023	0.000	0.000	0.085	0.000	Shortfall of Sites	0.219	Low Residential	R1-1	0	0	0	9.151	0.085		Residential - Single Family Residence - Pool, 1	138B153 326		Westwood	No	MI	ADU
Los Angeles	11227 CASHMERE ST	90049	4366031015	0.000	0.000	0.085	0.000	Shortfall of Sites	0.166	Low Residential	R1-1	0	0	0	12.035	0.085		Residential - Single Family Residence, 1	135B145 326		Westwood	No	MI	ADU
Los Angeles	123 STONEHAVEN WAY	90049	4404013015	0.000	0.000	0.085	0.000	Shortfall of Sites	0.155	Low Residential	R1-1	0	0	0	12.881	0.085		Residential - Single Family Residence, 1	132B141 326		Brentwood - Pacific Palisades	No	MI	ADU
Los Angeles	865 S TREMAINE AVE	90005	5090001011	0.000	0.000	0.085	0.000	Shortfall of Sites	0.208	Low II Residential	R1V3-RG	0	0	0	9.596	0.085		Residential - Single Family Residence - Pool, 1	132B185 326		Wilshire	No	MI	ADU
Los Angeles	9717 HORNER ST	90035	4307006075	0.000	0.000	0.085	0.000	Shortfall of Sites	0.151	Low Residential	R1V2-O	0	0	0	13.213	0.085		Residential - Single Family Residence, 1	129B165 326		West Los Angeles	No	MI	ADU
Los Angeles	10373 ILONA AVE	90064	4315011007	0.000	0.000	0.085	0.000	Shortfall of Sites	0.149	Low Residential	R1-1-O	0	0	0	13.401	0.085		Residential - Single Family Residence, 1	129B161 326		West Los Angeles	No	MI	ADU
Los Angeles	2301 OVERLAND AVE	90064	4320005059	0.000	0.000	0.085	0.000	Shortfall of Sites	0.237	Low Residential	R1-1-O	0	0	0	8.424	0.085		Residential - Single Family Residence - Pool, 1	126B157 326		West Los Angeles	No	MI	ADU
Los Angeles	2139 MIDVALE AVE	90025	4322006014	0.000	0.000	0.085	0.000	Shortfall of Sites	0.155	Low Residential	R1-1	0	0	0	12.882	0.085		Residential - Single Family Residence, 1	126B153 326		West Los Angeles	No	MI	ADU
Los Angeles	3053 MOTOR AVE	90064	4318024001	0.000	0.000	0.085	0.000	Shortfall of Sites	0.186	Low Residential	R1V2	0	0	0	10.752	0.085		Residential - Single Family Residence - Pool, 1	123B161 326		West Los Angeles	No	MI	ADU
Los Angeles	11821 ALLASEBA DR	90066	4250002004	0.000	0.000	0.085	0.000	Shortfall of Sites	0.208	Low Residential	R1V2	0	0	0	9.628	0.085		Residential - Single Family Residence, 1	117B153 326		Palms - Mar Vista - Del Rey	No	MI	ADU
Los Angeles	1462 SUNNYSIDE TER	90732	7459011008	0.000	0.000	0.085	0.000	Shortfall of Sites	0.155	Low II Residential	R1-1XL	0	0	0	12.862	0.085		Residential - Single Family Residence, 1	012B193 326		San Pedro	No	MI	ADU
Los Angeles	12501 MARVA AVE	91344	2601050003	0.000	0.000	0.085	0.000	Shortfall of Sites	0.258	Very Low II Residential	RE11-1-H-O, RE11-1-H	0	0	0	7.745	0.085		Residential - Single Family Residence, 1	219B129 327		Granada Hills - Knollwood	No	MI	ADU
Los Angeles	12461 LITHUANIA DR	91344	2608020021	0.000	0.000	0.085	0.000	Shortfall of Sites	0.249	Low I Residential	RS-1	0	0	0	8.047	0.085		Residential - Single Family Residence, 1	219B133 327		Granada Hills - Knollwood	No	MI	ADU
Los Angeles	16432 BUCHET DR	91344	2609030035	0.000	0.000	0.085	0.000	Shortfall of Sites	0.304	Very Low II Residential	RE11-1	0	0	0	6.579	0.085		Residential - Single Family Residence - Pool, 1	216B137 327		Granada Hills - Knollwood	No	MI	ADU
Los Angeles	11617 RUBIO AVE	91344	2610012004	0.000	0.000	0.085	0.000	Shortfall of Sites	0.327	Low I Residential	RS-1	0	0	0	6.124	0.085		Residential - Single Family Residence - Pool, 1	213B137 327		Granada Hills - Knollwood	No	MI	ADU
Los Angeles	11408 HASKELL AVE	91344	2662004009	0.000	0.000	0.085	0.000	Shortfall of Sites	0.172	Low I Residential	RS-1	0	0	0	11.617	0.085		Residential - Single Family Residence, 1	213B141 327		Granada Hills - Knollwood	No	MI	ADU
Los Angeles	11201 GLORIA AVE	91344	2666024010	0.000	0.000	0.085	0.000	Shortfall of Sites	0.192	Low I Residential	RS-1	0	0	0	10.413	0.085		Residential - Single Family Residence, 1	210B141 327		Granada Hills - Knollwood	No	MI	ADU
Los Angeles	16801 LAHEY ST	91344	2682021020	0.000	0.000	0.085	0.000	Shortfall of Sites	0.201	Low I Residential	RS-1	0	0	0	9.954	0.085		Residential - Single Family Residence - Pool, 1	210B137 327		Granada Hills - Knollwood	No	MI	ADU
Los Angeles	10918 DES MOINES AVE	91326	2718023007	0.000	0.000	0.085	0.000	Shortfall of Sites	0.173	Low I Residential	RS-1	0	0	0	11.544	0.085		Residential - Single Family Residence - Pool, 1	210B117 327		Northridge	No	MI	ADU
Los Angeles	10900 COZYCROFT AVE	91311	2707025014	0.000	0.000	0.085	0.000	Shortfall of Sites	0.229	Very Low II Residential	RE11-1	0	0	0	8.733	0.085		Residential - Single Family Residence - Pool, 1	210B109 327		Chatsworth - Porter Ranch	No	MI	ADU
Los Angeles	17114 LOS ALIMOS ST	91344	2696029021	0.000	0.000	0.085	0.000	Shortfall of Sites	0.289	Low II Residential	R1-1	0	0	0	6.915	0.085		Residential - Single Family Residence, 1	207B133 327		Granada Hills - Knollwood	No	MI	ADU
Los Angeles	16257 LOS ALIMOS ST	91344	2680008019	0.000	0.000	0.085	0.000	Shortfall of Sites	0.174	Low I Residential	RS-1	0	0	0	11.476	0.085		Residential - Single Family Residence - Pool, 1	207B137 327		Granada Hills - Knollwood	No	MI	ADU
Los Angeles	18652 LOS ALIMOS ST	91326	2717018024	0.000	0.000	0.085	0.000	Shortfall of Sites	0.264	Very Low II Residential	RE11-1	0	0	0	7.584	0.085		Residential - Single Family Residence, 1	207B121 327		Northridge	No	MI	ADU
Los Angeles	10840 PLAINVIEW AVE	91042	2557009001	0.000	0.000	0.085	0.000	Shortfall of Sites	0.212	Low Residential	R1-1-RFA	0	0	0	9.439	0.085		Residential - Single Family Residence, 1	207B197 327		Sunland - Tujunga - Lake View Terrace - Shadow Hills - East La Tuna Canyon	No	MI	ADU
Los Angeles	10631 WILLOWBRAE AVE	91311	2722006019	0.000	0.000	0.085	0.000	Shortfall of Sites	0.173	Low I Residential	RS-1	0	0	0	11.530	0.085		Residential - Single Family Residence - Pool, 1	207B105 327		Chatsworth - Porter Ranch	No	MI	ADU
Los Angeles	19251 CLYMER ST	91326	2728003014	0.000	0.000	0.085	0.000	Shortfall of Sites	0.295	Very Low II Residential	RE11-1	0	0	0	6.781	0.085		Residential - Single Family Residence - Pool, 1	207B117 327		Northridge	No	MI	ADU
Los Angeles	16450 DEVONSHIRE ST	91344	2678019004	0.000	0.000	0.085	0.000	Shortfall of Sites	0.160	Low I Residential	RS-1	0	0	0	12.501	0.085		Residential - Single Family Residence, 1	204B137 327		Granada Hills - Knollwood	No	MI	ADU
Los Angeles	10164 JOVITA AVE	91311	2741006036	0.000	0.000	0.085	0.000	Shortfall of Sites	0.252	Very Low II Residential	RE11-1	0	0	0	7.921	0.085		Residential - Single Family Residence - Pool, 1	204B113 327		Chatsworth - Porter Ranch	No	MI	ADU
Los Angeles	19434 LEMARSH ST	91324	2726017013	0.000	0.000	0.085	0.000	Shortfall of Sites	0.412	Very Low I Residential	RA-1	0	0	0	4.850	0.085		Residential - Single Family Residence - Pool, 1	204B117 327		Chatsworth - Porter Ranch	No	MI	ADU
Los Angeles	10150 WHITAKER AVE	91343	2685019018	0.000	0.000	0.085	0.000	Shortfall of Sites	0.200	Low I Residential	RS-1	0	0	0	10.024	0.085		Residential - Single Family Residence, 1	204B133 327		Granada Hills - Knollwood	No	MI	ADU
Los Angeles	10126 ANDASOL AVE	91325	2734029010	0.000	0.000	0.085	0.000	Shortfall of Sites	0.253	Very Low II Residential	RE11-1	0	0	0	7.918	0.085		Residential - Single Family Residence, 1	204B129 327		Northridge	No	MI	ADU
Los Angeles	10141 CREBS AVE	91324	2729009004	0.000	0.000	0.085	0.000	Shortfall of Sites	0.372	Very Low I Residential	RA-1	0	0	0	5.376	0.085		Residential - Single Family Residence - Pool, 1	204B121 327		Northridge	No	MI	ADU
Los Angeles	20645 MAYALL ST	91311	2741026037	0.000	0.000	0.085	0.000	Shortfall of Sites	0.189	Low I Residential	RS-1	0	0	0	10.604	0.085		Residential - Single Family Residence - Pool, 1	204B109 327		Chatsworth - Porter Ranch	No	MI	ADU
Los Angeles	9828 PENFIELD AVE	91311	2761015014	0.000	0.000	0.085	0.000	Shortfall of Sites	0.174	Low I Residential	RS-1	0	0	0	11.524	0.085		Residential - Single Family Residence, 1	201B113 327		Chatsworth - Porter Ranch	No	MI	ADU
Los Angeles	9758 CREBS AVE	91324	2763023013	0.000	0.000	0.085	0.000	Shortfall of Sites	0.172	Low I Residential	RS-1	0	0	0	11.611	0.085		Residential - Single Family Residence, 1	201B121 327		Northridge	No	MI	ADU
Los Angeles	9743 PASO ROBLES AVE	91325	2692011005	0.000	0.000	0.085	0.000	Shortfall of Sites	0.395	Very Low I Residential	RA-1	0	0	0	5.058	0.085		Residential - Single Family Residence - Pool, 1	201B133 327		Northridge	No	MI	ADU
Los Angeles	9624 WHITE OAK AVE	91325	2755007020	0.000	0.000	0.085	0.000	Shortfall of Sites	0.417	Very Low I Residential	RA-1	0	0	0	4.798	0.085		Residential - Single Family Residence - Pool, 1	201B129 327		Northridge	No	MI	ADU
Los Angeles	20471 HALSTED ST	91311	2748020033	0.000	0.000	0.085	0.000	Shortfall of Sites	0.199	Low I Residential	RS-1	0	0	0	10.047	0.085		Residential - Single Family Residence, 1	201B109 327		Chatsworth - Porter Ranch	No	MI	ADU
Los Angeles	9356 VALJEAN AVE	91343	2676013031	0.000	0.000	0.085	0.000	Shortfall of Sites	0.186	Low Residential	RS-1	0	0	0	10.732	0.085		Residential - Single Family Residence - Pool, 1	198B137 327		Mission Hills - Panorama City - North Hills	No	MI	ADU
Los Angeles	9200 ENCINO AVE	91325	2766011008	0.000	0.000	0.085	0.000	Shortfall of Sites	0.551	Very Low I Residential	RA-1	0	0	0	3.632	0.085		Residential - Single Family Residence, 1	198B129 327		Northridge	No	MI	ADU
Los Angeles	18015 RAYEN ST	91325	2768006006	0.000	0.000	0.085	0.000	Shortfall of Sites	0.747	Very Low I Residential	RA-1	0	0	0	2.679	0.085		Residential - Single Family Residence, 1	195B125 327		Northridge	No	MI	ADU
Los Angeles	8801 ENCINO AVE	91325	2768014006	0.000	0.000	0.085	0.000	Shortfall of Sites	0.652	Very Low I Residential	RA-1	0	0	0	3.066	0.085		Residential - Single Family Residence - Pool, 1	195B129 327		Northridge	No	MI	ADU
Los Angeles	23437 SCHOENBORN ST	91304	2005016011	0.000	0.000	0.085	0.000	Shortfall of Sites	0.285	Very Low II Residential	RE11-1	0	0	0	7.022	0.085		Residential - Single Family Residence - Pool, 1	192B093 327		Chatsworth - Porter Ranch	No	MI	ADU
Los Angeles	12643 MARTHA ST	91607	2341016021	0.000	0.000	0.085	0.000	Shortfall of Sites	0.172	Low Residential	R1-1	0	0	0	11.616	0.085		Residential - Single Family Residence - Pool, 1	174B161 327		North Hollywood - Valley Village	No	MI	ADU
Los Angeles	14240 WEDDINGTON ST	91401	2248021005	0.000	0.000	0.085	0.000	Shortfall of Sites	0.152	Low Residential	R1-1	0	0	0	13.174	0.085		Residential - Single Family Residence, 1	171B153 327		Van Nuys - North Sherman Oaks	No	MI	ADU
Los Angeles	4851 CARTWRIGHT AVE	91601	2421007007	0.000	0.000	0.085	0.000	Shortfall of Sites	0.186	Low Residential	R1-1	0	0	0	10.753	0.085		Residential - Single Family Residence, 1	168B177 327		North Hollywood - Valley Village	No	MI	ADU
Los Angeles	12757 LA MAIDA ST	91607	2357019003	0.000	0.000	0.085	0.000	Shortfall of Sites	0.161	Low Residential	R1-1	0	0	0	12.399	0.085		Residential - Single Family Residence - Pool, 1	168B161 327		Van Nuys - North Sherman Oaks	No	MI	ADU
Los Angeles	13746 LA MAIDA ST	91423	2269024004	0.000	0.000	0.085	0.000	Shortfall of Sites	0.210	Low Residential	R1-1-RIO	0	0	0	9.525	0.085		Residential - Single Family Residence - Pool, 1	168B153 327		Van Nuys - North Sherman Oaks	No	MI	ADU
Los Angeles	4924 WIOTA ST	90041	5690021032	0.000	0.000	0.085	0.000	Shortfall of Sites	0.183	Low Residential	R1-1	0	0	0	10.929	0.085		Residential - Single Family Residence, 1	162A229 327		Northeast Los Angeles	No	MI	ADU
Los Angeles	4837 N MAYWOOD AVE	90041	5685008006	0.000	0.000	0.085	0.000	Shortfall of Sites	0.161	Low Residential	R1-1	0	0	0	12.401	0.085		Residential - Single Family Residence, 1	160-5A223 327		Northeast Los Angeles	No	MI	ADU
Los Angeles	3723 BRUNSWICK AVE	90039	5435012007	0.000	0.000	0.085	0.000	Shortfall of Sites	0.155	Low Residential	R1-1-RIO	0	0	0	12.907	0.085		Residential - Single Family Residence, 1	156A207 327		Northeast Los Angeles	No	MI	ADU
Los Angeles	4353 MAYCREST AVE	90032	5309019003	0.000	0.000	0.085	0.000	Shortfall of Sites	0.172	Open Space	R1-1	0	0	0	11.616	0.085		Residential - Single Family Residence, 1	147A237 327		Northeast Los Angeles	No	MI	ADU
Los Angeles	751 N SIERRA BONITA AVE	90046	5526013012	0.000	0.000	0.085	0.000	Shortfall of Sites	0.149	Low II Residential	R1-1	0	0	0	13.401	0.085		Residential - Single Family Residence, 1	141B177 327		Hollywood	No	MI	ADU
Los Angeles	744 N POINSETTIA PL	90046	5525012024	0.000	0.000	0.085	0.000	Shortfall of Sites	0.178	Low II Residential	R1-1	0	0	0	11.258	0.085		Residential - Single Family Residence, 1	141B181 327		Hollywood	No	MI	ADU
Los Angeles	747 N LAS PALMAS AVE	90038	5524010003	0.000	0.000	0.085	0.000	Shortfall of Sites	0.166	Low II Residential	R1R3-RG	0	0	0	12.073	0.085		Residential - Single Family Residence, 1	141B185 327		Hollywood	No	MI	ADU
Los Angeles	540 WARNER AVE	90024	4360023016	0.000	0.000	0.085	0.000	Shortfall of Sites	0.216	Low Residential	R1-1	0	0	0	9.278	0.085		Residential - Single Family Residence, 1	138B153 327		Westwood	No	MI	ADU
Los Angeles	840 HILGARD AVE	90024	4360007023	0.000	0.000	0.085	0.000	Shortfall of Sites	0.234	High Density Residential	[Q]R4-1VL	0	0	0	8.553	0.085		Residential - Rooming/Boarding House, 1	135B153 327		Westwood	No	MI	ADU
Los Angeles	110 S BOWLING GREEN WAY	90049	4404013001	0.000	0.000	0.085	0.000	Shortfall of Sites	0.154	Low Residential	R1-1	0	0	0	12.965	0.085		Residential - Single Family Residence - Pool, 1	132B141 327		Brentwood - Pacific Palisades	No	MI	ADU
Los Angeles	650 LORNA LN	90049	4401012003	0.000	0.000	0.085	0.000	Shortfall of Sites	0.188	Low Residential	RS-1	0	0	0	10.623	0.085		Residential - Single Family Residence, 1	132B145 327		Brentwood - Pacific Palisades	No	MI	ADU
Los Angeles	9711 HORNER ST	90035	4307006074	0.000	0.000	0.085	0.000	Shortfall of Sites	0.163	Low Residential	R1V2-O	0	0	0	12.303	0.085		Residential - Single Family Residence, 1	129B165 327		West Los Angeles	No	MI	ADU
Los Angeles	2310 OVERLAND AVE	90064	4320008027	0.000	0.000	0.085	0.000	Shortfall of Sites	0.161	Low Residential	R1-1-O	0	0	0	12.403	0.085		Residential - Single Family Residence, 1	126B157 327		West Los Angeles	No	MI	ADU
Los Angeles	2106 VETERAN AVE	90025	4322007002	0.000	0.000	0.085	0.000	Shortfall of Sites	0.155	Low Residential	R1-1	0	0	0	12.907	0.085		Residential - Single Family Residence, 1	126B153 327		West Los Angeles	No	MI	ADU
Los Angeles	2215 GUTHRIE CIR	90034	4309017019	0.000	0.000	0.085	0.000	Shortfall of Sites	0.205	Low Residential	R1V2-O	0	0	0	9.772	0.085		Residential - Single Family Residence - Pool, 1	126B165 327		West Los Angeles	No	MI	ADU
Los Angeles	3027 HADDINGTON DR	90064	4318022020	0.000	0.000	0.085	0.000	Shortfall of Sites	0.153	Low Residential	R1V2	0	0	0	13.074	0.085		Residential - Single Family Residence, 1	123B161 327		West Los Angeles	No	MI	ADU
Los Angeles	5876 W 78TH ST	90045	4105011018	0.000	0.000	0.085	0.000	Shortfall of Sites	0.154	Low Residential	R1-1	0	0	0	12.989	0.085		Residential - Single Family Residence, 1	099B169 327		Westchester - Playa del Rey	No	MI	ADU
Los Angeles	1007 S MALGREN AVE	90732	7560018002	0.000	0.000	0.085	0.000	Shortfall of Sites	0.178	Low II Residential	R1-1XL	0	0	0	11.243	0.085		Residential - Single Family Residence, 1	015B189 327		San Pedro	No	MI	ADU
Los Angeles	1430 S WYCLIFF AVE	90732	7560013002	0.000	0.000	0.085	0.000	Shortfall of Sites	0.293	Low II Residential	R1-1XL	0	0	0	6.825	0.085		Residential - Single Family Residence, 1	012B193 327		San Pedro	No	MI	ADU
Los Angeles	17706 CANDIA CT	91344	2601050045	0.000	0.000	0.085	0.000	Shortfall of Sites	0.262	Very Low II Residential	RE11-1-H-O, RE11-1-H	0	0	0	7.644	0.085		Residential - Single Family Residence, 1	219B129 328		Granada Hills - Knollwood	No	MI	ADU
Los Angeles	12516 NEDRA DR	91344	2609021025	0.000	0.000	0.085	0.000	Shortfall of Sites	0.408	Very Low I Residential	RA-1	0	0	0	4.900	0.085		Residential - Single Family Residence - Pool, 1	219B133 328		Granada Hills - Knollwood	No	MI	ADU

Jurisdiction Name	Site Address/Intersection	5 Digit ZIP Code	Assessor Parcel Number	Very Low-Income	Low-Income	Moderate-Income	Above Moderate-Income	Type of Shortfall	Parcel Size (Acres)	Current General Plan Designation	Current Zoning	Proposed General Plan (GP) Designation	Proposed Zoning	Minimum Density Allowed	Maximum Density Allowed	Total Capacity	Vacant/ Nonvacant	Description of Existing Uses	PIN	Base Density Per Acre	Community Plan Area	Rent Stabalization Ordinance	Income Category	Applicable Rezoning Program (Program informing values in Column Q listed first)
Los Angeles	11923 PASO ROBLES AVE	91344	2606023004	0.000	0.000	0.085	0.000	Shortfall of Sites	0.290	Low I Residential	RS-1	0	0	0	6.890	0.085		Residential - Single Family Residence, 1	216B133 328		Granada Hills - Knollwood	No	MI	ADU
Los Angeles	16357 SHAMHART DR	91344	2605008025	0.000	0.000	0.085	0.000	Shortfall of Sites	0.279	Very Low II Residential	RE11-1	0	0	0	7.157	0.085		Residential - Single Family Residence, 1	216B137 328		Granada Hills - Knollwood	No	MI	ADU
Los Angeles	16907 BIRCHER ST	91344	2610008008	0.000	0.000	0.085	0.000	Shortfall of Sites	0.294	Low I Residential	RS-1	0	0	0	6.809	0.085		Residential - Single Family Residence, 1	213B133 328		Granada Hills - Knollwood	No	MI	ADU
Los Angeles	16349 HALSEY ST	91344	2605017034	0.000	0.000	0.085	0.000	Shortfall of Sites	0.216	Low I Residential	RS-1	0	0	0	9.242	0.085		Residential - Single Family Residence - Pool, 1	213B137 328		Granada Hills - Knollwood	No	MI	ADU
Los Angeles	11407 HASKELL AVE	91344	2666010024	0.000	0.000	0.085	0.000	Shortfall of Sites	0.165	Low I Residential	RS-1	0	0	0	12.101	0.085		Residential - Single Family Residence, 1	213B141 328		Granada Hills - Knollwood	No	MI	ADU
Los Angeles	11200 GLORIA AVE	91344	2666025010	0.000	0.000	0.085	0.000	Shortfall of Sites	0.191	Low I Residential	RS-1	0	0	0	10.456	0.085		Residential - Single Family Residence, 1	210B141 328		Granada Hills - Knollwood	No	MI	ADU
Los Angeles	16701 LAHEY ST	91344	2682018017	0.000	0.000	0.085	0.000	Shortfall of Sites	0.275	Low I Residential	RS-1	0	0	0	7.262	0.085		Residential - Single Family Residence, 1	210B137 328		Granada Hills - Knollwood	No	MI	ADU
Los Angeles	18382 LAHEY ST	91326	2715029046	0.000	0.000	0.085	0.000	Shortfall of Sites	0.256	Very Low II Residential	RE11-1	0	0	0	7.809	0.085		Residential - Single Family Residence - Pool, 1	210B125 328		Northridge	No	MI	ADU
Los Angeles	11101 CLAIRE AVE	91326	2718003021	0.000	0.000	0.085	0.000	Shortfall of Sites	0.183	Low I Residential	RS-1	0	0	0	10.951	0.085		Residential - Single Family Residence - Pool, 1	210B121 328		Northridge	No	MI	ADU
Los Angeles	10916 BISMARCK AVE	91326	2718020005	0.000	0.000	0.085	0.000	Shortfall of Sites	0.173	Low I Residential	RS-1	0	0	0	11.589	0.085		Residential - Single Family Residence, 1	210B117 328		Northridge	No	MI	ADU
Los Angeles	16251 LOS ALIMOS ST	91344	2680008018	0.000	0.000	0.085	0.000	Shortfall of Sites	0.174	Low I Residential	RS-1	0	0	0	11.476	0.085		Residential - Single Family Residence, 1	207B137 328		Granada Hills - Knollwood	No	MI	ADU
Los Angeles	7563 JAYSEEL ST	91042	2557009039	0.000	0.000	0.085	0.000	Shortfall of Sites	0.194	Low Residential	R1-1-RFA	0	0	0	10.296	0.085		Residential - Single Family Residence - Pool, 1	207B197 328		Sunland - Tujunga - Lake View Terrace - Shadow Hills - East La Tuna Canyon	No	MI	ADU
Los Angeles	10632 WILLOWBRAE AVE	91311	2722006029	0.000	0.000	0.085	0.000	Shortfall of Sites	0.173	Low I Residential	RS-1	0	0	0	11.533	0.085		Residential - Single Family Residence - Pool, 1	207B105 328		Chatsworth - Porter Ranch	No	MI	ADU
Los Angeles	19233 CLYMER ST	91326	2728003016	0.000	0.000	0.085	0.000	Shortfall of Sites	0.253	Very Low II Residential	RE11-1	0	0	0	7.890	0.085		Residential - Single Family Residence, 1	207B117 328		Northridge	No	MI	ADU
Los Angeles	16444 DEVONSHIRE ST	91344	2678019003	0.000	0.000	0.085	0.000	Shortfall of Sites	0.161	Low I Residential	RS-1	0	0	0	12.452	0.085		Residential - Single Family Residence, 1	204B137 328		Granada Hills - Knollwood	No	MI	ADU
Los Angeles	10158 KEOKUK AVE	91311	2741010025	0.000	0.000	0.085	0.000	Shortfall of Sites	0.274	Very Low II Residential	RE11-1	0	0	0	7.310	0.085		Residential - Single Family Residence - Pool, 1	204B113 328		Chatsworth - Porter Ranch	No	MI	ADU
Los Angeles	10150 ALDEA AVE	91325	2694004006	0.000	0.000	0.085	0.000	Shortfall of Sites	0.255	Very Low II Residential	RE11-1	0	0	0	7.845	0.085		Residential - Single Family Residence - Pool, 1	204B133 328		Northridge	No	MI	ADU
Los Angeles	10125 LASAINE AVE	91325	2734029016	0.000	0.000	0.085	0.000	Shortfall of Sites	0.253	Very Low II Residential	RE11-1	0	0	0	7.914	0.085		Residential - Single Family Residence - Pool, 1	204B129 328		Northridge	No	MI	ADU
Los Angeles	10129 VANALDEN AVE	91324	2729025008	0.000	0.000	0.085	0.000	Shortfall of Sites	0.401	Very Low I Residential	RA-1	0	0	0	4.983	0.085		Residential - Single Family Residence - Pool, 1	204B121 328		Northridge	No	MI	ADU
Los Angeles	20453 MAYALL ST	91311	2741005005	0.000	0.000	0.085	0.000	Shortfall of Sites	0.253	Neighborhood Office Commercial	RE11-1	0	0	0	7.908	0.085		Residential - Single Family Residence, 1	204B109 328		Chatsworth - Porter Ranch	No	MI	ADU
Los Angeles	18600 STARE ST	91324	2729022020	0.000	0.000	0.085	0.000	Shortfall of Sites	0.172	Low I Residential	RS-1	0	0	0	11.643	0.085		Residential - Single Family Residence - Pool, 1	204B125 328		Northridge	No	MI	ADU
Los Angeles	9833 LUBAO AVE	91311	2761015017	0.000	0.000	0.085	0.000	Shortfall of Sites	0.174	Low I Residential	RS-1	0	0	0	11.517	0.085		Residential - Single Family Residence - Pool, 1	201B113 328		Chatsworth - Porter Ranch	No	MI	ADU
Los Angeles	18800 KINZIE ST	91324	2763023031	0.000	0.000	0.085	0.000	Shortfall of Sites	0.177	Low I Residential	RS-1	0	0	0	11.271	0.085		Residential - Single Family Residence, 1	201B121 328		Northridge	No	MI	ADU
Los Angeles	17181 MARILLA ST	91325	2692013025	0.000	0.000	0.085	0.000	Shortfall of Sites	0.402	Very Low I Residential	RA-1	0	0	0	4.974	0.085		Residential - Single Family Residence, 1	201B133 328		Northridge	No	MI	ADU
Los Angeles	9730 TUNNEY AVE	91324	2761008026	0.000	0.000	0.085	0.000	Shortfall of Sites	0.375	Very Low I Residential	RA-1	0	0	0	5.327	0.085		Residential - Single Family Residence - Pool, 1	201B117 328		Chatsworth - Porter Ranch	No	MI	ADU
Los Angeles	9729 WOODLEY AVE	91343	2677014005	0.000	0.000	0.085	0.000	Shortfall of Sites	0.197	Low Residential	RS-1	0	0	0	10.154	0.085		Residential - Single Family Residence, 1	201B141 328		Mission Hills - Panorama City - North Hills	No	MI	ADU
Los Angeles	9624 TEXHOMA AVE	91325	2755009037	0.000	0.000	0.085	0.000	Shortfall of Sites	0.373	Very Low I Residential	RA-1	0	0	0	5.368	0.085		Residential - Single Family Residence, 1	201B129 328		Northridge	No	MI	ADU
Los Angeles	20463 HALSTED ST	91311	2748020032	0.000	0.000	0.085	0.000	Shortfall of Sites	0.170	Low I Residential	RS-1	0	0	0	11.735	0.085		Residential - Single Family Residence - Pool, 1	201B109 328		Chatsworth - Porter Ranch	No	MI	ADU
Los Angeles	9351 RUBIO AVE	91343	2687022010	0.000	0.000	0.085	0.000	Shortfall of Sites	0.180	Low Residential	RS-1	0	0	0	11.132	0.085		Residential - Single Family Residence, 1	198B137 328		Mission Hills - Panorama City - North Hills	No	MI	ADU
Los Angeles	9413 LA REINA PL	91042	2572035024	0.000	0.000	0.085	0.000	Shortfall of Sites	0.191	Low Residential	RS-1	0	0	0	10.483	0.085		Residential - Single Family Residence, 1	198B205 328		Sunland - Tujunga - Lake View Terrace - Shadow Hills - East La Tuna Canyon	No	MI	ADU
Los Angeles	9202 JELLICO AVE	91325	2766007007	0.000	0.000	0.085	0.000	Shortfall of Sites	0.298	Very Low I Residential	RA-1	0	0	0	6.701	0.085		Residential - Single Family Residence - Pool, 1	198B129 328		Northridge	No	MI	ADU
Los Angeles	18005 RAYEN ST	91325	2768006007	0.000	0.000	0.085	0.000	Shortfall of Sites	0.748	Very Low I Residential	RA-1	0	0	0	2.672	0.085		Residential - Single Family Residence - Pool, 1	195B125 328		Northridge	No	MI	ADU
Los Angeles	8800 WHITE OAK AVE	91325	2768013016	0.000	0.000	0.085	0.000	Shortfall of Sites	0.517	Very Low I Residential	RA-1	0	0	0	3.872	0.085		Residential - Single Family Residence - Guesthouse, 1	195B129 328		Northridge	No	MI	ADU
Los Angeles	8800 AMESTOY AVE	91325	2690012026	0.000	0.000	0.085	0.000	Shortfall of Sites	0.397	Very Low I Residential	RA-1	0	0	0	5.036	0.085		Residential - Single Family Residence - Pool, 1	195B133 328		Northridge	No	MI	ADU
Los Angeles	23341 SCHOENBORN ST	91304	2005016017	0.000	0.000	0.085	0.000	Shortfall of Sites	0.253	Very Low II Residential	RE11-1	0	0	0	7.904	0.085		Residential - Single Family Residence, 1	192B093 328		Chatsworth - Porter Ranch	No	MI	ADU
Los Angeles	12637 MARTHA ST	91607	2341016022	0.000	0.000	0.085	0.000	Shortfall of Sites	0.172	Low Residential	R1-1	0	0	0	11.616	0.085		Residential - Single Family Residence - Pool, 1	174B161 328		North Hollywood - Valley Village	No	MI	ADU
Los Angeles	5215 AVENIDA ORIENTE	91356	2161022029	0.000	0.000	0.085	0.000	Shortfall of Sites	0.185	Low II Residential	R1-1	0	0	0	10.806	0.085		Residential - Single Family Residence, 1	171B125 328		Encino - Tarzana	No	MI	ADU
Los Angeles	14234 WEDDINGTON ST	91401	2248021006	0.000	0.000	0.085	0.000	Shortfall of Sites	0.152	Low Residential	R1-1	0	0	0	13.176	0.085		Residential - Single Family Residence, 1	171B153 328		Van Nuys - North Sherman Oaks	No	MI	ADU
Los Angeles	19375 WELLS DR	91356	2163007019	0.000	0.000	0.085	0.000	Shortfall of Sites	0.441	Very Low I Residential	RA-1	0	0	0	4.540	0.085		Residential - Single Family Residence - Pool, 1	171B117 328		Encino - Tarzana	No	MI	ADU
Los Angeles	14948 ADDISON ST	91403	2263013001	0.000	0.000	0.085	0.000	Shortfall of Sites	0.192	Low Residential	R1-1-RIO	0	0	0	10.426	0.085		Residential - Single Family Residence, 1	171A147 328		Van Nuys - North Sherman Oaks	No	MI	ADU
Los Angeles	14738 ADDISON ST	91403	2263028048	0.000	0.000	0.085	0.000	Shortfall of Sites	0.155	Low Residential	R1-1-RIO	0	0	0	12.907	0.085		Residential - Single Family Residence - Pool, 1	171A149 328		Van Nuys - North Sherman Oaks	No	MI	ADU
Los Angeles	4850 DENNY AVE	91601	2421007002	0.000	0.000	0.085	0.000	Shortfall of Sites	0.186	Low Residential	R1-1	0	0	0	10.750	0.085		Residential - Single Family Residence - Pool, 1	168B177 328		North Hollywood - Valley Village	No	MI	ADU
Los Angeles	4828 LENNOX AVE	91423	2248003006	0.000	0.000	0.085	0.000	Shortfall of Sites	0.155	Low Residential	R1-1-RIO	0	0	0	12.903	0.085		Residential - Single Family Residence, 1	168B153 328		Van Nuys - North Sherman Oaks	No	MI	ADU
Los Angeles	4410 MAMMOTH AVE	91423	2271008002	0.000	0.000	0.085	0.000	Shortfall of Sites	0.268	Low Residential	R1-1-RIO	0	0	0	7.454	0.085		Residential - Single Family Residence, 1	165B157 328		Sherman Oaks - Studio City - Toluca Lake - Cahuenga Pass	No	MI	ADU
Los Angeles	1708 TENSHAW PL	90041	5689005007	0.000	0.000	0.085	0.000	Shortfall of Sites	0.183	Low Residential	R1-1	0	0	0	10.915	0.085		Residential - Single Family Residence, 1	162A225 328		Northeast Los Angeles	No	MI	ADU
Los Angeles	4815 AVOCA ST	90041	5690016001	0.000	0.000	0.085	0.000	Shortfall of Sites	0.193	Low Residential	R1-1	0	0	0	10.388	0.085		Residential - Single Family Residence, 1	160-5A227 328		Northeast Los Angeles	No	MI	ADU
Los Angeles	2306 NORWALK AVE	90041	5685015017	0.000	0.000	0.085	0.000	Shortfall of Sites	0.179	Low Residential	R1-1	0	0	0	11.197	0.085		Residential - Single Family Residence, 1	160-5A221 328		Northeast Los Angeles	No	MI	ADU
Los Angeles	2618 W AVENUE 30	90065	5457007027	0.000	0.000	0.085	0.000	Shortfall of Sites	0.158	Low Residential	R1-1-CDO	0	0	0	12.634	0.085		Residential - Single Family Residence, 1	150B213 328		Northeast Los Angeles	No	MI	ADU
Los Angeles	516 DALEHURST AVE	90024	4360024003	0.000	0.000	0.085	0.000	Shortfall of Sites	0.212	Low Residential	R1-1	0	0	0	9.444	0.085		Residential - Single Family Residence, 1	138B153 328		Westwood	No	MI	ADU
Los Angeles	10488 LINDBROOK DR	90024	4360029012	0.000	0.000	0.085	0.000	Shortfall of Sites	0.197	Low Residential	R1-1	0	0	0	10.174	0.085		Residential - Single Family Residence, 1	135B153 328		Westwood	No	MI	ADU
Los Angeles	1409 CLUB VIEW DR	90024	4327022001	0.000	0.000	0.085	0.000	Shortfall of Sites	0.160	Low Residential	R1V3-O	0	0	0	12.518	0.085		Residential - Single Family Residence, 1	135B157 328		Westwood	No	MI	ADU
Los Angeles	1421 THAYER AVE	90024	4326016011	0.000	0.000	0.085	0.000	Shortfall of Sites	0.166	Low Residential	R1-1-O	0	0	0	12.048	0.085		Residential - Single Family Residence, 1	132B157 328		Westwood	No	MI	ADU
Los Angeles	900 S MUIRFIELD RD	90019	5090015001	0.000	0.000	0.085	0.000	Shortfall of Sites	0.292	Low II Residential	R1V3-RG	0	0	0	6.838	0.085		Residential - Single Family Residence, 1	132B185 328		Wilshire	No	MI	ADU
Los Angeles	1972 THAYER AVE	90025	4317008017	0.000	0.000	0.085	0.000	Shortfall of Sites	0.170	Low Residential	R1-1-O	0	0	0	11.733	0.085		Residential - Single Family Residence - Pool, 1	129B157 328		West Los Angeles	No	MI	ADU
Los Angeles	9707 HORNER ST	90035	4307006073	0.000	0.000	0.085	0.000	Shortfall of Sites	0.174	Low Residential	R1V2-O	0	0	0	11.510	0.085		Residential - Single Family Residence - Pool, 1	129B165 328		West Los Angeles	No	MI	ADU
Los Angeles	10350 ILONA AVE	90064	4315015015	0.000	0.000	0.085	0.000	Shortfall of Sites	0.150	Low Residential	R1-1-O	0	0	0	13.356	0.085		Residential - Single Family Residence, 1	129B161 328		West Los Angeles	No	MI	ADU
Los Angeles	10543 CLARKSON RD	90064	4318039018	0.000	0.000	0.085	0.000	Shortfall of Sites	0.155	Low Residential	R1V2	0	0	0	12.906	0.085		Residential - Single Family Residence, 1	123B161 328		West Los Angeles	No	MI	ADU
Los Angeles	3259 BARRY AVE	90066	4250010012	0.000	0.000	0.085	0.000	Shortfall of Sites	0.193	Low Residential	R1V2	0	0	0	10.339	0.085		Residential - Single Family Residence, 1	117B153 328		Palms - Mar Vista - Del Rey	No	MI	ADU
Los Angeles	3363 COLBERT AVE	90066	4249006023	0.000	0.000	0.085	0.000	Shortfall of Sites	0.197	Low Residential	R1V2	0	0	0	10.136	0.085		Residential - Single Family Residence, 1	117B157 328		Palms - Mar Vista - Del Rey	No	MI	ADU
Los Angeles	1477 LE GRANDE TER	90732	7459011017	0.000	0.000	0.085	0.000	Shortfall of Sites	0.155	Low II Residential	R1-1XL	0	0	0	12.905	0.085		Residential - Single Family Residence, 1	012B193 328		San Pedro	No	MI	ADU
Los Angeles	17714 CANDIA CT	91344	2601050046	0.000	0.000	0.085	0.000	Shortfall of Sites	0.249	Very Low II Residential	RE11-1-H-O	0	0	0	8.028	0.085		Residential - Single Family Residence, 1	219B129 329		Granada Hills - Knollwood	No	MI	ADU
Los Angeles	12456 LITHUANIA DR	91344	2608021032	0.000	0.000	0.085	0.000	Shortfall of Sites	0.233	Low I Residential	RS-1	0	0	0	8.591	0.085		Residential - Single Family Residence - Pool, 1	219B133 329		Granada Hills - Knollwood	No	MI	ADU
Los Angeles	17126 SIGNATURE DR	91344	2606021014	0.000	0.000	0.085	0.000	Shortfall of Sites	0.250	Low I Residential	RS-1	0	0	0	8.013	0.085		Residential - Single Family Residence, 1	216B133 329		Granada Hills - Knollwood	No	MI	ADU
Los Angeles	16523 SHAMHART DR	91344	2609030024	0.000	0.000	0.085	0.000	Shortfall of Sites	0.253	Very Low II Residential	RE11-1	0	0	0	7.907	0.085		Residential - Single Family Residence - Pool, 1	216B137 329		Granada Hills - Knollwood	No	MI	ADU
Los Angeles	16901 BIRCHER ST	91344	2610008007	0.000	0.000	0.085	0.000	Shortfall of Sites	0.201	Low I Residential	RS-1	0	0	0	9.937	0.085		Residential - Single Family Residence - Pool, 1	213B133 329		Granada Hills - Knollwood	No	MI	ADU
Los Angeles	16539 BIRCHER ST	91344	2610025007	0.000	0.000	0.085	0.000	Shortfall of Sites	0.173	Low I Residential	RS-1	0	0	0	11.588	0.085		Residential - Single Family Residence, 1	213B137 329		Granada Hills - Knollwood	No	MI	ADU
Los Angeles	15663 KALISHER ST	91344	2662003015	0.000	0.000	0.085	0.000	Shortfall of Sites	0.172	Low I Residential	RS-1	0	0	0	11.624	0.085		Residential - Single Family Residence, 1	213B141 329		Granada Hills - Knollwood	No	MI	ADU
Los Angeles	11172 AMESTOY AVE	91344	2697023017	0.000	0.000	0.085	0.000	Shortfall of Sites	0.177	Low I Residential	RS-1	0	0	0	11.308	0.085		Residential - Single Family Residence - Pool, 1	210B133 329		Granada Hills - Knollwood	No	MI	ADU
Los Angeles	11200 DENSMORE AVE	91344	2666027013	0.000	0.000	0.085	0.000	Shortfall of Sites	0.177	Low I Residential	RS-1	0	0	0	11.279	0.085		Residential - Single Family Residence, 1	210B141 329		Granada Hills - Knollwood	No	MI	ADU
Los Angeles	16661 LAHEY ST	91344	2682018029	0.000	0.000	0.085	0.000	Shortfall of Sites	0.207	Low I Residential	RS-1	0	0	0	9.679	0.085		Residential - Single Family Residence, 1	210B137 329		Granada Hills - Knollwood	No	MI	ADU
Los Angeles	18374 LAHEY ST	91326	2715029045	0.000	0.000	0.085	0.000	Shortfall of Sites	0.238	Very Low II Residential	RE11-1	0	0	0	8.419	0.085		Residential - Single Family Residence, 1	210B125 329		Northridge	No	MI	ADU
Los Angeles	11083 BATON ROUGE AVE	91326	2718001034	0.000	0.000	0.085	0.000	Shortfall of Sites	0.189	Low I Residential	RS-1	0	0	0	10.570	0.085		Residential - Single Family Residence - Pool, 1	210B121 329		Northridge	No	MI	ADU
Los Angeles	10914 SYLVIA AVE	91326	2718019005	0.000	0.000	0.085	0.000	Shortfall of Sites	0.173	Low I Residential	RS-1	0	0	0	11.555	0.085		Residential - Single Family Residence, 1	210B117 329		Northridge	No	MI	ADU
Los Angeles	17100 LOS ALIMOS ST	91344	2696029019	0.000	0.000	0.085	0.000	Shortfall of Sites	0.289	Low II Residential	R1-1	0	0	0	6.915	0.085		Residential - Single Family Residence, 1	207B133 329		Granada Hills - Knollwood	No	MI	ADU
Los Angeles	16243 LOS ALIMOS ST	91344	2680008017	0.000	0.000	0.085	0.000	Shortfall of Sites	0.174	Low I Residential	RS-1	0	0	0	11.476	0.085		Residential - Single Family Residence, 1	207B137 329		Granada Hills - Knollwood	No	MI	ADU
Los Angeles	18642 LOS ALIMOS ST	91326	2717018025	0.000	0.000	0.085	0.000	Shortfall of Sites	0.243	Very Low II Residential	RE11-1	0	0	0	8.227	0.085		Residential - Single Family Residence, 1	207B121 329		Northridge	No	MI	ADU

Jurisdiction Name	Site Address/Intersection	5 Digit ZIP Code	Assessor Parcel Number	Very Low-Income	Low-Income	Moderate-Income	Above Moderate-Income	Type of Shortfall	Parcel Size (Acres)	Current General Plan Designation	Current Zoning	Proposed General Plan (GP) Designation	Proposed Zoning	Minimum Density Allowed	Maximum Density Allowed	Total Capacity	Vacant/ Nonvacant	Description of Existing Uses	PIN	Base Density Per Acre	Community Plan Area	Rent Stabalization Ordinance	Income Category	Applicable Rezoning Program (Program informing values in Column Q listed first)
Los Angeles	7559 JAYSEEL ST	91042	2557009046	0.000	0.000	0.085	0.000	Shortfall of Sites	0.173	Low Residential	R1-1-RFA	0	0	0	11.565	0.085	Residential - Single Family Residence, 1	207B197 329		Sunland - Tujunga - Lake View Terrace - Shadow Hills - East La Tuna Canyon	No	MI	ADU
Los Angeles	10634 DEERING AVE	91311	2706028008	0.000	0.000	0.085	0.000	Shortfall of Sites	0.207	Low I Residential	RE9-1	0	0	0	9.678	0.085	Residential - Single Family Residence - Pool, 1	207B105 329		Chatsworth - Porter Ranch	No	MI	ADU
Los Angeles	19225 CLYMER ST	91326	2728003017	0.000	0.000	0.085	0.000	Shortfall of Sites	0.251	Very Low II Residential	RE11-1	0	0	0	7.955	0.085	Residential - Single Family Residence, 1	207B117 329		Northridge	No	MI	ADU
Los Angeles	16438 DEVONSHIRE ST	91344	2678019002	0.000	0.000	0.085	0.000	Shortfall of Sites	0.161	Low I Residential	RS-1	0	0	0	12.403	0.085	Residential - Single Family Residence, 1	204B137 329		Granada Hills - Knollwood	No	MI	ADU
Los Angeles	10161 LARAMIE AVE	91311	2741010012	0.000	0.000	0.085	0.000	Shortfall of Sites	0.253	Very Low II Residential	RE11-1	0	0	0	7.913	0.085	Residential - Single Family Residence, 1	204B113 329		Chatsworth - Porter Ranch	No	MI	ADU
Los Angeles	19730 LEMARSH ST	91311	2726007014	0.000	0.000	0.085	0.000	Shortfall of Sites	0.253	Very Low II Residential	RE11-1	0	0	0	7.919	0.085	Residential - Single Family Residence - Pool, 1	204B117 329		Chatsworth - Porter Ranch	No	MI	ADU
Los Angeles	10146 BABBITT AVE	91325	2694006008	0.000	0.000	0.085	0.000	Shortfall of Sites	0.278	Very Low II Residential	RE11-1	0	0	0	7.190	0.085	Residential - Single Family Residence, 1	204B133 329		Northridge	No	MI	ADU
Los Angeles	10126 LASAINE AVE	91325	2734033001	0.000	0.000	0.085	0.000	Shortfall of Sites	0.259	Very Low II Residential	RE11-1	0	0	0	7.710	0.085	Residential - Single Family Residence - Pool, 1	204B129 329		Northridge	No	MI	ADU
Los Angeles	10135 VIKING AVE	91324	2729014033	0.000	0.000	0.085	0.000	Shortfall of Sites	0.215	Low I Residential	RS-1	0	0	0	9.313	0.085	Residential - Single Family Residence - Pool, 1	204B121 329		Northridge	No	MI	ADU
Los Angeles	20639 MAYALL ST	91311	2741026036	0.000	0.000	0.085	0.000	Shortfall of Sites	0.189	Low I Residential	RS-1	0	0	0	10.604	0.085	Residential - Single Family Residence, 1	204B109 329		Chatsworth - Porter Ranch	No	MI	ADU
Los Angeles	18255 VINTAGE ST	91325	2731023033	0.000	0.000	0.085	0.000	Shortfall of Sites	0.417	Very Low I Residential	RA-1	0	0	0	4.801	0.085	Residential - Single Family Residence, 1	204B125 329		Northridge	No	MI	ADU
Los Angeles	9832 LUBAO AVE	91311	2761016014	0.000	0.000	0.085	0.000	Shortfall of Sites	0.174	Low I Residential	RS-1	0	0	0	11.524	0.085	Residential - Single Family Residence, 1	201B113 329		Chatsworth - Porter Ranch	No	MI	ADU
Los Angeles	19100 KINZIE ST	91324	2762004015	0.000	0.000	0.085	0.000	Shortfall of Sites	0.292	Very Low I Residential	RA-1	0	0	0	6.856	0.085	Residential - Single Family Residence - Pool, 1	201B121 329		Northridge	No	MI	ADU
Los Angeles	19201 MARILLA ST	91324	2762005005	0.000	0.000	0.085	0.000	Shortfall of Sites	0.313	Very Low I Residential	RA-1	0	0	0	6.392	0.085	Residential - Single Family Residence - Pool, 1	201B117 329		Northridge	No	MI	ADU
Los Angeles	9621 JELLICO AVE	91325	2755007021	0.000	0.000	0.085	0.000	Shortfall of Sites	0.446	Very Low I Residential	RA-1	0	0	0	4.483	0.085	Residential - Single Family Residence - Pool, 1	201B129 329		Northridge	No	MI	ADU
Los Angeles	20457 HALSTED ST	91311	2748020031	0.000	0.000	0.085	0.000	Shortfall of Sites	0.184	Low I Residential	RS-1	0	0	0	10.893	0.085	Residential - Single Family Residence - Pool, 1	201B109 329		Chatsworth - Porter Ranch	No	MI	ADU
Los Angeles	9357 SWINTON AVE	91343	2676013011	0.000	0.000	0.085	0.000	Shortfall of Sites	0.172	Low Residential	RS-1	0	0	0	11.649	0.085	Residential - Single Family Residence, 1	198B137 329		Mission Hills - Panorama City - North Hills	No	MI	ADU
Los Angeles	8801 OAK PARK AVE	91325	2690012012	0.000	0.000	0.085	0.000	Shortfall of Sites	0.397	Very Low I Residential	RA-1	0	0	0	5.038	0.085	Residential - Single Family Residence - Pool, 1	195B133 329		Northridge	No	MI	ADU
Los Angeles	12631 MARTHA ST	91607	2341016023	0.000	0.000	0.085	0.000	Shortfall of Sites	0.172	Low Residential	R1-1	0	0	0	11.616	0.085	Residential - Single Family Residence, 1	174B161 329		North Hollywood - Valley Village	No	MI	ADU
Los Angeles	14228 WEDDINGTON ST	91401	2248020018	0.000	0.000	0.085	0.000	Shortfall of Sites	0.152	Low Residential	R1-1	0	0	0	13.154	0.085	Residential - Single Family Residence - Pool, 1	171B153 329		Van Nuys - North Sherman Oaks	No	MI	ADU
Los Angeles	14732 ADDISON ST	91403	2263028004	0.000	0.000	0.085	0.000	Shortfall of Sites	0.155	Low Residential	R1-1-RIO	0	0	0	12.907	0.085	Residential - Single Family Residence - Pool, 1	171A149 329		Van Nuys - North Sherman Oaks	No	MI	ADU
Los Angeles	4851 DENNY AVE	91601	2421008002	0.000	0.000	0.085	0.000	Shortfall of Sites	0.186	Low Residential	R1-1	0	0	0	10.747	0.085	Residential - Single Family Residence - Pool, 1	168B177 329		North Hollywood - Valley Village	No	MI	ADU
Los Angeles	12933 LA MAIDA ST	91423	2358019008	0.000	0.000	0.085	0.000	Shortfall of Sites	0.171	Low Residential	R1-1	0	0	0	11.679	0.085	Residential - Single Family Residence - Pool, 1	168B161 329		Van Nuys - North Sherman Oaks	No	MI	ADU
Los Angeles	1714 TENSHAW PL	90041	5689005008	0.000	0.000	0.085	0.000	Shortfall of Sites	0.183	Low Residential	R1-1	0	0	0	10.915	0.085	Residential - Single Family Residence, 1	162A225 329		Northeast Los Angeles	No	MI	ADU
Los Angeles	1814 FAIR PARK AVE	90041	5689001020	0.000	0.000	0.085	0.000	Shortfall of Sites	0.149	Low Residential	R1-1	0	0	0	13.391	0.085	Residential - Single Family Residence, 1	160-5A225 329		Northeast Los Angeles	No	MI	ADU
Los Angeles	931 N LAUREL AVE	90046	5529023018	0.000	0.000	0.085	0.000	Shortfall of Sites	0.150	Low II Residential	R1-1	0	0	0	13.294	0.085	Residential - Single Family Residence, 1	144B177 329		Hollywood	No	MI	ADU
Los Angeles	745 N ALTA VISTA BLVD	90046	5525012002	0.000	0.000	0.085	0.000	Shortfall of Sites	0.177	Low II Residential	R1-1	0	0	0	11.314	0.085	Residential - Single Family Residence, 1	141B181 329		Hollywood	No	MI	ADU
Los Angeles	109 N ALMONT DR	90048	4335004016	0.000	0.000	0.085	0.000	Shortfall of Sites	0.152	Low II Residential	R1-1-O	0	0	0	13.186	0.085	Residential - Single Family Residence, 1	138B169 329		Wilshire	No	MI	ADU
Los Angeles	135 N COMMONWEALTH AVE	90004	5501006013	0.000	0.000	0.085	0.000	Shortfall of Sites	0.172	High Medium Residential	R4-1	0	0	0	11.625	0.085	Residential - Single Family Residence, 1	139-5A201 329		Wilshire	No	MI	ADU
Los Angeles	527 LORING AVE	90024	4360024026	0.000	0.000	0.085	0.000	Shortfall of Sites	0.215	Low Residential	R1-1	0	0	0	9.322	0.085	Residential - Single Family Residence - Pool, 1	138B153 329		Westwood	No	MI	ADU
Los Angeles	865 WARNER AVE	90024	4360019017	0.000	0.000	0.085	0.000	Shortfall of Sites	0.157	Low Residential	R1-1	0	0	0	12.737	0.085	Residential - Single Family Residence, 1	135B153 329		Westwood	No	MI	ADU
Los Angeles	10557 ROCHESTER AVE	90024	4326011014	0.000	0.000	0.085	0.000	Shortfall of Sites	0.149	Low Residential	R1-1-O	0	0	0	13.394	0.085	Residential - Single Family Residence, 1	132B157 329		Westwood	No	MI	ADU
Los Angeles	9701 HORNER ST	90035	4307006072	0.000	0.000	0.085	0.000	Shortfall of Sites	0.182	Low Residential	R1V2-O	0	0	0	11.008	0.085	Residential - Single Family Residence, 1	129B165 329		West Los Angeles	No	MI	ADU
Los Angeles	2311 PELHAM AVE	90064	4320008056	0.000	0.000	0.085	0.000	Shortfall of Sites	0.161	Low Residential	R1-1-O	0	0	0	12.410	0.085	Residential - Single Family Residence, 1	126B157 329		West Los Angeles	No	MI	ADU
Los Angeles	2106 BAGLEY AVE	90034	4302003002	0.000	0.000	0.085	0.000	Shortfall of Sites	0.193	Low Residential	R1V2-O	0	0	0	10.371	0.085	Residential - Single Family Residence, 1	126B169 329		West Los Angeles	No	MI	ADU
Los Angeles	10452 LORENZO PL	90064	4318017017	0.000	0.000	0.085	0.000	Shortfall of Sites	0.174	Low Residential	R1V2-O	0	0	0	11.513	0.085	Residential - Single Family Residence - Pool and Misc., 1	126B161 329		West Los Angeles	No	MI	ADU
Los Angeles	10504 DUNLEER DR	90064	4318037026	0.000	0.000	0.085	0.000	Shortfall of Sites	0.202	Low Residential	R1V2	0	0	0	9.901	0.085	Residential - Single Family Residence, 1	123B161 329		West Los Angeles	No	MI	ADU
Los Angeles	3568 MOUNTAIN VIEW AVE	90066	4248022041	0.000	0.000	0.085	0.000	Shortfall of Sites	0.202	Low Residential	R1V2	0	0	0	9.917	0.085	Residential - Single Family Residence, 1	114B153 329		Palms - Mar Vista - Del Rey	No	MI	ADU
Los Angeles	1014 S MALGREN AVE	90732	7560019010	0.000	0.000	0.085	0.000	Shortfall of Sites	0.154	Low II Residential	R1-1XL	0	0	0	12.963	0.085	Residential - Single Family Residence, 1	015B189 329		San Pedro	No	MI	ADU
Los Angeles	1468 SUNNYSIDE TER	90732	7459011007	0.000	0.000	0.085	0.000	Shortfall of Sites	0.156	Low II Residential	R1-1XL	0	0	0	12.860	0.085	Residential - Single Family Residence, 1	012B193 329		San Pedro	No	MI	ADU
Los Angeles	17344 ZOLA ST	91344	2608002016	0.000	0.000	0.085	0.000	Shortfall of Sites	0.272	Low I Residential	RS-1	0	0	0	7.364	0.085	Residential - Single Family Residence - Pool, 1	222B129 330		Granada Hills - Knollwood	No	MI	ADU
Los Angeles	17038 PAULETTE PL	91344	2608023009	0.000	0.000	0.085	0.000	Shortfall of Sites	0.265	Very Low II Residential	RE11-1	0	0	0	7.544	0.085	Residential - Single Family Residence, 1	219B133 330		Granada Hills - Knollwood	No	MI	ADU
Los Angeles	11945 WOODLEY AVE	91344	2605011012	0.000	0.000	0.085	0.000	Shortfall of Sites	0.263	Very Low II Residential	RE11-1	0	0	0	7.617	0.085	Residential - Single Family Residence, 1	216B137 330		Granada Hills - Knollwood	No	MI	ADU
Los Angeles	16849 BIRCHER ST	91344	2610008006	0.000	0.000	0.085	0.000	Shortfall of Sites	0.177	Low I Residential	RS-1	0	0	0	11.314	0.085	Residential - Single Family Residence - Pool, 1	213B133 330		Granada Hills - Knollwood	No	MI	ADU
Los Angeles	11151 GENESTA AVE	91344	2697023022	0.000	0.000	0.085	0.000	Shortfall of Sites	0.171	Low I Residential	RS-1	0	0	0	11.696	0.085	Residential - Single Family Residence, 1	210B133 330		Granada Hills - Knollwood	No	MI	ADU
Los Angeles	16655 LAHEY ST	91344	2682018028	0.000	0.000	0.085	0.000	Shortfall of Sites	0.207	Low I Residential	RS-1	0	0	0	9.681	0.085	Residential - Single Family Residence, 1	210B137 330		Granada Hills - Knollwood	No	MI	ADU
Los Angeles	18366 LAHEY ST	91326	2715029044	0.000	0.000	0.085	0.000	Shortfall of Sites	0.238	Very Low II Residential	RE11-1	0	0	0	8.417	0.085	Residential - Single Family Residence, 1	210B125 330		Northridge	No	MI	ADU
Los Angeles	19184 SALT LAKE PL	91326	2718004035	0.000	0.000	0.085	0.000	Shortfall of Sites	0.173	Low I Residential	RS-1	0	0	0	11.555	0.085	Residential - Single Family Residence, 1	210B121 330		Northridge	No	MI	ADU
Los Angeles	10880 FULLBRIGHT AVE	91311	2707005010	0.000	0.000	0.085	0.000	Shortfall of Sites	0.414	Very Low I Residential	RA-1	0	0	0	4.836	0.085	Residential - Single Family Residence - Pool, 1	210B109 330		Chatsworth - Porter Ranch	No	MI	ADU
Los Angeles	17088 LOS ALIMOS ST	91344	2696029018	0.000	0.000	0.085	0.000	Shortfall of Sites	0.241	Low II Residential	R1-1	0	0	0	8.298	0.085	Residential - Single Family Residence, 1	207B133 330		Granada Hills - Knollwood	No	MI	ADU
Los Angeles	18638 LOS ALIMOS ST	91326	2717018026	0.000	0.000	0.085	0.000	Shortfall of Sites	0.232	Very Low II Residential	RE11-1	0	0	0	8.619	0.085	Residential - Single Family Residence, 1	207B121 330		Northridge	No	MI	ADU
Los Angeles	7555 JAYSEEL ST	91042	2557009047	0.000	0.000	0.085	0.000	Shortfall of Sites	0.254	Low Residential	R1-1-RFA	0	0	0	7.865	0.085	Residential - Single Family Residence, 1	207B197 330		Sunland - Tujunga - Lake View Terrace - Shadow Hills - East La Tuna Canyon	No	MI	ADU
Los Angeles	18249 SHEPLEY PL	91326	2731007042	0.000	0.000	0.085	0.000	Shortfall of Sites	0.228	Very Low II Residential	RE11-1	0	0	0	8.755	0.085	Residential - Single Family Residence - Pool, 1	207B125 330		Northridge	No	MI	ADU
Los Angeles	16432 DEVONSHIRE ST	91344	2678019001	0.000	0.000	0.085	0.000	Shortfall of Sites	0.158	Low I Residential	RS-1	0	0	0	12.661	0.085	Residential - Single Family Residence, 1	204B137 330		Granada Hills - Knollwood	No	MI	ADU
Los Angeles	19724 LEMARSH ST	91311	2726007015	0.000	0.000	0.085	0.000	Shortfall of Sites	0.253	Very Low II Residential	RE11-1	0	0	0	7.920	0.085	Residential - Single Family Residence - Pool, 1	204B117 330		Chatsworth - Porter Ranch	No	MI	ADU
Los Angeles	10154 AMESTOY AVE	91325	2694012017	0.000	0.000	0.085	0.000	Shortfall of Sites	0.256	Very Low II Residential	RE11-1	0	0	0	7.809	0.085	Residential - Single Family Residence - Pool, 1	204B133 330		Northridge	No	MI	ADU
Los Angeles	10137 VIKING AVE	91324	2729014032	0.000	0.000	0.085	0.000	Shortfall of Sites	0.168	Low I Residential	RS-1	0	0	0	11.908	0.085	Residential - Single Family Residence - Pool, 1	204B121 330		Northridge	No	MI	ADU
Los Angeles	20447 MAYALL ST	91311	2741005006	0.000	0.000	0.085	0.000	Shortfall of Sites	0.253	Neighborhood Office Commercial	RE11-1	0	0	0	7.910	0.085	Residential - Single Family Residence, 1	204B109 330		Chatsworth - Porter Ranch	No	MI	ADU
Los Angeles	18245 VINTAGE ST	91325	2731023034	0.000	0.000	0.085	0.000	Shortfall of Sites	0.404	Very Low I Residential	RA-1	0	0	0	4.947	0.085	Residential - Single Family Residence - Pool, 1	204B125 330		Northridge	No	MI	ADU
Los Angeles	9831 KESSLER AVE	91311	2761016017	0.000	0.000	0.085	0.000	Shortfall of Sites	0.174	Low I Residential	RS-1	0	0	0	11.517	0.085	Residential - Single Family Residence - Pool, 1	201B113 330		Chatsworth - Porter Ranch	No	MI	ADU
Los Angeles	18900 KINZIE ST	91324	2762039007	0.000	0.000	0.085	0.000	Shortfall of Sites	0.196	Low I Residential	RS-1	0	0	0	10.212	0.085	Residential - Single Family Residence - Pool, 1	201B121 330		Northridge	No	MI	ADU
Los Angeles	9625 ENCINO AVE	91325	2755009043	0.000	0.000	0.085	0.000	Shortfall of Sites	0.376	Very Low I Residential	RA-1	0	0	0	5.324	0.085	Residential - Single Family Residence - Pool, 1	201B129 330		Northridge	No	MI	ADU
Los Angeles	20451 HALSTED ST	91311	2748020030	0.000	0.000	0.085	0.000	Shortfall of Sites	0.181	Low I Residential	RS-1	0	0	0	11.064	0.085	Residential - Single Family Residence, 1	201B109 330		Chatsworth - Porter Ranch	No	MI	ADU
Los Angeles	9356 SWINTON AVE	91343	2676012020	0.000	0.000	0.085	0.000	Shortfall of Sites	0.190	Low Residential	RS-1	0	0	0	10.552	0.085	Residential - Single Family Residence - Pool, 1	198B137 330		Mission Hills - Panorama City - North Hills	No	MI	ADU
Los Angeles	9213 WHITE OAK AVE	91325	2766006021	0.000	0.000	0.085	0.000	Shortfall of Sites	0.353	Very Low I Residential	RA-1	0	0	0	5.661	0.085	Residential - Single Family Residence, 1	198B129 330		Northridge	No	MI	ADU
Los Angeles	8800 ENCINO AVE	91325	2768015007	0.000	0.000	0.085	0.000	Shortfall of Sites	0.498	Very Low I Residential	RA-1	0	0	0	4.015	0.085	Residential - Single Family Residence - Pool, 1	195B129 330		Northridge	No	MI	ADU
Los Angeles	8800 OAK PARK AVE	91325	2690011013	0.000	0.000	0.085	0.000	Shortfall of Sites	0.397	Very Low I Residential	RA-1	0	0	0	5.035	0.085	Residential - Single Family Residence - Pool, 1	195B133 330		Northridge	No	MI	ADU
Los Angeles	8336 LESTER LN	91304	2005017030	0.000	0.000	0.085	0.000	Shortfall of Sites	0.252	Very Low II Residential	RE11-1	0	0	0	7.937	0.085	Residential - Single Family Residence - Pool, 1	192B093 330		Chatsworth - Porter Ranch	No	MI	ADU
Los Angeles	12625 MARTHA ST	91607	2341016024	0.000	0.000	0.085	0.000	Shortfall of Sites	0.172	Low Residential	R1-1	0	0	0	11.616	0.085	Residential - Single Family Residence, 1	174B161 330		North Hollywood - Valley Village	No	MI	ADU
Los Angeles	14222 WEDDINGTON ST	91401	2248020019	0.000	0.000	0.085	0.000	Shortfall of Sites	0.152	Low Residential	R1-1	0	0	0	13.200	0.085	Residential - Single Family Residence - Pool, 1	171B153 330		Van Nuys - North Sherman Oaks	No	MI	ADU
Los Angeles	5205 MECCA AVE	91356	2161016043	0.000	0.000	0.085	0.000	Shortfall of Sites	0.206	Low II Residential	R1-1	0	0	0	9.708	0.085	Residential - Single Family Residence, 1	171B125 330		Encino - Tarzana	No	MI	ADU
Los Angeles	19333 WELLS DR	91356	2163007018	0.000	0.000	0.085	0.000	Shortfall of Sites	0.717	Very Low I Residential	RA-1	0	0	0	2.788	0.085	Residential - Single Family Residence - Pool, 1	171B117 330		Encino - Tarzana	No	MI	ADU
Los Angeles	14728 ADDISON ST	91403	2263028005	0.000	0.000	0.085	0.000	Shortfall of Sites	0.155	Low Residential	R1-1-RIO	0	0	0	12.907	0.085	Residential - Single Family Residence, 1	171A149 330		Van Nuys - North Sherman Oaks	No	MI	ADU
Los Angeles	12825 LA MAIDA ST	91607	2357019013	0.000	0.000	0.085	0.000	Shortfall of Sites	0.171	Low Residential	R1-1	0	0	0	11.703	0.085	Residential - Single Family Residence - Pool, 1	168B161 330		Van Nuys - North Sherman Oaks	No	MI	ADU
Los Angeles	4384 LEMP AVE	91604	2365019013	0.000	0.000	0.085	0.000	Shortfall of Sites	0.209	Low Residential	R1-1-RIO	0	0	0	9.581	0.085	Residential - Single Family Residence, 1	165B169 330		Sherman Oaks - Studio City - Toluca Lake - Cahuenga Pass	No	MI	ADU

Jurisdiction Name	Site Address/Intersection	5 Digit ZIP Code	Assessor Parcel Number	Very Low-Income	Low-Income	Moderate-Income	Above Moderate-Income	Type of Shortfall	Parcel Size (Acres)	Current General Plan Designation	Current Zoning	Proposed General Plan (GP) Designation	Proposed Zoning	Minimum Density Allowed	Maximum Density Allowed	Total Capacity	Vacant/ Nonvacant	Description of Existing Uses	PIN	Base Density Per Acre	Community Plan Area	Rent Stabalization Ordinance	Income Category	Applicable Rezoning Program (Program informing values in Column Q listed first)
Los Angeles	1720 TENSHAW PL	90041	5689005009	0.000	0.000	0.085	0.000	Shortfall of Sites	0.183	Low Residential	R1-1	0	0	0	10.915	0.085		Residential - Single Family Residence, 1	162A225 330		Northeast Los Angeles	No	MI	ADU
Los Angeles	4949 GENEVIEVE AVE	90041	5690027010	0.000	0.000	0.085	0.000	Shortfall of Sites	0.196	Low Residential	R1-1	0	0	0	10.195	0.085		Residential - Single Family Residence, 1	162A229 330		Northeast Los Angeles	No	MI	ADU
Los Angeles	3527 CASITAS AVE	90039	5436004006	0.000	0.000	0.085	0.000	Shortfall of Sites	0.159	Limited Manufacturing	MR1-1-RIO	0	0	0	12.558	0.085		Industrial - Warehousing, Distribution, Storage - Warehousing, Distribution, Under 10,000 SF - One Story, 1	156B209 330		Northeast Los Angeles	No	MI	ADU
Los Angeles	2045 N EDGEMONT ST	90027	5589015001	0.000	0.000	0.085	0.000	Shortfall of Sites	0.169	Low II Residential	R1-1	0	0	0	11.824	0.085		Residential - Single Family Residence, 1	150B197 330		Hollywood	No	MI	ADU
Los Angeles	1327 SANBORN AVE	90027	5430028011	0.000	0.000	0.085	0.000	Shortfall of Sites	0.154	Low II Residential	R1-1	0	0	0	13.006	0.085		Residential - Single Family Residence, 1	147A203 330		Hollywood	No	MI	ADU
Los Angeles	746 N MCCADDEN PL	90038	5524010023	0.000	0.000	0.085	0.000	Shortfall of Sites	0.168	Low II Residential	R1R3-RG	0	0	0	11.930	0.085		Residential - Single Family Residence, 1	141B185 330		Hollywood	No	MI	ADU
Los Angeles	165 S LAYTON DR	90049	4365004006	0.000	0.000	0.085	0.000	Shortfall of Sites	0.355	Very Low II Residential	RE11-1	0	0	0	5.636	0.085		Residential - Single Family Residence, 1	135B145 330		Brentwood - Pacific Palisades	No	MI	ADU
Los Angeles	451 DENSLOW AVE	90049	4366030010	0.000	0.000	0.085	0.000	Shortfall of Sites	0.216	Low Residential	R1-1	0	0	0	9.246	0.085		Residential - Single Family Residence, 1	135B149 330		Westwood	No	MI	ADU
Los Angeles	12045 KEARSARGE ST	90049	4404016015	0.000	0.000	0.085	0.000	Shortfall of Sites	0.193	Low Residential	R1-1	0	0	0	10.337	0.085		Residential - Single Family Residence, 1	132B141 330		Brentwood - Pacific Palisades	No	MI	ADU
Los Angeles	2357 PARNELL AVE	90064	4320012021	0.000	0.000	0.085	0.000	Shortfall of Sites	0.155	Low Residential	R1-1-O	0	0	0	12.890	0.085		Residential - Single Family Residence, 1	126B157 330		West Los Angeles	No	MI	ADU
Los Angeles	2107 HILLSBORO AVE	90034	4302004022	0.000	0.000	0.085	0.000	Shortfall of Sites	0.161	Low Residential	R1V2-O	0	0	0	12.456	0.085		Residential - Single Family Residence, 1	126B169 330		West Los Angeles	No	MI	ADU
Los Angeles	2216 DUXBURY CIR	90034	4309014004	0.000	0.000	0.085	0.000	Shortfall of Sites	0.237	Low Residential	R1V2-O	0	0	0	8.456	0.085		Residential - Single Family Residence - Pool and Misc., 1	126B165 330		West Los Angeles	No	MI	ADU
Los Angeles	2810 HADDINGTON DR	90064	4318028005	0.000	0.000	0.085	0.000	Shortfall of Sites	0.156	Low Residential	R1V2	0	0	0	12.828	0.085		Residential - Single Family Residence, 1	126B161 330		West Los Angeles	No	MI	ADU
Los Angeles	10521 NORTHVALE RD	90064	4318039011	0.000	0.000	0.085	0.000	Shortfall of Sites	0.157	Low Residential	R1V2	0	0	0	12.699	0.085		Residential - Single Family Residence - Pool and Misc., 1	123B161 330		West Los Angeles	No	MI	ADU
Los Angeles	7740 BOEING AVE	90045	4106012011	0.000	0.000	0.085	0.000	Shortfall of Sites	0.214	Low Residential	R1-1	0	0	0	9.366	0.085		Residential - Single Family Residence - Pool, 1	099B169 330		Westchester - Playa del Rey	No	MI	ADU
Los Angeles	12508 DARYL AVE	91344	2608015004	0.000	0.000	0.085	0.000	Shortfall of Sites	0.281	Very Low II Residential	RE11-1-H-O	0	0	0	7.105	0.085		Residential - Single Family Residence, 1	219B129 331		Granada Hills - Knollwood	No	MI	ADU
Los Angeles	11931 PASO ROBLES AVE	91344	2606023006	0.000	0.000	0.085	0.000	Shortfall of Sites	0.250	Low I Residential	RS-1	0	0	0	7.999	0.085		Residential - Single Family Residence, 1	216B133 331		Granada Hills - Knollwood	No	MI	ADU
Los Angeles	16414 BUCHET DR	91344	2605008031	0.000	0.000	0.085	0.000	Shortfall of Sites	0.321	Very Low II Residential	RE11-1	0	0	0	6.235	0.085		Residential - Single Family Residence, 1	216B137 331		Granada Hills - Knollwood	No	MI	ADU
Los Angeles	16841 BIRCHER ST	91344	2610008005	0.000	0.000	0.085	0.000	Shortfall of Sites	0.172	Low I Residential	RS-1	0	0	0	11.609	0.085		Residential - Single Family Residence, 1	213B133 331		Granada Hills - Knollwood	No	MI	ADU
Los Angeles	16545 BIRCHER ST	91344	2610025008	0.000	0.000	0.085	0.000	Shortfall of Sites	0.173	Low I Residential	RS-1	0	0	0	11.585	0.085		Residential - Single Family Residence, 1	213B137 331		Granada Hills - Knollwood	No	MI	ADU
Los Angeles	15725 KALISHER ST	91344	2662003007	0.000	0.000	0.085	0.000	Shortfall of Sites	0.172	Low I Residential	RS-1	0	0	0	11.640	0.085		Residential - Single Family Residence, 1	213B141 331		Granada Hills - Knollwood	No	MI	ADU
Los Angeles	17131 DONMETZ ST	91344	2697009001	0.000	0.000	0.085	0.000	Shortfall of Sites	0.181	Low I Residential	RS-1	0	0	0	11.070	0.085		Residential - Single Family Residence - Pool and Misc., 1	210B133 331		Granada Hills - Knollwood	No	MI	ADU
Los Angeles	11201 WHITMAN AVE	91344	2666027005	0.000	0.000	0.085	0.000	Shortfall of Sites	0.174	Low I Residential	RS-1	0	0	0	11.477	0.085		Residential - Single Family Residence - Pool, 1	210B141 331		Granada Hills - Knollwood	No	MI	ADU
Los Angeles	16649 LAHEY ST	91344	2682018027	0.000	0.000	0.085	0.000	Shortfall of Sites	0.207	Low I Residential	RS-1	0	0	0	9.681	0.085		Residential - Single Family Residence - Pool, 1	210B137 331		Granada Hills - Knollwood	No	MI	ADU
Los Angeles	18358 LAHEY ST	91326	2715029043	0.000	0.000	0.085	0.000	Shortfall of Sites	0.238	Very Low II Residential	RE11-1	0	0	0	8.414	0.085		Residential - Single Family Residence, 1	210B125 331		Northridge	No	MI	ADU
Los Angeles	18648 KENYA ST	91326	2717008015	0.000	0.000	0.085	0.000	Shortfall of Sites	0.250	Very Low II Residential	RE11-1	0	0	0	7.987	0.085		Residential - Single Family Residence - Pool, 1	210B121 331		Northridge	No	MI	ADU
Los Angeles	10916 KEY WEST AVE	91326	2718021006	0.000	0.000	0.085	0.000	Shortfall of Sites	0.181	Low I Residential	RS-1	0	0	0	11.064	0.085		Residential - Single Family Residence - Pool, 1	210B117 331		Northridge	No	MI	ADU
Los Angeles	16235 LOS ALIMOS ST	91344	2680008016	0.000	0.000	0.085	0.000	Shortfall of Sites	0.175	Low I Residential	RS-1	0	0	0	11.422	0.085		Residential - Single Family Residence, 1	207B137 331		Granada Hills - Knollwood	No	MI	ADU
Los Angeles	18618 LOS ALIMOS ST	91326	2717018013	0.000	0.000	0.085	0.000	Shortfall of Sites	0.232	Very Low II Residential	RE11-1	0	0	0	8.615	0.085		Residential - Single Family Residence - Pool, 1	207B121 331		Northridge	No	MI	ADU
Los Angeles	7540 JAYSEEL ST	91042	2557009054	0.000	0.000	0.085	0.000	Shortfall of Sites	0.280	Low Residential	R1-1-RFA	0	0	0	7.151	0.085		Residential - Single Family Residence, 1	207B197 331		Sunland - Tujunga - Lake View Terrace - Shadow Hills - East La Tuna Canyon	No	MI	ADU
Los Angeles	18241 SHEPLEY PL	91326	2731007013	0.000	0.000	0.085	0.000	Shortfall of Sites	0.225	Very Low II Residential	RE11-1	0	0	0	8.902	0.085		Residential - Single Family Residence - Pool, 1	207B125 331		Northridge	No	MI	ADU
Los Angeles	10615 ALABAMA AVE	91311	2722036026	0.000	0.000	0.085	0.000	Shortfall of Sites	0.197	Low I Residential	RS-1	0	0	0	10.155	0.085		Residential - Single Family Residence, 1	207B105 331		Chatsworth - Porter Ranch	No	MI	ADU
Los Angeles	10575 DES MOINES AVE	91326	2728005002	0.000	0.000	0.085	0.000	Shortfall of Sites	0.253	Very Low II Residential	RE11-1	0	0	0	7.902	0.085		Residential - Single Family Residence - Pool, 1	207B117 331		Northridge	No	MI	ADU
Los Angeles	20047 LEMARSH ST	91311	2726025002	0.000	0.000	0.085	0.000	Shortfall of Sites	0.255	Very Low II Residential	RE11-1	0	0	0	7.835	0.085		Residential - Single Family Residence - Pool, 1	204B113 331		Chatsworth - Porter Ranch	No	MI	ADU
Los Angeles	19718 LEMARSH ST	91311	2726007016	0.000	0.000	0.085	0.000	Shortfall of Sites	0.253	Very Low II Residential	RE11-1	0	0	0	7.920	0.085		Residential - Single Family Residence - Pool, 1	204B117 331		Chatsworth - Porter Ranch	No	MI	ADU
Los Angeles	10147 ALDEA AVE	91325	2694006019	0.000	0.000	0.085	0.000	Shortfall of Sites	0.253	Very Low II Residential	RE11-1	0	0	0	7.917	0.085		Residential - Single Family Residence, 1	204B133 331		Northridge	No	MI	ADU
Los Angeles	17730 ROMAR ST	91325	2734004019	0.000	0.000	0.085	0.000	Shortfall of Sites	0.251	Very Low II Residential	RE11-1	0	0	0	7.961	0.085		Residential - Single Family Residence, 1	204B129 331		Northridge	No	MI	ADU
Los Angeles	10136 VIKING AVE	91324	2729014031	0.000	0.000	0.085	0.000	Shortfall of Sites	0.172	Low I Residential	RS-1	0	0	0	11.607	0.085		Residential - Single Family Residence, 1	204B121 331		Northridge	No	MI	ADU
Los Angeles	20633 MAYALL ST	91311	2741026035	0.000	0.000	0.085	0.000	Shortfall of Sites	0.189	Low I Residential	RS-1	0	0	0	10.604	0.085		Residential - Single Family Residence - Pool, 1	204B109 331		Chatsworth - Porter Ranch	No	MI	ADU
Los Angeles	18233 VINTAGE ST	91325	2731023035	0.000	0.000	0.085	0.000	Shortfall of Sites	0.404	Very Low I Residential	RA-1	0	0	0	4.948	0.085		Residential - Single Family Residence - Pool, 1	204B125 331		Northridge	No	MI	ADU
Los Angeles	9830 KESSLER AVE	91311	2761017014	0.000	0.000	0.085	0.000	Shortfall of Sites	0.174	Low I Residential	RS-1	0	0	0	11.524	0.085		Residential - Single Family Residence, 1	201B113 331		Chatsworth - Porter Ranch	No	MI	ADU
Los Angeles	9737 GEYSER AVE	91324	2763023002	0.000	0.000	0.085	0.000	Shortfall of Sites	0.174	Low I Residential	RS-1	0	0	0	11.525	0.085		Residential - Single Family Residence, 1	201B121 331		Northridge	No	MI	ADU
Los Angeles	19225 HARLISS ST	91324	2762005007	0.000	0.000	0.085	0.000	Shortfall of Sites	0.395	Very Low I Residential	RA-1	0	0	0	5.060	0.085		Residential - Single Family Residence - Pool, 1	201B117 331		Northridge	No	MI	ADU
Los Angeles	9954 MARNICE AVE	91042	2571017064	0.000	0.000	0.085	0.000	Shortfall of Sites	0.175	Low Residential	R1-1-RFA	0	0	0	11.431	0.085		Residential - Single Family Residence - Pool, 1	201B205 331		Sunland - Tujunga - Lake View Terrace - Shadow Hills - East La Tuna Canyon	No	MI	ADU
Los Angeles	9612 JELLICO AVE	91325	2755007009	0.000	0.000	0.085	0.000	Shortfall of Sites	0.396	Very Low I Residential	RA-1	0	0	0	5.052	0.085		Residential - Single Family Residence, 1	201B129 331		Northridge	No	MI	ADU
Los Angeles	9539 DELCO AVE	91311	2748020028	0.000	0.000	0.085	0.000	Shortfall of Sites	0.172	Low I Residential	RS-1	0	0	0	11.614	0.085		Residential - Single Family Residence, 1	201B109 331		Chatsworth - Porter Ranch	No	MI	ADU
Los Angeles	9356 RUBIO AVE	91343	2687023005	0.000	0.000	0.085	0.000	Shortfall of Sites	0.166	Low Residential	RS-1	0	0	0	12.027	0.085		Residential - Single Family Residence, 1	198B137 331		Mission Hills - Panorama City - North Hills	No	MI	ADU
Los Angeles	9202 SHOSHONE AVE	91325	2766010015	0.000	0.000	0.085	0.000	Shortfall of Sites	0.374	Very Low I Residential	RA-1	0	0	0	5.347	0.085		Residential - Single Family Residence - Pool, 1	198B129 331		Northridge	No	MI	ADU
Los Angeles	17422 GRESHAM ST	91325	2768015028	0.000	0.000	0.085	0.000	Shortfall of Sites	0.426	Very Low I Residential	RA-1	0	0	0	4.690	0.085		Residential - Single Family Residence - Pool, 1	195B129 331		Northridge	No	MI	ADU
Los Angeles	8801 PASO ROBLES AVE	91325	2690011007	0.000	0.000	0.085	0.000	Shortfall of Sites	0.397	Very Low I Residential	RA-1	0	0	0	5.035	0.085		Residential - Single Family Residence - Pool, 1	195B133 331		Northridge	No	MI	ADU
Los Angeles	8337 LESTER LN	91304	2005017032	0.000	0.000	0.085	0.000	Shortfall of Sites	0.253	Very Low II Residential	RE11-1	0	0	0	7.919	0.085		Residential - Single Family Residence - Pool, 1	192B093 331		Chatsworth - Porter Ranch	No	MI	ADU
Los Angeles	12619 MARTHA ST	91607	2341016025	0.000	0.000	0.085	0.000	Shortfall of Sites	0.172	Low Residential	R1-1	0	0	0	11.616	0.085		Residential - Single Family Residence - Pool, 1	174B161 331		North Hollywood - Valley Village	No	MI	ADU
Los Angeles	14722 ADDISON ST	91403	2263028006	0.000	0.000	0.085	0.000	Shortfall of Sites	0.155	Low Residential	R1-1-RIO	0	0	0	12.907	0.085		Residential - Single Family Residence, 1	171A149 331		Van Nuys - North Sherman Oaks	No	MI	ADU
Los Angeles	12819 LA MAIDA ST	91607	2357019012	0.000	0.000	0.085	0.000	Shortfall of Sites	0.152	Low Residential	R1-1	0	0	0	13.189	0.085		Residential - Single Family Residence - Pool, 1	168B161 331		Van Nuys - North Sherman Oaks	No	MI	ADU
Los Angeles	4825 KATHERINE AVE	91423	2248027023	0.000	0.000	0.085	0.000	Shortfall of Sites	0.158	Low Residential	R1-1-RIO	0	0	0	12.634	0.085		Residential - Single Family Residence - Pool, 1	168B153 331		Van Nuys - North Sherman Oaks	No	MI	ADU
Los Angeles	4067 FARMDALE AVE	91604	2368025024	0.000	0.000	0.085	0.000	Shortfall of Sites	0.155	Low Residential	R1-1-RIO	0	0	0	12.899	0.085		Residential - Single Family Residence - Pool, 1	162B169 331		Sherman Oaks - Studio City - Toluca Lake - Cahuenga Pass	No	MI	ADU
Los Angeles	4750 WIOTA ST	90041	5480020011	0.000	0.000	0.085	0.000	Shortfall of Sites	0.160	Low Residential	R1-1	0	0	0	12.524	0.085		Residential - Single Family Residence, 1	160-5A229 331		Northeast Los Angeles	No	MI	ADU
Los Angeles	1989 NORWALK AVE	90041	5685008040	0.000	0.000	0.085	0.000	Shortfall of Sites	0.179	Low Residential	R1-1	0	0	0	11.167	0.085		Residential - Single Family Residence, 1	160-5A223 331		Northeast Los Angeles	No	MI	ADU
Los Angeles	320 N LUCERNE BLVD	90004	5523020015	0.000	0.000	0.085	0.000	Shortfall of Sites	0.161	Low II Residential	R1R3-RG	0	0	0	12.431	0.085		Residential - Single Family Residence, 1	138B189 331		Wilshire	No	MI	ADU
Los Angeles	11132 W SUNSET BLVD	90049	4366018003	0.000	0.000	0.085	0.000	Shortfall of Sites	0.267	Low Residential	R1-1	0	0	0	7.503	0.085		Residential - Single Family Residence - Pool, 1	138B145 331		Westwood	No	MI	ADU
Los Angeles	525 WARNER AVE	90024	4360022016	0.000	0.000	0.085	0.000	Shortfall of Sites	0.243	Low Residential	R1-1	0	0	0	8.235	0.085		Residential - Single Family Residence, 1	138B153 331		Westwood	No	MI	ADU
Los Angeles	470 DENSLOW AVE	90049	4366029013	0.000	0.000	0.085	0.000	Shortfall of Sites	0.247	Low Residential	R1-1	0	0	0	8.095	0.085		Residential - Single Family Residence, 1	135B149 331		Westwood	No	MI	ADU
Los Angeles	833 MALCOLM AVE	90024	4360007006	0.000	0.000	0.085	0.000	Shortfall of Sites	0.177	Low Residential	R1-1	0	0	0	11.314	0.085		Residential - Single Family Residence, 1	135B153 331		Westwood	No	MI	ADU
Los Angeles	867 S MUIRFIELD RD	90005	5090013018	0.000	0.000	0.085	0.000	Shortfall of Sites	0.220	Low II Residential	R1V3-RG	0	0	0	9.097	0.085		Residential - Single Family Residence, 1	132B185 331		Wilshire	No	MI	ADU
Los Angeles	1515 S CASTELLO AVE	90035	4307012032	0.000	0.000	0.085	0.000	Shortfall of Sites	0.159	Low Residential	R1V2-O	0	0	0	12.608	0.085		Residential - Single Family Residence, 1	129B165 331		West Los Angeles	No	MI	ADU
Los Angeles	2722 MOTOR AVE	90064	4308005017	0.000	0.000	0.085	0.000	Shortfall of Sites	0.197	Low Residential	R1V2-O	0	0	0	10.142	0.085		Residential - Single Family Residence, 1	126B165 331		West Los Angeles	No	MI	ADU
Los Angeles	3057 PATRICIA AVE	90064	4318023013	0.000	0.000	0.085	0.000	Shortfall of Sites	0.192	Low Residential	R1V2	0	0	0	10.432	0.085		Residential - Single Family Residence - Pool, 1	123B161 331		West Los Angeles	No	MI	ADU
Los Angeles	3294 MALCOLM AVE	90034	4254012028	0.000	0.000	0.085	0.000	Shortfall of Sites	0.197	Low Residential	R1-1	0	0	0	10.130	0.085		Residential - Single Family Residence, 1	120B161 331		Palms - Mar Vista - Del Rey	No	MI	ADU
Los Angeles	2555 GRANVILLE AVE	90064	4257004033	0.000	0.000	0.085	0.000	Shortfall of Sites	0.155	Low Residential	R1V2	0	0	0	12.898	0.085		Residential - Single Family Residence, 1	120B153 331		Palms - Mar Vista - Del Rey	No	MI	ADU
Los Angeles	3605 S BARRINGTON AVE	90066	4234018007	0.000	0.000	0.085	0.000	Shortfall of Sites	0.191	Low Residential	R1V2	0	0	0	10.479	0.085		Residential - Single Family Residence, 1	114B157 331		Palms - Mar Vista - Del Rey	No	MI	ADU
Los Angeles	8448 CROYDON AVE	90045	4107029005	0.000	0.000	0.085	0.000	Shortfall of Sites	0.152	Low Residential	R1-1	0	0	0	13.201	0.085		Residential - Single Family Residence, 1	096B169 331		Westchester - Playa del Rey	No	MI	ADU
Los Angeles	12512 NUGENT DR	91344	2608020033	0.000	0.000	0.085	0.000	Shortfall of Sites	0.238	Very Low II Residential	RE11-1-H	0	0	0	8.421	0.085		Residential - Single Family Residence, 1	219B133 332		Granada Hills - Knollwood	No	MI	ADU
Los Angeles	16515 SHAMHART DR	91344	2609030025	0.000	0.000	0.085	0.000	Shortfall of Sites	0.253	Very Low II Residential	RE11-1	0	0	0	7.904	0.085		Residential - Single Family Residence, 1	216B137 332		Granada Hills - Knollwood	No	MI	ADU
Los Angeles	16835 BIRCHER ST	91344	2610008004	0.000	0.000	0.085	0.000	Shortfall of Sites	0.172	Low I Residential	RS-1	0	0	0	11.609	0.085		Residential - Single Family Residence, 1	213B133 332		Granada Hills - Knollwood	No	MI	ADU
Los Angeles	11620 SOPHIA AVE	91344	2605018011	0.000	0.000	0.085	0.000	Shortfall of Sites	0.173	Low I Residential	RS-1	0	0	0	11.590	0.085		Residential - Single Family Residence - Pool, 1	213B137 332		Granada Hills - Knollwood	No	MI	ADU
Los Angeles	16643 LAHEY ST	91344	2682018026	0.000	0.000	0.085	0.000	Shortfall of Sites	0.196	Low I Residential	RS-1	0	0	0	10.224	0.085		Residential - Single Family Residence, 1	210B137 332		Granada Hills - Knollwood	No	MI	ADU
Los Angeles	18348 LAHEY ST	91326	2715029042	0.000	0.000	0.085	0.000	Shortfall of Sites	0.238	Very Low II Residential	RE11-1	0	0	0	8.412	0.085		Residential - Single Family Residence - Pool, 1	210B125 332		Northridge	No	MI	ADU
Los Angeles	11113 CABRIOLE AVE	91326	2717006003	0.000	0.000	0.085	0.000	Shortfall of Sites	0.253	Very Low II Residential	RE11-1	0	0	0	7.893	0.085		Residential - Single Family Residence - Pool, 1	210B121 332		Northridge	No	MI	ADU
Los Angeles	17084 LOS ALIMOS ST	91344	2696029017	0.000	0.000	0.085	0.000	Shortfall of Sites	0.255	Low II Residential	R1-1	0	0	0	7.828	0.085		Residential - Single Family Residence, 1	207B133 332		Granada Hills - Knollwood	No	MI	ADU
Los Angeles	18610 LOS ALIMOS ST	91326	2717018014	0.000	0.000	0.085	0.000	Shortfall of Sites	0.233	Very Low II Residential	RE11-1	0	0	0	8.572	0.085		Residential - Single Family Residence - Pool, 1	207B121 332		Northridge	No	MI	ADU

Jurisdiction Name	Site Address/Intersection	5 Digit ZIP Code	Assessor Parcel Number	Very Low-Income	Low-Income	Moderate-Income	Above Moderate-Income	Type of Shortfall	Parcel Size (Acres)	Current General Plan Designation	Current Zoning	Proposed General Plan (GP) Designation	Proposed Zoning	Minimum Density Allowed	Maximum Density Allowed	Total Capacity	Vacant/ Nonvacant	Description of Existing Uses	PIN	Base Density Per Acre	Community Plan Area	Rent Stabalization Ordinance	Income Category	Applicable Rezoning Program (Program informing values in Column Q listed first)
Los Angeles	7541 JAYSEEL ST	91042	2557009053	0.000	0.000	0.085	0.000	Shortfall of Sites	0.179	Low Residential	R1-1-RFA	0	0	0	11.154	0.085	Residential - Single Family Residence, 1	207B197 332		Sunland - Tujunga - Lake View Terrace - Shadow Hills - East La Tuna Canyon	No	MI	ADU
Los Angeles	18231 SHEPLEY PL	91326	2731007014	0.000	0.000	0.085	0.000	Shortfall of Sites	0.278	Very Low II Residential	RE11-1	0	0	0	7.199	0.085	Residential - Single Family Residence - Pool, 1	207B125 332		Northridge	No	MI	ADU
Los Angeles	10612 JORDAN AVE	91311	2722028018	0.000	0.000	0.085	0.000	Shortfall of Sites	0.183	Low I Residential	RS-1	0	0	0	10.943	0.085	Residential - Single Family Residence, 1	207B105 332		Chatsworth - Porter Ranch	No	MI	ADU
Los Angeles	20035 LEMARSH ST	91311	2726025003	0.000	0.000	0.085	0.000	Shortfall of Sites	0.253	Very Low II Residential	RE11-1	0	0	0	7.905	0.085	Residential - Single Family Residence - Pool, 1	204B113 332		Chatsworth - Porter Ranch	No	MI	ADU
Los Angeles	19710 LEMARSH ST	91311	2726007017	0.000	0.000	0.085	0.000	Shortfall of Sites	0.253	Very Low II Residential	RE11-1	0	0	0	7.917	0.085	Residential - Single Family Residence, 1	204B117 332		Chatsworth - Porter Ranch	No	MI	ADU
Los Angeles	17736 ROMAR ST	91325	2734004018	0.000	0.000	0.085	0.000	Shortfall of Sites	0.258	Very Low II Residential	RE11-1	0	0	0	7.746	0.085	Residential - Single Family Residence, 1	204B129 332		Northridge	No	MI	ADU
Los Angeles	10134 VIKING AVE	91324	2729014030	0.000	0.000	0.085	0.000	Shortfall of Sites	0.175	Low I Residential	RS-1	0	0	0	11.424	0.085	Residential - Single Family Residence, 1	204B121 332		Northridge	No	MI	ADU
Los Angeles	20627 MAYALL ST	91311	2741026034	0.000	0.000	0.085	0.000	Shortfall of Sites	0.189	Low I Residential	RS-1	0	0	0	10.604	0.085	Residential - Single Family Residence - Pool, 1	204B109 332		Chatsworth - Porter Ranch	No	MI	ADU
Los Angeles	18221 VINTAGE ST	91325	2731023036	0.000	0.000	0.085	0.000	Shortfall of Sites	0.404	Very Low I Residential	RA-1	0	0	0	4.950	0.085	Residential - Single Family Residence, 1	204B125 332		Northridge	No	MI	ADU
Los Angeles	9839 OAKDALE AVE	91311	2761017019	0.000	0.000	0.085	0.000	Shortfall of Sites	0.174	Low I Residential	RS-1	0	0	0	11.513	0.085	Residential - Single Family Residence, 1	201B113 332		Chatsworth - Porter Ranch	No	MI	ADU
Los Angeles	18808 KINZIE ST	91324	2763023032	0.000	0.000	0.085	0.000	Shortfall of Sites	0.172	Low I Residential	RS-1	0	0	0	11.606	0.085	Residential - Single Family Residence, 1	201B121 332		Northridge	No	MI	ADU
Los Angeles	22255 NEEDLES ST	91311	2727006014	0.000	0.000	0.085	0.000	Shortfall of Sites	0.428	Very Low I Residential	RA-1	0	0	0	4.676	0.085	Residential - Single Family Residence - Pool, 1	201B101 332		Chatsworth - Porter Ranch	No	MI	ADU
Los Angeles	9723 WOODLEY AVE	91343	2677014004	0.000	0.000	0.085	0.000	Shortfall of Sites	0.197	Low Residential	RS-1	0	0	0	10.154	0.085	Residential - Single Family Residence, 1	201B141 332		Mission Hills - Panorama City - North Hills	No	MI	ADU
Los Angeles	9615 SHOSHONE AVE	91325	2755007006	0.000	0.000	0.085	0.000	Shortfall of Sites	0.378	Very Low I Residential	RA-1	0	0	0	5.294	0.085	Residential - Single Family Residence, 1	201B129 332		Northridge	No	MI	ADU
Los Angeles	9538 DELCO AVE	91311	2748019028	0.000	0.000	0.085	0.000	Shortfall of Sites	0.173	Low I Residential	RS-1	0	0	0	11.554	0.085	Residential - Single Family Residence, 1	201B109 332		Chatsworth - Porter Ranch	No	MI	ADU
Los Angeles	9211 BALCOM AVE	91325	2766004011	0.000	0.000	0.085	0.000	Shortfall of Sites	0.401	Very Low I Residential	RA-1	0	0	0	4.987	0.085	Residential - Single Family Residence - Pool, 1	198B129 332		Northridge	No	MI	ADU
Los Angeles	8809 ENFIELD AVE	91325	2768008006	0.000	0.000	0.085	0.000	Shortfall of Sites	0.405	Very Low I Residential	RA-1	0	0	0	4.935	0.085	Residential - Single Family Residence - Pool, 1	195B129 332		Northridge	No	MI	ADU
Los Angeles	12613 MARTHA ST	91607	2341016026	0.000	0.000	0.085	0.000	Shortfall of Sites	0.172	Low Residential	R1-1	0	0	0	11.616	0.085	Residential - Single Family Residence, 1	174B161 332		North Hollywood - Valley Village	No	MI	ADU
Los Angeles	12813 LA MAIDA ST	91607	2357019011	0.000	0.000	0.085	0.000	Shortfall of Sites	0.152	Low Residential	R1-1	0	0	0	13.196	0.085	Residential - Single Family Residence, 1	168B161 332		Van Nuys - North Sherman Oaks	No	MI	ADU
Los Angeles	4828 KATHERINE AVE	91423	2248026006	0.000	0.000	0.085	0.000	Shortfall of Sites	0.158	Low Residential	R1-1-RIO	0	0	0	12.654	0.085	Residential - Single Family Residence, 1	168B153 332		Van Nuys - North Sherman Oaks	No	MI	ADU
Los Angeles	4068 CAMELLIA AVE	91604	2368025010	0.000	0.000	0.085	0.000	Shortfall of Sites	0.155	Low Residential	R1-1-RIO	0	0	0	12.899	0.085	Residential - Single Family Residence, 1	162B169 332		Sherman Oaks - Studio City - Toluca Lake - Cahuenga Pass	No	MI	ADU
Los Angeles	1581 GRANDOLA AVE	90041	5689020022	0.000	0.000	0.085	0.000	Shortfall of Sites	0.161	Low Residential	R1-1	0	0	0	12.454	0.085	Residential - Single Family Residence, 1	162A227 332		Northeast Los Angeles	No	MI	ADU
Los Angeles	3507 GARDEN AVE	90039	5436025015	0.000	0.000	0.085	0.000	Shortfall of Sites	0.155	Low Residential	R1-1-RIO	0	0	0	12.895	0.085	Residential - Single Family Residence, 1	153B209 332		Northeast Los Angeles	No	MI	ADU
Los Angeles	2603 W AVENUE 30	90065	5457011001	0.000	0.000	0.085	0.000	Shortfall of Sites	0.172	Low Residential	R1-1-CDO	0	0	0	11.616	0.085	Residential - Single Family Residence, 1	150B213 332		Northeast Los Angeles	No	MI	ADU
Los Angeles	4874 AMBROSE AVE	90027	5589019018	0.000	0.000	0.085	0.000	Shortfall of Sites	0.171	Low II Residential	R1-1	0	0	0	11.721	0.085	Residential - Single Family Residence - Pool, 1	150B197 332		Hollywood	No	MI	ADU
Los Angeles	1807 N VAN NESS AVE	90028	5586029017	0.000	0.000	0.085	0.000	Shortfall of Sites	0.186	Low Medium II Residential	RD1.5-1XL	0	0	0	10.747	0.085	Residential - Single Family Residence, 1	150A191 332		Hollywood	No	MI	ADU
Los Angeles	321 N LUCERNE BLVD	90004	5523019022	0.000	0.000	0.085	0.000	Shortfall of Sites	0.161	Low II Residential	R1R3-RG	0	0	0	12.446	0.085	Residential - Single Family Residence, 1	138B189 332		Wilshire	No	MI	ADU
Los Angeles	11592 W SUNSET BLVD	90049	4365004003	0.000	0.000	0.085	0.000	Shortfall of Sites	0.194	Very Low II Residential	RE11-1	0	0	0	10.325	0.085	Residential - Single Family Residence, 1	135B145 332		Brentwood - Pacific Palisades	No	MI	ADU
Los Angeles	909 THAYER AVE	90024	4360017033	0.000	0.000	0.085	0.000	Shortfall of Sites	0.188	Low Residential	R1-1	0	0	0	10.666	0.085	Residential - Single Family Residence - Pool, 1	135B153 332		Westwood	No	MI	ADU
Los Angeles	1251 HOLMBY AVE	90024	4326005020	0.000	0.000	0.085	0.000	Shortfall of Sites	0.163	Low Residential	R1-1	0	0	0	12.270	0.085	Residential - Single Family Residence - Pool and Misc., 1	135B157 332		Westwood	No	MI	ADU
Los Angeles	10458 WILKINS AVE	90024	4326019005	0.000	0.000	0.085	0.000	Shortfall of Sites	0.192	Low Residential	R1-1-O	0	0	0	10.426	0.085	Residential - Single Family Residence, 1	132B157 332		Westwood	No	MI	ADU
Los Angeles	202 S SALTAIR AVE	90049	4404032001	0.000	0.000	0.085	0.000	Shortfall of Sites	0.217	Low Residential	RS-1	0	0	0	9.215	0.085	Residential - Single Family Residence - Pool, 1	132B141 332		Brentwood - Pacific Palisades	No	MI	ADU
Los Angeles	10377 ILONA AVE	90064	4315011006	0.000	0.000	0.085	0.000	Shortfall of Sites	0.149	Low Residential	R1-1-O	0	0	0	13.401	0.085	Residential - Single Family Residence, 1	129B161 332		West Los Angeles	No	MI	ADU
Los Angeles	2711 MOTOR AVE	90064	4308004010	0.000	0.000	0.085	0.000	Shortfall of Sites	0.198	Low Residential	R1V2-O	0	0	0	10.083	0.085	Residential - Single Family Residence - Pool, 1	126B165 332		West Los Angeles	No	MI	ADU
Los Angeles	2552 S WESTGATE AVE	90064	4257004012	0.000	0.000	0.085	0.000	Shortfall of Sites	0.152	Low Residential	R1V2	0	0	0	13.148	0.085	Residential - Single Family Residence, 1	120B153 332		Palms - Mar Vista - Del Rey	No	MI	ADU
Los Angeles	3571 INGLEWOOD BLVD	90066	4248022015	0.000	0.000	0.085	0.000	Shortfall of Sites	0.183	Low Residential	R1V2	0	0	0	10.952	0.085	Residential - Single Family Residence, 1	114B153 332		Palms - Mar Vista - Del Rey	No	MI	ADU
Los Angeles	5923 W 78TH ST	90045	4106012003	0.000	0.000	0.085	0.000	Shortfall of Sites	0.181	Low Residential	R1-1	0	0	0	11.021	0.085	Residential - Single Family Residence - Therapy Pool (Spa), 1	099B169 332		Westchester - Playa del Rey	No	MI	ADU
Los Angeles	1623 W OFARRELL ST	90732	7559005008	0.000	0.000	0.085	0.000	Shortfall of Sites	0.186	Low II Residential	R1-1XL	0	0	0	10.764	0.085	Residential - Single Family Residence - Therapy Pool (Spa), 1	018B193 332		San Pedro	No	MI	ADU
Los Angeles	1009 S WYCLIFF AVE	90732	7560019015	0.000	0.000	0.085	0.000	Shortfall of Sites	0.157	Low II Residential	R1-1XL	0	0	0	12.751	0.085	Residential - Single Family Residence, 1	015B189 332		San Pedro	No	MI	ADU
Los Angeles	1503 S DODSON AVE	90732	7560013011	0.000	0.000	0.085	0.000	Shortfall of Sites	0.155	Low II Residential	R1-1XL	0	0	0	12.900	0.085	Residential - Single Family Residence, 1	012B193 332		San Pedro	No	MI	ADU
Los Angeles	12454 HENZIE PL	91344	2608016024	0.000	0.000	0.085	0.000	Shortfall of Sites	0.190	Very Low II Residential	RE11-1-H	0	0	0	10.527	0.085	Residential - Single Family Residence - Pool, 1	219B133 333		Granada Hills - Knollwood	No	MI	ADU
Los Angeles	17116 SIGNATURE DR	91344	2606021013	0.000	0.000	0.085	0.000	Shortfall of Sites	0.252	Low I Residential	RS-1	0	0	0	7.926	0.085	Residential - Single Family Residence, 1	216B133 333		Granada Hills - Knollwood	No	MI	ADU
Los Angeles	11947 CLONLEE AVE	91344	2609006009	0.000	0.000	0.085	0.000	Shortfall of Sites	0.423	Very Low I Residential	RA-1	0	0	0	4.725	0.085	Residential - Single Family Residence, 1	216B137 333		Granada Hills - Knollwood	No	MI	ADU
Los Angeles	16827 BIRCHER ST	91344	2610008003	0.000	0.000	0.085	0.000	Shortfall of Sites	0.172	Low I Residential	RS-1	0	0	0	11.609	0.085	Residential - Single Family Residence, 1	213B133 333		Granada Hills - Knollwood	No	MI	ADU
Los Angeles	11439 ENCINO AVE	91344	2711022027	0.000	0.000	0.085	0.000	Shortfall of Sites	0.351	Very Low I Residential	RA-1	0	0	0	5.705	0.085	Residential - Single Family Residence - Pool, 1	213B129 333		Granada Hills - Knollwood	No	MI	ADU
Los Angeles	11152 LOUISE AVE	91344	2697005002	0.000	0.000	0.085	0.000	Shortfall of Sites	0.194	Low I Residential	RS-1	0	0	0	10.298	0.085	Residential - Single Family Residence, 1	210B133 333		Granada Hills - Knollwood	No	MI	ADU
Los Angeles	11200 WHITMAN AVE	91344	2666028014	0.000	0.000	0.085	0.000	Shortfall of Sites	0.174	Low I Residential	RS-1	0	0	0	11.477	0.085	Residential - Single Family Residence, 1	210B141 333		Granada Hills - Knollwood	No	MI	ADU
Los Angeles	11141 VALJEAN AVE	91344	2681011027	0.000	0.000	0.085	0.000	Shortfall of Sites	0.173	Low I Residential	RS-1	0	0	0	11.564	0.085	Residential - Single Family Residence, 1	210B137 333		Granada Hills - Knollwood	No	MI	ADU
Los Angeles	18340 LAHEY ST	91326	2715029041	0.000	0.000	0.085	0.000	Shortfall of Sites	0.238	Very Low II Residential	RE11-1	0	0	0	8.410	0.085	Residential - Single Family Residence - Pool, 1	210B125 333		Northridge	No	MI	ADU
Los Angeles	17942 SAN FERNANDO MISSION BLVD	91344	2715021050	0.000	0.000	0.085	0.000	Shortfall of Sites	0.238	Low I Residential	A2-1	0	0	0	8.413	0.085	Residential - Single Family Residence, 1	210B129 333		Granada Hills - Knollwood	No	MI	ADU
Los Angeles	11100 YOLANDA AVE	91326	2717004003	0.000	0.000	0.085	0.000	Shortfall of Sites	0.260	Very Low II Residential	RE11-1	0	0	0	7.689	0.085	Residential - Single Family Residence - Pool, 1	210B121 333		Northridge	No	MI	ADU
Los Angeles	10917 DES MOINES AVE	91326	2718023002	0.000	0.000	0.085	0.000	Shortfall of Sites	0.176	Low I Residential	RS-1	0	0	0	11.339	0.085	Residential - Single Family Residence - Pool, 1	210B117 333		Northridge	No	MI	ADU
Los Angeles	18600 LOS ALIMOS ST	91326	2717018015	0.000	0.000	0.085	0.000	Shortfall of Sites	0.233	Very Low II Residential	RE11-1	0	0	0	8.569	0.085	Residential - Single Family Residence - Pool, 1	207B121 333		Northridge	No	MI	ADU
Los Angeles	10845 TUJUNGA CANYON BLVD	91042	2557009031	0.000	0.000	0.085	0.000	Shortfall of Sites	0.268	Low Residential	R1-1-RFA	0	0	0	7.461	0.085	Residential - Single Family Residence, 1	207B197 333		Sunland - Tujunga - Lake View Terrace - Shadow Hills - East La Tuna Canyon	No	MI	ADU
Los Angeles	10637 GARDEN GROVE AVE	91326	2731007030	0.000	0.000	0.085	0.000	Shortfall of Sites	0.300	Very Low II Residential	RE11-1	0	0	0	6.676	0.085	Residential - Single Family Residence, 1	207B125 333		Northridge	No	MI	ADU
Los Angeles	10613 HILLVIEW AVE	91311	2722028014	0.000	0.000	0.085	0.000	Shortfall of Sites	0.182	Low I Residential	RS-1	0	0	0	10.965	0.085	Residential - Single Family Residence - Pool, 1	207B105 333		Chatsworth - Porter Ranch	No	MI	ADU
Los Angeles	19301 CLYMER ST	91326	2728004001	0.000	0.000	0.085	0.000	Shortfall of Sites	0.253	Very Low II Residential	RE11-1	0	0	0	7.912	0.085	Residential - Single Family Residence - Pool, 1	207B117 333		Northridge	No	MI	ADU
Los Angeles	16416 DEVONSHIRE ST	91344	2678018004	0.000	0.000	0.085	0.000	Shortfall of Sites	0.277	Low I Residential	RS-1	0	0	0	7.223	0.085	Residential - Single Family Residence, 1	204B137 333		Granada Hills - Knollwood	No	MI	ADU
Los Angeles	20023 LEMARSH ST	91311	2726025004	0.000	0.000	0.085	0.000	Shortfall of Sites	0.253	Very Low II Residential	RE11-1	0	0	0	7.909	0.085	Residential - Single Family Residence, 1	204B113 333		Chatsworth - Porter Ranch	No	MI	ADU
Los Angeles	10151 AMESTOY AVE	91325	2694003017	0.000	0.000	0.085	0.000	Shortfall of Sites	0.253	Very Low II Residential	RE11-1	0	0	0	7.897	0.085	Residential - Single Family Residence, 1	204B133 333		Northridge	No	MI	ADU
Los Angeles	10120 SHOSHONE AVE	91325	2734016001	0.000	0.000	0.085	0.000	Shortfall of Sites	0.254	Very Low II Residential	RE11-1	0	0	0	7.874	0.085	Residential - Single Family Residence, 1	204B129 333		Northridge	No	MI	ADU
Los Angeles	10143 GLADBECK AVE	91324	2729014018	0.000	0.000	0.085	0.000	Shortfall of Sites	0.160	Low I Residential	RS-1	0	0	0	12.532	0.085	Residential - Single Family Residence, 1	204B121 333		Northridge	No	MI	ADU
Los Angeles	20441 MAYALL ST	91311	2741005007	0.000	0.000	0.085	0.000	Shortfall of Sites	0.253	Neighborhood Office Commercial	RE11-1	0	0	0	7.906	0.085	Residential - Single Family Residence, 1	204B109 333		Chatsworth - Porter Ranch	No	MI	ADU
Los Angeles	18209 VINTAGE ST	91325	2731023037	0.000	0.000	0.085	0.000	Shortfall of Sites	0.404	Very Low I Residential	RA-1	0	0	0	4.951	0.085	Residential - Single Family Residence - Pool, 1	204B125 333		Northridge	No	MI	ADU
Los Angeles	20315 KINZIE ST	91311	2748007024	0.000	0.000	0.085	0.000	Shortfall of Sites	0.172	Low I Residential	RS-1	0	0	0	11.610	0.085	Residential - Single Family Residence, 1	201B113 333		Chatsworth - Porter Ranch	No	MI	ADU
Los Angeles	9720 VANALDEN AVE	91324	2762032006	0.000	0.000	0.085	0.000	Shortfall of Sites	0.311	Very Low I Residential	RA-1	0	0	0	6.431	0.085	Residential - Single Family Residence - Pool, 1	201B121 333		Northridge	No	MI	ADU
Los Angeles	9725 TUNNEY AVE	91324	2761034004	0.000	0.000	0.085	0.000	Shortfall of Sites	0.377	Very Low I Residential	RA-1	0	0	0	5.307	0.085	Residential - Single Family Residence - Pool, 1	201B117 333		Chatsworth - Porter Ranch	No	MI	ADU
Los Angeles	22241 NEEDLES ST	91311	2727006013	0.000	0.000	0.085	0.000	Shortfall of Sites	0.376	Very Low I Residential	RA-1	0	0	0	5.324	0.085	Residential - Single Family Residence - Pool, 1	201B101 333		Chatsworth - Porter Ranch	No	MI	ADU
Los Angeles	17719 HALSTED ST	91325	2755003016	0.000	0.000	0.085	0.000	Shortfall of Sites	0.409	Low Medium I Residential	RA-1	0	0	0	4.890	0.085	Residential - Single Family Residence, 1	201B129 333		Northridge	No	MI	ADU
Los Angeles	9333 WOODLEY AVE	91343	2676012005	0.000	0.000	0.085	0.000	Shortfall of Sites	0.169	Low Residential	RS-1	0	0	0	11.805	0.085	Residential - Single Family Residence - Pool, 1	198B141 333		Mission Hills - Panorama City - North Hills	No	MI	ADU
Los Angeles	9203 SHOSHONE AVE	91325	2766007006	0.000	0.000	0.085	0.000	Shortfall of Sites	0.284	Very Low I Residential	RA-1	0	0	0	7.035	0.085	Residential - Single Family Residence - Pool, 1	198B129 333		Northridge	No	MI	ADU
Los Angeles	23349 SCHOENBORN ST	91304	2005016016	0.000	0.000	0.085	0.000	Shortfall of Sites	0.254	Very Low II Residential	RE11-1	0	0	0	7.873	0.085	Residential - Single Family Residence - Pool, 1	192B093 333		Chatsworth - Porter Ranch	No	MI	ADU
Los Angeles	12607 MARTHA ST	91607	2341016027	0.000	0.000	0.085	0.000	Shortfall of Sites	0.172	Low Residential	R1-1	0	0	0	11.616	0.085	Residential - Single Family Residence, 1	174B161 333		North Hollywood - Valley Village	No	MI	ADU
Los Angeles	14712 ADDISON ST	91403	2263028008	0.000	0.000	0.085	0.000	Shortfall of Sites	0.155	Low Residential	R1-1-RIO	0	0	0	12.907	0.085	Residential - Single Family Residence - Pool, 1	171A149 333		Van Nuys - North Sherman Oaks	No	MI	ADU
Los Angeles	12801 LA MAIDA ST	91607	2357019009	0.000	0.000	0.085	0.000	Shortfall of Sites	0.152	Low Residential	R1-1	0	0	0	13.156	0.085	Residential - Single Family Residence - Pool, 1	168B161 333		Van Nuys - North Sherman Oaks	No	MI	ADU
Los Angeles	4827 CALHOUN AVE	91423	2248026015	0.000	0.000	0.085	0.000	Shortfall of Sites	0.158	Low Residential	R1-1-RIO	0	0	0	12.635	0.085	Residential - Single Family Residence, 1	168B153 333		Van Nuys - North Sherman Oaks	No	MI	ADU

Jurisdiction Name	Site Address/Intersection	5 Digit ZIP Code	Assessor Parcel Number	Very Low-Income	Low-Income	Moderate-Income	Above Moderate-Income	Type of Shortfall	Parcel Size (Acres)	Current General Plan Designation	Current Zoning	Proposed General Plan (GP) Designation	Proposed Zoning	Minimum Density Allowed	Maximum Density Allowed	Total Capacity	Vacant/ Nonvacant	Description of Existing Uses	PIN	Base Density Per Acre	Community Plan Area	Rent Stabalization Ordinance	Income Category	Applicable Rezoning Program (Program informing values in Column Q listed first)
Los Angeles	11586 LA MAIDA ST	91601	2354011023	0.000	0.000	0.085	0.000	Shortfall of Sites	0.258	Low Residential	R1-1	0	0	0	7.742	0.085		Residential - Single Family Residence, 1	168B169 333		North Hollywood - Valley Village	No	MI	ADU
Los Angeles	4390 IRVINE AVE	91604	2365020005	0.000	0.000	0.085	0.000	Shortfall of Sites	0.181	Low Residential	R1-1-RIO	0	0	0	11.038	0.085		Residential - Single Family Residence - Pool, 1	165B169 333		Sherman Oaks - Studio City - Toluca Lake - Cahuenga Pass	No	MI	ADU
Los Angeles	4953 LA RODA AVE	90041	5689002028	0.000	0.000	0.085	0.000	Shortfall of Sites	0.237	Low Residential	R1-1	0	0	0	8.444	0.085		Residential - Single Family Residence, 1	162A225 333		Northeast Los Angeles	No	MI	ADU
Los Angeles	4920 WIOTA ST	90041	5690021031	0.000	0.000	0.085	0.000	Shortfall of Sites	0.184	Low Residential	R1-1	0	0	0	10.891	0.085		Residential - Single Family Residence, 1	162A229 333		Northeast Los Angeles	No	MI	ADU
Los Angeles	2111 NORWALK AVE	90041	5685009008	0.000	0.000	0.085	0.000	Shortfall of Sites	0.154	Low Residential	R1-1	0	0	0	12.950	0.085		Residential - Single Family Residence, 1	160-5A221 333		Northeast Los Angeles	No	MI	ADU
Los Angeles	1720 N AVENUE 55	90042	5485004007	0.000	0.000	0.085	0.000	Shortfall of Sites	0.158	Low Residential	R1-1	0	0	0	12.668	0.085		Residential - Single Family Residence, 1	157-5A227 333		Northeast Los Angeles	No	MI	ADU
Los Angeles	3353 PERLITA AVE	90039	5436012044	0.000	0.000	0.085	0.000	Shortfall of Sites	0.155	Low Residential	R1-1-RIO	0	0	0	12.903	0.085		Residential - Single Family Residence, 1	153B209 333		Northeast Los Angeles	No	MI	ADU
Los Angeles	2722 MOSS AVE	90065	5457016014	0.000	0.000	0.085	0.000	Shortfall of Sites	0.172	Low Residential	R1-1-CDO	0	0	0	11.598	0.085		Residential - Single Family Residence, 1	153A215 333		Northeast Los Angeles	No	MI	ADU
Los Angeles	5051 AMBROSE AVE	90027	5589011032	0.000	0.000	0.085	0.000	Shortfall of Sites	0.150	Low I Residential	RE9-1	0	0	0	13.368	0.085		Residential - Single Family Residence - Pool, 1	150B197 333		Hollywood	No	MI	ADU
Los Angeles	1808 CANYON DR	90028	5586029014	0.000	0.000	0.085	0.000	Shortfall of Sites	0.186	Low Medium II Residential	RD1.5-1XL	0	0	0	10.744	0.085		Residential - Single Family Residence, 1	150A191 333		Hollywood	No	MI	ADU
Los Angeles	4349 MAYCREST AVE	90032	5309019004	0.000	0.000	0.085	0.000	Shortfall of Sites	0.172	Open Space	R1-1	0	0	0	11.616	0.085		Residential - Single Family Residence, 1	147A237 333		Northeast Los Angeles	No	MI	ADU
Los Angeles	864 SANBORN AVE	90029	5427009025	0.000	0.000	0.085	0.000	Shortfall of Sites	0.172	Medium Residential	R3-1VL	0	0	0	11.632	0.085		Residential - Single Family Residence, 1	144A201 333		Silver Lake - Echo Park - Elysian Valley	No	MI	ADU
Los Angeles	3445 WINSLOW DR	90026	5427027012	0.000	0.000	0.085	0.000	Shortfall of Sites	0.181	Low Medium II Residential	RD1.5-1VL	0	0	0	11.041	0.085		Residential - Single Family Residence - Pool, 1	144A203 333		Silver Lake - Echo Park - Elysian Valley	No	MI	ADU
Los Angeles	753 N ORANGE DR	90038	5525007027	0.000	0.000	0.085	0.000	Shortfall of Sites	0.170	Low II Residential	R1-1	0	0	0	11.733	0.085		Residential - Single Family Residence - Pool, 1	141B181 333		Hollywood	No	MI	ADU
Los Angeles	321 N SWEETZER AVE	90048	5514009021	0.000	0.000	0.085	0.000	Shortfall of Sites	0.149	Low II Residential	R1V3	0	0	0	13.390	0.085		Residential - Single Family Residence - Pool, 1	138B173 333		Wilshire	No	MI	ADU
Los Angeles	601 WOODRUFF AVE	90024	4360025051	0.000	0.000	0.085	0.000	Shortfall of Sites	0.460	Low Residential	R1-1	0	0	0	4.351	0.085		Residential - Single Family Residence - Pool, 1	138B153 333		Westwood	No	MI	ADU
Los Angeles	181 S COMMONWEALTH AVE	90004	5501017015	0.000	0.000	0.085	0.000	Shortfall of Sites	0.171	Medium Residential	R3-1	0	0	0	11.688	0.085		Residential - Single Family Residence, 1	138A201 333		Wilshire	No	MI	ADU
Los Angeles	452 DENSLOW AVE	90049	4366029012	0.000	0.000	0.085	0.000	Shortfall of Sites	0.157	Low Residential	R1-1	0	0	0	12.703	0.085		Residential - Single Family Residence, 1	135B149 333		Westwood	No	MI	ADU
Los Angeles	851 GLENMONT AVE	90024	4360013021	0.000	0.000	0.085	0.000	Shortfall of Sites	0.317	Low Residential	R1-1	0	0	0	6.314	0.085		Residential - Single Family Residence - Pool, 1	135B153 333		Westwood	No	MI	ADU
Los Angeles	1357 COMSTOCK AVE	90024	4327014018	0.000	0.000	0.085	0.000	Shortfall of Sites	0.165	Low Residential	R1V3	0	0	0	12.134	0.085		Residential - Single Family Residence, 1	135B157 333		Westwood	No	MI	ADU
Los Angeles	10580 WELLWORTH AVE	90024	4326011006	0.000	0.000	0.085	0.000	Shortfall of Sites	0.149	Low Residential	R1-1-O	0	0	0	13.403	0.085		Residential - Single Family Residence, 1	132B157 333		Westwood	No	MI	ADU
Los Angeles	869 S MULLEN AVE	90005	5090010028	0.000	0.000	0.085	0.000	Shortfall of Sites	0.157	Low II Residential	R1V3-RG	0	0	0	12.726	0.085		Residential - Single Family Residence, 1	132B185 333		Wilshire	No	MI	ADU
Los Angeles	2035 GREENFIELD AVE	90025	4323015017	0.000	0.000	0.085	0.000	Shortfall of Sites	0.155	Low Residential	R1-1	0	0	0	12.894	0.085		Residential - Single Family Residence, 1	126B153 333		West Los Angeles	No	MI	ADU
Los Angeles	2165 GUTHRIE DR	90034	4309016013	0.000	0.000	0.085	0.000	Shortfall of Sites	0.192	Low Residential	R1V2-O	0	0	0	10.444	0.085		Residential - Single Family Residence - Pool, 1	126B165 333		West Los Angeles	No	MI	ADU
Los Angeles	10523 DUNLEER DR	90064	4318038030	0.000	0.000	0.085	0.000	Shortfall of Sites	0.155	Low Residential	R1V2	0	0	0	12.899	0.085		Residential - Single Family Residence, 1	123B161 333		West Los Angeles	No	MI	ADU
Los Angeles	5872 W 78TH ST	90045	4105011017	0.000	0.000	0.085	0.000	Shortfall of Sites	0.203	Low Residential	R1-1	0	0	0	9.831	0.085		Residential - Single Family Residence, 1	099B169 333		Westchester - Playa del Rey	No	MI	ADU
Los Angeles	1617 W OFARRELL ST	90732	7559005009	0.000	0.000	0.085	0.000	Shortfall of Sites	0.211	Low II Residential	R1-1XL	0	0	0	9.491	0.085		Residential - Single Family Residence, 1	018B193 333		San Pedro	No	MI	ADU
Los Angeles	1011 S MALGREN AVE	90732	7560018003	0.000	0.000	0.085	0.000	Shortfall of Sites	0.159	Low II Residential	R1-1XL	0	0	0	12.600	0.085		Residential - Single Family Residence, 1	015B189 333		San Pedro	No	MI	ADU
Los Angeles	12451 JOLETTE AVE	91344	2608023005	0.000	0.000	0.085	0.000	Shortfall of Sites	0.258	Very Low II Residential	RE11-1	0	0	0	7.745	0.085		Residential - Single Family Residence - Pool, 1	219B133 334		Granada Hills - Knollwood	No	MI	ADU
Los Angeles	16955 KNOLLWOOD DR	91344	2609003003	0.000	0.000	0.085	0.000	Shortfall of Sites	0.398	Very Low I Residential	RA-1	0	0	0	5.022	0.085		Residential - Single Family Residence, 1	216B133 334		Granada Hills - Knollwood	No	MI	ADU
Los Angeles	16424 BUCHET DR	91344	2609030034	0.000	0.000	0.085	0.000	Shortfall of Sites	0.263	Very Low II Residential	RE11-1	0	0	0	7.605	0.085		Residential - Single Family Residence, 1	216B137 334		Granada Hills - Knollwood	No	MI	ADU
Los Angeles	16821 BIRCHER ST	91344	2610008002	0.000	0.000	0.085	0.000	Shortfall of Sites	0.172	Low I Residential	RS-1	0	0	0	11.610	0.085		Residential - Single Family Residence, 1	213B133 334		Granada Hills - Knollwood	No	MI	ADU
Los Angeles	11621 GERALD AVE	91344	2610024016	0.000	0.000	0.085	0.000	Shortfall of Sites	0.184	Low I Residential	RS-1	0	0	0	10.891	0.085		Residential - Single Family Residence, 1	213B137 334		Granada Hills - Knollwood	No	MI	ADU
Los Angeles	11430 ANDASOL AVE	91344	2711001028	0.000	0.000	0.085	0.000	Shortfall of Sites	0.379	Very Low I Residential	RA-1	0	0	0	5.279	0.085		Residential - Single Family Residence - Pool, 1	213B129 334		Granada Hills - Knollwood	No	MI	ADU
Los Angeles	11201 DEMPSEY AVE	91344	2666028005	0.000	0.000	0.085	0.000	Shortfall of Sites	0.177	Low I Residential	RS-1	0	0	0	11.271	0.085		Residential - Single Family Residence, 1	210B141 334		Granada Hills - Knollwood	No	MI	ADU
Los Angeles	17254 DONMETZ ST	91344	2697008002	0.000	0.000	0.085	0.000	Shortfall of Sites	0.181	Low I Residential	RS-1	0	0	0	11.051	0.085		Residential - Single Family Residence, 1	210B133 334		Granada Hills - Knollwood	No	MI	ADU
Los Angeles	18332 LAHEY ST	91326	2715029040	0.000	0.000	0.085	0.000	Shortfall of Sites	0.238	Very Low II Residential	RE11-1	0	0	0	8.406	0.085		Residential - Single Family Residence, 1	210B125 334		Northridge	No	MI	ADU
Los Angeles	17932 SAN FERNANDO MISSION BLVD	91344	2715021051	0.000	0.000	0.085	0.000	Shortfall of Sites	0.236	Low I Residential	A2-1	0	0	0	8.471	0.085		Residential - Single Family Residence, 1	210B129 334		Granada Hills - Knollwood	No	MI	ADU
Los Angeles	11111 VIKING AVE	91326	2717004024	0.000	0.000	0.085	0.000	Shortfall of Sites	0.255	Very Low II Residential	RE11-1	0	0	0	7.852	0.085		Residential - Single Family Residence, 1	210B121 334		Northridge	No	MI	ADU
Los Angeles	10911 SYLVIA AVE	91326	2718020022	0.000	0.000	0.085	0.000	Shortfall of Sites	0.178	Low I Residential	RS-1	0	0	0	11.227	0.085		Residential - Single Family Residence - Pool, 1	210B117 334		Northridge	No	MI	ADU
Los Angeles	10643 GARDEN GROVE AVE	91326	2731007031	0.000	0.000	0.085	0.000	Shortfall of Sites	0.252	Very Low II Residential	RE11-1	0	0	0	7.932	0.085		Residential - Single Family Residence - Pool, 1	207B125 334		Northridge	No	MI	ADU
Los Angeles	10612 HILLVIEW AVE	91311	2722027018	0.000	0.000	0.085	0.000	Shortfall of Sites	0.183	Low I Residential	RS-1	0	0	0	10.948	0.085		Residential - Single Family Residence - Pool, 1	207B105 334		Chatsworth - Porter Ranch	No	MI	ADU
Los Angeles	19215 CLYMER ST	91326	2728003018	0.000	0.000	0.085	0.000	Shortfall of Sites	0.268	Very Low II Residential	RE11-1	0	0	0	7.450	0.085		Residential - Single Family Residence - Pool, 1	207B117 334		Northridge	No	MI	ADU
Los Angeles	10257 GOTHIC AVE	91343	2678018001	0.000	0.000	0.085	0.000	Shortfall of Sites	0.199	Low I Residential	RS-1	0	0	0	10.032	0.085		Residential - Single Family Residence, 1	204B137 334		Granada Hills - Knollwood	No	MI	ADU
Los Angeles	20011 LEMARSH ST	91311	2726025005	0.000	0.000	0.085	0.000	Shortfall of Sites	0.253	Very Low II Residential	RE11-1	0	0	0	7.912	0.085		Residential - Single Family Residence - Pool, 1	204B113 334		Chatsworth - Porter Ranch	No	MI	ADU
Los Angeles	19636 LEMARSH ST	91324	2726010021	0.000	0.000	0.085	0.000	Shortfall of Sites	0.253	Very Low II Residential	RE11-1	0	0	0	7.920	0.085		Residential - Single Family Residence, 1	204B117 334		Chatsworth - Porter Ranch	No	MI	ADU
Los Angeles	17534 ROMAR ST	91325	2734016014	0.000	0.000	0.085	0.000	Shortfall of Sites	0.277	Very Low II Residential	RE11-1	0	0	0	7.225	0.085		Residential - Single Family Residence - Pool, 1	204B129 334		Northridge	No	MI	ADU
Los Angeles	10142 GLADBECK AVE	91324	2729012021	0.000	0.000	0.085	0.000	Shortfall of Sites	0.160	Low I Residential	RS-1	0	0	0	12.537	0.085		Residential - Single Family Residence, 1	204B121 334		Northridge	No	MI	ADU
Los Angeles	20621 MAYALL ST	91311	2741026033	0.000	0.000	0.085	0.000	Shortfall of Sites	0.189	Low I Residential	RS-1	0	0	0	10.605	0.085		Residential - Rooming/Boarding House, 1	204B109 334		Chatsworth - Porter Ranch	No	MI	ADU
Los Angeles	18161 VINTAGE ST	91325	2731023038	0.000	0.000	0.085	0.000	Shortfall of Sites	0.404	Very Low I Residential	RA-1	0	0	0	4.953	0.085		Residential - Single Family Residence - Pool, 1	204B125 334		Northridge	No	MI	ADU
Los Angeles	9838 OAKDALE AVE	91311	2761018019	0.000	0.000	0.085	0.000	Shortfall of Sites	0.173	Low I Residential	RS-1	0	0	0	11.540	0.085		Residential - Single Family Residence, 1	201B113 334		Chatsworth - Porter Ranch	No	MI	ADU
Los Angeles	9740 YOLANDA AVE	91324	2763029032	0.000	0.000	0.085	0.000	Shortfall of Sites	0.253	Low I Residential	RS-1	0	0	0	7.912	0.085		Residential - Single Family Residence - Therapy Pool (Spa), 1	201B121 334		Northridge	No	MI	ADU
Los Angeles	9740 BABBITT AVE	91325	2692023031	0.000	0.000	0.085	0.000	Shortfall of Sites	0.408	Very Low I Residential	RA-1	0	0	0	4.905	0.085		Residential - Single Family Residence - Pool, 1	201B133 334		Northridge	No	MI	ADU
Los Angeles	9737 AURA AVE	91324	2761009012	0.000	0.000	0.085	0.000	Shortfall of Sites	0.446	Very Low I Residential	RA-1	0	0	0	4.483	0.085		Residential - Single Family Residence - Pool, 1	201B117 334		Chatsworth - Porter Ranch	No	MI	ADU
Los Angeles	9947 CABANAS AVE	91042	2571010025	0.000	0.000	0.085	0.000	Shortfall of Sites	0.158	Low Residential	R1-1-RFA	0	0	0	12.633	0.085		Residential - Single Family Residence, 1	201B205 334		Sunland - Tujunga - Lake View Terrace - Shadow Hills - East La Tuna Canyon	No	MI	ADU
Los Angeles	22231 NEEDLES ST	91311	2727006012	0.000	0.000	0.085	0.000	Shortfall of Sites	0.386	Very Low I Residential	RA-1	0	0	0	5.178	0.085		Residential - Single Family Residence - Pool, 1	201B101 334		Chatsworth - Porter Ranch	No	MI	ADU
Los Angeles	17709 HALSTED ST	91325	2755003018	0.000	0.000	0.085	0.000	Shortfall of Sites	0.180	Low Medium I Residential	RA-1	0	0	0	11.088	0.085		Residential - Single Family Residence, 1	201B129 334		Northridge	No	MI	ADU
Los Angeles	9354 MONOGRAM AVE	91343	2676003005	0.000	0.000	0.085	0.000	Shortfall of Sites	0.178	Low Residential	RS-1	0	0	0	11.256	0.085		Residential - Single Family Residence - Pool, 1	198B137 334		Mission Hills - Panorama City - North Hills	No	MI	ADU
Los Angeles	9420 LA REINA PL	91042	2572035021	0.000	0.000	0.085	0.000	Shortfall of Sites	0.187	Low Residential	RS-1	0	0	0	10.702	0.085		Residential - Single Family Residence, 1	198B205 334		Sunland - Tujunga - Lake View Terrace - Shadow Hills - East La Tuna Canyon	No	MI	ADU
Los Angeles	9208 BALCOM AVE	91325	2766006011	0.000	0.000	0.085	0.000	Shortfall of Sites	0.377	Very Low I Residential	RA-1	0	0	0	5.302	0.085		Residential - Single Family Residence, 1	198B129 334		Northridge	No	MI	ADU
Los Angeles	8759 ZELZAH AVE	91325	2768007006	0.000	0.000	0.085	0.000	Shortfall of Sites	0.409	Very Low I Residential	RA-1	0	0	0	4.896	0.085		Residential - Single Family Residence - Pool, 1	195B129 334		Northridge	No	MI	ADU
Los Angeles	8336 HILLARY DR	91304	2005017043	0.000	0.000	0.085	0.000	Shortfall of Sites	0.253	Very Low II Residential	RE11-1	0	0	0	7.919	0.085		Residential - Single Family Residence, 1	192B093 334		Chatsworth - Porter Ranch	No	MI	ADU
Los Angeles	5752 CALHOUN AVE	91401	2245028002	0.000	0.000	0.085	0.000	Shortfall of Sites	0.204	Low Residential	R1-1	0	0	0	9.781	0.085		Residential - Single Family Residence, 1	174B153 334		Van Nuys - North Sherman Oaks	No	MI	ADU
Los Angeles	12601 MARTHA ST	91607	2341016028	0.000	0.000	0.085	0.000	Shortfall of Sites	0.172	Low Residential	R1-1	0	0	0	11.616	0.085		Residential - Single Family Residence, 1	174B161 334		North Hollywood - Valley Village	No	MI	ADU
Los Angeles	14706 ADDISON ST	91403	2263028009	0.000	0.000	0.085	0.000	Shortfall of Sites	0.155	Low Residential	R1-1-RIO	0	0	0	12.907	0.085		Residential - Single Family Residence, 1	171A149 334		Van Nuys - North Sherman Oaks	No	MI	ADU
Los Angeles	12773 LA MAIDA ST	91607	2357019001	0.000	0.000	0.085	0.000	Shortfall of Sites	0.151	Low Residential	R1-1	0	0	0	13.229	0.085		Residential - Single Family Residence - Pool, 1	168B161 334		Van Nuys - North Sherman Oaks	No	MI	ADU
Los Angeles	5137 DAHLIA DR	90041	5669013010	0.000	0.000	0.085	0.000	Shortfall of Sites	0.225	Low Residential	R1-1	0	0	0	8.898	0.085		Residential - Single Family Residence, 1	163-5A227 334		Northeast Los Angeles	No	MI	ADU
Los Angeles	1577 GRANDOLA AVE	90041	5689020021	0.000	0.000	0.085	0.000	Shortfall of Sites	0.161	Low Residential	R1-1	0	0	0	12.456	0.085		Residential - Single Family Residence, 1	162A227 334		Northeast Los Angeles	No	MI	ADU
Los Angeles	1322 SAGINAW ST	90041	5690008002	0.000	0.000	0.085	0.000	Shortfall of Sites	0.273	Low Residential	R1-1	0	0	0	7.334	0.085		Residential - Single Family Residence, 1	162A229 334		Northeast Los Angeles	No	MI	ADU
Los Angeles	1983 NORWALK AVE	90041	5685008039	0.000	0.000	0.085	0.000	Shortfall of Sites	0.149	Low Residential	R1-1	0	0	0	13.384	0.085		Residential - Single Family Residence, 1	160-5A223 334		Northeast Los Angeles	No	MI	ADU
Los Angeles	2117 NORWALK AVE	90041	5685009007	0.000	0.000	0.085	0.000	Shortfall of Sites	0.155	Low Residential	R1-1	0	0	0	12.884	0.085		Residential - Single Family Residence, 1	160-5A221 334		Northeast Los Angeles	No	MI	ADU
Los Angeles	2570 W AVENUE 31	90065	5457010036	0.000	0.000	0.085	0.000	Shortfall of Sites	0.172	Low Residential	R1-1-CDO	0	0	0	11.616	0.085		Residential - Single Family Residence, 1	150B213 334		Northeast Los Angeles	No	MI	ADU
Los Angeles	4362 LOWELL AVE	90032	5309019023	0.000	0.000	0.085	0.000	Shortfall of Sites	0.172	Low Residential	R1-1	0	0	0	11.598	0.085		Residential - Single Family Residence, 1	147A237 334		Northeast Los Angeles	No	MI	ADU
Los Angeles	752 N SYCAMORE AVE	90038	5525007012	0.000	0.000	0.085	0.000	Shortfall of Sites	0.171	Low II Residential	R1-1	0	0	0	11.725	0.085		Residential - Single Family Residence - Pool, 1	141B181 334		Hollywood	No	MI	ADU
Los Angeles	322 N FLORES ST	90048	5514009010	0.000	0.000	0.085	0.000	Shortfall of Sites	0.149	Low II Residential	R1V3	0	0	0	13.390	0.085		Residential - Single Family Residence, 1	138B173 334		Wilshire	No	MI	ADU
Los Angeles	321 N ARDEN BLVD	90004	5523018009	0.000	0.000	0.085	0.000	Shortfall of Sites	0.170	Low II Residential	R1R3-RG	0	0	0	11.763	0.085		Residential - Single Family Residence, 1	138B189 334		Wilshire	No	MI	ADU
Los Angeles	315 N CITRUS AVE	90036	5524039016	0.000	0.000	0.085	0.000	Shortfall of Sites	0.155	Low II Residential	R1-1	0	0	0	12.907	0.085		Residential - Single Family Residence, 1	138B181 334		Wilshire	No	MI	ADU

Jurisdiction Name	Site Address/Intersection	5 Digit ZIP Code	Assessor Parcel Number	Very Low-Income	Low-Income	Moderate-Income	Above Moderate-Income	Type of Shortfall	Parcel Size (Acres)	Current General Plan Designation	Current Zoning	Proposed General Plan (GP) Designation	Proposed Zoning	Minimum Density Allowed	Maximum Density Allowed	Total Capacity	Vacant/ Nonvacant	Description of Existing Uses	PIN	Base Density Per Acre	Community Plan Area	Rent Stabalization Ordinance	Income Category	Applicable Rezoning Program (Program informing values in Column Q listed first)
Los Angeles	542 WARNER AVE	90024	4360023017	0.000	0.000	0.085	0.000	Shortfall of Sites	0.221	Low Residential	R1-1	0	0	0	9.040	0.085		Residential - Single Family Residence, 1	138B153 334		Westwood	No	MI	ADU
Los Angeles	443 S BENTLEY AVE	90049	4366032021	0.000	0.000	0.085	0.000	Shortfall of Sites	0.201	Low Residential	R1-1	0	0	0	9.949	0.085		Residential - Single Family Residence - Pool, 1	135B145 334		Westwood	No	MI	ADU
Los Angeles	522 CASHMERE TER	90049	4366030003	0.000	0.000	0.085	0.000	Shortfall of Sites	0.172	Low Residential	R1-1	0	0	0	11.653	0.085		Residential - Single Family Residence, 1	135B149 334		Westwood	No	MI	ADU
Los Angeles	831 MANNING AVE	90024	4360008029	0.000	0.000	0.085	0.000	Shortfall of Sites	0.154	Low Residential	R1-1	0	0	0	12.961	0.085		Residential - Single Family Residence - Pool, 1	135B153 334		Westwood	No	MI	ADU
Los Angeles	10530 ROCHESTER AVE	90024	4326016004	0.000	0.000	0.085	0.000	Shortfall of Sites	0.155	Low Residential	R1-1-O	0	0	0	12.878	0.085		Residential - Single Family Residence, 1	132B157 334		Westwood	No	MI	ADU
Los Angeles	1525 REXFORD DR	90035	4306015005	0.000	0.000	0.085	0.000	Shortfall of Sites	0.149	Low Residential	R1V2	0	0	0	13.388	0.085		Residential - Single Family Residence, 1	129B165 334		West Los Angeles	No	MI	ADU
Los Angeles	12601 SAN VICENTE BLVD	90049	4405031007	0.000	0.000	0.085	0.000	Shortfall of Sites	0.214	Low Residential	R1-1	0	0	0	9.362	0.085		Residential - Single Family Residence - Pool, 1	129B141 334		Brentwood - Pacific Palisades	No	MI	ADU
Los Angeles	2731 FORRESTER DR	90064	4308005006	0.000	0.000	0.085	0.000	Shortfall of Sites	0.208	Low Residential	R1V2-O	0	0	0	9.633	0.085		Residential - Single Family Residence, 1	126B165 334		West Los Angeles	No	MI	ADU
Los Angeles	23505 HIMBER PL	90710	7439002018	0.000	0.000	0.085	0.000	Shortfall of Sites	0.159	Low Residential	R1-1XL-O	0	0	0	12.611	0.085		Residential - Single Family Residence, 1	042B193 334		Wilmington - Harbor City	No	MI	ADU
Los Angeles	1611 W OFARRELL ST	90732	7559005010	0.000	0.000	0.085	0.000	Shortfall of Sites	0.163	Low II Residential	R1-1XL	0	0	0	12.304	0.085		Residential - Single Family Residence, 1	018B193 334		San Pedro	No	MI	ADU
Los Angeles	1018 S MALGREN AVE	90732	7560019009	0.000	0.000	0.085	0.000	Shortfall of Sites	0.154	Low II Residential	R1-1XL	0	0	0	12.963	0.085		Residential - Single Family Residence, 1	015B189 334		San Pedro	No	MI	ADU
Los Angeles	12415 HENZIE PL	91344	2608016009	0.000	0.000	0.085	0.000	Shortfall of Sites	0.201	Very Low II Residential	RE11-1-H	0	0	0	9.955	0.085		Residential - Single Family Residence - Pool, 1	219B133 335		Granada Hills - Knollwood	No	MI	ADU
Los Angeles	17726 CANDIA CT	91344	2601050047	0.000	0.000	0.085	0.000	Shortfall of Sites	0.250	Very Low II Residential	RE11-1-H-O	0	0	0	7.986	0.085		Residential - Single Family Residence - Pool, 1	219B129 335		Granada Hills - Knollwood	No	MI	ADU
Los Angeles	16509 SHAMHART DR	91344	2609030026	0.000	0.000	0.085	0.000	Shortfall of Sites	0.254	Very Low II Residential	RE11-1	0	0	0	7.886	0.085		Residential - Single Family Residence, 1	216B137 335		Granada Hills - Knollwood	No	MI	ADU
Los Angeles	17314 BIRCHER ST	91344	2607006018	0.000	0.000	0.085	0.000	Shortfall of Sites	0.383	Very Low I Residential	RA-1	0	0	0	5.222	0.085		Residential - Single Family Residence - Pool, 1	213B133 335		Granada Hills - Knollwood	No	MI	ADU
Los Angeles	16551 BIRCHER ST	91344	2610025009	0.000	0.000	0.085	0.000	Shortfall of Sites	0.173	Low I Residential	RS-1	0	0	0	11.582	0.085		Residential - Single Family Residence, 1	213B137 335		Granada Hills - Knollwood	No	MI	ADU
Los Angeles	17248 DONMETZ ST	91344	2697008004	0.000	0.000	0.085	0.000	Shortfall of Sites	0.172	Low I Residential	RS-1	0	0	0	11.611	0.085		Residential - Single Family Residence - Pool, 1	210B133 335		Granada Hills - Knollwood	No	MI	ADU
Los Angeles	18324 LAHEY ST	91326	2715029030	0.000	0.000	0.085	0.000	Shortfall of Sites	0.234	Very Low II Residential	RE11-1	0	0	0	8.552	0.085		Residential - Single Family Residence, 1	210B125 335		Northridge	No	MI	ADU
Los Angeles	19174 SALT LAKE PL	91326	2718004034	0.000	0.000	0.085	0.000	Shortfall of Sites	0.173	Low I Residential	RS-1	0	0	0	11.555	0.085		Residential - Single Family Residence - Pool, 1	210B121 335		Northridge	No	MI	ADU
Los Angeles	10911 KEY WEST AVE	91326	2718023009	0.000	0.000	0.085	0.000	Shortfall of Sites	0.174	Low I Residential	RS-1	0	0	0	11.464	0.085		Residential - Single Family Residence - Pool, 1	210B117 335		Northridge	No	MI	ADU
Los Angeles	10861 DELCO AVE	91311	2707005009	0.000	0.000	0.085	0.000	Shortfall of Sites	0.403	Very Low I Residential	RA-1	0	0	0	4.967	0.085		Residential - Single Family Residence - Pool, 1	210B109 335		Chatsworth - Porter Ranch	No	MI	ADU
Los Angeles	19044 LOS ALIMOS ST	91326	2718013005	0.000	0.000	0.085	0.000	Shortfall of Sites	0.172	Low I Residential	RS-1	0	0	0	11.615	0.085		Residential - Single Family Residence, 1	207B121 335		Northridge	No	MI	ADU
Los Angeles	10638 GARDEN GROVE AVE	91326	2731007032	0.000	0.000	0.085	0.000	Shortfall of Sites	0.296	Very Low II Residential	RE11-1	0	0	0	6.750	0.085		Residential - Single Family Residence - Pool, 1	207B125 335		Northridge	No	MI	ADU
Los Angeles	10613 OWENSMOUTH AVE	91311	2722027014	0.000	0.000	0.085	0.000	Shortfall of Sites	0.183	Low I Residential	RS-1	0	0	0	10.943	0.085		Residential - Single Family Residence - Pool, 1	207B105 335		Chatsworth - Porter Ranch	No	MI	ADU
Los Angeles	19201 CLYMER ST	91326	2728003019	0.000	0.000	0.085	0.000	Shortfall of Sites	0.272	Very Low II Residential	RE11-1	0	0	0	7.347	0.085		Residential - Single Family Residence, 1	207B117 335		Northridge	No	MI	ADU
Los Angeles	16352 DEVONSHIRE ST	91344	2678003001	0.000	0.000	0.085	0.000	Shortfall of Sites	0.163	Low I Residential	RS-1	0	0	0	12.247	0.085		Residential - Single Family Residence, 1	204B137 335		Granada Hills - Knollwood	No	MI	ADU
Los Angeles	20001 LEMARSH ST	91311	2726025006	0.000	0.000	0.085	0.000	Shortfall of Sites	0.253	Very Low II Residential	RE11-1	0	0	0	7.910	0.085		Residential - Single Family Residence - Pool, 1	204B113 335		Chatsworth - Porter Ranch	No	MI	ADU
Los Angeles	19624 LEMARSH ST	91324	2726010022	0.000	0.000	0.085	0.000	Shortfall of Sites	0.253	Very Low II Residential	RE11-1	0	0	0	7.920	0.085		Residential - Single Family Residence - Therapy Pool (Spa), 1	204B117 335		Chatsworth - Porter Ranch	No	MI	ADU
Los Angeles	10150 GENESTA AVE	91325	2694001030	0.000	0.000	0.085	0.000	Shortfall of Sites	0.257	Very Low II Residential	RE11-1	0	0	0	7.795	0.085		Residential - Single Family Residence - Pool, 1	204B133 335		Northridge	No	MI	ADU
Los Angeles	17744 ROMAR ST	91325	2734004017	0.000	0.000	0.085	0.000	Shortfall of Sites	0.256	Very Low II Residential	RE11-1	0	0	0	7.799	0.085		Residential - Single Family Residence, 1	204B129 335		Northridge	No	MI	ADU
Los Angeles	10133 AMIGO AVE	91324	2729012006	0.000	0.000	0.085	0.000	Shortfall of Sites	0.194	Low I Residential	RS-1	0	0	0	10.286	0.085		Residential - Single Family Residence - Pool, 1	204B121 335		Northridge	No	MI	ADU
Los Angeles	20615 MAYALL ST	91311	2741026032	0.000	0.000	0.085	0.000	Shortfall of Sites	0.189	Low I Residential	RS-1	0	0	0	10.605	0.085		Residential - Single Family Residence, 1	204B109 335		Chatsworth - Porter Ranch	No	MI	ADU
Los Angeles	18151 VINTAGE ST	91325	2731023039	0.000	0.000	0.085	0.000	Shortfall of Sites	0.404	Very Low I Residential	RA-1	0	0	0	4.956	0.085		Residential - Single Family Residence - Pool, 1	204B125 335		Northridge	No	MI	ADU
Los Angeles	9823 QUAKERTOWN AVE	91311	2761013003	0.000	0.000	0.085	0.000	Shortfall of Sites	0.173	Low I Residential	RS-1	0	0	0	11.549	0.085		Residential - Single Family Residence - Pool, 1	201B113 335		Chatsworth - Porter Ranch	No	MI	ADU
Los Angeles	18914 KINZIE ST	91324	2762039009	0.000	0.000	0.085	0.000	Shortfall of Sites	0.186	Low I Residential	RS-1	0	0	0	10.777	0.085		Residential - Single Family Residence, 1	201B121 335		Northridge	No	MI	ADU
Los Angeles	9741 ALDEA AVE	91325	2692023032	0.000	0.000	0.085	0.000	Shortfall of Sites	0.408	Very Low I Residential	RA-1	0	0	0	4.905	0.085		Residential - Single Family Residence - Pool, 1	201B133 335		Northridge	No	MI	ADU
Los Angeles	9754 QUARTZ AVE	91311	2761019027	0.000	0.000	0.085	0.000	Shortfall of Sites	0.173	Low I Residential	RS-1	0	0	0	11.594	0.085		Residential - Single Family Residence - Pool, 1	201B117 335		Chatsworth - Porter Ranch	No	MI	ADU
Los Angeles	22215 NEEDLES ST	91311	2727006011	0.000	0.000	0.085	0.000	Shortfall of Sites	0.431	Very Low I Residential	RA-1	0	0	0	4.643	0.085		Residential - Single Family Residence - Pool, 1	201B101 335		Chatsworth - Porter Ranch	No	MI	ADU
Los Angeles	9355 ODESSA AVE	91343	2676003023	0.000	0.000	0.085	0.000	Shortfall of Sites	0.177	Low Residential	RS-1	0	0	0	11.322	0.085		Residential - Single Family Residence, 1	198B137 335		Mission Hills - Panorama City - North Hills	No	MI	ADU
Los Angeles	8760 ZELZAH AVE	91325	2768012024	0.000	0.000	0.085	0.000	Shortfall of Sites	0.203	Very Low I Residential	RA-1	0	0	0	9.864	0.085		Residential - Single Family Residence - Pool, 1	195B129 335		Northridge	No	MI	ADU
Los Angeles	8331 DENISE LN	91304	2005009001	0.000	0.000	0.085	0.000	Shortfall of Sites	0.271	Very Low II Residential	RE11-1	0	0	0	7.389	0.085		Residential - Single Family Residence - Pool, 1	192B093 335		Chatsworth - Porter Ranch	No	MI	ADU
Los Angeles	5751 STANSBURY AVE	91401	2245028011	0.000	0.000	0.085	0.000	Shortfall of Sites	0.204	Low Residential	R1-1	0	0	0	9.788	0.085		Residential - Single Family Residence, 1	174B153 335		Van Nuys - North Sherman Oaks	No	MI	ADU
Los Angeles	5161 AMIGO AVE	91356	2161013018	0.000	0.000	0.085	0.000	Shortfall of Sites	0.434	Very Low I Residential	RA-1	0	0	0	4.603	0.085		Residential - Single Family Residence - Pool, 1	171B121 335		Encino - Tarzana	No	MI	ADU
Los Angeles	15152 HESBY ST	91403	2263015001	0.000	0.000	0.085	0.000	Shortfall of Sites	0.197	Low Residential	R1-1-RIO	0	0	0	10.127	0.085		Residential - Single Family Residence - Pool, 1	171A147 335		Van Nuys - North Sherman Oaks	No	MI	ADU
Los Angeles	4951 CEDROS AVE	91403	2263028010	0.000	0.000	0.085	0.000	Shortfall of Sites	0.156	Low Residential	R1-1-RIO	0	0	0	12.826	0.085		Residential - Single Family Residence, 1	171A149 335		Van Nuys - North Sherman Oaks	No	MI	ADU
Los Angeles	12765 LA MAIDA ST	91607	2357019002	0.000	0.000	0.085	0.000	Shortfall of Sites	0.167	Low Residential	R1-1	0	0	0	11.984	0.085		Residential - Single Family Residence - Pool, 1	168B161 335		Van Nuys - North Sherman Oaks	No	MI	ADU
Los Angeles	4827 STANSBURY AVE	91423	2248025014	0.000	0.000	0.085	0.000	Shortfall of Sites	0.158	Low Residential	R1-1-RIO	0	0	0	12.640	0.085		Residential - Single Family Residence, 1	168B153 335		Van Nuys - North Sherman Oaks	No	MI	ADU
Los Angeles	4386 FARMDALE AVE	91604	2365016015	0.000	0.000	0.085	0.000	Shortfall of Sites	0.155	Low Residential	R1-1-RIO	0	0	0	12.907	0.085		Residential - Single Family Residence, 1	165B169 335		Sherman Oaks - Studio City - Toluca Lake - Cahuenga Pass	No	MI	ADU
Los Angeles	5136 TOWNSEND AVE	90041	5669013031	0.000	0.000	0.085	0.000	Shortfall of Sites	0.164	Low Residential	R1-1	0	0	0	12.195	0.085		Residential - Single Family Residence, 1	163-5A227 335		Northeast Los Angeles	No	MI	ADU
Los Angeles	4953 TOWNSEND AVE	90041	5689014008	0.000	0.000	0.085	0.000	Shortfall of Sites	0.152	Low Residential	R1-1	0	0	0	13.128	0.085		Residential - Single Family Residence, 1	162A225 335		Northeast Los Angeles	No	MI	ADU
Los Angeles	4979 GLEN IRIS AVE	90041	5686016015	0.000	0.000	0.085	0.000	Shortfall of Sites	0.197	Low Residential	R1-1	0	0	0	10.127	0.085		Residential - Single Family Residence, 1	162A223 335		Northeast Los Angeles	No	MI	ADU
Los Angeles	2709 MOSS AVE	90065	5457019022	0.000	0.000	0.085	0.000	Shortfall of Sites	0.172	Low Residential	R1-1-CDO	0	0	0	11.611	0.085		Residential - Single Family Residence, 1	153A215 335		Northeast Los Angeles	No	MI	ADU
Los Angeles	2044 N BERENDO ST	90027	5589023022	0.000	0.000	0.085	0.000	Shortfall of Sites	0.150	Low II Residential	R1-1	0	0	0	13.364	0.085		Residential - Single Family Residence, 1	150B197 335		Hollywood	No	MI	ADU
Los Angeles	314 N FORMOSA AVE	90036	5525034017	0.000	0.000	0.085	0.000	Shortfall of Sites	0.170	Low II Residential	R1V2	0	0	0	11.758	0.085		Residential - Single Family Residence, 1	138B181 335		Wilshire	No	MI	ADU
Los Angeles	523 DALEHURST AVE	90024	4360023022	0.000	0.000	0.085	0.000	Shortfall of Sites	0.243	Low Residential	R1-1	0	0	0	8.241	0.085		Residential - Single Family Residence, 1	138B153 335		Westwood	No	MI	ADU
Los Angeles	836 WESTHOLME AVE	90024	4360017008	0.000	0.000	0.085	0.000	Shortfall of Sites	0.172	Low Residential	R1-1	0	0	0	11.608	0.085		Residential - Single Family Residence, 1	135B153 335		Westwood	No	MI	ADU
Los Angeles	1513 PANDORA AVE	90024	4326019028	0.000	0.000	0.085	0.000	Shortfall of Sites	0.191	Low Residential	R1-1-O	0	0	0	10.453	0.085		Residential - Single Family Residence, 1	132B157 335		Westwood	No	MI	ADU
Los Angeles	1310 WESTHOLME AVE	90024	4326011008	0.000	0.000	0.085	0.000	Shortfall of Sites	0.161	Low Residential	R1-1-O	0	0	0	12.431	0.085		Residential - Single Family Residence, 1	132B153 335		Westwood	No	MI	ADU
Los Angeles	864 S MULLEN AVE	90005	5090013017	0.000	0.000	0.085	0.000	Shortfall of Sites	0.182	Low II Residential	R1V3-RG	0	0	0	10.971	0.085		Residential - Single Family Residence - Pool, 1	132B185 335		Wilshire	No	MI	ADU
Los Angeles	2039 HOLMBY AVE	90025	4317008018	0.000	0.000	0.085	0.000	Shortfall of Sites	0.183	Low Residential	R1-1-O	0	0	0	10.914	0.085		Residential - Single Family Residence, 1	129B157 335		West Los Angeles	No	MI	ADU
Los Angeles	420 S BRISTOL AVE	90049	4405024004	0.000	0.000	0.085	0.000	Shortfall of Sites	0.489	Very Low I Residential	RE20-1	0	0	0	4.090	0.085		Residential - Single Family Residence - Pool, 1	129B137 335		Brentwood - Pacific Palisades	No	MI	ADU
Los Angeles	2747 MCCONNELL DR	90064	4308009001	0.000	0.000	0.085	0.000	Shortfall of Sites	0.183	Low Residential	R1V2-O	0	0	0	10.899	0.085		Residential - Single Family Residence, 1	126B165 335		West Los Angeles	No	MI	ADU
Los Angeles	10534 CLARKSON RD	90064	4318038007	0.000	0.000	0.085	0.000	Shortfall of Sites	0.167	Low Residential	R1V2	0	0	0	11.947	0.085		Residential - Single Family Residence, 1	123B161 335		West Los Angeles	No	MI	ADU
Los Angeles	11827 ALLASEBA DR	90066	4250002003	0.000	0.000	0.085	0.000	Shortfall of Sites	0.208	Low Residential	R1V2	0	0	0	9.629	0.085		Residential - Single Family Residence, 1	117B153 335		Palms - Mar Vista - Del Rey	No	MI	ADU
Los Angeles	3535 GRAND VIEW BLVD	90066	4248024025	0.000	0.000	0.085	0.000	Shortfall of Sites	0.220	Low Residential	R1V2	0	0	0	9.086	0.085		Residential - Single Family Residence, 1	114B153 335		Palms - Mar Vista - Del Rey	No	MI	ADU
Los Angeles	5809 ABERNATHY DR	90045	4105001025	0.000	0.000	0.085	0.000	Shortfall of Sites	0.200	Low Residential	R1-1	0	0	0	9.990	0.085		Residential - Single Family Residence, 1	099B169 335		Westchester - Playa del Rey	No	MI	ADU
Los Angeles	1605 W OFARRELL ST	90732	7559005011	0.000	0.000	0.085	0.000	Shortfall of Sites	0.161	Low II Residential	R1-1XL	0	0	0	12.385	0.085		Residential - Single Family Residence, 1	018B193 335		San Pedro	No	MI	ADU
Los Angeles	1005 S TROTWOOD AVE	90732	7560010006	0.000	0.000	0.085	0.000	Shortfall of Sites	0.200	Low II Residential	R1-1XL	0	0	0	9.981	0.085		Residential - Single Family Residence, 1	015B189 335		San Pedro	No	MI	ADU
Los Angeles	1539 W 15TH ST	90732	7560025007	0.000	0.000	0.085	0.000	Shortfall of Sites	0.155	Low II Residential	R1-1XL	0	0	0	12.893	0.085		Residential - Single Family Residence, 1	012B193 335		San Pedro	No	MI	ADU
Los Angeles	12459 MARVA AVE	91344	2601050002	0.000	0.000	0.085	0.000	Shortfall of Sites	0.255	Very Low II Residential	RE11-1-H-O, RE11-1-H	0	0	0	7.832	0.085		Residential - Single Family Residence - Pool, 1	219B129 336		Granada Hills - Knollwood	No	MI	ADU
Los Angeles	11923 SUSAN DR	91344	2609004007	0.000	0.000	0.085	0.000	Shortfall of Sites	0.429	Very Low I Residential	RA-1	0	0	0	4.665	0.085		Residential - Single Family Residence - Pool, 1	216B137 336		Granada Hills - Knollwood	No	MI	ADU
Los Angeles	11615 LOUISE AVE	91344	2607006017	0.000	0.000	0.085	0.000	Shortfall of Sites	0.304	Very Low I Residential	RA-1	0	0	0	6.568	0.085		Residential - Single Family Residence - Pool, 1	213B133 336		Granada Hills - Knollwood	No	MI	ADU
Los Angeles	16332 BIRCHER ST	91344	2605017042	0.000	0.000	0.085	0.000	Shortfall of Sites	0.185	Low I Residential	RS-1	0	0	0	10.801	0.085		Residential - Single Family Residence, 1	213B137 336		Granada Hills - Knollwood	No	MI	ADU
Los Angeles	11401 DANUBE AVE	91344	2662004011	0.000	0.000	0.085	0.000	Shortfall of Sites	0.157	Low I Residential	RS-1	0	0	0	12.764	0.085		Residential - Single Family Residence, 1	213B141 336		Granada Hills - Knollwood	No	MI	ADU
Los Angeles	17242 DONMETZ ST	91344	2697008006	0.000	0.000	0.085	0.000	Shortfall of Sites	0.172	Low I Residential	RS-1	0	0	0	11.611	0.085		Residential - Single Family Residence, 1	210B133 336		Granada Hills - Knollwood	No	MI	ADU
Los Angeles	18316 LAHEY ST	91326	2715029029	0.000	0.000	0.085	0.000	Shortfall of Sites	0.233	Very Low II Residential	RE11-1	0	0	0	8.576	0.085		Residential - Single Family Residence - Pool, 1	210B125 336		Northridge	No	MI	ADU
Los Angeles	11113 YOLANDA AVE	91326	2717002028	0.000	0.000	0.085	0.000	Shortfall of Sites	0.254	Very Low II Residential	RE11-1	0	0	0	7.885	0.085		Residential - Single Family Residence, 1	210B121 336		Northridge	No	MI	ADU
Los Angeles	17072 LOS ALIMOS ST	91344	2696029015	0.000	0.000	0.085	0.000	Shortfall of Sites	0.255	Low II Residential	R1-1	0	0	0	7.828	0.085		Residential - Single Family Residence, 1	207B133 336		Granada Hills - Knollwood	No	MI	ADU
Los Angeles	10812 WESCOTT AVE	91040	2555038007	0.000	0.000	0.085	0.000	Shortfall of Sites	0.170	Low Residential	R1-1-RFA	0	0	0	11.743	0.085		Residential - Single Family Residence, 1	207B189 336		Sunland - Tujunga - Lake View Terrace - Shadow Hills - East La Tuna Canyon	No	MI	ADU
Los Angeles	10713 WOODLEY AVE	91344	2680007003	0.000	0.000	0.085	0.000	Shortfall of Sites	0.165	Low I Residential	RS-1	0	0	0	12.101	0.085		Residential - Single Family Residence - Pool, 1	207B141 336		Granada Hills - Knollwood	No	MI	ADU

Jurisdiction Name	Site Address/Intersection	5 Digit ZIP Code	Assessor Parcel Number	Very Low-Income	Low-Income	Moderate-Income	Above Moderate-Income	Type of Shortfall	Parcel Size (Acres)	Current General Plan Designation	Current Zoning	Proposed General Plan (GP) Designation	Proposed Zoning	Minimum Density Allowed	Maximum Density Allowed	Total Capacity	Vacant/ Nonvacant	Description of Existing Uses	PIN	Base Density Per Acre	Community Plan Area	Rent Stabalization Ordinance	Income Category	Applicable Rezoning Program (Program informing values in Column Q listed first)
Los Angeles	10615 ETON AVE	91311	2706023021	0.000	0.000	0.085	0.000	Shortfall of Sites	0.173	Low I Residential	RS-1	0	0	0	11.592	0.085		Residential - Single Family Residence, 1	207B105 336		Chatsworth - Porter Ranch	No	MI	ADU
Los Angeles	10574 DES MOINES AVE	91326	2728005005	0.000	0.000	0.085	0.000	Shortfall of Sites	0.261	Very Low II Residential	RE11-1	0	0	0	7.649	0.085		Residential - Single Family Residence - Pool, 1	207B117 336		Northridge	No	MI	ADU
Los Angeles	10159 OSO AVE	91311	2741007012	0.000	0.000	0.085	0.000	Shortfall of Sites	0.255	Very Low II Residential	RE11-1	0	0	0	7.839	0.085		Residential - Single Family Residence - Pool, 1	204B113 336		Chatsworth - Porter Ranch	No	MI	ADU
Los Angeles	19612 LEMARSH ST	91324	2726010023	0.000	0.000	0.085	0.000	Shortfall of Sites	0.253	Very Low II Residential	RE11-1	0	0	0	7.920	0.085		Residential - Single Family Residence - Pool, 1	204B117 336		Chatsworth - Porter Ranch	No	MI	ADU
Los Angeles	10145 OAK PARK AVE	91325	2694012006	0.000	0.000	0.085	0.000	Shortfall of Sites	0.256	Very Low II Residential	RE11-1	0	0	0	7.816	0.085		Residential - Single Family Residence - Pool, 1	204B133 336		Northridge	No	MI	ADU
Los Angeles	10137 AMIGO AVE	91324	2729012007	0.000	0.000	0.085	0.000	Shortfall of Sites	0.188	Low I Residential	RS-1	0	0	0	10.634	0.085		Residential - Single Family Residence, 1	204B121 336		Northridge	No	MI	ADU
Los Angeles	20609 MAYALL ST	91311	2741026031	0.000	0.000	0.085	0.000	Shortfall of Sites	0.177	Low I Residential	RS-1	0	0	0	11.272	0.085		Residential - Single Family Residence, 1	204B109 336		Chatsworth - Porter Ranch	No	MI	ADU
Los Angeles	18135 VINTAGE ST	91325	2731023040	0.000	0.000	0.085	0.000	Shortfall of Sites	0.440	Very Low I Residential	RA-1	0	0	0	4.547	0.085		Residential - Single Family Residence, 1	204B125 336		Northridge	No	MI	ADU
Los Angeles	20271 KINZIE ST	91311	2748033035	0.000	0.000	0.085	0.000	Shortfall of Sites	0.172	Low I Residential	RS-1	0	0	0	11.611	0.085		Residential - Single Family Residence - Pool, 1	201B113 336		Chatsworth - Porter Ranch	No	MI	ADU
Los Angeles	18908 KINZIE ST	91324	2762039008	0.000	0.000	0.085	0.000	Shortfall of Sites	0.193	Low I Residential	RS-1	0	0	0	10.342	0.085		Residential - Single Family Residence, 1	201B121 336		Northridge	No	MI	ADU
Los Angeles	17187 MARILLA ST	91325	2692013002	0.000	0.000	0.085	0.000	Shortfall of Sites	0.284	Very Low I Residential	RA-1	0	0	0	7.034	0.085		Residential - Single Family Residence - Pool, 1	201B133 336		Northridge	No	MI	ADU
Los Angeles	9734 BOTHWELL RD	91324	2761032015	0.000	0.000	0.085	0.000	Shortfall of Sites	0.384	Very Low I Residential	RA-1	0	0	0	5.209	0.085		Residential - Single Family Residence - Pool, 1	201B117 336		Chatsworth - Porter Ranch	No	MI	ADU
Los Angeles	9617 WHITE OAK AVE	91325	2755003019	0.000	0.000	0.085	0.000	Shortfall of Sites	0.353	Low I Residential	RA-1	0	0	0	5.667	0.085		Residential - Single Family Residence, 1	201B129 336		Northridge	No	MI	ADU
Los Angeles	19100 LIGGETT ST	91324	2762018001	0.000	0.000	0.085	0.000	Shortfall of Sites	0.317	Very Low I Residential	RA-1	0	0	0	6.303	0.085		Residential - Single Family Residence, 1	198B121 336		Northridge	No	MI	ADU
Los Angeles	17425 DEARBORN ST	91325	2766011041	0.000	0.000	0.085	0.000	Shortfall of Sites	0.445	Very Low I Residential	RA-1	0	0	0	4.496	0.085		Residential - Single Family Residence - Pool, 1	198B129 336		Northridge	No	MI	ADU
Los Angeles	8760 PASO ROBLES AVE	91325	2690009013	0.000	0.000	0.085	0.000	Shortfall of Sites	0.378	Very Low I Residential	RA-1	0	0	0	5.287	0.085		Residential - Single Family Residence - Pool, 1	195B133 336		Northridge	No	MI	ADU
Los Angeles	8340 DENISE LN	91304	2005008023	0.000	0.000	0.085	0.000	Shortfall of Sites	0.215	Low I Residential	RS-1, RE11-1	0	0	0	9.295	0.085		Residential - Single Family Residence - Planned Unit Development (PUD), 1	192B097 336		Chatsworth - Porter Ranch	No	MI	ADU
Los Angeles	23401 SCHOENBORN ST	91304	2005016015	0.000	0.000	0.085	0.000	Shortfall of Sites	0.254	Very Low II Residential	RE11-1	0	0	0	7.863	0.085		Residential - Single Family Residence - Pool, 1	192B093 336		Chatsworth - Porter Ranch	No	MI	ADU
Los Angeles	12549 MARTHA ST	91607	2341016030	0.000	0.000	0.085	0.000	Shortfall of Sites	0.172	Low Residential	R1-1	0	0	0	11.616	0.085		Residential - Single Family Residence - Pool, 1	174B161 336		North Hollywood - Valley Village	No	MI	ADU
Los Angeles	5160 AMIGO AVE	91356	2161013020	0.000	0.000	0.085	0.000	Shortfall of Sites	0.381	Very Low I Residential	RA-1	0	0	0	5.248	0.085		Residential - Single Family Residence - Pool, 1	171B121 336		Encino - Tarzana	No	MI	ADU
Los Angeles	14654 ADDISON ST	91403	2263027029	0.000	0.000	0.085	0.000	Shortfall of Sites	0.156	Low Residential	R1-1-RIO	0	0	0	12.838	0.085		Residential - Single Family Residence - Pool and Misc., 1	171A149 336		Van Nuys - North Sherman Oaks	No	MI	ADU
Los Angeles	12807 LA MAIDA ST	91607	2357019010	0.000	0.000	0.085	0.000	Shortfall of Sites	0.152	Low Residential	R1-1	0	0	0	13.200	0.085		Residential - Single Family Residence - Pool, 1	168B161 336		Van Nuys - North Sherman Oaks	No	MI	ADU
Los Angeles	4827 MATILIJA AVE	91423	2269021005	0.000	0.000	0.085	0.000	Shortfall of Sites	0.226	Low Residential	R1-1-RIO	0	0	0	8.840	0.085		Residential - Single Family Residence, 1	168B153 336		Van Nuys - North Sherman Oaks	No	MI	ADU
Los Angeles	4385 FARMDALE AVE	91604	2365017006	0.000	0.000	0.085	0.000	Shortfall of Sites	0.155	Low Residential	R1-1-RIO	0	0	0	12.887	0.085		Residential - Single Family Residence - Pool, 1	165B169 336		Sherman Oaks - Studio City - Toluca Lake - Cahuenga Pass	No	MI	ADU
Los Angeles	1740 N AVENUE 46	90041	5474001009	0.000	0.000	0.085	0.000	Shortfall of Sites	0.204	Low Residential	R1-1	0	0	0	9.789	0.085		Residential - Single Family Residence, 1	159A221 336		Northeast Los Angeles	No	MI	ADU
Los Angeles	3341 APPLETON ST	90039	5435022031	0.000	0.000	0.085	0.000	Shortfall of Sites	0.166	Low Residential	R1-1-RIO	0	0	0	12.026	0.085		Residential - Single Family Residence, 1	156A207 336		Northeast Los Angeles	No	MI	ADU
Los Angeles	5057 AMBROSE AVE	90027	5589011033	0.000	0.000	0.085	0.000	Shortfall of Sites	0.150	Low I Residential	RE9-1	0	0	0	13.368	0.085		Residential - Single Family Residence, 1	150B197 336		Hollywood	No	MI	ADU
Los Angeles	315 N FORMOSA AVE	90036	5525035011	0.000	0.000	0.085	0.000	Shortfall of Sites	0.197	Low II Residential	R1V2	0	0	0	10.165	0.085		Residential - Single Family Residence, 1	138B181 336		Wilshire	No	MI	ADU
Los Angeles	530 LORING AVE	90024	4360025019	0.000	0.000	0.085	0.000	Shortfall of Sites	0.317	Low Residential	R1-1	0	0	0	6.313	0.085		Residential - Single Family Residence - Pool, 1	138B153 336		Westwood	No	MI	ADU
Los Angeles	924 THAYER AVE	90024	4360019011	0.000	0.000	0.085	0.000	Shortfall of Sites	0.175	Low Residential	R1-1	0	0	0	11.397	0.085		Residential - Single Family Residence, 1	135B153 336		Westwood	No	MI	ADU
Los Angeles	868 S RIMPAU BLVD	90005	5090010026	0.000	0.000	0.085	0.000	Shortfall of Sites	0.186	Low II Residential	R1V3-RG	0	0	0	10.748	0.085		Residential - Single Family Residence, 1	132B185 336		Wilshire	No	MI	ADU
Los Angeles	641 LORNA LN	90049	4401013008	0.000	0.000	0.085	0.000	Shortfall of Sites	0.195	Low Residential	RS-1	0	0	0	10.237	0.085		Residential - Single Family Residence, 1	132B145 336		Brentwood - Pacific Palisades	No	MI	ADU
Los Angeles	1524 EDRIS DR	90035	4306013015	0.000	0.000	0.085	0.000	Shortfall of Sites	0.155	Low Residential	R1V2-O	0	0	0	12.907	0.085		Residential - Single Family Residence, 1	129B165 336		West Los Angeles	No	MI	ADU
Los Angeles	2046 GREENFIELD AVE	90025	4323010011	0.000	0.000	0.085	0.000	Shortfall of Sites	0.155	Low Residential	R1-1	0	0	0	12.906	0.085		Residential - Single Family Residence - Pool, 1	126B153 336		West Los Angeles	No	MI	ADU
Los Angeles	10537 BUTTERFIELD RD	90064	4318014035	0.000	0.000	0.085	0.000	Shortfall of Sites	0.161	Low Residential	R1V2-O	0	0	0	12.448	0.085		Residential - Single Family Residence - Pool, 1	126B161 336		West Los Angeles	No	MI	ADU
Los Angeles	11558 TENNESSEE AVE	90064	4260024001	0.000	0.000	0.085	0.000	Shortfall of Sites	2.303	Light Manufacturing	M2-1VL	0	0	0	0.868	0.085		Industrial - Warehousing, Distribution, Storage - Public Storage - Mini Warehouse - One Story, 1	123B153 336		West Los Angeles	No	MI	ADU
Los Angeles	12035 DEWEY ST	90066	4248009024	0.000	0.000	0.085	0.000	Shortfall of Sites	0.161	Low Residential	R1V2	0	0	0	12.415	0.085		Residential - Single Family Residence, 1	117B153 336		Palms - Mar Vista - Del Rey	No	MI	ADU
Los Angeles	6037 W 78TH ST	90045	4106013003	0.000	0.000	0.085	0.000	Shortfall of Sites	0.188	Low Residential	R1-1	0	0	0	10.655	0.085		Residential - Single Family Residence - Pool, 1	099B169 336		Westchester - Playa del Rey	No	MI	ADU
Los Angeles	8360 CHASE AVE	90045	4112016021	0.000	0.000	0.085	0.000	Shortfall of Sites	0.152	Low Residential	R1V2	0	0	0	13.144	0.085		Residential - Single Family Residence - Pool, 1	096B161 336		Westchester - Playa del Rey	No	MI	ADU
Los Angeles	1629 W OFARRELL ST	90732	7559005007	0.000	0.000	0.085	0.000	Shortfall of Sites	0.171	Low II Residential	R1-1XL	0	0	0	11.712	0.085		Residential - Single Family Residence, 1	018B193 336		San Pedro	No	MI	ADU
Los Angeles	1533 W 15TH ST	90732	7560025010	0.000	0.000	0.085	0.000	Shortfall of Sites	0.155	Low II Residential	R1-1XL	0	0	0	12.893	0.085		Residential - Single Family Residence, 1	012B193 336		San Pedro	No	MI	ADU
Los Angeles	12874 WINTHROP AVE	91344	2602016018	0.000	0.000	0.085	0.000	Shortfall of Sites	0.193	Low I Residential	RS-1	0	0	0	10.372	0.085		Residential - Single Family Residence, 1	222B133 337		Granada Hills - Knollwood	No	MI	ADU
Los Angeles	17404 TROSA ST	91344	2608002004	0.000	0.000	0.085	0.000	Shortfall of Sites	0.173	Low I Residential	RS-1	0	0	0	11.590	0.085		Residential - Single Family Residence, 1	222B129 337		Granada Hills - Knollwood	No	MI	ADU
Los Angeles	17052 PAULETTE PL	91344	2608023008	0.000	0.000	0.085	0.000	Shortfall of Sites	0.254	Very Low II Residential	RE11-1	0	0	0	7.871	0.085		Residential - Single Family Residence - Pool, 1	219B133 337		Granada Hills - Knollwood	No	MI	ADU
Los Angeles	17080 SIGNATURE DR	91344	2606023011	0.000	0.000	0.085	0.000	Shortfall of Sites	0.233	Low I Residential	RS-1	0	0	0	8.581	0.085		Residential - Single Family Residence, 1	216B133 337		Granada Hills - Knollwood	No	MI	ADU
Los Angeles	16258 MIDWOOD DR	91344	2605011014	0.000	0.000	0.085	0.000	Shortfall of Sites	0.253	Very Low II Residential	RE11-1	0	0	0	7.891	0.085		Residential - Single Family Residence - Pool, 1	216B137 337		Granada Hills - Knollwood	No	MI	ADU
Los Angeles	11614 LOUISE AVE	91344	2607007049	0.000	0.000	0.085	0.000	Shortfall of Sites	0.277	Very Low II Residential	RE11-1	0	0	0	7.211	0.085		Residential - Single Family Residence - Pool, 1	213B133 337		Granada Hills - Knollwood	No	MI	ADU
Los Angeles	11620 DE CELIS PL	91344	2610010033	0.000	0.000	0.085	0.000	Shortfall of Sites	0.175	Low I Residential	RS-1	0	0	0	11.398	0.085		Residential - Single Family Residence - Pool and Misc., 1	213B137 337		Granada Hills - Knollwood	No	MI	ADU
Los Angeles	11201 DENSMORE AVE	91344	2666025021	0.000	0.000	0.085	0.000	Shortfall of Sites	0.173	Low I Residential	RS-1	0	0	0	11.549	0.085		Residential - Single Family Residence - Pool, 1	210B141 337		Granada Hills - Knollwood	No	MI	ADU
Los Angeles	17236 DONMETZ ST	91344	2697008008	0.000	0.000	0.085	0.000	Shortfall of Sites	0.172	Low I Residential	RS-1	0	0	0	11.611	0.085		Residential - Single Family Residence - Pool, 1	210B133 337		Granada Hills - Knollwood	No	MI	ADU
Los Angeles	18308 LAHEY ST	91326	2715029028	0.000	0.000	0.085	0.000	Shortfall of Sites	0.233	Very Low II Residential	RE11-1	0	0	0	8.578	0.085		Residential - Single Family Residence - Pool, 1	210B125 337		Northridge	No	MI	ADU
Los Angeles	19154 SALT LAKE PL	91326	2718004033	0.000	0.000	0.085	0.000	Shortfall of Sites	0.173	Low I Residential	RS-1	0	0	0	11.555	0.085		Residential - Single Family Residence - Pool, 1	210B121 337		Northridge	No	MI	ADU
Los Angeles	19038 LOS ALIMOS ST	91326	2718013006	0.000	0.000	0.085	0.000	Shortfall of Sites	0.172	Low I Residential	RS-1	0	0	0	11.621	0.085		Residential - Single Family Residence - Pool, 1	207B121 337		Northridge	No	MI	ADU
Los Angeles	10633 ETIWANDA AVE	91326	2731001012	0.000	0.000	0.085	0.000	Shortfall of Sites	0.283	Very Low II Residential	RE11-1	0	0	0	7.055	0.085		Residential - Single Family Residence - Pool, 1	207B125 337		Northridge	No	MI	ADU
Los Angeles	10616 ETON AVE	91311	2706023022	0.000	0.000	0.085	0.000	Shortfall of Sites	0.173	Low I Residential	RS-1	0	0	0	11.568	0.085		Residential - Single Family Residence, 1	207B105 337		Chatsworth - Porter Ranch	No	MI	ADU
Los Angeles	19155 CLYMER ST	91326	2728012001	0.000	0.000	0.085	0.000	Shortfall of Sites	0.300	Very Low II Residential	RE11-1	0	0	0	6.660	0.085		Residential - Single Family Residence - Pool, 1	207B117 337		Northridge	No	MI	ADU
Los Angeles	16342 DEVONSHIRE ST	91344	2678003003	0.000	0.000	0.085	0.000	Shortfall of Sites	0.165	Low I Residential	RS-1	0	0	0	12.101	0.085		Residential - Single Family Residence, 1	204B137 337		Granada Hills - Knollwood	No	MI	ADU
Los Angeles	10162 FARRALONE AVE	91311	2745002029	0.000	0.000	0.085	0.000	Shortfall of Sites	0.334	Low II Residential	R1-1	0	0	0	5.991	0.085		Residential - Single Family Residence, 1	204B101 337		Chatsworth - Porter Ranch	No	MI	ADU
Los Angeles	10150 KEOKUK AVE	91311	2741010024	0.000	0.000	0.085	0.000	Shortfall of Sites	0.261	Very Low II Residential	RE11-1	0	0	0	7.651	0.085		Residential - Single Family Residence, 1	204B113 337		Chatsworth - Porter Ranch	No	MI	ADU
Los Angeles	19600 LEMARSH ST	91324	2726010024	0.000	0.000	0.085	0.000	Shortfall of Sites	0.256	Very Low II Residential	RE11-1	0	0	0	7.825	0.085		Residential - Single Family Residence - Pool, 1	204B117 337		Chatsworth - Porter Ranch	No	MI	ADU
Los Angeles	17834 ROMAR ST	91325	2734003005	0.000	0.000	0.085	0.000	Shortfall of Sites	0.253	Very Low II Residential	RE11-1	0	0	0	7.905	0.085		Residential - Single Family Residence - Pool, 1	204B129 337		Northridge	No	MI	ADU
Los Angeles	20543 MAYALL ST	91311	2741025008	0.000	0.000	0.085	0.000	Shortfall of Sites	0.177	Low I Residential	RS-1	0	0	0	11.307	0.085		Residential - Single Family Residence - Pool, 1	204B109 337		Chatsworth - Porter Ranch	No	MI	ADU
Los Angeles	20263 KINZIE ST	91311	2748033036	0.000	0.000	0.085	0.000	Shortfall of Sites	0.172	Low I Residential	RS-1	0	0	0	11.629	0.085		Residential - Single Family Residence, 1	201B113 337		Chatsworth - Porter Ranch	No	MI	ADU
Los Angeles	19153 MARILLA ST	91324	2762004006	0.000	0.000	0.085	0.000	Shortfall of Sites	0.455	Very Low I Residential	RA-1	0	0	0	4.393	0.085		Residential - Single Family Residence - Pool, 1	201B121 337		Northridge	No	MI	ADU
Los Angeles	17315 MARILLA ST	91325	2755015026	0.000	0.000	0.085	0.000	Shortfall of Sites	0.383	Very Low I Residential	RA-1	0	0	0	5.226	0.085		Residential - Single Family Residence - Pool, 1	201B133 337		Northridge	No	MI	ADU
Los Angeles	9735 MELVIN AVE	91324	2761032008	0.000	0.000	0.085	0.000	Shortfall of Sites	0.377	Very Low I Residential	RA-1	0	0	0	5.306	0.085		Residential - Single Family Residence - Pool, 1	201B117 337		Chatsworth - Porter Ranch	No	MI	ADU
Los Angeles	9942 PALI AVE	91042	2571010053	0.000	0.000	0.085	0.000	Shortfall of Sites	0.221	Low Residential	R1-1-RFA	0	0	0	9.065	0.085		Residential - Single Family Residence, 1	201B205 337		Sunland - Tujunga - Lake View Terrace - Shadow Hills - East La Tuna Canyon	No	MI	ADU
Los Angeles	9533 DELCO AVE	91311	2748020029	0.000	0.000	0.085	0.000	Shortfall of Sites	0.182	Low I Residential	RS-1	0	0	0	10.994	0.085		Residential - Single Family Residence, 1	201B109 337		Chatsworth - Porter Ranch	No	MI	ADU
Los Angeles	9423 CERRO VISTA DR	91042	2572035017	0.000	0.000	0.085	0.000	Shortfall of Sites	0.176	Low Residential	RS-1	0	0	0	11.359	0.085		Residential - Single Family Residence, 1	198B205 337		Sunland - Tujunga - Lake View Terrace - Shadow Hills - East La Tuna Canyon	No	MI	ADU
Los Angeles	9160 ENCINO AVE	91325	2766011022	0.000	0.000	0.085	0.000	Shortfall of Sites	0.404	Very Low I Residential	RA-1	0	0	0	4.948	0.085		Residential - Single Family Residence, 1	198B129 337		Northridge	No	MI	ADU
Los Angeles	17732 MELVIN LN	91325	2768012038	0.000	0.000	0.085	0.000	Shortfall of Sites	0.740	Very Low I Residential	RA-1	0	0	0	2.702	0.085		Residential - Single Family Residence - Pool, 1	195B129 337		Northridge	No	MI	ADU
Los Angeles	8756 AMESTOY AVE	91325	2690012025	0.000	0.000	0.085	0.000	Shortfall of Sites	0.397	Very Low I Residential	RA-1	0	0	0	5.036	0.085		Residential - Single Family Residence - Pool, 1	195B133 337		Northridge	No	MI	ADU
Los Angeles	12543 MARTHA ST	91607	2341016031	0.000	0.000	0.085	0.000	Shortfall of Sites	0.172	Low Residential	R1-1	0	0	0	11.616	0.085		Residential - Single Family Residence, 1	174B161 337		North Hollywood - Valley Village	No	MI	ADU
Los Angeles	5210 OTIS AVE	91356	2161021039	0.000	0.000	0.085	0.000	Shortfall of Sites	0.182	Low II Residential	R1-1	0	0	0	11.003	0.085		Residential - Single Family Residence, 1	171B125 337		Encino - Tarzana	No	MI	ADU
Los Angeles	14650 ADDISON ST	91403	2263027028	0.000	0.000	0.085	0.000	Shortfall of Sites	0.155	Low Residential	R1-1-RIO	0	0	0	12.907	0.085		Residential - Single Family Residence, 1	171A149 337		Van Nuys - North Sherman Oaks	No	MI	ADU
Los Angeles	13824 LA MAIDA ST	91423	2269021019	0.000	0.000	0.085	0.000	Shortfall of Sites	0.180	Low Residential	R1-1-RIO	0	0	0	11.101	0.085		Residential - Single Family Residence - Pool, 1	168B153 337		Van Nuys - North Sherman Oaks	No	MI	ADU
Los Angeles	4386 CAMELLIA AVE	91604	2365017015	0.000	0.000	0.085	0.000	Shortfall of Sites	0.155	Low Residential	R1-1-RIO	0	0	0	12.907	0.085		Residential - Single Family Residence - Pool, 1	165B169 337		Sherman Oaks - Studio City - Toluca Lake - Cahuenga Pass	No	MI	ADU
Los Angeles	1567 GRANDOLA AVE	90041	5689020019	0.000	0.000	0.085	0.000	Shortfall of Sites	0.161	Low Residential	R1-1	0	0	0	12.460	0.085		Residential - Single Family Residence, 1	162A227 337		Northeast Los Angeles	No	MI	ADU

Jurisdiction Name	Site Address/Intersection	5 Digit ZIP Code	Assessor Parcel Number	Very Low-Income	Low-Income	Moderate-Income	Above Moderate-Income	Type of Shortfall	Parcel Size (Acres)	Current General Plan Designation	Current Zoning	Proposed General Plan (GP) Designation	Proposed Zoning	Minimum Density Allowed	Maximum Density Allowed	Total Capacity	Vacant/ Nonvacant	Description of Existing Uses	PIN	Base Density Per Acre	Community Plan Area	Rent Stabalization Ordinance	Income Category	Applicable Rezoning Program (Program informing values in Column Q listed first)
Los Angeles	4923 GLACIER DR	90041	5690021019	0.000	0.000	0.085	0.000	Shortfall of Sites	0.305	Low Residential	R1-1	0	0	0	6.567	0.085		Residential - Single Family Residence, 1	162A229 337		Northeast Los Angeles	No	MI	ADU
Los Angeles	11142 W SUNSET BLVD	90049	4366018004	0.000	0.000	0.085	0.000	Shortfall of Sites	0.265	Low Residential	R1-1	0	0	0	7.542	0.085		Residential - Single Family Residence - Pool, 1	138B145 337		Westwood	No	MI	ADU
Los Angeles	522 DALEHURST AVE	90024	4360024004	0.000	0.000	0.085	0.000	Shortfall of Sites	0.217	Low Residential	R1-1	0	0	0	9.225	0.085		Residential - Single Family Residence, 1	138B153 337		Westwood	No	MI	ADU
Los Angeles	826 MALCOLM AVE	90024	4360008003	0.000	0.000	0.085	0.000	Shortfall of Sites	0.175	Low Residential	R1-1	0	0	0	11.460	0.085		Residential - Single Family Residence, 1	135B153 337		Westwood	No	MI	ADU
Los Angeles	1244 WOODRUFF AVE	90024	4326005004	0.000	0.000	0.085	0.000	Shortfall of Sites	0.181	Low Residential	R1-1	0	0	0	11.022	0.085		Residential - Single Family Residence - Pool, 1	135B157 337		Westwood	No	MI	ADU
Los Angeles	10437 KINNARD AVE	90024	4326019027	0.000	0.000	0.085	0.000	Shortfall of Sites	0.163	Low Residential	R1-1-O	0	0	0	12.245	0.085		Residential - Single Family Residence, 1	132B157 337		Westwood	No	MI	ADU
Los Angeles	10707 WELLWORTH AVE	90024	4325002023	0.000	0.000	0.085	0.000	Shortfall of Sites	0.161	Low Residential	R1-1-O	0	0	0	12.433	0.085		Residential - Single Family Residence, 1	132B153 337		Westwood	No	MI	ADU
Los Angeles	3078 PATRICIA AVE	90064	4318024019	0.000	0.000	0.085	0.000	Shortfall of Sites	0.174	Low Residential	R1V2	0	0	0	11.487	0.085		Residential - Single Family Residence - Pool, 1	123B161 337		West Los Angeles	No	MI	ADU
Los Angeles	3548 GRAND VIEW BLVD	90066	4248023016	0.000	0.000	0.085	0.000	Shortfall of Sites	0.250	Low Residential	R1V2	0	0	0	8.001	0.085		Residential - Single Family Residence, 1	114B153 337		Palms - Mar Vista - Del Rey	No	MI	ADU
Los Angeles	6440 W 85TH ST	90045	4108016001	0.000	0.000	0.085	0.000	Shortfall of Sites	0.152	Low Residential	R1V2	0	0	0	13.166	0.085		Residential - Single Family Residence, 1	096B165 337		Westchester - Playa del Rey	No	MI	ADU
Los Angeles	1635 W OFARRELL ST	90732	7559005006	0.000	0.000	0.085	0.000	Shortfall of Sites	0.172	Low II Residential	R1-1XL	0	0	0	11.638	0.085		Residential - Single Family Residence, 1	018B193 337		San Pedro	No	MI	ADU
Los Angeles	1013 S WYCLIFF AVE	90732	7560019016	0.000	0.000	0.085	0.000	Shortfall of Sites	0.155	Low II Residential	R1-1XL	0	0	0	12.882	0.085		Residential - Single Family Residence, 1	015B189 337		San Pedro	No	MI	ADU
Los Angeles	1529 W 15TH ST	90732	7560025011	0.000	0.000	0.085	0.000	Shortfall of Sites	0.155	Low II Residential	R1-1XL	0	0	0	12.893	0.085		Residential - Single Family Residence, 1	012B193 337		San Pedro	No	MI	ADU
Los Angeles	18123 VINTAGE ST	91325	2731023041	0.000	0.000	0.085	0.000	Shortfall of Sites	0.665	Very Low I Residential	RA-1	0	0	0	3.009	0.085		Residential - Single Family Residence - Pool, 1	204B125 337		Northridge	No	MI	ADU
Los Angeles	12421 HENZIE PL	91344	2608016008	0.000	0.000	0.085	0.000	Shortfall of Sites	0.204	Very Low II Residential	RE11-1-H	0	0	0	9.807	0.085		Residential - Single Family Residence - Pool, 1	219B133 338		Granada Hills - Knollwood	No	MI	ADU
Los Angeles	11919 PASO ROBLES AVE	91344	2606023003	0.000	0.000	0.085	0.000	Shortfall of Sites	0.252	Low I Residential	RS-1	0	0	0	7.929	0.085		Residential - Single Family Residence, 1	216B133 338		Granada Hills - Knollwood	No	MI	ADU
Los Angeles	11929 MALLOT PL	91344	2609007013	0.000	0.000	0.085	0.000	Shortfall of Sites	0.394	Very Low I Residential	RA-1	0	0	0	5.079	0.085		Residential - Single Family Residence, 1	216B137 338		Granada Hills - Knollwood	No	MI	ADU
Los Angeles	11620 RUFFNER AVE	91344	2610012018	0.000	0.000	0.085	0.000	Shortfall of Sites	0.173	Low I Residential	RS-1	0	0	0	11.555	0.085		Residential - Single Family Residence - Pool, 1	213B137 338		Granada Hills - Knollwood	No	MI	ADU
Los Angeles	11400 DEMPSEY AVE	91344	2666010022	0.000	0.000	0.085	0.000	Shortfall of Sites	0.158	Low I Residential	RS-1	0	0	0	12.623	0.085		Residential - Single Family Residence, 1	213B141 338		Granada Hills - Knollwood	No	MI	ADU
Los Angeles	17230 DONMETZ ST	91344	2697008010	0.000	0.000	0.085	0.000	Shortfall of Sites	0.172	Low I Residential	RS-1	0	0	0	11.612	0.085		Residential - Single Family Residence - Pool, 1	210B133 338		Granada Hills - Knollwood	No	MI	ADU
Los Angeles	11200 DEMPSEY AVE	91344	2666029024	0.000	0.000	0.085	0.000	Shortfall of Sites	0.158	Low I Residential	RS-1	0	0	0	12.627	0.085		Residential - Single Family Residence, 1	210B141 338		Granada Hills - Knollwood	No	MI	ADU
Los Angeles	16423 LAHEY ST	91344	2681017041	0.000	0.000	0.085	0.000	Shortfall of Sites	0.223	Low I Residential	RS-1	0	0	0	8.953	0.085		Residential - Single Family Residence, 1	210B137 338		Granada Hills - Knollwood	No	MI	ADU
Los Angeles	18258 LAHEY ST	91326	2715030052	0.000	0.000	0.085	0.000	Shortfall of Sites	0.258	Very Low II Residential	RE11-1	0	0	0	7.739	0.085		Residential - Single Family Residence - Pool, 1	210B125 338		Northridge	No	MI	ADU
Los Angeles	11100 CLAIRE AVE	91326	2718002008	0.000	0.000	0.085	0.000	Shortfall of Sites	0.184	Low I Residential	RS-1	0	0	0	10.889	0.085		Residential - Single Family Residence, 1	210B121 338		Northridge	No	MI	ADU
Los Angeles	19160 OLYMPIA ST	91326	2728002020	0.000	0.000	0.085	0.000	Shortfall of Sites	0.267	Very Low II Residential	RE11-1	0	0	0	7.488	0.085		Residential - Single Family Residence - Pool, 1	207B121 338		Northridge	No	MI	ADU
Los Angeles	10802 WESCOTT AVE	91040	2555038005	0.000	0.000	0.085	0.000	Shortfall of Sites	0.175	Low Residential	R1-1-RFA	0	0	0	11.404	0.085		Residential - Single Family Residence - Pool, 1	207B189 338		Sunland - Tujunga - Lake View Terrace - Shadow Hills - East La Tuna Canyon	No	MI	ADU
Los Angeles	10632 GARDEN GROVE AVE	91326	2731007033	0.000	0.000	0.085	0.000	Shortfall of Sites	0.274	Very Low II Residential	RE11-1	0	0	0	7.301	0.085		Residential - Single Family Residence, 1	207B125 338		Northridge	No	MI	ADU
Los Angeles	10627 WILLOWBRAE AVE	91311	2722006020	0.000	0.000	0.085	0.000	Shortfall of Sites	0.173	Low I Residential	RS-1	0	0	0	11.530	0.085		Residential - Single Family Residence, 1	207B105 338		Chatsworth - Porter Ranch	No	MI	ADU
Los Angeles	16334 DEVONSHIRE ST	91344	2678003004	0.000	0.000	0.085	0.000	Shortfall of Sites	0.165	Low I Residential	RS-1	0	0	0	12.101	0.085		Residential - Single Family Residence, 1	204B137 338		Granada Hills - Knollwood	No	MI	ADU
Los Angeles	10341 ORO VISTA AVE	91040	2560014017	0.000	0.000	0.085	0.000	Shortfall of Sites	0.181	Low Residential	R1-1-RFA	0	0	0	11.068	0.085		Residential - Single Family Residence, 1	204B189 338		Sunland - Tujunga - Lake View Terrace - Shadow Hills - East La Tuna Canyon	No	MI	ADU
Los Angeles	19538 LEMARSH ST	91324	2726015009	0.000	0.000	0.085	0.000	Shortfall of Sites	0.391	Very Low I Residential	RA-1	0	0	0	5.121	0.085		Residential - Single Family Residence - Pool, 1	204B117 338		Chatsworth - Porter Ranch	No	MI	ADU
Los Angeles	10146 OAK PARK AVE	91325	2694018010	0.000	0.000	0.085	0.000	Shortfall of Sites	0.252	Very Low II Residential	RE11-1	0	0	0	7.923	0.085		Residential - Single Family Residence - Pool, 1	204B133 338		Northridge	No	MI	ADU
Los Angeles	17826 ROMAR ST	91325	2734003014	0.000	0.000	0.085	0.000	Shortfall of Sites	0.253	Very Low II Residential	RE11-1	0	0	0	7.904	0.085		Residential - Single Family Residence - Pool, 1	204B129 338		Northridge	No	MI	ADU
Los Angeles	10125 WYSTONE AVE	91324	2729002033	0.000	0.000	0.085	0.000	Shortfall of Sites	0.390	Very Low I Residential	RA-1	0	0	0	5.132	0.085		Residential - Single Family Residence - Pool, 1	204B121 338		Northridge	No	MI	ADU
Los Angeles	20657 MAYALL ST	91311	2741026039	0.000	0.000	0.085	0.000	Shortfall of Sites	0.187	Low I Residential	RS-1	0	0	0	10.714	0.085		Residential - Single Family Residence, 1	204B109 338		Chatsworth - Porter Ranch	No	MI	ADU
Los Angeles	10001 LINDLEY AVE	91325	2731023048	0.000	0.000	0.085	0.000	Shortfall of Sites	0.558	Very Low I Residential	RA-1	0	0	0	3.585	0.085		Residential - Single Family Residence, 1	204B125 338		Northridge	No	MI	ADU
Los Angeles	20259 KINZIE ST	91311	2748033037	0.000	0.000	0.085	0.000	Shortfall of Sites	0.170	Low I Residential	RS-1	0	0	0	11.757	0.085		Residential - Single Family Residence, 1	201B113 338		Chatsworth - Porter Ranch	No	MI	ADU
Los Angeles	18814 KINZIE ST	91324	2763023033	0.000	0.000	0.085	0.000	Shortfall of Sites	0.173	Low I Residential	RS-1	0	0	0	11.588	0.085		Residential - Single Family Residence, 1	201B121 338		Northridge	No	MI	ADU
Los Angeles	19800 MARILLA ST	91311	2761020044	0.000	0.000	0.085	0.000	Shortfall of Sites	0.299	Low I Residential	RS-1	0	0	0	6.693	0.085		Residential - Single Family Residence - Pool, 1	201B117 338		Chatsworth - Porter Ranch	No	MI	ADU
Los Angeles	9700 NITA AVE	91311	2727006036	0.000	0.000	0.085	0.000	Shortfall of Sites	0.500	Very Low I Residential	RA-1	0	0	0	3.999	0.085		Residential - Single Family Residence, 1	201B101 338		Chatsworth - Porter Ranch	No	MI	ADU
Los Angeles	9614 ENCINO AVE	91325	2755016008	0.000	0.000	0.085	0.000	Shortfall of Sites	0.302	Very Low I Residential	RA-1	0	0	0	6.612	0.085		Residential - Single Family Residence, 1	201B129 338		Northridge	No	MI	ADU
Los Angeles	9532 DELCO AVE	91311	2748019027	0.000	0.000	0.085	0.000	Shortfall of Sites	0.173	Low I Residential	RS-1	0	0	0	11.556	0.085		Residential - Single Family Residence, 1	201B109 338		Chatsworth - Porter Ranch	No	MI	ADU
Los Angeles	9349 HAYVENHURST AVE	91343	2687023026	0.000	0.000	0.085	0.000	Shortfall of Sites	0.165	Low Residential	RS-1	0	0	0	12.101	0.085		Residential - Single Family Residence, 1	198B137 338		Mission Hills - Panorama City - North Hills	No	MI	ADU
Los Angeles	17417 DEARBORN ST	91325	2766011040	0.000	0.000	0.085	0.000	Shortfall of Sites	0.405	Very Low I Residential	RA-1	0	0	0	4.942	0.085		Residential - Single Family Residence - Pool, 1	198B129 338		Northridge	No	MI	ADU
Los Angeles	8751 WHITE OAK AVE	91325	2768012037	0.000	0.000	0.085	0.000	Shortfall of Sites	0.852	Very Low I Residential	RA-1	0	0	0	2.346	0.085		Residential - Single Family Residence - Pool, 1	195B129 338		Northridge	No	MI	ADU
Los Angeles	8755 OAK PARK AVE	91325	2690012013	0.000	0.000	0.085	0.000	Shortfall of Sites	0.397	Very Low I Residential	RA-1	0	0	0	5.038	0.085		Residential - Single Family Residence - Pool and Misc., 1	195B133 338		Northridge	No	MI	ADU
Los Angeles	23429 SCHOENBORN ST	91304	2005016012	0.000	0.000	0.085	0.000	Shortfall of Sites	0.258	Very Low II Residential	RE11-1	0	0	0	7.762	0.085		Residential - Single Family Residence - Pool, 1	192B093 338		Chatsworth - Porter Ranch	No	MI	ADU
Los Angeles	5750 STANSBURY AVE	91401	2245028020	0.000	0.000	0.085	0.000	Shortfall of Sites	0.205	Low Residential	R1-1	0	0	0	9.775	0.085		Residential - Single Family Residence, 1	174B153 338		Van Nuys - North Sherman Oaks	No	MI	ADU
Los Angeles	12537 MARTHA ST	91607	2341016032	0.000	0.000	0.085	0.000	Shortfall of Sites	0.172	Low Residential	R1-1	0	0	0	11.616	0.085		Residential - Single Family Residence, 1	174B161 338		North Hollywood - Valley Village	No	MI	ADU
Los Angeles	17821 VALLEY VISTA BLVD	91316	2182004011	0.000	0.000	0.085	0.000	Shortfall of Sites	0.193	Low I Residential	RE9-1	0	0	0	10.372	0.085		Residential - Single Family Residence, 1	168B129 338		Encino - Tarzana	No	MI	ADU
Los Angeles	4385 CAMELLIA AVE	91604	2365018005	0.000	0.000	0.085	0.000	Shortfall of Sites	0.155	Low Residential	R1-1-RIO	0	0	0	12.907	0.085		Residential - Single Family Residence, 1	165B169 338		Sherman Oaks - Studio City - Toluca Lake - Cahuenga Pass	No	MI	ADU
Los Angeles	3732 BRUNSWICK AVE	90039	5435015011	0.000	0.000	0.085	0.000	Shortfall of Sites	0.155	Low Residential	R1-1-RIO	0	0	0	12.906	0.085		Residential - Single Family Residence, 1	156A207 338		Northeast Los Angeles	No	MI	ADU
Los Angeles	2029 N KENMORE AVE	90027	5589015011	0.000	0.000	0.085	0.000	Shortfall of Sites	0.206	Low II Residential	R1-1	0	0	0	9.700	0.085		Residential - Single Family Residence, 1	150B197 338		Hollywood	No	MI	ADU
Los Angeles	1806 TAFT AVE	90028	5586033013	0.000	0.000	0.085	0.000	Shortfall of Sites	0.155	Low Medium II Residential	RD1.5-1XL	0	0	0	12.907	0.085		Residential - Single Family Residence, 1	150A191 338		Hollywood	No	MI	ADU
Los Angeles	315 N ALTA VISTA BLVD	90036	5525036011	0.000	0.000	0.085	0.000	Shortfall of Sites	0.194	Low II Residential	R1V2	0	0	0	10.302	0.085		Residential - Single Family Residence, 1	138B181 338		Wilshire	No	MI	ADU
Los Angeles	533 LORING AVE	90024	4360024025	0.000	0.000	0.085	0.000	Shortfall of Sites	0.227	Low Residential	R1-1	0	0	0	8.829	0.085		Residential - Single Family Residence - Pool, 1	138B153 338		Westwood	No	MI	ADU
Los Angeles	11272 MONTANA AVE	90049	4366032008	0.000	0.000	0.085	0.000	Shortfall of Sites	0.191	Low Residential	R1-1	0	0	0	10.451	0.085		Residential - Single Family Residence, 1	135B145 338		Westwood	No	MI	ADU
Los Angeles	10492 LINDBROOK DR	90024	4360029013	0.000	0.000	0.085	0.000	Shortfall of Sites	0.196	Low Residential	R1-1	0	0	0	10.224	0.085		Residential - Single Family Residence, 1	135B153 338		Westwood	No	MI	ADU
Los Angeles	1436 CLUB VIEW DR	90024	4327026011	0.000	0.000	0.085	0.000	Shortfall of Sites	0.151	Low Residential	R1V3	0	0	0	13.285	0.085		Residential - Single Family Residence, 1	135B157 338		Westwood	No	MI	ADU
Los Angeles	10561 ROCHESTER AVE	90024	4326011013	0.000	0.000	0.085	0.000	Shortfall of Sites	0.149	Low Residential	R1-1-O	0	0	0	13.395	0.085		Residential - Single Family Residence, 1	132B157 338		Westwood	No	MI	ADU
Los Angeles	2038 HOLMBY AVE	90025	4317011005	0.000	0.000	0.085	0.000	Shortfall of Sites	0.171	Low Residential	R1-1-O	0	0	0	11.729	0.085		Residential - Single Family Residence, 1	129B157 338		West Los Angeles	No	MI	ADU
Los Angeles	1524 GLENVILLE DR	90035	4306017005	0.000	0.000	0.085	0.000	Shortfall of Sites	0.161	Low Residential	R1V2	0	0	0	12.405	0.085		Residential - Single Family Residence, 1	129B165 338		West Los Angeles	No	MI	ADU
Los Angeles	10381 ILONA AVE	90064	4315011005	0.000	0.000	0.085	0.000	Shortfall of Sites	0.149	Low Residential	R1-1-O	0	0	0	13.401	0.085		Residential - Single Family Residence, 1	129B161 338		West Los Angeles	No	MI	ADU
Los Angeles	1963 S BENTLEY AVE	90025	4323022013	0.000	0.000	0.085	0.000	Shortfall of Sites	0.152	Low Residential	R1-1	0	0	0	13.127	0.085		Residential - Single Family Residence, 1	126B153 338		West Los Angeles	No	MI	ADU
Los Angeles	3631 BARRY AVE	90066	4234017022	0.000	0.000	0.085	0.000	Shortfall of Sites	0.168	Low Residential	R1V2	0	0	0	11.928	0.085		Residential - Single Family Residence, 1	114B157 338		Palms - Mar Vista - Del Rey	No	MI	ADU
Los Angeles	1521 W 15TH ST	90732	7560025014	0.000	0.000	0.085	0.000	Shortfall of Sites	0.155	Low II Residential	R1-1XL	0	0	0	12.893	0.085		Residential - Single Family Residence, 1	012B193 338		San Pedro	No	MI	ADU
Los Angeles	17817 CANDIA CT	91344	2601050034	0.000	0.000	0.085	0.000	Shortfall of Sites	0.252	Very Low II Residential	RE11-1-H-O	0	0	0	7.946	0.085		Residential - Single Family Residence - Pool, 1	219B129 339		Granada Hills - Knollwood	No	MI	ADU
Los Angeles	12534 MCLENNAN AVE	91344	2609025056	0.000	0.000	0.085	0.000	Shortfall of Sites	0.254	Very Low II Residential	RE11-1	0	0	0	7.869	0.085		Residential - Single Family Residence, 1	219B133 339		Granada Hills - Knollwood	No	MI	ADU
Los Angeles	17108 SIGNATURE DR	91344	2606021004	0.000	0.000	0.085	0.000	Shortfall of Sites	0.252	Low I Residential	RS-1	0	0	0	7.926	0.085		Residential - Single Family Residence - Pool, 1	216B133 339		Granada Hills - Knollwood	No	MI	ADU
Los Angeles	16369 SHAMHART DR	91344	2605008026	0.000	0.000	0.085	0.000	Shortfall of Sites	0.284	Very Low II Residential	RE11-1	0	0	0	7.041	0.085		Residential - Single Family Residence - Pool, 1	216B137 339		Granada Hills - Knollwood	No	MI	ADU
Los Angeles	17264 BIRCHER ST	91344	2607007048	0.000	0.000	0.085	0.000	Shortfall of Sites	0.195	Low I Residential	RS-1	0	0	0	10.240	0.085		Residential - Single Family Residence - Pool, 1	213B133 339		Granada Hills - Knollwood	No	MI	ADU
Los Angeles	11621 DE CELIS PL	91344	2610011005	0.000	0.000	0.085	0.000	Shortfall of Sites	0.200	Low I Residential	RS-1	0	0	0	10.017	0.085		Residential - Single Family Residence - Pool, 1	213B137 339		Granada Hills - Knollwood	No	MI	ADU
Los Angeles	11401 HASKELL AVE	91344	2666010023	0.000	0.000	0.085	0.000	Shortfall of Sites	0.165	Low I Residential	RS-1	0	0	0	12.096	0.085		Residential - Single Family Residence, 1	213B141 339		Granada Hills - Knollwood	No	MI	ADU
Los Angeles	17224 DONMETZ ST	91344	2697008012	0.000	0.000	0.085	0.000	Shortfall of Sites	0.172	Low I Residential	RS-1	0	0	0	11.612	0.085		Residential - Single Family Residence - Pool, 1	210B133 339		Granada Hills - Knollwood	No	MI	ADU
Los Angeles	11201 HASKELL AVE	91344	2666029006	0.000	0.000	0.085	0.000	Shortfall of Sites	0.165	Low I Residential	RS-1	0	0	0	12.101	0.085		Residential - Single Family Residence, 1	210B141 339		Granada Hills - Knollwood	No	MI	ADU
Los Angeles	11142 GOTHIC AVE	91344	2681011023	0.000	0.000	0.085	0.000	Shortfall of Sites	0.174	Low I Residential	RS-1	0	0	0	11.502	0.085		Residential - Single Family Residence, 1	210B137 339		Granada Hills - Knollwood	No	MI	ADU
Los Angeles	18300 LAHEY ST	91326	2715029027	0.000	0.000	0.085	0.000	Shortfall of Sites	0.237	Very Low II Residential	RE11-1	0	0	0	8.451	0.085		Residential - Single Family Residence - Pool, 1	210B125 339		Northridge	No	MI	ADU
Los Angeles	11035 AMIGO AVE	91326	2717011022	0.000	0.000	0.085	0.000	Shortfall of Sites	0.254	Very Low II Residential	RE11-1	0	0	0	7.888	0.085		Residential - Single Family Residence - Pool, 1	210B121 339		Northridge	No	MI	ADU
Los Angeles	10855 DELCO AVE	91311	2707005008	0.000	0.000	0.085	0.000	Shortfall of Sites	0.395	Very Low I Residential	RA-1	0	0	0	5.062	0.085		Residential - Single Family Residence, 1	210B109 339		Chatsworth - Porter Ranch	No	MI	ADU
Los Angeles	10730 SWINTON AVE	91344	2680007013	0.000	0.000	0.085	0.000	Shortfall of Sites	0.158	Low I Residential	RS-1	0	0	0	12.627	0.085		Residential - Single Family Residence - Pool, 1	207B137 339		Granada Hills - Knollwood	No	MI	ADU

Jurisdiction Name	Site Address/Intersection	5 Digit ZIP Code	Assessor Parcel Number	Very Low-Income	Low-Income	Moderate-Income	Above Moderate-Income	Type of Shortfall	Parcel Size (Acres)	Current General Plan Designation	Current Zoning	Proposed General Plan (GP) Designation	Proposed Zoning	Minimum Density Allowed	Maximum Density Allowed	Total Capacity	Vacant/ Nonvacant	Description of Existing Uses	PIN	Base Density Per Acre	Community Plan Area	Rent Stabalization Ordinance	Income Category	Applicable Rezoning Program (Program informing values in Column Q listed first)
Los Angeles	10800 WESCOTT AVE	91040	2555038004	0.000	0.000	0.085	0.000	Shortfall of Sites	0.203	Low Residential	R1-1-RFA	0	0	0	9.851	0.085	Residential - Single Family Residence, 1	207B189 339		Sunland - Tujunga - Lake View Terrace - Shadow Hills - East La Tuna Canyon	No	MI	ADU
Los Angeles	10631 RATHBURN AVE	91326	2731001004	0.000	0.000	0.085	0.000	Shortfall of Sites	0.261	Very Low II Residential	RE11-1	0	0	0	7.672	0.085	Residential - Single Family Residence, 1	207B125 339		Northridge	No	MI	ADU
Los Angeles	10614 ALABAMA AVE	91311	2722036022	0.000	0.000	0.085	0.000	Shortfall of Sites	0.178	Low I Residential	RS-1	0	0	0	11.228	0.085	Residential - Single Family Residence - Pool, 1	207B105 339		Chatsworth - Porter Ranch	No	MI	ADU
Los Angeles	16328 DEVONSHIRE ST	91344	2678003005	0.000	0.000	0.085	0.000	Shortfall of Sites	0.165	Low I Residential	RS-1	0	0	0	12.101	0.085	Residential - Single Family Residence, 1	204B137 339		Granada Hills - Knollwood	No	MI	ADU
Los Angeles	16130 DEVONSHIRE ST	91344	2669006005	0.000	0.000	0.085	0.000	Shortfall of Sites	0.176	Low I Residential	RS-1	0	0	0	11.339	0.085	Residential - Single Family Residence, 1	204B141 339		Granada Hills - Knollwood	No	MI	ADU
Los Angeles	10158 CASABA AVE	91311	2741007007	0.000	0.000	0.085	0.000	Shortfall of Sites	0.253	Very Low II Residential	RE11-1	0	0	0	7.905	0.085	Residential - Single Family Residence - Pool, 1	204B113 339		Chatsworth - Porter Ranch	No	MI	ADU
Los Angeles	10142 WHITAKER AVE	91343	2685019019	0.000	0.000	0.085	0.000	Shortfall of Sites	0.201	Low I Residential	RS-1	0	0	0	9.928	0.085	Residential - Single Family Residence, 1	204B133 339		Granada Hills - Knollwood	No	MI	ADU
Los Angeles	10121 TOPEKA DR	91324	2729003030	0.000	0.000	0.085	0.000	Shortfall of Sites	0.400	Very Low I Residential	RA-1	0	0	0	4.995	0.085	Residential - Single Family Residence - Pool, 1	204B121 339		Northridge	No	MI	ADU
Los Angeles	20601 MAYALL ST	91311	2741026030	0.000	0.000	0.085	0.000	Shortfall of Sites	0.177	Low I Residential	RS-1	0	0	0	11.289	0.085	Residential - Single Family Residence, 1	204B109 339		Chatsworth - Porter Ranch	No	MI	ADU
Los Angeles	9957 ETIWANDA AVE	91325	2731024019	0.000	0.000	0.085	0.000	Shortfall of Sites	0.453	Very Low I Residential	RA-1	0	0	0	4.420	0.085	Residential - Single Family Residence - Pool, 1	204B125 339		Northridge	No	MI	ADU
Los Angeles	20253 KINZIE ST	91311	2748033038	0.000	0.000	0.085	0.000	Shortfall of Sites	0.196	Low I Residential	RS-1	0	0	0	10.193	0.085	Residential - Single Family Residence, 1	201B113 339		Chatsworth - Porter Ranch	No	MI	ADU
Los Angeles	9749 RHEA AVE	91324	2763026019	0.000	0.000	0.085	0.000	Shortfall of Sites	0.172	Low I Residential	RS-1	0	0	0	11.617	0.085	Residential - Single Family Residence, 1	201B121 339		Northridge	No	MI	ADU
Los Angeles	9948 MARNICE AVE	91042	2571017063	0.000	0.000	0.085	0.000	Shortfall of Sites	0.177	Low Residential	R1-1-RFA	0	0	0	11.329	0.085	Residential - Single Family Residence, 1	201B205 339		Sunland - Tujunga - Lake View Terrace - Shadow Hills - East La Tuna Canyon	No	MI	ADU
Los Angeles	9721 NEVADA AVE	91311	2727011020	0.000	0.000	0.085	0.000	Shortfall of Sites	0.226	Very Low II Residential	RE11-1-H	0	0	0	8.833	0.085	Residential - Single Family Residence - Pool, 1	201B101 339		Chatsworth - Porter Ranch	No	MI	ADU
Los Angeles	9616 BIANCA AVE	91325	2755008030	0.000	0.000	0.085	0.000	Shortfall of Sites	0.292	Very Low I Residential	RA-1	0	0	0	6.859	0.085	Residential - Single Family Residence, 1	201B129 339		Northridge	No	MI	ADU
Los Angeles	8754 OAK PARK AVE	91325	2690011012	0.000	0.000	0.085	0.000	Shortfall of Sites	0.394	Very Low I Residential	RA-1	0	0	0	5.075	0.085	Residential - Single Family Residence - Pool, 1	195B133 339		Northridge	No	MI	ADU
Los Angeles	23411 SCHOENBORN ST	91304	2005016014	0.000	0.000	0.085	0.000	Shortfall of Sites	0.255	Very Low II Residential	RE11-1	0	0	0	7.858	0.085	Residential - Single Family Residence, 1	192B093 339		Chatsworth - Porter Ranch	No	MI	ADU
Los Angeles	19159 WELLS DR	91356	2163009018	0.000	0.000	0.085	0.000	Shortfall of Sites	0.473	Very Low I Residential	RA-1	0	0	0	4.230	0.085	Residential - Single Family Residence - Pool, 1	171B121 339		Encino - Tarzana	No	MI	ADU
Los Angeles	12257 LA MAIDA ST	91607	2356010011	0.000	0.000	0.085	0.000	Shortfall of Sites	0.178	Low Residential	R1-1	0	0	0	11.239	0.085	Residential - Single Family Residence, 1	168B165 339		North Hollywood - Valley Village	No	MI	ADU
Los Angeles	13750 LA MAIDA ST	91423	2269024003	0.000	0.000	0.085	0.000	Shortfall of Sites	0.210	Low Residential	R1-1-RIO	0	0	0	9.532	0.085	Residential - Single Family Residence - Pool, 1	168B153 339		Van Nuys - North Sherman Oaks	No	MI	ADU
Los Angeles	4386 BECK AVE	91604	2365018014	0.000	0.000	0.085	0.000	Shortfall of Sites	0.156	Low Residential	R1-1-RIO	0	0	0	12.856	0.085	Residential - Single Family Residence, 1	165B169 339		Sherman Oaks - Studio City - Toluca Lake - Cahuenga Pass	No	MI	ADU
Los Angeles	1403 LINDA ROSA AVE	90041	5690003012	0.000	0.000	0.085	0.000	Shortfall of Sites	0.181	Low Residential	R1-1	0	0	0	11.029	0.085	Residential - Single Family Residence - Therapy Pool (Spa), 1	162A227 339		Northeast Los Angeles	No	MI	ADU
Los Angeles	4979 VINCENT AVE	90041	5689015008	0.000	0.000	0.085	0.000	Shortfall of Sites	0.153	Low Residential	R1-1	0	0	0	13.114	0.085	Residential - Single Family Residence, 1	162A225 339		Northeast Los Angeles	No	MI	ADU
Los Angeles	3641 BOYCE AVE	90039	5435007015	0.000	0.000	0.085	0.000	Shortfall of Sites	0.155	Low Residential	R1-1-RIO	0	0	0	12.907	0.085	Residential - Single Family Residence, 1	156B209 339		Northeast Los Angeles	No	MI	ADU
Los Angeles	3439 LARGA AVE	90039	5436023020	0.000	0.000	0.085	0.000	Shortfall of Sites	0.155	Low Residential	R1-1-RIO	0	0	0	12.903	0.085	Residential - Single Family Residence, 1	153B209 339		Northeast Los Angeles	No	MI	ADU
Los Angeles	323 N ORLANDO AVE	90048	5514011046	0.000	0.000	0.085	0.000	Shortfall of Sites	0.149	Low II Residential	R1V3-O	0	0	0	13.394	0.085	Residential - Single Family Residence - Pool, 1	138B173 339		Wilshire	No	MI	ADU
Los Angeles	550 WARNER AVE	90024	4360023018	0.000	0.000	0.085	0.000	Shortfall of Sites	0.221	Low Residential	R1-1	0	0	0	9.037	0.085	Residential - Single Family Residence, 1	138B153 339		Westwood	No	MI	ADU
Los Angeles	446 S BENTLEY AVE	90049	4366031008	0.000	0.000	0.085	0.000	Shortfall of Sites	0.164	Low Residential	R1-1	0	0	0	12.177	0.085	Residential - Single Family Residence, 1	135B145 339		Westwood	No	MI	ADU
Los Angeles	533 LEVERING AVE	90024	4366028003	0.000	0.000	0.085	0.000	Shortfall of Sites	0.270	Low Residential	R1-1	0	0	0	7.411	0.085	Residential - Single Family Residence, 1	135B149 339		Westwood	No	MI	ADU
Los Angeles	871 WARNER AVE	90024	4360019016	0.000	0.000	0.085	0.000	Shortfall of Sites	0.150	Low Residential	R1-1	0	0	0	13.315	0.085	Residential - Single Family Residence, 1	135B153 339		Westwood	No	MI	ADU
Los Angeles	1266 HOLMBY AVE	90024	4327002007	0.000	0.000	0.085	0.000	Shortfall of Sites	0.159	Low Residential	R1-1	0	0	0	12.608	0.085	Residential - Single Family Residence, 1	135B157 339		Westwood	No	MI	ADU
Los Angeles	10479 WILKINS AVE	90024	4326017011	0.000	0.000	0.085	0.000	Shortfall of Sites	0.162	Low Residential	R1-1-O	0	0	0	12.375	0.085	Residential - Single Family Residence - Pool, 1	132B157 339		Westwood	No	MI	ADU
Los Angeles	10711 WELLWORTH AVE	90024	4325002022	0.000	0.000	0.085	0.000	Shortfall of Sites	0.161	Low Residential	R1-1-O	0	0	0	12.433	0.085	Residential - Single Family Residence - Pool, 1	132B153 339		Westwood	No	MI	ADU
Los Angeles	866 S TREMAINE AVE	90005	5090004017	0.000	0.000	0.085	0.000	Shortfall of Sites	0.231	Low II Residential	R1V3-RG	0	0	0	8.669	0.085	Residential - Single Family Residence - Pool, 1	132B185 339		Wilshire	No	MI	ADU
Los Angeles	2049 LINNINGTON AVE	90025	4317011031	0.000	0.000	0.085	0.000	Shortfall of Sites	0.167	Low Residential	R1-1-O	0	0	0	11.999	0.085	Residential - Single Family Residence - Pool, 1	129B157 339		West Los Angeles	No	MI	ADU
Los Angeles	2758 MCCONNELL DR	90064	4308008015	0.000	0.000	0.085	0.000	Shortfall of Sites	0.176	Low Residential	R1V2-O	0	0	0	11.358	0.085	Residential - Single Family Residence, 1	126B165 339		West Los Angeles	No	MI	ADU
Los Angeles	8943 HARGIS ST	90034	4301009033	0.000	0.000	0.085	0.000	Shortfall of Sites	0.152	Low II Residential	R1-1	0	0	0	13.185	0.085	Residential - Single Family Residence, 1	123B169 339		West Adams - Baldwin Hills - Leimert	No	MI	ADU
Los Angeles	10508 DUNLEER DR	90064	4318037027	0.000	0.000	0.085	0.000	Shortfall of Sites	0.214	Low Residential	R1V2	0	0	0	9.333	0.085	Residential - Single Family Residence, 1	123B161 339		West Los Angeles	No	MI	ADU
Los Angeles	3646 BARRY AVE	90066	4234014009	0.000	0.000	0.085	0.000	Shortfall of Sites	0.168	Low Residential	R1V2	0	0	0	11.888	0.085	Residential - Single Family Residence - Pool, 1	114B157 339		Palms - Mar Vista - Del Rey	No	MI	ADU
Los Angeles	3561 MOUNTAIN VIEW AVE	90066	4248023043	0.000	0.000	0.085	0.000	Shortfall of Sites	0.217	Low Residential	R1V2	0	0	0	9.223	0.085	Residential - Single Family Residence, 1	114B153 339		Palms - Mar Vista - Del Rey	No	MI	ADU
Los Angeles	5868 W 78TH ST	90045	4105011016	0.000	0.000	0.085	0.000	Shortfall of Sites	0.154	Low Residential	R1-1	0	0	0	12.992	0.085	Residential - Single Family Residence, 1	099B169 339		Westchester - Playa del Rey	No	MI	ADU
Los Angeles	1015 S MALGREN AVE	90732	7560018004	0.000	0.000	0.085	0.000	Shortfall of Sites	0.159	Low II Residential	R1-1XL	0	0	0	12.596	0.085	Residential - Single Family Residence - Pool, 1	015B189 339		San Pedro	No	MI	ADU
Los Angeles	1519 W 15TH ST	90732	7560025015	0.000	0.000	0.085	0.000	Shortfall of Sites	0.155	Low II Residential	R1-1XL	0	0	0	12.893	0.085	Residential - Single Family Residence, 1	012B193 339		San Pedro	No	MI	ADU
Los Angeles	17062 PAULETTE PL	91344	2608023007	0.000	0.000	0.085	0.000	Shortfall of Sites	0.276	Very Low II Residential	RE11-1	0	0	0	7.257	0.085	Residential - Single Family Residence, 1	219B133 340		Granada Hills - Knollwood	No	MI	ADU
Los Angeles	16501 SHAMHART DR	91344	2609030027	0.000	0.000	0.085	0.000	Shortfall of Sites	0.258	Very Low II Residential	RE11-1	0	0	0	7.763	0.085	Residential - Single Family Residence, 1	216B137 340		Granada Hills - Knollwood	No	MI	ADU
Los Angeles	17256 BIRCHER ST	91344	2607007047	0.000	0.000	0.085	0.000	Shortfall of Sites	0.195	Low I Residential	RS-1	0	0	0	10.240	0.085	Residential - Single Family Residence, 1	213B133 340		Granada Hills - Knollwood	No	MI	ADU
Los Angeles	16311 BIRCHER ST	91344	2605018017	0.000	0.000	0.085	0.000	Shortfall of Sites	0.185	Low I Residential	RS-1	0	0	0	10.824	0.085	Residential - Single Family Residence - Pool, 1	213B137 340		Granada Hills - Knollwood	No	MI	ADU
Los Angeles	11400 HASKELL AVE	91344	2662004010	0.000	0.000	0.085	0.000	Shortfall of Sites	0.167	Low I Residential	RS-1	0	0	0	11.955	0.085	Residential - Single Family Residence, 1	213B141 340		Granada Hills - Knollwood	No	MI	ADU
Los Angeles	17218 DONMETZ ST	91344	2697008014	0.000	0.000	0.085	0.000	Shortfall of Sites	0.172	Low I Residential	RS-1	0	0	0	11.612	0.085	Residential - Single Family Residence, 1	210B133 340		Granada Hills - Knollwood	No	MI	ADU
Los Angeles	11201 DANUBE AVE	91344	2662025015	0.000	0.000	0.085	0.000	Shortfall of Sites	0.157	Low I Residential	RS-1	0	0	0	12.770	0.085	Residential - Single Family Residence, 1	210B141 340		Granada Hills - Knollwood	No	MI	ADU
Los Angeles	11144 HAYVENHURST AVE	91344	2681016018	0.000	0.000	0.085	0.000	Shortfall of Sites	0.188	Low I Residential	RS-1	0	0	0	10.638	0.085	Residential - Single Family Residence, 1	210B137 340		Granada Hills - Knollwood	No	MI	ADU
Los Angeles	11110 VANALDEN AVE	91326	2718005004	0.000	0.000	0.085	0.000	Shortfall of Sites	0.175	Low I Residential	RS-1	0	0	0	11.414	0.085	Residential - Single Family Residence - Pool, 1	210B121 340		Northridge	No	MI	ADU
Los Angeles	10910 KEY WEST AVE	91326	2718021007	0.000	0.000	0.085	0.000	Shortfall of Sites	0.181	Low I Residential	RS-1	0	0	0	11.064	0.085	Residential - Single Family Residence, 1	210B117 340		Northridge	No	MI	ADU
Los Angeles	10859 INDEPENDENCE AVE	91311	2706003005	0.000	0.000	0.085	0.000	Shortfall of Sites	0.500	Very Low I Residential	RA-1	0	0	0	3.998	0.085	Residential - Single Family Residence, 1	210B109 340		Chatsworth - Porter Ranch	No	MI	ADU
Los Angeles	10716 CREBS AVE	91326	2717024043	0.000	0.000	0.085	0.000	Shortfall of Sites	0.198	Low I Residential	RS-1	0	0	0	10.100	0.085	Residential - Single Family Residence, 1	207B121 340		Northridge	No	MI	ADU
Los Angeles	10630 RATHBURN AVE	91326	2731001011	0.000	0.000	0.085	0.000	Shortfall of Sites	0.260	Very Low II Residential	RE11-1	0	0	0	7.694	0.085	Residential - Single Family Residence, 1	207B125 340		Northridge	No	MI	ADU
Los Angeles	10611 JORDAN AVE	91311	2722033012	0.000	0.000	0.085	0.000	Shortfall of Sites	0.172	Low I Residential	RS-1	0	0	0	11.611	0.085	Residential - Single Family Residence - Therapy Pool (Spa), 1	207B105 340		Chatsworth - Porter Ranch	No	MI	ADU
Los Angeles	19333 CLYMER ST	91326	2728004017	0.000	0.000	0.085	0.000	Shortfall of Sites	0.261	Very Low II Residential	RE11-1	0	0	0	7.674	0.085	Residential - Single Family Residence - Pool, 1	207B117 340		Northridge	No	MI	ADU
Los Angeles	16322 DEVONSHIRE ST	91344	2678003006	0.000	0.000	0.085	0.000	Shortfall of Sites	0.155	Low I Residential	RS-1	0	0	0	12.942	0.085	Residential - Single Family Residence, 1	204B137 340		Granada Hills - Knollwood	No	MI	ADU
Los Angeles	10151 KEOKUK AVE	91311	2741010027	0.000	0.000	0.085	0.000	Shortfall of Sites	0.269	Very Low II Residential	RE11-1	0	0	0	7.428	0.085	Residential - Single Family Residence - Pool, 1	204B113 340		Chatsworth - Porter Ranch	No	MI	ADU
Los Angeles	19514 LEMARSH ST	91324	2726015007	0.000	0.000	0.085	0.000	Shortfall of Sites	0.378	Very Low I Residential	RA-1	0	0	0	5.288	0.085	Residential - Single Family Residence - Pool, 1	204B117 340		Chatsworth - Porter Ranch	No	MI	ADU
Los Angeles	10143 WISH AVE	91325	2694004030	0.000	0.000	0.085	0.000	Shortfall of Sites	0.317	Very Low II Residential	RE11-1	0	0	0	6.313	0.085	Residential - Single Family Residence - Pool, 1	204B133 340		Northridge	No	MI	ADU
Los Angeles	18729 ROMAR ST	91324	2729015021	0.000	0.000	0.085	0.000	Shortfall of Sites	0.169	Low I Residential	RS-1	0	0	0	11.859	0.085	Residential - Single Family Residence, 1	204B121 340		Northridge	No	MI	ADU
Los Angeles	20537 MAYALL ST	91311	2741025007	0.000	0.000	0.085	0.000	Shortfall of Sites	0.174	Low I Residential	RS-1	0	0	0	11.473	0.085	Residential - Single Family Residence, 1	204B109 340		Chatsworth - Porter Ranch	No	MI	ADU
Los Angeles	9746 RHEA AVE	91324	2763028007	0.000	0.000	0.085	0.000	Shortfall of Sites	0.172	Low I Residential	RS-1	0	0	0	11.622	0.085	Residential - Single Family Residence, 1	201B121 340		Northridge	No	MI	ADU
Los Angeles	19211 MARILLA ST	91324	2762005006	0.000	0.000	0.085	0.000	Shortfall of Sites	0.322	Very Low I Residential	RA-1	0	0	0	6.205	0.085	Residential - Single Family Residence - Pool, 1	201B117 340		Northridge	No	MI	ADU
Los Angeles	9728 NEVADA AVE	91311	2727013014	0.000	0.000	0.085	0.000	Shortfall of Sites	0.223	Very Low II Residential	RE11-1-H	0	0	0	8.974	0.085	Residential - Single Family Residence - Pool, 1	201B101 340		Chatsworth - Porter Ranch	No	MI	ADU
Los Angeles	17432 CITRONIA ST	91325	2755016013	0.000	0.000	0.085	0.000	Shortfall of Sites	0.374	Very Low I Residential	RA-1	0	0	0	5.344	0.085	Residential - Single Family Residence, 1	201B129 340		Northridge	No	MI	ADU
Los Angeles	9525 DE SOTO AVE	91311	2746007016	0.000	0.000	0.085	0.000	Shortfall of Sites	1.589	Light Manufacturing	P-1, MR2-1	0	0	0	1.259	0.085	Industrial - Light Manufacturing - One Story, 1	201B109 340		Chatsworth - Porter Ranch	No	MI	ADU
Los Angeles	9352 HAYVENHURST AVE	91343	2676002004	0.000	0.000	0.085	0.000	Shortfall of Sites	0.165	Low Residential	RS-1	0	0	0	12.101	0.085	Residential - Single Family Residence - Pool, 1	198B137 340		Mission Hills - Panorama City - North Hills	No	MI	ADU
Los Angeles	17407 DEARBORN ST	91325	2766011039	0.000	0.000	0.085	0.000	Shortfall of Sites	0.403	Very Low I Residential	RA-1	0	0	0	4.965	0.085	Residential - Single Family Residence - Pool, 1	198B129 340		Northridge	No	MI	ADU
Los Angeles	8760 WHITE OAK AVE	91325	2768013015	0.000	0.000	0.085	0.000	Shortfall of Sites	0.517	Very Low I Residential	RA-1	0	0	0	3.872	0.085	Residential - Single Family Residence - Pool, 1	195B129 340		Northridge	No	MI	ADU
Los Angeles	8755 PASO ROBLES AVE	91325	2690011008	0.000	0.000	0.085	0.000	Shortfall of Sites	0.394	Very Low I Residential	RA-1	0	0	0	5.075	0.085	Residential - Single Family Residence - Pool, 1	195B133 340		Northridge	No	MI	ADU
Los Angeles	5746 MURIETTA AVE	91401	2246018004	0.000	0.000	0.085	0.000	Shortfall of Sites	0.156	Low Residential	R1-1	0	0	0	12.836	0.085	Residential - Single Family Residence - Pool, 1	174B153 340		Van Nuys - North Sherman Oaks	No	MI	ADU
Los Angeles	12525 MARTHA ST	91607	2341016034	0.000	0.000	0.085	0.000	Shortfall of Sites	0.172	Low Residential	R1-1	0	0	0	11.616	0.085	Residential - Single Family Residence, 1	174B161 340		North Hollywood - Valley Village	No	MI	ADU
Los Angeles	5206 TOPEKA DR	91356	2161004052	0.000	0.000	0.085	0.000	Shortfall of Sites	0.374	Very Low I Residential	RA-1	0	0	0	5.351	0.085	Residential - Single Family Residence - Pool, 1	171B121 340		Encino - Tarzana	No	MI	ADU
Los Angeles	12251 LA MAIDA ST	91607	2356010012	0.000	0.000	0.085	0.000	Shortfall of Sites	0.179	Low Residential	R1-1	0	0	0	11.169	0.085	Residential - Single Family Residence - Pool, 1	168B165 340		North Hollywood - Valley Village	No	MI	ADU

Jurisdiction Name	Site Address/Intersection	5 Digit ZIP Code	Assessor Parcel Number	Very Low-Income	Low-Income	Moderate-Income	Above Moderate-Income	Type of Shortfall	Parcel Size (Acres)	Current General Plan Designation	Current Zoning	Proposed General Plan (GP) Designation	Proposed Zoning	Minimum Density Allowed	Maximum Density Allowed	Total Capacity	Vacant/ Nonvacant	Description of Existing Uses	PIN	Base Density Per Acre	Community Plan Area	Rent Stabalization Ordinance	Income Category	Applicable Rezoning Program (Program informing values in Column Q listed first)
Los Angeles	12600 HUSTON ST	91607	2357028024	0.000	0.000	0.085	0.000	Shortfall of Sites	0.213	Low Residential	R1-1	0	0	0	9.370	0.085		Residential - Single Family Residence - Pool, 1	168B161 340		North Hollywood - Valley Village	No	MI	ADU
Los Angeles	17807 VALLEY VISTA BLVD	91316	2182004009	0.000	0.000	0.085	0.000	Shortfall of Sites	0.193	Low I Residential	RE9-1	0	0	0	10.372	0.085		Residential - Single Family Residence, 1	168B129 340		Encino - Tarzana	No	MI	ADU
Los Angeles	4916 WIOTA ST	90041	5690021030	0.000	0.000	0.085	0.000	Shortfall of Sites	0.149	Low Residential	R1-1	0	0	0	13.402	0.085		Residential - Single Family Residence, 1	162A229 340		Northeast Los Angeles	No	MI	ADU
Los Angeles	1717 CAMPUS RD	90041	5474001024	0.000	0.000	0.085	0.000	Shortfall of Sites	0.221	Low Residential	R1-1	0	0	0	9.039	0.085		Residential - Single Family Residence, 1	159A221 340		Northeast Los Angeles	No	MI	ADU
Los Angeles	2612 W AVENUE 30	90065	5457007028	0.000	0.000	0.085	0.000	Shortfall of Sites	0.159	Low Residential	R1-1-CDO	0	0	0	12.601	0.085		Residential - Single Family Residence, 1	150B213 340		Northeast Los Angeles	No	MI	ADU
Los Angeles	2043 N BERENDO ST	90027	5589024004	0.000	0.000	0.085	0.000	Shortfall of Sites	0.149	Low II Residential	R1-1	0	0	0	13.402	0.085		Residential - Single Family Residence, 1	150B197 340		Hollywood	No	MI	ADU
Los Angeles	3439 WINSLOW DR	90026	5427027023	0.000	0.000	0.085	0.000	Shortfall of Sites	0.162	Low Medium II Residential	RD1.5-1VL	0	0	0	12.358	0.085		Residential - Single Family Residence, 1	144A203 340		Silver Lake - Echo Park - Elysian Valley	No	MI	ADU
Los Angeles	744 N OGDEN DR	90046	5527009003	0.000	0.000	0.085	0.000	Shortfall of Sites	0.149	Low II Residential	R1-1	0	0	0	13.392	0.085		Residential - Single Family Residence, 1	141B177 340		Hollywood	No	MI	ADU
Los Angeles	316 N RIDGEWOOD PL	90004	5522029011	0.000	0.000	0.085	0.000	Shortfall of Sites	0.164	Low II Residential	R1R3-RG	0	0	0	12.223	0.085		Residential - Single Family Residence, 1	138B189 340		Wilshire	No	MI	ADU
Los Angeles	533 WARNER AVE	90024	4360022015	0.000	0.000	0.085	0.000	Shortfall of Sites	0.261	Low Residential	R1-1	0	0	0	7.669	0.085		Residential - Single Family Residence - Pool, 1	138B153 340		Westwood	No	MI	ADU
Los Angeles	220 OCEANO DR	90049	4404033004	0.000	0.000	0.085	0.000	Shortfall of Sites	0.314	Low Residential	RS-1	0	0	0	6.366	0.085		Residential - Single Family Residence - Pool, 1	132B141 340		Brentwood - Pacific Palisades	No	MI	ADU
Los Angeles	11714 CHENAULT ST	90049	4401016012	0.000	0.000	0.085	0.000	Shortfall of Sites	0.172	Low Residential	RS-1-O	0	0	0	11.614	0.085		Residential - Single Family Residence, 1	132B145 340		Brentwood - Pacific Palisades	No	MI	ADU
Los Angeles	336 BENTEL AVE	90049	4406025013	0.000	0.000	0.085	0.000	Shortfall of Sites	0.383	Very Low II Residential	RE11-1	0	0	0	5.225	0.085		Residential - Single Family Residence - Pool and Misc., 1	129B137 340		Brentwood - Pacific Palisades	No	MI	ADU
Los Angeles	2178 GUTHRIE DR	90034	4309015027	0.000	0.000	0.085	0.000	Shortfall of Sites	0.187	Low Residential	R1V2-O	0	0	0	10.704	0.085		Residential - Single Family Residence - Pool, 1	126B169 340		West Los Angeles	No	MI	ADU
Los Angeles	2171 GUTHRIE DR	90034	4309016014	0.000	0.000	0.085	0.000	Shortfall of Sites	0.201	Low Residential	R1V2-O	0	0	0	9.931	0.085		Residential - Single Family Residence - Pool, 1	126B165 340		West Los Angeles	No	MI	ADU
Los Angeles	6041 W 78TH ST	90045	4106013002	0.000	0.000	0.085	0.000	Shortfall of Sites	0.165	Low Residential	R1-1	0	0	0	12.116	0.085		Residential - Single Family Residence - Pool, 1	099B169 340		Westchester - Playa del Rey	No	MI	ADU
Los Angeles	1641 W OFARRELL ST	90732	7559005005	0.000	0.000	0.085	0.000	Shortfall of Sites	0.205	Low II Residential	R1-1XL	0	0	0	9.740	0.085		Residential - Single Family Residence, 1	018B193 340		San Pedro	No	MI	ADU
Los Angeles	1022 S MALGREN AVE	90732	7560019008	0.000	0.000	0.085	0.000	Shortfall of Sites	0.154	Low II Residential	R1-1XL	0	0	0	12.963	0.085		Residential - Single Family Residence - Pool, 1	015B189 340		San Pedro	No	MI	ADU
Los Angeles	1513 W 15TH ST	90732	7560025018	0.000	0.000	0.085	0.000	Shortfall of Sites	0.155	Low II Residential	R1-1XL	0	0	0	12.892	0.085		Residential - Single Family Residence, 1	012B193 340		San Pedro	No	MI	ADU
Los Angeles	12431 HENZIE PL	91344	2608016007	0.000	0.000	0.085	0.000	Shortfall of Sites	0.257	Very Low II Residential	RE11-1-H	0	0	0	7.783	0.085		Residential - Single Family Residence - Pool, 1	219B133 341		Granada Hills - Knollwood	No	MI	ADU
Los Angeles	11924 SUSAN DR	91344	2609006004	0.000	0.000	0.085	0.000	Shortfall of Sites	0.445	Very Low I Residential	RA-1	0	0	0	4.492	0.085		Residential - Single Family Residence - Pool, 1	216B137 341		Granada Hills - Knollwood	No	MI	ADU
Los Angeles	17250 BIRCHER ST	91344	2607007046	0.000	0.000	0.085	0.000	Shortfall of Sites	0.195	Low I Residential	RS-1	0	0	0	10.240	0.085		Residential - Single Family Residence, 1	213B133 341		Granada Hills - Knollwood	No	MI	ADU
Los Angeles	16557 BIRCHER ST	91344	2610025010	0.000	0.000	0.085	0.000	Shortfall of Sites	0.173	Low I Residential	RS-1	0	0	0	11.579	0.085		Residential - Single Family Residence, 1	213B137 341		Granada Hills - Knollwood	No	MI	ADU
Los Angeles	16840 DONMETZ ST	91344	2682021035	0.000	0.000	0.085	0.000	Shortfall of Sites	0.179	Low I Residential	RS-1	0	0	0	11.166	0.085		Residential - Single Family Residence - Pool, 1	210B133 341		Granada Hills - Knollwood	No	MI	ADU
Los Angeles	11162 GAYNOR AVE	91344	2666024025	0.000	0.000	0.085	0.000	Shortfall of Sites	0.177	Low I Residential	RS-1	0	0	0	11.277	0.085		Residential - Single Family Residence - Pool, 1	210B141 341		Granada Hills - Knollwood	No	MI	ADU
Los Angeles	11139 HAYVENHURST AVE	91344	2682015010	0.000	0.000	0.085	0.000	Shortfall of Sites	0.165	Low I Residential	RS-1	0	0	0	12.101	0.085		Residential - Single Family Residence, 1	210B137 341		Granada Hills - Knollwood	No	MI	ADU
Los Angeles	19144 SALT LAKE PL	91326	2718004032	0.000	0.000	0.085	0.000	Shortfall of Sites	0.173	Low I Residential	RS-1	0	0	0	11.555	0.085		Residential - Single Family Residence - Pool, 1	210B121 341		Northridge	No	MI	ADU
Los Angeles	10910 DES MOINES AVE	91326	2718023008	0.000	0.000	0.085	0.000	Shortfall of Sites	0.174	Low I Residential	RS-1	0	0	0	11.464	0.085		Residential - Single Family Residence, 1	210B117 341		Northridge	No	MI	ADU
Los Angeles	20648 TULSA ST	91311	2707028031	0.000	0.000	0.085	0.000	Shortfall of Sites	0.253	Very Low II Residential	RE11-1	0	0	0	7.920	0.085		Residential - Single Family Residence, 1	210B109 341		Chatsworth - Porter Ranch	No	MI	ADU
Los Angeles	19030 LOS ALIMOS ST	91326	2718013007	0.000	0.000	0.085	0.000	Shortfall of Sites	0.175	Low I Residential	RS-1	0	0	0	11.436	0.085		Residential - Single Family Residence - Pool, 1	207B121 341		Northridge	No	MI	ADU
Los Angeles	10707 WOODLEY AVE	91344	2680007002	0.000	0.000	0.085	0.000	Shortfall of Sites	0.165	Low I Residential	RS-1	0	0	0	12.101	0.085		Residential - Single Family Residence, 1	207B141 341		Granada Hills - Knollwood	No	MI	ADU
Los Angeles	10628 DEERING AVE	91311	2706028009	0.000	0.000	0.085	0.000	Shortfall of Sites	0.207	Low I Residential	RE9-1	0	0	0	9.678	0.085		Residential - Single Family Residence, 1	207B105 341		Chatsworth - Porter Ranch	No	MI	ADU
Los Angeles	10615 ATLANTA AVE	91326	2728005012	0.000	0.000	0.085	0.000	Shortfall of Sites	0.263	Very Low II Residential	RE11-1	0	0	0	7.601	0.085		Residential - Single Family Residence - Pool, 1	207B117 341		Northridge	No	MI	ADU
Los Angeles	10360 MATHER AVE	91040	2559001038	0.000	0.000	0.085	0.000	Shortfall of Sites	0.154	Low Residential	R1-1-RFA	0	0	0	12.981	0.085		Residential - Single Family Residence, 1	204B193 341		Sunland - Tujunga - Lake View Terrace - Shadow Hills - East La Tuna Canyon	No	MI	ADU
Los Angeles	16318 DEVONSHIRE ST	91344	2678003020	0.000	0.000	0.085	0.000	Shortfall of Sites	0.181	Low I Residential	RS-1	0	0	0	11.060	0.085		Residential - Single Family Residence, 1	204B137 341		Granada Hills - Knollwood	No	MI	ADU
Los Angeles	16118 DEVONSHIRE ST	91344	2669006007	0.000	0.000	0.085	0.000	Shortfall of Sites	0.176	Low I Residential	RS-1	0	0	0	11.337	0.085		Residential - Single Family Residence, 1	204B141 341		Granada Hills - Knollwood	No	MI	ADU
Los Angeles	20422 LEMARSH ST	91311	2741006015	0.000	0.000	0.085	0.000	Shortfall of Sites	0.207	Low I Residential	RE9-1	0	0	0	9.647	0.085		Residential - Single Family Residence - Pool, 1	204B113 341		Chatsworth - Porter Ranch	No	MI	ADU
Los Angeles	19448 LEMARSH ST	91324	2726017014	0.000	0.000	0.085	0.000	Shortfall of Sites	0.357	Very Low I Residential	RA-1	0	0	0	5.604	0.085		Residential - Single Family Residence - Pool, 1	204B117 341		Chatsworth - Porter Ranch	No	MI	ADU
Los Angeles	10142 WISH AVE	91325	2694003006	0.000	0.000	0.085	0.000	Shortfall of Sites	0.317	Very Low II Residential	RE11-1	0	0	0	6.313	0.085		Residential - Single Family Residence - Pool, 1	204B133 341		Northridge	No	MI	ADU
Los Angeles	17800 ROMAR ST	91325	2734003001	0.000	0.000	0.085	0.000	Shortfall of Sites	0.256	Very Low II Residential	RE11-1	0	0	0	7.808	0.085		Residential - Single Family Residence, 1	204B129 341		Northridge	No	MI	ADU
Los Angeles	18723 ROMAR ST	91324	2729015022	0.000	0.000	0.085	0.000	Shortfall of Sites	0.169	Low I Residential	RS-1	0	0	0	11.857	0.085		Residential - Single Family Residence, 1	204B121 341		Northridge	No	MI	ADU
Los Angeles	20531 MAYALL ST	91311	2741025006	0.000	0.000	0.085	0.000	Shortfall of Sites	0.174	Low I Residential	RS-1	0	0	0	11.472	0.085		Residential - Single Family Residence - Pool, 1	204B109 341		Chatsworth - Porter Ranch	No	MI	ADU
Los Angeles	18567 MERRIDY ST	91324	2729022002	0.000	0.000	0.085	0.000	Shortfall of Sites	0.173	Low I Residential	RS-1	0	0	0	11.588	0.085		Residential - Single Family Residence, 1	204B125 341		Northridge	No	MI	ADU
Los Angeles	20227 KINZIE ST	91311	2748033042	0.000	0.000	0.085	0.000	Shortfall of Sites	0.187	Low I Residential	RS-1	0	0	0	10.717	0.085		Residential - Single Family Residence, 1	201B113 341		Chatsworth - Porter Ranch	No	MI	ADU
Los Angeles	9745 YOLANDA AVE	91324	2763028010	0.000	0.000	0.085	0.000	Shortfall of Sites	0.172	Low I Residential	RS-1	0	0	0	11.617	0.085		Residential - Single Family Residence - Pool, 1	201B121 341		Northridge	No	MI	ADU
Los Angeles	9745 QUARTZ AVE	91311	2761020001	0.000	0.000	0.085	0.000	Shortfall of Sites	0.180	Low I Residential	RS-1	0	0	0	11.122	0.085		Residential - Single Family Residence, 1	201B117 341		Chatsworth - Porter Ranch	No	MI	ADU
Los Angeles	22158 NEEDLES ST	91311	2727011026	0.000	0.000	0.085	0.000	Shortfall of Sites	0.261	Very Low II Residential	RA-1, RE11-1-H	0	0	0	7.652	0.085		Residential - Single Family Residence, 1	201B101 341		Chatsworth - Porter Ranch	No	MI	ADU
Los Angeles	9353 MONOGRAM AVE	91343	2676002021	0.000	0.000	0.085	0.000	Shortfall of Sites	0.158	Low Residential	RS-1	0	0	0	12.626	0.085		Residential - Single Family Residence, 1	198B137 341		Mission Hills - Panorama City - North Hills	No	MI	ADU
Los Angeles	17401 DEARBORN ST	91325	2766011038	0.000	0.000	0.085	0.000	Shortfall of Sites	0.309	Very Low I Residential	RA-1	0	0	0	6.474	0.085		Residential - Single Family Residence, 1	198B129 341		Northridge	No	MI	ADU
Los Angeles	23419 SCHOENBORN ST	91304	2005016013	0.000	0.000	0.085	0.000	Shortfall of Sites	0.253	Very Low II Residential	RE11-1	0	0	0	7.891	0.085		Residential - Single Family Residence, 1	192B093 341		Chatsworth - Porter Ranch	No	MI	ADU
Los Angeles	5749 COSTELLO AVE	91401	2246018009	0.000	0.000	0.085	0.000	Shortfall of Sites	0.155	Low Residential	R1-1	0	0	0	12.910	0.085		Residential - Single Family Residence - Pool, 1	174B153 341		Van Nuys - North Sherman Oaks	No	MI	ADU
Los Angeles	14002 WEDDINGTON ST	91401	2247020017	0.000	0.000	0.085	0.000	Shortfall of Sites	0.323	Low Residential	R1-1	0	0	0	6.194	0.085		Residential - Single Family Residence - Pool, 1	171B153 341		Van Nuys - North Sherman Oaks	No	MI	ADU
Los Angeles	12752 WEDDINGTON ST	91607	2346024002	0.000	0.000	0.085	0.000	Shortfall of Sites	0.172	Low Residential	R1-1	0	0	0	11.630	0.085		Residential - Single Family Residence, 1	171B161 341		North Hollywood - Valley Village	No	MI	ADU
Los Angeles	19261 WELLS DR	91356	2163008022	0.000	0.000	0.085	0.000	Shortfall of Sites	0.419	Very Low I Residential	RA-1	0	0	0	4.777	0.085		Residential - Single Family Residence - Pool, 1	171B117 341		Encino - Tarzana	No	MI	ADU
Los Angeles	12245 LA MAIDA ST	91607	2356010013	0.000	0.000	0.085	0.000	Shortfall of Sites	0.179	Low Residential	R1-1	0	0	0	11.169	0.085		Residential - Single Family Residence - Pool, 1	168B165 341		North Hollywood - Valley Village	No	MI	ADU
Los Angeles	12743 LA MAIDA ST	91607	2357022008	0.000	0.000	0.085	0.000	Shortfall of Sites	0.157	Low Residential	R1-1	0	0	0	12.775	0.085		Residential - Single Family Residence, 1	168B161 341		Van Nuys - North Sherman Oaks	No	MI	ADU
Los Angeles	4000 COLFAX AVE	91604	2368007001	0.000	0.000	0.085	0.000	Shortfall of Sites	0.956	General Commercial	C2-1VL-RIO	0	0	0	2.093	0.085		Commercial - Store - One Story, 1	162B169 341		Sherman Oaks - Studio City - Toluca Lake - Cahuenga Pass	No	MI	ADU
Los Angeles	1551 GRANDOLA AVE	90041	5689020016	0.000	0.000	0.085	0.000	Shortfall of Sites	0.160	Low Residential	R1-1	0	0	0	12.467	0.085		Residential - Single Family Residence, 1	162A227 341		Northeast Los Angeles	No	MI	ADU
Los Angeles	3335 APPLETON ST	90039	5435022032	0.000	0.000	0.085	0.000	Shortfall of Sites	0.166	Low Residential	R1-1-RIO	0	0	0	12.076	0.085		Residential - Single Family Residence, 1	156A207 341		Northeast Los Angeles	No	MI	ADU
Los Angeles	3422 ATWATER AVE	90039	5436023006	0.000	0.000	0.085	0.000	Shortfall of Sites	0.155	Low Residential	R1-1-RIO	0	0	0	12.907	0.085		Residential - Single Family Residence, 1	153B209 341		Northeast Los Angeles	No	MI	ADU
Los Angeles	2044 N CATALINA ST	90027	5589024021	0.000	0.000	0.085	0.000	Shortfall of Sites	0.149	Low II Residential	R1-1	0	0	0	13.402	0.085		Residential - Single Family Residence - Pool and Misc., 1	150B197 341		Hollywood	No	MI	ADU
Los Angeles	4343 MAYCREST AVE	90032	5309019005	0.000	0.000	0.085	0.000	Shortfall of Sites	0.172	Open Space	R1-1	0	0	0	11.616	0.085		Residential - Single Family Residence, 1	147A237 341		Northeast Los Angeles	No	MI	ADU
Los Angeles	314 N FULLER AVE	90036	5526036018	0.000	0.000	0.085	0.000	Shortfall of Sites	0.181	Low II Residential	R1V2-O	0	0	0	11.078	0.085		Residential - Single Family Residence, 1	138B181 341		Wilshire	No	MI	ADU
Los Angeles	11324 W SUNSET BLVD	90049	4366013007	0.000	0.000	0.085	0.000	Shortfall of Sites	0.309	Low Residential	R1-1	0	0	0	6.472	0.085		Residential - Single Family Residence, 1	138B145 341		Westwood	No	MI	ADU
Los Angeles	340 S NORTON AVE	90020	5504014021	0.000	0.000	0.085	0.000	Shortfall of Sites	0.152	Medium Residential	R3-1XL	0	0	0	13.150	0.085		Residential - Single Family Residence, 1	135B189 341		Wilshire	No	MI	ADU
Los Angeles	839 MALCOLM AVE	90024	4360007007	0.000	0.000	0.085	0.000	Shortfall of Sites	0.177	Low Residential	R1-1	0	0	0	11.312	0.085		Residential - Single Family Residence, 1	135B153 341		Westwood	No	MI	ADU
Los Angeles	1257 HOLMBY AVE	90024	4326005019	0.000	0.000	0.085	0.000	Shortfall of Sites	0.166	Low Residential	R1-1	0	0	0	12.061	0.085		Residential - Single Family Residence, 1	135B157 341		Westwood	No	MI	ADU
Los Angeles	10462 WILKINS AVE	90024	4326019006	0.000	0.000	0.085	0.000	Shortfall of Sites	0.151	Low Residential	R1-1-O	0	0	0	13.280	0.085		Residential - Single Family Residence, 1	132B157 341		Westwood	No	MI	ADU
Los Angeles	871 S TREMAINE AVE	90005	5090001012	0.000	0.000	0.085	0.000	Shortfall of Sites	0.227	Low II Residential	R1V3-RG	0	0	0	8.796	0.085		Residential - Single Family Residence, 1	132B185 341		Wilshire	No	MI	ADU
Los Angeles	2001 THAYER AVE	90025	4317006032	0.000	0.000	0.085	0.000	Shortfall of Sites	0.166	Low Residential	R1-1-O	0	0	0	12.016	0.085		Residential - Single Family Residence, 1	129B157 341		West Los Angeles	No	MI	ADU
Los Angeles	1525 GLENVILLE DR	90035	4306016024	0.000	0.000	0.085	0.000	Shortfall of Sites	0.161	Low Residential	R1V2	0	0	0	12.421	0.085		Residential - Single Family Residence - Pool, 1	129B165 341		West Los Angeles	No	MI	ADU
Los Angeles	10360 ILONA AVE	90064	4315012013	0.000	0.000	0.085	0.000	Shortfall of Sites	0.165	Low Residential	R1-1-O	0	0	0	12.134	0.085		Residential - Single Family Residence, 1	129B161 341		West Los Angeles	No	MI	ADU
Los Angeles	2746 FORRESTER DR	90064	4308006031	0.000	0.000	0.085	0.000	Shortfall of Sites	0.158	Low Residential	R1V2-O	0	0	0	12.652	0.085		Residential - Single Family Residence - Pool, 1	126B165 341		West Los Angeles	No	MI	ADU
Los Angeles	10517 NORTHVALE RD	90064	4318039012	0.000	0.000	0.085	0.000	Shortfall of Sites	0.179	Low Residential	R1V2	0	0	0	11.203	0.085		Residential - Single Family Residence, 1	123B161 341		West Los Angeles	No	MI	ADU
Los Angeles	5751 W 74TH ST	90045	4104004009	0.000	0.000	0.085	0.000	Shortfall of Sites	0.309	Low Residential	R1-1	0	0	0	6.477	0.085		Residential - Single Family Residence, 1	102B169 341		Westchester - Playa del Rey	No	MI	ADU
Los Angeles	5821 W 78TH ST	90045	4105008009	0.000	0.000	0.085	0.000	Shortfall of Sites	0.150	Low Residential	R1-1	0	0	0	13.311	0.085		Residential - Single Family Residence, 1	099B169 341		Westchester - Playa del Rey	No	MI	ADU
Los Angeles	12853 TITIAN AVE	91344	2602016008	0.000	0.000	0.085	0.000	Shortfall of Sites	0.193	Low I Residential	RS-1	0	0	0	10.369	0.085		Residential - Single Family Residence, 1	222B133 342		Granada Hills - Knollwood	No	MI	ADU
Los Angeles	17281 FALCON PL	91344	2608016035	0.000	0.000	0.085	0.000	Shortfall of Sites	0.246	Very Low II Residential	RE11-1-H	0	0	0	8.116	0.085		Residential - Single Family Residence, 1	219B133 342		Granada Hills - Knollwood	No	MI	ADU
Los Angeles	17242 BIRCHER ST	91344	2607007045	0.000	0.000	0.085	0.000	Shortfall of Sites	0.195	Low I Residential	RS-1	0	0	0	10.240	0.085		Residential - Single Family Residence - Pool, 1	213B133 342		Granada Hills - Knollwood	No	MI	ADU
Los Angeles	11614 RUBIO AVE	91344	2610011019	0.000	0.000	0.085	0.000	Shortfall of Sites	0.219	Low I Residential	RS-1	0	0	0	9.115	0.085		Residential - Single Family Residence, 1	213B137 342		Granada Hills - Knollwood	No	MI	ADU

Jurisdiction Name	Site Address/Intersection	5 Digit ZIP Code	Assessor Parcel Number	Very Low-Income	Low-Income	Moderate-Income	Above Moderate-Income	Type of Shortfall	Parcel Size (Acres)	Current General Plan Designation	Current Zoning	Proposed General Plan (GP) Designation	Proposed Zoning	Minimum Density Allowed	Maximum Density Allowed	Total Capacity	Vacant/ Nonvacant	Description of Existing Uses	PIN	Base Density Per Acre	Community Plan Area	Rent Stabalization Ordinance	Income Category	Applicable Rezoning Program (Program informing values in Column Q listed first)
Los Angeles	11372 GAYNOR AVE	91344	2666012012	0.000	0.000	0.085	0.000	Shortfall of Sites	0.166	Low I Residential	RS-1	0	0	0	12.031	0.085		Residential - Single Family Residence - Pool, 1	213B141 342		Granada Hills - Knollwood	No	MI	ADU
Los Angeles	17214 DONMETZ ST	91344	2697008016	0.000	0.000	0.085	0.000	Shortfall of Sites	0.172	Low I Residential	RS-1	0	0	0	11.613	0.085		Residential - Single Family Residence, 1	210B133 342		Granada Hills - Knollwood	No	MI	ADU
Los Angeles	16417 LAHEY ST	91344	2681017040	0.000	0.000	0.085	0.000	Shortfall of Sites	0.204	Low I Residential	RS-1	0	0	0	9.807	0.085		Residential - Single Family Residence, 1	210B137 342		Granada Hills - Knollwood	No	MI	ADU
Los Angeles	18900 LAHEY ST	91326	2718006025	0.000	0.000	0.085	0.000	Shortfall of Sites	0.284	Low I Residential	RS-1	0	0	0	7.031	0.085		Residential - Single Family Residence, 1	210B121 342		Northridge	No	MI	ADU
Los Angeles	10911 BISMARCK AVE	91326	2718021022	0.000	0.000	0.085	0.000	Shortfall of Sites	0.183	Low I Residential	RS-1	0	0	0	10.918	0.085		Residential - Single Family Residence - Pool, 1	210B117 342		Northridge	No	MI	ADU
Los Angeles	20640 TULSA ST	91311	2707028030	0.000	0.000	0.085	0.000	Shortfall of Sites	0.253	Very Low II Residential	RE11-1	0	0	0	7.920	0.085		Residential - Single Family Residence - Pool, 1	210B109 342		Chatsworth - Porter Ranch	No	MI	ADU
Los Angeles	19150 OLYMPIA ST	91326	2728002021	0.000	0.000	0.085	0.000	Shortfall of Sites	0.260	Very Low II Residential	RE11-1	0	0	0	7.683	0.085		Residential - Single Family Residence - Pool, 1	207B121 342		Northridge	No	MI	ADU
Los Angeles	18225 SHEPLEY PL	91326	2731007015	0.000	0.000	0.085	0.000	Shortfall of Sites	0.253	Very Low II Residential	RE11-1	0	0	0	7.913	0.085		Residential - Single Family Residence - Pool, 1	207B125 342		Northridge	No	MI	ADU
Los Angeles	10606 VARIEL AVE	91311	2706018033	0.000	0.000	0.085	0.000	Shortfall of Sites	1.000	Very Low I Residential	RA-1	0	0	0	2.001	0.085		Residential - Single Family Residence - Guesthouse, 1	207B105 342		Chatsworth - Porter Ranch	No	MI	ADU
Los Angeles	16112 DEVONSHIRE ST	91344	2669006008	0.000	0.000	0.085	0.000	Shortfall of Sites	0.176	Low I Residential	RS-1	0	0	0	11.337	0.085		Residential - Single Family Residence, 1	204B141 342		Granada Hills - Knollwood	No	MI	ADU
Los Angeles	10152 OSO AVE	91311	2741010006	0.000	0.000	0.085	0.000	Shortfall of Sites	0.263	Very Low II Residential	RE11-1	0	0	0	7.599	0.085		Residential - Single Family Residence, 1	204B113 342		Chatsworth - Porter Ranch	No	MI	ADU
Los Angeles	19500 LEMARSH ST	91324	2726015006	0.000	0.000	0.085	0.000	Shortfall of Sites	0.310	Very Low I Residential	RA-1	0	0	0	6.448	0.085		Residential - Single Family Residence, 1	204B117 342		Chatsworth - Porter Ranch	No	MI	ADU
Los Angeles	10123 WHITE OAK AVE	91325	2734004028	0.000	0.000	0.085	0.000	Shortfall of Sites	0.184	Low I Residential	RS-1	0	0	0	10.898	0.085		Residential - Single Family Residence - Pool, 1	204B129 342		Northridge	No	MI	ADU
Los Angeles	18717 ROMAR ST	91324	2729015023	0.000	0.000	0.085	0.000	Shortfall of Sites	0.174	Low I Residential	RS-1	0	0	0	11.471	0.085		Residential - Single Family Residence - Pool, 1	204B121 342		Northridge	No	MI	ADU
Los Angeles	20525 MAYALL ST	91311	2741025005	0.000	0.000	0.085	0.000	Shortfall of Sites	0.174	Low I Residential	RS-1	0	0	0	11.472	0.085		Residential - Single Family Residence - Pool, 1	204B109 342		Chatsworth - Porter Ranch	No	MI	ADU
Los Angeles	18563 MERRIDY ST	91324	2729022001	0.000	0.000	0.085	0.000	Shortfall of Sites	0.183	Low I Residential	RS-1	0	0	0	10.922	0.085		Residential - Single Family Residence, 1	204B125 342		Northridge	No	MI	ADU
Los Angeles	20223 KINZIE ST	91311	2748033043	0.000	0.000	0.085	0.000	Shortfall of Sites	0.205	Low I Residential	RS-1	0	0	0	9.778	0.085		Residential - Single Family Residence - Pool, 1	201B113 342		Chatsworth - Porter Ranch	No	MI	ADU
Los Angeles	9734 GEYSER AVE	91324	2763026006	0.000	0.000	0.085	0.000	Shortfall of Sites	0.205	Low I Residential	RS-1	0	0	0	9.739	0.085		Residential - Single Family Residence - Pool, 1	201B121 342		Northridge	No	MI	ADU
Los Angeles	9941 CABANAS AVE	91042	2571010024	0.000	0.000	0.085	0.000	Shortfall of Sites	0.173	Low Residential	R1-1-RFA	0	0	0	11.564	0.085		Residential - Single Family Residence, 1	201B205 342		Sunland - Tujunga - Lake View Terrace - Shadow Hills - East La Tuna Canyon	No	MI	ADU
Los Angeles	9701 NITA AVE	91311	2727007004	0.000	0.000	0.085	0.000	Shortfall of Sites	0.385	Very Low I Residential	RA-1	0	0	0	5.198	0.085		Residential - Single Family Residence - Pool, 1	201B101 342		Chatsworth - Porter Ranch	No	MI	ADU
Los Angeles	9717 WOODLEY AVE	91343	2677014003	0.000	0.000	0.085	0.000	Shortfall of Sites	0.197	Low Residential	RS-1	0	0	0	10.154	0.085		Residential - Single Family Residence, 1	201B141 342		Mission Hills - Panorama City - North Hills	No	MI	ADU
Los Angeles	17424 CITRONIA ST	91325	2755008039	0.000	0.000	0.085	0.000	Shortfall of Sites	0.302	Very Low I Residential	RA-1	0	0	0	6.628	0.085		Residential - Single Family Residence - Pool, 1	201B129 342		Northridge	No	MI	ADU
Los Angeles	9526 DELCO AVE	91311	2748019026	0.000	0.000	0.085	0.000	Shortfall of Sites	0.173	Low I Residential	RS-1	0	0	0	11.551	0.085		Residential - Single Family Residence, 1	201B109 342		Chatsworth - Porter Ranch	No	MI	ADU
Los Angeles	9350 VALJEAN AVE	91343	2676013030	0.000	0.000	0.085	0.000	Shortfall of Sites	0.194	Low Residential	RS-1	0	0	0	10.290	0.085		Residential - Single Family Residence - Pool, 1	198B137 342		Mission Hills - Panorama City - North Hills	No	MI	ADU
Los Angeles	19004 VINCENNES ST	91324	2762029017	0.000	0.000	0.085	0.000	Shortfall of Sites	0.189	Low I Residential	RS-1	0	0	0	10.593	0.085		Residential - Single Family Residence, 1	198B121 342		Northridge	No	MI	ADU
Los Angeles	9327 WOODLEY AVE	91343	2676012006	0.000	0.000	0.085	0.000	Shortfall of Sites	0.169	Low Residential	RS-1	0	0	0	11.805	0.085		Residential - Single Family Residence, 1	198B141 342		Mission Hills - Panorama City - North Hills	No	MI	ADU
Los Angeles	9255 PASO ROBLES AVE	91325	2692020011	0.000	0.000	0.085	0.000	Shortfall of Sites	0.249	Low I Residential	RE9-1	0	0	0	8.046	0.085		Residential - Single Family Residence - Pool, 1	198B133 342		Northridge	No	MI	ADU
Los Angeles	9426 CERRO VISTA DR	91042	2572035013	0.000	0.000	0.085	0.000	Shortfall of Sites	0.181	Low Residential	RS-1	0	0	0	11.040	0.085		Residential - Single Family Residence, 1	198B205 342		Sunland - Tujunga - Lake View Terrace - Shadow Hills - East La Tuna Canyon	No	MI	ADU
Los Angeles	9157 ENCINO AVE	91325	2766009004	0.000	0.000	0.085	0.000	Shortfall of Sites	0.689	Very Low I Residential	RA-1	0	0	0	2.903	0.085		Residential - Single Family Residence - Pool, 1	198B129 342		Northridge	No	MI	ADU
Los Angeles	17310 GRESHAM ST	91325	2768016014	0.000	0.000	0.085	0.000	Shortfall of Sites	0.797	Very Low I Residential	RA-1	0	0	0	2.511	0.085		Residential - Single Family Residence - Pool, 1	195B133 342		Northridge	No	MI	ADU
Los Angeles	8338 DUCOR AVE	91304	2005003009	0.000	0.000	0.085	0.000	Shortfall of Sites	0.185	Low I Residential	RS-1	0	0	0	10.809	0.085		Residential - Single Family Residence - Planned Unit Development (PUD), 1	192B097 342		Chatsworth - Porter Ranch	No	MI	ADU
Los Angeles	12531 MARTHA ST	91607	2341016033	0.000	0.000	0.085	0.000	Shortfall of Sites	0.158	Low Residential	R1-1	0	0	0	12.626	0.085		Residential - Single Family Residence, 1	174B161 342		North Hollywood - Valley Village	No	MI	ADU
Los Angeles	13960 WEDDINGTON ST	91401	2247020036	0.000	0.000	0.085	0.000	Shortfall of Sites	0.241	Low Residential	R1-1	0	0	0	8.313	0.085		Residential - Single Family Residence - Pool, 1	171B153 342		Van Nuys - North Sherman Oaks	No	MI	ADU
Los Angeles	12237 LA MAIDA ST	91607	2356010014	0.000	0.000	0.085	0.000	Shortfall of Sites	0.179	Low Residential	R1-1	0	0	0	11.170	0.085		Residential - Single Family Residence - Pool and Misc., 1	168B165 342		North Hollywood - Valley Village	No	MI	ADU
Los Angeles	4835 ETHEL AVE	91423	2358017003	0.000	0.000	0.085	0.000	Shortfall of Sites	0.186	Low Residential	R1-1	0	0	0	10.754	0.085		Residential - Single Family Residence, 1	168B161 342		Van Nuys - North Sherman Oaks	No	MI	ADU
Los Angeles	11644 LA MAIDA ST	91601	2354010026	0.000	0.000	0.085	0.000	Shortfall of Sites	0.207	Low Residential	R1-1	0	0	0	9.677	0.085		Residential - Single Family Residence - Pool, 1	168B169 342		North Hollywood - Valley Village	No	MI	ADU
Los Angeles	4373 BECK AVE	91604	2365019019	0.000	0.000	0.085	0.000	Shortfall of Sites	0.598	Low Residential	R1-1-RIO	0	0	0	3.346	0.085		Residential - Single Family Residence - Pool, 1	165B169 342		Sherman Oaks - Studio City - Toluca Lake - Cahuenga Pass	No	MI	ADU
Los Angeles	4947 LA RODA AVE	90041	5689002029	0.000	0.000	0.085	0.000	Shortfall of Sites	0.228	Low Residential	R1-1	0	0	0	8.788	0.085		Residential - Single Family Residence - Pool, 1	162A225 342		Northeast Los Angeles	No	MI	ADU
Los Angeles	3622 REVERE AVE	90039	5435007043	0.000	0.000	0.085	0.000	Shortfall of Sites	0.155	Low Residential	R1-1-RIO	0	0	0	12.907	0.085		Residential - Single Family Residence, 1	156B209 342		Northeast Los Angeles	No	MI	ADU
Los Angeles	3503 GARDEN AVE	90039	5436025014	0.000	0.000	0.085	0.000	Shortfall of Sites	0.155	Low Residential	R1-1-RIO	0	0	0	12.894	0.085		Residential - Single Family Residence, 1	153B209 342		Northeast Los Angeles	No	MI	ADU
Los Angeles	2566 W AVENUE 31	90065	5457010037	0.000	0.000	0.085	0.000	Shortfall of Sites	0.161	Low Residential	R1-1-CDO	0	0	0	12.411	0.085		Residential - Single Family Residence, 1	150B213 342		Northeast Los Angeles	No	MI	ADU
Los Angeles	4354 LOWELL AVE	90032	5309019022	0.000	0.000	0.085	0.000	Shortfall of Sites	0.172	Open Space	R3-1	0	0	0	11.597	0.085		Residential - Single Family Residence, 1	147A237 342		Northeast Los Angeles	No	MI	ADU
Los Angeles	740 N VISTA ST	90046	5526010017	0.000	0.000	0.085	0.000	Shortfall of Sites	0.161	Low II Residential	R1-1	0	0	0	12.446	0.085		Residential - Single Family Residence - Pool, 1	141B181 342		Hollywood	No	MI	ADU
Los Angeles	318 N VAN NESS AVE	90004	5522028018	0.000	0.000	0.085	0.000	Shortfall of Sites	0.167	Low II Residential	R1R3-RG	0	0	0	11.977	0.085		Residential - Single Family Residence, 1	138B189 342		Wilshire	No	MI	ADU
Los Angeles	611 WOODRUFF AVE	90024	4360025050	0.000	0.000	0.085	0.000	Shortfall of Sites	0.396	Low Residential	R1-1	0	0	0	5.049	0.085		Residential - Single Family Residence, 1	138B153 342		Westwood	No	MI	ADU
Los Angeles	857 GLENMONT AVE	90024	4360013020	0.000	0.000	0.085	0.000	Shortfall of Sites	0.160	Low Residential	R1-1	0	0	0	12.515	0.085		Residential - Single Family Residence, 1	135B153 342		Westwood	No	MI	ADU
Los Angeles	651 LORNA LN	90049	4401013005	0.000	0.000	0.085	0.000	Shortfall of Sites	0.195	Low Residential	RS-1	0	0	0	10.251	0.085		Residential - Single Family Residence - Pool, 1	132B145 342		Brentwood - Pacific Palisades	No	MI	ADU
Los Angeles	9761 CASTELLO PL	90035	4307012030	0.000	0.000	0.085	0.000	Shortfall of Sites	0.255	Low Residential	R1V2-O	0	0	0	7.848	0.085		Residential - Single Family Residence, 1	129B165 342		West Los Angeles	No	MI	ADU
Los Angeles	12916 EVANSTON ST	90049	4406028002	0.000	0.000	0.085	0.000	Shortfall of Sites	0.548	Very Low I Residential	RE20-1	0	0	0	3.648	0.085		Residential - Single Family Residence - Pool, 1	129B137 342		Brentwood - Pacific Palisades	No	MI	ADU
Los Angeles	2305 OVERLAND AVE	90064	4320005058	0.000	0.000	0.085	0.000	Shortfall of Sites	0.158	Low Residential	R1-1-O	0	0	0	12.648	0.085		, 1	126B157 342		West Los Angeles	No	MI	ADU
Los Angeles	2134 KELTON AVE	90025	4322006008	0.000	0.000	0.085	0.000	Shortfall of Sites	0.155	Low Residential	R1-1	0	0	0	12.906	0.085		Residential - Single Family Residence, 1	126B153 342		West Los Angeles	No	MI	ADU
Los Angeles	2177 GUTHRIE DR	90034	4309016015	0.000	0.000	0.085	0.000	Shortfall of Sites	0.203	Low Residential	R1V2-O	0	0	0	9.853	0.085		Residential - Single Family Residence - Pool, 1	126B165 342		West Los Angeles	No	MI	ADU
Los Angeles	6031 W 78TH ST	90045	4106013004	0.000	0.000	0.085	0.000	Shortfall of Sites	0.179	Low Residential	R1-1	0	0	0	11.190	0.085		Residential - Single Family Residence, 1	099B169 342		Westchester - Playa del Rey	No	MI	ADU
Los Angeles	1017 S WYCLIFF AVE	90732	7560019017	0.000	0.000	0.085	0.000	Shortfall of Sites	0.155	Low II Residential	R1-1XL	0	0	0	12.863	0.085		Residential - Single Family Residence, 1	015B189 342		San Pedro	No	MI	ADU
Los Angeles	1501 LE GRANDE TER	90732	7459011016	0.000	0.000	0.085	0.000	Shortfall of Sites	0.155	Low II Residential	R1-1XL	0	0	0	12.905	0.085		Residential - Single Family Residence, 1	012B193 342		San Pedro	No	MI	ADU
Los Angeles	17412 TROSA ST	91344	2608002003	0.000	0.000	0.085	0.000	Shortfall of Sites	0.173	Low I Residential	RS-1	0	0	0	11.575	0.085		Residential - Single Family Residence, 1	222B129 343		Granada Hills - Knollwood	No	MI	ADU
Los Angeles	12454 EL ORO WAY	91344	2608022006	0.000	0.000	0.085	0.000	Shortfall of Sites	0.239	Low I Residential	RS-1	0	0	0	8.384	0.085		Residential - Single Family Residence, 1	219B133 343		Granada Hills - Knollwood	No	MI	ADU
Los Angeles	17092 SIGNATURE DR	91344	2606023009	0.000	0.000	0.085	0.000	Shortfall of Sites	0.265	Low I Residential	RS-1	0	0	0	7.551	0.085		Residential - Single Family Residence, 1	216B133 343		Granada Hills - Knollwood	No	MI	ADU
Los Angeles	16354 SHAMHART DR	91344	2605010008	0.000	0.000	0.085	0.000	Shortfall of Sites	0.328	Very Low II Residential	RE11-1	0	0	0	6.106	0.085		Residential - Single Family Residence, 1	216B137 343		Granada Hills - Knollwood	No	MI	ADU
Los Angeles	17236 BIRCHER ST	91344	2607007044	0.000	0.000	0.085	0.000	Shortfall of Sites	0.195	Low I Residential	RS-1	0	0	0	10.239	0.085		Residential - Single Family Residence - Pool, 1	213B133 343		Granada Hills - Knollwood	No	MI	ADU
Los Angeles	11621 SWINTON AVE	91344	2605018031	0.000	0.000	0.085	0.000	Shortfall of Sites	0.218	Low I Residential	RS-1	0	0	0	9.171	0.085		Residential - Single Family Residence, 1	213B137 343		Granada Hills - Knollwood	No	MI	ADU
Los Angeles	17206 DONMETZ ST	91344	2697008018	0.000	0.000	0.085	0.000	Shortfall of Sites	0.172	Low I Residential	RS-1	0	0	0	11.613	0.085		Residential - Single Family Residence, 1	210B133 343		Granada Hills - Knollwood	No	MI	ADU
Los Angeles	10908 BISMARCK AVE	91326	2718020006	0.000	0.000	0.085	0.000	Shortfall of Sites	0.180	Low I Residential	RS-1	0	0	0	11.121	0.085		Residential - Single Family Residence - Pool, 1	210B117 343		Northridge	No	MI	ADU
Los Angeles	20632 TULSA ST	91311	2707028029	0.000	0.000	0.085	0.000	Shortfall of Sites	0.253	Very Low II Residential	RE11-1	0	0	0	7.919	0.085		Residential - Single Family Residence - Pool, 1	210B109 343		Chatsworth - Porter Ranch	No	MI	ADU
Los Angeles	16117 CHATSWORTH ST	91344	2667026016	0.000	0.000	0.085	0.000	Shortfall of Sites	0.168	Low I Residential	RS-1	0	0	0	11.912	0.085		Residential - Single Family Residence, 1	207B141 343		Granada Hills - Knollwood	No	MI	ADU
Los Angeles	10606 JORDAN AVE	91311	2722028019	0.000	0.000	0.085	0.000	Shortfall of Sites	0.183	Low I Residential	RS-1	0	0	0	10.943	0.085		Residential - Single Family Residence, 1	207B105 343		Chatsworth - Porter Ranch	No	MI	ADU
Los Angeles	16106 DEVONSHIRE ST	91344	2669006009	0.000	0.000	0.085	0.000	Shortfall of Sites	0.176	Low I Residential	RS-1	0	0	0	11.336	0.085		Residential - Single Family Residence, 1	204B141 343		Granada Hills - Knollwood	No	MI	ADU
Los Angeles	10155 CASABA AVE	91311	2741006003	0.000	0.000	0.085	0.000	Shortfall of Sites	0.257	Very Low II Residential	RE11-1	0	0	0	7.790	0.085		Residential - Single Family Residence - Pool, 1	204B113 343		Chatsworth - Porter Ranch	No	MI	ADU
Los Angeles	10145 GENESTA AVE	91325	2694018021	0.000	0.000	0.085	0.000	Shortfall of Sites	0.252	Very Low II Residential	RE11-1	0	0	0	7.924	0.085		Residential - Single Family Residence - Pool, 1	204B133 343		Northridge	No	MI	ADU
Los Angeles	17524 ROMAR ST	91325	2734016012	0.000	0.000	0.085	0.000	Shortfall of Sites	0.270	Very Low II Residential	RE11-1	0	0	0	7.418	0.085		Residential - Single Family Residence - Pool, 1	204B129 343		Northridge	No	MI	ADU
Los Angeles	20519 MAYALL ST	91311	2741025004	0.000	0.000	0.085	0.000	Shortfall of Sites	0.174	Low I Residential	RS-1	0	0	0	11.470	0.085		Residential - Single Family Residence - Pool, 1	204B109 343		Chatsworth - Porter Ranch	No	MI	ADU
Los Angeles	9807 COMANCHE AVE	91311	2748033024	0.000	0.000	0.085	0.000	Shortfall of Sites	0.176	Low I Residential	RS-1	0	0	0	11.334	0.085		Residential - Single Family Residence, 1	201B113 343		Chatsworth - Porter Ranch	No	MI	ADU
Los Angeles	9815 ODESSA AVE	91343	2677006023	0.000	0.000	0.085	0.000	Shortfall of Sites	0.175	Low Residential	RS-1	0	0	0	11.440	0.085		Residential - Single Family Residence, 1	201B137 343		Mission Hills - Panorama City - North Hills	No	MI	ADU
Los Angeles	9752 CREBS AVE	91324	2763023014	0.000	0.000	0.085	0.000	Shortfall of Sites	0.187	Low I Residential	RS-1	0	0	0	10.711	0.085		Residential - Single Family Residence, 1	201B121 343		Northridge	No	MI	ADU
Los Angeles	9735 PASO ROBLES AVE	91325	2692011006	0.000	0.000	0.085	0.000	Shortfall of Sites	0.395	Very Low I Residential	RA-1	0	0	0	5.058	0.085		Residential - Single Family Residence - Pool, 1	201B133 343		Northridge	No	MI	ADU
Los Angeles	19718 MARILLA ST	91311	2761031009	0.000	0.000	0.085	0.000	Shortfall of Sites	0.179	Low I Residential	RS-1	0	0	0	11.156	0.085		Residential - Single Family Residence, 1	201B117 343		Chatsworth - Porter Ranch	No	MI	ADU

Jurisdiction Name	Site Address/Intersection	5 Digit ZIP Code	Assessor Parcel Number	Very Low-Income	Low-Income	Moderate-Income	Above Moderate-Income	Type of Shortfall	Parcel Size (Acres)	Current General Plan Designation	Current Zoning	Proposed General Plan (GP) Designation	Proposed Zoning	Minimum Density Allowed	Maximum Density Allowed	Total Capacity	Vacant/ Nonvacant	Description of Existing Uses	PIN	Base Density Per Acre	Community Plan Area	Rent Stabalization Ordinance	Income Category	Applicable Rezoning Program (Program informing values in Column Q listed first)
Los Angeles	9940 CABANAS AVE	91042	2571009059	0.000	0.000	0.085	0.000	Shortfall of Sites	0.173	Low Residential	R1-1-RFA	0	0	0	11.556	0.085		Residential - Single Family Residence, 1	2018205 343		Sunland - Tujunga - Lake View Terrace - Shadow Hills - East La Tuna Canyon	No	MI	ADU
Los Angeles	17350 CITRONIA ST	91325	2755008028	0.000	0.000	0.085	0.000	Shortfall of Sites	0.379	Very Low I Residential	RA-1	0	0	0	5.277	0.085		Residential - Single Family Residence, 1	2018129 343		Northridge	No	MI	ADU
Los Angeles	20945 PLUMMER ST	91311	2746007022	0.000	0.000	0.085	0.000	Shortfall of Sites	1.705	Light Manufacturing	P-1, MR2-1	0	0	0	1.173	0.085		Industrial - Warehousing, Distribution, Storage - Warehousing, Distribution, 10,000 to 24,999 SF - One Story, 1	2018109 343		Chatsworth - Porter Ranch	No	MI	ADU
Los Angeles	9347 RUBIO AVE	91343	2687022009	0.000	0.000	0.085	0.000	Shortfall of Sites	0.174	Low Residential	RS-1	0	0	0	11.518	0.085		Residential - Single Family Residence, 1	1988137 343		Mission Hills - Panorama City - North Hills	No	MI	ADU
Los Angeles	9339 DONNA AVE	91324	2762030016	0.000	0.000	0.085	0.000	Shortfall of Sites	0.172	Low I Residential	RS-1	0	0	0	11.630	0.085		Residential - Single Family Residence, 1	1988121 343		Northridge	No	MI	ADU
Los Angeles	9246 ALDEA AVE	91325	2692007002	0.000	0.000	0.085	0.000	Shortfall of Sites	0.404	Very Low I Residential	RA-1	0	0	0	4.956	0.085		Residential - Single Family Residence - Pool, 1	1988133 343		Northridge	No	MI	ADU
Los Angeles	9205 WHITE OAK AVE	91325	2766006020	0.000	0.000	0.085	0.000	Shortfall of Sites	0.353	Very Low I Residential	RA-1	0	0	0	5.661	0.085		Residential - Single Family Residence - Pool, 1	1988129 343		Northridge	No	MI	ADU
Los Angeles	8751 ENCINO AVE	91325	2768014027	0.000	0.000	0.085	0.000	Shortfall of Sites	0.496	Very Low I Residential	RA-1	0	0	0	4.030	0.085		Residential - Single Family Residence - Pool, 1	1958129 343		Northridge	No	MI	ADU
Los Angeles	17300 GRESHAM ST	91325	2768016015	0.000	0.000	0.085	0.000	Shortfall of Sites	0.652	Very Low I Residential	RA-1	0	0	0	3.068	0.085		Residential - Single Family Residence - Pool, 1	1958133 343		Northridge	No	MI	ADU
Los Angeles	12837 MARTHA ST	91607	2341022007	0.000	0.000	0.085	0.000	Shortfall of Sites	0.188	Low Residential	R1-1	0	0	0	10.623	0.085		Residential - Single Family Residence - Pool, 1	174B161 343		North Hollywood - Valley Village	No	MI	ADU
Los Angeles	13956 WEDDINGTON ST	91401	2247020003	0.000	0.000	0.085	0.000	Shortfall of Sites	0.517	Low Residential	R1-1	0	0	0	3.867	0.085		Residential - Single Family Residence - Pool, 1	171B153 343		Van Nuys - North Sherman Oaks	No	MI	ADU
Los Angeles	5117 TAMPA AVE	91356	2163007008	0.000	0.000	0.085	0.000	Shortfall of Sites	0.429	Very Low I Residential	RA-1	0	0	0	4.667	0.085		Residential - Single Family Residence - Pool and Misc., 1	171B117 343		Encino - Tarzana	No	MI	ADU
Los Angeles	12233 LA MAIDA ST	91607	2356010015	0.000	0.000	0.085	0.000	Shortfall of Sites	0.179	Low Residential	R1-1	0	0	0	11.169	0.085		Residential - Single Family Residence, 1	168B165 343		North Hollywood - Valley Village	No	MI	ADU
Los Angeles	17901 VALLEY VISTA BLVD	91316	2182005019	0.000	0.000	0.085	0.000	Shortfall of Sites	0.188	Low II Residential	RS-1	0	0	0	10.636	0.085		Residential - Single Family Residence, 1	168B129 343		Encino - Tarzana	No	MI	ADU
Los Angeles	1340 SAGINAW ST	90041	5690008004	0.000	0.000	0.085	0.000	Shortfall of Sites	0.222	Low Residential	R1-1	0	0	0	9.027	0.085		Residential - Single Family Residence, 1	162A227 343		Northeast Los Angeles	No	MI	ADU
Los Angeles	3719 BRUNSWICK AVE	90039	5435012006	0.000	0.000	0.085	0.000	Shortfall of Sites	0.155	Low Residential	R1-1-RIO	0	0	0	12.907	0.085		Residential - Single Family Residence, 1	156A207 343		Northeast Los Angeles	No	MI	ADU
Los Angeles	5061 AMBROSE AVE	90027	5589011034	0.000	0.000	0.085	0.000	Shortfall of Sites	0.150	Low I Residential	RE9-1	0	0	0	13.368	0.085		Residential - Single Family Residence, 1	150B197 343		Hollywood	No	MI	ADU
Los Angeles	741 N MARTEL AVE	90046	5526010009	0.000	0.000	0.085	0.000	Shortfall of Sites	0.161	Low II Residential	R1-1	0	0	0	12.455	0.085		, 1	141B181 343		Hollywood	No	MI	ADU
Los Angeles	662 N VENDOME ST	90026	5401020007	0.000	0.000	0.085	0.000	Shortfall of Sites	0.161	Low Medium II Residential	RD1.5-1VL	0	0	0	12.446	0.085		Residential - Single Family Residence, 1	141A203 343		Silver Lake - Echo Park - Elysian Valley	No	MI	ADU
Los Angeles	314 N MARTEL AVE	90036	5526037019	0.000	0.000	0.085	0.000	Shortfall of Sites	0.199	Low II Residential	R1V2-O	0	0	0	10.031	0.085		Residential - Single Family Residence, 1	138B181 343		Wilshire	No	MI	ADU
Los Angeles	535 DALEHURST AVE	90024	4360023021	0.000	0.000	0.085	0.000	Shortfall of Sites	0.224	Low Residential	R1-1	0	0	0	8.944	0.085		Residential - Single Family Residence, 1	138B153 343		Westwood	No	MI	ADU
Los Angeles	539 LEVERING AVE	90024	4366028002	0.000	0.000	0.085	0.000	Shortfall of Sites	0.198	Low Residential	R1-1	0	0	0	10.122	0.085		Residential - Single Family Residence - Therapy Pool (Spa), 1	135B149 343		Westwood	No	MI	ADU
Los Angeles	915 THAYER AVE	90024	4360017032	0.000	0.000	0.085	0.000	Shortfall of Sites	0.191	Low Residential	R1-1	0	0	0	10.483	0.085		Residential - Single Family Residence, 1	135B153 343		Westwood	No	MI	ADU
Los Angeles	10321 ROCHESTER AVE	90024	4327014017	0.000	0.000	0.085	0.000	Shortfall of Sites	0.265	Low Residential	R1V3	0	0	0	7.551	0.085		Residential - Single Family Residence, 1	135B157 343		Westwood	No	MI	ADU
Los Angeles	10620 WELLWORTH AVE	90024	4326010004	0.000	0.000	0.085	0.000	Shortfall of Sites	0.245	Low Residential	R1-1-O	0	0	0	8.163	0.085		Residential - Single Family Residence, 1	132B153 343		Westwood	No	MI	ADU
Los Angeles	12150 W SUNSET BLVD	90049	4404012015	0.000	0.000	0.085	0.000	Shortfall of Sites	0.169	Low Residential	R1-1	0	0	0	11.830	0.085		Residential - Single Family Residence, 1	132B141 343		Brentwood - Pacific Palisades	No	MI	ADU
Los Angeles	900 KENISTON AVE	90019	5090006015	0.000	0.000	0.085	0.000	Shortfall of Sites	0.286	Low II Residential	R1V3-RG	0	0	0	6.990	0.085		Residential - Single Family Residence - Pool, 1	132B185 343		Wilshire	No	MI	ADU
Los Angeles	413 S BRISTOL AVE	90049	4406029017	0.000	0.000	0.085	0.000	Shortfall of Sites	0.422	Very Low I Residential	RE20-1	0	0	0	4.737	0.085		Residential - Single Family Residence - Pool, 1	129B137 343		Brentwood - Pacific Palisades	No	MI	ADU
Los Angeles	10385 ILONA AVE	90064	4315011004	0.000	0.000	0.085	0.000	Shortfall of Sites	0.149	Low Residential	R1-1-O	0	0	0	13.401	0.085		Residential - Single Family Residence, 1	129B161 343		West Los Angeles	No	MI	ADU
Los Angeles	2735 FORRESTER DR	90064	4308005007	0.000	0.000	0.085	0.000	Shortfall of Sites	0.197	Low Residential	R1V2-O	0	0	0	10.157	0.085		Residential - Single Family Residence - Pool, 1	126B165 343		West Los Angeles	No	MI	ADU
Los Angeles	3033 HADDINGTON DR	90064	4318022019	0.000	0.000	0.085	0.000	Shortfall of Sites	0.167	Low Residential	R1V2	0	0	0	11.976	0.085		Residential - Single Family Residence, 1	123B161 343		West Los Angeles	No	MI	ADU
Los Angeles	1019 S MALGREN AVE	90732	7560018005	0.000	0.000	0.085	0.000	Shortfall of Sites	0.159	Low II Residential	R1-1XL	0	0	0	12.593	0.085		Residential - Single Family Residence, 1	015B189 343		San Pedro	No	MI	ADU
Los Angeles	12461 EL ORO WAY	91344	2608021022	0.000	0.000	0.085	0.000	Shortfall of Sites	0.230	Low I Residential	RS-1	0	0	0	8.713	0.085		Residential - Single Family Residence, 1	219B133 344		Granada Hills - Knollwood	No	MI	ADU
Los Angeles	11939 WOODLEY AVE	91344	2605011011	0.000	0.000	0.085	0.000	Shortfall of Sites	0.269	Very Low II Residential	RE11-1	0	0	0	7.431	0.085		Residential - Single Family Residence, 1	216B137 344		Granada Hills - Knollwood	No	MI	ADU
Los Angeles	17230 BIRCHER ST	91344	2607007043	0.000	0.000	0.085	0.000	Shortfall of Sites	0.195	Low I Residential	RS-1	0	0	0	10.239	0.085		Residential - Single Family Residence, 1	213B133 344		Granada Hills - Knollwood	No	MI	ADU
Los Angeles	16617 BIRCHER ST	91344	2610025013	0.000	0.000	0.085	0.000	Shortfall of Sites	0.185	Low I Residential	RS-1	0	0	0	10.788	0.085		Residential - Single Family Residence, 1	213B137 344		Granada Hills - Knollwood	No	MI	ADU
Los Angeles	16834 DONMETZ ST	91344	2682021026	0.000	0.000	0.085	0.000	Shortfall of Sites	0.179	Low I Residential	RS-1	0	0	0	11.166	0.085		Residential - Single Family Residence, 1	210B133 344		Granada Hills - Knollwood	No	MI	ADU
Los Angeles	11136 GERALD AVE	91344	2682015003	0.000	0.000	0.085	0.000	Shortfall of Sites	0.157	Low I Residential	RS-1	0	0	0	12.717	0.085		Residential - Single Family Residence, 1	210B137 344		Granada Hills - Knollwood	No	MI	ADU
Los Angeles	19138 SALT LAKE PL	91326	2718004031	0.000	0.000	0.085	0.000	Shortfall of Sites	0.173	Low I Residential	RS-1	0	0	0	11.555	0.085		Residential - Single Family Residence, 1	210B121 344		Northridge	No	MI	ADU
Los Angeles	20624 TULSA ST	91311	2707028028	0.000	0.000	0.085	0.000	Shortfall of Sites	0.253	Very Low II Residential	RE11-1	0	0	0	7.917	0.085		Residential - Single Family Residence - Pool, 1	210B109 344		Chatsworth - Porter Ranch	No	MI	ADU
Los Angeles	17040 LOS ALIMOS ST	91344	2696030021	0.000	0.000	0.085	0.000	Shortfall of Sites	0.265	Low II Residential	R1-1	0	0	0	7.543	0.085		Residential - Single Family Residence, 1	207B133 344		Granada Hills - Knollwood	No	MI	ADU
Los Angeles	19024 LOS ALIMOS ST	91326	2718013008	0.000	0.000	0.085	0.000	Shortfall of Sites	0.176	Low I Residential	RS-1	0	0	0	11.380	0.085		Residential - Single Family Residence, 1	207B121 344		Northridge	No	MI	ADU
Los Angeles	16111 CHATSWORTH ST	91344	2667026015	0.000	0.000	0.085	0.000	Shortfall of Sites	0.171	Low I Residential	RS-1	0	0	0	11.710	0.085		Residential - Single Family Residence, 1	207B141 344		Granada Hills - Knollwood	No	MI	ADU
Los Angeles	10631 GARDEN GROVE AVE	91326	2731007029	0.000	0.000	0.085	0.000	Shortfall of Sites	0.255	Very Low II Residential	RE11-1	0	0	0	7.832	0.085		Residential - Single Family Residence, 1	207B125 344		Northridge	No	MI	ADU
Los Angeles	10607 HILLVIEW AVE	91311	2722028013	0.000	0.000	0.085	0.000	Shortfall of Sites	0.182	Low I Residential	RS-1	0	0	0	10.965	0.085		Residential - Single Family Residence - Pool, 1	207B105 344		Chatsworth - Porter Ranch	No	MI	ADU
Los Angeles	10571 DES MOINES AVE	91326	2728005001	0.000	0.000	0.085	0.000	Shortfall of Sites	0.256	Very Low II Residential	RE11-1	0	0	0	7.803	0.085		Residential - Single Family Residence - Pool, 1	207B117 344		Northridge	No	MI	ADU
Los Angeles	16260 DEVONSHIRE ST	91344	2678023028	0.000	0.000	0.085	0.000	Shortfall of Sites	0.154	Low I Residential	RS-1	0	0	0	12.976	0.085		Residential - Single Family Residence, 1	204B137 344		Granada Hills - Knollwood	No	MI	ADU
Los Angeles	16100 DEVONSHIRE ST	91344	2669006010	0.000	0.000	0.085	0.000	Shortfall of Sites	0.176	Low I Residential	RS-1	0	0	0	11.335	0.085		Residential - Single Family Residence, 1	204B141 344		Granada Hills - Knollwood	No	MI	ADU
Los Angeles	19312 ROMAR ST	91324	2726018008	0.000	0.000	0.085	0.000	Shortfall of Sites	0.456	Very Low I Residential	RA-1	0	0	0	4.389	0.085		Residential - Single Family Residence - Pool, 1	204B117 344		Chatsworth - Porter Ranch	No	MI	ADU
Los Angeles	17516 ROMAR ST	91325	2734016011	0.000	0.000	0.085	0.000	Shortfall of Sites	0.261	Very Low II Residential	RE11-1	0	0	0	7.648	0.085		Residential - Single Family Residence - Pool, 1	204B129 344		Northridge	No	MI	ADU
Los Angeles	10122 WYSTONE AVE	91324	2729003036	0.000	0.000	0.085	0.000	Shortfall of Sites	0.397	Very Low I Residential	RA-1	0	0	0	5.039	0.085		Residential - Single Family Residence - Pool, 1	204B121 344		Northridge	No	MI	ADU
Los Angeles	20511 MAYALL ST	91311	2741025003	0.000	0.000	0.085	0.000	Shortfall of Sites	0.174	Low I Residential	RS-1	0	0	0	11.469	0.085		Residential - Single Family Residence, 1	204B109 344		Chatsworth - Porter Ranch	No	MI	ADU
Los Angeles	9817 JOVITA AVE	91311	2748009026	0.000	0.000	0.085	0.000	Shortfall of Sites	0.203	Low I Residential	RS-1	0	0	0	9.846	0.085		Residential - Single Family Residence, 1	201B113 344		Chatsworth - Porter Ranch	No	MI	ADU
Los Angeles	19143 MARILLA ST	91324	2762004005	0.000	0.000	0.085	0.000	Shortfall of Sites	0.392	Very Low I Residential	RA-1	0	0	0	5.103	0.085		Residential - Single Family Residence - Pool, 1	201B121 344		Northridge	No	MI	ADU
Los Angeles	9943 AMANITA AVE	91042	2571009028	0.000	0.000	0.085	0.000	Shortfall of Sites	0.173	Low Residential	R1-1-RFA	0	0	0	11.568	0.085		Residential - Single Family Residence, 1	201B205 344		Sunland - Tujunga - Lake View Terrace - Shadow Hills - East La Tuna Canyon	No	MI	ADU
Los Angeles	17338 CITRONIA ST	91325	2755008027	0.000	0.000	0.085	0.000	Shortfall of Sites	0.379	Very Low I Residential	RA-1	0	0	0	5.277	0.085		Residential - Single Family Residence - Pool, 1	201B129 344		Northridge	No	MI	ADU
Los Angeles	20470 HALSTED ST	91311	2748021019	0.000	0.000	0.085	0.000	Shortfall of Sites	0.183	Low I Residential	RS-1	0	0	0	10.945	0.085		, 1	201B109 344		Chatsworth - Porter Ranch	No	MI	ADU
Los Angeles	9351 SWINTON AVE	91343	2676013012	0.000	0.000	0.085	0.000	Shortfall of Sites	0.174	Low Residential	RS-1	0	0	0	11.492	0.085		Residential - Single Family Residence - Pool, 1	198B137 344		Mission Hills - Panorama City - North Hills	No	MI	ADU
Los Angeles	19132 LIGGETT ST	91324	2762018024	0.000	0.000	0.085	0.000	Shortfall of Sites	0.439	Very Low I Residential	RA-1	0	0	0	4.558	0.085		Residential - Single Family Residence, 1	198B121 344		Northridge	No	MI	ADU
Los Angeles	9241 ALDEA AVE	91325	2692005002	0.000	0.000	0.085	0.000	Shortfall of Sites	0.369	Very Low I Residential	RA-1	0	0	0	5.415	0.085		Residential - Single Family Residence - Pool, 1	198B133 344		Northridge	No	MI	ADU
Los Angeles	8757 ENCINO AVE	91325	2768014026	0.000	0.000	0.085	0.000	Shortfall of Sites	0.482	Very Low I Residential	RA-1	0	0	0	4.150	0.085		Residential - Single Family Residence, 1	195B129 344		Northridge	No	MI	ADU
Los Angeles	12829 MARTHA ST	91607	2341022008	0.000	0.000	0.085	0.000	Shortfall of Sites	0.161	Low Residential	R1-1	0	0	0	12.457	0.085		Residential - Single Family Residence, 1	174B161 344		North Hollywood - Valley Village	No	MI	ADU
Los Angeles	13952 WEDDINGTON ST	91401	2247020028	0.000	0.000	0.085	0.000	Shortfall of Sites	0.293	Very Low Residential	R1-1	0	0	0	6.821	0.085		Residential - Single Family Residence - Pool, 1	171B153 344		Van Nuys - North Sherman Oaks	No	MI	ADU
Los Angeles	12227 LA MAIDA ST	91607	2356010016	0.000	0.000	0.085	0.000	Shortfall of Sites	0.179	Low Residential	R1-1	0	0	0	11.170	0.085		Residential - Single Family Residence, 1	168B165 344		North Hollywood - Valley Village	No	MI	ADU
Los Angeles	12727 LA MAIDA ST	91607	2357022011	0.000	0.000	0.085	0.000	Shortfall of Sites	0.151	Low Residential	R1-1	0	0	0	13.245	0.085		Residential - Single Family Residence, 1	168B161 344		Van Nuys - North Sherman Oaks	No	MI	ADU
Los Angeles	17857 VALLEY VISTA BLVD	91316	2182005018	0.000	0.000	0.085	0.000	Shortfall of Sites	0.190	Low II Residential	RS-1	0	0	0	10.543	0.085		Residential - Single Family Residence, 1	168B129 344		Encino - Tarzana	No	MI	ADU
Los Angeles	4383 IRVINE AVE	91604	2365021012	0.000	0.000	0.085	0.000	Shortfall of Sites	0.152	Low Residential	R1-1-RIO	0	0	0	13.120	0.085		Residential - Single Family Residence - Pool, 1	165B169 344		Sherman Oaks - Studio City - Toluca Lake - Cahuenga Pass	No	MI	ADU
Los Angeles	11574 KELSEY ST	91604	2368007019	0.000	0.000	0.085	0.000	Shortfall of Sites	0.311	Low Residential	RE11-1-RIO	0	0	0	6.426	0.085		Residential - Single Family Residence - Pool, 1	162B169 344		Sherman Oaks - Studio City - Toluca Lake - Cahuenga Pass	No	MI	ADU
Los Angeles	4931 TOWNSEND AVE	90041	5689014009	0.000	0.000	0.085	0.000	Shortfall of Sites	0.152	Low Residential	R1-1	0	0	0	13.133	0.085		Residential - Single Family Residence, 1	162A225 344		Northeast Los Angeles	No	MI	ADU
Los Angeles	4912 WIOTA ST	90041	5690021029	0.000	0.000	0.085	0.000	Shortfall of Sites	0.151	Low Residential	R1-1	0	0	0	13.212	0.085		Residential - Single Family Residence, 1	162A229 344		Northeast Los Angeles	No	MI	ADU
Los Angeles	740 N MARTEL AVE	90046	5526009018	0.000	0.000	0.085	0.000	Shortfall of Sites	0.189	Low II Residential	R1-1	0	0	0	10.588	0.085		Residential - Single Family Residence, 1	141B181 344		Hollywood	No	MI	ADU
Los Angeles	315 N MARTEL AVE	90036	5526038011	0.000	0.000	0.085	0.000	Shortfall of Sites	0.168	Low II Residential	R1V2-O	0	0	0	11.875	0.085		Residential - Single Family Residence, 1	138B181 344		Wilshire	No	MI	ADU
Los Angeles	551 DALEHURST AVE	90024	4360023020	0.000	0.000	0.085	0.000	Shortfall of Sites	0.209	Low Residential	R1-1	0	0	0	9.568	0.085		Residential - Single Family Residence, 1	138B153 344		Westwood	No	MI	ADU

Jurisdiction Name	Site Address/Intersection	5 Digit ZIP Code	Assessor Parcel Number	Very Low-Income	Low-Income	Moderate-Income	Above Moderate-Income	Type of Shortfall	Parcel Size (Acres)	Current General Plan Designation	Current Zoning	Proposed General Plan (GP) Designation	Proposed Zoning	Minimum Density Allowed	Maximum Density Allowed	Total Capacity	Vacant/ Nonvacant	Description of Existing Uses	PIN	Base Density Per Acre	Community Plan Area	Rent Stabalization Ordinance	Income Category	Applicable Rezoning Program (Program informing values in Column Q listed first)
Los Angeles	11231 CASHMERE ST	90049	4366031014	0.000	0.000	0.085	0.000	Shortfall of Sites	0.159	Low Residential	R1-1	0	0	0	12.569	0.085		Residential - Single Family Residence, 1	135B145 344		Westwood	No	MI	ADU
Los Angeles	842 MANNING AVE	90024	4360013011	0.000	0.000	0.085	0.000	Shortfall of Sites	0.255	Low Residential	R1-1	0	0	0	7.855	0.085		Residential - Single Family Residence - Pool, 1	135B153 344		Westwood	No	MI	ADU
Los Angeles	10536 ROCHESTER AVE	90024	4326016005	0.000	0.000	0.085	0.000	Shortfall of Sites	0.185	Low Residential	R1-1-O	0	0	0	10.807	0.085		Residential - Single Family Residence - Pool, 1	132B157 344		Westwood	No	MI	ADU
Los Angeles	2131 BENECIA AVE	90025	4319007021	0.000	0.000	0.085	0.000	Shortfall of Sites	0.168	Low Residential	R1-1-O	0	0	0	11.900	0.085		Residential - Single Family Residence, 1	129B157 344		West Los Angeles	No	MI	ADU
Los Angeles	2143 MIDVALE AVE	90025	4322006013	0.000	0.000	0.085	0.000	Shortfall of Sites	0.155	Low Residential	R1-1	0	0	0	12.883	0.085		Residential - Single Family Residence, 1	126B153 344		West Los Angeles	No	MI	ADU
Los Angeles	2726 MOTOR AVE	90064	4308005016	0.000	0.000	0.085	0.000	Shortfall of Sites	0.186	Low Residential	R1V2-O	0	0	0	10.777	0.085		Residential - Single Family Residence, 1	126B165 344		West Los Angeles	No	MI	ADU
Los Angeles	6300 W 79TH ST	90045	4109001012	0.000	0.000	0.085	0.000	Shortfall of Sites	0.255	Low Residential	R1V2	0	0	0	7.836	0.085		Residential - Single Family Residence - Pool, 1	099B165 344		Westchester - Playa del Rey	No	MI	ADU
Los Angeles	8413 MCCONNELL AVE	90045	4112003013	0.000	0.000	0.085	0.000	Shortfall of Sites	0.167	Low Residential	R1V2	0	0	0	11.955	0.085		Residential - Single Family Residence, 1	096B161 344		Westchester - Playa del Rey	No	MI	ADU
Los Angeles	17342 ZOLA ST	91344	2608002018	0.000	0.000	0.085	0.000	Shortfall of Sites	0.324	Low I Residential	RS-1	0	0	0	6.174	0.085		Residential - Single Family Residence - Pool, 1	222B129 345		Granada Hills - Knollwood	No	MI	ADU
Los Angeles	12428 MARVA AVE	91344	2608012006	0.000	0.000	0.085	0.000	Shortfall of Sites	0.306	Very Low II Residential	RE11-1-H-O, RE11-1-H	0	0	0	6.544	0.085		Residential - Single Family Residence - Pool, 1	219B129 345		Granada Hills - Knollwood	No	MI	ADU
Los Angeles	17271 FALCON PL	91344	2608016036	0.000	0.000	0.085	0.000	Shortfall of Sites	0.258	Very Low II Residential	RE11-1-H	0	0	0	7.745	0.085		Residential - Single Family Residence, 1	219B133 345		Granada Hills - Knollwood	No	MI	ADU
Los Angeles	11940 CLONLEE AVE	91344	2609007008	0.000	0.000	0.085	0.000	Shortfall of Sites	0.439	Very Low I Residential	RA-1	0	0	0	4.554	0.085		Residential - Single Family Residence - Pool, 1	216B137 345		Granada Hills - Knollwood	No	MI	ADU
Los Angeles	17222 BIRCHER ST	91344	2607007042	0.000	0.000	0.085	0.000	Shortfall of Sites	0.187	Low I Residential	RS-1	0	0	0	10.718	0.085		Residential - Single Family Residence, 1	213B133 345		Granada Hills - Knollwood	No	MI	ADU
Los Angeles	17200 DONMETZ ST	91344	2697008020	0.000	0.000	0.085	0.000	Shortfall of Sites	0.172	Low I Residential	RS-1	0	0	0	11.613	0.085		Residential - Single Family Residence, 1	210B133 345		Granada Hills - Knollwood	No	MI	ADU
Los Angeles	16409 LAHEY ST	91344	2681017039	0.000	0.000	0.085	0.000	Shortfall of Sites	0.196	Low I Residential	RS-1	0	0	0	10.203	0.085		Residential - Single Family Residence - Pool, 1	210B137 345		Granada Hills - Knollwood	No	MI	ADU
Los Angeles	18611 SAN FERNANDO MISSION BLVD	91326	2717010018	0.000	0.000	0.085	0.000	Shortfall of Sites	0.266	Very Low II Residential	RE11-1	0	0	0	7.527	0.085		Residential - Single Family Residence - Pool, 1	210B125 345		Northridge	No	MI	ADU
Los Angeles	11101 VANALDEN AVE	91326	2718002009	0.000	0.000	0.085	0.000	Shortfall of Sites	0.185	Low I Residential	RS-1	0	0	0	10.794	0.085		Residential - Single Family Residence, 1	210B121 345		Northridge	No	MI	ADU
Los Angeles	10911 DES MOINES AVE	91326	2718023001	0.000	0.000	0.085	0.000	Shortfall of Sites	0.177	Low I Residential	RS-1	0	0	0	11.279	0.085		Residential - Single Family Residence - Pool, 1	210B117 345		Northridge	No	MI	ADU
Los Angeles	20618 TULSA ST	91311	2707028027	0.000	0.000	0.085	0.000	Shortfall of Sites	0.252	Very Low II Residential	RE11-1	0	0	0	7.921	0.085		Residential - Single Family Residence - Pool, 1	210B109 345		Chatsworth - Porter Ranch	No	MI	ADU
Los Angeles	16105 CHATSWORTH ST	91344	2667026014	0.000	0.000	0.085	0.000	Shortfall of Sites	0.171	Low I Residential	RS-1	0	0	0	11.710	0.085		Residential - Single Family Residence - Pool, 1	207B141 345		Granada Hills - Knollwood	No	MI	ADU
Los Angeles	10606 HILLVIEW AVE	91311	2722027019	0.000	0.000	0.085	0.000	Shortfall of Sites	0.183	Low I Residential	RS-1	0	0	0	10.948	0.085		Residential - Single Family Residence, 1	207B105 345		Chatsworth - Porter Ranch	No	MI	ADU
Los Angeles	16254 DEVONSHIRE ST	91344	2678023027	0.000	0.000	0.085	0.000	Shortfall of Sites	0.165	Low I Residential	RS-1	0	0	0	12.101	0.085		Residential - Single Family Residence - Pool, 1	204B137 345		Granada Hills - Knollwood	No	MI	ADU
Los Angeles	16050 DEVONSHIRE ST	91344	2669006011	0.000	0.000	0.085	0.000	Shortfall of Sites	0.176	Low I Residential	RS-1	0	0	0	11.334	0.085		Residential - Single Family Residence, 1	204B141 345		Granada Hills - Knollwood	No	MI	ADU
Los Angeles	10152 JOVITA AVE	91311	2741006037	0.000	0.000	0.085	0.000	Shortfall of Sites	0.253	Very Low II Residential	RE11-1	0	0	0	7.919	0.085		Residential - Single Family Residence, 1	204B113 345		Chatsworth - Porter Ranch	No	MI	ADU
Los Angeles	19401 ROMAR ST	91324	2726017019	0.000	0.000	0.085	0.000	Shortfall of Sites	0.378	Very Low I Residential	RA-1	0	0	0	5.290	0.085		Residential - Single Family Residence - Pool, 1	204B117 345		Chatsworth - Porter Ranch	No	MI	ADU
Los Angeles	10146 AMESTOY AVE	91325	2694012018	0.000	0.000	0.085	0.000	Shortfall of Sites	0.255	Very Low II Residential	RE11-1	0	0	0	7.835	0.085		Residential - Single Family Residence, 1	204B133 345		Northridge	No	MI	ADU
Los Angeles	17508 ROMAR ST	91325	2734016010	0.000	0.000	0.085	0.000	Shortfall of Sites	0.262	Very Low II Residential	RE11-1	0	0	0	7.648	0.085		Residential - Single Family Residence, 1	204B129 345		Northridge	No	MI	ADU
Los Angeles	10132 YOLANDA AVE	91324	2729014001	0.000	0.000	0.085	0.000	Shortfall of Sites	0.156	Low I Residential	RS-1	0	0	0	12.813	0.085		Residential - Single Family Residence, 1	204B121 345		Northridge	No	MI	ADU
Los Angeles	20507 MAYALL ST	91311	2741025002	0.000	0.000	0.085	0.000	Shortfall of Sites	0.174	Low I Residential	RS-1	0	0	0	11.469	0.085		Residential - Single Family Residence, 1	204B109 345		Chatsworth - Porter Ranch	No	MI	ADU
Los Angeles	20133 KINZIE ST	91311	2748032030	0.000	0.000	0.085	0.000	Shortfall of Sites	0.183	Low I Residential	RS-1	0	0	0	10.925	0.085		Residential - Single Family Residence, 1	201B113 345		Chatsworth - Porter Ranch	No	MI	ADU
Los Angeles	9731 DONNA AVE	91324	2762032022	0.000	0.000	0.085	0.000	Shortfall of Sites	0.253	Very Low II Residential	RE11-1	0	0	0	7.915	0.085		Residential - Single Family Residence - Pool, 1	201B121 345		Northridge	No	MI	ADU
Los Angeles	17155 MARILLA ST	91325	2692013015	0.000	0.000	0.085	0.000	Shortfall of Sites	0.434	Very Low I Residential	RA-1-H	0	0	0	4.614	0.085		Residential - Single Family Residence - Pool, 1	201B133 345		Northridge	No	MI	ADU
Los Angeles	9731 BOTHWELL RD	91324	2761032034	0.000	0.000	0.085	0.000	Shortfall of Sites	0.289	Very Low I Residential	RA-1	0	0	0	6.921	0.085		Residential - Single Family Residence - Pool, 1	201B117 345		Chatsworth - Porter Ranch	No	MI	ADU
Los Angeles	6240 REID ST	91042	2571002021	0.000	0.000	0.085	0.000	Shortfall of Sites	0.158	Low Residential	R1-1-RFA	0	0	0	12.690	0.085		Residential - Single Family Residence, 1	201B205 345		Sunland - Tujunga - Lake View Terrace - Shadow Hills - East La Tuna Canyon	No	MI	ADU
Los Angeles	17326 CITRONIA ST	91325	2755008026	0.000	0.000	0.085	0.000	Shortfall of Sites	0.379	Very Low I Residential	RA-1	0	0	0	5.277	0.085		Residential - Single Family Residence - Pool, 1	201B129 345		Northridge	No	MI	ADU
Los Angeles	9350 RUBIO AVE	91343	2687023006	0.000	0.000	0.085	0.000	Shortfall of Sites	0.168	Low Residential	RS-1	0	0	0	11.907	0.085		Residential - Single Family Residence - Pool, 1	198B137 345		Mission Hills - Panorama City - North Hills	No	MI	ADU
Los Angeles	8756 ENCINO AVE	91325	2768015040	0.000	0.000	0.085	0.000	Shortfall of Sites	0.418	Very Low I Residential	RA-1	0	0	0	4.779	0.085		Residential - Single Family Residence - Pool, 1	195B129 345		Northridge	No	MI	ADU
Los Angeles	8334 DENISE LN	91304	2005009011	0.000	0.000	0.085	0.000	Shortfall of Sites	0.223	Very Low II Residential	RS-1, RE11-1	0	0	0	8.968	0.085		Residential - Single Family Residence - Planned Unit Development (PUD), 1	192B097 345		Chatsworth - Porter Ranch	No	MI	ADU
Los Angeles	12823 MARTHA ST	91607	2341022009	0.000	0.000	0.085	0.000	Shortfall of Sites	0.161	Low Residential	R1-1	0	0	0	12.459	0.085		Residential - Single Family Residence, 1	174B161 345		North Hollywood - Valley Village	No	MI	ADU
Los Angeles	13948 WEDDINGTON ST	91401	2247020027	0.000	0.000	0.085	0.000	Shortfall of Sites	0.215	Very Low Residential	R1-1	0	0	0	9.289	0.085		Residential - Single Family Residence, 1	171B153 345		Van Nuys - North Sherman Oaks	No	MI	ADU
Los Angeles	5150 YOLANDA AVE	91356	2161025017	0.000	0.000	0.085	0.000	Shortfall of Sites	0.378	Very Low I Residential	RA-1	0	0	0	5.290	0.085		Residential - Single Family Residence - Pool, 1	171B121 345		Encino - Tarzana	No	MI	ADU
Los Angeles	19257 WELLS DR	91356	2163008021	0.000	0.000	0.085	0.000	Shortfall of Sites	0.429	Very Low I Residential	RA-1	0	0	0	4.663	0.085		Residential - Single Family Residence - Pool, 1	171B117 345		Encino - Tarzana	No	MI	ADU
Los Angeles	12221 LA MAIDA ST	91607	2356010017	0.000	0.000	0.085	0.000	Shortfall of Sites	0.179	Low Residential	R1-1	0	0	0	11.169	0.085		Residential - Single Family Residence, 1	168B165 345		North Hollywood - Valley Village	No	MI	ADU
Los Angeles	17851 VALLEY VISTA BLVD	91316	2182005017	0.000	0.000	0.085	0.000	Shortfall of Sites	0.190	Low II Residential	RS-1	0	0	0	10.548	0.085		Residential - Single Family Residence - Pool, 1	168B129 345		Encino - Tarzana	No	MI	ADU
Los Angeles	4380 LEMP AVE	91604	2365019012	0.000	0.000	0.085	0.000	Shortfall of Sites	0.152	Low Residential	R1-1-RIO	0	0	0	13.200	0.085		Residential - Single Family Residence, 1	165B169 345		Sherman Oaks - Studio City - Toluca Lake - Cahuenga Pass	No	MI	ADU
Los Angeles	11566 KELSEY ST	91604	2368007020	0.000	0.000	0.085	0.000	Shortfall of Sites	0.315	Low Residential	RE11-1-RIO	0	0	0	6.357	0.085		Residential - Single Family Residence - Pool, 1	162B169 345		Sherman Oaks - Studio City - Toluca Lake - Cahuenga Pass	No	MI	ADU
Los Angeles	530 DALEHURST AVE	90024	4360024005	0.000	0.000	0.085	0.000	Shortfall of Sites	0.237	Low Residential	R1-1	0	0	0	8.444	0.085		Residential - Single Family Residence - Pool, 1	138B153 345		Westwood	No	MI	ADU
Los Angeles	900 WESTHOLME AVE	90024	4360017009	0.000	0.000	0.085	0.000	Shortfall of Sites	0.205	Low Residential	R1-1	0	0	0	9.776	0.085		Residential - Single Family Residence, 1	135B153 345		Westwood	No	MI	ADU
Los Angeles	908 S MUIRFIELD RD	90019	5090015002	0.000	0.000	0.085	0.000	Shortfall of Sites	0.179	Low II Residential	R1V3-RG	0	0	0	11.152	0.085		Residential - Single Family Residence - Pool, 1	132B185 345		Wilshire	No	MI	ADU
Los Angeles	11718 CHENAULT ST	90049	4401016013	0.000	0.000	0.085	0.000	Shortfall of Sites	0.172	Low Residential	RS-1-O	0	0	0	11.614	0.085		Residential - Single Family Residence, 1	132B145 345		Brentwood - Pacific Palisades	No	MI	ADU
Los Angeles	1511 S OAKHURST DR	90035	4306018002	0.000	0.000	0.085	0.000	Shortfall of Sites	0.161	Low Residential	R1V2	0	0	0	12.404	0.085		Residential - Single Family Residence, 1	129B169 345		West Los Angeles	No	MI	ADU
Los Angeles	10364 ILONA AVE	90064	4315012014	0.000	0.000	0.085	0.000	Shortfall of Sites	0.150	Low Residential	R1-1-O	0	0	0	13.346	0.085		Residential - Single Family Residence, 1	129B161 345		West Los Angeles	No	MI	ADU
Los Angeles	2326 PELHAM AVE	90064	4320009030	0.000	0.000	0.085	0.000	Shortfall of Sites	0.155	Low Residential	R1-1-O	0	0	0	12.906	0.085		Residential - Single Family Residence - Pool, 1	126B157 345		West Los Angeles	No	MI	ADU
Los Angeles	1940 S CREST DR	90034	4302008035	0.000	0.000	0.085	0.000	Shortfall of Sites	0.161	Low Residential	R1V2-O	0	0	0	12.398	0.085		Residential - Single Family Residence, 1	126B169 345		West Los Angeles	No	MI	ADU
Los Angeles	2751 MCCONNELL DR	90064	4308009002	0.000	0.000	0.085	0.000	Shortfall of Sites	0.158	Low Residential	R1V2-O	0	0	0	12.651	0.085		Residential - Single Family Residence, 1	126B165 345		West Los Angeles	No	MI	ADU
Los Angeles	10549 CLARKSON RD	90064	4318039017	0.000	0.000	0.085	0.000	Shortfall of Sites	0.155	Low Residential	R1V2	0	0	0	12.906	0.085		Residential - Single Family Residence, 1	123B161 345		West Los Angeles	No	MI	ADU
Los Angeles	11472 ROSE AVE	90066	4249005021	0.000	0.000	0.085	0.000	Shortfall of Sites	0.161	Low Residential	R1V2	0	0	0	12.423	0.085		Residential - Single Family Residence - Therapy Pool (Spa), 1	117B157 345		Palms - Mar Vista - Del Rey	No	MI	ADU
Los Angeles	1026 S MALGREN AVE	90732	7560019007	0.000	0.000	0.085	0.000	Shortfall of Sites	0.154	Low II Residential	R1-1XL	0	0	0	12.963	0.085		Residential - Single Family Residence - Pool, 1	015B189 345		San Pedro	No	MI	ADU
Los Angeles	17234 BOSWELL PL	91344	2602013011	0.000	0.000	0.085	0.000	Shortfall of Sites	0.192	Low I Residential	RS-1	0	0	0	10.436	0.085		Residential - Single Family Residence, 1	222B133 346		Granada Hills - Knollwood	No	MI	ADU
Los Angeles	17734 CANDIA CT	91344	2601050048	0.000	0.000	0.085	0.000	Shortfall of Sites	0.257	Very Low II Residential	RE11-1-H-O	0	0	0	7.782	0.085		Residential - Single Family Residence - Pool, 1	219B129 346		Granada Hills - Knollwood	No	MI	ADU
Los Angeles	12501 NUGENT DR	91344	2608016037	0.000	0.000	0.085	0.000	Shortfall of Sites	0.245	Very Low II Residential	RE11-1-H	0	0	0	8.167	0.085		Residential - Single Family Residence, 1	219B133 346		Granada Hills - Knollwood	No	MI	ADU
Los Angeles	16455 SHAMHART DR	91344	2609030028	0.000	0.000	0.085	0.000	Shortfall of Sites	0.254	Very Low II Residential	RE11-1	0	0	0	7.875	0.085		Residential - Single Family Residence, 1	216B137 346		Granada Hills - Knollwood	No	MI	ADU
Los Angeles	11628 MCLENNAN AVE	91344	2610008013	0.000	0.000	0.085	0.000	Shortfall of Sites	0.174	Low I Residential	RS-1	0	0	0	11.471	0.085		Residential - Single Family Residence, 1	213B133 346		Granada Hills - Knollwood	No	MI	ADU
Los Angeles	16814 BIRCHER ST	91344	2610007001	0.000	0.000	0.085	0.000	Shortfall of Sites	0.174	Low I Residential	RS-1	0	0	0	11.483	0.085		Residential - Single Family Residence - Pool, 1	213B137 346		Granada Hills - Knollwood	No	MI	ADU
Los Angeles	16828 DONMETZ ST	91344	2682021025	0.000	0.000	0.085	0.000	Shortfall of Sites	0.183	Low I Residential	RS-1	0	0	0	10.956	0.085		Residential - Single Family Residence - Pool, 1	210B133 346		Granada Hills - Knollwood	No	MI	ADU
Los Angeles	11157 BLUCHER AVE	91344	2662009025	0.000	0.000	0.085	0.000	Shortfall of Sites	0.173	Low I Residential	RS-1	0	0	0	11.586	0.085		Residential - Single Family Residence, 1	210B141 346		Granada Hills - Knollwood	No	MI	ADU
Los Angeles	11138 VALJEAN AVE	91344	2681011017	0.000	0.000	0.085	0.000	Shortfall of Sites	0.195	Low I Residential	RS-1	0	0	0	10.261	0.085		Residential - Single Family Residence, 1	210B137 346		Granada Hills - Knollwood	No	MI	ADU
Los Angeles	11107 WYSTONE AVE	91326	2718005019	0.000	0.000	0.085	0.000	Shortfall of Sites	0.175	Low I Residential	RS-1	0	0	0	11.437	0.085		Residential - Single Family Residence - Pool, 1	210B121 346		Northridge	No	MI	ADU
Los Angeles	20610 TULSA ST	91311	2707028026	0.000	0.000	0.085	0.000	Shortfall of Sites	0.253	Very Low II Residential	RE11-1	0	0	0	7.913	0.085		Residential - Single Family Residence, 1	210B109 346		Chatsworth - Porter Ranch	No	MI	ADU
Los Angeles	18846 LOS ALIMOS ST	91326	2717024062	0.000	0.000	0.085	0.000	Shortfall of Sites	0.210	Low I Residential	RS-1	0	0	0	9.522	0.085		Residential - Single Family Residence - Pool, 1	207B121 346		Northridge	No	MI	ADU
Los Angeles	16061 CHATSWORTH ST	91344	2667026013	0.000	0.000	0.085	0.000	Shortfall of Sites	0.171	Low I Residential	RS-1	0	0	0	11.710	0.085		Residential - Single Family Residence, 1	207B141 346		Granada Hills - Knollwood	No	MI	ADU
Los Angeles	10623 CANBY AVE	91326	2731002014	0.000	0.000	0.085	0.000	Shortfall of Sites	0.219	Very Low II Residential	RE11-1	0	0	0	9.133	0.085		Residential - Single Family Residence, 1	207B125 346		Northridge	No	MI	ADU
Los Angeles	10607 OWENSMOUTH AVE	91311	2722027013	0.000	0.000	0.085	0.000	Shortfall of Sites	0.183	Low I Residential	RS-1	0	0	0	10.943	0.085		Residential - Single Family Residence, 1	207B105 346		Chatsworth - Porter Ranch	No	MI	ADU
Los Angeles	16044 DEVONSHIRE ST	91344	2669006012	0.000	0.000	0.085	0.000	Shortfall of Sites	0.176	Low I Residential	RS-1	0	0	0	11.333	0.085		Residential - Single Family Residence, 1	204B141 346		Granada Hills - Knollwood	No	MI	ADU
Los Angeles	10333 SILVERTON AVE	91042	2565005048	0.000	0.000	0.085	0.000	Shortfall of Sites	0.250	Low Residential	R1-1	0	0	0	8.000	0.085		Residential - Single Family Residence, 1	204B201 346		Sunland - Tujunga - Lake View Terrace - Shadow Hills - East La Tuna Canyon	No	MI	ADU
Los Angeles	20408 LEMARSH ST	91311	2741006018	0.000	0.000	0.085	0.000	Shortfall of Sites	0.207	Low I Residential	RE9-1	0	0	0	9.678	0.085		Residential - Single Family Residence, 1	204B113 346		Chatsworth - Porter Ranch	No	MI	ADU
Los Angeles	10142 ALDEA AVE	91325	2694004007	0.000	0.000	0.085	0.000	Shortfall of Sites	0.255	Very Low II Residential	RE11-1	0	0	0	7.845	0.085		Residential - Single Family Residence - Pool, 1	204B133 346		Northridge	No	MI	ADU
Los Angeles	17500 ROMAR ST	91325	2734016009	0.000	0.000	0.085	0.000	Shortfall of Sites	0.278	Very Low II Residential	RE11-1	0	0	0	7.198	0.085		Residential - Single Family Residence, 1	204B129 346		Northridge	No	MI	ADU

Jurisdiction Name	Site Address/Intersection	5 Digit ZIP Code	Assessor Parcel Number	Very Low-Income	Low-Income	Moderate-Income	Above Moderate-Income	Type of Shortfall	Parcel Size (Acres)	Current General Plan Designation	Current Zoning	Proposed General Plan (GP) Designation	Proposed Zoning	Minimum Density Allowed	Maximum Density Allowed	Total Capacity	Vacant/ Nonvacant	Description of Existing Uses	PIN	Base Density Per Acre	Community Plan Area	Rent Stabalization Ordinance	Income Category	Applicable Rezoning Program (Program informing values in Column Q listed first)
Los Angeles	10144 CREBS AVE	91324	2729008008	0.000	0.000	0.085	0.000	Shortfall of Sites	0.390	Very Low I Residential	RA-1	0	0	0	5.125	0.085		Residential - Single Family Residence - Pool, 1	204B121 346		Northridge	No	MI	ADU
Los Angeles	20501 MAYALL ST	91311	2741025001	0.000	0.000	0.085	0.000	Shortfall of Sites	0.178	Low I Residential	RS-1	0	0	0	11.209	0.085		Residential - Single Family Residence, 1	204B109 346		Chatsworth - Porter Ranch	No	MI	ADU
Los Angeles	20125 KINZIE ST	91311	2748032029	0.000	0.000	0.085	0.000	Shortfall of Sites	0.182	Low I Residential	RS-1	0	0	0	10.977	0.085		Residential - Single Family Residence, 1	201B113 346		Chatsworth - Porter Ranch	No	MI	ADU
Los Angeles	16435 KINZIE ST	91343	2677008034	0.000	0.000	0.085	0.000	Shortfall of Sites	0.215	Low Residential	RS-1	0	0	0	9.320	0.085		Residential - Single Family Residence - Pool, 1	201B137 346		Mission Hills - Panorama City - North Hills	No	MI	ADU
Los Angeles	9730 DONNA AVE	91324	2762032033	0.000	0.000	0.085	0.000	Shortfall of Sites	0.253	Very Low II Residential	RE11-1	0	0	0	7.920	0.085		Residential - Single Family Residence - Pool, 1	201B121 346		Northridge	No	MI	ADU
Los Angeles	17141 MARILLA ST	91325	2692013014	0.000	0.000	0.085	0.000	Shortfall of Sites	0.336	Very Low I Residential	RA-1-H	0	0	0	5.952	0.085		Residential - Single Family Residence - Pool, 1	201B133 346		Northridge	No	MI	ADU
Los Angeles	9726 CALVIN AVE	91324	2761009006	0.000	0.000	0.085	0.000	Shortfall of Sites	0.381	Very Low I Residential	RA-1	0	0	0	5.248	0.085		Residential - Single Family Residence - Pool, 1	201B117 346		Chatsworth - Porter Ranch	No	MI	ADU
Los Angeles	6260 REID ST	91042	2571002025	0.000	0.000	0.085	0.000	Shortfall of Sites	0.171	Low Residential	R1-1-RFA	0	0	0	11.714	0.085		Residential - Single Family Residence, 1	201B205 346		Sunland - Tujunga - Lake View Terrace - Shadow Hills - East La Tuna Canyon	No	MI	ADU
Los Angeles	9709 WOODLEY AVE	91343	2677014002	0.000	0.000	0.085	0.000	Shortfall of Sites	0.197	Low Residential	RS-1	0	0	0	10.154	0.085		Residential - Single Family Residence - Pool, 1	201B141 346		Mission Hills - Panorama City - North Hills	No	MI	ADU
Los Angeles	17312 CITRONIA ST	91325	2755008025	0.000	0.000	0.085	0.000	Shortfall of Sites	0.372	Very Low I Residential	RA-1	0	0	0	5.374	0.085		Residential - Single Family Residence, 1	201B129 346		Northridge	No	MI	ADU
Los Angeles	9349 GOTHIC AVE	91343	2676006005	0.000	0.000	0.085	0.000	Shortfall of Sites	0.172	Low Residential	RS-1	0	0	0	11.606	0.085		Residential - Single Family Residence - Pool, 1	198B137 346		Mission Hills - Panorama City - North Hills	No	MI	ADU
Los Angeles	9367 BELVOIR AVE	91214	2572002036	0.000	0.000	0.085	0.000	Shortfall of Sites	0.194	Low Residential	RS-1	0	0	0	10.304	0.085		Residential - Single Family Residence - Pool, 1	198B205 346		Sunland - Tujunga - Lake View Terrace - Shadow Hills - East La Tuna Canyon	No	MI	ADU
Los Angeles	9201 BALCOM AVE	91325	2766004010	0.000	0.000	0.085	0.000	Shortfall of Sites	0.401	Very Low I Residential	RA-1	0	0	0	4.987	0.085		Residential - Single Family Residence - Pool, 1	198B129 346		Northridge	No	MI	ADU
Los Angeles	8750 ENCINO AVE	91325	2768015039	0.000	0.000	0.085	0.000	Shortfall of Sites	0.516	Very Low I Residential	RA-1	0	0	0	3.878	0.085		Residential - Single Family Residence - Pool, 1	195B129 346		Northridge	No	MI	ADU
Los Angeles	8329 JASON AVE	91304	2005016018	0.000	0.000	0.085	0.000	Shortfall of Sites	0.257	Very Low II Residential	RE11-1	0	0	0	7.795	0.085		Residential - Single Family Residence - Pool, 1	192B093 346		Chatsworth - Porter Ranch	No	MI	ADU
Los Angeles	13938 WEDDINGTON ST	91401	2247020001	0.000	0.000	0.085	0.000	Shortfall of Sites	0.689	Very Low Residential	RE11-1	0	0	0	2.905	0.085		Residential - Single Family Residence - Guesthouse, 1	171B153 346		Van Nuys - North Sherman Oaks	No	MI	ADU
Los Angeles	5252 BELLAIRE AVE	91607	2346019002	0.000	0.000	0.085	0.000	Shortfall of Sites	0.160	Low Residential	R1-1	0	0	0	12.462	0.085		Residential - Single Family Residence, 1	171B161 346		North Hollywood - Valley Village	No	MI	ADU
Los Angeles	12215 LA MAIDA ST	91607	2356010018	0.000	0.000	0.085	0.000	Shortfall of Sites	0.179	Low Residential	R1-1	0	0	0	11.169	0.085		Residential - Single Family Residence, 1	168B165 346		North Hollywood - Valley Village	No	MI	ADU
Los Angeles	4844 WILLOWCREST AVE	91601	2421005017	0.000	0.000	0.085	0.000	Shortfall of Sites	0.165	Low Residential	R1-1	0	0	0	12.097	0.085		Residential - Single Family Residence, 1	168B177 346		North Hollywood - Valley Village	No	MI	ADU
Los Angeles	11554 KELSEY ST	91604	2368007004	0.000	0.000	0.085	0.000	Shortfall of Sites	0.638	Low Residential	RE11-1-RIO	0	0	0	3.134	0.085		Residential - Single Family Residence - Pool and Misc., 1	162B169 346		Sherman Oaks - Studio City - Toluca Lake - Cahuenga Pass	No	MI	ADU
Los Angeles	1332 LINDA ROSA AVE	90041	5690010002	0.000	0.000	0.085	0.000	Shortfall of Sites	0.158	Low Residential	R1-1	0	0	0	12.645	0.085		Residential - Single Family Residence, 1	162A227 346		Northeast Los Angeles	No	MI	ADU
Los Angeles	4926 GLACIER DR	90041	5690028027	0.000	0.000	0.085	0.000	Shortfall of Sites	0.172	Low Residential	R1-1	0	0	0	11.613	0.085		Residential - Single Family Residence, 1	162A229 346		Northeast Los Angeles	No	MI	ADU
Los Angeles	1129 OAK GROVE DR	90041	5480019004	0.000	0.000	0.085	0.000	Shortfall of Sites	0.185	Low Residential	R1-1	0	0	0	10.821	0.085		Residential - Single Family Residence, 1	160-5A229 346		Northeast Los Angeles	No	MI	ADU
Los Angeles	2714 MOSS AVE	90065	5457016012	0.000	0.000	0.085	0.000	Shortfall of Sites	0.172	Low Residential	R1-1-CDO	0	0	0	11.601	0.085		Residential - Single Family Residence, 1	153A215 346		Northeast Los Angeles	No	MI	ADU
Los Angeles	538 LORING AVE	90024	4360025045	0.000	0.000	0.085	0.000	Shortfall of Sites	0.348	Low Residential	R1-1	0	0	0	5.741	0.085		Residential - Single Family Residence - Pool, 1	138B153 346		Westwood	No	MI	ADU
Los Angeles	10443 KINNARD AVE	90024	4326019026	0.000	0.000	0.085	0.000	Shortfall of Sites	0.164	Low Residential	R1-1-O	0	0	0	12.186	0.085		Residential - Single Family Residence - Pool, 1	132B157 346		Westwood	No	MI	ADU
Los Angeles	10624 WELLWORTH AVE	90024	4326010005	0.000	0.000	0.085	0.000	Shortfall of Sites	0.164	Low Residential	R1-1-O	0	0	0	12.177	0.085		Residential - Single Family Residence, 1	132B153 346		Westwood	No	MI	ADU
Los Angeles	901 S HUDSON AVE	90019	5090006001	0.000	0.000	0.085	0.000	Shortfall of Sites	0.185	Low II Residential	R1V3-RG	0	0	0	10.802	0.085		Residential - Single Family Residence, 1	132B185 346		Wilshire	No	MI	ADU
Los Angeles	1510 CARDIFF AVE	90035	4306018008	0.000	0.000	0.085	0.000	Shortfall of Sites	0.161	Low Residential	R1V2	0	0	0	12.399	0.085		Residential - Single Family Residence, 1	129B169 346		West Los Angeles	No	MI	ADU
Los Angeles	1529 REXFORD DR	90035	4306015006	0.000	0.000	0.085	0.000	Shortfall of Sites	0.149	Low Residential	R1V2	0	0	0	13.388	0.085		Residential - Single Family Residence, 1	129B165 346		West Los Angeles	No	MI	ADU
Los Angeles	314 S ROCKINGHAM AVE	90049	4406026009	0.000	0.000	0.085	0.000	Shortfall of Sites	0.474	Very Low II Residential	RE11-1	0	0	0	4.217	0.085		Residential - Single Family Residence - Pool, 1	129B137 346		Brentwood - Pacific Palisades	No	MI	ADU
Los Angeles	2112 VETERAN AVE	90025	4322007003	0.000	0.000	0.085	0.000	Shortfall of Sites	0.155	Low Residential	R1-1	0	0	0	12.906	0.085		Residential - Single Family Residence, 1	126B153 346		West Los Angeles	No	MI	ADU
Los Angeles	8937 HARGIS ST	90034	4301009032	0.000	0.000	0.085	0.000	Shortfall of Sites	0.152	Low II Residential	R1-1	0	0	0	13.185	0.085		Residential - Single Family Residence, 1	123B169 346		West Adams - Baldwin Hills - Leimert	No	MI	ADU
Los Angeles	2561 GRANVILLE AVE	90064	4257004034	0.000	0.000	0.085	0.000	Shortfall of Sites	0.155	Low Residential	R1V2	0	0	0	12.898	0.085		Residential - Single Family Residence, 1	120B153 346		Palms - Mar Vista - Del Rey	No	MI	ADU
Los Angeles	11800 ALLASEBA DR	90066	4250003008	0.000	0.000	0.085	0.000	Shortfall of Sites	0.230	Low Residential	R1V2	0	0	0	8.695	0.085		Residential - Single Family Residence, 1	117B153 346		Palms - Mar Vista - Del Rey	No	MI	ADU
Los Angeles	6047 W 78TH ST	90045	4106013001	0.000	0.000	0.085	0.000	Shortfall of Sites	0.157	Low Residential	R1-1	0	0	0	12.745	0.085		Residential - Single Family Residence, 1	099B169 346		Westchester - Playa del Rey	No	MI	ADU
Los Angeles	1343 W 15TH ST	90732	7459012008	0.000	0.000	0.085	0.000	Shortfall of Sites	0.155	Low II Residential	R1-1XL	0	0	0	12.905	0.085		Residential - Single Family Residence, 1	012B193 346		San Pedro	No	MI	ADU
Los Angeles	12868 WINTHROP AVE	91344	2602016017	0.000	0.000	0.085	0.000	Shortfall of Sites	0.193	Low I Residential	RS-1	0	0	0	10.372	0.085		Residential - Single Family Residence - Pool, 1	222B133 347		Granada Hills - Knollwood	No	MI	ADU
Los Angeles	12448 HENZIE PL	91344	2608016023	0.000	0.000	0.085	0.000	Shortfall of Sites	0.230	Very Low II Residential	RE11-1-H	0	0	0	8.704	0.085		Residential - Single Family Residence - Pool, 1	219B133 347		Granada Hills - Knollwood	No	MI	ADU
Los Angeles	12400 HENZIE PL	91344	2608016043	0.000	0.000	0.085	0.000	Shortfall of Sites	0.204	Very Low II Residential	RE11-1-H	0	0	0	9.790	0.085		Residential - Single Family Residence, 1	219B129 347		Granada Hills - Knollwood	No	MI	ADU
Los Angeles	16740 KNOLLWOOD DR	91344	2610016001	0.000	0.000	0.085	0.000	Shortfall of Sites	0.497	Very Low I Residential	RA-1	0	0	0	4.020	0.085		Residential - Single Family Residence - Pool, 1	216B137 347		Granada Hills - Knollwood	No	MI	ADU
Los Angeles	16915 BIRCHER ST	91344	2610008009	0.000	0.000	0.085	0.000	Shortfall of Sites	0.225	Low I Residential	RS-1	0	0	0	8.905	0.085		Residential - Single Family Residence, 1	213B133 347		Granada Hills - Knollwood	No	MI	ADU
Los Angeles	11617 RUFFNER AVE	91344	2610007017	0.000	0.000	0.085	0.000	Shortfall of Sites	0.188	Low I Residential	RS-1	0	0	0	10.623	0.085		Residential - Single Family Residence, 1	213B137 347		Granada Hills - Knollwood	No	MI	ADU
Los Angeles	17184 DONMETZ ST	91344	2697008022	0.000	0.000	0.085	0.000	Shortfall of Sites	0.172	Low I Residential	RS-1	0	0	0	11.614	0.085		Residential - Single Family Residence - Pool, 1	210B133 347		Granada Hills - Knollwood	No	MI	ADU
Los Angeles	11159 GLORIA AVE	91344	2666024011	0.000	0.000	0.085	0.000	Shortfall of Sites	0.192	Low I Residential	RS-1	0	0	0	10.413	0.085		Residential - Single Family Residence, 1	210B141 347		Granada Hills - Knollwood	No	MI	ADU
Los Angeles	16631 LAHEY ST	91344	2682018025	0.000	0.000	0.085	0.000	Shortfall of Sites	0.183	Low I Residential	RS-1	0	0	0	10.946	0.085		Residential - Single Family Residence - Pool, 1	210B137 347		Granada Hills - Knollwood	No	MI	ADU
Los Angeles	11100 CABRIOLE AVE	91326	2717007010	0.000	0.000	0.085	0.000	Shortfall of Sites	0.258	Very Low II Residential	RE11-1	0	0	0	7.747	0.085		Residential - Single Family Residence - Pool, 1	210B121 347		Northridge	No	MI	ADU
Los Angeles	10901 KEY WEST AVE	91326	2718022030	0.000	0.000	0.085	0.000	Shortfall of Sites	0.174	Low I Residential	RS-1	0	0	0	11.464	0.085		Residential - Single Family Residence, 1	210B117 347		Northridge	No	MI	ADU
Los Angeles	20600 TULSA ST	91311	2707028025	0.000	0.000	0.085	0.000	Shortfall of Sites	0.253	Very Low II Residential	RE11-1	0	0	0	7.919	0.085		Residential - Single Family Residence, 1	210B109 347		Chatsworth - Porter Ranch	No	MI	ADU
Los Angeles	17024 LOS ALIMOS ST	91344	2696030018	0.000	0.000	0.085	0.000	Shortfall of Sites	0.241	Low II Residential	R1-1	0	0	0	8.298	0.085		Residential - Single Family Residence, 1	207B133 347		Granada Hills - Knollwood	No	MI	ADU
Los Angeles	19016 LOS ALIMOS ST	91326	2718013009	0.000	0.000	0.085	0.000	Shortfall of Sites	0.180	Low I Residential	RS-1	0	0	0	11.104	0.085		Residential - Single Family Residence, 1	207B121 347		Northridge	No	MI	ADU
Los Angeles	10653 HALBRENT AVE	91345	2649011035	0.000	0.000	0.085	0.000	Shortfall of Sites	0.152	Low Residential	R1-1	0	0	0	13.188	0.085		Residential - Single Family Residence, 1	207B145 347		Mission Hills - Panorama City - North Hills	No	MI	ADU
Los Angeles	10618 BAIRD AVE	91326	2728022004	0.000	0.000	0.085	0.000	Shortfall of Sites	0.237	Very Low II Residential	RE11-1	0	0	0	8.426	0.085		Residential - Single Family Residence - Pool, 1	207B125 347		Northridge	No	MI	ADU
Los Angeles	10609 ALABAMA AVE	91311	2722036027	0.000	0.000	0.085	0.000	Shortfall of Sites	0.194	Low I Residential	RS-1	0	0	0	10.287	0.085		Residential - Single Family Residence, 1	207B105 347		Chatsworth - Porter Ranch	No	MI	ADU
Los Angeles	16246 DEVONSHIRE ST	91344	2678023025	0.000	0.000	0.085	0.000	Shortfall of Sites	0.152	Low I Residential	RS-1	0	0	0	13.201	0.085		Residential - Single Family Residence, 1	204B137 347		Granada Hills - Knollwood	No	MI	ADU
Los Angeles	16038 DEVONSHIRE ST	91344	2669006013	0.000	0.000	0.085	0.000	Shortfall of Sites	0.176	Low I Residential	RS-1	0	0	0	11.332	0.085		Residential - Single Family Residence, 1	204B141 347		Granada Hills - Knollwood	No	MI	ADU
Los Angeles	20400 LEMARSH ST	91311	2741006019	0.000	0.000	0.085	0.000	Shortfall of Sites	0.207	Low I Residential	RE9-1	0	0	0	9.674	0.085		Residential - Single Family Residence - Pool, 1	204B113 347		Chatsworth - Porter Ranch	No	MI	ADU
Los Angeles	10153 JUMILLA AVE	91311	2726007020	0.000	0.000	0.085	0.000	Shortfall of Sites	0.253	Very Low II Residential	RE11-1	0	0	0	7.920	0.085		Residential - Single Family Residence - Pool, 1	204B117 347		Chatsworth - Porter Ranch	No	MI	ADU
Los Angeles	17530 ROMAR ST	91325	2734016013	0.000	0.000	0.085	0.000	Shortfall of Sites	0.325	Very Low II Residential	RE11-1	0	0	0	6.161	0.085		Residential - Single Family Residence, 1	204B129 347		Northridge	No	MI	ADU
Los Angeles	18910 ROMAR ST	91324	2729003003	0.000	0.000	0.085	0.000	Shortfall of Sites	0.285	Very Low I Residential	RA-1	0	0	0	7.015	0.085		Residential - Single Family Residence - Pool, 1	204B121 347		Northridge	No	MI	ADU
Los Angeles	9951 ETIWANDA AVE	91325	2731024020	0.000	0.000	0.085	0.000	Shortfall of Sites	0.463	Very Low I Residential	RA-1	0	0	0	4.324	0.085		Residential - Single Family Residence - Pool, 1	204B125 347		Northridge	No	MI	ADU
Los Angeles	20119 KINZIE ST	91311	2748032028	0.000	0.000	0.085	0.000	Shortfall of Sites	0.182	Low I Residential	RS-1	0	0	0	10.965	0.085		Residential - Single Family Residence - Pool, 1	201B113 347		Chatsworth - Porter Ranch	No	MI	ADU
Los Angeles	16355 KINZIE ST	91343	2677018016	0.000	0.000	0.085	0.000	Shortfall of Sites	0.174	Low Residential	RS-1	0	0	0	11.505	0.085		Residential - Single Family Residence - Pool, 1	201B137 347		Mission Hills - Panorama City - North Hills	No	MI	ADU
Los Angeles	9731 GEYSER AVE	91324	2763023003	0.000	0.000	0.085	0.000	Shortfall of Sites	0.174	Low I Residential	RS-1	0	0	0	11.525	0.085		Residential - Single Family Residence, 1	201B121 347		Northridge	No	MI	ADU
Los Angeles	17180 MARILLA ST	91325	2692013004	0.000	0.000	0.085	0.000	Shortfall of Sites	0.441	Very Low I Residential	RA-1	0	0	0	4.537	0.085		Residential - Single Family Residence - Pool, 1	201B133 347		Northridge	No	MI	ADU
Los Angeles	9746 QUARTZ AVE	91311	2761020046	0.000	0.000	0.085	0.000	Shortfall of Sites	0.176	Low I Residential	RS-1	0	0	0	11.337	0.085		Residential - Single Family Residence - Pool, 1	201B117 347		Chatsworth - Porter Ranch	No	MI	ADU
Los Angeles	6254 REID ST	91042	2571002024	0.000	0.000	0.085	0.000	Shortfall of Sites	0.172	Low Residential	R1-1-RFA	0	0	0	11.659	0.085		Residential - Single Family Residence, 1	201B205 347		Sunland - Tujunga - Lake View Terrace - Shadow Hills - East La Tuna Canyon	No	MI	ADU
Los Angeles	9612 SHOSHONE AVE	91325	2755009015	0.000	0.000	0.085	0.000	Shortfall of Sites	0.376	Very Low I Residential	RA-1	0	0	0	5.321	0.085		Residential - Single Family Residence - Pool, 1	201B129 347		Northridge	No	MI	ADU
Los Angeles	20462 HALSTED ST	91311	2748021020	0.000	0.000	0.085	0.000	Shortfall of Sites	0.156	Low I Residential	RS-1	0	0	0	12.795	0.085		Residential - Single Family Residence, 1	201B109 347		Chatsworth - Porter Ranch	No	MI	ADU
Los Angeles	9350 SWINTON AVE	91343	2676012019	0.000	0.000	0.085	0.000	Shortfall of Sites	0.179	Low Residential	RS-1	0	0	0	11.179	0.085		Residential - Single Family Residence - Pool, 1	198B137 347		Mission Hills - Panorama City - North Hills	No	MI	ADU
Los Angeles	19116 LIGGETT ST	91324	2762018026	0.000	0.000	0.085	0.000	Shortfall of Sites	0.405	Very Low I Residential	RA-1	0	0	0	4.943	0.085		Residential - Single Family Residence - Pool, 1	198B121 347		Northridge	No	MI	ADU
Los Angeles	17654 DEARBORN ST	91325	2766008002	0.000	0.000	0.085	0.000	Shortfall of Sites	0.286	Very Low I Residential	RA-1	0	0	0	6.995	0.085		Residential - Single Family Residence - Pool, 1	198B129 347		Northridge	No	MI	ADU
Los Angeles	17416 GRESHAM ST	91325	2768015029	0.000	0.000	0.085	0.000	Shortfall of Sites	0.403	Very Low I Residential	RA-1	0	0	0	4.964	0.085		Residential - Single Family Residence, 1	195B129 347		Northridge	No	MI	ADU
Los Angeles	17220 GRESHAM ST	91325	2690014010	0.000	0.000	0.085	0.000	Shortfall of Sites	0.693	Very Low I Residential	RA-1	0	0	0	2.885	0.085		Residential - Single Family Residence - Pool, 1	195B133 347		Northridge	No	MI	ADU
Los Angeles	23230 SCHOENBORN ST	91304	2005010015	0.000	0.000	0.085	0.000	Shortfall of Sites	0.255	Very Low II Residential	RE11-1	0	0	0	7.838	0.085		Residential - Single Family Residence - Pool, 1	192B093 347		Chatsworth - Porter Ranch	No	MI	ADU

Jurisdiction Name	Site Address/Intersection	5 Digit ZIP Code	Assessor Parcel Number	Very Low-Income	Low-Income	Moderate-Income	Above Moderate-Income	Type of Shortfall	Parcel Size (Acres)	Current General Plan Designation	Current Zoning	Proposed General Plan (GP) Designation	Proposed Zoning	Minimum Density Allowed	Maximum Density Allowed	Total Capacity	Vacant/ Nonvacant	Description of Existing Uses	PIN	Base Density Per Acre	Community Plan Area	Rent Stabalization Ordinance	Income Category	Applicable Rezoning Program (Program informing values in Column Q listed first)
Los Angeles	18054 MARTHA ST	91316	2159007028	0.000	0.000	0.085	0.000	Shortfall of Sites	0.259	Low II Residential	R1-1-RIO	0	0	0	7.727	0.085		Residential - Single Family Residence, 1	174B125 347		Encino - Tarzana	No	MI	ADU
Los Angeles	12809 MARTHA ST	91607	2341022011	0.000	0.000	0.085	0.000	Shortfall of Sites	0.160	Low Residential	R1-1	0	0	0	12.465	0.085		Residential - Single Family Residence, 1	174B161 347		North Hollywood - Valley Village	No	MI	ADU
Los Angeles	13924 WEDDINGTON ST	91401	2247020006	0.000	0.000	0.085	0.000	Shortfall of Sites	0.690	Very Low Residential	RA-1	0	0	0	2.899	0.085		Residential - Single Family Residence - Pool, 1	171B153 347		Van Nuys - North Sherman Oaks	No	MI	ADU
Los Angeles	5253 TEESDALE AVE	91607	2346019013	0.000	0.000	0.085	0.000	Shortfall of Sites	0.160	Low Residential	R1-1	0	0	0	12.489	0.085		Residential - Single Family Residence - Pool, 1	171B161 347		North Hollywood - Valley Village	No	MI	ADU
Los Angeles	12209 LA MAIDA ST	91607	2356010019	0.000	0.000	0.085	0.000	Shortfall of Sites	0.179	Low Residential	R1-1	0	0	0	11.169	0.085		Residential - Single Family Residence, 1	168B165 347		North Hollywood - Valley Village	No	MI	ADU
Los Angeles	4845 BEEMAN AVE	91607	2357030010	0.000	0.000	0.085	0.000	Shortfall of Sites	0.184	Low Residential	R1-1	0	0	0	10.892	0.085		Residential - Single Family Residence - Pool, 1	168B161 347		North Hollywood - Valley Village	No	MI	ADU
Los Angeles	4380 FARMDALE AVE	91604	2365016016	0.000	0.000	0.085	0.000	Shortfall of Sites	0.155	Low Residential	R1-1-RIO	0	0	0	12.907	0.085		Residential - Single Family Residence - Therapy Pool (Spa), 1	165B169 347		Sherman Oaks - Studio City - Toluca Lake - Cahuenga Pass	No	MI	ADU
Los Angeles	11596 KELSEY ST	91604	2368007018	0.000	0.000	0.085	0.000	Shortfall of Sites	0.349	Low Residential	RE11-1-RIO	0	0	0	5.737	0.085		Residential - Single Family Residence - Pool, 1	162B169 347		Sherman Oaks - Studio City - Toluca Lake - Cahuenga Pass	No	MI	ADU
Los Angeles	4962 FLORISTAN AVE	90041	5689022009	0.000	0.000	0.085	0.000	Shortfall of Sites	0.280	Low Residential	R1-1	0	0	0	7.151	0.085		Residential - Single Family Residence, 1	162A227 347		Northeast Los Angeles	No	MI	ADU
Los Angeles	2363 LAS COLINAS AVE	90041	5685015031	0.000	0.000	0.085	0.000	Shortfall of Sites	0.220	Low Residential	R1-1	0	0	0	9.075	0.085		Residential - Single Family Residence, 1	160-5A221 347		Northeast Los Angeles	No	MI	ADU
Los Angeles	2687 MOSS AVE	90065	5457019024	0.000	0.000	0.085	0.000	Shortfall of Sites	0.172	Low Residential	R1-1-CDO	0	0	0	11.609	0.085		Residential - Single Family Residence, 1	153A215 347		Northeast Los Angeles	No	MI	ADU
Los Angeles	741 N POINSETTIA PL	90046	5526008018	0.000	0.000	0.085	0.000	Shortfall of Sites	0.169	Low II Residential	R1-1	0	0	0	11.851	0.085		Residential - Single Family Residence, 1	141B181 347		Hollywood	No	MI	ADU
Los Angeles	703 PARKMAN AVE	90026	5401020009	0.000	0.000	0.085	0.000	Shortfall of Sites	0.171	Low Medium II Residential	RD1.5-1VL	0	0	0	11.707	0.085		Residential - Single Family Residence, 1	141A203 347		Silver Lake - Echo Park - Elysian Valley	No	MI	ADU
Los Angeles	541 LORING AVE	90024	4360024024	0.000	0.000	0.085	0.000	Shortfall of Sites	0.212	Low Residential	R1-1	0	0	0	9.420	0.085		Residential - Single Family Residence - Pool, 1	138B153 347		Westwood	No	MI	ADU
Los Angeles	235 S WOODBURN DR	90049	4365004014	0.000	0.000	0.085	0.000	Shortfall of Sites	0.460	Very Low II Residential	RE11-1	0	0	0	4.344	0.085		Residential - Single Family Residence, 1	135B145 347		Brentwood - Pacific Palisades	No	MI	ADU
Los Angeles	400 S WESTGATE AVE	90049	4401005035	0.000	0.000	0.085	0.000	Shortfall of Sites	0.543	Low Residential	RS-1	0	0	0	3.681	0.085		Residential - Single Family Residence - Pool, 1	132B145 347		Brentwood - Pacific Palisades	No	MI	ADU
Los Angeles	9751 CASTELLO PL	90035	4307012029	0.000	0.000	0.085	0.000	Shortfall of Sites	0.174	Low Residential	R1V2-O	0	0	0	11.468	0.085		Residential - Single Family Residence, 1	129B165 347		West Los Angeles	No	MI	ADU
Los Angeles	367 S CANYON VIEW DR	90049	4405025002	0.000	0.000	0.085	0.000	Shortfall of Sites	0.699	Very Low I Residential	RE20-1	0	0	0	2.859	0.085		Residential - Single Family Residence, 1	129B141 347		Brentwood - Pacific Palisades	No	MI	ADU
Los Angeles	12928 EVANSTON ST	90049	4406028004	0.000	0.000	0.085	0.000	Shortfall of Sites	0.630	Very Low I Residential	RE20-1	0	0	0	3.174	0.085		Residential - Single Family Residence - Pool, 1	129B137 347		Brentwood - Pacific Palisades	No	MI	ADU
Los Angeles	2316 OVERLAND AVE	90064	4320008028	0.000	0.000	0.085	0.000	Shortfall of Sites	0.161	Low Residential	R1-1-O	0	0	0	12.403	0.085		Residential - Single Family Residence, 1	126B157 347		West Los Angeles	No	MI	ADU
Los Angeles	2123 KELTON AVE	90025	4322007018	0.000	0.000	0.085	0.000	Shortfall of Sites	0.155	Low Residential	R1-1	0	0	0	12.888	0.085		Residential - Single Family Residence - Pool, 1	126B153 347		West Los Angeles	No	MI	ADU
Los Angeles	2326 CASTLE HEIGHTS AVE	90034	4309008006	0.000	0.000	0.085	0.000	Shortfall of Sites	0.234	Low Residential	R1V2-O	0	0	0	8.541	0.085		Residential - Single Family Residence - Pool, 1	126B165 347		West Los Angeles	No	MI	ADU
Los Angeles	3082 PATRICIA AVE	90064	4318024020	0.000	0.000	0.085	0.000	Shortfall of Sites	0.163	Low Residential	R1V2	0	0	0	12.269	0.085		Residential - Single Family Residence, 1	123B161 347		West Los Angeles	No	MI	ADU
Los Angeles	3298 MALCOLM AVE	90034	4254012055	0.000	0.000	0.085	0.000	Shortfall of Sites	0.180	Low Residential	R1-1	0	0	0	11.111	0.085		Residential - Single Family Residence, 1	120B161 347		Palms - Mar Vista - Del Rey	No	MI	ADU
Los Angeles	6107 W 78TH ST	90045	4106014008	0.000	0.000	0.085	0.000	Shortfall of Sites	0.152	Low Residential	R1-1	0	0	0	13.150	0.085		Residential - Single Family Residence, 1	099B169 347		Westchester - Playa del Rey	No	MI	ADU
Los Angeles	1647 W OFARRELL ST	90732	7559005004	0.000	0.000	0.085	0.000	Shortfall of Sites	0.199	Low II Residential	R1-1XL	0	0	0	10.044	0.085		Residential - Single Family Residence, 1	018B193 347		San Pedro	No	MI	ADU
Los Angeles	1625 W 7TH ST	90732	7560002006	0.000	0.000	0.085	0.000	Shortfall of Sites	0.225	Low II Residential	R1-1XL	0	0	0	8.885	0.085		Residential - Single Family Residence, 1	015B193 347		San Pedro	No	MI	ADU
Los Angeles	12448 LITHUANIA DR	91344	2608021033	0.000	0.000	0.085	0.000	Shortfall of Sites	0.230	Low I Residential	RS-1	0	0	0	8.713	0.085		Residential - Single Family Residence - Pool, 1	219B133 348		Granada Hills - Knollwood	No	MI	ADU
Los Angeles	11930 EL ORO WAY	91344	2606024003	0.000	0.000	0.085	0.000	Shortfall of Sites	0.230	Low I Residential	RS-1	0	0	0	8.694	0.085		Residential - Single Family Residence - Pool, 1	216B133 348		Granada Hills - Knollwood	No	MI	ADU
Los Angeles	11628 AMESTOY AVE	91344	2607014025	0.000	0.000	0.085	0.000	Shortfall of Sites	0.215	Low I Residential	RS-1	0	0	0	9.303	0.085		Residential - Single Family Residence - Pool, 1	213B133 348		Granada Hills - Knollwood	No	MI	ADU
Los Angeles	16601 BIRCHER ST	91344	2610025011	0.000	0.000	0.085	0.000	Shortfall of Sites	0.179	Low I Residential	RS-1	0	0	0	11.182	0.085		Residential - Single Family Residence, 1	213B137 348		Granada Hills - Knollwood	No	MI	ADU
Los Angeles	11158 GLORIA AVE	91344	2666025011	0.000	0.000	0.085	0.000	Shortfall of Sites	0.191	Low I Residential	RS-1	0	0	0	10.461	0.085		Residential - Single Family Residence, 1	210B141 348		Granada Hills - Knollwood	No	MI	ADU
Los Angeles	11070 VIKING AVE	91326	2717006021	0.000	0.000	0.085	0.000	Shortfall of Sites	0.267	Very Low II Residential	RE11-1	0	0	0	7.499	0.085		Residential - Single Family Residence - Pool, 1	210B121 348		Northridge	No	MI	ADU
Los Angeles	10904 SYLVIA AVE	91326	2718019006	0.000	0.000	0.085	0.000	Shortfall of Sites	0.173	Low I Residential	RS-1	0	0	0	11.565	0.085		Residential - Single Family Residence, 1	210B117 348		Northridge	No	MI	ADU
Los Angeles	10855 COZYCROFT AVE	91311	2707028040	0.000	0.000	0.085	0.000	Shortfall of Sites	0.253	Very Low II Residential	RE11-1	0	0	0	7.919	0.085		Residential - Single Family Residence - Therapy Pool (Spa), 1	210B109 348		Chatsworth - Porter Ranch	No	MI	ADU
Los Angeles	17018 LOS ALIMOS ST	91344	2696030017	0.000	0.000	0.085	0.000	Shortfall of Sites	0.288	Low II Residential	R1-1	0	0	0	6.942	0.085		Residential - Single Family Residence, 1	207B133 348		Granada Hills - Knollwood	No	MI	ADU
Los Angeles	19140 OLYMPIA ST	91326	2728002022	0.000	0.000	0.085	0.000	Shortfall of Sites	0.260	Very Low II Residential	RE11-1	0	0	0	7.683	0.085		Residential - Single Family Residence - Pool, 1	207B121 348		Northridge	No	MI	ADU
Los Angeles	16055 CHATSWORTH ST	91344	2667026012	0.000	0.000	0.085	0.000	Shortfall of Sites	0.171	Low I Residential	RS-1	0	0	0	11.710	0.085		Residential - Single Family Residence, 1	207B141 348		Granada Hills - Knollwood	No	MI	ADU
Los Angeles	10652 HALBRENT AVE	91345	2649010002	0.000	0.000	0.085	0.000	Shortfall of Sites	0.152	Low Residential	R1-1	0	0	0	13.172	0.085		Residential - Single Family Residence, 1	207B145 348		Mission Hills - Panorama City - North Hills	No	MI	ADU
Los Angeles	10622 CANBY AVE	91326	2731002015	0.000	0.000	0.085	0.000	Shortfall of Sites	0.253	Very Low II Residential	RE11-1	0	0	0	7.915	0.085		Residential - Single Family Residence - Pool, 1	207B125 348		Northridge	No	MI	ADU
Los Angeles	19341 CLYMER ST	91326	2728005011	0.000	0.000	0.085	0.000	Shortfall of Sites	0.262	Very Low II Residential	RE11-1	0	0	0	7.627	0.085		Residential - Single Family Residence - Pool, 1	207B117 348		Northridge	No	MI	ADU
Los Angeles	16030 DEVONSHIRE ST	91344	2669006014	0.000	0.000	0.085	0.000	Shortfall of Sites	0.175	Low I Residential	RS-1	0	0	0	11.459	0.085		Residential - Single Family Residence - Pool, 1	204B141 348		Granada Hills - Knollwood	No	MI	ADU
Los Angeles	20418 LEMARSH ST	91311	2741006016	0.000	0.000	0.085	0.000	Shortfall of Sites	0.215	Low I Residential	RE9-1	0	0	0	9.305	0.085		Residential - Single Family Residence, 1	204B113 348		Chatsworth - Porter Ranch	No	MI	ADU
Los Angeles	10146 MELVIN AVE	91324	2726010026	0.000	0.000	0.085	0.000	Shortfall of Sites	0.258	Very Low II Residential	RE11-1	0	0	0	7.752	0.085		Residential - Single Family Residence - Pool, 1	204B117 348		Chatsworth - Porter Ranch	No	MI	ADU
Los Angeles	10143 AMESTOY AVE	91325	2694003016	0.000	0.000	0.085	0.000	Shortfall of Sites	0.253	Very Low II Residential	RE11-1	0	0	0	7.897	0.085		Residential - Single Family Residence - Pool, 1	204B133 348		Northridge	No	MI	ADU
Los Angeles	17624 ROMAR ST	91325	2734012039	0.000	0.000	0.085	0.000	Shortfall of Sites	0.277	Very Low II Residential	RE11-1	0	0	0	7.230	0.085		Residential - Single Family Residence, 1	204B129 348		Northridge	No	MI	ADU
Los Angeles	18745 ROMAR ST	91324	2729015017	0.000	0.000	0.085	0.000	Shortfall of Sites	0.215	Low I Residential	RE11-1	0	0	0	9.293	0.085		Residential - Single Family Residence - Pool, 1	204B121 348		Northridge	No	MI	ADU
Los Angeles	18562 MERRIDY ST	91324	2729021023	0.000	0.000	0.085	0.000	Shortfall of Sites	0.198	Low I Residential	RS-1	0	0	0	10.117	0.085		Residential - Single Family Residence, 1	204B125 348		Northridge	No	MI	ADU
Los Angeles	20111 KINZIE ST	91311	2748032027	0.000	0.000	0.085	0.000	Shortfall of Sites	0.175	Low I Residential	RS-1	0	0	0	11.449	0.085		Residential - Single Family Residence - Pool, 1	201B113 348		Chatsworth - Porter Ranch	No	MI	ADU
Los Angeles	16427 KINZIE ST	91343	2677008035	0.000	0.000	0.085	0.000	Shortfall of Sites	0.176	Low Residential	RS-1	0	0	0	11.385	0.085		Residential - Single Family Residence - Pool, 1	201B137 348		Mission Hills - Panorama City - North Hills	No	MI	ADU
Los Angeles	9741 RHEA AVE	91324	2763026018	0.000	0.000	0.085	0.000	Shortfall of Sites	0.172	Low I Residential	RS-1	0	0	0	11.617	0.085		Residential - Single Family Residence - Pool, 1	201B121 348		Northridge	No	MI	ADU
Los Angeles	9720 TUNNEY AVE	91324	2761008008	0.000	0.000	0.085	0.000	Shortfall of Sites	0.400	Very Low I Residential	RA-1	0	0	0	4.994	0.085		Residential - Single Family Residence - Pool, 1	201B117 348		Chatsworth - Porter Ranch	No	MI	ADU
Los Angeles	6248 REID ST	91042	2571002023	0.000	0.000	0.085	0.000	Shortfall of Sites	0.153	Low Residential	R1-1-RFA	0	0	0	13.099	0.085		Residential - Single Family Residence, 1	201B205 348		Sunland - Tujunga - Lake View Terrace - Shadow Hills - East La Tuna Canyon	No	MI	ADU
Los Angeles	9613 TEXHOMA AVE	91325	2755009023	0.000	0.000	0.085	0.000	Shortfall of Sites	0.384	Very Low I Residential	RA-1	0	0	0	5.208	0.085		Residential - Single Family Residence - Pool, 1	201B129 348		Northridge	No	MI	ADU
Los Angeles	20456 HALSTED ST	91311	2748021021	0.000	0.000	0.085	0.000	Shortfall of Sites	0.158	Low I Residential	RS-1	0	0	0	12.629	0.085		Residential - Single Family Residence - Pool, 1	201B109 348		Chatsworth - Porter Ranch	No	MI	ADU
Los Angeles	9415 CERRO VISTA DR	91042	2572035018	0.000	0.000	0.085	0.000	Shortfall of Sites	0.181	Low Residential	RS-1	0	0	0	11.063	0.085		Residential - Single Family Residence, 1	198B205 348		Sunland - Tujunga - Lake View Terrace - Shadow Hills - East La Tuna Canyon	No	MI	ADU
Los Angeles	9152 BALCOM AVE	91325	2766006012	0.000	0.000	0.085	0.000	Shortfall of Sites	0.377	Very Low I Residential	RA-1	0	0	0	5.311	0.085		Residential - Single Family Residence - Pool, 1	198B129 348		Northridge	No	MI	ADU
Los Angeles	17400 GRESHAM ST	91325	2768015030	0.000	0.000	0.085	0.000	Shortfall of Sites	0.329	Very Low I Residential	RA-1	0	0	0	6.077	0.085		Residential - Single Family Residence - Pool, 1	195B129 348		Northridge	No	MI	ADU
Los Angeles	17210 GRESHAM ST	91325	2690014011	0.000	0.000	0.085	0.000	Shortfall of Sites	0.693	Very Low I Residential	RA-1	0	0	0	2.885	0.085		Residential - Single Family Residence - Pool, 1	195B133 348		Northridge	No	MI	ADU
Los Angeles	23508 SCHOENBORN ST	91304	2005017031	0.000	0.000	0.085	0.000	Shortfall of Sites	0.252	Very Low II Residential	RE11-1	0	0	0	7.923	0.085		Residential - Single Family Residence - Pool, 1	192B093 348		Chatsworth - Porter Ranch	No	MI	ADU
Los Angeles	12801 MARTHA ST	91607	2341022012	0.000	0.000	0.085	0.000	Shortfall of Sites	0.160	Low Residential	R1-1	0	0	0	12.468	0.085		Residential - Single Family Residence - Pool, 1	174B161 348		North Hollywood - Valley Village	No	MI	ADU
Los Angeles	13918 WEDDINGTON ST	91401	2247020007	0.000	0.000	0.085	0.000	Shortfall of Sites	0.688	Very Low Residential	RA-1	0	0	0	2.905	0.085		Residential - Single Family Residence - Pool, 1	171B153 348		Van Nuys - North Sherman Oaks	No	MI	ADU
Los Angeles	5252 TEESDALE AVE	91607	2346017012	0.000	0.000	0.085	0.000	Shortfall of Sites	0.161	Low Residential	R1-1	0	0	0	12.457	0.085		Residential - Single Family Residence, 1	171B161 348		North Hollywood - Valley Village	No	MI	ADU
Los Angeles	5151 AMIGO AVE	91356	2161011028	0.000	0.000	0.085	0.000	Shortfall of Sites	0.400	Very Low I Residential	RA-1	0	0	0	5.001	0.085		Residential - Single Family Residence - Pool, 1	171B121 348		Encino - Tarzana	No	MI	ADU
Los Angeles	12203 LA MAIDA ST	91607	2356010020	0.000	0.000	0.085	0.000	Shortfall of Sites	0.181	Low Residential	R1-1	0	0	0	11.062	0.085		Residential - Single Family Residence, 1	168B165 348		North Hollywood - Valley Village	No	MI	ADU
Los Angeles	4845 WILLOWCREST AVE	91601	2421006008	0.000	0.000	0.085	0.000	Shortfall of Sites	0.186	Low Residential	R1-1	0	0	0	10.747	0.085		Residential - Single Family Residence, 1	168B177 348		North Hollywood - Valley Village	No	MI	ADU
Los Angeles	4830 MARY ELLEN AVE	91423	2358017013	0.000	0.000	0.085	0.000	Shortfall of Sites	0.178	Low Residential	R1-1	0	0	0	11.255	0.085		Residential - Single Family Residence, 1	168B161 348		Van Nuys - North Sherman Oaks	No	MI	ADU
Los Angeles	11704 LA MAIDA ST	91607	2355017009	0.000	0.000	0.085	0.000	Shortfall of Sites	0.193	Low Residential	R1-1	0	0	0	10.369	0.085		Residential - Single Family Residence - Guesthouse, 1	168B169 348		North Hollywood - Valley Village	No	MI	ADU
Los Angeles	4949 NEOLA PL	90041	5690010016	0.000	0.000	0.085	0.000	Shortfall of Sites	0.184	Low Residential	R1-1	0	0	0	10.867	0.085		Residential - Single Family Residence, 1	162A227 348		Northeast Los Angeles	No	MI	ADU
Los Angeles	4974 VINCENT AVE	90041	5689014018	0.000	0.000	0.085	0.000	Shortfall of Sites	0.152	Low Residential	R1-1	0	0	0	13.157	0.085		Residential - Single Family Residence, 1	162A225 348		Northeast Los Angeles	No	MI	ADU
Los Angeles	3331 APPLETON ST	90039	5435022033	0.000	0.000	0.085	0.000	Shortfall of Sites	0.165	Low Residential	R1-1-RIO	0	0	0	12.125	0.085		Residential - Single Family Residence, 1	156A207 348		Northeast Los Angeles	No	MI	ADU

Jurisdiction Name	Site Address/Intersection	5 Digit ZIP Code	Assessor Parcel Number	Very Low-Income	Low-Income	Moderate-Income	Above Moderate-Income	Type of Shortfall	Parcel Size (Acres)	Current General Plan Designation	Current Zoning	Proposed General Plan (GP) Designation	Proposed Zoning	Minimum Density Allowed	Maximum Density Allowed	Total Capacity	Vacant/ Nonvacant	Description of Existing Uses	PIN	Base Density Per Acre	Community Plan Area	Rent Stabalization Ordinance	Income Category	Applicable Rezoning Program (Program informing values in Column Q listed first)
Los Angeles	1803 TAFT AVE	90028	5586031011	0.000	0.000	0.085	0.000	Shortfall of Sites	0.155	Low Medium II Residential	RD1.5-1XL	0	0	0	12.907	0.085		Residential - Single Family Residence, 1	150A191 348		Hollywood	No	MI	ADU
Los Angeles	1641 LUCILE AVE	90026	5429014022	0.000	0.000	0.085	0.000	Shortfall of Sites	0.154	Low Medium II Residential	RD1.5-1VL	0	0	0	12.951	0.085		Residential - Single Family Residence, 1	145-5A203 348		Silver Lake - Echo Park - Elysian Valley	No	MI	ADU
Los Angeles	867 HYPERION AVE	90029	5427009001	0.000	0.000	0.085	0.000	Shortfall of Sites	0.167	Medium Residential	R3-1VL	0	0	0	11.949	0.085		Residential - Single Family Residence, 1	144A201 348		Silver Lake - Echo Park - Elysian Valley	No	MI	ADU
Los Angeles	907 N ALFRED ST	90069	5529006074	0.000	0.000	0.085	0.000	Shortfall of Sites	0.155	Medium Residential	[Q]R3-1	0	0	0	12.906	0.085		Residential - Single Family Residence - Pool, 1	144B173 348		Hollywood	No	MI	ADU
Los Angeles	745 N SPAULDING AVE	90046	5527008021	0.000	0.000	0.085	0.000	Shortfall of Sites	0.149	Low II Residential	R1-1	0	0	0	13.403	0.085		Residential - Single Family Residence - Pool, 1	141B177 348		Hollywood	No	MI	ADU
Los Angeles	11300 W SUNSET BLVD	90049	4366013006	0.000	0.000	0.085	0.000	Shortfall of Sites	0.419	Low Residential	R1-1	0	0	0	4.769	0.085		Residential - Single Family Residence - Pool, 1	138B145 348		Westwood	No	MI	ADU
Los Angeles	560 WARNER AVE	90024	4360023019	0.000	0.000	0.085	0.000	Shortfall of Sites	0.292	Low Residential	R1-1	0	0	0	6.840	0.085		Residential - Single Family Residence, 1	138B153 348		Westwood	No	MI	ADU
Los Angeles	832 MALCOLM AVE	90024	4360008004	0.000	0.000	0.085	0.000	Shortfall of Sites	0.205	Low Residential	R1-1	0	0	0	9.769	0.085		Residential - Single Family Residence - Pool, 1	135B153 348		Westwood	No	MI	ADU
Los Angeles	1250 WOODRUFF AVE	90024	4326005005	0.000	0.000	0.085	0.000	Shortfall of Sites	0.160	Low Residential	R1-1	0	0	0	12.510	0.085		Residential - Single Family Residence, 1	135B157 348		Westwood	No	MI	ADU
Los Angeles	10519 OHIO AVE	90024	4326016009	0.000	0.000	0.085	0.000	Shortfall of Sites	0.152	Low Residential	R1-1-O	0	0	0	13.140	0.085		Residential - Single Family Residence, 1	132B157 348		Westwood	No	MI	ADU
Los Angeles	10603 ROCHESTER AVE	90024	4326010014	0.000	0.000	0.085	0.000	Shortfall of Sites	0.218	Low Residential	R1-1-O	0	0	0	9.177	0.085		Residential - Single Family Residence, 1	132B153 348		Westwood	No	MI	ADU
Los Angeles	1511 CARDIFF AVE	90035	4306017012	0.000	0.000	0.085	0.000	Shortfall of Sites	0.161	Low Residential	R1V2	0	0	0	12.409	0.085		Residential - Single Family Residence, 1	129B169 348		West Los Angeles	No	MI	ADU
Los Angeles	1531 REEVES ST	90035	4306013006	0.000	0.000	0.085	0.000	Shortfall of Sites	0.155	Low Residential	R1V2-O	0	0	0	12.907	0.085		Residential - Single Family Residence, 1	129B165 348		West Los Angeles	No	MI	ADU
Los Angeles	2184 GUTHRIE DR	90034	4309015015	0.000	0.000	0.085	0.000	Shortfall of Sites	0.222	Low Residential	R1V2-O	0	0	0	9.022	0.085		Residential - Single Family Residence, 1	126B169 348		West Los Angeles	No	MI	ADU
Los Angeles	2814 HADDINGTON DR	90064	4318028006	0.000	0.000	0.085	0.000	Shortfall of Sites	0.161	Low Residential	R1V2	0	0	0	12.406	0.085		Residential - Single Family Residence - Pool, 1	126B161 348		West Los Angeles	No	MI	ADU
Los Angeles	3063 PATRICIA AVE	90064	4318023012	0.000	0.000	0.085	0.000	Shortfall of Sites	0.176	Low Residential	R1V2	0	0	0	11.346	0.085		Residential - Single Family Residence - Pool, 1	123B161 348		West Los Angeles	No	MI	ADU
Los Angeles	3228 ELLENDA AVE	90034	4254016003	0.000	0.000	0.085	0.000	Shortfall of Sites	0.152	Low Residential	R1-1	0	0	0	13.141	0.085		Residential - Single Family Residence, 1	120B157 348		Palms - Mar Vista - Del Rey	No	MI	ADU
Los Angeles	11833 ALLASEBA DR	90066	4250002002	0.000	0.000	0.085	0.000	Shortfall of Sites	0.208	Low Residential	R1V2	0	0	0	9.629	0.085		Residential - Single Family Residence, 1	117B153 348		Palms - Mar Vista - Del Rey	No	MI	ADU
Los Angeles	23509 HIMBER PL	90710	7439002019	0.000	0.000	0.085	0.000	Shortfall of Sites	0.152	Low Residential	R1-1XL-O	0	0	0	13.174	0.085		Residential - Single Family Residence - Pool, 1	042B193 348		Wilmington - Harbor City	No	MI	ADU
Los Angeles	1633 W 7TH ST	90732	7560002007	0.000	0.000	0.085	0.000	Shortfall of Sites	0.200	Low II Residential	R1-1XL	0	0	0	10.007	0.085		Residential - Single Family Residence, 1	015B193 348		San Pedro	No	MI	ADU
Los Angeles	1327 W 15TH ST	90732	7459012012	0.000	0.000	0.085	0.000	Shortfall of Sites	0.155	Low II Residential	R1-1XL	0	0	0	12.905	0.085		Residential - Single Family Residence, 1	012B193 348		San Pedro	No	MI	ADU
Los Angeles	17291 FALCON PL	91344	2608016034	0.000	0.000	0.085	0.000	Shortfall of Sites	0.251	Very Low II Residential	RE11-1-H	0	0	0	7.975	0.085		Residential - Single Family Residence, 1	219B133 349		Granada Hills - Knollwood	No	MI	ADU
Los Angeles	12472 JESSICA PL	91344	2601050063	0.000	0.000	0.085	0.000	Shortfall of Sites	0.303	Very Low II Residential	RE11-1-H	0	0	0	6.597	0.085		Residential - Single Family Residence - Pool, 1	219B129 349		Granada Hills - Knollwood	No	MI	ADU
Los Angeles	16949 KNOLLWOOD DR	91344	2609003004	0.000	0.000	0.085	0.000	Shortfall of Sites	0.419	Very Low I Residential	RA-1	0	0	0	4.770	0.085		Residential - Single Family Residence, 1	216B133 349		Granada Hills - Knollwood	No	MI	ADU
Los Angeles	16379 SHAMHART DR	91344	2605008027	0.000	0.000	0.085	0.000	Shortfall of Sites	0.287	Very Low II Residential	RE11-1	0	0	0	6.962	0.085		Residential - Single Family Residence - Pool, 1	216B137 349		Granada Hills - Knollwood	No	MI	ADU
Los Angeles	11629 PASO ROBLES AVE	91344	2607014016	0.000	0.000	0.085	0.000	Shortfall of Sites	0.215	Low I Residential	RS-1	0	0	0	9.293	0.085		Residential - Single Family Residence - Pool, 1	213B133 349		Granada Hills - Knollwood	No	MI	ADU
Los Angeles	16341 HALSEY ST	91344	2605017033	0.000	0.000	0.085	0.000	Shortfall of Sites	0.181	Low I Residential	RS-1	0	0	0	11.053	0.085		Residential - Single Family Residence - Pool, 1	213B137 349		Granada Hills - Knollwood	No	MI	ADU
Los Angeles	17178 DONMETZ ST	91344	2697008024	0.000	0.000	0.085	0.000	Shortfall of Sites	0.172	Low I Residential	RS-1	0	0	0	11.614	0.085		Residential - Single Family Residence, 1	210B133 349		Granada Hills - Knollwood	No	MI	ADU
Los Angeles	11155 DENSMORE AVE	91344	2666025020	0.000	0.000	0.085	0.000	Shortfall of Sites	0.173	Low I Residential	RS-1	0	0	0	11.543	0.085		Residential - Single Family Residence, 1	210B141 349		Granada Hills - Knollwood	No	MI	ADU
Los Angeles	19128 SALT LAKE PL	91326	2718004030	0.000	0.000	0.085	0.000	Shortfall of Sites	0.173	Low I Residential	RS-1	0	0	0	11.555	0.085		Residential - Single Family Residence, 1	210B121 349		Northridge	No	MI	ADU
Los Angeles	20656 TULSA ST	91311	2707028032	0.000	0.000	0.085	0.000	Shortfall of Sites	0.253	Very Low II Residential	RE11-1	0	0	0	7.916	0.085		Residential - Single Family Residence - Pool, 1	210B109 349		Chatsworth - Porter Ranch	No	MI	ADU
Los Angeles	16049 CHATSWORTH ST	91344	2667026011	0.000	0.000	0.085	0.000	Shortfall of Sites	0.179	Low I Residential	RS-1	0	0	0	11.189	0.085		Residential - Single Family Residence, 1	207B141 349		Granada Hills - Knollwood	No	MI	ADU
Los Angeles	10623 DARBY AVE	91326	2731002016	0.000	0.000	0.085	0.000	Shortfall of Sites	0.253	Very Low II Residential	RE11-1	0	0	0	7.920	0.085		Residential - Single Family Residence, 1	207B125 349		Northridge	No	MI	ADU
Los Angeles	16024 DEVONSHIRE ST	91344	2669003018	0.000	0.000	0.085	0.000	Shortfall of Sites	0.219	Low I Residential	RS-1	0	0	0	9.152	0.085		Residential - Single Family Residence, 1	204B141 349		Granada Hills - Knollwood	No	MI	ADU
Los Angeles	10151 LARAMIE AVE	91311	2741010013	0.000	0.000	0.085	0.000	Shortfall of Sites	0.253	Very Low II Residential	RE11-1	0	0	0	7.913	0.085		Residential - Single Family Residence, 1	204B113 349		Chatsworth - Porter Ranch	No	MI	ADU
Los Angeles	19415 ROMAR ST	91324	2726017018	0.000	0.000	0.085	0.000	Shortfall of Sites	0.397	Very Low I Residential	RA-1	0	0	0	5.041	0.085		Residential - Single Family Residence - Pool, 1	204B117 349		Chatsworth - Porter Ranch	No	MI	ADU
Los Angeles	17616 ROMAR ST	91325	2734012013	0.000	0.000	0.085	0.000	Shortfall of Sites	0.277	Very Low II Residential	RE11-1	0	0	0	7.230	0.085		Residential - Single Family Residence - Pool, 1	204B129 349		Northridge	No	MI	ADU
Los Angeles	10133 CREBS AVE	91324	2729009003	0.000	0.000	0.085	0.000	Shortfall of Sites	0.391	Very Low I Residential	RA-1	0	0	0	5.117	0.085		Residential - Single Family Residence, 1	204B121 349		Northridge	No	MI	ADU
Los Angeles	16423 KINZIE ST	91343	2677008036	0.000	0.000	0.085	0.000	Shortfall of Sites	0.198	Low Residential	RS-1	0	0	0	10.123	0.085		Residential - Single Family Residence, 1	201B137 349		Mission Hills - Panorama City - North Hills	No	MI	ADU
Los Angeles	9749 CREBS AVE	91324	2763023030	0.000	0.000	0.085	0.000	Shortfall of Sites	0.190	Low I Residential	RS-1	0	0	0	10.539	0.085		Residential - Single Family Residence - Pool, 1	201B121 349		Northridge	No	MI	ADU
Los Angeles	9730 BABBITT AVE	91325	2692023034	0.000	0.000	0.085	0.000	Shortfall of Sites	0.408	Very Low I Residential	RA-1	0	0	0	4.905	0.085		Residential - Single Family Residence - Pool, 1	201B133 349		Northridge	No	MI	ADU
Los Angeles	19412 MARILLA ST	91324	2761008015	0.000	0.000	0.085	0.000	Shortfall of Sites	0.403	Very Low I Residential	RA-1	0	0	0	4.959	0.085		Residential - Single Family Residence - Pool, 1	201B117 349		Chatsworth - Porter Ranch	No	MI	ADU
Los Angeles	6244 REID ST	91042	2571002022	0.000	0.000	0.085	0.000	Shortfall of Sites	0.201	Low Residential	R1-1-RFA	0	0	0	9.944	0.085		Residential - Single Family Residence, 1	201B205 349		Sunland - Tujunga - Lake View Terrace - Shadow Hills - East La Tuna Canyon	No	MI	ADU
Los Angeles	9716 FARRALONE AVE	91311	2727011008	0.000	0.000	0.085	0.000	Shortfall of Sites	0.345	Very Low II Residential	RA-1, RE11-1-H	0	0	0	5.799	0.085		Residential - Single Family Residence - Pool, 1	201B101 349		Chatsworth - Porter Ranch	No	MI	ADU
Los Angeles	9612 TEXHOMA AVE	91325	2755009036	0.000	0.000	0.085	0.000	Shortfall of Sites	0.384	Very Low I Residential	RA-1	0	0	0	5.209	0.085		Residential - Single Family Residence - Pool, 1	201B129 349		Northridge	No	MI	ADU
Los Angeles	20450 HALSTED ST	91311	2748021022	0.000	0.000	0.085	0.000	Shortfall of Sites	0.180	Low I Residential	RS-1	0	0	0	11.093	0.085		Residential - Single Family Residence, 1	201B109 349		Chatsworth - Porter Ranch	No	MI	ADU
Los Angeles	9332 VANALDEN AVE	91324	2762030006	0.000	0.000	0.085	0.000	Shortfall of Sites	0.275	Very Low II Residential	RE11-1	0	0	0	7.261	0.085		Residential - Single Family Residence - Pool, 1	198B121 349		Northridge	No	MI	ADU
Los Angeles	9157 JELLICO AVE	91325	2766008010	0.000	0.000	0.085	0.000	Shortfall of Sites	0.334	Very Low I Residential	RA-1	0	0	0	5.983	0.085		Residential - Single Family Residence - Pool, 1	198B129 349		Northridge	No	MI	ADU
Los Angeles	8801 ENFIELD AVE	91325	2768008007	0.000	0.000	0.085	0.000	Shortfall of Sites	0.336	Very Low I Residential	RA-1	0	0	0	5.948	0.085		Residential - Single Family Residence - Pool, 1	195B129 349		Northridge	No	MI	ADU
Los Angeles	17190 GRESHAM ST	91325	2690014012	0.000	0.000	0.085	0.000	Shortfall of Sites	0.693	Very Low I Residential	RA-1	0	0	0	2.885	0.085		Residential - Single Family Residence - Pool, 1	195B133 349		Northridge	No	MI	ADU
Los Angeles	23240 SCHOENBORN ST	91304	2005010016	0.000	0.000	0.085	0.000	Shortfall of Sites	0.256	Very Low II Residential	RE11-1	0	0	0	7.801	0.085		Residential - Single Family Residence - Pool, 1	192B093 349		Chatsworth - Porter Ranch	No	MI	ADU
Los Angeles	5249 RANCHITO AVE	91401	2247020031	0.000	0.000	0.085	0.000	Shortfall of Sites	0.676	Very Low Residential	RA-1	0	0	0	2.959	0.085		Residential - Single Family Residence, 1	171B153 349		Van Nuys - North Sherman Oaks	No	MI	ADU
Los Angeles	5253 BEEMAN AVE	91607	2346017024	0.000	0.000	0.085	0.000	Shortfall of Sites	0.160	Low Residential	R1-1	0	0	0	12.465	0.085		Residential - Single Family Residence, 1	171B161 349		North Hollywood - Valley Village	No	MI	ADU
Los Angeles	5150 AMIGO AVE	91356	2161013004	0.000	0.000	0.085	0.000	Shortfall of Sites	0.400	Very Low I Residential	RA-1	0	0	0	4.998	0.085		Residential - Single Family Residence - Pool, 1	171B121 349		Encino - Tarzana	No	MI	ADU
Los Angeles	12155 LA MAIDA ST	91607	2356007005	0.000	0.000	0.085	0.000	Shortfall of Sites	0.172	Low Residential	R1-1	0	0	0	11.618	0.085		Residential - Single Family Residence - Therapy Pool (Spa), 1	168B165 349		North Hollywood - Valley Village	No	MI	ADU
Los Angeles	4844 CARTWRIGHT AVE	91601	2421006003	0.000	0.000	0.085	0.000	Shortfall of Sites	0.186	Low Residential	R1-1	0	0	0	10.751	0.085		Residential - Single Family Residence, 1	168B177 349		North Hollywood - Valley Village	No	MI	ADU
Los Angeles	11714 LA MAIDA ST	91607	2355017008	0.000	0.000	0.085	0.000	Shortfall of Sites	0.193	Low Residential	R1-1	0	0	0	10.369	0.085		Residential - Single Family Residence - Pool, 1	168B169 349		North Hollywood - Valley Village	No	MI	ADU
Los Angeles	4380 CAMELLIA AVE	91604	2365017016	0.000	0.000	0.085	0.000	Shortfall of Sites	0.155	Low Residential	R1-1-RIO	0	0	0	12.907	0.085		Residential - Single Family Residence - Pool, 1	165B169 349		Sherman Oaks - Studio City - Toluca Lake - Cahuenga Pass	No	MI	ADU
Los Angeles	5131 DAHLIA DR	90041	5669013009	0.000	0.000	0.085	0.000	Shortfall of Sites	0.225	Low Residential	R1-1	0	0	0	8.897	0.085		Residential - Single Family Residence, 1	163-5A227 349		Northeast Los Angeles	No	MI	ADU
Los Angeles	4917 GLACIER DR	90041	5690021020	0.000	0.000	0.085	0.000	Shortfall of Sites	0.165	Low Residential	R1-1	0	0	0	12.118	0.085		Residential - Single Family Residence, 1	162A229 349		Northeast Los Angeles	No	MI	ADU
Los Angeles	2055 NORWALK AVE	90041	5685009015	0.000	0.000	0.085	0.000	Shortfall of Sites	0.155	Low Residential	R1-1	0	0	0	12.879	0.085		Residential - Single Family Residence, 1	160-5A223 349		Northeast Los Angeles	No	MI	ADU
Los Angeles	2357 LAS COLINAS AVE	90041	5685015030	0.000	0.000	0.085	0.000	Shortfall of Sites	0.215	Low Residential	R1-1	0	0	0	9.305	0.085		Residential - Single Family Residence, 1	160-5A221 349		Northeast Los Angeles	No	MI	ADU
Los Angeles	4880 AMBROSE AVE	90027	5589019017	0.000	0.000	0.085	0.000	Shortfall of Sites	0.168	Low II Residential	R1-1	0	0	0	11.905	0.085		Residential - Single Family Residence, 1	150B197 349		Hollywood	No	MI	ADU
Los Angeles	740 N POINSETTIA PL	90046	5525012023	0.000	0.000	0.085	0.000	Shortfall of Sites	0.178	Low II Residential	R1-1	0	0	0	11.258	0.085		Residential - Single Family Residence, 1	141B181 349		Hollywood	No	MI	ADU
Los Angeles	11340 W SUNSET BLVD	90049	4366013008	0.000	0.000	0.085	0.000	Shortfall of Sites	0.310	Low Residential	R1-1	0	0	0	6.447	0.085		Residential - Single Family Residence - Pool, 1	138B145 349		Westwood	No	MI	ADU
Los Angeles	543 WARNER AVE	90024	4360022014	0.000	0.000	0.085	0.000	Shortfall of Sites	0.271	Low Residential	R1-1	0	0	0	7.372	0.085		Residential - Single Family Residence - Pool, 1	138B153 349		Westwood	No	MI	ADU
Los Angeles	530 CASHMERE TER	90049	4366030002	0.000	0.000	0.085	0.000	Shortfall of Sites	0.160	Low Residential	R1-1	0	0	0	12.516	0.085		Residential - Single Family Residence, 1	135B149 349		Westwood	No	MI	ADU
Los Angeles	10496 LINDBROOK DR	90024	4360029014	0.000	0.000	0.085	0.000	Shortfall of Sites	0.237	Low Residential	R1-1	0	0	0	8.440	0.085		Residential - Single Family Residence, 1	135B153 349		Westwood	No	MI	ADU
Los Angeles	1401 COMSTOCK AVE	90024	4327015032	0.000	0.000	0.085	0.000	Shortfall of Sites	0.167	Low Residential	R1V3-O	0	0	0	11.975	0.085		Residential - Single Family Residence, 1	135B157 349		Westwood	No	MI	ADU
Los Angeles	10567 ROCHESTER AVE	90024	4326011012	0.000	0.000	0.085	0.000	Shortfall of Sites	0.149	Low Residential	R1-1-O	0	0	0	13.397	0.085		Residential - Single Family Residence, 1	132B157 349		Westwood	No	MI	ADU
Los Angeles	113 FREMONT PL	90005	5090015025	0.000	0.000	0.085	0.000	Shortfall of Sites	0.747	Very Low II Residential	RE11-1	0	0	0	2.679	0.085		Residential - Single Family Residence - Pool, 1	132B185 349		Wilshire	No	MI	ADU
Los Angeles	404 S WESTGATE AVE	90049	4401005034	0.000	0.000	0.085	0.000	Shortfall of Sites	0.250	Low Residential	RS-1	0	0	0	7.990	0.085		Residential - Single Family Residence - Pool, 1	132B145 349		Brentwood - Pacific Palisades	No	MI	ADU
Los Angeles	1530 EDRIS DR	90035	4306013014	0.000	0.000	0.085	0.000	Shortfall of Sites	0.155	Low Residential	R1V2-O	0	0	0	12.907	0.085		Residential - Single Family Residence, 1	129B165 349		West Los Angeles	No	MI	ADU
Los Angeles	2917 GILMERTON AVE	90064	4318028022	0.000	0.000	0.085	0.000	Shortfall of Sites	0.157	Low Residential	R1V2	0	0	0	12.735	0.085		Residential - Single Family Residence, 1	126B161 349		West Los Angeles	No	MI	ADU
Los Angeles	1705 W OFARRELL ST	90732	7559005003	0.000	0.000	0.085	0.000	Shortfall of Sites	0.199	Low II Residential	R1-1XL	0	0	0	10.046	0.085		Residential - Single Family Residence, 1	018B193 349		San Pedro	No	MI	ADU
Los Angeles	1023 S MALGREN AVE	90732	7560018006	0.000	0.000	0.085	0.000	Shortfall of Sites	0.159	Low II Residential	R1-1XL	0	0	0	12.589	0.085		Residential - Single Family Residence, 1	015B189 349		San Pedro	No	MI	ADU
Los Angeles	12500 NUGENT DR	91344	2608020034	0.000	0.000	0.085	0.000	Shortfall of Sites	0.261	Very Low II Residential	RE11-1-H	0	0	0	7.665	0.085		Residential - Single Family Residence, 1	219B133 350		Granada Hills - Knollwood	No	MI	ADU
Los Angeles	11974 SALEM DR	91344	2606021021	0.000	0.000	0.085	0.000	Shortfall of Sites	0.252	Very Low II Residential	RE11-1	0	0	0	7.931	0.085		Residential - Single Family Residence, 1	216B133 350		Granada Hills - Knollwood	No	MI	ADU
Los Angeles	16741 KNOLLWOOD DR	91344	2609008013	0.000	0.000	0.085	0.000	Shortfall of Sites	0.385	Very Low I Residential	RA-1	0	0	0	5.190	0.085		Residential - Single Family Residence - Pool, 1	216B137 350		Granada Hills - Knollwood	No	MI	ADU
Los Angeles	16000 KALISHER ST	91344	2666012011	0.000	0.000	0.085	0.000	Shortfall of Sites	0.243	Low I Residential	RS-1	0	0	0	8.232	0.085		Residential - Single Family Residence - Pool, 1	213B141 350		Granada Hills - Knollwood	No	MI	ADU
Los Angeles	17172 DONMETZ ST	91344	2697008026	0.000	0.000	0.085	0.000	Shortfall of Sites	0.172	Low I Residential	RS-1	0	0	0	11.614	0.085		Residential - Single Family Residence, 1	210B133 350		Granada Hills - Knollwood	No	MI	ADU
Los Angeles	11154 DEMPSEY AVE	91344	2666029025	0.000	0.000	0.085	0.000	Shortfall of Sites	0.158	Low I Residential	RS-1	0	0	0	12.627	0.085		Residential - Single Family Residence, 1	210B141 350		Granada Hills - Knollwood	No	MI	ADU

Jurisdiction Name	Site Address/Intersection	5 Digit ZIP Code	Assessor Parcel Number	Very Low-Income	Low-Income	Moderate-Income	Above Moderate-Income	Type of Shortfall	Parcel Size (Acres)	Current General Plan Designation	Current Zoning	Proposed General Plan (GP) Designation	Proposed Zoning	Minimum Density Allowed	Maximum Density Allowed	Total Capacity	Vacant/ Nonvacant	Description of Existing Uses	PIN	Base Density Per Acre	Community Plan Area	Rent Stabalization Ordinance	Income Category	Applicable Rezoning Program (Program informing values in Column Q listed first)
Los Angeles	18601 SAN FERNANDO MISSION BLVD	91326	2717010019	0.000	0.000	0.085	0.000	Shortfall of Sites	0.252	Very Low II Residential	RE11-1	0	0	0	7.924	0.085		Residential - Single Family Residence - Pool, 1	210B125 350		Northridge	No	MI	ADU
Los Angeles	18652 KENYA ST	91326	2717008014	0.000	0.000	0.085	0.000	Shortfall of Sites	0.251	Very Low II Residential	RE11-1	0	0	0	7.957	0.085		Residential - Single Family Residence - Pool, 1	210B121 350		Northridge	No	MI	ADU
Los Angeles	18840 LOS ALIMOS ST	91326	2717024061	0.000	0.000	0.085	0.000	Shortfall of Sites	0.195	Low I Residential	RS-1	0	0	0	10.265	0.085		Residential - Single Family Residence - Pool, 1	207B121 350		Northridge	No	MI	ADU
Los Angeles	16045 CHATSWORTH ST	91344	2667026010	0.000	0.000	0.085	0.000	Shortfall of Sites	0.220	Low I Residential	RS-1	0	0	0	9.076	0.085		Residential - Single Family Residence, 1	207B141 350		Granada Hills - Knollwood	No	MI	ADU
Los Angeles	10634 MARKLEIN AVE	91345	2649012014	0.000	0.000	0.085	0.000	Shortfall of Sites	0.304	Low Residential	RS-1	0	0	0	6.569	0.085		Residential - Single Family Residence - Pool, 1	207B145 350		Mission Hills - Panorama City - North Hills	No	MI	ADU
Los Angeles	10624 DARBY AVE	91326	2731003017	0.000	0.000	0.085	0.000	Shortfall of Sites	0.252	Very Low II Residential	RE11-1	0	0	0	7.925	0.085		Residential - Single Family Residence, 1	207B125 350		Northridge	No	MI	ADU
Los Angeles	10607 ETON AVE	91311	2706023017	0.000	0.000	0.085	0.000	Shortfall of Sites	0.182	Low I Residential	RS-1	0	0	0	10.979	0.085		Residential - Single Family Residence, 1	207B105 350		Chatsworth - Porter Ranch	No	MI	ADU
Los Angeles	19234 CLYMER ST	91326	2728006005	0.000	0.000	0.085	0.000	Shortfall of Sites	0.294	Very Low II Residential	RE11-1	0	0	0	6.809	0.085		Residential - Single Family Residence - Pool, 1	207B117 350		Northridge	No	MI	ADU
Los Angeles	16018 DEVONSHIRE ST	91344	2669003019	0.000	0.000	0.085	0.000	Shortfall of Sites	0.182	Low I Residential	RS-1	0	0	0	10.986	0.085		Residential - Single Family Residence, 1	204B141 350		Granada Hills - Knollwood	No	MI	ADU
Los Angeles	10249 GOTHIC AVE	91343	2678018002	0.000	0.000	0.085	0.000	Shortfall of Sites	0.213	Low I Residential	RS-1	0	0	0	9.402	0.085		Residential - Single Family Residence, 1	204B137 350		Granada Hills - Knollwood	No	MI	ADU
Los Angeles	19954 LEMARSH ST	91311	2726023008	0.000	0.000	0.085	0.000	Shortfall of Sites	0.253	Very Low II Residential	RE11-1	0	0	0	7.913	0.085		Residential - Single Family Residence - Pool, 1	204B113 350		Chatsworth - Porter Ranch	No	MI	ADU
Los Angeles	19431 ROMAR ST	91324	2726017017	0.000	0.000	0.085	0.000	Shortfall of Sites	0.384	Very Low I Residential	RA-1	0	0	0	5.202	0.085		Residential - Single Family Residence - Pool, 1	204B117 350		Chatsworth - Porter Ranch	No	MI	ADU
Los Angeles	10136 BABBITT AVE	91325	2694006009	0.000	0.000	0.085	0.000	Shortfall of Sites	0.278	Very Low II Residential	RE11-1	0	0	0	7.190	0.085		Residential - Single Family Residence - Pool, 1	204B133 350		Northridge	No	MI	ADU
Los Angeles	17600 ROMAR ST	91325	2734012012	0.000	0.000	0.085	0.000	Shortfall of Sites	0.279	Very Low II Residential	RE11-1	0	0	0	7.168	0.085		Residential - Single Family Residence - Pool, 1	204B129 350		Northridge	No	MI	ADU
Los Angeles	10137 GLADBECK AVE	91324	2729014019	0.000	0.000	0.085	0.000	Shortfall of Sites	0.160	Low I Residential	RS-1	0	0	0	12.522	0.085		Residential - Single Family Residence, 1	204B121 350		Northridge	No	MI	ADU
Los Angeles	10100 COZYCROFT AVE	91311	2741025009	0.000	0.000	0.085	0.000	Shortfall of Sites	0.174	Low I Residential	RS-1	0	0	0	11.516	0.085		Residential - Single Family Residence, 1	204B109 350		Chatsworth - Porter Ranch	No	MI	ADU
Los Angeles	20231 KINZIE ST	91311	2748033041	0.000	0.000	0.085	0.000	Shortfall of Sites	0.195	Low I Residential	RS-1	0	0	0	10.246	0.085		Residential - Single Family Residence, 1	201B113 350		Chatsworth - Porter Ranch	No	MI	ADU
Los Angeles	9815 GOTHIC AVE	91343	2677008038	0.000	0.000	0.085	0.000	Shortfall of Sites	0.218	Low Residential	RS-1	0	0	0	9.186	0.085		Residential - Single Family Residence, 1	201B137 350		Mission Hills - Panorama City - North Hills	No	MI	ADU
Los Angeles	9740 RHEA AVE	91324	2763028008	0.000	0.000	0.085	0.000	Shortfall of Sites	0.171	Low I Residential	RS-1	0	0	0	11.697	0.085		Residential - Single Family Residence - Pool, 1	201B121 350		Northridge	No	MI	ADU
Los Angeles	9731 ALDEA AVE	91325	2692023033	0.000	0.000	0.085	0.000	Shortfall of Sites	0.408	Very Low I Residential	RA-1	0	0	0	4.905	0.085		Residential - Single Family Residence - Pool, 1	201B133 350		Northridge	No	MI	ADU
Los Angeles	6607 GREELEY ST	91042	2570016021	0.000	0.000	0.085	0.000	Shortfall of Sites	0.150	Low Residential	R1-1-RFA	0	0	0	13.361	0.085		Residential - Single Family Residence, 1	202-5A203 350		Sunland - Tujunga - Lake View Terrace - Shadow Hills - East La Tuna Canyon	No	MI	ADU
Los Angeles	9722 NEVADA AVE	91311	2727013015	0.000	0.000	0.085	0.000	Shortfall of Sites	0.275	Very Low II Residential	RE11-1-H	0	0	0	7.273	0.085		Residential - Single Family Residence, 1	201B101 350		Chatsworth - Porter Ranch	No	MI	ADU
Los Angeles	9613 ENCINO AVE	91325	2755009044	0.000	0.000	0.085	0.000	Shortfall of Sites	0.376	Very Low I Residential	RA-1	0	0	0	5.324	0.085		Residential - Single Family Residence - Pool, 1	201B129 350		Northridge	No	MI	ADU
Los Angeles	9521 DELCO AVE	91311	2748021023	0.000	0.000	0.085	0.000	Shortfall of Sites	0.182	Low I Residential	RS-1	0	0	0	10.978	0.085		Residential - Single Family Residence - Pool, 1	201B109 350		Chatsworth - Porter Ranch	No	MI	ADU
Los Angeles	9348 GOTHIC AVE	91343	2676007022	0.000	0.000	0.085	0.000	Shortfall of Sites	0.172	Low Residential	RS-1	0	0	0	11.602	0.085		Residential - Single Family Residence - Pool, 1	198B137 350		Mission Hills - Panorama City - North Hills	No	MI	ADU
Los Angeles	19126 LIGGETT ST	91324	2762018025	0.000	0.000	0.085	0.000	Shortfall of Sites	0.445	Very Low I Residential	RA-1	0	0	0	4.497	0.085		Residential - Single Family Residence, 1	198B121 350		Northridge	No	MI	ADU
Los Angeles	17351 DEARBORN ST	91325	2766012001	0.000	0.000	0.085	0.000	Shortfall of Sites	0.299	Very Low I Residential	RA-1	0	0	0	6.687	0.085		Residential - Single Family Residence - Pool, 1	198B129 350		Northridge	No	MI	ADU
Los Angeles	17360 GRESHAM ST	91325	2768016009	0.000	0.000	0.085	0.000	Shortfall of Sites	0.692	Very Low I Residential	RA-1	0	0	0	2.890	0.085		Residential - Single Family Residence, 1	195B129 350		Northridge	No	MI	ADU
Los Angeles	17180 GRESHAM ST	91325	2690014013	0.000	0.000	0.085	0.000	Shortfall of Sites	0.693	Very Low I Residential	RA-1	0	0	0	2.885	0.085		Residential - Single Family Residence - Pool, 1	195B133 350		Northridge	No	MI	ADU
Los Angeles	18050 MARTHA ST	91316	2159007027	0.000	0.000	0.085	0.000	Shortfall of Sites	0.168	Low II Residential	R1-1-RIO	0	0	0	11.874	0.085		Residential - Single Family Residence, 1	174B125 350		Encino - Tarzana	No	MI	ADU
Los Angeles	5252 BEEMAN AVE	91607	2346013071	0.000	0.000	0.085	0.000	Shortfall of Sites	0.160	Low Residential	R1-1	0	0	0	12.479	0.085		Residential - Single Family Residence, 1	171B161 350		North Hollywood - Valley Village	No	MI	ADU
Los Angeles	12151 LA MAIDA ST	91607	2356007006	0.000	0.000	0.085	0.000	Shortfall of Sites	0.170	Low Residential	R1-1	0	0	0	11.757	0.085		Residential - Single Family Residence - Pool, 1	168B165 350		North Hollywood - Valley Village	No	MI	ADU
Los Angeles	4845 CARTWRIGHT AVE	91601	2421007008	0.000	0.000	0.085	0.000	Shortfall of Sites	0.186	Low Residential	R1-1	0	0	0	10.753	0.085		Residential - Single Family Residence - Pool, 1	168B177 350		North Hollywood - Valley Village	No	MI	ADU
Los Angeles	12970 LA MAIDA ST	91423	2358019001	0.000	0.000	0.085	0.000	Shortfall of Sites	0.182	Low Residential	R1-1	0	0	0	11.003	0.085		Residential - Single Family Residence - Pool, 1	168B161 350		Van Nuys - North Sherman Oaks	No	MI	ADU
Los Angeles	11720 LA MAIDA ST	91607	2355017007	0.000	0.000	0.085	0.000	Shortfall of Sites	0.193	Low Residential	R1-1	0	0	0	10.370	0.085		Residential - Single Family Residence, 1	168B169 350		North Hollywood - Valley Village	No	MI	ADU
Los Angeles	4379 CAMELLIA AVE	91604	2365018006	0.000	0.000	0.085	0.000	Shortfall of Sites	0.155	Low Residential	R1-1-RIO	0	0	0	12.907	0.085		Residential - Single Family Residence, 1	165B169 350		Sherman Oaks - Studio City - Toluca Lake - Cahuenga Pass	No	MI	ADU
Los Angeles	5132 TOWNSEND AVE	90041	5669013032	0.000	0.000	0.085	0.000	Shortfall of Sites	0.163	Low Residential	R1-1	0	0	0	12.272	0.085		Residential - Single Family Residence, 1	163-5A227 350		Northeast Los Angeles	No	MI	ADU
Los Angeles	4532 COLLEGE VIEW AVE	90041	5473035023	0.000	0.000	0.085	0.000	Shortfall of Sites	0.251	Low Residential	R1-1	0	0	0	7.973	0.085		Residential - Single Family Residence, 1	159A221 350		Northeast Los Angeles	No	MI	ADU
Los Angeles	3870 GLENFELIZ BLVD	90039	5435033012	0.000	0.000	0.085	0.000	Shortfall of Sites	0.160	Low Residential	R1-1-RIO	0	0	0	12.531	0.085		Residential - Single Family Residence, 1	156A207 350		Northeast Los Angeles	No	MI	ADU
Los Angeles	2606 W AVENUE 30	90065	5457007029	0.000	0.000	0.085	0.000	Shortfall of Sites	0.159	Low Residential	R1-1-CDO	0	0	0	12.567	0.085		Residential - Single Family Residence, 1	150B213 350		Northeast Los Angeles	No	MI	ADU
Los Angeles	745 N LAUREL AVE	90046	5528007027	0.000	0.000	0.085	0.000	Shortfall of Sites	0.150	Low II Residential	R1-1	0	0	0	13.301	0.085		Residential - Single Family Residence, 1	141B177 350		Hollywood	No	MI	ADU
Los Angeles	930 THAYER AVE	90024	4360019012	0.000	0.000	0.085	0.000	Shortfall of Sites	0.195	Low Residential	R1-1	0	0	0	10.254	0.085		Residential - Single Family Residence, 1	135B153 350		Westwood	No	MI	ADU
Los Angeles	1272 HOLMBY AVE	90024	4327002008	0.000	0.000	0.085	0.000	Shortfall of Sites	0.156	Low Residential	R1-1	0	0	0	12.833	0.085		Residential - Single Family Residence, 1	135B157 350		Westwood	No	MI	ADU
Los Angeles	901 KENISTON AVE	90019	5090003001	0.000	0.000	0.085	0.000	Shortfall of Sites	0.229	Low II Residential	R1V3-RG	0	0	0	8.742	0.085		Residential - Single Family Residence, 1	132B185 350		Wilshire	No	MI	ADU
Los Angeles	10527 DUNLEER DR	90064	4318038029	0.000	0.000	0.085	0.000	Shortfall of Sites	0.155	Low Residential	R1V2	0	0	0	12.899	0.085		Residential - Single Family Residence, 1	123B161 350		West Los Angeles	No	MI	ADU
Los Angeles	3301 COLBERT AVE	90066	4249007015	0.000	0.000	0.085	0.000	Shortfall of Sites	0.162	Low Residential	R1V2	0	0	0	12.315	0.085		Residential - Single Family Residence, 1	117B153 350		Palms - Mar Vista - Del Rey	No	MI	ADU
Los Angeles	3574 MOUNTAIN VIEW AVE	90066	4248022025	0.000	0.000	0.085	0.000	Shortfall of Sites	0.219	Low Residential	R1V2	0	0	0	9.141	0.085		Residential - Single Family Residence, 1	114B153 350		Palms - Mar Vista - Del Rey	No	MI	ADU
Los Angeles	1711 W OFARRELL ST	90732	7559005002	0.000	0.000	0.085	0.000	Shortfall of Sites	0.189	Low II Residential	R1-1XL	0	0	0	10.596	0.085		Residential - Single Family Residence, 1	018B193 350		San Pedro	No	MI	ADU
Los Angeles	1013 S GOODHOPE AVE	90732	7560017007	0.000	0.000	0.085	0.000	Shortfall of Sites	0.186	Low II Residential	R1-1XL	0	0	0	10.754	0.085		Residential - Single Family Residence, 1	015B189 350		San Pedro	No	MI	ADU
Los Angeles	17240 BOSWELL PL	91344	2602013010	0.000	0.000	0.085	0.000	Shortfall of Sites	0.176	Low I Residential	RS-1	0	0	0	11.342	0.085		Residential - Single Family Residence - Pool, 1	222B133 351		Granada Hills - Knollwood	No	MI	ADU
Los Angeles	17418 TROSA ST	91344	2608002002	0.000	0.000	0.085	0.000	Shortfall of Sites	0.173	Low I Residential	RS-1	0	0	0	11.552	0.085		Residential - Single Family Residence - Pool, 1	222B129 351		Granada Hills - Knollwood	No	MI	ADU
Los Angeles	12467 JESSICA PL	91344	2601050060	0.000	0.000	0.085	0.000	Shortfall of Sites	0.261	Very Low II Residential	RE11-1-H-O, RE11-1-H	0	0	0	7.660	0.085		Residential - Single Family Residence - Pool, 1	219B129 351		Granada Hills - Knollwood	No	MI	ADU
Los Angeles	11970 SALEM DR	91344	2606021022	0.000	0.000	0.085	0.000	Shortfall of Sites	0.253	Very Low II Residential	RE11-1	0	0	0	7.914	0.085		Residential - Single Family Residence, 1	216B133 351		Granada Hills - Knollwood	No	MI	ADU
Los Angeles	11933 GERALD AVE	91344	2610017015	0.000	0.000	0.085	0.000	Shortfall of Sites	0.253	Very Low II Residential	RE11-1	0	0	0	7.904	0.085		Residential - Single Family Residence - Pool, 1	216B137 351		Granada Hills - Knollwood	No	MI	ADU
Los Angeles	17214 BIRCHER ST	91344	2607007041	0.000	0.000	0.085	0.000	Shortfall of Sites	0.175	Low I Residential	RS-1	0	0	0	11.444	0.085		Residential - Single Family Residence, 1	213B133 351		Granada Hills - Knollwood	No	MI	ADU
Los Angeles	16609 BIRCHER ST	91344	2610025012	0.000	0.000	0.085	0.000	Shortfall of Sites	0.187	Low I Residential	RS-1	0	0	0	10.667	0.085		Residential - Single Family Residence - Pool, 1	213B137 351		Granada Hills - Knollwood	No	MI	ADU
Los Angeles	11356 DEMPSEY AVE	91344	2666010010	0.000	0.000	0.085	0.000	Shortfall of Sites	0.153	Low I Residential	RS-1	0	0	0	13.114	0.085		Residential - Single Family Residence, 1	213B141 351		Granada Hills - Knollwood	No	MI	ADU
Los Angeles	17164 DONMETZ ST	91344	2697008028	0.000	0.000	0.085	0.000	Shortfall of Sites	0.187	Low I Residential	RS-1	0	0	0	10.686	0.085		Residential - Single Family Residence, 1	210B133 351		Granada Hills - Knollwood	No	MI	ADU
Los Angeles	11156 HASKELL AVE	91344	2662025024	0.000	0.000	0.085	0.000	Shortfall of Sites	0.166	Low I Residential	RS-1	0	0	0	12.020	0.085		Residential - Single Family Residence, 1	210B141 351		Granada Hills - Knollwood	No	MI	ADU
Los Angeles	16401 LAHEY ST	91344	2681017038	0.000	0.000	0.085	0.000	Shortfall of Sites	0.193	Low I Residential	RS-1	0	0	0	10.383	0.085		Residential - Single Family Residence, 1	210B137 351		Granada Hills - Knollwood	No	MI	ADU
Los Angeles	19217 KENYA ST	91326	2718001032	0.000	0.000	0.085	0.000	Shortfall of Sites	0.174	Low I Residential	RS-1	0	0	0	11.502	0.085		Residential - Single Family Residence, 1	210B121 351		Northridge	No	MI	ADU
Los Angeles	10901 SYLVIA AVE	91326	2718020021	0.000	0.000	0.085	0.000	Shortfall of Sites	0.173	Low I Residential	RS-1	0	0	0	11.592	0.085		Residential - Single Family Residence, 1	210B117 351		Northridge	No	MI	ADU
Los Angeles	18836 LOS ALIMOS ST	91326	2717024060	0.000	0.000	0.085	0.000	Shortfall of Sites	0.201	Low I Residential	RS-1	0	0	0	9.946	0.085		Residential - Single Family Residence - Pool, 1	207B121 351		Northridge	No	MI	ADU
Los Angeles	10831 WESCOTT AVE	91040	2555039018	0.000	0.000	0.085	0.000	Shortfall of Sites	0.169	Low Residential	R1-1-RFA	0	0	0	11.829	0.085		Residential - Single Family Residence, 1	207B189 351		Sunland - Tujunga - Lake View Terrace - Shadow Hills - East La Tuna Canyon	No	MI	ADU
Los Angeles	16035 CHATSWORTH ST	91344	2667026009	0.000	0.000	0.085	0.000	Shortfall of Sites	0.171	Low I Residential	RS-1	0	0	0	11.710	0.085		Residential - Single Family Residence, 1	207B141 351		Granada Hills - Knollwood	No	MI	ADU
Los Angeles	10647 HALBRENT AVE	91345	2649011034	0.000	0.000	0.085	0.000	Shortfall of Sites	0.164	Low Residential	R1-1	0	0	0	12.188	0.085		Residential - Single Family Residence - Pool, 1	207B145 351		Mission Hills - Panorama City - North Hills	No	MI	ADU
Los Angeles	10625 RATHBURN AVE	91326	2731003018	0.000	0.000	0.085	0.000	Shortfall of Sites	0.252	Very Low II Residential	RE11-1	0	0	0	7.930	0.085		Residential - Single Family Residence - Pool, 1	207B125 351		Northridge	No	MI	ADU
Los Angeles	10606 ETON AVE	91311	2706023018	0.000	0.000	0.085	0.000	Shortfall of Sites	0.172	Low I Residential	RS-1	0	0	0	11.610	0.085		Residential - Single Family Residence, 1	207B105 351		Chatsworth - Porter Ranch	No	MI	ADU
Los Angeles	19222 CLYMER ST	91326	2728006004	0.000	0.000	0.085	0.000	Shortfall of Sites	0.281	Very Low II Residential	RE11-1	0	0	0	7.127	0.085		Residential - Single Family Residence, 1	207B117 351		Northridge	No	MI	ADU
Los Angeles	16012 DEVONSHIRE ST	91344	2669003020	0.000	0.000	0.085	0.000	Shortfall of Sites	0.182	Low I Residential	RS-1	0	0	0	10.986	0.085		Residential - Single Family Residence, 1	204B141 351		Granada Hills - Knollwood	No	MI	ADU
Los Angeles	19944 LEMARSH ST	91311	2726023009	0.000	0.000	0.085	0.000	Shortfall of Sites	0.255	Very Low II Residential	RE11-1	0	0	0	7.849	0.085		Residential - Single Family Residence, 1	204B113 351		Chatsworth - Porter Ranch	No	MI	ADU
Los Angeles	10137 ALDEA AVE	91325	2694006018	0.000	0.000	0.085	0.000	Shortfall of Sites	0.253	Very Low II Residential	RE11-1	0	0	0	7.918	0.085		Residential - Single Family Residence, 1	204B133 351		Northridge	No	MI	ADU
Los Angeles	10141 CALVIN AVE	91324	2726018010	0.000	0.000	0.085	0.000	Shortfall of Sites	0.326	Very Low I Residential	RA-1	0	0	0	6.130	0.085		Residential - Single Family Residence, 1	204B117 351		Chatsworth - Porter Ranch	No	MI	ADU
Los Angeles	10120 LASAINE AVE	91325	2734033002	0.000	0.000	0.085	0.000	Shortfall of Sites	0.259	Very Low II Residential	RE11-1	0	0	0	7.710	0.085		Residential - Single Family Residence, 1	204B129 351		Northridge	No	MI	ADU
Los Angeles	10136 GLADBECK AVE	91324	2729012020	0.000	0.000	0.085	0.000	Shortfall of Sites	0.160	Low I Residential	RS-1	0	0	0	12.521	0.085		Residential - Single Family Residence - Pool, 1	204B121 351		Northridge	No	MI	ADU
Los Angeles	19855 KINZIE ST	91311	2761018021	0.000	0.000	0.085	0.000	Shortfall of Sites	0.180	Low I Residential	RS-1	0	0	0	11.111	0.085		Residential - Single Family Residence - Pool, 1	201B113 351		Chatsworth - Porter Ranch	No	MI	ADU

Jurisdiction Name	Site Address/Intersection	5 Digit ZIP Code	Assessor Parcel Number	Very Low-Income	Low-Income	Moderate-Income	Above Moderate-Income	Type of Shortfall	Parcel Size (Acres)	Current General Plan Designation	Current Zoning	Proposed General Plan (GP) Designation	Proposed Zoning	Minimum Density Allowed	Maximum Density Allowed	Total Capacity	Vacant/ Nonvacant	Description of Existing Uses	PIN	Base Density Per Acre	Community Plan Area	Rent Stabalization Ordinance	Income Category	Applicable Rezoning Program (Program informing values in Column Q listed first)
Los Angeles	9741 YOLANDA AVE	91324	2763028009	0.000	0.000	0.085	0.000	Shortfall of Sites	0.169	Low I Residential	RS-1	0	0	0	11.828	0.085		Residential - Single Family Residence - Pool, 1	201B121 351		Northridge	No	MI	ADU
Los Angeles	9730 MELVIN AVE	91324	2761033013	0.000	0.000	0.085	0.000	Shortfall of Sites	0.373	Very Low I Residential	RA-1	0	0	0	5.362	0.085		Residential - Single Family Residence - Pool, 1	201B117 351		Chatsworth - Porter Ranch	No	MI	ADU
Los Angeles	9713 NEVADA AVE	91311	2727011019	0.000	0.000	0.085	0.000	Shortfall of Sites	0.256	Very Low II Residential	RE11-1-H	0	0	0	7.800	0.085		Residential - Single Family Residence - Pool, 1	201B101 351		Chatsworth - Porter Ranch	No	MI	ADU
Los Angeles	9608 WHITE OAK AVE	91325	2755007022	0.000	0.000	0.085	0.000	Shortfall of Sites	0.439	Very Low I Residential	RA-1	0	0	0	4.557	0.085		Residential - Single Family Residence - Therapy Pool (Spa), 1	201B129 351		Northridge	No	MI	ADU
Los Angeles	20869 PLUMMER ST	91311	2748023046	0.000	0.000	0.085	0.000	Shortfall of Sites	0.910	Light Manufacturing	P-1, MR2-1	0	0	0	2.197	0.085		Industrial - Light Manufacturing - One Story, 1	201B109 351		Chatsworth - Porter Ranch	No	MI	ADU
Los Angeles	9350 ODESSA AVE	91343	2676005006	0.000	0.000	0.085	0.000	Shortfall of Sites	0.178	Low Residential	RS-1	0	0	0	11.262	0.085		Residential - Single Family Residence, 1	198B137 351		Mission Hills - Panorama City - North Hills	No	MI	ADU
Los Angeles	19018 VINCENNES ST	91324	2762029020	0.000	0.000	0.085	0.000	Shortfall of Sites	0.178	Low I Residential	RS-1	0	0	0	11.240	0.085		Residential - Single Family Residence, 1	198B121 351		Northridge	No	MI	ADU
Los Angeles	9412 LA REINA PL	91042	2572035020	0.000	0.000	0.085	0.000	Shortfall of Sites	0.194	Low Residential	RS-1	0	0	0	10.292	0.085		Residential - Single Family Residence, 1	198B205 351		Sunland - Tujunga - Lake View Terrace - Shadow Hills - East La Tuna Canyon	No	MI	ADU
Los Angeles	17341 DEARBORN ST	91325	2766012002	0.000	0.000	0.085	0.000	Shortfall of Sites	0.388	Very Low I Residential	RA-1	0	0	0	5.161	0.085		Residential - Single Family Residence, 1	198B129 351		Northridge	No	MI	ADU
Los Angeles	8800 ENFIELD AVE	91325	2768007008	0.000	0.000	0.085	0.000	Shortfall of Sites	0.336	Very Low I Residential	RA-1	0	0	0	5.946	0.085		Residential - Single Family Residence - Pool, 1	195B129 351		Northridge	No	MI	ADU
Los Angeles	17170 GRESHAM ST	91325	2690014014	0.000	0.000	0.085	0.000	Shortfall of Sites	0.693	Very Low I Residential	RA-1	0	0	0	2.885	0.085		Residential - Single Family Residence - Pool, 1	195B133 351		Northridge	No	MI	ADU
Los Angeles	8330 NATALIE LN	91304	2005010006	0.000	0.000	0.085	0.000	Shortfall of Sites	0.258	Very Low II Residential	RE11-1	0	0	0	7.760	0.085		Residential - Single Family Residence - Pool, 1	192B093 351		Chatsworth - Porter Ranch	No	MI	ADU
Los Angeles	12654 MARTHA ST	91607	2341017020	0.000	0.000	0.085	0.000	Shortfall of Sites	0.159	Low Residential	R1-1	0	0	0	12.572	0.085		Residential - Single Family Residence - Pool, 1	174B161 351		North Hollywood - Valley Village	No	MI	ADU
Los Angeles	13848 WEDDINGTON ST	91401	2247015008	0.000	0.000	0.085	0.000	Shortfall of Sites	0.689	Very Low Residential	RA-1	0	0	0	2.905	0.085		Residential - Single Family Residence - Pool, 1	171B153 351		Van Nuys - North Sherman Oaks	No	MI	ADU
Los Angeles	5246 GOODLAND AVE	91607	2346024019	0.000	0.000	0.085	0.000	Shortfall of Sites	0.174	Low Residential	R1-1	0	0	0	11.498	0.085		Residential - Single Family Residence - Pool, 1	171B161 351		North Hollywood - Valley Village	No	MI	ADU
Los Angeles	12143 LA MAIDA ST	91607	2356007007	0.000	0.000	0.085	0.000	Shortfall of Sites	0.170	Low Residential	R1-1	0	0	0	11.757	0.085		Residential - Single Family Residence, 1	168B165 351		North Hollywood - Valley Village	No	MI	ADU
Los Angeles	4844 DENNY AVE	91601	2421007003	0.000	0.000	0.085	0.000	Shortfall of Sites	0.186	Low Residential	R1-1	0	0	0	10.751	0.085		Residential - Single Family Residence - Pool, 1	168B177 351		North Hollywood - Valley Village	No	MI	ADU
Los Angeles	4380 BECK AVE	91604	2365018015	0.000	0.000	0.085	0.000	Shortfall of Sites	0.156	Low Residential	R1-1-RIO	0	0	0	12.855	0.085		Residential - Single Family Residence, 1	165B169 351		Sherman Oaks - Studio City - Toluca Lake - Cahuenga Pass	No	MI	ADU
Los Angeles	4922 GLACIER DR	90041	5690028026	0.000	0.000	0.085	0.000	Shortfall of Sites	0.166	Low Residential	R1-1	0	0	0	12.079	0.085		Residential - Single Family Residence, 1	162A229 351		Northeast Los Angeles	No	MI	ADU
Los Angeles	741 N ALTA VISTA BLVD	90046	5525012003	0.000	0.000	0.085	0.000	Shortfall of Sites	0.177	Low II Residential	R1-1	0	0	0	11.314	0.085		Residential - Single Family Residence - Pool, 1	141B181 351		Hollywood	No	MI	ADU
Los Angeles	536 DALEHURST AVE	90024	4360024006	0.000	0.000	0.085	0.000	Shortfall of Sites	0.234	Low Residential	R1-1	0	0	0	8.559	0.085		Residential - Single Family Residence - Pool, 1	138B153 351		Westwood	No	MI	ADU
Los Angeles	10466 WILKINS AVE	90024	4326019007	0.000	0.000	0.085	0.000	Shortfall of Sites	0.151	Low Residential	R1-1-O	0	0	0	13.279	0.085		Residential - Single Family Residence, 1	132B157 351		Westwood	No	MI	ADU
Los Angeles	10630 WELLWORTH AVE	90024	4326010006	0.000	0.000	0.085	0.000	Shortfall of Sites	0.164	Low Residential	R1-1-O	0	0	0	12.176	0.085		Residential - Single Family Residence, 1	132B153 351		Westwood	No	MI	ADU
Los Angeles	12158 W SUNSET BLVD	90049	4404012014	0.000	0.000	0.085	0.000	Shortfall of Sites	0.176	Low Residential	R1-1	0	0	0	11.364	0.085		Residential - Single Family Residence - Therapy Pool (Spa), 1	132B141 351		Brentwood - Pacific Palisades	No	MI	ADU
Los Angeles	877 S TREMAINE AVE	90005	5090001013	0.000	0.000	0.085	0.000	Shortfall of Sites	0.308	Low II Residential	R1V3-RG	0	0	0	6.487	0.085		Residential - Single Family Residence - Pool, 1	132B185 351		Wilshire	No	MI	ADU
Los Angeles	401 S WESTGATE AVE	90049	4404028005	0.000	0.000	0.085	0.000	Shortfall of Sites	0.222	Low Residential	RS-1	0	0	0	9.025	0.085		Residential - Single Family Residence, 1	132B145 351		Brentwood - Pacific Palisades	No	MI	ADU
Los Angeles	10368 ILONA AVE	90064	4315012015	0.000	0.000	0.085	0.000	Shortfall of Sites	0.150	Low Residential	R1-1-O	0	0	0	13.344	0.085		Residential - Single Family Residence, 1	129B161 351		West Los Angeles	No	MI	ADU
Los Angeles	2039 GREENFIELD AVE	90025	4323015016	0.000	0.000	0.085	0.000	Shortfall of Sites	0.155	Low Residential	R1-1	0	0	0	12.894	0.085		Residential - Single Family Residence, 1	126B153 351		West Los Angeles	No	MI	ADU
Los Angeles	1185 MCCLELLAN DR	90049	4264020008	0.000	0.000	0.085	0.000	Shortfall of Sites	0.156	Low Residential	RE9-1	0	0	0	12.811	0.085		Residential - Single Family Residence, 1	126B145 351		Brentwood - Pacific Palisades	No	MI	ADU
Los Angeles	2185 GUTHRIE DR	90034	4309016016	0.000	0.000	0.085	0.000	Shortfall of Sites	0.207	Low Residential	R1V2-O	0	0	0	9.675	0.085		Residential - Single Family Residence, 1	126B165 351		West Los Angeles	No	MI	ADU
Los Angeles	8933 HARGIS ST	90034	4301009031	0.000	0.000	0.085	0.000	Shortfall of Sites	0.152	Low II Residential	R1-1	0	0	0	13.184	0.085		Residential - Single Family Residence, 1	123B169 351		West Adams - Baldwin Hills - Leimert	No	MI	ADU
Los Angeles	6238 CONDON AVE	90056	4002022011	0.000	0.000	0.085	0.000	Shortfall of Sites	0.165	Medium Residential	R1-1	0	0	0	12.119	0.085		Residential - Single Family Residence, 1	105B177 351		Westchester - Playa del Rey	No	MI	ADU
Los Angeles	6101 W 78TH ST	90045	4106014009	0.000	0.000	0.085	0.000	Shortfall of Sites	0.156	Low Residential	R1-1	0	0	0	12.807	0.085		Residential - Single Family Residence, 1	099B169 351		Westchester - Playa del Rey	No	MI	ADU
Los Angeles	1639 W 7TH ST	90732	7560002008	0.000	0.000	0.085	0.000	Shortfall of Sites	0.178	Low II Residential	R1-1XL	0	0	0	11.260	0.085		Residential - Single Family Residence, 1	015B193 351		San Pedro	No	MI	ADU
Los Angeles	1102 S MALGREN AVE	90732	7560019006	0.000	0.000	0.085	0.000	Shortfall of Sites	0.154	Low II Residential	R1-1XL	0	0	0	12.963	0.085		Residential - Single Family Residence, 1	015B189 351		San Pedro	No	MI	ADU
Los Angeles	12847 TITIAN AVE	91344	2602016009	0.000	0.000	0.085	0.000	Shortfall of Sites	0.193	Low I Residential	RS-1	0	0	0	10.369	0.085		Residential - Single Family Residence, 1	222B133 352		Granada Hills - Knollwood	No	MI	ADU
Los Angeles	12449 MARVA AVE	91344	2601050001	0.000	0.000	0.085	0.000	Shortfall of Sites	0.247	Very Low II Residential	RE11-1-H-O, RE11-1-H	0	0	0	8.105	0.085		Residential - Single Family Residence - Pool, 1	219B129 352		Granada Hills - Knollwood	No	MI	ADU
Los Angeles	12511 NEDRA DR	91344	2609022026	0.000	0.000	0.085	0.000	Shortfall of Sites	0.413	Very Low I Residential	RA-1	0	0	0	4.841	0.085		Residential - Single Family Residence - Pool, 1	219B133 352		Granada Hills - Knollwood	No	MI	ADU
Los Angeles	16447 SHAMHART DR	91344	2609030029	0.000	0.000	0.085	0.000	Shortfall of Sites	0.253	Very Low II Residential	RE11-1	0	0	0	7.912	0.085		Residential - Single Family Residence, 1	216B137 352		Granada Hills - Knollwood	No	MI	ADU
Los Angeles	17200 BIRCHER ST	91344	2607007040	0.000	0.000	0.085	0.000	Shortfall of Sites	0.185	Low I Residential	RS-1	0	0	0	10.793	0.085		Residential - Single Family Residence, 1	213B133 352		Granada Hills - Knollwood	No	MI	ADU
Los Angeles	16648 BIRCHER ST	91344	2610024017	0.000	0.000	0.085	0.000	Shortfall of Sites	0.220	Low I Residential	RS-1	0	0	0	9.091	0.085		Residential - Single Family Residence - Pool, 1	213B137 352		Granada Hills - Knollwood	No	MI	ADU
Los Angeles	11361 HASKELL AVE	91344	2666010011	0.000	0.000	0.085	0.000	Shortfall of Sites	0.160	Low I Residential	RS-1	0	0	0	12.524	0.085		Residential - Single Family Residence - Pool, 1	213B141 352		Granada Hills - Knollwood	No	MI	ADU
Los Angeles	11166 AMESTOY AVE	91344	2697023015	0.000	0.000	0.085	0.000	Shortfall of Sites	0.183	Low I Residential	RS-1	0	0	0	10.926	0.085		Residential - Single Family Residence, 1	210B133 352		Granada Hills - Knollwood	No	MI	ADU
Los Angeles	11157 HASKELL AVE	91344	2666029005	0.000	0.000	0.085	0.000	Shortfall of Sites	0.165	Low I Residential	RS-1	0	0	0	12.100	0.085		Residential - Single Family Residence, 1	210B141 352		Granada Hills - Knollwood	No	MI	ADU
Los Angeles	11136 HAYVENHURST AVE	91344	2681016017	0.000	0.000	0.085	0.000	Shortfall of Sites	0.188	Low I Residential	RS-1	0	0	0	10.638	0.085		Residential - Single Family Residence, 1	210B137 352		Granada Hills - Knollwood	No	MI	ADU
Los Angeles	11107 CABRIOLE AVE	91326	2717006002	0.000	0.000	0.085	0.000	Shortfall of Sites	0.262	Very Low II Residential	RE11-1	0	0	0	7.642	0.085		Residential - Single Family Residence, 1	210B121 352		Northridge	No	MI	ADU
Los Angeles	20826 TULSA ST	91311	2706008036	0.000	0.000	0.085	0.000	Shortfall of Sites	0.207	Low I Residential	RE9-1	0	0	0	9.674	0.085		Residential - Single Family Residence - Pool, 1	210B109 352		Chatsworth - Porter Ranch	No	MI	ADU
Los Angeles	18830 LOS ALIMOS ST	91326	2717024059	0.000	0.000	0.085	0.000	Shortfall of Sites	0.201	Low I Residential	RS-1	0	0	0	9.942	0.085		Residential - Single Family Residence, 1	207B121 352		Northridge	No	MI	ADU
Los Angeles	16029 CHATSWORTH ST	91344	2667026026	0.000	0.000	0.085	0.000	Shortfall of Sites	0.168	Low I Residential	RS-1	0	0	0	11.912	0.085		Residential - Single Family Residence - Pool, 1	207B141 352		Granada Hills - Knollwood	No	MI	ADU
Los Angeles	10624 RATHBURN AVE	91326	2731003019	0.000	0.000	0.085	0.000	Shortfall of Sites	0.252	Very Low II Residential	RE11-1	0	0	0	7.928	0.085		Residential - Single Family Residence - Pool, 1	207B125 352		Northridge	No	MI	ADU
Los Angeles	10603 VARIEL AVE	91311	2706023011	0.000	0.000	0.085	0.000	Shortfall of Sites	0.548	Low I Residential	RS-1	0	0	0	3.648	0.085		Residential - Single Family Residence, 1	207B105 352		Chatsworth - Porter Ranch	No	MI	ADU
Los Angeles	19250 CLYMER ST	91326	2728006006	0.000	0.000	0.085	0.000	Shortfall of Sites	0.291	Very Low II Residential	RE11-1	0	0	0	6.869	0.085		Residential - Single Family Residence - Pool, 1	207B117 352		Northridge	No	MI	ADU
Los Angeles	16421 TUBA ST	91343	2678018006	0.000	0.000	0.085	0.000	Shortfall of Sites	0.184	Low I Residential	RS-1	0	0	0	10.899	0.085		Residential - Single Family Residence, 1	204B137 352		Granada Hills - Knollwood	No	MI	ADU
Los Angeles	19936 LEMARSH ST	91311	2726023010	0.000	0.000	0.085	0.000	Shortfall of Sites	0.263	Very Low II Residential	RE11-1	0	0	0	7.611	0.085		Residential - Single Family Residence - Pool, 1	204B113 352		Chatsworth - Porter Ranch	No	MI	ADU
Los Angeles	10145 JUMILLA AVE	91311	2726007021	0.000	0.000	0.085	0.000	Shortfall of Sites	0.253	Very Low II Residential	RE11-1	0	0	0	7.920	0.085		Residential - Single Family Residence - Pool, 1	204B117 352		Chatsworth - Porter Ranch	No	MI	ADU
Los Angeles	10120 ANDASOL AVE	91325	2734029011	0.000	0.000	0.085	0.000	Shortfall of Sites	0.253	Very Low II Residential	RE11-1	0	0	0	7.918	0.085		Residential - Single Family Residence - Pool, 1	204B129 352		Northridge	No	MI	ADU
Los Angeles	10121 VANALDEN AVE	91324	2729025007	0.000	0.000	0.085	0.000	Shortfall of Sites	0.401	Very Low I Residential	RA-1	0	0	0	4.982	0.085		Residential - Single Family Residence, 1	204B121 352		Northridge	No	MI	ADU
Los Angeles	19849 KINZIE ST	91311	2761018022	0.000	0.000	0.085	0.000	Shortfall of Sites	0.180	Low I Residential	RS-1	0	0	0	11.111	0.085		Residential - Single Family Residence - Pool, 1	201B113 352		Chatsworth - Porter Ranch	No	MI	ADU
Los Angeles	19131 MARILLA ST	91324	2762004004	0.000	0.000	0.085	0.000	Shortfall of Sites	0.402	Very Low I Residential	RA-1	0	0	0	4.972	0.085		Residential - Single Family Residence - Pool, 1	201B121 352		Northridge	No	MI	ADU
Los Angeles	9729 BELMAR AVE	91324	2761033008	0.000	0.000	0.085	0.000	Shortfall of Sites	0.373	Very Low I Residential	RA-1	0	0	0	5.358	0.085		Residential - Single Family Residence - Pool, 1	201B117 352		Chatsworth - Porter Ranch	No	MI	ADU
Los Angeles	9609 JELLICO AVE	91325	2755007023	0.000	0.000	0.085	0.000	Shortfall of Sites	0.440	Very Low I Residential	RA-1	0	0	0	4.549	0.085		Residential - Single Family Residence - Pool, 1	201B129 352		Northridge	No	MI	ADU
Los Angeles	9517 IRONDALE AVE	91311	2748023061	0.000	0.000	0.085	0.000	Shortfall of Sites	0.409	Light Manufacturing	MR2-1	0	0	0	4.892	0.085		Industrial - Light Manufacturing - One Story, 1	201B109 352		Chatsworth - Porter Ranch	No	MI	ADU
Los Angeles	9347 VALJEAN AVE	91343	2676008001	0.000	0.000	0.085	0.000	Shortfall of Sites	0.180	Low Residential	RS-1	0	0	0	11.081	0.085		Residential - Single Family Residence - Pool, 1	198B137 352		Mission Hills - Panorama City - North Hills	No	MI	ADU
Los Angeles	19012 VINCENNES ST	91324	2762029019	0.000	0.000	0.085	0.000	Shortfall of Sites	0.187	Low I Residential	RS-1	0	0	0	10.669	0.085		Residential - Single Family Residence - Pool, 1	198B121 352		Northridge	No	MI	ADU
Los Angeles	17331 DEARBORN ST	91325	2766012003	0.000	0.000	0.085	0.000	Shortfall of Sites	0.388	Very Low I Residential	RA-1	0	0	0	5.161	0.085		Residential - Single Family Residence - Pool, 1	198B129 352		Northridge	No	MI	ADU
Los Angeles	8751 ZELZAH AVE	91325	2768007007	0.000	0.000	0.085	0.000	Shortfall of Sites	0.341	Very Low I Residential	RA-1	0	0	0	5.873	0.085		Residential - Single Family Residence - Pool, 1	195B129 352		Northridge	No	MI	ADU
Los Angeles	23246 SCHOENBORN ST	91304	2005010017	0.000	0.000	0.085	0.000	Shortfall of Sites	0.252	Very Low II Residential	RE11-1	0	0	0	7.937	0.085		Residential - Single Family Residence, 1	192B093 352		Chatsworth - Porter Ranch	No	MI	ADU
Los Angeles	12648 MARTHA ST	91607	2341017019	0.000	0.000	0.085	0.000	Shortfall of Sites	0.172	Low Residential	R1-1	0	0	0	11.611	0.085		Residential - Single Family Residence, 1	174B161 352		North Hollywood - Valley Village	No	MI	ADU
Los Angeles	13838 WEDDINGTON ST	91401	2247015009	0.000	0.000	0.085	0.000	Shortfall of Sites	0.688	Very Low Residential	RA-1	0	0	0	2.905	0.085		Residential - Single Family Residence - Pool, 1	171B153 352		Van Nuys - North Sherman Oaks	No	MI	ADU
Los Angeles	5252 BLUEBELL AVE	91607	2346026013	0.000	0.000	0.085	0.000	Shortfall of Sites	0.155	Low Residential	R1-1	0	0	0	12.907	0.085		Residential - Single Family Residence, 1	171B161 352		North Hollywood - Valley Village	No	MI	ADU
Los Angeles	4845 DENNY AVE	91601	2421008003	0.000	0.000	0.085	0.000	Shortfall of Sites	0.186	Low Residential	R1-1	0	0	0	10.747	0.085		Residential - Single Family Residence, 1	168B177 352		North Hollywood - Valley Village	No	MI	ADU
Los Angeles	2061 NORWALK AVE	90041	5685009014	0.000	0.000	0.085	0.000	Shortfall of Sites	0.155	Low Residential	R1-1	0	0	0	12.894	0.085		Residential - Single Family Residence, 1	160-5A223 352		Northeast Los Angeles	No	MI	ADU
Los Angeles	2353 LAS COLINAS AVE	90041	5685015029	0.000	0.000	0.085	0.000	Shortfall of Sites	0.210	Low Residential	R1-1	0	0	0	9.545	0.085		Residential - Single Family Residence, 1	160-5A221 352		Northeast Los Angeles	No	MI	ADU
Los Angeles	2708 MOSS AVE	90065	5457016011	0.000	0.000	0.085	0.000	Shortfall of Sites	0.172	Low Residential	R1-1-CDO	0	0	0	11.597	0.085		Residential - Single Family Residence, 1	153A215 352		Northeast Los Angeles	No	MI	ADU
Los Angeles	4954 AMBROSE AVE	90027	5589015013	0.000	0.000	0.085	0.000	Shortfall of Sites	0.162	Low II Residential	R1-1	0	0	0	12.333	0.085		Residential - Single Family Residence, 1	150B197 352		Hollywood	No	MI	ADU
Los Angeles	744 N CURSON AVE	90046	5526013015	0.000	0.000	0.085	0.000	Shortfall of Sites	0.149	Low II Residential	R1-1	0	0	0	13.403	0.085		Residential - Single Family Residence, 1	141B177 352		Hollywood	No	MI	ADU

Jurisdiction Name	Site Address/Intersection	5 Digit ZIP Code	Assessor Parcel Number	Very Low-Income	Low-Income	Moderate-Income	Above Moderate-Income	Type of Shortfall	Parcel Size (Acres)	Current General Plan Designation	Current Zoning	Proposed General Plan (GP) Designation	Proposed Zoning	Minimum Density Allowed	Maximum Density Allowed	Total Capacity	Vacant/ Nonvacant	Description of Existing Uses	PIN	Base Density Per Acre	Community Plan Area	Rent Stabalization Ordinance	Income Category	Applicable Rezoning Program (Program informing values in Column Q listed first)
Los Angeles	11150 W SUNSET BLVD	90049	4366018005	0.000	0.000	0.085	0.000	Shortfall of Sites	0.300	Low Residential	R1-1	0	0	0	6.677	0.085		Residential - Single Family Residence, 1	138B145 352		Westwood	No	MI	ADU
Los Angeles	623 WOODRUFF AVE	90024	4360025049	0.000	0.000	0.085	0.000	Shortfall of Sites	0.406	Low Residential	R1-1	0	0	0	4.929	0.085		Residential - Single Family Residence - Pool, 1	138B153 352		Westwood	No	MI	ADU
Los Angeles	10501 LINDBROOK DR	90024	4360019015	0.000	0.000	0.085	0.000	Shortfall of Sites	0.199	Low Residential	R1-1	0	0	0	10.059	0.085		Residential - Single Family Residence, 1	135B153 352		Westwood	No	MI	ADU
Los Angeles	912 S MUIRFIELD RD	90019	5090015003	0.000	0.000	0.085	0.000	Shortfall of Sites	0.179	Low II Residential	R1V3-RG	0	0	0	11.151	0.085		Residential - Single Family Residence, 1	132B185 352		Wilshire	No	MI	ADU
Los Angeles	11771 CHENAULT ST	90049	4401014014	0.000	0.000	0.085	0.000	Shortfall of Sites	0.533	Low Residential	RS-1	0	0	0	3.754	0.085		Residential - Single Family Residence - Pool, 1	132B145 352		Brentwood - Pacific Palisades	No	MI	ADU
Los Angeles	2317 PELHAM AVE	90064	4320008055	0.000	0.000	0.085	0.000	Shortfall of Sites	0.161	Low Residential	R1-1-O	0	0	0	12.410	0.085		Residential - Single Family Residence, 1	126B157 352		West Los Angeles	No	MI	ADU
Los Angeles	2717 MOTOR AVE	90064	4308004011	0.000	0.000	0.085	0.000	Shortfall of Sites	0.213	Low Residential	R1V2-O	0	0	0	9.382	0.085		Residential - Single Family Residence, 1	126B165 352		West Los Angeles	No	MI	ADU
Los Angeles	3225 MIDVALE AVE	90034	4254016026	0.000	0.000	0.085	0.000	Shortfall of Sites	0.155	Low Residential	R1-1	0	0	0	12.898	0.085		Residential - Single Family Residence, 1	120B161 352		Palms - Mar Vista - Del Rey	No	MI	ADU
Los Angeles	2558 S WESTGATE AVE	90064	4257004013	0.000	0.000	0.085	0.000	Shortfall of Sites	0.152	Low Residential	R1V2	0	0	0	13.147	0.085		Residential - Single Family Residence, 1	120B153 352		Palms - Mar Vista - Del Rey	No	MI	ADU
Los Angeles	11935 CHARNOCK RD	90066	4249016006	0.000	0.000	0.085	0.000	Shortfall of Sites	0.160	Low Residential	R1V2	0	0	0	12.521	0.085		Residential - Single Family Residence, 1	114B157 352		Palms - Mar Vista - Del Rey	No	MI	ADU
Los Angeles	6239 CONDON AVE	90056	4002007013	0.000	0.000	0.085	0.000	Shortfall of Sites	0.178	Low Residential	R1-1	0	0	0	11.216	0.085		Residential - Single Family Residence, 1	105B177 352		Westchester - Playa del Rey	No	MI	ADU
Los Angeles	1615 W 7TH ST	90732	7560002005	0.000	0.000	0.085	0.000	Shortfall of Sites	0.240	Low II Residential	R1-1XL	0	0	0	8.340	0.085		Residential - Single Family Residence - Pool, 1	015B193 352		San Pedro	No	MI	ADU
Los Angeles	17009 JEANINE PL	91344	2608024021	0.000	0.000	0.085	0.000	Shortfall of Sites	0.264	Very Low II Residential	RE11-1	0	0	0	7.568	0.085		Residential - Single Family Residence, 1	219B133 353		Granada Hills - Knollwood	No	MI	ADU
Los Angeles	11916 MALLOT PL	91344	2609008015	0.000	0.000	0.085	0.000	Shortfall of Sites	0.404	Very Low I Residential	RA-1	0	0	0	4.955	0.085		Residential - Single Family Residence - Pool, 1	216B137 353		Granada Hills - Knollwood	No	MI	ADU
Los Angeles	11625 MCLENNAN AVE	91344	2610003014	0.000	0.000	0.085	0.000	Shortfall of Sites	0.170	Low I Residential	RS-1	0	0	0	11.772	0.085		Residential - Single Family Residence, 1	213B133 353		Granada Hills - Knollwood	No	MI	ADU
Los Angeles	16303 BIRCHER ST	91344	2605018016	0.000	0.000	0.085	0.000	Shortfall of Sites	0.203	Low I Residential	RS-1	0	0	0	9.845	0.085		Residential - Single Family Residence, 1	213B137 353		Granada Hills - Knollwood	No	MI	ADU
Los Angeles	11360 HASKELL AVE	91344	2662005001	0.000	0.000	0.085	0.000	Shortfall of Sites	0.154	Low I Residential	RS-1	0	0	0	12.977	0.085		Residential - Single Family Residence, 1	213B141 353		Granada Hills - Knollwood	No	MI	ADU
Los Angeles	17158 DONMETZ ST	91344	2697008030	0.000	0.000	0.085	0.000	Shortfall of Sites	0.178	Low I Residential	RS-1	0	0	0	11.207	0.085		Residential - Single Family Residence, 1	210B133 353		Granada Hills - Knollwood	No	MI	ADU
Los Angeles	16347 LAHEY ST	91344	2681011022	0.000	0.000	0.085	0.000	Shortfall of Sites	0.236	Low I Residential	RS-1	0	0	0	8.457	0.085		Residential - Single Family Residence, 1	210B137 353		Granada Hills - Knollwood	No	MI	ADU
Los Angeles	18521 SAN FERNANDO MISSION BLVD	91326	2717010020	0.000	0.000	0.085	0.000	Shortfall of Sites	0.263	Very Low II Residential	RE11-1	0	0	0	7.614	0.085		Residential - Single Family Residence - Pool, 1	210B125 353		Northridge	No	MI	ADU
Los Angeles	11070 YOLANDA AVE	91326	2717004002	0.000	0.000	0.085	0.000	Shortfall of Sites	0.254	Very Low II Residential	RE11-1	0	0	0	7.859	0.085		Residential - Single Family Residence, 1	210B121 353		Northridge	No	MI	ADU
Los Angeles	20820 TULSA ST	91311	2706008035	0.000	0.000	0.085	0.000	Shortfall of Sites	0.207	Low I Residential	RE9-1	0	0	0	9.674	0.085		Residential - Single Family Residence, 1	210B109 353		Chatsworth - Porter Ranch	No	MI	ADU
Los Angeles	18822 LOS ALIMOS ST	91326	2717024058	0.000	0.000	0.085	0.000	Shortfall of Sites	0.202	Low I Residential	RS-1	0	0	0	9.896	0.085		Residential - Single Family Residence, 1	207B121 353		Northridge	No	MI	ADU
Los Angeles	16023 CHATSWORTH ST	91344	2667026025	0.000	0.000	0.085	0.000	Shortfall of Sites	0.171	Low I Residential	RS-1	0	0	0	11.710	0.085		Residential - Single Family Residence, 1	207B141 353		Granada Hills - Knollwood	No	MI	ADU
Los Angeles	10646 HALBRENT AVE	91345	2649010003	0.000	0.000	0.085	0.000	Shortfall of Sites	0.165	Low Residential	R1-1	0	0	0	12.104	0.085		Residential - Single Family Residence - Pool, 1	207B145 353		Mission Hills - Panorama City - North Hills	No	MI	ADU
Los Angeles	10625 ETIWANDA AVE	91326	2731003016	0.000	0.000	0.085	0.000	Shortfall of Sites	0.252	Very Low II Residential	RE11-1	0	0	0	7.927	0.085		Residential - Single Family Residence - Pool, 1	207B125 353		Northridge	No	MI	ADU
Los Angeles	10630 WILLOWBRAE AVE	91311	2722006028	0.000	0.000	0.085	0.000	Shortfall of Sites	0.172	Low I Residential	RS-1	0	0	0	11.611	0.085		Residential - Single Family Residence, 1	207B105 353		Chatsworth - Porter Ranch	No	MI	ADU
Los Angeles	10568 DES MOINES AVE	91326	2728005006	0.000	0.000	0.085	0.000	Shortfall of Sites	0.287	Very Low II Residential	RE11-1	0	0	0	6.962	0.085		Residential - Single Family Residence - Pool, 1	207B117 353		Northridge	No	MI	ADU
Los Angeles	15966 DEVONSHIRE ST	91344	2669003022	0.000	0.000	0.085	0.000	Shortfall of Sites	0.171	Low I Residential	RS-1	0	0	0	11.701	0.085		Residential - Single Family Residence, 1	204B141 353		Granada Hills - Knollwood	No	MI	ADU
Los Angeles	16415 TUBA ST	91343	2678018005	0.000	0.000	0.085	0.000	Shortfall of Sites	0.183	Low I Residential	RS-1	0	0	0	10.900	0.085		Residential - Single Family Residence - Pool, 1	204B137 353		Granada Hills - Knollwood	No	MI	ADU
Los Angeles	19928 LEMARSH ST	91311	2726023011	0.000	0.000	0.085	0.000	Shortfall of Sites	0.263	Very Low II Residential	RE11-1	0	0	0	7.612	0.085		Residential - Single Family Residence - Pool, 1	204B113 353		Chatsworth - Porter Ranch	No	MI	ADU
Los Angeles	10140 MELVIN AVE	91324	2726010027	0.000	0.000	0.085	0.000	Shortfall of Sites	0.252	Very Low II Residential	RE11-1	0	0	0	7.924	0.085		Residential - Single Family Residence - Pool, 1	204B117 353		Chatsworth - Porter Ranch	No	MI	ADU
Los Angeles	10138 WHITAKER AVE	91343	2685019020	0.000	0.000	0.085	0.000	Shortfall of Sites	0.217	Low I Residential	RS-1	0	0	0	9.215	0.085		Residential - Single Family Residence, 1	204B133 353		Granada Hills - Knollwood	No	MI	ADU
Los Angeles	10119 LASAINE AVE	91325	2734029015	0.000	0.000	0.085	0.000	Shortfall of Sites	0.253	Very Low II Residential	RE11-1	0	0	0	7.914	0.085		Residential - Single Family Residence - Pool, 1	204B129 353		Northridge	No	MI	ADU
Los Angeles	10126 YOLANDA AVE	91324	2729014002	0.000	0.000	0.085	0.000	Shortfall of Sites	0.156	Low I Residential	RS-1	0	0	0	12.806	0.085		Residential - Single Family Residence - Pool, 1	204B121 353		Northridge	No	MI	ADU
Los Angeles	19841 KINZIE ST	91311	2761018023	0.000	0.000	0.085	0.000	Shortfall of Sites	0.180	Low I Residential	RS-1	0	0	0	11.111	0.085		Residential - Single Family Residence, 1	201B113 353		Chatsworth - Porter Ranch	No	MI	ADU
Los Angeles	16349 KINZIE ST	91343	2677018017	0.000	0.000	0.085	0.000	Shortfall of Sites	0.174	Low Residential	RS-1	0	0	0	11.521	0.085		Residential - Single Family Residence, 1	201B137 353		Mission Hills - Panorama City - North Hills	No	MI	ADU
Los Angeles	9713 VANALDEN AVE	91324	2762004002	0.000	0.000	0.085	0.000	Shortfall of Sites	0.397	Very Low I Residential	RA-1	0	0	0	5.038	0.085		Residential - Single Family Residence - Pool, 1	201B121 353		Northridge	No	MI	ADU
Los Angeles	19500 NEEDLES ST	91324	2761034012	0.000	0.000	0.085	0.000	Shortfall of Sites	0.409	Very Low I Residential	RA-1	0	0	0	4.890	0.085		Residential - Single Family Residence - Pool, 1	201B117 353		Chatsworth - Porter Ranch	No	MI	ADU
Los Angeles	9715 FARRALONE AVE	91311	2727006019	0.000	0.000	0.085	0.000	Shortfall of Sites	0.403	Very Low I Residential	RA-1	0	0	0	4.968	0.085		Residential - Single Family Residence, 1	201B101 353		Chatsworth - Porter Ranch	No	MI	ADU
Los Angeles	9600 JELLICO AVE	91325	2755007008	0.000	0.000	0.085	0.000	Shortfall of Sites	0.337	Very Low I Residential	RA-1	0	0	0	5.930	0.085		Residential - Single Family Residence - Pool, 1	201B129 353		Northridge	No	MI	ADU
Los Angeles	9520 DELCO AVE	91311	2748019025	0.000	0.000	0.085	0.000	Shortfall of Sites	0.173	Low I Residential	RS-1	0	0	0	11.542	0.085		Residential - Single Family Residence - Pool, 1	201B109 353		Chatsworth - Porter Ranch	No	MI	ADU
Los Angeles	9348 MONOGRAM AVE	91343	2676003006	0.000	0.000	0.085	0.000	Shortfall of Sites	0.178	Low Residential	RS-1	0	0	0	11.256	0.085		Residential - Single Family Residence, 1	198B137 353		Mission Hills - Panorama City - North Hills	No	MI	ADU
Los Angeles	17321 DEARBORN ST	91325	2766012004	0.000	0.000	0.085	0.000	Shortfall of Sites	0.388	Very Low I Residential	RA-1	0	0	0	5.151	0.085		Residential - Single Family Residence, 1	198B129 353		Northridge	No	MI	ADU
Los Angeles	17350 GRESHAM ST	91325	2768016010	0.000	0.000	0.085	0.000	Shortfall of Sites	0.693	Very Low I Residential	RA-1	0	0	0	2.885	0.085		Residential - Single Family Residence - Pool, 1	195B129 353		Northridge	No	MI	ADU
Los Angeles	17150 GRESHAM ST	91325	2690014016	0.000	0.000	0.085	0.000	Shortfall of Sites	0.693	Very Low I Residential	RA-1	0	0	0	2.885	0.085		Residential - Single Family Residence - Pool and Misc., 1	195B133 353		Northridge	No	MI	ADU
Los Angeles	12642 MARTHA ST	91607	2341017018	0.000	0.000	0.085	0.000	Shortfall of Sites	0.172	Low Residential	R1-1	0	0	0	11.611	0.085		Residential - Single Family Residence, 1	174B161 353		North Hollywood - Valley Village	No	MI	ADU
Los Angeles	5264 BUFFALO AVE	91401	2344028010	0.000	0.000	0.085	0.000	Shortfall of Sites	0.149	Low Residential	R1-1	0	0	0	13.401	0.085		Residential - Single Family Residence, 1	171B157 353		Van Nuys - North Sherman Oaks	No	MI	ADU
Los Angeles	13828 WEDDINGTON ST	91401	2247015010	0.000	0.000	0.085	0.000	Shortfall of Sites	0.688	Very Low Residential	RA-1	0	0	0	2.905	0.085		Residential - Single Family Residence - Pool, 1	171B153 353		Van Nuys - North Sherman Oaks	No	MI	ADU
Los Angeles	5257 BELLAIRE AVE	91607	2346026010	0.000	0.000	0.085	0.000	Shortfall of Sites	0.155	Low Residential	R1-1	0	0	0	12.905	0.085		Residential - Single Family Residence, 1	171B161 353		North Hollywood - Valley Village	No	MI	ADU
Los Angeles	11740 LA MAIDA ST	91607	2355017004	0.000	0.000	0.085	0.000	Shortfall of Sites	0.193	Low Residential	R1-1	0	0	0	10.370	0.085		Residential - Single Family Residence, 1	168B169 353		North Hollywood - Valley Village	No	MI	ADU
Los Angeles	4381 LEMP AVE	91604	2365020044	0.000	0.000	0.085	0.000	Shortfall of Sites	0.234	Low Residential	R1-1-RIO	0	0	0	8.536	0.085		Residential - Single Family Residence - Pool, 1	165B169 353		Sherman Oaks - Studio City - Toluca Lake - Cahuenga Pass	No	MI	ADU
Los Angeles	2071 NORWALK AVE	90041	5685009013	0.000	0.000	0.085	0.000	Shortfall of Sites	0.156	Low Residential	R1-1	0	0	0	12.862	0.085		Residential - Single Family Residence, 1	160-5A223 353		Northeast Los Angeles	No	MI	ADU
Los Angeles	2519 W AVENUE 34	90065	5460006026	0.000	0.000	0.085	0.000	Shortfall of Sites	0.159	Low Residential	R1-1	0	0	0	12.589	0.085		Residential - Single Family Residence, 1	153A217 353		Northeast Los Angeles	No	MI	ADU
Los Angeles	745 N SIERRA BONITA AVE	90046	5526013011	0.000	0.000	0.085	0.000	Shortfall of Sites	0.149	Low II Residential	R1-1	0	0	0	13.401	0.085		Residential - Single Family Residence, 1	141B177 353		Hollywood	No	MI	ADU
Los Angeles	660 N VENDOME ST	90026	5401021001	0.000	0.000	0.085	0.000	Shortfall of Sites	0.161	Low Medium II Residential	RD1.5-1VL	0	0	0	12.446	0.085		Residential - Single Family Residence, 1	141A203 353		Silver Lake - Echo Park - Elysian Valley	No	MI	ADU
Los Angeles	316 N PLYMOUTH BLVD	90004	5523034017	0.000	0.000	0.085	0.000	Shortfall of Sites	0.155	Low II Residential	R1R3-RG	0	0	0	12.920	0.085		Residential - Single Family Residence, 1	138B189 353		Wilshire	No	MI	ADU
Los Angeles	544 LORING AVE	90024	4360025046	0.000	0.000	0.085	0.000	Shortfall of Sites	0.403	Low Residential	R1-1	0	0	0	4.967	0.085		Residential - Single Family Residence - Pool, 1	138B153 353		Westwood	No	MI	ADU
Los Angeles	447 S BENTLEY AVE	90049	4366032020	0.000	0.000	0.085	0.000	Shortfall of Sites	0.226	Low Residential	R1-1	0	0	0	8.831	0.085		Residential - Single Family Residence, 1	135B145 353		Westwood	No	MI	ADU
Los Angeles	10609 LE CONTE AVE	90024	4360013019	0.000	0.000	0.085	0.000	Shortfall of Sites	0.232	Low Residential	R1-1	0	0	0	8.612	0.085		Residential - Single Family Residence - Pool, 1	135B153 353		Westwood	No	MI	ADU
Los Angeles	1263 HOLMBY AVE	90024	4326005018	0.000	0.000	0.085	0.000	Shortfall of Sites	0.166	Low Residential	R1-1	0	0	0	12.061	0.085		Residential - Single Family Residence, 1	135B157 353		Westwood	No	MI	ADU
Los Angeles	909 S HUDSON AVE	90019	5090006002	0.000	0.000	0.085	0.000	Shortfall of Sites	0.161	Low II Residential	R1V3-RG	0	0	0	12.438	0.085		Residential - Single Family Residence - Pool, 1	132B185 353		Wilshire	No	MI	ADU
Los Angeles	100 S ROCKINGHAM AVE	90049	4406014002	0.000	0.000	0.085	0.000	Shortfall of Sites	0.168	Very Low I Residential	RE20-1	0	0	0	11.927	0.085		Residential - Single Family Residence - Pool, 1	132B137 353		Brentwood - Pacific Palisades	No	MI	ADU
Los Angeles	2133 KERWOOD AVE	90025	4319006026	0.000	0.000	0.085	0.000	Shortfall of Sites	0.149	Low Residential	R1-1-O	0	0	0	13.401	0.085		Residential - Single Family Residence, 1	129B157 353		West Los Angeles	No	MI	ADU
Los Angeles	1530 GLENVILLE DR	90035	4306017006	0.000	0.000	0.085	0.000	Shortfall of Sites	0.161	Low Residential	R1V2	0	0	0	12.450	0.085		Residential - Single Family Residence, 1	129B165 353		West Los Angeles	No	MI	ADU
Los Angeles	2054 GREENFIELD AVE	90025	4323010012	0.000	0.000	0.085	0.000	Shortfall of Sites	0.155	Low Residential	R1-1	0	0	0	12.906	0.085		Residential - Single Family Residence - Pool, 1	126B153 353		West Los Angeles	No	MI	ADU
Los Angeles	4552 W 17TH ST	90019	5071013040	0.000	0.000	0.085	0.000	Shortfall of Sites	0.161	Low Medium II Residential	RD1.5-1-O	0	0	0	12.441	0.085		Residential - Single Family Residence, 1	126B185 353		West Adams - Baldwin Hills - Leimert	No	MI	ADU
Los Angeles	2111 HILLSBORO AVE	90034	4302004023	0.000	0.000	0.085	0.000	Shortfall of Sites	0.164	Low Residential	R1V2-O	0	0	0	12.185	0.085		Residential - Single Family Residence, 1	126B169 353		West Los Angeles	No	MI	ADU
Los Angeles	2219 S BEVERLY DR	90034	4309014025	0.000	0.000	0.085	0.000	Shortfall of Sites	0.179	Low Residential	R1V2-O	0	0	0	11.176	0.085		Residential - Single Family Residence, 1	126B165 353		West Los Angeles	No	MI	ADU
Los Angeles	5809 W 75TH ST	90045	4104007008	0.000	0.000	0.085	0.000	Shortfall of Sites	0.179	Low Residential	R1-1	0	0	0	11.161	0.085		Residential - Single Family Residence, 1	102B169 353		Westchester - Playa del Rey	No	MI	ADU
Los Angeles	8406 LOYOLA BLVD	90045	4113008005	0.000	0.000	0.085	0.000	Shortfall of Sites	0.172	Low Residential	R1-1	0	0	0	11.615	0.085		Residential - Single Family Residence, 1	096B161 353		Westchester - Playa del Rey	No	MI	ADU
Los Angeles	1027 S MALGREN AVE	90732	7560018007	0.000	0.000	0.085	0.000	Shortfall of Sites	0.159	Low II Residential	R1-1XL	0	0	0	12.586	0.085		Residential - Single Family Residence - Therapy Pool (Spa), 1	015B189 353		San Pedro	No	MI	ADU
Los Angeles	17246 BOSWELL PL	91344	2602013009	0.000	0.000	0.085	0.000	Shortfall of Sites	0.176	Low I Residential	RS-1	0	0	0	11.344	0.085		Residential - Single Family Residence, 1	222B133 354		Granada Hills - Knollwood	No	MI	ADU
Los Angeles	17340 ZOLA ST	91344	2608002017	0.000	0.000	0.085	0.000	Shortfall of Sites	0.292	Low I Residential	RS-1	0	0	0	6.853	0.085		Residential - Single Family Residence - Pool, 1	222B129 354		Granada Hills - Knollwood	No	MI	ADU
Los Angeles	12469 MELVILLE AVE	91344	2608012013	0.000	0.000	0.085	0.000	Shortfall of Sites	0.278	Very Low II Residential	RE11-1-H-O, RE11-1-H	0	0	0	7.207	0.085		Residential - Single Family Residence - Pool, 1	219B129 354		Granada Hills - Knollwood	No	MI	ADU
Los Angeles	12441 JOLETTE AVE	91344	2608023006	0.000	0.000	0.085	0.000	Shortfall of Sites	0.255	Very Low II Residential	RE11-1	0	0	0	7.834	0.085		Residential - Single Family Residence, 1	219B133 354		Granada Hills - Knollwood	No	MI	ADU
Los Angeles	11966 SALEM DR	91344	2606021023	0.000	0.000	0.085	0.000	Shortfall of Sites	0.253	Very Low II Residential	RE11-1	0	0	0	7.915	0.085		Residential - Single Family Residence, 1	216B133 354		Granada Hills - Knollwood	No	MI	ADU
Los Angeles	16389 SHAMHART DR	91344	2605008028	0.000	0.000	0.085	0.000	Shortfall of Sites	0.284	Very Low II Residential	RE11-1	0	0	0	7.044	0.085		Residential - Single Family Residence - Pool, 1	216B137 354		Granada Hills - Knollwood	No	MI	ADU

Jurisdiction Name	Site Address/Intersection	5 Digit ZIP Code	Assessor Parcel Number	Very Low-Income	Low-Income	Moderate-Income	Above Moderate-Income	Type of Shortfall	Parcel Size (Acres)	Current General Plan Designation	Current Zoning	Proposed General Plan (GP) Designation	Proposed Zoning	Minimum Density Allowed	Maximum Density Allowed	Total Capacity	Vacant/ Nonvacant	Description of Existing Uses	PIN	Base Density Per Acre	Community Plan Area	Rent Stabalization Ordinance	Income Category	Applicable Rezoning Program (Program informing values in Column Q listed first)
Los Angeles	11626 BABBITT AVE	91344	2607017042	0.000	0.000	0.085	0.000	Shortfall of Sites	0.190	Low I Residential	RS-1	0	0	0	10.504	0.085		Residential - Single Family Residence - Pool, 1	213B133 354		Granada Hills - Knollwood	No	MI	ADU
Los Angeles	11614 SOPHIA AVE	91344	2605018010	0.000	0.000	0.085	0.000	Shortfall of Sites	0.196	Low I Residential	RS-1	0	0	0	10.218	0.085		Residential - Single Family Residence - Pool, 1	213B137 354		Granada Hills - Knollwood	No	MI	ADU
Los Angeles	11359 DANUBE AVE	91344	2662005019	0.000	0.000	0.085	0.000	Shortfall of Sites	0.150	Low I Residential	RS-1	0	0	0	13.314	0.085		Residential - Single Family Residence - Pool, 1	213B141 354		Granada Hills - Knollwood	No	MI	ADU
Los Angeles	11145 BABBITT AVE	91344	2697005013	0.000	0.000	0.085	0.000	Shortfall of Sites	0.168	Low I Residential	RS-1	0	0	0	11.887	0.085		Residential - Single Family Residence, 1	210B133 354		Granada Hills - Knollwood	No	MI	ADU
Los Angeles	16339 LAHEY ST	91344	2681011029	0.000	0.000	0.085	0.000	Shortfall of Sites	0.172	Low I Residential	RS-1	0	0	0	11.617	0.085		Residential - Single Family Residence - Pool, 1	210B137 354		Granada Hills - Knollwood	No	MI	ADU
Los Angeles	19000 LAHEY ST	91326	2718006009	0.000	0.000	0.085	0.000	Shortfall of Sites	0.221	Low I Residential	RS-1	0	0	0	9.063	0.085		Residential - Single Family Residence - Pool, 1	210B121 354		Northridge	No	MI	ADU
Los Angeles	20814 TULSA ST	91311	2706008034	0.000	0.000	0.085	0.000	Shortfall of Sites	0.207	Low I Residential	RE9-1	0	0	0	9.674	0.085		Residential - Single Family Residence - Pool, 1	210B109 354		Chatsworth - Porter Ranch	No	MI	ADU
Los Angeles	18814 LOS ALIMOS ST	91326	2717024057	0.000	0.000	0.085	0.000	Shortfall of Sites	0.203	Low I Residential	RS-1	0	0	0	9.843	0.085		Residential - Single Family Residence - Pool, 1	207B121 354		Northridge	No	MI	ADU
Los Angeles	10819 ORO VISTA AVE	91040	2555007006	0.000	0.000	0.085	0.000	Shortfall of Sites	0.433	Low Residential	R1-1-RFA	0	0	0	4.619	0.085		Residential - Single Family Residence, 1	207B189 354		Sunland - Tujunga - Lake View Terrace - Shadow Hills - East La Tuna Canyon	No	MI	ADU
Los Angeles	16015 CHATSWORTH ST	91344	2667026024	0.000	0.000	0.085	0.000	Shortfall of Sites	0.171	Low I Residential	RS-1	0	0	0	11.710	0.085		Residential - Single Family Residence, 1	207B141 354		Granada Hills - Knollwood	No	MI	ADU
Los Angeles	15543 KINGSBURY ST	91345	2649012019	0.000	0.000	0.085	0.000	Shortfall of Sites	0.161	Low Residential	RS-1	0	0	0	12.398	0.085		Residential - Single Family Residence, 1	207B145 354		Mission Hills - Panorama City - North Hills	No	MI	ADU
Los Angeles	21426 GERMAIN ST	91311	2722006040	0.000	0.000	0.085	0.000	Shortfall of Sites	0.173	Low I Residential	RS-1	0	0	0	11.571	0.085		Residential - Single Family Residence - Pool, 1	207B105 354		Chatsworth - Porter Ranch	No	MI	ADU
Los Angeles	15956 DEVONSHIRE ST	91344	2669003031	0.000	0.000	0.085	0.000	Shortfall of Sites	0.188	Low I Residential	RS-1	0	0	0	10.661	0.085		Residential - Single Family Residence, 1	204B141 354		Granada Hills - Knollwood	No	MI	ADU
Los Angeles	10246 PETIT AVE	91343	2685022005	0.000	0.000	0.085	0.000	Shortfall of Sites	0.193	Low I Residential	RS-1	0	0	0	10.367	0.085		Residential - Single Family Residence, 1	204B137 354		Granada Hills - Knollwood	No	MI	ADU
Los Angeles	19918 LEMARSH ST	91311	2726023012	0.000	0.000	0.085	0.000	Shortfall of Sites	0.511	Very Low II Residential	RE11-1	0	0	0	3.913	0.085		Residential - Single Family Residence - Pool, 1	204B113 354		Chatsworth - Porter Ranch	No	MI	ADU
Los Angeles	19441 ROMAR ST	91324	2726017016	0.000	0.000	0.085	0.000	Shortfall of Sites	0.380	Very Low I Residential	RA-1	0	0	0	5.256	0.085		Residential - Single Family Residence - Pool, 1	204B117 354		Chatsworth - Porter Ranch	No	MI	ADU
Los Angeles	10135 OAK PARK AVE	91325	2694012013	0.000	0.000	0.085	0.000	Shortfall of Sites	0.270	Very Low II Residential	RE11-1	0	0	0	7.415	0.085		Residential - Single Family Residence - Pool, 1	204B133 354		Northridge	No	MI	ADU
Los Angeles	10115 WHITE OAK AVE	91325	2734004029	0.000	0.000	0.085	0.000	Shortfall of Sites	0.184	Low I Residential	RS-1	0	0	0	10.898	0.085		Residential - Single Family Residence, 1	204B129 354		Northridge	No	MI	ADU
Los Angeles	9950 GARDEN GROVE AVE	91325	2731023032	0.000	0.000	0.085	0.000	Shortfall of Sites	0.294	Very Low I Residential	RA-1	0	0	0	6.806	0.085		Residential - Single Family Residence, 1	204B125 354		Northridge	No	MI	ADU
Los Angeles	19833 KINZIE ST	91311	2761018024	0.000	0.000	0.085	0.000	Shortfall of Sites	0.180	Low I Residential	RS-1	0	0	0	11.111	0.085		Residential - Single Family Residence, 1	201B113 354		Chatsworth - Porter Ranch	No	MI	ADU
Los Angeles	16345 KINZIE ST	91343	2677018023	0.000	0.000	0.085	0.000	Shortfall of Sites	0.189	Low Residential	RS-1	0	0	0	10.596	0.085		Residential - Single Family Residence, 1	201B137 354		Mission Hills - Panorama City - North Hills	No	MI	ADU
Los Angeles	9724 BOTHWELL RD	91324	2761032014	0.000	0.000	0.085	0.000	Shortfall of Sites	0.393	Very Low I Residential	RA-1	0	0	0	5.095	0.085		Residential - Single Family Residence - Pool, 1	201B117 354		Chatsworth - Porter Ranch	No	MI	ADU
Los Angeles	9942 MARNICE AVE	91042	2571017062	0.000	0.000	0.085	0.000	Shortfall of Sites	0.174	Low Residential	R1-1-RFA	0	0	0	11.508	0.085		Residential - Single Family Residence - Pool, 1	201B205 354		Sunland - Tujunga - Lake View Terrace - Shadow Hills - East La Tuna Canyon	No	MI	ADU
Los Angeles	9601 SHOSHONE AVE	91325	2755007007	0.000	0.000	0.085	0.000	Shortfall of Sites	0.342	Very Low I Residential	RA-1	0	0	0	5.843	0.085		Residential - Single Family Residence - Pool, 1	201B129 354		Northridge	No	MI	ADU
Los Angeles	9349 ODESSA AVE	91343	2676003022	0.000	0.000	0.085	0.000	Shortfall of Sites	0.178	Low Residential	RS-1	0	0	0	11.256	0.085		Residential - Single Family Residence, 1	198B137 354		Mission Hills - Panorama City - North Hills	No	MI	ADU
Los Angeles	9324 BECKFORD AVE	91324	2762018010	0.000	0.000	0.085	0.000	Shortfall of Sites	0.397	Very Low I Residential	RA-1	0	0	0	5.039	0.085		Residential - Single Family Residence - Pool, 1	198B121 354		Northridge	No	MI	ADU
Los Angeles	9364 BELVOIR AVE	91214	2572002037	0.000	0.000	0.085	0.000	Shortfall of Sites	0.196	Low Residential	RS-1	0	0	0	10.192	0.085		Residential - Single Family Residence, 1	198B205 354		Sunland - Tujunga - Lake View Terrace - Shadow Hills - East La Tuna Canyon	No	MI	ADU
Los Angeles	17532 DEARBORN ST	91325	2766009010	0.000	0.000	0.085	0.000	Shortfall of Sites	0.526	Very Low I Residential	RA-1	0	0	0	3.800	0.085		Residential - Single Family Residence - Pool, 1	198B129 354		Northridge	No	MI	ADU
Los Angeles	17340 GRESHAM ST	91325	2768016011	0.000	0.000	0.085	0.000	Shortfall of Sites	0.693	Very Low I Residential	RA-1	0	0	0	2.885	0.085		Residential - Single Family Residence - Pool, 1	195B129 354		Northridge	No	MI	ADU
Los Angeles	17140 GRESHAM ST	91325	2690014017	0.000	0.000	0.085	0.000	Shortfall of Sites	0.692	Very Low I Residential	RA-1	0	0	0	2.890	0.085		Residential - Single Family Residence - Pool, 1	195B133 354		Northridge	No	MI	ADU
Los Angeles	12636 MARTHA ST	91607	2341017017	0.000	0.000	0.085	0.000	Shortfall of Sites	0.172	Low Residential	R1-1	0	0	0	11.611	0.085		Residential - Single Family Residence - Pool, 1	174B161 354		North Hollywood - Valley Village	No	MI	ADU
Los Angeles	13818 WEDDINGTON ST	91401	2247015011	0.000	0.000	0.085	0.000	Shortfall of Sites	0.688	Very Low Residential	RA-1	0	0	0	2.905	0.085		Residential - Single Family Residence - Pool, 1	171B153 354		Van Nuys - North Sherman Oaks	No	MI	ADU
Los Angeles	15114 LA MAIDA ST	91403	2264010024	0.000	0.000	0.085	0.000	Shortfall of Sites	0.155	Low Residential	R1-1	0	0	0	12.904	0.085		Residential - Single Family Residence, 1	168B145 354		Sherman Oaks - Studio City - Toluca Lake - Cahuenga Pass	No	MI	ADU
Los Angeles	11746 LA MAIDA ST	91607	2355017003	0.000	0.000	0.085	0.000	Shortfall of Sites	0.193	Low Residential	R1-1	0	0	0	10.371	0.085		Residential - Single Family Residence, 1	168B169 354		North Hollywood - Valley Village	No	MI	ADU
Los Angeles	4063 FARMDALE AVE	91604	2368025025	0.000	0.000	0.085	0.000	Shortfall of Sites	0.155	Low Residential	R1-1-RIO	0	0	0	12.899	0.085		Residential - Single Family Residence - Pool, 1	162B169 354		Sherman Oaks - Studio City - Toluca Lake - Cahuenga Pass	No	MI	ADU
Los Angeles	4876 WICOPEE ST	90041	5690010018	0.000	0.000	0.085	0.000	Shortfall of Sites	0.789	Low Residential	R1-1	0	0	0	2.534	0.085		Residential - Single Family Residence, 1	162A227 354		Northeast Los Angeles	No	MI	ADU
Los Angeles	3618 REVERE AVE	90039	5435007044	0.000	0.000	0.085	0.000	Shortfall of Sites	0.155	Low Residential	R1-1-RIO	0	0	0	12.907	0.085		Residential - Single Family Residence, 1	156B209 354		Northeast Los Angeles	No	MI	ADU
Los Angeles	2562 W AVENUE 31	90065	5457010038	0.000	0.000	0.085	0.000	Shortfall of Sites	0.161	Low Residential	R1-1-CDO	0	0	0	12.453	0.085		Residential - Single Family Residence, 1	150B213 354		Northeast Los Angeles	No	MI	ADU
Los Angeles	317 N PLYMOUTH BLVD	90004	5523033034	0.000	0.000	0.085	0.000	Shortfall of Sites	0.155	Low II Residential	R1R3-RG	0	0	0	12.907	0.085		Residential - Single Family Residence, 1	138B189 354		Wilshire	No	MI	ADU
Los Angeles	547 LORING AVE	90024	4360024023	0.000	0.000	0.085	0.000	Shortfall of Sites	0.201	Low Residential	R1-1	0	0	0	9.946	0.085		Residential - Single Family Residence - Therapy Pool (Spa), 1	138B153 354		Westwood	No	MI	ADU
Los Angeles	511 CASHMERE TER	90049	4366033014	0.000	0.000	0.085	0.000	Shortfall of Sites	0.206	Low Residential	R1-1	0	0	0	9.710	0.085		Residential - Single Family Residence - Pool, 1	135B149 354		Westwood	No	MI	ADU
Los Angeles	845 MALCOLM AVE	90024	4360007008	0.000	0.000	0.085	0.000	Shortfall of Sites	0.177	Low Residential	R1-1	0	0	0	11.314	0.085		Residential - Single Family Residence, 1	135B153 354		Westwood	No	MI	ADU
Los Angeles	221 OCEANO DR	90049	4404032017	0.000	0.000	0.085	0.000	Shortfall of Sites	0.153	Low Residential	RS-1	0	0	0	13.102	0.085		Residential - Single Family Residence, 1	132B141 354		Brentwood - Pacific Palisades	No	MI	ADU
Los Angeles	900 S HUDSON AVE	90019	5090007014	0.000	0.000	0.085	0.000	Shortfall of Sites	0.242	Low II Residential	R1V3-RG	0	0	0	8.280	0.085		Residential - Single Family Residence, 1	132B185 354		Wilshire	No	MI	ADU
Los Angeles	11724 CHENAULT ST	90049	4401016014	0.000	0.000	0.085	0.000	Shortfall of Sites	0.172	Low Residential	RS-1-O	0	0	0	11.613	0.085		Residential - Single Family Residence, 1	132B145 354		Brentwood - Pacific Palisades	No	MI	ADU
Los Angeles	10630 MISSOURI AVE	90025	4321005029	0.000	0.000	0.085	0.000	Shortfall of Sites	0.171	Low Residential	R1-1-O	0	0	0	11.713	0.085		Residential - Single Family Residence, 1	129B157 354		West Los Angeles	No	MI	ADU
Los Angeles	1531 GLENVILLE DR	90035	4306016023	0.000	0.000	0.085	0.000	Shortfall of Sites	0.161	Low Residential	R1V2	0	0	0	12.422	0.085		Residential - Single Family Residence, 1	129B165 354		West Los Angeles	No	MI	ADU
Los Angeles	2214 S BEVERLY DR	90034	4309017005	0.000	0.000	0.085	0.000	Shortfall of Sites	0.172	Low Residential	R1V2-O	0	0	0	11.598	0.085		Residential - Single Family Residence, 1	126B165 354		West Los Angeles	No	MI	ADU
Los Angeles	8929 HARGIS ST	90034	4301009030	0.000	0.000	0.085	0.000	Shortfall of Sites	0.152	Low II Residential	R1-1	0	0	0	13.184	0.085		Residential - Single Family Residence, 1	123B169 354		West Adams - Baldwin Hills - Leimert	No	MI	ADU
Los Angeles	11485 BIONA DR	90066	4234010011	0.000	0.000	0.085	0.000	Shortfall of Sites	0.226	Low Residential	R1V2	0	0	0	8.857	0.085		Residential - Single Family Residence, 1	114B157 354		Palms - Mar Vista - Del Rey	No	MI	ADU
Los Angeles	3577 INGLEWOOD BLVD	90066	4248022016	0.000	0.000	0.085	0.000	Shortfall of Sites	0.166	Low Residential	R1V2	0	0	0	12.078	0.085		Residential - Single Family Residence, 1	114B153 354		Palms - Mar Vista - Del Rey	No	MI	ADU
Los Angeles	6025 W 78TH ST	90045	4106013005	0.000	0.000	0.085	0.000	Shortfall of Sites	0.164	Low Residential	R1-1	0	0	0	12.186	0.085		Residential - Single Family Residence, 1	099B169 354		Westchester - Playa del Rey	No	MI	ADU
Los Angeles	8407 LOYOLA BLVD	90045	4113009028	0.000	0.000	0.085	0.000	Shortfall of Sites	0.172	Low Residential	R1-1	0	0	0	11.606	0.085		Residential - Single Family Residence, 1	096B161 354		Westchester - Playa del Rey	No	MI	ADU
Los Angeles	17825 CANDIA CT	91344	2601050033	0.000	0.000	0.085	0.000	Shortfall of Sites	0.272	Very Low II Residential	RE11-1-H-O	0	0	0	7.360	0.085		Residential - Single Family Residence - Pool, 1	219B129 355		Granada Hills - Knollwood	No	MI	ADU
Los Angeles	12451 LITHUANIA DR	91344	2608020020	0.000	0.000	0.085	0.000	Shortfall of Sites	0.232	Low I Residential	RS-1	0	0	0	8.625	0.085		Residential - Single Family Residence - Pool, 1	219B133 355		Granada Hills - Knollwood	No	MI	ADU
Los Angeles	16268 MIDWOOD DR	91344	2605011015	0.000	0.000	0.085	0.000	Shortfall of Sites	0.255	Very Low II Residential	RE11-1	0	0	0	7.837	0.085		Residential - Single Family Residence - Pool, 1	216B137 355		Granada Hills - Knollwood	No	MI	ADU
Los Angeles	17186 BIRCHER ST	91344	2607017043	0.000	0.000	0.085	0.000	Shortfall of Sites	0.176	Low I Residential	RS-1	0	0	0	11.386	0.085		Residential - Single Family Residence - Pool, 1	213B133 355		Granada Hills - Knollwood	No	MI	ADU
Los Angeles	11618 GOTHIC AVE	91344	2605023015	0.000	0.000	0.085	0.000	Shortfall of Sites	0.185	Low I Residential	RS-1	0	0	0	10.782	0.085		Residential - Single Family Residence, 1	213B137 355		Granada Hills - Knollwood	No	MI	ADU
Los Angeles	15960 KALISHER ST	91344	2666012001	0.000	0.000	0.085	0.000	Shortfall of Sites	0.208	Low I Residential	RS-1	0	0	0	9.634	0.085		Residential - Single Family Residence - Pool, 1	213B141 355		Granada Hills - Knollwood	No	MI	ADU
Los Angeles	17150 DONMETZ ST	91344	2697008032	0.000	0.000	0.085	0.000	Shortfall of Sites	0.180	Low I Residential	RS-1	0	0	0	11.086	0.085		Residential - Single Family Residence, 1	210B133 355		Granada Hills - Knollwood	No	MI	ADU
Los Angeles	11065 AMIGO AVE	91326	2717011024	0.000	0.000	0.085	0.000	Shortfall of Sites	0.256	Very Low II Residential	RE11-1	0	0	0	7.819	0.085		Residential - Single Family Residence, 1	210B125 355		Northridge	No	MI	ADU
Los Angeles	11107 YOLANDA AVE	91326	2717002029	0.000	0.000	0.085	0.000	Shortfall of Sites	0.254	Very Low II Residential	RE11-1	0	0	0	7.885	0.085		Residential - Single Family Residence, 1	210B121 355		Northridge	No	MI	ADU
Los Angeles	20808 TULSA ST	91311	2706008033	0.000	0.000	0.085	0.000	Shortfall of Sites	0.207	Low I Residential	RE9-1	0	0	0	9.674	0.085		Residential - Single Family Residence - Pool, 1	210B109 355		Chatsworth - Porter Ranch	No	MI	ADU
Los Angeles	18808 LOS ALIMOS ST	91326	2717024056	0.000	0.000	0.085	0.000	Shortfall of Sites	0.204	Low I Residential	RS-1	0	0	0	9.812	0.085		Residential - Single Family Residence - Pool, 1	207B121 355		Northridge	No	MI	ADU
Los Angeles	16009 CHATSWORTH ST	91344	2667026023	0.000	0.000	0.085	0.000	Shortfall of Sites	0.171	Low I Residential	RS-1	0	0	0	11.710	0.085		Residential - Single Family Residence, 1	207B141 355		Granada Hills - Knollwood	No	MI	ADU
Los Angeles	15537 KINGSBURY ST	91345	2649012018	0.000	0.000	0.085	0.000	Shortfall of Sites	0.162	Low Residential	RS-1	0	0	0	12.313	0.085		Residential - Single Family Residence, 1	207B145 355		Mission Hills - Panorama City - North Hills	No	MI	ADU
Los Angeles	21420 GERMAIN ST	91311	2722006039	0.000	0.000	0.085	0.000	Shortfall of Sites	0.178	Low I Residential	RS-1	0	0	0	11.213	0.085		Residential - Single Family Residence - Pool, 1	207B105 355		Chatsworth - Porter Ranch	No	MI	ADU
Los Angeles	15948 DEVONSHIRE ST	91344	2669003032	0.000	0.000	0.085	0.000	Shortfall of Sites	0.188	Low I Residential	RS-1	0	0	0	10.660	0.085		Residential - Single Family Residence, 1	204B141 355		Granada Hills - Knollwood	No	MI	ADU
Los Angeles	10245 RUFFNER AVE	91343	2685022026	0.000	0.000	0.085	0.000	Shortfall of Sites	0.193	Low I Residential	RS-1	0	0	0	10.366	0.085		Residential - Single Family Residence, 1	204B137 355		Granada Hills - Knollwood	No	MI	ADU
Los Angeles	19910 LEMARSH ST	91311	2726023013	0.000	0.000	0.085	0.000	Shortfall of Sites	0.253	Very Low II Residential	RE11-1	0	0	0	7.899	0.085		Residential - Single Family Residence, 1	204B113 355		Chatsworth - Porter Ranch	No	MI	ADU
Los Angeles	19451 ROMAR ST	91324	2726017015	0.000	0.000	0.085	0.000	Shortfall of Sites	0.336	Very Low I Residential	RA-1	0	0	0	5.947	0.085		Residential - Single Family Residence - Pool, 1	204B117 355		Chatsworth - Porter Ranch	No	MI	ADU
Los Angeles	10136 OAK PARK AVE	91325	2694018001	0.000	0.000	0.085	0.000	Shortfall of Sites	0.253	Very Low II Residential	RE11-1	0	0	0	7.921	0.085		Residential - Single Family Residence, 1	204B133 355		Northridge	No	MI	ADU
Los Angeles	10112 SHOSHONE AVE	91325	2734016002	0.000	0.000	0.085	0.000	Shortfall of Sites	0.254	Very Low II Residential	RE11-1	0	0	0	7.877	0.085		Residential - Single Family Residence - Pool, 1	204B129 355		Northridge	No	MI	ADU
Los Angeles	10115 DONNA AVE	91324	2729002012	0.000	0.000	0.085	0.000	Shortfall of Sites	0.376	Very Low I Residential	RA-1	0	0	0	5.316	0.085		Residential - Single Family Residence - Pool, 1	204B121 355		Northridge	No	MI	ADU
Los Angeles	10058 LURLINE AVE	91311	2741029009	0.000	0.000	0.085	0.000	Shortfall of Sites	0.173	Low I Residential	RS-1	0	0	0	11.563	0.085		Residential - Single Family Residence, 1	204B109 355		Chatsworth - Porter Ranch	No	MI	ADU
Los Angeles	18252 VINTAGE ST	91325	2731023020	0.000	0.000	0.085	0.000	Shortfall of Sites	0.362	Very Low I Residential	RA-1	0	0	0	5.522	0.085		Residential - Single Family Residence - Pool, 1	204B125 355		Northridge	No	MI	ADU

Jurisdiction Name	Site Address/Intersection	5 Digit ZIP Code	Assessor Parcel Number	Very Low-Income	Low-Income	Moderate-Income	Above Moderate-Income	Type of Shortfall	Parcel Size (Acres)	Current General Plan Designation	Current Zoning	Proposed General Plan (GP) Designation	Proposed Zoning	Minimum Density Allowed	Maximum Density Allowed	Total Capacity	Vacant/ Nonvacant	Description of Existing Uses	PIN	Base Density Per Acre	Community Plan Area	Rent Stabalization Ordinance	Income Category	Applicable Rezoning Program (Program informing values in Column Q listed first)
Los Angeles	19827 KINZIE ST	91311	2761018025	0.000	0.000	0.085	0.000	Shortfall of Sites	0.180	Low I Residential	RS-1	0	0	0	11.112	0.085		Residential - Single Family Residence, 1	201B113 355		Chatsworth - Porter Ranch	No	MI	ADU
Los Angeles	9728 GEYSER AVE	91324	2763026005	0.000	0.000	0.085	0.000	Shortfall of Sites	0.193	Low I Residential	RS-1	0	0	0	10.356	0.085		Residential - Single Family Residence, 1	201B121 355		Northridge	No	MI	ADU
Los Angeles	9725 MELVIN AVE	91324	2761032009	0.000	0.000	0.085	0.000	Shortfall of Sites	0.385	Very Low I Residential	RA-1	0	0	0	5.190	0.085		Residential - Single Family Residence - Pool, 1	201B117 355		Chatsworth - Porter Ranch	No	MI	ADU
Los Angeles	17417 HALSTED ST	91325	2755008031	0.000	0.000	0.085	0.000	Shortfall of Sites	0.292	Very Low I Residential	RA-1	0	0	0	6.858	0.085		Residential - Single Family Residence, 1	201B129 355		Northridge	No	MI	ADU
Los Angeles	19008 VINCENNES ST	91324	2762029018	0.000	0.000	0.085	0.000	Shortfall of Sites	0.209	Low I Residential	RS-1	0	0	0	9.549	0.085		Residential - Single Family Residence, 1	198B121 355		Northridge	No	MI	ADU
Los Angeles	9363 BELVOIR AVE	91214	2572002035	0.000	0.000	0.085	0.000	Shortfall of Sites	0.167	Low Residential	RS-1	0	0	0	11.945	0.085		Residential - Single Family Residence - Pool, 1	198B205 355		Sunland - Tujunga - Lake View Terrace - Shadow Hills - East La Tuna Canyon	No	MI	ADU
Los Angeles	9156 JELLICO AVE	91325	2766008009	0.000	0.000	0.085	0.000	Shortfall of Sites	0.292	Very Low I Residential	RA-1	0	0	0	6.850	0.085		Residential - Single Family Residence - Pool, 1	198B129 355		Northridge	No	MI	ADU
Los Angeles	8750 ZELZAH AVE	91325	2768012023	0.000	0.000	0.085	0.000	Shortfall of Sites	0.608	Very Low I Residential	RA-1	0	0	0	3.290	0.085		Residential - Single Family Residence - Pool, 1	195B129 355		Northridge	No	MI	ADU
Los Angeles	12630 MARTHA ST	91607	2341017016	0.000	0.000	0.085	0.000	Shortfall of Sites	0.172	Low Residential	R1-1	0	0	0	11.610	0.085		Residential - Single Family Residence - Pool, 1	174B161 355		North Hollywood - Valley Village	No	MI	ADU
Los Angeles	13808 WEDDINGTON ST	91401	2247015012	0.000	0.000	0.085	0.000	Shortfall of Sites	0.687	Very Low Residential	RA-1	0	0	0	2.910	0.085		Residential - Single Family Residence - Pool, 1	171B153 355		Van Nuys - North Sherman Oaks	No	MI	ADU
Los Angeles	4829 ETHEL AVE	91423	2358017004	0.000	0.000	0.085	0.000	Shortfall of Sites	0.186	Low Residential	R1-1	0	0	0	10.754	0.085		Residential - Single Family Residence - Pool, 1	168B161 355		Van Nuys - North Sherman Oaks	No	MI	ADU
Los Angeles	15108 LA MAIDA ST	91403	2264010025	0.000	0.000	0.085	0.000	Shortfall of Sites	0.155	Low Residential	R1-1	0	0	0	12.904	0.085		Residential - Single Family Residence, 1	168B145 355		Sherman Oaks - Studio City - Toluca Lake - Cahuenga Pass	No	MI	ADU
Los Angeles	11752 LA MAIDA ST	91607	2355017002	0.000	0.000	0.085	0.000	Shortfall of Sites	0.193	Low Residential	R1-1	0	0	0	10.371	0.085		Residential - Single Family Residence - Pool, 1	168B169 355		North Hollywood - Valley Village	No	MI	ADU
Los Angeles	4064 CAMELLIA AVE	91604	2368025011	0.000	0.000	0.085	0.000	Shortfall of Sites	0.155	Low Residential	R1-1-RIO	0	0	0	12.899	0.085		Residential - Single Family Residence, 1	162B169 355		Sherman Oaks - Studio City - Toluca Lake - Cahuenga Pass	No	MI	ADU
Los Angeles	1338 LINDA ROSA AVE	90041	5690010001	0.000	0.000	0.085	0.000	Shortfall of Sites	0.169	Low Residential	R1-1	0	0	0	11.842	0.085		Residential - Single Family Residence, 1	162A227 355		Northeast Los Angeles	No	MI	ADU
Los Angeles	2103 NORWALK AVE	90041	5685009010	0.000	0.000	0.085	0.000	Shortfall of Sites	0.155	Low Residential	R1-1	0	0	0	12.928	0.085		Residential - Single Family Residence, 1	160-5A223 355		Northeast Los Angeles	No	MI	ADU
Los Angeles	3702 BOYCE AVE	90039	5435012022	0.000	0.000	0.085	0.000	Shortfall of Sites	0.155	Low Residential	R1-1-RIO	0	0	0	12.907	0.085		Residential - Single Family Residence, 1	156A207 355		Northeast Los Angeles	No	MI	ADU
Los Angeles	2567 W AVENUE 30	90065	5457010035	0.000	0.000	0.085	0.000	Shortfall of Sites	0.172	Low Residential	R1-1-CDO	0	0	0	11.616	0.085		Residential - Single Family Residence, 1	150B213 355		Northeast Los Angeles	No	MI	ADU
Los Angeles	2040 N BERENDO ST	90027	5589023021	0.000	0.000	0.085	0.000	Shortfall of Sites	0.150	Low II Residential	R1-1	0	0	0	13.368	0.085		Residential - Single Family Residence, 1	150B197 355		Hollywood	No	MI	ADU
Los Angeles	316 N BEACHWOOD DR	90004	5523033016	0.000	0.000	0.085	0.000	Shortfall of Sites	0.155	Low II Residential	R1R3-RG	0	0	0	12.907	0.085		Residential - Single Family Residence, 1	138B189 355		Wilshire	No	MI	ADU
Los Angeles	550 HILGARD AVE	90024	4360022005	0.000	0.000	0.085	0.000	Shortfall of Sites	0.222	Low Residential	R1-1	0	0	0	9.004	0.085		Residential - Single Family Residence, 1	138B153 355		Westwood	No	MI	ADU
Los Angeles	454 S BENTLEY AVE	90049	4366031009	0.000	0.000	0.085	0.000	Shortfall of Sites	0.173	Low Residential	R1-1	0	0	0	11.547	0.085		Residential - Single Family Residence - Pool, 1	135B145 355		Westwood	No	MI	ADU
Los Angeles	908 WESTHOLME AVE	90024	4360017010	0.000	0.000	0.085	0.000	Shortfall of Sites	0.173	Low Residential	R1-1	0	0	0	11.541	0.085		Residential - Single Family Residence, 1	135B153 355		Westwood	No	MI	ADU
Los Angeles	10634 WELLWORTH AVE	90024	4326010007	0.000	0.000	0.085	0.000	Shortfall of Sites	0.164	Low Residential	R1-1-O	0	0	0	12.176	0.085		Residential - Single Family Residence - Pool, 1	132B153 355		Westwood	No	MI	ADU
Los Angeles	908 KENISTON AVE	90019	5090006016	0.000	0.000	0.085	0.000	Shortfall of Sites	0.161	Low II Residential	R1V3-RG	0	0	0	12.441	0.085		Residential - Single Family Residence, 1	132B185 355		Wilshire	No	MI	ADU
Los Angeles	1551 ROXBURY DR	90035	4307012031	0.000	0.000	0.085	0.000	Shortfall of Sites	0.311	Low Residential	R1V2-O	0	0	0	6.423	0.085		Residential - Single Family Residence, 1	129B165 355		West Los Angeles	No	MI	ADU
Los Angeles	10217 CLUB PL	90064	4308004012	0.000	0.000	0.085	0.000	Shortfall of Sites	0.223	Low Residential	R1V2-O	0	0	0	8.953	0.085		Residential - Single Family Residence - Pool, 1	126B165 355		West Los Angeles	No	MI	ADU
Los Angeles	7743 BOEING AVE	90045	4106013009	0.000	0.000	0.085	0.000	Shortfall of Sites	0.159	Low Residential	R1-1	0	0	0	12.607	0.085		Residential - Single Family Residence, 1	099B169 355		Westchester - Playa del Rey	No	MI	ADU
Los Angeles	1106 S MALGREN AVE	90732	7560019005	0.000	0.000	0.085	0.000	Shortfall of Sites	0.154	Low II Residential	R1-1XL	0	0	0	12.962	0.085		Residential - Single Family Residence, 1	015B189 355		San Pedro	No	MI	ADU
Los Angeles	1436 S WYCLIFF AVE	90732	7560013037	0.000	0.000	0.085	0.000	Shortfall of Sites	0.168	Low II Residential	R1-1XL	0	0	0	11.924	0.085		Residential - Single Family Residence - Other Improvements Only, 1	012B193 355		San Pedro	No	MI	ADU
Los Angeles	12504 NEDRA DR	91344	2609021024	0.000	0.000	0.085	0.000	Shortfall of Sites	0.409	Very Low I Residential	RA-1	0	0	0	4.893	0.085		Residential - Single Family Residence - Pool, 1	219B133 356		Granada Hills - Knollwood	No	MI	ADU
Los Angeles	11931 WOODLEY AVE	91344	2605011010	0.000	0.000	0.085	0.000	Shortfall of Sites	0.253	Very Low II Residential	RE11-1	0	0	0	7.892	0.085		Residential - Single Family Residence, 1	216B137 356		Granada Hills - Knollwood	No	MI	ADU
Los Angeles	17180 BIRCHER ST	91344	2607017044	0.000	0.000	0.085	0.000	Shortfall of Sites	0.176	Low I Residential	RS-1	0	0	0	11.386	0.085		Residential - Single Family Residence - Pool, 1	213B133 356		Granada Hills - Knollwood	No	MI	ADU
Los Angeles	16324 BIRCHER ST	91344	2605017043	0.000	0.000	0.085	0.000	Shortfall of Sites	0.180	Low I Residential	RS-1	0	0	0	11.123	0.085		Residential - Single Family Residence, 1	213B137 356		Granada Hills - Knollwood	No	MI	ADU
Los Angeles	15952 KALISHER ST	91344	2666012002	0.000	0.000	0.085	0.000	Shortfall of Sites	0.207	Low I Residential	RS-1	0	0	0	9.643	0.085		Residential - Single Family Residence, 1	213B141 356		Granada Hills - Knollwood	No	MI	ADU
Los Angeles	16333 LAHEY ST	91344	2681011028	0.000	0.000	0.085	0.000	Shortfall of Sites	0.169	Low I Residential	RS-1	0	0	0	11.829	0.085		Residential - Single Family Residence, 1	210B137 356		Granada Hills - Knollwood	No	MI	ADU
Los Angeles	19120 SALT LAKE PL	91326	2718004029	0.000	0.000	0.085	0.000	Shortfall of Sites	0.173	Low I Residential	RS-1	0	0	0	11.555	0.085		Residential - Single Family Residence - Pool, 1	210B121 356		Northridge	No	MI	ADU
Los Angeles	10856 COZYCROFT AVE	91311	2707006016	0.000	0.000	0.085	0.000	Shortfall of Sites	0.252	Very Low II Residential	RE11-1	0	0	0	7.925	0.085		Residential - Single Family Residence, 1	210B109 356		Chatsworth - Porter Ranch	No	MI	ADU
Los Angeles	18800 LOS ALIMOS ST	91326	2717024055	0.000	0.000	0.085	0.000	Shortfall of Sites	0.204	Low I Residential	RS-1	0	0	0	9.811	0.085		Residential - Single Family Residence - Pool, 1	207B121 356		Northridge	No	MI	ADU
Los Angeles	16001 CHATSWORTH ST	91344	2667026022	0.000	0.000	0.085	0.000	Shortfall of Sites	0.175	Low I Residential	RS-1	0	0	0	11.436	0.085		Residential - Single Family Residence - Pool, 1	207B141 356		Granada Hills - Knollwood	No	MI	ADU
Los Angeles	15531 KINGSBURY ST	91345	2649012017	0.000	0.000	0.085	0.000	Shortfall of Sites	0.162	Low Residential	RS-1	0	0	0	12.314	0.085		Residential - Single Family Residence, 1	207B145 356		Mission Hills - Panorama City - North Hills	No	MI	ADU
Los Angeles	18514 KINGSBURY ST	91326	2728023003	0.000	0.000	0.085	0.000	Shortfall of Sites	0.253	Very Low II Residential	RE11-1	0	0	0	7.890	0.085		Residential - Single Family Residence - Pool, 1	207B125 356		Northridge	No	MI	ADU
Los Angeles	21414 GERMAIN ST	91311	2722006038	0.000	0.000	0.085	0.000	Shortfall of Sites	0.178	Low I Residential	RS-1	0	0	0	11.213	0.085		Residential - Single Family Residence - Pool, 1	207B105 356		Chatsworth - Porter Ranch	No	MI	ADU
Los Angeles	19210 CLYMER ST	91326	2728011004	0.000	0.000	0.085	0.000	Shortfall of Sites	0.307	Very Low II Residential	RE11-1	0	0	0	6.519	0.085		Residential - Single Family Residence - Pool, 1	207B117 356		Northridge	No	MI	ADU
Los Angeles	15942 DEVONSHIRE ST	91344	2669003033	0.000	0.000	0.085	0.000	Shortfall of Sites	0.190	Low I Residential	RS-1	0	0	0	10.514	0.085		Residential - Single Family Residence, 1	204B141 356		Granada Hills - Knollwood	No	MI	ADU
Los Angeles	10240 RUFFNER AVE	91343	2685015001	0.000	0.000	0.085	0.000	Shortfall of Sites	0.158	Low I Residential	RS-1	0	0	0	12.628	0.085		Residential - Single Family Residence - Pool, 1	204B137 356		Granada Hills - Knollwood	No	MI	ADU
Los Angeles	19900 LEMARSH ST	91311	2726023014	0.000	0.000	0.085	0.000	Shortfall of Sites	0.254	Very Low II Residential	RE11-1	0	0	0	7.871	0.085		Residential - Single Family Residence, 1	204B113 356		Chatsworth - Porter Ranch	No	MI	ADU
Los Angeles	17053 ROMAR ST	91325	2694019018	0.000	0.000	0.085	0.000	Shortfall of Sites	0.266	Very Low II Residential	RE11-1	0	0	0	7.526	0.085		Residential - Single Family Residence - Pool, 1	204B133 356		Northridge	No	MI	ADU
Los Angeles	10114 VANALDEN AVE	91324	2729002009	0.000	0.000	0.085	0.000	Shortfall of Sites	0.373	Very Low I Residential	RA-1	0	0	0	5.359	0.085		Residential - Single Family Residence - Pool, 1	204B121 356		Northridge	No	MI	ADU
Los Angeles	20646 MAYALL ST	91311	2741029010	0.000	0.000	0.085	0.000	Shortfall of Sites	0.173	Low I Residential	RS-1	0	0	0	11.564	0.085		Residential - Single Family Residence, 1	204B109 356		Chatsworth - Porter Ranch	No	MI	ADU
Los Angeles	18564 MERRIDY ST	91324	2729021022	0.000	0.000	0.085	0.000	Shortfall of Sites	0.215	Low I Residential	RS-1	0	0	0	9.283	0.085		Residential - Single Family Residence, 1	204B125 356		Northridge	No	MI	ADU
Los Angeles	19821 KINZIE ST	91311	2761018026	0.000	0.000	0.085	0.000	Shortfall of Sites	0.180	Low I Residential	RS-1	0	0	0	11.111	0.085		Residential - Single Family Residence, 1	201B113 356		Chatsworth - Porter Ranch	No	MI	ADU
Los Angeles	9746 CREBS AVE	91324	2763023015	0.000	0.000	0.085	0.000	Shortfall of Sites	0.183	Low I Residential	RS-1	0	0	0	10.900	0.085		Residential - Single Family Residence, 1	201B121 356		Northridge	No	MI	ADU
Los Angeles	19172 MARILLA ST	91324	2762006008	0.000	0.000	0.085	0.000	Shortfall of Sites	0.277	Very Low I Residential	RA-1	0	0	0	7.227	0.085		Residential - Single Family Residence, 1	201B117 356		Northridge	No	MI	ADU
Los Angeles	9709 NEVADA AVE	91311	2727011018	0.000	0.000	0.085	0.000	Shortfall of Sites	0.269	Very Low II Residential	RE11-1-H	0	0	0	7.431	0.085		Residential - Single Family Residence - Pool, 1	201B101 356		Chatsworth - Porter Ranch	No	MI	ADU
Los Angeles	17403 HALSTED ST	91325	2755008032	0.000	0.000	0.085	0.000	Shortfall of Sites	0.379	Very Low I Residential	RA-1	0	0	0	5.275	0.085		Residential - Single Family Residence, 1	201B129 356		Northridge	No	MI	ADU
Los Angeles	17045 KNAPP ST	91325	2692021007	0.000	0.000	0.085	0.000	Shortfall of Sites	0.245	Low I Residential	RE9-1	0	0	0	8.151	0.085		Residential - Single Family Residence - Pool, 1	198B133 356		Northridge	No	MI	ADU
Los Angeles	17554 DEARBORN ST	91325	2766009018	0.000	0.000	0.085	0.000	Shortfall of Sites	0.301	Very Low I Residential	RA-1	0	0	0	6.650	0.085		Residential - Single Family Residence, 1	198B129 356		Northridge	No	MI	ADU
Los Angeles	17330 GRESHAM ST	91325	2768016012	0.000	0.000	0.085	0.000	Shortfall of Sites	0.693	Very Low I Residential	RA-1	0	0	0	2.885	0.085		Residential - Single Family Residence - Pool, 1	195B129 356		Northridge	No	MI	ADU
Los Angeles	8332 DUCOR AVE	91304	2005003008	0.000	0.000	0.085	0.000	Shortfall of Sites	0.185	Low I Residential	RS-1	0	0	0	10.809	0.085		Residential - Single Family Residence - Planned Unit Development (PUD), 1	192B097 356		Chatsworth - Porter Ranch	No	MI	ADU
Los Angeles	8329 STEPHEN LN	91304	2005017020	0.000	0.000	0.085	0.000	Shortfall of Sites	0.251	Very Low II Residential	RE11-1	0	0	0	7.954	0.085		Residential - Single Family Residence, 1	192B093 356		Chatsworth - Porter Ranch	No	MI	ADU
Los Angeles	12624 MARTHA ST	91607	2341017015	0.000	0.000	0.085	0.000	Shortfall of Sites	0.172	Low Residential	R1-1	0	0	0	11.610	0.085		Residential - Single Family Residence, 1	174B161 356		North Hollywood - Valley Village	No	MI	ADU
Los Angeles	13760 WEDDINGTON ST	91401	2247015013	0.000	0.000	0.085	0.000	Shortfall of Sites	0.687	Very Low Residential	RA-1	0	0	0	2.909	0.085		Residential - Single Family Residence - Pool, 1	171B153 356		Van Nuys - North Sherman Oaks	No	MI	ADU
Los Angeles	5235 GOODLAND AVE	91607	2346023013	0.000	0.000	0.085	0.000	Shortfall of Sites	0.414	Low Residential	R1-1	0	0	0	4.835	0.085		Residential - Single Family Residence - Pool, 1	171B161 356		North Hollywood - Valley Village	No	MI	ADU
Los Angeles	4842 BEN AVE	91607	2355012033	0.000	0.000	0.085	0.000	Shortfall of Sites	0.159	Low Residential	R1-1	0	0	0	12.581	0.085		Residential - Single Family Residence, 1	168B165 356		North Hollywood - Valley Village	No	MI	ADU
Los Angeles	4801 WHITE OAK AVE	91316	2182004001	0.000	0.000	0.085	0.000	Shortfall of Sites	0.212	Low I Residential	RE9-1	0	0	0	9.412	0.085		Residential - Single Family Residence - Pool, 1	168B129 356		Encino - Tarzana	No	MI	ADU
Los Angeles	4821 BEEMAN AVE	91607	2357030015	0.000	0.000	0.085	0.000	Shortfall of Sites	0.202	Low Residential	R1-1	0	0	0	9.898	0.085		Residential - Single Family Residence - Pool, 1	168B161 356		North Hollywood - Valley Village	No	MI	ADU
Los Angeles	15102 LA MAIDA ST	91403	2264010026	0.000	0.000	0.085	0.000	Shortfall of Sites	0.154	Low Residential	R1-1	0	0	0	12.998	0.085		Residential - Single Family Residence - Guesthouse, 1	168B145 356		Sherman Oaks - Studio City - Toluca Lake - Cahuenga Pass	No	MI	ADU
Los Angeles	11758 LA MAIDA ST	91607	2355017001	0.000	0.000	0.085	0.000	Shortfall of Sites	0.238	Low Residential	R1-1	0	0	0	8.420	0.085		Residential - Single Family Residence, 1	168B169 356		North Hollywood - Valley Village	No	MI	ADU
Los Angeles	2049 NORWALK AVE	90041	5685009018	0.000	0.000	0.085	0.000	Shortfall of Sites	0.154	Low Residential	R1-1	0	0	0	12.959	0.085		Residential - Single Family Residence, 1	160-5A223 356		Northeast Los Angeles	No	MI	ADU
Los Angeles	3418 ATWATER AVE	90039	5436023007	0.000	0.000	0.085	0.000	Shortfall of Sites	0.155	Low Residential	R1-1-RIO	0	0	0	12.907	0.085		Residential - Single Family Residence, 1	153B209 356		Northeast Los Angeles	No	MI	ADU
Los Angeles	4960 AMBROSE AVE	90027	5589015014	0.000	0.000	0.085	0.000	Shortfall of Sites	0.166	Low II Residential	R1-1	0	0	0	12.035	0.085		Residential - Single Family Residence - Therapy Pool (Spa), 1	150B197 356		Hollywood	No	MI	ADU
Los Angeles	900 HYPERION AVE	90029	5427013032	0.000	0.000	0.085	0.000	Shortfall of Sites	0.195	Low Medium II Residential	RD2-1VL	0	0	0	10.254	0.085		Residential - Single Family Residence, 1	144A201 356		Silver Lake - Echo Park - Elysian Valley	No	MI	ADU
Los Angeles	745 N GARDNER ST	90046	5526012012	0.000	0.000	0.085	0.000	Shortfall of Sites	0.149	Low II Residential	R1-1	0	0	0	13.401	0.085		Residential - Single Family Residence - Guesthouse, 1	141B177 356		Hollywood	No	MI	ADU

Jurisdiction Name	Site Address/Intersection	5 Digit ZIP Code	Assessor Parcel Number	Very Low-Income	Low-Income	Moderate-Income	Above Moderate-Income	Type of Shortfall	Parcel Size (Acres)	Current General Plan Designation	Current Zoning	Proposed General Plan (GP) Designation	Proposed Zoning	Minimum Density Allowed	Maximum Density Allowed	Total Capacity	Vacant/ Nonvacant	Description of Existing Uses	PIN	Base Density Per Acre	Community Plan Area	Rent Stabalization Ordinance	Income Category	Applicable Rezoning Program (Program informing values in Column Q listed first)
Los Angeles	746 N SYCAMORE AVE	90038	5525007013	0.000	0.000	0.085	0.000	Shortfall of Sites	0.171	Low II Residential	R1-1	0	0	0	11.725	0.085		Residential - Single Family Residence, 1	141B181 356		Hollywood	No	MI	ADU
Los Angeles	307 N CITRUS AVE	90036	5524039015	0.000	0.000	0.085	0.000	Shortfall of Sites	0.155	Low II Residential	R1-1	0	0	0	12.907	0.085		Residential - Single Family Residence - Pool, 1	138B181 356		Wilshire	No	MI	ADU
Los Angeles	555 WARNER AVE	90024	4360022012	0.000	0.000	0.085	0.000	Shortfall of Sites	0.235	Low Residential	R1-1	0	0	0	8.514	0.085		Residential - Single Family Residence, 1	138B153 356		Westwood	No	MI	ADU
Los Angeles	11278 MONTANA AVE	90049	4366032009	0.000	0.000	0.085	0.000	Shortfall of Sites	0.227	Low Residential	R1-1	0	0	0	8.827	0.085		Residential - Single Family Residence - Pool and Misc., 1	135B145 356		Westwood	No	MI	ADU
Los Angeles	11749 CHENAULT ST	90049	4401013007	0.000	0.000	0.085	0.000	Shortfall of Sites	0.193	Low Residential	RS-1	0	0	0	10.354	0.085		Residential - Single Family Residence, 1	132B145 356		Brentwood - Pacific Palisades	No	MI	ADU
Los Angeles	10372 ILONA AVE	90064	4315012016	0.000	0.000	0.085	0.000	Shortfall of Sites	0.150	Low Residential	R1-1-O	0	0	0	13.341	0.085		Residential - Single Family Residence, 1	129B161 356		West Los Angeles	No	MI	ADU
Los Angeles	2101 VETERAN AVE	90025	4322012023	0.000	0.000	0.085	0.000	Shortfall of Sites	0.155	Low Residential	R1-1	0	0	0	12.906	0.085		Residential - Single Family Residence, 1	126B153 356		West Los Angeles	No	MI	ADU
Los Angeles	2190 GUTHRIE DR	90034	4309015014	0.000	0.000	0.085	0.000	Shortfall of Sites	0.289	Low Residential	R1V2-O	0	0	0	6.917	0.085		Residential - Single Family Residence - Pool, 1	126B169 356		West Los Angeles	No	MI	ADU
Los Angeles	10541 BUTTERFIELD RD	90064	4318014034	0.000	0.000	0.085	0.000	Shortfall of Sites	0.161	Low Residential	R1V2-O	0	0	0	12.449	0.085		Residential - Single Family Residence, 1	126B161 356		West Los Angeles	No	MI	ADU
Los Angeles	3017 MANNING AVE	90064	4318037001	0.000	0.000	0.085	0.000	Shortfall of Sites	0.236	Low Residential	R1V2	0	0	0	8.478	0.085		Residential - Single Family Residence - Pool, 1	123B161 356		West Los Angeles	No	MI	ADU
Los Angeles	6248 DAMASK AVE	90056	4002005021	0.000	0.000	0.085	0.000	Shortfall of Sites	0.163	Low Residential	R1-1XL	0	0	0	12.271	0.085		Residential - Single Family Residence - Pool, 1	105B177 356		Westchester - Playa del Rey	No	MI	ADU
Los Angeles	5805 ABERNATHY DR	90045	4105001026	0.000	0.000	0.085	0.000	Shortfall of Sites	0.191	Low Residential	R1-1	0	0	0	10.473	0.085		Residential - Single Family Residence, 1	099B169 356		Westchester - Playa del Rey	No	MI	ADU
Los Angeles	6304 W 79TH ST	90045	4109001013	0.000	0.000	0.085	0.000	Shortfall of Sites	0.164	Low Residential	R1V2	0	0	0	12.211	0.085		Residential - Single Family Residence - Pool, 1	099B165 356		Westchester - Playa del Rey	No	MI	ADU
Los Angeles	1645 W 7TH ST	90732	7560002009	0.000	0.000	0.085	0.000	Shortfall of Sites	0.172	Low II Residential	R1-1XL	0	0	0	11.654	0.085		Residential - Single Family Residence, 1	015B193 356		San Pedro	No	MI	ADU
Los Angeles	1019 S GOODHOPE AVE	90732	7560017006	0.000	0.000	0.085	0.000	Shortfall of Sites	0.180	Low II Residential	R1-1XL	0	0	0	11.114	0.085		Residential - Single Family Residence, 1	015B189 356		San Pedro	No	MI	ADU
Los Angeles	17015 JEANINE PL	91344	2608024022	0.000	0.000	0.085	0.000	Shortfall of Sites	0.280	Very Low II Residential	RE11-1	0	0	0	7.145	0.085		Residential - Single Family Residence, 1	219B133 357		Granada Hills - Knollwood	No	MI	ADU
Los Angeles	11917 PASO ROBLES AVE	91344	2606023002	0.000	0.000	0.085	0.000	Shortfall of Sites	0.260	Low I Residential	RS-1	0	0	0	7.700	0.085		Residential - Single Family Residence - Pool, 1	216B133 357		Granada Hills - Knollwood	No	MI	ADU
Los Angeles	11943 CLONLEE AVE	91344	2609006010	0.000	0.000	0.085	0.000	Shortfall of Sites	0.436	Very Low I Residential	RA-1	0	0	0	4.585	0.085		Residential - Single Family Residence, 1	216B137 357		Granada Hills - Knollwood	No	MI	ADU
Los Angeles	17174 BIRCHER ST	91344	2607017045	0.000	0.000	0.085	0.000	Shortfall of Sites	0.176	Low I Residential	RS-1	0	0	0	11.386	0.085		Residential - Single Family Residence, 1	213B133 357		Granada Hills - Knollwood	No	MI	ADU
Los Angeles	11614 DE CELIS PL	91344	2610010014	0.000	0.000	0.085	0.000	Shortfall of Sites	0.175	Low I Residential	RS-1	0	0	0	11.401	0.085		Residential - Single Family Residence, 1	213B137 357		Granada Hills - Knollwood	No	MI	ADU
Los Angeles	15946 KALISHER ST	91344	2666012003	0.000	0.000	0.085	0.000	Shortfall of Sites	0.207	Low I Residential	RS-1	0	0	0	9.643	0.085		Residential - Single Family Residence, 1	213B141 357		Granada Hills - Knollwood	No	MI	ADU
Los Angeles	11160 AMESTOY AVE	91344	2697023013	0.000	0.000	0.085	0.000	Shortfall of Sites	0.169	Low I Residential	RS-1	0	0	0	11.865	0.085		Residential - Single Family Residence, 1	210B133 357		Granada Hills - Knollwood	No	MI	ADU
Los Angeles	11152 DENSMORE AVE	91344	2666027014	0.000	0.000	0.085	0.000	Shortfall of Sites	0.173	Low I Residential	RS-1	0	0	0	11.584	0.085		, 1	210B141 357		Granada Hills - Knollwood	No	MI	ADU
Los Angeles	11133 MONOGRAM AVE	91344	2681016005	0.000	0.000	0.085	0.000	Shortfall of Sites	0.187	Low I Residential	RS-1	0	0	0	10.672	0.085		Residential - Single Family Residence, 1	210B137 357		Granada Hills - Knollwood	No	MI	ADU
Los Angeles	19207 KENYA ST	91326	2718001033	0.000	0.000	0.085	0.000	Shortfall of Sites	0.178	Low I Residential	RS-1	0	0	0	11.225	0.085		Residential - Single Family Residence, 1	210B121 357		Northridge	No	MI	ADU
Los Angeles	20800 TULSA ST	91311	2706008032	0.000	0.000	0.085	0.000	Shortfall of Sites	0.207	Low I Residential	RE9-1	0	0	0	9.674	0.085		Residential - Single Family Residence - Pool, 1	210B109 357		Chatsworth - Porter Ranch	No	MI	ADU
Los Angeles	18794 LOS ALIMOS ST	91326	2717024054	0.000	0.000	0.085	0.000	Shortfall of Sites	0.204	Low I Residential	RS-1	0	0	0	9.812	0.085		Residential - Single Family Residence - Pool, 1	207B121 357		Northridge	No	MI	ADU
Los Angeles	15955 CHATSWORTH ST	91344	2667018004	0.000	0.000	0.085	0.000	Shortfall of Sites	0.183	Low I Residential	RS-1	0	0	0	10.908	0.085		Residential - Single Family Residence, 1	207B141 357		Granada Hills - Knollwood	No	MI	ADU
Los Angeles	15525 KINGSBURY ST	91345	2649012016	0.000	0.000	0.085	0.000	Shortfall of Sites	0.157	Low Residential	RS-1	0	0	0	12.748	0.085		Residential - Single Family Residence, 1	207B145 357		Mission Hills - Panorama City - North Hills	No	MI	ADU
Los Angeles	18530 KINGSBURY ST	91326	2728023002	0.000	0.000	0.085	0.000	Shortfall of Sites	0.252	Very Low II Residential	RE11-1	0	0	0	7.939	0.085		Residential - Single Family Residence - Pool, 1	207B125 357		Northridge	No	MI	ADU
Los Angeles	21408 GERMAIN ST	91311	2722006037	0.000	0.000	0.085	0.000	Shortfall of Sites	0.178	Low I Residential	RS-1	0	0	0	11.213	0.085		Residential - Single Family Residence - Pool, 1	207B105 357		Chatsworth - Porter Ranch	No	MI	ADU
Los Angeles	19300 CLYMER ST	91326	2728006025	0.000	0.000	0.085	0.000	Shortfall of Sites	0.286	Very Low II Residential	RE11-1	0	0	0	6.988	0.085		Residential - Single Family Residence - Pool, 1	207B117 357		Northridge	No	MI	ADU
Los Angeles	15936 DEVONSHIRE ST	91344	2669003034	0.000	0.000	0.085	0.000	Shortfall of Sites	0.223	Low I Residential	RS-1	0	0	0	8.988	0.085		Residential - Single Family Residence - Pool, 1	204B141 357		Granada Hills - Knollwood	No	MI	ADU
Los Angeles	16719 TUBA ST	91343	2685015002	0.000	0.000	0.085	0.000	Shortfall of Sites	0.158	Low I Residential	RS-1	0	0	0	12.626	0.085		Residential - Single Family Residence, 1	204B137 357		Granada Hills - Knollwood	No	MI	ADU
Los Angeles	20156 LEMARSH ST	91311	2741011041	0.000	0.000	0.085	0.000	Shortfall of Sites	0.253	Very Low II Residential	RE11-1	0	0	0	7.902	0.085		Residential - Single Family Residence - Pool, 1	204B113 357		Chatsworth - Porter Ranch	No	MI	ADU
Los Angeles	19637 ROMAR ST	91324	2726010018	0.000	0.000	0.085	0.000	Shortfall of Sites	0.259	Very Low II Residential	RE11-1	0	0	0	7.732	0.085		Residential - Single Family Residence - Pool, 1	204B117 357		Chatsworth - Porter Ranch	No	MI	ADU
Los Angeles	17043 ROMAR ST	91325	2694019019	0.000	0.000	0.085	0.000	Shortfall of Sites	0.253	Very Low II Residential	RE11-1	0	0	0	7.920	0.085		Residential - Single Family Residence - Pool, 1	204B133 357		Northridge	No	MI	ADU
Los Angeles	17831 FULLERFARM ST	91325	2734003008	0.000	0.000	0.085	0.000	Shortfall of Sites	0.253	Very Low II Residential	RE11-1	0	0	0	7.906	0.085		Residential - Single Family Residence, 1	204B129 357		Northridge	No	MI	ADU
Los Angeles	10114 DONNA AVE	91324	2729002037	0.000	0.000	0.085	0.000	Shortfall of Sites	0.391	Very Low I Residential	RA-1	0	0	0	5.113	0.085		Residential - Single Family Residence - Pool, 1	204B121 357		Northridge	No	MI	ADU
Los Angeles	20640 MAYALL ST	91311	2741029011	0.000	0.000	0.085	0.000	Shortfall of Sites	0.172	Low I Residential	RS-1	0	0	0	11.613	0.085		Residential - Single Family Residence - Pool, 1	204B109 357		Chatsworth - Porter Ranch	No	MI	ADU
Los Angeles	18238 VINTAGE ST	91325	2731023019	0.000	0.000	0.085	0.000	Shortfall of Sites	0.383	Very Low I Residential	RA-1	0	0	0	5.224	0.085		Residential - Single Family Residence - Pool, 1	204B125 357		Northridge	No	MI	ADU
Los Angeles	19813 KINZIE ST	91311	2761018027	0.000	0.000	0.085	0.000	Shortfall of Sites	0.181	Low I Residential	RS-1	0	0	0	11.074	0.085		Residential - Single Family Residence, 1	201B113 357		Chatsworth - Porter Ranch	No	MI	ADU
Los Angeles	9812 ODESSA AVE	91343	2677008009	0.000	0.000	0.085	0.000	Shortfall of Sites	0.178	Low Residential	RS-1	0	0	0	11.237	0.085		Residential - Single Family Residence, 1	201B137 357		Mission Hills - Panorama City - North Hills	No	MI	ADU
Los Angeles	18815 MARILLA ST	91324	2763023028	0.000	0.000	0.085	0.000	Shortfall of Sites	0.173	Low I Residential	RS-1	0	0	0	11.586	0.085		Residential - Single Family Residence, 1	201B121 357		Northridge	No	MI	ADU
Los Angeles	9931 PALI AVE	91042	2571017044	0.000	0.000	0.085	0.000	Shortfall of Sites	0.239	Low Residential	R1-1-RFA	0	0	0	8.382	0.085		Residential - Single Family Residence, 1	201B205 357		Sunland - Tujunga - Lake View Terrace - Shadow Hills - East La Tuna Canyon	No	MI	ADU
Los Angeles	9660 SHOUP AVE	91311	2727007011	0.000	0.000	0.085	0.000	Shortfall of Sites	0.550	Very Low I Residential	RA-1	0	0	0	3.633	0.085		Residential - Single Family Residence - Pool, 1	201B101 357		Chatsworth - Porter Ranch	No	MI	ADU
Los Angeles	17351 HALSTED ST	91325	2755008033	0.000	0.000	0.085	0.000	Shortfall of Sites	0.379	Very Low I Residential	RA-1	0	0	0	5.275	0.085		Residential - Single Family Residence - Pool, 1	201B129 357		Northridge	No	MI	ADU
Los Angeles	20871 PLUMMER ST	91311	2748023063	0.000	0.000	0.085	0.000	Shortfall of Sites	0.685	Light Manufacturing	P-1, MR2-1	0	0	0	2.918	0.085		Industrial - Light Manufacturing - One Story, 1	201B109 357		Chatsworth - Porter Ranch	No	MI	ADU
Los Angeles	9343 DEBRA AVE	91343	2676005022	0.000	0.000	0.085	0.000	Shortfall of Sites	0.216	Low Residential	RS-1	0	0	0	9.276	0.085		Residential - Single Family Residence, 1	198B137 357		Mission Hills - Panorama City - North Hills	No	MI	ADU
Los Angeles	17039 KNAPP ST	91325	2692021008	0.000	0.000	0.085	0.000	Shortfall of Sites	0.253	Low I Residential	RE9-1	0	0	0	7.901	0.085		Residential - Single Family Residence - Pool, 1	198B133 357		Northridge	No	MI	ADU
Los Angeles	17540 DEARBORN ST	91325	2766009011	0.000	0.000	0.085	0.000	Shortfall of Sites	0.513	Very Low I Residential	RA-1	0	0	0	3.898	0.085		Residential - Single Family Residence - Pool, 1	198B129 357		Northridge	No	MI	ADU
Los Angeles	17320 GRESHAM ST	91325	2768016013	0.000	0.000	0.085	0.000	Shortfall of Sites	0.693	Very Low I Residential	RA-1	0	0	0	2.885	0.085		Residential - Single Family Residence - Pool, 1	195B129 357		Northridge	No	MI	ADU
Los Angeles	8331 JOAN LN	91304	2005010026	0.000	0.000	0.085	0.000	Shortfall of Sites	0.260	Very Low II Residential	RE11-1	0	0	0	7.698	0.085		Residential - Single Family Residence, 1	192B093 357		Chatsworth - Porter Ranch	No	MI	ADU
Los Angeles	12618 MARTHA ST	91607	2341017014	0.000	0.000	0.085	0.000	Shortfall of Sites	0.172	Low Residential	R1-1	0	0	0	11.610	0.085		Residential - Single Family Residence, 1	174B161 357		North Hollywood - Valley Village	No	MI	ADU
Los Angeles	13744 WEDDINGTON ST	91401	2247015014	0.000	0.000	0.085	0.000	Shortfall of Sites	0.689	Very Low Residential	RA-1	0	0	0	2.904	0.085		Residential - Single Family Residence - Pool, 1	171B153 357		Van Nuys - North Sherman Oaks	No	MI	ADU
Los Angeles	4843 BEN AVE	91607	2355010044	0.000	0.000	0.085	0.000	Shortfall of Sites	0.153	Low Residential	R1-1	0	0	0	13.052	0.085		, 1	168B165 357		North Hollywood - Valley Village	No	MI	ADU
Los Angeles	4062 BECK AVE	91604	2368024027	0.000	0.000	0.085	0.000	Shortfall of Sites	0.156	Low Residential	R1-1-RIO	0	0	0	12.837	0.085		Residential - Single Family Residence - Pool, 1	162B169 357		Sherman Oaks - Studio City - Toluca Lake - Cahuenga Pass	No	MI	ADU
Los Angeles	2107 NORWALK AVE	90041	5685009009	0.000	0.000	0.085	0.000	Shortfall of Sites	0.155	Low Residential	R1-1	0	0	0	12.939	0.085		Residential - Single Family Residence, 1	160-5A223 357		Northeast Los Angeles	No	MI	ADU
Los Angeles	2347 LAS COLINAS AVE	90041	5685015028	0.000	0.000	0.085	0.000	Shortfall of Sites	0.204	Low Residential	R1-1	0	0	0	9.799	0.085		Residential - Single Family Residence - Pool, 1	160-5A221 357		Northeast Los Angeles	No	MI	ADU
Los Angeles	3465 GARDEN AVE	90039	5436025013	0.000	0.000	0.085	0.000	Shortfall of Sites	0.155	Low Residential	R1-1-RIO	0	0	0	12.895	0.085		Residential - Single Family Residence - Pool, 1	153B209 357		Northeast Los Angeles	No	MI	ADU
Los Angeles	4333 MAYCREST AVE	90032	5309019007	0.000	0.000	0.085	0.000	Shortfall of Sites	0.172	Open Space	R1-1	0	0	0	11.616	0.085		Residential - Single Family Residence, 1	147A237 357		Northeast Los Angeles	No	MI	ADU
Los Angeles	744 N STANLEY AVE	90046	5526014014	0.000	0.000	0.085	0.000	Shortfall of Sites	0.158	Low II Residential	R1-1	0	0	0	12.633	0.085		Residential - Single Family Residence, 1	141B177 357		Hollywood	No	MI	ADU
Los Angeles	742 N MCCADDEN PL	90038	5524010022	0.000	0.000	0.085	0.000	Shortfall of Sites	0.168	Low II Residential	R1R3-RG	0	0	0	11.930	0.085		Residential - Single Family Residence, 1	141B185 357		Hollywood	No	MI	ADU
Los Angeles	141 BARLOCK AVE	90049	4366018030	0.000	0.000	0.085	0.000	Shortfall of Sites	0.194	Low Residential	R1-1	0	0	0	10.331	0.085		Residential - Single Family Residence, 1	138B145 357		Westwood	No	MI	ADU
Los Angeles	921 THAYER AVE	90024	4360017031	0.000	0.000	0.085	0.000	Shortfall of Sites	0.194	Low Residential	R1-1	0	0	0	10.307	0.085		Residential - Single Family Residence - Pool, 1	135B153 357		Westwood	No	MI	ADU
Los Angeles	1409 COMSTOCK AVE	90024	4327015031	0.000	0.000	0.085	0.000	Shortfall of Sites	0.152	Low Residential	R1V3-O	0	0	0	13.133	0.085		Residential - Single Family Residence, 1	135B157 357		Westwood	No	MI	ADU
Los Angeles	2112 BAGLEY AVE	90034	4302003003	0.000	0.000	0.085	0.000	Shortfall of Sites	0.193	Low Residential	R1V2-O	0	0	0	10.371	0.085		Residential - Single Family Residence - Pool, 1	126B169 357		West Los Angeles	No	MI	ADU
Los Angeles	2221 GUTHRIE CIR	90034	4309017020	0.000	0.000	0.085	0.000	Shortfall of Sites	0.207	Low Residential	R1V2-O	0	0	0	9.685	0.085		Residential - Single Family Residence, 1	126B165 357		West Los Angeles	No	MI	ADU
Los Angeles	6249 DAMASK AVE	90056	4002003009	0.000	0.000	0.085	0.000	Shortfall of Sites	0.164	Low Residential	R1-1XL	0	0	0	12.199	0.085		Residential - Single Family Residence, 1	105B177 357		Westchester - Playa del Rey	No	MI	ADU
Los Angeles	5824 W 75TH ST	90045	4104014001	0.000	0.000	0.085	0.000	Shortfall of Sites	0.171	Low Residential	R1-1	0	0	0	11.715	0.085		Residential - Single Family Residence - Pool, 1	102B169 357		Westchester - Playa del Rey	No	MI	ADU
Los Angeles	11962 SALEM DR	91344	2606021024	0.000	0.000	0.085	0.000	Shortfall of Sites	0.253	Very Low II Residential	RE11-1	0	0	0	7.915	0.085		Residential - Single Family Residence, 1	216B133 358		Granada Hills - Knollwood	No	MI	ADU
Los Angeles	16362 SHAMHART DR	91344	2605010009	0.000	0.000	0.085	0.000	Shortfall of Sites	0.339	Very Low II Residential	RE11-1	0	0	0	5.905	0.085		Residential - Single Family Residence, 1	216B137 358		Granada Hills - Knollwood	No	MI	ADU
Los Angeles	17168 BIRCHER ST	91344	2607017046	0.000	0.000	0.085	0.000	Shortfall of Sites	0.176	Low I Residential	RS-1	0	0	0	11.386	0.085		Residential - Single Family Residence, 1	213B133 358		Granada Hills - Knollwood	No	MI	ADU
Los Angeles	11614 RUFFNER AVE	91344	2610012017	0.000	0.000	0.085	0.000	Shortfall of Sites	0.173	Low I Residential	RS-1	0	0	0	11.555	0.085		Residential - Single Family Residence, 1	213B137 358		Granada Hills - Knollwood	No	MI	ADU
Los Angeles	17140 DONMETZ ST	91344	2697008033	0.000	0.000	0.085	0.000	Shortfall of Sites	0.181	Low I Residential	RS-1	0	0	0	11.021	0.085		Residential - Single Family Residence - Pool, 1	210B133 358		Granada Hills - Knollwood	No	MI	ADU
Los Angeles	11155 WHITMAN AVE	91344	2666027004	0.000	0.000	0.085	0.000	Shortfall of Sites	0.175	Low I Residential	RS-1	0	0	0	11.410	0.085		Residential - Single Family Residence, 1	210B141 358		Granada Hills - Knollwood	No	MI	ADU
Los Angeles	11130 GERALD AVE	91344	2682015002	0.000	0.000	0.085	0.000	Shortfall of Sites	0.165	Low I Residential	RS-1	0	0	0	12.113	0.085		Residential - Single Family Residence, 1	210B137 358		Granada Hills - Knollwood	No	MI	ADU
Los Angeles	18509 SAN FERNANDO MISSION BLVD	91326	2717010021	0.000	0.000	0.085	0.000	Shortfall of Sites	0.256	Very Low II Residential	RE11-1	0	0	0	7.826	0.085		Residential - Single Family Residence, 1	210B125 358		Northridge	No	MI	ADU
Los Angeles	11101 VIKING AVE	91326	2717004023	0.000	0.000	0.085	0.000	Shortfall of Sites	0.255	Very Low II Residential	RE11-1	0	0	0	7.835	0.085		Residential - Single Family Residence - Pool, 1	210B121 358		Northridge	No	MI	ADU
Los Angeles	20758 TULSA ST	91311	2706008031	0.000	0.000	0.085	0.000	Shortfall of Sites	0.207	Low I Residential	RE9-1	0	0	0	9.674	0.085		Residential - Single Family Residence, 1	210B109 358		Chatsworth - Porter Ranch	No	MI	ADU
Los Angeles	18788 LOS ALIMOS ST	91326	2717024053	0.000	0.000	0.085	0.000	Shortfall of Sites	0.204	Low I Residential	RS-1	0	0	0	9.811	0.085		Residential - Single Family Residence - Pool, 1	207B121 358		Northridge	No	MI	ADU
Los Angeles	15521 KINGSBURY ST	91345	2649012015	0.000	0.000	0.085	0.000	Shortfall of Sites	0.170	Low Residential	RS-1	0	0	0	11.769	0.085		Residential - Single Family Residence - Pool, 1	207B145 358		Mission Hills - Panorama City - North Hills	No	MI	ADU

Jurisdiction Name	Site Address/Intersection	5 Digit ZIP Code	Assessor Parcel Number	Very Low-Income	Low-Income	Moderate-Income	Above Moderate-Income	Type of Shortfall	Parcel Size (Acres)	Current General Plan Designation	Current Zoning	Proposed General Plan (GP) Designation	Proposed Zoning	Minimum Density Allowed	Maximum Density Allowed	Total Capacity	Vacant/ Nonvacant	Description of Existing Uses	PIN	Base Density Per Acre	Community Plan Area	Rent Stabalization Ordinance	Income Category	Applicable Rezoning Program (Program informing values in Column Q listed first)
Los Angeles	18234 SHEPLEY PL	91326	2731007016	0.000	0.000	0.085	0.000	Shortfall of Sites	0.255	Very Low II Residential	RE11-1	0	0	0	7.836	0.085		Residential - Single Family Residence - Pool, 1	207B125 358		Northridge	No	MI	ADU
Los Angeles	21404 GERMAIN ST	91311	2722006036	0.000	0.000	0.085	0.000	Shortfall of Sites	0.177	Low I Residential	RS-1	0	0	0	11.287	0.085		Residential - Single Family Residence, 1	207B105 358		Chatsworth - Porter Ranch	No	MI	ADU
Los Angeles	10563 DES MOINES AVE	91326	2728006024	0.000	0.000	0.085	0.000	Shortfall of Sites	0.258	Very Low II Residential	RE11-1	0	0	0	7.755	0.085		Residential - Single Family Residence, 1	207B117 358		Northridge	No	MI	ADU
Los Angeles	15928 DEVONSHIRE ST	91344	2669003035	0.000	0.000	0.085	0.000	Shortfall of Sites	0.193	Low I Residential	RS-1	0	0	0	10.361	0.085		Residential - Single Family Residence, 1	204B141 358		Granada Hills - Knollwood	No	MI	ADU
Los Angeles	16713 TUBA ST	91343	2685015003	0.000	0.000	0.085	0.000	Shortfall of Sites	0.158	Low I Residential	RS-1	0	0	0	12.626	0.085		Residential - Single Family Residence, 1	204B137 358		Granada Hills - Knollwood	No	MI	ADU
Los Angeles	20148 LEMARSH ST	91311	2741011040	0.000	0.000	0.085	0.000	Shortfall of Sites	0.253	Very Low II Residential	RE11-1	0	0	0	7.920	0.085		Residential - Single Family Residence - Pool, 1	204B113 358		Chatsworth - Porter Ranch	No	MI	ADU
Los Angeles	19625 ROMAR ST	91324	2726010017	0.000	0.000	0.085	0.000	Shortfall of Sites	0.258	Very Low II Residential	RE11-1	0	0	0	7.741	0.085		Residential - Single Family Residence - Pool, 1	204B117 358		Chatsworth - Porter Ranch	No	MI	ADU
Los Angeles	17037 ROMAR ST	91325	2694019020	0.000	0.000	0.085	0.000	Shortfall of Sites	0.286	Very Low II Residential	RE11-1	0	0	0	6.999	0.085		Residential - Single Family Residence, 1	204B133 358		Northridge	No	MI	ADU
Los Angeles	17823 FULLERFARM ST	91325	2734003009	0.000	0.000	0.085	0.000	Shortfall of Sites	0.253	Very Low II Residential	RE11-1	0	0	0	7.906	0.085		Residential - Single Family Residence, 1	204B129 358		Northridge	No	MI	ADU
Los Angeles	20634 MAYALL ST	91311	2741029012	0.000	0.000	0.085	0.000	Shortfall of Sites	0.172	Low I Residential	RS-1	0	0	0	11.613	0.085		Residential - Single Family Residence, 1	204B109 358		Chatsworth - Porter Ranch	No	MI	ADU
Los Angeles	18226 VINTAGE ST	91325	2731023018	0.000	0.000	0.085	0.000	Shortfall of Sites	0.383	Very Low I Residential	RA-1	0	0	0	5.223	0.085		Residential - Single Family Residence - Pool, 1	204B125 358		Northridge	No	MI	ADU
Los Angeles	20220 KINZIE ST	91311	2748033044	0.000	0.000	0.085	0.000	Shortfall of Sites	0.207	Low I Residential	RS-1	0	0	0	9.684	0.085		Residential - Single Family Residence - Pool, 1	201B113 358		Chatsworth - Porter Ranch	No	MI	ADU
Los Angeles	18821 MARILLA ST	91324	2763023027	0.000	0.000	0.085	0.000	Shortfall of Sites	0.173	Low I Residential	RS-1	0	0	0	11.543	0.085		Residential - Single Family Residence, 1	201B121 358		Northridge	No	MI	ADU
Los Angeles	9724 BELMAR AVE	91324	2761034016	0.000	0.000	0.085	0.000	Shortfall of Sites	0.377	Very Low I Residential	RA-1	0	0	0	5.311	0.085		Residential - Single Family Residence - Pool, 1	201B117 358		Chatsworth - Porter Ranch	No	MI	ADU
Los Angeles	9932 PALI AVE	91042	2571011076	0.000	0.000	0.085	0.000	Shortfall of Sites	0.173	Low Residential	R1-1-RFA	0	0	0	11.565	0.085		Residential - Single Family Residence, 1	201B205 358		Sunland - Tujunga - Lake View Terrace - Shadow Hills - East La Tuna Canyon	No	MI	ADU
Los Angeles	9714 NEVADA AVE	91311	2727013016	0.000	0.000	0.085	0.000	Shortfall of Sites	0.180	Very Low II Residential	RE11-1-H	0	0	0	11.132	0.085		Residential - Single Family Residence, 1	201B101 358		Chatsworth - Porter Ranch	No	MI	ADU
Los Angeles	17339 HALSTED ST	91325	2755008034	0.000	0.000	0.085	0.000	Shortfall of Sites	0.379	Very Low I Residential	RA-1	0	0	0	5.274	0.085		Residential - Single Family Residence - Pool, 1	201B129 358		Northridge	No	MI	ADU
Los Angeles	9345 DEBRA AVE	91343	2676005023	0.000	0.000	0.085	0.000	Shortfall of Sites	0.177	Low Residential	RS-1	0	0	0	11.282	0.085		Residential - Single Family Residence - Pool, 1	198B137 358		Mission Hills - Panorama City - North Hills	No	MI	ADU
Los Angeles	17125 KNAPP ST	91325	2692020053	0.000	0.000	0.085	0.000	Shortfall of Sites	0.249	Low I Residential	RE9-1	0	0	0	8.016	0.085		Residential - Single Family Residence - Pool, 1	198B133 358		Northridge	No	MI	ADU
Los Angeles	12612 MARTHA ST	91607	2341017013	0.000	0.000	0.085	0.000	Shortfall of Sites	0.172	Low Residential	R1-1	0	0	0	11.610	0.085		Residential - Single Family Residence, 1	174B161 358		North Hollywood - Valley Village	No	MI	ADU
Los Angeles	13734 WEDDINGTON ST	91401	2247015015	0.000	0.000	0.085	0.000	Shortfall of Sites	0.691	Very Low Residential	RA-1	0	0	0	2.895	0.085		Residential - Single Family Residence - Pool, 1	171B153 358		Van Nuys - North Sherman Oaks	No	MI	ADU
Los Angeles	5146 TOPEKA DR	91356	2161004017	0.000	0.000	0.085	0.000	Shortfall of Sites	0.936	Very Low I Residential	RA-1	0	0	0	2.136	0.085		Residential - Single Family Residence - Pool, 1	171B121 358		Encino - Tarzana	No	MI	ADU
Los Angeles	5104 TAMPA AVE	91356	2163008008	0.000	0.000	0.085	0.000	Shortfall of Sites	0.334	Very Low I Residential	RA-1	0	0	0	5.996	0.085		, 1	171B117 358		Encino - Tarzana	No	MI	ADU
Los Angeles	4824 NOBLE AVE	91403	2264011005	0.000	0.000	0.085	0.000	Shortfall of Sites	0.155	Low Residential	R1-1	0	0	0	12.907	0.085		Residential - Single Family Residence, 1	168B145 358		Sherman Oaks - Studio City - Toluca Lake - Cahuenga Pass	No	MI	ADU
Los Angeles	4828 CARPENTER AVE	91607	2355018008	0.000	0.000	0.085	0.000	Shortfall of Sites	0.151	Low Residential	R1-1	0	0	0	13.210	0.085		Residential - Single Family Residence - Pool, 1	168B169 358		North Hollywood - Valley Village	No	MI	ADU
Los Angeles	4377 IRVINE AVE	91604	2365021013	0.000	0.000	0.085	0.000	Shortfall of Sites	0.152	Low Residential	R1-1-RIO	0	0	0	13.121	0.085		Residential - Single Family Residence, 1	165B169 358		Sherman Oaks - Studio City - Toluca Lake - Cahuenga Pass	No	MI	ADU
Los Angeles	4927 TOWNSEND AVE	90041	5689014010	0.000	0.000	0.085	0.000	Shortfall of Sites	0.152	Low Residential	R1-1	0	0	0	13.137	0.085		Residential - Single Family Residence, 1	162A225 358		Northeast Los Angeles	No	MI	ADU
Los Angeles	4346 LOWELL AVE	90032	5309019020	0.000	0.000	0.085	0.000	Shortfall of Sites	0.173	Open Space	R3-1	0	0	0	11.594	0.085		Residential - Single Family Residence, 1	147A237 358		Northeast Los Angeles	No	MI	ADU
Los Angeles	11342 W SUNSET BLVD	90049	4366013009	0.000	0.000	0.085	0.000	Shortfall of Sites	0.292	Low Residential	R1-1	0	0	0	6.846	0.085		Residential - Single Family Residence, 1	138B145 358		Westwood	No	MI	ADU
Los Angeles	838 MALCOLM AVE	90024	4360008005	0.000	0.000	0.085	0.000	Shortfall of Sites	0.201	Low Residential	R1-1	0	0	0	9.962	0.085		Residential - Single Family Residence - Therapy Pool (Spa), 1	135B153 358		Westwood	No	MI	ADU
Los Angeles	1330 WARNALL AVE	90024	4327014015	0.000	0.000	0.085	0.000	Shortfall of Sites	0.165	Low Residential	R1V3	0	0	0	12.125	0.085		Residential - Single Family Residence, 1	135B157 358		Westwood	No	MI	ADU
Los Angeles	10447 KINNARD AVE	90024	4326019025	0.000	0.000	0.085	0.000	Shortfall of Sites	0.149	Low Residential	R1-1-O	0	0	0	13.401	0.085		Residential - Single Family Residence, 1	132B157 358		Westwood	No	MI	ADU
Los Angeles	2224 DUXBURY CIR	90034	4309014003	0.000	0.000	0.085	0.000	Shortfall of Sites	0.231	Low Residential	R1V2-O	0	0	0	8.648	0.085		Residential - Single Family Residence - Pool, 1	126B165 358		West Los Angeles	No	MI	ADU
Los Angeles	3086 PATRICIA AVE	90064	4318024021	0.000	0.000	0.085	0.000	Shortfall of Sites	0.173	Low Residential	R1V2	0	0	0	11.582	0.085		Residential - Single Family Residence, 1	123B161 358		West Los Angeles	No	MI	ADU
Los Angeles	3530 OCEAN VIEW AVE	90066	4248024030	0.000	0.000	0.085	0.000	Shortfall of Sites	0.220	Low Residential	R1V2	0	0	0	9.086	0.085		Residential - Single Family Residence, 1	114B153 358		Palms - Mar Vista - Del Rey	No	MI	ADU
Los Angeles	6270 MOSLEY AVE	90056	4002003019	0.000	0.000	0.085	0.000	Shortfall of Sites	0.152	Low Residential	R1-1XL	0	0	0	13.127	0.085		Residential - Single Family Residence, 1	105B177 358		Westchester - Playa del Rey	No	MI	ADU
Los Angeles	5745 W 74TH ST	90045	4104004008	0.000	0.000	0.085	0.000	Shortfall of Sites	0.304	Low Residential	R1-1	0	0	0	6.572	0.085		Residential - Single Family Residence, 1	102B169 358		Westchester - Playa del Rey	No	MI	ADU
Los Angeles	1016 S TROTWOOD AVE	90732	7560017008	0.000	0.000	0.085	0.000	Shortfall of Sites	0.158	Low II Residential	R1-1XL	0	0	0	12.623	0.085		Residential - Single Family Residence, 1	015B189 358		San Pedro	No	MI	ADU
Los Angeles	17800 CANDIA CT	91344	2601050049	0.000	0.000	0.085	0.000	Shortfall of Sites	0.252	Very Low II Residential	RE11-1-H-O	0	0	0	7.924	0.085		Residential - Single Family Residence - Pool, 1	219B129 359		Granada Hills - Knollwood	No	MI	ADU
Los Angeles	17299 FALCON PL	91344	2608016033	0.000	0.000	0.085	0.000	Shortfall of Sites	0.353	Very Low II Residential	RE11-1-H	0	0	0	5.664	0.085		Residential - Single Family Residence - Pool, 1	219B133 359		Granada Hills - Knollwood	No	MI	ADU
Los Angeles	16303 MIDWOOD DR	91344	2605010025	0.000	0.000	0.085	0.000	Shortfall of Sites	0.281	Very Low II Residential	RE11-1	0	0	0	7.108	0.085		Residential - Single Family Residence - Pool, 1	216B137 359		Granada Hills - Knollwood	No	MI	ADU
Los Angeles	17162 BIRCHER ST	91344	2607017047	0.000	0.000	0.085	0.000	Shortfall of Sites	0.176	Low I Residential	RS-1	0	0	0	11.386	0.085		Residential - Single Family Residence, 1	213B133 359		Granada Hills - Knollwood	No	MI	ADU
Los Angeles	11615 DE CELIS PL	91344	2610011006	0.000	0.000	0.085	0.000	Shortfall of Sites	0.173	Low I Residential	RS-1	0	0	0	11.555	0.085		Residential - Single Family Residence, 1	213B137 359		Granada Hills - Knollwood	No	MI	ADU
Los Angeles	11144 LOUISE AVE	91344	2697005001	0.000	0.000	0.085	0.000	Shortfall of Sites	0.204	Low I Residential	RS-1	0	0	0	9.811	0.085		Residential - Single Family Residence, 1	210B133 359		Granada Hills - Knollwood	No	MI	ADU
Los Angeles	11152 WHITMAN AVE	91344	2666028015	0.000	0.000	0.085	0.000	Shortfall of Sites	0.175	Low I Residential	RS-1	0	0	0	11.409	0.085		Residential - Single Family Residence, 1	210B141 359		Granada Hills - Knollwood	No	MI	ADU
Los Angeles	11132 VALJEAN AVE	91344	2681011016	0.000	0.000	0.085	0.000	Shortfall of Sites	0.218	Low I Residential	RS-1	0	0	0	9.163	0.085		Residential - Single Family Residence, 1	210B137 359		Granada Hills - Knollwood	No	MI	ADU
Los Angeles	19201 KENYA ST	91326	2718004001	0.000	0.000	0.085	0.000	Shortfall of Sites	0.212	Low I Residential	RS-1	0	0	0	9.416	0.085		Residential - Single Family Residence - Pool, 1	210B121 359		Northridge	No	MI	ADU
Los Angeles	20752 TULSA ST	91311	2706008030	0.000	0.000	0.085	0.000	Shortfall of Sites	0.207	Low I Residential	RE9-1	0	0	0	9.674	0.085		Residential - Single Family Residence, 1	210B109 359		Chatsworth - Porter Ranch	No	MI	ADU
Los Angeles	18782 LOS ALIMOS ST	91326	2717024052	0.000	0.000	0.085	0.000	Shortfall of Sites	0.204	Low I Residential	RS-1	0	0	0	9.811	0.085		Residential - Single Family Residence - Pool, 1	207B121 359		Northridge	No	MI	ADU
Los Angeles	15941 CHATSWORTH ST	91344	2667018002	0.000	0.000	0.085	0.000	Shortfall of Sites	0.186	Low I Residential	RS-1	0	0	0	10.756	0.085		Residential - Single Family Residence, 1	207B141 359		Granada Hills - Knollwood	No	MI	ADU
Los Angeles	15253 KINGSBURY ST	91345	2649010007	0.000	0.000	0.085	0.000	Shortfall of Sites	0.224	Low Residential	R1-1	0	0	0	8.935	0.085		Residential - Single Family Residence - Pool, 1	207B145 359		Mission Hills - Panorama City - North Hills	No	MI	ADU
Los Angeles	18264 SHEPLEY PL	91326	2731007020	0.000	0.000	0.085	0.000	Shortfall of Sites	0.252	Very Low II Residential	RE11-1	0	0	0	7.935	0.085		Residential - Single Family Residence - Pool, 1	207B125 359		Northridge	No	MI	ADU
Los Angeles	10621 WILLOWBRAE AVE	91311	2722006021	0.000	0.000	0.085	0.000	Shortfall of Sites	0.173	Low I Residential	RS-1	0	0	0	11.530	0.085		Residential - Single Family Residence - Therapy Pool (Spa), 1	207B105 359		Chatsworth - Porter Ranch	No	MI	ADU
Los Angeles	19353 CLYMER ST	91326	2728005010	0.000	0.000	0.085	0.000	Shortfall of Sites	0.257	Very Low II Residential	RE11-1	0	0	0	7.780	0.085		Residential - Single Family Residence - Pool, 1	207B117 359		Northridge	No	MI	ADU
Los Angeles	15924 DEVONSHIRE ST	91344	2669002013	0.000	0.000	0.085	0.000	Shortfall of Sites	0.400	Low I Residential	RS-1	0	0	0	4.999	0.085		Residential - Single Family Residence, 1	204B141 359		Granada Hills - Knollwood	No	MI	ADU
Los Angeles	16707 TUBA ST	91343	2685015004	0.000	0.000	0.085	0.000	Shortfall of Sites	0.158	Low I Residential	RS-1	0	0	0	12.626	0.085		Residential - Single Family Residence, 1	204B137 359		Granada Hills - Knollwood	No	MI	ADU
Los Angeles	20140 LEMARSH ST	91311	2741011039	0.000	0.000	0.085	0.000	Shortfall of Sites	0.253	Very Low II Residential	RE11-1	0	0	0	7.920	0.085		Residential - Single Family Residence, 1	204B113 359		Chatsworth - Porter Ranch	No	MI	ADU
Los Angeles	19613 ROMAR ST	91324	2726010016	0.000	0.000	0.085	0.000	Shortfall of Sites	0.258	Very Low II Residential	RE11-1	0	0	0	7.741	0.085		Residential - Single Family Residence - Pool, 1	204B117 359		Chatsworth - Porter Ranch	No	MI	ADU
Los Angeles	10144 FORBES AVE	91343	2685019007	0.000	0.000	0.085	0.000	Shortfall of Sites	0.185	Low I Residential	RS-1	0	0	0	10.816	0.085		Residential - Single Family Residence, 1	204B133 359		Granada Hills - Knollwood	No	MI	ADU
Los Angeles	17815 FULLERFARM ST	91325	2734003010	0.000	0.000	0.085	0.000	Shortfall of Sites	0.253	Very Low II Residential	RE11-1	0	0	0	7.906	0.085		Residential - Single Family Residence - Pool, 1	204B129 359		Northridge	No	MI	ADU
Los Angeles	20628 MAYALL ST	91311	2741029013	0.000	0.000	0.085	0.000	Shortfall of Sites	0.172	Low I Residential	RS-1	0	0	0	11.612	0.085		Residential - Single Family Residence, 1	204B109 359		Chatsworth - Porter Ranch	No	MI	ADU
Los Angeles	18214 VINTAGE ST	91325	2731023017	0.000	0.000	0.085	0.000	Shortfall of Sites	0.383	Very Low I Residential	RA-1	0	0	0	5.223	0.085		Residential - Single Family Residence - Pool, 1	204B125 359		Northridge	No	MI	ADU
Los Angeles	9801 OSO AVE	91311	2748007025	0.000	0.000	0.085	0.000	Shortfall of Sites	0.172	Low I Residential	RS-1	0	0	0	11.604	0.085		Residential - Single Family Residence, 1	201B113 359		Chatsworth - Porter Ranch	No	MI	ADU
Los Angeles	9725 GEYSER AVE	91324	2763023004	0.000	0.000	0.085	0.000	Shortfall of Sites	0.174	Low I Residential	RS-1	0	0	0	11.524	0.085		Residential - Single Family Residence - Pool, 1	201B121 359		Northridge	No	MI	ADU
Los Angeles	19516 NEEDLES ST	91324	2761034017	0.000	0.000	0.085	0.000	Shortfall of Sites	0.390	Very Low I Residential	RA-1	0	0	0	5.128	0.085		Residential - Single Family Residence - Pool, 1	201B117 359		Chatsworth - Porter Ranch	No	MI	ADU
Los Angeles	9931 CABANAS AVE	91042	2571011047	0.000	0.000	0.085	0.000	Shortfall of Sites	0.173	Low Residential	R1-1-RFA	0	0	0	11.551	0.085		Residential - Single Family Residence, 1	201B205 359		Sunland - Tujunga - Lake View Terrace - Shadow Hills - East La Tuna Canyon	No	MI	ADU
Los Angeles	22220 NEEDLES ST	91311	2727006018	0.000	0.000	0.085	0.000	Shortfall of Sites	0.413	Very Low I Residential	RA-1	0	0	0	4.841	0.085		Residential - Single Family Residence - Pool, 1	201B101 359		Chatsworth - Porter Ranch	No	MI	ADU
Los Angeles	9602 ENCINO AVE	91325	2755016007	0.000	0.000	0.085	0.000	Shortfall of Sites	0.389	Very Low I Residential	RA-1	0	0	0	5.138	0.085		Residential - Single Family Residence - Pool, 1	201B129 359		Northridge	No	MI	ADU
Los Angeles	9514 DELCO AVE	91311	2748019024	0.000	0.000	0.085	0.000	Shortfall of Sites	0.173	Low I Residential	RS-1	0	0	0	11.545	0.085		Residential - Single Family Residence, 1	201B109 359		Chatsworth - Porter Ranch	No	MI	ADU
Los Angeles	9342 DEBRA AVE	91343	2676006021	0.000	0.000	0.085	0.000	Shortfall of Sites	0.177	Low Residential	RS-1	0	0	0	11.272	0.085		Residential - Single Family Residence - Pool, 1	198B137 359		Mission Hills - Panorama City - North Hills	No	MI	ADU
Los Angeles	17117 KNAPP ST	91325	2692020052	0.000	0.000	0.085	0.000	Shortfall of Sites	0.248	Low I Residential	RE9-1	0	0	0	8.066	0.085		Residential - Single Family Residence - Pool, 1	198B133 359		Northridge	No	MI	ADU
Los Angeles	9152 ENCINO AVE	91325	2766011023	0.000	0.000	0.085	0.000	Shortfall of Sites	0.404	Very Low I Residential	RA-1	0	0	0	4.950	0.085		Residential - Single Family Residence, 1	198B129 359		Northridge	No	MI	ADU
Los Angeles	8750 WHITE OAK AVE	91325	2768013014	0.000	0.000	0.085	0.000	Shortfall of Sites	0.517	Very Low I Residential	RA-1	0	0	0	3.872	0.085		Residential - Single Family Residence - Pool, 1	195B129 359		Northridge	No	MI	ADU
Los Angeles	12606 MARTHA ST	91607	2341017012	0.000	0.000	0.085	0.000	Shortfall of Sites	0.172	Low Residential	R1-1	0	0	0	11.610	0.085		Residential - Single Family Residence, 1	174B161 359		North Hollywood - Valley Village	No	MI	ADU
Los Angeles	18449 LINNET ST	91356	2161021040	0.000	0.000	0.085	0.000	Shortfall of Sites	0.180	Low II Residential	R1-1	0	0	0	11.107	0.085		Residential - Single Family Residence - Pool, 1	171B125 359		Encino - Tarzana	No	MI	ADU
Los Angeles	4825 NORWICH AVE	91403	2264011013	0.000	0.000	0.085	0.000	Shortfall of Sites	0.155	Low Residential	R1-1	0	0	0	12.897	0.085		Residential - Single Family Residence, 1	168B145 359		Sherman Oaks - Studio City - Toluca Lake - Cahuenga Pass	No	MI	ADU
Los Angeles	4749 BUFFALO AVE	91423	2359020017	0.000	0.000	0.085	0.000	Shortfall of Sites	0.167	Low Residential	R1-1-RIO	0	0	0	11.967	0.085		Residential - Single Family Residence, 1	168B157 359		Van Nuys - North Sherman Oaks	No	MI	ADU

Jurisdiction Name	Site Address/Intersection	5 Digit ZIP Code	Assessor Parcel Number	Very Low-Income	Low-Income	Moderate-Income	Above Moderate-Income	Type of Shortfall	Parcel Size (Acres)	Current General Plan Designation	Current Zoning	Proposed General Plan (GP) Designation	Proposed Zoning	Minimum Density Allowed	Maximum Density Allowed	Total Capacity	Vacant/ Nonvacant	Description of Existing Uses	PIN	Base Density Per Acre	Community Plan Area	Rent Stabalization Ordinance	Income Category	Applicable Rezoning Program (Program informing values in Column Q listed first)
Los Angeles	2343 LAS COLINAS AVE	90041	5685015027	0.000	0.000	0.085	0.000	Shortfall of Sites	0.199	Low Residential	R1-1	0	0	0	10.066	0.085		Residential - Single Family Residence - Pool and Misc., 1	160-5A221 359		Northeast Los Angeles	No	MI	ADU
Los Angeles	2039 N BERENDO ST	90027	5589024005	0.000	0.000	0.085	0.000	Shortfall of Sites	0.149	Low II Residential	R1-1	0	0	0	13.402	0.085		Residential - Single Family Residence, 1	150B197 359		Hollywood	No	MI	ADU
Los Angeles	317 N SWEETZER AVE	90048	5514009022	0.000	0.000	0.085	0.000	Shortfall of Sites	0.149	Low II Residential	R1V3	0	0	0	13.391	0.085		Residential - Single Family Residence, 1	138B173 359		Wilshire	No	MI	ADU
Los Angeles	633 WOODRUFF AVE	90024	4360025034	0.000	0.000	0.085	0.000	Shortfall of Sites	0.353	Low Residential	R1-1	0	0	0	5.666	0.085		Residential - Single Family Residence, 1	138B153 359		Westwood	No	MI	ADU
Los Angeles	847 MANNING AVE	90024	4360008024	0.000	0.000	0.085	0.000	Shortfall of Sites	0.175	Low Residential	R1-1	0	0	0	11.396	0.085		Residential - Single Family Residence - Pool, 1	135B153 359		Westwood	No	MI	ADU
Los Angeles	10573 ROCHESTER AVE	90024	4326011011	0.000	0.000	0.085	0.000	Shortfall of Sites	0.149	Low Residential	R1-1-O	0	0	0	13.398	0.085		Residential - Single Family Residence, 1	132B157 359		Westwood	No	MI	ADU
Los Angeles	901 S RIMPAU BLVD	90019	5090007001	0.000	0.000	0.085	0.000	Shortfall of Sites	0.187	Low II Residential	R1V3-RG	0	0	0	10.668	0.085		Residential - Single Family Residence, 1	132B185 359		Wilshire	No	MI	ADU
Los Angeles	11730 CHENAULT ST	90049	4401016015	0.000	0.000	0.085	0.000	Shortfall of Sites	0.172	Low Residential	RS-1-O	0	0	0	11.613	0.085		Residential - Single Family Residence, 1	132B145 359		Brentwood - Pacific Palisades	No	MI	ADU
Los Angeles	2044 HOLMBY AVE	90025	4317011006	0.000	0.000	0.085	0.000	Shortfall of Sites	0.155	Low Residential	R1-1-O	0	0	0	12.864	0.085		Residential - Single Family Residence, 1	129B157 359		West Los Angeles	No	MI	ADU
Los Angeles	1533 REXFORD DR	90035	4306015007	0.000	0.000	0.085	0.000	Shortfall of Sites	0.149	Low Residential	R1V2	0	0	0	13.388	0.085		Residential - Single Family Residence, 1	129B165 359		West Los Angeles	No	MI	ADU
Los Angeles	2138 KELTON AVE	90025	4322006009	0.000	0.000	0.085	0.000	Shortfall of Sites	0.155	Low Residential	R1-1	0	0	0	12.906	0.085		Residential - Single Family Residence, 1	126B153 359		West Los Angeles	No	MI	ADU
Los Angeles	2762 MCCONNELL DR	90064	4308008014	0.000	0.000	0.085	0.000	Shortfall of Sites	0.179	Low Residential	R1V2-O	0	0	0	11.148	0.085		Residential - Single Family Residence, 1	126B165 359		West Los Angeles	No	MI	ADU
Los Angeles	10555 CLARKSON RD	90064	4318039016	0.000	0.000	0.085	0.000	Shortfall of Sites	0.194	Low Residential	R1V2	0	0	0	10.312	0.085		Residential - Single Family Residence, 1	123B161 359		West Los Angeles	No	MI	ADU
Los Angeles	3541 GRAND VIEW BLVD	90066	4248024024	0.000	0.000	0.085	0.000	Shortfall of Sites	0.220	Low Residential	R1V2	0	0	0	9.086	0.085		Residential - Single Family Residence, 1	114B153 359		Palms - Mar Vista - Del Rey	No	MI	ADU
Los Angeles	6271 MOSLEY AVE	90056	4002002018	0.000	0.000	0.085	0.000	Shortfall of Sites	0.167	Low Residential	R1-1XL	0	0	0	11.948	0.085		Residential - Single Family Residence, 1	105B177 359		Westchester - Playa del Rey	No	MI	ADU
Los Angeles	5801 W 75TH ST	90045	4104007007	0.000	0.000	0.085	0.000	Shortfall of Sites	0.212	Low Residential	R1-1	0	0	0	9.430	0.085		Residential - Single Family Residence, 1	102B169 359		Westchester - Playa del Rey	No	MI	ADU
Los Angeles	1103 S MALGREN AVE	90732	7560018008	0.000	0.000	0.085	0.000	Shortfall of Sites	0.159	Low II Residential	R1-1XL	0	0	0	12.582	0.085		Residential - Single Family Residence, 1	015B189 359		San Pedro	No	MI	ADU
Los Angeles	12624 BRADFORD PL	91344	2601050058	0.000	0.000	0.085	0.000	Shortfall of Sites	0.291	Very Low II Residential	RE11-1-H-O, RE11-1-H	0	0	0	6.869	0.085		Residential - Single Family Residence - Pool, 1	219B129 360		Granada Hills - Knollwood	No	MI	ADU
Los Angeles	17207 NUGENT PL	91344	2608020019	0.000	0.000	0.085	0.000	Shortfall of Sites	0.230	Low I Residential	RS-1	0	0	0	8.699	0.085		Residential - Single Family Residence - Pool, 1	219B133 360		Granada Hills - Knollwood	No	MI	ADU
Los Angeles	11958 SALEM DR	91344	2606021025	0.000	0.000	0.085	0.000	Shortfall of Sites	0.253	Very Low II Residential	RE11-1	0	0	0	7.916	0.085		Residential - Single Family Residence, 1	216B133 360		Granada Hills - Knollwood	No	MI	ADU
Los Angeles	11941 GOTHIC AVE	91344	2609030032	0.000	0.000	0.085	0.000	Shortfall of Sites	0.257	Very Low II Residential	RE11-1	0	0	0	7.783	0.085		Residential - Single Family Residence, 1	216B137 360		Granada Hills - Knollwood	No	MI	ADU
Los Angeles	16642 BIRCHER ST	91344	2610024018	0.000	0.000	0.085	0.000	Shortfall of Sites	0.214	Low I Residential	RS-1	0	0	0	9.358	0.085		Residential - Single Family Residence, 1	213B137 360		Granada Hills - Knollwood	No	MI	ADU
Los Angeles	11145 GENESTA AVE	91344	2697023020	0.000	0.000	0.085	0.000	Shortfall of Sites	0.197	Low I Residential	RS-1	0	0	0	10.140	0.085		Residential - Single Family Residence - Pool, 1	210B133 360		Granada Hills - Knollwood	No	MI	ADU
Los Angeles	11159 DANUBE AVE	91344	2662025014	0.000	0.000	0.085	0.000	Shortfall of Sites	0.157	Low I Residential	RS-1	0	0	0	12.771	0.085		Residential - Single Family Residence - Therapy Pool (Spa), 1	210B141 360		Granada Hills - Knollwood	No	MI	ADU
Los Angeles	19116 SALT LAKE PL	91326	2718004028	0.000	0.000	0.085	0.000	Shortfall of Sites	0.173	Low I Residential	RS-1	0	0	0	11.555	0.085		Residential - Single Family Residence - Pool, 1	210B121 360		Northridge	No	MI	ADU
Los Angeles	10900 KEY WEST AVE	91326	2718021008	0.000	0.000	0.085	0.000	Shortfall of Sites	0.176	Low I Residential	RS-1	0	0	0	11.355	0.085		Residential - Single Family Residence - Pool, 1	210B117 360		Northridge	No	MI	ADU
Los Angeles	20746 TULSA ST	91311	2706008029	0.000	0.000	0.085	0.000	Shortfall of Sites	0.207	Low I Residential	RE9-1	0	0	0	9.674	0.085		Residential - Single Family Residence - Pool, 1	210B109 360		Chatsworth - Porter Ranch	No	MI	ADU
Los Angeles	18776 LOS ALIMOS ST	91326	2717024051	0.000	0.000	0.085	0.000	Shortfall of Sites	0.204	Low I Residential	RS-1	0	0	0	9.811	0.085		Residential - Single Family Residence - Pool, 1	207B121 360		Northridge	No	MI	ADU
Los Angeles	10830 PLAINVIEW AVE	91042	2557009023	0.000	0.000	0.085	0.000	Shortfall of Sites	0.208	Low Residential	R1-1-RFA	0	0	0	9.636	0.085		Residential - Single Family Residence, 1	207B197 360		Sunland - Tujunga - Lake View Terrace - Shadow Hills - East La Tuna Canyon	No	MI	ADU
Los Angeles	15935 CHATSWORTH ST	91344	2667018001	0.000	0.000	0.085	0.000	Shortfall of Sites	0.186	Low I Residential	RS-1	0	0	0	10.756	0.085		Residential - Single Family Residence, 1	207B141 360		Granada Hills - Knollwood	No	MI	ADU
Los Angeles	15245 KINGSBURY ST	91345	2649010008	0.000	0.000	0.085	0.000	Shortfall of Sites	0.209	Low Residential	R1-1	0	0	0	9.547	0.085		Residential - Single Family Residence - Pool, 1	207B145 360		Mission Hills - Panorama City - North Hills	No	MI	ADU
Los Angeles	18256 SHEPLEY PL	91326	2731007019	0.000	0.000	0.085	0.000	Shortfall of Sites	0.253	Very Low II Residential	RE11-1	0	0	0	7.900	0.085		Residential - Single Family Residence, 1	207B125 360		Northridge	No	MI	ADU
Los Angeles	10605 JORDAN AVE	91311	2722033011	0.000	0.000	0.085	0.000	Shortfall of Sites	0.172	Low I Residential	RS-1	0	0	0	11.617	0.085		Residential - Single Family Residence, 1	207B105 360		Chatsworth - Porter Ranch	No	MI	ADU
Los Angeles	15914 DEVONSHIRE ST	91344	2669002014	0.000	0.000	0.085	0.000	Shortfall of Sites	0.285	Low I Residential	RS-1	0	0	0	7.008	0.085		Residential - Single Family Residence - Pool, 1	204B141 360		Granada Hills - Knollwood	No	MI	ADU
Los Angeles	16701 TUBA ST	91343	2685015005	0.000	0.000	0.085	0.000	Shortfall of Sites	0.158	Low I Residential	RS-1	0	0	0	12.626	0.085		Residential - Single Family Residence, 1	204B137 360		Granada Hills - Knollwood	No	MI	ADU
Los Angeles	20134 LEMARSH ST	91311	2741011038	0.000	0.000	0.085	0.000	Shortfall of Sites	0.253	Very Low II Residential	RE11-1	0	0	0	7.920	0.085		Residential - Single Family Residence - Pool, 1	204B113 360		Chatsworth - Porter Ranch	No	MI	ADU
Los Angeles	19601 ROMAR ST	91324	2726010015	0.000	0.000	0.085	0.000	Shortfall of Sites	0.259	Very Low II Residential	RE11-1	0	0	0	7.721	0.085		Residential - Single Family Residence - Pool, 1	204B117 360		Chatsworth - Porter Ranch	No	MI	ADU
Los Angeles	17029 ROMAR ST	91325	2694019024	0.000	0.000	0.085	0.000	Shortfall of Sites	0.307	Very Low II Residential	RE11-1	0	0	0	6.525	0.085		Residential - Single Family Residence, 1	204B133 360		Northridge	No	MI	ADU
Los Angeles	17731 FULLERFARM ST	91325	2734004007	0.000	0.000	0.085	0.000	Shortfall of Sites	0.467	Very Low II Residential	RE11-1	0	0	0	4.282	0.085		Residential - Single Family Residence, 1	204B129 360		Northridge	No	MI	ADU
Los Angeles	10112 WYSTONE AVE	91324	2729003035	0.000	0.000	0.085	0.000	Shortfall of Sites	0.401	Very Low I Residential	RA-1	0	0	0	4.986	0.085		Residential - Single Family Residence - Pool, 1	204B121 360		Northridge	No	MI	ADU
Los Angeles	20622 MAYALL ST	91311	2741029014	0.000	0.000	0.085	0.000	Shortfall of Sites	0.172	Low I Residential	RS-1	0	0	0	11.612	0.085		Residential - Single Family Residence, 1	204B109 360		Chatsworth - Porter Ranch	No	MI	ADU
Los Angeles	18200 VINTAGE ST	91325	2731023016	0.000	0.000	0.085	0.000	Shortfall of Sites	0.383	Very Low I Residential	RA-1	0	0	0	5.227	0.085		Residential - Single Family Residence - Pool, 1	204B125 360		Northridge	No	MI	ADU
Los Angeles	9811 FULLBRIGHT AVE	91311	2748009019	0.000	0.000	0.085	0.000	Shortfall of Sites	0.173	Low I Residential	RS-1	0	0	0	11.546	0.085		Residential - Single Family Residence, 1	201B113 360		Chatsworth - Porter Ranch	No	MI	ADU
Los Angeles	16321 KINZIE ST	91343	2677023008	0.000	0.000	0.085	0.000	Shortfall of Sites	0.289	Low Residential	RS-1	0	0	0	6.913	0.085		Residential - Single Family Residence, 1	201B137 360		Mission Hills - Panorama City - North Hills	No	MI	ADU
Los Angeles	19117 MARILLA ST	91324	2762004003	0.000	0.000	0.085	0.000	Shortfall of Sites	0.363	Very Low I Residential	RA-1	0	0	0	5.503	0.085		Residential - Single Family Residence - Pool, 1	201B121 360		Northridge	No	MI	ADU
Los Angeles	6601 GREELEY ST	91042	2570016022	0.000	0.000	0.085	0.000	Shortfall of Sites	0.156	Low Residential	R1-1-RFA	0	0	0	12.813	0.085		Residential - Single Family Residence, 1	202-5A203 360		Sunland - Tujunga - Lake View Terrace - Shadow Hills - East La Tuna Canyon	No	MI	ADU
Los Angeles	19714 MARILLA ST	91311	2761031010	0.000	0.000	0.085	0.000	Shortfall of Sites	0.579	Low I Residential	RS-1	0	0	0	3.457	0.085		Residential - Single Family Residence - Pool, 1	201B117 360		Chatsworth - Porter Ranch	No	MI	ADU
Los Angeles	9930 CABANAS AVE	91042	2571008044	0.000	0.000	0.085	0.000	Shortfall of Sites	0.173	Low Residential	R1-1-RFA	0	0	0	11.550	0.085		Residential - Single Family Residence - Pool, 1	201B205 360		Sunland - Tujunga - Lake View Terrace - Shadow Hills - East La Tuna Canyon	No	MI	ADU
Los Angeles	9669 NITA AVE	91311	2727007003	0.000	0.000	0.085	0.000	Shortfall of Sites	0.385	Very Low I Residential	RA-1	0	0	0	5.198	0.085		Residential - Single Family Residence - Pool, 1	201B101 360		Chatsworth - Porter Ranch	No	MI	ADU
Los Angeles	17325 HALSTED ST	91325	2755008035	0.000	0.000	0.085	0.000	Shortfall of Sites	0.379	Very Low I Residential	RA-1	0	0	0	5.273	0.085		Residential - Single Family Residence - Pool, 1	201B129 360		Northridge	No	MI	ADU
Los Angeles	9515 DELCO AVE	91311	2748021024	0.000	0.000	0.085	0.000	Shortfall of Sites	0.173	Low I Residential	RS-1	0	0	0	11.567	0.085		Residential - Single Family Residence, 1	201B109 360		Chatsworth - Porter Ranch	No	MI	ADU
Los Angeles	9338 DEBRA AVE	91343	2676006020	0.000	0.000	0.085	0.000	Shortfall of Sites	0.263	Low Residential	RS-1	0	0	0	7.611	0.085		Residential - Single Family Residence - Pool, 1	198B137 360		Mission Hills - Panorama City - North Hills	No	MI	ADU
Los Angeles	17111 KNAPP ST	91325	2692020051	0.000	0.000	0.085	0.000	Shortfall of Sites	0.248	Low I Residential	RE9-1	0	0	0	8.066	0.085		Residential - Single Family Residence - Pool, 1	198B133 360		Northridge	No	MI	ADU
Los Angeles	9418 CERRO VISTA DR	91042	2572035012	0.000	0.000	0.085	0.000	Shortfall of Sites	0.181	Low Residential	RS-1	0	0	0	11.043	0.085		Residential - Single Family Residence, 1	198B205 360		Sunland - Tujunga - Lake View Terrace - Shadow Hills - East La Tuna Canyon	No	MI	ADU
Los Angeles	17600 DEARBORN ST	91325	2766008018	0.000	0.000	0.085	0.000	Shortfall of Sites	1.061	Very Low I Residential	RA-1	0	0	0	1.886	0.085		Residential - Single Family Residence - Pool, 1	198B129 360		Northridge	No	MI	ADU
Los Angeles	8744 ZELZAH AVE	91325	2768012022	0.000	0.000	0.085	0.000	Shortfall of Sites	0.697	Very Low I Residential	RA-1	0	0	0	2.868	0.085		Residential - Single Family Residence - Pool, 1	195B129 360		Northridge	No	MI	ADU
Los Angeles	8336 SEDAN AVE	91304	2005003032	0.000	0.000	0.085	0.000	Shortfall of Sites	0.154	Low I Residential	RS-1	0	0	0	13.016	0.085		Residential - Single Family Residence - Planned Unit Development (PUD), 1	192B097 360		Chatsworth - Porter Ranch	No	MI	ADU
Los Angeles	8329 LESTER LN	91304	2005017033	0.000	0.000	0.085	0.000	Shortfall of Sites	0.254	Very Low II Residential	RE11-1	0	0	0	7.885	0.085		Residential - Single Family Residence, 1	192B093 360		Chatsworth - Porter Ranch	No	MI	ADU
Los Angeles	12600 MARTHA ST	91607	2341017011	0.000	0.000	0.085	0.000	Shortfall of Sites	0.172	Low Residential	R1-1	0	0	0	11.610	0.085		Residential - Single Family Residence - Pool, 1	174B161 360		North Hollywood - Valley Village	No	MI	ADU
Los Angeles	5246 BELLAIRE AVE	91607	2346019003	0.000	0.000	0.085	0.000	Shortfall of Sites	0.161	Low Residential	R1-1	0	0	0	12.459	0.085		Residential - Single Family Residence, 1	171B161 360		North Hollywood - Valley Village	No	MI	ADU
Los Angeles	4825 BEEMAN AVE	91607	2357030014	0.000	0.000	0.085	0.000	Shortfall of Sites	0.157	Low Residential	R1-1	0	0	0	12.722	0.085		Residential - Single Family Residence, 1	168B161 360		North Hollywood - Valley Village	No	MI	ADU
Los Angeles	4822 NORWICH AVE	91403	2264011022	0.000	0.000	0.085	0.000	Shortfall of Sites	0.155	Low Residential	R1-1	0	0	0	12.907	0.085		Residential - Single Family Residence, 1	168B145 360		Sherman Oaks - Studio City - Toluca Lake - Cahuenga Pass	No	MI	ADU
Los Angeles	3448 LARGA AVE	90039	5436026002	0.000	0.000	0.085	0.000	Shortfall of Sites	0.155	Low Residential	R1-1-RIO	0	0	0	12.902	0.085		Residential - Single Family Residence, 1	153B209 360		Northeast Los Angeles	No	MI	ADU
Los Angeles	663 PARKMAN AVE	90026	5401020008	0.000	0.000	0.085	0.000	Shortfall of Sites	0.171	Low Medium II Residential	RD1.5-1VL	0	0	0	11.705	0.085		Residential - Single Family Residence, 1	141A203 360		Silver Lake - Echo Park - Elysian Valley	No	MI	ADU
Los Angeles	555 LORING AVE	90024	4360024022	0.000	0.000	0.085	0.000	Shortfall of Sites	0.221	Low Residential	R1-1	0	0	0	9.035	0.085		Residential - Single Family Residence - Pool, 1	138B153 360		Westwood	No	MI	ADU
Los Angeles	167 S HOOVER ST	90004	5501018015	0.000	0.000	0.085	0.000	Shortfall of Sites	0.172	Medium Residential	R3-1	0	0	0	11.643	0.085		Residential - Single Family Residence, 1	138A201 360		Wilshire	No	MI	ADU
Los Angeles	310 BELOIT AVE	90049	4365026001	0.000	0.000	0.085	0.000	Shortfall of Sites	0.211	Low Residential	R1-1	0	0	0	9.495	0.085		Residential - Single Family Residence - Pool, 1	135B145 360		Brentwood - Pacific Palisades	No	MI	ADU
Los Angeles	10525 OHIO AVE	90024	4326016008	0.000	0.000	0.085	0.000	Shortfall of Sites	0.152	Low Residential	R1-1-O	0	0	0	13.140	0.085		Residential - Single Family Residence, 1	132B157 360		Westwood	No	MI	ADU
Los Angeles	2055 LINNINGTON AVE	90025	4317011030	0.000	0.000	0.085	0.000	Shortfall of Sites	0.172	Low Residential	R1-1-O	0	0	0	11.627	0.085		Residential - Single Family Residence, 1	129B157 360		West Los Angeles	No	MI	ADU
Los Angeles	1535 REEVES ST	90035	4306013007	0.000	0.000	0.085	0.000	Shortfall of Sites	0.155	Low Residential	R1V2-O	0	0	0	12.906	0.085		Residential - Single Family Residence, 1	129B165 360		West Los Angeles	No	MI	ADU
Los Angeles	10376 ILONA AVE	90064	4315012017	0.000	0.000	0.085	0.000	Shortfall of Sites	0.150	Low Residential	R1-1-O	0	0	0	13.338	0.085		Residential - Single Family Residence, 1	129B161 360		West Los Angeles	No	MI	ADU
Los Angeles	1944 S CREST DR	90034	4302008034	0.000	0.000	0.085	0.000	Shortfall of Sites	0.183	Low Residential	R1V2-O	0	0	0	10.925	0.085		Residential - Single Family Residence, 1	126B169 360		West Los Angeles	No	MI	ADU
Los Angeles	2651 ANCHOR AVE	90064	4308015035	0.000	0.000	0.085	0.000	Shortfall of Sites	0.150	Low Residential	R1V2-O	0	0	0	13.330	0.085		Residential - Single Family Residence - Pool, 1	126B165 360		West Los Angeles	No	MI	ADU
Los Angeles	3666 MCLAUGHLIN AVE	90066	4234013014	0.000	0.000	0.085	0.000	Shortfall of Sites	0.151	Low Residential	R1V2	0	0	0	13.210	0.085		Residential - Single Family Residence, 1	114B157 360		Palms - Mar Vista - Del Rey	No	MI	ADU
Los Angeles	6238 ACACIA ST	90056	4002002007	0.000	0.000	0.085	0.000	Shortfall of Sites	0.155	Low Residential	R1-1XL	0	0	0	12.909	0.085		Residential - Single Family Residence, 1	105B177 360		Westchester - Playa del Rey	No	MI	ADU

Jurisdiction Name	Site Address/Intersection	5 Digit ZIP Code	Assessor Parcel Number	Very Low-Income	Low-Income	Moderate-Income	Above Moderate-Income	Type of Shortfall	Parcel Size (Acres)	Current General Plan Designation	Current Zoning	Proposed General Plan (GP) Designation	Proposed Zoning	Minimum Density Allowed	Maximum Density Allowed	Total Capacity	Vacant/ Nonvacant	Description of Existing Uses	PIN	Base Density Per Acre	Community Plan Area	Rent Stabalization Ordinance	Income Category	Applicable Rezoning Program (Program informing values in Column Q listed first)
Los Angeles	5772 W 74TH ST	90045	4104006001	0.000	0.000	0.085	0.000	Shortfall of Sites	0.173	Low Residential	R1-1	0	0	0	11.571	0.085		Residential - Single Family Residence, 1	102B169 360		Westchester - Playa del Rey	No	MI	ADU
Los Angeles	7746 BOEING AVE	90045	4106012010	0.000	0.000	0.085	0.000	Shortfall of Sites	0.191	Low Residential	R1-1	0	0	0	10.456	0.085		Residential - Single Family Residence, 1	099B169 360		Westchester - Playa del Rey	No	MI	ADU
Los Angeles	17424 TROSA ST	91344	2608002001	0.000	0.000	0.085	0.000	Shortfall of Sites	0.195	Low I Residential	RS-1	0	0	0	10.246	0.085		Residential - Single Family Residence - Pool, 1	222B129 361		Granada Hills - Knollwood	No	MI	ADU
Los Angeles	12470 DARYL AVE	91344	2608015005	0.000	0.000	0.085	0.000	Shortfall of Sites	0.267	Very Low II Residential	RE11-1-H	0	0	0	7.500	0.085		Residential - Single Family Residence - Pool, 1	219B129 361		Granada Hills - Knollwood	No	MI	ADU
Los Angeles	17027 JEANINE PL	91344	2608024023	0.000	0.000	0.085	0.000	Shortfall of Sites	0.273	Very Low II Residential	RE11-1	0	0	0	7.327	0.085		Residential - Single Family Residence - Pool, 1	219B133 361		Granada Hills - Knollwood	No	MI	ADU
Los Angeles	11954 SALEM DR	91344	2606021026	0.000	0.000	0.085	0.000	Shortfall of Sites	0.253	Very Low II Residential	RE11-1	0	0	0	7.916	0.085		Residential - Single Family Residence - Pool, 1	216B133 361		Granada Hills - Knollwood	No	MI	ADU
Los Angeles	16439 SHAMHART DR	91344	2609030030	0.000	0.000	0.085	0.000	Shortfall of Sites	0.257	Very Low II Residential	RE11-1	0	0	0	7.791	0.085		Residential - Single Family Residence, 1	216B137 361		Granada Hills - Knollwood	No	MI	ADU
Los Angeles	11624 PASO ROBLES AVE	91344	2607013018	0.000	0.000	0.085	0.000	Shortfall of Sites	0.181	Low I Residential	RS-1	0	0	0	11.024	0.085		Residential - Single Family Residence, 1	213B133 361		Granada Hills - Knollwood	No	MI	ADU
Los Angeles	11607 RUBIO AVE	91344	2610012005	0.000	0.000	0.085	0.000	Shortfall of Sites	0.210	Low I Residential	RS-1	0	0	0	9.527	0.085		Residential - Single Family Residence, 1	213B137 361		Granada Hills - Knollwood	No	MI	ADU
Los Angeles	15926 KALISHER ST	91344	2666011010	0.000	0.000	0.085	0.000	Shortfall of Sites	0.199	Low I Residential	RS-1	0	0	0	10.073	0.085		Residential - Single Family Residence - Pool, 1	213B141 361		Granada Hills - Knollwood	No	MI	ADU
Los Angeles	11135 BABBITT AVE	91344	2697005014	0.000	0.000	0.085	0.000	Shortfall of Sites	0.212	Low I Residential	RS-1	0	0	0	9.453	0.085		Residential - Single Family Residence, 1	210B133 361		Granada Hills - Knollwood	No	MI	ADU
Los Angeles	11153 DEMPSEY AVE	91344	2666028004	0.000	0.000	0.085	0.000	Shortfall of Sites	0.173	Low I Residential	RS-1	0	0	0	11.572	0.085		Residential - Single Family Residence, 1	210B141 361		Granada Hills - Knollwood	No	MI	ADU
Los Angeles	11127 MONOGRAM AVE	91344	2681016006	0.000	0.000	0.085	0.000	Shortfall of Sites	0.192	Low I Residential	RS-1	0	0	0	10.420	0.085		Residential - Single Family Residence - Pool, 1	210B137 361		Granada Hills - Knollwood	No	MI	ADU
Los Angeles	20740 TULSA ST	91311	2706008028	0.000	0.000	0.085	0.000	Shortfall of Sites	0.207	Low I Residential	RE9-1	0	0	0	9.674	0.085		Residential - Single Family Residence - Therapy Pool (Spa), 1	210B109 361		Chatsworth - Porter Ranch	No	MI	ADU
Los Angeles	18772 LOS ALIMOS ST	91326	2717024050	0.000	0.000	0.085	0.000	Shortfall of Sites	0.204	Low I Residential	RS-1	0	0	0	9.811	0.085		Residential - Single Family Residence - Pool, 1	207B121 361		Northridge	No	MI	ADU
Los Angeles	15239 KINGSBURY ST	91345	2649010009	0.000	0.000	0.085	0.000	Shortfall of Sites	0.209	Low Residential	R1-1	0	0	0	9.547	0.085		Residential - Single Family Residence, 1	207B145 361		Mission Hills - Panorama City - North Hills	No	MI	ADU
Los Angeles	18248 SHEPLEY PL	91326	2731007018	0.000	0.000	0.085	0.000	Shortfall of Sites	0.257	Very Low II Residential	RE11-1	0	0	0	7.785	0.085		Residential - Single Family Residence - Pool, 1	207B125 361		Northridge	No	MI	ADU
Los Angeles	10608 ALABAMA AVE	91311	2722036021	0.000	0.000	0.085	0.000	Shortfall of Sites	0.184	Low I Residential	RS-1	0	0	0	10.889	0.085		Residential - Single Family Residence, 1	207B105 361		Chatsworth - Porter Ranch	No	MI	ADU
Los Angeles	16655 TUBA ST	91343	2685015006	0.000	0.000	0.085	0.000	Shortfall of Sites	0.158	Low I Residential	RS-1	0	0	0	12.626	0.085		Residential - Single Family Residence, 1	204B137 361		Granada Hills - Knollwood	No	MI	ADU
Los Angeles	20128 LEMARSH ST	91311	2741011037	0.000	0.000	0.085	0.000	Shortfall of Sites	0.253	Very Low II Residential	RE11-1	0	0	0	7.919	0.085		Residential - Single Family Residence - Pool, 1	204B113 361		Chatsworth - Porter Ranch	No	MI	ADU
Los Angeles	19551 ROMAR ST	91324	2726015002	0.000	0.000	0.085	0.000	Shortfall of Sites	0.602	Very Low I Residential	RA-1	0	0	0	3.324	0.085		Residential - Single Family Residence - Pool, 1	204B117 361		Chatsworth - Porter Ranch	No	MI	ADU
Los Angeles	10151 WHITAKER AVE	91343	2685019008	0.000	0.000	0.085	0.000	Shortfall of Sites	0.194	Low I Residential	RS-1	0	0	0	10.332	0.085		Residential - Single Family Residence, 1	204B133 361		Granada Hills - Knollwood	No	MI	ADU
Los Angeles	17807 FULLERFARM ST	91325	2734003011	0.000	0.000	0.085	0.000	Shortfall of Sites	0.253	Very Low II Residential	RE11-1	0	0	0	7.906	0.085		Residential - Single Family Residence - Pool, 1	204B129 361		Northridge	No	MI	ADU
Los Angeles	10111 TOPEKA DR	91324	2729003031	0.000	0.000	0.085	0.000	Shortfall of Sites	0.395	Very Low I Residential	RA-1	0	0	0	5.067	0.085		Residential - Single Family Residence - Therapy Pool (Spa), 1	204B121 361		Northridge	No	MI	ADU
Los Angeles	20616 MAYALL ST	91311	2741029015	0.000	0.000	0.085	0.000	Shortfall of Sites	0.172	Low I Residential	RS-1	0	0	0	11.613	0.085		Residential - Single Family Residence, 1	204B109 361		Chatsworth - Porter Ranch	No	MI	ADU
Los Angeles	9951 GARDEN GROVE AVE	91325	2731023025	0.000	0.000	0.085	0.000	Shortfall of Sites	0.320	Very Low I Residential	RA-1	0	0	0	6.256	0.085		Residential - Single Family Residence - Pool, 1	204B125 361		Northridge	No	MI	ADU
Los Angeles	9815 FULLBRIGHT AVE	91311	2748009020	0.000	0.000	0.085	0.000	Shortfall of Sites	0.193	Low I Residential	RS-1	0	0	0	10.358	0.085		Residential - Single Family Residence, 1	201B113 361		Chatsworth - Porter Ranch	No	MI	ADU
Los Angeles	16315 KINZIE ST	91343	2677023009	0.000	0.000	0.085	0.000	Shortfall of Sites	0.238	Low Residential	RS-1	0	0	0	8.407	0.085		Residential - Single Family Residence, 1	201B137 361		Mission Hills - Panorama City - North Hills	No	MI	ADU
Los Angeles	19030 MARILLA ST	91324	2762032009	0.000	0.000	0.085	0.000	Shortfall of Sites	0.503	Very Low I Residential	RA-1	0	0	0	3.976	0.085		Residential - Single Family Residence - Pool, 1	201B121 361		Northridge	No	MI	ADU
Los Angeles	9730 AMESTOY AVE	91325	2692001025	0.000	0.000	0.085	0.000	Shortfall of Sites	0.844	Very Low I Residential	RA-1	0	0	0	2.370	0.085		Residential - Single Family Residence - Pool, 1	201B133 361		Northridge	No	MI	ADU
Los Angeles	9723 CALVIN AVE	91324	2761008014	0.000	0.000	0.085	0.000	Shortfall of Sites	0.302	Very Low I Residential	RA-1	0	0	0	6.615	0.085		Residential - Single Family Residence - Pool, 1	201B117 361		Chatsworth - Porter Ranch	No	MI	ADU
Los Angeles	9931 AMANITA AVE	91042	2571008068	0.000	0.000	0.085	0.000	Shortfall of Sites	0.173	Low Residential	R1-1-RFA	0	0	0	11.548	0.085		Residential - Single Family Residence, 1	201B205 361		Sunland - Tujunga - Lake View Terrace - Shadow Hills - East La Tuna Canyon	No	MI	ADU
Los Angeles	22254 NEEDLES ST	91311	2727006015	0.000	0.000	0.085	0.000	Shortfall of Sites	0.429	Very Low I Residential	RA-1	0	0	0	4.663	0.085		Residential - Single Family Residence - Pool, 1	201B101 361		Chatsworth - Porter Ranch	No	MI	ADU
Los Angeles	17313 HALSTED ST	91325	2755008036	0.000	0.000	0.085	0.000	Shortfall of Sites	0.368	Very Low I Residential	RA-1	0	0	0	5.433	0.085		Residential - Single Family Residence - Pool, 1	201B129 361		Northridge	No	MI	ADU
Los Angeles	9343 HAYVENHURST AVE	91343	2687023025	0.000	0.000	0.085	0.000	Shortfall of Sites	0.165	Low Residential	RS-1	0	0	0	12.101	0.085		Residential - Single Family Residence - Pool, 1	198B137 361		Mission Hills - Panorama City - North Hills	No	MI	ADU
Los Angeles	17101 KNAPP ST	91325	2692020050	0.000	0.000	0.085	0.000	Shortfall of Sites	0.248	Low I Residential	RE9-1	0	0	0	8.066	0.085		Residential - Single Family Residence - Pool, 1	198B133 361		Northridge	No	MI	ADU
Los Angeles	8328 HILLARY DR	91304	2005017042	0.000	0.000	0.085	0.000	Shortfall of Sites	0.254	Very Low II Residential	RE11-1	0	0	0	7.884	0.085		Residential - Single Family Residence, 1	192B093 361		Chatsworth - Porter Ranch	No	MI	ADU
Los Angeles	12554 MARTHA ST	91607	2341017010	0.000	0.000	0.085	0.000	Shortfall of Sites	0.172	Low Residential	R1-1	0	0	0	11.609	0.085		Residential - Single Family Residence, 1	174B161 361		North Hollywood - Valley Village	No	MI	ADU
Los Angeles	5247 TEESDALE AVE	91607	2346019014	0.000	0.000	0.085	0.000	Shortfall of Sites	0.160	Low Residential	R1-1	0	0	0	12.489	0.085		Residential - Single Family Residence, 1	171B161 361		North Hollywood - Valley Village	No	MI	ADU
Los Angeles	4825 LEMONA AVE	91403	2264011030	0.000	0.000	0.085	0.000	Shortfall of Sites	0.155	Low Residential	R1-1	0	0	0	12.897	0.085		Residential - Single Family Residence, 1	168B145 361		Sherman Oaks - Studio City - Toluca Lake - Cahuenga Pass	No	MI	ADU
Los Angeles	4376 FARMDALE AVE	91604	2365016017	0.000	0.000	0.085	0.000	Shortfall of Sites	0.155	Low Residential	R1-1-RIO	0	0	0	12.907	0.085		Residential - Single Family Residence - Pool, 1	165B169 361		Sherman Oaks - Studio City - Toluca Lake - Cahuenga Pass	No	MI	ADU
Los Angeles	1596 GRANDOLA AVE	90041	5689021001	0.000	0.000	0.085	0.000	Shortfall of Sites	0.161	Low Residential	R1-1	0	0	0	12.446	0.085		Residential - Single Family Residence, 1	162A225 361		Northeast Los Angeles	No	MI	ADU
Los Angeles	740 N ALTA VISTA BLVD	90046	5525011025	0.000	0.000	0.085	0.000	Shortfall of Sites	0.177	Low II Residential	R1-1	0	0	0	11.317	0.085		Residential - Single Family Residence, 1	141B181 361		Hollywood	No	MI	ADU
Los Angeles	317 N FLORES ST	90048	5514010050	0.000	0.000	0.085	0.000	Shortfall of Sites	0.149	Low II Residential	R1V3	0	0	0	13.393	0.085		Residential - Single Family Residence - Pool and Misc., 1	138B173 361		Wilshire	No	MI	ADU
Los Angeles	316 N LUCERNE BLVD	90004	5523020016	0.000	0.000	0.085	0.000	Shortfall of Sites	0.161	Low II Residential	R1R3-RG	0	0	0	12.431	0.085		Residential - Single Family Residence, 1	138B189 361		Wilshire	No	MI	ADU
Los Angeles	11158 W SUNSET BLVD	90049	4366018006	0.000	0.000	0.085	0.000	Shortfall of Sites	0.300	Low Residential	R1-1	0	0	0	6.676	0.085		Residential - Single Family Residence - Pool, 1	138B145 361		Westwood	No	MI	ADU
Los Angeles	550 LORING AVE	90024	4360025047	0.000	0.000	0.085	0.000	Shortfall of Sites	0.392	Low Residential	R1-1	0	0	0	5.098	0.085		Residential - Single Family Residence, 1	138B153 361		Westwood	No	MI	ADU
Los Angeles	1501 THAYER AVE	90024	4326020001	0.000	0.000	0.085	0.000	Shortfall of Sites	0.210	Low Residential	R1-1-O	0	0	0	9.506	0.085		Residential - Single Family Residence - Pool, 1	132B157 361		Westwood	No	MI	ADU
Los Angeles	10640 WELLWORTH AVE	90024	4326010015	0.000	0.000	0.085	0.000	Shortfall of Sites	0.149	Low Residential	R1-1-O	0	0	0	13.392	0.085		Residential - Single Family Residence, 1	132B153 361		Westwood	No	MI	ADU
Los Angeles	2007 THAYER AVE	90025	4317006031	0.000	0.000	0.085	0.000	Shortfall of Sites	0.166	Low Residential	R1-1-O	0	0	0	12.016	0.085		Residential - Single Family Residence, 1	129B157 361		West Los Angeles	No	MI	ADU
Los Angeles	434 S CLIFFWOOD AVE	90049	4405025001	0.000	0.000	0.085	0.000	Shortfall of Sites	0.616	Very Low I Residential	RE20-1	0	0	0	3.248	0.085		Residential - Single Family Residence - Pool, 1	129B141 361		Brentwood - Pacific Palisades	No	MI	ADU
Los Angeles	2311 OVERLAND AVE	90064	4320005057	0.000	0.000	0.085	0.000	Shortfall of Sites	0.158	Low Residential	R1-1-O	0	0	0	12.648	0.085		Residential - Single Family Residence, 1	126B157 361		West Los Angeles	No	MI	ADU
Los Angeles	2222 GUTHRIE CIR	90034	4309016025	0.000	0.000	0.085	0.000	Shortfall of Sites	0.213	Low Residential	R1V2-O	0	0	0	9.369	0.085		Residential - Single Family Residence, 1	126B165 361		West Los Angeles	No	MI	ADU
Los Angeles	2818 HADDINGTON DR	90064	4318028007	0.000	0.000	0.085	0.000	Shortfall of Sites	0.165	Low Residential	R1V2	0	0	0	12.109	0.085		Residential - Single Family Residence, 1	126B161 361		West Los Angeles	No	MI	ADU
Los Angeles	6235 ACACIA ST	90056	4001029006	0.000	0.000	0.085	0.000	Shortfall of Sites	0.156	Low Residential	R1-1XL	0	0	0	12.844	0.085		Residential - Single Family Residence, 1	105B177 361		Westchester - Playa del Rey	No	MI	ADU
Los Angeles	1110 S MALGREN AVE	90732	7560019004	0.000	0.000	0.085	0.000	Shortfall of Sites	0.167	Low II Residential	R1-1XL	0	0	0	11.980	0.085		Residential - Single Family Residence, 1	015B189 361		San Pedro	No	MI	ADU
Los Angeles	12526 MCLENNAN AVE	91344	2609025057	0.000	0.000	0.085	0.000	Shortfall of Sites	0.254	Very Low II Residential	RE11-1	0	0	0	7.862	0.085		Residential - Single Family Residence, 1	219B133 362		Granada Hills - Knollwood	No	MI	ADU
Los Angeles	16962 KNOLLWOOD DR	91344	2610001004	0.000	0.000	0.085	0.000	Shortfall of Sites	0.473	Very Low I Residential	RA-1	0	0	0	4.225	0.085		Residential - Single Family Residence - Pool, 1	216B133 362		Granada Hills - Knollwood	No	MI	ADU
Los Angeles	11934 GERALD AVE	91344	2610019012	0.000	0.000	0.085	0.000	Shortfall of Sites	0.253	Very Low II Residential	RE11-1	0	0	0	7.915	0.085		Residential - Single Family Residence - Pool, 1	216B137 362		Granada Hills - Knollwood	No	MI	ADU
Los Angeles	17142 BIRCHER ST	91344	2607018047	0.000	0.000	0.085	0.000	Shortfall of Sites	0.183	Low I Residential	RS-1	0	0	0	10.934	0.085		Residential - Single Family Residence, 1	213B133 362		Granada Hills - Knollwood	No	MI	ADU
Los Angeles	11613 SWINTON AVE	91344	2605018032	0.000	0.000	0.085	0.000	Shortfall of Sites	0.203	Low I Residential	RS-1	0	0	0	9.848	0.085		Residential - Single Family Residence - Pool, 1	213B137 362		Granada Hills - Knollwood	No	MI	ADU
Los Angeles	15920 KALISHER ST	91344	2666011009	0.000	0.000	0.085	0.000	Shortfall of Sites	0.203	Low I Residential	RS-1	0	0	0	9.867	0.085		Residential - Single Family Residence, 1	213B141 362		Granada Hills - Knollwood	No	MI	ADU
Los Angeles	17130 DONMETZ ST	91344	2697008034	0.000	0.000	0.085	0.000	Shortfall of Sites	0.206	Low I Residential	RS-1	0	0	0	9.712	0.085		Residential - Single Family Residence - Pool, 1	210B133 362		Granada Hills - Knollwood	No	MI	ADU
Los Angeles	11128 VALJEAN AVE	91344	2681011015	0.000	0.000	0.085	0.000	Shortfall of Sites	0.305	Low I Residential	RS-1	0	0	0	6.549	0.085		Residential - Single Family Residence - Pool, 1	210B137 362		Granada Hills - Knollwood	No	MI	ADU
Los Angeles	18950 LAHEY ST	91326	2718006024	0.000	0.000	0.085	0.000	Shortfall of Sites	0.208	Low I Residential	RS-1	0	0	0	9.628	0.085		Residential - Single Family Residence - Pool, 1	210B121 362		Northridge	No	MI	ADU
Los Angeles	20734 TULSA ST	91311	2706008038	0.000	0.000	0.085	0.000	Shortfall of Sites	0.207	Low I Residential	RE9-1	0	0	0	9.674	0.085		Residential - Single Family Residence, 1	210B109 362		Chatsworth - Porter Ranch	No	MI	ADU
Los Angeles	10901 BISMARCK AVE	91326	2718021021	0.000	0.000	0.085	0.000	Shortfall of Sites	0.184	Low I Residential	RS-1	0	0	0	10.886	0.085		Residential - Single Family Residence - Pool, 1	210B117 362		Northridge	No	MI	ADU
Los Angeles	18766 LOS ALIMOS ST	91326	2717024049	0.000	0.000	0.085	0.000	Shortfall of Sites	0.204	Low I Residential	RS-1	0	0	0	9.811	0.085		Residential - Single Family Residence, 1	207B121 362		Northridge	No	MI	ADU
Los Angeles	10829 WESCOTT AVE	91040	2555039017	0.000	0.000	0.085	0.000	Shortfall of Sites	0.248	Low Residential	R1-1-RFA	0	0	0	8.071	0.085		Residential - Single Family Residence, 1	207B189 362		Sunland - Tujunga - Lake View Terrace - Shadow Hills - East La Tuna Canyon	No	MI	ADU
Los Angeles	15235 KINGSBURY ST	91345	2649010016	0.000	0.000	0.085	0.000	Shortfall of Sites	0.190	Low Residential	R1-1	0	0	0	10.510	0.085		Residential - Single Family Residence, 1	207B145 362		Mission Hills - Panorama City - North Hills	No	MI	ADU
Los Angeles	10612 BAIRD AVE	91326	2728022003	0.000	0.000	0.085	0.000	Shortfall of Sites	0.259	Very Low II Residential	RE11-1	0	0	0	7.709	0.085		Residential - Single Family Residence - Pool, 1	207B125 362		Northridge	No	MI	ADU
Los Angeles	21340 GERMAIN ST	91311	2706029011	0.000	0.000	0.085	0.000	Shortfall of Sites	0.212	Low I Residential	RE9-1	0	0	0	9.440	0.085		Residential - Single Family Residence, 1	207B105 362		Chatsworth - Porter Ranch	No	MI	ADU
Los Angeles	19200 CLYMER ST	91326	2728011003	0.000	0.000	0.085	0.000	Shortfall of Sites	0.282	Very Low II Residential	RE11-1	0	0	0	7.102	0.085		Residential - Single Family Residence - Pool, 1	207B117 362		Northridge	No	MI	ADU
Los Angeles	16649 TUBA ST	91343	2685015007	0.000	0.000	0.085	0.000	Shortfall of Sites	0.158	Low I Residential	RS-1	0	0	0	12.626	0.085		Residential - Single Family Residence - Pool, 1	204B137 362		Granada Hills - Knollwood	No	MI	ADU
Los Angeles	20118 LEMARSH ST	91311	2741011036	0.000	0.000	0.085	0.000	Shortfall of Sites	0.253	Very Low II Residential	RE11-1	0	0	0	7.920	0.085		Residential - Single Family Residence, 1	204B113 362		Chatsworth - Porter Ranch	No	MI	ADU
Los Angeles	19539 ROMAR ST	91324	2726015010	0.000	0.000	0.085	0.000	Shortfall of Sites	0.388	Very Low I Residential	RA-1	0	0	0	5.155	0.085		Residential - Single Family Residence - Pool, 1	204B117 362		Chatsworth - Porter Ranch	No	MI	ADU
Los Angeles	10141 GENESTA AVE	91325	2694018022	0.000	0.000	0.085	0.000	Shortfall of Sites	0.253	Very Low II Residential	RE11-1	0	0	0	7.917	0.085		Residential - Single Family Residence - Pool, 1	204B133 362		Northridge	No	MI	ADU
Los Angeles	17801 FULLERFARM ST	91325	2734003012	0.000	0.000	0.085	0.000	Shortfall of Sites	0.250	Very Low II Residential	RE11-1	0	0	0	7.995	0.085		Residential - Single Family Residence, 1	204B129 362		Northridge	No	MI	ADU
Los Angeles	10061 COZYCROFT AVE	91311	2741029016	0.000	0.000	0.085	0.000	Shortfall of Sites	0.172	Low I Residential	RS-1	0	0	0	11.594	0.085		Residential - Single Family Residence, 1	204B109 362		Chatsworth - Porter Ranch	No	MI	ADU
Los Angeles	9814 FULLBRIGHT AVE	91311	2748009021	0.000	0.000	0.085	0.000	Shortfall of Sites	0.193	Low I Residential	RS-1	0	0	0	10.358	0.085		Residential - Single Family Residence - Pool, 1	201B113 362		Chatsworth - Porter Ranch	No	MI	ADU

Jurisdiction Name	Site Address/Intersection	5 Digit ZIP Code	Assessor Parcel Number	Very Low-Income	Low-Income	Moderate-Income	Above Moderate-Income	Type of Shortfall	Parcel Size (Acres)	Current General Plan Designation	Current Zoning	Proposed General Plan (GP) Designation	Proposed Zoning	Minimum Density Allowed	Maximum Density Allowed	Total Capacity	Vacant/ Nonvacant	Description of Existing Uses	PIN	Base Density Per Acre	Community Plan Area	Rent Stabalization Ordinance	Income Category	Applicable Rezoning Program (Program informing values in Column Q listed first)
Los Angeles	9809 ODESSA AVE	91343	2677006022	0.000	0.000	0.085	0.000	Shortfall of Sites	0.175	Low Residential	RS-1	0	0	0	11.412	0.085		Residential - Single Family Residence, 1	201B137 362		Mission Hills - Panorama City - North Hills	No	MI	ADU
Los Angeles	9735 RHEA AVE	91324	2763026017	0.000	0.000	0.085	0.000	Shortfall of Sites	0.172	Low I Residential	RS-1	0	0	0	11.617	0.085		Residential - Single Family Residence, 1	201B121 362		Northridge	No	MI	ADU
Los Angeles	9934 MARNICE AVE	91042	2571017061	0.000	0.000	0.085	0.000	Shortfall of Sites	0.174	Low Residential	R1-1-RFA	0	0	0	11.506	0.085		Residential - Single Family Residence, 1	201B205 362		Sunland - Tujunga - Lake View Terrace - Shadow Hills - East La Tuna Canyon	No	MI	ADU
Los Angeles	9565 BIANCA AVE	91325	2755008038	0.000	0.000	0.085	0.000	Shortfall of Sites	0.389	Very Low I Residential	RA-1	0	0	0	5.138	0.085		Residential - Single Family Residence - Pool, 1	201B129 362		Northridge	No	MI	ADU
Los Angeles	9337 SOPHIA AVE	91343	2676007007	0.000	0.000	0.085	0.000	Shortfall of Sites	0.231	Low Residential	RS-1	0	0	0	8.669	0.085		Residential - Single Family Residence - Pool, 1	198B137 362		Mission Hills - Panorama City - North Hills	No	MI	ADU
Los Angeles	17083 KNAPP ST	91325	2692020049	0.000	0.000	0.085	0.000	Shortfall of Sites	0.248	Low I Residential	RE9-1	0	0	0	8.066	0.085		Residential - Single Family Residence - Pool, 1	198B133 362		Northridge	No	MI	ADU
Los Angeles	8735 WHITE OAK AVE	91325	2768012010	0.000	0.000	0.085	0.000	Shortfall of Sites	0.976	Very Low I Residential	RA-1	0	0	0	2.049	0.085		Residential - Single Family Residence - Pool, 1	195B129 362		Northridge	No	MI	ADU
Los Angeles	23312 SCHOENBORN ST	91304	2005010027	0.000	0.000	0.085	0.000	Shortfall of Sites	0.253	Very Low II Residential	RE11-1	0	0	0	7.920	0.085		Residential - Single Family Residence, 1	192B093 362		Chatsworth - Porter Ranch	No	MI	ADU
Los Angeles	5744 CALHOUN AVE	91401	2245028003	0.000	0.000	0.085	0.000	Shortfall of Sites	0.204	Low Residential	R1-1	0	0	0	9.782	0.085		Residential - Single Family Residence - Pool, 1	174B153 362		Van Nuys - North Sherman Oaks	No	MI	ADU
Los Angeles	12548 MARTHA ST	91607	2341017009	0.000	0.000	0.085	0.000	Shortfall of Sites	0.172	Low Residential	R1-1	0	0	0	11.609	0.085		Residential - Single Family Residence, 1	174B161 362		North Hollywood - Valley Village	No	MI	ADU
Los Angeles	5246 TEESDALE AVE	91607	2346018001	0.000	0.000	0.085	0.000	Shortfall of Sites	0.161	Low Residential	R1-1	0	0	0	12.457	0.085		Residential - Single Family Residence, 1	171B161 362		North Hollywood - Valley Village	No	MI	ADU
Los Angeles	4752 VENTURA CANYON AVE	91423	2359021008	0.000	0.000	0.085	0.000	Shortfall of Sites	0.179	Low Residential	R1-1-RIO	0	0	0	11.163	0.085		Residential - Single Family Residence - Pool, 1	168B157 362		Van Nuys - North Sherman Oaks	No	MI	ADU
Los Angeles	4375 FARMDALE AVE	91604	2365017008	0.000	0.000	0.085	0.000	Shortfall of Sites	0.155	Low Residential	R1-1-RIO	0	0	0	12.888	0.085		Residential - Single Family Residence - Therapy Pool (Spa), 1	165B169 362		Sherman Oaks - Studio City - Toluca Lake - Cahuenga Pass	No	MI	ADU
Los Angeles	5127 DAHLIA DR	90041	5669013008	0.000	0.000	0.085	0.000	Shortfall of Sites	0.225	Low Residential	R1-1	0	0	0	8.897	0.085		Residential - Single Family Residence, 1	163-5A227 362		Northeast Los Angeles	No	MI	ADU
Los Angeles	4943 NEOLA PL	90041	5690010015	0.000	0.000	0.085	0.000	Shortfall of Sites	0.171	Low Residential	R1-1	0	0	0	11.698	0.085		Residential - Single Family Residence - Pool, 1	162A227 362		Northeast Los Angeles	No	MI	ADU
Los Angeles	4968 VINCENT AVE	90041	5689014017	0.000	0.000	0.085	0.000	Shortfall of Sites	0.152	Low Residential	R1-1	0	0	0	13.157	0.085		Residential - Single Family Residence, 1	162A225 362		Northeast Los Angeles	No	MI	ADU
Los Angeles	4446 CROMWELL AVE	90027	5588027014	0.000	0.000	0.085	0.000	Shortfall of Sites	0.312	Low II Residential	RS-1	0	0	0	6.416	0.085		Residential - Single Family Residence - Pool, 1	153B197 362		Hollywood	No	MI	ADU
Los Angeles	316 N KINGS RD	90048	5514010039	0.000	0.000	0.085	0.000	Shortfall of Sites	0.149	Low II Residential	R1V3	0	0	0	13.394	0.085		Residential - Single Family Residence, 1	138B173 362		Wilshire	No	MI	ADU
Los Angeles	317 N LUCERNE BLVD	90004	5523019021	0.000	0.000	0.085	0.000	Shortfall of Sites	0.161	Low II Residential	R1R3-RG	0	0	0	12.446	0.085		Residential - Single Family Residence, 1	138B189 362		Wilshire	No	MI	ADU
Los Angeles	285 BELOIT AVE	90049	4365005024	0.000	0.000	0.085	0.000	Shortfall of Sites	0.248	Low Residential	R1-1	0	0	0	8.051	0.085		Residential - Single Family Residence - Pool, 1	135B145 362		Brentwood - Pacific Palisades	No	MI	ADU
Los Angeles	914 WESTHOLME AVE	90024	4360017011	0.000	0.000	0.085	0.000	Shortfall of Sites	0.172	Low Residential	R1-1	0	0	0	11.622	0.085		Residential - Single Family Residence, 1	135B153 362		Westwood	No	MI	ADU
Los Angeles	1251 WOODRUFF AVE	90024	4326006001	0.000	0.000	0.085	0.000	Shortfall of Sites	0.164	Low Residential	R1-1	0	0	0	12.162	0.085		Residential - Single Family Residence - Therapy Pool (Spa), 1	135B157 362		Westwood	No	MI	ADU
Los Angeles	900 S RIMPAU BLVD	90019	5090011019	0.000	0.000	0.085	0.000	Shortfall of Sites	0.252	Low II Residential	R1V3-RG	0	0	0	7.952	0.085		Residential - Single Family Residence - Pool, 1	132B185 362		Wilshire	No	MI	ADU
Los Angeles	2137 BENECIA AVE	90025	4319007020	0.000	0.000	0.085	0.000	Shortfall of Sites	0.150	Low Residential	R1-1-O	0	0	0	13.370	0.085		Residential - Single Family Residence, 1	129B157 362		West Los Angeles	No	MI	ADU
Los Angeles	1534 EDRIS DR	90035	4306013013	0.000	0.000	0.085	0.000	Shortfall of Sites	0.150	Low Residential	R1V2-O	0	0	0	13.306	0.085		Residential - Single Family Residence, 1	129B165 362		West Los Angeles	No	MI	ADU
Los Angeles	345 AVONDALE AVE	90049	4406025006	0.000	0.000	0.085	0.000	Shortfall of Sites	0.400	Very Low II Residential	RE11-1	0	0	0	5.006	0.085		Residential - Single Family Residence, 1	129B137 362		Brentwood - Pacific Palisades	No	MI	ADU
Los Angeles	2330 PELHAM AVE	90064	4320009031	0.000	0.000	0.085	0.000	Shortfall of Sites	0.155	Low Residential	R1-1-O	0	0	0	12.906	0.085		Residential - Single Family Residence, 1	126B157 362		West Los Angeles	No	MI	ADU
Los Angeles	2116 VETERAN AVE	90025	4322007004	0.000	0.000	0.085	0.000	Shortfall of Sites	0.155	Low Residential	R1-1	0	0	0	12.906	0.085		Residential - Single Family Residence, 1	126B153 362		West Los Angeles	No	MI	ADU
Los Angeles	2739 FORRESTER DR	90064	4308005008	0.000	0.000	0.085	0.000	Shortfall of Sites	0.198	Low Residential	R1V2-O	0	0	0	10.118	0.085		Residential - Single Family Residence, 1	126B165 362		West Los Angeles	No	MI	ADU
Los Angeles	3234 ELLENDA AVE	90034	4254016004	0.000	0.000	0.085	0.000	Shortfall of Sites	0.155	Low Residential	R1-1	0	0	0	12.931	0.085		Residential - Single Family Residence, 1	120B157 362		Palms - Mar Vista - Del Rey	No	MI	ADU
Los Angeles	6236 MORLEY AVE	90056	4001029017	0.000	0.000	0.085	0.000	Shortfall of Sites	0.155	Low Residential	R1-1XL	0	0	0	12.872	0.085		Residential - Single Family Residence, 1	105B177 362		Westchester - Playa del Rey	No	MI	ADU
Los Angeles	5818 W 75TH ST	90045	4104014002	0.000	0.000	0.085	0.000	Shortfall of Sites	0.184	Low Residential	R1-1	0	0	0	10.893	0.085		Residential - Single Family Residence, 1	102B169 362		Westchester - Playa del Rey	No	MI	ADU
Los Angeles	12431 MARVA AVE	91344	2608012003	0.000	0.000	0.085	0.000	Shortfall of Sites	0.354	Very Low II Residential	RE11-1-H	0	0	0	5.655	0.085		Residential - Single Family Residence - Pool, 1	219B129 363		Granada Hills - Knollwood	No	MI	ADU
Los Angeles	12453 EL ORO WAY	91344	2608021021	0.000	0.000	0.085	0.000	Shortfall of Sites	0.230	Low I Residential	RS-1	0	0	0	8.712	0.085		Residential - Single Family Residence, 1	219B133 363		Granada Hills - Knollwood	No	MI	ADU
Los Angeles	16401 SHAMHART DR	91344	2605008029	0.000	0.000	0.085	0.000	Shortfall of Sites	0.286	Very Low II Residential	RE11-1	0	0	0	6.993	0.085		Residential - Single Family Residence - Pool, 1	216B137 363		Granada Hills - Knollwood	No	MI	ADU
Los Angeles	16333 HALSEY ST	91344	2605017032	0.000	0.000	0.085	0.000	Shortfall of Sites	0.175	Low I Residential	RS-1	0	0	0	11.429	0.085		Residential - Single Family Residence, 1	213B137 363		Granada Hills - Knollwood	No	MI	ADU
Los Angeles	11362 GAYNOR AVE	91344	2666012013	0.000	0.000	0.085	0.000	Shortfall of Sites	0.206	Low I Residential	RS-1	0	0	0	9.723	0.085		Residential - Single Family Residence, 1	213B141 363		Granada Hills - Knollwood	No	MI	ADU
Los Angeles	11152 AMESTOY AVE	91344	2697023011	0.000	0.000	0.085	0.000	Shortfall of Sites	0.178	Low I Residential	RS-1	0	0	0	11.240	0.085		Residential - Single Family Residence, 1	210B133 363		Granada Hills - Knollwood	No	MI	ADU
Los Angeles	11025 AMIGO AVE	91326	2717011021	0.000	0.000	0.085	0.000	Shortfall of Sites	0.255	Very Low II Residential	RE11-1	0	0	0	7.856	0.085		Residential - Single Family Residence - Pool, 1	210B121 363		Northridge	No	MI	ADU
Los Angeles	20726 TULSA ST	91311	2706008026	0.000	0.000	0.085	0.000	Shortfall of Sites	0.207	Low I Residential	RE9-1	0	0	0	9.674	0.085		Residential - Single Family Residence, 1	210B109 363		Chatsworth - Porter Ranch	No	MI	ADU
Los Angeles	10900 DES MOINES AVE	91326	2718022017	0.000	0.000	0.085	0.000	Shortfall of Sites	0.172	Low I Residential	RS-1	0	0	0	11.609	0.085		Residential - Single Family Residence, 1	210B117 363		Northridge	No	MI	ADU
Los Angeles	18760 LOS ALIMOS ST	91326	2717024048	0.000	0.000	0.085	0.000	Shortfall of Sites	0.204	Low I Residential	RS-1	0	0	0	9.811	0.085		Residential - Single Family Residence, 1	207B121 363		Northridge	No	MI	ADU
Los Angeles	15921 CHATSWORTH ST	91344	2667017009	0.000	0.000	0.085	0.000	Shortfall of Sites	0.179	Low I Residential	RS-1	0	0	0	11.171	0.085		Residential - Single Family Residence, 1	207B141 363		Granada Hills - Knollwood	No	MI	ADU
Los Angeles	15229 KINGSBURY ST	91345	2649010017	0.000	0.000	0.085	0.000	Shortfall of Sites	0.204	Low Residential	R1-1	0	0	0	9.782	0.085		Residential - Single Family Residence, 1	207B145 363		Mission Hills - Panorama City - North Hills	No	MI	ADU
Los Angeles	21330 GERMAIN ST	91311	2706029010	0.000	0.000	0.085	0.000	Shortfall of Sites	0.207	Low I Residential	RE9-1	0	0	0	9.680	0.085		Residential - Single Family Residence - Pool, 1	207B105 363		Chatsworth - Porter Ranch	No	MI	ADU
Los Angeles	15848 DEVONSHIRE ST	91344	2669002018	0.000	0.000	0.085	0.000	Shortfall of Sites	0.163	Low I Residential	RS-1	0	0	0	12.306	0.085		Residential - Single Family Residence, 1	204B141 363		Granada Hills - Knollwood	No	MI	ADU
Los Angeles	16643 TUBA ST	91343	2685015008	0.000	0.000	0.085	0.000	Shortfall of Sites	0.158	Low I Residential	RS-1	0	0	0	12.626	0.085		Residential - Single Family Residence - Pool, 1	204B137 363		Granada Hills - Knollwood	No	MI	ADU
Los Angeles	20110 LEMARSH ST	91311	2741011035	0.000	0.000	0.085	0.000	Shortfall of Sites	0.253	Very Low II Residential	RE11-1	0	0	0	7.903	0.085		Residential - Single Family Residence - Pool, 1	204B113 363		Chatsworth - Porter Ranch	No	MI	ADU
Los Angeles	19527 ROMAR ST	91324	2726015011	0.000	0.000	0.085	0.000	Shortfall of Sites	0.378	Very Low I Residential	RA-1	0	0	0	5.287	0.085		Residential - Single Family Residence - Pool, 1	204B117 363		Chatsworth - Porter Ranch	No	MI	ADU
Los Angeles	10114 LASAINE AVE	91325	2734033003	0.000	0.000	0.085	0.000	Shortfall of Sites	0.259	Very Low II Residential	RE11-1	0	0	0	7.710	0.085		Residential - Single Family Residence - Pool, 1	204B129 363		Northridge	No	MI	ADU
Los Angeles	10060 COZYCROFT AVE	91311	2741024001	0.000	0.000	0.085	0.000	Shortfall of Sites	0.171	Low I Residential	RS-1	0	0	0	11.691	0.085		Residential - Single Family Residence - Pool, 1	204B109 363		Chatsworth - Porter Ranch	No	MI	ADU
Los Angeles	18600 MERRIDY ST	91324	2729021021	0.000	0.000	0.085	0.000	Shortfall of Sites	0.174	Low I Residential	RS-1	0	0	0	11.488	0.085		Residential - Single Family Residence, 1	204B125 363		Northridge	No	MI	ADU
Los Angeles	9810 FULLBRIGHT AVE	91311	2748009022	0.000	0.000	0.085	0.000	Shortfall of Sites	0.173	Low I Residential	RS-1	0	0	0	11.548	0.085		Residential - Single Family Residence, 1	201B113 363		Chatsworth - Porter Ranch	No	MI	ADU
Los Angeles	16419 KINZIE ST	91343	2677008037	0.000	0.000	0.085	0.000	Shortfall of Sites	0.211	Low Residential	RS-1	0	0	0	9.471	0.085		Residential - Single Family Residence - Pool, 1	201B137 363		Mission Hills - Panorama City - North Hills	No	MI	ADU
Los Angeles	9721 DONNA AVE	91324	2762032023	0.000	0.000	0.085	0.000	Shortfall of Sites	0.253	Very Low II Residential	RE11-1	0	0	0	7.915	0.085		Residential - Single Family Residence - Pool, 1	201B121 363		Northridge	No	MI	ADU
Los Angeles	9739 QUARTZ AVE	91311	2761020002	0.000	0.000	0.085	0.000	Shortfall of Sites	0.177	Low I Residential	RS-1	0	0	0	11.273	0.085		Residential - Single Family Residence, 1	201B117 363		Chatsworth - Porter Ranch	No	MI	ADU
Los Angeles	9673 NEVADA AVE	91311	2727011017	0.000	0.000	0.085	0.000	Shortfall of Sites	0.334	Very Low II Residential	RE11-1-H	0	0	0	5.991	0.085		Residential - Single Family Residence - Pool, 1	201B101 363		Chatsworth - Porter Ranch	No	MI	ADU
Los Angeles	9560 SHOSHONE AVE	91325	2755009014	0.000	0.000	0.085	0.000	Shortfall of Sites	0.376	Very Low I Residential	RA-1	0	0	0	5.321	0.085		Residential - Single Family Residence - Pool, 1	201B129 363		Northridge	No	MI	ADU
Los Angeles	9341 SOPHIA AVE	91343	2676007006	0.000	0.000	0.085	0.000	Shortfall of Sites	0.207	Low Residential	RS-1	0	0	0	9.669	0.085		Residential - Single Family Residence - Pool, 1	198B137 363		Mission Hills - Panorama City - North Hills	No	MI	ADU
Los Angeles	9333 DONNA AVE	91324	2762030015	0.000	0.000	0.085	0.000	Shortfall of Sites	0.172	Low I Residential	RS-1	0	0	0	11.632	0.085		Residential - Single Family Residence, 1	198B121 363		Northridge	No	MI	ADU
Los Angeles	17075 KNAPP ST	91325	2692020048	0.000	0.000	0.085	0.000	Shortfall of Sites	0.248	Low I Residential	RE9-1	0	0	0	8.066	0.085		Residential - Single Family Residence - Pool, 1	198B133 363		Northridge	No	MI	ADU
Los Angeles	9145 BALCOM AVE	91325	2766004009	0.000	0.000	0.085	0.000	Shortfall of Sites	0.399	Very Low I Residential	RA-1	0	0	0	5.019	0.085		Residential - Single Family Residence, 1	198B129 363		Northridge	No	MI	ADU
Los Angeles	8741 WHITE OAK AVE	91325	2768012011	0.000	0.000	0.085	0.000	Shortfall of Sites	0.477	Very Low I Residential	RA-1	0	0	0	4.189	0.085		Residential - Single Family Residence - Pool, 1	195B129 363		Northridge	No	MI	ADU
Los Angeles	8325 DENISE LN	91304	2005009002	0.000	0.000	0.085	0.000	Shortfall of Sites	0.282	Very Low II Residential	RE11-1	0	0	0	7.094	0.085		Residential - Single Family Residence - Pool, 1	192B093 363		Chatsworth - Porter Ranch	No	MI	ADU
Los Angeles	5745 STANSBURY AVE	91401	2245028012	0.000	0.000	0.085	0.000	Shortfall of Sites	0.204	Low Residential	R1-1	0	0	0	9.785	0.085		Residential - Single Family Residence - Pool, 1	174B153 363		Van Nuys - North Sherman Oaks	No	MI	ADU
Los Angeles	12542 MARTHA ST	91607	2341017008	0.000	0.000	0.085	0.000	Shortfall of Sites	0.172	Low Residential	R1-1	0	0	0	11.609	0.085		Residential - Single Family Residence, 1	174B161 363		North Hollywood - Valley Village	No	MI	ADU
Los Angeles	18505 LINNET ST	91356	2161018027	0.000	0.000	0.085	0.000	Shortfall of Sites	0.185	Low II Residential	R1-1	0	0	0	10.818	0.085		Residential - Single Family Residence, 1	171B125 363		Encino - Tarzana	No	MI	ADU
Los Angeles	5247 BEEMAN AVE	91607	2346018010	0.000	0.000	0.085	0.000	Shortfall of Sites	0.160	Low Residential	R1-1	0	0	0	12.465	0.085		Residential - Single Family Residence, 1	171B161 363		North Hollywood - Valley Village	No	MI	ADU
Los Angeles	12966 LA MAIDA ST	91423	2358019022	0.000	0.000	0.085	0.000	Shortfall of Sites	0.206	Low Residential	R1-1	0	0	0	9.723	0.085		Residential - Single Family Residence - Pool, 1	168B161 363		Van Nuys - North Sherman Oaks	No	MI	ADU
Los Angeles	4751 ALLOTT AVE	91423	2359021011	0.000	0.000	0.085	0.000	Shortfall of Sites	0.179	Low Residential	R1-1-RIO	0	0	0	11.170	0.085		Residential - Single Family Residence, 1	168B157 363		Van Nuys - North Sherman Oaks	No	MI	ADU
Los Angeles	4372 CAMELLIA AVE	91604	2365017017	0.000	0.000	0.085	0.000	Shortfall of Sites	0.155	Low Residential	R1-1-RIO	0	0	0	12.907	0.085		Residential - Single Family Residence, 1	165B169 363		Sherman Oaks - Studio City - Toluca Lake - Cahuenga Pass	No	MI	ADU
Los Angeles	5126 TOWNSEND AVE	90041	5669013033	0.000	0.000	0.085	0.000	Shortfall of Sites	0.162	Low Residential	R1-1	0	0	0	12.349	0.085		Residential - Single Family Residence, 1	163-5A227 363		Northeast Los Angeles	No	MI	ADU
Los Angeles	1590 GRANDOLA AVE	90041	5689021002	0.000	0.000	0.085	0.000	Shortfall of Sites	0.161	Low Residential	R1-1	0	0	0	12.446	0.085		Residential - Single Family Residence, 1	162A225 363		Northeast Los Angeles	No	MI	ADU
Los Angeles	3429 LARGA AVE	90039	5436023018	0.000	0.000	0.085	0.000	Shortfall of Sites	0.155	Low Residential	R1-1-RIO	0	0	0	12.903	0.085		Residential - Single Family Residence, 1	153B209 363		Northeast Los Angeles	No	MI	ADU
Los Angeles	1758 TAFT AVE	90028	5586034010	0.000	0.000	0.085	0.000	Shortfall of Sites	0.155	Low Medium II Residential	RD1.5-1XL	0	0	0	12.907	0.085		Residential - Single Family Residence, 1	150A191 363		Hollywood	No	MI	ADU

Jurisdiction Name	Site Address/Intersection	5 Digit ZIP Code	Assessor Parcel Number	Very Low-Income	Low-Income	Moderate-Income	Above Moderate-Income	Type of Shortfall	Parcel Size (Acres)	Current General Plan Designation	Current Zoning	Proposed General Plan (GP) Designation	Proposed Zoning	Minimum Density Allowed	Maximum Density Allowed	Total Capacity	Vacant/ Nonvacant	Description of Existing Uses	PIN	Base Density Per Acre	Community Plan Area	Rent Stabalization Ordinance	Income Category	Applicable Rezoning Program (Program informing values in Column Q listed first)
Los Angeles	10555 STRATHMORE DR	90024	4360022006	0.000	0.000	0.085	0.000	Shortfall of Sites	0.158	Low Residential	R1-1	0	0	0	12.624	0.085		Residential - Single Family Residence - Pool, 1	138B153 363		Westwood	No	MI	ADU
Los Angeles	936 THAYER AVE	90024	4360019013	0.000	0.000	0.085	0.000	Shortfall of Sites	0.186	Low Residential	R1-1	0	0	0	10.758	0.085		Residential - Single Family Residence, 1	135B153 363		Westwood	No	MI	ADU
Los Angeles	10470 WILKINS AVE	90024	4326019008	0.000	0.000	0.085	0.000	Shortfall of Sites	0.151	Low Residential	R1-1-O	0	0	0	13.278	0.085		Residential - Single Family Residence, 1	132B157 363		Westwood	No	MI	ADU
Los Angeles	12166 W SUNSET BLVD	90049	4404012013	0.000	0.000	0.085	0.000	Shortfall of Sites	0.176	Low Residential	R1-1	0	0	0	11.366	0.085		Residential - Single Family Residence - Pool, 1	132B141 363		Brentwood - Pacific Palisades	No	MI	ADU
Los Angeles	12627 SAN VICENTE BLVD	90049	4405031003	0.000	0.000	0.085	0.000	Shortfall of Sites	0.190	Low Residential	RS-1	0	0	0	10.499	0.085		Residential - Single Family Residence, 1	129B141 363		Brentwood - Pacific Palisades	No	MI	ADU
Los Angeles	2730 MOTOR AVE	90064	4308005015	0.000	0.000	0.085	0.000	Shortfall of Sites	0.178	Low Residential	R1V2-O	0	0	0	11.259	0.085		Residential - Single Family Residence, 1	126B165 363		West Los Angeles	No	MI	ADU
Los Angeles	12039 DEWEY ST	90066	4248009023	0.000	0.000	0.085	0.000	Shortfall of Sites	0.247	Low Residential	R1V2	0	0	0	8.083	0.085		Residential - Single Family Residence, 1	117B153 363		Palms - Mar Vista - Del Rey	No	MI	ADU
Los Angeles	3637 BARRY AVE	90066	4234017023	0.000	0.000	0.085	0.000	Shortfall of Sites	0.168	Low Residential	R1V2	0	0	0	11.930	0.085		Residential - Single Family Residence, 1	114B157 363		Palms - Mar Vista - Del Rey	No	MI	ADU
Los Angeles	3565 MOUNTAIN VIEW AVE	90066	4248023042	0.000	0.000	0.085	0.000	Shortfall of Sites	0.217	Low Residential	R1V2	0	0	0	9.228	0.085		Residential - Single Family Residence - Pool and Misc., 1	114B153 363		Palms - Mar Vista - Del Rey	No	MI	ADU
Los Angeles	6237 MORLEY AVE	90056	4001028020	0.000	0.000	0.085	0.000	Shortfall of Sites	0.150	Low Residential	R1-1XL	0	0	0	13.323	0.085		Residential - Single Family Residence, 1	105B177 363		Westchester - Playa del Rey	No	MI	ADU
Los Angeles	5739 W 74TH ST	90045	4104004007	0.000	0.000	0.085	0.000	Shortfall of Sites	0.300	Low Residential	R1-1	0	0	0	6.667	0.085		Residential - Single Family Residence, 1	102B169 363		Westchester - Playa del Rey	No	MI	ADU
Los Angeles	8454 CROYDON AVE	90045	4107029004	0.000	0.000	0.085	0.000	Shortfall of Sites	0.152	Low Residential	R1-1	0	0	0	13.201	0.085		Residential - Single Family Residence, 1	096B169 363		Westchester - Playa del Rey	No	MI	ADU
Los Angeles	1107 S MALGREN AVE	90732	7560018009	0.000	0.000	0.085	0.000	Shortfall of Sites	0.174	Low II Residential	R1-1XL	0	0	0	11.500	0.085		Residential - Single Family Residence, 1	015B189 363		San Pedro	No	MI	ADU
Los Angeles	17252 BOSWELL PL	91344	2602013008	0.000	0.000	0.085	0.000	Shortfall of Sites	0.176	Low I Residential	RS-1	0	0	0	11.346	0.085		Residential - Single Family Residence, 1	222B133 364		Granada Hills - Knollwood	No	MI	ADU
Los Angeles	12461 JACQUELINE PL	91344	2601050068	0.000	0.000	0.085	0.000	Shortfall of Sites	0.300	Very Low II Residential	RE11-1-H	0	0	0	6.678	0.085		Residential - Single Family Residence - Pool, 1	219B129 364		Granada Hills - Knollwood	No	MI	ADU
Los Angeles	12448 EL ORO WAY	91344	2608022007	0.000	0.000	0.085	0.000	Shortfall of Sites	0.236	Low I Residential	RS-1	0	0	0	8.461	0.085		Residential - Single Family Residence, 1	219B133 364		Granada Hills - Knollwood	No	MI	ADU
Los Angeles	11950 SALEM DR	91344	2606021027	0.000	0.000	0.085	0.000	Shortfall of Sites	0.251	Very Low II Residential	RE11-1	0	0	0	7.954	0.085		Residential - Single Family Residence, 1	216B133 364		Granada Hills - Knollwood	No	MI	ADU
Los Angeles	16744 KNOLLWOOD DR	91344	2610016002	0.000	0.000	0.085	0.000	Shortfall of Sites	0.397	Very Low I Residential	RA-1	0	0	0	5.039	0.085		Residential - Single Family Residence, 1	216B137 364		Granada Hills - Knollwood	No	MI	ADU
Los Angeles	17126 BIRCHER ST	91344	2607018013	0.000	0.000	0.085	0.000	Shortfall of Sites	0.178	Low I Residential	RS-1	0	0	0	11.206	0.085		Residential - Single Family Residence, 1	213B133 364		Granada Hills - Knollwood	No	MI	ADU
Los Angeles	16520 BIRCHER ST	91344	2610027023	0.000	0.000	0.085	0.000	Shortfall of Sites	0.177	Low I Residential	RS-1	0	0	0	11.297	0.085		Residential - Single Family Residence - Pool, 1	213B137 364		Granada Hills - Knollwood	No	MI	ADU
Los Angeles	15914 KALISHER ST	91344	2666011008	0.000	0.000	0.085	0.000	Shortfall of Sites	0.197	Low I Residential	RS-1	0	0	0	10.165	0.085		Residential - Single Family Residence - Pool, 1	213B141 364		Granada Hills - Knollwood	No	MI	ADU
Los Angeles	11147 BLUCHER AVE	91344	2662009024	0.000	0.000	0.085	0.000	Shortfall of Sites	0.208	Low I Residential	RS-1	0	0	0	9.614	0.085		Residential - Single Family Residence, 1	210B141 364		Granada Hills - Knollwood	No	MI	ADU
Los Angeles	17081 DONMETZ ST	91344	2697023014	0.000	0.000	0.085	0.000	Shortfall of Sites	0.192	Low I Residential	RS-1	0	0	0	10.399	0.085		Residential - Single Family Residence - Pool, 1	210B133 364		Granada Hills - Knollwood	No	MI	ADU
Los Angeles	20720 TULSA ST	91311	2706008025	0.000	0.000	0.085	0.000	Shortfall of Sites	0.207	Low I Residential	RE9-1	0	0	0	9.674	0.085		Residential - Single Family Residence - Pool, 1	210B109 364		Chatsworth - Porter Ranch	No	MI	ADU
Los Angeles	10709 CREBS AVE	91326	2717024046	0.000	0.000	0.085	0.000	Shortfall of Sites	0.194	Low I Residential	RS-1	0	0	0	10.298	0.085		Residential - Single Family Residence, 1	207B121 364		Northridge	No	MI	ADU
Los Angeles	15913 CHATSWORTH ST	91344	2667017008	0.000	0.000	0.085	0.000	Shortfall of Sites	0.176	Low I Residential	RS-1	0	0	0	11.344	0.085		Residential - Single Family Residence, 1	207B141 364		Granada Hills - Knollwood	No	MI	ADU
Los Angeles	10630 MARKLEIN AVE	91345	2649012013	0.000	0.000	0.085	0.000	Shortfall of Sites	0.298	Low Residential	RS-1	0	0	0	6.712	0.085		Residential - Single Family Residence, 1	207B145 364		Mission Hills - Panorama City - North Hills	No	MI	ADU
Los Angeles	18240 SHEPLEY PL	91326	2731007017	0.000	0.000	0.085	0.000	Shortfall of Sites	0.256	Very Low II Residential	RE11-1	0	0	0	7.799	0.085		Residential - Single Family Residence - Pool, 1	207B125 364		Northridge	No	MI	ADU
Los Angeles	21320 GERMAIN ST	91311	2706029009	0.000	0.000	0.085	0.000	Shortfall of Sites	0.207	Low I Residential	RE9-1	0	0	0	9.680	0.085		Residential - Single Family Residence - Pool, 1	207B105 364		Chatsworth - Porter Ranch	No	MI	ADU
Los Angeles	19168 CLYMER ST	91326	2728011002	0.000	0.000	0.085	0.000	Shortfall of Sites	0.261	Very Low II Residential	RE11-1	0	0	0	7.658	0.085		Residential - Single Family Residence - Pool, 1	207B117 364		Northridge	No	MI	ADU
Los Angeles	16637 TUBA ST	91343	2685015009	0.000	0.000	0.085	0.000	Shortfall of Sites	0.161	Low I Residential	RS-1	0	0	0	12.406	0.085		Residential - Single Family Residence, 1	204B137 364		Granada Hills - Knollwood	No	MI	ADU
Los Angeles	10149 OSO AVE	91311	2741007013	0.000	0.000	0.085	0.000	Shortfall of Sites	0.256	Very Low II Residential	RE11-1	0	0	0	7.810	0.085		Residential - Single Family Residence - Pool, 1	204B113 364		Chatsworth - Porter Ranch	No	MI	ADU
Los Angeles	10138 AMESTOY AVE	91325	2694012014	0.000	0.000	0.085	0.000	Shortfall of Sites	0.274	Very Low II Residential	RE11-1	0	0	0	7.309	0.085		Residential - Single Family Residence, 1	204B133 364		Northridge	No	MI	ADU
Los Angeles	17745 FULLERFARM ST	91325	2734004005	0.000	0.000	0.085	0.000	Shortfall of Sites	0.252	Very Low II Residential	RE11-1	0	0	0	7.933	0.085		Residential - Single Family Residence - Pool, 1	204B129 364		Northridge	No	MI	ADU
Los Angeles	10136 CREBS AVE	91324	2729008009	0.000	0.000	0.085	0.000	Shortfall of Sites	0.390	Very Low I Residential	RA-1	0	0	0	5.125	0.085		Residential - Single Family Residence, 1	204B121 364		Northridge	No	MI	ADU
Los Angeles	10061 SUNNYBRAE AVE	91311	2741024022	0.000	0.000	0.085	0.000	Shortfall of Sites	0.171	Low I Residential	RS-1	0	0	0	11.697	0.085		Residential - Single Family Residence, 1	204B109 364		Chatsworth - Porter Ranch	No	MI	ADU
Los Angeles	9822 QUAKERTOWN AVE	91311	2761014013	0.000	0.000	0.085	0.000	Shortfall of Sites	0.174	Low I Residential	RS-1	0	0	0	11.524	0.085		Residential - Single Family Residence, 1	201B113 364		Chatsworth - Porter Ranch	No	MI	ADU
Los Angeles	9720 DONNA AVE	91324	2762032032	0.000	0.000	0.085	0.000	Shortfall of Sites	0.253	Very Low II Residential	RE11-1	0	0	0	7.920	0.085		Residential - Single Family Residence - Pool, 1	201B121 364		Northridge	No	MI	ADU
Los Angeles	9561 TEXHOMA AVE	91325	2755009024	0.000	0.000	0.085	0.000	Shortfall of Sites	0.384	Very Low I Residential	RA-1	0	0	0	5.208	0.085		Residential - Single Family Residence - Pool, 1	201B129 364		Northridge	No	MI	ADU
Los Angeles	9346 HAYVENHURST AVE	91343	2676002005	0.000	0.000	0.085	0.000	Shortfall of Sites	0.165	Low Residential	RS-1	0	0	0	12.100	0.085		Residential - Single Family Residence - Pool, 1	198B137 364		Mission Hills - Panorama City - North Hills	No	MI	ADU
Los Angeles	17069 KNAPP ST	91325	2692020047	0.000	0.000	0.085	0.000	Shortfall of Sites	0.246	Low I Residential	RE9-1	0	0	0	8.132	0.085		Residential - Single Family Residence, 1	198B133 364		Northridge	No	MI	ADU
Los Angeles	9405 CERRO VISTA DR	91042	2572035019	0.000	0.000	0.085	0.000	Shortfall of Sites	0.183	Low Residential	RS-1	0	0	0	10.934	0.085		Residential - Single Family Residence - Therapy Pool (Spa), 1	198B205 364		Sunland - Tujunga - Lake View Terrace - Shadow Hills - East La Tuna Canyon	No	MI	ADU
Los Angeles	17432 DEARBORN ST	91325	2766011042	0.000	0.000	0.085	0.000	Shortfall of Sites	0.446	Very Low I Residential	RA-1	0	0	0	4.485	0.085		Residential - Single Family Residence - Pool, 1	198B129 364		Northridge	No	MI	ADU
Los Angeles	8740 WHITE OAK AVE	91325	2768013013	0.000	0.000	0.085	0.000	Shortfall of Sites	1.033	Very Low I Residential	RA-1	0	0	0	1.936	0.085		Residential - Single Family Residence - Pool, 1	195B129 364		Northridge	No	MI	ADU
Los Angeles	12536 MARTHA ST	91607	2341017007	0.000	0.000	0.085	0.000	Shortfall of Sites	0.172	Low Residential	R1-1	0	0	0	11.609	0.085		Residential - Single Family Residence, 1	174B161 364		North Hollywood - Valley Village	No	MI	ADU
Los Angeles	5246 BEEMAN AVE	91607	2346013072	0.000	0.000	0.085	0.000	Shortfall of Sites	0.160	Low Residential	R1-1	0	0	0	12.479	0.085		Residential - Single Family Residence, 1	171B161 364		North Hollywood - Valley Village	No	MI	ADU
Los Angeles	4824 MARY ELLEN AVE	91423	2358017014	0.000	0.000	0.085	0.000	Shortfall of Sites	0.171	Low Residential	R1-1	0	0	0	11.730	0.085		Residential - Single Family Residence, 1	168B161 364		Van Nuys - North Sherman Oaks	No	MI	ADU
Los Angeles	4752 ALLOTT AVE	91423	2359021025	0.000	0.000	0.085	0.000	Shortfall of Sites	0.179	Low Residential	R1-1-RIO	0	0	0	11.169	0.085		Residential - Single Family Residence - Pool, 1	168B157 364		Van Nuys - North Sherman Oaks	No	MI	ADU
Los Angeles	4375 CAMELLIA AVE	91604	2365018007	0.000	0.000	0.085	0.000	Shortfall of Sites	0.155	Low Residential	R1-1-RIO	0	0	0	12.907	0.085		Residential - Single Family Residence, 1	165B169 364		Sherman Oaks - Studio City - Toluca Lake - Cahuenga Pass	No	MI	ADU
Los Angeles	4966 AMBROSE AVE	90027	5589015015	0.000	0.000	0.085	0.000	Shortfall of Sites	0.163	Low II Residential	R1-1	0	0	0	12.259	0.085		Residential - Single Family Residence, 1	150B197 364		Hollywood	No	MI	ADU
Los Angeles	1759 TAFT AVE	90028	5586032010	0.000	0.000	0.085	0.000	Shortfall of Sites	0.155	Low Medium II Residential	RD1.5-1XL	0	0	0	12.907	0.085		Residential - Single Family Residence, 1	150A191 364		Hollywood	No	MI	ADU
Los Angeles	311 N ARDEN BLVD	90004	5523018008	0.000	0.000	0.085	0.000	Shortfall of Sites	0.170	Low II Residential	R1R3-RG	0	0	0	11.740	0.085		Residential - Single Family Residence, 1	138B189 364		Wilshire	No	MI	ADU
Los Angeles	11235 CASHMERE ST	90049	4366031013	0.000	0.000	0.085	0.000	Shortfall of Sites	0.159	Low Residential	R1-1	0	0	0	12.599	0.085		Residential - Single Family Residence, 1	135B145 364		Westwood	No	MI	ADU
Los Angeles	851 MALCOLM AVE	90024	4360007009	0.000	0.000	0.085	0.000	Shortfall of Sites	0.177	Low Residential	R1-1	0	0	0	11.315	0.085		Residential - Single Family Residence, 1	135B153 364		Westwood	No	MI	ADU
Los Angeles	902 S MULLEN AVE	90019	5090012001	0.000	0.000	0.085	0.000	Shortfall of Sites	0.211	Low II Residential	R1V3-RG	0	0	0	9.496	0.085		Residential - Single Family Residence, 1	132B185 364		Wilshire	No	MI	ADU
Los Angeles	411 S WESTGATE AVE	90049	4404028006	0.000	0.000	0.085	0.000	Shortfall of Sites	0.203	Low Residential	RS-1	0	0	0	9.830	0.085		Residential - Single Family Residence, 1	132B145 364		Brentwood - Pacific Palisades	No	MI	ADU
Los Angeles	1129 S CARMELINA AVE	90049	4264019027	0.000	0.000	0.085	0.000	Shortfall of Sites	0.206	Low Residential	RE9-1	0	0	0	9.687	0.085		Residential - Single Family Residence, 1	126B145 364		Brentwood - Pacific Palisades	No	MI	ADU
Los Angeles	10225 CLUB PL	90064	4308004013	0.000	0.000	0.085	0.000	Shortfall of Sites	0.257	Low Residential	R1V2-O	0	0	0	7.781	0.085		Residential - Single Family Residence - Pool, 1	126B165 364		West Los Angeles	No	MI	ADU
Los Angeles	3650 BARRY AVE	90066	4234014010	0.000	0.000	0.085	0.000	Shortfall of Sites	0.168	Low Residential	R1V2	0	0	0	11.889	0.085		Residential - Single Family Residence, 1	114B157 364		Palms - Mar Vista - Del Rey	No	MI	ADU
Los Angeles	7525 PIPER PL	90045	4104013013	0.000	0.000	0.085	0.000	Shortfall of Sites	0.238	Low Residential	R1-1	0	0	0	8.408	0.085		Residential - Single Family Residence - Pool, 1	102B169 364		Westchester - Playa del Rey	No	MI	ADU
Los Angeles	7808 AIRPORT BLVD	90045	4105011009	0.000	0.000	0.085	0.000	Shortfall of Sites	0.199	Low Residential	R1-1	0	0	0	10.037	0.085		Residential - Single Family Residence, 1	099B169 364		Westchester - Playa del Rey	No	MI	ADU
Los Angeles	1609 W 7TH ST	90732	7560002022	0.000	0.000	0.085	0.000	Shortfall of Sites	0.184	Low II Residential	R1-1XL	0	0	0	10.877	0.085		Residential - Single Family Residence, 1	015B193 364		San Pedro	No	MI	ADU
Los Angeles	12442 HENZIE PL	91344	2608016022	0.000	0.000	0.085	0.000	Shortfall of Sites	0.185	Very Low II Residential	RE11-1-H	0	0	0	10.828	0.085		Residential - Single Family Residence - Pool, 1	219B133 365		Granada Hills - Knollwood	No	MI	ADU
Los Angeles	11915 SUSAN DR	91344	2609004006	0.000	0.000	0.085	0.000	Shortfall of Sites	0.448	Very Low I Residential	RA-1	0	0	0	4.468	0.085		Residential - Single Family Residence - Pool, 1	216B137 365		Granada Hills - Knollwood	No	MI	ADU
Los Angeles	17120 BIRCHER ST	91344	2607018014	0.000	0.000	0.085	0.000	Shortfall of Sites	0.178	Low I Residential	RS-1	0	0	0	11.206	0.085		Residential - Single Family Residence, 1	213B133 365		Granada Hills - Knollwood	No	MI	ADU
Los Angeles	16512 BIRCHER ST	91344	2610027024	0.000	0.000	0.085	0.000	Shortfall of Sites	0.173	Low I Residential	RS-1	0	0	0	11.582	0.085		Residential - Single Family Residence, 1	213B137 365		Granada Hills - Knollwood	No	MI	ADU
Los Angeles	15908 KALISHER ST	91344	2666011007	0.000	0.000	0.085	0.000	Shortfall of Sites	0.191	Low I Residential	RS-1	0	0	0	10.476	0.085		Residential - Single Family Residence, 1	213B141 365		Granada Hills - Knollwood	No	MI	ADU
Los Angeles	11160 BLUCHER AVE	91344	2662009021	0.000	0.000	0.085	0.000	Shortfall of Sites	0.174	Low I Residential	RS-1	0	0	0	11.477	0.085		Residential - Single Family Residence, 1	210B141 365		Granada Hills - Knollwood	No	MI	ADU
Los Angeles	17257 LAHEY ST	91344	2697008001	0.000	0.000	0.085	0.000	Shortfall of Sites	0.197	Low I Residential	RS-1	0	0	0	10.129	0.085		Residential - Single Family Residence - Pool, 1	210B133 365		Granada Hills - Knollwood	No	MI	ADU
Los Angeles	19193 KENYA ST	91326	2718004002	0.000	0.000	0.085	0.000	Shortfall of Sites	0.185	Low I Residential	RS-1	0	0	0	10.804	0.085		Residential - Single Family Residence - Pool, 1	210B121 365		Northridge	No	MI	ADU
Los Angeles	20714 TULSA ST	91311	2706008024	0.000	0.000	0.085	0.000	Shortfall of Sites	0.207	Low I Residential	RE9-1	0	0	0	9.675	0.085		Residential - Single Family Residence, 1	210B109 365		Chatsworth - Porter Ranch	No	MI	ADU
Los Angeles	10901 DES MOINES AVE	91326	2718022016	0.000	0.000	0.085	0.000	Shortfall of Sites	0.177	Low I Residential	RS-1	0	0	0	11.279	0.085		Residential - Single Family Residence, 1	210B117 365		Northridge	No	MI	ADU
Los Angeles	19010 LOS ALIMOS ST	91326	2718013010	0.000	0.000	0.085	0.000	Shortfall of Sites	0.179	Low I Residential	RS-1	0	0	0	11.203	0.085		Residential - Single Family Residence, 1	207B121 365		Northridge	No	MI	ADU
Los Angeles	15907 CHATSWORTH ST	91344	2667017007	0.000	0.000	0.085	0.000	Shortfall of Sites	0.176	Low I Residential	RS-1	0	0	0	11.344	0.085		Residential - Single Family Residence, 1	207B141 365		Granada Hills - Knollwood	No	MI	ADU
Los Angeles	18500 KINGSBURY ST	91326	2728023004	0.000	0.000	0.085	0.000	Shortfall of Sites	0.253	Very Low II Residential	RE11-1	0	0	0	7.919	0.085		Residential - Single Family Residence, 1	207B125 365		Northridge	No	MI	ADU
Los Angeles	21310 GERMAIN ST	91311	2706029008	0.000	0.000	0.085	0.000	Shortfall of Sites	0.207	Low I Residential	RE9-1	0	0	0	9.680	0.085		Residential - Single Family Residence - Pool, 1	207B105 365		Chatsworth - Porter Ranch	No	MI	ADU
Los Angeles	19332 CLYMER ST	91326	2728006011	0.000	0.000	0.085	0.000	Shortfall of Sites	0.275	Very Low II Residential	RE11-1	0	0	0	7.273	0.085		Residential - Single Family Residence - Pool, 1	207B117 365		Northridge	No	MI	ADU
Los Angeles	18245 HIAWATHA ST	91326	2731028018	0.000	0.000	0.085	0.000	Shortfall of Sites	0.253	Very Low II Residential	RE11-1	0	0	0	7.895	0.085		Residential - Single Family Residence - Pool, 1	204B125 365		Northridge	No	MI	ADU
Los Angeles	16631 TUBA ST	91343	2685015010	0.000	0.000	0.085	0.000	Shortfall of Sites	0.165	Low I Residential	RS-1	0	0	0	12.095	0.085		Residential - Single Family Residence, 1	204B137 365		Granada Hills - Knollwood	No	MI	ADU
Los Angeles	19501 ROMAR ST	91324	2726015013	0.000	0.000	0.085	0.000	Shortfall of Sites	0.310	Very Low I Residential	RA-1	0	0	0	6.448	0.085		Residential - Single Family Residence - Pool, 1	204B117 365		Chatsworth - Porter Ranch	No	MI	ADU
Los Angeles	10133 WISH AVE	91325	2694004016	0.000	0.000	0.085	0.000	Shortfall of Sites	0.317	Very Low II Residential	RE11-1	0	0	0	6.313	0.085		Residential - Single Family Residence, 1	204B133 365		Northridge	No	MI	ADU
Los Angeles	17735 FULLERFARM ST	91325	2734004006	0.000	0.000	0.085	0.000	Shortfall of Sites	0.252	Very Low II Residential	RE11-1	0	0	0	7.936	0.085		Residential - Single Family Residence - Pool, 1	204B129 365		Northridge	No	MI	ADU

Jurisdiction Name	Site Address/Intersection	5 Digit ZIP Code	Assessor Parcel Number	Very Low-Income	Low-Income	Moderate-Income	Above Moderate-Income	Type of Shortfall	Parcel Size (Acres)	Current General Plan Designation	Current Zoning	Proposed General Plan (GP) Designation	Proposed Zoning	Minimum Density Allowed	Maximum Density Allowed	Total Capacity	Vacant/ Nonvacant	Description of Existing Uses	PIN	Base Density Per Acre	Community Plan Area	Rent Stabalization Ordinance	Income Category	Applicable Rezoning Program (Program informing values in Column Q listed first)
Los Angeles	10129 GLADBECK AVE	91324	2729014020	0.000	0.000	0.085	0.000	Shortfall of Sites	0.160	Low I Residential	RS-1	0	0	0	12.523	0.085		Residential - Single Family Residence, 1	204B121 365		Northridge	No	MI	ADU
Los Angeles	10060 SUNNYBRAE AVE	91311	2741024023	0.000	0.000	0.085	0.000	Shortfall of Sites	0.171	Low I Residential	RS-1	0	0	0	11.712	0.085		Residential - Single Family Residence - Pool, 1	204B109 365		Chatsworth - Porter Ranch	No	MI	ADU
Los Angeles	9821 PENFIELD AVE	91311	2761014018	0.000	0.000	0.085	0.000	Shortfall of Sites	0.174	Low I Residential	RS-1	0	0	0	11.520	0.085		Residential - Single Family Residence, 1	201B113 365		Chatsworth - Porter Ranch	No	MI	ADU
Los Angeles	18915 MARILLA ST	91324	2762039010	0.000	0.000	0.085	0.000	Shortfall of Sites	0.186	Low I Residential	RS-1	0	0	0	10.777	0.085		Residential - Single Family Residence - Pool, 1	201B121 365		Northridge	No	MI	ADU
Los Angeles	9928 PALI AVE	91042	2571011075	0.000	0.000	0.085	0.000	Shortfall of Sites	0.161	Low Residential	R1-1-RFA	0	0	0	12.385	0.085		Residential - Single Family Residence, 1	201B205 365		Sunland - Tujunga - Lake View Terrace - Shadow Hills - East La Tuna Canyon	No	MI	ADU
Los Angeles	9600 TEXHOMA AVE	91325	2755009035	0.000	0.000	0.085	0.000	Shortfall of Sites	0.311	Very Low I Residential	RA-1	0	0	0	6.431	0.085		Residential - Single Family Residence - Pool, 1	201B129 365		Northridge	No	MI	ADU
Los Angeles	9338 SOPHIA AVE	91343	2676008018	0.000	0.000	0.085	0.000	Shortfall of Sites	0.190	Low Residential	RS-1	0	0	0	10.508	0.085		Residential - Single Family Residence, 1	198B137 365		Mission Hills - Panorama City - North Hills	No	MI	ADU
Los Angeles	17063 KNAPP ST	91325	2692020046	0.000	0.000	0.085	0.000	Shortfall of Sites	0.263	Low I Residential	RE9-1	0	0	0	7.598	0.085		Residential - Single Family Residence, 1	198B133 365		Northridge	No	MI	ADU
Los Angeles	9147 ENCINO AVE	91325	2766009005	0.000	0.000	0.085	0.000	Shortfall of Sites	0.689	Very Low I Residential	RA-1	0	0	0	2.903	0.085		Residential - Single Family Residence - Pool and Misc., 1	198B129 365		Northridge	No	MI	ADU
Los Angeles	8741 SHOSHONE AVE	91325	2768013007	0.000	0.000	0.085	0.000	Shortfall of Sites	0.981	Very Low I Residential	RA-1	0	0	0	2.038	0.085		Residential - Single Family Residence - Pool, 1	195B129 365		Northridge	No	MI	ADU
Los Angeles	24945 VISTA VERENDA	91367	2032003089	0.000	0.000	0.085	0.000	Shortfall of Sites	0.258	Very Low Residential	RE11-1	0	0	0	7.745	0.085		Residential - Single Family Residence - Pool, 1	177B085 365		Canoga Park - Winnetka - Woodland Hills - West Hills	No	MI	ADU
Los Angeles	12530 MARTHA ST	91607	2341017006	0.000	0.000	0.085	0.000	Shortfall of Sites	0.172	Low Residential	R1-1	0	0	0	11.608	0.085		Residential - Single Family Residence - Pool, 1	174B161 365		North Hollywood - Valley Village	No	MI	ADU
Los Angeles	4751 SUNNYSLOPE AVE	91423	2359021028	0.000	0.000	0.085	0.000	Shortfall of Sites	0.179	Low Residential	R1-1-RIO	0	0	0	11.144	0.085		Residential - Single Family Residence, 1	168B157 365		Van Nuys - North Sherman Oaks	No	MI	ADU
Los Angeles	4376 BECK AVE	91604	2365018016	0.000	0.000	0.085	0.000	Shortfall of Sites	0.156	Low Residential	R1-1-RIO	0	0	0	12.855	0.085		Residential - Single Family Residence, 1	165B169 365		Sherman Oaks - Studio City - Toluca Lake - Cahuenga Pass	No	MI	ADU
Los Angeles	4954 FLORISTAN AVE	90041	5689022007	0.000	0.000	0.085	0.000	Shortfall of Sites	0.424	Low Residential	R1-1	0	0	0	4.712	0.085		Residential - Single Family Residence, 1	162A227 365		Northeast Los Angeles	No	MI	ADU
Los Angeles	4969 VINCENT AVE	90041	5689015010	0.000	0.000	0.085	0.000	Shortfall of Sites	0.153	Low Residential	R1-1	0	0	0	13.114	0.085		Residential - Single Family Residence, 1	162A225 365		Northeast Los Angeles	No	MI	ADU
Los Angeles	2556 W AVENUE 31	90065	5457010012	0.000	0.000	0.085	0.000	Shortfall of Sites	0.172	Low Residential	R1-1-CDO	0	0	0	11.616	0.085		Residential - Single Family Residence, 1	150B213 365		Northeast Los Angeles	No	MI	ADU
Los Angeles	923 N LAUREL AVE	90046	5529023016	0.000	0.000	0.085	0.000	Shortfall of Sites	0.150	Low II Residential	R1-1	0	0	0	13.295	0.085		Residential - Single Family Residence, 1	144B177 365		Hollywood	No	MI	ADU
Los Angeles	740 N OGDEN DR	90046	5527009004	0.000	0.000	0.085	0.000	Shortfall of Sites	0.149	Low II Residential	R1-1	0	0	0	13.386	0.085		Residential - Single Family Residence - Pool, 1	141B177 365		Hollywood	No	MI	ADU
Los Angeles	147 BARLOCK AVE	90049	4366018029	0.000	0.000	0.085	0.000	Shortfall of Sites	0.194	Low Residential	R1-1	0	0	0	10.330	0.085		Residential - Single Family Residence, 1	138B145 365		Westwood	No	MI	ADU
Los Angeles	10541 STRATHMORE DR	90024	4360022008	0.000	0.000	0.085	0.000	Shortfall of Sites	0.158	Low Residential	R1-1	0	0	0	12.692	0.085		Residential - Single Family Residence, 1	138B153 365		Westwood	No	MI	ADU
Los Angeles	550 CASHMERE TER	90049	4366030001	0.000	0.000	0.085	0.000	Shortfall of Sites	0.218	Low Residential	R1-1	0	0	0	9.159	0.085		Residential - Single Family Residence, 1	135B149 365		Westwood	No	MI	ADU
Los Angeles	10621 LE CONTE AVE	90024	4360013018	0.000	0.000	0.085	0.000	Shortfall of Sites	0.166	Low Residential	R1-1	0	0	0	12.053	0.085		Residential - Single Family Residence, 1	135B153 365		Westwood	No	MI	ADU
Los Angeles	1256 WOODRUFF AVE	90024	4326005006	0.000	0.000	0.085	0.000	Shortfall of Sites	0.160	Low Residential	R1-1	0	0	0	12.505	0.085		Residential - Single Family Residence, 1	135B157 365		Westwood	No	MI	ADU
Los Angeles	901 S MUIRFIELD RD	90019	5090012021	0.000	0.000	0.085	0.000	Shortfall of Sites	0.183	Low II Residential	R1V3-RG	0	0	0	10.927	0.085		Residential - Single Family Residence, 1	132B185 365		Wilshire	No	MI	ADU
Los Angeles	10380 ILONA AVE	90064	4315012018	0.000	0.000	0.085	0.000	Shortfall of Sites	0.150	Low Residential	R1-1-O	0	0	0	13.335	0.085		Residential - Single Family Residence, 1	129B161 365		West Los Angeles	No	MI	ADU
Los Angeles	2034 CAMDEN AVE	90025	4323015008	0.000	0.000	0.085	0.000	Shortfall of Sites	0.155	Low Residential	R1-1	0	0	0	12.906	0.085		Residential - Single Family Residence, 1	126B153 365		West Los Angeles	No	MI	ADU
Los Angeles	2660 MONTE MAR PL	90064	4308015013	0.000	0.000	0.085	0.000	Shortfall of Sites	0.203	Low Residential	R1V2-O	0	0	0	9.865	0.085		Residential - Single Family Residence, 1	126B165 365		West Los Angeles	No	MI	ADU
Los Angeles	2923 GILMERTON AVE	90064	4318028021	0.000	0.000	0.085	0.000	Shortfall of Sites	0.167	Low Residential	R1V2	0	0	0	11.952	0.085		Residential - Single Family Residence, 1	126B161 365		West Los Angeles	No	MI	ADU
Los Angeles	3067 MOTOR AVE	90064	4318024004	0.000	0.000	0.085	0.000	Shortfall of Sites	0.153	Low Residential	R1V2	0	0	0	13.076	0.085		Residential - Single Family Residence - Pool, 1	123B161 365		West Los Angeles	No	MI	ADU
Los Angeles	1603 W 7TH ST	90732	7560002021	0.000	0.000	0.085	0.000	Shortfall of Sites	0.158	Low II Residential	R1-1XL	0	0	0	12.638	0.085		Residential - Single Family Residence, 1	015B193 365		San Pedro	No	MI	ADU
Los Angeles	1025 S GOODHOPE AVE	90732	7560017005	0.000	0.000	0.085	0.000	Shortfall of Sites	0.157	Low II Residential	R1-1XL	0	0	0	12.730	0.085		Residential - Single Family Residence, 1	015B189 365		San Pedro	No	MI	ADU
Los Angeles	12846 WOODLEY AVE	91344	2605003019	0.000	0.000	0.085	0.000	Shortfall of Sites	0.526	Very Low I Residential	RA-1	0	0	0	3.803	0.085		Residential - Single Family Residence, 1	222B133 366		Granada Hills - Knollwood	No	MI	ADU
Los Angeles	17808 CANDIA CT	91344	2601050050	0.000	0.000	0.085	0.000	Shortfall of Sites	0.253	Very Low II Residential	RE11-1-H-O	0	0	0	7.894	0.085		Residential - Single Family Residence - Pool, 1	219B129 366		Granada Hills - Knollwood	No	MI	ADU
Los Angeles	12440 LITHUANIA DR	91344	2608021034	0.000	0.000	0.085	0.000	Shortfall of Sites	0.230	Low I Residential	RS-1	0	0	0	8.713	0.085		Residential - Single Family Residence - Pool, 1	219B133 366		Granada Hills - Knollwood	No	MI	ADU
Los Angeles	16411 SHAMHART DR	91344	2605008030	0.000	0.000	0.085	0.000	Shortfall of Sites	0.260	Very Low II Residential	RE11-1	0	0	0	7.702	0.085		Residential - Single Family Residence - Pool, 1	216B137 366		Granada Hills - Knollwood	No	MI	ADU
Los Angeles	17114 BIRCHER ST	91344	2607018015	0.000	0.000	0.085	0.000	Shortfall of Sites	0.178	Low I Residential	RS-1	0	0	0	11.206	0.085		Residential - Single Family Residence, 1	213B133 366		Granada Hills - Knollwood	No	MI	ADU
Los Angeles	16504 BIRCHER ST	91344	2610027025	0.000	0.000	0.085	0.000	Shortfall of Sites	0.173	Low I Residential	RS-1	0	0	0	11.567	0.085		Residential - Single Family Residence, 1	213B137 366		Granada Hills - Knollwood	No	MI	ADU
Los Angeles	15902 KALISHER ST	91344	2666011006	0.000	0.000	0.085	0.000	Shortfall of Sites	0.189	Low I Residential	RS-1	0	0	0	10.596	0.085		Residential - Single Family Residence, 1	213B141 366		Granada Hills - Knollwood	No	MI	ADU
Los Angeles	11156 GAYNOR AVE	91344	2666024026	0.000	0.000	0.085	0.000	Shortfall of Sites	0.177	Low I Residential	RS-1	0	0	0	11.277	0.085		Residential - Single Family Residence, 1	210B141 366		Granada Hills - Knollwood	No	MI	ADU
Los Angeles	17251 LAHEY ST	91344	2697008003	0.000	0.000	0.085	0.000	Shortfall of Sites	0.169	Low I Residential	RS-1	0	0	0	11.863	0.085		Residential - Single Family Residence, 1	210B133 366		Granada Hills - Knollwood	No	MI	ADU
Los Angeles	16822 LAHEY ST	91344	2682021010	0.000	0.000	0.085	0.000	Shortfall of Sites	0.177	Low I Residential	RS-1	0	0	0	11.319	0.085		Residential - Single Family Residence, 1	210B137 366		Granada Hills - Knollwood	No	MI	ADU
Los Angeles	19110 SALT LAKE PL	91326	2718004027	0.000	0.000	0.085	0.000	Shortfall of Sites	0.173	Low I Residential	RS-1	0	0	0	11.555	0.085		Residential - Single Family Residence - Pool, 1	210B121 366		Northridge	No	MI	ADU
Los Angeles	10855 LURLINE AVE	91311	2706008023	0.000	0.000	0.085	0.000	Shortfall of Sites	0.207	Low I Residential	RE9-1	0	0	0	9.639	0.085		Residential - Single Family Residence, 1	210B109 366		Chatsworth - Porter Ranch	No	MI	ADU
Los Angeles	10846 BISMARCK AVE	91326	2718020007	0.000	0.000	0.085	0.000	Shortfall of Sites	0.191	Low I Residential	RS-1	0	0	0	10.492	0.085		Residential - Single Family Residence, 1	210B117 366		Northridge	No	MI	ADU
Los Angeles	10708 CREBS AVE	91326	2717024044	0.000	0.000	0.085	0.000	Shortfall of Sites	0.232	Low I Residential	RS-1	0	0	0	8.609	0.085		Residential - Single Family Residence - Pool, 1	207B121 366		Northridge	No	MI	ADU
Los Angeles	10829 TUJUNGA CANYON BLVD	91042	2557009008	0.000	0.000	0.085	0.000	Shortfall of Sites	0.720	Low Residential	R1-1-RFA	0	0	0	2.779	0.085		Residential - Single Family Residence, 1	207B197 366		Sunland - Tujunga - Lake View Terrace - Shadow Hills - East La Tuna Canyon	No	MI	ADU
Los Angeles	15901 CHATSWORTH ST	91344	2667017006	0.000	0.000	0.085	0.000	Shortfall of Sites	0.176	Low I Residential	RS-1	0	0	0	11.344	0.085		Residential - Single Family Residence, 1	207B141 366		Granada Hills - Knollwood	No	MI	ADU
Los Angeles	10619 ETIWANDA AVE	91326	2731003015	0.000	0.000	0.085	0.000	Shortfall of Sites	0.252	Very Low II Residential	RE11-1	0	0	0	7.921	0.085		Residential - Single Family Residence, 1	207B125 366		Northridge	No	MI	ADU
Los Angeles	21300 GERMAIN ST	91311	2706029007	0.000	0.000	0.085	0.000	Shortfall of Sites	0.224	Low I Residential	RE9-1	0	0	0	8.934	0.085		Residential - Single Family Residence, 1	207B105 366		Chatsworth - Porter Ranch	No	MI	ADU
Los Angeles	19158 CLYMER ST	91326	2728011001	0.000	0.000	0.085	0.000	Shortfall of Sites	0.253	Very Low II Residential	RE11-1	0	0	0	7.917	0.085		Residential - Single Family Residence - Pool, 1	207B117 366		Northridge	No	MI	ADU
Los Angeles	18215 HIAWATHA ST	91326	2731028016	0.000	0.000	0.085	0.000	Shortfall of Sites	0.253	Very Low II Residential	RE11-1	0	0	0	7.919	0.085		Residential - Single Family Residence - Pool, 1	204B125 366		Northridge	No	MI	ADU
Los Angeles	15824 DEVONSHIRE ST	91344	2669001026	0.000	0.000	0.085	0.000	Shortfall of Sites	0.193	Low I Residential	RS-1	0	0	0	10.385	0.085		Residential - Single Family Residence, 1	204B141 366		Granada Hills - Knollwood	No	MI	ADU
Los Angeles	20414 LEMARSH ST	91311	2741006017	0.000	0.000	0.085	0.000	Shortfall of Sites	0.207	Low I Residential	RE9-1	0	0	0	9.679	0.085		Residential - Single Family Residence - Pool, 1	204B113 366		Chatsworth - Porter Ranch	No	MI	ADU
Los Angeles	10134 ALDEA AVE	91325	2694004008	0.000	0.000	0.085	0.000	Shortfall of Sites	0.255	Very Low II Residential	RE11-1	0	0	0	7.844	0.085		Residential - Single Family Residence, 1	204B133 366		Northridge	No	MI	ADU
Los Angeles	10128 GLADBECK AVE	91324	2729012019	0.000	0.000	0.085	0.000	Shortfall of Sites	0.160	Low I Residential	RS-1	0	0	0	12.521	0.085		Residential - Single Family Residence, 1	204B121 366		Northridge	No	MI	ADU
Los Angeles	10055 MASON AVE	91311	2741024043	0.000	0.000	0.085	0.000	Shortfall of Sites	0.180	Low I Residential	RS-1	0	0	0	11.119	0.085		Residential - Single Family Residence, 1	204B109 366		Chatsworth - Porter Ranch	No	MI	ADU
Los Angeles	9820 PENFIELD AVE	91311	2761015013	0.000	0.000	0.085	0.000	Shortfall of Sites	0.174	Low I Residential	RS-1	0	0	0	11.525	0.085		Residential - Single Family Residence - Pool, 1	201B113 366		Chatsworth - Porter Ranch	No	MI	ADU
Los Angeles	9806 ODESSA AVE	91343	2677008010	0.000	0.000	0.085	0.000	Shortfall of Sites	0.172	Low Residential	RS-1	0	0	0	11.616	0.085		Residential - Single Family Residence, 1	201B137 366		Mission Hills - Panorama City - North Hills	No	MI	ADU
Los Angeles	18909 MARILLA ST	91324	2762039011	0.000	0.000	0.085	0.000	Shortfall of Sites	0.193	Low I Residential	RS-1	0	0	0	10.344	0.085		Residential - Single Family Residence - Pool, 1	201B121 366		Northridge	No	MI	ADU
Los Angeles	9725 PASO ROBLES AVE	91325	2692011007	0.000	0.000	0.085	0.000	Shortfall of Sites	0.395	Very Low I Residential	RA-1	0	0	0	5.058	0.085		Residential - Single Family Residence - Pool, 1	201B133 366		Northridge	No	MI	ADU
Los Angeles	9927 CABANAS AVE	91042	2571011048	0.000	0.000	0.085	0.000	Shortfall of Sites	0.158	Low Residential	R1-1-RFA	0	0	0	12.633	0.085		Residential - Single Family Residence, 1	201B205 366		Sunland - Tujunga - Lake View Terrace - Shadow Hills - East La Tuna Canyon	No	MI	ADU
Los Angeles	9601 ENCINO AVE	91325	2755009045	0.000	0.000	0.085	0.000	Shortfall of Sites	0.304	Very Low I Residential	RA-1	0	0	0	6.575	0.085		Residential - Single Family Residence - Pool, 1	201B129 366		Northridge	No	MI	ADU
Los Angeles	9347 MONOGRAM AVE	91343	2676002020	0.000	0.000	0.085	0.000	Shortfall of Sites	0.158	Low Residential	RS-1	0	0	0	12.626	0.085		Residential - Single Family Residence - Therapy Pool (Spa), 1	198B137 366		Mission Hills - Panorama City - North Hills	No	MI	ADU
Los Angeles	9321 WOODLEY AVE	91343	2676012007	0.000	0.000	0.085	0.000	Shortfall of Sites	0.169	Low Residential	RS-1	0	0	0	11.805	0.085		Residential - Single Family Residence, 1	198B141 366		Mission Hills - Panorama City - North Hills	No	MI	ADU
Los Angeles	17033 KNAPP ST	91325	2692021009	0.000	0.000	0.085	0.000	Shortfall of Sites	0.246	Low I Residential	RE9-1	0	0	0	8.135	0.085		Residential - Single Family Residence - Pool, 1	198B133 366		Northridge	No	MI	ADU
Los Angeles	9144 BALCOM AVE	91325	2766006013	0.000	0.000	0.085	0.000	Shortfall of Sites	0.376	Very Low I Residential	RA-1	0	0	0	5.320	0.085		Residential - Single Family Residence - Pool, 1	198B129 366		Northridge	No	MI	ADU
Los Angeles	5744 STANSBURY AVE	91401	2245028021	0.000	0.000	0.085	0.000	Shortfall of Sites	0.205	Low Residential	R1-1	0	0	0	9.772	0.085		Residential - Single Family Residence - Pool and Misc., 1	174B153 366		Van Nuys - North Sherman Oaks	No	MI	ADU
Los Angeles	4752 SUNNYSLOPE AVE	91423	2359022002	0.000	0.000	0.085	0.000	Shortfall of Sites	0.186	Low Residential	R1-1-RIO	0	0	0	10.756	0.085		Residential - Single Family Residence - Pool, 1	168B157 366		Van Nuys - North Sherman Oaks	No	MI	ADU
Los Angeles	4055 KRAFT AVE	91604	2368023039	0.000	0.000	0.085	0.000	Shortfall of Sites	0.898	Low Residential	R1-1-RIO	0	0	0	2.227	0.085		Residential - Single Family Residence - Pool, 1	162B169 366		Sherman Oaks - Studio City - Toluca Lake - Cahuenga Pass	No	MI	ADU
Los Angeles	4937 LOLETA AVE	90041	5689022006	0.000	0.000	0.085	0.000	Shortfall of Sites	0.713	Low Residential	R1-1	0	0	0	2.807	0.085		Residential - Single Family Residence, 1	162A227 366		Northeast Los Angeles	No	MI	ADU
Los Angeles	1139 OAK GROVE DR	90041	5480020007	0.000	0.000	0.085	0.000	Shortfall of Sites	0.169	Low Residential	R1-1	0	0	0	11.800	0.085		Residential - Single Family Residence, 1	160-5A229 366		Northeast Los Angeles	No	MI	ADU
Los Angeles	1730 N AVENUE 46	90041	5474001007	0.000	0.000	0.085	0.000	Shortfall of Sites	0.204	Low Residential	R1-1	0	0	0	9.788	0.085		Residential - Single Family Residence, 1	159A221 366		Northeast Los Angeles	No	MI	ADU
Los Angeles	5000 AMBROSE AVE	90027	5589015016	0.000	0.000	0.085	0.000	Shortfall of Sites	0.160	Low II Residential	R1-1	0	0	0	12.491	0.085		Residential - Single Family Residence - Pool, 1	150B197 366		Hollywood	No	MI	ADU
Los Angeles	737 N MARTEL AVE	90046	5526010008	0.000	0.000	0.085	0.000	Shortfall of Sites	0.161	Low II Residential	R1-1	0	0	0	12.454	0.085		Residential - Single Family Residence - Therapy Pool (Spa), 1	141B181 366		Hollywood	No	MI	ADU

Jurisdiction Name	Site Address/Intersection	5 Digit ZIP Code	Assessor Parcel Number	Very Low-Income	Low-Income	Moderate-Income	Above Moderate-Income	Type of Shortfall	Parcel Size (Acres)	Current General Plan Designation	Current Zoning	Proposed General Plan (GP) Designation	Proposed Zoning	Minimum Density Allowed	Maximum Density Allowed	Total Capacity	Vacant/ Nonvacant	Description of Existing Uses	PIN	Base Density Per Acre	Community Plan Area	Rent Stabalization Ordinance	Income Category	Applicable Rezoning Program (Program informing values in Column Q listed first)
Los Angeles	654 N VENDOME ST	90026	5401021002	0.000	0.000	0.085	0.000	Shortfall of Sites	0.161	Low Medium II Residential	RD1.5-1VL	0	0	0	12.446	0.085		Residential - Single Family Residence, 1	141A203 366		Silver Lake - Echo Park - Elysian Valley	No	MI	ADU
Los Angeles	113 S THURSTON AVE	90049	4366013005	0.000	0.000	0.085	0.000	Shortfall of Sites	0.304	Low Residential	R1-1	0	0	0	6.589	0.085		Residential - Single Family Residence, 1	138B145 366		Westwood	No	MI	ADU
Los Angeles	10533 STRATHMORE DR	90024	4360022009	0.000	0.000	0.085	0.000	Shortfall of Sites	0.156	Low Residential	R1-1	0	0	0	12.811	0.085		Residential - Single Family Residence, 1	138B153 366		Westwood	No	MI	ADU
Los Angeles	555 CASHMERE TER	90049	4366033006	0.000	0.000	0.085	0.000	Shortfall of Sites	0.208	Low Residential	R1-1	0	0	0	9.628	0.085		Residential - Single Family Residence, 1	135B149 366		Westwood	No	MI	ADU
Los Angeles	10627 LE CONTE AVE	90024	4360013017	0.000	0.000	0.085	0.000	Shortfall of Sites	0.184	Low Residential	R1-1	0	0	0	10.884	0.085		Residential - Single Family Residence - Pool, 1	135B153 366		Westwood	No	MI	ADU
Los Angeles	1278 HOLMBY AVE	90024	4327002009	0.000	0.000	0.085	0.000	Shortfall of Sites	0.153	Low Residential	R1-1	0	0	0	13.065	0.085		Residential - Single Family Residence, 1	135B157 366		Westwood	No	MI	ADU
Los Angeles	10650 WELLWORTH AVE	90024	4326010017	0.000	0.000	0.085	0.000	Shortfall of Sites	0.149	Low Residential	R1-1-O	0	0	0	13.390	0.085		Residential - Single Family Residence, 1	132B153 366		Westwood	No	MI	ADU
Los Angeles	226 OCEANO DR	90049	4404033005	0.000	0.000	0.085	0.000	Shortfall of Sites	0.314	Low Residential	RS-1	0	0	0	6.372	0.085		Residential - Single Family Residence, 1	132B141 366		Brentwood - Pacific Palisades	No	MI	ADU
Los Angeles	918 S MUIRFIELD RD	90019	5090015004	0.000	0.000	0.085	0.000	Shortfall of Sites	0.179	Low II Residential	R1V3-RG	0	0	0	11.150	0.085		Residential - Single Family Residence, 1	132B185 366		Wilshire	No	MI	ADU
Los Angeles	11734 CHENAULT ST	90049	4401016006	0.000	0.000	0.085	0.000	Shortfall of Sites	0.230	Low Residential	RS-1-O	0	0	0	8.713	0.085		Residential - Single Family Residence, 1	132B145 366		Brentwood - Pacific Palisades	No	MI	ADU
Los Angeles	422 S BURLINGAME AVE	90049	4406029009	0.000	0.000	0.085	0.000	Shortfall of Sites	0.249	Very Low I Residential	RE20-1	0	0	0	8.034	0.085		Residential - Single Family Residence - Pool, 1	129B137 366		Brentwood - Pacific Palisades	No	MI	ADU
Los Angeles	2043 GREENFIELD AVE	90025	4323015015	0.000	0.000	0.085	0.000	Shortfall of Sites	0.155	Low Residential	R1-1	0	0	0	12.894	0.085		Residential - Single Family Residence, 1	126B153 366		West Los Angeles	No	MI	ADU
Los Angeles	2755 MCCONNELL DR	90064	4308009003	0.000	0.000	0.085	0.000	Shortfall of Sites	0.160	Low Residential	R1V2-O	0	0	0	12.534	0.085		Residential - Single Family Residence, 1	126B165 366		West Los Angeles	No	MI	ADU
Los Angeles	2675 FEDERAL AVE	90064	4258006030	0.000	0.000	0.085	0.000	Shortfall of Sites	0.167	Low Residential	R1V2	0	0	0	11.975	0.085		Residential - Single Family Residence, 1	120B153 366		Palms - Mar Vista - Del Rey	No	MI	ADU
Los Angeles	11839 ALLASEBA DR	90066	4250002001	0.000	0.000	0.085	0.000	Shortfall of Sites	0.207	Low Residential	R1V2	0	0	0	9.681	0.085		Residential - Single Family Residence - Pool, 1	117B153 366		Palms - Mar Vista - Del Rey	No	MI	ADU
Los Angeles	6021 W 78TH ST	90045	4106013006	0.000	0.000	0.085	0.000	Shortfall of Sites	0.153	Low Residential	R1-1	0	0	0	13.064	0.085		Residential - Single Family Residence, 1	099B169 366		Westchester - Playa del Rey	No	MI	ADU
Los Angeles	17037 JEANINE PL	91344	2608024024	0.000	0.000	0.085	0.000	Shortfall of Sites	0.271	Very Low II Residential	RE11-1	0	0	0	7.382	0.085		Residential - Single Family Residence - Guesthouse, 1	219B133 367		Granada Hills - Knollwood	No	MI	ADU
Los Angeles	12404 HENZIE PL	91344	2608016014	0.000	0.000	0.085	0.000	Shortfall of Sites	0.400	Very Low II Residential	RE11-1-H	0	0	0	5.006	0.085		Residential - Single Family Residence - Pool, 1	219B129 367		Granada Hills - Knollwood	No	MI	ADU
Los Angeles	16427 SHAMHART DR	91344	2609030031	0.000	0.000	0.085	0.000	Shortfall of Sites	0.254	Very Low II Residential	RE11-1	0	0	0	7.884	0.085		Residential - Single Family Residence - Pool, 1	216B137 367		Granada Hills - Knollwood	No	MI	ADU
Los Angeles	17108 BIRCHER ST	91344	2607018016	0.000	0.000	0.085	0.000	Shortfall of Sites	0.178	Low I Residential	RS-1	0	0	0	11.206	0.085		Residential - Single Family Residence - Pool, 1	213B133 367		Granada Hills - Knollwood	No	MI	ADU
Los Angeles	16460 BIRCHER ST	91344	2610027027	0.000	0.000	0.085	0.000	Shortfall of Sites	0.161	Low I Residential	RS-1	0	0	0	12.458	0.085		Residential - Single Family Residence, 1	213B137 367		Granada Hills - Knollwood	No	MI	ADU
Los Angeles	15856 KALISHER ST	91344	2666011005	0.000	0.000	0.085	0.000	Shortfall of Sites	0.190	Low I Residential	RS-1	0	0	0	10.540	0.085		Residential - Single Family Residence - Pool, 1	213B141 367		Granada Hills - Knollwood	No	MI	ADU
Los Angeles	17245 LAHEY ST	91344	2697008005	0.000	0.000	0.085	0.000	Shortfall of Sites	0.172	Low I Residential	RS-1	0	0	0	11.618	0.085		Residential - Single Family Residence - Pool, 1	210B133 367		Granada Hills - Knollwood	No	MI	ADU
Los Angeles	16816 LAHEY ST	91344	2682021009	0.000	0.000	0.085	0.000	Shortfall of Sites	0.173	Low I Residential	RS-1	0	0	0	11.592	0.085		Residential - Single Family Residence, 1	210B137 367		Granada Hills - Knollwood	No	MI	ADU
Los Angeles	11106 SALT LAKE AVE	91326	2717002040	0.000	0.000	0.085	0.000	Shortfall of Sites	0.255	Very Low II Residential	RE11-1	0	0	0	7.838	0.085		Residential - Single Family Residence, 1	210B121 367		Northridge	No	MI	ADU
Los Angeles	8561 KYLE ST	91040	2555005007	0.000	0.000	0.085	0.000	Shortfall of Sites	0.198	Low Residential	R1-1-RFA	0	0	0	10.112	0.085		Residential - Single Family Residence, 1	207B189 367		Sunland - Tujunga - Lake View Terrace - Shadow Hills - East La Tuna Canyon	No	MI	ADU
Los Angeles	15859 CHATSWORTH ST	91344	2667017005	0.000	0.000	0.085	0.000	Shortfall of Sites	0.176	Low I Residential	RS-1	0	0	0	11.344	0.085		Residential - Single Family Residence, 1	207B141 367		Granada Hills - Knollwood	No	MI	ADU
Los Angeles	10624 GARDEN GROVE AVE	91326	2731007034	0.000	0.000	0.085	0.000	Shortfall of Sites	0.254	Very Low II Residential	RE11-1	0	0	0	7.867	0.085		Residential - Single Family Residence, 1	207B125 367		Northridge	No	MI	ADU
Los Angeles	10622 DEERING AVE	91311	2706028010	0.000	0.000	0.085	0.000	Shortfall of Sites	0.207	Low I Residential	RE9-1	0	0	0	9.678	0.085		Residential - Single Family Residence - Pool, 1	207B105 367		Chatsworth - Porter Ranch	No	MI	ADU
Los Angeles	15818 DEVONSHIRE ST	91344	2669001025	0.000	0.000	0.085	0.000	Shortfall of Sites	0.177	Low I Residential	RS-1	0	0	0	11.281	0.085		Residential - Single Family Residence, 1	204B141 367		Granada Hills - Knollwood	No	MI	ADU
Los Angeles	10232 GERALD AVE	91343	2685015012	0.000	0.000	0.085	0.000	Shortfall of Sites	0.258	Low I Residential	RS-1	0	0	0	7.738	0.085		Residential - Single Family Residence - Pool, 1	204B137 367		Granada Hills - Knollwood	No	MI	ADU
Los Angeles	19731 ROMAR ST	91311	2726007013	0.000	0.000	0.085	0.000	Shortfall of Sites	0.253	Very Low II Residential	RE11-1	0	0	0	7.919	0.085		Residential - Single Family Residence - Pool, 1	204B117 367		Chatsworth - Porter Ranch	No	MI	ADU
Los Angeles	10132 WISH AVE	91325	2694003007	0.000	0.000	0.085	0.000	Shortfall of Sites	0.317	Very Low II Residential	RE11-1	0	0	0	6.313	0.085		Residential - Single Family Residence - Pool, 1	204B133 367		Northridge	No	MI	ADU
Los Angeles	17351 MAYALL ST	91325	2734029012	0.000	0.000	0.085	0.000	Shortfall of Sites	0.252	Very Low II Residential	RE11-1	0	0	0	7.952	0.085		Residential - Single Family Residence - Pool, 1	204B129 367		Northridge	No	MI	ADU
Los Angeles	10120 YOLANDA AVE	91324	2729014003	0.000	0.000	0.085	0.000	Shortfall of Sites	0.156	Low I Residential	RS-1	0	0	0	12.800	0.085		Residential - Single Family Residence - Pool, 1	204B121 367		Northridge	No	MI	ADU
Los Angeles	10056 MASON AVE	91311	2741022008	0.000	0.000	0.085	0.000	Shortfall of Sites	0.210	Low I Residential	RS-1	0	0	0	9.528	0.085		Residential - Single Family Residence, 1	204B109 367		Chatsworth - Porter Ranch	No	MI	ADU
Los Angeles	9825 LUBAO AVE	91311	2761015018	0.000	0.000	0.085	0.000	Shortfall of Sites	0.174	Low I Residential	RS-1	0	0	0	11.517	0.085		Residential - Single Family Residence, 1	201B113 367		Chatsworth - Porter Ranch	No	MI	ADU
Los Angeles	18901 MARILLA ST	91324	2762039012	0.000	0.000	0.085	0.000	Shortfall of Sites	0.196	Low I Residential	RS-1	0	0	0	10.212	0.085		Residential - Single Family Residence - Pool, 1	201B121 367		Northridge	No	MI	ADU
Los Angeles	9740 QUARTZ AVE	91311	2761020047	0.000	0.000	0.085	0.000	Shortfall of Sites	0.173	Low I Residential	RS-1	0	0	0	11.571	0.085		Residential - Single Family Residence - Pool, 1	201B117 367		Chatsworth - Porter Ranch	No	MI	ADU
Los Angeles	9554 ENCINO AVE	91325	2755016006	0.000	0.000	0.085	0.000	Shortfall of Sites	0.389	Very Low I Residential	RA-1	0	0	0	5.137	0.085		Residential - Single Family Residence, 1	201B129 367		Northridge	No	MI	ADU
Los Angeles	9336 SOPHIA AVE	91343	2676008017	0.000	0.000	0.085	0.000	Shortfall of Sites	0.201	Low Residential	RS-1	0	0	0	9.956	0.085		Residential - Single Family Residence, 1	198B137 367		Mission Hills - Panorama City - North Hills	No	MI	ADU
Los Angeles	17025 KNAPP ST	91325	2692021010	0.000	0.000	0.085	0.000	Shortfall of Sites	0.246	Low I Residential	RE9-1	0	0	0	8.135	0.085		Residential - Single Family Residence - Pool, 1	198B133 367		Northridge	No	MI	ADU
Los Angeles	8747 ENCINO AVE	91325	2768014008	0.000	0.000	0.085	0.000	Shortfall of Sites	0.489	Very Low I Residential	RA-1	0	0	0	4.090	0.085		Residential - Single Family Residence, 1	195B129 367		Northridge	No	MI	ADU
Los Angeles	8328 DUCOR AVE	91304	2005003007	0.000	0.000	0.085	0.000	Shortfall of Sites	0.185	Low I Residential	RS-1	0	0	0	10.809	0.085		Residential - Single Family Residence - Planned Unit Development (PUD), 1	192B097 367		Chatsworth - Porter Ranch	No	MI	ADU
Los Angeles	23316 SCHOENBORN ST	91304	2005010028	0.000	0.000	0.085	0.000	Shortfall of Sites	0.251	Very Low II Residential	RE11-1	0	0	0	7.955	0.085		Residential - Single Family Residence, 1	192B093 367		Chatsworth - Porter Ranch	No	MI	ADU
Los Angeles	5141 AMIGO AVE	91356	2161011029	0.000	0.000	0.085	0.000	Shortfall of Sites	0.358	Very Low I Residential	RA-1	0	0	0	5.584	0.085		Residential - Single Family Residence - Pool, 1	171B121 367		Encino - Tarzana	No	MI	ADU
Los Angeles	4822 TYRONE AVE	91423	2248027007	0.000	0.000	0.085	0.000	Shortfall of Sites	0.158	Low Residential	R1-1-RIO	0	0	0	12.654	0.085		Residential - Single Family Residence, 1	168B153 367		Van Nuys - North Sherman Oaks	No	MI	ADU
Los Angeles	4751 GREENBUSH AVE	91423	2359022015	0.000	0.000	0.085	0.000	Shortfall of Sites	0.186	Low Residential	R1-1-RIO	0	0	0	10.755	0.085		Residential - Single Family Residence, 1	168B157 367		Van Nuys - North Sherman Oaks	No	MI	ADU
Los Angeles	4374 LEMP AVE	91604	2365019011	0.000	0.000	0.085	0.000	Shortfall of Sites	0.163	Low Residential	R1-1-RIO	0	0	0	12.305	0.085		Residential - Single Family Residence - Pool, 1	165B169 367		Sherman Oaks - Studio City - Toluca Lake - Cahuenga Pass	No	MI	ADU
Los Angeles	4054 FARMDALE AVE	91604	2368026010	0.000	0.000	0.085	0.000	Shortfall of Sites	0.155	Low Residential	R1-1-RIO	0	0	0	12.901	0.085		Residential - Single Family Residence - Pool, 1	162B169 367		Sherman Oaks - Studio City - Toluca Lake - Cahuenga Pass	No	MI	ADU
Los Angeles	4938 NEOLA PL	90041	5690008005	0.000	0.000	0.085	0.000	Shortfall of Sites	0.172	Low Residential	R1-1	0	0	0	11.626	0.085		Residential - Single Family Residence, 1	162A227 367		Northeast Los Angeles	No	MI	ADU
Los Angeles	4933 LA RODA AVE	90041	5689002031	0.000	0.000	0.085	0.000	Shortfall of Sites	0.192	Low Residential	R1-1	0	0	0	10.417	0.085		Residential - Single Family Residence - Pool, 1	162A225 367		Northeast Los Angeles	No	MI	ADU
Los Angeles	3410 ATWATER AVE	90039	5436023008	0.000	0.000	0.085	0.000	Shortfall of Sites	0.155	Low Residential	R1-1-RIO	0	0	0	12.907	0.085		Residential - Single Family Residence, 1	153B209 367		Northeast Los Angeles	No	MI	ADU
Los Angeles	11350 W SUNSET BLVD	90049	4366013010	0.000	0.000	0.085	0.000	Shortfall of Sites	0.298	Low Residential	R1-1	0	0	0	6.704	0.085		Residential - Single Family Residence, 1	138B145 367		Westwood	No	MI	ADU
Los Angeles	517 CASHMERE TER	90049	4366033013	0.000	0.000	0.085	0.000	Shortfall of Sites	0.180	Low Residential	R1-1	0	0	0	11.113	0.085		Residential - Single Family Residence - Therapy Pool (Spa), 1	135B149 367		Westwood	No	MI	ADU
Los Angeles	927 THAYER AVE	90024	4360017030	0.000	0.000	0.085	0.000	Shortfall of Sites	0.197	Low Residential	R1-1	0	0	0	10.136	0.085		Residential - Single Family Residence, 1	135B153 367		Westwood	No	MI	ADU
Los Angeles	1429 CLUB VIEW DR	90024	4327022014	0.000	0.000	0.085	0.000	Shortfall of Sites	0.192	Low Residential	R1V3-O	0	0	0	10.426	0.085		Residential - Single Family Residence, 1	135B157 367		Westwood	No	MI	ADU
Los Angeles	10451 KINNARD AVE	90024	4326019024	0.000	0.000	0.085	0.000	Shortfall of Sites	0.149	Low Residential	R1-1-O	0	0	0	13.403	0.085		Residential - Single Family Residence - Therapy Pool (Spa), 1	132B157 367		Westwood	No	MI	ADU
Los Angeles	1534 GLENVILLE DR	90035	4306017014	0.000	0.000	0.085	0.000	Shortfall of Sites	0.155	Low Residential	R1V2	0	0	0	12.901	0.085		Residential - Single Family Residence, 1	129B165 367		West Los Angeles	No	MI	ADU
Los Angeles	1717 W OFARRELL ST	90732	7559005001	0.000	0.000	0.085	0.000	Shortfall of Sites	0.185	Low II Residential	R1-1XL	0	0	0	10.820	0.085		Residential - Single Family Residence, 1	018B193 367		San Pedro	No	MI	ADU
Los Angeles	17211 NUGENT PL	91344	2608020018	0.000	0.000	0.085	0.000	Shortfall of Sites	0.230	Low I Residential	RS-1	0	0	0	8.713	0.085		Residential - Single Family Residence - Pool, 1	219B133 368		Granada Hills - Knollwood	No	MI	ADU
Los Angeles	12628 BRADFORD PL	91344	2601050057	0.000	0.000	0.085	0.000	Shortfall of Sites	0.253	Very Low II Residential	RE11-1-H-O, RE11-1-H	0	0	0	7.896	0.085		Residential - Single Family Residence, 1	219B129 368		Granada Hills - Knollwood	No	MI	ADU
Los Angeles	11946 SALEM DR	91344	2606021001	0.000	0.000	0.085	0.000	Shortfall of Sites	0.253	Very Low II Residential	RE11-1	0	0	0	7.917	0.085		Residential - Single Family Residence - Pool, 1	216B133 368		Granada Hills - Knollwood	No	MI	ADU
Los Angeles	11913 MALLOT PL	91344	2609007014	0.000	0.000	0.085	0.000	Shortfall of Sites	0.404	Very Low I Residential	RA-1	0	0	0	4.950	0.085		Residential - Single Family Residence - Pool, 1	216B137 368		Granada Hills - Knollwood	No	MI	ADU
Los Angeles	17100 BIRCHER ST	91344	2607018017	0.000	0.000	0.085	0.000	Shortfall of Sites	0.178	Low I Residential	RS-1	0	0	0	11.206	0.085		Residential - Single Family Residence - Pool, 1	213B133 368		Granada Hills - Knollwood	No	MI	ADU
Los Angeles	15850 KALISHER ST	91344	2666011004	0.000	0.000	0.085	0.000	Shortfall of Sites	0.190	Low I Residential	RS-1	0	0	0	10.551	0.085		Residential - Single Family Residence - Pool, 1	213B141 368		Granada Hills - Knollwood	No	MI	ADU
Los Angeles	17843 SIMONDS ST	91344	2711017009	0.000	0.000	0.085	0.000	Shortfall of Sites	0.392	Very Low I Residential	RA-1	0	0	0	5.102	0.085		Residential - Single Family Residence - Pool, 1	213B129 368		Granada Hills - Knollwood	No	MI	ADU
Los Angeles	17239 LAHEY ST	91344	2697008007	0.000	0.000	0.085	0.000	Shortfall of Sites	0.172	Low I Residential	RS-1	0	0	0	11.617	0.085		Residential - Single Family Residence - Pool, 1	210B133 368		Granada Hills - Knollwood	No	MI	ADU
Los Angeles	16810 LAHEY ST	91344	2682021008	0.000	0.000	0.085	0.000	Shortfall of Sites	0.164	Low I Residential	RS-1	0	0	0	12.183	0.085		Residential - Single Family Residence - Pool, 1	210B137 368		Granada Hills - Knollwood	No	MI	ADU
Los Angeles	19183 KENYA ST	91326	2718004003	0.000	0.000	0.085	0.000	Shortfall of Sites	0.185	Low I Residential	RS-1	0	0	0	10.801	0.085		Residential - Single Family Residence - Pool, 1	210B121 368		Northridge	No	MI	ADU
Los Angeles	10847 KEY WEST AVE	91326	2718022029	0.000	0.000	0.085	0.000	Shortfall of Sites	0.182	Low I Residential	RS-1	0	0	0	10.978	0.085		Residential - Single Family Residence - Pool, 1	210B117 368		Northridge	No	MI	ADU
Los Angeles	19002 LOS ALIMOS ST	91326	2718013011	0.000	0.000	0.085	0.000	Shortfall of Sites	0.178	Low I Residential	RS-1	0	0	0	11.242	0.085		Residential - Single Family Residence, 1	207B121 368		Northridge	No	MI	ADU
Los Angeles	8555 KYLE ST	91040	2555005008	0.000	0.000	0.085	0.000	Shortfall of Sites	0.151	Low Residential	R1-1-RFA	0	0	0	13.233	0.085		Residential - Single Family Residence - Pool, 1	207B189 368		Sunland - Tujunga - Lake View Terrace - Shadow Hills - East La Tuna Canyon	No	MI	ADU
Los Angeles	15853 CHATSWORTH ST	91344	2667017004	0.000	0.000	0.085	0.000	Shortfall of Sites	0.176	Low I Residential	RS-1	0	0	0	11.344	0.085		Residential - Single Family Residence, 1	207B141 368		Granada Hills - Knollwood	No	MI	ADU
Los Angeles	15259 KINGSBURY ST	91345	2649010006	0.000	0.000	0.085	0.000	Shortfall of Sites	0.173	Low Residential	R1-1	0	0	0	11.576	0.085		Residential - Single Family Residence, 1	207B145 368		Mission Hills - Panorama City - North Hills	No	MI	ADU
Los Angeles	10618 DARBY AVE	91326	2731003002	0.000	0.000	0.085	0.000	Shortfall of Sites	0.253	Very Low II Residential	RE11-1	0	0	0	7.919	0.085		Residential - Single Family Residence - Pool, 1	207B125 368		Northridge	No	MI	ADU
Los Angeles	10558 DES MOINES AVE	91326	2728005007	0.000	0.000	0.085	0.000	Shortfall of Sites	0.254	Very Low II Residential	RE11-1	0	0	0	7.865	0.085		Residential - Single Family Residence - Pool, 1	207B117 368		Northridge	No	MI	ADU
Los Angeles	15812 DEVONSHIRE ST	91344	2669001024	0.000	0.000	0.085	0.000	Shortfall of Sites	0.168	Low I Residential	RS-1	0	0	0	11.875	0.085		Residential - Single Family Residence, 1	204B141 368		Granada Hills - Knollwood	No	MI	ADU

Jurisdiction Name	Site Address/Intersection	5 Digit ZIP Code	Assessor Parcel Number	Very Low-Income	Low-Income	Moderate-Income	Above Moderate-Income	Type of Shortfall	Parcel Size (Acres)	Current General Plan Designation	Current Zoning	Proposed General Plan (GP) Designation	Proposed Zoning	Minimum Density Allowed	Maximum Density Allowed	Total Capacity	Vacant/ Nonvacant	Description of Existing Uses	PIN	Base Density Per Acre	Community Plan Area	Rent Stabalization Ordinance	Income Category	Applicable Rezoning Program (Program informing values in Column Q listed first)
Los Angeles	10243 HAYVENHURST AVE	91343	2685015016	0.000	0.000	0.085	0.000	Shortfall of Sites	0.172	Low I Residential	RS-1	0	0	0	11.601	0.085		Residential - Single Family Residence - Pool, 1	204B137 368		Granada Hills - Knollwood	No	MI	ADU
Los Angeles	10147 CASABA AVE	91311	2741006004	0.000	0.000	0.085	0.000	Shortfall of Sites	0.257	Very Low II Residential	RE11-1	0	0	0	7.791	0.085		Residential - Single Family Residence - Pool, 1	204B113 368		Chatsworth - Porter Ranch	No	MI	ADU
Los Angeles	19723 ROMAR ST	91311	2726007012	0.000	0.000	0.085	0.000	Shortfall of Sites	0.253	Very Low II Residential	RE11-1	0	0	0	7.920	0.085		Residential - Single Family Residence - Pool, 1	204B117 368		Chatsworth - Porter Ranch	No	MI	ADU
Los Angeles	17345 MAYALL ST	91325	2734029013	0.000	0.000	0.085	0.000	Shortfall of Sites	0.253	Very Low II Residential	RE11-1	0	0	0	7.913	0.085		Residential - Single Family Residence - Pool, 1	204B129 368		Northridge	No	MI	ADU
Los Angeles	18746 ROMAR ST	91324	2729015016	0.000	0.000	0.085	0.000	Shortfall of Sites	0.273	Low I Residential	RE11-1	0	0	0	7.317	0.085		Residential - Single Family Residence - Pool, 1	204B121 368		Northridge	No	MI	ADU
Los Angeles	10057 DELCO AVE	91311	2741022033	0.000	0.000	0.085	0.000	Shortfall of Sites	0.159	Low I Residential	RS-1	0	0	0	12.546	0.085		Residential - Single Family Residence, 1	204B109 368		Chatsworth - Porter Ranch	No	MI	ADU
Los Angeles	9824 LUBAO AVE	91311	2761016013	0.000	0.000	0.085	0.000	Shortfall of Sites	0.174	Low I Residential	RS-1	0	0	0	11.524	0.085		Residential - Single Family Residence, 1	201B113 368		Chatsworth - Porter Ranch	No	MI	ADU
Los Angeles	9710 VANALDEN AVE	91324	2762032011	0.000	0.000	0.085	0.000	Shortfall of Sites	0.311	Very Low I Residential	RA-1	0	0	0	6.430	0.085		Residential - Single Family Residence - Pool, 1	201B121 368		Northridge	No	MI	ADU
Los Angeles	6480 HAYWOOD ST	91042	2570014015	0.000	0.000	0.085	0.000	Shortfall of Sites	0.187	Low Residential	R1-1-RFA	0	0	0	10.721	0.085		Residential - Single Family Residence, 1	202-5A203 368		Sunland - Tujunga - Lake View Terrace - Shadow Hills - East La Tuna Canyon	No	MI	ADU
Los Angeles	9927 AMANITA AVE	91042	2571008067	0.000	0.000	0.085	0.000	Shortfall of Sites	0.158	Low Residential	R1-1-RFA	0	0	0	12.621	0.085		Residential - Single Family Residence, 1	201B205 368		Sunland - Tujunga - Lake View Terrace - Shadow Hills - East La Tuna Canyon	No	MI	ADU
Los Angeles	9555 BIANCA AVE	91325	2755017033	0.000	0.000	0.085	0.000	Shortfall of Sites	0.389	Very Low I Residential	RA-1	0	0	0	5.138	0.085		Residential - Single Family Residence - Pool, 1	201B129 368		Northridge	No	MI	ADU
Los Angeles	9346 RUBIO AVE	91343	2687023007	0.000	0.000	0.085	0.000	Shortfall of Sites	0.202	Low Residential	RS-1	0	0	0	9.904	0.085		Residential - Single Family Residence - Pool, 1	198B137 368		Mission Hills - Panorama City - North Hills	No	MI	ADU
Los Angeles	9325 VANALDEN AVE	91324	2762018002	0.000	0.000	0.085	0.000	Shortfall of Sites	0.387	Very Low I Residential	RA-1	0	0	0	5.169	0.085		Residential - Single Family Residence - Pool, 1	198B121 368		Northridge	No	MI	ADU
Los Angeles	17019 KNAPP ST	91325	2692021011	0.000	0.000	0.085	0.000	Shortfall of Sites	0.246	Low I Residential	RE9-1	0	0	0	8.135	0.085		Residential - Single Family Residence - Pool, 1	198B133 368		Northridge	No	MI	ADU
Los Angeles	9145 JELLICO AVE	91325	2766008011	0.000	0.000	0.085	0.000	Shortfall of Sites	0.397	Very Low I Residential	RA-1	0	0	0	5.038	0.085		Residential - Single Family Residence - Pool, 1	198B129 368		Northridge	No	MI	ADU
Los Angeles	17055 GRESHAM ST	91325	2690011010	0.000	0.000	0.085	0.000	Shortfall of Sites	0.382	Very Low I Residential	RA-1	0	0	0	5.240	0.085		Residential - Single Family Residence, 1	195B133 368		Northridge	No	MI	ADU
Los Angeles	8748 ENCINO AVE	91325	2768015005	0.000	0.000	0.085	0.000	Shortfall of Sites	0.934	Very Low I Residential	RA-1	0	0	0	2.140	0.085		Residential - Single Family Residence, 1	195B129 368		Northridge	No	MI	ADU
Los Angeles	8324 NATALIE LN	91304	2005010007	0.000	0.000	0.085	0.000	Shortfall of Sites	0.256	Very Low II Residential	RE11-1	0	0	0	7.820	0.085		Residential - Single Family Residence, 1	192B093 368		Chatsworth - Porter Ranch	No	MI	ADU
Los Angeles	5742 MURIETTA AVE	91401	2246018003	0.000	0.000	0.085	0.000	Shortfall of Sites	0.157	Low Residential	R1-1	0	0	0	12.732	0.085		Residential - Single Family Residence, 1	174B153 368		Van Nuys - North Sherman Oaks	No	MI	ADU
Los Angeles	5140 AMIGO AVE	91356	2161013003	0.000	0.000	0.085	0.000	Shortfall of Sites	0.358	Very Low I Residential	RA-1	0	0	0	5.579	0.085		Residential - Single Family Residence - Pool, 1	171B121 368		Encino - Tarzana	No	MI	ADU
Los Angeles	4836 BEN AVE	91607	2355012034	0.000	0.000	0.085	0.000	Shortfall of Sites	0.159	Low Residential	R1-1	0	0	0	12.581	0.085		Residential - Single Family Residence, 1	168B165 368		North Hollywood - Valley Village	No	MI	ADU
Los Angeles	12938 LA MAIDA ST	91423	2358019017	0.000	0.000	0.085	0.000	Shortfall of Sites	0.212	Low Residential	R1-1	0	0	0	9.434	0.085		Residential - Single Family Residence - Pool, 1	168B161 368		Van Nuys - North Sherman Oaks	No	MI	ADU
Los Angeles	4821 KATHERINE AVE	91423	2248027024	0.000	0.000	0.085	0.000	Shortfall of Sites	0.158	Low Residential	R1-1-RIO	0	0	0	12.633	0.085		Residential - Single Family Residence - Pool, 1	168B153 368		Van Nuys - North Sherman Oaks	No	MI	ADU
Los Angeles	4752 GREENBUSH AVE	91423	2359022018	0.000	0.000	0.085	0.000	Shortfall of Sites	0.186	Low Residential	R1-1-RIO	0	0	0	10.755	0.085		Residential - Single Family Residence, 1	168B157 368		Van Nuys - North Sherman Oaks	No	MI	ADU
Los Angeles	4375 LEMP AVE	91604	2365020020	0.000	0.000	0.085	0.000	Shortfall of Sites	0.182	Low Residential	R1-1-RIO	0	0	0	10.987	0.085		Residential - Single Family Residence - Pool, 1	165B169 368		Sherman Oaks - Studio City - Toluca Lake - Cahuenga Pass	No	MI	ADU
Los Angeles	1570 HILL DR	90041	5669014001	0.000	0.000	0.085	0.000	Shortfall of Sites	0.274	Low Residential	R1-1	0	0	0	7.287	0.085		Residential - Single Family Residence, 1	163-5A227 368		Northeast Los Angeles	No	MI	ADU
Los Angeles	4057 FARMDALE AVE	91604	2368025026	0.000	0.000	0.085	0.000	Shortfall of Sites	0.155	Low Residential	R1-1-RIO	0	0	0	12.896	0.085		Residential - Single Family Residence - Pool, 1	162B169 368		Sherman Oaks - Studio City - Toluca Lake - Cahuenga Pass	No	MI	ADU
Los Angeles	2309 LAS COLINAS AVE	90041	5685015021	0.000	0.000	0.085	0.000	Shortfall of Sites	0.199	Low Residential	R1-1	0	0	0	10.065	0.085		Residential - Single Family Residence, 1	160-5A221 368		Northeast Los Angeles	No	MI	ADU
Los Angeles	3461 GARDEN AVE	90039	5436025012	0.000	0.000	0.085	0.000	Shortfall of Sites	0.155	Low Residential	R1-1-RIO	0	0	0	12.895	0.085		Residential - Single Family Residence, 1	153B209 368		Northeast Los Angeles	No	MI	ADU
Los Angeles	737 N FULLER AVE	90046	5526009009	0.000	0.000	0.085	0.000	Shortfall of Sites	0.189	Low II Residential	R1-1	0	0	0	10.566	0.085		Residential - Single Family Residence, 1	141B181 368		Hollywood	No	MI	ADU
Los Angeles	548 DALEHURST AVE	90024	4360024008	0.000	0.000	0.085	0.000	Shortfall of Sites	0.275	Low Residential	R1-1	0	0	0	7.286	0.085		Residential - Single Family Residence, 1	138B153 368		Westwood	No	MI	ADU
Los Angeles	844 MALCOLM AVE	90024	4360008006	0.000	0.000	0.085	0.000	Shortfall of Sites	0.187	Low Residential	R1-1	0	0	0	10.674	0.085		Residential - Single Family Residence - Pool and Misc., 1	135B153 368		Westwood	No	MI	ADU
Los Angeles	201 S SALTAIR AVE	90049	4404019015	0.000	0.000	0.085	0.000	Shortfall of Sites	0.346	Low Residential	RS-1	0	0	0	5.783	0.085		Residential - Single Family Residence - Pool, 1	132B141 368		Brentwood - Pacific Palisades	No	MI	ADU
Los Angeles	915 S HUDSON AVE	90019	5090006003	0.000	0.000	0.085	0.000	Shortfall of Sites	0.161	Low II Residential	R1V3-RG	0	0	0	12.438	0.085		Residential - Single Family Residence, 1	132B185 368		Wilshire	No	MI	ADU
Los Angeles	1461 S HOLT AVE	90035	4303019029	0.000	0.000	0.085	0.000	Shortfall of Sites	0.149	Medium Residential	[Q]R3-1-O	0	0	0	13.401	0.085		Residential - Single Family Residence, 1	129B173 368		Wilshire	No	MI	ADU
Los Angeles	1537 GLENVILLE DR	90035	4306016022	0.000	0.000	0.085	0.000	Shortfall of Sites	0.161	Low Residential	R1V2	0	0	0	12.422	0.085		Residential - Single Family Residence - Pool, 1	129B165 368		West Los Angeles	No	MI	ADU
Los Angeles	10533 DUNLEER DR	90064	4318038028	0.000	0.000	0.085	0.000	Shortfall of Sites	0.155	Low Residential	R1V2	0	0	0	12.899	0.085		Residential - Single Family Residence - Pool, 1	123B161 368		West Los Angeles	No	MI	ADU
Los Angeles	3315 COLBERT AVE	90066	4249007013	0.000	0.000	0.085	0.000	Shortfall of Sites	0.174	Low Residential	R1V2	0	0	0	11.519	0.085		Residential - Single Family Residence, 1	117B153 368		Palms - Mar Vista - Del Rey	No	MI	ADU
Los Angeles	5881 W 76TH ST	90045	4104012010	0.000	0.000	0.085	0.000	Shortfall of Sites	0.182	Low Residential	R1-1	0	0	0	10.995	0.085		Residential - Single Family Residence, 1	102B169 368		Westchester - Playa del Rey	No	MI	ADU
Los Angeles	234 N ELLERY DR	90732	7559002008	0.000	0.000	0.085	0.000	Shortfall of Sites	0.151	Low II Residential	R1-1XL	0	0	0	13.239	0.085		Residential - Single Family Residence, 1	018B193 368		San Pedro	No	MI	ADU
Los Angeles	1111 S MALGREN AVE	90732	7560018010	0.000	0.000	0.085	0.000	Shortfall of Sites	0.194	Low II Residential	R1-1XL	0	0	0	10.330	0.085		Residential - Single Family Residence, 1	015B189 368		San Pedro	No	MI	ADU
Los Angeles	12496 NUGENT DR	91344	2608020035	0.000	0.000	0.085	0.000	Shortfall of Sites	0.274	Very Low II Residential	RE11-1-H	0	0	0	7.307	0.085		Residential - Single Family Residence, 1	219B133 369		Granada Hills - Knollwood	No	MI	ADU
Los Angeles	12462 JACQUELINE PL	91344	2601050069	0.000	0.000	0.085	0.000	Shortfall of Sites	0.255	Very Low II Residential	RE11-1-H	0	0	0	7.845	0.085		Residential - Single Family Residence, 1	219B129 369		Granada Hills - Knollwood	No	MI	ADU
Los Angeles	16937 KNOLLWOOD DR	91344	2609003005	0.000	0.000	0.085	0.000	Shortfall of Sites	0.445	Very Low I Residential	RA-1	0	0	0	4.495	0.085		Residential - Single Family Residence - Pool, 1	216B133 369		Granada Hills - Knollwood	No	MI	ADU
Los Angeles	16235 BARNESTON ST	91344	2605011043	0.000	0.000	0.085	0.000	Shortfall of Sites	0.253	Very Low II Residential	RE11-1	0	0	0	7.906	0.085		Residential - Single Family Residence - Pool and Misc., 1	216B137 369		Granada Hills - Knollwood	No	MI	ADU
Los Angeles	11629 AMESTOY AVE	91344	2607018018	0.000	0.000	0.085	0.000	Shortfall of Sites	0.190	Low I Residential	RS-1	0	0	0	10.528	0.085		Residential - Single Family Residence - Pool, 1	213B133 369		Granada Hills - Knollwood	No	MI	ADU
Los Angeles	15844 KALISHER ST	91344	2666011003	0.000	0.000	0.085	0.000	Shortfall of Sites	0.190	Low I Residential	RS-1	0	0	0	10.552	0.085		Residential - Single Family Residence, 1	213B141 369		Granada Hills - Knollwood	No	MI	ADU
Los Angeles	17833 SIMONDS ST	91344	2711017008	0.000	0.000	0.085	0.000	Shortfall of Sites	0.406	Very Low I Residential	RA-1	0	0	0	4.926	0.085		Residential - Single Family Residence, 1	213B129 369		Granada Hills - Knollwood	No	MI	ADU
Los Angeles	17233 LAHEY ST	91344	2697008009	0.000	0.000	0.085	0.000	Shortfall of Sites	0.172	Low I Residential	RS-1	0	0	0	11.617	0.085		Residential - Single Family Residence - Pool, 1	210B133 369		Granada Hills - Knollwood	No	MI	ADU
Los Angeles	16800 LAHEY ST	91344	2682021007	0.000	0.000	0.085	0.000	Shortfall of Sites	0.166	Low I Residential	RS-1	0	0	0	12.028	0.085		Residential - Single Family Residence, 1	210B137 369		Granada Hills - Knollwood	No	MI	ADU
Los Angeles	19106 SALT LAKE PL	91326	2718004026	0.000	0.000	0.085	0.000	Shortfall of Sites	0.173	Low I Residential	RS-1	0	0	0	11.555	0.085		Residential - Single Family Residence, 1	210B121 369		Northridge	No	MI	ADU
Los Angeles	15845 CHATSWORTH ST	91344	2667017003	0.000	0.000	0.085	0.000	Shortfall of Sites	0.176	Low I Residential	RS-1	0	0	0	11.344	0.085		Residential - Single Family Residence, 1	207B141 369		Granada Hills - Knollwood	No	MI	ADU
Los Angeles	15309 KINGSBURY ST	91345	2649010004	0.000	0.000	0.085	0.000	Shortfall of Sites	0.158	Low Residential	R1-1	0	0	0	12.678	0.085		Residential - Single Family Residence - Pool, 1	207B145 369		Mission Hills - Panorama City - North Hills	No	MI	ADU
Los Angeles	10618 RATHBURN AVE	91326	2731003010	0.000	0.000	0.085	0.000	Shortfall of Sites	0.253	Very Low II Residential	RE11-1	0	0	0	7.921	0.085		Residential - Single Family Residence - Pool, 1	207B125 369		Northridge	No	MI	ADU
Los Angeles	10600 JORDAN AVE	91311	2722028020	0.000	0.000	0.085	0.000	Shortfall of Sites	0.183	Low I Residential	RS-1	0	0	0	10.943	0.085		Residential - Single Family Residence - Pool, 1	207B105 369		Chatsworth - Porter Ranch	No	MI	ADU
Los Angeles	19363 CLYMER ST	91326	2728005009	0.000	0.000	0.085	0.000	Shortfall of Sites	0.255	Very Low II Residential	RE11-1	0	0	0	7.858	0.085		Residential - Single Family Residence - Pool, 1	207B117 369		Northridge	No	MI	ADU
Los Angeles	15806 DEVONSHIRE ST	91344	2669001023	0.000	0.000	0.085	0.000	Shortfall of Sites	0.168	Low I Residential	RS-1	0	0	0	11.896	0.085		Residential - Single Family Residence, 1	204B141 369		Granada Hills - Knollwood	No	MI	ADU
Los Angeles	10242 HAYVENHURST AVE	91343	2678022037	0.000	0.000	0.085	0.000	Shortfall of Sites	0.174	Low I Residential	RS-1	0	0	0	11.463	0.085		Residential - Single Family Residence, 1	204B137 369		Granada Hills - Knollwood	No	MI	ADU
Los Angeles	19713 ROMAR ST	91311	2726007011	0.000	0.000	0.085	0.000	Shortfall of Sites	0.256	Very Low II Residential	RE11-1	0	0	0	7.822	0.085		Residential - Single Family Residence, 1	204B117 369		Chatsworth - Porter Ranch	No	MI	ADU
Los Angeles	10135 AMESTOY AVE	91325	2694003015	0.000	0.000	0.085	0.000	Shortfall of Sites	0.253	Very Low II Residential	RE11-1	0	0	0	7.897	0.085		Residential - Single Family Residence - Pool, 1	204B133 369		Northridge	No	MI	ADU
Los Angeles	17337 MAYALL ST	91325	2734029014	0.000	0.000	0.085	0.000	Shortfall of Sites	0.251	Very Low II Residential	RE11-1	0	0	0	7.953	0.085		Residential - Single Family Residence, 1	204B129 369		Northridge	No	MI	ADU
Los Angeles	10121 CREBS AVE	91324	2729009002	0.000	0.000	0.085	0.000	Shortfall of Sites	0.328	Very Low I Residential	RA-1	0	0	0	6.097	0.085		Residential - Single Family Residence - Pool, 1	204B121 369		Northridge	No	MI	ADU
Los Angeles	10056 DELCO AVE	91311	2741021001	0.000	0.000	0.085	0.000	Shortfall of Sites	0.176	Low I Residential	RS-1	0	0	0	11.358	0.085		Residential - Single Family Residence, 1	204B109 369		Chatsworth - Porter Ranch	No	MI	ADU
Los Angeles	9823 KESSLER AVE	91311	2761016018	0.000	0.000	0.085	0.000	Shortfall of Sites	0.174	Low I Residential	RS-1	0	0	0	11.517	0.085		Residential - Single Family Residence, 1	201B113 369		Chatsworth - Porter Ranch	No	MI	ADU
Los Angeles	16339 KINZIE ST	91343	2677018020	0.000	0.000	0.085	0.000	Shortfall of Sites	0.178	Low Residential	RS-1	0	0	0	11.263	0.085		Residential - Single Family Residence, 1	201B137 369		Mission Hills - Panorama City - North Hills	No	MI	ADU
Los Angeles	19044 MARILLA ST	91324	2762032010	0.000	0.000	0.085	0.000	Shortfall of Sites	0.394	Very Low I Residential	RA-1	0	0	0	5.078	0.085		Residential - Single Family Residence - Pool, 1	201B121 369		Northridge	No	MI	ADU
Los Angeles	9928 MARNICE AVE	91042	2571017060	0.000	0.000	0.085	0.000	Shortfall of Sites	0.174	Low Residential	R1-1-RFA	0	0	0	11.503	0.085		Residential - Single Family Residence - Pool, 1	201B205 369		Sunland - Tujunga - Lake View Terrace - Shadow Hills - East La Tuna Canyon	No	MI	ADU
Los Angeles	9341 RUBIO AVE	91343	2687022008	0.000	0.000	0.085	0.000	Shortfall of Sites	0.174	Low Residential	RS-1	0	0	0	11.518	0.085		Residential - Single Family Residence - Pool, 1	198B137 369		Mission Hills - Panorama City - North Hills	No	MI	ADU
Los Angeles	9322 VANALDEN AVE	91324	2762030007	0.000	0.000	0.085	0.000	Shortfall of Sites	0.275	Very Low II Residential	RE11-1	0	0	0	7.260	0.085		Residential - Single Family Residence, 1	198B121 369		Northridge	No	MI	ADU
Los Angeles	17011 KNAPP ST	91325	2692021012	0.000	0.000	0.085	0.000	Shortfall of Sites	0.248	Low I Residential	RE9-1	0	0	0	8.080	0.085		Residential - Single Family Residence - Pool, 1	198B133 369		Northridge	No	MI	ADU
Los Angeles	17815 DEARBORN ST	91325	2766004007	0.000	0.000	0.085	0.000	Shortfall of Sites	0.390	Very Low I Residential	RA-1	0	0	0	5.133	0.085		Residential - Single Family Residence, 1	198B129 369		Northridge	No	MI	ADU
Los Angeles	8750 PASO ROBLES AVE	91325	2690009012	0.000	0.000	0.085	0.000	Shortfall of Sites	0.373	Very Low I Residential	RA-1	0	0	0	5.364	0.085		Residential - Single Family Residence - Pool, 1	195B133 369		Northridge	No	MI	ADU
Los Angeles	8328 DENISE LN	91304	2005009012	0.000	0.000	0.085	0.000	Shortfall of Sites	0.221	Very Low II Residential	RE11-1	0	0	0	9.066	0.085		Residential - Single Family Residence - Planned Unit Development (PUD), 1	192B097 369		Chatsworth - Porter Ranch	No	MI	ADU

Jurisdiction Name	Site Address/Intersection	5 Digit ZIP Code	Assessor Parcel Number	Very Low-Income	Low-Income	Moderate-Income	Above Moderate-Income	Type of Shortfall	Parcel Size (Acres)	Current General Plan Designation	Current Zoning	Proposed General Plan (GP) Designation	Proposed Zoning	Minimum Density Allowed	Maximum Density Allowed	Total Capacity	Vacant/ Nonvacant	Description of Existing Uses	PIN	Base Density Per Acre	Community Plan Area	Rent Stabalization Ordinance	Income Category	Applicable Rezoning Program (Program informing values in Column Q listed first)
Los Angeles	8321 NATALIE LN	91304	2005010014	0.000	0.000	0.085	0.000	Shortfall of Sites	0.255	Very Low II Residential	RE11-1	0	0	0	7.848	0.085		Residential - Single Family Residence, 1	192B093 369		Chatsworth - Porter Ranch	No	MI	ADU
Los Angeles	5743 COSTELLO AVE	91401	2246018010	0.000	0.000	0.085	0.000	Shortfall of Sites	0.154	Low Residential	R1-1	0	0	0	12.947	0.085		Residential - Single Family Residence, 1	174B153 369		Van Nuys - North Sherman Oaks	No	MI	ADU
Los Angeles	12753 MCCORMICK ST	91607	2346024012	0.000	0.000	0.085	0.000	Shortfall of Sites	0.177	Low Residential	R1-1	0	0	0	11.330	0.085		Residential - Single Family Residence, 1	171B161 369		North Hollywood - Valley Village	No	MI	ADU
Los Angeles	5140 YOLANDA AVE	91356	2161025018	0.000	0.000	0.085	0.000	Shortfall of Sites	0.274	Very Low I Residential	RA-1	0	0	0	7.298	0.085		Residential - Single Family Residence - Pool, 1	171B121 369		Encino - Tarzana	No	MI	ADU
Los Angeles	4837 BEN AVE	91607	2355010043	0.000	0.000	0.085	0.000	Shortfall of Sites	0.153	Low Residential	R1-1	0	0	0	13.052	0.085		Residential - Single Family Residence - Pool, 1	168B165 369		North Hollywood - Valley Village	No	MI	ADU
Los Angeles	12932 LA MAIDA ST	91423	2358019016	0.000	0.000	0.085	0.000	Shortfall of Sites	0.159	Low Residential	R1-1	0	0	0	12.617	0.085		Residential - Single Family Residence - Pool, 1	168B161 369		Van Nuys - North Sherman Oaks	No	MI	ADU
Los Angeles	4822 KATHERINE AVE	91423	2248026007	0.000	0.000	0.085	0.000	Shortfall of Sites	0.158	Low Residential	R1-1-RIO	0	0	0	12.654	0.085		Residential - Single Family Residence, 1	168B153 369		Van Nuys - North Sherman Oaks	No	MI	ADU
Los Angeles	4819 NORWICH AVE	91403	2264011014	0.000	0.000	0.085	0.000	Shortfall of Sites	0.155	Low Residential	R1-1	0	0	0	12.897	0.085		Residential - Single Family Residence, 1	168B145 369		Sherman Oaks - Studio City - Toluca Lake - Cahuenga Pass	No	MI	ADU
Los Angeles	4058 CAMELLIA AVE	91604	2368025012	0.000	0.000	0.085	0.000	Shortfall of Sites	0.155	Low Residential	R1-1-RIO	0	0	0	12.896	0.085		Residential - Single Family Residence, 1	162B169 369		Sherman Oaks - Studio City - Toluca Lake - Cahuenga Pass	No	MI	ADU
Los Angeles	3339 PERLITA AVE	90039	5436012041	0.000	0.000	0.085	0.000	Shortfall of Sites	0.155	Low Residential	R1-1-RIO	0	0	0	12.903	0.085		Residential - Single Family Residence, 1	153B209 369		Northeast Los Angeles	No	MI	ADU
Los Angeles	4340 LOWELL AVE	90032	5309019019	0.000	0.000	0.085	0.000	Shortfall of Sites	0.172	Open Space	R3-1	0	0	0	11.596	0.085		Residential - Single Family Residence, 1	147A237 369		Northeast Los Angeles	No	MI	ADU
Los Angeles	736 N FULLER AVE	90046	5526008005	0.000	0.000	0.085	0.000	Shortfall of Sites	0.168	Low II Residential	R1-1	0	0	0	11.879	0.085		Residential - Single Family Residence - Pool, 1	141B181 369		Hollywood	No	MI	ADU
Los Angeles	457 DENSLOW AVE	90049	4366028011	0.000	0.000	0.085	0.000	Shortfall of Sites	0.264	Low Residential	R1-1	0	0	0	7.567	0.085		Residential - Single Family Residence - Pool, 1	135B149 369		Westwood	No	MI	ADU
Los Angeles	10633 LE CONTE AVE	90024	4360013016	0.000	0.000	0.085	0.000	Shortfall of Sites	0.187	Low Residential	R1-1	0	0	0	10.695	0.085		Residential - Single Family Residence - Pool, 1	135B153 369		Westwood	No	MI	ADU
Los Angeles	1437 CLUB VIEW DR	90024	4327022013	0.000	0.000	0.085	0.000	Shortfall of Sites	0.197	Low Residential	R1V3-O	0	0	0	10.163	0.085		Residential - Single Family Residence, 1	135B157 369		Westwood	No	MI	ADU
Los Angeles	10577 ROCHESTER AVE	90024	4326011010	0.000	0.000	0.085	0.000	Shortfall of Sites	0.149	Low Residential	R1-1-O	0	0	0	13.399	0.085		Residential - Single Family Residence - Pool, 1	132B157 369		Westwood	No	MI	ADU
Los Angeles	914 KENISTON AVE	90019	5090006017	0.000	0.000	0.085	0.000	Shortfall of Sites	0.161	Low II Residential	R1V3-RG	0	0	0	12.441	0.085		Residential - Single Family Residence, 1	132B185 369		Wilshire	No	MI	ADU
Los Angeles	1515 S OAKHURST DR	90035	4306018003	0.000	0.000	0.085	0.000	Shortfall of Sites	0.161	Low Residential	R1V2	0	0	0	12.404	0.085		Residential - Single Family Residence, 1	129B169 369		West Los Angeles	No	MI	ADU
Los Angeles	9750 CASTELLO PL	90035	4307010016	0.000	0.000	0.085	0.000	Shortfall of Sites	0.275	Low Residential	R1V2-O	0	0	0	7.269	0.085		Residential - Single Family Residence - Pool, 1	129B165 369		West Los Angeles	No	MI	ADU
Los Angeles	10384 ILONA AVE	90064	4315012019	0.000	0.000	0.085	0.000	Shortfall of Sites	0.150	Low Residential	R1-1-O	0	0	0	13.332	0.085		Residential - Single Family Residence, 1	129B161 369		West Los Angeles	No	MI	ADU
Los Angeles	2356 MANNING AVE	90064	4320012013	0.000	0.000	0.085	0.000	Shortfall of Sites	0.155	Low Residential	R1-1-O	0	0	0	12.891	0.085		Residential - Single Family Residence, 1	126B157 369		West Los Angeles	No	MI	ADU
Los Angeles	2242 GUTHRIE CIR	90034	4309016024	0.000	0.000	0.085	0.000	Shortfall of Sites	0.197	Low Residential	R1V2-O	0	0	0	10.174	0.085		Residential - Single Family Residence, 1	126B165 369		West Los Angeles	No	MI	ADU
Los Angeles	2825 HADDINGTON DR	90064	4318018001	0.000	0.000	0.085	0.000	Shortfall of Sites	0.158	Low Residential	R1V2	0	0	0	12.675	0.085		Residential - Single Family Residence, 1	126B161 369		West Los Angeles	No	MI	ADU
Los Angeles	5887 W 76TH ST	90045	4104012009	0.000	0.000	0.085	0.000	Shortfall of Sites	0.175	Low Residential	R1-1	0	0	0	11.427	0.085		Residential - Single Family Residence, 1	102B169 369		Westchester - Playa del Rey	No	MI	ADU
Los Angeles	1024 S TROTWOOD AVE	90732	7560017010	0.000	0.000	0.085	0.000	Shortfall of Sites	0.149	Low II Residential	R1-1XL	0	0	0	13.383	0.085		Residential - Single Family Residence, 1	015B189 369		San Pedro	No	MI	ADU
Los Angeles	12408 HENZIE PL	91344	2608016015	0.000	0.000	0.085	0.000	Shortfall of Sites	0.341	Very Low II Residential	RE11-1-H	0	0	0	5.859	0.085		Residential - Single Family Residence - Therapy Pool (Spa), 1	219B129 370		Granada Hills - Knollwood	No	MI	ADU
Los Angeles	11920 EL ORO WAY	91344	2606024004	0.000	0.000	0.085	0.000	Shortfall of Sites	0.222	Low I Residential	RS-1	0	0	0	8.998	0.085		Residential - Single Family Residence - Pool, 1	216B133 370		Granada Hills - Knollwood	No	MI	ADU
Los Angeles	16526 SHAMHART DR	91344	2610019011	0.000	0.000	0.085	0.000	Shortfall of Sites	0.255	Very Low II Residential	RE11-1	0	0	0	7.838	0.085		Residential - Single Family Residence - Pool, 1	216B137 370		Granada Hills - Knollwood	No	MI	ADU
Los Angeles	16446 BIRCHER ST	91344	2610027015	0.000	0.000	0.085	0.000	Shortfall of Sites	0.172	Low I Residential	RS-1	0	0	0	11.617	0.085		Residential - Single Family Residence - Pool, 1	213B137 370		Granada Hills - Knollwood	No	MI	ADU
Los Angeles	15838 KALISHER ST	91344	2666011002	0.000	0.000	0.085	0.000	Shortfall of Sites	0.190	Low I Residential	RS-1	0	0	0	10.552	0.085		Residential - Single Family Residence, 1	213B141 370		Granada Hills - Knollwood	No	MI	ADU
Los Angeles	17823 SIMONDS ST	91344	2711017007	0.000	0.000	0.085	0.000	Shortfall of Sites	0.406	Very Low I Residential	RA-1	0	0	0	4.926	0.085		Residential - Single Family Residence - Pool, 1	213B129 370		Granada Hills - Knollwood	No	MI	ADU
Los Angeles	11151 GLORIA AVE	91344	2666024012	0.000	0.000	0.085	0.000	Shortfall of Sites	0.192	Low I Residential	RS-1	0	0	0	10.413	0.085		Residential - Single Family Residence - Pool, 1	210B141 370		Granada Hills - Knollwood	No	MI	ADU
Los Angeles	17227 LAHEY ST	91344	2697008011	0.000	0.000	0.085	0.000	Shortfall of Sites	0.172	Low I Residential	RS-1	0	0	0	11.617	0.085		Residential - Single Family Residence - Pool, 1	210B133 370		Granada Hills - Knollwood	No	MI	ADU
Los Angeles	16756 LAHEY ST	91344	2682019009	0.000	0.000	0.085	0.000	Shortfall of Sites	0.164	Low I Residential	RS-1	0	0	0	12.191	0.085		Residential - Single Family Residence, 1	210B137 370		Granada Hills - Knollwood	No	MI	ADU
Los Angeles	11101 WYSTONE AVE	91326	2718005018	0.000	0.000	0.085	0.000	Shortfall of Sites	0.175	Low I Residential	RS-1	0	0	0	11.429	0.085		Residential - Single Family Residence - Pool, 1	210B121 370		Northridge	No	MI	ADU
Los Angeles	15839 CHATSWORTH ST	91344	2667017002	0.000	0.000	0.085	0.000	Shortfall of Sites	0.176	Low I Residential	RS-1	0	0	0	11.344	0.085		Residential - Single Family Residence, 1	207B141 370		Granada Hills - Knollwood	No	MI	ADU
Los Angeles	10619 RATHBURN AVE	91326	2731003007	0.000	0.000	0.085	0.000	Shortfall of Sites	0.252	Very Low II Residential	RE11-1	0	0	0	7.922	0.085		Residential - Single Family Residence - Pool, 1	207B125 370		Northridge	No	MI	ADU
Los Angeles	10601 HILLVIEW AVE	91311	2722028012	0.000	0.000	0.085	0.000	Shortfall of Sites	0.182	Low I Residential	RS-1	0	0	0	10.966	0.085		Residential - Single Family Residence, 1	207B105 370		Chatsworth - Porter Ranch	No	MI	ADU
Los Angeles	15800 DEVONSHIRE ST	91344	2669001022	0.000	0.000	0.085	0.000	Shortfall of Sites	0.174	Low I Residential	RS-1	0	0	0	11.467	0.085		Residential - Single Family Residence - Pool, 1	204B141 370		Granada Hills - Knollwood	No	MI	ADU
Los Angeles	16459 TUBA ST	91343	2678019006	0.000	0.000	0.085	0.000	Shortfall of Sites	0.156	Low I Residential	RS-1	0	0	0	12.786	0.085		Residential - Single Family Residence - Pool, 1	204B137 370		Granada Hills - Knollwood	No	MI	ADU
Los Angeles	10140 OSO AVE	91311	2741010005	0.000	0.000	0.085	0.000	Shortfall of Sites	0.258	Very Low II Residential	RE11-1	0	0	0	7.752	0.085		Residential - Single Family Residence - Pool, 1	204B113 370		Chatsworth - Porter Ranch	No	MI	ADU
Los Angeles	17625 MAYALL ST	91325	2734012038	0.000	0.000	0.085	0.000	Shortfall of Sites	0.268	Very Low II Residential	RE11-1	0	0	0	7.458	0.085		Residential - Single Family Residence - Pool, 1	204B129 370		Northridge	No	MI	ADU
Los Angeles	10057 FULLBRIGHT AVE	91311	2741021027	0.000	0.000	0.085	0.000	Shortfall of Sites	0.176	Low I Residential	RS-1	0	0	0	11.359	0.085		Residential - Single Family Residence, 1	204B109 370		Chatsworth - Porter Ranch	No	MI	ADU
Los Angeles	9822 KESSLER AVE	91311	2761017013	0.000	0.000	0.085	0.000	Shortfall of Sites	0.174	Low I Residential	RS-1	0	0	0	11.524	0.085		Residential - Single Family Residence, 1	201B113 370		Chatsworth - Porter Ranch	No	MI	ADU
Los Angeles	16432 KINZIE ST	91343	2677008033	0.000	0.000	0.085	0.000	Shortfall of Sites	0.172	Low Residential	RS-1	0	0	0	11.633	0.085		Residential - Single Family Residence, 1	201B137 370		Mission Hills - Panorama City - North Hills	No	MI	ADU
Los Angeles	9722 GEYSER AVE	91324	2763026004	0.000	0.000	0.085	0.000	Shortfall of Sites	0.189	Low I Residential	RS-1	0	0	0	10.599	0.085		Residential - Single Family Residence, 1	201B121 370		Northridge	No	MI	ADU
Los Angeles	17186 MARILLA ST	91325	2692013006	0.000	0.000	0.085	0.000	Shortfall of Sites	0.311	Very Low I Residential	RA-1	0	0	0	6.423	0.085		Residential - Single Family Residence - Pool, 1	201B133 370		Northridge	No	MI	ADU
Los Angeles	6561 GREELEY ST	91042	2570016023	0.000	0.000	0.085	0.000	Shortfall of Sites	0.162	Low Residential	R1-1-RFA	0	0	0	12.330	0.085		Residential - Single Family Residence, 1	202-5A203 370		Sunland - Tujunga - Lake View Terrace - Shadow Hills - East La Tuna Canyon	No	MI	ADU
Los Angeles	19805 NEEDLES ST	91311	2761020027	0.000	0.000	0.085	0.000	Shortfall of Sites	0.251	Low I Residential	RS-1	0	0	0	7.961	0.085		Residential - Single Family Residence - Pool, 1	201B117 370		Chatsworth - Porter Ranch	No	MI	ADU
Los Angeles	17740 HALSTED ST	91325	2755004005	0.000	0.000	0.085	0.000	Shortfall of Sites	0.799	Low Medium II Residential	RA-1	0	0	0	2.503	0.085		Residential - Single Family Residence, 1	201B129 370		Northridge	No	MI	ADU
Los Angeles	9344 VALJEAN AVE	91343	2676013029	0.000	0.000	0.085	0.000	Shortfall of Sites	0.200	Low Residential	RS-1	0	0	0	10.008	0.085		Residential - Single Family Residence, 1	198B137 370		Mission Hills - Panorama City - North Hills	No	MI	ADU
Los Angeles	9327 DONNA AVE	91324	2762030014	0.000	0.000	0.085	0.000	Shortfall of Sites	0.172	Low I Residential	RS-1	0	0	0	11.633	0.085		Residential - Single Family Residence, 1	198B121 370		Northridge	No	MI	ADU
Los Angeles	9140 ENCINO AVE	91325	2766011024	0.000	0.000	0.085	0.000	Shortfall of Sites	0.404	Very Low I Residential	RA-1	0	0	0	4.950	0.085		Residential - Single Family Residence - Pool, 1	198B129 370		Northridge	No	MI	ADU
Los Angeles	8746 AMESTOY AVE	91325	2690012024	0.000	0.000	0.085	0.000	Shortfall of Sites	0.397	Very Low I Residential	RA-1	0	0	0	5.037	0.085		Residential - Single Family Residence, 1	195B133 370		Northridge	No	MI	ADU
Los Angeles	17952 ACRE ST	91325	2768010009	0.000	0.000	0.085	0.000	Shortfall of Sites	0.560	Very Low I Residential	RA-1	0	0	0	3.570	0.085		Residential - Single Family Residence - Pool, 1	195B129 370		Northridge	No	MI	ADU
Los Angeles	12749 MCCORMICK ST	91607	2346024011	0.000	0.000	0.085	0.000	Shortfall of Sites	0.151	Low Residential	R1-1	0	0	0	13.239	0.085		Residential - Single Family Residence - Pool, 1	171B161 370		North Hollywood - Valley Village	No	MI	ADU
Los Angeles	4836 AGNES AVE	91607	2355010036	0.000	0.000	0.085	0.000	Shortfall of Sites	0.153	Low Residential	R1-1	0	0	0	13.054	0.085		Residential - Single Family Residence - Pool, 1	168B165 370		North Hollywood - Valley Village	No	MI	ADU
Los Angeles	4823 ETHEL AVE	91423	2358017005	0.000	0.000	0.085	0.000	Shortfall of Sites	0.194	Low Residential	R1-1	0	0	0	10.324	0.085		Residential - Single Family Residence - Pool, 1	168B161 370		Van Nuys - North Sherman Oaks	No	MI	ADU
Los Angeles	4821 CALHOUN AVE	91423	2248026016	0.000	0.000	0.085	0.000	Shortfall of Sites	0.158	Low Residential	R1-1-RIO	0	0	0	12.635	0.085		Residential - Single Family Residence, 1	168B153 370		Van Nuys - North Sherman Oaks	No	MI	ADU
Los Angeles	4818 NORWICH AVE	91403	2264011021	0.000	0.000	0.085	0.000	Shortfall of Sites	0.155	Low Residential	R1-1	0	0	0	12.907	0.085		Residential - Single Family Residence - Pool, 1	168B145 370		Sherman Oaks - Studio City - Toluca Lake - Cahuenga Pass	No	MI	ADU
Los Angeles	4057 CAMELLIA AVE	91604	2368024024	0.000	0.000	0.085	0.000	Shortfall of Sites	0.155	Low Residential	R1-1-RIO	0	0	0	12.898	0.085		Residential - Single Family Residence - Pool, 1	162B169 370		Sherman Oaks - Studio City - Toluca Lake - Cahuenga Pass	No	MI	ADU
Los Angeles	1406 LINDA ROSA AVE	90041	5690014001	0.000	0.000	0.085	0.000	Shortfall of Sites	0.200	Low Residential	R1-1	0	0	0	10.021	0.085		Residential - Single Family Residence, 1	162A227 370		Northeast Los Angeles	No	MI	ADU
Los Angeles	11260 W SUNSET BLVD	90049	4366017008	0.000	0.000	0.085	0.000	Shortfall of Sites	0.289	Low Residential	R1-1	0	0	0	6.932	0.085		Residential - Single Family Residence - Pool, 1	138B145 370		Westwood	No	MI	ADU
Los Angeles	641 WOODRUFF AVE	90024	4360025033	0.000	0.000	0.085	0.000	Shortfall of Sites	0.371	Low Residential	R1-1	0	0	0	5.392	0.085		Residential - Single Family Residence - Pool, 1	138B153 370		Westwood	No	MI	ADU
Los Angeles	467 DENSLOW AVE	90049	4366028009	0.000	0.000	0.085	0.000	Shortfall of Sites	0.207	Low Residential	R1-1	0	0	0	9.669	0.085		Residential - Single Family Residence - Pool, 1	135B149 370		Westwood	No	MI	ADU
Los Angeles	10600 LE CONTE AVE	90024	4360012001	0.000	0.000	0.085	0.000	Shortfall of Sites	0.195	Low Residential	R1-1	0	0	0	10.232	0.085		Residential - Single Family Residence, 1	135B153 370		Westwood	No	MI	ADU
Los Angeles	10529 OHIO AVE	90024	4326016007	0.000	0.000	0.085	0.000	Shortfall of Sites	0.152	Low Residential	R1-1-O	0	0	0	13.140	0.085		Residential - Single Family Residence, 1	132B157 370		Westwood	No	MI	ADU
Los Angeles	900 S TREMAINE AVE	90019	5090003013	0.000	0.000	0.085	0.000	Shortfall of Sites	0.269	Low II Residential	R1V3-RG	0	0	0	7.428	0.085		Residential - Single Family Residence, 1	132B185 370		Wilshire	No	MI	ADU
Los Angeles	2137 KERWOOD AVE	90025	4319006025	0.000	0.000	0.085	0.000	Shortfall of Sites	0.149	Low Residential	R1-1-O	0	0	0	13.401	0.085		Residential - Single Family Residence, 1	129B157 370		West Los Angeles	No	MI	ADU
Los Angeles	9728 HORNER ST	90035	4307010012	0.000	0.000	0.085	0.000	Shortfall of Sites	0.206	Low Residential	R1V2-O	0	0	0	9.726	0.085		Residential - Single Family Residence, 1	129B165 370		West Los Angeles	No	MI	ADU
Los Angeles	2107 VETERAN AVE	90025	4322012021	0.000	0.000	0.085	0.000	Shortfall of Sites	0.155	Low Residential	R1-1	0	0	0	12.906	0.085		Residential - Single Family Residence, 1	126B153 370		West Los Angeles	No	MI	ADU
Los Angeles	2779 MONTE MAR TER	90064	4308008007	0.000	0.000	0.085	0.000	Shortfall of Sites	0.182	Low Residential	R1V2-O	0	0	0	11.012	0.085		Residential - Single Family Residence - Pool, 1	126B165 370		West Los Angeles	No	MI	ADU
Los Angeles	10318 GLENBARR AVE	90064	4318030003	0.000	0.000	0.085	0.000	Shortfall of Sites	0.224	Low Residential	R1V2	0	0	0	8.915	0.085		Residential - Single Family Residence - Pool, 1	126B161 370		West Los Angeles	No	MI	ADU
Los Angeles	3521 OCEAN VIEW AVE	90066	4248025031	0.000	0.000	0.085	0.000	Shortfall of Sites	0.220	Low Residential	R1V2	0	0	0	9.086	0.085		Residential - Single Family Residence, 1	114B153 370		Palms - Mar Vista - Del Rey	No	MI	ADU
Los Angeles	6367 W 80TH ST	90045	4109007004	0.000	0.000	0.085	0.000	Shortfall of Sites	0.192	Low Residential	R1V2	0	0	0	10.392	0.085		Residential - Single Family Residence - Pool, 1	099B165 370		Westchester - Playa del Rey	No	MI	ADU
Los Angeles	17258 BOSWELL PL	91344	2602013007	0.000	0.000	0.085	0.000	Shortfall of Sites	0.180	Low I Residential	RS-1	0	0	0	11.135	0.085		Residential - Single Family Residence, 1	222B133 371		Granada Hills - Knollwood	No	MI	ADU

Jurisdiction Name	Site Address/Intersection	5 Digit ZIP Code	Assessor Parcel Number	Very Low-Income	Low-Income	Moderate-Income	Above Moderate-Income	Type of Shortfall	Parcel Size (Acres)	Current General Plan Designation	Current Zoning	Proposed General Plan (GP) Designation	Proposed Zoning	Minimum Density Allowed	Maximum Density Allowed	Total Capacity	Vacant/ Nonvacant	Description of Existing Uses	PIN	Base Density Per Acre	Community Plan Area	Rent Stabalization Ordinance	Income Category	Applicable Rezoning Program (Program informing values in Column Q listed first)
Los Angeles	16952 JEANINE PL	91344	2609025039	0.000	0.000	0.085	0.000	Shortfall of Sites	0.308	Very Low II Residential	RE11-1	0	0	0	6.499	0.085		Residential - Single Family Residence - Pool, 1	219B133 371		Granada Hills - Knollwood	No	MI	ADU
Los Angeles	12420 MARVA AVE	91344	2608012007	0.000	0.000	0.085	0.000	Shortfall of Sites	0.238	Very Low II Residential	RE11-1-H	0	0	0	8.420	0.085		Residential - Single Family Residence - Pool, 1	219B129 371		Granada Hills - Knollwood	No	MI	ADU
Los Angeles	11942 SALEM DR	91344	2606021002	0.000	0.000	0.085	0.000	Shortfall of Sites	0.253	Very Low II Residential	RE11-1	0	0	0	7.917	0.085		Residential - Single Family Residence - Pool, 1	216B133 371		Granada Hills - Knollwood	No	MI	ADU
Los Angeles	16438 BIRCHER ST	91344	2610027014	0.000	0.000	0.085	0.000	Shortfall of Sites	0.172	Low I Residential	RS-1	0	0	0	11.617	0.085		Residential - Single Family Residence - Pool, 1	213B137 371		Granada Hills - Knollwood	No	MI	ADU
Los Angeles	15830 KALISHER ST	91344	2666011001	0.000	0.000	0.085	0.000	Shortfall of Sites	0.188	Low I Residential	RS-1	0	0	0	10.614	0.085		Residential - Single Family Residence, 1	213B141 371		Granada Hills - Knollwood	No	MI	ADU
Los Angeles	17811 SIMONDS ST	91344	2711017006	0.000	0.000	0.085	0.000	Shortfall of Sites	0.406	Very Low I Residential	RA-1	0	0	0	4.927	0.085		Residential - Single Family Residence, 1	213B129 371		Granada Hills - Knollwood	No	MI	ADU
Los Angeles	11150 GLORIA AVE	91344	2666025012	0.000	0.000	0.085	0.000	Shortfall of Sites	0.191	Low I Residential	RS-1	0	0	0	10.466	0.085		Residential - Single Family Residence - Pool, 1	210B141 371		Granada Hills - Knollwood	No	MI	ADU
Los Angeles	17219 LAHEY ST	91344	2697008013	0.000	0.000	0.085	0.000	Shortfall of Sites	0.172	Low I Residential	RS-1	0	0	0	11.617	0.085		Residential - Single Family Residence, 1	210B133 371		Granada Hills - Knollwood	No	MI	ADU
Los Angeles	18658 KENYA ST	91326	2717008013	0.000	0.000	0.085	0.000	Shortfall of Sites	0.253	Very Low II Residential	RE11-1	0	0	0	7.906	0.085		Residential - Single Family Residence - Pool, 1	210B121 371		Northridge	No	MI	ADU
Los Angeles	10855 SUNNYBRAE AVE	91311	2707006015	0.000	0.000	0.085	0.000	Shortfall of Sites	0.253	Very Low II Residential	RE11-1	0	0	0	7.917	0.085		Residential - Single Family Residence - Pool, 1	210B109 371		Chatsworth - Porter Ranch	No	MI	ADU
Los Angeles	15833 CHATSWORTH ST	91344	2667017001	0.000	0.000	0.085	0.000	Shortfall of Sites	0.175	Low I Residential	RS-1	0	0	0	11.416	0.085		Residential - Single Family Residence - Pool, 1	207B141 371		Granada Hills - Knollwood	No	MI	ADU
Los Angeles	15157 KINGSBURY ST	91345	2649010023	0.000	0.000	0.085	0.000	Shortfall of Sites	0.393	Very Low Residential	RA-1	0	0	0	5.087	0.085		Residential - Single Family Residence, 1	207B145 371		Mission Hills - Panorama City - North Hills	No	MI	ADU
Los Angeles	10609 BAIRD AVE	91326	2728023005	0.000	0.000	0.085	0.000	Shortfall of Sites	0.254	Very Low II Residential	RE11-1	0	0	0	7.870	0.085		Residential - Single Family Residence - Pool, 1	207B125 371		Northridge	No	MI	ADU
Los Angeles	10600 HILLVIEW AVE	91311	2722027020	0.000	0.000	0.085	0.000	Shortfall of Sites	0.183	Low I Residential	RS-1	0	0	0	10.947	0.085		Residential - Single Family Residence, 1	207B105 371		Chatsworth - Porter Ranch	No	MI	ADU
Los Angeles	19344 CLYMER ST	91326	2728006012	0.000	0.000	0.085	0.000	Shortfall of Sites	0.276	Very Low II Residential	RE11-1	0	0	0	7.247	0.085		Residential - Single Family Residence, 1	207B117 371		Northridge	No	MI	ADU
Los Angeles	10241 MONOGRAM AVE	91343	2678022054	0.000	0.000	0.085	0.000	Shortfall of Sites	0.247	Low I Residential	RS-1	0	0	0	8.096	0.085		Residential - Single Family Residence - Pool, 1	204B137 371		Granada Hills - Knollwood	No	MI	ADU
Los Angeles	10142 JOVITA AVE	91311	2741006038	0.000	0.000	0.085	0.000	Shortfall of Sites	0.252	Very Low II Residential	RE11-1	0	0	0	7.921	0.085		Residential - Single Family Residence - Pool, 1	204B113 371		Chatsworth - Porter Ranch	No	MI	ADU
Los Angeles	10132 HADLEY AVE	91324	2726018014	0.000	0.000	0.085	0.000	Shortfall of Sites	0.303	Very Low I Residential	RA-1	0	0	0	6.595	0.085		Residential - Single Family Residence - Pool, 1	204B117 371		Chatsworth - Porter Ranch	No	MI	ADU
Los Angeles	10131 BABBITT AVE	91325	2694015038	0.000	0.000	0.085	0.000	Shortfall of Sites	0.300	Very Low II Residential	RE11-1	0	0	0	6.657	0.085		Residential - Single Family Residence - Pool, 1	204B133 371		Northridge	No	MI	ADU
Los Angeles	10111 VANALDEN AVE	91324	2729025006	0.000	0.000	0.085	0.000	Shortfall of Sites	0.402	Very Low I Residential	RA-1	0	0	0	4.980	0.085		Residential - Single Family Residence - Pool, 1	204B121 371		Northridge	No	MI	ADU
Los Angeles	9831 OAKDALE AVE	91311	2761017018	0.000	0.000	0.085	0.000	Shortfall of Sites	0.174	Low I Residential	RS-1	0	0	0	11.513	0.085		Residential - Single Family Residence - Pool, 1	201B113 371		Chatsworth - Porter Ranch	No	MI	ADU
Los Angeles	9801 ODESSA AVE	91343	2677006021	0.000	0.000	0.085	0.000	Shortfall of Sites	0.176	Low Residential	RS-1	0	0	0	11.393	0.085		Residential - Single Family Residence, 1	201B137 371		Mission Hills - Panorama City - North Hills	No	MI	ADU
Los Angeles	9741 CREBS AVE	91324	2763023029	0.000	0.000	0.085	0.000	Shortfall of Sites	0.180	Low I Residential	RS-1	0	0	0	11.130	0.085		Residential - Single Family Residence, 1	201B121 371		Northridge	No	MI	ADU
Los Angeles	17154 MARILLA ST	91325	2692013016	0.000	0.000	0.085	0.000	Shortfall of Sites	0.434	Very Low I Residential	RA-1-H	0	0	0	4.610	0.085		Residential - Single Family Residence - Pool, 1	201B133 371		Northridge	No	MI	ADU
Los Angeles	19801 NEEDLES ST	91311	2761020026	0.000	0.000	0.085	0.000	Shortfall of Sites	0.242	Low I Residential	RS-1	0	0	0	8.253	0.085		Residential - Single Family Residence - Pool, 1	201B117 371		Chatsworth - Porter Ranch	No	MI	ADU
Los Angeles	6417 O DONNELL LN	91042	2571017054	0.000	0.000	0.085	0.000	Shortfall of Sites	0.174	Low Residential	R1-1-RFA	0	0	0	11.518	0.085		Residential - Single Family Residence, 1	201B205 371		Sunland - Tujunga - Lake View Terrace - Shadow Hills - East La Tuna Canyon	No	MI	ADU
Los Angeles	9345 SWINTON AVE	91343	2676013013	0.000	0.000	0.085	0.000	Shortfall of Sites	0.184	Low Residential	RS-1	0	0	0	10.871	0.085		Residential - Single Family Residence - Pool, 1	198B137 371		Mission Hills - Panorama City - North Hills	No	MI	ADU
Los Angeles	9241 PASO ROBLES AVE	91325	2692020010	0.000	0.000	0.085	0.000	Shortfall of Sites	0.247	Low I Residential	RE9-1	0	0	0	8.097	0.085		Residential - Single Family Residence, 1	198B133 371		Northridge	No	MI	ADU
Los Angeles	9146 JELLICO AVE	91325	2766008008	0.000	0.000	0.085	0.000	Shortfall of Sites	0.379	Very Low I Residential	RA-1	0	0	0	5.282	0.085		Residential - Single Family Residence - Pool, 1	198B129 371		Northridge	No	MI	ADU
Los Angeles	8745 OAK PARK AVE	91325	2690012014	0.000	0.000	0.085	0.000	Shortfall of Sites	0.397	Very Low I Residential	RA-1	0	0	0	5.039	0.085		Residential - Single Family Residence - Pool, 1	195B133 371		Northridge	No	MI	ADU
Los Angeles	17934 ACRE ST	91325	2768011010	0.000	0.000	0.085	0.000	Shortfall of Sites	0.471	Very Low I Residential	RA-1	0	0	0	4.250	0.085		Residential - Single Family Residence - Pool, 1	195B129 371		Northridge	No	MI	ADU
Los Angeles	12834 MARTHA ST	91607	2341023006	0.000	0.000	0.085	0.000	Shortfall of Sites	0.149	Low Residential	R1-1	0	0	0	13.400	0.085		Residential - Single Family Residence - Pool, 1	174B161 371		North Hollywood - Valley Village	No	MI	ADU
Los Angeles	14261 MCCORMICK ST	91401	2248021007	0.000	0.000	0.085	0.000	Shortfall of Sites	0.155	Low Residential	R1-1	0	0	0	12.944	0.085		Residential - Single Family Residence, 1	171B153 371		Van Nuys - North Sherman Oaks	No	MI	ADU
Los Angeles	12745 MCCORMICK ST	91607	2346024010	0.000	0.000	0.085	0.000	Shortfall of Sites	0.150	Low Residential	R1-1	0	0	0	13.364	0.085		Residential - Single Family Residence, 1	171B161 371		North Hollywood - Valley Village	No	MI	ADU
Los Angeles	4821 LEMONA AVE	91403	2264011031	0.000	0.000	0.085	0.000	Shortfall of Sites	0.155	Low Residential	R1-1	0	0	0	12.897	0.085		Residential - Single Family Residence, 1	168B145 371		Sherman Oaks - Studio City - Toluca Lake - Cahuenga Pass	No	MI	ADU
Los Angeles	4834 MOUNT ROYAL DR	90041	5689008027	0.000	0.000	0.085	0.000	Shortfall of Sites	0.298	Low Residential	R1-1	0	0	0	6.702	0.085		Residential - Single Family Residence - Pool, 1	160-5A225 371		Northeast Los Angeles	No	MI	ADU
Los Angeles	4450 CROMWELL AVE	90027	5588027026	0.000	0.000	0.085	0.000	Shortfall of Sites	0.174	Low II Residential	RS-1	0	0	0	11.475	0.085		Residential - Single Family Residence, 1	153B197 371		Hollywood	No	MI	ADU
Los Angeles	740 N LAUREL AVE	90046	5527014020	0.000	0.000	0.085	0.000	Shortfall of Sites	0.150	Low II Residential	R1-1	0	0	0	13.348	0.085		Residential - Single Family Residence, 1	141B177 371		Hollywood	No	MI	ADU
Los Angeles	140 BARLOCK AVE	90049	4366019018	0.000	0.000	0.085	0.000	Shortfall of Sites	0.336	Low Residential	R1-1	0	0	0	5.951	0.085		Residential - Single Family Residence - Pool, 1	138B145 371		Westwood	No	MI	ADU
Los Angeles	855 MANNING AVE	90024	4360008023	0.000	0.000	0.085	0.000	Shortfall of Sites	0.185	Low Residential	R1-1	0	0	0	10.813	0.085		Residential - Single Family Residence, 1	135B153 371		Westwood	No	MI	ADU
Los Angeles	1269 HOLMBY AVE	90024	4326005017	0.000	0.000	0.085	0.000	Shortfall of Sites	0.166	Low Residential	R1-1	0	0	0	12.062	0.085		Residential - Single Family Residence, 1	135B157 371		Westwood	No	MI	ADU
Los Angeles	10607 ROCHESTER AVE	90024	4326010013	0.000	0.000	0.085	0.000	Shortfall of Sites	0.149	Low Residential	R1-1-O	0	0	0	13.395	0.085		Residential - Single Family Residence, 1	132B153 371		Westwood	No	MI	ADU
Los Angeles	416 S WESTGATE AVE	90049	4401005031	0.000	0.000	0.085	0.000	Shortfall of Sites	0.222	Low Residential	RS-1	0	0	0	9.013	0.085		Residential - Single Family Residence, 1	132B145 371		Brentwood - Pacific Palisades	No	MI	ADU
Los Angeles	1515 CARDIFF AVE	90035	4306017011	0.000	0.000	0.085	0.000	Shortfall of Sites	0.161	Low Residential	R1V2	0	0	0	12.410	0.085		Residential - Single Family Residence, 1	129B169 371		West Los Angeles	No	MI	ADU
Los Angeles	2721 WIGTOWN RD	90064	4318017034	0.000	0.000	0.085	0.000	Shortfall of Sites	0.186	Low Residential	R1V2-O	0	0	0	10.748	0.085		Residential - Single Family Residence - Pool, 1	126B161 371		West Los Angeles	No	MI	ADU
Los Angeles	3231 MIDVALE AVE	90034	4254016025	0.000	0.000	0.085	0.000	Shortfall of Sites	0.160	Low Residential	R1-1	0	0	0	12.529	0.085		Residential - Single Family Residence, 1	120B161 371		Palms - Mar Vista - Del Rey	No	MI	ADU
Los Angeles	3411 COLBERT AVE	90066	4249006001	0.000	0.000	0.085	0.000	Shortfall of Sites	0.157	Low Residential	R1V2	0	0	0	12.733	0.085		Residential - Single Family Residence, 1	117B157 371		Palms - Mar Vista - Del Rey	No	MI	ADU
Los Angeles	7521 PIPER PL	90045	4104013012	0.000	0.000	0.085	0.000	Shortfall of Sites	0.179	Low Residential	R1-1	0	0	0	11.159	0.085		Residential - Single Family Residence - Pool, 1	102B169 371		Westchester - Playa del Rey	No	MI	ADU
Los Angeles	5943 W 78TH ST	90045	4106012007	0.000	0.000	0.085	0.000	Shortfall of Sites	0.214	Low Residential	R1-1	0	0	0	9.327	0.085		Residential - Single Family Residence - Pool, 1	099B169 371		Westchester - Playa del Rey	No	MI	ADU
Los Angeles	1723 W OFARRELL ST	90732	7559006022	0.000	0.000	0.085	0.000	Shortfall of Sites	0.152	Low II Residential	R1-1XL	0	0	0	13.189	0.085		Residential - Single Family Residence - Pool, 1	018B193 371		San Pedro	No	MI	ADU
Los Angeles	12461 JESSICA PL	91344	2601050059	0.000	0.000	0.085	0.000	Shortfall of Sites	0.257	Very Low II Residential	RE11-1-H	0	0	0	7.785	0.085		Residential - Single Family Residence - Pool, 1	219B129 372		Granada Hills - Knollwood	No	MI	ADU
Los Angeles	11925 GERALD AVE	91344	2610017014	0.000	0.000	0.085	0.000	Shortfall of Sites	0.253	Very Low II Residential	RE11-1	0	0	0	7.920	0.085		Residential - Single Family Residence - Pool, 1	216B137 372		Granada Hills - Knollwood	No	MI	ADU
Los Angeles	11621 PASO ROBLES AVE	91344	2607014017	0.000	0.000	0.085	0.000	Shortfall of Sites	0.215	Low I Residential	RS-1	0	0	0	9.294	0.085		Residential - Single Family Residence, 1	213B133 372		Granada Hills - Knollwood	No	MI	ADU
Los Angeles	11611 RUFFNER AVE	91344	2610007016	0.000	0.000	0.085	0.000	Shortfall of Sites	0.177	Low I Residential	RS-1	0	0	0	11.315	0.085		Residential - Single Family Residence, 1	213B137 372		Granada Hills - Knollwood	No	MI	ADU
Los Angeles	17801 SIMONDS ST	91344	2711017005	0.000	0.000	0.085	0.000	Shortfall of Sites	0.406	Very Low I Residential	RA-1	0	0	0	4.927	0.085		Residential - Single Family Residence - Pool, 1	213B129 372		Granada Hills - Knollwood	No	MI	ADU
Los Angeles	11149 DENSMORE AVE	91344	2666025019	0.000	0.000	0.085	0.000	Shortfall of Sites	0.173	Low I Residential	RS-1	0	0	0	11.537	0.085		Residential - Single Family Residence, 1	210B141 372		Granada Hills - Knollwood	No	MI	ADU
Los Angeles	17213 LAHEY ST	91344	2697008015	0.000	0.000	0.085	0.000	Shortfall of Sites	0.172	Low I Residential	RS-1	0	0	0	11.617	0.085		Residential - Single Family Residence - Pool, 1	210B133 372		Granada Hills - Knollwood	No	MI	ADU
Los Angeles	19173 KENYA ST	91326	2718004004	0.000	0.000	0.085	0.000	Shortfall of Sites	0.185	Low I Residential	RS-1	0	0	0	10.797	0.085		Residential - Single Family Residence - Pool, 1	210B121 372		Northridge	No	MI	ADU
Los Angeles	15825 CHATSWORTH ST	91344	2667017031	0.000	0.000	0.085	0.000	Shortfall of Sites	0.226	Low I Residential	RS-1	0	0	0	8.846	0.085		Residential - Single Family Residence, 1	207B141 372		Granada Hills - Knollwood	No	MI	ADU
Los Angeles	15215 KINGSBURY ST	91345	2649010019	0.000	0.000	0.085	0.000	Shortfall of Sites	0.220	Low Residential	R1-1	0	0	0	9.092	0.085		Residential - Single Family Residence, 1	207B145 372		Mission Hills - Panorama City - North Hills	No	MI	ADU
Los Angeles	10616 CANBY AVE	91326	2731002008	0.000	0.000	0.085	0.000	Shortfall of Sites	0.253	Very Low II Residential	RE11-1	0	0	0	7.920	0.085		Residential - Single Family Residence - Pool, 1	207B125 372		Northridge	No	MI	ADU
Los Angeles	10601 OWENSMOUTH AVE	91311	2722027012	0.000	0.000	0.085	0.000	Shortfall of Sites	0.183	Low I Residential	RS-1	0	0	0	10.943	0.085		Residential - Single Family Residence, 1	207B105 372		Chatsworth - Porter Ranch	No	MI	ADU
Los Angeles	10555 DES MOINES AVE	91326	2728006023	0.000	0.000	0.085	0.000	Shortfall of Sites	0.255	Very Low II Residential	RE11-1	0	0	0	7.846	0.085		Residential - Single Family Residence, 1	207B117 372		Northridge	No	MI	ADU
Los Angeles	16455 TUBA ST	91343	2678019007	0.000	0.000	0.085	0.000	Shortfall of Sites	0.150	Low I Residential	RS-1	0	0	0	13.358	0.085		Residential - Single Family Residence, 1	204B137 372		Granada Hills - Knollwood	No	MI	ADU
Los Angeles	20048 LEMARSH ST	91311	2726024023	0.000	0.000	0.085	0.000	Shortfall of Sites	0.255	Very Low II Residential	RE11-1	0	0	0	7.848	0.085		Residential - Single Family Residence - Pool, 1	204B113 372		Chatsworth - Porter Ranch	No	MI	ADU
Los Angeles	19321 ROMAR PL	91324	2726018005	0.000	0.000	0.085	0.000	Shortfall of Sites	0.379	Very Low I Residential	RA-1	0	0	0	5.284	0.085		Residential - Single Family Residence - Pool, 1	204B117 372		Chatsworth - Porter Ranch	No	MI	ADU
Los Angeles	10128 BABBITT AVE	91325	2694006010	0.000	0.000	0.085	0.000	Shortfall of Sites	0.278	Very Low II Residential	RE11-1	0	0	0	7.190	0.085		Residential - Single Family Residence - Pool, 1	204B133 372		Northridge	No	MI	ADU
Los Angeles	17601 MAYALL ST	91325	2734012011	0.000	0.000	0.085	0.000	Shortfall of Sites	0.271	Very Low II Residential	RE11-1	0	0	0	7.386	0.085		Residential - Single Family Residence - Pool, 1	204B129 372		Northridge	No	MI	ADU
Los Angeles	10100 CLAIRE AVE	91324	2729025005	0.000	0.000	0.085	0.000	Shortfall of Sites	0.415	Very Low I Residential	RA-1	0	0	0	4.823	0.085		Residential - Single Family Residence - Pool, 1	204B121 372		Northridge	No	MI	ADU
Los Angeles	10052 LURLINE AVE	91311	2741029008	0.000	0.000	0.085	0.000	Shortfall of Sites	0.172	Low I Residential	RS-1	0	0	0	11.615	0.085		Residential - Single Family Residence, 1	204B109 372		Chatsworth - Porter Ranch	No	MI	ADU
Los Angeles	20336 KINZIE ST	91311	2748008024	0.000	0.000	0.085	0.000	Shortfall of Sites	0.180	Low I Residential	RS-1	0	0	0	11.131	0.085		Residential - Single Family Residence, 1	201B113 372		Chatsworth - Porter Ranch	No	MI	ADU
Los Angeles	9804 GOTHIC AVE	91343	2677009001	0.000	0.000	0.085	0.000	Shortfall of Sites	0.177	Low Residential	RS-1	0	0	0	11.308	0.085		Residential - Single Family Residence, 1	201B137 372		Mission Hills - Panorama City - North Hills	No	MI	ADU
Los Angeles	17184 MARILLA ST	91325	2692013005	0.000	0.000	0.085	0.000	Shortfall of Sites	0.415	Very Low I Residential	RA-1	0	0	0	4.816	0.085		Residential - Single Family Residence - Pool, 1	201B133 372		Northridge	No	MI	ADU
Los Angeles	9708 FARRALONE AVE	91311	2727011007	0.000	0.000	0.085	0.000	Shortfall of Sites	0.439	Very Low II Residential	RA-1, RE11-1-H	0	0	0	4.555	0.085		Residential - Single Family Residence - Pool, 1	201B101 372		Chatsworth - Porter Ranch	No	MI	ADU
Los Angeles	6466 HAYWOOD ST	91042	2570014001	0.000	0.000	0.085	0.000	Shortfall of Sites	0.165	Low Residential	R1-1-RFA	0	0	0	12.093	0.085		Residential - Single Family Residence, 1	201B205 372		Sunland - Tujunga - Lake View Terrace - Shadow Hills - East La Tuna Canyon	No	MI	ADU
Los Angeles	17720 HALSTED ST	91325	2755004003	0.000	0.000	0.085	0.000	Shortfall of Sites	0.800	Low Medium I Residential	RA-1	0	0	0	2.501	0.085		Residential - Single Family Residence, 1	201B129 372		Northridge	No	MI	ADU
Los Angeles	6318 LA REINA DR	91042	2572035038	0.000	0.000	0.085	0.000	Shortfall of Sites	0.202	Low Residential	RS-1	0	0	0	9.903	0.085		Residential - Single Family Residence, 1	198B205 372		Sunland - Tujunga - Lake View Terrace - Shadow Hills - East La Tuna Canyon	No	MI	ADU

Jurisdiction Name	Site Address/Intersection	5 Digit ZIP Code	Assessor Parcel Number	Very Low-Income	Low-Income	Moderate-Income	Above Moderate-Income	Type of Shortfall	Parcel Size (Acres)	Current General Plan Designation	Current Zoning	Proposed General Plan (GP) Designation	Proposed Zoning	Minimum Density Allowed	Maximum Density Allowed	Total Capacity	Vacant/ Nonvacant	Description of Existing Uses	PIN	Base Density Per Acre	Community Plan Area	Rent Stabalization Ordinance	Income Category	Applicable Rezoning Program (Program informing values in Column Q listed first)
Los Angeles	9139 WHITE OAK AVE	91325	2766006018	0.000	0.000	0.085	0.000	Shortfall of Sites	0.353	Very Low I Residential	RA-1	0	0	0	5.661	0.085		Residential - Single Family Residence - Pool, 1	198B129 372		Northridge	No	MI	ADU
Los Angeles	17071 GRESHAM ST	91325	2690011011	0.000	0.000	0.085	0.000	Shortfall of Sites	0.288	Very Low I Residential	RA-1	0	0	0	6.941	0.085		Residential - Single Family Residence - Pool, 1	195B133 372		Northridge	No	MI	ADU
Los Angeles	17924 ACRE ST	91325	2768011007	0.000	0.000	0.085	0.000	Shortfall of Sites	0.405	Very Low I Residential	RA-1	0	0	0	4.939	0.085		Residential - Single Family Residence, 1	195B129 372		Northridge	No	MI	ADU
Los Angeles	8323 STEPHEN LN	91304	2005017021	0.000	0.000	0.085	0.000	Shortfall of Sites	0.263	Very Low II Residential	RE11-1	0	0	0	7.598	0.085		Residential - Single Family Residence, 1	192B093 372		Chatsworth - Porter Ranch	No	MI	ADU
Los Angeles	12826 MARTHA ST	91607	2341023005	0.000	0.000	0.085	0.000	Shortfall of Sites	0.149	Low Residential	R1-1	0	0	0	13.398	0.085		Residential - Single Family Residence, 1	174B161 372		North Hollywood - Valley Village	No	MI	ADU
Los Angeles	14255 MCCORMICK ST	91401	2248021008	0.000	0.000	0.085	0.000	Shortfall of Sites	0.155	Low Residential	R1-1	0	0	0	12.914	0.085		Residential - Single Family Residence - Pool, 1	171B153 372		Van Nuys - North Sherman Oaks	No	MI	ADU
Los Angeles	5140 VELOZ AVE	91356	2161011021	0.000	0.000	0.085	0.000	Shortfall of Sites	0.284	Very Low I Residential	RA-1	0	0	0	7.041	0.085		Residential - Single Family Residence - Pool, 1	171B121 372		Encino - Tarzana	No	MI	ADU
Los Angeles	4838 WILLOWCREST AVE	91601	2421005018	0.000	0.000	0.085	0.000	Shortfall of Sites	0.165	Low Residential	R1-1	0	0	0	12.096	0.085		Residential - Single Family Residence - Pool, 1	168B177 372		North Hollywood - Valley Village	No	MI	ADU
Los Angeles	4821 STANSBURY AVE	91423	2248025015	0.000	0.000	0.085	0.000	Shortfall of Sites	0.158	Low Residential	R1-1-RIO	0	0	0	12.641	0.085		Residential - Single Family Residence, 1	168B153 372		Van Nuys - North Sherman Oaks	No	MI	ADU
Los Angeles	4743 BUFFALO AVE	91423	2359020016	0.000	0.000	0.085	0.000	Shortfall of Sites	0.167	Low Residential	R1-1-RIO	0	0	0	11.967	0.085		Residential - Single Family Residence - Pool, 1	168B157 372		Van Nuys - North Sherman Oaks	No	MI	ADU
Los Angeles	1855 MONTIFLORA AVE	90041	5686011006	0.000	0.000	0.085	0.000	Shortfall of Sites	0.186	Low Residential	R1-1	0	0	0	10.758	0.085		Residential - Single Family Residence, 1	162A223 372		Northeast Los Angeles	No	MI	ADU
Los Angeles	4921 TOWNSEND AVE	90041	5689014011	0.000	0.000	0.085	0.000	Shortfall of Sites	0.155	Low Residential	R1-1	0	0	0	12.879	0.085		Residential - Single Family Residence, 1	162A225 372		Northeast Los Angeles	No	MI	ADU
Los Angeles	3311 APPLETON ST	90039	5435022037	0.000	0.000	0.085	0.000	Shortfall of Sites	0.172	Low Residential	R1-1-RIO	0	0	0	11.605	0.085		Residential - Single Family Residence, 1	156A207 372		Northeast Los Angeles	No	MI	ADU
Los Angeles	155 BARLOCK AVE	90049	4366018028	0.000	0.000	0.085	0.000	Shortfall of Sites	0.194	Low Residential	R1-1	0	0	0	10.329	0.085		Residential - Single Family Residence, 1	138B145 372		Westwood	No	MI	ADU
Los Angeles	559 LORING AVE	90024	4360024034	0.000	0.000	0.085	0.000	Shortfall of Sites	0.235	Low Residential	R1-1	0	0	0	8.501	0.085		Residential - Single Family Residence - Pool, 1	138B153 372		Westwood	No	MI	ADU
Los Angeles	523 CASHMERE TER	90049	4366033012	0.000	0.000	0.085	0.000	Shortfall of Sites	0.199	Low Residential	R1-1	0	0	0	10.068	0.085		Residential - Single Family Residence, 1	135B149 372		Westwood	No	MI	ADU
Los Angeles	10637 LE CONTE AVE	90024	4360013015	0.000	0.000	0.085	0.000	Shortfall of Sites	0.183	Low Residential	R1-1	0	0	0	10.901	0.085		Residential - Single Family Residence, 1	135B153 372		Westwood	No	MI	ADU
Los Angeles	10474 WILKINS AVE	90024	4326019009	0.000	0.000	0.085	0.000	Shortfall of Sites	0.151	Low Residential	R1-1-O	0	0	0	13.277	0.085		Residential - Single Family Residence, 1	132B157 372		Westwood	No	MI	ADU
Los Angeles	10654 WELLWORTH AVE	90024	4326010018	0.000	0.000	0.085	0.000	Shortfall of Sites	0.149	Low Residential	R1-1-O	0	0	0	13.389	0.085		Residential - Single Family Residence, 1	132B153 372		Westwood	No	MI	ADU
Los Angeles	229 OCEANO DR	90049	4404032013	0.000	0.000	0.085	0.000	Shortfall of Sites	0.229	Low Residential	RS-1	0	0	0	8.725	0.085		Residential - Single Family Residence - Pool, 1	132B141 372		Brentwood - Pacific Palisades	No	MI	ADU
Los Angeles	921 KENISTON AVE	90019	5090003002	0.000	0.000	0.085	0.000	Shortfall of Sites	0.160	Low II Residential	R1V3-RG	0	0	0	12.517	0.085		Residential - Single Family Residence, 1	132B185 372		Wilshire	No	MI	ADU
Los Angeles	11775 CHENAULT ST	90049	4401014018	0.000	0.000	0.085	0.000	Shortfall of Sites	0.409	Low Residential	RS-1	0	0	0	4.890	0.085		Residential - Single Family Residence, 1	132B145 372		Brentwood - Pacific Palisades	No	MI	ADU
Los Angeles	370 S CANYON VIEW DR	90049	4405031001	0.000	0.000	0.085	0.000	Shortfall of Sites	0.153	Low Residential	RS-1	0	0	0	13.043	0.085		Residential - Single Family Residence - Pool and Misc., 1	129B141 372		Brentwood - Pacific Palisades	No	MI	ADU
Los Angeles	404 AVONDALE AVE	90049	4406028005	0.000	0.000	0.085	0.000	Shortfall of Sites	0.514	Very Low I Residential	RE20-1	0	0	0	3.889	0.085		Residential - Single Family Residence - Pool, 1	129B137 372		Brentwood - Pacific Palisades	No	MI	ADU
Los Angeles	3240 ELLENDA AVE	90034	4254016005	0.000	0.000	0.085	0.000	Shortfall of Sites	0.155	Low Residential	R1-1	0	0	0	12.908	0.085		Residential - Single Family Residence, 1	120B157 372		Palms - Mar Vista - Del Rey	No	MI	ADU
Los Angeles	6254 DAMASK AVE	90056	4002005020	0.000	0.000	0.085	0.000	Shortfall of Sites	0.170	Low Residential	R1-1XL	0	0	0	11.737	0.085		Residential - Single Family Residence, 1	105B177 372		Westchester - Playa del Rey	No	MI	ADU
Los Angeles	5766 W 74TH ST	90045	4104006002	0.000	0.000	0.085	0.000	Shortfall of Sites	0.161	Low Residential	R1-1	0	0	0	12.432	0.085		Residential - Single Family Residence, 1	102B169 372		Westchester - Playa del Rey	No	MI	ADU
Los Angeles	12860 WINTHROP AVE	91344	2602016016	0.000	0.000	0.085	0.000	Shortfall of Sites	0.207	Low I Residential	RS-1	0	0	0	9.681	0.085		Residential - Single Family Residence, 1	222B133 373		Granada Hills - Knollwood	No	MI	ADU
Los Angeles	17047 JEANINE PL	91344	2608024025	0.000	0.000	0.085	0.000	Shortfall of Sites	0.273	Very Low II Residential	RE11-1	0	0	0	7.316	0.085		Residential - Single Family Residence - Pool, 1	219B133 373		Granada Hills - Knollwood	No	MI	ADU
Los Angeles	12466 JESSICA PL	91344	2601050064	0.000	0.000	0.085	0.000	Shortfall of Sites	0.275	Very Low II Residential	RE11-1-H	0	0	0	7.278	0.085		Residential - Single Family Residence - Pool, 1	219B129 373		Granada Hills - Knollwood	No	MI	ADU
Los Angeles	11938 SALEM DR	91344	2606021003	0.000	0.000	0.085	0.000	Shortfall of Sites	0.254	Very Low II Residential	RE11-1	0	0	0	7.880	0.085		Residential - Single Family Residence, 1	216B133 373		Granada Hills - Knollwood	No	MI	ADU
Los Angeles	16518 SHAMHART DR	91344	2610019010	0.000	0.000	0.085	0.000	Shortfall of Sites	0.253	Very Low II Residential	RE11-1	0	0	0	7.904	0.085		Residential - Single Family Residence - Pool, 1	216B137 373		Granada Hills - Knollwood	No	MI	ADU
Los Angeles	11622 MCLENNAN AVE	91344	2610008012	0.000	0.000	0.085	0.000	Shortfall of Sites	0.174	Low I Residential	RS-1	0	0	0	11.471	0.085		Residential - Single Family Residence - Pool, 1	213B133 373		Granada Hills - Knollwood	No	MI	ADU
Los Angeles	16530 BIRCHER ST	91344	2610027022	0.000	0.000	0.085	0.000	Shortfall of Sites	0.176	Low I Residential	RS-1	0	0	0	11.393	0.085		Residential - Single Family Residence - Pool, 1	213B137 373		Granada Hills - Knollwood	No	MI	ADU
Los Angeles	11352 DANUBE AVE	91344	2662007001	0.000	0.000	0.085	0.000	Shortfall of Sites	0.172	Low I Residential	RS-1	0	0	0	11.622	0.085		Residential - Single Family Residence - Pool, 1	213B141 373		Granada Hills - Knollwood	No	MI	ADU
Los Angeles	17747 SIMONDS ST	91344	2711017004	0.000	0.000	0.085	0.000	Shortfall of Sites	0.406	Very Low I Residential	RA-1	0	0	0	4.927	0.085		Residential - Single Family Residence - Pool, 1	213B129 373		Granada Hills - Knollwood	No	MI	ADU
Los Angeles	11148 DEMPSEY AVE	91344	2666029026	0.000	0.000	0.085	0.000	Shortfall of Sites	0.158	Low I Residential	RS-1	0	0	0	12.627	0.085		Residential - Single Family Residence, 1	210B141 373		Granada Hills - Knollwood	No	MI	ADU
Los Angeles	19100 SALT LAKE PL	91326	2718004025	0.000	0.000	0.085	0.000	Shortfall of Sites	0.179	Low I Residential	RS-1	0	0	0	11.161	0.085		Residential - Single Family Residence - Pool, 1	210B121 373		Northridge	No	MI	ADU
Los Angeles	15815 CHATSWORTH ST	91344	2667017032	0.000	0.000	0.085	0.000	Shortfall of Sites	0.220	Low I Residential	RS-1	0	0	0	9.076	0.085		Residential - Single Family Residence, 1	207B141 373		Granada Hills - Knollwood	No	MI	ADU
Los Angeles	10617 DARBY AVE	91326	2731002012	0.000	0.000	0.085	0.000	Shortfall of Sites	0.253	Very Low II Residential	RE11-1	0	0	0	7.921	0.085		Residential - Single Family Residence - Pool, 1	207B125 373		Northridge	No	MI	ADU
Los Angeles	10601 ETON AVE	91311	2706023014	0.000	0.000	0.085	0.000	Shortfall of Sites	0.180	Low I Residential	RS-1	0	0	0	11.115	0.085		Residential - Single Family Residence, 1	207B105 373		Chatsworth - Porter Ranch	No	MI	ADU
Los Angeles	16529 TUBA ST	91343	2678019019	0.000	0.000	0.085	0.000	Shortfall of Sites	0.183	Low I Residential	RS-1	0	0	0	10.909	0.085		Residential - Single Family Residence, 1	204B137 373		Granada Hills - Knollwood	No	MI	ADU
Los Angeles	20036 LEMARSH ST	91311	2726024022	0.000	0.000	0.085	0.000	Shortfall of Sites	0.253	Very Low II Residential	RE11-1	0	0	0	7.913	0.085		Residential - Single Family Residence - Pool, 1	204B113 373		Chatsworth - Porter Ranch	No	MI	ADU
Los Angeles	10139 JUMILLA AVE	91311	2726007022	0.000	0.000	0.085	0.000	Shortfall of Sites	0.253	Very Low II Residential	RE11-1	0	0	0	7.920	0.085		Residential - Single Family Residence - Pool, 1	204B117 373		Chatsworth - Porter Ranch	No	MI	ADU
Los Angeles	10129 ALDEA AVE	91325	2694006017	0.000	0.000	0.085	0.000	Shortfall of Sites	0.253	Very Low II Residential	RE11-1	0	0	0	7.918	0.085		Residential - Single Family Residence, 1	204B133 373		Northridge	No	MI	ADU
Los Angeles	17551 MAYALL ST	91325	2734016003	0.000	0.000	0.085	0.000	Shortfall of Sites	0.253	Very Low II Residential	RE11-1	0	0	0	7.911	0.085		Residential - Single Family Residence - Pool, 1	204B129 373		Northridge	No	MI	ADU
Los Angeles	18744 ROMAR ST	91324	2729015015	0.000	0.000	0.085	0.000	Shortfall of Sites	0.219	Low I Residential	RE11-1	0	0	0	9.139	0.085		Residential - Single Family Residence, 1	204B121 373		Northridge	No	MI	ADU
Los Angeles	10055 COZYCROFT AVE	91311	2741029044	0.000	0.000	0.085	0.000	Shortfall of Sites	0.172	Low I Residential	RS-1	0	0	0	11.596	0.085		Residential - Single Family Residence - Pool, 1	204B109 373		Chatsworth - Porter Ranch	No	MI	ADU
Los Angeles	9830 OAKDALE AVE	91311	2761018020	0.000	0.000	0.085	0.000	Shortfall of Sites	0.174	Low I Residential	RS-1	0	0	0	11.461	0.085		Residential - Single Family Residence, 1	201B113 373		Chatsworth - Porter Ranch	No	MI	ADU
Los Angeles	9740 CREBS AVE	91324	2763023016	0.000	0.000	0.085	0.000	Shortfall of Sites	0.180	Low I Residential	RS-1	0	0	0	11.137	0.085		Residential - Single Family Residence, 1	201B121 373		Northridge	No	MI	ADU
Los Angeles	9720 BABBITT AVE	91325	2692023035	0.000	0.000	0.085	0.000	Shortfall of Sites	0.434	Very Low I Residential	RA-1	0	0	0	4.611	0.085		Residential - Single Family Residence - Pool, 1	201B133 373		Northridge	No	MI	ADU
Los Angeles	9900 PROVO AVE	91042	2570015025	0.000	0.000	0.085	0.000	Shortfall of Sites	0.168	Low Residential	R1-1-RFA	0	0	0	11.884	0.085		Residential - Single Family Residence, 1	202-5A203 373		Sunland - Tujunga - Lake View Terrace - Shadow Hills - East La Tuna Canyon	No	MI	ADU
Los Angeles	19224 HARLISS ST	91324	2762005010	0.000	0.000	0.085	0.000	Shortfall of Sites	0.365	Very Low I Residential	RA-1	0	0	0	5.474	0.085		Residential - Single Family Residence - Pool, 1	201B117 373		Northridge	No	MI	ADU
Los Angeles	22240 NEEDLES ST	91311	2727006016	0.000	0.000	0.085	0.000	Shortfall of Sites	0.377	Very Low I Residential	RA-1	0	0	0	5.299	0.085		Residential - Single Family Residence - Pool, 1	201B101 373		Chatsworth - Porter Ranch	No	MI	ADU
Los Angeles	9921 CABANAS AVE	91042	2571011049	0.000	0.000	0.085	0.000	Shortfall of Sites	0.158	Low Residential	R1-1-RFA	0	0	0	12.632	0.085		Residential - Single Family Residence, 1	201B205 373		Sunland - Tujunga - Lake View Terrace - Shadow Hills - East La Tuna Canyon	No	MI	ADU
Los Angeles	17251 KNAPP ST	91325	2692005004	0.000	0.000	0.085	0.000	Shortfall of Sites	0.392	Very Low I Residential	RA-1	0	0	0	5.105	0.085		Residential - Single Family Residence - Pool, 1	198B133 373		Northridge	No	MI	ADU
Los Angeles	9123 JELLICO AVE	91325	2766008003	0.000	0.000	0.085	0.000	Shortfall of Sites	0.284	Very Low I Residential	RA-1	0	0	0	7.033	0.085		Residential - Single Family Residence - Pool, 1	198B129 373		Northridge	No	MI	ADU
Los Angeles	17043 GRESHAM ST	91325	2690011009	0.000	0.000	0.085	0.000	Shortfall of Sites	0.286	Very Low I Residential	RA-1	0	0	0	6.989	0.085		Residential - Single Family Residence - Pool, 1	195B133 373		Northridge	No	MI	ADU
Los Angeles	17910 ACRE ST	91325	2768011006	0.000	0.000	0.085	0.000	Shortfall of Sites	0.383	Very Low I Residential	RA-1	0	0	0	5.227	0.085		Residential - Single Family Residence - Pool, 1	195B129 373		Northridge	No	MI	ADU
Los Angeles	8324 JOAN LN	91304	2005010018	0.000	0.000	0.085	0.000	Shortfall of Sites	0.257	Very Low II Residential	RE11-1	0	0	0	7.790	0.085		Residential - Single Family Residence, 1	192B093 373		Chatsworth - Porter Ranch	No	MI	ADU
Los Angeles	12820 MARTHA ST	91607	2341023004	0.000	0.000	0.085	0.000	Shortfall of Sites	0.149	Low Residential	R1-1	0	0	0	13.397	0.085		Residential - Single Family Residence, 1	174B161 373		North Hollywood - Valley Village	No	MI	ADU
Los Angeles	14251 MCCORMICK ST	91401	2248021009	0.000	0.000	0.085	0.000	Shortfall of Sites	0.155	Low Residential	R1-1	0	0	0	12.913	0.085		Residential - Single Family Residence, 1	171B153 373		Van Nuys - North Sherman Oaks	No	MI	ADU
Los Angeles	4839 WILLOWCREST AVE	91601	2421006009	0.000	0.000	0.085	0.000	Shortfall of Sites	0.170	Low Residential	R1-1	0	0	0	11.731	0.085		Residential - Single Family Residence, 1	168B177 373		North Hollywood - Valley Village	No	MI	ADU
Los Angeles	12844 LA MAIDA ST	91607	2357017011	0.000	0.000	0.085	0.000	Shortfall of Sites	0.172	Low Residential	R1-1	0	0	0	11.654	0.085		Residential - Single Family Residence, 1	168B161 373		Van Nuys - North Sherman Oaks	No	MI	ADU
Los Angeles	4744 BUFFALO AVE	91423	2359020021	0.000	0.000	0.085	0.000	Shortfall of Sites	0.167	Low Residential	R1-1-RIO	0	0	0	11.967	0.085		Residential - Single Family Residence - Pool, 1	168B157 373		Van Nuys - North Sherman Oaks	No	MI	ADU
Los Angeles	4937 NEOLA PL	90041	5690010014	0.000	0.000	0.085	0.000	Shortfall of Sites	0.165	Low Residential	R1-1	0	0	0	12.145	0.085		Residential - Single Family Residence, 1	162A227 373		Northeast Los Angeles	No	MI	ADU
Los Angeles	4528 COLLEGE VIEW AVE	90041	5473035022	0.000	0.000	0.085	0.000	Shortfall of Sites	0.257	Low Residential	R1-1	0	0	0	7.794	0.085		Residential - Single Family Residence, 1	159A219 373		Northeast Los Angeles	No	MI	ADU
Los Angeles	736 N POINSETTIA PL	90046	5525012022	0.000	0.000	0.085	0.000	Shortfall of Sites	0.178	Low II Residential	R1-1	0	0	0	11.258	0.085		Residential - Single Family Residence, 1	141B181 373		Hollywood	No	MI	ADU
Los Angeles	600 WARNER AVE	90024	4360024009	0.000	0.000	0.085	0.000	Shortfall of Sites	0.324	Low Residential	R1-1	0	0	0	6.178	0.085		Residential - Single Family Residence, 1	138B153 373		Westwood	No	MI	ADU
Los Angeles	10500 LINDBROOK DR	90024	4360018001	0.000	0.000	0.085	0.000	Shortfall of Sites	0.177	Low Residential	R1-1	0	0	0	11.276	0.085		Residential - Single Family Residence, 1	135B153 373		Westwood	No	MI	ADU
Los Angeles	1262 WOODRUFF AVE	90024	4326005007	0.000	0.000	0.085	0.000	Shortfall of Sites	0.160	Low Residential	R1-1	0	0	0	12.505	0.085		, 1	135B157 373		Westwood	No	MI	ADU
Los Angeles	911 S RIMPAU BLVD	90019	5090007002	0.000	0.000	0.085	0.000	Shortfall of Sites	0.161	Low II Residential	R1V3-RG	0	0	0	12.461	0.085		Residential - Single Family Residence, 1	132B185 373		Wilshire	No	MI	ADU
Los Angeles	418 S WESTGATE AVE	90049	4401005030	0.000	0.000	0.085	0.000	Shortfall of Sites	0.157	Low Residential	RS-1	0	0	0	12.776	0.085		Residential - Single Family Residence - Therapy Pool (Spa), 1	132B145 373		Brentwood - Pacific Palisades	No	MI	ADU
Los Angeles	425 S BURLINGAME AVE	90049	4406028019	0.000	0.000	0.085	0.000	Shortfall of Sites	0.557	Very Low I Residential	RE20-1	0	0	0	3.589	0.085		Residential - Single Family Residence - Pool, 1	129B137 373		Brentwood - Pacific Palisades	No	MI	ADU
Los Angeles	10388 ILONA AVE	90064	4315012020	0.000	0.000	0.085	0.000	Shortfall of Sites	0.150	Low Residential	R1-1-O	0	0	0	13.329	0.085		Residential - Single Family Residence - Pool, 1	129B161 373		West Los Angeles	No	MI	ADU
Los Angeles	2144 KELTON AVE	90025	4322006010	0.000	0.000	0.085	0.000	Shortfall of Sites	0.155	Low Residential	R1-1	0	0	0	12.906	0.085		Residential - Single Family Residence, 1	126B153 373		West Los Angeles	No	MI	ADU
Los Angeles	2117 HILLSBORO AVE	90034	4302005012	0.000	0.000	0.085	0.000	Shortfall of Sites	0.170	Low Residential	R1V2-O	0	0	0	11.751	0.085		Residential - Single Family Residence - Pool, 1	126B169 373		West Los Angeles	No	MI	ADU
Los Angeles	2332 CASTLE HEIGHTS AVE	90034	4309008007	0.000	0.000	0.085	0.000	Shortfall of Sites	0.234	Low Residential	R1V2-O	0	0	0	8.541	0.085		Residential - Single Family Residence, 1	126B165 373		West Los Angeles	No	MI	ADU

Jurisdiction Name	Site Address/Intersection	5 Digit ZIP Code	Assessor Parcel Number	Very Low-Income	Low-Income	Moderate-Income	Above Moderate-Income	Type of Shortfall	Parcel Size (Acres)	Current General Plan Designation	Current Zoning	Proposed General Plan (GP) Designation	Proposed Zoning	Minimum Density Allowed	Maximum Density Allowed	Total Capacity	Vacant/ Nonvacant	Description of Existing Uses	PIN	Base Density Per Acre	Community Plan Area	Rent Stabalization Ordinance	Income Category	Applicable Rezoning Program (Program informing values in Column Q listed first)
Los Angeles	2918 GILMERTON AVE	90064	4318029007	0.000	0.000	0.085	0.000	Shortfall of Sites	0.188	Low Residential	R1V2	0	0	0	10.665	0.085		Residential - Single Family Residence, 1	126B161 373		West Los Angeles	No	MI	ADU
Los Angeles	10544 CLARKSON RD	90064	4318038009	0.000	0.000	0.085	0.000	Shortfall of Sites	0.167	Low Residential	R1V2	0	0	0	11.946	0.085		Residential - Single Family Residence, 1	123B161 373		West Los Angeles	No	MI	ADU
Los Angeles	2562 S WESTGATE AVE	90064	4257004014	0.000	0.000	0.085	0.000	Shortfall of Sites	0.152	Low Residential	R1V2	0	0	0	13.146	0.085		Residential - Single Family Residence - Pool, 1	120B153 373		Palms - Mar Vista - Del Rey	No	MI	ADU
Los Angeles	3319 COLBERT AVE	90066	4249007012	0.000	0.000	0.085	0.000	Shortfall of Sites	0.169	Low Residential	R1V2	0	0	0	11.845	0.085		Residential - Single Family Residence, 1	117B153 373		Palms - Mar Vista - Del Rey	No	MI	ADU
Los Angeles	6244 CONDON AVE	90056	4002022010	0.000	0.000	0.085	0.000	Shortfall of Sites	0.172	Medium Residential	R1-1	0	0	0	11.647	0.085		Residential - Single Family Residence, 1	105B177 373		Westchester - Playa del Rey	No	MI	ADU
Los Angeles	5801 ABERNATHY DR	90045	4105001027	0.000	0.000	0.085	0.000	Shortfall of Sites	0.172	Low Residential	R1-1	0	0	0	11.624	0.085		Residential - Single Family Residence, 1	099B169 373		Westchester - Playa del Rey	No	MI	ADU
Los Angeles	17215 NUGENT PL	91344	2608020017	0.000	0.000	0.085	0.000	Shortfall of Sites	0.259	Low I Residential	RS-1	0	0	0	7.732	0.085		Residential - Single Family Residence, 1	219B133 374		Granada Hills - Knollwood	No	MI	ADU
Los Angeles	12457 JACQUELINE PL	91344	2601050067	0.000	0.000	0.085	0.000	Shortfall of Sites	0.258	Very Low II Residential	RE11-1-H	0	0	0	7.748	0.085		Residential - Single Family Residence, 1	219B129 374		Granada Hills - Knollwood	No	MI	ADU
Los Angeles	16370 SHAMHART DR	91344	2605010010	0.000	0.000	0.085	0.000	Shortfall of Sites	0.335	Very Low II Residential	RE11-1	0	0	0	5.969	0.085		Residential - Single Family Residence - Pool, 1	216B137 374		Granada Hills - Knollwood	No	MI	ADU
Los Angeles	16430 BIRCHER ST	91344	2610027013	0.000	0.000	0.085	0.000	Shortfall of Sites	0.172	Low I Residential	RS-1	0	0	0	11.617	0.085		Residential - Single Family Residence, 1	213B137 374		Granada Hills - Knollwood	No	MI	ADU
Los Angeles	15720 KALISHER ST	91344	2662007002	0.000	0.000	0.085	0.000	Shortfall of Sites	0.173	Low I Residential	RS-1	0	0	0	11.573	0.085		Residential - Single Family Residence, 1	213B141 374		Granada Hills - Knollwood	No	MI	ADU
Los Angeles	11150 HASKELL AVE	91344	2662025025	0.000	0.000	0.085	0.000	Shortfall of Sites	0.166	Low I Residential	RS-1	0	0	0	12.028	0.085		Residential - Single Family Residence, 1	210B141 374		Granada Hills - Knollwood	No	MI	ADU
Los Angeles	17207 LAHEY ST	91344	2697008017	0.000	0.000	0.085	0.000	Shortfall of Sites	0.172	Low I Residential	RS-1	0	0	0	11.617	0.085		Residential - Single Family Residence, 1	210B133 374		Granada Hills - Knollwood	No	MI	ADU
Los Angeles	16728 LAHEY ST	91344	2682019007	0.000	0.000	0.085	0.000	Shortfall of Sites	0.216	Low I Residential	RS-1	0	0	0	9.275	0.085		Residential - Single Family Residence, 1	210B137 374		Granada Hills - Knollwood	No	MI	ADU
Los Angeles	11060 VIKING AVE	91326	2717006022	0.000	0.000	0.085	0.000	Shortfall of Sites	0.259	Very Low II Residential	RE11-1	0	0	0	7.719	0.085		Residential - Single Family Residence - Pool, 1	210B121 374		Northridge	No	MI	ADU
Los Angeles	10821 WESCOTT AVE	91040	2555039015	0.000	0.000	0.085	0.000	Shortfall of Sites	0.223	Low Residential	R1-1-RFA	0	0	0	8.965	0.085		Residential - Single Family Residence - Pool, 1	207B189 374		Sunland - Tujunga - Lake View Terrace - Shadow Hills - East La Tuna Canyon	No	MI	ADU
Los Angeles	15209 KINGSBURY ST	91345	2649010020	0.000	0.000	0.085	0.000	Shortfall of Sites	0.263	Low Residential	R1-1	0	0	0	7.616	0.085		Residential - Single Family Residence, 1	207B145 374		Mission Hills - Panorama City - North Hills	No	MI	ADU
Los Angeles	10600 ETON AVE	91311	2706023016	0.000	0.000	0.085	0.000	Shortfall of Sites	0.172	Low I Residential	RS-1	0	0	0	11.613	0.085		Residential - Single Family Residence, 1	207B105 374		Chatsworth - Porter Ranch	No	MI	ADU
Los Angeles	16521 TUBA ST	91343	2678019020	0.000	0.000	0.085	0.000	Shortfall of Sites	0.178	Low I Residential	RS-1	0	0	0	11.224	0.085		Residential - Single Family Residence - Pool, 1	204B137 374		Granada Hills - Knollwood	No	MI	ADU
Los Angeles	20024 LEMARSH ST	91311	2726024021	0.000	0.000	0.085	0.000	Shortfall of Sites	0.253	Very Low II Residential	RE11-1	0	0	0	7.913	0.085		Residential - Single Family Residence - Pool, 1	204B113 374		Chatsworth - Porter Ranch	No	MI	ADU
Los Angeles	10132 MELVIN AVE	91324	2726010028	0.000	0.000	0.085	0.000	Shortfall of Sites	0.253	Very Low II Residential	RE11-1	0	0	0	7.917	0.085		Residential - Single Family Residence - Pool, 1	204B117 374		Chatsworth - Porter Ranch	No	MI	ADU
Los Angeles	17541 MAYALL ST	91325	2734016004	0.000	0.000	0.085	0.000	Shortfall of Sites	0.253	Very Low II Residential	RE11-1	0	0	0	7.919	0.085		Residential - Single Family Residence, 1	204B129 374		Northridge	No	MI	ADU
Los Angeles	18736 ROMAR ST	91324	2729015013	0.000	0.000	0.085	0.000	Shortfall of Sites	0.154	Low I Residential	RS-1	0	0	0	12.952	0.085		Residential - Single Family Residence, 1	204B121 374		Northridge	No	MI	ADU
Los Angeles	10054 COZYCROFT AVE	91311	2741024002	0.000	0.000	0.085	0.000	Shortfall of Sites	0.172	Low I Residential	RS-1	0	0	0	11.620	0.085		Residential - Single Family Residence, 1	204B109 374		Chatsworth - Porter Ranch	No	MI	ADU
Los Angeles	9815 QUAKERTOWN AVE	91311	2761013004	0.000	0.000	0.085	0.000	Shortfall of Sites	0.173	Low I Residential	RS-1	0	0	0	11.550	0.085		Residential - Single Family Residence, 1	201B113 374		Chatsworth - Porter Ranch	No	MI	ADU
Los Angeles	9721 ALDEA AVE	91325	2692023036	0.000	0.000	0.085	0.000	Shortfall of Sites	0.408	Very Low I Residential	RA-1	0	0	0	4.905	0.085		Residential - Single Family Residence - Pool, 1	201B133 374		Northridge	No	MI	ADU
Los Angeles	9715 TUNNEY AVE	91324	2761034003	0.000	0.000	0.085	0.000	Shortfall of Sites	0.400	Very Low I Residential	RA-1	0	0	0	4.995	0.085		Residential - Single Family Residence - Pool, 1	201B117 374		Chatsworth - Porter Ranch	No	MI	ADU
Los Angeles	22230 NEEDLES ST	91311	2727006017	0.000	0.000	0.085	0.000	Shortfall of Sites	0.388	Very Low I Residential	RA-1	0	0	0	5.155	0.085		Residential - Single Family Residence - Pool, 1	201B101 374		Chatsworth - Porter Ranch	No	MI	ADU
Los Angeles	9922 PALI AVE	91042	2571011074	0.000	0.000	0.085	0.000	Shortfall of Sites	0.174	Low Residential	R1-1-RFA	0	0	0	11.485	0.085		Residential - Single Family Residence, 1	201B205 374		Sunland - Tujunga - Lake View Terrace - Shadow Hills - East La Tuna Canyon	No	MI	ADU
Los Angeles	9550 WHITE OAK AVE	91325	2755005011	0.000	0.000	0.085	0.000	Shortfall of Sites	0.402	Very Low I Residential	RA-1	0	0	0	4.977	0.085		Residential - Single Family Residence - Pool, 1	201B129 374		Northridge	No	MI	ADU
Los Angeles	9343 GOTHIC AVE	91343	2676006006	0.000	0.000	0.085	0.000	Shortfall of Sites	0.186	Low Residential	RS-1	0	0	0	10.756	0.085		Residential - Single Family Residence - Pool, 1	198B137 374		Mission Hills - Panorama City - North Hills	No	MI	ADU
Los Angeles	17243 KNAPP ST	91325	2692005003	0.000	0.000	0.085	0.000	Shortfall of Sites	0.401	Very Low I Residential	RA-1	0	0	0	4.982	0.085		Residential - Single Family Residence - Pool, 1	198B133 374		Northridge	No	MI	ADU
Los Angeles	17904 ACRE ST	91325	2768011005	0.000	0.000	0.085	0.000	Shortfall of Sites	0.295	Very Low I Residential	RA-1	0	0	0	6.769	0.085		Residential - Single Family Residence - Pool, 1	195B129 374		Northridge	No	MI	ADU
Los Angeles	12814 MARTHA ST	91607	2341023003	0.000	0.000	0.085	0.000	Shortfall of Sites	0.149	Low Residential	R1-1	0	0	0	13.395	0.085		Residential - Single Family Residence - Pool, 1	174B161 374		North Hollywood - Valley Village	No	MI	ADU
Los Angeles	5545 AURA AVE	91356	2163002055	0.000	0.000	0.085	0.000	Shortfall of Sites	0.418	Very Low I Residential	RA-1	0	0	0	4.783	0.085		Residential - Single Family Residence, 1	174B117 374		Encino - Tarzana	No	MI	ADU
Los Angeles	14245 MCCORMICK ST	91401	2248021010	0.000	0.000	0.085	0.000	Shortfall of Sites	0.155	Low Residential	R1-1	0	0	0	12.911	0.085		Residential - Single Family Residence, 1	171B153 374		Van Nuys - North Sherman Oaks	No	MI	ADU
Los Angeles	4838 CARTWRIGHT AVE	91601	2421006004	0.000	0.000	0.085	0.000	Shortfall of Sites	0.186	Low Residential	R1-1	0	0	0	10.752	0.085		Residential - Single Family Residence, 1	168B177 374		North Hollywood - Valley Village	No	MI	ADU
Los Angeles	12838 LA MAIDA ST	91607	2357017012	0.000	0.000	0.085	0.000	Shortfall of Sites	0.159	Low Residential	R1-1	0	0	0	12.571	0.085		Residential - Single Family Residence, 1	168B161 374		Van Nuys - North Sherman Oaks	No	MI	ADU
Los Angeles	4819 MATILIJA AVE	91423	2269021006	0.000	0.000	0.085	0.000	Shortfall of Sites	0.208	Low Residential	R1-1-RIO	0	0	0	9.598	0.085		Residential - Single Family Residence, 1	168B153 374		Van Nuys - North Sherman Oaks	No	MI	ADU
Los Angeles	4745 VENTURA CANYON AVE	91423	2359020030	0.000	0.000	0.085	0.000	Shortfall of Sites	0.179	Low Residential	R1-1-RIO	0	0	0	11.169	0.085		Residential - Single Family Residence, 1	168B157 374		Van Nuys - North Sherman Oaks	No	MI	ADU
Los Angeles	4373 IRVINE AVE	91604	2365021014	0.000	0.000	0.085	0.000	Shortfall of Sites	0.152	Low Residential	R1-1-RIO	0	0	0	13.121	0.085		Residential - Single Family Residence - Pool and Misc., 1	165B169 374		Sherman Oaks - Studio City - Toluca Lake - Cahuenga Pass	No	MI	ADU
Los Angeles	4928 FLORISTAN AVE	90041	5689022005	0.000	0.000	0.085	0.000	Shortfall of Sites	0.306	Low Residential	R1-1	0	0	0	6.533	0.085		Residential - Single Family Residence, 1	162A227 374		Northeast Los Angeles	No	MI	ADU
Los Angeles	4831 MOUNT ROYAL DR	90041	5689008026	0.000	0.000	0.085	0.000	Shortfall of Sites	0.327	Low Residential	R1-1	0	0	0	6.116	0.085		Residential - Single Family Residence, 1	160-5A225 374		Northeast Los Angeles	No	MI	ADU
Los Angeles	3523 MADERA AVE	90039	5437007015	0.000	0.000	0.085	0.000	Shortfall of Sites	0.155	Low Residential	R1-1-RIO	0	0	0	12.907	0.085		Residential - Single Family Residence, 1	154-5A207 374		Northeast Los Angeles	No	MI	ADU
Los Angeles	1633 LUCILE AVE	90026	5429014020	0.000	0.000	0.085	0.000	Shortfall of Sites	0.169	Low Medium II Residential	RD1.5-1VL	0	0	0	11.857	0.085		Residential - Single Family Residence - Pool, 1	145-5A203 374		Silver Lake - Echo Park - Elysian Valley	No	MI	ADU
Los Angeles	741 N SPAULDING AVE	90046	5527008020	0.000	0.000	0.085	0.000	Shortfall of Sites	0.149	Low II Residential	R1-1	0	0	0	13.403	0.085		Residential - Single Family Residence, 1	141B177 374		Hollywood	No	MI	ADU
Los Angeles	1417 COMSTOCK AVE	90024	4327015029	0.000	0.000	0.085	0.000	Shortfall of Sites	0.171	Low Residential	R1V3-O	0	0	0	11.687	0.085		Residential - Single Family Residence, 1	135B157 374		Westwood	No	MI	ADU
Los Angeles	908 S HUDSON AVE	90019	5090007015	0.000	0.000	0.085	0.000	Shortfall of Sites	0.161	Low II Residential	R1V3-RG	0	0	0	12.435	0.085		Residential - Single Family Residence, 1	132B185 374		Wilshire	No	MI	ADU
Los Angeles	1537 REXFORD DR	90035	4306015008	0.000	0.000	0.085	0.000	Shortfall of Sites	0.149	Low Residential	R1V2	0	0	0	13.388	0.085		Residential - Single Family Residence, 1	129B165 374		West Los Angeles	No	MI	ADU
Los Angeles	2116 S CANFIELD AVE	90034	4302004001	0.000	0.000	0.085	0.000	Shortfall of Sites	0.162	Low Residential	R1V2-O	0	0	0	12.320	0.085		Residential - Single Family Residence - Pool, 1	126B169 374		West Los Angeles	No	MI	ADU
Los Angeles	3580 MOUNTAIN VIEW AVE	90066	4248022024	0.000	0.000	0.085	0.000	Shortfall of Sites	0.190	Low Residential	R1V2	0	0	0	10.512	0.085		Residential - Single Family Residence, 1	114B153 374		Palms - Mar Vista - Del Rey	No	MI	ADU
Los Angeles	5877 W 76TH ST	90045	4104013020	0.000	0.000	0.085	0.000	Shortfall of Sites	0.183	Low Residential	R1-1	0	0	0	10.906	0.085		Residential - Single Family Residence - Pool, 1	102B169 374		Westchester - Playa del Rey	No	MI	ADU
Los Angeles	1472 SUNNYSIDE TER	90732	7459011006	0.000	0.000	0.085	0.000	Shortfall of Sites	0.156	Low II Residential	R1-1XL	0	0	0	12.858	0.085		Residential - Single Family Residence, 1	012B193 374		San Pedro	No	MI	ADU
Los Angeles	12414 HENZIE PL	91344	2608016016	0.000	0.000	0.085	0.000	Shortfall of Sites	0.299	Very Low II Residential	RE11-1-H	0	0	0	6.691	0.085		Residential - Single Family Residence - Pool, 1	219B129 375		Granada Hills - Knollwood	No	MI	ADU
Los Angeles	12501 NEDRA DR	91344	2609022025	0.000	0.000	0.085	0.000	Shortfall of Sites	0.414	Very Low I Residential	RA-1	0	0	0	4.834	0.085		Residential - Single Family Residence - Pool, 1	219B133 375		Granada Hills - Knollwood	No	MI	ADU
Los Angeles	11934 SALEM DR	91344	2606023007	0.000	0.000	0.085	0.000	Shortfall of Sites	0.260	Very Low II Residential	RE11-1	0	0	0	7.703	0.085		Residential - Single Family Residence - Pool, 1	216B133 375		Granada Hills - Knollwood	No	MI	ADU
Los Angeles	16821 MAIDEN LN	91344	2609006015	0.000	0.000	0.085	0.000	Shortfall of Sites	0.486	Very Low I Residential	RA-1	0	0	0	4.111	0.085		Residential - Single Family Residence - Pool, 1	216B137 375		Granada Hills - Knollwood	No	MI	ADU
Los Angeles	16422 BIRCHER ST	91344	2610027012	0.000	0.000	0.085	0.000	Shortfall of Sites	0.172	Low I Residential	RS-1	0	0	0	11.617	0.085		Residential - Single Family Residence, 1	213B137 375		Granada Hills - Knollwood	No	MI	ADU
Los Angeles	15714 KALISHER ST	91344	2662007003	0.000	0.000	0.085	0.000	Shortfall of Sites	0.178	Low I Residential	RS-1	0	0	0	11.260	0.085		Residential - Single Family Residence, 1	213B141 375		Granada Hills - Knollwood	No	MI	ADU
Los Angeles	11151 HASKELL AVE	91344	2666029004	0.000	0.000	0.085	0.000	Shortfall of Sites	0.165	Low I Residential	RS-1	0	0	0	12.099	0.085		Residential - Single Family Residence - Pool, 1	210B141 375		Granada Hills - Knollwood	No	MI	ADU
Los Angeles	17201 LAHEY ST	91344	2697008019	0.000	0.000	0.085	0.000	Shortfall of Sites	0.172	Low I Residential	RS-1	0	0	0	11.617	0.085		Residential - Single Family Residence, 1	210B133 375		Granada Hills - Knollwood	No	MI	ADU
Los Angeles	16718 LAHEY ST	91344	2682019006	0.000	0.000	0.085	0.000	Shortfall of Sites	0.227	Low I Residential	RS-1	0	0	0	8.807	0.085		Residential - Single Family Residence, 1	210B137 375		Granada Hills - Knollwood	No	MI	ADU
Los Angeles	11051 AMIGO AVE	91326	2717011023	0.000	0.000	0.085	0.000	Shortfall of Sites	0.256	Very Low II Residential	RE11-1	0	0	0	7.811	0.085		Residential - Single Family Residence, 1	210B125 375		Northridge	No	MI	ADU
Los Angeles	11101 YOLANDA AVE	91326	2717002030	0.000	0.000	0.085	0.000	Shortfall of Sites	0.254	Very Low II Residential	RE11-1	0	0	0	7.885	0.085		Residential - Single Family Residence - Pool, 1	210B121 375		Northridge	No	MI	ADU
Los Angeles	10849 LURLINE AVE	91311	2706008022	0.000	0.000	0.085	0.000	Shortfall of Sites	0.207	Low I Residential	RE9-1	0	0	0	9.668	0.085		Residential - Single Family Residence, 1	210B109 375		Chatsworth - Porter Ranch	No	MI	ADU
Los Angeles	18976 LOS ALIMOS ST	91326	2718013012	0.000	0.000	0.085	0.000	Shortfall of Sites	0.182	Low I Residential	RS-1	0	0	0	10.977	0.085		Residential - Single Family Residence, 1	207B121 375		Northridge	No	MI	ADU
Los Angeles	10650 CORALINE PL	91311	2707019016	0.000	0.000	0.085	0.000	Shortfall of Sites	0.325	Very Low I Residential	RA-1	0	0	0	6.154	0.085		Residential - Single Family Residence - Pool, 1	207B109 375		Chatsworth - Porter Ranch	No	MI	ADU
Los Angeles	15149 KINGSBURY ST	91345	2649010022	0.000	0.000	0.085	0.000	Shortfall of Sites	0.392	Very Low Residential	RA-1	0	0	0	5.102	0.085		Residential - Single Family Residence, 1	207B145 375		Mission Hills - Panorama City - North Hills	No	MI	ADU
Los Angeles	10623 GARDEN GROVE AVE	91326	2731007028	0.000	0.000	0.085	0.000	Shortfall of Sites	0.255	Very Low II Residential	RE11-1	0	0	0	7.850	0.085		Residential - Single Family Residence - Pool, 1	207B125 375		Northridge	No	MI	ADU
Los Angeles	10622 WILLOWBRAE AVE	91311	2722006027	0.000	0.000	0.085	0.000	Shortfall of Sites	0.172	Low I Residential	RS-1	0	0	0	11.611	0.085		Residential - Single Family Residence, 1	207B105 375		Chatsworth - Porter Ranch	No	MI	ADU
Los Angeles	16449 TUBA ST	91343	2678019008	0.000	0.000	0.085	0.000	Shortfall of Sites	0.238	Low I Residential	RS-1	0	0	0	8.389	0.085		Residential - Single Family Residence, 1	204B137 375		Granada Hills - Knollwood	No	MI	ADU
Los Angeles	20012 LEMARSH ST	91311	2726024020	0.000	0.000	0.085	0.000	Shortfall of Sites	0.253	Very Low II Residential	RE11-1	0	0	0	7.913	0.085		Residential - Single Family Residence - Pool, 1	204B113 375		Chatsworth - Porter Ranch	No	MI	ADU
Los Angeles	10132 WHITAKER AVE	91343	2685019021	0.000	0.000	0.085	0.000	Shortfall of Sites	0.195	Low I Residential	RS-1	0	0	0	10.261	0.085		Residential - Single Family Residence - Pool, 1	204B133 375		Granada Hills - Knollwood	No	MI	ADU
Los Angeles	17531 MAYALL ST	91325	2734016005	0.000	0.000	0.085	0.000	Shortfall of Sites	0.253	Very Low II Residential	RE11-1	0	0	0	7.919	0.085		Residential - Single Family Residence - Pool, 1	204B129 375		Northridge	No	MI	ADU
Los Angeles	18730 ROMAR ST	91324	2729015012	0.000	0.000	0.085	0.000	Shortfall of Sites	0.172	Low I Residential	RS-1	0	0	0	11.617	0.085		Residential - Single Family Residence - Pool, 1	204B121 375		Northridge	No	MI	ADU

Jurisdiction Name	Site Address/Intersection	5 Digit ZIP Code	Assessor Parcel Number	Very Low-Income	Low-Income	Moderate-Income	Above Moderate-Income	Type of Shortfall	Parcel Size (Acres)	Current General Plan Designation	Current Zoning	Proposed General Plan (GP) Designation	Proposed Zoning	Minimum Density Allowed	Maximum Density Allowed	Total Capacity	Vacant/ Nonvacant	Description of Existing Uses	PIN	Base Density Per Acre	Community Plan Area	Rent Stabalization Ordinance	Income Category	Applicable Rezoning Program (Program informing values in Column Q listed first)
Los Angeles	10055 SUNNYBRAE AVE	91311	2741024021	0.000	0.000	0.085	0.000	Shortfall of Sites	0.172	Low I Residential	RS-1	0	0	0	11.617	0.085		Residential - Single Family Residence, 1	204B109 375		Chatsworth - Porter Ranch	No	MI	ADU
Los Angeles	9811 JOVITA AVE	91311	2748009025	0.000	0.000	0.085	0.000	Shortfall of Sites	0.205	Low I Residential	RS-1	0	0	0	9.737	0.085		Residential - Single Family Residence, 1	201B113 375		Chatsworth - Porter Ranch	No	MI	ADU
Los Angeles	9719 GEYSER AVE	91324	2763023005	0.000	0.000	0.085	0.000	Shortfall of Sites	0.174	Low I Residential	RS-1	0	0	0	11.525	0.085		Residential - Single Family Residence, 1	201B121 375		Northridge	No	MI	ADU
Los Angeles	9711 AURA AVE	91324	2761009010	0.000	0.000	0.085	0.000	Shortfall of Sites	0.391	Very Low I Residential	RA-1	0	0	0	5.119	0.085		Residential - Single Family Residence - Pool, 1	201B117 375		Chatsworth - Porter Ranch	No	MI	ADU
Los Angeles	22300 NEEDLES ST	91311	2727006030	0.000	0.000	0.085	0.000	Shortfall of Sites	0.406	Very Low I Residential	RA-1	0	0	0	4.932	0.085		Residential - Single Family Residence - Pool, 1	201B101 375		Chatsworth - Porter Ranch	No	MI	ADU
Los Angeles	9920 CABANAS AVE	91042	2571008042	0.000	0.000	0.085	0.000	Shortfall of Sites	0.158	Low Residential	R1-1-RFA	0	0	0	12.622	0.085		Residential - Single Family Residence, 1	201B205 375		Sunland - Tujunga - Lake View Terrace - Shadow Hills - East La Tuna Canyon	No	MI	ADU
Los Angeles	9548 SHOSHONE AVE	91325	2755009013	0.000	0.000	0.085	0.000	Shortfall of Sites	0.376	Very Low I Residential	RA-1	0	0	0	5.321	0.085		Residential - Single Family Residence - Pool, 1	201B129 375		Northridge	No	MI	ADU
Los Angeles	9344 SWINTON AVE	91343	2676012018	0.000	0.000	0.085	0.000	Shortfall of Sites	0.165	Low Residential	RS-1	0	0	0	12.152	0.085		Residential - Single Family Residence, 1	198B137 375		Mission Hills - Panorama City - North Hills	No	MI	ADU
Los Angeles	17311 KNAPP ST	91325	2766013014	0.000	0.000	0.085	0.000	Shortfall of Sites	0.393	Very Low I Residential	RA-1	0	0	0	5.084	0.085		, 1	198B133 375		Northridge	No	MI	ADU
Los Angeles	9410 CERRO VISTA DR	91042	2572035011	0.000	0.000	0.085	0.000	Shortfall of Sites	0.179	Low Residential	RS-1	0	0	0	11.171	0.085		Residential - Single Family Residence, 1	198B205 375		Sunland - Tujunga - Lake View Terrace - Shadow Hills - East La Tuna Canyon	No	MI	ADU
Los Angeles	8736 ZELZAH AVE	91325	2768012021	0.000	0.000	0.085	0.000	Shortfall of Sites	0.697	Very Low I Residential	RA-1	0	0	0	2.869	0.085		Residential - Single Family Residence, 1	195B129 375		Northridge	No	MI	ADU
Los Angeles	8321 JOAN LN	91304	2005010025	0.000	0.000	0.085	0.000	Shortfall of Sites	0.270	Very Low II Residential	RE11-1	0	0	0	7.402	0.085		Residential - Single Family Residence, 1	192B093 375		Chatsworth - Porter Ranch	No	MI	ADU
Los Angeles	12808 MARTHA ST	91607	2341023002	0.000	0.000	0.085	0.000	Shortfall of Sites	0.149	Low Residential	R1-1	0	0	0	13.393	0.085		Residential - Single Family Residence, 1	174B161 375		North Hollywood - Valley Village	No	MI	ADU
Los Angeles	5260 BUFFALO AVE	91401	2344027001	0.000	0.000	0.085	0.000	Shortfall of Sites	0.149	Low Residential	R1-1	0	0	0	13.401	0.085		Residential - Single Family Residence, 1	171B157 375		Van Nuys - North Sherman Oaks	No	MI	ADU
Los Angeles	14241 MCCORMICK ST	91401	2248021011	0.000	0.000	0.085	0.000	Shortfall of Sites	0.155	Low Residential	R1-1	0	0	0	12.909	0.085		Residential - Single Family Residence, 1	171B153 375		Van Nuys - North Sherman Oaks	No	MI	ADU
Los Angeles	4839 CARTWRIGHT AVE	91601	2421007009	0.000	0.000	0.085	0.000	Shortfall of Sites	0.186	Low Residential	R1-1	0	0	0	10.753	0.085		Residential - Single Family Residence - Pool, 1	168B177 375		North Hollywood - Valley Village	No	MI	ADU
Los Angeles	12832 LA MAIDA ST	91607	2357017013	0.000	0.000	0.085	0.000	Shortfall of Sites	0.159	Low Residential	R1-1	0	0	0	12.570	0.085		Residential - Single Family Residence - Pool, 1	168B161 375		Van Nuys - North Sherman Oaks	No	MI	ADU
Los Angeles	4816 LENNOX AVE	91423	2248003008	0.000	0.000	0.085	0.000	Shortfall of Sites	0.155	Low Residential	R1-1-RIO	0	0	0	12.903	0.085		Residential - Single Family Residence, 1	168B153 375		Van Nuys - North Sherman Oaks	No	MI	ADU
Los Angeles	4746 VENTURA CANYON AVE	91423	2359021007	0.000	0.000	0.085	0.000	Shortfall of Sites	0.179	Low Residential	R1-1-RIO	0	0	0	11.164	0.085		Residential - Single Family Residence - Pool, 1	168B157 375		Van Nuys - North Sherman Oaks	No	MI	ADU
Los Angeles	4918 ARGUS DR	90041	5689002007	0.000	0.000	0.085	0.000	Shortfall of Sites	0.181	Low Residential	R1-1	0	0	0	11.070	0.085		Residential - Single Family Residence, 1	162A225 375		Northeast Los Angeles	No	MI	ADU
Los Angeles	4636 EAGLE ROCK BLVD	90041	5474003023	0.000	0.000	0.085	0.000	Shortfall of Sites	0.185	Neighborhood Commercial	[Q]C4-1XL	0	0	0	10.789	0.085		Commercial - Restaurant, Cocktail Lounge - Fast Food - Walk Up - One Story, 1	159A221 375		Northeast Los Angeles	No	MI	ADU
Los Angeles	2552 W AVENUE 31	90065	5457010011	0.000	0.000	0.085	0.000	Shortfall of Sites	0.172	Low Residential	R1-1-CDO	0	0	0	11.616	0.085		Residential - Single Family Residence, 1	150B213 375		Northeast Los Angeles	No	MI	ADU
Los Angeles	2035 N NEW HAMPSHIRE AVE	90027	5589023007	0.000	0.000	0.085	0.000	Shortfall of Sites	0.150	Low II Residential	R1-1	0	0	0	13.374	0.085		Residential - Single Family Residence, 1	150B197 375		Hollywood	No	MI	ADU
Los Angeles	737 N ALTA VISTA BLVD	90046	5525012004	0.000	0.000	0.085	0.000	Shortfall of Sites	0.177	Low II Residential	R1-1	0	0	0	11.314	0.085		Residential - Single Family Residence, 1	141B181 375		Hollywood	No	MI	ADU
Los Angeles	121 S THURSTON AVE	90049	4366013004	0.000	0.000	0.085	0.000	Shortfall of Sites	0.244	Low Residential	R1-1	0	0	0	8.182	0.085		Residential - Single Family Residence, 1	138B145 375		Westwood	No	MI	ADU
Los Angeles	560 LORING AVE	90024	4360025048	0.000	0.000	0.085	0.000	Shortfall of Sites	0.408	Low Residential	R1-1	0	0	0	4.906	0.085		Residential - Single Family Residence, 1	138B153 375		Westwood	No	MI	ADU
Los Angeles	171 S HOOVER ST	90004	5501018016	0.000	0.000	0.085	0.000	Shortfall of Sites	0.172	Medium Residential	R3-1	0	0	0	11.644	0.085		Residential - Single Family Residence, 1	138A201 375		Wilshire	No	MI	ADU
Los Angeles	463 DENSLOW AVE	90049	4366028010	0.000	0.000	0.085	0.000	Shortfall of Sites	0.192	Low Residential	R1-1	0	0	0	10.419	0.085		Residential - Single Family Residence, 1	135B149 375		Westwood	No	MI	ADU
Los Angeles	10645 LE CONTE AVE	90024	4360013014	0.000	0.000	0.085	0.000	Shortfall of Sites	0.186	Low Residential	R1-1	0	0	0	10.755	0.085		Residential - Single Family Residence - Pool, 1	135B153 375		Westwood	No	MI	ADU
Los Angeles	10320 ROCHESTER AVE	90024	4327015001	0.000	0.000	0.085	0.000	Shortfall of Sites	0.227	Low Residential	R1V3-O	0	0	0	8.792	0.085		Residential - Single Family Residence, 1	135B157 375		Westwood	No	MI	ADU
Los Angeles	10660 WELLWORTH AVE	90024	4326010019	0.000	0.000	0.085	0.000	Shortfall of Sites	0.149	Low Residential	R1-1-O	0	0	0	13.389	0.085		Residential - Single Family Residence, 1	132B153 375		Westwood	No	MI	ADU
Los Angeles	909 S MUIRFIELD RD	90019	5090012020	0.000	0.000	0.085	0.000	Shortfall of Sites	0.168	Low II Residential	R1V3-RG	0	0	0	11.937	0.085		Residential - Single Family Residence - Pool, 1	132B185 375		Wilshire	No	MI	ADU
Los Angeles	1541 REEVES ST	90035	4306013008	0.000	0.000	0.085	0.000	Shortfall of Sites	0.155	Low Residential	R1V2-O	0	0	0	12.907	0.085		Residential - Single Family Residence, 1	129B165 375		West Los Angeles	No	MI	ADU
Los Angeles	2122 VETERAN AVE	90025	4322007005	0.000	0.000	0.085	0.000	Shortfall of Sites	0.155	Low Residential	R1-1	0	0	0	12.906	0.085		Residential - Single Family Residence, 1	126B153 375		West Los Angeles	No	MI	ADU
Los Angeles	1948 S CREST DR	90034	4302008033	0.000	0.000	0.085	0.000	Shortfall of Sites	0.157	Low Residential	R1V2-O	0	0	0	12.747	0.085		Residential - Single Family Residence, 1	126B169 375		West Los Angeles	No	MI	ADU
Los Angeles	10528 OAKLAWN RD	90064	4318015029	0.000	0.000	0.085	0.000	Shortfall of Sites	0.150	Low Residential	R1V2-O	0	0	0	13.293	0.085		Residential - Single Family Residence, 1	126B161 375		West Los Angeles	No	MI	ADU
Los Angeles	3583 INGLEWOOD BLVD	90066	4248022017	0.000	0.000	0.085	0.000	Shortfall of Sites	0.185	Low Residential	R1V2	0	0	0	10.793	0.085		Residential - Single Family Residence, 1	114B153 375		Palms - Mar Vista - Del Rey	No	MI	ADU
Los Angeles	6274 MOSLEY AVE	90056	4002003018	0.000	0.000	0.085	0.000	Shortfall of Sites	0.158	Low Residential	R1-1XL	0	0	0	12.642	0.085		Residential - Single Family Residence, 1	105B177 375		Westchester - Playa del Rey	No	MI	ADU
Los Angeles	5901 W 76TH ST	90045	4104012008	0.000	0.000	0.085	0.000	Shortfall of Sites	0.169	Low Residential	R1-1	0	0	0	11.861	0.085		Residential - Single Family Residence, 1	102B169 375		Westchester - Playa del Rey	No	MI	ADU
Los Angeles	7803 CROYDON AVE	90045	4106022036	0.000	0.000	0.085	0.000	Shortfall of Sites	0.150	Low Residential	R1-1	0	0	0	13.304	0.085		Residential - Single Family Residence, 1	099B169 375		Westchester - Playa del Rey	No	MI	ADU
Los Angeles	1507 LE GRANDE TER	90732	7459011015	0.000	0.000	0.085	0.000	Shortfall of Sites	0.155	Low II Residential	R1-1XL	0	0	0	12.905	0.085		Residential - Single Family Residence, 1	012B193 375		San Pedro	No	MI	ADU
Los Angeles	12632 BRADFORD PL	91344	2601050056	0.000	0.000	0.085	0.000	Shortfall of Sites	0.253	Very Low II Residential	RE11-1-H-O, RE11-1-H	0	0	0	7.893	0.085		Residential - Single Family Residence - Pool, 1	219B129 376		Granada Hills - Knollwood	No	MI	ADU
Los Angeles	12438 HENZIE PL	91344	2608016044	0.000	0.000	0.085	0.000	Shortfall of Sites	0.235	Very Low II Residential	RE11-1-H	0	0	0	8.526	0.085		Residential - Single Family Residence - Pool, 1	219B133 376		Granada Hills - Knollwood	No	MI	ADU
Los Angeles	11915 PASO ROBLES AVE	91344	2606023001	0.000	0.000	0.085	0.000	Shortfall of Sites	0.279	Low I Residential	RS-1	0	0	0	7.179	0.085		Residential - Single Family Residence - Pool, 1	216B133 376		Granada Hills - Knollwood	No	MI	ADU
Los Angeles	16300 MIDWOOD DR	91344	2605011016	0.000	0.000	0.085	0.000	Shortfall of Sites	0.274	Very Low II Residential	RE11-1	0	0	0	7.289	0.085		Residential - Single Family Residence - Pool, 1	216B137 376		Granada Hills - Knollwood	No	MI	ADU
Los Angeles	11613 BABBITT AVE	91344	2607007039	0.000	0.000	0.085	0.000	Shortfall of Sites	0.173	Low I Residential	RS-1	0	0	0	11.554	0.085		Residential - Single Family Residence, 1	213B133 376		Granada Hills - Knollwood	No	MI	ADU
Los Angeles	16416 BIRCHER ST	91344	2610027011	0.000	0.000	0.085	0.000	Shortfall of Sites	0.172	Low I Residential	RS-1	0	0	0	11.617	0.085		Residential - Single Family Residence, 1	213B137 376		Granada Hills - Knollwood	No	MI	ADU
Los Angeles	15708 KALISHER ST	91344	2662007004	0.000	0.000	0.085	0.000	Shortfall of Sites	0.178	Low I Residential	RS-1	0	0	0	11.260	0.085		Residential - Single Family Residence, 1	213B141 376		Granada Hills - Knollwood	No	MI	ADU
Los Angeles	11342 WHITE OAK AVE	91344	2711002009	0.000	0.000	0.085	0.000	Shortfall of Sites	1.058	Very Low I Residential	RA-1	0	0	0	1.890	0.085		Residential - Single Family Residence - Pool, 1	213B129 376		Granada Hills - Knollwood	No	MI	ADU
Los Angeles	17175 LAHEY ST	91344	2697008021	0.000	0.000	0.085	0.000	Shortfall of Sites	0.172	Low I Residential	RS-1	0	0	0	11.617	0.085		Residential - Single Family Residence, 1	210B133 376		Granada Hills - Knollwood	No	MI	ADU
Los Angeles	16710 LAHEY ST	91344	2682019010	0.000	0.000	0.085	0.000	Shortfall of Sites	0.220	Low I Residential	RS-1	0	0	0	9.097	0.085		Residential - Single Family Residence, 1	210B137 376		Granada Hills - Knollwood	No	MI	ADU
Los Angeles	19153 KENYA ST	91326	2718004005	0.000	0.000	0.085	0.000	Shortfall of Sites	0.185	Low I Residential	RS-1	0	0	0	10.794	0.085		Residential - Single Family Residence, 1	210B121 376		Northridge	No	MI	ADU
Los Angeles	10901 INDEPENDENCE AVE	91311	2706003004	0.000	0.000	0.085	0.000	Shortfall of Sites	0.531	Very Low I Residential	RA-1	0	0	0	3.765	0.085		Residential - Single Family Residence - Pool, 1	210B109 376		Chatsworth - Porter Ranch	No	MI	ADU
Los Angeles	19128 OLYMPIA ST	91326	2728002023	0.000	0.000	0.085	0.000	Shortfall of Sites	0.260	Very Low II Residential	RE11-1	0	0	0	7.683	0.085		Residential - Single Family Residence - Pool, 1	207B121 376		Northridge	No	MI	ADU
Los Angeles	15757 CHATSWORTH ST	91344	2662024001	0.000	0.000	0.085	0.000	Shortfall of Sites	0.163	Low I Residential	RS-1	0	0	0	12.243	0.085		Residential - Single Family Residence, 1	207B141 376		Granada Hills - Knollwood	No	MI	ADU
Los Angeles	10651 OVERMAN AVE	91311	2707019015	0.000	0.000	0.085	0.000	Shortfall of Sites	0.327	Very Low I Residential	RA-1	0	0	0	6.124	0.085		Residential - Single Family Residence - Pool, 1	207B109 376		Chatsworth - Porter Ranch	No	MI	ADU
Los Angeles	15201 KINGSBURY ST	91345	2649010021	0.000	0.000	0.085	0.000	Shortfall of Sites	0.274	Low Residential	R1-1	0	0	0	7.303	0.085		Residential - Single Family Residence, 1	207B145 376		Mission Hills - Panorama City - North Hills	No	MI	ADU
Los Angeles	10615 CANBY AVE	91326	2731002005	0.000	0.000	0.085	0.000	Shortfall of Sites	0.230	Very Low I Residential	RE11-1	0	0	0	8.712	0.085		Residential - Single Family Residence, 1	207B125 376		Northridge	No	MI	ADU
Los Angeles	10565 JORDAN AVE	91311	2722033010	0.000	0.000	0.085	0.000	Shortfall of Sites	0.172	Low I Residential	RS-1	0	0	0	11.617	0.085		Residential - Single Family Residence, 1	207B105 376		Chatsworth - Porter Ranch	No	MI	ADU
Los Angeles	19225 HARNETT ST	91326	2728011005	0.000	0.000	0.085	0.000	Shortfall of Sites	0.418	Very Low I Residential	RA-1	0	0	0	4.790	0.085		Residential - Single Family Residence, 1	207B117 376		Northridge	No	MI	ADU
Los Angeles	16515 TUBA ST	91343	2678019021	0.000	0.000	0.085	0.000	Shortfall of Sites	0.182	Low I Residential	RS-1	0	0	0	10.965	0.085		Residential - Single Family Residence - Pool, 1	204B137 376		Granada Hills - Knollwood	No	MI	ADU
Los Angeles	20000 LEMARSH ST	91311	2726024019	0.000	0.000	0.085	0.000	Shortfall of Sites	0.253	Very Low II Residential	RE11-1	0	0	0	7.907	0.085		Residential - Single Family Residence - Pool, 1	204B113 376		Chatsworth - Porter Ranch	No	MI	ADU
Los Angeles	19241 MAYALL ST	91324	2729025020	0.000	0.000	0.085	0.000	Shortfall of Sites	0.427	Very Low I Residential	RA-1	0	0	0	4.681	0.085		Residential - Single Family Residence - Pool, 1	204B117 376		Northridge	No	MI	ADU
Los Angeles	10134 FORBES AVE	91343	2685019006	0.000	0.000	0.085	0.000	Shortfall of Sites	0.194	Low I Residential	RS-1	0	0	0	10.325	0.085		Residential - Single Family Residence, 1	204B133 376		Granada Hills - Knollwood	No	MI	ADU
Los Angeles	17521 MAYALL ST	91325	2734016006	0.000	0.000	0.085	0.000	Shortfall of Sites	0.253	Very Low II Residential	RE11-1	0	0	0	7.919	0.085		Residential - Single Family Residence, 1	204B129 376		Northridge	No	MI	ADU
Los Angeles	18724 ROMAR ST	91324	2729015011	0.000	0.000	0.085	0.000	Shortfall of Sites	0.172	Low I Residential	RS-1	0	0	0	11.617	0.085		Residential - Single Family Residence - Pool, 1	204B121 376		Northridge	No	MI	ADU
Los Angeles	10054 SUNNYBRAE AVE	91311	2741024024	0.000	0.000	0.085	0.000	Shortfall of Sites	0.172	Low I Residential	RS-1	0	0	0	11.616	0.085		Residential - Single Family Residence, 1	204B109 376		Chatsworth - Porter Ranch	No	MI	ADU
Los Angeles	9801 COMANCHE AVE	91311	2748033023	0.000	0.000	0.085	0.000	Shortfall of Sites	0.176	Low I Residential	RS-1	0	0	0	11.336	0.085		Residential - Single Family Residence, 1	201B113 376		Chatsworth - Porter Ranch	No	MI	ADU
Los Angeles	9731 RHEA AVE	91324	2763026016	0.000	0.000	0.085	0.000	Shortfall of Sites	0.160	Low I Residential	RS-1	0	0	0	12.473	0.085		Residential - Single Family Residence, 1	201B121 376		Northridge	No	MI	ADU
Los Angeles	17314 MARILLA ST	91325	2755015031	0.000	0.000	0.085	0.000	Shortfall of Sites	0.384	Very Low I Residential	RA-1	0	0	0	5.203	0.085		Residential - Single Family Residence - Pool, 1	201B133 376		Northridge	No	MI	ADU
Los Angeles	19225 SUPERIOR ST	91324	2762005011	0.000	0.000	0.085	0.000	Shortfall of Sites	0.302	Very Low I Residential	RA-1	0	0	0	6.629	0.085		Residential - Single Family Residence - Pool, 1	201B117 376		Northridge	No	MI	ADU
Los Angeles	22101 ACORN ST	91311	2727013031	0.000	0.000	0.085	0.000	Shortfall of Sites	0.260	Very Low II Residential	RE11-1-H	0	0	0	7.701	0.085		Residential - Single Family Residence, 1	201B101 376		Chatsworth - Porter Ranch	No	MI	ADU
Los Angeles	9921 AMANITA AVE	91042	2571008066	0.000	0.000	0.085	0.000	Shortfall of Sites	0.158	Low Residential	R1-1-RFA	0	0	0	12.621	0.085		Residential - Single Family Residence, 1	201B205 376		Sunland - Tujunga - Lake View Terrace - Shadow Hills - East La Tuna Canyon	No	MI	ADU
Los Angeles	9549 JELLICO AVE	91325	2755005001	0.000	0.000	0.085	0.000	Shortfall of Sites	0.339	Very Low I Residential	RA-1	0	0	0	5.904	0.085		Residential - Single Family Residence - Pool, 1	201B129 376		Northridge	No	MI	ADU

Jurisdiction Name	Site Address/Intersection	5 Digit ZIP Code	Assessor Parcel Number	Very Low-Income	Low-Income	Moderate-Income	Above Moderate-Income	Type of Shortfall	Parcel Size (Acres)	Current General Plan Designation	Current Zoning	Proposed General Plan (GP) Designation	Proposed Zoning	Minimum Density Allowed	Maximum Density Allowed	Total Capacity	Vacant/ Nonvacant	Description of Existing Uses	PIN	Base Density Per Acre	Community Plan Area	Rent Stabalization Ordinance	Income Category	Applicable Rezoning Program (Program informing values in Column Q listed first)
Los Angeles	9135 BALCOM AVE	91325	2766004008	0.000	0.000	0.085	0.000	Shortfall of Sites	0.279	Very Low I Residential	RA-1	0	0	0	7.158	0.085		Residential - Single Family Residence - Pool, 1	198B129 376		Northridge	No	MI	ADU
Los Angeles	17417 LONDELIUS ST	91325	2768015032	0.000	0.000	0.085	0.000	Shortfall of Sites	0.459	Very Low I Residential	RA-1	0	0	0	4.360	0.085		Residential - Single Family Residence - Pool, 1	195B129 376		Northridge	No	MI	ADU
Los Angeles	8323 LESTER LN	91304	2005017034	0.000	0.000	0.085	0.000	Shortfall of Sites	0.254	Very Low II Residential	RE11-1	0	0	0	7.885	0.085		Residential - Single Family Residence, 1	192B093 376		Chatsworth - Porter Ranch	No	MI	ADU
Los Angeles	14235 MCCORMICK ST	91401	2248021012	0.000	0.000	0.085	0.000	Shortfall of Sites	0.155	Low Residential	R1-1	0	0	0	12.908	0.085		Residential - Single Family Residence - Pool, 1	171B153 376		Van Nuys - North Sherman Oaks	No	MI	ADU
Los Angeles	4838 DENNY AVE	91601	2421007004	0.000	0.000	0.085	0.000	Shortfall of Sites	0.186	Low Residential	R1-1	0	0	0	10.751	0.085		Residential - Single Family Residence - Pool, 1	168B177 376		North Hollywood - Valley Village	No	MI	ADU
Los Angeles	4832 BEN AVE	91607	2355012053	0.000	0.000	0.085	0.000	Shortfall of Sites	0.159	Low Residential	R1-1	0	0	0	12.581	0.085		Residential - Single Family Residence - Pool, 1	168B165 376		North Hollywood - Valley Village	No	MI	ADU
Los Angeles	12824 LA MAIDA ST	91607	2357017014	0.000	0.000	0.085	0.000	Shortfall of Sites	0.159	Low Residential	R1-1	0	0	0	12.570	0.085		Residential - Single Family Residence - Pool, 1	168B161 376		Van Nuys - North Sherman Oaks	No	MI	ADU
Los Angeles	4817 TYRONE AVE	91423	2248003016	0.000	0.000	0.085	0.000	Shortfall of Sites	0.155	Low Residential	R1-1-RIO	0	0	0	12.880	0.085		Residential - Single Family Residence, 1	168B153 376		Van Nuys - North Sherman Oaks	No	MI	ADU
Los Angeles	4745 ALLOTT AVE	91423	2359021012	0.000	0.000	0.085	0.000	Shortfall of Sites	0.179	Low Residential	R1-1-RIO	0	0	0	11.169	0.085		Residential - Single Family Residence - Pool, 1	168B157 376		Van Nuys - North Sherman Oaks	No	MI	ADU
Los Angeles	4736 WIOTA ST	90041	5480020014	0.000	0.000	0.085	0.000	Shortfall of Sites	0.160	Low Residential	R1-1	0	0	0	12.524	0.085		Residential - Single Family Residence, 1	160-5A229 376		Northeast Los Angeles	No	MI	ADU
Los Angeles	741 N LAUREL AVE	90046	5528007028	0.000	0.000	0.085	0.000	Shortfall of Sites	0.150	Low II Residential	R1-1	0	0	0	13.301	0.085		Residential - Single Family Residence - Pool, 1	141B177 376		Hollywood	No	MI	ADU
Los Angeles	163 BARLOCK AVE	90049	4366018027	0.000	0.000	0.085	0.000	Shortfall of Sites	0.194	Low Residential	R1-1	0	0	0	10.327	0.085		Residential - Single Family Residence, 1	138B145 376		Westwood	No	MI	ADU
Los Angeles	649 WOODRUFF AVE	90024	4360025032	0.000	0.000	0.085	0.000	Shortfall of Sites	0.392	Low Residential	R1-1	0	0	0	5.104	0.085		Residential - Single Family Residence - Pool, 1	138B153 376		Westwood	No	MI	ADU
Los Angeles	1448 CLUB VIEW DR	90024	4327026009	0.000	0.000	0.085	0.000	Shortfall of Sites	0.158	Low Residential	R1V3	0	0	0	12.621	0.085		Residential - Single Family Residence, 1	135B157 376		Westwood	No	MI	ADU
Los Angeles	10499 WILKINS AVE	90024	4326017009	0.000	0.000	0.085	0.000	Shortfall of Sites	0.163	Low Residential	R1-1-O	0	0	0	12.267	0.085		Residential - Single Family Residence, 1	132B157 376		Westwood	No	MI	ADU
Los Angeles	114 FREMONT PL	90005	5090017016	0.000	0.000	0.085	0.000	Shortfall of Sites	0.423	Very Low II Residential	RE11-1	0	0	0	4.728	0.085		Residential - Single Family Residence - Pool, 1	132B185 376		Wilshire	No	MI	ADU
Los Angeles	11738 CHENAULT ST	90049	4401016007	0.000	0.000	0.085	0.000	Shortfall of Sites	0.230	Low Residential	RS-1-O	0	0	0	8.713	0.085		Residential - Single Family Residence - Pool, 1	132B145 376		Brentwood - Pacific Palisades	No	MI	ADU
Los Angeles	9716 HORNER ST	90035	4307010011	0.000	0.000	0.085	0.000	Shortfall of Sites	0.179	Low Residential	R1V2-O	0	0	0	11.169	0.085		Residential - Single Family Residence, 1	129B165 376		West Los Angeles	No	MI	ADU
Los Angeles	333 BENTEL AVE	90049	4406026012	0.000	0.000	0.085	0.000	Shortfall of Sites	0.342	Very Low II Residential	RE11-1	0	0	0	5.843	0.085		Residential - Single Family Residence - Pool and Misc., 1	129B137 376		Brentwood - Pacific Palisades	No	MI	ADU
Los Angeles	2117 S CANFIELD AVE	90034	4302003016	0.000	0.000	0.085	0.000	Shortfall of Sites	0.153	Low Residential	R1V2-O	0	0	0	13.044	0.085		Residential - Single Family Residence, 1	126B169 376		West Los Angeles	No	MI	ADU
Los Angeles	12101 DEWEY ST	90066	4248009022	0.000	0.000	0.085	0.000	Shortfall of Sites	0.244	Low Residential	R1V2	0	0	0	8.182	0.085		Residential - Single Family Residence, 1	117B153 376		Palms - Mar Vista - Del Rey	No	MI	ADU
Los Angeles	6242 ACACIA ST	90056	4002002008	0.000	0.000	0.085	0.000	Shortfall of Sites	0.152	Low Residential	R1-1XL	0	0	0	13.145	0.085		Residential - Single Family Residence, 1	105B177 376		Westchester - Playa del Rey	No	MI	ADU
Los Angeles	1115 S MALGREN AVE	90732	7560018011	0.000	0.000	0.085	0.000	Shortfall of Sites	0.210	Low II Residential	R1-1XL	0	0	0	9.503	0.085		Residential - Single Family Residence, 1	015B189 376		San Pedro	No	MI	ADU
Los Angeles	17264 BOSWELL PL	91344	2602013006	0.000	0.000	0.085	0.000	Shortfall of Sites	0.175	Low I Residential	RS-1	0	0	0	11.445	0.085		Residential - Single Family Residence - Pool, 1	222B133 377		Granada Hills - Knollwood	No	MI	ADU
Los Angeles	12433 JOLETTE AVE	91344	2608024001	0.000	0.000	0.085	0.000	Shortfall of Sites	0.253	Very Low II Residential	RE11-1	0	0	0	7.903	0.085		Residential - Single Family Residence - Pool, 1	219B133 377		Granada Hills - Knollwood	No	MI	ADU
Los Angeles	11930 SALEM DR	91344	2606023008	0.000	0.000	0.085	0.000	Shortfall of Sites	0.301	Very Low II Residential	RE11-1	0	0	0	6.652	0.085		Residential - Single Family Residence, 1	216B133 377		Granada Hills - Knollwood	No	MI	ADU
Los Angeles	16510 SHAMHART DR	91344	2610019009	0.000	0.000	0.085	0.000	Shortfall of Sites	0.273	Very Low II Residential	RE11-1	0	0	0	7.317	0.085		Residential - Single Family Residence, 1	216B137 377		Granada Hills - Knollwood	No	MI	ADU
Los Angeles	11617 MCLENNAN AVE	91344	2610003013	0.000	0.000	0.085	0.000	Shortfall of Sites	0.170	Low I Residential	RS-1	0	0	0	11.774	0.085		Residential - Single Family Residence, 1	213B133 377		Granada Hills - Knollwood	No	MI	ADU
Los Angeles	16408 BIRCHER ST	91344	2610027010	0.000	0.000	0.085	0.000	Shortfall of Sites	0.172	Low I Residential	RS-1	0	0	0	11.617	0.085		Residential - Single Family Residence - Pool, 1	213B137 377		Granada Hills - Knollwood	No	MI	ADU
Los Angeles	15700 KALISHER ST	91344	2662007005	0.000	0.000	0.085	0.000	Shortfall of Sites	0.178	Low I Residential	RS-1	0	0	0	11.260	0.085		Residential - Single Family Residence - Pool, 1	213B141 377		Granada Hills - Knollwood	No	MI	ADU
Los Angeles	11331 JELLICO AVE	91344	2711002023	0.000	0.000	0.085	0.000	Shortfall of Sites	0.391	Very Low I Residential	RA-1	0	0	0	5.121	0.085		Residential - Single Family Residence - Pool, 1	213B129 377		Granada Hills - Knollwood	No	MI	ADU
Los Angeles	17169 LAHEY ST	91344	2697008023	0.000	0.000	0.085	0.000	Shortfall of Sites	0.172	Low I Residential	RS-1	0	0	0	11.617	0.085		Residential - Single Family Residence, 1	210B133 377		Granada Hills - Knollwood	No	MI	ADU
Los Angeles	11124 HAYVENHURST AVE	91344	2681016015	0.000	0.000	0.085	0.000	Shortfall of Sites	0.188	Low I Residential	RS-1	0	0	0	10.638	0.085		Residential - Single Family Residence, 1	210B137 377		Granada Hills - Knollwood	No	MI	ADU
Los Angeles	19088 SALT LAKE PL	91326	2718004024	0.000	0.000	0.085	0.000	Shortfall of Sites	0.197	Low I Residential	RS-1	0	0	0	10.165	0.085		Residential - Single Family Residence - Pool, 1	210B121 377		Northridge	No	MI	ADU
Los Angeles	16310 LOS ALIMOS ST	91344	2680021034	0.000	0.000	0.085	0.000	Shortfall of Sites	0.185	Low I Residential	RS-1	0	0	0	10.817	0.085		Residential - Single Family Residence - Pool, 1	207B137 377		Granada Hills - Knollwood	No	MI	ADU
Los Angeles	15751 CHATSWORTH ST	91344	2662024002	0.000	0.000	0.085	0.000	Shortfall of Sites	0.165	Low I Residential	RS-1	0	0	0	12.101	0.085		Residential - Single Family Residence, 1	207B141 377		Granada Hills - Knollwood	No	MI	ADU
Los Angeles	10615 WILLOWBRAE AVE	91311	2722006022	0.000	0.000	0.085	0.000	Shortfall of Sites	0.173	Low I Residential	RS-1	0	0	0	11.530	0.085		Residential - Single Family Residence, 1	207B105 377		Chatsworth - Porter Ranch	No	MI	ADU
Los Angeles	16507 TUBA ST	91343	2678019022	0.000	0.000	0.085	0.000	Shortfall of Sites	0.179	Low I Residential	RS-1	0	0	0	11.149	0.085		Residential - Single Family Residence, 1	204B137 377		Granada Hills - Knollwood	No	MI	ADU
Los Angeles	10141 KEOKUK AVE	91311	2741010028	0.000	0.000	0.085	0.000	Shortfall of Sites	0.253	Very Low II Residential	RE11-1	0	0	0	7.917	0.085		Residential - Single Family Residence - Pool, 1	204B113 377		Chatsworth - Porter Ranch	No	MI	ADU
Los Angeles	19233 MAYALL ST	91324	2729025019	0.000	0.000	0.085	0.000	Shortfall of Sites	0.472	Very Low I Residential	RA-1	0	0	0	4.241	0.085		Residential - Single Family Residence - Pool, 1	204B117 377		Northridge	No	MI	ADU
Los Angeles	17511 MAYALL ST	91325	2734016007	0.000	0.000	0.085	0.000	Shortfall of Sites	0.252	Very Low II Residential	RE11-1	0	0	0	7.924	0.085		Residential - Single Family Residence, 1	204B129 377		Northridge	No	MI	ADU
Los Angeles	18716 ROMAR ST	91324	2729015010	0.000	0.000	0.085	0.000	Shortfall of Sites	0.178	Low I Residential	RS-1	0	0	0	11.240	0.085		Residential - Single Family Residence - Pool, 1	204B121 377		Northridge	No	MI	ADU
Los Angeles	10049 MASON AVE	91311	2741024042	0.000	0.000	0.085	0.000	Shortfall of Sites	0.180	Low I Residential	RS-1	0	0	0	11.125	0.085		Residential - Single Family Residence, 1	204B109 377		Chatsworth - Porter Ranch	No	MI	ADU
Los Angeles	20235 KINZIE ST	91311	2748033040	0.000	0.000	0.085	0.000	Shortfall of Sites	0.173	Low I Residential	RS-1	0	0	0	11.528	0.085		Residential - Single Family Residence, 1	201B113 377		Chatsworth - Porter Ranch	No	MI	ADU
Los Angeles	9732 RHEA AVE	91324	2763025009	0.000	0.000	0.085	0.000	Shortfall of Sites	0.172	Low I Residential	RS-1	0	0	0	11.622	0.085		Residential - Single Family Residence, 1	201B121 377		Northridge	No	MI	ADU
Los Angeles	9712 TUNNEY AVE	91324	2761008009	0.000	0.000	0.085	0.000	Shortfall of Sites	0.404	Very Low I Residential	RA-1	0	0	0	4.955	0.085		Residential - Single Family Residence, 1	201B117 377		Chatsworth - Porter Ranch	No	MI	ADU
Los Angeles	9920 MARNICE AVE	91042	2571017059	0.000	0.000	0.085	0.000	Shortfall of Sites	0.179	Low Residential	R1-1-RFA	0	0	0	11.150	0.085		Residential - Single Family Residence, 1	201B205 377		Sunland - Tujunga - Lake View Terrace - Shadow Hills - East La Tuna Canyon	No	MI	ADU
Los Angeles	9549 TEXHOMA AVE	91325	2755009025	0.000	0.000	0.085	0.000	Shortfall of Sites	0.384	Very Low I Residential	RA-1	0	0	0	5.208	0.085		Residential - Single Family Residence, 1	201B129 377		Northridge	No	MI	ADU
Los Angeles	9236 ALDEA AVE	91325	2692007003	0.000	0.000	0.085	0.000	Shortfall of Sites	0.404	Very Low I Residential	RA-1	0	0	0	4.956	0.085		Residential - Single Family Residence - Pool, 1	198B133 377		Northridge	No	MI	ADU
Los Angeles	9357 BELVOIR AVE	91214	2572002034	0.000	0.000	0.085	0.000	Shortfall of Sites	0.177	Low Residential	RS-1	0	0	0	11.308	0.085		Residential - Single Family Residence, 1	198B205 377		Sunland - Tujunga - Lake View Terrace - Shadow Hills - East La Tuna Canyon	No	MI	ADU
Los Angeles	9136 BALCOM AVE	91325	2766006014	0.000	0.000	0.085	0.000	Shortfall of Sites	0.458	Very Low I Residential	RA-1	0	0	0	4.366	0.085		Residential - Single Family Residence - Pool and Misc., 1	198B129 377		Northridge	No	MI	ADU
Los Angeles	8735 ENCINO AVE	91325	2768014009	0.000	0.000	0.085	0.000	Shortfall of Sites	0.489	Very Low I Residential	RA-1	0	0	0	4.090	0.085		Residential - Single Family Residence, 1	195B129 377		Northridge	No	MI	ADU
Los Angeles	8322 DUCOR AVE	91304	2005003006	0.000	0.000	0.085	0.000	Shortfall of Sites	0.191	Low I Residential	RS-1	0	0	0	10.472	0.085		Residential - Single Family Residence - Planned Unit Development (PUD), 1	192B097 377		Chatsworth - Porter Ranch	No	MI	ADU
Los Angeles	5542 TAMPA AVE	91356	2163016010	0.000	0.000	0.085	0.000	Shortfall of Sites	0.150	Low II Residential	R1-1	0	0	0	13.358	0.085		Residential - Single Family Residence, 1	174B117 377		Encino - Tarzana	No	MI	ADU
Los Angeles	4839 DENNY AVE	91601	2421008004	0.000	0.000	0.085	0.000	Shortfall of Sites	0.186	Low Residential	R1-1	0	0	0	10.748	0.085		Residential - Single Family Residence, 1	168B177 377		North Hollywood - Valley Village	No	MI	ADU
Los Angeles	4831 BEN AVE	91607	2355010042	0.000	0.000	0.085	0.000	Shortfall of Sites	0.199	Low Residential	R1-1	0	0	0	10.040	0.085		Residential - Single Family Residence, 1	168B165 377		North Hollywood - Valley Village	No	MI	ADU
Los Angeles	12818 LA MAIDA ST	91607	2357017015	0.000	0.000	0.085	0.000	Shortfall of Sites	0.159	Low Residential	R1-1	0	0	0	12.569	0.085		Residential - Single Family Residence, 1	168B161 377		Van Nuys - North Sherman Oaks	No	MI	ADU
Los Angeles	4746 ALLOTT AVE	91423	2359021024	0.000	0.000	0.085	0.000	Shortfall of Sites	0.179	Low Residential	R1-1-RIO	0	0	0	11.170	0.085		Residential - Single Family Residence - Pool, 1	168B157 377		Van Nuys - North Sherman Oaks	No	MI	ADU
Los Angeles	4456 CROMWELL AVE	90027	5588027015	0.000	0.000	0.085	0.000	Shortfall of Sites	0.209	Low II Residential	RS-1	0	0	0	9.563	0.085		Residential - Single Family Residence - Pool, 1	153B197 377		Hollywood	No	MI	ADU
Los Angeles	2553 W AVENUE 30	90065	5457010013	0.000	0.000	0.085	0.000	Shortfall of Sites	0.172	Low Residential	R1-1-CDO	0	0	0	11.616	0.085		Residential - Single Family Residence, 1	150B213 377		Northeast Los Angeles	No	MI	ADU
Los Angeles	2030 N EDGEMONT ST	90027	5589019016	0.000	0.000	0.085	0.000	Shortfall of Sites	0.370	Low II Residential	R1-1	0	0	0	5.406	0.085		Residential - Single Family Residence - Pool and Misc., 1	150B197 377		Hollywood	No	MI	ADU
Los Angeles	11174 W SUNSET BLVD	90049	4366018008	0.000	0.000	0.085	0.000	Shortfall of Sites	0.297	Low Residential	R1-1	0	0	0	6.741	0.085		Residential - Single Family Residence - Pool, 1	138B145 377		Westwood	No	MI	ADU
Los Angeles	11241 CASHMERE ST	90049	4366031012	0.000	0.000	0.085	0.000	Shortfall of Sites	0.150	Low Residential	R1-1	0	0	0	13.294	0.085		Residential - Single Family Residence - Therapy Pool (Spa), 1	135B145 377		Westwood	No	MI	ADU
Los Angeles	948 THAYER AVE	90024	4360019014	0.000	0.000	0.085	0.000	Shortfall of Sites	0.194	Low Residential	R1-1	0	0	0	10.327	0.085		Residential - Single Family Residence - Pool, 1	135B153 377		Westwood	No	MI	ADU
Los Angeles	904 S MULLEN AVE	90019	5090012002	0.000	0.000	0.085	0.000	Shortfall of Sites	0.151	Low II Residential	R1V3-RG	0	0	0	13.251	0.085		Residential - Single Family Residence, 1	132B185 377		Wilshire	No	MI	ADU
Los Angeles	2051 HOLMBY AVE	90025	4317009049	0.000	0.000	0.085	0.000	Shortfall of Sites	0.161	Low Residential	R1-1-O	0	0	0	12.439	0.085		Residential - Single Family Residence, 1	129B157 377		West Los Angeles	No	MI	ADU
Los Angeles	2734 MOTOR AVE	90064	4308005014	0.000	0.000	0.085	0.000	Shortfall of Sites	0.190	Low Residential	R1V2-O	0	0	0	10.525	0.085		Residential - Single Family Residence - Pool, 1	126B165 377		West Los Angeles	No	MI	ADU
Los Angeles	10545 BUTTERFIELD RD	90064	4318014033	0.000	0.000	0.085	0.000	Shortfall of Sites	0.161	Low Residential	R1V2-O	0	0	0	12.449	0.085		Residential - Single Family Residence, 1	126B161 377		West Los Angeles	No	MI	ADU
Los Angeles	11814 ALLASEBA DR	90066	4250003010	0.000	0.000	0.085	0.000	Shortfall of Sites	0.225	Low Residential	R1V2	0	0	0	8.902	0.085		Residential - Single Family Residence, 1	117B153 377		Palms - Mar Vista - Del Rey	No	MI	ADU
Los Angeles	6245 CONDON AVE	90056	4002007014	0.000	0.000	0.085	0.000	Shortfall of Sites	0.167	Low Residential	R1-1	0	0	0	11.960	0.085		Residential - Single Family Residence, 1	105B177 377		Westchester - Playa del Rey	No	MI	ADU
Los Angeles	1114 S GOODHOPE AVE	90732	7560018023	0.000	0.000	0.085	0.000	Shortfall of Sites	0.168	Low II Residential	R1-1XL	0	0	0	11.903	0.085		Residential - Single Family Residence, 1	015B189 377		San Pedro	No	MI	ADU
Los Angeles	1509 S DODSON AVE	90732	7560013010	0.000	0.000	0.085	0.000	Shortfall of Sites	0.155	Low II Residential	R1-1XL	0	0	0	12.905	0.085		Residential - Single Family Residence, 1	012B193 377		San Pedro	No	MI	ADU
Los Angeles	12528 CASCADE CANYON DR	91344	2601050051	0.000	0.000	0.085	0.000	Shortfall of Sites	0.253	Very Low II Residential	RE11-1-H-O	0	0	0	7.899	0.085		Residential - Single Family Residence, 1	219B129 378		Granada Hills - Knollwood	No	MI	ADU
Los Angeles	12468 NEDRA DR	91344	2609021023	0.000	0.000	0.085	0.000	Shortfall of Sites	0.415	Very Low I Residential	RA-1	0	0	0	4.818	0.085		Residential - Single Family Residence, 1	219B133 378		Granada Hills - Knollwood	No	MI	ADU
Los Angeles	11911 EL ORO WAY	91344	2606025010	0.000	0.000	0.085	0.000	Shortfall of Sites	0.239	Low I Residential	RS-1	0	0	0	8.363	0.085		Residential - Single Family Residence, 1	216B133 378		Granada Hills - Knollwood	No	MI	ADU

Jurisdiction Name	Site Address/Intersection	5 Digit ZIP Code	Assessor Parcel Number	Very Low-Income	Low-Income	Moderate-Income	Above Moderate-Income	Type of Shortfall	Parcel Size (Acres)	Current General Plan Designation	Current Zoning	Proposed General Plan (GP) Designation	Proposed Zoning	Minimum Density Allowed	Maximum Density Allowed	Total Capacity	Vacant/ Nonvacant	Description of Existing Uses	PIN	Base Density Per Acre	Community Plan Area	Rent Stabalization Ordinance	Income Category	Applicable Rezoning Program (Program informing values in Column Q listed first)
Los Angeles	16315 MIDWOOD DR	91344	2605010024	0.000	0.000	0.085	0.000	Shortfall of Sites	0.287	Very Low II Residential	RE11-1	0	0	0	6.967	0.085		Residential - Single Family Residence - Pool, 1	216B137 378		Granada Hills - Knollwood	No	MI	ADU
Los Angeles	11615 OSTROM AVE	91344	2607017013	0.000	0.000	0.085	0.000	Shortfall of Sites	0.173	Low I Residential	RS-1	0	0	0	11.575	0.085		Residential - Single Family Residence, 1	213B133 378		Granada Hills - Knollwood	No	MI	ADU
Los Angeles	16400 BIRCHER ST	91344	2610027009	0.000	0.000	0.085	0.000	Shortfall of Sites	0.171	Low I Residential	RS-1	0	0	0	11.692	0.085		Residential - Single Family Residence, 1	213B137 378		Granada Hills - Knollwood	No	MI	ADU
Los Angeles	15664 KALISHER ST	91344	2662007020	0.000	0.000	0.085	0.000	Shortfall of Sites	0.178	Low I Residential	RS-1	0	0	0	11.257	0.085		Residential - Single Family Residence, 1	213B141 378		Granada Hills - Knollwood	No	MI	ADU
Los Angeles	11330 JELLICO AVE	91344	2711003001	0.000	0.000	0.085	0.000	Shortfall of Sites	0.388	Very Low I Residential	RA-1	0	0	0	5.157	0.085		Residential - Single Family Residence - Pool, 1	213B129 378		Granada Hills - Knollwood	No	MI	ADU
Los Angeles	17163 LAHEY ST	91344	2697008025	0.000	0.000	0.085	0.000	Shortfall of Sites	0.172	Low I Residential	RS-1	0	0	0	11.609	0.085		Residential - Single Family Residence, 1	210B133 378		Granada Hills - Knollwood	No	MI	ADU
Los Angeles	16700 LAHEY ST	91344	2682019011	0.000	0.000	0.085	0.000	Shortfall of Sites	0.221	Low I Residential	RS-1	0	0	0	9.057	0.085		Residential - Single Family Residence, 1	210B137 378		Granada Hills - Knollwood	No	MI	ADU
Los Angeles	16302 LOS ALIMOS ST	91344	2680008021	0.000	0.000	0.085	0.000	Shortfall of Sites	0.157	Low I Residential	RS-1	0	0	0	12.762	0.085		Residential - Single Family Residence, 1	207B137 378		Granada Hills - Knollwood	No	MI	ADU
Los Angeles	10730 BATON ROUGE AVE	91326	2728002019	0.000	0.000	0.085	0.000	Shortfall of Sites	0.265	Very Low II Residential	RE11-1	0	0	0	7.539	0.085		Residential - Single Family Residence, 1	207B121 378		Northridge	No	MI	ADU
Los Angeles	15745 CHATSWORTH ST	91344	2662024003	0.000	0.000	0.085	0.000	Shortfall of Sites	0.165	Low I Residential	RS-1	0	0	0	12.101	0.085		Residential - Single Family Residence, 1	207B141 378		Granada Hills - Knollwood	No	MI	ADU
Los Angeles	10817 WESCOTT AVE	91040	2555039020	0.000	0.000	0.085	0.000	Shortfall of Sites	0.179	Low Residential	R1-1-RFA	0	0	0	11.157	0.085		Residential - Single Family Residence, 1	207B189 378		Sunland - Tujunga - Lake View Terrace - Shadow Hills - East La Tuna Canyon	No	MI	ADU
Los Angeles	15133 KINGSBURY ST	91345	2649004023	0.000	0.000	0.085	0.000	Shortfall of Sites	0.405	Very Low Residential	RA-1-O	0	0	0	4.940	0.085		Residential - Single Family Residence, 1	207B145 378		Mission Hills - Panorama City - North Hills	No	MI	ADU
Los Angeles	18325 KINGSBURY ST	91326	2731003011	0.000	0.000	0.085	0.000	Shortfall of Sites	0.253	Very Low II Residential	RE11-1	0	0	0	7.920	0.085		Residential - Single Family Residence - Pool, 1	207B125 378		Northridge	No	MI	ADU
Los Angeles	10603 ALABAMA AVE	91311	2722036028	0.000	0.000	0.085	0.000	Shortfall of Sites	0.194	Low I Residential	RS-1	0	0	0	10.287	0.085		Residential - Single Family Residence, 1	207B105 378		Chatsworth - Porter Ranch	No	MI	ADU
Los Angeles	10245 ODESSA AVE	91343	2678019023	0.000	0.000	0.085	0.000	Shortfall of Sites	0.178	Low I Residential	RS-1	0	0	0	11.205	0.085		Residential - Single Family Residence, 1	204B137 378		Granada Hills - Knollwood	No	MI	ADU
Los Angeles	10334 QUILL AVE	91040	2560014004	0.000	0.000	0.085	0.000	Shortfall of Sites	0.157	Low Residential	R1-1-RFA	0	0	0	12.774	0.085		Residential - Single Family Residence, 1	204B189 378		Sunland - Tujunga - Lake View Terrace - Shadow Hills - East La Tuna Canyon	No	MI	ADU
Los Angeles	10140 KEOKUK AVE	91311	2741010023	0.000	0.000	0.085	0.000	Shortfall of Sites	0.253	Very Low II Residential	RE11-1	0	0	0	7.917	0.085		Residential - Single Family Residence, 1	204B113 378		Chatsworth - Porter Ranch	No	MI	ADU
Los Angeles	19227 MAYALL ST	91324	2729025018	0.000	0.000	0.085	0.000	Shortfall of Sites	0.477	Very Low I Residential	RA-1	0	0	0	4.188	0.085		Residential - Single Family Residence - Pool, 1	204B117 378		Northridge	No	MI	ADU
Los Angeles	10126 OAK PARK AVE	91325	2694018002	0.000	0.000	0.085	0.000	Shortfall of Sites	0.253	Very Low II Residential	RE11-1	0	0	0	7.921	0.085		Residential - Single Family Residence - Pool, 1	204B133 378		Northridge	No	MI	ADU
Los Angeles	17501 MAYALL ST	91325	2734016008	0.000	0.000	0.085	0.000	Shortfall of Sites	0.253	Very Low II Residential	RE11-1	0	0	0	7.899	0.085		Residential - Single Family Residence - Pool, 1	204B129 378		Northridge	No	MI	ADU
Los Angeles	10125 VIKING AVE	91324	2729014035	0.000	0.000	0.085	0.000	Shortfall of Sites	0.160	Low I Residential	RS-1	0	0	0	12.517	0.085		Residential - Single Family Residence - Pool, 1	204B121 378		Northridge	No	MI	ADU
Los Angeles	10049 DELCO AVE	91311	2741022032	0.000	0.000	0.085	0.000	Shortfall of Sites	0.161	Low I Residential	RS-1	0	0	0	12.446	0.085		Residential - Single Family Residence, 1	204B109 378		Chatsworth - Porter Ranch	No	MI	ADU
Los Angeles	20330 KINZIE ST	91311	2748008043	0.000	0.000	0.085	0.000	Shortfall of Sites	0.176	Low I Residential	RS-1	0	0	0	11.345	0.085		Residential - Single Family Residence, 1	201B113 378		Chatsworth - Porter Ranch	No	MI	ADU
Los Angeles	18712 MARILLA ST	91324	2763025008	0.000	0.000	0.085	0.000	Shortfall of Sites	0.175	Low I Residential	RS-1	0	0	0	11.435	0.085		Residential - Single Family Residence, 1	201B121 378		Northridge	No	MI	ADU
Los Angeles	6545 GREELEY ST	91042	2570015026	0.000	0.000	0.085	0.000	Shortfall of Sites	0.163	Low Residential	R1-1-RFA	0	0	0	12.278	0.085		Residential - Single Family Residence, 1	202-5A203 378		Sunland - Tujunga - Lake View Terrace - Shadow Hills - East La Tuna Canyon	No	MI	ADU
Los Angeles	9919 PALI AVE	91042	2571017046	0.000	0.000	0.085	0.000	Shortfall of Sites	0.175	Low Residential	R1-1-RFA	0	0	0	11.434	0.085		Residential - Single Family Residence - Pool, 1	201B205 378		Sunland - Tujunga - Lake View Terrace - Shadow Hills - East La Tuna Canyon	No	MI	ADU
Los Angeles	9550 JELLICO AVE	91325	2755006010	0.000	0.000	0.085	0.000	Shortfall of Sites	0.324	Very Low I Residential	RA-1	0	0	0	6.168	0.085		Residential - Single Family Residence, 1	201B129 378		Northridge	No	MI	ADU
Los Angeles	9344 ODESSA AVE	91343	2676005007	0.000	0.000	0.085	0.000	Shortfall of Sites	0.197	Low Residential	RS-1	0	0	0	10.154	0.085		Residential - Single Family Residence - Pool, 1	198B137 378		Mission Hills - Panorama City - North Hills	No	MI	ADU
Los Angeles	9137 ENCINO AVE	91325	2766009006	0.000	0.000	0.085	0.000	Shortfall of Sites	0.689	Very Low I Residential	RA-1	0	0	0	2.903	0.085		Residential - Single Family Residence - Pool, 1	198B129 378		Northridge	No	MI	ADU
Los Angeles	4832 AGNES AVE	91607	2355010037	0.000	0.000	0.085	0.000	Shortfall of Sites	0.153	Low Residential	R1-1	0	0	0	13.055	0.085		Residential - Single Family Residence, 1	168B165 378		North Hollywood - Valley Village	No	MI	ADU
Los Angeles	12812 LA MAIDA ST	91607	2357017016	0.000	0.000	0.085	0.000	Shortfall of Sites	0.159	Low Residential	R1-1	0	0	0	12.568	0.085		Residential - Single Family Residence, 1	168B161 378		Van Nuys - North Sherman Oaks	No	MI	ADU
Los Angeles	4745 SUNNYSLOPE AVE	91423	2359021029	0.000	0.000	0.085	0.000	Shortfall of Sites	0.179	Low Residential	R1-1-RIO	0	0	0	11.144	0.085		Residential - Single Family Residence - Pool, 1	168B157 378		Van Nuys - North Sherman Oaks	No	MI	ADU
Los Angeles	4370 FARMDALE AVE	91604	2365016018	0.000	0.000	0.085	0.000	Shortfall of Sites	0.155	Low Residential	R1-1-RIO	0	0	0	12.907	0.085		Residential - Single Family Residence, 1	165B169 378		Sherman Oaks - Studio City - Toluca Lake - Cahuenga Pass	No	MI	ADU
Los Angeles	4053 FARMDALE AVE	91604	2368025027	0.000	0.000	0.085	0.000	Shortfall of Sites	0.155	Low Residential	R1-1-RIO	0	0	0	12.896	0.085		Residential - Single Family Residence, 1	162B169 378		Sherman Oaks - Studio City - Toluca Lake - Cahuenga Pass	No	MI	ADU
Los Angeles	1580 GRANDOLA AVE	90041	5689021004	0.000	0.000	0.085	0.000	Shortfall of Sites	0.161	Low Residential	R1-1	0	0	0	12.445	0.085		Residential - Single Family Residence, 1	162A227 378		Northeast Los Angeles	No	MI	ADU
Los Angeles	11360 W SUNSET BLVD	90049	4366013011	0.000	0.000	0.085	0.000	Shortfall of Sites	0.292	Low Residential	R1-1	0	0	0	6.858	0.085		Residential - Single Family Residence, 1	138B145 378		Westwood	No	MI	ADU
Los Angeles	601 LORING AVE	90024	4360024033	0.000	0.000	0.085	0.000	Shortfall of Sites	0.242	Low Residential	R1-1	0	0	0	8.249	0.085		Residential - Single Family Residence - Pool, 1	138B153 378		Westwood	No	MI	ADU
Los Angeles	345 S ST ANDREWS PL	90020	5504031008	0.000	0.000	0.085	0.000	Shortfall of Sites	0.207	High Medium Residential	R4-1	0	0	0	9.668	0.085		Residential - Single Family Residence, 1	135B193 378		Wilshire	No	MI	ADU
Los Angeles	920 WESTHOLME AVE	90024	4360017012	0.000	0.000	0.085	0.000	Shortfall of Sites	0.167	Low Residential	R1-1	0	0	0	11.961	0.085		Residential - Single Family Residence - Pool, 1	135B153 378		Westwood	No	MI	ADU
Los Angeles	10455 KINNARD AVE	90024	4326019023	0.000	0.000	0.085	0.000	Shortfall of Sites	0.149	Low Residential	R1-1-O	0	0	0	13.403	0.085		Residential - Single Family Residence, 1	132B157 378		Westwood	No	MI	ADU
Los Angeles	12026 KEARSARGE ST	90049	4404019017	0.000	0.000	0.085	0.000	Shortfall of Sites	0.254	Low Residential	R1-1	0	0	0	7.882	0.085		Residential - Single Family Residence - Therapy Pool (Spa), 1	132B141 378		Brentwood - Pacific Palisades	No	MI	ADU
Los Angeles	2050 HOLMBY AVE	90025	4317011007	0.000	0.000	0.085	0.000	Shortfall of Sites	0.157	Low Residential	R1-1-O	0	0	0	12.709	0.085		Residential - Single Family Residence, 1	129B157 378		West Los Angeles	No	MI	ADU
Los Angeles	2118 BAGLEY AVE	90034	4302003004	0.000	0.000	0.085	0.000	Shortfall of Sites	0.193	Low Residential	R1V2-O	0	0	0	10.371	0.085		Residential - Single Family Residence - Pool, 1	126B169 378		West Los Angeles	No	MI	ADU
Los Angeles	10520 DUNLEER DR	90064	4318037029	0.000	0.000	0.085	0.000	Shortfall of Sites	0.214	Low Residential	R1V2	0	0	0	9.333	0.085		Residential - Single Family Residence - Pool, 1	123B161 378		West Los Angeles	No	MI	ADU
Los Angeles	3532 OCEAN VIEW AVE	90066	4248024027	0.000	0.000	0.085	0.000	Shortfall of Sites	0.220	Low Residential	R1V2	0	0	0	9.086	0.085		Residential - Single Family Residence, 1	114B153 378		Palms - Mar Vista - Del Rey	No	MI	ADU
Los Angeles	5871 W 76TH ST	90045	4104013021	0.000	0.000	0.085	0.000	Shortfall of Sites	0.182	Low Residential	R1-1	0	0	0	11.018	0.085		Residential - Single Family Residence, 1	102B169 378		Westchester - Playa del Rey	No	MI	ADU
Los Angeles	7620 KITTYHAWK AVE	90045	4104020008	0.000	0.000	0.085	0.000	Shortfall of Sites	0.160	Low Residential	R1-1	0	0	0	12.469	0.085		Residential - Single Family Residence, 1	099B169 378		Westchester - Playa del Rey	No	MI	ADU
Los Angeles	8364 CHASE AVE	90045	4112016020	0.000	0.000	0.085	0.000	Shortfall of Sites	0.159	Low Residential	R1V2	0	0	0	12.575	0.085		Residential - Single Family Residence, 1	096B161 378		Westchester - Playa del Rey	No	MI	ADU
Los Angeles	12841 TITIAN AVE	91344	2602016010	0.000	0.000	0.085	0.000	Shortfall of Sites	0.209	Low I Residential	RS-1	0	0	0	9.562	0.085		Residential - Single Family Residence, 1	222B133 379		Granada Hills - Knollwood	No	MI	ADU
Los Angeles	12516 MCLENNAN AVE	91344	2609025058	0.000	0.000	0.085	0.000	Shortfall of Sites	0.254	Very Low II Residential	RE11-1	0	0	0	7.881	0.085		Residential - Single Family Residence, 1	219B133 379		Granada Hills - Knollwood	No	MI	ADU
Los Angeles	11926 GERALD AVE	91344	2610019013	0.000	0.000	0.085	0.000	Shortfall of Sites	0.256	Very Low II Residential	RE11-1	0	0	0	7.823	0.085		Residential - Single Family Residence, 1	216B137 379		Granada Hills - Knollwood	No	MI	ADU
Los Angeles	11614 OSTROM AVE	91344	2607018046	0.000	0.000	0.085	0.000	Shortfall of Sites	0.173	Low I Residential	RS-1	0	0	0	11.537	0.085		Residential - Single Family Residence - Pool, 1	213B133 379		Granada Hills - Knollwood	No	MI	ADU
Los Angeles	11606 RUBIO AVE	91344	2610011018	0.000	0.000	0.085	0.000	Shortfall of Sites	0.193	Low I Residential	RS-1	0	0	0	10.355	0.085		Residential - Single Family Residence - Pool, 1	213B137 379		Granada Hills - Knollwood	No	MI	ADU
Los Angeles	15658 KALISHER ST	91344	2662007021	0.000	0.000	0.085	0.000	Shortfall of Sites	0.178	Low I Residential	RS-1	0	0	0	11.260	0.085		Residential - Single Family Residence, 1	213B141 379		Granada Hills - Knollwood	No	MI	ADU
Los Angeles	11331 SHOSHONE AVE	91344	2711003008	0.000	0.000	0.085	0.000	Shortfall of Sites	0.420	Very Low I Residential	RA-1	0	0	0	4.760	0.085		Residential - Single Family Residence - Pool, 1	213B129 379		Granada Hills - Knollwood	No	MI	ADU
Los Angeles	11151 DANUBE AVE	91344	2662025013	0.000	0.000	0.085	0.000	Shortfall of Sites	0.157	Low I Residential	RS-1	0	0	0	12.771	0.085		Residential - Single Family Residence - Pool, 1	210B141 379		Granada Hills - Knollwood	No	MI	ADU
Los Angeles	16841 LAHEY ST	91344	2682021034	0.000	0.000	0.085	0.000	Shortfall of Sites	0.182	Low I Residential	RS-1	0	0	0	10.979	0.085		Residential - Single Family Residence, 1	210B133 379		Granada Hills - Knollwood	No	MI	ADU
Los Angeles	16658 LAHEY ST	91344	2682019030	0.000	0.000	0.085	0.000	Shortfall of Sites	0.165	Low I Residential	RS-1	0	0	0	12.098	0.085		Residential - Single Family Residence, 1	210B137 379		Granada Hills - Knollwood	No	MI	ADU
Los Angeles	11068 ENFIELD AVE	91344	2715021101	0.000	0.000	0.085	0.000	Shortfall of Sites	0.152	Low II Residential	R1-1	0	0	0	13.156	0.085		Residential - Single Family Residence - Pool, 1	210B129 379		Granada Hills - Knollwood	No	MI	ADU
Los Angeles	11060 YOLANDA AVE	91326	2717004001	0.000	0.000	0.085	0.000	Shortfall of Sites	0.263	Very Low II Residential	RE11-1	0	0	0	7.613	0.085		Residential - Single Family Residence - Pool, 1	210B121 379		Northridge	No	MI	ADU
Los Angeles	15739 CHATSWORTH ST	91344	2662024004	0.000	0.000	0.085	0.000	Shortfall of Sites	0.165	Low I Residential	RS-1	0	0	0	12.101	0.085		Residential - Single Family Residence, 1	207B141 379		Granada Hills - Knollwood	No	MI	ADU
Los Angeles	15123 KINGSBURY ST	91345	2649004022	0.000	0.000	0.085	0.000	Shortfall of Sites	0.406	Very Low Residential	RA-1-O	0	0	0	4.928	0.085		Residential - Single Family Residence, 1	207B145 379		Mission Hills - Panorama City - North Hills	No	MI	ADU
Los Angeles	18319 KINGSBURY ST	91326	2731003012	0.000	0.000	0.085	0.000	Shortfall of Sites	0.253	Very Low II Residential	RE11-1	0	0	0	7.920	0.085		Residential - Single Family Residence - Pool, 1	207B125 379		Northridge	No	MI	ADU
Los Angeles	10602 ALABAMA AVE	91311	2722036020	0.000	0.000	0.085	0.000	Shortfall of Sites	0.173	Low I Residential	RS-1	0	0	0	11.589	0.085		Residential - Single Family Residence - Pool, 1	207B105 379		Chatsworth - Porter Ranch	No	MI	ADU
Los Angeles	19236 HARNETT ST	91326	2728006002	0.000	0.000	0.085	0.000	Shortfall of Sites	0.460	Very Low I Residential	RA-1	0	0	0	4.346	0.085		Residential - Single Family Residence - Pool, 1	207B117 379		Northridge	No	MI	ADU
Los Angeles	16307 TUBA ST	91343	2678003019	0.000	0.000	0.085	0.000	Shortfall of Sites	0.172	Low I Residential	RS-1	0	0	0	11.617	0.085		Residential - Single Family Residence - Pool, 1	204B137 379		Granada Hills - Knollwood	No	MI	ADU
Los Angeles	10141 LARAMIE AVE	91311	2741010014	0.000	0.000	0.085	0.000	Shortfall of Sites	0.253	Very Low II Residential	RE11-1	0	0	0	7.914	0.085		Residential - Single Family Residence - Pool, 1	204B113 379		Chatsworth - Porter Ranch	No	MI	ADU
Los Angeles	19217 MAYALL ST	91324	2729025017	0.000	0.000	0.085	0.000	Shortfall of Sites	0.477	Very Low I Residential	RA-1	0	0	0	4.189	0.085		Residential - Single Family Residence - Pool, 1	204B117 379		Northridge	No	MI	ADU
Los Angeles	10133 WHITAKER AVE	91343	2685019009	0.000	0.000	0.085	0.000	Shortfall of Sites	0.184	Low I Residential	RS-1	0	0	0	10.893	0.085		Residential - Single Family Residence, 1	204B133 379		Granada Hills - Knollwood	No	MI	ADU
Los Angeles	10101 WHITE OAK AVE	91325	2734004031	0.000	0.000	0.085	0.000	Shortfall of Sites	0.182	Low I Residential	RS-1	0	0	0	10.971	0.085		Residential - Single Family Residence - Pool, 1	204B129 379		Northridge	No	MI	ADU
Los Angeles	18909 MAYALL ST	91324	2729003002	0.000	0.000	0.085	0.000	Shortfall of Sites	0.287	Very Low I Residential	RA-1	0	0	0	6.978	0.085		Residential - Single Family Residence - Pool, 1	204B121 379		Northridge	No	MI	ADU
Los Angeles	10048 DELCO AVE	91311	2741021002	0.000	0.000	0.085	0.000	Shortfall of Sites	0.176	Low I Residential	RS-1	0	0	0	11.359	0.085		Residential - Single Family Residence, 1	204B109 379		Chatsworth - Porter Ranch	No	MI	ADU
Los Angeles	9816 QUAKERTOWN AVE	91311	2761014012	0.000	0.000	0.085	0.000	Shortfall of Sites	0.174	Low I Residential	RS-1	0	0	0	11.524	0.085		Residential - Single Family Residence, 1	201B113 379		Chatsworth - Porter Ranch	No	MI	ADU
Los Angeles	18700 MARILLA ST	91324	2763025007	0.000	0.000	0.085	0.000	Shortfall of Sites	0.178	Low I Residential	RS-1	0	0	0	11.244	0.085		Residential - Single Family Residence, 1	201B121 379		Northridge	No	MI	ADU
Los Angeles	17140 MARILLA ST	91325	2692013017	0.000	0.000	0.085	0.000	Shortfall of Sites	0.336	Very Low I Residential	RA-1-H	0	0	0	5.946	0.085		Residential - Single Family Residence - Pool, 1	201B133 379		Northridge	No	MI	ADU
Los Angeles	9731 QUARTZ AVE	91311	2761020003	0.000	0.000	0.085	0.000	Shortfall of Sites	0.174	Low I Residential	RS-1	0	0	0	11.527	0.085		Residential - Single Family Residence, 1	201B117 379		Chatsworth - Porter Ranch	No	MI	ADU

Jurisdiction Name	Site Address/Intersection	5 Digit ZIP Code	Assessor Parcel Number	Very Low-Income	Low-Income	Moderate-Income	Above Moderate-Income	Type of Shortfall	Parcel Size (Acres)	Current General Plan Designation	Current Zoning	Proposed General Plan (GP) Designation	Proposed Zoning	Minimum Density Allowed	Maximum Density Allowed	Total Capacity	Vacant/ Nonvacant	Description of Existing Uses	PIN	Base Density Per Acre	Community Plan Area	Rent Stabalization Ordinance	Income Category	Applicable Rezoning Program (Program informing values in Column Q listed first)
Los Angeles	22121 ACORN ST	91311	2727013017	0.000	0.000	0.085	0.000	Shortfall of Sites	0.213	Very Low II Residential	RE11-1-H	0	0	0	9.403	0.085		Residential - Single Family Residence - Pool, 1	201B101 379		Chatsworth - Porter Ranch	No	MI	ADU
Los Angeles	6460 HAYWOOD ST	91042	2570014002	0.000	0.000	0.085	0.000	Shortfall of Sites	0.159	Low Residential	R1-1-RFA	0	0	0	12.576	0.085		Residential - Single Family Residence, 1	201B205 379		Sunland - Tujunga - Lake View Terrace - Shadow Hills - East La Tuna Canyon	No	MI	ADU
Los Angeles	9549 SHOSHONE AVE	91325	2755006001	0.000	0.000	0.085	0.000	Shortfall of Sites	0.324	Very Low I Residential	RA-1	0	0	0	6.167	0.085		Residential - Single Family Residence - Pool, 1	201B129 379		Northridge	No	MI	ADU
Los Angeles	9342 GOTHIC AVE	91343	2676007021	0.000	0.000	0.085	0.000	Shortfall of Sites	0.172	Low Residential	RS-1	0	0	0	11.616	0.085		Residential - Single Family Residence - Pool, 1	198B137 379		Mission Hills - Panorama City - North Hills	No	MI	ADU
Los Angeles	19015 LIGGETT ST	91324	2762029021	0.000	0.000	0.085	0.000	Shortfall of Sites	0.184	Low I Residential	RS-1	0	0	0	10.870	0.085		Residential - Single Family Residence - Pool, 1	198B121 379		Northridge	No	MI	ADU
Los Angeles	9137 JELLICO AVE	91325	2766008012	0.000	0.000	0.085	0.000	Shortfall of Sites	0.318	Very Low I Residential	RA-1	0	0	0	6.293	0.085		Residential - Single Family Residence - Pool, 1	198B129 379		Northridge	No	MI	ADU
Los Angeles	8744 PASO ROBLES AVE	91325	2690009011	0.000	0.000	0.085	0.000	Shortfall of Sites	0.381	Very Low I Residential	RA-1	0	0	0	5.253	0.085		Residential - Single Family Residence - Pool, 1	195B133 379		Northridge	No	MI	ADU
Los Angeles	12806 LA MAIDA ST	91607	2357017017	0.000	0.000	0.085	0.000	Shortfall of Sites	0.159	Low Residential	R1-1	0	0	0	12.568	0.085		Residential - Single Family Residence - Pool, 1	168B161 379		Van Nuys - North Sherman Oaks	No	MI	ADU
Los Angeles	4746 SUNNYSLOPE AVE	91423	2359022003	0.000	0.000	0.085	0.000	Shortfall of Sites	0.186	Low Residential	R1-1-RIO	0	0	0	10.756	0.085		Residential - Single Family Residence - Pool, 1	168B157 379		Van Nuys - North Sherman Oaks	No	MI	ADU
Los Angeles	4054 CAMELLIA AVE	91604	2368025013	0.000	0.000	0.085	0.000	Shortfall of Sites	0.155	Low Residential	R1-1-RIO	0	0	0	12.896	0.085		Residential - Single Family Residence, 1	162B169 379		Sherman Oaks - Studio City - Toluca Lake - Cahuenga Pass	No	MI	ADU
Los Angeles	1576 GRANDOLA AVE	90041	5689021005	0.000	0.000	0.085	0.000	Shortfall of Sites	0.161	Low Residential	R1-1	0	0	0	12.447	0.085		Residential - Single Family Residence, 1	162A227 379		Northeast Los Angeles	No	MI	ADU
Los Angeles	4826 MOUNT ROYAL DR	90041	5689008028	0.000	0.000	0.085	0.000	Shortfall of Sites	0.957	Low Residential	R1-1	0	0	0	2.091	0.085		Residential - Single Family Residence, 1	160-5A225 379		Northeast Los Angeles	No	MI	ADU
Los Angeles	1145 OAK GROVE DR	90041	5480020006	0.000	0.000	0.085	0.000	Shortfall of Sites	0.165	Low Residential	R1-1	0	0	0	12.116	0.085		Residential - Single Family Residence, 1	160-5A229 379		Northeast Los Angeles	No	MI	ADU
Los Angeles	3652 BOYCE AVE	90039	5435012024	0.000	0.000	0.085	0.000	Shortfall of Sites	0.155	Low Residential	R1-1-RIO	0	0	0	12.907	0.085		Residential - Single Family Residence, 1	156A207 379		Northeast Los Angeles	No	MI	ADU
Los Angeles	743 N ORANGE DR	90038	5525007025	0.000	0.000	0.085	0.000	Shortfall of Sites	0.170	Low II Residential	R1-1	0	0	0	11.733	0.085		Residential - Single Family Residence - Pool, 1	141B181 379		Hollywood	No	MI	ADU
Los Angeles	858 MANNING AVE	90024	4360013013	0.000	0.000	0.085	0.000	Shortfall of Sites	0.319	Low Residential	R1-1	0	0	0	6.261	0.085		Residential - Single Family Residence - Pool, 1	135B153 379		Westwood	No	MI	ADU
Los Angeles	1284 HOLMBY AVE	90024	4327002010	0.000	0.000	0.085	0.000	Shortfall of Sites	0.150	Low Residential	R1-1	0	0	0	13.306	0.085		Residential - Single Family Residence, 1	135B157 379		Westwood	No	MI	ADU
Los Angeles	1511 THAYER AVE	90024	4326020002	0.000	0.000	0.085	0.000	Shortfall of Sites	0.183	Low Residential	R1-1-O	0	0	0	10.956	0.085		Residential - Single Family Residence - Pool, 1	132B157 379		Westwood	No	MI	ADU
Los Angeles	2141 BENECIA AVE	90025	4319007019	0.000	0.000	0.085	0.000	Shortfall of Sites	0.149	Low Residential	R1-1-O	0	0	0	13.402	0.085		Residential - Single Family Residence, 1	129B157 379		West Los Angeles	No	MI	ADU
Los Angeles	1540 REXFORD DR	90035	4306016008	0.000	0.000	0.085	0.000	Shortfall of Sites	0.158	Low Residential	R1V2	0	0	0	12.680	0.085		Residential - Single Family Residence, 1	129B165 379		West Los Angeles	No	MI	ADU
Los Angeles	12735 SAN VICENTE BLVD	90049	4405024007	0.000	0.000	0.085	0.000	Shortfall of Sites	0.726	Very Low I Residential	RE20-1	0	0	0	2.756	0.085		Residential - Single Family Residence - Pool, 1	129B141 379		Brentwood - Pacific Palisades	No	MI	ADU
Los Angeles	12835 SAN VICENTE BLVD	90049	4406029005	0.000	0.000	0.085	0.000	Shortfall of Sites	0.530	Very Low I Residential	RE20-1	0	0	0	3.771	0.085		Residential - Single Family Residence, 1	129B137 379		Brentwood - Pacific Palisades	No	MI	ADU
Los Angeles	2743 FORRESTER DR	90064	4308005009	0.000	0.000	0.085	0.000	Shortfall of Sites	0.188	Low Residential	R1V2-O	0	0	0	10.615	0.085		Residential - Single Family Residence, 1	126B165 379		West Los Angeles	No	MI	ADU
Los Angeles	3545 GRAND VIEW BLVD	90066	4248024021	0.000	0.000	0.085	0.000	Shortfall of Sites	0.220	Low Residential	R1V2	0	0	0	9.086	0.085		Residential - Single Family Residence, 1	114B153 379		Palms - Mar Vista - Del Rey	No	MI	ADU
Los Angeles	6255 DAMASK AVE	90056	4002003010	0.000	0.000	0.085	0.000	Shortfall of Sites	0.155	Low Residential	R1-1XL	0	0	0	12.887	0.085		Residential - Single Family Residence, 1	105B177 379		Westchester - Playa del Rey	No	MI	ADU
Los Angeles	7520 PIPER PL	90045	4104014013	0.000	0.000	0.085	0.000	Shortfall of Sites	0.225	Low Residential	R1-1	0	0	0	8.892	0.085		Residential - Single Family Residence - Pool, 1	102B169 379		Westchester - Playa del Rey	No	MI	ADU
Los Angeles	12461 MELVILLE AVE	91344	2608012012	0.000	0.000	0.085	0.000	Shortfall of Sites	0.241	Very Low II Residential	RE11-1-H	0	0	0	8.292	0.085		Residential - Single Family Residence, 1	219B129 380		Granada Hills - Knollwood	No	MI	ADU
Los Angeles	12493 NUGENT DR	91344	2608017020	0.000	0.000	0.085	0.000	Shortfall of Sites	0.275	Very Low II Residential	RE11-1-H	0	0	0	7.275	0.085		Residential - Single Family Residence - Pool, 1	219B133 380		Granada Hills - Knollwood	No	MI	ADU
Los Angeles	11936 CLONLEE AVE	91344	2609007007	0.000	0.000	0.085	0.000	Shortfall of Sites	0.412	Very Low I Residential	RA-1	0	0	0	4.853	0.085		Residential - Single Family Residence - Pool, 1	216B137 380		Granada Hills - Knollwood	No	MI	ADU
Los Angeles	11618 PASO ROBLES AVE	91344	2607013017	0.000	0.000	0.085	0.000	Shortfall of Sites	0.181	Low I Residential	RS-1	0	0	0	11.023	0.085		Residential - Single Family Residence - Pool, 1	213B133 380		Granada Hills - Knollwood	No	MI	ADU
Los Angeles	16316 BIRCHER ST	91344	2605017044	0.000	0.000	0.085	0.000	Shortfall of Sites	0.182	Low I Residential	RS-1	0	0	0	10.984	0.085		Residential - Single Family Residence, 1	213B137 380		Granada Hills - Knollwood	No	MI	ADU
Los Angeles	15652 KALISHER ST	91344	2662007022	0.000	0.000	0.085	0.000	Shortfall of Sites	0.178	Low I Residential	RS-1	0	0	0	11.260	0.085		Residential - Single Family Residence, 1	213B141 380		Granada Hills - Knollwood	No	MI	ADU
Los Angeles	11330 SHOSHONE AVE	91344	2711003009	0.000	0.000	0.085	0.000	Shortfall of Sites	0.420	Very Low I Residential	RA-1	0	0	0	4.767	0.085		Residential - Single Family Residence - Pool, 1	213B129 380		Granada Hills - Knollwood	No	MI	ADU
Los Angeles	17157 LAHEY ST	91344	2697008027	0.000	0.000	0.085	0.000	Shortfall of Sites	0.209	Low I Residential	RS-1	0	0	0	9.566	0.085		Residential - Single Family Residence, 1	210B133 380		Granada Hills - Knollwood	No	MI	ADU
Los Angeles	16652 LAHEY ST	91344	2682019014	0.000	0.000	0.085	0.000	Shortfall of Sites	0.168	Low I Residential	RS-1	0	0	0	11.889	0.085		Residential - Single Family Residence, 1	210B137 380		Granada Hills - Knollwood	No	MI	ADU
Los Angeles	18020 SAN FERNANDO MISSION BLVD	91344	2715021046	0.000	0.000	0.085	0.000	Shortfall of Sites	0.157	Low I Residential	A2-1	0	0	0	12.702	0.085		Residential - Single Family Residence, 1	210B125 380		Granada Hills - Knollwood	No	MI	ADU
Los Angeles	19143 KENYA ST	91326	2718004006	0.000	0.000	0.085	0.000	Shortfall of Sites	0.185	Low I Residential	RS-1	0	0	0	10.790	0.085		Residential - Single Family Residence, 1	210B121 380		Northridge	No	MI	ADU
Los Angeles	16258 LOS ALIMOS ST	91344	2680008022	0.000	0.000	0.085	0.000	Shortfall of Sites	0.160	Low I Residential	RS-1	0	0	0	12.528	0.085		Residential - Single Family Residence, 1	207B137 380		Granada Hills - Knollwood	No	MI	ADU
Los Angeles	19116 OLYMPIA ST	91326	2728002024	0.000	0.000	0.085	0.000	Shortfall of Sites	0.263	Very Low II Residential	RE11-1	0	0	0	7.599	0.085		Residential - Single Family Residence, 1	207B121 380		Northridge	No	MI	ADU
Los Angeles	15733 CHATSWORTH ST	91344	2662024005	0.000	0.000	0.085	0.000	Shortfall of Sites	0.165	Low I Residential	RS-1	0	0	0	12.101	0.085		Residential - Single Family Residence, 1	207B141 380		Granada Hills - Knollwood	No	MI	ADU
Los Angeles	20659 KINGSBURY ST	91311	2707009014	0.000	0.000	0.085	0.000	Shortfall of Sites	0.241	Very Low II Residential	RE11-1	0	0	0	8.306	0.085		Residential - Single Family Residence, 1	207B109 380		Chatsworth - Porter Ranch	No	MI	ADU
Los Angeles	15115 KINGSBURY ST	91345	2649004021	0.000	0.000	0.085	0.000	Shortfall of Sites	0.406	Very Low Residential	RA-1-O	0	0	0	4.928	0.085		Residential - Single Family Residence, 1	207B145 380		Mission Hills - Panorama City - North Hills	No	MI	ADU
Los Angeles	18311 KINGSBURY ST	91326	2731003013	0.000	0.000	0.085	0.000	Shortfall of Sites	0.253	Very Low II Residential	RE11-1	0	0	0	7.920	0.085		Residential - Single Family Residence, 1	207B125 380		Northridge	No	MI	ADU
Los Angeles	10616 DEERING AVE	91311	2706028011	0.000	0.000	0.085	0.000	Shortfall of Sites	0.207	Low I Residential	RE9-1	0	0	0	9.678	0.085		Residential - Single Family Residence - Pool, 1	207B105 380		Chatsworth - Porter Ranch	No	MI	ADU
Los Angeles	16301 TUBA ST	91343	2678003018	0.000	0.000	0.085	0.000	Shortfall of Sites	0.172	Low I Residential	RS-1	0	0	0	11.617	0.085		Residential - Single Family Residence, 1	204B137 380		Granada Hills - Knollwood	No	MI	ADU
Los Angeles	10141 OSO AVE	91311	2741007014	0.000	0.000	0.085	0.000	Shortfall of Sites	0.246	Very Low II Residential	RE11-1	0	0	0	8.147	0.085		Residential - Single Family Residence - Pool, 1	204B113 380		Chatsworth - Porter Ranch	No	MI	ADU
Los Angeles	19211 MAYALL ST	91324	2729025016	0.000	0.000	0.085	0.000	Shortfall of Sites	0.477	Very Low I Residential	RA-1	0	0	0	4.189	0.085		Residential - Single Family Residence - Pool, 1	204B117 380		Northridge	No	MI	ADU
Los Angeles	10131 GENESTA AVE	91325	2694018023	0.000	0.000	0.085	0.000	Shortfall of Sites	0.251	Very Low II Residential	RE11-1	0	0	0	7.978	0.085		Residential - Single Family Residence - Pool, 1	204B133 380		Northridge	No	MI	ADU
Los Angeles	10100 LASAINE AVE	91325	2734033004	0.000	0.000	0.085	0.000	Shortfall of Sites	0.258	Very Low II Residential	RE11-1	0	0	0	7.743	0.085		Residential - Single Family Residence - Pool, 1	204B129 380		Northridge	No	MI	ADU
Los Angeles	10049 FULLBRIGHT AVE	91311	2741021026	0.000	0.000	0.085	0.000	Shortfall of Sites	0.176	Low I Residential	RS-1	0	0	0	11.362	0.085		, 1	204B109 380		Chatsworth - Porter Ranch	No	MI	ADU
Los Angeles	9815 PENFIELD AVE	91311	2761014019	0.000	0.000	0.085	0.000	Shortfall of Sites	0.174	Low I Residential	RS-1	0	0	0	11.520	0.085		Residential - Single Family Residence, 1	201B113 380		Chatsworth - Porter Ranch	No	MI	ADU
Los Angeles	19101 MARILLA ST	91324	2762004001	0.000	0.000	0.085	0.000	Shortfall of Sites	0.287	Very Low I Residential	RA-1	0	0	0	6.979	0.085		Residential - Single Family Residence - Pool, 1	201B121 380		Northridge	No	MI	ADU
Los Angeles	9712 CALVIN AVE	91324	2761009007	0.000	0.000	0.085	0.000	Shortfall of Sites	0.370	Very Low I Residential	RA-1	0	0	0	5.404	0.085		Residential - Single Family Residence - Pool, 1	201B117 380		Chatsworth - Porter Ranch	No	MI	ADU
Los Angeles	16202 SUPERIOR ST	91343	2677013019	0.000	0.000	0.085	0.000	Shortfall of Sites	0.173	Low Residential	RS-1	0	0	0	11.591	0.085		Residential - Single Family Residence, 1	201B141 380		Mission Hills - Panorama City - North Hills	No	MI	ADU
Los Angeles	9341 VALJEAN AVE	91343	2676008002	0.000	0.000	0.085	0.000	Shortfall of Sites	0.172	Low Residential	RS-1	0	0	0	11.617	0.085		Residential - Single Family Residence - Pool, 1	198B137 380		Mission Hills - Panorama City - North Hills	No	MI	ADU
Los Angeles	19009 LIGGETT ST	91324	2762029022	0.000	0.000	0.085	0.000	Shortfall of Sites	0.179	Low I Residential	RS-1	0	0	0	11.144	0.085		Residential - Single Family Residence, 1	198B121 380		Northridge	No	MI	ADU
Los Angeles	9136 ENCINO AVE	91325	2766011025	0.000	0.000	0.085	0.000	Shortfall of Sites	0.404	Very Low I Residential	RA-1	0	0	0	4.950	0.085		Residential - Single Family Residence - Pool, 1	198B129 380		Northridge	No	MI	ADU
Los Angeles	12800 LA MAIDA ST	91607	2357017018	0.000	0.000	0.085	0.000	Shortfall of Sites	0.159	Low Residential	R1-1	0	0	0	12.567	0.085		Residential - Single Family Residence, 1	168B161 380		Van Nuys - North Sherman Oaks	No	MI	ADU
Los Angeles	4816 TYRONE AVE	91423	2248027025	0.000	0.000	0.085	0.000	Shortfall of Sites	0.158	Low Residential	R1-1-RIO	0	0	0	12.654	0.085		Residential - Single Family Residence, 1	168B153 380		Van Nuys - North Sherman Oaks	No	MI	ADU
Los Angeles	4745 GREENBUSH AVE	91423	2359022014	0.000	0.000	0.085	0.000	Shortfall of Sites	0.186	Low Residential	R1-1-RIO	0	0	0	10.755	0.085		Residential - Single Family Residence - Pool, 1	168B157 380		Van Nuys - North Sherman Oaks	No	MI	ADU
Los Angeles	4368 CAMELLIA AVE	91604	2365017018	0.000	0.000	0.085	0.000	Shortfall of Sites	0.155	Low Residential	R1-1-RIO	0	0	0	12.907	0.085		Residential - Single Family Residence - Pool, 1	165B169 380		Sherman Oaks - Studio City - Toluca Lake - Cahuenga Pass	No	MI	ADU
Los Angeles	4053 CAMELLIA AVE	91604	2368024025	0.000	0.000	0.085	0.000	Shortfall of Sites	0.155	Low Residential	R1-1-RIO	0	0	0	12.898	0.085		Residential - Single Family Residence, 1	162B169 380		Sherman Oaks - Studio City - Toluca Lake - Cahuenga Pass	No	MI	ADU
Los Angeles	1570 GRANDOLA AVE	90041	5689021006	0.000	0.000	0.085	0.000	Shortfall of Sites	0.161	Low Residential	R1-1	0	0	0	12.446	0.085		Residential - Single Family Residence, 1	162A227 380		Northeast Los Angeles	No	MI	ADU
Los Angeles	4617 CORLISS ST	90041	5474001031	0.000	0.000	0.085	0.000	Shortfall of Sites	0.204	Low Residential	R1-1	0	0	0	9.809	0.085		Residential - Single Family Residence, 1	159A221 380		Northeast Los Angeles	No	MI	ADU
Los Angeles	3406 ATWATER AVE	90039	5436023009	0.000	0.000	0.085	0.000	Shortfall of Sites	0.155	Low Residential	R1-1-RIO	0	0	0	12.906	0.085		Residential - Single Family Residence, 1	153B209 380		Northeast Los Angeles	No	MI	ADU
Los Angeles	2033 N BERENDO ST	90027	5589024006	0.000	0.000	0.085	0.000	Shortfall of Sites	0.149	Low II Residential	R1-1	0	0	0	13.401	0.085		Residential - Single Family Residence, 1	150B197 380		Hollywood	No	MI	ADU
Los Angeles	742 N SYCAMORE AVE	90038	5525007014	0.000	0.000	0.085	0.000	Shortfall of Sites	0.171	Low II Residential	R1-1	0	0	0	11.725	0.085		Residential - Single Family Residence - Pool, 1	141B181 380		Hollywood	No	MI	ADU
Los Angeles	11252 W SUNSET BLVD	90049	4366017007	0.000	0.000	0.085	0.000	Shortfall of Sites	0.256	Low Residential	R1-1	0	0	0	7.801	0.085		Residential - Single Family Residence, 1	138B145 380		Westwood	No	MI	ADU
Los Angeles	1319 WARNALL AVE	90024	4327011023	0.000	0.000	0.085	0.000	Shortfall of Sites	0.193	Low Residential	R1V3	0	0	0	10.381	0.085		Residential - Single Family Residence, 1	135B157 380		Westwood	No	MI	ADU
Los Angeles	913 S MULLEN AVE	90019	5090011003	0.000	0.000	0.085	0.000	Shortfall of Sites	0.161	Low II Residential	R1V3-RG	0	0	0	12.414	0.085		Residential - Single Family Residence, 1	132B185 380		Wilshire	No	MI	ADU
Los Angeles	110 S ROCKINGHAM AVE	90049	4406014001	0.000	0.000	0.085	0.000	Shortfall of Sites	0.309	Very Low I Residential	RE20-1	0	0	0	6.474	0.085		Residential - Single Family Residence - Pool, 1	132B137 380		Brentwood - Pacific Palisades	No	MI	ADU
Los Angeles	1536 BEVERWIL DR	90035	4306011025	0.000	0.000	0.085	0.000	Shortfall of Sites	0.163	Low Residential	R1V2-O	0	0	0	12.238	0.085		Residential - Single Family Residence, 1	129B165 380		West Los Angeles	No	MI	ADU
Los Angeles	348 BENTEL AVE	90049	4406025007	0.000	0.000	0.085	0.000	Shortfall of Sites	0.396	Very Low II Residential	RE11-1	0	0	0	5.049	0.085		Residential - Single Family Residence - Pool and Misc., 1	129B137 380		Brentwood - Pacific Palisades	No	MI	ADU
Los Angeles	2038 CAMDEN AVE	90025	4323015009	0.000	0.000	0.085	0.000	Shortfall of Sites	0.155	Low Residential	R1-1	0	0	0	12.906	0.085		Residential - Single Family Residence, 1	126B153 380		West Los Angeles	No	MI	ADU
Los Angeles	2223 S BEVERLY DR	90034	4309014024	0.000	0.000	0.085	0.000	Shortfall of Sites	0.174	Low Residential	R1V2-O	0	0	0	11.480	0.085		Residential - Single Family Residence, 1	126B165 380		West Los Angeles	No	MI	ADU
Los Angeles	3325 COLBERT AVE	90066	4249007011	0.000	0.000	0.085	0.000	Shortfall of Sites	0.160	Low Residential	R1V2	0	0	0	12.525	0.085		Residential - Single Family Residence, 1	117B153 380		Palms - Mar Vista - Del Rey	No	MI	ADU

Jurisdiction Name	Site Address/Intersection	5 Digit ZIP Code	Assessor Parcel Number	Very Low-Income	Low-Income	Moderate-Income	Above Moderate-Income	Type of Shortfall	Parcel Size (Acres)	Current General Plan Designation	Current Zoning	Proposed General Plan (GP) Designation	Proposed Zoning	Minimum Density Allowed	Maximum Density Allowed	Total Capacity	Vacant/ Nonvacant	Description of Existing Uses	PIN	Base Density Per Acre	Community Plan Area	Rent Stabalization Ordinance	Income Category	Applicable Rezoning Program (Program informing values in Column Q listed first)
Los Angeles	6275 MOSLEY AVE	90056	4002002019	0.000	0.000	0.085	0.000	Shortfall of Sites	0.158	Low Residential	R1-1XL	0	0	0	12.639	0.085		Residential - Single Family Residence, 1	105B177 380		Westchester - Playa del Rey	No	MI	ADU
Los Angeles	7626 KITTYHAWK AVE	90045	4104020007	0.000	0.000	0.085	0.000	Shortfall of Sites	0.209	Low Residential	R1-1	0	0	0	9.580	0.085		Residential - Single Family Residence - Pool, 1	099B169 380		Westchester - Playa del Rey	No	MI	ADU
Los Angeles	12460 DARYL AVE	91344	2608015006	0.000	0.000	0.085	0.000	Shortfall of Sites	0.267	Very Low II Residential	RE11-1-H	0	0	0	7.499	0.085		Residential - Single Family Residence - Pool, 1	219B129 381		Granada Hills - Knollwood	No	MI	ADU
Los Angeles	16956 KNOLLWOOD DR	91344	2610001003	0.000	0.000	0.085	0.000	Shortfall of Sites	0.523	Very Low I Residential	RA-1	0	0	0	3.826	0.085		Residential - Single Family Residence - Pool, 1	216B133 381		Granada Hills - Knollwood	No	MI	ADU
Los Angeles	16500 SHAMHART DR	91344	2610019008	0.000	0.000	0.085	0.000	Shortfall of Sites	0.266	Very Low II Residential	RE11-1	0	0	0	7.510	0.085		Residential - Single Family Residence - Pool, 1	216B137 381		Granada Hills - Knollwood	No	MI	ADU
Los Angeles	16342 HALSEY ST	91344	2605023016	0.000	0.000	0.085	0.000	Shortfall of Sites	0.188	Low I Residential	RS-1	0	0	0	10.666	0.085		Residential - Single Family Residence - Pool, 1	213B137 381		Granada Hills - Knollwood	No	MI	ADU
Los Angeles	15646 KALISHER ST	91344	2662007023	0.000	0.000	0.085	0.000	Shortfall of Sites	0.178	Low I Residential	RS-1	0	0	0	11.260	0.085		Residential - Single Family Residence - Pool, 1	213B141 381		Granada Hills - Knollwood	No	MI	ADU
Los Angeles	11331 ENCINO AVE	91344	2711003016	0.000	0.000	0.085	0.000	Shortfall of Sites	0.412	Very Low I Residential	RA-1	0	0	0	4.849	0.085		Residential - Single Family Residence - Pool, 1	213B129 381		Granada Hills - Knollwood	No	MI	ADU
Los Angeles	16835 LAHEY ST	91344	2682021015	0.000	0.000	0.085	0.000	Shortfall of Sites	0.182	Low I Residential	RS-1	0	0	0	10.979	0.085		Residential - Single Family Residence, 1	210B133 381		Granada Hills - Knollwood	No	MI	ADU
Los Angeles	11146 DENSMORE AVE	91344	2666027015	0.000	0.000	0.085	0.000	Shortfall of Sites	0.173	Low I Residential	RS-1	0	0	0	11.585	0.085		Residential - Single Family Residence, 1	210B141 381		Granada Hills - Knollwood	No	MI	ADU
Los Angeles	16646 LAHEY ST	91344	2682019015	0.000	0.000	0.085	0.000	Shortfall of Sites	0.193	Low I Residential	RS-1	0	0	0	10.360	0.085		Residential - Single Family Residence, 1	210B137 381		Granada Hills - Knollwood	No	MI	ADU
Los Angeles	18010 SAN FERNANDO MISSION BLVD	91344	2715021047	0.000	0.000	0.085	0.000	Shortfall of Sites	0.243	Low I Residential	A2-1	0	0	0	8.243	0.085		Residential - Single Family Residence - Pool, 1	210B125 381		Granada Hills - Knollwood	No	MI	ADU
Los Angeles	11101 CABRIOLE AVE	91326	2717006001	0.000	0.000	0.085	0.000	Shortfall of Sites	0.265	Very Low II Residential	RE11-1	0	0	0	7.545	0.085		Residential - Single Family Residence - Pool, 1	210B121 381		Northridge	No	MI	ADU
Los Angeles	16254 LOS ALIMOS ST	91344	2680008023	0.000	0.000	0.085	0.000	Shortfall of Sites	0.158	Low I Residential	RS-1	0	0	0	12.627	0.085		Residential - Single Family Residence - Pool, 1	207B137 381		Granada Hills - Knollwood	No	MI	ADU
Los Angeles	10701 CREBS AVE	91326	2717024047	0.000	0.000	0.085	0.000	Shortfall of Sites	0.193	Low I Residential	RS-1	0	0	0	10.343	0.085		Residential - Single Family Residence - Pool, 1	207B121 381		Northridge	No	MI	ADU
Los Angeles	15727 CHATSWORTH ST	91344	2662024006	0.000	0.000	0.085	0.000	Shortfall of Sites	0.165	Low I Residential	RS-1	0	0	0	12.101	0.085		Residential - Single Family Residence, 1	207B141 381		Granada Hills - Knollwood	No	MI	ADU
Los Angeles	20649 KINGSBURY ST	91311	2707009013	0.000	0.000	0.085	0.000	Shortfall of Sites	0.242	Very Low II Residential	RE11-1	0	0	0	8.269	0.085		Residential - Single Family Residence, 1	207B109 381		Chatsworth - Porter Ranch	No	MI	ADU
Los Angeles	15105 KINGSBURY ST	91345	2649004020	0.000	0.000	0.085	0.000	Shortfall of Sites	0.406	Very Low Residential	RA-1-O	0	0	0	4.928	0.085		Residential - Single Family Residence, 1	207B145 381		Mission Hills - Panorama City - North Hills	No	MI	ADU
Los Angeles	18301 KINGSBURY ST	91326	2731003014	0.000	0.000	0.085	0.000	Shortfall of Sites	0.253	Very Low II Residential	RE11-1	0	0	0	7.919	0.085		Residential - Single Family Residence, 1	207B125 381		Northridge	No	MI	ADU
Los Angeles	10562 JORDAN AVE	91311	2722028021	0.000	0.000	0.085	0.000	Shortfall of Sites	0.183	Low I Residential	RS-1	0	0	0	10.943	0.085		Residential - Single Family Residence, 1	207B105 381		Chatsworth - Porter Ranch	No	MI	ADU
Los Angeles	19321 GERMAIN ST	91326	2728006001	0.000	0.000	0.085	0.000	Shortfall of Sites	0.552	Very Low I Residential	RA-1	0	0	0	3.621	0.085		Residential - Single Family Residence - Pool, 1	207B117 381		Northridge	No	MI	ADU
Los Angeles	10356 MCVINE AVE	91040	2559003009	0.000	0.000	0.085	0.000	Shortfall of Sites	0.168	Low Residential	R1-1-RFA	0	0	0	11.917	0.085		Residential - Single Family Residence, 1	204B193 381		Sunland - Tujunga - Lake View Terrace - Shadow Hills - East La Tuna Canyon	No	MI	ADU
Los Angeles	16353 TUBA ST	91343	2678003012	0.000	0.000	0.085	0.000	Shortfall of Sites	0.157	Low I Residential	RS-1	0	0	0	12.716	0.085		Residential - Single Family Residence, 1	204B137 381		Granada Hills - Knollwood	No	MI	ADU
Los Angeles	10140 CASABA AVE	91311	2741007005	0.000	0.000	0.085	0.000	Shortfall of Sites	0.258	Very Low II Residential	RE11-1	0	0	0	7.744	0.085		Residential - Single Family Residence, 1	204B113 381		Chatsworth - Porter Ranch	No	MI	ADU
Los Angeles	10125 OAK PARK AVE	91325	2694012012	0.000	0.000	0.085	0.000	Shortfall of Sites	0.284	Very Low II Residential	RE11-1	0	0	0	7.052	0.085		Residential - Single Family Residence - Pool, 1	204B133 381		Northridge	No	MI	ADU
Los Angeles	18759 MAYALL ST	91324	2729015002	0.000	0.000	0.085	0.000	Shortfall of Sites	0.245	Low I Residential	RE11-1	0	0	0	8.180	0.085		Residential - Single Family Residence, 1	204B121 381		Northridge	No	MI	ADU
Los Angeles	10048 MASON AVE	91311	2741022009	0.000	0.000	0.085	0.000	Shortfall of Sites	0.201	Low I Residential	RS-1	0	0	0	9.944	0.085		Residential - Single Family Residence, 1	204B109 381		Chatsworth - Porter Ranch	No	MI	ADU
Los Angeles	9814 PENFIELD AVE	91311	2761015012	0.000	0.000	0.085	0.000	Shortfall of Sites	0.174	Low I Residential	RS-1	0	0	0	11.524	0.085		Residential - Single Family Residence, 1	201B113 381		Chatsworth - Porter Ranch	No	MI	ADU
Los Angeles	19160 MARILLA ST	91324	2762006009	0.000	0.000	0.085	0.000	Shortfall of Sites	0.352	Very Low I Residential	RA-1	0	0	0	5.687	0.085		Residential - Single Family Residence - Pool, 1	201B121 381		Northridge	No	MI	ADU
Los Angeles	9701 FARRALONE AVE	91311	2727006020	0.000	0.000	0.085	0.000	Shortfall of Sites	0.402	Very Low I Residential	RA-1	0	0	0	4.978	0.085		Residential - Single Family Residence - Pool, 1	201B101 381		Chatsworth - Porter Ranch	No	MI	ADU
Los Angeles	4857 LOWELL AVE	91214	2571003020	0.000	0.000	0.085	0.000	Shortfall of Sites	0.469	Low Residential	R1-1-RFA	0	0	0	4.269	0.085		Residential - Single Family Residence, 1	201B205 381		Sunland - Tujunga - Lake View Terrace - Shadow Hills - East La Tuna Canyon	No	MI	ADU
Los Angeles	9548 TEXHOMA AVE	91325	2755009034	0.000	0.000	0.085	0.000	Shortfall of Sites	0.311	Very Low I Residential	RA-1	0	0	0	6.430	0.085		Residential - Single Family Residence - Pool, 1	201B129 381		Northridge	No	MI	ADU
Los Angeles	9340 MONOGRAM AVE	91343	2676003007	0.000	0.000	0.085	0.000	Shortfall of Sites	0.178	Low Residential	RS-1	0	0	0	11.256	0.085		Residential - Single Family Residence - Pool, 1	198B137 381		Mission Hills - Panorama City - North Hills	No	MI	ADU
Los Angeles	19005 LIGGETT ST	91324	2762029023	0.000	0.000	0.085	0.000	Shortfall of Sites	0.275	Low I Residential	RS-1	0	0	0	7.271	0.085		Residential - Single Family Residence, 1	198B121 381		Northridge	No	MI	ADU
Los Angeles	17416 DEARBORN ST	91325	2766011044	0.000	0.000	0.085	0.000	Shortfall of Sites	0.404	Very Low I Residential	RA-1	0	0	0	4.949	0.085		Residential - Single Family Residence - Pool, 1	198B129 381		Northridge	No	MI	ADU
Los Angeles	8736 AMESTOY AVE	91325	2690012023	0.000	0.000	0.085	0.000	Shortfall of Sites	0.395	Very Low I Residential	RA-1	0	0	0	5.062	0.085		Residential - Single Family Residence - Pool, 1	195B133 381		Northridge	No	MI	ADU
Los Angeles	17827 MIRANDA ST	91316	2159030014	0.000	0.000	0.085	0.000	Shortfall of Sites	0.173	Low II Residential	R1-1-RIO	0	0	0	11.574	0.085		Residential - Single Family Residence, 1	174B129 381		Encino - Tarzana	No	MI	ADU
Los Angeles	5240 BELLAIRE AVE	91607	2346019004	0.000	0.000	0.085	0.000	Shortfall of Sites	0.161	Low Residential	R1-1	0	0	0	12.456	0.085		Residential - Single Family Residence, 1	171B161 381		North Hollywood - Valley Village	No	MI	ADU
Los Angeles	5233 COSTELLO AVE	91423	2247020018	0.000	0.000	0.085	0.000	Shortfall of Sites	0.175	Low Residential	R1-1	0	0	0	11.403	0.085		Residential - Single Family Residence - Pool, 1	171B153 381		Van Nuys - North Sherman Oaks	No	MI	ADU
Los Angeles	12770 LA MAIDA ST	91607	2357018017	0.000	0.000	0.085	0.000	Shortfall of Sites	0.159	Low Residential	R1-1	0	0	0	12.566	0.085		Residential - Single Family Residence - Pool, 1	168B161 381		Van Nuys - North Sherman Oaks	No	MI	ADU
Los Angeles	4817 KATHERINE AVE	91423	2248027014	0.000	0.000	0.085	0.000	Shortfall of Sites	0.158	Low Residential	R1-1-RIO	0	0	0	12.631	0.085		Residential - Single Family Residence, 1	168B153 381		Van Nuys - North Sherman Oaks	No	MI	ADU
Los Angeles	4746 GREENBUSH AVE	91423	2359022019	0.000	0.000	0.085	0.000	Shortfall of Sites	0.186	Low Residential	R1-1-RIO	0	0	0	10.755	0.085		Residential - Single Family Residence, 1	168B157 381		Van Nuys - North Sherman Oaks	No	MI	ADU
Los Angeles	4369 CAMELLIA AVE	91604	2365018008	0.000	0.000	0.085	0.000	Shortfall of Sites	0.155	Low Residential	R1-1-RIO	0	0	0	12.907	0.085		Residential - Single Family Residence, 1	165B169 381		Sherman Oaks - Studio City - Toluca Lake - Cahuenga Pass	No	MI	ADU
Los Angeles	1566 GRANDOLA AVE	90041	5689021007	0.000	0.000	0.085	0.000	Shortfall of Sites	0.161	Low Residential	R1-1	0	0	0	12.445	0.085		Residential - Single Family Residence, 1	162A227 381		Northeast Los Angeles	No	MI	ADU
Los Angeles	1608 FAIR PARK AVE	90041	5689008016	0.000	0.000	0.085	0.000	Shortfall of Sites	0.188	Low Residential	R1-1	0	0	0	10.655	0.085		Residential - Single Family Residence, 1	160-SA225 381		Northeast Los Angeles	No	MI	ADU
Los Angeles	3455 GARDEN AVE	90039	5436026022	0.000	0.000	0.085	0.000	Shortfall of Sites	0.155	Low Residential	R1-1-RIO	0	0	0	12.895	0.085		Residential - Single Family Residence, 1	153B209 381		Northeast Los Angeles	No	MI	ADU
Los Angeles	739 N GARDNER ST	90046	5526012011	0.000	0.000	0.085	0.000	Shortfall of Sites	0.149	Low II Residential	R1-1	0	0	0	13.401	0.085		Residential - Single Family Residence, 1	141B177 381		Hollywood	No	MI	ADU
Los Angeles	120 S THURSTON AVE	90049	4366017009	0.000	0.000	0.085	0.000	Shortfall of Sites	0.269	Low Residential	R1-1	0	0	0	7.437	0.085		Residential - Single Family Residence - Pool, 1	138B145 381		Westwood	No	MI	ADU
Los Angeles	459 S BENTLEY AVE	90049	4366032018	0.000	0.000	0.085	0.000	Shortfall of Sites	0.246	Low Residential	R1-1	0	0	0	8.130	0.085		Residential - Single Family Residence, 1	135B145 381		Westwood	No	MI	ADU
Los Angeles	863 MANNING AVE	90024	4360008022	0.000	0.000	0.085	0.000	Shortfall of Sites	0.224	Low Residential	R1-1	0	0	0	8.942	0.085		Residential - Single Family Residence, 1	135B153 381		Westwood	No	MI	ADU
Los Angeles	10583 ROCHESTER AVE	90024	4326011009	0.000	0.000	0.085	0.000	Shortfall of Sites	0.149	Low Residential	R1-1-O	0	0	0	13.401	0.085		Residential - Single Family Residence, 1	132B157 381		Westwood	No	MI	ADU
Los Angeles	12839 SAN VICENTE BLVD	90049	4406029006	0.000	0.000	0.085	0.000	Shortfall of Sites	0.502	Very Low I Residential	RE20-1	0	0	0	3.986	0.085		Residential - Single Family Residence, 1	129B137 381		Brentwood - Pacific Palisades	No	MI	ADU
Los Angeles	2049 GREENFIELD AVE	90025	4323015014	0.000	0.000	0.085	0.000	Shortfall of Sites	0.155	Low Residential	R1-1	0	0	0	12.894	0.085		Residential - Single Family Residence, 1	126B153 381		West Los Angeles	No	MI	ADU
Los Angeles	2222 S BEVERLY DR	90034	4309017006	0.000	0.000	0.085	0.000	Shortfall of Sites	0.174	Low Residential	R1V2-O	0	0	0	11.463	0.085		Residential - Single Family Residence - Pool, 1	126B165 381		West Los Angeles	No	MI	ADU
Los Angeles	3094 PATRICIA AVE	90064	4318024005	0.000	0.000	0.085	0.000	Shortfall of Sites	0.175	Low Residential	R1V2	0	0	0	11.412	0.085		Residential - Single Family Residence, 1	123B161 381		West Los Angeles	No	MI	ADU
Los Angeles	3560 GRAND VIEW BLVD	90066	4248023013	0.000	0.000	0.085	0.000	Shortfall of Sites	0.220	Low Residential	R1V2	0	0	0	9.086	0.085		Residential - Single Family Residence - Pool, 1	114B153 381		Palms - Mar Vista - Del Rey	No	MI	ADU
Los Angeles	1529 GUILFORD PL	90710	7439002022	0.000	0.000	0.085	0.000	Shortfall of Sites	0.172	Low Residential	R1-1XL-O	0	0	0	11.617	0.085		Residential - Single Family Residence, 1	042B193 381		Wilmington - Harbor City	No	MI	ADU
Los Angeles	1106 S TROTWOOD AVE	90732	7560017012	0.000	0.000	0.085	0.000	Shortfall of Sites	0.151	Low II Residential	R1-1XL	0	0	0	13.283	0.085		Residential - Single Family Residence, 1	015B189 381		San Pedro	No	MI	ADU
Los Angeles	1478 SUNNYSIDE TER	90732	7459011005	0.000	0.000	0.085	0.000	Shortfall of Sites	0.156	Low II Residential	R1-1XL	0	0	0	12.856	0.085		Residential - Single Family Residence, 1	012B193 381		San Pedro	No	MI	ADU
Los Angeles	17268 BOSWELL PL	91344	2602013005	0.000	0.000	0.085	0.000	Shortfall of Sites	0.175	Low I Residential	RS-1	0	0	0	11.445	0.085		Residential - Single Family Residence - Pool, 1	222B133 382		Granada Hills - Knollwood	No	MI	ADU
Los Angeles	17420 CANDIA ST	91344	2608013016	0.000	0.000	0.085	0.000	Shortfall of Sites	0.211	Very Low II Residential	RE11-1-H	0	0	0	9.473	0.085		Residential - Single Family Residence, 1	219B129 382		Granada Hills - Knollwood	No	MI	ADU
Los Angeles	12447 EL ORO WAY	91344	2608021020	0.000	0.000	0.085	0.000	Shortfall of Sites	0.230	Low I Residential	RS-1	0	0	0	8.711	0.085		Residential - Single Family Residence - Pool, 1	219B133 382		Granada Hills - Knollwood	No	MI	ADU
Los Angeles	11910 PASO ROBLES AVE	91344	2606025006	0.000	0.000	0.085	0.000	Shortfall of Sites	0.341	Low I Residential	RS-1	0	0	0	5.869	0.085		Residential - Single Family Residence, 1	216B133 382		Granada Hills - Knollwood	No	MI	ADU
Los Angeles	15640 KALISHER ST	91344	2662007024	0.000	0.000	0.085	0.000	Shortfall of Sites	0.178	Low I Residential	RS-1	0	0	0	11.261	0.085		Residential - Single Family Residence - Pool, 1	213B141 382		Granada Hills - Knollwood	No	MI	ADU
Los Angeles	11330 ENCINO AVE	91344	2711004014	0.000	0.000	0.085	0.000	Shortfall of Sites	0.396	Very Low I Residential	RA-1	0	0	0	5.055	0.085		Residential - Single Family Residence, 1	213B129 382		Granada Hills - Knollwood	No	MI	ADU
Los Angeles	16829 LAHEY ST	91344	2682021016	0.000	0.000	0.085	0.000	Shortfall of Sites	0.182	Low I Residential	RS-1	0	0	0	10.979	0.085		Residential - Single Family Residence - Pool, 1	210B133 382		Granada Hills - Knollwood	No	MI	ADU
Los Angeles	11071 LINDLEY AVE	91344	2715013022	0.000	0.000	0.085	0.000	Shortfall of Sites	0.224	Low I Residential	(T)RS-1	0	0	0	8.917	0.085		Residential - Single Family Residence, 1	210B125 382		Granada Hills - Knollwood	No	MI	ADU
Los Angeles	19072 SALT LAKE PL	91326	2718004023	0.000	0.000	0.085	0.000	Shortfall of Sites	0.214	Low I Residential	RS-1	0	0	0	9.332	0.085		Residential - Single Family Residence, 1	210B121 382		Northridge	No	MI	ADU
Los Angeles	16248 LOS ALIMOS ST	91344	2680008024	0.000	0.000	0.085	0.000	Shortfall of Sites	0.158	Low I Residential	RS-1	0	0	0	12.627	0.085		Residential - Single Family Residence, 1	207B137 382		Granada Hills - Knollwood	No	MI	ADU
Los Angeles	10824 PLAINVIEW AVE	91042	2557009025	0.000	0.000	0.085	0.000	Shortfall of Sites	0.405	Low Residential	R1-1-RFA	0	0	0	4.936	0.085		Residential - Single Family Residence, 1	207B197 382		Sunland - Tujunga - Lake View Terrace - Shadow Hills - East La Tuna Canyon	No	MI	ADU
Los Angeles	10700 CREBS AVE	91326	2717024045	0.000	0.000	0.085	0.000	Shortfall of Sites	0.248	Low I Residential	RS-1	0	0	0	8.066	0.085		Residential - Single Family Residence - Pool, 1	207B121 382		Northridge	No	MI	ADU
Los Angeles	15721 CHATSWORTH ST	91344	2662024007	0.000	0.000	0.085	0.000	Shortfall of Sites	0.165	Low I Residential	RS-1	0	0	0	12.101	0.085		Residential - Single Family Residence, 1	207B141 382		Granada Hills - Knollwood	No	MI	ADU
Los Angeles	20639 KINGSBURY ST	91311	2707009012	0.000	0.000	0.085	0.000	Shortfall of Sites	0.242	Very Low II Residential	RE11-1	0	0	0	8.270	0.085		Residential - Single Family Residence - Pool, 1	207B109 382		Chatsworth - Porter Ranch	No	MI	ADU
Los Angeles	15101 KINGSBURY ST	91345	2649004019	0.000	0.000	0.085	0.000	Shortfall of Sites	0.406	Very Low Residential	RA-1-O	0	0	0	4.928	0.085		Residential - Single Family Residence - Pool, 1	207B145 382		Mission Hills - Panorama City - North Hills	No	MI	ADU
Los Angeles	18359 KINGSBURY ST	91326	2731003003	0.000	0.000	0.085	0.000	Shortfall of Sites	0.253	Very Low II Residential	RE11-1	0	0	0	7.919	0.085		Residential - Single Family Residence - Pool, 1	207B125 382		Northridge	No	MI	ADU
Los Angeles	10563 HILLVIEW AVE	91311	2722028011	0.000	0.000	0.085	0.000	Shortfall of Sites	0.182	Low I Residential	RS-1	0	0	0	10.966	0.085		Residential - Single Family Residence, 1	207B105 382		Chatsworth - Porter Ranch	No	MI	ADU

Jurisdiction Name	Site Address/Intersection	5 Digit ZIP Code	Assessor Parcel Number	Very Low-Income	Low-Income	Moderate-Income	Above Moderate-Income	Type of Shortfall	Parcel Size (Acres)	Current General Plan Designation	Current Zoning	Proposed General Plan (GP) Designation	Proposed Zoning	Minimum Density Allowed	Maximum Density Allowed	Total Capacity	Vacant/ Nonvacant	Description of Existing Uses	PIN	Base Density Per Acre	Community Plan Area	Rent Stabalization Ordinance	Income Category	Applicable Rezoning Program (Program informing values in Column Q listed first)
Los Angeles	19171 GERMAIN ST	91326	2728011008	0.000	0.000	0.085	0.000	Shortfall of Sites	0.417	Very Low I Residential	RA-1	0	0	0	4.800	0.085		Residential - Single Family Residence - Pool, 1	207B117 382		Northridge	No	MI	ADU
Los Angeles	16349 TUBA ST	91343	2678003011	0.000	0.000	0.085	0.000	Shortfall of Sites	0.158	Low I Residential	RS-1	0	0	0	12.627	0.085		Residential - Single Family Residence - Pool, 1	204B137 382		Granada Hills - Knollwood	No	MI	ADU
Los Angeles	10140 LUBAO AVE	91311	2726023007	0.000	0.000	0.085	0.000	Shortfall of Sites	0.253	Very Low II Residential	RE11-1	0	0	0	7.912	0.085		Residential - Single Family Residence - Pool, 1	204B113 382		Chatsworth - Porter Ranch	No	MI	ADU
Los Angeles	10127 CALVIN AVE	91324	2726018011	0.000	0.000	0.085	0.000	Shortfall of Sites	0.414	Very Low I Residential	RA-1	0	0	0	4.828	0.085		Residential - Single Family Residence - Pool, 1	204B117 382		Chatsworth - Porter Ranch	No	MI	ADU
Los Angeles	10128 AMESTOY AVE	91325	2694012015	0.000	0.000	0.085	0.000	Shortfall of Sites	0.263	Very Low II Residential	RE11-1	0	0	0	7.598	0.085		Residential - Single Family Residence - Pool, 1	204B133 382		Northridge	No	MI	ADU
Los Angeles	10122 VIKING AVE	91324	2729014028	0.000	0.000	0.085	0.000	Shortfall of Sites	0.165	Low I Residential	RS-1	0	0	0	12.111	0.085		Residential - Single Family Residence, 1	204B121 382		Northridge	No	MI	ADU
Los Angeles	20637 MERRIDY ST	91311	2741029024	0.000	0.000	0.085	0.000	Shortfall of Sites	0.182	Low I Residential	RS-1	0	0	0	10.966	0.085		Residential - Single Family Residence, 1	204B109 382		Chatsworth - Porter Ranch	No	MI	ADU
Los Angeles	9817 LUBAO AVE	91311	2761015019	0.000	0.000	0.085	0.000	Shortfall of Sites	0.174	Low I Residential	RS-1	0	0	0	11.517	0.085		, 1	201B113 382		Chatsworth - Porter Ranch	No	MI	ADU
Los Angeles	19146 MARILLA ST	91324	2762006014	0.000	0.000	0.085	0.000	Shortfall of Sites	0.354	Very Low I Residential	RA-1	0	0	0	5.643	0.085		Residential - Single Family Residence - Pool, 1	201B121 382		Northridge	No	MI	ADU
Los Angeles	9665 NEVADA AVE	91311	2727011016	0.000	0.000	0.085	0.000	Shortfall of Sites	0.411	Very Low II Residential	RE11-1-H	0	0	0	4.871	0.085		Residential - Single Family Residence, 1	201B101 382		Chatsworth - Porter Ranch	No	MI	ADU
Los Angeles	6413 O DONNELL LN	91042	2571017053	0.000	0.000	0.085	0.000	Shortfall of Sites	0.271	Low Residential	R1-1-RFA	0	0	0	7.393	0.085		Residential - Single Family Residence, 1	201B205 382		Sunland - Tujunga - Lake View Terrace - Shadow Hills - East La Tuna Canyon	No	MI	ADU
Los Angeles	9549 ENCINO AVE	91325	2755009046	0.000	0.000	0.085	0.000	Shortfall of Sites	0.304	Very Low I Residential	RA-1	0	0	0	6.575	0.085		Residential - Single Family Residence - Pool, 1	201B129 382		Northridge	No	MI	ADU
Los Angeles	9341 ODESSA AVE	91343	2676003021	0.000	0.000	0.085	0.000	Shortfall of Sites	0.178	Low Residential	RS-1	0	0	0	11.256	0.085		Residential - Single Family Residence, 1	198B137 382		Mission Hills - Panorama City - North Hills	No	MI	ADU
Los Angeles	17408 DEARBORN ST	91325	2766011045	0.000	0.000	0.085	0.000	Shortfall of Sites	0.403	Very Low I Residential	RA-1	0	0	0	4.964	0.085		Residential - Single Family Residence - Pool, 1	198B129 382		Northridge	No	MI	ADU
Los Angeles	23444 SCHOENBORN ST	91304	2005017017	0.000	0.000	0.085	0.000	Shortfall of Sites	0.254	Very Low II Residential	RE11-1	0	0	0	7.860	0.085		Residential - Single Family Residence - Pool, 1	192B093 382		Chatsworth - Porter Ranch	No	MI	ADU
Los Angeles	5241 TEESDALE AVE	91607	2346019015	0.000	0.000	0.085	0.000	Shortfall of Sites	0.160	Low Residential	R1-1	0	0	0	12.489	0.085		Residential - Single Family Residence, 1	171B161 382		North Hollywood - Valley Village	No	MI	ADU
Los Angeles	12764 LA MAIDA ST	91607	2357018016	0.000	0.000	0.085	0.000	Shortfall of Sites	0.159	Low Residential	R1-1	0	0	0	12.566	0.085		Residential - Single Family Residence, 1	168B161 382		Van Nuys - North Sherman Oaks	No	MI	ADU
Los Angeles	4816 KATHERINE AVE	91423	2248026008	0.000	0.000	0.085	0.000	Shortfall of Sites	0.158	Low Residential	R1-1-RIO	0	0	0	12.654	0.085		Residential - Single Family Residence, 1	168B153 382		Van Nuys - North Sherman Oaks	No	MI	ADU
Los Angeles	1560 GRANDOLA AVE	90041	5689021008	0.000	0.000	0.085	0.000	Shortfall of Sites	0.161	Low Residential	R1-1	0	0	0	12.444	0.085		Residential - Single Family Residence, 1	162A227 382		Northeast Los Angeles	No	MI	ADU
Los Angeles	1612 FAIR PARK AVE	90041	5689008017	0.000	0.000	0.085	0.000	Shortfall of Sites	0.188	Low Residential	R1-1	0	0	0	10.655	0.085		Residential - Single Family Residence, 1	160-5A225 382		Northeast Los Angeles	No	MI	ADU
Los Angeles	4780 EAGLE ROCK BLVD	90041	5685017001	0.000	0.000	0.085	0.000	Shortfall of Sites	0.201	Neighborhood Commercial	[Q]C4-1XL	0	0	0	9.962	0.085		Commercial - Auto, Recreation Equipment, Construction Equipment Sales and Service - Auto Body Repair Shop - One Story, 1	160-5A221 382		Northeast Los Angeles	No	MI	ADU
Los Angeles	2034 N CATALINA ST	90027	5589024019	0.000	0.000	0.085	0.000	Shortfall of Sites	0.149	Low II Residential	R1-1	0	0	0	13.402	0.085		Residential - Single Family Residence, 1	150B197 382		Hollywood	No	MI	ADU
Los Angeles	736 N MCCADDEN PL	90038	5524010021	0.000	0.000	0.085	0.000	Shortfall of Sites	0.168	Low II Residential	R1R3-RG	0	0	0	11.930	0.085		Residential - Single Family Residence - Pool and Misc., 1	141B185 382		Hollywood	No	MI	ADU
Los Angeles	933 THAYER AVE	90024	4360017029	0.000	0.000	0.085	0.000	Shortfall of Sites	0.201	Low Residential	R1-1	0	0	0	9.971	0.085		Residential - Single Family Residence, 1	135B153 382		Westwood	No	MI	ADU
Los Angeles	10537 OHIO AVE	90024	4326016006	0.000	0.000	0.085	0.000	Shortfall of Sites	0.158	Low Residential	R1-1-O	0	0	0	12.631	0.085		Residential - Single Family Residence, 1	132B157 382		Westwood	No	MI	ADU
Los Angeles	10621 ROCHESTER AVE	90024	4326010011	0.000	0.000	0.085	0.000	Shortfall of Sites	0.164	Low Residential	R1-1-O	0	0	0	12.168	0.085		Residential - Single Family Residence, 1	132B153 382		Westwood	No	MI	ADU
Los Angeles	2059 LINNINGTON AVE	90025	4317011029	0.000	0.000	0.085	0.000	Shortfall of Sites	0.174	Low Residential	R1-1-O	0	0	0	11.470	0.085		Residential - Single Family Residence, 1	129B157 382		West Los Angeles	No	MI	ADU
Los Angeles	1540 GLENVILLE DR	90035	4306017016	0.000	0.000	0.085	0.000	Shortfall of Sites	0.155	Low Residential	R1V2	0	0	0	12.901	0.085		Residential - Single Family Residence, 1	129B165 382		West Los Angeles	No	MI	ADU
Los Angeles	2766 MCCONNELL DR	90064	4308008013	0.000	0.000	0.085	0.000	Shortfall of Sites	0.169	Low Residential	R1V2-O	0	0	0	11.821	0.085		Residential - Single Family Residence, 1	126B165 382		West Los Angeles	No	MI	ADU
Los Angeles	10312 GLENBARR AVE	90064	4318030002	0.000	0.000	0.085	0.000	Shortfall of Sites	0.224	Low Residential	R1V2	0	0	0	8.915	0.085		Residential - Single Family Residence, 1	126B161 382		West Los Angeles	No	MI	ADU
Los Angeles	6242 MORLEY AVE	90056	4001029016	0.000	0.000	0.085	0.000	Shortfall of Sites	0.159	Low Residential	R1-1XL	0	0	0	12.571	0.085		Residential - Single Family Residence, 1	105B177 382		Westchester - Playa del Rey	No	MI	ADU
Los Angeles	7777 FLIGHT AVE	90045	4105001028	0.000	0.000	0.085	0.000	Shortfall of Sites	0.219	Low Residential	R1-1	0	0	0	9.148	0.085		Residential - Single Family Residence, 1	099B169 382		Westchester - Playa del Rey	No	MI	ADU
Los Angeles	1505 S WEYMOUTH AVE	90732	7560025020	0.000	0.000	0.085	0.000	Shortfall of Sites	0.155	Low II Residential	R1-1XL	0	0	0	12.905	0.085		Residential - Single Family Residence, 1	012B193 382		San Pedro	No	MI	ADU
Los Angeles	17312 BOSWELL PL	91344	2602013002	0.000	0.000	0.085	0.000	Shortfall of Sites	0.175	Low I Residential	RS-1	0	0	0	11.445	0.085		Residential - Single Family Residence - Pool, 1	222B133 383		Granada Hills - Knollwood	No	MI	ADU
Los Angeles	17400 CANDIA ST	91344	2608013015	0.000	0.000	0.085	0.000	Shortfall of Sites	0.230	Very Low II Residential	RE11-1-H	0	0	0	8.685	0.085		Residential - Single Family Residence - Pool, 1	219B129 383		Granada Hills - Knollwood	No	MI	ADU
Los Angeles	12432 LITHUANIA DR	91344	2608021035	0.000	0.000	0.085	0.000	Shortfall of Sites	0.231	Low I Residential	RS-1	0	0	0	8.658	0.085		Residential - Single Family Residence, 1	219B133 383		Granada Hills - Knollwood	No	MI	ADU
Los Angeles	11931 GOTHIC AVE	91344	2609030033	0.000	0.000	0.085	0.000	Shortfall of Sites	0.254	Very Low II Residential	RE11-1	0	0	0	7.865	0.085		Residential - Single Family Residence, 1	216B137 383		Granada Hills - Knollwood	No	MI	ADU
Los Angeles	11604 SOPHIA AVE	91344	2605018009	0.000	0.000	0.085	0.000	Shortfall of Sites	0.195	Low I Residential	RS-1	0	0	0	10.235	0.085		Residential - Single Family Residence, 1	213B137 383		Granada Hills - Knollwood	No	MI	ADU
Los Angeles	15622 KALISHER ST	91344	2662007012	0.000	0.000	0.085	0.000	Shortfall of Sites	0.198	Low I Residential	RS-1	0	0	0	10.077	0.085		Residential - Single Family Residence - Pool, 1	213B141 383		Granada Hills - Knollwood	No	MI	ADU
Los Angeles	11331 ANDASOL AVE	91344	2711004013	0.000	0.000	0.085	0.000	Shortfall of Sites	0.441	Very Low I Residential	RA-1	0	0	0	4.540	0.085		Residential - Single Family Residence - Pool, 1	213B129 383		Granada Hills - Knollwood	No	MI	ADU
Los Angeles	17151 LAHEY ST	91344	2697008029	0.000	0.000	0.085	0.000	Shortfall of Sites	0.193	Low I Residential	RS-1	0	0	0	10.365	0.085		Residential - Single Family Residence - Pool, 1	210B133 383		Granada Hills - Knollwood	No	MI	ADU
Los Angeles	11147 WHITMAN AVE	91344	2666027003	0.000	0.000	0.085	0.000	Shortfall of Sites	0.175	Low I Residential	RS-1	0	0	0	11.410	0.085		Residential - Single Family Residence, 1	210B141 383		Granada Hills - Knollwood	No	MI	ADU
Los Angeles	16630 LAHEY ST	91344	2682019017	0.000	0.000	0.085	0.000	Shortfall of Sites	0.185	Low I Residential	RS-1	0	0	0	10.840	0.085		Residential - Single Family Residence, 1	210B137 383		Granada Hills - Knollwood	No	MI	ADU
Los Angeles	18000 SAN FERNANDO MISSION BLVD	91344	2715021048	0.000	0.000	0.085	0.000	Shortfall of Sites	0.241	Low I Residential	A2-1	0	0	0	8.301	0.085		Residential - Single Family Residence - Pool, 1	210B125 383		Granada Hills - Knollwood	No	MI	ADU
Los Angeles	11071 VIKING AVE	91326	2717004022	0.000	0.000	0.085	0.000	Shortfall of Sites	0.255	Very Low II Residential	RE11-1	0	0	0	7.852	0.085		Residential - Single Family Residence - Pool, 1	210B121 383		Northridge	No	MI	ADU
Los Angeles	16242 LOS ALIMOS ST	91344	2680008025	0.000	0.000	0.085	0.000	Shortfall of Sites	0.158	Low I Residential	RS-1	0	0	0	12.627	0.085		Residential - Single Family Residence, 1	207B137 383		Granada Hills - Knollwood	No	MI	ADU
Los Angeles	10665 BECKFORD AVE	91326	2728002009	0.000	0.000	0.085	0.000	Shortfall of Sites	0.278	Very Low II Residential	RE11-1	0	0	0	7.202	0.085		Residential - Single Family Residence - Pool, 1	207B121 383		Northridge	No	MI	ADU
Los Angeles	15715 CHATSWORTH ST	91344	2662024008	0.000	0.000	0.085	0.000	Shortfall of Sites	0.165	Low I Residential	RS-1	0	0	0	12.101	0.085		Residential - Single Family Residence, 1	207B141 383		Granada Hills - Knollwood	No	MI	ADU
Los Angeles	20629 KINGSBURY ST	91311	2707009011	0.000	0.000	0.085	0.000	Shortfall of Sites	0.242	Very Low I Residential	RE11-1	0	0	0	8.271	0.085		Residential - Single Family Residence, 1	207B109 383		Chatsworth - Porter Ranch	No	MI	ADU
Los Angeles	15049 KINGSBURY ST	91345	2649004018	0.000	0.000	0.085	0.000	Shortfall of Sites	0.406	Very Low Residential	RA-1-O	0	0	0	4.928	0.085		Residential - Single Family Residence, 1	207B145 383		Mission Hills - Panorama City - North Hills	No	MI	ADU
Los Angeles	18353 KINGSBURY ST	91326	2731003004	0.000	0.000	0.085	0.000	Shortfall of Sites	0.253	Very Low II Residential	RE11-1	0	0	0	7.920	0.085		Residential - Single Family Residence - Pool, 1	207B125 383		Northridge	No	MI	ADU
Los Angeles	10562 HILLVIEW AVE	91311	2722027021	0.000	0.000	0.085	0.000	Shortfall of Sites	0.183	Low I Residential	RS-1	0	0	0	10.947	0.085		Residential - Single Family Residence, 1	207B105 383		Chatsworth - Porter Ranch	No	MI	ADU
Los Angeles	10377 MATHER AVE	91040	2559003007	0.000	0.000	0.085	0.000	Shortfall of Sites	0.175	Low Residential	R1-1-RFA	0	0	0	11.419	0.085		Residential - Single Family Residence, 1	204B193 383		Sunland - Tujunga - Lake View Terrace - Shadow Hills - East La Tuna Canyon	No	MI	ADU
Los Angeles	16343 TUBA ST	91343	2678003010	0.000	0.000	0.085	0.000	Shortfall of Sites	0.158	Low I Residential	RS-1	0	0	0	12.627	0.085		Residential - Single Family Residence, 1	204B137 383		Granada Hills - Knollwood	No	MI	ADU
Los Angeles	20419 ROMAR ST	91311	2741006023	0.000	0.000	0.085	0.000	Shortfall of Sites	0.215	Low I Residential	RE9-1	0	0	0	9.319	0.085		Residential - Single Family Residence - Pool, 1	204B113 383		Chatsworth - Porter Ranch	No	MI	ADU
Los Angeles	19400 ROMAR ST	91324	2726018027	0.000	0.000	0.085	0.000	Shortfall of Sites	0.306	Very Low I Residential	RA-1	0	0	0	6.545	0.085		Residential - Single Family Residence, 1	204B117 383		Chatsworth - Porter Ranch	No	MI	ADU
Los Angeles	10126 ALDEA AVE	91325	2694004009	0.000	0.000	0.085	0.000	Shortfall of Sites	0.255	Very Low II Residential	RE11-1	0	0	0	7.844	0.085		Residential - Single Family Residence - Pool, 1	204B133 383		Northridge	No	MI	ADU
Los Angeles	10123 GLADBECK AVE	91324	2729014021	0.000	0.000	0.085	0.000	Shortfall of Sites	0.163	Low I Residential	RS-1	0	0	0	12.266	0.085		Residential - Single Family Residence - Pool, 1	204B121 383		Northridge	No	MI	ADU
Los Angeles	17832 FULLERFARM ST	91325	2734006002	0.000	0.000	0.085	0.000	Shortfall of Sites	0.843	Low I Residential	RA-1	0	0	0	2.373	0.085		Residential - Single Family Residence, 1	204B129 383		Northridge	No	MI	ADU
Los Angeles	20633 MERRIDY ST	91311	2741029023	0.000	0.000	0.085	0.000	Shortfall of Sites	0.173	Low I Residential	RS-1	0	0	0	11.538	0.085		Residential - Single Family Residence - Pool, 1	204B109 383		Chatsworth - Porter Ranch	No	MI	ADU
Los Angeles	9816 LUBAO AVE	91311	2761016012	0.000	0.000	0.085	0.000	Shortfall of Sites	0.174	Low I Residential	RS-1	0	0	0	11.524	0.085		Residential - Single Family Residence, 1	201B113 383		Chatsworth - Porter Ranch	No	MI	ADU
Los Angeles	9716 MELVIN AVE	91324	2761033012	0.000	0.000	0.085	0.000	Shortfall of Sites	0.373	Very Low I Residential	RA-1	0	0	0	5.362	0.085		Residential - Single Family Residence - Pool, 1	201B117 383		Chatsworth - Porter Ranch	No	MI	ADU
Los Angeles	22320 NEEDLES ST	91311	2727006029	0.000	0.000	0.085	0.000	Shortfall of Sites	0.274	Very Low I Residential	RA-1	0	0	0	7.299	0.085		Residential - Single Family Residence, 1	201B101 383		Chatsworth - Porter Ranch	No	MI	ADU
Los Angeles	9917 CABANAS AVE	91042	2571011050	0.000	0.000	0.085	0.000	Shortfall of Sites	0.158	Low Residential	R1-1-RFA	0	0	0	12.632	0.085		Residential - Single Family Residence, 1	201B205 383		Sunland - Tujunga - Lake View Terrace - Shadow Hills - East La Tuna Canyon	No	MI	ADU
Los Angeles	17414 HALSTED ST	91325	2755017006	0.000	0.000	0.085	0.000	Shortfall of Sites	0.295	Very Low I Residential	RA-1	0	0	0	6.785	0.085		Residential - Single Family Residence, 1	201B129 383		Northridge	No	MI	ADU
Los Angeles	17231 KNAPP ST	91325	2692005001	0.000	0.000	0.085	0.000	Shortfall of Sites	0.295	Very Low I Residential	RA-1	0	0	0	6.784	0.085		Residential - Single Family Residence - Pool, 1	198B133 383		Northridge	No	MI	ADU
Los Angeles	17400 DEARBORN ST	91325	2766011046	0.000	0.000	0.085	0.000	Shortfall of Sites	0.400	Very Low I Residential	RA-1	0	0	0	5.005	0.085		Residential - Single Family Residence - Pool, 1	198B129 383		Northridge	No	MI	ADU
Los Angeles	8322 HILLARY DR	91304	2005017041	0.000	0.000	0.085	0.000	Shortfall of Sites	0.254	Very Low II Residential	RE11-1	0	0	0	7.884	0.085		Residential - Single Family Residence, 1	192B093 383		Chatsworth - Porter Ranch	No	MI	ADU
Los Angeles	17821 MIRANDA ST	91316	2159030013	0.000	0.000	0.085	0.000	Shortfall of Sites	0.159	Low II Residential	R1-1-RIO	0	0	0	12.585	0.085		Residential - Single Family Residence, 1	174B129 383		Encino - Tarzana	No	MI	ADU
Los Angeles	5240 TEESDALE AVE	91607	2346018002	0.000	0.000	0.085	0.000	Shortfall of Sites	0.161	Low Residential	R1-1	0	0	0	12.457	0.085		Residential - Single Family Residence, 1	171B161 383		North Hollywood - Valley Village	No	MI	ADU
Los Angeles	12758 LA MAIDA ST	91607	2357018015	0.000	0.000	0.085	0.000	Shortfall of Sites	0.159	Low Residential	R1-1	0	0	0	12.565	0.085		Residential - Single Family Residence - Pool, 1	168B161 383		Van Nuys - North Sherman Oaks	No	MI	ADU
Los Angeles	4817 CALHOUN AVE	91423	2248026017	0.000	0.000	0.085	0.000	Shortfall of Sites	0.158	Low Residential	R1-1-RIO	0	0	0	12.635	0.085		Residential - Single Family Residence - Pool, 1	168B153 383		Van Nuys - North Sherman Oaks	No	MI	ADU
Los Angeles	1554 GRANDOLA AVE	90041	5689021009	0.000	0.000	0.085	0.000	Shortfall of Sites	0.161	Low Residential	R1-1	0	0	0	12.447	0.085		Residential - Single Family Residence, 1	162A227 383		Northeast Los Angeles	No	MI	ADU
Los Angeles	4522 COLLEGE VIEW AVE	90041	5473035021	0.000	0.000	0.085	0.000	Shortfall of Sites	0.256	Low Residential	R1-1	0	0	0	7.807	0.085		Residential - Single Family Residence, 1	159A219 383		Northeast Los Angeles	No	MI	ADU
Los Angeles	3625 BOYCE AVE	90039	5435007012	0.000	0.000	0.085	0.000	Shortfall of Sites	0.155	Low Residential	R1-1-RIO	0	0	0	12.907	0.085		Residential - Single Family Residence, 1	156B209 383		Northeast Los Angeles	No	MI	ADU
Los Angeles	3517 MADERA AVE	90039	5437007014	0.000	0.000	0.085	0.000	Shortfall of Sites	0.155	Low Residential	R1-1-RIO	0	0	0	12.907	0.085		Residential - Single Family Residence, 1	154-5A207 383		Northeast Los Angeles	No	MI	ADU

Jurisdiction Name	Site Address/Intersection	5 Digit ZIP Code	Assessor Parcel Number	Very Low-Income	Low-Income	Moderate-Income	Above Moderate-Income	Type of Shortfall	Parcel Size (Acres)	Current General Plan Designation	Current Zoning	Proposed General Plan (GP) Designation	Proposed Zoning	Minimum Density Allowed	Maximum Density Allowed	Total Capacity	Vacant/ Nonvacant	Description of Existing Uses	PIN	Base Density Per Acre	Community Plan Area	Rent Stabalization Ordinance	Income Category	Applicable Rezoning Program (Program informing values in Column Q listed first)
Los Angeles	2330 INVERNESS AVE	90027	5588027025	0.000	0.000	0.085	0.000	Shortfall of Sites	0.181	Low II Residential	RS-1	0	0	0	11.077	0.085		Residential - Single Family Residence - Pool, 1	153B197 383		Hollywood	No	MI	ADU
Los Angeles	2566 W AVENUE 30	90065	5457008024	0.000	0.000	0.085	0.000	Shortfall of Sites	0.161	Low Residential	R1-1-CDO	0	0	0	12.453	0.085		Residential - Single Family Residence, 1	150B213 383		Northeast Los Angeles	No	MI	ADU
Los Angeles	651 PARKMAN AVE	90026	5401021023	0.000	0.000	0.085	0.000	Shortfall of Sites	0.171	Low Medium II Residential	RD1.5-1VL	0	0	0	11.703	0.085		Residential - Single Family Residence, 1	141A203 383		Silver Lake - Echo Park - Elysian Valley	No	MI	ADU
Los Angeles	1060B LE CONTE AVE	90024	4360012002	0.000	0.000	0.085	0.000	Shortfall of Sites	0.174	Low Residential	R1-1	0	0	0	11.480	0.085		Residential - Single Family Residence - Pool, 1	135B153 383		Westwood	No	MI	ADU
Los Angeles	1445 CLUB VIEW DR	90024	4327022012	0.000	0.000	0.085	0.000	Shortfall of Sites	0.193	Low Residential	R1V3-O	0	0	0	10.338	0.085		Residential - Single Family Residence - Pool, 1	135B157 383		Westwood	No	MI	ADU
Los Angeles	922 S MUIRFIELD RD	90019	5090015005	0.000	0.000	0.085	0.000	Shortfall of Sites	0.179	Low II Residential	R1V3-RG	0	0	0	11.148	0.085		Residential - Single Family Residence, 1	132B185 383		Wilshire	No	MI	ADU
Los Angeles	2011 THAYER AVE	90025	4317006030	0.000	0.000	0.085	0.000	Shortfall of Sites	0.166	Low Residential	R1-1-O	0	0	0	12.016	0.085		Residential - Single Family Residence - Pool, 1	129B157 383		West Los Angeles	No	MI	ADU
Los Angeles	1541 GLENVILLE DR	90035	4306016021	0.000	0.000	0.085	0.000	Shortfall of Sites	0.161	Low Residential	R1V2	0	0	0	12.423	0.085		Residential - Single Family Residence, 1	129B165 383		West Los Angeles	No	MI	ADU
Los Angeles	2625 STONER AVE	90064	4257008023	0.000	0.000	0.085	0.000	Shortfall of Sites	0.198	Low Residential	R1V2	0	0	0	10.094	0.085		Residential - Single Family Residence, 1	120B153 383		Palms - Mar Vista - Del Rey	No	MI	ADU
Los Angeles	3331 COLBERT AVE	90066	4249007010	0.000	0.000	0.085	0.000	Shortfall of Sites	0.168	Low Residential	R1V2	0	0	0	11.870	0.085		Residential - Single Family Residence, 1	117B153 383		Palms - Mar Vista - Del Rey	No	MI	ADU
Los Angeles	6243 MORLEY AVE	90056	4001028021	0.000	0.000	0.085	0.000	Shortfall of Sites	0.155	Low Residential	R1-1XL	0	0	0	12.902	0.085		Residential - Single Family Residence, 1	105B177 383		Westchester - Playa del Rey	No	MI	ADU
Los Angeles	7529 PIPER PL	90045	4104013014	0.000	0.000	0.085	0.000	Shortfall of Sites	0.191	Low Residential	R1-1	0	0	0	10.498	0.085		Residential - Single Family Residence - Pool, 1	102B169 383		Westchester - Playa del Rey	No	MI	ADU
Los Angeles	1444 S WYCLIFF AVE	90732	7560012016	0.000	0.000	0.085	0.000	Shortfall of Sites	0.157	Low II Residential	R1-1XL	0	0	0	12.710	0.085		Residential - Single Family Residence, 1	012B193 383		San Pedro	No	MI	ADU
Los Angeles	12840 WOODLEY AVE	91344	2605003018	0.000	0.000	0.085	0.000	Shortfall of Sites	0.394	Very Low I Residential	RA-1	0	0	0	5.078	0.085		Residential - Single Family Residence, 1	222B133 384		Granada Hills - Knollwood	No	MI	ADU
Los Angeles	17442 CANDIA ST	91344	2608013017	0.000	0.000	0.085	0.000	Shortfall of Sites	0.228	Very Low II Residential	RE11-1-H	0	0	0	8.759	0.085		Residential - Single Family Residence, 1	219B129 384		Granada Hills - Knollwood	No	MI	ADU
Los Angeles	12440 EL ORO WAY	91344	2608022008	0.000	0.000	0.085	0.000	Shortfall of Sites	0.240	Low I Residential	RS-1	0	0	0	8.323	0.085		Residential - Single Family Residence, 1	219B133 384		Granada Hills - Knollwood	No	MI	ADU
Los Angeles	11910 EL ORO WAY	91344	2606024005	0.000	0.000	0.085	0.000	Shortfall of Sites	0.251	Low I Residential	RS-1	0	0	0	7.972	0.085		Residential - Single Family Residence, 1	216B133 384		Granada Hills - Knollwood	No	MI	ADU
Los Angeles	11939 CLONLEE AVE	91344	2609006011	0.000	0.000	0.085	0.000	Shortfall of Sites	0.405	Very Low I Residential	RA-1	0	0	0	4.941	0.085		Residential - Single Family Residence - Pool, 1	216B137 384		Granada Hills - Knollwood	No	MI	ADU
Los Angeles	17321 HALSEY ST	91344	2607008025	0.000	0.000	0.085	0.000	Shortfall of Sites	0.420	Very Low I Residential	RA-1	0	0	0	4.763	0.085		Residential - Single Family Residence - Pool, 1	213B133 384		Granada Hills - Knollwood	No	MI	ADU
Los Angeles	16536 BIRCHER ST	91344	2610027021	0.000	0.000	0.085	0.000	Shortfall of Sites	0.184	Low I Residential	RS-1	0	0	0	10.869	0.085		Residential - Single Family Residence, 1	213B137 384		Granada Hills - Knollwood	No	MI	ADU
Los Angeles	11350 DEMPSEY AVE	91344	2666010009	0.000	0.000	0.085	0.000	Shortfall of Sites	0.164	Low I Residential	RS-1	0	0	0	12.222	0.085		Residential - Single Family Residence, 1	213B141 384		Granada Hills - Knollwood	No	MI	ADU
Los Angeles	11328 ANDASOL AVE	91344	2711004005	0.000	0.000	0.085	0.000	Shortfall of Sites	0.419	Very Low I Residential	RA-1	0	0	0	4.771	0.085		Residential - Single Family Residence - Pool, 1	213B129 384		Granada Hills - Knollwood	No	MI	ADU
Los Angeles	11146 WHITMAN AVE	91344	2666028016	0.000	0.000	0.085	0.000	Shortfall of Sites	0.175	Low I Residential	RS-1	0	0	0	11.409	0.085		Residential - Single Family Residence, 1	210B141 384		Granada Hills - Knollwood	No	MI	ADU
Los Angeles	17067 DONMETZ ST	91344	2697023018	0.000	0.000	0.085	0.000	Shortfall of Sites	0.176	Low I Residential	RS-1	0	0	0	11.387	0.085		Residential - Single Family Residence, 1	210B133 384		Granada Hills - Knollwood	No	MI	ADU
Los Angeles	11121 MONOGRAM AVE	91344	2681016007	0.000	0.000	0.085	0.000	Shortfall of Sites	0.192	Low I Residential	RS-1	0	0	0	10.420	0.085		Residential - Single Family Residence, 1	210B137 384		Granada Hills - Knollwood	No	MI	ADU
Los Angeles	17954 SAN FERNANDO MISSION BLVD	91344	2715021049	0.000	0.000	0.085	0.000	Shortfall of Sites	0.240	Low I Residential	A2-1	0	0	0	8.328	0.085		Residential - Single Family Residence, 1	210B125 384		Granada Hills - Knollwood	No	MI	ADU
Los Angeles	11090 VANALDEN AVE	91326	2718005006	0.000	0.000	0.085	0.000	Shortfall of Sites	0.175	Low I Residential	RS-1	0	0	0	11.415	0.085		Residential - Single Family Residence - Pool, 1	210B121 384		Northridge	No	MI	ADU
Los Angeles	16234 LOS ALIMOS ST	91344	2680008026	0.000	0.000	0.085	0.000	Shortfall of Sites	0.160	Low I Residential	RS-1	0	0	0	12.506	0.085		Residential - Single Family Residence, 1	207B137 384		Granada Hills - Knollwood	No	MI	ADU
Los Angeles	7562 JAYSEEL ST	91042	2557009034	0.000	0.000	0.085	0.000	Shortfall of Sites	0.289	Low Residential	R1-1-RFA	0	0	0	6.915	0.085		Residential - Single Family Residence, 1	207B197 384		Sunland - Tujunga - Lake View Terrace - Shadow Hills - East La Tuna Canyon	No	MI	ADU
Los Angeles	10801 WESCOTT AVE	91040	2555038003	0.000	0.000	0.085	0.000	Shortfall of Sites	0.203	Low Residential	R1-1-RFA	0	0	0	9.875	0.085		Residential - Single Family Residence, 1	207B189 384		Sunland - Tujunga - Lake View Terrace - Shadow Hills - East La Tuna Canyon	No	MI	ADU
Los Angeles	20619 KINGSBURY ST	91311	2707009010	0.000	0.000	0.085	0.000	Shortfall of Sites	0.242	Very Low II Residential	RE11-1	0	0	0	8.272	0.085		Residential - Single Family Residence, 1	207B109 384		Chatsworth - Porter Ranch	No	MI	ADU
Los Angeles	18345 KINGSBURY ST	91326	2731003005	0.000	0.000	0.085	0.000	Shortfall of Sites	0.253	Very Low II Residential	RE11-1	0	0	0	7.920	0.085		Residential - Single Family Residence - Pool, 1	207B125 384		Northridge	No	MI	ADU
Los Angeles	10563 OWENSMOUTH AVE	91311	2722027011	0.000	0.000	0.085	0.000	Shortfall of Sites	0.183	Low I Residential	RS-1	0	0	0	10.943	0.085		Residential - Single Family Residence, 1	207B105 384		Chatsworth - Porter Ranch	No	MI	ADU
Los Angeles	19215 HARNETT ST	91326	2728011006	0.000	0.000	0.085	0.000	Shortfall of Sites	0.428	Very Low I Residential	RA-1	0	0	0	4.677	0.085		Residential - Single Family Residence - Therapy Pool (Spa), 1	207B117 384		Northridge	No	MI	ADU
Los Angeles	16335 TUBA ST	91343	2678003009	0.000	0.000	0.085	0.000	Shortfall of Sites	0.158	Low I Residential	RS-1	0	0	0	12.627	0.085		Residential - Single Family Residence, 1	204B137 384		Granada Hills - Knollwood	No	MI	ADU
Los Angeles	10141 OAKDALE AVE	91311	2726023015	0.000	0.000	0.085	0.000	Shortfall of Sites	0.290	Very Low II Residential	RE11-1	0	0	0	6.898	0.085		Residential - Single Family Residence - Pool, 1	204B113 384		Chatsworth - Porter Ranch	No	MI	ADU
Los Angeles	10131 JUMILLA AVE	91311	2726007023	0.000	0.000	0.085	0.000	Shortfall of Sites	0.253	Very Low II Residential	RE11-1	0	0	0	7.920	0.085		Residential - Single Family Residence - Pool, 1	204B117 384		Chatsworth - Porter Ranch	No	MI	ADU
Los Angeles	10122 GLADBECK AVE	91324	2729012018	0.000	0.000	0.085	0.000	Shortfall of Sites	0.163	Low I Residential	RS-1	0	0	0	12.265	0.085		Residential - Single Family Residence, 1	204B121 384		Northridge	No	MI	ADU
Los Angeles	20627 MERRIDY ST	91311	2741029022	0.000	0.000	0.085	0.000	Shortfall of Sites	0.172	Low I Residential	RS-1	0	0	0	11.621	0.085		Residential - Single Family Residence, 1	204B109 384		Chatsworth - Porter Ranch	No	MI	ADU
Los Angeles	9817 KESSLER AVE	91311	2761016019	0.000	0.000	0.085	0.000	Shortfall of Sites	0.174	Low I Residential	RS-1	0	0	0	11.517	0.085		Residential - Single Family Residence - Pool, 1	201B113 384		Chatsworth - Porter Ranch	No	MI	ADU
Los Angeles	9716 GEYSER AVE	91324	2763026003	0.000	0.000	0.085	0.000	Shortfall of Sites	0.177	Low I Residential	RS-1	0	0	0	11.294	0.085		Residential - Single Family Residence, 1	201B121 384		Northridge	No	MI	ADU
Los Angeles	9715 BELMAR AVE	91324	2761033009	0.000	0.000	0.085	0.000	Shortfall of Sites	0.373	Very Low I Residential	RA-1	0	0	0	5.358	0.085		Residential - Single Family Residence - Pool, 1	201B117 384		Chatsworth - Porter Ranch	No	MI	ADU
Los Angeles	9916 CABANAS AVE	91042	2571008041	0.000	0.000	0.085	0.000	Shortfall of Sites	0.158	Low Residential	R1-1-RFA	0	0	0	12.622	0.085		Residential - Single Family Residence, 1	201B205 384		Sunland - Tujunga - Lake View Terrace - Shadow Hills - East La Tuna Canyon	No	MI	ADU
Los Angeles	9657 NITA AVE	91311	2727007001	0.000	0.000	0.085	0.000	Shortfall of Sites	0.376	Very Low I Residential	RA-1	0	0	0	5.322	0.085		Residential - Single Family Residence, 1	201B101 384		Chatsworth - Porter Ranch	No	MI	ADU
Los Angeles	17400 HALSTED ST	91325	2755017005	0.000	0.000	0.085	0.000	Shortfall of Sites	0.370	Very Low I Residential	RA-1	0	0	0	5.408	0.085		Residential - Single Family Residence - Pool, 1	201B129 384		Northridge	No	MI	ADU
Los Angeles	9131 WHITE OAK AVE	91325	2766006017	0.000	0.000	0.085	0.000	Shortfall of Sites	0.353	Very Low I Residential	RA-1	0	0	0	5.661	0.085		Residential - Single Family Residence - Pool, 1	198B129 384		Northridge	No	MI	ADU
Los Angeles	8735 OAK PARK AVE	91325	2690012015	0.000	0.000	0.085	0.000	Shortfall of Sites	0.366	Very Low I Residential	RA-1	0	0	0	5.469	0.085		Residential - Single Family Residence - Pool, 1	195B133 384		Northridge	No	MI	ADU
Los Angeles	8322 LESTER LN	91304	2005017028	0.000	0.000	0.085	0.000	Shortfall of Sites	0.255	Very Low II Residential	RE11-1	0	0	0	7.853	0.085		Residential - Single Family Residence - Pool, 1	192B093 384		Chatsworth - Porter Ranch	No	MI	ADU
Los Angeles	5241 BEEMAN AVE	91607	2346018011	0.000	0.000	0.085	0.000	Shortfall of Sites	0.160	Low Residential	R1-1	0	0	0	12.465	0.085		Residential - Single Family Residence - Pool, 1	171B161 384		North Hollywood - Valley Village	No	MI	ADU
Los Angeles	5178 OTIS AVE	91356	2161020003	0.000	0.000	0.085	0.000	Shortfall of Sites	0.547	Very Low I Residential	RA-1	0	0	0	3.659	0.085		Residential - Single Family Residence - Pool, 1	171B125 384		Encino - Tarzana	No	MI	ADU
Los Angeles	12752 LA MAIDA ST	91607	2357018014	0.000	0.000	0.085	0.000	Shortfall of Sites	0.159	Low Residential	R1-1	0	0	0	12.564	0.085		Residential - Single Family Residence - Pool, 1	168B161 384		Van Nuys - North Sherman Oaks	No	MI	ADU
Los Angeles	4816 CALHOUN AVE	91423	2248025007	0.000	0.000	0.085	0.000	Shortfall of Sites	0.157	Low Residential	R1-1-RIO	0	0	0	12.761	0.085		Residential - Single Family Residence, 1	168B153 384		Van Nuys - North Sherman Oaks	No	MI	ADU
Los Angeles	4816 NORWICH AVE	91403	2264011020	0.000	0.000	0.085	0.000	Shortfall of Sites	0.155	Low Residential	R1-1	0	0	0	12.907	0.085		Residential - Single Family Residence, 1	168B145 384		Sherman Oaks - Studio City - Toluca Lake - Cahuenga Pass	No	MI	ADU
Los Angeles	741 N CURSON AVE	90046	5526014009	0.000	0.000	0.085	0.000	Shortfall of Sites	0.158	Low II Residential	R1-1	0	0	0	12.642	0.085		Residential - Single Family Residence, 1	141B177 384		Hollywood	No	MI	ADU
Los Angeles	175 BARLOCK AVE	90049	4366018026	0.000	0.000	0.085	0.000	Shortfall of Sites	0.194	Low Residential	R1-1	0	0	0	10.326	0.085		Residential - Single Family Residence, 1	138B145 384		Westwood	No	MI	ADU
Los Angeles	1336 WARNALL AVE	90024	4327014016	0.000	0.000	0.085	0.000	Shortfall of Sites	0.230	Low Residential	R1V3	0	0	0	8.681	0.085		Residential - Single Family Residence, 1	135B157 384		Westwood	No	MI	ADU
Los Angeles	11742 CHENAULT ST	90049	4401016009	0.000	0.000	0.085	0.000	Shortfall of Sites	0.459	Low Residential	RS-1-O	0	0	0	4.357	0.085		Residential - Single Family Residence - Pool, 1	132B145 384		Brentwood - Pacific Palisades	No	MI	ADU
Los Angeles	2135 KELTON AVE	90025	4322007015	0.000	0.000	0.085	0.000	Shortfall of Sites	0.155	Low Residential	R1-1	0	0	0	12.888	0.085		Residential - Single Family Residence, 1	126B153 384		West Los Angeles	No	MI	ADU
Los Angeles	2233 DUXBURY CIR	90034	4309008021	0.000	0.000	0.085	0.000	Shortfall of Sites	0.220	Low Residential	R1V2-O	0	0	0	9.086	0.085		Residential - Single Family Residence - Pool, 1	126B165 384		West Los Angeles	No	MI	ADU
Los Angeles	2822 HADDINGTON DR	90064	4318028008	0.000	0.000	0.085	0.000	Shortfall of Sites	0.166	Low Residential	R1V2	0	0	0	12.019	0.085		Residential - Single Family Residence, 1	126B161 384		West Los Angeles	No	MI	ADU
Los Angeles	10537 DUNLEER DR	90064	4318038027	0.000	0.000	0.085	0.000	Shortfall of Sites	0.155	Low Residential	R1V2	0	0	0	12.899	0.085		Residential - Single Family Residence, 1	123B161 384		West Los Angeles	No	MI	ADU
Los Angeles	1115 S GOODHOPE AVE	90732	7560017001	0.000	0.000	0.085	0.000	Shortfall of Sites	0.151	Low II Residential	R1-1XL	0	0	0	13.285	0.085		Residential - Single Family Residence, 1	015B189 384		San Pedro	No	MI	ADU
Los Angeles	17300 BOSWELL PL	91344	2602013004	0.000	0.000	0.085	0.000	Shortfall of Sites	0.175	Low I Residential	RS-1	0	0	0	11.445	0.085		Residential - Single Family Residence, 1	222B133 385		Granada Hills - Knollwood	No	MI	ADU
Los Angeles	17448 CANDIA ST	91344	2608013018	0.000	0.000	0.085	0.000	Shortfall of Sites	0.218	Very Low II Residential	RE11-1-H	0	0	0	9.166	0.085		Residential - Single Family Residence - Pool, 1	219B129 385		Granada Hills - Knollwood	No	MI	ADU
Los Angeles	16243 BARNESTON ST	91344	2605011042	0.000	0.000	0.085	0.000	Shortfall of Sites	0.253	Very Low II Residential	RE11-1	0	0	0	7.917	0.085		Residential - Single Family Residence - Pool, 1	216B137 385		Granada Hills - Knollwood	No	MI	ADU
Los Angeles	17311 HALSEY ST	91344	2607008026	0.000	0.000	0.085	0.000	Shortfall of Sites	0.392	Very Low I Residential	RA-1	0	0	0	5.108	0.085		Residential - Single Family Residence - Pool, 1	213B133 385		Granada Hills - Knollwood	No	MI	ADU
Los Angeles	16634 BIRCHER ST	91344	2610024019	0.000	0.000	0.085	0.000	Shortfall of Sites	0.192	Low I Residential	RS-1	0	0	0	10.398	0.085		Residential - Single Family Residence, 1	213B137 385		Granada Hills - Knollwood	No	MI	ADU
Los Angeles	11355 HASKELL AVE	91344	2666010012	0.000	0.000	0.085	0.000	Shortfall of Sites	0.171	Low I Residential	RS-1	0	0	0	11.711	0.085		Residential - Single Family Residence, 1	213B141 385		Granada Hills - Knollwood	No	MI	ADU
Los Angeles	11331 LASAINE AVE	91344	2711004004	0.000	0.000	0.085	0.000	Shortfall of Sites	0.390	Very Low I Residential	RA-1	0	0	0	5.125	0.085		Residential - Single Family Residence, 1	213B129 385		Granada Hills - Knollwood	No	MI	ADU
Los Angeles	11147 DEMPSEY AVE	91344	2666028003	0.000	0.000	0.085	0.000	Shortfall of Sites	0.173	Low I Residential	RS-1	0	0	0	11.571	0.085		Residential - Single Family Residence, 1	210B141 385		Granada Hills - Knollwood	No	MI	ADU
Los Angeles	17101 DONMETZ ST	91344	2697023012	0.000	0.000	0.085	0.000	Shortfall of Sites	0.173	Low I Residential	RS-1	0	0	0	11.563	0.085		Residential - Single Family Residence - Pool, 1	210B133 385		Granada Hills - Knollwood	No	MI	ADU
Los Angeles	16326 LAHEY ST	91344	2681011014	0.000	0.000	0.085	0.000	Shortfall of Sites	0.265	Low I Residential	RS-1	0	0	0	7.550	0.085		Residential - Single Family Residence, 1	210B137 385		Granada Hills - Knollwood	No	MI	ADU
Los Angeles	19137 KENYA ST	91326	2718004007	0.000	0.000	0.085	0.000	Shortfall of Sites	0.185	Low I Residential	RS-1	0	0	0	10.787	0.085		Residential - Single Family Residence, 1	210B121 385		Northridge	No	MI	ADU
Los Angeles	16322 LOS ALIMOS ST	91344	2680021036	0.000	0.000	0.085	0.000	Shortfall of Sites	0.212	Low I Residential	RS-1	0	0	0	9.446	0.085		Residential - Single Family Residence, 1	207B137 385		Granada Hills - Knollwood	No	MI	ADU
Los Angeles	19100 OLYMPIA ST	91326	2728002025	0.000	0.000	0.085	0.000	Shortfall of Sites	0.265	Very Low II Residential	RE11-1	0	0	0	7.547	0.085		Residential - Single Family Residence - Pool, 1	207B121 385		Northridge	No	MI	ADU
Los Angeles	10701 WOODLEY AVE	91344	2680007001	0.000	0.000	0.085	0.000	Shortfall of Sites	0.163	Low I Residential	RS-1	0	0	0	12.247	0.085		Residential - Single Family Residence, 1	207B141 385		Granada Hills - Knollwood	No	MI	ADU
Los Angeles	20609 KINGSBURY ST	91311	2707009009	0.000	0.000	0.085	0.000	Shortfall of Sites	0.242	Very Low II Residential	RE11-1	0	0	0	8.273	0.085		Residential - Single Family Residence - Pool, 1	207B109 385		Chatsworth - Porter Ranch	No	MI	ADU
Los Angeles	15031 KINGSBURY ST	91345	2649004016	0.000	0.000	0.085	0.000	Shortfall of Sites	0.406	Very Low Residential	RA-1-O	0	0	0	4.928	0.085		Residential - Single Family Residence, 1	207B145 385		Mission Hills - Panorama City - North Hills	No	MI	ADU
Los Angeles	18337 KINGSBURY ST	91326	2731003006	0.000	0.000	0.085	0.000	Shortfall of Sites	0.253	Very Low II Residential	RE11-1	0	0	0	7.918	0.085		Residential - Single Family Residence - Pool, 1	207B125 385		Northridge	No	MI	ADU

Jurisdiction Name	Site Address/Intersection	5 Digit ZIP Code	Assessor Parcel Number	Very Low-Income	Low-Income	Moderate-Income	Above Moderate-Income	Type of Shortfall	Parcel Size (Acres)	Current General Plan Designation	Current Zoning	Proposed General Plan (GP) Designation	Proposed Zoning	Minimum Density Allowed	Maximum Density Allowed	Total Capacity	Vacant/ Nonvacant	Description of Existing Uses	PIN	Base Density Per Acre	Community Plan Area	Rent Stabalization Ordinance	Income Category	Applicable Rezoning Program (Program informing values in Column Q listed first)
Los Angeles	10558 OWENSMOUTH AVE	91311	2722036041	0.000	0.000	0.085	0.000	Shortfall of Sites	0.293	Low I Residential	RS-1	0	0	0	6.828	0.085		Residential - Single Family Residence - Pool, 1	207B105 385		Chatsworth - Porter Ranch	No	MI	ADU
Los Angeles	16329 TUBA ST	91343	2678003008	0.000	0.000	0.085	0.000	Shortfall of Sites	0.158	Low I Residential	RS-1	0	0	0	12.627	0.085		Residential - Single Family Residence, 1	204B137 385		Granada Hills - Knollwood	No	MI	ADU
Los Angeles	20415 ROMAR ST	91311	2741006022	0.000	0.000	0.085	0.000	Shortfall of Sites	0.205	Low I Residential	RE9-1	0	0	0	9.735	0.085		Residential - Single Family Residence, 1	204B113 385		Chatsworth - Porter Ranch	No	MI	ADU
Los Angeles	10122 HADLEY AVE	91324	2726018015	0.000	0.000	0.085	0.000	Shortfall of Sites	0.384	Very Low I Residential	RA-1	0	0	0	5.210	0.085		Residential - Single Family Residence - Pool, 1	204B117 385		Chatsworth - Porter Ranch	No	MI	ADU
Los Angeles	10127 AMESTOY AVE	91325	2694003014	0.000	0.000	0.085	0.000	Shortfall of Sites	0.253	Very Low II Residential	RE11-1	0	0	0	7.897	0.085		Residential - Single Family Residence, 1	204B133 385		Northridge	No	MI	ADU
Los Angeles	10121 AMIGO AVE	91324	2729012004	0.000	0.000	0.085	0.000	Shortfall of Sites	0.165	Low I Residential	RS-1	0	0	0	12.125	0.085		Residential - Single Family Residence - Pool, 1	204B121 385		Northridge	No	MI	ADU
Los Angeles	20621 MERRIDY ST	91311	2741029021	0.000	0.000	0.085	0.000	Shortfall of Sites	0.172	Low I Residential	RS-1	0	0	0	11.607	0.085		Residential - Single Family Residence - Pool, 1	204B109 385		Chatsworth - Porter Ranch	No	MI	ADU
Los Angeles	9818 KESSLER AVE	91311	2761017012	0.000	0.000	0.085	0.000	Shortfall of Sites	0.174	Low I Residential	RS-1	0	0	0	11.524	0.085		Residential - Single Family Residence, 1	201B113 385		Chatsworth - Porter Ranch	No	MI	ADU
Los Angeles	9711 DONNA AVE	91324	2762032024	0.000	0.000	0.085	0.000	Shortfall of Sites	0.253	Very Low II Residential	RE11-1	0	0	0	7.914	0.085		Residential - Single Family Residence - Pool, 1	201B121 385		Northridge	No	MI	ADU
Los Angeles	19453 SUPERIOR ST	91324	2761034001	0.000	0.000	0.085	0.000	Shortfall of Sites	0.437	Very Low I Residential	RA-1	0	0	0	4.573	0.085		Residential - Single Family Residence - Pool, 1	201B117 385		Chatsworth - Porter Ranch	No	MI	ADU
Los Angeles	9917 AMANITA AVE	91042	2571008065	0.000	0.000	0.085	0.000	Shortfall of Sites	0.158	Low Residential	R1-1-RFA	0	0	0	12.621	0.085		Residential - Single Family Residence, 1	201B205 385		Sunland - Tujunga - Lake View Terrace - Shadow Hills - East La Tuna Canyon	No	MI	ADU
Los Angeles	22291 ACORN ST	91311	2727006027	0.000	0.000	0.085	0.000	Shortfall of Sites	0.379	Very Low I Residential	RA-1	0	0	0	5.283	0.085		Residential - Single Family Residence, 1	201B101 385		Chatsworth - Porter Ranch	No	MI	ADU
Los Angeles	17346 HALSTED ST	91325	2755017004	0.000	0.000	0.085	0.000	Shortfall of Sites	0.370	Very Low I Residential	RA-1	0	0	0	5.407	0.085		Residential - Single Family Residence - Pool, 1	201B129 385		Northridge	No	MI	ADU
Los Angeles	9339 DEBRA AVE	91343	2676005021	0.000	0.000	0.085	0.000	Shortfall of Sites	0.179	Low Residential	RS-1	0	0	0	11.162	0.085		Residential - Single Family Residence, 1	198B137 385		Mission Hills - Panorama City - North Hills	No	MI	ADU
Los Angeles	9404 CERRO VISTA DR	91042	2572035010	0.000	0.000	0.085	0.000	Shortfall of Sites	0.182	Low Residential	RS-1	0	0	0	11.006	0.085		Residential - Single Family Residence, 1	198B205 385		Sunland - Tujunga - Lake View Terrace - Shadow Hills - East La Tuna Canyon	No	MI	ADU
Los Angeles	17424 DEARBORN ST	91325	2766011043	0.000	0.000	0.085	0.000	Shortfall of Sites	0.451	Very Low I Residential	RA-1	0	0	0	4.437	0.085		Residential - Single Family Residence - Pool, 1	198B129 385		Northridge	No	MI	ADU
Los Angeles	8730 WHITE OAK AVE	91325	2768013024	0.000	0.000	0.085	0.000	Shortfall of Sites	0.344	Very Low I Residential	RA-1	0	0	0	5.808	0.085		Residential - Single Family Residence, 1	195B129 385		Northridge	No	MI	ADU
Los Angeles	23330 SCHOENBORN ST	91304	2005017003	0.000	0.000	0.085	0.000	Shortfall of Sites	0.256	Very Low II Residential	RE11-1	0	0	0	7.820	0.085		Residential - Single Family Residence, 1	192B093 385		Chatsworth - Porter Ranch	No	MI	ADU
Los Angeles	5240 BEEMAN AVE	91607	2346013073	0.000	0.000	0.085	0.000	Shortfall of Sites	0.160	Low Residential	R1-1	0	0	0	12.479	0.085		Residential - Single Family Residence - Pool, 1	171B161 385		North Hollywood - Valley Village	No	MI	ADU
Los Angeles	18432 LINNET ST	91356	2161020002	0.000	0.000	0.085	0.000	Shortfall of Sites	0.165	Very Low I Residential	RA-1	0	0	0	12.119	0.085		Residential - Single Family Residence, 1	171B125 385		Encino - Tarzana	No	MI	ADU
Los Angeles	12744 LA MAIDA ST	91607	2357018013	0.000	0.000	0.085	0.000	Shortfall of Sites	0.159	Low Residential	R1-1	0	0	0	12.564	0.085		Residential - Single Family Residence, 1	168B161 385		Van Nuys - North Sherman Oaks	No	MI	ADU
Los Angeles	3944 VANTAGE AVE	91604	2369013003	0.000	0.000	0.085	0.000	Shortfall of Sites	0.588	Low Residential	R1-1-RIO	0	0	0	3.403	0.085		Residential - Single Family Residence - Pool, 1	162B165 385		Sherman Oaks - Studio City - Toluca Lake - Cahuenga Pass	No	MI	ADU
Los Angeles	736 N ALTA VISTA BLVD	90046	5525011024	0.000	0.000	0.085	0.000	Shortfall of Sites	0.177	Low II Residential	R1-1	0	0	0	11.316	0.085		Residential - Single Family Residence, 1	141B181 385		Hollywood	No	MI	ADU
Los Angeles	131 S THURSTON AVE	90049	4366013003	0.000	0.000	0.085	0.000	Shortfall of Sites	0.263	Low Residential	R1-1	0	0	0	7.609	0.085		Residential - Single Family Residence, 1	138B145 385		Westwood	No	MI	ADU
Los Angeles	850 MALCOLM AVE	90024	4360008007	0.000	0.000	0.085	0.000	Shortfall of Sites	0.177	Low Residential	R1-1	0	0	0	11.298	0.085		Residential - Single Family Residence - Pool, 1	135B153 385		Westwood	No	MI	ADU
Los Angeles	10478 WILKINS AVE	90024	4326019010	0.000	0.000	0.085	0.000	Shortfall of Sites	0.151	Low Residential	R1-1-O	0	0	0	13.277	0.085		Residential - Single Family Residence, 1	132B157 385		Westwood	No	MI	ADU
Los Angeles	10627 ROCHESTER AVE	90024	4326010010	0.000	0.000	0.085	0.000	Shortfall of Sites	0.164	Low Residential	R1-1-O	0	0	0	12.168	0.085		Residential - Single Family Residence - Pool, 1	132B153 385		Westwood	No	MI	ADU
Los Angeles	115 FREMONT PL	90005	5090015026	0.000	0.000	0.085	0.000	Shortfall of Sites	0.393	Very Low II Residential	RE11-1	0	0	0	5.092	0.085		Residential - Single Family Residence, 1	132B185 385		Wilshire	No	MI	ADU
Los Angeles	9733 HOLCOMB ST	90035	4307010007	0.000	0.000	0.085	0.000	Shortfall of Sites	0.212	Low Residential	R1V2-O	0	0	0	9.416	0.085		Residential - Single Family Residence, 1	129B165 385		West Los Angeles	No	MI	ADU
Los Angeles	1945 LIVONIA AVE	90034	4302008027	0.000	0.000	0.085	0.000	Shortfall of Sites	0.150	Low Residential	R1V2-O	0	0	0	13.303	0.085		Residential - Single Family Residence, 1	126B169 385		West Los Angeles	No	MI	ADU
Los Angeles	2256 GUTHRIE CIR	90034	4309016022	0.000	0.000	0.085	0.000	Shortfall of Sites	0.199	Low Residential	R1V2-O	0	0	0	10.041	0.085		Residential - Single Family Residence - Pool, 1	126B165 385		West Los Angeles	No	MI	ADU
Los Angeles	9041 CATTARAUGUS AVE	90034	4301003032	0.000	0.000	0.085	0.000	Shortfall of Sites	0.185	Low Medium II Residential	RD2-1	0	0	0	10.832	0.085		Residential - Single Family Residence, 1	123B169 385		West Adams - Baldwin Hills - Leimert	No	MI	ADU
Los Angeles	3571 MOUNTAIN VIEW AVE	90066	4248023029	0.000	0.000	0.085	0.000	Shortfall of Sites	0.237	Low Residential	R1V2	0	0	0	8.444	0.085		Residential - Single Family Residence, 1	114B153 385		Palms - Mar Vista - Del Rey	No	MI	ADU
Los Angeles	5812 W 75TH ST	90045	4104014003	0.000	0.000	0.085	0.000	Shortfall of Sites	0.195	Low Residential	R1-1	0	0	0	10.282	0.085		Residential - Single Family Residence, 1	102B169 385		Westchester - Playa del Rey	No	MI	ADU
Los Angeles	17306 BOSWELL PL	91344	2602013003	0.000	0.000	0.085	0.000	Shortfall of Sites	0.175	Low I Residential	RS-1	0	0	0	11.445	0.085		Residential - Single Family Residence, 1	222B133 386		Granada Hills - Knollwood	No	MI	ADU
Los Angeles	12434 HENZIE PL	91344	2608016020	0.000	0.000	0.085	0.000	Shortfall of Sites	0.390	Very Low II Residential	RE11-1-H	0	0	0	5.125	0.085		Residential - Single Family Residence, 1	219B133 386		Granada Hills - Knollwood	No	MI	ADU
Los Angeles	16378 SHAMHART DR	91344	2605010011	0.000	0.000	0.085	0.000	Shortfall of Sites	0.332	Very Low II Residential	RE11-1	0	0	0	6.017	0.085		Residential - Single Family Residence, 1	216B137 386		Granada Hills - Knollwood	No	MI	ADU
Los Angeles	11601 LOUISE AVE	91344	2607008027	0.000	0.000	0.085	0.000	Shortfall of Sites	0.298	Very Low I Residential	RA-1	0	0	0	6.720	0.085		Residential - Single Family Residence - Pool, 1	213B133 386		Granada Hills - Knollwood	No	MI	ADU
Los Angeles	11606 RUFFNER AVE	91344	2610012016	0.000	0.000	0.085	0.000	Shortfall of Sites	0.173	Low I Residential	RS-1	0	0	0	11.555	0.085		Residential - Single Family Residence, 1	213B137 386		Granada Hills - Knollwood	No	MI	ADU
Los Angeles	11354 HASKELL AVE	91344	2662005002	0.000	0.000	0.085	0.000	Shortfall of Sites	0.165	Low I Residential	RS-1	0	0	0	12.103	0.085		Residential - Single Family Residence, 1	213B141 386		Granada Hills - Knollwood	No	MI	ADU
Los Angeles	11154 BLUCHER AVE	91344	2662009022	0.000	0.000	0.085	0.000	Shortfall of Sites	0.181	Low I Residential	RS-1	0	0	0	11.047	0.085		Residential - Single Family Residence, 1	210B141 386		Granada Hills - Knollwood	No	MI	ADU
Los Angeles	17143 LAHEY ST	91344	2697008031	0.000	0.000	0.085	0.000	Shortfall of Sites	0.213	Low I Residential	RS-1	0	0	0	9.390	0.085		Residential - Single Family Residence, 1	210B133 386		Granada Hills - Knollwood	No	MI	ADU
Los Angeles	11120 MONOGRAM AVE	91344	2681016027	0.000	0.000	0.085	0.000	Shortfall of Sites	0.183	Low I Residential	RS-1	0	0	0	10.957	0.085		Residential - Single Family Residence - Pool, 1	210B137 386		Granada Hills - Knollwood	No	MI	ADU
Los Angeles	11064 AMIGO AVE	91326	2717011013	0.000	0.000	0.085	0.000	Shortfall of Sites	0.256	Very Low II Residential	RE11-1	0	0	0	7.804	0.085		Residential - Single Family Residence - Pool, 1	210B125 386		Northridge	No	MI	ADU
Los Angeles	11056 ENCINO AVE	91344	2712005020	0.000	0.000	0.085	0.000	Shortfall of Sites	0.172	Low I Residential	RE9-1XL-RFA	0	0	0	11.610	0.085		Residential - Single Family Residence, 1	210B129 386		Granada Hills - Knollwood	No	MI	ADU
Los Angeles	19056 SALT LAKE PL	91326	2718004022	0.000	0.000	0.085	0.000	Shortfall of Sites	0.236	Low I Residential	RS-1	0	0	0	8.487	0.085		Residential - Single Family Residence, 1	210B121 386		Northridge	No	MI	ADU
Los Angeles	10666 BECKFORD AVE	91326	2728002008	0.000	0.000	0.085	0.000	Shortfall of Sites	0.306	Very Low II Residential	RE11-1	0	0	0	6.537	0.085		Residential - Single Family Residence - Pool, 1	207B121 386		Northridge	No	MI	ADU
Los Angeles	10811 FLORALITA AVE	91040	2555036007	0.000	0.000	0.085	0.000	Shortfall of Sites	0.153	Low Residential	R1-1-RFA	0	0	0	13.078	0.085		Residential - Single Family Residence, 1	207B189 386		Sunland - Tujunga - Lake View Terrace - Shadow Hills - East La Tuna Canyon	No	MI	ADU
Los Angeles	20601 KINGSBURY ST	91311	2707009008	0.000	0.000	0.085	0.000	Shortfall of Sites	0.242	Very Low II Residential	RE11-1	0	0	0	8.264	0.085		Residential - Single Family Residence, 1	207B109 386		Chatsworth - Porter Ranch	No	MI	ADU
Los Angeles	15021 KINGSBURY ST	91345	2649004015	0.000	0.000	0.085	0.000	Shortfall of Sites	0.406	Very Low Residential	RA-1-O	0	0	0	4.928	0.085		Residential - Single Family Residence, 1	207B145 386		Mission Hills - Panorama City - North Hills	No	MI	ADU
Los Angeles	18547 CLYMER ST	91326	2728023018	0.000	0.000	0.085	0.000	Shortfall of Sites	0.253	Very Low II Residential	RE11-1	0	0	0	7.905	0.085		Residential - Single Family Residence, 1	207B125 386		Northridge	No	MI	ADU
Los Angeles	19354 CLYMER ST	91326	2728006013	0.000	0.000	0.085	0.000	Shortfall of Sites	0.270	Very Low II Residential	RE11-1	0	0	0	7.394	0.085		Residential - Single Family Residence - Pool, 1	207B117 386		Northridge	No	MI	ADU
Los Angeles	20407 ROMAR ST	91311	2741006021	0.000	0.000	0.085	0.000	Shortfall of Sites	0.208	Low I Residential	RE9-1	0	0	0	9.620	0.085		Residential - Single Family Residence, 1	204B113 386		Chatsworth - Porter Ranch	No	MI	ADU
Los Angeles	10123 WISH AVE	91325	2694004015	0.000	0.000	0.085	0.000	Shortfall of Sites	0.317	Very Low II Residential	RE11-1	0	0	0	6.313	0.085		Residential - Single Family Residence - Pool, 1	204B133 386		Northridge	No	MI	ADU
Los Angeles	18740 ROMAR ST	91324	2729015014	0.000	0.000	0.085	0.000	Shortfall of Sites	0.153	Low I Residential	RS-1	0	0	0	13.051	0.085		Residential - Single Family Residence - Pool, 1	204B121 386		Northridge	No	MI	ADU
Los Angeles	17746 FULLERFARM ST	91325	2734005008	0.000	0.000	0.085	0.000	Shortfall of Sites	0.833	Low I Residential	RA-1	0	0	0	2.401	0.085		Residential - Single Family Residence, 1	204B129 386		Northridge	No	MI	ADU
Los Angeles	20615 MERRIDY ST	91311	2741029020	0.000	0.000	0.085	0.000	Shortfall of Sites	0.172	Low I Residential	RS-1	0	0	0	11.607	0.085		Residential - Single Family Residence, 1	204B109 386		Chatsworth - Porter Ranch	No	MI	ADU
Los Angeles	9823 OAKDALE AVE	91311	2761017017	0.000	0.000	0.085	0.000	Shortfall of Sites	0.174	Low I Residential	RS-1	0	0	0	11.513	0.085		Residential - Single Family Residence, 1	201B113 386		Chatsworth - Porter Ranch	No	MI	ADU
Los Angeles	9710 DONNA AVE	91324	2762032031	0.000	0.000	0.085	0.000	Shortfall of Sites	0.253	Very Low II Residential	RE11-1	0	0	0	7.920	0.085		Residential - Single Family Residence, 1	201B121 386		Northridge	No	MI	ADU
Los Angeles	9732 QUARTZ AVE	91311	2761020048	0.000	0.000	0.085	0.000	Shortfall of Sites	0.173	Low I Residential	RS-1	0	0	0	11.575	0.085		Residential - Single Family Residence, 1	201B117 386		Chatsworth - Porter Ranch	No	MI	ADU
Los Angeles	9916 PALI AVE	91042	2571011073	0.000	0.000	0.085	0.000	Shortfall of Sites	0.159	Low Residential	R1-1-RFA	0	0	0	12.606	0.085		Residential - Single Family Residence, 1	201B205 386		Sunland - Tujunga - Lake View Terrace - Shadow Hills - East La Tuna Canyon	No	MI	ADU
Los Angeles	9700 FARRALONE AVE	91311	2727011006	0.000	0.000	0.085	0.000	Shortfall of Sites	0.375	Very Low II Residential	RE11-1-H	0	0	0	5.326	0.085		Residential - Single Family Residence, 1	201B101 386		Chatsworth - Porter Ranch	No	MI	ADU
Los Angeles	9651 WOODLEY AVE	91343	2677013020	0.000	0.000	0.085	0.000	Shortfall of Sites	0.172	Low Residential	RS-1	0	0	0	11.617	0.085		Residential - Single Family Residence, 1	201B141 386		Mission Hills - Panorama City - North Hills	No	MI	ADU
Los Angeles	17330 HALSTED ST	91325	2755017003	0.000	0.000	0.085	0.000	Shortfall of Sites	0.370	Very Low I Residential	RA-1	0	0	0	5.407	0.085		Residential - Single Family Residence - Pool, 1	201B129 386		Northridge	No	MI	ADU
Los Angeles	9337 HAYVENHURST AVE	91343	2687023024	0.000	0.000	0.085	0.000	Shortfall of Sites	0.165	Low Residential	RS-1	0	0	0	12.101	0.085		Residential - Single Family Residence, 1	198B137 386		Mission Hills - Panorama City - North Hills	No	MI	ADU
Los Angeles	9349 BELVOIR AVE	91214	2572002033	0.000	0.000	0.085	0.000	Shortfall of Sites	0.192	Low Residential	RS-1	0	0	0	10.422	0.085		Residential - Single Family Residence, 1	198B205 386		Sunland - Tujunga - Lake View Terrace - Shadow Hills - East La Tuna Canyon	No	MI	ADU
Los Angeles	17352 DEARBORN ST	91325	2766012012	0.000	0.000	0.085	0.000	Shortfall of Sites	0.378	Very Low I Residential	RA-1	0	0	0	5.287	0.085		Residential - Single Family Residence - Pool, 1	198B129 386		Northridge	No	MI	ADU
Los Angeles	8324 DENISE LN	91304	2005009013	0.000	0.000	0.085	0.000	Shortfall of Sites	0.217	Very Low II Residential	RE11-1	0	0	0	9.223	0.085		Residential - Single Family Residence - Planned Unit Development (PUD), 1	192B097 386		Chatsworth - Porter Ranch	No	MI	ADU
Los Angeles	5736 MURIETTA AVE	91401	2246018002	0.000	0.000	0.085	0.000	Shortfall of Sites	0.162	Low Residential	R1-1	0	0	0	12.340	0.085		Residential - Single Family Residence, 1	174B153 386		Van Nuys - North Sherman Oaks	No	MI	ADU
Los Angeles	5238 GOODLAND AVE	91607	2346024018	0.000	0.000	0.085	0.000	Shortfall of Sites	0.204	Low Residential	R1-1	0	0	0	9.789	0.085		Residential - Single Family Residence - Pool, 1	171B161 386		North Hollywood - Valley Village	No	MI	ADU

Jurisdiction Name	Site Address/Intersection	5 Digit ZIP Code	Assessor Parcel Number	Very Low-Income	Low-Income	Moderate-Income	Above Moderate-Income	Type of Shortfall	Parcel Size (Acres)	Current General Plan Designation	Current Zoning	Proposed General Plan (GP) Designation	Proposed Zoning	Minimum Density Allowed	Maximum Density Allowed	Total Capacity	Vacant/ Nonvacant	Description of Existing Uses	PIN	Base Density Per Acre	Community Plan Area	Rent Stabalization Ordinance	Income Category	Applicable Rezoning Program (Program informing values in Column Q listed first)
Los Angeles	5229 COSTELLO AVE	91423	2247020019	0.000	0.000	0.085	0.000	Shortfall of Sites	0.183	Low Residential	R1-1	0	0	0	10.945	0.085		Residential - Single Family Residence, 1	171B153 386		Van Nuys - North Sherman Oaks	No	MI	ADU
Los Angeles	12738 LA MAIDA ST	91607	2357018012	0.000	0.000	0.085	0.000	Shortfall of Sites	0.156	Low Residential	R1-1	0	0	0	12.840	0.085		Residential - Single Family Residence - Pool, 1	168B161 386		Van Nuys - North Sherman Oaks	No	MI	ADU
Los Angeles	4814 LEMONA AVE	91403	2264022003	0.000	0.000	0.085	0.000	Shortfall of Sites	0.155	Low Residential	R1-1	0	0	0	12.907	0.085		Residential - Single Family Residence, 1	168B145 386		Sherman Oaks - Studio City - Toluca Lake - Cahuenga Pass	No	MI	ADU
Los Angeles	4737 BUFFALO AVE	91423	2359020015	0.000	0.000	0.085	0.000	Shortfall of Sites	0.167	Low Residential	R1-1-RIO	0	0	0	11.967	0.085		Residential - Single Family Residence - Pool, 1	168B157 386		Van Nuys - North Sherman Oaks	No	MI	ADU
Los Angeles	4048 FARMDALE AVE	91604	2368026011	0.000	0.000	0.085	0.000	Shortfall of Sites	0.155	Low Residential	R1-1-RIO	0	0	0	12.902	0.085		Residential - Single Family Residence, 1	162B169 386		Sherman Oaks - Studio City - Toluca Lake - Cahuenga Pass	No	MI	ADU
Los Angeles	1548 GRANDOLA AVE	90041	5689021010	0.000	0.000	0.085	0.000	Shortfall of Sites	0.182	Low Residential	R1-1	0	0	0	10.981	0.085		Residential - Single Family Residence, 1	162A227 386		Northeast Los Angeles	No	MI	ADU
Los Angeles	537 CASHMERE TER	90049	4366033010	0.000	0.000	0.085	0.000	Shortfall of Sites	0.306	Low Residential	R1-1	0	0	0	6.546	0.085		Residential - Single Family Residence - Pool, 1	135B149 386		Westwood	No	MI	ADU
Los Angeles	10707 LE CONTE AVE	90024	4360008021	0.000	0.000	0.085	0.000	Shortfall of Sites	0.193	Low Residential	R1-1	0	0	0	10.338	0.085		Residential - Single Family Residence, 1	135B153 386		Westwood	No	MI	ADU
Los Angeles	1275 HOLMBY AVE	90024	4326005016	0.000	0.000	0.085	0.000	Shortfall of Sites	0.166	Low Residential	R1-1	0	0	0	12.063	0.085		Residential - Single Family Residence, 1	135B157 386		Westwood	No	MI	ADU
Los Angeles	2154 BENECIA AVE	90025	4319006021	0.000	0.000	0.085	0.000	Shortfall of Sites	0.149	Low Residential	R1-1-O	0	0	0	13.401	0.085		Residential - Single Family Residence, 1	129B157 386		West Los Angeles	No	MI	ADU
Los Angeles	9702 HORNER ST	90035	4307010010	0.000	0.000	0.085	0.000	Shortfall of Sites	0.182	Low Residential	R1V2-O	0	0	0	10.986	0.085		Residential - Single Family Residence - Pool, 1	129B165 386		West Los Angeles	No	MI	ADU
Los Angeles	437 S BRISTOL AVE	90049	4406029012	0.000	0.000	0.085	0.000	Shortfall of Sites	0.417	Very Low I Residential	RE20-1	0	0	0	4.791	0.085		Residential - Single Family Residence - Pool, 1	129B137 386		Brentwood - Pacific Palisades	No	MI	ADU
Los Angeles	2102 GREENFIELD AVE	90025	4322012001	0.000	0.000	0.085	0.000	Shortfall of Sites	0.155	Low Residential	R1-1	0	0	0	12.913	0.085		Residential - Single Family Residence, 1	126B153 386		West Los Angeles	No	MI	ADU
Los Angeles	1135 S CARMELINA AVE	90049	4264019028	0.000	0.000	0.085	0.000	Shortfall of Sites	0.216	Low Residential	RE9-1	0	0	0	9.250	0.085		Residential - Single Family Residence, 1	126B145 386		Brentwood - Pacific Palisades	No	MI	ADU
Los Angeles	3112 MOUNTAIN VIEW AVE	90066	4248008017	0.000	0.000	0.085	0.000	Shortfall of Sites	0.157	Low Residential	R1V2	0	0	0	12.772	0.085		Residential - Single Family Residence, 1	117B153 386		Palms - Mar Vista - Del Rey	No	MI	ADU
Los Angeles	7752 BOEING AVE	90045	4106012009	0.000	0.000	0.085	0.000	Shortfall of Sites	0.206	Low Residential	R1-1	0	0	0	9.709	0.085		Residential - Single Family Residence, 1	099B169 386		Westchester - Playa del Rey	No	MI	ADU
Los Angeles	1447 W OFARRELL ST	90732	7452002028	0.000	0.000	0.085	0.000	Shortfall of Sites	0.161	Low II Residential	R1-1XL	0	0	0	12.437	0.085		Residential - Single Family Residence, 1	018B193 386		San Pedro	No	MI	ADU
Los Angeles	702 S ELLERY DR	90732	7560004001	0.000	0.000	0.085	0.000	Shortfall of Sites	0.186	Low II Residential	R1-1XL	0	0	0	10.729	0.085		Residential - Single Family Residence, 1	015B193 386		San Pedro	No	MI	ADU
Los Angeles	17225 TENNYSON PL	91344	2602013012	0.000	0.000	0.085	0.000	Shortfall of Sites	0.192	Low I Residential	RS-1	0	0	0	10.440	0.085		Residential - Single Family Residence, 1	222B133 387		Granada Hills - Knollwood	No	MI	ADU
Los Angeles	12426 HENZIE PL	91344	2608016046	0.000	0.000	0.085	0.000	Shortfall of Sites	0.612	Very Low II Residential	RE11-1-H	0	0	0	3.269	0.085		Residential - Single Family Residence - Pool, 1	219B133 387		Granada Hills - Knollwood	No	MI	ADU
Los Angeles	17454 CANDIA ST	91344	2608013019	0.000	0.000	0.085	0.000	Shortfall of Sites	0.213	Very Low II Residential	RE11-1-H	0	0	0	9.392	0.085		Residential - Single Family Residence - Pool, 1	219B129 387		Granada Hills - Knollwood	No	MI	ADU
Los Angeles	16748 KNOLLWOOD DR	91344	2610016003	0.000	0.000	0.085	0.000	Shortfall of Sites	0.393	Very Low I Residential	RA-1	0	0	0	5.086	0.085		Residential - Single Family Residence - Pool, 1	216B137 387		Granada Hills - Knollwood	No	MI	ADU
Los Angeles	17269 HALSEY ST	91344	2607007029	0.000	0.000	0.085	0.000	Shortfall of Sites	0.256	Very Low II Residential	RE11-1	0	0	0	7.819	0.085		Residential - Single Family Residence, 1	213B133 387		Granada Hills - Knollwood	No	MI	ADU
Los Angeles	11606 DE CELIS PL	91344	2610010015	0.000	0.000	0.085	0.000	Shortfall of Sites	0.175	Low I Residential	RS-1	0	0	0	11.402	0.085		Residential - Single Family Residence, 1	213B137 387		Granada Hills - Knollwood	No	MI	ADU
Los Angeles	11351 DANUBE AVE	91344	2662005018	0.000	0.000	0.085	0.000	Shortfall of Sites	0.161	Low I Residential	RS-1	0	0	0	12.394	0.085		Residential - Single Family Residence, 1	213B141 387		Granada Hills - Knollwood	No	MI	ADU
Los Angeles	11150 GAYNOR AVE	91344	2666024027	0.000	0.000	0.085	0.000	Shortfall of Sites	0.177	Low I Residential	RS-1	0	0	0	11.277	0.085		Residential - Single Family Residence, 1	210B141 387		Granada Hills - Knollwood	No	MI	ADU
Los Angeles	18664 KENYA ST	91326	2717008012	0.000	0.000	0.085	0.000	Shortfall of Sites	0.251	Very Low II Residential	RE11-1	0	0	0	7.984	0.085		Residential - Single Family Residence - Pool, 1	210B121 387		Northridge	No	MI	ADU
Los Angeles	10720 BATON ROUGE AVE	91326	2728002018	0.000	0.000	0.085	0.000	Shortfall of Sites	0.253	Very Low II Residential	RE11-1	0	0	0	7.895	0.085		Residential - Single Family Residence - Pool, 1	207B121 387		Northridge	No	MI	ADU
Los Angeles	20815 KINGSBURY ST	91311	2706011008	0.000	0.000	0.085	0.000	Shortfall of Sites	0.365	Very Low II Residential	RE11-1	0	0	0	5.484	0.085		Residential - Single Family Residence, 1	207B109 387		Chatsworth - Porter Ranch	No	MI	ADU
Los Angeles	15011 KINGSBURY ST	91345	2649004014	0.000	0.000	0.085	0.000	Shortfall of Sites	0.407	Very Low Residential	RA-1-O	0	0	0	4.915	0.085		Residential - Single Family Residence, 1	207B145 387		Mission Hills - Panorama City - North Hills	No	MI	ADU
Los Angeles	18219 KINGSBURY ST	91326	2731007025	0.000	0.000	0.085	0.000	Shortfall of Sites	0.269	Very Low II Residential	RE11-1	0	0	0	7.437	0.085		Residential - Single Family Residence - Pool, 1	207B125 387		Northridge	No	MI	ADU
Los Angeles	16317 TUBA ST	91343	2678003021	0.000	0.000	0.085	0.000	Shortfall of Sites	0.202	Low I Residential	RS-1	0	0	0	9.916	0.085		Residential - Single Family Residence - Pool, 1	204B137 387		Granada Hills - Knollwood	No	MI	ADU
Los Angeles	20401 ROMAR ST	91311	2741006020	0.000	0.000	0.085	0.000	Shortfall of Sites	0.207	Low I Residential	RE9-1	0	0	0	9.676	0.085		Residential - Single Family Residence, 1	204B113 387		Chatsworth - Porter Ranch	No	MI	ADU
Los Angeles	10126 MELVIN AVE	91324	2726010029	0.000	0.000	0.085	0.000	Shortfall of Sites	0.253	Very Low II Residential	RE11-1	0	0	0	7.917	0.085		Residential - Single Family Residence - Pool, 1	204B117 387		Chatsworth - Porter Ranch	No	MI	ADU
Los Angeles	10122 WISH AVE	91325	2694003008	0.000	0.000	0.085	0.000	Shortfall of Sites	0.317	Very Low II Residential	RE11-1	0	0	0	6.313	0.085		Residential - Single Family Residence, 1	204B133 387		Northridge	No	MI	ADU
Los Angeles	10114 YOLANDA AVE	91324	2729014004	0.000	0.000	0.085	0.000	Shortfall of Sites	0.156	Low I Residential	RS-1	0	0	0	12.793	0.085		Residential - Single Family Residence - Pool, 1	204B121 387		Northridge	No	MI	ADU
Los Angeles	10049 COZYCROFT AVE	91311	2741029018	0.000	0.000	0.085	0.000	Shortfall of Sites	0.173	Low I Residential	RS-1	0	0	0	11.574	0.085		Residential - Single Family Residence, 1	204B109 387		Chatsworth - Porter Ranch	No	MI	ADU
Los Angeles	9723 RHEA AVE	91324	2763026015	0.000	0.000	0.085	0.000	Shortfall of Sites	0.188	Low I Residential	RS-1	0	0	0	10.660	0.085		Residential - Single Family Residence - Pool, 1	201B121 387		Northridge	No	MI	ADU
Los Angeles	9720 AMESTOY AVE	91325	2692001026	0.000	0.000	0.085	0.000	Shortfall of Sites	0.841	Very Low I Residential	RA-1	0	0	0	2.377	0.085		Residential - Single Family Residence - Pool, 1	201B133 387		Northridge	No	MI	ADU
Los Angeles	9714 BOTHWELL RD	91324	2761032013	0.000	0.000	0.085	0.000	Shortfall of Sites	0.384	Very Low I Residential	RA-1	0	0	0	5.209	0.085		Residential - Single Family Residence - Pool, 1	201B117 387		Chatsworth - Porter Ranch	No	MI	ADU
Los Angeles	4855 LOWELL AVE	91214	2571003021	0.000	0.000	0.085	0.000	Shortfall of Sites	0.274	Low Residential	R1-1-RFA	0	0	0	7.300	0.085		Residential - Single Family Residence - Pool, 1	201B205 387		Sunland - Tujunga - Lake View Terrace - Shadow Hills - East La Tuna Canyon	No	MI	ADU
Los Angeles	17316 HALSTED ST	91325	2755017002	0.000	0.000	0.085	0.000	Shortfall of Sites	0.366	Very Low I Residential	RA-1	0	0	0	5.458	0.085		Residential - Single Family Residence - Pool, 1	201B129 387		Northridge	No	MI	ADU
Los Angeles	9340 HAYVENHURST AVE	91343	2676002006	0.000	0.000	0.085	0.000	Shortfall of Sites	0.165	Low Residential	RS-1	0	0	0	12.100	0.085		Residential - Single Family Residence - Pool, 1	198B137 387		Mission Hills - Panorama City - North Hills	No	MI	ADU
Los Angeles	9233 PASO ROBLES AVE	91325	2692020009	0.000	0.000	0.085	0.000	Shortfall of Sites	0.249	Low I Residential	RE9-1	0	0	0	8.031	0.085		Residential - Single Family Residence - Pool, 1	198B133 387		Northridge	No	MI	ADU
Los Angeles	17342 DEARBORN ST	91325	2766012011	0.000	0.000	0.085	0.000	Shortfall of Sites	0.390	Very Low I Residential	RA-1	0	0	0	5.129	0.085		Residential - Single Family Residence, 1	198B129 387		Northridge	No	MI	ADU
Los Angeles	8729 SHOSHONE AVE	91325	2768013008	0.000	0.000	0.085	0.000	Shortfall of Sites	0.344	Very Low I Residential	RA-1	0	0	0	5.808	0.085		Residential - Single Family Residence, 1	195B129 387		Northridge	No	MI	ADU
Los Angeles	23338 SCHOENBORN ST	91304	2005017004	0.000	0.000	0.085	0.000	Shortfall of Sites	0.280	Very Low II Residential	RE11-1	0	0	0	7.140	0.085		Residential - Single Family Residence, 1	192B093 387		Chatsworth - Porter Ranch	No	MI	ADU
Los Angeles	5244 BLUEBELL AVE	91607	2346026015	0.000	0.000	0.085	0.000	Shortfall of Sites	0.155	Low Residential	R1-1	0	0	0	12.910	0.085		Residential - Single Family Residence - Pool, 1	171B161 387		North Hollywood - Valley Village	No	MI	ADU
Los Angeles	18428 LINNET ST	91356	2161020012	0.000	0.000	0.085	0.000	Shortfall of Sites	0.198	Very Low I Residential	RA-1	0	0	0	10.098	0.085		Residential - Single Family Residence, 1	171B125 387		Encino - Tarzana	No	MI	ADU
Los Angeles	18758 CANASTA ST	91356	2161012036	0.000	0.000	0.085	0.000	Shortfall of Sites	0.264	Very Low I Residential	RA-1	0	0	0	7.569	0.085		Residential - Single Family Residence - Pool, 1	171B121 387		Encino - Tarzana	No	MI	ADU
Los Angeles	12730 LA MAIDA ST	91607	2357018011	0.000	0.000	0.085	0.000	Shortfall of Sites	0.216	Low Residential	R1-1	0	0	0	9.258	0.085		Residential - Single Family Residence, 1	168B161 387		Van Nuys - North Sherman Oaks	No	MI	ADU
Los Angeles	4816 MATILIJA AVE	91423	2269024002	0.000	0.000	0.085	0.000	Shortfall of Sites	0.209	Low Residential	R1-1-RIO	0	0	0	9.590	0.085		Residential - Single Family Residence - Pool, 1	168B153 387		Van Nuys - North Sherman Oaks	No	MI	ADU
Los Angeles	4738 BUFFALO AVE	91423	2359020042	0.000	0.000	0.085	0.000	Shortfall of Sites	0.167	Low Residential	R1-1-RIO	0	0	0	11.967	0.085		Residential - Single Family Residence, 1	168B157 387		Van Nuys - North Sherman Oaks	No	MI	ADU
Los Angeles	4368 LEMP AVE	91604	2365019010	0.000	0.000	0.085	0.000	Shortfall of Sites	0.182	Low Residential	R1-1-RIO	0	0	0	11.007	0.085		Residential - Single Family Residence - Pool, 1	165B169 387		Sherman Oaks - Studio City - Toluca Lake - Cahuenga Pass	No	MI	ADU
Los Angeles	4930 NEOLA PL	90041	5690008006	0.000	0.000	0.085	0.000	Shortfall of Sites	0.173	Low Residential	R1-1	0	0	0	11.530	0.085		Residential - Single Family Residence, 1	162A227 387		Northeast Los Angeles	No	MI	ADU
Los Angeles	737 N MCCADDEN PL	90038	5524011005	0.000	0.000	0.085	0.000	Shortfall of Sites	0.167	Low II Residential	R1R3-RG	0	0	0	12.012	0.085		Residential - Single Family Residence, 1	141B185 387		Hollywood	No	MI	ADU
Los Angeles	309 BELOIT AVE	90049	4365005019	0.000	0.000	0.085	0.000	Shortfall of Sites	0.175	Low Residential	R1-1	0	0	0	11.450	0.085		Residential - Single Family Residence, 1	135B145 387		Brentwood - Pacific Palisades	No	MI	ADU
Los Angeles	911 WESTHOLME AVE	90024	4360012034	0.000	0.000	0.085	0.000	Shortfall of Sites	0.238	Low Residential	R1-1	0	0	0	8.386	0.085		Residential - Single Family Residence - Pool, 1	135B153 387		Westwood	No	MI	ADU
Los Angeles	138 S BOWLING GREEN WAY	90049	4404013005	0.000	0.000	0.085	0.000	Shortfall of Sites	0.165	Low Residential	R1-1	0	0	0	12.111	0.085		Residential - Single Family Residence, 1	132B141 387		Brentwood - Pacific Palisades	No	MI	ADU
Los Angeles	420 S WESTGATE AVE	90049	4401005022	0.000	0.000	0.085	0.000	Shortfall of Sites	0.160	Low Residential	RS-1	0	0	0	12.478	0.085		Residential - Single Family Residence, 1	132B145 387		Brentwood - Pacific Palisades	No	MI	ADU
Los Angeles	2113 VETERAN AVE	90025	4322012020	0.000	0.000	0.085	0.000	Shortfall of Sites	0.155	Low Residential	R1-1	0	0	0	12.906	0.085		Residential - Single Family Residence, 1	126B153 387		West Los Angeles	No	MI	ADU
Los Angeles	2759 MCCONNELL DR	90064	4308009004	0.000	0.000	0.085	0.000	Shortfall of Sites	0.165	Low Residential	R1V2-O	0	0	0	12.093	0.085		Residential - Single Family Residence, 1	126B165 387		West Los Angeles	No	MI	ADU
Los Angeles	3236 STONER AVE	90066	4250006005	0.000	0.000	0.085	0.000	Shortfall of Sites	0.173	Low Residential	R1V2	0	0	0	11.553	0.085		Residential - Single Family Residence, 1	117B153 387		Palms - Mar Vista - Del Rey	No	MI	ADU
Los Angeles	7751 BOEING AVE	90045	4106013008	0.000	0.000	0.085	0.000	Shortfall of Sites	0.287	Low Residential	R1-1	0	0	0	6.962	0.085		Residential - Single Family Residence, 1	099B169 387		Westchester - Playa del Rey	No	MI	ADU
Los Angeles	12484 NUGENT DR	91344	2608020036	0.000	0.000	0.085	0.000	Shortfall of Sites	0.504	Very Low II Residential	RE11-1-H	0	0	0	3.970	0.085		Residential - Single Family Residence - Pool, 1	219B133 388		Granada Hills - Knollwood	No	MI	ADU
Los Angeles	11917 GERALD AVE	91344	2610017013	0.000	0.000	0.085	0.000	Shortfall of Sites	0.253	Very Low II Residential	RE11-1	0	0	0	7.920	0.085		Residential - Single Family Residence - Pool, 1	216B137 388		Granada Hills - Knollwood	No	MI	ADU
Los Angeles	17259 HALSEY ST	91344	2607007023	0.000	0.000	0.085	0.000	Shortfall of Sites	0.175	Low I Residential	RS-1	0	0	0	11.399	0.085		Residential - Single Family Residence, 1	213B133 388		Granada Hills - Knollwood	No	MI	ADU
Los Angeles	16815 HALSEY ST	91344	2610007014	0.000	0.000	0.085	0.000	Shortfall of Sites	0.174	Low I Residential	RS-1	0	0	0	11.477	0.085		Residential - Single Family Residence - Pool, 1	213B137 388		Granada Hills - Knollwood	No	MI	ADU
Los Angeles	11352 GAYNOR AVE	91344	2666012014	0.000	0.000	0.085	0.000	Shortfall of Sites	0.208	Low I Residential	RS-1	0	0	0	9.614	0.085		Residential - Single Family Residence, 1	213B141 388		Granada Hills - Knollwood	No	MI	ADU
Los Angeles	19127 KENYA ST	91326	2718004008	0.000	0.000	0.085	0.000	Shortfall of Sites	0.185	Low I Residential	RS-1	0	0	0	10.783	0.085		Residential - Single Family Residence, 1	210B121 388		Northridge	No	MI	ADU
Los Angeles	10718 SWINTON AVE	91344	2680007015	0.000	0.000	0.085	0.000	Shortfall of Sites	0.158	Low I Residential	RS-1	0	0	0	12.627	0.085		Residential - Single Family Residence, 1	207B137 388		Granada Hills - Knollwood	No	MI	ADU
Los Angeles	20801 KINGSBURY ST	91311	2706011007	0.000	0.000	0.085	0.000	Shortfall of Sites	0.303	Very Low I Residential	RE11-1	0	0	0	6.610	0.085		Residential - Single Family Residence - Pool, 1	207B109 388		Chatsworth - Porter Ranch	No	MI	ADU
Los Angeles	10611 GARDEN GROVE AVE	91326	2731007027	0.000	0.000	0.085	0.000	Shortfall of Sites	0.255	Very Low II Residential	RE11-1	0	0	0	7.850	0.085		Residential - Single Family Residence - Pool, 1	207B125 388		Northridge	No	MI	ADU
Los Angeles	19373 CLYMER ST	91326	2728005008	0.000	0.000	0.085	0.000	Shortfall of Sites	0.264	Very Low II Residential	RE11-1	0	0	0	7.589	0.085		Residential - Single Family Residence - Pool, 1	207B117 388		Northridge	No	MI	ADU
Los Angeles	19420 ROMAR ST	91324	2726018026	0.000	0.000	0.085	0.000	Shortfall of Sites	0.407	Very Low I Residential	RA-1	0	0	0	4.918	0.085		Residential - Single Family Residence - Pool, 1	204B117 388		Chatsworth - Porter Ranch	No	MI	ADU

Jurisdiction Name	Site Address/Intersection	5 Digit ZIP Code	Assessor Parcel Number	Very Low-Income	Low-Income	Moderate-Income	Above Moderate-Income	Type of Shortfall	Parcel Size (Acres)	Current General Plan Designation	Current Zoning	Proposed General Plan (GP) Designation	Proposed Zoning	Minimum Density Allowed	Maximum Density Allowed	Total Capacity	Vacant/ Nonvacant	Description of Existing Uses	PIN	Base Density Per Acre	Community Plan Area	Rent Stabalization Ordinance	Income Category	Applicable Rezoning Program (Program informing values in Column Q listed first)
Los Angeles	10124 CREBS AVE	91324	2729008010	0.000	0.000	0.085	0.000	Shortfall of Sites	0.390	Very Low I Residential	RA-1	0	0	0	5.124	0.085		Residential - Single Family Residence - Pool, 1	204B121 388		Northridge	No	MI	ADU
Los Angeles	10046 LURLINE AVE	91311	2741029007	0.000	0.000	0.085	0.000	Shortfall of Sites	0.172	Low I Residential	RS-1	0	0	0	11.612	0.085		Residential - Single Family Residence, 1	204B109 388		Chatsworth - Porter Ranch	No	MI	ADU
Los Angeles	20324 KINZIE ST	91311	2748008042	0.000	0.000	0.085	0.000	Shortfall of Sites	0.180	Low I Residential	RS-1	0	0	0	11.087	0.085		Residential - Single Family Residence, 1	201B113 388		Chatsworth - Porter Ranch	No	MI	ADU
Los Angeles	9734 CREBS AVE	91324	2763023017	0.000	0.000	0.085	0.000	Shortfall of Sites	0.176	Low I Residential	RS-1	0	0	0	11.353	0.085		Residential - Single Family Residence - Pool, 1	201B121 388		Northridge	No	MI	ADU
Los Angeles	9715 PASO ROBLES AVE	91325	2692011008	0.000	0.000	0.085	0.000	Shortfall of Sites	0.395	Very Low I Residential	RA-1	0	0	0	5.058	0.085		Residential - Single Family Residence - Pool, 1	201B133 388		Northridge	No	MI	ADU
Los Angeles	9544 ENCINO AVE	91325	2755016005	0.000	0.000	0.085	0.000	Shortfall of Sites	0.389	Very Low I Residential	RA-1	0	0	0	5.137	0.085		Residential - Single Family Residence - Pool, 1	201B129 388		Northridge	No	MI	ADU
Los Angeles	9340 RUBIO AVE	91343	2687023008	0.000	0.000	0.085	0.000	Shortfall of Sites	0.200	Low Residential	RS-1	0	0	0	10.007	0.085		Residential - Single Family Residence - Pool, 1	198B137 388		Mission Hills - Panorama City - North Hills	No	MI	ADU
Los Angeles	17332 DEARBORN ST	91325	2766012010	0.000	0.000	0.085	0.000	Shortfall of Sites	0.390	Very Low I Residential	RA-1	0	0	0	5.126	0.085		Residential - Single Family Residence - Pool, 1	198B129 388		Northridge	No	MI	ADU
Los Angeles	5245 BELLAIRE AVE	91607	2346026009	0.000	0.000	0.085	0.000	Shortfall of Sites	0.155	Low Residential	R1-1	0	0	0	12.915	0.085		Residential - Single Family Residence - Pool, 1	171B161 388		North Hollywood - Valley Village	No	MI	ADU
Los Angeles	18410 LINNET ST	91356	2161020013	0.000	0.000	0.085	0.000	Shortfall of Sites	0.294	Very Low I Residential	RA-1	0	0	0	6.808	0.085		Residential - Single Family Residence, 1	171B125 388		Encino - Tarzana	No	MI	ADU
Los Angeles	18744 CANASTA ST	91356	2161012037	0.000	0.000	0.085	0.000	Shortfall of Sites	0.269	Very Low I Residential	RA-1	0	0	0	7.429	0.085		Residential - Single Family Residence - Pool, 1	171B121 388		Encino - Tarzana	No	MI	ADU
Los Angeles	4833 WILLOWCREST AVE	91601	2421006010	0.000	0.000	0.085	0.000	Shortfall of Sites	0.228	Low Residential	R1-1	0	0	0	8.753	0.085		Residential - Single Family Residence - Pool, 1	168B177 388		North Hollywood - Valley Village	No	MI	ADU
Los Angeles	4739 VENTURA CANYON AVE	91423	2359020031	0.000	0.000	0.085	0.000	Shortfall of Sites	0.167	Low Residential	R1-1-RIO	0	0	0	11.967	0.085		Residential - Single Family Residence, 1	168B157 388		Van Nuys - North Sherman Oaks	No	MI	ADU
Los Angeles	4369 BECK AVE	91604	2365019001	0.000	0.000	0.085	0.000	Shortfall of Sites	0.181	Low Residential	R1-1-RIO	0	0	0	11.021	0.085		Residential - Single Family Residence, 1	165B169 388		Sherman Oaks - Studio City - Toluca Lake - Cahuenga Pass	No	MI	ADU
Los Angeles	4048 CAMELLIA AVE	91604	2368025014	0.000	0.000	0.085	0.000	Shortfall of Sites	0.155	Low Residential	R1-1-RIO	0	0	0	12.896	0.085		Residential - Single Family Residence, 1	162B169 388		Sherman Oaks - Studio City - Toluca Lake - Cahuenga Pass	No	MI	ADU
Los Angeles	2031 N NEW HAMPSHIRE AVE	90027	5589023008	0.000	0.000	0.085	0.000	Shortfall of Sites	0.150	Low II Residential	R1-1	0	0	0	13.377	0.085		Residential - Single Family Residence, 1	150B197 388		Hollywood	No	MI	ADU
Los Angeles	732 N VISTA ST	90046	5526010019	0.000	0.000	0.085	0.000	Shortfall of Sites	0.161	Low II Residential	R1-1	0	0	0	12.446	0.085		Residential - Single Family Residence - Pool, 1	141B181 388		Hollywood	No	MI	ADU
Los Angeles	10614 LE CONTE AVE	90024	4360012003	0.000	0.000	0.085	0.000	Shortfall of Sites	0.172	Low Residential	R1-1	0	0	0	11.607	0.085		Residential - Single Family Residence, 1	135B153 388		Westwood	No	MI	ADU
Los Angeles	1423 COMSTOCK AVE	90024	4327015028	0.000	0.000	0.085	0.000	Shortfall of Sites	0.192	Low Residential	R1V3-O	0	0	0	10.431	0.085		Residential - Single Family Residence, 1	135B157 388		Westwood	No	MI	ADU
Los Angeles	10459 KINNARD AVE	90024	4326019022	0.000	0.000	0.085	0.000	Shortfall of Sites	0.149	Low Residential	R1-1-O	0	0	0	13.403	0.085		Residential - Single Family Residence, 1	132B157 388		Westwood	No	MI	ADU
Los Angeles	10633 ROCHESTER AVE	90024	4326010009	0.000	0.000	0.085	0.000	Shortfall of Sites	0.164	Low Residential	R1-1-O	0	0	0	12.168	0.085		Residential - Single Family Residence, 1	132B153 388		Westwood	No	MI	ADU
Los Angeles	919 S HUDSON AVE	90019	5090006004	0.000	0.000	0.085	0.000	Shortfall of Sites	0.161	Low II Residential	R1V3-RG	0	0	0	12.438	0.085		Residential - Single Family Residence, 1	132B185 388		Wilshire	No	MI	ADU
Los Angeles	10457 TROON AVE	90064	4318017033	0.000	0.000	0.085	0.000	Shortfall of Sites	0.165	Low Residential	R1V2-O	0	0	0	12.088	0.085		Residential - Single Family Residence - Pool, 1	126B161 388		West Los Angeles	No	MI	ADU
Los Angeles	3337 COLBERT AVE	90066	4249007009	0.000	0.000	0.085	0.000	Shortfall of Sites	0.162	Low Residential	R1V2	0	0	0	12.317	0.085		Residential - Single Family Residence, 1	117B153 388		Palms - Mar Vista - Del Rey	No	MI	ADU
Los Angeles	11441 BIONA DR	90066	4234010007	0.000	0.000	0.085	0.000	Shortfall of Sites	0.163	Low Residential	R1V2	0	0	0	12.279	0.085		Residential - Single Family Residence, 1	114B157 388		Palms - Mar Vista - Del Rey	No	MI	ADU
Los Angeles	6248 ACACIA ST	90056	4002002009	0.000	0.000	0.085	0.000	Shortfall of Sites	0.156	Low Residential	R1-1XL	0	0	0	12.800	0.085		Residential - Single Family Residence, 1	105B177 388		Westchester - Playa del Rey	No	MI	ADU
Los Angeles	5867 W 76TH ST	90045	4104013019	0.000	0.000	0.085	0.000	Shortfall of Sites	0.199	Low Residential	R1-1	0	0	0	10.071	0.085		Residential - Single Family Residence, 1	102B169 388		Westchester - Playa del Rey	No	MI	ADU
Los Angeles	12636 BRADFORD PL	91344	2601050055	0.000	0.000	0.085	0.000	Shortfall of Sites	0.253	Very Low II Residential	RE11-1-H-O	0	0	0	7.896	0.085		Residential - Single Family Residence, 1	219B129 389		Granada Hills - Knollwood	No	MI	ADU
Los Angeles	17278 FALCON PL	91344	2608017021	0.000	0.000	0.085	0.000	Shortfall of Sites	0.260	Very Low II Residential	RE11-1-H	0	0	0	7.695	0.085		Residential - Single Family Residence - Pool, 1	219B133 389		Granada Hills - Knollwood	No	MI	ADU
Los Angeles	16456 SHAMHART DR	91344	2610019007	0.000	0.000	0.085	0.000	Shortfall of Sites	0.253	Very Low II Residential	RE11-1	0	0	0	7.915	0.085		Residential - Single Family Residence, 1	216B137 389		Granada Hills - Knollwood	No	MI	ADU
Los Angeles	17253 HALSEY ST	91344	2607007024	0.000	0.000	0.085	0.000	Shortfall of Sites	0.224	Low I Residential	RS-1	0	0	0	8.926	0.085		Residential - Single Family Residence, 1	213B133 389		Granada Hills - Knollwood	No	MI	ADU
Los Angeles	11607 DE CELIS PL	91344	2610011007	0.000	0.000	0.085	0.000	Shortfall of Sites	0.173	Low I Residential	RS-1	0	0	0	11.555	0.085		Residential - Single Family Residence, 1	213B137 389		Granada Hills - Knollwood	No	MI	ADU
Los Angeles	11138 AMESTOY AVE	91344	2697024016	0.000	0.000	0.085	0.000	Shortfall of Sites	0.201	Low I Residential	RS-1	0	0	0	9.972	0.085		Residential - Single Family Residence, 1	210B133 389		Granada Hills - Knollwood	No	MI	ADU
Los Angeles	11081 VANALDEN AVE	91326	2718004021	0.000	0.000	0.085	0.000	Shortfall of Sites	0.188	Low I Residential	RS-1	0	0	0	10.611	0.085		Residential - Single Family Residence - Pool, 1	210B121 389		Northridge	No	MI	ADU
Los Angeles	20757 KINGSBURY ST	91311	2706011031	0.000	0.000	0.085	0.000	Shortfall of Sites	0.242	Very Low II Residential	RE11-1	0	0	0	8.280	0.085		Residential - Single Family Residence - Pool, 1	207B109 389		Chatsworth - Porter Ranch	No	MI	ADU
Los Angeles	10637 HALBRENT AVE	91345	2649011032	0.000	0.000	0.085	0.000	Shortfall of Sites	0.193	Low Residential	R1-1	0	0	0	10.367	0.085		Residential - Single Family Residence - Pool, 1	207B145 389		Mission Hills - Panorama City - North Hills	No	MI	ADU
Los Angeles	18541 CLYMER ST	91326	2728023017	0.000	0.000	0.085	0.000	Shortfall of Sites	0.253	Very Low II Residential	RE11-1	0	0	0	7.918	0.085		Residential - Single Family Residence - Pool, 1	207B125 389		Northridge	No	MI	ADU
Los Angeles	10549 DES MOINES AVE	91326	2728006022	0.000	0.000	0.085	0.000	Shortfall of Sites	0.245	Very Low II Residential	RE11-1	0	0	0	8.177	0.085		Residential - Single Family Residence, 1	207B117 389		Northridge	No	MI	ADU
Los Angeles	16257 TUBA ST	91343	2678023030	0.000	0.000	0.085	0.000	Shortfall of Sites	0.158	Low I Residential	RS-1	0	0	0	12.627	0.085		Residential - Single Family Residence, 1	204B137 389		Granada Hills - Knollwood	No	MI	ADU
Los Angeles	10335 ORO VISTA AVE	91040	2560014016	0.000	0.000	0.085	0.000	Shortfall of Sites	0.166	Low Residential	R1-1-RFA	0	0	0	12.032	0.085		Residential - Single Family Residence, 1	204B189 389		Sunland - Tujunga - Lake View Terrace - Shadow Hills - East La Tuna Canyon	No	MI	ADU
Los Angeles	10137 CASABA AVE	91311	2741006005	0.000	0.000	0.085	0.000	Shortfall of Sites	0.257	Very Low II Residential	RE11-1	0	0	0	7.789	0.085		Residential - Single Family Residence - Pool, 1	204B113 389		Chatsworth - Porter Ranch	No	MI	ADU
Los Angeles	10121 BABBITT AVE	91325	2694015037	0.000	0.000	0.085	0.000	Shortfall of Sites	0.300	Very Low II Residential	RE11-1	0	0	0	6.658	0.085		Residential - Single Family Residence, 1	204B133 389		Northridge	No	MI	ADU
Los Angeles	18949 MAYALL ST	91324	2729003034	0.000	0.000	0.085	0.000	Shortfall of Sites	0.295	Very Low I Residential	RA-1	0	0	0	6.788	0.085		Residential - Single Family Residence, 1	204B121 389		Northridge	No	MI	ADU
Los Angeles	10048 COZYCROFT AVE	91311	2741024003	0.000	0.000	0.085	0.000	Shortfall of Sites	0.172	Low I Residential	RS-1	0	0	0	11.619	0.085		Residential - Single Family Residence - Pool, 1	204B109 389		Chatsworth - Porter Ranch	No	MI	ADU
Los Angeles	9804 JOVITA AVE	91311	2748008025	0.000	0.000	0.085	0.000	Shortfall of Sites	0.174	Low I Residential	RS-1	0	0	0	11.501	0.085		Residential - Single Family Residence, 1	201B113 389		Chatsworth - Porter Ranch	No	MI	ADU
Los Angeles	9715 BOTHWELL RD	91324	2761032037	0.000	0.000	0.085	0.000	Shortfall of Sites	0.289	Very Low I Residential	RA-1	0	0	0	6.914	0.085		Residential - Single Family Residence - Pool, 1	201B117 389		Chatsworth - Porter Ranch	No	MI	ADU
Los Angeles	9915 PALI AVE	91042	2571017047	0.000	0.000	0.085	0.000	Shortfall of Sites	0.175	Low Residential	R1-1-RFA	0	0	0	11.436	0.085		Residential - Single Family Residence, 1	201B205 389		Sunland - Tujunga - Lake View Terrace - Shadow Hills - East La Tuna Canyon	No	MI	ADU
Los Angeles	9543 BIANCA AVE	91325	2755017032	0.000	0.000	0.085	0.000	Shortfall of Sites	0.389	Very Low I Residential	RA-1	0	0	0	5.138	0.085		Residential - Single Family Residence - Pool, 1	201B129 389		Northridge	No	MI	ADU
Los Angeles	9341 MONOGRAM AVE	91343	2676002019	0.000	0.000	0.085	0.000	Shortfall of Sites	0.158	Low Residential	RS-1	0	0	0	12.627	0.085		Residential - Single Family Residence, 1	198B137 389		Mission Hills - Panorama City - North Hills	No	MI	ADU
Los Angeles	17322 DEARBORN ST	91325	2766012009	0.000	0.000	0.085	0.000	Shortfall of Sites	0.411	Very Low I Residential	RA-1	0	0	0	4.867	0.085		Residential - Single Family Residence - Pool, 1	198B129 389		Northridge	No	MI	ADU
Los Angeles	8740 PASO ROBLES AVE	91325	2690010015	0.000	0.000	0.085	0.000	Shortfall of Sites	0.560	Very Low I Residential	RA-1	0	0	0	3.568	0.085		Residential - Single Family Residence - Pool, 1	195B133 389		Northridge	No	MI	ADU
Los Angeles	23430 SCHOENBORN ST	91304	2005017016	0.000	0.000	0.085	0.000	Shortfall of Sites	0.252	Very Low II Residential	RE11-1	0	0	0	7.946	0.085		Residential - Single Family Residence - Pool, 1	192B093 389		Chatsworth - Porter Ranch	No	MI	ADU
Los Angeles	5538 AURA AVE	91356	2163015015	0.000	0.000	0.085	0.000	Shortfall of Sites	0.157	Low II Residential	R1-1	0	0	0	12.712	0.085		Residential - Single Family Residence, 1	174B117 389		Encino - Tarzana	No	MI	ADU
Los Angeles	18730 CANASTA ST	91356	2161012038	0.000	0.000	0.085	0.000	Shortfall of Sites	0.312	Very Low I Residential	RA-1	0	0	0	6.405	0.085		Residential - Single Family Residence - Pool, 1	171B121 389		Encino - Tarzana	No	MI	ADU
Los Angeles	4823 BEN AVE	91607	2355010048	0.000	0.000	0.085	0.000	Shortfall of Sites	0.258	Low Residential	R1-1	0	0	0	7.744	0.085		Residential - Single Family Residence - Pool, 1	168B165 389		North Hollywood - Valley Village	No	MI	ADU
Los Angeles	4818 MARY ELLEN AVE	91423	2358017015	0.000	0.000	0.085	0.000	Shortfall of Sites	0.170	Low Residential	R1-1	0	0	0	11.737	0.085		Residential - Single Family Residence, 1	168B161 389		Van Nuys - North Sherman Oaks	No	MI	ADU
Los Angeles	4740 VENTURA CANYON AVE	91423	2359021006	0.000	0.000	0.085	0.000	Shortfall of Sites	0.167	Low Residential	R1-1-RIO	0	0	0	11.962	0.085		Residential - Single Family Residence - Pool, 1	168B157 389		Van Nuys - North Sherman Oaks	No	MI	ADU
Los Angeles	4373 LEMP AVE	91604	2365020008	0.000	0.000	0.085	0.000	Shortfall of Sites	0.181	Low Residential	R1-1-RIO	0	0	0	11.034	0.085		Residential - Single Family Residence - Pool, 1	165B169 389		Sherman Oaks - Studio City - Toluca Lake - Cahuenga Pass	No	MI	ADU
Los Angeles	4049 CAMELLIA AVE	91604	2368024026	0.000	0.000	0.085	0.000	Shortfall of Sites	0.155	Low Residential	R1-1-RIO	0	0	0	12.890	0.085		Residential - Single Family Residence, 1	162B169 389		Sherman Oaks - Studio City - Toluca Lake - Cahuenga Pass	No	MI	ADU
Los Angeles	4933 NEOLA PL	90041	5690010013	0.000	0.000	0.085	0.000	Shortfall of Sites	0.156	Low Residential	R1-1	0	0	0	12.780	0.085		Residential - Single Family Residence, 1	162A227 389		Northeast Los Angeles	No	MI	ADU
Los Angeles	4730 WIOTA ST	90041	5480020023	0.000	0.000	0.085	0.000	Shortfall of Sites	0.160	Low Residential	R1-1	0	0	0	12.529	0.085		Residential - Single Family Residence, 1	160-5A229 389		Northeast Los Angeles	No	MI	ADU
Los Angeles	2030 N BERENDO ST	90027	5589023019	0.000	0.000	0.085	0.000	Shortfall of Sites	0.150	Low II Residential	R1-1	0	0	0	13.376	0.085		Residential - Single Family Residence, 1	150B197 389		Hollywood	No	MI	ADU
Los Angeles	733 N MARTEL AVE	90046	5526010007	0.000	0.000	0.085	0.000	Shortfall of Sites	0.161	Low II Residential	R1-1	0	0	0	12.453	0.085		Residential - Single Family Residence, 1	141B181 389		Hollywood	No	MI	ADU
Los Angeles	11182 W SUNSET BLVD	90049	4366018009	0.000	0.000	0.085	0.000	Shortfall of Sites	0.314	Low Residential	R1-1	0	0	0	6.377	0.085		Residential - Single Family Residence - Pool, 1	138B145 389		Westwood	No	MI	ADU
Los Angeles	547 CASHMERE TER	90049	4366033008	0.000	0.000	0.085	0.000	Shortfall of Sites	0.202	Low Residential	R1-1	0	0	0	9.920	0.085		Residential - Single Family Residence, 1	135B149 389		Westwood	No	MI	ADU
Los Angeles	918 KENISTON AVE	90019	5090006018	0.000	0.000	0.085	0.000	Shortfall of Sites	0.161	Low II Residential	R1V3-RG	0	0	0	12.442	0.085		Residential - Single Family Residence, 1	132B185 389		Wilshire	No	MI	ADU
Los Angeles	1543 REXFORD DR	90035	4306015009	0.000	0.000	0.085	0.000	Shortfall of Sites	0.149	Low Residential	R1V2	0	0	0	13.388	0.085		Residential - Single Family Residence, 1	129B165 389		West Los Angeles	No	MI	ADU
Los Angeles	3060 MANNING AVE	90064	4318023020	0.000	0.000	0.085	0.000	Shortfall of Sites	0.149	Low Residential	R1V2	0	0	0	13.403	0.085		Residential - Single Family Residence, 1	123B161 389		West Los Angeles	No	MI	ADU
Los Angeles	6260 DAMASK AVE	90056	4002005019	0.000	0.000	0.085	0.000	Shortfall of Sites	0.170	Low Residential	R1-1XL	0	0	0	11.737	0.085		Residential - Single Family Residence, 1	105B177 389		Westchester - Playa del Rey	No	MI	ADU
Los Angeles	5733 W 74TH ST	90045	4104004006	0.000	0.000	0.085	0.000	Shortfall of Sites	0.293	Low Residential	R1-1	0	0	0	6.822	0.085		Residential - Single Family Residence - Pool, 1	102B169 389		Westchester - Playa del Rey	No	MI	ADU
Los Angeles	6363 W 80TH ST	90045	4109007005	0.000	0.000	0.085	0.000	Shortfall of Sites	0.179	Low Residential	R1V2	0	0	0	11.174	0.085		Residential - Single Family Residence, 1	099B165 389		Westchester - Playa del Rey	No	MI	ADU
Los Angeles	1114 S TROTWOOD AVE	90732	7560017014	0.000	0.000	0.085	0.000	Shortfall of Sites	0.159	Low II Residential	R1-1XL	0	0	0	12.615	0.085		Residential - Single Family Residence, 1	015B189 389		San Pedro	No	MI	ADU
Los Angeles	12832 WOODLEY AVE	91344	2605003017	0.000	0.000	0.085	0.000	Shortfall of Sites	0.419	Very Low I Residential	RA-1	0	0	0	4.777	0.085		Residential - Single Family Residence - Pool, 1	222B133 390		Granada Hills - Knollwood	No	MI	ADU
Los Angeles	17530 CANDIA ST	91344	2608013026	0.000	0.000	0.085	0.000	Shortfall of Sites	0.223	Very Low II Residential	RE11-1-H	0	0	0	8.979	0.085		Residential - Single Family Residence - Pool, 1	219B129 390		Granada Hills - Knollwood	No	MI	ADU
Los Angeles	17200 NUGENT PL	91344	2608020012	0.000	0.000	0.085	0.000	Shortfall of Sites	0.230	Low I Residential	RS-1	0	0	0	8.701	0.085		Residential - Single Family Residence - Pool, 1	219B133 390		Granada Hills - Knollwood	No	MI	ADU

Jurisdiction Name	Site Address/Intersection	5 Digit ZIP Code	Assessor Parcel Number	Very Low-Income	Low-Income	Moderate-Income	Above Moderate-Income	Type of Shortfall	Parcel Size (Acres)	Current General Plan Designation	Current Zoning	Proposed General Plan (GP) Designation	Proposed Zoning	Minimum Density Allowed	Maximum Density Allowed	Total Capacity	Vacant/ Nonvacant	Description of Existing Uses	PIN	Base Density Per Acre	Community Plan Area	Rent Stabalization Ordinance	Income Category	Applicable Rezoning Program (Program informing values in Column Q listed first)
Los Angeles	11900 MALLOT PL	91344	2609008014	0.000	0.000	0.085	0.000	Shortfall of Sites	0.394	Very Low I Residential	RA-1	0	0	0	5.082	0.085		Residential - Single Family Residence - Pool, 1	216B137 390		Granada Hills - Knollwood	No	MI	ADU
Los Angeles	17247 HALSEY ST	91344	2607007025	0.000	0.000	0.085	0.000	Shortfall of Sites	0.249	Low I Residential	RS-1	0	0	0	8.034	0.085		Residential - Single Family Residence - Pool, 1	213B133 390		Granada Hills - Knollwood	No	MI	ADU
Los Angeles	16239 BIRCHER ST	91344	2605018008	0.000	0.000	0.085	0.000	Shortfall of Sites	0.192	Low I Residential	RS-1	0	0	0	10.435	0.085		Residential - Single Family Residence, 1	213B137 390		Granada Hills - Knollwood	No	MI	ADU
Los Angeles	11348 HASKELL AVE	91344	2662005003	0.000	0.000	0.085	0.000	Shortfall of Sites	0.165	Low I Residential	RS-1	0	0	0	12.099	0.085		Residential - Single Family Residence, 1	213B141 390		Granada Hills - Knollwood	No	MI	ADU
Los Angeles	11130 LOUISE AVE	91344	2697006021	0.000	0.000	0.085	0.000	Shortfall of Sites	0.201	Low I Residential	RS-1	0	0	0	9.957	0.085		Residential - Single Family Residence, 1	210B133 390		Granada Hills - Knollwood	No	MI	ADU
Los Angeles	19001 SALT LAKE PL	91326	2718006010	0.000	0.000	0.085	0.000	Shortfall of Sites	0.221	Low I Residential	RS-1	0	0	0	9.043	0.085		Residential - Single Family Residence, 1	210B121 390		Northridge	No	MI	ADU
Los Angeles	10807 ORO VISTA AVE	91040	2555007007	0.000	0.000	0.085	0.000	Shortfall of Sites	0.322	Low Residential	R1-1-RFA	0	0	0	6.210	0.085		Residential - Single Family Residence, 1	207B189 390		Sunland - Tujunga - Lake View Terrace - Shadow Hills - East La Tuna Canyon	No	MI	ADU
Los Angeles	20747 KINGSBURY ST	91311	2706011030	0.000	0.000	0.085	0.000	Shortfall of Sites	0.242	Very Low II Residential	RE11-1	0	0	0	8.281	0.085		Residential - Single Family Residence, 1	207B109 390		Chatsworth - Porter Ranch	No	MI	ADU
Los Angeles	10616 GARDEN GROVE AVE	91326	2731007037	0.000	0.000	0.085	0.000	Shortfall of Sites	0.254	Very Low II Residential	RE11-1	0	0	0	7.860	0.085		Residential - Single Family Residence, 1	207B125 390		Northridge	No	MI	ADU
Los Angeles	16251 TUBA ST	91343	2678023022	0.000	0.000	0.085	0.000	Shortfall of Sites	0.158	Low I Residential	RS-1	0	0	0	12.627	0.085		Residential - Single Family Residence, 1	204B137 390		Granada Hills - Knollwood	No	MI	ADU
Los Angeles	10244 WOODLEY AVE	91343	2669007018	0.000	0.000	0.085	0.000	Shortfall of Sites	0.182	Low I Residential	RS-1	0	0	0	11.010	0.085		Residential - Single Family Residence, 1	204B141 390		Granada Hills - Knollwood	No	MI	ADU
Los Angeles	10138 FARRALONE AVE	91311	2745002023	0.000	0.000	0.085	0.000	Shortfall of Sites	0.186	Low II Residential	R1-1	0	0	0	10.742	0.085		Residential - Single Family Residence, 1	204B101 390		Chatsworth - Porter Ranch	No	MI	ADU
Los Angeles	10118 BABBITT AVE	91325	2694006011	0.000	0.000	0.085	0.000	Shortfall of Sites	0.278	Very Low II Residential	RE11-1	0	0	0	7.190	0.085		Residential - Single Family Residence, 1	204B133 390		Northridge	No	MI	ADU
Los Angeles	18939 MAYALL ST	91324	2729003033	0.000	0.000	0.085	0.000	Shortfall of Sites	0.366	Very Low I Residential	RA-1	0	0	0	5.459	0.085		Residential - Single Family Residence - Pool, 1	204B121 390		Northridge	No	MI	ADU
Los Angeles	10049 SUNNYBRAE AVE	91311	2741024020	0.000	0.000	0.085	0.000	Shortfall of Sites	0.172	Low I Residential	RS-1	0	0	0	11.617	0.085		Residential - Single Family Residence - Pool, 1	204B109 390		Chatsworth - Porter Ranch	No	MI	ADU
Los Angeles	9809 QUAKERTOWN AVE	91311	2761013005	0.000	0.000	0.085	0.000	Shortfall of Sites	0.173	Low I Residential	RS-1	0	0	0	11.552	0.085		Residential - Single Family Residence - Pool, 1	201B113 390		Chatsworth - Porter Ranch	No	MI	ADU
Los Angeles	9715 MELVIN AVE	91324	2761032010	0.000	0.000	0.085	0.000	Shortfall of Sites	0.377	Very Low I Residential	RA-1	0	0	0	5.306	0.085		Residential - Single Family Residence - Pool, 1	201B117 390		Chatsworth - Porter Ranch	No	MI	ADU
Los Angeles	6452 HAYWOOD ST	91042	2570014003	0.000	0.000	0.085	0.000	Shortfall of Sites	0.159	Low Residential	R1-1-RFA	0	0	0	12.584	0.085		Residential - Single Family Residence, 1	201B205 390		Sunland - Tujunga - Lake View Terrace - Shadow Hills - East La Tuna Canyon	No	MI	ADU
Los Angeles	22100 ACORN ST	91311	2727014019	0.000	0.000	0.085	0.000	Shortfall of Sites	0.195	Very Low II Residential	RE11-1-H	0	0	0	10.270	0.085		Residential - Single Family Residence - Pool, 1	201B101 390		Chatsworth - Porter Ranch	No	MI	ADU
Los Angeles	9645 WOODLEY AVE	91343	2677013021	0.000	0.000	0.085	0.000	Shortfall of Sites	0.174	Low Residential	RS-1	0	0	0	11.520	0.085		Residential - Single Family Residence, 1	201B141 390		Mission Hills - Panorama City - North Hills	No	MI	ADU
Los Angeles	9537 JELLICO AVE	91325	2755005002	0.000	0.000	0.085	0.000	Shortfall of Sites	0.408	Very Low I Residential	RA-1	0	0	0	4.904	0.085		Residential - Single Family Residence - Pool, 1	201B129 390		Northridge	No	MI	ADU
Los Angeles	9337 RUBIO AVE	91343	2687022007	0.000	0.000	0.085	0.000	Shortfall of Sites	0.174	Low Residential	RS-1	0	0	0	11.520	0.085		Residential - Single Family Residence, 1	198B137 390		Mission Hills - Panorama City - North Hills	No	MI	ADU
Los Angeles	9315 WOODLEY AVE	91343	2676012008	0.000	0.000	0.085	0.000	Shortfall of Sites	0.169	Low Residential	RS-1	0	0	0	11.805	0.085		Residential - Single Family Residence - Pool, 1	198B141 390		Mission Hills - Panorama City - North Hills	No	MI	ADU
Los Angeles	8725 OAK PARK AVE	91325	2690012016	0.000	0.000	0.085	0.000	Shortfall of Sites	0.393	Very Low I Residential	RA-1	0	0	0	5.091	0.085		Residential - Single Family Residence - Pool, 1	195B133 390		Northridge	No	MI	ADU
Los Angeles	23346 SCHOENBORN ST	91304	2005017005	0.000	0.000	0.085	0.000	Shortfall of Sites	0.252	Very Low II Residential	RE11-1	0	0	0	7.948	0.085		Residential - Single Family Residence, 1	192B093 390		Chatsworth - Porter Ranch	No	MI	ADU
Los Angeles	18722 CANASTA ST	91356	2161012019	0.000	0.000	0.085	0.000	Shortfall of Sites	0.375	Very Low I Residential	RA-1	0	0	0	5.336	0.085		Residential - Single Family Residence - Pool, 1	171B121 390		Encino - Tarzana	No	MI	ADU
Los Angeles	4817 ETHEL AVE	91423	2358017006	0.000	0.000	0.085	0.000	Shortfall of Sites	0.194	Low Residential	R1-1	0	0	0	10.324	0.085		Residential - Single Family Residence - Pool, 1	168B161 390		Van Nuys - North Sherman Oaks	No	MI	ADU
Los Angeles	4739 ALLOTT AVE	91423	2359021013	0.000	0.000	0.085	0.000	Shortfall of Sites	0.167	Low Residential	R1-1-RIO	0	0	0	11.967	0.085		Residential - Single Family Residence, 1	168B157 390		Van Nuys - North Sherman Oaks	No	MI	ADU
Los Angeles	4048 BECK AVE	91604	2368023052	0.000	0.000	0.085	0.000	Shortfall of Sites	0.163	Low Residential	R1-1-RIO	0	0	0	12.236	0.085		Residential - Single Family Residence - Pool, 1	162B169 390		Sherman Oaks - Studio City - Toluca Lake - Cahuenga Pass	No	MI	ADU
Los Angeles	2320 INVERNESS AVE	90027	5588027027	0.000	0.000	0.085	0.000	Shortfall of Sites	0.165	Low II Residential	RS-1	0	0	0	12.088	0.085		Residential - Single Family Residence - Pool, 1	153B197 390		Hollywood	No	MI	ADU
Los Angeles	2031 N ALEXANDRIA AVE	90027	5589012003	0.000	0.000	0.085	0.000	Shortfall of Sites	0.203	Low II Residential	R1-1	0	0	0	9.838	0.085		Residential - Single Family Residence, 1	150B197 390		Hollywood	No	MI	ADU
Los Angeles	732 N MARTEL AVE	90046	5526009020	0.000	0.000	0.085	0.000	Shortfall of Sites	0.189	Low II Residential	R1-1	0	0	0	10.588	0.085		Residential - Single Family Residence, 1	141B181 390		Hollywood	No	MI	ADU
Los Angeles	10508 LINDBROOK DR	90024	4360018002	0.000	0.000	0.085	0.000	Shortfall of Sites	0.159	Low Residential	R1-1	0	0	0	12.595	0.085		Residential - Single Family Residence, 1	135B153 390		Westwood	No	MI	ADU
Los Angeles	1440 COMSTOCK AVE	90024	4327022004	0.000	0.000	0.085	0.000	Shortfall of Sites	0.197	Low Residential	R1V3-O	0	0	0	10.159	0.085		Residential - Single Family Residence, 1	135B157 390		Westwood	No	MI	ADU
Los Angeles	215 S BUNDY DR	90049	4404013010	0.000	0.000	0.085	0.000	Shortfall of Sites	0.157	Low Residential	R1-1	0	0	0	12.702	0.085		Residential - Single Family Residence, 1	132B141 390		Brentwood - Pacific Palisades	No	MI	ADU
Los Angeles	501 S WESTGATE AVE	90049	4404028007	0.000	0.000	0.085	0.000	Shortfall of Sites	0.308	Low Residential	RS-1	0	0	0	6.485	0.085		Residential - Single Family Residence - Pool, 1	132B145 390		Brentwood - Pacific Palisades	No	MI	ADU
Los Angeles	1545 REEVES ST	90035	4306013009	0.000	0.000	0.085	0.000	Shortfall of Sites	0.155	Low Residential	R1V2-O	0	0	0	12.906	0.085		Residential - Single Family Residence - Pool, 1	129B165 390		West Los Angeles	No	MI	ADU
Los Angeles	2657 ANCHOR AVE	90064	4308015034	0.000	0.000	0.085	0.000	Shortfall of Sites	0.164	Low Residential	R1V2-O	0	0	0	12.171	0.085		Residential - Single Family Residence - Pool, 1	126B165 390		West Los Angeles	No	MI	ADU
Los Angeles	10507 NORTHVALE RD	90064	4318039014	0.000	0.000	0.085	0.000	Shortfall of Sites	0.155	Low Residential	R1V2	0	0	0	12.913	0.085		Residential - Single Family Residence, 1	123B161 390		West Los Angeles	No	MI	ADU
Los Angeles	3237 MIDVALE AVE	90034	4254016024	0.000	0.000	0.085	0.000	Shortfall of Sites	0.168	Low Residential	R1-1	0	0	0	11.901	0.085		Residential - Single Family Residence, 1	120B161 390		Palms - Mar Vista - Del Rey	No	MI	ADU
Los Angeles	6280 MOSLEY AVE	90056	4002003017	0.000	0.000	0.085	0.000	Shortfall of Sites	0.158	Low Residential	R1-1XL	0	0	0	12.640	0.085		Residential - Single Family Residence, 1	105B177 390		Westchester - Playa del Rey	No	MI	ADU
Los Angeles	7001 RAMSGATE AVE	90045	4103013018	0.000	0.000	0.085	0.000	Shortfall of Sites	0.345	Low Residential	R1-1	0	0	0	5.790	0.085		Residential - Single Family Residence - Pool, 1	102B173 390		Westchester - Playa del Rey	No	MI	ADU
Los Angeles	7814 AIRPORT BLVD	90045	4105011008	0.000	0.000	0.085	0.000	Shortfall of Sites	0.167	Low Residential	R1-1	0	0	0	11.949	0.085		Residential - Single Family Residence, 1	099B169 390		Westchester - Playa del Rey	No	MI	ADU
Los Angeles	17462 CANDIA ST	91344	2608013020	0.000	0.000	0.085	0.000	Shortfall of Sites	0.174	Very Low II Residential	RE11-1-H	0	0	0	11.480	0.085		Residential - Single Family Residence - Pool, 1	219B129 391		Granada Hills - Knollwood	No	MI	ADU
Los Angeles	16308 MIDWOOD DR	91344	2605011017	0.000	0.000	0.085	0.000	Shortfall of Sites	0.263	Very Low II Residential	RE11-1	0	0	0	7.601	0.085		Residential - Single Family Residence, 1	216B137 391		Granada Hills - Knollwood	No	MI	ADU
Los Angeles	17243 HALSEY ST	91344	2607007030	0.000	0.000	0.085	0.000	Shortfall of Sites	0.307	Low I Residential	RS-1	0	0	0	6.519	0.085		Residential - Single Family Residence - Pool, 1	213B133 391		Granada Hills - Knollwood	No	MI	ADU
Los Angeles	11608 GOTHIC AVE	91344	2605023014	0.000	0.000	0.085	0.000	Shortfall of Sites	0.173	Low I Residential	RS-1	0	0	0	11.528	0.085		Residential - Single Family Residence, 1	213B137 391		Granada Hills - Knollwood	No	MI	ADU
Los Angeles	11342 DEMPSEY AVE	91344	2666010008	0.000	0.000	0.085	0.000	Shortfall of Sites	0.164	Low I Residential	RS-1	0	0	0	12.222	0.085		Residential - Single Family Residence - Pool, 1	213B141 391		Granada Hills - Knollwood	No	MI	ADU
Los Angeles	11145 GLORIA AVE	91344	2666024013	0.000	0.000	0.085	0.000	Shortfall of Sites	0.192	Low I Residential	RS-1	0	0	0	10.413	0.085		Residential - Single Family Residence, 1	210B141 391		Granada Hills - Knollwood	No	MI	ADU
Los Angeles	17272 LAHEY ST	91344	2697006016	0.000	0.000	0.085	0.000	Shortfall of Sites	0.229	Low I Residential	RS-1	0	0	0	8.752	0.085		Residential - Single Family Residence - Pool, 1	210B133 391		Granada Hills - Knollwood	No	MI	ADU
Los Angeles	16412 LAHEY ST	91344	2681017008	0.000	0.000	0.085	0.000	Shortfall of Sites	0.165	Low I Residential	RS-1	0	0	0	12.102	0.085		Residential - Single Family Residence, 1	210B137 391		Granada Hills - Knollwood	No	MI	ADU
Los Angeles	11065 BAIRD AVE	91326	2717011012	0.000	0.000	0.085	0.000	Shortfall of Sites	0.260	Very Low II Residential	RE11-1	0	0	0	7.679	0.085		Residential - Single Family Residence - Pool, 1	210B125 391		Northridge	No	MI	ADU
Los Angeles	11087 WYSTONE AVE	91326	2718005017	0.000	0.000	0.085	0.000	Shortfall of Sites	0.175	Low I Residential	RS-1	0	0	0	11.421	0.085		Residential - Single Family Residence - Pool, 1	210B121 391		Northridge	No	MI	ADU
Los Angeles	10712 SWINTON AVE	91344	2680007016	0.000	0.000	0.085	0.000	Shortfall of Sites	0.158	Low I Residential	RS-1	0	0	0	12.627	0.085		Residential - Single Family Residence, 1	207B137 391		Granada Hills - Knollwood	No	MI	ADU
Los Angeles	10670 VANALDEN AVE	91326	2728012009	0.000	0.000	0.085	0.000	Shortfall of Sites	0.294	Very Low II Residential	RE11-1	0	0	0	6.811	0.085		Residential - Single Family Residence - Pool, 1	207B121 391		Northridge	No	MI	ADU
Los Angeles	20739 KINGSBURY ST	91311	2706011029	0.000	0.000	0.085	0.000	Shortfall of Sites	0.241	Very Low II Residential	RE11-1	0	0	0	8.282	0.085		Residential - Single Family Residence - Pool, 1	207B109 391		Chatsworth - Porter Ranch	No	MI	ADU
Los Angeles	10627 HALBRENT AVE	91345	2649011031	0.000	0.000	0.085	0.000	Shortfall of Sites	0.159	Low Residential	R1-1	0	0	0	12.609	0.085		Residential - Single Family Residence, 1	207B145 391		Mission Hills - Panorama City - North Hills	No	MI	ADU
Los Angeles	18421 KINGSBURY ST	91326	2731002009	0.000	0.000	0.085	0.000	Shortfall of Sites	0.253	Very Low II Residential	RE11-1	0	0	0	7.920	0.085		Residential - Single Family Residence - Pool, 1	207B125 391		Northridge	No	MI	ADU
Los Angeles	10559 JORDAN AVE	91311	2722033009	0.000	0.000	0.085	0.000	Shortfall of Sites	0.172	Low I Residential	RS-1	0	0	0	11.617	0.085		Residential - Single Family Residence, 1	207B105 391		Chatsworth - Porter Ranch	No	MI	ADU
Los Angeles	10235 COLLETT AVE	91343	2669007019	0.000	0.000	0.085	0.000	Shortfall of Sites	0.336	Low I Residential	RS-1	0	0	0	5.957	0.085		Residential - Single Family Residence, 1	204B141 391		Granada Hills - Knollwood	No	MI	ADU
Los Angeles	20155 ROMAR ST	91311	2741011042	0.000	0.000	0.085	0.000	Shortfall of Sites	0.252	Very Low II Residential	RE11-1	0	0	0	7.924	0.085		Residential - Single Family Residence - Pool, 1	204B113 391		Chatsworth - Porter Ranch	No	MI	ADU
Los Angeles	10119 ALDEA AVE	91325	2694006016	0.000	0.000	0.085	0.000	Shortfall of Sites	0.253	Very Low II Residential	RE11-1	0	0	0	7.919	0.085		Residential - Single Family Residence - Pool, 1	204B133 391		Northridge	No	MI	ADU
Los Angeles	19432 ROMAR ST	91324	2726018025	0.000	0.000	0.085	0.000	Shortfall of Sites	0.404	Very Low I Residential	RA-1	0	0	0	4.951	0.085		Residential - Single Family Residence - Pool, 1	204B117 391		Chatsworth - Porter Ranch	No	MI	ADU
Los Angeles	18931 MAYALL ST	91324	2729003032	0.000	0.000	0.085	0.000	Shortfall of Sites	0.287	Very Low I Residential	RA-1	0	0	0	6.975	0.085		Residential - Single Family Residence - Pool, 1	204B121 391		Northridge	No	MI	ADU
Los Angeles	17700 FULLERFARM ST	91325	2734005001	0.000	0.000	0.085	0.000	Shortfall of Sites	0.301	Low I Residential	RA-1	0	0	0	6.646	0.085		Residential - Single Family Residence - Pool, 1	204B129 391		Northridge	No	MI	ADU
Los Angeles	10048 SUNNYBRAE AVE	91311	2741024025	0.000	0.000	0.085	0.000	Shortfall of Sites	0.172	Low I Residential	RS-1	0	0	0	11.615	0.085		Residential - Single Family Residence - Pool, 1	204B109 391		Chatsworth - Porter Ranch	No	MI	ADU
Los Angeles	20224 KINZIE ST	91311	2748033045	0.000	0.000	0.085	0.000	Shortfall of Sites	0.233	Low I Residential	RS-1	0	0	0	8.585	0.085		Residential - Single Family Residence, 1	201B113 391		Chatsworth - Porter Ranch	No	MI	ADU
Los Angeles	18820 MARILLA ST	91324	2763023026	0.000	0.000	0.085	0.000	Shortfall of Sites	0.205	Low I Residential	RS-1	0	0	0	9.739	0.085		Residential - Single Family Residence - Pool, 1	201B121 391		Northridge	No	MI	ADU
Los Angeles	9711 CALVIN AVE	91324	2761008013	0.000	0.000	0.085	0.000	Shortfall of Sites	0.390	Very Low I Residential	RA-1	0	0	0	5.123	0.085		Residential - Single Family Residence - Pool, 1	201B117 391		Chatsworth - Porter Ranch	No	MI	ADU
Los Angeles	9538 JELLICO AVE	91325	2755006009	0.000	0.000	0.085	0.000	Shortfall of Sites	0.390	Very Low I Residential	RA-1	0	0	0	5.123	0.085		Residential - Single Family Residence - Pool, 1	201B129 391		Northridge	No	MI	ADU
Los Angeles	9333 SOPHIA AVE	91343	2676007008	0.000	0.000	0.085	0.000	Shortfall of Sites	0.188	Low Residential	RS-1	0	0	0	10.660	0.085		Residential - Single Family Residence, 1	198B137 391		Mission Hills - Panorama City - North Hills	No	MI	ADU
Los Angeles	9226 ALDEA AVE	91325	2692007004	0.000	0.000	0.085	0.000	Shortfall of Sites	0.404	Very Low I Residential	RA-1	0	0	0	4.956	0.085		Residential - Single Family Residence - Pool, 1	198B133 391		Northridge	No	MI	ADU
Los Angeles	9142 JELLICO AVE	91325	2766008007	0.000	0.000	0.085	0.000	Shortfall of Sites	0.421	Very Low I Residential	RA-1	0	0	0	4.748	0.085		Residential - Single Family Residence - Pool and Misc., 1	198B129 391		Northridge	No	MI	ADU
Los Angeles	8318 NATALIE LN	91304	2005010008	0.000	0.000	0.085	0.000	Shortfall of Sites	0.257	Very Low II Residential	RE11-1	0	0	0	7.768	0.085		Residential - Single Family Residence, 1	192B093 391		Chatsworth - Porter Ranch	No	MI	ADU
Los Angeles	5536 TAMPA AVE	91356	2163016011	0.000	0.000	0.085	0.000	Shortfall of Sites	0.160	Low II Residential	R1-1	0	0	0	12.474	0.085		Residential - Single Family Residence, 1	174B117 391		Encino - Tarzana	No	MI	ADU
Los Angeles	4740 ALLOTT AVE	91423	2359021023	0.000	0.000	0.085	0.000	Shortfall of Sites	0.167	Low Residential	R1-1-RIO	0	0	0	11.967	0.085		Residential - Single Family Residence - Pool, 1	168B157 391		Van Nuys - North Sherman Oaks	No	MI	ADU
Los Angeles	4040 BECK AVE	91604	2368023058	0.000	0.000	0.085	0.000	Shortfall of Sites	0.404	Low Residential	R1-1-RIO	0	0	0	4.954	0.085		Residential - Single Family Residence - Pool and Misc., 1	162B169 391		Sherman Oaks - Studio City - Toluca Lake - Cahuenga Pass	No	MI	ADU
Los Angeles	4932 AVOCA ST	90041	5690013013	0.000	0.000	0.085	0.000	Shortfall of Sites	0.197	Low Residential	R1-1	0	0	0	10.155	0.085		Residential - Single Family Residence, 1	162A227 391		Northeast Los Angeles	No	MI	ADU

Jurisdiction Name	Site Address/Intersection	5 Digit ZIP Code	Assessor Parcel Number	Very Low-Income	Low-Income	Moderate-Income	Above Moderate-Income	Type of Shortfall	Parcel Size (Acres)	Current General Plan Designation	Current Zoning	Proposed General Plan (GP) Designation	Proposed Zoning	Minimum Density Allowed	Maximum Density Allowed	Total Capacity	Vacant/ Nonvacant	Description of Existing Uses	PIN	Base Density Per Acre	Community Plan Area	Rent Stabalization Ordinance	Income Category	Applicable Rezoning Program (Program informing values in Column Q listed first)
Los Angeles	3502 GARDEN AVE	90039	5437007008	0.000	0.000	0.085	0.000	Shortfall of Sites	0.155	Low Residential	R1-1-RIO	0	0	0	12.888	0.085		Residential - Double, Duplex, or Two Units - 4 Stories or Less, 1	153B209 391		Northeast Los Angeles	No	MI	ADU
Los Angeles	2011 N KENMORE AVE	90027	5589015029	0.000	0.000	0.085	0.000	Shortfall of Sites	0.167	Low II Residential	R1-1	0	0	0	11.949	0.085		Residential - Single Family Residence - Pool, 1	150B197 391		Hollywood	No	MI	ADU
Los Angeles	310 N PLYMOUTH BLVD	90004	5523034018	0.000	0.000	0.085	0.000	Shortfall of Sites	0.157	Low II Residential	R1R3-RG	0	0	0	12.736	0.085		Residential - Single Family Residence, 1	138B189 391		Wilshire	No	MI	ADU
Los Angeles	11364 W SUNSET BLVD	90049	4366013012	0.000	0.000	0.085	0.000	Shortfall of Sites	0.275	Low Residential	R1-1	0	0	0	7.263	0.085		Residential - Single Family Residence, 1	138B145 391		Westwood	No	MI	ADU
Los Angeles	526 S BENTLEY AVE	90049	4366033020	0.000	0.000	0.085	0.000	Shortfall of Sites	0.201	Low Residential	R1-1	0	0	0	9.953	0.085		Residential - Single Family Residence - Pool, 1	135B149 391		Westwood	No	MI	ADU
Los Angeles	939 THAYER AVE	90024	4360017028	0.000	0.000	0.085	0.000	Shortfall of Sites	0.193	Low Residential	R1-1	0	0	0	10.358	0.085		Residential - Single Family Residence - Pool, 1	135B153 391		Westwood	No	MI	ADU
Los Angeles	1268 WOODRUFF AVE	90024	4326005008	0.000	0.000	0.085	0.000	Shortfall of Sites	0.160	Low Residential	R1-1	0	0	0	12.505	0.085		Residential - Single Family Residence, 1	135B157 391		Westwood	No	MI	ADU
Los Angeles	925 KENISTON AVE	90019	5090003003	0.000	0.000	0.085	0.000	Shortfall of Sites	0.159	Low II Residential	R1V3-RG	0	0	0	12.581	0.085		Residential - Single Family Residence, 1	132B185 391		Wilshire	No	MI	ADU
Los Angeles	1911 PARNELL AVE	90025	4321005027	0.000	0.000	0.085	0.000	Shortfall of Sites	0.155	Low Residential	R1-1-O	0	0	0	12.899	0.085		Residential - Single Family Residence, 1	129B157 391		West Los Angeles	No	MI	ADU
Los Angeles	2125 HILLSBORO AVE	90034	4302005013	0.000	0.000	0.085	0.000	Shortfall of Sites	0.179	Low Residential	R1V2-O	0	0	0	11.169	0.085		Residential - Single Family Residence - Pool, 1	126B169 391		West Los Angeles	No	MI	ADU
Los Angeles	2227 GUTHRIE CIR	90034	4309017021	0.000	0.000	0.085	0.000	Shortfall of Sites	0.254	Low Residential	R1V2-O	0	0	0	7.867	0.085		Residential - Single Family Residence - Pool, 1	126B165 391		West Los Angeles	No	MI	ADU
Los Angeles	2927 GILMERTON AVE	90064	4318028020	0.000	0.000	0.085	0.000	Shortfall of Sites	0.178	Low Residential	R1V2	0	0	0	11.266	0.085		Residential - Single Family Residence - Pool and Misc., 1	126B161 391		West Los Angeles	No	MI	ADU
Los Angeles	10550 CLARKSON RD	90064	4318038010	0.000	0.000	0.085	0.000	Shortfall of Sites	0.155	Low Residential	R1V2	0	0	0	12.901	0.085		Residential - Single Family Residence, 1	123B161 391		West Los Angeles	No	MI	ADU
Los Angeles	3339 COLBERT AVE	90066	4249006019	0.000	0.000	0.085	0.000	Shortfall of Sites	0.163	Low Residential	R1V2	0	0	0	12.281	0.085		Residential - Single Family Residence, 1	117B153 391		Palms - Mar Vista - Del Rey	No	MI	ADU
Los Angeles	3527 OCEAN VIEW AVE	90066	4248025028	0.000	0.000	0.085	0.000	Shortfall of Sites	0.220	Low Residential	R1V2	0	0	0	9.086	0.085		Residential - Single Family Residence, 1	114B153 391		Palms - Mar Vista - Del Rey	No	MI	ADU
Los Angeles	6249 CONDON AVE	90056	4002007015	0.000	0.000	0.085	0.000	Shortfall of Sites	0.167	Low Residential	R1-1	0	0	0	11.961	0.085		Residential - Single Family Residence, 1	105B177 391		Westchester - Playa del Rey	No	MI	ADU
Los Angeles	5865 COMPASS DR	90045	4105011013	0.000	0.000	0.085	0.000	Shortfall of Sites	0.232	Low Residential	R1-1	0	0	0	8.622	0.085		Residential - Single Family Residence, 1	099B169 391		Westchester - Playa del Rey	No	MI	ADU
Los Angeles	8412 LOYOLA BLVD	90045	4113008004	0.000	0.000	0.085	0.000	Shortfall of Sites	0.172	Low Residential	R1-1	0	0	0	11.615	0.085		Residential - Single Family Residence, 1	096B161 391		Westchester - Playa del Rey	No	MI	ADU
Los Angeles	8500 CROYDON AVE	90045	4107029003	0.000	0.000	0.085	0.000	Shortfall of Sites	0.152	Low Residential	R1-1	0	0	0	13.201	0.085		Residential - Single Family Residence, 1	096B169 391		Westchester - Playa del Rey	No	MI	ADU
Los Angeles	1504 OAKHORNE DR	90710	7438014020	0.000	0.000	0.085	0.000	Shortfall of Sites	0.220	Low Residential	R1-1XL-O	0	0	0	9.074	0.085		Residential - Single Family Residence, 1	042B193 391		Wilmington - Harbor City	No	MI	ADU
Los Angeles	1721 W AVERILL PARK DR	90732	7560016013	0.000	0.000	0.085	0.000	Shortfall of Sites	0.181	Low II Residential	R1-1XL	0	0	0	11.024	0.085		Residential - Single Family Residence, 1	015B189 391		San Pedro	No	MI	ADU
Los Angeles	17229 TENNYSON PL	91344	2602013013	0.000	0.000	0.085	0.000	Shortfall of Sites	0.176	Low I Residential	RS-1	0	0	0	11.345	0.085		Residential - Single Family Residence, 1	222B133 392		Granada Hills - Knollwood	No	MI	ADU
Los Angeles	17522 CANDIA ST	91344	2608013025	0.000	0.000	0.085	0.000	Shortfall of Sites	0.185	Very Low II Residential	RE11-1-H	0	0	0	10.824	0.085		Residential - Single Family Residence, 1	219B129 392		Granada Hills - Knollwood	No	MI	ADU
Los Angeles	12430 HENZIE PL	91344	2608016019	0.000	0.000	0.085	0.000	Shortfall of Sites	0.245	Very Low II Residential	RE11-1-H	0	0	0	8.160	0.085		Residential - Single Family Residence - Therapy Pool (Spa), 1	219B133 392		Granada Hills - Knollwood	No	MI	ADU
Los Angeles	16323 MIDWOOD DR	91344	2605010023	0.000	0.000	0.085	0.000	Shortfall of Sites	0.293	Very Low II Residential	RE11-1	0	0	0	6.832	0.085		Residential - Single Family Residence, 1	216B137 392		Granada Hills - Knollwood	No	MI	ADU
Los Angeles	17239 HALSEY ST	91344	2607007050	0.000	0.000	0.085	0.000	Shortfall of Sites	0.515	Low I Residential	RS-1	0	0	0	3.887	0.085		Residential - Single Family Residence, 1	213B133 392		Granada Hills - Knollwood	No	MI	ADU
Los Angeles	16544 BIRCHER ST	91344	2610027020	0.000	0.000	0.085	0.000	Shortfall of Sites	0.184	Low I Residential	RS-1	0	0	0	10.881	0.085		Residential - Single Family Residence, 1	213B137 392		Granada Hills - Knollwood	No	MI	ADU
Los Angeles	11144 GLORIA AVE	91344	2666025013	0.000	0.000	0.085	0.000	Shortfall of Sites	0.191	Low I Residential	RS-1	0	0	0	10.471	0.085		Residential - Single Family Residence, 1	210B141 392		Granada Hills - Knollwood	No	MI	ADU
Los Angeles	11132 AMESTOY AVE	91344	2697024018	0.000	0.000	0.085	0.000	Shortfall of Sites	0.177	Low I Residential	RS-1	0	0	0	11.296	0.085		Residential - Single Family Residence, 1	210B133 392		Granada Hills - Knollwood	No	MI	ADU
Los Angeles	19121 KENYA ST	91326	2718004009	0.000	0.000	0.085	0.000	Shortfall of Sites	0.186	Low I Residential	RS-1	0	0	0	10.779	0.085		Residential - Single Family Residence, 1	210B121 392		Northridge	No	MI	ADU
Los Angeles	10660 BECKFORD AVE	91326	2728002033	0.000	0.000	0.085	0.000	Shortfall of Sites	0.323	Very Low II Residential	RE11-1	0	0	0	6.190	0.085		Residential - Single Family Residence - Pool, 1	207B121 392		Northridge	No	MI	ADU
Los Angeles	20729 KINGSBURY ST	91311	2706011028	0.000	0.000	0.085	0.000	Shortfall of Sites	0.241	Very Low II Residential	RE11-1	0	0	0	8.284	0.085		Residential - Single Family Residence, 1	207B109 392		Chatsworth - Porter Ranch	No	MI	ADU
Los Angeles	10626 MARKLEIN AVE	91345	2649012012	0.000	0.000	0.085	0.000	Shortfall of Sites	0.219	Low Residential	RS-1	0	0	0	9.115	0.085		Residential - Single Family Residence, 1	207B145 392		Mission Hills - Panorama City - North Hills	No	MI	ADU
Los Angeles	18411 KINGSBURY ST	91326	2731002010	0.000	0.000	0.085	0.000	Shortfall of Sites	0.253	Very Low II Residential	RE11-1	0	0	0	7.920	0.085		Residential - Single Family Residence, 1	207B125 392		Northridge	No	MI	ADU
Los Angeles	16127 TUBA ST	91343	2669006024	0.000	0.000	0.085	0.000	Shortfall of Sites	0.223	Low I Residential	RS-1	0	0	0	8.977	0.085		Residential - Single Family Residence, 1	204B141 392		Granada Hills - Knollwood	No	MI	ADU
Los Angeles	16401 TUBA ST	91343	2678018003	0.000	0.000	0.085	0.000	Shortfall of Sites	0.213	Low I Residential	RS-1	0	0	0	9.404	0.085		Residential - Single Family Residence - Pool, 1	204B137 392		Granada Hills - Knollwood	No	MI	ADU
Los Angeles	20145 ROMAR ST	91311	2741011043	0.000	0.000	0.085	0.000	Shortfall of Sites	0.253	Very Low II Residential	RE11-1	0	0	0	7.911	0.085		Residential - Single Family Residence - Pool, 1	204B113 392		Chatsworth - Porter Ranch	No	MI	ADU
Los Angeles	10134 NEVADA AVE	91311	2745002040	0.000	0.000	0.085	0.000	Shortfall of Sites	0.153	Low II Residential	R1-1	0	0	0	13.104	0.085		Residential - Single Family Residence, 1	204B101 392		Chatsworth - Porter Ranch	No	MI	ADU
Los Angeles	10128 FORBES AVE	91343	2685019005	0.000	0.000	0.085	0.000	Shortfall of Sites	0.172	Low I Residential	RS-1	0	0	0	11.615	0.085		Residential - Single Family Residence, 1	204B133 392		Granada Hills - Knollwood	No	MI	ADU
Los Angeles	17654 MAYALL ST	91325	2734011013	0.000	0.000	0.085	0.000	Shortfall of Sites	0.244	Very Low II Residential	RE11-1	0	0	0	8.207	0.085		Residential - Single Family Residence, 1	204B129 392		Northridge	No	MI	ADU
Los Angeles	20641 MERRIDY ST	91311	2741029025	0.000	0.000	0.085	0.000	Shortfall of Sites	0.175	Low I Residential	RS-1	0	0	0	11.427	0.085		Residential - Single Family Residence - Pool, 1	204B109 392		Chatsworth - Porter Ranch	No	MI	ADU
Los Angeles	9773 COMANCHE AVE	91311	2748033022	0.000	0.000	0.085	0.000	Shortfall of Sites	0.176	Low I Residential	RS-1	0	0	0	11.339	0.085		Residential - Single Family Residence, 1	201B113 392		Chatsworth - Porter Ranch	No	MI	ADU
Los Angeles	9800 ODESSA AVE	91343	2677008011	0.000	0.000	0.085	0.000	Shortfall of Sites	0.172	Low Residential	RS-1	0	0	0	11.616	0.085		Residential - Single Family Residence - Pool, 1	201B137 392		Mission Hills - Panorama City - North Hills	No	MI	ADU
Los Angeles	9700 VANALDEN AVE	91324	2762032012	0.000	0.000	0.085	0.000	Shortfall of Sites	0.390	Very Low I Residential	RA-1	0	0	0	5.122	0.085		Residential - Single Family Residence, 1	201B121 392		Northridge	No	MI	ADU
Los Angeles	9537 SHOSHONE AVE	91325	2755006002	0.000	0.000	0.085	0.000	Shortfall of Sites	0.390	Very Low I Residential	RA-1	0	0	0	5.122	0.085		Residential - Single Family Residence, 1	201B129 392		Northridge	No	MI	ADU
Los Angeles	9338 VALJEAN AVE	91343	2676013028	0.000	0.000	0.085	0.000	Shortfall of Sites	0.200	Low Residential	RS-1	0	0	0	10.007	0.085		Residential - Single Family Residence - Pool, 1	198B137 392		Mission Hills - Panorama City - North Hills	No	MI	ADU
Los Angeles	9130 BALCOM AVE	91325	2766005010	0.000	0.000	0.085	0.000	Shortfall of Sites	0.706	Very Low I Residential	RA-1	0	0	0	2.834	0.085		Residential - Single Family Residence, 1	198B129 392		Northridge	No	MI	ADU
Los Angeles	8727 ZELZAH AVE	91325	2768011014	0.000	0.000	0.085	0.000	Shortfall of Sites	0.395	Very Low I Residential	RA-1	0	0	0	5.059	0.085		Residential - Single Family Residence - Pool, 1	195B129 392		Northridge	No	MI	ADU
Los Angeles	4739 SUNNYSLOPE AVE	91423	2359021030	0.000	0.000	0.085	0.000	Shortfall of Sites	0.168	Low Residential	R1-1-RIO	0	0	0	11.940	0.085		Residential - Single Family Residence, 1	168B157 392		Van Nuys - North Sherman Oaks	No	MI	ADU
Los Angeles	12801 BLOOMFIELD ST	91604	2375007021	0.000	0.000	0.085	0.000	Shortfall of Sites	0.251	Low Residential	R1-1-RIO	0	0	0	7.974	0.085		Residential - Single Family Residence, 1	165B161 392		Sherman Oaks - Studio City - Toluca Lake - Cahuenga Pass	No	MI	ADU
Los Angeles	1149 OAK GROVE DR	90041	5480020005	0.000	0.000	0.085	0.000	Shortfall of Sites	0.162	Low Residential	R1-1	0	0	0	12.340	0.085		Residential - Single Family Residence, 1	160-SA229 392		Northeast Los Angeles	No	MI	ADU
Los Angeles	3646 BOYCE AVE	90039	5435013014	0.000	0.000	0.085	0.000	Shortfall of Sites	0.155	Low Residential	R1-1-RIO	0	0	0	12.907	0.085		Residential - Single Family Residence, 1	156A207 392		Northeast Los Angeles	No	MI	ADU
Los Angeles	3348 PERLITA AVE	90039	5436017003	0.000	0.000	0.085	0.000	Shortfall of Sites	0.155	Low Residential	R1-1-RIO	0	0	0	12.906	0.085		Residential - Single Family Residence, 1	153B209 392		Northeast Los Angeles	No	MI	ADU
Los Angeles	3532 MADERA AVE	90039	5437008003	0.000	0.000	0.085	0.000	Shortfall of Sites	0.155	Low Residential	R1-1-RIO	0	0	0	12.905	0.085		Residential - Single Family Residence, 1	154-5A207 392		Northeast Los Angeles	No	MI	ADU
Los Angeles	732 N FULLER AVE	90046	5526008006	0.000	0.000	0.085	0.000	Shortfall of Sites	0.168	Low II Residential	R1-1	0	0	0	11.879	0.085		Residential - Single Family Residence - Pool, 1	141B181 392		Hollywood	No	MI	ADU
Los Angeles	647 PARKMAN AVE	90026	5401021022	0.000	0.000	0.085	0.000	Shortfall of Sites	0.171	Low Medium II Residential	RD1.5-1VL	0	0	0	11.702	0.085		Residential - Single Family Residence, 1	141A203 392		Silver Lake - Echo Park - Elysian Valley	No	MI	ADU
Los Angeles	311 N PLYMOUTH BLVD	90004	5523033035	0.000	0.000	0.085	0.000	Shortfall of Sites	0.155	Low II Residential	R1R3-RG	0	0	0	12.907	0.085		Residential - Single Family Residence, 1	138B189 392		Wilshire	No	MI	ADU
Los Angeles	10620 LE CONTE AVE	90024	4360012004	0.000	0.000	0.085	0.000	Shortfall of Sites	0.155	Low Residential	R1-1	0	0	0	12.883	0.085		Residential - Single Family Residence - Pool, 1	135B153 392		Westwood	No	MI	ADU
Los Angeles	10482 WILKINS AVE	90024	4326019011	0.000	0.000	0.085	0.000	Shortfall of Sites	0.151	Low Residential	R1-1-O	0	0	0	13.276	0.085		Residential - Single Family Residence, 1	132B157 392		Westwood	No	MI	ADU
Los Angeles	10639 ROCHESTER AVE	90024	4326010008	0.000	0.000	0.085	0.000	Shortfall of Sites	0.164	Low Residential	R1-1-O	0	0	0	12.168	0.085		Residential - Single Family Residence - Pool, 1	132B153 392		Westwood	No	MI	ADU
Los Angeles	2727 MOTOR AVE	90064	4308004017	0.000	0.000	0.085	0.000	Shortfall of Sites	0.197	Low Residential	R1V2-O	0	0	0	10.163	0.085		Residential - Single Family Residence - Pool, 1	126B165 392		West Los Angeles	No	MI	ADU
Los Angeles	10304 GLENBARR AVE	90064	4318030001	0.000	0.000	0.085	0.000	Shortfall of Sites	0.224	Low Residential	R1V2	0	0	0	8.910	0.085		Residential - Single Family Residence, 1	126B161 392		West Los Angeles	No	MI	ADU
Los Angeles	11820 ALLASEBA DR	90066	4250003011	0.000	0.000	0.085	0.000	Shortfall of Sites	0.221	Low Residential	R1V2	0	0	0	9.059	0.085		Residential - Single Family Residence, 1	117B153 392		Palms - Mar Vista - Del Rey	No	MI	ADU
Los Angeles	11447 BIONA DR	90066	4234010008	0.000	0.000	0.085	0.000	Shortfall of Sites	0.161	Low Residential	R1V2	0	0	0	12.445	0.085		Residential - Single Family Residence, 1	114B157 392		Palms - Mar Vista - Del Rey	No	MI	ADU
Los Angeles	6250 CONDON AVE	90056	4002022009	0.000	0.000	0.085	0.000	Shortfall of Sites	0.172	Medium Residential	R1-1	0	0	0	11.647	0.085		Residential - Single Family Residence, 1	105B177 392		Westchester - Playa del Rey	No	MI	ADU
Los Angeles	7013 RAMSGATE AVE	90045	4103012011	0.000	0.000	0.085	0.000	Shortfall of Sites	0.179	Low Residential	R1-1	0	0	0	11.160	0.085		Residential - Single Family Residence, 1	102B173 392		Westchester - Playa del Rey	No	MI	ADU
Los Angeles	7802 CROYDON AVE	90045	4106023001	0.000	0.000	0.085	0.000	Shortfall of Sites	0.151	Low Residential	R1-1	0	0	0	13.241	0.085		Residential - Single Family Residence, 1	099B169 392		Westchester - Playa del Rey	No	MI	ADU
Los Angeles	8413 LOYOLA BLVD	90045	4113009029	0.000	0.000	0.085	0.000	Shortfall of Sites	0.172	Low Residential	R1-1	0	0	0	11.606	0.085		Residential - Single Family Residence, 1	096B161 392		Westchester - Playa del Rey	No	MI	ADU
Los Angeles	1511 LE GRANDE TER	90732	7459011014	0.000	0.000	0.085	0.000	Shortfall of Sites	0.155	Low II Residential	R1-1XL	0	0	0	12.905	0.085		Residential - Single Family Residence, 1	012B193 392		San Pedro	No	MI	ADU
Los Angeles	17514 CANDIA ST	91344	2608013024	0.000	0.000	0.085	0.000	Shortfall of Sites	0.185	Very Low II Residential	RE11-1-H	0	0	0	10.825	0.085		Residential - Single Family Residence - Pool, 1	219B129 393		Granada Hills - Knollwood	No	MI	ADU
Los Angeles	17298 FALCON PL	91344	2608017029	0.000	0.000	0.085	0.000	Shortfall of Sites	0.363	Very Low II Residential	RE11-1-H	0	0	0	5.517	0.085		Residential - Single Family Residence - Pool, 1	219B133 393		Granada Hills - Knollwood	No	MI	ADU
Los Angeles	11901 SUSAN DR	91344	2609004005	0.000	0.000	0.085	0.000	Shortfall of Sites	0.448	Very Low I Residential	RA-1	0	0	0	4.468	0.085		Residential - Single Family Residence - Pool, 1	216B137 393		Granada Hills - Knollwood	No	MI	ADU
Los Angeles	16921 BIRCHER ST	91344	2610008010	0.000	0.000	0.085	0.000	Shortfall of Sites	0.201	Low I Residential	RS-1	0	0	0	9.972	0.085		Residential - Single Family Residence, 1	213B133 393		Granada Hills - Knollwood	No	MI	ADU
Los Angeles	16325 HALSEY ST	91344	2605017031	0.000	0.000	0.085	0.000	Shortfall of Sites	0.172	Low I Residential	RS-1	0	0	0	11.609	0.085		Residential - Single Family Residence - Pool, 1	213B137 393		Granada Hills - Knollwood	No	MI	ADU
Los Angeles	11344 DANUBE AVE	91344	2662007010	0.000	0.000	0.085	0.000	Shortfall of Sites	0.172	Low I Residential	RS-1	0	0	0	11.607	0.085		Residential - Single Family Residence, 1	213B141 393		Granada Hills - Knollwood	No	MI	ADU
Los Angeles	11144 DEMPSEY AVE	91344	2666029027	0.000	0.000	0.085	0.000	Shortfall of Sites	0.158	Low I Residential	RS-1	0	0	0	12.627	0.085		Residential - Single Family Residence, 1	210B141 393		Granada Hills - Knollwood	No	MI	ADU
Los Angeles	17266 LAHEY ST	91344	2697006014	0.000	0.000	0.085	0.000	Shortfall of Sites	0.247	Low I Residential	RS-1	0	0	0	8.101	0.085		Residential - Single Family Residence - Pool, 1	210B133 393		Granada Hills - Knollwood	No	MI	ADU
Los Angeles	11015 AMIGO AVE	91326	2717011020	0.000	0.000	0.085	0.000	Shortfall of Sites	0.282	Very Low II Residential	RE11-1	0	0	0	7.102	0.085		Residential - Single Family Residence, 1	210B121 393		Northridge	No	MI	ADU
Los Angeles	20719 KINGSBURY ST	91311	2706011027	0.000	0.000	0.085	0.000	Shortfall of Sites	0.241	Very Low II Residential	RE11-1	0	0	0	8.285	0.085		Residential - Single Family Residence - Pool, 1	207B109 393		Chatsworth - Porter Ranch	No	MI	ADU
Los Angeles	18401 KINGSBURY ST	91326	2731002011	0.000	0.000	0.085	0.000	Shortfall of Sites	0.253	Very Low II Residential	RE11-1	0	0	0	7.920	0.085		Residential - Single Family Residence, 1	207B125 393		Northridge	No	MI	ADU
Los Angeles	16121 TUBA ST	91343	2669006023	0.000	0.000	0.085	0.000	Shortfall of Sites	0.157	Low I Residential	RS-1	0	0	0	12.741	0.085		Residential - Single Family Residence - Pool, 1	204B141 393		Granada Hills - Knollwood	No	MI	ADU
Los Angeles	10240 PETIT AVE	91343	2685022006	0.000	0.000	0.085	0.000	Shortfall of Sites	0.193	Low I Residential	RS-1	0	0	0	10.366	0.085		Residential - Single Family Residence, 1	204B137 393		Granada Hills - Knollwood	No	MI	ADU
Los Angeles	20137 ROMAR ST	91311	2741011044	0.000	0.000	0.085	0.000	Shortfall of Sites	0.253	Very Low II Residential	RE11-1	0	0	0	7.910	0.085		Residential - Single Family Residence - Pool, 1	204B113 393		Chatsworth - Porter Ranch	No	MI	ADU
Los Angeles	10125 JUMILLA AVE	91311	2726007024	0.000	0.000	0.085	0.000	Shortfall of Sites	0.253	Very Low II Residential	RE11-1	0	0	0	7.920	0.085		Residential - Single Family Residence, 1	204B117 393		Chatsworth - Porter Ranch	No	MI	ADU
Los Angeles	10127 WHITAKER AVE	91343	2685019010	0.000	0.000	0.085	0.000	Shortfall of Sites	0.172	Low I Residential	RS-1	0	0	0	11.617	0.085		Residential - Single Family Residence - Pool, 1	204B133 393		Granada Hills - Knollwood	No	MI	ADU
Los Angeles	19156 MAYALL ST	91324	2729025025	0.000	0.000	0.085	0.000	Shortfall of Sites	0.402	Very Low I Residential	RA-1	0	0	0	4.971	0.085		Residential - Single Family Residence - Pool, 1	204B121 393		Northridge	No	MI	ADU

Jurisdiction Name	Site Address/Intersection	5 Digit ZIP Code	Assessor Parcel Number	Very Low-Income	Low-Income	Moderate-Income	Above Moderate-Income	Type of Shortfall	Parcel Size (Acres)	Current General Plan Designation	Current Zoning	Proposed General Plan (GP) Designation	Proposed Zoning	Minimum Density Allowed	Maximum Density Allowed	Total Capacity	Vacant/ Nonvacant	Description of Existing Uses	PIN	Base Density Per Acre	Community Plan Area	Rent Stabalization Ordinance	Income Category	Applicable Rezoning Program (Program informing values in Column Q listed first)
Los Angeles	17646 MAYALL ST	91325	2734011014	0.000	0.000	0.085	0.000	Shortfall of Sites	0.246	Very Low II Residential	RE11-1	0	0	0	8.145	0.085		Residential - Single Family Residence - Pool, 1	204B129 393		Northridge	No	MI	ADU
Los Angeles	10043 MASON AVE	91311	2741024041	0.000	0.000	0.085	0.000	Shortfall of Sites	0.180	Low I Residential	RS-1	0	0	0	11.125	0.085		Residential - Single Family Residence, 1	204B109 393		Chatsworth - Porter Ranch	No	MI	ADU
Los Angeles	20316 KINZIE ST	91311	2748008041	0.000	0.000	0.085	0.000	Shortfall of Sites	0.181	Low I Residential	RS-1	0	0	0	11.027	0.085		Residential - Single Family Residence, 1	201B113 393		Chatsworth - Porter Ranch	No	MI	ADU
Los Angeles	9725 QUARTZ AVE	91311	2761020004	0.000	0.000	0.085	0.000	Shortfall of Sites	0.174	Low I Residential	RS-1	0	0	0	11.527	0.085		Residential - Single Family Residence, 1	201B117 393		Chatsworth - Porter Ranch	No	MI	ADU
Los Angeles	22275 ACORN ST	91311	2727006024	0.000	0.000	0.085	0.000	Shortfall of Sites	0.410	Very Low I Residential	RA-1	0	0	0	4.882	0.085		Residential - Single Family Residence, 1	201B101 393		Chatsworth - Porter Ranch	No	MI	ADU
Los Angeles	9536 SHOSHONE AVE	91325	2755009012	0.000	0.000	0.085	0.000	Shortfall of Sites	0.376	Very Low I Residential	RA-1	0	0	0	5.321	0.085		Residential - Single Family Residence - Pool, 1	201B129 393		Northridge	No	MI	ADU
Los Angeles	9339 SWINTON AVE	91343	2676013014	0.000	0.000	0.085	0.000	Shortfall of Sites	0.187	Low Residential	RS-1	0	0	0	10.677	0.085		Residential - Single Family Residence, 1	198B137 393		Mission Hills - Panorama City - North Hills	No	MI	ADU
Los Angeles	8727 ENCINO AVE	91325	2768014010	0.000	0.000	0.085	0.000	Shortfall of Sites	0.466	Very Low I Residential	RA-1	0	0	0	4.293	0.085		Residential - Single Family Residence, 1	195B129 393		Northridge	No	MI	ADU
Los Angeles	8318 DUCOR AVE	91304	2005003005	0.000	0.000	0.085	0.000	Shortfall of Sites	0.190	Low I Residential	RS-1	0	0	0	10.553	0.085		Residential - Single Family Residence - Planned Unit Development (PUD), 1	192B097 393		Chatsworth - Porter Ranch	No	MI	ADU
Los Angeles	8317 DENISE LN	91304	2005009003	0.000	0.000	0.085	0.000	Shortfall of Sites	0.263	Very Low II Residential	RE11-1	0	0	0	7.594	0.085		Residential - Single Family Residence, 1	192B093 393		Chatsworth - Porter Ranch	No	MI	ADU
Los Angeles	5738 CALHOUN AVE	91401	2245028004	0.000	0.000	0.085	0.000	Shortfall of Sites	0.204	Low Residential	R1-1	0	0	0	9.784	0.085		Residential - Single Family Residence, 1	174B153 393		Van Nuys - North Sherman Oaks	No	MI	ADU
Los Angeles	18640 CANASTA ST	91356	2161012029	0.000	0.000	0.085	0.000	Shortfall of Sites	0.402	Very Low I Residential	RA-1	0	0	0	4.975	0.085		Residential - Single Family Residence - Pool, 1	171B121 393		Encino - Tarzana	No	MI	ADU
Los Angeles	4740 SUNNYSLOPE AVE	91423	2359022004	0.000	0.000	0.085	0.000	Shortfall of Sites	0.174	Low Residential	R1-1-RIO	0	0	0	11.524	0.085		Residential - Single Family Residence - Pool, 1	168B157 393		Van Nuys - North Sherman Oaks	No	MI	ADU
Los Angeles	4364 FARMDALE AVE	91604	2365016019	0.000	0.000	0.085	0.000	Shortfall of Sites	0.155	Low Residential	R1-1-RIO	0	0	0	12.907	0.085		Residential - Single Family Residence - Pool, 1	165B169 393		Sherman Oaks - Studio City - Toluca Lake - Cahuenga Pass	No	MI	ADU
Los Angeles	2501 W AVENUE 34	90065	5460006029	0.000	0.000	0.085	0.000	Shortfall of Sites	0.164	Low Residential	R1-1	0	0	0	12.227	0.085		Residential - Single Family Residence, 1	153A217 393		Northeast Los Angeles	No	MI	ADU
Los Angeles	1312 MANZANITA ST	90027	5430028031	0.000	0.000	0.085	0.000	Shortfall of Sites	0.154	Low Medium II Residential	RD1.5-1XL	0	0	0	12.974	0.085		Residential - Single Family Residence, 1	147A203 393		Hollywood	No	MI	ADU
Los Angeles	733 N POINSETTIA PL	90046	5526008020	0.000	0.000	0.085	0.000	Shortfall of Sites	0.169	Low II Residential	R1-1	0	0	0	11.850	0.085		Residential - Single Family Residence, 1	141B181 393		Hollywood	No	MI	ADU
Los Angeles	310 N BEACHWOOD DR	90004	5523033017	0.000	0.000	0.085	0.000	Shortfall of Sites	0.155	Low II Residential	R1R3-RG	0	0	0	12.907	0.085		Residential - Single Family Residence, 1	138B189 393		Wilshire	No	MI	ADU
Los Angeles	11244 W SUNSET BLVD	90049	4366017006	0.000	0.000	0.085	0.000	Shortfall of Sites	0.247	Low Residential	R1-1	0	0	0	8.108	0.085		Residential - Single Family Residence - Pool, 1	138B145 393		Westwood	No	MI	ADU
Los Angeles	541 CASHMERE TER	90049	4366033009	0.000	0.000	0.085	0.000	Shortfall of Sites	0.246	Low Residential	R1-1	0	0	0	8.145	0.085		Residential - Single Family Residence, 1	135B149 393		Westwood	No	MI	ADU
Los Angeles	10711 LE CONTE AVE	90024	4360008020	0.000	0.000	0.085	0.000	Shortfall of Sites	0.179	Low Residential	R1-1	0	0	0	11.171	0.085		Residential - Single Family Residence - Therapy Pool (Spa), 1	135B153 393		Westwood	No	MI	ADU
Los Angeles	1325 WARNALL AVE	90024	4327011022	0.000	0.000	0.085	0.000	Shortfall of Sites	0.202	Low Residential	R1V3	0	0	0	9.900	0.085		Residential - Single Family Residence - Pool, 1	135B157 393		Westwood	No	MI	ADU
Los Angeles	232 OCEANO DR	90049	4404033006	0.000	0.000	0.085	0.000	Shortfall of Sites	0.327	Low Residential	RS-1	0	0	0	6.121	0.085		Residential - Single Family Residence - Pool, 1	132B141 393		Brentwood - Pacific Palisades	No	MI	ADU
Los Angeles	914 S HUDSON AVE	90019	5090007016	0.000	0.000	0.085	0.000	Shortfall of Sites	0.161	Low II Residential	R1V3-RG	0	0	0	12.435	0.085		Residential - Single Family Residence, 1	132B185 393		Wilshire	No	MI	ADU
Los Angeles	2747 FORRESTER DR	90064	4308005010	0.000	0.000	0.085	0.000	Shortfall of Sites	0.202	Low Residential	R1V2-O	0	0	0	9.921	0.085		Residential - Single Family Residence, 1	126B165 393		West Los Angeles	No	MI	ADU
Los Angeles	5918 W 78TH ST	90045	4106028011	0.000	0.000	0.085	0.000	Shortfall of Sites	0.176	Low Residential	R1-1	0	0	0	11.344	0.085		Residential - Single Family Residence, 1	099B169 393		Westchester - Playa del Rey	No	MI	ADU
Los Angeles	6303 W 79TH PL	90045	4109001020	0.000	0.000	0.085	0.000	Shortfall of Sites	0.213	Low Residential	R1V2	0	0	0	9.380	0.085		Residential - Single Family Residence, 1	099B165 393		Westchester - Playa del Rey	No	MI	ADU
Los Angeles	12850 WINTHROP AVE	91344	2602016015	0.000	0.000	0.085	0.000	Shortfall of Sites	0.206	Low I Residential	RS-1	0	0	0	9.694	0.085		Residential - Single Family Residence, 1	222B133 394		Granada Hills - Knollwood	No	MI	ADU
Los Angeles	17468 CANDIA ST	91344	2608013021	0.000	0.000	0.085	0.000	Shortfall of Sites	0.184	Very Low II Residential	RE11-1-H	0	0	0	10.883	0.085		Residential - Single Family Residence, 1	219B129 394		Granada Hills - Knollwood	No	MI	ADU
Los Angeles	17206 NUGENT PL	91344	2608020013	0.000	0.000	0.085	0.000	Shortfall of Sites	0.230	Low I Residential	RS-1	0	0	0	8.713	0.085		Residential - Single Family Residence - Pool, 1	219B133 394		Granada Hills - Knollwood	No	MI	ADU
Los Angeles	16448 SHAMHART DR	91344	2610019006	0.000	0.000	0.085	0.000	Shortfall of Sites	0.253	Very Low II Residential	RE11-1	0	0	0	7.909	0.085		Residential - Single Family Residence, 1	216B137 394		Granada Hills - Knollwood	No	MI	ADU
Los Angeles	17231 HALSEY ST	91344	2607007052	0.000	0.000	0.085	0.000	Shortfall of Sites	0.334	Low I Residential	RS-1	0	0	0	5.984	0.085		Residential - Single Family Residence, 1	213B133 394		Granada Hills - Knollwood	No	MI	ADU
Los Angeles	16308 BIRCHER ST	91344	2605017045	0.000	0.000	0.085	0.000	Shortfall of Sites	0.175	Low I Residential	RS-1	0	0	0	11.445	0.085		Residential - Single Family Residence, 1	213B137 394		Granada Hills - Knollwood	No	MI	ADU
Los Angeles	16007 SIMONDS ST	91344	2666012017	0.000	0.000	0.085	0.000	Shortfall of Sites	0.218	Low I Residential	RS-1	0	0	0	9.187	0.085		Residential - Single Family Residence - Pool, 1	213B141 394		Granada Hills - Knollwood	No	MI	ADU
Los Angeles	11143 DENSMORE AVE	91344	2666025018	0.000	0.000	0.085	0.000	Shortfall of Sites	0.173	Low I Residential	RS-1	0	0	0	11.531	0.085		Residential - Single Family Residence, 1	210B141 394		Granada Hills - Knollwood	No	MI	ADU
Los Angeles	11064 CHIMINEAS AVE	91326	2715013019	0.000	0.000	0.085	0.000	Shortfall of Sites	0.254	Very Low II Residential	RE11-1	0	0	0	7.885	0.085		Residential - Single Family Residence, 1	210B125 394		Northridge	No	MI	ADU
Los Angeles	11051 ENFIELD AVE	91344	2715021087	0.000	0.000	0.085	0.000	Shortfall of Sites	0.158	Low II Residential	R1-1	0	0	0	12.690	0.085		Residential - Single Family Residence, 1	210B129 394		Granada Hills - Knollwood	No	MI	ADU
Los Angeles	18901 SALT LAKE PL	91326	2718006026	0.000	0.000	0.085	0.000	Shortfall of Sites	0.269	Low I Residential	RS-1	0	0	0	7.434	0.085		Residential - Single Family Residence - Pool, 1	210B121 394		Northridge	No	MI	ADU
Los Angeles	10661 BECKFORD AVE	91326	2728002010	0.000	0.000	0.085	0.000	Shortfall of Sites	0.260	Very Low II Residential	RE11-1	0	0	0	7.697	0.085		Residential - Single Family Residence - Pool, 1	207B121 394		Northridge	No	MI	ADU
Los Angeles	20709 KINGSBURY ST	91311	2706011026	0.000	0.000	0.085	0.000	Shortfall of Sites	0.241	Very Low II Residential	RE11-1	0	0	0	8.286	0.085		Residential - Single Family Residence, 1	207B109 394		Chatsworth - Porter Ranch	No	MI	ADU
Los Angeles	15343 KINGSBURY ST	91345	2649011027	0.000	0.000	0.085	0.000	Shortfall of Sites	0.185	Low Residential	R1-1	0	0	0	10.804	0.085		Residential - Single Family Residence - Pool, 1	207B145 394		Mission Hills - Panorama City - North Hills	No	MI	ADU
Los Angeles	10600 BAIRD AVE	91326	2728022002	0.000	0.000	0.085	0.000	Shortfall of Sites	0.255	Very Low II Residential	RE11-1	0	0	0	7.830	0.085		Residential - Single Family Residence - Pool, 1	207B125 394		Northridge	No	MI	ADU
Los Angeles	19201 HARNETT ST	91326	2728011007	0.000	0.000	0.085	0.000	Shortfall of Sites	0.429	Very Low I Residential	RA-1	0	0	0	4.657	0.085		Residential - Single Family Residence, 1	207B117 394		Northridge	No	MI	ADU
Los Angeles	16117 TUBA ST	91343	2669006022	0.000	0.000	0.085	0.000	Shortfall of Sites	0.165	Low I Residential	RS-1	0	0	0	12.100	0.085		Residential - Single Family Residence, 1	204B141 394		Granada Hills - Knollwood	No	MI	ADU
Los Angeles	10235 MONOGRAM AVE	91343	2678022055	0.000	0.000	0.085	0.000	Shortfall of Sites	0.229	Low I Residential	RS-1	0	0	0	8.717	0.085		Residential - Single Family Residence - Pool, 1	204B137 394		Granada Hills - Knollwood	No	MI	ADU
Los Angeles	20131 ROMAR ST	91311	2741011045	0.000	0.000	0.085	0.000	Shortfall of Sites	0.253	Very Low II Residential	RE11-1	0	0	0	7.909	0.085		Residential - Single Family Residence - Pool, 1	204B113 394		Chatsworth - Porter Ranch	No	MI	ADU
Los Angeles	10134 GLADE AVE	91311	2745012057	0.000	0.000	0.085	0.000	Shortfall of Sites	0.157	Low II Residential	R1-1	0	0	0	12.745	0.085		Residential - Single Family Residence, 1	204B101 394		Chatsworth - Porter Ranch	No	MI	ADU
Los Angeles	10126 WHITAKER AVE	91343	2685019026	0.000	0.000	0.085	0.000	Shortfall of Sites	0.170	Low I Residential	RS-1	0	0	0	11.792	0.085		Residential - Single Family Residence, 1	204B133 394		Granada Hills - Knollwood	No	MI	ADU
Los Angeles	19144 MAYALL ST	91324	2729025026	0.000	0.000	0.085	0.000	Shortfall of Sites	0.403	Very Low I Residential	RA-1	0	0	0	4.965	0.085		Residential - Single Family Residence - Pool, 1	204B121 394		Northridge	No	MI	ADU
Los Angeles	17640 MAYALL ST	91325	2734011015	0.000	0.000	0.085	0.000	Shortfall of Sites	0.240	Very Low II Residential	RE11-1	0	0	0	8.348	0.085		Residential - Single Family Residence - Pool, 1	204B129 394		Northridge	No	MI	ADU
Los Angeles	6474 HAYWOOD ST	91042	2570014014	0.000	0.000	0.085	0.000	Shortfall of Sites	0.217	Low Residential	R1-1-RFA	0	0	0	9.217	0.085		Residential - Single Family Residence, 1	202-5A203 394		Sunland - Tujunga - Lake View Terrace - Shadow Hills - East La Tuna Canyon	No	MI	ADU
Los Angeles	9911 CABANAS AVE	91042	2571011051	0.000	0.000	0.085	0.000	Shortfall of Sites	0.158	Low Residential	R1-1-RFA	0	0	0	12.631	0.085		Residential - Single Family Residence, 1	201B205 394		Sunland - Tujunga - Lake View Terrace - Shadow Hills - East La Tuna Canyon	No	MI	ADU
Los Angeles	22245 ACORN ST	91311	2727006023	0.000	0.000	0.085	0.000	Shortfall of Sites	0.401	Very Low I Residential	RA-1	0	0	0	4.983	0.085		Residential - Single Family Residence - Pool, 1	201B101 394		Chatsworth - Porter Ranch	No	MI	ADU
Los Angeles	9537 TEXHOMA AVE	91325	2755009026	0.000	0.000	0.085	0.000	Shortfall of Sites	0.384	Very Low I Residential	RA-1	0	0	0	5.208	0.085		Residential - Single Family Residence - Pool, 1	201B129 394		Northridge	No	MI	ADU
Los Angeles	9332 SOPHIA AVE	91343	2676008016	0.000	0.000	0.085	0.000	Shortfall of Sites	0.177	Low Residential	RS-1	0	0	0	11.322	0.085		Residential - Single Family Residence, 1	198B137 394		Mission Hills - Panorama City - North Hills	No	MI	ADU
Los Angeles	9127 ENCINO AVE	91325	2766009007	0.000	0.000	0.085	0.000	Shortfall of Sites	0.689	Very Low I Residential	RA-1	0	0	0	2.903	0.085		Residential - Single Family Residence - Pool, 1	198B129 394		Northridge	No	MI	ADU
Los Angeles	8730 ENCINO AVE	91325	2768015004	0.000	0.000	0.085	0.000	Shortfall of Sites	0.387	Very Low I Residential	RA-1	0	0	0	5.170	0.085		Residential - Single Family Residence - Pool, 1	195B129 394		Northridge	No	MI	ADU
Los Angeles	8315 NATALIE LN	91304	2005010013	0.000	0.000	0.085	0.000	Shortfall of Sites	0.254	Very Low II Residential	RE11-1	0	0	0	7.882	0.085		Residential - Single Family Residence, 1	192B093 394		Chatsworth - Porter Ranch	No	MI	ADU
Los Angeles	5739 STANSBURY AVE	91401	2245028013	0.000	0.000	0.085	0.000	Shortfall of Sites	0.195	Low Residential	R1-1	0	0	0	10.249	0.085		Residential - Single Family Residence, 1	174B153 394		Van Nuys - North Sherman Oaks	No	MI	ADU
Los Angeles	12506 MIRANDA ST	91607	2341015002	0.000	0.000	0.085	0.000	Shortfall of Sites	0.186	Low Residential	R1-1	0	0	0	10.756	0.085		Residential - Single Family Residence, 1	174B165 394		North Hollywood - Valley Village	No	MI	ADU
Los Angeles	4832 WILLOWCREST AVE	91601	2421005019	0.000	0.000	0.085	0.000	Shortfall of Sites	0.165	Low Residential	R1-1	0	0	0	12.096	0.085		Residential - Single Family Residence - Pool, 1	168B177 394		North Hollywood - Valley Village	No	MI	ADU
Los Angeles	4739 GREENBUSH AVE	91423	2359022013	0.000	0.000	0.085	0.000	Shortfall of Sites	0.174	Low Residential	R1-1-RIO	0	0	0	11.523	0.085		Residential - Single Family Residence - Pool, 1	168B157 394		Van Nuys - North Sherman Oaks	No	MI	ADU
Los Angeles	3513 MADERA AVE	90039	5437007013	0.000	0.000	0.085	0.000	Shortfall of Sites	0.155	Low Residential	R1-1-RIO	0	0	0	12.907	0.085		Residential - Single Family Residence, 1	154-5A207 394		Northeast Los Angeles	No	MI	ADU
Los Angeles	2029 N BERENDO ST	90027	5589024007	0.000	0.000	0.085	0.000	Shortfall of Sites	0.149	Low II Residential	R1-1	0	0	0	13.401	0.085		Residential - Single Family Residence - Pool, 1	150B197 394		Hollywood	No	MI	ADU
Los Angeles	735 N GENESEE AVE	90046	5527009019	0.000	0.000	0.085	0.000	Shortfall of Sites	0.149	Low II Residential	R1-1	0	0	0	13.403	0.085		Residential - Single Family Residence, 1	141B177 394		Hollywood	No	MI	ADU
Los Angeles	156 BARLOCK AVE	90049	4366019019	0.000	0.000	0.085	0.000	Shortfall of Sites	0.197	Low Residential	R1-1	0	0	0	10.165	0.085		Residential - Single Family Residence - Pool, 1	138B145 394		Westwood	No	MI	ADU
Los Angeles	463 S BENTLEY AVE	90049	4366032017	0.000	0.000	0.085	0.000	Shortfall of Sites	0.226	Low Residential	R1-1	0	0	0	8.865	0.085		Residential - Single Family Residence - Pool, 1	135B145 394		Westwood	No	MI	ADU
Los Angeles	926 WESTHOLME AVE	90024	4360017013	0.000	0.000	0.085	0.000	Shortfall of Sites	0.191	Low Residential	R1-1	0	0	0	10.469	0.085		Residential - Single Family Residence, 1	135B153 394		Westwood	No	MI	ADU
Los Angeles	1544 REXFORD DR	90035	4306016009	0.000	0.000	0.085	0.000	Shortfall of Sites	0.158	Low Residential	R1V2	0	0	0	12.680	0.085		Residential - Single Family Residence - Pool, 1	129B165 394		West Los Angeles	No	MI	ADU
Los Angeles	430 S BURLINGAME AVE	90049	4406029008	0.000	0.000	0.085	0.000	Shortfall of Sites	0.381	Very Low I Residential	RE20-1	0	0	0	5.246	0.085		Residential - Single Family Residence - Pool, 1	129B137 394		Brentwood - Pacific Palisades	No	MI	ADU
Los Angeles	2122 S CANFIELD AVE	90034	4302005011	0.000	0.000	0.085	0.000	Shortfall of Sites	0.170	Low Residential	R1V2-O	0	0	0	11.756	0.085		Residential - Single Family Residence, 1	126B169 394		West Los Angeles	No	MI	ADU
Los Angeles	2736 MOTOR AVE	90064	4308005013	0.000	0.000	0.085	0.000	Shortfall of Sites	0.184	Low Residential	R1V2-O	0	0	0	10.881	0.085		Residential - Single Family Residence, 1	126B165 394		West Los Angeles	No	MI	ADU
Los Angeles	3584 MOUNTAIN VIEW AVE	90066	4248022023	0.000	0.000	0.085	0.000	Shortfall of Sites	0.219	Low Residential	R1V2	0	0	0	9.141	0.085		Residential - Single Family Residence, 1	114B153 394		Palms - Mar Vista - Del Rey	No	MI	ADU
Los Angeles	6259 DAMASK AVE	90056	4002003011	0.000	0.000	0.085	0.000	Shortfall of Sites	0.155	Low Residential	R1-1XL	0	0	0	12.887	0.085		Residential - Single Family Residence, 1	105B177 394		Westchester - Playa del Rey	No	MI	ADU
Los Angeles	6320 W 85TH ST	90045	4108020018	0.000	0.000	0.085	0.000	Shortfall of Sites	0.159	Low Residential	R1V2	0	0	0	12.607	0.085		Residential - Single Family Residence, 1	096B165 394		Westchester - Playa del Rey	No	MI	ADU
Los Angeles	702 S DODSON AVE	90732	7560003001	0.000	0.000	0.085	0.000	Shortfall of Sites	0.165	Low II Residential	R1-1XL	0	0	0	12.127	0.085		Residential - Single Family Residence, 1	015B193 394		San Pedro	No	MI	ADU
Los Angeles	1500 SUNNYSIDE TER	90732	7459011004	0.000	0.000	0.085	0.000	Shortfall of Sites	0.156	Low II Residential	R1-1XL	0	0	0	12.854	0.085		Residential - Single Family Residence, 1	012B193 394		San Pedro	No	MI	ADU

Jurisdiction Name	Site Address/Intersection	5 Digit ZIP Code	Assessor Parcel Number	Very Low-Income	Low-Income	Moderate-Income	Above Moderate-Income	Type of Shortfall	Parcel Size (Acres)	Current General Plan Designation	Current Zoning	Proposed General Plan (GP) Designation	Proposed Zoning	Minimum Density Allowed	Maximum Density Allowed	Total Capacity	Vacant/ Nonvacant	Description of Existing Uses	PIN	Base Density Per Acre	Community Plan Area	Rent Stabalization Ordinance	Income Category	Applicable Rezoning Program (Program informing values in Column Q listed first)
Los Angeles	12824 WOODLEY AVE	91344	2605003016	0.000	0.000	0.085	0.000	Shortfall of Sites	0.426	Very Low I Residential	RA-1	0	0	0	4.690	0.085		Residential - Single Family Residence, 1	222B133 395		Granada Hills - Knollwood	No	MI	ADU
Los Angeles	17506 CANDIA ST	91344	2608013023	0.000	0.000	0.085	0.000	Shortfall of Sites	0.187	Very Low II Residential	RE11-1-H	0	0	0	10.681	0.085		Residential - Single Family Residence - Pool, 1	219B129 395		Granada Hills - Knollwood	No	MI	ADU
Los Angeles	12510 MCLENNAN AVE	91344	2609025059	0.000	0.000	0.085	0.000	Shortfall of Sites	0.254	Very Low II Residential	RE11-1	0	0	0	7.871	0.085		Residential - Single Family Residence - Pool, 1	219B133 395		Granada Hills - Knollwood	No	MI	ADU
Los Angeles	11901 EL ORO WAY	91344	2606025009	0.000	0.000	0.085	0.000	Shortfall of Sites	0.241	Low I Residential	RS-1	0	0	0	8.300	0.085		Residential - Single Family Residence, 1	216B133 395		Granada Hills - Knollwood	No	MI	ADU
Los Angeles	11918 GERALD AVE	91344	2610019014	0.000	0.000	0.085	0.000	Shortfall of Sites	0.269	Very Low II Residential	RE11-1	0	0	0	7.446	0.085		Residential - Single Family Residence - Pool, 1	216B137 395		Granada Hills - Knollwood	No	MI	ADU
Los Angeles	11612 AMESTOY AVE	91344	2607014023	0.000	0.000	0.085	0.000	Shortfall of Sites	0.215	Low I Residential	RS-1	0	0	0	9.298	0.085		Residential - Single Family Residence - Pool, 1	213B133 395		Granada Hills - Knollwood	No	MI	ADU
Los Angeles	11345 DANUBE AVE	91344	2662005017	0.000	0.000	0.085	0.000	Shortfall of Sites	0.161	Low I Residential	RS-1	0	0	0	12.394	0.085		Residential - Single Family Residence, 1	213B141 395		Granada Hills - Knollwood	No	MI	ADU
Los Angeles	11321 JELLICO AVE	91344	2711002022	0.000	0.000	0.085	0.000	Shortfall of Sites	0.390	Very Low I Residential	RA-1	0	0	0	5.126	0.085		Residential - Single Family Residence - Pool, 1	213B129 395		Granada Hills - Knollwood	No	MI	ADU
Los Angeles	11145 HASKELL AVE	91344	2666029003	0.000	0.000	0.085	0.000	Shortfall of Sites	0.165	Low I Residential	RS-1	0	0	0	12.099	0.085		Residential - Single Family Residence, 1	210B141 395		Granada Hills - Knollwood	No	MI	ADU
Los Angeles	16354 LAHEY ST	91344	2681011009	0.000	0.000	0.085	0.000	Shortfall of Sites	0.162	Low I Residential	RS-1	0	0	0	12.382	0.085		Residential - Single Family Residence, 1	210B137 395		Granada Hills - Knollwood	No	MI	ADU
Los Angeles	18981 SALT LAKE PL	91326	2718006011	0.000	0.000	0.085	0.000	Shortfall of Sites	0.207	Low I Residential	RS-1	0	0	0	9.649	0.085		Residential - Single Family Residence - Pool, 1	210B121 395		Northridge	No	MI	ADU
Los Angeles	16132 CHATSWORTH ST	91344	2668006034	0.000	0.000	0.085	0.000	Shortfall of Sites	0.176	Low I Residential	RS-1	0	0	0	11.340	0.085		Residential - Single Family Residence, 1	207B141 395		Granada Hills - Knollwood	No	MI	ADU
Los Angeles	20701 KINGSBURY ST	91311	2706011025	0.000	0.000	0.085	0.000	Shortfall of Sites	0.240	Very Low II Residential	RE11-1	0	0	0	8.326	0.085		Residential - Single Family Residence - Pool, 1	207B109 395		Chatsworth - Porter Ranch	No	MI	ADU
Los Angeles	15337 KINGSBURY ST	91345	2649011028	0.000	0.000	0.085	0.000	Shortfall of Sites	0.182	Low Residential	R1-1	0	0	0	10.968	0.085		Residential - Single Family Residence - Pool, 1	207B145 395		Mission Hills - Panorama City - North Hills	No	MI	ADU
Los Angeles	18265 KINGSBURY ST	91326	2731007021	0.000	0.000	0.085	0.000	Shortfall of Sites	0.251	Very Low II Residential	RE11-1	0	0	0	7.954	0.085		Residential - Single Family Residence, 1	207B125 395		Northridge	No	MI	ADU
Los Angeles	10367 MATHER AVE	91040	2559003006	0.000	0.000	0.085	0.000	Shortfall of Sites	0.173	Low Residential	R1-1-RFA	0	0	0	11.534	0.085		Residential - Single Family Residence - Pool, 1	204B193 395		Sunland - Tujunga - Lake View Terrace - Shadow Hills - East La Tuna Canyon	No	MI	ADU
Los Angeles	16111 TUBA ST	91343	2669006021	0.000	0.000	0.085	0.000	Shortfall of Sites	0.165	Low I Residential	RS-1	0	0	0	12.100	0.085		Residential - Single Family Residence, 1	204B141 395		Granada Hills - Knollwood	No	MI	ADU
Los Angeles	10239 RUFFNER AVE	91343	2685022025	0.000	0.000	0.085	0.000	Shortfall of Sites	0.193	Low I Residential	RS-1	0	0	0	10.366	0.085		Residential - Single Family Residence, 1	204B137 395		Granada Hills - Knollwood	No	MI	ADU
Los Angeles	20123 ROMAR ST	91311	2741011046	0.000	0.000	0.085	0.000	Shortfall of Sites	0.253	Very Low II Residential	RE11-1	0	0	0	7.902	0.085		Residential - Single Family Residence, 1	204B113 395		Chatsworth - Porter Ranch	No	MI	ADU
Los Angeles	19638 ROMAR ST	91324	2726010010	0.000	0.000	0.085	0.000	Shortfall of Sites	0.254	Very Low II Residential	RE11-1	0	0	0	7.872	0.085		Residential - Single Family Residence - Pool, 1	204B117 395		Chatsworth - Porter Ranch	No	MI	ADU
Los Angeles	10118 OAK PARK AVE	91325	2694018008	0.000	0.000	0.085	0.000	Shortfall of Sites	0.253	Very Low II Residential	RE11-1	0	0	0	7.920	0.085		Residential - Single Family Residence, 1	204B133 395		Northridge	No	MI	ADU
Los Angeles	10101 DONNA AVE	91324	2729002011	0.000	0.000	0.085	0.000	Shortfall of Sites	0.288	Very Low I Residential	RA-1	0	0	0	6.939	0.085		Residential - Single Family Residence - Pool, 1	204B121 395		Northridge	No	MI	ADU
Los Angeles	17632 MAYALL ST	91325	2734011016	0.000	0.000	0.085	0.000	Shortfall of Sites	0.231	Very Low I Residential	RE11-1	0	0	0	8.645	0.085		Residential - Single Family Residence - Pool, 1	204B129 395		Northridge	No	MI	ADU
Los Angeles	20310 KINZIE ST	91311	2748008040	0.000	0.000	0.085	0.000	Shortfall of Sites	0.177	Low I Residential	RS-1	0	0	0	11.276	0.085		Residential - Single Family Residence, 1	201B113 395		Chatsworth - Porter Ranch	No	MI	ADU
Los Angeles	16428 KINZIE ST	91343	2677008032	0.000	0.000	0.085	0.000	Shortfall of Sites	0.181	Low Residential	RS-1	0	0	0	11.069	0.085		Residential - Single Family Residence - Pool, 1	201B137 395		Mission Hills - Panorama City - North Hills	No	MI	ADU
Los Angeles	17245 SUPERIOR ST	91325	2692023005	0.000	0.000	0.085	0.000	Shortfall of Sites	0.406	Very Low I Residential	RA-1	0	0	0	4.926	0.085		Residential - Single Family Residence - Pool, 1	201B133 395		Northridge	No	MI	ADU
Los Angeles	19224 SUPERIOR ST	91324	2762008004	0.000	0.000	0.085	0.000	Shortfall of Sites	0.298	Very Low I Residential	RA-1	0	0	0	6.719	0.085		Residential - Single Family Residence - Pool, 1	201B117 395		Northridge	No	MI	ADU
Los Angeles	22225 ACORN ST	91311	2727006022	0.000	0.000	0.085	0.000	Shortfall of Sites	0.431	Very Low I Residential	RA-1	0	0	0	4.639	0.085		Residential - Single Family Residence, 1	201B101 395		Chatsworth - Porter Ranch	No	MI	ADU
Los Angeles	9639 WOODLEY AVE	91343	2677013022	0.000	0.000	0.085	0.000	Shortfall of Sites	0.174	Low Residential	RS-1	0	0	0	11.521	0.085		Residential - Single Family Residence, 1	201B141 395		Mission Hills - Panorama City - North Hills	No	MI	ADU
Los Angeles	9536 TEXHOMA AVE	91325	2755009033	0.000	0.000	0.085	0.000	Shortfall of Sites	0.384	Very Low I Residential	RA-1	0	0	0	5.206	0.085		Residential - Single Family Residence - Pool, 1	201B129 395		Northridge	No	MI	ADU
Los Angeles	9337 GOTHIC AVE	91343	2676006007	0.000	0.000	0.085	0.000	Shortfall of Sites	0.186	Low Residential	RS-1	0	0	0	10.756	0.085		Residential - Single Family Residence - Pool, 1	198B137 395		Mission Hills - Panorama City - North Hills	No	MI	ADU
Los Angeles	9345 BELVOIR AVE	91214	2572002019	0.000	0.000	0.085	0.000	Shortfall of Sites	0.178	Low Residential	RS-1	0	0	0	11.242	0.085		Residential - Single Family Residence - Pool, 1	198B205 395		Sunland - Tujunga - Lake View Terrace - Shadow Hills - East La Tuna Canyon	No	MI	ADU
Los Angeles	9128 ENCINO AVE	91325	2766011026	0.000	0.000	0.085	0.000	Shortfall of Sites	0.404	Very Low I Residential	RA-1	0	0	0	4.950	0.085		Residential - Single Family Residence - Pool, 1	198B129 395		Northridge	No	MI	ADU
Los Angeles	12512 MIRANDA ST	91607	2341015003	0.000	0.000	0.085	0.000	Shortfall of Sites	0.186	Low Residential	R1-1	0	0	0	10.756	0.085		Residential - Single Family Residence, 1	174B165 395		North Hollywood - Valley Village	No	MI	ADU
Los Angeles	18518 LINNET ST	91356	2161019023	0.000	0.000	0.085	0.000	Shortfall of Sites	0.402	Very Low I Residential	RA-1	0	0	0	4.976	0.085		Residential - Single Family Residence - Pool, 1	171B125 395		Encino - Tarzana	No	MI	ADU
Los Angeles	18772 CANASTA ST	91356	2161005012	0.000	0.000	0.085	0.000	Shortfall of Sites	0.379	Low II Residential	RA-1	0	0	0	5.271	0.085		Residential - Single Family Residence - Pool, 1	171B121 395		Encino - Tarzana	No	MI	ADU
Los Angeles	4832 CARTWRIGHT AVE	91601	2421006005	0.000	0.000	0.085	0.000	Shortfall of Sites	0.185	Low Residential	R1-1	0	0	0	10.793	0.085		Residential - Single Family Residence - Pool, 1	168B177 395		North Hollywood - Valley Village	No	MI	ADU
Los Angeles	4740 GREENBUSH AVE	91423	2359022020	0.000	0.000	0.085	0.000	Shortfall of Sites	0.174	Low Residential	R1-1-RIO	0	0	0	11.523	0.085		Residential - Single Family Residence - Pool, 1	168B157 395		Van Nuys - North Sherman Oaks	No	MI	ADU
Los Angeles	1339 HEPNER AVE	90041	5480021023	0.000	0.000	0.085	0.000	Shortfall of Sites	0.160	Low Residential	R1-1	0	0	0	12.515	0.085		Residential - Single Family Residence - Pool, 1	160-5A227 395		Northeast Los Angeles	No	MI	ADU
Los Angeles	2562 W AVENUE 30	90065	5457008025	0.000	0.000	0.085	0.000	Shortfall of Sites	0.161	Low Residential	R1-1-CDO	0	0	0	12.449	0.085		Residential - Single Family Residence, 1	150B213 395		Northeast Los Angeles	No	MI	ADU
Los Angeles	732 N POINSETTIA PL	90046	5525012021	0.000	0.000	0.085	0.000	Shortfall of Sites	0.178	Low II Residential	R1-1	0	0	0	11.258	0.085		Residential - Single Family Residence - Pool, 1	141B181 395		Hollywood	No	MI	ADU
Los Angeles	179 BARLOCK AVE	90049	4366018025	0.000	0.000	0.085	0.000	Shortfall of Sites	0.194	Low Residential	R1-1	0	0	0	10.324	0.085		Residential - Single Family Residence, 1	138B145 395		Westwood	No	MI	ADU
Los Angeles	856 MALCOLM AVE	90024	4360008008	0.000	0.000	0.085	0.000	Shortfall of Sites	0.169	Low Residential	R1-1	0	0	0	11.808	0.085		Residential - Single Family Residence, 1	135B153 395		Westwood	No	MI	ADU
Los Angeles	10503 WILKINS AVE	90024	4326020014	0.000	0.000	0.085	0.000	Shortfall of Sites	0.191	Low Residential	R1-1-O	0	0	0	10.463	0.085		Residential - Single Family Residence, 1	132B157 395		Westwood	No	MI	ADU
Los Angeles	1544 GLENVILLE DR	90035	4306017018	0.000	0.000	0.085	0.000	Shortfall of Sites	0.155	Low Residential	R1V2	0	0	0	12.901	0.085		Residential - Single Family Residence, 1	129B165 395		West Los Angeles	No	MI	ADU
Los Angeles	2123 S CANFIELD AVE	90034	4302003017	0.000	0.000	0.085	0.000	Shortfall of Sites	0.159	Low Residential	R1V2-O	0	0	0	12.567	0.085		Residential - Single Family Residence, 1	126B169 395		West Los Angeles	No	MI	ADU
Los Angeles	2910 MOTOR AVE	90064	4316001012	0.000	0.000	0.085	0.000	Shortfall of Sites	0.161	Low Residential	R1V2	0	0	0	12.453	0.085		Residential - Single Family Residence, 1	126B161 395		West Los Angeles	No	MI	ADU
Los Angeles	3079 PATRICIA AVE	90064	4318023009	0.000	0.000	0.085	0.000	Shortfall of Sites	0.186	Low Residential	R1V2	0	0	0	10.758	0.085		Residential - Single Family Residence, 1	123B161 395		West Los Angeles	No	MI	ADU
Los Angeles	3654 BARRY AVE	90066	4234014011	0.000	0.000	0.085	0.000	Shortfall of Sites	0.168	Low Residential	R1V2	0	0	0	11.890	0.085		Residential - Single Family Residence, 1	114B157 395		Palms - Mar Vista - Del Rey	No	MI	ADU
Los Angeles	6243 ACACIA ST	90056	4001029004	0.000	0.000	0.085	0.000	Shortfall of Sites	0.151	Low Residential	R1-1XL	0	0	0	13.245	0.085		Residential - Single Family Residence, 1	105B177 395		Westchester - Playa del Rey	No	MI	ADU
Los Angeles	1725 W AVERILL PARK DR	90732	7560016014	0.000	0.000	0.085	0.000	Shortfall of Sites	0.209	Low II Residential	R1-1XL	0	0	0	9.555	0.085		Residential - Single Family Residence, 1	015B189 395		San Pedro	No	MI	ADU
Los Angeles	1513 S DODSON AVE	90732	7560013009	0.000	0.000	0.085	0.000	Shortfall of Sites	0.155	Low II Residential	R1-1XL	0	0	0	12.905	0.085		Residential - Single Family Residence, 1	012B193 395		San Pedro	No	MI	ADU
Los Angeles	17235 TENNYSON PL	91344	2602013014	0.000	0.000	0.085	0.000	Shortfall of Sites	0.176	Low I Residential	RS-1	0	0	0	11.345	0.085		Residential - Single Family Residence - Pool, 1	222B133 396		Granada Hills - Knollwood	No	MI	ADU
Los Angeles	12520 CASCADE CANYON DR	91344	2601050052	0.000	0.000	0.085	0.000	Shortfall of Sites	0.254	Very Low II Residential	RE11-1-H-O	0	0	0	7.889	0.085		Residential - Single Family Residence - Pool, 1	219B129 396		Granada Hills - Knollwood	No	MI	ADU
Los Angeles	17288 FALCON PL	91344	2608017022	0.000	0.000	0.085	0.000	Shortfall of Sites	0.259	Very Low II Residential	RE11-1-H	0	0	0	7.721	0.085		Residential - Single Family Residence - Pool, 1	219B133 396		Granada Hills - Knollwood	No	MI	ADU
Los Angeles	11924 SALEM DR	91344	2606025011	0.000	0.000	0.085	0.000	Shortfall of Sites	0.287	Very Low II Residential	RE11-1	0	0	0	6.971	0.085		Residential - Single Family Residence, 1	216B133 396		Granada Hills - Knollwood	No	MI	ADU
Los Angeles	16386 SHAMHART DR	91344	2605010012	0.000	0.000	0.085	0.000	Shortfall of Sites	0.313	Very Low II Residential	RE11-1	0	0	0	6.393	0.085		Residential - Single Family Residence, 1	216B137 396		Granada Hills - Knollwood	No	MI	ADU
Los Angeles	11611 PASO ROBLES AVE	91344	2607014018	0.000	0.000	0.085	0.000	Shortfall of Sites	0.215	Low I Residential	RS-1	0	0	0	9.291	0.085		Residential - Single Family Residence - Pool, 1	213B133 396		Granada Hills - Knollwood	No	MI	ADU
Los Angeles	16550 BIRCHER ST	91344	2610027019	0.000	0.000	0.085	0.000	Shortfall of Sites	0.172	Low I Residential	RS-1	0	0	0	11.602	0.085		Residential - Single Family Residence - Pool, 1	213B137 396		Granada Hills - Knollwood	No	MI	ADU
Los Angeles	16001 SIMONDS ST	91344	2666012018	0.000	0.000	0.085	0.000	Shortfall of Sites	0.191	Low I Residential	RS-1	0	0	0	10.470	0.085		Residential - Single Family Residence - Pool, 1	213B141 396		Granada Hills - Knollwood	No	MI	ADU
Los Angeles	11320 JELLICO AVE	91344	2711003002	0.000	0.000	0.085	0.000	Shortfall of Sites	0.387	Very Low I Residential	RA-1	0	0	0	5.168	0.085		Residential - Single Family Residence - Pool, 1	213B129 396		Granada Hills - Knollwood	No	MI	ADU
Los Angeles	11144 HASKELL AVE	91344	2662025026	0.000	0.000	0.085	0.000	Shortfall of Sites	0.166	Low I Residential	RS-1	0	0	0	12.028	0.085		Residential - Single Family Residence, 1	210B141 396		Granada Hills - Knollwood	No	MI	ADU
Los Angeles	17110 DONMETZ ST	91344	2697024014	0.000	0.000	0.085	0.000	Shortfall of Sites	0.268	Low I Residential	RS-1	0	0	0	7.474	0.085		Residential - Single Family Residence, 1	210B133 396		Granada Hills - Knollwood	No	MI	ADU
Los Angeles	11050 AMIGO AVE	91326	2717011014	0.000	0.000	0.085	0.000	Shortfall of Sites	0.254	Very Low II Residential	RE11-1	0	0	0	7.859	0.085		Residential - Single Family Residence - Pool, 1	210B125 396		Northridge	No	MI	ADU
Los Angeles	11071 YOLANDA AVE	91326	2717002031	0.000	0.000	0.085	0.000	Shortfall of Sites	0.253	Very Low II Residential	RE11-1	0	0	0	7.892	0.085		Residential - Single Family Residence, 1	210B121 396		Northridge	No	MI	ADU
Los Angeles	16124 CHATSWORTH ST	91344	2668006036	0.000	0.000	0.085	0.000	Shortfall of Sites	0.154	Low I Residential	RS-1	0	0	0	12.976	0.085		Residential - Single Family Residence, 1	207B141 396		Granada Hills - Knollwood	No	MI	ADU
Los Angeles	20561 KINGSBURY ST	91311	2707009026	0.000	0.000	0.085	0.000	Shortfall of Sites	0.284	Very Low II Residential	RE11-1	0	0	0	7.051	0.085		Residential - Single Family Residence, 1	207B109 396		Chatsworth - Porter Ranch	No	MI	ADU
Los Angeles	15331 KINGSBURY ST	91345	2649011029	0.000	0.000	0.085	0.000	Shortfall of Sites	0.205	Low Residential	R1-1	0	0	0	9.751	0.085		Residential - Single Family Residence - Pool, 1	207B145 396		Mission Hills - Panorama City - North Hills	No	MI	ADU
Los Angeles	18255 KINGSBURY ST	91326	2731007022	0.000	0.000	0.085	0.000	Shortfall of Sites	0.253	Very Low II Residential	RE11-1	0	0	0	7.921	0.085		Residential - Single Family Residence, 1	207B125 396		Northridge	No	MI	ADU
Los Angeles	10612 WILLOWBRAE AVE	91311	2722006026	0.000	0.000	0.085	0.000	Shortfall of Sites	0.175	Low I Residential	RS-1	0	0	0	11.432	0.085		Residential - Single Family Residence - Pool, 1	207B105 396		Chatsworth - Porter Ranch	No	MI	ADU
Los Angeles	19364 CLYMER ST	91326	2728006014	0.000	0.000	0.085	0.000	Shortfall of Sites	0.279	Very Low II Residential	RE11-1	0	0	0	7.177	0.085		Residential - Single Family Residence, 1	207B117 396		Northridge	No	MI	ADU
Los Angeles	16105 TUBA ST	91343	2669006020	0.000	0.000	0.085	0.000	Shortfall of Sites	0.165	Low I Residential	RS-1	0	0	0	12.100	0.085		Residential - Single Family Residence, 1	204B141 396		Granada Hills - Knollwood	No	MI	ADU
Los Angeles	16447 TUBA ST	91343	2678019009	0.000	0.000	0.085	0.000	Shortfall of Sites	0.169	Low I Residential	RS-1	0	0	0	11.812	0.085		Residential - Single Family Residence, 1	204B137 396		Granada Hills - Knollwood	No	MI	ADU
Los Angeles	20117 ROMAR ST	91311	2741011047	0.000	0.000	0.085	0.000	Shortfall of Sites	0.253	Very Low II Residential	RE11-1	0	0	0	7.901	0.085		Residential - Single Family Residence, 1	204B113 396		Chatsworth - Porter Ranch	No	MI	ADU
Los Angeles	19630 ROMAR ST	91324	2726010011	0.000	0.000	0.085	0.000	Shortfall of Sites	0.260	Very Low II Residential	RE11-1	0	0	0	7.703	0.085		Residential - Single Family Residence - Pool, 1	204B117 396		Chatsworth - Porter Ranch	No	MI	ADU
Los Angeles	10119 GENESTA AVE	91325	2694018003	0.000	0.000	0.085	0.000	Shortfall of Sites	0.253	Very Low II Residential	RE11-1	0	0	0	7.919	0.085		Residential - Single Family Residence - Pool, 1	204B133 396		Northridge	No	MI	ADU
Los Angeles	10100 VANALDEN AVE	91324	2729002010	0.000	0.000	0.085	0.000	Shortfall of Sites	0.286	Very Low I Residential	RA-1	0	0	0	6.988	0.085		Residential - Single Family Residence - Pool, 1	204B121 396		Northridge	No	MI	ADU
Los Angeles	10043 DELCO AVE	91311	2741022031	0.000	0.000	0.085	0.000	Shortfall of Sites	0.161	Low I Residential	RS-1	0	0	0	12.445	0.085		Residential - Single Family Residence, 1	204B109 396		Chatsworth - Porter Ranch	No	MI	ADU

Jurisdiction Name	Site Address/Intersection	5 Digit ZIP Code	Assessor Parcel Number	Very Low-Income	Low-Income	Moderate-Income	Above Moderate-Income	Type of Shortfall	Parcel Size (Acres)	Current General Plan Designation	Current Zoning	Proposed General Plan (GP) Designation	Proposed Zoning	Minimum Density Allowed	Maximum Density Allowed	Total Capacity	Vacant/ Nonvacant	Description of Existing Uses	PIN	Base Density Per Acre	Community Plan Area	Rent Stabalization Ordinance	Income Category	Applicable Rezoning Program (Program informing values in Column Q listed first)
Los Angeles	20300 KINZIE ST	91311	2748008039	0.000	0.000	0.085	0.000	Shortfall of Sites	0.175	Low I Residential	RS-1	0	0	0	11.415	0.085		Residential - Single Family Residence, 1	201B113 396		Chatsworth - Porter Ranch	No	MI	ADU
Los Angeles	9761 ODESSA AVE	91343	2677006020	0.000	0.000	0.085	0.000	Shortfall of Sites	0.176	Low Residential	RS-1	0	0	0	11.383	0.085		Residential - Single Family Residence, 1	201B137 396		Mission Hills - Panorama City - North Hills	No	MI	ADU
Los Angeles	17235 SUPERIOR ST	91325	2692023004	0.000	0.000	0.085	0.000	Shortfall of Sites	0.406	Very Low I Residential	RA-1	0	0	0	4.927	0.085		Residential - Single Family Residence - Pool, 1	201B133 396		Northridge	No	MI	ADU
Los Angeles	9700 BELMAR AVE	91324	2761034015	0.000	0.000	0.085	0.000	Shortfall of Sites	0.358	Very Low I Residential	RA-1	0	0	0	5.591	0.085		Residential - Single Family Residence - Pool, 1	201B117 396		Chatsworth - Porter Ranch	No	MI	ADU
Los Angeles	9911 AMANITA AVE	91042	2571008064	0.000	0.000	0.085	0.000	Shortfall of Sites	0.158	Low Residential	R1-1-RFA	0	0	0	12.621	0.085		Residential - Single Family Residence, 1	201B205 396		Sunland - Tujunga - Lake View Terrace - Shadow Hills - East La Tuna Canyon	No	MI	ADU
Los Angeles	22211 ACORN ST	91311	2727006021	0.000	0.000	0.085	0.000	Shortfall of Sites	0.401	Very Low I Residential	RA-1	0	0	0	4.990	0.085		Residential - Single Family Residence - Pool, 1	201B101 396		Chatsworth - Porter Ranch	No	MI	ADU
Los Angeles	9537 ENCINO AVE	91325	2755009047	0.000	0.000	0.085	0.000	Shortfall of Sites	0.376	Very Low I Residential	RA-1	0	0	0	5.324	0.085		Residential - Single Family Residence - Pool, 1	201B129 396		Northridge	No	MI	ADU
Los Angeles	9338 SWINTON AVE	91343	2676012017	0.000	0.000	0.085	0.000	Shortfall of Sites	0.162	Low Residential	RS-1	0	0	0	12.318	0.085		Residential - Single Family Residence - Pool, 1	198B137 396		Mission Hills - Panorama City - North Hills	No	MI	ADU
Los Angeles	9400 CERRO VISTA DR	91042	2572035009	0.000	0.000	0.085	0.000	Shortfall of Sites	0.237	Low Residential	RS-1	0	0	0	8.421	0.085		Residential - Single Family Residence, 1	198B205 396		Sunland - Tujunga - Lake View Terrace - Shadow Hills - East La Tuna Canyon	No	MI	ADU
Los Angeles	17400 LONDELIUS ST	91325	2768015038	0.000	0.000	0.085	0.000	Shortfall of Sites	0.352	Very Low I Residential	RA-1	0	0	0	5.675	0.085		Residential - Single Family Residence - Pool, 1	195B129 396		Northridge	No	MI	ADU
Los Angeles	8320 SEDAN AVE	91304	2005003029	0.000	0.000	0.085	0.000	Shortfall of Sites	0.153	Low I Residential	RS-1	0	0	0	13.067	0.085		Residential - Single Family Residence - Planned Unit Development (PUD), 1	192B097 396		Chatsworth - Porter Ranch	No	MI	ADU
Los Angeles	12757 MCCORMICK ST	91607	2346024025	0.000	0.000	0.085	0.000	Shortfall of Sites	0.192	Low Residential	R1-1	0	0	0	10.423	0.085		Residential - Single Family Residence - Pool, 1	171B161 396		North Hollywood - Valley Village	No	MI	ADU
Los Angeles	5181 OTIS AVE	91356	2161019022	0.000	0.000	0.085	0.000	Shortfall of Sites	0.336	Very Low I Residential	RA-1	0	0	0	5.956	0.085		Residential - Single Family Residence - Pool, 1	171B125 396		Encino - Tarzana	No	MI	ADU
Los Angeles	4833 CARTWRIGHT AVE	91601	2421007010	0.000	0.000	0.085	0.000	Shortfall of Sites	0.185	Low Residential	R1-1	0	0	0	10.790	0.085		Residential - Single Family Residence - Pool, 1	168B177 396		North Hollywood - Valley Village	No	MI	ADU
Los Angeles	4814 MARY ELLEN AVE	91423	2358017016	0.000	0.000	0.085	0.000	Shortfall of Sites	0.166	Low Residential	R1-1	0	0	0	12.063	0.085		Residential - Single Family Residence, 1	168B161 396		Van Nuys - North Sherman Oaks	No	MI	ADU
Los Angeles	4360 CAMELLIA AVE	91604	2365017019	0.000	0.000	0.085	0.000	Shortfall of Sites	0.155	Low Residential	R1-1-RIO	0	0	0	12.907	0.085		Residential - Single Family Residence, 1	165B169 396		Sherman Oaks - Studio City - Toluca Lake - Cahuenga Pass	No	MI	ADU
Los Angeles	2547 W AVENUE 30	90065	5457010015	0.000	0.000	0.085	0.000	Shortfall of Sites	0.172	Low Residential	R1-1-CDO	0	0	0	11.616	0.085		Residential - Single Family Residence, 1	150B213 396		Northeast Los Angeles	No	MI	ADU
Los Angeles	919 WESTHOLME AVE	90024	4360012033	0.000	0.000	0.085	0.000	Shortfall of Sites	0.265	Low Residential	R1-1	0	0	0	7.559	0.085		Residential - Single Family Residence - Pool, 1	135B153 396		Westwood	No	MI	ADU
Los Angeles	10643 ROCHESTER AVE	90024	4326010029	0.000	0.000	0.085	0.000	Shortfall of Sites	0.149	Low Residential	R1-1-O	0	0	0	13.385	0.085		Residential - Single Family Residence, 1	132B153 396		Westwood	No	MI	ADU
Los Angeles	912 S RIMPAU BLVD	90019	5090011020	0.000	0.000	0.085	0.000	Shortfall of Sites	0.172	Low II Residential	R1V3-RG	0	0	0	11.604	0.085		Residential - Single Family Residence, 1	132B185 396		Wilshire	No	MI	ADU
Los Angeles	2006 THAYER AVE	90025	4317009025	0.000	0.000	0.085	0.000	Shortfall of Sites	0.161	Low Residential	R1-1-O	0	0	0	12.439	0.085		Residential - Single Family Residence, 1	129B157 396		West Los Angeles	No	MI	ADU
Los Angeles	2262 GUTHRIE CIR	90034	4309016021	0.000	0.000	0.085	0.000	Shortfall of Sites	0.204	Low Residential	R1V2-O	0	0	0	9.813	0.085		Residential - Single Family Residence, 1	126B165 396		West Los Angeles	No	MI	ADU
Los Angeles	2920 GILMERTON AVE	90064	4318029008	0.000	0.000	0.085	0.000	Shortfall of Sites	0.171	Low Residential	R1V2	0	0	0	11.704	0.085		Residential - Single Family Residence - Pool, 1	126B161 396		West Los Angeles	No	MI	ADU
Los Angeles	2676 BARRY AVE	90064	4258006013	0.000	0.000	0.085	0.000	Shortfall of Sites	0.158	Low Residential	R1V2	0	0	0	12.653	0.085		Residential - Single Family Residence, 1	120B153 396		Palms - Mar Vista - Del Rey	No	MI	ADU
Los Angeles	12038 DEWEY ST	90066	4248010008	0.000	0.000	0.085	0.000	Shortfall of Sites	0.213	Low Residential	R1V2	0	0	0	9.387	0.085		Residential - Single Family Residence, 1	117B153 396		Palms - Mar Vista - Del Rey	No	MI	ADU
Los Angeles	3589 INGLEWOOD BLVD	90066	4248022018	0.000	0.000	0.085	0.000	Shortfall of Sites	0.187	Low Residential	R1V2	0	0	0	10.711	0.085		Residential - Single Family Residence, 1	114B153 396		Palms - Mar Vista - Del Rey	No	MI	ADU
Los Angeles	6281 MOSLEY AVE	90056	4002002020	0.000	0.000	0.085	0.000	Shortfall of Sites	0.158	Low Residential	R1-1XL	0	0	0	12.639	0.085		Residential - Single Family Residence, 1	105B177 396		Westchester - Playa del Rey	No	MI	ADU
Los Angeles	12458 JACQUELINE PL	91344	2601050070	0.000	0.000	0.085	0.000	Shortfall of Sites	0.268	Very Low II Residential	RE11-1-H	0	0	0	7.472	0.085		Residential - Single Family Residence, 1	219B129 397		Granada Hills - Knollwood	No	MI	ADU
Los Angeles	17292 FALCON PL	91344	2608017028	0.000	0.000	0.085	0.000	Shortfall of Sites	0.248	Very Low II Residential	RE11-1-H	0	0	0	8.050	0.085		Residential - Single Family Residence, 1	219B133 397		Granada Hills - Knollwood	No	MI	ADU
Los Angeles	16902 BIRCHER ST	91344	2610007007	0.000	0.000	0.085	0.000	Shortfall of Sites	0.175	Low I Residential	RS-1	0	0	0	11.439	0.085		Residential - Single Family Residence, 1	213B133 397		Granada Hills - Knollwood	No	MI	ADU
Los Angeles	16628 BIRCHER ST	91344	2610024020	0.000	0.000	0.085	0.000	Shortfall of Sites	0.184	Low I Residential	RS-1	0	0	0	10.843	0.085		Residential - Single Family Residence, 1	213B137 397		Granada Hills - Knollwood	No	MI	ADU
Los Angeles	15959 SIMONDS ST	91344	2666012010	0.000	0.000	0.085	0.000	Shortfall of Sites	0.208	Low I Residential	RS-1	0	0	0	9.636	0.085		Residential - Single Family Residence - Pool, 1	213B141 397		Granada Hills - Knollwood	No	MI	ADU
Los Angeles	11321 SHOSHONE AVE	91344	2711003007	0.000	0.000	0.085	0.000	Shortfall of Sites	0.380	Very Low I Residential	RA-1	0	0	0	5.268	0.085		Residential - Single Family Residence - Pool, 1	213B129 397		Granada Hills - Knollwood	No	MI	ADU
Los Angeles	11144 BLUCHER AVE	91344	2662009023	0.000	0.000	0.085	0.000	Shortfall of Sites	0.215	Low I Residential	RS-1	0	0	0	9.306	0.085		Residential - Single Family Residence, 1	210B141 397		Granada Hills - Knollwood	No	MI	ADU
Los Angeles	16348 LAHEY ST	91344	2681011010	0.000	0.000	0.085	0.000	Shortfall of Sites	0.161	Low I Residential	RS-1	0	0	0	12.446	0.085		Residential - Single Family Residence - Pool, 1	210B137 397		Granada Hills - Knollwood	No	MI	ADU
Los Angeles	11060 ZELZAH AVE	91344	2712001013	0.000	0.000	0.085	0.000	Shortfall of Sites	0.154	Low I Residential	RE9-1XL-RFA	0	0	0	12.977	0.085		Residential - Single Family Residence, 1	210B129 397		Granada Hills - Knollwood	No	MI	ADU
Los Angeles	20551 KINGSBURY ST	91311	2707009027	0.000	0.000	0.085	0.000	Shortfall of Sites	0.290	Very Low II Residential	RE11-1	0	0	0	6.887	0.085		Residential - Single Family Residence, 1	207B109 397		Chatsworth - Porter Ranch	No	MI	ADU
Los Angeles	10624 ORION AVE	91345	2649014001	0.000	0.000	0.085	0.000	Shortfall of Sites	0.171	Low Residential	RS-1	0	0	0	11.688	0.085		Residential - Single Family Residence, 1	207B145 397		Mission Hills - Panorama City - North Hills	No	MI	ADU
Los Angeles	18243 KINGSBURY ST	91326	2731007023	0.000	0.000	0.085	0.000	Shortfall of Sites	0.253	Very Low II Residential	RE11-1	0	0	0	7.921	0.085		Residential - Single Family Residence - Pool, 1	207B125 397		Northridge	No	MI	ADU
Los Angeles	10561 ETON AVE	91311	2706022037	0.000	0.000	0.085	0.000	Shortfall of Sites	0.178	Low I Residential	RS-1	0	0	0	11.222	0.085		Residential - Single Family Residence - Pool, 1	207B105 397		Chatsworth - Porter Ranch	No	MI	ADU
Los Angeles	19226 HARNETT ST	91326	2728008030	0.000	0.000	0.085	0.000	Shortfall of Sites	0.454	Very Low I Residential	RA-1	0	0	0	4.403	0.085		Residential - Single Family Residence - Pool, 1	207B117 397		Northridge	No	MI	ADU
Los Angeles	10348 MATHER AVE	91040	2559004002	0.000	0.000	0.085	0.000	Shortfall of Sites	0.162	Low Residential	R1-1-RFA	0	0	0	12.356	0.085		Residential - Single Family Residence - Pool, 1	204B193 397		Sunland - Tujunga - Lake View Terrace - Shadow Hills - East La Tuna Canyon	No	MI	ADU
Los Angeles	16055 TUBA ST	91343	2669006019	0.000	0.000	0.085	0.000	Shortfall of Sites	0.165	Low I Residential	RS-1	0	0	0	12.100	0.085		Residential - Single Family Residence, 1	204B141 397		Granada Hills - Knollwood	No	MI	ADU
Los Angeles	10237 HAYVENHURST AVE	91343	2685015015	0.000	0.000	0.085	0.000	Shortfall of Sites	0.174	Low I Residential	RS-1	0	0	0	11.524	0.085		Residential - Single Family Residence, 1	204B137 397		Granada Hills - Knollwood	No	MI	ADU
Los Angeles	19620 ROMAR ST	91324	2726010012	0.000	0.000	0.085	0.000	Shortfall of Sites	0.260	Very Low II Residential	RE11-1	0	0	0	7.703	0.085		Residential - Single Family Residence - Pool, 1	204B117 397		Chatsworth - Porter Ranch	No	MI	ADU
Los Angeles	10118 ALDEA AVE	91325	2694004010	0.000	0.000	0.085	0.000	Shortfall of Sites	0.255	Very Low II Residential	RE11-1	0	0	0	7.843	0.085		Residential - Single Family Residence, 1	204B133 397		Northridge	No	MI	ADU
Los Angeles	10100 DONNA AVE	91324	2729002036	0.000	0.000	0.085	0.000	Shortfall of Sites	0.287	Very Low I Residential	RA-1	0	0	0	6.979	0.085		Residential - Single Family Residence, 1	204B121 397		Northridge	No	MI	ADU
Los Angeles	17452 MAYALL ST	91325	2734024007	0.000	0.000	0.085	0.000	Shortfall of Sites	0.259	Very Low II Residential	RE11-1	0	0	0	7.717	0.085		, 1	204B129 397		Northridge	No	MI	ADU
Los Angeles	10042 DELCO AVE	91311	2741021003	0.000	0.000	0.085	0.000	Shortfall of Sites	0.176	Low I Residential	RS-1	0	0	0	11.359	0.085		Residential - Single Family Residence, 1	204B109 397		Chatsworth - Porter Ranch	No	MI	ADU
Los Angeles	16424 KINZIE ST	91343	2677008031	0.000	0.000	0.085	0.000	Shortfall of Sites	0.185	Low Residential	RS-1	0	0	0	10.784	0.085		Residential - Single Family Residence, 1	201B137 397		Mission Hills - Panorama City - North Hills	No	MI	ADU
Los Angeles	9719 RHEA AVE	91324	2763026014	0.000	0.000	0.085	0.000	Shortfall of Sites	0.183	Low I Residential	RS-1	0	0	0	10.952	0.085		Residential - Single Family Residence - Pool, 1	201B121 397		Northridge	No	MI	ADU
Los Angeles	17225 SUPERIOR ST	91325	2692023003	0.000	0.000	0.085	0.000	Shortfall of Sites	0.406	Very Low I Residential	RA-1	0	0	0	4.928	0.085		Residential - Single Family Residence - Pool, 1	201B133 397		Northridge	No	MI	ADU
Los Angeles	19515 SUPERIOR ST	91324	2761034014	0.000	0.000	0.085	0.000	Shortfall of Sites	0.376	Very Low I Residential	RA-1	0	0	0	5.326	0.085		Residential - Single Family Residence - Pool, 1	201B117 397		Chatsworth - Porter Ranch	No	MI	ADU
Los Angeles	9912 PALI AVE	91042	2571011072	0.000	0.000	0.085	0.000	Shortfall of Sites	0.161	Low Residential	R1-1-RFA	0	0	0	12.387	0.085		Residential - Single Family Residence, 1	201B205 397		Sunland - Tujunga - Lake View Terrace - Shadow Hills - East La Tuna Canyon	No	MI	ADU
Los Angeles	9543 WHITE OAK AVE	91325	2755004002	0.000	0.000	0.085	0.000	Shortfall of Sites	0.399	Low I Residential	RA-1	0	0	0	5.007	0.085		Residential - Single Family Residence - Pool, 1	201B129 397		Northridge	No	MI	ADU
Los Angeles	9348 BELVOIR AVE	91214	2572002038	0.000	0.000	0.085	0.000	Shortfall of Sites	0.246	Low Residential	RS-1	0	0	0	8.116	0.085		Residential - Single Family Residence, 1	198B205 397		Sunland - Tujunga - Lake View Terrace - Shadow Hills - East La Tuna Canyon	No	MI	ADU
Los Angeles	17421 LONDELIUS ST	91325	2768015033	0.000	0.000	0.085	0.000	Shortfall of Sites	0.444	Very Low I Residential	RA-1	0	0	0	4.503	0.085		Residential - Single Family Residence, 1	195B129 397		Northridge	No	MI	ADU
Los Angeles	8323 GUSTAV LN	91304	2005017010	0.000	0.000	0.085	0.000	Shortfall of Sites	0.252	Very Low II Residential	RE11-1	0	0	0	7.936	0.085		Residential - Single Family Residence - Pool, 1	192B093 397		Chatsworth - Porter Ranch	No	MI	ADU
Los Angeles	5738 STANSBURY AVE	91401	2245028022	0.000	0.000	0.085	0.000	Shortfall of Sites	0.205	Low Residential	R1-1	0	0	0	9.770	0.085		Residential - Single Family Residence, 1	174B153 397		Van Nuys - North Sherman Oaks	No	MI	ADU
Los Angeles	4832 DENNY AVE	91601	2421007005	0.000	0.000	0.085	0.000	Shortfall of Sites	0.185	Low Residential	R1-1	0	0	0	10.785	0.085		Residential - Single Family Residence, 1	168B177 397		North Hollywood - Valley Village	No	MI	ADU
Los Angeles	4342 BEEMAN AVE	91604	2375002019	0.000	0.000	0.085	0.000	Shortfall of Sites	0.150	Low Residential	R1-1-RIO	0	0	0	13.358	0.085		Residential - Single Family Residence, 1	165B161 397		Sherman Oaks - Studio City - Toluca Lake - Cahuenga Pass	No	MI	ADU
Los Angeles	4363 CAMELLIA AVE	91604	2365018009	0.000	0.000	0.085	0.000	Shortfall of Sites	0.155	Low Residential	R1-1-RIO	0	0	0	12.907	0.085		Residential - Single Family Residence - Pool, 1	165B169 397		Sherman Oaks - Studio City - Toluca Lake - Cahuenga Pass	No	MI	ADU
Los Angeles	1343 HEPNER AVE	90041	5480021024	0.000	0.000	0.085	0.000	Shortfall of Sites	0.160	Low Residential	R1-1	0	0	0	12.500	0.085		Residential - Single Family Residence, 1	160-5A227 397		Northeast Los Angeles	No	MI	ADU
Los Angeles	3327 PERLITA AVE	90039	5436012039	0.000	0.000	0.085	0.000	Shortfall of Sites	0.155	Low Residential	R1-1-RIO	0	0	0	12.901	0.085		Residential - Single Family Residence - Pool, 1	153B209 397		Northeast Los Angeles	No	MI	ADU
Los Angeles	2540 W AVENUE 31	90065	5457010009	0.000	0.000	0.085	0.000	Shortfall of Sites	0.172	Low Residential	R1-1-CDO	0	0	0	11.616	0.085		Residential - Single Family Residence, 1	150B213 397		Northeast Los Angeles	No	MI	ADU
Los Angeles	734 N LAUREL AVE	90046	5527014021	0.000	0.000	0.085	0.000	Shortfall of Sites	0.150	Low II Residential	R1-1	0	0	0	13.348	0.085		Residential - Single Family Residence - Pool, 1	141B177 397		Hollywood	No	MI	ADU
Los Angeles	910 HILTS AVE	90024	4360012005	0.000	0.000	0.085	0.000	Shortfall of Sites	0.299	Low Residential	R1-1	0	0	0	6.679	0.085		Residential - Single Family Residence - Pool and Misc., 1	135B153 397		Westwood	No	MI	ADU
Los Angeles	1429 COMSTOCK AVE	90024	4327015027	0.000	0.000	0.085	0.000	Shortfall of Sites	0.221	Low Residential	R1V3-O	0	0	0	9.038	0.085		Residential - Single Family Residence, 1	135B157 397		Westwood	No	MI	ADU
Los Angeles	10722 WELLWORTH AVE	90024	4325012006	0.000	0.000	0.085	0.000	Shortfall of Sites	0.149	Low Residential	R1-1-O	0	0	0	13.400	0.085		Residential - Single Family Residence, 1	132B153 397		Westwood	No	MI	ADU

Jurisdiction Name	Site Address/Intersection	5 Digit ZIP Code	Assessor Parcel Number	Very Low-Income	Low-Income	Moderate-Income	Above Moderate-Income	Type of Shortfall	Parcel Size (Acres)	Current General Plan Designation	Current Zoning	Proposed General Plan (GP) Designation	Proposed Zoning	Minimum Density Allowed	Maximum Density Allowed	Total Capacity	Vacant/ Nonvacant	Description of Existing Uses	PIN	Base Density Per Acre	Community Plan Area	Rent Stabalization Ordinance	Income Category	Applicable Rezoning Program (Program informing values in Column Q listed first)
Los Angeles	120 S ROCKINGHAM AVE	90049	4406014006	0.000	0.000	0.085	0.000	Shortfall of Sites	0.419	Very Low I Residential	RE20-1	0	0	0	4.772	0.085		Residential - Single Family Residence - Pool, 1	132B137 397		Brentwood - Pacific Palisades	No	MI	ADU
Los Angeles	534 S WESTGATE AVE	90049	4401014010	0.000	0.000	0.085	0.000	Shortfall of Sites	0.385	Low Residential	RS-1	0	0	0	5.190	0.085		Residential - Single Family Residence - Pool, 1	132B145 397		Brentwood - Pacific Palisades	No	MI	ADU
Los Angeles	9719 HOLCOMB ST	90035	4307010008	0.000	0.000	0.085	0.000	Shortfall of Sites	0.169	Low Residential	R1V2-O	0	0	0	11.847	0.085		Residential - Single Family Residence, 1	129B165 397		West Los Angeles	No	MI	ADU
Los Angeles	345 BENTEL AVE	90049	4406026007	0.000	0.000	0.085	0.000	Shortfall of Sites	0.359	Very Low II Residential	RE11-1	0	0	0	5.564	0.085		Residential - Single Family Residence - Pool, 1	129B137 397		Brentwood - Pacific Palisades	No	MI	ADU
Los Angeles	2055 GREENFIELD AVE	90025	4323015013	0.000	0.000	0.085	0.000	Shortfall of Sites	0.155	Low Residential	R1-1	0	0	0	12.894	0.085		Residential - Single Family Residence, 1	126B153 397		West Los Angeles	No	MI	ADU
Los Angeles	6248 MORLEY AVE	90056	4001029015	0.000	0.000	0.085	0.000	Shortfall of Sites	0.163	Low Residential	R1-1XL	0	0	0	12.280	0.085		Residential - Single Family Residence - Pool, 1	105B177 397		Westchester - Playa del Rey	No	MI	ADU
Los Angeles	1729 W AVERILL PARK DR	90732	7560016015	0.000	0.000	0.085	0.000	Shortfall of Sites	0.212	Low II Residential	R1-1XL	0	0	0	9.454	0.085		Residential - Single Family Residence, 1	015B189 397		San Pedro	No	MI	ADU
Los Angeles	1508 S DODSON AVE	90732	7560025004	0.000	0.000	0.085	0.000	Shortfall of Sites	0.155	Low II Residential	R1-1XL	0	0	0	12.892	0.085		Residential - Single Family Residence, 1	012B193 397		San Pedro	No	MI	ADU
Los Angeles	17476 CANDIA ST	91344	2608013022	0.000	0.000	0.085	0.000	Shortfall of Sites	0.189	Very Low II Residential	RE11-1-H	0	0	0	10.568	0.085		Residential - Single Family Residence - Pool, 1	219B129 398		Granada Hills - Knollwood	No	MI	ADU
Los Angeles	12427 JOLETTE AVE	91344	2608024002	0.000	0.000	0.085	0.000	Shortfall of Sites	0.263	Very Low II Residential	RE11-1	0	0	0	7.614	0.085		Residential - Single Family Residence, 1	219B133 398		Granada Hills - Knollwood	No	MI	ADU
Los Angeles	11907 MALLOT PL	91344	2609007015	0.000	0.000	0.085	0.000	Shortfall of Sites	0.415	Very Low I Residential	RA-1	0	0	0	4.821	0.085		Residential - Single Family Residence - Pool, 1	216B137 398		Granada Hills - Knollwood	No	MI	ADU
Los Angeles	16848 BIRCHER ST	91344	2610007006	0.000	0.000	0.085	0.000	Shortfall of Sites	0.174	Low I Residential	RS-1	0	0	0	11.483	0.085		Residential - Single Family Residence - Pool, 1	213B133 398		Granada Hills - Knollwood	No	MI	ADU
Los Angeles	11601 RUFFNER AVE	91344	2610007015	0.000	0.000	0.085	0.000	Shortfall of Sites	0.188	Low I Residential	RS-1	0	0	0	10.623	0.085		Residential - Single Family Residence, 1	213B137 398		Granada Hills - Knollwood	No	MI	ADU
Los Angeles	15951 SIMONDS ST	91344	2666012009	0.000	0.000	0.085	0.000	Shortfall of Sites	0.208	Low I Residential	RS-1	0	0	0	9.636	0.085		Residential - Single Family Residence, 1	213B141 398		Granada Hills - Knollwood	No	MI	ADU
Los Angeles	11322 ENCINO AVE	91344	2711004015	0.000	0.000	0.085	0.000	Shortfall of Sites	0.396	Very Low I Residential	RA-1	0	0	0	5.055	0.085		Residential - Single Family Residence, 1	213B129 398		Granada Hills - Knollwood	No	MI	ADU
Los Angeles	11124 LOUISE AVE	91344	2697006020	0.000	0.000	0.085	0.000	Shortfall of Sites	0.193	Low I Residential	RS-1	0	0	0	10.371	0.085		Residential - Single Family Residence, 1	210B133 398		Granada Hills - Knollwood	No	MI	ADU
Los Angeles	16342 LAHEY ST	91344	2681011011	0.000	0.000	0.085	0.000	Shortfall of Sites	0.161	Low I Residential	RS-1	0	0	0	12.445	0.085		Residential - Single Family Residence, 1	210B137 398		Granada Hills - Knollwood	No	MI	ADU
Los Angeles	11061 LINDLEY AVE	91344	2715022084	0.000	0.000	0.085	0.000	Shortfall of Sites	0.240	Low I Residential	RS-1	0	0	0	8.341	0.085		Residential - Single Family Residence, 1	210B125 398		Granada Hills - Knollwood	No	MI	ADU
Los Angeles	17839 LUDLOW ST	91344	2712001012	0.000	0.000	0.085	0.000	Shortfall of Sites	0.248	Low I Residential	RE9-1XL-RFA	0	0	0	8.067	0.085		Residential - Single Family Residence, 1	210B129 398		Granada Hills - Knollwood	No	MI	ADU
Los Angeles	19115 KENYA ST	91326	2718004010	0.000	0.000	0.085	0.000	Shortfall of Sites	0.186	Low I Residential	RS-1	0	0	0	10.776	0.085		Residential - Single Family Residence, 1	210B121 398		Northridge	No	MI	ADU
Los Angeles	10655 VANALDEN AVE	91326	2728002026	0.000	0.000	0.085	0.000	Shortfall of Sites	0.253	Very Low II Residential	RE11-1	0	0	0	7.898	0.085		Residential - Single Family Residence, 1	207B121 398		Northridge	No	MI	ADU
Los Angeles	16118 CHATSWORTH ST	91344	2668006037	0.000	0.000	0.085	0.000	Shortfall of Sites	0.165	Low I Residential	RS-1	0	0	0	12.101	0.085		Residential - Single Family Residence, 1	207B141 398		Granada Hills - Knollwood	No	MI	ADU
Los Angeles	20541 KINGSBURY ST	91311	2707009028	0.000	0.000	0.085	0.000	Shortfall of Sites	0.290	Very Low II Residential	RE11-1	0	0	0	6.888	0.085		Residential - Single Family Residence - Pool, 1	207B109 398		Chatsworth - Porter Ranch	No	MI	ADU
Los Angeles	10625 MARKLEIN AVE	91345	2649014030	0.000	0.000	0.085	0.000	Shortfall of Sites	0.169	Low Residential	RS-1	0	0	0	11.829	0.085		Residential - Single Family Residence, 1	207B145 398		Mission Hills - Panorama City - North Hills	No	MI	ADU
Los Angeles	18231 KINGSBURY ST	91326	2731007024	0.000	0.000	0.085	0.000	Shortfall of Sites	0.262	Very Low II Residential	RE11-1	0	0	0	7.642	0.085		Residential - Single Family Residence, 1	207B125 398		Northridge	No	MI	ADU
Los Angeles	21429 STANWELL ST	91311	2722006041	0.000	0.000	0.085	0.000	Shortfall of Sites	0.174	Low I Residential	RS-1	0	0	0	11.483	0.085		Residential - Single Family Residence - Pool, 1	207B105 398		Chatsworth - Porter Ranch	No	MI	ADU
Los Angeles	19331 GERMAIN ST	91326	2728006008	0.000	0.000	0.085	0.000	Shortfall of Sites	0.391	Very Low I Residential	RA-1	0	0	0	5.114	0.085		Residential - Single Family Residence - Pool, 1	207B117 398		Northridge	No	MI	ADU
Los Angeles	16049 TUBA ST	91343	2669006018	0.000	0.000	0.085	0.000	Shortfall of Sites	0.165	Low I Residential	RS-1	0	0	0	12.100	0.085		Residential - Single Family Residence, 1	204B141 398		Granada Hills - Knollwood	No	MI	ADU
Los Angeles	10236 HAYVENHURST AVE	91343	2678022038	0.000	0.000	0.085	0.000	Shortfall of Sites	0.173	Low I Residential	RS-1	0	0	0	11.538	0.085		Residential - Single Family Residence, 1	204B137 398		Granada Hills - Knollwood	No	MI	ADU
Los Angeles	20423 ROMAR ST	91311	2741006024	0.000	0.000	0.085	0.000	Shortfall of Sites	0.207	Low I Residential	RE9-1	0	0	0	9.659	0.085		Residential - Single Family Residence - Pool, 1	204B113 398		Chatsworth - Porter Ranch	No	MI	ADU
Los Angeles	19610 ROMAR ST	91324	2726010013	0.000	0.000	0.085	0.000	Shortfall of Sites	0.260	Very Low II Residential	RE11-1	0	0	0	7.703	0.085		Residential - Single Family Residence - Pool, 1	204B117 398		Chatsworth - Porter Ranch	No	MI	ADU
Los Angeles	10101 WYSTONE AVE	91324	2729002035	0.000	0.000	0.085	0.000	Shortfall of Sites	0.291	Very Low I Residential	RA-1	0	0	0	6.869	0.085		Residential - Single Family Residence, 1	204B121 398		Northridge	No	MI	ADU
Los Angeles	17624 MAYALL ST	91325	2734011009	0.000	0.000	0.085	0.000	Shortfall of Sites	0.253	Very Low II Residential	RE11-1	0	0	0	7.916	0.085		Residential - Single Family Residence, 1	204B129 398		Northridge	No	MI	ADU
Los Angeles	10043 FULLBRIGHT AVE	91311	2741021025	0.000	0.000	0.085	0.000	Shortfall of Sites	0.176	Low I Residential	RS-1	0	0	0	11.362	0.085		Residential - Single Family Residence - Pool, 1	204B109 398		Chatsworth - Porter Ranch	No	MI	ADU
Los Angeles	9801 FULLBRIGHT AVE	91311	2748009018	0.000	0.000	0.085	0.000	Shortfall of Sites	0.173	Low I Residential	RS-1	0	0	0	11.560	0.085		Residential - Single Family Residence - Pool, 1	201B113 398		Chatsworth - Porter Ranch	No	MI	ADU
Los Angeles	9728 RHEA AVE	91324	2763025010	0.000	0.000	0.085	0.000	Shortfall of Sites	0.192	Low I Residential	RS-1	0	0	0	10.407	0.085		Residential - Single Family Residence - Pool, 1	201B121 398		Northridge	No	MI	ADU
Los Angeles	9901 ZITTO LN	91042	2570015028	0.000	0.000	0.085	0.000	Shortfall of Sites	0.259	Low Residential	R1-1-RFA	0	0	0	7.735	0.085		Residential - Single Family Residence, 1	202-5A203 398		Sunland - Tujunga - Lake View Terrace - Shadow Hills - East La Tuna Canyon	No	MI	ADU
Los Angeles	17215 SUPERIOR ST	91325	2692023002	0.000	0.000	0.085	0.000	Shortfall of Sites	0.406	Very Low I Residential	RA-1	0	0	0	4.929	0.085		Residential - Single Family Residence - Pool, 1	201B133 398		Northridge	No	MI	ADU
Los Angeles	19501 SUPERIOR ST	91324	2761034013	0.000	0.000	0.085	0.000	Shortfall of Sites	0.376	Very Low I Residential	RA-1	0	0	0	5.326	0.085		Residential - Single Family Residence - Pool, 1	201B117 398		Chatsworth - Porter Ranch	No	MI	ADU
Los Angeles	22301 ACORN ST	91311	2727006026	0.000	0.000	0.085	0.000	Shortfall of Sites	0.379	Very Low I Residential	RA-1	0	0	0	5.271	0.085		Residential - Single Family Residence, 1	201B101 398		Chatsworth - Porter Ranch	No	MI	ADU
Los Angeles	9536 WHITE OAK AVE	91325	2755005012	0.000	0.000	0.085	0.000	Shortfall of Sites	0.373	Very Low I Residential	RA-1	0	0	0	5.367	0.085		Residential - Single Family Residence - Pool, 1	201B129 398		Northridge	No	MI	ADU
Los Angeles	9338 ODESSA AVE	91343	2676005008	0.000	0.000	0.085	0.000	Shortfall of Sites	0.197	Low Residential	RS-1	0	0	0	10.154	0.085		Residential - Single Family Residence, 1	198B137 398		Mission Hills - Panorama City - North Hills	No	MI	ADU
Los Angeles	9314 BECKFORD AVE	91324	2762018009	0.000	0.000	0.085	0.000	Shortfall of Sites	0.457	Very Low I Residential	RA-1	0	0	0	4.381	0.085		Residential - Single Family Residence - Therapy Pool (Spa), 1	198B121 398		Northridge	No	MI	ADU
Los Angeles	9335 BELVOIR AVE	91214	2572002020	0.000	0.000	0.085	0.000	Shortfall of Sites	0.190	Low Residential	RS-1	0	0	0	10.514	0.085		Residential - Single Family Residence, 1	198B205 398		Sunland - Tujunga - Lake View Terrace - Shadow Hills - East La Tuna Canyon	No	MI	ADU
Los Angeles	8318 JOAN LN	91304	2005010019	0.000	0.000	0.085	0.000	Shortfall of Sites	0.252	Very Low II Residential	RE11-1	0	0	0	7.925	0.085		Residential - Single Family Residence - Pool, 1	192B093 398		Chatsworth - Porter Ranch	No	MI	ADU
Los Angeles	4833 DENNY AVE	91601	2421008005	0.000	0.000	0.085	0.000	Shortfall of Sites	0.186	Low Residential	R1-1	0	0	0	10.748	0.085		Residential - Single Family Residence - Pool, 1	168B177 398		North Hollywood - Valley Village	No	MI	ADU
Los Angeles	2014 N KENMORE AVE	90027	5589015003	0.000	0.000	0.085	0.000	Shortfall of Sites	0.152	Low II Residential	R1-1	0	0	0	13.125	0.085		Residential - Single Family Residence, 1	150B197 398		Hollywood	No	MI	ADU
Los Angeles	636 N VENDOME ST	90026	5401021005	0.000	0.000	0.085	0.000	Shortfall of Sites	0.161	Low Medium II Residential	RD1.5-1VL	0	0	0	12.446	0.085		Residential - Single Family Residence, 1	141A203 398		Silver Lake - Echo Park - Elysian Valley	No	MI	ADU
Los Angeles	104 S GLENROY AVE	90049	4366018010	0.000	0.000	0.085	0.000	Shortfall of Sites	0.305	Low Residential	R1-1	0	0	0	6.557	0.085		Residential - Single Family Residence - Pool, 1	138B145 398		Westwood	No	MI	ADU
Los Angeles	10476 ASHTON AVE	90024	4326006003	0.000	0.000	0.085	0.000	Shortfall of Sites	0.151	Low Residential	R1-1	0	0	0	13.265	0.085		Residential - Single Family Residence, 1	135B157 398		Westwood	No	MI	ADU
Los Angeles	1521 S OAKHURST DR	90035	4306018004	0.000	0.000	0.085	0.000	Shortfall of Sites	0.158	Low Residential	R1V2	0	0	0	12.648	0.085		Residential - Single Family Residence, 1	129B169 398		West Los Angeles	No	MI	ADU
Los Angeles	1546 EDRIS DR	90035	4306013011	0.000	0.000	0.085	0.000	Shortfall of Sites	0.230	Low Residential	R1V2-O	0	0	0	8.699	0.085		Residential - Single Family Residence, 1	129B165 398		West Los Angeles	No	MI	ADU
Los Angeles	3064 MANNING AVE	90064	4318023021	0.000	0.000	0.085	0.000	Shortfall of Sites	0.149	Low Residential	R1V2	0	0	0	13.403	0.085		Residential - Single Family Residence, 1	123B161 398		West Los Angeles	No	MI	ADU
Los Angeles	12034 DEWEY ST	90066	4248010007	0.000	0.000	0.085	0.000	Shortfall of Sites	0.161	Low Residential	R1V2	0	0	0	12.410	0.085		Residential - Single Family Residence - Pool, 1	117B153 398		Palms - Mar Vista - Del Rey	No	MI	ADU
Los Angeles	3540 OCEAN VIEW AVE	90066	4248024026	0.000	0.000	0.085	0.000	Shortfall of Sites	0.220	Low Residential	R1V2	0	0	0	9.087	0.085		Residential - Single Family Residence, 1	114B153 398		Palms - Mar Vista - Del Rey	No	MI	ADU
Los Angeles	6249 MORLEY AVE	90056	4001028022	0.000	0.000	0.085	0.000	Shortfall of Sites	0.160	Low Residential	R1-1XL	0	0	0	12.495	0.085		Residential - Single Family Residence, 1	105B177 398		Westchester - Playa del Rey	No	MI	ADU
Los Angeles	1509 S WEYMOUTH AVE	90732	7560025021	0.000	0.000	0.085	0.000	Shortfall of Sites	0.155	Low II Residential	R1-1XL	0	0	0	12.905	0.085		Residential - Single Family Residence, 1	012B193 398		San Pedro	No	MI	ADU
Los Angeles	12460 JESSICA PL	91344	2601050065	0.000	0.000	0.085	0.000	Shortfall of Sites	0.303	Very Low II Residential	RE11-1-H	0	0	0	6.608	0.085		Residential - Single Family Residence - Pool, 1	219B129 399		Granada Hills - Knollwood	No	MI	ADU
Los Angeles	12481 NUGENT DR	91344	2608017019	0.000	0.000	0.085	0.000	Shortfall of Sites	0.258	Very Low II Residential	RE11-1-H	0	0	0	7.739	0.085		Residential - Single Family Residence - Pool, 1	219B133 399		Granada Hills - Knollwood	No	MI	ADU
Los Angeles	16529 MIDWOOD DR	91344	2610019017	0.000	0.000	0.085	0.000	Shortfall of Sites	0.283	Very Low II Residential	RE11-1	0	0	0	7.077	0.085		Residential - Single Family Residence, 1	216B137 399		Granada Hills - Knollwood	No	MI	ADU
Los Angeles	16842 BIRCHER ST	91344	2610007005	0.000	0.000	0.085	0.000	Shortfall of Sites	0.174	Low I Residential	RS-1	0	0	0	11.483	0.085		Residential - Single Family Residence - Pool, 1	213B133 399		Granada Hills - Knollwood	No	MI	ADU
Los Angeles	16231 BIRCHER ST	91344	2605018007	0.000	0.000	0.085	0.000	Shortfall of Sites	0.181	Low I Residential	RS-1	0	0	0	11.068	0.085		Residential - Single Family Residence, 1	213B137 399		Granada Hills - Knollwood	No	MI	ADU
Los Angeles	15945 SIMONDS ST	91344	2666012008	0.000	0.000	0.085	0.000	Shortfall of Sites	0.208	Low I Residential	RS-1	0	0	0	9.637	0.085		Residential - Single Family Residence, 1	213B141 399		Granada Hills - Knollwood	No	MI	ADU
Los Angeles	11323 ANDASOL AVE	91344	2711004012	0.000	0.000	0.085	0.000	Shortfall of Sites	0.387	Very Low I Residential	RA-1	0	0	0	5.174	0.085		Residential - Single Family Residence - Pool, 1	213B129 399		Granada Hills - Knollwood	No	MI	ADU
Los Angeles	11145 DANUBE AVE	91344	2662025012	0.000	0.000	0.085	0.000	Shortfall of Sites	0.157	Low I Residential	RS-1	0	0	0	12.772	0.085		Residential - Single Family Residence, 1	210B141 399		Granada Hills - Knollwood	No	MI	ADU
Los Angeles	17260 LAHEY ST	91344	2697006012	0.000	0.000	0.085	0.000	Shortfall of Sites	0.218	Low I Residential	RS-1	0	0	0	9.178	0.085		Residential - Single Family Residence - Pool, 1	210B133 399		Granada Hills - Knollwood	No	MI	ADU
Los Angeles	16334 LAHEY ST	91344	2681011012	0.000	0.000	0.085	0.000	Shortfall of Sites	0.164	Low I Residential	RS-1	0	0	0	12.186	0.085		Residential - Single Family Residence, 1	210B137 399		Granada Hills - Knollwood	No	MI	ADU
Los Angeles	10661 OLYMPIA PL	91326	2728012012	0.000	0.000	0.085	0.000	Shortfall of Sites	0.263	Very Low II Residential	RE11-1	0	0	0	7.605	0.085		Residential - Single Family Residence, 1	207B121 399		Northridge	No	MI	ADU
Los Angeles	16112 CHATSWORTH ST	91344	2668006038	0.000	0.000	0.085	0.000	Shortfall of Sites	0.165	Low I Residential	RS-1	0	0	0	12.101	0.085		Residential - Single Family Residence - Pool, 1	207B141 399		Granada Hills - Knollwood	No	MI	ADU
Los Angeles	10661 SUNNYBRAE AVE	91311	2707009022	0.000	0.000	0.085	0.000	Shortfall of Sites	0.258	Very Low II Residential	RE11-1	0	0	0	7.760	0.085		Residential - Single Family Residence - Pool, 1	207B109 399		Chatsworth - Porter Ranch	No	MI	ADU
Los Angeles	10621 HALBRENT AVE	91345	2649011030	0.000	0.000	0.085	0.000	Shortfall of Sites	0.178	Low Residential	R1-1	0	0	0	11.224	0.085		Residential - Single Family Residence, 1	207B145 399		Mission Hills - Panorama City - North Hills	No	MI	ADU
Los Angeles	21419 STANWELL ST	91311	2722006042	0.000	0.000	0.085	0.000	Shortfall of Sites	0.180	Low I Residential	RS-1	0	0	0	11.127	0.085		Residential - Single Family Residence - Pool, 1	207B105 399		Chatsworth - Porter Ranch	No	MI	ADU
Los Angeles	10541 DES MOINES AVE	91326	2728006021	0.000	0.000	0.085	0.000	Shortfall of Sites	0.276	Very Low II Residential	RE11-1	0	0	0	7.241	0.085		Residential - Single Family Residence - Pool, 1	207B117 399		Northridge	No	MI	ADU
Los Angeles	16043 TUBA ST	91343	2669006017	0.000	0.000	0.085	0.000	Shortfall of Sites	0.165	Low I Residential	RS-1	0	0	0	12.100	0.085		Residential - Single Family Residence - Pool, 1	204B141 399		Granada Hills - Knollwood	No	MI	ADU
Los Angeles	10234 PETIT AVE	91343	2685022007	0.000	0.000	0.085	0.000	Shortfall of Sites	0.193	Low I Residential	RS-1	0	0	0	10.366	0.085		Residential - Single Family Residence - Pool, 1	204B137 399		Granada Hills - Knollwood	No	MI	ADU
Los Angeles	10132 JOVITA AVE	91311	2741006039	0.000	0.000	0.085	0.000	Shortfall of Sites	0.253	Very Low II Residential	RE11-1	0	0	0	7.920	0.085		Residential - Single Family Residence - Pool, 1	204B113 399		Chatsworth - Porter Ranch	No	MI	ADU
Los Angeles	19600 ROMAR ST	91324	2726010014	0.000	0.000	0.085	0.000	Shortfall of Sites	0.256	Very Low II Residential	RE11-1	0	0	0	7.816	0.085		Residential - Single Family Residence - Pool, 1	204B117 399		Chatsworth - Porter Ranch	No	MI	ADU
Los Angeles	10120 AMESTOY AVE	91325	2694012021	0.000	0.000	0.085	0.000	Shortfall of Sites	0.253	Very Low II Residential	RE11-1	0	0	0	7.919	0.085		Residential - Single Family Residence - Pool, 1	204B133 399		Northridge	No	MI	ADU
Los Angeles	10119 VIKING AVE	91324	2729014036	0.000	0.000	0.085	0.000	Shortfall of Sites	0.161	Low I Residential	RS-1	0	0	0	12.410	0.085		Residential - Single Family Residence, 1	204B121 399		Northridge	No	MI	ADU
Los Angeles	17442 MAYALL ST	91325	2734024006	0.000	0.000	0.085	0.000	Shortfall of Sites	0.268	Very Low II Residential	RE11-1	0	0	0	7.465	0.085		Residential - Single Family Residence - Pool, 1	204B129 399		Northridge	No	MI	ADU
Los Angeles	10040 MASON AVE	91311	2741022010	0.000	0.000	0.085	0.000	Shortfall of Sites	0.201	Low I Residential	RS-1	0	0	0	9.944	0.085		Residential - Single Family Residence, 1	204B109 399		Chatsworth - Porter Ranch	No	MI	ADU
Los Angeles	9800 FULLBRIGHT AVE	91311	2748009023	0.000	0.000	0.085	0.000	Shortfall of Sites	0.173	Low I Residential	RS-1	0	0	0	11.559	0.085		Residential - Single Family Residence, 1	201B113 399		Chatsworth - Porter Ranch	No	MI	ADU

Jurisdiction Name	Site Address/Intersection	5 Digit ZIP Code	Assessor Parcel Number	Very Low-Income	Low-Income	Moderate-Income	Above Moderate-Income	Type of Shortfall	Parcel Size (Acres)	Current General Plan Designation	Current Zoning	Proposed General Plan (GP) Designation	Proposed Zoning	Minimum Density Allowed	Maximum Density Allowed	Total Capacity	Vacant/ Nonvacant	Description of Existing Uses	PIN	Base Density Per Acre	Community Plan Area	Rent Stabalization Ordinance	Income Category	Applicable Rezoning Program (Program informing values in Column Q listed first)
Los Angeles	18814 MARILLA ST	91324	2763023025	0.000	0.000	0.085	0.000	Shortfall of Sites	0.179	Low I Residential	RS-1	0	0	0	11.151	0.085		Residential - Single Family Residence, 1	201B121 399		Northridge	No	MI	ADU
Los Angeles	17201 SUPERIOR ST	91325	2692023001	0.000	0.000	0.085	0.000	Shortfall of Sites	0.404	Very Low I Residential	RA-1	0	0	0	4.945	0.085		Residential - Single Family Residence - Pool, 1	201B133 399		Northridge	No	MI	ADU
Los Angeles	19719 SUPERIOR ST	91311	2761031016	0.000	0.000	0.085	0.000	Shortfall of Sites	0.311	Low I Residential	RS-1	0	0	0	6.423	0.085		Residential - Single Family Residence, 1	201B117 399		Chatsworth - Porter Ranch	No	MI	ADU
Los Angeles	9664 NEVADA AVE	91311	2727014004	0.000	0.000	0.085	0.000	Shortfall of Sites	0.187	Very Low II Residential	RE11-1-H	0	0	0	10.705	0.085		Residential - Single Family Residence, 1	201B101 399		Chatsworth - Porter Ranch	No	MI	ADU
Los Angeles	17417 BALLINGER ST	91325	2755017007	0.000	0.000	0.085	0.000	Shortfall of Sites	0.292	Very Low I Residential	RA-1	0	0	0	6.859	0.085		Residential - Single Family Residence - Pool, 1	201B129 399		Northridge	No	MI	ADU
Los Angeles	9123 WHITE OAK AVE	91325	2766006016	0.000	0.000	0.085	0.000	Shortfall of Sites	0.353	Very Low I Residential	RA-1	0	0	0	5.661	0.085		Residential - Single Family Residence - Pool, 1	198B129 399		Northridge	No	MI	ADU
Los Angeles	8724 OAK PARK AVE	91325	2690010010	0.000	0.000	0.085	0.000	Shortfall of Sites	0.349	Very Low I Residential	RA-1	0	0	0	5.728	0.085		Residential - Single Family Residence - Pool, 1	195B133 399		Northridge	No	MI	ADU
Los Angeles	8322 DENISE LN	91304	2005009014	0.000	0.000	0.085	0.000	Shortfall of Sites	0.224	Very Low II Residential	RE11-1	0	0	0	8.926	0.085		Residential - Single Family Residence - Planned Unit Development (PUD), 1	192B097 399		Chatsworth - Porter Ranch	No	MI	ADU
Los Angeles	8317 STEPHEN LN	91304	2005017022	0.000	0.000	0.085	0.000	Shortfall of Sites	0.268	Very Low II Residential	RE11-1	0	0	0	7.471	0.085		Residential - Single Family Residence, 1	192B093 399		Chatsworth - Porter Ranch	No	MI	ADU
Los Angeles	5236 BELLAIRE AVE	91607	2346019005	0.000	0.000	0.085	0.000	Shortfall of Sites	0.161	Low Residential	R1-1	0	0	0	12.453	0.085		Residential - Single Family Residence - Pool, 1	171B161 399		North Hollywood - Valley Village	No	MI	ADU
Los Angeles	18800 CANASTA ST	91356	2161005013	0.000	0.000	0.085	0.000	Shortfall of Sites	0.371	Low II Residential	RA-1	0	0	0	5.386	0.085		Residential - Single Family Residence - Pool, 1	171B121 399		Encino - Tarzana	No	MI	ADU
Los Angeles	4813 MATILIJA AVE	91423	2269021007	0.000	0.000	0.085	0.000	Shortfall of Sites	0.185	Low Residential	R1-1-RIO	0	0	0	10.785	0.085		Residential - Single Family Residence, 1	168B153 399		Van Nuys - North Sherman Oaks	No	MI	ADU
Los Angeles	4920 HARTWICK ST	90041	5690002008	0.000	0.000	0.085	0.000	Shortfall of Sites	0.172	Low Residential	R1-1	0	0	0	11.634	0.085		Residential - Single Family Residence, 1	162A227 399		Northeast Los Angeles	No	MI	ADU
Los Angeles	3659 BRUNSWICK AVE	90039	5435012001	0.000	0.000	0.085	0.000	Shortfall of Sites	0.155	Low Residential	R1-1-RIO	0	0	0	12.907	0.085		Residential - Single Family Residence, 1	156A207 399		Northeast Los Angeles	No	MI	ADU
Los Angeles	4941 FINLEY AVE	90027	5589015027	0.000	0.000	0.085	0.000	Shortfall of Sites	0.176	Low II Residential	R1-1	0	0	0	11.366	0.085		Residential - Single Family Residence, 1	150B197 399		Hollywood	No	MI	ADU
Los Angeles	735 N SPAULDING AVE	90046	5527008019	0.000	0.000	0.085	0.000	Shortfall of Sites	0.149	Low II Residential	R1-1	0	0	0	13.403	0.085		Residential - Single Family Residence, 1	141B177 399		Hollywood	No	MI	ADU
Los Angeles	135 S THURSTON AVE	90049	4366013002	0.000	0.000	0.085	0.000	Shortfall of Sites	0.297	Low Residential	R1-1	0	0	0	6.740	0.085		Residential - Single Family Residence, 1	138B145 399		Westwood	No	MI	ADU
Los Angeles	10520 OHIO AVE	90024	4326020004	0.000	0.000	0.085	0.000	Shortfall of Sites	0.155	Low Residential	R1-1-O	0	0	0	12.886	0.085		Residential - Single Family Residence, 1	132B157 399		Westwood	No	MI	ADU
Los Angeles	510 S WESTGATE AVE	90049	4401005033	0.000	0.000	0.085	0.000	Shortfall of Sites	0.246	Low Residential	RS-1	0	0	0	8.135	0.085		Residential - Single Family Residence, 1	132B145 399		Brentwood - Pacific Palisades	No	MI	ADU
Los Angeles	2145 BENECIA AVE	90025	4319007018	0.000	0.000	0.085	0.000	Shortfall of Sites	0.149	Low Residential	R1-1-O	0	0	0	13.402	0.085		Residential - Single Family Residence, 1	129B157 399		West Los Angeles	No	MI	ADU
Los Angeles	1547 GLENVILLE DR	90035	4306016020	0.000	0.000	0.085	0.000	Shortfall of Sites	0.161	Low Residential	R1V2	0	0	0	12.424	0.085		Residential - Single Family Residence, 1	129B165 399		West Los Angeles	No	MI	ADU
Los Angeles	414 AVONDALE AVE	90049	4406028010	0.000	0.000	0.085	0.000	Shortfall of Sites	0.435	Very Low I Residential	RE20-1	0	0	0	4.597	0.085		Residential - Single Family Residence - Pool, 1	129B137 399		Brentwood - Pacific Palisades	No	MI	ADU
Los Angeles	2139 KELTON AVE	90025	4322007014	0.000	0.000	0.085	0.000	Shortfall of Sites	0.155	Low Residential	R1-1	0	0	0	12.887	0.085		Residential - Single Family Residence, 1	126B153 399		West Los Angeles	No	MI	ADU
Los Angeles	2338 CASTLE HEIGHTS AVE	90034	4309008008	0.000	0.000	0.085	0.000	Shortfall of Sites	0.234	Low Residential	R1V2-O	0	0	0	8.541	0.085		Residential - Single Family Residence, 1	126B165 399		West Los Angeles	No	MI	ADU
Los Angeles	10526 DUNLEER DR	90064	4318037031	0.000	0.000	0.085	0.000	Shortfall of Sites	0.214	Low Residential	R1V2	0	0	0	9.333	0.085		Residential - Single Family Residence, 1	123B161 399		West Los Angeles	No	MI	ADU
Los Angeles	3345 COLBERT AVE	90066	4249006020	0.000	0.000	0.085	0.000	Shortfall of Sites	0.163	Low Residential	R1V2	0	0	0	12.281	0.085		Residential - Single Family Residence, 1	117B153 399		Palms - Mar Vista - Del Rey	No	MI	ADU
Los Angeles	3551 GRAND VIEW BLVD	90066	4248024020	0.000	0.000	0.085	0.000	Shortfall of Sites	0.220	Low Residential	R1V2	0	0	0	9.086	0.085		Residential - Single Family Residence - Pool, 1	114B153 399		Palms - Mar Vista - Del Rey	No	MI	ADU
Los Angeles	6372 W 80TH ST	90045	4109008005	0.000	0.000	0.085	0.000	Shortfall of Sites	0.166	Low Residential	R1V2	0	0	0	12.028	0.085		Residential - Single Family Residence, 1	099B165 399		Westchester - Playa del Rey	No	MI	ADU
Los Angeles	8368 CHASE AVE	90045	4112016019	0.000	0.000	0.085	0.000	Shortfall of Sites	0.157	Low Residential	R1V2	0	0	0	12.701	0.085		Residential - Single Family Residence, 1	096B161 399		Westchester - Playa del Rey	No	MI	ADU
Los Angeles	1519 LE GRANDE TER	90732	7459011013	0.000	0.000	0.085	0.000	Shortfall of Sites	0.155	Low II Residential	R1-1XL	0	0	0	12.905	0.085		Residential - Single Family Residence, 1	012B193 399		San Pedro	No	MI	ADU
Los Angeles	16251 BARNESTON ST	91344	2605011041	0.000	0.000	0.085	0.000	Shortfall of Sites	0.253	Very Low II Residential	RE11-1	0	0	0	7.901	0.085		Residential - Single Family Residence - Pool, 1	216B137 400		Granada Hills - Knollwood	No	MI	ADU
Los Angeles	16834 BIRCHER ST	91344	2610007004	0.000	0.000	0.085	0.000	Shortfall of Sites	0.174	Low I Residential	RS-1	0	0	0	11.483	0.085		Residential - Single Family Residence, 1	213B133 400		Granada Hills - Knollwood	No	MI	ADU
Los Angeles	15939 SIMONDS ST	91344	2666012007	0.000	0.000	0.085	0.000	Shortfall of Sites	0.208	Low I Residential	RS-1	0	0	0	9.638	0.085		Residential - Single Family Residence, 1	213B141 400		Granada Hills - Knollwood	No	MI	ADU
Los Angeles	11320 SHOSHONE AVE	91344	2711003010	0.000	0.000	0.085	0.000	Shortfall of Sites	0.377	Very Low I Residential	RA-1	0	0	0	5.305	0.085		Residential - Single Family Residence - Pool, 1	213B129 400		Granada Hills - Knollwood	No	MI	ADU
Los Angeles	11124 AMESTOY AVE	91344	2697024020	0.000	0.000	0.085	0.000	Shortfall of Sites	0.189	Low I Residential	RS-1	0	0	0	10.569	0.085		Residential - Single Family Residence, 1	210B133 400		Granada Hills - Knollwood	No	MI	ADU
Los Angeles	11120 HAYVENHURST AVE	91344	2681016014	0.000	0.000	0.085	0.000	Shortfall of Sites	0.187	Low I Residential	RS-1	0	0	0	10.703	0.085		Residential - Single Family Residence, 1	210B137 400		Granada Hills - Knollwood	No	MI	ADU
Los Angeles	11058 LINDLEY AVE	91344	2715021116	0.000	0.000	0.085	0.000	Shortfall of Sites	0.232	Low I Residential	RS-1	0	0	0	8.608	0.085		Residential - Single Family Residence, 1	210B125 400		Granada Hills - Knollwood	No	MI	ADU
Los Angeles	16106 CHATSWORTH ST	91344	2668006039	0.000	0.000	0.085	0.000	Shortfall of Sites	0.165	Low I Residential	RS-1	0	0	0	12.101	0.085		Residential - Single Family Residence - Pool, 1	207B141 400		Granada Hills - Knollwood	No	MI	ADU
Los Angeles	10655 CORALINE PL	91311	2707019021	0.000	0.000	0.085	0.000	Shortfall of Sites	0.385	Very Low I Residential	RA-1	0	0	0	5.198	0.085		Residential - Single Family Residence - Pool, 1	207B109 400		Chatsworth - Porter Ranch	No	MI	ADU
Los Angeles	18435 KINGSBURY ST	91326	2731002004	0.000	0.000	0.085	0.000	Shortfall of Sites	0.333	Very Low II Residential	RE11-1	0	0	0	6.013	0.085		Residential - Single Family Residence - Pool, 1	207B125 400		Northridge	No	MI	ADU
Los Angeles	21417 STANWELL ST	91311	2722006043	0.000	0.000	0.085	0.000	Shortfall of Sites	0.180	Low I Residential	RS-1	0	0	0	11.127	0.085		Residential - Single Family Residence - Pool, 1	207B105 400		Chatsworth - Porter Ranch	No	MI	ADU
Los Angeles	16037 TUBA ST	91343	2669006016	0.000	0.000	0.085	0.000	Shortfall of Sites	0.165	Low I Residential	RS-1	0	0	0	12.100	0.085		Residential - Single Family Residence, 1	204B141 400		Granada Hills - Knollwood	No	MI	ADU
Los Angeles	10228 GERALD AVE	91343	2685015013	0.000	0.000	0.085	0.000	Shortfall of Sites	0.156	Low I Residential	RS-1	0	0	0	12.842	0.085		Residential - Single Family Residence - Pool, 1	204B137 400		Granada Hills - Knollwood	No	MI	ADU
Los Angeles	10130 OSO AVE	91311	2741010004	0.000	0.000	0.085	0.000	Shortfall of Sites	0.253	Very Low II Residential	RE11-1	0	0	0	7.919	0.085		Residential - Single Family Residence, 1	204B113 400		Chatsworth - Porter Ranch	No	MI	ADU
Los Angeles	19442 ROMAR ST	91324	2726018024	0.000	0.000	0.085	0.000	Shortfall of Sites	0.387	Very Low I Residential	RA-1	0	0	0	5.162	0.085		Residential - Single Family Residence - Pool, 1	204B117 400		Chatsworth - Porter Ranch	No	MI	ADU
Los Angeles	10117 OAK PARK AVE	91325	2694012025	0.000	0.000	0.085	0.000	Shortfall of Sites	0.253	Very Low II Residential	RE11-1	0	0	0	7.920	0.085		Residential - Single Family Residence - Pool, 1	204B133 400		Northridge	No	MI	ADU
Los Angeles	10101 VANALDEN AVE	91324	2729025004	0.000	0.000	0.085	0.000	Shortfall of Sites	0.410	Very Low I Residential	RA-1	0	0	0	4.882	0.085		Residential - Single Family Residence - Pool and Misc., 1	204B121 400		Northridge	No	MI	ADU
Los Angeles	17616 MAYALL ST	91325	2734011004	0.000	0.000	0.085	0.000	Shortfall of Sites	0.253	Very Low II Residential	RE11-1	0	0	0	7.916	0.085		Residential - Single Family Residence, 1	204B129 400		Northridge	No	MI	ADU
Los Angeles	10041 COZYCROFT AVE	91311	2741029019	0.000	0.000	0.085	0.000	Shortfall of Sites	0.174	Low I Residential	RS-1	0	0	0	11.525	0.085		Residential - Single Family Residence - Pool, 1	204B109 400		Chatsworth - Porter Ranch	No	MI	ADU
Los Angeles	9801 JOVITA AVE	91311	2748009024	0.000	0.000	0.085	0.000	Shortfall of Sites	0.191	Low I Residential	RS-1	0	0	0	10.449	0.085		Residential - Single Family Residence, 1	201B113 400		Chatsworth - Porter Ranch	No	MI	ADU
Los Angeles	9727 CREBS AVE	91324	2763023021	0.000	0.000	0.085	0.000	Shortfall of Sites	0.172	Low I Residential	RS-1	0	0	0	11.618	0.085		Residential - Single Family Residence, 1	201B121 400		Northridge	No	MI	ADU
Los Angeles	19713 SUPERIOR ST	91311	2761031015	0.000	0.000	0.085	0.000	Shortfall of Sites	0.206	Low I Residential	RS-1	0	0	0	9.693	0.085		Residential - Single Family Residence - Pool, 1	201B117 400		Chatsworth - Porter Ranch	No	MI	ADU
Los Angeles	9912 MARNICE AVE	91042	2571016063	0.000	0.000	0.085	0.000	Shortfall of Sites	0.177	Low Residential	R1-1-RFA	0	0	0	11.320	0.085		Residential - Single Family Residence - Pool, 1	201B205 400		Sunland - Tujunga - Lake View Terrace - Shadow Hills - East La Tuna Canyon	No	MI	ADU
Los Angeles	9661 NEVADA AVE	91311	2727011015	0.000	0.000	0.085	0.000	Shortfall of Sites	0.352	Very Low II Residential	RE11-1-H	0	0	0	5.679	0.085		Residential - Single Family Residence, 1	201B101 400		Chatsworth - Porter Ranch	No	MI	ADU
Los Angeles	9633 WOODLEY AVE	91343	2677013023	0.000	0.000	0.085	0.000	Shortfall of Sites	0.172	Low Residential	RS-1	0	0	0	11.617	0.085		Residential - Single Family Residence, 1	201B141 400		Mission Hills - Panorama City - North Hills	No	MI	ADU
Los Angeles	17403 BALLINGER ST	91325	2755017008	0.000	0.000	0.085	0.000	Shortfall of Sites	0.379	Very Low I Residential	RA-1	0	0	0	5.277	0.085		Residential - Single Family Residence - Pool, 1	201B129 400		Northridge	No	MI	ADU
Los Angeles	9321 DONNA AVE	91324	2762030013	0.000	0.000	0.085	0.000	Shortfall of Sites	0.172	Low I Residential	RS-1	0	0	0	11.634	0.085		Residential - Single Family Residence - Pool, 1	198B121 400		Northridge	No	MI	ADU
Los Angeles	17800 DEARBORN ST	91325	2766005011	0.000	0.000	0.085	0.000	Shortfall of Sites	0.388	Very Low I Residential	RA-1	0	0	0	5.160	0.085		Residential - Single Family Residence - Pool and Misc., 1	198B129 400		Northridge	No	MI	ADU
Los Angeles	17066 GRESHAM ST	91325	2690010011	0.000	0.000	0.085	0.000	Shortfall of Sites	0.380	Very Low I Residential	RA-1	0	0	0	5.264	0.085		Residential - Single Family Residence, 1	195B133 400		Northridge	No	MI	ADU
Los Angeles	5532 AURA AVE	91356	2163015016	0.000	0.000	0.085	0.000	Shortfall of Sites	0.157	Low II Residential	R1-1	0	0	0	12.712	0.085		Residential - Single Family Residence, 1	174B117 400		Encino - Tarzana	No	MI	ADU
Los Angeles	5235 TEESDALE AVE	91607	2346019016	0.000	0.000	0.085	0.000	Shortfall of Sites	0.160	Low Residential	R1-1	0	0	0	12.489	0.085		Residential - Single Family Residence, 1	171B161 400		North Hollywood - Valley Village	No	MI	ADU
Los Angeles	4733 BUFFALO AVE	91423	2359020014	0.000	0.000	0.085	0.000	Shortfall of Sites	0.167	Low Residential	R1-1-RIO	0	0	0	11.967	0.085		Residential - Single Family Residence - Pool, 1	168B157 400		Van Nuys - North Sherman Oaks	No	MI	ADU
Los Angeles	13019 BLOOMFIELD ST	91604	2375006028	0.000	0.000	0.085	0.000	Shortfall of Sites	0.276	Low Residential	R1-1-RIO	0	0	0	7.236	0.085		Residential - Single Family Residence - Pool, 1	165B161 400		Sherman Oaks - Studio City - Toluca Lake - Cahuenga Pass	No	MI	ADU
Los Angeles	1155 OAK GROVE DR	90041	5480020004	0.000	0.000	0.085	0.000	Shortfall of Sites	0.154	Low Residential	R1-1	0	0	0	12.958	0.085		Residential - Single Family Residence, 1	160-5A229 400		Northeast Los Angeles	No	MI	ADU
Los Angeles	1357 HEPNER AVE	90041	5480021027	0.000	0.000	0.085	0.000	Shortfall of Sites	0.160	Low Residential	R1-1	0	0	0	12.487	0.085		Residential - Single Family Residence, 1	160-5A227 400		Northeast Los Angeles	No	MI	ADU
Los Angeles	1501 N AVENUE 56	90042	5485004001	0.000	0.000	0.085	0.000	Shortfall of Sites	0.158	Low Residential	R1-1	0	0	0	12.675	0.085		Residential - Single Family Residence, 1	157-5A227 400		Northeast Los Angeles	No	MI	ADU
Los Angeles	3535 LA CLEDE AVE	90039	5436005022	0.000	0.000	0.085	0.000	Shortfall of Sites	0.155	Low Residential	R1-1-RIO	0	0	0	12.899	0.085		Residential - Single Family Residence, 1	156B209 400		Northeast Los Angeles	No	MI	ADU
Los Angeles	5050 AMBROSE AVE	90027	5589012002	0.000	0.000	0.085	0.000	Shortfall of Sites	0.179	Low II Residential	R1-1	0	0	0	11.180	0.085		Residential - Single Family Residence, 1	150B197 400		Hollywood	No	MI	ADU
Los Angeles	847 HYPERION AVE	90029	5427009005	0.000	0.000	0.085	0.000	Shortfall of Sites	0.172	Medium Residential	R3-1VL	0	0	0	11.650	0.085		Residential - Single Family Residence, 1	144A201 400		Silver Lake - Echo Park - Elysian Valley	No	MI	ADU
Los Angeles	311 N LUCERNE BLVD	90004	5523019020	0.000	0.000	0.085	0.000	Shortfall of Sites	0.161	Low II Residential	R1R3-RG	0	0	0	12.446	0.085		Residential - Single Family Residence, 1	138B189 400		Wilshire	No	MI	ADU
Los Angeles	11236 W SUNSET BLVD	90049	4366017005	0.000	0.000	0.085	0.000	Shortfall of Sites	0.256	Low Residential	R1-1	0	0	0	7.809	0.085		Residential - Single Family Residence, 1	138B145 400		Westwood	No	MI	ADU
Los Angeles	945 THAYER AVE	90024	4360017027	0.000	0.000	0.085	0.000	Shortfall of Sites	0.179	Low Residential	R1-1	0	0	0	11.196	0.085		Residential - Single Family Residence - Therapy Pool (Spa), 1	135B153 400		Westwood	No	MI	ADU
Los Angeles	10465 KINNARD AVE	90024	4326019021	0.000	0.000	0.085	0.000	Shortfall of Sites	0.149	Low Residential	R1-1-O	0	0	0	13.403	0.085		Residential - Single Family Residence, 1	132B157 400		Westwood	No	MI	ADU
Los Angeles	10649 ROCHESTER AVE	90024	4326010028	0.000	0.000	0.085	0.000	Shortfall of Sites	0.149	Low Residential	R1-1-O	0	0	0	13.385	0.085		Residential - Single Family Residence, 1	132B153 400		Westwood	No	MI	ADU
Los Angeles	1521 CARDIFF AVE	90035	4306017036	0.000	0.000	0.085	0.000	Shortfall of Sites	0.158	Low Residential	R1V2	0	0	0	12.653	0.085		Residential - Single Family Residence, 1	129B169 400		West Los Angeles	No	MI	ADU
Los Angeles	1141 S PLYMOUTH BLVD	90019	5082008009	0.000	0.000	0.085	0.000	Shortfall of Sites	0.184	Low II Residential	R1-1-O	0	0	0	10.844	0.085		Residential - Single Family Residence, 1	129B185 400		Wilshire	No	MI	ADU
Los Angeles	1837 MANNING AVE	90025	4321004037	0.000	0.000	0.085	0.000	Shortfall of Sites	0.155	Medium Residential	R3-1-O	0	0	0	12.901	0.085		Residential - Single Family Residence, 1	129B157 400		West Los Angeles	No	MI	ADU
Los Angeles	9625 HOLCOMB ST	90035	4306011009	0.000	0.000	0.085	0.000	Shortfall of Sites	0.191	Low Residential	R1V2-O	0	0	0	10.449	0.085		Residential - Single Family Residence - Pool, 1	129B165 400		West Los Angeles	No	MI	ADU
Los Angeles	2106 GREENFIELD AVE	90025	4322012002	0.000	0.000	0.085	0.000	Shortfall of Sites	0.155	Low Residential	R1-1	0	0	0	12.912	0.085		Residential - Single Family Residence, 1	126B153 400		West Los Angeles	No	MI	ADU
Los Angeles	10541 DUNLEER DR	90064	4318038026	0.000	0.000	0.085	0.000	Shortfall of Sites	0.155	Low Residential	R1V2	0	0	0	12.899	0.085		Residential - Single Family Residence, 1	123B161 400		West Los Angeles	No	MI	ADU

Jurisdiction Name	Site Address/Intersection	5 Digit ZIP Code	Assessor Parcel Number	Very Low-Income	Low-Income	Moderate-Income	Above Moderate-Income	Type of Shortfall	Parcel Size (Acres)	Current General Plan Designation	Current Zoning	Proposed General Plan (GP) Designation	Proposed Zoning	Minimum Density Allowed	Maximum Density Allowed	Total Capacity	Vacant/ Nonvacant	Description of Existing Uses	PIN	Base Density Per Acre	Community Plan Area	Rent Stabalization Ordinance	Income Category	Applicable Rezoning Program (Program informing values in Column Q listed first)
Los Angeles	3619 S BARRINGTON AVE	90066	4234018010	0.000	0.000	0.085	0.000	Shortfall of Sites	0.212	Low Residential	R1V2	0	0	0	9.440	0.085		Residential - Single Family Residence, 1	114B157 400		Palms - Mar Vista - Del Rey	No	MI	ADU
Los Angeles	5861 W 76TH ST	90045	4104013018	0.000	0.000	0.085	0.000	Shortfall of Sites	0.211	Low Residential	R1-1	0	0	0	9.487	0.085		Residential - Single Family Residence - Pool, 1	102B169 400		Westchester - Playa del Rey	No	MI	ADU
Los Angeles	5871 COMPASS DR	90045	4105011012	0.000	0.000	0.085	0.000	Shortfall of Sites	0.280	Low Residential	R1-1	0	0	0	7.136	0.085		Residential - Single Family Residence, 1	099B169 400		Westchester - Playa del Rey	No	MI	ADU
Los Angeles	12835 TITIAN AVE	91344	2602016011	0.000	0.000	0.085	0.000	Shortfall of Sites	0.218	Low I Residential	RS-1	0	0	0	9.186	0.085		, 1	222B133 401		Granada Hills - Knollwood	No	MI	ADU
Los Angeles	17010 JEANINE PL	91344	2608024018	0.000	0.000	0.085	0.000	Shortfall of Sites	0.253	Very Low II Residential	RE11-1	0	0	0	7.893	0.085		Residential - Single Family Residence, 1	219B133 401		Granada Hills - Knollwood	No	MI	ADU
Los Angeles	16940 KNOLLWOOD DR	91344	2610001002	0.000	0.000	0.085	0.000	Shortfall of Sites	0.475	Very Low I Residential	RA-1	0	0	0	4.209	0.085		Residential - Single Family Residence - Pool, 1	216B133 401		Granada Hills - Knollwood	No	MI	ADU
Los Angeles	11911 GERALD AVE	91344	2610017012	0.000	0.000	0.085	0.000	Shortfall of Sites	0.253	Very Low II Residential	RE11-1	0	0	0	7.920	0.085		Residential - Single Family Residence, 1	216B137 401		Granada Hills - Knollwood	No	MI	ADU
Los Angeles	11614 MCLENNAN AVE	91344	2610008011	0.000	0.000	0.085	0.000	Shortfall of Sites	0.174	Low I Residential	RS-1	0	0	0	11.471	0.085		Residential - Single Family Residence, 1	213B133 401		Granada Hills - Knollwood	No	MI	ADU
Los Angeles	15933 SIMONDS ST	91344	2666012006	0.000	0.000	0.085	0.000	Shortfall of Sites	0.208	Low I Residential	RS-1	0	0	0	9.634	0.085		Residential - Single Family Residence - Pool, 1	213B141 401		Granada Hills - Knollwood	No	MI	ADU
Los Angeles	11321 ENCINO AVE	91344	2711003015	0.000	0.000	0.085	0.000	Shortfall of Sites	0.411	Very Low I Residential	RA-1	0	0	0	4.867	0.085		Residential - Single Family Residence, 1	213B129 401		Granada Hills - Knollwood	No	MI	ADU
Los Angeles	17106 DONMETZ ST	91344	2697024012	0.000	0.000	0.085	0.000	Shortfall of Sites	0.214	Low I Residential	RS-1	0	0	0	9.361	0.085		Residential - Single Family Residence, 1	210B133 401		Granada Hills - Knollwood	No	MI	ADU
Los Angeles	17829 LUDLOW ST	91344	2712001010	0.000	0.000	0.085	0.000	Shortfall of Sites	0.248	Low I Residential	RE9-1XL-RFA	0	0	0	8.067	0.085		Residential - Single Family Residence, 1	210B129 401		Granada Hills - Knollwood	No	MI	ADU
Los Angeles	16100 CHATSWORTH ST	91344	2668006040	0.000	0.000	0.085	0.000	Shortfall of Sites	0.163	Low I Residential	RS-1	0	0	0	12.247	0.085		Residential - Single Family Residence, 1	207B141 401		Granada Hills - Knollwood	No	MI	ADU
Los Angeles	21411 STANWELL ST	91311	2722006044	0.000	0.000	0.085	0.000	Shortfall of Sites	0.172	Low I Residential	RS-1	0	0	0	11.615	0.085		Residential - Single Family Residence - Pool, 1	207B105 401		Chatsworth - Porter Ranch	No	MI	ADU
Los Angeles	16031 TUBA ST	91343	2669006015	0.000	0.000	0.085	0.000	Shortfall of Sites	0.164	Low I Residential	RS-1	0	0	0	12.163	0.085		Residential - Single Family Residence, 1	204B141 401		Granada Hills - Knollwood	No	MI	ADU
Los Angeles	10233 RUFFNER AVE	91343	2685022024	0.000	0.000	0.085	0.000	Shortfall of Sites	0.193	Low I Residential	RS-1	0	0	0	10.366	0.085		Residential - Single Family Residence - Pool, 1	204B137 401		Granada Hills - Knollwood	No	MI	ADU
Los Angeles	10131 KEOKUK AVE	91311	2741010029	0.000	0.000	0.085	0.000	Shortfall of Sites	0.253	Very Low II Residential	RE11-1	0	0	0	7.918	0.085		Residential - Single Family Residence, 1	204B113 401		Chatsworth - Porter Ranch	No	MI	ADU
Los Angeles	19730 ROMAR ST	91311	2726007006	0.000	0.000	0.085	0.000	Shortfall of Sites	0.253	Very Low II Residential	RE11-1	0	0	0	7.918	0.085		Residential - Single Family Residence - Pool, 1	204B117 401		Chatsworth - Porter Ranch	No	MI	ADU
Los Angeles	10119 AMESTOY AVE	91325	2694003013	0.000	0.000	0.085	0.000	Shortfall of Sites	0.253	Very Low II Residential	RE11-1	0	0	0	7.897	0.085		Residential - Single Family Residence, 1	204B133 401		Northridge	No	MI	ADU
Los Angeles	10116 VIKING AVE	91324	2729014027	0.000	0.000	0.085	0.000	Shortfall of Sites	0.165	Low I Residential	RS-1	0	0	0	12.124	0.085		Residential - Single Family Residence - Pool, 1	204B121 401		Northridge	No	MI	ADU
Los Angeles	17434 MAYALL ST	91325	2734024005	0.000	0.000	0.085	0.000	Shortfall of Sites	0.271	Very Low II Residential	RE11-1	0	0	0	7.393	0.085		Residential - Single Family Residence - Pool, 1	204B129 401		Northridge	No	MI	ADU
Los Angeles	10040 LURLINE AVE	91311	2741029006	0.000	0.000	0.085	0.000	Shortfall of Sites	0.172	Low I Residential	RS-1	0	0	0	11.612	0.085		Residential - Single Family Residence, 1	204B109 401		Chatsworth - Porter Ranch	No	MI	ADU
Los Angeles	20132 KINZIE ST	91311	2748032031	0.000	0.000	0.085	0.000	Shortfall of Sites	0.182	Low I Residential	RS-1	0	0	0	10.995	0.085		Residential - Single Family Residence - Pool, 1	201B113 401		Chatsworth - Porter Ranch	No	MI	ADU
Los Angeles	9800 GOTHIC AVE	91343	2677009002	0.000	0.000	0.085	0.000	Shortfall of Sites	0.212	Low Residential	RS-1	0	0	0	9.427	0.085		Residential - Single Family Residence, 1	201B137 401		Mission Hills - Panorama City - North Hills	No	MI	ADU
Los Angeles	9710 GEYSER AVE	91324	2763026002	0.000	0.000	0.085	0.000	Shortfall of Sites	0.179	Low I Residential	RS-1	0	0	0	11.199	0.085		Residential - Single Family Residence - Pool, 1	201B121 401		Northridge	No	MI	ADU
Los Angeles	17161 SUPERIOR ST	91325	2692013020	0.000	0.000	0.085	0.000	Shortfall of Sites	0.360	Very Low I Residential	RA-1-H	0	0	0	5.556	0.085		Residential - Single Family Residence - Pool, 1	201B133 401		Northridge	No	MI	ADU
Los Angeles	9726 QUARTZ AVE	91311	2761020049	0.000	0.000	0.085	0.000	Shortfall of Sites	0.173	Low I Residential	RS-1	0	0	0	11.580	0.085		Residential - Single Family Residence, 1	201B117 401		Chatsworth - Porter Ranch	No	MI	ADU
Los Angeles	17351 BALLINGER ST	91325	2755017009	0.000	0.000	0.085	0.000	Shortfall of Sites	0.379	Very Low I Residential	RA-1	0	0	0	5.277	0.085		Residential - Single Family Residence - Pool, 1	201B129 401		Northridge	No	MI	ADU
Los Angeles	9315 BECKFORD AVE	91324	2762022010	0.000	0.000	0.085	0.000	Shortfall of Sites	0.371	Very Low I Residential	RA-1	0	0	0	5.395	0.085		Residential - Single Family Residence, 1	198B121 401		Northridge	No	MI	ADU
Los Angeles	17806 DEARBORN ST	91325	2766005012	0.000	0.000	0.085	0.000	Shortfall of Sites	0.367	Very Low I Residential	RA-1	0	0	0	5.454	0.085		Residential - Single Family Residence - Pool, 1	198B129 401		Northridge	No	MI	ADU
Los Angeles	17056 GRESHAM ST	91325	2690010012	0.000	0.000	0.085	0.000	Shortfall of Sites	0.380	Very Low I Residential	RA-1	0	0	0	5.264	0.085		Residential - Single Family Residence - Pool, 1	195B133 401		Northridge	No	MI	ADU
Los Angeles	5533 TAMPA AVE	91356	2163015006	0.000	0.000	0.085	0.000	Shortfall of Sites	0.157	Low II Residential	R1-1	0	0	0	12.719	0.085		Residential - Single Family Residence - Pool, 1	174B117 401		Encino - Tarzana	No	MI	ADU
Los Angeles	5236 TEESDALE AVE	91607	2346018003	0.000	0.000	0.085	0.000	Shortfall of Sites	0.161	Low Residential	R1-1	0	0	0	12.457	0.085		Residential - Single Family Residence - Pool, 1	171B161 401		North Hollywood - Valley Village	No	MI	ADU
Los Angeles	4734 BUFFALO AVE	91423	2359020024	0.000	0.000	0.085	0.000	Shortfall of Sites	0.167	Low Residential	R1-1-RIO	0	0	0	11.967	0.085		Residential - Single Family Residence, 1	168B157 401		Van Nuys - North Sherman Oaks	No	MI	ADU
Los Angeles	13015 BLOOMFIELD ST	91604	2375006029	0.000	0.000	0.085	0.000	Shortfall of Sites	0.189	Low Residential	R1-1-RIO	0	0	0	10.560	0.085		Residential - Single Family Residence, 1	165B161 401		Sherman Oaks - Studio City - Toluca Lake - Cahuenga Pass	No	MI	ADU
Los Angeles	4039 CAMELLIA AVE	91604	2368023045	0.000	0.000	0.085	0.000	Shortfall of Sites	0.839	Low Residential	R1-1-RIO	0	0	0	2.383	0.085		Residential - Single Family Residence - Pool, 1	162B169 401		Sherman Oaks - Studio City - Toluca Lake - Cahuenga Pass	No	MI	ADU
Los Angeles	3526 MADERA AVE	90039	5437008004	0.000	0.000	0.085	0.000	Shortfall of Sites	0.155	Low Residential	R1-1-RIO	0	0	0	12.904	0.085		Residential - Single Family Residence, 1	154-5A207 401		Northeast Los Angeles	No	MI	ADU
Los Angeles	735 N LAUREL AVE	90046	5528007029	0.000	0.000	0.085	0.000	Shortfall of Sites	0.150	Low II Residential	R1-1	0	0	0	13.301	0.085		Residential - Single Family Residence, 1	141B177 401		Hollywood	No	MI	ADU
Los Angeles	130 S THURSTON AVE	90049	4366017010	0.000	0.000	0.085	0.000	Shortfall of Sites	0.277	Low Residential	R1-1	0	0	0	7.224	0.085		Residential - Single Family Residence, 1	138B145 401		Westwood	No	MI	ADU
Los Angeles	10715 LE CONTE AVE	90024	4360008019	0.000	0.000	0.085	0.000	Shortfall of Sites	0.192	Low Residential	R1-1	0	0	0	10.441	0.085		Residential - Single Family Residence, 1	135B153 401		Westwood	No	MI	ADU
Los Angeles	1281 HOLMBY AVE	90024	4326005015	0.000	0.000	0.085	0.000	Shortfall of Sites	0.166	Low Residential	R1-1	0	0	0	12.064	0.085		Residential - Single Family Residence, 1	135B157 401		Westwood	No	MI	ADU
Los Angeles	520 S WESTGATE AVE	90049	4401005032	0.000	0.000	0.085	0.000	Shortfall of Sites	0.172	Low Residential	RS-1	0	0	0	11.628	0.085		Residential - Single Family Residence, 1	132B145 401		Brentwood - Pacific Palisades	No	MI	ADU
Los Angeles	2054 HOLMBY AVE	90025	4317011008	0.000	0.000	0.085	0.000	Shortfall of Sites	0.159	Low Residential	R1-1-O	0	0	0	12.558	0.085		Residential - Single Family Residence, 1	129B157 401		West Los Angeles	No	MI	ADU
Los Angeles	1553 ROXBURY DR	90035	4307012019	0.000	0.000	0.085	0.000	Shortfall of Sites	0.183	Low Residential	R1V2-O	0	0	0	10.949	0.085		Residential - Single Family Residence - Pool and Misc., 1	129B165 401		West Los Angeles	No	MI	ADU
Los Angeles	2117 VETERAN AVE	90025	4322012019	0.000	0.000	0.085	0.000	Shortfall of Sites	0.155	Low Residential	R1-1	0	0	0	12.906	0.085		Residential - Single Family Residence, 1	126B153 401		West Los Angeles	No	MI	ADU
Los Angeles	3440 BUTLER AVE	90066	4249025046	0.000	0.000	0.085	0.000	Shortfall of Sites	0.190	Low Residential	R1V2	0	0	0	10.521	0.085		Residential - Single Family Residence, 1	117B157 401		Palms - Mar Vista - Del Rey	No	MI	ADU
Los Angeles	11491 BIONA DR	90066	4234010019	0.000	0.000	0.085	0.000	Shortfall of Sites	0.172	Low Residential	R1V2	0	0	0	11.646	0.085		Residential - Single Family Residence, 1	114B157 401		Palms - Mar Vista - Del Rey	No	MI	ADU
Los Angeles	7638 KITTYHAWK AVE	90045	4104020006	0.000	0.000	0.085	0.000	Shortfall of Sites	0.159	Low Residential	R1-1	0	0	0	12.569	0.085		Residential - Single Family Residence, 1	099B169 401		Westchester - Playa del Rey	No	MI	ADU
Los Angeles	1202 S TROTWOOD AVE	90732	7560016018	0.000	0.000	0.085	0.000	Shortfall of Sites	0.166	Low II Residential	R1-1XL	0	0	0	12.013	0.085		Residential - Single Family Residence, 1	015B189 401		San Pedro	No	MI	ADU
Los Angeles	12816 WOODLEY AVE	91344	2605003015	0.000	0.000	0.085	0.000	Shortfall of Sites	0.428	Very Low I Residential	RA-1	0	0	0	4.678	0.085		Residential - Single Family Residence - Pool, 1	222B133 402		Granada Hills - Knollwood	No	MI	ADU
Los Angeles	12415 MARVA AVE	91344	2608012002	0.000	0.000	0.085	0.000	Shortfall of Sites	0.284	Very Low II Residential	RE11-1-H	0	0	0	7.036	0.085		Residential - Single Family Residence - Pool, 1	219B129 402		Granada Hills - Knollwood	No	MI	ADU
Los Angeles	12465 NEDRA DR	91344	2609022024	0.000	0.000	0.085	0.000	Shortfall of Sites	0.407	Very Low I Residential	RA-1	0	0	0	4.908	0.085		Residential - Single Family Residence, 1	219B133 402		Granada Hills - Knollwood	No	MI	ADU
Los Angeles	11913 PASO ROBLES AVE	91344	2606025005	0.000	0.000	0.085	0.000	Shortfall of Sites	0.230	Low I Residential	RS-1	0	0	0	8.698	0.085		Residential - Single Family Residence, 1	216B133 402		Granada Hills - Knollwood	No	MI	ADU
Los Angeles	16394 SHAMHART DR	91344	2605010013	0.000	0.000	0.085	0.000	Shortfall of Sites	0.275	Very Low II Residential	RE11-1	0	0	0	7.277	0.085		Residential - Single Family Residence, 1	216B137 402		Granada Hills - Knollwood	No	MI	ADU
Los Angeles	11610 BABBITT AVE	91344	2607017041	0.000	0.000	0.085	0.000	Shortfall of Sites	0.181	Low I Residential	RS-1	0	0	0	11.051	0.085		Residential - Single Family Residence - Pool, 1	213B133 402		Granada Hills - Knollwood	No	MI	ADU
Los Angeles	16620 BIRCHER ST	91344	2610024021	0.000	0.000	0.085	0.000	Shortfall of Sites	0.190	Low I Residential	RS-1	0	0	0	10.511	0.085		Residential - Single Family Residence, 1	213B137 402		Granada Hills - Knollwood	No	MI	ADU
Los Angeles	11318 ANDASOL AVE	91344	2711004006	0.000	0.000	0.085	0.000	Shortfall of Sites	0.380	Very Low I Residential	RA-1	0	0	0	5.267	0.085		Residential - Single Family Residence - Pool, 1	213B129 402		Granada Hills - Knollwood	No	MI	ADU
Los Angeles	17254 LAHEY ST	91344	2697006010	0.000	0.000	0.085	0.000	Shortfall of Sites	0.184	Low I Residential	RS-1	0	0	0	10.852	0.085		Residential - Single Family Residence - Pool, 1	210B133 402		Granada Hills - Knollwood	No	MI	ADU
Los Angeles	11115 MONOGRAM AVE	91344	2681016008	0.000	0.000	0.085	0.000	Shortfall of Sites	0.192	Low I Residential	RS-1	0	0	0	10.420	0.085		Residential - Single Family Residence, 1	210B137 402		Granada Hills - Knollwood	No	MI	ADU
Los Angeles	17821 LUDLOW ST	91344	2712001009	0.000	0.000	0.085	0.000	Shortfall of Sites	0.364	Low I Residential	RE9-1XL-RFA	0	0	0	5.500	0.085		Residential - Single Family Residence - Pool, 1	210B129 402		Granada Hills - Knollwood	No	MI	ADU
Los Angeles	10652 GAVIOTA AVE	91344	2668003001	0.000	0.000	0.085	0.000	Shortfall of Sites	0.154	Low I Residential	RS-1	0	0	0	12.952	0.085		Residential - Single Family Residence, 1	207B141 402		Granada Hills - Knollwood	No	MI	ADU
Los Angeles	15300 KINGSBURY ST	91345	2649009001	0.000	0.000	0.085	0.000	Shortfall of Sites	0.171	Low Residential	R1-1	0	0	0	11.664	0.085		Residential - Single Family Residence, 1	207B145 402		Mission Hills - Panorama City - North Hills	No	MI	ADU
Los Angeles	10601 BAIRD AVE	91326	2728023006	0.000	0.000	0.085	0.000	Shortfall of Sites	0.231	Very Low II Residential	RE11-1	0	0	0	8.641	0.085		Residential - Single Family Residence - Pool, 1	207B125 402		Northridge	No	MI	ADU
Los Angeles	21405 STANWELL ST	91311	2722006045	0.000	0.000	0.085	0.000	Shortfall of Sites	0.174	Low I Residential	RS-1	0	0	0	11.508	0.085		Residential - Single Family Residence - Pool, 1	207B105 402		Chatsworth - Porter Ranch	No	MI	ADU
Los Angeles	10470 KEY WEST AVE	91326	2728008015	0.000	0.000	0.085	0.000	Shortfall of Sites	0.425	Very Low I Residential	RA-1	0	0	0	4.710	0.085		Residential - Single Family Residence - Pool, 1	207B117 402		Northridge	No	MI	ADU
Los Angeles	10246 MONTGOMERY AVE	91343	2669003017	0.000	0.000	0.085	0.000	Shortfall of Sites	0.164	Low I Residential	RS-1	0	0	0	12.209	0.085		Residential - Single Family Residence - Pool, 1	204B141 402		Granada Hills - Knollwood	No	MI	ADU
Los Angeles	10231 HAYVENHURST AVE	91343	2685015014	0.000	0.000	0.085	0.000	Shortfall of Sites	0.174	Low I Residential	RS-1	0	0	0	11.524	0.085		Residential - Single Family Residence - Pool, 1	204B137 402		Granada Hills - Knollwood	No	MI	ADU
Los Angeles	10130 KEOKUK AVE	91311	2741010022	0.000	0.000	0.085	0.000	Shortfall of Sites	0.253	Very Low II Residential	RE11-1	0	0	0	7.919	0.085		Residential - Single Family Residence, 1	204B113 402		Chatsworth - Porter Ranch	No	MI	ADU
Los Angeles	19724 ROMAR ST	91311	2726007007	0.000	0.000	0.085	0.000	Shortfall of Sites	0.253	Very Low II Residential	RE11-1	0	0	0	7.920	0.085		Residential - Single Family Residence - Pool, 1	204B117 402		Chatsworth - Porter Ranch	No	MI	ADU
Los Angeles	17022 ROMAR ST	91325	2694019008	0.000	0.000	0.085	0.000	Shortfall of Sites	0.372	Very Low II Residential	RE11-1	0	0	0	5.372	0.085		Residential - Single Family Residence - Pool, 1	204B133 402		Northridge	No	MI	ADU
Los Angeles	10115 GLADBECK AVE	91324	2729014022	0.000	0.000	0.085	0.000	Shortfall of Sites	0.163	Low I Residential	RS-1	0	0	0	12.266	0.085		Residential - Single Family Residence - Pool, 1	204B121 402		Northridge	No	MI	ADU
Los Angeles	17608 MAYALL ST	91325	2734011003	0.000	0.000	0.085	0.000	Shortfall of Sites	0.253	Very Low II Residential	RE11-1	0	0	0	7.915	0.085		Residential - Single Family Residence - Pool, 1	204B129 402		Northridge	No	MI	ADU
Los Angeles	10042 COZYCROFT AVE	91311	2741024004	0.000	0.000	0.085	0.000	Shortfall of Sites	0.172	Low I Residential	RS-1	0	0	0	11.619	0.085		Residential - Single Family Residence, 1	204B109 402		Chatsworth - Porter Ranch	No	MI	ADU
Los Angeles	20124 KINZIE ST	91311	2748032032	0.000	0.000	0.085	0.000	Shortfall of Sites	0.181	Low I Residential	RS-1	0	0	0	11.051	0.085		Residential - Single Family Residence, 1	201B113 402		Chatsworth - Porter Ranch	No	MI	ADU
Los Angeles	16337 KINZIE ST	91343	2677019079	0.000	0.000	0.085	0.000	Shortfall of Sites	0.190	Low Residential	RS-1	0	0	0	10.514	0.085		Residential - Single Family Residence, 1	201B137 402		Mission Hills - Panorama City - North Hills	No	MI	ADU
Los Angeles	17151 SUPERIOR ST	91325	2692013019	0.000	0.000	0.085	0.000	Shortfall of Sites	0.360	Very Low I Residential	RA-1-H	0	0	0	5.556	0.085		Residential - Single Family Residence - Pool, 1	201B133 402		Northridge	No	MI	ADU
Los Angeles	19241 SUPERIOR ST	91324	2762005012	0.000	0.000	0.085	0.000	Shortfall of Sites	0.375	Very Low I Residential	RA-1	0	0	0	5.333	0.085		Residential - Single Family Residence - Pool, 1	201B117 402		Northridge	No	MI	ADU
Los Angeles	6446 HAYWOOD ST	91042	2570014004	0.000	0.000	0.085	0.000	Shortfall of Sites	0.159	Low Residential	R1-1-RFA	0	0	0	12.592	0.085		Residential - Single Family Residence, 1	201B205 402		Sunland - Tujunga - Lake View Terrace - Shadow Hills - East La Tuna Canyon	No	MI	ADU
Los Angeles	9627 WOODLEY AVE	91343	2677013024	0.000	0.000	0.085	0.000	Shortfall of Sites	0.172	Low Residential	RS-1	0	0	0	11.616	0.085		Residential - Single Family Residence - Pool, 1	201B141 402		Mission Hills - Panorama City - North Hills	No	MI	ADU
Los Angeles	17339 BALLINGER ST	91325	2755017010	0.000	0.000	0.085	0.000	Shortfall of Sites	0.379	Very Low I Residential	RA-1	0	0	0	5.277	0.085		Residential - Single Family Residence - Pool, 1	201B129 402		Northridge	No	MI	ADU

Jurisdiction Name	Site Address/Intersection	5 Digit ZIP Code	Assessor Parcel Number	Very Low-Income	Low-Income	Moderate-Income	Above Moderate-Income	Type of Shortfall	Parcel Size (Acres)	Current General Plan Designation	Current Zoning	Proposed General Plan (GP) Designation	Proposed Zoning	Minimum Density Allowed	Maximum Density Allowed	Total Capacity	Vacant/ Nonvacant	Description of Existing Uses	PIN	Base Density Per Acre	Community Plan Area	Rent Stabalization Ordinance	Income Category	Applicable Rezoning Program (Program informing values in Column Q listed first)
Los Angeles	9336 GOTHIC AVE	91343	2676007020	0.000	0.000	0.085	0.000	Shortfall of Sites	0.172	Low Residential	RS-1	0	0	0	11.617	0.085		Residential - Single Family Residence, 1	1988137	402	Mission Hills - Panorama City - North Hills	No	MI	ADU
Los Angeles	17062 KNAPP ST	91325	2692020045	0.000	0.000	0.085	0.000	Shortfall of Sites	0.263	Low I Residential	RE9-1	0	0	0	7.598	0.085		Residential - Single Family Residence - Pool, 1	1988133	402	Northridge	No	MI	ADU
Los Angeles	9138 JELLICO AVE	91325	2766008006	0.000	0.000	0.085	0.000	Shortfall of Sites	0.341	Very Low I Residential	RA-1	0	0	0	5.859	0.085		Residential - Single Family Residence, 1	1988129	402	Northridge	No	MI	ADU
Los Angeles	17048 GRESHAM ST	91325	2690010013	0.000	0.000	0.085	0.000	Shortfall of Sites	0.390	Very Low I Residential	RA-1	0	0	0	5.123	0.085		Residential - Single Family Residence - Pool, 1	1958133	402	Northridge	No	MI	ADU
Los Angeles	8324 AMOND LN	91304	2005017011	0.000	0.000	0.085	0.000	Shortfall of Sites	0.252	Very Low II Residential	RE11-1	0	0	0	7.921	0.085		Residential - Single Family Residence - Pool, 1	1928093	402	Chatsworth - Porter Ranch	No	MI	ADU
Los Angeles	5532 TAMPA AVE	91356	2163016012	0.000	0.000	0.085	0.000	Shortfall of Sites	0.160	Low II Residential	R1-1	0	0	0	12.474	0.085		Residential - Single Family Residence, 1	174B117	402	Encino - Tarzana	No	MI	ADU
Los Angeles	5235 BEEMAN AVE	91607	2346018012	0.000	0.000	0.085	0.000	Shortfall of Sites	0.160	Low Residential	R1-1	0	0	0	12.465	0.085		Residential - Single Family Residence, 1	171B161	402	North Hollywood - Valley Village	No	MI	ADU
Los Angeles	13009 BLOOMFIELD ST	91604	2375006030	0.000	0.000	0.085	0.000	Shortfall of Sites	0.189	Low Residential	R1-1-RIO	0	0	0	10.560	0.085		Residential - Single Family Residence, 1	165B161	402	Sherman Oaks - Studio City - Toluca Lake - Cahuenga Pass	No	MI	ADU
Los Angeles	4362 LEMP AVE	91604	2365019009	0.000	0.000	0.085	0.000	Shortfall of Sites	0.182	Low Residential	R1-1-RIO	0	0	0	11.010	0.085		Residential - Single Family Residence, 1	165B169	402	Sherman Oaks - Studio City - Toluca Lake - Cahuenga Pass	No	MI	ADU
Los Angeles	2556 W AVENUE 30	90065	5457008026	0.000	0.000	0.085	0.000	Shortfall of Sites	0.177	Low Residential	R1-1-CDO	0	0	0	11.290	0.085		Residential - Single Family Residence, 1	150B213	402	Northeast Los Angeles	No	MI	ADU
Los Angeles	731 N ALTA VISTA BLVD	90046	5525012005	0.000	0.000	0.085	0.000	Shortfall of Sites	0.170	Low II Residential	R1-1	0	0	0	11.786	0.085		Residential - Single Family Residence - Pool, 1	141B181	402	Hollywood	No	MI	ADU
Los Angeles	928 S MUIRFIELD RD	90019	5090015006	0.000	0.000	0.085	0.000	Shortfall of Sites	0.179	Low II Residential	R1V3-RG	0	0	0	11.147	0.085		Residential - Single Family Residence, 1	132B185	402	Wilshire	No	MI	ADU
Los Angeles	2055 HOLMBY AVE	90025	4317009048	0.000	0.000	0.085	0.000	Shortfall of Sites	0.161	Low Residential	R1-1-O	0	0	0	12.439	0.085		Residential - Single Family Residence - Pool, 1	129B157	402	West Los Angeles	No	MI	ADU
Los Angeles	1551 EDRIS DR	90035	4306011010	0.000	0.000	0.085	0.000	Shortfall of Sites	0.185	Low Residential	R1V2-O	0	0	0	10.835	0.085		Residential - Single Family Residence, 1	129B165	402	West Los Angeles	No	MI	ADU
Los Angeles	2124 BAGLEY AVE	90034	4302003005	0.000	0.000	0.085	0.000	Shortfall of Sites	0.193	Low Residential	R1V2-O	0	0	0	10.371	0.085		Residential - Single Family Residence, 1	126B169	402	West Los Angeles	No	MI	ADU
Los Angeles	2268 GUTHRIE CIR	90034	4309016020	0.000	0.000	0.085	0.000	Shortfall of Sites	0.209	Low Residential	R1V2-O	0	0	0	9.555	0.085		Residential - Single Family Residence, 1	126B165	402	West Los Angeles	No	MI	ADU
Los Angeles	2909 QUEENSBURY DR	90064	4316001002	0.000	0.000	0.085	0.000	Shortfall of Sites	0.181	Low Residential	R1V2	0	0	0	11.039	0.085		Residential - Single Family Residence, 1	126B161	402	West Los Angeles	No	MI	ADU
Los Angeles	1523 S PATTON AVE	90731	7459012015	0.000	0.000	0.085	0.000	Shortfall of Sites	0.155	Low II Residential	R1-1XL	0	0	0	12.916	0.085		Residential - Single Family Residence, 1	012B193	402	San Pedro	No	MI	ADU
Los Angeles	17241 TENNYSON PL	91344	2602013015	0.000	0.000	0.085	0.000	Shortfall of Sites	0.176	Low I Residential	RS-1	0	0	0	11.345	0.085		Residential - Single Family Residence - Pool, 1	222B133	403	Granada Hills - Knollwood	No	MI	ADU
Los Angeles	12640 BRADFORD PL	91344	2601050054	0.000	0.000	0.085	0.000	Shortfall of Sites	0.253	Very Low II Residential	RE11-1-H-O	0	0	0	7.901	0.085		Residential - Single Family Residence, 1	219B129	403	Granada Hills - Knollwood	No	MI	ADU
Los Angeles	12509 MCLENNAN AVE	91344	2609025040	0.000	0.000	0.085	0.000	Shortfall of Sites	0.274	Very Low II Residential	RE11-1	0	0	0	7.305	0.085		Residential - Single Family Residence - Pool, 1	219B133	403	Granada Hills - Knollwood	No	MI	ADU
Los Angeles	16440 SHAMHART DR	91344	2610019005	0.000	0.000	0.085	0.000	Shortfall of Sites	0.263	Very Low II Residential	RE11-1	0	0	0	7.594	0.085		Residential - Single Family Residence, 1	216B137	403	Granada Hills - Knollwood	No	MI	ADU
Los Angeles	16828 BIRCHER ST	91344	2610007003	0.000	0.000	0.085	0.000	Shortfall of Sites	0.174	Low I Residential	RS-1	0	0	0	11.483	0.085		Residential - Single Family Residence, 1	213B133	403	Granada Hills - Knollwood	No	MI	ADU
Los Angeles	16334 HALSEY ST	91344	2605023017	0.000	0.000	0.085	0.000	Shortfall of Sites	0.197	Low I Residential	RS-1	0	0	0	10.174	0.085		Residential - Single Family Residence - Pool, 1	213B137	403	Granada Hills - Knollwood	No	MI	ADU
Los Angeles	15927 SIMONDS ST	91344	2666011011	0.000	0.000	0.085	0.000	Shortfall of Sites	0.197	Low I Residential	RS-1	0	0	0	10.168	0.085		Residential - Single Family Residence, 1	213B141	403	Granada Hills - Knollwood	No	MI	ADU
Los Angeles	11321 LASAINE AVE	91344	2711004003	0.000	0.000	0.085	0.000	Shortfall of Sites	0.390	Very Low I Residential	RA-1	0	0	0	5.123	0.085		Residential - Single Family Residence - Pool, 1	213B129	403	Granada Hills - Knollwood	No	MI	ADU
Los Angeles	17248 LAHEY ST	91344	2697006008	0.000	0.000	0.085	0.000	Shortfall of Sites	0.170	Low I Residential	RS-1	0	0	0	11.767	0.085		Residential - Single Family Residence, 1	210B133	403	Granada Hills - Knollwood	No	MI	ADU
Los Angeles	11064 BAIRD AVE	91326	2717014022	0.000	0.000	0.085	0.000	Shortfall of Sites	0.242	Very Low II Residential	RE11-1	0	0	0	8.252	0.085		Residential - Single Family Residence - Pool, 1	210B125	403	Northridge	No	MI	ADU
Los Angeles	18951 SALT LAKE PL	91326	2718006027	0.000	0.000	0.085	0.000	Shortfall of Sites	0.206	Low I Residential	RS-1	0	0	0	9.715	0.085		Residential - Single Family Residence - Pool, 1	210B121	403	Northridge	No	MI	ADU
Los Angeles	10651 CORALINE PL	91311	2707019022	0.000	0.000	0.085	0.000	Shortfall of Sites	0.311	Very Low I Residential	RA-1	0	0	0	6.436	0.085		Residential - Single Family Residence - Pool, 1	207B109	403	Chatsworth - Porter Ranch	No	MI	ADU
Los Angeles	10623 COLUMBUS AVE	91345	2649009014	0.000	0.000	0.085	0.000	Shortfall of Sites	0.172	Low Residential	R1-1	0	0	0	11.655	0.085		Residential - Single Family Residence, 1	207B145	403	Mission Hills - Panorama City - North Hills	No	MI	ADU
Los Angeles	18535 CLYMER ST	91326	2728023016	0.000	0.000	0.085	0.000	Shortfall of Sites	0.253	Very Low II Residential	RE11-1	0	0	0	7.902	0.085		Residential - Single Family Residence - Pool, 1	207B125	403	Northridge	No	MI	ADU
Los Angeles	10564 ETON AVE	91311	2706022038	0.000	0.000	0.085	0.000	Shortfall of Sites	0.172	Low I Residential	RS-1	0	0	0	11.601	0.085		Residential - Single Family Residence, 1	207B105	403	Chatsworth - Porter Ranch	No	MI	ADU
Los Angeles	19374 CLYMER ST	91326	2728006015	0.000	0.000	0.085	0.000	Shortfall of Sites	0.272	Very Low II Residential	RE11-1	0	0	0	7.343	0.085		Residential - Single Family Residence - Pool, 1	207B117	403	Northridge	No	MI	ADU
Los Angeles	16019 TUBA ST	91343	2669003015	0.000	0.000	0.085	0.000	Shortfall of Sites	0.172	Low I Residential	RS-1	0	0	0	11.641	0.085		Residential - Single Family Residence, 1	204B141	403	Granada Hills - Knollwood	No	MI	ADU
Los Angeles	16418 TUBA ST	91343	2678018007	0.000	0.000	0.085	0.000	Shortfall of Sites	0.227	Low I Residential	RS-1	0	0	0	8.824	0.085		Residential - Single Family Residence - Pool, 1	204B137	403	Granada Hills - Knollwood	No	MI	ADU
Los Angeles	10131 LARAMIE AVE	91311	2741010015	0.000	0.000	0.085	0.000	Shortfall of Sites	0.253	Very Low II Residential	RE11-1	0	0	0	7.915	0.085		Residential - Single Family Residence - Pool, 1	204B113	403	Chatsworth - Porter Ranch	No	MI	ADU
Los Angeles	19714 ROMAR ST	91311	2726007008	0.000	0.000	0.085	0.000	Shortfall of Sites	0.256	Very Low II Residential	RE11-1	0	0	0	7.827	0.085		Residential - Single Family Residence - Pool, 1	204B117	403	Chatsworth - Porter Ranch	No	MI	ADU
Los Angeles	17054 ROMAR ST	91325	2694019012	0.000	0.000	0.085	0.000	Shortfall of Sites	0.253	Very Low II Residential	RE11-1	0	0	0	7.907	0.085		Residential - Single Family Residence, 1	204B133	403	Northridge	No	MI	ADU
Los Angeles	10114 GLADBECK AVE	91324	2729012017	0.000	0.000	0.085	0.000	Shortfall of Sites	0.163	Low I Residential	RS-1	0	0	0	12.265	0.085		Residential - Single Family Residence - Pool, 1	204B121	403	Northridge	No	MI	ADU
Los Angeles	17426 MAYALL ST	91325	2734024004	0.000	0.000	0.085	0.000	Shortfall of Sites	0.271	Very Low II Residential	RE11-1	0	0	0	7.392	0.085		Residential - Single Family Residence - Pool, 1	204B129	403	Northridge	No	MI	ADU
Los Angeles	10043 SUNNYBRAE AVE	91311	2741024019	0.000	0.000	0.085	0.000	Shortfall of Sites	0.172	Low I Residential	RS-1	0	0	0	11.617	0.085		Residential - Single Family Residence - Pool, 1	204B109	403	Chatsworth - Porter Ranch	No	MI	ADU
Los Angeles	20118 KINZIE ST	91311	2748032033	0.000	0.000	0.085	0.000	Shortfall of Sites	0.181	Low I Residential	RS-1	0	0	0	11.051	0.085		Residential - Single Family Residence - Pool, 1	201B113	403	Chatsworth - Porter Ranch	No	MI	ADU
Los Angeles	9759 SOPHIA AVE	91343	2677019036	0.000	0.000	0.085	0.000	Shortfall of Sites	0.247	Low Residential	RS-1	0	0	0	8.103	0.085		Residential - Single Family Residence - Pool, 1	201B137	403	Mission Hills - Panorama City - North Hills	No	MI	ADU
Los Angeles	17141 SUPERIOR ST	91325	2692013018	0.000	0.000	0.085	0.000	Shortfall of Sites	0.358	Very Low I Residential	RA-1-H	0	0	0	5.587	0.085		Residential - Single Family Residence - Pool and Misc., 1	201B133	403	Northridge	No	MI	ADU
Los Angeles	6401 HAYWOOD ST	91042	2571017050	0.000	0.000	0.085	0.000	Shortfall of Sites	0.161	Low Residential	R1-1-RFA	0	0	0	12.436	0.085		Residential - Single Family Residence, 1	201B205	403	Sunland - Tujunga - Lake View Terrace - Shadow Hills - East La Tuna Canyon	No	MI	ADU
Los Angeles	9650 NITA AVE	91311	2727006028	0.000	0.000	0.085	0.000	Shortfall of Sites	0.356	Very Low I Residential	RA-1	0	0	0	5.619	0.085		Residential - Single Family Residence - Pool, 1	201B101	403	Chatsworth - Porter Ranch	No	MI	ADU
Los Angeles	17325 BALLINGER ST	91325	2755017011	0.000	0.000	0.085	0.000	Shortfall of Sites	0.379	Very Low I Residential	RA-1	0	0	0	5.277	0.085		Residential - Single Family Residence - Pool, 1	201B129	403	Northridge	No	MI	ADU
Los Angeles	9124 JELLICO AVE	91325	2766008004	0.000	0.000	0.085	0.000	Shortfall of Sites	0.272	Very Low I Residential	RA-1	0	0	0	7.347	0.085		Residential - Single Family Residence - Pool, 1	198B129	403	Northridge	No	MI	ADU
Los Angeles	8316 LESTER LN	91304	2005017027	0.000	0.000	0.085	0.000	Shortfall of Sites	0.253	Very Low II Residential	RE11-1	0	0	0	7.913	0.085		Residential - Single Family Residence, 1	192B093	403	Chatsworth - Porter Ranch	No	MI	ADU
Los Angeles	5236 BEEMAN AVE	91607	2346013074	0.000	0.000	0.085	0.000	Shortfall of Sites	0.160	Low Residential	R1-1	0	0	0	12.479	0.085		Residential - Single Family Residence, 1	171B161	403	North Hollywood - Valley Village	No	MI	ADU
Los Angeles	5222 MATILIJA AVE	91401	2247015005	0.000	0.000	0.085	0.000	Shortfall of Sites	0.217	Very Low Residential	RA-1	0	0	0	9.203	0.085		Residential - Single Family Residence - Pool, 1	171B153	403	Van Nuys - North Sherman Oaks	No	MI	ADU
Los Angeles	4734 VENTURA CANYON AVE	91423	2359021005	0.000	0.000	0.085	0.000	Shortfall of Sites	0.179	Low Residential	R1-1-RIO	0	0	0	11.165	0.085		Residential - Single Family Residence - Pool, 1	168B157	403	Van Nuys - North Sherman Oaks	No	MI	ADU
Los Angeles	13003 BLOOMFIELD ST	91604	2375006031	0.000	0.000	0.085	0.000	Shortfall of Sites	0.189	Low Residential	R1-1-RIO	0	0	0	10.560	0.085		Residential - Single Family Residence, 1	165B161	403	Sherman Oaks - Studio City - Toluca Lake - Cahuenga Pass	No	MI	ADU
Los Angeles	4363 BECK AVE	91604	2365019002	0.000	0.000	0.085	0.000	Shortfall of Sites	0.182	Low Residential	R1-1-RIO	0	0	0	11.019	0.085		Residential - Single Family Residence, 1	165B169	403	Sherman Oaks - Studio City - Toluca Lake - Cahuenga Pass	No	MI	ADU
Los Angeles	3507 MADERA AVE	90039	5437007012	0.000	0.000	0.085	0.000	Shortfall of Sites	0.155	Low Residential	R1-1-RIO	0	0	0	12.907	0.085		Residential - Single Family Residence, 1	154-5A207	403	Northeast Los Angeles	No	MI	ADU
Los Angeles	736 N SYCAMORE AVE	90038	5525007015	0.000	0.000	0.085	0.000	Shortfall of Sites	0.171	Low II Residential	R1-1	0	0	0	11.725	0.085		Residential - Single Family Residence, 1	141B181	403	Hollywood	No	MI	ADU
Los Angeles	10516 LINDBROOK DR	90024	4360018003	0.000	0.000	0.085	0.000	Shortfall of Sites	0.180	Low Residential	R1-1	0	0	0	11.127	0.085		Residential - Single Family Residence, 1	135B153	403	Westwood	No	MI	ADU
Los Angeles	10330 ROCHESTER AVE	90024	4327015002	0.000	0.000	0.085	0.000	Shortfall of Sites	0.236	Low Residential	R1V3-O	0	0	0	8.463	0.085		Residential - Single Family Residence - Pool, 1	135B157	403	Westwood	No	MI	ADU
Los Angeles	11750 CHENAULT ST	90049	4401015003	0.000	0.000	0.085	0.000	Shortfall of Sites	0.459	Low Residential	RS-1-O	0	0	0	4.357	0.085		Residential - Single Family Residence, 1	132B145	403	Brentwood - Pacific Palisades	No	MI	ADU
Los Angeles	9701 HOLCOMB ST	90035	4307010009	0.000	0.000	0.085	0.000	Shortfall of Sites	0.204	Low Residential	R1V2-O	0	0	0	9.813	0.085		Residential - Single Family Residence, 1	129B165	403	West Los Angeles	No	MI	ADU
Los Angeles	1141 S CARMELINA AVE	90049	4264019029	0.000	0.000	0.085	0.000	Shortfall of Sites	0.207	Low Residential	RE9-1	0	0	0	9.680	0.085		Residential - Single Family Residence - Pool, 1	126B145	403	Brentwood - Pacific Palisades	No	MI	ADU
Los Angeles	2781 MONTE MAR TER	90064	4308008008	0.000	0.000	0.085	0.000	Shortfall of Sites	0.177	Low Residential	R1V2-O	0	0	0	11.322	0.085		Residential - Single Family Residence - Pool, 1	126B165	403	West Los Angeles	No	MI	ADU
Los Angeles	2826 HADDINGTON DR	90064	4318028009	0.000	0.000	0.085	0.000	Shortfall of Sites	0.174	Low Residential	R1V2	0	0	0	11.497	0.085		Residential - Single Family Residence - Pool, 1	126B161	403	West Los Angeles	No	MI	ADU
Los Angeles	10561 CLARKSON RD	90064	4318039015	0.000	0.000	0.085	0.000	Shortfall of Sites	0.176	Low Residential	R1V2	0	0	0	11.390	0.085		Residential - Single Family Residence, 1	123B161	403	West Los Angeles	No	MI	ADU
Los Angeles	5773 W 75TH ST	90045	4104006026	0.000	0.000	0.085	0.000	Shortfall of Sites	0.179	Low Residential	R1-1	0	0	0	11.199	0.085		Residential - Single Family Residence, 1	102B169	403	Westchester - Playa del Rey	No	MI	ADU
Los Angeles	7803 BLERIOT AVE	90045	4106023035	0.000	0.000	0.085	0.000	Shortfall of Sites	0.150	Low Residential	R1-1	0	0	0	13.344	0.085		Residential - Single Family Residence, 1	099B169	403	Westchester - Playa del Rey	No	MI	ADU
Los Angeles	6300 W 79TH PLACE	90045	4109001021	0.000	0.000	0.085	0.000	Shortfall of Sites	0.217	Low Residential	R1V2	0	0	0	9.215	0.085		Residential - Single Family Residence, 1	099B165	403	Westchester - Playa del Rey	No	MI	ADU
Los Angeles	12412 MARVA AVE	91344	2608012008	0.000	0.000	0.085	0.000	Shortfall of Sites	0.200	Very Low II Residential	RE11-1-H	0	0	0	9.987	0.085		Residential - Single Family Residence - Pool, 1	219B129	404	Granada Hills - Knollwood	No	MI	ADU
Los Angeles	12433 EL ORO WAY	91344	2608021019	0.000	0.000	0.085	0.000	Shortfall of Sites	0.239	Low I Residential	RS-1	0	0	0	8.360	0.085		Residential - Single Family Residence - Pool, 1	219B133	404	Granada Hills - Knollwood	No	MI	ADU
Los Angeles	16523 MIDWOOD DR	91344	2610019018	0.000	0.000	0.085	0.000	Shortfall of Sites	0.305	Very Low II Residential	RE11-1	0	0	0	6.548	0.085		Residential - Single Family Residence, 1	216B137	404	Granada Hills - Knollwood	No	MI	ADU
Los Angeles	16820 BIRCHER ST	91344	2610007002	0.000	0.000	0.085	0.000	Shortfall of Sites	0.174	Low I Residential	RS-1	0	0	0	11.482	0.085		Residential - Single Family Residence, 1	213B133	404	Granada Hills - Knollwood	No	MI	ADU
Los Angeles	16300 BIRCHER ST	91344	2605017046	0.000	0.000	0.085	0.000	Shortfall of Sites	0.175	Low I Residential	RS-1	0	0	0	11.447	0.085		Residential - Single Family Residence, 1	213B137	404	Granada Hills - Knollwood	No	MI	ADU
Los Angeles	15921 SIMONDS ST	91344	2666011012	0.000	0.000	0.085	0.000	Shortfall of Sites	0.200	Low I Residential	RS-1	0	0	0	10.003	0.085		Residential - Single Family Residence - Pool, 1	213B141	404	Granada Hills - Knollwood	No	MI	ADU
Los Angeles	11138 DENSMORE AVE	91344	2666027016	0.000	0.000	0.085	0.000	Shortfall of Sites	0.173	Low I Residential	RS-1	0	0	0	11.586	0.085		Residential - Single Family Residence, 1	210B141	404	Granada Hills - Knollwood	No	MI	ADU
Los Angeles	17100 DONMETZ ST	91344	2697024010	0.000	0.000	0.085	0.000	Shortfall of Sites	0.174	Low I Residential	RS-1	0	0	0	11.488	0.085		Residential - Single Family Residence, 1	210B133	404	Granada Hills - Knollwood	No	MI	ADU
Los Angeles	11050 VIKING AVE	91326	2717006023	0.000	0.000	0.085	0.000	Shortfall of Sites	0.262	Very Low II Residential	RE11-1	0	0	0	7.641	0.085		Residential - Single Family Residence - Pool, 1	210B121	404	Northridge	No	MI	ADU
Los Angeles	16056 CHATSWORTH ST	91344	2668003002	0.000	0.000	0.085	0.000	Shortfall of Sites	0.231	Low I Residential	RS-1	0	0	0	8.643	0.085		Residential - Single Family Residence - Pool, 1	207B141	404	Granada Hills - Knollwood	No	MI	ADU
Los Angeles	10622 COLUMBUS AVE	91345	2649009007	0.000	0.000	0.085	0.000	Shortfall of Sites	0.172	Low Residential	R1-1	0	0	0	11.635	0.085		Residential - Single Family Residence - Pool, 1	207B145	404	Mission Hills - Panorama City - North Hills	No	MI	ADU

Jurisdiction Name	Site Address/Intersection	5 Digit ZIP Code	Assessor Parcel Number	Very Low-Income	Low-Income	Moderate-Income	Above Moderate-Income	Type of Shortfall	Parcel Size (Acres)	Current General Plan Designation	Current Zoning	Proposed General Plan (GP) Designation	Proposed Zoning	Minimum Density Allowed	Maximum Density Allowed	Total Capacity	Vacant/ Nonvacant	Description of Existing Uses	PIN	Base Density Per Acre	Community Plan Area	Rent Stabalization Ordinance	Income Category	Applicable Rezoning Program (Program informing values in Column Q listed first)
Los Angeles	10601 GARDEN GROVE AVE	91326	2731007026	0.000	0.000	0.085	0.000	Shortfall of Sites	0.253	Very Low II Residential	RE11-1	0	0	0	7.919	0.085		Residential - Single Family Residence - Pool, 1	207B125 404		Northridge	No	MI	ADU
Los Angeles	16013 TUBA ST	91343	2669003014	0.000	0.000	0.085	0.000	Shortfall of Sites	0.192	Low I Residential	RS-1	0	0	0	10.392	0.085		Residential - Single Family Residence, 1	204B141 404		Granada Hills - Knollwood	No	MI	ADU
Los Angeles	10230 HAYVENHURST AVE	91343	2678022039	0.000	0.000	0.085	0.000	Shortfall of Sites	0.173	Low I Residential	RS-1	0	0	0	11.539	0.085		Residential - Single Family Residence, 1	204B137 404		Granada Hills - Knollwood	No	MI	ADU
Los Angeles	19538 ROMAR ST	91324	2726015003	0.000	0.000	0.085	0.000	Shortfall of Sites	0.417	Very Low I Residential	RA-1	0	0	0	4.801	0.085		Residential - Single Family Residence - Pool, 1	204B117 404		Chatsworth - Porter Ranch	No	MI	ADU
Los Angeles	17046 ROMAR ST	91325	2694019011	0.000	0.000	0.085	0.000	Shortfall of Sites	0.254	Very Low II Residential	RE11-1	0	0	0	7.874	0.085		Residential - Single Family Residence - Pool, 1	204B133 404		Northridge	No	MI	ADU
Los Angeles	10115 AMIGO AVE	91324	2729012003	0.000	0.000	0.085	0.000	Shortfall of Sites	0.165	Low I Residential	RS-1	0	0	0	12.129	0.085		Residential - Single Family Residence, 1	204B121 404		Northridge	No	MI	ADU
Los Angeles	17600 MAYALL ST	91325	2734011002	0.000	0.000	0.085	0.000	Shortfall of Sites	0.258	Very Low II Residential	RE11-1	0	0	0	7.738	0.085		Residential - Single Family Residence - Pool, 1	204B129 404		Northridge	No	MI	ADU
Los Angeles	10042 SUNNYBRAE AVE	91311	2741024026	0.000	0.000	0.085	0.000	Shortfall of Sites	0.172	Low I Residential	RS-1	0	0	0	11.615	0.085		Residential - Single Family Residence - Pool, 1	204B109 404		Chatsworth - Porter Ranch	No	MI	ADU
Los Angeles	20110 KINZIE ST	91311	2748032034	0.000	0.000	0.085	0.000	Shortfall of Sites	0.173	Low I Residential	RS-1	0	0	0	11.556	0.085		Residential - Single Family Residence, 1	201B113 404		Chatsworth - Porter Ranch	No	MI	ADU
Los Angeles	19800 NEEDLES ST	91311	2761020025	0.000	0.000	0.085	0.000	Shortfall of Sites	0.238	Low I Residential	RS-1	0	0	0	8.397	0.085		Residential - Single Family Residence - Pool, 1	201B117 404		Chatsworth - Porter Ranch	No	MI	ADU
Los Angeles	9909 PALI AVE	91042	2571017048	0.000	0.000	0.085	0.000	Shortfall of Sites	0.175	Low Residential	R1-1-RFA	0	0	0	11.438	0.085		Residential - Single Family Residence, 1	201B205 404		Sunland - Tujunga - Lake View Terrace - Shadow Hills - East La Tuna Canyon	No	MI	ADU
Los Angeles	22110 ACORN ST	91311	2727014003	0.000	0.000	0.085	0.000	Shortfall of Sites	0.170	Very Low II Residential	RE11-1-H	0	0	0	11.799	0.085		Residential - Single Family Residence - Pool, 1	201B101 404		Chatsworth - Porter Ranch	No	MI	ADU
Los Angeles	17313 BALLINGER ST	91325	2755017012	0.000	0.000	0.085	0.000	Shortfall of Sites	0.368	Very Low I Residential	RA-1	0	0	0	5.438	0.085		Residential - Single Family Residence - Pool, 1	201B129 404		Northridge	No	MI	ADU
Los Angeles	9335 VALJEAN AVE	91343	2676008003	0.000	0.000	0.085	0.000	Shortfall of Sites	0.172	Low Residential	RS-1	0	0	0	11.617	0.085		Residential - Single Family Residence - Pool, 1	198B137 404		Mission Hills - Panorama City - North Hills	No	MI	ADU
Los Angeles	9223 PASO ROBLES AVE	91325	2692020008	0.000	0.000	0.085	0.000	Shortfall of Sites	0.246	Low I Residential	RE9-1	0	0	0	8.140	0.085		Residential - Single Family Residence, 1	198B133 404		Northridge	No	MI	ADU
Los Angeles	17040 GRESHAM ST	91325	2690010014	0.000	0.000	0.085	0.000	Shortfall of Sites	0.442	Very Low I Residential	RA-1	0	0	0	4.530	0.085		Residential - Single Family Residence - Pool, 1	195B133 404		Northridge	No	MI	ADU
Los Angeles	8315 JOAN LN	91304	2005010024	0.000	0.000	0.085	0.000	Shortfall of Sites	0.266	Very Low II Residential	RE11-1	0	0	0	7.533	0.085		Residential - Single Family Residence - Pool, 1	192B093 404		Chatsworth - Porter Ranch	No	MI	ADU
Los Angeles	5122 TOPEKA DR	91356	2161004048	0.000	0.000	0.085	0.000	Shortfall of Sites	0.506	Very Low I Residential	RA-1	0	0	0	3.955	0.085		Residential - Single Family Residence - Pool, 1	171B121 404		Encino - Tarzana	No	MI	ADU
Los Angeles	4733 ALLOTT AVE	91423	2359021014	0.000	0.000	0.085	0.000	Shortfall of Sites	0.179	Low Residential	R1-1-RIO	0	0	0	11.170	0.085		Residential - Single Family Residence - Pool, 1	168B157 404		Van Nuys - North Sherman Oaks	No	MI	ADU
Los Angeles	13001 BLOOMFIELD ST	91604	2375006032	0.000	0.000	0.085	0.000	Shortfall of Sites	0.189	Low Residential	R1-1-RIO	0	0	0	10.560	0.085		Residential - Single Family Residence, 1	165B161 404		Sherman Oaks - Studio City - Toluca Lake - Cahuenga Pass	No	MI	ADU
Los Angeles	4363 LEMP AVE	91604	2365020015	0.000	0.000	0.085	0.000	Shortfall of Sites	0.360	Low Residential	R1-1-RIO	0	0	0	5.549	0.085		Residential - Single Family Residence - Pool, 1	165B169 404		Sherman Oaks - Studio City - Toluca Lake - Cahuenga Pass	No	MI	ADU
Los Angeles	5056 AMBROSE AVE	90027	5589012001	0.000	0.000	0.085	0.000	Shortfall of Sites	0.167	Low II Residential	R1-1	0	0	0	12.002	0.085		Residential - Single Family Residence - Pool, 1	150B197 404		Hollywood	No	MI	ADU
Los Angeles	737 N SIERRA BONITA AVE	90046	5526013009	0.000	0.000	0.085	0.000	Shortfall of Sites	0.149	Low II Residential	R1-1	0	0	0	13.401	0.085		Residential - Single Family Residence, 1	141B177 404		Hollywood	No	MI	ADU
Los Angeles	206 BRONWOOD AVE	90049	4366017011	0.000	0.000	0.085	0.000	Shortfall of Sites	0.212	Low Residential	R1-1	0	0	0	9.440	0.085		Residential - Single Family Residence, 1	138B145 404		Westwood	No	MI	ADU
Los Angeles	1331 WARNALL AVE	90024	4327011021	0.000	0.000	0.085	0.000	Shortfall of Sites	0.202	Low Residential	R1V3	0	0	0	9.900	0.085		Residential - Single Family Residence - Pool, 1	135B157 404		Westwood	No	MI	ADU
Los Angeles	925 S HUDSON AVE	90019	5090006005	0.000	0.000	0.085	0.000	Shortfall of Sites	0.161	Low II Residential	R1V3-RG	0	0	0	12.438	0.085		Residential - Single Family Residence, 1	132B185 404		Wilshire	No	MI	ADU
Los Angeles	2525 LA MESA DR	90402	4407021027	0.000	0.000	0.085	0.000	Shortfall of Sites	0.234	0	0	0	0	0	8.555	0.085		Residential - Single Family Residence - Pool, 1	129B137 404		0	No	MI	ADU
Los Angeles	2229 S BEVERLY DR	90034	4309014023	0.000	0.000	0.085	0.000	Shortfall of Sites	0.159	Low Residential	R1V2-O	0	0	0	12.587	0.085		Residential - Single Family Residence, 1	126B165 404		West Los Angeles	No	MI	ADU
Los Angeles	3105 HADDINGTON DR	90064	4318037004	0.000	0.000	0.085	0.000	Shortfall of Sites	0.151	Low Residential	R1V2	0	0	0	13.235	0.085		Residential - Single Family Residence, 1	123B161 404		West Los Angeles	No	MI	ADU
Los Angeles	3575 MOUNTAIN VIEW AVE	90066	4248023028	0.000	0.000	0.085	0.000	Shortfall of Sites	0.203	Low Residential	R1V2	0	0	0	9.834	0.085		Residential - Single Family Residence, 1	114B153 404		Palms - Mar Vista - Del Rey	No	MI	ADU
Los Angeles	6441 W 85TH PL	90045	4108016022	0.000	0.000	0.085	0.000	Shortfall of Sites	0.151	Low Residential	R1V2	0	0	0	13.258	0.085		Residential - Single Family Residence, 1	096B165 404		Westchester - Playa del Rey	No	MI	ADU
Los Angeles	12451 MELVILLE AVE	91344	2608012011	0.000	0.000	0.085	0.000	Shortfall of Sites	0.207	Very Low II Residential	RE11-1-H	0	0	0	9.657	0.085		Residential - Single Family Residence, 1	219B129 405		Granada Hills - Knollwood	No	MI	ADU
Los Angeles	17018 JEANINE PL	91344	2608024017	0.000	0.000	0.085	0.000	Shortfall of Sites	0.254	Very Low II Residential	RE11-1	0	0	0	7.885	0.085		Residential - Single Family Residence, 1	219B133 405		Granada Hills - Knollwood	No	MI	ADU
Los Angeles	16333 MIDWOOD DR	91344	2605010022	0.000	0.000	0.085	0.000	Shortfall of Sites	0.292	Very Low II Residential	RE11-1	0	0	0	6.858	0.085		Residential - Single Family Residence - Pool, 1	216B137 405		Granada Hills - Knollwood	No	MI	ADU
Los Angeles	11607 ALDEA AVE	91344	2607017028	0.000	0.000	0.085	0.000	Shortfall of Sites	0.229	Low I Residential	RS-1	0	0	0	8.720	0.085		Residential - Single Family Residence, 1	213B133 405		Granada Hills - Knollwood	No	MI	ADU
Los Angeles	16317 HALSEY ST	91344	2605017030	0.000	0.000	0.085	0.000	Shortfall of Sites	0.172	Low I Residential	RS-1	0	0	0	11.623	0.085		Residential - Single Family Residence - Pool, 1	213B137 405		Granada Hills - Knollwood	No	MI	ADU
Los Angeles	11139 WHITMAN AVE	91344	2666027002	0.000	0.000	0.085	0.000	Shortfall of Sites	0.175	Low I Residential	RS-1	0	0	0	11.410	0.085		Residential - Single Family Residence, 1	210B141 405		Granada Hills - Knollwood	No	MI	ADU
Los Angeles	17242 LAHEY ST	91344	2697006006	0.000	0.000	0.085	0.000	Shortfall of Sites	0.158	Low I Residential	RS-1	0	0	0	12.625	0.085		Residential - Single Family Residence, 1	210B133 405		Granada Hills - Knollwood	No	MI	ADU
Los Angeles	16801 SAN FERNANDO MISSION BLVD	91344	2682021006	0.000	0.000	0.085	0.000	Shortfall of Sites	0.488	Low I Residential	RS-1	0	0	0	4.102	0.085		Residential - Single Family Residence - Pool, 1	210B137 405		Granada Hills - Knollwood	No	MI	ADU
Los Angeles	19111 KENYA ST	91326	2718004011	0.000	0.000	0.085	0.000	Shortfall of Sites	0.186	Low I Residential	RS-1	0	0	0	10.772	0.085		Residential - Single Family Residence, 1	210B121 405		Northridge	No	MI	ADU
Los Angeles	16038 CHATSWORTH ST	91344	2668003003	0.000	0.000	0.085	0.000	Shortfall of Sites	0.179	Low I Residential	RS-1	0	0	0	11.170	0.085		Residential - Single Family Residence, 1	207B141 405		Granada Hills - Knollwood	No	MI	ADU
Los Angeles	20835 KINGSBURY ST	91311	2706011048	0.000	0.000	0.085	0.000	Shortfall of Sites	0.254	Very Low II Residential	RE11-1	0	0	0	7.889	0.085		Residential - Single Family Residence - Pool, 1	207B109 405		Chatsworth - Porter Ranch	No	MI	ADU
Los Angeles	15234 KINGSBURY ST	91345	2649009015	0.000	0.000	0.085	0.000	Shortfall of Sites	0.208	Low Residential	R1-1	0	0	0	9.622	0.085		Residential - Single Family Residence, 1	207B145 405		Mission Hills - Panorama City - North Hills	No	MI	ADU
Los Angeles	10606 GARDEN GROVE AVE	91326	2731007039	0.000	0.000	0.085	0.000	Shortfall of Sites	0.252	Very Low II Residential	RE11-1	0	0	0	7.924	0.085		Residential - Single Family Residence, 1	207B125 405		Northridge	No	MI	ADU
Los Angeles	19214 HARNETT ST	91326	2728008029	0.000	0.000	0.085	0.000	Shortfall of Sites	0.427	Very Low I Residential	RA-1	0	0	0	4.682	0.085		Residential - Single Family Residence - Pool, 1	207B117 405		Northridge	No	MI	ADU
Los Angeles	16007 TUBA ST	91343	2669003013	0.000	0.000	0.085	0.000	Shortfall of Sites	0.192	Low I Residential	RS-1	0	0	0	10.392	0.085		Residential - Single Family Residence, 1	204B141 405		Granada Hills - Knollwood	No	MI	ADU
Los Angeles	10229 MONOGRAM AVE	91343	2678022056	0.000	0.000	0.085	0.000	Shortfall of Sites	0.221	Low I Residential	RS-1	0	0	0	9.050	0.085		Residential - Single Family Residence, 1	204B137 405		Granada Hills - Knollwood	No	MI	ADU
Los Angeles	20047 ROMAR ST	91311	2726024014	0.000	0.000	0.085	0.000	Shortfall of Sites	0.255	Very Low II Residential	RE11-1	0	0	0	7.848	0.085		Residential - Single Family Residence - Pool, 1	204B113 405		Chatsworth - Porter Ranch	No	MI	ADU
Los Angeles	19526 ROMAR ST	91324	2726015016	0.000	0.000	0.085	0.000	Shortfall of Sites	0.377	Very Low I Residential	RA-1	0	0	0	5.311	0.085		Residential - Single Family Residence, 1	204B117 405		Chatsworth - Porter Ranch	No	MI	ADU
Los Angeles	17036 ROMAR ST	91325	2694019010	0.000	0.000	0.085	0.000	Shortfall of Sites	0.253	Very Low II Residential	RE11-1	0	0	0	7.916	0.085		Residential - Single Family Residence, 1	204B133 405		Northridge	No	MI	ADU
Los Angeles	18801 MAYALL ST	91324	2729015001	0.000	0.000	0.085	0.000	Shortfall of Sites	0.222	Low I Residential	RE11-1	0	0	0	8.994	0.085		Residential - Single Family Residence, 1	204B121 405		Northridge	No	MI	ADU
Los Angeles	17510 MAYALL ST	91325	2734017002	0.000	0.000	0.085	0.000	Shortfall of Sites	0.260	Very Low II Residential	RE11-1	0	0	0	7.699	0.085		Residential - Single Family Residence - Pool, 1	204B129 405		Northridge	No	MI	ADU
Los Angeles	9764 LARAMIE AVE	91311	2748033046	0.000	0.000	0.085	0.000	Shortfall of Sites	0.194	Low I Residential	RS-1	0	0	0	10.306	0.085		Residential - Single Family Residence, 1	201B113 405		Chatsworth - Porter Ranch	No	MI	ADU
Los Angeles	9728 CREBS AVE	91324	2763023018	0.000	0.000	0.085	0.000	Shortfall of Sites	0.172	Low I Residential	RS-1	0	0	0	11.615	0.085		Residential - Single Family Residence, 1	201B121 405		Northridge	No	MI	ADU
Los Angeles	17187 SUPERIOR ST	91325	2692013007	0.000	0.000	0.085	0.000	Shortfall of Sites	0.278	Very Low I Residential	RA-1	0	0	0	7.197	0.085		Residential - Single Family Residence - Pool, 1	201B133 405		Northridge	No	MI	ADU
Los Angeles	19415 SUPERIOR ST	91324	2761008011	0.000	0.000	0.085	0.000	Shortfall of Sites	0.358	Very Low I Residential	RA-1	0	0	0	5.585	0.085		Residential - Single Family Residence - Pool, 1	201B117 405		Chatsworth - Porter Ranch	No	MI	ADU
Los Angeles	9621 WOODLEY AVE	91343	2677013025	0.000	0.000	0.085	0.000	Shortfall of Sites	0.172	Low Residential	RS-1	0	0	0	11.617	0.085		Residential - Single Family Residence, 1	201B141 405		Mission Hills - Panorama City - North Hills	No	MI	ADU
Los Angeles	9534 ENCINO AVE	91325	2755016004	0.000	0.000	0.085	0.000	Shortfall of Sites	0.389	Very Low I Residential	RA-1	0	0	0	5.136	0.085		Residential - Single Family Residence - Pool, 1	201B129 405		Northridge	No	MI	ADU
Los Angeles	9336 MONOGRAM AVE	91343	2676003008	0.000	0.000	0.085	0.000	Shortfall of Sites	0.178	Low Residential	RS-1	0	0	0	11.256	0.085		Residential - Single Family Residence, 1	198B137 405		Mission Hills - Panorama City - North Hills	No	MI	ADU
Los Angeles	8726 AMESTOY AVE	91325	2690012022	0.000	0.000	0.085	0.000	Shortfall of Sites	0.390	Very Low I Residential	RA-1	0	0	0	5.126	0.085		Residential - Single Family Residence - Pool, 1	195B133 405		Northridge	No	MI	ADU
Los Angeles	5533 AURA AVE	91356	2163002054	0.000	0.000	0.085	0.000	Shortfall of Sites	0.428	Very Low I Residential	RA-1	0	0	0	4.675	0.085		Residential - Single Family Residence, 1	174B117 405		Encino - Tarzana	No	MI	ADU
Los Angeles	5238 BLUEBELL AVE	91607	2346026020	0.000	0.000	0.085	0.000	Shortfall of Sites	0.155	Low Residential	R1-1	0	0	0	12.906	0.085		Residential - Single Family Residence, 1	171B161 405		North Hollywood - Valley Village	No	MI	ADU
Los Angeles	4734 ALLOTT AVE	91423	2359021022	0.000	0.000	0.085	0.000	Shortfall of Sites	0.179	Low Residential	R1-1-RIO	0	0	0	11.170	0.085		Residential - Single Family Residence - Pool, 1	168B157 405		Van Nuys - North Sherman Oaks	No	MI	ADU
Los Angeles	4332 SUNNYSLOPE AVE	91423	2360009001	0.000	0.000	0.085	0.000	Shortfall of Sites	0.153	Low Residential	R1-1-RIO	0	0	0	13.051	0.085		Residential - Single Family Residence, 1	165B157 405		Sherman Oaks - Studio City - Toluca Lake - Cahuenga Pass	No	MI	ADU
Los Angeles	12959 BLOOMFIELD ST	91604	2375009025	0.000	0.000	0.085	0.000	Shortfall of Sites	0.189	Low Residential	R1-1-RIO	0	0	0	10.560	0.085		Residential - Single Family Residence, 1	165B161 405		Sherman Oaks - Studio City - Toluca Lake - Cahuenga Pass	No	MI	ADU
Los Angeles	4362 IRVINE AVE	91604	2365020018	0.000	0.000	0.085	0.000	Shortfall of Sites	0.171	Low Residential	R1-1-RIO	0	0	0	11.706	0.085		Residential - Single Family Residence - Pool, 1	165B169 405		Sherman Oaks - Studio City - Toluca Lake - Cahuenga Pass	No	MI	ADU
Los Angeles	2541 W AVENUE 30	90065	5457010016	0.000	0.000	0.085	0.000	Shortfall of Sites	0.172	Low Residential	R1-1-CDO	0	0	0	11.616	0.085		Residential - Single Family Residence, 1	150B213 405		Northeast Los Angeles	No	MI	ADU
Los Angeles	2020 N EDGEMONT ST	90027	5589019022	0.000	0.000	0.085	0.000	Shortfall of Sites	0.379	Low II Residential	R1-1	0	0	0	5.272	0.085		Residential - Single Family Residence, 1	150B197 405		Hollywood	No	MI	ADU
Los Angeles	854 N ORLANDO AVE	90069	5529004013	0.000	0.000	0.085	0.000	Shortfall of Sites	0.284	Low II Residential	R1-1	0	0	0	7.034	0.085		Residential - Single Family Residence - Pool, 1	144B173 405		Hollywood	No	MI	ADU
Los Angeles	151 S BENTLEY AVE	90049	4366019040	0.000	0.000	0.085	0.000	Shortfall of Sites	0.186	Low Residential	R1-1	0	0	0	10.746	0.085		Residential - Single Family Residence - Pool, 1	138B145 405		Westwood	No	MI	ADU
Los Angeles	930 WESTHOLME AVE	90024	4360017014	0.000	0.000	0.085	0.000	Shortfall of Sites	0.226	Low Residential	R1-1	0	0	0	8.850	0.085		Residential - Single Family Residence, 1	135B153 405		Westwood	No	MI	ADU
Los Angeles	1274 WOODRUFF AVE	90024	4326005009	0.000	0.000	0.085	0.000	Shortfall of Sites	0.160	Low Residential	R1-1	0	0	0	12.505	0.085		Residential - Single Family Residence, 1	135B157 405		Westwood	No	MI	ADU
Los Angeles	10486 WILKINS AVE	90024	4326019012	0.000	0.000	0.085	0.000	Shortfall of Sites	0.151	Low Residential	R1-1-O	0	0	0	13.275	0.085		Residential - Single Family Residence, 1	132B157 405		Westwood	No	MI	ADU

Jurisdiction Name	Site Address/Intersection	5 Digit ZIP Code	Assessor Parcel Number	Very Low-Income	Low-Income	Moderate-Income	Above Moderate-Income	Type of Shortfall	Parcel Size (Acres)	Current General Plan Designation	Current Zoning	Proposed General Plan (GP) Designation	Proposed Zoning	Minimum Density Allowed	Maximum Density Allowed	Total Capacity	Vacant/ Nonvacant	Description of Existing Uses	PIN	Base Density Per Acre	Community Plan Area	Rent Stabalization Ordinance	Income Category	Applicable Rezoning Program (Program informing values in Column Q listed first)
Los Angeles	901 S TREMAINE AVE	90019	5090002001	0.000	0.000	0.085	0.000	Shortfall of Sites	0.180	Low II Residential	R1V3-RG	0	0	0	11.095	0.085		Residential - Single Family Residence, 1	132B185 405		Wilshire	No	MI	ADU
Los Angeles	2160 BENECIA AVE	90025	4319006022	0.000	0.000	0.085	0.000	Shortfall of Sites	0.149	Low Residential	R1-1-O	0	0	0	13.401	0.085		Residential - Single Family Residence, 1	129B157 405		West Los Angeles	No	MI	ADU
Los Angeles	443 S BRISTOL AVE	90049	4406029013	0.000	0.000	0.085	0.000	Shortfall of Sites	0.474	Very Low I Residential	RE20-1	0	0	0	4.220	0.085		Residential - Single Family Residence - Pool, 1	129B137 405		Brentwood - Pacific Palisades	No	MI	ADU
Los Angeles	2230 S BEVERLY DR	90034	4309017007	0.000	0.000	0.085	0.000	Shortfall of Sites	0.165	Low Residential	R1V2-O	0	0	0	12.145	0.085		Residential - Single Family Residence, 1	126B165 405		West Los Angeles	No	MI	ADU
Los Angeles	11801 ROSE AVE	90066	4250003001	0.000	0.000	0.085	0.000	Shortfall of Sites	0.171	Low Residential	R1V2	0	0	0	11.714	0.085		Residential - Single Family Residence, 1	117B153 405		Palms - Mar Vista - Del Rey	No	MI	ADU
Los Angeles	6264 DAMASK AVE	90056	4002005018	0.000	0.000	0.085	0.000	Shortfall of Sites	0.170	Low Residential	R1-1XL	0	0	0	11.738	0.085		Residential - Single Family Residence, 1	105B177 405		Westchester - Playa del Rey	No	MI	ADU
Los Angeles	7000 RAMSGATE AVE	90045	4103014010	0.000	0.000	0.085	0.000	Shortfall of Sites	0.410	Low Residential	R1-1	0	0	0	4.873	0.085		Residential - Single Family Residence, 1	102B173 405		Westchester - Playa del Rey	No	MI	ADU
Los Angeles	1215 S MALGREN AVE	90732	7560016001	0.000	0.000	0.085	0.000	Shortfall of Sites	0.187	Low II Residential	R1-1XL	0	0	0	10.667	0.085		Residential - Single Family Residence, 1	015B189 405		San Pedro	No	MI	ADU
Los Angeles	17249 TENNYSON PL	91344	2602013016	0.000	0.000	0.085	0.000	Shortfall of Sites	0.192	Low I Residential	RS-1	0	0	0	10.399	0.085		Residential - Single Family Residence, 1	222B133 406		Granada Hills - Knollwood	No	MI	ADU
Los Angeles	12450 DARYL AVE	91344	2608015007	0.000	0.000	0.085	0.000	Shortfall of Sites	0.281	Very Low II Residential	RE11-1-H	0	0	0	7.105	0.085		Residential - Single Family Residence - Pool, 1	219B129 406		Granada Hills - Knollwood	No	MI	ADU
Los Angeles	17210 NUGENT PL	91344	2608020014	0.000	0.000	0.085	0.000	Shortfall of Sites	0.230	Low I Residential	RS-1	0	0	0	8.713	0.085		Residential - Single Family Residence, 1	219B133 406		Granada Hills - Knollwood	No	MI	ADU
Los Angeles	16931 KNOLLWOOD DR	91344	2609003006	0.000	0.000	0.085	0.000	Shortfall of Sites	0.398	Very Low I Residential	RA-1	0	0	0	5.024	0.085		Residential - Single Family Residence - Pool, 1	216B133 406		Granada Hills - Knollwood	No	MI	ADU
Los Angeles	16402 SHAMHART DR	91344	2605010014	0.000	0.000	0.085	0.000	Shortfall of Sites	0.295	Very Low II Residential	RE11-1	0	0	0	6.785	0.085		Residential - Single Family Residence - Pool, 1	216B137 406		Granada Hills - Knollwood	No	MI	ADU
Los Angeles	16600 BIRCHER ST	91344	2610024025	0.000	0.000	0.085	0.000	Shortfall of Sites	0.189	Low I Residential	RS-1	0	0	0	10.561	0.085		Residential - Single Family Residence, 1	213B137 406		Granada Hills - Knollwood	No	MI	ADU
Los Angeles	11340 GAYNOR AVE	91344	2666012015	0.000	0.000	0.085	0.000	Shortfall of Sites	0.180	Low I Residential	RS-1	0	0	0	11.115	0.085		Residential - Single Family Residence, 1	213B141 406		Granada Hills - Knollwood	No	MI	ADU
Los Angeles	11314 ENCINO AVE	91344	2711004016	0.000	0.000	0.085	0.000	Shortfall of Sites	0.399	Very Low I Residential	RA-1	0	0	0	5.011	0.085		Residential - Single Family Residence, 1	213B129 406		Granada Hills - Knollwood	No	MI	ADU
Los Angeles	11142 GAYNOR AVE	91344	2666024028	0.000	0.000	0.085	0.000	Shortfall of Sites	0.176	Low I Residential	RS-1	0	0	0	11.339	0.085		Residential - Single Family Residence, 1	210B141 406		Granada Hills - Knollwood	No	MI	ADU
Los Angeles	17236 LAHEY ST	91344	2697006004	0.000	0.000	0.085	0.000	Shortfall of Sites	0.158	Low I Residential	RS-1	0	0	0	12.626	0.085		Residential - Single Family Residence, 1	210B133 406		Granada Hills - Knollwood	No	MI	ADU
Los Angeles	16817 SAN FERNANDO MISSION BLVD	91344	2682021005	0.000	0.000	0.085	0.000	Shortfall of Sites	0.197	Low I Residential	RS-1	0	0	0	10.147	0.085		Residential - Single Family Residence, 1	210B137 406		Granada Hills - Knollwood	No	MI	ADU
Los Angeles	18680 KENYA ST	91326	2717008011	0.000	0.000	0.085	0.000	Shortfall of Sites	0.251	Very Low II Residential	RE11-1	0	0	0	7.970	0.085		Residential - Single Family Residence - Pool, 1	210B121 406		Northridge	No	MI	ADU
Los Angeles	10817 TUJUNGA CANYON BLVD	91042	2557009009	0.000	0.000	0.085	0.000	Shortfall of Sites	0.823	Low Residential	R1-1-RFA	0	0	0	2.429	0.085		Residential - Single Family Residence - Pool, 1	207B197 406		Sunland - Tujunga - Lake View Terrace - Shadow Hills - East La Tuna Canyon	No	MI	ADU
Los Angeles	16030 CHATSWORTH ST	91344	2668003004	0.000	0.000	0.085	0.000	Shortfall of Sites	0.168	Low I Residential	RS-1	0	0	0	11.912	0.085		Residential - Single Family Residence, 1	207B141 406		Granada Hills - Knollwood	No	MI	ADU
Los Angeles	10625 INDEPENDENCE AVE	91311	2706018020	0.000	0.000	0.085	0.000	Shortfall of Sites	0.688	Very Low I Residential	RA-1	0	0	0	2.907	0.085		Residential - Single Family Residence - Pool, 1	207B109 406		Chatsworth - Porter Ranch	No	MI	ADU
Los Angeles	15228 KINGSBURY ST	91345	2649009016	0.000	0.000	0.085	0.000	Shortfall of Sites	0.206	Low Residential	R1-1	0	0	0	9.725	0.085		Residential - Single Family Residence, 1	207B145 406		Mission Hills - Panorama City - North Hills	No	MI	ADU
Los Angeles	19341 GERMAIN ST	91326	2728006009	0.000	0.000	0.085	0.000	Shortfall of Sites	0.404	Very Low I Residential	RA-1	0	0	0	4.948	0.085		Residential - Single Family Residence - Pool, 1	207B117 406		Northridge	No	MI	ADU
Los Angeles	16001 TUBA ST	91343	2669003012	0.000	0.000	0.085	0.000	Shortfall of Sites	0.181	Low I Residential	RS-1	0	0	0	11.031	0.085		Residential - Single Family Residence, 1	204B141 406		Granada Hills - Knollwood	No	MI	ADU
Los Angeles	16452 TUBA ST	91343	2678020001	0.000	0.000	0.085	0.000	Shortfall of Sites	0.172	Low I Residential	RS-1	0	0	0	11.629	0.085		Residential - Single Family Residence, 1	204B137 406		Granada Hills - Knollwood	No	MI	ADU
Los Angeles	20035 ROMAR ST	91311	2726024015	0.000	0.000	0.085	0.000	Shortfall of Sites	0.253	Very Low II Residential	RE11-1	0	0	0	7.914	0.085		Residential - Single Family Residence - Pool, 1	204B113 406		Chatsworth - Porter Ranch	No	MI	ADU
Los Angeles	10108 YOLANDA AVE	91324	2729014005	0.000	0.000	0.085	0.000	Shortfall of Sites	0.156	Low I Residential	RS-1	0	0	0	12.786	0.085		Residential - Single Family Residence - Pool, 1	204B121 406		Northridge	No	MI	ADU
Los Angeles	17416 MAYALL ST	91325	2734024003	0.000	0.000	0.085	0.000	Shortfall of Sites	0.271	Very Low II Residential	RE11-1	0	0	0	7.391	0.085		Residential - Single Family Residence - Pool, 1	204B129 406		Northridge	No	MI	ADU
Los Angeles	10037 MASON AVE	91311	2741024040	0.000	0.000	0.085	0.000	Shortfall of Sites	0.180	Low I Residential	RS-1	0	0	0	11.126	0.085		Residential - Single Family Residence, 1	204B109 406		Chatsworth - Porter Ranch	No	MI	ADU
Los Angeles	9816 OAKDALE AVE	91311	2761019023	0.000	0.000	0.085	0.000	Shortfall of Sites	0.175	Low I Residential	RS-1	0	0	0	11.461	0.085		Residential - Single Family Residence - Pool, 1	201B113 406		Chatsworth - Porter Ranch	No	MI	ADU
Los Angeles	9758 ODESSA AVE	91343	2677008012	0.000	0.000	0.085	0.000	Shortfall of Sites	0.172	Low Residential	RS-1	0	0	0	11.616	0.085		Residential - Single Family Residence, 1	201B137 406		Mission Hills - Panorama City - North Hills	No	MI	ADU
Los Angeles	9707 GEYSER AVE	91324	2763023007	0.000	0.000	0.085	0.000	Shortfall of Sites	0.172	Low I Residential	RS-1	0	0	0	11.617	0.085		Residential - Single Family Residence - Pool, 1	201B121 406		Northridge	No	MI	ADU
Los Angeles	17177 SUPERIOR ST	91325	2692013008	0.000	0.000	0.085	0.000	Shortfall of Sites	0.383	Very Low I Residential	RA-1	0	0	0	5.219	0.085		Residential - Single Family Residence - Pool, 1	201B133 406		Northridge	No	MI	ADU
Los Angeles	9906 AMANITA AVE	91042	2571003041	0.000	0.000	0.085	0.000	Shortfall of Sites	0.241	Low Residential	R1-1-RFA	0	0	0	8.298	0.085		Residential - Single Family Residence - Pool, 1	201B205 406		Sunland - Tujunga - Lake View Terrace - Shadow Hills - East La Tuna Canyon	No	MI	ADU
Los Angeles	9645 NITA AVE	91311	2727007012	0.000	0.000	0.085	0.000	Shortfall of Sites	0.388	Very Low I Residential	RA-1	0	0	0	5.151	0.085		Residential - Single Family Residence - Pool, 1	201B101 406		Chatsworth - Porter Ranch	No	MI	ADU
Los Angeles	9533 BIANCA AVE	91325	2755017031	0.000	0.000	0.085	0.000	Shortfall of Sites	0.389	Very Low I Residential	RA-1	0	0	0	5.138	0.085		Residential - Single Family Residence - Pool, 1	201B129 406		Northridge	No	MI	ADU
Los Angeles	9337 ODESSA AVE	91343	2676003020	0.000	0.000	0.085	0.000	Shortfall of Sites	0.178	Low Residential	RS-1	0	0	0	11.256	0.085		Residential - Single Family Residence, 1	198B137 406		Mission Hills - Panorama City - North Hills	No	MI	ADU
Los Angeles	17116 KNAPP ST	91325	2692020039	0.000	0.000	0.085	0.000	Shortfall of Sites	0.248	Low I Residential	RE9-1	0	0	0	8.065	0.085		Residential - Single Family Residence - Pool, 1	198B133 406		Northridge	No	MI	ADU
Los Angeles	17414 LONDELIUS ST	91325	2768015037	0.000	0.000	0.085	0.000	Shortfall of Sites	0.384	Very Low I Residential	RA-1	0	0	0	5.205	0.085		Residential - Single Family Residence - Pool, 1	195B129 406		Northridge	No	MI	ADU
Los Angeles	8314 JASON AVE	91304	2005010029	0.000	0.000	0.085	0.000	Shortfall of Sites	0.259	Very Low II Residential	RE11-1	0	0	0	7.728	0.085		Residential - Single Family Residence, 1	192B093 406		Chatsworth - Porter Ranch	No	MI	ADU
Los Angeles	4733 SUNNYSLOPE AVE	91423	2359021031	0.000	0.000	0.085	0.000	Shortfall of Sites	0.179	Low Residential	R1-1-RIO	0	0	0	11.144	0.085		Residential - Single Family Residence - Pool, 1	168B157 406		Van Nuys - North Sherman Oaks	No	MI	ADU
Los Angeles	3342 PERLITA AVE	90039	5436017004	0.000	0.000	0.085	0.000	Shortfall of Sites	0.155	Low Residential	R1-1-RIO	0	0	0	12.907	0.085		Residential - Single Family Residence, 1	153B209 406		Northeast Los Angeles	No	MI	ADU
Los Angeles	2536 W AVENUE 31	90065	5457010008	0.000	0.000	0.085	0.000	Shortfall of Sites	0.172	Low Residential	R1-1-CDO	0	0	0	11.616	0.085		Residential - Single Family Residence, 1	150B213 406		Northeast Los Angeles	No	MI	ADU
Los Angeles	4951 FINLEY AVE	90027	5589015025	0.000	0.000	0.085	0.000	Shortfall of Sites	0.152	Low II Residential	R1-1	0	0	0	13.180	0.085		Residential - Single Family Residence, 1	150B197 406		Hollywood	No	MI	ADU
Los Angeles	924 KENISTON AVE	90019	5090006019	0.000	0.000	0.085	0.000	Shortfall of Sites	0.161	Low II Residential	R1V3-RG	0	0	0	12.442	0.085		Residential - Single Family Residence, 1	132B185 406		Wilshire	No	MI	ADU
Los Angeles	12910 W SUNSET BLVD	90049	4406014005	0.000	0.000	0.085	0.000	Shortfall of Sites	0.526	Very Low I Residential	RE20-1	0	0	0	3.804	0.085		Residential - Single Family Residence - Pool, 1	132B137 406		Brentwood - Pacific Palisades	No	MI	ADU
Los Angeles	2063 LINNINGTON AVE	90025	4317011028	0.000	0.000	0.085	0.000	Shortfall of Sites	0.159	Low Residential	R1-1-O	0	0	0	12.584	0.085		Residential - Single Family Residence, 1	129B157 406		West Los Angeles	No	MI	ADU
Los Angeles	12935 SAN VICENTE BLVD	90049	4406028020	0.000	0.000	0.085	0.000	Shortfall of Sites	0.199	Very Low I Residential	RE20-1	0	0	0	10.032	0.085		Residential - Single Family Residence - Therapy Pool (Spa), 1	129B137 406		Brentwood - Pacific Palisades	No	MI	ADU
Los Angeles	4516 W 17TH ST	90019	5071013047	0.000	0.000	0.085	0.000	Shortfall of Sites	0.161	Low Medium II Residential	RD1.5-1-O	0	0	0	12.445	0.085		Residential - Single Family Residence, 1	126B185 406		West Adams - Baldwin Hills - Leimert	No	MI	ADU
Los Angeles	2763 MCCONNELL DR	90064	4308009005	0.000	0.000	0.085	0.000	Shortfall of Sites	0.162	Low Residential	R1V2-O	0	0	0	12.313	0.085		Residential - Single Family Residence, 1	126B165 406		West Los Angeles	No	MI	ADU
Los Angeles	3083 PATRICIA AVE	90064	4318023008	0.000	0.000	0.085	0.000	Shortfall of Sites	0.206	Low Residential	R1V2	0	0	0	9.722	0.085		Residential - Single Family Residence - Pool, 1	123B161 406		West Los Angeles	No	MI	ADU
Los Angeles	6255 CONDON AVE	90056	4002007016	0.000	0.000	0.085	0.000	Shortfall of Sites	0.167	Low Residential	R1-1	0	0	0	11.962	0.085		Residential - Single Family Residence, 1	105B177 406		Westchester - Playa del Rey	No	MI	ADU
Los Angeles	1206 S TROTWOOD AVE	90732	7560016017	0.000	0.000	0.085	0.000	Shortfall of Sites	0.157	Low II Residential	R1-1XL	0	0	0	12.773	0.085		Residential - Single Family Residence, 1	015B189 406		San Pedro	No	MI	ADU
Los Angeles	12810 WOODLEY AVE	91344	2605003014	0.000	0.000	0.085	0.000	Shortfall of Sites	0.425	Very Low I Residential	RA-1	0	0	0	4.710	0.085		Residential - Single Family Residence, 1	222B133 407		Granada Hills - Knollwood	No	MI	ADU
Los Angeles	12426 LITHUANIA DR	91344	2608021036	0.000	0.000	0.085	0.000	Shortfall of Sites	0.236	Low I Residential	RS-1	0	0	0	8.458	0.085		Residential - Single Family Residence - Pool, 1	219B133 407		Granada Hills - Knollwood	No	MI	ADU
Los Angeles	12451 DARYL AVE	91344	2608013014	0.000	0.000	0.085	0.000	Shortfall of Sites	0.280	Very Low II Residential	RE11-1-H	0	0	0	7.138	0.085		Residential - Single Family Residence, 1	219B129 407		Granada Hills - Knollwood	No	MI	ADU
Los Angeles	11900 EL ORO WAY	91344	2606024006	0.000	0.000	0.085	0.000	Shortfall of Sites	0.251	Low I Residential	RS-1	0	0	0	7.970	0.085		Residential - Single Family Residence - Pool, 1	216B133 407		Granada Hills - Knollwood	No	MI	ADU
Los Angeles	16316 MIDWOOD DR	91344	2605011018	0.000	0.000	0.085	0.000	Shortfall of Sites	0.274	Very Low II Residential	RE11-1	0	0	0	7.305	0.085		Residential - Single Family Residence, 1	216B137 407		Granada Hills - Knollwood	No	MI	ADU
Los Angeles	11606 ALDEA AVE	91344	2607017027	0.000	0.000	0.085	0.000	Shortfall of Sites	0.229	Low I Residential	RS-1	0	0	0	8.721	0.085		Residential - Single Family Residence, 1	213B133 407		Granada Hills - Knollwood	No	MI	ADU
Los Angeles	16479 HALSEY ST	91344	2610029014	0.000	0.000	0.085	0.000	Shortfall of Sites	0.174	Low I Residential	RS-1	0	0	0	11.526	0.085		Residential - Single Family Residence - Pool, 1	213B137 407		Granada Hills - Knollwood	No	MI	ADU
Los Angeles	15608 KALISHER ST	91344	2662007013	0.000	0.000	0.085	0.000	Shortfall of Sites	0.172	Low I Residential	RS-1	0	0	0	11.616	0.085		Residential - Single Family Residence, 1	213B141 407		Granada Hills - Knollwood	No	MI	ADU
Los Angeles	11315 ANDASOL AVE	91344	2711004011	0.000	0.000	0.085	0.000	Shortfall of Sites	0.404	Very Low I Residential	RA-1	0	0	0	4.946	0.085		Residential - Single Family Residence - Pool, 1	213B129 407		Granada Hills - Knollwood	No	MI	ADU
Los Angeles	11138 WHITMAN AVE	91344	2666028017	0.000	0.000	0.085	0.000	Shortfall of Sites	0.175	Low I Residential	RS-1	0	0	0	11.409	0.085		Residential - Single Family Residence, 1	210B141 407		Granada Hills - Knollwood	No	MI	ADU
Los Angeles	17230 LAHEY ST	91344	2697006002	0.000	0.000	0.085	0.000	Shortfall of Sites	0.158	Low I Residential	RS-1	0	0	0	12.626	0.085		Residential - Single Family Residence, 1	210B133 407		Granada Hills - Knollwood	No	MI	ADU
Los Angeles	16823 SAN FERNANDO MISSION BLVD	91344	2682021004	0.000	0.000	0.085	0.000	Shortfall of Sites	0.186	Low I Residential	RS-1	0	0	0	10.727	0.085		Residential - Single Family Residence, 1	210B137 407		Granada Hills - Knollwood	No	MI	ADU
Los Angeles	17735 LUDLOW ST	91344	2712002010	0.000	0.000	0.085	0.000	Shortfall of Sites	0.227	Low I Residential	RE9-1XL-RFA	0	0	0	8.801	0.085		Residential - Single Family Residence, 1	210B129 407		Granada Hills - Knollwood	No	MI	ADU
Los Angeles	11050 YOLANDA AVE	91326	2717004017	0.000	0.000	0.085	0.000	Shortfall of Sites	0.266	Very Low II Residential	RE11-1	0	0	0	7.529	0.085		Residential - Single Family Residence - Pool, 1	210B121 407		Northridge	No	MI	ADU
Los Angeles	20400 CORALINE CIR	91311	2707018005	0.000	0.000	0.085	0.000	Shortfall of Sites	0.367	Very Low I Residential	RA-1	0	0	0	5.444	0.085		Residential - Single Family Residence, 1	207B109 407		Chatsworth - Porter Ranch	No	MI	ADU
Los Angeles	10535 DES MOINES AVE	91326	2728006020	0.000	0.000	0.085	0.000	Shortfall of Sites	0.288	Very Low II Residential	RE11-1	0	0	0	6.955	0.085		Residential - Single Family Residence - Pool, 1	207B117 407		Northridge	No	MI	ADU
Los Angeles	10327 QUILL AVE	91040	2560015005	0.000	0.000	0.085	0.000	Shortfall of Sites	0.164	Low Residential	R1-1-RFA	0	0	0	12.193	0.085		Residential - Single Family Residence, 1	204B189 407		Sunland - Tujunga - Lake View Terrace - Shadow Hills - East La Tuna Canyon	No	MI	ADU
Los Angeles	10232 SWINTON AVE	91343	2678001006	0.000	0.000	0.085	0.000	Shortfall of Sites	0.188	Low I Residential	RS-1	0	0	0	10.619	0.085		Residential - Single Family Residence, 1	204B137 407		Granada Hills - Knollwood	No	MI	ADU
Los Angeles	20023 ROMAR ST	91311	2726024016	0.000	0.000	0.085	0.000	Shortfall of Sites	0.253	Very Low II Residential	RE11-1	0	0	0	7.915	0.085		Residential - Single Family Residence, 1	204B113 407		Chatsworth - Porter Ranch	No	MI	ADU
Los Angeles	22100 ROMAR ST	91311	2745003018	0.000	0.000	0.085	0.000	Shortfall of Sites	0.206	Low II Residential	R1-1	0	0	0	9.691	0.085		Residential - Single Family Residence - Pool, 1	204B101 407		Chatsworth - Porter Ranch	No	MI	ADU
Los Angeles	19452 ROMAR ST	91324	2726018023	0.000	0.000	0.085	0.000	Shortfall of Sites	0.312	Very Low I Residential	RA-1	0	0	0	6.404	0.085		Residential - Single Family Residence - Pool, 1	204B117 407		Chatsworth - Porter Ranch	No	MI	ADU
Los Angeles	17026 ROMAR ST	91325	2694019009	0.000	0.000	0.085	0.000	Shortfall of Sites	0.258	Very Low II Residential	RE11-1	0	0	0	7.766	0.085		Residential - Single Family Residence, 1	204B133 407		Northridge	No	MI	ADU
Los Angeles	18753 MAYALL ST	91324	2729015003	0.000	0.000	0.085	0.000	Shortfall of Sites	0.158	Low I Residential	RS-1	0	0	0	12.676	0.085		Residential - Single Family Residence - Pool, 1	204B121 407		Northridge	No	MI	ADU

Jurisdiction Name	Site Address/Intersection	5 Digit ZIP Code	Assessor Parcel Number	Very Low-Income	Low-Income	Moderate-Income	Above Moderate-Income	Type of Shortfall	Parcel Size (Acres)	Current General Plan Designation	Current Zoning	Proposed General Plan (GP) Designation	Proposed Zoning	Minimum Density Allowed	Maximum Density Allowed	Total Capacity	Vacant/ Nonvacant	Description of Existing Uses	PIN	Base Density Per Acre	Community Plan Area	Rent Stabalization Ordinance	Income Category	Applicable Rezoning Program (Program informing values in Column Q listed first)
Los Angeles	17408 MAYALL ST	91325	2734024002	0.000	0.000	0.085	0.000	Shortfall of Sites	0.271	Very Low II Residential	RE11-1	0	0	0	7.390	0.085		Residential - Single Family Residence, 1	204B129 407		Northridge	No	MI	ADU
Los Angeles	19854 KINZIE ST	91311	2761019022	0.000	0.000	0.085	0.000	Shortfall of Sites	0.180	Low I Residential	RS-1	0	0	0	11.113	0.085		Residential - Single Family Residence - Pool, 1	201B113 407		Chatsworth - Porter Ranch	No	MI	ADU
Los Angeles	18900 MARILLA ST	91324	2762039013	0.000	0.000	0.085	0.000	Shortfall of Sites	0.196	Low I Residential	RS-1	0	0	0	10.218	0.085		Residential - Single Family Residence - Pool, 1	201B121 407		Northridge	No	MI	ADU
Los Angeles	17167 SUPERIOR ST	91325	2692013009	0.000	0.000	0.085	0.000	Shortfall of Sites	0.383	Very Low I Residential	RA-1	0	0	0	5.222	0.085		Residential - Single Family Residence - Pool, 1	201B133 407		Northridge	No	MI	ADU
Los Angeles	19707 SUPERIOR ST	91311	2761031014	0.000	0.000	0.085	0.000	Shortfall of Sites	0.175	Low I Residential	RA-1	0	0	0	11.429	0.085		Residential - Single Family Residence, 1	201B117 407		Chatsworth - Porter Ranch	No	MI	ADU
Los Angeles	4843 LOWELL AVE	91214	2571003023	0.000	0.000	0.085	0.000	Shortfall of Sites	0.191	Low Residential	R1-1-RFA	0	0	0	10.458	0.085		Residential - Single Family Residence, 1	201B205 407		Sunland - Tujunga - Lake View Terrace - Shadow Hills - East La Tuna Canyon	No	MI	ADU
Los Angeles	9525 JELLICO AVE	91325	2755005003	0.000	0.000	0.085	0.000	Shortfall of Sites	0.408	Very Low I Residential	RA-1	0	0	0	4.904	0.085		Residential - Single Family Residence - Pool, 1	201B129 407		Northridge	No	MI	ADU
Los Angeles	19135 PRAIRIE ST	91324	2762018007	0.000	0.000	0.085	0.000	Shortfall of Sites	0.404	Very Low I Residential	RA-1	0	0	0	4.950	0.085		Residential - Single Family Residence - Pool, 1	198B121 407		Northridge	No	MI	ADU
Los Angeles	17110 KNAPP ST	91325	2692020040	0.000	0.000	0.085	0.000	Shortfall of Sites	0.248	Low I Residential	RE9-1	0	0	0	8.065	0.085		Residential - Single Family Residence - Pool, 1	198B133 407		Northridge	No	MI	ADU
Los Angeles	8314 DUCOR AVE	91304	2005003004	0.000	0.000	0.085	0.000	Shortfall of Sites	0.173	Low I Residential	RS-1	0	0	0	11.537	0.085		Residential - Single Family Residence - Planned Unit Development (PUD), 1	192B097 407		Chatsworth - Porter Ranch	No	MI	ADU
Los Angeles	8317 LESTER LN	91304	2005017035	0.000	0.000	0.085	0.000	Shortfall of Sites	0.254	Very Low II Residential	RE11-1	0	0	0	7.885	0.085		Residential - Single Family Residence, 1	192B093 407		Chatsworth - Porter Ranch	No	MI	ADU
Los Angeles	4734 SUNNYSLOPE AVE	91423	2359022005	0.000	0.000	0.085	0.000	Shortfall of Sites	0.186	Low Residential	R1-1-RIO	0	0	0	10.756	0.085		Residential - Single Family Residence, 1	168B157 407		Van Nuys - North Sherman Oaks	No	MI	ADU
Los Angeles	2025 N NEW HAMPSHIRE AVE	90027	5589023009	0.000	0.000	0.085	0.000	Shortfall of Sites	0.149	Low II Residential	R1-1	0	0	0	13.381	0.085		Residential - Single Family Residence, 1	150B197 407		Hollywood	No	MI	ADU
Los Angeles	630 N VENDOME ST	90026	5401021006	0.000	0.000	0.085	0.000	Shortfall of Sites	0.162	Low Medium II Residential	RD1.5-1VL	0	0	0	12.369	0.085		Residential - Single Family Residence, 1	141A203 407		Silver Lake - Echo Park - Elysian Valley	No	MI	ADU
Los Angeles	205 BARLOCK AVE	90049	4366018024	0.000	0.000	0.085	0.000	Shortfall of Sites	0.214	Low Residential	R1-1	0	0	0	9.344	0.085		Residential - Single Family Residence, 1	138B145 407		Westwood	No	MI	ADU
Los Angeles	10525 LINDBROOK DR	90024	4360017026	0.000	0.000	0.085	0.000	Shortfall of Sites	0.248	Low Residential	R1-1	0	0	0	8.055	0.085		Residential - Single Family Residence, 1	135B153 407		Westwood	No	MI	ADU
Los Angeles	1435 COMSTOCK AVE	90024	4327015026	0.000	0.000	0.085	0.000	Shortfall of Sites	0.235	Low Residential	R1V3-O	0	0	0	8.513	0.085		Residential - Single Family Residence, 1	135B157 407		Westwood	No	MI	ADU
Los Angeles	1549 REXFORD DR	90035	4306015010	0.000	0.000	0.085	0.000	Shortfall of Sites	0.149	Low Residential	R1V2	0	0	0	13.388	0.085		Residential - Single Family Residence - Pool, 1	129B165 407		West Los Angeles	No	MI	ADU
Los Angeles	1949 LIVONIA AVE	90034	4302008028	0.000	0.000	0.085	0.000	Shortfall of Sites	0.169	Low Residential	R1V2-O	0	0	0	11.865	0.085		Residential - Single Family Residence, 1	126B169 407		West Los Angeles	No	MI	ADU
Los Angeles	2770 MCCONNELL DR	90064	4308008012	0.000	0.000	0.085	0.000	Shortfall of Sites	0.156	Low Residential	R1V2-O	0	0	0	12.859	0.085		Residential - Single Family Residence, 1	126B165 407		West Los Angeles	No	MI	ADU
Los Angeles	10461 TROON AVE	90064	4318017032	0.000	0.000	0.085	0.000	Shortfall of Sites	0.165	Low Residential	R1V2-O	0	0	0	12.089	0.085		Residential - Single Family Residence - Pool, 1	126B161 407		West Los Angeles	No	MI	ADU
Los Angeles	6249 ACACIA ST	90056	4001029003	0.000	0.000	0.085	0.000	Shortfall of Sites	0.176	Low Residential	R1-1XL	0	0	0	11.345	0.085		Residential - Single Family Residence, 1	105B177 407		Westchester - Playa del Rey	No	MI	ADU
Los Angeles	5855 W 76TH ST	90045	4104013017	0.000	0.000	0.085	0.000	Shortfall of Sites	0.210	Low Residential	R1-1	0	0	0	9.506	0.085		Residential - Single Family Residence, 1	102B169 407		Westchester - Playa del Rey	No	MI	ADU
Los Angeles	5924 W 78TH ST	90045	4106028010	0.000	0.000	0.085	0.000	Shortfall of Sites	0.184	Low Residential	R1-1	0	0	0	10.844	0.085		Residential - Single Family Residence, 1	099B169 407		Westchester - Playa del Rey	No	MI	ADU
Los Angeles	1506 SUNNYSIDE TER	90732	7459011003	0.000	0.000	0.085	0.000	Shortfall of Sites	0.156	Low II Residential	R1-1XL	0	0	0	12.852	0.085		Residential - Single Family Residence, 1	012B193 407		San Pedro	No	MI	ADU
Los Angeles	12451 JACQUELINE PL	91344	2601050066	0.000	0.000	0.085	0.000	Shortfall of Sites	0.309	Very Low I Residential	RE11-1-H	0	0	0	6.480	0.085		Residential - Single Family Residence - Therapy Pool (Spa), 1	219B129 408		Granada Hills - Knollwood	No	MI	ADU
Los Angeles	16752 KNOLLWOOD DR	91344	2610016021	0.000	0.000	0.085	0.000	Shortfall of Sites	0.396	Very Low I Residential	RA-1	0	0	0	5.045	0.085		Residential - Single Family Residence - Pool, 1	216B137 408		Granada Hills - Knollwood	No	MI	ADU
Los Angeles	11603 ALDEA AVE	91344	2607017029	0.000	0.000	0.085	0.000	Shortfall of Sites	0.207	Low I Residential	RS-1	0	0	0	9.646	0.085		Residential - Single Family Residence, 1	213B133 408		Granada Hills - Knollwood	No	MI	ADU
Los Angeles	16471 HALSEY ST	91344	2610029013	0.000	0.000	0.085	0.000	Shortfall of Sites	0.180	Low I Residential	RS-1	0	0	0	11.139	0.085		Residential - Single Family Residence, 1	213B137 408		Granada Hills - Knollwood	No	MI	ADU
Los Angeles	15907 SIMONDS ST	91344	2666011014	0.000	0.000	0.085	0.000	Shortfall of Sites	0.194	Low I Residential	RS-1	0	0	0	10.309	0.085		Residential - Single Family Residence, 1	213B141 408		Granada Hills - Knollwood	No	MI	ADU
Los Angeles	11139 DEMPSEY AVE	91344	2666028002	0.000	0.000	0.085	0.000	Shortfall of Sites	0.173	Low I Residential	RS-1	0	0	0	11.569	0.085		Residential - Single Family Residence, 1	210B141 408		Granada Hills - Knollwood	No	MI	ADU
Los Angeles	17224 LAHEY ST	91344	2697007020	0.000	0.000	0.085	0.000	Shortfall of Sites	0.158	Low I Residential	RS-1	0	0	0	12.626	0.085		Residential - Single Family Residence - Pool, 1	210B133 408		Granada Hills - Knollwood	No	MI	ADU
Los Angeles	11110 RUFFNER AVE	91344	2682019001	0.000	0.000	0.085	0.000	Shortfall of Sites	0.189	Low I Residential	RS-1	0	0	0	10.608	0.085		Residential - Single Family Residence - Pool, 1	210B137 408		Granada Hills - Knollwood	No	MI	ADU
Los Angeles	19216 KENYA ST	91326	2718024021	0.000	0.000	0.085	0.000	Shortfall of Sites	0.172	Low I Residential	RS-1	0	0	0	11.614	0.085		Residential - Single Family Residence - Pool, 1	210B121 408		Northridge	No	MI	ADU
Los Angeles	10620 MARKLEIN AVE	91345	2649012011	0.000	0.000	0.085	0.000	Shortfall of Sites	0.220	Low Residential	RS-1	0	0	0	9.080	0.085		Residential - Single Family Residence, 1	207B145 408		Mission Hills - Panorama City - North Hills	No	MI	ADU
Los Angeles	10556 BAIRD AVE	91326	2728022001	0.000	0.000	0.085	0.000	Shortfall of Sites	0.236	Very Low II Residential	RE11-1	0	0	0	8.480	0.085		Residential - Single Family Residence - Pool, 1	207B125 408		Northridge	No	MI	ADU
Los Angeles	15957 TUBA ST	91343	2669003030	0.000	0.000	0.085	0.000	Shortfall of Sites	0.203	Low I Residential	RS-1	0	0	0	9.858	0.085		Residential - Single Family Residence, 1	204B141 408		Granada Hills - Knollwood	No	MI	ADU
Los Angeles	16458 TUBA ST	91343	2678020003	0.000	0.000	0.085	0.000	Shortfall of Sites	0.171	Low I Residential	RS-1	0	0	0	11.673	0.085		Residential - Single Family Residence, 1	204B137 408		Granada Hills - Knollwood	No	MI	ADU
Los Angeles	20011 ROMAR ST	91311	2726024017	0.000	0.000	0.085	0.000	Shortfall of Sites	0.253	Very Low II Residential	RE11-1	0	0	0	7.916	0.085		Residential - Single Family Residence - Pool, 1	204B113 408		Chatsworth - Porter Ranch	No	MI	ADU
Los Angeles	10126 VALLEY CIRCLE BLVD	91311	2745009031	0.000	0.000	0.085	0.000	Shortfall of Sites	0.336	Very Low I Residential	RA-1	0	0	0	5.946	0.085		Residential - Single Family Residence - Therapy Pool (Spa), 1	204B101 408		Chatsworth - Porter Ranch	No	MI	ADU
Los Angeles	19500 ROMAR ST	91324	2726015014	0.000	0.000	0.085	0.000	Shortfall of Sites	0.309	Very Low I Residential	RA-1	0	0	0	6.477	0.085		Residential - Single Family Residence - Pool, 1	204B117 408		Chatsworth - Porter Ranch	No	MI	ADU
Los Angeles	10118 CREBS AVE	91324	2729007001	0.000	0.000	0.085	0.000	Shortfall of Sites	0.412	Very Low I Residential	RA-1	0	0	0	4.858	0.085		Residential - Single Family Residence - Pool, 1	204B121 408		Northridge	No	MI	ADU
Los Angeles	17550 MAYALL ST	91325	2734017006	0.000	0.000	0.085	0.000	Shortfall of Sites	0.253	Very Low II Residential	RE11-1	0	0	0	7.900	0.085		Residential - Single Family Residence, 1	204B129 408		Northridge	No	MI	ADU
Los Angeles	10037 DELCO AVE	91311	2741022030	0.000	0.000	0.085	0.000	Shortfall of Sites	0.161	Low I Residential	RS-1	0	0	0	12.445	0.085		Residential - Single Family Residence, 1	204B109 408		Chatsworth - Porter Ranch	No	MI	ADU
Los Angeles	19848 KINZIE ST	91311	2761019021	0.000	0.000	0.085	0.000	Shortfall of Sites	0.180	Low I Residential	RS-1	0	0	0	11.113	0.085		Residential - Single Family Residence - Pool, 1	201B113 408		Chatsworth - Porter Ranch	No	MI	ADU
Los Angeles	19118 MARILLA ST	91324	2762006012	0.000	0.000	0.085	0.000	Shortfall of Sites	0.434	Very Low I Residential	RA-1	0	0	0	4.606	0.085		Residential - Single Family Residence - Pool, 1	201B121 408		Northridge	No	MI	ADU
Los Angeles	17315 SUPERIOR ST	91325	2755015034	0.000	0.000	0.085	0.000	Shortfall of Sites	0.378	Very Low I Residential	RA-1	0	0	0	5.297	0.085		Residential - Single Family Residence, 1	201B133 408		Northridge	No	MI	ADU
Los Angeles	4845 LOWELL AVE	91214	2571003022	0.000	0.000	0.085	0.000	Shortfall of Sites	0.185	Low Residential	R1-1-RFA	0	0	0	10.797	0.085		Residential - Single Family Residence - Pool, 1	201B205 408		Sunland - Tujunga - Lake View Terrace - Shadow Hills - East La Tuna Canyon	No	MI	ADU
Los Angeles	9526 JELLICO AVE	91325	2755006008	0.000	0.000	0.085	0.000	Shortfall of Sites	0.390	Very Low I Residential	RA-1	0	0	0	5.125	0.085		Residential - Single Family Residence - Pool, 1	201B129 408		Northridge	No	MI	ADU
Los Angeles	9312 VANALDEN AVE	91324	2762030008	0.000	0.000	0.085	0.000	Shortfall of Sites	0.275	Very Low II Residential	RE11-1	0	0	0	7.260	0.085		Residential - Single Family Residence, 1	198B121 408		Northridge	No	MI	ADU
Los Angeles	17100 KNAPP ST	91325	2692020041	0.000	0.000	0.085	0.000	Shortfall of Sites	0.248	Low I Residential	RE9-1	0	0	0	8.065	0.085		Residential - Single Family Residence - Pool, 1	198B133 408		Northridge	No	MI	ADU
Los Angeles	8316 HILLARY DR	91304	2005017040	0.000	0.000	0.085	0.000	Shortfall of Sites	0.254	Very Low II Residential	RE11-1	0	0	0	7.884	0.085		Residential - Single Family Residence, 1	192B093 408		Chatsworth - Porter Ranch	No	MI	ADU
Los Angeles	5732 MURIETTA AVE	91401	2246018001	0.000	0.000	0.085	0.000	Shortfall of Sites	0.169	Low Residential	R1-1	0	0	0	11.857	0.085		Residential - Single Family Residence, 1	174B153 408		Van Nuys - North Sherman Oaks	No	MI	ADU
Los Angeles	5223 COSTELLO AVE	91423	2247020020	0.000	0.000	0.085	0.000	Shortfall of Sites	0.182	Low Residential	R1-1	0	0	0	10.967	0.085		Residential - Single Family Residence, 1	171B153 408		Van Nuys - North Sherman Oaks	No	MI	ADU
Los Angeles	4733 GREENBUSH AVE	91423	2359022012	0.000	0.000	0.085	0.000	Shortfall of Sites	0.186	Low Residential	R1-1-RIO	0	0	0	10.755	0.085		Residential - Single Family Residence - Pool, 1	168B157 408		Van Nuys - North Sherman Oaks	No	MI	ADU
Los Angeles	12943 BLOOMFIELD ST	91604	2375009028	0.000	0.000	0.085	0.000	Shortfall of Sites	0.189	Low Residential	R1-1-RIO	0	0	0	10.560	0.085		Residential - Single Family Residence, 1	165B161 408		Sherman Oaks - Studio City - Toluca Lake - Cahuenga Pass	No	MI	ADU
Los Angeles	2024 N BERENDO ST	90027	5589023018	0.000	0.000	0.085	0.000	Shortfall of Sites	0.149	Low II Residential	R1-1	0	0	0	13.379	0.085		Residential - Single Family Residence, 1	150B197 408		Hollywood	No	MI	ADU
Los Angeles	734 N STANLEY AVE	90046	5526014016	0.000	0.000	0.085	0.000	Shortfall of Sites	0.158	Low II Residential	R1-1	0	0	0	12.631	0.085		Residential - Single Family Residence - Pool, 1	141B177 408		Hollywood	No	MI	ADU
Los Angeles	732 N ALTA VISTA BLVD	90046	5525011023	0.000	0.000	0.085	0.000	Shortfall of Sites	0.177	Low II Residential	R1-1	0	0	0	11.316	0.085		Residential - Single Family Residence, 1	141B181 408		Hollywood	No	MI	ADU
Los Angeles	11228 W SUNSET BLVD	90049	4366017004	0.000	0.000	0.085	0.000	Shortfall of Sites	0.277	Low Residential	R1-1	0	0	0	7.222	0.085		Residential - Single Family Residence - Pool, 1	138B145 408		Westwood	No	MI	ADU
Los Angeles	927 WESTHOLME AVE	90024	4360012032	0.000	0.000	0.085	0.000	Shortfall of Sites	0.255	Low Residential	R1-1	0	0	0	7.839	0.085		Residential - Single Family Residence - Pool, 1	135B153 408		Westwood	No	MI	ADU
Los Angeles	1448 COMSTOCK AVE	90024	4327022005	0.000	0.000	0.085	0.000	Shortfall of Sites	0.223	Low Residential	R1V3-O	0	0	0	8.980	0.085		Residential - Single Family Residence, 1	135B157 408		Westwood	No	MI	ADU
Los Angeles	1551 REEVES ST	90035	4306013010	0.000	0.000	0.085	0.000	Shortfall of Sites	0.202	Low Residential	R1V2-O	0	0	0	9.923	0.085		Residential - Single Family Residence - Pool, 1	129B165 408		West Los Angeles	No	MI	ADU
Los Angeles	2742 MOTOR AVE	90064	4308005012	0.000	0.000	0.085	0.000	Shortfall of Sites	0.189	Low Residential	R1V2-O	0	0	0	10.579	0.085		Residential - Single Family Residence - Pool, 1	126B165 408		West Los Angeles	No	MI	ADU
Los Angeles	3242 STONER AVE	90066	4250006006	0.000	0.000	0.085	0.000	Shortfall of Sites	0.173	Low Residential	R1V2	0	0	0	11.553	0.085		Residential - Single Family Residence, 1	117B153 408		Palms - Mar Vista - Del Rey	No	MI	ADU
Los Angeles	6284 MOSLEY AVE	90056	4002003016	0.000	0.000	0.085	0.000	Shortfall of Sites	0.158	Low Residential	R1-1XL	0	0	0	12.639	0.085		Residential - Single Family Residence, 1	105B177 408		Westchester - Playa del Rey	No	MI	ADU
Los Angeles	5802 W 78TH ST	90045	4105010010	0.000	0.000	0.085	0.000	Shortfall of Sites	0.156	Low Residential	R1-1	0	0	0	12.780	0.085		Residential - Single Family Residence, 1	099B169 408		Westchester - Playa del Rey	No	MI	ADU
Los Angeles	1538 W 16TH ST	90732	7560025008	0.000	0.000	0.085	0.000	Shortfall of Sites	0.155	Low II Residential	R1-1XL	0	0	0	12.905	0.085		Residential - Single Family Residence, 1	012B193 408		San Pedro	No	MI	ADU
Los Angeles	16517 MIDWOOD DR	91344	2610019019	0.000	0.000	0.085	0.000	Shortfall of Sites	0.293	Very Low II Residential	RE11-1	0	0	0	6.821	0.085		Residential - Single Family Residence - Pool, 1	216B137 409		Granada Hills - Knollwood	No	MI	ADU
Los Angeles	11607 WISH AVE	91344	2607018032	0.000	0.000	0.085	0.000	Shortfall of Sites	0.229	Low I Residential	RS-1	0	0	0	8.716	0.085		Residential - Single Family Residence, 1	213B133 409		Granada Hills - Knollwood	No	MI	ADU
Los Angeles	11600 RUFFNER AVE	91344	2610012015	0.000	0.000	0.085	0.000	Shortfall of Sites	0.173	Low I Residential	RS-1	0	0	0	11.555	0.085		Residential - Single Family Residence - Therapy Pool (Spa), 1	213B137 409		Granada Hills - Knollwood	No	MI	ADU
Los Angeles	15901 SIMONDS ST	91344	2666011015	0.000	0.000	0.085	0.000	Shortfall of Sites	0.191	Low I Residential	RS-1	0	0	0	10.469	0.085		Residential - Single Family Residence, 1	213B141 409		Granada Hills - Knollwood	No	MI	ADU
Los Angeles	17218 LAHEY ST	91344	2697007018	0.000	0.000	0.085	0.000	Shortfall of Sites	0.158	Low I Residential	RS-1	0	0	0	12.626	0.085		Residential - Single Family Residence, 1	210B133 409		Granada Hills - Knollwood	No	MI	ADU
Los Angeles	17723 LUDLOW ST	91344	2712002008	0.000	0.000	0.085	0.000	Shortfall of Sites	0.248	Low I Residential	RE9-1XL-RFA	0	0	0	8.067	0.085		Residential - Single Family Residence, 1	210B129 409		Granada Hills - Knollwood	No	MI	ADU
Los Angeles	19105 KENYA ST	91326	2718004012	0.000	0.000	0.085	0.000	Shortfall of Sites	0.189	Low I Residential	RS-1	0	0	0	10.583	0.085		Residential - Single Family Residence, 1	210B121 409		Northridge	No	MI	ADU
Los Angeles	10618 ORION AVE	91345	2649014002	0.000	0.000	0.085	0.000	Shortfall of Sites	0.172	Low Residential	RS-1	0	0	0	11.613	0.085		Residential - Single Family Residence, 1	207B145 409		Mission Hills - Panorama City - North Hills	No	MI	ADU
Los Angeles	10609 WILLOWBRAE AVE	91311	2722006023	0.000	0.000	0.085	0.000	Shortfall of Sites	0.173	Low I Residential	RS-1	0	0	0	11.530	0.085		Residential - Single Family Residence - Pool, 1	207B105 409		Chatsworth - Porter Ranch	No	MI	ADU

Jurisdiction Name	Site Address/Intersection	5 Digit ZIP Code	Assessor Parcel Number	Very Low-Income	Low-Income	Moderate-Income	Above Moderate-Income	Type of Shortfall	Parcel Size (Acres)	Current General Plan Designation	Current Zoning	Proposed General Plan (GP) Designation	Proposed Zoning	Minimum Density Allowed	Maximum Density Allowed	Total Capacity	Vacant/ Nonvacant	Description of Existing Uses	PIN	Base Density Per Acre	Community Plan Area	Rent Stabalization Ordinance	Income Category	Applicable Rezoning Program (Program informing values in Column Q listed first)
Los Angeles	15949 TUBA ST	91343	2669003029	0.000	0.000	0.085	0.000	Shortfall of Sites	0.203	Low I Residential	RS-1	0	0	0	9.858	0.085		Residential - Single Family Residence, 1	204B141 409		Granada Hills - Knollwood	No	MI	ADU
Los Angeles	16408 TUBA ST	91343	2678018009	0.000	0.000	0.085	0.000	Shortfall of Sites	0.181	Low I Residential	RS-1	0	0	0	11.033	0.085		Residential - Single Family Residence, 1	204B137 409		Granada Hills - Knollwood	No	MI	ADU
Los Angeles	20001 ROMAR ST	91311	2726024018	0.000	0.000	0.085	0.000	Shortfall of Sites	0.253	Very Low II Residential	RE11-1	0	0	0	7.910	0.085		Residential - Single Family Residence, 1	204B113 409		Chatsworth - Porter Ranch	No	MI	ADU
Los Angeles	10120 MELVIN AVE	91324	2726010030	0.000	0.000	0.085	0.000	Shortfall of Sites	0.253	Very Low II Residential	RE11-1	0	0	0	7.917	0.085		Residential - Single Family Residence, 1	204B117 409		Chatsworth - Porter Ranch	No	MI	ADU
Los Angeles	10122 FORBES AVE	91343	2685019004	0.000	0.000	0.085	0.000	Shortfall of Sites	0.172	Low I Residential	RS-1	0	0	0	11.616	0.085		Residential - Single Family Residence, 1	204B133 409		Granada Hills - Knollwood	No	MI	ADU
Los Angeles	18747 MAYALL ST	91324	2729015004	0.000	0.000	0.085	0.000	Shortfall of Sites	0.172	Low I Residential	RS-1	0	0	0	11.618	0.085		Residential - Single Family Residence, 1	204B121 409		Northridge	No	MI	ADU
Los Angeles	17400 MAYALL ST	91325	2734024001	0.000	0.000	0.085	0.000	Shortfall of Sites	0.270	Very Low II Residential	RE11-1	0	0	0	7.412	0.085		, 1	204B129 409		Northridge	No	MI	ADU
Los Angeles	10034 DELCO AVE	91311	2741021004	0.000	0.000	0.085	0.000	Shortfall of Sites	0.174	Low I Residential	RS-1	0	0	0	11.521	0.085		Residential - Single Family Residence, 1	204B109 409		Chatsworth - Porter Ranch	No	MI	ADU
Los Angeles	9808 QUAKERTOWN AVE	91311	2761014011	0.000	0.000	0.085	0.000	Shortfall of Sites	0.174	Low I Residential	RS-1	0	0	0	11.524	0.085		Residential - Single Family Residence, 1	201B113 409		Chatsworth - Porter Ranch	No	MI	ADU
Los Angeles	19167 HARLISS ST	91324	2762006007	0.000	0.000	0.085	0.000	Shortfall of Sites	0.371	Very Low I Residential	RA-1	0	0	0	5.398	0.085		Residential - Single Family Residence - Pool, 1	201B121 409		Northridge	No	MI	ADU
Los Angeles	17047 SUPERIOR ST	91325	2692011009	0.000	0.000	0.085	0.000	Shortfall of Sites	0.384	Very Low I Residential	RA-1	0	0	0	5.207	0.085		Residential - Single Family Residence - Pool, 1	201B133 409		Northridge	No	MI	ADU
Los Angeles	19443 SUPERIOR ST	91324	2761034002	0.000	0.000	0.085	0.000	Shortfall of Sites	0.267	Very Low I Residential	RA-1	0	0	0	7.478	0.085		Residential - Single Family Residence - Pool, 1	201B117 409		Chatsworth - Porter Ranch	No	MI	ADU
Los Angeles	9615 WOODLEY AVE	91343	2677013026	0.000	0.000	0.085	0.000	Shortfall of Sites	0.174	Low Residential	RS-1	0	0	0	11.473	0.085		Residential - Single Family Residence, 1	201B141 409		Mission Hills - Panorama City - North Hills	No	MI	ADU
Los Angeles	9525 SHOSHONE AVE	91325	2755006003	0.000	0.000	0.085	0.000	Shortfall of Sites	0.390	Very Low I Residential	RA-1	0	0	0	5.122	0.085		Residential - Single Family Residence, 1	201B129 409		Northridge	No	MI	ADU
Los Angeles	17082 KNAPP ST	91325	2692020042	0.000	0.000	0.085	0.000	Shortfall of Sites	0.248	Low I Residential	RE9-1	0	0	0	8.065	0.085		Residential - Single Family Residence - Pool, 1	198B133 409		Northridge	No	MI	ADU
Los Angeles	9130 JELLICO AVE	91325	2766008005	0.000	0.000	0.085	0.000	Shortfall of Sites	0.341	Very Low I Residential	RA-1	0	0	0	5.870	0.085		Residential - Single Family Residence - Pool, 1	198B129 409		Northridge	No	MI	ADU
Los Angeles	12939 BLOOMFIELD ST	91604	2375009029	0.000	0.000	0.085	0.000	Shortfall of Sites	0.189	Low Residential	R1-1-RIO	0	0	0	10.560	0.085		Residential - Single Family Residence, 1	165B161 409		Sherman Oaks - Studio City - Toluca Lake - Cahuenga Pass	No	MI	ADU
Los Angeles	5060 AMBROSE AVE	90027	5589012040	0.000	0.000	0.085	0.000	Shortfall of Sites	0.167	Low II Residential	R1-1	0	0	0	11.974	0.085		Residential - Single Family Residence, 1	150B197 409		Hollywood	No	MI	ADU
Los Angeles	735 N CURSON AVE	90046	5526014008	0.000	0.000	0.085	0.000	Shortfall of Sites	0.158	Low II Residential	R1-1	0	0	0	12.642	0.085		Residential - Single Family Residence, 1	141B177 409		Hollywood	No	MI	ADU
Los Angeles	166 BARLOCK AVE	90049	4366019020	0.000	0.000	0.085	0.000	Shortfall of Sites	0.182	Low Residential	R1-1	0	0	0	10.989	0.085		Residential - Single Family Residence - Pool, 1	138B145 409		Westwood	No	MI	ADU
Los Angeles	924 HILTS AVE	90024	4360012006	0.000	0.000	0.085	0.000	Shortfall of Sites	0.251	Low Residential	R1-1	0	0	0	7.977	0.085		Residential - Single Family Residence, 1	135B153 409		Westwood	No	MI	ADU
Los Angeles	931 KENISTON AVE	90019	5090003004	0.000	0.000	0.085	0.000	Shortfall of Sites	0.159	Low II Residential	R1V3-RG	0	0	0	12.609	0.085		Residential - Single Family Residence, 1	132B185 409		Wilshire	No	MI	ADU
Los Angeles	2015 THAYER AVE	90025	4317006029	0.000	0.000	0.085	0.000	Shortfall of Sites	0.166	Low Residential	R1-1-O	0	0	0	12.016	0.085		Residential - Single Family Residence, 1	129B157 409		West Los Angeles	No	MI	ADU
Los Angeles	10556 CLARKSON RD	90064	4318038011	0.000	0.000	0.085	0.000	Shortfall of Sites	0.155	Low Residential	R1V2	0	0	0	12.901	0.085		Residential - Single Family Residence - Pool, 1	123B161 409		West Los Angeles	No	MI	ADU
Los Angeles	11826 ALLASEBA DR	90066	4250003012	0.000	0.000	0.085	0.000	Shortfall of Sites	0.217	Low Residential	R1V2	0	0	0	9.221	0.085		Residential - Single Family Residence - Pool and Misc., 1	117B153 409		Palms - Mar Vista - Del Rey	No	MI	ADU
Los Angeles	6359 W 80TH ST	90045	4109007006	0.000	0.000	0.085	0.000	Shortfall of Sites	0.179	Low Residential	R1V2	0	0	0	11.174	0.085		Residential - Single Family Residence, 1	099B165 409		Westchester - Playa del Rey	No	MI	ADU
Los Angeles	1222 S TROTWOOD AVE	90732	7560016010	0.000	0.000	0.085	0.000	Shortfall of Sites	0.239	Low II Residential	R1-1XL	0	0	0	8.379	0.085		Residential - Single Family Residence, 1	015B189 409		San Pedro	No	MI	ADU
Los Angeles	1534 W 16TH ST	90732	7560025009	0.000	0.000	0.085	0.000	Shortfall of Sites	0.155	Low II Residential	R1-1XL	0	0	0	12.905	0.085		Residential - Single Family Residence - Pool, 1	012B193 409		San Pedro	No	MI	ADU
Los Angeles	17255 TENNYSON PL	91344	2602013017	0.000	0.000	0.085	0.000	Shortfall of Sites	0.197	Low I Residential	RS-1	0	0	0	10.153	0.085		Residential - Single Family Residence, 1	222B133 410		Granada Hills - Knollwood	No	MI	ADU
Los Angeles	12456 NEDRA DR	91344	2609021022	0.000	0.000	0.085	0.000	Shortfall of Sites	0.410	Very Low I Residential	RA-1	0	0	0	4.881	0.085		Residential - Single Family Residence - Pool, 1	219B133 410		Granada Hills - Knollwood	No	MI	ADU
Los Angeles	12644 BRADFORD PL	91344	2601050053	0.000	0.000	0.085	0.000	Shortfall of Sites	0.252	Very Low II Residential	RE11-1-H-O	0	0	0	7.949	0.085		Residential - Single Family Residence - Pool, 1	219B129 410		Granada Hills - Knollwood	No	MI	ADU
Los Angeles	16434 SHAMHART DR	91344	2610019004	0.000	0.000	0.085	0.000	Shortfall of Sites	0.257	Very Low II Residential	RE11-1	0	0	0	7.769	0.085		Residential - Single Family Residence - Pool, 1	216B137 410		Granada Hills - Knollwood	No	MI	ADU
Los Angeles	11608 WISH AVE	91344	2607018031	0.000	0.000	0.085	0.000	Shortfall of Sites	0.229	Low I Residential	RS-1	0	0	0	8.717	0.085		Residential - Single Family Residence - Pool, 1	213B133 410		Granada Hills - Knollwood	No	MI	ADU
Los Angeles	16463 HALSEY ST	91344	2610027026	0.000	0.000	0.085	0.000	Shortfall of Sites	0.310	Low I Residential	RS-1	0	0	0	6.442	0.085		Residential - Single Family Residence - Pool, 1	213B137 410		Granada Hills - Knollwood	No	MI	ADU
Los Angeles	17212 LAHEY ST	91344	2697007016	0.000	0.000	0.085	0.000	Shortfall of Sites	0.158	Low I Residential	RS-1	0	0	0	12.626	0.085		Residential - Single Family Residence, 1	210B133 410		Granada Hills - Knollwood	No	MI	ADU
Los Angeles	11074 VANALDEN AVE	91326	2718005007	0.000	0.000	0.085	0.000	Shortfall of Sites	0.175	Low I Residential	RS-1	0	0	0	11.416	0.085		Residential - Single Family Residence, 1	210B121 410		Northridge	No	MI	ADU
Los Angeles	10619 MARKLEIN AVE	91345	2649014029	0.000	0.000	0.085	0.000	Shortfall of Sites	0.172	Low Residential	RS-1	0	0	0	11.617	0.085		Residential - Single Family Residence, 1	207B145 410		Mission Hills - Panorama City - North Hills	No	MI	ADU
Los Angeles	10560 ALABAMA AVE	91311	2722036019	0.000	0.000	0.085	0.000	Shortfall of Sites	0.184	Low I Residential	RS-1	0	0	0	10.888	0.085		Residential - Single Family Residence - Pool, 1	207B105 410		Chatsworth - Porter Ranch	No	MI	ADU
Los Angeles	10551 BAIRD AVE	91326	2728023007	0.000	0.000	0.085	0.000	Shortfall of Sites	0.231	Very Low II Residential	RE11-1	0	0	0	8.648	0.085		Residential - Single Family Residence - Pool, 1	207B125 410		Northridge	No	MI	ADU
Los Angeles	15943 TUBA ST	91343	2669003028	0.000	0.000	0.085	0.000	Shortfall of Sites	0.202	Low I Residential	RS-1	0	0	0	9.917	0.085		Residential - Single Family Residence, 1	204B141 410		Granada Hills - Knollwood	No	MI	ADU
Los Angeles	16400 TUBA ST	91343	2678018010	0.000	0.000	0.085	0.000	Shortfall of Sites	0.180	Low I Residential	RS-1	0	0	0	11.082	0.085		Residential - Single Family Residence - Therapy Pool (Spa), 1	204B137 410		Granada Hills - Knollwood	No	MI	ADU
Los Angeles	10132 LUBAO AVE	91311	2726023006	0.000	0.000	0.085	0.000	Shortfall of Sites	0.253	Very Low II Residential	RE11-1	0	0	0	7.916	0.085		Residential - Single Family Residence - Pool, 1	204B113 410		Chatsworth - Porter Ranch	No	MI	ADU
Los Angeles	10115 HADLEY AVE	91324	2726018028	0.000	0.000	0.085	0.000	Shortfall of Sites	0.391	Very Low I Residential	RA-1	0	0	0	5.118	0.085		Residential - Single Family Residence - Pool, 1	204B117 410		Chatsworth - Porter Ranch	No	MI	ADU
Los Angeles	10121 WHITAKER AVE	91343	2685019011	0.000	0.000	0.085	0.000	Shortfall of Sites	0.172	Low I Residential	RS-1	0	0	0	11.617	0.085		Residential - Single Family Residence - Pool, 1	204B133 410		Granada Hills - Knollwood	No	MI	ADU
Los Angeles	18741 MAYALL ST	91324	2729015005	0.000	0.000	0.085	0.000	Shortfall of Sites	0.172	Low I Residential	RS-1	0	0	0	11.610	0.085		Residential - Single Family Residence, 1	204B121 410		Northridge	No	MI	ADU
Los Angeles	17540 MAYALL ST	91325	2734017005	0.000	0.000	0.085	0.000	Shortfall of Sites	0.255	Very Low II Residential	RE11-1	0	0	0	7.831	0.085		Residential - Single Family Residence - Pool, 1	204B129 410		Northridge	No	MI	ADU
Los Angeles	10035 FULLBRIGHT AVE	91311	2741021024	0.000	0.000	0.085	0.000	Shortfall of Sites	0.174	Low I Residential	RS-1	0	0	0	11.524	0.085		Residential - Single Family Residence, 1	204B109 410		Chatsworth - Porter Ranch	No	MI	ADU
Los Angeles	19840 KINZIE ST	91311	2761019020	0.000	0.000	0.085	0.000	Shortfall of Sites	0.180	Low I Residential	RS-1	0	0	0	11.113	0.085		Residential - Single Family Residence - Pool, 1	201B113 410		Chatsworth - Porter Ranch	No	MI	ADU
Los Angeles	9701 DONNA AVE	91324	2762032025	0.000	0.000	0.085	0.000	Shortfall of Sites	0.253	Very Low II Residential	RE11-1	0	0	0	7.914	0.085		Residential - Single Family Residence - Pool, 1	201B121 410		Northridge	No	MI	ADU
Los Angeles	19427 SUPERIOR ST	91324	2761008010	0.000	0.000	0.085	0.000	Shortfall of Sites	0.282	Very Low I Residential	RA-1	0	0	0	7.092	0.085		Residential - Single Family Residence - Pool, 1	201B117 410		Chatsworth - Porter Ranch	No	MI	ADU
Los Angeles	9640 SHOUP AVE	91311	2727008021	0.000	0.000	0.085	0.000	Shortfall of Sites	0.515	Very Low I Residential	RA-1, RE20-1	0	0	0	3.882	0.085		Residential - Single Family Residence, 1	201B101 410		Chatsworth - Porter Ranch	No	MI	ADU
Los Angeles	9524 SHOSHONE AVE	91325	2755009011	0.000	0.000	0.085	0.000	Shortfall of Sites	0.376	Very Low I Residential	RA-1	0	0	0	5.321	0.085		Residential - Single Family Residence - Pool, 1	201B129 410		Northridge	No	MI	ADU
Los Angeles	16625 LIGGETT ST	91343	2687023009	0.000	0.000	0.085	0.000	Shortfall of Sites	0.165	Low Residential	RS-1	0	0	0	12.126	0.085		Residential - Single Family Residence, 1	198B137 410		Mission Hills - Panorama City - North Hills	No	MI	ADU
Los Angeles	19117 PRAIRIE ST	91324	2762018005	0.000	0.000	0.085	0.000	Shortfall of Sites	0.402	Very Low I Residential	RA-1	0	0	0	4.977	0.085		Residential - Single Family Residence, 1	198B121 410		Northridge	No	MI	ADU
Los Angeles	17074 KNAPP ST	91325	2692020043	0.000	0.000	0.085	0.000	Shortfall of Sites	0.248	Low I Residential	RE9-1	0	0	0	8.065	0.085		Residential - Single Family Residence - Pool, 1	198B133 410		Northridge	No	MI	ADU
Los Angeles	8310 NATALIE LN	91304	2005010009	0.000	0.000	0.085	0.000	Shortfall of Sites	0.263	Very Low II Residential	RE11-1	0	0	0	7.601	0.085		Residential - Single Family Residence, 1	192B093 410		Chatsworth - Porter Ranch	No	MI	ADU
Los Angeles	12933 BLOOMFIELD ST	91604	2375009030	0.000	0.000	0.085	0.000	Shortfall of Sites	0.189	Low Residential	R1-1-RIO	0	0	0	10.560	0.085		Residential - Single Family Residence - Pool, 1	165B161 410		Sherman Oaks - Studio City - Toluca Lake - Cahuenga Pass	No	MI	ADU
Los Angeles	3522 MADERA AVE	90039	5437008005	0.000	0.000	0.085	0.000	Shortfall of Sites	0.155	Low Residential	R1-1-RIO	0	0	0	12.904	0.085		Residential - Single Family Residence, 1	154-5A207 410		Northeast Los Angeles	No	MI	ADU
Los Angeles	10719 LE CONTE AVE	90024	4360008018	0.000	0.000	0.085	0.000	Shortfall of Sites	0.177	Low Residential	R1-1	0	0	0	11.280	0.085		Residential - Single Family Residence, 1	135B153 410		Westwood	No	MI	ADU
Los Angeles	10659 ROCHESTER AVE	90024	4326010026	0.000	0.000	0.085	0.000	Shortfall of Sites	0.149	Low Residential	R1-1-O	0	0	0	13.385	0.085		Residential - Single Family Residence, 1	132B153 410		Westwood	No	MI	ADU
Los Angeles	921 S RIMPAU BLVD	90019	5090007004	0.000	0.000	0.085	0.000	Shortfall of Sites	0.161	Low II Residential	R1V3-RG	0	0	0	12.458	0.085		Residential - Single Family Residence, 1	132B185 410		Wilshire	No	MI	ADU
Los Angeles	1950 WESTHOLME AVE	90025	4317005013	0.000	0.000	0.085	0.000	Shortfall of Sites	0.164	Low Residential	R1-1-O	0	0	0	12.232	0.085		Residential - Single Family Residence, 1	129B157 410		West Los Angeles	No	MI	ADU
Los Angeles	13010 EVANSTON ST	90049	4406027001	0.000	0.000	0.085	0.000	Shortfall of Sites	0.779	Very Low I Residential	RE20-1	0	0	0	2.567	0.085		Residential - Single Family Residence - Pool and Misc., 1	129B137 410		Brentwood - Pacific Palisades	No	MI	ADU
Los Angeles	2240 DUXBURY CIR	90034	4309014012	0.000	0.000	0.085	0.000	Shortfall of Sites	0.232	Low Residential	R1V2-O	0	0	0	8.604	0.085		Residential - Single Family Residence - Pool, 1	126B165 410		West Los Angeles	No	MI	ADU
Los Angeles	6265 DAMASK AVE	90056	4002003012	0.000	0.000	0.085	0.000	Shortfall of Sites	0.155	Low Residential	R1-1XL	0	0	0	12.887	0.085		Residential - Single Family Residence, 1	105B177 410		Westchester - Playa del Rey	No	MI	ADU
Los Angeles	7758 BOEING AVE	90045	4106012008	0.000	0.000	0.085	0.000	Shortfall of Sites	0.271	Low Residential	R1-1	0	0	0	7.388	0.085		Residential - Single Family Residence, 1	099B169 410		Westchester - Playa del Rey	No	MI	ADU
Los Angeles	1210 S TROTWOOD AVE	90732	7560016016	0.000	0.000	0.085	0.000	Shortfall of Sites	0.157	Low II Residential	R1-1XL	0	0	0	12.779	0.085		Residential - Single Family Residence, 1	015B189 410		San Pedro	No	MI	ADU
Los Angeles	1528 W 16TH ST	90732	7560025012	0.000	0.000	0.085	0.000	Shortfall of Sites	0.155	Low II Residential	R1-1XL	0	0	0	12.905	0.085		Residential - Single Family Residence, 1	012B193 410		San Pedro	No	MI	ADU
Los Angeles	17028 JEANINE PL	91344	2608024016	0.000	0.000	0.085	0.000	Shortfall of Sites	0.254	Very Low II Residential	RE11-1	0	0	0	7.885	0.085		Residential - Single Family Residence, 1	219B133 411		Granada Hills - Knollwood	No	MI	ADU
Los Angeles	16410 SHAMHART DR	91344	2605010015	0.000	0.000	0.085	0.000	Shortfall of Sites	0.270	Very Low II Residential	RE11-1	0	0	0	7.401	0.085		Residential - Single Family Residence - Pool, 1	216B137 411		Granada Hills - Knollwood	No	MI	ADU
Los Angeles	11602 ALDEA AVE	91344	2607017026	0.000	0.000	0.085	0.000	Shortfall of Sites	0.207	Low I Residential	RS-1	0	0	0	9.653	0.085		Residential - Single Family Residence, 1	213B133 411		Granada Hills - Knollwood	No	MI	ADU
Los Angeles	11601 RUBIO AVE	91344	2610012006	0.000	0.000	0.085	0.000	Shortfall of Sites	0.173	Low I Residential	RS-1	0	0	0	11.551	0.085		Residential - Single Family Residence, 1	213B137 411		Granada Hills - Knollwood	No	MI	ADU
Los Angeles	15851 SIMONDS ST	91344	2666011017	0.000	0.000	0.085	0.000	Shortfall of Sites	0.190	Low I Residential	RS-1	0	0	0	10.551	0.085		Residential - Single Family Residence, 1	213B141 411		Granada Hills - Knollwood	No	MI	ADU
Los Angeles	16840 LAHEY ST	91344	2682021033	0.000	0.000	0.085	0.000	Shortfall of Sites	0.166	Low I Residential	RS-1	0	0	0	12.024	0.085		Residential - Single Family Residence, 1	210B133 411		Granada Hills - Knollwood	No	MI	ADU
Los Angeles	16719 SAN FERNANDO MISSION BLVD	91344	2682019005	0.000	0.000	0.085	0.000	Shortfall of Sites	0.256	Low I Residential	RS-1	0	0	0	7.806	0.085		Residential - Single Family Residence - Pool, 1	210B137 411		Granada Hills - Knollwood	No	MI	ADU
Los Angeles	19208 KENYA ST	91326	2718024020	0.000	0.000	0.085	0.000	Shortfall of Sites	0.172	Low I Residential	RS-1	0	0	0	11.614	0.085		Residential - Single Family Residence - Pool, 1	210B121 411		Northridge	No	MI	ADU
Los Angeles	20408 CORALINE CIR	91311	2707018004	0.000	0.000	0.085	0.000	Shortfall of Sites	0.359	Very Low I Residential	RA-1	0	0	0	5.569	0.085		Residential - Single Family Residence - Pool, 1	207B109 411		Chatsworth - Porter Ranch	No	MI	ADU
Los Angeles	15220 KINGSBURY ST	91345	2649009017	0.000	0.000	0.085	0.000	Shortfall of Sites	0.198	Low Residential	R1-1	0	0	0	10.086	0.085		Residential - Single Family Residence, 1	207B145 411		Mission Hills - Panorama City - North Hills	No	MI	ADU
Los Angeles	10600 GARDEN GROVE AVE	91326	2731006027	0.000	0.000	0.085	0.000	Shortfall of Sites	0.253	Very Low II Residential	RE11-1	0	0	0	7.900	0.085		Residential - Single Family Residence, 1	207B125 411		Northridge	No	MI	ADU
Los Angeles	10460 KEY WEST AVE	91326	2728008016	0.000	0.000	0.085	0.000	Shortfall of Sites	0.414	Very Low I Residential	RA-1	0	0	0	4.828	0.085		Residential - Single Family Residence, 1	207B117 411		Northridge	No	MI	ADU
Los Angeles	10353 LEOLANG AVE	91040	2559008005	0.000	0.000	0.085	0.000	Shortfall of Sites	0.225	Low Residential	R1-1-RFA	0	0	0	8.891	0.085		Residential - Single Family Residence, 1	204B193 411		Sunland - Tujunga - Lake View Terrace - Shadow Hills - East La Tuna Canyon	No	MI	ADU
Los Angeles	10224 RUFFNER AVE	91343	2685014018	0.000	0.000	0.085	0.000	Shortfall of Sites	0.172	Low I Residential	RS-1	0	0	0	11.649	0.085		Residential - Single Family Residence, 1	204B137 411		Granada Hills - Knollwood	No	MI	ADU
Los Angeles	10130 CASABA AVE	91311	2741007004	0.000	0.000	0.085	0.000	Shortfall of Sites	0.258	Very Low II Residential	RE11-1	0	0	0	7.754	0.085		Residential - Single Family Residence - Pool, 1	204B113 411		Chatsworth - Porter Ranch	No	MI	ADU

Jurisdiction Name	Site Address/Intersection	5 Digit ZIP Code	Assessor Parcel Number	Very Low-Income	Low-Income	Moderate-Income	Above Moderate-Income	Type of Shortfall	Parcel Size (Acres)	Current General Plan Designation	Current Zoning	Proposed General Plan (GP) Designation	Proposed Zoning	Minimum Density Allowed	Maximum Density Allowed	Total Capacity	Vacant/ Nonvacant	Description of Existing Uses	PIN	Base Density Per Acre	Community Plan Area	Rent Stabalization Ordinance	Income Category	Applicable Rezoning Program (Program informing values in Column Q listed first)
Los Angeles	19322 ROMAR PL	91324	2726018004	0.000	0.000	0.085	0.000	Shortfall of Sites	0.363	Very Low I Residential	RA-1	0	0	0	5.503	0.085		Residential - Single Family Residence - Pool, 1	204B117 411		Chatsworth - Porter Ranch	No	MI	ADU
Los Angeles	10113 WISH AVE	91325	2694004014	0.000	0.000	0.085	0.000	Shortfall of Sites	0.317	Very Low II Residential	RE11-1	0	0	0	6.313	0.085		Residential - Single Family Residence - Pool, 1	204B133 411		Northridge	No	MI	ADU
Los Angeles	18735 MAYALL ST	91324	2729015006	0.000	0.000	0.085	0.000	Shortfall of Sites	0.172	Low I Residential	RS-1	0	0	0	11.611	0.085		Residential - Single Family Residence, 1	204B121 411		Northridge	No	MI	ADU
Los Angeles	17530 MAYALL ST	91325	2734017004	0.000	0.000	0.085	0.000	Shortfall of Sites	0.255	Very Low II Residential	RE11-1	0	0	0	7.831	0.085		Residential - Single Family Residence, 1	204B129 411		Northridge	No	MI	ADU
Los Angeles	10034 MASON AVE	91311	2741022011	0.000	0.000	0.085	0.000	Shortfall of Sites	0.201	Low I Residential	RS-1	0	0	0	9.944	0.085		Residential - Single Family Residence, 1	204B109 411		Chatsworth - Porter Ranch	No	MI	ADU
Los Angeles	19832 KINZIE ST	91311	2761019019	0.000	0.000	0.085	0.000	Shortfall of Sites	0.180	Low I Residential	RS-1	0	0	0	11.113	0.085		Residential - Single Family Residence, 1	201B113 411		Chatsworth - Porter Ranch	No	MI	ADU
Los Angeles	9758 SOPHIA AVE	91343	2677019063	0.000	0.000	0.085	0.000	Shortfall of Sites	0.174	Low Residential	RS-1	0	0	0	11.463	0.085		Residential - Single Family Residence - Pool, 1	201B137 411		Mission Hills - Panorama City - North Hills	No	MI	ADU
Los Angeles	9700 DONNA AVE	91324	2762032030	0.000	0.000	0.085	0.000	Shortfall of Sites	0.253	Very Low II Residential	RE11-1	0	0	0	7.920	0.085		Residential - Single Family Residence - Pool, 1	201B121 411		Northridge	No	MI	ADU
Los Angeles	9701 PASO ROBLES AVE	91325	2692011010	0.000	0.000	0.085	0.000	Shortfall of Sites	0.276	Very Low I Residential	RA-1	0	0	0	7.256	0.085		Residential - Single Family Residence - Pool, 1	201B133 411		Northridge	No	MI	ADU
Los Angeles	9701 CALVIN AVE	91324	2761008012	0.000	0.000	0.085	0.000	Shortfall of Sites	0.277	Very Low I Residential	RA-1	0	0	0	7.218	0.085		Residential - Single Family Residence - Pool, 1	201B117 411		Chatsworth - Porter Ranch	No	MI	ADU
Los Angeles	9907 CABANAS AVE	91042	2571011052	0.000	0.000	0.085	0.000	Shortfall of Sites	0.158	Low Residential	R1-1-RFA	0	0	0	12.631	0.085		Residential - Single Family Residence, 1	201B205 411		Sunland - Tujunga - Lake View Terrace - Shadow Hills - East La Tuna Canyon	No	MI	ADU
Los Angeles	9654 NEVADA AVE	91311	2727014005	0.000	0.000	0.085	0.000	Shortfall of Sites	0.184	Very Low II Residential	RE11-1-H	0	0	0	10.845	0.085		Residential - Single Family Residence, 1	201B101 411		Chatsworth - Porter Ranch	No	MI	ADU
Los Angeles	9525 TEXHOMA AVE	91325	2755009027	0.000	0.000	0.085	0.000	Shortfall of Sites	0.384	Very Low I Residential	RA-1	0	0	0	5.208	0.085		Residential - Single Family Residence - Pool, 1	201B129 411		Northridge	No	MI	ADU
Los Angeles	9331 HAYVENHURST AVE	91343	2687023023	0.000	0.000	0.085	0.000	Shortfall of Sites	0.165	Low Residential	RS-1	0	0	0	12.101	0.085		Residential - Single Family Residence, 1	198B137 411		Mission Hills - Panorama City - North Hills	No	MI	ADU
Los Angeles	9315 VANALDEN AVE	91324	2762018003	0.000	0.000	0.085	0.000	Shortfall of Sites	0.391	Very Low I Residential	RA-1	0	0	0	5.117	0.085		Residential - Single Family Residence, 1	198B121 411		Northridge	No	MI	ADU
Los Angeles	17068 KNAPP ST	91325	2692020044	0.000	0.000	0.085	0.000	Shortfall of Sites	0.246	Low I Residential	RE9-1	0	0	0	8.131	0.085		Residential - Single Family Residence - Pool, 1	198B133 411		Northridge	No	MI	ADU
Los Angeles	9120 ENCINO AVE	91325	2766011027	0.000	0.000	0.085	0.000	Shortfall of Sites	0.404	Very Low I Residential	RA-1	0	0	0	4.950	0.085		Residential - Single Family Residence - Pool, 1	198B129 411		Northridge	No	MI	ADU
Los Angeles	5732 COSTELLO AVE	91401	2246019006	0.000	0.000	0.085	0.000	Shortfall of Sites	0.151	Low Residential	R1-1	0	0	0	13.278	0.085		Residential - Single Family Residence, 1	174B153 411		Van Nuys - North Sherman Oaks	No	MI	ADU
Los Angeles	5167 MECCA AVE	91356	2161013006	0.000	0.000	0.085	0.000	Shortfall of Sites	0.376	Very Low I Residential	RA-1	0	0	0	5.319	0.085		Residential - Single Family Residence - Pool, 1	171B125 411		Encino - Tarzana	No	MI	ADU
Los Angeles	13956 MCCORMICK ST	91423	2247020038	0.000	0.000	0.085	0.000	Shortfall of Sites	0.166	Low Residential	R1-1	0	0	0	12.035	0.085		Residential - Single Family Residence - Pool, 1	171B153 411		Van Nuys - North Sherman Oaks	No	MI	ADU
Los Angeles	12929 BLOOMFIELD ST	91604	2375009031	0.000	0.000	0.085	0.000	Shortfall of Sites	0.189	Low Residential	R1-1-RIO	0	0	0	10.560	0.085		Residential - Single Family Residence, 1	165B161 411		Sherman Oaks - Studio City - Toluca Lake - Cahuenga Pass	No	MI	ADU
Los Angeles	4935 FINLEY AVE	90027	5589015028	0.000	0.000	0.085	0.000	Shortfall of Sites	0.221	Low II Residential	R1-1	0	0	0	9.067	0.085		Residential - Single Family Residence - Pool, 1	150B197 411		Hollywood	No	MI	ADU
Los Angeles	726 N VISTA ST	90046	5526010020	0.000	0.000	0.085	0.000	Shortfall of Sites	0.161	Low II Residential	R1-1	0	0	0	12.446	0.085		Residential - Single Family Residence, 1	141B181 411		Hollywood	No	MI	ADU
Los Angeles	10469 KINNARD AVE	90024	4326019020	0.000	0.000	0.085	0.000	Shortfall of Sites	0.149	Low Residential	R1-1-O	0	0	0	13.403	0.085		Residential - Single Family Residence, 1	132B157 411		Westwood	No	MI	ADU
Los Angeles	904 S TREMAINE AVE	90019	5090003014	0.000	0.000	0.085	0.000	Shortfall of Sites	0.166	Low II Residential	R1V3-RG	0	0	0	12.012	0.085		Residential - Single Family Residence - Pool, 1	132B185 411		Wilshire	No	MI	ADU
Los Angeles	1550 GLENVILLE DR	90035	4306017020	0.000	0.000	0.085	0.000	Shortfall of Sites	0.155	Low Residential	R1V2	0	0	0	12.901	0.085		Residential - Single Family Residence, 1	129B165 411		West Los Angeles	No	MI	ADU
Los Angeles	4557 SATURN ST	90019	5071013064	0.000	0.000	0.085	0.000	Shortfall of Sites	0.161	Low Medium II Residential	RD1.5-1-O	0	0	0	12.446	0.085		Residential - Single Family Residence, 1	126B185 411		West Adams - Baldwin Hills - Leimert	No	MI	ADU
Los Angeles	2923 WICKLOW RD	90064	4318029020	0.000	0.000	0.085	0.000	Shortfall of Sites	0.151	Low Residential	R1V2	0	0	0	13.287	0.085		Residential - Single Family Residence, 1	126B161 411		West Los Angeles	No	MI	ADU
Los Angeles	3243 MIDVALE AVE	90034	4254016023	0.000	0.000	0.085	0.000	Shortfall of Sites	0.150	Low Residential	R1-1	0	0	0	13.334	0.085		Residential - Single Family Residence, 1	120B161 411		Palms - Mar Vista - Del Rey	No	MI	ADU
Los Angeles	5760 W 74TH ST	90045	4104006003	0.000	0.000	0.085	0.000	Shortfall of Sites	0.158	Low Residential	R1-1	0	0	0	12.660	0.085		Residential - Single Family Residence, 1	102B169 411		Westchester - Playa del Rey	No	MI	ADU
Los Angeles	8501 MCCONNELL AVE	90045	4112002023	0.000	0.000	0.085	0.000	Shortfall of Sites	0.186	Low Residential	R1V2	0	0	0	10.750	0.085		Residential - Single Family Residence, 1	096B161 411		Westchester - Playa del Rey	No	MI	ADU
Los Angeles	1221 S MALGREN AVE	90732	7560016002	0.000	0.000	0.085	0.000	Shortfall of Sites	0.198	Low II Residential	R1-1XL	0	0	0	10.082	0.085		Residential - Single Family Residence - Pool, 1	015B189 411		San Pedro	No	MI	ADU
Los Angeles	1524 W 16TH ST	90732	7560025013	0.000	0.000	0.085	0.000	Shortfall of Sites	0.155	Low II Residential	R1-1XL	0	0	0	12.905	0.085		Residential - Single Family Residence, 1	012B193 411		San Pedro	No	MI	ADU
Los Angeles	17323 TENNYSON PL	91344	2602013023	0.000	0.000	0.085	0.000	Shortfall of Sites	0.200	Low I Residential	RS-1	0	0	0	9.998	0.085		Residential - Single Family Residence, 1	222B133 412		Granada Hills - Knollwood	No	MI	ADU
Los Angeles	12432 EL ORO WAY	91344	2608022009	0.000	0.000	0.085	0.000	Shortfall of Sites	0.246	Low I Residential	RS-1	0	0	0	8.127	0.085		Residential - Single Family Residence - Pool, 1	219B133 412		Granada Hills - Knollwood	No	MI	ADU
Los Angeles	12452 CAROL PL	91344	2608013008	0.000	0.000	0.085	0.000	Shortfall of Sites	0.345	Very Low II Residential	RE11-1-H	0	0	0	5.802	0.085		Residential - Single Family Residence - Pool, 1	219B129 412		Granada Hills - Knollwood	No	MI	ADU
Los Angeles	16815 MAIDEN LN	91344	2609006014	0.000	0.000	0.085	0.000	Shortfall of Sites	0.414	Very Low I Residential	RA-1	0	0	0	4.829	0.085		Residential - Single Family Residence, 1	216B137 412		Granada Hills - Knollwood	No	MI	ADU
Los Angeles	11613 AMESTOY AVE	91344	2607018019	0.000	0.000	0.085	0.000	Shortfall of Sites	0.180	Low I Residential	RS-1	0	0	0	11.102	0.085		Residential - Single Family Residence - Pool, 1	213B133 412		Granada Hills - Knollwood	No	MI	ADU
Los Angeles	11600 DE CELIS PL	91344	2610010016	0.000	0.000	0.085	0.000	Shortfall of Sites	0.175	Low I Residential	RS-1	0	0	0	11.403	0.085		Residential - Single Family Residence, 1	213B137 412		Granada Hills - Knollwood	No	MI	ADU
Los Angeles	15845 SIMONDS ST	91344	2666011018	0.000	0.000	0.085	0.000	Shortfall of Sites	0.190	Low I Residential	RS-1	0	0	0	10.552	0.085		Residential - Single Family Residence, 1	213B141 412		Granada Hills - Knollwood	No	MI	ADU
Los Angeles	17206 LAHEY ST	91344	2697007014	0.000	0.000	0.085	0.000	Shortfall of Sites	0.158	Low I Residential	RS-1	0	0	0	12.626	0.085		Residential - Single Family Residence, 1	210B133 412		Granada Hills - Knollwood	No	MI	ADU
Los Angeles	17639 LUDLOW ST	91344	2712003009	0.000	0.000	0.085	0.000	Shortfall of Sites	0.207	Low I Residential	RE9-1XL-RFA	0	0	0	9.681	0.085		Residential - Single Family Residence, 1	210B129 412		Granada Hills - Knollwood	No	MI	ADU
Los Angeles	19101 KENYA ST	91326	2718004013	0.000	0.000	0.085	0.000	Shortfall of Sites	0.193	Low I Residential	RS-1	0	0	0	10.366	0.085		Residential - Single Family Residence - Pool, 1	210B121 412		Northridge	No	MI	ADU
Los Angeles	15908 CHATSWORTH ST	91344	2668002019	0.000	0.000	0.085	0.000	Shortfall of Sites	0.181	Low I Residential	RS-1	0	0	0	11.037	0.085		Residential - Single Family Residence, 1	207B141 412		Granada Hills - Knollwood	No	MI	ADU
Los Angeles	20431 MENDON PL	91311	2707019023	0.000	0.000	0.085	0.000	Shortfall of Sites	0.322	Very Low I Residential	RA-1	0	0	0	6.205	0.085		Residential - Single Family Residence - Pool, 1	207B109 412		Chatsworth - Porter Ranch	No	MI	ADU
Los Angeles	18530 CLYMER ST	91326	2728023015	0.000	0.000	0.085	0.000	Shortfall of Sites	0.254	Very Low II Residential	RE11-1	0	0	0	7.872	0.085		Residential - Single Family Residence - Pool, 1	207B125 412		Northridge	No	MI	ADU
Los Angeles	10230 DEMPSEY AVE	91343	2669001028	0.000	0.000	0.085	0.000	Shortfall of Sites	0.289	Low I Residential	RS-1	0	0	0	6.926	0.085		Residential - Single Family Residence - Pool, 1	204B141 412		Granada Hills - Knollwood	No	MI	ADU
Los Angeles	10131 OSO AVE	91311	2741007015	0.000	0.000	0.085	0.000	Shortfall of Sites	0.254	Very Low II Residential	RE11-1	0	0	0	7.882	0.085		Residential - Single Family Residence, 1	204B113 412		Chatsworth - Porter Ranch	No	MI	ADU
Los Angeles	10113 CALVIN AVE	91324	2726018012	0.000	0.000	0.085	0.000	Shortfall of Sites	0.413	Very Low I Residential	RA-1	0	0	0	4.842	0.085		Residential - Single Family Residence - Pool, 1	204B117 412		Chatsworth - Porter Ranch	No	MI	ADU
Los Angeles	10120 WHITAKER AVE	91343	2685019028	0.000	0.000	0.085	0.000	Shortfall of Sites	0.174	Low I Residential	RS-1	0	0	0	11.524	0.085		Residential - Single Family Residence, 1	204B133 412		Granada Hills - Knollwood	No	MI	ADU
Los Angeles	18729 MAYALL ST	91324	2729015007	0.000	0.000	0.085	0.000	Shortfall of Sites	0.172	Low I Residential	RS-1	0	0	0	11.612	0.085		Residential - Single Family Residence, 1	204B121 412		Northridge	No	MI	ADU
Los Angeles	10054 ANDASOL AVE	91325	2734032001	0.000	0.000	0.085	0.000	Shortfall of Sites	0.254	Very Low II Residential	RE11-1	0	0	0	7.884	0.085		Residential - Single Family Residence - Pool, 1	204B129 412		Northridge	No	MI	ADU
Los Angeles	10038 LURLINE AVE	91311	2741029005	0.000	0.000	0.085	0.000	Shortfall of Sites	0.172	Low I Residential	RS-1	0	0	0	11.614	0.085		Residential - Single Family Residence, 1	204B109 412		Chatsworth - Porter Ranch	No	MI	ADU
Los Angeles	9809 PENFIELD AVE	91311	2761014020	0.000	0.000	0.085	0.000	Shortfall of Sites	0.174	Low I Residential	RS-1	0	0	0	11.520	0.085		Residential - Single Family Residence - Pool, 1	201B113 412		Chatsworth - Porter Ranch	No	MI	ADU
Los Angeles	9755 VALJEAN AVE	91343	2677019064	0.000	0.000	0.085	0.000	Shortfall of Sites	0.183	Low Residential	RS-1	0	0	0	10.906	0.085		Residential - Single Family Residence, 1	201B137 412		Mission Hills - Panorama City - North Hills	No	MI	ADU
Los Angeles	9724 RHEA AVE	91324	2763025011	0.000	0.000	0.085	0.000	Shortfall of Sites	0.194	Low I Residential	RS-1	0	0	0	10.309	0.085		Residential - Single Family Residence, 1	201B121 412		Northridge	No	MI	ADU
Los Angeles	9710 AMESTOY AVE	91325	2692001027	0.000	0.000	0.085	0.000	Shortfall of Sites	0.839	Very Low I Residential	RA-1	0	0	0	2.384	0.085		Residential - Single Family Residence - Pool, 1	201B133 412		Northridge	No	MI	ADU
Los Angeles	9906 CABANAS AVE	91042	2571008039	0.000	0.000	0.085	0.000	Shortfall of Sites	0.158	Low Residential	R1-1-RFA	0	0	0	12.621	0.085		Residential - Single Family Residence, 1	201B205 412		Sunland - Tujunga - Lake View Terrace - Shadow Hills - East La Tuna Canyon	No	MI	ADU
Los Angeles	9524 TEXHOMA AVE	91325	2755009032	0.000	0.000	0.085	0.000	Shortfall of Sites	0.384	Very Low I Residential	RA-1	0	0	0	5.205	0.085		Residential - Single Family Residence - Pool, 1	201B129 412		Northridge	No	MI	ADU
Los Angeles	16621 LIGGETT ST	91343	2687023010	0.000	0.000	0.085	0.000	Shortfall of Sites	0.195	Low Residential	RS-1	0	0	0	10.246	0.085		Residential - Single Family Residence, 1	198B137 412		Mission Hills - Panorama City - North Hills	No	MI	ADU
Los Angeles	19127 PRAIRIE ST	91324	2762018006	0.000	0.000	0.085	0.000	Shortfall of Sites	0.407	Very Low I Residential	RA-1	0	0	0	4.912	0.085		Residential - Single Family Residence, 1	198B121 412		Northridge	No	MI	ADU
Los Angeles	9309 WOODLEY AVE	91343	2676012009	0.000	0.000	0.085	0.000	Shortfall of Sites	0.169	Low Residential	RS-1	0	0	0	11.805	0.085		Residential - Single Family Residence - Pool, 1	198B141 412		Mission Hills - Panorama City - North Hills	No	MI	ADU
Los Angeles	17044 KNAPP ST	91325	2692021020	0.000	0.000	0.085	0.000	Shortfall of Sites	0.252	Low I Residential	RE9-1	0	0	0	7.945	0.085		Residential - Single Family Residence, 1	198B133 412		Northridge	No	MI	ADU
Los Angeles	9117 ENCINO AVE	91325	2766009008	0.000	0.000	0.085	0.000	Shortfall of Sites	0.689	Very Low I Residential	RA-1	0	0	0	2.903	0.085		Residential - Single Family Residence - Pool and Misc., 1	198B129 412		Northridge	No	MI	ADU
Los Angeles	5733 COLBATH AVE	91401	2246019007	0.000	0.000	0.085	0.000	Shortfall of Sites	0.156	Low Residential	R1-1	0	0	0	12.814	0.085		Residential - Single Family Residence, 1	174B153 412		Van Nuys - North Sherman Oaks	No	MI	ADU
Los Angeles	13949 VENTURA BLVD	91423	2271014006	0.000	0.000	0.085	0.000	Shortfall of Sites	0.293	Medium Residential	R3-1	0	0	0	6.825	0.085		Commercial - Office Building - One Story, 1	165B153 412		Sherman Oaks - Studio City - Toluca Lake - Cahuenga Pass	No	MI	ADU
Los Angeles	12923 BLOOMFIELD ST	91604	2375009032	0.000	0.000	0.085	0.000	Shortfall of Sites	0.189	Low Residential	R1-1-RIO	0	0	0	10.560	0.085		Residential - Single Family Residence, 1	165B161 412		Sherman Oaks - Studio City - Toluca Lake - Cahuenga Pass	No	MI	ADU
Los Angeles	727 N MARTEL AVE	90046	5526010006	0.000	0.000	0.085	0.000	Shortfall of Sites	0.161	Low II Residential	R1-1	0	0	0	12.452	0.085		Residential - Single Family Residence, 1	141B181 412		Hollywood	No	MI	ADU
Los Angeles	646 N LUCERNE BLVD	90004	5523012003	0.000	0.000	0.085	0.000	Shortfall of Sites	0.161	Low II Residential	R1R3-RG	0	0	0	12.401	0.085		Residential - Single Family Residence, 1	141B189 412		Wilshire	No	MI	ADU
Los Angeles	160 BRONWOOD AVE	90049	4366013001	0.000	0.000	0.085	0.000	Shortfall of Sites	0.237	Low Residential	R1-1	0	0	0	8.448	0.085		Residential - Single Family Residence - Pool, 1	138B145 412		Westwood	No	MI	ADU
Los Angeles	10522 LINDBROOK DR	90024	4360018004	0.000	0.000	0.085	0.000	Shortfall of Sites	0.180	Low Residential	R1-1	0	0	0	11.127	0.085		Residential - Single Family Residence, 1	135B153 412		Westwood	No	MI	ADU
Los Angeles	9734 HOLCOMB ST	90035	4307010006	0.000	0.000	0.085	0.000	Shortfall of Sites	0.267	Low Residential	R1V2-O	0	0	0	7.490	0.085		Residential - Single Family Residence - Pool, 1	129B165 412		West Los Angeles	No	MI	ADU
Los Angeles	450 S BURLINGAME AVE	90049	4406029007	0.000	0.000	0.085	0.000	Shortfall of Sites	0.487	Very Low I Residential	RE20-1	0	0	0	4.107	0.085		Residential - Single Family Residence - Pool and Misc., 1	129B137 412		Brentwood - Pacific Palisades	No	MI	ADU
Los Angeles	2241 DUXBURY CIR	90034	4309008029	0.000	0.000	0.085	0.000	Shortfall of Sites	0.243	Low Residential	R1V2-O	0	0	0	8.237	0.085		Residential - Single Family Residence, 1	126B165 412		West Los Angeles	No	MI	ADU
Los Angeles	3068 MANNING AVE	90064	4318023022	0.000	0.000	0.085	0.000	Shortfall of Sites	0.149	Low Residential	R1V2	0	0	0	13.403	0.085		Residential - Single Family Residence, 1	123B161 412		West Los Angeles	No	MI	ADU
Los Angeles	12124 NAVY ST	90066	4248009014	0.000	0.000	0.085	0.000	Shortfall of Sites	0.150	Low Residential	R1V2	0	0	0	13.323	0.085		Residential - Single Family Residence, 1	117B153 412		Palms - Mar Vista - Del Rey	No	MI	ADU
Los Angeles	3450 BUTLER AVE	90066	4249025045	0.000	0.000	0.085	0.000	Shortfall of Sites	0.199	Low Residential	R1V2	0	0	0	10.045	0.085		Residential - Single Family Residence, 1	117B157 412		Palms - Mar Vista - Del Rey	No	MI	ADU

Jurisdiction Name	Site Address/Intersection	5 Digit ZIP Code	Assessor Parcel Number	Very Low-Income	Low-Income	Moderate-Income	Above Moderate-Income	Type of Shortfall	Parcel Size (Acres)	Current General Plan Designation	Current Zoning	Proposed General Plan (GP) Designation	Proposed Zoning	Minimum Density Allowed	Maximum Density Allowed	Total Capacity	Vacant/ Nonvacant	Description of Existing Uses	PIN	Base Density Per Acre	Community Plan Area	Rent Stabalization Ordinance	Income Category	Applicable Rezoning Program (Program informing values in Column Q listed first)
Los Angeles	6256 CONDON AVE	90056	4002022008	0.000	0.000	0.085	0.000	Shortfall of Sites	0.172	Medium Residential	R1-1	0	0	0	11.647	0.085		Residential - Single Family Residence, 1	105B177 412		Westchester - Playa del Rey	No	MI	ADU
Los Angeles	1518 W 16TH ST	90732	7560025016	0.000	0.000	0.085	0.000	Shortfall of Sites	0.155	Low II Residential	R1-1XL	0	0	0	12.905	0.085		Residential - Single Family Residence, 1	012B193 412		San Pedro	No	MI	ADU
Los Angeles	12800 WOODLEY AVE	91344	2605003013	0.000	0.000	0.085	0.000	Shortfall of Sites	0.446	Very Low I Residential	RA-1	0	0	0	4.483	0.085		Residential - Single Family Residence - Pool, 1	222B133 413		Granada Hills - Knollwood	No	MI	ADU
Los Angeles	12500 MCLENNAN AVE	91344	2609025060	0.000	0.000	0.085	0.000	Shortfall of Sites	0.254	Very Low II Residential	RE11-1	0	0	0	7.873	0.085		Residential - Single Family Residence - Pool, 1	219B133 413		Granada Hills - Knollwood	No	MI	ADU
Los Angeles	12482 BRADFORD PL	91344	2608013027	0.000	0.000	0.085	0.000	Shortfall of Sites	0.204	Very Low II Residential	RE11-1-H	0	0	0	9.807	0.085		Residential - Single Family Residence - Pool, 1	219B129 413		Granada Hills - Knollwood	No	MI	ADU
Los Angeles	16547 MIDWOOD DR	91344	2610019015	0.000	0.000	0.085	0.000	Shortfall of Sites	0.252	Very Low II Residential	RE11-1	0	0	0	7.924	0.085		Residential - Single Family Residence, 1	216B137 413		Granada Hills - Knollwood	No	MI	ADU
Los Angeles	11603 WISH AVE	91344	2607018033	0.000	0.000	0.085	0.000	Shortfall of Sites	0.207	Low I Residential	RS-1	0	0	0	9.640	0.085		Residential - Single Family Residence, 1	213B133 413		Granada Hills - Knollwood	No	MI	ADU
Los Angeles	16451 HALSEY ST	91344	2610027001	0.000	0.000	0.085	0.000	Shortfall of Sites	0.173	Low I Residential	RS-1	0	0	0	11.549	0.085		Residential - Single Family Residence, 1	213B137 413		Granada Hills - Knollwood	No	MI	ADU
Los Angeles	15839 SIMONDS ST	91344	2666011019	0.000	0.000	0.085	0.000	Shortfall of Sites	0.190	Low I Residential	RS-1	0	0	0	10.552	0.085		Residential - Single Family Residence - Pool, 1	213B141 413		Granada Hills - Knollwood	No	MI	ADU
Los Angeles	11139 GLORIA AVE	91344	2666024014	0.000	0.000	0.085	0.000	Shortfall of Sites	0.192	Low I Residential	RS-1	0	0	0	10.413	0.085		Residential - Single Family Residence, 1	210B141 413		Granada Hills - Knollwood	No	MI	ADU
Los Angeles	16834 LAHEY ST	91344	2682021012	0.000	0.000	0.085	0.000	Shortfall of Sites	0.177	Low I Residential	RS-1	0	0	0	11.268	0.085		Residential - Single Family Residence - Pool, 1	210B133 413		Granada Hills - Knollwood	No	MI	ADU
Los Angeles	16707 SAN FERNANDO MISSION BLVD	91344	2682019012	0.000	0.000	0.085	0.000	Shortfall of Sites	0.449	Low I Residential	RS-1	0	0	0	4.455	0.085		Residential - Single Family Residence - Pool, 1	210B137 413		Granada Hills - Knollwood	No	MI	ADU
Los Angeles	17631 LUDLOW ST	91344	2712003010	0.000	0.000	0.085	0.000	Shortfall of Sites	0.248	Low I Residential	RE9-1XL-RFA	0	0	0	8.067	0.085		Residential - Single Family Residence - Pool, 1	210B129 413		Granada Hills - Knollwood	No	MI	ADU
Los Angeles	11061 VIKING AVE	91326	2717004021	0.000	0.000	0.085	0.000	Shortfall of Sites	0.262	Very Low II Residential	RE11-1	0	0	0	7.624	0.085		Residential - Single Family Residence, 1	210B121 413		Northridge	No	MI	ADU
Los Angeles	15900 CHATSWORTH ST	91344	2668002015	0.000	0.000	0.085	0.000	Shortfall of Sites	0.176	Low I Residential	RS-1	0	0	0	11.344	0.085		Residential - Single Family Residence - Pool, 1	207B141 413		Granada Hills - Knollwood	No	MI	ADU
Los Angeles	20959 GERMAIN ST	91311	2706017024	0.000	0.000	0.085	0.000	Shortfall of Sites	0.252	Very Low II Residential	RE11-1	0	0	0	7.938	0.085		Residential - Single Family Residence - Pool, 1	207B109 413		Chatsworth - Porter Ranch	No	MI	ADU
Los Angeles	19180 GERMAIN ST	91326	2728010025	0.000	0.000	0.085	0.000	Shortfall of Sites	0.401	Very Low I Residential	RA-1	0	0	0	4.982	0.085		Residential - Single Family Residence, 1	207B117 413		Northridge	No	MI	ADU
Los Angeles	10239 HASKELL AVE	91343	2669001021	0.000	0.000	0.085	0.000	Shortfall of Sites	0.172	Low I Residential	RS-1	0	0	0	11.644	0.085		Residential - Single Family Residence, 1	204B141 413		Granada Hills - Knollwood	No	MI	ADU
Los Angeles	16714 TUBA ST	91343	2685014019	0.000	0.000	0.085	0.000	Shortfall of Sites	0.172	Low I Residential	RS-1	0	0	0	11.607	0.085		Residential - Single Family Residence - Pool, 1	204B137 413		Granada Hills - Knollwood	No	MI	ADU
Los Angeles	10129 CASABA AVE	91311	2741006006	0.000	0.000	0.085	0.000	Shortfall of Sites	0.257	Very Low II Residential	RE11-1	0	0	0	7.788	0.085		Residential - Single Family Residence - Pool, 1	204B113 413		Chatsworth - Porter Ranch	No	MI	ADU
Los Angeles	10112 HADLEY AVE	91324	2726018016	0.000	0.000	0.085	0.000	Shortfall of Sites	0.375	Very Low I Residential	RA-1	0	0	0	5.337	0.085		Residential - Single Family Residence - Pool, 1	204B117 413		Chatsworth - Porter Ranch	No	MI	ADU
Los Angeles	18723 MAYALL ST	91324	2729015008	0.000	0.000	0.085	0.000	Shortfall of Sites	0.172	Low I Residential	RS-1	0	0	0	11.614	0.085		Residential - Single Family Residence, 1	204B121 413		Northridge	No	MI	ADU
Los Angeles	17520 MAYALL ST	91325	2734017003	0.000	0.000	0.085	0.000	Shortfall of Sites	0.255	Very Low II Residential	RE11-1	0	0	0	7.831	0.085		Residential - Single Family Residence - Pool, 1	204B129 413		Northridge	No	MI	ADU
Los Angeles	20642 MERRIDY ST	91311	2741029026	0.000	0.000	0.085	0.000	Shortfall of Sites	0.174	Low I Residential	RS-1	0	0	0	11.494	0.085		Residential - Single Family Residence - Pool, 1	204B109 413		Chatsworth - Porter Ranch	No	MI	ADU
Los Angeles	19826 KINZIE ST	91311	2761019018	0.000	0.000	0.085	0.000	Shortfall of Sites	0.180	Low I Residential	RS-1	0	0	0	11.113	0.085		Residential - Single Family Residence, 1	201B113 413		Chatsworth - Porter Ranch	No	MI	ADU
Los Angeles	9755 GOTHIC AVE	91343	2677008030	0.000	0.000	0.085	0.000	Shortfall of Sites	0.252	Low Residential	RS-1	0	0	0	7.943	0.085		Residential - Single Family Residence, 1	201B137 413		Mission Hills - Panorama City - North Hills	No	MI	ADU
Los Angeles	18914 MARILLA ST	91324	2762039015	0.000	0.000	0.085	0.000	Shortfall of Sites	0.186	Low I Residential	RS-1	0	0	0	10.777	0.085		Residential - Single Family Residence - Pool, 1	201B121 413		Northridge	No	MI	ADU
Los Angeles	9655 SYLVIA AVE	91324	2762008005	0.000	0.000	0.085	0.000	Shortfall of Sites	0.307	Very Low I Residential	RA-1	0	0	0	6.506	0.085		Residential - Single Family Residence - Pool, 1	201B117 413		Northridge	No	MI	ADU
Los Angeles	9907 AMANITA AVE	91042	2571008063	0.000	0.000	0.085	0.000	Shortfall of Sites	0.158	Low Residential	R1-1-RFA	0	0	0	12.620	0.085		Residential - Single Family Residence, 1	201B205 413		Sunland - Tujunga - Lake View Terrace - Shadow Hills - East La Tuna Canyon	No	MI	ADU
Los Angeles	9664 FARRALONE AVE	91311	2727011005	0.000	0.000	0.085	0.000	Shortfall of Sites	0.245	Very Low II Residential	RE11-1-H	0	0	0	8.160	0.085		Residential - Single Family Residence, 1	201B101 413		Chatsworth - Porter Ranch	No	MI	ADU
Los Angeles	9525 ENCINO AVE	91325	2755009048	0.000	0.000	0.085	0.000	Shortfall of Sites	0.376	Very Low I Residential	RA-1	0	0	0	5.324	0.085		Residential - Single Family Residence, 1	201B129 413		Northridge	No	MI	ADU
Los Angeles	9334 HAYVENHURST AVE	91343	2676002007	0.000	0.000	0.085	0.000	Shortfall of Sites	0.165	Low Residential	RS-1	0	0	0	12.101	0.085		Residential - Single Family Residence - Pool, 1	198B137 413		Mission Hills - Panorama City - North Hills	No	MI	ADU
Los Angeles	17038 KNAPP ST	91325	2692021019	0.000	0.000	0.085	0.000	Shortfall of Sites	0.246	Low I Residential	RE9-1	0	0	0	8.136	0.085		Residential - Single Family Residence - Pool, 1	198B133 413		Northridge	No	MI	ADU
Los Angeles	9115 WHITE OAK AVE	91325	2766006015	0.000	0.000	0.085	0.000	Shortfall of Sites	0.354	Very Low I Residential	RA-1	0	0	0	5.655	0.085		Residential - Single Family Residence - Pool, 1	198B129 413		Northridge	No	MI	ADU
Los Angeles	18635 WELLS DR	91356	2161012017	0.000	0.000	0.085	0.000	Shortfall of Sites	0.397	Very Low I Residential	RA-1	0	0	0	5.040	0.085		Residential - Single Family Residence - Pool, 1	171B121 413		Encino - Tarzana	No	MI	ADU
Los Angeles	4326 COLBATH AVE	91423	2271015018	0.000	0.000	0.085	0.000	Shortfall of Sites	0.224	Medium Residential	R3-1	0	0	0	8.912	0.085		Residential - Single Family Residence, 1	165B153 413		Sherman Oaks - Studio City - Toluca Lake - Cahuenga Pass	No	MI	ADU
Los Angeles	13255 BLOOMFIELD ST	91423	2375001079	0.000	0.000	0.085	0.000	Shortfall of Sites	0.181	Medium Residential	R1-1-RIO	0	0	0	11.034	0.085		Residential - Single Family Residence - Pool, 1	165B157 413		Sherman Oaks - Studio City - Toluca Lake - Cahuenga Pass	No	MI	ADU
Los Angeles	4357 FARMDALE AVE	91604	2365017011	0.000	0.000	0.085	0.000	Shortfall of Sites	0.155	Low Residential	R1-1-RIO	0	0	0	12.890	0.085		Residential - Single Family Residence, 1	165B169 413		Sherman Oaks - Studio City - Toluca Lake - Cahuenga Pass	No	MI	ADU
Los Angeles	3655 BRUNSWICK AVE	90039	5435013013	0.000	0.000	0.085	0.000	Shortfall of Sites	0.155	Low Residential	R1-1-RIO	0	0	0	12.907	0.085		Residential - Single Family Residence, 1	156A207 413		Northeast Los Angeles	No	MI	ADU
Los Angeles	3529 LA CLEDE AVE	90039	5436005021	0.000	0.000	0.085	0.000	Shortfall of Sites	0.155	Low Residential	R1-1-RIO	0	0	0	12.899	0.085		Residential - Single Family Residence, 1	156B209 413		Northeast Los Angeles	No	MI	ADU
Los Angeles	647 N LUCERNE BLVD	90004	5523011022	0.000	0.000	0.085	0.000	Shortfall of Sites	0.161	Low II Residential	R1R3-RG	0	0	0	12.403	0.085		Residential - Single Family Residence - Pool, 1	141B189 413		Wilshire	No	MI	ADU
Los Angeles	212 BRONWOOD AVE	90049	4366017012	0.000	0.000	0.085	0.000	Shortfall of Sites	0.191	Low Residential	R1-1	0	0	0	10.450	0.085		Residential - Single Family Residence - Pool, 1	138B145 413		Westwood	No	MI	ADU
Los Angeles	10448 KINNARD AVE	90024	4326030003	0.000	0.000	0.085	0.000	Shortfall of Sites	0.154	Low Residential	R1-1-O	0	0	0	13.004	0.085		Residential - Single Family Residence - Pool, 1	132B157 413		Westwood	No	MI	ADU
Los Angeles	244 OCEANO DR	90049	4404033007	0.000	0.000	0.085	0.000	Shortfall of Sites	0.289	Low Residential	RS-1	0	0	0	6.915	0.085		Residential - Single Family Residence, 1	132B141 413		Brentwood - Pacific Palisades	No	MI	ADU
Los Angeles	912 S MULLEN AVE	90019	5090012004	0.000	0.000	0.085	0.000	Shortfall of Sites	0.151	Low II Residential	R1V3-RG	0	0	0	13.251	0.085		Residential - Single Family Residence, 1	132B185 413		Wilshire	No	MI	ADU
Los Angeles	1917 PARNELL AVE	90025	4321005026	0.000	0.000	0.085	0.000	Shortfall of Sites	0.155	Low Residential	R1-1-O	0	0	0	12.899	0.085		Residential - Single Family Residence, 1	129B157 413		West Los Angeles	No	MI	ADU
Los Angeles	2134 VETERAN AVE	90025	4322007008	0.000	0.000	0.085	0.000	Shortfall of Sites	0.155	Low Residential	R1-1	0	0	0	12.906	0.085		Residential - Single Family Residence, 1	126B153 413		West Los Angeles	No	MI	ADU
Los Angeles	2131 HILLSBORO AVE	90034	4302005014	0.000	0.000	0.085	0.000	Shortfall of Sites	0.185	Low Residential	R1V2-O	0	0	0	10.840	0.085		Residential - Single Family Residence, 1	126B169 413		West Los Angeles	No	MI	ADU
Los Angeles	2233 GUTHRIE CIR	90034	4309017022	0.000	0.000	0.085	0.000	Shortfall of Sites	0.238	Low Residential	R1V2-O	0	0	0	8.407	0.085		Residential - Single Family Residence, 1	126B165 413		West Los Angeles	No	MI	ADU
Los Angeles	11940 TABOR ST	90066	4249016015	0.000	0.000	0.085	0.000	Shortfall of Sites	0.165	Low Residential	R1V2	0	0	0	12.105	0.085		Residential - Single Family Residence, 1	114B157 413		Palms - Mar Vista - Del Rey	No	MI	ADU
Los Angeles	3531 OCEAN VIEW AVE	90066	4248025027	0.000	0.000	0.085	0.000	Shortfall of Sites	0.220	Low Residential	R1V2	0	0	0	9.086	0.085		Residential - Single Family Residence, 1	114B153 413		Palms - Mar Vista - Del Rey	No	MI	ADU
Los Angeles	6285 MOSLEY AVE	90056	4002002021	0.000	0.000	0.085	0.000	Shortfall of Sites	0.156	Low Residential	R1-1XL	0	0	0	12.828	0.085		Residential - Single Family Residence, 1	105B177 413		Westchester - Playa del Rey	No	MI	ADU
Los Angeles	1512 W 16TH ST	90732	7560025017	0.000	0.000	0.085	0.000	Shortfall of Sites	0.155	Low II Residential	R1-1XL	0	0	0	12.905	0.085		Residential - Single Family Residence, 1	012B193 413		San Pedro	No	MI	ADU
Los Angeles	17214 NUGENT PL	91344	2608020015	0.000	0.000	0.085	0.000	Shortfall of Sites	0.230	Low I Residential	RS-1	0	0	0	8.713	0.085		Residential - Single Family Residence, 1	219B133 414		Granada Hills - Knollwood	No	MI	ADU
Los Angeles	12449 CAROL PL	91344	2608013007	0.000	0.000	0.085	0.000	Shortfall of Sites	0.270	Very Low II Residential	RE11-1-H	0	0	0	7.397	0.085		Residential - Single Family Residence, 1	219B129 414		Granada Hills - Knollwood	No	MI	ADU
Los Angeles	17035 MIDWOOD DR	91344	2606025008	0.000	0.000	0.085	0.000	Shortfall of Sites	0.231	Low I Residential	RS-1	0	0	0	8.653	0.085		Residential - Single Family Residence, 1	216B133 414		Granada Hills - Knollwood	No	MI	ADU
Los Angeles	11917 CLONLEE AVE	91344	2609006012	0.000	0.000	0.085	0.000	Shortfall of Sites	0.463	Very Low I Residential	RA-1	0	0	0	4.321	0.085		Residential - Single Family Residence - Pool, 1	216B137 414		Granada Hills - Knollwood	No	MI	ADU
Los Angeles	11604 WISH AVE	91344	2607018030	0.000	0.000	0.085	0.000	Shortfall of Sites	0.207	Low I Residential	RS-1	0	0	0	9.644	0.085		Residential - Single Family Residence - Pool, 1	213B133 414		Granada Hills - Knollwood	No	MI	ADU
Los Angeles	16445 HALSEY ST	91344	2610027002	0.000	0.000	0.085	0.000	Shortfall of Sites	0.173	Low I Residential	RS-1	0	0	0	11.564	0.085		Residential - Single Family Residence, 1	213B137 414		Granada Hills - Knollwood	No	MI	ADU
Los Angeles	15831 SIMONDS ST	91344	2666011020	0.000	0.000	0.085	0.000	Shortfall of Sites	0.188	Low I Residential	RS-1	0	0	0	10.614	0.085		Residential - Single Family Residence - Pool, 1	213B141 414		Granada Hills - Knollwood	No	MI	ADU
Los Angeles	11138 GLORIA AVE	91344	2666025014	0.000	0.000	0.085	0.000	Shortfall of Sites	0.191	Low I Residential	RS-1	0	0	0	10.476	0.085		Residential - Single Family Residence, 1	210B141 414		Granada Hills - Knollwood	No	MI	ADU
Los Angeles	17200 LAHEY ST	91344	2697007012	0.000	0.000	0.085	0.000	Shortfall of Sites	0.158	Low I Residential	RS-1	0	0	0	12.626	0.085		Residential - Single Family Residence, 1	210B133 414		Granada Hills - Knollwood	No	MI	ADU
Los Angeles	16551 SAN FERNANDO MISSION BLVD	91344	2681016011	0.000	0.000	0.085	0.000	Shortfall of Sites	0.183	Low I Residential	RS-1	0	0	0	10.948	0.085		Residential - Single Family Residence, 1	210B137 414		Granada Hills - Knollwood	No	MI	ADU
Los Angeles	17625 LUDLOW ST	91344	2712003011	0.000	0.000	0.085	0.000	Shortfall of Sites	0.207	Low I Residential	RE9-1XL-RFA	0	0	0	9.681	0.085		Residential - Single Family Residence, 1	210B129 414		Granada Hills - Knollwood	No	MI	ADU
Los Angeles	11061 VANALDEN AVE	91326	2718004020	0.000	0.000	0.085	0.000	Shortfall of Sites	0.179	Low I Residential	RS-1	0	0	0	11.188	0.085		Residential - Single Family Residence, 1	210B121 414		Northridge	No	MI	ADU
Los Angeles	10803 WESCOTT AVE	91040	2555038002	0.000	0.000	0.085	0.000	Shortfall of Sites	0.167	Low Residential	R1-1-RFA	0	0	0	11.970	0.085		Residential - Single Family Residence, 1	207B189 414		Sunland - Tujunga - Lake View Terrace - Shadow Hills - East La Tuna Canyon	No	MI	ADU
Los Angeles	20949 GERMAIN ST	91311	2706017025	0.000	0.000	0.085	0.000	Shortfall of Sites	0.253	Very Low II Residential	RE11-1	0	0	0	7.918	0.085		Residential - Single Family Residence - Pool, 1	207B109 414		Chatsworth - Porter Ranch	No	MI	ADU
Los Angeles	15823 TUBA ST	91343	2669001027	0.000	0.000	0.085	0.000	Shortfall of Sites	0.203	Low I Residential	RS-1	0	0	0	9.859	0.085		Residential - Single Family Residence, 1	204B141 414		Granada Hills - Knollwood	No	MI	ADU
Los Angeles	16708 TUBA ST	91343	2685014020	0.000	0.000	0.085	0.000	Shortfall of Sites	0.180	Low I Residential	RS-1	0	0	0	11.122	0.085		Residential - Single Family Residence, 1	204B137 414		Granada Hills - Knollwood	No	MI	ADU
Los Angeles	10112 WISH AVE	91325	2694003009	0.000	0.000	0.085	0.000	Shortfall of Sites	0.317	Very Low II Residential	RE11-1	0	0	0	6.313	0.085		Residential - Single Family Residence - Pool, 1	204B133 414		Northridge	No	MI	ADU
Los Angeles	10117 JUMILLA AVE	91311	2726007025	0.000	0.000	0.085	0.000	Shortfall of Sites	0.253	Very Low II Residential	RE11-1	0	0	0	7.920	0.085		Residential - Single Family Residence, 1	204B117 414		Chatsworth - Porter Ranch	No	MI	ADU
Los Angeles	18717 MAYALL ST	91324	2729015009	0.000	0.000	0.085	0.000	Shortfall of Sites	0.176	Low I Residential	RS-1	0	0	0	11.341	0.085		Residential - Single Family Residence - Pool, 1	204B121 414		Northridge	No	MI	ADU
Los Angeles	17342 MAYALL ST	91325	2734032003	0.000	0.000	0.085	0.000	Shortfall of Sites	0.258	Very Low II Residential	RE11-1	0	0	0	7.763	0.085		Residential - Single Family Residence - Pool, 1	204B129 414		Northridge	No	MI	ADU
Los Angeles	10036 COZYCROFT AVE	91311	2741024005	0.000	0.000	0.085	0.000	Shortfall of Sites	0.172	Low I Residential	RS-1	0	0	0	11.619	0.085		Residential - Single Family Residence, 1	204B109 414		Chatsworth - Porter Ranch	No	MI	ADU
Los Angeles	19820 KINZIE ST	91311	2761019017	0.000	0.000	0.085	0.000	Shortfall of Sites	0.180	Low I Residential	RS-1	0	0	0	11.113	0.085		Residential - Single Family Residence - Pool, 1	201B113 414		Chatsworth - Porter Ranch	No	MI	ADU
Los Angeles	9756 VALJEAN AVE	91343	2677015010	0.000	0.000	0.085	0.000	Shortfall of Sites	0.190	Low Residential	RS-1	0	0	0	10.514	0.085		Residential - Single Family Residence - Pool, 1	201B137 414		Mission Hills - Panorama City - North Hills	No	MI	ADU
Los Angeles	18908 MARILLA ST	91324	2762039014	0.000	0.000	0.085	0.000	Shortfall of Sites	0.193	Low I Residential	RS-1	0	0	0	10.345	0.085		Residential - Single Family Residence, 1	201B121 414		Northridge	No	MI	ADU
Los Angeles	9700 MELVIN AVE	91324	2761033011	0.000	0.000	0.085	0.000	Shortfall of Sites	0.321	Very Low I Residential	RA-1	0	0	0	6.227	0.085		Residential - Single Family Residence - Pool, 1	201B117 414		Chatsworth - Porter Ranch	No	MI	ADU
Los Angeles	9906 PALI AVE	91042	2571011071	0.000	0.000	0.085	0.000	Shortfall of Sites	0.174	Low Residential	R1-1-RFA	0	0	0	11.486	0.085		Residential - Single Family Residence, 1	201B205 414		Sunland - Tujunga - Lake View Terrace - Shadow Hills - East La Tuna Canyon	No	MI	ADU

Jurisdiction Name	Site Address/Intersection	5 Digit ZIP Code	Assessor Parcel Number	Very Low-Income	Low-Income	Moderate-Income	Above Moderate-Income	Type of Shortfall	Parcel Size (Acres)	Current General Plan Designation	Current Zoning	Proposed General Plan (GP) Designation	Proposed Zoning	Minimum Density Allowed	Maximum Density Allowed	Total Capacity	Vacant/ Nonvacant	Description of Existing Uses	PIN	Base Density Per Acre	Community Plan Area	Rent Stabalization Ordinance	Income Category	Applicable Rezoning Program (Program informing values in Column Q listed first)
Los Angeles	9655 NEVADA AVE	91311	2727011014	0.000	0.000	0.085	0.000	Shortfall of Sites	0.340	Very Low II Residential	RE11-1-H	0	0	0	5.891	0.085		Residential - Single Family Residence - Pool, 1	201B101 414		Chatsworth - Porter Ranch	No	MI	ADU
Los Angeles	9609 WOODLEY AVE	91343	2677013027	0.000	0.000	0.085	0.000	Shortfall of Sites	0.172	Low Residential	RS-1	0	0	0	11.616	0.085		Residential - Single Family Residence, 1	201B141 414		Mission Hills - Panorama City - North Hills	No	MI	ADU
Los Angeles	9524 ENCINO AVE	91325	2755016003	0.000	0.000	0.085	0.000	Shortfall of Sites	0.389	Very Low I Residential	RA-1	0	0	0	5.136	0.085		Residential - Single Family Residence - Pool, 1	201B129 414		Northridge	No	MI	ADU
Los Angeles	9335 MONOGRAM AVE	91343	2676002018	0.000	0.000	0.085	0.000	Shortfall of Sites	0.158	Low Residential	RS-1	0	0	0	12.627	0.085		Residential - Single Family Residence, 1	198B137 414		Mission Hills - Panorama City - North Hills	No	MI	ADU
Los Angeles	17032 KNAPP ST	91325	2692021018	0.000	0.000	0.085	0.000	Shortfall of Sites	0.246	Low I Residential	RE9-1	0	0	0	8.136	0.085		Residential - Single Family Residence - Pool, 1	198B133 414		Northridge	No	MI	ADU
Los Angeles	9337 BELVOIR AVE	91214	2572002021	0.000	0.000	0.085	0.000	Shortfall of Sites	0.172	Low Residential	RS-1	0	0	0	11.605	0.085		Residential - Single Family Residence, 1	198B205 414		Sunland - Tujunga - Lake View Terrace - Shadow Hills - East La Tuna Canyon	No	MI	ADU
Los Angeles	8316 DENISE LN	91304	2005009015	0.000	0.000	0.085	0.000	Shortfall of Sites	0.227	Very Low II Residential	RE11-1	0	0	0	8.810	0.085		Residential - Single Family Residence - Planned Unit Development (PUD), 1	192B097 414		Chatsworth - Porter Ranch	No	MI	ADU
Los Angeles	5254 BUFFALO AVE	91401	2344027002	0.000	0.000	0.085	0.000	Shortfall of Sites	0.157	Low Residential	R1-1	0	0	0	12.719	0.085		Residential - Single Family Residence, 1	171B157 414		Van Nuys - North Sherman Oaks	No	MI	ADU
Los Angeles	12256 LA MAIDA ST	91607	2356009001	0.000	0.000	0.085	0.000	Shortfall of Sites	0.171	Low Residential	R1-1	0	0	0	11.692	0.085		Residential - Single Family Residence - Therapy Pool (Spa), 1	168B165 414		North Hollywood - Valley Village	No	MI	ADU
Los Angeles	13249 BLOOMFIELD ST	91423	2375001078	0.000	0.000	0.085	0.000	Shortfall of Sites	0.181	Low Residential	R1-1-RIO	0	0	0	11.033	0.085		Residential - Single Family Residence - Pool, 1	165B157 414		Sherman Oaks - Studio City - Toluca Lake - Cahuenga Pass	No	MI	ADU
Los Angeles	4356 CAMELLIA AVE	91604	2365017020	0.000	0.000	0.085	0.000	Shortfall of Sites	0.155	Low Residential	R1-1-RIO	0	0	0	12.907	0.085		Residential - Single Family Residence, 1	165B169 414		Sherman Oaks - Studio City - Toluca Lake - Cahuenga Pass	No	MI	ADU
Los Angeles	3324 APPLETON ST	90039	5435023029	0.000	0.000	0.085	0.000	Shortfall of Sites	0.150	Low Residential	R1-1-RIO	0	0	0	13.373	0.085		Residential - Single Family Residence, 1	156A207 414		Northeast Los Angeles	No	MI	ADU
Los Angeles	3503 MADERA AVE	90039	5437007011	0.000	0.000	0.085	0.000	Shortfall of Sites	0.155	Low Residential	R1-1-RIO	0	0	0	12.907	0.085		Residential - Single Family Residence, 1	154-5A207 414		Northeast Los Angeles	No	MI	ADU
Los Angeles	2552 W AVENUE 30	90065	5457008012	0.000	0.000	0.085	0.000	Shortfall of Sites	0.149	Low Residential	R1-1-CDO	0	0	0	13.386	0.085		Residential - Single Family Residence, 1	150B213 414		Northeast Los Angeles	No	MI	ADU
Los Angeles	2023 N BERENDO ST	90027	5589024008	0.000	0.000	0.085	0.000	Shortfall of Sites	0.149	Low II Residential	R1-1	0	0	0	13.401	0.085		Residential - Single Family Residence, 1	150B197 414		Hollywood	No	MI	ADU
Los Angeles	727 N FULLER AVE	90046	5526009007	0.000	0.000	0.085	0.000	Shortfall of Sites	0.189	Low II Residential	R1-1	0	0	0	10.568	0.085		Residential - Single Family Residence, 1	141B181 414		Hollywood	No	MI	ADU
Los Angeles	733 N MCCADDEN PL	90038	5524011006	0.000	0.000	0.085	0.000	Shortfall of Sites	0.167	Low II Residential	R1R3-RG	0	0	0	12.012	0.085		Residential - Single Family Residence, 1	141B185 414		Hollywood	No	MI	ADU
Los Angeles	646 N ARDEN BLVD	90004	5523011003	0.000	0.000	0.085	0.000	Shortfall of Sites	0.161	Low II Residential	R1R3-RG	0	0	0	12.403	0.085		Residential - Single Family Residence, 1	141B189 414		Wilshire	No	MI	ADU
Los Angeles	11220 W SUNSET BLVD	90049	4366017003	0.000	0.000	0.085	0.000	Shortfall of Sites	0.251	Low Residential	R1-1	0	0	0	7.964	0.085		Residential - Single Family Residence - Pool, 1	138B145 414		Westwood	No	MI	ADU
Los Angeles	10708 LE CONTE AVE	90024	4360009001	0.000	0.000	0.085	0.000	Shortfall of Sites	0.266	Low Residential	R1-1	0	0	0	7.521	0.085		Residential - Single Family Residence - Pool, 1	135B153 414		Westwood	No	MI	ADU
Los Angeles	220 S SALTAIR AVE	90049	4404032004	0.000	0.000	0.085	0.000	Shortfall of Sites	0.241	Low Residential	RS-1	0	0	0	8.297	0.085		Residential - Single Family Residence - Pool, 1	132B141 414		Brentwood - Pacific Palisades	No	MI	ADU
Los Angeles	530 S WESTGATE AVE	90049	4401014011	0.000	0.000	0.085	0.000	Shortfall of Sites	0.256	Low Residential	RS-1	0	0	0	7.800	0.085		Residential - Single Family Residence - Pool and Misc., 1	132B145 414		Brentwood - Pacific Palisades	No	MI	ADU
Los Angeles	2021 FAIRBURN AVE	90025	4317005022	0.000	0.000	0.085	0.000	Shortfall of Sites	0.152	Low Residential	R1-1-O	0	0	0	13.193	0.085		Residential - Single Family Residence - Pool, 1	129B157 414		West Los Angeles	No	MI	ADU
Los Angeles	9752 CASTELLO PL	90035	4307010017	0.000	0.000	0.085	0.000	Shortfall of Sites	0.219	Low Residential	R1V2-O	0	0	0	9.131	0.085		Residential - Single Family Residence, 1	129B165 414		West Los Angeles	No	MI	ADU
Los Angeles	12947 SAN VICENTE BLVD	90049	4406028008	0.000	0.000	0.085	0.000	Shortfall of Sites	0.593	Very Low I Residential	RE20-1	0	0	0	3.371	0.085		Residential - Single Family Residence - Pool, 1	129B137 414		Brentwood - Pacific Palisades	No	MI	ADU
Los Angeles	4512 W 17TH ST	90019	5071013048	0.000	0.000	0.085	0.000	Shortfall of Sites	0.161	Low Medium II Residential	RD1.5-1-O	0	0	0	12.446	0.085		Residential - Single Family Residence, 1	126B185 414		West Adams - Baldwin Hills - Leimert	No	MI	ADU
Los Angeles	3087 PATRICIA AVE	90064	4318023007	0.000	0.000	0.085	0.000	Shortfall of Sites	0.183	Low Residential	R1V2	0	0	0	10.934	0.085		Residential - Single Family Residence, 1	123B161 414		West Los Angeles	No	MI	ADU
Los Angeles	3306 MCLAUGHLIN AVE	90066	4249007002	0.000	0.000	0.085	0.000	Shortfall of Sites	0.165	Low Residential	R1V2	0	0	0	12.099	0.085		Residential - Single Family Residence, 1	117B153 414		Palms - Mar Vista - Del Rey	No	MI	ADU
Los Angeles	3647 BARRY AVE	90066	4234017025	0.000	0.000	0.085	0.000	Shortfall of Sites	0.168	Low Residential	R1V2	0	0	0	11.936	0.085		Residential - Single Family Residence, 1	114B157 414		Palms - Mar Vista - Del Rey	No	MI	ADU
Los Angeles	6254 MORLEY AVE	90056	4001029014	0.000	0.000	0.085	0.000	Shortfall of Sites	0.167	Low Residential	R1-1XL	0	0	0	12.002	0.085		Residential - Single Family Residence, 1	105B177 414		Westchester - Playa del Rey	No	MI	ADU
Los Angeles	7820 AIRPORT BLVD	90045	4105011007	0.000	0.000	0.085	0.000	Shortfall of Sites	0.170	Low Residential	R1-1	0	0	0	11.796	0.085		Residential - Single Family Residence, 1	099B169 414		Westchester - Playa del Rey	No	MI	ADU
Los Angeles	1227 S MALGREN AVE	90732	7560016003	0.000	0.000	0.085	0.000	Shortfall of Sites	0.181	Low II Residential	R1-1XL	0	0	0	11.073	0.085		Residential - Single Family Residence, 1	015B189 414		San Pedro	No	MI	ADU
Los Angeles	12840 WINTHROP AVE	91344	2602016014	0.000	0.000	0.085	0.000	Shortfall of Sites	0.199	Low I Residential	RS-1	0	0	0	10.059	0.085		Residential - Single Family Residence, 1	222B133 415		Granada Hills - Knollwood	No	MI	ADU
Los Angeles	17038 JEANINE PL	91344	2608024015	0.000	0.000	0.085	0.000	Shortfall of Sites	0.254	Very Low II Residential	RE11-1	0	0	0	7.885	0.085		Residential - Single Family Residence - Pool, 1	219B133 415		Granada Hills - Knollwood	No	MI	ADU
Los Angeles	12458 BRADFORD PL	91344	2608013031	0.000	0.000	0.085	0.000	Shortfall of Sites	0.436	Very Low II Residential	RE11-1-H	0	0	0	4.583	0.085		Residential - Single Family Residence, 1	219B129 415		Granada Hills - Knollwood	No	MI	ADU
Los Angeles	16511 MIDWOOD DR	91344	2610019020	0.000	0.000	0.085	0.000	Shortfall of Sites	0.258	Very Low II Residential	RE11-1	0	0	0	7.758	0.085		Residential - Single Family Residence - Pool, 1	216B137 415		Granada Hills - Knollwood	No	MI	ADU
Los Angeles	11607 BABBITT AVE	91344	2607007038	0.000	0.000	0.085	0.000	Shortfall of Sites	0.173	Low I Residential	RS-1	0	0	0	11.554	0.085		Residential - Single Family Residence, 1	213B133 415		Granada Hills - Knollwood	No	MI	ADU
Los Angeles	11600 RUBIO AVE	91344	2610011017	0.000	0.000	0.085	0.000	Shortfall of Sites	0.173	Low I Residential	RS-1	0	0	0	11.561	0.085		Residential - Single Family Residence, 1	213B137 415		Granada Hills - Knollwood	No	MI	ADU
Los Angeles	15721 SIMONDS ST	91344	2662007009	0.000	0.000	0.085	0.000	Shortfall of Sites	0.173	Low I Residential	RS-1	0	0	0	11.571	0.085		Residential - Single Family Residence, 1	213B141 415		Granada Hills - Knollwood	No	MI	ADU
Los Angeles	11138 DEMPSEY AVE	91344	2666029028	0.000	0.000	0.085	0.000	Shortfall of Sites	0.158	Low I Residential	RS-1	0	0	0	12.627	0.085		Residential - Single Family Residence, 1	210B141 415		Granada Hills - Knollwood	No	MI	ADU
Los Angeles	16828 LAHEY ST	91344	2682021011	0.000	0.000	0.085	0.000	Shortfall of Sites	0.176	Low I Residential	RS-1	0	0	0	11.338	0.085		Residential - Single Family Residence - Pool, 1	210B133 415		Granada Hills - Knollwood	No	MI	ADU
Los Angeles	11111 MONOGRAM AVE	91344	2681016024	0.000	0.000	0.085	0.000	Shortfall of Sites	0.172	Low I Residential	RS-1	0	0	0	11.616	0.085		Residential - Single Family Residence, 1	210B137 415		Granada Hills - Knollwood	No	MI	ADU
Los Angeles	17615 LUDLOW STREET	91344	2712003023	0.000	0.000	0.085	0.000	Shortfall of Sites	0.248	Low I Residential	RE9-1XL-RFA	0	0	0	8.067	0.085		Residential - Single Family Residence - Pool, 1	210B129 415		Granada Hills - Knollwood	No	MI	ADU
Los Angeles	11007 AMIGO AVE	91326	2717011019	0.000	0.000	0.085	0.000	Shortfall of Sites	0.477	Very Low II Residential	RE11-1	0	0	0	4.189	0.085		Residential - Single Family Residence, 1	210B121 415		Northridge	No	MI	ADU
Los Angeles	20939 GERMAIN ST	91311	2706017026	0.000	0.000	0.085	0.000	Shortfall of Sites	0.253	Very Low II Residential	RE11-1	0	0	0	7.918	0.085		Residential - Single Family Residence - Pool, 1	207B109 415		Chatsworth - Porter Ranch	No	MI	ADU
Los Angeles	15214 KINGSBURY ST	91345	2649009023	0.000	0.000	0.085	0.000	Shortfall of Sites	0.329	Low Residential	R1-1	0	0	0	6.070	0.085		Residential - Single Family Residence, 1	207B145 415		Mission Hills - Panorama City - North Hills	No	MI	ADU
Los Angeles	15755 TUBA ST	91343	2661016021	0.000	0.000	0.085	0.000	Shortfall of Sites	0.152	Low I Residential	RS-1	0	0	0	13.201	0.085		Residential - Single Family Residence, 1	204B141 415		Granada Hills - Knollwood	No	MI	ADU
Los Angeles	10226 PETIT AVE	91343	2685022008	0.000	0.000	0.085	0.000	Shortfall of Sites	0.193	Low I Residential	RS-1	0	0	0	10.366	0.085		Residential - Single Family Residence, 1	204B137 415		Granada Hills - Knollwood	No	MI	ADU
Los Angeles	10126 LUBAO AVE	91311	2726023005	0.000	0.000	0.085	0.000	Shortfall of Sites	0.253	Very Low II Residential	RE11-1	0	0	0	7.916	0.085		Residential - Single Family Residence - Pool, 1	204B113 415		Chatsworth - Porter Ranch	No	MI	ADU
Los Angeles	10111 BABBITT AVE	91325	2694015036	0.000	0.000	0.085	0.000	Shortfall of Sites	0.298	Very Low II Residential	RE11-1	0	0	0	6.712	0.085		Residential - Single Family Residence, 1	204B133 415		Northridge	No	MI	ADU
Los Angeles	10111 VIKING AVE	91324	2729014037	0.000	0.000	0.085	0.000	Shortfall of Sites	0.161	Low I Residential	RS-1	0	0	0	12.411	0.085		Residential - Single Family Residence - Pool, 1	204B121 415		Northridge	No	MI	ADU
Los Angeles	17334 MAYALL ST	91325	2734032004	0.000	0.000	0.085	0.000	Shortfall of Sites	0.258	Very Low II Residential	RE11-1	0	0	0	7.765	0.085		Residential - Single Family Residence, 1	204B129 415		Northridge	No	MI	ADU
Los Angeles	10037 SUNNYBRAE AVE	91311	2741024018	0.000	0.000	0.085	0.000	Shortfall of Sites	0.172	Low I Residential	RS-1	0	0	0	11.617	0.085		Residential - Single Family Residence - Pool, 1	204B109 415		Chatsworth - Porter Ranch	No	MI	ADU
Los Angeles	9808 PENFIELD AVE	91311	2761015011	0.000	0.000	0.085	0.000	Shortfall of Sites	0.174	Low I Residential	RS-1	0	0	0	11.524	0.085		Residential - Single Family Residence - Pool, 1	201B113 415		Chatsworth - Porter Ranch	No	MI	ADU
Los Angeles	9755 SWINTON AVE	91343	2677015009	0.000	0.000	0.085	0.000	Shortfall of Sites	0.190	Low Residential	RS-1	0	0	0	10.523	0.085		Residential - Single Family Residence, 1	201B137 415		Mission Hills - Panorama City - North Hills	No	MI	ADU
Los Angeles	9701 BELMAR AVE	91324	2761033010	0.000	0.000	0.085	0.000	Shortfall of Sites	0.321	Very Low I Residential	RA-1	0	0	0	6.223	0.085		Residential - Single Family Residence - Pool, 1	201B117 415		Chatsworth - Porter Ranch	No	MI	ADU
Los Angeles	6438 HAYWOOD ST	91042	2570014005	0.000	0.000	0.085	0.000	Shortfall of Sites	0.159	Low Residential	R1-1-RFA	0	0	0	12.599	0.085		Residential - Single Family Residence, 1	201B205 415		Sunland - Tujunga - Lake View Terrace - Shadow Hills - East La Tuna Canyon	No	MI	ADU
Los Angeles	9521 BIANCA AVE	91325	2755017030	0.000	0.000	0.085	0.000	Shortfall of Sites	0.389	Very Low I Residential	RA-1	0	0	0	5.138	0.085		Residential - Single Family Residence - Pool, 1	201B129 415		Northridge	No	MI	ADU
Los Angeles	9331 RUBIO AVE	91343	2687022006	0.000	0.000	0.085	0.000	Shortfall of Sites	0.174	Low Residential	RS-1	0	0	0	11.520	0.085		Residential - Single Family Residence, 1	198B137 415		Mission Hills - Panorama City - North Hills	No	MI	ADU
Los Angeles	17024 KNAPP ST	91325	2692021017	0.000	0.000	0.085	0.000	Shortfall of Sites	0.246	Low I Residential	RE9-1	0	0	0	8.136	0.085		Residential - Single Family Residence - Pool, 1	198B133 415		Northridge	No	MI	ADU
Los Angeles	8314 STEPHEN LN	91304	2005017018	0.000	0.000	0.085	0.000	Shortfall of Sites	0.267	Very Low II Residential	RE11-1	0	0	0	7.495	0.085		Residential - Single Family Residence, 1	192B093 415		Chatsworth - Porter Ranch	No	MI	ADU
Los Angeles	5255 VENTURA CANYON AVE	91401	2344027019	0.000	0.000	0.085	0.000	Shortfall of Sites	0.157	Low Residential	R1-1	0	0	0	12.723	0.085		Residential - Single Family Residence, 1	171B157 415		Van Nuys - North Sherman Oaks	No	MI	ADU
Los Angeles	12250 LA MAIDA ST	91607	2356009002	0.000	0.000	0.085	0.000	Shortfall of Sites	0.172	Low Residential	R1-1	0	0	0	11.616	0.085		Residential - Single Family Residence - Pool, 1	168B165 415		North Hollywood - Valley Village	No	MI	ADU
Los Angeles	13245 BLOOMFIELD ST	91423	2375001077	0.000	0.000	0.085	0.000	Shortfall of Sites	0.181	Low Residential	R1-1-RIO	0	0	0	11.033	0.085		Residential - Single Family Residence - Pool, 1	165B157 415		Sherman Oaks - Studio City - Toluca Lake - Cahuenga Pass	No	MI	ADU
Los Angeles	4359 CAMELLIA AVE	91604	2365018010	0.000	0.000	0.085	0.000	Shortfall of Sites	0.155	Low Residential	R1-1-RIO	0	0	0	12.907	0.085		Residential - Single Family Residence - Pool, 1	165B169 415		Sherman Oaks - Studio City - Toluca Lake - Cahuenga Pass	No	MI	ADU
Los Angeles	2022 N CATALINA ST	90027	5589024017	0.000	0.000	0.085	0.000	Shortfall of Sites	0.149	Low II Residential	R1-1	0	0	0	13.401	0.085		Residential - Single Family Residence, 1	150B197 415		Hollywood	No	MI	ADU
Los Angeles	2537 W AVENUE 30	90065	5457010017	0.000	0.000	0.085	0.000	Shortfall of Sites	0.172	Low Residential	R1-1-CDO	0	0	0	11.616	0.085		Residential - Single Family Residence, 1	150B213 415		Northeast Los Angeles	No	MI	ADU
Los Angeles	726 N FULLER AVE	90046	5526008007	0.000	0.000	0.085	0.000	Shortfall of Sites	0.168	Low II Residential	R1-1	0	0	0	11.879	0.085		Residential - Single Family Residence, 1	141B181 415		Hollywood	No	MI	ADU
Los Angeles	111 S GLENROY AVE	90049	4366017048	0.000	0.000	0.085	0.000	Shortfall of Sites	0.271	Low Residential	R1-1	0	0	0	7.385	0.085		Residential - Single Family Residence - Pool, 1	138B145 415		Westwood	No	MI	ADU
Los Angeles	10654 LE CONTE AVE	90024	4360010001	0.000	0.000	0.085	0.000	Shortfall of Sites	0.257	Low Residential	R1-1	0	0	0	7.769	0.085		Residential - Single Family Residence, 1	135B153 415		Westwood	No	MI	ADU
Los Angeles	1459 CLUB VIEW DR	90024	4327022010	0.000	0.000	0.085	0.000	Shortfall of Sites	0.217	Low Residential	R1V3-O	0	0	0	9.211	0.085		Residential - Single Family Residence - Pool, 1	135B157 415		Westwood	No	MI	ADU
Los Angeles	10509 WILKINS AVE	90024	4326020013	0.000	0.000	0.085	0.000	Shortfall of Sites	0.165	Low Residential	R1-1-O	0	0	0	12.112	0.085		Residential - Single Family Residence, 1	132B157 415		Westwood	No	MI	ADU
Los Angeles	10663 ROCHESTER AVE	90024	4326010025	0.000	0.000	0.085	0.000	Shortfall of Sites	0.149	Low Residential	R1-1-O	0	0	0	13.385	0.085		Residential - Single Family Residence, 1	132B153 415		Westwood	No	MI	ADU

Jurisdiction Name	Site Address/Intersection	5 Digit ZIP Code	Assessor Parcel Number	Very Low-Income	Low-Income	Moderate-Income	Above Moderate-Income	Type of Shortfall	Parcel Size (Acres)	Current General Plan Designation	Current Zoning	Proposed General Plan (GP) Designation	Proposed Zoning	Minimum Density Allowed	Maximum Density Allowed	Total Capacity	Vacant/ Nonvacant	Description of Existing Uses	PIN	Base Density Per Acre	Community Plan Area	Rent Stabalization Ordinance	Income Category	Applicable Rezoning Program (Program informing values in Column Q listed first)
Los Angeles	918 S HUDSON AVE	90019	5090007017	0.000	0.000	0.085	0.000	Shortfall of Sites	0.161	Low II Residential	R1V3-RG	0	0	0	12.435	0.085		Residential - Single Family Residence, 1	132B185 415		Wilshire	No	MI	ADU
Los Angeles	1551 GLENVILLE DR	90035	4306016019	0.000	0.000	0.085	0.000	Shortfall of Sites	0.161	Low Residential	R1V2	0	0	0	12.425	0.085		Residential - Single Family Residence, 1	129B165 415		West Los Angeles	No	MI	ADU
Los Angeles	2143 KELTON AVE	90025	4322007013	0.000	0.000	0.085	0.000	Shortfall of Sites	0.155	Low Residential	R1-1	0	0	0	12.887	0.085		Residential - Single Family Residence, 1	126B153 415		West Los Angeles	No	MI	ADU
Los Angeles	2663 ANCHOR AVE	90064	4308015033	0.000	0.000	0.085	0.000	Shortfall of Sites	0.203	Low Residential	R1V2-O	0	0	0	9.848	0.085		Residential - Single Family Residence, 1	126B165 415		West Los Angeles	No	MI	ADU
Los Angeles	6253 MORLEY AVE	90056	4001028023	0.000	0.000	0.085	0.000	Shortfall of Sites	0.165	Low Residential	R1-1XL	0	0	0	12.113	0.085		Residential - Single Family Residence, 1	105B177 415		Westchester - Playa del Rey	No	MI	ADU
Los Angeles	12474 BRADFORD PL	91344	2608013028	0.000	0.000	0.085	0.000	Shortfall of Sites	0.197	Very Low II Residential	RE11-1-H	0	0	0	10.154	0.085		Residential - Single Family Residence - Pool, 1	219B129 416		Granada Hills - Knollwood	No	MI	ADU
Los Angeles	12425 LITHUANIA DR	91344	2608020011	0.000	0.000	0.085	0.000	Shortfall of Sites	0.279	Low I Residential	RS-1	0	0	0	7.181	0.085		Residential - Single Family Residence, 1	219B133 416		Granada Hills - Knollwood	No	MI	ADU
Los Angeles	16426 SHAMHART DR	91344	2610019003	0.000	0.000	0.085	0.000	Shortfall of Sites	0.261	Very Low II Residential	RE11-1	0	0	0	7.669	0.085		Residential - Single Family Residence - Pool, 1	216B137 416		Granada Hills - Knollwood	No	MI	ADU
Los Angeles	11609 OSTROM AVE	91344	2607017014	0.000	0.000	0.085	0.000	Shortfall of Sites	0.173	Low I Residential	RS-1	0	0	0	11.575	0.085		Residential - Single Family Residence - Pool, 1	213B133 416		Granada Hills - Knollwood	No	MI	ADU
Los Angeles	16437 HALSEY ST	91344	2610027003	0.000	0.000	0.085	0.000	Shortfall of Sites	0.173	Low I Residential	RS-1	0	0	0	11.565	0.085		Residential - Single Family Residence, 1	213B137 416		Granada Hills - Knollwood	No	MI	ADU
Los Angeles	15715 SIMONDS ST	91344	2662007008	0.000	0.000	0.085	0.000	Shortfall of Sites	0.178	Low I Residential	RS-1	0	0	0	11.260	0.085		Residential - Single Family Residence, 1	213B141 416		Granada Hills - Knollwood	No	MI	ADU
Los Angeles	11139 HASKELL AVE	91344	2666029002	0.000	0.000	0.085	0.000	Shortfall of Sites	0.165	Low I Residential	RS-1	0	0	0	12.098	0.085		Residential - Single Family Residence, 1	210B141 416		Granada Hills - Knollwood	No	MI	ADU
Los Angeles	17172 LAHEY ST	91344	2697007010	0.000	0.000	0.085	0.000	Shortfall of Sites	0.158	Low I Residential	RS-1	0	0	0	12.627	0.085		Residential - Single Family Residence, 1	210B133 416		Granada Hills - Knollwood	No	MI	ADU
Los Angeles	16565 SAN FERNANDO MISSION BLVD	91344	2681016026	0.000	0.000	0.085	0.000	Shortfall of Sites	0.187	Low I Residential	RS-1	0	0	0	10.696	0.085		Residential - Single Family Residence - Pool, 1	210B137 416		Granada Hills - Knollwood	No	MI	ADU
Los Angeles	11079 WYSTONE AVE	91326	2718005016	0.000	0.000	0.085	0.000	Shortfall of Sites	0.175	Low I Residential	RS-1	0	0	0	11.413	0.085		Residential - Single Family Residence - Pool, 1	210B121 416		Northridge	No	MI	ADU
Los Angeles	10802 FLORALITA AVE	91040	2555004015	0.000	0.000	0.085	0.000	Shortfall of Sites	0.160	Low Residential	R1-1-RFA	0	0	0	12.464	0.085		Residential - Single Family Residence, 1	207B189 416		Sunland - Tujunga - Lake View Terrace - Shadow Hills - East La Tuna Canyon	No	MI	ADU
Los Angeles	20929 GERMAIN ST	91311	2706017027	0.000	0.000	0.085	0.000	Shortfall of Sites	0.253	Very Low II Residential	RE11-1	0	0	0	7.918	0.085		Residential - Single Family Residence, 1	207B109 416		Chatsworth - Porter Ranch	No	MI	ADU
Los Angeles	21345 STANWELL ST	91311	2706029002	0.000	0.000	0.085	0.000	Shortfall of Sites	0.222	Low I Residential	RE9-1	0	0	0	9.017	0.085		Residential - Single Family Residence, 1	207B105 416		Chatsworth - Porter Ranch	No	MI	ADU
Los Angeles	15749 TUBA ST	91343	2661016022	0.000	0.000	0.085	0.000	Shortfall of Sites	0.153	Low I Residential	RS-1	0	0	0	13.077	0.085		Residential - Single Family Residence, 1	204B141 416		Granada Hills - Knollwood	No	MI	ADU
Los Angeles	16702 TUBA ST	91343	2685014021	0.000	0.000	0.085	0.000	Shortfall of Sites	0.175	Low I Residential	RS-1	0	0	0	11.447	0.085		Residential - Single Family Residence, 1	204B137 416		Granada Hills - Knollwood	No	MI	ADU
Los Angeles	10122 JOVITA AVE	91311	2741006040	0.000	0.000	0.085	0.000	Shortfall of Sites	0.252	Very Low II Residential	RE11-1	0	0	0	7.922	0.085		Residential - Single Family Residence - Pool, 1	204B113 416		Chatsworth - Porter Ranch	No	MI	ADU
Los Angeles	10110 BABBITT AVE	91325	2694006012	0.000	0.000	0.085	0.000	Shortfall of Sites	0.280	Very Low II Residential	RE11-1	0	0	0	7.133	0.085		Residential - Single Family Residence - Pool, 1	204B133 416		Northridge	No	MI	ADU
Los Angeles	10110 MELVIN AVE	91324	2726010008	0.000	0.000	0.085	0.000	Shortfall of Sites	0.253	Very Low II Residential	RE11-1	0	0	0	7.910	0.085		Residential - Single Family Residence - Pool, 1	204B117 416		Chatsworth - Porter Ranch	No	MI	ADU
Los Angeles	10108 VIKING AVE	91324	2729014026	0.000	0.000	0.085	0.000	Shortfall of Sites	0.165	Low I Residential	RS-1	0	0	0	12.133	0.085		Residential - Single Family Residence, 1	204B121 416		Northridge	No	MI	ADU
Los Angeles	10036 SUNNYBRAE AVE	91311	2741024027	0.000	0.000	0.085	0.000	Shortfall of Sites	0.172	Low I Residential	RS-1	0	0	0	11.615	0.085		Residential - Single Family Residence, 1	204B109 416		Chatsworth - Porter Ranch	No	MI	ADU
Los Angeles	19814 KINZIE ST	91311	2761019016	0.000	0.000	0.085	0.000	Shortfall of Sites	0.181	Low I Residential	RS-1	0	0	0	11.074	0.085		Residential - Single Family Residence - Pool, 1	201B113 416		Chatsworth - Porter Ranch	No	MI	ADU
Los Angeles	9754 SWINTON AVE	91343	2677014010	0.000	0.000	0.085	0.000	Shortfall of Sites	0.175	Low Residential	RS-1	0	0	0	11.399	0.085		Residential - Single Family Residence - Pool, 1	201B137 416		Mission Hills - Panorama City - North Hills	No	MI	ADU
Los Angeles	9906 MARNICE AVE	91042	2571016062	0.000	0.000	0.085	0.000	Shortfall of Sites	0.178	Low Residential	R1-1-RFA	0	0	0	11.249	0.085		Residential - Single Family Residence, 1	201B205 416		Sunland - Tujunga - Lake View Terrace - Shadow Hills - East La Tuna Canyon	No	MI	ADU
Los Angeles	9646 NEVADA AVE	91311	2727014006	0.000	0.000	0.085	0.000	Shortfall of Sites	0.180	Very Low II Residential	RE11-1-H	0	0	0	11.115	0.085		Residential - Single Family Residence - Pool, 1	201B101 416		Chatsworth - Porter Ranch	No	MI	ADU
Los Angeles	9520 WHITE OAK AVE	91325	2755005013	0.000	0.000	0.085	0.000	Shortfall of Sites	0.373	Very Low I Residential	RA-1	0	0	0	5.367	0.085		Residential - Single Family Residence - Pool, 1	201B129 416		Northridge	No	MI	ADU
Los Angeles	9332 VALJEAN AVE	91343	2676013027	0.000	0.000	0.085	0.000	Shortfall of Sites	0.200	Low Residential	RS-1	0	0	0	10.008	0.085		Residential - Single Family Residence - Pool, 1	198B137 416		Mission Hills - Panorama City - North Hills	No	MI	ADU
Los Angeles	9315 DONNA AVE	91324	2762030012	0.000	0.000	0.085	0.000	Shortfall of Sites	0.172	Low I Residential	RS-1	0	0	0	11.635	0.085		Residential - Single Family Residence, 1	198B121 416		Northridge	No	MI	ADU
Los Angeles	17018 KNAPP ST	91325	2692021016	0.000	0.000	0.085	0.000	Shortfall of Sites	0.246	Low I Residential	RE9-1	0	0	0	8.136	0.085		Residential - Single Family Residence, 1	198B133 416		Northridge	No	MI	ADU
Los Angeles	9336 BELVOIR AVE	91214	2572003061	0.000	0.000	0.085	0.000	Shortfall of Sites	0.169	Low Residential	RS-1	0	0	0	11.808	0.085		Residential - Single Family Residence, 1	198B205 416		Sunland - Tujunga - Lake View Terrace - Shadow Hills - East La Tuna Canyon	No	MI	ADU
Los Angeles	5254 VENTURA CANYON AVE	91401	2344026002	0.000	0.000	0.085	0.000	Shortfall of Sites	0.157	Low Residential	R1-1	0	0	0	12.719	0.085		Residential - Single Family Residence, 1	171B157 416		Van Nuys - North Sherman Oaks	No	MI	ADU
Los Angeles	18837 WELLS DR	91356	2161005010	0.000	0.000	0.085	0.000	Shortfall of Sites	0.477	Low II Residential	RA-1	0	0	0	4.195	0.085		Residential - Single Family Residence - Pool, 1	171B121 416		Encino - Tarzana	No	MI	ADU
Los Angeles	12244 LA MAIDA ST	91607	2356009003	0.000	0.000	0.085	0.000	Shortfall of Sites	0.172	Low Residential	R1-1	0	0	0	11.616	0.085		Residential - Single Family Residence, 1	168B165 416		North Hollywood - Valley Village	No	MI	ADU
Los Angeles	4727 BUFFALO AVE	91423	2359020013	0.000	0.000	0.085	0.000	Shortfall of Sites	0.167	Low Residential	R1-1-RIO	0	0	0	11.967	0.085		Residential - Single Family Residence, 1	168B157 416		Van Nuys - North Sherman Oaks	No	MI	ADU
Los Angeles	13239 BLOOMFIELD ST	91423	2375001076	0.000	0.000	0.085	0.000	Shortfall of Sites	0.181	Low Residential	R1-1-RIO	0	0	0	11.032	0.085		Residential - Single Family Residence - Guesthouse, 1	165B157 416		Sherman Oaks - Studio City - Toluca Lake - Cahuenga Pass	No	MI	ADU
Los Angeles	728 N OGDEN DR	90046	5527009006	0.000	0.000	0.085	0.000	Shortfall of Sites	0.150	Low II Residential	R1-1	0	0	0	13.375	0.085		Residential - Single Family Residence - Pool and Misc., 1	141B177 416		Hollywood	No	MI	ADU
Los Angeles	727 N POINSETTIA PL	90046	5526008021	0.000	0.000	0.085	0.000	Shortfall of Sites	0.169	Low II Residential	R1-1	0	0	0	11.850	0.085		Residential - Single Family Residence, 1	141B181 416		Hollywood	No	MI	ADU
Los Angeles	1287 HOLMBY AVE	90024	4326005014	0.000	0.000	0.085	0.000	Shortfall of Sites	0.166	Low Residential	R1-1	0	0	0	12.065	0.085		Residential - Single Family Residence, 1	135B157 416		Westwood	No	MI	ADU
Los Angeles	10604 ROCHESTER AVE	90024	4326015001	0.000	0.000	0.085	0.000	Shortfall of Sites	0.203	Low Residential	R1-1-O	0	0	0	9.875	0.085		Residential - Single Family Residence, 1	132B153 416		Westwood	No	MI	ADU
Los Angeles	135 S BOWLING GREEN WAY	90049	4404012009	0.000	0.000	0.085	0.000	Shortfall of Sites	0.160	Low Residential	R1-1	0	0	0	12.463	0.085		Residential - Single Family Residence - Pool, 1	132B141 416		Brentwood - Pacific Palisades	No	MI	ADU
Los Angeles	117 FREMONT PL	90005	5090015027	0.000	0.000	0.085	0.000	Shortfall of Sites	0.548	Very Low II Residential	RE11-1	0	0	0	3.652	0.085		Residential - Single Family Residence - Pool, 1	132B185 416		Wilshire	No	MI	ADU
Los Angeles	1552 EDRIS DR	90035	4306013022	0.000	0.000	0.085	0.000	Shortfall of Sites	0.157	Low Residential	R1V2-O	0	0	0	12.703	0.085		Residential - Single Family Residence, 1	129B165 416		West Los Angeles	No	MI	ADU
Los Angeles	13041 EVANSTON ST	90049	4406026001	0.000	0.000	0.085	0.000	Shortfall of Sites	0.186	Very Low II Residential	RE11-1	0	0	0	10.756	0.085		Residential - Single Family Residence - Pool, 1	129B137 416		Brentwood - Pacific Palisades	No	MI	ADU
Los Angeles	2572 S WESTGATE AVE	90064	4257004016	0.000	0.000	0.085	0.000	Shortfall of Sites	0.152	Low Residential	R1V2	0	0	0	13.145	0.085		Residential - Single Family Residence, 1	120B153 416		Palms - Mar Vista - Del Rey	No	MI	ADU
Los Angeles	11809 ROSE AVE	90066	4250003002	0.000	0.000	0.085	0.000	Shortfall of Sites	0.173	Low Residential	R1V2	0	0	0	11.536	0.085		Residential - Single Family Residence - Pool, 1	117B153 416		Palms - Mar Vista - Del Rey	No	MI	ADU
Los Angeles	3660 BARRY AVE	90066	4234014012	0.000	0.000	0.085	0.000	Shortfall of Sites	0.167	Low Residential	R1V2	0	0	0	12.004	0.085		Residential - Single Family Residence - Pool, 1	114B157 416		Palms - Mar Vista - Del Rey	No	MI	ADU
Los Angeles	5806 W 75TH ST	90045	4104014004	0.000	0.000	0.085	0.000	Shortfall of Sites	0.192	Low Residential	R1-1	0	0	0	10.409	0.085		Residential - Single Family Residence, 1	102B169 416		Westchester - Playa del Rey	No	MI	ADU
Los Angeles	6368 W 80TH ST	90045	4109008006	0.000	0.000	0.085	0.000	Shortfall of Sites	0.179	Low Residential	R1V2	0	0	0	11.169	0.085		Residential - Single Family Residence - Pool, 1	099B165 416		Westchester - Playa del Rey	No	MI	ADU
Los Angeles	1342 W 16TH ST	90732	7459012007	0.000	0.000	0.085	0.000	Shortfall of Sites	0.153	Low II Residential	R1-1XL	0	0	0	13.109	0.085		Residential - Single Family Residence, 1	012B193 416		San Pedro	No	MI	ADU
Los Angeles	17263 TENNYSON PL	91344	2602013018	0.000	0.000	0.085	0.000	Shortfall of Sites	0.193	Low I Residential	RS-1	0	0	0	10.371	0.085		Residential - Single Family Residence, 1	222B133 417		Granada Hills - Knollwood	No	MI	ADU
Los Angeles	12468 BRADFORD PL	91344	2608013029	0.000	0.000	0.085	0.000	Shortfall of Sites	0.213	Very Low II Residential	RE11-1-H	0	0	0	9.373	0.085		Residential - Single Family Residence, 1	219B129 417		Granada Hills - Knollwood	No	MI	ADU
Los Angeles	17048 JEANINE PL	91344	2608024014	0.000	0.000	0.085	0.000	Shortfall of Sites	0.267	Very Low II Residential	RE11-1	0	0	0	7.498	0.085		Residential - Single Family Residence - Pool, 1	219B133 417		Granada Hills - Knollwood	No	MI	ADU
Los Angeles	11921 GOTHIC AVE	91344	2610019001	0.000	0.000	0.085	0.000	Shortfall of Sites	0.254	Very Low II Residential	RE11-1	0	0	0	7.861	0.085		Residential - Single Family Residence, 1	216B137 417		Granada Hills - Knollwood	No	MI	ADU
Los Angeles	11611 MCLENNAN AVE	91344	2610003012	0.000	0.000	0.085	0.000	Shortfall of Sites	0.170	Low I Residential	RS-1	0	0	0	11.777	0.085		Residential - Single Family Residence - Pool, 1	213B133 417		Granada Hills - Knollwood	No	MI	ADU
Los Angeles	16614 BIRCHER ST	91344	2610024022	0.000	0.000	0.085	0.000	Shortfall of Sites	0.235	Low I Residential	RS-1	0	0	0	8.528	0.085		Residential - Single Family Residence, 1	213B137 417		Granada Hills - Knollwood	No	MI	ADU
Los Angeles	15709 SIMONDS ST	91344	2662007007	0.000	0.000	0.085	0.000	Shortfall of Sites	0.178	Low I Residential	RS-1	0	0	0	11.260	0.085		Residential - Single Family Residence, 1	213B141 417		Granada Hills - Knollwood	No	MI	ADU
Los Angeles	11137 DENSMORE AVE	91344	2666025017	0.000	0.000	0.085	0.000	Shortfall of Sites	0.174	Low I Residential	RS-1	0	0	0	11.525	0.085		Residential - Single Family Residence - Pool, 1	210B141 417		Granada Hills - Knollwood	No	MI	ADU
Los Angeles	16557 SAN FERNANDO MISSION BLVD	91344	2681016012	0.000	0.000	0.085	0.000	Shortfall of Sites	0.176	Low I Residential	RS-1	0	0	0	11.344	0.085		Residential - Single Family Residence, 1	210B137 417		Granada Hills - Knollwood	No	MI	ADU
Los Angeles	11082 SALT LAKE AVE	91326	2717002041	0.000	0.000	0.085	0.000	Shortfall of Sites	0.264	Very Low II Residential	RE11-1	0	0	0	7.576	0.085		Residential - Single Family Residence - Pool, 1	210B121 417		Northridge	No	MI	ADU
Los Angeles	15854 CHATSWORTH ST	91344	2668001020	0.000	0.000	0.085	0.000	Shortfall of Sites	0.176	Low I Residential	RS-1	0	0	0	11.344	0.085		Residential - Single Family Residence, 1	207B141 417		Granada Hills - Knollwood	No	MI	ADU
Los Angeles	20919 GERMAIN ST	91311	2706017028	0.000	0.000	0.085	0.000	Shortfall of Sites	0.253	Very Low II Residential	RE11-1	0	0	0	7.899	0.085		Residential - Single Family Residence, 1	207B109 417		Chatsworth - Porter Ranch	No	MI	ADU
Los Angeles	10614 COLUMBUS AVE	91345	2649009008	0.000	0.000	0.085	0.000	Shortfall of Sites	0.172	Low Residential	R1-1	0	0	0	11.603	0.085		Residential - Single Family Residence, 1	207B145 417		Mission Hills - Panorama City - North Hills	No	MI	ADU
Los Angeles	21335 STANWELL ST	91311	2706029003	0.000	0.000	0.085	0.000	Shortfall of Sites	0.207	Low I Residential	RE9-1	0	0	0	9.680	0.085		Residential - Single Family Residence - Pool, 1	207B105 417		Chatsworth - Porter Ranch	No	MI	ADU
Los Angeles	18542 CLYMER ST	91326	2728023014	0.000	0.000	0.085	0.000	Shortfall of Sites	0.252	Very Low II Residential	RE11-1	0	0	0	7.929	0.085		Residential - Single Family Residence - Pool, 1	207B125 417		Northridge	No	MI	ADU
Los Angeles	15743 TUBA ST	91343	2661016016	0.000	0.000	0.085	0.000	Shortfall of Sites	0.172	Low I Residential	RS-1	0	0	0	11.635	0.085		Residential - Single Family Residence, 1	204B141 417		Granada Hills - Knollwood	No	MI	ADU
Los Angeles	16656 TUBA ST	91343	2685014022	0.000	0.000	0.085	0.000	Shortfall of Sites	0.172	Low I Residential	RS-1	0	0	0	11.617	0.085		Residential - Single Family Residence - Pool, 1	204B137 417		Granada Hills - Knollwood	No	MI	ADU
Los Angeles	20422 ROMAR ST	91311	2741006025	0.000	0.000	0.085	0.000	Shortfall of Sites	0.205	Low I Residential	RE9-1	0	0	0	9.735	0.085		Residential - Single Family Residence, 1	204B113 417		Chatsworth - Porter Ranch	No	MI	ADU
Los Angeles	10111 ALDEA AVE	91325	2694006015	0.000	0.000	0.085	0.000	Shortfall of Sites	0.253	Very Low II Residential	RE11-1	0	0	0	7.919	0.085		Residential - Single Family Residence - Pool, 1	204B133 417		Northridge	No	MI	ADU
Los Angeles	19417 MAYALL ST	91324	2726018019	0.000	0.000	0.085	0.000	Shortfall of Sites	0.428	Very Low I Residential	RA-1	0	0	0	4.673	0.085		Residential - Single Family Residence - Pool, 1	204B117 417		Chatsworth - Porter Ranch	No	MI	ADU
Los Angeles	17316 MAYALL ST	91325	2734032006	0.000	0.000	0.085	0.000	Shortfall of Sites	0.282	Very Low II Residential	RE11-1	0	0	0	7.095	0.085		Residential - Single Family Residence - Pool, 1	204B129 417		Northridge	No	MI	ADU
Los Angeles	10109 GLADBECK AVE	91324	2729014023	0.000	0.000	0.085	0.000	Shortfall of Sites	0.163	Low I Residential	RS-1	0	0	0	12.266	0.085		Residential - Single Family Residence, 1	204B121 417		Northridge	No	MI	ADU
Los Angeles	10031 MASON AVE	91311	2741024039	0.000	0.000	0.085	0.000	Shortfall of Sites	0.180	Low I Residential	RS-1	0	0	0	11.125	0.085		Residential - Single Family Residence, 1	204B109 417		Chatsworth - Porter Ranch	No	MI	ADU

Jurisdiction Name	Site Address/Intersection	5 Digit ZIP Code	Assessor Parcel Number	Very Low-Income	Low-Income	Moderate-Income	Above Moderate-Income	Type of Shortfall	Parcel Size (Acres)	Current General Plan Designation	Current Zoning	Proposed General Plan (GP) Designation	Proposed Zoning	Minimum Density Allowed	Maximum Density Allowed	Total Capacity	Vacant/ Nonvacant	Description of Existing Uses	PIN	Base Density Per Acre	Community Plan Area	Rent Stabalization Ordinance	Income Category	Applicable Rezoning Program (Program informing values in Column Q listed first)
Los Angeles	9760 GOTHIC AVE	91343	2677009003	0.000	0.000	0.085	0.000	Shortfall of Sites	0.292	Low Residential	RS-1	0	0	0	6.861	0.085		Residential - Single Family Residence, 1	201B137 417		Mission Hills - Panorama City - North Hills	No	MI	ADU
Los Angeles	19155 HARLISS ST	91324	2762006006	0.000	0.000	0.085	0.000	Shortfall of Sites	0.384	Very Low I Residential	RA-1	0	0	0	5.211	0.085		Residential - Single Family Residence - Pool, 1	201B121 417		Northridge	No	MI	ADU
Los Angeles	9701 BOTHWELL RD	91324	2761032038	0.000	0.000	0.085	0.000	Shortfall of Sites	0.288	Very Low I Residential	RA-1	0	0	0	6.934	0.085		Residential - Single Family Residence, 1	201B117 417		Chatsworth - Porter Ranch	No	MI	ADU
Los Angeles	22319 ACORN ST	91311	2727006025	0.000	0.000	0.085	0.000	Shortfall of Sites	0.379	Very Low I Residential	RA-1	0	0	0	5.280	0.085		Residential - Single Family Residence - Pool, 1	201B101 417		Chatsworth - Porter Ranch	No	MI	ADU
Los Angeles	9601 WOODLEY AVE	91343	2677013028	0.000	0.000	0.085	0.000	Shortfall of Sites	0.187	Low Residential	RS-1	0	0	0	10.723	0.085		Residential - Single Family Residence, 1	201B141 417		Mission Hills - Panorama City - North Hills	No	MI	ADU
Los Angeles	9333 SWINTON AVE	91343	2676013015	0.000	0.000	0.085	0.000	Shortfall of Sites	0.187	Low Residential	RS-1	0	0	0	10.677	0.085		Residential - Single Family Residence - Pool, 1	198B137 417		Mission Hills - Panorama City - North Hills	No	MI	ADU
Los Angeles	17010 KNAPP ST	91325	2692021015	0.000	0.000	0.085	0.000	Shortfall of Sites	0.247	Low I Residential	RE9-1	0	0	0	8.082	0.085		Residential - Single Family Residence, 1	198B133 417		Northridge	No	MI	ADU
Los Angeles	8720 ENCINO AVE	91325	2768015013	0.000	0.000	0.085	0.000	Shortfall of Sites	0.382	Very Low I Residential	RA-1	0	0	0	5.236	0.085		Residential - Single Family Residence - Pool, 1	195B129 417		Northridge	No	MI	ADU
Los Angeles	8309 DENISE LN	91304	2005009004	0.000	0.000	0.085	0.000	Shortfall of Sites	0.271	Very Low II Residential	RE11-1	0	0	0	7.393	0.085		Residential - Single Family Residence, 1	192B093 417		Chatsworth - Porter Ranch	No	MI	ADU
Los Angeles	5730 CALHOUN AVE	91401	2245028005	0.000	0.000	0.085	0.000	Shortfall of Sites	0.204	Low Residential	R1-1	0	0	0	9.786	0.085		Residential - Single Family Residence - Pool, 1	174B153 417		Van Nuys - North Sherman Oaks	No	MI	ADU
Los Angeles	5255 ALLOTT AVE	91401	2344026019	0.000	0.000	0.085	0.000	Shortfall of Sites	0.157	Low Residential	R1-1	0	0	0	12.719	0.085		Residential - Single Family Residence, 1	171B157 417		Van Nuys - North Sherman Oaks	No	MI	ADU
Los Angeles	18831 WELLS DR	91356	2161005009	0.000	0.000	0.085	0.000	Shortfall of Sites	0.450	Low II Residential	RA-1	0	0	0	4.446	0.085		Residential - Single Family Residence - Pool, 1	171B121 417		Encino - Tarzana	No	MI	ADU
Los Angeles	12240 LA MAIDA ST	91607	2356009004	0.000	0.000	0.085	0.000	Shortfall of Sites	0.172	Low Residential	R1-1	0	0	0	11.616	0.085		Residential - Single Family Residence, 1	168B165 417		North Hollywood - Valley Village	No	MI	ADU
Los Angeles	4728 BUFFALO AVE	91423	2359020025	0.000	0.000	0.085	0.000	Shortfall of Sites	0.167	Low Residential	R1-1-RIO	0	0	0	11.967	0.085		Residential - Single Family Residence, 1	168B157 417		Van Nuys - North Sherman Oaks	No	MI	ADU
Los Angeles	3320 APPLETON ST	90039	5435023028	0.000	0.000	0.085	0.000	Shortfall of Sites	0.153	Low Residential	R1-1-RIO	0	0	0	13.110	0.085		Residential - Single Family Residence, 1	156A207 417		Northeast Los Angeles	No	MI	ADU
Los Angeles	911 N LAUREL AVE	90046	5529023014	0.000	0.000	0.085	0.000	Shortfall of Sites	0.150	Low II Residential	R1-1	0	0	0	13.296	0.085		Residential - Single Family Residence, 1	144B177 417		Hollywood	No	MI	ADU
Los Angeles	928 HILTS AVE	90024	4360012007	0.000	0.000	0.085	0.000	Shortfall of Sites	0.248	Low Residential	R1-1	0	0	0	8.070	0.085		Residential - Single Family Residence - Pool, 1	135B153 417		Westwood	No	MI	ADU
Los Angeles	1337 WARNALL AVE	90024	4327011020	0.000	0.000	0.085	0.000	Shortfall of Sites	0.202	Low Residential	R1V3	0	0	0	9.900	0.085		Residential - Single Family Residence, 1	135B157 417		Westwood	No	MI	ADU
Los Angeles	10490 WILKINS AVE	90024	4326019013	0.000	0.000	0.085	0.000	Shortfall of Sites	0.151	Low Residential	R1-1-O	0	0	0	13.275	0.085		Residential - Single Family Residence, 1	132B157 417		Westwood	No	MI	ADU
Los Angeles	919 S MUIRFIELD RD	90019	5090012018	0.000	0.000	0.085	0.000	Shortfall of Sites	0.168	Low II Residential	R1V3-RG	0	0	0	11.937	0.085		Residential - Single Family Residence, 1	132B185 417		Wilshire	No	MI	ADU
Los Angeles	1555 ROXBURY DR	90035	4307012018	0.000	0.000	0.085	0.000	Shortfall of Sites	0.159	Low Residential	R1V2-O	0	0	0	12.587	0.085		Residential - Single Family Residence, 1	129B165 417		West Los Angeles	No	MI	ADU
Los Angeles	2112 GREENFIELD AVE	90025	4322012003	0.000	0.000	0.085	0.000	Shortfall of Sites	0.155	Low Residential	R1-1	0	0	0	12.911	0.085		Residential - Single Family Residence - Pool, 1	126B153 417		West Los Angeles	No	MI	ADU
Los Angeles	3121 HADDINGTON DR	90064	4318037007	0.000	0.000	0.085	0.000	Shortfall of Sites	0.210	Low Residential	R1V2	0	0	0	9.536	0.085		Residential - Single Family Residence - Pool, 1	123B161 417		West Los Angeles	No	MI	ADU
Los Angeles	12100 DEWEY ST	90066	4248010009	0.000	0.000	0.085	0.000	Shortfall of Sites	0.218	Low Residential	R1V2	0	0	0	9.165	0.085		Residential - Single Family Residence, 1	117B153 417		Palms - Mar Vista - Del Rey	No	MI	ADU
Los Angeles	7644 KITTYHAWK AVE	90045	4104020005	0.000	0.000	0.085	0.000	Shortfall of Sites	0.165	Low Residential	R1-1	0	0	0	12.101	0.085		Residential - Single Family Residence, 1	099B169 417		Westchester - Playa del Rey	No	MI	ADU
Los Angeles	1334 W 16TH ST	90732	7459012009	0.000	0.000	0.085	0.000	Shortfall of Sites	0.155	Low II Residential	R1-1XL	0	0	0	12.916	0.085		Residential - Single Family Residence, 1	012B193 417		San Pedro	No	MI	ADU
Los Angeles	17315 TENNYSON PL	91344	2602013022	0.000	0.000	0.085	0.000	Shortfall of Sites	0.179	Low I Residential	RS-1	0	0	0	11.156	0.085		Residential - Single Family Residence, 1	222B133 418		Granada Hills - Knollwood	No	MI	ADU
Los Angeles	12473 NUGENT DR	91344	2608017018	0.000	0.000	0.085	0.000	Shortfall of Sites	0.261	Very Low II Residential	RE11-1-H	0	0	0	7.657	0.085		Residential - Single Family Residence, 1	219B133 418		Granada Hills - Knollwood	No	MI	ADU
Los Angeles	12450 JACQUELINE PL	91344	2601050071	0.000	0.000	0.085	0.000	Shortfall of Sites	0.336	Very Low II Residential	RE11-1-H	0	0	0	5.956	0.085		Residential - Single Family Residence - Pool, 1	219B129 418		Granada Hills - Knollwood	No	MI	ADU
Los Angeles	11909 PASO ROBLES AVE	91344	2606025004	0.000	0.000	0.085	0.000	Shortfall of Sites	0.242	Low I Residential	RS-1	0	0	0	8.254	0.085		Residential - Single Family Residence, 1	216B133 418		Granada Hills - Knollwood	No	MI	ADU
Los Angeles	16537 MIDWOOD DR	91344	2610019016	0.000	0.000	0.085	0.000	Shortfall of Sites	0.253	Very Low II Residential	RE11-1	0	0	0	7.906	0.085		Residential - Single Family Residence - Pool, 1	216B137 418		Granada Hills - Knollwood	No	MI	ADU
Los Angeles	11608 OSTROM AVE	91344	2607018045	0.000	0.000	0.085	0.000	Shortfall of Sites	0.173	Low I Residential	RS-1	0	0	0	11.537	0.085		Residential - Single Family Residence, 1	213B133 418		Granada Hills - Knollwood	No	MI	ADU
Los Angeles	11601 DE CELIS PL	91344	2610011008	0.000	0.000	0.085	0.000	Shortfall of Sites	0.173	Low I Residential	RS-1	0	0	0	11.555	0.085		Residential - Single Family Residence, 1	213B137 418		Granada Hills - Knollwood	No	MI	ADU
Los Angeles	15701 SIMONDS ST	91344	2662007006	0.000	0.000	0.085	0.000	Shortfall of Sites	0.178	Low I Residential	RS-1	0	0	0	11.260	0.085		Residential - Single Family Residence, 1	213B141 418		Granada Hills - Knollwood	No	MI	ADU
Los Angeles	11138 HASKELL AVE	91344	2662025027	0.000	0.000	0.085	0.000	Shortfall of Sites	0.166	Low I Residential	RS-1	0	0	0	12.028	0.085		Residential - Single Family Residence, 1	210B141 418		Granada Hills - Knollwood	No	MI	ADU
Los Angeles	17166 LAHEY ST	91344	2697007008	0.000	0.000	0.085	0.000	Shortfall of Sites	0.158	Low I Residential	RS-1	0	0	0	12.627	0.085		Residential - Single Family Residence, 1	210B133 418		Granada Hills - Knollwood	No	MI	ADU
Los Angeles	18817 SALT LAKE PL	91326	2717002043	0.000	0.000	0.085	0.000	Shortfall of Sites	0.363	Very Low II Residential	RE11-1	0	0	0	5.510	0.085		Residential - Single Family Residence - Pool, 1	210B121 418		Northridge	No	MI	ADU
Los Angeles	15848 CHATSWORTH ST	91344	2668001012	0.000	0.000	0.085	0.000	Shortfall of Sites	0.176	Low I Residential	RS-1	0	0	0	11.344	0.085		Residential - Single Family Residence, 1	207B141 418		Granada Hills - Knollwood	No	MI	ADU
Los Angeles	20909 GERMAIN ST	91311	2706017029	0.000	0.000	0.085	0.000	Shortfall of Sites	0.253	Very Low II Residential	RE11-1	0	0	0	7.900	0.085		Residential - Single Family Residence - Pool, 1	207B109 418		Chatsworth - Porter Ranch	No	MI	ADU
Los Angeles	10614 MARKLEIN AVE	91345	2649012010	0.000	0.000	0.085	0.000	Shortfall of Sites	0.222	Low Residential	RS-1	0	0	0	9.027	0.085		Residential - Single Family Residence, 1	207B145 418		Mission Hills - Panorama City - North Hills	No	MI	ADU
Los Angeles	21325 STANWELL ST	91311	2706029004	0.000	0.000	0.085	0.000	Shortfall of Sites	0.207	Low I Residential	RE9-1	0	0	0	9.680	0.085		Residential - Single Family Residence - Pool, 1	207B105 418		Chatsworth - Porter Ranch	No	MI	ADU
Los Angeles	15737 TUBA ST	91343	2661016015	0.000	0.000	0.085	0.000	Shortfall of Sites	0.172	Low I Residential	RS-1	0	0	0	11.620	0.085		Residential - Single Family Residence, 1	204B141 418		Granada Hills - Knollwood	No	MI	ADU
Los Angeles	16414 TUBA ST	91343	2678018008	0.000	0.000	0.085	0.000	Shortfall of Sites	0.185	Low I Residential	RS-1	0	0	0	10.808	0.085		Residential - Single Family Residence, 1	204B137 418		Granada Hills - Knollwood	No	MI	ADU
Los Angeles	22156 ROMAR ST	91311	2745003010	0.000	0.000	0.085	0.000	Shortfall of Sites	0.208	Low II Residential	R1-1	0	0	0	9.615	0.085		Residential - Single Family Residence - Pool, 1	204B101 418		Chatsworth - Porter Ranch	No	MI	ADU
Los Angeles	10120 OSO AVE	91311	2741010003	0.000	0.000	0.085	0.000	Shortfall of Sites	0.253	Very Low II Residential	RE11-1	0	0	0	7.919	0.085		Residential - Single Family Residence, 1	204B113 418		Chatsworth - Porter Ranch	No	MI	ADU
Los Angeles	19731 MAYALL ST	91311	2726007005	0.000	0.000	0.085	0.000	Shortfall of Sites	0.253	Very Low II Residential	RE11-1	0	0	0	7.917	0.085		Residential - Single Family Residence - Pool, 1	204B117 418		Chatsworth - Porter Ranch	No	MI	ADU
Los Angeles	10108 GLADBECK AVE	91324	2729012016	0.000	0.000	0.085	0.000	Shortfall of Sites	0.163	Low I Residential	RS-1	0	0	0	12.265	0.085		Residential - Single Family Residence - Pool, 1	204B121 418		Northridge	No	MI	ADU
Los Angeles	9811 LUBAO AVE	91311	2761015020	0.000	0.000	0.085	0.000	Shortfall of Sites	0.174	Low I Residential	RS-1	0	0	0	11.517	0.085		Residential - Single Family Residence, 1	201B113 418		Chatsworth - Porter Ranch	No	MI	ADU
Los Angeles	9707 RHEA AVE	91324	2763026013	0.000	0.000	0.085	0.000	Shortfall of Sites	0.183	Low I Residential	RS-1	0	0	0	10.909	0.085		Residential - Single Family Residence, 1	201B121 418		Northridge	No	MI	ADU
Los Angeles	9700 CALVIN AVE	91324	2761009008	0.000	0.000	0.085	0.000	Shortfall of Sites	0.281	Very Low I Residential	RA-1	0	0	0	7.127	0.085		Residential - Single Family Residence - Pool, 1	201B117 418		Chatsworth - Porter Ranch	No	MI	ADU
Los Angeles	9640 NEVADA AVE	91311	2727014007	0.000	0.000	0.085	0.000	Shortfall of Sites	0.304	Very Low II Residential	RE11-1-H	0	0	0	6.585	0.085		Residential - Single Family Residence - Pool, 1	201B101 418		Chatsworth - Porter Ranch	No	MI	ADU
Los Angeles	9332 DEBRA AVE	91343	2676006019	0.000	0.000	0.085	0.000	Shortfall of Sites	0.174	Low Residential	RS-1	0	0	0	11.478	0.085		Residential - Single Family Residence, 1	198B137 418		Mission Hills - Panorama City - North Hills	No	MI	ADU
Los Angeles	9218 ALDEA AVE	91325	2692007005	0.000	0.000	0.085	0.000	Shortfall of Sites	0.404	Very Low I Residential	RA-1	0	0	0	4.956	0.085		Residential - Single Family Residence - Pool, 1	198B133 418		Northridge	No	MI	ADU
Los Angeles	8717 OAK PARK AVE	91325	2690012017	0.000	0.000	0.085	0.000	Shortfall of Sites	0.396	Very Low I Residential	RA-1	0	0	0	5.050	0.085		Residential - Single Family Residence, 1	195B133 418		Northridge	No	MI	ADU
Los Angeles	5528 AURA AVE	91356	2163015017	0.000	0.000	0.085	0.000	Shortfall of Sites	0.157	Low II Residential	R1-1	0	0	0	12.713	0.085		Residential - Single Family Residence, 1	174B117 418		Encino - Tarzana	No	MI	ADU
Los Angeles	12232 LA MAIDA ST	91607	2356009005	0.000	0.000	0.085	0.000	Shortfall of Sites	0.172	Low Residential	R1-1	0	0	0	11.616	0.085		Residential - Single Family Residence, 1	168B165 418		North Hollywood - Valley Village	No	MI	ADU
Los Angeles	4356 IRVINE AVE	91604	2365020017	0.000	0.000	0.085	0.000	Shortfall of Sites	0.153	Low Residential	R1-1-RIO	0	0	0	13.076	0.085		Residential - Single Family Residence, 1	165B169 418		Sherman Oaks - Studio City - Toluca Lake - Cahuenga Pass	No	MI	ADU
Los Angeles	3533 GLENHURST AVE	90039	5437008019	0.000	0.000	0.085	0.000	Shortfall of Sites	0.155	Low Residential	R1-1-RIO	0	0	0	12.907	0.085		Residential - Single Family Residence - Pool and Misc., 1	154-5A207 418		Northeast Los Angeles	No	MI	ADU
Los Angeles	726 N POINSETTIA PL	90046	5525012020	0.000	0.000	0.085	0.000	Shortfall of Sites	0.178	Low II Residential	R1-1	0	0	0	11.259	0.085		Residential - Single Family Residence, 1	141B181 418		Hollywood	No	MI	ADU
Los Angeles	936 WESTHOLME AVE	90024	4360017015	0.000	0.000	0.085	0.000	Shortfall of Sites	0.222	Low Residential	R1-1	0	0	0	8.995	0.085		Residential - Single Family Residence - Pool, 1	135B153 418		Westwood	No	MI	ADU
Los Angeles	1269 WOODRUFF AVE	90024	4326006015	0.000	0.000	0.085	0.000	Shortfall of Sites	0.156	Low Residential	R1-1	0	0	0	12.833	0.085		Residential - Single Family Residence, 1	135B157 418		Westwood	No	MI	ADU
Los Angeles	12025 COYNE ST	90049	4404019011	0.000	0.000	0.085	0.000	Shortfall of Sites	0.165	Low Residential	R1-1	0	0	0	12.105	0.085		Residential - Single Family Residence, 1	132B141 418		Brentwood - Pacific Palisades	No	MI	ADU
Los Angeles	921 S MULLEN AVE	90019	5090011005	0.000	0.000	0.085	0.000	Shortfall of Sites	0.161	Low II Residential	R1V3-RG	0	0	0	12.414	0.085		Residential - Single Family Residence, 1	132B185 418		Wilshire	No	MI	ADU
Los Angeles	507 S WESTGATE AVE	90049	4404028010	0.000	0.000	0.085	0.000	Shortfall of Sites	0.260	Low Residential	RS-1	0	0	0	7.678	0.085		Residential - Single Family Residence, 1	132B145 418		Brentwood - Pacific Palisades	No	MI	ADU
Los Angeles	2012 THAYER AVE	90025	4317009026	0.000	0.000	0.085	0.000	Shortfall of Sites	0.161	Low Residential	R1-1-O	0	0	0	12.439	0.085		Residential - Single Family Residence, 1	129B157 418		West Los Angeles	No	MI	ADU
Los Angeles	12957 SAN VICENTE BLVD	90049	4406028009	0.000	0.000	0.085	0.000	Shortfall of Sites	0.757	Very Low I Residential	RE20-1	0	0	0	2.642	0.085		Residential - Single Family Residence - Pool, 1	129B137 418		Brentwood - Pacific Palisades	No	MI	ADU
Los Angeles	2123 VETERAN AVE	90025	4322012018	0.000	0.000	0.085	0.000	Shortfall of Sites	0.155	Low Residential	R1-1	0	0	0	12.907	0.085		Residential - Single Family Residence, 1	126B153 418		West Los Angeles	No	MI	ADU
Los Angeles	2128 S CANFIELD AVE	90034	4302005010	0.000	0.000	0.085	0.000	Shortfall of Sites	0.178	Low Residential	R1V2-O	0	0	0	11.240	0.085		Residential - Single Family Residence, 1	126B169 418		West Los Angeles	No	MI	ADU
Los Angeles	2933 GILMERTON AVE	90064	4318028019	0.000	0.000	0.085	0.000	Shortfall of Sites	0.178	Low Residential	R1V2	0	0	0	11.247	0.085		Residential - Single Family Residence - Pool and Misc., 1	126B161 418		West Los Angeles	No	MI	ADU
Los Angeles	10547 DUNLEER DR	90064	4318038025	0.000	0.000	0.085	0.000	Shortfall of Sites	0.155	Low Residential	R1V2	0	0	0	12.899	0.085		Residential - Single Family Residence, 1	123B161 418		West Los Angeles	No	MI	ADU
Los Angeles	5767 W 75TH ST	90045	4104006025	0.000	0.000	0.085	0.000	Shortfall of Sites	0.165	Low Residential	R1-1	0	0	0	12.128	0.085		Residential - Single Family Residence, 1	102B169 418		Westchester - Playa del Rey	No	MI	ADU
Los Angeles	5930 W 78TH ST	90045	4106028009	0.000	0.000	0.085	0.000	Shortfall of Sites	0.152	Low Residential	R1-1	0	0	0	13.178	0.085		Residential - Single Family Residence, 1	099B169 418		Westchester - Playa del Rey	No	MI	ADU
Los Angeles	1326 W 16TH ST	90732	7459012011	0.000	0.000	0.085	0.000	Shortfall of Sites	0.155	Low II Residential	R1-1XL	0	0	0	12.916	0.085		Residential - Single Family Residence, 1	012B193 418		San Pedro	No	MI	ADU
Los Angeles	12829 TITIAN AVE	91344	2602016012	0.000	0.000	0.085	0.000	Shortfall of Sites	0.218	Low I Residential	RS-1	0	0	0	9.165	0.085		Residential - Single Family Residence, 1	222B133 419		Granada Hills - Knollwood	No	MI	ADU
Los Angeles	12462 BRADFORD PL	91344	2608013030	0.000	0.000	0.085	0.000	Shortfall of Sites	0.255	Very Low II Residential	RE11-1-H	0	0	0	7.844	0.085		Residential - Single Family Residence - Pool, 1	219B129 419		Granada Hills - Knollwood	No	MI	ADU
Los Angeles	12421 JOLETTE AVE	91344	2608024003	0.000	0.000	0.085	0.000	Shortfall of Sites	0.270	Very Low II Residential	RE11-1	0	0	0	7.414	0.085		Residential - Single Family Residence - Pool, 1	219B133 419		Granada Hills - Knollwood	No	MI	ADU
Los Angeles	11924 CLONLEE AVE	91344	2609007006	0.000	0.000	0.085	0.000	Shortfall of Sites	0.414	Very Low I Residential	RA-1	0	0	0	4.828	0.085		Residential - Single Family Residence - Pool, 1	216B137 419		Granada Hills - Knollwood	No	MI	ADU
Los Angeles	11610 PASO ROBLES AVE	91344	2607013016	0.000	0.000	0.085	0.000	Shortfall of Sites	0.181	Low I Residential	RS-1	0	0	0	11.022	0.085		Residential - Single Family Residence, 1	213B133 419		Granada Hills - Knollwood	No	MI	ADU
Los Angeles	16431 HALSEY ST	91344	2610027004	0.000	0.000	0.085	0.000	Shortfall of Sites	0.173	Low I Residential	RS-1	0	0	0	11.567	0.085		Residential - Single Family Residence - Pool, 1	213B137 419		Granada Hills - Knollwood	No	MI	ADU
Los Angeles	15655 SIMONDS ST	91344	2662007019	0.000	0.000	0.085	0.000	Shortfall of Sites	0.178	Low I Residential	RS-1	0	0	0	11.255	0.085		Residential - Single Family Residence, 1	213B141 419		Granada Hills - Knollwood	No	MI	ADU
Los Angeles	17160 LAHEY ST	91344	2697007006	0.000	0.000	0.085	0.000	Shortfall of Sites	0.158	Low I Residential	RS-1	0	0	0	12.643	0.085		Residential - Single Family Residence, 1	210B133 419		Granada Hills - Knollwood	No	MI	ADU

Jurisdiction Name	Site Address/Intersection	5 Digit ZIP Code	Assessor Parcel Number	Very Low-Income	Low-Income	Moderate-Income	Above Moderate-Income	Type of Shortfall	Parcel Size (Acres)	Current General Plan Designation	Current Zoning	Proposed General Plan (GP) Designation	Proposed Zoning	Minimum Density Allowed	Maximum Density Allowed	Total Capacity	Vacant/ Nonvacant	Description of Existing Uses	PIN	Base Density Per Acre	Community Plan Area	Rent Stabalization Ordinance	Income Category	Applicable Rezoning Program (Program informing values in Column Q listed first)
Los Angeles	11061 YOLANDA AVE	91326	2717002032	0.000	0.000	0.085	0.000	Shortfall of Sites	0.258	Very Low II Residential	RE11-1	0	0	0	7.743	0.085		Residential - Single Family Residence - Pool, 1	210B121 419		Northridge	No	MI	ADU
Los Angeles	15842 CHATSWORTH ST	91344	2668001013	0.000	0.000	0.085	0.000	Shortfall of Sites	0.176	Low I Residential	RS-1	0	0	0	11.341	0.085		Residential - Single Family Residence, 1	207B141 419		Granada Hills - Knollwood	No	MI	ADU
Los Angeles	10612 ORION AVE	91345	2649014003	0.000	0.000	0.085	0.000	Shortfall of Sites	0.172	Low Residential	RS-1	0	0	0	11.614	0.085		Residential - Single Family Residence, 1	207B145 419		Mission Hills - Panorama City - North Hills	No	MI	ADU
Los Angeles	21315 STANWELL ST	91311	2706029005	0.000	0.000	0.085	0.000	Shortfall of Sites	0.207	Low I Residential	RE9-1	0	0	0	9.680	0.085		Residential - Single Family Residence, 1	207B105 419		Chatsworth - Porter Ranch	No	MI	ADU
Los Angeles	10548 BAIRD AVE	91326	2728024022	0.000	0.000	0.085	0.000	Shortfall of Sites	0.236	Very Low II Residential	RE11-1	0	0	0	8.481	0.085		Residential - Single Family Residence - Pool, 1	207B125 419		Northridge	No	MI	ADU
Los Angeles	10354 LEOLANG AVE	91040	2559009022	0.000	0.000	0.085	0.000	Shortfall of Sites	0.158	Low Residential	R1-1-RFA	0	0	0	12.693	0.085		Residential - Single Family Residence, 1	204B193 419		Sunland - Tujunga - Lake View Terrace - Shadow Hills - East La Tuna Canyon	No	MI	ADU
Los Angeles	15731 TUBA ST	91343	2661016014	0.000	0.000	0.085	0.000	Shortfall of Sites	0.172	Low I Residential	RS-1	0	0	0	11.621	0.085		Residential - Single Family Residence, 1	204B141 419		Granada Hills - Knollwood	No	MI	ADU
Los Angeles	10227 RUFFNER AVE	91343	2685022023	0.000	0.000	0.085	0.000	Shortfall of Sites	0.193	Low I Residential	RS-1	0	0	0	10.367	0.085		Residential - Single Family Residence, 1	204B137 419		Granada Hills - Knollwood	No	MI	ADU
Los Angeles	22148 ROMAR ST	91311	2745003011	0.000	0.000	0.085	0.000	Shortfall of Sites	0.209	Low II Residential	R1-1	0	0	0	9.564	0.085		Residential - Single Family Residence - Pool, 1	204B101 419		Chatsworth - Porter Ranch	No	MI	ADU
Los Angeles	10121 KEOKUK AVE	91311	2741010030	0.000	0.000	0.085	0.000	Shortfall of Sites	0.253	Very Low II Residential	RE11-1	0	0	0	7.918	0.085		Residential - Single Family Residence - Pool, 1	204B113 419		Chatsworth - Porter Ranch	No	MI	ADU
Los Angeles	10108 OAK PARK AVE	91325	2694018007	0.000	0.000	0.085	0.000	Shortfall of Sites	0.253	Very Low II Residential	RE11-1	0	0	0	7.919	0.085		Residential - Single Family Residence - Pool, 1	204B133 419		Northridge	No	MI	ADU
Los Angeles	19725 MAYALL ST	91311	2726007004	0.000	0.000	0.085	0.000	Shortfall of Sites	0.253	Very Low II Residential	RE11-1	0	0	0	7.920	0.085		Residential - Single Family Residence - Pool, 1	204B117 419		Chatsworth - Porter Ranch	No	MI	ADU
Los Angeles	10109 AMIGO AVE	91324	2729012002	0.000	0.000	0.085	0.000	Shortfall of Sites	0.165	Low I Residential	RS-1	0	0	0	12.140	0.085		Residential - Single Family Residence, 1	204B121 419		Northridge	No	MI	ADU
Los Angeles	10044 ANDASOL AVE	91325	2734032009	0.000	0.000	0.085	0.000	Shortfall of Sites	0.255	Very Low II Residential	RE11-1	0	0	0	7.829	0.085		Residential - Single Family Residence, 1	204B129 419		Northridge	No	MI	ADU
Los Angeles	10029 DELCO AVE	91311	2741022029	0.000	0.000	0.085	0.000	Shortfall of Sites	0.161	Low I Residential	RS-1	0	0	0	12.445	0.085		Residential - Single Family Residence, 1	204B109 419		Chatsworth - Porter Ranch	No	MI	ADU
Los Angeles	9810 LUBAO AVE	91311	2761016011	0.000	0.000	0.085	0.000	Shortfall of Sites	0.174	Low I Residential	RS-1	0	0	0	11.524	0.085		Residential - Single Family Residence, 1	201B113 419		Chatsworth - Porter Ranch	No	MI	ADU
Los Angeles	19110 MARILLA ST	91324	2762006013	0.000	0.000	0.085	0.000	Shortfall of Sites	0.343	Very Low I Residential	RA-1	0	0	0	5.839	0.085		Residential - Single Family Residence - Pool, 1	201B121 419		Northridge	No	MI	ADU
Los Angeles	9701 AURA AVE	91324	2761009009	0.000	0.000	0.085	0.000	Shortfall of Sites	0.280	Very Low I Residential	RA-1	0	0	0	7.151	0.085		Residential - Single Family Residence - Pool, 1	201B117 419		Chatsworth - Porter Ranch	No	MI	ADU
Los Angeles	9331 GOTHIC AVE	91343	2676006008	0.000	0.000	0.085	0.000	Shortfall of Sites	0.186	Low Residential	RS-1	0	0	0	10.756	0.085		Residential - Single Family Residence - Pool, 1	198B137 419		Mission Hills - Panorama City - North Hills	No	MI	ADU
Los Angeles	8315 GUSTAV LN	91304	2005017009	0.000	0.000	0.085	0.000	Shortfall of Sites	0.259	Very Low II Residential	RE11-1	0	0	0	7.713	0.085		Residential - Single Family Residence, 1	192B093 419		Chatsworth - Porter Ranch	No	MI	ADU
Los Angeles	5529 TAMPA AVE	91356	2163015022	0.000	0.000	0.085	0.000	Shortfall of Sites	0.157	Low II Residential	R1-1	0	0	0	12.718	0.085		Residential - Single Family Residence, 1	174B117 419		Encino - Tarzana	No	MI	ADU
Los Angeles	5235 VANTAGE AVE	91607	2347020004	0.000	0.000	0.085	0.000	Shortfall of Sites	0.187	Medium Residential	[Q]R3-1	0	0	0	10.668	0.085		Residential - Single Family Residence, 1	171B165 419		North Hollywood - Valley Village	No	MI	ADU
Los Angeles	12226 LA MAIDA ST	91607	2356009006	0.000	0.000	0.085	0.000	Shortfall of Sites	0.172	Low Residential	R1-1	0	0	0	11.616	0.085		Residential - Single Family Residence, 1	168B165 419		North Hollywood - Valley Village	No	MI	ADU
Los Angeles	4727 VENTURA CANYON AVE	91423	2359020033	0.000	0.000	0.085	0.000	Shortfall of Sites	0.179	Low Residential	R1-1-RIO	0	0	0	11.169	0.085		Residential - Single Family Residence - Pool, 1	168B157 419		Van Nuys - North Sherman Oaks	No	MI	ADU
Los Angeles	4356 LEMP AVE	91604	2365019008	0.000	0.000	0.085	0.000	Shortfall of Sites	0.182	Low Residential	R1-1-RIO	0	0	0	11.014	0.085		Residential - Single Family Residence - Pool, 1	165B169 419		Sherman Oaks - Studio City - Toluca Lake - Cahuenga Pass	No	MI	ADU
Los Angeles	108 S GLENROY AVE	90049	4366018011	0.000	0.000	0.085	0.000	Shortfall of Sites	0.225	Low Residential	R1-1	0	0	0	8.875	0.085		Residential - Single Family Residence, 1	138B145 419		Westwood	No	MI	ADU
Los Angeles	10638 LE CONTE AVE	90024	4360010034	0.000	0.000	0.085	0.000	Shortfall of Sites	0.169	Low Residential	R1-1	0	0	0	11.847	0.085		Residential - Single Family Residence - Pool, 1	135B153 419		Westwood	No	MI	ADU
Los Angeles	1280 WOODRUFF AVE	90024	4326005010	0.000	0.000	0.085	0.000	Shortfall of Sites	0.160	Low Residential	R1-1	0	0	0	12.505	0.085		Residential - Single Family Residence, 1	135B157 419		Westwood	No	MI	ADU
Los Angeles	243 OCEANO DR	90049	4404032011	0.000	0.000	0.085	0.000	Shortfall of Sites	0.241	Low Residential	RS-1	0	0	0	8.300	0.085		Residential - Single Family Residence, 1	132B141 419		Brentwood - Pacific Palisades	No	MI	ADU
Los Angeles	916 S RIMPAU BLVD	90019	5090011021	0.000	0.000	0.085	0.000	Shortfall of Sites	0.172	Low II Residential	R1V3-RG	0	0	0	11.605	0.085		Residential - Single Family Residence, 1	132B185 419		Wilshire	No	MI	ADU
Los Angeles	2151 BENECIA AVE	90025	4319007017	0.000	0.000	0.085	0.000	Shortfall of Sites	0.149	Low Residential	R1-1-O	0	0	0	13.402	0.085		Residential - Single Family Residence, 1	129B157 419		West Los Angeles	No	MI	ADU
Los Angeles	1554 REEVES ST	90035	4306014012	0.000	0.000	0.085	0.000	Shortfall of Sites	0.188	Low Residential	R1V2-O	0	0	0	10.650	0.085		Residential - Single Family Residence - Pool, 1	129B165 419		West Los Angeles	No	MI	ADU
Los Angeles	447 S BURLINGAME AVE	90049	4406028014	0.000	0.000	0.085	0.000	Shortfall of Sites	0.467	Very Low I Residential	RE20-1	0	0	0	4.283	0.085		Residential - Single Family Residence, 1	129B137 419		Brentwood - Pacific Palisades	No	MI	ADU
Los Angeles	2344 CASTLE HEIGHTS AVE	90034	4309008009	0.000	0.000	0.085	0.000	Shortfall of Sites	0.234	Low Residential	R1V2-O	0	0	0	8.541	0.085		Residential - Single Family Residence, 1	126B165 419		West Los Angeles	No	MI	ADU
Los Angeles	2918 WICKLOW RD	90064	4318030005	0.000	0.000	0.085	0.000	Shortfall of Sites	0.178	Low Residential	R1V2	0	0	0	11.232	0.085		Residential - Single Family Residence - Pool, 1	126B161 419		West Los Angeles	No	MI	ADU
Los Angeles	17218 NUGENT PL	91344	2608020016	0.000	0.000	0.085	0.000	Shortfall of Sites	0.284	Low I Residential	RS-1	0	0	0	7.036	0.085		Residential - Single Family Residence, 1	219B133 420		Granada Hills - Knollwood	No	MI	ADU
Los Angeles	12401 MARVA AVE	91344	2608012001	0.000	0.000	0.085	0.000	Shortfall of Sites	0.288	Very Low II Residential	RE11-1-H	0	0	0	6.942	0.085		Residential - Single Family Residence - Pool, 1	219B129 420		Granada Hills - Knollwood	No	MI	ADU
Los Angeles	11916 SALEM DR	91344	2606025012	0.000	0.000	0.085	0.000	Shortfall of Sites	0.255	Very Low II Residential	RE11-1	0	0	0	7.848	0.085		Residential - Single Family Residence, 1	216B133 420		Granada Hills - Knollwood	No	MI	ADU
Los Angeles	16257 BARNESTON ST	91344	2605011040	0.000	0.000	0.085	0.000	Shortfall of Sites	0.253	Very Low II Residential	RE11-1	0	0	0	7.906	0.085		Residential - Single Family Residence - Pool, 1	216B137 420		Granada Hills - Knollwood	No	MI	ADU
Los Angeles	16487 HALSEY ST	91344	2610029015	0.000	0.000	0.085	0.000	Shortfall of Sites	0.172	Low I Residential	RS-1	0	0	0	11.634	0.085		Residential - Single Family Residence - Pool, 1	213B137 420		Granada Hills - Knollwood	No	MI	ADU
Los Angeles	15651 SIMONDS ST	91344	2662007018	0.000	0.000	0.085	0.000	Shortfall of Sites	0.178	Low I Residential	RS-1	0	0	0	11.260	0.085		Residential - Single Family Residence, 1	213B141 420		Granada Hills - Knollwood	No	MI	ADU
Los Angeles	17154 LAHEY ST	91344	2697007004	0.000	0.000	0.085	0.000	Shortfall of Sites	0.158	Low I Residential	RS-1	0	0	0	12.680	0.085		Residential - Single Family Residence - Pool, 1	210B133 420		Granada Hills - Knollwood	No	MI	ADU
Los Angeles	16653 SAN FERNANDO MISSION BLVD	91344	2682019021	0.000	0.000	0.085	0.000	Shortfall of Sites	0.176	Low I Residential	RS-1	0	0	0	11.344	0.085		Residential - Single Family Residence, 1	210B137 420		Granada Hills - Knollwood	No	MI	ADU
Los Angeles	19089 KENYA ST	91326	2718004014	0.000	0.000	0.085	0.000	Shortfall of Sites	0.205	Low I Residential	RS-1	0	0	0	9.764	0.085		Residential - Single Family Residence, 1	210B121 420		Northridge	No	MI	ADU
Los Angeles	15836 CHATSWORTH ST	91344	2668001014	0.000	0.000	0.085	0.000	Shortfall of Sites	0.193	Low I Residential	RS-1	0	0	0	10.362	0.085		Residential - Single Family Residence, 1	207B141 420		Granada Hills - Knollwood	No	MI	ADU
Los Angeles	10613 MARKLEIN AVE	91345	2649014028	0.000	0.000	0.085	0.000	Shortfall of Sites	0.172	Low Residential	RS-1	0	0	0	11.617	0.085		Residential - Single Family Residence - Pool, 1	207B145 420		Mission Hills - Panorama City - North Hills	No	MI	ADU
Los Angeles	21301 STANWELL ST	91311	2706029006	0.000	0.000	0.085	0.000	Shortfall of Sites	0.224	Low I Residential	RE9-1	0	0	0	8.932	0.085		Residential - Single Family Residence - Pool, 1	207B105 420		Chatsworth - Porter Ranch	No	MI	ADU
Los Angeles	19351 GERMAIN ST	91326	2728006010	0.000	0.000	0.085	0.000	Shortfall of Sites	0.361	Very Low I Residential	RA-1	0	0	0	5.536	0.085		Residential - Single Family Residence - Pool, 1	207B117 420		Northridge	No	MI	ADU
Los Angeles	10342 MATHER AVE	91040	2559004003	0.000	0.000	0.085	0.000	Shortfall of Sites	0.178	Low Residential	R1-1-RFA	0	0	0	11.252	0.085		Residential - Single Family Residence - Pool, 1	204B193 420		Sunland - Tujunga - Lake View Terrace - Shadow Hills - East La Tuna Canyon	No	MI	ADU
Los Angeles	15725 TUBA ST	91343	2661016013	0.000	0.000	0.085	0.000	Shortfall of Sites	0.172	Low I Residential	RS-1	0	0	0	11.623	0.085		Residential - Single Family Residence - Pool, 1	204B141 420		Granada Hills - Knollwood	No	MI	ADU
Los Angeles	16650 TUBA ST	91343	2685014023	0.000	0.000	0.085	0.000	Shortfall of Sites	0.172	Low I Residential	RS-1	0	0	0	11.617	0.085		Residential - Single Family Residence, 1	204B137 420		Granada Hills - Knollwood	No	MI	ADU
Los Angeles	22142 ROMAR ST	91311	2745003012	0.000	0.000	0.085	0.000	Shortfall of Sites	0.209	Low II Residential	R1-1	0	0	0	9.565	0.085		Residential - Single Family Residence - Pool, 1	204B101 420		Chatsworth - Porter Ranch	No	MI	ADU
Los Angeles	10120 KEOKUK AVE	91311	2741010021	0.000	0.000	0.085	0.000	Shortfall of Sites	0.253	Very Low II Residential	RE11-1	0	0	0	7.919	0.085		Residential - Single Family Residence, 1	204B113 420		Chatsworth - Porter Ranch	No	MI	ADU
Los Angeles	10109 GENESTA AVE	91325	2694018004	0.000	0.000	0.085	0.000	Shortfall of Sites	0.253	Very Low II Residential	RE11-1	0	0	0	7.921	0.085		Residential - Single Family Residence, 1	204B133 420		Northridge	No	MI	ADU
Los Angeles	19719 MAYALL ST	91311	2726007003	0.000	0.000	0.085	0.000	Shortfall of Sites	0.253	Very Low II Residential	RE11-1	0	0	0	7.921	0.085		Residential - Single Family Residence - Pool, 1	204B117 420		Chatsworth - Porter Ranch	No	MI	ADU
Los Angeles	10100 YOLANDA AVE	91324	2729014006	0.000	0.000	0.085	0.000	Shortfall of Sites	0.154	Low I Residential	RS-1	0	0	0	12.988	0.085		Residential - Single Family Residence - Pool, 1	204B121 420		Northridge	No	MI	ADU
Los Angeles	10036 SHOSHONE AVE	91325	2734017007	0.000	0.000	0.085	0.000	Shortfall of Sites	0.257	Very Low II Residential	RE11-1	0	0	0	7.788	0.085		Residential - Single Family Residence - Pool, 1	204B129 420		Northridge	No	MI	ADU
Los Angeles	10028 DELCO AVE	91311	2741021005	0.000	0.000	0.085	0.000	Shortfall of Sites	0.176	Low I Residential	RS-1	0	0	0	11.359	0.085		Residential - Single Family Residence, 1	204B109 420		Chatsworth - Porter Ranch	No	MI	ADU
Los Angeles	9809 KESSLER AVE	91311	2761016020	0.000	0.000	0.085	0.000	Shortfall of Sites	0.174	Low I Residential	RS-1	0	0	0	11.517	0.085		Residential - Single Family Residence, 1	201B113 420		Chatsworth - Porter Ranch	No	MI	ADU
Los Angeles	9755 ODESSA AVE	91343	2677006019	0.000	0.000	0.085	0.000	Shortfall of Sites	0.176	Low Residential	RS-1	0	0	0	11.382	0.085		Residential - Single Family Residence, 1	201B137 420		Mission Hills - Panorama City - North Hills	No	MI	ADU
Los Angeles	9721 CREBS AVE	91324	2763023022	0.000	0.000	0.085	0.000	Shortfall of Sites	0.173	Low I Residential	RS-1	0	0	0	11.544	0.085		Residential - Single Family Residence - Pool, 1	201B121 420		Northridge	No	MI	ADU
Los Angeles	22131 SONOMA PL	91311	2727011013	0.000	0.000	0.085	0.000	Shortfall of Sites	0.178	Very Low II Residential	RE11-1-H	0	0	0	11.260	0.085		Residential - Single Family Residence, 1	201B101 420		Chatsworth - Porter Ranch	No	MI	ADU
Los Angeles	9332 SWINTON AVE	91343	2676012016	0.000	0.000	0.085	0.000	Shortfall of Sites	0.162	Low Residential	RS-1	0	0	0	12.318	0.085		Residential - Single Family Residence, 1	198B137 420		Mission Hills - Panorama City - North Hills	No	MI	ADU
Los Angeles	8311 JASON AVE	91304	2005017002	0.000	0.000	0.085	0.000	Shortfall of Sites	0.258	Very Low II Residential	RE11-1	0	0	0	7.747	0.085		Residential - Single Family Residence - Pool, 1	192B093 420		Chatsworth - Porter Ranch	No	MI	ADU
Los Angeles	5731 CALHOUN AVE	91401	2245021032	0.000	0.000	0.085	0.000	Shortfall of Sites	0.205	Low Residential	R1-1	0	0	0	9.778	0.085		Residential - Single Family Residence - Pool, 1	174B153 420		Van Nuys - North Sherman Oaks	No	MI	ADU
Los Angeles	5528 TAMPA AVE	91356	2163016013	0.000	0.000	0.085	0.000	Shortfall of Sites	0.160	Low II Residential	R1-1	0	0	0	12.475	0.085		Residential - Single Family Residence - Pool, 1	174B117 420		Encino - Tarzana	No	MI	ADU
Los Angeles	5219 COSTELLO AVE	91423	2247020021	0.000	0.000	0.085	0.000	Shortfall of Sites	0.153	Low Residential	R1-1	0	0	0	13.072	0.085		Residential - Single Family Residence, 1	171B153 420		Van Nuys - North Sherman Oaks	No	MI	ADU
Los Angeles	18803 WELLS DR	91356	2161005006	0.000	0.000	0.085	0.000	Shortfall of Sites	0.416	Low II Residential	RA-1	0	0	0	4.803	0.085		Residential - Single Family Residence - Pool, 1	171B121 420		Encino - Tarzana	No	MI	ADU
Los Angeles	12224 LA MAIDA ST	91607	2356009007	0.000	0.000	0.085	0.000	Shortfall of Sites	0.172	Low Residential	R1-1	0	0	0	11.616	0.085		Residential - Single Family Residence, 1	168B165 420		North Hollywood - Valley Village	No	MI	ADU
Los Angeles	4728 VENTURA CANYON AVE	91423	2359021004	0.000	0.000	0.085	0.000	Shortfall of Sites	0.179	Low Residential	R1-1-RIO	0	0	0	11.166	0.085		Residential - Single Family Residence, 1	168B157 420		Van Nuys - North Sherman Oaks	No	MI	ADU
Los Angeles	13223 BLOOMFIELD ST	91423	2375001074	0.000	0.000	0.085	0.000	Shortfall of Sites	0.181	Low Residential	R1-1-RIO	0	0	0	11.031	0.085		Residential - Single Family Residence, 1	165B157 420		Sherman Oaks - Studio City - Toluca Lake - Cahuenga Pass	No	MI	ADU
Los Angeles	13113 BLOOMFIELD ST	91423	2375001065	0.000	0.000	0.085	0.000	Shortfall of Sites	0.181	Low Residential	R1-1-RIO	0	0	0	11.028	0.085		Residential - Single Family Residence - Pool, 1	165B161 420		Sherman Oaks - Studio City - Toluca Lake - Cahuenga Pass	No	MI	ADU

Jurisdiction Name	Site Address/Intersection	5 Digit ZIP Code	Assessor Parcel Number	Very Low-Income	Low-Income	Moderate-Income	Above Moderate-Income	Type of Shortfall	Parcel Size (Acres)	Current General Plan Designation	Current Zoning	Proposed General Plan (GP) Designation	Proposed Zoning	Minimum Density Allowed	Maximum Density Allowed	Total Capacity	Vacant/ Nonvacant	Description of Existing Uses	PIN	Base Density Per Acre	Community Plan Area	Rent Stabalization Ordinance	Income Category	Applicable Rezoning Program (Program informing values in Column Q listed first)
Los Angeles	4357 BECK AVE	91604	2365019003	0.000	0.000	0.085	0.000	Shortfall of Sites	0.182	Low Residential	R1-1-RIO	0	0	0	11.016	0.085		Residential - Single Family Residence - Pool, 1	165B169 420		Sherman Oaks - Studio City - Toluca Lake - Cahuenga Pass	No	MI	ADU
Los Angeles	3460 GARDEN AVE	90039	5437007010	0.000	0.000	0.085	0.000	Shortfall of Sites	0.155	Low Residential	R1-1-RIO	0	0	0	12.897	0.085		Residential - Single Family Residence, 1	153B209 420		Northeast Los Angeles	No	MI	ADU
Los Angeles	1063 HYPERION AVE	90029	5427007004	0.000	0.000	0.085	0.000	Shortfall of Sites	0.168	Medium Residential	R3-1VL	0	0	0	11.870	0.085		Residential - Single Family Residence, 1	145-5A203 420		Silver Lake - Echo Park - Elysian Valley	No	MI	ADU
Los Angeles	10644 LE CONTE AVE	90024	4360010035	0.000	0.000	0.085	0.000	Shortfall of Sites	0.153	Low Residential	R1-1	0	0	0	13.064	0.085		Residential - Single Family Residence, 1	135B153 420		Westwood	No	MI	ADU
Los Angeles	10221 WILKINS AVE	90024	4327022009	0.000	0.000	0.085	0.000	Shortfall of Sites	0.185	Low Residential	R1V3-O	0	0	0	10.823	0.085		Residential - Single Family Residence, 1	135B157 420		Westwood	No	MI	ADU
Los Angeles	10475 KINNARD AVE	90024	4326019900	0.000	0.000	0.085	0.000	Shortfall of Sites	0.149	Low Residential	R1-1-O	0	0	0	13.403	0.085		Residential - Single Family Residence, 1	132B157 420		Westwood	No	MI	ADU
Los Angeles	10669 ROCHESTER AVE	90024	4326010024	0.000	0.000	0.085	0.000	Shortfall of Sites	0.149	Low Residential	R1-1-O	0	0	0	13.385	0.085		Residential - Single Family Residence, 1	132B153 420		Westwood	No	MI	ADU
Los Angeles	130 S ROCKINGHAM AVE	90049	4406014007	0.000	0.000	0.085	0.000	Shortfall of Sites	0.515	Very Low I Residential	RE20-1	0	0	0	3.881	0.085		Residential - Single Family Residence - Pool, 1	132B137 420		Brentwood - Pacific Palisades	No	MI	ADU
Los Angeles	509 S WESTGATE AVE	90049	4404028014	0.000	0.000	0.085	0.000	Shortfall of Sites	0.256	Low Residential	RS-1	0	0	0	7.813	0.085		Residential - Single Family Residence - Pool, 1	132B145 420		Brentwood - Pacific Palisades	No	MI	ADU
Los Angeles	1555 REXFORD DR	90035	4306015011	0.000	0.000	0.085	0.000	Shortfall of Sites	0.149	Low Residential	R1V2	0	0	0	13.388	0.085		Residential - Single Family Residence, 1	129B165 420		West Los Angeles	No	MI	ADU
Los Angeles	2129 S CANFIELD AVE	90034	4302002011	0.000	0.000	0.085	0.000	Shortfall of Sites	0.165	Low Residential	R1V2-O	0	0	0	12.123	0.085		Residential - Single Family Residence, 1	126B169 420		West Los Angeles	No	MI	ADU
Los Angeles	3701 MIDVALE AVE	90034	4252024003	0.000	0.000	0.085	0.000	Shortfall of Sites	0.180	Medium Residential	R3-1	0	0	0	11.131	0.085		Residential - Single Family Residence, 1	117B161 420		Palms - Mar Vista - Del Rey	No	MI	ADU
Los Angeles	5754 W 74TH ST	90045	4104006004	0.000	0.000	0.085	0.000	Shortfall of Sites	0.159	Low Residential	R1-1	0	0	0	12.558	0.085		Residential - Single Family Residence, 1	102B169 420		Westchester - Playa del Rey	No	MI	ADU
Los Angeles	7802 BLERIOT AVE	90045	4106024018	0.000	0.000	0.085	0.000	Shortfall of Sites	0.150	Low Residential	R1-1	0	0	0	13.310	0.085		Residential - Single Family Residence, 1	099B169 420		Westchester - Playa del Rey	No	MI	ADU
Los Angeles	1528 GUILFORD PL	90710	7439002025	0.000	0.000	0.085	0.000	Shortfall of Sites	0.162	Low Residential	R1-1XL-O	0	0	0	12.349	0.085		Residential - Single Family Residence, 1	042B193 420		Wilmington - Harbor City	No	MI	ADU
Los Angeles	17269 TENNYSON PL	91344	2602013019	0.000	0.000	0.085	0.000	Shortfall of Sites	0.182	Low I Residential	RS-1	0	0	0	11.002	0.085		Residential - Single Family Residence, 1	222B133 421		Granada Hills - Knollwood	No	MI	ADU
Los Angeles	12625 BRADFORD PL	91344	2601061008	0.000	0.000	0.085	0.000	Shortfall of Sites	0.254	Very Low II Residential	RE11-1-H	0	0	0	7.888	0.085		Residential - Single Family Residence, 1	219B129 421		Granada Hills - Knollwood	No	MI	ADU
Los Angeles	16343 MIDWOOD DR	91344	2605010021	0.000	0.000	0.085	0.000	Shortfall of Sites	0.296	Very Low II Residential	RE11-1	0	0	0	6.746	0.085		Residential - Single Family Residence, 1	216B137 421		Granada Hills - Knollwood	No	MI	ADU
Los Angeles	16423 HALSEY ST	91344	2610027005	0.000	0.000	0.085	0.000	Shortfall of Sites	0.173	Low I Residential	RS-1	0	0	0	11.569	0.085		Residential - Single Family Residence - Pool, 1	213B137 421		Granada Hills - Knollwood	No	MI	ADU
Los Angeles	15645 SIMONDS ST	91344	2662007017	0.000	0.000	0.085	0.000	Shortfall of Sites	0.178	Low I Residential	RS-1	0	0	0	11.260	0.085		Residential - Single Family Residence, 1	213B141 421		Granada Hills - Knollwood	No	MI	ADU
Los Angeles	11141 DANUBE AVE	91344	2662025011	0.000	0.000	0.085	0.000	Shortfall of Sites	0.158	Low I Residential	RS-1	0	0	0	12.670	0.085		Residential - Single Family Residence, 1	210B141 421		Granada Hills - Knollwood	No	MI	ADU
Los Angeles	17082 DONMETZ ST	91344	2697024008	0.000	0.000	0.085	0.000	Shortfall of Sites	0.167	Low I Residential	RS-1	0	0	0	11.953	0.085		Residential - Single Family Residence, 1	210B133 421		Granada Hills - Knollwood	No	MI	ADU
Los Angeles	16647 SAN FERNANDO MISSION BLVD	91344	2682019020	0.000	0.000	0.085	0.000	Shortfall of Sites	0.176	Low I Residential	RS-1	0	0	0	11.345	0.085		Residential - Single Family Residence, 1	210B137 421		Granada Hills - Knollwood	No	MI	ADU
Los Angeles	17545 LUDLOW ST	91344	2712004002	0.000	0.000	0.085	0.000	Shortfall of Sites	0.207	Low I Residential	RE9-1XL-RFA	0	0	0	9.681	0.085		Residential - Single Family Residence, 1	210B129 421		Granada Hills - Knollwood	No	MI	ADU
Los Angeles	18700 KENYA ST	91326	2717008010	0.000	0.000	0.085	0.000	Shortfall of Sites	0.251	Very Low II Residential	RE11-1	0	0	0	7.969	0.085		Residential - Single Family Residence - Pool, 1	210B121 421		Northridge	No	MI	ADU
Los Angeles	20820 KINGSBURY ST	91311	2706011009	0.000	0.000	0.085	0.000	Shortfall of Sites	0.257	Very Low II Residential	RE11-1	0	0	0	7.789	0.085		Residential - Single Family Residence, 1	207B109 421		Chatsworth - Porter Ranch	No	MI	ADU
Los Angeles	15208 KINGSBURY ST	91345	2649009022	0.000	0.000	0.085	0.000	Shortfall of Sites	0.295	Low Residential	R1-1	0	0	0	6.777	0.085		Residential - Single Family Residence, 1	207B145 421		Mission Hills - Panorama City - North Hills	No	MI	ADU
Los Angeles	10610 DEERING AVE	91311	2706028012	0.000	0.000	0.085	0.000	Shortfall of Sites	0.207	Low I Residential	RE9-1	0	0	0	9.678	0.085		Residential - Single Family Residence, 1	207B105 421		Chatsworth - Porter Ranch	No	MI	ADU
Los Angeles	18440 KINGSBURY ST	91326	2731004042	0.000	0.000	0.085	0.000	Shortfall of Sites	0.253	Very Low II Residential	RE11-1	0	0	0	7.904	0.085		Residential - Single Family Residence, 1	207B125 421		Northridge	No	MI	ADU
Los Angeles	19200 HARNETT ST	91326	2728008028	0.000	0.000	0.085	0.000	Shortfall of Sites	0.417	Very Low I Residential	RA-1	0	0	0	4.798	0.085		Residential - Single Family Residence - Pool, 1	207B117 421		Northridge	No	MI	ADU
Los Angeles	10351 WHITEGATE AVE	91040	2559009016	0.000	0.000	0.085	0.000	Shortfall of Sites	0.158	Low Residential	R1-1-RFA	0	0	0	12.639	0.085		Residential - Single Family Residence, 1	204B193 421		Sunland - Tujunga - Lake View Terrace - Shadow Hills - East La Tuna Canyon	No	MI	ADU
Los Angeles	15719 TUBA ST	91343	2661016012	0.000	0.000	0.085	0.000	Shortfall of Sites	0.171	Low I Residential	RS-1	0	0	0	11.728	0.085		Residential - Single Family Residence - Pool, 1	204B141 421		Granada Hills - Knollwood	No	MI	ADU
Los Angeles	16644 TUBA ST	91343	2685014024	0.000	0.000	0.085	0.000	Shortfall of Sites	0.172	Low I Residential	RS-1	0	0	0	11.617	0.085		Residential - Single Family Residence, 1	204B137 421		Granada Hills - Knollwood	No	MI	ADU
Los Angeles	22134 ROMAR ST	91311	2745003013	0.000	0.000	0.085	0.000	Shortfall of Sites	0.209	Low II Residential	R1-1	0	0	0	9.566	0.085		Residential - Single Family Residence - Pool, 1	204B101 421		Chatsworth - Porter Ranch	No	MI	ADU
Los Angeles	10121 LARAMIE AVE	91311	2741010016	0.000	0.000	0.085	0.000	Shortfall of Sites	0.253	Very Low II Residential	RE11-1	0	0	0	7.915	0.085		Residential - Single Family Residence - Pool, 1	204B113 421		Chatsworth - Porter Ranch	No	MI	ADU
Los Angeles	19711 MAYALL ST	91311	2726007002	0.000	0.000	0.085	0.000	Shortfall of Sites	0.253	Very Low II Residential	RE11-1	0	0	0	7.921	0.085		Residential - Single Family Residence - Pool, 1	204B117 421		Chatsworth - Porter Ranch	No	MI	ADU
Los Angeles	18805 MAYALL ST	91324	2729016023	0.000	0.000	0.085	0.000	Shortfall of Sites	0.217	Low I Residential	RE11-1	0	0	0	9.214	0.085		Residential - Single Family Residence - Pool, 1	204B121 421		Northridge	No	MI	ADU
Los Angeles	17529 STARE ST	91325	2734017011	0.000	0.000	0.085	0.000	Shortfall of Sites	0.341	Very Low II Residential	RE11-1	0	0	0	5.860	0.085		Residential - Single Family Residence, 1	204B129 421		Northridge	No	MI	ADU
Los Angeles	10029 FULLBRIGHT AVE	91311	2741021023	0.000	0.000	0.085	0.000	Shortfall of Sites	0.176	Low I Residential	RS-1	0	0	0	11.362	0.085		Residential - Single Family Residence, 1	204B109 421		Chatsworth - Porter Ranch	No	MI	ADU
Los Angeles	9808 KESSLER AVE	91311	2761017011	0.000	0.000	0.085	0.000	Shortfall of Sites	0.174	Low I Residential	RS-1	0	0	0	11.524	0.085		Residential - Single Family Residence, 1	201B113 421		Chatsworth - Porter Ranch	No	MI	ADU
Los Angeles	6588 QUINTON LN	91042	2570019019	0.000	0.000	0.085	0.000	Shortfall of Sites	0.163	Low Residential	R1-1-RFA	0	0	0	12.264	0.085		Residential - Single Family Residence, 1	202-5A203 421		Sunland - Tujunga - Lake View Terrace - Shadow Hills - East La Tuna Canyon	No	MI	ADU
Los Angeles	9701 MELVIN AVE	91324	2761032011	0.000	0.000	0.085	0.000	Shortfall of Sites	0.344	Very Low I Residential	RA-1	0	0	0	5.819	0.085		Residential - Single Family Residence - Pool, 1	201B117 421		Chatsworth - Porter Ranch	No	MI	ADU
Los Angeles	9903 PALI AVE	91042	2571017049	0.000	0.000	0.085	0.000	Shortfall of Sites	0.174	Low Residential	R1-1-RFA	0	0	0	11.513	0.085		Residential - Single Family Residence - Pool, 1	201B205 421		Sunland - Tujunga - Lake View Terrace - Shadow Hills - East La Tuna Canyon	No	MI	ADU
Los Angeles	9561 WOODLEY AVE	91343	2677020039	0.000	0.000	0.085	0.000	Shortfall of Sites	0.197	Low Residential	RS-1	0	0	0	10.127	0.085		Residential - Single Family Residence, 1	201B141 421		Mission Hills - Panorama City - North Hills	No	MI	ADU
Los Angeles	9332 ODESSA AVE	91343	2676005009	0.000	0.000	0.085	0.000	Shortfall of Sites	0.197	Low Residential	RS-1	0	0	0	10.154	0.085		Residential - Single Family Residence, 1	198B137 421		Mission Hills - Panorama City - North Hills	No	MI	ADU
Los Angeles	8310 JOAN LN	91304	2005010020	0.000	0.000	0.085	0.000	Shortfall of Sites	0.253	Very Low II Residential	RE11-1	0	0	0	7.914	0.085		Residential - Single Family Residence, 1	192B093 421		Chatsworth - Porter Ranch	No	MI	ADU
Los Angeles	5704 JAMIESON AVE	91316	2159020030	0.000	0.000	0.085	0.000	Shortfall of Sites	0.161	Low II Residential	R1-1-RIO	0	0	0	12.448	0.085		Residential - Single Family Residence, 1	174B129 421		Encino - Tarzana	No	MI	ADU
Los Angeles	5234 BLUEBELL AVE	91607	2346026016	0.000	0.000	0.085	0.000	Shortfall of Sites	0.155	Low Residential	R1-1	0	0	0	12.906	0.085		Residential - Single Family Residence, 1	171B161 421		North Hollywood - Valley Village	No	MI	ADU
Los Angeles	5171 OTIS AVE	91356	2161019013	0.000	0.000	0.085	0.000	Shortfall of Sites	0.369	Very Low I Residential	RA-1	0	0	0	5.415	0.085		Residential - Single Family Residence - Pool, 1	171B125 421		Encino - Tarzana	No	MI	ADU
Los Angeles	18777 WELLS DR	91356	2161005005	0.000	0.000	0.085	0.000	Shortfall of Sites	0.416	Low II Residential	RA-1	0	0	0	4.803	0.085		Residential - Single Family Residence, 1	171B121 421		Encino - Tarzana	No	MI	ADU
Los Angeles	4727 ALLOTT AVE	91423	2359021015	0.000	0.000	0.085	0.000	Shortfall of Sites	0.179	Low Residential	R1-1-RIO	0	0	0	11.169	0.085		Residential - Single Family Residence, 1	168B157 421		Van Nuys - North Sherman Oaks	No	MI	ADU
Los Angeles	14210 VENTURA BLVD	91423	2266003006	0.000	0.000	0.085	0.000	Shortfall of Sites	0.172	General Commercial	C2-1VL	0	0	0	11.624	0.085		Commercial - Auto, Recreation Equipment, Construction Equipment Sales and Service - Auto Body Repair Shop - One Story, 1	165B153 421		Sherman Oaks - Studio City - Toluca Lake - Cahuenga Pass	No	MI	ADU
Los Angeles	13109 BLOOMFIELD ST	91423	2375001064	0.000	0.000	0.085	0.000	Shortfall of Sites	0.181	Low Residential	R1-1-RIO	0	0	0	11.028	0.085		Residential - Single Family Residence - Pool, 1	165B161 421		Sherman Oaks - Studio City - Toluca Lake - Cahuenga Pass	No	MI	ADU
Los Angeles	3338 PERLITA AVE	90039	5436017005	0.000	0.000	0.085	0.000	Shortfall of Sites	0.155	Low Residential	R1-1-RIO	0	0	0	12.907	0.085		Residential - Single Family Residence, 1	153B209 421		Northeast Los Angeles	No	MI	ADU
Los Angeles	218 BRONWOOD AVE	90049	4366017013	0.000	0.000	0.085	0.000	Shortfall of Sites	0.179	Low Residential	R1-1	0	0	0	11.157	0.085		Residential - Single Family Residence, 1	138B145 421		Westwood	No	MI	ADU
Los Angeles	10530 OHIO AVE	90024	4326020006	0.000	0.000	0.085	0.000	Shortfall of Sites	0.155	Low Residential	R1-1-O	0	0	0	12.886	0.085		Residential - Single Family Residence, 1	132B157 421		Westwood	No	MI	ADU
Los Angeles	932 S MUIRFIELD RD	90019	5090015007	0.000	0.000	0.085	0.000	Shortfall of Sites	0.179	Low II Residential	R1V3-RG	0	0	0	11.146	0.085		Residential - Single Family Residence, 1	132B185 421		Wilshire	No	MI	ADU
Los Angeles	1525 S OAKHURST DR	90035	4306018005	0.000	0.000	0.085	0.000	Shortfall of Sites	0.161	Low Residential	R1V2	0	0	0	12.404	0.085		Residential - Single Family Residence, 1	129B169 421		West Los Angeles	No	MI	ADU
Los Angeles	2058 HOLMBY AVE	90025	4317011009	0.000	0.000	0.085	0.000	Shortfall of Sites	0.161	Low Residential	R1-1-O	0	0	0	12.410	0.085		Residential - Single Family Residence, 1	129B157 421		West Los Angeles	No	MI	ADU
Los Angeles	1561 REEVES ST	90035	4306013023	0.000	0.000	0.085	0.000	Shortfall of Sites	0.214	Low Residential	R1V2-O	0	0	0	9.358	0.085		Residential - Single Family Residence, 1	129B165 421		West Los Angeles	No	MI	ADU
Los Angeles	4506 W 17TH ST	90019	5071013049	0.000	0.000	0.085	0.000	Shortfall of Sites	0.161	Low Medium II Residential	RD1.5-1-O	0	0	0	12.446	0.085		Residential - Single Family Residence, 1	126B185 421		West Adams - Baldwin Hills - Leimert	No	MI	ADU
Los Angeles	1149 S CARMELINA AVE	90049	4264019030	0.000	0.000	0.085	0.000	Shortfall of Sites	0.207	Low Residential	RE9-1	0	0	0	9.680	0.085		Residential - Single Family Residence, 1	126B145 421		Brentwood - Pacific Palisades	No	MI	ADU
Los Angeles	2930 GILMERTON AVE	90064	4318029009	0.000	0.000	0.085	0.000	Shortfall of Sites	0.179	Low Residential	R1V2	0	0	0	11.176	0.085		Residential - Single Family Residence, 1	126B161 421		West Los Angeles	No	MI	ADU
Los Angeles	10532 DUNLEER DR	90064	4318037032	0.000	0.000	0.085	0.000	Shortfall of Sites	0.214	Low Residential	R1V2	0	0	0	9.333	0.085		Residential - Single Family Residence - Pool, 1	123B161 421		West Los Angeles	No	MI	ADU
Los Angeles	5800 W 75TH ST	90045	4104014005	0.000	0.000	0.085	0.000	Shortfall of Sites	0.234	Low Residential	R1-1	0	0	0	8.553	0.085		Residential - Single Family Residence, 1	102B169 421		Westchester - Playa del Rey	No	MI	ADU
Los Angeles	8418 LOYOLA BLVD	90045	4113008003	0.000	0.000	0.085	0.000	Shortfall of Sites	0.172	Low Residential	R1-1	0	0	0	11.615	0.085		Residential - Single Family Residence, 1	096B161 421		Westchester - Playa del Rey	No	MI	ADU
Los Angeles	8506 CROYDON AVE	90045	4107029002	0.000	0.000	0.085	0.000	Shortfall of Sites	0.152	Low Residential	R1-1	0	0	0	13.201	0.085		Residential - Single Family Residence, 1	096B169 421		Westchester - Playa del Rey	No	MI	ADU
Los Angeles	12400 MARVA AVE	91344	2608012009	0.000	0.000	0.085	0.000	Shortfall of Sites	0.222	Very Low II Residential	RE11-1-H	0	0	0	9.005	0.085		Residential - Single Family Residence - Pool, 1	219B129 422		Granada Hills - Knollwood	No	MI	ADU
Los Angeles	12480 NUGENT DR	91344	2608020037	0.000	0.000	0.085	0.000	Shortfall of Sites	0.421	Very Low II Residential	RE11-1-H	0	0	0	4.745	0.085		Residential - Single Family Residence, 1	219B133 422		Granada Hills - Knollwood	No	MI	ADU
Los Angeles	11901 GERALD AVE	91344	2610017011	0.000	0.000	0.085	0.000	Shortfall of Sites	0.253	Very Low II Residential	RE11-1	0	0	0	7.919	0.085		Residential - Single Family Residence, 1	216B137 422		Granada Hills - Knollwood	No	MI	ADU
Los Angeles	17055 HALSEY ST	91344	2607014022	0.000	0.000	0.085	0.000	Shortfall of Sites	0.189	Low I Residential	RS-1	0	0	0	10.561	0.085		Residential - Single Family Residence, 1	213B133 422		Granada Hills - Knollwood	No	MI	ADU
Los Angeles	16417 HALSEY ST	91344	2610027006	0.000	0.000	0.085	0.000	Shortfall of Sites	0.173	Low I Residential	RS-1	0	0	0	11.571	0.085		Residential - Single Family Residence, 1	213B137 422		Granada Hills - Knollwood	No	MI	ADU
Los Angeles	15639 SIMONDS ST	91344	2662007016	0.000	0.000	0.085	0.000	Shortfall of Sites	0.178	Low I Residential	RS-1	0	0	0	11.260	0.085		Residential - Single Family Residence - Pool, 1	213B141 422		Granada Hills - Knollwood	No	MI	ADU
Los Angeles	17076 DONMETZ ST	91344	2697024006	0.000	0.000	0.085	0.000	Shortfall of Sites	0.158	Low I Residential	RS-1	0	0	0	12.626	0.085		Residential - Single Family Residence, 1	210B133 422		Granada Hills - Knollwood	No	MI	ADU

Jurisdiction Name	Site Address/Intersection	5 Digit ZIP Code	Assessor Parcel Number	Very Low-Income	Low-Income	Moderate-Income	Above Moderate-Income	Type of Shortfall	Parcel Size (Acres)	Current General Plan Designation	Current Zoning	Proposed General Plan (GP) Designation	Proposed Zoning	Minimum Density Allowed	Maximum Density Allowed	Total Capacity	Vacant/ Nonvacant	Description of Existing Uses	PIN	Base Density Per Acre	Community Plan Area	Rent Stabalization Ordinance	Income Category	Applicable Rezoning Program (Program informing values in Column Q listed first)
Los Angeles	16641 SAN FERNANDO MISSION BLVD	91344	2682019019	0.000	0.000	0.085	0.000	Shortfall of Sites	0.176	Low I Residential	RS-1	0	0	0	11.344	0.085		Residential - Single Family Residence, 1	210B137 422		Granada Hills - Knollwood	No	MI	ADU
Los Angeles	11055 LINDLEY AVE	91344	2715022083	0.000	0.000	0.085	0.000	Shortfall of Sites	0.226	Low I Residential	RS-1	0	0	0	8.850	0.085		Residential - Single Family Residence, 1	210B125 422		Granada Hills - Knollwood	No	MI	ADU
Los Angeles	17541 LUDLOW ST	91344	2712004003	0.000	0.000	0.085	0.000	Shortfall of Sites	0.248	Low I Residential	RE9-1XL-RFA	0	0	0	8.067	0.085		Residential - Single Family Residence, 1	210B129 422		Granada Hills - Knollwood	No	MI	ADU
Los Angeles	19200 KENYA ST	91326	2718009025	0.000	0.000	0.085	0.000	Shortfall of Sites	0.188	Low I Residential	RS-1	0	0	0	10.624	0.085		Residential - Single Family Residence - Pool, 1	210B121 422		Northridge	No	MI	ADU
Los Angeles	20810 KINGSBURY ST	91311	2706011010	0.000	0.000	0.085	0.000	Shortfall of Sites	0.253	Very Low II Residential	RE11-1	0	0	0	7.912	0.085		Residential - Single Family Residence - Pool, 1	207B109 422		Chatsworth - Porter Ranch	No	MI	ADU
Los Angeles	15200 KINGSBURY ST	91345	2649009021	0.000	0.000	0.085	0.000	Shortfall of Sites	0.278	Low Residential	R1-1	0	0	0	7.192	0.085		Residential - Single Family Residence, 1	207B145 422		Mission Hills - Panorama City - North Hills	No	MI	ADU
Los Angeles	18432 KINGSBURY ST	91326	2731004043	0.000	0.000	0.085	0.000	Shortfall of Sites	0.253	Very Low II Residential	RE11-1	0	0	0	7.910	0.085		Residential - Single Family Residence, 1	207B125 422		Northridge	No	MI	ADU
Los Angeles	10523 DES MOINES AVE	91326	2728006019	0.000	0.000	0.085	0.000	Shortfall of Sites	0.252	Very Low II Residential	RE11-1	0	0	0	7.945	0.085		Residential - Single Family Residence, 1	207B117 422		Northridge	No	MI	ADU
Los Angeles	15713 TUBA ST	91343	2661016011	0.000	0.000	0.085	0.000	Shortfall of Sites	0.165	Low I Residential	RS-1	0	0	0	12.112	0.085		Residential - Single Family Residence, 1	204B141 422		Granada Hills - Knollwood	No	MI	ADU
Los Angeles	16638 TUBA ST	91343	2685014025	0.000	0.000	0.085	0.000	Shortfall of Sites	0.172	Low I Residential	RS-1	0	0	0	11.617	0.085		Residential - Single Family Residence - Pool, 1	204B137 422		Granada Hills - Knollwood	No	MI	ADU
Los Angeles	22128 ROMAR ST	91311	2745003014	0.000	0.000	0.085	0.000	Shortfall of Sites	0.205	Low II Residential	R1-1	0	0	0	9.776	0.085		Residential - Single Family Residence, 1	204B101 422		Chatsworth - Porter Ranch	No	MI	ADU
Los Angeles	10120 CASABA AVE	91311	2741007003	0.000	0.000	0.085	0.000	Shortfall of Sites	0.256	Very Low II Residential	RE11-1	0	0	0	7.805	0.085		Residential - Single Family Residence, 1	204B113 422		Chatsworth - Porter Ranch	No	MI	ADU
Los Angeles	10110 ALDEA AVE	91325	2694004011	0.000	0.000	0.085	0.000	Shortfall of Sites	0.255	Very Low II Residential	RE11-1	0	0	0	7.843	0.085		Residential - Single Family Residence - Pool, 1	204B133 422		Northridge	No	MI	ADU
Los Angeles	10112 CREBS AVE	91324	2729007002	0.000	0.000	0.085	0.000	Shortfall of Sites	0.460	Very Low I Residential	RA-1	0	0	0	4.348	0.085		Residential - Single Family Residence, 1	204B121 422		Northridge	No	MI	ADU
Los Angeles	17525 STARE ST	91325	2734017012	0.000	0.000	0.085	0.000	Shortfall of Sites	0.254	Very Low II Residential	RE11-1	0	0	0	7.888	0.085		Residential - Single Family Residence - Pool, 1	204B129 422		Northridge	No	MI	ADU
Los Angeles	20628 MERRIDY ST	91311	2741029029	0.000	0.000	0.085	0.000	Shortfall of Sites	0.172	Low I Residential	RS-1	0	0	0	11.620	0.085		Residential - Single Family Residence, 1	204B109 422		Chatsworth - Porter Ranch	No	MI	ADU
Los Angeles	9817 OAKDALE AVE	91311	2761017016	0.000	0.000	0.085	0.000	Shortfall of Sites	0.174	Low I Residential	RS-1	0	0	0	11.513	0.085		Residential - Single Family Residence - Pool, 1	201B113 422		Chatsworth - Porter Ranch	No	MI	ADU
Los Angeles	9701 RHEA AVE	91324	2763026001	0.000	0.000	0.085	0.000	Shortfall of Sites	0.168	Low I Residential	RS-1	0	0	0	11.872	0.085		Residential - Single Family Residence, 1	201B121 422		Northridge	No	MI	ADU
Los Angeles	9717 QUARTZ AVE	91311	2761020005	0.000	0.000	0.085	0.000	Shortfall of Sites	0.174	Low I Residential	RS-1	0	0	0	11.527	0.085		Residential - Single Family Residence - Pool, 1	201B117 422		Chatsworth - Porter Ranch	No	MI	ADU
Los Angeles	9900 AMANITA AVE	91042	2571003040	0.000	0.000	0.085	0.000	Shortfall of Sites	0.242	Low Residential	R1-1-RFA	0	0	0	8.276	0.085		Residential - Single Family Residence - Guesthouse, 1	201B205 422		Sunland - Tujunga - Lake View Terrace - Shadow Hills - East La Tuna Canyon	No	MI	ADU
Los Angeles	22264 ACORN ST	91311	2727010001	0.000	0.000	0.085	0.000	Shortfall of Sites	0.261	Very Low II Residential	RE11-1	0	0	0	7.663	0.085		Residential - Single Family Residence - Pool, 1	201B101 422		Chatsworth - Porter Ranch	No	MI	ADU
Los Angeles	9335 DEBRA AVE	91343	2676005020	0.000	0.000	0.085	0.000	Shortfall of Sites	0.192	Low Residential	RS-1	0	0	0	10.430	0.085		Residential - Single Family Residence, 1	198B137 422		Mission Hills - Panorama City - North Hills	No	MI	ADU
Los Angeles	19002 LIGGETT ST	91324	2762029024	0.000	0.000	0.085	0.000	Shortfall of Sites	0.220	Low I Residential	RS-1	0	0	0	9.097	0.085		Residential - Single Family Residence, 1	198B121 422		Northridge	No	MI	ADU
Los Angeles	8310 DUCOR AVE	91304	2005003003	0.000	0.000	0.085	0.000	Shortfall of Sites	0.189	Low I Residential	RS-1	0	0	0	10.560	0.085		Residential - Single Family Residence - Planned Unit Development (PUD), 1	192B097 422		Chatsworth - Porter Ranch	No	MI	ADU
Los Angeles	8313 AMOND LN	91304	2005017015	0.000	0.000	0.085	0.000	Shortfall of Sites	0.253	Very Low II Residential	RE11-1	0	0	0	7.901	0.085		Residential - Single Family Residence, 1	192B093 422		Chatsworth - Porter Ranch	No	MI	ADU
Los Angeles	5730 STANSBURY AVE	91401	2245028023	0.000	0.000	0.085	0.000	Shortfall of Sites	0.186	Low Residential	R1-1	0	0	0	10.744	0.085		Residential - Single Family Residence - Guesthouse, 1	174B153 422		Van Nuys - North Sherman Oaks	No	MI	ADU
Los Angeles	5231 BELLAIRE AVE	91607	2346026007	0.000	0.000	0.085	0.000	Shortfall of Sites	0.152	Low Residential	R1-1	0	0	0	13.184	0.085		Residential - Single Family Residence, 1	171B161 422		North Hollywood - Valley Village	No	MI	ADU
Los Angeles	12208 LA MAIDA ST	91607	2356009009	0.000	0.000	0.085	0.000	Shortfall of Sites	0.172	Low Residential	R1-1	0	0	0	11.616	0.085		Residential - Single Family Residence, 1	168B165 422		North Hollywood - Valley Village	No	MI	ADU
Los Angeles	4728 ALLOTT AVE	91423	2359021021	0.000	0.000	0.085	0.000	Shortfall of Sites	0.179	Low Residential	R1-1-RIO	0	0	0	11.169	0.085		Residential - Single Family Residence - Pool, 1	168B157 422		Van Nuys - North Sherman Oaks	No	MI	ADU
Los Angeles	13103 BLOOMFIELD ST	91423	2375001063	0.000	0.000	0.085	0.000	Shortfall of Sites	0.212	Low Residential	R1-1-RIO	0	0	0	9.431	0.085		Residential - Single Family Residence, 1	165B161 422		Sherman Oaks - Studio City - Toluca Lake - Cahuenga Pass	No	MI	ADU
Los Angeles	211 BARLOCK AVE	90049	4366018023	0.000	0.000	0.085	0.000	Shortfall of Sites	0.247	Low Residential	R1-1	0	0	0	8.111	0.085		Residential - Single Family Residence - Pool, 1	138B145 422		Westwood	No	MI	ADU
Los Angeles	905 HILTS AVE	90024	4360010033	0.000	0.000	0.085	0.000	Shortfall of Sites	0.186	Low Residential	R1-1	0	0	0	10.732	0.085		Residential - Single Family Residence, 1	135B153 422		Westwood	No	MI	ADU
Los Angeles	10515 WILKINS AVE	90024	4326020012	0.000	0.000	0.085	0.000	Shortfall of Sites	0.165	Low Residential	R1-1-O	0	0	0	12.112	0.085		Residential - Single Family Residence - Pool, 1	132B157 422		Westwood	No	MI	ADU
Los Angeles	426 AVONDALE AVE	90049	4406028011	0.000	0.000	0.085	0.000	Shortfall of Sites	0.570	Very Low I Residential	RE20-1	0	0	0	3.512	0.085		Residential - Single Family Residence - Pool, 1	129B137 422		Brentwood - Pacific Palisades	No	MI	ADU
Los Angeles	2751 FORRESTER DR	90064	4308010001	0.000	0.000	0.085	0.000	Shortfall of Sites	0.163	Low Residential	R1V2-O	0	0	0	12.257	0.085		Residential - Single Family Residence, 1	126B165 422		West Los Angeles	No	MI	ADU
Los Angeles	10465 TROON AVE	90064	4318017031	0.000	0.000	0.085	0.000	Shortfall of Sites	0.165	Low Residential	R1V2-O	0	0	0	12.089	0.085		Residential - Single Family Residence, 1	126B161 422		West Los Angeles	No	MI	ADU
Los Angeles	3072 MANNING AVE	90064	4318023023	0.000	0.000	0.085	0.000	Shortfall of Sites	0.149	Low Residential	R1V2	0	0	0	13.403	0.085		Residential - Single Family Residence, 1	123B161 422		West Los Angeles	No	MI	ADU
Los Angeles	5723 W 74TH ST	90045	4104004004	0.000	0.000	0.085	0.000	Shortfall of Sites	0.353	Low Residential	R1-1	0	0	0	5.658	0.085		Residential - Single Family Residence, 1	102B169 422		Westchester - Playa del Rey	No	MI	ADU
Los Angeles	8419 LOYOLA BLVD	90045	4113009030	0.000	0.000	0.085	0.000	Shortfall of Sites	0.172	Low Residential	R1-1	0	0	0	11.606	0.085		Residential - Single Family Residence, 1	096B161 422		Westchester - Playa del Rey	No	MI	ADU
Los Angeles	17309 TENNYSON PL	91344	2602013021	0.000	0.000	0.085	0.000	Shortfall of Sites	0.182	Low I Residential	RS-1	0	0	0	11.005	0.085		Residential - Single Family Residence, 1	222B133 423		Granada Hills - Knollwood	No	MI	ADU
Los Angeles	12441 MELVILLE AVE	91344	2608012010	0.000	0.000	0.085	0.000	Shortfall of Sites	0.216	Very Low II Residential	RE11-1-H	0	0	0	9.259	0.085		Residential - Single Family Residence - Pool, 1	219B129 423		Granada Hills - Knollwood	No	MI	ADU
Los Angeles	12465 NUGENT DR	91344	2608017017	0.000	0.000	0.085	0.000	Shortfall of Sites	0.307	Very Low II Residential	RE11-1-H	0	0	0	6.505	0.085		Residential - Single Family Residence - Pool, 1	219B133 423		Granada Hills - Knollwood	No	MI	ADU
Los Angeles	17043 MIDWOOD DR	91344	2606025007	0.000	0.000	0.085	0.000	Shortfall of Sites	0.265	Low I Residential	RS-1	0	0	0	7.558	0.085		Residential - Single Family Residence, 1	216B133 423		Granada Hills - Knollwood	No	MI	ADU
Los Angeles	11849 SUSAN DR	91344	2609004004	0.000	0.000	0.085	0.000	Shortfall of Sites	0.430	Very Low I Residential	RA-1	0	0	0	4.647	0.085		Residential - Single Family Residence - Pool, 1	216B137 423		Granada Hills - Knollwood	No	MI	ADU
Los Angeles	17049 HALSEY ST	91344	2607014021	0.000	0.000	0.085	0.000	Shortfall of Sites	0.190	Low I Residential	RS-1	0	0	0	10.525	0.085		Residential - Single Family Residence - Pool, 1	213B133 423		Granada Hills - Knollwood	No	MI	ADU
Los Angeles	16411 HALSEY ST	91344	2610027007	0.000	0.000	0.085	0.000	Shortfall of Sites	0.173	Low I Residential	RS-1	0	0	0	11.572	0.085		Residential - Single Family Residence, 1	213B137 423		Granada Hills - Knollwood	No	MI	ADU
Los Angeles	15633 SIMONDS ST	91344	2662007015	0.000	0.000	0.085	0.000	Shortfall of Sites	0.178	Low I Residential	RS-1	0	0	0	11.261	0.085		Residential - Single Family Residence, 1	213B141 423		Granada Hills - Knollwood	No	MI	ADU
Los Angeles	17070 DONMETZ ST	91344	2697024004	0.000	0.000	0.085	0.000	Shortfall of Sites	0.158	Low I Residential	RS-1	0	0	0	12.626	0.085		Residential - Single Family Residence, 1	210B133 423		Granada Hills - Knollwood	No	MI	ADU
Los Angeles	16631 SAN FERNANDO MISSION BLVD	91344	2682019018	0.000	0.000	0.085	0.000	Shortfall of Sites	0.183	Low I Residential	RS-1	0	0	0	10.908	0.085		Residential - Single Family Residence, 1	210B137 423		Granada Hills - Knollwood	No	MI	ADU
Los Angeles	11057 BAIRD AVE	91326	2717011011	0.000	0.000	0.085	0.000	Shortfall of Sites	0.255	Very Low II Residential	RE11-1	0	0	0	7.848	0.085		Residential - Single Family Residence, 1	210B125 423		Northridge	No	MI	ADU
Los Angeles	19192 KENYA ST	91326	2718009024	0.000	0.000	0.085	0.000	Shortfall of Sites	0.174	Low I Residential	RS-1	0	0	0	11.485	0.085		Residential - Single Family Residence, 1	210B121 423		Northridge	No	MI	ADU
Los Angeles	10814 PLAINVIEW AVE	91042	2557009004	0.000	0.000	0.085	0.000	Shortfall of Sites	0.197	Low Residential	R1-1-RFA	0	0	0	10.154	0.085		Residential - Single Family Residence, 1	207B197 423		Sunland - Tujunga - Lake View Terrace - Shadow Hills - East La Tuna Canyon	No	MI	ADU
Los Angeles	15816 CHATSWORTH ST	91344	2668001017	0.000	0.000	0.085	0.000	Shortfall of Sites	0.177	Low I Residential	RS-1	0	0	0	11.320	0.085		Residential - Single Family Residence, 1	207B141 423		Granada Hills - Knollwood	No	MI	ADU
Los Angeles	20800 KINGSBURY ST	91311	2706011011	0.000	0.000	0.085	0.000	Shortfall of Sites	0.253	Very Low II Residential	RE11-1	0	0	0	7.913	0.085		Residential - Single Family Residence - Pool, 1	207B109 423		Chatsworth - Porter Ranch	No	MI	ADU
Los Angeles	10556 JORDAN AVE	91311	2722028022	0.000	0.000	0.085	0.000	Shortfall of Sites	0.183	Low I Residential	RS-1	0	0	0	10.943	0.085		Residential - Single Family Residence - Pool, 1	207B105 423		Chatsworth - Porter Ranch	No	MI	ADU
Los Angeles	18424 KINGSBURY ST	91326	2731004044	0.000	0.000	0.085	0.000	Shortfall of Sites	0.253	Very Low II Residential	RE11-1	0	0	0	7.908	0.085		Residential - Single Family Residence, 1	207B125 423		Northridge	No	MI	ADU
Los Angeles	15707 TUBA ST	91343	2661016010	0.000	0.000	0.085	0.000	Shortfall of Sites	0.160	Low I Residential	RS-1	0	0	0	12.538	0.085		Residential - Single Family Residence, 1	204B141 423		Granada Hills - Knollwood	No	MI	ADU
Los Angeles	10223 GERALD AVE	91343	2685014026	0.000	0.000	0.085	0.000	Shortfall of Sites	0.169	Low I Residential	RS-1	0	0	0	11.828	0.085		Residential - Single Family Residence, 1	204B137 423		Granada Hills - Knollwood	No	MI	ADU
Los Angeles	22122 ROMAR ST	91311	2745003015	0.000	0.000	0.085	0.000	Shortfall of Sites	0.205	Low II Residential	R1-1	0	0	0	9.777	0.085		Residential - Single Family Residence, 1	204B101 423		Chatsworth - Porter Ranch	No	MI	ADU
Los Angeles	10121 OSO AVE	91311	2741007016	0.000	0.000	0.085	0.000	Shortfall of Sites	0.254	Very Low II Residential	RE11-1	0	0	0	7.879	0.085		Residential - Single Family Residence - Pool, 1	204B113 423		Chatsworth - Porter Ranch	No	MI	ADU
Los Angeles	19429 MAYALL ST	91324	2726018020	0.000	0.000	0.085	0.000	Shortfall of Sites	0.409	Very Low I Residential	RA-1	0	0	0	4.893	0.085		Residential - Single Family Residence - Pool, 1	204B117 423		Chatsworth - Porter Ranch	No	MI	ADU
Los Angeles	19159 STARE ST	91324	2729025029	0.000	0.000	0.085	0.000	Shortfall of Sites	0.413	Very Low I Residential	RA-1	0	0	0	4.845	0.085		Residential - Single Family Residence - Pool, 1	204B121 423		Northridge	No	MI	ADU
Los Angeles	17517 STARE ST	91325	2734017013	0.000	0.000	0.085	0.000	Shortfall of Sites	0.260	Very Low II Residential	RE11-1	0	0	0	7.680	0.085		Residential - Single Family Residence, 1	204B129 423		Northridge	No	MI	ADU
Los Angeles	20622 MERRIDY ST	91311	2741029030	0.000	0.000	0.085	0.000	Shortfall of Sites	0.172	Low I Residential	RS-1	0	0	0	11.614	0.085		Residential - Single Family Residence, 1	204B109 423		Chatsworth - Porter Ranch	No	MI	ADU
Los Angeles	9753 CASABA AVE	91311	2748008032	0.000	0.000	0.085	0.000	Shortfall of Sites	0.274	Low I Residential	RS-1	0	0	0	7.308	0.085		Residential - Single Family Residence, 1	201B113 423		Chatsworth - Porter Ranch	No	MI	ADU
Los Angeles	9701 GEYSER AVE	91324	2763023008	0.000	0.000	0.085	0.000	Shortfall of Sites	0.172	Low I Residential	RS-1	0	0	0	11.617	0.085		Residential - Single Family Residence - Pool, 1	201B121 423		Northridge	No	MI	ADU
Los Angeles	9700 AURA AVE	91324	2761009016	0.000	0.000	0.085	0.000	Shortfall of Sites	0.315	Very Low I Residential	RA-1	0	0	0	6.352	0.085		Residential - Single Family Residence - Pool, 1	201B117 423		Chatsworth - Porter Ranch	No	MI	ADU
Los Angeles	9657 GIERSON AVE	91311	2727010002	0.000	0.000	0.085	0.000	Shortfall of Sites	0.253	Very Low II Residential	RE11-1	0	0	0	7.917	0.085		Residential - Single Family Residence, 1	201B101 423		Chatsworth - Porter Ranch	No	MI	ADU
Los Angeles	17416 BALLINGER ST	91325	2755017020	0.000	0.000	0.085	0.000	Shortfall of Sites	0.291	Very Low I Residential	RA-1	0	0	0	6.879	0.085		Residential - Single Family Residence, 1	201B129 423		Northridge	No	MI	ADU
Los Angeles	8311 STEPHEN LN	91304	2005017023	0.000	0.000	0.085	0.000	Shortfall of Sites	0.256	Very Low II Residential	RE11-1	0	0	0	7.801	0.085		Residential - Single Family Residence - Pool, 1	192B093 423		Chatsworth - Porter Ranch	No	MI	ADU
Los Angeles	12202 LA MAIDA ST	91607	2356009010	0.000	0.000	0.085	0.000	Shortfall of Sites	0.174	Low Residential	R1-1	0	0	0	11.505	0.085		Residential - Single Family Residence, 1	168B165 423		North Hollywood - Valley Village	No	MI	ADU
Los Angeles	4727 SUNNYSLOPE AVE	91423	2359021032	0.000	0.000	0.085	0.000	Shortfall of Sites	0.179	Low Residential	R1-1-RIO	0	0	0	11.144	0.085		Residential - Single Family Residence, 1	168B157 423		Van Nuys - North Sherman Oaks	No	MI	ADU
Los Angeles	13059 BLOOMFIELD ST	91604	2375006046	0.000	0.000	0.085	0.000	Shortfall of Sites	0.196	Low Residential	R1-1-RIO	0	0	0	10.219	0.085		Residential - Single Family Residence - Pool, 1	165B161 423		Sherman Oaks - Studio City - Toluca Lake - Cahuenga Pass	No	MI	ADU
Los Angeles	3439 GARDEN AVE	90039	5436026019	0.000	0.000	0.085	0.000	Shortfall of Sites	0.155	Low Residential	R1-1-RIO	0	0	0	12.895	0.085		Residential - Single Family Residence, 1	153B209 423		Northeast Los Angeles	No	MI	ADU
Los Angeles	2531 W AVENUE 30	90065	5457010018	0.000	0.000	0.085	0.000	Shortfall of Sites	0.172	Low Residential	R1-1-CDO	0	0	0	11.616	0.085		Residential - Single Family Residence, 1	150B213 423		Northeast Los Angeles	No	MI	ADU
Los Angeles	728 N SPAULDING AVE	90046	5527007017	0.000	0.000	0.085	0.000	Shortfall of Sites	0.149	Low II Residential	R1-1	0	0	0	13.403	0.085		Residential - Single Family Residence, 1	141B177 423		Hollywood	No	MI	ADU

Jurisdiction Name	Site Address/Intersection	5 Digit ZIP Code	Assessor Parcel Number	Very Low-Income	Low-Income	Moderate-Income	Above Moderate-Income	Type of Shortfall	Parcel Size (Acres)	Current General Plan Designation	Current Zoning	Proposed General Plan (GP) Designation	Proposed Zoning	Minimum Density Allowed	Maximum Density Allowed	Total Capacity	Vacant/ Nonvacant	Description of Existing Uses	PIN	Base Density Per Acre	Community Plan Area	Rent Stabalization Ordinance	Income Category	Applicable Rezoning Program (Program informing values in Column Q listed first)
Los Angeles	1441 COMSTOCK AVE	90024	4327015025	0.000	0.000	0.085	0.000	Shortfall of Sites	0.240	Low Residential	R1V3-O	0	0	0	8.344	0.085		Residential - Single Family Residence - Pool, 1	135B157 423		Westwood	No	MI	ADU
Los Angeles	10454 KINNARD AVE	90024	4326030004	0.000	0.000	0.085	0.000	Shortfall of Sites	0.155	Low Residential	R1-1-O	0	0	0	12.915	0.085		Residential - Single Family Residence, 1	132B157 423		Westwood	No	MI	ADU
Los Angeles	911 S TREMAINE AVE	90019	5090002002	0.000	0.000	0.085	0.000	Shortfall of Sites	0.155	Low II Residential	R1V3-RG	0	0	0	12.933	0.085		Residential - Single Family Residence, 1	132B185 423		Wilshire	No	MI	ADU
Los Angeles	511 S WESTGATE AVE	90049	4404028012	0.000	0.000	0.085	0.000	Shortfall of Sites	0.295	Low Residential	RS-1	0	0	0	6.781	0.085		Residential - Single Family Residence - Pool, 1	132B145 423		Brentwood - Pacific Palisades	No	MI	ADU
Los Angeles	12915 SAN VICENTE BLVD	90049	4406028015	0.000	0.000	0.085	0.000	Shortfall of Sites	0.441	Very Low I Residential	RE20-1	0	0	0	4.535	0.085		Residential - Single Family Residence, 1	129B137 423		Brentwood - Pacific Palisades	No	MI	ADU
Los Angeles	2207 MIDVALE AVE	90064	4322005023	0.000	0.000	0.085	0.000	Shortfall of Sites	0.155	Low Residential	R1-1	0	0	0	12.886	0.085		Residential - Single Family Residence, 1	126B153 423		West Los Angeles	No	MI	ADU
Los Angeles	2235 S BEVERLY DR	90034	4309014022	0.000	0.000	0.085	0.000	Shortfall of Sites	0.160	Low Residential	R1V2-O	0	0	0	12.499	0.085		Residential - Single Family Residence - Pool and Misc., 1	126B165 423		West Los Angeles	No	MI	ADU
Los Angeles	1536 GUILFORD PL	90710	7439002023	0.000	0.000	0.085	0.000	Shortfall of Sites	0.175	Low Residential	R1-1XL-O	0	0	0	11.403	0.085		Residential - Single Family Residence, 1	042B193 423		Wilmington - Harbor City	No	MI	ADU
Los Angeles	12615 BRADFORD PL	91344	2601061007	0.000	0.000	0.085	0.000	Shortfall of Sites	0.257	Very Low II Residential	RE11-1-H	0	0	0	7.792	0.085		Residential - Single Family Residence, 1	219B129 424		Granada Hills - Knollwood	No	MI	ADU
Los Angeles	12476 NUGENT DR	91344	2608020038	0.000	0.000	0.085	0.000	Shortfall of Sites	0.292	Very Low II Residential	RE11-1-H	0	0	0	6.838	0.085		Residential - Single Family Residence - Pool, 1	219B133 424		Granada Hills - Knollwood	No	MI	ADU
Los Angeles	16503 MIDWOOD DR	91344	2610019021	0.000	0.000	0.085	0.000	Shortfall of Sites	0.258	Very Low II Residential	RE11-1	0	0	0	7.748	0.085		Residential - Single Family Residence, 1	216B137 424		Granada Hills - Knollwood	No	MI	ADU
Los Angeles	17041 HALSEY ST	91344	2607014020	0.000	0.000	0.085	0.000	Shortfall of Sites	0.190	Low I Residential	RS-1	0	0	0	10.528	0.085		Residential - Single Family Residence - Pool, 1	213B133 424		Granada Hills - Knollwood	No	MI	ADU
Los Angeles	16403 HALSEY ST	91344	2610027008	0.000	0.000	0.085	0.000	Shortfall of Sites	0.172	Low I Residential	RS-1	0	0	0	11.649	0.085		Residential - Single Family Residence, 1	213B137 424		Granada Hills - Knollwood	No	MI	ADU
Los Angeles	17062 DONMETZ ST	91344	2697024002	0.000	0.000	0.085	0.000	Shortfall of Sites	0.160	Low I Residential	RS-1	0	0	0	12.463	0.085		Residential - Single Family Residence, 1	210B133 424		Granada Hills - Knollwood	No	MI	ADU
Los Angeles	16311 SAN FERNANDO MISSION BLVD	91344	2681011001	0.000	0.000	0.085	0.000	Shortfall of Sites	0.267	Low I Residential	RS-1	0	0	0	7.486	0.085		Residential - Single Family Residence, 1	210B137 424		Granada Hills - Knollwood	No	MI	ADU
Los Angeles	11034 AMIGO AVE	91326	2717011015	0.000	0.000	0.085	0.000	Shortfall of Sites	0.256	Very Low II Residential	RE11-1	0	0	0	7.826	0.085		Residential - Single Family Residence, 1	210B125 424		Northridge	No	MI	ADU
Los Angeles	17537 LUDLOW ST	91344	2712004004	0.000	0.000	0.085	0.000	Shortfall of Sites	0.207	Low I Residential	RE9-1XL-RFA	0	0	0	9.681	0.085		Residential - Single Family Residence, 1	210B129 424		Granada Hills - Knollwood	No	MI	ADU
Los Angeles	11000 AMIGO AVE	91326	2717011018	0.000	0.000	0.085	0.000	Shortfall of Sites	0.271	Very Low II Residential	RE11-1	0	0	0	7.370	0.085		Residential - Single Family Residence - Pool, 1	210B121 424		Northridge	No	MI	ADU
Los Angeles	15810 CHATSWORTH ST	91344	2668001023	0.000	0.000	0.085	0.000	Shortfall of Sites	0.220	Low I Residential	RS-1	0	0	0	9.081	0.085		Residential - Single Family Residence, 1	207B141 424		Granada Hills - Knollwood	No	MI	ADU
Los Angeles	20760 KINGSBURY ST	91311	2706011032	0.000	0.000	0.085	0.000	Shortfall of Sites	0.254	Very Low II Residential	RE11-1	0	0	0	7.875	0.085		Residential - Single Family Residence - Pool, 1	207B109 424		Chatsworth - Porter Ranch	No	MI	ADU
Los Angeles	15156 KINGSBURY ST	91345	2649009028	0.000	0.000	0.085	0.000	Shortfall of Sites	0.397	Very Low Residential	RA-1	0	0	0	5.035	0.085		Residential - Single Family Residence, 1	207B145 424		Mission Hills - Panorama City - North Hills	No	MI	ADU
Los Angeles	10557 HILLVIEW AVE	91311	2722028010	0.000	0.000	0.085	0.000	Shortfall of Sites	0.182	Low I Residential	RS-1	0	0	0	10.967	0.085		Residential - Single Family Residence, 1	207B105 424		Chatsworth - Porter Ranch	No	MI	ADU
Los Angeles	18416 KINGSBURY ST	91326	2731004037	0.000	0.000	0.085	0.000	Shortfall of Sites	0.256	Very Low II Residential	RE11-1	0	0	0	7.810	0.085		Residential - Single Family Residence - Pool, 1	207B125 424		Northridge	No	MI	ADU
Los Angeles	10456 KEY WEST AVE	91326	2728008017	0.000	0.000	0.085	0.000	Shortfall of Sites	0.506	Very Low I Residential	RA-1	0	0	0	3.955	0.085		Residential - Single Family Residence, 1	207B117 424		Northridge	No	MI	ADU
Los Angeles	16454 TUBA ST	91343	2678020002	0.000	0.000	0.085	0.000	Shortfall of Sites	0.173	Low I Residential	RS-1	0	0	0	11.569	0.085		Residential - Single Family Residence, 1	204B137 424		Granada Hills - Knollwood	No	MI	ADU
Los Angeles	22114 ROMAR ST	91311	2745003016	0.000	0.000	0.085	0.000	Shortfall of Sites	0.208	Low II Residential	R1-1	0	0	0	9.598	0.085		Residential - Single Family Residence, 1	204B101 424		Chatsworth - Porter Ranch	No	MI	ADU
Los Angeles	20408 ROMAR ST	91311	2741006028	0.000	0.000	0.085	0.000	Shortfall of Sites	0.207	Low I Residential	RE9-1	0	0	0	9.661	0.085		Residential - Single Family Residence, 1	204B113 424		Chatsworth - Porter Ranch	No	MI	ADU
Los Angeles	10110 AMESTOY AVE	91325	2694012022	0.000	0.000	0.085	0.000	Shortfall of Sites	0.253	Very Low II Residential	RE11-1	0	0	0	7.919	0.085		Residential - Single Family Residence - Pool, 1	204B133 424		Northridge	No	MI	ADU
Los Angeles	19139 STARE ST	91324	2729025036	0.000	0.000	0.085	0.000	Shortfall of Sites	0.413	Very Low I Residential	RA-1	0	0	0	4.840	0.085		Residential - Single Family Residence - Pool, 1	204B121 424		Northridge	No	MI	ADU
Los Angeles	17509 STARE ST	91325	2734017014	0.000	0.000	0.085	0.000	Shortfall of Sites	0.254	Very Low II Residential	RE11-1	0	0	0	7.875	0.085		Residential - Single Family Residence, 1	204B129 424		Northridge	No	MI	ADU
Los Angeles	20616 MERRIDY ST	91311	2741029031	0.000	0.000	0.085	0.000	Shortfall of Sites	0.172	Low I Residential	RS-1	0	0	0	11.613	0.085		Residential - Single Family Residence, 1	204B109 424		Chatsworth - Porter Ranch	No	MI	ADU
Los Angeles	9801 QUAKERTOWN AVE	91311	2761013006	0.000	0.000	0.085	0.000	Shortfall of Sites	0.173	Low I Residential	RS-1	0	0	0	11.553	0.085		Residential - Single Family Residence - Pool, 1	201B113 424		Chatsworth - Porter Ranch	No	MI	ADU
Los Angeles	9674 VANALDEN AVE	91324	2762032013	0.000	0.000	0.085	0.000	Shortfall of Sites	0.390	Very Low I Residential	RA-1	0	0	0	5.122	0.085		Residential - Single Family Residence - Pool, 1	201B121 424		Northridge	No	MI	ADU
Los Angeles	9718 QUARTZ AVE	91311	2761020050	0.000	0.000	0.085	0.000	Shortfall of Sites	0.173	Low I Residential	RS-1	0	0	0	11.584	0.085		Residential - Single Family Residence, 1	201B117 424		Chatsworth - Porter Ranch	No	MI	ADU
Los Angeles	4841 LOWELL AVE	91214	2571003024	0.000	0.000	0.085	0.000	Shortfall of Sites	0.164	Low Residential	R1-1-RFA	0	0	0	12.171	0.085		Residential - Single Family Residence, 1	201B205 424		Sunland - Tujunga - Lake View Terrace - Shadow Hills - East La Tuna Canyon	No	MI	ADU
Los Angeles	9656 GIERSON AVE	91311	2727010022	0.000	0.000	0.085	0.000	Shortfall of Sites	0.254	Very Low II Residential	RE11-1	0	0	0	7.883	0.085		Residential - Single Family Residence, 1	201B101 424		Chatsworth - Porter Ranch	No	MI	ADU
Los Angeles	17402 BALLINGER ST	91325	2755017019	0.000	0.000	0.085	0.000	Shortfall of Sites	0.378	Very Low I Residential	RA-1	0	0	0	5.287	0.085		Residential - Single Family Residence - Pool, 1	201B129 424		Northridge	No	MI	ADU
Los Angeles	9330 GOTHIC AVE	91343	2676007019	0.000	0.000	0.085	0.000	Shortfall of Sites	0.172	Low Residential	RS-1	0	0	0	11.616	0.085		Residential - Single Family Residence, 1	198B137 424		Mission Hills - Panorama City - North Hills	No	MI	ADU
Los Angeles	8314 GUSTAV LN	91304	2005017006	0.000	0.000	0.085	0.000	Shortfall of Sites	0.275	Very Low II Residential	RE11-1	0	0	0	7.277	0.085		Residential - Single Family Residence - Pool, 1	192B093 424		Chatsworth - Porter Ranch	No	MI	ADU
Los Angeles	5230 BELLAIRE AVE	91607	2346019006	0.000	0.000	0.085	0.000	Shortfall of Sites	0.161	Low Residential	R1-1	0	0	0	12.450	0.085		Residential - Single Family Residence, 1	171B161 424		North Hollywood - Valley Village	No	MI	ADU
Los Angeles	4826 WILLOWCREST AVE	91601	2421005020	0.000	0.000	0.085	0.000	Shortfall of Sites	0.165	Low Residential	R1-1	0	0	0	12.096	0.085		Residential - Single Family Residence, 1	168B177 424		North Hollywood - Valley Village	No	MI	ADU
Los Angeles	15115 CAMARILLO ST	91403	2264010029	0.000	0.000	0.085	0.000	Shortfall of Sites	0.155	Low Residential	R1-1	0	0	0	12.900	0.085		Residential - Single Family Residence, 1	168B145 424		Sherman Oaks - Studio City - Toluca Lake - Cahuenga Pass	No	MI	ADU
Los Angeles	4728 SUNNYSLOPE AVE	91423	2359022006	0.000	0.000	0.085	0.000	Shortfall of Sites	0.186	Low Residential	R1-1-RIO	0	0	0	10.756	0.085		Residential - Single Family Residence, 1	168B157 424		Van Nuys - North Sherman Oaks	No	MI	ADU
Los Angeles	13205 BLOOMFIELD ST	91423	2375001072	0.000	0.000	0.085	0.000	Shortfall of Sites	0.181	Low Residential	R1-1-RIO	0	0	0	11.029	0.085		Residential - Single Family Residence, 1	165B157 424		Sherman Oaks - Studio City - Toluca Lake - Cahuenga Pass	No	MI	ADU
Los Angeles	13053 BLOOMFIELD ST	91604	2375006045	0.000	0.000	0.085	0.000	Shortfall of Sites	0.196	Low Residential	R1-1-RIO	0	0	0	10.219	0.085		Residential - Single Family Residence - Pool, 1	165B161 424		Sherman Oaks - Studio City - Toluca Lake - Cahuenga Pass	No	MI	ADU
Los Angeles	3516 MADERA AVE	90039	5437008006	0.000	0.000	0.085	0.000	Shortfall of Sites	0.155	Low Residential	R1-1-RIO	0	0	0	12.904	0.085		Residential - Single Family Residence, 1	154-5A207 424		Northeast Los Angeles	No	MI	ADU
Los Angeles	2526 W AVENUE 31	90065	5457010006	0.000	0.000	0.085	0.000	Shortfall of Sites	0.172	Low Residential	R1-1-CDO	0	0	0	11.616	0.085		Residential - Single Family Residence, 1	150B213 424		Northeast Los Angeles	No	MI	ADU
Los Angeles	729 N SPAULDING AVE	90046	5527008018	0.000	0.000	0.085	0.000	Shortfall of Sites	0.149	Low II Residential	R1-1	0	0	0	13.403	0.085		Residential - Single Family Residence, 1	141B177 424		Hollywood	No	MI	ADU
Los Angeles	733 N ORANGE DR	90038	5525007023	0.000	0.000	0.085	0.000	Shortfall of Sites	0.170	Low II Residential	R1-1	0	0	0	11.733	0.085		Residential - Single Family Residence - Therapy Pool (Spa), 1	141B181 424		Hollywood	No	MI	ADU
Los Angeles	933 WESTHOLME AVE	90024	4360012031	0.000	0.000	0.085	0.000	Shortfall of Sites	0.233	Low Residential	R1-1	0	0	0	8.599	0.085		Residential - Single Family Residence, 1	135B153 424		Westwood	No	MI	ADU
Los Angeles	929 S HUDSON AVE	90019	5090006006	0.000	0.000	0.085	0.000	Shortfall of Sites	0.161	Low II Residential	R1V3-RG	0	0	0	12.439	0.085		Residential - Single Family Residence, 1	132B185 424		Wilshire	No	MI	ADU
Los Angeles	1556 REXFORD DR	90035	4306016011	0.000	0.000	0.085	0.000	Shortfall of Sites	0.158	Low Residential	R1V2	0	0	0	12.673	0.085		Residential - Single Family Residence, 1	129B165 424		West Los Angeles	No	MI	ADU
Los Angeles	13055 EVANSTON ST	90049	4406026002	0.000	0.000	0.085	0.000	Shortfall of Sites	0.277	Very Low II Residential	RE11-1	0	0	0	7.212	0.085		Residential - Single Family Residence - Pool, 1	129B137 424		Brentwood - Pacific Palisades	No	MI	ADU
Los Angeles	2054 CAMDEN AVE	90025	4323015012	0.000	0.000	0.085	0.000	Shortfall of Sites	0.155	Low Residential	R1-1	0	0	0	12.906	0.085		Residential - Single Family Residence, 1	126B153 424		West Los Angeles	No	MI	ADU
Los Angeles	2729 MOTOR AVE	90064	4308004018	0.000	0.000	0.085	0.000	Shortfall of Sites	0.192	Low Residential	R1V2-O	0	0	0	10.391	0.085		Residential - Single Family Residence - Pool, 1	126B165 424		West Los Angeles	No	MI	ADU
Los Angeles	2830 HADDINGTON DR	90064	4318028010	0.000	0.000	0.085	0.000	Shortfall of Sites	0.180	Low Residential	R1V2	0	0	0	11.113	0.085		Residential - Single Family Residence - Pool, 1	126B161 424		West Los Angeles	No	MI	ADU
Los Angeles	7524 PIPER PL	90045	4104014012	0.000	0.000	0.085	0.000	Shortfall of Sites	0.188	Low Residential	R1-1	0	0	0	10.615	0.085		Residential - Single Family Residence, 1	102B169 424		Westchester - Playa del Rey	No	MI	ADU
Los Angeles	8020 DUNFIELD AVE	90045	4109008028	0.000	0.000	0.085	0.000	Shortfall of Sites	0.177	Low Residential	R1V2	0	0	0	11.308	0.085		Residential - Single Family Residence, 1	099B165 424		Westchester - Playa del Rey	No	MI	ADU
Los Angeles	8372 CHASE AVE	90045	4112016018	0.000	0.000	0.085	0.000	Shortfall of Sites	0.155	Low Residential	R1V2	0	0	0	12.887	0.085		Residential - Single Family Residence, 1	096B161 424		Westchester - Playa del Rey	No	MI	ADU
Los Angeles	17301 TENNYSON PL	91344	2602013020	0.000	0.000	0.085	0.000	Shortfall of Sites	0.185	Low I Residential	RS-1	0	0	0	10.840	0.085		Residential - Single Family Residence - Pool, 1	222B133 425		Granada Hills - Knollwood	No	MI	ADU
Los Angeles	12633 BRADFORD PL	91344	2601061009	0.000	0.000	0.085	0.000	Shortfall of Sites	0.260	Very Low II Residential	RE11-1-H-O, RE11-1-H	0	0	0	7.699	0.085		Residential - Single Family Residence, 1	219B129 425		Granada Hills - Knollwood	No	MI	ADU
Los Angeles	12443 NUGENT DR	91344	2608017030	0.000	0.000	0.085	0.000	Shortfall of Sites	0.866	Very Low II Residential	RE11-1-H	0	0	0	2.309	0.085		Residential - Single Family Residence, 1	219B133 425		Granada Hills - Knollwood	No	MI	ADU
Los Angeles	16324 MIDWOOD DR	91344	2605011019	0.000	0.000	0.085	0.000	Shortfall of Sites	0.284	Very Low II Residential	RE11-1	0	0	0	7.038	0.085		Residential - Single Family Residence, 1	216B137 425		Granada Hills - Knollwood	No	MI	ADU
Los Angeles	17031 HALSEY ST	91344	2607014019	0.000	0.000	0.085	0.000	Shortfall of Sites	0.189	Low I Residential	RS-1	0	0	0	10.558	0.085		Residential - Single Family Residence, 1	213B133 425		Granada Hills - Knollwood	No	MI	ADU
Los Angeles	11604 SWINTON AVE	91344	2605019044	0.000	0.000	0.085	0.000	Shortfall of Sites	0.168	Low I Residential	RS-1	0	0	0	11.923	0.085		Residential - Single Family Residence, 1	213B137 425		Granada Hills - Knollwood	No	MI	ADU
Los Angeles	17144 LAHEY ST	91344	2697007002	0.000	0.000	0.085	0.000	Shortfall of Sites	0.165	Low I Residential	RS-1	0	0	0	12.105	0.085		Residential - Single Family Residence, 1	210B133 425		Granada Hills - Knollwood	No	MI	ADU
Los Angeles	16529 SAN FERNANDO MISSION BLVD	91344	2681016028	0.000	0.000	0.085	0.000	Shortfall of Sites	0.187	Low I Residential	RS-1	0	0	0	10.674	0.085		Residential - Single Family Residence, 1	210B137 425		Granada Hills - Knollwood	No	MI	ADU
Los Angeles	18141 LUDLOW ST	91326	2715014001	0.000	0.000	0.085	0.000	Shortfall of Sites	0.255	Very Low II Residential	RE11-1	0	0	0	7.845	0.085		Residential - Single Family Residence, 1	210B125 425		Northridge	No	MI	ADU
Los Angeles	19073 KENYA ST	91326	2718004015	0.000	0.000	0.085	0.000	Shortfall of Sites	0.222	Low I Residential	RS-1	0	0	0	9.005	0.085		Residential - Single Family Residence - Pool, 1	210B121 425		Northridge	No	MI	ADU
Los Angeles	15804 CHATSWORTH ST	91344	2668001024	0.000	0.000	0.085	0.000	Shortfall of Sites	0.233	Low I Residential	RS-1	0	0	0	8.580	0.085		Residential - Single Family Residence - Pool, 1	207B141 425		Granada Hills - Knollwood	No	MI	ADU
Los Angeles	20750 KINGSBURY ST	91311	2706011033	0.000	0.000	0.085	0.000	Shortfall of Sites	0.254	Very Low II Residential	RE11-1	0	0	0	7.881	0.085		Residential - Single Family Residence - Pool, 1	207B109 425		Chatsworth - Porter Ranch	No	MI	ADU
Los Angeles	15340 KINGSBURY ST	91345	2649011026	0.000	0.000	0.085	0.000	Shortfall of Sites	0.174	Low Residential	R1-1	0	0	0	11.521	0.085		Residential - Single Family Residence, 1	207B145 425		Mission Hills - Panorama City - North Hills	No	MI	ADU
Los Angeles	10556 HILLVIEW AVE	91311	2722027022	0.000	0.000	0.085	0.000	Shortfall of Sites	0.183	Low I Residential	RS-1	0	0	0	10.947	0.085		Residential - Single Family Residence, 1	207B105 425		Chatsworth - Porter Ranch	No	MI	ADU
Los Angeles	18408 KINGSBURY ST	91326	2731004036	0.000	0.000	0.085	0.000	Shortfall of Sites	0.253	Very Low II Residential	RE11-1	0	0	0	7.919	0.085		Residential - Single Family Residence, 1	207B125 425		Northridge	No	MI	ADU
Los Angeles	15701 TUBA ST	91343	2661016009	0.000	0.000	0.085	0.000	Shortfall of Sites	0.177	Low I Residential	RS-1	0	0	0	11.282	0.085		Residential - Single Family Residence - Pool, 1	204B141 425		Granada Hills - Knollwood	No	MI	ADU
Los Angeles	10225 HAYVENHURST AVE	91343	2685016020	0.000	0.000	0.085	0.000	Shortfall of Sites	0.174	Low I Residential	RS-1	0	0	0	11.524	0.085		Residential - Single Family Residence - Pool, 1	204B137 425		Granada Hills - Knollwood	No	MI	ADU
Los Angeles	20400 ROMAR ST	91311	2741006029	0.000	0.000	0.085	0.000	Shortfall of Sites	0.207	Low I Residential	RE9-1	0	0	0	9.680	0.085		Residential - Single Family Residence, 1	204B113 425		Chatsworth - Porter Ranch	No	MI	ADU

Jurisdiction Name	Site Address/Intersection	5 Digit ZIP Code	Assessor Parcel Number	Very Low-Income	Low-Income	Moderate-Income	Above Moderate-Income	Type of Shortfall	Parcel Size (Acres)	Current General Plan Designation	Current Zoning	Proposed General Plan (GP) Designation	Proposed Zoning	Minimum Density Allowed	Maximum Density Allowed	Total Capacity	Vacant/ Nonvacant	Description of Existing Uses	PIN	Base Density Per Acre	Community Plan Area	Rent Stabalization Ordinance	Income Category	Applicable Rezoning Program (Program informing values in Column Q listed first)
Los Angeles	10111 OAK PARK AVE	91325	2694012030	0.000	0.000	0.085	0.000	Shortfall of Sites	0.253	Very Low II Residential	RE11-1	0	0	0	7.920	0.085		Residential - Single Family Residence, 1	204B133 425		Northridge	No	MI	ADU
Los Angeles	10111 JUMILLA AVE	91311	2726007026	0.000	0.000	0.085	0.000	Shortfall of Sites	0.253	Very Low II Residential	RE11-1	0	0	0	7.920	0.085		Residential - Single Family Residence, 1	204B117 425		Chatsworth - Porter Ranch	No	MI	ADU
Los Angeles	17501 STARE ST	91325	2734017015	0.000	0.000	0.085	0.000	Shortfall of Sites	0.259	Very Low II Residential	RE11-1	0	0	0	7.732	0.085		Residential - Single Family Residence - Pool, 1	204B129 425		Northridge	No	MI	ADU
Los Angeles	20634 MERRIDY ST	91311	2741029028	0.000	0.000	0.085	0.000	Shortfall of Sites	0.175	Low I Residential	RS-1	0	0	0	11.424	0.085		Residential - Single Family Residence - Pool, 1	204B109 425		Chatsworth - Porter Ranch	No	MI	ADU
Los Angeles	9767 COMANCHE AVE	91311	2748033021	0.000	0.000	0.085	0.000	Shortfall of Sites	0.176	Low I Residential	RS-1	0	0	0	11.341	0.085		Residential - Single Family Residence - Pool and Misc., 1	201B113 425		Chatsworth - Porter Ranch	No	MI	ADU
Los Angeles	19043 SUPERIOR ST	91324	2762032015	0.000	0.000	0.085	0.000	Shortfall of Sites	0.420	Very Low I Residential	RA-1	0	0	0	4.764	0.085		, 1	201B121 425		Northridge	No	MI	ADU
Los Angeles	19234 SUPERIOR ST	91324	2762008003	0.000	0.000	0.085	0.000	Shortfall of Sites	0.380	Very Low I Residential	RA-1	0	0	0	5.265	0.085		Residential - Single Family Residence - Pool, 1	201B117 425		Northridge	No	MI	ADU
Los Angeles	9901 CABANAS AVE	91042	2571011053	0.000	0.000	0.085	0.000	Shortfall of Sites	0.158	Low Residential	R1-1-RFA	0	0	0	12.631	0.085		Residential - Single Family Residence, 1	201B205 425		Sunland - Tujunga - Lake View Terrace - Shadow Hills - East La Tuna Canyon	No	MI	ADU
Los Angeles	9655 FARRALONE AVE	91311	2727010023	0.000	0.000	0.085	0.000	Shortfall of Sites	0.253	Very Low II Residential	RE11-1	0	0	0	7.911	0.085		Residential - Single Family Residence, 1	201B101 425		Chatsworth - Porter Ranch	No	MI	ADU
Los Angeles	17350 BALLINGER ST	91325	2755017018	0.000	0.000	0.085	0.000	Shortfall of Sites	0.378	Very Low I Residential	RA-1	0	0	0	5.286	0.085		Residential - Single Family Residence - Pool, 1	201B129 425		Northridge	No	MI	ADU
Los Angeles	9329 VALJEAN AVE	91343	2676008004	0.000	0.000	0.085	0.000	Shortfall of Sites	0.172	Low Residential	RS-1	0	0	0	11.616	0.085		Residential - Single Family Residence, 1	198B137 425		Mission Hills - Panorama City - North Hills	No	MI	ADU
Los Angeles	9112 ENCINO AVE	91325	2766011015	0.000	0.000	0.085	0.000	Shortfall of Sites	0.404	Very Low I Residential	RA-1	0	0	0	4.950	0.085		Residential - Single Family Residence - Pool and Misc., 1	198B129 425		Northridge	No	MI	ADU
Los Angeles	8716 AMESTOY AVE	91325	2690012021	0.000	0.000	0.085	0.000	Shortfall of Sites	0.385	Very Low I Residential	RA-1	0	0	0	5.201	0.085		Residential - Single Family Residence - Pool, 1	195B133 425		Northridge	No	MI	ADU
Los Angeles	8314 AMOND LN	91304	2005017012	0.000	0.000	0.085	0.000	Shortfall of Sites	0.253	Very Low II Residential	RE11-1	0	0	0	7.913	0.085		Residential - Single Family Residence, 1	192B093 425		Chatsworth - Porter Ranch	No	MI	ADU
Los Angeles	5248 BUFFALO AVE	91401	2344027003	0.000	0.000	0.085	0.000	Shortfall of Sites	0.149	Low Residential	R1-1	0	0	0	13.401	0.085		Residential - Single Family Residence - Pool, 1	171B157 425		Van Nuys - North Sherman Oaks	No	MI	ADU
Los Angeles	18757 WELLS DR	91356	2161012010	0.000	0.000	0.085	0.000	Shortfall of Sites	0.414	Very Low I Residential	RA-1	0	0	0	4.833	0.085		Residential - Single Family Residence - Pool, 1	171B121 425		Encino - Tarzana	No	MI	ADU
Los Angeles	4825 WILLOWCREST AVE	91601	2421006016	0.000	0.000	0.085	0.000	Shortfall of Sites	0.172	Low Residential	R1-1	0	0	0	11.597	0.085		Residential - Single Family Residence, 1	168B177 425		North Hollywood - Valley Village	No	MI	ADU
Los Angeles	15109 CAMARILLO ST	91403	2264010028	0.000	0.000	0.085	0.000	Shortfall of Sites	0.155	Low Residential	R1-1	0	0	0	12.900	0.085		Residential - Single Family Residence, 1	168B145 425		Sherman Oaks - Studio City - Toluca Lake - Cahuenga Pass	No	MI	ADU
Los Angeles	4727 GREENBUSH AVE	91423	2359022011	0.000	0.000	0.085	0.000	Shortfall of Sites	0.186	Low Residential	R1-1-RIO	0	0	0	10.754	0.085		Residential - Single Family Residence - Pool, 1	168B157 425		Van Nuys - North Sherman Oaks	No	MI	ADU
Los Angeles	13047 BLOOMFIELD ST	91604	2375006044	0.000	0.000	0.085	0.000	Shortfall of Sites	0.196	Low Residential	R1-1-RIO	0	0	0	10.219	0.085		Residential - Single Family Residence - Pool and Misc., 1	165B161 425		Sherman Oaks - Studio City - Toluca Lake - Cahuenga Pass	No	MI	ADU
Los Angeles	732 N SYCAMORE AVE	90038	5525007016	0.000	0.000	0.085	0.000	Shortfall of Sites	0.171	Low II Residential	R1-1	0	0	0	11.725	0.085		Residential - Single Family Residence, 1	141B181 425		Hollywood	No	MI	ADU
Los Angeles	531 S BENTLEY AVE	90049	4366033022	0.000	0.000	0.085	0.000	Shortfall of Sites	0.262	Low Residential	R1-1	0	0	0	7.621	0.085		Residential - Single Family Residence - Pool, 1	135B149 425		Westwood	No	MI	ADU
Los Angeles	10340 ROCHESTER AVE	90024	4327015003	0.000	0.000	0.085	0.000	Shortfall of Sites	0.246	Low Residential	R1V3-O	0	0	0	8.140	0.085		Residential - Single Family Residence, 1	135B157 425		Westwood	No	MI	ADU
Los Angeles	2061 HOLMBY AVE	90025	4317009047	0.000	0.000	0.085	0.000	Shortfall of Sites	0.161	Low Residential	R1-1-O	0	0	0	12.439	0.085		Residential - Single Family Residence, 1	129B157 425		West Los Angeles	No	MI	ADU
Los Angeles	1556 GLENVILLE DR	90035	4306017022	0.000	0.000	0.085	0.000	Shortfall of Sites	0.155	Low Residential	R1V2	0	0	0	12.901	0.085		Residential - Single Family Residence, 1	129B165 425		West Los Angeles	No	MI	ADU
Los Angeles	10425 ALMAYO AVE	90064	4315006029	0.000	0.000	0.085	0.000	Shortfall of Sites	0.149	Low Residential	R1-1-O	0	0	0	13.403	0.085		Residential - Single Family Residence, 1	129B161 425		West Los Angeles	No	MI	ADU
Los Angeles	2238 S BEVERLY DR	90034	4309017008	0.000	0.000	0.085	0.000	Shortfall of Sites	0.162	Low Residential	R1V2-O	0	0	0	12.370	0.085		Residential - Single Family Residence, 1	126B165 425		West Los Angeles	No	MI	ADU
Los Angeles	10553 BUTTERFIELD RD	90064	4318014031	0.000	0.000	0.085	0.000	Shortfall of Sites	0.161	Low Residential	R1V2-O	0	0	0	12.450	0.085		Residential - Single Family Residence, 1	126B161 425		West Los Angeles	No	MI	ADU
Los Angeles	3314 MCLAUGHLIN AVE	90066	4249007003	0.000	0.000	0.085	0.000	Shortfall of Sites	0.165	Low Residential	R1V2	0	0	0	12.100	0.085		Residential - Single Family Residence - Pool, 1	117B153 425		Palms - Mar Vista - Del Rey	No	MI	ADU
Los Angeles	3555 GRAND VIEW BLVD	90066	4248024017	0.000	0.000	0.085	0.000	Shortfall of Sites	0.220	Low Residential	R1V2	0	0	0	9.086	0.085		Residential - Single Family Residence, 1	114B153 425		Palms - Mar Vista - Del Rey	No	MI	ADU
Los Angeles	5821 W 76TH ST	90045	4104014009	0.000	0.000	0.085	0.000	Shortfall of Sites	0.250	Low Residential	R1-1	0	0	0	8.014	0.085		Residential - Single Family Residence, 1	102B169 425		Westchester - Playa del Rey	No	MI	ADU
Los Angeles	7817 AIRPORT BLVD	90045	4106028015	0.000	0.000	0.085	0.000	Shortfall of Sites	0.216	Low Residential	R1-1	0	0	0	9.267	0.085		Residential - Single Family Residence, 1	099B169 425		Westchester - Playa del Rey	No	MI	ADU
Los Angeles	12460 MCLENNAN AVE	91344	2609025061	0.000	0.000	0.085	0.000	Shortfall of Sites	0.258	Very Low II Residential	RE11-1	0	0	0	7.762	0.085		Residential - Single Family Residence - Pool, 1	219B133 426		Granada Hills - Knollwood	No	MI	ADU
Los Angeles	16924 KNOLLWOOD DR	91344	2610001008	0.000	0.000	0.085	0.000	Shortfall of Sites	0.479	Very Low I Residential	RA-1	0	0	0	4.173	0.085		Residential - Single Family Residence - Pool, 1	216B133 426		Granada Hills - Knollwood	No	MI	ADU
Los Angeles	11901 MALLOT PL	91344	2609007016	0.000	0.000	0.085	0.000	Shortfall of Sites	0.415	Very Low I Residential	RA-1	0	0	0	4.817	0.085		Residential - Single Family Residence - Pool, 1	216B137 426		Granada Hills - Knollwood	No	MI	ADU
Los Angeles	11604 BABBITT AVE	91344	2607017040	0.000	0.000	0.085	0.000	Shortfall of Sites	0.181	Low I Residential	RS-1	0	0	0	11.051	0.085		Residential - Single Family Residence - Pool, 1	213B133 426		Granada Hills - Knollwood	No	MI	ADU
Los Angeles	16606 BIRCHER ST	91344	2610024024	0.000	0.000	0.085	0.000	Shortfall of Sites	0.202	Low I Residential	RS-1	0	0	0	9.907	0.085		Residential - Single Family Residence, 1	213B137 426		Granada Hills - Knollwood	No	MI	ADU
Los Angeles	11342 HASKELL AVE	91344	2662005004	0.000	0.000	0.085	0.000	Shortfall of Sites	0.165	Low I Residential	RS-1	0	0	0	12.101	0.085		Residential - Single Family Residence, 1	213B141 426		Granada Hills - Knollwood	No	MI	ADU
Los Angeles	11116 LOUISE AVE	91344	2697006019	0.000	0.000	0.085	0.000	Shortfall of Sites	0.193	Low I Residential	RS-1	0	0	0	10.371	0.085		Residential - Single Family Residence - Pool, 1	210B133 426		Granada Hills - Knollwood	No	MI	ADU
Los Angeles	16521 SAN FERNANDO MISSION BLVD	91344	2681016029	0.000	0.000	0.085	0.000	Shortfall of Sites	0.189	Low I Residential	RS-1	0	0	0	10.562	0.085		Residential - Single Family Residence - Pool, 1	210B137 426		Granada Hills - Knollwood	No	MI	ADU
Los Angeles	18151 LUDLOW ST	91326	2715014002	0.000	0.000	0.085	0.000	Shortfall of Sites	0.255	Very Low II Residential	RE11-1	0	0	0	7.841	0.085		Residential - Single Family Residence, 1	210B125 426		Northridge	No	MI	ADU
Los Angeles	17509 LUDLOW ST	91344	2712004031	0.000	0.000	0.085	0.000	Shortfall of Sites	0.242	Low I Residential	RE9-1XL-RFA	0	0	0	8.254	0.085		Residential - Single Family Residence - Pool, 1	210B129 426		Granada Hills - Knollwood	No	MI	ADU
Los Angeles	11060 VANALDEN AVE	91326	2718005008	0.000	0.000	0.085	0.000	Shortfall of Sites	0.175	Low I Residential	RS-1	0	0	0	11.417	0.085		Residential - Single Family Residence, 1	210B121 426		Northridge	No	MI	ADU
Los Angeles	15750 CHATSWORTH ST	91344	2661003005	0.000	0.000	0.085	0.000	Shortfall of Sites	0.180	Low I Residential	RS-1	0	0	0	11.117	0.085		Residential - Single Family Residence, 1	207B141 426		Granada Hills - Knollwood	No	MI	ADU
Los Angeles	20742 KINGSBURY ST	91311	2706011034	0.000	0.000	0.085	0.000	Shortfall of Sites	0.254	Very Low II Residential	RE11-1	0	0	0	7.881	0.085		Residential - Single Family Residence, 1	207B109 426		Chatsworth - Porter Ranch	No	MI	ADU
Los Angeles	10557 OWENSMOUTH AVE	91311	2722027010	0.000	0.000	0.085	0.000	Shortfall of Sites	0.183	Low I Residential	RS-1	0	0	0	10.943	0.085		Residential - Single Family Residence, 1	207B105 426		Chatsworth - Porter Ranch	No	MI	ADU
Los Angeles	18400 KINGSBURY ST	91326	2731004019	0.000	0.000	0.085	0.000	Shortfall of Sites	0.253	Very Low II Residential	RE11-1	0	0	0	7.919	0.085		Residential - Single Family Residence, 1	207B125 426		Northridge	No	MI	ADU
Los Angeles	10469 KEY WEST AVE	91326	2728007015	0.000	0.000	0.085	0.000	Shortfall of Sites	0.317	Very Low I Residential	RA-1	0	0	0	6.301	0.085		Residential - Single Family Residence, 1	207B117 426		Northridge	No	MI	ADU
Los Angeles	10224 GOTHIC AVE	91343	2678005001	0.000	0.000	0.085	0.000	Shortfall of Sites	0.172	Low I Residential	RS-1	0	0	0	11.614	0.085		Residential - Single Family Residence - Pool, 1	204B137 426		Granada Hills - Knollwood	No	MI	ADU
Los Angeles	10119 CASABA AVE	91311	2741006007	0.000	0.000	0.085	0.000	Shortfall of Sites	0.257	Very Low II Residential	RE11-1	0	0	0	7.787	0.085		Residential - Single Family Residence, 1	204B113 426		Chatsworth - Porter Ranch	No	MI	ADU
Los Angeles	10116 FORBES AVE	91343	2685019003	0.000	0.000	0.085	0.000	Shortfall of Sites	0.172	Low I Residential	RS-1	0	0	0	11.616	0.085		Residential - Single Family Residence, 1	204B133 426		Granada Hills - Knollwood	No	MI	ADU
Los Angeles	18663 MAYALL ST	91324	2729014008	0.000	0.000	0.085	0.000	Shortfall of Sites	0.162	Low I Residential	RS-1	0	0	0	12.340	0.085		Residential - Single Family Residence - Pool, 1	204B121 426		Northridge	No	MI	ADU
Los Angeles	10031 COZYCROFT AVE	91311	2741029032	0.000	0.000	0.085	0.000	Shortfall of Sites	0.172	Low I Residential	RS-1	0	0	0	11.606	0.085		Residential - Single Family Residence, 1	204B109 426		Chatsworth - Porter Ranch	No	MI	ADU
Los Angeles	9758 JOVITA AVE	91311	2748008026	0.000	0.000	0.085	0.000	Shortfall of Sites	0.175	Low I Residential	RS-1	0	0	0	11.429	0.085		Residential - Single Family Residence, 1	201B113 426		Chatsworth - Porter Ranch	No	MI	ADU
Los Angeles	19031 SUPERIOR ST	91324	2762032016	0.000	0.000	0.085	0.000	Shortfall of Sites	0.511	Very Low I Residential	RA-1	0	0	0	3.916	0.085		Residential - Single Family Residence, 1	201B121 426		Northridge	No	MI	ADU
Los Angeles	19723 SUPERIOR ST	91311	2761031017	0.000	0.000	0.085	0.000	Shortfall of Sites	0.198	Low I Residential	RS-1	0	0	0	10.076	0.085		Residential - Single Family Residence, 1	201B117 426		Chatsworth - Porter Ranch	No	MI	ADU
Los Angeles	9900 CABANAS AVE	91042	2571008038	0.000	0.000	0.085	0.000	Shortfall of Sites	0.158	Low Residential	R1-1-RFA	0	0	0	12.620	0.085		Residential - Single Family Residence, 1	201B205 426		Sunland - Tujunga - Lake View Terrace - Shadow Hills - East La Tuna Canyon	No	MI	ADU
Los Angeles	9656 FARRALONE AVE	91311	2727011004	0.000	0.000	0.085	0.000	Shortfall of Sites	0.255	Very Low II Residential	RE11-1-H	0	0	0	7.848	0.085		Residential - Single Family Residence - Pool, 1	201B101 426		Chatsworth - Porter Ranch	No	MI	ADU
Los Angeles	17338 BALLINGER ST	91325	2755017017	0.000	0.000	0.085	0.000	Shortfall of Sites	0.378	Very Low I Residential	RA-1	0	0	0	5.285	0.085		Residential - Single Family Residence - Pool, 1	201B129 426		Northridge	No	MI	ADU
Los Angeles	9330 MONOGRAM AVE	91343	2676003009	0.000	0.000	0.085	0.000	Shortfall of Sites	0.178	Low Residential	RS-1	0	0	0	11.256	0.085		Residential - Single Family Residence, 1	198B137 426		Mission Hills - Panorama City - North Hills	No	MI	ADU
Los Angeles	8310 LESTER LN	91304	2005017026	0.000	0.000	0.085	0.000	Shortfall of Sites	0.253	Very Low II Residential	RE11-1	0	0	0	7.913	0.085		Residential - Single Family Residence, 1	192B093 426		Chatsworth - Porter Ranch	No	MI	ADU
Los Angeles	5727 COSTELLO AVE	91401	2246018013	0.000	0.000	0.085	0.000	Shortfall of Sites	0.155	Low Residential	R1-1	0	0	0	12.894	0.085		Residential - Single Family Residence, 1	174B153 426		Van Nuys - North Sherman Oaks	No	MI	ADU
Los Angeles	15105 CAMARILLO ST	91403	2264010027	0.000	0.000	0.085	0.000	Shortfall of Sites	0.154	Low Residential	R1-1	0	0	0	12.993	0.085		Residential - Single Family Residence, 1	168B145 426		Sherman Oaks - Studio City - Toluca Lake - Cahuenga Pass	No	MI	ADU
Los Angeles	4728 GREENBUSH AVE	91423	2359022022	0.000	0.000	0.085	0.000	Shortfall of Sites	0.186	Low Residential	R1-1-RIO	0	0	0	10.755	0.085		Residential - Single Family Residence - Pool, 1	168B157 426		Van Nuys - North Sherman Oaks	No	MI	ADU
Los Angeles	13041 BLOOMFIELD ST	91604	2375006043	0.000	0.000	0.085	0.000	Shortfall of Sites	0.196	Low Residential	R1-1-RIO	0	0	0	10.219	0.085		Residential - Single Family Residence, 1	165B161 426		Sherman Oaks - Studio City - Toluca Lake - Cahuenga Pass	No	MI	ADU
Los Angeles	731 N LAUREL AVE	90046	5528007030	0.000	0.000	0.085	0.000	Shortfall of Sites	0.150	Low II Residential	R1-1	0	0	0	13.301	0.085		Residential - Single Family Residence, 1	141B177 426		Hollywood	No	MI	ADU
Los Angeles	10528 LINDBROOK DR	90024	4360018005	0.000	0.000	0.085	0.000	Shortfall of Sites	0.180	Low Residential	R1-1	0	0	0	11.127	0.085		Residential - Single Family Residence, 1	135B153 426		Westwood	No	MI	ADU
Los Angeles	11766 CHENAULT ST	90049	4401015005	0.000	0.000	0.085	0.000	Shortfall of Sites	0.229	Low Residential	RS-1-O	0	0	0	8.715	0.085		Residential - Single Family Residence, 1	132B145 426		Brentwood - Pacific Palisades	No	MI	ADU
Los Angeles	1557 GLENVILLE DR	90035	4306016018	0.000	0.000	0.085	0.000	Shortfall of Sites	0.157	Low Residential	R1V2	0	0	0	12.767	0.085		Residential - Single Family Residence - Pool, 1	129B165 426		West Los Angeles	No	MI	ADU
Los Angeles	2101 GREENFIELD AVE	90025	4322013022	0.000	0.000	0.085	0.000	Shortfall of Sites	0.156	Low Residential	R1-1	0	0	0	12.799	0.085		Residential - Single Family Residence, 1	126B153 426		West Los Angeles	No	MI	ADU
Los Angeles	2767 MCCONNELL DR	90064	4308009006	0.000	0.000	0.085	0.000	Shortfall of Sites	0.163	Low Residential	R1V2-O	0	0	0	12.304	0.085		Residential - Single Family Residence - Pool, 1	126B165 426		West Los Angeles	No	MI	ADU
Los Angeles	10560 CLARKSON RD	90064	4318038012	0.000	0.000	0.085	0.000	Shortfall of Sites	0.155	Low Residential	R1V2	0	0	0	12.900	0.085		Residential - Single Family Residence, 1	123B161 426		West Los Angeles	No	MI	ADU
Los Angeles	3315 MALCOLM AVE	90034	4254012034	0.000	0.000	0.085	0.000	Shortfall of Sites	0.243	Low Residential	R1-1	0	0	0	8.226	0.085		Residential - Single Family Residence, 1	120B161 426		Palms - Mar Vista - Del Rey	No	MI	ADU
Los Angeles	5763 W 75TH ST	90045	4104006024	0.000	0.000	0.085	0.000	Shortfall of Sites	0.160	Low Residential	R1-1	0	0	0	12.523	0.085		Residential - Single Family Residence, 1	102B169 426		Westchester - Playa del Rey	No	MI	ADU
Los Angeles	6355 W 80TH ST	90045	4109007007	0.000	0.000	0.085	0.000	Shortfall of Sites	0.179	Low Residential	R1V2	0	0	0	11.174	0.085		Residential - Single Family Residence, 1	099B165 426		Westchester - Playa del Rey	No	MI	ADU
Los Angeles	12445 CAROL PL	91344	2608013006	0.000	0.000	0.085	0.000	Shortfall of Sites	0.265	Very Low II Residential	RE11-1-H	0	0	0	7.550	0.085		Residential - Single Family Residence - Pool, 1	219B129 427		Granada Hills - Knollwood	No	MI	ADU

Jurisdiction Name	Site Address/Intersection	5 Digit ZIP Code	Assessor Parcel Number	Very Low-Income	Low-Income	Moderate-Income	Above Moderate-Income	Type of Shortfall	Parcel Size (Acres)	Current General Plan Designation	Current Zoning	Proposed General Plan (GP) Designation	Proposed Zoning	Minimum Density Allowed	Maximum Density Allowed	Total Capacity	Vacant/ Nonvacant	Description of Existing Uses	PIN	Base Density Per Acre	Community Plan Area	Rent Stabalization Ordinance	Income Category	Applicable Rezoning Program (Program informing values in Column Q listed first)
Los Angeles	12453 NEDRA DR	91344	2609022023	0.000	0.000	0.085	0.000	Shortfall of Sites	0.404	Very Low I Residential	RA-1	0	0	0	4.954	0.085		Residential - Single Family Residence - Pool, 1	219B133 427		Granada Hills - Knollwood	No	MI	ADU
Los Angeles	16353 MIDWOOD DR	91344	2605010020	0.000	0.000	0.085	0.000	Shortfall of Sites	0.316	Very Low II Residential	RE11-1	0	0	0	6.320	0.085		Residential - Single Family Residence - Pool, 1	216B137 427		Granada Hills - Knollwood	No	MI	ADU
Los Angeles	11608 MCLENNAN AVE	91344	2610006030	0.000	0.000	0.085	0.000	Shortfall of Sites	0.174	Low I Residential	RS-1	0	0	0	11.470	0.085		Residential - Single Family Residence, 1	213B133 427		Granada Hills - Knollwood	No	MI	ADU
Los Angeles	16501 HALSEY ST	91344	2610029016	0.000	0.000	0.085	0.000	Shortfall of Sites	0.172	Low I Residential	RS-1	0	0	0	11.633	0.085		Residential - Single Family Residence - Pool, 1	213B137 427		Granada Hills - Knollwood	No	MI	ADU
Los Angeles	11114 AMESTOY AVE	91344	2697024021	0.000	0.000	0.085	0.000	Shortfall of Sites	0.195	Low I Residential	RS-1	0	0	0	10.239	0.085		Residential - Single Family Residence, 1	210B133 427		Granada Hills - Knollwood	No	MI	ADU
Los Angeles	16515 SAN FERNANDO MISSION BLVD	91344	2681016030	0.000	0.000	0.085	0.000	Shortfall of Sites	0.189	Low I Residential	RS-1	0	0	0	10.562	0.085		Residential - Single Family Residence - Pool, 1	210B137 427		Granada Hills - Knollwood	No	MI	ADU
Los Angeles	11050 LINDLEY AVE	91344	2715021117	0.000	0.000	0.085	0.000	Shortfall of Sites	0.225	Low I Residential	RS-1	0	0	0	8.892	0.085		Residential - Single Family Residence, 1	210B125 427		Granada Hills - Knollwood	No	MI	ADU
Los Angeles	17503 LUDLOW ST	91344	2712004013	0.000	0.000	0.085	0.000	Shortfall of Sites	0.207	Low I Residential	RE9-1XL-RFA	0	0	0	9.678	0.085		Residential - Single Family Residence, 1	210B129 427		Granada Hills - Knollwood	No	MI	ADU
Los Angeles	19184 KENYA ST	91326	2718009023	0.000	0.000	0.085	0.000	Shortfall of Sites	0.174	Low I Residential	RS-1	0	0	0	11.489	0.085		Residential - Single Family Residence, 1	210B121 427		Northridge	No	MI	ADU
Los Angeles	16329 CHATSWORTH ST	91344	2680021030	0.000	0.000	0.085	0.000	Shortfall of Sites	0.156	Low I Residential	RS-1	0	0	0	12.786	0.085		Residential - Single Family Residence, 1	207B137 427		Granada Hills - Knollwood	No	MI	ADU
Los Angeles	15744 CHATSWORTH ST	91344	2661003004	0.000	0.000	0.085	0.000	Shortfall of Sites	0.176	Low I Residential	RS-1	0	0	0	11.345	0.085		Residential - Single Family Residence, 1	207B141 427		Granada Hills - Knollwood	No	MI	ADU
Los Angeles	20734 KINGSBURY ST	91311	2706011035	0.000	0.000	0.085	0.000	Shortfall of Sites	0.254	Very Low II Residential	RE11-1	0	0	0	7.881	0.085		Residential - Single Family Residence - Pool, 1	207B109 427		Chatsworth - Porter Ranch	No	MI	ADU
Los Angeles	15130 KINGSBURY ST	91345	2649005001	0.000	0.000	0.085	0.000	Shortfall of Sites	0.416	Very Low Residential	RA-1-O	0	0	0	4.802	0.085		Residential - Single Family Residence - Pool, 1	207B145 427		Mission Hills - Panorama City - North Hills	No	MI	ADU
Los Angeles	10555 ETON AVE	91311	2706022002	0.000	0.000	0.085	0.000	Shortfall of Sites	0.172	Low I Residential	RS-1	0	0	0	11.608	0.085		Residential - Single Family Residence, 1	207B105 427		Chatsworth - Porter Ranch	No	MI	ADU
Los Angeles	18362 KINGSBURY ST	91326	2731004018	0.000	0.000	0.085	0.000	Shortfall of Sites	0.253	Very Low II Residential	RE11-1	0	0	0	7.919	0.085		Residential - Single Family Residence - Pool, 1	207B125 427		Northridge	No	MI	ADU
Los Angeles	10517 DES MOINES AVE	91326	2728006018	0.000	0.000	0.085	0.000	Shortfall of Sites	0.268	Very Low II Residential	RE11-1	0	0	0	7.455	0.085		Residential - Single Family Residence - Pool, 1	207B117 427		Northridge	No	MI	ADU
Los Angeles	10355 MATHER AVE	91040	2559003027	0.000	0.000	0.085	0.000	Shortfall of Sites	0.179	Low Residential	R1-1-RFA	0	0	0	11.147	0.085		Residential - Single Family Residence - Pool, 1	204B193 427		Sunland - Tujunga - Lake View Terrace - Shadow Hills - East La Tuna Canyon	No	MI	ADU
Los Angeles	16522 TUBA ST	91343	2678021016	0.000	0.000	0.085	0.000	Shortfall of Sites	0.169	Low I Residential	RS-1	0	0	0	11.803	0.085		Residential - Single Family Residence, 1	204B137 427		Granada Hills - Knollwood	No	MI	ADU
Los Angeles	22108 ROMAR ST	91311	2745003017	0.000	0.000	0.085	0.000	Shortfall of Sites	0.302	Low II Residential	R1-1	0	0	0	6.618	0.085		Residential - Single Family Residence, 1	204B101 427		Chatsworth - Porter Ranch	No	MI	ADU
Los Angeles	20418 ROMAR ST	91311	2741006026	0.000	0.000	0.085	0.000	Shortfall of Sites	0.217	Low I Residential	RE9-1	0	0	0	9.199	0.085		Residential - Single Family Residence, 1	204B113 427		Chatsworth - Porter Ranch	No	MI	ADU
Los Angeles	10115 WHITAKER AVE	91343	2685019012	0.000	0.000	0.085	0.000	Shortfall of Sites	0.172	Low I Residential	RS-1	0	0	0	11.617	0.085		Residential - Single Family Residence - Pool, 1	204B133 427		Granada Hills - Knollwood	No	MI	ADU
Los Angeles	19639 MAYALL ST	91324	2726010002	0.000	0.000	0.085	0.000	Shortfall of Sites	0.255	Very Low II Residential	RE11-1	0	0	0	7.851	0.085		Residential - Single Family Residence - Pool, 1	204B117 427		Chatsworth - Porter Ranch	No	MI	ADU
Los Angeles	18657 MAYALL ST	91324	2729014009	0.000	0.000	0.085	0.000	Shortfall of Sites	0.160	Low I Residential	RS-1	0	0	0	12.490	0.085		Residential - Single Family Residence, 1	204B121 427		Northridge	No	MI	ADU
Los Angeles	10046 ENCINO AVE	91325	2734024008	0.000	0.000	0.085	0.000	Shortfall of Sites	0.265	Very Low II Residential	RE11-1	0	0	0	7.556	0.085		Residential - Single Family Residence - Pool, 1	204B129 427		Northridge	No	MI	ADU
Los Angeles	20638 MERRIDY ST	91311	2741029027	0.000	0.000	0.085	0.000	Shortfall of Sites	0.204	Low I Residential	RS-1	0	0	0	9.781	0.085		Residential - Single Family Residence, 1	204B109 427		Chatsworth - Porter Ranch	No	MI	ADU
Los Angeles	9758 LARAMIE AVE	91311	2748031030	0.000	0.000	0.085	0.000	Shortfall of Sites	0.295	Low I Residential	RS-1	0	0	0	6.786	0.085		Residential - Single Family Residence, 1	201B113 427		Chatsworth - Porter Ranch	No	MI	ADU
Los Angeles	9722 CREBS AVE	91324	2763023043	0.000	0.000	0.085	0.000	Shortfall of Sites	0.172	Low I Residential	RS-1	0	0	0	11.615	0.085		Residential - Single Family Residence, 1	201B121 427		Northridge	No	MI	ADU
Los Angeles	9901 AMANITA AVE	91042	2571008062	0.000	0.000	0.085	0.000	Shortfall of Sites	0.158	Low Residential	R1-1-RFA	0	0	0	12.620	0.085		Residential - Single Family Residence, 1	201B205 427		Sunland - Tujunga - Lake View Terrace - Shadow Hills - East La Tuna Canyon	No	MI	ADU
Los Angeles	22331 ACORN ST	91311	2727008020	0.000	0.000	0.085	0.000	Shortfall of Sites	0.409	Very Low I Residential	RE11-1	0	0	0	4.891	0.085		Residential - Single Family Residence - Pool, 1	201B101 427		Chatsworth - Porter Ranch	No	MI	ADU
Los Angeles	17324 BALLINGER ST	91325	2755017016	0.000	0.000	0.085	0.000	Shortfall of Sites	0.378	Very Low I Residential	RA-1	0	0	0	5.284	0.085		Residential - Single Family Residence - Pool, 1	201B129 427		Northridge	No	MI	ADU
Los Angeles	9331 ODESSA AVE	91343	2676003019	0.000	0.000	0.085	0.000	Shortfall of Sites	0.178	Low Residential	RS-1	0	0	0	11.256	0.085		Residential - Single Family Residence - Pool, 1	198B137 427		Mission Hills - Panorama City - North Hills	No	MI	ADU
Los Angeles	8307 JOAN LN	91304	2005010023	0.000	0.000	0.085	0.000	Shortfall of Sites	0.255	Very Low II Residential	RE11-1	0	0	0	7.850	0.085		Residential - Single Family Residence - Pool, 1	192B093 427		Chatsworth - Porter Ranch	No	MI	ADU
Los Angeles	5727 COLBATH AVE	91401	2246019015	0.000	0.000	0.085	0.000	Shortfall of Sites	0.155	Low Residential	R1-1	0	0	0	12.885	0.085		Residential - Single Family Residence - Pool, 1	174B153 427		Van Nuys - North Sherman Oaks	No	MI	ADU
Los Angeles	5229 BEEMAN AVE	91607	2346018013	0.000	0.000	0.085	0.000	Shortfall of Sites	0.160	Low Residential	R1-1	0	0	0	12.465	0.085		Residential - Single Family Residence, 1	171B161 427		North Hollywood - Valley Village	No	MI	ADU
Los Angeles	13035 BLOOMFIELD ST	91604	2375006042	0.000	0.000	0.085	0.000	Shortfall of Sites	0.196	Low Residential	R1-1-RIO	0	0	0	10.219	0.085		Residential - Single Family Residence, 1	165B161 427		Sherman Oaks - Studio City - Toluca Lake - Cahuenga Pass	No	MI	ADU
Los Angeles	3314 APPLETON ST	90039	5435023027	0.000	0.000	0.085	0.000	Shortfall of Sites	0.173	Low Residential	R1-1-RIO	0	0	0	11.567	0.085		Residential - Single Family Residence - Pool and Misc., 1	156A207 427		Northeast Los Angeles	No	MI	ADU
Los Angeles	4441 GAINSBOROUGH AVE	90027	5588027018	0.000	0.000	0.085	0.000	Shortfall of Sites	0.249	Low II Residential	RS-1	0	0	0	8.043	0.085		Residential - Single Family Residence - Pool, 1	153B197 427		Hollywood	No	MI	ADU
Los Angeles	1454 COMSTOCK AVE	90024	4327022006	0.000	0.000	0.085	0.000	Shortfall of Sites	0.223	Low Residential	R1V3-O	0	0	0	8.972	0.085		Residential - Single Family Residence, 1	135B157 427		Westwood	No	MI	ADU
Los Angeles	10496 WILKINS AVE	90024	4326019014	0.000	0.000	0.085	0.000	Shortfall of Sites	0.171	Low Residential	R1-1-O	0	0	0	11.686	0.085		Residential - Single Family Residence - Pool, 1	132B157 427		Westwood	No	MI	ADU
Los Angeles	9726 HOLCOMB ST	90035	4307010005	0.000	0.000	0.085	0.000	Shortfall of Sites	0.227	Low Residential	R1V2-O	0	0	0	8.817	0.085		Residential - Single Family Residence - Pool, 1	129B165 427		West Los Angeles	No	MI	ADU
Los Angeles	2918 MOTOR AVE	90064	4316001014	0.000	0.000	0.085	0.000	Shortfall of Sites	0.187	Low Residential	R1V2	0	0	0	10.680	0.085		Residential - Single Family Residence, 1	126B161 427		West Los Angeles	No	MI	ADU
Los Angeles	3568 GRAND VIEW BLVD	90066	4248023010	0.000	0.000	0.085	0.000	Shortfall of Sites	0.226	Low Residential	R1V2	0	0	0	8.856	0.085		Residential - Single Family Residence - Pool, 1	114B153 427		Palms - Mar Vista - Del Rey	No	MI	ADU
Los Angeles	5750 W 74TH ST	90045	4104006005	0.000	0.000	0.085	0.000	Shortfall of Sites	0.161	Low Residential	R1-1	0	0	0	12.449	0.085		Residential - Single Family Residence, 1	102B169 427		Westchester - Playa del Rey	No	MI	ADU
Los Angeles	5619 W 77TH ST	90045	4104020015	0.000	0.000	0.085	0.000	Shortfall of Sites	0.225	Low Residential	R1-1	0	0	0	8.878	0.085		Residential - Single Family Residence, 1	099B169 427		Westchester - Playa del Rey	No	MI	ADU
Los Angeles	12418 LITHUANIA DR	91344	2608021037	0.000	0.000	0.085	0.000	Shortfall of Sites	0.234	Low I Residential	RS-1	0	0	0	8.561	0.085		Residential - Single Family Residence, 1	219B133 428		Granada Hills - Knollwood	No	MI	ADU
Los Angeles	11850 SUSAN DR	91344	2609006001	0.000	0.000	0.085	0.000	Shortfall of Sites	0.412	Very Low I Residential	RA-1	0	0	0	4.859	0.085		Residential - Single Family Residence - Pool, 1	216B137 428		Granada Hills - Knollwood	No	MI	ADU
Los Angeles	11607 AMESTOY AVE	91344	2607018020	0.000	0.000	0.085	0.000	Shortfall of Sites	0.180	Low I Residential	RS-1	0	0	0	11.105	0.085		Residential - Single Family Residence - Pool, 1	213B133 428		Granada Hills - Knollwood	No	MI	ADU
Los Angeles	11600 GOTHIC AVE	91344	2605023013	0.000	0.000	0.085	0.000	Shortfall of Sites	0.178	Low I Residential	RS-1	0	0	0	11.226	0.085		Residential - Single Family Residence - Pool, 1	213B137 428		Granada Hills - Knollwood	No	MI	ADU
Los Angeles	11336 DEMPSEY AVE	91344	2666010007	0.000	0.000	0.085	0.000	Shortfall of Sites	0.164	Low I Residential	RS-1	0	0	0	12.223	0.085		Residential - Single Family Residence, 1	213B141 428		Granada Hills - Knollwood	No	MI	ADU
Los Angeles	16509 SAN FERNANDO MISSION BLVD	91344	2681016031	0.000	0.000	0.085	0.000	Shortfall of Sites	0.170	Low I Residential	RS-1	0	0	0	11.746	0.085		Residential - Single Family Residence, 1	210B137 428		Granada Hills - Knollwood	No	MI	ADU
Los Angeles	11056 CHIMINEAS AVE	91326	2715013018	0.000	0.000	0.085	0.000	Shortfall of Sites	0.254	Very Low II Residential	RE11-1	0	0	0	7.885	0.085		Residential - Single Family Residence - Pool, 1	210B125 428		Northridge	No	MI	ADU
Los Angeles	16321 CHATSWORTH ST	91344	2680021031	0.000	0.000	0.085	0.000	Shortfall of Sites	0.165	Low I Residential	RS-1	0	0	0	12.101	0.085		Residential - Single Family Residence, 1	207B137 428		Granada Hills - Knollwood	No	MI	ADU
Los Angeles	15738 CHATSWORTH ST	91344	2661003003	0.000	0.000	0.085	0.000	Shortfall of Sites	0.176	Low I Residential	RS-1	0	0	0	11.344	0.085		Residential - Single Family Residence, 1	207B141 428		Granada Hills - Knollwood	No	MI	ADU
Los Angeles	20726 KINGSBURY ST	91311	2706011036	0.000	0.000	0.085	0.000	Shortfall of Sites	0.254	Very Low II Residential	RE11-1	0	0	0	7.881	0.085		Residential - Single Family Residence - Pool, 1	207B109 428		Chatsworth - Porter Ranch	No	MI	ADU
Los Angeles	15122 KINGSBURY ST	91345	2649005002	0.000	0.000	0.085	0.000	Shortfall of Sites	0.406	Very Low Residential	RA-1-O	0	0	0	4.929	0.085		Residential - Single Family Residence, 1	207B145 428		Mission Hills - Panorama City - North Hills	No	MI	ADU
Los Angeles	10553 JORDAN AVE	91311	2722033008	0.000	0.000	0.085	0.000	Shortfall of Sites	0.172	Low I Residential	RS-1	0	0	0	11.617	0.085		Residential - Single Family Residence, 1	207B105 428		Chatsworth - Porter Ranch	No	MI	ADU
Los Angeles	18354 KINGSBURY ST	91326	2731004017	0.000	0.000	0.085	0.000	Shortfall of Sites	0.253	Very Low II Residential	RE11-1	0	0	0	7.919	0.085		Residential - Single Family Residence, 1	207B125 428		Northridge	No	MI	ADU
Los Angeles	16342 TUBA ST	91343	2678005002	0.000	0.000	0.085	0.000	Shortfall of Sites	0.172	Low I Residential	RS-1	0	0	0	11.608	0.085		Residential - Single Family Residence, 1	204B137 428		Granada Hills - Knollwood	No	MI	ADU
Los Angeles	10114 WHITAKER AVE	91343	2685019029	0.000	0.000	0.085	0.000	Shortfall of Sites	0.174	Low I Residential	RS-1	0	0	0	11.524	0.085		Residential - Single Family Residence, 1	204B133 428		Granada Hills - Knollwood	No	MI	ADU
Los Angeles	19631 MAYALL ST	91324	2726010003	0.000	0.000	0.085	0.000	Shortfall of Sites	0.255	Very Low II Residential	RE11-1	0	0	0	7.851	0.085		Residential - Single Family Residence - Pool, 1	204B117 428		Chatsworth - Porter Ranch	No	MI	ADU
Los Angeles	10064 CLAIRE AVE	91324	2729026022	0.000	0.000	0.085	0.000	Shortfall of Sites	0.402	Very Low I Residential	RA-1	0	0	0	4.978	0.085		Residential - Single Family Residence - Pool, 1	204B121 428		Northridge	No	MI	ADU
Los Angeles	10041 WHITE OAK AVE	91325	2734005003	0.000	0.000	0.085	0.000	Shortfall of Sites	0.209	Low I Residential	RA-1	0	0	0	9.549	0.085		Residential - Single Family Residence, 1	204B129 428		Northridge	No	MI	ADU
Los Angeles	10026 MASON AVE	91311	2741022012	0.000	0.000	0.085	0.000	Shortfall of Sites	0.198	Low I Residential	RS-1	0	0	0	10.083	0.085		Residential - Single Family Residence, 1	204B109 428		Chatsworth - Porter Ranch	No	MI	ADU
Los Angeles	9752 CASABA AVE	91311	2748008033	0.000	0.000	0.085	0.000	Shortfall of Sites	0.184	Low I Residential	RS-1	0	0	0	10.865	0.085		Residential - Single Family Residence, 1	201B113 428		Chatsworth - Porter Ranch	No	MI	ADU
Los Angeles	9720 RHEA AVE	91324	2763025012	0.000	0.000	0.085	0.000	Shortfall of Sites	0.181	Low I Residential	RS-1	0	0	0	11.059	0.085		Residential - Single Family Residence, 1	201B121 428		Northridge	No	MI	ADU
Los Angeles	9711 QUARTZ AVE	91311	2761020006	0.000	0.000	0.085	0.000	Shortfall of Sites	0.204	Low I Residential	RS-1	0	0	0	9.801	0.085		Residential - Single Family Residence - Pool, 1	201B117 428		Chatsworth - Porter Ranch	No	MI	ADU
Los Angeles	9900 PALI AVE	91042	2571011070	0.000	0.000	0.085	0.000	Shortfall of Sites	0.161	Low Residential	R1-1-RFA	0	0	0	12.387	0.085		Residential - Single Family Residence, 1	201B205 428		Sunland - Tujunga - Lake View Terrace - Shadow Hills - East La Tuna Canyon	No	MI	ADU
Los Angeles	9644 RUDNICK AVE	91311	2727010035	0.000	0.000	0.085	0.000	Shortfall of Sites	0.266	Very Low II Residential	RE11-1	0	0	0	7.522	0.085		Residential - Single Family Residence, 1	201B101 428		Chatsworth - Porter Ranch	No	MI	ADU
Los Angeles	17312 BALLINGER ST	91325	2755017015	0.000	0.000	0.085	0.000	Shortfall of Sites	0.367	Very Low I Residential	RA-1	0	0	0	5.445	0.085		Residential - Single Family Residence, 1	201B129 428		Northridge	No	MI	ADU
Los Angeles	9330 SOPHIA AVE	91343	2676008015	0.000	0.000	0.085	0.000	Shortfall of Sites	0.177	Low Residential	RS-1	0	0	0	11.277	0.085		Residential - Single Family Residence, 1	198B137 428		Mission Hills - Panorama City - North Hills	No	MI	ADU
Los Angeles	8308 JASON AVE	91304	2005010031	0.000	0.000	0.085	0.000	Shortfall of Sites	0.253	Very Low II Residential	RE11-1	0	0	0	7.896	0.085		Residential - Single Family Residence - Pool, 1	192B093 428		Chatsworth - Porter Ranch	No	MI	ADU
Los Angeles	5726 MURIETTA AVE	91401	2246018024	0.000	0.000	0.085	0.000	Shortfall of Sites	0.155	Low Residential	R1-1	0	0	0	12.870	0.085		Residential - Single Family Residence - Pool, 1	174B153 428		Van Nuys - North Sherman Oaks	No	MI	ADU
Los Angeles	5230 BEEMAN AVE	91607	2346013075	0.000	0.000	0.085	0.000	Shortfall of Sites	0.160	Low Residential	R1-1	0	0	0	12.479	0.085		Residential - Single Family Residence - Pool, 1	171B161 428		North Hollywood - Valley Village	No	MI	ADU
Los Angeles	13143 BLOOMFIELD ST	91423	2375001070	0.000	0.000	0.085	0.000	Shortfall of Sites	0.181	Low Residential	R1-1-RIO	0	0	0	11.028	0.085		Residential - Single Family Residence, 1	165B157 428		Sherman Oaks - Studio City - Toluca Lake - Cahuenga Pass	No	MI	ADU

Jurisdiction Name	Site Address/Intersection	5 Digit ZIP Code	Assessor Parcel Number	Very Low-Income	Low-Income	Moderate-Income	Above Moderate-Income	Type of Shortfall	Parcel Size (Acres)	Current General Plan Designation	Current Zoning	Proposed General Plan (GP) Designation	Proposed Zoning	Minimum Density Allowed	Maximum Density Allowed	Total Capacity	Vacant/ Nonvacant	Description of Existing Uses	PIN	Base Density Per Acre	Community Plan Area	Rent Stabalization Ordinance	Income Category	Applicable Rezoning Program (Program informing values in Column Q listed first)
Los Angeles	3422 LARGA AVE	90039	5436026007	0.000	0.000	0.085	0.000	Shortfall of Sites	0.155	Low Residential	R1-1-RIO	0	0	0	12.902	0.085		Residential - Single Family Residence, 1	153B209 428		Northeast Los Angeles	No	MI	ADU
Los Angeles	2542 W AVENUE 30	90065	5457008010	0.000	0.000	0.085	0.000	Shortfall of Sites	0.172	Low Residential	R1-1-CDO	0	0	0	11.616	0.085		Residential - Single Family Residence, 1	150B213 428		Northeast Los Angeles	No	MI	ADU
Los Angeles	732 N CURSON AVE	90046	5526013018	0.000	0.000	0.085	0.000	Shortfall of Sites	0.149	Low II Residential	R1-1	0	0	0	13.403	0.085		Residential - Single Family Residence, 1	141B177 428		Hollywood	No	MI	ADU
Los Angeles	200 TAVISTOCK AVE	90049	4366019021	0.000	0.000	0.085	0.000	Shortfall of Sites	0.208	Low Residential	R1-1	0	0	0	9.631	0.085		Residential - Single Family Residence, 1	138B145 428		Westwood	No	MI	ADU
Los Angeles	9720 HOLCOMB ST	90035	4307010004	0.000	0.000	0.085	0.000	Shortfall of Sites	0.161	Low Residential	R1V2-O	0	0	0	12.393	0.085		Residential - Single Family Residence, 1	129B165 428		West Los Angeles	No	MI	ADU
Los Angeles	3249 MIDVALE AVE	90034	4254016022	0.000	0.000	0.085	0.000	Shortfall of Sites	0.154	Low Residential	R1-1	0	0	0	13.003	0.085		Residential - Single Family Residence, 1	120B161 428		Palms - Mar Vista - Del Rey	No	MI	ADU
Los Angeles	5841 W 76TH ST	90045	4104013015	0.000	0.000	0.085	0.000	Shortfall of Sites	0.159	Low Residential	R1-1	0	0	0	12.575	0.085		Residential - Single Family Residence, 1	102B169 428		Westchester - Playa del Rey	No	MI	ADU
Los Angeles	1532 GUILFORD PL	90710	7439002024	0.000	0.000	0.085	0.000	Shortfall of Sites	0.153	Low Residential	R1-1XL-O	0	0	0	13.108	0.085		Residential - Single Family Residence, 1	042B193 428		Wilmington - Harbor City	No	MI	ADU
Los Angeles	12830 WINTHROP AVE	91344	2602016013	0.000	0.000	0.085	0.000	Shortfall of Sites	0.219	Low I Residential	RS-1	0	0	0	9.138	0.085		Residential - Single Family Residence, 1	222B133 429		Granada Hills - Knollwood	No	MI	ADU
Los Angeles	17364 ANGELAINE WAY	91344	2608017006	0.000	0.000	0.085	0.000	Shortfall of Sites	0.607	Very Low II Residential	RE11-1-H	0	0	0	3.294	0.085		Residential - Single Family Residence, 1	219B129 429		Granada Hills - Knollwood	No	MI	ADU
Los Angeles	12427 EL ORO WAY	91344	2608021018	0.000	0.000	0.085	0.000	Shortfall of Sites	0.232	Low I Residential	RS-1	0	0	0	8.613	0.085		Residential - Single Family Residence, 1	219B133 429		Granada Hills - Knollwood	No	MI	ADU
Los Angeles	16929 BIRCHER ST	91344	2610006001	0.000	0.000	0.085	0.000	Shortfall of Sites	0.177	Low I Residential	RS-1	0	0	0	11.327	0.085		Residential - Single Family Residence - Pool, 1	213B133 429		Granada Hills - Knollwood	No	MI	ADU
Los Angeles	16258 BIRCHER ST	91344	2605017047	0.000	0.000	0.085	0.000	Shortfall of Sites	0.184	Low I Residential	RS-1	0	0	0	10.842	0.085		Residential - Single Family Residence - Pool, 1	213B137 429		Granada Hills - Knollwood	No	MI	ADU
Los Angeles	11343 HASKELL AVE	91344	2666010014	0.000	0.000	0.085	0.000	Shortfall of Sites	0.171	Low I Residential	RS-1	0	0	0	11.710	0.085		Residential - Single Family Residence, 1	213B141 429		Granada Hills - Knollwood	No	MI	ADU
Los Angeles	18161 LUDLOW ST	91326	2715014003	0.000	0.000	0.085	0.000	Shortfall of Sites	0.241	Very Low II Residential	RE11-1	0	0	0	8.294	0.085		Residential - Single Family Residence - Pool, 1	210B125 429		Northridge	No	MI	ADU
Los Angeles	11040 YOLANDA AVE	91326	2717004018	0.000	0.000	0.085	0.000	Shortfall of Sites	0.253	Very Low II Residential	RE11-1	0	0	0	7.892	0.085		Residential - Single Family Residence - Pool, 1	210B121 429		Northridge	No	MI	ADU
Los Angeles	16317 CHATSWORTH ST	91344	2680021032	0.000	0.000	0.085	0.000	Shortfall of Sites	0.165	Low I Residential	RS-1	0	0	0	12.101	0.085		Residential - Single Family Residence, 1	207B137 429		Granada Hills - Knollwood	No	MI	ADU
Los Angeles	15732 CHATSWORTH ST	91344	2661003002	0.000	0.000	0.085	0.000	Shortfall of Sites	0.176	Low I Residential	RS-1	0	0	0	11.344	0.085		Residential - Single Family Residence, 1	207B141 429		Granada Hills - Knollwood	No	MI	ADU
Los Angeles	20510 KINGSBURY ST	91311	2707012041	0.000	0.000	0.085	0.000	Shortfall of Sites	0.259	Very Low II Residential	RE11-1	0	0	0	7.729	0.085		Residential - Single Family Residence - Pool, 1	207B109 429		Chatsworth - Porter Ranch	No	MI	ADU
Los Angeles	15114 KINGSBURY ST	91345	2649005003	0.000	0.000	0.085	0.000	Shortfall of Sites	0.406	Very Low Residential	RA-1-O	0	0	0	4.929	0.085		Residential - Single Family Residence, 1	207B145 429		Mission Hills - Panorama City - North Hills	No	MI	ADU
Los Angeles	10604 WILLOWBRAE AVE	91311	2722006025	0.000	0.000	0.085	0.000	Shortfall of Sites	0.172	Low I Residential	RS-1	0	0	0	11.612	0.085		Residential - Single Family Residence, 1	207B105 429		Chatsworth - Porter Ranch	No	MI	ADU
Los Angeles	18346 KINGSBURY ST	91326	2731004016	0.000	0.000	0.085	0.000	Shortfall of Sites	0.253	Very Low II Residential	RE11-1	0	0	0	7.919	0.085		Residential - Single Family Residence - Pool, 1	207B125 429		Northridge	No	MI	ADU
Los Angeles	19194 HARNETT ST	91326	2728008027	0.000	0.000	0.085	0.000	Shortfall of Sites	0.454	Very Low I Residential	RA-1	0	0	0	4.409	0.085		Residential - Single Family Residence - Pool, 1	207B117 429		Northridge	No	MI	ADU
Los Angeles	16516 TUBA ST	91343	2678021015	0.000	0.000	0.085	0.000	Shortfall of Sites	0.172	Low I Residential	RS-1	0	0	0	11.611	0.085		Residential - Single Family Residence, 1	204B137 429		Granada Hills - Knollwood	No	MI	ADU
Los Angeles	19621 MAYALL ST	91324	2726010004	0.000	0.000	0.085	0.000	Shortfall of Sites	0.255	Very Low II Residential	RE11-1	0	0	0	7.851	0.085		Residential - Single Family Residence - Pool, 1	204B117 429		Chatsworth - Porter Ranch	No	MI	ADU
Los Angeles	10069 VANALDEN AVE	91324	2729026023	0.000	0.000	0.085	0.000	Shortfall of Sites	0.408	Very Low I Residential	RA-1	0	0	0	4.899	0.085		Residential - Single Family Residence - Pool, 1	204B121 429		Northridge	No	MI	ADU
Los Angeles	10028 LURLINE AVE	91311	2741029004	0.000	0.000	0.085	0.000	Shortfall of Sites	0.173	Low I Residential	RS-1	0	0	0	11.554	0.085		Residential - Single Family Residence, 1	204B109 429		Chatsworth - Porter Ranch	No	MI	ADU
Los Angeles	9800 QUAKERTOWN AVE	91311	2761014010	0.000	0.000	0.085	0.000	Shortfall of Sites	0.174	Low I Residential	RS-1	0	0	0	11.524	0.085		Residential - Single Family Residence, 1	201B113 429		Chatsworth - Porter Ranch	No	MI	ADU
Los Angeles	22137 SONOMA PL	91311	2727011012	0.000	0.000	0.085	0.000	Shortfall of Sites	0.279	Very Low II Residential	RE11-1-H	0	0	0	7.178	0.085		Residential - Single Family Residence - Pool, 1	201B101 429		Chatsworth - Porter Ranch	No	MI	ADU
Los Angeles	9513 JELLICO AVE	91325	2755005004	0.000	0.000	0.085	0.000	Shortfall of Sites	0.401	Very Low I Residential	RA-1	0	0	0	4.993	0.085		Residential - Single Family Residence - Pool, 1	201B129 429		Northridge	No	MI	ADU
Los Angeles	9329 BELVOIR AVE	91214	2572002022	0.000	0.000	0.085	0.000	Shortfall of Sites	0.173	Low Residential	RS-1	0	0	0	11.528	0.085		Residential - Single Family Residence, 1	198B205 429		Sunland - Tujunga - Lake View Terrace - Shadow Hills - East La Tuna Canyon	No	MI	ADU
Los Angeles	8311 LESTER LN	91304	2005017036	0.000	0.000	0.085	0.000	Shortfall of Sites	0.255	Very Low II Residential	RE11-1	0	0	0	7.837	0.085		Residential - Single Family Residence - Pool, 1	192B093 429		Chatsworth - Porter Ranch	No	MI	ADU
Los Angeles	0	0	2160002929	0.000	0.000	0.085	0.000	Shortfall of Sites	0.156	Public Facilities	[Q]PF-1VL	0	0	0	12.795	0.085		Residential - Single Family Residence, 1	174B121 429		Encino - Tarzana	No	MI	ADU
Los Angeles	4829 CARTWRIGHT AVE	91601	2421007011	0.000	0.000	0.085	0.000	Shortfall of Sites	0.227	Low Residential	R1-1	0	0	0	8.805	0.085		Residential - Single Family Residence, 1	168B177 429		North Hollywood - Valley Village	No	MI	ADU
Los Angeles	13025 BLOOMFIELD ST	91604	2375006040	0.000	0.000	0.085	0.000	Shortfall of Sites	0.196	Low Residential	R1-1-RIO	0	0	0	10.217	0.085		Residential - Single Family Residence, 1	165B161 429		Sherman Oaks - Studio City - Toluca Lake - Cahuenga Pass	No	MI	ADU
Los Angeles	4355 FARMDALE AVE	91604	2365017012	0.000	0.000	0.085	0.000	Shortfall of Sites	0.155	Low Residential	R1-1-RIO	0	0	0	12.891	0.085		Residential - Single Family Residence - Pool, 1	165B169 429		Sherman Oaks - Studio City - Toluca Lake - Cahuenga Pass	No	MI	ADU
Los Angeles	1044 MANZANITA ST	90029	5427006027	0.000	0.000	0.085	0.000	Shortfall of Sites	0.172	Medium Residential	R3-1VL	0	0	0	11.613	0.085		Residential - Single Family Residence, 1	145-5A201 429		Silver Lake - Echo Park - Elysian Valley	No	MI	ADU
Los Angeles	733 N SIERRA BONITA AVE	90046	5526013008	0.000	0.000	0.085	0.000	Shortfall of Sites	0.149	Low II Residential	R1-1	0	0	0	13.401	0.085		Residential - Single Family Residence, 1	141B177 429		Hollywood	No	MI	ADU
Los Angeles	224 BRONWOOD AVE	90049	4366017014	0.000	0.000	0.085	0.000	Shortfall of Sites	0.179	Low Residential	R1-1	0	0	0	11.157	0.085		Residential - Single Family Residence, 1	138B145 429		Westwood	No	MI	ADU
Los Angeles	911 HILTS AVE	90024	4360010032	0.000	0.000	0.085	0.000	Shortfall of Sites	0.178	Low Residential	R1-1	0	0	0	11.259	0.085		Residential - Single Family Residence, 1	135B153 429		Westwood	No	MI	ADU
Los Angeles	1947 PROSSER AVE	90025	4321005042	0.000	0.000	0.085	0.000	Shortfall of Sites	0.200	Low Residential	R1-1-O	0	0	0	10.015	0.085		Residential - Single Family Residence, 1	129B157 429		West Los Angeles	No	MI	ADU
Los Angeles	1557 EDRIS DR	90035	4306011011	0.000	0.000	0.085	0.000	Shortfall of Sites	0.169	Low Residential	R1V2-O	0	0	0	11.823	0.085		Residential - Single Family Residence, 1	129B165 429		West Los Angeles	No	MI	ADU
Los Angeles	2138 VETERAN AVE	90025	4322007009	0.000	0.000	0.085	0.000	Shortfall of Sites	0.155	Low Residential	R1-1	0	0	0	12.906	0.085		Residential - Single Family Residence, 1	126B153 429		West Los Angeles	No	MI	ADU
Los Angeles	2206 BAGLEY AVE	90034	4302002001	0.000	0.000	0.085	0.000	Shortfall of Sites	0.209	Low Residential	R1V2-O	0	0	0	9.573	0.085		Residential - Single Family Residence - Pool, 1	126B169 429		West Los Angeles	No	MI	ADU
Los Angeles	2239 GUTHRIE CIR	90034	4309017023	0.000	0.000	0.085	0.000	Shortfall of Sites	0.302	Low Residential	R1V2-O	0	0	0	6.624	0.085		Residential - Single Family Residence - Pool, 1	126B165 429		West Los Angeles	No	MI	ADU
Los Angeles	3371 KEYSTONE AVE	90034	4314020012	0.000	0.000	0.085	0.000	Shortfall of Sites	0.173	Medium Residential	R3-1	0	0	0	11.594	0.085		Residential - Single Family Residence, 1	120B161 429		Palms - Mar Vista - Del Rey	No	MI	ADU
Los Angeles	12457 NUGENT DR	91344	2608017016	0.000	0.000	0.085	0.000	Shortfall of Sites	0.286	Very Low II Residential	RE11-1-H	0	0	0	7.003	0.085		Residential - Single Family Residence, 1	219B133 430		Granada Hills - Knollwood	No	MI	ADU
Los Angeles	16461 MIDWOOD DR	91344	2610019022	0.000	0.000	0.085	0.000	Shortfall of Sites	0.258	Very Low II Residential	RE11-1	0	0	0	7.740	0.085		Residential - Single Family Residence - Pool, 1	216B137 430		Granada Hills - Knollwood	No	MI	ADU
Los Angeles	11601 BABBITT AVE	91344	2607007037	0.000	0.000	0.085	0.000	Shortfall of Sites	0.173	Low I Residential	RS-1	0	0	0	11.553	0.085		Residential - Single Family Residence, 1	213B133 430		Granada Hills - Knollwood	No	MI	ADU
Los Angeles	16309 HALSEY ST	91344	2605017029	0.000	0.000	0.085	0.000	Shortfall of Sites	0.173	Low I Residential	RS-1	0	0	0	11.561	0.085		Residential - Single Family Residence, 1	213B137 430		Granada Hills - Knollwood	No	MI	ADU
Los Angeles	11130 DENSMORE AVE	91344	2666027017	0.000	0.000	0.085	0.000	Shortfall of Sites	0.171	Low I Residential	RS-1	0	0	0	11.663	0.085		Residential - Single Family Residence, 1	210B141 430		Granada Hills - Knollwood	No	MI	ADU
Los Angeles	11108 LOUISE AVE	91344	2697006018	0.000	0.000	0.085	0.000	Shortfall of Sites	0.193	Low I Residential	RS-1	0	0	0	10.371	0.085		Residential - Single Family Residence, 1	210B133 430		Granada Hills - Knollwood	No	MI	ADU
Los Angeles	18201 LUDLOW ST	91326	2715014004	0.000	0.000	0.085	0.000	Shortfall of Sites	0.239	Very Low II Residential	RE11-1	0	0	0	8.351	0.085		Residential - Single Family Residence, 1	210B125 430		Northridge	No	MI	ADU
Los Angeles	19174 KENYA ST	91326	2718009022	0.000	0.000	0.085	0.000	Shortfall of Sites	0.174	Low I Residential	RS-1	0	0	0	11.494	0.085		Residential - Single Family Residence, 1	210B121 430		Northridge	No	MI	ADU
Los Angeles	16311 CHATSWORTH ST	91344	2680021033	0.000	0.000	0.085	0.000	Shortfall of Sites	0.165	Low I Residential	RS-1	0	0	0	12.099	0.085		Residential - Single Family Residence - Pool, 1	207B137 430		Granada Hills - Knollwood	No	MI	ADU
Los Angeles	10754 WESCOTT AVE	91040	2555004031	0.000	0.000	0.085	0.000	Shortfall of Sites	0.325	Low Residential	R1-1-RFA	0	0	0	6.146	0.085		Residential - Single Family Residence - Pool, 1	207B189 430		Sunland - Tujunga - Lake View Terrace - Shadow Hills - East La Tuna Canyon	No	MI	ADU
Los Angeles	15726 CHATSWORTH ST	91344	2661003001	0.000	0.000	0.085	0.000	Shortfall of Sites	0.176	Low I Residential	RS-1	0	0	0	11.344	0.085		Residential - Single Family Residence, 1	207B141 430		Granada Hills - Knollwood	No	MI	ADU
Los Angeles	20718 KINGSBURY ST	91311	2706011037	0.000	0.000	0.085	0.000	Shortfall of Sites	0.254	Very Low II Residential	RE11-1	0	0	0	7.881	0.085		Residential - Single Family Residence, 1	207B109 430		Chatsworth - Porter Ranch	No	MI	ADU
Los Angeles	15104 KINGSBURY ST	91345	2649005004	0.000	0.000	0.085	0.000	Shortfall of Sites	0.406	Very Low Residential	RA-1-O	0	0	0	4.929	0.085		Residential - Single Family Residence, 1	207B145 430		Mission Hills - Panorama City - North Hills	No	MI	ADU
Los Angeles	18338 KINGSBURY ST	91326	2731004015	0.000	0.000	0.085	0.000	Shortfall of Sites	0.253	Very Low II Residential	RE11-1	0	0	0	7.919	0.085		Residential - Single Family Residence - Pool, 1	207B125 430		Northridge	No	MI	ADU
Los Angeles	15925 TUBA ST	91343	2669002007	0.000	0.000	0.085	0.000	Shortfall of Sites	0.161	Low I Residential	RS-1	0	0	0	12.385	0.085		Residential - Single Family Residence, 1	204B141 430		Granada Hills - Knollwood	No	MI	ADU
Los Angeles	10225 SOPHIA AVE	91343	2678005031	0.000	0.000	0.085	0.000	Shortfall of Sites	0.172	Low I Residential	RS-1	0	0	0	11.607	0.085		Residential - Single Family Residence, 1	204B137 430		Granada Hills - Knollwood	No	MI	ADU
Los Angeles	20116 ROMAR ST	91311	2741011051	0.000	0.000	0.085	0.000	Shortfall of Sites	0.252	Very Low II Residential	RE11-1	0	0	0	7.942	0.085		Residential - Single Family Residence - Pool, 1	204B113 430		Chatsworth - Porter Ranch	No	MI	ADU
Los Angeles	19611 MAYALL ST	91324	2726010005	0.000	0.000	0.085	0.000	Shortfall of Sites	0.255	Very Low II Residential	RE11-1	0	0	0	7.851	0.085		Residential - Single Family Residence, 1	204B117 430		Chatsworth - Porter Ranch	No	MI	ADU
Los Angeles	17023 MAYALL ST	91325	2694019004	0.000	0.000	0.085	0.000	Shortfall of Sites	0.259	Very Low II Residential	RE11-1	0	0	0	7.709	0.085		Residential - Single Family Residence, 1	204B133 430		Northridge	No	MI	ADU
Los Angeles	10066 VANALDEN AVE	91324	2729004004	0.000	0.000	0.085	0.000	Shortfall of Sites	0.284	Very Low I Residential	RA-1	0	0	0	7.042	0.085		Residential - Single Family Residence - Pool, 1	204B121 430		Northridge	No	MI	ADU
Los Angeles	17433 STARE ST	91325	2734024011	0.000	0.000	0.085	0.000	Shortfall of Sites	0.285	Very Low II Residential	RE11-1	0	0	0	7.027	0.085		Residential - Single Family Residence, 1	204B129 430		Northridge	No	MI	ADU
Los Angeles	10030 COZYCROFT AVE	91311	2741024006	0.000	0.000	0.085	0.000	Shortfall of Sites	0.172	Low I Residential	RS-1	0	0	0	11.618	0.085		Residential - Single Family Residence - Pool, 1	204B109 430		Chatsworth - Porter Ranch	No	MI	ADU
Los Angeles	9801 PENFIELD AVE	91311	2761014021	0.000	0.000	0.085	0.000	Shortfall of Sites	0.174	Low I Residential	RS-1	0	0	0	11.520	0.085		Residential - Single Family Residence - Pool, 1	201B113 430		Chatsworth - Porter Ranch	No	MI	ADU
Los Angeles	19143 HARLISS ST	91324	2762006005	0.000	0.000	0.085	0.000	Shortfall of Sites	0.375	Very Low I Residential	RA-1	0	0	0	5.331	0.085		Residential - Single Family Residence, 1	201B121 430		Northridge	No	MI	ADU
Los Angeles	9712 QUARTZ AVE	91311	2761020051	0.000	0.000	0.085	0.000	Shortfall of Sites	0.173	Low I Residential	RS-1	0	0	0	11.588	0.085		Residential - Single Family Residence - Pool, 1	201B117 430		Chatsworth - Porter Ranch	No	MI	ADU
Los Angeles	6430 HAYWOOD ST	91042	2570014006	0.000	0.000	0.085	0.000	Shortfall of Sites	0.170	Low Residential	R1-1-RFA	0	0	0	11.781	0.085		Residential - Single Family Residence, 1	201B205 430		Sunland - Tujunga - Lake View Terrace - Shadow Hills - East La Tuna Canyon	No	MI	ADU
Los Angeles	9640 TOPANGA CANYON BLVD	91311	2746018011	0.000	0.000	0.085	0.000	Shortfall of Sites	1.255	Limited Manufacturing	QMR1-1	0	0	0	1.594	0.085		Industrial - Light Manufacturing - One Story, 1	201B101 430		Chatsworth - Porter Ranch	No	MI	ADU
Los Angeles	9514 JELLICO AVE	91325	2755006007	0.000	0.000	0.085	0.000	Shortfall of Sites	0.383	Very Low I Residential	RA-1	0	0	0	5.223	0.085		Residential - Single Family Residence - Pool, 1	201B129 430		Northridge	No	MI	ADU
Los Angeles	9309 DONNA AVE	91324	2762030011	0.000	0.000	0.085	0.000	Shortfall of Sites	0.172	Low I Residential	RS-1	0	0	0	11.636	0.085		Residential - Single Family Residence - Pool, 1	198B121 430		Northridge	No	MI	ADU
Los Angeles	8310 HILLARY DR	91304	2005017039	0.000	0.000	0.085	0.000	Shortfall of Sites	0.254	Very Low II Residential	RE11-1	0	0	0	7.885	0.085		Residential - Single Family Residence - Pool, 1	192B093 430		Chatsworth - Porter Ranch	No	MI	ADU
Los Angeles	5520 AURA AVE	91356	2163015025	0.000	0.000	0.085	0.000	Shortfall of Sites	0.157	Low II Residential	R1-1	0	0	0	12.714	0.085		Residential - Single Family Residence, 1	174B117 430		Encino - Tarzana	No	MI	ADU

Jurisdiction Name	Site Address/Intersection	5 Digit ZIP Code	Assessor Parcel Number	Very Low-Income	Low-Income	Moderate-Income	Above Moderate-Income	Type of Shortfall	Parcel Size (Acres)	Current General Plan Designation	Current Zoning	Proposed General Plan (GP) Designation	Proposed Zoning	Minimum Density Allowed	Maximum Density Allowed	Total Capacity	Vacant/ Nonvacant	Description of Existing Uses	PIN	Base Density Per Acre	Community Plan Area	Rent Stabalization Ordinance	Income Category	Applicable Rezoning Program (Program informing values in Column Q listed first)
Los Angeles	4828 DENNY AVE	91601	2421007012	0.000	0.000	0.085	0.000	Shortfall of Sites	0.227	Low Residential	R1-1	0	0	0	8.807	0.085		Residential - Single Family Residence - Pool, 1	168B177 430		North Hollywood - Valley Village	No	MI	ADU
Los Angeles	13133 BLOOMFIELD ST	91423	2375001068	0.000	0.000	0.085	0.000	Shortfall of Sites	0.181	Low Residential	R1-1-RIO	0	0	0	11.027	0.085		Residential - Single Family Residence - Pool, 1	165B157 430		Sherman Oaks - Studio City - Toluca Lake - Cahuenga Pass	No	MI	ADU
Los Angeles	12757 BLOOMFIELD ST	91604	2375007042	0.000	0.000	0.085	0.000	Shortfall of Sites	0.189	Low Residential	R1-1-RIO	0	0	0	10.574	0.085		Residential - Single Family Residence, 1	165B161 430		Sherman Oaks - Studio City - Toluca Lake - Cahuenga Pass	No	MI	ADU
Los Angeles	4350 CAMELLIA AVE	91604	2365017021	0.000	0.000	0.085	0.000	Shortfall of Sites	0.155	Low Residential	R1-1-RIO	0	0	0	12.907	0.085		Residential - Single Family Residence, 1	165B169 430		Sherman Oaks - Studio City - Toluca Lake - Cahuenga Pass	No	MI	ADU
Los Angeles	3349 ATWATER AVE	90039	5436017023	0.000	0.000	0.085	0.000	Shortfall of Sites	0.155	Low Residential	R1-1-RIO	0	0	0	12.903	0.085		Residential - Single Family Residence, 1	153B209 430		Northeast Los Angeles	No	MI	ADU
Los Angeles	1051 SANBORN AVE	90029	5427006008	0.000	0.000	0.085	0.000	Shortfall of Sites	0.172	Medium Residential	R3-1VL	0	0	0	11.616	0.085		Residential - Single Family Residence, 1	145-5A201 430		Silver Lake - Echo Park - Elysian Valley	No	MI	ADU
Los Angeles	201 S BENTLEY AVE	90049	4366019039	0.000	0.000	0.085	0.000	Shortfall of Sites	0.194	Low Residential	R1-1	0	0	0	10.336	0.085		Residential - Single Family Residence, 1	138B145 430		Westwood	No	MI	ADU
Los Angeles	473 S BENTLEY AVE	90049	4366032015	0.000	0.000	0.085	0.000	Shortfall of Sites	0.197	Low Residential	R1-1	0	0	0	10.127	0.085		Residential - Single Family Residence, 1	135B145 430		Westwood	No	MI	ADU
Los Angeles	1293 HOLMBY AVE	90024	4326005013	0.000	0.000	0.085	0.000	Shortfall of Sites	0.179	Low Residential	R1-1	0	0	0	11.165	0.085		Residential - Single Family Residence, 1	135B157 430		Westwood	No	MI	ADU
Los Angeles	935 KENISTON AVE	90019	5090003005	0.000	0.000	0.085	0.000	Shortfall of Sites	0.158	Low II Residential	R1V3-RG	0	0	0	12.676	0.085		Residential - Single Family Residence, 1	132B185 430		Wilshire	No	MI	ADU
Los Angeles	1921 PARNELL AVE	90025	4321005025	0.000	0.000	0.085	0.000	Shortfall of Sites	0.155	Low Residential	R1-1-O	0	0	0	12.899	0.085		Residential - Single Family Residence - Pool, 1	129B157 430		West Los Angeles	No	MI	ADU
Los Angeles	2774 MCCONNELL DR	90064	4308008011	0.000	0.000	0.085	0.000	Shortfall of Sites	0.154	Low Residential	R1V2-O	0	0	0	12.949	0.085		Residential - Single Family Residence, 1	126B165 430		West Los Angeles	No	MI	ADU
Los Angeles	10442 TROON AVE	90064	4318018007	0.000	0.000	0.085	0.000	Shortfall of Sites	0.164	Low Residential	R1V2	0	0	0	12.160	0.085		Residential - Single Family Residence, 1	126B161 430		West Los Angeles	No	MI	ADU
Los Angeles	3314 MALCOLM AVE	90034	4254012043	0.000	0.000	0.085	0.000	Shortfall of Sites	0.245	Low Residential	R1-1, R3-1	0	0	0	8.150	0.085		Residential - Single Family Residence, 1	120B161 430		Palms - Mar Vista - Del Rey	No	MI	ADU
Los Angeles	3250 STONER AVE	90066	4250006007	0.000	0.000	0.085	0.000	Shortfall of Sites	0.173	Low Residential	R1V2	0	0	0	11.551	0.085		Residential - Single Family Residence, 1	117B153 430		Palms - Mar Vista - Del Rey	No	MI	ADU
Los Angeles	5815 W 76TH ST	90045	4104014008	0.000	0.000	0.085	0.000	Shortfall of Sites	0.240	Low Residential	R1-1	0	0	0	8.317	0.085		Residential - Single Family Residence, 1	102B169 430		Westchester - Playa del Rey	No	MI	ADU
Los Angeles	17367 ANGELAINE WAY	91344	2608017005	0.000	0.000	0.085	0.000	Shortfall of Sites	0.550	Very Low II Residential	RE11-1-H	0	0	0	3.636	0.085		Residential - Single Family Residence, 1	219B129 431		Granada Hills - Knollwood	No	MI	ADU
Los Angeles	16267 BARNESTON ST	91344	2605011039	0.000	0.000	0.085	0.000	Shortfall of Sites	0.253	Very Low II Residential	RE11-1	0	0	0	7.908	0.085		Residential - Single Family Residence - Pool, 1	216B137 431		Granada Hills - Knollwood	No	MI	ADU
Los Angeles	11603 OSTROM AVE	91344	2607017015	0.000	0.000	0.085	0.000	Shortfall of Sites	0.173	Low I Residential	RS-1	0	0	0	11.575	0.085		Residential - Single Family Residence, 1	213B133 431		Granada Hills - Knollwood	No	MI	ADU
Los Angeles	16511 HALSEY ST	91344	2610029017	0.000	0.000	0.085	0.000	Shortfall of Sites	0.172	Low I Residential	RS-1	0	0	0	11.632	0.085		Residential - Single Family Residence, 1	213B137 431		Granada Hills - Knollwood	No	MI	ADU
Los Angeles	11131 WHITMAN AVE	91344	2666027001	0.000	0.000	0.085	0.000	Shortfall of Sites	0.174	Low I Residential	RS-1	0	0	0	11.482	0.085		Residential - Single Family Residence, 1	210B141 431		Granada Hills - Knollwood	No	MI	ADU
Los Angeles	16359 SAN FERNANDO MISSION BLVD	91344	2681011008	0.000	0.000	0.085	0.000	Shortfall of Sites	0.191	Low I Residential	RS-1	0	0	0	10.480	0.085		Residential - Single Family Residence, 1	210B137 431		Granada Hills - Knollwood	No	MI	ADU
Los Angeles	18021 LUDLOW ST	91344	2715022082	0.000	0.000	0.085	0.000	Shortfall of Sites	0.184	Low I Residential	RS-1	0	0	0	10.859	0.085		Residential - Single Family Residence - Pool, 1	210B125 431		Granada Hills - Knollwood	No	MI	ADU
Los Angeles	11041 VANALDEN AVE	91326	2718004019	0.000	0.000	0.085	0.000	Shortfall of Sites	0.179	Low I Residential	RS-1	0	0	0	11.189	0.085		Residential - Single Family Residence - Pool, 1	210B121 431		Northridge	No	MI	ADU
Los Angeles	16301 CHATSWORTH ST	91344	2680008031	0.000	0.000	0.085	0.000	Shortfall of Sites	0.347	Low I Residential	RS-1	0	0	0	5.771	0.085		Residential - Single Family Residence, 1	207B137 431		Granada Hills - Knollwood	No	MI	ADU
Los Angeles	15720 CHATSWORTH ST	91344	2661002004	0.000	0.000	0.085	0.000	Shortfall of Sites	0.176	Low I Residential	RS-1	0	0	0	11.344	0.085		Residential - Single Family Residence, 1	207B141 431		Granada Hills - Knollwood	No	MI	ADU
Los Angeles	20708 KINGSBURY ST	91311	2706011038	0.000	0.000	0.085	0.000	Shortfall of Sites	0.254	Very Low II Residential	RE11-1	0	0	0	7.881	0.085		Residential - Single Family Residence - Pool, 1	207B109 431		Chatsworth - Porter Ranch	No	MI	ADU
Los Angeles	15100 KINGSBURY ST	91345	2649005005	0.000	0.000	0.085	0.000	Shortfall of Sites	0.406	Very Low Residential	RA-1-O	0	0	0	4.929	0.085		Residential - Single Family Residence - Pool, 1	207B145 431		Mission Hills - Panorama City - North Hills	No	MI	ADU
Los Angeles	10556 ETON AVE	91311	2706022028	0.000	0.000	0.085	0.000	Shortfall of Sites	0.172	Low I Residential	RS-1	0	0	0	11.607	0.085		Residential - Single Family Residence - Therapy Pool (Spa), 1	207B105 431		Chatsworth - Porter Ranch	No	MI	ADU
Los Angeles	18330 KINGSBURY ST	91326	2731004014	0.000	0.000	0.085	0.000	Shortfall of Sites	0.253	Very Low II Residential	RE11-1	0	0	0	7.919	0.085		Residential - Single Family Residence - Pool, 1	207B125 431		Northridge	No	MI	ADU
Los Angeles	19361 GERMAIN ST	91326	2728006016	0.000	0.000	0.085	0.000	Shortfall of Sites	0.327	Very Low II Residential	RA-1	0	0	0	6.109	0.085		Residential - Single Family Residence, 1	207B117 431		Northridge	No	MI	ADU
Los Angeles	10343 NASSAU AVE	91040	2559003005	0.000	0.000	0.085	0.000	Shortfall of Sites	0.193	Low Residential	R1-1-RFA	0	0	0	10.338	0.085		Residential - Single Family Residence, 1	204B193 431		Sunland - Tujunga - Lake View Terrace - Shadow Hills - East La Tuna Canyon	No	MI	ADU
Los Angeles	15919 TUBA ST	91343	2669002006	0.000	0.000	0.085	0.000	Shortfall of Sites	0.174	Low I Residential	RS-1	0	0	0	11.463	0.085		Residential - Single Family Residence, 1	204B141 431		Granada Hills - Knollwood	No	MI	ADU
Los Angeles	10329 ORO VISTA AVE	91040	2560014015	0.000	0.000	0.085	0.000	Shortfall of Sites	0.164	Low Residential	R1-1-RFA	0	0	0	12.215	0.085		Residential - Single Family Residence, 1	204B189 431		Sunland - Tujunga - Lake View Terrace - Shadow Hills - East La Tuna Canyon	No	MI	ADU
Los Angeles	16508 TUBA ST	91343	2678021014	0.000	0.000	0.085	0.000	Shortfall of Sites	0.172	Low I Residential	RS-1	0	0	0	11.610	0.085		Residential - Single Family Residence, 1	204B137 431		Granada Hills - Knollwood	No	MI	ADU
Los Angeles	20414 ROMAR ST	91311	2741006027	0.000	0.000	0.085	0.000	Shortfall of Sites	0.206	Low I Residential	RE9-1	0	0	0	9.690	0.085		Residential - Single Family Residence - Pool, 1	204B113 431		Chatsworth - Porter Ranch	No	MI	ADU
Los Angeles	19601 MAYALL ST	91324	2726010006	0.000	0.000	0.085	0.000	Shortfall of Sites	0.280	Very Low II Residential	RE11-1	0	0	0	7.141	0.085		Residential - Single Family Residence - Pool, 1	204B117 431		Chatsworth - Porter Ranch	No	MI	ADU
Los Angeles	17015 MAYALL ST	91325	2694019003	0.000	0.000	0.085	0.000	Shortfall of Sites	0.229	Very Low II Residential	RE11-1	0	0	0	8.718	0.085		Residential - Single Family Residence, 1	204B133 431		Northridge	No	MI	ADU
Los Angeles	10055 DONNA AVE	91324	2729004005	0.000	0.000	0.085	0.000	Shortfall of Sites	0.303	Very Low I Residential	RA-1	0	0	0	6.610	0.085		Residential - Single Family Residence - Pool, 1	204B121 431		Northridge	No	MI	ADU
Los Angeles	17425 STARE ST	91325	2734024012	0.000	0.000	0.085	0.000	Shortfall of Sites	0.253	Very Low II Residential	RE11-1	0	0	0	7.920	0.085		Residential - Single Family Residence - Pool, 1	204B129 431		Northridge	No	MI	ADU
Los Angeles	10031 SUNNYBRAE AVE	91311	2741024017	0.000	0.000	0.085	0.000	Shortfall of Sites	0.172	Low I Residential	RS-1	0	0	0	11.617	0.085		Residential - Single Family Residence, 1	204B109 431		Chatsworth - Porter Ranch	No	MI	ADU
Los Angeles	9800 PENFIELD AVE	91311	2761015010	0.000	0.000	0.085	0.000	Shortfall of Sites	0.174	Low I Residential	RS-1	0	0	0	11.524	0.085		Residential - Single Family Residence - Pool, 1	201B113 431		Chatsworth - Porter Ranch	No	MI	ADU
Los Angeles	19811 SUPERIOR ST	91311	2761020008	0.000	0.000	0.085	0.000	Shortfall of Sites	0.191	Low I Residential	RS-1	0	0	0	10.488	0.085		Residential - Single Family Residence, 1	201B117 431		Chatsworth - Porter Ranch	No	MI	ADU
Los Angeles	9636 NEVADA AVE	91311	2727014008	0.000	0.000	0.085	0.000	Shortfall of Sites	0.217	Very Low II Residential	RE11-1-H	0	0	0	9.214	0.085		Residential - Single Family Residence, 1	201B101 431		Chatsworth - Porter Ranch	No	MI	ADU
Los Angeles	9513 SHOSHONE AVE	91325	2755006004	0.000	0.000	0.085	0.000	Shortfall of Sites	0.390	Very Low I Residential	RA-1	0	0	0	5.122	0.085		Residential - Single Family Residence - Pool, 1	201B129 431		Northridge	No	MI	ADU
Los Angeles	9325 SOPHIA AVE	91343	2676007009	0.000	0.000	0.085	0.000	Shortfall of Sites	0.175	Low Residential	RS-1	0	0	0	11.457	0.085		Residential - Single Family Residence, 1	198B137 431		Mission Hills - Panorama City - North Hills	No	MI	ADU
Los Angeles	17250 KNAPP ST	91325	2692006015	0.000	0.000	0.085	0.000	Shortfall of Sites	0.401	Very Low I Residential	RA-1	0	0	0	4.992	0.085		Residential - Single Family Residence - Pool, 1	198B133 431		Northridge	No	MI	ADU
Los Angeles	5726 COSTELLO AVE	91401	2246019026	0.000	0.000	0.085	0.000	Shortfall of Sites	0.155	Low Residential	R1-1	0	0	0	12.898	0.085		Residential - Single Family Residence, 1	174B153 431		Van Nuys - North Sherman Oaks	No	MI	ADU
Los Angeles	0	0	2160002924	0.000	0.000	0.085	0.000	Shortfall of Sites	0.162	Public Facilities	[Q]PF-1VL	0	0	0	12.312	0.085		Residential - Single Family Residence, 1	174B121 431		Encino - Tarzana	No	MI	ADU
Los Angeles	5523 TAMPA AVE	91356	2163015021	0.000	0.000	0.085	0.000	Shortfall of Sites	0.157	Low II Residential	R1-1	0	0	0	12.719	0.085		Residential - Single Family Residence, 1	174B117 431		Encino - Tarzana	No	MI	ADU
Los Angeles	5246 ALLOTT AVE	91401	2344023004	0.000	0.000	0.085	0.000	Shortfall of Sites	0.150	Low Residential	R1-1	0	0	0	13.363	0.085		Residential - Single Family Residence, 1	171B157 431		Van Nuys - North Sherman Oaks	No	MI	ADU
Los Angeles	18951 WELLS DR	91356	2161004021	0.000	0.000	0.085	0.000	Shortfall of Sites	0.505	Very Low I Residential	RA-1	0	0	0	3.962	0.085		Residential - Single Family Residence - Pool, 1	171B121 431		Encino - Tarzana	No	MI	ADU
Los Angeles	4829 DENNY AVE	91601	2421008006	0.000	0.000	0.085	0.000	Shortfall of Sites	0.155	Low Residential	R1-1	0	0	0	12.924	0.085		Residential - Single Family Residence, 1	168B177 431		North Hollywood - Valley Village	No	MI	ADU
Los Angeles	12753 BLOOMFIELD ST	91604	2375007041	0.000	0.000	0.085	0.000	Shortfall of Sites	0.189	Low Residential	R1-1-RIO	0	0	0	10.574	0.085		Residential - Single Family Residence, 1	165B161 431		Sherman Oaks - Studio City - Toluca Lake - Cahuenga Pass	No	MI	ADU
Los Angeles	2522 W AVENUE 31	90065	5457010005	0.000	0.000	0.085	0.000	Shortfall of Sites	0.172	Low Residential	R1-1-CDO	0	0	0	11.616	0.085		Residential - Single Family Residence, 1	150B213 431		Northeast Los Angeles	No	MI	ADU
Los Angeles	733 N GARDNER ST	90046	5526012009	0.000	0.000	0.085	0.000	Shortfall of Sites	0.149	Low II Residential	R1-1	0	0	0	13.401	0.085		Residential - Single Family Residence, 1	141B177 431		Hollywood	No	MI	ADU
Los Angeles	10539 LINDBROOK DR	90024	4360017025	0.000	0.000	0.085	0.000	Shortfall of Sites	0.230	Low Residential	R1-1	0	0	0	8.696	0.085		Residential - Single Family Residence - Pool, 1	135B153 431		Westwood	No	MI	ADU
Los Angeles	1343 WARNALL AVE	90024	4327011019	0.000	0.000	0.085	0.000	Shortfall of Sites	0.197	Low Residential	R1V3	0	0	0	10.159	0.085		Residential - Single Family Residence, 1	135B157 431		Westwood	No	MI	ADU
Los Angeles	925 S RIMPAU BLVD	90019	5090007005	0.000	0.000	0.085	0.000	Shortfall of Sites	0.161	Low II Residential	R1V3-RG	0	0	0	12.457	0.085		Residential - Single Family Residence, 1	132B185 431		Wilshire	No	MI	ADU
Los Angeles	2019 THAYER AVE	90025	4317006028	0.000	0.000	0.085	0.000	Shortfall of Sites	0.166	Low Residential	R1-1-O	0	0	0	12.015	0.085		Residential - Single Family Residence - Pool, 1	129B157 431		West Los Angeles	No	MI	ADU
Los Angeles	2785 MONTE MAR TER	90064	4308008009	0.000	0.000	0.085	0.000	Shortfall of Sites	0.191	Low Residential	R1V2-O	0	0	0	10.456	0.085		Residential - Single Family Residence - Pool, 1	126B165 431		West Los Angeles	No	MI	ADU
Los Angeles	10496 LORENZO PL	90064	4318017025	0.000	0.000	0.085	0.000	Shortfall of Sites	0.169	Low Residential	R1V2-O	0	0	0	11.838	0.085		Residential - Single Family Residence, 1	126B161 431		West Los Angeles	No	MI	ADU
Los Angeles	10800 KINGSLAND ST	90034	4254017020	0.000	0.000	0.085	0.000	Shortfall of Sites	0.246	Low Residential	R1-1	0	0	0	8.141	0.085		Residential - Single Family Residence, 1	120B161 431		Palms - Mar Vista - Del Rey	No	MI	ADU
Los Angeles	3320 MCLAUGHLIN AVE	90066	4249007004	0.000	0.000	0.085	0.000	Shortfall of Sites	0.165	Low Residential	R1V2	0	0	0	12.100	0.085		Residential - Single Family Residence, 1	117B153 431		Palms - Mar Vista - Del Rey	No	MI	ADU
Los Angeles	6253 ACACIA ST	90056	4001029002	0.000	0.000	0.085	0.000	Shortfall of Sites	0.179	Low Residential	R1-1XL	0	0	0	11.158	0.085		Residential - Single Family Residence - Pool, 1	105B177 431		Westchester - Playa del Rey	No	MI	ADU
Los Angeles	17222 TENNYSON PL	91344	2602014014	0.000	0.000	0.085	0.000	Shortfall of Sites	0.200	Low I Residential	RS-1	0	0	0	10.013	0.085		Residential - Single Family Residence, 1	222B133 432		Granada Hills - Knollwood	No	MI	ADU
Los Angeles	12442 DARYL AVE	91344	2608015008	0.000	0.000	0.085	0.000	Shortfall of Sites	0.261	Very Low II Residential	RE11-1-H	0	0	0	7.670	0.085		Residential - Single Family Residence, 1	219B129 432		Granada Hills - Knollwood	No	MI	ADU
Los Angeles	12453 NUGENT DR	91344	2608017015	0.000	0.000	0.085	0.000	Shortfall of Sites	0.332	Very Low II Residential	RE11-1-H	0	0	0	6.016	0.085		Residential - Single Family Residence, 1	219B133 432		Granada Hills - Knollwood	No	MI	ADU
Los Angeles	16925 KNOLLWOOD DR	91344	2609003007	0.000	0.000	0.085	0.000	Shortfall of Sites	0.391	Very Low I Residential	RA-1	0	0	0	5.113	0.085		Residential - Single Family Residence - Pool, 1	216B133 432		Granada Hills - Knollwood	No	MI	ADU
Los Angeles	16756 KNOLLWOOD DR	91344	2610016022	0.000	0.000	0.085	0.000	Shortfall of Sites	0.398	Very Low I Residential	RA-1	0	0	0	5.025	0.085		Residential - Single Family Residence, 1	216B137 432		Granada Hills - Knollwood	No	MI	ADU
Los Angeles	11602 OSTROM AVE	91344	2607018044	0.000	0.000	0.085	0.000	Shortfall of Sites	0.173	Low I Residential	RS-1	0	0	0	11.537	0.085		Residential - Single Family Residence, 1	213B133 432		Granada Hills - Knollwood	No	MI	ADU
Los Angeles	16328 HALSEY ST	91344	2605023018	0.000	0.000	0.085	0.000	Shortfall of Sites	0.195	Low I Residential	RS-1	0	0	0	10.278	0.085		Residential - Single Family Residence, 1	213B137 432		Granada Hills - Knollwood	No	MI	ADU
Los Angeles	11130 WHITMAN AVE	91344	2666028018	0.000	0.000	0.085	0.000	Shortfall of Sites	0.174	Low I Residential	RS-1	0	0	0	11.482	0.085		Residential - Single Family Residence - Pool, 1	210B141 432		Granada Hills - Knollwood	No	MI	ADU
Los Angeles	16351 SAN FERNANDO MISSION BLVD	91344	2681011007	0.000	0.000	0.085	0.000	Shortfall of Sites	0.179	Low I Residential	RS-1	0	0	0	11.171	0.085		Residential - Single Family Residence, 1	210B137 432		Granada Hills - Knollwood	No	MI	ADU
Los Angeles	18029 LUDLOW ST	91344	2715022081	0.000	0.000	0.085	0.000	Shortfall of Sites	0.250	Low I Residential	RS-1	0	0	0	8.008	0.085		Residential - Single Family Residence - Pool, 1	210B125 432		Granada Hills - Knollwood	No	MI	ADU
Los Angeles	17441 LUDLOW ST	91344	2712005004	0.000	0.000	0.085	0.000	Shortfall of Sites	0.179	Low I Residential	RE9-1XL-RFA	0	0	0	11.153	0.085		Residential - Single Family Residence - Pool, 1	210B129 432		Granada Hills - Knollwood	No	MI	ADU

Jurisdiction Name	Site Address/Intersection	5 Digit ZIP Code	Assessor Parcel Number	Very Low-Income	Low-Income	Moderate-Income	Above Moderate-Income	Type of Shortfall	Parcel Size (Acres)	Current General Plan Designation	Current Zoning	Proposed General Plan (GP) Designation	Proposed Zoning	Minimum Density Allowed	Maximum Density Allowed	Total Capacity	Vacant/ Nonvacant	Description of Existing Uses	PIN	Base Density Per Acre	Community Plan Area	Rent Stabalization Ordinance	Income Category	Applicable Rezoning Program (Program informing values in Column Q listed first)
Los Angeles	18710 KENYA ST	91326	2717008001	0.000	0.000	0.085	0.000	Shortfall of Sites	0.251	Very Low II Residential	RE11-1	0	0	0	7.964	0.085		Residential - Single Family Residence - Pool, 1	210B121 432		Northridge	No	MI	ADU
Los Angeles	16255 CHATSWORTH ST	91344	2680008030	0.000	0.000	0.085	0.000	Shortfall of Sites	0.165	Low I Residential	RS-1	0	0	0	12.101	0.085		Residential - Single Family Residence, 1	207B137 432		Granada Hills - Knollwood	No	MI	ADU
Los Angeles	10763 RUSSETT AVE	91040	2555006003	0.000	0.000	0.085	0.000	Shortfall of Sites	0.156	Low Residential	R1-1-RFA	0	0	0	12.839	0.085		Residential - Single Family Residence, 1	207B189 432		Sunland - Tujunga - Lake View Terrace - Shadow Hills - East La Tuna Canyon	No	MI	ADU
Los Angeles	15714 CHATSWORTH ST	91344	2661002003	0.000	0.000	0.085	0.000	Shortfall of Sites	0.176	Low I Residential	RS-1	0	0	0	11.344	0.085		Residential - Single Family Residence - Pool, 1	207B141 432		Granada Hills - Knollwood	No	MI	ADU
Los Angeles	20700 KINGSBURY ST	91311	2706011039	0.000	0.000	0.085	0.000	Shortfall of Sites	0.255	Very Low II Residential	RE11-1	0	0	0	7.852	0.085		Residential - Single Family Residence - Pool, 1	207B109 432		Chatsworth - Porter Ranch	No	MI	ADU
Los Angeles	15048 KINGSBURY ST	91345	2649005006	0.000	0.000	0.085	0.000	Shortfall of Sites	0.406	Very Low Residential	RA-1-O	0	0	0	4.929	0.085		Residential - Single Family Residence, 1	207B145 432		Mission Hills - Panorama City - North Hills	No	MI	ADU
Los Angeles	10601 WILLOWBRAE AVE	91311	2722034025	0.000	0.000	0.085	0.000	Shortfall of Sites	0.173	Low I Residential	RS-1	0	0	0	11.530	0.085		Residential - Single Family Residence - Pool, 1	207B105 432		Chatsworth - Porter Ranch	No	MI	ADU
Los Angeles	18322 KINGSBURY ST	91326	2731004013	0.000	0.000	0.085	0.000	Shortfall of Sites	0.253	Very Low II Residential	RE11-1	0	0	0	7.919	0.085		Residential - Single Family Residence, 1	207B125 432		Northridge	No	MI	ADU
Los Angeles	10459 KEY WEST AVE	91326	2728007014	0.000	0.000	0.085	0.000	Shortfall of Sites	0.375	Very Low I Residential	RA-1	0	0	0	5.334	0.085		Residential - Single Family Residence - Pool, 1	207B117 432		Northridge	No	MI	ADU
Los Angeles	15913 TUBA ST	91343	2669002005	0.000	0.000	0.085	0.000	Shortfall of Sites	0.174	Low I Residential	RS-1	0	0	0	11.464	0.085		Residential - Single Family Residence, 1	204B141 432		Granada Hills - Knollwood	No	MI	ADU
Los Angeles	16500 TUBA ST	91343	2678021013	0.000	0.000	0.085	0.000	Shortfall of Sites	0.171	Low I Residential	RS-1	0	0	0	11.672	0.085		Residential - Single Family Residence, 1	204B137 432		Granada Hills - Knollwood	No	MI	ADU
Los Angeles	20154 ROMAR ST	91311	2741011055	0.000	0.000	0.085	0.000	Shortfall of Sites	0.253	Very Low II Residential	RE11-1	0	0	0	7.906	0.085		Residential - Single Family Residence - Pool, 1	204B113 432		Chatsworth - Porter Ranch	No	MI	ADU
Los Angeles	19543 MAYALL ST	91324	2726015004	0.000	0.000	0.085	0.000	Shortfall of Sites	0.499	Very Low I Residential	RA-1	0	0	0	4.012	0.085		Residential - Single Family Residence - Pool, 1	204B117 432		Chatsworth - Porter Ranch	No	MI	ADU
Los Angeles	10054 DONNA AVE	91324	2729004012	0.000	0.000	0.085	0.000	Shortfall of Sites	0.307	Very Low I Residential	RA-1	0	0	0	6.511	0.085		Residential - Single Family Residence - Pool, 1	204B121 432		Northridge	No	MI	ADU
Los Angeles	17417 STARE ST	91325	2734024013	0.000	0.000	0.085	0.000	Shortfall of Sites	0.253	Very Low II Residential	RE11-1	0	0	0	7.895	0.085		Residential - Single Family Residence, 1	204B129 432		Northridge	No	MI	ADU
Los Angeles	10030 SUNNYBRAE AVE	91311	2741024028	0.000	0.000	0.085	0.000	Shortfall of Sites	0.172	Low I Residential	RS-1	0	0	0	11.614	0.085		Residential - Single Family Residence - Pool, 1	204B109 432		Chatsworth - Porter Ranch	No	MI	ADU
Los Angeles	9801 LUBAO AVE	91311	2761015021	0.000	0.000	0.085	0.000	Shortfall of Sites	0.174	Low I Residential	RS-1	0	0	0	11.517	0.085		Residential - Single Family Residence, 1	201B113 432		Chatsworth - Porter Ranch	No	MI	ADU
Los Angeles	9645 SYLVIA AVE	91324	2762008006	0.000	0.000	0.085	0.000	Shortfall of Sites	0.382	Very Low I Residential	RA-1	0	0	0	5.242	0.085		Residential - Single Family Residence - Pool, 1	201B117 432		Northridge	No	MI	ADU
Los Angeles	9900 MARNICE AVE	91042	2571016061	0.000	0.000	0.085	0.000	Shortfall of Sites	0.178	Low Residential	R1-1-RFA	0	0	0	11.249	0.085		Residential - Single Family Residence, 1	201B205 432		Sunland - Tujunga - Lake View Terrace - Shadow Hills - East La Tuna Canyon	No	MI	ADU
Los Angeles	9646 FARRALONE AVE	91311	2727011003	0.000	0.000	0.085	0.000	Shortfall of Sites	0.255	Very Low II Residential	RE11-1-H	0	0	0	7.849	0.085		Residential - Single Family Residence - Pool, 1	201B101 432		Chatsworth - Porter Ranch	No	MI	ADU
Los Angeles	9512 SHOSHONE AVE	91325	2755009010	0.000	0.000	0.085	0.000	Shortfall of Sites	0.376	Very Low I Residential	RA-1	0	0	0	5.321	0.085		Residential - Single Family Residence - Pool, 1	201B129 432		Northridge	No	MI	ADU
Los Angeles	9325 HAYVENHURST AVE	91343	2687023022	0.000	0.000	0.085	0.000	Shortfall of Sites	0.165	Low Residential	RS-1	0	0	0	12.101	0.085		Residential - Single Family Residence - Pool, 1	198B137 432		Mission Hills - Panorama City - North Hills	No	MI	ADU
Los Angeles	17240 KNAPP ST	91325	2692006016	0.000	0.000	0.085	0.000	Shortfall of Sites	0.401	Very Low I Residential	RA-1	0	0	0	4.982	0.085		Residential - Single Family Residence - Pool, 1	198B133 432		Northridge	No	MI	ADU
Los Angeles	5524 TAMPA AVE	91356	2163016014	0.000	0.000	0.085	0.000	Shortfall of Sites	0.160	Low II Residential	R1-1	0	0	0	12.475	0.085		Residential - Single Family Residence - Pool, 1	174B117 432		Encino - Tarzana	No	MI	ADU
Los Angeles	5229 BLUEBELL AVE	91607	2346025015	0.000	0.000	0.085	0.000	Shortfall of Sites	0.174	Low Residential	R1-1	0	0	0	11.483	0.085		Residential - Single Family Residence, 1	171B161 432		North Hollywood - Valley Village	No	MI	ADU
Los Angeles	12747 BLOOMFIELD ST	91604	2375007040	0.000	0.000	0.085	0.000	Shortfall of Sites	0.189	Low Residential	R1-1-RIO	0	0	0	10.574	0.085		Residential - Single Family Residence - Pool, 1	165B161 432		Sherman Oaks - Studio City - Toluca Lake - Cahuenga Pass	No	MI	ADU
Los Angeles	4356 BECK AVE	91604	2365018020	0.000	0.000	0.085	0.000	Shortfall of Sites	0.156	Low Residential	R1-1-RIO	0	0	0	12.853	0.085		Residential - Single Family Residence - Pool, 1	165B169 432		Sherman Oaks - Studio City - Toluca Lake - Cahuenga Pass	No	MI	ADU
Los Angeles	3305 LA CLEDE AVE	90039	5436007022	0.000	0.000	0.085	0.000	Shortfall of Sites	0.170	Low Residential	R1-1-RIO	0	0	0	11.794	0.085		Residential - Single Family Residence, 1	153B209 432		Northeast Los Angeles	No	MI	ADU
Los Angeles	2025 N ALEXANDRIA AVE	90027	5589012004	0.000	0.000	0.085	0.000	Shortfall of Sites	0.170	Low II Residential	R1-1	0	0	0	11.733	0.085		Residential - Single Family Residence - Pool, 1	150B197 432		Hollywood	No	MI	ADU
Los Angeles	942 WESTHOLME AVE	90024	4360017016	0.000	0.000	0.085	0.000	Shortfall of Sites	0.197	Low Residential	R1-1	0	0	0	10.136	0.085		Residential - Single Family Residence - Pool, 1	135B153 432		Westwood	No	MI	ADU
Los Angeles	1275 WOODRUFF AVE	90024	4326006014	0.000	0.000	0.085	0.000	Shortfall of Sites	0.155	Low Residential	R1-1	0	0	0	12.893	0.085		Residential - Single Family Residence, 1	135B157 432		Westwood	No	MI	ADU
Los Angeles	908 S TREMAINE AVE	90019	5090003015	0.000	0.000	0.085	0.000	Shortfall of Sites	0.166	Low II Residential	R1V3-RG	0	0	0	12.048	0.085		Residential - Single Family Residence, 1	132B185 432		Wilshire	No	MI	ADU
Los Angeles	2116 GREENFIELD AVE	90025	4322012004	0.000	0.000	0.085	0.000	Shortfall of Sites	0.155	Low Residential	R1-1	0	0	0	12.911	0.085		Residential - Single Family Residence, 1	126B153 432		West Los Angeles	No	MI	ADU
Los Angeles	2762 FORRESTER DR	90064	4308009019	0.000	0.000	0.085	0.000	Shortfall of Sites	0.183	Low Residential	R1V2-O	0	0	0	10.917	0.085		Residential - Single Family Residence, 1	126B165 432		West Los Angeles	No	MI	ADU
Los Angeles	3125 HADDINGTON DR	90064	4318037008	0.000	0.000	0.085	0.000	Shortfall of Sites	0.206	Low Residential	R1V2	0	0	0	9.693	0.085		Residential - Single Family Residence, 1	123B161 432		West Los Angeles	No	MI	ADU
Los Angeles	6270 DAMASK AVE	90056	4002005017	0.000	0.000	0.085	0.000	Shortfall of Sites	0.170	Low Residential	R1-1XL	0	0	0	11.739	0.085		Residential - Single Family Residence, 1	105B177 432		Westchester - Playa del Rey	No	MI	ADU
Los Angeles	7008 RAMSGATE AVE	90045	4103014012	0.000	0.000	0.085	0.000	Shortfall of Sites	0.185	Low Residential	R1-1	0	0	0	10.822	0.085		Residential - Single Family Residence, 1	102B173 432		Westchester - Playa del Rey	No	MI	ADU
Los Angeles	12422 LUNA PL	91344	2608020005	0.000	0.000	0.085	0.000	Shortfall of Sites	0.314	Very Low II Residential	RE11-1	0	0	0	6.362	0.085		Residential - Single Family Residence - Pool, 1	219B133 433		Granada Hills - Knollwood	No	MI	ADU
Los Angeles	16361 MIDWOOD DR	91344	2605010019	0.000	0.000	0.085	0.000	Shortfall of Sites	0.316	Very Low II Residential	RE11-1	0	0	0	6.338	0.085		Residential - Single Family Residence - Pool, 1	216B137 433		Granada Hills - Knollwood	No	MI	ADU
Los Angeles	16519 HALSEY ST	91344	2610029018	0.000	0.000	0.085	0.000	Shortfall of Sites	0.172	Low I Residential	RS-1	0	0	0	11.620	0.085		Residential - Single Family Residence, 1	213B137 433		Granada Hills - Knollwood	No	MI	ADU
Los Angeles	11131 DEMPSEY AVE	91344	2666028001	0.000	0.000	0.085	0.000	Shortfall of Sites	0.172	Low I Residential	RS-1	0	0	0	11.642	0.085		Residential - Single Family Residence, 1	210B141 433		Granada Hills - Knollwood	No	MI	ADU
Los Angeles	16345 SAN FERNANDO MISSION BLVD	91344	2681011006	0.000	0.000	0.085	0.000	Shortfall of Sites	0.179	Low I Residential	RS-1	0	0	0	11.171	0.085		Residential - Single Family Residence, 1	210B137 433		Granada Hills - Knollwood	No	MI	ADU
Los Angeles	11052 BAIRD AVE	91326	2717014023	0.000	0.000	0.085	0.000	Shortfall of Sites	0.259	Very Low II Residential	RE11-1	0	0	0	7.730	0.085		Residential - Single Family Residence - Pool, 1	210B125 433		Northridge	No	MI	ADU
Los Angeles	19057 KENYA ST	91326	2718004016	0.000	0.000	0.085	0.000	Shortfall of Sites	0.243	Low I Residential	RS-1	0	0	0	8.231	0.085		Residential - Single Family Residence - Pool, 1	210B121 433		Northridge	No	MI	ADU
Los Angeles	16249 CHATSWORTH ST	91344	2680008029	0.000	0.000	0.085	0.000	Shortfall of Sites	0.165	Low I Residential	RS-1	0	0	0	12.101	0.085		Residential - Single Family Residence - Pool, 1	207B137 433		Granada Hills - Knollwood	No	MI	ADU
Los Angeles	15708 CHATSWORTH ST	91344	2661002002	0.000	0.000	0.085	0.000	Shortfall of Sites	0.176	Low I Residential	RS-1	0	0	0	11.344	0.085		Residential - Single Family Residence, 1	207B141 433		Granada Hills - Knollwood	No	MI	ADU
Los Angeles	20660 KINGSBURY ST	91311	2707010001	0.000	0.000	0.085	0.000	Shortfall of Sites	0.251	Very Low II Residential	RE11-1	0	0	0	7.955	0.085		Residential - Single Family Residence - Pool, 1	207B109 433		Chatsworth - Porter Ranch	No	MI	ADU
Los Angeles	15038 KINGSBURY ST	91345	2649005007	0.000	0.000	0.085	0.000	Shortfall of Sites	0.406	Very Low Residential	RA-1-O	0	0	0	4.930	0.085		Residential - Single Family Residence, 1	207B145 433		Mission Hills - Panorama City - North Hills	No	MI	ADU
Los Angeles	18314 KINGSBURY ST	91326	2731004012	0.000	0.000	0.085	0.000	Shortfall of Sites	0.253	Very Low II Residential	RE11-1	0	0	0	7.919	0.085		Residential - Single Family Residence, 1	207B125 433		Northridge	No	MI	ADU
Los Angeles	15907 TUBA ST	91343	2669002004	0.000	0.000	0.085	0.000	Shortfall of Sites	0.174	Low I Residential	RS-1	0	0	0	11.465	0.085		Residential - Single Family Residence, 1	204B141 433		Granada Hills - Knollwood	No	MI	ADU
Los Angeles	10226 SOPHIA AVE	91343	2678004001	0.000	0.000	0.085	0.000	Shortfall of Sites	0.188	Low I Residential	RS-1	0	0	0	10.614	0.085		Residential - Single Family Residence - Pool, 1	204B137 433		Granada Hills - Knollwood	No	MI	ADU
Los Angeles	20140 ROMAR ST	91311	2741011054	0.000	0.000	0.085	0.000	Shortfall of Sites	0.253	Very Low II Residential	RE11-1	0	0	0	7.918	0.085		Residential - Single Family Residence, 1	204B113 433		Chatsworth - Porter Ranch	No	MI	ADU
Los Angeles	19527 MAYALL ST	91324	2726015017	0.000	0.000	0.085	0.000	Shortfall of Sites	0.361	Very Low I Residential	RA-1	0	0	0	5.546	0.085		Residential - Single Family Residence - Pool, 1	204B117 433		Chatsworth - Porter Ranch	No	MI	ADU
Los Angeles	10101 WISH AVE	91325	2694004013	0.000	0.000	0.085	0.000	Shortfall of Sites	0.330	Very Low II Residential	RE11-1	0	0	0	6.063	0.085		Residential - Single Family Residence - Pool, 1	204B133 433		Northridge	No	MI	ADU
Los Angeles	10055 WYSTONE AVE	91324	2729004013	0.000	0.000	0.085	0.000	Shortfall of Sites	0.307	Very Low I Residential	RA-1	0	0	0	6.516	0.085		Residential - Single Family Residence - Pool, 1	204B121 433		Northridge	No	MI	ADU
Los Angeles	17657 STARE ST	91325	2734011019	0.000	0.000	0.085	0.000	Shortfall of Sites	0.253	Very Low II Residential	RE11-1	0	0	0	7.907	0.085		Residential - Single Family Residence, 1	204B129 433		Northridge	No	MI	ADU
Los Angeles	10025 MASON AVE	91311	2741024038	0.000	0.000	0.085	0.000	Shortfall of Sites	0.180	Low I Residential	RS-1	0	0	0	11.125	0.085		Residential - Single Family Residence, 1	204B109 433		Chatsworth - Porter Ranch	No	MI	ADU
Los Angeles	9800 LUBAO AVE	91311	2761016010	0.000	0.000	0.085	0.000	Shortfall of Sites	0.174	Low I Residential	RS-1	0	0	0	11.524	0.085		Residential - Single Family Residence, 1	201B113 433		Chatsworth - Porter Ranch	No	MI	ADU
Los Angeles	9671 DONNA AVE	91324	2762032026	0.000	0.000	0.085	0.000	Shortfall of Sites	0.253	Very Low II Residential	RE11-1	0	0	0	7.913	0.085		Residential - Single Family Residence - Pool, 1	201B121 433		Northridge	No	MI	ADU
Los Angeles	9679 JUMILLA AVE	91311	2761030059	0.000	0.000	0.085	0.000	Shortfall of Sites	0.182	Low I Residential	RS-1	0	0	0	10.978	0.085		Residential - Single Family Residence, 1	201B117 433		Chatsworth - Porter Ranch	No	MI	ADU
Los Angeles	9647 GIERSON AVE	91311	2727010003	0.000	0.000	0.085	0.000	Shortfall of Sites	0.253	Very Low II Residential	RE11-1	0	0	0	7.921	0.085		Residential - Single Family Residence, 1	201B101 433		Chatsworth - Porter Ranch	No	MI	ADU
Los Angeles	9513 TEXHOMA AVE	91325	2755009028	0.000	0.000	0.085	0.000	Shortfall of Sites	0.376	Very Low I Residential	RA-1	0	0	0	5.315	0.085		Residential - Single Family Residence - Pool, 1	201B129 433		Northridge	No	MI	ADU
Los Angeles	9328 HAYVENHURST AVE	91343	2676002008	0.000	0.000	0.085	0.000	Shortfall of Sites	0.165	Low Residential	RS-1	0	0	0	12.101	0.085		Residential - Single Family Residence - Pool, 1	198B137 433		Mission Hills - Panorama City - North Hills	No	MI	ADU
Los Angeles	17230 KNAPP ST	91325	2692006017	0.000	0.000	0.085	0.000	Shortfall of Sites	0.290	Very Low I Residential	RA-1	0	0	0	6.886	0.085		Residential - Single Family Residence - Pool, 1	198B133 433		Northridge	No	MI	ADU
Los Angeles	9328 BELVOIR AVE	91214	2572003060	0.000	0.000	0.085	0.000	Shortfall of Sites	0.177	Low Residential	RS-1	0	0	0	11.324	0.085		Residential - Single Family Residence, 1	198B205 433		Sunland - Tujunga - Lake View Terrace - Shadow Hills - East La Tuna Canyon	No	MI	ADU
Los Angeles	4721 BUFFALO AVE	91423	2359020012	0.000	0.000	0.085	0.000	Shortfall of Sites	0.167	Low Residential	R1-1-RIO	0	0	0	11.967	0.085		Residential - Single Family Residence, 1	168B157 433		Van Nuys - North Sherman Oaks	No	MI	ADU
Los Angeles	12741 BLOOMFIELD ST	91604	2375007039	0.000	0.000	0.085	0.000	Shortfall of Sites	0.189	Low Residential	R1-1-RIO	0	0	0	10.574	0.085		Residential - Single Family Residence, 1	165B161 433		Sherman Oaks - Studio City - Toluca Lake - Cahuenga Pass	No	MI	ADU
Los Angeles	3512 MADERA AVE	90039	5437008007	0.000	0.000	0.085	0.000	Shortfall of Sites	0.155	Low Residential	R1-1-RIO	0	0	0	12.903	0.085		Residential - Single Family Residence, 1	154-5A207 433		Northeast Los Angeles	No	MI	ADU
Los Angeles	837 HYPERION AVE	90029	5427009007	0.000	0.000	0.085	0.000	Shortfall of Sites	0.172	Medium Residential	R3-1VL	0	0	0	11.650	0.085		Residential - Single Family Residence, 1	144A201 433		Silver Lake - Echo Park - Elysian Valley	No	MI	ADU
Los Angeles	10720 LE CONTE AVE	90024	4360009002	0.000	0.000	0.085	0.000	Shortfall of Sites	0.177	Low Residential	R1-1	0	0	0	11.319	0.085		Residential - Single Family Residence - Therapy Pool (Spa), 1	135B153 433		Westwood	No	MI	ADU
Los Angeles	1286 WOODRUFF AVE	90024	4326005011	0.000	0.000	0.085	0.000	Shortfall of Sites	0.160	Low Residential	R1-1	0	0	0	12.505	0.085		Residential - Single Family Residence, 1	135B157 433		Westwood	No	MI	ADU
Los Angeles	10481 KINNARD AVE	90024	4326019018	0.000	0.000	0.085	0.000	Shortfall of Sites	0.149	Low Residential	R1-1-O	0	0	0	13.403	0.085		Residential - Single Family Residence, 1	132B157 433		Westwood	No	MI	ADU
Los Angeles	10610 ROCHESTER AVE	90024	4326015002	0.000	0.000	0.085	0.000	Shortfall of Sites	0.173	Low Residential	R1-1-O	0	0	0	11.580	0.085		Residential - Single Family Residence, 1	132B153 433		Westwood	No	MI	ADU
Los Angeles	924 S HUDSON AVE	90019	5090007018	0.000	0.000	0.085	0.000	Shortfall of Sites	0.161	Low II Residential	R1V3-RG	0	0	0	12.436	0.085		Residential - Single Family Residence, 1	132B185 433		Wilshire	No	MI	ADU
Los Angeles	2929 WICKLOW RD	90064	4318029019	0.000	0.000	0.085	0.000	Shortfall of Sites	0.156	Low Residential	R1V2	0	0	0	12.798	0.085		Residential - Single Family Residence, 1	126B161 433		West Los Angeles	No	MI	ADU

Jurisdiction Name	Site Address/Intersection	5 Digit ZIP Code	Assessor Parcel Number	Very Low-Income	Low-Income	Moderate-Income	Above Moderate-Income	Type of Shortfall	Parcel Size (Acres)	Current General Plan Designation	Current Zoning	Proposed General Plan (GP) Designation	Proposed Zoning	Minimum Density Allowed	Maximum Density Allowed	Total Capacity	Vacant/ Nonvacant	Description of Existing Uses	PIN	Base Density Per Acre	Community Plan Area	Rent Stabalization Ordinance	Income Category	Applicable Rezoning Program (Program informing values in Column Q listed first)
Los Angeles	3581 MOUNTAIN VIEW AVE	90066	4248023034	0.000	0.000	0.085	0.000	Shortfall of Sites	0.169	Low Residential	R1V2	0	0	0	11.802	0.085		Residential - Single Family Residence, 1	114B153 433		Palms - Mar Vista - Del Rey	No	MI	ADU
Los Angeles	6261 CONDON AVE	90056	4002007017	0.000	0.000	0.085	0.000	Shortfall of Sites	0.167	Low Residential	R1-1	0	0	0	11.963	0.085		Residential - Single Family Residence, 1	105B177 433		Westchester - Playa del Rey	No	MI	ADU
Los Angeles	7014 RAMSGATE AVE	90045	4103014011	0.000	0.000	0.085	0.000	Shortfall of Sites	0.185	Low Residential	R1-1	0	0	0	10.822	0.085		Residential - Single Family Residence, 1	102B173 433		Westchester - Playa del Rey	No	MI	ADU
Los Angeles	5717 W 74TH ST	90045	4104004003	0.000	0.000	0.085	0.000	Shortfall of Sites	0.348	Low Residential	R1-1	0	0	0	5.752	0.085		Residential - Single Family Residence, 1	102B169 433		Westchester - Playa del Rey	No	MI	ADU
Los Angeles	23720 PRESIDENT AVE	90710	7439003022	0.000	0.000	0.085	0.000	Shortfall of Sites	0.165	Low Residential	R1-1XL-O	0	0	0	12.099	0.085		Residential - Single Family Residence, 1	042B193 433		Wilmington - Harbor City	No	MI	ADU
Los Angeles	1525 LE GRANDE TER	90732	7459011012	0.000	0.000	0.085	0.000	Shortfall of Sites	0.155	Low II Residential	R1-1XL	0	0	0	12.905	0.085		Residential - Single Family Residence, 1	012B193 433		San Pedro	No	MI	ADU
Los Angeles	12607 BRADFORD PL	91344	2601061006	0.000	0.000	0.085	0.000	Shortfall of Sites	0.264	Very Low II Residential	RE11-1-H	0	0	0	7.565	0.085		Residential - Single Family Residence, 1	219B129 434		Granada Hills - Knollwood	No	MI	ADU
Los Angeles	17009 GEORGETTE PL	91344	2608024009	0.000	0.000	0.085	0.000	Shortfall of Sites	0.253	Very Low II Residential	RE11-1	0	0	0	7.892	0.085		Residential - Single Family Residence - Pool, 1	219B133 434		Granada Hills - Knollwood	No	MI	ADU
Los Angeles	11911 GOTHIC AVE	91344	2610019002	0.000	0.000	0.085	0.000	Shortfall of Sites	0.261	Very Low II Residential	RE11-1	0	0	0	7.663	0.085		Residential - Single Family Residence - Pool, 1	216B137 434		Granada Hills - Knollwood	No	MI	ADU
Los Angeles	11601 MCLENNAN AVE	91344	2610003011	0.000	0.000	0.085	0.000	Shortfall of Sites	0.200	Low I Residential	RS-1	0	0	0	9.981	0.085		Residential - Single Family Residence, 1	213B133 434		Granada Hills - Knollwood	No	MI	ADU
Los Angeles	11552 RUFFNER AVE	91344	2610012014	0.000	0.000	0.085	0.000	Shortfall of Sites	0.173	Low I Residential	RS-1	0	0	0	11.555	0.085		Residential - Single Family Residence, 1	213B137 434		Granada Hills - Knollwood	No	MI	ADU
Los Angeles	11133 GLORIA AVE	91344	2666024015	0.000	0.000	0.085	0.000	Shortfall of Sites	0.201	Low I Residential	RS-1	0	0	0	9.945	0.085		Residential - Single Family Residence, 1	210B141 434		Granada Hills - Knollwood	No	MI	ADU
Los Angeles	16339 SAN FERNANDO MISSION BLVD	91344	2681011005	0.000	0.000	0.085	0.000	Shortfall of Sites	0.179	Low I Residential	RS-1	0	0	0	11.171	0.085		Residential - Single Family Residence, 1	210B137 434		Granada Hills - Knollwood	No	MI	ADU
Los Angeles	18209 LUDLOW ST	91326	2715014005	0.000	0.000	0.085	0.000	Shortfall of Sites	0.240	Very Low II Residential	RE11-1	0	0	0	8.334	0.085		Residential - Single Family Residence - Pool, 1	210B125 434		Northridge	No	MI	ADU
Los Angeles	11061 WYSTONE AVE	91326	2718005015	0.000	0.000	0.085	0.000	Shortfall of Sites	0.175	Low I Residential	RS-1	0	0	0	11.406	0.085		Residential - Single Family Residence - Pool, 1	210B121 434		Northridge	No	MI	ADU
Los Angeles	16243 CHATSWORTH ST	91344	2680008028	0.000	0.000	0.085	0.000	Shortfall of Sites	0.165	Low I Residential	RS-1	0	0	0	12.101	0.085		Residential - Single Family Residence, 1	207B137 434		Granada Hills - Knollwood	No	MI	ADU
Los Angeles	15700 CHATSWORTH ST	91344	2661002001	0.000	0.000	0.085	0.000	Shortfall of Sites	0.175	Low I Residential	RS-1	0	0	0	11.441	0.085		Residential - Single Family Residence - Pool, 1	207B141 434		Granada Hills - Knollwood	No	MI	ADU
Los Angeles	20650 KINGSBURY ST	91311	2707010002	0.000	0.000	0.085	0.000	Shortfall of Sites	0.253	Very Low II Residential	RE11-1	0	0	0	7.920	0.085		Residential - Single Family Residence, 1	207B109 434		Chatsworth - Porter Ranch	No	MI	ADU
Los Angeles	15030 KINGSBURY ST	91345	2649005008	0.000	0.000	0.085	0.000	Shortfall of Sites	0.406	Very Low Residential	RA-1-O	0	0	0	4.930	0.085		Residential - Single Family Residence, 1	207B145 434		Mission Hills - Panorama City - North Hills	No	MI	ADU
Los Angeles	10552 ALABAMA AVE	91311	2722036018	0.000	0.000	0.085	0.000	Shortfall of Sites	0.173	Low I Residential	RS-1	0	0	0	11.573	0.085		Residential - Single Family Residence, 1	207B105 434		Chatsworth - Porter Ranch	No	MI	ADU
Los Angeles	10551 ETIWANDA AVE	91326	2731004011	0.000	0.000	0.085	0.000	Shortfall of Sites	0.252	Very Low II Residential	RE11-1	0	0	0	7.939	0.085		Residential - Single Family Residence, 1	207B125 434		Northridge	No	MI	ADU
Los Angeles	10344 WOODWARD AVE	91040	2559008009	0.000	0.000	0.085	0.000	Shortfall of Sites	0.208	Low Residential	R1-1-RFA	0	0	0	9.637	0.085		Residential - Single Family Residence, 1	204B193 434		Sunland - Tujunga - Lake View Terrace - Shadow Hills - East La Tuna Canyon	No	MI	ADU
Los Angeles	10224 HAYVENHURST AVE	91343	2678022040	0.000	0.000	0.085	0.000	Shortfall of Sites	0.173	Low I Residential	RS-1	0	0	0	11.538	0.085		Residential - Single Family Residence, 1	204B137 434		Granada Hills - Knollwood	No	MI	ADU
Los Angeles	20134 ROMAR ST	91311	2741011053	0.000	0.000	0.085	0.000	Shortfall of Sites	0.253	Very Low II Residential	RE11-1	0	0	0	7.918	0.085		Residential - Single Family Residence, 1	204B113 434		Chatsworth - Porter Ranch	No	MI	ADU
Los Angeles	22157 MAYALL ST	91311	2745003009	0.000	0.000	0.085	0.000	Shortfall of Sites	0.208	Low II Residential	R1-1	0	0	0	9.618	0.085		Residential - Single Family Residence - Pool, 1	204B101 434		Chatsworth - Porter Ranch	No	MI	ADU
Los Angeles	19515 MAYALL ST	91324	2726015018	0.000	0.000	0.085	0.000	Shortfall of Sites	0.377	Very Low I Residential	RA-1	0	0	0	5.301	0.085		Residential - Single Family Residence - Pool, 1	204B117 434		Chatsworth - Porter Ranch	No	MI	ADU
Los Angeles	10054 WYSTONE AVE	91324	2729004020	0.000	0.000	0.085	0.000	Shortfall of Sites	0.305	Very Low I Residential	RA-1	0	0	0	6.552	0.085		Residential - Single Family Residence - Pool, 1	204B121 434		Northridge	No	MI	ADU
Los Angeles	17409 STARE ST	91325	2734024014	0.000	0.000	0.085	0.000	Shortfall of Sites	0.253	Very Low II Residential	RE11-1	0	0	0	7.895	0.085		Residential - Single Family Residence, 1	204B129 434		Northridge	No	MI	ADU
Los Angeles	9801 KESSLER AVE	91311	2761016021	0.000	0.000	0.085	0.000	Shortfall of Sites	0.174	Low I Residential	RS-1	0	0	0	11.517	0.085		Residential - Single Family Residence - Pool, 1	201B113 434		Chatsworth - Porter Ranch	No	MI	ADU
Los Angeles	9670 DONNA AVE	91324	2762032029	0.000	0.000	0.085	0.000	Shortfall of Sites	0.253	Very Low II Residential	RE11-1	0	0	0	7.920	0.085		Residential - Single Family Residence, 1	201B121 434		Northridge	No	MI	ADU
Los Angeles	19244 SUPERIOR ST	91324	2762008002	0.000	0.000	0.085	0.000	Shortfall of Sites	0.403	Very Low I Residential	RA-1	0	0	0	4.966	0.085		Residential - Single Family Residence - Pool, 1	201B117 434		Northridge	No	MI	ADU
Los Angeles	9882 AMANITA AVE	91042	2571003039	0.000	0.000	0.085	0.000	Shortfall of Sites	0.161	Low Residential	R1-1-RFA	0	0	0	12.446	0.085		Residential - Single Family Residence, 1	201B205 434		Sunland - Tujunga - Lake View Terrace - Shadow Hills - East La Tuna Canyon	No	MI	ADU
Los Angeles	9646 GIERSON AVE	91311	2727010021	0.000	0.000	0.085	0.000	Shortfall of Sites	0.253	Very Low II Residential	RE11-1	0	0	0	7.920	0.085		Residential - Single Family Residence, 1	201B101 434		Chatsworth - Porter Ranch	No	MI	ADU
Los Angeles	9512 TEXHOMA AVE	91325	2755009031	0.000	0.000	0.085	0.000	Shortfall of Sites	0.373	Very Low I Residential	RA-1	0	0	0	5.361	0.085		Residential - Single Family Residence, 1	201B129 434		Northridge	No	MI	ADU
Los Angeles	9329 MONOGRAM AVE	91343	2676002017	0.000	0.000	0.085	0.000	Shortfall of Sites	0.158	Low Residential	RS-1	0	0	0	12.627	0.085		Residential - Single Family Residence, 1	198B137 434		Mission Hills - Panorama City - North Hills	No	MI	ADU
Los Angeles	5700 NEWCASTLE AVE	91316	2159017011	0.000	0.000	0.085	0.000	Shortfall of Sites	0.222	Low II Residential	R1-1-RIO	0	0	0	9.001	0.085		Residential - Single Family Residence, 1	174B129 434		Encino - Tarzana	No	MI	ADU
Los Angeles	4820 GENTRY AVE	91607	2355012022	0.000	0.000	0.085	0.000	Shortfall of Sites	0.156	Low Residential	R1-1	0	0	0	12.819	0.085		Residential - Single Family Residence - Pool, 1	168B165 434		North Hollywood - Valley Village	No	MI	ADU
Los Angeles	4722 BUFFALO AVE	91423	2359020026	0.000	0.000	0.085	0.000	Shortfall of Sites	0.167	Low Residential	R1-1-RIO	0	0	0	11.967	0.085		Residential - Single Family Residence, 1	168B157 434		Van Nuys - North Sherman Oaks	No	MI	ADU
Los Angeles	12737 BLOOMFIELD ST	91604	2375007038	0.000	0.000	0.085	0.000	Shortfall of Sites	0.189	Low Residential	R1-1-RIO	0	0	0	10.574	0.085		Residential - Single Family Residence - Pool, 1	165B161 434		Sherman Oaks - Studio City - Toluca Lake - Cahuenga Pass	No	MI	ADU
Los Angeles	3332 PERLITA AVE	90039	5436017006	0.000	0.000	0.085	0.000	Shortfall of Sites	0.155	Low Residential	R1-1-RIO	0	0	0	12.908	0.085		Residential - Single Family Residence, 1	153B209 434		Northeast Los Angeles	No	MI	ADU
Los Angeles	721 N MARTEL AVE	90046	5526010005	0.000	0.000	0.085	0.000	Shortfall of Sites	0.161	Low II Residential	R1-1	0	0	0	12.452	0.085		Residential - Single Family Residence, 1	141B181 434		Hollywood	No	MI	ADU
Los Angeles	150 BRONWOOD AVE	90049	4366013016	0.000	0.000	0.085	0.000	Shortfall of Sites	0.225	Low Residential	R1-1	0	0	0	8.883	0.085		Residential - Single Family Residence, 1	138B145 434		Westwood	No	MI	ADU
Los Angeles	932 HILTS AVE	90024	4360012008	0.000	0.000	0.085	0.000	Shortfall of Sites	0.233	Low Residential	R1-1	0	0	0	8.582	0.085		Residential - Single Family Residence - Pool and Misc., 1	135B153 434		Westwood	No	MI	ADU
Los Angeles	1260 WARNER AVE	90024	4326006006	0.000	0.000	0.085	0.000	Shortfall of Sites	0.162	Low Residential	R1-1	0	0	0	12.320	0.085		Residential - Single Family Residence - Therapy Pool (Spa), 1	135B157 434		Westwood	No	MI	ADU
Los Angeles	1621 PANDORA AVE	90024	4326030027	0.000	0.000	0.085	0.000	Shortfall of Sites	0.154	Low Residential	R1-1-O	0	0	0	12.982	0.085		Residential - Single Family Residence - Pool, 1	132B157 434		Westwood	No	MI	ADU
Los Angeles	2302 DUXBURY CIR	90034	4309014013	0.000	0.000	0.085	0.000	Shortfall of Sites	0.232	Low Residential	R1V2-O	0	0	0	8.606	0.085		Residential - Single Family Residence, 1	126B165 434		West Los Angeles	No	MI	ADU
Los Angeles	12452 BRADFORD PL	91344	2608013032	0.000	0.000	0.085	0.000	Shortfall of Sites	0.223	Very Low II Residential	RE11-1-H	0	0	0	8.981	0.085		Residential - Single Family Residence - Pool, 1	219B129 435		Granada Hills - Knollwood	No	MI	ADU
Los Angeles	12422 EL ORO WAY	91344	2608022010	0.000	0.000	0.085	0.000	Shortfall of Sites	0.245	Low I Residential	RS-1	0	0	0	8.152	0.085		Residential - Single Family Residence, 1	219B133 435		Granada Hills - Knollwood	No	MI	ADU
Los Angeles	11857 GERALD AVE	91344	2610017010	0.000	0.000	0.085	0.000	Shortfall of Sites	0.252	Very Low II Residential	RE11-1	0	0	0	7.923	0.085		Residential - Single Family Residence, 1	216B137 435		Granada Hills - Knollwood	No	MI	ADU
Los Angeles	17229 HALSEY ST	91344	2607007053	0.000	0.000	0.085	0.000	Shortfall of Sites	0.230	Low I Residential	RS-1	0	0	0	8.714	0.085		Residential - Single Family Residence - Pool, 1	213B133 435		Granada Hills - Knollwood	No	MI	ADU
Los Angeles	11551 RUBIO AVE	91344	2610012007	0.000	0.000	0.085	0.000	Shortfall of Sites	0.173	Low I Residential	RS-1	0	0	0	11.552	0.085		Residential - Single Family Residence - Pool, 1	213B137 435		Granada Hills - Knollwood	No	MI	ADU
Los Angeles	11130 GLORIA AVE	91344	2666025015	0.000	0.000	0.085	0.000	Shortfall of Sites	0.200	Low I Residential	RS-1	0	0	0	10.008	0.085		Residential - Single Family Residence, 1	210B141 435		Granada Hills - Knollwood	No	MI	ADU
Los Angeles	17275 SAN FERNANDO MISSION BLVD	91344	2697006015	0.000	0.000	0.085	0.000	Shortfall of Sites	0.172	Low I Residential	RS-1	0	0	0	11.601	0.085		Residential - Single Family Residence, 1	210B133 435		Granada Hills - Knollwood	No	MI	ADU
Los Angeles	16331 SAN FERNANDO MISSION BLVD	91344	2681011004	0.000	0.000	0.085	0.000	Shortfall of Sites	0.179	Low I Residential	RS-1	0	0	0	11.171	0.085		Residential - Single Family Residence, 1	210B137 435		Granada Hills - Knollwood	No	MI	ADU
Los Angeles	11024 AMIGO AVE	91326	2717011016	0.000	0.000	0.085	0.000	Shortfall of Sites	0.279	Very Low II Residential	RE11-1	0	0	0	7.177	0.085		Residential - Single Family Residence, 1	210B125 435		Northridge	No	MI	ADU
Los Angeles	11051 VIKING AVE	91326	2717004020	0.000	0.000	0.085	0.000	Shortfall of Sites	0.257	Very Low II Residential	RE11-1	0	0	0	7.770	0.085		Residential - Single Family Residence - Pool, 1	210B121 435		Northridge	No	MI	ADU
Los Angeles	16235 CHATSWORTH ST	91344	2680008027	0.000	0.000	0.085	0.000	Shortfall of Sites	0.163	Low I Residential	RS-1	0	0	0	12.247	0.085		Residential - Single Family Residence, 1	207B137 435		Granada Hills - Knollwood	No	MI	ADU
Los Angeles	10760 FLORALITA AVE	91040	2555004016	0.000	0.000	0.085	0.000	Shortfall of Sites	0.152	Low Residential	R1-1-RFA	0	0	0	13.128	0.085		Residential - Single Family Residence, 1	207B189 435		Sunland - Tujunga - Lake View Terrace - Shadow Hills - East La Tuna Canyon	No	MI	ADU
Los Angeles	10656 VANALDEN AVE	91326	2728012010	0.000	0.000	0.085	0.000	Shortfall of Sites	0.272	Very Low II Residential	RE11-1	0	0	0	7.348	0.085		Residential - Single Family Residence - Pool, 1	207B121 435		Northridge	No	MI	ADU
Los Angeles	20640 KINGSBURY ST	91311	2707010003	0.000	0.000	0.085	0.000	Shortfall of Sites	0.253	Very Low II Residential	RE11-1	0	0	0	7.920	0.085		Residential - Single Family Residence - Pool, 1	207B109 435		Chatsworth - Porter Ranch	No	MI	ADU
Los Angeles	15020 KINGSBURY ST	91345	2649005009	0.000	0.000	0.085	0.000	Shortfall of Sites	0.406	Very Low Residential	RA-1-O	0	0	0	4.930	0.085		Residential - Single Family Residence, 1	207B145 435		Mission Hills - Panorama City - North Hills	No	MI	ADU
Los Angeles	10547 ALABAMA AVE	91311	2722036012	0.000	0.000	0.085	0.000	Shortfall of Sites	0.176	Low I Residential	RS-1	0	0	0	11.345	0.085		Residential - Single Family Residence - Pool, 1	207B105 435		Chatsworth - Porter Ranch	No	MI	ADU
Los Angeles	18266 KINGSBURY ST	91326	2731006022	0.000	0.000	0.085	0.000	Shortfall of Sites	0.254	Very Low II Residential	RE11-1	0	0	0	7.867	0.085		Residential - Single Family Residence, 1	207B125 435		Northridge	No	MI	ADU
Los Angeles	10345 LEOLANG AVE	91040	2559008006	0.000	0.000	0.085	0.000	Shortfall of Sites	0.193	Low Residential	R1-1-RFA	0	0	0	10.373	0.085		Residential - Single Family Residence, 1	204B193 435		Sunland - Tujunga - Lake View Terrace - Shadow Hills - East La Tuna Canyon	No	MI	ADU
Los Angeles	10227 VALJEAN AVE	91343	2678004030	0.000	0.000	0.085	0.000	Shortfall of Sites	0.188	Low I Residential	RS-1	0	0	0	10.612	0.085		Residential - Single Family Residence, 1	204B137 435		Granada Hills - Knollwood	No	MI	ADU
Los Angeles	20122 ROMAR ST	91311	2741011052	0.000	0.000	0.085	0.000	Shortfall of Sites	0.253	Very Low II Residential	RE11-1	0	0	0	7.919	0.085		Residential - Single Family Residence - Pool, 1	204B113 435		Chatsworth - Porter Ranch	No	MI	ADU
Los Angeles	22149 MAYALL ST	91311	2745003008	0.000	0.000	0.085	0.000	Shortfall of Sites	0.209	Low II Residential	R1-1	0	0	0	9.564	0.085		Residential - Single Family Residence, 1	204B101 435		Chatsworth - Porter Ranch	No	MI	ADU
Los Angeles	19501 MAYALL ST	91324	2726015019	0.000	0.000	0.085	0.000	Shortfall of Sites	0.309	Very Low I Residential	RA-1	0	0	0	6.464	0.085		Residential - Single Family Residence - Pool, 1	204B117 435		Chatsworth - Porter Ranch	No	MI	ADU
Los Angeles	10101 BABBITT AVE	91325	2694015035	0.000	0.000	0.085	0.000	Shortfall of Sites	0.276	Very Low II Residential	RE11-1	0	0	0	7.259	0.085		Residential - Single Family Residence, 1	204B133 435		Northridge	No	MI	ADU
Los Angeles	18942 MAYALL ST	91324	2729004021	0.000	0.000	0.085	0.000	Shortfall of Sites	0.377	Very Low I Residential	RA-1	0	0	0	5.305	0.085		Residential - Single Family Residence - Pool, 1	204B121 435		Northridge	No	MI	ADU
Los Angeles	17645 STARE ST	91325	2734011018	0.000	0.000	0.085	0.000	Shortfall of Sites	0.253	Very Low II Residential	RE11-1	0	0	0	7.906	0.085		Residential - Single Family Residence, 1	204B129 435		Northridge	No	MI	ADU
Los Angeles	10021 DELCO AVE	91311	2741022028	0.000	0.000	0.085	0.000	Shortfall of Sites	0.161	Low I Residential	RS-1	0	0	0	12.444	0.085		Residential - Single Family Residence - Pool, 1	204B109 435		Chatsworth - Porter Ranch	No	MI	ADU
Los Angeles	9800 KESSLER AVE	91311	2761017010	0.000	0.000	0.085	0.000	Shortfall of Sites	0.174	Low I Residential	RS-1	0	0	0	11.524	0.085		Residential - Single Family Residence, 1	201B113 435		Chatsworth - Porter Ranch	No	MI	ADU
Los Angeles	9715 CREBS AVE	91324	2763023023	0.000	0.000	0.085	0.000	Shortfall of Sites	0.187	Low I Residential	RS-1	0	0	0	10.685	0.085		Residential - Single Family Residence - Pool, 1	201B121 435		Northridge	No	MI	ADU

Jurisdiction Name	Site Address/Intersection	5 Digit ZIP Code	Assessor Parcel Number	Very Low-Income	Low-Income	Moderate-Income	Above Moderate-Income	Type of Shortfall	Parcel Size (Acres)	Current General Plan Designation	Current Zoning	Proposed General Plan (GP) Designation	Proposed Zoning	Minimum Density Allowed	Maximum Density Allowed	Total Capacity	Vacant/ Nonvacant	Description of Existing Uses	PIN	Base Density Per Acre	Community Plan Area	Rent Stabalization Ordinance	Income Category	Applicable Rezoning Program (Program informing values in Column Q listed first)
Los Angeles	17312 SUPERIOR ST	91325	2755008005	0.000	0.000	0.085	0.000	Shortfall of Sites	0.388	Very Low I Residential	RA-1	0	0	0	5.151	0.085		Residential - Single Family Residence - Pool, 1	201B133 435		Northridge	No	MI	ADU
Los Angeles	9645 FARRALONE AVE	91311	2727010024	0.000	0.000	0.085	0.000	Shortfall of Sites	0.253	Very Low II Residential	RE11-1	0	0	0	7.919	0.085		Residential - Single Family Residence - Pool, 1	201B101 435		Chatsworth - Porter Ranch	No	MI	ADU
Los Angeles	9553 WOODLEY AVE	91343	2677020038	0.000	0.000	0.085	0.000	Shortfall of Sites	0.193	Low Residential	RS-1	0	0	0	10.351	0.085		Residential - Single Family Residence, 1	201B141 435		Mission Hills - Panorama City - North Hills	No	MI	ADU
Los Angeles	9513 ENCINO AVE	91325	2755009049	0.000	0.000	0.085	0.000	Shortfall of Sites	0.376	Very Low I Residential	RA-1	0	0	0	5.324	0.085		Residential - Single Family Residence, 1	201B129 435		Northridge	No	MI	ADU
Los Angeles	8308 DENISE LN	91304	2005009016	0.000	0.000	0.085	0.000	Shortfall of Sites	0.220	Very Low II Residential	RE11-1	0	0	0	9.083	0.085		Residential - Single Family Residence - Planned Unit Development (PUD), 1	192B097 435		Chatsworth - Porter Ranch	No	MI	ADU
Los Angeles	5729 ENFIELD AVE	91316	2159017010	0.000	0.000	0.085	0.000	Shortfall of Sites	0.222	Low II Residential	R1-1-RIO	0	0	0	9.011	0.085		Residential - Single Family Residence, 1	174B129 435		Encino - Tarzana	No	MI	ADU
Los Angeles	5525 BECKFORD AVE	91356	2163017005	0.000	0.000	0.085	0.000	Shortfall of Sites	0.162	Low II Residential	R1-1	0	0	0	12.358	0.085		Residential - Single Family Residence, 1	174B117 435		Encino - Tarzana	No	MI	ADU
Los Angeles	4721 VENTURA CANYON AVE	91423	2359020034	0.000	0.000	0.085	0.000	Shortfall of Sites	0.167	Low Residential	R1-1-RIO	0	0	0	11.967	0.085		Residential - Single Family Residence, 1	168B157 435		Van Nuys - North Sherman Oaks	No	MI	ADU
Los Angeles	12731 BLOOMFIELD ST	91604	2375007037	0.000	0.000	0.085	0.000	Shortfall of Sites	0.189	Low Residential	R1-1-RIO	0	0	0	10.574	0.085		Residential - Single Family Residence, 1	165B161 435		Sherman Oaks - Studio City - Toluca Lake - Cahuenga Pass	No	MI	ADU
Los Angeles	4355 LEMP AVE	91604	2365020011	0.000	0.000	0.085	0.000	Shortfall of Sites	0.232	Low Residential	R1-1-RIO	0	0	0	8.629	0.085		Residential - Single Family Residence - Pool, 1	165B169 435		Sherman Oaks - Studio City - Toluca Lake - Cahuenga Pass	No	MI	ADU
Los Angeles	4690 COLLEGE VIEW AVE	90041	5685028015	0.000	0.000	0.085	0.000	Shortfall of Sites	0.165	Low Residential	R1-1	0	0	0	12.158	0.085		Residential - Single Family Residence, 1	159A219 435		Northeast Los Angeles	No	MI	ADU
Los Angeles	2020 N ALEXANDRIA AVE	90027	5589015020	0.000	0.000	0.085	0.000	Shortfall of Sites	0.152	Low II Residential	R1-1	0	0	0	13.200	0.085		Residential - Single Family Residence - Pool, 1	150B197 435		Hollywood	No	MI	ADU
Los Angeles	731 N CURSON AVE	90046	5526014007	0.000	0.000	0.085	0.000	Shortfall of Sites	0.158	Low II Residential	R1-1	0	0	0	12.642	0.085		Residential - Single Family Residence, 1	141B177 435		Hollywood	No	MI	ADU
Los Angeles	10227 WILKINS AVE	90024	4327022008	0.000	0.000	0.085	0.000	Shortfall of Sites	0.166	Low Residential	R1V3-O	0	0	0	12.032	0.085		Residential - Single Family Residence, 1	135B157 435		Westwood	No	MI	ADU
Los Angeles	1559 REXFORD DR	90035	4306015012	0.000	0.000	0.085	0.000	Shortfall of Sites	0.149	Low Residential	R1V2	0	0	0	13.388	0.085		Residential - Single Family Residence, 1	129B165 435		West Los Angeles	No	MI	ADU
Los Angeles	10424 ALMAYO AVE	90064	4315005032	0.000	0.000	0.085	0.000	Shortfall of Sites	0.154	Low Residential	R1-1-O	0	0	0	12.946	0.085		Residential - Single Family Residence, 1	129B161 435		West Los Angeles	No	MI	ADU
Los Angeles	3076 MANNING AVE	90064	4318023024	0.000	0.000	0.085	0.000	Shortfall of Sites	0.149	Low Residential	R1V2	0	0	0	13.403	0.085		Residential - Single Family Residence - Pool, 1	123B161 435		West Los Angeles	No	MI	ADU
Los Angeles	3130 MOUNTAIN VIEW AVE	90066	4248009015	0.000	0.000	0.085	0.000	Shortfall of Sites	0.182	Low Residential	R1V2	0	0	0	11.006	0.085		Residential - Single Family Residence, 1	117B153 435		Palms - Mar Vista - Del Rey	No	MI	ADU
Los Angeles	6290 MOSLEY AVE	90056	4002003015	0.000	0.000	0.085	0.000	Shortfall of Sites	0.158	Low Residential	R1-1XL	0	0	0	12.638	0.085		Residential - Single Family Residence, 1	105B177 435		Westchester - Playa del Rey	No	MI	ADU
Los Angeles	6364 W 80TH ST	90045	4109008007	0.000	0.000	0.085	0.000	Shortfall of Sites	0.184	Low Residential	R1V2	0	0	0	10.865	0.085		Residential - Single Family Residence - Pool, 1	099B165 435		Westchester - Playa del Rey	No	MI	ADU
Los Angeles	706 S ELLERY DR	90732	7560004002	0.000	0.000	0.085	0.000	Shortfall of Sites	0.155	Low II Residential	R1-1XL	0	0	0	12.905	0.085		Residential - Single Family Residence - Pool, 1	015B193 435		San Pedro	No	MI	ADU
Los Angeles	1519 S DODSON AVE	90732	7560013008	0.000	0.000	0.085	0.000	Shortfall of Sites	0.155	Low II Residential	R1-1XL	0	0	0	12.903	0.085		Residential - Single Family Residence, 1	012B193 435		San Pedro	No	MI	ADU
Los Angeles	12447 NUGENT DR	91344	2608017014	0.000	0.000	0.085	0.000	Shortfall of Sites	0.328	Very Low II Residential	RE11-1-H	0	0	0	6.099	0.085		Residential - Single Family Residence - Pool, 1	219B133 436		Granada Hills - Knollwood	No	MI	ADU
Los Angeles	11905 PASO ROBLES AVE	91344	2606025003	0.000	0.000	0.085	0.000	Shortfall of Sites	0.349	Low I Residential	RS-1	0	0	0	5.733	0.085		Residential - Single Family Residence, 1	216B133 436		Granada Hills - Knollwood	No	MI	ADU
Los Angeles	16332 MIDWOOD DR	91344	2605011020	0.000	0.000	0.085	0.000	Shortfall of Sites	0.293	Very Low I Residential	RE11-1	0	0	0	6.823	0.085		Residential - Single Family Residence - Pool, 1	216B137 436		Granada Hills - Knollwood	No	MI	ADU
Los Angeles	11600 PASO ROBLES AVE	91344	2607013015	0.000	0.000	0.085	0.000	Shortfall of Sites	0.185	Low I Residential	RS-1	0	0	0	10.784	0.085		Residential - Single Family Residence, 1	213B133 436		Granada Hills - Knollwood	No	MI	ADU
Los Angeles	11552 DE CELIS PL	91344	2610010017	0.000	0.000	0.085	0.000	Shortfall of Sites	0.175	Low I Residential	RS-1	0	0	0	11.404	0.085		Residential - Single Family Residence, 1	213B137 436		Granada Hills - Knollwood	No	MI	ADU
Los Angeles	11130 DEMPSEY AVE	91344	2666029029	0.000	0.000	0.085	0.000	Shortfall of Sites	0.169	Low I Residential	RS-1	0	0	0	11.859	0.085		Residential - Single Family Residence, 1	210B141 436		Granada Hills - Knollwood	No	MI	ADU
Los Angeles	17269 SAN FERNANDO MISSION BLVD	91344	2697006013	0.000	0.000	0.085	0.000	Shortfall of Sites	0.167	Low I Residential	RS-1	0	0	0	11.952	0.085		Residential - Single Family Residence, 1	210B133 436		Granada Hills - Knollwood	No	MI	ADU
Los Angeles	16325 SAN FERNANDO MISSION BLVD	91344	2681011003	0.000	0.000	0.085	0.000	Shortfall of Sites	0.179	Low I Residential	RS-1	0	0	0	11.171	0.085		Residential - Single Family Residence - Pool, 1	210B137 436		Granada Hills - Knollwood	No	MI	ADU
Los Angeles	19154 KENYA ST	91326	2718009021	0.000	0.000	0.085	0.000	Shortfall of Sites	0.174	Low I Residential	RS-1	0	0	0	11.498	0.085		Residential - Single Family Residence - Pool, 1	210B121 436		Northridge	No	MI	ADU
Los Angeles	10708 SWINTON AVE	91344	2680007017	0.000	0.000	0.085	0.000	Shortfall of Sites	0.158	Low I Residential	RS-1	0	0	0	12.627	0.085		Residential - Single Family Residence, 1	207B137 436		Granada Hills - Knollwood	No	MI	ADU
Los Angeles	19050 OLYMPIA ST	91326	2728012017	0.000	0.000	0.085	0.000	Shortfall of Sites	0.261	Very Low I Residential	RE11-1	0	0	0	7.651	0.085		Residential - Single Family Residence - Pool, 1	207B121 436		Northridge	No	MI	ADU
Los Angeles	20630 KINGSBURY ST	91311	2707010004	0.000	0.000	0.085	0.000	Shortfall of Sites	0.253	Very Low II Residential	RE11-1	0	0	0	7.920	0.085		Residential - Single Family Residence, 1	207B109 436		Chatsworth - Porter Ranch	No	MI	ADU
Los Angeles	15010 KINGSBURY ST	91345	2649005010	0.000	0.000	0.085	0.000	Shortfall of Sites	0.407	Very Low Residential	RA-1-O	0	0	0	4.918	0.085		Residential - Single Family Residence - Therapy Pool (Spa), 1	207B145 436		Mission Hills - Panorama City - North Hills	No	MI	ADU
Los Angeles	10600 DEERING AVE	91311	2706028013	0.000	0.000	0.085	0.000	Shortfall of Sites	0.238	Low I Residential	RE9-1	0	0	0	8.409	0.085		Residential - Single Family Residence - Pool, 1	207B105 436		Chatsworth - Porter Ranch	No	MI	ADU
Los Angeles	18256 KINGSBURY ST	91326	2731006021	0.000	0.000	0.085	0.000	Shortfall of Sites	0.255	Very Low II Residential	RE11-1	0	0	0	7.842	0.085		Residential - Single Family Residence - Pool, 1	207B125 436		Northridge	No	MI	ADU
Los Angeles	19182 HARNETT ST	91326	2728008026	0.000	0.000	0.085	0.000	Shortfall of Sites	0.470	Very Low I Residential	RA-1	0	0	0	4.256	0.085		Residential - Single Family Residence, 1	207B117 436		Northridge	No	MI	ADU
Los Angeles	10223 MONOGRAM AVE	91343	2678022057	0.000	0.000	0.085	0.000	Shortfall of Sites	0.208	Low I Residential	RS-1	0	0	0	9.616	0.085		Residential - Single Family Residence - Pool, 1	204B137 436		Granada Hills - Knollwood	No	MI	ADU
Los Angeles	22143 MAYALL ST	91311	2745003007	0.000	0.000	0.085	0.000	Shortfall of Sites	0.209	Low II Residential	R1-1	0	0	0	9.565	0.085		Residential - Single Family Residence, 1	204B101 436		Chatsworth - Porter Ranch	No	MI	ADU
Los Angeles	19451 MAYALL ST	91324	2726018022	0.000	0.000	0.085	0.000	Shortfall of Sites	0.318	Very Low I Residential	RA-1	0	0	0	6.287	0.085		Residential - Single Family Residence - Pool, 1	204B117 436		Chatsworth - Porter Ranch	No	MI	ADU
Los Angeles	17053 MAYALL ST	91325	2694019007	0.000	0.000	0.085	0.000	Shortfall of Sites	0.251	Very Low II Residential	RE11-1	0	0	0	7.955	0.085		Residential - Single Family Residence - Pool, 1	204B133 436		Northridge	No	MI	ADU
Los Angeles	10055 TOPEKA DR	91324	2729004022	0.000	0.000	0.085	0.000	Shortfall of Sites	0.276	Very Low I Residential	RA-1	0	0	0	7.244	0.085		Residential - Single Family Residence - Pool, 1	204B121 436		Northridge	No	MI	ADU
Los Angeles	17401 STARE ST	91325	2734024015	0.000	0.000	0.085	0.000	Shortfall of Sites	0.254	Very Low II Residential	RE11-1	0	0	0	7.878	0.085		Residential - Single Family Residence, 1	204B129 436		Northridge	No	MI	ADU
Los Angeles	10025 COZYCROFT AVE	91311	2741029033	0.000	0.000	0.085	0.000	Shortfall of Sites	0.172	Low I Residential	RS-1	0	0	0	11.609	0.085		Residential - Single Family Residence - Therapy Pool (Spa), 1	204B109 436		Chatsworth - Porter Ranch	No	MI	ADU
Los Angeles	9809 OAKDALE AVE	91311	2761017021	0.000	0.000	0.085	0.000	Shortfall of Sites	0.174	Low I Residential	RS-1	0	0	0	11.513	0.085		Residential - Single Family Residence - Pool, 1	201B113 436		Chatsworth - Porter Ranch	No	MI	ADU
Los Angeles	19133 HARLISS ST	91324	2762006004	0.000	0.000	0.085	0.000	Shortfall of Sites	0.387	Very Low I Residential	RA-1	0	0	0	5.167	0.085		Residential - Single Family Residence - Pool, 1	201B121 436		Northridge	No	MI	ADU
Los Angeles	9700 QUARTZ AVE	91311	2761020052	0.000	0.000	0.085	0.000	Shortfall of Sites	0.173	Low I Residential	RS-1	0	0	0	11.587	0.085		Residential - Single Family Residence - Pool, 1	201B117 436		Chatsworth - Porter Ranch	No	MI	ADU
Los Angeles	9881 CABANAS AVE	91042	2571011054	0.000	0.000	0.085	0.000	Shortfall of Sites	0.158	Low Residential	R1-1-RFA	0	0	0	12.631	0.085		Residential - Single Family Residence, 1	201B205 436		Sunland - Tujunga - Lake View Terrace - Shadow Hills - East La Tuna Canyon	No	MI	ADU
Los Angeles	22130 SONOMA PL	91311	2727011009	0.000	0.000	0.085	0.000	Shortfall of Sites	0.278	Very Low II Residential	RE11-1-H	0	0	0	7.201	0.085		Residential - Single Family Residence, 1	201B101 436		Chatsworth - Porter Ranch	No	MI	ADU
Los Angeles	9512 ENCINO AVE	91325	2755016002	0.000	0.000	0.085	0.000	Shortfall of Sites	0.389	Very Low I Residential	RA-1	0	0	0	5.136	0.085		Residential - Single Family Residence - Pool, 1	201B129 436		Northridge	No	MI	ADU
Los Angeles	9322 SOPHIA AVE	91343	2676008014	0.000	0.000	0.085	0.000	Shortfall of Sites	0.194	Low Residential	RS-1	0	0	0	10.309	0.085		Residential - Single Family Residence - Pool, 1	198B137 436		Mission Hills - Panorama City - North Hills	No	MI	ADU
Los Angeles	8304 DUCOR AVE	91304	2005003002	0.000	0.000	0.085	0.000	Shortfall of Sites	0.166	Low I Residential	RS-1	0	0	0	12.025	0.085		Residential - Single Family Residence - Planned Unit Development (PUD), 1	192B097 436		Chatsworth - Porter Ranch	No	MI	ADU
Los Angeles	4722 VENTURA CANYON AVE	91423	2359021003	0.000	0.000	0.085	0.000	Shortfall of Sites	0.167	Low Residential	R1-1-RIO	0	0	0	11.964	0.085		Residential - Single Family Residence, 1	168B157 436		Van Nuys - North Sherman Oaks	No	MI	ADU
Los Angeles	12725 BLOOMFIELD ST	91604	2375007036	0.000	0.000	0.085	0.000	Shortfall of Sites	0.193	Low Residential	R1-1-RIO	0	0	0	10.378	0.085		Residential - Single Family Residence, 1	165B161 436		Sherman Oaks - Studio City - Toluca Lake - Cahuenga Pass	No	MI	ADU
Los Angeles	4350 IRVINE AVE	91604	2365020013	0.000	0.000	0.085	0.000	Shortfall of Sites	0.201	Low Residential	R1-1-RIO	0	0	0	9.948	0.085		Residential - Single Family Residence - Pool, 1	165B169 436		Sherman Oaks - Studio City - Toluca Lake - Cahuenga Pass	No	MI	ADU
Los Angeles	3643 BRUNSWICK AVE	90039	5435013011	0.000	0.000	0.085	0.000	Shortfall of Sites	0.155	Low Residential	R1-1-RIO	0	0	0	12.908	0.085		Residential - Single Family Residence, 1	156A207 436		Northeast Los Angeles	No	MI	ADU
Los Angeles	5026 ALDAMA ST	90042	5469008026	0.000	0.000	0.085	0.000	Shortfall of Sites	0.172	Low Residential	R1-1	0	0	0	11.636	0.085		Residential - Single Family Residence, 1	153A225 436		Northeast Los Angeles	No	MI	ADU
Los Angeles	2006 N KENMORE AVE	90027	5589015004	0.000	0.000	0.085	0.000	Shortfall of Sites	0.159	Low II Residential	R1-1	0	0	0	12.601	0.085		Residential - Single Family Residence, 1	150B197 436		Hollywood	No	MI	ADU
Los Angeles	721 N FULLER AVE	90046	5526009006	0.000	0.000	0.085	0.000	Shortfall of Sites	0.189	Low II Residential	R1-1	0	0	0	10.569	0.085		Residential - Single Family Residence, 1	141B181 436		Hollywood	No	MI	ADU
Los Angeles	726 N MCCADDEN PL	90038	5524010019	0.000	0.000	0.085	0.000	Shortfall of Sites	0.168	Low II Residential	R1R3-RG	0	0	0	11.930	0.085		Residential - Single Family Residence - Pool, 1	141B185 436		Hollywood	No	MI	ADU
Los Angeles	1302 HOLMBY AVE	90024	4327003001	0.000	0.000	0.085	0.000	Shortfall of Sites	0.164	Low Residential	R1-1	0	0	0	12.185	0.085		Residential - Single Family Residence, 1	135B157 436		Westwood	No	MI	ADU
Los Angeles	10536 OHIO AVE	90024	4326020007	0.000	0.000	0.085	0.000	Shortfall of Sites	0.185	Low Residential	R1-1-O	0	0	0	10.827	0.085		Residential - Single Family Residence, 1	132B157 436		Westwood	No	MI	ADU
Los Angeles	141 S BOWLING GREEN WAY	90049	4404012008	0.000	0.000	0.085	0.000	Shortfall of Sites	0.160	Low Residential	R1-1	0	0	0	12.475	0.085		Residential - Single Family Residence - Pool, 1	132B141 436		Brentwood - Pacific Palisades	No	MI	ADU
Los Angeles	9624 HOLCOMB ST	90035	4306011007	0.000	0.000	0.085	0.000	Shortfall of Sites	0.227	Low Residential	R1V2-O	0	0	0	8.807	0.085		Residential - Single Family Residence - Pool, 1	129B165 436		West Los Angeles	No	MI	ADU
Los Angeles	10220 CLUB PL	90064	4308004031	0.000	0.000	0.085	0.000	Shortfall of Sites	0.261	Low Residential	R1V2-O	0	0	0	7.657	0.085		Residential - Single Family Residence - Pool and Misc., 1	126B165 436		West Los Angeles	No	MI	ADU
Los Angeles	10469 TROON AVE	90064	4318017030	0.000	0.000	0.085	0.000	Shortfall of Sites	0.165	Low Residential	R1V2-O	0	0	0	12.090	0.085		Residential - Single Family Residence, 1	126B161 436		West Los Angeles	No	MI	ADU
Los Angeles	11728 W OLYMPIC BLVD	90064	4260012032	0.000	0.000	0.085	0.000	Shortfall of Sites	0.184	Hybrid Industrial	NI(EC)	0	0	0	10.890	0.085		Commercial - Department Store - Home Furnishings (Ethan Allen, etc.) - One Story, 1	123B149 436		West Los Angeles	No	MI	ADU
Los Angeles	11815 ROSE AVE	90066	4250003003	0.000	0.000	0.085	0.000	Shortfall of Sites	0.173	Low Residential	R1V2	0	0	0	11.536	0.085		Residential - Single Family Residence - Pool, 1	117B153 436		Palms - Mar Vista - Del Rey	No	MI	ADU
Los Angeles	12500 PRESTON WAY	90066	4247029017	0.000	0.000	0.085	0.000	Shortfall of Sites	0.153	Low Residential	R1V2	0	0	0	13.084	0.085		Residential - Single Family Residence, 1	114B153 436		Palms - Mar Vista - Del Rey	No	MI	ADU
Los Angeles	6271 DAMASK AVE	90056	4002003013	0.000	0.000	0.085	0.000	Shortfall of Sites	0.155	Low Residential	R1-1XL	0	0	0	12.887	0.085		Residential - Single Family Residence - Pool, 1	105B177 436		Westchester - Playa del Rey	No	MI	ADU
Los Angeles	5742 W 74TH ST	90045	4104006006	0.000	0.000	0.085	0.000	Shortfall of Sites	0.162	Low Residential	R1-1	0	0	0	12.333	0.085		Residential - Single Family Residence, 1	102B169 436		Westchester - Playa del Rey	No	MI	ADU
Los Angeles	8021 DUNFIELD AVE	90045	4109009006	0.000	0.000	0.085	0.000	Shortfall of Sites	0.239	Low Residential	R1V2	0	0	0	8.379	0.085		Residential - Single Family Residence, 1	099B165 436		Westchester - Playa del Rey	No	MI	ADU
Los Angeles	8527 BLERIOT AVE	90045	4107029032	0.000	0.000	0.085	0.000	Shortfall of Sites	0.185	Low Residential	R1-1	0	0	0	10.824	0.085		Residential - Single Family Residence, 1	096B169 436		Westchester - Playa del Rey	No	MI	ADU
Los Angeles	17017 GEORGETTE PL	91344	2608024010	0.000	0.000	0.085	0.000	Shortfall of Sites	0.263	Very Low II Residential	RE11-1	0	0	0	7.617	0.085		Residential - Single Family Residence, 1	219B133 437		Granada Hills - Knollwood	No	MI	ADU

Jurisdiction Name	Site Address/Intersection	5 Digit ZIP Code	Assessor Parcel Number	Very Low-Income	Low-Income	Moderate-Income	Above Moderate-Income	Type of Shortfall	Parcel Size (Acres)	Current General Plan Designation	Current Zoning	Proposed General Plan (GP) Designation	Proposed Zoning	Minimum Density Allowed	Maximum Density Allowed	Total Capacity	Vacant/ Nonvacant	Description of Existing Uses	PIN	Base Density Per Acre	Community Plan Area	Rent Stabalization Ordinance	Income Category	Applicable Rezoning Program (Program informing values in Column Q listed first)
Los Angeles	16201 KEELER DR	91344	2605014011	0.000	0.000	0.085	0.000	Shortfall of Sites	0.258	Very Low II Residential	RE11-1	0	0	0	7.758	0.085		Residential - Single Family Residence - Pool, 1	216B137 437		Granada Hills - Knollwood	No	MI	ADU
Los Angeles	11552 RUBIO AVE	91344	2610011016	0.000	0.000	0.085	0.000	Shortfall of Sites	0.173	Low I Residential	RS-1	0	0	0	11.561	0.085		Residential - Single Family Residence - Pool, 1	213B137 437		Granada Hills - Knollwood	No	MI	ADU
Los Angeles	11131 HASKELL AVE	91344	2666029001	0.000	0.000	0.085	0.000	Shortfall of Sites	0.164	Low I Residential	RS-1	0	0	0	12.229	0.085		Residential - Single Family Residence, 1	210B141 437		Granada Hills - Knollwood	No	MI	ADU
Los Angeles	17263 SAN FERNANDO MISSION BLVD	91344	2697006011	0.000	0.000	0.085	0.000	Shortfall of Sites	0.167	Low I Residential	RS-1	0	0	0	11.952	0.085		Residential - Single Family Residence - Pool, 1	210B133 437		Granada Hills - Knollwood	No	MI	ADU
Los Angeles	16319 SAN FERNANDO MISSION BLVD	91344	2681011002	0.000	0.000	0.085	0.000	Shortfall of Sites	0.170	Low I Residential	RS-1	0	0	0	11.753	0.085		Residential - Single Family Residence, 1	210B137 437		Granada Hills - Knollwood	No	MI	ADU
Los Angeles	18219 LUDLOW ST	91326	2715014006	0.000	0.000	0.085	0.000	Shortfall of Sites	0.240	Very Low II Residential	RE11-1	0	0	0	8.317	0.085		Residential - Single Family Residence - Pool, 1	210B125 437		Northridge	No	MI	ADU
Los Angeles	10700 SWINTON AVE	91344	2680007018	0.000	0.000	0.085	0.000	Shortfall of Sites	0.156	Low I Residential	RS-1	0	0	0	12.786	0.085		Residential - Single Family Residence - Pool, 1	207B137 437		Granada Hills - Knollwood	No	MI	ADU
Los Angeles	18729 HILLSBORO RD	91326	2728030020	0.000	0.000	0.085	0.000	Shortfall of Sites	0.331	Very Low II Residential	RE11-1	0	0	0	6.045	0.085		Residential - Single Family Residence - Pool, 1	207B121 437		Northridge	No	MI	ADU
Los Angeles	20620 KINGSBURY ST	91311	2707010005	0.000	0.000	0.085	0.000	Shortfall of Sites	0.253	Very Low II Residential	RE11-1	0	0	0	7.920	0.085		Residential - Single Family Residence - Pool, 1	207B109 437		Chatsworth - Porter Ranch	No	MI	ADU
Los Angeles	10550 JORDAN AVE	91311	2722028023	0.000	0.000	0.085	0.000	Shortfall of Sites	0.183	Low I Residential	RS-1	0	0	0	10.943	0.085		Residential - Single Family Residence, 1	207B105 437		Chatsworth - Porter Ranch	No	MI	ADU
Los Angeles	18244 KINGSBURY ST	91326	2731006020	0.000	0.000	0.085	0.000	Shortfall of Sites	0.255	Very Low II Residential	RE11-1	0	0	0	7.852	0.085		Residential - Single Family Residence - Pool, 1	207B125 437		Northridge	No	MI	ADU
Los Angeles	10448 KEY WEST AVE	91326	2728008031	0.000	0.000	0.085	0.000	Shortfall of Sites	0.445	Very Low I Residential	RA-1	0	0	0	4.495	0.085		Residential - Single Family Residence, 1	207B117 437		Northridge	No	MI	ADU
Los Angeles	10347 WHITEGATE AVE	91040	2559009015	0.000	0.000	0.085	0.000	Shortfall of Sites	0.158	Low Residential	R1-1-RFA	0	0	0	12.649	0.085		Residential - Single Family Residence, 1	204B193 437		Sunland - Tujunga - Lake View Terrace - Shadow Hills - East La Tuna Canyon	No	MI	ADU
Los Angeles	15835 TUBA ST	91343	2669002011	0.000	0.000	0.085	0.000	Shortfall of Sites	0.168	Low I Residential	RS-1	0	0	0	11.891	0.085		Residential - Single Family Residence - Pool, 1	204B141 437		Granada Hills - Knollwood	No	MI	ADU
Los Angeles	16262 TUBA ST	91343	2678023009	0.000	0.000	0.085	0.000	Shortfall of Sites	0.177	Low I Residential	RS-1	0	0	0	11.301	0.085		Residential - Single Family Residence, 1	204B137 437		Granada Hills - Knollwood	No	MI	ADU
Los Angeles	10118 LUBAO AVE	91311	2726023004	0.000	0.000	0.085	0.000	Shortfall of Sites	0.253	Very Low II Residential	RE11-1	0	0	0	7.913	0.085		Residential - Single Family Residence, 1	204B113 437		Chatsworth - Porter Ranch	No	MI	ADU
Los Angeles	22135 MAYALL ST	91311	2745003006	0.000	0.000	0.085	0.000	Shortfall of Sites	0.209	Low II Residential	R1-1	0	0	0	9.566	0.085		Residential - Single Family Residence - Pool, 1	204B101 437		Chatsworth - Porter Ranch	No	MI	ADU
Los Angeles	19439 MAYALL ST	91324	2726018021	0.000	0.000	0.085	0.000	Shortfall of Sites	0.400	Very Low I Residential	RA-1	0	0	0	5.002	0.085		Residential - Single Family Residence - Pool, 1	204B117 437		Chatsworth - Porter Ranch	No	MI	ADU
Los Angeles	10100 WISH AVE	91325	2694003010	0.000	0.000	0.085	0.000	Shortfall of Sites	0.317	Very Low II Residential	RE11-1	0	0	0	6.306	0.085		Residential - Single Family Residence - Pool, 1	204B133 437		Northridge	No	MI	ADU
Los Angeles	18910 MAYALL ST	91324	2729006004	0.000	0.000	0.085	0.000	Shortfall of Sites	0.290	Very Low I Residential	RA-1	0	0	0	6.905	0.085		Residential - Single Family Residence - Pool, 1	204B121 437		Northridge	No	MI	ADU
Los Angeles	17625 STARE ST	91325	2734011010	0.000	0.000	0.085	0.000	Shortfall of Sites	0.252	Very Low II Residential	RE11-1	0	0	0	7.929	0.085		Residential - Single Family Residence - Pool, 1	204B129 437		Northridge	No	MI	ADU
Los Angeles	10022 DELCO AVE	91311	2741021006	0.000	0.000	0.085	0.000	Shortfall of Sites	0.176	Low I Residential	RS-1	0	0	0	11.359	0.085		Residential - Single Family Residence, 1	204B109 437		Chatsworth - Porter Ranch	No	MI	ADU
Los Angeles	9808 OAKDALE AVE	91311	2761019013	0.000	0.000	0.085	0.000	Shortfall of Sites	0.173	Low I Residential	RS-1	0	0	0	11.536	0.085		Residential - Single Family Residence, 1	201B113 437		Chatsworth - Porter Ranch	No	MI	ADU
Los Angeles	9880 CABANAS AVE	91042	2571008037	0.000	0.000	0.085	0.000	Shortfall of Sites	0.158	Low Residential	R1-1-RFA	0	0	0	12.620	0.085		Residential - Single Family Residence, 1	201B205 437		Sunland - Tujunga - Lake View Terrace - Shadow Hills - East La Tuna Canyon	No	MI	ADU
Los Angeles	9630 NEVADA AVE	91311	2727014009	0.000	0.000	0.085	0.000	Shortfall of Sites	0.301	Very Low II Residential	RE11-1-H	0	0	0	6.639	0.085		Residential - Single Family Residence, 1	201B101 437		Chatsworth - Porter Ranch	No	MI	ADU
Los Angeles	9545 WOODLEY AVE	91343	2677020037	0.000	0.000	0.085	0.000	Shortfall of Sites	0.190	Low Residential	RS-1	0	0	0	10.522	0.085		Residential - Single Family Residence - Pool, 1	201B141 437		Mission Hills - Panorama City - North Hills	No	MI	ADU
Los Angeles	9513 BIANCA AVE	91325	2755017029	0.000	0.000	0.085	0.000	Shortfall of Sites	0.389	Very Low I Residential	RA-1	0	0	0	5.138	0.085		Residential - Single Family Residence - Pool, 1	201B129 437		Northridge	No	MI	ADU
Los Angeles	9326 VALJEAN AVE	91343	2676013026	0.000	0.000	0.085	0.000	Shortfall of Sites	0.200	Low Residential	RS-1	0	0	0	10.008	0.085		Residential - Single Family Residence - Pool, 1	198B137 437		Mission Hills - Panorama City - North Hills	No	MI	ADU
Los Angeles	19355 REDWING ST	91356	2163002048	0.000	0.000	0.085	0.000	Shortfall of Sites	0.512	Very Low I Residential	RA-1	0	0	0	3.907	0.085		Residential - Single Family Residence - Pool, 1	174B117 437		Encino - Tarzana	No	MI	ADU
Los Angeles	4721 ALLOTT AVE	91423	2359021016	0.000	0.000	0.085	0.000	Shortfall of Sites	0.167	Low Residential	R1-1-RIO	0	0	0	11.967	0.085		Residential - Single Family Residence, 1	168B157 437		Van Nuys - North Sherman Oaks	No	MI	ADU
Los Angeles	3313 PERLITA AVE	90039	5436012036	0.000	0.000	0.085	0.000	Shortfall of Sites	0.155	Low Residential	R1-1-RIO	0	0	0	12.903	0.085		Residential - Single Family Residence, 1	153B209 437		Northeast Los Angeles	No	MI	ADU
Los Angeles	2019 N NEW HAMPSHIRE AVE	90027	5589023010	0.000	0.000	0.085	0.000	Shortfall of Sites	0.149	Low II Residential	R1-1	0	0	0	13.384	0.085		Residential - Single Family Residence, 1	150B197 437		Hollywood	No	MI	ADU
Los Angeles	230 BRONWOOD AVE	90049	4366017015	0.000	0.000	0.085	0.000	Shortfall of Sites	0.192	Low Residential	R1-1	0	0	0	10.419	0.085		Residential - Single Family Residence, 1	138B145 437		Westwood	No	MI	ADU
Los Angeles	939 WESTHOLME AVE	90024	4360012030	0.000	0.000	0.085	0.000	Shortfall of Sites	0.237	Low Residential	R1-1	0	0	0	8.440	0.085		Residential - Single Family Residence - Pool and Misc., 1	135B153 437		Westwood	No	MI	ADU
Los Angeles	10346 ROCHESTER AVE	90024	4327015004	0.000	0.000	0.085	0.000	Shortfall of Sites	0.249	Low Residential	R1V3-O	0	0	0	8.029	0.085		Residential - Single Family Residence, 1	135B157 437		Westwood	No	MI	ADU
Los Angeles	10460 KINNARD AVE	90024	4326030005	0.000	0.000	0.085	0.000	Shortfall of Sites	0.155	Low Residential	R1-1-O	0	0	0	12.927	0.085		Residential - Single Family Residence, 1	132B157 437		Westwood	No	MI	ADU
Los Angeles	922 S RIMPAU BLVD	90019	5090011022	0.000	0.000	0.085	0.000	Shortfall of Sites	0.172	Low II Residential	R1V3-RG	0	0	0	11.606	0.085		Residential - Single Family Residence, 1	132B185 437		Wilshire	No	MI	ADU
Los Angeles	2155 BENECIA AVE	90025	4319007016	0.000	0.000	0.085	0.000	Shortfall of Sites	0.149	Low Residential	R1-1-O	0	0	0	13.402	0.085		Residential - Single Family Residence, 1	129B157 437		West Los Angeles	No	MI	ADU
Los Angeles	2501 LA MESA DR	90402	4407021025	0.000	0.000	0.085	0.000	Shortfall of Sites	0.254	0	0	0	0	0	7.871	0.085		Residential - Single Family Residence, 1	129B137 437		0	No	MI	ADU
Los Angeles	10430 ALMAYO AVE	90064	4315005033	0.000	0.000	0.085	0.000	Shortfall of Sites	0.153	Low Residential	R1-1-O	0	0	0	13.031	0.085		Residential - Single Family Residence, 1	129B161 437		West Los Angeles	No	MI	ADU
Los Angeles	2213 MIDVALE AVE	90064	4322005022	0.000	0.000	0.085	0.000	Shortfall of Sites	0.155	Low Residential	R1-1	0	0	0	12.886	0.085		Residential - Single Family Residence, 1	126B153 437		West Los Angeles	No	MI	ADU
Los Angeles	2135 HILLSBORO AVE	90034	4302005015	0.000	0.000	0.085	0.000	Shortfall of Sites	0.193	Low Residential	R1V2-O	0	0	0	10.359	0.085		Residential - Single Family Residence, 1	126B169 437		West Los Angeles	No	MI	ADU
Los Angeles	2227 GUTHRIE DR	90034	4309016019	0.000	0.000	0.085	0.000	Shortfall of Sites	0.275	Low Residential	R1V2-O	0	0	0	7.269	0.085		Residential - Single Family Residence - Pool, 1	126B165 437		West Los Angeles	No	MI	ADU
Los Angeles	2578 S WESTGATE AVE	90064	4257004017	0.000	0.000	0.085	0.000	Shortfall of Sites	0.152	Low Residential	R1V2	0	0	0	13.144	0.085		Residential - Single Family Residence, 1	120B153 437		Palms - Mar Vista - Del Rey	No	MI	ADU
Los Angeles	3401 FEDERAL AVE	90066	4249010022	0.000	0.000	0.085	0.000	Shortfall of Sites	0.160	Low Residential	R1V2	0	0	0	12.475	0.085		Residential - Single Family Residence, 1	117B157 437		Palms - Mar Vista - Del Rey	No	MI	ADU
Los Angeles	3651 BARRY AVE	90066	4234017026	0.000	0.000	0.085	0.000	Shortfall of Sites	0.168	Low Residential	R1V2	0	0	0	11.939	0.085		Residential - Single Family Residence, 1	114B157 437		Palms - Mar Vista - Del Rey	No	MI	ADU
Los Angeles	7650 KITTYHAWK AVE	90045	4104020004	0.000	0.000	0.085	0.000	Shortfall of Sites	0.165	Low Residential	R1-1	0	0	0	12.158	0.085		Residential - Single Family Residence, 1	099B169 437		Westchester - Playa del Rey	No	MI	ADU
Los Angeles	1515 S WEYMOUTH AVE	90732	7560025022	0.000	0.000	0.085	0.000	Shortfall of Sites	0.155	Low II Residential	R1-1XL	0	0	0	12.905	0.085		Residential - Single Family Residence, 1	012B193 437		San Pedro	No	MI	ADU
Los Angeles	12448 CAROL PL	91344	2608013009	0.000	0.000	0.085	0.000	Shortfall of Sites	0.197	Very Low II Residential	RE11-1-H	0	0	0	10.173	0.085		Residential - Single Family Residence - Pool, 1	219B129 438		Granada Hills - Knollwood	No	MI	ADU
Los Angeles	12444 NEDRA DR	91344	2609021021	0.000	0.000	0.085	0.000	Shortfall of Sites	0.408	Very Low I Residential	RA-1	0	0	0	4.900	0.085		Residential - Single Family Residence - Pool, 1	219B133 438		Granada Hills - Knollwood	No	MI	ADU
Los Angeles	16451 MIDWOOD DR	91344	2610019023	0.000	0.000	0.085	0.000	Shortfall of Sites	0.305	Very Low II Residential	RE11-1	0	0	0	6.561	0.085		Residential - Single Family Residence - Pool, 1	216B137 438		Granada Hills - Knollwood	No	MI	ADU
Los Angeles	16901 HALSEY ST	91344	2610007008	0.000	0.000	0.085	0.000	Shortfall of Sites	0.175	Low I Residential	RS-1	0	0	0	11.439	0.085		Residential - Single Family Residence - Pool, 1	213B133 438		Granada Hills - Knollwood	No	MI	ADU
Los Angeles	11551 DE CELIS PL	91344	2610011009	0.000	0.000	0.085	0.000	Shortfall of Sites	0.173	Low I Residential	RS-1	0	0	0	11.555	0.085		Residential - Single Family Residence, 1	213B137 438		Granada Hills - Knollwood	No	MI	ADU
Los Angeles	11131 DENSMORE AVE	91344	2666025016	0.000	0.000	0.085	0.000	Shortfall of Sites	0.173	Low I Residential	RS-1	0	0	0	11.593	0.085		Residential - Single Family Residence - Pool, 1	210B141 438		Granada Hills - Knollwood	No	MI	ADU
Los Angeles	17257 SAN FERNANDO MISSION BLVD	91344	2697006009	0.000	0.000	0.085	0.000	Shortfall of Sites	0.167	Low I Residential	RS-1	0	0	0	11.952	0.085		Residential - Single Family Residence, 1	210B133 438		Granada Hills - Knollwood	No	MI	ADU
Los Angeles	19144 KENYA ST	91326	2718009020	0.000	0.000	0.085	0.000	Shortfall of Sites	0.174	Low I Residential	RS-1	0	0	0	11.503	0.085		Residential - Single Family Residence - Pool, 1	210B121 438		Northridge	No	MI	ADU
Los Angeles	10657 OLYMPIA PL	91326	2728012013	0.000	0.000	0.085	0.000	Shortfall of Sites	0.243	Very Low II Residential	RE11-1	0	0	0	8.234	0.085		Residential - Single Family Residence - Pool, 1	207B121 438		Northridge	No	MI	ADU
Los Angeles	20610 KINGSBURY ST	91311	2707010006	0.000	0.000	0.085	0.000	Shortfall of Sites	0.253	Very Low II Residential	RE11-1	0	0	0	7.920	0.085		Residential - Single Family Residence, 1	207B109 438		Chatsworth - Porter Ranch	No	MI	ADU
Los Angeles	10608 MARKLEIN AVE	91345	2649012009	0.000	0.000	0.085	0.000	Shortfall of Sites	0.222	Low Residential	RS-1	0	0	0	9.027	0.085		Residential - Single Family Residence, 1	207B145 438		Mission Hills - Panorama City - North Hills	No	MI	ADU
Los Angeles	10551 HILLVIEW AVE	91311	2722028009	0.000	0.000	0.085	0.000	Shortfall of Sites	0.182	Low I Residential	RS-1	0	0	0	10.967	0.085		Residential - Single Family Residence - Pool, 1	207B105 438		Chatsworth - Porter Ranch	No	MI	ADU
Los Angeles	10468 DES MOINES AVE	91326	2728007008	0.000	0.000	0.085	0.000	Shortfall of Sites	0.352	Very Low I Residential	RA-1	0	0	0	5.686	0.085		Residential - Single Family Residence - Pool, 1	207B117 438		Northridge	No	MI	ADU
Los Angeles	15829 TUBA ST	91343	2669002012	0.000	0.000	0.085	0.000	Shortfall of Sites	0.159	Low I Residential	RS-1	0	0	0	12.610	0.085		Residential - Single Family Residence, 1	204B141 438		Granada Hills - Knollwood	No	MI	ADU
Los Angeles	16252 TUBA ST	91343	2678023010	0.000	0.000	0.085	0.000	Shortfall of Sites	0.177	Low I Residential	RS-1	0	0	0	11.320	0.085		Residential - Single Family Residence, 1	204B137 438		Granada Hills - Knollwood	No	MI	ADU
Los Angeles	20048 ROMAR ST	91311	2726024011	0.000	0.000	0.085	0.000	Shortfall of Sites	0.257	Very Low II Residential	RE11-1	0	0	0	7.792	0.085		Residential - Single Family Residence - Pool, 1	204B113 438		Chatsworth - Porter Ranch	No	MI	ADU
Los Angeles	22129 MAYALL ST	91311	2745003005	0.000	0.000	0.085	0.000	Shortfall of Sites	0.208	Low II Residential	R1-1	0	0	0	9.636	0.085		Residential - Single Family Residence - Pool, 1	204B101 438		Chatsworth - Porter Ranch	No	MI	ADU
Los Angeles	17043 MAYALL ST	91325	2694019006	0.000	0.000	0.085	0.000	Shortfall of Sites	0.253	Very Low II Residential	RE11-1	0	0	0	7.921	0.085		Residential - Single Family Residence - Pool, 1	204B133 438		Northridge	No	MI	ADU
Los Angeles	17637 STARE ST	91325	2734011017	0.000	0.000	0.085	0.000	Shortfall of Sites	0.253	Very Low II Residential	RE11-1	0	0	0	7.897	0.085		Residential - Single Family Residence - Pool, 1	204B129 438		Northridge	No	MI	ADU
Los Angeles	10023 FULLBRIGHT AVE	91311	2741021022	0.000	0.000	0.085	0.000	Shortfall of Sites	0.176	Low I Residential	RS-1	0	0	0	11.362	0.085		Residential - Single Family Residence - Pool, 1	204B109 438		Chatsworth - Porter Ranch	No	MI	ADU
Los Angeles	9753 OSO AVE	91311	2748008038	0.000	0.000	0.085	0.000	Shortfall of Sites	0.182	Low I Residential	RS-1	0	0	0	11.007	0.085		Residential - Single Family Residence, 1	201B113 438		Chatsworth - Porter Ranch	No	MI	ADU
Los Angeles	9677 GEYSER AVE	91324	2763023009	0.000	0.000	0.085	0.000	Shortfall of Sites	0.172	Low I Residential	RS-1	0	0	0	11.617	0.085		Residential - Single Family Residence, 1	201B121 438		Northridge	No	MI	ADU
Los Angeles	19710 SUPERIOR ST	91311	2761030018	0.000	0.000	0.085	0.000	Shortfall of Sites	0.185	Low I Residential	RS-1	0	0	0	10.823	0.085		Residential - Single Family Residence - Pool, 1	201B117 438		Chatsworth - Porter Ranch	No	MI	ADU
Los Angeles	9881 AMANITA AVE	91042	2571008061	0.000	0.000	0.085	0.000	Shortfall of Sites	0.158	Low Residential	R1-1-RFA	0	0	0	12.620	0.085		Residential - Single Family Residence, 1	201B205 438		Sunland - Tujunga - Lake View Terrace - Shadow Hills - East La Tuna Canyon	No	MI	ADU
Los Angeles	9645 RUDNICK AVE	91311	2727008015	0.000	0.000	0.085	0.000	Shortfall of Sites	0.253	Very Low II Residential	RE11-1	0	0	0	7.911	0.085		Residential - Single Family Residence, 1	201B101 438		Chatsworth - Porter Ranch	No	MI	ADU
Los Angeles	9327 SWINTON AVE	91343	2676013016	0.000	0.000	0.085	0.000	Shortfall of Sites	0.187	Low Residential	RS-1	0	0	0	10.677	0.085		Residential - Single Family Residence - Pool, 1	198B137 438		Mission Hills - Panorama City - North Hills	No	MI	ADU
Los Angeles	12507 COLLINS ST	91607	2341015039	0.000	0.000	0.085	0.000	Shortfall of Sites	0.186	Low Residential	R1-1	0	0	0	10.756	0.085		Residential - Single Family Residence, 1	174B165 438		North Hollywood - Valley Village	No	MI	ADU
Los Angeles	19345 REDWING ST	91356	2163002049	0.000	0.000	0.085	0.000	Shortfall of Sites	0.519	Very Low I Residential	RA-1	0	0	0	3.853	0.085		Residential - Single Family Residence - Pool, 1	174B117 438		Encino - Tarzana	No	MI	ADU
Los Angeles	5166 MECCA AVE	91356	2161019004	0.000	0.000	0.085	0.000	Shortfall of Sites	0.500	Very Low I Residential	RA-1	0	0	0	3.998	0.085		Residential - Single Family Residence - Pool, 1	171B125 438		Encino - Tarzana	No	MI	ADU

Jurisdiction Name	Site Address/Intersection	5 Digit ZIP Code	Assessor Parcel Number	Very Low-Income	Low-Income	Moderate-Income	Above Moderate-Income	Type of Shortfall	Parcel Size (Acres)	Current General Plan Designation	Current Zoning	Proposed General Plan (GP) Designation	Proposed Zoning	Minimum Density Allowed	Maximum Density Allowed	Total Capacity	Vacant/ Nonvacant	Description of Existing Uses	PIN	Base Density Per Acre	Community Plan Area	Rent Stabalization Ordinance	Income Category	Applicable Rezoning Program (Program informing values in Column Q listed first)
Los Angeles	4814 NORWICH AVE	91403	2264011019	0.000	0.000	0.085	0.000	Shortfall of Sites	0.155	Low Residential	R1-1	0	0	0	12.907	0.085		Residential - Single Family Residence - Pool, 1	168B145 438		Sherman Oaks - Studio City - Toluca Lake - Cahuenga Pass	No	MI	ADU
Los Angeles	4722 ALLOTT AVE	91423	2359021020	0.000	0.000	0.085	0.000	Shortfall of Sites	0.167	Low Residential	R1-1-RIO	0	0	0	11.967	0.085		Residential - Single Family Residence - Pool, 1	168B157 438		Van Nuys - North Sherman Oaks	No	MI	ADU
Los Angeles	4351 IRVINE AVE	91604	2365021060	0.000	0.000	0.085	0.000	Shortfall of Sites	0.183	Low Residential	R1-1-RIO	0	0	0	10.937	0.085		Residential - Single Family Residence - Pool, 1	165B169 438		Sherman Oaks - Studio City - Toluca Lake - Cahuenga Pass	No	MI	ADU
Los Angeles	2018 N BERENDO ST	90027	5589023017	0.000	0.000	0.085	0.000	Shortfall of Sites	0.149	Low II Residential	R1-1	0	0	0	13.383	0.085		Residential - Single Family Residence, 1	150B197 438		Hollywood	No	MI	ADU
Los Angeles	2536 W AVENUE 30	90065	5457008009	0.000	0.000	0.085	0.000	Shortfall of Sites	0.172	Low Residential	R1-1-CDO	0	0	0	11.616	0.085		Residential - Single Family Residence - Pool, 1	150B213 438		Northeast Los Angeles	No	MI	ADU
Los Angeles	721 N POINSETTIA PL	90046	5526008022	0.000	0.000	0.085	0.000	Shortfall of Sites	0.169	Low II Residential	R1-1	0	0	0	11.849	0.085		Residential - Single Family Residence - Pool and Misc., 1	141B181 438		Hollywood	No	MI	ADU
Los Angeles	642 N LUCERNE BLVD	90004	5523012004	0.000	0.000	0.085	0.000	Shortfall of Sites	0.161	Low II Residential	R1R3-RG	0	0	0	12.402	0.085		Residential - Single Family Residence, 1	141B189 438		Wilshire	No	MI	ADU
Los Angeles	10519 WILKINS AVE	90024	4326020011	0.000	0.000	0.085	0.000	Shortfall of Sites	0.165	Low Residential	R1-1-O	0	0	0	12.112	0.085		Residential - Single Family Residence - Pool, 1	132B157 438		Westwood	No	MI	ADU
Los Angeles	10616 ROCHESTER AVE	90024	4326015032	0.000	0.000	0.085	0.000	Shortfall of Sites	0.149	Low Residential	R1-1-O	0	0	0	13.403	0.085		Residential - Single Family Residence, 1	132B153 438		Westwood	No	MI	ADU
Los Angeles	2016 THAYER AVE	90025	4317009027	0.000	0.000	0.085	0.000	Shortfall of Sites	0.161	Low Residential	R1-1-O	0	0	0	12.439	0.085		Residential - Single Family Residence, 1	129B157 438		West Los Angeles	No	MI	ADU
Los Angeles	9700 HOLCOMB ST	90035	4307010001	0.000	0.000	0.085	0.000	Shortfall of Sites	0.155	Low Residential	R1V2-O	0	0	0	12.914	0.085		Residential - Single Family Residence, 1	129B165 438		West Los Angeles	No	MI	ADU
Los Angeles	10551 DUNLEER DR	90064	4318038024	0.000	0.000	0.085	0.000	Shortfall of Sites	0.155	Low Residential	R1V2	0	0	0	12.899	0.085		Residential - Single Family Residence, 1	123B161 438		West Los Angeles	No	MI	ADU
Los Angeles	3326 MCLAUGHLIN AVE	90066	4249007005	0.000	0.000	0.085	0.000	Shortfall of Sites	0.174	Low Residential	R1V2	0	0	0	11.505	0.085		Residential - Single Family Residence, 1	117B153 438		Palms - Mar Vista - Del Rey	No	MI	ADU
Los Angeles	3666 BARRY AVE	90066	4234014013	0.000	0.000	0.085	0.000	Shortfall of Sites	0.170	Low Residential	R1V2	0	0	0	11.760	0.085		Residential - Single Family Residence, 1	114B157 438		Palms - Mar Vista - Del Rey	No	MI	ADU
Los Angeles	5757 W 75TH ST	90045	4104006023	0.000	0.000	0.085	0.000	Shortfall of Sites	0.155	Low Residential	R1-1	0	0	0	12.944	0.085		Residential - Single Family Residence, 1	102B169 438		Westchester - Playa del Rey	No	MI	ADU
Los Angeles	1436 W 16TH ST	90732	7459008001	0.000	0.000	0.085	0.000	Shortfall of Sites	0.152	Low II Residential	R1-1XL	0	0	0	13.198	0.085		Residential - Single Family Residence, 1	012B193 438		San Pedro	No	MI	ADU
Los Angeles	12441 DARYL AVE	91344	2608013013	0.000	0.000	0.085	0.000	Shortfall of Sites	0.223	Very Low II Residential	RE11-1-H	0	0	0	8.976	0.085		Residential - Single Family Residence, 1	219B129 439		Granada Hills - Knollwood	No	MI	ADU
Los Angeles	12415 JOLETTE AVE	91344	2608024004	0.000	0.000	0.085	0.000	Shortfall of Sites	0.277	Very Low II Residential	RE11-1	0	0	0	7.224	0.085		Residential - Single Family Residence, 1	219B133 439		Granada Hills - Knollwood	No	MI	ADU
Los Angeles	11908 SALEM DR	91344	2606025013	0.000	0.000	0.085	0.000	Shortfall of Sites	0.291	Low I Residential	RS-1	0	0	0	6.883	0.085		Residential - Single Family Residence, 1	216B133 439		Granada Hills - Knollwood	No	MI	ADU
Los Angeles	16369 MIDWOOD DR	91344	2605010018	0.000	0.000	0.085	0.000	Shortfall of Sites	0.287	Very Low II Residential	RE11-1	0	0	0	6.968	0.085		Residential - Single Family Residence, 1	216B137 439		Granada Hills - Knollwood	No	MI	ADU
Los Angeles	16847 HALSEY ST	91344	2610007009	0.000	0.000	0.085	0.000	Shortfall of Sites	0.174	Low I Residential	RS-1	0	0	0	11.482	0.085		Residential - Single Family Residence, 1	213B133 439		Granada Hills - Knollwood	No	MI	ADU
Los Angeles	16250 BIRCHER ST	91344	2605017048	0.000	0.000	0.085	0.000	Shortfall of Sites	0.197	Low I Residential	RS-1	0	0	0	10.137	0.085		Residential - Single Family Residence, 1	213B137 439		Granada Hills - Knollwood	No	MI	ADU
Los Angeles	11337 DANUBE AVE	91344	2662005016	0.000	0.000	0.085	0.000	Shortfall of Sites	0.161	Low I Residential	RS-1	0	0	0	12.394	0.085		Residential - Single Family Residence - Pool, 1	213B141 439		Granada Hills - Knollwood	No	MI	ADU
Los Angeles	11130 HASKELL AVE	91344	2662025028	0.000	0.000	0.085	0.000	Shortfall of Sites	0.166	Low I Residential	RS-1	0	0	0	12.028	0.085		Residential - Single Family Residence - Pool, 1	210B141 439		Granada Hills - Knollwood	No	MI	ADU
Los Angeles	11105 MONOGRAM AVE	91344	2681016025	0.000	0.000	0.085	0.000	Shortfall of Sites	0.170	Low I Residential	RS-1	0	0	0	11.751	0.085		Residential - Single Family Residence, 1	210B137 439		Granada Hills - Knollwood	No	MI	ADU
Los Angeles	11051 YOLANDA AVE	91326	2717002025	0.000	0.000	0.085	0.000	Shortfall of Sites	0.252	Very Low II Residential	RE11-1	0	0	0	7.928	0.085		Residential - Single Family Residence, 1	210B121 439		Northridge	No	MI	ADU
Los Angeles	10784 BIG BEND AVE	91040	2555008015	0.000	0.000	0.085	0.000	Shortfall of Sites	0.186	Low Residential	R1-1-RFA	0	0	0	10.756	0.085		Residential - Single Family Residence, 1	207B189 439		Sunland - Tujunga - Lake View Terrace - Shadow Hills - East La Tuna Canyon	No	MI	ADU
Los Angeles	10653 BECKFORD AVE	91326	2728002011	0.000	0.000	0.085	0.000	Shortfall of Sites	0.256	Very Low II Residential	RE11-1	0	0	0	7.822	0.085		Residential - Single Family Residence - Pool, 1	207B121 439		Northridge	No	MI	ADU
Los Angeles	20600 KINGSBURY ST	91311	2707010007	0.000	0.000	0.085	0.000	Shortfall of Sites	0.252	Very Low II Residential	RE11-1	0	0	0	7.951	0.085		Residential - Single Family Residence - Pool, 1	207B109 439		Chatsworth - Porter Ranch	No	MI	ADU
Los Angeles	15301 CLYMER ST	91345	2649009006	0.000	0.000	0.085	0.000	Shortfall of Sites	0.172	Low Residential	R1-1	0	0	0	11.645	0.085		Residential - Single Family Residence, 1	207B145 439		Mission Hills - Panorama City - North Hills	No	MI	ADU
Los Angeles	10550 HILLVIEW AVE	91311	2722027023	0.000	0.000	0.085	0.000	Shortfall of Sites	0.183	Low I Residential	RS-1	0	0	0	10.947	0.085		Residential - Single Family Residence, 1	207B105 439		Chatsworth - Porter Ranch	No	MI	ADU
Los Angeles	10338 MATHER AVE	91040	2559004004	0.000	0.000	0.085	0.000	Shortfall of Sites	0.189	Low Residential	R1-1-RFA	0	0	0	10.600	0.085		Residential - Single Family Residence - Pool, 1	204B193 439		Sunland - Tujunga - Lake View Terrace - Shadow Hills - East La Tuna Canyon	No	MI	ADU
Los Angeles	10238 WOODLEY AVE	91343	2669007017	0.000	0.000	0.085	0.000	Shortfall of Sites	0.182	Low I Residential	RS-1	0	0	0	10.978	0.085		Residential - Single Family Residence - Pool, 1	204B141 439		Granada Hills - Knollwood	No	MI	ADU
Los Angeles	16246 TUBA ST	91343	2678023011	0.000	0.000	0.085	0.000	Shortfall of Sites	0.176	Low I Residential	RS-1	0	0	0	11.357	0.085		Residential - Single Family Residence, 1	204B137 439		Granada Hills - Knollwood	No	MI	ADU
Los Angeles	20036 ROMAR ST	91311	2726024010	0.000	0.000	0.085	0.000	Shortfall of Sites	0.253	Very Low II Residential	RE11-1	0	0	0	7.920	0.085		Residential - Single Family Residence - Pool, 1	204B113 439		Chatsworth - Porter Ranch	No	MI	ADU
Los Angeles	22123 MAYALL ST	91311	2745003004	0.000	0.000	0.085	0.000	Shortfall of Sites	0.208	Low II Residential	R1-1	0	0	0	9.636	0.085		Residential - Single Family Residence - Pool, 1	204B101 439		Chatsworth - Porter Ranch	No	MI	ADU
Los Angeles	10100 BABBITT AVE	91325	2694006013	0.000	0.000	0.085	0.000	Shortfall of Sites	0.304	Very Low II Residential	RE11-1	0	0	0	6.586	0.085		Residential - Single Family Residence, 1	204B133 439		Northridge	No	MI	ADU
Los Angeles	19321 MAYALL ST	91324	2726018001	0.000	0.000	0.085	0.000	Shortfall of Sites	0.361	Very Low I Residential	RA-1	0	0	0	5.534	0.085		Residential - Single Family Residence - Pool, 1	204B117 439		Chatsworth - Porter Ranch	No	MI	ADU
Los Angeles	17613 STARE ST	91325	2734011007	0.000	0.000	0.085	0.000	Shortfall of Sites	0.253	Very Low II Residential	RE11-1	0	0	0	7.903	0.085		Residential - Single Family Residence, 1	204B129 439		Northridge	No	MI	ADU
Los Angeles	10020 LURLINE AVE	91311	2741029003	0.000	0.000	0.085	0.000	Shortfall of Sites	0.268	Low I Residential	RS-1	0	0	0	7.462	0.085		Residential - Single Family Residence, 1	204B109 439		Chatsworth - Porter Ranch	No	MI	ADU
Los Angeles	20133 MARILLA ST	91311	2748032040	0.000	0.000	0.085	0.000	Shortfall of Sites	0.182	Low I Residential	RS-1	0	0	0	10.987	0.085		Residential - Single Family Residence, 1	201B113 439		Chatsworth - Porter Ranch	No	MI	ADU
Los Angeles	17240 SUPERIOR ST	91325	2692015005	0.000	0.000	0.085	0.000	Shortfall of Sites	0.378	Very Low I Residential	RA-1-H	0	0	0	5.289	0.085		Residential - Single Family Residence - Pool, 1	201B133 439		Northridge	No	MI	ADU
Los Angeles	22138 SONOMA PL	91311	2727011011	0.000	0.000	0.085	0.000	Shortfall of Sites	0.553	Very Low II Residential	RE11-1-H	0	0	0	3.617	0.085		Residential - Single Family Residence - Pool, 1	201B101 439		Chatsworth - Porter Ranch	No	MI	ADU
Los Angeles	9328 DEBRA AVE	91343	2676006018	0.000	0.000	0.085	0.000	Shortfall of Sites	0.186	Low Residential	RS-1	0	0	0	10.756	0.085		Residential - Single Family Residence - Pool, 1	198B137 439		Mission Hills - Panorama City - North Hills	No	MI	ADU
Los Angeles	17314 KNAPP ST	91325	2766012024	0.000	0.000	0.085	0.000	Shortfall of Sites	0.384	Very Low I Residential	RA-1	0	0	0	5.213	0.085		Residential - Single Family Residence - Pool, 1	198B133 439		Northridge	No	MI	ADU
Los Angeles	12513 COLLINS ST	91607	2341015038	0.000	0.000	0.085	0.000	Shortfall of Sites	0.186	Low Residential	R1-1	0	0	0	10.756	0.085		Residential - Single Family Residence - Pool, 1	174B165 439		North Hollywood - Valley Village	No	MI	ADU
Los Angeles	19305 REDWING ST	91356	2163002050	0.000	0.000	0.085	0.000	Shortfall of Sites	0.511	Very Low I Residential	RA-1	0	0	0	3.915	0.085		Residential - Single Family Residence - Pool, 1	174B117 439		Encino - Tarzana	No	MI	ADU
Los Angeles	5165 OTIS AVE	91356	2161019014	0.000	0.000	0.085	0.000	Shortfall of Sites	0.504	Very Low I Residential	RA-1	0	0	0	3.965	0.085		Residential - Single Family Residence - Guesthouse, 1	171B125 439		Encino - Tarzana	No	MI	ADU
Los Angeles	4809 LEMONA AVE	91403	2264011033	0.000	0.000	0.085	0.000	Shortfall of Sites	0.155	Low Residential	R1-1	0	0	0	12.897	0.085		Residential - Single Family Residence, 1	168B145 439		Sherman Oaks - Studio City - Toluca Lake - Cahuenga Pass	No	MI	ADU
Los Angeles	4721 SUNNYSLOPE AVE	91423	2359021033	0.000	0.000	0.085	0.000	Shortfall of Sites	0.167	Low Residential	R1-1-RIO	0	0	0	11.941	0.085		Residential - Single Family Residence, 1	168B157 439		Van Nuys - North Sherman Oaks	No	MI	ADU
Los Angeles	643 N LUCERNE BLVD	90004	5523011021	0.000	0.000	0.085	0.000	Shortfall of Sites	0.161	Low II Residential	R1R3-RG	0	0	0	12.402	0.085		Residential - Single Family Residence, 1	141B189 439		Wilshire	No	MI	ADU
Los Angeles	114 S GLENROY AVE	90049	4366018012	0.000	0.000	0.085	0.000	Shortfall of Sites	0.232	Low Residential	R1-1	0	0	0	8.634	0.085		Residential - Single Family Residence, 1	138B145 439		Westwood	No	MI	ADU
Los Angeles	919 HILTS AVE	90024	4360010031	0.000	0.000	0.085	0.000	Shortfall of Sites	0.178	Low Residential	R1-1	0	0	0	11.212	0.085		Residential - Single Family Residence - Pool, 1	135B153 439		Westwood	No	MI	ADU
Los Angeles	1451 COMSTOCK AVE	90024	4327015024	0.000	0.000	0.085	0.000	Shortfall of Sites	0.243	Low Residential	R1V3-O	0	0	0	8.230	0.085		Residential - Single Family Residence - Pool, 1	135B157 439		Westwood	No	MI	ADU
Los Angeles	10707 ROCHESTER AVE	90024	4325012020	0.000	0.000	0.085	0.000	Shortfall of Sites	0.157	Low Residential	R1-1-O	0	0	0	12.750	0.085		Residential - Single Family Residence - Pool and Misc., 1	132B153 439		Westwood	No	MI	ADU
Los Angeles	917 S TREMAINE AVE	90019	5090002003	0.000	0.000	0.085	0.000	Shortfall of Sites	0.165	Low II Residential	R1V3-RG	0	0	0	12.151	0.085		Residential - Single Family Residence, 1	132B185 439		Wilshire	No	MI	ADU
Los Angeles	9754 CASTELLO PL	90035	4307010018	0.000	0.000	0.085	0.000	Shortfall of Sites	0.220	Low Residential	R1V2-O	0	0	0	9.090	0.085		Residential - Single Family Residence, 1	129B165 439		West Los Angeles	No	MI	ADU
Los Angeles	10436 ALMAYO AVE	90064	4315005034	0.000	0.000	0.085	0.000	Shortfall of Sites	0.152	Low Residential	R1-1-O	0	0	0	13.126	0.085		Residential - Single Family Residence, 1	129B161 439		West Los Angeles	No	MI	ADU
Los Angeles	3441 BUTLER AVE	90066	4249025041	0.000	0.000	0.085	0.000	Shortfall of Sites	0.163	Low Residential	R1V2	0	0	0	12.243	0.085		Residential - Single Family Residence, 1	117B157 439		Palms - Mar Vista - Del Rey	No	MI	ADU
Los Angeles	3539 OCEAN VIEW AVE	90066	4248025025	0.000	0.000	0.085	0.000	Shortfall of Sites	0.220	Low Residential	R1V2	0	0	0	9.086	0.085		Residential - Single Family Residence, 1	114B153 439		Palms - Mar Vista - Del Rey	No	MI	ADU
Los Angeles	12444 BRADFORD PL	91344	2608013033	0.000	0.000	0.085	0.000	Shortfall of Sites	0.238	Very Low II Residential	RE11-1-H	0	0	0	8.397	0.085		Residential - Single Family Residence - Pool, 1	219B129 440		Granada Hills - Knollwood	No	MI	ADU
Los Angeles	17025 GEORGETTE PL	91344	2608024011	0.000	0.000	0.085	0.000	Shortfall of Sites	0.263	Very Low II Residential	RE11-1	0	0	0	7.591	0.085		Residential - Single Family Residence - Pool, 1	219B133 440		Granada Hills - Knollwood	No	MI	ADU
Los Angeles	16443 MIDWOOD DR	91344	2610019024	0.000	0.000	0.085	0.000	Shortfall of Sites	0.259	Very Low II Residential	RE11-1	0	0	0	7.729	0.085		Residential - Single Family Residence - Pool, 1	216B137 440		Granada Hills - Knollwood	No	MI	ADU
Los Angeles	16841 HALSEY ST	91344	2610007010	0.000	0.000	0.085	0.000	Shortfall of Sites	0.174	Low I Residential	RS-1	0	0	0	11.481	0.085		Residential - Single Family Residence - Pool, 1	213B133 440		Granada Hills - Knollwood	No	MI	ADU
Los Angeles	16527 HALSEY ST	91344	2610029019	0.000	0.000	0.085	0.000	Shortfall of Sites	0.175	Low I Residential	RS-1	0	0	0	11.457	0.085		Residential - Single Family Residence, 1	213B137 440		Granada Hills - Knollwood	No	MI	ADU
Los Angeles	11338 DANUBE AVE	91344	2662007011	0.000	0.000	0.085	0.000	Shortfall of Sites	0.172	Low I Residential	RS-1	0	0	0	11.622	0.085		Residential - Single Family Residence, 1	213B141 440		Granada Hills - Knollwood	No	MI	ADU
Los Angeles	15660 LAHEY ST	91344	2662011042	0.000	0.000	0.085	0.000	Shortfall of Sites	0.195	Low I Residential	A2-1	0	0	0	10.237	0.085		Residential - Single Family Residence, 1	210B141 440		Granada Hills - Knollwood	No	MI	ADU
Los Angeles	17245 SAN FERNANDO MISSION BLVD	91344	2697006005	0.000	0.000	0.085	0.000	Shortfall of Sites	0.167	Low I Residential	RS-1	0	0	0	11.952	0.085		Residential - Single Family Residence, 1	210B133 440		Granada Hills - Knollwood	No	MI	ADU
Los Angeles	11038 LINDLEY AVE	91344	2715021061	0.000	0.000	0.085	0.000	Shortfall of Sites	0.227	Low I Residential	RS-1	0	0	0	8.793	0.085		Residential - Single Family Residence, 1	210B125 440		Granada Hills - Knollwood	No	MI	ADU
Los Angeles	19138 KENYA ST	91326	2718009019	0.000	0.000	0.085	0.000	Shortfall of Sites	0.174	Low I Residential	RS-1	0	0	0	11.507	0.085		Residential - Single Family Residence, 1	210B121 440		Northridge	No	MI	ADU
Los Angeles	10759 ORO VISTA AVE	91040	2555008010	0.000	0.000	0.085	0.000	Shortfall of Sites	0.326	Low Residential	R1-1-RFA	0	0	0	6.136	0.085		Residential - Single Family Residence, 1	207B189 440		Sunland - Tujunga - Lake View Terrace - Shadow Hills - East La Tuna Canyon	No	MI	ADU
Los Angeles	19109 KINGSBURY ST	91326	2728002002	0.000	0.000	0.085	0.000	Shortfall of Sites	0.259	Very Low II Residential	RE11-1	0	0	0	7.712	0.085		Residential - Single Family Residence - Pool, 1	207B121 440		Northridge	No	MI	ADU
Los Angeles	20562 KINGSBURY ST	91311	2707012036	0.000	0.000	0.085	0.000	Shortfall of Sites	0.253	Very Low II Residential	RE11-1	0	0	0	7.902	0.085		Residential - Single Family Residence - Therapy Pool (Spa), 1	207B109 440		Chatsworth - Porter Ranch	No	MI	ADU
Los Angeles	10609 COLUMBUS AVE	91345	2649009012	0.000	0.000	0.085	0.000	Shortfall of Sites	0.172	Low Residential	R1-1	0	0	0	11.622	0.085		Residential - Single Family Residence - Pool, 1	207B145 440		Mission Hills - Panorama City - North Hills	No	MI	ADU
Los Angeles	10551 OWENSMOUTH AVE	91311	2722027009	0.000	0.000	0.085	0.000	Shortfall of Sites	0.183	Low I Residential	RS-1	0	0	0	10.943	0.085		Residential - Single Family Residence, 1	207B105 440		Chatsworth - Porter Ranch	No	MI	ADU

Jurisdiction Name	Site Address/Intersection	5 Digit ZIP Code	Assessor Parcel Number	Very Low-Income	Low-Income	Moderate-Income	Above Moderate-Income	Type of Shortfall	Parcel Size (Acres)	Current General Plan Designation	Current Zoning	Proposed General Plan (GP) Designation	Proposed Zoning	Minimum Density Allowed	Maximum Density Allowed	Total Capacity	Vacant/ Nonvacant	Description of Existing Uses	PIN	Base Density Per Acre	Community Plan Area	Rent Stabalization Ordinance	Income Category	Applicable Rezoning Program (Program informing values in Column Q listed first)
Los Angeles	10240 MONTGOMERY AVE	91343	2669003016	0.000	0.000	0.085	0.000	Shortfall of Sites	0.181	Low I Residential	RS-1	0	0	0	11.034	0.085		Residential - Single Family Residence, 1	204B141 440		Granada Hills - Knollwood	No	MI	ADU
Los Angeles	10222 GERALD AVE	91343	2685016001	0.000	0.000	0.085	0.000	Shortfall of Sites	0.160	Low I Residential	RS-1	0	0	0	12.507	0.085		Residential - Single Family Residence, 1	204B137 440		Granada Hills - Knollwood	No	MI	ADU
Los Angeles	20024 ROMAR ST	91311	2726024009	0.000	0.000	0.085	0.000	Shortfall of Sites	0.253	Very Low II Residential	RE11-1	0	0	0	7.920	0.085		Residential - Single Family Residence - Pool, 1	204B113 440		Chatsworth - Porter Ranch	No	MI	ADU
Los Angeles	22115 MAYALL ST	91311	2745003003	0.000	0.000	0.085	0.000	Shortfall of Sites	0.212	Low II Residential	R1-1	0	0	0	9.434	0.085		Residential - Single Family Residence, 1	204B101 440		Chatsworth - Porter Ranch	No	MI	ADU
Los Angeles	17033 MAYALL ST	91325	2694019005	0.000	0.000	0.085	0.000	Shortfall of Sites	0.253	Very Low II Residential	RE11-1	0	0	0	7.921	0.085		Residential - Single Family Residence - Pool, 1	204B133 440		Northridge	No	MI	ADU
Los Angeles	10106 CREBS AVE	91324	2729007003	0.000	0.000	0.085	0.000	Shortfall of Sites	0.414	Very Low I Residential	RA-1	0	0	0	4.828	0.085		Residential - Single Family Residence - Pool, 1	204B121 440		Northridge	No	MI	ADU
Los Angeles	10024 COZYCROFT AVE	91311	2741024007	0.000	0.000	0.085	0.000	Shortfall of Sites	0.172	Low I Residential	RS-1	0	0	0	11.618	0.085		Residential - Single Family Residence, 1	204B109 440		Chatsworth - Porter Ranch	No	MI	ADU
Los Angeles	20125 MARILLA ST	91311	2748032039	0.000	0.000	0.085	0.000	Shortfall of Sites	0.181	Low I Residential	RS-1	0	0	0	11.047	0.085		Residential - Single Family Residence, 1	201B113 440		Chatsworth - Porter Ranch	No	MI	ADU
Los Angeles	9632 RUDNICK AVE	91311	2727010036	0.000	0.000	0.085	0.000	Shortfall of Sites	0.268	Very Low II Residential	RE11-1	0	0	0	7.475	0.085		Residential - Single Family Residence, 1	201B101 440		Chatsworth - Porter Ranch	No	MI	ADU
Los Angeles	9539 WOODLEY AVE	91343	2677020036	0.000	0.000	0.085	0.000	Shortfall of Sites	0.187	Low Residential	RS-1	0	0	0	10.677	0.085		Residential - Single Family Residence, 1	201B141 440		Mission Hills - Panorama City - North Hills	No	MI	ADU
Los Angeles	9325 GOTHIC AVE	91343	2676006009	0.000	0.000	0.085	0.000	Shortfall of Sites	0.186	Low Residential	RS-1	0	0	0	10.756	0.085		Residential - Single Family Residence, 1	198B137 440		Mission Hills - Panorama City - North Hills	No	MI	ADU
Los Angeles	9321 BELVOIR AVE	91214	2572002024	0.000	0.000	0.085	0.000	Shortfall of Sites	0.183	Low Residential	RS-1	0	0	0	10.952	0.085		Residential - Single Family Residence - Pool, 1	198B205 440		Sunland - Tujunga - Lake View Terrace - Shadow Hills - East La Tuna Canyon	No	MI	ADU
Los Angeles	0	0	2160002927	0.000	0.000	0.085	0.000	Shortfall of Sites	0.191	Public Facilities	[Q]PF-1VL	0	0	0	10.456	0.085		Residential - Single Family Residence, 1	174B121 440		Encino - Tarzana	No	MI	ADU
Los Angeles	4808 LEMONA AVE	91403	2264022002	0.000	0.000	0.085	0.000	Shortfall of Sites	0.155	Low Residential	R1-1	0	0	0	12.907	0.085		Residential - Single Family Residence, 1	168B145 440		Sherman Oaks - Studio City - Toluca Lake - Cahuenga Pass	No	MI	ADU
Los Angeles	4722 SUNNYSLOPE AVE	91423	2359022007	0.000	0.000	0.085	0.000	Shortfall of Sites	0.174	Low Residential	R1-1-RIO	0	0	0	11.524	0.085		Residential - Single Family Residence, 1	168B157 440		Van Nuys - North Sherman Oaks	No	MI	ADU
Los Angeles	4351 BECK AVE	91604	2365019004	0.000	0.000	0.085	0.000	Shortfall of Sites	0.182	Low Residential	R1-1-RIO	0	0	0	11.013	0.085		Residential - Single Family Residence - Pool, 1	165B169 440		Sherman Oaks - Studio City - Toluca Lake - Cahuenga Pass	No	MI	ADU
Los Angeles	2019 N BERENDO ST	90027	5589024009	0.000	0.000	0.085	0.000	Shortfall of Sites	0.149	Low II Residential	R1-1	0	0	0	13.400	0.085		Residential - Single Family Residence - Pool, 1	150B197 440		Hollywood	No	MI	ADU
Los Angeles	2523 W AVENUE 30	90065	5457010020	0.000	0.000	0.085	0.000	Shortfall of Sites	0.172	Low Residential	R1-1-CDO	0	0	0	11.616	0.085		Residential - Single Family Residence, 1	150B213 440		Northeast Los Angeles	No	MI	ADU
Los Angeles	724 N OGDEN DR	90046	5527009007	0.000	0.000	0.085	0.000	Shortfall of Sites	0.150	Low II Residential	R1-1	0	0	0	13.369	0.085		Residential - Single Family Residence, 1	141B177 440		Hollywood	No	MI	ADU
Los Angeles	720 N POINSETTIA PL	90046	5525012019	0.000	0.000	0.085	0.000	Shortfall of Sites	0.178	Low II Residential	R1-1	0	0	0	11.259	0.085		Residential - Single Family Residence - Pool, 1	141B181 440		Hollywood	No	MI	ADU
Los Angeles	640 N ARDEN BLVD	90004	5523011004	0.000	0.000	0.085	0.000	Shortfall of Sites	0.161	Low II Residential	R1R3-RG	0	0	0	12.402	0.085		Residential - Single Family Residence, 1	141B189 440		Wilshire	No	MI	ADU
Los Angeles	217 BARLOCK AVE	90049	4366018022	0.000	0.000	0.085	0.000	Shortfall of Sites	0.218	Low Residential	R1-1	0	0	0	9.177	0.085		Residential - Single Family Residence, 1	138B145 440		Westwood	No	MI	ADU
Los Angeles	10532 LINDBROOK DR	90024	4360018006	0.000	0.000	0.085	0.000	Shortfall of Sites	0.180	Low Residential	R1-1	0	0	0	11.127	0.085		Residential - Single Family Residence, 1	135B153 440		Westwood	No	MI	ADU
Los Angeles	515 S WESTGATE AVE	90049	4404028013	0.000	0.000	0.085	0.000	Shortfall of Sites	0.243	Low Residential	RS-1	0	0	0	8.235	0.085		Residential - Single Family Residence - Pool and Misc., 1	132B145 440		Brentwood - Pacific Palisades	No	MI	ADU
Los Angeles	2673 BARRY AVE	90064	4258007022	0.000	0.000	0.085	0.000	Shortfall of Sites	0.160	Low Residential	R1V2	0	0	0	12.531	0.085		Residential - Single Family Residence - Pool, 1	120B153 440		Palms - Mar Vista - Del Rey	No	MI	ADU
Los Angeles	3332 MCLAUGHLIN AVE	90066	4249007006	0.000	0.000	0.085	0.000	Shortfall of Sites	0.165	Low Residential	R1V2	0	0	0	12.104	0.085		Residential - Single Family Residence, 1	117B153 440		Palms - Mar Vista - Del Rey	No	MI	ADU
Los Angeles	7826 AIRPORT BLVD	90045	4105011006	0.000	0.000	0.085	0.000	Shortfall of Sites	0.178	Low Residential	R1-1	0	0	0	11.246	0.085		Residential - Single Family Residence - Pool, 1	099B169 440		Westchester - Playa del Rey	No	MI	ADU
Los Angeles	1727 W OFARRELL ST	90732	7559006021	0.000	0.000	0.085	0.000	Shortfall of Sites	0.169	Low II Residential	R1-1XL	0	0	0	11.858	0.085		Residential - Single Family Residence, 1	018B193 440		San Pedro	No	MI	ADU
Los Angeles	713 S DODSON AVE	90732	7560002017	0.000	0.000	0.085	0.000	Shortfall of Sites	0.152	Low II Residential	R1-1XL	0	0	0	13.141	0.085		Residential - Single Family Residence, 1	015B193 440		San Pedro	No	MI	ADU
Los Angeles	12414 LUNA PL	91344	2608020006	0.000	0.000	0.085	0.000	Shortfall of Sites	0.266	Very Low II Residential	RE11-1	0	0	0	7.526	0.085		Residential - Single Family Residence - Therapy Pool (Spa), 1	219B133 441		Granada Hills - Knollwood	No	MI	ADU
Los Angeles	16381 MIDWOOD DR	91344	2605010017	0.000	0.000	0.085	0.000	Shortfall of Sites	0.254	Very Low II Residential	RE11-1	0	0	0	7.877	0.085		Residential - Single Family Residence - Pool, 1	216B137 441		Granada Hills - Knollwood	No	MI	ADU
Los Angeles	16835 HALSEY ST	91344	2610007011	0.000	0.000	0.085	0.000	Shortfall of Sites	0.174	Low I Residential	RS-1	0	0	0	11.480	0.085		Residential - Single Family Residence, 1	213B133 441		Granada Hills - Knollwood	No	MI	ADU
Los Angeles	16301 HALSEY ST	91344	2605017028	0.000	0.000	0.085	0.000	Shortfall of Sites	0.173	Low I Residential	RS-1	0	0	0	11.532	0.085		Residential - Single Family Residence, 1	213B137 441		Granada Hills - Knollwood	No	MI	ADU
Los Angeles	11330 GAYNOR AVE	91344	2666012016	0.000	0.000	0.085	0.000	Shortfall of Sites	0.175	Low I Residential	RS-1	0	0	0	11.422	0.085		Residential - Single Family Residence, 1	213B141 441		Granada Hills - Knollwood	No	MI	ADU
Los Angeles	17239 SAN FERNANDO MISSION BLVD	91344	2697006003	0.000	0.000	0.085	0.000	Shortfall of Sites	0.167	Low I Residential	RS-1	0	0	0	11.952	0.085		Residential - Single Family Residence, 1	210B133 441		Granada Hills - Knollwood	No	MI	ADU
Los Angeles	17413 LUDLOW ST	91344	2712005008	0.000	0.000	0.085	0.000	Shortfall of Sites	0.194	Low I Residential	RE9-1XL-RFA	0	0	0	10.299	0.085		Residential - Single Family Residence, 1	210B129 441		Granada Hills - Knollwood	No	MI	ADU
Los Angeles	11049 BAIRD AVE	91326	2717011010	0.000	0.000	0.085	0.000	Shortfall of Sites	0.252	Very Low II Residential	RE11-1	0	0	0	7.940	0.085		Residential - Single Family Residence, 1	210B125 441		Northridge	No	MI	ADU
Los Angeles	19217 LUDLOW ST	91326	2718024035	0.000	0.000	0.085	0.000	Shortfall of Sites	0.172	Low I Residential	RS-1	0	0	0	11.608	0.085		Residential - Single Family Residence - Pool, 1	210B121 441		Northridge	No	MI	ADU
Los Angeles	19101 KINGSBURY ST	91326	2728002001	0.000	0.000	0.085	0.000	Shortfall of Sites	0.256	Very Low II Residential	RE11-1	0	0	0	7.809	0.085		Residential - Single Family Residence - Pool, 1	207B121 441		Northridge	No	MI	ADU
Los Angeles	20552 KINGSBURY ST	91311	2707012037	0.000	0.000	0.085	0.000	Shortfall of Sites	0.253	Very Low II Residential	RE11-1	0	0	0	7.919	0.085		Residential - Single Family Residence - Pool, 1	207B109 441		Chatsworth - Porter Ranch	No	MI	ADU
Los Angeles	10608 COLUMBUS AVE	91345	2649009009	0.000	0.000	0.085	0.000	Shortfall of Sites	0.172	Low I Residential	R1-1	0	0	0	11.603	0.085		Residential - Single Family Residence, 1	207B145 441		Mission Hills - Panorama City - North Hills	No	MI	ADU
Los Angeles	10546 VARIEL AVE	91311	2706018013	0.000	0.000	0.085	0.000	Shortfall of Sites	0.517	Very Low I Residential	RA-1	0	0	0	3.868	0.085		Residential - Single Family Residence, 1	207B105 441		Chatsworth - Porter Ranch	No	MI	ADU
Los Angeles	18218 KINGSBURY ST	91326	2731006018	0.000	0.000	0.085	0.000	Shortfall of Sites	0.265	Very Low II Residential	RE11-1	0	0	0	7.558	0.085		Residential - Single Family Residence - Pool, 1	207B125 441		Northridge	No	MI	ADU
Los Angeles	19377 GERMAIN ST	91326	2728006017	0.000	0.000	0.085	0.000	Shortfall of Sites	0.337	Very Low II Residential	RA-1	0	0	0	5.936	0.085		Residential - Single Family Residence - Pool, 1	207B117 441		Northridge	No	MI	ADU
Los Angeles	10231 COLLETT AVE	91343	2669007020	0.000	0.000	0.085	0.000	Shortfall of Sites	0.239	Low I Residential	RS-1	0	0	0	8.357	0.085		Residential - Single Family Residence, 1	204B141 441		Granada Hills - Knollwood	No	MI	ADU
Los Angeles	16240 TUBA ST	91343	2678023012	0.000	0.000	0.085	0.000	Shortfall of Sites	0.175	Low I Residential	RS-1	0	0	0	11.430	0.085		Residential - Single Family Residence, 1	204B137 441		Granada Hills - Knollwood	No	MI	ADU
Los Angeles	20012 ROMAR ST	91311	2726024008	0.000	0.000	0.085	0.000	Shortfall of Sites	0.253	Very Low II Residential	RE11-1	0	0	0	7.920	0.085		Residential - Single Family Residence - Pool, 1	204B113 441		Chatsworth - Porter Ranch	No	MI	ADU
Los Angeles	22109 MAYALL ST	91311	2745003002	0.000	0.000	0.085	0.000	Shortfall of Sites	0.206	Low II Residential	R1-1	0	0	0	9.730	0.085		Residential - Single Family Residence - Pool, 1	204B101 441		Chatsworth - Porter Ranch	No	MI	ADU
Los Angeles	10101 ALDEA AVE	91325	2694006014	0.000	0.000	0.085	0.000	Shortfall of Sites	0.255	Very Low II Residential	RE11-1	0	0	0	7.849	0.085		Residential - Single Family Residence, 1	204B133 441		Northridge	No	MI	ADU
Los Angeles	10100 VIKING AVE	91324	2729014025	0.000	0.000	0.085	0.000	Shortfall of Sites	0.175	Low I Residential	RS-1	0	0	0	11.407	0.085		Residential - Single Family Residence - Pool, 1	204B121 441		Northridge	No	MI	ADU
Los Angeles	17435 STARE ST	91325	2734024010	0.000	0.000	0.085	0.000	Shortfall of Sites	0.257	Very Low II Residential	RE11-1	0	0	0	7.770	0.085		Residential - Single Family Residence, 1	204B129 441		Northridge	No	MI	ADU
Los Angeles	10025 SUNNYBRAE AVE	91311	2741024016	0.000	0.000	0.085	0.000	Shortfall of Sites	0.172	Low I Residential	RS-1	0	0	0	11.617	0.085		Residential - Single Family Residence, 1	204B109 441		Chatsworth - Porter Ranch	No	MI	ADU
Los Angeles	20119 MARILLA ST	91311	2748032038	0.000	0.000	0.085	0.000	Shortfall of Sites	0.181	Low I Residential	RS-1	0	0	0	11.047	0.085		Residential - Single Family Residence - Pool, 1	201B113 441		Chatsworth - Porter Ranch	No	MI	ADU
Los Angeles	19640 SUPERIOR ST	91324	2761002038	0.000	0.000	0.085	0.000	Shortfall of Sites	0.400	Very Low I Residential	RA-1	0	0	0	5.004	0.085		Residential - Single Family Residence, 1	201B117 441		Chatsworth - Porter Ranch	No	MI	ADU
Los Angeles	9872 PALI AVE	91042	2571011069	0.000	0.000	0.085	0.000	Shortfall of Sites	0.174	Low Residential	R1-1-RFA	0	0	0	11.486	0.085		Residential - Single Family Residence, 1	201B205 441		Sunland - Tujunga - Lake View Terrace - Shadow Hills - East La Tuna Canyon	No	MI	ADU
Los Angeles	9531 WOODLEY AVE	91343	2677020035	0.000	0.000	0.085	0.000	Shortfall of Sites	0.193	Low Residential	RS-1	0	0	0	10.372	0.085		Residential - Single Family Residence, 1	201B141 441		Mission Hills - Panorama City - North Hills	No	MI	ADU
Los Angeles	9326 SWINTON AVE	91343	2676012015	0.000	0.000	0.085	0.000	Shortfall of Sites	0.162	Low Residential	RS-1	0	0	0	12.318	0.085		Residential - Single Family Residence, 1	198B137 441		Mission Hills - Panorama City - North Hills	No	MI	ADU
Los Angeles	9320 BELVOIR AVE	91214	2572003059	0.000	0.000	0.085	0.000	Shortfall of Sites	0.177	Low Residential	RS-1	0	0	0	11.324	0.085		Residential - Single Family Residence, 1	198B205 441		Sunland - Tujunga - Lake View Terrace - Shadow Hills - East La Tuna Canyon	No	MI	ADU
Los Angeles	0	0	2160002926	0.000	0.000	0.085	0.000	Shortfall of Sites	0.168	Public Facilities	[Q]PF-1VL	0	0	0	11.879	0.085		Residential - Single Family Residence, 1	174B121 441		Encino - Tarzana	No	MI	ADU
Los Angeles	4721 GREENBUSH AVE	91423	2359022010	0.000	0.000	0.085	0.000	Shortfall of Sites	0.168	Low Residential	R1-1-RIO	0	0	0	11.893	0.085		Residential - Single Family Residence - Pool, 1	168B157 441		Van Nuys - North Sherman Oaks	No	MI	ADU
Los Angeles	4326 SUNNYSLOPE AVE	91423	2360009002	0.000	0.000	0.085	0.000	Shortfall of Sites	0.153	Low Residential	R1-1-RIO	0	0	0	13.051	0.085		Residential - Single Family Residence, 1	165B157 441		Sherman Oaks - Studio City - Toluca Lake - Cahuenga Pass	No	MI	ADU
Los Angeles	5069 MONTEZUMA ST	90042	5469008006	0.000	0.000	0.085	0.000	Shortfall of Sites	0.150	Low Residential	R1-1	0	0	0	13.375	0.085		Residential - Single Family Residence, 1	153A225 441		Northeast Los Angeles	No	MI	ADU
Los Angeles	2018 N CATALINA ST	90027	5589024016	0.000	0.000	0.085	0.000	Shortfall of Sites	0.149	Low II Residential	R1-1	0	0	0	13.400	0.085		Residential - Single Family Residence - Pool, 1	150B197 441		Hollywood	No	MI	ADU
Los Angeles	201 TAVISTOCK AVE	90049	4366019001	0.000	0.000	0.085	0.000	Shortfall of Sites	0.274	Low Residential	R1-1	0	0	0	7.296	0.085		Residential - Single Family Residence, 1	138B145 441		Westwood	No	MI	ADU
Los Angeles	918 MANNING AVE	90024	4360010002	0.000	0.000	0.085	0.000	Shortfall of Sites	0.193	Low Residential	R1-1	0	0	0	10.362	0.085		Residential - Single Family Residence, 1	135B153 441		Westwood	No	MI	ADU
Los Angeles	124 S KENTER AVE	90049	4404012005	0.000	0.000	0.085	0.000	Shortfall of Sites	0.164	Low Residential	R1-1	0	0	0	12.226	0.085		Residential - Single Family Residence, 1	132B141 441		Brentwood - Pacific Palisades	No	MI	ADU
Los Angeles	938 S MUIRFIELD RD	90019	5090015008	0.000	0.000	0.085	0.000	Shortfall of Sites	0.179	Low II Residential	R1V3-RG	0	0	0	11.145	0.085		Residential - Single Family Residence, 1	132B185 441		Wilshire	No	MI	ADU
Los Angeles	1560 GLENVILLE DR	90035	4306017024	0.000	0.000	0.085	0.000	Shortfall of Sites	0.167	Low Residential	R1V2	0	0	0	11.997	0.085		Residential - Single Family Residence, 1	129B165 441		West Los Angeles	No	MI	ADU
Los Angeles	10450 ALMAYO AVE	90064	4315005035	0.000	0.000	0.085	0.000	Shortfall of Sites	0.151	Low Residential	R1-1-O	0	0	0	13.218	0.085		Residential - Single Family Residence, 1	129B161 441		West Los Angeles	No	MI	ADU
Los Angeles	2200 S CANFIELD AVE	90034	4302005009	0.000	0.000	0.085	0.000	Shortfall of Sites	0.186	Low Residential	R1V2-O	0	0	0	10.768	0.085		Residential - Single Family Residence, 1	126B169 441		West Los Angeles	No	MI	ADU
Los Angeles	2671 ANCHOR AVE	90064	4308015040	0.000	0.000	0.085	0.000	Shortfall of Sites	0.339	Low Residential	R1V2-O	0	0	0	5.896	0.085		Residential - Single Family Residence, 1	126B165 441		West Los Angeles	No	MI	ADU
Los Angeles	3009 BAGLEY AVE	90034	4311019002	0.000	0.000	0.085	0.000	Shortfall of Sites	0.150	Low Residential	R1V2	0	0	0	13.351	0.085		Residential - Single Family Residence - Pool, 1	123B165 441		West Los Angeles	No	MI	ADU
Los Angeles	11840 ALLASEBA DR	90066	4250003014	0.000	0.000	0.085	0.000	Shortfall of Sites	0.208	Low Residential	R1V2	0	0	0	9.614	0.085		Residential - Single Family Residence - Pool, 1	117B153 441		Palms - Mar Vista - Del Rey	No	MI	ADU
Los Angeles	3594 MOUNTAIN VIEW AVE	90066	4248022021	0.000	0.000	0.085	0.000	Shortfall of Sites	0.221	Low Residential	R1V2	0	0	0	9.062	0.085		Residential - Single Family Residence, 1	114B153 441		Palms - Mar Vista - Del Rey	No	MI	ADU

Jurisdiction Name	Site Address/Intersection	5 Digit ZIP Code	Assessor Parcel Number	Very Low-Income	Low-Income	Moderate-Income	Above Moderate-Income	Type of Shortfall	Parcel Size (Acres)	Current General Plan Designation	Current Zoning	Proposed General Plan (GP) Designation	Proposed Zoning	Minimum Density Allowed	Maximum Density Allowed	Total Capacity	Vacant/ Nonvacant	Description of Existing Uses	PIN	Base Density Per Acre	Community Plan Area	Rent Stabalization Ordinance	Income Category	Applicable Rezoning Program (Program informing values in Column Q listed first)
Los Angeles	8026 DUNFIELD AVE	90045	4109008027	0.000	0.000	0.085	0.000	Shortfall of Sites	0.186	Low Residential	R1V2	0	0	0	10.762	0.085		Residential - Single Family Residence, 1	099B165 441		Westchester - Playa del Rey	No	MI	ADU
Los Angeles	1531 S PATTON AVE	90731	7459012014	0.000	0.000	0.085	0.000	Shortfall of Sites	0.155	Low II Residential	R1-1XL	0	0	0	12.915	0.085		Residential - Single Family Residence, 1	012B193 441		San Pedro	No	MI	ADU
Los Angeles	12641 BRADFORD PL	91344	2601061010	0.000	0.000	0.085	0.000	Shortfall of Sites	0.256	Very Low II Residential	RE11-1-H-O, RE11-1-H	0	0	0	7.808	0.085		Residential - Single Family Residence - Pool, 1	219B129 442		Granada Hills - Knollwood	No	MI	ADU
Los Angeles	12415 LITHUANIA DR	91344	2608020010	0.000	0.000	0.085	0.000	Shortfall of Sites	0.258	Low I Residential	RS-1	0	0	0	7.739	0.085		Residential - Single Family Residence, 1	219B133 442		Granada Hills - Knollwood	No	MI	ADU
Los Angeles	17024 MIDWOOD DR	91344	2607001015	0.000	0.000	0.085	0.000	Shortfall of Sites	0.255	Low I Residential	RS-1	0	0	0	7.841	0.085		Residential - Single Family Residence - Pool, 1	216B133 442		Granada Hills - Knollwood	No	MI	ADU
Los Angeles	11912 CLONLEE AVE	91344	2609007005	0.000	0.000	0.085	0.000	Shortfall of Sites	0.405	Very Low I Residential	RA-1	0	0	0	4.934	0.085		Residential - Single Family Residence - Pool, 1	216B137 442		Granada Hills - Knollwood	No	MI	ADU
Los Angeles	16827 HALSEY ST	91344	2610007012	0.000	0.000	0.085	0.000	Shortfall of Sites	0.174	Low I Residential	RS-1	0	0	0	11.479	0.085		Residential - Single Family Residence, 1	213B133 442		Granada Hills - Knollwood	No	MI	ADU
Los Angeles	11560 SWINTON AVE	91344	2605019043	0.000	0.000	0.085	0.000	Shortfall of Sites	0.167	Low I Residential	RS-1	0	0	0	11.948	0.085		Residential - Single Family Residence, 1	213B137 442		Granada Hills - Knollwood	No	MI	ADU
Los Angeles	15627 SIMONDS ST	91344	2662007014	0.000	0.000	0.085	0.000	Shortfall of Sites	0.171	Low I Residential	RS-1	0	0	0	11.692	0.085		Residential - Single Family Residence, 1	213B141 442		Granada Hills - Knollwood	No	MI	ADU
Los Angeles	17233 SAN FERNANDO MISSION BLVD	91344	2697006001	0.000	0.000	0.085	0.000	Shortfall of Sites	0.167	Low I Residential	RS-1	0	0	0	11.952	0.085		Residential - Single Family Residence, 1	210B133 442		Granada Hills - Knollwood	No	MI	ADU
Los Angeles	18227 LUDLOW ST	91326	2715014007	0.000	0.000	0.085	0.000	Shortfall of Sites	0.241	Very Low I Residential	RE11-1	0	0	0	8.300	0.085		Residential - Single Family Residence - Pool, 1	210B125 442		Northridge	No	MI	ADU
Los Angeles	11040 VANALDEN AVE	91326	2718005009	0.000	0.000	0.085	0.000	Shortfall of Sites	0.176	Low I Residential	RS-1	0	0	0	11.384	0.085		Residential - Single Family Residence, 1	210B121 442		Northridge	No	MI	ADU
Los Angeles	16554 CHATSWORTH ST	91344	2679001001	0.000	0.000	0.085	0.000	Shortfall of Sites	0.252	Low I Residential	RS-1	0	0	0	7.931	0.085		Residential - Single Family Residence, 1	207B137 442		Granada Hills - Knollwood	No	MI	ADU
Los Angeles	10654 BECKFORD AVE	91326	2728002005	0.000	0.000	0.085	0.000	Shortfall of Sites	0.255	Very Low II Residential	RE11-1	0	0	0	7.840	0.085		Residential - Single Family Residence - Pool, 1	207B121 442		Northridge	No	MI	ADU
Los Angeles	20542 KINGSBURY ST	91311	2707012038	0.000	0.000	0.085	0.000	Shortfall of Sites	0.253	Very Low II Residential	RE11-1	0	0	0	7.919	0.085		Residential - Single Family Residence - Pool, 1	207B109 442		Chatsworth - Porter Ranch	No	MI	ADU
Los Angeles	15309 CLYMER ST	91345	2649009005	0.000	0.000	0.085	0.000	Shortfall of Sites	0.164	Low Residential	R1-1	0	0	0	12.197	0.085		Residential - Single Family Residence - Pool, 1	207B145 442		Mission Hills - Panorama City - North Hills	No	MI	ADU
Los Angeles	10532 VARIEL AVE	91311	2706018036	0.000	0.000	0.085	0.000	Shortfall of Sites	1.344	Very Low I Residential	RA-1	0	0	0	1.488	0.085		Residential - Single Family Residence, 1	207B105 442		Chatsworth - Porter Ranch	No	MI	ADU
Los Angeles	10233 HASKELL AVE	91343	2669001020	0.000	0.000	0.085	0.000	Shortfall of Sites	0.173	Low I Residential	RS-1	0	0	0	11.563	0.085		Residential - Single Family Residence, 1	204B141 442		Granada Hills - Knollwood	No	MI	ADU
Los Angeles	10226 SWINTON AVE	91343	2678001007	0.000	0.000	0.085	0.000	Shortfall of Sites	0.175	Low I Residential	RS-1	0	0	0	11.426	0.085		Residential - Single Family Residence, 1	204B137 442		Granada Hills - Knollwood	No	MI	ADU
Los Angeles	20000 ROMAR ST	91311	2726024007	0.000	0.000	0.085	0.000	Shortfall of Sites	0.253	Very Low II Residential	RE11-1	0	0	0	7.914	0.085		Residential - Single Family Residence, 1	204B113 442		Chatsworth - Porter Ranch	No	MI	ADU
Los Angeles	22101 MAYALL ST	91311	2745003027	0.000	0.000	0.085	0.000	Shortfall of Sites	0.206	Low II Residential	R1-1	0	0	0	9.700	0.085		Residential - Single Family Residence, 1	204B101 442		Chatsworth - Porter Ranch	No	MI	ADU
Los Angeles	10101 HADLEY AVE	91324	2726018018	0.000	0.000	0.085	0.000	Shortfall of Sites	0.319	Very Low I Residential	RA-1	0	0	0	6.262	0.085		Residential - Single Family Residence - Pool, 1	204B117 442		Chatsworth - Porter Ranch	No	MI	ADU
Los Angeles	10101 GLADBECK AVE	91324	2729014024	0.000	0.000	0.085	0.000	Shortfall of Sites	0.174	Low I Residential	RS-1	0	0	0	11.524	0.085		Residential - Single Family Residence, 1	204B121 442		Northridge	No	MI	ADU
Los Angeles	10035 LASAINE AVE	91325	2734030033	0.000	0.000	0.085	0.000	Shortfall of Sites	0.315	Very Low II Residential	RE11-1	0	0	0	6.357	0.085		Residential - Single Family Residence - Pool, 1	204B129 442		Northridge	No	MI	ADU
Los Angeles	10024 SUNNYBRAE AVE	91311	2741024029	0.000	0.000	0.085	0.000	Shortfall of Sites	0.172	Low I Residential	RS-1	0	0	0	11.614	0.085		Residential - Single Family Residence - Pool, 1	204B109 442		Chatsworth - Porter Ranch	No	MI	ADU
Los Angeles	20111 MARILLA ST	91311	2748032037	0.000	0.000	0.085	0.000	Shortfall of Sites	0.173	Low I Residential	RS-1	0	0	0	11.550	0.085		Residential - Single Family Residence, 1	201B113 442		Chatsworth - Porter Ranch	No	MI	ADU
Los Angeles	9756 GOTHIC AVE	91343	2677009004	0.000	0.000	0.085	0.000	Shortfall of Sites	0.249	Low Residential	RS-1	0	0	0	8.032	0.085		Residential - Single Family Residence - Pool, 1	201B137 442		Mission Hills - Panorama City - North Hills	No	MI	ADU
Los Angeles	9716 CREBS AVE	91324	2763023020	0.000	0.000	0.085	0.000	Shortfall of Sites	0.172	Low I Residential	RS-1	0	0	0	11.615	0.085		Residential - Single Family Residence - Pool, 1	201B121 442		Northridge	No	MI	ADU
Los Angeles	17230 SUPERIOR ST	91325	2692015004	0.000	0.000	0.085	0.000	Shortfall of Sites	0.378	Very Low I Residential	RA-1-H	0	0	0	5.287	0.085		Residential - Single Family Residence - Pool, 1	201B133 442		Northridge	No	MI	ADU
Los Angeles	19630 SUPERIOR ST	91324	2761002037	0.000	0.000	0.085	0.000	Shortfall of Sites	0.399	Very Low I Residential	RA-1	0	0	0	5.010	0.085		Residential - Single Family Residence - Pool, 1	201B117 442		Chatsworth - Porter Ranch	No	MI	ADU
Los Angeles	22136 SONOMA PL	91311	2727011010	0.000	0.000	0.085	0.000	Shortfall of Sites	0.378	Very Low II Residential	RE11-1-H	0	0	0	5.290	0.085		Residential - Single Family Residence - Pool, 1	201B101 442		Chatsworth - Porter Ranch	No	MI	ADU
Los Angeles	9326 ODESSA AVE	91343	2676005010	0.000	0.000	0.085	0.000	Shortfall of Sites	0.197	Low Residential	RS-1	0	0	0	10.154	0.085		Residential - Single Family Residence, 1	198B137 442		Mission Hills - Panorama City - North Hills	No	MI	ADU
Los Angeles	9215 PASO ROBLES AVE	91325	2692020007	0.000	0.000	0.085	0.000	Shortfall of Sites	0.246	Low I Residential	RE9-1	0	0	0	8.141	0.085		Residential - Single Family Residence, 1	198B133 442		Northridge	No	MI	ADU
Los Angeles	5516 AURA AVE	91356	2163015026	0.000	0.000	0.085	0.000	Shortfall of Sites	0.157	Low II Residential	R1-1	0	0	0	12.714	0.085		Residential - Single Family Residence, 1	174B117 442		Encino - Tarzana	No	MI	ADU
Los Angeles	4722 GREENBUSH AVE	91423	2359022023	0.000	0.000	0.085	0.000	Shortfall of Sites	0.162	Low Residential	R1-1-RIO	0	0	0	12.310	0.085		Residential - Single Family Residence, 1	168B157 442		Van Nuys - North Sherman Oaks	No	MI	ADU
Los Angeles	3418 LARGA AVE	90039	5436026008	0.000	0.000	0.085	0.000	Shortfall of Sites	0.155	Low Residential	R1-1-RIO	0	0	0	12.902	0.085		Residential - Single Family Residence, 1	153B209 442		Northeast Los Angeles	No	MI	ADU
Los Angeles	4459 GAINSBOROUGH AVE	90027	5588027020	0.000	0.000	0.085	0.000	Shortfall of Sites	0.200	Low II Residential	RS-1	0	0	0	10.010	0.085		Residential - Single Family Residence, 1	153B197 442		Hollywood	No	MI	ADU
Los Angeles	1038 MANZANITA ST	90029	5427006026	0.000	0.000	0.085	0.000	Shortfall of Sites	0.172	Medium Residential	R3-1VL	0	0	0	11.615	0.085		Residential - Single Family Residence, 1	145-5A201 442		Silver Lake - Echo Park - Elysian Valley	No	MI	ADU
Los Angeles	721 N ALTA VISTA BLVD	90046	5525012007	0.000	0.000	0.085	0.000	Shortfall of Sites	0.177	Low II Residential	R1-1	0	0	0	11.314	0.085		Residential - Single Family Residence, 1	141B181 442		Hollywood	No	MI	ADU
Los Angeles	917 MANNING AVE	90024	4360009035	0.000	0.000	0.085	0.000	Shortfall of Sites	0.175	Low Residential	R1-1	0	0	0	11.409	0.085		Residential - Single Family Residence, 1	135B153 442		Westwood	No	MI	ADU
Los Angeles	1351 WARNALL AVE	90024	4327011018	0.000	0.000	0.085	0.000	Shortfall of Sites	0.208	Low Residential	R1V3	0	0	0	9.633	0.085		Residential - Single Family Residence, 1	135B157 442		Westwood	No	MI	ADU
Los Angeles	10487 KINNARD AVE	90024	4326019017	0.000	0.000	0.085	0.000	Shortfall of Sites	0.149	Low Residential	R1-1-O	0	0	0	13.403	0.085		Residential - Single Family Residence, 1	132B157 442		Westwood	No	MI	ADU
Los Angeles	2064 HOLMBY AVE	90025	4317011010	0.000	0.000	0.085	0.000	Shortfall of Sites	0.203	Low Residential	R1-1-O	0	0	0	9.832	0.085		Residential - Single Family Residence - Pool, 1	129B157 442		West Los Angeles	No	MI	ADU
Los Angeles	2107 GREENFIELD AVE	90025	4322013021	0.000	0.000	0.085	0.000	Shortfall of Sites	0.156	Low Residential	R1-1	0	0	0	12.800	0.085		Residential - Single Family Residence - Pool, 1	126B153 442		West Los Angeles	No	MI	ADU
Los Angeles	2135 S CANFIELD AVE	90034	4302002012	0.000	0.000	0.085	0.000	Shortfall of Sites	0.171	Low Residential	R1V2-O	0	0	0	11.710	0.085		Residential - Single Family Residence - Pool, 1	126B169 442		West Los Angeles	No	MI	ADU
Los Angeles	2755 FORRESTER DR	90064	4308010002	0.000	0.000	0.085	0.000	Shortfall of Sites	0.174	Low Residential	R1V2-O	0	0	0	11.499	0.085		Residential - Single Family Residence, 1	126B165 442		West Los Angeles	No	MI	ADU
Los Angeles	2922 WICKLOW RD	90064	4318030006	0.000	0.000	0.085	0.000	Shortfall of Sites	0.152	Low Residential	R1V2	0	0	0	13.127	0.085		Residential - Single Family Residence - Pool, 1	126B161 442		West Los Angeles	No	MI	ADU
Los Angeles	10538 DUNLEER DR	90064	4318037033	0.000	0.000	0.085	0.000	Shortfall of Sites	0.214	Low Residential	R1V2	0	0	0	9.333	0.085		Residential - Single Family Residence, 1	123B161 442		West Los Angeles	No	MI	ADU
Los Angeles	8507 MCCONNELL AVE	90045	4112002022	0.000	0.000	0.085	0.000	Shortfall of Sites	0.165	Low Residential	R1V2	0	0	0	12.102	0.085		Residential - Single Family Residence, 1	096B161 442		Westchester - Playa del Rey	No	MI	ADU
Los Angeles	17228 TENNYSON PL	91344	2602014013	0.000	0.000	0.085	0.000	Shortfall of Sites	0.172	Low I Residential	RS-1	0	0	0	11.617	0.085		Residential - Single Family Residence - Pool, 1	222B133 443		Granada Hills - Knollwood	No	MI	ADU
Los Angeles	12459 MCLENNAN AVE	91344	2609025044	0.000	0.000	0.085	0.000	Shortfall of Sites	0.260	Very Low II Residential	RE11-1	0	0	0	7.686	0.085		Residential - Single Family Residence, 1	219B133 443		Granada Hills - Knollwood	No	MI	ADU
Los Angeles	17034 MIDWOOD DR	91344	2607001016	0.000	0.000	0.085	0.000	Shortfall of Sites	0.234	Low I Residential	RS-1	0	0	0	8.534	0.085		Residential - Single Family Residence - Pool, 1	216B133 443		Granada Hills - Knollwood	No	MI	ADU
Los Angeles	16810 MAIDEN LN	91344	2609005007	0.000	0.000	0.085	0.000	Shortfall of Sites	0.365	Very Low I Residential	RA-1	0	0	0	5.475	0.085		Residential - Single Family Residence - Pool, 1	216B137 443		Granada Hills - Knollwood	No	MI	ADU
Los Angeles	16821 HALSEY ST	91344	2610007013	0.000	0.000	0.085	0.000	Shortfall of Sites	0.174	Low I Residential	RS-1	0	0	0	11.479	0.085		Residential - Single Family Residence, 1	213B133 443		Granada Hills - Knollwood	No	MI	ADU
Los Angeles	16535 HALSEY ST	91344	2610029030	0.000	0.000	0.085	0.000	Shortfall of Sites	0.165	Low I Residential	RS-1	0	0	0	12.086	0.085		Residential - Single Family Residence, 1	213B137 443		Granada Hills - Knollwood	No	MI	ADU
Los Angeles	11135 DANUBE AVE	91344	2662011035	0.000	0.000	0.085	0.000	Shortfall of Sites	0.176	Low I Residential	RS-1	0	0	0	11.377	0.085		Residential - Single Family Residence, 1	210B141 443		Granada Hills - Knollwood	No	MI	ADU
Los Angeles	17227 SAN FERNANDO MISSION BLVD	91344	2697007019	0.000	0.000	0.085	0.000	Shortfall of Sites	0.167	Low I Residential	RS-1	0	0	0	11.952	0.085		Residential - Single Family Residence, 1	210B133 443		Granada Hills - Knollwood	No	MI	ADU
Los Angeles	11048 CHIMINEAS AVE	91326	2715013017	0.000	0.000	0.085	0.000	Shortfall of Sites	0.254	Very Low II Residential	RE11-1	0	0	0	7.885	0.085		Residential - Single Family Residence - Pool, 1	210B125 443		Northridge	No	MI	ADU
Los Angeles	18718 KENYA ST	91326	2717008002	0.000	0.000	0.085	0.000	Shortfall of Sites	0.263	Very Low II Residential	RE11-1	0	0	0	7.609	0.085		Residential - Single Family Residence - Pool, 1	210B121 443		Northridge	No	MI	ADU
Los Angeles	16548 CHATSWORTH ST	91344	2679001002	0.000	0.000	0.085	0.000	Shortfall of Sites	0.165	Low I Residential	RS-1	0	0	0	12.101	0.085		Residential - Single Family Residence, 1	207B137 443		Granada Hills - Knollwood	No	MI	ADU
Los Angeles	19040 OLYMPIA ST	91326	2728012018	0.000	0.000	0.085	0.000	Shortfall of Sites	0.262	Very Low II Residential	RE11-1	0	0	0	7.626	0.085		Residential - Single Family Residence, 1	207B121 443		Northridge	No	MI	ADU
Los Angeles	20532 KINGSBURY ST	91311	2707012039	0.000	0.000	0.085	0.000	Shortfall of Sites	0.253	Very Low II Residential	RE11-1	0	0	0	7.919	0.085		Residential - Single Family Residence - Pool, 1	207B109 443		Chatsworth - Porter Ranch	No	MI	ADU
Los Angeles	10606 ORION AVE	91345	2649014004	0.000	0.000	0.085	0.000	Shortfall of Sites	0.172	Low Residential	RS-1	0	0	0	11.614	0.085		Residential - Single Family Residence, 1	207B145 443		Mission Hills - Panorama City - North Hills	No	MI	ADU
Los Angeles	18200 KINGSBURY ST	91326	2731006017	0.000	0.000	0.085	0.000	Shortfall of Sites	0.260	Very Low II Residential	RE11-1	0	0	0	7.706	0.085		Residential - Single Family Residence, 1	207B125 443		Northridge	No	MI	ADU
Los Angeles	10226 DEMPSEY AVE	91343	2669001029	0.000	0.000	0.085	0.000	Shortfall of Sites	0.166	Low I Residential	RS-1	0	0	0	12.025	0.085		Residential - Single Family Residence, 1	204B141 443		Granada Hills - Knollwood	No	MI	ADU
Los Angeles	16425 LEMARSH ST	91343	2678018014	0.000	0.000	0.085	0.000	Shortfall of Sites	0.189	Low I Residential	RS-1	0	0	0	10.591	0.085		Residential - Single Family Residence - Pool, 1	204B137 443		Granada Hills - Knollwood	No	MI	ADU
Los Angeles	10112 JOVITA AVE	91311	2741006041	0.000	0.000	0.085	0.000	Shortfall of Sites	0.253	Very Low II Residential	RE11-1	0	0	0	7.921	0.085		Residential - Single Family Residence, 1	204B113 443		Chatsworth - Porter Ranch	No	MI	ADU
Los Angeles	10100 MELVIN AVE	91324	2726010007	0.000	0.000	0.085	0.000	Shortfall of Sites	0.301	Very Low II Residential	RE11-1	0	0	0	6.635	0.085		Residential - Single Family Residence - Pool, 1	204B117 443		Chatsworth - Porter Ranch	No	MI	ADU
Los Angeles	10100 GLADBECK AVE	91324	2729012015	0.000	0.000	0.085	0.000	Shortfall of Sites	0.174	Low I Residential	RS-1	0	0	0	11.523	0.085		Residential - Single Family Residence - Pool, 1	204B121 443		Northridge	No	MI	ADU
Los Angeles	10039 LASAINE AVE	91325	2734030034	0.000	0.000	0.085	0.000	Shortfall of Sites	0.256	Very Low II Residential	RE11-1	0	0	0	7.804	0.085		Residential - Single Family Residence, 1	204B129 443		Northridge	No	MI	ADU
Los Angeles	10020 MASON AVE	91311	2741022013	0.000	0.000	0.085	0.000	Shortfall of Sites	0.198	Low I Residential	RS-1	0	0	0	10.083	0.085		Residential - Single Family Residence, 1	204B109 443		Chatsworth - Porter Ranch	No	MI	ADU
Los Angeles	9748 VALJEAN AVE	91343	2677015011	0.000	0.000	0.085	0.000	Shortfall of Sites	0.191	Low Residential	RS-1	0	0	0	10.460	0.085		Residential - Single Family Residence, 1	201B137 443		Mission Hills - Panorama City - North Hills	No	MI	ADU
Los Angeles	9716 RHEA AVE	91324	2763025013	0.000	0.000	0.085	0.000	Shortfall of Sites	0.180	Low I Residential	RS-1	0	0	0	11.116	0.085		Residential - Single Family Residence, 1	201B121 443		Northridge	No	MI	ADU
Los Angeles	19620 SUPERIOR ST	91324	2761002036	0.000	0.000	0.085	0.000	Shortfall of Sites	0.399	Very Low I Residential	RA-1	0	0	0	5.010	0.085		Residential - Single Family Residence - Pool, 1	201B117 443		Chatsworth - Porter Ranch	No	MI	ADU
Los Angeles	22336 ACORN ST	91311	2727008019	0.000	0.000	0.085	0.000	Shortfall of Sites	0.280	Very Low II Residential	RE11-1	0	0	0	7.138	0.085		Residential - Single Family Residence - Pool, 1	201B101 443		Chatsworth - Porter Ranch	No	MI	ADU
Los Angeles	9327 DEBRA AVE	91343	2676005019	0.000	0.000	0.085	0.000	Shortfall of Sites	0.197	Low Residential	RS-1	0	0	0	10.142	0.085		Residential - Single Family Residence - Pool, 1	198B137 443		Mission Hills - Panorama City - North Hills	No	MI	ADU
Los Angeles	9208 ALDEA AVE	91325	2692007006	0.000	0.000	0.085	0.000	Shortfall of Sites	0.404	Very Low I Residential	RA-1	0	0	0	4.956	0.085		Residential - Single Family Residence - Pool and Misc., 1	198B133 443		Northridge	No	MI	ADU
Los Angeles	3506 MADERA AVE	90039	5437008008	0.000	0.000	0.085	0.000	Shortfall of Sites	0.155	Low Residential	R1-1-RIO	0	0	0	12.903	0.085		Residential - Single Family Residence, 1	154-5A207 443		Northeast Los Angeles	No	MI	ADU
Los Angeles	1000 WESTHOLME AVE	90024	4360017017	0.000	0.000	0.085	0.000	Shortfall of Sites	0.186	Low Residential	R1-1	0	0	0	10.726	0.085		Residential - Single Family Residence - Pool, 1	135B153 443		Westwood	No	MI	ADU
Los Angeles	935 S HUDSON AVE	90019	5090006007	0.000	0.000	0.085	0.000	Shortfall of Sites	0.161	Low II Residential	R1V3-RG	0	0	0	12.439	0.085		Residential - Single Family Residence, 1	132B185 443		Wilshire	No	MI	ADU
Los Angeles	9632 HOLCOMB ST	90035	4306011006	0.000	0.000	0.085	0.000	Shortfall of Sites	0.182	Low Residential	R1V2-O	0	0	0	11.001	0.085		Residential - Single Family Residence, 1	129B165 443		West Los Angeles	No	MI	ADU

Jurisdiction Name	Site Address/Intersection	5 Digit ZIP Code	Assessor Parcel Number	Very Low-Income	Low-Income	Moderate-Income	Above Moderate-Income	Type of Shortfall	Parcel Size (Acres)	Current General Plan Designation	Current Zoning	Proposed General Plan (GP) Designation	Proposed Zoning	Minimum Density Allowed	Maximum Density Allowed	Total Capacity	Vacant/ Nonvacant	Description of Existing Uses	PIN	Base Density Per Acre	Community Plan Area	Rent Stabalization Ordinance	Income Category	Applicable Rezoning Program (Program informing values in Column Q listed first)
Los Angeles	2921 QUEENSBURY DR	90064	4316001004	0.000	0.000	0.085	0.000	Shortfall of Sites	0.209	Low Residential	R1V2	0	0	0	9.588	0.085		Residential - Single Family Residence - Pool and Misc., 1	126B161 443		West Los Angeles	No	MI	ADU
Los Angeles	10566 CLARKSON RD	90064	4318038013	0.000	0.000	0.085	0.000	Shortfall of Sites	0.194	Low Residential	R1V2	0	0	0	10.329	0.085		Residential - Single Family Residence - Pool, 1	123B161 443		West Los Angeles	No	MI	ADU
Los Angeles	5942 W 78TH ST	90045	4106027016	0.000	0.000	0.085	0.000	Shortfall of Sites	0.168	Low Residential	R1-1	0	0	0	11.903	0.085		Residential - Single Family Residence, 1	099B169 443		Westchester - Playa del Rey	No	MI	ADU
Los Angeles	6912 W 85TH ST	90045	4112002024	0.000	0.000	0.085	0.000	Shortfall of Sites	0.219	Low Residential	R1V2	0	0	0	9.152	0.085		Residential - Single Family Residence, 1	096B161 443		Westchester - Playa del Rey	No	MI	ADU
Los Angeles	229 N ELLERY DR	90732	7559004016	0.000	0.000	0.085	0.000	Shortfall of Sites	0.165	Low II Residential	R1-1XL	0	0	0	12.099	0.085		Residential - Single Family Residence - Pool, 1	018B193 443		San Pedro	No	MI	ADU
Los Angeles	0 LEONA ST	91042	2570008059	0.000	0.000	0.085	0.000	Shortfall of Sites	0.152	Low Residential	R1-1-RFA	0	0	0	13.159	0.085		Residential - Single Family Residence, 1	202-5A203 443		Sunland - Tujunga - Lake View Terrace - Shadow Hills - East La Tuna Canyon	No	MI	ADU
Los Angeles	12601 BRADFORD PL	91344	2601061005	0.000	0.000	0.085	0.000	Shortfall of Sites	0.269	Very Low II Residential	RE11-1-H	0	0	0	7.425	0.085		Residential - Single Family Residence, 1	219B129 444		Granada Hills - Knollwood	No	MI	ADU
Los Angeles	12408 JOLETTE AVE	91344	2608024013	0.000	0.000	0.085	0.000	Shortfall of Sites	0.278	Very Low II Residential	RE11-1	0	0	0	7.192	0.085		Residential - Single Family Residence, 1	219B133 444		Granada Hills - Knollwood	No	MI	ADU
Los Angeles	16389 MIDWOOD DR	91344	2605010016	0.000	0.000	0.085	0.000	Shortfall of Sites	0.263	Very Low II Residential	RE11-1	0	0	0	7.605	0.085		Residential - Single Family Residence - Pool, 1	216B137 444		Granada Hills - Knollwood	No	MI	ADU
Los Angeles	11555 LOUISE AVE	91344	2607008017	0.000	0.000	0.085	0.000	Shortfall of Sites	0.302	Very Low I Residential	RA-1	0	0	0	6.624	0.085		Residential - Single Family Residence - Pool, 1	213B133 444		Granada Hills - Knollwood	No	MI	ADU
Los Angeles	16242 BIRCHER ST	91344	2605017049	0.000	0.000	0.085	0.000	Shortfall of Sites	0.218	Low I Residential	RS-1	0	0	0	9.157	0.085		Residential - Single Family Residence - Pool, 1	213B137 444		Granada Hills - Knollwood	No	MI	ADU
Los Angeles	11336 HASKELL AVE	91344	2662005005	0.000	0.000	0.085	0.000	Shortfall of Sites	0.165	Low I Residential	RS-1	0	0	0	12.101	0.085		Residential - Single Family Residence, 1	213B141 444		Granada Hills - Knollwood	No	MI	ADU
Los Angeles	17221 SAN FERNANDO MISSION BLVD	91344	2697007017	0.000	0.000	0.085	0.000	Shortfall of Sites	0.167	Low I Residential	RS-1	0	0	0	11.952	0.085		Residential - Single Family Residence, 1	210B133 444		Granada Hills - Knollwood	No	MI	ADU
Los Angeles	18233 LUDLOW ST	91326	2715014008	0.000	0.000	0.085	0.000	Shortfall of Sites	0.241	Very Low II Residential	RE11-1	0	0	0	8.295	0.085		Residential - Single Family Residence - Pool, 1	210B125 444		Northridge	No	MI	ADU
Los Angeles	19128 KENYA ST	91326	2718009018	0.000	0.000	0.085	0.000	Shortfall of Sites	0.174	Low I Residential	RS-1	0	0	0	11.511	0.085		Residential - Single Family Residence, 1	210B121 444		Northridge	No	MI	ADU
Los Angeles	16542 CHATSWORTH ST	91344	2679001003	0.000	0.000	0.085	0.000	Shortfall of Sites	0.165	Low I Residential	RS-1	0	0	0	12.101	0.085		Residential - Single Family Residence, 1	207B137 444		Granada Hills - Knollwood	No	MI	ADU
Los Angeles	20522 KINGSBURY ST	91311	2707012040	0.000	0.000	0.085	0.000	Shortfall of Sites	0.255	Very Low II Residential	RE11-1	0	0	0	7.850	0.085		Residential - Single Family Residence - Pool, 1	207B109 444		Chatsworth - Porter Ranch	No	MI	ADU
Los Angeles	10607 MARKLEIN AVE	91345	2649014027	0.000	0.000	0.085	0.000	Shortfall of Sites	0.172	Low Residential	RS-1	0	0	0	11.617	0.085		Residential - Single Family Residence, 1	207B145 444		Mission Hills - Panorama City - North Hills	No	MI	ADU
Los Angeles	10544 OWENSMOUTH AVE	91311	2722036035	0.000	0.000	0.085	0.000	Shortfall of Sites	0.334	Low I Residential	RS-1	0	0	0	5.992	0.085		Residential - Single Family Residence, 1	207B105 444		Chatsworth - Porter Ranch	No	MI	ADU
Los Angeles	10544 GARDEN GROVE AVE	91326	2731006032	0.000	0.000	0.085	0.000	Shortfall of Sites	0.255	Very Low II Residential	RE11-1	0	0	0	7.846	0.085		Residential - Single Family Residence - Pool, 1	207B125 444		Northridge	No	MI	ADU
Los Angeles	10232 WOODLEY AVE	91343	2669007016	0.000	0.000	0.085	0.000	Shortfall of Sites	0.182	Low I Residential	RS-1	0	0	0	10.979	0.085		Residential - Single Family Residence, 1	204B141 444		Granada Hills - Knollwood	No	MI	ADU
Los Angeles	10220 PETIT AVE	91343	2685022009	0.000	0.000	0.085	0.000	Shortfall of Sites	0.193	Low I Residential	RS-1	0	0	0	10.365	0.085		Residential - Single Family Residence, 1	204B137 444		Granada Hills - Knollwood	No	MI	ADU
Los Angeles	10110 OSO AVE	91311	2741010002	0.000	0.000	0.085	0.000	Shortfall of Sites	0.253	Very Low II Residential	RE11-1	0	0	0	7.919	0.085		Residential - Single Family Residence, 1	204B113 444		Chatsworth - Porter Ranch	No	MI	ADU
Los Angeles	22230 MAYALL ST	91311	2745011042	0.000	0.000	0.085	0.000	Shortfall of Sites	0.472	Very Low I Residential	RA-1	0	0	0	4.235	0.085		Residential - Single Family Residence - Pool, 1	204B101 444		Chatsworth - Porter Ranch	No	MI	ADU
Los Angeles	10110 FORBES AVE	91343	2685019002	0.000	0.000	0.085	0.000	Shortfall of Sites	0.172	Low I Residential	RS-1	0	0	0	11.616	0.085		Residential - Single Family Residence, 1	204B133 444		Granada Hills - Knollwood	No	MI	ADU
Los Angeles	10101 CALVIN AVE	91324	2726018013	0.000	0.000	0.085	0.000	Shortfall of Sites	0.327	Very Low I Residential	RA-1	0	0	0	6.119	0.085		Residential - Single Family Residence - Pool, 1	204B117 444		Chatsworth - Porter Ranch	No	MI	ADU
Los Angeles	10101 AMIGO AVE	91324	2729012001	0.000	0.000	0.085	0.000	Shortfall of Sites	0.175	Low I Residential	RS-1	0	0	0	11.416	0.085		Residential - Single Family Residence - Pool, 1	204B121 444		Northridge	No	MI	ADU
Los Angeles	10036 LASAINE AVE	91325	2734030018	0.000	0.000	0.085	0.000	Shortfall of Sites	0.319	Very Low II Residential	RE11-1	0	0	0	6.278	0.085		Residential - Single Family Residence - Pool, 1	204B129 444		Northridge	No	MI	ADU
Los Angeles	10019 MASON AVE	91311	2741024037	0.000	0.000	0.085	0.000	Shortfall of Sites	0.180	Low I Residential	RS-1	0	0	0	11.125	0.085		, 1	204B109 444		Chatsworth - Porter Ranch	No	MI	ADU
Los Angeles	9761 QUAKERTOWN AVE	91311	2761013007	0.000	0.000	0.085	0.000	Shortfall of Sites	0.173	Low I Residential	RS-1	0	0	0	11.555	0.085		Residential - Single Family Residence, 1	201B113 444		Chatsworth - Porter Ranch	No	MI	ADU
Los Angeles	9749 SWINTON AVE	91343	2677015008	0.000	0.000	0.085	0.000	Shortfall of Sites	0.191	Low Residential	RS-1	0	0	0	10.470	0.085		Residential - Single Family Residence, 1	201B137 444		Mission Hills - Panorama City - North Hills	No	MI	ADU
Los Angeles	9671 VANALDEN AVE	91324	2762006002	0.000	0.000	0.085	0.000	Shortfall of Sites	0.386	Very Low I Residential	RA-1	0	0	0	5.180	0.085		Residential - Single Family Residence - Pool, 1	201B121 444		Northridge	No	MI	ADU
Los Angeles	17220 SUPERIOR ST	91325	2692015003	0.000	0.000	0.085	0.000	Shortfall of Sites	0.378	Very Low I Residential	RA-1-H	0	0	0	5.285	0.085		Residential - Single Family Residence - Pool, 1	201B133 444		Northridge	No	MI	ADU
Los Angeles	19610 SUPERIOR ST	91324	2761002035	0.000	0.000	0.085	0.000	Shortfall of Sites	0.399	Very Low I Residential	RA-1	0	0	0	5.011	0.085		Residential - Single Family Residence - Guesthouse, 1	201B117 444		Chatsworth - Porter Ranch	No	MI	ADU
Los Angeles	9876 MARNICE AVE	91042	2571016060	0.000	0.000	0.085	0.000	Shortfall of Sites	0.178	Low Residential	R1-1-RFA	0	0	0	11.249	0.085		Residential - Single Family Residence - Pool, 1	201B205 444		Sunland - Tujunga - Lake View Terrace - Shadow Hills - East La Tuna Canyon	No	MI	ADU
Los Angeles	9525 WOODLEY AVE	91343	2677020034	0.000	0.000	0.085	0.000	Shortfall of Sites	0.193	Low Residential	RS-1	0	0	0	10.372	0.085		Residential - Single Family Residence, 1	201B141 444		Mission Hills - Panorama City - North Hills	No	MI	ADU
Los Angeles	9324 GOTHIC AVE	91343	2676007018	0.000	0.000	0.085	0.000	Shortfall of Sites	0.172	Low Residential	RS-1	0	0	0	11.617	0.085		Residential - Single Family Residence - Pool, 1	198B137 444		Mission Hills - Panorama City - North Hills	No	MI	ADU
Los Angeles	4336 BEEMAN AVE	91604	2375002006	0.000	0.000	0.085	0.000	Shortfall of Sites	0.150	Low Residential	R1-1-RIO	0	0	0	13.358	0.085		Residential - Single Family Residence, 1	165B161 444		Sherman Oaks - Studio City - Toluca Lake - Cahuenga Pass	No	MI	ADU
Los Angeles	4348 FARMDALE AVE	91604	2365016022	0.000	0.000	0.085	0.000	Shortfall of Sites	0.155	Low Residential	R1-1-RIO	0	0	0	12.907	0.085		Residential - Single Family Residence, 1	165B169 444		Sherman Oaks - Studio City - Toluca Lake - Cahuenga Pass	No	MI	ADU
Los Angeles	10624 ROCHESTER AVE	90024	4326015005	0.000	0.000	0.085	0.000	Shortfall of Sites	0.149	Low Residential	R1-1-O	0	0	0	13.403	0.085		Residential - Single Family Residence, 1	132B153 444		Westwood	No	MI	ADU
Los Angeles	934 KENISTON AVE	90019	5090006021	0.000	0.000	0.085	0.000	Shortfall of Sites	0.161	Low II Residential	R1V3-RG	0	0	0	12.443	0.085		Residential - Single Family Residence, 1	132B185 444		Wilshire	No	MI	ADU
Los Angeles	2142 VETERAN AVE	90025	4322007010	0.000	0.000	0.085	0.000	Shortfall of Sites	0.155	Low Residential	R1-1	0	0	0	12.906	0.085		Residential - Single Family Residence, 1	126B153 444		West Los Angeles	No	MI	ADU
Los Angeles	2245 GUTHRIE CIR	90034	4309017024	0.000	0.000	0.085	0.000	Shortfall of Sites	0.236	Low Residential	R1V2-O	0	0	0	8.461	0.085		Residential - Single Family Residence - Pool, 1	126B165 444		West Los Angeles	No	MI	ADU
Los Angeles	2922 MOTOR AVE	90064	4316001015	0.000	0.000	0.085	0.000	Shortfall of Sites	0.157	Low Residential	R1V2	0	0	0	12.775	0.085		Residential - Single Family Residence, 1	126B161 444		West Los Angeles	No	MI	ADU
Los Angeles	6260 CONDON AVE	90056	4002022007	0.000	0.000	0.085	0.000	Shortfall of Sites	0.172	Medium Residential	R1-1	0	0	0	11.647	0.085		Residential - Single Family Residence, 1	105B177 444		Westchester - Playa del Rey	No	MI	ADU
Los Angeles	7500 PIPER AVE	90045	4104015001	0.000	0.000	0.085	0.000	Shortfall of Sites	0.185	Low Residential	R1-1	0	0	0	10.807	0.085		Residential - Single Family Residence, 1	102B169 444		Westchester - Playa del Rey	No	MI	ADU
Los Angeles	6351 W 80TH ST	90045	4109007008	0.000	0.000	0.085	0.000	Shortfall of Sites	0.182	Low Residential	R1V2	0	0	0	11.008	0.085		Residential - Single Family Residence - Pool, 1	099B165 444		Westchester - Playa del Rey	No	MI	ADU
Los Angeles	228 N ELLERY DR	90732	7559003014	0.000	0.000	0.085	0.000	Shortfall of Sites	0.165	Low II Residential	R1-1XL	0	0	0	12.099	0.085		Residential - Single Family Residence, 1	018B193 444		San Pedro	No	MI	ADU
Los Angeles	1512 SUNNYSIDE TER	90732	7459011002	0.000	0.000	0.085	0.000	Shortfall of Sites	0.247	Low II Residential	R1-1XL	0	0	0	8.090	0.085		Residential - Single Family Residence - Pool, 1	012B193 444		San Pedro	No	MI	ADU
Los Angeles	10049 LEONA AVE	91042	2570008060	0.000	0.000	0.085	0.000	Shortfall of Sites	0.192	Low Residential	R1-1-RFA	0	0	0	10.426	0.085		Residential - Single Family Residence, 1	202-5A203 444		Sunland - Tujunga - Lake View Terrace - Shadow Hills - East La Tuna Canyon	No	MI	ADU
Los Angeles	12569 BRADFORD PL	91344	2601061004	0.000	0.000	0.085	0.000	Shortfall of Sites	0.289	Very Low II Residential	RE11-1-H	0	0	0	6.932	0.085		Residential - Single Family Residence, 1	219B129 445		Granada Hills - Knollwood	No	MI	ADU
Los Angeles	12452 MCLENNAN AVE	91344	2609025062	0.000	0.000	0.085	0.000	Shortfall of Sites	0.254	Very Low II Residential	RE11-1	0	0	0	7.870	0.085		Residential - Single Family Residence, 1	219B133 445		Granada Hills - Knollwood	No	MI	ADU
Los Angeles	16207 KEELER DR	91344	2605014010	0.000	0.000	0.085	0.000	Shortfall of Sites	0.270	Very Low II Residential	RE11-1	0	0	0	7.394	0.085		Residential - Single Family Residence - Pool, 1	216B137 445		Granada Hills - Knollwood	No	MI	ADU
Los Angeles	11556 LOUISE AVE	91344	2607007017	0.000	0.000	0.085	0.000	Shortfall of Sites	0.254	Very Low II Residential	RE11-1	0	0	0	7.873	0.085		Residential - Single Family Residence, 1	213B133 445		Granada Hills - Knollwood	No	MI	ADU
Los Angeles	11330 DEMPSEY AVE	91344	2666010006	0.000	0.000	0.085	0.000	Shortfall of Sites	0.164	Low I Residential	RS-1	0	0	0	12.224	0.085		Residential - Single Family Residence - Pool, 1	213B141 445		Granada Hills - Knollwood	No	MI	ADU
Los Angeles	17215 SAN FERNANDO MISSION BLVD	91344	2697007015	0.000	0.000	0.085	0.000	Shortfall of Sites	0.167	Low I Residential	RS-1	0	0	0	11.952	0.085		Residential - Single Family Residence, 1	210B133 445		Granada Hills - Knollwood	No	MI	ADU
Los Angeles	11014 AMIGO AVE	91326	2717011017	0.000	0.000	0.085	0.000	Shortfall of Sites	0.258	Very Low II Residential	RE11-1	0	0	0	7.761	0.085		Residential - Single Family Residence - Pool, 1	210B125 445		Northridge	No	MI	ADU
Los Angeles	19000 SALT LAKE PL	91326	2718006018	0.000	0.000	0.085	0.000	Shortfall of Sites	0.207	Low I Residential	RS-1	0	0	0	9.680	0.085		Residential - Single Family Residence, 1	210B121 445		Northridge	No	MI	ADU
Los Angeles	19119 KINGSBURY ST	91326	2728002003	0.000	0.000	0.085	0.000	Shortfall of Sites	0.253	Very Low II Residential	RE11-1	0	0	0	7.913	0.085		Residential - Single Family Residence - Pool, 1	207B121 445		Northridge	No	MI	ADU
Los Angeles	20830 KINGSBURY ST	91311	2706011051	0.000	0.000	0.085	0.000	Shortfall of Sites	0.257	Very Low I Residential	RE11-1	0	0	0	7.788	0.085		Residential - Single Family Residence, 1	207B109 445		Chatsworth - Porter Ranch	No	MI	ADU
Los Angeles	15315 CLYMER ST	91345	2649009004	0.000	0.000	0.085	0.000	Shortfall of Sites	0.162	Low Residential	R1-1	0	0	0	12.359	0.085		Residential - Single Family Residence - Pool, 1	207B145 445		Mission Hills - Panorama City - North Hills	No	MI	ADU
Los Angeles	10444 KEY WEST AVE	91326	2728008032	0.000	0.000	0.085	0.000	Shortfall of Sites	0.470	Very Low I Residential	RA-1	0	0	0	4.254	0.085		Residential - Single Family Residence - Pool, 1	207B117 445		Northridge	No	MI	ADU
Los Angeles	10221 RUFFNER AVE	91343	2685022022	0.000	0.000	0.085	0.000	Shortfall of Sites	0.193	Low I Residential	RS-1	0	0	0	10.367	0.085		Residential - Single Family Residence - Pool, 1	204B137 445		Granada Hills - Knollwood	No	MI	ADU
Los Angeles	10111 KEOKUK AVE	91311	2741010031	0.000	0.000	0.085	0.000	Shortfall of Sites	0.253	Very Low II Residential	RE11-1	0	0	0	7.917	0.085		Residential - Single Family Residence - Pool, 1	204B113 445		Chatsworth - Porter Ranch	No	MI	ADU
Los Angeles	22216 MAYALL ST	91311	2745011041	0.000	0.000	0.085	0.000	Shortfall of Sites	0.347	Very Low I Residential	RE11-1	0	0	0	5.763	0.085		Residential - Single Family Residence, 1	204B101 445		Chatsworth - Porter Ranch	No	MI	ADU
Los Angeles	10100 HADLEY AVE	91324	2726018017	0.000	0.000	0.085	0.000	Shortfall of Sites	0.325	Very Low I Residential	RA-1	0	0	0	6.146	0.085		Residential - Single Family Residence - Pool, 1	204B117 445		Chatsworth - Porter Ranch	No	MI	ADU
Los Angeles	18669 MAYALL ST	91324	2729014007	0.000	0.000	0.085	0.000	Shortfall of Sites	0.167	Low I Residential	RS-1	0	0	0	11.987	0.085		Residential - Single Family Residence, 1	204B121 445		Northridge	No	MI	ADU
Los Angeles	10028 SHOSHONE AVE	91325	2734017008	0.000	0.000	0.085	0.000	Shortfall of Sites	0.254	Very Low II Residential	RE11-1	0	0	0	7.869	0.085		Residential - Single Family Residence - Pool, 1	204B129 445		Northridge	No	MI	ADU
Los Angeles	9759 COMANCHE AVE	91311	2748031029	0.000	0.000	0.085	0.000	Shortfall of Sites	0.176	Low I Residential	RS-1	0	0	0	11.343	0.085		Residential - Single Family Residence, 1	201B113 445		Chatsworth - Porter Ranch	No	MI	ADU
Los Angeles	9748 SWINTON AVE	91343	2677014011	0.000	0.000	0.085	0.000	Shortfall of Sites	0.176	Low Residential	RS-1	0	0	0	11.345	0.085		Residential - Single Family Residence, 1	201B137 445		Mission Hills - Panorama City - North Hills	No	MI	ADU
Los Angeles	19600 SUPERIOR ST	91324	2761002034	0.000	0.000	0.085	0.000	Shortfall of Sites	0.399	Very Low I Residential	RA-1	0	0	0	5.013	0.085		Residential - Single Family Residence - Pool, 1	201B117 445		Chatsworth - Porter Ranch	No	MI	ADU
Los Angeles	5519 SYLVIA AVE	91356	2163016004	0.000	0.000	0.085	0.000	Shortfall of Sites	0.160	Low II Residential	R1-1	0	0	0	12.491	0.085		Residential - Single Family Residence, 1	174B117 445		Encino - Tarzana	No	MI	ADU
Los Angeles	4823 DENNY AVE	91601	2421008007	0.000	0.000	0.085	0.000	Shortfall of Sites	0.155	Low Residential	R1-1	0	0	0	12.898	0.085		Residential - Single Family Residence, 1	168B177 445		North Hollywood - Valley Village	No	MI	ADU
Los Angeles	2532 W AVENUE 30	90065	5457008008	0.000	0.000	0.085	0.000	Shortfall of Sites	0.172	Low Residential	R1-1-CDO	0	0	0	11.616	0.085		Residential - Single Family Residence, 1	150B213 445		Northeast Los Angeles	No	MI	ADU

Jurisdiction Name	Site Address/Intersection	5 Digit ZIP Code	Assessor Parcel Number	Very Low-Income	Low-Income	Moderate-Income	Above Moderate-Income	Type of Shortfall	Parcel Size (Acres)	Current General Plan Designation	Current Zoning	Proposed General Plan (GP) Designation	Proposed Zoning	Minimum Density Allowed	Maximum Density Allowed	Total Capacity	Vacant/ Nonvacant	Description of Existing Uses	PIN	Base Density Per Acre	Community Plan Area	Rent Stabalization Ordinance	Income Category	Applicable Rezoning Program (Program informing values in Column Q listed first)
Los Angeles	201 BRONWOOD AVE	90049	4366016001	0.000	0.000	0.085	0.000	Shortfall of Sites	0.290	Low Residential	R1-1	0	0	0	6.890	0.085		Residential - Single Family Residence - Pool, 1	138B145 445		Westwood	No	MI	ADU
Los Angeles	10466 KINNARD AVE	90024	4326030006	0.000	0.000	0.085	0.000	Shortfall of Sites	0.155	Low Residential	R1-1-O	0	0	0	12.927	0.085		Residential - Single Family Residence, 1	132B157 445		Westwood	No	MI	ADU
Los Angeles	10711 ROCHESTER AVE	90024	4325012019	0.000	0.000	0.085	0.000	Shortfall of Sites	0.157	Low Residential	R1-1-O	0	0	0	12.750	0.085		Residential - Single Family Residence, 1	132B153 445		Westwood	No	MI	ADU
Los Angeles	1565 EDRIS DR	90035	4306011012	0.000	0.000	0.085	0.000	Shortfall of Sites	0.209	Low Residential	R1V2-O	0	0	0	9.570	0.085		Residential - Single Family Residence - Pool, 1	129B165 445		West Los Angeles	No	MI	ADU
Los Angeles	13052 EVANSTON ST	90049	4406027004	0.000	0.000	0.085	0.000	Shortfall of Sites	0.411	Very Low I Residential	RE20-1	0	0	0	4.865	0.085		Residential - Single Family Residence - Pool, 1	129B137 445		Brentwood - Pacific Palisades	No	MI	ADU
Los Angeles	1961 S DURANGO AVE	90034	4302009019	0.000	0.000	0.085	0.000	Shortfall of Sites	0.157	Low Residential	R1V2-O	0	0	0	12.738	0.085		Residential - Single Family Residence, 1	126B169 445		West Los Angeles	No	MI	ADU
Los Angeles	7800 AIRLANE AVE	90045	4106025017	0.000	0.000	0.085	0.000	Shortfall of Sites	0.151	Low Residential	R1-1	0	0	0	13.259	0.085		Residential - Single Family Residence, 1	099B169 445		Westchester - Playa del Rey	No	MI	ADU
Los Angeles	12557 BRADFORD PL	91344	2601061003	0.000	0.000	0.085	0.000	Shortfall of Sites	0.303	Very Low II Residential	RE11-1-H	0	0	0	6.607	0.085		Residential - Single Family Residence, 1	219B129 446		Granada Hills - Knollwood	No	MI	ADU
Los Angeles	17016 MIDWOOD DR	91344	2607001014	0.000	0.000	0.085	0.000	Shortfall of Sites	0.328	Low I Residential	RS-1	0	0	0	6.101	0.085		Residential - Single Family Residence, 1	216B133 446		Granada Hills - Knollwood	No	MI	ADU
Los Angeles	16301 BARNESTON ST	91344	2605011038	0.000	0.000	0.085	0.000	Shortfall of Sites	0.263	Very Low II Residential	RE11-1	0	0	0	7.611	0.085		Residential - Single Family Residence, 1	216B137 446		Granada Hills - Knollwood	No	MI	ADU
Los Angeles	11560 BABBITT AVE	91344	2607017039	0.000	0.000	0.085	0.000	Shortfall of Sites	0.181	Low I Residential	RS-1	0	0	0	11.051	0.085		Residential - Single Family Residence - Pool, 1	213B133 446		Granada Hills - Knollwood	No	MI	ADU
Los Angeles	16320 HALSEY ST	91344	2605023019	0.000	0.000	0.085	0.000	Shortfall of Sites	0.178	Low I Residential	RS-1	0	0	0	11.255	0.085		Residential - Single Family Residence, 1	213B137 446		Granada Hills - Knollwood	No	MI	ADU
Los Angeles	11337 HASKELL AVE	91344	2666010015	0.000	0.000	0.085	0.000	Shortfall of Sites	0.171	Low I Residential	RS-1	0	0	0	11.710	0.085		Residential - Single Family Residence, 1	213B141 446		Granada Hills - Knollwood	No	MI	ADU
Los Angeles	11058 ANDASOL AVE	91344	2696001014	0.000	0.000	0.085	0.000	Shortfall of Sites	0.185	Low I Residential	RE9-1XL-RFA	0	0	0	10.823	0.085		Residential - Single Family Residence, 1	210B129 446		Granada Hills - Knollwood	No	MI	ADU
Los Angeles	18247 LUDLOW ST	91326	2715014009	0.000	0.000	0.085	0.000	Shortfall of Sites	0.243	Very Low II Residential	RE11-1	0	0	0	8.218	0.085		Residential - Single Family Residence, 1	210B125 446		Northridge	No	MI	ADU
Los Angeles	18821 SALT LAKE PL	91326	2717002042	0.000	0.000	0.085	0.000	Shortfall of Sites	0.258	Very Low II Residential	RE11-1	0	0	0	7.743	0.085		Residential - Single Family Residence, 1	210B121 446		Northridge	No	MI	ADU
Los Angeles	16536 CHATSWORTH ST	91344	2679001004	0.000	0.000	0.085	0.000	Shortfall of Sites	0.165	Low I Residential	RS-1	0	0	0	12.101	0.085		Residential - Single Family Residence - Pool, 1	207B137 446		Granada Hills - Knollwood	No	MI	ADU
Los Angeles	10641 YOLANDA AVE	91326	2728021004	0.000	0.000	0.085	0.000	Shortfall of Sites	0.289	Very Low II Residential	RE11-1	0	0	0	6.927	0.085		Residential - Single Family Residence - Pool, 1	207B121 446		Northridge	No	MI	ADU
Los Angeles	10633 COLLETT AVE	91344	2668006033	0.000	0.000	0.085	0.000	Shortfall of Sites	0.181	Low I Residential	RS-1	0	0	0	11.022	0.085		Residential - Single Family Residence, 1	207B141 446		Granada Hills - Knollwood	No	MI	ADU
Los Angeles	20422 CORALINE CIR	91311	2707018003	0.000	0.000	0.085	0.000	Shortfall of Sites	0.355	Very Low I Residential	RA-1	0	0	0	5.640	0.085		Residential - Single Family Residence - Pool, 1	207B109 446		Chatsworth - Porter Ranch	No	MI	ADU
Los Angeles	15237 CLYMER ST	91345	2649009018	0.000	0.000	0.085	0.000	Shortfall of Sites	0.195	Low Residential	R1-1	0	0	0	10.275	0.085		Residential - Single Family Residence, 1	207B145 446		Mission Hills - Panorama City - North Hills	No	MI	ADU
Los Angeles	19174 HARNETT ST	91326	2728008025	0.000	0.000	0.085	0.000	Shortfall of Sites	0.531	Very Low I Residential	RA-1	0	0	0	3.765	0.085		Residential - Single Family Residence, 1	207B117 446		Northridge	No	MI	ADU
Los Angeles	10218 RUFFNER AVE	91343	2685014017	0.000	0.000	0.085	0.000	Shortfall of Sites	0.172	Low I Residential	RS-1	0	0	0	11.616	0.085		Residential - Single Family Residence, 1	204B137 446		Granada Hills - Knollwood	No	MI	ADU
Los Angeles	10110 KEOKUK AVE	91311	2741010020	0.000	0.000	0.085	0.000	Shortfall of Sites	0.253	Very Low II Residential	RE11-1	0	0	0	7.919	0.085		Residential - Single Family Residence, 1	204B113 446		Chatsworth - Porter Ranch	No	MI	ADU
Los Angeles	10103 FARRALONE AVE	91311	2745011026	0.000	0.000	0.085	0.000	Shortfall of Sites	0.389	Very Low I Residential	RA-1	0	0	0	5.138	0.085		Residential - Single Family Residence - Pool, 1	204B101 446		Chatsworth - Porter Ranch	No	MI	ADU
Los Angeles	16943 MAYALL ST	91343	2685020004	0.000	0.000	0.085	0.000	Shortfall of Sites	0.179	Low I Residential	RS-1	0	0	0	11.170	0.085		Residential - Single Family Residence, 1	204B133 446		Granada Hills - Knollwood	No	MI	ADU
Los Angeles	19234 MAYALL ST	91324	2729025021	0.000	0.000	0.085	0.000	Shortfall of Sites	0.402	Very Low I Residential	RA-1	0	0	0	4.978	0.085		Residential - Single Family Residence - Pool, 1	204B117 446		Northridge	No	MI	ADU
Los Angeles	18804 MAYALL ST	91324	2729016022	0.000	0.000	0.085	0.000	Shortfall of Sites	0.261	Low I Residential	RE11-1	0	0	0	7.674	0.085		Residential - Single Family Residence, 1	204B121 446		Northridge	No	MI	ADU
Los Angeles	10036 ANDASOL AVE	91325	2734030035	0.000	0.000	0.085	0.000	Shortfall of Sites	0.250	Very Low II Residential	RE11-1	0	0	0	7.986	0.085		Residential - Single Family Residence - Pool, 1	204B129 446		Northridge	No	MI	ADU
Los Angeles	10021 LIMERICK AVE	91311	2741029041	0.000	0.000	0.085	0.000	Shortfall of Sites	0.195	Low I Residential	RS-1	0	0	0	10.264	0.085		Residential - Single Family Residence, 1	204B109 446		Chatsworth - Porter Ranch	No	MI	ADU
Los Angeles	9747 CASABA AVE	91311	2748008031	0.000	0.000	0.085	0.000	Shortfall of Sites	0.183	Low I Residential	RS-1	0	0	0	10.912	0.085		Residential - Single Family Residence, 1	201B113 446		Chatsworth - Porter Ranch	No	MI	ADU
Los Angeles	9751 SOPHIA AVE	91343	2677019037	0.000	0.000	0.085	0.000	Shortfall of Sites	0.233	Low Residential	RS-1	0	0	0	8.583	0.085		Residential - Single Family Residence - Pool, 1	201B137 446		Mission Hills - Panorama City - North Hills	No	MI	ADU
Los Angeles	9652 CLAIRE AVE	91324	2762006003	0.000	0.000	0.085	0.000	Shortfall of Sites	0.401	Very Low I Residential	RA-1	0	0	0	4.981	0.085		Residential - Single Family Residence - Pool, 1	201B121 446		Northridge	No	MI	ADU
Los Angeles	19552 SUPERIOR ST	91324	2761039011	0.000	0.000	0.085	0.000	Shortfall of Sites	0.402	Very Low I Residential	RA-1	0	0	0	4.971	0.085		Residential - Single Family Residence - Pool, 1	201B117 446		Chatsworth - Porter Ranch	No	MI	ADU
Los Angeles	9323 VALJEAN AVE	91343	2676008005	0.000	0.000	0.085	0.000	Shortfall of Sites	0.172	Low Residential	RS-1	0	0	0	11.617	0.085		Residential - Single Family Residence, 1	198B137 446		Mission Hills - Panorama City - North Hills	No	MI	ADU
Los Angeles	5229 VANTAGE AVE	91607	2347020005	0.000	0.000	0.085	0.000	Shortfall of Sites	0.178	Medium Residential	[Q]R3-1	0	0	0	11.209	0.085		Residential - Single Family Residence, 1	171B165 446		North Hollywood - Valley Village	No	MI	ADU
Los Angeles	4349 FARMDALE AVE	91604	2365017013	0.000	0.000	0.085	0.000	Shortfall of Sites	0.155	Low Residential	R1-1-RIO	0	0	0	12.892	0.085		Residential - Single Family Residence, 1	165B169 446		Sherman Oaks - Studio City - Toluca Lake - Cahuenga Pass	No	MI	ADU
Los Angeles	1137 LANARK ST	90041	5481013011	0.000	0.000	0.085	0.000	Shortfall of Sites	0.157	Low Residential	R1-1	0	0	0	12.710	0.085		Residential - Single Family Residence, 1	160-5A231 446		Northeast Los Angeles	No	MI	ADU
Los Angeles	3326 PERLITA AVE	90039	5436017007	0.000	0.000	0.085	0.000	Shortfall of Sites	0.155	Low Residential	R1-1-RIO	0	0	0	12.908	0.085		Residential - Single Family Residence, 1	153B209 446		Northeast Los Angeles	No	MI	ADU
Los Angeles	727 N ORANGE DR	90038	5525007022	0.000	0.000	0.085	0.000	Shortfall of Sites	0.170	Low II Residential	R1-1	0	0	0	11.733	0.085		Residential - Single Family Residence, 1	141B181 446		Hollywood	No	MI	ADU
Los Angeles	923 HILTS AVE	90024	4360010030	0.000	0.000	0.085	0.000	Shortfall of Sites	0.176	Low Residential	R1-1	0	0	0	11.368	0.085		Residential - Single Family Residence - Pool, 1	135B153 446		Westwood	No	MI	ADU
Los Angeles	1281 WOODRUFF AVE	90024	4326006013	0.000	0.000	0.085	0.000	Shortfall of Sites	0.155	Low Residential	R1-1	0	0	0	12.892	0.085		Residential - Single Family Residence, 1	135B157 446		Westwood	No	MI	ADU
Los Angeles	2067 HOLMBY AVE	90025	4317009046	0.000	0.000	0.085	0.000	Shortfall of Sites	0.161	Low Residential	R1-1-O	0	0	0	12.439	0.085		Residential - Single Family Residence - Pool and Misc., 1	129B157 446		West Los Angeles	No	MI	ADU
Los Angeles	2122 GREENFIELD AVE	90025	4322012005	0.000	0.000	0.085	0.000	Shortfall of Sites	0.155	Low Residential	R1-1	0	0	0	12.910	0.085		Residential - Single Family Residence, 1	126B153 446		West Los Angeles	No	MI	ADU
Los Angeles	3002 BAGLEY AVE	90034	4311022001	0.000	0.000	0.085	0.000	Shortfall of Sites	0.173	Low Residential	R1V2	0	0	0	11.576	0.085		Residential - Single Family Residence, 1	123B165 446		West Los Angeles	No	MI	ADU
Los Angeles	5868 COMPASS DR	90045	4105011011	0.000	0.000	0.085	0.000	Shortfall of Sites	0.250	Low Residential	R1-1	0	0	0	8.010	0.085		Residential - Single Family Residence, 1	099B169 446		Westchester - Playa del Rey	No	MI	ADU
Los Angeles	8512 CROYDON AVE	90045	4107029001	0.000	0.000	0.085	0.000	Shortfall of Sites	0.167	Low Residential	R1-1	0	0	0	12.006	0.085		Residential - Single Family Residence, 1	096B169 446		Westchester - Playa del Rey	No	MI	ADU
Los Angeles	17232 TENNYSON PL	91344	2602014012	0.000	0.000	0.085	0.000	Shortfall of Sites	0.172	Low I Residential	RS-1	0	0	0	11.617	0.085		Residential - Single Family Residence, 1	222B133 447		Granada Hills - Knollwood	No	MI	ADU
Los Angeles	12423 EL ORO WAY	91344	2608021017	0.000	0.000	0.085	0.000	Shortfall of Sites	0.231	Low I Residential	RS-1	0	0	0	8.660	0.085		Residential - Single Family Residence, 1	219B133 447		Granada Hills - Knollwood	No	MI	ADU
Los Angeles	12436 BRADFORD PL	91344	2608013001	0.000	0.000	0.085	0.000	Shortfall of Sites	0.184	Very Low II Residential	RE11-1-H	0	0	0	10.862	0.085		Residential - Single Family Residence, 1	219B129 447		Granada Hills - Knollwood	No	MI	ADU
Los Angeles	16439 MIDWOOD DR	91344	2610019025	0.000	0.000	0.085	0.000	Shortfall of Sites	0.256	Very Low II Residential	RE11-1	0	0	0	7.821	0.085		Residential - Single Family Residence, 1	216B137 447		Granada Hills - Knollwood	No	MI	ADU
Los Angeles	16814 HALSEY ST	91344	2610006011	0.000	0.000	0.085	0.000	Shortfall of Sites	0.172	Low I Residential	RS-1	0	0	0	11.623	0.085		Residential - Single Family Residence, 1	213B137 447		Granada Hills - Knollwood	No	MI	ADU
Los Angeles	17209 SAN FERNANDO MISSION BLVD	91344	2697007013	0.000	0.000	0.085	0.000	Shortfall of Sites	0.167	Low I Residential	RS-1	0	0	0	11.951	0.085		Residential - Single Family Residence, 1	210B133 447		Granada Hills - Knollwood	No	MI	ADU
Los Angeles	11043 CANBY AVE	91326	2715001040	0.000	0.000	0.085	0.000	Shortfall of Sites	0.416	Very Low II Residential	RE11-1	0	0	0	4.811	0.085		Residential - Single Family Residence - Pool, 1	210B125 447		Northridge	No	MI	ADU
Los Angeles	19201 LUDLOW ST	91326	2718009001	0.000	0.000	0.085	0.000	Shortfall of Sites	0.199	Low I Residential	RS-1	0	0	0	10.070	0.085		Residential - Single Family Residence, 1	210B121 447		Northridge	No	MI	ADU
Los Angeles	16530 CHATSWORTH ST	91344	2679001005	0.000	0.000	0.085	0.000	Shortfall of Sites	0.165	Low I Residential	RS-1	0	0	0	12.101	0.085		Residential - Single Family Residence, 1	207B137 447		Granada Hills - Knollwood	No	MI	ADU
Los Angeles	19030 OLYMPIA ST	91326	2728013001	0.000	0.000	0.085	0.000	Shortfall of Sites	0.335	Very Low II Residential	RE11-1	0	0	0	5.977	0.085		Residential - Single Family Residence - Pool, 1	207B121 447		Northridge	No	MI	ADU
Los Angeles	16125 KINGSBURY ST	91344	2668006045	0.000	0.000	0.085	0.000	Shortfall of Sites	0.163	Low I Residential	RS-1	0	0	0	12.239	0.085		Residential - Single Family Residence - Pool, 1	207B141 447		Granada Hills - Knollwood	No	MI	ADU
Los Angeles	10600 DE SOTO AVE	91311	2706011003	0.000	0.000	0.085	0.000	Shortfall of Sites	1.358	Very Low I Residential	A2-1	0	0	0	1.473	0.085		Residential - Single Family Residence - Pool, 1	207B109 447		Chatsworth - Porter Ranch	No	MI	ADU
Los Angeles	15231 CLYMER ST	91345	2649009019	0.000	0.000	0.085	0.000	Shortfall of Sites	0.197	Low Residential	R1-1	0	0	0	10.138	0.085		Residential - Single Family Residence - Pool, 1	207B145 447		Mission Hills - Panorama City - North Hills	No	MI	ADU
Los Angeles	10549 ETON AVE	91311	2706022003	0.000	0.000	0.085	0.000	Shortfall of Sites	0.173	Low I Residential	RS-1	0	0	0	11.590	0.085		Residential - Single Family Residence, 1	207B105 447		Chatsworth - Porter Ranch	No	MI	ADU
Los Angeles	10542 BAIRD AVE	91326	2728024021	0.000	0.000	0.085	0.000	Shortfall of Sites	0.231	Very Low II Residential	RE11-1	0	0	0	8.668	0.085		Residential - Single Family Residence, 1	207B125 447		Northridge	No	MI	ADU
Los Angeles	10453 KEY WEST AVE	91326	2728007013	0.000	0.000	0.085	0.000	Shortfall of Sites	0.391	Very Low I Residential	RA-1	0	0	0	5.111	0.085		Residential - Single Family Residence - Pool, 1	207B117 447		Northridge	No	MI	ADU
Los Angeles	10227 HASKELL AVE	91343	2669001019	0.000	0.000	0.085	0.000	Shortfall of Sites	0.173	Low I Residential	RS-1	0	0	0	11.561	0.085		Residential - Single Family Residence, 1	204B141 447		Granada Hills - Knollwood	No	MI	ADU
Los Angeles	10219 HAYVENHURST AVE	91343	2685016019	0.000	0.000	0.085	0.000	Shortfall of Sites	0.174	Low I Residential	RS-1	0	0	0	11.525	0.085		Residential - Single Family Residence, 1	204B137 447		Granada Hills - Knollwood	No	MI	ADU
Los Angeles	10111 LARAMIE AVE	91311	2741010017	0.000	0.000	0.085	0.000	Shortfall of Sites	0.253	Very Low II Residential	RE11-1	0	0	0	7.916	0.085		Residential - Single Family Residence - Pool, 1	204B113 447		Chatsworth - Porter Ranch	No	MI	ADU
Los Angeles	10112 VALLEY CIRCLE BLVD	91311	2745009032	0.000	0.000	0.085	0.000	Shortfall of Sites	0.437	Very Low I Residential	RA-1	0	0	0	4.572	0.085		Residential - Single Family Residence, 1	204B101 447		Chatsworth - Porter Ranch	No	MI	ADU
Los Angeles	10109 WHITAKER AVE	91343	2685019013	0.000	0.000	0.085	0.000	Shortfall of Sites	0.172	Low I Residential	RS-1	0	0	0	11.617	0.085		Residential - Single Family Residence, 1	204B133 447		Granada Hills - Knollwood	No	MI	ADU
Los Angeles	19222 MAYALL ST	91324	2729025022	0.000	0.000	0.085	0.000	Shortfall of Sites	0.402	Very Low I Residential	RA-1	0	0	0	4.973	0.085		Residential - Single Family Residence - Pool, 1	204B117 447		Northridge	No	MI	ADU
Los Angeles	10061 VANALDEN AVE	91324	2729026021	0.000	0.000	0.085	0.000	Shortfall of Sites	0.402	Very Low I Residential	RA-1	0	0	0	4.974	0.085		Residential - Single Family Residence, 1	204B121 447		Northridge	No	MI	ADU
Los Angeles	10033 WHITE OAK AVE	91325	2734005004	0.000	0.000	0.085	0.000	Shortfall of Sites	0.210	Low I Residential	RA-1	0	0	0	9.516	0.085		Residential - Single Family Residence - Other Improvements Only, 1	204B129 447		Northridge	No	MI	ADU
Los Angeles	10030 LIMERICK AVE	91311	2741029040	0.000	0.000	0.085	0.000	Shortfall of Sites	0.176	Low I Residential	RS-1	0	0	0	11.341	0.085		Residential - Single Family Residence - Pool, 1	204B109 447		Chatsworth - Porter Ranch	No	MI	ADU
Los Angeles	9746 CASABA AVE	91311	2748008034	0.000	0.000	0.085	0.000	Shortfall of Sites	0.183	Low I Residential	RS-1	0	0	0	10.919	0.085		, 1	201B113 447		Chatsworth - Porter Ranch	No	MI	ADU
Los Angeles	9749 ODESSA AVE	91343	2677006018	0.000	0.000	0.085	0.000	Shortfall of Sites	0.176	Low Residential	RS-1	0	0	0	11.388	0.085		Residential - Single Family Residence, 1	201B137 447		Mission Hills - Panorama City - North Hills	No	MI	ADU
Los Angeles	17200 SUPERIOR ST	91325	2692015002	0.000	0.000	0.085	0.000	Shortfall of Sites	0.340	Very Low I Residential	RA-1-H	0	0	0	5.877	0.085		Residential - Single Family Residence - Pool, 1	201B133 447		Northridge	No	MI	ADU
Los Angeles	19540 SUPERIOR ST	91324	2761039012	0.000	0.000	0.085	0.000	Shortfall of Sites	0.404	Very Low I Residential	RA-1	0	0	0	4.947	0.085		Residential - Single Family Residence - Pool, 1	201B117 447		Chatsworth - Porter Ranch	No	MI	ADU
Los Angeles	9324 MONOGRAM AVE	91343	2676003010	0.000	0.000	0.085	0.000	Shortfall of Sites	0.178	Low Residential	RS-1	0	0	0	11.256	0.085		Residential - Single Family Residence - Pool, 1	198B137 447		Mission Hills - Panorama City - North Hills	No	MI	ADU
Los Angeles	9300 BECKFORD AVE	91324	2762018008	0.000	0.000	0.085	0.000	Shortfall of Sites	0.301	Very Low I Residential	RA-1	0	0	0	6.647	0.085		Residential - Single Family Residence, 1	198B121 447		Northridge	No	MI	ADU
Los Angeles	5519 BECKFORD AVE	91356	2163017004	0.000	0.000	0.085	0.000	Shortfall of Sites	0.162	Low II Residential	R1-1	0	0	0	12.358	0.085		Residential - Single Family Residence, 1	174B117 447		Encino - Tarzana	No	MI	ADU
Los Angeles	5226 LEGHORN AVE	91401	2345017006	0.000	0.000	0.085	0.000	Shortfall of Sites	0.250	Low Residential	RE11-1	0	0	0	8.011	0.085		Residential - Single Family Residence, 1	171B161 447		Van Nuys - North Sherman Oaks	No	MI	ADU

Jurisdiction Name	Site Address/Intersection	5 Digit ZIP Code	Assessor Parcel Number	Very Low-Income	Low-Income	Moderate-Income	Above Moderate-Income	Type of Shortfall	Parcel Size (Acres)	Current General Plan Designation	Current Zoning	Proposed General Plan (GP) Designation	Proposed Zoning	Minimum Density Allowed	Maximum Density Allowed	Total Capacity	Vacant/ Nonvacant	Description of Existing Uses	PIN	Base Density Per Acre	Community Plan Area	Rent Stabalization Ordinance	Income Category	Applicable Rezoning Program (Program informing values in Column Q listed first)
Los Angeles	4804 NOBLE AVE	91403	2264011001	0.000	0.000	0.085	0.000	Shortfall of Sites	0.154	Low Residential	R1-1	0	0	0	12.948	0.085		Residential - Single Family Residence, 1	168B145 447		Sherman Oaks - Studio City - Toluca Lake - Cahuenga Pass	No	MI	ADU
Los Angeles	4351 WOODMAN AVE	91423	2271018015	0.000	0.000	0.085	0.000	Shortfall of Sites	0.179	General Commercial	C2-1VL	0	0	0	11.162	0.085		Commercial - Restaurant, Cocktail Lounge - Restaurant, Cocktail Lounge, Tavern - One Story, 1	165B157 447		Sherman Oaks - Studio City - Toluca Lake - Cahuenga Pass	No	MI	ADU
Los Angeles	4348 CAMELLIA AVE	91604	2365017022	0.000	0.000	0.085	0.000	Shortfall of Sites	0.155	Low Residential	R1-1-RIO	0	0	0	12.907	0.085		Residential - Single Family Residence - Pool, 1	165B169 447		Sherman Oaks - Studio City - Toluca Lake - Cahuenga Pass	No	MI	ADU
Los Angeles	2019 N ALEXANDRIA AVE	90027	5589012005	0.000	0.000	0.085	0.000	Shortfall of Sites	0.170	Low II Residential	R1-1	0	0	0	11.734	0.085		Residential - Single Family Residence - Pool, 1	150B197 447		Hollywood	No	MI	ADU
Los Angeles	724 N LAUREL AVE	90046	5527014023	0.000	0.000	0.085	0.000	Shortfall of Sites	0.150	Low II Residential	R1-1	0	0	0	13.348	0.085		Residential - Single Family Residence, 1	141B177 447		Hollywood	No	MI	ADU
Los Angeles	726 N SYCAMORE AVE	90038	5525007017	0.000	0.000	0.085	0.000	Shortfall of Sites	0.171	Low II Residential	R1-1	0	0	0	11.725	0.085		Residential - Single Family Residence, 1	141B181 447		Hollywood	No	MI	ADU
Los Angeles	210 TAVISTOCK AVE	90049	4366019022	0.000	0.000	0.085	0.000	Shortfall of Sites	0.183	Low Residential	R1-1	0	0	0	10.911	0.085		Residential - Single Family Residence, 1	138B145 447		Westwood	No	MI	ADU
Los Angeles	1290 WOODRUFF AVE	90024	4326005012	0.000	0.000	0.085	0.000	Shortfall of Sites	0.164	Low Residential	R1-1	0	0	0	12.185	0.085		Residential - Single Family Residence, 1	135B157 447		Westwood	No	MI	ADU
Los Angeles	10525 WILKINS AVE	90024	4326020010	0.000	0.000	0.085	0.000	Shortfall of Sites	0.165	Low Residential	R1-1-O	0	0	0	12.112	0.085		Residential - Single Family Residence - Pool, 1	132B157 447		Westwood	No	MI	ADU
Los Angeles	929 S MULLEN AVE	90019	5090011007	0.000	0.000	0.085	0.000	Shortfall of Sites	0.161	Low II Residential	R1V3-RG	0	0	0	12.414	0.085		Residential - Single Family Residence, 1	132B185 447		Wilshire	No	MI	ADU
Los Angeles	1531 S OAKHURST DR	90035	4306018006	0.000	0.000	0.085	0.000	Shortfall of Sites	0.161	Low Residential	R1V2	0	0	0	12.404	0.085		Residential - Single Family Residence, 1	129B169 447		West Los Angeles	No	MI	ADU
Los Angeles	1927 PARNELL AVE	90025	4321005024	0.000	0.000	0.085	0.000	Shortfall of Sites	0.155	Low Residential	R1-1-O	0	0	0	12.898	0.085		Residential - Single Family Residence, 1	129B157 447		West Los Angeles	No	MI	ADU
Los Angeles	13017 SAN VICENTE BLVD	90049	4406027008	0.000	0.000	0.085	0.000	Shortfall of Sites	0.455	Very Low I Residential	RE20-1	0	0	0	4.393	0.085		Residential - Single Family Residence, 1	129B137 447		Brentwood - Pacific Palisades	No	MI	ADU
Los Angeles	2735 MOTOR AVE	90064	4308004019	0.000	0.000	0.085	0.000	Shortfall of Sites	0.188	Low Residential	R1V2-O	0	0	0	10.625	0.085		Residential - Single Family Residence, 1	126B165 447		West Los Angeles	No	MI	ADU
Los Angeles	3080 MANNING AVE	90064	4318023025	0.000	0.000	0.085	0.000	Shortfall of Sites	0.172	Low Residential	R1V2	0	0	0	11.655	0.085		Residential - Single Family Residence, 1	123B161 447		West Los Angeles	No	MI	ADU
Los Angeles	3255 MIDVALE AVE	90034	4254016021	0.000	0.000	0.085	0.000	Shortfall of Sites	0.154	Low Residential	R1-1	0	0	0	13.003	0.085		Residential - Single Family Residence, 1	120B161 447		Palms - Mar Vista - Del Rey	No	MI	ADU
Los Angeles	3550 OCEAN VIEW AVE	90066	4248024022	0.000	0.000	0.085	0.000	Shortfall of Sites	0.220	Low Residential	R1V2	0	0	0	9.087	0.085		Residential - Single Family Residence - Pool, 1	114B153 447		Palms - Mar Vista - Del Rey	No	MI	ADU
Los Angeles	6260 MORLEY AVE	90056	4001029013	0.000	0.000	0.085	0.000	Shortfall of Sites	0.170	Low Residential	R1-1XL	0	0	0	11.736	0.085		Residential - Single Family Residence, 1	105B177 447		Westchester - Playa del Rey	No	MI	ADU
Los Angeles	213 N ELLERY PL	90732	7559004006	0.000	0.000	0.085	0.000	Shortfall of Sites	0.187	Low II Residential	R1-1XL	0	0	0	10.724	0.085		Residential - Single Family Residence, 1	018B193 447		San Pedro	No	MI	ADU
Los Angeles	12410 LITHUANIA DR	91344	2608021001	0.000	0.000	0.085	0.000	Shortfall of Sites	0.229	Low I Residential	RS-1	0	0	0	8.722	0.085		Residential - Single Family Residence, 1	219B133 448		Granada Hills - Knollwood	No	MI	ADU
Los Angeles	12434 DARYL AVE	91344	2608015009	0.000	0.000	0.085	0.000	Shortfall of Sites	0.264	Very Low II Residential	RE11-1-H	0	0	0	7.584	0.085		Residential - Single Family Residence - Pool, 1	219B129 448		Granada Hills - Knollwood	No	MI	ADU
Los Angeles	16801 MAIDEN LN	91344	2609006013	0.000	0.000	0.085	0.000	Shortfall of Sites	0.419	Very Low I Residential	RA-1	0	0	0	4.771	0.085		Residential - Single Family Residence - Pool, 1	216B137 448		Granada Hills - Knollwood	No	MI	ADU
Los Angeles	11559 ALDEA AVE	91344	2607017030	0.000	0.000	0.085	0.000	Shortfall of Sites	0.182	Low I Residential	RS-1	0	0	0	10.977	0.085		Residential - Single Family Residence, 1	213B133 448		Granada Hills - Knollwood	No	MI	ADU
Los Angeles	11552 GOTHIC AVE	91344	2605023012	0.000	0.000	0.085	0.000	Shortfall of Sites	0.197	Low I Residential	RS-1	0	0	0	10.142	0.085		Residential - Single Family Residence, 1	213B137 448		Granada Hills - Knollwood	No	MI	ADU
Los Angeles	17201 SAN FERNANDO MISSION BLVD	91344	2697007011	0.000	0.000	0.085	0.000	Shortfall of Sites	0.167	Low I Residential	RS-1	0	0	0	11.952	0.085		Residential - Single Family Residence, 1	210B133 448		Granada Hills - Knollwood	No	MI	ADU
Los Angeles	18427 LUDLOW ST	91326	2715001039	0.000	0.000	0.085	0.000	Shortfall of Sites	0.276	Very Low II Residential	RE11-1	0	0	0	7.234	0.085		Residential - Single Family Residence, 1	210B125 448		Northridge	No	MI	ADU
Los Angeles	18811 SALT LAKE PL	91326	2717002044	0.000	0.000	0.085	0.000	Shortfall of Sites	0.254	Very Low II Residential	RE11-1	0	0	0	7.882	0.085		Residential - Single Family Residence - Pool, 1	210B121 448		Northridge	No	MI	ADU
Los Angeles	16524 CHATSWORTH ST	91344	2679001006	0.000	0.000	0.085	0.000	Shortfall of Sites	0.165	Low I Residential	RS-1	0	0	0	12.101	0.085		Residential - Single Family Residence - Therapy Pool (Spa), 1	207B137 448		Granada Hills - Knollwood	No	MI	ADU
Los Angeles	18723 HILLSBORO RD	91326	2728030019	0.000	0.000	0.085	0.000	Shortfall of Sites	0.275	Very Low II Residential	RE11-1	0	0	0	7.276	0.085		Residential - Single Family Residence - Pool, 1	207B121 448		Northridge	No	MI	ADU
Los Angeles	16119 KINGSBURY ST	91344	2668006044	0.000	0.000	0.085	0.000	Shortfall of Sites	0.168	Low I Residential	RS-1	0	0	0	11.892	0.085		Residential - Single Family Residence, 1	207B141 448		Granada Hills - Knollwood	No	MI	ADU
Los Angeles	15334 KINGSBURY ST	91345	2649011025	0.000	0.000	0.085	0.000	Shortfall of Sites	0.164	Low Residential	R1-1	0	0	0	12.182	0.085		Residential - Single Family Residence, 1	207B145 448		Mission Hills - Panorama City - North Hills	No	MI	ADU
Los Angeles	10547 JORDAN AVE	91311	2722033007	0.000	0.000	0.085	0.000	Shortfall of Sites	0.172	Low I Residential	RS-1	0	0	0	11.617	0.085		Residential - Single Family Residence, 1	207B105 448		Chatsworth - Porter Ranch	No	MI	ADU
Los Angeles	10458 DES MOINES AVE	91326	2728007009	0.000	0.000	0.085	0.000	Shortfall of Sites	0.410	Very Low I Residential	RA-1	0	0	0	4.880	0.085		Residential - Single Family Residence - Pool, 1	207B117 448		Northridge	No	MI	ADU
Los Angeles	10217 PETIT AVE	91343	2685002046	0.000	0.000	0.085	0.000	Shortfall of Sites	0.207	Low I Residential	RS-1	0	0	0	9.681	0.085		Residential - Single Family Residence - Pool, 1	204B137 448		Granada Hills - Knollwood	No	MI	ADU
Los Angeles	10110 CASABA AVE	91311	2741007002	0.000	0.000	0.085	0.000	Shortfall of Sites	0.255	Very Low II Residential	RE11-1	0	0	0	7.857	0.085		Residential - Single Family Residence - Pool, 1	204B113 448		Chatsworth - Porter Ranch	No	MI	ADU
Los Angeles	16935 MAYALL ST	91343	2685020005	0.000	0.000	0.085	0.000	Shortfall of Sites	0.179	Low I Residential	RS-1	0	0	0	11.170	0.085		Residential - Single Family Residence, 1	204B133 448		Granada Hills - Knollwood	No	MI	ADU
Los Angeles	19214 MAYALL ST	91324	2729025023	0.000	0.000	0.085	0.000	Shortfall of Sites	0.402	Very Low I Residential	RA-1	0	0	0	4.973	0.085		Residential - Single Family Residence - Pool, 1	204B117 448		Northridge	No	MI	ADU
Los Angeles	10059 YOLANDA AVE	91324	2729016014	0.000	0.000	0.085	0.000	Shortfall of Sites	0.152	Low I Residential	RS-1	0	0	0	13.183	0.085		Residential - Single Family Residence, 1	204B121 448		Northridge	No	MI	ADU
Los Angeles	10020 LIMERICK AVE	91311	2741029039	0.000	0.000	0.085	0.000	Shortfall of Sites	0.195	Low I Residential	RS-1	0	0	0	10.263	0.085		Residential - Single Family Residence, 1	204B109 448		Chatsworth - Porter Ranch	No	MI	ADU
Los Angeles	9750 JOVITA AVE	91311	2748008027	0.000	0.000	0.085	0.000	Shortfall of Sites	0.175	Low I Residential	RS-1	0	0	0	11.429	0.085		Residential - Single Family Residence, 1	201B113 448		Chatsworth - Porter Ranch	No	MI	ADU
Los Angeles	19530 SUPERIOR ST	91324	2761039013	0.000	0.000	0.085	0.000	Shortfall of Sites	0.406	Very Low I Residential	RA-1	0	0	0	4.932	0.085		Residential - Single Family Residence, 1	201B117 448		Chatsworth - Porter Ranch	No	MI	ADU
Los Angeles	9876 AMANITA AVE	91042	2571003038	0.000	0.000	0.085	0.000	Shortfall of Sites	0.161	Low Residential	R1-1-RFA	0	0	0	12.457	0.085		Residential - Single Family Residence, 1	201B205 448		Sunland - Tujunga - Lake View Terrace - Shadow Hills - East La Tuna Canyon	No	MI	ADU
Los Angeles	9325 ODESSA AVE	91343	2676003018	0.000	0.000	0.085	0.000	Shortfall of Sites	0.178	Low Residential	RS-1	0	0	0	11.256	0.085		Residential - Single Family Residence, 1	198B137 448		Mission Hills - Panorama City - North Hills	No	MI	ADU
Los Angeles	9301 BECKFORD AVE	91324	2762022011	0.000	0.000	0.085	0.000	Shortfall of Sites	0.280	Very Low I Residential	RA-1	0	0	0	7.153	0.085		Residential - Single Family Residence - Pool, 1	198B121 448		Northridge	No	MI	ADU
Los Angeles	9301 WOODLEY AVE	91343	2676012010	0.000	0.000	0.085	0.000	Shortfall of Sites	0.166	Low Residential	RS-1	0	0	0	12.081	0.085		Residential - Single Family Residence, 1	198B141 448		Mission Hills - Panorama City - North Hills	No	MI	ADU
Los Angeles	17125 DEARBORN ST	91325	2692020037	0.000	0.000	0.085	0.000	Shortfall of Sites	0.250	Low I Residential	RE9-1	0	0	0	8.013	0.085		Residential - Single Family Residence - Pool, 1	198B133 448		Northridge	No	MI	ADU
Los Angeles	15035 CAMARILLO ST	91403	2264011017	0.000	0.000	0.085	0.000	Shortfall of Sites	0.155	Low Residential	R1-1	0	0	0	12.938	0.085		Residential - Single Family Residence - Pool, 1	168B145 448		Sherman Oaks - Studio City - Toluca Lake - Cahuenga Pass	No	MI	ADU
Los Angeles	12041 MAXWELLTON RD	91604	2369013018	0.000	0.000	0.085	0.000	Shortfall of Sites	0.294	Low Residential	R1-1-RIO	0	0	0	6.798	0.085		Residential - Single Family Residence - Pool, 1	162B165 448		Sherman Oaks - Studio City - Toluca Lake - Cahuenga Pass	No	MI	ADU
Los Angeles	3423 GLENHURST AVE	90039	5437009015	0.000	0.000	0.085	0.000	Shortfall of Sites	0.155	Low Residential	R1-1-RIO	0	0	0	12.882	0.085		Residential - Single Family Residence, 1	153B209 448		Northeast Los Angeles	No	MI	ADU
Los Angeles	724 N SPAULDING AVE	90046	5527007018	0.000	0.000	0.085	0.000	Shortfall of Sites	0.149	Low II Residential	R1-1	0	0	0	13.403	0.085		Residential - Single Family Residence - Pool, 1	141B177 448		Hollywood	No	MI	ADU
Los Angeles	236 BRONWOOD AVE	90049	4366017016	0.000	0.000	0.085	0.000	Shortfall of Sites	0.257	Low Residential	R1-1	0	0	0	7.782	0.085		Residential - Single Family Residence - Pool and Misc., 1	138B145 448		Westwood	No	MI	ADU
Los Angeles	10545 LINDBROOK DR	90024	4360017024	0.000	0.000	0.085	0.000	Shortfall of Sites	0.199	Low Residential	R1-1	0	0	0	10.042	0.085		Residential - Single Family Residence, 1	135B153 448		Westwood	No	MI	ADU
Los Angeles	1266 WARNER AVE	90024	4326006007	0.000	0.000	0.085	0.000	Shortfall of Sites	0.162	Low Residential	R1-1	0	0	0	12.322	0.085		Residential - Single Family Residence - Pool, 1	135B157 448		Westwood	No	MI	ADU
Los Angeles	939 KENISTON AVE	90019	5090003006	0.000	0.000	0.085	0.000	Shortfall of Sites	0.157	Low II Residential	R1V3-RG	0	0	0	12.703	0.085		Residential - Single Family Residence, 1	132B185 448		Wilshire	No	MI	ADU
Los Angeles	101 S BURLINGAME AVE	90049	4406013013	0.000	0.000	0.085	0.000	Shortfall of Sites	0.526	Very Low I Residential	RE20-1	0	0	0	3.803	0.085		Residential - Single Family Residence, 1	132B137 448		Brentwood - Pacific Palisades	No	MI	ADU
Los Angeles	11772 CHENAULT ST	90049	4401015027	0.000	0.000	0.085	0.000	Shortfall of Sites	0.196	Low Residential	RS-1-O	0	0	0	10.180	0.085		Residential - Single Family Residence, 1	132B145 448		Brentwood - Pacific Palisades	No	MI	ADU
Los Angeles	1530 CARDIFF AVE	90035	4306018012	0.000	0.000	0.085	0.000	Shortfall of Sites	0.161	Low Residential	R1V2	0	0	0	12.397	0.085		Residential - Single Family Residence, 1	129B169 448		West Los Angeles	No	MI	ADU
Los Angeles	2073 LINNINGTON AVE	90025	4317011026	0.000	0.000	0.085	0.000	Shortfall of Sites	0.205	Low Residential	R1-1-O	0	0	0	9.737	0.085		Residential - Single Family Residence - Pool, 1	129B157 448		West Los Angeles	No	MI	ADU
Los Angeles	10529 BLYTHE AVE	90064	4318005017	0.000	0.000	0.085	0.000	Shortfall of Sites	0.158	Low Residential	R1-1-O	0	0	0	12.668	0.085		Residential - Single Family Residence, 1	126B157 448		West Los Angeles	No	MI	ADU
Los Angeles	1976 S DURANGO AVE	90034	4302008029	0.000	0.000	0.085	0.000	Shortfall of Sites	0.177	Low Residential	R1V2-O	0	0	0	11.299	0.085		Residential - Single Family Residence, 1	126B169 448		West Los Angeles	No	MI	ADU
Los Angeles	2934 GILMERTON AVE	90064	4318029010	0.000	0.000	0.085	0.000	Shortfall of Sites	0.201	Low Residential	R1V2	0	0	0	9.955	0.085		Residential - Single Family Residence, 1	126B161 448		West Los Angeles	No	MI	ADU
Los Angeles	6259 MORLEY AVE	90056	4001028024	0.000	0.000	0.085	0.000	Shortfall of Sites	0.170	Low Residential	R1-1XL	0	0	0	11.754	0.085		Residential - Single Family Residence, 1	105B177 448		Westchester - Playa del Rey	No	MI	ADU
Los Angeles	7036 GLASGOW AVE	90045	4103014020	0.000	0.000	0.085	0.000	Shortfall of Sites	0.158	Low Residential	R1-1	0	0	0	12.626	0.085		Residential - Single Family Residence, 1	102B173 448		Westchester - Playa del Rey	No	MI	ADU
Los Angeles	7825 AIRPORT BLVD	90045	4106028016	0.000	0.000	0.085	0.000	Shortfall of Sites	0.173	Low Residential	R1-1	0	0	0	11.576	0.085		Residential - Single Family Residence, 1	099B169 448		Westchester - Playa del Rey	No	MI	ADU
Los Angeles	8376 CHASE AVE	90045	4112016017	0.000	0.000	0.085	0.000	Shortfall of Sites	0.151	Low Residential	R1V2	0	0	0	13.247	0.085		Residential - Single Family Residence, 1	096B161 448		Westchester - Playa del Rey	No	MI	ADU
Los Angeles	6571 W 85TH PL	90045	4108017012	0.000	0.000	0.085	0.000	Shortfall of Sites	0.161	Low Residential	R1V2	0	0	0	12.455	0.085		Residential - Single Family Residence, 1	096B165 448		Westchester - Playa del Rey	No	MI	ADU
Los Angeles	218 N ELLERY PL	90732	7559004007	0.000	0.000	0.085	0.000	Shortfall of Sites	0.174	Low II Residential	R1-1XL	0	0	0	11.512	0.085		Residential - Single Family Residence, 1	018B193 448		San Pedro	No	MI	ADU
Los Angeles	12466 CASCADE CANYON DR	91344	2601061011	0.000	0.000	0.085	0.000	Shortfall of Sites	0.274	Very Low II Residential	RE11-1-H	0	0	0	7.293	0.085		Residential - Single Family Residence - Pool, 1	219B129 449		Granada Hills - Knollwood	No	MI	ADU
Los Angeles	12414 EL ORO WAY	91344	2608022011	0.000	0.000	0.085	0.000	Shortfall of Sites	0.231	Low I Residential	RS-1	0	0	0	8.659	0.085		Residential - Single Family Residence, 1	219B133 449		Granada Hills - Knollwood	No	MI	ADU
Los Angeles	11849 GERALD AVE	91344	2610017009	0.000	0.000	0.085	0.000	Shortfall of Sites	0.252	Very Low II Residential	RE11-1	0	0	0	7.922	0.085		Residential - Single Family Residence, 1	216B137 449		Granada Hills - Knollwood	No	MI	ADU
Los Angeles	11601 AMESTOY AVE	91344	2607018021	0.000	0.000	0.085	0.000	Shortfall of Sites	0.180	Low I Residential	RS-1	0	0	0	11.107	0.085		Residential - Single Family Residence - Pool, 1	213B133 449		Granada Hills - Knollwood	No	MI	ADU
Los Angeles	11547 RUFFNER AVE	91344	2610006012	0.000	0.000	0.085	0.000	Shortfall of Sites	0.188	Low I Residential	RS-1	0	0	0	10.625	0.085		Residential - Single Family Residence - Pool, 1	213B137 449		Granada Hills - Knollwood	No	MI	ADU
Los Angeles	17169 SAN FERNANDO MISSION BLVD	91344	2697007009	0.000	0.000	0.085	0.000	Shortfall of Sites	0.167	Low I Residential	RS-1	0	0	0	11.952	0.085		Residential - Single Family Residence, 1	210B133 449		Granada Hills - Knollwood	No	MI	ADU
Los Angeles	17333 LUDLOW ST	91344	2696001009	0.000	0.000	0.085	0.000	Shortfall of Sites	0.354	Low I Residential	RE9-1XL-RFA	0	0	0	5.658	0.085		Residential - Single Family Residence - Pool, 1	210B129 449		Granada Hills - Knollwood	No	MI	ADU
Los Angeles	18419 LUDLOW ST	91326	2715001038	0.000	0.000	0.085	0.000	Shortfall of Sites	0.237	Very Low II Residential	RE11-1	0	0	0	8.428	0.085		Residential - Single Family Residence - Pool, 1	210B125 449		Northridge	No	MI	ADU
Los Angeles	18803 SALT LAKE PL	91326	2717002045	0.000	0.000	0.085	0.000	Shortfall of Sites	0.253	Very Low II Residential	RE11-1	0	0	0	7.911	0.085		Residential - Single Family Residence - Pool, 1	210B121 449		Northridge	No	MI	ADU
Los Angeles	16518 CHATSWORTH ST	91344	2679001007	0.000	0.000	0.085	0.000	Shortfall of Sites	0.165	Low I Residential	RS-1	0	0	0	12.101	0.085		Residential - Single Family Residence - Pool, 1	207B137 449		Granada Hills - Knollwood	No	MI	ADU
Los Angeles	10653 OLYMPIA PL	91326	2728012014	0.000	0.000	0.085	0.000	Shortfall of Sites	0.274	Very Low II Residential	RE11-1	0	0	0	7.302	0.085		Residential - Single Family Residence, 1	207B121 449		Northridge	No	MI	ADU
Los Angeles	16113 KINGSBURY ST	91344	2668006043	0.000	0.000	0.085	0.000	Shortfall of Sites	0.176	Low I Residential	RS-1	0	0	0	11.346	0.085		Residential - Single Family Residence - Pool, 1	207B141 449		Granada Hills - Knollwood	No	MI	ADU

Jurisdiction Name	Site Address/Intersection	5 Digit ZIP Code	Assessor Parcel Number	Very Low-Income	Low-Income	Moderate-Income	Above Moderate-Income	Type of Shortfall	Parcel Size (Acres)	Current General Plan Designation	Current Zoning	Proposed General Plan (GP) Designation	Proposed Zoning	Minimum Density Allowed	Maximum Density Allowed	Total Capacity	Vacant/ Nonvacant	Description of Existing Uses	PIN	Base Density Per Acre	Community Plan Area	Rent Stabalization Ordinance	Income Category	Applicable Rezoning Program (Program informing values in Column Q listed first)
Los Angeles	10621 OVERMAN AVE	91311	2707018023	0.000	0.000	0.085	0.000	Shortfall of Sites	0.420	Very Low I Residential	RA-1	0	0	0	4.763	0.085		Residential - Single Family Residence - Pool, 1	207B109 449		Chatsworth - Porter Ranch	No	MI	ADU
Los Angeles	10445 SYLVIA AVE	91326	2728008020	0.000	0.000	0.085	0.000	Shortfall of Sites	0.555	Very Low I Residential	RA-1	0	0	0	3.602	0.085		Residential - Single Family Residence - Pool, 1	207B117 449		Northridge	No	MI	ADU
Los Angeles	15754 TUBA ST	91343	2661017001	0.000	0.000	0.085	0.000	Shortfall of Sites	0.198	Low I Residential	RS-1	0	0	0	10.118	0.085		Residential - Single Family Residence, 1	204B141 449		Granada Hills - Knollwood	No	MI	ADU
Los Angeles	16429 LEMARSH ST	91343	2678018015	0.000	0.000	0.085	0.000	Shortfall of Sites	0.175	Low I Residential	RS-1	0	0	0	11.411	0.085		Residential - Single Family Residence - Pool, 1	204B137 449		Granada Hills - Knollwood	No	MI	ADU
Los Angeles	10111 OSO AVE	91311	2741007017	0.000	0.000	0.085	0.000	Shortfall of Sites	0.254	Very Low II Residential	RE11-1	0	0	0	7.884	0.085		Residential - Single Family Residence - Pool, 1	204B113 449		Chatsworth - Porter Ranch	No	MI	ADU
Los Angeles	22254 MAYALL ST	91311	2745011043	0.000	0.000	0.085	0.000	Shortfall of Sites	0.464	Very Low I Residential	RA-1	0	0	0	4.315	0.085		Residential - Single Family Residence - Pool, 1	204B101 449		Chatsworth - Porter Ranch	No	MI	ADU
Los Angeles	16929 MAYALL ST	91343	2685020006	0.000	0.000	0.085	0.000	Shortfall of Sites	0.179	Low I Residential	RS-1	0	0	0	11.170	0.085		Residential - Single Family Residence, 1	204B133 449		Granada Hills - Knollwood	No	MI	ADU
Los Angeles	18748 MAYALL ST	91324	2729016019	0.000	0.000	0.085	0.000	Shortfall of Sites	0.171	Low I Residential	RS-1	0	0	0	11.706	0.085		Residential - Single Family Residence, 1	204B121 449		Northridge	No	MI	ADU
Los Angeles	10017 COZYCROFT AVE	91311	2741029034	0.000	0.000	0.085	0.000	Shortfall of Sites	0.172	Low I Residential	RS-1	0	0	0	11.610	0.085		Residential - Single Family Residence, 1	204B109 449		Chatsworth - Porter Ranch	No	MI	ADU
Los Angeles	19853 MARILLA ST	91311	2761019011	0.000	0.000	0.085	0.000	Shortfall of Sites	0.180	Low I Residential	RS-1	0	0	0	11.109	0.085		Residential - Single Family Residence, 1	201B113 449		Chatsworth - Porter Ranch	No	MI	ADU
Los Angeles	18915 SUPERIOR ST	91324	2762039016	0.000	0.000	0.085	0.000	Shortfall of Sites	0.171	Low I Residential	RS-1	0	0	0	11.688	0.085		Residential - Single Family Residence - Pool, 1	201B121 449		Northridge	No	MI	ADU
Los Angeles	19516 SUPERIOR ST	91324	2761039014	0.000	0.000	0.085	0.000	Shortfall of Sites	0.404	Very Low I Residential	RA-1	0	0	0	4.952	0.085		Residential - Single Family Residence - Pool, 1	201B117 449		Chatsworth - Porter Ranch	No	MI	ADU
Los Angeles	6400 HAYWOOD ST	91042	2571014029	0.000	0.000	0.085	0.000	Shortfall of Sites	0.153	Low Residential	R1-1-RFA	0	0	0	13.039	0.085		Residential - Single Family Residence, 1	201B205 449		Sunland - Tujunga - Lake View Terrace - Shadow Hills - East La Tuna Canyon	No	MI	ADU
Los Angeles	9314 BELVOIR AVE	91214	2572003058	0.000	0.000	0.085	0.000	Shortfall of Sites	0.188	Low Residential	RS-1	0	0	0	10.658	0.085		Residential - Single Family Residence, 1	198B205 449		Sunland - Tujunga - Lake View Terrace - Shadow Hills - East La Tuna Canyon	No	MI	ADU
Los Angeles	4802 NORWICH AVE	91403	2264011018	0.000	0.000	0.085	0.000	Shortfall of Sites	0.154	Low Residential	R1-1	0	0	0	12.948	0.085		Residential - Single Family Residence, 1	168B145 449		Sherman Oaks - Studio City - Toluca Lake - Cahuenga Pass	No	MI	ADU
Los Angeles	4348 BECK AVE	91604	2365018021	0.000	0.000	0.085	0.000	Shortfall of Sites	0.156	Low Residential	R1-1-RIO	0	0	0	12.852	0.085		Residential - Single Family Residence, 1	165B169 449		Sherman Oaks - Studio City - Toluca Lake - Cahuenga Pass	No	MI	ADU
Los Angeles	725 N SPAULDING AVE	90046	5527008017	0.000	0.000	0.085	0.000	Shortfall of Sites	0.149	Low II Residential	R1-1	0	0	0	13.403	0.085		Residential - Single Family Residence, 1	141B177 449		Hollywood	No	MI	ADU
Los Angeles	211 BRONWOOD AVE	90049	4366016042	0.000	0.000	0.085	0.000	Shortfall of Sites	0.171	Low Residential	R1-1	0	0	0	11.663	0.085		Residential - Single Family Residence, 1	138B145 449		Westwood	No	MI	ADU
Los Angeles	1255 WARNER AVE	90024	4326007001	0.000	0.000	0.085	0.000	Shortfall of Sites	0.149	Low Residential	R1-1	0	0	0	13.379	0.085		Residential - Single Family Residence, 1	135B157 449		Westwood	No	MI	ADU
Los Angeles	931 S RIMPAU BLVD	90019	5090007006	0.000	0.000	0.085	0.000	Shortfall of Sites	0.161	Low II Residential	R1V3-RG	0	0	0	12.456	0.085		Residential - Single Family Residence, 1	132B185 449		Wilshire	No	MI	ADU
Los Angeles	12740 BRISTOL CIRCLE S	90049	4405021018	0.000	0.000	0.085	0.000	Shortfall of Sites	0.412	Very Low I Residential	RE20-1	0	0	0	4.852	0.085		Residential - Single Family Residence - Pool, 1	132B137 449		Brentwood - Pacific Palisades	No	MI	ADU
Los Angeles	1531 CARDIFF AVE	90035	4306017007	0.000	0.000	0.085	0.000	Shortfall of Sites	0.161	Low Residential	R1V2	0	0	0	12.452	0.085		Residential - Single Family Residence - Pool, 1	129B169 449		West Los Angeles	No	MI	ADU
Los Angeles	2350 CASTLE HEIGHTS AVE	90034	4309008010	0.000	0.000	0.085	0.000	Shortfall of Sites	0.220	Low Residential	R1V2-O	0	0	0	9.075	0.085		Residential - Single Family Residence - Pool, 1	126B165 449		West Los Angeles	No	MI	ADU
Los Angeles	10557 BUTTERFIELD RD	90064	4318014030	0.000	0.000	0.085	0.000	Shortfall of Sites	0.161	Low Residential	R1V2-O	0	0	0	12.451	0.085		Residential - Single Family Residence, 1	126B161 449		West Los Angeles	No	MI	ADU
Los Angeles	3561 GRAND VIEW BLVD	90066	4248024016	0.000	0.000	0.085	0.000	Shortfall of Sites	0.220	Low Residential	R1V2	0	0	0	9.086	0.085		Residential - Single Family Residence, 1	114B153 449		Palms - Mar Vista - Del Rey	No	MI	ADU
Los Angeles	4877 W 63RD ST	90056	4002002012	0.000	0.000	0.085	0.000	Shortfall of Sites	0.163	Low Residential	R1-1XL	0	0	0	12.272	0.085		Residential - Single Family Residence, 1	105B177 449		Westchester - Playa del Rey	No	MI	ADU
Los Angeles	6308 W 79TH PL	90045	4109001023	0.000	0.000	0.085	0.000	Shortfall of Sites	0.172	Low Residential	R1V2	0	0	0	11.602	0.085		Residential - Single Family Residence - Pool, 1	099B165 449		Westchester - Playa del Rey	No	MI	ADU
Los Angeles	6916 W 85TH ST	90045	4112002025	0.000	0.000	0.085	0.000	Shortfall of Sites	0.178	Low Residential	R1V2	0	0	0	11.266	0.085		Residential - Single Family Residence, 1	096B161 449		Westchester - Playa del Rey	No	MI	ADU
Los Angeles	8360 COLEGIO DR	90045	4114033027	0.000	0.000	0.085	0.000	Shortfall of Sites	0.184	Low Residential	R1-1	0	0	0	10.842	0.085		Residential - Single Family Residence, 1	096B157 449		Westchester - Playa del Rey	No	MI	ADU
Los Angeles	16340 MIDWOOD DR	91344	2605011021	0.000	0.000	0.085	0.000	Shortfall of Sites	0.294	Very Low II Residential	RE11-1	0	0	0	6.799	0.085		Residential - Single Family Residence, 1	216B137 450		Granada Hills - Knollwood	No	MI	ADU
Los Angeles	11560 MCLENNAN AVE	91344	2610006029	0.000	0.000	0.085	0.000	Shortfall of Sites	0.174	Low I Residential	RS-1	0	0	0	11.470	0.085		Residential - Single Family Residence - Pool, 1	213B133 450		Granada Hills - Knollwood	No	MI	ADU
Los Angeles	16273 HALSEY ST	91344	2605017027	0.000	0.000	0.085	0.000	Shortfall of Sites	0.173	Low I Residential	RS-1	0	0	0	11.531	0.085		Residential - Single Family Residence, 1	213B137 450		Granada Hills - Knollwood	No	MI	ADU
Los Angeles	11124 HASKELL AVE	91344	2662011036	0.000	0.000	0.085	0.000	Shortfall of Sites	0.166	Low I Residential	RS-1	0	0	0	12.028	0.085		Residential - Single Family Residence, 1	210B141 450		Granada Hills - Knollwood	No	MI	ADU
Los Angeles	17163 SAN FERNANDO MISSION BLVD	91344	2697007007	0.000	0.000	0.085	0.000	Shortfall of Sites	0.167	Low I Residential	RS-1	0	0	0	11.952	0.085		Residential - Single Family Residence, 1	210B133 450		Granada Hills - Knollwood	No	MI	ADU
Los Angeles	17531 LUDLOW ST	91344	2712004005	0.000	0.000	0.085	0.000	Shortfall of Sites	0.196	Low I Residential	RE9-1XL-RFA	0	0	0	10.190	0.085		Residential - Single Family Residence, 1	210B129 450		Granada Hills - Knollwood	No	MI	ADU
Los Angeles	18411 LUDLOW ST	91326	2715001037	0.000	0.000	0.085	0.000	Shortfall of Sites	0.234	Very Low II Residential	RE11-1	0	0	0	8.532	0.085		Residential - Single Family Residence, 1	210B125 450		Northridge	No	MI	ADU
Los Angeles	18900 SALT LAKE PL	91326	2718006014	0.000	0.000	0.085	0.000	Shortfall of Sites	0.266	Low I Residential	RS-1	0	0	0	7.531	0.085		Residential - Single Family Residence - Pool, 1	210B121 450		Northridge	No	MI	ADU
Los Angeles	10808 PLAINVIEW AVE	91042	2557009020	0.000	0.000	0.085	0.000	Shortfall of Sites	0.170	Low Residential	R1-1-RFA	0	0	0	11.744	0.085		Residential - Single Family Residence - Pool, 1	207B197 450		Sunland - Tujunga - Lake View Terrace - Shadow Hills - East La Tuna Canyon	No	MI	ADU
Los Angeles	16512 CHATSWORTH ST	91344	2679001008	0.000	0.000	0.085	0.000	Shortfall of Sites	0.165	Low I Residential	RS-1	0	0	0	12.101	0.085		Residential - Single Family Residence, 1	207B137 450		Granada Hills - Knollwood	No	MI	ADU
Los Angeles	16107 KINGSBURY ST	91344	2668006042	0.000	0.000	0.085	0.000	Shortfall of Sites	0.173	Low I Residential	RS-1	0	0	0	11.587	0.085		Residential - Single Family Residence - Pool, 1	207B141 450		Granada Hills - Knollwood	No	MI	ADU
Los Angeles	18501 GERMAIN ST	91326	2728023009	0.000	0.000	0.085	0.000	Shortfall of Sites	0.253	Very Low II Residential	RE11-1	0	0	0	7.903	0.085		Residential - Single Family Residence - Pool, 1	207B125 450		Northridge	No	MI	ADU
Los Angeles	10226 WOODLEY AVE	91343	2669007015	0.000	0.000	0.085	0.000	Shortfall of Sites	0.182	Low I Residential	RS-1	0	0	0	10.979	0.085		Residential - Single Family Residence - Pool, 1	204B141 450		Granada Hills - Knollwood	No	MI	ADU
Los Angeles	10218 HAYVENHURST AVE	91343	2678022041	0.000	0.000	0.085	0.000	Shortfall of Sites	0.207	Low I Residential	RS-1	0	0	0	9.653	0.085		Residential - Single Family Residence, 1	204B137 450		Granada Hills - Knollwood	No	MI	ADU
Los Angeles	10111 CASABA AVE	91311	2741006008	0.000	0.000	0.085	0.000	Shortfall of Sites	0.257	Very Low II Residential	RE11-1	0	0	0	7.786	0.085		Residential - Single Family Residence, 1	204B113 450		Chatsworth - Porter Ranch	No	MI	ADU
Los Angeles	16921 MAYALL ST	91343	2685020007	0.000	0.000	0.085	0.000	Shortfall of Sites	0.179	Low I Residential	RS-1	0	0	0	11.170	0.085		Residential - Single Family Residence, 1	204B133 450		Granada Hills - Knollwood	No	MI	ADU
Los Angeles	19206 MAYALL ST	91324	2729025024	0.000	0.000	0.085	0.000	Shortfall of Sites	0.477	Very Low I Residential	RA-1	0	0	0	4.189	0.085		Residential - Single Family Residence - Pool, 1	204B117 450		Northridge	No	MI	ADU
Los Angeles	18742 MAYALL ST	91324	2729016018	0.000	0.000	0.085	0.000	Shortfall of Sites	0.172	Low I Residential	RS-1	0	0	0	11.602	0.085		Residential - Single Family Residence, 1	204B121 450		Northridge	No	MI	ADU
Los Angeles	10038 ENCINO AVE	91325	2734024009	0.000	0.000	0.085	0.000	Shortfall of Sites	0.254	Very Low II Residential	RE11-1	0	0	0	7.876	0.085		Residential - Single Family Residence, 1	204B129 450		Northridge	No	MI	ADU
Los Angeles	10018 COZYCROFT AVE	91311	2741024008	0.000	0.000	0.085	0.000	Shortfall of Sites	0.172	Low I Residential	RS-1	0	0	0	11.617	0.085		Residential - Single Family Residence, 1	204B109 450		Chatsworth - Porter Ranch	No	MI	ADU
Los Angeles	19849 MARILLA ST	91311	2761019010	0.000	0.000	0.085	0.000	Shortfall of Sites	0.180	Low I Residential	RS-1	0	0	0	11.109	0.085		Residential - Single Family Residence - Pool, 1	201B113 450		Chatsworth - Porter Ranch	No	MI	ADU
Los Angeles	18909 SUPERIOR ST	91324	2762039017	0.000	0.000	0.085	0.000	Shortfall of Sites	0.192	Low I Residential	RS-1	0	0	0	10.403	0.085		Residential - Single Family Residence - Pool, 1	201B121 450		Northridge	No	MI	ADU
Los Angeles	17178 SUPERIOR ST	91325	2692017001	0.000	0.000	0.085	0.000	Shortfall of Sites	0.359	Very Low I Residential	RA-1-H	0	0	0	5.568	0.085		Residential - Single Family Residence - Pool, 1	201B133 450		Northridge	No	MI	ADU
Los Angeles	19500 SUPERIOR ST	91324	2761039015	0.000	0.000	0.085	0.000	Shortfall of Sites	0.407	Very Low I Residential	RA-1	0	0	0	4.914	0.085		Residential - Single Family Residence - Pool, 1	201B117 450		Chatsworth - Porter Ranch	No	MI	ADU
Los Angeles	9636 FARRALONE AVE	91311	2727011002	0.000	0.000	0.085	0.000	Shortfall of Sites	0.255	Very Low II Residential	RE11-1-H	0	0	0	7.849	0.085		Residential - Single Family Residence, 1	201B101 450		Chatsworth - Porter Ranch	No	MI	ADU
Los Angeles	17117 DEARBORN ST	91325	2692020036	0.000	0.000	0.085	0.000	Shortfall of Sites	0.248	Low I Residential	RE9-1	0	0	0	8.066	0.085		Residential - Single Family Residence - Pool, 1	198B133 450		Northridge	No	MI	ADU
Los Angeles	5724 CALHOUN AVE	91401	2245028006	0.000	0.000	0.085	0.000	Shortfall of Sites	0.204	Low Residential	R1-1	0	0	0	9.788	0.085		Residential - Single Family Residence - Pool, 1	174B153 450		Van Nuys - North Sherman Oaks	No	MI	ADU
Los Angeles	3429 GARDEN AVE	90039	5436026017	0.000	0.000	0.085	0.000	Shortfall of Sites	0.155	Low Residential	R1-1-RIO	0	0	0	12.895	0.085		Residential - Single Family Residence, 1	153B209 450		Northeast Los Angeles	No	MI	ADU
Los Angeles	151 S THURSTON AVE	90049	4366014034	0.000	0.000	0.085	0.000	Shortfall of Sites	0.294	Low Residential	R1-1	0	0	0	6.813	0.085		Residential - Single Family Residence - Pool, 1	138B145 450		Westwood	No	MI	ADU
Los Angeles	936 HILTS AVE	90024	4360012009	0.000	0.000	0.085	0.000	Shortfall of Sites	0.233	Low Residential	R1-1	0	0	0	8.598	0.085		Residential - Single Family Residence - Pool, 1	135B153 450		Westwood	No	MI	ADU
Los Angeles	914 S TREMAINE AVE	90019	5090003016	0.000	0.000	0.085	0.000	Shortfall of Sites	0.166	Low II Residential	R1V3-RG	0	0	0	12.083	0.085		Residential - Single Family Residence, 1	132B185 450		Wilshire	No	MI	ADU
Los Angeles	475 AVONDALE AVE	90049	4406027009	0.000	0.000	0.085	0.000	Shortfall of Sites	0.306	Very Low I Residential	RE20-1	0	0	0	6.530	0.085		Residential - Single Family Residence, 1	129B137 450		Brentwood - Pacific Palisades	No	MI	ADU
Los Angeles	853 S GRETNA GREEN WAY	90049	4264012011	0.000	0.000	0.085	0.000	Shortfall of Sites	0.206	Low Residential	R1-1	0	0	0	9.731	0.085		Residential - Single Family Residence - Pool and Misc., 1	129B141 450		Brentwood - Pacific Palisades	No	MI	ADU
Los Angeles	2244 S BEVERLY DR	90034	4309017009	0.000	0.000	0.085	0.000	Shortfall of Sites	0.175	Low Residential	R1V2-O	0	0	0	11.442	0.085		Residential - Single Family Residence - Pool, 1	126B165 450		West Los Angeles	No	MI	ADU
Los Angeles	3129 HADDINGTON DR	90064	4318037009	0.000	0.000	0.085	0.000	Shortfall of Sites	0.217	Low Residential	R1V2	0	0	0	9.232	0.085		Residential - Single Family Residence, 1	123B161 450		West Los Angeles	No	MI	ADU
Los Angeles	3344 MCLAUGHLIN AVE	90066	4249007008	0.000	0.000	0.085	0.000	Shortfall of Sites	0.175	Low Residential	R1V2	0	0	0	11.455	0.085		Residential - Single Family Residence, 1	117B153 450		Palms - Mar Vista - Del Rey	No	MI	ADU
Los Angeles	8424 LOYOLA BLVD	90045	4113008002	0.000	0.000	0.085	0.000	Shortfall of Sites	0.172	Low Residential	R1-1	0	0	0	11.615	0.085		Residential - Single Family Residence, 1	096B161 450		Westchester - Playa del Rey	No	MI	ADU
Los Angeles	710 S ELLERY DR	90732	7560004003	0.000	0.000	0.085	0.000	Shortfall of Sites	0.155	Low II Residential	R1-1XL	0	0	0	12.905	0.085		Residential - Single Family Residence, 1	015B193 450		San Pedro	No	MI	ADU
Los Angeles	12419 LUNA PL	91344	2608020004	0.000	0.000	0.085	0.000	Shortfall of Sites	0.297	Very Low II Residential	RE11-1	0	0	0	6.732	0.085		Residential - Single Family Residence - Pool, 1	219B133 451		Granada Hills - Knollwood	No	MI	ADU
Los Angeles	11837 SUSAN DR	91344	2609004003	0.000	0.000	0.085	0.000	Shortfall of Sites	0.430	Very Low I Residential	RA-1	0	0	0	4.647	0.085		Residential - Single Family Residence - Pool, 1	216B137 451		Granada Hills - Knollwood	No	MI	ADU
Los Angeles	11558 ALDEA AVE	91344	2607017025	0.000	0.000	0.085	0.000	Shortfall of Sites	0.182	Low I Residential	RS-1	0	0	0	10.980	0.085		Residential - Single Family Residence, 1	213B133 451		Granada Hills - Knollwood	No	MI	ADU
Los Angeles	11549 SWINTON AVE	91344	2605017051	0.000	0.000	0.085	0.000	Shortfall of Sites	0.182	Low I Residential	RS-1	0	0	0	10.993	0.085		Residential - Single Family Residence - Pool, 1	213B137 451		Granada Hills - Knollwood	No	MI	ADU
Los Angeles	15742 LAHEY ST	91344	2662011034	0.000	0.000	0.085	0.000	Shortfall of Sites	0.186	Low I Residential	RS-1	0	0	0	10.754	0.085		Residential - Single Family Residence, 1	210B141 451		Granada Hills - Knollwood	No	MI	ADU
Los Angeles	17157 SAN FERNANDO MISSION BLVD	91344	2697007005	0.000	0.000	0.085	0.000	Shortfall of Sites	0.167	Low I Residential	RS-1	0	0	0	11.952	0.085		Residential - Single Family Residence, 1	210B133 451		Granada Hills - Knollwood	No	MI	ADU
Los Angeles	18401 LUDLOW ST	91326	2715001036	0.000	0.000	0.085	0.000	Shortfall of Sites	0.234	Very Low II Residential	RE11-1	0	0	0	8.533	0.085		Residential - Single Family Residence - Pool, 1	210B125 451		Northridge	No	MI	ADU
Los Angeles	11021 VANALDEN AVE	91326	2718004018	0.000	0.000	0.085	0.000	Shortfall of Sites	0.179	Low I Residential	RS-1	0	0	0	11.189	0.085		Residential - Single Family Residence, 1	210B121 451		Northridge	No	MI	ADU
Los Angeles	16506 CHATSWORTH ST	91344	2679001009	0.000	0.000	0.085	0.000	Shortfall of Sites	0.165	Low I Residential	RS-1	0	0	0	12.101	0.085		Residential - Single Family Residence - Pool, 1	207B137 451		Granada Hills - Knollwood	No	MI	ADU
Los Angeles	10762 SHERMAN GROVE AVE	91040	2555006001	0.000	0.000	0.085	0.000	Shortfall of Sites	0.150	Low Residential	R1-1-RFA	0	0	0	13.335	0.085		Residential - Single Family Residence - Pool, 1	207B189 451		Sunland - Tujunga - Lake View Terrace - Shadow Hills - East La Tuna Canyon	No	MI	ADU

Jurisdiction Name	Site Address/Intersection	5 Digit ZIP Code	Assessor Parcel Number	Very Low-Income	Low-Income	Moderate-Income	Above Moderate-Income	Type of Shortfall	Parcel Size (Acres)	Current General Plan Designation	Current Zoning	Proposed General Plan (GP) Designation	Proposed Zoning	Minimum Density Allowed	Maximum Density Allowed	Total Capacity	Vacant/ Nonvacant	Description of Existing Uses	PIN	Base Density Per Acre	Community Plan Area	Rent Stabalization Ordinance	Income Category	Applicable Rezoning Program (Program informing values in Column Q listed first)
Los Angeles	16101 KINGSBURY ST	91344	2668006041	0.000	0.000	0.085	0.000	Shortfall of Sites	0.162	Low I Residential	RS-1	0	0	0	12.311	0.085		Residential - Single Family Residence - Pool, 1	207B141 451		Granada Hills - Knollwood	No	MI	ADU
Los Angeles	10611 INDEPENDENCE AVE	91311	2706018019	0.000	0.000	0.085	0.000	Shortfall of Sites	0.611	Very Low I Residential	RA-1	0	0	0	3.271	0.085		Residential - Single Family Residence - Pool, 1	207B109 451		Chatsworth - Porter Ranch	No	MI	ADU
Los Angeles	15225 CLYMER ST	91345	2649009020	0.000	0.000	0.085	0.000	Shortfall of Sites	0.179	Low Residential	R1-1	0	0	0	11.167	0.085		Residential - Single Family Residence - Pool, 1	207B145 451		Mission Hills - Panorama City - North Hills	No	MI	ADU
Los Angeles	10548 ETON AVE	91311	2706022027	0.000	0.000	0.085	0.000	Shortfall of Sites	0.172	Low I Residential	RS-1	0	0	0	11.605	0.085		Residential - Single Family Residence, 1	207B105 451		Chatsworth - Porter Ranch	No	MI	ADU
Los Angeles	10541 ETIWANDA AVE	91326	2731004010	0.000	0.000	0.085	0.000	Shortfall of Sites	0.253	Very Low II Residential	RE11-1	0	0	0	7.921	0.085		Residential - Single Family Residence - Pool, 1	207B125 451		Northridge	No	MI	ADU
Los Angeles	10224 COLLETT AVE	91343	2669008030	0.000	0.000	0.085	0.000	Shortfall of Sites	0.181	Low I Residential	RS-1	0	0	0	11.032	0.085		Residential - Single Family Residence, 1	204B141 451		Granada Hills - Knollwood	No	MI	ADU
Los Angeles	16419 LEMARSH ST	91343	2678018013	0.000	0.000	0.085	0.000	Shortfall of Sites	0.185	Low I Residential	RS-1	0	0	0	10.818	0.085		Residential - Single Family Residence - Pool, 1	204B137 451		Granada Hills - Knollwood	No	MI	ADU
Los Angeles	10110 LUBAO AVE	91311	2726023003	0.000	0.000	0.085	0.000	Shortfall of Sites	0.253	Very Low II Residential	RE11-1	0	0	0	7.913	0.085		Residential - Single Family Residence - Pool, 1	204B113 451		Chatsworth - Porter Ranch	No	MI	ADU
Los Angeles	16915 MAYALL ST	91343	2685020008	0.000	0.000	0.085	0.000	Shortfall of Sites	0.179	Low I Residential	RS-1	0	0	0	11.170	0.085		Residential - Single Family Residence, 1	204B133 451		Granada Hills - Knollwood	No	MI	ADU
Los Angeles	18736 MAYALL ST	91324	2729016017	0.000	0.000	0.085	0.000	Shortfall of Sites	0.172	Low I Residential	RS-1	0	0	0	11.605	0.085		Residential - Single Family Residence, 1	204B121 451		Northridge	No	MI	ADU
Los Angeles	10019 SUNNYBRAE AVE	91311	2741024015	0.000	0.000	0.085	0.000	Shortfall of Sites	0.172	Low I Residential	RS-1	0	0	0	11.617	0.085		Residential - Single Family Residence, 1	204B109 451		Chatsworth - Porter Ranch	No	MI	ADU
Los Angeles	19841 MARILLA ST	91311	2761019009	0.000	0.000	0.085	0.000	Shortfall of Sites	0.180	Low I Residential	RS-1	0	0	0	11.109	0.085		Residential - Single Family Residence - Pool, 1	201B113 451		Chatsworth - Porter Ranch	No	MI	ADU
Los Angeles	9750 SOPHIA AVE	91343	2677019062	0.000	0.000	0.085	0.000	Shortfall of Sites	0.172	Low Residential	RS-1	0	0	0	11.614	0.085		Residential - Single Family Residence - Pool, 1	201B137 451		Mission Hills - Panorama City - North Hills	No	MI	ADU
Los Angeles	18901 SUPERIOR ST	91324	2762039018	0.000	0.000	0.085	0.000	Shortfall of Sites	0.171	Low I Residential	RS-1	0	0	0	11.678	0.085		Residential - Single Family Residence - Pool, 1	201B121 451		Northridge	No	MI	ADU
Los Angeles	19452 SUPERIOR ST	91324	2761039004	0.000	0.000	0.085	0.000	Shortfall of Sites	0.355	Very Low I Residential	RA-1	0	0	0	5.627	0.085		Residential - Single Family Residence, 1	201B117 451		Chatsworth - Porter Ranch	No	MI	ADU
Los Angeles	9873 CABANAS AVE	91042	2571011055	0.000	0.000	0.085	0.000	Shortfall of Sites	0.158	Low Residential	R1-1-RFA	0	0	0	12.630	0.085		Residential - Single Family Residence, 1	201B205 451		Sunland - Tujunga - Lake View Terrace - Shadow Hills - East La Tuna Canyon	No	MI	ADU
Los Angeles	9321 SOPHIA AVE	91343	2676007010	0.000	0.000	0.085	0.000	Shortfall of Sites	0.172	Low Residential	RS-1	0	0	0	11.597	0.085		Residential - Single Family Residence - Pool, 1	198B137 451		Mission Hills - Panorama City - North Hills	No	MI	ADU
Los Angeles	9300 VANALDEN AVE	91324	2762030009	0.000	0.000	0.085	0.000	Shortfall of Sites	0.282	Very Low II Residential	RE11-1	0	0	0	7.082	0.085		Residential - Single Family Residence - Pool, 1	198B121 451		Northridge	No	MI	ADU
Los Angeles	17111 DEARBORN ST	91325	2692020035	0.000	0.000	0.085	0.000	Shortfall of Sites	0.248	Low I Residential	RE9-1	0	0	0	8.066	0.085		Residential - Single Family Residence - Pool, 1	198B133 451		Northridge	No	MI	ADU
Los Angeles	5723 STANSBURY AVE	91401	2245028015	0.000	0.000	0.085	0.000	Shortfall of Sites	0.205	Low Residential	R1-1	0	0	0	9.777	0.085		Residential - Single Family Residence, 1	174B153 451		Van Nuys - North Sherman Oaks	No	MI	ADU
Los Angeles	5512 CALVIN AVE	91356	2163002042	0.000	0.000	0.085	0.000	Shortfall of Sites	0.498	Very Low I Residential	RA-1	0	0	0	4.016	0.085		Residential - Single Family Residence - Pool, 1	174B117 451		Encino - Tarzana	No	MI	ADU
Los Angeles	4802 LEMONA AVE	91403	2264022001	0.000	0.000	0.085	0.000	Shortfall of Sites	0.154	Low Residential	R1-1	0	0	0	12.948	0.085		Residential - Single Family Residence, 1	168B145 451		Sherman Oaks - Studio City - Toluca Lake - Cahuenga Pass	No	MI	ADU
Los Angeles	10540 LINDBROOK DR	90024	4360018007	0.000	0.000	0.085	0.000	Shortfall of Sites	0.180	Low Residential	R1-1	0	0	0	11.127	0.085		Residential - Single Family Residence - Pool, 1	135B153 451		Westwood	No	MI	ADU
Los Angeles	1306 HOLMBY AVE	90024	4327003002	0.000	0.000	0.085	0.000	Shortfall of Sites	0.149	Low Residential	R1-1	0	0	0	13.403	0.085		Residential - Single Family Residence - Pool, 1	135B157 451		Westwood	No	MI	ADU
Los Angeles	2025 THAYER AVE	90025	4317006027	0.000	0.000	0.085	0.000	Shortfall of Sites	0.166	Low Residential	R1-1-O	0	0	0	12.015	0.085		Residential - Single Family Residence, 1	129B157 451		West Los Angeles	No	MI	ADU
Los Angeles	13027 SAN VICENTE BLVD	90049	4406027015	0.000	0.000	0.085	0.000	Shortfall of Sites	0.459	Very Low I Residential	RE20-1	0	0	0	4.360	0.085		Residential - Single Family Residence - Pool, 1	129B137 451		Brentwood - Pacific Palisades	No	MI	ADU
Los Angeles	11106 LA GRANGE AVE	90025	4323024036	0.000	0.000	0.085	0.000	Shortfall of Sites	0.497	Light Manufacturing	M2-1VL	0	0	0	4.028	0.085		Commercial - Service Station - With Car Wash - No Additional Services, 1	126B153 451		West Los Angeles	No	MI	ADU
Los Angeles	2206 GUTHRIE DR	90034	4309016010	0.000	0.000	0.085	0.000	Shortfall of Sites	0.199	Low Residential	R1V2-O	0	0	0	10.067	0.085		Residential - Single Family Residence, 1	126B169 451		West Los Angeles	No	MI	ADU
Los Angeles	2241 S BEVERLY DR	90034	4309014021	0.000	0.000	0.085	0.000	Shortfall of Sites	0.170	Low Residential	R1V2-O	0	0	0	11.764	0.085		Residential - Single Family Residence, 1	126B165 451		West Los Angeles	No	MI	ADU
Los Angeles	3104 HADDINGTON DR	90064	4318036029	0.000	0.000	0.085	0.000	Shortfall of Sites	0.156	Low Residential	R1V2	0	0	0	12.811	0.085		Residential - Single Family Residence, 1	123B161 451		West Los Angeles	No	MI	ADU
Los Angeles	10804 KINGSLAND ST	90034	4254017019	0.000	0.000	0.085	0.000	Shortfall of Sites	0.222	Low Residential	R1-1	0	0	0	9.014	0.085		Residential - Single Family Residence, 1	120B161 451		Palms - Mar Vista - Del Rey	No	MI	ADU
Los Angeles	3270 KELTON AVE	90034	4254018018	0.000	0.000	0.085	0.000	Shortfall of Sites	0.150	Low Residential	R1-1	0	0	0	13.322	0.085		Residential - Single Family Residence, 1	120B157 451		Palms - Mar Vista - Del Rey	No	MI	ADU
Los Angeles	3574 GRAND VIEW BLVD	90066	4248023009	0.000	0.000	0.085	0.000	Shortfall of Sites	0.214	Low Residential	R1V2	0	0	0	9.329	0.085		Residential - Single Family Residence - Pool, 1	114B153 451		Palms - Mar Vista - Del Rey	No	MI	ADU
Los Angeles	8425 LOYOLA BLVD	90045	4113009031	0.000	0.000	0.085	0.000	Shortfall of Sites	0.172	Low Residential	R1-1	0	0	0	11.606	0.085		Residential - Single Family Residence, 1	096B161 451		Westchester - Playa del Rey	No	MI	ADU
Los Angeles	7299 W 85TH ST	90045	4114032020	0.000	0.000	0.085	0.000	Shortfall of Sites	0.176	Low Residential	R1-1	0	0	0	11.396	0.085		Residential - Single Family Residence, 1	096B157 451		Westchester - Playa del Rey	No	MI	ADU
Los Angeles	1531 LE GRANDE TER	90732	7459011011	0.000	0.000	0.085	0.000	Shortfall of Sites	0.155	Low II Residential	R1-1XL	0	0	0	12.905	0.085		Residential - Single Family Residence, 1	012B193 451		San Pedro	No	MI	ADU
Los Angeles	17238 TENNYSON PL	91344	2602014011	0.000	0.000	0.085	0.000	Shortfall of Sites	0.172	Low I Residential	RS-1	0	0	0	11.617	0.085		Residential - Single Family Residence - Pool, 1	222B133 452		Granada Hills - Knollwood	No	MI	ADU
Los Angeles	17360 ANGELAINE WAY	91344	2608017007	0.000	0.000	0.085	0.000	Shortfall of Sites	0.307	Very Low II Residential	RE11-1-H	0	0	0	6.520	0.085		Residential - Single Family Residence, 1	219B129 452		Granada Hills - Knollwood	No	MI	ADU
Los Angeles	12411 NUGENT DR	91344	2608017009	0.000	0.000	0.085	0.000	Shortfall of Sites	0.369	Very Low II Residential	RE11-1-H	0	0	0	5.424	0.085		Residential - Single Family Residence - Pool, 1	219B133 452		Granada Hills - Knollwood	No	MI	ADU
Los Angeles	17051 MIDWOOD DR	91344	2606025002	0.000	0.000	0.085	0.000	Shortfall of Sites	0.245	Low I Residential	RS-1	0	0	0	8.170	0.085		Residential - Single Family Residence - Pool, 1	216B133 452		Granada Hills - Knollwood	No	MI	ADU
Los Angeles	11901 GOTHIC AVE	91344	2610019044	0.000	0.000	0.085	0.000	Shortfall of Sites	0.263	Very Low II Residential	RE11-1	0	0	0	7.606	0.085		Residential - Single Family Residence, 1	216B137 452		Granada Hills - Knollwood	No	MI	ADU
Los Angeles	11559 WISH AVE	91344	2607018034	0.000	0.000	0.085	0.000	Shortfall of Sites	0.182	Low I Residential	RS-1	0	0	0	10.960	0.085		Residential - Single Family Residence, 1	213B133 452		Granada Hills - Knollwood	No	MI	ADU
Los Angeles	16547 HALSEY ST	91344	2610029027	0.000	0.000	0.085	0.000	Shortfall of Sites	0.170	Low I Residential	RS-1	0	0	0	11.756	0.085		Residential - Single Family Residence, 1	213B137 452		Granada Hills - Knollwood	No	MI	ADU
Los Angeles	11331 DANUBE AVE	91344	2662005015	0.000	0.000	0.085	0.000	Shortfall of Sites	0.161	Low I Residential	RS-1	0	0	0	12.395	0.085		Residential - Single Family Residence, 1	213B141 452		Granada Hills - Knollwood	No	MI	ADU
Los Angeles	15730 LAHEY ST	91344	2662011041	0.000	0.000	0.085	0.000	Shortfall of Sites	0.225	Low I Residential	RS-1	0	0	0	8.871	0.085		Residential - Single Family Residence - Pool, 1	210B141 452		Granada Hills - Knollwood	No	MI	ADU
Los Angeles	17151 SAN FERNANDO MISSION BLVD	91344	2697007003	0.000	0.000	0.085	0.000	Shortfall of Sites	0.167	Low I Residential	RS-1	0	0	0	11.952	0.085		Residential - Single Family Residence - Pool, 1	210B133 452		Granada Hills - Knollwood	No	MI	ADU
Los Angeles	18355 LUDLOW ST	91326	2715001035	0.000	0.000	0.085	0.000	Shortfall of Sites	0.234	Very Low II Residential	RE11-1	0	0	0	8.534	0.085		Residential - Single Family Residence, 1	210B125 452		Northridge	No	MI	ADU
Los Angeles	19120 KENYA ST	91326	2718009017	0.000	0.000	0.085	0.000	Shortfall of Sites	0.174	Low I Residential	RS-1	0	0	0	11.516	0.085		Residential - Single Family Residence - Pool, 1	210B121 452		Northridge	No	MI	ADU
Los Angeles	16500 CHATSWORTH ST	91344	2679014010	0.000	0.000	0.085	0.000	Shortfall of Sites	0.165	Low I Residential	RS-1	0	0	0	12.101	0.085		Residential - Single Family Residence - Pool, 1	207B137 452		Granada Hills - Knollwood	No	MI	ADU
Los Angeles	10654 OLYMPIA PL	91326	2728012016	0.000	0.000	0.085	0.000	Shortfall of Sites	0.255	Very Low II Residential	RE11-1	0	0	0	7.855	0.085		Residential - Single Family Residence - Pool, 1	207B121 452		Northridge	No	MI	ADU
Los Angeles	16051 KINGSBURY ST	91344	2668003008	0.000	0.000	0.085	0.000	Shortfall of Sites	0.185	Low I Residential	RS-1	0	0	0	10.795	0.085		Residential - Single Family Residence - Pool, 1	207B141 452		Granada Hills - Knollwood	No	MI	ADU
Los Angeles	10600 MARKLEIN AVE	91345	2649012008	0.000	0.000	0.085	0.000	Shortfall of Sites	0.222	Low Residential	RS-1	0	0	0	9.027	0.085		Residential - Single Family Residence - Pool, 1	207B145 452		Mission Hills - Panorama City - North Hills	No	MI	ADU
Los Angeles	10545 WILLOWBRAE AVE	91311	2722034026	0.000	0.000	0.085	0.000	Shortfall of Sites	0.173	Low I Residential	RS-1	0	0	0	11.530	0.085		Residential - Single Family Residence - Pool, 1	207B105 452		Chatsworth - Porter Ranch	No	MI	ADU
Los Angeles	18543 GERMAIN ST	91326	2728023011	0.000	0.000	0.085	0.000	Shortfall of Sites	0.253	Very Low II Residential	RE11-1	0	0	0	7.910	0.085		Residential - Single Family Residence - Pool, 1	207B125 452		Northridge	No	MI	ADU
Los Angeles	10448 DES MOINES AVE	91326	2728007010	0.000	0.000	0.085	0.000	Shortfall of Sites	0.407	Very Low I Residential	RA-1	0	0	0	4.917	0.085		Residential - Single Family Residence - Pool, 1	207B117 452		Northridge	No	MI	ADU
Los Angeles	10225 GAVIOTA AVE	91343	2669008001	0.000	0.000	0.085	0.000	Shortfall of Sites	0.183	Low I Residential	RS-1	0	0	0	10.912	0.085		Residential - Single Family Residence, 1	204B141 452		Granada Hills - Knollwood	No	MI	ADU
Los Angeles	10220 SOPHIA AVE	91343	2678004002	0.000	0.000	0.085	0.000	Shortfall of Sites	0.176	Low I Residential	RS-1	0	0	0	11.395	0.085		Residential - Single Family Residence, 1	204B137 452		Granada Hills - Knollwood	No	MI	ADU
Los Angeles	20429 MAYALL ST	91311	2741006034	0.000	0.000	0.085	0.000	Shortfall of Sites	0.207	Low I Residential	RE9-1	0	0	0	9.669	0.085		Residential - Single Family Residence, 1	204B113 452		Chatsworth - Porter Ranch	No	MI	ADU
Los Angeles	16911 MAYALL ST	91343	2685020009	0.000	0.000	0.085	0.000	Shortfall of Sites	0.178	Low I Residential	RS-1	0	0	0	11.240	0.085		Residential - Single Family Residence - Pool, 1	204B133 452		Granada Hills - Knollwood	No	MI	ADU
Los Angeles	10101 JUMILLA AVE	91311	2726007027	0.000	0.000	0.085	0.000	Shortfall of Sites	0.253	Very Low II Residential	RE11-1	0	0	0	7.919	0.085		Residential - Single Family Residence, 1	204B117 452		Chatsworth - Porter Ranch	No	MI	ADU
Los Angeles	18730 MAYALL ST	91324	2729016016	0.000	0.000	0.085	0.000	Shortfall of Sites	0.172	Low I Residential	RS-1	0	0	0	11.608	0.085		Residential - Single Family Residence, 1	204B121 452		Northridge	No	MI	ADU
Los Angeles	17530 STARE ST	91325	2734017010	0.000	0.000	0.085	0.000	Shortfall of Sites	0.265	Very Low II Residential	RE11-1	0	0	0	7.557	0.085		Residential - Single Family Residence, 1	204B129 452		Northridge	No	MI	ADU
Los Angeles	10018 SUNNYBRAE AVE	91311	2741024030	0.000	0.000	0.085	0.000	Shortfall of Sites	0.172	Low I Residential	RS-1	0	0	0	11.614	0.085		Residential - Single Family Residence - Pool, 1	204B109 452		Chatsworth - Porter Ranch	No	MI	ADU
Los Angeles	19833 MARILLA ST	91311	2761019008	0.000	0.000	0.085	0.000	Shortfall of Sites	0.180	Low I Residential	RS-1	0	0	0	11.109	0.085		Residential - Single Family Residence - Pool, 1	201B113 452		Chatsworth - Porter Ranch	No	MI	ADU
Los Angeles	9747 VALJEAN AVE	91343	2677019065	0.000	0.000	0.085	0.000	Shortfall of Sites	0.172	Low Residential	RS-1	0	0	0	11.614	0.085		Residential - Single Family Residence, 1	201B137 452		Mission Hills - Panorama City - North Hills	No	MI	ADU
Los Angeles	17170 SUPERIOR ST	91325	2692017012	0.000	0.000	0.085	0.000	Shortfall of Sites	0.373	Very Low I Residential	RA-1-H	0	0	0	5.367	0.085		Residential - Single Family Residence - Pool, 1	201B133 452		Northridge	No	MI	ADU
Los Angeles	19442 SUPERIOR ST	91324	2761039003	0.000	0.000	0.085	0.000	Shortfall of Sites	0.268	Very Low I Residential	RA-1	0	0	0	7.450	0.085		Residential - Single Family Residence - Pool, 1	201B117 452		Chatsworth - Porter Ranch	No	MI	ADU
Los Angeles	9872 CABANAS AVE	91042	2571008036	0.000	0.000	0.085	0.000	Shortfall of Sites	0.158	Low Residential	R1-1-RFA	0	0	0	12.619	0.085		Residential - Single Family Residence, 1	201B205 452		Sunland - Tujunga - Lake View Terrace - Shadow Hills - East La Tuna Canyon	No	MI	ADU
Los Angeles	22316 ACORN ST	91311	2727008016	0.000	0.000	0.085	0.000	Shortfall of Sites	0.254	Very Low II Residential	RE11-1	0	0	0	7.888	0.085		Residential - Single Family Residence, 1	201B101 452		Chatsworth - Porter Ranch	No	MI	ADU
Los Angeles	17101 DEARBORN ST	91325	2692020034	0.000	0.000	0.085	0.000	Shortfall of Sites	0.248	Low I Residential	RE9-1	0	0	0	8.066	0.085		Residential - Single Family Residence, 1	198B133 452		Northridge	No	MI	ADU
Los Angeles	5724 KATHERINE AVE	91401	2245021024	0.000	0.000	0.085	0.000	Shortfall of Sites	0.205	Low Residential	R1-1	0	0	0	9.779	0.085		Residential - Single Family Residence, 1	174B153 452		Van Nuys - North Sherman Oaks	No	MI	ADU
Los Angeles	3926 VANTAGE AVE	91604	2369013010	0.000	0.000	0.085	0.000	Shortfall of Sites	0.322	Low Residential	R1-1-RIO	0	0	0	6.217	0.085		Residential - Single Family Residence - Pool, 1	162B165 452		Sherman Oaks - Studio City - Toluca Lake - Cahuenga Pass	No	MI	ADU
Los Angeles	3309 PERLITA AVE	90039	5436012035	0.000	0.000	0.085	0.000	Shortfall of Sites	0.155	Low Residential	R1-1-RIO	0	0	0	12.900	0.085		Residential - Single Family Residence, 1	153B209 452		Northeast Los Angeles	No	MI	ADU
Los Angeles	720 N ALTA VISTA BLVD	90046	5525011021	0.000	0.000	0.085	0.000	Shortfall of Sites	0.177	Low II Residential	R1-1	0	0	0	11.315	0.085		Residential - Single Family Residence, 1	141B181 452		Hollywood	No	MI	ADU
Los Angeles	242 BRONWOOD AVE	90049	4366017053	0.000	0.000	0.085	0.000	Shortfall of Sites	0.247	Low Residential	R1-1	0	0	0	8.110	0.085		Residential - Single Family Residence, 1	138B145 452		Westwood	No	MI	ADU

Jurisdiction Name	Site Address/Intersection	5 Digit ZIP Code	Assessor Parcel Number	Very Low-Income	Low-Income	Moderate-Income	Above Moderate-Income	Type of Shortfall	Parcel Size (Acres)	Current General Plan Designation	Current Zoning	Proposed General Plan (GP) Designation	Proposed Zoning	Minimum Density Allowed	Maximum Density Allowed	Total Capacity	Vacant/ Nonvacant	Description of Existing Uses	PIN	Base Density Per Acre	Community Plan Area	Rent Stabalization Ordinance	Income Category	Applicable Rezoning Program (Program informing values in Column Q listed first)
Los Angeles	251 OCEANO DR	90049	4404032010	0.000	0.000	0.085	0.000	Shortfall of Sites	0.238	Low Residential	RS-1	0	0	0	8.399	0.085		Residential - Single Family Residence, 1	132B141 452		Brentwood - Pacific Palisades	No	MI	ADU
Los Angeles	2206 KELTON AVE	90064	4322005002	0.000	0.000	0.085	0.000	Shortfall of Sites	0.155	Low Residential	R1-1	0	0	0	12.906	0.085		Residential - Single Family Residence, 1	126B153 452		West Los Angeles	No	MI	ADU
Los Angeles	2251 GUTHRIE CIR	90034	4309017025	0.000	0.000	0.085	0.000	Shortfall of Sites	0.180	Low Residential	R1V2-O	0	0	0	11.120	0.085		Residential - Single Family Residence - Pool, 1	126B165 452		West Los Angeles	No	MI	ADU
Los Angeles	2839 HADDINGTON DR	90064	4318018019	0.000	0.000	0.085	0.000	Shortfall of Sites	0.155	Low Residential	R1V2	0	0	0	12.872	0.085		Residential - Single Family Residence - Pool, 1	126B161 452		West Los Angeles	No	MI	ADU
Los Angeles	10557 DUNLEER DR	90064	4318038023	0.000	0.000	0.085	0.000	Shortfall of Sites	0.155	Low Residential	R1V2	0	0	0	12.899	0.085		Residential - Single Family Residence, 1	123B161 452		West Los Angeles	No	MI	ADU
Los Angeles	11821 ROSE AVE	90066	4250003004	0.000	0.000	0.085	0.000	Shortfall of Sites	0.173	Low Residential	R1V2	0	0	0	11.536	0.085		Residential - Single Family Residence, 1	117B153 452		Palms - Mar Vista - Del Rey	No	MI	ADU
Los Angeles	1525 S DODSON AVE	90732	7560013024	0.000	0.000	0.085	0.000	Shortfall of Sites	0.155	Low II Residential	R1-1XL	0	0	0	12.905	0.085		Residential - Single Family Residence, 1	012B193 452		San Pedro	No	MI	ADU
Los Angeles	12435 NUGENT DR	91344	2608017012	0.000	0.000	0.085	0.000	Shortfall of Sites	0.253	Very Low II Residential	RE11-1-H	0	0	0	7.903	0.085		Residential - Single Family Residence - Pool, 1	219B133 453		Granada Hills - Knollwood	No	MI	ADU
Los Angeles	16763 KNOLLWOOD DR	91344	2609007017	0.000	0.000	0.085	0.000	Shortfall of Sites	0.395	Very Low I Residential	RA-1	0	0	0	5.064	0.085		Residential - Single Family Residence, 1	216B137 453		Granada Hills - Knollwood	No	MI	ADU
Los Angeles	11558 WISH AVE	91344	2607018029	0.000	0.000	0.085	0.000	Shortfall of Sites	0.182	Low I Residential	RS-1	0	0	0	10.976	0.085		Residential - Single Family Residence, 1	213B133 453		Granada Hills - Knollwood	No	MI	ADU
Los Angeles	11546 RUFFNER AVE	91344	2610012013	0.000	0.000	0.085	0.000	Shortfall of Sites	0.173	Low I Residential	RS-1	0	0	0	11.555	0.085		Residential - Single Family Residence - Pool, 1	213B137 453		Granada Hills - Knollwood	No	MI	ADU
Los Angeles	17145 SAN FERNANDO MISSION BLVD	91344	2697007001	0.000	0.000	0.085	0.000	Shortfall of Sites	0.172	Low I Residential	RS-1	0	0	0	11.608	0.085		Residential - Single Family Residence, 1	210B133 453		Granada Hills - Knollwood	No	MI	ADU
Los Angeles	17519 LUDLOW ST	91344	2712004010	0.000	0.000	0.085	0.000	Shortfall of Sites	0.207	Low I Residential	RE9-1XL-RFA	0	0	0	9.681	0.085		Residential - Single Family Residence - Pool, 1	210B129 453		Granada Hills - Knollwood	No	MI	ADU
Los Angeles	18980 SALT LAKE PL	91326	2718006017	0.000	0.000	0.085	0.000	Shortfall of Sites	0.178	Low I Residential	RS-1	0	0	0	11.245	0.085		Residential - Single Family Residence - Pool, 1	210B121 453		Northridge	No	MI	ADU
Los Angeles	16458 CHATSWORTH ST	91344	2679014011	0.000	0.000	0.085	0.000	Shortfall of Sites	0.165	Low I Residential	RS-1	0	0	0	12.101	0.085		Residential - Single Family Residence - Pool, 1	207B137 453		Granada Hills - Knollwood	No	MI	ADU
Los Angeles	19022 OLYMPIA ST	91326	2728013002	0.000	0.000	0.085	0.000	Shortfall of Sites	0.294	Very Low II Residential	RE11-1	0	0	0	6.813	0.085		Residential - Single Family Residence - Pool, 1	207B121 453		Northridge	No	MI	ADU
Los Angeles	16045 KINGSBURY ST	91344	2668003007	0.000	0.000	0.085	0.000	Shortfall of Sites	0.186	Low I Residential	RS-1	0	0	0	10.743	0.085		Residential - Single Family Residence, 1	207B141 453		Granada Hills - Knollwood	No	MI	ADU
Los Angeles	10610 LURLINE AVE	91311	2707010045	0.000	0.000	0.085	0.000	Shortfall of Sites	0.257	Very Low II Residential	RE11-1	0	0	0	7.787	0.085		Residential - Single Family Residence - Pool, 1	207B109 453		Chatsworth - Porter Ranch	No	MI	ADU
Los Angeles	10600 ORION AVE	91345	2649014005	0.000	0.000	0.085	0.000	Shortfall of Sites	0.172	Low I Residential	RS-1	0	0	0	11.614	0.085		Residential - Single Family Residence, 1	207B145 453		Mission Hills - Panorama City - North Hills	No	MI	ADU
Los Angeles	10546 ALABAMA AVE	91311	2722036017	0.000	0.000	0.085	0.000	Shortfall of Sites	0.181	Low I Residential	RS-1	0	0	0	11.048	0.085		Residential - Single Family Residence, 1	207B105 453		Chatsworth - Porter Ranch	No	MI	ADU
Los Angeles	18531 GERMAIN ST	91326	2728023010	0.000	0.000	0.085	0.000	Shortfall of Sites	0.253	Very Low II Residential	RE11-1	0	0	0	7.921	0.085		Residential - Single Family Residence, 1	207B125 453		Northridge	No	MI	ADU
Los Angeles	10224 GAVIOTA AVE	91343	2669009030	0.000	0.000	0.085	0.000	Shortfall of Sites	0.183	Low I Residential	RS-1	0	0	0	10.918	0.085		Residential - Single Family Residence, 1	204B141 453		Granada Hills - Knollwood	No	MI	ADU
Los Angeles	10217 MONOGRAM AVE	91343	2678022058	0.000	0.000	0.085	0.000	Shortfall of Sites	0.229	Low I Residential	RS-1	0	0	0	8.732	0.085		Residential - Single Family Residence, 1	204B137 453		Granada Hills - Knollwood	No	MI	ADU
Los Angeles	20421 MAYALL ST	91311	2741006033	0.000	0.000	0.085	0.000	Shortfall of Sites	0.207	Low I Residential	RE9-1	0	0	0	9.677	0.085		Residential - Single Family Residence, 1	204B113 453		Chatsworth - Porter Ranch	No	MI	ADU
Los Angeles	10054 SYLVIA AVE	91324	2729025033	0.000	0.000	0.085	0.000	Shortfall of Sites	0.405	Very Low I Residential	RA-1	0	0	0	4.937	0.085		Residential - Single Family Residence - Pool, 1	204B117 453		Northridge	No	MI	ADU
Los Angeles	18724 MAYALL ST	91324	2729016015	0.000	0.000	0.085	0.000	Shortfall of Sites	0.172	Low I Residential	RS-1	0	0	0	11.611	0.085		Residential - Single Family Residence - Pool, 1	204B121 453		Northridge	No	MI	ADU
Los Angeles	10015 DELCO AVE	91311	2741022027	0.000	0.000	0.085	0.000	Shortfall of Sites	0.161	Low I Residential	RS-1	0	0	0	12.444	0.085		Residential - Single Family Residence, 1	204B109 453		Chatsworth - Porter Ranch	No	MI	ADU
Los Angeles	19825 MARILLA ST	91311	2761019007	0.000	0.000	0.085	0.000	Shortfall of Sites	0.180	Low I Residential	RS-1	0	0	0	11.109	0.085		Residential - Single Family Residence - Pool, 1	201B113 453		Chatsworth - Porter Ranch	No	MI	ADU
Los Angeles	9747 GOTHIC AVE	91343	2677008029	0.000	0.000	0.085	0.000	Shortfall of Sites	0.212	Low Residential	RS-1	0	0	0	9.440	0.085		Residential - Single Family Residence - Pool, 1	201B137 453		Mission Hills - Panorama City - North Hills	No	MI	ADU
Los Angeles	9660 VANALDEN AVE	91324	2762032014	0.000	0.000	0.085	0.000	Shortfall of Sites	0.306	Very Low I Residential	RA-1	0	0	0	6.540	0.085		Residential - Single Family Residence - Pool, 1	201B121 453		Northridge	No	MI	ADU
Los Angeles	17162 SUPERIOR ST	91325	2692017011	0.000	0.000	0.085	0.000	Shortfall of Sites	0.372	Very Low I Residential	RA-1-H	0	0	0	5.370	0.085		Residential - Single Family Residence - Pool, 1	201B133 453		Northridge	No	MI	ADU
Los Angeles	19426 SUPERIOR ST	91324	2761005001	0.000	0.000	0.085	0.000	Shortfall of Sites	0.276	Very Low I Residential	RA-1	0	0	0	7.256	0.085		Residential - Single Family Residence - Pool, 1	201B117 453		Chatsworth - Porter Ranch	No	MI	ADU
Los Angeles	9636 GIERSON AVE	91311	2727010020	0.000	0.000	0.085	0.000	Shortfall of Sites	0.253	Very Low II Residential	RE11-1	0	0	0	7.920	0.085		Residential - Single Family Residence - Therapy Pool (Spa), 1	201B101 453		Chatsworth - Porter Ranch	No	MI	ADU
Los Angeles	9517 WOODLEY AVE	91343	2677020033	0.000	0.000	0.085	0.000	Shortfall of Sites	0.193	Low Residential	RS-1	0	0	0	10.368	0.085		Residential - Single Family Residence, 1	201B141 453		Mission Hills - Panorama City - North Hills	No	MI	ADU
Los Angeles	9319 HAYVENHURST AVE	91343	2687023021	0.000	0.000	0.085	0.000	Shortfall of Sites	0.165	Low Residential	RS-1	0	0	0	12.101	0.085		Residential - Single Family Residence, 1	198B137 453		Mission Hills - Panorama City - North Hills	No	MI	ADU
Los Angeles	9301 VANALDEN AVE	91324	2762018004	0.000	0.000	0.085	0.000	Shortfall of Sites	0.284	Very Low I Residential	RA-1	0	0	0	7.037	0.085		Residential - Single Family Residence, 1	198B121 453		Northridge	No	MI	ADU
Los Angeles	17083 DEARBORN ST	91325	2692020033	0.000	0.000	0.085	0.000	Shortfall of Sites	0.248	Low I Residential	RE9-1	0	0	0	8.066	0.085		Residential - Single Family Residence - Pool, 1	198B133 453		Northridge	No	MI	ADU
Los Angeles	5725 CALHOUN AVE	91401	2245021033	0.000	0.000	0.085	0.000	Shortfall of Sites	0.205	Low Residential	R1-1	0	0	0	9.777	0.085		Residential - Single Family Residence, 1	174B153 453		Van Nuys - North Sherman Oaks	No	MI	ADU
Los Angeles	3358 ATWATER AVE	90039	5436022003	0.000	0.000	0.085	0.000	Shortfall of Sites	0.155	Low Residential	R1-1-RIO	0	0	0	12.903	0.085		Residential - Single Family Residence, 1	153B209 453		Northeast Los Angeles	No	MI	ADU
Los Angeles	726 N CURSON AVE	90046	5526013019	0.000	0.000	0.085	0.000	Shortfall of Sites	0.149	Low II Residential	R1-1	0	0	0	13.402	0.085		Residential - Single Family Residence, 1	141B177 453		Hollywood	No	MI	ADU
Los Angeles	209 S BENTLEY AVE	90049	4366019038	0.000	0.000	0.085	0.000	Shortfall of Sites	0.184	Low Residential	R1-1	0	0	0	10.858	0.085		Residential - Single Family Residence, 1	138B145 453		Westwood	No	MI	ADU
Los Angeles	1408 WARNALL AVE	90024	4327015006	0.000	0.000	0.085	0.000	Shortfall of Sites	0.250	Low Residential	R1V3-O	0	0	0	8.004	0.085		Residential - Single Family Residence - Pool, 1	135B157 453		Westwood	No	MI	ADU
Los Angeles	924 S MULLEN AVE	90019	5090012006	0.000	0.000	0.085	0.000	Shortfall of Sites	0.180	Low II Residential	R1V3-RG	0	0	0	11.089	0.085		Residential - Single Family Residence - Pool and Misc., 1	132B185 453		Wilshire	No	MI	ADU
Los Angeles	2161 BENECIA AVE	90025	4319007015	0.000	0.000	0.085	0.000	Shortfall of Sites	0.149	Low Residential	R1-1-O	0	0	0	13.402	0.085		Residential - Single Family Residence, 1	129B157 453		West Los Angeles	No	MI	ADU
Los Angeles	1566 ROXBURY DR	90035	4307012027	0.000	0.000	0.085	0.000	Shortfall of Sites	0.220	Low Residential	R1V2-O	0	0	0	9.082	0.085		Residential - Single Family Residence, 1	129B165 453		West Los Angeles	No	MI	ADU
Los Angeles	13037 SAN VICENTE BLVD	90049	4406027014	0.000	0.000	0.085	0.000	Shortfall of Sites	0.454	Very Low I Residential	RE20-1	0	0	0	4.405	0.085		Residential - Single Family Residence - Pool, 1	129B137 453		Brentwood - Pacific Palisades	No	MI	ADU
Los Angeles	2217 MIDVALE AVE	90064	4322005021	0.000	0.000	0.085	0.000	Shortfall of Sites	0.155	Low Residential	R1-1	0	0	0	12.887	0.085		Residential - Single Family Residence - Pool, 1	126B153 453		West Los Angeles	No	MI	ADU
Los Angeles	2771 MCCONNELL DR	90064	4308009007	0.000	0.000	0.085	0.000	Shortfall of Sites	0.164	Low Residential	R1V2-O	0	0	0	12.197	0.085		Residential - Single Family Residence - Pool, 1	126B165 453		West Los Angeles	No	MI	ADU
Los Angeles	3407 FEDERAL AVE	90066	4249010021	0.000	0.000	0.085	0.000	Shortfall of Sites	0.160	Low Residential	R1V2	0	0	0	12.475	0.085		Residential - Single Family Residence, 1	117B157 453		Palms - Mar Vista - Del Rey	No	MI	ADU
Los Angeles	5736 W 74TH ST	90045	4104006007	0.000	0.000	0.085	0.000	Shortfall of Sites	0.169	Low Residential	R1-1	0	0	0	11.809	0.085		Residential - Single Family Residence, 1	102B169 453		Westchester - Playa del Rey	No	MI	ADU
Los Angeles	7801 BOEING AVE	90045	4106025016	0.000	0.000	0.085	0.000	Shortfall of Sites	0.174	Low Residential	R1-1	0	0	0	11.513	0.085		Residential - Single Family Residence, 1	099B169 453		Westchester - Playa del Rey	No	MI	ADU
Los Angeles	212 N ELLERY PL	90732	7559004008	0.000	0.000	0.085	0.000	Shortfall of Sites	0.228	Low II Residential	R1-1XL	0	0	0	8.773	0.085		Residential - Single Family Residence, 1	018B193 453		San Pedro	No	MI	ADU
Los Angeles	12458 CASCADE CANYON DR	91344	2601061012	0.000	0.000	0.085	0.000	Shortfall of Sites	0.258	Very Low II Residential	RE11-1-H	0	0	0	7.767	0.085		Residential - Single Family Residence - Pool, 1	219B129 454		Granada Hills - Knollwood	No	MI	ADU
Los Angeles	12409 JOLETTE AVE	91344	2608024005	0.000	0.000	0.085	0.000	Shortfall of Sites	0.264	Very Low II Residential	RE11-1	0	0	0	7.584	0.085		Residential - Single Family Residence - Pool, 1	219B133 454		Granada Hills - Knollwood	No	MI	ADU
Los Angeles	17044 MIDWOOD DR	91344	2607001017	0.000	0.000	0.085	0.000	Shortfall of Sites	0.234	Low I Residential	RS-1	0	0	0	8.534	0.085		Residential - Single Family Residence - Pool, 1	216B133 454		Granada Hills - Knollwood	No	MI	ADU
Los Angeles	11838 SUSAN DR	91344	2609005006	0.000	0.000	0.085	0.000	Shortfall of Sites	0.399	Very Low I Residential	RA-1	0	0	0	5.007	0.085		Residential - Single Family Residence, 1	216B137 454		Granada Hills - Knollwood	No	MI	ADU
Los Angeles	17260 HALSEY ST	91344	2607007018	0.000	0.000	0.085	0.000	Shortfall of Sites	0.203	Low I Residential	RS-1	0	0	0	9.868	0.085		Residential - Single Family Residence, 1	213B133 454		Granada Hills - Knollwood	No	MI	ADU
Los Angeles	11545 RUBIO AVE	91344	2610012008	0.000	0.000	0.085	0.000	Shortfall of Sites	0.173	Low I Residential	RS-1	0	0	0	11.552	0.085		Residential - Single Family Residence - Pool, 1	213B137 454		Granada Hills - Knollwood	No	MI	ADU
Los Angeles	11330 HASKELL AVE	91344	2662005006	0.000	0.000	0.085	0.000	Shortfall of Sites	0.165	Low I Residential	RS-1	0	0	0	12.101	0.085		Residential - Single Family Residence, 1	213B141 454		Granada Hills - Knollwood	No	MI	ADU
Los Angeles	15738 LAHEY ST	91344	2662011033	0.000	0.000	0.085	0.000	Shortfall of Sites	0.212	Low I Residential	RS-1	0	0	0	9.436	0.085		Residential - Single Family Residence, 1	210B141 454		Granada Hills - Knollwood	No	MI	ADU
Los Angeles	17133 SAN FERNANDO MISSION BLVD	91344	2697024019	0.000	0.000	0.085	0.000	Shortfall of Sites	0.172	Low I Residential	RS-1	0	0	0	11.657	0.085		Residential - Single Family Residence, 1	210B133 454		Granada Hills - Knollwood	No	MI	ADU
Los Angeles	18339 LUDLOW ST	91326	2715001033	0.000	0.000	0.085	0.000	Shortfall of Sites	0.234	Very Low II Residential	RE11-1	0	0	0	8.537	0.085		Residential - Single Family Residence, 1	210B125 454		Northridge	No	MI	ADU
Los Angeles	11041 WYSTONE AVE	91326	2718005014	0.000	0.000	0.085	0.000	Shortfall of Sites	0.175	Low I Residential	RS-1	0	0	0	11.398	0.085		Residential - Single Family Residence - Pool, 1	210B121 454		Northridge	No	MI	ADU
Los Angeles	16450 CHATSWORTH ST	91344	2679014012	0.000	0.000	0.085	0.000	Shortfall of Sites	0.165	Low I Residential	RS-1	0	0	0	12.101	0.085		Residential - Single Family Residence - Pool, 1	207B137 454		Granada Hills - Knollwood	No	MI	ADU
Los Angeles	10638 YOLANDA AVE	91326	2728022013	0.000	0.000	0.085	0.000	Shortfall of Sites	0.280	Very Low II Residential	RE11-1	0	0	0	7.144	0.085		Residential - Single Family Residence, 1	207B121 454		Northridge	No	MI	ADU
Los Angeles	16039 KINGSBURY ST	91344	2668003006	0.000	0.000	0.085	0.000	Shortfall of Sites	0.186	Low I Residential	RS-1	0	0	0	10.743	0.085		Residential - Single Family Residence, 1	207B141 454		Granada Hills - Knollwood	No	MI	ADU
Los Angeles	10601 MARKLEIN AVE	91345	2649014026	0.000	0.000	0.085	0.000	Shortfall of Sites	0.172	Low Residential	RS-1	0	0	0	11.617	0.085		Residential - Single Family Residence, 1	207B145 454		Mission Hills - Panorama City - North Hills	No	MI	ADU
Los Angeles	18417 GERMAIN ST	91326	2731004039	0.000	0.000	0.085	0.000	Shortfall of Sites	0.252	Very Low II Residential	RE11-1	0	0	0	7.948	0.085		Residential - Single Family Residence - Pool, 1	207B125 454		Northridge	No	MI	ADU
Los Angeles	10467 DES MOINES AVE	91326	2728007007	0.000	0.000	0.085	0.000	Shortfall of Sites	0.264	Very Low I Residential	RA-1	0	0	0	7.566	0.085		Residential - Single Family Residence - Pool, 1	207B117 454		Northridge	No	MI	ADU
Los Angeles	10225 MONTGOMERY AVE	91343	2669009001	0.000	0.000	0.085	0.000	Shortfall of Sites	0.183	Low I Residential	RS-1	0	0	0	10.924	0.085		Residential - Single Family Residence, 1	204B141 454		Granada Hills - Knollwood	No	MI	ADU
Los Angeles	10221 VALJEAN AVE	91343	2678004029	0.000	0.000	0.085	0.000	Shortfall of Sites	0.175	Low I Residential	RS-1	0	0	0	11.413	0.085		Residential - Single Family Residence, 1	204B137 454		Granada Hills - Knollwood	No	MI	ADU
Los Angeles	20415 MAYALL ST	91311	2741006032	0.000	0.000	0.085	0.000	Shortfall of Sites	0.207	Low I Residential	RE9-1	0	0	0	9.678	0.085		Residential - Single Family Residence, 1	204B113 454		Chatsworth - Porter Ranch	No	MI	ADU
Los Angeles	10108 WHITAKER AVE	91343	2685019030	0.000	0.000	0.085	0.000	Shortfall of Sites	0.174	Low I Residential	RS-1	0	0	0	11.524	0.085		Residential - Single Family Residence, 1	204B133 454		Granada Hills - Knollwood	No	MI	ADU
Los Angeles	10043 DONNA AVE	91324	2729004006	0.000	0.000	0.085	0.000	Shortfall of Sites	0.376	Very Low I Residential	RA-1	0	0	0	5.320	0.085		Residential - Single Family Residence - Pool, 1	204B121 454		Northridge	No	MI	ADU
Los Angeles	10018 SHOSHONE AVE	91325	2734017009	0.000	0.000	0.085	0.000	Shortfall of Sites	0.253	Very Low II Residential	RE11-1	0	0	0	7.912	0.085		Residential - Single Family Residence - Pool, 1	204B129 454		Northridge	No	MI	ADU
Los Angeles	10011 LIMERICK AVE	91311	2741029042	0.000	0.000	0.085	0.000	Shortfall of Sites	0.206	Low I Residential	RS-1	0	0	0	9.694	0.085		Residential - Single Family Residence - Pool, 1	204B109 454		Chatsworth - Porter Ranch	No	MI	ADU
Los Angeles	19817 MARILLA ST	91311	2761019006	0.000	0.000	0.085	0.000	Shortfall of Sites	0.180	Low I Residential	RS-1	0	0	0	11.115	0.085		Residential - Single Family Residence - Pool, 1	201B113 454		Chatsworth - Porter Ranch	No	MI	ADU
Los Angeles	9750 GOTHIC AVE	91343	2677009005	0.000	0.000	0.085	0.000	Shortfall of Sites	0.190	Low Residential	RS-1	0	0	0	10.537	0.085		Residential - Single Family Residence, 1	201B137 454		Mission Hills - Panorama City - North Hills	No	MI	ADU
Los Angeles	9707 CREBS AVE	91324	2763023038	0.000	0.000	0.085	0.000	Shortfall of Sites	0.174	Low I Residential	RS-1	0	0	0	11.474	0.085		Residential - Single Family Residence, 1	201B121 454		Northridge	No	MI	ADU
Los Angeles	17150 SUPERIOR ST	91325	2692017010	0.000	0.000	0.085	0.000	Shortfall of Sites	0.372	Very Low I Residential	RA-1-H	0	0	0	5.371	0.085		Residential - Single Family Residence - Pool, 1	201B133 454		Northridge	No	MI	ADU
Los Angeles	19416 SUPERIOR ST	91324	2761005002	0.000	0.000	0.085	0.000	Shortfall of Sites	0.359	Very Low I Residential	RA-1	0	0	0	5.576	0.085		Residential - Single Family Residence, 1	201B117 454		Chatsworth - Porter Ranch	No	MI	ADU

Jurisdiction Name	Site Address/Intersection	5 Digit ZIP Code	Assessor Parcel Number	Very Low-Income	Low-Income	Moderate-Income	Above Moderate-Income	Type of Shortfall	Parcel Size (Acres)	Current General Plan Designation	Current Zoning	Proposed General Plan (GP) Designation	Proposed Zoning	Minimum Density Allowed	Maximum Density Allowed	Total Capacity	Vacant/ Nonvacant	Description of Existing Uses	PIN	Base Density Per Acre	Community Plan Area	Rent Stabalization Ordinance	Income Category	Applicable Rezoning Program (Program informing values in Column Q listed first)
Los Angeles	9873 AMANITA AVE	91042	2571008060	0.000	0.000	0.085	0.000	Shortfall of Sites	0.158	Low Residential	R1-1-RFA	0	0	0	12.620	0.085		Residential - Single Family Residence, 1	2018205 454		Sunland - Tujunga - Lake View Terrace - Shadow Hills - East La Tuna Canyon	No	MI	ADU
Los Angeles	9637 GIERSON AVE	91311	2727010004	0.000	0.000	0.085	0.000	Shortfall of Sites	0.253	Very Low II Residential	RE11-1	0	0	0	7.919	0.085		Residential - Single Family Residence - Pool, 1	2018101 454		Chatsworth - Porter Ranch	No	MI	ADU
Los Angeles	9322 HAYVENHURST AVE	91343	2676002009	0.000	0.000	0.085	0.000	Shortfall of Sites	0.165	Low Residential	RS-1	0	0	0	12.100	0.085		Residential - Single Family Residence - Pool, 1	1988137 454		Mission Hills - Panorama City - North Hills	No	MI	ADU
Los Angeles	19012 LIGGETT ST	91324	2762029026	0.000	0.000	0.085	0.000	Shortfall of Sites	0.175	Low I Residential	RS-1	0	0	0	11.418	0.085		Residential - Single Family Residence, 1	1988121 454		Northridge	No	MI	ADU
Los Angeles	17075 DEARBORN ST	91325	2692020032	0.000	0.000	0.085	0.000	Shortfall of Sites	0.248	Low I Residential	RE9-1	0	0	0	8.066	0.085		Residential - Single Family Residence - Pool, 1	1988133 454		Northridge	No	MI	ADU
Los Angeles	5724 STANSBURY AVE	91401	2245028024	0.000	0.000	0.085	0.000	Shortfall of Sites	0.205	Low Residential	R1-1	0	0	0	9.766	0.085		Residential - Single Family Residence, 1	174B153 454		Van Nuys - North Sherman Oaks	No	MI	ADU
Los Angeles	4332 BEEMAN AVE	91604	2375002005	0.000	0.000	0.085	0.000	Shortfall of Sites	0.150	Low Residential	R1-1-RIO	0	0	0	13.358	0.085		Residential - Single Family Residence, 1	165B161 454		Sherman Oaks - Studio City - Toluca Lake - Cahuenga Pass	No	MI	ADU
Los Angeles	3410 LARGA AVE	90039	5436026009	0.000	0.000	0.085	0.000	Shortfall of Sites	0.155	Low Residential	R1-1-RIO	0	0	0	12.902	0.085		Residential - Single Family Residence, 1	153B209 454		Northeast Los Angeles	No	MI	ADU
Los Angeles	727 N SIERRA BONITA AVE	90046	5526013007	0.000	0.000	0.085	0.000	Shortfall of Sites	0.149	Low II Residential	R1-1	0	0	0	13.401	0.085		Residential - Single Family Residence, 1	141B177 454		Hollywood	No	MI	ADU
Los Angeles	121 S GLENROY AVE	90049	4366017054	0.000	0.000	0.085	0.000	Shortfall of Sites	0.186	Low Residential	R1-1	0	0	0	10.770	0.085		Residential - Single Family Residence - Pool, 1	138B145 454		Westwood	No	MI	ADU
Los Angeles	922 MANNING AVE	90024	4360010003	0.000	0.000	0.085	0.000	Shortfall of Sites	0.225	Low Residential	R1-1	0	0	0	8.901	0.085		Residential - Single Family Residence, 1	135B153 454		Westwood	No	MI	ADU
Los Angeles	1627 PANDORA AVE	90024	4326030026	0.000	0.000	0.085	0.000	Shortfall of Sites	0.193	Low Residential	R1-1-O	0	0	0	10.344	0.085		Residential - Single Family Residence, 1	132B157 454		Westwood	No	MI	ADU
Los Angeles	147 S BOWLING GREEN WAY	90049	4404011015	0.000	0.000	0.085	0.000	Shortfall of Sites	0.160	Low Residential	R1-1	0	0	0	12.476	0.085		Residential - Single Family Residence, 1	132B141 454		Brentwood - Pacific Palisades	No	MI	ADU
Los Angeles	929 S MUIRFIELD RD	90019	5090012016	0.000	0.000	0.085	0.000	Shortfall of Sites	0.168	Low II Residential	R1V3-RG	0	0	0	11.931	0.085		Residential - Single Family Residence, 1	132B185 454		Wilshire	No	MI	ADU
Los Angeles	1565 REXFORD DR	90035	4306015013	0.000	0.000	0.085	0.000	Shortfall of Sites	0.199	Low Residential	R1V2	0	0	0	10.047	0.085		Residential - Single Family Residence, 1	129B165 454		West Los Angeles	No	MI	ADU
Los Angeles	2740 CLUB DR	90064	4308004030	0.000	0.000	0.085	0.000	Shortfall of Sites	0.199	Low Residential	R1V2-O	0	0	0	10.030	0.085		Residential - Single Family Residence - Pool, 1	126B165 454		West Los Angeles	No	MI	ADU
Los Angeles	10473 TROON AVE	90064	4318017029	0.000	0.000	0.085	0.000	Shortfall of Sites	0.150	Low Residential	R1V2-O	0	0	0	13.337	0.085		Residential - Single Family Residence, 1	126B161 454		West Los Angeles	No	MI	ADU
Los Angeles	5809 W 76TH ST	90045	4104014007	0.000	0.000	0.085	0.000	Shortfall of Sites	0.209	Low Residential	R1-1	0	0	0	9.553	0.085		Residential - Single Family Residence, 1	102B169 454		Westchester - Playa del Rey	No	MI	ADU
Los Angeles	7307 W 85TH ST	90045	4114031001	0.000	0.000	0.085	0.000	Shortfall of Sites	0.161	Low Residential	R1-1	0	0	0	12.458	0.085		Residential - Single Family Residence, 1	096B157 454		Westchester - Playa del Rey	No	MI	ADU
Los Angeles	1636 W SANTA CRUZ ST	90732	7559004003	0.000	0.000	0.085	0.000	Shortfall of Sites	0.206	Low II Residential	R1-1XL	0	0	0	9.696	0.085		Residential - Single Family Residence, 1	018B193 454		San Pedro	No	MI	ADU
Los Angeles	1518 S DODSON AVE	90732	7560025006	0.000	0.000	0.085	0.000	Shortfall of Sites	0.187	Low II Residential	R1-1XL	0	0	0	10.722	0.085		Residential - Single Family Residence, 1	012B193 454		San Pedro	No	MI	ADU
Los Angeles	17246 TENNYSON PL	91344	2602014010	0.000	0.000	0.085	0.000	Shortfall of Sites	0.173	Low I Residential	RS-1	0	0	0	11.566	0.085		Residential - Single Family Residence, 1	222B133 455		Granada Hills - Knollwood	No	MI	ADU
Los Angeles	12551 BRADFORD PL	91344	2601061002	0.000	0.000	0.085	0.000	Shortfall of Sites	0.332	Very Low II Residential	RE11-1-H	0	0	0	6.015	0.085		Residential - Single Family Residence - Pool, 1	219B129 455		Granada Hills - Knollwood	No	MI	ADU
Los Angeles	12441 NEDRA DR	91344	2609022022	0.000	0.000	0.085	0.000	Shortfall of Sites	0.402	Very Low I Residential	RA-1	0	0	0	4.980	0.085		Residential - Single Family Residence, 1	219B133 455		Granada Hills - Knollwood	No	MI	ADU
Los Angeles	17061 MIDWOOD DR	91344	2606025001	0.000	0.000	0.085	0.000	Shortfall of Sites	0.281	Low I Residential	RS-1	0	0	0	7.122	0.085		Residential - Single Family Residence, 1	216B133 455		Granada Hills - Knollwood	No	MI	ADU
Los Angeles	11559 BABBITT AVE	91344	2607007036	0.000	0.000	0.085	0.000	Shortfall of Sites	0.173	Low I Residential	RS-1	0	0	0	11.553	0.085		Residential - Single Family Residence, 1	213B133 455		Granada Hills - Knollwood	No	MI	ADU
Los Angeles	16353 FLANDERS ST	91344	2605023009	0.000	0.000	0.085	0.000	Shortfall of Sites	0.213	Low I Residential	RS-1	0	0	0	9.395	0.085		Residential - Single Family Residence - Pool, 1	213B137 455		Granada Hills - Knollwood	No	MI	ADU
Los Angeles	11324 DEMPSEY AVE	91344	2666010005	0.000	0.000	0.085	0.000	Shortfall of Sites	0.164	Low I Residential	RS-1	0	0	0	12.210	0.085		Residential - Single Family Residence, 1	213B141 455		Granada Hills - Knollwood	No	MI	ADU
Los Angeles	17127 SAN FERNANDO MISSION BLVD	91344	2697024017	0.000	0.000	0.085	0.000	Shortfall of Sites	0.171	Low I Residential	RS-1	0	0	0	11.711	0.085		Residential - Single Family Residence, 1	210B133 455		Granada Hills - Knollwood	No	MI	ADU
Los Angeles	18329 LUDLOW ST	91326	2715001032	0.000	0.000	0.085	0.000	Shortfall of Sites	0.234	Very Low II Residential	RE11-1	0	0	0	8.538	0.085		Residential - Single Family Residence - Pool, 1	210B125 455		Northridge	No	MI	ADU
Los Angeles	11030 YOLANDA AVE	91326	2717004019	0.000	0.000	0.085	0.000	Shortfall of Sites	0.252	Very Low II Residential	RE11-1	0	0	0	7.927	0.085		Residential - Single Family Residence, 1	210B121 455		Northridge	No	MI	ADU
Los Angeles	16446 CHATSWORTH ST	91344	2679014013	0.000	0.000	0.085	0.000	Shortfall of Sites	0.165	Low I Residential	RS-1	0	0	0	12.101	0.085		Residential - Single Family Residence, 1	207B137 455		Granada Hills - Knollwood	No	MI	ADU
Los Angeles	16031 KINGSBURY ST	91344	2668003005	0.000	0.000	0.085	0.000	Shortfall of Sites	0.175	Low I Residential	RS-1	0	0	0	11.427	0.085		Residential - Single Family Residence - Pool, 1	207B141 455		Granada Hills - Knollwood	No	MI	ADU
Los Angeles	10564 LIMERICK AVE	91311	2707010026	0.000	0.000	0.085	0.000	Shortfall of Sites	0.390	Very Low II Residential	RE11-1	0	0	0	5.128	0.085		Residential - Single Family Residence - Pool, 1	207B109 455		Chatsworth - Porter Ranch	No	MI	ADU
Los Angeles	10601 COLUMBUS AVE	91345	2649009011	0.000	0.000	0.085	0.000	Shortfall of Sites	0.172	Low Residential	R1-1	0	0	0	11.654	0.085		Residential - Single Family Residence, 1	207B145 455		Mission Hills - Panorama City - North Hills	No	MI	ADU
Los Angeles	18409 GERMAIN ST	91326	2731004040	0.000	0.000	0.085	0.000	Shortfall of Sites	0.253	Very Low II Residential	RE11-1	0	0	0	7.914	0.085		Residential - Single Family Residence - Pool, 1	207B125 455		Northridge	No	MI	ADU
Los Angeles	10223 AQUEDUCT AVE	91343	2661017009	0.000	0.000	0.085	0.000	Shortfall of Sites	0.182	Low I Residential	RS-1	0	0	0	10.969	0.085		Residential - Single Family Residence, 1	204B141 455		Granada Hills - Knollwood	No	MI	ADU
Los Angeles	10216 GERALD AVE	91343	2685016002	0.000	0.000	0.085	0.000	Shortfall of Sites	0.159	Low I Residential	RS-1	0	0	0	12.606	0.085		Residential - Single Family Residence, 1	204B137 455		Granada Hills - Knollwood	No	MI	ADU
Los Angeles	20407 MAYALL ST	91311	2741006031	0.000	0.000	0.085	0.000	Shortfall of Sites	0.207	Low I Residential	RE9-1	0	0	0	9.682	0.085		Residential - Single Family Residence - Pool, 1	204B113 455		Chatsworth - Porter Ranch	No	MI	ADU
Los Angeles	10100 ALDEA AVE	91325	2694004012	0.000	0.000	0.085	0.000	Shortfall of Sites	0.252	Very Low II Residential	RE11-1	0	0	0	7.925	0.085		Residential - Single Family Residence - Pool, 1	204B133 455		Northridge	No	MI	ADU
Los Angeles	10042 DONNA AVE	91324	2729004011	0.000	0.000	0.085	0.000	Shortfall of Sites	0.378	Very Low I Residential	RA-1	0	0	0	5.293	0.085		Residential - Single Family Residence - Pool, 1	204B121 455		Northridge	No	MI	ADU
Los Angeles	10010 LIMERICK AVE	91311	2741029038	0.000	0.000	0.085	0.000	Shortfall of Sites	0.206	Low I Residential	RS-1	0	0	0	9.693	0.085		Residential - Single Family Residence - Pool, 1	204B109 455		Chatsworth - Porter Ranch	No	MI	ADU
Los Angeles	19807 MARILLA ST	91311	2761019005	0.000	0.000	0.085	0.000	Shortfall of Sites	0.202	Low I Residential	RS-1	0	0	0	9.904	0.085		Residential - Single Family Residence - Pool, 1	201B113 455		Chatsworth - Porter Ranch	No	MI	ADU
Los Angeles	9746 ODESSA AVE	91343	2677008014	0.000	0.000	0.085	0.000	Shortfall of Sites	0.172	Low Residential	RS-1	0	0	0	11.616	0.085		Residential - Single Family Residence, 1	201B137 455		Mission Hills - Panorama City - North Hills	No	MI	ADU
Los Angeles	9653 AMESTOY AVE	91325	2692017009	0.000	0.000	0.085	0.000	Shortfall of Sites	0.336	Very Low I Residential	RA-1-H	0	0	0	5.952	0.085		Residential - Single Family Residence - Pool, 1	201B133 455		Northridge	No	MI	ADU
Los Angeles	9665 CALVIN AVE	91324	2761005013	0.000	0.000	0.085	0.000	Shortfall of Sites	0.268	Very Low I Residential	RA-1	0	0	0	7.450	0.085		Residential - Single Family Residence, 1	201B117 455		Chatsworth - Porter Ranch	No	MI	ADU
Los Angeles	9635 FARRALONE AVE	91311	2727010025	0.000	0.000	0.085	0.000	Shortfall of Sites	0.253	Very Low II Residential	RE11-1	0	0	0	7.919	0.085		Residential - Single Family Residence, 1	201B101 455		Chatsworth - Porter Ranch	No	MI	ADU
Los Angeles	9323 MONOGRAM AVE	91343	2676002016	0.000	0.000	0.085	0.000	Shortfall of Sites	0.158	Low Residential	RS-1	0	0	0	12.627	0.085		Residential - Single Family Residence, 1	198B137 455		Mission Hills - Panorama City - North Hills	No	MI	ADU
Los Angeles	19006 LIGGETT ST	91324	2762029025	0.000	0.000	0.085	0.000	Shortfall of Sites	0.193	Low I Residential	RS-1	0	0	0	10.355	0.085		Residential - Single Family Residence, 1	198B121 455		Northridge	No	MI	ADU
Los Angeles	17069 DEARBORN ST	91325	2692020031	0.000	0.000	0.085	0.000	Shortfall of Sites	0.246	Low I Residential	RE9-1	0	0	0	8.132	0.085		Residential - Single Family Residence - Pool, 1	198B133 455		Northridge	No	MI	ADU
Los Angeles	4820 WILLOWCREST AVE	91601	2421005021	0.000	0.000	0.085	0.000	Shortfall of Sites	0.164	Low Residential	R1-1	0	0	0	12.182	0.085		Residential - Single Family Residence, 1	168B177 455		North Hollywood - Valley Village	No	MI	ADU
Los Angeles	3502 MADERA AVE	90039	5437008009	0.000	0.000	0.085	0.000	Shortfall of Sites	0.155	Low Residential	R1-1-RIO	0	0	0	12.902	0.085		Residential - Single Family Residence, 1	154-5A207 455		Northeast Los Angeles	No	MI	ADU
Los Angeles	2015 N NEW HAMPSHIRE AVE	90027	5589023011	0.000	0.000	0.085	0.000	Shortfall of Sites	0.149	Low II Residential	R1-1	0	0	0	13.388	0.085		Residential - Single Family Residence, 1	150B197 455		Hollywood	No	MI	ADU
Los Angeles	120 S GLENROY AVE	90049	4366018013	0.000	0.000	0.085	0.000	Shortfall of Sites	0.224	Low Residential	R1-1	0	0	0	8.920	0.085		Residential - Single Family Residence, 1	138B145 455		Westwood	No	MI	ADU
Los Angeles	1457 COMSTOCK AVE	90024	4327015023	0.000	0.000	0.085	0.000	Shortfall of Sites	0.301	Low Residential	R1V3-O	0	0	0	6.637	0.085		Residential - Single Family Residence - Pool, 1	135B157 455		Westwood	No	MI	ADU
Los Angeles	10491 KINNARD AVE	90024	4326019016	0.000	0.000	0.085	0.000	Shortfall of Sites	0.149	Low Residential	R1-1-O	0	0	0	13.403	0.085		Residential - Single Family Residence, 1	132B157 455		Westwood	No	MI	ADU
Los Angeles	10640 ROCHESTER AVE	90024	4326015014	0.000	0.000	0.085	0.000	Shortfall of Sites	0.149	Low Residential	R1-1-O	0	0	0	13.403	0.085		Residential - Single Family Residence, 1	132B153 455		Westwood	No	MI	ADU
Los Angeles	503 S BURLINGAME AVE	90049	4264002039	0.000	0.000	0.085	0.000	Shortfall of Sites	0.341	Very Low II Residential	RE15-1	0	0	0	5.859	0.085		Residential - Single Family Residence - Pool, 1	129B137 455		Brentwood - Pacific Palisades	No	MI	ADU
Los Angeles	2135 VETERAN AVE	90025	4322012015	0.000	0.000	0.085	0.000	Shortfall of Sites	0.155	Low Residential	R1-1	0	0	0	12.906	0.085		Residential - Single Family Residence, 1	126B153 455		West Los Angeles	No	MI	ADU
Los Angeles	3256 STONER AVE	90066	4250006008	0.000	0.000	0.085	0.000	Shortfall of Sites	0.173	Low Residential	R1V2	0	0	0	11.552	0.085		Residential - Single Family Residence, 1	117B153 455		Palms - Mar Vista - Del Rey	No	MI	ADU
Los Angeles	3590 INGLEWOOD BLVD	90066	4249016001	0.000	0.000	0.085	0.000	Shortfall of Sites	0.167	Low Residential	R1V2	0	0	0	11.945	0.085		Residential - Single Family Residence, 1	114B157 455		Palms - Mar Vista - Del Rey	No	MI	ADU
Los Angeles	5948 W 78TH ST	90045	4106027017	0.000	0.000	0.085	0.000	Shortfall of Sites	0.221	Low Residential	R1-1	0	0	0	9.062	0.085		Residential - Single Family Residence, 1	099B169 455		Westchester - Playa del Rey	No	MI	ADU
Los Angeles	12431 DARYL AVE	91344	2608013012	0.000	0.000	0.085	0.000	Shortfall of Sites	0.233	Very Low II Residential	RE11-1-H	0	0	0	8.577	0.085		Residential - Single Family Residence - Pool, 1	219B129 456		Granada Hills - Knollwood	No	MI	ADU
Los Angeles	12427 NUGENT DR	91344	2608017011	0.000	0.000	0.085	0.000	Shortfall of Sites	0.253	Very Low II Residential	RE11-1-H	0	0	0	7.903	0.085		Residential - Single Family Residence - Pool, 1	219B133 456		Granada Hills - Knollwood	No	MI	ADU
Los Angeles	16919 KNOLLWOOD DR	91344	2609003008	0.000	0.000	0.085	0.000	Shortfall of Sites	0.508	Very Low I Residential	RA-1	0	0	0	3.937	0.085		Residential - Single Family Residence - Pool, 1	216B133 456		Granada Hills - Knollwood	No	MI	ADU
Los Angeles	16760 KNOLLWOOD DR	91344	2610016006	0.000	0.000	0.085	0.000	Shortfall of Sites	0.398	Very Low I Residential	RA-1	0	0	0	5.025	0.085		Residential - Single Family Residence - Pool, 1	216B137 456		Granada Hills - Knollwood	No	MI	ADU
Los Angeles	16935 BIRCHER ST	91344	2610006002	0.000	0.000	0.085	0.000	Shortfall of Sites	0.195	Low I Residential	RS-1	0	0	0	10.237	0.085		Residential - Single Family Residence - Pool, 1	213B133 456		Granada Hills - Knollwood	No	MI	ADU
Los Angeles	11546 RUBIO AVE	91344	2610011015	0.000	0.000	0.085	0.000	Shortfall of Sites	0.173	Low I Residential	RS-1	0	0	0	11.562	0.085		Residential - Single Family Residence - Pool, 1	213B137 456		Granada Hills - Knollwood	No	MI	ADU
Los Angeles	11331 HASKELL AVE	91344	2666010016	0.000	0.000	0.085	0.000	Shortfall of Sites	0.171	Low I Residential	RS-1	0	0	0	11.704	0.085		Residential - Single Family Residence, 1	213B141 456		Granada Hills - Knollwood	No	MI	ADU
Los Angeles	17951 LUDLOW ST	91344	2715021095	0.000	0.000	0.085	0.000	Shortfall of Sites	0.236	Low II Residential	R1-1	0	0	0	8.463	0.085		Residential - Single Family Residence, 1	210B129 456		Granada Hills - Knollwood	No	MI	ADU
Los Angeles	18321 LUDLOW ST	91326	2715001031	0.000	0.000	0.085	0.000	Shortfall of Sites	0.234	Very Low II Residential	RE11-1	0	0	0	8.539	0.085		Residential - Single Family Residence - Pool, 1	210B125 456		Northridge	No	MI	ADU
Los Angeles	16440 CHATSWORTH ST	91344	2679014014	0.000	0.000	0.085	0.000	Shortfall of Sites	0.165	Low I Residential	RS-1	0	0	0	12.101	0.085		Residential - Single Family Residence, 1	207B137 456		Granada Hills - Knollwood	No	MI	ADU
Los Angeles	10776 BIG BEND AVE	91040	2555008016	0.000	0.000	0.085	0.000	Shortfall of Sites	0.156	Low Residential	R1-1-RFA	0	0	0	12.831	0.085		Residential - Single Family Residence, 1	207B189 456		Sunland - Tujunga - Lake View Terrace - Shadow Hills - East La Tuna Canyon	No	MI	ADU
Los Angeles	10647 BECKFORD AVE	91326	2728002012	0.000	0.000	0.085	0.000	Shortfall of Sites	0.265	Very Low II Residential	RE11-1	0	0	0	7.539	0.085		Residential - Single Family Residence, 1	207B121 456		Northridge	No	MI	ADU
Los Angeles	16029 KINGSBURY ST	91344	2668003011	0.000	0.000	0.085	0.000	Shortfall of Sites	0.182	Low I Residential	RS-1	0	0	0	10.962	0.085		Residential - Single Family Residence - Pool, 1	207B141 456		Granada Hills - Knollwood	No	MI	ADU
Los Angeles	20761 GERMAIN ST	91311	2706011047	0.000	0.000	0.085	0.000	Shortfall of Sites	0.269	Very Low II Residential	RE11-1	0	0	0	7.429	0.085		Residential - Single Family Residence, 1	207B109 456		Chatsworth - Porter Ranch	No	MI	ADU
Los Angeles	10600 COLUMBUS AVE	91345	2649009010	0.000	0.000	0.085	0.000	Shortfall of Sites	0.172	Low Residential	R1-1	0	0	0	11.631	0.085		Residential - Single Family Residence - Pool, 1	207B145 456		Mission Hills - Panorama City - North Hills	No	MI	ADU

Jurisdiction Name	Site Address/Intersection	5 Digit ZIP Code	Assessor Parcel Number	Very Low-Income	Low-Income	Moderate-Income	Above Moderate-Income	Type of Shortfall	Parcel Size (Acres)	Current General Plan Designation	Current Zoning	Proposed General Plan (GP) Designation	Proposed Zoning	Minimum Density Allowed	Maximum Density Allowed	Total Capacity	Vacant/ Nonvacant	Description of Existing Uses	PIN	Base Density Per Acre	Community Plan Area	Rent Stabalization Ordinance	Income Category	Applicable Rezoning Program (Program informing values in Column Q listed first)
Los Angeles	18401 GERMAIN ST	91326	2731004001	0.000	0.000	0.085	0.000	Shortfall of Sites	0.253	Very Low II Residential	RE11-1	0	0	0	7.913	0.085		Residential - Single Family Residence - Pool, 1	207B125 456		Northridge	No	MI	ADU
Los Angeles	10225 COLLETT AVE	91343	2669007021	0.000	0.000	0.085	0.000	Shortfall of Sites	0.167	Low I Residential	RS-1	0	0	0	11.991	0.085		Residential - Single Family Residence, 1	204B141 456		Granada Hills - Knollwood	No	MI	ADU
Los Angeles	10218 GOTHIC AVE	91343	2678005003	0.000	0.000	0.085	0.000	Shortfall of Sites	0.186	Low I Residential	RS-1	0	0	0	10.756	0.085		Residential - Single Family Residence, 1	204B137 456		Granada Hills - Knollwood	No	MI	ADU
Los Angeles	10100 OAK PARK AVE	91325	2694018006	0.000	0.000	0.085	0.000	Shortfall of Sites	0.251	Very Low II Residential	RE11-1	0	0	0	7.954	0.085		Residential - Single Family Residence, 1	204B133 456		Northridge	No	MI	ADU
Los Angeles	10043 WYSTONE AVE	91324	2729004014	0.000	0.000	0.085	0.000	Shortfall of Sites	0.377	Very Low I Residential	RA-1	0	0	0	5.299	0.085		Residential - Single Family Residence - Pool, 1	204B121 456		Northridge	No	MI	ADU
Los Angeles	10014 DELCO AVE	91311	2741021007	0.000	0.000	0.085	0.000	Shortfall of Sites	0.174	Low I Residential	RS-1	0	0	0	11.521	0.085		Residential - Single Family Residence - Pool, 1	204B109 456		Chatsworth - Porter Ranch	No	MI	ADU
Los Angeles	9712 RHEA AVE	91324	2763025014	0.000	0.000	0.085	0.000	Shortfall of Sites	0.186	Low I Residential	RS-1	0	0	0	10.752	0.085		Residential - Single Family Residence, 1	201B121 456		Northridge	No	MI	ADU
Los Angeles	9666 CALVIN AVE	91324	2761004005	0.000	0.000	0.085	0.000	Shortfall of Sites	0.273	Very Low I Residential	RA-1	0	0	0	7.324	0.085		Residential - Single Family Residence - Pool, 1	201B117 456		Chatsworth - Porter Ranch	No	MI	ADU
Los Angeles	9620 SHOUP AVE	91311	2727008025	0.000	0.000	0.085	0.000	Shortfall of Sites	0.324	Very Low II Residential	RE20-1	0	0	0	6.174	0.085		Residential - Single Family Residence - Pool, 1	201B101 456		Chatsworth - Porter Ranch	No	MI	ADU
Los Angeles	9319 RUBIO AVE	91343	2687022004	0.000	0.000	0.085	0.000	Shortfall of Sites	0.174	Low Residential	RS-1	0	0	0	11.522	0.085		Residential - Single Family Residence, 1	198B137 456		Mission Hills - Panorama City - North Hills	No	MI	ADU
Los Angeles	9301 DONNA AVE	91324	2762030010	0.000	0.000	0.085	0.000	Shortfall of Sites	0.179	Low I Residential	RS-1	0	0	0	11.168	0.085		Residential - Single Family Residence - Pool, 1	198B121 456		Northridge	No	MI	ADU
Los Angeles	17063 DEARBORN ST	91325	2692020030	0.000	0.000	0.085	0.000	Shortfall of Sites	0.263	Low I Residential	RE9-1	0	0	0	7.598	0.085		Residential - Single Family Residence, 1	198B133 456		Northridge	No	MI	ADU
Los Angeles	5513 TAMPA AVE	91356	2163015003	0.000	0.000	0.085	0.000	Shortfall of Sites	0.157	Low II Residential	R1-1	0	0	0	12.718	0.085		Residential - Single Family Residence, 1	174B117 456		Encino - Tarzana	No	MI	ADU
Los Angeles	2014 N BERENDO ST	90027	5589023016	0.000	0.000	0.085	0.000	Shortfall of Sites	0.149	Low II Residential	R1-1	0	0	0	13.387	0.085		Residential - Single Family Residence, 1	150B197 456		Hollywood	No	MI	ADU
Los Angeles	1030 MANZANITA ST	90029	5427006025	0.000	0.000	0.085	0.000	Shortfall of Sites	0.172	Medium Residential	R3-1VL	0	0	0	11.616	0.085		Residential - Single Family Residence, 1	145-5A201 456		Silver Lake - Echo Park - Elysian Valley	No	MI	ADU
Los Angeles	217 BRONWOOD AVE	90049	4366016041	0.000	0.000	0.085	0.000	Shortfall of Sites	0.172	Low Residential	R1-1	0	0	0	11.632	0.085		Residential - Single Family Residence - Pool, 1	138B145 456		Westwood	No	MI	ADU
Los Angeles	1287 WOODRUFF AVE	90024	4326006012	0.000	0.000	0.085	0.000	Shortfall of Sites	0.155	Low Residential	R1-1	0	0	0	12.891	0.085		Residential - Single Family Residence - Pool and Misc., 1	135B157 456		Westwood	No	MI	ADU
Los Angeles	2212 BAGLEY AVE	90034	4302002002	0.000	0.000	0.085	0.000	Shortfall of Sites	0.209	Low Residential	R1V2-O	0	0	0	9.573	0.085		Residential - Single Family Residence, 1	126B169 456		West Los Angeles	No	MI	ADU
Los Angeles	2257 GUTHRIE CIR	90034	4309017026	0.000	0.000	0.085	0.000	Shortfall of Sites	0.180	Low Residential	R1V2-O	0	0	0	11.114	0.085		Residential - Single Family Residence - Pool, 1	126B165 456		West Los Angeles	No	MI	ADU
Los Angeles	2933 WICKLOW RD	90064	4318029018	0.000	0.000	0.085	0.000	Shortfall of Sites	0.159	Low Residential	R1V2	0	0	0	12.577	0.085		Residential - Single Family Residence - Pool, 1	126B161 456		West Los Angeles	No	MI	ADU
Los Angeles	3084 MANNING AVE	90064	4318023026	0.000	0.000	0.085	0.000	Shortfall of Sites	0.172	Low Residential	R1V2	0	0	0	11.655	0.085		Residential - Single Family Residence, 1	123B161 456		West Los Angeles	No	MI	ADU
Los Angeles	3350 MCLAUGHLIN AVE	90066	4249006016	0.000	0.000	0.085	0.000	Shortfall of Sites	0.175	Low Residential	R1V2	0	0	0	11.455	0.085		Residential - Single Family Residence - Therapy Pool (Spa), 1	117B153 456		Palms - Mar Vista - Del Rey	No	MI	ADU
Los Angeles	6259 ACACIA ST	90056	4001029001	0.000	0.000	0.085	0.000	Shortfall of Sites	0.205	Low Residential	R1-1XL	0	0	0	9.768	0.085		Residential - Single Family Residence, 1	105B177 456		Westchester - Playa del Rey	No	MI	ADU
Los Angeles	7039 GLASGOW AVE	90045	4103018001	0.000	0.000	0.085	0.000	Shortfall of Sites	0.182	Low Residential	R1-1	0	0	0	10.975	0.085		Residential - Single Family Residence, 1	102B173 456		Westchester - Playa del Rey	No	MI	ADU
Los Angeles	5868 W 76TH ST	90045	4105002001	0.000	0.000	0.085	0.000	Shortfall of Sites	0.152	Low Residential	R1-1	0	0	0	13.199	0.085		Residential - Single Family Residence, 1	102B169 456		Westchester - Playa del Rey	No	MI	ADU
Los Angeles	5623 W 77TH ST	90045	4104020016	0.000	0.000	0.085	0.000	Shortfall of Sites	0.334	Low Residential	R1-1	0	0	0	5.991	0.085		Residential - Single Family Residence - Therapy Pool (Spa), 1	099B169 456		Westchester - Playa del Rey	No	MI	ADU
Los Angeles	6360 W 80TH ST	90045	4109008008	0.000	0.000	0.085	0.000	Shortfall of Sites	0.184	Low Residential	R1V2	0	0	0	10.860	0.085		Residential - Single Family Residence, 1	099B165 456		Westchester - Playa del Rey	No	MI	ADU
Los Angeles	225 N ELLERY DR	90732	7559004015	0.000	0.000	0.085	0.000	Shortfall of Sites	0.165	Low II Residential	R1-1XL	0	0	0	12.099	0.085		Residential - Single Family Residence, 1	018B193 456		San Pedro	No	MI	ADU
Los Angeles	12430 BRADFORD PL	91344	2608013002	0.000	0.000	0.085	0.000	Shortfall of Sites	0.184	Very Low II Residential	RE11-1-H	0	0	0	10.894	0.085		Residential - Single Family Residence - Pool, 1	219B129 457		Granada Hills - Knollwood	No	MI	ADU
Los Angeles	12400 JOLETTE AVE	91344	2608024012	0.000	0.000	0.085	0.000	Shortfall of Sites	0.276	Very Low II Residential	RE11-1	0	0	0	7.233	0.085		Residential - Single Family Residence - Pool, 1	219B133 457		Granada Hills - Knollwood	No	MI	ADU
Los Angeles	16309 BARNESTON ST	91344	2605011037	0.000	0.000	0.085	0.000	Shortfall of Sites	0.260	Very Low II Residential	RE11-1	0	0	0	7.682	0.085		Residential - Single Family Residence, 1	216B137 457		Granada Hills - Knollwood	No	MI	ADU
Los Angeles	11559 OSTROM AVE	91344	2607017016	0.000	0.000	0.085	0.000	Shortfall of Sites	0.173	Low I Residential	RS-1	0	0	0	11.575	0.085		Residential - Single Family Residence, 1	213B133 457		Granada Hills - Knollwood	No	MI	ADU
Los Angeles	11546 DE CELIS PL	91344	2610010018	0.000	0.000	0.085	0.000	Shortfall of Sites	0.175	Low I Residential	RS-1	0	0	0	11.405	0.085		Residential - Single Family Residence - Pool, 1	213B137 457		Granada Hills - Knollwood	No	MI	ADU
Los Angeles	17115 SAN FERNANDO MISSION BLVD	91344	2697024013	0.000	0.000	0.085	0.000	Shortfall of Sites	0.171	Low I Residential	RS-1	0	0	0	11.711	0.085		Residential - Single Family Residence, 1	210B133 457		Granada Hills - Knollwood	No	MI	ADU
Los Angeles	18311 LUDLOW ST	91326	2715001030	0.000	0.000	0.085	0.000	Shortfall of Sites	0.234	Very Low II Residential	RE11-1	0	0	0	8.540	0.085		Residential - Single Family Residence - Pool, 1	210B125 457		Northridge	No	MI	ADU
Los Angeles	18637 LUDLOW ST	91326	2717011004	0.000	0.000	0.085	0.000	Shortfall of Sites	0.255	Very Low II Residential	RE11-1	0	0	0	7.829	0.085		Residential - Single Family Residence - Pool, 1	210B121 457		Northridge	No	MI	ADU
Los Angeles	10644 VANALDEN AVE	91326	2728012011	0.000	0.000	0.085	0.000	Shortfall of Sites	0.261	Very Low II Residential	RE11-1	0	0	0	7.661	0.085		Residential - Single Family Residence - Pool, 1	207B121 457		Northridge	No	MI	ADU
Los Angeles	16023 KINGSBURY ST	91344	2668003012	0.000	0.000	0.085	0.000	Shortfall of Sites	0.185	Low I Residential	RS-1	0	0	0	10.837	0.085		Residential - Single Family Residence - Pool, 1	207B141 457		Granada Hills - Knollwood	No	MI	ADU
Los Angeles	20751 GERMAIN ST	91311	2706011046	0.000	0.000	0.085	0.000	Shortfall of Sites	0.269	Very Low II Residential	RE11-1	0	0	0	7.428	0.085		Residential - Single Family Residence, 1	207B109 457		Chatsworth - Porter Ranch	No	MI	ADU
Los Angeles	10601 HALBRENT AVE	91345	2649011023	0.000	0.000	0.085	0.000	Shortfall of Sites	0.149	Low Residential	R1-1	0	0	0	13.394	0.085		Residential - Single Family Residence, 1	207B145 457		Mission Hills - Panorama City - North Hills	No	MI	ADU
Los Angeles	21404 STANWELL ST	91311	2722034035	0.000	0.000	0.085	0.000	Shortfall of Sites	0.185	Low I Residential	RS-1	0	0	0	10.805	0.085		Residential - Single Family Residence - Pool, 1	207B105 457		Chatsworth - Porter Ranch	No	MI	ADU
Los Angeles	18363 GERMAIN ST	91326	2731004002	0.000	0.000	0.085	0.000	Shortfall of Sites	0.253	Very Low II Residential	RE11-1	0	0	0	7.913	0.085		Residential - Single Family Residence - Pool, 1	207B125 457		Northridge	No	MI	ADU
Los Angeles	10225 COLLETT AVE	91343	2669007021	0.000	0.000	0.085	0.000	Shortfall of Sites	0.167	Low I Residential	RS-1	0	0	0	11.991	0.085		Residential - Single Family Residence, 1	204B141 457		Granada Hills - Knollwood	No	MI	ADU
Los Angeles	10218 GOTHIC AVE	91343	2678005003	0.000	0.000	0.085	0.000	Shortfall of Sites	0.186	Low I Residential	RS-1	0	0	0	10.756	0.085		Residential - Single Family Residence, 1	204B137 457		Granada Hills - Knollwood	No	MI	ADU
Los Angeles	10100 OAK PARK AVE	91325	2694018005	0.000	0.000	0.085	0.000	Shortfall of Sites	0.251	Very Low II Residential	RE11-1	0	0	0	7.956	0.085		Residential - Single Family Residence - Pool, 1	204B133 457		Northridge	No	MI	ADU
Los Angeles	10042 WYSTONE AVE	91324	2729004019	0.000	0.000	0.085	0.000	Shortfall of Sites	0.374	Very Low I Residential	RA-1	0	0	0	5.352	0.085		Residential - Single Family Residence - Pool, 1	204B121 457		Northridge	No	MI	ADU
Los Angeles	10015 FULLBRIGHT AVE	91311	2741021021	0.000	0.000	0.085	0.000	Shortfall of Sites	0.174	Low I Residential	RS-1	0	0	0	11.524	0.085		Residential - Single Family Residence, 1	204B109 457		Chatsworth - Porter Ranch	No	MI	ADU
Los Angeles	20426 KINZIE ST	91311	2748010037	0.000	0.000	0.085	0.000	Shortfall of Sites	0.172	Low I Residential	RS-1	0	0	0	11.607	0.085		Residential - Single Family Residence, 1	201B113 457		Chatsworth - Porter Ranch	No	MI	ADU
Los Angeles	9737 FRANKIRST AVE	91343	2677019041	0.000	0.000	0.085	0.000	Shortfall of Sites	0.361	Low Residential	RS-1	0	0	0	5.534	0.085		Residential - Single Family Residence, 1	201B137 457		Mission Hills - Panorama City - North Hills	No	MI	ADU
Los Angeles	9671 GEYSER AVE	91324	2763023010	0.000	0.000	0.085	0.000	Shortfall of Sites	0.172	Low I Residential	RS-1	0	0	0	11.617	0.085		Residential - Single Family Residence, 1	201B121 457		Northridge	No	MI	ADU
Los Angeles	19334 SUPERIOR ST	91324	2761004004	0.000	0.000	0.085	0.000	Shortfall of Sites	0.372	Very Low I Residential	RA-1	0	0	0	5.376	0.085		Residential - Single Family Residence - Pool, 1	201B117 457		Chatsworth - Porter Ranch	No	MI	ADU
Los Angeles	22322 ACORN ST	91311	2727008017	0.000	0.000	0.085	0.000	Shortfall of Sites	0.253	Very Low II Residential	RE11-1	0	0	0	7.912	0.085		Residential - Single Family Residence, 1	201B101 457		Chatsworth - Porter Ranch	No	MI	ADU
Los Angeles	9316 SOPHIA AVE	91343	2676008013	0.000	0.000	0.085	0.000	Shortfall of Sites	0.210	Low Residential	RS-1	0	0	0	9.524	0.085		Residential - Single Family Residence - Pool, 1	198B137 457		Mission Hills - Panorama City - North Hills	No	MI	ADU
Los Angeles	17045 DEARBORN ST	91325	2692021021	0.000	0.000	0.085	0.000	Shortfall of Sites	0.252	Low I Residential	RE9-1	0	0	0	7.944	0.085		Residential - Single Family Residence - Pool, 1	198B133 457		Northridge	No	MI	ADU
Los Angeles	5720 MURIETTA AVE	91401	2246018023	0.000	0.000	0.085	0.000	Shortfall of Sites	0.155	Low Residential	R1-1	0	0	0	12.867	0.085		Residential - Single Family Residence, 1	174B153 457		Van Nuys - North Sherman Oaks	No	MI	ADU
Los Angeles	5224 BELLAIRE AVE	91607	2346019007	0.000	0.000	0.085	0.000	Shortfall of Sites	0.161	Low Residential	R1-1	0	0	0	12.427	0.085		Residential - Single Family Residence - Pool, 1	171B161 457		North Hollywood - Valley Village	No	MI	ADU
Los Angeles	4322 SUNNYSLOPE AVE	91423	2360009003	0.000	0.000	0.085	0.000	Shortfall of Sites	0.153	Low Residential	R1-1-RIO	0	0	0	13.051	0.085		Residential - Single Family Residence, 1	165B157 457		Sherman Oaks - Studio City - Toluca Lake - Cahuenga Pass	No	MI	ADU
Los Angeles	2513 W AVENUE 30	90065	5457010022	0.000	0.000	0.085	0.000	Shortfall of Sites	0.172	Low Residential	R1-1-CDO	0	0	0	11.616	0.085		Residential - Single Family Residence, 1	150B213 457		Northeast Los Angeles	No	MI	ADU
Los Angeles	727 N GARDNER ST	90046	5526012008	0.000	0.000	0.085	0.000	Shortfall of Sites	0.149	Low II Residential	R1-1	0	0	0	13.401	0.085		Residential - Single Family Residence, 1	141B177 457		Hollywood	No	MI	ADU
Los Angeles	929 HILTS AVE	90024	4360010029	0.000	0.000	0.085	0.000	Shortfall of Sites	0.170	Low Residential	R1-1	0	0	0	11.742	0.085		Residential - Single Family Residence, 1	135B153 457		Westwood	No	MI	ADU
Los Angeles	926 S RIMPAU BLVD	90019	5090011023	0.000	0.000	0.085	0.000	Shortfall of Sites	0.172	Low II Residential	R1V3-RG	0	0	0	11.606	0.085		Residential - Single Family Residence, 1	132B185 457		Wilshire	No	MI	ADU
Los Angeles	521 S WESTGATE AVE	90049	4404028017	0.000	0.000	0.085	0.000	Shortfall of Sites	0.337	Low Residential	RS-1	0	0	0	5.929	0.085		Residential - Single Family Residence, 1	132B145 457		Brentwood - Pacific Palisades	No	MI	ADU
Los Angeles	2766 FORRESTER DR	90064	4308009018	0.000	0.000	0.085	0.000	Shortfall of Sites	0.186	Low Residential	R1V2-O	0	0	0	10.752	0.085		Residential - Single Family Residence - Pool, 1	126B165 457		West Los Angeles	No	MI	ADU
Los Angeles	3451 BUTLER AVE	90066	4249025042	0.000	0.000	0.085	0.000	Shortfall of Sites	0.203	Low Residential	R1V2	0	0	0	9.836	0.085		Residential - Single Family Residence, 1	117B157 457		Palms - Mar Vista - Del Rey	No	MI	ADU
Los Angeles	224 N ELLERY DR	90732	7559003015	0.000	0.000	0.085	0.000	Shortfall of Sites	0.165	Low II Residential	R1-1XL	0	0	0	12.099	0.085		Residential - Single Family Residence, 1	018B193 457		San Pedro	No	MI	ADU
Los Angeles	12501 BRADFORD PL	91344	2608014017	0.000	0.000	0.085	0.000	Shortfall of Sites	0.218	Very Low II Residential	RE11-1-H	0	0	0	9.190	0.085		Residential - Single Family Residence - Pool, 1	219B129 458		Granada Hills - Knollwood	No	MI	ADU
Los Angeles	12401 LITHUANIA DR	91344	2608020009	0.000	0.000	0.085	0.000	Shortfall of Sites	0.252	Low I Residential	RS-1	0	0	0	7.923	0.085		Residential - Single Family Residence - Pool, 1	219B133 458		Granada Hills - Knollwood	No	MI	ADU
Los Angeles	16348 MIDWOOD DR	91344	2605011022	0.000	0.000	0.085	0.000	Shortfall of Sites	0.314	Very Low II Residential	RE11-1	0	0	0	6.379	0.085		Residential - Single Family Residence - Pool, 1	216B137 458		Granada Hills - Knollwood	No	MI	ADU
Los Angeles	11558 OSTROM AVE	91344	2607018043	0.000	0.000	0.085	0.000	Shortfall of Sites	0.173	Low I Residential	RS-1	0	0	0	11.537	0.085		Residential - Single Family Residence, 1	213B133 458		Granada Hills - Knollwood	No	MI	ADU
Los Angeles	11545 DE CELIS PL	91344	2610011010	0.000	0.000	0.085	0.000	Shortfall of Sites	0.173	Low I Residential	RS-1	0	0	0	11.555	0.085		Residential - Single Family Residence, 1	213B137 458		Granada Hills - Knollwood	No	MI	ADU
Los Angeles	17107 SAN FERNANDO MISSION BLVD	91344	2697024011	0.000	0.000	0.085	0.000	Shortfall of Sites	0.171	Low I Residential	RS-1	0	0	0	11.711	0.085		Residential - Single Family Residence, 1	210B133 458		Granada Hills - Knollwood	No	MI	ADU
Los Angeles	18301 LUDLOW ST	91326	2715001029	0.000	0.000	0.085	0.000	Shortfall of Sites	0.233	Very Low II Residential	RE11-1	0	0	0	8.586	0.085		Residential - Single Family Residence, 1	210B125 458		Northridge	No	MI	ADU
Los Angeles	18645 LUDLOW ST	91326	2717011003	0.000	0.000	0.085	0.000	Shortfall of Sites	0.263	Very Low II Residential	RE11-1	0	0	0	7.598	0.085		Residential - Single Family Residence, 1	210B121 458		Northridge	No	MI	ADU
Los Angeles	16426 CHATSWORTH ST	91344	2679014023	0.000	0.000	0.085	0.000	Shortfall of Sites	0.193	Low I Residential	RS-1	0	0	0	10.372	0.085		Residential - Single Family Residence, 1	207B137 458		Granada Hills - Knollwood	No	MI	ADU
Los Angeles	16015 KINGSBURY ST	91344	2668003013	0.000	0.000	0.085	0.000	Shortfall of Sites	0.195	Low I Residential	RS-1	0	0	0	10.257	0.085		Residential - Single Family Residence - Pool, 1	207B141 458		Granada Hills - Knollwood	No	MI	ADU
Los Angeles	10607 COZYCROFT AVE	91311	2707010008	0.000	0.000	0.085	0.000	Shortfall of Sites	0.257	Very Low II Residential	RE11-1	0	0	0	7.780	0.085		Residential - Single Family Residence, 1	207B109 458		Chatsworth - Porter Ranch	No	MI	ADU
Los Angeles	10544 JORDAN AVE	91311	2722028024	0.000	0.000	0.085	0.000	Shortfall of Sites	0.183	Low I Residential	RS-1	0	0	0	10.943	0.085		Residential - Single Family Residence - Pool, 1	207B105 458		Chatsworth - Porter Ranch	No	MI	ADU
Los Angeles	18355 GERMAIN ST	91326	2731004003	0.000	0.000	0.085	0.000	Shortfall of Sites	0.253	Very Low II Residential	RE11-1	0	0	0	7.912	0.085		Residential - Single Family Residence - Pool, 1	207B125 458		Northridge	No	MI	ADU
Los Angeles	15636 TUBA ST	91343	2661015006	0.000	0.000	0.085	0.000	Shortfall of Sites	0.193	Low I Residential	RS-1	0	0	0	10.371	0.085		Residential - Single Family Residence, 1	204B141 458		Granada Hills - Knollwood	No	MI	ADU
Los Angeles	10219 SOPHIA AVE	91343	2678005030	0.000	0.000	0.085	0.000	Shortfall of Sites	0.180	Low I Residential	RS-1	0	0	0	11.084	0.085		Residential - Single Family Residence, 1	204B137 458		Granada Hills - Knollwood	No	MI	ADU
Los Angeles	20155 MAYALL ST	91311	2741011056	0.000	0.000	0.085	0.000	Shortfall of Sites	0.252	Very Low II Residential	RE11-1	0	0	0	7.924	0.085		Residential - Single Family Residence - Pool, 1	204B113 458		Chatsworth - Porter Ranch	No	MI	ADU
Los Angeles	10101 AMESTOY AVE	91325	2694003011	0.000	0.000	0.085	0.000	Shortfall of Sites	0.253	Very Low II Residential	RE11-1	0	0	0	7.910	0.085		Residential - Single Family Residence, 1	204B133 458		Northridge	No	MI	ADU

Jurisdiction Name	Site Address/Intersection	5 Digit ZIP Code	Assessor Parcel Number	Very Low-Income	Low-Income	Moderate-Income	Above Moderate-Income	Type of Shortfall	Parcel Size (Acres)	Current General Plan Designation	Current Zoning	Proposed General Plan (GP) Designation	Proposed Zoning	Minimum Density Allowed	Maximum Density Allowed	Total Capacity	Vacant/ Nonvacant	Description of Existing Uses	PIN	Base Density Per Acre	Community Plan Area	Rent Stabalization Ordinance	Income Category	Applicable Rezoning Program (Program informing values in Column Q listed first)
Los Angeles	19720 MAYALL ST	91311	2726006012	0.000	0.000	0.085	0.000	Shortfall of Sites	0.253	Very Low II Residential	RE11-1	0	0	0	7.918	0.085		Residential - Single Family Residence - Pool, 1	204B117 458		Chatsworth - Porter Ranch	No	MI	ADU
Los Angeles	18800 MAYALL ST	91324	2729016021	0.000	0.000	0.085	0.000	Shortfall of Sites	0.203	Low I Residential	RE11-1	0	0	0	9.867	0.085		Residential - Single Family Residence, 1	204B121 458		Northridge	No	MI	ADU
Los Angeles	10012 MASON AVE	91311	2741022014	0.000	0.000	0.085	0.000	Shortfall of Sites	0.201	Low I Residential	RS-1	0	0	0	9.945	0.085		Residential - Single Family Residence - Pool, 1	204B109 458		Chatsworth - Porter Ranch	No	MI	ADU
Los Angeles	20418 KINZIE ST	91311	2748010036	0.000	0.000	0.085	0.000	Shortfall of Sites	0.172	Low I Residential	RS-1	0	0	0	11.613	0.085		Residential - Single Family Residence, 1	201B113 458		Chatsworth - Porter Ranch	No	MI	ADU
Los Angeles	9743 FRANKIRST AVE	91343	2677019040	0.000	0.000	0.085	0.000	Shortfall of Sites	0.233	Low Residential	RS-1	0	0	0	8.591	0.085		Residential - Single Family Residence, 1	201B137 458		Mission Hills - Panorama City - North Hills	No	MI	ADU
Los Angeles	19322 SUPERIOR ST	91324	2761004003	0.000	0.000	0.085	0.000	Shortfall of Sites	0.368	Very Low I Residential	RA-1	0	0	0	5.430	0.085		Residential - Single Family Residence - Pool, 1	201B117 458		Chatsworth - Porter Ranch	No	MI	ADU
Los Angeles	9868 PALI AVE	91042	2571011068	0.000	0.000	0.085	0.000	Shortfall of Sites	0.158	Low Residential	R1-1-RFA	0	0	0	12.635	0.085		Residential - Single Family Residence, 1	201B205 458		Sunland - Tujunga - Lake View Terrace - Shadow Hills - East La Tuna Canyon	No	MI	ADU
Los Angeles	9625 RUDNICK AVE	91311	2727008014	0.000	0.000	0.085	0.000	Shortfall of Sites	0.253	Very Low II Residential	RE11-1	0	0	0	7.906	0.085		Residential - Single Family Residence, 1	201B101 458		Chatsworth - Porter Ranch	No	MI	ADU
Los Angeles	9320 VALJEAN AVE	91343	2676013025	0.000	0.000	0.085	0.000	Shortfall of Sites	0.200	Low Residential	RS-1	0	0	0	10.008	0.085		Residential - Single Family Residence, 1	198B137 458		Mission Hills - Panorama City - North Hills	No	MI	ADU
Los Angeles	17041 DEARBORN ST	91325	2692021022	0.000	0.000	0.085	0.000	Shortfall of Sites	0.246	Low I Residential	RE9-1	0	0	0	8.135	0.085		Residential - Single Family Residence - Pool, 1	198B133 458		Northridge	No	MI	ADU
Los Angeles	5721 COSTELLO AVE	91401	2246018014	0.000	0.000	0.085	0.000	Shortfall of Sites	0.155	Low Residential	R1-1	0	0	0	12.912	0.085		Residential - Single Family Residence - Pool, 1	174B153 458		Van Nuys - North Sherman Oaks	No	MI	ADU
Los Angeles	5223 TEESDALE AVE	91607	2346019018	0.000	0.000	0.085	0.000	Shortfall of Sites	0.160	Low Residential	R1-1	0	0	0	12.469	0.085		Residential - Single Family Residence, 1	171B161 458		North Hollywood - Valley Village	No	MI	ADU
Los Angeles	717 N FULLER AVE	90046	5526009030	0.000	0.000	0.085	0.000	Shortfall of Sites	0.189	Low II Residential	R1-1	0	0	0	10.570	0.085		Residential - Single Family Residence - Pool, 1	141B181 458		Hollywood	No	MI	ADU
Los Angeles	225 BARLOCK AVE	90049	4366018021	0.000	0.000	0.085	0.000	Shortfall of Sites	0.189	Low Residential	R1-1	0	0	0	10.593	0.085		Residential - Single Family Residence, 1	138B145 458		Westwood	No	MI	ADU
Los Angeles	1008 WESTHOLME AVE	90024	4360017018	0.000	0.000	0.085	0.000	Shortfall of Sites	0.174	Low Residential	R1-1	0	0	0	11.501	0.085		Residential - Single Family Residence - Pool, 1	135B153 458		Westwood	No	MI	ADU
Los Angeles	130 S KENTER AVE	90049	4404012006	0.000	0.000	0.085	0.000	Shortfall of Sites	0.164	Low Residential	R1-1	0	0	0	12.226	0.085		Residential - Single Family Residence - Pool, 1	132B141 458		Brentwood - Pacific Palisades	No	MI	ADU
Los Angeles	13057 SAN VICENTE BLVD	90049	4406027005	0.000	0.000	0.085	0.000	Shortfall of Sites	0.458	Very Low I Residential	RE20-1	0	0	0	4.363	0.085		Residential - Single Family Residence - Pool, 1	129B137 458		Brentwood - Pacific Palisades	No	MI	ADU
Los Angeles	2111 GREENFIELD AVE	90025	4322013020	0.000	0.000	0.085	0.000	Shortfall of Sites	0.156	Low Residential	R1-1	0	0	0	12.800	0.085		, 1	126B153 458		West Los Angeles	No	MI	ADU
Los Angeles	2139 HILLSBORO AVE	90034	4302005016	0.000	0.000	0.085	0.000	Shortfall of Sites	0.189	Low Residential	R1V2-O	0	0	0	10.574	0.085		Residential - Single Family Residence, 1	126B169 458		West Los Angeles	No	MI	ADU
Los Angeles	2757 FORRESTER DR	90064	4308010003	0.000	0.000	0.085	0.000	Shortfall of Sites	0.174	Low Residential	R1V2-O	0	0	0	11.500	0.085		Residential - Single Family Residence - Pool, 1	126B165 458		West Los Angeles	No	MI	ADU
Los Angeles	2584 S WESTGATE AVE	90064	4257004018	0.000	0.000	0.085	0.000	Shortfall of Sites	0.152	Low Residential	R1V2	0	0	0	13.186	0.085		Residential - Single Family Residence, 1	120B153 458		Palms - Mar Vista - Del Rey	No	MI	ADU
Los Angeles	6265 CONDON AVE	90056	4002007018	0.000	0.000	0.085	0.000	Shortfall of Sites	0.166	Low Residential	R1-1	0	0	0	12.082	0.085		Residential - Single Family Residence, 1	105B177 458		Westchester - Playa del Rey	No	MI	ADU
Los Angeles	5751 W 75TH ST	90045	4104006022	0.000	0.000	0.085	0.000	Shortfall of Sites	0.150	Low Residential	R1-1	0	0	0	13.290	0.085		Residential - Single Family Residence, 1	102B169 458		Westchester - Playa del Rey	No	MI	ADU
Los Angeles	12489 BRADFORD PL	91344	2608014016	0.000	0.000	0.085	0.000	Shortfall of Sites	0.222	Very Low II Residential	RE11-1-H	0	0	0	8.995	0.085		Residential - Single Family Residence - Pool, 1	219B129 459		Granada Hills - Knollwood	No	MI	ADU
Los Angeles	12415 EL ORO WAY	91344	2608021016	0.000	0.000	0.085	0.000	Shortfall of Sites	0.233	Low I Residential	RS-1	0	0	0	8.599	0.085		Residential - Single Family Residence, 1	219B133 459		Granada Hills - Knollwood	No	MI	ADU
Los Angeles	17073 MIDWOOD DR	91344	2606025014	0.000	0.000	0.085	0.000	Shortfall of Sites	0.433	Low I Residential	RS-1	0	0	0	4.618	0.085		Residential - Single Family Residence - Pool, 1	216B133 459		Granada Hills - Knollwood	No	MI	ADU
Los Angeles	16266 BARNESTON ST	91344	2605014012	0.000	0.000	0.085	0.000	Shortfall of Sites	0.271	Very Low II Residential	RE11-1	0	0	0	7.393	0.085		Residential - Single Family Residence - Pool, 1	216B137 459		Granada Hills - Knollwood	No	MI	ADU
Los Angeles	17254 HALSEY ST	91344	2607007019	0.000	0.000	0.085	0.000	Shortfall of Sites	0.187	Low I Residential	RS-1	0	0	0	10.707	0.085		Residential - Single Family Residence - Pool, 1	213B133 459		Granada Hills - Knollwood	No	MI	ADU
Los Angeles	16555 HALSEY ST	91344	2610029022	0.000	0.000	0.085	0.000	Shortfall of Sites	0.185	Low I Residential	RS-1	0	0	0	10.813	0.085		Residential - Single Family Residence, 1	213B137 459		Granada Hills - Knollwood	No	MI	ADU
Los Angeles	17101 SAN FERNANDO MISSION BLVD	91344	2697024009	0.000	0.000	0.085	0.000	Shortfall of Sites	0.171	Low I Residential	RS-1	0	0	0	11.711	0.085		Residential - Single Family Residence - Pool, 1	210B133 459		Granada Hills - Knollwood	No	MI	ADU
Los Angeles	18253 LUDLOW ST	91326	2715014010	0.000	0.000	0.085	0.000	Shortfall of Sites	0.242	Very Low II Residential	RE11-1	0	0	0	8.255	0.085		Residential - Single Family Residence, 1	210B125 459		Northridge	No	MI	ADU
Los Angeles	18653 LUDLOW ST	91326	2717011002	0.000	0.000	0.085	0.000	Shortfall of Sites	0.286	Very Low II Residential	RE11-1	0	0	0	6.996	0.085		Residential - Single Family Residence, 1	210B121 459		Northridge	No	MI	ADU
Los Angeles	7539 KYLE ST	91042	2557009015	0.000	0.000	0.085	0.000	Shortfall of Sites	0.175	Low Residential	R1-1-RFA	0	0	0	11.432	0.085		Residential - Single Family Residence, 1	207B197 459		Sunland - Tujunga - Lake View Terrace - Shadow Hills - East La Tuna Canyon	No	MI	ADU
Los Angeles	19129 KINGSBURY ST	91326	2728002004	0.000	0.000	0.085	0.000	Shortfall of Sites	0.253	Very Low II Residential	RE11-1	0	0	0	7.897	0.085		Residential - Single Family Residence, 1	207B121 459		Northridge	No	MI	ADU
Los Angeles	16001 KINGSBURY ST	91344	2668003014	0.000	0.000	0.085	0.000	Shortfall of Sites	0.228	Low I Residential	RS-1	0	0	0	8.764	0.085		Residential - Single Family Residence, 1	207B141 459		Granada Hills - Knollwood	No	MI	ADU
Los Angeles	20743 GERMAIN ST	91311	2706011045	0.000	0.000	0.085	0.000	Shortfall of Sites	0.269	Very Low II Residential	RE11-1	0	0	0	7.422	0.085		Residential - Single Family Residence - Pool, 1	207B109 459		Chatsworth - Porter Ranch	No	MI	ADU
Los Angeles	10545 HILLVIEW AVE	91311	2722028008	0.000	0.000	0.085	0.000	Shortfall of Sites	0.182	Low I Residential	RS-1	0	0	0	10.968	0.085		Residential - Single Family Residence, 1	207B105 459		Chatsworth - Porter Ranch	No	MI	ADU
Los Angeles	18347 GERMAIN ST	91326	2731004004	0.000	0.000	0.085	0.000	Shortfall of Sites	0.253	Very Low II Residential	RE11-1	0	0	0	7.912	0.085		Residential - Single Family Residence, 1	207B125 459		Northridge	No	MI	ADU
Los Angeles	10440 KEY WEST AVE	91326	2728008014	0.000	0.000	0.085	0.000	Shortfall of Sites	0.453	Very Low I Residential	RA-1	0	0	0	4.413	0.085		Residential - Single Family Residence - Pool, 1	207B117 459		Northridge	No	MI	ADU
Los Angeles	10222 MONTGOMERY AVE	91343	2669005007	0.000	0.000	0.085	0.000	Shortfall of Sites	0.209	Low I Residential	RS-1	0	0	0	9.555	0.085		Residential - Single Family Residence, 1	204B141 459		Granada Hills - Knollwood	No	MI	ADU
Los Angeles	10220 SWINTON AVE	91343	2678001011	0.000	0.000	0.085	0.000	Shortfall of Sites	0.172	Low I Residential	RS-1	0	0	0	11.616	0.085		Residential - Single Family Residence, 1	204B137 459		Granada Hills - Knollwood	No	MI	ADU
Los Angeles	20145 MAYALL ST	91311	2741011057	0.000	0.000	0.085	0.000	Shortfall of Sites	0.253	Very Low II Residential	RE11-1	0	0	0	7.916	0.085		Residential - Single Family Residence - Pool, 1	204B113 459		Chatsworth - Porter Ranch	No	MI	ADU
Los Angeles	10100 AMESTOY AVE	91325	2694012023	0.000	0.000	0.085	0.000	Shortfall of Sites	0.233	Very Low II Residential	RE11-1	0	0	0	8.569	0.085		Residential - Single Family Residence - Pool, 1	204B133 459		Northridge	No	MI	ADU
Los Angeles	19712 MAYALL ST	91311	2726006011	0.000	0.000	0.085	0.000	Shortfall of Sites	0.252	Very Low II Residential	RE11-1	0	0	0	7.921	0.085		Residential - Single Family Residence, 1	204B117 459		Chatsworth - Porter Ranch	No	MI	ADU
Los Angeles	18754 MAYALL ST	91324	2729016020	0.000	0.000	0.085	0.000	Shortfall of Sites	0.161	Low I Residential	RS-1	0	0	0	12.435	0.085		Residential - Single Family Residence, 1	204B121 459		Northridge	No	MI	ADU
Los Angeles	10018 LURLINE AVE	91311	2741029002	0.000	0.000	0.085	0.000	Shortfall of Sites	0.271	Low I Residential	RS-1	0	0	0	7.389	0.085		Residential - Single Family Residence, 1	204B109 459		Chatsworth - Porter Ranch	No	MI	ADU
Los Angeles	20410 KINZIE ST	91311	2748010035	0.000	0.000	0.085	0.000	Shortfall of Sites	0.172	Low I Residential	RS-1	0	0	0	11.613	0.085		Residential - Single Family Residence, 1	201B113 459		Chatsworth - Porter Ranch	No	MI	ADU
Los Angeles	9747 FRANKIRST AVE	91343	2677019039	0.000	0.000	0.085	0.000	Shortfall of Sites	0.181	Low Residential	RS-1	0	0	0	11.046	0.085		Residential - Single Family Residence, 1	201B137 459		Mission Hills - Panorama City - North Hills	No	MI	ADU
Los Angeles	9708 CREBS AVE	91324	2763023034	0.000	0.000	0.085	0.000	Shortfall of Sites	0.172	Low I Residential	RS-1	0	0	0	11.615	0.085		Residential - Single Family Residence - Pool, 1	201B121 459		Northridge	No	MI	ADU
Los Angeles	22330 ACORN ST	91311	2727008018	0.000	0.000	0.085	0.000	Shortfall of Sites	0.256	Very Low II Residential	RE11-1	0	0	0	7.814	0.085		Residential - Single Family Residence - Pool, 1	201B101 459		Chatsworth - Porter Ranch	No	MI	ADU
Los Angeles	9321 SWINTON AVE	91343	2676013017	0.000	0.000	0.085	0.000	Shortfall of Sites	0.187	Low Residential	RS-1	0	0	0	10.677	0.085		Residential - Single Family Residence - Pool, 1	198B137 459		Mission Hills - Panorama City - North Hills	No	MI	ADU
Los Angeles	17033 DEARBORN ST	91325	2692021023	0.000	0.000	0.085	0.000	Shortfall of Sites	0.246	Low I Residential	RE9-1	0	0	0	8.135	0.085		Residential - Single Family Residence - Pool, 1	198B133 459		Northridge	No	MI	ADU
Los Angeles	5720 COSTELLO AVE	91401	2246019025	0.000	0.000	0.085	0.000	Shortfall of Sites	0.155	Low Residential	R1-1	0	0	0	12.896	0.085		Residential - Single Family Residence, 1	174B153 459		Van Nuys - North Sherman Oaks	No	MI	ADU
Los Angeles	12601 KILLION ST	91607	2346006020	0.000	0.000	0.085	0.000	Shortfall of Sites	0.199	Low Residential	R1-1	0	0	0	10.057	0.085		Residential - Single Family Residence, 1	174B161 459		North Hollywood - Valley Village	No	MI	ADU
Los Angeles	5224 TEESDALE AVE	91607	2346018005	0.000	0.000	0.085	0.000	Shortfall of Sites	0.161	Low Residential	R1-1	0	0	0	12.437	0.085		Residential - Single Family Residence - Pool, 1	171B161 459		North Hollywood - Valley Village	No	MI	ADU
Los Angeles	5156 OTIS AVE	91356	2161020006	0.000	0.000	0.085	0.000	Shortfall of Sites	0.330	Very Low I Residential	RA-1	0	0	0	6.064	0.085		Residential - Single Family Residence - Pool, 1	171B125 459		Encino - Tarzana	No	MI	ADU
Los Angeles	4346 IRVINE AVE	91604	2365020014	0.000	0.000	0.085	0.000	Shortfall of Sites	0.182	Low Residential	R1-1-RIO	0	0	0	10.974	0.085		Residential - Single Family Residence - Pool, 1	165B169 459		Sherman Oaks - Studio City - Toluca Lake - Cahuenga Pass	No	MI	ADU
Los Angeles	2015 N BERENDO ST	90027	5589024010	0.000	0.000	0.085	0.000	Shortfall of Sites	0.149	Low II Residential	R1-1	0	0	0	13.400	0.085		Residential - Single Family Residence, 1	150B197 459		Hollywood	No	MI	ADU
Los Angeles	723 N LAS PALMAS AVE	90038	5524010008	0.000	0.000	0.085	0.000	Shortfall of Sites	0.166	Low II Residential	R1R3-RG	0	0	0	12.075	0.085		Residential - Single Family Residence, 1	141B185 459		Hollywood	No	MI	ADU
Los Angeles	216 TAVISTOCK AVE	90049	4366019023	0.000	0.000	0.085	0.000	Shortfall of Sites	0.169	Low Residential	R1-1	0	0	0	11.841	0.085		Residential - Single Family Residence, 1	138B145 459		Westwood	No	MI	ADU
Los Angeles	1301 HOLMBY AVE	90024	4326014030	0.000	0.000	0.085	0.000	Shortfall of Sites	0.164	Low Residential	R1-1	0	0	0	12.180	0.085		Residential - Single Family Residence, 1	135B157 459		Westwood	No	MI	ADU
Los Angeles	10439 HOLMAN AVE	90024	4326030025	0.000	0.000	0.085	0.000	Shortfall of Sites	0.153	Low Residential	R1-1-O	0	0	0	13.045	0.085		Residential - Single Family Residence, 1	132B157 459		Westwood	No	MI	ADU
Los Angeles	863 S GRETNA GREEN WAY	90049	4264012013	0.000	0.000	0.085	0.000	Shortfall of Sites	0.185	Low Residential	R1-1	0	0	0	10.821	0.085		Residential - Single Family Residence, 1	129B141 459		Brentwood - Pacific Palisades	No	MI	ADU
Los Angeles	3541 OCEAN VIEW AVE	90066	4248025024	0.000	0.000	0.085	0.000	Shortfall of Sites	0.220	Low Residential	R1V2	0	0	0	9.086	0.085		Residential - Single Family Residence, 1	114B153 459		Palms - Mar Vista - Del Rey	No	MI	ADU
Los Angeles	4821 W 63RD ST	90056	4002005016	0.000	0.000	0.085	0.000	Shortfall of Sites	0.196	Low Residential	R1-1XL	0	0	0	10.207	0.085		Residential - Single Family Residence - Pool, 1	105B177 459		Westchester - Playa del Rey	No	MI	ADU
Los Angeles	5958 W 76TH ST	90045	4105004017	0.000	0.000	0.085	0.000	Shortfall of Sites	0.209	Low Residential	R1-1	0	0	0	9.566	0.085		Residential - Single Family Residence, 1	102B169 459		Westchester - Playa del Rey	No	MI	ADU
Los Angeles	7810 YORKTOWN PL	90045	4106028008	0.000	0.000	0.085	0.000	Shortfall of Sites	0.237	Low Residential	R1-1	0	0	0	8.443	0.085		Residential - Single Family Residence, 1	099B169 459		Westchester - Playa del Rey	No	MI	ADU
Los Angeles	1642 W SANTA CRUZ ST	90732	7559004002	0.000	0.000	0.085	0.000	Shortfall of Sites	0.176	Low II Residential	R1-1XL	0	0	0	11.380	0.085		Residential - Single Family Residence, 1	018B193 459		San Pedro	No	MI	ADU
Los Angeles	17250 TENNYSON PL	91344	2602014009	0.000	0.000	0.085	0.000	Shortfall of Sites	0.173	Low I Residential	RS-1	0	0	0	11.541	0.085		Residential - Single Family Residence, 1	222B133 460		Granada Hills - Knollwood	No	MI	ADU
Los Angeles	12511 BRADFORD PL	91344	2608014018	0.000	0.000	0.085	0.000	Shortfall of Sites	0.213	Very Low II Residential	RE11-1-H	0	0	0	9.409	0.085		Residential - Single Family Residence, 1	219B129 460		Granada Hills - Knollwood	No	MI	ADU
Los Angeles	12444 MCLENNAN AVE	91344	2609025063	0.000	0.000	0.085	0.000	Shortfall of Sites	0.257	Very Low II Residential	RE11-1	0	0	0	7.771	0.085		Residential - Single Family Residence - Pool, 1	219B133 460		Granada Hills - Knollwood	No	MI	ADU
Los Angeles	16219 KEELER DR	91344	2605014033	0.000	0.000	0.085	0.000	Shortfall of Sites	0.282	Very Low II Residential	RE11-1	0	0	0	7.095	0.085		Residential - Single Family Residence, 1	216B137 460		Granada Hills - Knollwood	No	MI	ADU
Los Angeles	11556 CURRY AVE	91344	2607007006	0.000	0.000	0.085	0.000	Shortfall of Sites	0.172	Low I Residential	RS-1	0	0	0	11.619	0.085		Residential - Single Family Residence, 1	213B133 460		Granada Hills - Knollwood	No	MI	ADU
Los Angeles	16310 HALSEY ST	91344	2605023020	0.000	0.000	0.085	0.000	Shortfall of Sites	0.192	Low I Residential	RS-1	0	0	0	10.404	0.085		Residential - Single Family Residence, 1	213B137 460		Granada Hills - Knollwood	No	MI	ADU
Los Angeles	17847 LUDLOW ST	91344	2712001014	0.000	0.000	0.085	0.000	Shortfall of Sites	0.212	Low I Residential	RE9-1XL-RFA	0	0	0	9.451	0.085		Residential - Single Family Residence, 1	210B129 460		Granada Hills - Knollwood	No	MI	ADU

Jurisdiction Name	Site Address/Intersection	5 Digit ZIP Code	Assessor Parcel Number	Very Low-Income	Low-Income	Moderate-Income	Above Moderate-Income	Type of Shortfall	Parcel Size (Acres)	Current General Plan Designation	Current Zoning	Proposed General Plan (GP) Designation	Proposed Zoning	Minimum Density Allowed	Maximum Density Allowed	Total Capacity	Vacant/ Nonvacant	Description of Existing Uses	PIN	Base Density Per Acre	Community Plan Area	Rent Stabalization Ordinance	Income Category	Applicable Rezoning Program (Program informing values in Column Q listed first)
Los Angeles	18035 LUDLOW ST	91344	2715022080	0.000	0.000	0.085	0.000	Shortfall of Sites	0.189	Low I Residential	RS-1	0	0	0	10.594	0.085		Residential - Single Family Residence - Pool, 1	210B125 460		Granada Hills - Knollwood	No	MI	ADU
Los Angeles	18661 LUDLOW ST	91326	2717011001	0.000	0.000	0.085	0.000	Shortfall of Sites	0.328	Very Low II Residential	RE11-1	0	0	0	6.103	0.085		Residential - Single Family Residence - Pool, 1	210B121 460		Northridge	No	MI	ADU
Los Angeles	16414 CHATSWORTH ST	91344	2679014025	0.000	0.000	0.085	0.000	Shortfall of Sites	0.165	Low I Residential	RS-1	0	0	0	12.101	0.085		Residential - Single Family Residence, 1	207B137 460		Granada Hills - Knollwood	No	MI	ADU
Los Angeles	10650 OLYMPIA PL	91326	2728012015	0.000	0.000	0.085	0.000	Shortfall of Sites	0.253	Very Low II Residential	RE11-1	0	0	0	7.903	0.085		Residential - Single Family Residence - Pool, 1	207B121 460		Northridge	No	MI	ADU
Los Angeles	15915 KINGSBURY ST	91344	2668002009	0.000	0.000	0.085	0.000	Shortfall of Sites	0.235	Low I Residential	RS-1	0	0	0	8.495	0.085		Residential - Single Family Residence, 1	207B141 460		Granada Hills - Knollwood	No	MI	ADU
Los Angeles	20735 GERMAIN ST	91311	2706011044	0.000	0.000	0.085	0.000	Shortfall of Sites	0.269	Very Low II Residential	RE11-1	0	0	0	7.424	0.085		Residential - Single Family Residence, 1	207B109 460		Chatsworth - Porter Ranch	No	MI	ADU
Los Angeles	10544 HILLVIEW AVE	91311	2722027024	0.000	0.000	0.085	0.000	Shortfall of Sites	0.183	Low I Residential	RS-1	0	0	0	10.947	0.085		Residential - Single Family Residence - Pool, 1	207B105 460		Chatsworth - Porter Ranch	No	MI	ADU
Los Angeles	18339 GERMAIN ST	91326	2731004005	0.000	0.000	0.085	0.000	Shortfall of Sites	0.253	Very Low II Residential	RE11-1	0	0	0	7.911	0.085		Residential - Single Family Residence - Pool, 1	207B125 460		Northridge	No	MI	ADU
Los Angeles	10344 LANGMUIR AVE	91040	2559004032	0.000	0.000	0.085	0.000	Shortfall of Sites	0.195	Low Residential	R1-1-RFA	0	0	0	10.236	0.085		Residential - Single Family Residence - Therapy Pool (Spa), 1	204B193 460		Sunland - Tujunga - Lake View Terrace - Shadow Hills - East La Tuna Canyon	No	MI	ADU
Los Angeles	15712 TUBA ST	91343	2661017008	0.000	0.000	0.085	0.000	Shortfall of Sites	0.188	Low I Residential	RS-1	0	0	0	10.652	0.085		Residential - Single Family Residence, 1	204B141 460		Granada Hills - Knollwood	No	MI	ADU
Los Angeles	20141 MAYALL ST	91311	2741011058	0.000	0.000	0.085	0.000	Shortfall of Sites	0.253	Very Low II Residential	RE11-1	0	0	0	7.913	0.085		Residential - Single Family Residence, 1	204B113 460		Chatsworth - Porter Ranch	No	MI	ADU
Los Angeles	17101 MAYALL ST	91325	2694012031	0.000	0.000	0.085	0.000	Shortfall of Sites	0.233	Very Low II Residential	RE11-1	0	0	0	8.570	0.085		Residential - Single Family Residence - Therapy Pool (Spa), 1	204B133 460		Northridge	No	MI	ADU
Los Angeles	10052 VANALDEN AVE	91324	2729004003	0.000	0.000	0.085	0.000	Shortfall of Sites	0.364	Very Low I Residential	RA-1	0	0	0	5.490	0.085		Residential - Single Family Residence - Pool, 1	204B121 460		Northridge	No	MI	ADU
Los Angeles	10013 MASON AVE	91311	2741024036	0.000	0.000	0.085	0.000	Shortfall of Sites	0.180	Low I Residential	RS-1	0	0	0	11.125	0.085		Residential - Single Family Residence - Pool, 1	204B109 460		Chatsworth - Porter Ranch	No	MI	ADU
Los Angeles	20400 KINZIE ST	91311	2748010046	0.000	0.000	0.085	0.000	Shortfall of Sites	0.177	Low I Residential	RS-1	0	0	0	11.309	0.085		Residential - Single Family Residence - Pool, 1	201B113 460		Chatsworth - Porter Ranch	No	MI	ADU
Los Angeles	9661 DONNA AVE	91324	2762032027	0.000	0.000	0.085	0.000	Shortfall of Sites	0.251	Very Low II Residential	RE11-1	0	0	0	7.954	0.085		Residential - Single Family Residence - Pool, 1	201B121 460		Northridge	No	MI	ADU
Los Angeles	9868 MARNICE AVE	91042	2571016059	0.000	0.000	0.085	0.000	Shortfall of Sites	0.178	Low Residential	R1-1-RFA	0	0	0	11.248	0.085		Residential - Single Family Residence - Pool, 1	201B205 460		Sunland - Tujunga - Lake View Terrace - Shadow Hills - East La Tuna Canyon	No	MI	ADU
Los Angeles	9624 RUDNICK AVE	91311	2727010037	0.000	0.000	0.085	0.000	Shortfall of Sites	0.253	Very Low II Residential	RE11-1	0	0	0	7.893	0.085		Residential - Single Family Residence, 1	201B101 460		Chatsworth - Porter Ranch	No	MI	ADU
Los Angeles	9320 DEBRA AVE	91343	2676006017	0.000	0.000	0.085	0.000	Shortfall of Sites	0.186	Low Residential	RS-1	0	0	0	10.756	0.085		Residential - Single Family Residence - Pool, 1	198B137 460		Mission Hills - Panorama City - North Hills	No	MI	ADU
Los Angeles	17025 DEARBORN ST	91325	2692021024	0.000	0.000	0.085	0.000	Shortfall of Sites	0.246	Low I Residential	RE9-1	0	0	0	8.135	0.085		Residential - Single Family Residence - Pool, 1	198B133 460		Northridge	No	MI	ADU
Los Angeles	9308 BELVOIR AVE	91214	2572003057	0.000	0.000	0.085	0.000	Shortfall of Sites	0.210	Low Residential	RS-1	0	0	0	9.530	0.085		Residential - Single Family Residence, 1	198B205 460		Sunland - Tujunga - Lake View Terrace - Shadow Hills - East La Tuna Canyon	No	MI	ADU
Los Angeles	5223 BEEMAN AVE	91607	2346018014	0.000	0.000	0.085	0.000	Shortfall of Sites	0.161	Low Residential	R1-1	0	0	0	12.445	0.085		Residential - Single Family Residence - Pool, 1	171B161 460		North Hollywood - Valley Village	No	MI	ADU
Los Angeles	5161 AVENIDA HACIENDA	91356	2161020016	0.000	0.000	0.085	0.000	Shortfall of Sites	0.331	Very Low I Residential	RA-1	0	0	0	6.044	0.085		Residential - Single Family Residence - Pool, 1	171B125 460		Encino - Tarzana	No	MI	ADU
Los Angeles	4819 WILLOWCREST AVE	91601	2421006012	0.000	0.000	0.085	0.000	Shortfall of Sites	0.149	Low Residential	R1-1	0	0	0	13.388	0.085		Residential - Single Family Residence, 1	168B177 460		North Hollywood - Valley Village	No	MI	ADU
Los Angeles	4344 LEMP AVE	91604	2365019006	0.000	0.000	0.085	0.000	Shortfall of Sites	0.183	Low Residential	R1-1-RIO	0	0	0	10.956	0.085		Residential - Single Family Residence - Pool, 1	165B169 460		Sherman Oaks - Studio City - Toluca Lake - Cahuenga Pass	No	MI	ADU
Los Angeles	2012 N CATALINA ST	90027	5589024015	0.000	0.000	0.085	0.000	Shortfall of Sites	0.149	Low II Residential	R1-1	0	0	0	13.400	0.085		Residential - Single Family Residence, 1	150B197 460		Hollywood	No	MI	ADU
Los Angeles	725 N CURSON AVE	90046	5526014006	0.000	0.000	0.085	0.000	Shortfall of Sites	0.158	Low II Residential	R1-1	0	0	0	12.642	0.085		Residential - Single Family Residence, 1	141B177 460		Hollywood	No	MI	ADU
Los Angeles	716 N FULLER AVE	90046	5526008009	0.000	0.000	0.085	0.000	Shortfall of Sites	0.168	Low II Residential	R1-1	0	0	0	11.879	0.085		Residential - Single Family Residence, 1	141B181 460		Hollywood	No	MI	ADU
Los Angeles	10470 KINNARD AVE	90024	4326030007	0.000	0.000	0.085	0.000	Shortfall of Sites	0.155	Low Residential	R1-1-O	0	0	0	12.927	0.085		Residential - Single Family Residence, 1	132B157 460		Westwood	No	MI	ADU
Los Angeles	12049 COYNE ST	90049	4404019010	0.000	0.000	0.085	0.000	Shortfall of Sites	0.158	Low Residential	R1-1	0	0	0	12.666	0.085		Residential - Single Family Residence - Pool, 1	132B141 460		Brentwood - Pacific Palisades	No	MI	ADU
Los Angeles	2022 THAYER AVE	90025	4317009028	0.000	0.000	0.085	0.000	Shortfall of Sites	0.161	Low Residential	R1-1-O	0	0	0	12.439	0.085		Residential - Single Family Residence, 1	129B157 460		West Los Angeles	No	MI	ADU
Los Angeles	2678 ANCHOR AVE	90064	4309002009	0.000	0.000	0.085	0.000	Shortfall of Sites	0.182	Low Residential	R1V2-O	0	0	0	10.997	0.085		Residential - Single Family Residence, 1	126B165 460		West Los Angeles	No	MI	ADU
Los Angeles	2926 MOTOR AVE	90064	4316001016	0.000	0.000	0.085	0.000	Shortfall of Sites	0.163	Low Residential	R1V2	0	0	0	12.255	0.085		Residential - Single Family Residence, 1	126B161 460		West Los Angeles	No	MI	ADU
Los Angeles	10544 DUNLEER DR	90064	4318037034	0.000	0.000	0.085	0.000	Shortfall of Sites	0.214	Low Residential	R1V2	0	0	0	9.333	0.085		Residential - Single Family Residence, 1	123B161 460		West Los Angeles	No	MI	ADU
Los Angeles	5952 W 76TH ST	90045	4105004016	0.000	0.000	0.085	0.000	Shortfall of Sites	0.228	Low Residential	R1-1	0	0	0	8.754	0.085		Residential - Single Family Residence, 1	102B169 460		Westchester - Playa del Rey	No	MI	ADU
Los Angeles	7812 YORKTOWN PL	90045	4106028007	0.000	0.000	0.085	0.000	Shortfall of Sites	0.218	Low Residential	R1-1	0	0	0	9.157	0.085		Residential - Single Family Residence, 1	099B169 460		Westchester - Playa del Rey	No	MI	ADU
Los Angeles	7849 TRUXTON AVE	90045	4106021029	0.000	0.000	0.085	0.000	Shortfall of Sites	0.154	Low Residential	R1-1	0	0	0	12.954	0.085		Residential - Single Family Residence, 1	099B165 460		Westchester - Playa del Rey	No	MI	ADU
Los Angeles	8510 TRUXTON AVE	90045	4107030018	0.000	0.000	0.085	0.000	Shortfall of Sites	0.151	Low Residential	R1-1	0	0	0	13.287	0.085		Residential - Single Family Residence, 1	096B165 460		Westchester - Playa del Rey	No	MI	ADU
Los Angeles	1202 W 16TH ST	90731	7459029022	0.000	0.000	0.085	0.000	Shortfall of Sites	0.172	Low II Residential	R1-1XL	0	0	0	11.615	0.085		Residential - Single Family Residence, 1	012B193 460		San Pedro	No	MI	ADU
Los Angeles	12481 BRADFORD PL	91344	2608014015	0.000	0.000	0.085	0.000	Shortfall of Sites	0.222	Very Low II Residential	RE11-1-H	0	0	0	9.002	0.085		Residential - Single Family Residence - Pool, 1	219B129 461		Granada Hills - Knollwood	No	MI	ADU
Los Angeles	12400 LITHUANIA DR	91344	2608021002	0.000	0.000	0.085	0.000	Shortfall of Sites	0.230	Low I Residential	RS-1	0	0	0	8.703	0.085		Residential - Single Family Residence, 1	219B133 461		Granada Hills - Knollwood	No	MI	ADU
Los Angeles	16432 MIDWOOD DR	91344	2610019026	0.000	0.000	0.085	0.000	Shortfall of Sites	0.257	Very Low II Residential	RE11-1	0	0	0	7.781	0.085		Residential - Single Family Residence, 1	216B137 461		Granada Hills - Knollwood	No	MI	ADU
Los Angeles	17314 HALSEY ST	91344	2607008019	0.000	0.000	0.085	0.000	Shortfall of Sites	0.437	Very Low I Residential	RA-1	0	0	0	4.581	0.085		Residential - Single Family Residence - Pool, 1	213B133 461		Granada Hills - Knollwood	No	MI	ADU
Los Angeles	11552 SWINTON AVE	91344	2605019042	0.000	0.000	0.085	0.000	Shortfall of Sites	0.172	Low I Residential	RS-1	0	0	0	11.634	0.085		Residential - Single Family Residence, 1	213B137 461		Granada Hills - Knollwood	No	MI	ADU
Los Angeles	17077 SAN FERNANDO MISSION BLVD	91344	2697024005	0.000	0.000	0.085	0.000	Shortfall of Sites	0.171	Low I Residential	RS-1	0	0	0	11.711	0.085		Residential - Single Family Residence - Pool, 1	210B133 461		Granada Hills - Knollwood	No	MI	ADU
Los Angeles	17609 LUDLOW ST	91344	2712003013	0.000	0.000	0.085	0.000	Shortfall of Sites	0.165	Low I Residential	RE9-1XL-RFA	0	0	0	12.101	0.085		Residential - Single Family Residence - Therapy Pool (Spa), 1	210B129 461		Granada Hills - Knollwood	No	MI	ADU
Los Angeles	11032 LINDLEY AVE	91344	2715021062	0.000	0.000	0.085	0.000	Shortfall of Sites	0.196	Low I Residential	RS-1	0	0	0	10.201	0.085		Residential - Single Family Residence, 1	210B125 461		Granada Hills - Knollwood	No	MI	ADU
Los Angeles	16410 CHATSWORTH ST	91344	2679014004	0.000	0.000	0.085	0.000	Shortfall of Sites	0.165	Low I Residential	RS-1	0	0	0	12.101	0.085		Residential - Single Family Residence, 1	207B137 461		Granada Hills - Knollwood	No	MI	ADU
Los Angeles	15907 KINGSBURY ST	91344	2668002007	0.000	0.000	0.085	0.000	Shortfall of Sites	0.217	Low I Residential	RS-1	0	0	0	9.204	0.085		Residential - Single Family Residence - Pool, 1	207B141 461		Granada Hills - Knollwood	No	MI	ADU
Los Angeles	20727 GERMAIN ST	91311	2706011043	0.000	0.000	0.085	0.000	Shortfall of Sites	0.269	Very Low II Residential	RE11-1	0	0	0	7.426	0.085		Residential - Single Family Residence, 1	207B109 461		Chatsworth - Porter Ranch	No	MI	ADU
Los Angeles	10545 OWENSMOUTH AVE	91311	2722027008	0.000	0.000	0.085	0.000	Shortfall of Sites	0.183	Low I Residential	RS-1	0	0	0	10.943	0.085		Residential - Single Family Residence, 1	207B105 461		Chatsworth - Porter Ranch	No	MI	ADU
Los Angeles	10568 MARKLEIN AVE	91345	2649013028	0.000	0.000	0.085	0.000	Shortfall of Sites	0.222	Low Residential	RS-1	0	0	0	9.027	0.085		Residential - Single Family Residence, 1	207B145 461		Mission Hills - Panorama City - North Hills	No	MI	ADU
Los Angeles	18331 GERMAIN ST	91326	2731004006	0.000	0.000	0.085	0.000	Shortfall of Sites	0.253	Very Low II Residential	RE11-1	0	0	0	7.910	0.085		Residential - Single Family Residence - Pool, 1	207B125 461		Northridge	No	MI	ADU
Los Angeles	10444 SYLVIA AVE	91326	2728008021	0.000	0.000	0.085	0.000	Shortfall of Sites	0.544	Very Low I Residential	RA-1	0	0	0	3.678	0.085		Residential - Single Family Residence - Pool, 1	207B117 461		Northridge	No	MI	ADU
Los Angeles	10342 MCVINE AVE	91040	2559003011	0.000	0.000	0.085	0.000	Shortfall of Sites	0.158	Low Residential	R1-1-RFA	0	0	0	12.627	0.085		Residential - Single Family Residence, 1	204B193 461		Sunland - Tujunga - Lake View Terrace - Shadow Hills - East La Tuna Canyon	No	MI	ADU
Los Angeles	10323 ORO VISTA AVE	91040	2560014014	0.000	0.000	0.085	0.000	Shortfall of Sites	0.164	Low Residential	R1-1-RFA	0	0	0	12.185	0.085		Residential - Single Family Residence, 1	204B189 461		Sunland - Tujunga - Lake View Terrace - Shadow Hills - East La Tuna Canyon	No	MI	ADU
Los Angeles	15718 TUBA ST	91343	2661017007	0.000	0.000	0.085	0.000	Shortfall of Sites	0.186	Low I Residential	RS-1	0	0	0	10.757	0.085		Residential - Single Family Residence, 1	204B141 461		Granada Hills - Knollwood	No	MI	ADU
Los Angeles	16411 LEMARSH ST	91343	2678018012	0.000	0.000	0.085	0.000	Shortfall of Sites	0.179	Low I Residential	RS-1	0	0	0	11.173	0.085		Residential - Single Family Residence, 1	204B137 461		Granada Hills - Knollwood	No	MI	ADU
Los Angeles	20129 MAYALL ST	91311	2741011059	0.000	0.000	0.085	0.000	Shortfall of Sites	0.253	Very Low II Residential	RE11-1	0	0	0	7.913	0.085		Residential - Single Family Residence, 1	204B113 461		Chatsworth - Porter Ranch	No	MI	ADU
Los Angeles	10102 FORBES AVE	91343	2685019001	0.000	0.000	0.085	0.000	Shortfall of Sites	0.186	Low I Residential	RS-1	0	0	0	10.777	0.085		Residential - Single Family Residence, 1	204B133 461		Granada Hills - Knollwood	No	MI	ADU
Los Angeles	18811 STARE ST	91324	2729016002	0.000	0.000	0.085	0.000	Shortfall of Sites	0.313	Low I Residential	RE11-1	0	0	0	6.399	0.085		Residential - Single Family Residence, 1	204B121 461		Northridge	No	MI	ADU
Los Angeles	9752 LARAMIE AVE	91311	2748031031	0.000	0.000	0.085	0.000	Shortfall of Sites	0.241	Low I Residential	RS-1	0	0	0	8.306	0.085		Residential - Single Family Residence, 1	201B113 461		Chatsworth - Porter Ranch	No	MI	ADU
Los Angeles	9742 VALJEAN AVE	91343	2677015012	0.000	0.000	0.085	0.000	Shortfall of Sites	0.205	Low Residential	RS-1	0	0	0	9.773	0.085		Residential - Single Family Residence, 1	201B137 461		Mission Hills - Panorama City - North Hills	No	MI	ADU
Los Angeles	9660 DONNA AVE	91324	2762032028	0.000	0.000	0.085	0.000	Shortfall of Sites	0.251	Very Low II Residential	RE11-1	0	0	0	7.961	0.085		Residential - Single Family Residence - Pool, 1	201B121 461		Northridge	No	MI	ADU
Los Angeles	9848 CREEMORE DR	91042	2571014026	0.000	0.000	0.085	0.000	Shortfall of Sites	0.152	Low Residential	R1-1-RFA	0	0	0	13.155	0.085		Residential - Single Family Residence - Pool, 1	201B205 461		Sunland - Tujunga - Lake View Terrace - Shadow Hills - East La Tuna Canyon	No	MI	ADU
Los Angeles	9622 NEVADA AVE	91311	2727014010	0.000	0.000	0.085	0.000	Shortfall of Sites	0.359	Very Low II Residential	RE11-1-H	0	0	0	5.568	0.085		Residential - Single Family Residence - Pool, 1	201B101 461		Chatsworth - Porter Ranch	No	MI	ADU
Los Angeles	9319 GOTHIC AVE	91343	2676006010	0.000	0.000	0.085	0.000	Shortfall of Sites	0.186	Low Residential	RS-1	0	0	0	10.756	0.085		Residential - Single Family Residence - Pool, 1	198B137 461		Mission Hills - Panorama City - North Hills	No	MI	ADU
Los Angeles	17019 DEARBORN ST	91325	2692021025	0.000	0.000	0.085	0.000	Shortfall of Sites	0.246	Low I Residential	RE9-1	0	0	0	8.135	0.085		Residential - Single Family Residence - Pool, 1	198B133 461		Northridge	No	MI	ADU
Los Angeles	5222 BEEMAN AVE	91607	2346013076	0.000	0.000	0.085	0.000	Shortfall of Sites	0.161	Low Residential	R1-1	0	0	0	12.459	0.085		Residential - Single Family Residence - Pool, 1	171B161 461		North Hollywood - Valley Village	No	MI	ADU

Jurisdiction Name	Site Address/Intersection	5 Digit ZIP Code	Assessor Parcel Number	Very Low-Income	Low-Income	Moderate-Income	Above Moderate-Income	Type of Shortfall	Parcel Size (Acres)	Current General Plan Designation	Current Zoning	Proposed General Plan (GP) Designation	Proposed Zoning	Minimum Density Allowed	Maximum Density Allowed	Total Capacity	Vacant/ Nonvacant	Description of Existing Uses	PIN	Base Density Per Acre	Community Plan Area	Rent Stabalization Ordinance	Income Category	Applicable Rezoning Program (Program informing values in Column Q listed first)
Los Angeles	4734 TYRONE AVE	91423	2248028030	0.000	0.000	0.085	0.000	Shortfall of Sites	0.172	Low Residential	R1-1-RIO	0	0	0	11.604	0.085		Residential - Single Family Residence, 1	168B153 461		Van Nuys - North Sherman Oaks	No	MI	ADU
Los Angeles	4345 BECK AVE	91604	2365019005	0.000	0.000	0.085	0.000	Shortfall of Sites	0.182	Low Residential	R1-1-RIO	0	0	0	11.013	0.085		Residential - Single Family Residence, 1	165B169 461		Sherman Oaks - Studio City - Toluca Lake - Cahuenga Pass	No	MI	ADU
Los Angeles	717 N POINSETTIA PL	90046	5526008023	0.000	0.000	0.085	0.000	Shortfall of Sites	0.169	Low II Residential	R1-1	0	0	0	11.849	0.085		Residential - Single Family Residence - Pool, 1	141B181 461		Hollywood	No	MI	ADU
Los Angeles	636 N LUCERNE BLVD	90004	5523012005	0.000	0.000	0.085	0.000	Shortfall of Sites	0.161	Low II Residential	R1R3-RG	0	0	0	12.402	0.085		Residential - Single Family Residence, 1	141B189 461		Wilshire	No	MI	ADU
Los Angeles	245 N WILTON PL	90004	5516013012	0.000	0.000	0.085	0.000	Shortfall of Sites	0.154	Medium Residential	R3-1	0	0	0	12.983	0.085		Residential - Single Family Residence, 1	138B189 461		Wilshire	No	MI	ADU
Los Angeles	223 BRONWOOD AVE	90049	4366016040	0.000	0.000	0.085	0.000	Shortfall of Sites	0.186	Low Residential	R1-1	0	0	0	10.755	0.085		Residential - Single Family Residence, 1	138B145 461		Westwood	No	MI	ADU
Los Angeles	510 S BENTLEY AVE	90049	4366033018	0.000	0.000	0.085	0.000	Shortfall of Sites	0.155	Low Residential	R1-1	0	0	0	12.919	0.085		Residential - Single Family Residence, 1	135B145 461		Westwood	No	MI	ADU
Los Angeles	930 MANNING AVE	90024	4360010004	0.000	0.000	0.085	0.000	Shortfall of Sites	0.213	Low Residential	R1-1	0	0	0	9.396	0.085		Residential - Single Family Residence - Pool, 1	135B153 461		Westwood	No	MI	ADU
Los Angeles	1270 WARNER AVE	90024	4326006008	0.000	0.000	0.085	0.000	Shortfall of Sites	0.162	Low Residential	R1-1	0	0	0	12.322	0.085		Residential - Single Family Residence, 1	135B157 461		Westwood	No	MI	ADU
Los Angeles	10550 OHIO AVE	90024	4326022001	0.000	0.000	0.085	0.000	Shortfall of Sites	0.153	Low Residential	R1-1-O	0	0	0	13.042	0.085		Residential - Single Family Residence - Pool, 1	132B157 461		Westwood	No	MI	ADU
Los Angeles	153 S BOWLING GREEN WAY	90049	4404011014	0.000	0.000	0.085	0.000	Shortfall of Sites	0.160	Low Residential	R1-1	0	0	0	12.477	0.085		Residential - Single Family Residence, 1	132B141 461		Brentwood - Pacific Palisades	No	MI	ADU
Los Angeles	2739 MOTOR AVE	90064	4308004020	0.000	0.000	0.085	0.000	Shortfall of Sites	0.187	Low Residential	R1V2-O	0	0	0	10.673	0.085		Residential - Single Family Residence - Therapy Pool (Spa), 1	126B165 461		West Los Angeles	No	MI	ADU
Los Angeles	2808 WIGTOWN RD	90064	4318018008	0.000	0.000	0.085	0.000	Shortfall of Sites	0.159	Low Residential	R1V2	0	0	0	12.544	0.085		Residential - Single Family Residence, 1	126B161 461		West Los Angeles	No	MI	ADU
Los Angeles	3657 BARRY AVE	90066	4234017027	0.000	0.000	0.085	0.000	Shortfall of Sites	0.167	Low Residential	R1V2	0	0	0	11.941	0.085		Residential - Single Family Residence, 1	114B157 461		Palms - Mar Vista - Del Rey	No	MI	ADU
Los Angeles	5862 W 76TH ST	90045	4105002002	0.000	0.000	0.085	0.000	Shortfall of Sites	0.152	Low Residential	R1-1	0	0	0	13.199	0.085		Residential - Single Family Residence, 1	102B169 461		Westchester - Playa del Rey	No	MI	ADU
Los Angeles	8030 DUNFIELD AVE	90045	4109008026	0.000	0.000	0.085	0.000	Shortfall of Sites	0.229	Low Residential	R1V2	0	0	0	8.751	0.085		Residential - Single Family Residence, 1	099B165 461		Westchester - Playa del Rey	No	MI	ADU
Los Angeles	8510 VICKSBURG AVE	90045	4107031018	0.000	0.000	0.085	0.000	Shortfall of Sites	0.153	Low Residential	R1-1	0	0	0	13.053	0.085		Residential - Single Family Residence, 1	096B165 461		Westchester - Playa del Rey	No	MI	ADU
Los Angeles	1706 W SANTA CRUZ ST	90732	7559006002	0.000	0.000	0.085	0.000	Shortfall of Sites	0.183	Low II Residential	R1-1XL	0	0	0	10.907	0.085		Residential - Single Family Residence, 1	018B193 461		San Pedro	No	MI	ADU
Los Angeles	17324 TENNYSON PL	91344	2602014001	0.000	0.000	0.085	0.000	Shortfall of Sites	0.186	Low I Residential	RS-1	0	0	0	10.755	0.085		Residential - Single Family Residence, 1	222B133 462		Granada Hills - Knollwood	No	MI	ADU
Los Angeles	12541 BRADFORD PL	91344	2601061001	0.000	0.000	0.085	0.000	Shortfall of Sites	0.498	Very Low II Residential	RE11-1-H	0	0	0	4.015	0.085		Residential - Single Family Residence - Pool, 1	219B129 462		Granada Hills - Knollwood	No	MI	ADU
Los Angeles	12419 NUGENT DR	91344	2608017010	0.000	0.000	0.085	0.000	Shortfall of Sites	0.253	Very Low II Residential	RE11-1-H	0	0	0	7.903	0.085		Residential - Single Family Residence, 1	219B133 462		Granada Hills - Knollwood	No	MI	ADU
Los Angeles	11843 GERALD AVE	91344	2610017008	0.000	0.000	0.085	0.000	Shortfall of Sites	0.252	Very Low II Residential	RE11-1	0	0	0	7.923	0.085		Residential - Single Family Residence, 1	216B137 462		Granada Hills - Knollwood	No	MI	ADU
Los Angeles	17248 HALSEY ST	91344	2607007020	0.000	0.000	0.085	0.000	Shortfall of Sites	0.180	Low I Residential	RS-1	0	0	0	11.134	0.085		Residential - Single Family Residence - Pool, 1	213B133 462		Granada Hills - Knollwood	No	MI	ADU
Los Angeles	16267 HALSEY ST	91344	2605017026	0.000	0.000	0.085	0.000	Shortfall of Sites	0.173	Low I Residential	RS-1	0	0	0	11.532	0.085		Residential - Single Family Residence, 1	213B137 462		Granada Hills - Knollwood	No	MI	ADU
Los Angeles	17071 SAN FERNANDO MISSION BLVD	91344	2697024003	0.000	0.000	0.085	0.000	Shortfall of Sites	0.171	Low I Residential	RS-1	0	0	0	11.711	0.085		Residential - Single Family Residence - Pool, 1	210B133 462		Granada Hills - Knollwood	No	MI	ADU
Los Angeles	17741 LUDLOW ST	91344	2712002024	0.000	0.000	0.085	0.000	Shortfall of Sites	0.151	Low I Residential	RE9-1XL-RFA	0	0	0	13.266	0.085		Residential - Single Family Residence, 1	210B129 462		Granada Hills - Knollwood	No	MI	ADU
Los Angeles	11042 BAIRD AVE	91326	2717014024	0.000	0.000	0.085	0.000	Shortfall of Sites	0.238	Very Low II Residential	RE11-1	0	0	0	8.394	0.085		Residential - Single Family Residence, 1	210B125 462		Northridge	No	MI	ADU
Los Angeles	19193 LUDLOW ST	91326	2718009002	0.000	0.000	0.085	0.000	Shortfall of Sites	0.173	Low I Residential	RS-1	0	0	0	11.548	0.085		Residential - Single Family Residence, 1	210B121 462		Northridge	No	MI	ADU
Los Angeles	7521 KYLE ST	91042	2557009013	0.000	0.000	0.085	0.000	Shortfall of Sites	0.231	Low Residential	R1-1-RFA	0	0	0	8.661	0.085		Residential - Single Family Residence, 1	207B197 462		Sunland - Tujunga - Lake View Terrace - Shadow Hills - East La Tuna Canyon	No	MI	ADU
Los Angeles	16400 CHATSWORTH ST	91344	2679014005	0.000	0.000	0.085	0.000	Shortfall of Sites	0.162	Low I Residential	RS-1	0	0	0	12.308	0.085		Residential - Single Family Residence, 1	207B137 462		Granada Hills - Knollwood	No	MI	ADU
Los Angeles	19012 OLYMPIA ST	91326	2728013003	0.000	0.000	0.085	0.000	Shortfall of Sites	0.268	Very Low II Residential	RE11-1	0	0	0	7.450	0.085		Residential - Single Family Residence - Pool, 1	207B121 462		Northridge	No	MI	ADU
Los Angeles	20719 GERMAIN ST	91311	2706011042	0.000	0.000	0.085	0.000	Shortfall of Sites	0.269	Very Low II Residential	RE11-1	0	0	0	7.423	0.085		Residential - Single Family Residence - Pool, 1	207B109 462		Chatsworth - Porter Ranch	No	MI	ADU
Los Angeles	10558 ORION AVE	91345	2649014006	0.000	0.000	0.085	0.000	Shortfall of Sites	0.174	Low Residential	RS-1	0	0	0	11.521	0.085		Residential - Single Family Residence, 1	207B145 462		Mission Hills - Panorama City - North Hills	No	MI	ADU
Los Angeles	10570 DEERING AVE	91311	2706028014	0.000	0.000	0.085	0.000	Shortfall of Sites	0.211	Low I Residential	RE9-1	0	0	0	9.479	0.085		Residential - Single Family Residence, 1	207B105 462		Chatsworth - Porter Ranch	No	MI	ADU
Los Angeles	18323 GERMAIN ST	91326	2731004007	0.000	0.000	0.085	0.000	Shortfall of Sites	0.253	Very Low II Residential	RE11-1	0	0	0	7.910	0.085		Residential - Single Family Residence - Pool, 1	207B125 462		Northridge	No	MI	ADU
Los Angeles	10438 DES MOINES AVE	91326	2728007011	0.000	0.000	0.085	0.000	Shortfall of Sites	0.407	Very Low I Residential	RA-1	0	0	0	4.917	0.085		Residential - Single Family Residence - Pool, 1	207B117 462		Northridge	No	MI	ADU
Los Angeles	10341 MATHER AVE	91040	2559003026	0.000	0.000	0.085	0.000	Shortfall of Sites	0.191	Low Residential	R1-1-RFA	0	0	0	10.463	0.085		Residential - Single Family Residence, 1	204B193 462		Sunland - Tujunga - Lake View Terrace - Shadow Hills - East La Tuna Canyon	No	MI	ADU
Los Angeles	15742 TUBA ST	91343	2661017003	0.000	0.000	0.085	0.000	Shortfall of Sites	0.185	Low I Residential	RS-1	0	0	0	10.791	0.085		Residential - Single Family Residence, 1	204B141 462		Granada Hills - Knollwood	No	MI	ADU
Los Angeles	10211 GOTHIC AVE	91343	2678018011	0.000	0.000	0.085	0.000	Shortfall of Sites	0.178	Low I Residential	RS-1	0	0	0	11.259	0.085		Residential - Single Family Residence - Pool, 1	204B137 462		Granada Hills - Knollwood	No	MI	ADU
Los Angeles	20119 MAYALL ST	91311	2741011060	0.000	0.000	0.085	0.000	Shortfall of Sites	0.253	Very Low II Residential	RE11-1	0	0	0	7.911	0.085		Residential - Single Family Residence - Pool, 1	204B113 462		Chatsworth - Porter Ranch	No	MI	ADU
Los Angeles	10101 WHITAKER AVE	91343	2685019014	0.000	0.000	0.085	0.000	Shortfall of Sites	0.185	Low I Residential	RS-1	0	0	0	10.784	0.085		Residential - Single Family Residence - Pool, 1	204B133 462		Granada Hills - Knollwood	No	MI	ADU
Los Angeles	10054 CLAIRE AVE	91324	2729026020	0.000	0.000	0.085	0.000	Shortfall of Sites	0.409	Very Low I Residential	RA-1	0	0	0	4.889	0.085		Residential - Single Family Residence - Pool, 1	204B121 462		Northridge	No	MI	ADU
Los Angeles	9758 QUAKERTOWN AVE	91311	2761014009	0.000	0.000	0.085	0.000	Shortfall of Sites	0.174	Low I Residential	RS-1	0	0	0	11.524	0.085		Residential - Single Family Residence - Pool, 1	201B113 462		Chatsworth - Porter Ranch	No	MI	ADU
Los Angeles	9743 SWINTON AVE	91343	2677015007	0.000	0.000	0.085	0.000	Shortfall of Sites	0.204	Low Residential	RS-1	0	0	0	9.782	0.085		Residential - Single Family Residence, 1	201B137 462		Mission Hills - Panorama City - North Hills	No	MI	ADU
Los Angeles	9257 WOODLEY AVE	91343	2676014026	0.000	0.000	0.085	0.000	Shortfall of Sites	0.180	Low Residential	RS-1	0	0	0	11.111	0.085		Residential - Single Family Residence, 1	198B141 462		Mission Hills - Panorama City - North Hills	No	MI	ADU
Los Angeles	17011 DEARBORN ST	91325	2692021026	0.000	0.000	0.085	0.000	Shortfall of Sites	0.247	Low I Residential	RE9-1	0	0	0	8.081	0.085		Residential - Single Family Residence - Pool, 1	198B133 462		Northridge	No	MI	ADU
Los Angeles	18040 RAYEN ST	91325	2768009003	0.000	0.000	0.085	0.000	Shortfall of Sites	0.378	Very Low I Residential	RA-1	0	0	0	5.298	0.085		Residential - Single Family Residence - Pool, 1	195B125 462		Northridge	No	MI	ADU
Los Angeles	12659 KILLION ST	91607	2346006003	0.000	0.000	0.085	0.000	Shortfall of Sites	0.164	Low Residential	R1-1	0	0	0	12.181	0.085		Residential - Single Family Residence, 1	174B161 462		North Hollywood - Valley Village	No	MI	ADU
Los Angeles	4733 KATHERINE AVE	91423	2248028029	0.000	0.000	0.085	0.000	Shortfall of Sites	0.173	Low Residential	R1-1-RIO	0	0	0	11.572	0.085		Residential - Single Family Residence, 1	168B153 462		Van Nuys - North Sherman Oaks	No	MI	ADU
Los Angeles	4342 WILKINSON AVE	91604	2367001025	0.000	0.000	0.085	0.000	Shortfall of Sites	0.161	Low Residential	R1-1-RIO	0	0	0	12.441	0.085		Residential - Single Family Residence, 1	165B165 462		Sherman Oaks - Studio City - Toluca Lake - Cahuenga Pass	No	MI	ADU
Los Angeles	2000 N KENMORE AVE	90027	5589015005	0.000	0.000	0.085	0.000	Shortfall of Sites	0.177	Low II Residential	R1-1	0	0	0	11.325	0.085		Residential - Single Family Residence, 1	150B197 462		Hollywood	No	MI	ADU
Los Angeles	716 N POINSETTIA PL	90046	5525012018	0.000	0.000	0.085	0.000	Shortfall of Sites	0.178	Low II Residential	R1-1	0	0	0	11.259	0.085		Residential - Single Family Residence, 1	141B181 462		Hollywood	No	MI	ADU
Los Angeles	722 N MCCADDEN PL	90038	5524010018	0.000	0.000	0.085	0.000	Shortfall of Sites	0.168	Low II Residential	R1R3-RG	0	0	0	11.930	0.085		Residential - Single Family Residence, 1	141B185 462		Hollywood	No	MI	ADU
Los Angeles	10551 LINDBROOK DR	90024	4360017023	0.000	0.000	0.085	0.000	Shortfall of Sites	0.217	Low Residential	R1-1	0	0	0	9.225	0.085		Residential - Single Family Residence, 1	135B153 462		Westwood	No	MI	ADU
Los Angeles	10531 WILKINS AVE	90024	4326020009	0.000	0.000	0.085	0.000	Shortfall of Sites	0.165	Low Residential	R1-1-O	0	0	0	12.110	0.085		Residential - Single Family Residence - Pool, 1	132B157 462		Westwood	No	MI	ADU
Los Angeles	10646 ROCHESTER AVE	90024	4326015015	0.000	0.000	0.085	0.000	Shortfall of Sites	0.149	Low Residential	R1-1-O	0	0	0	13.403	0.085		Residential - Single Family Residence - Pool, 1	132B153 462		Westwood	No	MI	ADU
Los Angeles	12779 BRISTOL CIRCLE S	90049	4406010002	0.000	0.000	0.085	0.000	Shortfall of Sites	0.330	Very Low I Residential	RE20-1	0	0	0	6.066	0.085		Residential - Single Family Residence - Pool, 1	132B137 462		Brentwood - Pacific Palisades	No	MI	ADU
Los Angeles	2005 PROSSER AVE	90025	4321006067	0.000	0.000	0.085	0.000	Shortfall of Sites	0.197	Low Residential	R1-1-O	0	0	0	10.157	0.085		Residential - Single Family Residence, 1	129B157 462		West Los Angeles	No	MI	ADU
Los Angeles	1566 REEVES ST	90035	4306014037	0.000	0.000	0.085	0.000	Shortfall of Sites	0.179	Low Residential	R1V2-O	0	0	0	11.160	0.085		Residential - Single Family Residence, 1	129B165 462		West Los Angeles	No	MI	ADU
Los Angeles	869 S GRETNA GREEN WAY	90049	4264012014	0.000	0.000	0.085	0.000	Shortfall of Sites	0.175	Low Residential	R1-1	0	0	0	11.417	0.085		Residential - Single Family Residence, 1	129B141 462		Brentwood - Pacific Palisades	No	MI	ADU
Los Angeles	3598 MOUNTAIN VIEW AVE	90066	4248022020	0.000	0.000	0.085	0.000	Shortfall of Sites	0.220	Low Residential	R1V2	0	0	0	9.086	0.085		Residential - Single Family Residence - Pool, 1	114B153 462		Palms - Mar Vista - Del Rey	No	MI	ADU
Los Angeles	4851 W 63RD ST	90056	4002003014	0.000	0.000	0.085	0.000	Shortfall of Sites	0.181	Low Residential	R1-1XL	0	0	0	11.057	0.085		Residential - Single Family Residence, 1	105B177 462		Westchester - Playa del Rey	No	MI	ADU
Los Angeles	8025 DUNFIELD AVE	90045	4109009007	0.000	0.000	0.085	0.000	Shortfall of Sites	0.187	Low Residential	R1V2	0	0	0	10.682	0.085		Residential - Single Family Residence - Pool, 1	099B165 462		Westchester - Playa del Rey	No	MI	ADU
Los Angeles	8511 TRUXTON AVE	90045	4107031017	0.000	0.000	0.085	0.000	Shortfall of Sites	0.151	Low Residential	R1-1	0	0	0	13.224	0.085		Residential - Single Family Residence, 1	096B165 462		Westchester - Playa del Rey	No	MI	ADU
Los Angeles	1712 W SANTA CRUZ ST	90732	7559006003	0.000	0.000	0.085	0.000	Shortfall of Sites	0.186	Low II Residential	R1-1XL	0	0	0	10.766	0.085		Residential - Single Family Residence, 1	018B193 462		San Pedro	No	MI	ADU
Los Angeles	17256 TENNYSON PL	91344	2602014008	0.000	0.000	0.085	0.000	Shortfall of Sites	0.174	Low I Residential	RS-1	0	0	0	11.516	0.085		Residential - Single Family Residence, 1	222B133 463		Granada Hills - Knollwood	No	MI	ADU
Los Angeles	12521 BRADFORD PL	91344	2608014019	0.000	0.000	0.085	0.000	Shortfall of Sites	0.209	Very Low II Residential	RE11-1-H	0	0	0	9.551	0.085		Residential - Single Family Residence, 1	219B129 463		Granada Hills - Knollwood	No	MI	ADU
Los Angeles	17205 ELMDALE PL	91344	2608020008	0.000	0.000	0.085	0.000	Shortfall of Sites	0.248	Low I Residential	RS-1	0	0	0	8.060	0.085		Residential - Single Family Residence - Pool, 1	219B133 463		Granada Hills - Knollwood	No	MI	ADU
Los Angeles	11900 CLONLEE AVE	91344	2609007004	0.000	0.000	0.085	0.000	Shortfall of Sites	0.415	Very Low I Residential	RA-1	0	0	0	4.816	0.085		Residential - Single Family Residence - Pool, 1	216B137 463		Granada Hills - Knollwood	No	MI	ADU
Los Angeles	17322 HALSEY ST	91344	2607008020	0.000	0.000	0.085	0.000	Shortfall of Sites	0.434	Very Low I Residential	RA-1	0	0	0	4.603	0.085		Residential - Single Family Residence, 1	213B133 463		Granada Hills - Knollwood	No	MI	ADU
Los Angeles	16464 HALSEY ST	91344	2610029010	0.000	0.000	0.085	0.000	Shortfall of Sites	0.189	Low I Residential	RS-1	0	0	0	10.594	0.085		Residential - Single Family Residence - Pool, 1	213B137 463		Granada Hills - Knollwood	No	MI	ADU
Los Angeles	19116 KENYA ST	91326	2718009016	0.000	0.000	0.085	0.000	Shortfall of Sites	0.174	Low I Residential	RS-1	0	0	0	11.520	0.085		Residential - Single Family Residence, 1	210B121 463		Northridge	No	MI	ADU
Los Angeles	7515 KYLE ST	91042	2557009012	0.000	0.000	0.085	0.000	Shortfall of Sites	0.157	Low Residential	R1-1-RFA	0	0	0	12.705	0.085		Residential - Single Family Residence, 1	207B197 463		Sunland - Tujunga - Lake View Terrace - Shadow Hills - East La Tuna Canyon	No	MI	ADU
Los Angeles	10658 DEBRA AVE	91344	2679015018	0.000	0.000	0.085	0.000	Shortfall of Sites	0.232	Low I Residential	RS-1	0	0	0	8.605	0.085		Residential - Single Family Residence, 1	207B137 463		Granada Hills - Knollwood	No	MI	ADU
Los Angeles	10642 HASKELL AVE	91344	2661003006	0.000	0.000	0.085	0.000	Shortfall of Sites	0.184	Low I Residential	RS-1	0	0	0	10.841	0.085		Residential - Single Family Residence, 1	207B141 463		Granada Hills - Knollwood	No	MI	ADU

Jurisdiction Name	Site Address/Intersection	5 Digit ZIP Code	Assessor Parcel Number	Very Low-Income	Low-Income	Moderate-Income	Above Moderate-Income	Type of Shortfall	Parcel Size (Acres)	Current General Plan Designation	Current Zoning	Proposed General Plan (GP) Designation	Proposed Zoning	Minimum Density Allowed	Maximum Density Allowed	Total Capacity	Vacant/ Nonvacant	Description of Existing Uses	PIN	Base Density Per Acre	Community Plan Area	Rent Stabalization Ordinance	Income Category	Applicable Rezoning Program (Program informing values in Column Q listed first)
Los Angeles	20709 GERMAIN ST	91311	2706011041	0.000	0.000	0.085	0.000	Shortfall of Sites	0.269	Very Low II Residential	RE11-1	0	0	0	7.421	0.085		Residential - Single Family Residence - Pool, 1	207B109 463		Chatsworth - Porter Ranch	No	MI	ADU
Los Angeles	10567 MARKLEIN AVE	91345	2649014025	0.000	0.000	0.085	0.000	Shortfall of Sites	0.172	Low Residential	RS-1	0	0	0	11.617	0.085		Residential - Single Family Residence, 1	207B145 463		Mission Hills - Panorama City - North Hills	No	MI	ADU
Los Angeles	10543 ETON AVE	91311	2706022004	0.000	0.000	0.085	0.000	Shortfall of Sites	0.173	Low I Residential	RS-1	0	0	0	11.588	0.085		Residential - Single Family Residence, 1	207B105 463		Chatsworth - Porter Ranch	No	MI	ADU
Los Angeles	18315 GERMAIN ST	91326	2731004008	0.000	0.000	0.085	0.000	Shortfall of Sites	0.253	Very Low II Residential	RE11-1	0	0	0	7.909	0.085		Residential - Single Family Residence - Pool, 1	207B125 463		Northridge	No	MI	ADU
Los Angeles	10435 SYLVIA AVE	91326	2728008007	0.000	0.000	0.085	0.000	Shortfall of Sites	0.486	Very Low I Residential	RA-1	0	0	0	4.112	0.085		Residential - Single Family Residence - Pool, 1	207B117 463		Northridge	No	MI	ADU
Los Angeles	10214 PETIT AVE	91343	2685022010	0.000	0.000	0.085	0.000	Shortfall of Sites	0.193	Low I Residential	RS-1	0	0	0	10.365	0.085		Residential - Single Family Residence, 1	204B137 463		Granada Hills - Knollwood	No	MI	ADU
Los Angeles	20111 MAYALL ST	91311	2741011061	0.000	0.000	0.085	0.000	Shortfall of Sites	0.253	Very Low II Residential	RE11-1	0	0	0	7.909	0.085		Residential - Single Family Residence - Pool, 1	204B113 463		Chatsworth - Porter Ranch	No	MI	ADU
Los Angeles	10100 WHITAKER AVE	91343	2685019031	0.000	0.000	0.085	0.000	Shortfall of Sites	0.172	Low I Residential	RS-1	0	0	0	11.658	0.085		Residential - Single Family Residence, 1	204B133 463		Granada Hills - Knollwood	No	MI	ADU
Los Angeles	19630 MAYALL ST	91324	2726011004	0.000	0.000	0.085	0.000	Shortfall of Sites	0.253	Very Low II Residential	RE11-1	0	0	0	7.917	0.085		Residential - Single Family Residence - Pool, 1	204B117 463		Chatsworth - Porter Ranch	No	MI	ADU
Los Angeles	10030 LASAINE AVE	91325	2734030019	0.000	0.000	0.085	0.000	Shortfall of Sites	0.256	Very Low II Residential	RE11-1	0	0	0	7.825	0.085		Residential - Single Family Residence, 1	204B129 463		Northridge	No	MI	ADU
Los Angeles	10011 COZYCROFT AVE	91311	2741029035	0.000	0.000	0.085	0.000	Shortfall of Sites	0.172	Low I Residential	RS-1	0	0	0	11.608	0.085		Residential - Single Family Residence, 1	204B109 463		Chatsworth - Porter Ranch	No	MI	ADU
Los Angeles	9759 PENFIELD AVE	91311	2761014022	0.000	0.000	0.085	0.000	Shortfall of Sites	0.174	Low I Residential	RS-1	0	0	0	11.520	0.085		Residential - Single Family Residence, 1	201B113 463		Chatsworth - Porter Ranch	No	MI	ADU
Los Angeles	9742 SWINTON AVE	91343	2677014012	0.000	0.000	0.085	0.000	Shortfall of Sites	0.182	Low Residential	RS-1	0	0	0	11.001	0.085		Residential - Single Family Residence, 1	201B137 463		Mission Hills - Panorama City - North Hills	No	MI	ADU
Los Angeles	9700 WILBUR AVE	91324	2763023041	0.000	0.000	0.085	0.000	Shortfall of Sites	0.176	Low I Residential	RS-1	0	0	0	11.350	0.085		Residential - Single Family Residence - Pool, 1	201B121 463		Northridge	No	MI	ADU
Los Angeles	9635 SYLVIA AVE	91324	2762008007	0.000	0.000	0.085	0.000	Shortfall of Sites	0.419	Very Low I Residential	RA-1	0	0	0	4.777	0.085		Residential - Single Family Residence - Pool, 1	201B117 463		Northridge	No	MI	ADU
Los Angeles	9624 FARRALONE AVE	91311	2727011001	0.000	0.000	0.085	0.000	Shortfall of Sites	0.290	Very Low II Residential	RE11-1-H	0	0	0	6.892	0.085		Residential - Single Family Residence - Pool, 1	201B101 463		Chatsworth - Porter Ranch	No	MI	ADU
Los Angeles	8853 NEWCASTLE AVE	91325	2768009001	0.000	0.000	0.085	0.000	Shortfall of Sites	0.299	Very Low I Residential	RA-1	0	0	0	6.680	0.085		Residential - Single Family Residence, 1	195B125 463		Northridge	No	MI	ADU
Los Angeles	12653 KILLION ST	91607	2346006004	0.000	0.000	0.085	0.000	Shortfall of Sites	0.165	Low Residential	R1-1	0	0	0	12.098	0.085		Residential - Single Family Residence, 1	174B161 463		North Hollywood - Valley Village	No	MI	ADU
Los Angeles	12740 MCCORMICK ST	91607	2346025022	0.000	0.000	0.085	0.000	Shortfall of Sites	0.167	Low Residential	R1-1	0	0	0	11.986	0.085		Residential - Single Family Residence, 1	171B161 463		North Hollywood - Valley Village	No	MI	ADU
Los Angeles	4732 KATHERINE AVE	91423	2248028017	0.000	0.000	0.085	0.000	Shortfall of Sites	0.172	Low Residential	R1-1-RIO	0	0	0	11.605	0.085		Residential - Single Family Residence, 1	168B153 463		Van Nuys - North Sherman Oaks	No	MI	ADU
Los Angeles	4715 BUFFALO AVE	91423	2359020011	0.000	0.000	0.085	0.000	Shortfall of Sites	0.167	Low Residential	R1-1-RIO	0	0	0	11.967	0.085		Residential - Single Family Residence, 1	168B157 463		Van Nuys - North Sherman Oaks	No	MI	ADU
Los Angeles	4343 RHODES AVE	91604	2367001042	0.000	0.000	0.085	0.000	Shortfall of Sites	0.161	Low Residential	R1-1-RIO	0	0	0	12.441	0.085		Residential - Single Family Residence, 1	165B165 463		Sherman Oaks - Studio City - Toluca Lake - Cahuenga Pass	No	MI	ADU
Los Angeles	4344 FARMDALE AVE	91604	2365016023	0.000	0.000	0.085	0.000	Shortfall of Sites	0.156	Low Residential	R1-1-RIO	0	0	0	12.828	0.085		Residential - Single Family Residence, 1	165B169 463		Sherman Oaks - Studio City - Toluca Lake - Cahuenga Pass	No	MI	ADU
Los Angeles	12045 MAXWELLTON RD	91604	2369013017	0.000	0.000	0.085	0.000	Shortfall of Sites	0.714	Low Residential	R1-1-RIO	0	0	0	2.802	0.085		Residential - Single Family Residence - Pool, 1	162B165 463		Sherman Oaks - Studio City - Toluca Lake - Cahuenga Pass	No	MI	ADU
Los Angeles	636 N ARDEN BLVD	90004	5523011005	0.000	0.000	0.085	0.000	Shortfall of Sites	0.161	Low II Residential	R1R3-RG	0	0	0	12.402	0.085		Residential - Single Family Residence, 1	141B189 463		Wilshire	No	MI	ADU
Los Angeles	925 MANNING AVE	90024	4360009034	0.000	0.000	0.085	0.000	Shortfall of Sites	0.196	Low Residential	R1-1	0	0	0	10.187	0.085		Residential - Single Family Residence - Pool and Misc., 1	135B153 463		Westwood	No	MI	ADU
Los Angeles	1312 HOLMBY AVE	90024	4327003003	0.000	0.000	0.085	0.000	Shortfall of Sites	0.149	Low Residential	R1-1	0	0	0	13.403	0.085		Residential - Single Family Residence, 1	135B157 463		Westwood	No	MI	ADU
Los Angeles	942 S MUIRFIELD RD	90019	5090015009	0.000	0.000	0.085	0.000	Shortfall of Sites	0.179	Low II Residential	R1V3-RG	0	0	0	11.144	0.085		Residential - Single Family Residence, 1	132B185 463		Wilshire	No	MI	ADU
Los Angeles	124 S CLIFFWOOD AVE	90049	4405027004	0.000	0.000	0.085	0.000	Shortfall of Sites	0.407	Very Low I Residential	RE20-1	0	0	0	4.913	0.085		Residential - Single Family Residence - Pool, 1	132B137 463		Brentwood - Pacific Palisades	No	MI	ADU
Los Angeles	8854 HORNER ST	90035	4305018013	0.000	0.000	0.085	0.000	Shortfall of Sites	0.151	Low II Residential	R1V2-O	0	0	0	13.264	0.085		Residential - Single Family Residence, 1	129B169 463		Wilshire	No	MI	ADU
Los Angeles	2310 DUXBURY CIR	90034	4309014014	0.000	0.000	0.085	0.000	Shortfall of Sites	0.232	Low Residential	R1V2-O	0	0	0	8.604	0.085		Residential - Single Family Residence, 1	126B165 463		West Los Angeles	No	MI	ADU
Los Angeles	3013 BAGLEY AVE	90034	4311019003	0.000	0.000	0.085	0.000	Shortfall of Sites	0.150	Low Residential	R1V2	0	0	0	13.352	0.085		Residential - Single Family Residence, 1	123B165 463		West Los Angeles	No	MI	ADU
Los Angeles	3461 BUTLER AVE	90066	4249025043	0.000	0.000	0.085	0.000	Shortfall of Sites	0.192	Low Residential	R1V2	0	0	0	10.437	0.085		Residential - Single Family Residence, 1	117B157 463		Palms - Mar Vista - Del Rey	No	MI	ADU
Los Angeles	6295 MOSLEY AVE	90056	4002002023	0.000	0.000	0.085	0.000	Shortfall of Sites	0.171	Low Residential	R1-1XL	0	0	0	11.722	0.085		Residential - Single Family Residence, 1	105B177 463		Westchester - Playa del Rey	No	MI	ADU
Los Angeles	7832 AIRPORT BLVD	90045	4105011005	0.000	0.000	0.085	0.000	Shortfall of Sites	0.166	Low Residential	R1-1	0	0	0	12.063	0.085		Residential - Single Family Residence, 1	099B169 463		Westchester - Playa del Rey	No	MI	ADU
Los Angeles	6347 W 80TH ST	90045	4109007009	0.000	0.000	0.085	0.000	Shortfall of Sites	0.187	Low Residential	R1V2	0	0	0	10.696	0.085		Residential - Single Family Residence - Pool, 1	099B165 463		Westchester - Playa del Rey	No	MI	ADU
Los Angeles	207 N ELLERY PL	90732	7559004005	0.000	0.000	0.085	0.000	Shortfall of Sites	0.153	Low II Residential	R1-1XL	0	0	0	13.058	0.085		Residential - Single Family Residence, 1	018B193 463		San Pedro	No	MI	ADU
Los Angeles	12450 CASCADE CANYON DR	91344	2601061013	0.000	0.000	0.085	0.000	Shortfall of Sites	0.252	Very Low II Residential	RE11-1-H	0	0	0	7.930	0.085		Residential - Single Family Residence, 1	219B129 464		Granada Hills - Knollwood	No	MI	ADU
Los Angeles	12406 EL ORO WAY	91344	2608022012	0.000	0.000	0.085	0.000	Shortfall of Sites	0.231	Low I Residential	RS-1	0	0	0	8.660	0.085		Residential - Single Family Residence - Pool, 1	219B133 464		Granada Hills - Knollwood	No	MI	ADU
Los Angeles	11847 GOTHIC AVE	91344	2610019043	0.000	0.000	0.085	0.000	Shortfall of Sites	0.264	Very Low II Residential	RE11-1	0	0	0	7.575	0.085		Residential - Single Family Residence, 1	216B137 464		Granada Hills - Knollwood	No	MI	ADU
Los Angeles	17242 HALSEY ST	91344	2607007021	0.000	0.000	0.085	0.000	Shortfall of Sites	0.184	Low I Residential	RS-1	0	0	0	10.879	0.085		Residential - Single Family Residence, 1	213B133 464		Granada Hills - Knollwood	No	MI	ADU
Los Angeles	11546 ODESSA AVE	91344	2610029009	0.000	0.000	0.085	0.000	Shortfall of Sites	0.174	Low I Residential	RS-1	0	0	0	11.481	0.085		Residential - Single Family Residence - Pool, 1	213B137 464		Granada Hills - Knollwood	No	MI	ADU
Los Angeles	16829 SAN FERNANDO MISSION BLVD	91344	2682021003	0.000	0.000	0.085	0.000	Shortfall of Sites	0.179	Low I Residential	RS-1	0	0	0	11.180	0.085		Residential - Single Family Residence, 1	210B133 464		Granada Hills - Knollwood	No	MI	ADU
Los Angeles	18950 SALT LAKE PL	91326	2718006016	0.000	0.000	0.085	0.000	Shortfall of Sites	0.178	Low I Residential	RS-1	0	0	0	11.245	0.085		Residential - Single Family Residence - Pool, 1	210B121 464		Northridge	No	MI	ADU
Los Angeles	15742 FORGE PL	91344	2661003021	0.000	0.000	0.085	0.000	Shortfall of Sites	0.166	Low I Residential	RS-1	0	0	0	12.073	0.085		Residential - Single Family Residence, 1	207B141 464		Granada Hills - Knollwood	No	MI	ADU
Los Angeles	20701 GERMAIN ST	91311	2706011040	0.000	0.000	0.085	0.000	Shortfall of Sites	0.271	Very Low II Residential	RE11-1	0	0	0	7.389	0.085		Residential - Single Family Residence, 1	207B109 464		Chatsworth - Porter Ranch	No	MI	ADU
Los Angeles	10541 JORDAN AVE	91311	2722033006	0.000	0.000	0.085	0.000	Shortfall of Sites	0.172	Low I Residential	RS-1	0	0	0	11.617	0.085		Residential - Single Family Residence, 1	207B105 464		Chatsworth - Porter Ranch	No	MI	ADU
Los Angeles	10534 GARDEN GROVE AVE	91326	2731006031	0.000	0.000	0.085	0.000	Shortfall of Sites	0.258	Very Low II Residential	RE11-1	0	0	0	7.760	0.085		Residential - Single Family Residence - Pool, 1	207B125 464		Northridge	No	MI	ADU
Los Angeles	10457 DES MOINES AVE	91326	2728007006	0.000	0.000	0.085	0.000	Shortfall of Sites	0.294	Very Low I Residential	RA-1	0	0	0	6.811	0.085		Residential - Single Family Residence - Pool, 1	207B117 464		Northridge	No	MI	ADU
Los Angeles	15736 TUBA ST	91343	2661017004	0.000	0.000	0.085	0.000	Shortfall of Sites	0.185	Low I Residential	RS-1	0	0	0	10.790	0.085		Residential - Single Family Residence, 1	204B141 464		Granada Hills - Knollwood	No	MI	ADU
Los Angeles	10215 RUFFNER AVE	91343	2685022021	0.000	0.000	0.085	0.000	Shortfall of Sites	0.193	Low I Residential	RS-1	0	0	0	10.367	0.085		Residential - Single Family Residence - Pool, 1	204B137 464		Granada Hills - Knollwood	No	MI	ADU
Los Angeles	19620 MAYALL ST	91324	2726011003	0.000	0.000	0.085	0.000	Shortfall of Sites	0.253	Very Low II Residential	RE11-1	0	0	0	7.917	0.085		Residential - Single Family Residence, 1	204B117 464		Chatsworth - Porter Ranch	No	MI	ADU
Los Angeles	10045 TOPEKA DR	91324	2729004023	0.000	0.000	0.085	0.000	Shortfall of Sites	0.384	Very Low I Residential	RA-1	0	0	0	5.213	0.085		Residential - Single Family Residence - Pool, 1	204B121 464		Northridge	No	MI	ADU
Los Angeles	10012 COZYCROFT AVE	91311	2741024009	0.000	0.000	0.085	0.000	Shortfall of Sites	0.172	Low I Residential	RS-1	0	0	0	11.617	0.085		Residential - Single Family Residence - Pool, 1	204B109 464		Chatsworth - Porter Ranch	No	MI	ADU
Los Angeles	9758 PENFIELD AVE	91311	2761015009	0.000	0.000	0.085	0.000	Shortfall of Sites	0.174	Low I Residential	RS-1	0	0	0	11.524	0.085		Residential - Single Family Residence, 1	201B113 464		Chatsworth - Porter Ranch	No	MI	ADU
Los Angeles	9743 ODESSA AVE	91343	2677006017	0.000	0.000	0.085	0.000	Shortfall of Sites	0.175	Low Residential	RS-1	0	0	0	11.404	0.085		Residential - Single Family Residence, 1	201B137 464		Mission Hills - Panorama City - North Hills	No	MI	ADU
Los Angeles	9708 RHEA AVE	91324	2763025015	0.000	0.000	0.085	0.000	Shortfall of Sites	0.232	Low I Residential	RS-1	0	0	0	8.612	0.085		Residential - Single Family Residence, 1	201B121 464		Northridge	No	MI	ADU
Los Angeles	19219 ITASCA ST	91324	2762008009	0.000	0.000	0.085	0.000	Shortfall of Sites	0.451	Very Low I Residential	RA-1	0	0	0	4.436	0.085		Residential - Single Family Residence - Pool, 1	201B117 464		Northridge	No	MI	ADU
Los Angeles	4833 LOWELL AVE	91214	2571003049	0.000	0.000	0.085	0.000	Shortfall of Sites	0.363	Low Residential	R1-1-RFA	0	0	0	5.516	0.085		Residential - Single Family Residence - Pool, 1	201B205 464		Sunland - Tujunga - Lake View Terrace - Shadow Hills - East La Tuna Canyon	No	MI	ADU
Los Angeles	9157 ALDEA AVE	91325	2692006010	0.000	0.000	0.085	0.000	Shortfall of Sites	0.370	Very Low I Residential	RA-1	0	0	0	5.405	0.085		Residential - Single Family Residence - Pool, 1	198B133 464		Northridge	No	MI	ADU
Los Angeles	8852 NEWCASTLE AVE	91325	2768008013	0.000	0.000	0.085	0.000	Shortfall of Sites	0.316	Very Low I Residential	RA-1	0	0	0	6.324	0.085		Residential - Single Family Residence, 1	195B125 464		Northridge	No	MI	ADU
Los Angeles	12647 KILLION ST	91607	2346006005	0.000	0.000	0.085	0.000	Shortfall of Sites	0.165	Low Residential	R1-1	0	0	0	12.097	0.085		Residential - Single Family Residence - Pool, 1	174B161 464		North Hollywood - Valley Village	No	MI	ADU
Los Angeles	13860 MAGNOLIA BLVD	91423	2269006001	0.000	0.000	0.085	0.000	Shortfall of Sites	0.184	Low Residential	RS-1-RIO	0	0	0	10.872	0.085		Residential - Single Family Residence, 1	171B153 464		Van Nuys - North Sherman Oaks	No	MI	ADU
Los Angeles	11603 HARTSOOK ST	91601	2354005056	0.000	0.000	0.085	0.000	Shortfall of Sites	0.158	Low Residential	R1-1	0	0	0	12.625	0.085		Residential - Single Family Residence - Pool, 1	171B169 464		North Hollywood - Valley Village	No	MI	ADU
Los Angeles	4731 CALHOUN AVE	91423	2248028011	0.000	0.000	0.085	0.000	Shortfall of Sites	0.167	Low Residential	R1-1-RIO	0	0	0	11.985	0.085		Residential - Single Family Residence, 1	168B153 464		Van Nuys - North Sherman Oaks	No	MI	ADU
Los Angeles	4716 BUFFALO AVE	91423	2359020043	0.000	0.000	0.085	0.000	Shortfall of Sites	0.156	Low Residential	R1-1-RIO	0	0	0	12.808	0.085		Residential - Single Family Residence, 1	168B157 464		Van Nuys - North Sherman Oaks	No	MI	ADU
Los Angeles	4342 RHODES AVE	91604	2367002004	0.000	0.000	0.085	0.000	Shortfall of Sites	0.161	Low Residential	R1-1-RIO	0	0	0	12.445	0.085		Residential - Single Family Residence - Pool, 1	165B165 464		Sherman Oaks - Studio City - Toluca Lake - Cahuenga Pass	No	MI	ADU
Los Angeles	147 BRONWOOD AVE	90049	4366014033	0.000	0.000	0.085	0.000	Shortfall of Sites	0.182	Low Residential	R1-1	0	0	0	11.016	0.085		Residential - Single Family Residence, 1	138B145 464		Westwood	No	MI	ADU
Los Angeles	10546 LINDBROOK DR	90024	4360018008	0.000	0.000	0.085	0.000	Shortfall of Sites	0.180	Low Residential	R1-1	0	0	0	11.127	0.085		Residential - Single Family Residence - Pool, 1	135B153 464		Westwood	No	MI	ADU
Los Angeles	10359 ROCHESTER AVE	90024	4327011017	0.000	0.000	0.085	0.000	Shortfall of Sites	0.166	Low Residential	R1V3	0	0	0	12.031	0.085		Residential - Single Family Residence, 1	135B157 464		Westwood	No	MI	ADU
Los Angeles	111 S BURLINGAME AVE	90049	4406013014	0.000	0.000	0.085	0.000	Shortfall of Sites	0.458	Very Low I Residential	RE20-1	0	0	0	4.365	0.085		Residential - Single Family Residence - Pool, 1	132B137 464		Brentwood - Pacific Palisades	No	MI	ADU
Los Angeles	8848 HORNER ST	90035	4305018012	0.000	0.000	0.085	0.000	Shortfall of Sites	0.151	Low II Residential	R1V2-O	0	0	0	13.264	0.085		Residential - Single Family Residence, 1	129B169 464		Wilshire	No	MI	ADU

Jurisdiction Name	Site Address/Intersection	5 Digit ZIP Code	Assessor Parcel Number	Very Low-Income	Low-Income	Moderate-Income	Above Moderate-Income	Type of Shortfall	Parcel Size (Acres)	Current General Plan Designation	Current Zoning	Proposed General Plan (GP) Designation	Proposed Zoning	Minimum Density Allowed	Maximum Density Allowed	Total Capacity	Vacant/ Nonvacant	Description of Existing Uses	PIN	Base Density Per Acre	Community Plan Area	Rent Stabalization Ordinance	Income Category	Applicable Rezoning Program (Program informing values in Column Q listed first)
Los Angeles	9731 LOCKFORD ST	90035	4307011015	0.000	0.000	0.085	0.000	Shortfall of Sites	0.242	Low Residential	R1V2-O	0	0	0	8.277	0.085		Residential - Single Family Residence, 1	129B165 464		West Los Angeles	No	MI	ADU
Los Angeles	3006 BAGLEY AVE	90034	4311022002	0.000	0.000	0.085	0.000	Shortfall of Sites	0.175	Low Residential	R1V2	0	0	0	11.425	0.085		Residential - Single Family Residence, 1	123B165 464		West Los Angeles	No	MI	ADU
Los Angeles	5946 W 76TH ST	90045	4105004015	0.000	0.000	0.085	0.000	Shortfall of Sites	0.227	Low Residential	R1-1	0	0	0	8.797	0.085		Residential - Single Family Residence, 1	102B169 464		Westchester - Playa del Rey	No	MI	ADU
Los Angeles	1700 W SANTA CRUZ ST	90732	7559006001	0.000	0.000	0.085	0.000	Shortfall of Sites	0.156	Low II Residential	R1-1XL	0	0	0	12.783	0.085		Residential - Single Family Residence, 1	018B193 464		San Pedro	No	MI	ADU
Los Angeles	1537 LE GRANDE TER	90732	7459010010	0.000	0.000	0.085	0.000	Shortfall of Sites	0.155	Low II Residential	R1-1XL	0	0	0	12.905	0.085		Residential - Single Family Residence, 1	012B193 464		San Pedro	No	MI	ADU
Los Angeles	17318 TENNYSON PL	91344	2602014002	0.000	0.000	0.085	0.000	Shortfall of Sites	0.188	Low I Residential	RS-1	0	0	0	10.649	0.085		Residential - Single Family Residence, 1	222B133 465		Granada Hills - Knollwood	No	MI	ADU
Los Angeles	12529 BRADFORD PL	91344	2608014020	0.000	0.000	0.085	0.000	Shortfall of Sites	0.217	Very Low II Residential	RE11-1-H	0	0	0	9.215	0.085		Residential - Single Family Residence - Pool, 1	219B129 465		Granada Hills - Knollwood	No	MI	ADU
Los Angeles	12451 MCLENNAN AVE	91344	2609025045	0.000	0.000	0.085	0.000	Shortfall of Sites	0.253	Very Low II Residential	RE11-1	0	0	0	7.920	0.085		Residential - Single Family Residence - Pool, 1	219B133 465		Granada Hills - Knollwood	No	MI	ADU
Los Angeles	16354 MIDWOOD DR	91344	2605011023	0.000	0.000	0.085	0.000	Shortfall of Sites	0.309	Very Low II Residential	RE11-1	0	0	0	6.469	0.085		Residential - Single Family Residence, 1	216B137 465		Granada Hills - Knollwood	No	MI	ADU
Los Angeles	11553 CURRY AVE	91344	2607007007	0.000	0.000	0.085	0.000	Shortfall of Sites	0.169	Low I Residential	RS-1	0	0	0	11.816	0.085		Residential - Single Family Residence - Pool, 1	213B133 465		Granada Hills - Knollwood	No	MI	ADU
Los Angeles	16456 HALSEY ST	91344	2610029011	0.000	0.000	0.085	0.000	Shortfall of Sites	0.172	Low I Residential	RS-1	0	0	0	11.617	0.085		Residential - Single Family Residence - Pool, 1	213B137 465		Granada Hills - Knollwood	No	MI	ADU
Los Angeles	11041 BAIRD AVE	91326	2717011009	0.000	0.000	0.085	0.000	Shortfall of Sites	0.256	Very Low II Residential	RE11-1	0	0	0	7.798	0.085		Residential - Single Family Residence - Pool, 1	210B125 465		Northridge	No	MI	ADU
Los Angeles	18671 LUDLOW ST	91326	2717012016	0.000	0.000	0.085	0.000	Shortfall of Sites	0.320	Very Low II Residential	RE11-1	0	0	0	6.255	0.085		Residential - Single Family Residence - Pool, 1	210B121 465		Northridge	No	MI	ADU
Los Angeles	16334 CHATSWORTH ST	91344	2679025001	0.000	0.000	0.085	0.000	Shortfall of Sites	0.161	Low I Residential	RS-1	0	0	0	12.390	0.085		Residential - Single Family Residence, 1	207B137 465		Granada Hills - Knollwood	No	MI	ADU
Los Angeles	19004 OLYMPIA ST	91326	2728013004	0.000	0.000	0.085	0.000	Shortfall of Sites	0.263	Very Low II Residential	RE11-1	0	0	0	7.609	0.085		Residential - Single Family Residence - Pool, 1	207B121 465		Northridge	No	MI	ADU
Los Angeles	20821 GERMAIN ST	91311	2706011014	0.000	0.000	0.085	0.000	Shortfall of Sites	0.252	Very Low II Residential	RE11-1	0	0	0	7.943	0.085		Residential - Single Family Residence, 1	207B109 465		Chatsworth - Porter Ranch	No	MI	ADU
Los Angeles	21607 STANWELL ST	91311	2722036013	0.000	0.000	0.085	0.000	Shortfall of Sites	0.177	Low I Residential	RS-1	0	0	0	11.313	0.085		Residential - Single Family Residence, 1	207B105 465		Chatsworth - Porter Ranch	No	MI	ADU
Los Angeles	15730 TUBA ST	91343	2661017005	0.000	0.000	0.085	0.000	Shortfall of Sites	0.185	Low I Residential	RS-1	0	0	0	10.789	0.085		Residential - Single Family Residence - Pool, 1	204B141 465		Granada Hills - Knollwood	No	MI	ADU
Los Angeles	16657 LEMARSH ST	91343	2685014029	0.000	0.000	0.085	0.000	Shortfall of Sites	0.181	Low I Residential	RS-1	0	0	0	11.068	0.085		Residential - Single Family Residence - Pool, 1	204B137 465		Granada Hills - Knollwood	No	MI	ADU
Los Angeles	10048 NITA AVE	91311	2745007052	0.000	0.000	0.085	0.000	Shortfall of Sites	0.408	Very Low I Residential	RA-1	0	0	0	4.907	0.085		Residential - Single Family Residence - Pool, 1	204B101 465		Chatsworth - Porter Ranch	No	MI	ADU
Los Angeles	19610 MAYALL ST	91324	2726011002	0.000	0.000	0.085	0.000	Shortfall of Sites	0.253	Very Low II Residential	RE11-1	0	0	0	7.917	0.085		Residential - Single Family Residence, 1	204B117 465		Chatsworth - Porter Ranch	No	MI	ADU
Los Angeles	18650 MAYALL ST	91324	2729023011	0.000	0.000	0.085	0.000	Shortfall of Sites	0.161	Low I Residential	RS-1	0	0	0	12.441	0.085		Residential - Single Family Residence - Pool, 1	204B121 465		Northridge	No	MI	ADU
Los Angeles	10030 ENCINO AVE	91325	2734023001	0.000	0.000	0.085	0.000	Shortfall of Sites	0.253	Very Low II Residential	RE11-1	0	0	0	7.914	0.085		Residential - Single Family Residence, 1	204B129 465		Northridge	No	MI	ADU
Los Angeles	10013 SUNNYBRAE AVE	91311	2741024014	0.000	0.000	0.085	0.000	Shortfall of Sites	0.172	Low I Residential	RS-1	0	0	0	11.617	0.085		Residential - Single Family Residence - Pool, 1	204B109 465		Chatsworth - Porter Ranch	No	MI	ADU
Los Angeles	9759 LUBAO AVE	91311	2761015022	0.000	0.000	0.085	0.000	Shortfall of Sites	0.174	Low I Residential	RS-1	0	0	0	11.517	0.085		Residential - Single Family Residence, 1	201B113 465		Chatsworth - Porter Ranch	No	MI	ADU
Los Angeles	9671 JUMILLA AVE	91311	2761030058	0.000	0.000	0.085	0.000	Shortfall of Sites	0.192	Low I Residential	RS-1	0	0	0	10.393	0.085		Residential - Single Family Residence, 1	201B117 465		Chatsworth - Porter Ranch	No	MI	ADU
Los Angeles	9643 AMESTOY AVE	91325	2692017008	0.000	0.000	0.085	0.000	Shortfall of Sites	0.344	Very Low I Residential	RA-1-H	0	0	0	5.814	0.085		Residential - Single Family Residence - Pool, 1	201B133 465		Northridge	No	MI	ADU
Los Angeles	9626 GIERSON AVE	91311	2727010019	0.000	0.000	0.085	0.000	Shortfall of Sites	0.253	Very Low II Residential	RE11-1	0	0	0	7.920	0.085		Residential - Single Family Residence - Pool, 1	201B101 465		Chatsworth - Porter Ranch	No	MI	ADU
Los Angeles	16628 LIGGETT ST	91343	2687023013	0.000	0.000	0.085	0.000	Shortfall of Sites	0.176	Low Residential	RS-1	0	0	0	11.355	0.085		Residential - Single Family Residence - Pool, 1	198B137 465		Mission Hills - Panorama City - North Hills	No	MI	ADU
Los Angeles	9201 PASO ROBLES AVE	91325	2692020006	0.000	0.000	0.085	0.000	Shortfall of Sites	0.246	Low I Residential	RE9-1	0	0	0	8.141	0.085		Residential - Single Family Residence - Pool, 1	198B133 465		Northridge	No	MI	ADU
Los Angeles	12641 KILLION ST	91607	2346006006	0.000	0.000	0.085	0.000	Shortfall of Sites	0.159	Low Residential	R1-1	0	0	0	12.611	0.085		Residential - Single Family Residence - Pool, 1	174B161 465		North Hollywood - Valley Village	No	MI	ADU
Los Angeles	11607 HARTSOOK ST	91601	2354005055	0.000	0.000	0.085	0.000	Shortfall of Sites	0.159	Low Residential	R1-1	0	0	0	12.605	0.085		Residential - Single Family Residence, 1	171B169 465		North Hollywood - Valley Village	No	MI	ADU
Los Angeles	4731 TYRONE AVE	91423	2248002012	0.000	0.000	0.085	0.000	Shortfall of Sites	0.169	Low Residential	R1-1-RIO	0	0	0	11.841	0.085		Residential - Single Family Residence, 1	168B153 465		Van Nuys - North Sherman Oaks	No	MI	ADU
Los Angeles	4343 SHADYGLADE AVE	91604	2367002020	0.000	0.000	0.085	0.000	Shortfall of Sites	0.161	Low Residential	R1-1-RIO	0	0	0	12.449	0.085		Residential - Single Family Residence - Pool, 1	165B165 465		Sherman Oaks - Studio City - Toluca Lake - Cahuenga Pass	No	MI	ADU
Los Angeles	2522 W AVENUE 30	90065	5457008006	0.000	0.000	0.085	0.000	Shortfall of Sites	0.172	Low Residential	R1-1-CDO	0	0	0	11.616	0.085		Residential - Single Family Residence, 1	150B213 465		Northeast Los Angeles	No	MI	ADU
Los Angeles	720 N OGDEN DR	90046	5527009008	0.000	0.000	0.085	0.000	Shortfall of Sites	0.150	Low II Residential	R1-1	0	0	0	13.364	0.085		Residential - Single Family Residence, 1	141B177 465		Hollywood	No	MI	ADU
Los Angeles	717 N ALTA VISTA BLVD	90046	5525012008	0.000	0.000	0.085	0.000	Shortfall of Sites	0.177	Low II Residential	R1-1	0	0	0	11.314	0.085		Residential - Single Family Residence - Pool, 1	141B181 465		Hollywood	No	MI	ADU
Los Angeles	1001 WESTHOLME AVE	90024	4360012028	0.000	0.000	0.085	0.000	Shortfall of Sites	0.209	Low Residential	R1-1	0	0	0	9.565	0.085		Residential - Single Family Residence, 1	135B153 465		Westwood	No	MI	ADU
Los Angeles	1412 WARNALL AVE	90024	4327015007	0.000	0.000	0.085	0.000	Shortfall of Sites	0.250	Low Residential	R1V3-O	0	0	0	8.007	0.085		Residential - Single Family Residence - Pool, 1	135B157 465		Westwood	No	MI	ADU
Los Angeles	10650 ROCHESTER AVE	90024	4326015016	0.000	0.000	0.085	0.000	Shortfall of Sites	0.149	Low Residential	R1-1-O	0	0	0	13.403	0.085		Residential - Single Family Residence, 1	132B153 465		Westwood	No	MI	ADU
Los Angeles	939 S HUDSON AVE	90019	5090006008	0.000	0.000	0.085	0.000	Shortfall of Sites	0.161	Low II Residential	R1V3-RG	0	0	0	12.439	0.085		Residential - Single Family Residence, 1	132B185 465		Wilshire	No	MI	ADU
Los Angeles	523 S WESTGATE AVE	90049	4404028018	0.000	0.000	0.085	0.000	Shortfall of Sites	0.368	Low Residential	RS-1	0	0	0	5.430	0.085		Residential - Single Family Residence, 1	132B145 465		Brentwood - Pacific Palisades	No	MI	ADU
Los Angeles	1933 PARNELL AVE	90025	4321005063	0.000	0.000	0.085	0.000	Shortfall of Sites	0.155	Low Residential	R1-1-O	0	0	0	12.898	0.085		Residential - Single Family Residence - Therapy Pool (Spa), 1	129B157 465		West Los Angeles	No	MI	ADU
Los Angeles	1965 S DURANGO AVE	90034	4302009020	0.000	0.000	0.085	0.000	Shortfall of Sites	0.177	Low Residential	R1V2-O	0	0	0	11.328	0.085		Residential - Single Family Residence, 1	126B169 465		West Los Angeles	No	MI	ADU
Los Angeles	2307 DUXBURY CIR	90034	4309008027	0.000	0.000	0.085	0.000	Shortfall of Sites	0.208	Low Residential	R1V2-O	0	0	0	9.612	0.085		Residential - Single Family Residence, 1	126B165 465		West Los Angeles	No	MI	ADU
Los Angeles	2928 WICKLOW RD	90064	4318030007	0.000	0.000	0.085	0.000	Shortfall of Sites	0.170	Low Residential	R1V2	0	0	0	11.774	0.085		Residential - Single Family Residence, 1	126B161 465		West Los Angeles	No	MI	ADU
Los Angeles	11827 ROSE AVE	90066	4250003005	0.000	0.000	0.085	0.000	Shortfall of Sites	0.173	Low Residential	R1V2	0	0	0	11.536	0.085		Residential - Single Family Residence, 1	117B153 465		Palms - Mar Vista - Del Rey	No	MI	ADU
Los Angeles	6266 CONDON AVE	90056	4002022006	0.000	0.000	0.085	0.000	Shortfall of Sites	0.172	Medium Residential	R1-1	0	0	0	11.647	0.085		Residential - Single Family Residence - Pool, 1	105B177 465		Westchester - Playa del Rey	No	MI	ADU
Los Angeles	8511 VICKSBURG AVE	90045	4107032017	0.000	0.000	0.085	0.000	Shortfall of Sites	0.150	Low Residential	R1-1	0	0	0	13.364	0.085		Residential - Single Family Residence, 1	096B165 465		Westchester - Playa del Rey	No	MI	ADU
Los Angeles	1650 W SANTA CRUZ ST	90732	7559004001	0.000	0.000	0.085	0.000	Shortfall of Sites	0.151	Low II Residential	R1-1XL	0	0	0	13.220	0.085		Residential - Single Family Residence, 1	018B193 465		San Pedro	No	MI	ADU
Los Angeles	1541 S LELAND ST	90731	7458026022	0.000	0.000	0.085	0.000	Shortfall of Sites	0.172	Low II Residential	R1-1XL	0	0	0	11.615	0.085		Residential - Single Family Residence, 1	012B193 465		San Pedro	No	MI	ADU
Los Angeles	12473 BRADFORD PL	91344	2608014014	0.000	0.000	0.085	0.000	Shortfall of Sites	0.223	Very Low II Residential	RE11-1-H	0	0	0	8.963	0.085		Residential - Single Family Residence, 1	219B129 466		Granada Hills - Knollwood	No	MI	ADU
Los Angeles	12434 NEDRA DR	91344	2609021020	0.000	0.000	0.085	0.000	Shortfall of Sites	0.411	Very Low I Residential	RA-1	0	0	0	4.862	0.085		Residential - Single Family Residence - Pool, 1	219B133 466		Granada Hills - Knollwood	No	MI	ADU
Los Angeles	16317 BARNESTON ST	91344	2605011036	0.000	0.000	0.085	0.000	Shortfall of Sites	0.272	Very Low II Residential	RE11-1	0	0	0	7.352	0.085		Residential - Single Family Residence - Pool, 1	216B137 466		Granada Hills - Knollwood	No	MI	ADU
Los Angeles	11553 AMESTOY AVE	91344	2607018022	0.000	0.000	0.085	0.000	Shortfall of Sites	0.207	Low I Residential	RS-1	0	0	0	9.656	0.085		Residential - Single Family Residence, 1	213B133 466		Granada Hills - Knollwood	No	MI	ADU
Los Angeles	16452 HALSEY ST	91344	2610029012	0.000	0.000	0.085	0.000	Shortfall of Sites	0.175	Low I Residential	RS-1	0	0	0	11.403	0.085		Residential - Single Family Residence, 1	213B137 466		Granada Hills - Knollwood	No	MI	ADU
Los Angeles	16835 SAN FERNANDO MISSION BLVD	91344	2682021002	0.000	0.000	0.085	0.000	Shortfall of Sites	0.178	Low I Residential	RS-1	0	0	0	11.247	0.085		Residential - Single Family Residence, 1	210B133 466		Granada Hills - Knollwood	No	MI	ADU
Los Angeles	11038 CHIMINEAS AVE	91326	2715013016	0.000	0.000	0.085	0.000	Shortfall of Sites	0.254	Very Low II Residential	RE11-1	0	0	0	7.885	0.085		Residential - Single Family Residence - Pool, 1	210B125 466		Northridge	No	MI	ADU
Los Angeles	19183 LUDLOW ST	91326	2718009003	0.000	0.000	0.085	0.000	Shortfall of Sites	0.173	Low I Residential	RS-1	0	0	0	11.555	0.085		Residential - Single Family Residence, 1	210B121 466		Northridge	No	MI	ADU
Los Angeles	16332 CHATSWORTH ST	91344	2679025002	0.000	0.000	0.085	0.000	Shortfall of Sites	0.316	Low I Residential	RS-1	0	0	0	6.337	0.085		Residential - Single Family Residence, 1	207B137 466		Granada Hills - Knollwood	No	MI	ADU
Los Angeles	10645 WYSTONE AVE	91326	2728012024	0.000	0.000	0.085	0.000	Shortfall of Sites	0.258	Very Low II Residential	RE11-1	0	0	0	7.753	0.085		Residential - Single Family Residence, 1	207B121 466		Northridge	No	MI	ADU
Los Angeles	20811 GERMAIN ST	91311	2706011013	0.000	0.000	0.085	0.000	Shortfall of Sites	0.253	Very Low II Residential	RE11-1	0	0	0	7.907	0.085		Residential - Single Family Residence - Pool, 1	207B109 466		Chatsworth - Porter Ranch	No	MI	ADU
Los Angeles	21601 STANWELL ST	91311	2722036014	0.000	0.000	0.085	0.000	Shortfall of Sites	0.185	Low I Residential	RS-1	0	0	0	10.787	0.085		Residential - Single Family Residence - Pool, 1	207B105 466		Chatsworth - Porter Ranch	No	MI	ADU
Los Angeles	10567 PEACH AVE	91345	2649013022	0.000	0.000	0.085	0.000	Shortfall of Sites	0.172	Low Residential	RS-1	0	0	0	11.617	0.085		Residential - Single Family Residence, 1	207B145 466		Mission Hills - Panorama City - North Hills	No	MI	ADU
Los Angeles	10536 BAIRD AVE	91326	2728024020	0.000	0.000	0.085	0.000	Shortfall of Sites	0.244	Very Low II Residential	RE11-1	0	0	0	8.191	0.085		Residential - Single Family Residence - Pool, 1	207B125 466		Northridge	No	MI	ADU
Los Angeles	15724 TUBA ST	91343	2661017006	0.000	0.000	0.085	0.000	Shortfall of Sites	0.185	Low I Residential	RS-1	0	0	0	10.788	0.085		Residential - Single Family Residence, 1	204B141 466		Granada Hills - Knollwood	No	MI	ADU
Los Angeles	10214 MONOGRAM AVE	91343	2678021017	0.000	0.000	0.085	0.000	Shortfall of Sites	0.173	Low I Residential	RS-1	0	0	0	11.587	0.085		Residential - Single Family Residence, 1	204B137 466		Granada Hills - Knollwood	No	MI	ADU
Los Angeles	20047 MAYALL ST	91311	2726024002	0.000	0.000	0.085	0.000	Shortfall of Sites	0.253	Very Low II Residential	RE11-1	0	0	0	7.914	0.085		Residential - Single Family Residence - Pool, 1	204B113 466		Chatsworth - Porter Ranch	No	MI	ADU
Los Angeles	10059 RUDNICK AVE	91311	2745007062	0.000	0.000	0.085	0.000	Shortfall of Sites	0.404	Very Low I Residential	RA-1	0	0	0	4.950	0.085		Residential - Single Family Residence, 1	204B101 466		Chatsworth - Porter Ranch	No	MI	ADU
Los Angeles	19600 MAYALL ST	91324	2726011001	0.000	0.000	0.085	0.000	Shortfall of Sites	0.248	Very Low II Residential	RE11-1	0	0	0	8.059	0.085		Residential - Single Family Residence - Pool, 1	204B117 466		Chatsworth - Porter Ranch	No	MI	ADU
Los Angeles	18642 MAYALL ST	91324	2729023010	0.000	0.000	0.085	0.000	Shortfall of Sites	0.154	Low I Residential	RS-1	0	0	0	13.013	0.085		Residential - Single Family Residence - Pool, 1	204B121 466		Northridge	No	MI	ADU
Los Angeles	10012 SUNNYBRAE AVE	91311	2741024031	0.000	0.000	0.085	0.000	Shortfall of Sites	0.172	Low I Residential	RS-1	0	0	0	11.614	0.085		Residential - Single Family Residence, 1	204B109 466		Chatsworth - Porter Ranch	No	MI	ADU
Los Angeles	9758 LUBAO AVE	91311	2761016009	0.000	0.000	0.085	0.000	Shortfall of Sites	0.174	Low I Residential	RS-1	0	0	0	11.524	0.085		Residential - Single Family Residence, 1	201B113 466		Chatsworth - Porter Ranch	No	MI	ADU
Los Angeles	9704 RHEA AVE	91324	2763025005	0.000	0.000	0.085	0.000	Shortfall of Sites	0.179	Low I Residential	RS-1	0	0	0	11.164	0.085		Residential - Single Family Residence, 1	201B121 466		Northridge	No	MI	ADU
Los Angeles	9684 QUARTZ AVE	91311	2761020053	0.000	0.000	0.085	0.000	Shortfall of Sites	0.199	Low I Residential	RS-1	0	0	0	10.049	0.085		Residential - Single Family Residence - Pool, 1	201B117 466		Chatsworth - Porter Ranch	No	MI	ADU
Los Angeles	9627 GIERSON AVE	91311	2727010005	0.000	0.000	0.085	0.000	Shortfall of Sites	0.253	Very Low II Residential	RE11-1	0	0	0	7.918	0.085		Residential - Single Family Residence - Pool, 1	201B101 466		Chatsworth - Porter Ranch	No	MI	ADU
Los Angeles	9254 VANALDEN AVE	91324	2762016003	0.000	0.000	0.085	0.000	Shortfall of Sites	1.221	Very Low II Residential	RA-1	0	0	0	1.639	0.085		Residential - Single Family Residence - Guesthouse, 1	198B121 466		Northridge	No	MI	ADU
Los Angeles	12635 KILLION ST	91607	2346006007	0.000	0.000	0.085	0.000	Shortfall of Sites	0.156	Low Residential	R1-1	0	0	0	12.827	0.085		Residential - Single Family Residence, 1	174B161 466		North Hollywood - Valley Village	No	MI	ADU
Los Angeles	13854 MAGNOLIA BLVD	91423	2269006002	0.000	0.000	0.085	0.000	Shortfall of Sites	0.186	Low Residential	RS-1-RIO	0	0	0	10.756	0.085		Residential - Single Family Residence - Pool, 1	171B153 466		Van Nuys - North Sherman Oaks	No	MI	ADU
Los Angeles	11613 HARTSOOK ST	91601	2354005054	0.000	0.000	0.085	0.000	Shortfall of Sites	0.159	Low Residential	R1-1	0	0	0	12.604	0.085		Residential - Single Family Residence, 1	171B169 466		North Hollywood - Valley Village	No	MI	ADU
Los Angeles	4344 CAMELLIA AVE	91604	2365017023	0.000	0.000	0.085	0.000	Shortfall of Sites	0.156	Low Residential	R1-1-RIO	0	0	0	12.845	0.085		Residential - Single Family Residence, 1	165B169 466		Sherman Oaks - Studio City - Toluca Lake - Cahuenga Pass	No	MI	ADU
Los Angeles	10508 WILKINS AVE	90024	4326020016	0.000	0.000	0.085	0.000	Shortfall of Sites	0.149	Low Residential	R1-1-O	0	0	0	13.387	0.085		Residential - Single Family Residence, 1	132B157 466		Westwood	No	MI	ADU

Jurisdiction Name	Site Address/Intersection	5 Digit ZIP Code	Assessor Parcel Number	Very Low-Income	Low-Income	Moderate-Income	Above Moderate-Income	Type of Shortfall	Parcel Size (Acres)	Current General Plan Designation	Current Zoning	Proposed General Plan (GP) Designation	Proposed Zoning	Minimum Density Allowed	Maximum Density Allowed	Total Capacity	Vacant/ Nonvacant	Description of Existing Uses	PIN	Base Density Per Acre	Community Plan Area	Rent Stabalization Ordinance	Income Category	Applicable Rezoning Program (Program informing values in Column Q listed first)
Los Angeles	234 S SALTAIR AVE	90049	4404032006	0.000	0.000	0.085	0.000	Shortfall of Sites	0.228	Low Residential	RS-1	0	0	0	8.764	0.085		Residential - Single Family Residence - Pool, 1	132B141 466		Brentwood - Pacific Palisades	No	MI	ADU
Los Angeles	11776 CHENAULT ST	90049	4401015010	0.000	0.000	0.085	0.000	Shortfall of Sites	0.229	Low Residential	RS-1-O	0	0	0	8.716	0.085		Residential - Single Family Residence, 1	132B145 466		Brentwood - Pacific Palisades	No	MI	ADU
Los Angeles	2101 LINNINGTON AVE	90025	4317011025	0.000	0.000	0.085	0.000	Shortfall of Sites	0.195	Low Residential	R1-1-O	0	0	0	10.279	0.085		Residential - Single Family Residence, 1	129B157 466		West Los Angeles	No	MI	ADU
Los Angeles	2206 S CANFIELD AVE	90034	4302005008	0.000	0.000	0.085	0.000	Shortfall of Sites	0.202	Low Residential	R1V2-O	0	0	0	9.896	0.085		Residential - Single Family Residence - Pool, 1	126B169 466		West Los Angeles	No	MI	ADU
Los Angeles	3261 MIDVALE AVE	90034	4254016020	0.000	0.000	0.085	0.000	Shortfall of Sites	0.154	Low Residential	R1-1	0	0	0	13.003	0.085		Residential - Single Family Residence, 1	120B161 466		Palms - Mar Vista - Del Rey	No	MI	ADU
Los Angeles	6266 MORLEY AVE	90056	4001029012	0.000	0.000	0.085	0.000	Shortfall of Sites	0.190	Low Residential	R1-1XL	0	0	0	10.545	0.085		Residential - Single Family Residence, 1	105B177 466		Westchester - Playa del Rey	No	MI	ADU
Los Angeles	7800 BOEING AVE	90045	4106027014	0.000	0.000	0.085	0.000	Shortfall of Sites	0.211	Low Residential	R1-1	0	0	0	9.483	0.085		Residential - Single Family Residence - Therapy Pool (Spa), 1	099B169 466		Westchester - Playa del Rey	No	MI	ADU
Los Angeles	12807 MEADOWLARK AVE	91344	2602014015	0.000	0.000	0.085	0.000	Shortfall of Sites	0.172	Low I Residential	RS-1	0	0	0	11.617	0.085		Residential - Single Family Residence, 1	222B133 467		Granada Hills - Knollwood	No	MI	ADU
Los Angeles	12535 BRADFORD PL	91344	2608014038	0.000	0.000	0.085	0.000	Shortfall of Sites	0.217	Very Low II Residential	RE11-1-H	0	0	0	9.234	0.085		Residential - Single Family Residence - Pool, 1	219B129 467		Granada Hills - Knollwood	No	MI	ADU
Los Angeles	16800 MAIDEN LN	91344	2609005008	0.000	0.000	0.085	0.000	Shortfall of Sites	0.469	Very Low I Residential	RA-1	0	0	0	4.266	0.085		Residential - Single Family Residence - Pool, 1	216B137 467		Granada Hills - Knollwood	No	MI	ADU
Los Angeles	11554 BABBITT AVE	91344	2607017038	0.000	0.000	0.085	0.000	Shortfall of Sites	0.181	Low I Residential	RS-1	0	0	0	11.051	0.085		Residential - Single Family Residence, 1	213B133 467		Granada Hills - Knollwood	No	MI	ADU
Los Angeles	11100 LOUISE AVE	91344	2697006017	0.000	0.000	0.085	0.000	Shortfall of Sites	0.212	Low I Residential	RS-1	0	0	0	9.454	0.085		Residential - Single Family Residence, 1	210B133 467		Granada Hills - Knollwood	No	MI	ADU
Los Angeles	18036 LUDLOW ST	91344	2715022079	0.000	0.000	0.085	0.000	Shortfall of Sites	0.183	Low I Residential	RS-1	0	0	0	10.949	0.085		Residential - Single Family Residence - Pool, 1	210B125 467		Granada Hills - Knollwood	No	MI	ADU
Los Angeles	16324 CHATSWORTH ST	91344	2679018010	0.000	0.000	0.085	0.000	Shortfall of Sites	0.205	Low I Residential	RS-1	0	0	0	9.763	0.085		Residential - Single Family Residence, 1	207B137 467		Granada Hills - Knollwood	No	MI	ADU
Los Angeles	20801 GERMAIN ST	91311	2706011012	0.000	0.000	0.085	0.000	Shortfall of Sites	0.253	Very Low II Residential	RE11-1	0	0	0	7.904	0.085		Residential - Single Family Residence - Pool, 1	207B109 467		Chatsworth - Porter Ranch	No	MI	ADU
Los Angeles	10542 WILLOWBRAE AVE	91311	2722034030	0.000	0.000	0.085	0.000	Shortfall of Sites	0.183	Low I Residential	RS-1	0	0	0	10.902	0.085		Residential - Single Family Residence, 1	207B105 467		Chatsworth - Porter Ranch	No	MI	ADU
Los Angeles	18245 GERMAIN ST	91326	2731006003	0.000	0.000	0.085	0.000	Shortfall of Sites	0.264	Very Low II Residential	RE11-1	0	0	0	7.572	0.085		Residential - Single Family Residence - Pool, 1	207B125 467		Northridge	No	MI	ADU
Los Angeles	16651 LEMARSH ST	91343	2685014004	0.000	0.000	0.085	0.000	Shortfall of Sites	0.181	Low I Residential	RS-1	0	0	0	11.024	0.085		Residential - Single Family Residence, 1	204B137 467		Granada Hills - Knollwood	No	MI	ADU
Los Angeles	20035 MAYALL ST	91311	2726024003	0.000	0.000	0.085	0.000	Shortfall of Sites	0.253	Very Low II Residential	RE11-1	0	0	0	7.915	0.085		Residential - Single Family Residence - Pool, 1	204B113 467		Chatsworth - Porter Ranch	No	MI	ADU
Los Angeles	10060 RUDNICK AVE	91311	2745007042	0.000	0.000	0.085	0.000	Shortfall of Sites	0.302	Very Low II Residential	RE11-1	0	0	0	6.624	0.085		Residential - Single Family Residence - Pool, 1	204B101 467		Chatsworth - Porter Ranch	No	MI	ADU
Los Angeles	10053 BABBITT AVE	91325	2694013037	0.000	0.000	0.085	0.000	Shortfall of Sites	0.232	Very Low II Residential	RE11-1	0	0	0	8.637	0.085		Residential - Single Family Residence - Pool, 1	204B133 467		Northridge	No	MI	ADU
Los Angeles	10054 MELVIN AVE	91324	2726011030	0.000	0.000	0.085	0.000	Shortfall of Sites	0.193	Very Low II Residential	RE11-1	0	0	0	10.378	0.085		Residential - Single Family Residence, 1	204B117 467		Chatsworth - Porter Ranch	No	MI	ADU
Los Angeles	18636 MAYALL ST	91324	2729023009	0.000	0.000	0.085	0.000	Shortfall of Sites	0.154	Low I Residential	RS-1	0	0	0	13.011	0.085		Residential - Single Family Residence, 1	204B121 467		Northridge	No	MI	ADU
Los Angeles	17600 STARE ST	91325	2734010002	0.000	0.000	0.085	0.000	Shortfall of Sites	0.306	Very Low II Residential	RE11-1	0	0	0	6.527	0.085		Residential - Single Family Residence - Pool, 1	204B129 467		Northridge	No	MI	ADU
Los Angeles	9747 SOPHIA AVE	91343	2677019038	0.000	0.000	0.085	0.000	Shortfall of Sites	0.213	Low Residential	RS-1	0	0	0	9.411	0.085		Residential - Single Family Residence, 1	201B137 467		Mission Hills - Panorama City - North Hills	No	MI	ADU
Los Angeles	9701 CREBS AVE	91324	2763023037	0.000	0.000	0.085	0.000	Shortfall of Sites	0.173	Low I Residential	RS-1	0	0	0	11.592	0.085		Residential - Single Family Residence - Pool, 1	201B121 467		Northridge	No	MI	ADU
Los Angeles	9659 CALVIN AVE	91324	2761005012	0.000	0.000	0.085	0.000	Shortfall of Sites	0.389	Very Low I Residential	RA-1	0	0	0	5.135	0.085		Residential - Single Family Residence, 1	201B117 467		Chatsworth - Porter Ranch	No	MI	ADU
Los Angeles	17243 CITRONIA ST	91325	2692015008	0.000	0.000	0.085	0.000	Shortfall of Sites	0.373	Very Low I Residential	RA-1-H	0	0	0	5.363	0.085		Residential - Single Family Residence - Pool, 1	201B133 467		Northridge	No	MI	ADU
Los Angeles	9625 FARRALONE AVE	91311	2727010026	0.000	0.000	0.085	0.000	Shortfall of Sites	0.253	Very Low II Residential	RE11-1	0	0	0	7.920	0.085		Residential - Single Family Residence - Pool, 1	201B101 467		Chatsworth - Porter Ranch	No	MI	ADU
Los Angeles	9320 SWINTON AVE	91343	2676012014	0.000	0.000	0.085	0.000	Shortfall of Sites	0.162	Low Residential	RS-1	0	0	0	12.318	0.085		Residential - Single Family Residence, 1	198B137 467		Mission Hills - Panorama City - North Hills	No	MI	ADU
Los Angeles	11617 HARTSOOK ST	91601	2354005053	0.000	0.000	0.085	0.000	Shortfall of Sites	0.159	Low Residential	R1-1	0	0	0	12.603	0.085		Residential - Single Family Residence, 1	171B169 467		North Hollywood - Valley Village	No	MI	ADU
Los Angeles	4343 CAMELLIA AVE	91604	2365018013	0.000	0.000	0.085	0.000	Shortfall of Sites	0.156	Low Residential	R1-1-RIO	0	0	0	12.855	0.085		Residential - Single Family Residence, 1	165B169 467		Sherman Oaks - Studio City - Toluca Lake - Cahuenga Pass	No	MI	ADU
Los Angeles	3406 LARGA AVE	90039	5436026010	0.000	0.000	0.085	0.000	Shortfall of Sites	0.155	Low Residential	R1-1-RIO	0	0	0	12.902	0.085		Residential - Single Family Residence, 1	153B209 467		Northeast Los Angeles	No	MI	ADU
Los Angeles	2507 W AVENUE 30	90065	5457010023	0.000	0.000	0.085	0.000	Shortfall of Sites	0.172	Low Residential	R1-1-CDO	0	0	0	11.616	0.085		Residential - Single Family Residence - Pool, 1	150B213 467		Northeast Los Angeles	No	MI	ADU
Los Angeles	723 N MCCADDEN PL	90038	5524011008	0.000	0.000	0.085	0.000	Shortfall of Sites	0.167	Low II Residential	R1R3-RG	0	0	0	12.012	0.085		Residential - Single Family Residence, 1	141B185 467		Hollywood	No	MI	ADU
Los Angeles	501 S BENTLEY AVE	90049	4366033027	0.000	0.000	0.085	0.000	Shortfall of Sites	0.170	Low Residential	R1-1	0	0	0	11.732	0.085		Residential - Single Family Residence, 1	135B145 467		Westwood	No	MI	ADU
Los Angeles	1291 WOODRUFF AVE	90024	4326006011	0.000	0.000	0.085	0.000	Shortfall of Sites	0.171	Low Residential	R1-1	0	0	0	11.718	0.085		Residential - Single Family Residence - Pool, 1	135B157 467		Westwood	No	MI	ADU
Los Angeles	10601 OHIO AVE	90024	4326015013	0.000	0.000	0.085	0.000	Shortfall of Sites	0.173	Low Residential	R1-1-O	0	0	0	11.551	0.085		Residential - Single Family Residence, 1	132B153 467		Westwood	No	MI	ADU
Los Angeles	121 S CLIFFWOOD AVE	90049	4405021014	0.000	0.000	0.085	0.000	Shortfall of Sites	0.438	Very Low I Residential	RE20-1	0	0	0	4.571	0.085		Residential - Single Family Residence - Pool, 1	132B137 467		Brentwood - Pacific Palisades	No	MI	ADU
Los Angeles	525 S WESTGATE AVE	90049	4404027017	0.000	0.000	0.085	0.000	Shortfall of Sites	0.612	Low Residential	RS-1-O	0	0	0	3.268	0.085		Residential - Single Family Residence - Pool, 1	132B145 467		Brentwood - Pacific Palisades	No	MI	ADU
Los Angeles	507 S BURLINGAME AVE	90049	4264002038	0.000	0.000	0.085	0.000	Shortfall of Sites	0.301	Very Low II Residential	RE15-1	0	0	0	6.641	0.085		Residential - Single Family Residence - Pool, 1	129B137 467		Brentwood - Pacific Palisades	No	MI	ADU
Los Angeles	2201 S CANFIELD AVE	90034	4302002013	0.000	0.000	0.085	0.000	Shortfall of Sites	0.177	Low Residential	R1V2-O	0	0	0	11.324	0.085		Residential - Single Family Residence - Pool, 1	126B169 467		West Los Angeles	No	MI	ADU
Los Angeles	2263 GUTHRIE CIR	90034	4309017027	0.000	0.000	0.085	0.000	Shortfall of Sites	0.185	Low Residential	R1V2-O	0	0	0	10.835	0.085		Residential - Single Family Residence, 1	126B165 467		West Los Angeles	No	MI	ADU
Los Angeles	2838 HADDINGTON DR	90064	4318028012	0.000	0.000	0.085	0.000	Shortfall of Sites	0.161	Low Residential	R1V2	0	0	0	12.389	0.085		Residential - Single Family Residence, 1	126B161 467		West Los Angeles	No	MI	ADU
Los Angeles	12104 DEWEY ST	90066	4248010010	0.000	0.000	0.085	0.000	Shortfall of Sites	0.165	Low Residential	R1V2	0	0	0	12.112	0.085		Residential - Single Family Residence, 1	117B153 467		Palms - Mar Vista - Del Rey	No	MI	ADU
Los Angeles	3444 ST SUSAN PL	90066	4249025035	0.000	0.000	0.085	0.000	Shortfall of Sites	0.249	Low Residential	R1V2	0	0	0	8.045	0.085		Residential - Single Family Residence, 1	117B157 467		Palms - Mar Vista - Del Rey	No	MI	ADU
Los Angeles	6265 MORLEY AVE	90056	4001028025	0.000	0.000	0.085	0.000	Shortfall of Sites	0.178	Low Residential	R1-1XL	0	0	0	11.232	0.085		Residential - Single Family Residence, 1	105B177 467		Westchester - Playa del Rey	No	MI	ADU
Los Angeles	5225 GLASGOW WAY	90045	4103014008	0.000	0.000	0.085	0.000	Shortfall of Sites	0.244	Low Residential	R1-1	0	0	0	8.209	0.085		Residential - Single Family Residence, 1	102B173 467		Westchester - Playa del Rey	No	MI	ADU
Los Angeles	5864 COMPASS DR	90045	4105012017	0.000	0.000	0.085	0.000	Shortfall of Sites	0.174	Low Residential	R1-1	0	0	0	11.469	0.085		Residential - Single Family Residence, 1	099B169 467		Westchester - Playa del Rey	No	MI	ADU
Los Angeles	23700 MAIDSTONE PL	90710	7439005026	0.000	0.000	0.085	0.000	Shortfall of Sites	0.177	Low Residential	R1-1XL-O	0	0	0	11.316	0.085		Residential - Single Family Residence, 1	042B193 467		Wilmington - Harbor City	No	MI	ADU
Los Angeles	1531 S DODSON AVE	90732	7560013023	0.000	0.000	0.085	0.000	Shortfall of Sites	0.155	Low II Residential	R1-1XL	0	0	0	12.870	0.085		Residential - Single Family Residence - Pool, 1	012B193 467		San Pedro	No	MI	ADU
Los Angeles	12444 CAROL PL	91344	2608013010	0.000	0.000	0.085	0.000	Shortfall of Sites	0.201	Very Low II Residential	RE11-1-H	0	0	0	9.959	0.085		Residential - Single Family Residence - Pool, 1	219B129 468		Granada Hills - Knollwood	No	MI	ADU
Los Angeles	16769 KNOLLWOOD DR	91344	2609007018	0.000	0.000	0.085	0.000	Shortfall of Sites	0.395	Very Low I Residential	RA-1	0	0	0	5.064	0.085		Residential - Single Family Residence - Pool, 1	216B137 468		Granada Hills - Knollwood	No	MI	ADU
Los Angeles	16941 BIRCHER ST	91344	2610006003	0.000	0.000	0.085	0.000	Shortfall of Sites	0.279	Low I Residential	RS-1	0	0	0	7.179	0.085		Residential - Single Family Residence - Pool, 1	213B133 468		Granada Hills - Knollwood	No	MI	ADU
Los Angeles	16434 HALSEY ST	91344	2610028026	0.000	0.000	0.085	0.000	Shortfall of Sites	0.173	Low I Residential	RS-1	0	0	0	11.586	0.085		Residential - Single Family Residence, 1	213B137 468		Granada Hills - Knollwood	No	MI	ADU
Los Angeles	11041 CHIMINEAS AVE	91326	2715015008	0.000	0.000	0.085	0.000	Shortfall of Sites	0.271	Very Low II Residential	RE11-1	0	0	0	7.381	0.085		Residential - Single Family Residence - Pool, 1	210B125 468		Northridge	No	MI	ADU
Los Angeles	18920 SALT LAKE PL	91326	2718006015	0.000	0.000	0.085	0.000	Shortfall of Sites	0.178	Low I Residential	RS-1	0	0	0	11.245	0.085		Residential - Single Family Residence - Pool, 1	210B121 468		Northridge	No	MI	ADU
Los Angeles	16320 CHATSWORTH ST	91344	2679018011	0.000	0.000	0.085	0.000	Shortfall of Sites	0.211	Low I Residential	RS-1	0	0	0	9.487	0.085		Residential - Single Family Residence, 1	207B137 468		Granada Hills - Knollwood	No	MI	ADU
Los Angeles	10756 SHERMAN GROVE AVE	91040	2555006002	0.000	0.000	0.085	0.000	Shortfall of Sites	0.155	Low Residential	R1-1-RFA	0	0	0	12.927	0.085		Residential - Single Family Residence - Pool, 1	207B189 468		Sunland - Tujunga - Lake View Terrace - Shadow Hills - East La Tuna Canyon	No	MI	ADU
Los Angeles	10637 YOLANDA AVE	91326	2728021005	0.000	0.000	0.085	0.000	Shortfall of Sites	0.270	Very Low II Residential	RE11-1	0	0	0	7.417	0.085		Residential - Single Family Residence, 1	207B121 468		Northridge	No	MI	ADU
Los Angeles	15851 KINGSBURY ST	91344	2668001009	0.000	0.000	0.085	0.000	Shortfall of Sites	0.165	Low I Residential	RS-1	0	0	0	12.095	0.085		Residential - Single Family Residence, 1	207B141 468		Granada Hills - Knollwood	No	MI	ADU
Los Angeles	20561 BLAIRMOORE ST	91311	2707012034	0.000	0.000	0.085	0.000	Shortfall of Sites	0.262	Very Low II Residential	RE11-1	0	0	0	7.627	0.085		Residential - Single Family Residence - Pool, 1	207B109 468		Chatsworth - Porter Ranch	No	MI	ADU
Los Angeles	21428 STANWELL ST	91311	2722034031	0.000	0.000	0.085	0.000	Shortfall of Sites	0.190	Low I Residential	RS-1	0	0	0	10.523	0.085		Residential - Single Family Residence, 1	207B105 468		Chatsworth - Porter Ranch	No	MI	ADU
Los Angeles	10557 SEPULVEDA BLVD	91345	2649013010	0.000	0.000	0.085	0.000	Shortfall of Sites	0.154	Low Residential	RS-1	0	0	0	12.978	0.085		Residential - Single Family Residence, 1	207B145 468		Mission Hills - Panorama City - North Hills	No	MI	ADU
Los Angeles	18255 GERMAIN ST	91326	2731006002	0.000	0.000	0.085	0.000	Shortfall of Sites	0.262	Very Low II Residential	RE11-1	0	0	0	7.640	0.085		Residential - Single Family Residence, 1	207B125 468		Northridge	No	MI	ADU
Los Angeles	10337 NASSAU AVE	91040	2559003004	0.000	0.000	0.085	0.000	Shortfall of Sites	0.164	Low Residential	R1-1-RFA	0	0	0	12.191	0.085		Residential - Single Family Residence, 1	204B193 468		Sunland - Tujunga - Lake View Terrace - Shadow Hills - East La Tuna Canyon	No	MI	ADU
Los Angeles	16018 TUBA ST	91343	2669005008	0.000	0.000	0.085	0.000	Shortfall of Sites	0.172	Low I Residential	RS-1	0	0	0	11.617	0.085		Residential - Single Family Residence, 1	204B141 468		Granada Hills - Knollwood	No	MI	ADU
Los Angeles	16645 LEMARSH ST	91343	2685014003	0.000	0.000	0.085	0.000	Shortfall of Sites	0.172	Low I Residential	RS-1	0	0	0	11.614	0.085		Residential - Single Family Residence, 1	204B137 468		Granada Hills - Knollwood	No	MI	ADU
Los Angeles	20023 MAYALL ST	91311	2726024004	0.000	0.000	0.085	0.000	Shortfall of Sites	0.253	Very Low II Residential	RE11-1	0	0	0	7.915	0.085		Residential - Single Family Residence - Pool, 1	204B113 468		Chatsworth - Porter Ranch	No	MI	ADU
Los Angeles	10059 GIERSON AVE	91311	2745007041	0.000	0.000	0.085	0.000	Shortfall of Sites	0.265	Very Low II Residential	RE11-1	0	0	0	7.534	0.085		Residential - Single Family Residence, 1	204B101 468		Chatsworth - Porter Ranch	No	MI	ADU
Los Angeles	10052 BABBITT AVE	91325	2694014001	0.000	0.000	0.085	0.000	Shortfall of Sites	0.260	Very Low II Residential	RE11-1	0	0	0	7.691	0.085		Residential - Single Family Residence, 1	204B133 468		Northridge	No	MI	ADU
Los Angeles	19538 MAYALL ST	91324	2726014001	0.000	0.000	0.085	0.000	Shortfall of Sites	0.469	Very Low I Residential	RA-1	0	0	0	4.264	0.085		Residential - Single Family Residence - Pool, 1	204B117 468		Chatsworth - Porter Ranch	No	MI	ADU
Los Angeles	18630 MAYALL ST	91324	2729023008	0.000	0.000	0.085	0.000	Shortfall of Sites	0.154	Low I Residential	RS-1	0	0	0	13.009	0.085		Residential - Single Family Residence, 1	204B121 468		Northridge	No	MI	ADU
Los Angeles	17626 STARE ST	91325	2734010014	0.000	0.000	0.085	0.000	Shortfall of Sites	0.287	Very Low II Residential	RE11-1	0	0	0	6.969	0.085		Residential - Single Family Residence - Pool, 1	204B129 468		Northridge	No	MI	ADU
Los Angeles	10009 DELCO AVE	91311	2741022026	0.000	0.000	0.085	0.000	Shortfall of Sites	0.161	Low I Residential	RS-1	0	0	0	12.443	0.085		Residential - Single Family Residence, 1	204B109 468		Chatsworth - Porter Ranch	No	MI	ADU
Los Angeles	9760 KESSLER AVE	91311	2761017009	0.000	0.000	0.085	0.000	Shortfall of Sites	0.174	Low I Residential	RS-1	0	0	0	11.524	0.085		Residential - Single Family Residence, 1	201B113 468		Chatsworth - Porter Ranch	No	MI	ADU
Los Angeles	9740 ODESSA AVE	91343	2677008015	0.000	0.000	0.085	0.000	Shortfall of Sites	0.172	Low Residential	RS-1	0	0	0	11.616	0.085		Residential - Single Family Residence, 1	201B137 468		Mission Hills - Panorama City - North Hills	No	MI	ADU
Los Angeles	9672 JUMILLA AVE	91311	2761030019	0.000	0.000	0.085	0.000	Shortfall of Sites	0.173	Low I Residential	RS-1	0	0	0	11.528	0.085		Residential - Single Family Residence, 1	201B117 468		Chatsworth - Porter Ranch	No	MI	ADU
Los Angeles	17233 CITRONIA ST	91325	2692015009	0.000	0.000	0.085	0.000	Shortfall of Sites	0.386	Very Low I Residential	RA-1-H	0	0	0	5.175	0.085		Residential - Single Family Residence - Pool, 1	201B133 468		Northridge	No	MI	ADU

Jurisdiction Name	Site Address/Intersection	5 Digit ZIP Code	Assessor Parcel Number	Very Low-Income	Low-Income	Moderate-Income	Above Moderate-Income	Type of Shortfall	Parcel Size (Acres)	Current General Plan Designation	Current Zoning	Proposed General Plan (GP) Designation	Proposed Zoning	Minimum Density Allowed	Maximum Density Allowed	Total Capacity	Vacant/ Nonvacant	Description of Existing Uses	PIN	Base Density Per Acre	Community Plan Area	Rent Stabalization Ordinance	Income Category	Applicable Rezoning Program (Program informing values in Column Q listed first)
Los Angeles	9867 CABANAS AVE	91042	2571011056	0.000	0.000	0.085	0.000	Shortfall of Sites	0.158	Low Residential	R1-1-RFA	0	0	0	12.630	0.085		Residential - Single Family Residence, 1	2018205 468		Sunland - Tujunga - Lake View Terrace - Shadow Hills - East La Tuna Canyon	No	MI	ADU
Los Angeles	9618 NEVADA AVE	91311	2727014011	0.000	0.000	0.085	0.000	Shortfall of Sites	0.512	Very Low II Residential	RE11-1-H	0	0	0	3.909	0.085		Residential - Single Family Residence, 1	2018101 468		Chatsworth - Porter Ranch	No	MI	ADU
Los Angeles	5223 BEN AVE	91607	2348008051	0.000	0.000	0.085	0.000	Shortfall of Sites	0.151	Low Medium II Residential	RD1.5-1	0	0	0	13.276	0.085		Residential - Single Family Residence, 1	2171B165 468		North Hollywood - Valley Village	No	MI	ADU
Los Angeles	11623 HARTSOOK ST	91601	2354005052	0.000	0.000	0.085	0.000	Shortfall of Sites	0.159	Low Residential	R1-1	0	0	0	12.602	0.085		Residential - Single Family Residence, 1	2171B169 468		North Hollywood - Valley Village	No	MI	ADU
Los Angeles	4728 TYRONE AVE	91423	2248028031	0.000	0.000	0.085	0.000	Shortfall of Sites	0.172	Low Residential	R1-1-RIO	0	0	0	11.605	0.085		Residential - Single Family Residence - Pool, 1	2168B153 468		Van Nuys - North Sherman Oaks	No	MI	ADU
Los Angeles	4344 BECK AVE	91604	2365018022	0.000	0.000	0.085	0.000	Shortfall of Sites	0.156	Low Residential	R1-1-RIO	0	0	0	12.807	0.085		Residential - Single Family Residence, 1	2165B169 468		Sherman Oaks - Studio City - Toluca Lake - Cahuenga Pass	No	MI	ADU
Los Angeles	3453 MADERA AVE	90039	5437006023	0.000	0.000	0.085	0.000	Shortfall of Sites	0.155	Low Residential	R1-1-RIO	0	0	0	12.921	0.085		Residential - Single Family Residence, 1	2153B209 468		Northeast Los Angeles	No	MI	ADU
Los Angeles	10497 KINNARD AVE	90024	4326019015	0.000	0.000	0.085	0.000	Shortfall of Sites	0.158	Low Residential	R1-1-O	0	0	0	12.634	0.085		Residential - Single Family Residence, 1	2132B157 468		Westwood	No	MI	ADU
Los Angeles	101 S GRETNA GREEN WAY	90049	4404001014	0.000	0.000	0.085	0.000	Shortfall of Sites	0.155	Low Residential	R1-1	0	0	0	12.904	0.085		Residential - Single Family Residence, 1	2132B141 468		Brentwood - Pacific Palisades	No	MI	ADU
Los Angeles	12809 BRISTOL CIRCLE S	90049	4406010003	0.000	0.000	0.085	0.000	Shortfall of Sites	0.229	Very Low I Residential	RE20-1	0	0	0	8.747	0.085		Residential - Single Family Residence - Pool, 1	2132B137 468		Brentwood - Pacific Palisades	No	MI	ADU
Los Angeles	505 MORENO AVE	90049	4264002020	0.000	0.000	0.085	0.000	Shortfall of Sites	0.156	Very Low II Residential	RE15-1	0	0	0	12.811	0.085		Residential - Single Family Residence, 1	2129B137 468		Brentwood - Pacific Palisades	No	MI	ADU
Los Angeles	2754 MOTOR AVE	90064	4308010015	0.000	0.000	0.085	0.000	Shortfall of Sites	0.224	Low Residential	R1V2-O	0	0	0	8.943	0.085		Residential - Single Family Residence - Pool, 1	2126B165 468		West Los Angeles	No	MI	ADU
Los Angeles	1545 LE GRANDE TER	90732	7459010009	0.000	0.000	0.085	0.000	Shortfall of Sites	0.163	Low II Residential	R1-1XL	0	0	0	12.291	0.085		Residential - Single Family Residence, 1	012B193 468		San Pedro	No	MI	ADU
Los Angeles	17262 TENNYSON PL	91344	2602014007	0.000	0.000	0.085	0.000	Shortfall of Sites	0.174	Low I Residential	RS-1	0	0	0	11.516	0.085		Residential - Single Family Residence - Pool, 1	222B133 469		Granada Hills - Knollwood	No	MI	ADU
Los Angeles	12465 BRADFORD PL	91344	2608014013	0.000	0.000	0.085	0.000	Shortfall of Sites	0.228	Very Low II Residential	RE11-1-H	0	0	0	8.784	0.085		Residential - Single Family Residence - Pool, 1	219B129 469		Granada Hills - Knollwood	No	MI	ADU
Los Angeles	12403 JOLETTE AVE	91344	2608024006	0.000	0.000	0.085	0.000	Shortfall of Sites	0.253	Very Low II Residential	RE11-1	0	0	0	7.915	0.085		Residential - Single Family Residence - Pool, 1	219B133 469		Granada Hills - Knollwood	No	MI	ADU
Los Angeles	11884 PASO ROBLES AVE	91344	2607001018	0.000	0.000	0.085	0.000	Shortfall of Sites	0.265	Low I Residential	RS-1	0	0	0	7.553	0.085		Residential - Single Family Residence - Pool, 1	216B133 469		Granada Hills - Knollwood	No	MI	ADU
Los Angeles	16362 MIDWOOD DR	91344	2605011024	0.000	0.000	0.085	0.000	Shortfall of Sites	0.306	Very Low II Residential	RE11-1	0	0	0	6.533	0.085		Residential - Single Family Residence, 1	216B137 469		Granada Hills - Knollwood	No	MI	ADU
Los Angeles	11554 MCLENNAN AVE	91344	2610006028	0.000	0.000	0.085	0.000	Shortfall of Sites	0.174	Low I Residential	RS-1	0	0	0	11.470	0.085		Residential - Single Family Residence, 1	213B133 469		Granada Hills - Knollwood	No	MI	ADU
Los Angeles	16426 HALSEY ST	91344	2610028025	0.000	0.000	0.085	0.000	Shortfall of Sites	0.173	Low I Residential	RS-1	0	0	0	11.586	0.085		Residential - Single Family Residence, 1	213B137 469		Granada Hills - Knollwood	No	MI	ADU
Los Angeles	11031 LINDLEY AVE	91344	2715022076	0.000	0.000	0.085	0.000	Shortfall of Sites	0.181	Low I Residential	RS-1	0	0	0	11.076	0.085		Residential - Single Family Residence - Pool, 1	210B125 469		Granada Hills - Knollwood	No	MI	ADU
Los Angeles	19106 KENYA ST	91326	2718009015	0.000	0.000	0.085	0.000	Shortfall of Sites	0.171	Low I Residential	RS-1	0	0	0	11.670	0.085		Residential - Single Family Residence - Pool, 1	210B121 469		Northridge	No	MI	ADU
Los Angeles	16312 CHATSWORTH ST	91344	2679018012	0.000	0.000	0.085	0.000	Shortfall of Sites	0.201	Low I Residential	RS-1	0	0	0	9.952	0.085		Residential - Single Family Residence, 1	207B137 469		Granada Hills - Knollwood	No	MI	ADU
Los Angeles	18940 OLYMPIA ST	91326	2728013005	0.000	0.000	0.085	0.000	Shortfall of Sites	0.254	Very Low II Residential	RE11-1	0	0	0	7.886	0.085		Residential - Single Family Residence - Pool, 1	207B121 469		Northridge	No	MI	ADU
Los Angeles	15845 KINGSBURY ST	91344	2668001008	0.000	0.000	0.085	0.000	Shortfall of Sites	0.165	Low I Residential	RS-1	0	0	0	12.095	0.085		Residential - Single Family Residence, 1	207B141 469		Granada Hills - Knollwood	No	MI	ADU
Los Angeles	20551 BLAIRMOORE ST	91311	2707012028	0.000	0.000	0.085	0.000	Shortfall of Sites	0.263	Very Low II Residential	RE11-1	0	0	0	7.593	0.085		Residential - Single Family Residence, 1	207B109 469		Chatsworth - Porter Ranch	No	MI	ADU
Los Angeles	21422 STANWELL ST	91311	2722034032	0.000	0.000	0.085	0.000	Shortfall of Sites	0.190	Low I Residential	RS-1	0	0	0	10.523	0.085		Residential - Single Family Residence - Pool, 1	207B105 469		Chatsworth - Porter Ranch	No	MI	ADU
Los Angeles	18265 GERMAIN ST	91326	2731006001	0.000	0.000	0.085	0.000	Shortfall of Sites	0.250	Very Low II Residential	RE11-1	0	0	0	8.002	0.085		Residential - Single Family Residence, 1	207B125 469		Northridge	No	MI	ADU
Los Angeles	10422 DES MOINES AVE	91326	2728007012	0.000	0.000	0.085	0.000	Shortfall of Sites	0.391	Very Low I Residential	RA-1	0	0	0	5.119	0.085		Residential - Single Family Residence, 1	207B117 469		Northridge	No	MI	ADU
Los Angeles	16012 TUBA ST	91343	2669005009	0.000	0.000	0.085	0.000	Shortfall of Sites	0.172	Low I Residential	RS-1	0	0	0	11.617	0.085		Residential - Single Family Residence, 1	204B141 469		Granada Hills - Knollwood	No	MI	ADU
Los Angeles	16639 LEMARSH ST	91343	2685014002	0.000	0.000	0.085	0.000	Shortfall of Sites	0.172	Low I Residential	RS-1	0	0	0	11.615	0.085		Residential - Single Family Residence, 1	204B137 469		Granada Hills - Knollwood	No	MI	ADU
Los Angeles	20011 MAYALL ST	91311	2726024005	0.000	0.000	0.085	0.000	Shortfall of Sites	0.253	Very Low II Residential	RE11-1	0	0	0	7.915	0.085		Residential - Single Family Residence - Pool, 1	204B113 469		Chatsworth - Porter Ranch	No	MI	ADU
Los Angeles	10060 GIERSON AVE	91311	2745007040	0.000	0.000	0.085	0.000	Shortfall of Sites	0.260	Very Low II Residential	RE11-1	0	0	0	7.703	0.085		Residential - Single Family Residence - Pool, 1	204B101 469		Chatsworth - Porter Ranch	No	MI	ADU
Los Angeles	10053 ALDEA AVE	91325	2694014023	0.000	0.000	0.085	0.000	Shortfall of Sites	0.256	Very Low II Residential	RE11-1	0	0	0	7.821	0.085		Residential - Single Family Residence, 1	204B133 469		Northridge	No	MI	ADU
Los Angeles	19528 MAYALL ST	91324	2726014002	0.000	0.000	0.085	0.000	Shortfall of Sites	0.377	Very Low I Residential	RA-1	0	0	0	5.307	0.085		Residential - Single Family Residence, 1	204B117 469		Chatsworth - Porter Ranch	No	MI	ADU
Los Angeles	18624 MAYALL ST	91324	2729023007	0.000	0.000	0.085	0.000	Shortfall of Sites	0.154	Low I Residential	RS-1	0	0	0	13.007	0.085		Residential - Single Family Residence - Pool, 1	204B121 469		Northridge	No	MI	ADU
Los Angeles	17618 STARE ST	91325	2734010004	0.000	0.000	0.085	0.000	Shortfall of Sites	0.288	Very Low II Residential	RE11-1	0	0	0	6.941	0.085		Residential - Single Family Residence - Pool, 1	204B129 469		Northridge	No	MI	ADU
Los Angeles	10008 DELCO AVE	91311	2741021008	0.000	0.000	0.085	0.000	Shortfall of Sites	0.176	Low I Residential	RS-1	0	0	0	11.359	0.085		Residential - Single Family Residence, 1	204B109 469		Chatsworth - Porter Ranch	No	MI	ADU
Los Angeles	9801 OAKDALE AVE	91311	2761017022	0.000	0.000	0.085	0.000	Shortfall of Sites	0.174	Low I Residential	RS-1	0	0	0	11.513	0.085		Residential - Single Family Residence, 1	201B113 469		Chatsworth - Porter Ranch	No	MI	ADU
Los Angeles	9744 SOPHIA AVE	91343	2677019061	0.000	0.000	0.085	0.000	Shortfall of Sites	0.172	Low Residential	RS-1	0	0	0	11.614	0.085		Residential - Single Family Residence - Pool, 1	201B137 469		Mission Hills - Panorama City - North Hills	No	MI	ADU
Los Angeles	17221 CITRONIA ST	91325	2692015010	0.000	0.000	0.085	0.000	Shortfall of Sites	0.386	Very Low I Residential	RA-1-H	0	0	0	5.175	0.085		Residential - Single Family Residence, 1	201B133 469		Northridge	No	MI	ADU
Los Angeles	9866 CABANAS AVE	91042	2571008035	0.000	0.000	0.085	0.000	Shortfall of Sites	0.158	Low Residential	R1-1-RFA	0	0	0	12.619	0.085		Residential - Single Family Residence, 1	201B205 469		Sunland - Tujunga - Lake View Terrace - Shadow Hills - East La Tuna Canyon	No	MI	ADU
Los Angeles	9618 RUDNICK AVE	91311	2727010038	0.000	0.000	0.085	0.000	Shortfall of Sites	0.253	Very Low II Residential	RE11-1	0	0	0	7.918	0.085		Residential - Single Family Residence, 1	201B101 469		Chatsworth - Porter Ranch	No	MI	ADU
Los Angeles	9300 BELVOIR AVE	91214	2572003056	0.000	0.000	0.085	0.000	Shortfall of Sites	0.189	Low Residential	RS-1	0	0	0	10.606	0.085		Residential - Single Family Residence, 1	198B205 469		Sunland - Tujunga - Lake View Terrace - Shadow Hills - East La Tuna Canyon	No	MI	ADU
Los Angeles	5506 AURA AVE	91356	2163015027	0.000	0.000	0.085	0.000	Shortfall of Sites	0.157	Low II Residential	R1-1	0	0	0	12.716	0.085		Residential - Single Family Residence - Pool, 1	174B117 469		Encino - Tarzana	No	MI	ADU
Los Angeles	13840 MAGNOLIA BLVD	91423	2269006004	0.000	0.000	0.085	0.000	Shortfall of Sites	0.186	Low Residential	RS-1-RIO	0	0	0	10.756	0.085		Residential - Single Family Residence - Pool, 1	171B153 469		Van Nuys - North Sherman Oaks	No	MI	ADU
Los Angeles	11627 HARTSOOK ST	91601	2354005034	0.000	0.000	0.085	0.000	Shortfall of Sites	0.174	Low Residential	R1-1	0	0	0	11.469	0.085		Residential - Single Family Residence, 1	171B169 469		North Hollywood - Valley Village	No	MI	ADU
Los Angeles	4727 KATHERINE AVE	91423	2248028028	0.000	0.000	0.085	0.000	Shortfall of Sites	0.173	Low Residential	R1-1-RIO	0	0	0	11.571	0.085		Residential - Single Family Residence, 1	168B153 469		Van Nuys - North Sherman Oaks	No	MI	ADU
Los Angeles	3333 ATWATER AVE	90039	5436017020	0.000	0.000	0.085	0.000	Shortfall of Sites	0.155	Low Residential	R1-1-RIO	0	0	0	12.903	0.085		Residential - Single Family Residence, 1	153B209 469		Northeast Los Angeles	No	MI	ADU
Los Angeles	2341 HILLHURST AVE	90027	5588024004	0.000	0.000	0.085	0.000	Shortfall of Sites	0.237	Low II Residential	RS-1	0	0	0	8.433	0.085		Residential - Single Family Residence, 1	153B197 469		Hollywood	No	MI	ADU
Los Angeles	723 N ORANGE DR	90038	5525007021	0.000	0.000	0.085	0.000	Shortfall of Sites	0.170	Low II Residential	R1-1	0	0	0	11.733	0.085		Residential - Single Family Residence, 1	141B181 469		Hollywood	No	MI	ADU
Los Angeles	127 S GLENROY AVE	90049	4366017046	0.000	0.000	0.085	0.000	Shortfall of Sites	0.202	Low Residential	R1-1	0	0	0	9.906	0.085		Residential - Single Family Residence, 1	138B145 469		Westwood	No	MI	ADU
Los Angeles	942 HILTS AVE	90024	4360012010	0.000	0.000	0.085	0.000	Shortfall of Sites	0.209	Low Residential	R1-1	0	0	0	9.554	0.085		Residential - Single Family Residence - Pool, 1	135B153 469		Westwood	No	MI	ADU
Los Angeles	259 OCEANO DR	90049	4404032009	0.000	0.000	0.085	0.000	Shortfall of Sites	0.229	Low Residential	RS-1	0	0	0	8.721	0.085		Residential - Single Family Residence - Pool, 1	132B141 469		Brentwood - Pacific Palisades	No	MI	ADU
Los Angeles	945 KENISTON AVE	90019	5090003025	0.000	0.000	0.085	0.000	Shortfall of Sites	0.157	Low II Residential	R1V3-RG	0	0	0	12.731	0.085		Residential - Single Family Residence, 1	132B185 469		Wilshire	No	MI	ADU
Los Angeles	8842 HORNER ST	90035	4305018011	0.000	0.000	0.085	0.000	Shortfall of Sites	0.151	Low II Residential	R1V2-O	0	0	0	13.264	0.085		Residential - Single Family Residence - Pool, 1	129B169 469		Wilshire	No	MI	ADU
Los Angeles	2700 KRIM DR	90064	4308015031	0.000	0.000	0.085	0.000	Shortfall of Sites	0.298	Low Residential	R1V2-O	0	0	0	6.703	0.085		Residential - Single Family Residence, 1	126B165 469		West Los Angeles	No	MI	ADU
Los Angeles	10561 DUNLEER DR	90064	4318038022	0.000	0.000	0.085	0.000	Shortfall of Sites	0.155	Low Residential	R1V2	0	0	0	12.899	0.085		Residential - Single Family Residence - Pool, 1	123B161 469		West Los Angeles	No	MI	ADU
Los Angeles	5766 W 75TH ST	90045	4104015002	0.000	0.000	0.085	0.000	Shortfall of Sites	0.179	Low Residential	R1-1	0	0	0	11.204	0.085		Residential - Single Family Residence, 1	102B169 469		Westchester - Playa del Rey	No	MI	ADU
Los Angeles	17365 ANGELAINE WAY	91344	2608017004	0.000	0.000	0.085	0.000	Shortfall of Sites	0.271	Very Low II Residential	RE11-1-H	0	0	0	7.368	0.085		Residential - Single Family Residence, 1	219B129 470		Granada Hills - Knollwood	No	MI	ADU
Los Angeles	16967 BLANCHE PL	91344	2609025048	0.000	0.000	0.085	0.000	Shortfall of Sites	0.379	Very Low II Residential	RE11-1	0	0	0	5.274	0.085		Residential - Single Family Residence, 1	219B133 470		Granada Hills - Knollwood	No	MI	ADU
Los Angeles	16306 BARNESTON ST	91344	2605014013	0.000	0.000	0.085	0.000	Shortfall of Sites	0.274	Very Low II Residential	RE11-1	0	0	0	7.297	0.085		Residential - Single Family Residence - Pool, 1	216B137 470		Granada Hills - Knollwood	No	MI	ADU
Los Angeles	11553 BABBITT AVE	91344	2607007035	0.000	0.000	0.085	0.000	Shortfall of Sites	0.173	Low I Residential	RS-1	0	0	0	11.553	0.085		Residential - Single Family Residence, 1	213B133 470		Granada Hills - Knollwood	No	MI	ADU
Los Angeles	11546 GOTHIC AVE	91344	2605023011	0.000	0.000	0.085	0.000	Shortfall of Sites	0.175	Low I Residential	RS-1	0	0	0	11.415	0.085		Residential - Single Family Residence, 1	213B137 470		Granada Hills - Knollwood	No	MI	ADU
Los Angeles	17353 LUDLOW ST	91344	2696001013	0.000	0.000	0.085	0.000	Shortfall of Sites	0.290	Low I Residential	RE9-1XL-RFA	0	0	0	6.899	0.085		Residential - Single Family Residence - Pool, 1	210B129 470		Granada Hills - Knollwood	No	MI	ADU
Los Angeles	11040 GARDEN GROVE AVE	91326	2715015007	0.000	0.000	0.085	0.000	Shortfall of Sites	0.275	Very Low II Residential	RE11-1	0	0	0	7.279	0.085		Residential - Single Family Residence - Pool, 1	210B125 470		Northridge	No	MI	ADU
Los Angeles	18726 KENYA ST	91326	2717008003	0.000	0.000	0.085	0.000	Shortfall of Sites	0.251	Very Low II Residential	RE11-1	0	0	0	7.954	0.085		Residential - Single Family Residence - Pool, 1	210B121 470		Northridge	No	MI	ADU
Los Angeles	16306 CHATSWORTH ST	91344	2679018013	0.000	0.000	0.085	0.000	Shortfall of Sites	0.211	Low I Residential	RS-1	0	0	0	9.487	0.085		Residential - Single Family Residence, 1	207B137 470		Granada Hills - Knollwood	No	MI	ADU
Los Angeles	18932 OLYMPIA ST	91326	2728013006	0.000	0.000	0.085	0.000	Shortfall of Sites	0.269	Very Low II Residential	RE11-1	0	0	0	7.425	0.085		Residential - Single Family Residence, 1	207B121 470		Northridge	No	MI	ADU
Los Angeles	15733 FORGE PL	91344	2661002005	0.000	0.000	0.085	0.000	Shortfall of Sites	0.156	Low I Residential	RS-1	0	0	0	12.831	0.085		Residential - Single Family Residence - Pool, 1	207B141 470		Granada Hills - Knollwood	No	MI	ADU
Los Angeles	20541 BLAIRMOORE ST	91311	2707012029	0.000	0.000	0.085	0.000	Shortfall of Sites	0.263	Very Low II Residential	RE11-1	0	0	0	7.593	0.085		Residential - Single Family Residence, 1	207B109 470		Chatsworth - Porter Ranch	No	MI	ADU
Los Angeles	21416 STANWELL ST	91311	2722034033	0.000	0.000	0.085	0.000	Shortfall of Sites	0.190	Low I Residential	RS-1	0	0	0	10.523	0.085		Residential - Single Family Residence - Pool, 1	207B105 470		Chatsworth - Porter Ranch	No	MI	ADU
Los Angeles	10447 DES MOINES AVE	91326	2728007005	0.000	0.000	0.085	0.000	Shortfall of Sites	0.296	Very Low I Residential	RA-1	0	0	0	6.763	0.085		Residential - Single Family Residence - Pool, 1	207B117 470		Northridge	No	MI	ADU
Los Angeles	16006 TUBA ST	91343	2669005010	0.000	0.000	0.085	0.000	Shortfall of Sites	0.172	Low I Residential	RS-1	0	0	0	11.617	0.085		Residential - Single Family Residence - Pool, 1	204B141 470		Granada Hills - Knollwood	No	MI	ADU
Los Angeles	20001 MAYALL ST	91311	2726024006	0.000	0.000	0.085	0.000	Shortfall of Sites	0.253	Very Low II Residential	RE11-1	0	0	0	7.909	0.085		Residential - Single Family Residence - Pool, 1	204B113 470		Chatsworth - Porter Ranch	No	MI	ADU
Los Angeles	10059 FARRALONE AVE	91311	2745007014	0.000	0.000	0.085	0.000	Shortfall of Sites	0.334	Very Low II Residential	RE11-1	0	0	0	5.995	0.085		Residential - Single Family Residence - Pool, 1	204B101 470		Chatsworth - Porter Ranch	No	MI	ADU
Los Angeles	17220 MAYALL ST	91325	2694007013	0.000	0.000	0.085	0.000	Shortfall of Sites	0.252	Very Low II Residential	RE11-1	0	0	0	7.922	0.085		Residential - Single Family Residence - Pool, 1	204B133 470		Northridge	No	MI	ADU

Jurisdiction Name	Site Address/Intersection	5 Digit ZIP Code	Assessor Parcel Number	Very Low-Income	Low-Income	Moderate-Income	Above Moderate-Income	Type of Shortfall	Parcel Size (Acres)	Current General Plan Designation	Current Zoning	Proposed General Plan (GP) Designation	Proposed Zoning	Minimum Density Allowed	Maximum Density Allowed	Total Capacity	Vacant/ Nonvacant	Description of Existing Uses	PIN	Base Density Per Acre	Community Plan Area	Rent Stabalization Ordinance	Income Category	Applicable Rezoning Program (Program informing values in Column Q listed first)
Los Angeles	19516 MAYALL ST	91324	2726014003	0.000	0.000	0.085	0.000	Shortfall of Sites	0.377	Very Low I Residential	RA-1	0	0	0	5.308	0.085		Residential - Single Family Residence - Pool, 1	204B117 470		Chatsworth - Porter Ranch	No	MI	ADU
Los Angeles	18618 MAYALL ST	91324	2729023006	0.000	0.000	0.085	0.000	Shortfall of Sites	0.154	Low I Residential	RS-1	0	0	0	13.005	0.085		Residential - Single Family Residence, 1	204B121 470		Northridge	No	MI	ADU
Los Angeles	17608 STARE ST	91325	2734010003	0.000	0.000	0.085	0.000	Shortfall of Sites	0.288	Very Low II Residential	RE11-1	0	0	0	6.941	0.085		Residential - Single Family Residence - Pool, 1	204B129 470		Northridge	No	MI	ADU
Los Angeles	10009 FULLBRIGHT AVE	91311	2741021020	0.000	0.000	0.085	0.000	Shortfall of Sites	0.176	Low I Residential	RS-1	0	0	0	11.362	0.085		Residential - Single Family Residence, 1	204B109 470		Chatsworth - Porter Ranch	No	MI	ADU
Los Angeles	9800 OAKDALE AVE	91311	2761019012	0.000	0.000	0.085	0.000	Shortfall of Sites	0.174	Low I Residential	RS-1	0	0	0	11.461	0.085		Residential - Single Family Residence - Pool, 1	201B113 470		Chatsworth - Porter Ranch	No	MI	ADU
Los Angeles	9739 VALJEAN AVE	91343	2677019066	0.000	0.000	0.085	0.000	Shortfall of Sites	0.172	Low Residential	RS-1	0	0	0	11.614	0.085		Residential - Single Family Residence, 1	201B137 470		Mission Hills - Panorama City - North Hills	No	MI	ADU
Los Angeles	9650 CALVIN AVE	91324	2761004006	0.000	0.000	0.085	0.000	Shortfall of Sites	0.361	Very Low I Residential	RA-1	0	0	0	5.544	0.085		Residential - Single Family Residence - Pool, 1	201B117 470		Chatsworth - Porter Ranch	No	MI	ADU
Los Angeles	17201 CITRONIA ST	91325	2692015011	0.000	0.000	0.085	0.000	Shortfall of Sites	0.347	Very Low I Residential	RA-1-H	0	0	0	5.756	0.085		Residential - Single Family Residence - Pool, 1	201B133 470		Northridge	No	MI	ADU
Los Angeles	9867 AMANITA AVE	91042	2571008059	0.000	0.000	0.085	0.000	Shortfall of Sites	0.158	Low Residential	R1-1-RFA	0	0	0	12.620	0.085		Residential - Single Family Residence, 1	201B205 470		Sunland - Tujunga - Lake View Terrace - Shadow Hills - East La Tuna Canyon	No	MI	ADU
Los Angeles	9617 RUDNICK AVE	91311	2727008013	0.000	0.000	0.085	0.000	Shortfall of Sites	0.253	Very Low II Residential	RE11-1	0	0	0	7.921	0.085		Residential - Single Family Residence - Pool, 1	201B101 470		Chatsworth - Porter Ranch	No	MI	ADU
Los Angeles	9320 ODESSA AVE	91343	2676005011	0.000	0.000	0.085	0.000	Shortfall of Sites	0.197	Low Residential	RS-1	0	0	0	10.154	0.085		Residential - Single Family Residence, 1	198B137 470		Mission Hills - Panorama City - North Hills	No	MI	ADU
Los Angeles	9200 ALDEA AVE	91325	2692007007	0.000	0.000	0.085	0.000	Shortfall of Sites	0.404	Very Low I Residential	RA-1	0	0	0	4.956	0.085		Residential - Single Family Residence - Pool, 1	198B133 470		Northridge	No	MI	ADU
Los Angeles	13834 MAGNOLIA BLVD	91423	2269006005	0.000	0.000	0.085	0.000	Shortfall of Sites	0.186	Low Residential	RS-1-RIO	0	0	0	10.755	0.085		Residential - Single Family Residence - Pool, 1	171B153 470		Van Nuys - North Sherman Oaks	No	MI	ADU
Los Angeles	11637 HARTSOOK ST	91601	2354005033	0.000	0.000	0.085	0.000	Shortfall of Sites	0.174	Low Residential	R1-1	0	0	0	11.477	0.085		Residential - Single Family Residence, 1	171B169 470		North Hollywood - Valley Village	No	MI	ADU
Los Angeles	4726 KATHERINE AVE	91423	2248028018	0.000	0.000	0.085	0.000	Shortfall of Sites	0.172	Low Residential	R1-1-RIO	0	0	0	11.605	0.085		Residential - Single Family Residence, 1	168B153 470		Van Nuys - North Sherman Oaks	No	MI	ADU
Los Angeles	4715 VENTURA CANYON AVE	91423	2359020035	0.000	0.000	0.085	0.000	Shortfall of Sites	0.179	Low Residential	R1-1-RIO	0	0	0	11.169	0.085		Residential - Single Family Residence, 1	168B157 470		Van Nuys - North Sherman Oaks	No	MI	ADU
Los Angeles	4342 SAINT CLAIR AVE	91604	2367003032	0.000	0.000	0.085	0.000	Shortfall of Sites	0.161	Low Residential	R1-1-RIO	0	0	0	12.449	0.085		Residential - Single Family Residence, 1	165B165 470		Sherman Oaks - Studio City - Toluca Lake - Cahuenga Pass	No	MI	ADU
Los Angeles	4345 LEMP AVE	91604	2365020012	0.000	0.000	0.085	0.000	Shortfall of Sites	0.152	Low Residential	R1-1-RIO	0	0	0	13.192	0.085		Residential - Single Family Residence - Pool, 1	165B169 470		Sherman Oaks - Studio City - Toluca Lake - Cahuenga Pass	No	MI	ADU
Los Angeles	722 N SYCAMORE AVE	90038	5525007018	0.000	0.000	0.085	0.000	Shortfall of Sites	0.171	Low II Residential	R1-1	0	0	0	11.725	0.085		Residential - Single Family Residence - Pool, 1	141B181 470		Hollywood	No	MI	ADU
Los Angeles	160 S THURSTON AVE	90049	4366016002	0.000	0.000	0.085	0.000	Shortfall of Sites	0.184	Low Residential	R1-1	0	0	0	10.891	0.085		Residential - Single Family Residence - Pool, 1	138B145 470		Westwood	No	MI	ADU
Los Angeles	1276 WARNER AVE	90024	4326006009	0.000	0.000	0.085	0.000	Shortfall of Sites	0.162	Low Residential	R1-1	0	0	0	12.322	0.085		Residential - Single Family Residence, 1	135B157 470		Westwood	No	MI	ADU
Los Angeles	12310 W SUNSET BLVD	90049	4405042020	0.000	0.000	0.085	0.000	Shortfall of Sites	0.595	Low Residential	RS-1	0	0	0	3.363	0.085		Residential - Single Family Residence, 1	132B141 470		Brentwood - Pacific Palisades	No	MI	ADU
Los Angeles	221 N ELLERY DR	90732	7559004014	0.000	0.000	0.085	0.000	Shortfall of Sites	0.165	Low II Residential	R1-1XL	0	0	0	12.099	0.085		Residential - Single Family Residence, 1	018B193 470		San Pedro	No	MI	ADU
Los Angeles	1604 SUNNYSIDE TER	90732	7459011001	0.000	0.000	0.085	0.000	Shortfall of Sites	0.243	Low II Residential	R1-1XL	0	0	0	8.215	0.085		Residential - Single Family Residence, 1	012B193 470		San Pedro	No	MI	ADU
Los Angeles	17312 TENNYSON PL	91344	2602014003	0.000	0.000	0.085	0.000	Shortfall of Sites	0.195	Low I Residential	RS-1	0	0	0	10.241	0.085		Residential - Single Family Residence, 1	222B133 471		Granada Hills - Knollwood	No	MI	ADU
Los Angeles	17209 ELMDALE PL	91344	2608020007	0.000	0.000	0.085	0.000	Shortfall of Sites	0.230	Low I Residential	RS-1	0	0	0	8.678	0.085		Residential - Single Family Residence - Pool, 1	219B133 471		Granada Hills - Knollwood	No	MI	ADU
Los Angeles	11821 SUSAN DR	91344	2609004002	0.000	0.000	0.085	0.000	Shortfall of Sites	0.451	Very Low I Residential	RA-1	0	0	0	4.434	0.085		Residential - Single Family Residence, 1	216B137 471		Granada Hills - Knollwood	No	MI	ADU
Los Angeles	11553 OSTROM AVE	91344	2607017017	0.000	0.000	0.085	0.000	Shortfall of Sites	0.173	Low I Residential	RS-1	0	0	0	11.575	0.085		Residential - Single Family Residence - Pool, 1	213B133 471		Granada Hills - Knollwood	No	MI	ADU
Los Angeles	16418 HALSEY ST	91344	2610028024	0.000	0.000	0.085	0.000	Shortfall of Sites	0.173	Low I Residential	RS-1	0	0	0	11.586	0.085		Residential - Single Family Residence, 1	213B137 471		Granada Hills - Knollwood	No	MI	ADU
Los Angeles	11028 LINDLEY AVE	91344	2715021063	0.000	0.000	0.085	0.000	Shortfall of Sites	0.191	Low I Residential	RS-1	0	0	0	10.453	0.085		Residential - Single Family Residence - Pool, 1	210B125 471		Granada Hills - Knollwood	No	MI	ADU
Los Angeles	19173 LUDLOW ST	91326	2718009004	0.000	0.000	0.085	0.000	Shortfall of Sites	0.173	Low I Residential	RS-1	0	0	0	11.555	0.085		Residential - Single Family Residence - Pool, 1	210B121 471		Northridge	No	MI	ADU
Los Angeles	16300 CHATSWORTH ST	91344	2679018014	0.000	0.000	0.085	0.000	Shortfall of Sites	0.201	Low I Residential	RS-1	0	0	0	9.952	0.085		Residential - Single Family Residence, 1	207B137 471		Granada Hills - Knollwood	No	MI	ADU
Los Angeles	18922 OLYMPIA ST	91326	2728013007	0.000	0.000	0.085	0.000	Shortfall of Sites	0.285	Very Low II Residential	RE11-1	0	0	0	7.005	0.085		Residential - Single Family Residence - Pool, 1	207B121 471		Northridge	No	MI	ADU
Los Angeles	15839 KINGSBURY ST	91344	2668001007	0.000	0.000	0.085	0.000	Shortfall of Sites	0.164	Low I Residential	RS-1	0	0	0	12.219	0.085		Residential - Single Family Residence, 1	207B141 471		Granada Hills - Knollwood	No	MI	ADU
Los Angeles	20531 BLAIRMOORE ST	91311	2707012030	0.000	0.000	0.085	0.000	Shortfall of Sites	0.263	Very Low II Residential	RE11-1	0	0	0	7.593	0.085		Residential - Single Family Residence, 1	207B109 471		Chatsworth - Porter Ranch	No	MI	ADU
Los Angeles	21410 STANWELL ST	91311	2722034034	0.000	0.000	0.085	0.000	Shortfall of Sites	0.183	Low I Residential	RS-1	0	0	0	10.957	0.085		Residential - Single Family Residence, 1	207B105 471		Chatsworth - Porter Ranch	No	MI	ADU
Los Angeles	18429 GERMAIN ST	91326	2731004047	0.000	0.000	0.085	0.000	Shortfall of Sites	0.264	Very Low II Residential	RE11-1	0	0	0	7.576	0.085		Residential - Single Family Residence - Pool, 1	207B125 471		Northridge	No	MI	ADU
Los Angeles	10221 HASKELL AVE	91343	2669001018	0.000	0.000	0.085	0.000	Shortfall of Sites	0.173	Low I Residential	RS-1	0	0	0	11.559	0.085		Residential - Single Family Residence, 1	204B141 471		Granada Hills - Knollwood	No	MI	ADU
Los Angeles	10215 ODESSA AVE	91343	2678021012	0.000	0.000	0.085	0.000	Shortfall of Sites	0.173	Low I Residential	RS-1	0	0	0	11.591	0.085		Residential - Single Family Residence, 1	204B137 471		Granada Hills - Knollwood	No	MI	ADU
Los Angeles	10100 JOVITA AVE	91311	2741006042	0.000	0.000	0.085	0.000	Shortfall of Sites	0.253	Very Low II Residential	RE11-1	0	0	0	7.919	0.085		Residential - Single Family Residence, 1	204B113 471		Chatsworth - Porter Ranch	No	MI	ADU
Los Angeles	10060 FARRALONE AVE	91311	2745005048	0.000	0.000	0.085	0.000	Shortfall of Sites	0.256	Very Low II Residential	RE11-1	0	0	0	7.809	0.085		Residential - Single Family Residence, 1	204B101 471		Chatsworth - Porter Ranch	No	MI	ADU
Los Angeles	19500 MAYALL ST	91324	2726014004	0.000	0.000	0.085	0.000	Shortfall of Sites	0.344	Very Low I Residential	RA-1	0	0	0	5.810	0.085		Residential - Single Family Residence - Pool, 1	204B117 471		Chatsworth - Porter Ranch	No	MI	ADU
Los Angeles	18612 MAYALL ST	91324	2729023005	0.000	0.000	0.085	0.000	Shortfall of Sites	0.154	Low I Residential	RS-1	0	0	0	13.003	0.085		Residential - Single Family Residence, 1	204B121 471		Northridge	No	MI	ADU
Los Angeles	10026 ANDASOL AVE	91325	2734030036	0.000	0.000	0.085	0.000	Shortfall of Sites	0.261	Very Low II Residential	RE11-1	0	0	0	7.653	0.085		Residential - Single Family Residence - Pool, 1	204B129 471		Northridge	No	MI	ADU
Los Angeles	10007 MASON AVE	91311	2741024035	0.000	0.000	0.085	0.000	Shortfall of Sites	0.180	Low I Residential	RS-1	0	0	0	11.126	0.085		Residential - Single Family Residence - Pool, 1	204B109 471		Chatsworth - Porter Ranch	No	MI	ADU
Los Angeles	9745 OSO AVE	91311	2748008037	0.000	0.000	0.085	0.000	Shortfall of Sites	0.182	Low I Residential	RS-1	0	0	0	11.011	0.085		Residential - Single Family Residence, 1	201B113 471		Chatsworth - Porter Ranch	No	MI	ADU
Los Angeles	9741 GOTHIC AVE	91343	2677008028	0.000	0.000	0.085	0.000	Shortfall of Sites	0.185	Low Residential	RS-1	0	0	0	10.785	0.085		Residential - Single Family Residence, 1	201B137 471		Mission Hills - Panorama City - North Hills	No	MI	ADU
Los Angeles	9665 GEYSER AVE	91324	2763023011	0.000	0.000	0.085	0.000	Shortfall of Sites	0.172	Low I Residential	RS-1	0	0	0	11.617	0.085		Residential - Single Family Residence, 1	201B121 471		Northridge	No	MI	ADU
Los Angeles	17179 CITRONIA ST	91325	2692017002	0.000	0.000	0.085	0.000	Shortfall of Sites	0.367	Very Low I Residential	RA-1-H	0	0	0	5.455	0.085		Residential - Single Family Residence - Pool, 1	201B133 471		Northridge	No	MI	ADU
Los Angeles	9865 PALI AVE	91042	2571014008	0.000	0.000	0.085	0.000	Shortfall of Sites	0.175	Low Residential	R1-1-RFA	0	0	0	11.451	0.085		Residential - Single Family Residence - Pool, 1	201B205 471		Sunland - Tujunga - Lake View Terrace - Shadow Hills - East La Tuna Canyon	No	MI	ADU
Los Angeles	9321 DEBRA AVE	91343	2676005018	0.000	0.000	0.085	0.000	Shortfall of Sites	0.197	Low Residential	RS-1	0	0	0	10.142	0.085		Residential - Single Family Residence, 1	198B137 471		Mission Hills - Panorama City - North Hills	No	MI	ADU
Los Angeles	19200 PRAIRIE ST	91324	2762036027	0.000	0.000	0.085	0.000	Shortfall of Sites	0.385	Very Low I Residential	RA-1	0	0	0	5.194	0.085		Residential - Single Family Residence, 1	198B121 471		Northridge	No	MI	ADU
Los Angeles	5508 TAMPA AVE	91356	2163016016	0.000	0.000	0.085	0.000	Shortfall of Sites	0.160	Low II Residential	R1-1	0	0	0	12.476	0.085		Residential - Single Family Residence, 1	174B117 471		Encino - Tarzana	No	MI	ADU
Los Angeles	13828 MAGNOLIA BLVD	91423	2269006006	0.000	0.000	0.085	0.000	Shortfall of Sites	0.186	Low Residential	RS-1-RIO	0	0	0	10.755	0.085		Residential - Single Family Residence - Pool, 1	171B153 471		Van Nuys - North Sherman Oaks	No	MI	ADU
Los Angeles	11639 HARTSOOK ST	91601	2354005032	0.000	0.000	0.085	0.000	Shortfall of Sites	0.174	Low Residential	R1-1	0	0	0	11.484	0.085		Residential - Single Family Residence, 1	171B169 471		North Hollywood - Valley Village	No	MI	ADU
Los Angeles	4725 CALHOUN AVE	91423	2248028012	0.000	0.000	0.085	0.000	Shortfall of Sites	0.162	Low Residential	R1-1-RIO	0	0	0	12.354	0.085		Residential - Single Family Residence, 1	168B153 471		Van Nuys - North Sherman Oaks	No	MI	ADU
Los Angeles	4716 VENTURA CANYON AVE	91423	2359021002	0.000	0.000	0.085	0.000	Shortfall of Sites	0.179	Low Residential	R1-1-RIO	0	0	0	11.167	0.085		Residential - Single Family Residence - Pool, 1	168B157 471		Van Nuys - North Sherman Oaks	No	MI	ADU
Los Angeles	2010 N EDGEMONT ST	90027	5589019013	0.000	0.000	0.085	0.000	Shortfall of Sites	0.211	Low II Residential	R1-1	0	0	0	9.488	0.085		Residential - Single Family Residence - Pool, 1	150B197 471		Hollywood	No	MI	ADU
Los Angeles	128 S GLENROY AVE	90049	4366018014	0.000	0.000	0.085	0.000	Shortfall of Sites	0.207	Low Residential	R1-1	0	0	0	9.677	0.085		Residential - Single Family Residence - Pool, 1	138B145 471		Westwood	No	MI	ADU
Los Angeles	942 MANNING AVE	90024	4360010005	0.000	0.000	0.085	0.000	Shortfall of Sites	0.261	Low Residential	R1-1	0	0	0	7.668	0.085		Residential - Single Family Residence - Pool, 1	135B153 471		Westwood	No	MI	ADU
Los Angeles	1309 HOLMBY AVE	90024	4326014029	0.000	0.000	0.085	0.000	Shortfall of Sites	0.149	Low Residential	R1-1	0	0	0	13.397	0.085		Residential - Single Family Residence - Pool, 1	135B157 471		Westwood	No	MI	ADU
Los Angeles	10654 ROCHESTER AVE	90024	4326015017	0.000	0.000	0.085	0.000	Shortfall of Sites	0.149	Low Residential	R1-1-O	0	0	0	13.403	0.085		Residential - Single Family Residence, 1	132B153 471		Westwood	No	MI	ADU
Los Angeles	935 S RIMPAU BLVD	90019	5090007007	0.000	0.000	0.085	0.000	Shortfall of Sites	0.161	Low II Residential	R1V3-RG	0	0	0	12.455	0.085		Residential - Single Family Residence, 1	132B185 471		Wilshire	No	MI	ADU
Los Angeles	1537 S OAKHURST DR	90035	4306018032	0.000	0.000	0.085	0.000	Shortfall of Sites	0.161	Low Residential	R1V2	0	0	0	12.404	0.085		Residential - Single Family Residence, 1	129B169 471		West Los Angeles	No	MI	ADU
Los Angeles	2106 CAMDEN AVE	90025	4322013002	0.000	0.000	0.085	0.000	Shortfall of Sites	0.154	Low Residential	R1-1	0	0	0	13.003	0.085		Residential - Single Family Residence, 1	126B153 471		West Los Angeles	No	MI	ADU
Los Angeles	2843 HADDINGTON DR	90064	4318018018	0.000	0.000	0.085	0.000	Shortfall of Sites	0.172	Low Residential	R1V2	0	0	0	11.631	0.085		Residential - Single Family Residence - Pool, 1	126B161 471		West Los Angeles	No	MI	ADU
Los Angeles	10808 KINGSLAND ST	90034	4254017018	0.000	0.000	0.085	0.000	Shortfall of Sites	0.197	Low Residential	R1-1	0	0	0	10.132	0.085		Residential - Single Family Residence, 1	120B161 471		Palms - Mar Vista - Del Rey	No	MI	ADU
Los Angeles	23704 MAIDSTONE PL	90710	7439005025	0.000	0.000	0.085	0.000	Shortfall of Sites	0.156	Low Residential	R1-1XL-O	0	0	0	12.785	0.085		Residential - Single Family Residence - Pool, 1	042B193 471		Wilmington - Harbor City	No	MI	ADU
Los Angeles	220 N ELLERY DR	90732	7559003016	0.000	0.000	0.085	0.000	Shortfall of Sites	0.165	Low II Residential	R1-1XL	0	0	0	12.099	0.085		Residential - Single Family Residence, 1	018B193 471		San Pedro	No	MI	ADU
Los Angeles	17268 TENNYSON PL	91344	2602014006	0.000	0.000	0.085	0.000	Shortfall of Sites	0.174	Low I Residential	RS-1	0	0	0	11.516	0.085		Residential - Single Family Residence, 1	222B133 472		Granada Hills - Knollwood	No	MI	ADU
Los Angeles	12442 CASCADE CANYON DR	91344	2601061014	0.000	0.000	0.085	0.000	Shortfall of Sites	0.252	Very Low II Residential	RE11-1-H	0	0	0	7.942	0.085		Residential - Single Family Residence, 1	219B129 472		Granada Hills - Knollwood	No	MI	ADU
Los Angeles	12407 EL ORO WAY	91344	2608021015	0.000	0.000	0.085	0.000	Shortfall of Sites	0.230	Low I Residential	RS-1	0	0	0	8.713	0.085		Residential - Single Family Residence - Pool, 1	219B133 472		Granada Hills - Knollwood	No	MI	ADU
Los Angeles	16231 MARILYN DR	91344	2605014032	0.000	0.000	0.085	0.000	Shortfall of Sites	0.319	Very Low II Residential	RE11-1	0	0	0	6.260	0.085		Residential - Single Family Residence - Pool, 1	216B137 472		Granada Hills - Knollwood	No	MI	ADU
Los Angeles	11552 OSTROM AVE	91344	2607018042	0.000	0.000	0.085	0.000	Shortfall of Sites	0.173	Low I Residential	RS-1	0	0	0	11.537	0.085		Residential - Single Family Residence, 1	213B133 472		Granada Hills - Knollwood	No	MI	ADU

Jurisdiction Name	Site Address/Intersection	5 Digit ZIP Code	Assessor Parcel Number	Very Low-Income	Low-Income	Moderate-Income	Above Moderate-Income	Type of Shortfall	Parcel Size (Acres)	Current General Plan Designation	Current Zoning	Proposed General Plan (GP) Designation	Proposed Zoning	Minimum Density Allowed	Maximum Density Allowed	Total Capacity	Vacant/ Nonvacant	Description of Existing Uses	PIN	Base Density Per Acre	Community Plan Area	Rent Stabalization Ordinance	Income Category	Applicable Rezoning Program (Program informing values in Column Q listed first)
Los Angeles	16410 HALSEY ST	91344	2610028023	0.000	0.000	0.085	0.000	Shortfall of Sites	0.173	Low I Residential	RS-1	0	0	0	11.586	0.085		Residential - Single Family Residence, 1	213B137 472		Granada Hills - Knollwood	No	MI	ADU
Los Angeles	11037 CANBY AVE	91326	2715002044	0.000	0.000	0.085	0.000	Shortfall of Sites	0.307	Very Low II Residential	RE11-1	0	0	0	6.508	0.085		Residential - Single Family Residence - Pool, 1	210B125 472		Northridge	No	MI	ADU
Los Angeles	11041 YOLANDA AVE	91326	2717002024	0.000	0.000	0.085	0.000	Shortfall of Sites	0.252	Very Low II Residential	RE11-1	0	0	0	7.930	0.085		Residential - Single Family Residence, 1	210B121 472		Northridge	No	MI	ADU
Los Angeles	16256 CHATSWORTH ST	91344	2679018024	0.000	0.000	0.085	0.000	Shortfall of Sites	0.295	Low I Residential	RS-1	0	0	0	6.770	0.085		Residential - Single Family Residence, 1	207B137 472		Granada Hills - Knollwood	No	MI	ADU
Los Angeles	18914 OLYMPIA ST	91326	2728013008	0.000	0.000	0.085	0.000	Shortfall of Sites	0.286	Very Low II Residential	RE11-1	0	0	0	7.002	0.085		Residential - Single Family Residence - Pool, 1	207B121 472		Northridge	No	MI	ADU
Los Angeles	15729 FORGE PL	91344	2661002006	0.000	0.000	0.085	0.000	Shortfall of Sites	0.192	Low I Residential	RS-1	0	0	0	10.442	0.085		Residential - Single Family Residence, 1	207B141 472		Granada Hills - Knollwood	No	MI	ADU
Los Angeles	20521 BLAIRMOORE ST	91311	2707012031	0.000	0.000	0.085	0.000	Shortfall of Sites	0.263	Very Low II Residential	RE11-1	0	0	0	7.593	0.085		Residential - Single Family Residence - Pool, 1	207B109 472		Chatsworth - Porter Ranch	No	MI	ADU
Los Angeles	10540 ETON AVE	91311	2706022026	0.000	0.000	0.085	0.000	Shortfall of Sites	0.172	Low I Residential	RS-1	0	0	0	11.606	0.085		Residential - Single Family Residence, 1	207B105 472		Chatsworth - Porter Ranch	No	MI	ADU
Los Angeles	15219 CLYMER ST	91345	2649009025	0.000	0.000	0.085	0.000	Shortfall of Sites	0.155	Low Residential	R1-1	0	0	0	12.895	0.085		Residential - Single Family Residence, 1	207B145 472		Mission Hills - Panorama City - North Hills	No	MI	ADU
Los Angeles	18425 GERMAIN ST	91326	2731004048	0.000	0.000	0.085	0.000	Shortfall of Sites	0.264	Very Low II Residential	RE11-1	0	0	0	7.579	0.085		Residential - Single Family Residence - Pool, 1	207B125 472		Northridge	No	MI	ADU
Los Angeles	10341 WHITEGATE AVE	91040	2559009014	0.000	0.000	0.085	0.000	Shortfall of Sites	0.158	Low Residential	R1-1-RFA	0	0	0	12.660	0.085		Residential - Single Family Residence, 1	204B193 472		Sunland - Tujunga - Lake View Terrace - Shadow Hills - East La Tuna Canyon	No	MI	ADU
Los Angeles	16000 TUBA ST	91343	2669005011	0.000	0.000	0.085	0.000	Shortfall of Sites	0.172	Low I Residential	RS-1	0	0	0	11.617	0.085		Residential - Single Family Residence, 1	204B141 472		Granada Hills - Knollwood	No	MI	ADU
Los Angeles	16633 LEMARSH ST	91343	2685014001	0.000	0.000	0.085	0.000	Shortfall of Sites	0.171	Low I Residential	RS-1	0	0	0	11.690	0.085		Residential - Single Family Residence, 1	204B137 472		Granada Hills - Knollwood	No	MI	ADU
Los Angeles	10100 OSO AVE	91311	2741010001	0.000	0.000	0.085	0.000	Shortfall of Sites	0.253	Very Low II Residential	RE11-1	0	0	0	7.919	0.085		Residential - Single Family Residence - Pool, 1	204B113 472		Chatsworth - Porter Ranch	No	MI	ADU
Los Angeles	22144 MAYALL ST	91311	2745005012	0.000	0.000	0.085	0.000	Shortfall of Sites	0.172	Low II Residential	RS-1	0	0	0	11.609	0.085		Residential - Single Family Residence - Pool, 1	204B101 472		Chatsworth - Porter Ranch	No	MI	ADU
Los Angeles	17200 MAYALL ST	91325	2694007015	0.000	0.000	0.085	0.000	Shortfall of Sites	0.254	Very Low II Residential	RE11-1	0	0	0	7.886	0.085		Residential - Single Family Residence, 1	204B133 472		Northridge	No	MI	ADU
Los Angeles	19468 MAYALL ST	91324	2726019029	0.000	0.000	0.085	0.000	Shortfall of Sites	0.282	Very Low I Residential	RA-1	0	0	0	7.094	0.085		Residential - Single Family Residence - Pool, 1	204B117 472		Chatsworth - Porter Ranch	No	MI	ADU
Los Angeles	18606 MAYALL ST	91324	2729023004	0.000	0.000	0.085	0.000	Shortfall of Sites	0.154	Low I Residential	RS-1	0	0	0	13.001	0.085		Residential - Single Family Residence - Pool, 1	204B121 472		Northridge	No	MI	ADU
Los Angeles	10025 LASAINE AVE	91325	2734030032	0.000	0.000	0.085	0.000	Shortfall of Sites	0.253	Very Low II Residential	RE11-1	0	0	0	7.917	0.085		Residential - Single Family Residence - Pool, 1	204B129 472		Northridge	No	MI	ADU
Los Angeles	10006 MASON AVE	91311	2741022015	0.000	0.000	0.085	0.000	Shortfall of Sites	0.201	Low I Residential	RS-1	0	0	0	9.945	0.085		Residential - Single Family Residence - Pool, 1	204B109 472		Chatsworth - Porter Ranch	No	MI	ADU
Los Angeles	9757 QUAKERTOWN AVE	91311	2761013008	0.000	0.000	0.085	0.000	Shortfall of Sites	0.173	Low I Residential	RS-1	0	0	0	11.557	0.085		Residential - Single Family Residence - Pool, 1	201B113 472		Chatsworth - Porter Ranch	No	MI	ADU
Los Angeles	9733 FRANKIRST AVE	91343	2677019042	0.000	0.000	0.085	0.000	Shortfall of Sites	0.253	Low Residential	RS-1	0	0	0	7.917	0.085		Residential - Single Family Residence, 1	201B137 472		Mission Hills - Panorama City - North Hills	No	MI	ADU
Los Angeles	19808 SUPERIOR ST	91311	2761021020	0.000	0.000	0.085	0.000	Shortfall of Sites	0.197	Low I Residential	RS-1	0	0	0	10.168	0.085		Residential - Single Family Residence, 1	201B117 472		Chatsworth - Porter Ranch	No	MI	ADU
Los Angeles	17169 CITRONIA ST	91325	2692017013	0.000	0.000	0.085	0.000	Shortfall of Sites	0.381	Very Low I Residential	RA-1-H	0	0	0	5.253	0.085		Residential - Single Family Residence - Pool, 1	201B133 472		Northridge	No	MI	ADU
Los Angeles	22343 ITASCA ST	91311	2727008008	0.000	0.000	0.085	0.000	Shortfall of Sites	0.252	Very Low II Residential	RE11-1	0	0	0	7.940	0.085		Residential - Single Family Residence, 1	201B101 472		Chatsworth - Porter Ranch	No	MI	ADU
Los Angeles	9318 GOTHIC AVE	91343	2676007017	0.000	0.000	0.085	0.000	Shortfall of Sites	0.172	Low Residential	RS-1	0	0	0	11.616	0.085		Residential - Single Family Residence, 1	198B137 472		Mission Hills - Panorama City - North Hills	No	MI	ADU
Los Angeles	19148 PRAIRIE ST	91324	2762036026	0.000	0.000	0.085	0.000	Shortfall of Sites	0.385	Very Low I Residential	RA-1	0	0	0	5.195	0.085		Residential - Single Family Residence - Pool, 1	198B121 472		Northridge	No	MI	ADU
Los Angeles	5509 SYLVIA AVE	91356	2163016002	0.000	0.000	0.085	0.000	Shortfall of Sites	0.160	Low II Residential	R1-1	0	0	0	12.491	0.085		Residential - Single Family Residence, 1	174B117 472		Encino - Tarzana	No	MI	ADU
Los Angeles	4715 ALLOTT AVE	91423	2359021017	0.000	0.000	0.085	0.000	Shortfall of Sites	0.179	Low Residential	R1-1-RIO	0	0	0	11.169	0.085		Residential - Single Family Residence, 1	168B157 472		Van Nuys - North Sherman Oaks	No	MI	ADU
Los Angeles	4363 ALLOTT AVE	91423	2360007021	0.000	0.000	0.085	0.000	Shortfall of Sites	0.296	Low Residential	R1-1-RIO	0	0	0	6.754	0.085		Residential - Single Family Residence - Pool, 1	165B157 472		Sherman Oaks - Studio City - Toluca Lake - Cahuenga Pass	No	MI	ADU
Los Angeles	720 N LAUREL AVE	90046	5527014024	0.000	0.000	0.085	0.000	Shortfall of Sites	0.150	Low II Residential	R1-1	0	0	0	13.348	0.085		Residential - Single Family Residence, 1	141B177 472		Hollywood	No	MI	ADU
Los Angeles	935 HILTS AVE	90024	4360010028	0.000	0.000	0.085	0.000	Shortfall of Sites	0.164	Low Residential	R1-1	0	0	0	12.188	0.085		Residential - Single Family Residence, 1	135B153 472		Westwood	No	MI	ADU
Los Angeles	10365 ROCHESTER AVE	90024	4327011016	0.000	0.000	0.085	0.000	Shortfall of Sites	0.180	Low Residential	R1V3	0	0	0	11.116	0.085		Residential - Single Family Residence - Pool, 1	135B157 472		Westwood	No	MI	ADU
Los Angeles	10476 KINNARD AVE	90024	4326030008	0.000	0.000	0.085	0.000	Shortfall of Sites	0.155	Low Residential	R1-1-O	0	0	0	12.928	0.085		Residential - Single Family Residence, 1	132B157 472		Westwood	No	MI	ADU
Los Angeles	233 S SALTAIR AVE	90049	4404020019	0.000	0.000	0.085	0.000	Shortfall of Sites	0.219	Low Residential	RS-1	0	0	0	9.142	0.085		Residential - Single Family Residence - Pool, 1	132B141 472		Brentwood - Pacific Palisades	No	MI	ADU
Los Angeles	918 S TREMAINE AVE	90019	5090003017	0.000	0.000	0.085	0.000	Shortfall of Sites	0.165	Low II Residential	R1V3-RG	0	0	0	12.118	0.085		Residential - Single Family Residence - Guesthouse, 1	132B185 472		Wilshire	No	MI	ADU
Los Angeles	11795 CHENAULT ST	90049	4401014017	0.000	0.000	0.085	0.000	Shortfall of Sites	0.247	Low Residential	RS-1	0	0	0	8.108	0.085		Residential - Single Family Residence - Pool, 1	132B145 472		Brentwood - Pacific Palisades	No	MI	ADU
Los Angeles	1534 CARDIFF AVE	90035	4306018013	0.000	0.000	0.085	0.000	Shortfall of Sites	0.161	Low Residential	R1V2	0	0	0	12.396	0.085		Residential - Single Family Residence, 1	129B169 472		West Los Angeles	No	MI	ADU
Los Angeles	2780 MCCONNELL DR	90064	4308008010	0.000	0.000	0.085	0.000	Shortfall of Sites	0.359	Low Residential	R1V2-O	0	0	0	5.574	0.085		Residential - Single Family Residence - Therapy Pool (Spa), 1	126B165 472		West Los Angeles	No	MI	ADU
Los Angeles	3433 MENTONE AVE	90034	4314018005	0.000	0.000	0.085	0.000	Shortfall of Sites	0.155	Medium Residential	R3-1	0	0	0	12.908	0.085		Residential - Single Family Residence, 1	120B161 472		Palms - Mar Vista - Del Rey	No	MI	ADU
Los Angeles	3262 STONER AVE	90066	4250006009	0.000	0.000	0.085	0.000	Shortfall of Sites	0.173	Low Residential	R1V2	0	0	0	11.551	0.085		Residential - Single Family Residence, 1	117B153 472		Palms - Mar Vista - Del Rey	No	MI	ADU
Los Angeles	3571 GRAND VIEW BLVD	90066	4248024040	0.000	0.000	0.085	0.000	Shortfall of Sites	0.248	Low Residential	R1V2	0	0	0	8.061	0.085		Residential - Single Family Residence - Pool, 1	114B153 472		Palms - Mar Vista - Del Rey	No	MI	ADU
Los Angeles	17306 TENNYSON PL	91344	2602014004	0.000	0.000	0.085	0.000	Shortfall of Sites	0.180	Low I Residential	RS-1	0	0	0	11.111	0.085		Residential - Single Family Residence - Pool, 1	222B133 473		Granada Hills - Knollwood	No	MI	ADU
Los Angeles	12457 BRADFORD PL	91344	2608014012	0.000	0.000	0.085	0.000	Shortfall of Sites	0.216	Very Low II Residential	RE11-1-H	0	0	0	9.268	0.085		Residential - Single Family Residence - Pool, 1	219B129 473		Granada Hills - Knollwood	No	MI	ADU
Los Angeles	12413 LUNA PL	91344	2608020003	0.000	0.000	0.085	0.000	Shortfall of Sites	0.272	Very Low II Residential	RE11-1	0	0	0	7.353	0.085		Residential - Single Family Residence - Pool, 1	219B133 473		Granada Hills - Knollwood	No	MI	ADU
Los Angeles	11835 GERALD AVE	91344	2610017007	0.000	0.000	0.085	0.000	Shortfall of Sites	0.252	Very Low II Residential	RE11-1	0	0	0	7.923	0.085		Residential - Single Family Residence - Pool, 1	216B137 473		Granada Hills - Knollwood	No	MI	ADU
Los Angeles	11553 ALDEA AVE	91344	2607017031	0.000	0.000	0.085	0.000	Shortfall of Sites	0.173	Low I Residential	RS-1	0	0	0	11.555	0.085		Residential - Single Family Residence, 1	213B133 473		Granada Hills - Knollwood	No	MI	ADU
Los Angeles	16402 HALSEY ST	91344	2610028022	0.000	0.000	0.085	0.000	Shortfall of Sites	0.172	Low I Residential	RS-1	0	0	0	11.661	0.085		Residential - Single Family Residence, 1	213B137 473		Granada Hills - Knollwood	No	MI	ADU
Los Angeles	15958 LAHEY ST	91344	2666009005	0.000	0.000	0.085	0.000	Shortfall of Sites	0.197	Low I Residential	RS-1	0	0	0	10.174	0.085		Residential - Single Family Residence - Pool, 1	210B141 473		Granada Hills - Knollwood	No	MI	ADU
Los Angeles	19079 LUDLOW ST	91326	2718009014	0.000	0.000	0.085	0.000	Shortfall of Sites	0.206	Low I Residential	RS-1	0	0	0	9.691	0.085		Residential - Single Family Residence, 1	210B121 473		Northridge	No	MI	ADU
Los Angeles	16250 CHATSWORTH ST	91344	2679018025	0.000	0.000	0.085	0.000	Shortfall of Sites	0.197	Low I Residential	RS-1	0	0	0	10.154	0.085		Residential - Single Family Residence, 1	207B137 473		Granada Hills - Knollwood	No	MI	ADU
Los Angeles	10755 ORO VISTA AVE	91040	2555008009	0.000	0.000	0.085	0.000	Shortfall of Sites	0.386	Low Residential	R1-1-RFA	0	0	0	5.186	0.085		Residential - Single Family Residence - Pool, 1	207B189 473		Sunland - Tujunga - Lake View Terrace - Shadow Hills - East La Tuna Canyon	No	MI	ADU
Los Angeles	18852 BEECHTREE LN	91326	2728029019	0.000	0.000	0.085	0.000	Shortfall of Sites	0.256	Very Low II Residential	RE11-1	0	0	0	7.824	0.085		Residential - Single Family Residence - Pool, 1	207B121 473		Northridge	No	MI	ADU
Los Angeles	10637 DANUBE AVE	91344	2661002008	0.000	0.000	0.085	0.000	Shortfall of Sites	0.170	Low I Residential	RS-1	0	0	0	11.769	0.085		Residential - Single Family Residence, 1	207B141 473		Granada Hills - Knollwood	No	MI	ADU
Los Angeles	20511 BLAIRMOORE ST	91311	2707012032	0.000	0.000	0.085	0.000	Shortfall of Sites	0.269	Very Low I Residential	RE11-1	0	0	0	7.431	0.085		Residential - Single Family Residence - Pool, 1	207B109 473		Chatsworth - Porter Ranch	No	MI	ADU
Los Angeles	10539 WILLOWBRAE AVE	91311	2722034027	0.000	0.000	0.085	0.000	Shortfall of Sites	0.173	Low I Residential	RS-1	0	0	0	11.536	0.085		Residential - Single Family Residence, 1	207B105 473		Chatsworth - Porter Ranch	No	MI	ADU
Los Angeles	15211 CLYMER ST	91345	2649009026	0.000	0.000	0.085	0.000	Shortfall of Sites	0.217	Low Residential	R1-1	0	0	0	9.218	0.085		Residential - Single Family Residence - Pool, 1	207B145 473		Mission Hills - Panorama City - North Hills	No	MI	ADU
Los Angeles	15956 TUBA ST	91343	2669005017	0.000	0.000	0.085	0.000	Shortfall of Sites	0.181	Low I Residential	RS-1	0	0	0	11.020	0.085		Residential - Single Family Residence, 1	204B141 473		Granada Hills - Knollwood	No	MI	ADU
Los Angeles	16661 LEMARSH ST	91343	2685014030	0.000	0.000	0.085	0.000	Shortfall of Sites	0.285	Low I Residential	RS-1	0	0	0	7.024	0.085		Residential - Single Family Residence - Pool, 1	204B137 473		Granada Hills - Knollwood	No	MI	ADU
Los Angeles	10101 KEOKUK AVE	91311	2741010032	0.000	0.000	0.085	0.000	Shortfall of Sites	0.253	Very Low II Residential	RE11-1	0	0	0	7.917	0.085		Residential - Single Family Residence, 1	204B113 473		Chatsworth - Porter Ranch	No	MI	ADU
Los Angeles	22136 MAYALL ST	91311	2745005011	0.000	0.000	0.085	0.000	Shortfall of Sites	0.172	Low II Residential	RS-1	0	0	0	11.608	0.085		Residential - Single Family Residence, 1	204B101 473		Chatsworth - Porter Ranch	No	MI	ADU
Los Angeles	17180 MAYALL ST	91325	2694007016	0.000	0.000	0.085	0.000	Shortfall of Sites	0.254	Very Low II Residential	RE11-1	0	0	0	7.885	0.085		Residential - Single Family Residence - Pool, 1	204B133 473		Northridge	No	MI	ADU
Los Angeles	19456 MAYALL ST	91324	2726019028	0.000	0.000	0.085	0.000	Shortfall of Sites	0.381	Very Low I Residential	RA-1	0	0	0	5.249	0.085		Residential - Single Family Residence - Pool, 1	204B117 473		Chatsworth - Porter Ranch	No	MI	ADU
Los Angeles	18656 MAYALL ST	91324	2729023012	0.000	0.000	0.085	0.000	Shortfall of Sites	0.151	Low I Residential	RS-1	0	0	0	13.283	0.085		Residential - Single Family Residence, 1	204B121 473		Northridge	No	MI	ADU
Los Angeles	17434 STARE ST	91325	2734023026	0.000	0.000	0.085	0.000	Shortfall of Sites	0.257	Very Low II Residential	RE11-1	0	0	0	7.776	0.085		Residential - Single Family Residence - Pool, 1	204B129 473		Northridge	No	MI	ADU
Los Angeles	10001 LIMERICK AVE	91311	2741029043	0.000	0.000	0.085	0.000	Shortfall of Sites	0.197	Low I Residential	RS-1	0	0	0	10.129	0.085		Residential - Single Family Residence, 1	204B109 473		Chatsworth - Porter Ranch	No	MI	ADU
Los Angeles	9753 COMANCHE AVE	91311	2748031028	0.000	0.000	0.085	0.000	Shortfall of Sites	0.176	Low I Residential	RS-1	0	0	0	11.346	0.085		Residential - Single Family Residence, 1	201B113 473		Chatsworth - Porter Ranch	No	MI	ADU
Los Angeles	19800 SUPERIOR ST	91311	2761021021	0.000	0.000	0.085	0.000	Shortfall of Sites	0.193	Low I Residential	RS-1	0	0	0	10.385	0.085		Residential - Single Family Residence - Pool, 1	201B117 473		Chatsworth - Porter Ranch	No	MI	ADU
Los Angeles	17159 CITRONIA ST	91325	2692017014	0.000	0.000	0.085	0.000	Shortfall of Sites	0.375	Very Low I Residential	RA-1-H	0	0	0	5.334	0.085		Residential - Single Family Residence - Pool, 1	201B133 473		Northridge	No	MI	ADU
Los Angeles	4829 LOWELL AVE	91214	2571003048	0.000	0.000	0.085	0.000	Shortfall of Sites	0.212	Low Residential	R1-1-RFA	0	0	0	9.419	0.085		Residential - Single Family Residence, 1	201B205 473		Sunland - Tujunga - Lake View Terrace - Shadow Hills - East La Tuna Canyon	No	MI	ADU
Los Angeles	22333 ITASCA ST	91311	2727008009	0.000	0.000	0.085	0.000	Shortfall of Sites	0.253	Very Low II Residential	RE11-1	0	0	0	7.919	0.085		Residential - Single Family Residence - Pool, 1	201B101 473		Chatsworth - Porter Ranch	No	MI	ADU
Los Angeles	16622 LIGGETT ST	91343	2687023012	0.000	0.000	0.085	0.000	Shortfall of Sites	0.165	Low Residential	RS-1	0	0	0	12.153	0.085		Residential - Single Family Residence, 1	198B137 473		Mission Hills - Panorama City - North Hills	No	MI	ADU
Los Angeles	19138 PRAIRIE ST	91324	2762036025	0.000	0.000	0.085	0.000	Shortfall of Sites	0.385	Very Low I Residential	RA-1	0	0	0	5.196	0.085		Residential - Single Family Residence - Pool, 1	198B121 473		Northridge	No	MI	ADU
Los Angeles	9226 CREEMORE DR	91214	2572003055	0.000	0.000	0.085	0.000	Shortfall of Sites	0.195	Low Residential	RS-1	0	0	0	10.274	0.085		Residential - Single Family Residence, 1	198B205 473		Sunland - Tujunga - Lake View Terrace - Shadow Hills - East La Tuna Canyon	No	MI	ADU
Los Angeles	5718 CALHOUN AVE	91401	2245028007	0.000	0.000	0.085	0.000	Shortfall of Sites	0.204	Low Residential	R1-1	0	0	0	9.790	0.085		Residential - Single Family Residence, 1	174B153 473		Van Nuys - North Sherman Oaks	No	MI	ADU
Los Angeles	5506 SYLVIA AVE	91356	2163017020	0.000	0.000	0.085	0.000	Shortfall of Sites	0.162	Low II Residential	R1-1	0	0	0	12.348	0.085		Residential - Single Family Residence - Pool, 1	174B117 473		Encino - Tarzana	No	MI	ADU

Jurisdiction Name	Site Address/Intersection	5 Digit ZIP Code	Assessor Parcel Number	Very Low-Income	Low-Income	Moderate-Income	Above Moderate-Income	Type of Shortfall	Parcel Size (Acres)	Current General Plan Designation	Current Zoning	Proposed General Plan (GP) Designation	Proposed Zoning	Minimum Density Allowed	Maximum Density Allowed	Total Capacity	Vacant/ Nonvacant	Description of Existing Uses	PIN	Base Density Per Acre	Community Plan Area	Rent Stabalization Ordinance	Income Category	Applicable Rezoning Program (Program informing values in Column Q listed first)
Los Angeles	5240 ALLOTT AVE	91401	2344023005	0.000	0.000	0.085	0.000	Shortfall of Sites	0.157	Low Residential	R1-1	0	0	0	12.699	0.085		Residential - Single Family Residence, 1	171B157 473		Van Nuys - North Sherman Oaks	No	MI	ADU
Los Angeles	5226 BLUEBELL AVE	91607	2346026018	0.000	0.000	0.085	0.000	Shortfall of Sites	0.155	Low Residential	R1-1	0	0	0	12.907	0.085		Residential - Single Family Residence, 1	171B161 473		North Hollywood - Valley Village	No	MI	ADU
Los Angeles	13822 MAGNOLIA BLVD	91423	2269006007	0.000	0.000	0.085	0.000	Shortfall of Sites	0.186	Low Residential	RS-1-RIO	0	0	0	10.755	0.085		Residential - Single Family Residence, 1	171B153 473		Van Nuys - North Sherman Oaks	No	MI	ADU
Los Angeles	4716 ALLOTT AVE	91423	2359021019	0.000	0.000	0.085	0.000	Shortfall of Sites	0.179	Low Residential	R1-1-RIO	0	0	0	11.170	0.085		Residential - Single Family Residence - Pool, 1	168B157 473		Van Nuys - North Sherman Oaks	No	MI	ADU
Los Angeles	4341 VANTAGE AVE	91604	2367004015	0.000	0.000	0.085	0.000	Shortfall of Sites	0.161	Low Residential	R1-1-RIO	0	0	0	12.443	0.085		Residential - Single Family Residence, 1	165B165 473		Sherman Oaks - Studio City - Toluca Lake - Cahuenga Pass	No	MI	ADU
Los Angeles	4316 SUNNYSLOPE AVE	91423	2360009004	0.000	0.000	0.085	0.000	Shortfall of Sites	0.153	Low Residential	R1-1-RIO	0	0	0	13.051	0.085		Residential - Single Family Residence, 1	165B157 473		Sherman Oaks - Studio City - Toluca Lake - Cahuenga Pass	No	MI	ADU
Los Angeles	229 BRONWOOD AVE	90049	4366016039	0.000	0.000	0.085	0.000	Shortfall of Sites	0.186	Low Residential	R1-1	0	0	0	10.756	0.085		Residential - Single Family Residence, 1	138B145 473		Westwood	No	MI	ADU
Los Angeles	1016 WESTHOLME AVE	90024	4360017019	0.000	0.000	0.085	0.000	Shortfall of Sites	0.172	Low Residential	R1-1	0	0	0	11.655	0.085		Residential - Single Family Residence, 1	135B153 473		Westwood	No	MI	ADU
Los Angeles	1318 HOLMBY AVE	90024	4327003004	0.000	0.000	0.085	0.000	Shortfall of Sites	0.149	Low Residential	R1-1	0	0	0	13.403	0.085		Residential - Single Family Residence, 1	135B157 473		Westwood	No	MI	ADU
Los Angeles	10554 OHIO AVE	90024	4326022002	0.000	0.000	0.085	0.000	Shortfall of Sites	0.149	Low Residential	R1-1-O	0	0	0	13.403	0.085		Residential - Single Family Residence, 1	132B157 473		Westwood	No	MI	ADU
Los Angeles	12760 BRISTOL CIRCLE	90049	4405021019	0.000	0.000	0.085	0.000	Shortfall of Sites	0.437	Very Low I Residential	RE20-1	0	0	0	4.582	0.085		Residential - Single Family Residence - Pool, 1	132B137 473		Brentwood - Pacific Palisades	No	MI	ADU
Los Angeles	1535 CARDIFF AVE	90035	4306017015	0.000	0.000	0.085	0.000	Shortfall of Sites	0.155	Low Residential	R1V2	0	0	0	12.906	0.085		Residential - Single Family Residence, 1	129B169 473		West Los Angeles	No	MI	ADU
Los Angeles	2117 GREENFIELD AVE	90025	4322013019	0.000	0.000	0.085	0.000	Shortfall of Sites	0.156	Low Residential	R1-1	0	0	0	12.800	0.085		Residential - Single Family Residence, 1	126B153 473		West Los Angeles	No	MI	ADU
Los Angeles	2247 S BEVERLY DR	90034	4309014020	0.000	0.000	0.085	0.000	Shortfall of Sites	0.170	Low Residential	R1V2-O	0	0	0	11.780	0.085		Residential - Single Family Residence, 1	126B165 473		West Los Angeles	No	MI	ADU
Los Angeles	10561 BUTTERFIELD RD	90064	4318014029	0.000	0.000	0.085	0.000	Shortfall of Sites	0.161	Low Residential	R1V2-O	0	0	0	12.452	0.085		Residential - Single Family Residence, 1	126B161 473		West Los Angeles	No	MI	ADU
Los Angeles	10485 NORTHVALE RD	90064	4318038015	0.000	0.000	0.085	0.000	Shortfall of Sites	0.162	Low Residential	R1V2	0	0	0	12.379	0.085		Residential - Single Family Residence, 1	123B161 473		West Los Angeles	No	MI	ADU
Los Angeles	11731 WOODBINE ST	90066	4249010020	0.000	0.000	0.085	0.000	Shortfall of Sites	0.168	Low Residential	R1V2	0	0	0	11.878	0.085		Residential - Single Family Residence, 1	117B157 473		Palms - Mar Vista - Del Rey	No	MI	ADU
Los Angeles	6271 CONDON AVE	90056	4002007019	0.000	0.000	0.085	0.000	Shortfall of Sites	0.177	Low Residential	R1-1	0	0	0	11.291	0.085		Residential - Single Family Residence, 1	105B177 473		Westchester - Playa del Rey	No	MI	ADU
Los Angeles	5711 W 74TH ST	90045	4104004002	0.000	0.000	0.085	0.000	Shortfall of Sites	0.321	Low Residential	R1-1	0	0	0	6.222	0.085		Residential - Single Family Residence, 1	102B169 473		Westchester - Playa del Rey	No	MI	ADU
Los Angeles	1616 SUNNYSIDE TER	90732	7459010030	0.000	0.000	0.085	0.000	Shortfall of Sites	0.521	Low II Residential	R1-1XL	0	0	0	3.838	0.085		Residential - Single Family Residence - Other Improvements Only, 1	012B193 473		San Pedro	No	MI	ADU
Los Angeles	17300 TENNYSON PL	91344	2602014005	0.000	0.000	0.085	0.000	Shortfall of Sites	0.174	Low I Residential	RS-1	0	0	0	11.516	0.085		Residential - Single Family Residence, 1	222B133 474		Granada Hills - Knollwood	No	MI	ADU
Los Angeles	12426 DARYL AVE	91344	2608015010	0.000	0.000	0.085	0.000	Shortfall of Sites	0.262	Very Low II Residential	RE11-1-H	0	0	0	7.641	0.085		Residential - Single Family Residence - Pool, 1	219B129 474		Granada Hills - Knollwood	No	MI	ADU
Los Angeles	12360 LITHUANIA DR	91344	2608021003	0.000	0.000	0.085	0.000	Shortfall of Sites	0.230	Low I Residential	RS-1	0	0	0	8.713	0.085		Residential - Single Family Residence, 1	219B133 474		Granada Hills - Knollwood	No	MI	ADU
Los Angeles	16766 KNOLLWOOD DR	91344	2610016007	0.000	0.000	0.085	0.000	Shortfall of Sites	0.398	Very Low I Residential	RA-1	0	0	0	5.025	0.085		Residential - Single Family Residence - Pool, 1	216B137 474		Granada Hills - Knollwood	No	MI	ADU
Los Angeles	11552 ALDEA AVE	91344	2607017024	0.000	0.000	0.085	0.000	Shortfall of Sites	0.173	Low I Residential	RS-1	0	0	0	11.554	0.085		Residential - Single Family Residence, 1	213B133 474		Granada Hills - Knollwood	No	MI	ADU
Los Angeles	11539 RUFFNER AVE	91344	2610006013	0.000	0.000	0.085	0.000	Shortfall of Sites	0.184	Low I Residential	RS-1	0	0	0	10.849	0.085		Residential - Single Family Residence - Pool, 1	213B137 474		Granada Hills - Knollwood	No	MI	ADU
Los Angeles	15952 LAHEY ST	91344	2666009004	0.000	0.000	0.085	0.000	Shortfall of Sites	0.171	Low I Residential	RS-1	0	0	0	11.677	0.085		Residential - Single Family Residence, 1	210B141 474		Granada Hills - Knollwood	No	MI	ADU
Los Angeles	18034 LUDLOW ST	91344	2715022078	0.000	0.000	0.085	0.000	Shortfall of Sites	0.216	Low I Residential	RS-1	0	0	0	9.246	0.085		Residential - Single Family Residence - Pool, 1	210B125 474		Granada Hills - Knollwood	No	MI	ADU
Los Angeles	11020 VANALDEN AVE	91326	2718005010	0.000	0.000	0.085	0.000	Shortfall of Sites	0.175	Low I Residential	RS-1	0	0	0	11.418	0.085		Residential - Single Family Residence - Pool, 1	210B121 474		Northridge	No	MI	ADU
Los Angeles	16240 CHATSWORTH ST	91344	2679018002	0.000	0.000	0.085	0.000	Shortfall of Sites	0.197	Low I Residential	RS-1	0	0	0	10.155	0.085		Residential - Single Family Residence - Pool, 1	207B137 474		Granada Hills - Knollwood	No	MI	ADU
Los Angeles	18844 BEECHTREE LN	91326	2728029020	0.000	0.000	0.085	0.000	Shortfall of Sites	0.253	Very Low II Residential	RE11-1	0	0	0	7.903	0.085		Residential - Single Family Residence, 1	207B121 474		Northridge	No	MI	ADU
Los Angeles	10639 DANUBE AVE	91344	2661002009	0.000	0.000	0.085	0.000	Shortfall of Sites	0.171	Low I Residential	RS-1	0	0	0	11.679	0.085		Residential - Single Family Residence, 1	207B141 474		Granada Hills - Knollwood	No	MI	ADU
Los Angeles	10540 ALABAMA AVE	91311	2722036016	0.000	0.000	0.085	0.000	Shortfall of Sites	0.187	Low I Residential	RS-1	0	0	0	10.713	0.085		Residential - Single Family Residence, 1	207B105 474		Chatsworth - Porter Ranch	No	MI	ADU
Los Angeles	15157 GERMAIN ST	91345	2649009030	0.000	0.000	0.085	0.000	Shortfall of Sites	0.502	Very Low Residential	RA-1	0	0	0	3.980	0.085		Residential - Single Family Residence, 1	207B145 474		Mission Hills - Panorama City - North Hills	No	MI	ADU
Los Angeles	15948 TUBA ST	91343	2669005018	0.000	0.000	0.085	0.000	Shortfall of Sites	0.181	Low I Residential	RS-1	0	0	0	11.020	0.085		Residential - Single Family Residence, 1	204B141 474		Granada Hills - Knollwood	No	MI	ADU
Los Angeles	10213 HAYVENHURST AVE	91343	2685016018	0.000	0.000	0.085	0.000	Shortfall of Sites	0.174	Low I Residential	RS-1	0	0	0	11.525	0.085		Residential - Single Family Residence - Pool, 1	204B137 474		Granada Hills - Knollwood	No	MI	ADU
Los Angeles	10100 KEOKUK AVE	91311	2741010019	0.000	0.000	0.085	0.000	Shortfall of Sites	0.252	Very Low II Residential	RE11-1	0	0	0	7.922	0.085		Residential - Single Family Residence, 1	204B113 474		Chatsworth - Porter Ranch	No	MI	ADU
Los Angeles	22130 MAYALL ST	91311	2745005010	0.000	0.000	0.085	0.000	Shortfall of Sites	0.172	Low II Residential	RS-1	0	0	0	11.608	0.085		Residential - Single Family Residence, 1	204B101 474		Chatsworth - Porter Ranch	No	MI	ADU
Los Angeles	17170 MAYALL ST	91325	2694007017	0.000	0.000	0.085	0.000	Shortfall of Sites	0.254	Very Low II Residential	RE11-1	0	0	0	7.884	0.085		Residential - Single Family Residence - Pool, 1	204B133 474		Northridge	No	MI	ADU
Los Angeles	19446 MAYALL ST	91324	2726019027	0.000	0.000	0.085	0.000	Shortfall of Sites	0.388	Very Low I Residential	RA-1	0	0	0	5.151	0.085		Residential - Single Family Residence - Pool, 1	204B117 474		Chatsworth - Porter Ranch	No	MI	ADU
Los Angeles	18600 MAYALL ST	91324	2729023003	0.000	0.000	0.085	0.000	Shortfall of Sites	0.154	Low I Residential	RS-1	0	0	0	12.995	0.085		Residential - Single Family Residence - Pool, 1	204B121 474		Northridge	No	MI	ADU
Los Angeles	17518 STARE ST	91325	2734018010	0.000	0.000	0.085	0.000	Shortfall of Sites	0.259	Very Low II Residential	RE11-1	0	0	0	7.722	0.085		Residential - Single Family Residence - Pool, 1	204B129 474		Northridge	No	MI	ADU
Los Angeles	10000 LIMERICK AVE	91311	2741029037	0.000	0.000	0.085	0.000	Shortfall of Sites	0.197	Low I Residential	RS-1	0	0	0	10.128	0.085		Residential - Single Family Residence, 1	204B109 474		Chatsworth - Porter Ranch	No	MI	ADU
Los Angeles	9744 JOVITA AVE	91311	2748008028	0.000	0.000	0.085	0.000	Shortfall of Sites	0.175	Low I Residential	RS-1	0	0	0	11.429	0.085		Residential - Single Family Residence - Pool, 1	201B113 474		Chatsworth - Porter Ranch	No	MI	ADU
Los Angeles	17149 CITRONIA ST	91325	2692017015	0.000	0.000	0.085	0.000	Shortfall of Sites	0.405	Very Low I Residential	RA-1-H	0	0	0	4.944	0.085		Residential - Single Family Residence - Pool, 1	201B133 474		Northridge	No	MI	ADU
Los Angeles	9862 PALI AVE	91042	2571011067	0.000	0.000	0.085	0.000	Shortfall of Sites	0.161	Low Residential	R1-1-RFA	0	0	0	12.388	0.085		Residential - Single Family Residence - Pool, 1	201B205 474		Sunland - Tujunga - Lake View Terrace - Shadow Hills - East La Tuna Canyon	No	MI	ADU
Los Angeles	22325 ITASCA ST	91311	2727008010	0.000	0.000	0.085	0.000	Shortfall of Sites	0.253	Very Low II Residential	RE11-1	0	0	0	7.919	0.085		Residential - Single Family Residence - Pool, 1	201B101 474		Chatsworth - Porter Ranch	No	MI	ADU
Los Angeles	9317 VALJEAN AVE	91343	2676008006	0.000	0.000	0.085	0.000	Shortfall of Sites	0.172	Low Residential	RS-1	0	0	0	11.616	0.085		Residential - Single Family Residence, 1	198B137 474		Mission Hills - Panorama City - North Hills	No	MI	ADU
Los Angeles	19128 PRAIRIE ST	91324	2762035025	0.000	0.000	0.085	0.000	Shortfall of Sites	0.385	Very Low I Residential	RA-1	0	0	0	5.196	0.085		Residential - Single Family Residence, 1	198B121 474		Northridge	No	MI	ADU
Los Angeles	9047 ZELZAH AVE	91325	2768002001	0.000	0.000	0.085	0.000	Shortfall of Sites	0.310	Very Low I Residential	RA-1	0	0	0	6.458	0.085		Residential - Single Family Residence, 1	198B129 474		Northridge	No	MI	ADU
Los Angeles	5717 STANSBURY AVE	91401	2245028016	0.000	0.000	0.085	0.000	Shortfall of Sites	0.205	Low Residential	R1-1	0	0	0	9.775	0.085		Residential - Single Family Residence - Pool, 1	174B153 474		Van Nuys - North Sherman Oaks	No	MI	ADU
Los Angeles	5507 BECKFORD AVE	91356	2163017002	0.000	0.000	0.085	0.000	Shortfall of Sites	0.162	Low II Residential	R1-1	0	0	0	12.358	0.085		Residential - Single Family Residence, 1	174B117 474		Encino - Tarzana	No	MI	ADU
Los Angeles	13816 MAGNOLIA BLVD	91423	2269006008	0.000	0.000	0.085	0.000	Shortfall of Sites	0.186	Low Residential	RS-1-RIO	0	0	0	10.755	0.085		Residential - Single Family Residence, 1	171B153 474		Van Nuys - North Sherman Oaks	No	MI	ADU
Los Angeles	4342 VANTAGE AVE	91604	2367004032	0.000	0.000	0.085	0.000	Shortfall of Sites	0.152	Low Residential	R1-1-RIO	0	0	0	13.148	0.085		Residential - Single Family Residence, 1	165B165 474		Sherman Oaks - Studio City - Toluca Lake - Cahuenga Pass	No	MI	ADU
Los Angeles	716 N ALTA VISTA BLVD	90046	5525011020	0.000	0.000	0.085	0.000	Shortfall of Sites	0.177	Low II Residential	R1-1	0	0	0	11.314	0.085		Residential - Single Family Residence - Pool, 1	141B181 474		Hollywood	No	MI	ADU
Los Angeles	224 BARLOCK AVE	90049	4366019002	0.000	0.000	0.085	0.000	Shortfall of Sites	0.163	Low Residential	R1-1	0	0	0	12.255	0.085		Residential - Single Family Residence, 1	138B145 474		Westwood	No	MI	ADU
Los Angeles	950 MANNING AVE	90024	4360010006	0.000	0.000	0.085	0.000	Shortfall of Sites	0.237	Low Residential	R1-1	0	0	0	8.452	0.085		Residential - Single Family Residence, 1	135B153 474		Westwood	No	MI	ADU
Los Angeles	10537 WILKINS AVE	90024	4326020008	0.000	0.000	0.085	0.000	Shortfall of Sites	0.170	Low Residential	R1-1-O	0	0	0	11.734	0.085		Residential - Single Family Residence - Pool, 1	132B157 474		Westwood	No	MI	ADU
Los Angeles	531 S WESTGATE AVE	90049	4404027008	0.000	0.000	0.085	0.000	Shortfall of Sites	0.165	Low Residential	RS-1-O	0	0	0	12.154	0.085		Residential - Single Family Residence, 1	132B145 474		Brentwood - Pacific Palisades	No	MI	ADU
Los Angeles	508 MORENO AVE	90049	4264002024	0.000	0.000	0.085	0.000	Shortfall of Sites	0.319	Very Low II Residential	RE15-1	0	0	0	6.267	0.085		Residential - Single Family Residence, 1	129B137 474		Brentwood - Pacific Palisades	No	MI	ADU
Los Angeles	879 S GRETNA GREEN WAY	90049	4264012016	0.000	0.000	0.085	0.000	Shortfall of Sites	0.199	Low Residential	R1-1	0	0	0	10.044	0.085		Residential - Single Family Residence, 1	129B141 474		Brentwood - Pacific Palisades	No	MI	ADU
Los Angeles	2212 GUTHRIE DR	90034	4309016009	0.000	0.000	0.085	0.000	Shortfall of Sites	0.219	Low Residential	R1V2-O	0	0	0	9.139	0.085		Residential - Single Family Residence, 1	126B169 474		West Los Angeles	No	MI	ADU
Los Angeles	2402 CASTLE HEIGHTS AVE	90034	4309008011	0.000	0.000	0.085	0.000	Shortfall of Sites	0.234	Low Residential	R1V2-O	0	0	0	8.541	0.085		Residential - Single Family Residence - Pool, 1	126B165 474		West Los Angeles	No	MI	ADU
Los Angeles	12425 WOODGREEN ST	90066	4246006002	0.000	0.000	0.085	0.000	Shortfall of Sites	0.173	Low Residential	R1V2	0	0	0	11.564	0.085		Residential - Single Family Residence, 1	114B153 474		Palms - Mar Vista - Del Rey	No	MI	ADU
Los Angeles	5942 W 76TH ST	90045	4105004014	0.000	0.000	0.085	0.000	Shortfall of Sites	0.199	Low Residential	R1-1	0	0	0	10.075	0.085		Residential - Single Family Residence, 1	102B169 474		Westchester - Playa del Rey	No	MI	ADU
Los Angeles	6354 W 80TH ST	90045	4109008009	0.000	0.000	0.085	0.000	Shortfall of Sites	0.187	Low Residential	R1V2	0	0	0	10.668	0.085		Residential - Single Family Residence, 1	099B165 474		Westchester - Playa del Rey	No	MI	ADU
Los Angeles	12418 BRADFORD PL	91344	2608013003	0.000	0.000	0.085	0.000	Shortfall of Sites	0.201	Very Low II Residential	RE11-1-H	0	0	0	9.973	0.085		Residential - Single Family Residence, 1	219B129 475		Granada Hills - Knollwood	No	MI	ADU
Los Angeles	12436 MCLENNAN AVE	91344	2609025064	0.000	0.000	0.085	0.000	Shortfall of Sites	0.257	Very Low II Residential	RE11-1	0	0	0	7.795	0.085		Residential - Single Family Residence - Pool, 1	219B133 475		Granada Hills - Knollwood	No	MI	ADU
Los Angeles	16370 MIDWOOD DR	91344	2605011025	0.000	0.000	0.085	0.000	Shortfall of Sites	0.298	Very Low II Residential	RE11-1	0	0	0	6.703	0.085		Residential - Single Family Residence, 1	216B137 475		Granada Hills - Knollwood	No	MI	ADU
Los Angeles	11553 WISH AVE	91344	2607018035	0.000	0.000	0.085	0.000	Shortfall of Sites	0.173	Low I Residential	RS-1	0	0	0	11.562	0.085		Residential - Single Family Residence, 1	213B133 475		Granada Hills - Knollwood	No	MI	ADU
Los Angeles	16349 FLANDERS ST	91344	2605023008	0.000	0.000	0.085	0.000	Shortfall of Sites	0.212	Low I Residential	RS-1	0	0	0	9.450	0.085		Residential - Single Family Residence - Pool, 1	213B137 475		Granada Hills - Knollwood	No	MI	ADU
Los Angeles	11121 HASKELL AVE	91344	2666030031	0.000	0.000	0.085	0.000	Shortfall of Sites	0.171	Low I Residential	RS-1	0	0	0	11.668	0.085		Residential - Single Family Residence, 1	210B141 475		Granada Hills - Knollwood	No	MI	ADU
Los Angeles	11039 GARDEN GROVE AVE	91326	2715016031	0.000	0.000	0.085	0.000	Shortfall of Sites	0.272	Very Low II Residential	RE11-1	0	0	0	7.365	0.085		Residential - Single Family Residence, 1	210B125 475		Northridge	No	MI	ADU
Los Angeles	19163 LUDLOW ST	91326	2718009005	0.000	0.000	0.085	0.000	Shortfall of Sites	0.173	Low I Residential	RS-1	0	0	0	11.555	0.085		Residential - Single Family Residence, 1	210B121 475		Northridge	No	MI	ADU
Los Angeles	16234 CHATSWORTH ST	91344	2679018003	0.000	0.000	0.085	0.000	Shortfall of Sites	0.195	Low I Residential	RS-1	0	0	0	10.257	0.085		Residential - Single Family Residence - Pool, 1	207B137 475		Granada Hills - Knollwood	No	MI	ADU

Jurisdiction Name	Site Address/Intersection	5 Digit ZIP Code	Assessor Parcel Number	Very Low-Income	Low-Income	Moderate-Income	Above Moderate-Income	Type of Shortfall	Parcel Size (Acres)	Current General Plan Designation	Current Zoning	Proposed General Plan (GP) Designation	Proposed Zoning	Minimum Density Allowed	Maximum Density Allowed	Total Capacity	Vacant/ Nonvacant	Description of Existing Uses	PIN	Base Density Per Acre	Community Plan Area	Rent Stabalization Ordinance	Income Category	Applicable Rezoning Program (Program informing values in Column Q listed first)
Los Angeles	18838 BEECHTREE LN	91326	2728029021	0.000	0.000	0.085	0.000	Shortfall of Sites	0.253	Very Low II Residential	RE11-1	0	0	0	7.903	0.085		Residential - Single Family Residence, 1	207B121 475		Northridge	No	MI	ADU
Los Angeles	10643 DANUBE AVE	91344	2661002010	0.000	0.000	0.085	0.000	Shortfall of Sites	0.158	Low I Residential	RS-1	0	0	0	12.633	0.085		Residential - Single Family Residence, 1	207B141 475		Granada Hills - Knollwood	No	MI	ADU
Los Angeles	20956 GERMAIN ST	91311	2706017037	0.000	0.000	0.085	0.000	Shortfall of Sites	0.247	Very Low II Residential	RE11-1	0	0	0	8.107	0.085		Residential - Single Family Residence, 1	207B109 475		Chatsworth - Porter Ranch	No	MI	ADU
Los Angeles	15135 GERMAIN ST	91345	2649005022	0.000	0.000	0.085	0.000	Shortfall of Sites	0.476	Very Low Residential	RA-1-O	0	0	0	4.205	0.085		Residential - Single Family Residence - Pool, 1	207B145 475		Mission Hills - Panorama City - North Hills	No	MI	ADU
Los Angeles	18235 GERMAIN ST	91326	2731006004	0.000	0.000	0.085	0.000	Shortfall of Sites	0.257	Very Low II Residential	RE11-1	0	0	0	7.791	0.085		Residential - Single Family Residence, 1	207B125 475		Northridge	No	MI	ADU
Los Angeles	15942 TUBA ST	91343	2669005019	0.000	0.000	0.085	0.000	Shortfall of Sites	0.181	Low I Residential	RS-1	0	0	0	11.020	0.085		Residential - Single Family Residence, 1	204B141 475		Granada Hills - Knollwood	No	MI	ADU
Los Angeles	10212 RUFFNER AVE	91343	2685014016	0.000	0.000	0.085	0.000	Shortfall of Sites	0.173	Low I Residential	RS-1	0	0	0	11.579	0.085		Residential - Single Family Residence, 1	204B137 475		Granada Hills - Knollwood	No	MI	ADU
Los Angeles	10101 LARAMIE AVE	91311	2741010018	0.000	0.000	0.085	0.000	Shortfall of Sites	0.253	Very Low II Residential	RE11-1	0	0	0	7.917	0.085		Residential - Single Family Residence - Pool, 1	204B113 475		Chatsworth - Porter Ranch	No	MI	ADU
Los Angeles	22124 MAYALL ST	91311	2745005009	0.000	0.000	0.085	0.000	Shortfall of Sites	0.172	Low II Residential	RS-1	0	0	0	11.607	0.085		Residential - Single Family Residence - Pool, 1	204B101 475		Chatsworth - Porter Ranch	No	MI	ADU
Los Angeles	17160 MAYALL ST	91325	2694007018	0.000	0.000	0.085	0.000	Shortfall of Sites	0.254	Very Low II Residential	RE11-1	0	0	0	7.882	0.085		Residential - Single Family Residence - Pool, 1	204B133 475		Northridge	No	MI	ADU
Los Angeles	19436 MAYALL ST	91324	2726019026	0.000	0.000	0.085	0.000	Shortfall of Sites	0.394	Very Low I Residential	RA-1	0	0	0	5.078	0.085		Residential - Single Family Residence - Pool, 1	204B117 475		Chatsworth - Porter Ranch	No	MI	ADU
Los Angeles	17512 STARE ST	91325	2734018009	0.000	0.000	0.085	0.000	Shortfall of Sites	0.253	Very Low II Residential	RE11-1	0	0	0	7.905	0.085		Residential - Single Family Residence - Pool, 1	204B129 475		Northridge	No	MI	ADU
Los Angeles	10005 COZYCROFT AVE	91311	2741029036	0.000	0.000	0.085	0.000	Shortfall of Sites	0.173	Low I Residential	RS-1	0	0	0	11.573	0.085		Residential - Single Family Residence - Guesthouse, 1	204B109 475		Chatsworth - Porter Ranch	No	MI	ADU
Los Angeles	9750 QUAKERTOWN AVE	91311	2761014008	0.000	0.000	0.085	0.000	Shortfall of Sites	0.174	Low I Residential	RS-1	0	0	0	11.524	0.085		Residential - Single Family Residence - Pool, 1	201B113 475		Chatsworth - Porter Ranch	No	MI	ADU
Los Angeles	19501 CITRONIA ST	91324	2761039005	0.000	0.000	0.085	0.000	Shortfall of Sites	0.406	Very Low I Residential	RA-1	0	0	0	4.926	0.085		Residential - Single Family Residence - Pool, 1	201B117 475		Chatsworth - Porter Ranch	No	MI	ADU
Los Angeles	9836 CREEMORE DR	91042	2571014030	0.000	0.000	0.085	0.000	Shortfall of Sites	0.239	Low Residential	R1-1-RFA	0	0	0	8.385	0.085		Residential - Single Family Residence - Pool, 1	201B205 475		Sunland - Tujunga - Lake View Terrace - Shadow Hills - East La Tuna Canyon	No	MI	ADU
Los Angeles	22317 ITASCA ST	91311	2727008011	0.000	0.000	0.085	0.000	Shortfall of Sites	0.253	Very Low II Residential	RE11-1	0	0	0	7.916	0.085		Residential - Single Family Residence, 1	201B101 475		Chatsworth - Porter Ranch	No	MI	ADU
Los Angeles	9318 MONOGRAM AVE	91343	2676003011	0.000	0.000	0.085	0.000	Shortfall of Sites	0.178	Low Residential	RS-1	0	0	0	11.256	0.085		Residential - Single Family Residence, 1	198B137 475		Mission Hills - Panorama City - North Hills	No	MI	ADU
Los Angeles	19116 PRAIRIE ST	91324	2762035024	0.000	0.000	0.085	0.000	Shortfall of Sites	0.385	Very Low I Residential	RA-1	0	0	0	5.194	0.085		Residential - Single Family Residence - Pool, 1	198B121 475		Northridge	No	MI	ADU
Los Angeles	9046 ENFIELD AVE	91325	2768002002	0.000	0.000	0.085	0.000	Shortfall of Sites	0.327	Very Low I Residential	RA-1	0	0	0	6.123	0.085		Residential - Single Family Residence - Pool, 1	198B129 475		Northridge	No	MI	ADU
Los Angeles	5716 KATHERINE AVE	91401	2245021025	0.000	0.000	0.085	0.000	Shortfall of Sites	0.204	Low Residential	R1-1	0	0	0	9.780	0.085		Residential - Single Family Residence - Pool, 1	174B153 475		Van Nuys - North Sherman Oaks	No	MI	ADU
Los Angeles	13810 MAGNOLIA BLVD	91423	2269006009	0.000	0.000	0.085	0.000	Shortfall of Sites	0.186	Low Residential	RS-1-RIO	0	0	0	10.755	0.085		Residential - Single Family Residence - Pool, 1	171B153 475		Van Nuys - North Sherman Oaks	No	MI	ADU
Los Angeles	4764 NOBLE AVE	91403	2264012011	0.000	0.000	0.085	0.000	Shortfall of Sites	0.174	Low Residential	R1-1	0	0	0	11.502	0.085		Residential - Single Family Residence, 1	168B145 475		Sherman Oaks - Studio City - Toluca Lake - Cahuenga Pass	No	MI	ADU
Los Angeles	4722 TYRONE AVE	91423	2248028032	0.000	0.000	0.085	0.000	Shortfall of Sites	0.172	Low Residential	R1-1-RIO	0	0	0	11.605	0.085		Residential - Single Family Residence - Pool, 1	168B153 475		Van Nuys - North Sherman Oaks	No	MI	ADU
Los Angeles	4716 SUNNYSLOPE AVE	91423	2359022008	0.000	0.000	0.085	0.000	Shortfall of Sites	0.182	Low Residential	R1-1-RIO	0	0	0	10.983	0.085		Residential - Single Family Residence, 1	168B157 475		Van Nuys - North Sherman Oaks	No	MI	ADU
Los Angeles	4343 AGNES AVE	91604	2368013019	0.000	0.000	0.085	0.000	Shortfall of Sites	0.154	Low Residential	R1-1-RIO	0	0	0	12.968	0.085		Residential - Single Family Residence - Pool, 1	165B165 475		Sherman Oaks - Studio City - Toluca Lake - Cahuenga Pass	No	MI	ADU
Los Angeles	4746 VINCENT AVE	90041	5689030030	0.000	0.000	0.085	0.000	Shortfall of Sites	0.152	Low Residential	R1-1	0	0	0	13.184	0.085		Residential - Single Family Residence, 1	160-5A225 475		Northeast Los Angeles	No	MI	ADU
Los Angeles	4543 FINLEY AVE	90027	5590007013	0.000	0.000	0.085	0.000	Shortfall of Sites	0.170	Medium Residential	R3-1XL	0	0	0	11.735	0.085		Residential - Single Family Residence - Pool, 1	150B197 475		Hollywood	No	MI	ADU
Los Angeles	233 BARLOCK AVE	90049	4366018020	0.000	0.000	0.085	0.000	Shortfall of Sites	0.177	Low Residential	R1-1	0	0	0	11.330	0.085		Residential - Single Family Residence - Pool, 1	138B145 475		Westwood	No	MI	ADU
Los Angeles	1465 COMSTOCK AVE	90024	4327015022	0.000	0.000	0.085	0.000	Shortfall of Sites	0.222	Low Residential	R1V3-O	0	0	0	9.006	0.085		Residential - Single Family Residence - Pool, 1	135B157 475		Westwood	No	MI	ADU
Los Angeles	930 S MULLEN AVE	90019	5090012007	0.000	0.000	0.085	0.000	Shortfall of Sites	0.179	Low II Residential	R1V3-RG	0	0	0	11.169	0.085		Residential - Single Family Residence, 1	132B185 475		Wilshire	No	MI	ADU
Los Angeles	8838 HORNER ST	90035	4305018010	0.000	0.000	0.085	0.000	Shortfall of Sites	0.151	Low II Residential	R1V2-O	0	0	0	13.264	0.085		Residential - Single Family Residence, 1	129B169 475		Wilshire	No	MI	ADU
Los Angeles	1569 REEVES ST	90035	4306013025	0.000	0.000	0.085	0.000	Shortfall of Sites	0.175	Low Residential	R1V2-O	0	0	0	11.439	0.085		Residential - Single Family Residence, 1	129B165 475		West Los Angeles	No	MI	ADU
Los Angeles	2250 S BEVERLY DR	90034	4309017010	0.000	0.000	0.085	0.000	Shortfall of Sites	0.192	Low Residential	R1V2-O	0	0	0	10.441	0.085		Residential - Single Family Residence, 1	126B165 475		West Los Angeles	No	MI	ADU
Los Angeles	3133 HADDINGTON DR	90064	4318037010	0.000	0.000	0.085	0.000	Shortfall of Sites	0.210	Low Residential	R1V2	0	0	0	9.537	0.085		Residential - Single Family Residence, 1	123B161 475		West Los Angeles	No	MI	ADU
Los Angeles	3231 GREENFIELD AVE	90034	4251021007	0.000	0.000	0.085	0.000	Shortfall of Sites	0.149	Low Residential	R1-1	0	0	0	13.396	0.085		Residential - Single Family Residence, 1	120B157 475		Palms - Mar Vista - Del Rey	No	MI	ADU
Los Angeles	3243 STONER AVE	90066	4250004016	0.000	0.000	0.085	0.000	Shortfall of Sites	0.176	Low Residential	R1V2	0	0	0	11.385	0.085		Residential - Single Family Residence, 1	117B153 475		Palms - Mar Vista - Del Rey	No	MI	ADU
Los Angeles	6272 CONDON AVE	90056	4002022005	0.000	0.000	0.085	0.000	Shortfall of Sites	0.178	Medium Residential	R1-1	0	0	0	11.221	0.085		Residential - Single Family Residence, 1	105B177 475		Westchester - Playa del Rey	No	MI	ADU
Los Angeles	5730 W 74TH ST	90045	4104006008	0.000	0.000	0.085	0.000	Shortfall of Sites	0.166	Low Residential	R1-1	0	0	0	12.067	0.085		Residential - Single Family Residence, 1	102B169 475		Westchester - Playa del Rey	No	MI	ADU
Los Angeles	1345 W 16TH ST	90732	7459010007	0.000	0.000	0.085	0.000	Shortfall of Sites	0.191	Low II Residential	R1-1XL	0	0	0	10.497	0.085		Residential - Single Family Residence, 1	012B193 475		San Pedro	No	MI	ADU
Los Angeles	12833 WOODLEY AVE	91344	2609002023	0.000	0.000	0.085	0.000	Shortfall of Sites	0.341	Very Low I Residential	RA-1	0	0	0	5.873	0.085		Residential - Single Family Residence - Pool, 1	222B133 476		Granada Hills - Knollwood	No	MI	ADU
Los Angeles	12449 BRADFORD PL	91344	2608014011	0.000	0.000	0.085	0.000	Shortfall of Sites	0.216	Very Low II Residential	RE11-1-H	0	0	0	9.251	0.085		Residential - Single Family Residence, 1	219B129 476		Granada Hills - Knollwood	No	MI	ADU
Los Angeles	17010 GEORGETTE PL	91344	2608025029	0.000	0.000	0.085	0.000	Shortfall of Sites	0.253	Very Low II Residential	RE11-1	0	0	0	7.897	0.085		Residential - Single Family Residence - Pool, 1	219B133 476		Granada Hills - Knollwood	No	MI	ADU
Los Angeles	11878 PASO ROBLES AVE	91344	2607001019	0.000	0.000	0.085	0.000	Shortfall of Sites	0.302	Low I Residential	RS-1	0	0	0	6.617	0.085		Residential - Single Family Residence - Pool, 1	216B133 476		Granada Hills - Knollwood	No	MI	ADU
Los Angeles	11842 MONOGRAM AVE	91344	2610019029	0.000	0.000	0.085	0.000	Shortfall of Sites	0.254	Very Low II Residential	RE11-1	0	0	0	7.866	0.085		Residential - Single Family Residence - Pool, 1	216B137 476		Granada Hills - Knollwood	No	MI	ADU
Los Angeles	17058 HALSEY ST	91344	2607019011	0.000	0.000	0.085	0.000	Shortfall of Sites	0.193	Low I Residential	RS-1	0	0	0	10.352	0.085		Residential - Single Family Residence - Pool, 1	213B133 476		Granada Hills - Knollwood	No	MI	ADU
Los Angeles	15812 LAHEY ST	91344	2666030029	0.000	0.000	0.085	0.000	Shortfall of Sites	0.172	Low I Residential	RS-1	0	0	0	11.607	0.085		Residential - Single Family Residence, 1	210B141 476		Granada Hills - Knollwood	No	MI	ADU
Los Angeles	18030 LUDLOW ST	91344	2715022077	0.000	0.000	0.085	0.000	Shortfall of Sites	0.188	Low I Residential	RS-1	0	0	0	10.624	0.085		Residential - Single Family Residence - Pool, 1	210B125 476		Granada Hills - Knollwood	No	MI	ADU
Los Angeles	19153 LUDLOW ST	91326	2718009006	0.000	0.000	0.085	0.000	Shortfall of Sites	0.173	Low I Residential	RS-1	0	0	0	11.555	0.085		Residential - Single Family Residence, 1	210B121 476		Northridge	No	MI	ADU
Los Angeles	18830 BEECHTREE LN	91326	2728029022	0.000	0.000	0.085	0.000	Shortfall of Sites	0.253	Very Low II Residential	RE11-1	0	0	0	7.903	0.085		Residential - Single Family Residence, 1	207B121 476		Northridge	No	MI	ADU
Los Angeles	20946 GERMAIN ST	91311	2706017036	0.000	0.000	0.085	0.000	Shortfall of Sites	0.253	Very Low II Residential	RE11-1	0	0	0	7.918	0.085		Residential - Single Family Residence - Pool, 1	207B109 476		Chatsworth - Porter Ranch	No	MI	ADU
Los Angeles	10541 REMMET AVE	91311	2722036006	0.000	0.000	0.085	0.000	Shortfall of Sites	0.173	Low I Residential	RS-1	0	0	0	11.572	0.085		Residential - Single Family Residence, 1	207B105 476		Chatsworth - Porter Ranch	No	MI	ADU
Los Angeles	15127 GERMAIN ST	91345	2649005021	0.000	0.000	0.085	0.000	Shortfall of Sites	0.418	Very Low Residential	RA-1-O	0	0	0	4.780	0.085		Residential - Single Family Residence, 1	207B145 476		Mission Hills - Panorama City - North Hills	No	MI	ADU
Los Angeles	10531 GARDEN GROVE AVE	91326	2731006016	0.000	0.000	0.085	0.000	Shortfall of Sites	0.259	Very Low II Residential	RE11-1	0	0	0	7.722	0.085		Residential - Single Family Residence - Pool, 1	207B125 476		Northridge	No	MI	ADU
Los Angeles	10428 SYLVIA AVE	91326	2728008006	0.000	0.000	0.085	0.000	Shortfall of Sites	0.407	Very Low I Residential	RA-1	0	0	0	4.911	0.085		Residential - Single Family Residence - Pool, 1	207B117 476		Northridge	No	MI	ADU
Los Angeles	15936 TUBA ST	91343	2669005020	0.000	0.000	0.085	0.000	Shortfall of Sites	0.181	Low I Residential	RS-1	0	0	0	11.020	0.085		Residential - Single Family Residence - Pool, 1	204B141 476		Granada Hills - Knollwood	No	MI	ADU
Los Angeles	10216 VALJEAN AVE	91343	2678023008	0.000	0.000	0.085	0.000	Shortfall of Sites	0.208	Low I Residential	RS-1	0	0	0	9.595	0.085		Residential - Single Family Residence, 1	204B137 476		Granada Hills - Knollwood	No	MI	ADU
Los Angeles	10100 CASABA AVE	91311	2741007001	0.000	0.000	0.085	0.000	Shortfall of Sites	0.253	Very Low II Residential	RE11-1	0	0	0	7.903	0.085		Residential - Single Family Residence, 1	204B113 476		Chatsworth - Porter Ranch	No	MI	ADU
Los Angeles	22118 MAYALL ST	91311	2745005008	0.000	0.000	0.085	0.000	Shortfall of Sites	0.172	Low II Residential	RS-1	0	0	0	11.606	0.085		Residential - Single Family Residence, 1	204B101 476		Chatsworth - Porter Ranch	No	MI	ADU
Los Angeles	17150 MAYALL ST	91325	2694007019	0.000	0.000	0.085	0.000	Shortfall of Sites	0.253	Very Low II Residential	RE11-1	0	0	0	7.912	0.085		Residential - Single Family Residence, 1	204B133 476		Northridge	No	MI	ADU
Los Angeles	19424 MAYALL ST	91324	2726019025	0.000	0.000	0.085	0.000	Shortfall of Sites	0.496	Very Low I Residential	RA-1	0	0	0	4.033	0.085		Residential - Single Family Residence - Pool, 1	204B117 476		Chatsworth - Porter Ranch	No	MI	ADU
Los Angeles	10053 YOLANDA AVE	91324	2729016013	0.000	0.000	0.085	0.000	Shortfall of Sites	0.160	Low I Residential	RS-1	0	0	0	12.514	0.085		Residential - Single Family Residence - Pool, 1	204B121 476		Northridge	No	MI	ADU
Los Angeles	10021 ENCINO AVE	91325	2734018008	0.000	0.000	0.085	0.000	Shortfall of Sites	0.254	Very Low II Residential	RE11-1	0	0	0	7.883	0.085		Residential - Single Family Residence - Pool, 1	204B129 476		Northridge	No	MI	ADU
Los Angeles	10000 LURLINE AVE	91311	2741029001	0.000	0.000	0.085	0.000	Shortfall of Sites	0.178	Low I Residential	RS-1	0	0	0	11.233	0.085		Residential - Single Family Residence, 1	204B109 476		Chatsworth - Porter Ranch	No	MI	ADU
Los Angeles	9751 PENFIELD AVE	91311	2761014023	0.000	0.000	0.085	0.000	Shortfall of Sites	0.174	Low I Residential	RS-1	0	0	0	11.520	0.085		Residential - Single Family Residence, 1	201B113 476		Chatsworth - Porter Ranch	No	MI	ADU
Los Angeles	19511 CITRONIA ST	91324	2761039006	0.000	0.000	0.085	0.000	Shortfall of Sites	0.410	Very Low I Residential	RA-1	0	0	0	4.877	0.085		Residential - Single Family Residence - Pool, 1	201B117 476		Chatsworth - Porter Ranch	No	MI	ADU
Los Angeles	9842 CREEMORE DR	91042	2571014027	0.000	0.000	0.085	0.000	Shortfall of Sites	0.169	Low Residential	R1-1-RFA	0	0	0	11.860	0.085		Residential - Single Family Residence, 1	201B205 476		Sunland - Tujunga - Lake View Terrace - Shadow Hills - East La Tuna Canyon	No	MI	ADU
Los Angeles	22122 ITASCA ST	91311	2727014012	0.000	0.000	0.085	0.000	Shortfall of Sites	0.343	Very Low II Residential	RE11-1-H	0	0	0	5.824	0.085		Residential - Single Family Residence, 1	201B101 476		Chatsworth - Porter Ranch	No	MI	ADU
Los Angeles	9251 VANALDEN AVE	91324	2762035023	0.000	0.000	0.085	0.000	Shortfall of Sites	0.323	Very Low I Residential	RA-1	0	0	0	6.185	0.085		Residential - Single Family Residence - Pool, 1	198B121 476		Northridge	No	MI	ADU
Los Angeles	9016 WHITE OAK AVE	91325	2768024020	0.000	0.000	0.085	0.000	Shortfall of Sites	0.350	Very Low I Residential	RA-1	0	0	0	5.709	0.085		Residential - Single Family Residence - Pool, 1	198B129 476		Northridge	No	MI	ADU
Los Angeles	5717 CALHOUN AVE	91401	2245021034	0.000	0.000	0.085	0.000	Shortfall of Sites	0.205	Low Residential	R1-1	0	0	0	9.778	0.085		Residential - Single Family Residence, 1	174B153 476		Van Nuys - North Sherman Oaks	No	MI	ADU
Los Angeles	13800 MAGNOLIA BLVD	91423	2269006010	0.000	0.000	0.085	0.000	Shortfall of Sites	0.183	Low Residential	RS-1-RIO	0	0	0	10.947	0.085		Residential - Single Family Residence - Pool, 1	171B153 476		Van Nuys - North Sherman Oaks	No	MI	ADU
Los Angeles	4765 NORWICH AVE	91403	2264012024	0.000	0.000	0.085	0.000	Shortfall of Sites	0.174	Low Residential	R1-1	0	0	0	11.511	0.085		Residential - Single Family Residence - Pool, 1	168B145 476		Sherman Oaks - Studio City - Toluca Lake - Cahuenga Pass	No	MI	ADU
Los Angeles	4721 KATHERINE AVE	91423	2248028027	0.000	0.000	0.085	0.000	Shortfall of Sites	0.173	Low Residential	R1-1-RIO	0	0	0	11.569	0.085		Residential - Single Family Residence - Pool, 1	168B153 476		Van Nuys - North Sherman Oaks	No	MI	ADU

Jurisdiction Name	Site Address/Intersection	5 Digit ZIP Code	Assessor Parcel Number	Very Low-Income	Low-Income	Moderate-Income	Above Moderate-Income	Type of Shortfall	Parcel Size (Acres)	Current General Plan Designation	Current Zoning	Proposed General Plan (GP) Designation	Proposed Zoning	Minimum Density Allowed	Maximum Density Allowed	Total Capacity	Vacant/ Nonvacant	Description of Existing Uses	PIN	Base Density Per Acre	Community Plan Area	Rent Stabalization Ordinance	Income Category	Applicable Rezoning Program (Program informing values in Column Q listed first)
Los Angeles	4715 GREENBUSH AVE	91423	2359022009	0.000	0.000	0.085	0.000	Shortfall of Sites	0.171	Low Residential	R1-1-RIO	0	0	0	11.719	0.085		Residential - Single Family Residence, 1	168B157 476		Van Nuys - North Sherman Oaks	No	MI	ADU
Los Angeles	4333 IRVINE AVE	91604	2365024012	0.000	0.000	0.085	0.000	Shortfall of Sites	0.152	Low Residential	R1-1-RIO	0	0	0	13.170	0.085		Residential - Single Family Residence, 1	165B169 476		Sherman Oaks - Studio City - Toluca Lake - Cahuenga Pass	No	MI	ADU
Los Angeles	2321 HILLHURST AVE	90027	5588024005	0.000	0.000	0.085	0.000	Shortfall of Sites	0.377	Low II Residential	RS-1	0	0	0	5.301	0.085		Residential - Single Family Residence - Pool, 1	153B197 476		Hollywood	No	MI	ADU
Los Angeles	2518 W AVENUE 30	90065	5457008005	0.000	0.000	0.085	0.000	Shortfall of Sites	0.172	Low Residential	R1-1-CDO	0	0	0	11.616	0.085		Residential - Single Family Residence, 1	150B213 476		Northeast Los Angeles	No	MI	ADU
Los Angeles	248 BRONWOOD AVE	90049	4366017018	0.000	0.000	0.085	0.000	Shortfall of Sites	0.220	Low Residential	R1-1	0	0	0	9.104	0.085		Residential - Single Family Residence - Pool, 1	138B145 476		Westwood	No	MI	ADU
Los Angeles	516 S BENTLEY AVE	90049	4366033019	0.000	0.000	0.085	0.000	Shortfall of Sites	0.212	Low Residential	R1-1	0	0	0	9.426	0.085		Residential - Single Family Residence - Pool, 1	135B145 476		Westwood	No	MI	ADU
Los Angeles	1418 WARNALL AVE	90024	4327015008	0.000	0.000	0.085	0.000	Shortfall of Sites	0.250	Low Residential	R1V3-O	0	0	0	8.010	0.085		Residential - Single Family Residence, 1	135B157 476		Westwood	No	MI	ADU
Los Angeles	10660 ROCHESTER AVE	90024	4326015018	0.000	0.000	0.085	0.000	Shortfall of Sites	0.149	Low Residential	R1-1-O	0	0	0	13.403	0.085		Residential - Single Family Residence, 1	132B153 476		Westwood	No	MI	ADU
Los Angeles	935 S MUIRFIELD RD	90019	5090012015	0.000	0.000	0.085	0.000	Shortfall of Sites	0.179	Low II Residential	R1V3-RG	0	0	0	11.165	0.085		Residential - Single Family Residence, 1	132B185 476		Wilshire	No	MI	ADU
Los Angeles	1571 REXFORD DR	90035	4306015039	0.000	0.000	0.085	0.000	Shortfall of Sites	0.192	Low Residential	R1V2	0	0	0	10.423	0.085		Residential - Single Family Residence, 1	129B165 476		West Los Angeles	No	MI	ADU
Los Angeles	2750 DUMFRIES RD	90064	4318016012	0.000	0.000	0.085	0.000	Shortfall of Sites	0.152	Low Residential	R1V2-O	0	0	0	13.188	0.085		Residential - Single Family Residence - Pool, 1	126B161 476		West Los Angeles	No	MI	ADU
Los Angeles	5856 W 76TH ST	90045	4105002003	0.000	0.000	0.085	0.000	Shortfall of Sites	0.152	Low Residential	R1-1	0	0	0	13.199	0.085		Residential - Single Family Residence, 1	102B169 476		Westchester - Playa del Rey	No	MI	ADU
Los Angeles	5816 COMPASS DR	90045	4105013014	0.000	0.000	0.085	0.000	Shortfall of Sites	0.152	Low Residential	R1-1	0	0	0	13.127	0.085		Residential - Single Family Residence, 1	099B169 476		Westchester - Playa del Rey	No	MI	ADU
Los Angeles	8033 EL MANOR AVE	90045	4109011001	0.000	0.000	0.085	0.000	Shortfall of Sites	0.208	Low Residential	R1V2	0	0	0	9.628	0.085		Residential - Single Family Residence, 1	099B165 476		Westchester - Playa del Rey	No	MI	ADU
Los Angeles	12436 CASCADE CANYON DR	91344	2601061015	0.000	0.000	0.085	0.000	Shortfall of Sites	0.255	Very Low II Residential	RE11-1-H	0	0	0	7.855	0.085		Residential - Single Family Residence - Pool, 1	219B129 477		Granada Hills - Knollwood	No	MI	ADU
Los Angeles	12445 MCLENNAN AVE	91344	2609025046	0.000	0.000	0.085	0.000	Shortfall of Sites	0.253	Very Low II Residential	RE11-1	0	0	0	7.920	0.085		Residential - Single Family Residence, 1	219B133 477		Granada Hills - Knollwood	No	MI	ADU
Los Angeles	17050 MIDWOOD DR	91344	2606018006	0.000	0.000	0.085	0.000	Shortfall of Sites	0.231	Low I Residential	RS-1	0	0	0	8.647	0.085		Residential - Single Family Residence, 1	216B133 477		Granada Hills - Knollwood	No	MI	ADU
Los Angeles	16327 BARNESTON ST	91344	2605011035	0.000	0.000	0.085	0.000	Shortfall of Sites	0.260	Very Low II Residential	RE11-1	0	0	0	7.691	0.085		Residential - Single Family Residence, 1	216B137 477		Granada Hills - Knollwood	No	MI	ADU
Los Angeles	11552 WISH AVE	91344	2607018028	0.000	0.000	0.085	0.000	Shortfall of Sites	0.173	Low I Residential	RS-1	0	0	0	11.556	0.085		Residential - Single Family Residence, 1	213B133 477		Granada Hills - Knollwood	No	MI	ADU
Los Angeles	16300 HALSEY ST	91344	2605023021	0.000	0.000	0.085	0.000	Shortfall of Sites	0.172	Low I Residential	RS-1	0	0	0	11.661	0.085		Residential - Single Family Residence - Pool, 1	213B137 477		Granada Hills - Knollwood	No	MI	ADU
Los Angeles	15946 LAHEY ST	91344	2666009003	0.000	0.000	0.085	0.000	Shortfall of Sites	0.171	Low I Residential	RS-1	0	0	0	11.677	0.085		Residential - Single Family Residence, 1	210B141 477		Granada Hills - Knollwood	No	MI	ADU
Los Angeles	11036 NESTLE AVE	91326	2715016030	0.000	0.000	0.085	0.000	Shortfall of Sites	0.276	Very Low II Residential	RE11-1	0	0	0	7.244	0.085		Residential - Single Family Residence - Pool, 1	210B125 477		Northridge	No	MI	ADU
Los Angeles	11001 VANALDEN AVE	91326	2718004017	0.000	0.000	0.085	0.000	Shortfall of Sites	0.198	Low I Residential	RS-1	0	0	0	10.093	0.085		Residential - Single Family Residence, 1	210B121 477		Northridge	No	MI	ADU
Los Angeles	18824 BEECHTREE LN	91326	2728029023	0.000	0.000	0.085	0.000	Shortfall of Sites	0.253	Very Low II Residential	RE11-1	0	0	0	7.903	0.085		Residential - Single Family Residence - Pool, 1	207B121 477		Northridge	No	MI	ADU
Los Angeles	15821 KINGSBURY ST	91344	2668001004	0.000	0.000	0.085	0.000	Shortfall of Sites	0.159	Low I Residential	RS-1	0	0	0	12.547	0.085		Residential - Single Family Residence, 1	207B141 477		Granada Hills - Knollwood	No	MI	ADU
Los Angeles	20936 GERMAIN ST	91311	2706017035	0.000	0.000	0.085	0.000	Shortfall of Sites	0.253	Very Low II Residential	RE11-1	0	0	0	7.918	0.085		Residential - Single Family Residence - Pool, 1	207B109 477		Chatsworth - Porter Ranch	No	MI	ADU
Los Angeles	15117 GERMAIN ST	91345	2649005020	0.000	0.000	0.085	0.000	Shortfall of Sites	0.418	Very Low Residential	RA-1-O	0	0	0	4.780	0.085		Residential - Single Family Residence - Pool, 1	207B145 477		Mission Hills - Panorama City - North Hills	No	MI	ADU
Los Angeles	10531 ETIWANDA AVE	91326	2731004009	0.000	0.000	0.085	0.000	Shortfall of Sites	0.251	Very Low II Residential	RE11-1	0	0	0	7.956	0.085		Residential - Single Family Residence, 1	207B125 477		Northridge	No	MI	ADU
Los Angeles	10428 KEY WEST AVE	91326	2728008013	0.000	0.000	0.085	0.000	Shortfall of Sites	0.363	Very Low I Residential	RA-1	0	0	0	5.507	0.085		Residential - Single Family Residence - Pool, 1	207B117 477		Northridge	No	MI	ADU
Los Angeles	15930 TUBA ST	91343	2669005021	0.000	0.000	0.085	0.000	Shortfall of Sites	0.181	Low I Residential	RS-1	0	0	0	11.020	0.085		Residential - Single Family Residence - Pool, 1	204B141 477		Granada Hills - Knollwood	No	MI	ADU
Los Angeles	10101 OSO AVE	91311	2741007018	0.000	0.000	0.085	0.000	Shortfall of Sites	0.254	Very Low II Residential	RE11-1	0	0	0	7.883	0.085		Residential - Single Family Residence - Pool, 1	204B113 477		Chatsworth - Porter Ranch	No	MI	ADU
Los Angeles	22110 MAYALL ST	91311	2745005007	0.000	0.000	0.085	0.000	Shortfall of Sites	0.175	Low II Residential	RS-1	0	0	0	11.407	0.085		Residential - Single Family Residence - Pool, 1	204B101 477		Chatsworth - Porter Ranch	No	MI	ADU
Los Angeles	17130 MAYALL ST	91325	2694009024	0.000	0.000	0.085	0.000	Shortfall of Sites	0.253	Very Low II Residential	RE11-1	0	0	0	7.900	0.085		Residential - Single Family Residence - Pool, 1	204B133 477		Northridge	No	MI	ADU
Los Angeles	19412 MAYALL ST	91324	2726019024	0.000	0.000	0.085	0.000	Shortfall of Sites	0.496	Very Low I Residential	RA-1	0	0	0	4.033	0.085		Residential - Single Family Residence - Guesthouse, 1	204B117 477		Chatsworth - Porter Ranch	No	MI	ADU
Los Angeles	10040 YOLANDA AVE	91324	2729023013	0.000	0.000	0.085	0.000	Shortfall of Sites	0.157	Low I Residential	RS-1	0	0	0	12.714	0.085		Residential - Single Family Residence, 1	204B121 477		Northridge	No	MI	ADU
Los Angeles	17526 STARE ST	91325	2734018011	0.000	0.000	0.085	0.000	Shortfall of Sites	0.302	Very Low II Residential	RE11-1	0	0	0	6.613	0.085		Residential - Single Family Residence - Pool, 1	204B129 477		Northridge	No	MI	ADU
Los Angeles	10006 COZYCROFT AVE	91311	2741024010	0.000	0.000	0.085	0.000	Shortfall of Sites	0.172	Low I Residential	RS-1	0	0	0	11.616	0.085		Residential - Single Family Residence - Pool, 1	204B109 477		Chatsworth - Porter Ranch	No	MI	ADU
Los Angeles	9750 PENFIELD AVE	91311	2761015008	0.000	0.000	0.085	0.000	Shortfall of Sites	0.174	Low I Residential	RS-1	0	0	0	11.524	0.085		Residential - Single Family Residence, 1	201B113 477		Chatsworth - Porter Ranch	No	MI	ADU
Los Angeles	16425 MARILLA ST	91343	2677009006	0.000	0.000	0.085	0.000	Shortfall of Sites	0.176	Low Residential	RS-1	0	0	0	11.360	0.085		Residential - Single Family Residence, 1	201B137 477		Mission Hills - Panorama City - North Hills	No	MI	ADU
Los Angeles	19156 HARLISS ST	91324	2762009004	0.000	0.000	0.085	0.000	Shortfall of Sites	0.301	Very Low I Residential	RA-1	0	0	0	6.653	0.085		Residential - Single Family Residence - Pool, 1	201B121 477		Northridge	No	MI	ADU
Los Angeles	19451 CITRONIA ST	91324	2761039001	0.000	0.000	0.085	0.000	Shortfall of Sites	0.363	Very Low I Residential	RA-1	0	0	0	5.509	0.085		Residential - Single Family Residence - Pool, 1	201B117 477		Chatsworth - Porter Ranch	No	MI	ADU
Los Angeles	9610 SHOUP AVE	91311	2727008026	0.000	0.000	0.085	0.000	Shortfall of Sites	0.331	Very Low II Residential	RE20-1	0	0	0	6.043	0.085		Residential - Single Family Residence - Pool, 1	201B101 477		Chatsworth - Porter Ranch	No	MI	ADU
Los Angeles	9319 ODESSA AVE	91343	2676003017	0.000	0.000	0.085	0.000	Shortfall of Sites	0.178	Low Residential	RS-1	0	0	0	11.256	0.085		Residential - Single Family Residence, 1	198B137 477		Mission Hills - Panorama City - North Hills	No	MI	ADU
Los Angeles	9017 WHITE OAK AVE	91325	2768029009	0.000	0.000	0.085	0.000	Shortfall of Sites	0.377	Very Low I Residential	RA-1	0	0	0	5.298	0.085		Residential - Single Family Residence - Pool, 1	198B129 477		Northridge	No	MI	ADU
Los Angeles	5716 STANSBURY AVE	91401	2245028025	0.000	0.000	0.085	0.000	Shortfall of Sites	0.205	Low Residential	R1-1	0	0	0	9.763	0.085		Residential - Single Family Residence - Pool, 1	174B153 477		Van Nuys - North Sherman Oaks	No	MI	ADU
Los Angeles	5531 GOODLAND AVE	91607	2346001019	0.000	0.000	0.085	0.000	Shortfall of Sites	0.177	Low Residential	R1-1	0	0	0	11.286	0.085		Residential - Single Family Residence - Pool, 1	174B161 477		North Hollywood - Valley Village	No	MI	ADU
Los Angeles	5219 BABCOCK AVE	91607	2346013054	0.000	0.000	0.085	0.000	Shortfall of Sites	0.151	Low Residential	R1-1	0	0	0	13.209	0.085		Residential - Single Family Residence - Pool, 1	171B161 477		North Hollywood - Valley Village	No	MI	ADU
Los Angeles	13758 MAGNOLIA BLVD	91423	2269001001	0.000	0.000	0.085	0.000	Shortfall of Sites	0.185	Low Residential	RS-1-RIO	0	0	0	10.809	0.085		Residential - Single Family Residence - Pool, 1	171B153 477		Van Nuys - North Sherman Oaks	No	MI	ADU
Los Angeles	11597 HARTSOOK ST	91601	2354004015	0.000	0.000	0.085	0.000	Shortfall of Sites	0.187	Low Residential	R1-1	0	0	0	10.669	0.085		Residential - Single Family Residence - Pool, 1	171B169 477		North Hollywood - Valley Village	No	MI	ADU
Los Angeles	4764 NORWICH AVE	91403	2264014012	0.000	0.000	0.085	0.000	Shortfall of Sites	0.174	Low Residential	R1-1	0	0	0	11.511	0.085		Residential - Single Family Residence, 1	168B145 477		Sherman Oaks - Studio City - Toluca Lake - Cahuenga Pass	No	MI	ADU
Los Angeles	4720 KATHERINE AVE	91423	2248028019	0.000	0.000	0.085	0.000	Shortfall of Sites	0.172	Low Residential	R1-1-RIO	0	0	0	11.605	0.085		Residential - Single Family Residence, 1	168B153 477		Van Nuys - North Sherman Oaks	No	MI	ADU
Los Angeles	4330 IRVINE AVE	91604	2365025023	0.000	0.000	0.085	0.000	Shortfall of Sites	0.157	Low Residential	R1-1-RIO	0	0	0	12.705	0.085		Residential - Single Family Residence - Pool, 1	165B169 477		Sherman Oaks - Studio City - Toluca Lake - Cahuenga Pass	No	MI	ADU
Los Angeles	4743 TOWNSEND AVE	90041	5689030031	0.000	0.000	0.085	0.000	Shortfall of Sites	0.164	Low Residential	R1-1	0	0	0	12.195	0.085		Residential - Single Family Residence, 1	160-5A225 477		Northeast Los Angeles	No	MI	ADU
Los Angeles	3419 GARDEN AVE	90039	5436026015	0.000	0.000	0.085	0.000	Shortfall of Sites	0.155	Low Residential	R1-1-RIO	0	0	0	12.895	0.085		Residential - Single Family Residence, 1	153B209 477		Northeast Los Angeles	No	MI	ADU
Los Angeles	2003 N EDGEMONT ST	90027	5589015006	0.000	0.000	0.085	0.000	Shortfall of Sites	0.154	Low II Residential	R1-1	0	0	0	13.027	0.085		Residential - Single Family Residence - Pool, 1	150B197 477		Hollywood	No	MI	ADU
Los Angeles	716 N JUNE ST	90038	5533037012	0.000	0.000	0.085	0.000	Shortfall of Sites	0.175	Low II Residential	R1R3-RG	0	0	0	11.430	0.085		Residential - Single Family Residence, 1	141B185 477		Hollywood	No	MI	ADU
Los Angeles	1011 WESTHOLME AVE	90024	4360012027	0.000	0.000	0.085	0.000	Shortfall of Sites	0.189	Low Residential	R1-1	0	0	0	10.591	0.085		Residential - Single Family Residence - Pool, 1	135B153 477		Westwood	No	MI	ADU
Los Angeles	10512 WILKINS AVE	90024	4326020017	0.000	0.000	0.085	0.000	Shortfall of Sites	0.149	Low Residential	R1-1-O	0	0	0	13.385	0.085		Residential - Single Family Residence, 1	132B157 477		Westwood	No	MI	ADU
Los Angeles	12318 W SUNSET BLVD	90049	4405042019	0.000	0.000	0.085	0.000	Shortfall of Sites	0.319	Low Residential	RS-1	0	0	0	6.266	0.085		Residential - Single Family Residence - Pool and Misc., 1	132B141 477		Brentwood - Pacific Palisades	No	MI	ADU
Los Angeles	513 S BURLINGAME AVE	90049	4264002037	0.000	0.000	0.085	0.000	Shortfall of Sites	0.281	Very Low II Residential	RE15-1	0	0	0	7.114	0.085		Residential - Single Family Residence - Pool, 1	129B137 477		Brentwood - Pacific Palisades	No	MI	ADU
Los Angeles	2269 GUTHRIE CIR	90034	4309017028	0.000	0.000	0.085	0.000	Shortfall of Sites	0.191	Low Residential	R1V2-O	0	0	0	10.485	0.085		Residential - Single Family Residence - Pool, 1	126B165 477		West Los Angeles	No	MI	ADU
Los Angeles	10560 BUTTERFIELD RD	90064	4318015012	0.000	0.000	0.085	0.000	Shortfall of Sites	0.175	Low Residential	R1V2-O	0	0	0	11.415	0.085		Residential - Single Family Residence, 1	126B161 477		West Los Angeles	No	MI	ADU
Los Angeles	11014 QUEENSLAND ST	90034	4251018001	0.000	0.000	0.085	0.000	Shortfall of Sites	0.241	Low Residential	R1-1	0	0	0	8.309	0.085		Residential - Single Family Residence, 1	120B157 477		Palms - Mar Vista - Del Rey	No	MI	ADU
Los Angeles	12419 DARYL AVE	91344	2608013011	0.000	0.000	0.085	0.000	Shortfall of Sites	0.266	Very Low II Residential	RE11-1-H	0	0	0	7.532	0.085		Residential - Single Family Residence - Pool, 1	219B129 478		Granada Hills - Knollwood	No	MI	ADU
Los Angeles	17020 GEORGETTE PL	91344	2608025028	0.000	0.000	0.085	0.000	Shortfall of Sites	0.262	Very Low II Residential	RE11-1	0	0	0	7.639	0.085		Residential - Single Family Residence, 1	219B133 478		Granada Hills - Knollwood	No	MI	ADU
Los Angeles	11822 SUSAN DR	91344	2609005005	0.000	0.000	0.085	0.000	Shortfall of Sites	0.414	Very Low I Residential	RA-1	0	0	0	4.828	0.085		Residential - Single Family Residence - Pool, 1	216B137 478		Granada Hills - Knollwood	No	MI	ADU
Los Angeles	17046 HALSEY ST	91344	2607019010	0.000	0.000	0.085	0.000	Shortfall of Sites	0.174	Low I Residential	RS-1	0	0	0	11.524	0.085		Residential - Single Family Residence, 1	213B133 478		Granada Hills - Knollwood	No	MI	ADU
Los Angeles	11543 SWINTON AVE	91344	2605017050	0.000	0.000	0.085	0.000	Shortfall of Sites	0.189	Low I Residential	RS-1	0	0	0	10.578	0.085		Residential - Single Family Residence - Pool, 1	213B137 478		Granada Hills - Knollwood	No	MI	ADU
Los Angeles	15940 LAHEY ST	91344	2666009002	0.000	0.000	0.085	0.000	Shortfall of Sites	0.171	Low I Residential	RS-1	0	0	0	11.676	0.085		Residential - Single Family Residence, 1	210B141 478		Granada Hills - Knollwood	No	MI	ADU
Los Angeles	11021 WYSTONE AVE	91326	2718005013	0.000	0.000	0.085	0.000	Shortfall of Sites	0.176	Low I Residential	RS-1	0	0	0	11.390	0.085		Residential - Single Family Residence - Pool, 1	210B121 478		Northridge	No	MI	ADU
Los Angeles	10650 DEBRA AVE	91344	2679015019	0.000	0.000	0.085	0.000	Shortfall of Sites	0.225	Low I Residential	RS-1	0	0	0	8.889	0.085		Residential - Single Family Residence, 1	207B137 478		Granada Hills - Knollwood	No	MI	ADU
Los Angeles	18816 BEECHTREE LN	91326	2728029024	0.000	0.000	0.085	0.000	Shortfall of Sites	0.253	Very Low II Residential	RE11-1	0	0	0	7.903	0.085		Residential - Single Family Residence, 1	207B121 478		Northridge	No	MI	ADU
Los Angeles	20926 GERMAIN ST	91311	2706017034	0.000	0.000	0.085	0.000	Shortfall of Sites	0.253	Very Low II Residential	RE11-1	0	0	0	7.918	0.085		Residential - Single Family Residence - Pool, 1	207B109 478		Chatsworth - Porter Ranch	No	MI	ADU
Los Angeles	21340 STANWELL ST	91311	2706028033	0.000	0.000	0.085	0.000	Shortfall of Sites	0.207	Low I Residential	RE9-1	0	0	0	9.678	0.085		Residential - Single Family Residence - Pool, 1	207B105 478		Chatsworth - Porter Ranch	No	MI	ADU
Los Angeles	15107 GERMAIN ST	91345	2649005019	0.000	0.000	0.085	0.000	Shortfall of Sites	0.418	Very Low Residential	RA-1-O	0	0	0	4.780	0.085		Residential - Single Family Residence, 1	207B145 478		Mission Hills - Panorama City - North Hills	No	MI	ADU
Los Angeles	18500 GERMAIN ST	91326	2728024019	0.000	0.000	0.085	0.000	Shortfall of Sites	0.307	Very Low II Residential	RE11-1	0	0	0	6.519	0.085		Residential - Single Family Residence - Pool, 1	207B125 478		Northridge	No	MI	ADU
Los Angeles	10425 SYLVIA AVE	91326	2728008008	0.000	0.000	0.085	0.000	Shortfall of Sites	0.402	Very Low I Residential	RA-1	0	0	0	4.971	0.085		Residential - Single Family Residence - Pool, 1	207B117 478		Northridge	No	MI	ADU

Jurisdiction Name	Site Address/Intersection	5 Digit ZIP Code	Assessor Parcel Number	Very Low-Income	Low-Income	Moderate-Income	Above Moderate-Income	Type of Shortfall	Parcel Size (Acres)	Current General Plan Designation	Current Zoning	Proposed General Plan (GP) Designation	Proposed Zoning	Minimum Density Allowed	Maximum Density Allowed	Total Capacity	Vacant/ Nonvacant	Description of Existing Uses	PIN	Base Density Per Acre	Community Plan Area	Rent Stabalization Ordinance	Income Category	Applicable Rezoning Program (Program informing values in Column Q listed first)
Los Angeles	10340 WOODWARD AVE	91040	2559008010	0.000	0.000	0.085	0.000	Shortfall of Sites	0.208	Low Residential	R1-1-RFA	0	0	0	9.631	0.085	Residential - Single Family Residence, 1	204B193 478		Sunland - Tujunga - Lake View Terrace - Shadow Hills - East La Tuna Canyon	No	MI	ADU
Los Angeles	15924 TUBA ST	91343	2669004001	0.000	0.000	0.085	0.000	Shortfall of Sites	0.181	Low I Residential	RS-1	0	0	0	11.020	0.085	Residential - Single Family Residence, 1	204B141 478		Granada Hills - Knollwood	No	MI	ADU
Los Angeles	10211 PETIT AVE	91343	2685002047	0.000	0.000	0.085	0.000	Shortfall of Sites	0.207	Low I Residential	RS-1	0	0	0	9.681	0.085	Residential - Single Family Residence, 1	204B137 478		Granada Hills - Knollwood	No	MI	ADU
Los Angeles	10101 CASABA AVE	91311	2741006009	0.000	0.000	0.085	0.000	Shortfall of Sites	0.264	Very Low II Residential	RE11-1	0	0	0	7.568	0.085	Residential - Single Family Residence, 1	204B113 478		Chatsworth - Porter Ranch	No	MI	ADU
Los Angeles	22058 MAYALL ST	91311	2745004053	0.000	0.000	0.085	0.000	Shortfall of Sites	0.176	Low II Residential	RS-1	0	0	0	11.364	0.085	Residential - Single Family Residence, 1	204B101 478		Chatsworth - Porter Ranch	No	MI	ADU
Los Angeles	17120 MAYALL ST	91325	2694009025	0.000	0.000	0.085	0.000	Shortfall of Sites	0.254	Very Low II Residential	RE11-1	0	0	0	7.867	0.085	Residential - Single Family Residence - Pool, 1	204B133 478		Northridge	No	MI	ADU
Los Angeles	19400 MAYALL ST	91324	2726019030	0.000	0.000	0.085	0.000	Shortfall of Sites	0.840	Very Low I Residential	RA-1	0	0	0	2.381	0.085	Residential - Single Family Residence - Pool, 1	204B117 478		Chatsworth - Porter Ranch	No	MI	ADU
Los Angeles	10055 VANALDEN AVE	91324	2729026019	0.000	0.000	0.085	0.000	Shortfall of Sites	0.402	Very Low I Residential	RA-1	0	0	0	4.973	0.085	Residential - Single Family Residence - Pool, 1	204B121 478		Northridge	No	MI	ADU
Los Angeles	17424 STARE ST	91325	2734023015	0.000	0.000	0.085	0.000	Shortfall of Sites	0.252	Very Low II Residential	RE11-1	0	0	0	7.934	0.085	Residential - Single Family Residence - Pool, 1	204B129 478		Northridge	No	MI	ADU
Los Angeles	10007 SUNNYBRAE AVE	91311	2741024013	0.000	0.000	0.085	0.000	Shortfall of Sites	0.172	Low I Residential	RS-1	0	0	0	11.617	0.085	Residential - Single Family Residence - Pool, 1	204B109 478		Chatsworth - Porter Ranch	No	MI	ADU
Los Angeles	9753 LUBAO AVE	91311	2761015023	0.000	0.000	0.085	0.000	Shortfall of Sites	0.174	Low I Residential	RS-1	0	0	0	11.517	0.085	Residential - Single Family Residence, 1	201B113 478		Chatsworth - Porter Ranch	No	MI	ADU
Los Angeles	16419 MARILLA ST	91343	2677009007	0.000	0.000	0.085	0.000	Shortfall of Sites	0.182	Low Residential	RS-1	0	0	0	10.987	0.085	Residential - Single Family Residence, 1	201B137 478		Mission Hills - Panorama City - North Hills	No	MI	ADU
Los Angeles	9659 VANALDEN AVE	91324	2762006001	0.000	0.000	0.085	0.000	Shortfall of Sites	0.383	Very Low I Residential	RA-1	0	0	0	5.222	0.085	Residential - Single Family Residence - Pool, 1	201B121 478		Northridge	No	MI	ADU
Los Angeles	19441 CITRONIA ST	91324	2761039002	0.000	0.000	0.085	0.000	Shortfall of Sites	0.276	Very Low I Residential	RA-1	0	0	0	7.236	0.085	Residential - Single Family Residence - Pool, 1	201B117 478		Chatsworth - Porter Ranch	No	MI	ADU
Los Angeles	9616 GIERSON AVE	91311	2727010018	0.000	0.000	0.085	0.000	Shortfall of Sites	0.253	Very Low II Residential	RE11-1	0	0	0	7.920	0.085	Residential - Single Family Residence - Pool, 1	201B101 478		Chatsworth - Porter Ranch	No	MI	ADU
Los Angeles	9310 SOPHIA AVE	91343	2676008012	0.000	0.000	0.085	0.000	Shortfall of Sites	0.224	Low Residential	RS-1	0	0	0	8.941	0.085	Residential - Single Family Residence, 1	198B137 478		Mission Hills - Panorama City - North Hills	No	MI	ADU
Los Angeles	5537 GOODLAND AVE	91607	2346001018	0.000	0.000	0.085	0.000	Shortfall of Sites	0.165	Low Residential	R1-1	0	0	0	12.129	0.085	Residential - Single Family Residence, 1	174B161 478		North Hollywood - Valley Village	No	MI	ADU
Los Angeles	13752 MAGNOLIA BLVD	91423	2269001002	0.000	0.000	0.085	0.000	Shortfall of Sites	0.186	Low Residential	RS-1-RIO	0	0	0	10.756	0.085	Residential - Single Family Residence - Guesthouse, 1	171B153 478		Van Nuys - North Sherman Oaks	No	MI	ADU
Los Angeles	4765 LEMONA AVE	91403	2264014013	0.000	0.000	0.085	0.000	Shortfall of Sites	0.174	Low Residential	R1-1	0	0	0	11.503	0.085	Residential - Single Family Residence - Pool, 1	168B145 478		Sherman Oaks - Studio City - Toluca Lake - Cahuenga Pass	No	MI	ADU
Los Angeles	4719 CALHOUN AVE	91423	2248028013	0.000	0.000	0.085	0.000	Shortfall of Sites	0.162	Low Residential	R1-1-RIO	0	0	0	12.370	0.085	Residential - Single Family Residence, 1	168B153 478		Van Nuys - North Sherman Oaks	No	MI	ADU
Los Angeles	2015 N ALEXANDRIA AVE	90027	5589012041	0.000	0.000	0.085	0.000	Shortfall of Sites	0.155	Low II Residential	R1-1	0	0	0	12.907	0.085	Residential - Single Family Residence, 1	150B197 478		Hollywood	No	MI	ADU
Los Angeles	717 N JUNE ST	90038	5524008010	0.000	0.000	0.085	0.000	Shortfall of Sites	0.175	Low II Residential	R1R3-RG	0	0	0	11.421	0.085	Residential - Single Family Residence - Pool, 1	141B185 478		Hollywood	No	MI	ADU
Los Angeles	509 S BENTLEY AVE	90049	4366033026	0.000	0.000	0.085	0.000	Shortfall of Sites	0.166	Low Residential	R1-1	0	0	0	12.065	0.085	Residential - Single Family Residence - Pool, 1	135B145 478		Westwood	No	MI	ADU
Los Angeles	121 S KENTER AVE	90049	4404010015	0.000	0.000	0.085	0.000	Shortfall of Sites	0.169	Low Residential	R1-1	0	0	0	11.845	0.085	Residential - Single Family Residence, 1	132B141 478		Brentwood - Pacific Palisades	No	MI	ADU
Los Angeles	11780 CHENAULT ST	90049	4401015011	0.000	0.000	0.085	0.000	Shortfall of Sites	0.229	Low Residential	RS-1-O	0	0	0	8.726	0.085	Residential - Single Family Residence - Pool, 1	132B145 478		Brentwood - Pacific Palisades	No	MI	ADU
Los Angeles	9756 CASTELLO PL	90035	4307011024	0.000	0.000	0.085	0.000	Shortfall of Sites	0.225	Low Residential	R1V2-O	0	0	0	8.890	0.085	Residential - Single Family Residence, 1	129B165 478		West Los Angeles	No	MI	ADU
Los Angeles	2145 HILLSBORO AVE	90034	4302005017	0.000	0.000	0.085	0.000	Shortfall of Sites	0.157	Low Residential	R1V2-O	0	0	0	12.718	0.085	Residential - Single Family Residence, 1	126B169 478		West Los Angeles	No	MI	ADU
Los Angeles	3490 ST SUSAN PL	90066	4249025030	0.000	0.000	0.085	0.000	Shortfall of Sites	0.192	Low Residential	R1V2	0	0	0	10.418	0.085	Residential - Single Family Residence, 1	117B157 478		Palms - Mar Vista - Del Rey	No	MI	ADU
Los Angeles	3587 MOUNTAIN VIEW AVE	90066	4248023003	0.000	0.000	0.085	0.000	Shortfall of Sites	0.356	Low Residential	R1V2	0	0	0	5.619	0.085	Residential - Single Family Residence, 1	114B153 478		Palms - Mar Vista - Del Rey	No	MI	ADU
Los Angeles	5938 W 76TH ST	90045	4105003011	0.000	0.000	0.085	0.000	Shortfall of Sites	0.164	Low Residential	R1-1	0	0	0	12.196	0.085	Residential - Single Family Residence, 1	102B169 478		Westchester - Playa del Rey	No	MI	ADU
Los Angeles	7855 TRUXTON AVE	90045	4106021028	0.000	0.000	0.085	0.000	Shortfall of Sites	0.154	Low Residential	R1-1	0	0	0	12.977	0.085	Residential - Single Family Residence, 1	099B165 478		Westchester - Playa del Rey	No	MI	ADU
Los Angeles	16380 MIDWOOD DR	91344	2605011026	0.000	0.000	0.085	0.000	Shortfall of Sites	0.294	Very Low II Residential	RE11-1	0	0	0	6.793	0.085	Residential - Single Family Residence, 1	216B137 479		Granada Hills - Knollwood	No	MI	ADU
Los Angeles	17040 HALSEY ST	91344	2607019009	0.000	0.000	0.085	0.000	Shortfall of Sites	0.174	Low I Residential	RS-1	0	0	0	11.526	0.085	Residential - Single Family Residence - Pool, 1	213B133 479		Granada Hills - Knollwood	No	MI	ADU
Los Angeles	16259 HALSEY ST	91344	2605017025	0.000	0.000	0.085	0.000	Shortfall of Sites	0.173	Low I Residential	RS-1	0	0	0	11.531	0.085	Residential - Single Family Residence, 1	213B137 479		Granada Hills - Knollwood	No	MI	ADU
Los Angeles	15932 LAHEY ST	91344	2666009001	0.000	0.000	0.085	0.000	Shortfall of Sites	0.160	Low I Residential	RS-1	0	0	0	12.488	0.085	Residential - Single Family Residence - Pool, 1	210B141 479		Granada Hills - Knollwood	No	MI	ADU
Los Angeles	18627 LUDLOW ST	91326	2717011005	0.000	0.000	0.085	0.000	Shortfall of Sites	0.254	Very Low II Residential	RE11-1	0	0	0	7.873	0.085	Residential - Single Family Residence - Pool, 1	210B125 479		Northridge	No	MI	ADU
Los Angeles	18681 LUDLOW ST	91326	2717012015	0.000	0.000	0.085	0.000	Shortfall of Sites	0.288	Very Low II Residential	RE11-1	0	0	0	6.933	0.085	Residential - Single Family Residence - Pool, 1	210B121 479		Northridge	No	MI	ADU
Los Angeles	18810 BEECHTREE LN	91326	2728029025	0.000	0.000	0.085	0.000	Shortfall of Sites	0.253	Very Low II Residential	RE11-1	0	0	0	7.903	0.085	Residential - Single Family Residence - Pool, 1	207B121 479		Northridge	No	MI	ADU
Los Angeles	15809 KINGSBURY ST	91344	2668001002	0.000	0.000	0.085	0.000	Shortfall of Sites	0.165	Low I Residential	RS-1	0	0	0	12.098	0.085	Residential - Single Family Residence - Pool, 1	207B141 479		Granada Hills - Knollwood	No	MI	ADU
Los Angeles	20916 GERMAIN ST	91311	2706017033	0.000	0.000	0.085	0.000	Shortfall of Sites	0.253	Very Low II Residential	RE11-1	0	0	0	7.918	0.085	Residential - Single Family Residence - Pool, 1	207B109 479		Chatsworth - Porter Ranch	No	MI	ADU
Los Angeles	21330 STANWELL ST	91311	2706028032	0.000	0.000	0.085	0.000	Shortfall of Sites	0.207	Low I Residential	RE9-1	0	0	0	9.678	0.085	Residential - Single Family Residence - Pool, 1	207B105 479		Chatsworth - Porter Ranch	No	MI	ADU
Los Angeles	15101 GERMAIN ST	91345	2649005018	0.000	0.000	0.085	0.000	Shortfall of Sites	0.418	Very Low Residential	RA-1-O	0	0	0	4.780	0.085	Residential - Single Family Residence, 1	207B145 479		Mission Hills - Panorama City - North Hills	No	MI	ADU
Los Angeles	15918 TUBA ST	91343	2669004002	0.000	0.000	0.085	0.000	Shortfall of Sites	0.181	Low I Residential	RS-1	0	0	0	11.020	0.085	Residential - Single Family Residence, 1	204B141 479		Granada Hills - Knollwood	No	MI	ADU
Los Angeles	10214 SOPHIA AVE	91343	2678004003	0.000	0.000	0.085	0.000	Shortfall of Sites	0.176	Low I Residential	RS-1	0	0	0	11.378	0.085	Residential - Single Family Residence, 1	204B137 479		Granada Hills - Knollwood	No	MI	ADU
Los Angeles	10100 LUBAO AVE	91311	2726023002	0.000	0.000	0.085	0.000	Shortfall of Sites	0.253	Very Low II Residential	RE11-1	0	0	0	7.915	0.085	Residential - Single Family Residence, 1	204B113 479		Chatsworth - Porter Ranch	No	MI	ADU
Los Angeles	22050 MAYALL ST	91311	2745004052	0.000	0.000	0.085	0.000	Shortfall of Sites	0.172	Low II Residential	RS-1	0	0	0	11.614	0.085	Residential - Single Family Residence - Pool, 1	204B101 479		Chatsworth - Porter Ranch	No	MI	ADU
Los Angeles	17110 MAYALL ST	91325	2694009026	0.000	0.000	0.085	0.000	Shortfall of Sites	0.254	Very Low II Residential	RE11-1	0	0	0	7.867	0.085	Residential - Single Family Residence, 1	204B133 479		Northridge	No	MI	ADU
Los Angeles	10051 CALVIN AVE	91324	2726019031	0.000	0.000	0.085	0.000	Shortfall of Sites	0.402	Very Low I Residential	RA-1	0	0	0	4.976	0.085	Residential - Single Family Residence - Pool, 1	204B117 479		Chatsworth - Porter Ranch	No	MI	ADU
Los Angeles	18807 STARE ST	91324	2729016003	0.000	0.000	0.085	0.000	Shortfall of Sites	0.217	Low I Residential	RS-1	0	0	0	9.208	0.085	Residential - Single Family Residence, 1	204B121 479		Northridge	No	MI	ADU
Los Angeles	17416 STARE ST	91325	2734023014	0.000	0.000	0.085	0.000	Shortfall of Sites	0.253	Very Low II Residential	RE11-1	0	0	0	7.905	0.085	Residential - Single Family Residence - Pool, 1	204B129 479		Northridge	No	MI	ADU
Los Angeles	10006 SUNNYBRAE AVE	91311	2741024032	0.000	0.000	0.085	0.000	Shortfall of Sites	0.172	Low I Residential	RS-1	0	0	0	11.613	0.085	Residential - Single Family Residence, 1	204B109 479		Chatsworth - Porter Ranch	No	MI	ADU
Los Angeles	9752 LUBAO AVE	91311	2761016008	0.000	0.000	0.085	0.000	Shortfall of Sites	0.174	Low I Residential	RS-1	0	0	0	11.524	0.085	Residential - Single Family Residence - Pool, 1	201B113 479		Chatsworth - Porter Ranch	No	MI	ADU
Los Angeles	16413 MARILLA ST	91343	2677009008	0.000	0.000	0.085	0.000	Shortfall of Sites	0.195	Low Residential	RS-1	0	0	0	10.234	0.085	Residential - Single Family Residence - Pool, 1	201B137 479		Mission Hills - Panorama City - North Hills	No	MI	ADU
Los Angeles	9700 CREBS AVE	91324	2763023035	0.000	0.000	0.085	0.000	Shortfall of Sites	0.172	Low I Residential	RS-1	0	0	0	11.615	0.085	Residential - Single Family Residence, 1	201B121 479		Northridge	No	MI	ADU
Los Angeles	17313 CITRONIA ST	91325	2755008022	0.000	0.000	0.085	0.000	Shortfall of Sites	0.383	Very Low I Residential	RA-1	0	0	0	5.226	0.085	Residential - Single Family Residence - Pool, 1	201B133 479		Northridge	No	MI	ADU
Los Angeles	9604 TUNNEY AVE	91324	2761005003	0.000	0.000	0.085	0.000	Shortfall of Sites	0.401	Very Low I Residential	RA-1	0	0	0	4.986	0.085	Residential - Single Family Residence - Pool, 1	201B117 479		Chatsworth - Porter Ranch	No	MI	ADU
Los Angeles	9617 GIERSON AVE	91311	2727010006	0.000	0.000	0.085	0.000	Shortfall of Sites	0.253	Very Low II Residential	RE11-1	0	0	0	7.917	0.085	Residential - Single Family Residence, 1	201B101 479		Chatsworth - Porter Ranch	No	MI	ADU
Los Angeles	9311 SOPHIA AVE	91343	2676007011	0.000	0.000	0.085	0.000	Shortfall of Sites	0.179	Low Residential	RS-1	0	0	0	11.156	0.085	Residential - Single Family Residence, 1	198B137 479		Mission Hills - Panorama City - North Hills	No	MI	ADU
Los Angeles	17251 DEARBORN ST	91325	2692006012	0.000	0.000	0.085	0.000	Shortfall of Sites	0.413	Very Low I Residential	RA-1	0	0	0	4.846	0.085	Residential - Single Family Residence - Pool, 1	198B133 479		Northridge	No	MI	ADU
Los Angeles	5534 GOODLAND AVE	91607	2346001017	0.000	0.000	0.085	0.000	Shortfall of Sites	0.165	Low Residential	R1-1	0	0	0	12.130	0.085	Residential - Single Family Residence - Pool, 1	174B161 479		North Hollywood - Valley Village	No	MI	ADU
Los Angeles	5218 BELLAIRE AVE	91607	2346019008	0.000	0.000	0.085	0.000	Shortfall of Sites	0.161	Low Residential	R1-1	0	0	0	12.424	0.085	Residential - Single Family Residence - Pool, 1	171B161 479		North Hollywood - Valley Village	No	MI	ADU
Los Angeles	13746 MAGNOLIA BLVD	91423	2269001003	0.000	0.000	0.085	0.000	Shortfall of Sites	0.186	Low Residential	RS-1-RIO	0	0	0	10.756	0.085	Residential - Single Family Residence - Pool, 1	171B153 479		Van Nuys - North Sherman Oaks	No	MI	ADU
Los Angeles	4764 LEMONA AVE	91403	2264019013	0.000	0.000	0.085	0.000	Shortfall of Sites	0.174	Low Residential	R1-1	0	0	0	11.525	0.085	Residential - Single Family Residence - Pool, 1	168B145 479		Sherman Oaks - Studio City - Toluca Lake - Cahuenga Pass	No	MI	ADU
Los Angeles	2012 N NORMANDIE AVE	90027	5589012039	0.000	0.000	0.085	0.000	Shortfall of Sites	0.171	Low II Residential	R1-1	0	0	0	11.685	0.085	Residential - Single Family Residence - Pool, 1	150B197 479		Hollywood	No	MI	ADU
Los Angeles	716 N CHEROKEE AVE	90038	5524008016	0.000	0.000	0.085	0.000	Shortfall of Sites	0.175	Low II Residential	R1R3-RG	0	0	0	11.430	0.085	Residential - Single Family Residence, 1	141B185 479		Hollywood	No	MI	ADU
Los Angeles	177 N CITRUS AVE	90036	5513006032	0.000	0.000	0.085	0.000	Shortfall of Sites	0.155	Low II Residential	R1V3-RG	0	0	0	12.907	0.085	Residential - Single Family Residence, 1	138B181 479		Wilshire	No	MI	ADU
Los Angeles	219 TAVISTOCK AVE	90049	4366019017	0.000	0.000	0.085	0.000	Shortfall of Sites	0.167	Low Residential	R1-1	0	0	0	11.990	0.085	Residential - Single Family Residence, 1	138B145 479		Westwood	No	MI	ADU
Los Angeles	10552 LINDBROOK DR	90024	4360018009	0.000	0.000	0.085	0.000	Shortfall of Sites	0.180	Low Residential	R1-1	0	0	0	11.127	0.085	Residential - Single Family Residence, 1	135B153 479		Westwood	No	MI	ADU
Los Angeles	932 S RIMPAU BLVD	90019	5090011024	0.000	0.000	0.085	0.000	Shortfall of Sites	0.172	Low II Residential	R1V3-RG	0	0	0	11.607	0.085	Residential - Single Family Residence, 1	132B185 479		Wilshire	No	MI	ADU
Los Angeles	4511 SATURN ST	90019	5071013055	0.000	0.000	0.085	0.000	Shortfall of Sites	0.161	Low Medium II Residential	RD1.5-1-O	0	0	0	12.446	0.085	Residential - Single Family Residence, 1	126B185 479		West Adams - Baldwin Hills - Leimert	No	MI	ADU
Los Angeles	10363 CHEVIOT DR	90064	4318028016	0.000	0.000	0.085	0.000	Shortfall of Sites	0.156	Low Residential	R1V2	0	0	0	12.822	0.085	Residential - Single Family Residence, 1	126B161 479		West Los Angeles	No	MI	ADU
Los Angeles	7829 AIRPORT BLVD	90045	4106028017	0.000	0.000	0.085	0.000	Shortfall of Sites	0.168	Low Residential	R1-1	0	0	0	11.919	0.085	Residential - Single Family Residence, 1	099B169 479		Westchester - Playa del Rey	No	MI	ADU
Los Angeles	12441 BRADFORD PL	91344	2608014009	0.000	0.000	0.085	0.000	Shortfall of Sites	0.223	Very Low II Residential	RE11-1-H	0	0	0	8.966	0.085	Residential - Single Family Residence - Pool, 1	219B129 480		Granada Hills - Knollwood	No	MI	ADU
Los Angeles	12433 NEDRA DR	91344	2609022021	0.000	0.000	0.085	0.000	Shortfall of Sites	0.402	Very Low I Residential	RA-1	0	0	0	4.969	0.085	Residential - Single Family Residence - Pool, 1	219B133 480		Granada Hills - Knollwood	No	MI	ADU
Los Angeles	16229 KEELER DR	91344	2605014034	0.000	0.000	0.085	0.000	Shortfall of Sites	0.275	Very Low II Residential	RE11-1	0	0	0	7.274	0.085	Residential - Single Family Residence - Pool, 1	216B137 480		Granada Hills - Knollwood	No	MI	ADU
Los Angeles	17032 HALSEY ST	91344	2607019008	0.000	0.000	0.085	0.000	Shortfall of Sites	0.173	Low I Residential	RS-1	0	0	0	11.529	0.085	Residential - Single Family Residence, 1	213B133 480		Granada Hills - Knollwood	No	MI	ADU

Jurisdiction Name	Site Address/Intersection	5 Digit ZIP Code	Assessor Parcel Number	Very Low-Income	Low-Income	Moderate-Income	Above Moderate-Income	Type of Shortfall	Parcel Size (Acres)	Current General Plan Designation	Current Zoning	Proposed General Plan (GP) Designation	Proposed Zoning	Minimum Density Allowed	Maximum Density Allowed	Total Capacity	Vacant/ Nonvacant	Description of Existing Uses	PIN	Base Density Per Acre	Community Plan Area	Rent Stabalization Ordinance	Income Category	Applicable Rezoning Program (Program informing values in Column Q listed first)
Los Angeles	11538 RUFFNER AVE	91344	2610012012	0.000	0.000	0.085	0.000	Shortfall of Sites	0.173	Low I Residential	RS-1	0	0	0	11.555	0.085		Residential - Single Family Residence, 1	213B137 480		Granada Hills - Knollwood	No	MI	ADU
Los Angeles	15926 LAHEY ST	91344	2666030016	0.000	0.000	0.085	0.000	Shortfall of Sites	0.158	Low I Residential	RS-1	0	0	0	12.633	0.085		Residential - Single Family Residence, 1	210B141 480		Granada Hills - Knollwood	No	MI	ADU
Los Angeles	18619 LUDLOW ST	91326	2717011006	0.000	0.000	0.085	0.000	Shortfall of Sites	0.254	Very Low II Residential	RE11-1	0	0	0	7.870	0.085		Residential - Single Family Residence - Pool, 1	210B125 480		Northridge	No	MI	ADU
Los Angeles	18734 KENYA ST	91326	2717008004	0.000	0.000	0.085	0.000	Shortfall of Sites	0.252	Very Low II Residential	RE11-1	0	0	0	7.949	0.085		Residential - Single Family Residence - Pool, 1	210B121 480		Northridge	No	MI	ADU
Los Angeles	10642 HAYVENHURST AVE	91344	2679002018	0.000	0.000	0.085	0.000	Shortfall of Sites	0.187	Low I Residential	RS-1	0	0	0	10.667	0.085		Residential - Single Family Residence - Pool, 1	207B137 480		Granada Hills - Knollwood	No	MI	ADU
Los Angeles	18800 BEECHTREE LN	91326	2728029026	0.000	0.000	0.085	0.000	Shortfall of Sites	0.282	Very Low II Residential	RE11-1	0	0	0	7.091	0.085		Residential - Single Family Residence, 1	207B121 480		Northridge	No	MI	ADU
Los Angeles	15801 KINGSBURY ST	91344	2668001001	0.000	0.000	0.085	0.000	Shortfall of Sites	0.163	Low I Residential	RS-1	0	0	0	12.246	0.085		Residential - Single Family Residence, 1	207B141 480		Granada Hills - Knollwood	No	MI	ADU
Los Angeles	20906 GERMAIN ST	91311	2706017032	0.000	0.000	0.085	0.000	Shortfall of Sites	0.253	Very Low I Residential	RE11-1	0	0	0	7.908	0.085		Residential - Single Family Residence - Pool, 1	207B109 480		Chatsworth - Porter Ranch	No	MI	ADU
Los Angeles	21320 STANWELL ST	91311	2706028031	0.000	0.000	0.085	0.000	Shortfall of Sites	0.219	Low I Residential	RE9-1	0	0	0	9.123	0.085		Residential - Single Family Residence - Pool, 1	207B105 480		Chatsworth - Porter Ranch	No	MI	ADU
Los Angeles	15051 GERMAIN ST	91345	2649005017	0.000	0.000	0.085	0.000	Shortfall of Sites	0.418	Very Low Residential	RA-1-O	0	0	0	4.780	0.085		Residential - Single Family Residence, 1	207B145 480		Mission Hills - Panorama City - North Hills	No	MI	ADU
Los Angeles	18506 GERMAIN ST	91326	2728024018	0.000	0.000	0.085	0.000	Shortfall of Sites	0.389	Very Low II Residential	RE11-1	0	0	0	5.139	0.085		Residential - Single Family Residence - Pool, 1	207B125 480		Northridge	No	MI	ADU
Los Angeles	10341 LEOLANG AVE	91040	2559008007	0.000	0.000	0.085	0.000	Shortfall of Sites	0.193	Low Residential	R1-1-RFA	0	0	0	10.373	0.085		Residential - Single Family Residence, 1	204B193 480		Sunland - Tujunga - Lake View Terrace - Shadow Hills - East La Tuna Canyon	No	MI	ADU
Los Angeles	15910 TUBA ST	91343	2669004003	0.000	0.000	0.085	0.000	Shortfall of Sites	0.181	Low I Residential	RS-1	0	0	0	11.020	0.085		Residential - Single Family Residence - Pool, 1	204B141 480		Granada Hills - Knollwood	No	MI	ADU
Los Angeles	10210 GERALD AVE	91343	2685016003	0.000	0.000	0.085	0.000	Shortfall of Sites	0.159	Low I Residential	RS-1	0	0	0	12.606	0.085		Residential - Single Family Residence, 1	204B137 480		Granada Hills - Knollwood	No	MI	ADU
Los Angeles	22044 MAYALL ST	91311	2745004051	0.000	0.000	0.085	0.000	Shortfall of Sites	0.172	Low II Residential	RS-1	0	0	0	11.613	0.085		Residential - Single Family Residence - Pool, 1	204B101 480		Chatsworth - Porter Ranch	No	MI	ADU
Los Angeles	17100 MAYALL ST	91325	2694009027	0.000	0.000	0.085	0.000	Shortfall of Sites	0.254	Very Low II Residential	RE11-1	0	0	0	7.866	0.085		Residential - Single Family Residence - Pool, 1	204B133 480		Northridge	No	MI	ADU
Los Angeles	10054 CALVIN AVE	91324	2726019003	0.000	0.000	0.085	0.000	Shortfall of Sites	0.283	Very Low I Residential	RA-1	0	0	0	7.072	0.085		Residential - Single Family Residence - Pool, 1	204B117 480		Chatsworth - Porter Ranch	No	MI	ADU
Los Angeles	17408 STARE ST	91325	2734023013	0.000	0.000	0.085	0.000	Shortfall of Sites	0.253	Very Low II Residential	RE11-1	0	0	0	7.905	0.085		Residential - Single Family Residence, 1	204B129 480		Northridge	No	MI	ADU
Los Angeles	9755 KESSLER AVE	91311	2761016023	0.000	0.000	0.085	0.000	Shortfall of Sites	0.174	Low I Residential	RS-1	0	0	0	11.517	0.085		Residential - Single Family Residence - Pool, 1	201B113 480		Chatsworth - Porter Ranch	No	MI	ADU
Los Angeles	19144 HARLISS ST	91324	2762009005	0.000	0.000	0.085	0.000	Shortfall of Sites	0.394	Very Low I Residential	RA-1	0	0	0	5.079	0.085		Residential - Single Family Residence - Pool, 1	201B121 480		Northridge	No	MI	ADU
Los Angeles	19317 CITRONIA ST	91324	2761004023	0.000	0.000	0.085	0.000	Shortfall of Sites	0.404	Very Low I Residential	RA-1	0	0	0	4.945	0.085		Residential - Single Family Residence - Pool, 1	201B117 480		Chatsworth - Porter Ranch	No	MI	ADU
Los Angeles	9615 FARRALONE AVE	91311	2727010027	0.000	0.000	0.085	0.000	Shortfall of Sites	0.253	Very Low II Residential	RE11-1	0	0	0	7.920	0.085		Residential - Single Family Residence - Pool, 1	201B101 480		Chatsworth - Porter Ranch	No	MI	ADU
Los Angeles	17243 DEARBORN ST	91325	2692006011	0.000	0.000	0.085	0.000	Shortfall of Sites	0.399	Very Low I Residential	RA-1	0	0	0	5.008	0.085		Residential - Single Family Residence - Pool, 1	198B133 480		Northridge	No	MI	ADU
Los Angeles	5716 MURIETTA AVE	91401	2246018022	0.000	0.000	0.085	0.000	Shortfall of Sites	0.155	Low Residential	R1-1	0	0	0	12.865	0.085		Residential - Single Family Residence, 1	174B153 480		Van Nuys - North Sherman Oaks	No	MI	ADU
Los Angeles	5530 GOODLAND AVE	91607	2346001016	0.000	0.000	0.085	0.000	Shortfall of Sites	0.177	Low Residential	R1-1	0	0	0	11.286	0.085		Residential - Single Family Residence, 1	174B161 480		North Hollywood - Valley Village	No	MI	ADU
Los Angeles	5219 TEESDALE AVE	91607	2346019019	0.000	0.000	0.085	0.000	Shortfall of Sites	0.160	Low Residential	R1-1	0	0	0	12.469	0.085		Residential - Single Family Residence, 1	171B161 480		North Hollywood - Valley Village	No	MI	ADU
Los Angeles	13740 MAGNOLIA BLVD	91423	2269001004	0.000	0.000	0.085	0.000	Shortfall of Sites	0.186	Low Residential	RS-1-RIO	0	0	0	10.756	0.085		Residential - Single Family Residence, 1	171B153 480		Van Nuys - North Sherman Oaks	No	MI	ADU
Los Angeles	13058 BLOOMFIELD ST	91604	2375013033	0.000	0.000	0.085	0.000	Shortfall of Sites	0.210	Low Residential	R1-1-RIO	0	0	0	9.503	0.085		Residential - Single Family Residence - Pool and Misc., 1	165B161 480		Sherman Oaks - Studio City - Toluca Lake - Cahuenga Pass	No	MI	ADU
Los Angeles	4335 BECK AVE	91604	2365026001	0.000	0.000	0.085	0.000	Shortfall of Sites	0.158	Low Residential	R1-1-RIO	0	0	0	12.693	0.085		Residential - Single Family Residence - Therapy Pool (Spa), 1	165B169 480		Sherman Oaks - Studio City - Toluca Lake - Cahuenga Pass	No	MI	ADU
Los Angeles	2009 N NEW HAMPSHIRE AVE	90027	5589023012	0.000	0.000	0.085	0.000	Shortfall of Sites	0.149	Low II Residential	R1-1	0	0	0	13.391	0.085		Residential - Single Family Residence, 1	150B197 480		Hollywood	No	MI	ADU
Los Angeles	710 N MARTEL AVE	90046	5526009024	0.000	0.000	0.085	0.000	Shortfall of Sites	0.155	Low II Residential	R1-1	0	0	0	12.932	0.085		Residential - Single Family Residence, 1	141B181 480		Hollywood	No	MI	ADU
Los Angeles	717 N CHEROKEE AVE	90038	5524009009	0.000	0.000	0.085	0.000	Shortfall of Sites	0.175	Low II Residential	R1R3-RG	0	0	0	11.421	0.085		Residential - Single Family Residence, 1	141B185 480		Hollywood	No	MI	ADU
Los Angeles	1632 PANDORA AVE	90024	4327005013	0.000	0.000	0.085	0.000	Shortfall of Sites	0.164	Low Residential	R1-1-O	0	0	0	12.185	0.085		Residential - Single Family Residence, 1	132B157 480		Westwood	No	MI	ADU
Los Angeles	12840 W SUNSET BLVD	90049	4406011022	0.000	0.000	0.085	0.000	Shortfall of Sites	0.724	Very Low I Residential	RE20-1	0	0	0	2.761	0.085		Residential - Single Family Residence - Pool, 1	132B137 480		Brentwood - Pacific Palisades	No	MI	ADU
Los Angeles	2028 THAYER AVE	90025	4317009029	0.000	0.000	0.085	0.000	Shortfall of Sites	0.161	Low Residential	R1-1-O	0	0	0	12.439	0.085		Residential - Single Family Residence, 1	129B157 480		West Los Angeles	No	MI	ADU
Los Angeles	9633 LOCKFORD ST	90035	4306011005	0.000	0.000	0.085	0.000	Shortfall of Sites	0.167	Low Residential	R1V2-O	0	0	0	11.942	0.085		Residential - Single Family Residence, 1	129B165 480		West Los Angeles	No	MI	ADU
Los Angeles	500 AVONDALE AVE	90049	4264002001	0.000	0.000	0.085	0.000	Shortfall of Sites	0.208	Very Low II Residential	RE15-1	0	0	0	9.624	0.085		Residential - Single Family Residence, 1	129B137 480		Brentwood - Pacific Palisades	No	MI	ADU
Los Angeles	3252 ELLENDA AVE	90034	4254016007	0.000	0.000	0.085	0.000	Shortfall of Sites	0.155	Low Residential	R1-1	0	0	0	12.944	0.085		Residential - Single Family Residence, 1	120B161 480		Palms - Mar Vista - Del Rey	No	MI	ADU
Los Angeles	11833 ROSE AVE	90066	4250003006	0.000	0.000	0.085	0.000	Shortfall of Sites	0.173	Low Residential	R1V2	0	0	0	11.536	0.085		Residential - Single Family Residence - Pool, 1	117B153 480		Palms - Mar Vista - Del Rey	No	MI	ADU
Los Angeles	5321 GLASGOW WAY	90045	4103018008	0.000	0.000	0.085	0.000	Shortfall of Sites	0.281	Low Residential	R1-1	0	0	0	7.124	0.085		Residential - Single Family Residence - Pool, 1	102B173 480		Westchester - Playa del Rey	No	MI	ADU
Los Angeles	5801 W 76TH ST	90045	4104014006	0.000	0.000	0.085	0.000	Shortfall of Sites	0.183	Low Residential	R1-1	0	0	0	10.959	0.085		Residential - Single Family Residence - Pool, 1	102B169 480		Westchester - Playa del Rey	No	MI	ADU
Los Angeles	23701 MAIDSTONE PL	90710	7439005027	0.000	0.000	0.085	0.000	Shortfall of Sites	0.158	Low Residential	R1-1XL-O	0	0	0	12.654	0.085		Residential - Single Family Residence, 1	042B193 480		Wilmington - Harbor City	No	MI	ADU
Los Angeles	12428 CASCADE CANYON DR	91344	2601061016	0.000	0.000	0.085	0.000	Shortfall of Sites	0.273	Very Low II Residential	RE11-1-H	0	0	0	7.336	0.085		Residential - Single Family Residence - Therapy Pool (Spa), 1	219B129 481		Granada Hills - Knollwood	No	MI	ADU
Los Angeles	11839 GOTHIC AVE	91344	2610019042	0.000	0.000	0.085	0.000	Shortfall of Sites	0.264	Very Low II Residential	RE11-1	0	0	0	7.575	0.085		Residential - Single Family Residence, 1	216B137 481		Granada Hills - Knollwood	No	MI	ADU
Los Angeles	17026 HALSEY ST	91344	2607019007	0.000	0.000	0.085	0.000	Shortfall of Sites	0.173	Low I Residential	RS-1	0	0	0	11.531	0.085		Residential - Single Family Residence - Pool, 1	213B133 481		Granada Hills - Knollwood	No	MI	ADU
Los Angeles	16506 HALSEY ST	91344	2610029023	0.000	0.000	0.085	0.000	Shortfall of Sites	0.264	Low I Residential	RS-1	0	0	0	7.563	0.085		Residential - Single Family Residence, 1	213B137 481		Granada Hills - Knollwood	No	MI	ADU
Los Angeles	15818 LAHEY ST	91344	2666030028	0.000	0.000	0.085	0.000	Shortfall of Sites	0.165	Low I Residential	RS-1	0	0	0	12.088	0.085		Residential - Single Family Residence, 1	210B141 481		Granada Hills - Knollwood	No	MI	ADU
Los Angeles	18611 LUDLOW ST	91326	2717011007	0.000	0.000	0.085	0.000	Shortfall of Sites	0.254	Very Low II Residential	RE11-1	0	0	0	7.866	0.085		Residential - Single Family Residence - Pool, 1	210B125 481		Northridge	No	MI	ADU
Los Angeles	19139 LUDLOW ST	91326	2718009007	0.000	0.000	0.085	0.000	Shortfall of Sites	0.173	Low I Residential	RS-1	0	0	0	11.555	0.085		Residential - Single Family Residence, 1	210B121 481		Northridge	No	MI	ADU
Los Angeles	10804 PLAINVIEW AVE	91042	2557009021	0.000	0.000	0.085	0.000	Shortfall of Sites	0.169	Low Residential	R1-1-RFA	0	0	0	11.818	0.085		Residential - Single Family Residence, 1	207B197 481		Sunland - Tujunga - Lake View Terrace - Shadow Hills - East La Tuna Canyon	No	MI	ADU
Los Angeles	16553 KINGSBURY ST	91344	2679001028	0.000	0.000	0.085	0.000	Shortfall of Sites	0.191	Low I Residential	RS-1	0	0	0	10.453	0.085		Residential - Single Family Residence - Pool, 1	207B137 481		Granada Hills - Knollwood	No	MI	ADU
Los Angeles	18778 HILLSBORO RD	91326	2728029027	0.000	0.000	0.085	0.000	Shortfall of Sites	0.282	Very Low II Residential	RE11-1	0	0	0	7.090	0.085		Residential - Single Family Residence - Pool, 1	207B121 481		Northridge	No	MI	ADU
Los Angeles	15833 KINGSBURY ST	91344	2668001006	0.000	0.000	0.085	0.000	Shortfall of Sites	0.157	Low I Residential	RS-1	0	0	0	12.701	0.085		Residential - Single Family Residence, 1	207B141 481		Granada Hills - Knollwood	No	MI	ADU
Los Angeles	10561 DEERING AVE	91311	2706028030	0.000	0.000	0.085	0.000	Shortfall of Sites	0.230	Low I Residential	RE9-1	0	0	0	8.710	0.085		Residential - Single Family Residence, 1	207B105 481		Chatsworth - Porter Ranch	No	MI	ADU
Los Angeles	15041 GERMAIN ST	91345	2649005016	0.000	0.000	0.085	0.000	Shortfall of Sites	0.418	Very Low Residential	RA-1-O	0	0	0	4.780	0.085		Residential - Single Family Residence, 1	207B145 481		Mission Hills - Panorama City - North Hills	No	MI	ADU
Los Angeles	10334 NASSAU AVE	91040	2559003028	0.000	0.000	0.085	0.000	Shortfall of Sites	0.160	Low Residential	R1-1-RFA	0	0	0	12.494	0.085		Residential - Single Family Residence - Pool, 1	204B193 481		Sunland - Tujunga - Lake View Terrace - Shadow Hills - East La Tuna Canyon	No	MI	ADU
Los Angeles	15906 TUBA ST	91343	2669004004	0.000	0.000	0.085	0.000	Shortfall of Sites	0.181	Low I Residential	RS-1	0	0	0	11.020	0.085		Residential - Single Family Residence - Pool, 1	204B141 481		Granada Hills - Knollwood	No	MI	ADU
Los Angeles	10215 VALJEAN AVE	91343	2678004028	0.000	0.000	0.085	0.000	Shortfall of Sites	0.175	Low I Residential	RS-1	0	0	0	11.413	0.085		Residential - Single Family Residence, 1	204B137 481		Granada Hills - Knollwood	No	MI	ADU
Los Angeles	10056 FULLBRIGHT AVE	91311	2741020001	0.000	0.000	0.085	0.000	Shortfall of Sites	0.176	Low I Residential	RS-1	0	0	0	11.352	0.085		Residential - Single Family Residence, 1	204B113 481		Chatsworth - Porter Ranch	No	MI	ADU
Los Angeles	17080 MAYALL ST	91325	2694009028	0.000	0.000	0.085	0.000	Shortfall of Sites	0.254	Very Low II Residential	RE11-1	0	0	0	7.866	0.085		Residential - Single Family Residence - Pool, 1	204B133 481		Northridge	No	MI	ADU
Los Angeles	17400 STARE ST	91325	2734023012	0.000	0.000	0.085	0.000	Shortfall of Sites	0.254	Very Low II Residential	RE11-1	0	0	0	7.889	0.085		Residential - Single Family Residence, 1	204B129 481		Northridge	No	MI	ADU
Los Angeles	9754 KESSLER AVE	91311	2761017008	0.000	0.000	0.085	0.000	Shortfall of Sites	0.174	Low I Residential	RS-1	0	0	0	11.524	0.085		Residential - Single Family Residence, 1	201B113 481		Chatsworth - Porter Ranch	No	MI	ADU
Los Angeles	16401 MARILLA ST	91343	2677009009	0.000	0.000	0.085	0.000	Shortfall of Sites	0.229	Low Residential	RS-1	0	0	0	8.741	0.085		Residential - Single Family Residence, 1	201B137 481		Mission Hills - Panorama City - North Hills	No	MI	ADU
Los Angeles	19136 HARLISS ST	91324	2762009006	0.000	0.000	0.085	0.000	Shortfall of Sites	0.286	Very Low I Residential	RA-1	0	0	0	6.982	0.085		Residential - Single Family Residence - Pool, 1	201B121 481		Northridge	No	MI	ADU
Los Angeles	19307 CITRONIA ST	91324	2761004010	0.000	0.000	0.085	0.000	Shortfall of Sites	0.374	Very Low I Residential	RA-1	0	0	0	5.352	0.085		Residential - Single Family Residence - Pool, 1	201B117 481		Chatsworth - Porter Ranch	No	MI	ADU
Los Angeles	9862 MARNICE AVE	91042	2571016050	0.000	0.000	0.085	0.000	Shortfall of Sites	0.151	Low Residential	R1-1-RFA	0	0	0	13.277	0.085		Residential - Single Family Residence, 1	201B205 481		Sunland - Tujunga - Lake View Terrace - Shadow Hills - East La Tuna Canyon	No	MI	ADU
Los Angeles	9565 VASSAR AVE	91311	2746016058	0.000	0.000	0.085	0.000	Shortfall of Sites	0.541	Limited Manufacturing	MR1-1, (Q)MR1-1	0	0	0	3.700	0.085		Industrial - Light Manufacturing - One Story, 1	201B101 481		Chatsworth - Porter Ranch	No	MI	ADU
Los Angeles	9313 HAYVENHURST AVE	91343	2687023020	0.000	0.000	0.085	0.000	Shortfall of Sites	0.165	Low Residential	RS-1	0	0	0	12.101	0.085		Residential - Single Family Residence, 1	198B137 481		Mission Hills - Panorama City - North Hills	No	MI	ADU
Los Angeles	17311 DEARBORN ST	91325	2766012005	0.000	0.000	0.085	0.000	Shortfall of Sites	0.388	Very Low I Residential	RA-1	0	0	0	5.161	0.085		Residential - Single Family Residence - Pool, 1	198B133 481		Northridge	No	MI	ADU
Los Angeles	5717 COSTELLO AVE	91401	2246018015	0.000	0.000	0.085	0.000	Shortfall of Sites	0.155	Low Residential	R1-1	0	0	0	12.915	0.085		Residential - Single Family Residence, 1	174B153 481		Van Nuys - North Sherman Oaks	No	MI	ADU

Jurisdiction Name	Site Address/Intersection	5 Digit ZIP Code	Assessor Parcel Number	Very Low-Income	Low-Income	Moderate-Income	Above Moderate-Income	Type of Shortfall	Parcel Size (Acres)	Current General Plan Designation	Current Zoning	Proposed General Plan (GP) Designation	Proposed Zoning	Minimum Density Allowed	Maximum Density Allowed	Total Capacity	Vacant/ Nonvacant	Description of Existing Uses	PIN	Base Density Per Acre	Community Plan Area	Rent Stabalization Ordinance	Income Category	Applicable Rezoning Program (Program informing values in Column Q listed first)
Los Angeles	5533 VOLETTA PL	91607	2346001003	0.000	0.000	0.085	0.000	Shortfall of Sites	0.177	Low Residential	R1-1	0	0	0	11.286	0.085		Residential - Single Family Residence, 1	174B161 481		North Hollywood - Valley Village	No	MI	ADU
Los Angeles	5218 TEESDALE AVE	91607	2346018006	0.000	0.000	0.085	0.000	Shortfall of Sites	0.161	Low Residential	R1-1	0	0	0	12.437	0.085		Residential - Single Family Residence, 1	171B161 481		North Hollywood - Valley Village	No	MI	ADU
Los Angeles	5150 OTIS AVE	91356	2161020026	0.000	0.000	0.085	0.000	Shortfall of Sites	0.472	Very Low I Residential	RA-1	0	0	0	4.240	0.085		Residential - Single Family Residence, 1	171B125 481		Encino - Tarzana	No	MI	ADU
Los Angeles	13734 MAGNOLIA BLVD	91423	2269001005	0.000	0.000	0.085	0.000	Shortfall of Sites	0.175	Low Residential	RS-1-RIO	0	0	0	11.441	0.085		Residential - Single Family Residence, 1	171B153 481		Van Nuys - North Sherman Oaks	No	MI	ADU
Los Angeles	4716 TYRONE AVE	91423	2248028033	0.000	0.000	0.085	0.000	Shortfall of Sites	0.172	Low Residential	R1-1-RIO	0	0	0	11.605	0.085		Residential - Single Family Residence - Pool, 1	168B153 481		Van Nuys - North Sherman Oaks	No	MI	ADU
Los Angeles	4711 ATOLL AVE	91423	2360022002	0.000	0.000	0.085	0.000	Shortfall of Sites	0.155	Low Residential	R1-1-RIO	0	0	0	12.907	0.085		Residential - Single Family Residence - Guesthouse, 1	168B157 481		Sherman Oaks - Studio City - Toluca Lake - Cahuenga Pass	No	MI	ADU
Los Angeles	4740 VINCENT AVE	90041	5689030029	0.000	0.000	0.085	0.000	Shortfall of Sites	0.152	Low Residential	R1-1	0	0	0	13.184	0.085		Residential - Single Family Residence, 1	160-5A225 481		Northeast Los Angeles	No	MI	ADU
Los Angeles	2008 N BERENDO ST	90027	5589023015	0.000	0.000	0.085	0.000	Shortfall of Sites	0.149	Low II Residential	R1-1	0	0	0	13.391	0.085		Residential - Single Family Residence, 1	150B197 481		Hollywood	No	MI	ADU
Los Angeles	711 N FULLER AVE	90046	5526009029	0.000	0.000	0.085	0.000	Shortfall of Sites	0.165	Low II Residential	R1-1	0	0	0	12.085	0.085		Residential - Single Family Residence, 1	141B181 481		Hollywood	No	MI	ADU
Los Angeles	1000 HILTS AVE	90024	4360012011	0.000	0.000	0.085	0.000	Shortfall of Sites	0.204	Low Residential	R1-1	0	0	0	9.784	0.085		Residential - Single Family Residence, 1	135B153 481		Westwood	No	MI	ADU
Los Angeles	1969 S DURANGO AVE	90034	4302009021	0.000	0.000	0.085	0.000	Shortfall of Sites	0.204	Low Residential	R1V2-O	0	0	0	9.823	0.085		Residential - Single Family Residence - Pool, 1	126B169 481		West Los Angeles	No	MI	ADU
Los Angeles	2743 MOTOR AVE	90064	4308004021	0.000	0.000	0.085	0.000	Shortfall of Sites	0.190	Low Residential	R1V2-O	0	0	0	10.530	0.085		Residential - Single Family Residence - Pool, 1	126B165 481		West Los Angeles	No	MI	ADU
Los Angeles	5221 GLASGOW WAY	90045	4103014007	0.000	0.000	0.085	0.000	Shortfall of Sites	0.199	Low Residential	R1-1	0	0	0	10.072	0.085		Residential - Single Family Residence, 1	102B173 481		Westchester - Playa del Rey	No	MI	ADU
Los Angeles	8029 DUNFIELD AVE	90045	4109010001	0.000	0.000	0.085	0.000	Shortfall of Sites	0.183	Low Residential	R1V2	0	0	0	10.950	0.085		Residential - Single Family Residence, 1	099B165 481		Westchester - Playa del Rey	No	MI	ADU
Los Angeles	8513 MCCONNELL AVE	90045	4112002021	0.000	0.000	0.085	0.000	Shortfall of Sites	0.178	Low Residential	R1V2	0	0	0	11.220	0.085		Residential - Single Family Residence - Pool, 1	096B161 481		Westchester - Playa del Rey	No	MI	ADU
Los Angeles	17350 ANGELAINE WAY	91344	2608017008	0.000	0.000	0.085	0.000	Shortfall of Sites	0.259	Very Low II Residential	RE11-1-H	0	0	0	7.722	0.085		Residential - Single Family Residence - Pool, 1	219B129 482		Granada Hills - Knollwood	No	MI	ADU
Los Angeles	12385 JOLETTE AVE	91344	2608024007	0.000	0.000	0.085	0.000	Shortfall of Sites	0.253	Very Low II Residential	RE11-1	0	0	0	7.905	0.085		Residential - Single Family Residence - Pool, 1	219B133 482		Granada Hills - Knollwood	No	MI	ADU
Los Angeles	16388 MIDWOOD DR	91344	2605011027	0.000	0.000	0.085	0.000	Shortfall of Sites	0.281	Very Low II Residential	RE11-1	0	0	0	7.116	0.085		Residential - Single Family Residence, 1	216B137 482		Granada Hills - Knollwood	No	MI	ADU
Los Angeles	17020 HALSEY ST	91344	2607019006	0.000	0.000	0.085	0.000	Shortfall of Sites	0.173	Low I Residential	RS-1	0	0	0	11.533	0.085		Residential - Single Family Residence, 1	213B133 482		Granada Hills - Knollwood	No	MI	ADU
Los Angeles	11539 RUBIO AVE	91344	2610012009	0.000	0.000	0.085	0.000	Shortfall of Sites	0.173	Low I Residential	RS-1	0	0	0	11.553	0.085		Residential - Single Family Residence, 1	213B137 482		Granada Hills - Knollwood	No	MI	ADU
Los Angeles	15920 LAHEY ST	91344	2666030017	0.000	0.000	0.085	0.000	Shortfall of Sites	0.158	Low I Residential	RS-1	0	0	0	12.647	0.085		Residential - Single Family Residence, 1	210B141 482		Granada Hills - Knollwood	No	MI	ADU
Los Angeles	18601 LUDLOW ST	91326	2717011008	0.000	0.000	0.085	0.000	Shortfall of Sites	0.256	Very Low II Residential	RE11-1	0	0	0	7.802	0.085		Residential - Single Family Residence, 1	210B125 482		Northridge	No	MI	ADU
Los Angeles	19127 LUDLOW ST	91326	2718009008	0.000	0.000	0.085	0.000	Shortfall of Sites	0.173	Low I Residential	RS-1	0	0	0	11.555	0.085		Residential - Single Family Residence - Pool, 1	210B121 482		Northridge	No	MI	ADU
Los Angeles	16545 KINGSBURY ST	91344	2679001027	0.000	0.000	0.085	0.000	Shortfall of Sites	0.175	Low I Residential	RS-1	0	0	0	11.414	0.085		Residential - Single Family Residence - Pool, 1	207B137 482		Granada Hills - Knollwood	No	MI	ADU
Los Angeles	18770 HILLSBORO RD	91326	2728029028	0.000	0.000	0.085	0.000	Shortfall of Sites	0.253	Very Low II Residential	RE11-1	0	0	0	7.903	0.085		Residential - Single Family Residence - Pool, 1	207B121 482		Northridge	No	MI	ADU
Los Angeles	10659 ATLANTA AVE	91326	2728005017	0.000	0.000	0.085	0.000	Shortfall of Sites	0.259	Very Low II Residential	RE11-1	0	0	0	7.731	0.085		Residential - Single Family Residence, 1	207B117 482		Northridge	No	MI	ADU
Los Angeles	15827 KINGSBURY ST	91344	2668001005	0.000	0.000	0.085	0.000	Shortfall of Sites	0.154	Low I Residential	RS-1	0	0	0	12.986	0.085		Residential - Single Family Residence, 1	207B141 482		Granada Hills - Knollwood	No	MI	ADU
Los Angeles	10561 LIMERICK AVE	91311	2707010028	0.000	0.000	0.085	0.000	Shortfall of Sites	0.275	Very Low II Residential	RE11-1	0	0	0	7.273	0.085		Residential - Single Family Residence, 1	207B109 482		Chatsworth - Porter Ranch	No	MI	ADU
Los Angeles	15031 GERMAIN ST	91345	2649005015	0.000	0.000	0.085	0.000	Shortfall of Sites	0.418	Very Low Residential	RA-1-O	0	0	0	4.780	0.085		Residential - Single Family Residence, 1	207B145 482		Mission Hills - Panorama City - North Hills	No	MI	ADU
Los Angeles	18514 GERMAIN ST	91326	2728024017	0.000	0.000	0.085	0.000	Shortfall of Sites	0.266	Very Low II Residential	RE11-1	0	0	0	7.514	0.085		Residential - Single Family Residence - Pool, 1	207B125 482		Northridge	No	MI	ADU
Los Angeles	15864 TUBA ST	91343	2669004005	0.000	0.000	0.085	0.000	Shortfall of Sites	0.181	Low I Residential	RS-1	0	0	0	11.020	0.085		Residential - Single Family Residence, 1	204B141 482		Granada Hills - Knollwood	No	MI	ADU
Los Angeles	16667 LEMARSH ST	91343	2685014007	0.000	0.000	0.085	0.000	Shortfall of Sites	0.264	Low I Residential	RS-1	0	0	0	7.568	0.085		Residential - Single Family Residence - Pool, 1	204B137 482		Granada Hills - Knollwood	No	MI	ADU
Los Angeles	10057 JOVITA AVE	91311	2741020027	0.000	0.000	0.085	0.000	Shortfall of Sites	0.176	Low I Residential	RS-1	0	0	0	11.357	0.085		Residential - Single Family Residence - Pool, 1	204B113 482		Chatsworth - Porter Ranch	No	MI	ADU
Los Angeles	17070 MAYALL ST	91325	2694009029	0.000	0.000	0.085	0.000	Shortfall of Sites	0.254	Very Low II Residential	RE11-1	0	0	0	7.865	0.085		Residential - Single Family Residence, 1	204B133 482		Northridge	No	MI	ADU
Los Angeles	17432 STARE ST	91325	2734023025	0.000	0.000	0.085	0.000	Shortfall of Sites	0.280	Very Low II Residential	RE11-1	0	0	0	7.149	0.085		Residential - Single Family Residence - Pool, 1	204B129 482		Northridge	No	MI	ADU
Los Angeles	9751 OAKDALE AVE	91311	2761017023	0.000	0.000	0.085	0.000	Shortfall of Sites	0.174	Low I Residential	RS-1	0	0	0	11.513	0.085		Residential - Single Family Residence, 1	201B113 482		Chatsworth - Porter Ranch	No	MI	ADU
Los Angeles	9659 GEYSER AVE	91324	2763024021	0.000	0.000	0.085	0.000	Shortfall of Sites	0.172	Low I Residential	RS-1	0	0	0	11.617	0.085		Residential - Single Family Residence - Pool, 1	201B121 482		Northridge	No	MI	ADU
Los Angeles	9863 CABANAS AVE	91042	2571011057	0.000	0.000	0.085	0.000	Shortfall of Sites	0.158	Low Residential	R1-1-RFA	0	0	0	12.630	0.085		Residential - Single Family Residence, 1	201B205 482		Sunland - Tujunga - Lake View Terrace - Shadow Hills - East La Tuna Canyon	No	MI	ADU
Los Angeles	9316 HAYVENHURST AVE	91343	2676002010	0.000	0.000	0.085	0.000	Shortfall of Sites	0.165	Low Residential	RS-1	0	0	0	12.101	0.085		Residential - Single Family Residence, 1	198B137 482		Mission Hills - Panorama City - North Hills	No	MI	ADU
Los Angeles	5716 COSTELLO AVE	91401	2246019024	0.000	0.000	0.085	0.000	Shortfall of Sites	0.155	Low Residential	R1-1	0	0	0	12.893	0.085		Residential - Single Family Residence, 1	174B153 482		Van Nuys - North Sherman Oaks	No	MI	ADU
Los Angeles	5537 VOLETTA PL	91607	2346001002	0.000	0.000	0.085	0.000	Shortfall of Sites	0.165	Low Residential	R1-1	0	0	0	12.130	0.085		Residential - Single Family Residence - Pool, 1	174B161 482		North Hollywood - Valley Village	No	MI	ADU
Los Angeles	5219 BEEMAN AVE	91607	2346018015	0.000	0.000	0.085	0.000	Shortfall of Sites	0.161	Low Residential	R1-1	0	0	0	12.445	0.085		Residential - Single Family Residence, 1	171B161 482		North Hollywood - Valley Village	No	MI	ADU
Los Angeles	5153 AVENIDA HACIENDA	91356	2161020017	0.000	0.000	0.085	0.000	Shortfall of Sites	0.503	Very Low I Residential	RA-1	0	0	0	3.978	0.085		Residential - Single Family Residence, 1	171B125 482		Encino - Tarzana	No	MI	ADU
Los Angeles	4715 KATHERINE AVE	91423	2248028026	0.000	0.000	0.085	0.000	Shortfall of Sites	0.160	Low Residential	R1-1-RIO	0	0	0	12.539	0.085		Residential - Single Family Residence, 1	168B153 482		Van Nuys - North Sherman Oaks	No	MI	ADU
Los Angeles	4712 ATOLL AVE	91423	2360023007	0.000	0.000	0.085	0.000	Shortfall of Sites	0.155	Low Residential	R1-1-RIO	0	0	0	12.897	0.085		Residential - Single Family Residence - Pool, 1	168B157 482		Sherman Oaks - Studio City - Toluca Lake - Cahuenga Pass	No	MI	ADU
Los Angeles	13046 BLOOMFIELD ST	91604	2375013035	0.000	0.000	0.085	0.000	Shortfall of Sites	0.210	Low Residential	R1-1-RIO	0	0	0	9.503	0.085		Residential - Single Family Residence, 1	165B161 482		Sherman Oaks - Studio City - Toluca Lake - Cahuenga Pass	No	MI	ADU
Los Angeles	4737 TOWNSEND AVE	90041	5689030032	0.000	0.000	0.085	0.000	Shortfall of Sites	0.155	Low Residential	R1-1	0	0	0	12.921	0.085		Residential - Single Family Residence, 1	160-5A225 482		Northeast Los Angeles	No	MI	ADU
Los Angeles	712 N FULLER AVE	90046	5526008010	0.000	0.000	0.085	0.000	Shortfall of Sites	0.160	Low II Residential	R1-1	0	0	0	12.520	0.085		Residential - Single Family Residence, 1	141B181 482		Hollywood	No	MI	ADU
Los Angeles	222 TAVISTOCK AVE	90049	4366019024	0.000	0.000	0.085	0.000	Shortfall of Sites	0.173	Low Residential	R1-1	0	0	0	11.582	0.085		Residential - Single Family Residence - Pool, 1	138B145 482		Westwood	No	MI	ADU
Los Angeles	1315 HOLMBY AVE	90024	4326014028	0.000	0.000	0.085	0.000	Shortfall of Sites	0.149	Low Residential	R1-1	0	0	0	13.396	0.085		Residential - Single Family Residence - Therapy Pool (Spa), 1	135B157 482		Westwood	No	MI	ADU
Los Angeles	10449 HOLMAN AVE	90024	4326030030	0.000	0.000	0.085	0.000	Shortfall of Sites	0.153	Low Residential	R1-1-O	0	0	0	13.063	0.085		Residential - Single Family Residence, 1	132B157 482		Westwood	No	MI	ADU
Los Angeles	10611 OHIO AVE	90024	4326015012	0.000	0.000	0.085	0.000	Shortfall of Sites	0.161	Low Residential	R1-1-O	0	0	0	12.434	0.085		Residential - Single Family Residence, 1	132B153 482		Westwood	No	MI	ADU
Los Angeles	1939 PARNELL AVE	90025	4321005062	0.000	0.000	0.085	0.000	Shortfall of Sites	0.155	Low Residential	R1-1-O	0	0	0	12.898	0.085		Residential - Single Family Residence - Therapy Pool (Spa), 1	129B157 482		West Los Angeles	No	MI	ADU
Los Angeles	9627 LOCKFORD ST	90035	4306011004	0.000	0.000	0.085	0.000	Shortfall of Sites	0.159	Low Residential	R1V2-O	0	0	0	12.582	0.085		Residential - Single Family Residence - Pool, 1	129B165 482		West Los Angeles	No	MI	ADU
Los Angeles	507 MORENO AVE	90049	4264002017	0.000	0.000	0.085	0.000	Shortfall of Sites	0.390	Very Low II Residential	RE15-1	0	0	0	5.124	0.085		Residential - Single Family Residence - Pool, 1	129B137 482		Brentwood - Pacific Palisades	No	MI	ADU
Los Angeles	10367 CHEVIOT DR	90064	4318028015	0.000	0.000	0.085	0.000	Shortfall of Sites	0.150	Low Residential	R1V2	0	0	0	13.335	0.085		Residential - Single Family Residence, 1	126B161 482		West Los Angeles	No	MI	ADU
Los Angeles	3267 MIDVALE AVE	90034	4254016019	0.000	0.000	0.085	0.000	Shortfall of Sites	0.154	Low Residential	R1-1	0	0	0	13.003	0.085		Residential - Single Family Residence, 1	120B161 482		Palms - Mar Vista - Del Rey	No	MI	ADU
Los Angeles	5745 W 75TH ST	90045	4104006021	0.000	0.000	0.085	0.000	Shortfall of Sites	0.152	Low Residential	R1-1	0	0	0	13.130	0.085		Residential - Single Family Residence, 1	102B169 482		Westchester - Playa del Rey	No	MI	ADU
Los Angeles	6343 W 80TH ST	90045	4109007010	0.000	0.000	0.085	0.000	Shortfall of Sites	0.161	Low Residential	R1V2	0	0	0	12.417	0.085		Residential - Single Family Residence, 1	099B165 482		Westchester - Playa del Rey	No	MI	ADU
Los Angeles	12410 BRADFORD PL	91344	2608013004	0.000	0.000	0.085	0.000	Shortfall of Sites	0.208	Very Low II Residential	RE11-1-H	0	0	0	9.607	0.085		Residential - Single Family Residence - Pool, 1	219B129 483		Granada Hills - Knollwood	No	MI	ADU
Los Angeles	12368 JOLETTE AVE	91344	2608025027	0.000	0.000	0.085	0.000	Shortfall of Sites	0.260	Very Low II Residential	RE11-1	0	0	0	7.693	0.085		Residential - Single Family Residence, 1	219B133 483		Granada Hills - Knollwood	No	MI	ADU
Los Angeles	16438 MIDWOOD DR	91344	2610019027	0.000	0.000	0.085	0.000	Shortfall of Sites	0.254	Very Low II Residential	RE11-1	0	0	0	7.889	0.085		Residential - Single Family Residence, 1	216B137 483		Granada Hills - Knollwood	No	MI	ADU
Los Angeles	17014 HALSEY ST	91344	2607019005	0.000	0.000	0.085	0.000	Shortfall of Sites	0.173	Low I Residential	RS-1	0	0	0	11.536	0.085		Residential - Single Family Residence, 1	213B133 483		Granada Hills - Knollwood	No	MI	ADU
Los Angeles	11538 RUBIO AVE	91344	2610011014	0.000	0.000	0.085	0.000	Shortfall of Sites	0.173	Low I Residential	RS-1	0	0	0	11.563	0.085		Residential - Single Family Residence - Pool, 1	213B137 483		Granada Hills - Knollwood	No	MI	ADU
Los Angeles	15916 LAHEY ST	91344	2666030018	0.000	0.000	0.085	0.000	Shortfall of Sites	0.158	Low I Residential	RS-1	0	0	0	12.646	0.085		Residential - Single Family Residence, 1	210B141 483		Granada Hills - Knollwood	No	MI	ADU
Los Angeles	11034 BAIRD AVE	91326	2717014010	0.000	0.000	0.085	0.000	Shortfall of Sites	0.237	Very Low II Residential	RE11-1	0	0	0	8.456	0.085		Residential - Single Family Residence, 1	210B125 483		Northridge	No	MI	ADU
Los Angeles	19121 LUDLOW ST	91326	2718009009	0.000	0.000	0.085	0.000	Shortfall of Sites	0.173	Low I Residential	RS-1	0	0	0	11.555	0.085		Residential - Single Family Residence - Pool, 1	210B121 483		Northridge	No	MI	ADU
Los Angeles	16539 KINGSBURY ST	91344	2679001026	0.000	0.000	0.085	0.000	Shortfall of Sites	0.173	Low I Residential	RS-1	0	0	0	11.547	0.085		Residential - Single Family Residence - Pool, 1	207B137 483		Granada Hills - Knollwood	No	MI	ADU
Los Angeles	18764 HILLSBORO RD	91326	2728029029	0.000	0.000	0.085	0.000	Shortfall of Sites	0.253	Very Low II Residential	RE11-1	0	0	0	7.903	0.085		Residential - Single Family Residence - Pool, 1	207B121 483		Northridge	No	MI	ADU
Los Angeles	10629 COLLETT AVE	91344	2668006032	0.000	0.000	0.085	0.000	Shortfall of Sites	0.173	Low I Residential	RS-1	0	0	0	11.555	0.085		Residential - Single Family Residence, 1	207B141 483		Granada Hills - Knollwood	No	MI	ADU
Los Angeles	10560 LIMERICK AVE	91311	2707010025	0.000	0.000	0.085	0.000	Shortfall of Sites	0.272	Very Low II Residential	RE11-1	0	0	0	7.352	0.085		Residential - Single Family Residence - Pool, 1	207B109 483		Chatsworth - Porter Ranch	No	MI	ADU
Los Angeles	10538 JORDAN AVE	91311	2722028025	0.000	0.000	0.085	0.000	Shortfall of Sites	0.183	Low I Residential	RS-1	0	0	0	10.943	0.085		Residential - Single Family Residence, 1	207B105 483		Chatsworth - Porter Ranch	No	MI	ADU
Los Angeles	15021 GERMAIN ST	91345	2649005014	0.000	0.000	0.085	0.000	Shortfall of Sites	0.418	Very Low Residential	RA-1-O	0	0	0	4.780	0.085		Residential - Single Family Residence - Pool and Misc., 1	207B145 483		Mission Hills - Panorama City - North Hills	No	MI	ADU
Los Angeles	15858 TUBA ST	91343	2669004006	0.000	0.000	0.085	0.000	Shortfall of Sites	0.181	Low I Residential	RS-1	0	0	0	11.020	0.085		Residential - Single Family Residence, 1	204B141 483		Granada Hills - Knollwood	No	MI	ADU
Los Angeles	10209 MONOGRAM AVE	91343	2678022059	0.000	0.000	0.085	0.000	Shortfall of Sites	0.229	Low I Residential	RS-1	0	0	0	8.732	0.085		Residential - Single Family Residence - Pool, 1	204B137 483		Granada Hills - Knollwood	No	MI	ADU
Los Angeles	10054 JOVITA AVE	91311	2741019019	0.000	0.000	0.085	0.000	Shortfall of Sites	0.180	Low I Residential	RS-1	0	0	0	11.099	0.085		Residential - Single Family Residence, 1	204B113 483		Chatsworth - Porter Ranch	No	MI	ADU

Jurisdiction Name	Site Address/Intersection	5 Digit ZIP Code	Assessor Parcel Number	Very Low-Income	Low-Income	Moderate-Income	Above Moderate-Income	Type of Shortfall	Parcel Size (Acres)	Current General Plan Designation	Current Zoning	Proposed General Plan (GP) Designation	Proposed Zoning	Minimum Density Allowed	Maximum Density Allowed	Total Capacity	Vacant/ Nonvacant	Description of Existing Uses	PIN	Base Density Per Acre	Community Plan Area	Rent Stabalization Ordinance	Income Category	Applicable Rezoning Program (Program informing values in Column Q listed first)
Los Angeles	17060 MAYALL ST	91325	2694009030	0.000	0.000	0.085	0.000	Shortfall of Sites	0.254	Very Low II Residential	RE11-1	0	0	0	7.864	0.085		Residential - Single Family Residence, 1	204B133 483		Northridge	No	MI	ADU
Los Angeles	10046 MELVIN AVE	91324	2726011027	0.000	0.000	0.085	0.000	Shortfall of Sites	0.254	Very Low II Residential	RE11-1	0	0	0	7.877	0.085		Residential - Single Family Residence - Pool, 1	204B117 483		Chatsworth - Porter Ranch	No	MI	ADU
Los Angeles	10031 DONNA AVE	91324	2729004007	0.000	0.000	0.085	0.000	Shortfall of Sites	0.385	Very Low I Residential	RA-1	0	0	0	5.192	0.085		Residential - Single Family Residence - Pool, 1	204B121 483		Northridge	No	MI	ADU
Los Angeles	10010 SHOSHONE AVE	91325	2734018001	0.000	0.000	0.085	0.000	Shortfall of Sites	0.253	Very Low II Residential	RE11-1	0	0	0	7.911	0.085		Residential - Single Family Residence - Pool, 1	204B129 483		Northridge	No	MI	ADU
Los Angeles	10001 DELCO AVE	91311	2741022025	0.000	0.000	0.085	0.000	Shortfall of Sites	0.161	Low I Residential	RS-1	0	0	0	12.443	0.085		Residential - Single Family Residence, 1	204B109 483		Chatsworth - Porter Ranch	No	MI	ADU
Los Angeles	9746 LARAMIE AVE	91311	2748031032	0.000	0.000	0.085	0.000	Shortfall of Sites	0.195	Low I Residential	RS-1	0	0	0	10.231	0.085		Residential - Single Family Residence, 1	201B113 483		Chatsworth - Porter Ranch	No	MI	ADU
Los Angeles	9625 SYLVIA AVE	91324	2762008008	0.000	0.000	0.085	0.000	Shortfall of Sites	0.345	Very Low I Residential	RA-1	0	0	0	5.789	0.085		Residential - Single Family Residence - Pool, 1	201B117 483		Northridge	No	MI	ADU
Los Angeles	9862 CABANAS AVE	91042	2571008034	0.000	0.000	0.085	0.000	Shortfall of Sites	0.158	Low Residential	R1-1-RFA	0	0	0	12.618	0.085		Residential - Single Family Residence, 1	201B205 483		Sunland - Tujunga - Lake View Terrace - Shadow Hills - East La Tuna Canyon	No	MI	ADU
Los Angeles	22128 ITASCA ST	91311	2727014013	0.000	0.000	0.085	0.000	Shortfall of Sites	0.267	Very Low II Residential	RE11-1-H	0	0	0	7.493	0.085		Residential - Single Family Residence, 1	201B101 483		Chatsworth - Porter Ranch	No	MI	ADU
Los Angeles	9317 MONOGRAM AVE	91343	2676002015	0.000	0.000	0.085	0.000	Shortfall of Sites	0.158	Low Residential	RS-1	0	0	0	12.627	0.085		Residential - Single Family Residence, 1	198B137 483		Mission Hills - Panorama City - North Hills	No	MI	ADU
Los Angeles	5717 COLBATH AVE	91401	2246019017	0.000	0.000	0.085	0.000	Shortfall of Sites	0.155	Low Residential	R1-1	0	0	0	12.913	0.085		Residential - Single Family Residence, 1	174B153 483		Van Nuys - North Sherman Oaks	No	MI	ADU
Los Angeles	19407 REDWING ST	91356	2163002043	0.000	0.000	0.085	0.000	Shortfall of Sites	0.320	Very Low I Residential	RA-1	0	0	0	6.250	0.085		Residential - Single Family Residence - Pool, 1	174B117 483		Encino - Tarzana	No	MI	ADU
Los Angeles	5536 VOLETTA PL	91607	2346028033	0.000	0.000	0.085	0.000	Shortfall of Sites	0.165	Low Residential	R1-1	0	0	0	12.130	0.085		Residential - Single Family Residence - Pool, 1	174B161 483		North Hollywood - Valley Village	No	MI	ADU
Los Angeles	5218 BEEMAN AVE	91607	2346013077	0.000	0.000	0.085	0.000	Shortfall of Sites	0.161	Low Residential	R1-1	0	0	0	12.459	0.085		Residential - Single Family Residence, 1	171B161 483		North Hollywood - Valley Village	No	MI	ADU
Los Angeles	4714 KATHERINE AVE	91423	2248028020	0.000	0.000	0.085	0.000	Shortfall of Sites	0.159	Low Residential	R1-1-RIO	0	0	0	12.572	0.085		Residential - Single Family Residence, 1	168B153 483		Van Nuys - North Sherman Oaks	No	MI	ADU
Los Angeles	4711 MARY ELLEN AVE	91423	2360023005	0.000	0.000	0.085	0.000	Shortfall of Sites	0.155	Low Residential	R1-1-RIO	0	0	0	12.908	0.085		Residential - Single Family Residence, 1	168B157 483		Sherman Oaks - Studio City - Toluca Lake - Cahuenga Pass	No	MI	ADU
Los Angeles	4336 WILKINSON AVE	91604	2367001026	0.000	0.000	0.085	0.000	Shortfall of Sites	0.161	Low Residential	R1-1-RIO	0	0	0	12.436	0.085		Residential - Single Family Residence, 1	165B165 483		Sherman Oaks - Studio City - Toluca Lake - Cahuenga Pass	No	MI	ADU
Los Angeles	13040 BLOOMFIELD ST	91604	2375013036	0.000	0.000	0.085	0.000	Shortfall of Sites	0.210	Low Residential	R1-1-RIO	0	0	0	9.503	0.085		Residential - Single Family Residence, 1	165B161 483		Sherman Oaks - Studio City - Toluca Lake - Cahuenga Pass	No	MI	ADU
Los Angeles	2009 N BERENDO ST	90027	5589024011	0.000	0.000	0.085	0.000	Shortfall of Sites	0.149	Low II Residential	R1-1	0	0	0	13.399	0.085		Residential - Single Family Residence, 1	150B197 483		Hollywood	No	MI	ADU
Los Angeles	632 N LUCERNE BLVD	90004	5523012006	0.000	0.000	0.085	0.000	Shortfall of Sites	0.161	Low II Residential	R1R3-RG	0	0	0	12.402	0.085		Residential - Single Family Residence, 1	141B189 483		Wilshire	No	MI	ADU
Los Angeles	235 BRONWOOD AVE	90049	4366016038	0.000	0.000	0.085	0.000	Shortfall of Sites	0.173	Low Residential	R1-1	0	0	0	11.567	0.085		Residential - Single Family Residence, 1	138B145 483		Westwood	No	MI	ADU
Los Angeles	10480 KINNARD AVE	90024	4326030009	0.000	0.000	0.085	0.000	Shortfall of Sites	0.155	Low Residential	R1-1-O	0	0	0	12.928	0.085		Residential - Single Family Residence - Pool, 1	132B157 483		Westwood	No	MI	ADU
Los Angeles	10664 ROCHESTER AVE	90024	4326015019	0.000	0.000	0.085	0.000	Shortfall of Sites	0.149	Low Residential	R1-1-O	0	0	0	13.403	0.085		Residential - Single Family Residence - Pool, 1	132B153 483		Westwood	No	MI	ADU
Los Angeles	937 S MULLEN AVE	90019	5090011009	0.000	0.000	0.085	0.000	Shortfall of Sites	0.161	Low II Residential	R1V3-RG	0	0	0	12.414	0.085		Residential - Single Family Residence, 1	132B185 483		Wilshire	No	MI	ADU
Los Angeles	1104 S CREST DR	90035	4332008014	0.000	0.000	0.085	0.000	Shortfall of Sites	0.151	Low II Residential	R1V2-O	0	0	0	13.209	0.085		Residential - Single Family Residence, 1	132B169 483		Wilshire	No	MI	ADU
Los Angeles	9621 LOCKFORD ST	90035	4306011003	0.000	0.000	0.085	0.000	Shortfall of Sites	0.159	Low Residential	R1V2-O	0	0	0	12.582	0.085		Residential - Single Family Residence - Pool, 1	129B165 483		West Los Angeles	No	MI	ADU
Los Angeles	512 MORENO AVE	90049	4264002025	0.000	0.000	0.085	0.000	Shortfall of Sites	0.367	Very Low II Residential	RE15-1	0	0	0	5.445	0.085		Residential - Single Family Residence - Pool, 1	129B137 483		Brentwood - Pacific Palisades	No	MI	ADU
Los Angeles	3661 BARRY AVE	90066	4234017028	0.000	0.000	0.085	0.000	Shortfall of Sites	0.167	Low Residential	R1V2	0	0	0	11.944	0.085		Residential - Single Family Residence - Pool and Misc., 1	114B157 483		Palms - Mar Vista - Del Rey	No	MI	ADU
Los Angeles	3547 OCEAN VIEW AVE	90066	4248025021	0.000	0.000	0.085	0.000	Shortfall of Sites	0.220	Low Residential	R1V2	0	0	0	9.086	0.085		Residential - Single Family Residence - Pool and Misc., 1	114B153 483		Palms - Mar Vista - Del Rey	No	MI	ADU
Los Angeles	12821 WOODLEY AVE	91344	2609002024	0.000	0.000	0.085	0.000	Shortfall of Sites	0.385	Very Low I Residential	RA-1	0	0	0	5.190	0.085		Residential - Single Family Residence - Pool, 1	222B133 484		Granada Hills - Knollwood	No	MI	ADU
Los Angeles	10561 LEMONA AVE	91345	2649005012	0.000	0.000	0.085	0.000	Shortfall of Sites	0.210	Very Low Residential	RA-1-O	0	0	0	9.534	0.085		Residential - Single Family Residence, 1	207B145 484		Mission Hills - Panorama City - North Hills	No	MI	ADU
Los Angeles	10524 GARDEN GROVE AVE	91326	2731006024	0.000	0.000	0.085	0.000	Shortfall of Sites	0.253	Very Low II Residential	RE11-1	0	0	0	7.904	0.085		Residential - Single Family Residence, 1	207B125 484		Northridge	No	MI	ADU
Los Angeles	10336 MCVINE AVE	91040	2559003012	0.000	0.000	0.085	0.000	Shortfall of Sites	0.158	Low Residential	R1-1-RFA	0	0	0	12.627	0.085		Residential - Single Family Residence, 1	204B193 484		Sunland - Tujunga - Lake View Terrace - Shadow Hills - East La Tuna Canyon	No	MI	ADU
Los Angeles	15850 TUBA ST	91343	2669004007	0.000	0.000	0.085	0.000	Shortfall of Sites	0.181	Low I Residential	RS-1	0	0	0	11.020	0.085		Residential - Single Family Residence, 1	204B141 484		Granada Hills - Knollwood	No	MI	ADU
Los Angeles	10210 HAYVENHURST AVE	91343	2678022042	0.000	0.000	0.085	0.000	Shortfall of Sites	0.181	Low I Residential	RS-1	0	0	0	11.043	0.085		Residential - Single Family Residence, 1	204B137 484		Granada Hills - Knollwood	No	MI	ADU
Los Angeles	10057 CASABA AVE	91311	2741019021	0.000	0.000	0.085	0.000	Shortfall of Sites	0.198	Low I Residential	RS-1	0	0	0	10.087	0.085		Residential - Single Family Residence - Pool and Misc., 1	204B113 484		Chatsworth - Porter Ranch	No	MI	ADU
Los Angeles	10047 GENESTA AVE	91325	2694009001	0.000	0.000	0.085	0.000	Shortfall of Sites	0.254	Very Low II Residential	RE11-1	0	0	0	7.877	0.085		Residential - Single Family Residence - Pool, 1	204B133 484		Northridge	No	MI	ADU
Los Angeles	10030 DONNA AVE	91324	2729004010	0.000	0.000	0.085	0.000	Shortfall of Sites	0.387	Very Low I Residential	RA-1	0	0	0	5.164	0.085		Residential - Single Family Residence - Pool, 1	204B121 484		Northridge	No	MI	ADU
Los Angeles	10022 ENCINO AVE	91325	2734023019	0.000	0.000	0.085	0.000	Shortfall of Sites	0.253	Very Low II Residential	RE11-1	0	0	0	7.914	0.085		Residential - Single Family Residence, 1	204B129 484		Northridge	No	MI	ADU
Los Angeles	10000 DELCO AVE	91311	2741021009	0.000	0.000	0.085	0.000	Shortfall of Sites	0.176	Low I Residential	RS-1	0	0	0	11.359	0.085		Residential - Single Family Residence, 1	204B109 484		Chatsworth - Porter Ranch	No	MI	ADU
Los Angeles	20427 MARILLA ST	91311	2748010042	0.000	0.000	0.085	0.000	Shortfall of Sites	0.172	Low I Residential	RS-1	0	0	0	11.610	0.085		Residential - Single Family Residence, 1	201B113 484		Chatsworth - Porter Ranch	No	MI	ADU
Los Angeles	9735 ODESSA AVE	91343	2677006016	0.000	0.000	0.085	0.000	Shortfall of Sites	0.175	Low Residential	RS-1	0	0	0	11.427	0.085		Residential - Single Family Residence, 1	201B137 484		Mission Hills - Panorama City - North Hills	No	MI	ADU
Los Angeles	9662 GEYSER AVE	91324	2763025004	0.000	0.000	0.085	0.000	Shortfall of Sites	0.234	Low I Residential	RS-1	0	0	0	8.542	0.085		Residential - Single Family Residence - Pool, 1	201B121 484		Northridge	No	MI	ADU
Los Angeles	9676 QUARTZ AVE	91311	2761021022	0.000	0.000	0.085	0.000	Shortfall of Sites	0.173	Low I Residential	RS-1	0	0	0	11.585	0.085		Residential - Single Family Residence, 1	201B117 484		Chatsworth - Porter Ranch	No	MI	ADU
Los Angeles	9863 AMANITA AVE	91042	2571008058	0.000	0.000	0.085	0.000	Shortfall of Sites	0.158	Low Residential	R1-1-RFA	0	0	0	12.620	0.085		Residential - Single Family Residence, 1	201B205 484		Sunland - Tujunga - Lake View Terrace - Shadow Hills - East La Tuna Canyon	No	MI	ADU
Los Angeles	9610 RUDNICK AVE	91311	2727010039	0.000	0.000	0.085	0.000	Shortfall of Sites	0.253	Very Low II Residential	RE11-1	0	0	0	7.918	0.085		Residential - Single Family Residence - Pool, 1	201B101 484		Chatsworth - Porter Ranch	No	MI	ADU
Los Angeles	9313 RUBIO AVE	91343	2687022003	0.000	0.000	0.085	0.000	Shortfall of Sites	0.174	Low Residential	RS-1	0	0	0	11.523	0.085		Residential - Single Family Residence, 1	198B137 484		Mission Hills - Panorama City - North Hills	No	MI	ADU
Los Angeles	5500 SHIRLEY AVE	91356	2163002039	0.000	0.000	0.085	0.000	Shortfall of Sites	0.669	Very Low I Residential	RA-1	0	0	0	2.991	0.085		Residential - Single Family Residence - Pool, 1	174B117 484		Encino - Tarzana	No	MI	ADU
Los Angeles	5532 VOLETTA PL	91607	2346028032	0.000	0.000	0.085	0.000	Shortfall of Sites	0.177	Low Residential	R1-1	0	0	0	11.286	0.085		Residential - Single Family Residence, 1	174B161 484		North Hollywood - Valley Village	No	MI	ADU
Los Angeles	4758 NOBLE AVE	91403	2264012010	0.000	0.000	0.085	0.000	Shortfall of Sites	0.155	Low Residential	R1-1	0	0	0	12.896	0.085		Residential - Single Family Residence, 1	168B145 484		Sherman Oaks - Studio City - Toluca Lake - Cahuenga Pass	No	MI	ADU
Los Angeles	4715 CALHOUN AVE	91423	2248028014	0.000	0.000	0.085	0.000	Shortfall of Sites	0.160	Low Residential	R1-1-RIO	0	0	0	12.485	0.085		Residential - Single Family Residence, 1	168B153 484		Van Nuys - North Sherman Oaks	No	MI	ADU
Los Angeles	4337 RHODES AVE	91604	2367001041	0.000	0.000	0.085	0.000	Shortfall of Sites	0.161	Low Residential	R1-1-RIO	0	0	0	12.446	0.085		Residential - Single Family Residence, 1	165B165 484		Sherman Oaks - Studio City - Toluca Lake - Cahuenga Pass	No	MI	ADU
Los Angeles	13034 BLOOMFIELD ST	91604	2375013037	0.000	0.000	0.085	0.000	Shortfall of Sites	0.210	Low Residential	R1-1-RIO	0	0	0	9.503	0.085		Residential - Single Family Residence - Pool, 1	165B161 484		Sherman Oaks - Studio City - Toluca Lake - Cahuenga Pass	No	MI	ADU
Los Angeles	3447 MADERA AVE	90039	5437006022	0.000	0.000	0.085	0.000	Shortfall of Sites	0.155	Low Residential	R1-1-RIO	0	0	0	12.893	0.085		Residential - Single Family Residence, 1	153B209 484		Northeast Los Angeles	No	MI	ADU
Los Angeles	2008 N CATALINA ST	90027	5589024014	0.000	0.000	0.085	0.000	Shortfall of Sites	0.149	Low II Residential	R1-1	0	0	0	13.400	0.085		Residential - Single Family Residence, 1	150B197 484		Hollywood	No	MI	ADU
Los Angeles	1282 WARNER AVE	90024	4326006010	0.000	0.000	0.085	0.000	Shortfall of Sites	0.170	Low Residential	R1-1	0	0	0	11.733	0.085		Residential - Single Family Residence, 1	135B157 484		Westwood	No	MI	ADU
Los Angeles	10558 OHIO AVE	90024	4326022003	0.000	0.000	0.085	0.000	Shortfall of Sites	0.149	Low Residential	R1-1-O	0	0	0	13.403	0.085		Residential - Single Family Residence, 1	132B157 484		Westwood	No	MI	ADU
Los Angeles	9734 LOCKFORD ST	90035	4307011014	0.000	0.000	0.085	0.000	Shortfall of Sites	0.233	Low Residential	R1V2-O	0	0	0	8.576	0.085		Residential - Single Family Residence - Pool, 1	129B165 484		West Los Angeles	No	MI	ADU
Los Angeles	2220 BAGLEY AVE	90034	4302002003	0.000	0.000	0.085	0.000	Shortfall of Sites	0.209	Low Residential	R1V2-O	0	0	0	9.574	0.085		Residential - Single Family Residence - Pool, 1	126B169 484		West Los Angeles	No	MI	ADU

Jurisdiction Name	Site Address/Intersection	5 Digit ZIP Code	Assessor Parcel Number	Very Low-Income	Low-Income	Moderate-Income	Above Moderate-Income	Type of Shortfall	Parcel Size (Acres)	Current General Plan Designation	Current Zoning	Proposed General Plan (GP) Designation	Proposed Zoning	Minimum Density Allowed	Maximum Density Allowed	Total Capacity	Vacant/ Nonvacant	Description of Existing Uses	PIN	Base Density Per Acre	Community Plan Area	Rent Stabalization Ordinance	Income Category	Applicable Rezoning Program (Program informing values in Column Q listed first)
Los Angeles	10550 DUNLEER DR	90064	4318037035	0.000	0.000	0.085	0.000	Shortfall of Sites	0.214	Low Residential	R1V2	0	0	0	9.333	0.085		Residential - Single Family Residence, 1	123B161 484		West Los Angeles	No	MI	ADU
Los Angeles	3471 BUTLER AVE	90066	4249025044	0.000	0.000	0.085	0.000	Shortfall of Sites	0.227	Low Residential	R1V2	0	0	0	8.797	0.085		Residential - Single Family Residence, 1	117B157 484		Palms - Mar Vista - Del Rey	No	MI	ADU
Los Angeles	5850 W 76TH ST	90045	4105002004	0.000	0.000	0.085	0.000	Shortfall of Sites	0.152	Low Residential	R1-1	0	0	0	13.199	0.085		Residential - Single Family Residence, 1	102B169 484		Westchester - Playa del Rey	No	MI	ADU
Los Angeles	8036 DUNFIELD AVE	90045	4109008025	0.000	0.000	0.085	0.000	Shortfall of Sites	0.186	Low Residential	R1V2	0	0	0	10.779	0.085		Residential - Single Family Residence - Pool and Misc., 1	099B165 484		Westchester - Playa del Rey	No	MI	ADU
Los Angeles	17525 RUSHING DR	91344	2608014034	0.000	0.000	0.085	0.000	Shortfall of Sites	0.527	Very Low II Residential	RE11-1-H	0	0	0	3.796	0.085		Residential - Single Family Residence, 1	219B129 485		Granada Hills - Knollwood	No	MI	ADU
Los Angeles	12401 EL ORO WAY	91344	2608021014	0.000	0.000	0.085	0.000	Shortfall of Sites	0.230	Low I Residential	RS-1	0	0	0	8.712	0.085		Residential - Single Family Residence, 1	219B133 485		Granada Hills - Knollwood	No	MI	ADU
Los Angeles	11872 PASO ROBLES AVE	91344	2607001020	0.000	0.000	0.085	0.000	Shortfall of Sites	0.267	Low I Residential	RS-1	0	0	0	7.483	0.085		Residential - Single Family Residence, 1	216B133 485		Granada Hills - Knollwood	No	MI	ADU
Los Angeles	16335 BARNESTON ST	91344	2605011034	0.000	0.000	0.085	0.000	Shortfall of Sites	0.264	Very Low II Residential	RE11-1	0	0	0	7.572	0.085		Residential - Single Family Residence, 1	216B137 485		Granada Hills - Knollwood	No	MI	ADU
Los Angeles	11538 DE CELIS PL	91344	2610010019	0.000	0.000	0.085	0.000	Shortfall of Sites	0.175	Low I Residential	RS-1	0	0	0	11.406	0.085		Residential - Single Family Residence, 1	213B137 485		Granada Hills - Knollwood	No	MI	ADU
Los Angeles	11118 HASKELL AVE	91344	2662011037	0.000	0.000	0.085	0.000	Shortfall of Sites	0.166	Low I Residential	RS-1	0	0	0	12.028	0.085		Residential - Single Family Residence - Pool, 1	210B141 485		Granada Hills - Knollwood	No	MI	ADU
Los Angeles	16348 SAN FERNANDO MISSION BLVD	91344	2680018004	0.000	0.000	0.085	0.000	Shortfall of Sites	0.165	Low I Residential	RS-1	0	0	0	12.101	0.085		Residential - Single Family Residence, 1	210B137 485		Granada Hills - Knollwood	No	MI	ADU
Los Angeles	19001 KENYA ST	91326	2718006019	0.000	0.000	0.085	0.000	Shortfall of Sites	0.237	Low I Residential	RS-1	0	0	0	8.445	0.085		Residential - Single Family Residence - Pool, 1	210B121 485		Northridge	No	MI	ADU
Los Angeles	16513 KINGSBURY ST	91344	2679001023	0.000	0.000	0.085	0.000	Shortfall of Sites	0.164	Low I Residential	RS-1	0	0	0	12.219	0.085		Residential - Single Family Residence, 1	207B137 485		Granada Hills - Knollwood	No	MI	ADU
Los Angeles	18752 HILLSBORO RD	91326	2728029031	0.000	0.000	0.085	0.000	Shortfall of Sites	0.253	Very Low II Residential	RE11-1	0	0	0	7.905	0.085		Residential - Single Family Residence - Pool, 1	207B121 485		Northridge	No	MI	ADU
Los Angeles	10636 HASKELL AVE	91344	2661003007	0.000	0.000	0.085	0.000	Shortfall of Sites	0.166	Low I Residential	RS-1	0	0	0	12.081	0.085		Residential - Single Family Residence - Pool, 1	207B141 485		Granada Hills - Knollwood	No	MI	ADU
Los Angeles	20430 MENDON PL	91311	2707019026	0.000	0.000	0.085	0.000	Shortfall of Sites	0.288	Very Low I Residential	RA-1	0	0	0	6.949	0.085		Residential - Single Family Residence, 1	207B109 485		Chatsworth - Porter Ranch	No	MI	ADU
Los Angeles	10538 HILLVIEW AVE	91311	2722027025	0.000	0.000	0.085	0.000	Shortfall of Sites	0.183	Low I Residential	RS-1	0	0	0	10.946	0.085		Residential - Single Family Residence, 1	207B105 485		Chatsworth - Porter Ranch	No	MI	ADU
Los Angeles	15203 CLYMER ST	91345	2649009027	0.000	0.000	0.085	0.000	Shortfall of Sites	0.249	Low Residential	R1-1	0	0	0	8.031	0.085		Residential - Single Family Residence, 1	207B145 485		Mission Hills - Panorama City - North Hills	No	MI	ADU
Los Angeles	10332 MATHER AVE	91040	2559004005	0.000	0.000	0.085	0.000	Shortfall of Sites	0.158	Low Residential	R1-1-RFA	0	0	0	12.679	0.085		Residential - Single Family Residence, 1	204B193 485		Sunland - Tujunga - Lake View Terrace - Shadow Hills - East La Tuna Canyon	No	MI	ADU
Los Angeles	15840 TUBA ST	91343	2669004019	0.000	0.000	0.085	0.000	Shortfall of Sites	0.173	Low I Residential	RS-1	0	0	0	11.540	0.085		Residential - Single Family Residence, 1	204B141 485		Granada Hills - Knollwood	No	MI	ADU
Los Angeles	10212 GOTHIC AVE	91343	2678005004	0.000	0.000	0.085	0.000	Shortfall of Sites	0.186	Low I Residential	RS-1	0	0	0	10.756	0.085		Residential - Single Family Residence, 1	204B137 485		Granada Hills - Knollwood	No	MI	ADU
Los Angeles	10054 CASABA AVE	91311	2741018015	0.000	0.000	0.085	0.000	Shortfall of Sites	0.195	Low I Residential	RS-1	0	0	0	10.258	0.085		Residential - Single Family Residence - Pool, 1	204B113 485		Chatsworth - Porter Ranch	No	MI	ADU
Los Angeles	17034 MAYALL ST	91325	2694010022	0.000	0.000	0.085	0.000	Shortfall of Sites	0.253	Very Low II Residential	RE11-1	0	0	0	7.895	0.085		Residential - Single Family Residence, 1	204B133 485		Northridge	No	MI	ADU
Los Angeles	19209 STARE ST	91324	2729025030	0.000	0.000	0.085	0.000	Shortfall of Sites	0.370	Very Low I Residential	RA-1	0	0	0	5.404	0.085		Residential - Single Family Residence - Pool, 1	204B117 485		Northridge	No	MI	ADU
Los Angeles	10030 WYSTONE AVE	91324	2729004018	0.000	0.000	0.085	0.000	Shortfall of Sites	0.386	Very Low I Residential	RA-1	0	0	0	5.181	0.085		Residential - Single Family Residence - Pool, 1	204B121 485		Northridge	No	MI	ADU
Los Angeles	10020 LASAINE AVE	91325	2734030020	0.000	0.000	0.085	0.000	Shortfall of Sites	0.259	Very Low II Residential	RE11-1	0	0	0	7.708	0.085		Residential - Single Family Residence - Pool, 1	204B129 485		Northridge	No	MI	ADU
Los Angeles	10001 FULLBRIGHT AVE	91311	2741021019	0.000	0.000	0.085	0.000	Shortfall of Sites	0.176	Low I Residential	RS-1	0	0	0	11.362	0.085		Residential - Single Family Residence - Pool, 1	204B109 485		Chatsworth - Porter Ranch	No	MI	ADU
Los Angeles	20419 MARILLA ST	91311	2748010043	0.000	0.000	0.085	0.000	Shortfall of Sites	0.172	Low I Residential	RS-1	0	0	0	11.617	0.085		Residential - Single Family Residence, 1	201B113 485		Chatsworth - Porter Ranch	No	MI	ADU
Los Angeles	9859 PALI AVE	91042	2571014009	0.000	0.000	0.085	0.000	Shortfall of Sites	0.175	Low Residential	R1-1-RFA	0	0	0	11.455	0.085		Residential - Single Family Residence, 1	201B205 485		Sunland - Tujunga - Lake View Terrace - Shadow Hills - East La Tuna Canyon	No	MI	ADU
Los Angeles	22156 ITASCA ST	91311	2727014017	0.000	0.000	0.085	0.000	Shortfall of Sites	0.262	Very Low II Residential	RE11-1-H	0	0	0	7.623	0.085		Residential - Single Family Residence, 1	201B101 485		Chatsworth - Porter Ranch	No	MI	ADU
Los Angeles	9314 VALJEAN AVE	91343	2676013024	0.000	0.000	0.085	0.000	Shortfall of Sites	0.200	Low Residential	RS-1	0	0	0	10.008	0.085		Residential - Single Family Residence - Pool, 1	198B137 485		Mission Hills - Panorama City - North Hills	No	MI	ADU
Los Angeles	5501 CALVIN AVE	91356	2163002040	0.000	0.000	0.085	0.000	Shortfall of Sites	0.537	Very Low I Residential	RA-1	0	0	0	3.721	0.085		Residential - Single Family Residence - Pool, 1	174B117 485		Encino - Tarzana	No	MI	ADU
Los Angeles	5531 BLUEBELL AVE	91607	2346028019	0.000	0.000	0.085	0.000	Shortfall of Sites	0.177	Low Residential	R1-1	0	0	0	11.286	0.085		Residential - Single Family Residence - Pool, 1	174B161 485		North Hollywood - Valley Village	No	MI	ADU
Los Angeles	5234 ALLOTT AVE	91401	2344023006	0.000	0.000	0.085	0.000	Shortfall of Sites	0.150	Low Residential	R1-1	0	0	0	13.363	0.085		Residential - Single Family Residence, 1	171B157 485		Van Nuys - North Sherman Oaks	No	MI	ADU
Los Angeles	5218 GOODLAND AVE	91607	2346025009	0.000	0.000	0.085	0.000	Shortfall of Sites	0.159	Low Residential	R1-1	0	0	0	12.585	0.085		Residential - Single Family Residence, 1	171B161 485		North Hollywood - Valley Village	No	MI	ADU
Los Angeles	4759 NORWICH AVE	91403	2264012025	0.000	0.000	0.085	0.000	Shortfall of Sites	0.155	Low Residential	R1-1	0	0	0	12.907	0.085		Residential - Single Family Residence, 1	168B145 485		Sherman Oaks - Studio City - Toluca Lake - Cahuenga Pass	No	MI	ADU
Los Angeles	4338 RHODES AVE	91604	2367002005	0.000	0.000	0.085	0.000	Shortfall of Sites	0.161	Low Residential	R1-1-RIO	0	0	0	12.445	0.085		Residential - Single Family Residence, 1	165B165 485		Sherman Oaks - Studio City - Toluca Lake - Cahuenga Pass	No	MI	ADU
Los Angeles	13030 BLOOMFIELD ST	91604	2375013038	0.000	0.000	0.085	0.000	Shortfall of Sites	0.210	Low Residential	R1-1-RIO	0	0	0	9.502	0.085		Residential - Single Family Residence, 1	165B161 485		Sherman Oaks - Studio City - Toluca Lake - Cahuenga Pass	No	MI	ADU
Los Angeles	4736 VINCENT AVE	90041	5689030028	0.000	0.000	0.085	0.000	Shortfall of Sites	0.152	Low Residential	R1-1	0	0	0	13.184	0.085		Residential - Single Family Residence, 1	160-5A225 485		Northeast Los Angeles	No	MI	ADU
Los Angeles	719 N CURSON AVE	90046	5526014005	0.000	0.000	0.085	0.000	Shortfall of Sites	0.158	Low II Residential	R1-1	0	0	0	12.642	0.085		Residential - Single Family Residence, 1	141B177 485		Hollywood	No	MI	ADU
Los Angeles	630 N ARDEN BLVD	90004	5523011006	0.000	0.000	0.085	0.000	Shortfall of Sites	0.161	Low II Residential	R1R3-RG	0	0	0	12.402	0.085		Residential - Single Family Residence, 1	141B189 485		Wilshire	No	MI	ADU
Los Angeles	956 MANNING AVE	90024	4360010007	0.000	0.000	0.085	0.000	Shortfall of Sites	0.238	Low Residential	R1-1	0	0	0	8.393	0.085		Residential - Single Family Residence - Pool, 1	135B153 485		Westwood	No	MI	ADU
Los Angeles	12326 W SUNSET BLVD	90049	4405042018	0.000	0.000	0.085	0.000	Shortfall of Sites	0.297	Low Residential	RS-1	0	0	0	6.738	0.085		Residential - Single Family Residence, 1	132B141 485		Brentwood - Pacific Palisades	No	MI	ADU
Los Angeles	12812 BRISTOL CIRCLE S	90049	4406011018	0.000	0.000	0.085	0.000	Shortfall of Sites	0.400	Very Low I Residential	RE20-1	0	0	0	5.001	0.085		Residential - Single Family Residence - Pool, 1	132B137 485		Brentwood - Pacific Palisades	No	MI	ADU
Los Angeles	9615 LOCKFORD ST	90035	4306011002	0.000	0.000	0.085	0.000	Shortfall of Sites	0.159	Low Residential	R1V2-O	0	0	0	12.582	0.085		Residential - Single Family Residence, 1	129B165 485		West Los Angeles	No	MI	ADU
Los Angeles	2752 CLUB DR	90064	4308004028	0.000	0.000	0.085	0.000	Shortfall of Sites	0.193	Low Residential	R1V2-O	0	0	0	10.360	0.085		Residential - Single Family Residence, 1	126B165 485		West Los Angeles	No	MI	ADU
Los Angeles	3116 HADDINGTON DR	90064	4318036026	0.000	0.000	0.085	0.000	Shortfall of Sites	0.151	Low Residential	R1V2	0	0	0	13.225	0.085		Residential - Single Family Residence - Pool, 1	123B161 485		West Los Angeles	No	MI	ADU
Los Angeles	3012 BAGLEY AVE	90034	4311022003	0.000	0.000	0.085	0.000	Shortfall of Sites	0.175	Low Residential	R1V2	0	0	0	11.425	0.085		Residential - Single Family Residence, 1	123B165 485		West Los Angeles	No	MI	ADU
Los Angeles	3450 ST SUSAN PL	90066	4249025034	0.000	0.000	0.085	0.000	Shortfall of Sites	0.182	Low Residential	R1V2	0	0	0	10.960	0.085		Residential - Single Family Residence - Pool, 1	117B157 485		Palms - Mar Vista - Del Rey	No	MI	ADU
Los Angeles	5760 W 75TH ST	90045	4104015003	0.000	0.000	0.085	0.000	Shortfall of Sites	0.178	Low Residential	R1-1	0	0	0	11.211	0.085		Residential - Single Family Residence - Pool, 1	102B169 485		Westchester - Playa del Rey	No	MI	ADU
Los Angeles	8036 EL MANOR AVE	90045	4109009008	0.000	0.000	0.085	0.000	Shortfall of Sites	0.173	Low Residential	R1V2	0	0	0	11.563	0.085		Residential - Single Family Residence, 1	099B165 485		Westchester - Playa del Rey	No	MI	ADU
Los Angeles	17531 RUSHING DR	91344	2608014035	0.000	0.000	0.085	0.000	Shortfall of Sites	0.558	Very Low II Residential	RE11-1-H	0	0	0	3.582	0.085		Residential - Single Family Residence - Pool, 1	219B129 486		Granada Hills - Knollwood	No	MI	ADU
Los Angeles	12350 LITHUANIA DR	91344	2608021004	0.000	0.000	0.085	0.000	Shortfall of Sites	0.230	Low I Residential	RS-1	0	0	0	8.713	0.085		Residential - Single Family Residence, 1	219B133 486		Granada Hills - Knollwood	No	MI	ADU
Los Angeles	11850 CLONLEE AVE	91344	2609007003	0.000	0.000	0.085	0.000	Shortfall of Sites	0.406	Very Low I Residential	RA-1	0	0	0	4.926	0.085		Residential - Single Family Residence - Pool, 1	216B137 486		Granada Hills - Knollwood	No	MI	ADU
Los Angeles	11550 CURRY AVE	91344	2607007005	0.000	0.000	0.085	0.000	Shortfall of Sites	0.175	Low I Residential	RS-1	0	0	0	11.444	0.085		Residential - Single Family Residence - Therapy Pool (Spa), 1	213B133 486		Granada Hills - Knollwood	No	MI	ADU
Los Angeles	11540 ODESSA AVE	91344	2610029008	0.000	0.000	0.085	0.000	Shortfall of Sites	0.174	Low I Residential	RS-1	0	0	0	11.512	0.085		Residential - Single Family Residence - Pool, 1	213B137 486		Granada Hills - Knollwood	No	MI	ADU
Los Angeles	15904 LAHEY ST	91344	2666030020	0.000	0.000	0.085	0.000	Shortfall of Sites	0.158	Low I Residential	RS-1	0	0	0	12.644	0.085		Residential - Single Family Residence, 1	210B141 486		Granada Hills - Knollwood	No	MI	ADU
Los Angeles	17944 LUDLOW ST	91344	2715021096	0.000	0.000	0.085	0.000	Shortfall of Sites	0.187	Low II Residential	R1-1	0	0	0	10.683	0.085		Residential - Single Family Residence - Pool, 1	210B129 486		Granada Hills - Knollwood	No	MI	ADU
Los Angeles	18800 SALT LAKE PL	91326	2717002046	0.000	0.000	0.085	0.000	Shortfall of Sites	0.271	Very Low II Residential	RE11-1	0	0	0	7.385	0.085		Residential - Single Family Residence - Pool, 1	210B121 486		Northridge	No	MI	ADU
Los Angeles	16507 KINGSBURY ST	91344	2679001022	0.000	0.000	0.085	0.000	Shortfall of Sites	0.161	Low I Residential	RS-1	0	0	0	12.411	0.085		Residential - Single Family Residence, 1	207B137 486		Granada Hills - Knollwood	No	MI	ADU
Los Angeles	18746 HILLSBORO RD	91326	2728029032	0.000	0.000	0.085	0.000	Shortfall of Sites	0.256	Very Low II Residential	RE11-1	0	0	0	7.823	0.085		Residential - Single Family Residence, 1	207B121 486		Northridge	No	MI	ADU
Los Angeles	10601 INDEPENDENCE AVE	91311	2706018018	0.000	0.000	0.085	0.000	Shortfall of Sites	0.649	Very Low I Residential	RA-1	0	0	0	3.082	0.085		Residential - Single Family Residence, 1	207B109 486		Chatsworth - Porter Ranch	No	MI	ADU
Los Angeles	10539 OWENSMOUTH AVE	91311	2722027007	0.000	0.000	0.085	0.000	Shortfall of Sites	0.183	Low I Residential	RS-1	0	0	0	10.943	0.085		Residential - Single Family Residence, 1	207B105 486		Chatsworth - Porter Ranch	No	MI	ADU
Los Angeles	10560 MARKLEIN AVE	91345	2649013027	0.000	0.000	0.085	0.000	Shortfall of Sites	0.218	Low Residential	RS-1	0	0	0	9.168	0.085		Residential - Single Family Residence, 1	207B145 486		Mission Hills - Panorama City - North Hills	No	MI	ADU
Los Angeles	18522 GERMAIN ST	91326	2728024016	0.000	0.000	0.085	0.000	Shortfall of Sites	0.254	Very Low II Residential	RE11-1	0	0	0	7.883	0.085		Residential - Single Family Residence - Pool, 1	207B125 486		Northridge	No	MI	ADU
Los Angeles	10221 DEMPSEY AVE	91343	2669004018	0.000	0.000	0.085	0.000	Shortfall of Sites	0.177	Low I Residential	RS-1	0	0	0	11.271	0.085		Residential - Single Family Residence, 1	204B141 486		Granada Hills - Knollwood	No	MI	ADU
Los Angeles	10212 ODESSA AVE	91343	2678020005	0.000	0.000	0.085	0.000	Shortfall of Sites	0.217	Low I Residential	RS-1	0	0	0	9.206	0.085		Residential - Single Family Residence - Pool, 1	204B137 486		Granada Hills - Knollwood	No	MI	ADU
Los Angeles	10053 OSO AVE	91311	2741018014	0.000	0.000	0.085	0.000	Shortfall of Sites	0.195	Low I Residential	RS-1	0	0	0	10.259	0.085		Residential - Single Family Residence, 1	204B113 486		Chatsworth - Porter Ranch	No	MI	ADU
Los Angeles	17024 MAYALL ST	91325	2694010021	0.000	0.000	0.085	0.000	Shortfall of Sites	0.255	Very Low II Residential	RE11-1	0	0	0	7.858	0.085		Residential - Single Family Residence - Pool, 1	204B133 486		Northridge	No	MI	ADU
Los Angeles	10042 SYLVIA AVE	91324	2729025032	0.000	0.000	0.085	0.000	Shortfall of Sites	0.402	Very Low I Residential	RA-1	0	0	0	4.978	0.085		Residential - Single Family Residence - Pool, 1	204B117 486		Northridge	No	MI	ADU
Los Angeles	18759 STARE ST	91324	2729016004	0.000	0.000	0.085	0.000	Shortfall of Sites	0.170	Low I Residential	RS-1	0	0	0	11.770	0.085		Residential - Single Family Residence - Pool, 1	204B121 486		Northridge	No	MI	ADU
Los Angeles	10014 ANDASOL AVE	91325	2734030037	0.000	0.000	0.085	0.000	Shortfall of Sites	0.261	Very Low II Residential	RE11-1	0	0	0	7.653	0.085		Residential - Single Family Residence, 1	204B129 486		Northridge	No	MI	ADU
Los Angeles	10001 MASON AVE	91311	2741024034	0.000	0.000	0.085	0.000	Shortfall of Sites	0.182	Low I Residential	RS-1	0	0	0	10.963	0.085		Residential - Single Family Residence, 1	204B109 486		Chatsworth - Porter Ranch	No	MI	ADU
Los Angeles	20411 MARILLA ST	91311	2748010044	0.000	0.000	0.085	0.000	Shortfall of Sites	0.172	Low I Residential	RS-1	0	0	0	11.617	0.085		, 1	201B113 486		Chatsworth - Porter Ranch	No	MI	ADU
Los Angeles	9660 CREBS AVE	91324	2763024001	0.000	0.000	0.085	0.000	Shortfall of Sites	0.172	Low I Residential	RS-1	0	0	0	11.615	0.085		Residential - Single Family Residence, 1	201B121 486		Northridge	No	MI	ADU
Los Angeles	19523 CITRONIA ST	91324	2761039007	0.000	0.000	0.085	0.000	Shortfall of Sites	0.403	Very Low I Residential	RA-1	0	0	0	4.966	0.085		Residential - Single Family Residence - Pool, 1	201B117 486		Chatsworth - Porter Ranch	No	MI	ADU

Jurisdiction Name	Site Address/Intersection	5 Digit ZIP Code	Assessor Parcel Number	Very Low-Income	Low-Income	Moderate-Income	Above Moderate-Income	Type of Shortfall	Parcel Size (Acres)	Current General Plan Designation	Current Zoning	Proposed General Plan (GP) Designation	Proposed Zoning	Minimum Density Allowed	Maximum Density Allowed	Total Capacity	Vacant/ Nonvacant	Description of Existing Uses	PIN	Base Density Per Acre	Community Plan Area	Rent Stabalization Ordinance	Income Category	Applicable Rezoning Program (Program informing values in Column Q listed first)
Los Angeles	9858 PALI AVE	91042	2571011066	0.000	0.000	0.085	0.000	Shortfall of Sites	0.174	Low Residential	R1-1-RFA	0	0	0	11.487	0.085	Residential - Single Family Residence, 1	2018205 486		Sunland - Tujunga - Lake View Terrace - Shadow Hills - East La Tuna Canyon	No	MI	ADU
Los Angeles	22148 ITASCA ST	91311	2727014016	0.000	0.000	0.085	0.000	Shortfall of Sites	0.221	Very Low II Residential	RE11-1-H	0	0	0	9.035	0.085	Residential - Single Family Residence, 1	2018101 486		Chatsworth - Porter Ranch	No	MI	ADU
Los Angeles	9315 SWINTON AVE	91343	2676013018	0.000	0.000	0.085	0.000	Shortfall of Sites	0.187	Low Residential	RS-1	0	0	0	10.677	0.085	Residential - Single Family Residence, 1	1988137 486		Mission Hills - Panorama City - North Hills	No	MI	ADU
Los Angeles	5500 AURA AVE	91356	2163015028	0.000	0.000	0.085	0.000	Shortfall of Sites	0.157	Low II Residential	R1-1	0	0	0	12.716	0.085	Residential - Single Family Residence - Pool, 1	174B117 486		Encino - Tarzana	No	MI	ADU
Los Angeles	4758 NORWICH AVE	91403	2264014011	0.000	0.000	0.085	0.000	Shortfall of Sites	0.155	Low Residential	R1-1	0	0	0	12.907	0.085	Residential - Single Family Residence, 1	168B145 486		Sherman Oaks - Studio City - Toluca Lake - Cahuenga Pass	No	MI	ADU
Los Angeles	4337 SHADYGLADE AVE	91604	2367002019	0.000	0.000	0.085	0.000	Shortfall of Sites	0.161	Low Residential	R1-1-RIO	0	0	0	12.448	0.085	Residential - Single Family Residence - Therapy Pool (Spa), 1	165B165 486		Sherman Oaks - Studio City - Toluca Lake - Cahuenga Pass	No	MI	ADU
Los Angeles	13024 BLOOMFIELD ST	91604	2375013039	0.000	0.000	0.085	0.000	Shortfall of Sites	0.211	Low Residential	R1-1-RIO	0	0	0	9.501	0.085	Residential - Single Family Residence, 1	165B161 486		Sherman Oaks - Studio City - Toluca Lake - Cahuenga Pass	No	MI	ADU
Los Angeles	157 S THURSTON AVE	90049	4366014029	0.000	0.000	0.085	0.000	Shortfall of Sites	0.168	Low Residential	R1-1	0	0	0	11.922	0.085	Residential - Single Family Residence, 1	138B145 486		Westwood	No	MI	ADU
Los Angeles	941 HILTS AVE	90024	4360010027	0.000	0.000	0.085	0.000	Shortfall of Sites	0.201	Low Residential	R1-1	0	0	0	9.935	0.085	Residential - Single Family Residence, 1	135B153 486		Westwood	No	MI	ADU
Los Angeles	1322 HOLMBY AVE	90024	4327003005	0.000	0.000	0.085	0.000	Shortfall of Sites	0.149	Low Residential	R1-1	0	0	0	13.403	0.085	Residential - Single Family Residence, 1	135B157 486		Westwood	No	MI	ADU
Los Angeles	945 S HUDSON AVE	90019	5090006009	0.000	0.000	0.085	0.000	Shortfall of Sites	0.161	Low II Residential	R1V3-RG	0	0	0	12.439	0.085	Residential - Single Family Residence, 1	132B185 486		Wilshire	No	MI	ADU
Los Angeles	4507 SATURN ST	90019	5071013054	0.000	0.000	0.085	0.000	Shortfall of Sites	0.161	Low Medium II Residential	RD1.5-1-O	0	0	0	12.446	0.085	Residential - Single Family Residence, 1	126B185 486		West Adams - Baldwin Hills - Leimert	No	MI	ADU
Los Angeles	2112 CAMDEN AVE	90025	4322013003	0.000	0.000	0.085	0.000	Shortfall of Sites	0.154	Low Residential	R1-1	0	0	0	13.003	0.085	Residential - Single Family Residence, 1	126B153 486		West Los Angeles	No	MI	ADU
Los Angeles	2275 GUTHRIE CIR	90034	4309017029	0.000	0.000	0.085	0.000	Shortfall of Sites	0.162	Low Residential	R1V2-O	0	0	0	12.333	0.085	Residential - Single Family Residence, 1	126B165 486		West Los Angeles	No	MI	ADU
Los Angeles	2939 WICKLOW RD	90064	4318029017	0.000	0.000	0.085	0.000	Shortfall of Sites	0.173	Low Residential	R1V2	0	0	0	11.532	0.085	Residential - Single Family Residence - Pool, 1	126B161 486		West Los Angeles	No	MI	ADU
Los Angeles	3235 GREENFIELD AVE	90034	4251021006	0.000	0.000	0.085	0.000	Shortfall of Sites	0.150	Low Residential	R1-1	0	0	0	13.372	0.085	Residential - Single Family Residence - Pool, 1	120B157 486		Palms - Mar Vista - Del Rey	No	MI	ADU
Los Angeles	11729 VICTORIA AVE	90066	4234014015	0.000	0.000	0.085	0.000	Shortfall of Sites	0.180	Low Residential	R1V2	0	0	0	11.140	0.085	Residential - Single Family Residence, 1	114B157 486		Palms - Mar Vista - Del Rey	No	MI	ADU
Los Angeles	12431 WOODGREEN ST	90066	4246006003	0.000	0.000	0.085	0.000	Shortfall of Sites	0.173	Low Residential	R1V2	0	0	0	11.550	0.085	Residential - Single Family Residence, 1	114B153 486		Palms - Mar Vista - Del Rey	No	MI	ADU
Los Angeles	5844 W 76TH ST	90045	4105002005	0.000	0.000	0.085	0.000	Shortfall of Sites	0.152	Low Residential	R1-1	0	0	0	13.199	0.085	Residential - Single Family Residence, 1	102B169 486		Westchester - Playa del Rey	No	MI	ADU
Los Angeles	5820 COMPASS DR	90045	4105013015	0.000	0.000	0.085	0.000	Shortfall of Sites	0.173	Low Residential	R1-1	0	0	0	11.588	0.085	Residential - Single Family Residence, 1	099B169 486		Westchester - Playa del Rey	No	MI	ADU
Los Angeles	12762 BYRON AVE	91344	2602014027	0.000	0.000	0.085	0.000	Shortfall of Sites	0.214	Low I Residential	RS-1	0	0	0	9.357	0.085	Residential - Single Family Residence - Pool, 1	222B133 487		Granada Hills - Knollwood	No	MI	ADU
Los Angeles	17517 RUSHING DR	91344	2608014033	0.000	0.000	0.085	0.000	Shortfall of Sites	0.483	Very Low II Residential	RE11-1-H	0	0	0	4.139	0.085	Residential - Single Family Residence - Pool, 1	219B129 487		Granada Hills - Knollwood	No	MI	ADU
Los Angeles	12412 NEDRA DR	91344	2609021019	0.000	0.000	0.085	0.000	Shortfall of Sites	0.371	Very Low I Residential	RA-1	0	0	0	5.398	0.085	Residential - Single Family Residence - Pool, 1	219B133 487		Granada Hills - Knollwood	No	MI	ADU
Los Angeles	16316 BARNESTON ST	91344	2605014014	0.000	0.000	0.085	0.000	Shortfall of Sites	0.265	Very Low II Residential	RE11-1	0	0	0	7.535	0.085	Residential - Single Family Residence - Pool, 1	216B137 487		Granada Hills - Knollwood	No	MI	ADU
Los Angeles	11553 MCLENNAN AVE	91344	2610004024	0.000	0.000	0.085	0.000	Shortfall of Sites	0.169	Low I Residential	RS-1	0	0	0	11.822	0.085	Residential - Single Family Residence, 1	213B133 487		Granada Hills - Knollwood	No	MI	ADU
Los Angeles	16815 FLANDERS ST	91344	2610006015	0.000	0.000	0.085	0.000	Shortfall of Sites	0.173	Low I Residential	RS-1	0	0	0	11.567	0.085	Residential - Single Family Residence, 1	213B137 487		Granada Hills - Knollwood	No	MI	ADU
Los Angeles	15860 LAHEY ST	91344	2666030021	0.000	0.000	0.085	0.000	Shortfall of Sites	0.158	Low I Residential	RS-1	0	0	0	12.644	0.085	Residential - Single Family Residence, 1	210B141 487		Granada Hills - Knollwood	No	MI	ADU
Los Angeles	16342 SAN FERNANDO MISSION BLVD	91344	2680018003	0.000	0.000	0.085	0.000	Shortfall of Sites	0.165	Low I Residential	RS-1	0	0	0	12.101	0.085	Residential - Single Family Residence, 1	210B137 487		Granada Hills - Knollwood	No	MI	ADU
Los Angeles	11025 LINDLEY AVE	91344	2715022075	0.000	0.000	0.085	0.000	Shortfall of Sites	0.183	Low I Residential	RS-1	0	0	0	10.942	0.085	Residential - Single Family Residence - Pool, 1	210B125 487		Granada Hills - Knollwood	No	MI	ADU
Los Angeles	11000 VANALDEN AVE	91326	2718005011	0.000	0.000	0.085	0.000	Shortfall of Sites	0.175	Low I Residential	RS-1	0	0	0	11.458	0.085	Residential - Single Family Residence - Pool, 1	210B121 487		Northridge	No	MI	ADU
Los Angeles	16501 KINGSBURY ST	91344	2679014021	0.000	0.000	0.085	0.000	Shortfall of Sites	0.161	Low I Residential	RS-1	0	0	0	12.411	0.085	Residential - Single Family Residence, 1	207B137 487		Granada Hills - Knollwood	No	MI	ADU
Los Angeles	10630 YOLANDA AVE	91326	2728022012	0.000	0.000	0.085	0.000	Shortfall of Sites	0.317	Very Low II Residential	RE11-1	0	0	0	6.317	0.085	Residential - Single Family Residence, 1	207B121 487		Northridge	No	MI	ADU
Los Angeles	10600 LURLINE AVE	91311	2707010044	0.000	0.000	0.085	0.000	Shortfall of Sites	0.257	Very Low II Residential	RE11-1	0	0	0	7.787	0.085	Residential - Single Family Residence - Pool, 1	207B109 487		Chatsworth - Porter Ranch	No	MI	ADU
Los Angeles	10552 ORION AVE	91345	2649014007	0.000	0.000	0.085	0.000	Shortfall of Sites	0.178	Low Residential	RS-1	0	0	0	11.222	0.085	Residential - Single Family Residence, 1	207B145 487		Mission Hills - Panorama City - North Hills	No	MI	ADU
Los Angeles	10537 ETON AVE	91311	2706022005	0.000	0.000	0.085	0.000	Shortfall of Sites	0.172	Low I Residential	RS-1	0	0	0	11.605	0.085	Residential - Single Family Residence, 1	207B105 487		Chatsworth - Porter Ranch	No	MI	ADU
Los Angeles	10220 WOODLEY AVE	91343	2669007014	0.000	0.000	0.085	0.000	Shortfall of Sites	0.182	Low I Residential	RS-1	0	0	0	10.980	0.085	Residential - Single Family Residence - Pool, 1	204B141 487		Granada Hills - Knollwood	No	MI	ADU
Los Angeles	10213 SOPHIA AVE	91343	2678005029	0.000	0.000	0.085	0.000	Shortfall of Sites	0.180	Low I Residential	RS-1	0	0	0	11.084	0.085	Residential - Single Family Residence, 1	204B137 487		Granada Hills - Knollwood	No	MI	ADU
Los Angeles	20240 MAYALL ST	91311	2741015014	0.000	0.000	0.085	0.000	Shortfall of Sites	0.174	Low I Residential	RS-1	0	0	0	11.468	0.085	Residential - Single Family Residence - Pool, 1	204B113 487		Chatsworth - Porter Ranch	No	MI	ADU
Los Angeles	17014 MAYALL ST	91325	2694010020	0.000	0.000	0.085	0.000	Shortfall of Sites	0.229	Very Low II Residential	RE11-1	0	0	0	8.743	0.085	Residential - Single Family Residence, 1	204B133 487		Northridge	No	MI	ADU
Los Angeles	10044 CALVIN AVE	91324	2726019002	0.000	0.000	0.085	0.000	Shortfall of Sites	0.386	Very Low I Residential	RA-1	0	0	0	5.175	0.085	Residential - Single Family Residence - Pool, 1	204B117 487		Chatsworth - Porter Ranch	No	MI	ADU
Los Angeles	18753 STARE ST	91324	2729016005	0.000	0.000	0.085	0.000	Shortfall of Sites	0.172	Low I Residential	RS-1	0	0	0	11.632	0.085	Residential - Single Family Residence - Pool, 1	204B121 487		Northridge	No	MI	ADU
Los Angeles	10015 LASAINE AVE	91325	2734030031	0.000	0.000	0.085	0.000	Shortfall of Sites	0.253	Very Low II Residential	RE11-1	0	0	0	7.916	0.085	Residential - Single Family Residence, 1	204B129 487		Northridge	No	MI	ADU
Los Angeles	10000 MASON AVE	91311	2741022016	0.000	0.000	0.085	0.000	Shortfall of Sites	0.201	Low I Residential	RS-1	0	0	0	9.945	0.085	Residential - Single Family Residence, 1	204B109 487		Chatsworth - Porter Ranch	No	MI	ADU
Los Angeles	20401 MARILLA ST	91311	2748010045	0.000	0.000	0.085	0.000	Shortfall of Sites	0.177	Low I Residential	RS-1	0	0	0	11.312	0.085	Residential - Single Family Residence, 1	201B113 487		Chatsworth - Porter Ranch	No	MI	ADU
Los Angeles	19327 CITRONIA ST	91324	2761004008	0.000	0.000	0.085	0.000	Shortfall of Sites	0.406	Very Low I Residential	RA-1	0	0	0	4.923	0.085	Residential - Single Family Residence - Pool, 1	201B117 487		Chatsworth - Porter Ranch	No	MI	ADU
Los Angeles	22142 ITASCA ST	91311	2727014015	0.000	0.000	0.085	0.000	Shortfall of Sites	0.227	Very Low II Residential	RE11-1-H	0	0	0	8.802	0.085	Residential - Single Family Residence, 1	201B101 487		Chatsworth - Porter Ranch	No	MI	ADU
Los Angeles	9316 DEBRA AVE	91343	2676006016	0.000	0.000	0.085	0.000	Shortfall of Sites	0.186	Low Residential	RS-1	0	0	0	10.756	0.085	Residential - Single Family Residence, 1	198B137 487		Mission Hills - Panorama City - North Hills	No	MI	ADU
Los Angeles	9251 WOODLEY AVE	91343	2676014025	0.000	0.000	0.085	0.000	Shortfall of Sites	0.167	Low Residential	RS-1	0	0	0	12.001	0.085	Residential - Single Family Residence - Pool, 1	198B141 487		Mission Hills - Panorama City - North Hills	No	MI	ADU
Los Angeles	9218 CREEMORE DR	91214	2572003054	0.000	0.000	0.085	0.000	Shortfall of Sites	0.183	Low Residential	RS-1	0	0	0	10.941	0.085	Residential - Single Family Residence, 1	198B205 487		Sunland - Tujunga - Lake View Terrace - Shadow Hills - East La Tuna Canyon	No	MI	ADU
Los Angeles	5503 TAMPA AVE	91356	2163015001	0.000	0.000	0.085	0.000	Shortfall of Sites	0.157	Low II Residential	R1-1	0	0	0	12.719	0.085	Residential - Single Family Residence - Pool, 1	174B117 487		Encino - Tarzana	No	MI	ADU
Los Angeles	5534 BLUEBELL AVE	91607	2346028017	0.000	0.000	0.085	0.000	Shortfall of Sites	0.165	Low Residential	R1-1	0	0	0	12.130	0.085	Residential - Single Family Residence - Pool, 1	174B161 487		North Hollywood - Valley Village	No	MI	ADU
Los Angeles	4709 BUFFALO AVE	91423	2359020037	0.000	0.000	0.085	0.000	Shortfall of Sites	0.154	Low Residential	R1-1-RIO	0	0	0	12.966	0.085	Residential - Single Family Residence, 1	168B157 487		Van Nuys - North Sherman Oaks	No	MI	ADU
Los Angeles	4357 ALLOTT AVE	91423	2360007022	0.000	0.000	0.085	0.000	Shortfall of Sites	0.296	Low Residential	R1-1-RIO	0	0	0	6.754	0.085	Residential - Single Family Residence - Pool, 1	165B157 487		Sherman Oaks - Studio City - Toluca Lake - Cahuenga Pass	No	MI	ADU
Los Angeles	13016 BLOOMFIELD ST	91604	2375013027	0.000	0.000	0.085	0.000	Shortfall of Sites	0.285	Low Residential	R1-1-RIO	0	0	0	7.023	0.085	Residential - Single Family Residence - Pool, 1	165B161 487		Sherman Oaks - Studio City - Toluca Lake - Cahuenga Pass	No	MI	ADU
Los Angeles	4733 TOWNSEND AVE	90041	5689030033	0.000	0.000	0.085	0.000	Shortfall of Sites	0.155	Low Residential	R1-1	0	0	0	12.922	0.085	Residential - Single Family Residence, 1	160-5A225 487		Northeast Los Angeles	No	MI	ADU
Los Angeles	2000 N EDGEMONT ST	90027	5589019020	0.000	0.000	0.085	0.000	Shortfall of Sites	0.261	Low II Residential	R1-1	0	0	0	7.655	0.085	Residential - Single Family Residence - Pool, 1	150B197 487		Hollywood	No	MI	ADU
Los Angeles	713 N ALTA VISTA BLVD	90046	5525012009	0.000	0.000	0.085	0.000	Shortfall of Sites	0.155	Low II Residential	R1-1	0	0	0	12.896	0.085	Residential - Single Family Residence - Pool, 1	141B181 487		Hollywood	No	MI	ADU
Los Angeles	10563 LINDBROOK DR	90024	4360017022	0.000	0.000	0.085	0.000	Shortfall of Sites	0.207	Low Residential	R1-1	0	0	0	9.644	0.085	Residential - Single Family Residence, 1	135B153 487		Westwood	No	MI	ADU
Los Angeles	262 OCEANO DR	90049	4404033010	0.000	0.000	0.085	0.000	Shortfall of Sites	0.235	Low Residential	RS-1	0	0	0	8.501	0.085	Residential - Single Family Residence - Pool, 1	132B141 487		Brentwood - Pacific Palisades	No	MI	ADU
Los Angeles	12820 W SUNSET BLVD	90049	4406011001	0.000	0.000	0.085	0.000	Shortfall of Sites	0.545	Very Low I Residential	RE20-1	0	0	0	3.671	0.085	Residential - Single Family Residence - Pool and Misc., 1	132B137 487		Brentwood - Pacific Palisades	No	MI	ADU
Los Angeles	2123 GREENFIELD AVE	90025	4322013018	0.000	0.000	0.085	0.000	Shortfall of Sites	0.156	Low Residential	R1-1	0	0	0	12.800	0.085	Residential - Single Family Residence, 1	126B153 487		West Los Angeles	No	MI	ADU
Los Angeles	10479 NORTHVALE RD	90064	4318038016	0.000	0.000	0.085	0.000	Shortfall of Sites	0.178	Low Residential	R1V2	0	0	0	11.218	0.085	Residential - Single Family Residence, 1	123B161 487		West Los Angeles	No	MI	ADU
Los Angeles	3270 STONER AVE	90066	4250006010	0.000	0.000	0.085	0.000	Shortfall of Sites	0.173	Low Residential	R1V2	0	0	0	11.551	0.085	Residential - Single Family Residence - Pool, 1	117B153 487		Palms - Mar Vista - Del Rey	No	MI	ADU
Los Angeles	11945 MODJESKA PL	90066	4234018017	0.000	0.000	0.085	0.000	Shortfall of Sites	0.201	Low Residential	R1V2	0	0	0	9.970	0.085	Residential - Single Family Residence, 1	114B157 487		Palms - Mar Vista - Del Rey	No	MI	ADU
Los Angeles	5724 W 74TH ST	90045	4104006009	0.000	0.000	0.085	0.000	Shortfall of Sites	0.177	Low Residential	R1-1	0	0	0	11.321	0.085	Residential - Single Family Residence - Pool, 1	102B169 487		Westchester - Playa del Rey	No	MI	ADU
Los Angeles	7807 BOEING AVE	90045	4106025015	0.000	0.000	0.085	0.000	Shortfall of Sites	0.179	Low Residential	R1-1	0	0	0	11.201	0.085	Residential - Single Family Residence, 1	099B169 487		Westchester - Playa del Rey	No	MI	ADU
Los Angeles	8036 KENTWOOD AVE	90045	4109011022	0.000	0.000	0.085	0.000	Shortfall of Sites	0.186	Low Residential	R1V2	0	0	0	10.761	0.085	Residential - Single Family Residence, 1	099B165 487		Westchester - Playa del Rey	No	MI	ADU
Los Angeles	17537 RUSHING DR	91344	2608014036	0.000	0.000	0.085	0.000	Shortfall of Sites	0.553	Very Low II Residential	RE11-1-H	0	0	0	3.615	0.085	Residential - Single Family Residence - Pool, 1	219B129 488		Granada Hills - Knollwood	No	MI	ADU
Los Angeles	12430 MCLENNAN AVE	91344	2609025065	0.000	0.000	0.085	0.000	Shortfall of Sites	0.260	Very Low II Residential	RE11-1	0	0	0	7.683	0.085	Residential - Single Family Residence - Pool, 1	219B133 488		Granada Hills - Knollwood	No	MI	ADU
Los Angeles	16241 MARILYN DR	91344	2605014031	0.000	0.000	0.085	0.000	Shortfall of Sites	0.255	Very Low II Residential	RE11-1	0	0	0	7.847	0.085	Residential - Single Family Residence - Pool, 1	216B137 488		Granada Hills - Knollwood	No	MI	ADU
Los Angeles	11548 LOUISE AVE	91344	2607007016	0.000	0.000	0.085	0.000	Shortfall of Sites	0.253	Very Low II Residential	RE11-1	0	0	0	7.903	0.085	Residential - Single Family Residence, 1	213B133 488		Granada Hills - Knollwood	No	MI	ADU
Los Angeles	11546 SWINTON AVE	91344	2605019041	0.000	0.000	0.085	0.000	Shortfall of Sites	0.203	Low I Residential	RS-1	0	0	0	9.855	0.085	Residential - Single Family Residence, 1	213B137 488		Granada Hills - Knollwood	No	MI	ADU
Los Angeles	15854 LAHEY ST	91344	2666030022	0.000	0.000	0.085	0.000	Shortfall of Sites	0.158	Low I Residential	RS-1	0	0	0	12.643	0.085	Residential - Single Family Residence, 1	210B141 488		Granada Hills - Knollwood	No	MI	ADU
Los Angeles	16336 SAN FERNANDO MISSION BLVD	91344	2680018002	0.000	0.000	0.085	0.000	Shortfall of Sites	0.165	Low I Residential	RS-1	0	0	0	12.101	0.085	Residential - Single Family Residence - Pool, 1	210B137 488		Granada Hills - Knollwood	No	MI	ADU
Los Angeles	11030 CHIMINEAS AVE	91326	2715013015	0.000	0.000	0.085	0.000	Shortfall of Sites	0.254	Very Low II Residential	RE11-1	0	0	0	7.885	0.085	Residential - Single Family Residence, 1	210B125 488		Northridge	No	MI	ADU

Jurisdiction Name	Site Address/Intersection	5 Digit ZIP Code	Assessor Parcel Number	Very Low-Income	Low-Income	Moderate-Income	Above Moderate-Income	Type of Shortfall	Parcel Size (Acres)	Current General Plan Designation	Current Zoning	Proposed General Plan (GP) Designation	Proposed Zoning	Minimum Density Allowed	Maximum Density Allowed	Total Capacity	Vacant/ Nonvacant	Description of Existing Uses	PIN	Base Density Per Acre	Community Plan Area	Rent Stabalization Ordinance	Income Category	Applicable Rezoning Program (Program informing values in Column Q listed first)
Los Angeles	11031 YOLANDA AVE	91326	2717002023	0.000	0.000	0.085	0.000	Shortfall of Sites	0.269	Very Low II Residential	RE11-1	0	0	0	7.449	0.085		Residential - Single Family Residence - Pool, 1	210B121 488		Northridge	No	MI	ADU
Los Angeles	16457 KINGSBURY ST	91344	2679014020	0.000	0.000	0.085	0.000	Shortfall of Sites	0.161	Low I Residential	RS-1	0	0	0	12.410	0.085		Residential - Single Family Residence, 1	207B137 488		Granada Hills - Knollwood	No	MI	ADU
Los Angeles	18717 HILLSBORO RD	91326	2728030018	0.000	0.000	0.085	0.000	Shortfall of Sites	0.257	Very Low II Residential	RE11-1	0	0	0	7.769	0.085		Residential - Single Family Residence - Pool, 1	207B121 488		Northridge	No	MI	ADU
Los Angeles	15723 FORGE PL	91344	2661002007	0.000	0.000	0.085	0.000	Shortfall of Sites	0.170	Low I Residential	RS-1	0	0	0	11.796	0.085		Residential - Single Family Residence, 1	207B141 488		Granada Hills - Knollwood	No	MI	ADU
Los Angeles	10601 COZYCROFT AVE	91311	2707010009	0.000	0.000	0.085	0.000	Shortfall of Sites	0.257	Very Low II Residential	RE11-1	0	0	0	7.779	0.085		Residential - Single Family Residence, 1	207B109 488		Chatsworth - Porter Ranch	No	MI	ADU
Los Angeles	10564 DEERING AVE	91311	2706028015	0.000	0.000	0.085	0.000	Shortfall of Sites	0.219	Low I Residential	RE9-1	0	0	0	9.151	0.085		Residential - Single Family Residence - Pool, 1	207B105 488		Chatsworth - Porter Ranch	No	MI	ADU
Los Angeles	10561 MARKLEIN AVE	91345	2649014024	0.000	0.000	0.085	0.000	Shortfall of Sites	0.172	Low Residential	RS-1	0	0	0	11.617	0.085		Residential - Single Family Residence, 1	207B145 488		Mission Hills - Panorama City - North Hills	No	MI	ADU
Los Angeles	18540 GERMAIN ST	91326	2728024014	0.000	0.000	0.085	0.000	Shortfall of Sites	0.254	Very Low II Residential	RE11-1	0	0	0	7.872	0.085		Residential - Single Family Residence, 1	207B125 488		Northridge	No	MI	ADU
Los Angeles	10218 COLLETT AVE	91343	2669008029	0.000	0.000	0.085	0.000	Shortfall of Sites	0.176	Low I Residential	RS-1	0	0	0	11.336	0.085		Residential - Single Family Residence - Pool, 1	204B141 488		Granada Hills - Knollwood	No	MI	ADU
Los Angeles	10214 SWINTON AVE	91343	2678001012	0.000	0.000	0.085	0.000	Shortfall of Sites	0.172	Low I Residential	RS-1	0	0	0	11.616	0.085		Residential - Single Family Residence - Pool, 1	204B137 488		Granada Hills - Knollwood	No	MI	ADU
Los Angeles	10057 KEOKUK AVE	91311	2741015013	0.000	0.000	0.085	0.000	Shortfall of Sites	0.173	Low I Residential	RS-1	0	0	0	11.585	0.085		Residential - Single Family Residence, 1	204B113 488		Chatsworth - Porter Ranch	No	MI	ADU
Los Angeles	19547 MERRIDY ST	91324	2726014009	0.000	0.000	0.085	0.000	Shortfall of Sites	0.432	Very Low I Residential	RA-1	0	0	0	4.626	0.085		Residential - Single Family Residence - Pool and Misc., 1	204B117 488		Chatsworth - Porter Ranch	No	MI	ADU
Los Angeles	10031 WYSTONE AVE	91324	2729004015	0.000	0.000	0.085	0.000	Shortfall of Sites	0.387	Very Low I Residential	RA-1	0	0	0	5.167	0.085		Residential - Single Family Residence - Pool, 1	204B121 488		Northridge	No	MI	ADU
Los Angeles	10011 ENCINO AVE	91325	2734018007	0.000	0.000	0.085	0.000	Shortfall of Sites	0.254	Very Low II Residential	RE11-1	0	0	0	7.886	0.085		Residential - Single Family Residence, 1	204B129 488		Northridge	No	MI	ADU
Los Angeles	10000 COZYCROFT AVE	91311	2741024045	0.000	0.000	0.085	0.000	Shortfall of Sites	0.178	Low I Residential	RS-1	0	0	0	11.215	0.085		Residential - Single Family Residence - Pool, 1	204B109 488		Chatsworth - Porter Ranch	No	MI	ADU
Los Angeles	9735 CASABA AVE	91311	2748008030	0.000	0.000	0.085	0.000	Shortfall of Sites	0.183	Low I Residential	RS-1	0	0	0	10.943	0.085		Residential - Single Family Residence, 1	201B113 488		Chatsworth - Porter Ranch	No	MI	ADU
Los Angeles	9665 JUMILLA AVE	91311	2761030057	0.000	0.000	0.085	0.000	Shortfall of Sites	0.178	Low I Residential	RS-1	0	0	0	11.226	0.085		Residential - Single Family Residence - Pool, 1	201B117 488		Chatsworth - Porter Ranch	No	MI	ADU
Los Angeles	22134 ITASCA ST	91311	2727014014	0.000	0.000	0.085	0.000	Shortfall of Sites	0.216	Very Low II Residential	RE11-1-H	0	0	0	9.268	0.085		Residential - Single Family Residence, 1	201B101 488		Chatsworth - Porter Ranch	No	MI	ADU
Los Angeles	9313 GOTHIC AVE	91343	2676006011	0.000	0.000	0.085	0.000	Shortfall of Sites	0.186	Low Residential	RS-1	0	0	0	10.756	0.085		Residential - Single Family Residence, 1	198B137 488		Mission Hills - Panorama City - North Hills	No	MI	ADU
Los Angeles	9151 PASO ROBLES AVE	91325	2692020005	0.000	0.000	0.085	0.000	Shortfall of Sites	0.246	Low I Residential	RE9-1	0	0	0	8.141	0.085		Residential - Single Family Residence, 1	198B133 488		Northridge	No	MI	ADU
Los Angeles	5530 BLUEBELL AVE	91607	2346028016	0.000	0.000	0.085	0.000	Shortfall of Sites	0.177	Low Residential	R1-1	0	0	0	11.286	0.085		Residential - Single Family Residence, 1	174B161 488		North Hollywood - Valley Village	No	MI	ADU
Los Angeles	4758 LEMONA AVE	91403	2264019012	0.000	0.000	0.085	0.000	Shortfall of Sites	0.155	Low Residential	R1-1	0	0	0	12.907	0.085		Residential - Single Family Residence - Pool and Misc., 1	168B145 488		Sherman Oaks - Studio City - Toluca Lake - Cahuenga Pass	No	MI	ADU
Los Angeles	4310 SUNNYSLOPE AVE	91423	2360009005	0.000	0.000	0.085	0.000	Shortfall of Sites	0.153	Low Residential	R1-1-RIO	0	0	0	13.051	0.085		Residential - Single Family Residence, 1	165B157 488		Sherman Oaks - Studio City - Toluca Lake - Cahuenga Pass	No	MI	ADU
Los Angeles	13012 BLOOMFIELD ST	91604	2375013026	0.000	0.000	0.085	0.000	Shortfall of Sites	0.195	Low Residential	R1-1-RIO	0	0	0	10.255	0.085		Residential - Single Family Residence - Pool, 1	165B161 488		Sherman Oaks - Studio City - Toluca Lake - Cahuenga Pass	No	MI	ADU
Los Angeles	3920 VANTAGE AVE	91604	2369013011	0.000	0.000	0.085	0.000	Shortfall of Sites	0.161	Low Residential	R1-1-RIO	0	0	0	12.434	0.085		Residential - Single Family Residence - Pool, 1	162B165 488		Sherman Oaks - Studio City - Toluca Lake - Cahuenga Pass	No	MI	ADU
Los Angeles	3432 GARDEN AVE	90039	5437006005	0.000	0.000	0.085	0.000	Shortfall of Sites	0.155	Low Residential	R1-1-RIO	0	0	0	12.902	0.085		Residential - Single Family Residence, 1	153B209 488		Northeast Los Angeles	No	MI	ADU
Los Angeles	1541 N POINSETTIA PL	90046	5548010020	0.000	0.000	0.085	0.000	Shortfall of Sites	0.158	Medium Residential	R3-1	0	0	0	12.675	0.085		Residential - Single Family Residence, 1	147B181 488		Hollywood	No	MI	ADU
Los Angeles	173 N CITRUS AVE	90036	5513006031	0.000	0.000	0.085	0.000	Shortfall of Sites	0.155	Low II Residential	R1V3-RG	0	0	0	12.904	0.085		Residential - Single Family Residence, 1	138B181 488		Wilshire	No	MI	ADU
Los Angeles	10518 WILKINS AVE	90024	4326020018	0.000	0.000	0.085	0.000	Shortfall of Sites	0.149	Low Residential	R1-1-O	0	0	0	13.384	0.085		Residential - Single Family Residence - Pool, 1	132B157 488		Westwood	No	MI	ADU
Los Angeles	154 S ROCKINGHAM AVE	90049	4406013007	0.000	0.000	0.085	0.000	Shortfall of Sites	0.170	Very Low I Residential	RE20-1	0	0	0	11.734	0.085		Residential - Single Family Residence - Pool, 1	132B137 488		Brentwood - Pacific Palisades	No	MI	ADU
Los Angeles	1954 PARNELL AVE	90025	4321005041	0.000	0.000	0.085	0.000	Shortfall of Sites	0.192	Low Residential	R1-1-O	0	0	0	10.405	0.085		Residential - Single Family Residence, 1	129B157 488		West Los Angeles	No	MI	ADU
Los Angeles	1569 ROXBURY DR	90035	4307012015	0.000	0.000	0.085	0.000	Shortfall of Sites	0.149	Low Residential	R1V2-O	0	0	0	13.382	0.085		Residential - Single Family Residence, 1	129B165 488		West Los Angeles	No	MI	ADU
Los Angeles	9155 HILLSBORO DR	90034	4302005006	0.000	0.000	0.085	0.000	Shortfall of Sites	0.230	Low Residential	R1V2-O	0	0	0	8.711	0.085		Residential - Single Family Residence - Pool, 1	126B169 488		West Los Angeles	No	MI	ADU
Los Angeles	3221 MILITARY AVE	90034	4251018015	0.000	0.000	0.085	0.000	Shortfall of Sites	0.183	Low Residential	R1-1	0	0	0	10.940	0.085		Residential - Single Family Residence, 1	120B157 488		Palms - Mar Vista - Del Rey	No	MI	ADU
Los Angeles	3244 GRANVILLE AVE	90066	4250004001	0.000	0.000	0.085	0.000	Shortfall of Sites	0.203	Low Residential	R1V2	0	0	0	9.874	0.085		Residential - Single Family Residence, 1	117B153 488		Palms - Mar Vista - Del Rey	No	MI	ADU
Los Angeles	12433 BRADFORD PL	91344	2608014008	0.000	0.000	0.085	0.000	Shortfall of Sites	0.260	Very Low II Residential	RE11-1-H	0	0	0	7.680	0.085		Residential - Single Family Residence - Pool, 1	219B129 489		Granada Hills - Knollwood	No	MI	ADU
Los Angeles	12359 LITHUANIA DR	91344	2608019013	0.000	0.000	0.085	0.000	Shortfall of Sites	0.257	Low I Residential	RS-1	0	0	0	7.778	0.085		Residential - Single Family Residence, 1	219B133 489		Granada Hills - Knollwood	No	MI	ADU
Los Angeles	11827 GERALD AVE	91344	2610017006	0.000	0.000	0.085	0.000	Shortfall of Sites	0.252	Very Low II Residential	RE11-1	0	0	0	7.922	0.085		Residential - Single Family Residence, 1	216B137 489		Granada Hills - Knollwood	No	MI	ADU
Los Angeles	11541 LOUISE AVE	91344	2607008018	0.000	0.000	0.085	0.000	Shortfall of Sites	0.356	Very Low I Residential	RA-1	0	0	0	5.618	0.085		Residential - Single Family Residence, 1	213B133 489		Granada Hills - Knollwood	No	MI	ADU
Los Angeles	11540 GOTHIC AVE	91344	2605023010	0.000	0.000	0.085	0.000	Shortfall of Sites	0.184	Low I Residential	RS-1	0	0	0	10.854	0.085		Residential - Single Family Residence, 1	213B137 489		Granada Hills - Knollwood	No	MI	ADU
Los Angeles	15824 LAHEY ST	91344	2666030027	0.000	0.000	0.085	0.000	Shortfall of Sites	0.161	Low I Residential	RS-1	0	0	0	12.455	0.085		Residential - Single Family Residence, 1	210B141 489		Granada Hills - Knollwood	No	MI	ADU
Los Angeles	16330 SAN FERNANDO MISSION BLVD	91344	2680018001	0.000	0.000	0.085	0.000	Shortfall of Sites	0.189	Low I Residential	RS-1	0	0	0	10.585	0.085		Residential - Single Family Residence - Pool, 1	210B137 489		Granada Hills - Knollwood	No	MI	ADU
Los Angeles	18232 LUDLOW ST	91326	2715017030	0.000	0.000	0.085	0.000	Shortfall of Sites	0.292	Very Low II Residential	RE11-1	0	0	0	6.843	0.085		Residential - Single Family Residence, 1	210B125 489		Northridge	No	MI	ADU
Los Angeles	19113 LUDLOW ST	91326	2718009010	0.000	0.000	0.085	0.000	Shortfall of Sites	0.173	Low I Residential	RS-1	0	0	0	11.555	0.085		Residential - Single Family Residence - Pool, 1	210B121 489		Northridge	No	MI	ADU
Los Angeles	16451 KINGSBURY ST	91344	2679014019	0.000	0.000	0.085	0.000	Shortfall of Sites	0.161	Low I Residential	RS-1	0	0	0	12.410	0.085		Residential - Single Family Residence, 1	207B137 489		Granada Hills - Knollwood	No	MI	ADU
Los Angeles	10635 BECKFORD AVE	91326	2728002013	0.000	0.000	0.085	0.000	Shortfall of Sites	0.261	Very Low II Residential	RE11-1	0	0	0	7.662	0.085		Residential - Single Family Residence - Pool, 1	207B121 489		Northridge	No	MI	ADU
Los Angeles	20432 CORALINE CIR	91311	2707018002	0.000	0.000	0.085	0.000	Shortfall of Sites	0.373	Very Low I Residential	RA-1	0	0	0	5.362	0.085		Residential - Single Family Residence, 1	207B109 489		Chatsworth - Porter Ranch	No	MI	ADU
Los Angeles	21125 STANWELL ST	91311	2706022024	0.000	0.000	0.085	0.000	Shortfall of Sites	0.172	Low I Residential	RS-1	0	0	0	11.635	0.085		Residential - Single Family Residence, 1	207B105 489		Chatsworth - Porter Ranch	No	MI	ADU
Los Angeles	15314 CLYMER ST	91345	2649008001	0.000	0.000	0.085	0.000	Shortfall of Sites	0.177	Low Residential	R1-1	0	0	0	11.299	0.085		Residential - Single Family Residence, 1	207B145 489		Mission Hills - Panorama City - North Hills	No	MI	ADU
Los Angeles	18530 GERMAIN ST	91326	2728024015	0.000	0.000	0.085	0.000	Shortfall of Sites	0.254	Very Low II Residential	RE11-1	0	0	0	7.879	0.085		Residential - Single Family Residence - Pool, 1	207B125 489		Northridge	No	MI	ADU
Los Angeles	10219 GAVIOTA AVE	91343	2669008002	0.000	0.000	0.085	0.000	Shortfall of Sites	0.176	Low I Residential	RS-1	0	0	0	11.334	0.085		Residential - Single Family Residence, 1	204B141 489		Granada Hills - Knollwood	No	MI	ADU
Los Angeles	10208 PETIT AVE	91343	2685022011	0.000	0.000	0.085	0.000	Shortfall of Sites	0.193	Low I Residential	RS-1	0	0	0	10.364	0.085		Residential - Single Family Residence, 1	204B137 489		Granada Hills - Knollwood	No	MI	ADU
Los Angeles	19535 MERRIDY ST	91324	2726014008	0.000	0.000	0.085	0.000	Shortfall of Sites	0.407	Very Low I Residential	RA-1	0	0	0	4.919	0.085		Residential - Single Family Residence - Pool, 1	204B117 489		Chatsworth - Porter Ranch	No	MI	ADU
Los Angeles	18745 STARE ST	91324	2729016006	0.000	0.000	0.085	0.000	Shortfall of Sites	0.172	Low I Residential	RS-1	0	0	0	11.631	0.085		Residential - Single Family Residence - Pool, 1	204B121 489		Northridge	No	MI	ADU
Los Angeles	10001 SUNNYBRAE AVE	91311	2741024046	0.000	0.000	0.085	0.000	Shortfall of Sites	0.178	Low I Residential	RS-1	0	0	0	11.211	0.085		Residential - Single Family Residence, 1	204B109 489		Chatsworth - Porter Ranch	No	MI	ADU
Los Angeles	9734 CASABA AVE	91311	2748008035	0.000	0.000	0.085	0.000	Shortfall of Sites	0.183	Low I Residential	RS-1	0	0	0	10.936	0.085		Residential - Single Family Residence, 1	201B113 489		Chatsworth - Porter Ranch	No	MI	ADU
Los Angeles	9734 VALJEAN AVE	91343	2677015013	0.000	0.000	0.085	0.000	Shortfall of Sites	0.205	Low Residential	RS-1	0	0	0	9.773	0.085		Residential - Single Family Residence - Pool, 1	201B137 489		Mission Hills - Panorama City - North Hills	No	MI	ADU
Los Angeles	19533 CITRONIA ST	91324	2761039008	0.000	0.000	0.085	0.000	Shortfall of Sites	0.403	Very Low I Residential	RA-1	0	0	0	4.969	0.085		Residential - Single Family Residence - Pool, 1	201B117 489		Chatsworth - Porter Ranch	No	MI	ADU
Los Angeles	22301 ITASCA ST	91311	2727008012	0.000	0.000	0.085	0.000	Shortfall of Sites	0.253	Very Low II Residential	RE11-1	0	0	0	7.902	0.085		Residential - Single Family Residence, 1	201B101 489		Chatsworth - Porter Ranch	No	MI	ADU
Los Angeles	9314 SWINTON AVE	91343	2676012013	0.000	0.000	0.085	0.000	Shortfall of Sites	0.162	Low Residential	RS-1	0	0	0	12.318	0.085		Residential - Single Family Residence - Pool, 1	198B137 489		Mission Hills - Panorama City - North Hills	No	MI	ADU
Los Angeles	9150 ALDEA AVE	91325	2692007008	0.000	0.000	0.085	0.000	Shortfall of Sites	0.404	Very Low I Residential	RA-1	0	0	0	4.956	0.085		Residential - Single Family Residence, 1	198B133 489		Northridge	No	MI	ADU
Los Angeles	5503 SYLVIA AVE	91356	2163016001	0.000	0.000	0.085	0.000	Shortfall of Sites	0.160	Low II Residential	R1-1	0	0	0	12.491	0.085		Residential - Single Family Residence, 1	174B117 489		Encino - Tarzana	No	MI	ADU
Los Angeles	5235 SUNNYSLOPE AVE	91401	2344023017	0.000	0.000	0.085	0.000	Shortfall of Sites	0.177	Low Residential	R1-1	0	0	0	11.281	0.085		Residential - Single Family Residence - Pool, 1	171B157 489		Van Nuys - North Sherman Oaks	No	MI	ADU
Los Angeles	13008 BLOOMFIELD ST	91604	2375013025	0.000	0.000	0.085	0.000	Shortfall of Sites	0.195	Low Residential	R1-1-RIO	0	0	0	10.255	0.085		Residential - Single Family Residence, 1	165B161 489		Sherman Oaks - Studio City - Toluca Lake - Cahuenga Pass	No	MI	ADU
Los Angeles	4936 FINLEY AVE	90027	5589017050	0.000	0.000	0.085	0.000	Shortfall of Sites	0.163	Low II Residential	R1-1	0	0	0	12.299	0.085		Residential - Single Family Residence - Pool, 1	150B197 489		Hollywood	No	MI	ADU
Los Angeles	11200 HOMEDALE ST	90049	4366016003	0.000	0.000	0.085	0.000	Shortfall of Sites	0.220	Low Residential	R1-1	0	0	0	9.073	0.085		Residential - Single Family Residence, 1	138B145 489		Westwood	No	MI	ADU
Los Angeles	1471 COMSTOCK AVE	90024	4327015021	0.000	0.000	0.085	0.000	Shortfall of Sites	0.203	Low Residential	R1V3-O	0	0	0	9.841	0.085		Residential - Single Family Residence, 1	135B157 489		Westwood	No	MI	ADU
Los Angeles	10670 ROCHESTER AVE	90024	4326015020	0.000	0.000	0.085	0.000	Shortfall of Sites	0.149	Low Residential	R1-1-O	0	0	0	13.403	0.085		Residential - Single Family Residence, 1	132B153 489		Westwood	No	MI	ADU
Los Angeles	2103 HOLMBY AVE	90025	4317009044	0.000	0.000	0.085	0.000	Shortfall of Sites	0.161	Low Residential	R1-1-O	0	0	0	12.439	0.085		Residential - Single Family Residence, 1	129B157 489		West Los Angeles	No	MI	ADU
Los Angeles	1600 REEVES ST	90035	4306014036	0.000	0.000	0.085	0.000	Shortfall of Sites	0.170	Low Residential	R1V2-O	0	0	0	11.743	0.085		Residential - Single Family Residence - Pool, 1	129B165 489		West Los Angeles	No	MI	ADU
Los Angeles	504 AVONDALE AVE	90049	4264002003	0.000	0.000	0.085	0.000	Shortfall of Sites	0.310	Very Low II Residential	RE15-1	0	0	0	6.448	0.085		Residential - Single Family Residence - Pool, 1	129B137 489		Brentwood - Pacific Palisades	No	MI	ADU
Los Angeles	12210 DOROTHY ST	90049	4264013010	0.000	0.000	0.085	0.000	Shortfall of Sites	0.204	Low Residential	R1-1	0	0	0	9.801	0.085		Residential - Single Family Residence - Pool, 1	129B141 489		Brentwood - Pacific Palisades	No	MI	ADU
Los Angeles	2930 MOTOR AVE	90064	4316001017	0.000	0.000	0.085	0.000	Shortfall of Sites	0.169	Low Residential	R1V2	0	0	0	11.841	0.085		Residential - Single Family Residence, 1	126B161 489		West Los Angeles	No	MI	ADU
Los Angeles	10567 DUNLEER DR	90064	4318038021	0.000	0.000	0.085	0.000	Shortfall of Sites	0.155	Low Residential	R1V2	0	0	0	12.899	0.085		Residential - Single Family Residence, 1	123B161 489		West Los Angeles	No	MI	ADU
Los Angeles	1602 S WEYMOUTH AVE	90732	7459009010	0.000	0.000	0.085	0.000	Shortfall of Sites	0.164	Low II Residential	R1-1XL	0	0	0	12.203	0.085		Residential - Single Family Residence, 1	012B193 489		San Pedro	No	MI	ADU
Los Angeles	12801 MEADOWLARK AVE	91344	2602014016	0.000	0.000	0.085	0.000	Shortfall of Sites	0.172	Low I Residential	RS-1	0	0	0	11.617	0.085		Residential - Single Family Residence - Pool, 1	222B133 490		Granada Hills - Knollwood	No	MI	ADU
Los Angeles	12418 DARYL AVE	91344	2608015011	0.000	0.000	0.085	0.000	Shortfall of Sites	0.301	Very Low II Residential	RE11-1-H	0	0	0	6.640	0.085		Residential - Single Family Residence - Pool, 1	219B129 490		Granada Hills - Knollwood	No	MI	ADU
Los Angeles	12439 MCLENNAN AVE	91344	2609025047	0.000	0.000	0.085	0.000	Shortfall of Sites	0.253	Very Low II Residential	RE11-1	0	0	0	7.914	0.085		Residential - Single Family Residence - Pool, 1	219B133 490		Granada Hills - Knollwood	No	MI	ADU
Los Angeles	11834 MONOGRAM AVE	91344	2610019030	0.000	0.000	0.085	0.000	Shortfall of Sites	0.253	Very Low II Residential	RE11-1	0	0	0	7.921	0.085		Residential - Single Family Residence - Pool, 1	216B137 490		Granada Hills - Knollwood	No	MI	ADU

Jurisdiction Name	Site Address/Intersection	5 Digit ZIP Code	Assessor Parcel Number	Very Low-Income	Low-Income	Moderate-Income	Above Moderate-Income	Type of Shortfall	Parcel Size (Acres)	Current General Plan Designation	Current Zoning	Proposed General Plan (GP) Designation	Proposed Zoning	Minimum Density Allowed	Maximum Density Allowed	Total Capacity	Vacant/ Nonvacant	Description of Existing Uses	PIN	Base Density Per Acre	Community Plan Area	Rent Stabalization Ordinance	Income Category	Applicable Rezoning Program (Program informing values in Column Q listed first)
Los Angeles	16910 HALSEY ST	91344	2610006004	0.000	0.000	0.085	0.000	Shortfall of Sites	0.236	Low I Residential	RS-1	0	0	0	8.480	0.085		Residential - Single Family Residence, 1	213B133 490		Granada Hills - Knollwood	No	MI	ADU
Los Angeles	16251 HALSEY ST	91344	2605017024	0.000	0.000	0.085	0.000	Shortfall of Sites	0.173	Low I Residential	RS-1	0	0	0	11.531	0.085		Residential - Single Family Residence - Pool, 1	213B137 490		Granada Hills - Knollwood	No	MI	ADU
Los Angeles	15848 LAHEY ST	91344	2666030023	0.000	0.000	0.085	0.000	Shortfall of Sites	0.158	Low I Residential	RS-1	0	0	0	12.642	0.085		Residential - Single Family Residence, 1	210B141 490		Granada Hills - Knollwood	No	MI	ADU
Los Angeles	11036 ZELZAH AVE	91344	2712010002	0.000	0.000	0.085	0.000	Shortfall of Sites	0.235	Low I Residential	RE9-1XL-RFA	0	0	0	8.527	0.085		Residential - Single Family Residence, 1	210B129 490		Granada Hills - Knollwood	No	MI	ADU
Los Angeles	11031 CHIMINEAS AVE	91326	2715015009	0.000	0.000	0.085	0.000	Shortfall of Sites	0.255	Very Low II Residential	RE11-1	0	0	0	7.835	0.085		Residential - Single Family Residence - Pool, 1	210B125 490		Northridge	No	MI	ADU
Los Angeles	18744 KENYA ST	91326	2717008005	0.000	0.000	0.085	0.000	Shortfall of Sites	0.252	Very Low II Residential	RE11-1	0	0	0	7.945	0.085		Residential - Single Family Residence - Pool, 1	210B121 490		Northridge	No	MI	ADU
Los Angeles	16445 KINGSBURY ST	91344	2679014018	0.000	0.000	0.085	0.000	Shortfall of Sites	0.161	Low I Residential	RS-1	0	0	0	12.409	0.085		Residential - Single Family Residence - Pool, 1	207B137 490		Granada Hills - Knollwood	No	MI	ADU
Los Angeles	18730 HILLSBORO RD	91326	2728029033	0.000	0.000	0.085	0.000	Shortfall of Sites	0.256	Very Low II Residential	RE11-1	0	0	0	7.802	0.085		Residential - Single Family Residence - Pool, 1	207B121 490		Northridge	No	MI	ADU
Los Angeles	10630 HASKELL AVE	91344	2661003008	0.000	0.000	0.085	0.000	Shortfall of Sites	0.166	Low I Residential	RS-1	0	0	0	12.081	0.085		Residential - Single Family Residence, 1	207B141 490		Granada Hills - Knollwood	No	MI	ADU
Los Angeles	10611 OVERMAN AVE	91311	2707018024	0.000	0.000	0.085	0.000	Shortfall of Sites	0.371	Very Low I Residential	RA-1	0	0	0	5.397	0.085		Residential - Single Family Residence - Pool, 1	207B109 490		Chatsworth - Porter Ranch	No	MI	ADU
Los Angeles	10534 OWENSMOUTH AVE	91311	2722036043	0.000	0.000	0.085	0.000	Shortfall of Sites	0.253	Low I Residential	RS-1	0	0	0	7.898	0.085		Residential - Single Family Residence, 1	207B105 490		Chatsworth - Porter Ranch	No	MI	ADU
Los Angeles	15308 CLYMER ST	91345	2649008002	0.000	0.000	0.085	0.000	Shortfall of Sites	0.182	Low Residential	R1-1	0	0	0	10.968	0.085		Residential - Single Family Residence - Pool, 1	207B145 490		Mission Hills - Panorama City - North Hills	No	MI	ADU
Los Angeles	10521 GARDEN GROVE AVE	91326	2731006015	0.000	0.000	0.085	0.000	Shortfall of Sites	0.253	Very Low II Residential	RE11-1	0	0	0	7.897	0.085		Residential - Single Family Residence, 1	207B125 490		Northridge	No	MI	ADU
Los Angeles	10218 GAVIOTA AVE	91343	2669009029	0.000	0.000	0.085	0.000	Shortfall of Sites	0.176	Low I Residential	RS-1	0	0	0	11.336	0.085		Residential - Single Family Residence - Pool, 1	204B141 490		Granada Hills - Knollwood	No	MI	ADU
Los Angeles	10209 RUFFNER AVE	91343	2685022020	0.000	0.000	0.085	0.000	Shortfall of Sites	0.193	Low I Residential	RS-1	0	0	0	10.368	0.085		Residential - Single Family Residence, 1	204B137 490		Granada Hills - Knollwood	No	MI	ADU
Los Angeles	20202 MAYALL ST	91311	2741014013	0.000	0.000	0.085	0.000	Shortfall of Sites	0.173	Low I Residential	RS-1	0	0	0	11.582	0.085		Residential - Single Family Residence, 1	204B113 490		Chatsworth - Porter Ranch	No	MI	ADU
Los Angeles	10059 MCLENNAN AVE	91343	2685006009	0.000	0.000	0.085	0.000	Shortfall of Sites	0.158	Low I Residential	RS-1	0	0	0	12.623	0.085		Residential - Single Family Residence, 1	204B133 490		Granada Hills - Knollwood	No	MI	ADU
Los Angeles	10039 CALVIN AVE	91324	2726019032	0.000	0.000	0.085	0.000	Shortfall of Sites	0.402	Very Low I Residential	RA-1	0	0	0	4.976	0.085		Residential - Single Family Residence - Pool, 1	204B117 490		Chatsworth - Porter Ranch	No	MI	ADU
Los Angeles	18739 STARE ST	91324	2729016007	0.000	0.000	0.085	0.000	Shortfall of Sites	0.172	Low I Residential	RS-1	0	0	0	11.629	0.085		Residential - Single Family Residence, 1	204B121 490		Northridge	No	MI	ADU
Los Angeles	10000 SUNNYBRAE AVE	91311	2741024047	0.000	0.000	0.085	0.000	Shortfall of Sites	0.179	Low I Residential	RS-1	0	0	0	11.199	0.085		Residential - Single Family Residence, 1	204B109 490		Chatsworth - Porter Ranch	No	MI	ADU
Los Angeles	9668 JUMILLA AVE	91311	2761030020	0.000	0.000	0.085	0.000	Shortfall of Sites	0.175	Low I Residential	RS-1	0	0	0	11.446	0.085		Residential - Single Family Residence - Pool, 1	201B117 490		Chatsworth - Porter Ranch	No	MI	ADU
Los Angeles	9312 ODESSA AVE	91343	2676005012	0.000	0.000	0.085	0.000	Shortfall of Sites	0.182	Low Residential	RS-1	0	0	0	10.989	0.085		Residential - Single Family Residence, 1	198B137 490		Mission Hills - Panorama City - North Hills	No	MI	ADU
Los Angeles	5504 SYLVIA AVE	91356	2163017021	0.000	0.000	0.085	0.000	Shortfall of Sites	0.162	Low II Residential	R1-1	0	0	0	12.348	0.085		Residential - Single Family Residence - Pool, 1	174B117 490		Encino - Tarzana	No	MI	ADU
Los Angeles	5214 LEMONA AVE	91411	2250021033	0.000	0.000	0.085	0.000	Shortfall of Sites	0.178	Low Residential	R1-1	0	0	0	11.232	0.085		Residential - Single Family Residence, 1	172-5A147 490		Van Nuys - North Sherman Oaks	No	MI	ADU
Los Angeles	5000 FINLEY AVE	90027	5589017032	0.000	0.000	0.085	0.000	Shortfall of Sites	0.166	Low II Residential	R1-1	0	0	0	12.026	0.085		Residential - Single Family Residence - Pool, 1	150B197 490		Hollywood	No	MI	ADU
Los Angeles	1008 HILTS AVE	90024	4360012012	0.000	0.000	0.085	0.000	Shortfall of Sites	0.199	Low Residential	R1-1	0	0	0	10.063	0.085		Residential - Single Family Residence - Pool, 1	135B153 490		Westwood	No	MI	ADU
Los Angeles	10371 ROCHESTER AVE	90024	4327011015	0.000	0.000	0.085	0.000	Shortfall of Sites	0.167	Low Residential	R1V3	0	0	0	11.988	0.085		Residential - Single Family Residence, 1	135B157 490		Westwood	No	MI	ADU
Los Angeles	165 S BOWLING GREEN WAY	90049	4404011012	0.000	0.000	0.085	0.000	Shortfall of Sites	0.198	Low Residential	R1-1	0	0	0	10.098	0.085		Residential - Single Family Residence - Pool, 1	132B141 490		Brentwood - Pacific Palisades	No	MI	ADU
Los Angeles	951 KENISTON AVE	90019	5090003008	0.000	0.000	0.085	0.000	Shortfall of Sites	0.157	Low II Residential	R1V3-RG	0	0	0	12.759	0.085		Residential - Single Family Residence - Pool, 1	132B185 490		Wilshire	No	MI	ADU
Los Angeles	1600 S BEVERLY DR	90035	4306015029	0.000	0.000	0.085	0.000	Shortfall of Sites	0.176	Low Residential	R1V2	0	0	0	11.395	0.085		Residential - Single Family Residence, 1	129B165 490		West Los Angeles	No	MI	ADU
Los Angeles	2207 S CANFIELD AVE	90034	4302002014	0.000	0.000	0.085	0.000	Shortfall of Sites	0.180	Low Residential	R1V2-O	0	0	0	11.107	0.085		Residential - Single Family Residence, 1	126B169 490		West Los Angeles	No	MI	ADU
Los Angeles	2251 S BEVERLY DR	90034	4309014019	0.000	0.000	0.085	0.000	Shortfall of Sites	0.169	Low Residential	R1V2-O	0	0	0	11.856	0.085		Residential - Single Family Residence, 1	126B165 490		West Los Angeles	No	MI	ADU
Los Angeles	3144 MOUNTAIN VIEW AVE	90066	4248009017	0.000	0.000	0.085	0.000	Shortfall of Sites	0.159	Low Residential	R1V2	0	0	0	12.578	0.085		Residential - Single Family Residence, 1	117B153 490		Palms - Mar Vista - Del Rey	No	MI	ADU
Los Angeles	5927 ABERNATHY DR	90045	4105003018	0.000	0.000	0.085	0.000	Shortfall of Sites	0.168	Low Residential	R1-1	0	0	0	11.913	0.085		Residential - Single Family Residence, 1	102B169 490		Westchester - Playa del Rey	No	MI	ADU
Los Angeles	12414 CASCADE CANYON DR	91344	2601061018	0.000	0.000	0.085	0.000	Shortfall of Sites	0.317	Very Low II Residential	RE11-1-H	0	0	0	6.313	0.085		Residential - Single Family Residence - Pool, 1	219B129 491		Granada Hills - Knollwood	No	MI	ADU
Los Angeles	11847 CLONLEE AVE	91344	2609005009	0.000	0.000	0.085	0.000	Shortfall of Sites	0.422	Very Low I Residential	RA-1	0	0	0	4.740	0.085		Residential - Single Family Residence - Pool, 1	216B137 491		Granada Hills - Knollwood	No	MI	ADU
Los Angeles	11547 CURRY AVE	91344	2607007008	0.000	0.000	0.085	0.000	Shortfall of Sites	0.172	Low I Residential	RS-1	0	0	0	11.603	0.085		Residential - Single Family Residence - Pool, 1	213B133 491		Granada Hills - Knollwood	No	MI	ADU
Los Angeles	11529 RUFFNER AVE	91344	2610006014	0.000	0.000	0.085	0.000	Shortfall of Sites	0.188	Low I Residential	RS-1	0	0	0	10.626	0.085		Residential - Single Family Residence, 1	213B137 491		Granada Hills - Knollwood	No	MI	ADU
Los Angeles	15842 LAHEY ST	91344	2666030024	0.000	0.000	0.085	0.000	Shortfall of Sites	0.158	Low I Residential	RS-1	0	0	0	12.642	0.085		Residential - Single Family Residence - Pool, 1	210B141 491		Granada Hills - Knollwood	No	MI	ADU
Los Angeles	17836 LUDLOW ST	91344	2712010003	0.000	0.000	0.085	0.000	Shortfall of Sites	0.384	Low I Residential	RE9-1XL-RFA	0	0	0	5.211	0.085		Residential - Single Family Residence - Pool, 1	210B129 491		Granada Hills - Knollwood	No	MI	ADU
Los Angeles	11022 LINDLEY AVE	91344	2715021064	0.000	0.000	0.085	0.000	Shortfall of Sites	0.178	Low I Residential	RS-1	0	0	0	11.242	0.085		Residential - Single Family Residence - Pool, 1	210B125 491		Granada Hills - Knollwood	No	MI	ADU
Los Angeles	18991 KENYA ST	91326	2718006020	0.000	0.000	0.085	0.000	Shortfall of Sites	0.204	Low I Residential	RS-1	0	0	0	9.800	0.085		Residential - Single Family Residence - Pool, 1	210B121 491		Northridge	No	MI	ADU
Los Angeles	16439 KINGSBURY ST	91344	2679014017	0.000	0.000	0.085	0.000	Shortfall of Sites	0.161	Low I Residential	RS-1	0	0	0	12.408	0.085		Residential - Single Family Residence - Pool, 1	207B137 491		Granada Hills - Knollwood	No	MI	ADU
Los Angeles	10635 VANALDEN AVE	91326	2728012008	0.000	0.000	0.085	0.000	Shortfall of Sites	0.279	Very Low II Residential	RE11-1	0	0	0	7.164	0.085		Residential - Single Family Residence - Pool, 1	207B121 491		Northridge	No	MI	ADU
Los Angeles	15700 KINGSBURY ST	91344	2661002023	0.000	0.000	0.085	0.000	Shortfall of Sites	0.175	Low I Residential	RS-1	0	0	0	11.452	0.085		Residential - Single Family Residence, 1	207B141 491		Granada Hills - Knollwood	No	MI	ADU
Los Angeles	15300 CLYMER ST	91345	2649008003	0.000	0.000	0.085	0.000	Shortfall of Sites	0.181	Low Residential	R1-1	0	0	0	11.041	0.085		Residential - Single Family Residence, 1	207B145 491		Mission Hills - Panorama City - North Hills	No	MI	ADU
Los Angeles	18244 GERMAIN ST	91326	2731006005	0.000	0.000	0.085	0.000	Shortfall of Sites	0.254	Very Low II Residential	RE11-1	0	0	0	7.878	0.085		Residential - Single Family Residence - Pool, 1	207B125 491		Northridge	No	MI	ADU
Los Angeles	10219 MONTGOMERY AVE	91343	2669009002	0.000	0.000	0.085	0.000	Shortfall of Sites	0.176	Low I Residential	RS-1	0	0	0	11.333	0.085		Residential - Single Family Residence - Pool, 1	204B141 491		Granada Hills - Knollwood	No	MI	ADU
Los Angeles	10208 MONOGRAM AVE	91343	2678021018	0.000	0.000	0.085	0.000	Shortfall of Sites	0.183	Low I Residential	RS-1	0	0	0	10.954	0.085		Residential - Single Family Residence - Pool, 1	204B137 491		Granada Hills - Knollwood	No	MI	ADU
Los Angeles	10056 LARAMIE AVE	91311	2741013001	0.000	0.000	0.085	0.000	Shortfall of Sites	0.171	Low I Residential	RS-1	0	0	0	11.713	0.085		Residential - Single Family Residence, 1	204B113 491		Chatsworth - Porter Ranch	No	MI	ADU
Los Angeles	10058 MCLENNAN AVE	91343	2685005010	0.000	0.000	0.085	0.000	Shortfall of Sites	0.178	Low I Residential	RS-1	0	0	0	11.205	0.085		Residential - Single Family Residence, 1	204B133 491		Granada Hills - Knollwood	No	MI	ADU
Los Angeles	18733 STARE ST	91324	2729016008	0.000	0.000	0.085	0.000	Shortfall of Sites	0.172	Low I Residential	RS-1	0	0	0	11.628	0.085		Residential - Single Family Residence - Pool, 1	204B121 491		Northridge	No	MI	ADU
Los Angeles	17601 VINTAGE ST	91325	2734010010	0.000	0.000	0.085	0.000	Shortfall of Sites	0.260	Very Low II Residential	RE11-1	0	0	0	7.685	0.085		Residential - Single Family Residence, 1	204B129 491		Northridge	No	MI	ADU
Los Angeles	9735 OSO AVE	91311	2748008036	0.000	0.000	0.085	0.000	Shortfall of Sites	0.183	Low I Residential	RS-1	0	0	0	10.940	0.085		Residential - Single Family Residence, 1	201B113 491		Chatsworth - Porter Ranch	No	MI	ADU
Los Angeles	9736 SWINTON AVE	91343	2677014013	0.000	0.000	0.085	0.000	Shortfall of Sites	0.182	Low Residential	RS-1	0	0	0	11.001	0.085		Residential - Single Family Residence - Pool, 1	201B137 491		Mission Hills - Panorama City - North Hills	No	MI	ADU
Los Angeles	9610 MELVIN AVE	91324	2761039010	0.000	0.000	0.085	0.000	Shortfall of Sites	0.402	Very Low I Residential	RA-1	0	0	0	4.981	0.085		Residential - Single Family Residence - Pool, 1	201B117 491		Chatsworth - Porter Ranch	No	MI	ADU
Los Angeles	9856 MARNICE AVE	91042	2571016051	0.000	0.000	0.085	0.000	Shortfall of Sites	0.151	Low Residential	R1-1-RFA	0	0	0	13.276	0.085		Residential - Single Family Residence, 1	201B205 491		Sunland - Tujunga - Lake View Terrace - Shadow Hills - East La Tuna Canyon	No	MI	ADU
Los Angeles	9313 DEBRA AVE	91343	2676005017	0.000	0.000	0.085	0.000	Shortfall of Sites	0.182	Low Residential	RS-1	0	0	0	10.979	0.085		Residential - Single Family Residence - Pool, 1	198B137 491		Mission Hills - Panorama City - North Hills	No	MI	ADU
Los Angeles	9245 WOODLEY AVE	91343	2676014024	0.000	0.000	0.085	0.000	Shortfall of Sites	0.167	Low Residential	RS-1	0	0	0	12.000	0.085		Residential - Single Family Residence, 1	198B141 491		Mission Hills - Panorama City - North Hills	No	MI	ADU
Los Angeles	5503 BECKFORD AVE	91356	2163017001	0.000	0.000	0.085	0.000	Shortfall of Sites	0.162	Low II Residential	R1-1	0	0	0	12.358	0.085		, 1	174B117 491		Encino - Tarzana	No	MI	ADU
Los Angeles	5232 BUFFALO AVE	91401	2344027006	0.000	0.000	0.085	0.000	Shortfall of Sites	0.157	Low Residential	R1-1	0	0	0	12.719	0.085		Residential - Single Family Residence, 1	171B157 491		Van Nuys - North Sherman Oaks	No	MI	ADU
Los Angeles	5218 LEGHORN AVE	91401	2345017007	0.000	0.000	0.085	0.000	Shortfall of Sites	0.161	Low Residential	RE11-1	0	0	0	12.432	0.085		Residential - Single Family Residence - Pool, 1	171B161 491		Van Nuys - North Sherman Oaks	No	MI	ADU
Los Angeles	13000 BLOOMFIELD ST	91604	2375013023	0.000	0.000	0.085	0.000	Shortfall of Sites	0.195	Low Residential	R1-1-RIO	0	0	0	10.254	0.085		Residential - Single Family Residence, 1	165B161 491		Sherman Oaks - Studio City - Toluca Lake - Cahuenga Pass	No	MI	ADU
Los Angeles	3411 GARDEN AVE	90039	5436026014	0.000	0.000	0.085	0.000	Shortfall of Sites	0.155	Low Residential	R1-1-RIO	0	0	0	12.895	0.085		Residential - Single Family Residence, 1	153B209 491		Northeast Los Angeles	No	MI	ADU
Los Angeles	2315 HILLHURST AVE	90027	5588025043	0.000	0.000	0.085	0.000	Shortfall of Sites	0.341	Low II Residential	RS-1	0	0	0	5.868	0.085		Residential - Single Family Residence, 1	153B197 491		Hollywood	No	MI	ADU
Los Angeles	717 N ORANGE DR	90038	5525007020	0.000	0.000	0.085	0.000	Shortfall of Sites	0.170	Low II Residential	R1-1	0	0	0	11.733	0.085		Residential - Single Family Residence, 1	141B181 491		Hollywood	No	MI	ADU
Los Angeles	1424 WARNALL AVE	90024	4327015009	0.000	0.000	0.085	0.000	Shortfall of Sites	0.250	Low Residential	R1V3-O	0	0	0	8.014	0.085		Residential - Single Family Residence, 1	135B157 491		Westwood	No	MI	ADU
Los Angeles	941 S RIMPAU BLVD	90019	5090007008	0.000	0.000	0.085	0.000	Shortfall of Sites	0.161	Low II Residential	R1V3-RG	0	0	0	12.453	0.085		Residential - Single Family Residence, 1	132B185 491		Wilshire	No	MI	ADU
Los Angeles	11788 CHENAULT ST	90049	4401015013	0.000	0.000	0.085	0.000	Shortfall of Sites	0.459	Low Residential	RS-1-O	0	0	0	4.357	0.085		Residential - Single Family Residence, 1	132B145 491		Brentwood - Pacific Palisades	No	MI	ADU
Los Angeles	1601 REEVES ST	90035	4306012001	0.000	0.000	0.085	0.000	Shortfall of Sites	0.157	Low Residential	R1V2-O	0	0	0	12.718	0.085		Residential - Single Family Residence - Pool, 1	129B165 491		West Los Angeles	No	MI	ADU
Los Angeles	2700 ANCHOR AVE	90064	4309001001	0.000	0.000	0.085	0.000	Shortfall of Sites	0.173	Low Residential	R1V2-O	0	0	0	11.559	0.085		Residential - Single Family Residence - Pool, 1	126B165 491		West Los Angeles	No	MI	ADU
Los Angeles	11841 ROSE AVE	90066	4250003007	0.000	0.000	0.085	0.000	Shortfall of Sites	0.177	Low Residential	R1V2	0	0	0	11.316	0.085		Residential - Single Family Residence - Therapy Pool (Spa), 1	117B153 491		Palms - Mar Vista - Del Rey	No	MI	ADU
Los Angeles	3560 OCEAN VIEW AVE	90066	4248024018	0.000	0.000	0.085	0.000	Shortfall of Sites	0.220	Low Residential	R1V2	0	0	0	9.111	0.085		Residential - Single Family Residence - Pool, 1	114B153 491		Palms - Mar Vista - Del Rey	No	MI	ADU
Los Angeles	5741 W 75TH ST	90045	4104006020	0.000	0.000	0.085	0.000	Shortfall of Sites	0.165	Low Residential	R1-1	0	0	0	12.112	0.085		Residential - Single Family Residence - Pool, 1	102B169 491		Westchester - Playa del Rey	No	MI	ADU
Los Angeles	7854 TRUXTON AVE	90045	4106022011	0.000	0.000	0.085	0.000	Shortfall of Sites	0.150	Low Residential	R1-1	0	0	0	13.336	0.085		Residential - Single Family Residence, 1	099B165 491		Westchester - Playa del Rey	No	MI	ADU

Jurisdiction Name	Site Address/Intersection	5 Digit ZIP Code	Assessor Parcel Number	Very Low-Income	Low-Income	Moderate-Income	Above Moderate-Income	Type of Shortfall	Parcel Size (Acres)	Current General Plan Designation	Current Zoning	Proposed General Plan (GP) Designation	Proposed Zoning	Minimum Density Allowed	Maximum Density Allowed	Total Capacity	Vacant/ Nonvacant	Description of Existing Uses	PIN	Base Density Per Acre	Community Plan Area	Rent Stabalization Ordinance	Income Category	Applicable Rezoning Program (Program informing values in Column Q listed first)
Los Angeles	17547 RUSHING DR	91344	2608014037	0.000	0.000	0.085	0.000	Shortfall of Sites	0.795	Very Low II Residential	RE11-1-H	0	0	0	2.515	0.085		Residential - Single Family Residence - Pool, 1	219B129 492		Granada Hills - Knollwood	No	MI	ADU
Los Angeles	12360 EL ORO WAY	91344	2608022014	0.000	0.000	0.085	0.000	Shortfall of Sites	0.231	Low I Residential	RS-1	0	0	0	8.662	0.085		Residential - Single Family Residence, 1	219B133 492		Granada Hills - Knollwood	No	MI	ADU
Los Angeles	17064 MIDWOOD DR	91344	2606018008	0.000	0.000	0.085	0.000	Shortfall of Sites	0.313	Low I Residential	RS-1	0	0	0	6.390	0.085		Residential - Single Family Residence - Pool, 1	216B133 492		Granada Hills - Knollwood	No	MI	ADU
Los Angeles	16345 BARNESTON ST	91344	2605011033	0.000	0.000	0.085	0.000	Shortfall of Sites	0.260	Very Low II Residential	RE11-1	0	0	0	7.682	0.085		Residential - Single Family Residence, 1	216B137 492		Granada Hills - Knollwood	No	MI	ADU
Los Angeles	11546 BABBITT AVE	91344	2607017037	0.000	0.000	0.085	0.000	Shortfall of Sites	0.181	Low I Residential	RS-1	0	0	0	11.051	0.085		Residential - Single Family Residence, 1	213B133 492		Granada Hills - Knollwood	No	MI	ADU
Los Angeles	16437 FLANDERS ST	91344	2610028016	0.000	0.000	0.085	0.000	Shortfall of Sites	0.178	Low I Residential	RS-1	0	0	0	11.206	0.085		Residential - Single Family Residence, 1	213B137 492		Granada Hills - Knollwood	No	MI	ADU
Los Angeles	15836 LAHEY ST	91344	2666030025	0.000	0.000	0.085	0.000	Shortfall of Sites	0.158	Low I Residential	RS-1	0	0	0	12.641	0.085		Residential - Single Family Residence - Pool, 1	210B141 492		Granada Hills - Knollwood	No	MI	ADU
Los Angeles	17828 LUDLOW ST	91344	2712010004	0.000	0.000	0.085	0.000	Shortfall of Sites	0.384	Low I Residential	RE9-1XL-RFA	0	0	0	5.211	0.085		Residential - Single Family Residence, 1	210B129 492		Granada Hills - Knollwood	No	MI	ADU
Los Angeles	18242 LUDLOW ST	91326	2715017029	0.000	0.000	0.085	0.000	Shortfall of Sites	0.272	Very Low II Residential	RE11-1	0	0	0	7.357	0.085		Residential - Single Family Residence - Pool, 1	210B125 492		Northridge	No	MI	ADU
Los Angeles	16433 KINGSBURY ST	91344	2679014016	0.000	0.000	0.085	0.000	Shortfall of Sites	0.161	Low I Residential	RS-1	0	0	0	12.408	0.085		Residential - Single Family Residence, 1	207B137 492		Granada Hills - Knollwood	No	MI	ADU
Los Angeles	10631 YOLANDA AVE	91326	2728021006	0.000	0.000	0.085	0.000	Shortfall of Sites	0.253	Very Low II Residential	RE11-1	0	0	0	7.907	0.085		Residential - Single Family Residence, 1	207B121 492		Northridge	No	MI	ADU
Los Angeles	10623 COLLETT AVE	91344	2668006031	0.000	0.000	0.085	0.000	Shortfall of Sites	0.176	Low I Residential	RS-1	0	0	0	11.387	0.085		Residential - Single Family Residence - Pool, 1	207B141 492		Granada Hills - Knollwood	No	MI	ADU
Los Angeles	10556 LURLINE AVE	91311	2707010043	0.000	0.000	0.085	0.000	Shortfall of Sites	0.257	Very Low II Residential	RE11-1	0	0	0	7.787	0.085		Residential - Single Family Residence - Pool, 1	207B109 492		Chatsworth - Porter Ranch	No	MI	ADU
Los Angeles	10535 JORDAN AVE	91311	2722033005	0.000	0.000	0.085	0.000	Shortfall of Sites	0.172	Low I Residential	RS-1	0	0	0	11.617	0.085		Residential - Single Family Residence - Pool, 1	207B105 492		Chatsworth - Porter Ranch	No	MI	ADU
Los Angeles	15264 CLYMER ST	91345	2649008007	0.000	0.000	0.085	0.000	Shortfall of Sites	0.185	Low Residential	R1-1	0	0	0	10.801	0.085		Residential - Single Family Residence, 1	207B145 492		Mission Hills - Panorama City - North Hills	No	MI	ADU
Los Angeles	8029 YATES ST	91040	2559005011	0.000	0.000	0.085	0.000	Shortfall of Sites	0.238	Low Residential	R1-1-RFA	0	0	0	8.402	0.085		Residential - Single Family Residence, 1	204B193 492		Sunland - Tujunga - Lake View Terrace - Shadow Hills - East La Tuna Canyon	No	MI	ADU
Los Angeles	10207 HAYVENHURST AVE	91343	2685016017	0.000	0.000	0.085	0.000	Shortfall of Sites	0.174	Low I Residential	RS-1	0	0	0	11.525	0.085		Residential - Single Family Residence - Pool, 1	204B137 492		Granada Hills - Knollwood	No	MI	ADU
Los Angeles	10051 COMANCHE AVE	91311	2741013030	0.000	0.000	0.085	0.000	Shortfall of Sites	0.170	Low I Residential	RS-1	0	0	0	11.763	0.085		Residential - Single Family Residence, 1	204B113 492		Chatsworth - Porter Ranch	No	MI	ADU
Los Angeles	16916 MAYALL ST	91343	2685005011	0.000	0.000	0.085	0.000	Shortfall of Sites	0.176	Low I Residential	RS-1	0	0	0	11.336	0.085		Residential - Single Family Residence - Pool, 1	204B133 492		Granada Hills - Knollwood	No	MI	ADU
Los Angeles	10038 MELVIN AVE	91324	2726011026	0.000	0.000	0.085	0.000	Shortfall of Sites	0.254	Very Low II Residential	RE11-1	0	0	0	7.885	0.085		Residential - Single Family Residence, 1	204B117 492		Chatsworth - Porter Ranch	No	MI	ADU
Los Angeles	18729 STARE ST	91324	2729016009	0.000	0.000	0.085	0.000	Shortfall of Sites	0.172	Low I Residential	RS-1	0	0	0	11.626	0.085		Residential - Single Family Residence, 1	204B121 492		Northridge	No	MI	ADU
Los Angeles	10016 ENCINO AVE	91325	2734023020	0.000	0.000	0.085	0.000	Shortfall of Sites	0.244	Very Low II Residential	RE11-1	0	0	0	8.201	0.085		Residential - Single Family Residence - Pool, 1	204B129 492		Northridge	No	MI	ADU
Los Angeles	9747 COMANCHE AVE	91311	2748031027	0.000	0.000	0.085	0.000	Shortfall of Sites	0.176	Low I Residential	RS-1	0	0	0	11.348	0.085		Residential - Single Family Residence, 1	201B113 492		Chatsworth - Porter Ranch	No	MI	ADU
Los Angeles	9650 VANALDEN AVE	91324	2762033003	0.000	0.000	0.085	0.000	Shortfall of Sites	0.282	Very Low I Residential	RA-1	0	0	0	7.080	0.085		Residential - Single Family Residence - Pool, 1	201B121 492		Northridge	No	MI	ADU
Los Angeles	9622 SYLVIA AVE	91324	2762009013	0.000	0.000	0.085	0.000	Shortfall of Sites	0.380	Very Low I Residential	RA-1	0	0	0	5.270	0.085		Residential - Single Family Residence - Pool, 1	201B117 492		Northridge	No	MI	ADU
Los Angeles	9633 AMESTOY AVE	91325	2692017007	0.000	0.000	0.085	0.000	Shortfall of Sites	0.344	Very Low I Residential	RA-1-H	0	0	0	5.810	0.085		Residential - Single Family Residence - Pool, 1	201B133 492		Northridge	No	MI	ADU
Los Angeles	9860 AMANITA AVE	91042	2571003036	0.000	0.000	0.085	0.000	Shortfall of Sites	0.256	Low Residential	R1-1-RFA	0	0	0	7.814	0.085		Residential - Single Family Residence, 1	201B205 492		Sunland - Tujunga - Lake View Terrace - Shadow Hills - East La Tuna Canyon	No	MI	ADU
Los Angeles	9602 GIERSON AVE	91311	2727010017	0.000	0.000	0.085	0.000	Shortfall of Sites	0.253	Very Low II Residential	RE11-1	0	0	0	7.920	0.085		Residential - Single Family Residence, 1	201B101 492		Chatsworth - Porter Ranch	No	MI	ADU
Los Angeles	9310 GOTHIC AVE	91343	2676007016	0.000	0.000	0.085	0.000	Shortfall of Sites	0.180	Low Residential	RS-1	0	0	0	11.100	0.085		Residential - Single Family Residence, 1	198B137 492		Mission Hills - Panorama City - North Hills	No	MI	ADU
Los Angeles	8843 NEWCASTLE AVE	91325	2768009002	0.000	0.000	0.085	0.000	Shortfall of Sites	0.385	Very Low I Residential	RA-1	0	0	0	5.190	0.085		Residential - Single Family Residence - Pool, 1	195B125 492		Northridge	No	MI	ADU
Los Angeles	5233 VENTURA CANYON AVE	91401	2344027015	0.000	0.000	0.085	0.000	Shortfall of Sites	0.157	Low Residential	R1-1	0	0	0	12.724	0.085		Residential - Single Family Residence, 1	171B157 492		Van Nuys - North Sherman Oaks	No	MI	ADU
Los Angeles	4338 SAINT CLAIR AVE	91604	2367003031	0.000	0.000	0.085	0.000	Shortfall of Sites	0.161	Low Residential	R1-1-RIO	0	0	0	12.449	0.085		Residential - Single Family Residence, 1	165B165 492		Sherman Oaks - Studio City - Toluca Lake - Cahuenga Pass	No	MI	ADU
Los Angeles	12958 BLOOMFIELD ST	91604	2375011035	0.000	0.000	0.085	0.000	Shortfall of Sites	0.195	Low Residential	R1-1-RIO	0	0	0	10.254	0.085		Residential - Single Family Residence - Pool, 1	165B161 492		Sherman Oaks - Studio City - Toluca Lake - Cahuenga Pass	No	MI	ADU
Los Angeles	4527 GAINSBOROUGH AVE	90027	5588024007	0.000	0.000	0.085	0.000	Shortfall of Sites	0.189	Low II Residential	RS-1	0	0	0	10.593	0.085		Residential - Single Family Residence - Pool, 1	153B197 492		Hollywood	No	MI	ADU
Los Angeles	2009 N ALEXANDRIA AVE	90027	5589012042	0.000	0.000	0.085	0.000	Shortfall of Sites	0.155	Low II Residential	R1-1	0	0	0	12.907	0.085		Residential - Single Family Residence, 1	150B197 492		Hollywood	No	MI	ADU
Los Angeles	716 N SYCAMORE AVE	90038	5525007019	0.000	0.000	0.085	0.000	Shortfall of Sites	0.171	Low II Residential	R1-1	0	0	0	11.725	0.085		Residential - Single Family Residence, 1	141B181 492		Hollywood	No	MI	ADU
Los Angeles	1017 WESTHOLME AVE	90024	4360012026	0.000	0.000	0.085	0.000	Shortfall of Sites	0.182	Low Residential	R1-1	0	0	0	10.972	0.085		Residential - Single Family Residence - Pool and Misc., 1	135B153 492		Westwood	No	MI	ADU
Los Angeles	10501 KINNARD AVE	90024	4326020030	0.000	0.000	0.085	0.000	Shortfall of Sites	0.170	Low Residential	R1-1-O	0	0	0	11.730	0.085		Residential - Single Family Residence, 1	132B157 492		Westwood	No	MI	ADU
Los Angeles	12334 W SUNSET BLVD	90049	4405042017	0.000	0.000	0.085	0.000	Shortfall of Sites	0.274	Low Residential	RS-1	0	0	0	7.287	0.085		Residential - Single Family Residence, 1	132B141 492		Brentwood - Pacific Palisades	No	MI	ADU
Los Angeles	924 S TREMAINE AVE	90019	5090003018	0.000	0.000	0.085	0.000	Shortfall of Sites	0.165	Low II Residential	R1V3-RG	0	0	0	12.154	0.085		Residential - Single Family Residence - Pool, 1	132B185 492		Wilshire	No	MI	ADU
Los Angeles	2035 THAYER AVE	90025	4317006025	0.000	0.000	0.085	0.000	Shortfall of Sites	0.166	Low Residential	R1-1-O	0	0	0	12.015	0.085		Residential - Single Family Residence - Pool, 1	129B157 492		West Los Angeles	No	MI	ADU
Los Angeles	9600 LOCKFORD ST	90035	4306012021	0.000	0.000	0.085	0.000	Shortfall of Sites	0.261	Low Residential	R1V2-O	0	0	0	7.654	0.085		Residential - Single Family Residence - Pool, 1	129B165 492		West Los Angeles	No	MI	ADU
Los Angeles	909 S GRETNA GREEN WAY	90049	4264013011	0.000	0.000	0.085	0.000	Shortfall of Sites	0.178	Low Residential	R1-1	0	0	0	11.216	0.085		Residential - Single Family Residence, 1	129B141 492		Brentwood - Pacific Palisades	No	MI	ADU
Los Angeles	2101 CAMDEN AVE	90025	4322018021	0.000	0.000	0.085	0.000	Shortfall of Sites	0.149	Low Residential	R1-1	0	0	0	13.403	0.085		Residential - Single Family Residence, 1	126B153 492		West Los Angeles	No	MI	ADU
Los Angeles	2710 KRIM DR	90064	4308015047	0.000	0.000	0.085	0.000	Shortfall of Sites	0.170	Low Residential	R1V2-O	0	0	0	11.766	0.085		Residential - Single Family Residence, 1	126B165 492		West Los Angeles	No	MI	ADU
Los Angeles	10273 KINCARDINE AVE	90064	4316001019	0.000	0.000	0.085	0.000	Shortfall of Sites	0.241	Low Residential	R1V2	0	0	0	8.308	0.085		Residential - Single Family Residence - Pool and Misc., 1	126B161 492		West Los Angeles	No	MI	ADU
Los Angeles	3301 MCLAUGHLIN AVE	90066	4249008014	0.000	0.000	0.085	0.000	Shortfall of Sites	0.175	Low Residential	R1V2	0	0	0	11.424	0.085		Residential - Single Family Residence, 1	117B153 492		Palms - Mar Vista - Del Rey	No	MI	ADU
Los Angeles	5931 ABERNATHY DR	90045	4105003017	0.000	0.000	0.085	0.000	Shortfall of Sites	0.173	Low Residential	R1-1	0	0	0	11.587	0.085		Residential - Single Family Residence, 1	102B169 492		Westchester - Playa del Rey	No	MI	ADU
Los Angeles	5663 W 78TH ST	90045	4104020002	0.000	0.000	0.085	0.000	Shortfall of Sites	0.165	Low Residential	R1-1	0	0	0	12.155	0.085		Residential - Single Family Residence, 1	099B169 492		Westchester - Playa del Rey	No	MI	ADU
Los Angeles	17509 RUSHING DR	91344	2608014032	0.000	0.000	0.085	0.000	Shortfall of Sites	0.455	Very Low II Residential	RE11-1-H	0	0	0	4.397	0.085		Residential - Single Family Residence - Pool, 1	219B129 493		Granada Hills - Knollwood	No	MI	ADU
Los Angeles	17221 ELMDALE PL	91344	2608020001	0.000	0.000	0.085	0.000	Shortfall of Sites	0.258	Low I Residential	RS-1	0	0	0	7.752	0.085		Residential - Single Family Residence - Pool, 1	219B133 493		Granada Hills - Knollwood	No	MI	ADU
Los Angeles	16775 KNOLLWOOD DR	91344	2609007019	0.000	0.000	0.085	0.000	Shortfall of Sites	0.396	Very Low I Residential	RA-1	0	0	0	5.056	0.085		Residential - Single Family Residence - Pool, 1	216B137 493		Granada Hills - Knollwood	No	MI	ADU
Los Angeles	16902 HALSEY ST	91344	2610006005	0.000	0.000	0.085	0.000	Shortfall of Sites	0.189	Low I Residential	RS-1	0	0	0	10.585	0.085		Residential - Single Family Residence, 1	213B133 493		Granada Hills - Knollwood	No	MI	ADU
Los Angeles	15830 LAHEY ST	91344	2666030026	0.000	0.000	0.085	0.000	Shortfall of Sites	0.158	Low I Residential	RS-1	0	0	0	12.627	0.085		Residential - Single Family Residence, 1	210B141 493		Granada Hills - Knollwood	No	MI	ADU
Los Angeles	17820 LUDLOW ST	91344	2712010005	0.000	0.000	0.085	0.000	Shortfall of Sites	0.384	Low I Residential	RE9-1XL-RFA	0	0	0	5.211	0.085		Residential - Single Family Residence, 1	210B129 493		Granada Hills - Knollwood	No	MI	ADU
Los Angeles	11028 ETIWANDA AVE	91326	2715017028	0.000	0.000	0.085	0.000	Shortfall of Sites	0.270	Very Low II Residential	RE11-1	0	0	0	7.415	0.085		Residential - Single Family Residence, 1	210B125 493		Northridge	No	MI	ADU
Los Angeles	16415 KINGSBURY ST	91344	2679014026	0.000	0.000	0.085	0.000	Shortfall of Sites	0.179	Low I Residential	RS-1	0	0	0	11.191	0.085		Residential - Single Family Residence, 1	207B137 493		Granada Hills - Knollwood	No	MI	ADU
Los Angeles	19081 KINGSBURY ST	91326	2728012019	0.000	0.000	0.085	0.000	Shortfall of Sites	0.278	Very Low II Residential	RE11-1	0	0	0	7.204	0.085		Residential - Single Family Residence - Pool, 1	207B121 493		Northridge	No	MI	ADU
Los Angeles	15734 FORGE PL	91344	2661003019	0.000	0.000	0.085	0.000	Shortfall of Sites	0.177	Low I Residential	RS-1	0	0	0	11.288	0.085		Residential - Single Family Residence, 1	207B141 493		Granada Hills - Knollwood	No	MI	ADU
Los Angeles	10557 COZYCROFT AVE	91311	2707010010	0.000	0.000	0.085	0.000	Shortfall of Sites	0.257	Very Low II Residential	RE11-1	0	0	0	7.779	0.085		Residential - Single Family Residence - Pool, 1	207B109 493		Chatsworth - Porter Ranch	No	MI	ADU
Los Angeles	10532 ETON AVE	91311	2706022025	0.000	0.000	0.085	0.000	Shortfall of Sites	0.172	Low I Residential	RS-1	0	0	0	11.639	0.085		Residential - Single Family Residence, 1	207B105 493		Chatsworth - Porter Ranch	No	MI	ADU
Los Angeles	15256 CLYMER ST	91345	2649008008	0.000	0.000	0.085	0.000	Shortfall of Sites	0.185	Low Residential	R1-1	0	0	0	10.801	0.085		Residential - Single Family Residence, 1	207B145 493		Mission Hills - Panorama City - North Hills	No	MI	ADU
Los Angeles	8023 YATES ST	91040	2559005010	0.000	0.000	0.085	0.000	Shortfall of Sites	0.178	Low Residential	R1-1-RFA	0	0	0	11.216	0.085		Residential - Single Family Residence, 1	204B193 493		Sunland - Tujunga - Lake View Terrace - Shadow Hills - East La Tuna Canyon	No	MI	ADU
Los Angeles	10219 COLLETT AVE	91343	2669007022	0.000	0.000	0.085	0.000	Shortfall of Sites	0.176	Low I Residential	RS-1	0	0	0	11.379	0.085		Residential - Single Family Residence, 1	204B141 493		Granada Hills - Knollwood	No	MI	ADU
Los Angeles	10209 ODESSA AVE	91343	2678021011	0.000	0.000	0.085	0.000	Shortfall of Sites	0.183	Low I Residential	RS-1	0	0	0	10.958	0.085		Residential - Single Family Residence, 1	204B137 493		Granada Hills - Knollwood	No	MI	ADU
Los Angeles	10050 COMANCHE AVE	91311	2741012001	0.000	0.000	0.085	0.000	Shortfall of Sites	0.171	Low I Residential	RS-1	0	0	0	11.663	0.085		Residential - Single Family Residence, 1	204B113 493		Chatsworth - Porter Ranch	No	MI	ADU
Los Angeles	16910 MAYALL ST	91343	2685005012	0.000	0.000	0.085	0.000	Shortfall of Sites	0.173	Low I Residential	RS-1	0	0	0	11.576	0.085		Residential - Single Family Residence, 1	204B133 493		Granada Hills - Knollwood	No	MI	ADU
Los Angeles	9957 DELCO AVE	91311	2741022024	0.000	0.000	0.085	0.000	Shortfall of Sites	0.161	Low I Residential	RS-1	0	0	0	12.443	0.085		Residential - Single Family Residence - Pool, 1	204B109 493		Chatsworth - Porter Ranch	No	MI	ADU
Los Angeles	9749 QUAKERTOWN AVE	91311	2761013009	0.000	0.000	0.085	0.000	Shortfall of Sites	0.173	Low I Residential	RS-1	0	0	0	11.558	0.085		Residential - Single Family Residence - Pool, 1	201B113 493		Chatsworth - Porter Ranch	No	MI	ADU
Los Angeles	19044 SUPERIOR ST	91324	2762033002	0.000	0.000	0.085	0.000	Shortfall of Sites	0.406	Very Low I Residential	RA-1	0	0	0	4.922	0.085		Residential - Single Family Residence - Pool, 1	201B121 493		Northridge	No	MI	ADU
Los Angeles	4827 LOWELL AVE	91214	2571003029	0.000	0.000	0.085	0.000	Shortfall of Sites	0.263	Low Residential	R1-1-RFA	0	0	0	7.599	0.085		Residential - Single Family Residence - Pool, 1	201B205 493		Sunland - Tujunga - Lake View Terrace - Shadow Hills - East La Tuna Canyon	No	MI	ADU
Los Angeles	9603 GIERSON AVE	91311	2727010007	0.000	0.000	0.085	0.000	Shortfall of Sites	0.253	Very Low II Residential	RE11-1	0	0	0	7.916	0.085		Residential - Single Family Residence, 1	201B101 493		Chatsworth - Porter Ranch	No	MI	ADU
Los Angeles	9311 VALJEAN AVE	91343	2676008007	0.000	0.000	0.085	0.000	Shortfall of Sites	0.180	Low Residential	RS-1	0	0	0	11.094	0.085		Residential - Single Family Residence, 1	198B137 493		Mission Hills - Panorama City - North Hills	No	MI	ADU
Los Angeles	17231 DEARBORN ST	91325	2692006009	0.000	0.000	0.085	0.000	Shortfall of Sites	0.337	Very Low I Residential	RA-1	0	0	0	5.930	0.085		Residential - Single Family Residence - Pool, 1	198B133 493		Northridge	No	MI	ADU

Jurisdiction Name	Site Address/Intersection	5 Digit ZIP Code	Assessor Parcel Number	Very Low-Income	Low-Income	Moderate-Income	Above Moderate-Income	Type of Shortfall	Parcel Size (Acres)	Current General Plan Designation	Current Zoning	Proposed General Plan (GP) Designation	Proposed Zoning	Minimum Density Allowed	Maximum Density Allowed	Total Capacity	Vacant/ Nonvacant	Description of Existing Uses	PIN	Base Density Per Acre	Community Plan Area	Rent Stabalization Ordinance	Income Category	Applicable Rezoning Program (Program informing values in Column Q listed first)
Los Angeles	5232 VENTURA CANYON AVE	91401	2344026006	0.000	0.000	0.085	0.000	Shortfall of Sites	0.157	Low Residential	R1-1	0	0	0	12.722	0.085		Residential - Single Family Residence - Pool, 1	171B157 493		Van Nuys - North Sherman Oaks	No	MI	ADU
Los Angeles	5220 BLUEBELL AVE	91607	2346026019	0.000	0.000	0.085	0.000	Shortfall of Sites	0.176	Low Residential	R1-1	0	0	0	11.372	0.085		Residential - Single Family Residence, 1	171B161 493		North Hollywood - Valley Village	No	MI	ADU
Los Angeles	4712 TYRONE AVE	91423	2248028034	0.000	0.000	0.085	0.000	Shortfall of Sites	0.172	Low Residential	R1-1-RIO	0	0	0	11.605	0.085		Residential - Single Family Residence, 1	168B153 493		Van Nuys - North Sherman Oaks	No	MI	ADU
Los Angeles	4339 BELLINGHAM AVE	91604	2367003040	0.000	0.000	0.085	0.000	Shortfall of Sites	0.161	Low Residential	R1-1-RIO	0	0	0	12.447	0.085		Residential - Single Family Residence - Pool, 1	165B165 493		Sherman Oaks - Studio City - Toluca Lake - Cahuenga Pass	No	MI	ADU
Los Angeles	12954 BLOOMFIELD ST	91604	2375011034	0.000	0.000	0.085	0.000	Shortfall of Sites	0.195	Low Residential	R1-1-RIO	0	0	0	10.254	0.085		Residential - Single Family Residence - Pool, 1	165B161 493		Sherman Oaks - Studio City - Toluca Lake - Cahuenga Pass	No	MI	ADU
Los Angeles	4521 GAINSBOROUGH AVE	90027	5588024006	0.000	0.000	0.085	0.000	Shortfall of Sites	0.152	Low II Residential	RS-1	0	0	0	13.166	0.085		Residential - Single Family Residence, 1	153B197 493		Hollywood	No	MI	ADU
Los Angeles	250 N GRAMERCY PL	90004	5516020020	0.000	0.000	0.085	0.000	Shortfall of Sites	0.163	Medium Residential	[Q]R3-1	0	0	0	12.290	0.085		Residential - Single Family Residence, 1	138B193 493		Wilshire	No	MI	ADU
Los Angeles	241 BARLOCK AVE	90049	4366018019	0.000	0.000	0.085	0.000	Shortfall of Sites	0.194	Low Residential	R1-1	0	0	0	10.333	0.085		Residential - Single Family Residence - Pool, 1	138B145 493		Westwood	No	MI	ADU
Los Angeles	10453 HOLMAN AVE	90024	4326030022	0.000	0.000	0.085	0.000	Shortfall of Sites	0.153	Low Residential	R1-1-O	0	0	0	13.063	0.085		Residential - Single Family Residence - Pool, 1	132B157 493		Westwood	No	MI	ADU
Los Angeles	1601 S BEVERLY DR	90035	4306014026	0.000	0.000	0.085	0.000	Shortfall of Sites	0.177	Low Residential	R1V2-O	0	0	0	11.317	0.085		Residential - Single Family Residence, 1	129B165 493		West Los Angeles	No	MI	ADU
Los Angeles	513 MORENO AVE	90049	4264002016	0.000	0.000	0.085	0.000	Shortfall of Sites	0.367	Very Low II Residential	RE15-1	0	0	0	5.445	0.085		Residential - Single Family Residence - Pool, 1	129B137 493		Brentwood - Pacific Palisades	No	MI	ADU
Los Angeles	10812 KINGSLAND ST	90034	4254017017	0.000	0.000	0.085	0.000	Shortfall of Sites	0.217	Low Residential	R1-1	0	0	0	9.215	0.085		Residential - Single Family Residence, 1	120B161 493		Palms - Mar Vista - Del Rey	No	MI	ADU
Los Angeles	5923 ABERNATHY DR	90045	4105003019	0.000	0.000	0.085	0.000	Shortfall of Sites	0.189	Low Residential	R1-1	0	0	0	10.565	0.085		Residential - Single Family Residence, 1	102B169 493		Westchester - Playa del Rey	No	MI	ADU
Los Angeles	6350 W 80TH ST	90045	4109008010	0.000	0.000	0.085	0.000	Shortfall of Sites	0.198	Low Residential	R1V2	0	0	0	10.084	0.085		Residential - Single Family Residence, 1	099B165 493		Westchester - Playa del Rey	No	MI	ADU
Los Angeles	12811 WOODLEY AVE	91344	2609002025	0.000	0.000	0.085	0.000	Shortfall of Sites	0.493	Very Low I Residential	RA-1	0	0	0	4.056	0.085		Residential - Single Family Residence - Pool, 1	222B133 494		Granada Hills - Knollwood	No	MI	ADU
Los Angeles	17359 ANGELAINE WAY	91344	2608017003	0.000	0.000	0.085	0.000	Shortfall of Sites	0.231	Very Low II Residential	RE11-1-H	0	0	0	8.653	0.085		Residential - Single Family Residence, 1	219B129 494		Granada Hills - Knollwood	No	MI	ADU
Los Angeles	11801 SUSAN DR	91344	2609004001	0.000	0.000	0.085	0.000	Shortfall of Sites	0.415	Very Low I Residential	RA-1	0	0	0	4.817	0.085		Residential - Single Family Residence - Pool, 1	216B137 494		Granada Hills - Knollwood	No	MI	ADU
Los Angeles	17812 LUDLOW ST	91344	2712010006	0.000	0.000	0.085	0.000	Shortfall of Sites	0.288	Low I Residential	RE9-1XL-RFA	0	0	0	6.948	0.085		Residential - Single Family Residence, 1	210B129 494		Granada Hills - Knollwood	No	MI	ADU
Los Angeles	18420 LUDLOW ST	91326	2715003036	0.000	0.000	0.085	0.000	Shortfall of Sites	0.253	Very Low II Residential	RE11-1	0	0	0	7.909	0.085		Residential - Single Family Residence - Pool, 1	210B125 494		Northridge	No	MI	ADU
Los Angeles	18691 LUDLOW ST	91326	2717012014	0.000	0.000	0.085	0.000	Shortfall of Sites	0.265	Very Low II Residential	RE11-1	0	0	0	7.537	0.085		Residential - Single Family Residence - Pool, 1	210B121 494		Northridge	No	MI	ADU
Los Angeles	10645 DEBRA AVE	91344	2679014006	0.000	0.000	0.085	0.000	Shortfall of Sites	0.150	Low I Residential	RS-1	0	0	0	13.358	0.085		Residential - Single Family Residence - Pool, 1	207B137 494		Granada Hills - Knollwood	No	MI	ADU
Los Angeles	19073 KINGSBURY ST	91326	2728012020	0.000	0.000	0.085	0.000	Shortfall of Sites	0.273	Very Low II Residential	RE11-1	0	0	0	7.323	0.085		Residential - Single Family Residence - Pool, 1	207B121 494		Northridge	No	MI	ADU
Los Angeles	10625 GAVIOTA AVE	91344	2668007010	0.000	0.000	0.085	0.000	Shortfall of Sites	0.194	Low I Residential	RS-1	0	0	0	10.322	0.085		Residential - Single Family Residence - Pool, 1	207B141 494		Granada Hills - Knollwood	No	MI	ADU
Los Angeles	15250 CLYMER ST	91345	2649008009	0.000	0.000	0.085	0.000	Shortfall of Sites	0.185	Low Residential	R1-1	0	0	0	10.801	0.085		Residential - Single Family Residence, 1	207B145 494		Mission Hills - Panorama City - North Hills	No	MI	ADU
Los Angeles	10534 WILLOWBRAE AVE	91311	2722034029	0.000	0.000	0.085	0.000	Shortfall of Sites	0.181	Low I Residential	RS-1	0	0	0	11.059	0.085		Residential - Single Family Residence, 1	207B105 494		Chatsworth - Porter Ranch	No	MI	ADU
Los Angeles	10531 CANBY AVE	91326	2731004028	0.000	0.000	0.085	0.000	Shortfall of Sites	0.251	Very Low II Residential	RE11-1	0	0	0	7.963	0.085		Residential - Single Family Residence - Pool, 1	207B125 494		Northridge	No	MI	ADU
Los Angeles	10215 AQUEDUCT AVE	91343	2661017010	0.000	0.000	0.085	0.000	Shortfall of Sites	0.185	Low I Residential	RS-1	0	0	0	10.821	0.085		Residential - Single Family Residence - Pool, 1	204B141 494		Granada Hills - Knollwood	No	MI	ADU
Los Angeles	10206 RUFFNER AVE	91343	2685014015	0.000	0.000	0.085	0.000	Shortfall of Sites	0.173	Low I Residential	RS-1	0	0	0	11.589	0.085		Residential - Single Family Residence, 1	204B137 494		Granada Hills - Knollwood	No	MI	ADU
Los Angeles	10040 NITA AVE	91311	2745007053	0.000	0.000	0.085	0.000	Shortfall of Sites	0.404	Very Low I Residential	RA-1	0	0	0	4.951	0.085		Residential - Single Family Residence - Pool, 1	204B101 494		Chatsworth - Porter Ranch	No	MI	ADU
Los Angeles	16906 MAYALL ST	91343	2685005013	0.000	0.000	0.085	0.000	Shortfall of Sites	0.173	Low I Residential	RS-1	0	0	0	11.576	0.085		Residential - Single Family Residence - Pool, 1	204B133 494		Granada Hills - Knollwood	No	MI	ADU
Los Angeles	19721 MERRIDY ST	91311	2726006007	0.000	0.000	0.085	0.000	Shortfall of Sites	0.253	Very Low II Residential	RE11-1	0	0	0	7.920	0.085		Residential - Single Family Residence - Pool, 1	204B117 494		Chatsworth - Porter Ranch	No	MI	ADU
Los Angeles	10031 TOPEKA DR	91324	2729004024	0.000	0.000	0.085	0.000	Shortfall of Sites	0.383	Very Low I Residential	RA-1	0	0	0	5.226	0.085		Residential - Single Family Residence - Pool, 1	204B121 494		Northridge	No	MI	ADU
Los Angeles	17635 VINTAGE ST	91325	2734010012	0.000	0.000	0.085	0.000	Shortfall of Sites	0.256	Very Low II Residential	RE11-1	0	0	0	7.821	0.085		Residential - Single Family Residence, 1	204B129 494		Northridge	No	MI	ADU
Los Angeles	9956 DELCO AVE	91311	2741021010	0.000	0.000	0.085	0.000	Shortfall of Sites	0.176	Low I Residential	RS-1	0	0	0	11.351	0.085		Residential - Single Family Residence - Pool, 1	204B109 494		Chatsworth - Porter Ranch	No	MI	ADU
Los Angeles	9734 JOVITA AVE	91311	2748008029	0.000	0.000	0.085	0.000	Shortfall of Sites	0.174	Low I Residential	RS-1	0	0	0	11.502	0.085		Residential - Single Family Residence, 1	201B113 494		Chatsworth - Porter Ranch	No	MI	ADU
Los Angeles	19641 CITRONIA ST	91324	2761002041	0.000	0.000	0.085	0.000	Shortfall of Sites	0.402	Very Low I Residential	RA-1	0	0	0	4.981	0.085		Residential - Single Family Residence - Pool, 1	201B117 494		Chatsworth - Porter Ranch	No	MI	ADU
Los Angeles	9857 CABANAS AVE	91042	2571011058	0.000	0.000	0.085	0.000	Shortfall of Sites	0.158	Low Residential	R1-1-RFA	0	0	0	12.630	0.085		Residential - Single Family Residence, 1	201B205 494		Sunland - Tujunga - Lake View Terrace - Shadow Hills - East La Tuna Canyon	No	MI	ADU
Los Angeles	9600 RUDNICK AVE	91311	2727010040	0.000	0.000	0.085	0.000	Shortfall of Sites	0.253	Very Low II Residential	RE11-1	0	0	0	7.918	0.085		Residential - Single Family Residence, 1	201B101 494		Chatsworth - Porter Ranch	No	MI	ADU
Los Angeles	8842 NEWCASTLE AVE	91325	2768008012	0.000	0.000	0.085	0.000	Shortfall of Sites	0.385	Very Low I Residential	RA-1	0	0	0	5.193	0.085		Residential - Single Family Residence - Pool, 1	195B125 494		Northridge	No	MI	ADU
Los Angeles	5147 RANCHITO AVE	91423	2269007026	0.000	0.000	0.085	0.000	Shortfall of Sites	0.166	Low Residential	R1-1-RIO	0	0	0	12.082	0.085		Residential - Single Family Residence, 1	171B153 494		Van Nuys - North Sherman Oaks	No	MI	ADU
Los Angeles	4711 KATHERINE AVE	91423	2248028025	0.000	0.000	0.085	0.000	Shortfall of Sites	0.165	Low Residential	R1-1-RIO	0	0	0	12.116	0.085		Residential - Single Family Residence - Pool, 1	168B153 494		Van Nuys - North Sherman Oaks	No	MI	ADU
Los Angeles	4709 ALLOTT AVE	91423	2359021042	0.000	0.000	0.085	0.000	Shortfall of Sites	0.179	Low Residential	R1-1-RIO	0	0	0	11.169	0.085		Residential - Single Family Residence, 1	168B157 494		Van Nuys - North Sherman Oaks	No	MI	ADU
Los Angeles	4349 ELMER AVE	91602	2366006013	0.000	0.000	0.085	0.000	Shortfall of Sites	0.150	Low Residential	R1-1-RIO	0	0	0	13.373	0.085		Residential - Single Family Residence, 1	165B173 494		Sherman Oaks - Studio City - Toluca Lake - Cahuenga Pass	No	MI	ADU
Los Angeles	4930 FINLEY AVE	90027	5589017049	0.000	0.000	0.085	0.000	Shortfall of Sites	0.176	Low II Residential	R1-1	0	0	0	11.341	0.085		Residential - Single Family Residence, 1	150B197 494		Hollywood	No	MI	ADU
Los Angeles	515 S BENTLEY AVE	90049	4366033025	0.000	0.000	0.085	0.000	Shortfall of Sites	0.164	Low Residential	R1-1	0	0	0	12.227	0.085		Residential - Single Family Residence, 1	135B145 494		Westwood	No	MI	ADU
Los Angeles	1022 WESTHOLME AVE	90024	4360017020	0.000	0.000	0.085	0.000	Shortfall of Sites	0.149	Low Residential	R1-1	0	0	0	13.403	0.085		Residential - Single Family Residence, 1	135B153 494		Westwood	No	MI	ADU
Los Angeles	1506 COMSTOCK AVE	90024	4327021001	0.000	0.000	0.085	0.000	Shortfall of Sites	0.170	Low Residential	R1V3-O	0	0	0	11.732	0.085		Residential - Single Family Residence, 1	135B157 494		Westwood	No	MI	ADU
Los Angeles	10674 ROCHESTER AVE	90024	4326015021	0.000	0.000	0.085	0.000	Shortfall of Sites	0.149	Low Residential	R1-1-O	0	0	0	13.403	0.085		Residential - Single Family Residence, 1	132B153 494		Westwood	No	MI	ADU
Los Angeles	267 OCEANO DR	90049	4404032008	0.000	0.000	0.085	0.000	Shortfall of Sites	0.208	Low Residential	RS-1	0	0	0	9.618	0.085		Residential - Single Family Residence - Pool, 1	132B141 494		Brentwood - Pacific Palisades	No	MI	ADU
Los Angeles	934 S MULLEN AVE	90019	5090012008	0.000	0.000	0.085	0.000	Shortfall of Sites	0.179	Low II Residential	R1V3-RG	0	0	0	11.169	0.085		Residential - Single Family Residence - Pool and Misc., 1	132B185 494		Wilshire	No	MI	ADU
Los Angeles	2013 PROSSER AVE	90025	4321006066	0.000	0.000	0.085	0.000	Shortfall of Sites	0.155	Low Residential	R1-1-O	0	0	0	12.909	0.085		Residential - Single Family Residence, 1	129B157 494		West Los Angeles	No	MI	ADU
Los Angeles	1601 REXFORD DR	90035	4306015038	0.000	0.000	0.085	0.000	Shortfall of Sites	0.163	Low Residential	R1V2	0	0	0	12.297	0.085		Residential - Single Family Residence, 1	129B165 494		West Los Angeles	No	MI	ADU
Los Angeles	2747 MOTOR AVE	90064	4308004022	0.000	0.000	0.085	0.000	Shortfall of Sites	0.192	Low Residential	R1V2-O	0	0	0	10.422	0.085		Residential - Single Family Residence, 1	126B165 494		West Los Angeles	No	MI	ADU
Los Angeles	5838 W 76TH ST	90045	4105002006	0.000	0.000	0.085	0.000	Shortfall of Sites	0.152	Low Residential	R1-1	0	0	0	13.199	0.085		Residential - Single Family Residence, 1	102B169 494		Westchester - Playa del Rey	No	MI	ADU
Los Angeles	7838 AIRPORT BLVD	90045	4105011004	0.000	0.000	0.085	0.000	Shortfall of Sites	0.150	Low Residential	R1-1	0	0	0	13.340	0.085		Residential - Single Family Residence, 1	099B169 494		Westchester - Playa del Rey	No	MI	ADU
Los Angeles	6339 W 80TH ST	90045	4109007011	0.000	0.000	0.085	0.000	Shortfall of Sites	0.160	Low Residential	R1V2	0	0	0	12.528	0.085		Residential - Single Family Residence, 1	099B165 494		Westchester - Playa del Rey	No	MI	ADU
Los Angeles	17501 RUSHING DR	91344	2608014031	0.000	0.000	0.085	0.000	Shortfall of Sites	0.438	Very Low II Residential	RE11-1-H	0	0	0	4.566	0.085		Residential - Single Family Residence - Pool, 1	219B129 495		Granada Hills - Knollwood	No	MI	ADU
Los Angeles	11831 GOTHIC AVE	91344	2610019041	0.000	0.000	0.085	0.000	Shortfall of Sites	0.278	Very Low II Residential	RE11-1	0	0	0	7.188	0.085		Residential - Single Family Residence - Pool, 1	216B137 495		Granada Hills - Knollwood	No	MI	ADU
Los Angeles	16842 HALSEY ST	91344	2610006007	0.000	0.000	0.085	0.000	Shortfall of Sites	0.172	Low I Residential	RS-1	0	0	0	11.613	0.085		Residential - Single Family Residence, 1	213B133 495		Granada Hills - Knollwood	No	MI	ADU
Los Angeles	16429 FLANDERS ST	91344	2610028017	0.000	0.000	0.085	0.000	Shortfall of Sites	0.173	Low I Residential	RS-1	0	0	0	11.544	0.085		Residential - Single Family Residence, 1	213B137 495		Granada Hills - Knollwood	No	MI	ADU
Los Angeles	18410 LUDLOW ST	91326	2715003037	0.000	0.000	0.085	0.000	Shortfall of Sites	0.252	Very Low II Residential	RE11-1	0	0	0	7.929	0.085		Residential - Single Family Residence - Pool, 1	210B125 495		Northridge	No	MI	ADU
Los Angeles	19107 LUDLOW ST	91326	2718009011	0.000	0.000	0.085	0.000	Shortfall of Sites	0.173	Low I Residential	RS-1	0	0	0	11.555	0.085		Residential - Single Family Residence, 1	210B121 495		Northridge	No	MI	ADU
Los Angeles	10644 DEBRA AVE	91344	2679015020	0.000	0.000	0.085	0.000	Shortfall of Sites	0.202	Low I Residential	RS-1	0	0	0	9.908	0.085		Residential - Single Family Residence, 1	207B137 495		Granada Hills - Knollwood	No	MI	ADU
Los Angeles	19063 KINGSBURY ST	91326	2728012021	0.000	0.000	0.085	0.000	Shortfall of Sites	0.273	Very Low II Residential	RE11-1	0	0	0	7.323	0.085		Residential - Single Family Residence, 1	207B121 495		Northridge	No	MI	ADU
Los Angeles	10624 GAVIOTA AVE	91344	2668008001	0.000	0.000	0.085	0.000	Shortfall of Sites	0.174	Low I Residential	RS-1	0	0	0	11.515	0.085		Residential - Single Family Residence, 1	207B141 495		Granada Hills - Knollwood	No	MI	ADU
Los Angeles	15244 CLYMER ST	91345	2649008010	0.000	0.000	0.085	0.000	Shortfall of Sites	0.185	Low Residential	R1-1	0	0	0	10.800	0.085		Residential - Single Family Residence, 1	207B145 495		Mission Hills - Panorama City - North Hills	No	MI	ADU
Los Angeles	10533 WILLOWBRAE AVE	91311	2722034028	0.000	0.000	0.085	0.000	Shortfall of Sites	0.173	Low I Residential	RS-1	0	0	0	11.589	0.085		Residential - Single Family Residence - Pool, 1	207B105 495		Chatsworth - Porter Ranch	No	MI	ADU
Los Angeles	10213 HASKELL AVE	91343	2669001017	0.000	0.000	0.085	0.000	Shortfall of Sites	0.173	Low I Residential	RS-1	0	0	0	11.557	0.085		Residential - Single Family Residence, 1	204B141 495		Granada Hills - Knollwood	No	MI	ADU
Los Angeles	10210 VALJEAN AVE	91343	2678023007	0.000	0.000	0.085	0.000	Shortfall of Sites	0.208	Low I Residential	RS-1	0	0	0	9.595	0.085		Residential - Single Family Residence, 1	204B137 495		Granada Hills - Knollwood	No	MI	ADU
Los Angeles	10055 GIERSON AVE	91311	2745007027	0.000	0.000	0.085	0.000	Shortfall of Sites	0.265	Very Low II Residential	RE11-1	0	0	0	7.535	0.085		Residential - Single Family Residence - Pool, 1	204B101 495		Chatsworth - Porter Ranch	No	MI	ADU
Los Angeles	20050 MAYALL ST	91311	2726022002	0.000	0.000	0.085	0.000	Shortfall of Sites	0.254	Very Low II Residential	RE11-1	0	0	0	7.882	0.085		Residential - Single Family Residence - Pool, 1	204B113 495		Chatsworth - Porter Ranch	No	MI	ADU
Los Angeles	16900 MAYALL ST	91343	2685004001	0.000	0.000	0.085	0.000	Shortfall of Sites	0.173	Low I Residential	RS-1	0	0	0	11.577	0.085		Residential - Single Family Residence - Pool, 1	204B133 495		Granada Hills - Knollwood	No	MI	ADU
Los Angeles	10032 YOLANDA AVE	91324	2729023014	0.000	0.000	0.085	0.000	Shortfall of Sites	0.160	Low I Residential	RS-1	0	0	0	12.505	0.085		Residential - Single Family Residence, 1	204B121 495		Northridge	No	MI	ADU
Los Angeles	17627 VINTAGE ST	91325	2734010007	0.000	0.000	0.085	0.000	Shortfall of Sites	0.256	Very Low II Residential	RE11-1	0	0	0	7.821	0.085		Residential - Single Family Residence - Pool, 1	204B129 495		Northridge	No	MI	ADU
Los Angeles	9957 FULLBRIGHT AVE	91311	2741021018	0.000	0.000	0.085	0.000	Shortfall of Sites	0.176	Low I Residential	RS-1	0	0	0	11.363	0.085		Residential - Single Family Residence, 1	204B109 495		Chatsworth - Porter Ranch	No	MI	ADU
Los Angeles	20132 MARILLA ST	91311	2748032041	0.000	0.000	0.085	0.000	Shortfall of Sites	0.184	Low I Residential	RS-1	0	0	0	10.885	0.085		Residential - Single Family Residence, 1	201B113 495		Chatsworth - Porter Ranch	No	MI	ADU

Jurisdiction Name	Site Address/Intersection	5 Digit ZIP Code	Assessor Parcel Number	Very Low-Income	Low-Income	Moderate-Income	Above Moderate-Income	Type of Shortfall	Parcel Size (Acres)	Current General Plan Designation	Current Zoning	Proposed General Plan (GP) Designation	Proposed Zoning	Minimum Density Allowed	Maximum Density Allowed	Total Capacity	Vacant/ Nonvacant	Description of Existing Uses	PIN	Base Density Per Acre	Community Plan Area	Rent Stabalization Ordinance	Income Category	Applicable Rezoning Program (Program informing values in Column Q listed first)
Los Angeles	9735 SWINTON AVE	91343	2677015006	0.000	0.000	0.085	0.000	Shortfall of Sites	0.204	Low Residential	RS-1	0	0	0	9.782	0.085		Residential - Single Family Residence, 1	201B137 495		Mission Hills - Panorama City - North Hills	No	MI	ADU
Los Angeles	9644 SYLVIA AVE	91324	2762009003	0.000	0.000	0.085	0.000	Shortfall of Sites	0.411	Very Low I Residential	RA-1	0	0	0	4.871	0.085		Residential - Single Family Residence - Pool, 1	201B121 495		Northridge	No	MI	ADU
Los Angeles	19631 CITRONIA ST	91324	2761002042	0.000	0.000	0.085	0.000	Shortfall of Sites	0.402	Very Low I Residential	RA-1	0	0	0	4.976	0.085		Residential - Single Family Residence - Pool, 1	201B117 495		Chatsworth - Porter Ranch	No	MI	ADU
Los Angeles	9856 CABANAS AVE	91042	2571008033	0.000	0.000	0.085	0.000	Shortfall of Sites	0.159	Low Residential	R1-1-RFA	0	0	0	12.618	0.085		Residential - Single Family Residence, 1	201B205 495		Sunland - Tujunga - Lake View Terrace - Shadow Hills - East La Tuna Canyon	No	MI	ADU
Los Angeles	9601 FARRALONE AVE	91311	2727010028	0.000	0.000	0.085	0.000	Shortfall of Sites	0.253	Very Low II Residential	RE11-1	0	0	0	7.920	0.085		Residential - Single Family Residence - Pool, 1	201B101 495		Chatsworth - Porter Ranch	No	MI	ADU
Los Angeles	9313 ODESSA AVE	91343	2676003016	0.000	0.000	0.085	0.000	Shortfall of Sites	0.173	Low Residential	RS-1	0	0	0	11.588	0.085		Residential - Single Family Residence, 1	198B137 495		Mission Hills - Panorama City - North Hills	No	MI	ADU
Los Angeles	17062 DEARBORN ST	91325	2692020029	0.000	0.000	0.085	0.000	Shortfall of Sites	0.263	Low I Residential	RE9-1	0	0	0	7.599	0.085		Residential - Single Family Residence - Pool, 1	198B133 495		Northridge	No	MI	ADU
Los Angeles	5712 MURIETTA AVE	91401	2246018021	0.000	0.000	0.085	0.000	Shortfall of Sites	0.155	Low Residential	R1-1	0	0	0	12.863	0.085		Residential - Single Family Residence, 1	174B153 495		Van Nuys - North Sherman Oaks	No	MI	ADU
Los Angeles	4710 KATHERINE AVE	91423	2248028021	0.000	0.000	0.085	0.000	Shortfall of Sites	0.172	Low Residential	R1-1-RIO	0	0	0	11.595	0.085		Residential - Single Family Residence - Pool, 1	168B153 495		Van Nuys - North Sherman Oaks	No	MI	ADU
Los Angeles	4339 VANTAGE AVE	91604	2367004016	0.000	0.000	0.085	0.000	Shortfall of Sites	0.161	Low Residential	R1-1-RIO	0	0	0	12.443	0.085		Residential - Single Family Residence, 1	165B165 495		Sherman Oaks - Studio City - Toluca Lake - Cahuenga Pass	No	MI	ADU
Los Angeles	13252 BLOOMFIELD ST	91423	2375004021	0.000	0.000	0.085	0.000	Shortfall of Sites	0.215	Low Residential	R1-1-RIO	0	0	0	9.289	0.085		Residential - Single Family Residence, 1	165B157 495		Sherman Oaks - Studio City - Toluca Lake - Cahuenga Pass	No	MI	ADU
Los Angeles	12938 BLOOMFIELD ST	91604	2375011032	0.000	0.000	0.085	0.000	Shortfall of Sites	0.195	Low Residential	R1-1-RIO	0	0	0	10.254	0.085		Residential - Single Family Residence - Guesthouse, 1	165B161 495		Sherman Oaks - Studio City - Toluca Lake - Cahuenga Pass	No	MI	ADU
Los Angeles	2001 N NEW HAMPSHIRE AVE	90027	5589023013	0.000	0.000	0.085	0.000	Shortfall of Sites	0.179	Low II Residential	R1-1	0	0	0	11.162	0.085		Residential - Single Family Residence - Pool, 1	150B197 495		Hollywood	No	MI	ADU
Los Angeles	251 N GRAMERCY PL	90004	5516019001	0.000	0.000	0.085	0.000	Shortfall of Sites	0.161	Medium Residential	[Q]R3-1	0	0	0	12.434	0.085		Residential - Single Family Residence, 1	138B193 495		Wilshire	No	MI	ADU
Los Angeles	133 S GLENROY AVE	90049	4366017045	0.000	0.000	0.085	0.000	Shortfall of Sites	0.195	Low Residential	R1-1	0	0	0	10.241	0.085		Residential - Single Family Residence, 1	138B145 495		Westwood	No	MI	ADU
Los Angeles	10558 LINDBROOK DR	90024	4360018010	0.000	0.000	0.085	0.000	Shortfall of Sites	0.180	Low Residential	R1-1	0	0	0	11.127	0.085		Residential - Single Family Residence, 1	135B153 495		Westwood	No	MI	ADU
Los Angeles	10486 KINNARD AVE	90024	4326030010	0.000	0.000	0.085	0.000	Shortfall of Sites	0.155	Low Residential	R1-1-O	0	0	0	12.928	0.085		Residential - Single Family Residence, 1	132B157 495		Westwood	No	MI	ADU
Los Angeles	120 S GRETNA GREEN WAY	90049	4404010004	0.000	0.000	0.085	0.000	Shortfall of Sites	0.169	Low Residential	R1-1	0	0	0	11.846	0.085		Residential - Single Family Residence, 1	132B141 495		Brentwood - Pacific Palisades	No	MI	ADU
Los Angeles	537 S WESTGATE AVE	90049	4404027007	0.000	0.000	0.085	0.000	Shortfall of Sites	0.173	Low Residential	RS-1-O	0	0	0	11.553	0.085		Residential - Single Family Residence, 1	132B145 495		Brentwood - Pacific Palisades	No	MI	ADU
Los Angeles	9758 CASTELLO PL	90035	4307011025	0.000	0.000	0.085	0.000	Shortfall of Sites	0.197	Low Residential	R1V2-O	0	0	0	10.142	0.085		Residential - Single Family Residence, 1	129B165 495		West Los Angeles	No	MI	ADU
Los Angeles	516 MORENO AVE	90049	4264002026	0.000	0.000	0.085	0.000	Shortfall of Sites	0.367	Very Low II Residential	RE15-1	0	0	0	5.445	0.085		Residential - Single Family Residence - Pool, 1	129B137 495		Brentwood - Pacific Palisades	No	MI	ADU
Los Angeles	2408 CASTLE HEIGHTS AVE	90034	4309008012	0.000	0.000	0.085	0.000	Shortfall of Sites	0.234	Low Residential	R1V2-O	0	0	0	8.541	0.085		Residential - Single Family Residence, 1	126B165 495		West Los Angeles	No	MI	ADU
Los Angeles	8037 KENTWOOD AVE	90045	4109020001	0.000	0.000	0.085	0.000	Shortfall of Sites	0.170	Low Residential	R1V2	0	0	0	11.761	0.085		Residential - Single Family Residence - Pool, 1	099B165 495		Westchester - Playa del Rey	No	MI	ADU
Los Angeles	7101 W 85TH ST	90045	4113009032	0.000	0.000	0.085	0.000	Shortfall of Sites	0.231	Low Residential	R1-1	0	0	0	8.648	0.085		Residential - Single Family Residence, 1	096B161 495		Westchester - Playa del Rey	No	MI	ADU
Los Angeles	17306 TROSA ST	91344	2602014048	0.000	0.000	0.085	0.000	Shortfall of Sites	0.204	Low I Residential	RS-1	0	0	0	9.815	0.085		Residential - Single Family Residence, 1	222B133 496		Granada Hills - Knollwood	No	MI	ADU
Los Angeles	12406 CASCADE CANYON DR	91344	2601061019	0.000	0.000	0.085	0.000	Shortfall of Sites	0.463	Very Low II Residential	RE11-1-H	0	0	0	4.317	0.085		Residential - Single Family Residence - Guesthouse, 1	219B129 496		Granada Hills - Knollwood	No	MI	ADU
Los Angeles	12373 JOLETTE AVE	91344	2608025001	0.000	0.000	0.085	0.000	Shortfall of Sites	0.253	Very Low II Residential	RE11-1	0	0	0	7.917	0.085		Residential - Single Family Residence - Pool, 1	219B133 496		Granada Hills - Knollwood	No	MI	ADU
Los Angeles	11883 PASO ROBLES AVE	91344	2606018005	0.000	0.000	0.085	0.000	Shortfall of Sites	0.321	Low I Residential	RS-1	0	0	0	6.238	0.085		Residential - Single Family Residence, 1	216B133 496		Granada Hills - Knollwood	No	MI	ADU
Los Angeles	16772 KNOLLWOOD DR	91344	2610016008	0.000	0.000	0.085	0.000	Shortfall of Sites	0.400	Very Low I Residential	RA-1	0	0	0	4.997	0.085		Residential - Single Family Residence - Pool, 1	216B137 496		Granada Hills - Knollwood	No	MI	ADU
Los Angeles	16834 HALSEY ST	91344	2610006008	0.000	0.000	0.085	0.000	Shortfall of Sites	0.172	Low I Residential	RS-1	0	0	0	11.613	0.085		Residential - Single Family Residence - Pool, 1	213B133 496		Granada Hills - Knollwood	No	MI	ADU
Los Angeles	16421 FLANDERS ST	91344	2610028018	0.000	0.000	0.085	0.000	Shortfall of Sites	0.172	Low I Residential	RS-1	0	0	0	11.606	0.085		Residential - Single Family Residence - Pool, 1	213B137 496		Granada Hills - Knollwood	No	MI	ADU
Los Angeles	11114 HASKELL AVE	91344	2662011038	0.000	0.000	0.085	0.000	Shortfall of Sites	0.165	Low I Residential	RS-1	0	0	0	12.125	0.085		Residential - Single Family Residence - Pool, 1	210B141 496		Granada Hills - Knollwood	No	MI	ADU
Los Angeles	18400 LUDLOW ST	91326	2715003038	0.000	0.000	0.085	0.000	Shortfall of Sites	0.251	Very Low II Residential	RE11-1	0	0	0	7.961	0.085		Residential - Single Family Residence, 1	210B125 496		Northridge	No	MI	ADU
Los Angeles	11001 WYSTONE AVE	91326	2718005012	0.000	0.000	0.085	0.000	Shortfall of Sites	0.175	Low I Residential	RS-1	0	0	0	11.455	0.085		Residential - Single Family Residence - Pool, 1	210B121 496		Northridge	No	MI	ADU
Los Angeles	10635 GOTHIC AVE	91344	2679025003	0.000	0.000	0.085	0.000	Shortfall of Sites	0.196	Low I Residential	RS-1	0	0	0	10.215	0.085		Residential - Single Family Residence - Pool, 1	207B137 496		Granada Hills - Knollwood	No	MI	ADU
Los Angeles	19116 KINGSBURY ST	91326	2728012007	0.000	0.000	0.085	0.000	Shortfall of Sites	0.314	Very Low II Residential	RE11-1	0	0	0	6.362	0.085		Residential - Single Family Residence - Pool, 1	207B121 496		Northridge	No	MI	ADU
Los Angeles	10625 MONTGOMERY AVE	91344	2668008010	0.000	0.000	0.085	0.000	Shortfall of Sites	0.173	Low I Residential	RS-1	0	0	0	11.547	0.085		Residential - Single Family Residence - Pool, 1	207B141 496		Granada Hills - Knollwood	No	MI	ADU
Los Angeles	15238 CLYMER ST	91345	2649008011	0.000	0.000	0.085	0.000	Shortfall of Sites	0.206	Low Residential	R1-1	0	0	0	9.692	0.085		Residential - Single Family Residence, 1	207B145 496		Mission Hills - Panorama City - North Hills	No	MI	ADU
Los Angeles	10534 ALABAMA AVE	91311	2722036015	0.000	0.000	0.085	0.000	Shortfall of Sites	0.191	Low I Residential	RS-1	0	0	0	10.490	0.085		Residential - Single Family Residence, 1	207B105 496		Chatsworth - Porter Ranch	No	MI	ADU
Los Angeles	18250 GERMAIN ST	91326	2731006006	0.000	0.000	0.085	0.000	Shortfall of Sites	0.261	Very Low II Residential	RE11-1	0	0	0	7.663	0.085		Residential - Single Family Residence, 1	207B125 496		Northridge	No	MI	ADU
Los Angeles	10336 LEOLANG AVE	91040	2559009025	0.000	0.000	0.085	0.000	Shortfall of Sites	0.158	Low Residential	R1-1-RFA	0	0	0	12.693	0.085		Residential - Single Family Residence, 1	204B193 496		Sunland - Tujunga - Lake View Terrace - Shadow Hills - East La Tuna Canyon	No	MI	ADU
Los Angeles	10214 DEMPSEY AVE	91343	2669001031	0.000	0.000	0.085	0.000	Shortfall of Sites	0.159	Low I Residential	RS-1	0	0	0	12.606	0.085		Residential - Single Family Residence, 1	204B141 496		Granada Hills - Knollwood	No	MI	ADU
Los Angeles	10211 SWINTON AVE	91343	2678023014	0.000	0.000	0.085	0.000	Shortfall of Sites	0.207	Low I Residential	RS-1	0	0	0	9.644	0.085		Residential - Single Family Residence - Pool, 1	204B137 496		Granada Hills - Knollwood	No	MI	ADU
Los Angeles	10050 RUDNICK AVE	91311	2745007030	0.000	0.000	0.085	0.000	Shortfall of Sites	0.302	Very Low II Residential	RE11-1	0	0	0	6.625	0.085		Residential - Single Family Residence - Pool, 1	204B101 496		Chatsworth - Porter Ranch	No	MI	ADU
Los Angeles	20040 MAYALL ST	91311	2726022003	0.000	0.000	0.085	0.000	Shortfall of Sites	0.254	Very Low II Residential	RE11-1	0	0	0	7.883	0.085		Residential - Single Family Residence - Pool, 1	204B113 496		Chatsworth - Porter Ranch	No	MI	ADU
Los Angeles	16850 MAYALL ST	91343	2685004002	0.000	0.000	0.085	0.000	Shortfall of Sites	0.173	Low I Residential	RS-1	0	0	0	11.577	0.085		Residential - Single Family Residence, 1	204B133 496		Granada Hills - Knollwood	No	MI	ADU
Los Angeles	10032 TOPEKA DR	91324	2729006006	0.000	0.000	0.085	0.000	Shortfall of Sites	0.378	Very Low I Residential	RA-1	0	0	0	5.291	0.085		Residential - Single Family Residence - Pool and Misc., 1	204B121 496		Northridge	No	MI	ADU
Los Angeles	10000 SHOSHONE AVE	91325	2734018002	0.000	0.000	0.085	0.000	Shortfall of Sites	0.253	Very Low II Residential	RE11-1	0	0	0	7.911	0.085		Residential - Single Family Residence - Pool, 1	204B129 496		Northridge	No	MI	ADU
Los Angeles	20124 MARILLA ST	91311	2748032042	0.000	0.000	0.085	0.000	Shortfall of Sites	0.183	Low I Residential	RS-1	0	0	0	10.949	0.085		Residential - Single Family Residence - Pool, 1	201B113 496		Chatsworth - Porter Ranch	No	MI	ADU
Los Angeles	19030 SUPERIOR ST	91324	2762033001	0.000	0.000	0.085	0.000	Shortfall of Sites	0.417	Very Low I Residential	RA-1	0	0	0	4.791	0.085		Residential - Single Family Residence - Pool, 1	201B121 496		Northridge	No	MI	ADU
Los Angeles	19621 CITRONIA ST	91324	2761002043	0.000	0.000	0.085	0.000	Shortfall of Sites	0.402	Very Low I Residential	RA-1	0	0	0	4.976	0.085		Residential - Single Family Residence - Pool, 1	201B117 496		Chatsworth - Porter Ranch	No	MI	ADU
Los Angeles	9857 AMANITA AVE	91042	2571008057	0.000	0.000	0.085	0.000	Shortfall of Sites	0.158	Low Residential	R1-1-RFA	0	0	0	12.619	0.085		Residential - Single Family Residence, 1	201B205 496		Sunland - Tujunga - Lake View Terrace - Shadow Hills - East La Tuna Canyon	No	MI	ADU
Los Angeles	16451 TUPPER ST	91343	2676005014	0.000	0.000	0.085	0.000	Shortfall of Sites	0.173	Low Residential	RS-1	0	0	0	11.591	0.085		Residential - Single Family Residence - Pool, 1	198B137 496		Mission Hills - Panorama City - North Hills	No	MI	ADU
Los Angeles	5713 COSTELLO AVE	91401	2246018016	0.000	0.000	0.085	0.000	Shortfall of Sites	0.155	Low Residential	R1-1	0	0	0	12.918	0.085		Residential - Single Family Residence - Pool and Misc., 1	174B153 496		Van Nuys - North Sherman Oaks	No	MI	ADU
Los Angeles	4709 CALHOUN AVE	91423	2248028015	0.000	0.000	0.085	0.000	Shortfall of Sites	0.169	Low Residential	R1-1-RIO	0	0	0	11.843	0.085		Residential - Single Family Residence, 1	168B153 496		Van Nuys - North Sherman Oaks	No	MI	ADU
Los Angeles	2000 N BERENDO ST	90027	5589023014	0.000	0.000	0.085	0.000	Shortfall of Sites	0.179	Low II Residential	R1-1	0	0	0	11.162	0.085		Residential - Single Family Residence - Pool, 1	150B197 496		Hollywood	No	MI	ADU
Los Angeles	11208 HOMEDALE ST	90049	4366016004	0.000	0.000	0.085	0.000	Shortfall of Sites	0.195	Low Residential	R1-1	0	0	0	10.276	0.085		Residential - Single Family Residence - Pool, 1	138B145 496		Westwood	No	MI	ADU
Los Angeles	127 S KENTER AVE	90049	4404010014	0.000	0.000	0.085	0.000	Shortfall of Sites	0.169	Low Residential	R1-1	0	0	0	11.845	0.085		Residential - Single Family Residence, 1	132B141 496		Brentwood - Pacific Palisades	No	MI	ADU
Los Angeles	1573 ROXBURY DR	90035	4307012014	0.000	0.000	0.085	0.000	Shortfall of Sites	0.155	Low Residential	R1V2-O	0	0	0	12.904	0.085		Residential - Single Family Residence, 1	129B165 496		West Los Angeles	No	MI	ADU
Los Angeles	2758 MOTOR AVE	90064	4308010014	0.000	0.000	0.085	0.000	Shortfall of Sites	0.204	Low Residential	R1V2-O	0	0	0	9.828	0.085		Residential - Single Family Residence, 1	126B165 496		West Los Angeles	No	MI	ADU
Los Angeles	3122 HADDINGTON DR	90064	4318036025	0.000	0.000	0.085	0.000	Shortfall of Sites	0.161	Low Residential	R1V2	0	0	0	12.452	0.085		Residential - Single Family Residence, 1	123B161 496		West Los Angeles	No	MI	ADU
Los Angeles	3251 STONER AVE	90066	4250004015	0.000	0.000	0.085	0.000	Shortfall of Sites	0.152	Low Residential	R1V2	0	0	0	13.190	0.085		Residential - Single Family Residence, 1	117B153 496		Palms - Mar Vista - Del Rey	No	MI	ADU
Los Angeles	3575 GRAND VIEW BLVD	90066	4248024041	0.000	0.000	0.085	0.000	Shortfall of Sites	0.186	Low Residential	R1V2	0	0	0	10.776	0.085		Residential - Single Family Residence, 1	114B153 496		Palms - Mar Vista - Del Rey	No	MI	ADU
Los Angeles	5010 W 63RD ST	90056	4001027010	0.000	0.000	0.085	0.000	Shortfall of Sites	0.177	Low Residential	R1-1XL	0	0	0	11.281	0.085		Residential - Single Family Residence, 1	105B177 496		Westchester - Playa del Rey	No	MI	ADU
Los Angeles	5935 ABERNATHY DR	90045	4105003016	0.000	0.000	0.085	0.000	Shortfall of Sites	0.150	Low Residential	R1-1	0	0	0	13.313	0.085		Residential - Single Family Residence, 1	102B169 496		Westchester - Playa del Rey	No	MI	ADU
Los Angeles	7810 BOEING AVE	90045	4106027013	0.000	0.000	0.085	0.000	Shortfall of Sites	0.201	Low Residential	R1-1	0	0	0	9.952	0.085		Residential - Single Family Residence - Pool, 1	099B169 496		Westchester - Playa del Rey	No	MI	ADU
Los Angeles	11808 SUSAN DR	91344	2609005004	0.000	0.000	0.085	0.000	Shortfall of Sites	0.469	Very Low I Residential	RA-1	0	0	0	4.260	0.085		Residential - Single Family Residence - Pool, 1	216B137 497		Granada Hills - Knollwood	No	MI	ADU
Los Angeles	16828 HALSEY ST	91344	2610006009	0.000	0.000	0.085	0.000	Shortfall of Sites	0.172	Low I Residential	RS-1	0	0	0	11.612	0.085		Residential - Single Family Residence, 1	213B133 497		Granada Hills - Knollwood	No	MI	ADU
Los Angeles	16415 FLANDERS ST	91344	2610028019	0.000	0.000	0.085	0.000	Shortfall of Sites	0.172	Low I Residential	RS-1	0	0	0	11.606	0.085		Residential - Single Family Residence, 1	213B137 497		Granada Hills - Knollwood	No	MI	ADU
Los Angeles	11115 HASKELL AVE	91344	2666030030	0.000	0.000	0.085	0.000	Shortfall of Sites	0.156	Low I Residential	RS-1	0	0	0	12.839	0.085		Residential - Single Family Residence, 1	210B141 497		Granada Hills - Knollwood	No	MI	ADU
Los Angeles	17804 LUDLOW ST	91344	2712010018	0.000	0.000	0.085	0.000	Shortfall of Sites	0.179	Low I Residential	RE9-1XL-RFA	0	0	0	11.201	0.085		Residential - Single Family Residence, 1	210B129 497		Granada Hills - Knollwood	No	MI	ADU

Jurisdiction Name	Site Address/Intersection	5 Digit ZIP Code	Assessor Parcel Number	Very Low-Income	Low-Income	Moderate-Income	Above Moderate-Income	Type of Shortfall	Parcel Size (Acres)	Current General Plan Designation	Current Zoning	Proposed General Plan (GP) Designation	Proposed Zoning	Minimum Density Allowed	Maximum Density Allowed	Total Capacity	Vacant/ Nonvacant	Description of Existing Uses	PIN	Base Density Per Acre	Community Plan Area	Rent Stabalization Ordinance	Income Category	Applicable Rezoning Program (Program informing values in Column Q listed first)
Los Angeles	11032 GARDEN GROVE AVE	91326	2715015006	0.000	0.000	0.085	0.000	Shortfall of Sites	0.256	Very Low II Residential	RE11-1	0	0	0	7.827	0.085		Residential - Single Family Residence - Pool, 1	210B125 497		Northridge	No	MI	ADU
Los Angeles	18961 KENYA ST	91326	2718006021	0.000	0.000	0.085	0.000	Shortfall of Sites	0.204	Low I Residential	RS-1	0	0	0	9.800	0.085		Residential - Single Family Residence - Pool, 1	210B121 497		Northridge	No	MI	ADU
Los Angeles	16323 KINGSBURY ST	91344	2679018015	0.000	0.000	0.085	0.000	Shortfall of Sites	0.176	Low I Residential	RS-1	0	0	0	11.351	0.085		Residential - Single Family Residence, 1	207B137 497		Granada Hills - Knollwood	No	MI	ADU
Los Angeles	19053 KINGSBURY ST	91326	2728012022	0.000	0.000	0.085	0.000	Shortfall of Sites	0.273	Very Low II Residential	RE11-1	0	0	0	7.323	0.085		Residential - Single Family Residence, 1	207B121 497		Northridge	No	MI	ADU
Los Angeles	10561 PEACH AVE	91345	2649013021	0.000	0.000	0.085	0.000	Shortfall of Sites	0.184	Low Residential	RS-1	0	0	0	10.891	0.085		Residential - Single Family Residence, 1	207B145 497		Mission Hills - Panorama City - North Hills	No	MI	ADU
Los Angeles	18264 GERMAIN ST	91326	2731006008	0.000	0.000	0.085	0.000	Shortfall of Sites	0.252	Very Low II Residential	RE11-1	0	0	0	7.952	0.085		Residential - Single Family Residence - Pool, 1	207B125 497		Northridge	No	MI	ADU
Los Angeles	10215 DEMPSEY AVE	91343	2669004017	0.000	0.000	0.085	0.000	Shortfall of Sites	0.181	Low I Residential	RS-1	0	0	0	11.079	0.085		Residential - Single Family Residence, 1	204B141 497		Granada Hills - Knollwood	No	MI	ADU
Los Angeles	10204 GERALD AVE	91343	2685016004	0.000	0.000	0.085	0.000	Shortfall of Sites	0.159	Low I Residential	RS-1	0	0	0	12.605	0.085		Residential - Single Family Residence, 1	204B137 497		Granada Hills - Knollwood	No	MI	ADU
Los Angeles	20030 MAYALL ST	91311	2726022004	0.000	0.000	0.085	0.000	Shortfall of Sites	0.254	Very Low II Residential	RE11-1	0	0	0	7.883	0.085		Residential - Single Family Residence - Therapy Pool (Spa), 1	204B113 497		Chatsworth - Porter Ranch	No	MI	ADU
Los Angeles	10047 RUDNICK AVE	91311	2745007061	0.000	0.000	0.085	0.000	Shortfall of Sites	0.403	Very Low I Residential	RA-1	0	0	0	4.968	0.085		Residential - Single Family Residence - Pool, 1	204B101 497		Chatsworth - Porter Ranch	No	MI	ADU
Los Angeles	16844 MAYALL ST	91343	2685004003	0.000	0.000	0.085	0.000	Shortfall of Sites	0.173	Low I Residential	RS-1	0	0	0	11.578	0.085		Residential - Single Family Residence, 1	204B133 497		Granada Hills - Knollwood	No	MI	ADU
Los Angeles	18815 STARE ST	91324	2729016001	0.000	0.000	0.085	0.000	Shortfall of Sites	0.247	Low I Residential	RE11-1	0	0	0	8.109	0.085		Residential - Single Family Residence - Pool, 1	204B121 497		Northridge	No	MI	ADU
Los Angeles	17619 VINTAGE ST	91325	2734010008	0.000	0.000	0.085	0.000	Shortfall of Sites	0.256	Very Low II Residential	RE11-1	0	0	0	7.822	0.085		Residential - Single Family Residence - Pool, 1	204B129 497		Northridge	No	MI	ADU
Los Angeles	20118 MARILLA ST	91311	2748032043	0.000	0.000	0.085	0.000	Shortfall of Sites	0.183	Low I Residential	RS-1	0	0	0	10.950	0.085		Residential - Single Family Residence, 1	201B113 497		Chatsworth - Porter Ranch	No	MI	ADU
Los Angeles	9647 DONNA AVE	91324	2762033021	0.000	0.000	0.085	0.000	Shortfall of Sites	0.255	Very Low II Residential	RE11-1	0	0	0	7.846	0.085		Residential - Single Family Residence - Pool, 1	201B121 497		Northridge	No	MI	ADU
Los Angeles	19611 CITRONIA ST	91324	2761002044	0.000	0.000	0.085	0.000	Shortfall of Sites	0.402	Very Low I Residential	RA-1	0	0	0	4.976	0.085		Residential - Single Family Residence - Pool, 1	201B117 497		Chatsworth - Porter Ranch	No	MI	ADU
Los Angeles	9876 TUJUNGA CANYON PL	91042	2571015032	0.000	0.000	0.085	0.000	Shortfall of Sites	0.177	Low Residential	R1-1-RFA	0	0	0	11.307	0.085		Residential - Single Family Residence, 1	201B205 497		Sunland - Tujunga - Lake View Terrace - Shadow Hills - East La Tuna Canyon	No	MI	ADU
Los Angeles	16445 TUPPER ST	91343	2676005015	0.000	0.000	0.085	0.000	Shortfall of Sites	0.173	Low Residential	RS-1	0	0	0	11.560	0.085		Residential - Single Family Residence, 1	198B137 497		Mission Hills - Panorama City - North Hills	No	MI	ADU
Los Angeles	5712 COSTELLO AVE	91401	2246019023	0.000	0.000	0.085	0.000	Shortfall of Sites	0.155	Low Residential	R1-1	0	0	0	12.890	0.085		Residential - Single Family Residence, 1	174B153 497		Van Nuys - North Sherman Oaks	No	MI	ADU
Los Angeles	136 S GLENROY AVE	90049	4366018015	0.000	0.000	0.085	0.000	Shortfall of Sites	0.193	Low Residential	R1-1	0	0	0	10.350	0.085		Residential - Single Family Residence, 1	138B145 497		Westwood	No	MI	ADU
Los Angeles	1541 CARDIFF AVE	90035	4306017017	0.000	0.000	0.085	0.000	Shortfall of Sites	0.155	Low Residential	R1V2	0	0	0	12.907	0.085		Residential - Single Family Residence, 1	129B169 497		West Los Angeles	No	MI	ADU
Los Angeles	1606 REEVES ST	90035	4306014035	0.000	0.000	0.085	0.000	Shortfall of Sites	0.173	Low Residential	R1V2-O	0	0	0	11.585	0.085		Residential - Single Family Residence - Therapy Pool (Spa), 1	129B165 497		West Los Angeles	No	MI	ADU
Los Angeles	9517 DUXBURY LN	90034	4309017013	0.000	0.000	0.085	0.000	Shortfall of Sites	0.200	Low Residential	R1V2-O	0	0	0	9.996	0.085		Residential - Single Family Residence - Pool, 1	126B165 497		West Los Angeles	No	MI	ADU
Los Angeles	10487 TROON AVE	90064	4318017026	0.000	0.000	0.085	0.000	Shortfall of Sites	0.165	Low Residential	R1V2-O	0	0	0	12.110	0.085		Residential - Single Family Residence, 1	126B161 497		West Los Angeles	No	MI	ADU
Los Angeles	3258 ELLENDA AVE	90034	4254016008	0.000	0.000	0.085	0.000	Shortfall of Sites	0.154	Low Residential	R1-1	0	0	0	12.955	0.085		Residential - Single Family Residence, 1	120B161 497		Palms - Mar Vista - Del Rey	No	MI	ADU
Los Angeles	12437 WOODGREEN ST	90066	4246006027	0.000	0.000	0.085	0.000	Shortfall of Sites	0.173	Low Residential	R1V2	0	0	0	11.535	0.085		Residential - Single Family Residence, 1	114B153 497		Palms - Mar Vista - Del Rey	No	MI	ADU
Los Angeles	6301 CONDON AVE	90056	4002007020	0.000	0.000	0.085	0.000	Shortfall of Sites	0.160	Low Residential	R1-1	0	0	0	12.505	0.085		Residential - Single Family Residence, 1	105B177 497		Westchester - Playa del Rey	No	MI	ADU
Los Angeles	5785 W 76TH ST	90045	4104015016	0.000	0.000	0.085	0.000	Shortfall of Sites	0.226	Low Residential	R1-1	0	0	0	8.831	0.085		Residential - Single Family Residence, 1	102B169 497		Westchester - Playa del Rey	No	MI	ADU
Los Angeles	7077 W 85TH ST	90045	4113008001	0.000	0.000	0.085	0.000	Shortfall of Sites	0.222	Low Residential	R1-1	0	0	0	8.990	0.085		Residential - Single Family Residence, 1	096B161 497		Westchester - Playa del Rey	No	MI	ADU
Los Angeles	12400 BRADFORD PL	91344	2608013005	0.000	0.000	0.085	0.000	Shortfall of Sites	0.222	Very Low II Residential	RE11-1-H	0	0	0	8.998	0.085		Residential - Single Family Residence, 1	219B129 498		Granada Hills - Knollwood	No	MI	ADU
Los Angeles	12368 LUNA PL	91344	2608019014	0.000	0.000	0.085	0.000	Shortfall of Sites	0.229	Low I Residential	RS-1	0	0	0	8.748	0.085		Residential - Single Family Residence, 1	219B133 498		Granada Hills - Knollwood	No	MI	ADU
Los Angeles	16353 BARNESTON ST	91344	2605011032	0.000	0.000	0.085	0.000	Shortfall of Sites	0.269	Very Low II Residential	RE11-1	0	0	0	7.434	0.085		Residential - Single Family Residence, 1	216B137 498		Granada Hills - Knollwood	No	MI	ADU
Los Angeles	16822 HALSEY ST	91344	2610006010	0.000	0.000	0.085	0.000	Shortfall of Sites	0.172	Low I Residential	RS-1	0	0	0	11.612	0.085		Residential - Single Family Residence, 1	213B133 498		Granada Hills - Knollwood	No	MI	ADU
Los Angeles	11530 RUFFNER AVE	91344	2610012011	0.000	0.000	0.085	0.000	Shortfall of Sites	0.185	Low I Residential	RS-1	0	0	0	10.794	0.085		Residential - Single Family Residence, 1	213B137 498		Granada Hills - Knollwood	No	MI	ADU
Los Angeles	17744 LUDLOW ST	91344	2712009027	0.000	0.000	0.085	0.000	Shortfall of Sites	0.163	Low I Residential	RE9-1XL-RFA	0	0	0	12.243	0.085		Residential - Single Family Residence, 1	210B129 498		Granada Hills - Knollwood	No	MI	ADU
Los Angeles	18352 LUDLOW ST	91326	2715004034	0.000	0.000	0.085	0.000	Shortfall of Sites	0.254	Very Low II Residential	RE11-1	0	0	0	7.867	0.085		Residential - Single Family Residence - Pool, 1	210B125 498		Northridge	No	MI	ADU
Los Angeles	19101 LUDLOW ST	91326	2718009012	0.000	0.000	0.085	0.000	Shortfall of Sites	0.201	Low I Residential	RS-1	0	0	0	9.971	0.085		Residential - Single Family Residence, 1	210B121 498		Northridge	No	MI	ADU
Los Angeles	16317 KINGSBURY ST	91344	2679018016	0.000	0.000	0.085	0.000	Shortfall of Sites	0.190	Low I Residential	RS-1	0	0	0	10.547	0.085		Residential - Single Family Residence, 1	207B137 498		Granada Hills - Knollwood	No	MI	ADU
Los Angeles	19031 KINGSBURY ST	91326	2728013026	0.000	0.000	0.085	0.000	Shortfall of Sites	0.256	Very Low II Residential	RE11-1	0	0	0	7.816	0.085		Residential - Single Family Residence, 1	207B121 498		Northridge	No	MI	ADU
Los Angeles	10624 COLLETT AVE	91344	2668007001	0.000	0.000	0.085	0.000	Shortfall of Sites	0.175	Low I Residential	RS-1	0	0	0	11.434	0.085		Residential - Single Family Residence, 1	207B141 498		Granada Hills - Knollwood	No	MI	ADU
Los Angeles	10560 PEACH AVE	91345	2649013012	0.000	0.000	0.085	0.000	Shortfall of Sites	0.158	Low Residential	RS-1	0	0	0	12.638	0.085		Residential - Single Family Residence, 1	207B145 498		Mission Hills - Panorama City - North Hills	No	MI	ADU
Los Angeles	18258 GERMAIN ST	91326	2731006007	0.000	0.000	0.085	0.000	Shortfall of Sites	0.258	Very Low II Residential	RE11-1	0	0	0	7.745	0.085		Residential - Single Family Residence - Pool, 1	207B125 498		Northridge	No	MI	ADU
Los Angeles	10335 WHITEGATE AVE	91040	2559009013	0.000	0.000	0.085	0.000	Shortfall of Sites	0.158	Low Residential	R1-1-RFA	0	0	0	12.671	0.085		Residential - Single Family Residence - Guesthouse, 1	204B193 498		Sunland - Tujunga - Lake View Terrace - Shadow Hills - East La Tuna Canyon	No	MI	ADU
Los Angeles	10212 MONTGOMERY AVE	91343	2669005006	0.000	0.000	0.085	0.000	Shortfall of Sites	0.190	Low I Residential	RS-1	0	0	0	10.515	0.085		Residential - Single Family Residence, 1	204B141 498		Granada Hills - Knollwood	No	MI	ADU
Los Angeles	10208 SOPHIA AVE	91343	2678004004	0.000	0.000	0.085	0.000	Shortfall of Sites	0.176	Low I Residential	RS-1	0	0	0	11.360	0.085		Residential - Single Family Residence, 1	204B137 498		Granada Hills - Knollwood	No	MI	ADU
Los Angeles	20020 MAYALL ST	91311	2726022005	0.000	0.000	0.085	0.000	Shortfall of Sites	0.254	Very Low II Residential	RE11-1	0	0	0	7.883	0.085		Residential - Single Family Residence - Pool, 1	204B113 498		Chatsworth - Porter Ranch	No	MI	ADU
Los Angeles	10058 VALLEY CIRCLE BLVD	91311	2745009003	0.000	0.000	0.085	0.000	Shortfall of Sites	0.524	Very Low I Residential	RA-1	0	0	0	3.818	0.085		Residential - Single Family Residence, 1	204B101 498		Chatsworth - Porter Ranch	No	MI	ADU
Los Angeles	16838 MAYALL ST	91343	2685004004	0.000	0.000	0.085	0.000	Shortfall of Sites	0.173	Low I Residential	RS-1	0	0	0	11.578	0.085		Residential - Single Family Residence, 1	204B133 498		Granada Hills - Knollwood	No	MI	ADU
Los Angeles	19633 MERRIDY ST	91324	2726011008	0.000	0.000	0.085	0.000	Shortfall of Sites	0.252	Very Low II Residential	RE11-1	0	0	0	7.922	0.085		Residential - Single Family Residence, 1	204B117 498		Chatsworth - Porter Ranch	No	MI	ADU
Los Angeles	20110 MARILLA ST	91311	2748032044	0.000	0.000	0.085	0.000	Shortfall of Sites	0.175	Low I Residential	RS-1	0	0	0	11.445	0.085		Residential - Single Family Residence, 1	201B113 498		Chatsworth - Porter Ranch	No	MI	ADU
Los Angeles	9648 DONNA AVE	91324	2762033040	0.000	0.000	0.085	0.000	Shortfall of Sites	0.251	Very Low II Residential	RE11-1	0	0	0	7.959	0.085		Residential - Single Family Residence - Pool, 1	201B121 498		Northridge	No	MI	ADU
Los Angeles	19601 CITRONIA ST	91324	2761002045	0.000	0.000	0.085	0.000	Shortfall of Sites	0.403	Very Low I Residential	RA-1	0	0	0	4.967	0.085		Residential - Single Family Residence - Pool, 1	201B117 498		Chatsworth - Porter Ranch	No	MI	ADU
Los Angeles	9853 PALI AVE	91042	2571014010	0.000	0.000	0.085	0.000	Shortfall of Sites	0.175	Low Residential	R1-1-RFA	0	0	0	11.460	0.085		Residential - Single Family Residence, 1	201B205 498		Sunland - Tujunga - Lake View Terrace - Shadow Hills - East La Tuna Canyon	No	MI	ADU
Los Angeles	5711 COLBATH AVE	91401	2246019018	0.000	0.000	0.085	0.000	Shortfall of Sites	0.155	Low Residential	R1-1	0	0	0	12.915	0.085		Residential - Single Family Residence, 1	174B153 498		Van Nuys - North Sherman Oaks	No	MI	ADU
Los Angeles	5227 SHIRA DR	91607	2346025027	0.000	0.000	0.085	0.000	Shortfall of Sites	0.191	Low Residential	R1-1	0	0	0	10.476	0.085		Residential - Single Family Residence, 1	171B161 498		North Hollywood - Valley Village	No	MI	ADU
Los Angeles	5148 MECCA AVE	91356	2161019006	0.000	0.000	0.085	0.000	Shortfall of Sites	0.502	Very Low I Residential	RA-1	0	0	0	3.981	0.085		Residential - Single Family Residence - Pool, 1	171B125 498		Encino - Tarzana	No	MI	ADU
Los Angeles	5163 COSTELLO AVE	91423	2269008005	0.000	0.000	0.085	0.000	Shortfall of Sites	0.349	Low Medium II Residential	R1-1-RIO	0	0	0	5.725	0.085		Residential - Single Family Residence, 1	171B153 498		Van Nuys - North Sherman Oaks	No	MI	ADU
Los Angeles	4333 BEN AVE	91604	2368013026	0.000	0.000	0.085	0.000	Shortfall of Sites	0.155	Low Residential	R1-1-RIO	0	0	0	12.901	0.085		Residential - Single Family Residence - Pool, 1	165B165 498		Sherman Oaks - Studio City - Toluca Lake - Cahuenga Pass	No	MI	ADU
Los Angeles	13230 BLOOMFIELD ST	91423	2375004024	0.000	0.000	0.085	0.000	Shortfall of Sites	0.154	Low Residential	R1-1-RIO	0	0	0	12.988	0.085		Residential - Single Family Residence - Pool, 1	165B157 498		Sherman Oaks - Studio City - Toluca Lake - Cahuenga Pass	No	MI	ADU
Los Angeles	12924 BLOOMFIELD ST	91604	2375011029	0.000	0.000	0.085	0.000	Shortfall of Sites	0.195	Low Residential	R1-1-RIO	0	0	0	10.254	0.085		Residential - Single Family Residence, 1	165B161 498		Sherman Oaks - Studio City - Toluca Lake - Cahuenga Pass	No	MI	ADU
Los Angeles	4329 IRVINE AVE	91604	2365024013	0.000	0.000	0.085	0.000	Shortfall of Sites	0.152	Low Residential	R1-1-RIO	0	0	0	13.129	0.085		Residential - Single Family Residence - Pool, 1	165B169 498		Sherman Oaks - Studio City - Toluca Lake - Cahuenga Pass	No	MI	ADU
Los Angeles	243 BRONWOOD AVE	90049	4366016037	0.000	0.000	0.085	0.000	Shortfall of Sites	0.170	Low Residential	R1-1	0	0	0	11.763	0.085		Residential - Single Family Residence, 1	138B145 498		Westwood	No	MI	ADU
Los Angeles	1301 WOODRUFF AVE	90024	4326013029	0.000	0.000	0.085	0.000	Shortfall of Sites	0.151	Low Residential	R1-1	0	0	0	13.224	0.085		Residential - Single Family Residence, 1	135B157 498		Westwood	No	MI	ADU
Los Angeles	1543 S OAKHURST DR	90035	4306018031	0.000	0.000	0.085	0.000	Shortfall of Sites	0.161	Low Residential	R1V2	0	0	0	12.404	0.085		Residential - Single Family Residence, 1	129B169 498		West Los Angeles	No	MI	ADU
Los Angeles	9366 AIRDROME ST	90035	4306020017	0.000	0.000	0.085	0.000	Shortfall of Sites	0.161	Low Residential	R1V2	0	0	0	12.423	0.085		Residential - Single Family Residence - Pool and Misc., 1	129B165 498		West Los Angeles	No	MI	ADU
Los Angeles	1975 S DURANGO AVE	90034	4302009022	0.000	0.000	0.085	0.000	Shortfall of Sites	0.240	Low Residential	R1V2-O	0	0	0	8.327	0.085		Residential - Single Family Residence - Pool and Misc., 1	126B169 498		West Los Angeles	No	MI	ADU
Los Angeles	2779 MCCONNELL DR	90064	4308009008	0.000	0.000	0.085	0.000	Shortfall of Sites	0.165	Low Residential	R1V2-O	0	0	0	12.087	0.085		Residential - Single Family Residence - Pool, 1	126B165 498		West Los Angeles	No	MI	ADU
Los Angeles	3239 GREENFIELD AVE	90034	4251021005	0.000	0.000	0.085	0.000	Shortfall of Sites	0.150	Low Residential	R1-1	0	0	0	13.349	0.085		Residential - Single Family Residence, 1	120B157 498		Palms - Mar Vista - Del Rey	No	MI	ADU
Los Angeles	5004 W 63RD ST	90056	4001026023	0.000	0.000	0.085	0.000	Shortfall of Sites	0.165	Low Residential	R1-1XL	0	0	0	12.130	0.085		Residential - Single Family Residence - Therapy Pool (Spa), 1	105B177 498		Westchester - Playa del Rey	No	MI	ADU
Los Angeles	7859 TRUXTON AVE	90045	4106021027	0.000	0.000	0.085	0.000	Shortfall of Sites	0.154	Low Residential	R1-1	0	0	0	12.999	0.085		Residential - Single Family Residence, 1	099B165 498		Westchester - Playa del Rey	No	MI	ADU
Los Angeles	12761 BYRON AVE	91344	2602014028	0.000	0.000	0.085	0.000	Shortfall of Sites	0.229	Low I Residential	RS-1	0	0	0	8.727	0.085		Residential - Single Family Residence, 1	222B133 499		Granada Hills - Knollwood	No	MI	ADU
Los Angeles	17471 RUSHING DR	91344	2608014030	0.000	0.000	0.085	0.000	Shortfall of Sites	0.416	Very Low II Residential	RE11-1-H	0	0	0	4.803	0.085		Residential - Single Family Residence, 1	219B129 499		Granada Hills - Knollwood	No	MI	ADU
Los Angeles	17011 BLANCHE PL	91344	2608025023	0.000	0.000	0.085	0.000	Shortfall of Sites	0.253	Very Low II Residential	RE11-1	0	0	0	7.911	0.085		Residential - Single Family Residence - Pool, 1	219B133 499		Granada Hills - Knollwood	No	MI	ADU

Jurisdiction Name	Site Address/Intersection	5 Digit ZIP Code	Assessor Parcel Number	Very Low-Income	Low-Income	Moderate-Income	Above Moderate-Income	Type of Shortfall	Parcel Size (Acres)	Current General Plan Designation	Current Zoning	Proposed General Plan (GP) Designation	Proposed Zoning	Minimum Density Allowed	Maximum Density Allowed	Total Capacity	Vacant/ Nonvacant	Description of Existing Uses	PIN	Base Density Per Acre	Community Plan Area	Rent Stabalization Ordinance	Income Category	Applicable Rezoning Program (Program informing values in Column Q listed first)
Los Angeles	16326 BARNESTON ST	91344	2605014015	0.000	0.000	0.085	0.000	Shortfall of Sites	0.257	Very Low II Residential	RE11-1	0	0	0	7.776	0.085		Residential - Single Family Residence - Pool, 1	216B137 499		Granada Hills - Knollwood	No	MI	ADU
Los Angeles	16409 FLANDERS ST	91344	2610028020	0.000	0.000	0.085	0.000	Shortfall of Sites	0.172	Low I Residential	RS-1	0	0	0	11.606	0.085		Residential - Single Family Residence, 1	213B137 499		Granada Hills - Knollwood	No	MI	ADU
Los Angeles	17740 LUDLOW ST	91344	2712009026	0.000	0.000	0.085	0.000	Shortfall of Sites	0.164	Low I Residential	RE9-1XL-RFA	0	0	0	12.187	0.085		Residential - Single Family Residence, 1	210B129 499		Granada Hills - Knollwood	No	MI	ADU
Los Angeles	18344 LUDLOW ST	91326	2715004035	0.000	0.000	0.085	0.000	Shortfall of Sites	0.252	Very Low II Residential	RE11-1	0	0	0	7.921	0.085		Residential - Single Family Residence, 1	210B125 499		Northridge	No	MI	ADU
Los Angeles	16309 KINGSBURY ST	91344	2679018017	0.000	0.000	0.085	0.000	Shortfall of Sites	0.181	Low I Residential	RS-1	0	0	0	11.065	0.085		Residential - Single Family Residence, 1	207B137 499		Granada Hills - Knollwood	No	MI	ADU
Los Angeles	18711 HILLSBORO RD	91326	2728030017	0.000	0.000	0.085	0.000	Shortfall of Sites	0.253	Very Low II Residential	RE11-1	0	0	0	7.895	0.085		Residential - Single Family Residence, 1	207B121 499		Northridge	No	MI	ADU
Los Angeles	10638 DANUBE AVE	91344	2661002012	0.000	0.000	0.085	0.000	Shortfall of Sites	0.172	Low I Residential	RS-1	0	0	0	11.631	0.085		Residential - Single Family Residence, 1	207B141 499		Granada Hills - Knollwood	No	MI	ADU
Los Angeles	10551 SEPULVEDA BLVD	91345	2649013009	0.000	0.000	0.085	0.000	Shortfall of Sites	0.165	Low Residential	RS-1	0	0	0	12.101	0.085		Residential - Single Family Residence, 1	207B145 499		Mission Hills - Panorama City - North Hills	No	MI	ADU
Los Angeles	21115 STANWELL ST	91311	2706022023	0.000	0.000	0.085	0.000	Shortfall of Sites	0.172	Low I Residential	RS-1	0	0	0	11.621	0.085		Residential - Single Family Residence, 1	207B105 499		Chatsworth - Porter Ranch	No	MI	ADU
Los Angeles	10212 WOODLEY AVE	91343	2669007013	0.000	0.000	0.085	0.000	Shortfall of Sites	0.182	Low I Residential	RS-1	0	0	0	10.981	0.085		Residential - Single Family Residence, 1	204B141 499		Granada Hills - Knollwood	No	MI	ADU
Los Angeles	10209 VALJEAN AVE	91343	2678004027	0.000	0.000	0.085	0.000	Shortfall of Sites	0.175	Low I Residential	RS-1	0	0	0	11.413	0.085		Residential - Single Family Residence - Pool, 1	204B137 499		Granada Hills - Knollwood	No	MI	ADU
Los Angeles	20010 MAYALL ST	91311	2726022006	0.000	0.000	0.085	0.000	Shortfall of Sites	0.254	Very Low II Residential	RE11-1	0	0	0	7.883	0.085		Residential - Single Family Residence - Pool, 1	204B113 499		Chatsworth - Porter Ranch	No	MI	ADU
Los Angeles	10050 GIERSON AVE	91311	2745007016	0.000	0.000	0.085	0.000	Shortfall of Sites	0.272	Very Low II Residential	RE11-1	0	0	0	7.356	0.085		Residential - Single Family Residence - Pool, 1	204B101 499		Chatsworth - Porter Ranch	No	MI	ADU
Los Angeles	16832 MAYALL ST	91343	2685004005	0.000	0.000	0.085	0.000	Shortfall of Sites	0.173	Low I Residential	RS-1	0	0	0	11.579	0.085		Residential - Single Family Residence, 1	204B133 499		Granada Hills - Knollwood	No	MI	ADU
Los Angeles	19621 MERRIDY ST	91324	2726011009	0.000	0.000	0.085	0.000	Shortfall of Sites	0.255	Very Low II Residential	RE11-1	0	0	0	7.841	0.085		Residential - Single Family Residence - Pool, 1	204B117 499		Chatsworth - Porter Ranch	No	MI	ADU
Los Angeles	10042 CLAIRE AVE	91324	2729026024	0.000	0.000	0.085	0.000	Shortfall of Sites	0.437	Very Low I Residential	RA-1	0	0	0	4.573	0.085		Residential - Single Family Residence - Pool, 1	204B121 499		Northridge	No	MI	ADU
Los Angeles	17521 VINTAGE ST	91325	2734018004	0.000	0.000	0.085	0.000	Shortfall of Sites	0.411	Very Low II Residential	RE11-1	0	0	0	4.869	0.085		Residential - Single Family Residence - Pool, 1	204B129 499		Northridge	No	MI	ADU
Los Angeles	9742 OAKDALE AVE	91311	2761020036	0.000	0.000	0.085	0.000	Shortfall of Sites	0.175	Low I Residential	RS-1	0	0	0	11.461	0.085		Residential - Single Family Residence - Pool, 1	201B113 499		Chatsworth - Porter Ranch	No	MI	ADU
Los Angeles	9649 WYSTONE AVE	91324	2762037062	0.000	0.000	0.085	0.000	Shortfall of Sites	0.257	Low I Residential	RS-1	0	0	0	7.776	0.085		Residential - Single Family Residence - Pool, 1	201B121 499		Northridge	No	MI	ADU
Los Angeles	9596 TUNNEY AVE	91324	2761005004	0.000	0.000	0.085	0.000	Shortfall of Sites	0.395	Very Low I Residential	RA-1	0	0	0	5.066	0.085		Residential - Single Family Residence - Pool, 1	201B117 499		Chatsworth - Porter Ranch	No	MI	ADU
Los Angeles	9553 VASSAR AVE	91311	2746016059	0.000	0.000	0.085	0.000	Shortfall of Sites	0.423	Limited Manufacturing	MR1-1	0	0	0	4.733	0.085		Industrial - Light Manufacturing - One Story, 1	201B101 499		Chatsworth - Porter Ranch	No	MI	ADU
Los Angeles	16635 TUPPER ST	91343	2687023014	0.000	0.000	0.085	0.000	Shortfall of Sites	0.177	Low Residential	RS-1	0	0	0	11.272	0.085		Residential - Single Family Residence, 1	198B137 499		Mission Hills - Panorama City - North Hills	No	MI	ADU
Los Angeles	5215 BABCOCK AVE	91607	2346013055	0.000	0.000	0.085	0.000	Shortfall of Sites	0.157	Low Residential	R1-1	0	0	0	12.709	0.085		Residential - Single Family Residence, 1	171B161 499		North Hollywood - Valley Village	No	MI	ADU
Los Angeles	5143 OTIS AVE	91356	2161019024	0.000	0.000	0.085	0.000	Shortfall of Sites	0.577	Very Low I Residential	RA-1	0	0	0	3.465	0.085		Residential - Single Family Residence - Pool, 1	171B125 499		Encino - Tarzana	No	MI	ADU
Los Angeles	4338 BEN AVE	91604	2368009026	0.000	0.000	0.085	0.000	Shortfall of Sites	0.155	Low Residential	R1-1-RIO	0	0	0	12.905	0.085		Residential - Single Family Residence, 1	165B165 499		Sherman Oaks - Studio City - Toluca Lake - Cahuenga Pass	No	MI	ADU
Los Angeles	2000 N NEW HAMPSHIRE AVE	90027	5589022013	0.000	0.000	0.085	0.000	Shortfall of Sites	0.164	Low II Residential	R1-1	0	0	0	12.185	0.085		Residential - Single Family Residence, 1	150B197 499		Hollywood	No	MI	ADU
Los Angeles	626 N LUCERNE BLVD	90004	5523012007	0.000	0.000	0.085	0.000	Shortfall of Sites	0.161	Low II Residential	R1R3-RG	0	0	0	12.402	0.085		Residential - Single Family Residence - Pool, 1	141B189 499		Wilshire	No	MI	ADU
Los Angeles	139 N LAUREL AVE	90048	5511004003	0.000	0.000	0.085	0.000	Shortfall of Sites	0.151	Low II Residential	R1V3	0	0	0	13.232	0.085		Residential - Single Family Residence, 1	138B177 499		Wilshire	No	MI	ADU
Los Angeles	1275 WARNER AVE	90024	4326007018	0.000	0.000	0.085	0.000	Shortfall of Sites	0.153	Low Residential	R1-1	0	0	0	13.060	0.085		Residential - Single Family Residence - Pool, 1	135B157 499		Westwood	No	MI	ADU
Los Angeles	1540 CARDIFF AVE	90035	4306018014	0.000	0.000	0.085	0.000	Shortfall of Sites	0.161	Low Residential	R1V2	0	0	0	12.396	0.085		Residential - Single Family Residence, 1	129B169 499		West Los Angeles	No	MI	ADU
Los Angeles	2116 CAMDEN AVE	90025	4322013004	0.000	0.000	0.085	0.000	Shortfall of Sites	0.154	Low Residential	R1-1	0	0	0	13.003	0.085		Residential - Single Family Residence, 1	126B153 499		West Los Angeles	No	MI	ADU
Los Angeles	9511 DUXBURY LN	90034	4309017014	0.000	0.000	0.085	0.000	Shortfall of Sites	0.203	Low Residential	R1V2-O	0	0	0	9.840	0.085		Residential - Single Family Residence, 1	126B165 499		West Los Angeles	No	MI	ADU
Los Angeles	2847 HADDINGTON DR	90064	4318018017	0.000	0.000	0.085	0.000	Shortfall of Sites	0.166	Low Residential	R1V2	0	0	0	12.037	0.085		Residential - Single Family Residence, 1	126B161 499		West Los Angeles	No	MI	ADU
Los Angeles	3309 MCLAUGHLIN AVE	90066	4249008013	0.000	0.000	0.085	0.000	Shortfall of Sites	0.175	Low Residential	R1V2	0	0	0	11.428	0.085		Residential - Single Family Residence, 1	117B153 499		Palms - Mar Vista - Del Rey	No	MI	ADU
Los Angeles	5915 ABERNATHY DR	90045	4105002013	0.000	0.000	0.085	0.000	Shortfall of Sites	0.253	Low Residential	R1-1	0	0	0	7.906	0.085		Residential - Single Family Residence, 1	102B169 499		Westchester - Playa del Rey	No	MI	ADU
Los Angeles	8037 EL MANOR AVE	90045	4109011002	0.000	0.000	0.085	0.000	Shortfall of Sites	0.188	Low Residential	R1V2	0	0	0	10.615	0.085		Residential - Single Family Residence, 1	099B165 499		Westchester - Playa del Rey	No	MI	ADU
Los Angeles	7001 W 85TH ST	90045	4113003038	0.000	0.000	0.085	0.000	Shortfall of Sites	0.209	Low Residential	R1-1	0	0	0	9.580	0.085		Residential - Single Family Residence - Pool, 1	096B161 499		Westchester - Playa del Rey	No	MI	ADU
Los Angeles	12425 BRADFORD PL	91344	2608014007	0.000	0.000	0.085	0.000	Shortfall of Sites	0.265	Very Low II Residential	RE11-1-H	0	0	0	7.550	0.085		Residential - Single Family Residence - Pool, 1	219B129 500		Granada Hills - Knollwood	No	MI	ADU
Los Angeles	12425 NEDRA DR	91344	2609022020	0.000	0.000	0.085	0.000	Shortfall of Sites	0.423	Very Low I Residential	RA-1	0	0	0	4.733	0.085		Residential - Single Family Residence - Pool, 1	219B133 500		Granada Hills - Knollwood	No	MI	ADU
Los Angeles	11819 GERALD AVE	91344	2610017005	0.000	0.000	0.085	0.000	Shortfall of Sites	0.252	Very Low II Residential	RE11-1	0	0	0	7.923	0.085		Residential - Single Family Residence, 1	216B137 500		Granada Hills - Knollwood	No	MI	ADU
Los Angeles	11614 WOODLEY AVE	91344	2605020032	0.000	0.000	0.085	0.000	Shortfall of Sites	0.174	Low I Residential	RS-1	0	0	0	11.464	0.085		Residential - Single Family Residence, 1	213B141 500		Granada Hills - Knollwood	No	MI	ADU
Los Angeles	11547 BABBITT AVE	91344	2607007034	0.000	0.000	0.085	0.000	Shortfall of Sites	0.173	Low I Residential	RS-1	0	0	0	11.552	0.085		Residential - Single Family Residence - Pool, 1	213B133 500		Granada Hills - Knollwood	No	MI	ADU
Los Angeles	16401 FLANDERS ST	91344	2610028021	0.000	0.000	0.085	0.000	Shortfall of Sites	0.171	Low I Residential	RS-1	0	0	0	11.682	0.085		Residential - Single Family Residence, 1	213B137 500		Granada Hills - Knollwood	No	MI	ADU
Los Angeles	18334 LUDLOW ST	91326	2715004036	0.000	0.000	0.085	0.000	Shortfall of Sites	0.254	Very Low II Residential	RE11-1	0	0	0	7.866	0.085		Residential - Single Family Residence - Pool, 1	210B125 500		Northridge	No	MI	ADU
Los Angeles	19066 LUDLOW ST	91326	2718008005	0.000	0.000	0.085	0.000	Shortfall of Sites	0.199	Low I Residential	RS-1	0	0	0	10.054	0.085		Residential - Single Family Residence, 1	210B121 500		Northridge	No	MI	ADU
Los Angeles	16305 KINGSBURY ST	91344	2679018018	0.000	0.000	0.085	0.000	Shortfall of Sites	0.177	Low I Residential	RS-1	0	0	0	11.327	0.085		Residential - Single Family Residence, 1	207B137 500		Granada Hills - Knollwood	No	MI	ADU
Los Angeles	19041 KINGSBURY ST	91326	2728012023	0.000	0.000	0.085	0.000	Shortfall of Sites	0.274	Very Low II Residential	RE11-1	0	0	0	7.312	0.085		Residential - Single Family Residence, 1	207B121 500		Northridge	No	MI	ADU
Los Angeles	10624 DENSMORE AVE	91344	2668010005	0.000	0.000	0.085	0.000	Shortfall of Sites	0.174	Low I Residential	RS-1	0	0	0	11.506	0.085		Residential - Single Family Residence - Pool, 1	207B141 500		Granada Hills - Knollwood	No	MI	ADU
Los Angeles	10555 OKLAHOMA AVE	91311	2706012020	0.000	0.000	0.085	0.000	Shortfall of Sites	0.517	Very Low I Residential	RA-1	0	0	0	3.866	0.085		Residential - Single Family Residence, 1	207B109 500		Chatsworth - Porter Ranch	No	MI	ADU
Los Angeles	10531 ETON AVE	91311	2706022006	0.000	0.000	0.085	0.000	Shortfall of Sites	0.172	Low I Residential	RS-1	0	0	0	11.620	0.085		Residential - Single Family Residence, 1	207B105 500		Chatsworth - Porter Ranch	No	MI	ADU
Los Angeles	10524 CANBY AVE	91326	2731005003	0.000	0.000	0.085	0.000	Shortfall of Sites	0.255	Very Low II Residential	RE11-1	0	0	0	7.839	0.085		Residential - Single Family Residence - Pool, 1	207B125 500		Northridge	No	MI	ADU
Los Angeles	10212 COLLETT AVE	91343	2669008028	0.000	0.000	0.085	0.000	Shortfall of Sites	0.176	Low I Residential	RS-1	0	0	0	11.336	0.085		Residential - Single Family Residence, 1	204B141 500		Granada Hills - Knollwood	No	MI	ADU
Los Angeles	16428 LEMARSH ST	91343	2678018016	0.000	0.000	0.085	0.000	Shortfall of Sites	0.186	Low I Residential	RS-1	0	0	0	10.741	0.085		Residential - Single Family Residence, 1	204B137 500		Granada Hills - Knollwood	No	MI	ADU
Los Angeles	20000 MAYALL ST	91311	2726022007	0.000	0.000	0.085	0.000	Shortfall of Sites	0.254	Very Low II Residential	RE11-1	0	0	0	7.871	0.085		Residential - Single Family Residence - Pool, 1	204B113 500		Chatsworth - Porter Ranch	No	MI	ADU
Los Angeles	10045 SHOUP AVE	91311	2745009011	0.000	0.000	0.085	0.000	Shortfall of Sites	0.391	Very Low I Residential	RA-1	0	0	0	5.110	0.085		Residential - Single Family Residence - Pool, 1	204B101 500		Chatsworth - Porter Ranch	No	MI	ADU
Los Angeles	16826 MAYALL ST	91343	2685003001	0.000	0.000	0.085	0.000	Shortfall of Sites	0.173	Low I Residential	RS-1	0	0	0	11.566	0.085		Residential - Single Family Residence, 1	204B133 500		Granada Hills - Knollwood	No	MI	ADU
Los Angeles	19523 MERRIDY ST	91324	2726014007	0.000	0.000	0.085	0.000	Shortfall of Sites	0.377	Very Low I Residential	RA-1	0	0	0	5.300	0.085		Residential - Single Family Residence - Pool, 1	204B117 500		Chatsworth - Porter Ranch	No	MI	ADU
Los Angeles	10045 VANALDEN AVE	91324	2729026018	0.000	0.000	0.085	0.000	Shortfall of Sites	0.402	Very Low I Residential	RA-1	0	0	0	4.972	0.085		Residential - Single Family Residence - Pool, 1	204B121 500		Northridge	No	MI	ADU
Los Angeles	17511 VINTAGE ST	91325	2734018005	0.000	0.000	0.085	0.000	Shortfall of Sites	0.366	Very Low II Residential	RE11-1	0	0	0	5.462	0.085		Residential - Single Family Residence - Pool, 1	204B129 500		Northridge	No	MI	ADU
Los Angeles	19854 MARILLA ST	91311	2761020037	0.000	0.000	0.085	0.000	Shortfall of Sites	0.180	Low I Residential	RS-1	0	0	0	11.113	0.085		Residential - Single Family Residence - Pool, 1	201B113 500		Chatsworth - Porter Ranch	No	MI	ADU
Los Angeles	18938 SUPERIOR ST	91324	2762037061	0.000	0.000	0.085	0.000	Shortfall of Sites	0.171	Low I Residential	RS-1	0	0	0	11.688	0.085		Residential - Single Family Residence, 1	201B121 500		Northridge	No	MI	ADU
Los Angeles	16515 TUPPER ST	91343	2676003014	0.000	0.000	0.085	0.000	Shortfall of Sites	0.173	Low Residential	RS-1	0	0	0	11.562	0.085		Residential - Single Family Residence, 1	198B137 500		Mission Hills - Panorama City - North Hills	No	MI	ADU
Los Angeles	5230 ALLOTT AVE	91401	2344023007	0.000	0.000	0.085	0.000	Shortfall of Sites	0.150	Low Residential	R1-1	0	0	0	13.367	0.085		Residential - Single Family Residence, 1	171B157 500		Van Nuys - North Sherman Oaks	No	MI	ADU
Los Angeles	5139 RANCHITO AVE	91423	2269007025	0.000	0.000	0.085	0.000	Shortfall of Sites	0.166	Low Medium II Residential	R1-1-RIO	0	0	0	12.082	0.085		Residential - Single Family Residence - Pool, 1	171B153 500		Van Nuys - North Sherman Oaks	No	MI	ADU
Los Angeles	4339 GENTRY AVE	91604	2368009025	0.000	0.000	0.085	0.000	Shortfall of Sites	0.155	Low Residential	R1-1-RIO	0	0	0	12.908	0.085		Residential - Single Family Residence - Therapy Pool (Spa), 1	165B165 500		Sherman Oaks - Studio City - Toluca Lake - Cahuenga Pass	No	MI	ADU
Los Angeles	1992 N ALEXANDRIA AVE	90027	5589014001	0.000	0.000	0.085	0.000	Shortfall of Sites	0.171	Low II Residential	R1-1	0	0	0	11.687	0.085		Residential - Single Family Residence - Pool, 1	150B197 500		Hollywood	No	MI	ADU
Los Angeles	2506 W AVENUE 30	90065	5457008003	0.000	0.000	0.085	0.000	Shortfall of Sites	0.172	Low Residential	R1-1-CDO	0	0	0	11.616	0.085		Residential - Single Family Residence, 1	150B213 500		Northeast Los Angeles	No	MI	ADU
Los Angeles	1535 N POINSETTIA PL	90046	5548010021	0.000	0.000	0.085	0.000	Shortfall of Sites	0.167	Medium Residential	R3-1	0	0	0	11.955	0.085		Commercial - Store Combination - Store and Residential Combination - One Story, 1	147B181 500		Hollywood	No	MI	ADU
Los Angeles	627 N LUCERNE BLVD	90004	5523011018	0.000	0.000	0.085	0.000	Shortfall of Sites	0.161	Low II Residential	R1R3-RG	0	0	0	12.401	0.085		Residential - Single Family Residence - Other Improvements Only, 1	141B189 500		Wilshire	No	MI	ADU
Los Angeles	138 N LA JOLLA AVE	90048	5511006001	0.000	0.000	0.085	0.000	Shortfall of Sites	0.150	Low II Residential	R1V3	0	0	0	13.298	0.085		Residential - Single Family Residence, 1	138B173 500		Wilshire	No	MI	ADU
Los Angeles	10524 WILKINS AVE	90024	4326020019	0.000	0.000	0.085	0.000	Shortfall of Sites	0.149	Low Residential	R1-1-O	0	0	0	13.383	0.085		Residential - Single Family Residence, 1	132B157 500		Westwood	No	MI	ADU
Los Angeles	110 S CARMELINA AVE	90049	4405042016	0.000	0.000	0.085	0.000	Shortfall of Sites	0.224	Low Residential	RS-1	0	0	0	8.937	0.085		Residential - Single Family Residence, 1	132B141 500		Brentwood - Pacific Palisades	No	MI	ADU
Los Angeles	9350 AIRDROME ST	90035	4306020019	0.000	0.000	0.085	0.000	Shortfall of Sites	0.155	Low Residential	R1V2	0	0	0	12.864	0.085		Residential - Single Family Residence - Pool, 1	129B165 500		West Los Angeles	No	MI	ADU
Los Angeles	508 AVONDALE AVE	90049	4264002004	0.000	0.000	0.085	0.000	Shortfall of Sites	0.289	Very Low II Residential	RE15-1	0	0	0	6.910	0.085		Residential - Single Family Residence - Pool, 1	129B137 500		Brentwood - Pacific Palisades	No	MI	ADU
Los Angeles	2241 GUTHRIE DR	90034	4309017030	0.000	0.000	0.085	0.000	Shortfall of Sites	0.229	Low Residential	R1V2-O	0	0	0	8.728	0.085		Residential - Single Family Residence - Pool, 1	126B165 500		West Los Angeles	No	MI	ADU
Los Angeles	3137 HADDINGTON DR	90064	4318037011	0.000	0.000	0.085	0.000	Shortfall of Sites	0.218	Low Residential	R1V2	0	0	0	9.159	0.085		Residential - Single Family Residence, 1	123B161 500		West Los Angeles	No	MI	ADU
Los Angeles	11026 QUEENSLAND ST	90034	4251018002	0.000	0.000	0.085	0.000	Shortfall of Sites	0.175	Low Residential	R1-1	0	0	0	11.427	0.085		Residential - Single Family Residence - Pool, 1	120B157 500		Palms - Mar Vista - Del Rey	No	MI	ADU
Los Angeles	12040 STANWOOD DR	90066	4248011014	0.000	0.000	0.085	0.000	Shortfall of Sites	0.158	Low Residential	R1V2	0	0	0	12.620	0.085		Residential - Single Family Residence, 1	117B153 500		Palms - Mar Vista - Del Rey	No	MI	ADU
Los Angeles	5318 GLASGOW WAY	90045	4103019011	0.000	0.000	0.085	0.000	Shortfall of Sites	0.348	Low Residential	R1-1	0	0	0	5.742	0.085		Residential - Single Family Residence, 1	102B173 500		Westchester - Playa del Rey	No	MI	ADU
Los Angeles	8033 DUNFIELD AVE	90045	4109010002	0.000	0.000	0.085	0.000	Shortfall of Sites	0.225	Low Residential	R1V2	0	0	0	8.890	0.085		Residential - Single Family Residence - Pool, 1	099B165 500		Westchester - Playa del Rey	No	MI	ADU
Los Angeles	1605 S PATTON AVE	90731	7459010003	0.000	0.000	0.085	0.000	Shortfall of Sites	0.186	Low II Residential	R1-1XL	0	0	0	10.754	0.085		Residential - Single Family Residence, 1	012B193 500		San Pedro	No	MI	ADU
Los Angeles	17310 TROSA ST	91344	2602014047	0.000	0.000	0.085	0.000	Shortfall of Sites	0.184	Low I Residential	RS-1	0	0	0	10.870	0.085		Residential - Single Family Residence, 1	222B133 501		Granada Hills - Knollwood	No	MI	ADU

Jurisdiction Name	Site Address/Intersection	5 Digit ZIP Code	Assessor Parcel Number	Very Low-Income	Low-Income	Moderate-Income	Above Moderate-Income	Type of Shortfall	Parcel Size (Acres)	Current General Plan Designation	Current Zoning	Proposed General Plan (GP) Designation	Proposed Zoning	Minimum Density Allowed	Maximum Density Allowed	Total Capacity	Vacant/ Nonvacant	Description of Existing Uses	PIN	Base Density Per Acre	Community Plan Area	Rent Stabalization Ordinance	Income Category	Applicable Rezoning Program (Program informing values in Column Q listed first)
Los Angeles	12356 JOLETTE AVE	91344	2608025025	0.000	0.000	0.085	0.000	Shortfall of Sites	0.275	Very Low II Residential	RE11-1	0	0	0	7.267	0.085		Residential - Single Family Residence - Pool, 1	219B133 501		Granada Hills - Knollwood	No	MI	ADU
Los Angeles	17072 MIDWOOD DR	91344	2606018009	0.000	0.000	0.085	0.000	Shortfall of Sites	0.245	Low I Residential	RS-1	0	0	0	8.150	0.085		Residential - Single Family Residence - Pool, 1	216B133 501		Granada Hills - Knollwood	No	MI	ADU
Los Angeles	16363 BARNESTON ST	91344	2605011031	0.000	0.000	0.085	0.000	Shortfall of Sites	0.264	Very Low II Residential	RE11-1	0	0	0	7.578	0.085		Residential - Single Family Residence - Pool, 1	216B137 501		Granada Hills - Knollwood	No	MI	ADU
Los Angeles	11545 AMESTOY AVE	91344	2607018023	0.000	0.000	0.085	0.000	Shortfall of Sites	0.231	Low I Residential	RS-1	0	0	0	8.643	0.085		Residential - Single Family Residence - Pool, 1	213B133 501		Granada Hills - Knollwood	No	MI	ADU
Los Angeles	16745 FLANDERS ST	91344	2610012010	0.000	0.000	0.085	0.000	Shortfall of Sites	0.185	Low I Residential	RS-1	0	0	0	10.792	0.085		Residential - Single Family Residence, 1	213B137 501		Granada Hills - Knollwood	No	MI	ADU
Los Angeles	18320 LUDLOW ST	91326	2715005062	0.000	0.000	0.085	0.000	Shortfall of Sites	0.254	Very Low II Residential	RE11-1	0	0	0	7.864	0.085		Residential - Single Family Residence - Pool, 1	210B125 501		Northridge	No	MI	ADU
Los Angeles	18931 KENYA ST	91326	2718006022	0.000	0.000	0.085	0.000	Shortfall of Sites	0.204	Low I Residential	RS-1	0	0	0	9.800	0.085		Residential - Single Family Residence, 1	210B121 501		Northridge	No	MI	ADU
Los Angeles	16301 KINGSBURY ST	91344	2679018019	0.000	0.000	0.085	0.000	Shortfall of Sites	0.177	Low I Residential	RS-1	0	0	0	11.327	0.085		Residential - Single Family Residence - Pool, 1	207B137 501		Granada Hills - Knollwood	No	MI	ADU
Los Angeles	19023 KINGSBURY ST	91326	2728013027	0.000	0.000	0.085	0.000	Shortfall of Sites	0.258	Very Low II Residential	RE11-1	0	0	0	7.756	0.085		Residential - Single Family Residence, 1	207B121 501		Northridge	No	MI	ADU
Los Angeles	10625 DEMPSEY AVE	91344	2668010006	0.000	0.000	0.085	0.000	Shortfall of Sites	0.174	Low I Residential	RS-1	0	0	0	11.507	0.085		Residential - Single Family Residence, 1	207B141 501		Granada Hills - Knollwood	No	MI	ADU
Los Angeles	15224 CLYMER ST	91345	2649008012	0.000	0.000	0.085	0.000	Shortfall of Sites	0.211	Low Residential	R1-1	0	0	0	9.478	0.085		Residential - Single Family Residence - Pool, 1	207B145 501		Mission Hills - Panorama City - North Hills	No	MI	ADU
Los Angeles	10555 DEERING AVE	91311	2706028029	0.000	0.000	0.085	0.000	Shortfall of Sites	0.219	Low I Residential	RE9-1	0	0	0	9.113	0.085		Residential - Single Family Residence - Pool, 1	207B105 501		Chatsworth - Porter Ranch	No	MI	ADU
Los Angeles	18408 GERMAIN ST	91326	2731005004	0.000	0.000	0.085	0.000	Shortfall of Sites	0.253	Very Low II Residential	RE11-1	0	0	0	7.919	0.085		Residential - Single Family Residence, 1	207B125 501		Northridge	No	MI	ADU
Los Angeles	10213 GAVIOTA AVE	91343	2669008003	0.000	0.000	0.085	0.000	Shortfall of Sites	0.176	Low I Residential	RS-1	0	0	0	11.334	0.085		Residential - Single Family Residence, 1	204B141 501		Granada Hills - Knollwood	No	MI	ADU
Los Angeles	10050 LUBAO AVE	91311	2726002001	0.000	0.000	0.085	0.000	Shortfall of Sites	0.253	Very Low II Residential	RE11-1	0	0	0	7.905	0.085		Residential - Single Family Residence - Pool, 1	204B113 501		Chatsworth - Porter Ranch	No	MI	ADU
Los Angeles	10051 FARRALONE AVE	91311	2745007013	0.000	0.000	0.085	0.000	Shortfall of Sites	0.253	Very Low II Residential	RE11-1	0	0	0	7.913	0.085		Residential - Single Family Residence - Pool, 1	204B101 501		Chatsworth - Porter Ranch	No	MI	ADU
Los Angeles	19611 MERRIDY ST	91324	2726011010	0.000	0.000	0.085	0.000	Shortfall of Sites	0.255	Very Low II Residential	RE11-1	0	0	0	7.841	0.085		Residential - Single Family Residence - Pool, 1	204B117 501		Chatsworth - Porter Ranch	No	MI	ADU
Los Angeles	10010 LASAINE AVE	91325	2734030021	0.000	0.000	0.085	0.000	Shortfall of Sites	0.259	Very Low II Residential	RE11-1	0	0	0	7.707	0.085		Residential - Single Family Residence - Pool, 1	204B129 501		Northridge	No	MI	ADU
Los Angeles	9954 MASON AVE	91311	2741022017	0.000	0.000	0.085	0.000	Shortfall of Sites	0.201	Low I Residential	RS-1	0	0	0	9.930	0.085		Residential - Single Family Residence, 1	204B109 501		Chatsworth - Porter Ranch	No	MI	ADU
Los Angeles	19848 MARILLA ST	91311	2761020038	0.000	0.000	0.085	0.000	Shortfall of Sites	0.180	Low I Residential	RS-1	0	0	0	11.113	0.085		Residential - Single Family Residence, 1	201B113 501		Chatsworth - Porter Ranch	No	MI	ADU
Los Angeles	18932 SUPERIOR ST	91324	2762037060	0.000	0.000	0.085	0.000	Shortfall of Sites	0.172	Low I Residential	RS-1	0	0	0	11.617	0.085		Residential - Single Family Residence, 1	201B121 501		Northridge	No	MI	ADU
Los Angeles	9668 QUARTZ AVE	91311	2761021023	0.000	0.000	0.085	0.000	Shortfall of Sites	0.172	Low I Residential	RS-1	0	0	0	11.596	0.085		Residential - Single Family Residence, 1	201B117 501		Chatsworth - Porter Ranch	No	MI	ADU
Los Angeles	9852 PALI AVE	91042	2571011065	0.000	0.000	0.085	0.000	Shortfall of Sites	0.158	Low Residential	R1-1-RFA	0	0	0	12.636	0.085		Residential - Single Family Residence, 1	201B205 501		Sunland - Tujunga - Lake View Terrace - Shadow Hills - East La Tuna Canyon	No	MI	ADU
Los Angeles	9307 HAYVENHURST AVE	91343	2687023019	0.000	0.000	0.085	0.000	Shortfall of Sites	0.165	Low Residential	RS-1	0	0	0	12.101	0.085		Residential - Single Family Residence, 1	198B137 501		Mission Hills - Panorama City - North Hills	No	MI	ADU
Los Angeles	5458 SYLVIA AVE	91356	2163012012	0.000	0.000	0.085	0.000	Shortfall of Sites	0.162	Low II Residential	R1-1	0	0	0	12.314	0.085		Residential - Single Family Residence, 1	174B117 501		Encino - Tarzana	No	MI	ADU
Los Angeles	3914 VANTAGE AVE	91604	2369013012	0.000	0.000	0.085	0.000	Shortfall of Sites	0.165	Low Residential	R1-1-RIO	0	0	0	12.138	0.085		Residential - Single Family Residence, 1	162B165 501		Sherman Oaks - Studio City - Toluca Lake - Cahuenga Pass	No	MI	ADU
Los Angeles	3323 ATWATER AVE	90039	5436017018	0.000	0.000	0.085	0.000	Shortfall of Sites	0.155	Low Residential	R1-1-RIO	0	0	0	12.903	0.085		Residential - Single Family Residence, 1	153B209 501		Northeast Los Angeles	No	MI	ADU
Los Angeles	2001 N BERENDO ST	90027	5589024012	0.000	0.000	0.085	0.000	Shortfall of Sites	0.149	Low II Residential	R1-1	0	0	0	13.399	0.085		Residential - Single Family Residence, 1	150B197 501		Hollywood	No	MI	ADU
Los Angeles	626 N ARDEN BLVD	90004	5523011007	0.000	0.000	0.085	0.000	Shortfall of Sites	0.161	Low II Residential	R1R3-RG	0	0	0	12.401	0.085		Residential - Single Family Residence, 1	141B189 501		Wilshire	No	MI	ADU
Los Angeles	962 MANNING AVE	90024	4360010008	0.000	0.000	0.085	0.000	Shortfall of Sites	0.235	Low Residential	R1-1	0	0	0	8.496	0.085		Residential - Single Family Residence, 1	135B153 501		Westwood	No	MI	ADU
Los Angeles	10553 WILKINS AVE	90024	4326022022	0.000	0.000	0.085	0.000	Shortfall of Sites	0.180	Low Residential	R1-1-O	0	0	0	11.095	0.085		Residential - Single Family Residence - Pool, 1	132B157 501		Westwood	No	MI	ADU
Los Angeles	117 S GRETNA GREEN WAY	90049	4404001042	0.000	0.000	0.085	0.000	Shortfall of Sites	0.155	Low Residential	R1-1	0	0	0	12.884	0.085		Residential - Single Family Residence, 1	132B141 501		Brentwood - Pacific Palisades	No	MI	ADU
Los Angeles	936 S RIMPAU BLVD	90019	5090011025	0.000	0.000	0.085	0.000	Shortfall of Sites	0.172	Low II Residential	R1V3-RG	0	0	0	11.608	0.085		Residential - Single Family Residence, 1	132B185 501		Wilshire	No	MI	ADU
Los Angeles	541 S WESTGATE AVE	90049	4404027006	0.000	0.000	0.085	0.000	Shortfall of Sites	0.173	Low Residential	RS-1-O	0	0	0	11.553	0.085		Residential - Single Family Residence, 1	132B145 501		Brentwood - Pacific Palisades	No	MI	ADU
Los Angeles	1574 ROXBURY DR	90035	4307012026	0.000	0.000	0.085	0.000	Shortfall of Sites	0.153	Low Residential	R1V2-O	0	0	0	13.088	0.085		Residential - Single Family Residence, 1	129B165 501		West Los Angeles	No	MI	ADU
Los Angeles	10565 BUTTERFIELD RD	90064	4318014028	0.000	0.000	0.085	0.000	Shortfall of Sites	0.161	Low Residential	R1V2-O	0	0	0	12.452	0.085		Residential - Single Family Residence - Pool, 1	126B161 501		West Los Angeles	No	MI	ADU
Los Angeles	716 S ELLERY DR	90732	7560004004	0.000	0.000	0.085	0.000	Shortfall of Sites	0.155	Low II Residential	R1-1XL	0	0	0	12.905	0.085		Residential - Single Family Residence, 1	015B193 501		San Pedro	No	MI	ADU
Los Angeles	17351 ANGELAINE WAY	91344	2608017002	0.000	0.000	0.085	0.000	Shortfall of Sites	0.232	Very Low II Residential	RE11-1-H	0	0	0	8.627	0.085		Residential - Single Family Residence, 1	219B129 502		Granada Hills - Knollwood	No	MI	ADU
Los Angeles	12361 EL ORO WAY	91344	2608021013	0.000	0.000	0.085	0.000	Shortfall of Sites	0.230	Low I Residential	RS-1	0	0	0	8.712	0.085		Residential - Single Family Residence, 1	219B133 502		Granada Hills - Knollwood	No	MI	ADU
Los Angeles	16247 MARILYN DR	91344	2605014030	0.000	0.000	0.085	0.000	Shortfall of Sites	0.255	Very Low II Residential	RE11-1	0	0	0	7.851	0.085		Residential - Single Family Residence - Pool, 1	216B137 502		Granada Hills - Knollwood	No	MI	ADU
Los Angeles	11546 MCLENNAN AVE	91344	2610006027	0.000	0.000	0.085	0.000	Shortfall of Sites	0.174	Low I Residential	RS-1	0	0	0	11.469	0.085		Residential - Single Family Residence - Pool, 1	213B133 502		Granada Hills - Knollwood	No	MI	ADU
Los Angeles	16737 FLANDERS ST	91344	2610011013	0.000	0.000	0.085	0.000	Shortfall of Sites	0.185	Low I Residential	RS-1	0	0	0	10.802	0.085		Residential - Single Family Residence - Pool, 1	213B137 502		Granada Hills - Knollwood	No	MI	ADU
Los Angeles	18310 LUDLOW ST	91326	2715005063	0.000	0.000	0.085	0.000	Shortfall of Sites	0.253	Very Low II Residential	RE11-1	0	0	0	7.920	0.085		Residential - Single Family Residence, 1	210B125 502		Northridge	No	MI	ADU
Los Angeles	19214 LUDLOW ST	91326	2718008023	0.000	0.000	0.085	0.000	Shortfall of Sites	0.180	Low I Residential	RS-1	0	0	0	11.142	0.085		Residential - Single Family Residence - Pool, 1	210B121 502		Northridge	No	MI	ADU
Los Angeles	16253 KINGSBURY ST	91344	2679018023	0.000	0.000	0.085	0.000	Shortfall of Sites	0.181	Low I Residential	RS-1	0	0	0	11.062	0.085		Residential - Single Family Residence, 1	207B137 502		Granada Hills - Knollwood	No	MI	ADU
Los Angeles	19015 KINGSBURY ST	91326	2728013028	0.000	0.000	0.085	0.000	Shortfall of Sites	0.258	Very Low II Residential	RE11-1	0	0	0	7.756	0.085		Residential - Single Family Residence - Pool, 1	207B121 502		Northridge	No	MI	ADU
Los Angeles	10624 DEMPSEY AVE	91344	2668010015	0.000	0.000	0.085	0.000	Shortfall of Sites	0.191	Low I Residential	RS-1	0	0	0	10.448	0.085		Residential - Single Family Residence, 1	207B141 502		Granada Hills - Knollwood	No	MI	ADU
Los Angeles	10553 LIMERICK AVE	91311	2707010029	0.000	0.000	0.085	0.000	Shortfall of Sites	0.255	Very Low II Residential	RE11-1	0	0	0	7.837	0.085		Residential - Single Family Residence, 1	207B109 502		Chatsworth - Porter Ranch	No	MI	ADU
Los Angeles	10532 JORDAN AVE	91311	2722028026	0.000	0.000	0.085	0.000	Shortfall of Sites	0.183	Low I Residential	RS-1	0	0	0	10.943	0.085		Residential - Single Family Residence, 1	207B105 502		Chatsworth - Porter Ranch	No	MI	ADU
Los Angeles	18400 GERMAIN ST	91326	2731005005	0.000	0.000	0.085	0.000	Shortfall of Sites	0.253	Very Low II Residential	RE11-1	0	0	0	7.919	0.085		Residential - Single Family Residence, 1	207B125 502		Northridge	No	MI	ADU
Los Angeles	10317 ORO VISTA AVE	91040	2560014013	0.000	0.000	0.085	0.000	Shortfall of Sites	0.165	Low Residential	R1-1-RFA	0	0	0	12.155	0.085		Residential - Single Family Residence, 1	204B189 502		Sunland - Tujunga - Lake View Terrace - Shadow Hills - East La Tuna Canyon	No	MI	ADU
Los Angeles	10212 GAVIOTA AVE	91343	2669009028	0.000	0.000	0.085	0.000	Shortfall of Sites	0.176	Low I Residential	RS-1	0	0	0	11.336	0.085		Residential - Single Family Residence, 1	204B141 502		Granada Hills - Knollwood	No	MI	ADU
Los Angeles	10203 PETIT AVE	91343	2685002048	0.000	0.000	0.085	0.000	Shortfall of Sites	0.207	Low I Residential	RS-1	0	0	0	9.681	0.085		Residential - Single Family Residence, 1	204B137 502		Granada Hills - Knollwood	No	MI	ADU
Los Angeles	19948 MAYALL ST	91311	2726002029	0.000	0.000	0.085	0.000	Shortfall of Sites	0.253	Very Low II Residential	RE11-1	0	0	0	7.913	0.085		Residential - Single Family Residence - Pool, 1	204B113 502		Chatsworth - Porter Ranch	No	MI	ADU
Los Angeles	10049 NITA AVE	91311	2745007049	0.000	0.000	0.085	0.000	Shortfall of Sites	0.402	Very Low I Residential	RA-1	0	0	0	4.975	0.085		Residential - Single Family Residence - Pool, 1	204B101 502		Chatsworth - Porter Ranch	No	MI	ADU
Los Angeles	19601 MERRIDY ST	91324	2726011011	0.000	0.000	0.085	0.000	Shortfall of Sites	0.256	Very Low II Residential	RE11-1	0	0	0	7.798	0.085		Residential - Single Family Residence, 1	204B117 502		Chatsworth - Porter Ranch	No	MI	ADU
Los Angeles	10040 VANALDEN AVE	91324	2729004002	0.000	0.000	0.085	0.000	Shortfall of Sites	0.364	Very Low I Residential	RA-1	0	0	0	5.490	0.085		Residential - Single Family Residence - Pool, 1	204B121 502		Northridge	No	MI	ADU
Los Angeles	17433 VINTAGE ST	91325	2734023027	0.000	0.000	0.085	0.000	Shortfall of Sites	0.285	Very Low II Residential	RE11-1	0	0	0	7.021	0.085		Residential - Single Family Residence, 1	204B129 502		Northridge	No	MI	ADU
Los Angeles	19840 MARILLA ST	91311	2761020039	0.000	0.000	0.085	0.000	Shortfall of Sites	0.180	Low I Residential	RS-1	0	0	0	11.113	0.085		Residential - Single Family Residence, 1	201B113 502		Chatsworth - Porter Ranch	No	MI	ADU
Los Angeles	9734 ODESSA AVE	91343	2677008016	0.000	0.000	0.085	0.000	Shortfall of Sites	0.172	Low Residential	RS-1	0	0	0	11.616	0.085		Residential - Single Family Residence - Pool, 1	201B137 502		Mission Hills - Panorama City - North Hills	No	MI	ADU
Los Angeles	18926 SUPERIOR ST	91324	2762037059	0.000	0.000	0.085	0.000	Shortfall of Sites	0.172	Low I Residential	RS-1	0	0	0	11.617	0.085		Residential - Single Family Residence, 1	201B121 502		Northridge	No	MI	ADU
Los Angeles	17146 CITRONIA ST	91325	2692017016	0.000	0.000	0.085	0.000	Shortfall of Sites	0.400	Very Low I Residential	RA-1-H	0	0	0	5.000	0.085		Residential - Single Family Residence - Pool, 1	201B133 502		Northridge	No	MI	ADU
Los Angeles	16627 TUPPER ST	91343	2687023015	0.000	0.000	0.085	0.000	Shortfall of Sites	0.177	Low Residential	RS-1	0	0	0	11.318	0.085		Residential - Single Family Residence, 1	198B137 502		Mission Hills - Panorama City - North Hills	No	MI	ADU
Los Angeles	9212 CREEMORE DR	91214	2572003053	0.000	0.000	0.085	0.000	Shortfall of Sites	0.191	Low Residential	RS-1	0	0	0	10.477	0.085		Residential - Single Family Residence - Pool, 1	198B205 502		Sunland - Tujunga - Lake View Terrace - Shadow Hills - East La Tuna Canyon	No	MI	ADU
Los Angeles	5535 TOPEKA DR	91356	2163021031	0.000	0.000	0.085	0.000	Shortfall of Sites	0.465	Very Low I Residential	RA-1	0	0	0	4.299	0.085		Residential - Single Family Residence - Pool, 1	174B121 502		Encino - Tarzana	No	MI	ADU
Los Angeles	5461 TAMPA AVE	91356	2163014012	0.000	0.000	0.085	0.000	Shortfall of Sites	0.157	Low II Residential	R1-1	0	0	0	12.727	0.085		Residential - Single Family Residence, 1	174B117 502		Encino - Tarzana	No	MI	ADU
Los Angeles	5212 BELLAIRE AVE	91607	2346019009	0.000	0.000	0.085	0.000	Shortfall of Sites	0.161	Low Residential	R1-1	0	0	0	12.421	0.085		Residential - Single Family Residence - Pool, 1	171B161 502		North Hollywood - Valley Village	No	MI	ADU
Los Angeles	18059 SANTA RITA ST	91316	2181001019	0.000	0.000	0.085	0.000	Shortfall of Sites	0.149	Low II Residential	R1-1	0	0	0	13.403	0.085		Residential - Single Family Residence, 1	171B125 502		Encino - Tarzana	No	MI	ADU
Los Angeles	4748 NOBLE AVE	91403	2264012009	0.000	0.000	0.085	0.000	Shortfall of Sites	0.155	Low Residential	R1-1	0	0	0	12.895	0.085		Residential - Single Family Residence, 1	168B145 502		Sherman Oaks - Studio City - Toluca Lake - Cahuenga Pass	No	MI	ADU
Los Angeles	13216 BLOOMFIELD ST	91423	2375004026	0.000	0.000	0.085	0.000	Shortfall of Sites	0.195	Low Residential	R1-1-RIO	0	0	0	10.250	0.085		Residential - Single Family Residence - Pool, 1	165B157 502		Sherman Oaks - Studio City - Toluca Lake - Cahuenga Pass	No	MI	ADU
Los Angeles	2000 N CATALINA ST	90027	5589024013	0.000	0.000	0.085	0.000	Shortfall of Sites	0.149	Low II Residential	R1-1	0	0	0	13.399	0.085		Residential - Single Family Residence, 1	150B197 502		Hollywood	No	MI	ADU
Los Angeles	234 BARLOCK AVE	90049	4366019003	0.000	0.000	0.085	0.000	Shortfall of Sites	0.180	Low Residential	R1-1	0	0	0	11.087	0.085		Residential - Single Family Residence, 1	138B145 502		Westwood	No	MI	ADU
Los Angeles	1652 PANDORA AVE	90024	4327005014	0.000	0.000	0.085	0.000	Shortfall of Sites	0.159	Low Residential	R1-1-O	0	0	0	12.614	0.085		Residential - Single Family Residence, 1	132B157 502		Westwood	No	MI	ADU
Los Angeles	10627 OHIO AVE	90024	4326015009	0.000	0.000	0.085	0.000	Shortfall of Sites	0.149	Low Residential	R1-1-O	0	0	0	13.403	0.085		Residential - Single Family Residence, 1	132B153 502		Westwood	No	MI	ADU
Los Angeles	1606 S BEVERLY DR	90035	4306015030	0.000	0.000	0.085	0.000	Shortfall of Sites	0.176	Low Residential	R1V2	0	0	0	11.334	0.085		Residential - Single Family Residence, 1	129B165 502		West Los Angeles	No	MI	ADU
Los Angeles	3276 STONER AVE	90066	4250006011	0.000	0.000	0.085	0.000	Shortfall of Sites	0.173	Low Residential	R1V2	0	0	0	11.551	0.085		Residential - Single Family Residence, 1	117B153 502		Palms - Mar Vista - Del Rey	No	MI	ADU
Los Angeles	3551 OCEAN VIEW AVE	90066	4248025020	0.000	0.000	0.085	0.000	Shortfall of Sites	0.220	Low Residential	R1V2	0	0	0	9.086	0.085		Residential - Single Family Residence, 1	114B153 502		Palms - Mar Vista - Del Rey	No	MI	ADU
Los Angeles	5832 W 76TH ST	90045	4105002007	0.000	0.000	0.085	0.000	Shortfall of Sites	0.151	Low Residential	R1-1	0	0	0	13.204	0.085		Residential - Single Family Residence, 1	102B169 502		Westchester - Playa del Rey	No	MI	ADU

Jurisdiction Name	Site Address/Intersection	5 Digit ZIP Code	Assessor Parcel Number	Very Low-Income	Low-Income	Moderate-Income	Above Moderate-Income	Type of Shortfall	Parcel Size (Acres)	Current General Plan Designation	Current Zoning	Proposed General Plan (GP) Designation	Proposed Zoning	Minimum Density Allowed	Maximum Density Allowed	Total Capacity	Vacant/ Nonvacant	Description of Existing Uses	PIN	Base Density Per Acre	Community Plan Area	Rent Stabalization Ordinance	Income Category	Applicable Rezoning Program (Program informing values in Column Q listed first)
Los Angeles	17465 RUSHING DR	91344	2608014029	0.000	0.000	0.085	0.000	Shortfall of Sites	0.403	Very Low II Residential	RE11-1-H	0	0	0	4.964	0.085		Residential - Single Family Residence, 1	219B129 503		Granada Hills - Knollwood	No	MI	ADU
Los Angeles	16409 BARNESTON ST	91344	2605011028	0.000	0.000	0.085	0.000	Shortfall of Sites	0.278	Very Low II Residential	RE11-1	0	0	0	7.204	0.085		Residential - Single Family Residence - Pool, 1	216B137 503		Granada Hills - Knollwood	No	MI	ADU
Los Angeles	11547 OSTROM AVE	91344	2607017018	0.000	0.000	0.085	0.000	Shortfall of Sites	0.173	Low I Residential	RS-1	0	0	0	11.575	0.085		Residential - Single Family Residence, 1	213B133 503		Granada Hills - Knollwood	No	MI	ADU
Los Angeles	11529 DE CELIS PL	91344	2610011012	0.000	0.000	0.085	0.000	Shortfall of Sites	0.185	Low I Residential	RS-1	0	0	0	10.794	0.085		Residential - Single Family Residence, 1	213B137 503		Granada Hills - Knollwood	No	MI	ADU
Los Angeles	17940 LUDLOW ST	91344	2715021097	0.000	0.000	0.085	0.000	Shortfall of Sites	0.150	Low II Residential	R1-1	0	0	0	13.338	0.085		Residential - Single Family Residence - Pool, 1	210B129 503		Granada Hills - Knollwood	No	MI	ADU
Los Angeles	18300 LUDLOW ST	91326	2715005064	0.000	0.000	0.085	0.000	Shortfall of Sites	0.254	Very Low II Residential	RE11-1	0	0	0	7.868	0.085		Residential - Single Family Residence, 1	210B125 503		Northridge	No	MI	ADU
Los Angeles	18804 SALT LAKE PL	91326	2717002047	0.000	0.000	0.085	0.000	Shortfall of Sites	0.256	Very Low II Residential	RE11-1	0	0	0	7.806	0.085		Residential - Single Family Residence - Pool, 1	210B121 503		Northridge	No	MI	ADU
Los Angeles	19007 KINGSBURY ST	91326	2728013029	0.000	0.000	0.085	0.000	Shortfall of Sites	0.258	Very Low II Residential	RE11-1	0	0	0	7.756	0.085		Residential - Single Family Residence - Pool, 1	207B121 503		Northridge	No	MI	ADU
Los Angeles	10621 DANUBE AVE	91344	2661003018	0.000	0.000	0.085	0.000	Shortfall of Sites	0.172	Low I Residential	RS-1	0	0	0	11.604	0.085		Residential - Single Family Residence, 1	207B141 503		Granada Hills - Knollwood	No	MI	ADU
Los Angeles	10552 LIMERICK AVE	91311	2707010024	0.000	0.000	0.085	0.000	Shortfall of Sites	0.252	Very Low II Residential	RE11-1	0	0	0	7.927	0.085		Residential - Single Family Residence, 1	207B109 503		Chatsworth - Porter Ranch	No	MI	ADU
Los Angeles	15477 SAN JOSE ST	91345	2649013024	0.000	0.000	0.085	0.000	Shortfall of Sites	0.221	Low Residential	RS-1	0	0	0	9.031	0.085		Residential - Single Family Residence, 1	207B145 503		Mission Hills - Panorama City - North Hills	No	MI	ADU
Los Angeles	10533 HILLVIEW AVE	91311	2722028006	0.000	0.000	0.085	0.000	Shortfall of Sites	0.182	Low I Residential	RS-1	0	0	0	10.969	0.085		Residential - Single Family Residence, 1	207B105 503		Chatsworth - Porter Ranch	No	MI	ADU
Los Angeles	18358 GERMAIN ST	91326	2731005006	0.000	0.000	0.085	0.000	Shortfall of Sites	0.253	Very Low II Residential	RE11-1	0	0	0	7.919	0.085		Residential - Single Family Residence, 1	207B125 503		Northridge	No	MI	ADU
Los Angeles	10213 MONTGOMERY AVE	91343	2669009003	0.000	0.000	0.085	0.000	Shortfall of Sites	0.176	Low I Residential	RS-1	0	0	0	11.333	0.085		Residential - Single Family Residence, 1	204B141 503		Granada Hills - Knollwood	No	MI	ADU
Los Angeles	10206 GOTHIC AVE	91343	2678005005	0.000	0.000	0.085	0.000	Shortfall of Sites	0.186	Low I Residential	RS-1	0	0	0	10.756	0.085		Residential - Single Family Residence - Pool, 1	204B137 503		Granada Hills - Knollwood	No	MI	ADU
Los Angeles	19936 MAYALL ST	91311	2726002028	0.000	0.000	0.085	0.000	Shortfall of Sites	0.253	Very Low II Residential	RE11-1	0	0	0	7.913	0.085		Residential - Single Family Residence - Pool, 1	204B113 503		Chatsworth - Porter Ranch	No	MI	ADU
Los Angeles	10052 FARRALONE AVE	91311	2745005047	0.000	0.000	0.085	0.000	Shortfall of Sites	0.253	Very Low II Residential	RE11-1	0	0	0	7.920	0.085		Residential - Single Family Residence - Pool, 1	204B101 503		Chatsworth - Porter Ranch	No	MI	ADU
Los Angeles	19511 MERRIDY ST	91324	2726014006	0.000	0.000	0.085	0.000	Shortfall of Sites	0.377	Very Low I Residential	RA-1	0	0	0	5.300	0.085		Residential - Single Family Residence - Pool, 1	204B117 503		Chatsworth - Porter Ranch	No	MI	ADU
Los Angeles	18647 STARE ST	91324	2729023025	0.000	0.000	0.085	0.000	Shortfall of Sites	0.173	Low I Residential	RS-1	0	0	0	11.563	0.085		Residential - Single Family Residence - Pool, 1	204B121 503		Northridge	No	MI	ADU
Los Angeles	17425 VINTAGE ST	91325	2734023008	0.000	0.000	0.085	0.000	Shortfall of Sites	0.252	Very Low II Residential	RE11-1	0	0	0	7.921	0.085		Residential - Single Family Residence, 1	204B129 503		Northridge	No	MI	ADU
Los Angeles	19832 MARILLA ST	91311	2761020040	0.000	0.000	0.085	0.000	Shortfall of Sites	0.180	Low I Residential	RS-1	0	0	0	11.113	0.085		Residential - Single Family Residence, 1	201B113 503		Chatsworth - Porter Ranch	No	MI	ADU
Los Angeles	9736 SOPHIA AVE	91343	2677019060	0.000	0.000	0.085	0.000	Shortfall of Sites	0.172	Low I Residential	RS-1	0	0	0	11.614	0.085		Residential - Single Family Residence, 1	201B137 503		Mission Hills - Panorama City - North Hills	No	MI	ADU
Los Angeles	18920 SUPERIOR ST	91324	2762037058	0.000	0.000	0.085	0.000	Shortfall of Sites	0.172	Low I Residential	RS-1	0	0	0	11.617	0.085		Residential - Single Family Residence - Pool, 1	201B121 503		Northridge	No	MI	ADU
Los Angeles	9659 QUARTZ AVE	91311	2761021001	0.000	0.000	0.085	0.000	Shortfall of Sites	0.174	Low I Residential	RS-1	0	0	0	11.524	0.085		Residential - Single Family Residence, 1	201B117 503		Chatsworth - Porter Ranch	No	MI	ADU
Los Angeles	9850 MARNICE AVE	91042	2571016052	0.000	0.000	0.085	0.000	Shortfall of Sites	0.151	Low Residential	R1-1-RFA	0	0	0	13.276	0.085		Residential - Single Family Residence, 1	201B205 503		Sunland - Tujunga - Lake View Terrace - Shadow Hills - East La Tuna Canyon	No	MI	ADU
Los Angeles	16347 TUPPER ST	91343	2676007014	0.000	0.000	0.085	0.000	Shortfall of Sites	0.176	Low Residential	RS-1	0	0	0	11.379	0.085		Residential - Single Family Residence - Pool, 1	198B137 503		Mission Hills - Panorama City - North Hills	No	MI	ADU
Los Angeles	5457 BECKFORD AVE	91356	2163012013	0.000	0.000	0.085	0.000	Shortfall of Sites	0.162	Low II Residential	R1-1	0	0	0	12.329	0.085		, 1	174B117 503		Encino - Tarzana	No	MI	ADU
Los Angeles	5213 TEESDALE AVE	91607	2346019020	0.000	0.000	0.085	0.000	Shortfall of Sites	0.160	Low Residential	R1-1	0	0	0	12.469	0.085		Residential - Single Family Residence - Pool, 1	171B161 503		North Hollywood - Valley Village	No	MI	ADU
Los Angeles	5141 STANSBURY AVE	91423	2248022035	0.000	0.000	0.085	0.000	Shortfall of Sites	0.160	Low Residential	R1-1-RIO	0	0	0	12.463	0.085		Residential - Single Family Residence - Pool, 1	171B153 503		Van Nuys - North Sherman Oaks	No	MI	ADU
Los Angeles	4753 NORWICH AVE	91403	2264012013	0.000	0.000	0.085	0.000	Shortfall of Sites	0.155	Low Residential	R1-1	0	0	0	12.907	0.085		Residential - Single Family Residence - Pool, 1	168B145 503		Sherman Oaks - Studio City - Toluca Lake - Cahuenga Pass	No	MI	ADU
Los Angeles	4707 KATHERINE AVE	91423	2248028039	0.000	0.000	0.085	0.000	Shortfall of Sites	0.228	Low Residential	R1-1-RIO	0	0	0	8.758	0.085		Residential - Single Family Residence - Pool, 1	168B153 503		Van Nuys - North Sherman Oaks	No	MI	ADU
Los Angeles	4343 ELMER AVE	91602	2366006012	0.000	0.000	0.085	0.000	Shortfall of Sites	0.155	Low Residential	R1-1-RIO	0	0	0	12.914	0.085		Residential - Single Family Residence, 1	165B173 503		Sherman Oaks - Studio City - Toluca Lake - Cahuenga Pass	No	MI	ADU
Los Angeles	3428 GARDEN AVE	90039	5437006006	0.000	0.000	0.085	0.000	Shortfall of Sites	0.155	Low Residential	R1-1-RIO	0	0	0	12.902	0.085		Residential - Single Family Residence, 1	153B209 503		Northeast Los Angeles	No	MI	ADU
Los Angeles	2303 HILLHURST AVE	90027	5588025011	0.000	0.000	0.085	0.000	Shortfall of Sites	0.215	Low II Residential	RS-1	0	0	0	9.295	0.085		Residential - Single Family Residence, 1	153B197 503		Hollywood	No	MI	ADU
Los Angeles	225 S BENTLEY AVE	90049	4366019036	0.000	0.000	0.085	0.000	Shortfall of Sites	0.186	Low Residential	R1-1	0	0	0	10.772	0.085		Residential - Single Family Residence - Pool, 1	138B145 503		Westwood	No	MI	ADU
Los Angeles	1328 HOLMBY AVE	90024	4327003006	0.000	0.000	0.085	0.000	Shortfall of Sites	0.149	Low Residential	R1-1	0	0	0	13.403	0.085		Residential - Single Family Residence - Therapy Pool (Spa), 1	135B157 503		Westwood	No	MI	ADU
Los Angeles	2106 HOLMBY AVE	90025	4317010001	0.000	0.000	0.085	0.000	Shortfall of Sites	0.202	Low Residential	R1-1-O	0	0	0	9.893	0.085		Residential - Single Family Residence, 1	129B157 503		West Los Angeles	No	MI	ADU
Los Angeles	9149 HILLSBORO DR	90034	4302005005	0.000	0.000	0.085	0.000	Shortfall of Sites	0.194	Low Residential	R1V2-O	0	0	0	10.316	0.085		Residential - Single Family Residence, 1	126B169 503		West Los Angeles	No	MI	ADU
Los Angeles	9507 DUXBURY LN	90034	4309017015	0.000	0.000	0.085	0.000	Shortfall of Sites	0.210	Low Residential	R1V2-O	0	0	0	9.536	0.085		Residential - Single Family Residence, 1	126B165 503		West Los Angeles	No	MI	ADU
Los Angeles	5754 W 75TH ST	90045	4104015004	0.000	0.000	0.085	0.000	Shortfall of Sites	0.171	Low Residential	R1-1	0	0	0	11.706	0.085		Residential - Single Family Residence, 1	102B169 503		Westchester - Playa del Rey	No	MI	ADU
Los Angeles	5618 W 77TH ST	90045	4104021008	0.000	0.000	0.085	0.000	Shortfall of Sites	0.252	Low Residential	R1-1	0	0	0	7.947	0.085		Residential - Single Family Residence, 1	099B169 503		Westchester - Playa del Rey	No	MI	ADU
Los Angeles	12801 WOODLEY AVE	91344	2609002026	0.000	0.000	0.085	0.000	Shortfall of Sites	0.439	Very Low I Residential	RA-1	0	0	0	4.559	0.085		Residential - Single Family Residence - Pool, 1	222B133 504		Granada Hills - Knollwood	No	MI	ADU
Los Angeles	12414 DARYL AVE	91344	2608015012	0.000	0.000	0.085	0.000	Shortfall of Sites	0.400	Very Low II Residential	RE11-1-H	0	0	0	4.994	0.085		Residential - Single Family Residence - Pool, 1	219B129 504		Granada Hills - Knollwood	No	MI	ADU
Los Angeles	12349 LITHUANIA DR	91344	2608019012	0.000	0.000	0.085	0.000	Shortfall of Sites	0.244	Low I Residential	RS-1	0	0	0	8.200	0.085		Residential - Single Family Residence, 1	219B133 504		Granada Hills - Knollwood	No	MI	ADU
Los Angeles	17076 MIDWOOD DR	91344	2606018010	0.000	0.000	0.085	0.000	Shortfall of Sites	0.364	Low I Residential	RS-1	0	0	0	5.491	0.085		Residential - Single Family Residence - Pool, 1	216B133 504		Granada Hills - Knollwood	No	MI	ADU
Los Angeles	16423 BARNESTON ST	91344	2610019039	0.000	0.000	0.085	0.000	Shortfall of Sites	0.294	Very Low II Residential	RE11-1	0	0	0	6.798	0.085		Residential - Single Family Residence, 1	216B137 504		Granada Hills - Knollwood	No	MI	ADU
Los Angeles	11546 OSTROM AVE	91344	2607018041	0.000	0.000	0.085	0.000	Shortfall of Sites	0.173	Low I Residential	RS-1	0	0	0	11.537	0.085		Residential - Single Family Residence - Pool, 1	213B133 504		Granada Hills - Knollwood	No	MI	ADU
Los Angeles	11530 DE CELIS PL	91344	2610010020	0.000	0.000	0.085	0.000	Shortfall of Sites	0.187	Low I Residential	RS-1	0	0	0	10.700	0.085		Residential - Single Family Residence - Pool, 1	213B137 504		Granada Hills - Knollwood	No	MI	ADU
Los Angeles	11029 GARDEN GROVE AVE	91326	2715016032	0.000	0.000	0.085	0.000	Shortfall of Sites	0.254	Very Low II Residential	RE11-1	0	0	0	7.867	0.085		Residential - Single Family Residence - Pool, 1	210B125 504		Northridge	No	MI	ADU
Los Angeles	18822 SALT LAKE PL	91326	2717002049	0.000	0.000	0.085	0.000	Shortfall of Sites	0.267	Very Low II Residential	RE11-1	0	0	0	7.486	0.085		Residential - Single Family Residence - Pool, 1	210B121 504		Northridge	No	MI	ADU
Los Angeles	16247 KINGSBURY ST	91344	2679018022	0.000	0.000	0.085	0.000	Shortfall of Sites	0.181	Low I Residential	RS-1	0	0	0	11.063	0.085		Residential - Single Family Residence, 1	207B137 504		Granada Hills - Knollwood	No	MI	ADU
Los Angeles	19128 KINGSBURY ST	91326	2728012006	0.000	0.000	0.085	0.000	Shortfall of Sites	0.295	Very Low II Residential	RE11-1	0	0	0	6.779	0.085		Residential - Single Family Residence - Pool, 1	207B121 504		Northridge	No	MI	ADU
Los Angeles	10625 HASKELL AVE	91344	2668010016	0.000	0.000	0.085	0.000	Shortfall of Sites	0.163	Low I Residential	RS-1	0	0	0	12.274	0.085		Residential - Single Family Residence, 1	207B141 504		Granada Hills - Knollwood	No	MI	ADU
Los Angeles	15473 SAN JOSE ST	91345	2649013023	0.000	0.000	0.085	0.000	Shortfall of Sites	0.169	Low Residential	RS-1	0	0	0	11.816	0.085		Residential - Single Family Residence, 1	207B145 504		Mission Hills - Panorama City - North Hills	No	MI	ADU
Los Angeles	10532 HILLVIEW AVE	91311	2722027026	0.000	0.000	0.085	0.000	Shortfall of Sites	0.183	Low I Residential	RS-1	0	0	0	10.946	0.085		Residential - Single Family Residence, 1	207B105 504		Chatsworth - Porter Ranch	No	MI	ADU
Los Angeles	18348 GERMAIN ST	91326	2731005007	0.000	0.000	0.085	0.000	Shortfall of Sites	0.253	Very Low II Residential	RE11-1	0	0	0	7.919	0.085		Residential - Single Family Residence, 1	207B125 504		Northridge	No	MI	ADU
Los Angeles	10213 COLLETT AVE	91343	2669007023	0.000	0.000	0.085	0.000	Shortfall of Sites	0.175	Low I Residential	RS-1	0	0	0	11.423	0.085		Residential - Single Family Residence - Pool, 1	204B141 504		Granada Hills - Knollwood	No	MI	ADU
Los Angeles	10200 ODESSA AVE	91343	2678020006	0.000	0.000	0.085	0.000	Shortfall of Sites	0.195	Low I Residential	RS-1	0	0	0	10.238	0.085		Residential - Single Family Residence, 1	204B137 504		Granada Hills - Knollwood	No	MI	ADU
Los Angeles	19924 MAYALL ST	91311	2726002027	0.000	0.000	0.085	0.000	Shortfall of Sites	0.297	Very Low II Residential	RE11-1	0	0	0	6.727	0.085		Residential - Single Family Residence - Pool, 1	204B113 504		Chatsworth - Porter Ranch	No	MI	ADU
Los Angeles	19501 MERRIDY ST	91324	2726014005	0.000	0.000	0.085	0.000	Shortfall of Sites	0.345	Very Low I Residential	RA-1	0	0	0	5.800	0.085		Residential - Single Family Residence - Pool, 1	204B117 504		Chatsworth - Porter Ranch	No	MI	ADU
Los Angeles	18643 STARE ST	91324	2729023024	0.000	0.000	0.085	0.000	Shortfall of Sites	0.173	Low I Residential	RS-1	0	0	0	11.553	0.085		Residential - Single Family Residence, 1	204B121 504		Northridge	No	MI	ADU
Los Angeles	17417 VINTAGE ST	91325	2734023009	0.000	0.000	0.085	0.000	Shortfall of Sites	0.253	Very Low II Residential	RE11-1	0	0	0	7.895	0.085		Residential - Single Family Residence, 1	204B129 504		Northridge	No	MI	ADU
Los Angeles	19824 MARILLA ST	91311	2761020041	0.000	0.000	0.085	0.000	Shortfall of Sites	0.180	Low I Residential	RS-1	0	0	0	11.113	0.085		Residential - Single Family Residence, 1	201B113 504		Chatsworth - Porter Ranch	No	MI	ADU
Los Angeles	9735 GOTHIC AVE	91343	2677008027	0.000	0.000	0.085	0.000	Shortfall of Sites	0.172	Low Residential	RS-1	0	0	0	11.617	0.085		Residential - Single Family Residence - Pool, 1	201B137 504		Mission Hills - Panorama City - North Hills	No	MI	ADU
Los Angeles	18914 SUPERIOR ST	91324	2762037057	0.000	0.000	0.085	0.000	Shortfall of Sites	0.172	Low I Residential	RS-1	0	0	0	11.617	0.085		Residential - Single Family Residence - Pool, 1	201B121 504		Northridge	No	MI	ADU
Los Angeles	16343 TUPPER ST	91343	2676007013	0.000	0.000	0.085	0.000	Shortfall of Sites	0.178	Low Residential	RS-1	0	0	0	11.208	0.085		Residential - Single Family Residence - Pool, 1	198B137 504		Mission Hills - Panorama City - North Hills	No	MI	ADU
Los Angeles	17124 DEARBORN ST	91325	2692020022	0.000	0.000	0.085	0.000	Shortfall of Sites	0.250	Low I Residential	RE9-1	0	0	0	8.011	0.085		Residential - Single Family Residence - Pool, 1	198B133 504		Northridge	No	MI	ADU
Los Angeles	5456 TAMPA AVE	91356	2163013012	0.000	0.000	0.085	0.000	Shortfall of Sites	0.160	Low II Residential	R1-1	0	0	0	12.491	0.085		Residential - Single Family Residence - Pool, 1	174B117 504		Encino - Tarzana	No	MI	ADU
Los Angeles	5138 STANSBURY AVE	91423	2248022008	0.000	0.000	0.085	0.000	Shortfall of Sites	0.265	Low Residential	R1-1-RIO	0	0	0	7.549	0.085		Residential - Single Family Residence - Pool, 1	171B153 504		Van Nuys - North Sherman Oaks	No	MI	ADU
Los Angeles	4754 NORWICH AVE	91403	2264014010	0.000	0.000	0.085	0.000	Shortfall of Sites	0.155	Low Residential	R1-1	0	0	0	12.907	0.085		Residential - Single Family Residence - Pool, 1	168B145 504		Sherman Oaks - Studio City - Toluca Lake - Cahuenga Pass	No	MI	ADU
Los Angeles	4706 KATHERINE AVE	91423	2248028038	0.000	0.000	0.085	0.000	Shortfall of Sites	0.201	Low Residential	R1-1-RIO	0	0	0	9.941	0.085		Residential - Single Family Residence, 1	168B153 504		Van Nuys - North Sherman Oaks	No	MI	ADU
Los Angeles	1991 N ALEXANDRIA AVE	90027	5589012043	0.000	0.000	0.085	0.000	Shortfall of Sites	0.155	Low II Residential	R1-1	0	0	0	12.907	0.085		Residential - Single Family Residence, 1	150B197 504		Hollywood	No	MI	ADU
Los Angeles	11214 HOMEDALE ST	90049	4366016005	0.000	0.000	0.085	0.000	Shortfall of Sites	0.184	Low Residential	R1-1	0	0	0	10.867	0.085		Residential - Single Family Residence, 1	138B145 504		Westwood	No	MI	ADU
Los Angeles	1312 WOODRUFF AVE	90024	4326014003	0.000	0.000	0.085	0.000	Shortfall of Sites	0.149	Low Residential	R1-1	0	0	0	13.403	0.085		Residential - Single Family Residence, 1	135B157 504		Westwood	No	MI	ADU
Los Angeles	133 S KENTER AVE	90049	4404010013	0.000	0.000	0.085	0.000	Shortfall of Sites	0.169	Low Residential	R1-1	0	0	0	11.845	0.085		Residential - Single Family Residence - Therapy Pool (Spa), 1	132B141 504		Brentwood - Pacific Palisades	No	MI	ADU

Jurisdiction Name	Site Address/Intersection	5 Digit ZIP Code	Assessor Parcel Number	Very Low-Income	Low-Income	Moderate-Income	Above Moderate-Income	Type of Shortfall	Parcel Size (Acres)	Current General Plan Designation	Current Zoning	Proposed General Plan (GP) Designation	Proposed Zoning	Minimum Density Allowed	Maximum Density Allowed	Total Capacity	Vacant/ Nonvacant	Description of Existing Uses	PIN	Base Density Per Acre	Community Plan Area	Rent Stabalization Ordinance	Income Category	Applicable Rezoning Program (Program informing values in Column Q listed first)
Los Angeles	2256 S BEVERLY DR	90034	4309017011	0.000	0.000	0.085	0.000	Shortfall of Sites	0.171	Low Residential	R1V2-O	0	0	0	11.719	0.085		Residential - Single Family Residence, 1	126B165 504		West Los Angeles	No	MI	ADU
Los Angeles	10556 DUNLEER DR	90064	4318037036	0.000	0.000	0.085	0.000	Shortfall of Sites	0.214	Low Residential	R1V2	0	0	0	9.333	0.085		Residential - Single Family Residence, 1	123B161 504		West Los Angeles	No	MI	ADU
Los Angeles	8040 DUNFIELD AVE	90045	4109008024	0.000	0.000	0.085	0.000	Shortfall of Sites	0.201	Low Residential	R1V2	0	0	0	9.928	0.085		Residential - Single Family Residence, 1	099B165 504		Westchester - Playa del Rey	No	MI	ADU
Los Angeles	12417 BRADFORD PL	91344	2608014006	0.000	0.000	0.085	0.000	Shortfall of Sites	0.272	Very Low II Residential	RE11-1-H	0	0	0	7.355	0.085		Residential - Single Family Residence - Pool, 1	219B129 505		Granada Hills - Knollwood	No	MI	ADU
Los Angeles	12424 MCLENNAN AVE	91344	2609026042	0.000	0.000	0.085	0.000	Shortfall of Sites	0.260	Very Low II Residential	RE11-1	0	0	0	7.696	0.085		Residential - Single Family Residence - Pool, 1	219B133 505		Granada Hills - Knollwood	No	MI	ADU
Los Angeles	16373 BARNESTON ST	91344	2605011030	0.000	0.000	0.085	0.000	Shortfall of Sites	0.258	Very Low II Residential	RE11-1	0	0	0	7.757	0.085		Residential - Single Family Residence - Pool, 1	216B137 505		Granada Hills - Knollwood	No	MI	ADU
Los Angeles	11547 ALDEA AVE	91344	2607017032	0.000	0.000	0.085	0.000	Shortfall of Sites	0.173	Low I Residential	RS-1	0	0	0	11.553	0.085		Residential - Single Family Residence, 1	213B133 505		Granada Hills - Knollwood	No	MI	ADU
Los Angeles	11535 SOPHIA AVE	91344	2605023022	0.000	0.000	0.085	0.000	Shortfall of Sites	0.187	Low I Residential	RS-1	0	0	0	10.697	0.085		Residential - Single Family Residence, 1	213B137 505		Granada Hills - Knollwood	No	MI	ADU
Los Angeles	11021 LINDLEY AVE	91344	2715022074	0.000	0.000	0.085	0.000	Shortfall of Sites	0.172	Low I Residential	RS-1	0	0	0	11.645	0.085		Residential - Single Family Residence, 1	210B125 505		Granada Hills - Knollwood	No	MI	ADU
Los Angeles	18812 SALT LAKE PL	91326	2717002048	0.000	0.000	0.085	0.000	Shortfall of Sites	0.266	Very Low II Residential	RE11-1	0	0	0	7.530	0.085		Residential - Single Family Residence, 1	210B121 505		Northridge	No	MI	ADU
Los Angeles	16239 KINGSBURY ST	91344	2679018005	0.000	0.000	0.085	0.000	Shortfall of Sites	0.186	Low I Residential	RS-1	0	0	0	10.742	0.085		Residential - Single Family Residence, 1	207B137 505		Granada Hills - Knollwood	No	MI	ADU
Los Angeles	18945 KINGSBURY ST	91326	2728013030	0.000	0.000	0.085	0.000	Shortfall of Sites	0.258	Very Low II Residential	RE11-1	0	0	0	7.756	0.085		Residential - Single Family Residence, 1	207B121 505		Northridge	No	MI	ADU
Los Angeles	10624 HASKELL AVE	91344	2661003009	0.000	0.000	0.085	0.000	Shortfall of Sites	0.166	Low I Residential	RS-1	0	0	0	12.082	0.085		Residential - Single Family Residence, 1	207B141 505		Granada Hills - Knollwood	No	MI	ADU
Los Angeles	20431 GERMAIN ST	91311	2707019027	0.000	0.000	0.085	0.000	Shortfall of Sites	0.283	Very Low I Residential	RA-1	0	0	0	7.078	0.085		Residential - Single Family Residence - Pool, 1	207B109 505		Chatsworth - Porter Ranch	No	MI	ADU
Los Angeles	10533 OWENSMOUTH AVE	91311	2722027006	0.000	0.000	0.085	0.000	Shortfall of Sites	0.183	Low I Residential	RS-1	0	0	0	10.943	0.085		Residential - Single Family Residence, 1	207B105 505		Chatsworth - Porter Ranch	No	MI	ADU
Los Angeles	10554 MARKLEIN AVE	91345	2649013026	0.000	0.000	0.085	0.000	Shortfall of Sites	0.208	Low Residential	RS-1	0	0	0	9.624	0.085		Residential - Single Family Residence, 1	207B145 505		Mission Hills - Panorama City - North Hills	No	MI	ADU
Los Angeles	18340 GERMAIN ST	91326	2731005008	0.000	0.000	0.085	0.000	Shortfall of Sites	0.253	Very Low II Residential	RE11-1	0	0	0	7.919	0.085		Residential - Single Family Residence, 1	207B125 505		Northridge	No	MI	ADU
Los Angeles	16019 LEMARSH ST	91343	2669005004	0.000	0.000	0.085	0.000	Shortfall of Sites	0.172	Low I Residential	RS-1	0	0	0	11.617	0.085		Residential - Single Family Residence - Pool, 1	204B141 505		Granada Hills - Knollwood	No	MI	ADU
Los Angeles	10207 SOPHIA AVE	91343	2678005028	0.000	0.000	0.085	0.000	Shortfall of Sites	0.180	Low I Residential	RS-1	0	0	0	11.084	0.085		Residential - Single Family Residence, 1	204B137 505		Granada Hills - Knollwood	No	MI	ADU
Los Angeles	20114 MAYALL ST	91311	2741012037	0.000	0.000	0.085	0.000	Shortfall of Sites	0.175	Low I Residential	RS-1	0	0	0	11.427	0.085		Residential - Single Family Residence, 1	204B113 505		Chatsworth - Porter Ranch	No	MI	ADU
Los Angeles	10044 BABBITT AVE	91325	2694014002	0.000	0.000	0.085	0.000	Shortfall of Sites	0.253	Very Low II Residential	RE11-1	0	0	0	7.919	0.085		Residential - Single Family Residence - Pool, 1	204B133 505		Northridge	No	MI	ADU
Los Angeles	19467 MERRIDY ST	91324	2726019012	0.000	0.000	0.085	0.000	Shortfall of Sites	0.284	Very Low I Residential	RA-1	0	0	0	7.047	0.085		Residential - Single Family Residence - Pool, 1	204B117 505		Chatsworth - Porter Ranch	No	MI	ADU
Los Angeles	18637 STARE ST	91324	2729023023	0.000	0.000	0.085	0.000	Shortfall of Sites	0.157	Low I Residential	RS-1	0	0	0	12.719	0.085		Residential - Single Family Residence, 1	204B121 505		Northridge	No	MI	ADU
Los Angeles	17409 VINTAGE ST	91325	2734023010	0.000	0.000	0.085	0.000	Shortfall of Sites	0.253	Very Low II Residential	RE11-1	0	0	0	7.895	0.085		Residential - Single Family Residence, 1	204B129 505		Northridge	No	MI	ADU
Los Angeles	19816 MARILLA ST	91311	2761020042	0.000	0.000	0.085	0.000	Shortfall of Sites	0.180	Low I Residential	RS-1	0	0	0	11.118	0.085		Residential - Single Family Residence, 1	201B113 505		Chatsworth - Porter Ranch	No	MI	ADU
Los Angeles	9731 VALJEAN AVE	91343	2677019067	0.000	0.000	0.085	0.000	Shortfall of Sites	0.172	Low Residential	RS-1	0	0	0	11.614	0.085		Residential - Single Family Residence - Pool, 1	201B137 505		Mission Hills - Panorama City - North Hills	No	MI	ADU
Los Angeles	18908 SUPERIOR ST	91324	2762037056	0.000	0.000	0.085	0.000	Shortfall of Sites	0.193	Low I Residential	RS-1	0	0	0	10.341	0.085		Residential - Single Family Residence, 1	201B121 505		Northridge	No	MI	ADU
Los Angeles	19339 CITRONIA ST	91324	2761004007	0.000	0.000	0.085	0.000	Shortfall of Sites	0.284	Very Low I Residential	RA-1	0	0	0	7.055	0.085		Residential - Single Family Residence - Pool, 1	201B117 505		Chatsworth - Porter Ranch	No	MI	ADU
Los Angeles	9310 HAYVENHURST AVE	91343	2676002011	0.000	0.000	0.085	0.000	Shortfall of Sites	0.165	Low Residential	RS-1	0	0	0	12.100	0.085		Residential - Single Family Residence, 1	198B137 505		Mission Hills - Panorama City - North Hills	No	MI	ADU
Los Angeles	17116 DEARBORN ST	91325	2692020023	0.000	0.000	0.085	0.000	Shortfall of Sites	0.248	Low I Residential	RE9-1	0	0	0	8.066	0.085		Residential - Single Family Residence - Pool, 1	198B133 505		Northridge	No	MI	ADU
Los Angeles	5213 BEEMAN AVE	91607	2346018016	0.000	0.000	0.085	0.000	Shortfall of Sites	0.161	Low Residential	R1-1	0	0	0	12.445	0.085		Residential - Single Family Residence, 1	171B161 505		North Hollywood - Valley Village	No	MI	ADU
Los Angeles	4753 LEMONA AVE	91403	2264014015	0.000	0.000	0.085	0.000	Shortfall of Sites	0.155	Low Residential	R1-1	0	0	0	12.899	0.085		Residential - Single Family Residence, 1	168B145 505		Sherman Oaks - Studio City - Toluca Lake - Cahuenga Pass	No	MI	ADU
Los Angeles	4703 CALHOUN AVE	91423	2248028016	0.000	0.000	0.085	0.000	Shortfall of Sites	0.253	Low Residential	R1-1-RIO	0	0	0	7.911	0.085		Residential - Single Family Residence, 1	168B153 505		Van Nuys - North Sherman Oaks	No	MI	ADU
Los Angeles	4339 AGNES AVE	91604	2368013042	0.000	0.000	0.085	0.000	Shortfall of Sites	0.155	Low Residential	R1-1-RIO	0	0	0	12.888	0.085		Residential - Single Family Residence, 1	165B165 505		Sherman Oaks - Studio City - Toluca Lake - Cahuenga Pass	No	MI	ADU
Los Angeles	3353 LARGA AVE	90039	5436022028	0.000	0.000	0.085	0.000	Shortfall of Sites	0.155	Low Residential	R1-1-RIO	0	0	0	12.905	0.085		Residential - Single Family Residence, 1	153B209 505		Northeast Los Angeles	No	MI	ADU
Los Angeles	2433 W AVENUE 30	90065	5457010026	0.000	0.000	0.085	0.000	Shortfall of Sites	0.179	Low Residential	R1-1-CDO	0	0	0	11.169	0.085		Residential - Single Family Residence, 1	150B213 505		Northeast Los Angeles	No	MI	ADU
Los Angeles	228 TAVISTOCK AVE	90049	4366019025	0.000	0.000	0.085	0.000	Shortfall of Sites	0.168	Low Residential	R1-1	0	0	0	11.916	0.085		Residential - Single Family Residence - Pool, 1	138B145 505		Westwood	No	MI	ADU
Los Angeles	1430 WARNALL AVE	90024	4327015010	0.000	0.000	0.085	0.000	Shortfall of Sites	0.219	Low Residential	R1V3-O	0	0	0	9.127	0.085		Residential - Single Family Residence, 1	135B157 505		Westwood	No	MI	ADU
Los Angeles	12806 S BRISTOL CIR	90049	4406011019	0.000	0.000	0.085	0.000	Shortfall of Sites	0.520	Very Low I Residential	RE20-1	0	0	0	3.849	0.085		Residential - Single Family Residence - Pool, 1	132B137 505		Brentwood - Pacific Palisades	No	MI	ADU
Los Angeles	1607 S BEVERLY DR	90035	4306014027	0.000	0.000	0.085	0.000	Shortfall of Sites	0.183	Low Residential	R1V2-O	0	0	0	10.913	0.085		Residential - Single Family Residence - Pool, 1	129B165 505		West Los Angeles	No	MI	ADU
Los Angeles	5939 ABERNATHY DR	90045	4105003015	0.000	0.000	0.085	0.000	Shortfall of Sites	0.150	Low Residential	R1-1	0	0	0	13.378	0.085		Residential - Single Family Residence, 1	102B169 505		Westchester - Playa del Rey	No	MI	ADU
Los Angeles	8519 MCCONNELL AVE	90045	4112002020	0.000	0.000	0.085	0.000	Shortfall of Sites	0.158	Low Residential	R1V2	0	0	0	12.639	0.085		Residential - Single Family Residence, 1	096B161 505		Westchester - Playa del Rey	No	MI	ADU
Los Angeles	12765 MEADOWLARK AVE	91344	2602014017	0.000	0.000	0.085	0.000	Shortfall of Sites	0.172	Low I Residential	RS-1	0	0	0	11.617	0.085		Residential - Single Family Residence - Pool, 1	222B133 506		Granada Hills - Knollwood	No	MI	ADU
Los Angeles	12354 EL ORO WAY	91344	2608022015	0.000	0.000	0.085	0.000	Shortfall of Sites	0.231	Low I Residential	RS-1	0	0	0	8.663	0.085		Residential - Single Family Residence, 1	219B133 506		Granada Hills - Knollwood	No	MI	ADU
Los Angeles	11832 MONOGRAM AVE	91344	2610019031	0.000	0.000	0.085	0.000	Shortfall of Sites	0.337	Very Low II Residential	RE11-1	0	0	0	5.940	0.085		Residential - Single Family Residence - Pool, 1	216B137 506		Granada Hills - Knollwood	No	MI	ADU
Los Angeles	11546 ALDEA AVE	91344	2607017023	0.000	0.000	0.085	0.000	Shortfall of Sites	0.173	Low I Residential	RS-1	0	0	0	11.550	0.085		Residential - Single Family Residence, 1	213B133 506		Granada Hills - Knollwood	No	MI	ADU
Los Angeles	11534 ODESSA AVE	91344	2610029007	0.000	0.000	0.085	0.000	Shortfall of Sites	0.173	Low I Residential	RS-1	0	0	0	11.539	0.085		Residential - Single Family Residence, 1	213B137 506		Granada Hills - Knollwood	No	MI	ADU
Los Angeles	11026 BAIRD AVE	91326	2717014011	0.000	0.000	0.085	0.000	Shortfall of Sites	0.233	Very Low II Residential	RE11-1	0	0	0	8.567	0.085		Residential - Single Family Residence, 1	210B125 506		Northridge	No	MI	ADU
Los Angeles	18901 KENYA ST	91326	2718006023	0.000	0.000	0.085	0.000	Shortfall of Sites	0.225	Low I Residential	RS-1	0	0	0	8.895	0.085		Residential - Single Family Residence, 1	210B121 506		Northridge	No	MI	ADU
Los Angeles	10760 BIG BEND AVE	91040	2555008004	0.000	0.000	0.085	0.000	Shortfall of Sites	0.158	Low Residential	R1-1-RFA	0	0	0	12.632	0.085		Residential - Single Family Residence, 1	207B189 506		Sunland - Tujunga - Lake View Terrace - Shadow Hills - East La Tuna Canyon	No	MI	ADU
Los Angeles	16231 KINGSBURY ST	91344	2679018004	0.000	0.000	0.085	0.000	Shortfall of Sites	0.185	Low I Residential	RS-1	0	0	0	10.807	0.085		Residential - Single Family Residence, 1	207B137 506		Granada Hills - Knollwood	No	MI	ADU
Los Angeles	15003 KINGSBURY ST	91345	2649004013	0.000	0.000	0.085	0.000	Shortfall of Sites	0.409	Very Low Residential	RA-1-O	0	0	0	4.890	0.085		Residential - Single Family Residence, 1	207B149 506		Mission Hills - Panorama City - North Hills	No	MI	ADU
Los Angeles	10632 DANUBE AVE	91344	2661002013	0.000	0.000	0.085	0.000	Shortfall of Sites	0.173	Low I Residential	RS-1	0	0	0	11.592	0.085		Residential - Single Family Residence, 1	207B141 506		Granada Hills - Knollwood	No	MI	ADU
Los Angeles	20560 BLAIRMOORE ST	91311	2707012052	0.000	0.000	0.085	0.000	Shortfall of Sites	0.274	Very Low II Residential	RE11-1	0	0	0	7.291	0.085		Residential - Single Family Residence - Pool, 1	207B109 506		Chatsworth - Porter Ranch	No	MI	ADU
Los Angeles	10548 ORION AVE	91345	2649014008	0.000	0.000	0.085	0.000	Shortfall of Sites	0.183	Low Residential	RS-1	0	0	0	10.923	0.085		Residential - Single Family Residence, 1	207B145 506		Mission Hills - Panorama City - North Hills	No	MI	ADU
Los Angeles	10558 DEERING AVE	91311	2706028016	0.000	0.000	0.085	0.000	Shortfall of Sites	0.213	Low I Residential	RE9-1	0	0	0	9.402	0.085		Residential - Single Family Residence - Pool, 1	207B105 506		Chatsworth - Porter Ranch	No	MI	ADU
Los Angeles	18332 GERMAIN ST	91326	2731005009	0.000	0.000	0.085	0.000	Shortfall of Sites	0.253	Very Low II Residential	RE11-1	0	0	0	7.919	0.085		Residential - Single Family Residence - Pool, 1	207B125 506		Northridge	No	MI	ADU
Los Angeles	10330 WOODWARD AVE	91040	2559008011	0.000	0.000	0.085	0.000	Shortfall of Sites	0.208	Low Residential	R1-1-RFA	0	0	0	9.626	0.085		Residential - Single Family Residence, 1	204B193 506		Sunland - Tujunga - Lake View Terrace - Shadow Hills - East La Tuna Canyon	No	MI	ADU
Los Angeles	16013 LEMARSH ST	91343	2669005003	0.000	0.000	0.085	0.000	Shortfall of Sites	0.172	Low I Residential	RS-1	0	0	0	11.617	0.085		Residential - Single Family Residence, 1	204B141 506		Granada Hills - Knollwood	No	MI	ADU
Los Angeles	10202 HAYVENHURST AVE	91343	2678022043	0.000	0.000	0.085	0.000	Shortfall of Sites	0.226	Low I Residential	RS-1	0	0	0	8.837	0.085		Residential - Single Family Residence - Pool, 1	204B137 506		Granada Hills - Knollwood	No	MI	ADU
Los Angeles	20108 MAYALL ST	91311	2741012015	0.000	0.000	0.085	0.000	Shortfall of Sites	0.175	Low I Residential	RS-1	0	0	0	11.420	0.085		Residential - Single Family Residence - Pool, 1	204B113 506		Chatsworth - Porter Ranch	No	MI	ADU
Los Angeles	10045 BABBITT AVE	91325	2694013036	0.000	0.000	0.085	0.000	Shortfall of Sites	0.233	Very Low II Residential	RE11-1	0	0	0	8.597	0.085		Residential - Single Family Residence - Pool, 1	204B133 506		Northridge	No	MI	ADU
Los Angeles	19457 MERRIDY ST	91324	2726019013	0.000	0.000	0.085	0.000	Shortfall of Sites	0.386	Very Low I Residential	RA-1	0	0	0	5.175	0.085		Residential - Single Family Residence - Pool, 1	204B117 506		Chatsworth - Porter Ranch	No	MI	ADU
Los Angeles	18629 STARE ST	91324	2729023022	0.000	0.000	0.085	0.000	Shortfall of Sites	0.154	Low I Residential	RS-1	0	0	0	13.028	0.085		Residential - Single Family Residence, 1	204B121 506		Northridge	No	MI	ADU
Los Angeles	17401 VINTAGE ST	91325	2734023011	0.000	0.000	0.085	0.000	Shortfall of Sites	0.254	Very Low II Residential	RE11-1	0	0	0	7.878	0.085		Residential - Single Family Residence - Pool, 1	204B129 506		Northridge	No	MI	ADU
Los Angeles	19806 MARILLA ST	91311	2761020043	0.000	0.000	0.085	0.000	Shortfall of Sites	0.202	Low I Residential	RS-1	0	0	0	9.907	0.085		Residential - Single Family Residence - Pool, 1	201B113 506		Chatsworth - Porter Ranch	No	MI	ADU
Los Angeles	18900 SUPERIOR ST	91324	2762037055	0.000	0.000	0.085	0.000	Shortfall of Sites	0.170	Low I Residential	RS-1	0	0	0	11.739	0.085		Residential - Single Family Residence, 1	201B121 506		Northridge	No	MI	ADU
Los Angeles	9662 JUMILLA AVE	91311	2761030021	0.000	0.000	0.085	0.000	Shortfall of Sites	0.212	Low I Residential	RS-1	0	0	0	9.454	0.085		Residential - Single Family Residence, 1	201B117 506		Chatsworth - Porter Ranch	No	MI	ADU
Los Angeles	4823 LOWELL AVE	91214	2571003030	0.000	0.000	0.085	0.000	Shortfall of Sites	0.265	Low Residential	R1-1-RFA	0	0	0	7.558	0.085		Residential - Single Family Residence, 1	201B205 506		Sunland - Tujunga - Lake View Terrace - Shadow Hills - East La Tuna Canyon	No	MI	ADU
Los Angeles	22159 HALSTED ST	91311	2727015001	0.000	0.000	0.085	0.000	Shortfall of Sites	0.194	Low I Residential	RS-1	0	0	0	10.295	0.085		Residential - Single Family Residence, 1	201B101 506		Chatsworth - Porter Ranch	No	MI	ADU
Los Angeles	17110 DEARBORN ST	91325	2692020024	0.000	0.000	0.085	0.000	Shortfall of Sites	0.248	Low I Residential	RE9-1	0	0	0	8.067	0.085		Residential - Single Family Residence - Therapy Pool (Spa), 1	198B133 506		Northridge	No	MI	ADU
Los Angeles	5212 BEEMAN AVE	91607	2346013078	0.000	0.000	0.085	0.000	Shortfall of Sites	0.161	Low Residential	R1-1	0	0	0	12.459	0.085		Residential - Single Family Residence, 1	171B161 506		North Hollywood - Valley Village	No	MI	ADU
Los Angeles	4754 LEMONA AVE	91403	2264019011	0.000	0.000	0.085	0.000	Shortfall of Sites	0.155	Low Residential	R1-1	0	0	0	12.907	0.085		Residential - Single Family Residence, 1	168B145 506		Sherman Oaks - Studio City - Toluca Lake - Cahuenga Pass	No	MI	ADU

Jurisdiction Name	Site Address/Intersection	5 Digit ZIP Code	Assessor Parcel Number	Very Low-Income	Low-Income	Moderate-Income	Above Moderate-Income	Type of Shortfall	Parcel Size (Acres)	Current General Plan Designation	Current Zoning	Proposed General Plan (GP) Designation	Proposed Zoning	Minimum Density Allowed	Maximum Density Allowed	Total Capacity	Vacant/ Nonvacant	Description of Existing Uses	PIN	Base Density Per Acre	Community Plan Area	Rent Stabalization Ordinance	Income Category	Applicable Rezoning Program (Program informing values in Column Q listed first)
Los Angeles	4706 TYRONE AVE	91423	2248028035	0.000	0.000	0.085	0.000	Shortfall of Sites	0.172	Low Residential	R1-1-RIO	0	0	0	11.605	0.085		Residential - Single Family Residence, 1	168B153 506		Van Nuys - North Sherman Oaks	No	MI	ADU
Los Angeles	13200 BLOOMFIELD ST	91423	2375004028	0.000	0.000	0.085	0.000	Shortfall of Sites	0.195	Low Residential	R1-1-RIO	0	0	0	10.250	0.085		Residential - Single Family Residence, 1	165B157 506		Sherman Oaks - Studio City - Toluca Lake - Cahuenga Pass	No	MI	ADU
Los Angeles	254 BRONWOOD AVE	90049	4366017019	0.000	0.000	0.085	0.000	Shortfall of Sites	0.161	Low Residential	R1-1	0	0	0	12.456	0.085		Residential - Single Family Residence, 1	138B145 506		Westwood	No	MI	ADU
Los Angeles	1001 HILTS AVE	90024	4360010026	0.000	0.000	0.085	0.000	Shortfall of Sites	0.200	Low Residential	R1-1	0	0	0	10.008	0.085		Residential - Single Family Residence - Pool, 1	135B153 506		Westwood	No	MI	ADU
Los Angeles	1436 WARNALL AVE	90024	4327015011	0.000	0.000	0.085	0.000	Shortfall of Sites	0.233	Low Residential	R1V3-O	0	0	0	8.600	0.085		Residential - Single Family Residence - Pool, 1	135B157 506		Westwood	No	MI	ADU
Los Angeles	10507 KINNARD AVE	90024	4326020029	0.000	0.000	0.085	0.000	Shortfall of Sites	0.152	Low Residential	R1-1-O	0	0	0	13.140	0.085		Residential - Single Family Residence, 1	132B157 506		Westwood	No	MI	ADU
Los Angeles	527 S BURLINGAME AVE	90049	4264002034	0.000	0.000	0.085	0.000	Shortfall of Sites	0.281	Very Low II Residential	RE15-1	0	0	0	7.114	0.085		Residential - Single Family Residence, 1	129B137 506		Brentwood - Pacific Palisades	No	MI	ADU
Los Angeles	2218 GUTHRIE DR	90034	4309016008	0.000	0.000	0.085	0.000	Shortfall of Sites	0.229	Low Residential	R1V2-O	0	0	0	8.734	0.085		Residential - Single Family Residence - Pool, 1	126B169 506		West Los Angeles	No	MI	ADU
Los Angeles	10571 DUNLEER DR	90064	4318038020	0.000	0.000	0.085	0.000	Shortfall of Sites	0.155	Low Residential	R1V2	0	0	0	12.934	0.085		Residential - Single Family Residence - Pool, 1	123B161 506		West Los Angeles	No	MI	ADU
Los Angeles	12507 WOODGREEN ST	90066	4246006028	0.000	0.000	0.085	0.000	Shortfall of Sites	0.174	Low Residential	R1V2	0	0	0	11.520	0.085		Residential - Single Family Residence, 1	114B153 506		Palms - Mar Vista - Del Rey	No	MI	ADU
Los Angeles	5716 W 74TH ST	90045	4104006010	0.000	0.000	0.085	0.000	Shortfall of Sites	0.181	Low Residential	R1-1	0	0	0	11.035	0.085		Residential - Single Family Residence, 1	102B169 506		Westchester - Playa del Rey	No	MI	ADU
Los Angeles	5828 COMPASS DR	90045	4105013017	0.000	0.000	0.085	0.000	Shortfall of Sites	0.156	Low Residential	R1-1	0	0	0	12.858	0.085		Residential - Single Family Residence, 1	099B169 506		Westchester - Playa del Rey	No	MI	ADU
Los Angeles	1606 SUNNYSIDE TER	90732	7459010029	0.000	0.000	0.085	0.000	Shortfall of Sites	0.215	Low II Residential	R1-1XL	0	0	0	9.321	0.085		Residential - Single Family Residence, 1	012B193 506		San Pedro	No	MI	ADU
Los Angeles	17457 RUSHING DR	91344	2608014028	0.000	0.000	0.085	0.000	Shortfall of Sites	0.347	Very Low II Residential	RE11-1-H	0	0	0	5.756	0.085		Residential - Single Family Residence, 1	219B129 507		Granada Hills - Knollwood	No	MI	ADU
Los Angeles	12367 JOLETTE AVE	91344	2608025002	0.000	0.000	0.085	0.000	Shortfall of Sites	0.254	Very Low II Residential	RE11-1	0	0	0	7.883	0.085		Residential - Single Family Residence - Pool, 1	219B133 507		Granada Hills - Knollwood	No	MI	ADU
Los Angeles	16403 BARNESTON ST	91344	2605011029	0.000	0.000	0.085	0.000	Shortfall of Sites	0.273	Very Low II Residential	RE11-1	0	0	0	7.324	0.085		Residential - Single Family Residence - Pool, 1	216B137 507		Granada Hills - Knollwood	No	MI	ADU
Los Angeles	11547 WISH AVE	91344	2607018036	0.000	0.000	0.085	0.000	Shortfall of Sites	0.173	Low I Residential	RS-1	0	0	0	11.566	0.085		Residential - Single Family Residence, 1	213B133 507		Granada Hills - Knollwood	No	MI	ADU
Los Angeles	11544 SOPHIA AVE	91344	2605022010	0.000	0.000	0.085	0.000	Shortfall of Sites	0.172	Low I Residential	RS-1	0	0	0	11.620	0.085		Residential - Single Family Residence, 1	213B137 507		Granada Hills - Knollwood	No	MI	ADU
Los Angeles	18752 KENYA ST	91326	2717008006	0.000	0.000	0.085	0.000	Shortfall of Sites	0.252	Very Low II Residential	RE11-1	0	0	0	7.940	0.085		Residential - Single Family Residence, 1	210B121 507		Northridge	No	MI	ADU
Los Angeles	10743 ORO VISTA AVE	91040	2555008008	0.000	0.000	0.085	0.000	Shortfall of Sites	0.184	Low Residential	R1-1-RFA	0	0	0	10.887	0.085		Residential - Single Family Residence, 1	207B189 507		Sunland - Tujunga - Lake View Terrace - Shadow Hills - East La Tuna Canyon	No	MI	ADU
Los Angeles	16533 KINGSBURY ST	91344	2679001025	0.000	0.000	0.085	0.000	Shortfall of Sites	0.172	Low I Residential	RS-1	0	0	0	11.621	0.085		Residential - Single Family Residence, 1	207B137 507		Granada Hills - Knollwood	No	MI	ADU
Los Angeles	10618 GAVIOTA AVE	91344	2668008002	0.000	0.000	0.085	0.000	Shortfall of Sites	0.175	Low I Residential	RS-1	0	0	0	11.416	0.085		Residential - Single Family Residence - Pool, 1	207B141 507		Granada Hills - Knollwood	No	MI	ADU
Los Angeles	20550 BLAIRMOORE ST	91311	2707012053	0.000	0.000	0.085	0.000	Shortfall of Sites	0.262	Very Low II Residential	RE11-1	0	0	0	7.647	0.085		Residential - Single Family Residence - Therapy Pool (Spa), 1	207B109 507		Chatsworth - Porter Ranch	No	MI	ADU
Los Angeles	10555 MARKLEIN AVE	91345	2649014023	0.000	0.000	0.085	0.000	Shortfall of Sites	0.179	Low Residential	RS-1	0	0	0	11.169	0.085		Residential - Single Family Residence, 1	207B145 507		Mission Hills - Panorama City - North Hills	No	MI	ADU
Los Angeles	10529 JORDAN AVE	91311	2722033004	0.000	0.000	0.085	0.000	Shortfall of Sites	0.172	Low I Residential	RS-1	0	0	0	11.617	0.085		Residential - Single Family Residence, 1	207B105 507		Chatsworth - Porter Ranch	No	MI	ADU
Los Angeles	18324 GERMAIN ST	91326	2731005010	0.000	0.000	0.085	0.000	Shortfall of Sites	0.253	Very Low II Residential	RE11-1	0	0	0	7.919	0.085		Residential - Single Family Residence - Pool, 1	207B125 507		Northridge	No	MI	ADU
Los Angeles	16007 LEMARSH ST	91343	2669005002	0.000	0.000	0.085	0.000	Shortfall of Sites	0.172	Low I Residential	RS-1	0	0	0	11.617	0.085		Residential - Single Family Residence, 1	204B141 507		Granada Hills - Knollwood	No	MI	ADU
Los Angeles	19912 MAYALL ST	91311	2726002026	0.000	0.000	0.085	0.000	Shortfall of Sites	0.253	Very Low II Residential	RE11-1	0	0	0	7.891	0.085		Residential - Single Family Residence - Pool, 1	204B113 507		Chatsworth - Porter Ranch	No	MI	ADU
Los Angeles	10045 ALDEA AVE	91325	2694014022	0.000	0.000	0.085	0.000	Shortfall of Sites	0.253	Very Low II Residential	RE11-1	0	0	0	7.919	0.085		Residential - Single Family Residence, 1	204B133 507		Northridge	No	MI	ADU
Los Angeles	19445 MERRIDY ST	91324	2726019014	0.000	0.000	0.085	0.000	Shortfall of Sites	0.387	Very Low I Residential	RA-1	0	0	0	5.174	0.085		Residential - Single Family Residence - Pool, 1	204B117 507		Chatsworth - Porter Ranch	No	MI	ADU
Los Angeles	18623 STARE ST	91324	2729023021	0.000	0.000	0.085	0.000	Shortfall of Sites	0.154	Low I Residential	RS-1	0	0	0	13.028	0.085		Residential - Single Family Residence, 1	204B121 507		Northridge	No	MI	ADU
Los Angeles	17353 VINTAGE ST	91325	2734030028	0.000	0.000	0.085	0.000	Shortfall of Sites	0.254	Very Low II Residential	RE11-1	0	0	0	7.868	0.085		Residential - Single Family Residence, 1	204B129 507		Northridge	No	MI	ADU
Los Angeles	9744 QUAKERTOWN AVE	91311	2761014007	0.000	0.000	0.085	0.000	Shortfall of Sites	0.174	Low I Residential	RS-1	0	0	0	11.524	0.085		Residential - Single Family Residence, 1	201B113 507		Chatsworth - Porter Ranch	No	MI	ADU
Los Angeles	18816 SUPERIOR ST	91324	2763024020	0.000	0.000	0.085	0.000	Shortfall of Sites	0.180	Low I Residential	RS-1	0	0	0	11.114	0.085		Residential - Single Family Residence - Pool, 1	201B121 507		Northridge	No	MI	ADU
Los Angeles	9659 JUMILLA AVE	91311	2761030056	0.000	0.000	0.085	0.000	Shortfall of Sites	0.172	Low I Residential	RS-1	0	0	0	11.598	0.085		Residential - Single Family Residence, 1	201B117 507		Chatsworth - Porter Ranch	No	MI	ADU
Los Angeles	9853 CABANAS AVE	91042	2571011059	0.000	0.000	0.085	0.000	Shortfall of Sites	0.158	Low Residential	R1-1-RFA	0	0	0	12.630	0.085		Residential - Single Family Residence, 1	201B205 507		Sunland - Tujunga - Lake View Terrace - Shadow Hills - East La Tuna Canyon	No	MI	ADU
Los Angeles	17240 CITRONIA ST	91325	2692015017	0.000	0.000	0.085	0.000	Shortfall of Sites	0.373	Very Low I Residential	RA-1-H	0	0	0	5.365	0.085		Residential - Single Family Residence, 1	201B133 507		Northridge	No	MI	ADU
Los Angeles	22153 HALSTED ST	91311	2727015002	0.000	0.000	0.085	0.000	Shortfall of Sites	0.191	Low I Residential	RS-1	0	0	0	10.484	0.085		Residential - Single Family Residence - Pool, 1	201B101 507		Chatsworth - Porter Ranch	No	MI	ADU
Los Angeles	16319 TUPPER ST	91343	2676008010	0.000	0.000	0.085	0.000	Shortfall of Sites	0.175	Low Residential	RS-1	0	0	0	11.456	0.085		Residential - Single Family Residence, 1	198B137 507		Mission Hills - Panorama City - North Hills	No	MI	ADU
Los Angeles	17100 DEARBORN ST	91325	2692020025	0.000	0.000	0.085	0.000	Shortfall of Sites	0.248	Low I Residential	RE9-1	0	0	0	8.067	0.085		Residential - Single Family Residence - Pool, 1	198B133 507		Northridge	No	MI	ADU
Los Angeles	5212 GOODLAND AVE	91607	2346025008	0.000	0.000	0.085	0.000	Shortfall of Sites	0.159	Low Residential	R1-1	0	0	0	12.585	0.085		Residential - Single Family Residence - Pool, 1	171B161 507		North Hollywood - Valley Village	No	MI	ADU
Los Angeles	229 TAVISTOCK AVE	90049	4366019016	0.000	0.000	0.085	0.000	Shortfall of Sites	0.169	Low Residential	R1-1	0	0	0	11.828	0.085		Residential - Single Family Residence - Therapy Pool (Spa), 1	138B145 507		Westwood	No	MI	ADU
Los Angeles	1016 HILTS AVE	90024	4360012013	0.000	0.000	0.085	0.000	Shortfall of Sites	0.199	Low Residential	R1-1	0	0	0	10.055	0.085		Residential - Single Family Residence - Pool, 1	135B153 507		Westwood	No	MI	ADU
Los Angeles	1501 COMSTOCK AVE	90024	4327015020	0.000	0.000	0.085	0.000	Shortfall of Sites	0.184	Low Residential	R1V3-O	0	0	0	10.847	0.085		Residential - Single Family Residence, 1	135B157 507		Westwood	No	MI	ADU
Los Angeles	10459 HOLMAN AVE	90024	4326030021	0.000	0.000	0.085	0.000	Shortfall of Sites	0.153	Low Residential	R1-1-O	0	0	0	13.063	0.085		Residential - Single Family Residence - Pool, 1	132B157 507		Westwood	No	MI	ADU
Los Angeles	10631 OHIO AVE	90024	4326015008	0.000	0.000	0.085	0.000	Shortfall of Sites	0.161	Low Residential	R1-1-O	0	0	0	12.410	0.085		Residential - Single Family Residence, 1	132B153 507		Westwood	No	MI	ADU
Los Angeles	270 OCEANO DR	90049	4404033015	0.000	0.000	0.085	0.000	Shortfall of Sites	0.237	Low Residential	RS-1	0	0	0	8.438	0.085		Residential - Single Family Residence, 1	132B141 507		Brentwood - Pacific Palisades	No	MI	ADU
Los Angeles	933 S TREMAINE AVE	90019	5090002006	0.000	0.000	0.085	0.000	Shortfall of Sites	0.158	Low II Residential	R1V3-RG	0	0	0	12.682	0.085		Residential - Single Family Residence, 1	132B185 507		Wilshire	No	MI	ADU
Los Angeles	2107 HOLMBY AVE	90025	4317009043	0.000	0.000	0.085	0.000	Shortfall of Sites	0.161	Low Residential	R1-1-O	0	0	0	12.439	0.085		Residential - Single Family Residence, 1	129B157 507		West Los Angeles	No	MI	ADU
Los Angeles	1607 REXFORD DR	90035	4306015037	0.000	0.000	0.085	0.000	Shortfall of Sites	0.151	Low Residential	R1V2	0	0	0	13.286	0.085		Residential - Single Family Residence, 1	129B165 507		West Los Angeles	No	MI	ADU
Los Angeles	520 MORENO AVE	90049	4264002027	0.000	0.000	0.085	0.000	Shortfall of Sites	0.367	Very Low II Residential	RE15-1	0	0	0	5.445	0.085		Residential - Single Family Residence - Pool, 1	129B137 507		Brentwood - Pacific Palisades	No	MI	ADU
Los Angeles	2107 CAMDEN AVE	90025	4322018020	0.000	0.000	0.085	0.000	Shortfall of Sites	0.149	Low Residential	R1-1	0	0	0	13.403	0.085		Residential - Single Family Residence, 1	126B153 507		West Los Angeles	No	MI	ADU
Los Angeles	2758 CLUB DR	90064	4308004027	0.000	0.000	0.085	0.000	Shortfall of Sites	0.195	Low Residential	R1V2-O	0	0	0	10.231	0.085		Residential - Single Family Residence - Pool, 1	126B165 507		West Los Angeles	No	MI	ADU
Los Angeles	8040 KENTWOOD AVE	90045	4109011021	0.000	0.000	0.085	0.000	Shortfall of Sites	0.160	Low Residential	R1V2	0	0	0	12.513	0.085		Residential - Single Family Residence, 1	099B165 507		Westchester - Playa del Rey	No	MI	ADU
Los Angeles	12752 GOETHE PL	91344	2602014036	0.000	0.000	0.085	0.000	Shortfall of Sites	0.287	Low I Residential	RS-1	0	0	0	6.970	0.085		Residential - Single Family Residence - Pool, 1	222B133 508		Granada Hills - Knollwood	No	MI	ADU
Los Angeles	12381 NUGENT DR	91344	2608017001	0.000	0.000	0.085	0.000	Shortfall of Sites	0.286	Very Low II Residential	RE11-1-H	0	0	0	6.994	0.085		Residential - Single Family Residence - Pool, 1	219B129 508		Granada Hills - Knollwood	No	MI	ADU
Los Angeles	12362 LUNA PL	91344	2608019015	0.000	0.000	0.085	0.000	Shortfall of Sites	0.230	Low I Residential	RS-1	0	0	0	8.709	0.085		Residential - Single Family Residence, 1	219B133 508		Granada Hills - Knollwood	No	MI	ADU
Los Angeles	11867 PASO ROBLES AVE	91344	2606018004	0.000	0.000	0.085	0.000	Shortfall of Sites	0.273	Low I Residential	RS-1	0	0	0	7.314	0.085		Residential - Single Family Residence, 1	216B133 508		Granada Hills - Knollwood	No	MI	ADU
Los Angeles	11824 MONOGRAM AVE	91344	2610019032	0.000	0.000	0.085	0.000	Shortfall of Sites	0.254	Very Low II Residential	RE11-1	0	0	0	7.882	0.085		Residential - Single Family Residence, 1	216B137 508		Granada Hills - Knollwood	No	MI	ADU
Los Angeles	11546 WISH AVE	91344	2607018027	0.000	0.000	0.085	0.000	Shortfall of Sites	0.173	Low I Residential	RS-1	0	0	0	11.556	0.085		Residential - Single Family Residence - Pool, 1	213B133 508		Granada Hills - Knollwood	No	MI	ADU
Los Angeles	16441 FLANDERS ST	91344	2610028015	0.000	0.000	0.085	0.000	Shortfall of Sites	0.186	Low I Residential	RS-1	0	0	0	10.765	0.085		Residential - Single Family Residence - Pool, 1	213B137 508		Granada Hills - Knollwood	No	MI	ADU
Los Angeles	19200 LUDLOW ST	91326	2718008022	0.000	0.000	0.085	0.000	Shortfall of Sites	0.180	Low I Residential	RS-1	0	0	0	11.127	0.085		Residential - Single Family Residence, 1	210B121 508		Northridge	No	MI	ADU
Los Angeles	16546 KINGSBURY ST	91344	2679002019	0.000	0.000	0.085	0.000	Shortfall of Sites	0.155	Low I Residential	RS-1	0	0	0	12.939	0.085		Residential - Single Family Residence - Pool, 1	207B137 508		Granada Hills - Knollwood	No	MI	ADU
Los Angeles	18935 KINGSBURY ST	91326	2728013031	0.000	0.000	0.085	0.000	Shortfall of Sites	0.282	Very Low II Residential	RE11-1	0	0	0	7.081	0.085		Residential - Single Family Residence - Pool, 1	207B121 508		Northridge	No	MI	ADU
Los Angeles	10619 MONTGOMERY AVE	91344	2668008009	0.000	0.000	0.085	0.000	Shortfall of Sites	0.174	Low I Residential	RS-1	0	0	0	11.473	0.085		Residential - Single Family Residence, 1	207B141 508		Granada Hills - Knollwood	No	MI	ADU
Los Angeles	20540 BLAIRMOORE ST	91311	2707012047	0.000	0.000	0.085	0.000	Shortfall of Sites	0.275	Very Low II Residential	RE11-1	0	0	0	7.265	0.085		Residential - Single Family Residence - Therapy Pool (Spa), 1	207B109 508		Chatsworth - Porter Ranch	No	MI	ADU
Los Angeles	15467 SAN JOSE ST	91345	2649013020	0.000	0.000	0.085	0.000	Shortfall of Sites	0.173	Low Residential	RS-1	0	0	0	11.553	0.085		Residential - Single Family Residence, 1	207B145 508		Mission Hills - Panorama City - North Hills	No	MI	ADU
Los Angeles	10527 VARIEL AVE	91311	2706022034	0.000	0.000	0.085	0.000	Shortfall of Sites	0.174	Low I Residential	RS-1	0	0	0	11.524	0.085		Residential - Single Family Residence, 1	207B105 508		Chatsworth - Porter Ranch	No	MI	ADU
Los Angeles	18316 GERMAIN ST	91326	2731005011	0.000	0.000	0.085	0.000	Shortfall of Sites	0.253	Very Low II Residential	RE11-1	0	0	0	7.919	0.085		Residential - Single Family Residence, 1	207B125 508		Northridge	No	MI	ADU
Los Angeles	10333 LEOLANG AVE	91040	2559008008	0.000	0.000	0.085	0.000	Shortfall of Sites	0.193	Low Residential	R1-1-RFA	0	0	0	10.373	0.085		Residential - Single Family Residence - Pool, 1	204B193 508		Sunland - Tujunga - Lake View Terrace - Shadow Hills - East La Tuna Canyon	No	MI	ADU
Los Angeles	16001 LEMARSH ST	91343	2669005001	0.000	0.000	0.085	0.000	Shortfall of Sites	0.172	Low I Residential	RS-1	0	0	0	11.617	0.085		Residential - Single Family Residence, 1	204B141 508		Granada Hills - Knollwood	No	MI	ADU
Los Angeles	10053 MCLENNAN AVE	91343	2685006010	0.000	0.000	0.085	0.000	Shortfall of Sites	0.158	Low I Residential	RS-1	0	0	0	12.627	0.085		Residential - Single Family Residence - Pool, 1	204B133 508		Granada Hills - Knollwood	No	MI	ADU
Los Angeles	19435 MERRIDY ST	91324	2726019015	0.000	0.000	0.085	0.000	Shortfall of Sites	0.387	Very Low I Residential	RA-1	0	0	0	5.167	0.085		Residential - Single Family Residence - Pool, 1	204B117 508		Chatsworth - Porter Ranch	No	MI	ADU
Los Angeles	18615 STARE ST	91324	2729023020	0.000	0.000	0.085	0.000	Shortfall of Sites	0.154	Low I Residential	RS-1	0	0	0	13.028	0.085		Residential - Single Family Residence - Pool, 1	204B121 508		Northridge	No	MI	ADU
Los Angeles	17345 VINTAGE ST	91325	2734030029	0.000	0.000	0.085	0.000	Shortfall of Sites	0.255	Very Low II Residential	RE11-1	0	0	0	7.834	0.085		Residential - Single Family Residence, 1	204B129 508		Northridge	No	MI	ADU
Los Angeles	9745 PENFIELD AVE	91311	2761014024	0.000	0.000	0.085	0.000	Shortfall of Sites	0.174	Low I Residential	RS-1	0	0	0	11.520	0.085		Residential - Single Family Residence, 1	201B113 508		Chatsworth - Porter Ranch	No	MI	ADU
Los Angeles	9653 CREBS AVE	91324	2763024019	0.000	0.000	0.085	0.000	Shortfall of Sites	0.172	Low I Residential	RS-1	0	0	0	11.610	0.085		Residential - Single Family Residence - Pool, 1	201B121 508		Northridge	No	MI	ADU
Los Angeles	9660 QUARTZ AVE	91311	2761021024	0.000	0.000	0.085	0.000	Shortfall of Sites	0.172	Low I Residential	RS-1	0	0	0	11.596	0.085		Residential - Single Family Residence - Pool, 1	201B117 508		Chatsworth - Porter Ranch	No	MI	ADU
Los Angeles	17230 CITRONIA ST	91325	2692015016	0.000	0.000	0.085	0.000	Shortfall of Sites	0.386	Very Low I Residential	RA-1-H	0	0	0	5.177	0.085		Residential - Single Family Residence - Pool, 1	201B133 508		Northridge	No	MI	ADU
Los Angeles	22147 HALSTED ST	91311	2727015003	0.000	0.000	0.085	0.000	Shortfall of Sites	0.191	Low I Residential	RS-1	0	0	0	10.484	0.085		Residential - Single Family Residence, 1	201B101 508		Chatsworth - Porter Ranch	No	MI	ADU

Jurisdiction Name	Site Address/Intersection	5 Digit ZIP Code	Assessor Parcel Number	Very Low-Income	Low-Income	Moderate-Income	Above Moderate-Income	Type of Shortfall	Parcel Size (Acres)	Current General Plan Designation	Current Zoning	Proposed General Plan (GP) Designation	Proposed Zoning	Minimum Density Allowed	Maximum Density Allowed	Total Capacity	Vacant/ Nonvacant	Description of Existing Uses	PIN	Base Density Per Acre	Community Plan Area	Rent Stabalization Ordinance	Income Category	Applicable Rezoning Program (Program informing values in Column Q listed first)
Los Angeles	16311 TUPPER ST	91343	2676008009	0.000	0.000	0.085	0.000	Shortfall of Sites	0.176	Low Residential	RS-1	0	0	0	11.370	0.085		Residential - Single Family Residence, 1	198B137 508		Mission Hills - Panorama City - North Hills	No	MI	ADU
Los Angeles	17082 DEARBORN ST	91325	2692020026	0.000	0.000	0.085	0.000	Shortfall of Sites	0.248	Low I Residential	RE9-1	0	0	0	8.067	0.085		Residential - Single Family Residence - Pool, 1	198B133 508		Northridge	No	MI	ADU
Los Angeles	4330 BAKMAN AVE	91602	2366006009	0.000	0.000	0.085	0.000	Shortfall of Sites	0.155	Low Residential	R1-1-RIO	0	0	0	12.906	0.085		Residential - Single Family Residence, 1	165B173 508		Sherman Oaks - Studio City - Toluca Lake - Cahuenga Pass	No	MI	ADU
Los Angeles	1986 N ALEXANDRIA AVE	90027	5589014002	0.000	0.000	0.085	0.000	Shortfall of Sites	0.160	Low II Residential	R1-1	0	0	0	12.512	0.085		Residential - Single Family Residence, 1	150B197 508		Hollywood	No	MI	ADU
Los Angeles	10490 KINNARD AVE	90024	4326030011	0.000	0.000	0.085	0.000	Shortfall of Sites	0.155	Low Residential	R1-1-O	0	0	0	12.929	0.085		Residential - Single Family Residence - Pool, 1	132B157 508		Westwood	No	MI	ADU
Los Angeles	109 S CARMELINA AVE	90049	4405036005	0.000	0.000	0.085	0.000	Shortfall of Sites	0.272	Low Residential	R1-1	0	0	0	7.341	0.085		Residential - Single Family Residence, 1	132B141 508		Brentwood - Pacific Palisades	No	MI	ADU
Los Angeles	519 MORENO AVE	90049	4264002015	0.000	0.000	0.085	0.000	Shortfall of Sites	0.320	Very Low II Residential	RE15-1	0	0	0	6.241	0.085		Residential - Single Family Residence - Pool, 1	129B137 508		Brentwood - Pacific Palisades	No	MI	ADU
Los Angeles	7624 AIRPORT BLVD	90045	4105004010	0.000	0.000	0.085	0.000	Shortfall of Sites	0.176	Low Residential	R1-1	0	0	0	11.380	0.085		Residential - Single Family Residence - Pool, 1	102B169 508		Westchester - Playa del Rey	No	MI	ADU
Los Angeles	7835 AIRPORT BLVD	90045	4106028018	0.000	0.000	0.085	0.000	Shortfall of Sites	0.153	Low Residential	R1-1	0	0	0	13.104	0.085		Residential - Single Family Residence, 1	099B169 508		Westchester - Playa del Rey	No	MI	ADU
Los Angeles	6335 W 80TH ST	90045	4109007012	0.000	0.000	0.085	0.000	Shortfall of Sites	0.168	Low Residential	R1V2	0	0	0	11.884	0.085		Residential - Single Family Residence, 1	099B165 508		Westchester - Playa del Rey	No	MI	ADU
Los Angeles	12759 BYRON AVE	91344	2602014029	0.000	0.000	0.085	0.000	Shortfall of Sites	0.238	Low I Residential	RS-1	0	0	0	8.420	0.085		Residential - Single Family Residence, 1	222B133 509		Granada Hills - Knollwood	No	MI	ADU
Los Angeles	12400 CASCADE CANYON DR	91344	2601061020	0.000	0.000	0.085	0.000	Shortfall of Sites	0.550	Very Low II Residential	RE11-1-H	0	0	0	3.633	0.085		Residential - Single Family Residence - Pool, 1	219B129 509		Granada Hills - Knollwood	No	MI	ADU
Los Angeles	17216 ELMDALE PL	91344	2608018012	0.000	0.000	0.085	0.000	Shortfall of Sites	0.229	Low I Residential	RS-1	0	0	0	8.733	0.085		Residential - Single Family Residence - Pool, 1	219B133 509		Granada Hills - Knollwood	No	MI	ADU
Los Angeles	16234 MARILYN DR	91344	2605015028	0.000	0.000	0.085	0.000	Shortfall of Sites	0.261	Very Low II Residential	RE11-1	0	0	0	7.673	0.085		Residential - Single Family Residence - Pool, 1	216B137 509		Granada Hills - Knollwood	No	MI	ADU
Los Angeles	11544 CURRY AVE	91344	2607007004	0.000	0.000	0.085	0.000	Shortfall of Sites	0.179	Low I Residential	RS-1	0	0	0	11.144	0.085		Residential - Single Family Residence - Pool, 1	213B133 509		Granada Hills - Knollwood	No	MI	ADU
Los Angeles	16243 HALSEY ST	91344	2605017023	0.000	0.000	0.085	0.000	Shortfall of Sites	0.181	Low I Residential	RS-1	0	0	0	11.048	0.085		Residential - Single Family Residence, 1	213B137 509		Granada Hills - Knollwood	No	MI	ADU
Los Angeles	17622 LUDLOW ST	91344	2712008011	0.000	0.000	0.085	0.000	Shortfall of Sites	0.384	Low I Residential	RE9-1XL-RFA	0	0	0	5.211	0.085		Residential - Single Family Residence, 1	210B129 509		Granada Hills - Knollwood	No	MI	ADU
Los Angeles	18031 HORACE ST	91344	2715022071	0.000	0.000	0.085	0.000	Shortfall of Sites	0.244	Low I Residential	RS-1	0	0	0	8.188	0.085		Residential - Single Family Residence, 1	210B125 509		Granada Hills - Knollwood	No	MI	ADU
Los Angeles	18701 LUDLOW ST	91326	2717012013	0.000	0.000	0.085	0.000	Shortfall of Sites	0.264	Very Low II Residential	RE11-1	0	0	0	7.569	0.085		Residential - Single Family Residence, 1	210B121 509		Northridge	No	MI	ADU
Los Angeles	10754 BIG BEND AVE	91040	2555008005	0.000	0.000	0.085	0.000	Shortfall of Sites	0.207	Low Residential	R1-1-RFA	0	0	0	9.675	0.085		Residential - Single Family Residence, 1	207B189 509		Sunland - Tujunga - Lake View Terrace - Shadow Hills - East La Tuna Canyon	No	MI	ADU
Los Angeles	10623 YOLANDA AVE	91326	2728021007	0.000	0.000	0.085	0.000	Shortfall of Sites	0.288	Very Low II Residential	RE11-1	0	0	0	6.956	0.085		Residential - Single Family Residence - Pool, 1	207B121 509		Northridge	No	MI	ADU
Los Angeles	10617 DANUBE AVE	91344	2661003017	0.000	0.000	0.085	0.000	Shortfall of Sites	0.179	Low I Residential	RS-1	0	0	0	11.204	0.085		Residential - Single Family Residence, 1	207B141 509		Granada Hills - Knollwood	No	MI	ADU
Los Angeles	20530 BLAIRMOORE ST	91311	2707012048	0.000	0.000	0.085	0.000	Shortfall of Sites	0.275	Very Low II Residential	RE11-1	0	0	0	7.265	0.085		Residential - Single Family Residence - Therapy Pool (Spa), 1	207B109 509		Chatsworth - Porter Ranch	No	MI	ADU
Los Angeles	10525 WILLOWBRAE AVE	91311	2722034022	0.000	0.000	0.085	0.000	Shortfall of Sites	0.184	Low I Residential	RS-1	0	0	0	10.885	0.085		Residential - Single Family Residence, 1	207B105 509		Chatsworth - Porter Ranch	No	MI	ADU
Los Angeles	15011 GERMAIN ST	91345	2649005013	0.000	0.000	0.085	0.000	Shortfall of Sites	0.210	Very Low Residential	RA-1-O	0	0	0	9.531	0.085		Residential - Single Family Residence - Pool, 1	207B145 509		Mission Hills - Panorama City - North Hills	No	MI	ADU
Los Angeles	18308 GERMAIN ST	91326	2731005012	0.000	0.000	0.085	0.000	Shortfall of Sites	0.253	Very Low II Residential	RE11-1	0	0	0	7.919	0.085		Residential - Single Family Residence - Pool, 1	207B125 509		Northridge	No	MI	ADU
Los Angeles	10207 HASKELL AVE	91343	2669001016	0.000	0.000	0.085	0.000	Shortfall of Sites	0.173	Low I Residential	RS-1	0	0	0	11.555	0.085		Residential - Single Family Residence, 1	204B141 509		Granada Hills - Knollwood	No	MI	ADU
Los Angeles	10201 MONOGRAM AVE	91343	2678022050	0.000	0.000	0.085	0.000	Shortfall of Sites	0.248	Low I Residential	RS-1	0	0	0	8.051	0.085		Residential - Single Family Residence, 1	204B137 509		Granada Hills - Knollwood	No	MI	ADU
Los Angeles	19900 MAYALL ST	91311	2726002025	0.000	0.000	0.085	0.000	Shortfall of Sites	0.253	Very Low II Residential	RE11-1	0	0	0	7.914	0.085		Residential - Single Family Residence, 1	204B113 509		Chatsworth - Porter Ranch	No	MI	ADU
Los Angeles	10050 MCLENNAN AVE	91343	2685005009	0.000	0.000	0.085	0.000	Shortfall of Sites	0.173	Low I Residential	RS-1	0	0	0	11.568	0.085		Residential - Single Family Residence, 1	204B133 509		Granada Hills - Knollwood	No	MI	ADU
Los Angeles	19317 STARE ST	91324	2726019001	0.000	0.000	0.085	0.000	Shortfall of Sites	0.294	Very Low I Residential	RA-1	0	0	0	6.814	0.085		Residential - Single Family Residence - Pool, 1	204B117 509		Chatsworth - Porter Ranch	No	MI	ADU
Los Angeles	17333 VINTAGE ST	91325	2734030030	0.000	0.000	0.085	0.000	Shortfall of Sites	0.264	Very Low II Residential	RE11-1	0	0	0	7.562	0.085		Residential - Single Family Residence - Pool, 1	204B129 509		Northridge	No	MI	ADU
Los Angeles	9744 PENFIELD AVE	91311	2761015007	0.000	0.000	0.085	0.000	Shortfall of Sites	0.174	Low I Residential	RS-1	0	0	0	11.524	0.085		Residential - Single Family Residence, 1	201B113 509		Chatsworth - Porter Ranch	No	MI	ADU
Los Angeles	9653 GEYSER AVE	91324	2763024022	0.000	0.000	0.085	0.000	Shortfall of Sites	0.172	Low I Residential	RS-1	0	0	0	11.617	0.085		Residential - Single Family Residence, 1	201B121 509		Northridge	No	MI	ADU
Los Angeles	9600 MELVIN AVE	91324	2761039009	0.000	0.000	0.085	0.000	Shortfall of Sites	0.403	Very Low I Residential	RA-1	0	0	0	4.965	0.085		Residential - Single Family Residence - Pool, 1	201B117 509		Chatsworth - Porter Ranch	No	MI	ADU
Los Angeles	9853 AMANITA AVE	91042	2571008056	0.000	0.000	0.085	0.000	Shortfall of Sites	0.158	Low Residential	R1-1-RFA	0	0	0	12.619	0.085		Residential - Single Family Residence, 1	201B205 509		Sunland - Tujunga - Lake View Terrace - Shadow Hills - East La Tuna Canyon	No	MI	ADU
Los Angeles	17220 CITRONIA ST	91325	2692015015	0.000	0.000	0.085	0.000	Shortfall of Sites	0.386	Very Low I Residential	RA-1-H	0	0	0	5.177	0.085		Residential - Single Family Residence - Pool, 1	201B133 509		Northridge	No	MI	ADU
Los Angeles	22141 HALSTED ST	91311	2727015004	0.000	0.000	0.085	0.000	Shortfall of Sites	0.191	Low I Residential	RS-1	0	0	0	10.484	0.085		Residential - Single Family Residence - Pool, 1	201B101 509		Chatsworth - Porter Ranch	No	MI	ADU
Los Angeles	9311 MONOGRAM AVE	91343	2676002014	0.000	0.000	0.085	0.000	Shortfall of Sites	0.158	Low Residential	RS-1	0	0	0	12.627	0.085		Residential - Single Family Residence - Pool, 1	198B137 509		Mission Hills - Panorama City - North Hills	No	MI	ADU
Los Angeles	17074 DEARBORN ST	91325	2692020027	0.000	0.000	0.085	0.000	Shortfall of Sites	0.248	Low I Residential	RE9-1	0	0	0	8.067	0.085		Residential - Single Family Residence - Pool, 1	198B133 509		Northridge	No	MI	ADU
Los Angeles	5711 KATHERINE AVE	91401	2245021017	0.000	0.000	0.085	0.000	Shortfall of Sites	0.205	Low Residential	R1-1	0	0	0	9.779	0.085		Residential - Single Family Residence - Pool, 1	174B153 509		Van Nuys - North Sherman Oaks	No	MI	ADU
Los Angeles	5138 RANCHITO AVE	91423	2269006017	0.000	0.000	0.085	0.000	Shortfall of Sites	0.182	Low Residential	R1-1-RIO	0	0	0	10.999	0.085		Residential - Single Family Residence - Pool, 1	171B153 509		Van Nuys - North Sherman Oaks	No	MI	ADU
Los Angeles	4718 WORTSER AVE	91423	2362001023	0.000	0.000	0.085	0.000	Shortfall of Sites	0.170	Low Residential	R1-1-RIO	0	0	0	11.738	0.085		Residential - Single Family Residence, 1	168B161 509		Sherman Oaks - Studio City - Toluca Lake - Cahuenga Pass	No	MI	ADU
Los Angeles	10566 OHIO AVE	90024	4326022005	0.000	0.000	0.085	0.000	Shortfall of Sites	0.149	Low Residential	R1-1-O	0	0	0	13.403	0.085		Residential - Single Family Residence, 1	132B157 509		Westwood	No	MI	ADU
Los Angeles	12408 W SUNSET BLVD	90049	4405036004	0.000	0.000	0.085	0.000	Shortfall of Sites	0.237	Low Residential	R1-1	0	0	0	8.431	0.085		Residential - Single Family Residence, 1	132B141 509		Brentwood - Pacific Palisades	No	MI	ADU
Los Angeles	121 FREMONT PL	90005	5090015038	0.000	0.000	0.085	0.000	Shortfall of Sites	0.403	Very Low II Residential	RE11-1	0	0	0	4.965	0.085		Residential - Single Family Residence - Pool, 1	132B185 509		Wilshire	No	MI	ADU
Los Angeles	12780 BRISTOL CIRCLE S	90049	4405021006	0.000	0.000	0.085	0.000	Shortfall of Sites	0.490	Very Low I Residential	RE20-1	0	0	0	4.081	0.085		Residential - Single Family Residence - Pool, 1	132B137 509		Brentwood - Pacific Palisades	No	MI	ADU
Los Angeles	549 S WESTGATE AVE	90049	4404027005	0.000	0.000	0.085	0.000	Shortfall of Sites	0.173	Low Residential	RS-1-O	0	0	0	11.553	0.085		Residential - Single Family Residence - Pool, 1	132B145 509		Brentwood - Pacific Palisades	No	MI	ADU
Los Angeles	9730 LOCKFORD ST	90035	4307011013	0.000	0.000	0.085	0.000	Shortfall of Sites	0.222	Low Residential	R1V2-O	0	0	0	9.017	0.085		Residential - Single Family Residence, 1	129B165 509		West Los Angeles	No	MI	ADU
Los Angeles	509 AVONDALE AVE	90049	4264001019	0.000	0.000	0.085	0.000	Shortfall of Sites	0.289	Low Residential	R1-1	0	0	0	6.917	0.085		Residential - Single Family Residence, 1	129B137 509		Brentwood - Pacific Palisades	No	MI	ADU
Los Angeles	1977 S DURANGO AVE	90034	4302009001	0.000	0.000	0.085	0.000	Shortfall of Sites	0.254	Low Residential	R1V2-O	0	0	0	7.872	0.085		Residential - Single Family Residence, 1	126B169 509		West Los Angeles	No	MI	ADU
Los Angeles	2756 DUMFRIES RD	90064	4318016011	0.000	0.000	0.085	0.000	Shortfall of Sites	0.152	Low Residential	R1V2-O	0	0	0	13.185	0.085		Residential - Single Family Residence, 1	126B161 509		West Los Angeles	No	MI	ADU
Los Angeles	3243 GREENFIELD AVE	90034	4251021004	0.000	0.000	0.085	0.000	Shortfall of Sites	0.150	Low Residential	R1-1	0	0	0	13.326	0.085		Residential - Single Family Residence, 1	120B157 509		Palms - Mar Vista - Del Rey	No	MI	ADU
Los Angeles	3315 MCLAUGHLIN AVE	90066	4249008012	0.000	0.000	0.085	0.000	Shortfall of Sites	0.175	Low Residential	R1V2	0	0	0	11.428	0.085		Residential - Single Family Residence, 1	117B153 509		Palms - Mar Vista - Del Rey	No	MI	ADU
Los Angeles	5909 ABERNATHY DR	90045	4105002014	0.000	0.000	0.085	0.000	Shortfall of Sites	0.261	Low Residential	R1-1	0	0	0	7.661	0.085		Residential - Single Family Residence, 1	102B169 509		Westchester - Playa del Rey	No	MI	ADU
Los Angeles	5863 W 78TH PL	90045	4105011001	0.000	0.000	0.085	0.000	Shortfall of Sites	0.250	Low Residential	R1-1	0	0	0	7.985	0.085		Residential - Single Family Residence, 1	099B169 509		Westchester - Playa del Rey	No	MI	ADU
Los Angeles	7858 TRUXTON AVE	90045	4106022012	0.000	0.000	0.085	0.000	Shortfall of Sites	0.149	Low Residential	R1-1	0	0	0	13.383	0.085		Residential - Single Family Residence - Pool, 1	099B165 509		Westchester - Playa del Rey	No	MI	ADU
Los Angeles	12747 WOODLEY AVE	91344	2609002027	0.000	0.000	0.085	0.000	Shortfall of Sites	0.410	Very Low I Residential	RA-1	0	0	0	4.878	0.085		Residential - Single Family Residence, 1	222B133 510		Granada Hills - Knollwood	No	MI	ADU
Los Angeles	12370 BRADFORD PL	91344	2608015013	0.000	0.000	0.085	0.000	Shortfall of Sites	0.203	Very Low II Residential	RE11-1-H	0	0	0	9.862	0.085		Residential - Single Family Residence - Pool, 1	219B129 510		Granada Hills - Knollwood	No	MI	ADU
Los Angeles	16334 BARNESTON ST	91344	2605014016	0.000	0.000	0.085	0.000	Shortfall of Sites	0.273	Very Low II Residential	RE11-1	0	0	0	7.316	0.085		Residential - Single Family Residence - Pool, 1	216B137 510		Granada Hills - Knollwood	No	MI	ADU
Los Angeles	16350 FLANDERS ST	91344	2605023007	0.000	0.000	0.085	0.000	Shortfall of Sites	0.185	Low I Residential	RS-1	0	0	0	10.838	0.085		Residential - Single Family Residence - Pool, 1	213B137 510		Granada Hills - Knollwood	No	MI	ADU
Los Angeles	17614 LUDLOW ST	91344	2712008010	0.000	0.000	0.085	0.000	Shortfall of Sites	0.384	Low I Residential	RE9-1XL-RFA	0	0	0	5.211	0.085		Residential - Single Family Residence - Pool, 1	210B129 510		Granada Hills - Knollwood	No	MI	ADU
Los Angeles	18035 HORACE ST	91344	2715022070	0.000	0.000	0.085	0.000	Shortfall of Sites	0.237	Low I Residential	RS-1	0	0	0	8.436	0.085		Residential - Single Family Residence - Pool, 1	210B125 510		Granada Hills - Knollwood	No	MI	ADU
Los Angeles	19194 LUDLOW ST	91326	2718008021	0.000	0.000	0.085	0.000	Shortfall of Sites	0.180	Low I Residential	RS-1	0	0	0	11.126	0.085		Residential - Single Family Residence - Pool, 1	210B121 510		Northridge	No	MI	ADU
Los Angeles	10618 COLLETT AVE	91344	2668007002	0.000	0.000	0.085	0.000	Shortfall of Sites	0.178	Low I Residential	RS-1	0	0	0	11.265	0.085		Residential - Single Family Residence - Pool, 1	207B141 510		Granada Hills - Knollwood	No	MI	ADU
Los Angeles	20520 BLAIRMOORE ST	91311	2707012049	0.000	0.000	0.085	0.000	Shortfall of Sites	0.275	Very Low II Residential	RE11-1	0	0	0	7.265	0.085		Residential - Single Family Residence - Pool, 1	207B109 510		Chatsworth - Porter Ranch	No	MI	ADU
Los Angeles	10554 PEACH AVE	91345	2649013013	0.000	0.000	0.085	0.000	Shortfall of Sites	0.162	Low Residential	RS-1	0	0	0	12.376	0.085		Residential - Single Family Residence, 1	207B145 510		Mission Hills - Panorama City - North Hills	No	MI	ADU
Los Angeles	10528 WILLOWBRAE AVE	91311	2722034023	0.000	0.000	0.085	0.000	Shortfall of Sites	0.174	Low I Residential	RS-1	0	0	0	11.488	0.085		Residential - Single Family Residence - Pool, 1	207B105 510		Chatsworth - Porter Ranch	No	MI	ADU
Los Angeles	18300 GERMAIN ST	91326	2731005013	0.000	0.000	0.085	0.000	Shortfall of Sites	0.255	Very Low II Residential	RE11-1	0	0	0	7.852	0.085		Residential - Single Family Residence - Pool, 1	207B125 510		Northridge	No	MI	ADU
Los Angeles	15957 LEMARSH ST	91343	2669005016	0.000	0.000	0.085	0.000	Shortfall of Sites	0.181	Low I Residential	RS-1	0	0	0	11.020	0.085		Residential - Single Family Residence, 1	204B141 510		Granada Hills - Knollwood	No	MI	ADU
Los Angeles	10202 PETIT AVE	91343	2685022012	0.000	0.000	0.085	0.000	Shortfall of Sites	0.193	Low I Residential	RS-1	0	0	0	10.364	0.085		Residential - Single Family Residence - Pool, 1	204B137 510		Granada Hills - Knollwood	No	MI	ADU
Los Angeles	19864 MAYALL ST	91311	2726006017	0.000	0.000	0.085	0.000	Shortfall of Sites	0.252	Very Low II Residential	RE11-1	0	0	0	7.950	0.085		Residential - Single Family Residence - Pool, 1	204B113 510		Chatsworth - Porter Ranch	No	MI	ADU
Los Angeles	10037 GENESTA AVE	91325	2694009002	0.000	0.000	0.085	0.000	Shortfall of Sites	0.254	Very Low II Residential	RE11-1	0	0	0	7.870	0.085		Residential - Single Family Residence - Pool, 1	204B133 510		Northridge	No	MI	ADU
Los Angeles	10030 MELVIN AVE	91324	2726011025	0.000	0.000	0.085	0.000	Shortfall of Sites	0.254	Very Low II Residential	RE11-1	0	0	0	7.885	0.085		Residential - Single Family Residence, 1	204B117 510		Chatsworth - Porter Ranch	No	MI	ADU
Los Angeles	17435 VINTAGE ST	91325	2734023006	0.000	0.000	0.085	0.000	Shortfall of Sites	0.257	Very Low II Residential	RE11-1	0	0	0	7.778	0.085		Residential - Single Family Residence, 1	204B129 510		Northridge	No	MI	ADU
Los Angeles	9745 LUBAO AVE	91311	2761015024	0.000	0.000	0.085	0.000	Shortfall of Sites	0.174	Low I Residential	RS-1	0	0	0	11.517	0.085		Residential - Single Family Residence - Pool, 1	201B113 510		Chatsworth - Porter Ranch	No	MI	ADU
Los Angeles	9728 SWINTON AVE	91343	2677014014	0.000	0.000	0.085	0.000	Shortfall of Sites	0.182	Low Residential	RS-1	0	0	0	11.001	0.085		Residential - Single Family Residence - Pool, 1	201B137 510		Mission Hills - Panorama City - North Hills	No	MI	ADU

Jurisdiction Name	Site Address/Intersection	5 Digit ZIP Code	Assessor Parcel Number	Very Low-Income	Low-Income	Moderate-Income	Above Moderate-Income	Type of Shortfall	Parcel Size (Acres)	Current General Plan Designation	Current Zoning	Proposed General Plan (GP) Designation	Proposed Zoning	Minimum Density Allowed	Maximum Density Allowed	Total Capacity	Vacant/ Nonvacant	Description of Existing Uses	PIN	Base Density Per Acre	Community Plan Area	Rent Stabalization Ordinance	Income Category	Applicable Rezoning Program (Program informing values in Column Q listed first)
Los Angeles	9647 VANALDEN AVE	91324	2762007012	0.000	0.000	0.085	0.000	Shortfall of Sites	0.385	Very Low I Residential	RA-1	0	0	0	5.194	0.085		Residential - Single Family Residence - Pool, 1	201B121 510		Northridge	No	MI	ADU
Los Angeles	9651 QUARTZ AVE	91311	2761021002	0.000	0.000	0.085	0.000	Shortfall of Sites	0.173	Low I Residential	RS-1	0	0	0	11.528	0.085		Residential - Single Family Residence, 1	201B117 510		Chatsworth - Porter Ranch	No	MI	ADU
Los Angeles	17200 CITRONIA ST	91325	2692015014	0.000	0.000	0.085	0.000	Shortfall of Sites	0.347	Very Low I Residential	RA-1-H	0	0	0	5.757	0.085		Residential - Single Family Residence - Pool, 1	201B133 510		Northridge	No	MI	ADU
Los Angeles	22133 HALSTED ST	91311	2727015005	0.000	0.000	0.085	0.000	Shortfall of Sites	0.191	Low I Residential	RS-1	0	0	0	10.484	0.085		Residential - Single Family Residence, 1	201B101 510		Chatsworth - Porter Ranch	No	MI	ADU
Los Angeles	16621 TUPPER ST	91343	2687023016	0.000	0.000	0.085	0.000	Shortfall of Sites	0.173	Low Residential	RS-1	0	0	0	11.592	0.085		Residential - Single Family Residence, 1	198B137 510		Mission Hills - Panorama City - North Hills	No	MI	ADU
Los Angeles	17068 DEARBORN ST	91325	2692020028	0.000	0.000	0.085	0.000	Shortfall of Sites	0.246	Low I Residential	RE9-1	0	0	0	8.134	0.085		Residential - Single Family Residence - Pool, 1	198B133 510		Northridge	No	MI	ADU
Los Angeles	5710 CALHOUN AVE	91401	2245028008	0.000	0.000	0.085	0.000	Shortfall of Sites	0.204	Low Residential	R1-1	0	0	0	9.792	0.085		Residential - Single Family Residence - Pool, 1	174B153 510		Van Nuys - North Sherman Oaks	No	MI	ADU
Los Angeles	13835 HARTSOOK ST	91423	2269006016	0.000	0.000	0.085	0.000	Shortfall of Sites	0.341	Low Residential	R1-1-RIO	0	0	0	5.872	0.085		Residential - Single Family Residence - Pool, 1	171B153 510		Van Nuys - North Sherman Oaks	No	MI	ADU
Los Angeles	4700 KATHERINE AVE	91423	2248028023	0.000	0.000	0.085	0.000	Shortfall of Sites	0.237	Low Residential	R1-1-RIO	0	0	0	8.444	0.085		Residential - Single Family Residence - Pool, 1	168B153 510		Van Nuys - North Sherman Oaks	No	MI	ADU
Los Angeles	13130 BLOOMFIELD ST	91423	2375004041	0.000	0.000	0.085	0.000	Shortfall of Sites	0.195	Low Residential	R1-1-RIO	0	0	0	10.250	0.085		Residential - Single Family Residence - Pool, 1	165B157 510		Sherman Oaks - Studio City - Toluca Lake - Cahuenga Pass	No	MI	ADU
Los Angeles	3407 GARDEN AVE	90039	5436026013	0.000	0.000	0.085	0.000	Shortfall of Sites	0.155	Low Residential	R1-1-RIO	0	0	0	12.895	0.085		Residential - Single Family Residence, 1	153B209 510		Northeast Los Angeles	No	MI	ADU
Los Angeles	133 N LAUREL AVE	90048	5511004004	0.000	0.000	0.085	0.000	Shortfall of Sites	0.151	Low II Residential	R1V3	0	0	0	13.232	0.085		Residential - Single Family Residence, 1	138B177 510		Wilshire	No	MI	ADU
Los Angeles	251 BRONWOOD AVE	90049	4366016036	0.000	0.000	0.085	0.000	Shortfall of Sites	0.165	Low Residential	R1-1	0	0	0	12.098	0.085		Residential - Single Family Residence, 1	138B145 510		Westwood	No	MI	ADU
Los Angeles	1023 WESTHOLME AVE	90024	4360012025	0.000	0.000	0.085	0.000	Shortfall of Sites	0.174	Low Residential	R1-1	0	0	0	11.479	0.085		Residential - Single Family Residence - Pool and Misc., 1	135B153 510		Westwood	No	MI	ADU
Los Angeles	10370 ROCHESTER AVE	90024	4327010002	0.000	0.000	0.085	0.000	Shortfall of Sites	0.155	Low Residential	R1V3-O	0	0	0	12.884	0.085		Residential - Single Family Residence, 1	135B157 510		Westwood	No	MI	ADU
Los Angeles	10637 OHIO AVE	90024	4326015031	0.000	0.000	0.085	0.000	Shortfall of Sites	0.149	Low Residential	R1-1-O	0	0	0	13.403	0.085		Residential - Single Family Residence - Pool, 1	132B153 510		Westwood	No	MI	ADU
Los Angeles	12416 W SUNSET BLVD	90049	4405036003	0.000	0.000	0.085	0.000	Shortfall of Sites	0.231	Low Residential	R1-1	0	0	0	8.646	0.085		Residential - Single Family Residence, 1	132B141 510		Brentwood - Pacific Palisades	No	MI	ADU
Los Angeles	949 S HUDSON AVE	90019	5090006010	0.000	0.000	0.085	0.000	Shortfall of Sites	0.161	Low II Residential	R1V3-RG	0	0	0	12.439	0.085		Residential - Single Family Residence, 1	132B185 510		Wilshire	No	MI	ADU
Los Angeles	2226 BAGLEY AVE	90034	4302002004	0.000	0.000	0.085	0.000	Shortfall of Sites	0.193	Low Residential	R1V2-O	0	0	0	10.371	0.085		Residential - Single Family Residence, 1	126B169 510		West Los Angeles	No	MI	ADU
Los Angeles	2767 FORRESTER DR	90064	4308010005	0.000	0.000	0.085	0.000	Shortfall of Sites	0.171	Low Residential	R1V2-O	0	0	0	11.713	0.085		Residential - Single Family Residence, 1	126B165 510		West Los Angeles	No	MI	ADU
Los Angeles	3016 BAGLEY AVE	90034	4311022004	0.000	0.000	0.085	0.000	Shortfall of Sites	0.175	Low Residential	R1V2	0	0	0	11.425	0.085		Residential - Single Family Residence - Pool, 1	123B165 510		West Los Angeles	No	MI	ADU
Los Angeles	5217 GLASGOW WAY	90045	4103015030	0.000	0.000	0.085	0.000	Shortfall of Sites	0.153	Low Residential	R1-1	0	0	0	13.067	0.085		Residential - Single Family Residence, 1	102B173 510		Westchester - Playa del Rey	No	MI	ADU
Los Angeles	5826 W 76TH ST	90045	4105002008	0.000	0.000	0.085	0.000	Shortfall of Sites	0.153	Low Residential	R1-1	0	0	0	13.073	0.085		Residential - Single Family Residence, 1	102B169 510		Westchester - Playa del Rey	No	MI	ADU
Los Angeles	12409 BRADFORD PL	91344	2608014005	0.000	0.000	0.085	0.000	Shortfall of Sites	0.267	Very Low II Residential	RE11-1-H	0	0	0	7.480	0.085		Residential - Single Family Residence - Therapy Pool (Spa), 1	219B129 511		Granada Hills - Knollwood	No	MI	ADU
Los Angeles	12419 NEDRA DR	91344	2609022019	0.000	0.000	0.085	0.000	Shortfall of Sites	0.431	Very Low I Residential	RA-1	0	0	0	4.639	0.085		Residential - Single Family Residence - Pool, 1	219B133 511		Granada Hills - Knollwood	No	MI	ADU
Los Angeles	11821 GOTHIC AVE	91344	2610019040	0.000	0.000	0.085	0.000	Shortfall of Sites	0.257	Very Low II Residential	RE11-1	0	0	0	7.775	0.085		Residential - Single Family Residence - Pool, 1	216B137 511		Granada Hills - Knollwood	No	MI	ADU
Los Angeles	11540 SWINTON AVE	91344	2605019040	0.000	0.000	0.085	0.000	Shortfall of Sites	0.194	Low I Residential	RS-1	0	0	0	10.305	0.085		Residential - Single Family Residence, 1	213B137 511		Granada Hills - Knollwood	No	MI	ADU
Los Angeles	17604 LUDLOW ST	91344	2712008009	0.000	0.000	0.085	0.000	Shortfall of Sites	0.153	Low I Residential	RE9-1XL-RFA	0	0	0	13.069	0.085		Residential - Single Family Residence, 1	210B129 511		Granada Hills - Knollwood	No	MI	ADU
Los Angeles	11016 LINDLEY AVE	91344	2715021065	0.000	0.000	0.085	0.000	Shortfall of Sites	0.178	Low I Residential	RS-1	0	0	0	11.242	0.085		Residential - Single Family Residence, 1	210B125 511		Granada Hills - Knollwood	No	MI	ADU
Los Angeles	19184 LUDLOW ST	91326	2718008020	0.000	0.000	0.085	0.000	Shortfall of Sites	0.180	Low I Residential	RS-1	0	0	0	11.126	0.085		Residential - Single Family Residence, 1	210B121 511		Northridge	No	MI	ADU
Los Angeles	10637 DEBRA AVE	91344	2679014007	0.000	0.000	0.085	0.000	Shortfall of Sites	0.181	Low I Residential	RS-1	0	0	0	11.025	0.085		Residential - Single Family Residence, 1	207B137 511		Granada Hills - Knollwood	No	MI	ADU
Los Angeles	18925 KINGSBURY ST	91326	2728013032	0.000	0.000	0.085	0.000	Shortfall of Sites	0.272	Very Low II Residential	RE11-1	0	0	0	7.360	0.085		Residential - Single Family Residence - Pool, 1	207B121 511		Northridge	No	MI	ADU
Los Angeles	10619 GAVIOTA AVE	91344	2668007009	0.000	0.000	0.085	0.000	Shortfall of Sites	0.179	Low I Residential	RS-1	0	0	0	11.170	0.085		Residential - Single Family Residence, 1	207B141 511		Granada Hills - Knollwood	No	MI	ADU
Los Angeles	20510 BLAIRMOORE ST	91311	2707012050	0.000	0.000	0.085	0.000	Shortfall of Sites	0.273	Very Low II Residential	RE11-1	0	0	0	7.328	0.085		Residential - Single Family Residence - Pool, 1	207B109 511		Chatsworth - Porter Ranch	No	MI	ADU
Los Angeles	15461 SAN JOSE ST	91345	2649013019	0.000	0.000	0.085	0.000	Shortfall of Sites	0.175	Low Residential	RS-1	0	0	0	11.447	0.085		Residential - Single Family Residence, 1	207B145 511		Mission Hills - Panorama City - North Hills	No	MI	ADU
Los Angeles	10521 CHURCHILL AVE	91311	2722034014	0.000	0.000	0.085	0.000	Shortfall of Sites	0.227	Low I Residential	RS-1	0	0	0	8.829	0.085		Residential - Single Family Residence - Pool, 1	207B105 511		Chatsworth - Porter Ranch	No	MI	ADU
Los Angeles	10514 GARDEN GROVE AVE	91326	2731006023	0.000	0.000	0.085	0.000	Shortfall of Sites	0.253	Very Low II Residential	RE11-1	0	0	0	7.901	0.085		Residential - Single Family Residence - Pool, 1	207B125 511		Northridge	No	MI	ADU
Los Angeles	10331 MATHER AVE	91040	2559003025	0.000	0.000	0.085	0.000	Shortfall of Sites	0.158	Low Residential	R1-1-RFA	0	0	0	12.688	0.085		Residential - Single Family Residence - Pool, 1	204B193 511		Sunland - Tujunga - Lake View Terrace - Shadow Hills - East La Tuna Canyon	No	MI	ADU
Los Angeles	15949 LEMARSH ST	91343	2669005015	0.000	0.000	0.085	0.000	Shortfall of Sites	0.181	Low I Residential	RS-1	0	0	0	11.020	0.085		Residential - Single Family Residence, 1	204B141 511		Granada Hills - Knollwood	No	MI	ADU
Los Angeles	10203 RUFFNER AVE	91343	2685022019	0.000	0.000	0.085	0.000	Shortfall of Sites	0.193	Low I Residential	RS-1	0	0	0	10.368	0.085		Residential - Single Family Residence, 1	204B137 511		Granada Hills - Knollwood	No	MI	ADU
Los Angeles	19856 MAYALL ST	91311	2726006016	0.000	0.000	0.085	0.000	Shortfall of Sites	0.261	Very Low II Residential	RE11-1	0	0	0	7.666	0.085		Residential - Single Family Residence - Pool, 1	204B113 511		Chatsworth - Porter Ranch	No	MI	ADU
Los Angeles	18653 STARE ST	91324	2729023026	0.000	0.000	0.085	0.000	Shortfall of Sites	0.183	Low I Residential	RS-1	0	0	0	10.940	0.085		Residential - Single Family Residence - Pool, 1	204B121 511		Northridge	No	MI	ADU
Los Angeles	10008 ENCINO AVE	91325	2734023004	0.000	0.000	0.085	0.000	Shortfall of Sites	0.253	Very Low II Residential	RE11-1	0	0	0	7.914	0.085		Residential - Single Family Residence, 1	204B129 511		Northridge	No	MI	ADU
Los Angeles	9744 LUBAO AVE	91311	2761016007	0.000	0.000	0.085	0.000	Shortfall of Sites	0.174	Low I Residential	RS-1	0	0	0	11.524	0.085		Residential - Single Family Residence - Pool, 1	201B113 511		Chatsworth - Porter Ranch	No	MI	ADU
Los Angeles	9728 VALJEAN AVE	91343	2677015014	0.000	0.000	0.085	0.000	Shortfall of Sites	0.205	Low Residential	RS-1	0	0	0	9.773	0.085		Residential - Single Family Residence, 1	201B137 511		Mission Hills - Panorama City - North Hills	No	MI	ADU
Los Angeles	9656 GEYSER AVE	91324	2763025003	0.000	0.000	0.085	0.000	Shortfall of Sites	0.230	Low I Residential	RS-1	0	0	0	8.704	0.085		Residential - Single Family Residence, 1	201B121 511		Northridge	No	MI	ADU
Los Angeles	9641 CALVIN AVE	91324	2761005010	0.000	0.000	0.085	0.000	Shortfall of Sites	0.398	Very Low I Residential	RA-1	0	0	0	5.020	0.085		Residential - Single Family Residence - Pool, 1	201B117 511		Chatsworth - Porter Ranch	No	MI	ADU
Los Angeles	17178 CITRONIA ST	91325	2692017003	0.000	0.000	0.085	0.000	Shortfall of Sites	0.362	Very Low I Residential	RA-1-H	0	0	0	5.519	0.085		Residential - Single Family Residence - Pool, 1	201B133 511		Northridge	No	MI	ADU
Los Angeles	22127 HALSTED ST	91311	2727015006	0.000	0.000	0.085	0.000	Shortfall of Sites	0.191	Low I Residential	RS-1	0	0	0	10.484	0.085		Residential - Single Family Residence, 1	201B101 511		Chatsworth - Porter Ranch	No	MI	ADU
Los Angeles	16615 TUPPER ST	91343	2687023017	0.000	0.000	0.085	0.000	Shortfall of Sites	0.153	Low Residential	RS-1	0	0	0	13.052	0.085		Residential - Single Family Residence, 1	198B137 511		Mission Hills - Panorama City - North Hills	No	MI	ADU
Los Angeles	17044 DEARBORN ST	91325	2692019016	0.000	0.000	0.085	0.000	Shortfall of Sites	0.257	Low I Residential	RE9-1	0	0	0	7.791	0.085		Residential - Single Family Residence - Pool, 1	198B133 511		Northridge	No	MI	ADU
Los Angeles	5707 STANSBURY AVE	91401	2245028017	0.000	0.000	0.085	0.000	Shortfall of Sites	0.205	Low Residential	R1-1	0	0	0	9.772	0.085		Residential - Single Family Residence, 1	174B153 511		Van Nuys - North Sherman Oaks	No	MI	ADU
Los Angeles	18055 SANTA RITA ST	91316	2181001020	0.000	0.000	0.085	0.000	Shortfall of Sites	0.149	Low II Residential	R1-1	0	0	0	13.402	0.085		Residential - Single Family Residence, 1	171B125 511		Encino - Tarzana	No	MI	ADU
Los Angeles	13829 HARTSOOK ST	91423	2269006015	0.000	0.000	0.085	0.000	Shortfall of Sites	0.184	Low Residential	R1-1-RIO	0	0	0	10.875	0.085		Residential - Single Family Residence - Pool, 1	171B153 511		Van Nuys - North Sherman Oaks	No	MI	ADU
Los Angeles	4332 WILKINSON AVE	91604	2367001027	0.000	0.000	0.085	0.000	Shortfall of Sites	0.161	Low Residential	R1-1-RIO	0	0	0	12.436	0.085		Residential - Single Family Residence, 1	165B165 511		Sherman Oaks - Studio City - Toluca Lake - Cahuenga Pass	No	MI	ADU
Los Angeles	521 S BENTLEY AVE	90049	4366033024	0.000	0.000	0.085	0.000	Shortfall of Sites	0.178	Low Residential	R1-1	0	0	0	11.241	0.085		Residential - Single Family Residence - Pool, 1	135B145 511		Westwood	No	MI	ADU
Los Angeles	10564 LINDBROOK DR	90024	4360018011	0.000	0.000	0.085	0.000	Shortfall of Sites	0.180	Low Residential	R1-1	0	0	0	11.127	0.085		Residential - Single Family Residence - Pool, 1	135B153 511		Westwood	No	MI	ADU
Los Angeles	10444 HOLMAN AVE	90024	4326031001	0.000	0.000	0.085	0.000	Shortfall of Sites	0.175	Low Residential	R1-1-O	0	0	0	11.451	0.085		Residential - Single Family Residence, 1	132B157 511		Westwood	No	MI	ADU
Los Angeles	301 S SALTAIR AVE	90049	4404020016	0.000	0.000	0.085	0.000	Shortfall of Sites	0.226	Low Residential	RS-1	0	0	0	8.860	0.085		Residential - Single Family Residence, 1	132B141 511		Brentwood - Pacific Palisades	No	MI	ADU
Los Angeles	9718 LOCKFORD ST	90035	4307011011	0.000	0.000	0.085	0.000	Shortfall of Sites	0.149	Low Residential	R1V2-O	0	0	0	13.392	0.085		Residential - Single Family Residence, 1	129B165 511		West Los Angeles	No	MI	ADU
Los Angeles	512 AVONDALE AVE	90049	4264002005	0.000	0.000	0.085	0.000	Shortfall of Sites	0.289	Very Low II Residential	RE15-1	0	0	0	6.909	0.085		Residential - Single Family Residence, 1	129B137 511		Brentwood - Pacific Palisades	No	MI	ADU
Los Angeles	2818 WIGTOWN RD	90064	4318018010	0.000	0.000	0.085	0.000	Shortfall of Sites	0.150	Low Residential	R1V2	0	0	0	13.374	0.085		Residential - Single Family Residence - Pool, 1	126B161 511		West Los Angeles	No	MI	ADU
Los Angeles	2447 PURDUE AVE	90064	4260037009	0.000	0.000	0.085	0.000	Shortfall of Sites	0.179	Medium Residential	R3-1	0	0	0	11.159	0.085		Residential - Single Family Residence, 1	123B153 511		Palms - Mar Vista - Del Rey	No	MI	ADU
Los Angeles	11335 CLOVER AVE	90066	4250026010	0.000	0.000	0.085	0.000	Shortfall of Sites	0.160	Low Residential	R1V2	0	0	0	12.510	0.085		Residential - Single Family Residence, 1	120B157 511		Palms - Mar Vista - Del Rey	No	MI	ADU
Los Angeles	6346 W 80TH ST	90045	4109008011	0.000	0.000	0.085	0.000	Shortfall of Sites	0.203	Low Residential	R1V2	0	0	0	9.875	0.085		Residential - Single Family Residence, 1	099B165 511		Westchester - Playa del Rey	No	MI	ADU
Los Angeles	12790 JOLETTE AVE	91344	2602014043	0.000	0.000	0.085	0.000	Shortfall of Sites	0.264	Low I Residential	RS-1	0	0	0	7.565	0.085		Residential - Single Family Residence - Pool, 1	222B133 512		Granada Hills - Knollwood	No	MI	ADU
Los Angeles	16257 MARILYN DR	91344	2605014029	0.000	0.000	0.085	0.000	Shortfall of Sites	0.266	Very Low II Residential	RE11-1	0	0	0	7.525	0.085		Residential - Single Family Residence - Pool, 1	216B137 512		Granada Hills - Knollwood	No	MI	ADU
Los Angeles	17261 FLANDERS ST	91344	2607007014	0.000	0.000	0.085	0.000	Shortfall of Sites	0.201	Low I Residential	RS-1	0	0	0	9.929	0.085		Residential - Single Family Residence - Pool, 1	213B133 512		Granada Hills - Knollwood	No	MI	ADU
Los Angeles	11528 ODESSA AVE	91344	2610029006	0.000	0.000	0.085	0.000	Shortfall of Sites	0.174	Low I Residential	RS-1	0	0	0	11.493	0.085		Residential - Single Family Residence, 1	213B137 512		Granada Hills - Knollwood	No	MI	ADU
Los Angeles	11054 PASO ROBLES AVE	91344	2696017005	0.000	0.000	0.085	0.000	Shortfall of Sites	0.154	Low II Residential	R1-1	0	0	0	12.965	0.085		Residential - Single Family Residence, 1	210B133 512		Granada Hills - Knollwood	No	MI	ADU
Los Angeles	17556 LUDLOW ST	91344	2712007018	0.000	0.000	0.085	0.000	Shortfall of Sites	0.195	Low I Residential	RE9-1XL-RFA	0	0	0	10.281	0.085		Residential - Single Family Residence, 1	210B129 512		Granada Hills - Knollwood	No	MI	ADU
Los Angeles	18025 HORACE ST	91344	2715022072	0.000	0.000	0.085	0.000	Shortfall of Sites	0.192	Low I Residential	RS-1	0	0	0	10.413	0.085		Residential - Single Family Residence - Pool, 1	210B125 512		Granada Hills - Knollwood	No	MI	ADU
Los Angeles	19044 KENYA ST	91326	2718008004	0.000	0.000	0.085	0.000	Shortfall of Sites	0.208	Low I Residential	RS-1	0	0	0	9.617	0.085		Residential - Single Family Residence, 1	210B121 512		Northridge	No	MI	ADU
Los Angeles	11044 RHODESIA AVE	91040	2551031022	0.000	0.000	0.085	0.000	Shortfall of Sites	0.153	Low Residential	R1-1-RFA	0	0	0	13.048	0.085		Residential - Single Family Residence - Pool, 1	210B193 512		Sunland - Tujunga - Lake View Terrace - Shadow Hills - East La Tuna Canyon	No	MI	ADU
Los Angeles	10742 WESCOTT AVE	91040	2555004021	0.000	0.000	0.085	0.000	Shortfall of Sites	0.167	Low Residential	R1-1-RFA	0	0	0	12.007	0.085		Residential - Single Family Residence, 1	207B189 512		Sunland - Tujunga - Lake View Terrace - Shadow Hills - East La Tuna Canyon	No	MI	ADU

Jurisdiction Name	Site Address/Intersection	5 Digit ZIP Code	Assessor Parcel Number	Very Low-Income	Low-Income	Moderate-Income	Above Moderate-Income	Type of Shortfall	Parcel Size (Acres)	Current General Plan Designation	Current Zoning	Proposed General Plan (GP) Designation	Proposed Zoning	Minimum Density Allowed	Maximum Density Allowed	Total Capacity	Vacant/ Nonvacant	Description of Existing Uses	PIN	Base Density Per Acre	Community Plan Area	Rent Stabalization Ordinance	Income Category	Applicable Rezoning Program (Program informing values in Column Q listed first)
Los Angeles	10638 DEBRA AVE	91344	2679015021	0.000	0.000	0.085	0.000	Shortfall of Sites	0.204	Low I Residential	RS-1	0	0	0	9.818	0.085		Residential - Single Family Residence, 1	207B137 512		Granada Hills - Knollwood	No	MI	ADU
Los Angeles	18917 KINGSBURY ST	91326	2728013033	0.000	0.000	0.085	0.000	Shortfall of Sites	0.272	Very Low II Residential	RE11-1	0	0	0	7.356	0.085		Residential - Single Family Residence - Pool, 1	207B121 512		Northridge	No	MI	ADU
Los Angeles	10545 SEPULVEDA BLVD	91345	2649013008	0.000	0.000	0.085	0.000	Shortfall of Sites	0.165	Low Residential	RS-1	0	0	0	12.101	0.085		Residential - Single Family Residence, 1	207B145 512		Mission Hills - Panorama City - North Hills	No	MI	ADU
Los Angeles	10525 CHURCHILL AVE	91311	2722034015	0.000	0.000	0.085	0.000	Shortfall of Sites	0.173	Low I Residential	RS-1	0	0	0	11.566	0.085		Residential - Single Family Residence, 1	207B105 512		Chatsworth - Porter Ranch	No	MI	ADU
Los Angeles	10331 NASSAU AVE	91040	2559003003	0.000	0.000	0.085	0.000	Shortfall of Sites	0.167	Low Residential	R1-1-RFA	0	0	0	11.960	0.085		Residential - Single Family Residence, 1	204B193 512		Sunland - Tujunga - Lake View Terrace - Shadow Hills - East La Tuna Canyon	No	MI	ADU
Los Angeles	15943 LEMARSH ST	91343	2669005014	0.000	0.000	0.085	0.000	Shortfall of Sites	0.181	Low I Residential	RS-1	0	0	0	11.020	0.085		Residential - Single Family Residence - Pool, 1	204B141 512		Granada Hills - Knollwood	No	MI	ADU
Los Angeles	10208 SWINTON AVE	91343	2678001013	0.000	0.000	0.085	0.000	Shortfall of Sites	0.172	Low I Residential	RS-1	0	0	0	11.616	0.085		Residential - Single Family Residence, 1	204B137 512		Granada Hills - Knollwood	No	MI	ADU
Los Angeles	19846 MAYALL ST	91311	2726006015	0.000	0.000	0.085	0.000	Shortfall of Sites	0.252	Very Low II Residential	RE11-1	0	0	0	7.922	0.085		Residential - Single Family Residence - Pool, 1	204B113 512		Chatsworth - Porter Ranch	No	MI	ADU
Los Angeles	10030 VALLEY CIRCLE BLVD	91311	2745009010	0.000	0.000	0.085	0.000	Shortfall of Sites	0.798	Very Low I Residential	RA-1	0	0	0	2.505	0.085		Residential - Single Family Residence, 1	204B101 512		Chatsworth - Porter Ranch	No	MI	ADU
Los Angeles	19411 MERRIDY ST	91324	2726019018	0.000	0.000	0.085	0.000	Shortfall of Sites	0.399	Very Low I Residential	RA-1	0	0	0	5.015	0.085		Residential - Single Family Residence - Pool, 1	204B117 512		Chatsworth - Porter Ranch	No	MI	ADU
Los Angeles	10026 YOLANDA AVE	91324	2729023015	0.000	0.000	0.085	0.000	Shortfall of Sites	0.188	Low I Residential	RS-1	0	0	0	10.664	0.085		Residential - Single Family Residence, 1	204B121 512		Northridge	No	MI	ADU
Los Angeles	10001 ENCINO AVE	91325	2734018006	0.000	0.000	0.085	0.000	Shortfall of Sites	0.254	Very Low II Residential	RE11-1	0	0	0	7.879	0.085		Residential - Single Family Residence - Pool, 1	204B129 512		Northridge	No	MI	ADU
Los Angeles	9749 KESSLER AVE	91311	2761016024	0.000	0.000	0.085	0.000	Shortfall of Sites	0.174	Low I Residential	RS-1	0	0	0	11.517	0.085		Residential - Single Family Residence, 1	201B113 512		Chatsworth - Porter Ranch	No	MI	ADU
Los Angeles	9729 SWINTON AVE	91343	2677015005	0.000	0.000	0.085	0.000	Shortfall of Sites	0.204	Low Residential	RS-1	0	0	0	9.782	0.085		Residential - Single Family Residence, 1	201B137 512		Mission Hills - Panorama City - North Hills	No	MI	ADU
Los Angeles	9870 TUJUNGA CANYON PL	91042	2571015033	0.000	0.000	0.085	0.000	Shortfall of Sites	0.186	Low Residential	R1-1-RFA	0	0	0	10.752	0.085		Residential - Single Family Residence, 1	201B205 512		Sunland - Tujunga - Lake View Terrace - Shadow Hills - East La Tuna Canyon	No	MI	ADU
Los Angeles	19500 CITRONIA ST	91324	2761007036	0.000	0.000	0.085	0.000	Shortfall of Sites	0.404	Very Low I Residential	RA-1	0	0	0	4.952	0.085		Residential - Single Family Residence - Pool, 1	201B117 512		Chatsworth - Porter Ranch	No	MI	ADU
Los Angeles	17168 CITRONIA ST	91325	2692017018	0.000	0.000	0.085	0.000	Shortfall of Sites	0.376	Very Low I Residential	RA-1-H	0	0	0	5.313	0.085		Residential - Single Family Residence - Pool, 1	201B133 512		Northridge	No	MI	ADU
Los Angeles	22121 HALSTED ST	91311	2727015007	0.000	0.000	0.085	0.000	Shortfall of Sites	0.191	Low I Residential	RS-1	0	0	0	10.484	0.085		Residential - Single Family Residence, 1	201B101 512		Chatsworth - Porter Ranch	No	MI	ADU
Los Angeles	9307 RUBIO AVE	91343	2687022002	0.000	0.000	0.085	0.000	Shortfall of Sites	0.174	Low Residential	RS-1	0	0	0	11.523	0.085		Residential - Single Family Residence, 1	198B137 512		Mission Hills - Panorama City - North Hills	No	MI	ADU
Los Angeles	17038 DEARBORN ST	91325	2692019015	0.000	0.000	0.085	0.000	Shortfall of Sites	0.251	Low I Residential	RE9-1	0	0	0	7.980	0.085		Residential - Single Family Residence - Pool, 1	198B133 512		Northridge	No	MI	ADU
Los Angeles	5710 KATHERINE AVE	91401	2245021026	0.000	0.000	0.085	0.000	Shortfall of Sites	0.204	Low Residential	R1-1	0	0	0	9.782	0.085		Residential - Single Family Residence, 1	174B153 512		Van Nuys - North Sherman Oaks	No	MI	ADU
Los Angeles	13825 HARTSOOK ST	91423	2269006014	0.000	0.000	0.085	0.000	Shortfall of Sites	0.169	Low Residential	R1-1-RIO	0	0	0	11.806	0.085		Residential - Single Family Residence - Pool, 1	171B153 512		Van Nuys - North Sherman Oaks	No	MI	ADU
Los Angeles	4700 TYRONE AVE	91423	2248028040	0.000	0.000	0.085	0.000	Shortfall of Sites	0.178	Low Residential	R1-1-RIO	0	0	0	11.254	0.085		Residential - Single Family Residence, 1	168B153 512		Van Nuys - North Sherman Oaks	No	MI	ADU
Los Angeles	4333 RHODES AVE	91604	2367001040	0.000	0.000	0.085	0.000	Shortfall of Sites	0.161	Low Residential	R1-1-RIO	0	0	0	12.446	0.085		Residential - Single Family Residence - Pool, 1	165B165 512		Sherman Oaks - Studio City - Toluca Lake - Cahuenga Pass	No	MI	ADU
Los Angeles	1973 N EDGEMONT ST	90027	5589017024	0.000	0.000	0.085	0.000	Shortfall of Sites	0.190	Low II Residential	R1-1	0	0	0	10.511	0.085		Residential - Single Family Residence - Pool, 1	150B197 512		Hollywood	No	MI	ADU
Los Angeles	139 S GLENROY AVE	90049	4366017044	0.000	0.000	0.085	0.000	Shortfall of Sites	0.169	Low Residential	R1-1	0	0	0	11.820	0.085		Residential - Single Family Residence, 1	138B145 512		Westwood	No	MI	ADU
Los Angeles	10377 ROCHESTER AVE	90024	4327011014	0.000	0.000	0.085	0.000	Shortfall of Sites	0.154	Low Residential	R1V3	0	0	0	13.000	0.085		Residential - Single Family Residence, 1	135B157 512		Westwood	No	MI	ADU
Los Angeles	12424 W SUNSET BLVD	90049	4405036034	0.000	0.000	0.085	0.000	Shortfall of Sites	0.226	Low Residential	R1-1	0	0	0	8.854	0.085		Residential - Single Family Residence, 1	132B141 512		Brentwood - Pacific Palisades	No	MI	ADU
Los Angeles	2017 PROSSER AVE	90025	4321006065	0.000	0.000	0.085	0.000	Shortfall of Sites	0.155	Low Residential	R1-1-O	0	0	0	12.909	0.085		Residential - Single Family Residence, 1	129B157 512		West Los Angeles	No	MI	ADU
Los Angeles	9712 LOCKFORD ST	90035	4307011010	0.000	0.000	0.085	0.000	Shortfall of Sites	0.149	Low Residential	R1V2-O	0	0	0	13.392	0.085		Residential - Single Family Residence, 1	129B165 512		West Los Angeles	No	MI	ADU
Los Angeles	9501 DUXBURY LN	90034	4309017016	0.000	0.000	0.085	0.000	Shortfall of Sites	0.405	Low Residential	R1V2-O	0	0	0	4.943	0.085		Residential - Single Family Residence - Pool, 1	126B165 512		West Los Angeles	No	MI	ADU
Los Angeles	10816 KINGSLAND ST	90034	4254017016	0.000	0.000	0.085	0.000	Shortfall of Sites	0.231	Low Residential	R1-1	0	0	0	8.647	0.085		Residential - Single Family Residence - Pool, 1	120B161 512		Palms - Mar Vista - Del Rey	No	MI	ADU
Los Angeles	8044 COWAN AVE	90045	4109020023	0.000	0.000	0.085	0.000	Shortfall of Sites	0.149	Low Residential	R1V2	0	0	0	13.387	0.085		Residential - Single Family Residence - Pool, 1	099B165 512		Westchester - Playa del Rey	No	MI	ADU
Los Angeles	1603 S WALKER AVE	90731	7459030011	0.000	0.000	0.085	0.000	Shortfall of Sites	0.172	Low II Residential	R1-1XL	0	0	0	11.614	0.085		Residential - Single Family Residence - Therapy Pool (Spa), 1	012B193 512		San Pedro	No	MI	ADU
Los Angeles	12774 MEADOWLARK AVE	91344	2602015015	0.000	0.000	0.085	0.000	Shortfall of Sites	0.185	Low I Residential	RS-1	0	0	0	10.822	0.085		Residential - Single Family Residence - Pool, 1	222B133 513		Granada Hills - Knollwood	No	MI	ADU
Los Angeles	17451 RUSHING DR	91344	2608014027	0.000	0.000	0.085	0.000	Shortfall of Sites	0.297	Very Low II Residential	RE11-1-H	0	0	0	6.726	0.085		Residential - Single Family Residence - Pool, 1	219B129 513		Granada Hills - Knollwood	No	MI	ADU
Los Angeles	16952 BLANCHE PL	91344	2609026025	0.000	0.000	0.085	0.000	Shortfall of Sites	0.257	Very Low II Residential	RE11-1	0	0	0	7.774	0.085		Residential - Single Family Residence - Pool, 1	219B133 513		Granada Hills - Knollwood	No	MI	ADU
Los Angeles	11866 PASO ROBLES AVE	91344	2607001021	0.000	0.000	0.085	0.000	Shortfall of Sites	0.205	Low I Residential	RS-1	0	0	0	9.744	0.085		Residential - Single Family Residence, 1	216B133 513		Granada Hills - Knollwood	No	MI	ADU
Los Angeles	11821 CLONLEE AVE	91344	2609005010	0.000	0.000	0.085	0.000	Shortfall of Sites	0.477	Very Low I Residential	RA-1	0	0	0	4.192	0.085		Residential - Single Family Residence - Pool, 1	216B137 513		Granada Hills - Knollwood	No	MI	ADU
Los Angeles	11545 MCLENNAN AVE	91344	2610004023	0.000	0.000	0.085	0.000	Shortfall of Sites	0.158	Low I Residential	RS-1	0	0	0	12.645	0.085		Residential - Single Family Residence - Pool, 1	213B133 513		Granada Hills - Knollwood	No	MI	ADU
Los Angeles	11524 ODESSA AVE	91344	2610029005	0.000	0.000	0.085	0.000	Shortfall of Sites	0.224	Low I Residential	RS-1	0	0	0	8.923	0.085		Residential - Single Family Residence, 1	213B137 513		Granada Hills - Knollwood	No	MI	ADU
Los Angeles	11020 CHIMINEAS AVE	91326	2715013014	0.000	0.000	0.085	0.000	Shortfall of Sites	0.254	Very Low II Residential	RE11-1	0	0	0	7.885	0.085		Residential - Single Family Residence, 1	210B125 513		Northridge	No	MI	ADU
Los Angeles	18646 LUDLOW ST	91326	2717013011	0.000	0.000	0.085	0.000	Shortfall of Sites	0.261	Very Low II Residential	RE11-1	0	0	0	7.670	0.085		Residential - Single Family Residence - Pool, 1	210B121 513		Northridge	No	MI	ADU
Los Angeles	10629 GOTHIC AVE	91344	2679025004	0.000	0.000	0.085	0.000	Shortfall of Sites	0.194	Low I Residential	RS-1	0	0	0	10.287	0.085		Residential - Single Family Residence, 1	207B137 513		Granada Hills - Knollwood	No	MI	ADU
Los Angeles	18911 KINGSBURY ST	91326	2728013034	0.000	0.000	0.085	0.000	Shortfall of Sites	0.274	Very Low II Residential	RE11-1	0	0	0	7.307	0.085		Residential - Single Family Residence - Pool, 1	207B121 513		Northridge	No	MI	ADU
Los Angeles	10618 DENSMORE AVE	91344	2668010004	0.000	0.000	0.085	0.000	Shortfall of Sites	0.175	Low I Residential	RS-1	0	0	0	11.434	0.085		Residential - Single Family Residence, 1	207B141 513		Granada Hills - Knollwood	No	MI	ADU
Los Angeles	20442 CORALINE CIR	91311	2707018001	0.000	0.000	0.085	0.000	Shortfall of Sites	0.282	Very Low I Residential	RA-1	0	0	0	7.082	0.085		Residential - Single Family Residence - Pool, 1	207B109 513		Chatsworth - Porter Ranch	No	MI	ADU
Los Angeles	15211 GERMAIN ST	91345	2649008013	0.000	0.000	0.085	0.000	Shortfall of Sites	0.231	Low Residential	R1-1	0	0	0	8.670	0.085		Residential - Single Family Residence, 1	207B145 513		Mission Hills - Panorama City - North Hills	No	MI	ADU
Los Angeles	10524 CHURCHILL AVE	91311	2722034016	0.000	0.000	0.085	0.000	Shortfall of Sites	0.173	Low I Residential	RS-1	0	0	0	11.533	0.085		Residential - Single Family Residence - Pool, 1	207B105 513		Chatsworth - Porter Ranch	No	MI	ADU
Los Angeles	10511 GARDEN GROVE AVE	91326	2731006014	0.000	0.000	0.085	0.000	Shortfall of Sites	0.253	Very Low II Residential	RE11-1	0	0	0	7.915	0.085		Residential - Single Family Residence, 1	207B125 513		Northridge	No	MI	ADU
Los Angeles	15937 LEMARSH ST	91343	2669005013	0.000	0.000	0.085	0.000	Shortfall of Sites	0.181	Low I Residential	RS-1	0	0	0	11.020	0.085		Residential - Single Family Residence - Pool, 1	204B141 513		Granada Hills - Knollwood	No	MI	ADU
Los Angeles	10200 MONOGRAM AVE	91343	2678021019	0.000	0.000	0.085	0.000	Shortfall of Sites	0.183	Low I Residential	RS-1	0	0	0	10.954	0.085		Residential - Single Family Residence, 1	204B137 513		Granada Hills - Knollwood	No	MI	ADU
Los Angeles	19836 MAYALL ST	91311	2726006014	0.000	0.000	0.085	0.000	Shortfall of Sites	0.252	Very Low II Residential	RE11-1	0	0	0	7.922	0.085		Residential - Single Family Residence - Pool, 1	204B113 513		Chatsworth - Porter Ranch	No	MI	ADU
Los Angeles	10045 NEVADA AVE	91311	2745005031	0.000	0.000	0.085	0.000	Shortfall of Sites	0.265	Low II Residential	RS-1	0	0	0	7.551	0.085		Residential - Single Family Residence - Pool, 1	204B101 513		Chatsworth - Porter Ranch	No	MI	ADU
Los Angeles	10034 GENESTA AVE	91325	2694010019	0.000	0.000	0.085	0.000	Shortfall of Sites	0.256	Very Low II Residential	RE11-1	0	0	0	7.813	0.085		Residential - Single Family Residence - Pool, 1	204B133 513		Northridge	No	MI	ADU
Los Angeles	10027 CALVIN AVE	91324	2726019022	0.000	0.000	0.085	0.000	Shortfall of Sites	0.396	Very Low I Residential	RA-1	0	0	0	5.054	0.085		Residential - Single Family Residence - Pool, 1	204B117 513		Chatsworth - Porter Ranch	No	MI	ADU
Los Angeles	19138 STARE ST	91324	2729026013	0.000	0.000	0.085	0.000	Shortfall of Sites	0.402	Very Low I Residential	RA-1	0	0	0	4.975	0.085		Residential - Single Family Residence - Pool, 1	204B121 513		Northridge	No	MI	ADU
Los Angeles	9962 SHOSHONE AVE	91325	2734018003	0.000	0.000	0.085	0.000	Shortfall of Sites	0.253	Very Low II Residential	RE11-1	0	0	0	7.907	0.085		Residential - Single Family Residence - Pool, 1	204B129 513		Northridge	No	MI	ADU
Los Angeles	9951 DELCO AVE	91311	2741022023	0.000	0.000	0.085	0.000	Shortfall of Sites	0.161	Low I Residential	RS-1	0	0	0	12.442	0.085		Residential - Single Family Residence - Pool, 1	204B109 513		Chatsworth - Porter Ranch	No	MI	ADU
Los Angeles	9748 KESSLER AVE	91311	2761017007	0.000	0.000	0.085	0.000	Shortfall of Sites	0.174	Low I Residential	RS-1	0	0	0	11.524	0.085		Residential - Single Family Residence, 1	201B113 513		Chatsworth - Porter Ranch	No	MI	ADU
Los Angeles	9728 ODESSA AVE	91343	2677008017	0.000	0.000	0.085	0.000	Shortfall of Sites	0.172	Low Residential	RS-1	0	0	0	11.616	0.085		Residential - Single Family Residence - Pool, 1	201B137 513		Mission Hills - Panorama City - North Hills	No	MI	ADU
Los Angeles	9652 CREBS AVE	91324	2763024002	0.000	0.000	0.085	0.000	Shortfall of Sites	0.174	Low I Residential	RS-1	0	0	0	11.462	0.085		Residential - Single Family Residence - Pool, 1	201B121 513		Northridge	No	MI	ADU
Los Angeles	19462 CITRONIA ST	91324	2761007015	0.000	0.000	0.085	0.000	Shortfall of Sites	0.385	Very Low I Residential	RA-1	0	0	0	5.201	0.085		Residential - Single Family Residence - Pool, 1	201B117 513		Chatsworth - Porter Ranch	No	MI	ADU
Los Angeles	17158 CITRONIA ST	91325	2692017017	0.000	0.000	0.085	0.000	Shortfall of Sites	0.370	Very Low I Residential	RA-1-H	0	0	0	5.403	0.085		Residential - Single Family Residence, 1	201B133 513		Northridge	No	MI	ADU
Los Angeles	22115 HALSTED ST	91311	2727015008	0.000	0.000	0.085	0.000	Shortfall of Sites	0.191	Low I Residential	RS-1	0	0	0	10.485	0.085		Residential - Single Family Residence - Pool, 1	201B101 513		Chatsworth - Porter Ranch	No	MI	ADU
Los Angeles	9239 WOODLEY AVE	91343	2676014023	0.000	0.000	0.085	0.000	Shortfall of Sites	0.167	Low Residential	RS-1	0	0	0	12.000	0.085		Residential - Single Family Residence - Pool, 1	198B141 513		Mission Hills - Panorama City - North Hills	No	MI	ADU
Los Angeles	17032 DEARBORN ST	91325	2692019014	0.000	0.000	0.085	0.000	Shortfall of Sites	0.251	Low I Residential	RE9-1	0	0	0	7.980	0.085		Residential - Single Family Residence - Pool, 1	198B133 513		Northridge	No	MI	ADU
Los Angeles	6247 ALTURA AVE	91214	2572003050	0.000	0.000	0.085	0.000	Shortfall of Sites	0.171	Low Residential	RS-1	0	0	0	11.675	0.085		Residential - Single Family Residence - Pool, 1	198B205 513		Sunland - Tujunga - Lake View Terrace - Shadow Hills - East La Tuna Canyon	No	MI	ADU
Los Angeles	5229 SUNNYSLOPE AVE	91401	2344023016	0.000	0.000	0.085	0.000	Shortfall of Sites	0.196	Low Residential	R1-1	0	0	0	10.183	0.085		Residential - Single Family Residence, 1	171B157 513		Van Nuys - North Sherman Oaks	No	MI	ADU
Los Angeles	5145 MECCA AVE	91356	2161013002	0.000	0.000	0.085	0.000	Shortfall of Sites	0.378	Very Low I Residential	RA-1	0	0	0	5.290	0.085		Residential - Single Family Residence - Pool, 1	171B125 513		Encino - Tarzana	No	MI	ADU
Los Angeles	13817 HARTSOOK ST	91423	2269006013	0.000	0.000	0.085	0.000	Shortfall of Sites	0.170	Low Residential	R1-1-RIO	0	0	0	11.798	0.085		Residential - Single Family Residence - Pool, 1	171B153 513		Van Nuys - North Sherman Oaks	No	MI	ADU

Jurisdiction Name	Site Address/Intersection	5 Digit ZIP Code	Assessor Parcel Number	Very Low-Income	Low-Income	Moderate-Income	Above Moderate-Income	Type of Shortfall	Parcel Size (Acres)	Current General Plan Designation	Current Zoning	Proposed General Plan (GP) Designation	Proposed Zoning	Minimum Density Allowed	Maximum Density Allowed	Total Capacity	Vacant/ Nonvacant	Description of Existing Uses	PIN	Base Density Per Acre	Community Plan Area	Rent Stabalization Ordinance	Income Category	Applicable Rezoning Program (Program informing values in Column Q listed first)
Los Angeles	4332 RHODES AVE	91604	2367002006	0.000	0.000	0.085	0.000	Shortfall of Sites	0.161	Low Residential	R1-1-RIO	0	0	0	12.445	0.085		Residential - Single Family Residence, 1	165B165 513		Sherman Oaks - Studio City - Toluca Lake - Cahuenga Pass	No	MI	ADU
Los Angeles	2502 W AVENUE 30	90065	5457008002	0.000	0.000	0.085	0.000	Shortfall of Sites	0.172	Low Residential	R1-1-CDO	0	0	0	11.616	0.085		Residential - Single Family Residence, 1	150B213 513		Northeast Los Angeles	No	MI	ADU
Los Angeles	167 N CITRUS AVE	90036	5513006030	0.000	0.000	0.085	0.000	Shortfall of Sites	0.155	Low II Residential	R1V3-RG	0	0	0	12.904	0.085		Residential - Single Family Residence, 1	138B181 513		Wilshire	No	MI	ADU
Los Angeles	1024 HILTS AVE	90024	4360012014	0.000	0.000	0.085	0.000	Shortfall of Sites	0.201	Low Residential	R1-1	0	0	0	9.974	0.085		Residential - Single Family Residence, 1	135B153 513		Westwood	No	MI	ADU
Los Angeles	10530 WILKINS AVE	90024	4326020020	0.000	0.000	0.085	0.000	Shortfall of Sites	0.149	Low Residential	R1-1-O	0	0	0	13.382	0.085		Residential - Single Family Residence, 1	132B157 513		Westwood	No	MI	ADU
Los Angeles	12432 W SUNSET BLVD	90049	4405036035	0.000	0.000	0.085	0.000	Shortfall of Sites	0.213	Low Residential	R1-1	0	0	0	9.409	0.085		Residential - Single Family Residence - Pool, 1	132B141 513		Brentwood - Pacific Palisades	No	MI	ADU
Los Angeles	1612 REEVES ST	90035	4306014034	0.000	0.000	0.085	0.000	Shortfall of Sites	0.172	Low Residential	R1V2-O	0	0	0	11.633	0.085		Residential - Single Family Residence - Pool, 1	129B165 513		West Los Angeles	No	MI	ADU
Los Angeles	11034 QUEENSLAND ST	90034	4251018003	0.000	0.000	0.085	0.000	Shortfall of Sites	0.191	Low Residential	R1-1	0	0	0	10.444	0.085		Residential - Single Family Residence, 1	120B157 513		Palms - Mar Vista - Del Rey	No	MI	ADU
Los Angeles	3645 S BARRINGTON AVE	90066	4234019031	0.000	0.000	0.085	0.000	Shortfall of Sites	0.253	Low Residential	R1V2	0	0	0	7.900	0.085		Residential - Single Family Residence, 1	114B157 513		Palms - Mar Vista - Del Rey	No	MI	ADU
Los Angeles	3577 GRAND VIEW BLVD	90066	4248024010	0.000	0.000	0.085	0.000	Shortfall of Sites	0.190	Low Residential	R1V2	0	0	0	10.512	0.085		Residential - Single Family Residence, 1	114B153 513		Palms - Mar Vista - Del Rey	No	MI	ADU
Los Angeles	4872 W 63RD ST	90056	4002008019	0.000	0.000	0.085	0.000	Shortfall of Sites	0.153	Low Residential	R1-1XL	0	0	0	13.070	0.085		Residential - Single Family Residence, 1	105B177 513		Westchester - Playa del Rey	No	MI	ADU
Los Angeles	5857 W 78TH PL	90045	4105012008	0.000	0.000	0.085	0.000	Shortfall of Sites	0.234	Low Residential	R1-1	0	0	0	8.545	0.085		Residential - Single Family Residence, 1	099B169 513		Westchester - Playa del Rey	No	MI	ADU
Los Angeles	12754 GOETHE PL	91344	2602014037	0.000	0.000	0.085	0.000	Shortfall of Sites	0.217	Low I Residential	RS-1	0	0	0	9.202	0.085		Residential - Single Family Residence, 1	222B133 514		Granada Hills - Knollwood	No	MI	ADU
Los Angeles	12355 EL ORO WAY	91344	2608021012	0.000	0.000	0.085	0.000	Shortfall of Sites	0.230	Low I Residential	RS-1	0	0	0	8.712	0.085		Residential - Single Family Residence - Pool, 1	219B133 514		Granada Hills - Knollwood	No	MI	ADU
Los Angeles	12362 BRADFORD PL	91344	2608015014	0.000	0.000	0.085	0.000	Shortfall of Sites	0.220	Very Low II Residential	RE11-1-H	0	0	0	9.071	0.085		Residential - Single Family Residence - Pool, 1	219B129 514		Granada Hills - Knollwood	No	MI	ADU
Los Angeles	11811 GERALD AVE	91344	2610017004	0.000	0.000	0.085	0.000	Shortfall of Sites	0.252	Very Low II Residential	RE11-1	0	0	0	7.924	0.085		Residential - Single Family Residence - Pool, 1	216B137 514		Granada Hills - Knollwood	No	MI	ADU
Los Angeles	11529 SOPHIA AVE	91344	2605023023	0.000	0.000	0.085	0.000	Shortfall of Sites	0.172	Low I Residential	RS-1	0	0	0	11.611	0.085		Residential - Single Family Residence, 1	213B137 514		Granada Hills - Knollwood	No	MI	ADU
Los Angeles	11029 CANBY AVE	91326	2715002045	0.000	0.000	0.085	0.000	Shortfall of Sites	0.268	Very Low II Residential	RE11-1	0	0	0	7.464	0.085		Residential - Single Family Residence - Pool, 1	210B125 514		Northridge	No	MI	ADU
Los Angeles	18638 LUDLOW ST	91326	2717013010	0.000	0.000	0.085	0.000	Shortfall of Sites	0.252	Very Low II Residential	RE11-1	0	0	0	7.929	0.085		Residential - Single Family Residence, 1	210B121 514		Northridge	No	MI	ADU
Los Angeles	10630 HAYVENHURST AVE	91344	2679002016	0.000	0.000	0.085	0.000	Shortfall of Sites	0.165	Low I Residential	RS-1	0	0	0	12.101	0.085		Residential - Single Family Residence - Therapy Pool (Spa), 1	207B137 514		Granada Hills - Knollwood	No	MI	ADU
Los Angeles	10619 DEMPSEY AVE	91344	2668010007	0.000	0.000	0.085	0.000	Shortfall of Sites	0.175	Low I Residential	RS-1	0	0	0	11.434	0.085		Residential - Single Family Residence, 1	207B141 514		Granada Hills - Knollwood	No	MI	ADU
Los Angeles	10601 OVERMAN AVE	91311	2707018025	0.000	0.000	0.085	0.000	Shortfall of Sites	0.289	Very Low I Residential	RA-1	0	0	0	6.922	0.085		Residential - Single Family Residence - Pool, 1	207B109 514		Chatsworth - Porter Ranch	No	MI	ADU
Los Angeles	10520 CHURCHILL AVE	91311	2722034024	0.000	0.000	0.085	0.000	Shortfall of Sites	0.209	Low I Residential	RS-1	0	0	0	9.557	0.085		Residential - Single Family Residence - Pool, 1	207B105 514		Chatsworth - Porter Ranch	No	MI	ADU
Los Angeles	10511 CANBY AVE	91326	2731004029	0.000	0.000	0.085	0.000	Shortfall of Sites	0.225	Very Low II Residential	RE11-1	0	0	0	8.885	0.085		Residential - Single Family Residence - Pool, 1	207B125 514		Northridge	No	MI	ADU
Los Angeles	15713 LEMARSH ST	91343	2661017013	0.000	0.000	0.085	0.000	Shortfall of Sites	0.191	Low I Residential	RS-1	0	0	0	10.472	0.085		Residential - Single Family Residence - Pool, 1	204B141 514		Granada Hills - Knollwood	No	MI	ADU
Los Angeles	10201 HAYVENHURST AVE	91343	2685016016	0.000	0.000	0.085	0.000	Shortfall of Sites	0.174	Low I Residential	RS-1	0	0	0	11.525	0.085		Residential - Single Family Residence - Pool, 1	204B137 514		Granada Hills - Knollwood	No	MI	ADU
Los Angeles	19830 MAYALL ST	91311	2726006013	0.000	0.000	0.085	0.000	Shortfall of Sites	0.251	Very Low II Residential	RE11-1	0	0	0	7.960	0.085		Residential - Single Family Residence, 1	204B113 514		Chatsworth - Porter Ranch	No	MI	ADU
Los Angeles	10049 NEVADA AVE	91311	2745005030	0.000	0.000	0.085	0.000	Shortfall of Sites	0.189	Low II Residential	RS-1	0	0	0	10.567	0.085		Residential - Single Family Residence - Pool, 1	204B101 514		Chatsworth - Porter Ranch	No	MI	ADU
Los Angeles	17029 STARE ST	91325	2694010017	0.000	0.000	0.085	0.000	Shortfall of Sites	0.255	Very Low II Residential	RE11-1	0	0	0	7.847	0.085		Residential - Single Family Residence - Pool, 1	204B133 514		Northridge	No	MI	ADU
Los Angeles	19427 MERRIDY ST	91324	2726019016	0.000	0.000	0.085	0.000	Shortfall of Sites	0.395	Very Low I Residential	RA-1	0	0	0	5.066	0.085		Residential - Single Family Residence - Pool, 1	204B117 514		Chatsworth - Porter Ranch	No	MI	ADU
Los Angeles	10004 LASAINE AVE	91325	2734030022	0.000	0.000	0.085	0.000	Shortfall of Sites	0.264	Very Low II Residential	RE11-1	0	0	0	7.564	0.085		Residential - Single Family Residence, 1	204B129 514		Northridge	No	MI	ADU
Los Angeles	9745 OAKDALE AVE	91311	2761017024	0.000	0.000	0.085	0.000	Shortfall of Sites	0.174	Low I Residential	RS-1	0	0	0	11.513	0.085		Residential - Single Family Residence, 1	201B113 514		Chatsworth - Porter Ranch	No	MI	ADU
Los Angeles	9847 PALI AVE	91042	2571014011	0.000	0.000	0.085	0.000	Shortfall of Sites	0.174	Low Residential	R1-1-RFA	0	0	0	11.464	0.085		Residential - Single Family Residence - Pool, 1	201B205 514		Sunland - Tujunga - Lake View Terrace - Shadow Hills - East La Tuna Canyon	No	MI	ADU
Los Angeles	22109 HALSTED ST	91311	2727015009	0.000	0.000	0.085	0.000	Shortfall of Sites	0.195	Low I Residential	RS-1	0	0	0	10.246	0.085		Residential - Single Family Residence - Pool, 1	201B101 514		Chatsworth - Porter Ranch	No	MI	ADU
Los Angeles	17024 DEARBORN ST	91325	2692019013	0.000	0.000	0.085	0.000	Shortfall of Sites	0.251	Low I Residential	RE9-1	0	0	0	7.980	0.085		Residential - Single Family Residence - Pool, 1	198B133 514		Northridge	No	MI	ADU
Los Angeles	4333 SHADYGLADE AVE	91604	2367002018	0.000	0.000	0.085	0.000	Shortfall of Sites	0.161	Low Residential	R1-1-RIO	0	0	0	12.448	0.085		Residential - Single Family Residence, 1	165B165 514		Sherman Oaks - Studio City - Toluca Lake - Cahuenga Pass	No	MI	ADU
Los Angeles	955 KENISTON AVE	90019	5090003009	0.000	0.000	0.085	0.000	Shortfall of Sites	0.156	Low II Residential	R1V3-RG	0	0	0	12.787	0.085		Residential - Single Family Residence, 1	132B185 514		Wilshire	No	MI	ADU
Los Angeles	2041 THAYER AVE	90025	4317006024	0.000	0.000	0.085	0.000	Shortfall of Sites	0.166	Low Residential	R1-1-O	0	0	0	12.015	0.085		Residential - Single Family Residence - Pool, 1	129B157 514		West Los Angeles	No	MI	ADU
Los Angeles	1577 ROXBURY DR	90035	4307012013	0.000	0.000	0.085	0.000	Shortfall of Sites	0.161	Low Residential	R1V2-O	0	0	0	12.459	0.085		Residential - Single Family Residence - Pool, 1	129B165 514		West Los Angeles	No	MI	ADU
Los Angeles	533 S BURLINGAME AVE	90049	4264002033	0.000	0.000	0.085	0.000	Shortfall of Sites	0.281	Very Low II Residential	RE15-1	0	0	0	7.114	0.085		Residential - Single Family Residence - Pool, 1	129B137 514		Brentwood - Pacific Palisades	No	MI	ADU
Los Angeles	2211 S CANFIELD AVE	90034	4302002015	0.000	0.000	0.085	0.000	Shortfall of Sites	0.179	Low Residential	R1V2-O	0	0	0	11.183	0.085		Residential - Single Family Residence, 1	126B169 514		West Los Angeles	No	MI	ADU
Los Angeles	2774 FORRESTER DR	90064	4308009016	0.000	0.000	0.085	0.000	Shortfall of Sites	0.186	Low Residential	R1V2-O	0	0	0	10.754	0.085		Residential - Single Family Residence - Pool, 1	126B165 514		West Los Angeles	No	MI	ADU
Los Angeles	6301 ACACIA ST	90056	4001026014	0.000	0.000	0.085	0.000	Shortfall of Sites	0.219	Low Residential	R1-1XL	0	0	0	9.126	0.085		Residential - Single Family Residence, 1	105B177 514		Westchester - Playa del Rey	No	MI	ADU
Los Angeles	5735 W 75TH ST	90045	4104006019	0.000	0.000	0.085	0.000	Shortfall of Sites	0.175	Low Residential	R1-1	0	0	0	11.440	0.085		Residential - Single Family Residence, 1	102B169 514		Westchester - Playa del Rey	No	MI	ADU
Los Angeles	8041 KENTWOOD AVE	90045	4109020002	0.000	0.000	0.085	0.000	Shortfall of Sites	0.174	Low Residential	R1V2	0	0	0	11.517	0.085		Residential - Single Family Residence - Pool, 1	099B165 514		Westchester - Playa del Rey	No	MI	ADU
Los Angeles	23712 MAIDSTONE PL	90710	7439005023	0.000	0.000	0.085	0.000	Shortfall of Sites	0.167	Low Residential	R1-1XL-O	0	0	0	12.005	0.085		Residential - Single Family Residence, 1	042B193 514		Wilmington - Harbor City	No	MI	ADU
Los Angeles	12350 JOLETTE AVE	91344	2608025024	0.000	0.000	0.085	0.000	Shortfall of Sites	0.268	Very Low II Residential	RE11-1	0	0	0	7.471	0.085		Residential - Single Family Residence - Pool, 1	219B133 515		Granada Hills - Knollwood	No	MI	ADU
Los Angeles	12377 BRADFORD PL	91344	2608014004	0.000	0.000	0.085	0.000	Shortfall of Sites	0.253	Very Low II Residential	RE11-1-H	0	0	0	7.891	0.085		Residential - Single Family Residence - Pool, 1	219B129 515		Granada Hills - Knollwood	No	MI	ADU
Los Angeles	11826 CLONLEE AVE	91344	2609007002	0.000	0.000	0.085	0.000	Shortfall of Sites	0.395	Very Low I Residential	RA-1	0	0	0	5.058	0.085		Residential - Single Family Residence - Pool, 1	216B137 515		Granada Hills - Knollwood	No	MI	ADU
Los Angeles	17249 FLANDERS ST	91344	2607007012	0.000	0.000	0.085	0.000	Shortfall of Sites	0.184	Low I Residential	RS-1	0	0	0	10.862	0.085		Residential - Single Family Residence - Pool, 1	213B133 515		Granada Hills - Knollwood	No	MI	ADU
Los Angeles	11527 VALJEAN AVE	91344	2605022011	0.000	0.000	0.085	0.000	Shortfall of Sites	0.172	Low I Residential	RS-1	0	0	0	11.616	0.085		Residential - Single Family Residence - Pool, 1	213B137 515		Granada Hills - Knollwood	No	MI	ADU
Los Angeles	17532 LUDLOW ST	91344	2712007021	0.000	0.000	0.085	0.000	Shortfall of Sites	0.156	Low I Residential	RE9-1XL-RFA	0	0	0	12.813	0.085		Residential - Single Family Residence, 1	210B129 515		Granada Hills - Knollwood	No	MI	ADU
Los Angeles	11028 NESTLE AVE	91326	2715016029	0.000	0.000	0.085	0.000	Shortfall of Sites	0.261	Very Low II Residential	RE11-1	0	0	0	7.668	0.085		Residential - Single Family Residence - Pool, 1	210B125 515		Northridge	No	MI	ADU
Los Angeles	18630 LUDLOW ST	91326	2717013009	0.000	0.000	0.085	0.000	Shortfall of Sites	0.252	Very Low II Residential	RE11-1	0	0	0	7.940	0.085		Residential - Single Family Residence - Pool, 1	210B121 515		Northridge	No	MI	ADU
Los Angeles	16538 KINGSBURY ST	91344	2679002020	0.000	0.000	0.085	0.000	Shortfall of Sites	0.177	Low I Residential	RS-1	0	0	0	11.294	0.085		Residential - Single Family Residence - Pool, 1	207B137 515		Granada Hills - Knollwood	No	MI	ADU
Los Angeles	18718 HILLSBORO RD	91326	2728029034	0.000	0.000	0.085	0.000	Shortfall of Sites	0.253	Very Low II Residential	RE11-1	0	0	0	7.905	0.085		Residential - Single Family Residence - Pool, 1	207B121 515		Northridge	No	MI	ADU
Los Angeles	10618 DEMPSEY AVE	91344	2668010014	0.000	0.000	0.085	0.000	Shortfall of Sites	0.193	Low I Residential	RS-1	0	0	0	10.371	0.085		Residential - Single Family Residence, 1	207B141 515		Granada Hills - Knollwood	No	MI	ADU
Los Angeles	10528 OWENSMOUTH AVE	91311	2722008032	0.000	0.000	0.085	0.000	Shortfall of Sites	0.172	Low I Residential	RS-1	0	0	0	11.614	0.085		Residential - Single Family Residence, 1	207B105 515		Chatsworth - Porter Ranch	No	MI	ADU
Los Angeles	10207 AQUEDUCT AVE	91343	2661017011	0.000	0.000	0.085	0.000	Shortfall of Sites	0.185	Low I Residential	RS-1	0	0	0	10.821	0.085		Residential - Single Family Residence, 1	204B141 515		Granada Hills - Knollwood	No	MI	ADU
Los Angeles	10201 ODESSA AVE	91343	2678021010	0.000	0.000	0.085	0.000	Shortfall of Sites	0.183	Low I Residential	RS-1	0	0	0	10.959	0.085		Residential - Single Family Residence, 1	204B137 515		Granada Hills - Knollwood	No	MI	ADU
Los Angeles	10044 NEVADA AVE	91311	2745005029	0.000	0.000	0.085	0.000	Shortfall of Sites	0.224	Low II Residential	RS-1	0	0	0	8.942	0.085		Residential - Single Family Residence - Pool, 1	204B101 515		Chatsworth - Porter Ranch	No	MI	ADU
Los Angeles	17027 STARE ST	91325	2694010016	0.000	0.000	0.085	0.000	Shortfall of Sites	0.269	Very Low II Residential	RE11-1	0	0	0	7.425	0.085		Residential - Single Family Residence - Pool, 1	204B133 515		Northridge	No	MI	ADU
Los Angeles	19419 MERRIDY ST	91324	2726019017	0.000	0.000	0.085	0.000	Shortfall of Sites	0.392	Very Low I Residential	RA-1	0	0	0	5.102	0.085		Residential - Single Family Residence - Pool, 1	204B117 515		Chatsworth - Porter Ranch	No	MI	ADU
Los Angeles	19204 STARE ST	91324	2729026010	0.000	0.000	0.085	0.000	Shortfall of Sites	0.402	Very Low I Residential	RA-1	0	0	0	4.975	0.085		Residential - Single Family Residence - Pool, 1	204B121 515		Northridge	No	MI	ADU
Los Angeles	9738 LARAMIE AVE	91311	2748031033	0.000	0.000	0.085	0.000	Shortfall of Sites	0.174	Low I Residential	RS-1	0	0	0	11.502	0.085		Residential - Single Family Residence, 1	201B113 515		Chatsworth - Porter Ranch	No	MI	ADU
Los Angeles	9727 FRANKIRST AVE	91343	2677019043	0.000	0.000	0.085	0.000	Shortfall of Sites	0.174	Low Residential	RS-1	0	0	0	11.519	0.085		Residential - Single Family Residence, 1	201B137 515		Mission Hills - Panorama City - North Hills	No	MI	ADU
Los Angeles	9846 PALI AVE	91042	2571011064	0.000	0.000	0.085	0.000	Shortfall of Sites	0.174	Low Residential	R1-1-RFA	0	0	0	11.488	0.085		Residential - Single Family Residence, 1	201B205 515		Sunland - Tujunga - Lake View Terrace - Shadow Hills - East La Tuna Canyon	No	MI	ADU
Los Angeles	9654 JUMILLA AVE	91311	2761030022	0.000	0.000	0.085	0.000	Shortfall of Sites	0.172	Low I Residential	RS-1	0	0	0	11.606	0.085		Residential - Single Family Residence - Pool, 1	201B117 515		Chatsworth - Porter Ranch	No	MI	ADU
Los Angeles	22101 HALSTED ST	91311	2727015052	0.000	0.000	0.085	0.000	Shortfall of Sites	0.195	Low I Residential	RS-1	0	0	0	10.274	0.085		Residential - Single Family Residence - Pool, 1	201B101 515		Chatsworth - Porter Ranch	No	MI	ADU
Los Angeles	17018 DEARBORN ST	91325	2692019012	0.000	0.000	0.085	0.000	Shortfall of Sites	0.251	Low I Residential	RE9-1	0	0	0	7.980	0.085		Residential - Single Family Residence - Pool, 1	198B133 515		Northridge	No	MI	ADU
Los Angeles	6239 ALTURA AVE	91214	2572003049	0.000	0.000	0.085	0.000	Shortfall of Sites	0.173	Low Residential	RS-1	0	0	0	11.585	0.085		Residential - Single Family Residence - Pool, 1	198B205 515		Sunland - Tujunga - Lake View Terrace - Shadow Hills - East La Tuna Canyon	No	MI	ADU
Los Angeles	5710 STANSBURY AVE	91401	2245028026	0.000	0.000	0.085	0.000	Shortfall of Sites	0.205	Low Residential	R1-1	0	0	0	9.761	0.085		Residential - Single Family Residence - Pool, 1	174B153 515		Van Nuys - North Sherman Oaks	No	MI	ADU
Los Angeles	5528 BECKFORD AVE	91356	2163018004	0.000	0.000	0.085	0.000	Shortfall of Sites	0.266	Very Low I Residential	RA-1	0	0	0	7.533	0.085		Residential - Single Family Residence, 1	174B121 515		Encino - Tarzana	No	MI	ADU
Los Angeles	5454 AURA AVE	91356	2163014010	0.000	0.000	0.085	0.000	Shortfall of Sites	0.157	Low II Residential	R1-1	0	0	0	12.709	0.085		Residential - Single Family Residence, 1	174B117 515		Encino - Tarzana	No	MI	ADU
Los Angeles	13805 HARTSOOK ST	91423	2269006011	0.000	0.000	0.085	0.000	Shortfall of Sites	0.183	Low Residential	R1-1-RIO	0	0	0	10.941	0.085		Residential - Single Family Residence, 1	171B153 515		Van Nuys - North Sherman Oaks	No	MI	ADU
Los Angeles	3437 MADERA AVE	90039	5437006020	0.000	0.000	0.085	0.000	Shortfall of Sites	0.155	Low Residential	R1-1-RIO	0	0	0	12.891	0.085		Residential - Single Family Residence, 1	153B209 515		Northeast Los Angeles	No	MI	ADU
Los Angeles	133 N KILKEA DR	90048	5511006017	0.000	0.000	0.085	0.000	Shortfall of Sites	0.150	Low II Residential	R1V3	0	0	0	13.301	0.085		Residential - Single Family Residence, 1	138B173 515		Wilshire	No	MI	ADU
Los Angeles	249 BARLOCK AVE	90049	4366018018	0.000	0.000	0.085	0.000	Shortfall of Sites	0.191	Low Residential	R1-1	0	0	0	10.453	0.085		Residential - Single Family Residence - Pool, 1	138B145 515		Westwood	No	MI	ADU

Jurisdiction Name	Site Address/Intersection	5 Digit ZIP Code	Assessor Parcel Number	Very Low-Income	Low-Income	Moderate-Income	Above Moderate-Income	Type of Shortfall	Parcel Size (Acres)	Current General Plan Designation	Current Zoning	Proposed General Plan (GP) Designation	Proposed Zoning	Minimum Density Allowed	Maximum Density Allowed	Total Capacity	Vacant/ Nonvacant	Description of Existing Uses	PIN	Base Density Per Acre	Community Plan Area	Rent Stabalization Ordinance	Income Category	Applicable Rezoning Program (Program informing values in Column Q listed first)
Los Angeles	11372 MONTANA AVE	90049	4365023001	0.000	0.000	0.085	0.000	Shortfall of Sites	0.228	Low Residential	R1-1	0	0	0	8.791	0.085		Residential - Single Family Residence - Pool, 1	135B145 515		Brentwood - Pacific Palisades	No	MI	ADU
Los Angeles	10557 WILKINS AVE	90024	4326022021	0.000	0.000	0.085	0.000	Shortfall of Sites	0.149	Low Residential	R1-1-O	0	0	0	13.402	0.085		Residential - Single Family Residence, 1	132B157 515		Westwood	No	MI	ADU
Los Angeles	300 S SALTAIR AVE	90049	4404030007	0.000	0.000	0.085	0.000	Shortfall of Sites	0.245	Low Residential	RS-1	0	0	0	8.173	0.085		Residential - Single Family Residence, 1	132B141 515		Brentwood - Pacific Palisades	No	MI	ADU
Los Angeles	945 S RIMPAU BLVD	90019	5090007009	0.000	0.000	0.085	0.000	Shortfall of Sites	0.161	Low II Residential	R1V3-RG	0	0	0	12.452	0.085		Residential - Single Family Residence, 1	132B185 515		Wilshire	No	MI	ADU
Los Angeles	9706 LOCKFORD ST	90035	4307011009	0.000	0.000	0.085	0.000	Shortfall of Sites	0.149	Low Residential	R1V2-O	0	0	0	13.391	0.085		Residential - Single Family Residence, 1	129B165 515		West Los Angeles	No	MI	ADU
Los Angeles	525 MORENO AVE	90049	4264002014	0.000	0.000	0.085	0.000	Shortfall of Sites	0.367	Very Low II Residential	RE15-1	0	0	0	5.445	0.085		Residential - Single Family Residence - Pool, 1	129B137 515		Brentwood - Pacific Palisades	No	MI	ADU
Los Angeles	2336 DUXBURY CIR	90034	4309014016	0.000	0.000	0.085	0.000	Shortfall of Sites	0.260	Low Residential	R1V2-O	0	0	0	7.678	0.085		Residential - Single Family Residence - Pool, 1	126B165 515		West Los Angeles	No	MI	ADU
Los Angeles	2938 WICKLOW RD	90064	4318030009	0.000	0.000	0.085	0.000	Shortfall of Sites	0.166	Low Residential	R1V2	0	0	0	12.077	0.085		Residential - Single Family Residence - Pool, 1	126B161 515		West Los Angeles	No	MI	ADU
Los Angeles	3128 HADDINGTON DR	90064	4318036024	0.000	0.000	0.085	0.000	Shortfall of Sites	0.162	Low Residential	R1V2	0	0	0	12.313	0.085		Residential - Single Family Residence - Pool, 1	123B161 515		West Los Angeles	No	MI	ADU
Los Angeles	4906 W 63RD ST	90056	4001026015	0.000	0.000	0.085	0.000	Shortfall of Sites	0.176	Low Residential	R1-1XL	0	0	0	11.352	0.085		Residential - Single Family Residence, 1	105B177 515		Westchester - Playa del Rey	No	MI	ADU
Los Angeles	5943 ABERNATHY DR	90045	4105003014	0.000	0.000	0.085	0.000	Shortfall of Sites	0.158	Low Residential	R1-1	0	0	0	12.622	0.085		Residential - Single Family Residence, 1	102B169 515		Westchester - Playa del Rey	No	MI	ADU
Los Angeles	7865 TRUXTON AVE	90045	4106021026	0.000	0.000	0.085	0.000	Shortfall of Sites	0.154	Low Residential	R1-1	0	0	0	12.956	0.085		Residential - Single Family Residence, 1	099B165 515		Westchester - Playa del Rey	No	MI	ADU
Los Angeles	12753 GOETHE PL	91344	2602014038	0.000	0.000	0.085	0.000	Shortfall of Sites	0.226	Low I Residential	RS-1	0	0	0	8.841	0.085		Residential - Single Family Residence, 1	222B133 516		Granada Hills - Knollwood	No	MI	ADU
Los Angeles	12330 LITHUANIA DR	91344	2608021006	0.000	0.000	0.085	0.000	Shortfall of Sites	0.230	Low I Residential	RS-1	0	0	0	8.713	0.085		Residential - Single Family Residence - Pool, 1	219B133 516		Granada Hills - Knollwood	No	MI	ADU
Los Angeles	17447 RUSHING DR	91344	2608014026	0.000	0.000	0.085	0.000	Shortfall of Sites	0.265	Very Low II Residential	RE11-1-H	0	0	0	7.559	0.085		Residential - Single Family Residence, 1	219B129 516		Granada Hills - Knollwood	No	MI	ADU
Los Angeles	16781 KNOLLWOOD DR	91344	2609007020	0.000	0.000	0.085	0.000	Shortfall of Sites	0.371	Very Low I Residential	RA-1	0	0	0	5.396	0.085		Residential - Single Family Residence - Pool, 1	216B137 516		Granada Hills - Knollwood	No	MI	ADU
Los Angeles	17243 FLANDERS ST	91344	2607007011	0.000	0.000	0.085	0.000	Shortfall of Sites	0.189	Low I Residential	RS-1	0	0	0	10.565	0.085		Residential - Single Family Residence - Pool, 1	213B133 516		Granada Hills - Knollwood	No	MI	ADU
Los Angeles	11538 SOPHIA AVE	91344	2605022009	0.000	0.000	0.085	0.000	Shortfall of Sites	0.172	Low I Residential	RS-1	0	0	0	11.605	0.085		Residential - Single Family Residence, 1	213B137 516		Granada Hills - Knollwood	No	MI	ADU
Los Angeles	11049 AMESTOY AVE	91344	2696008021	0.000	0.000	0.085	0.000	Shortfall of Sites	0.238	Low II Residential	R1-1XL-RFA	0	0	0	8.386	0.085		Residential - Single Family Residence, 1	210B133 516		Granada Hills - Knollwood	No	MI	ADU
Los Angeles	17526 LUDLOW ST	91344	2712007023	0.000	0.000	0.085	0.000	Shortfall of Sites	0.228	Low I Residential	RE9-1XL-RFA	0	0	0	8.783	0.085		Residential - Single Family Residence, 1	210B129 516		Granada Hills - Knollwood	No	MI	ADU
Los Angeles	11023 CHIMINEAS AVE	91326	2715015010	0.000	0.000	0.085	0.000	Shortfall of Sites	0.255	Very Low II Residential	RE11-1	0	0	0	7.835	0.085		Residential - Single Family Residence, 1	210B125 516		Northridge	No	MI	ADU
Los Angeles	10630 DEBRA AVE	91344	2679015022	0.000	0.000	0.085	0.000	Shortfall of Sites	0.204	Low I Residential	RS-1	0	0	0	9.818	0.085		Residential - Single Family Residence, 1	207B137 516		Granada Hills - Knollwood	No	MI	ADU
Los Angeles	10627 VANALDEN AVE	91326	2728012027	0.000	0.000	0.085	0.000	Shortfall of Sites	0.257	Very Low II Residential	RE11-1	0	0	0	7.782	0.085		Residential - Single Family Residence, 1	207B121 516		Northridge	No	MI	ADU
Los Angeles	10615 COLLETT AVE	91344	2668006030	0.000	0.000	0.085	0.000	Shortfall of Sites	0.172	Low I Residential	RS-1	0	0	0	11.622	0.085		Residential - Single Family Residence - Pool, 1	207B141 516		Granada Hills - Knollwood	No	MI	ADU
Los Angeles	10548 LURLINE AVE	91311	2707010042	0.000	0.000	0.085	0.000	Shortfall of Sites	0.257	Very Low II Residential	RE11-1	0	0	0	7.787	0.085		Residential - Single Family Residence - Pool, 1	207B109 516		Chatsworth - Porter Ranch	No	MI	ADU
Los Angeles	21622 STANWELL ST	91311	2722008033	0.000	0.000	0.085	0.000	Shortfall of Sites	0.191	Low I Residential	RS-1	0	0	0	10.464	0.085		Residential - Single Family Residence - Pool, 1	207B105 516		Chatsworth - Porter Ranch	No	MI	ADU
Los Angeles	10540 MARKLEIN AVE	91345	2649013025	0.000	0.000	0.085	0.000	Shortfall of Sites	0.219	Low Residential	RS-1	0	0	0	9.146	0.085		Residential - Single Family Residence, 1	207B145 516		Mission Hills - Panorama City - North Hills	No	MI	ADU
Los Angeles	18555 SAN JOSE ST	91326	2728024010	0.000	0.000	0.085	0.000	Shortfall of Sites	0.256	Very Low II Residential	RE11-1	0	0	0	7.813	0.085		Residential - Single Family Residence, 1	207B125 516		Northridge	No	MI	ADU
Los Angeles	15931 LEMARSH ST	91343	2669005012	0.000	0.000	0.085	0.000	Shortfall of Sites	0.181	Low I Residential	RS-1	0	0	0	11.020	0.085		Residential - Single Family Residence, 1	204B141 516		Granada Hills - Knollwood	No	MI	ADU
Los Angeles	10200 RUFFNER AVE	91343	2685014014	0.000	0.000	0.085	0.000	Shortfall of Sites	0.173	Low I Residential	RS-1	0	0	0	11.589	0.085		Residential - Single Family Residence - Pool, 1	204B137 516		Granada Hills - Knollwood	No	MI	ADU
Los Angeles	10051 GLADE AVE	91311	2745005013	0.000	0.000	0.085	0.000	Shortfall of Sites	0.172	Low II Residential	RS-1	0	0	0	11.615	0.085		Residential - Single Family Residence - Pool, 1	204B101 516		Chatsworth - Porter Ranch	No	MI	ADU
Los Angeles	10052 LARAMIE AVE	91311	2741013002	0.000	0.000	0.085	0.000	Shortfall of Sites	0.172	Low I Residential	RS-1	0	0	0	11.616	0.085		Residential - Single Family Residence, 1	204B113 516		Chatsworth - Porter Ranch	No	MI	ADU
Los Angeles	10036 ALDEA AVE	91325	2694007012	0.000	0.000	0.085	0.000	Shortfall of Sites	0.253	Very Low II Residential	RE11-1	0	0	0	7.894	0.085		Residential - Single Family Residence - Pool, 1	204B133 516		Northridge	No	MI	ADU
Los Angeles	19154 STARE ST	91324	2729026011	0.000	0.000	0.085	0.000	Shortfall of Sites	0.402	Very Low I Residential	RA-1	0	0	0	4.971	0.085		Residential - Single Family Residence - Pool, 1	204B121 516		Northridge	No	MI	ADU
Los Angeles	9954 SHOSHONE AVE	91325	2734019001	0.000	0.000	0.085	0.000	Shortfall of Sites	0.253	Very Low II Residential	RE11-1	0	0	0	7.905	0.085		Residential - Single Family Residence - Pool, 1	204B129 516		Northridge	No	MI	ADU
Los Angeles	9739 COMANCHE AVE	91311	2748031026	0.000	0.000	0.085	0.000	Shortfall of Sites	0.176	Low I Residential	RS-1	0	0	0	11.350	0.085		Residential - Single Family Residence - Pool, 1	201B113 516		Chatsworth - Porter Ranch	No	MI	ADU
Los Angeles	9727 GOTHIC AVE	91343	2677008026	0.000	0.000	0.085	0.000	Shortfall of Sites	0.172	Low Residential	RS-1	0	0	0	11.617	0.085		Residential - Single Family Residence, 1	201B137 516		Mission Hills - Panorama City - North Hills	No	MI	ADU
Los Angeles	9309 SWINTON AVE	91343	2676013019	0.000	0.000	0.085	0.000	Shortfall of Sites	0.172	Low Residential	RS-1	0	0	0	11.608	0.085		Residential - Single Family Residence, 1	198B137 516		Mission Hills - Panorama City - North Hills	No	MI	ADU
Los Angeles	9241 VANALDEN AVE	91324	2762035022	0.000	0.000	0.085	0.000	Shortfall of Sites	0.395	Very Low I Residential	RA-1	0	0	0	5.065	0.085		Residential - Single Family Residence - Pool, 1	198B121 516		Northridge	No	MI	ADU
Los Angeles	17010 DEARBORN ST	91325	2692019011	0.000	0.000	0.085	0.000	Shortfall of Sites	0.253	Low I Residential	RE9-1	0	0	0	7.921	0.085		Residential - Single Family Residence - Pool, 1	198B133 516		Northridge	No	MI	ADU
Los Angeles	5529 VANALDEN AVE	91356	2163018005	0.000	0.000	0.085	0.000	Shortfall of Sites	0.503	Very Low I Residential	RA-1	0	0	0	3.974	0.085		Residential - Single Family Residence - Tennis Court, 1	174B121 516		Encino - Tarzana	No	MI	ADU
Los Angeles	5459 TAMPA AVE	91356	2163014013	0.000	0.000	0.085	0.000	Shortfall of Sites	0.157	Low II Residential	R1-1	0	0	0	12.728	0.085		, 1	174B117 516		Encino - Tarzana	No	MI	ADU
Los Angeles	4702 LONGRIDGE AVE	91423	2360022006	0.000	0.000	0.085	0.000	Shortfall of Sites	0.154	Low Residential	R1-1-RIO	0	0	0	12.945	0.085		Residential - Single Family Residence - Pool, 1	168B157 516		Sherman Oaks - Studio City - Toluca Lake - Cahuenga Pass	No	MI	ADU
Los Angeles	4323 IRVINE AVE	91604	2365024014	0.000	0.000	0.085	0.000	Shortfall of Sites	0.152	Low Residential	R1-1-RIO	0	0	0	13.129	0.085		Residential - Single Family Residence - Pool, 1	165B169 516		Sherman Oaks - Studio City - Toluca Lake - Cahuenga Pass	No	MI	ADU
Los Angeles	3317 ATWATER AVE	90039	5436017017	0.000	0.000	0.085	0.000	Shortfall of Sites	0.155	Low Residential	R1-1-RIO	0	0	0	12.903	0.085		Residential - Single Family Residence, 1	153B209 516		Northeast Los Angeles	No	MI	ADU
Los Angeles	132 N LA JOLLA AVE	90048	5511006002	0.000	0.000	0.085	0.000	Shortfall of Sites	0.150	Low II Residential	R1V3	0	0	0	13.298	0.085		Residential - Single Family Residence, 1	138B173 516		Wilshire	No	MI	ADU
Los Angeles	10641 OHIO AVE	90024	4326015030	0.000	0.000	0.085	0.000	Shortfall of Sites	0.149	Low Residential	R1-1-O	0	0	0	13.403	0.085		Residential - Single Family Residence, 1	132B153 516		Westwood	No	MI	ADU
Los Angeles	130 S GRETNA GREEN WAY	90049	4404010006	0.000	0.000	0.085	0.000	Shortfall of Sites	0.169	Low Residential	R1-1	0	0	0	11.845	0.085		Residential - Single Family Residence, 1	132B141 516		Brentwood - Pacific Palisades	No	MI	ADU
Los Angeles	938 S LONGWOOD AVE	90019	5090002016	0.000	0.000	0.085	0.000	Shortfall of Sites	0.189	Low II Residential	R1V3-RG	0	0	0	10.568	0.085		Residential - Single Family Residence, 1	132B185 516		Wilshire	No	MI	ADU
Los Angeles	8859 PICKFORD ST	90035	4305018015	0.000	0.000	0.085	0.000	Shortfall of Sites	0.160	Low II Residential	R1V2-O	0	0	0	12.536	0.085		Residential - Single Family Residence, 1	129B169 516		Wilshire	No	MI	ADU
Los Angeles	2257 S BEVERLY DR	90034	4309014018	0.000	0.000	0.085	0.000	Shortfall of Sites	0.171	Low Residential	R1V2-O	0	0	0	11.698	0.085		Residential - Single Family Residence, 1	126B165 516		West Los Angeles	No	MI	ADU
Los Angeles	12100 STANWOOD DR	90066	4248011015	0.000	0.000	0.085	0.000	Shortfall of Sites	0.174	Low Residential	R1V2	0	0	0	11.493	0.085		Residential - Single Family Residence - Pool, 1	117B153 516		Palms - Mar Vista - Del Rey	No	MI	ADU
Los Angeles	6300 CONDON AVE	90056	4002022004	0.000	0.000	0.085	0.000	Shortfall of Sites	0.189	Medium Residential	R1-1	0	0	0	10.578	0.085		Residential - Single Family Residence - Pool and Misc., 1	105B177 516		Westchester - Playa del Rey	No	MI	ADU
Los Angeles	5337 GLASGOW CT	90045	4103019001	0.000	0.000	0.085	0.000	Shortfall of Sites	0.300	Low Residential	R1-1	0	0	0	6.676	0.085		Residential - Single Family Residence, 1	102B173 516		Westchester - Playa del Rey	No	MI	ADU
Los Angeles	7816 YORKTOWN PL	90045	4106028006	0.000	0.000	0.085	0.000	Shortfall of Sites	0.164	Low Residential	R1-1	0	0	0	12.196	0.085		Residential - Single Family Residence, 1	099B169 516		Westchester - Playa del Rey	No	MI	ADU
Los Angeles	12756 BYRON AVE	91344	2602014025	0.000	0.000	0.085	0.000	Shortfall of Sites	0.206	Low I Residential	RS-1	0	0	0	9.717	0.085		Residential - Single Family Residence - Pool, 1	222B133 517		Granada Hills - Knollwood	No	MI	ADU
Los Angeles	17220 ELMDALE PL	91344	2608018013	0.000	0.000	0.085	0.000	Shortfall of Sites	0.230	Low I Residential	RS-1	0	0	0	8.713	0.085		Residential - Single Family Residence - Pool, 1	219B133 517		Granada Hills - Knollwood	No	MI	ADU
Los Angeles	11800 SUSAN DR	91344	2609005003	0.000	0.000	0.085	0.000	Shortfall of Sites	0.380	Very Low I Residential	RA-1	0	0	0	5.256	0.085		Residential - Single Family Residence - Pool, 1	216B137 517		Granada Hills - Knollwood	No	MI	ADU
Los Angeles	11043 BABBITT AVE	91344	2696007007	0.000	0.000	0.085	0.000	Shortfall of Sites	0.245	Low II Residential	R1-1XL-RFA	0	0	0	8.173	0.085		Residential - Single Family Residence - Pool, 1	210B133 517		Granada Hills - Knollwood	No	MI	ADU
Los Angeles	17522 LUDLOW ST	91344	2712007022	0.000	0.000	0.085	0.000	Shortfall of Sites	0.156	Low I Residential	RE9-1XL-RFA	0	0	0	12.813	0.085		Residential - Single Family Residence, 1	210B129 517		Granada Hills - Knollwood	No	MI	ADU
Los Angeles	11022 GARDEN GROVE AVE	91326	2715015005	0.000	0.000	0.085	0.000	Shortfall of Sites	0.256	Very Low II Residential	RE11-1	0	0	0	7.827	0.085		Residential - Single Family Residence, 1	210B125 517		Northridge	No	MI	ADU
Los Angeles	18789 KENYA ST	91326	2717002053	0.000	0.000	0.085	0.000	Shortfall of Sites	0.273	Very Low II Residential	RE11-1	0	0	0	7.335	0.085		Residential - Single Family Residence - Pool, 1	210B121 517		Northridge	No	MI	ADU
Los Angeles	16532 KINGSBURY ST	91344	2679002021	0.000	0.000	0.085	0.000	Shortfall of Sites	0.165	Low I Residential	RS-1	0	0	0	12.131	0.085		Residential - Single Family Residence - Pool, 1	207B137 517		Granada Hills - Knollwood	No	MI	ADU
Los Angeles	19136 KINGSBURY ST	91326	2728012005	0.000	0.000	0.085	0.000	Shortfall of Sites	0.295	Very Low II Residential	RE11-1	0	0	0	6.773	0.085		Residential - Single Family Residence, 1	207B121 517		Northridge	No	MI	ADU
Los Angeles	10619 HASKELL AVE	91344	2668010017	0.000	0.000	0.085	0.000	Shortfall of Sites	0.165	Low I Residential	RS-1	0	0	0	12.101	0.085		Residential - Single Family Residence, 1	207B141 517		Granada Hills - Knollwood	No	MI	ADU
Los Angeles	10549 COZYCROFT AVE	91311	2707010011	0.000	0.000	0.085	0.000	Shortfall of Sites	0.257	Very Low II Residential	RE11-1	0	0	0	7.778	0.085		Residential - Single Family Residence - Pool, 1	207B109 517		Chatsworth - Porter Ranch	No	MI	ADU
Los Angeles	10526 ALABAMA AVE	91311	2722008020	0.000	0.000	0.085	0.000	Shortfall of Sites	0.179	Low I Residential	RS-1	0	0	0	11.178	0.085		Residential - Single Family Residence, 1	207B105 517		Chatsworth - Porter Ranch	No	MI	ADU
Los Angeles	15223 GERMAIN ST	91345	2649008014	0.000	0.000	0.085	0.000	Shortfall of Sites	0.197	Low Residential	R1-1	0	0	0	10.173	0.085		Residential - Single Family Residence, 1	207B145 517		Mission Hills - Panorama City - North Hills	No	MI	ADU
Los Angeles	18547 SAN JOSE ST	91326	2728024011	0.000	0.000	0.085	0.000	Shortfall of Sites	0.253	Very Low II Residential	RE11-1	0	0	0	7.920	0.085		Residential - Single Family Residence, 1	207B125 517		Northridge	No	MI	ADU
Los Angeles	15925 LEMARSH ST	91343	2669004014	0.000	0.000	0.085	0.000	Shortfall of Sites	0.181	Low I Residential	RS-1	0	0	0	11.020	0.085		Residential - Single Family Residence, 1	204B141 517		Granada Hills - Knollwood	No	MI	ADU
Los Angeles	16420 LEMARSH ST	91343	2678018017	0.000	0.000	0.085	0.000	Shortfall of Sites	0.187	Low I Residential	RS-1	0	0	0	10.719	0.085		Residential - Single Family Residence, 1	204B137 517		Granada Hills - Knollwood	No	MI	ADU
Los Angeles	10052 GLADE AVE	91311	2745004047	0.000	0.000	0.085	0.000	Shortfall of Sites	0.172	Low II Residential	RS-1	0	0	0	11.616	0.085		Residential - Single Family Residence, 1	204B101 517		Chatsworth - Porter Ranch	No	MI	ADU
Los Angeles	10043 COMANCHE AVE	91311	2741013029	0.000	0.000	0.085	0.000	Shortfall of Sites	0.172	Low I Residential	RS-1	0	0	0	11.619	0.085		Residential - Single Family Residence, 1	204B113 517		Chatsworth - Porter Ranch	No	MI	ADU
Los Angeles	17133 STARE ST	91325	2694009023	0.000	0.000	0.085	0.000	Shortfall of Sites	0.252	Very Low II Residential	RE11-1	0	0	0	7.921	0.085		Residential - Single Family Residence - Pool, 1	204B133 517		Northridge	No	MI	ADU
Los Angeles	10019 CALVIN AVE	91324	2726019021	0.000	0.000	0.085	0.000	Shortfall of Sites	0.393	Very Low I Residential	RA-1	0	0	0	5.093	0.085		Residential - Single Family Residence, 1	204B117 517		Chatsworth - Porter Ranch	No	MI	ADU
Los Angeles	19146 STARE ST	91324	2729026012	0.000	0.000	0.085	0.000	Shortfall of Sites	0.402	Very Low I Residential	RA-1	0	0	0	4.976	0.085		Residential - Single Family Residence - Pool and Misc., 1	204B121 517		Northridge	No	MI	ADU
Los Angeles	17520 VINTAGE ST	91325	2734019011	0.000	0.000	0.085	0.000	Shortfall of Sites	0.315	Very Low II Residential	RE11-1	0	0	0	6.350	0.085		Residential - Single Family Residence, 1	204B129 517		Northridge	No	MI	ADU
Los Angeles	9741 QUAKERTOWN AVE	91311	2761013010	0.000	0.000	0.085	0.000	Shortfall of Sites	0.173	Low I Residential	RS-1	0	0	0	11.560	0.085		Residential - Single Family Residence - Pool, 1	201B113 517		Chatsworth - Porter Ranch	No	MI	ADU
Los Angeles	9844 MARNICE AVE	91042	2571016053	0.000	0.000	0.085	0.000	Shortfall of Sites	0.151	Low Residential	R1-1-RFA	0	0	0	13.276	0.085		Residential - Single Family Residence, 1	201B205 517		Sunland - Tujunga - Lake View Terrace - Shadow Hills - East La Tuna Canyon	No	MI	ADU
Los Angeles	9612 SYLVIA AVE	91324	2762009018	0.000	0.000	0.085	0.000	Shortfall of Sites	0.396	Very Low I Residential	RA-1	0	0	0	5.045	0.085		Residential - Single Family Residence - Pool, 1	201B117 517		Northridge	No	MI	ADU
Los Angeles	9560 RUDNICK AVE	91311	2727010041	0.000	0.000	0.085	0.000	Shortfall of Sites	0.253	Very Low II Residential	RE11-1	0	0	0	7.918	0.085		Residential - Single Family Residence - Pool, 1	201B101 517		Chatsworth - Porter Ranch	No	MI	ADU
Los Angeles	16335 TUPPER ST	91343	2676007012	0.000	0.000	0.085	0.000	Shortfall of Sites	0.195	Low Residential	RS-1	0	0	0	10.257	0.085		Residential - Single Family Residence - Pool, 1	198B137 517		Mission Hills - Panorama City - North Hills	No	MI	ADU

Jurisdiction Name	Site Address/Intersection	5 Digit ZIP Code	Assessor Parcel Number	Very Low-Income	Low-Income	Moderate-Income	Above Moderate-Income	Type of Shortfall	Parcel Size (Acres)	Current General Plan Designation	Current Zoning	Proposed General Plan (GP) Designation	Proposed Zoning	Minimum Density Allowed	Maximum Density Allowed	Total Capacity	Vacant/ Nonvacant	Description of Existing Uses	PIN	Base Density Per Acre	Community Plan Area	Rent Stabalization Ordinance	Income Category	Applicable Rezoning Program (Program informing values in Column Q listed first)
Los Angeles	9233 WOODLEY AVE	91343	2676014022	0.000	0.000	0.085	0.000	Shortfall of Sites	0.167	Low Residential	RS-1	0	0	0	12.001	0.085		Residential - Single Family Residence, 1	198B141 517		Mission Hills - Panorama City - North Hills	No	MI	ADU
Los Angeles	5145 AVENIDA HACIENDA	91356	2161020018	0.000	0.000	0.085	0.000	Shortfall of Sites	0.503	Very Low I Residential	RA-1	0	0	0	3.977	0.085		Residential - Single Family Residence - Pool, 1	171B125 517		Encino - Tarzana	No	MI	ADU
Los Angeles	13759 HARTSOOK ST	91423	2269001010	0.000	0.000	0.085	0.000	Shortfall of Sites	0.196	Low Residential	R1-1-RIO	0	0	0	10.220	0.085		Residential - Single Family Residence - Pool, 1	171B153 517		Van Nuys - North Sherman Oaks	No	MI	ADU
Los Angeles	4333 BAKMAN AVE	91602	2366005008	0.000	0.000	0.085	0.000	Shortfall of Sites	0.158	Low Residential	R1-1-RIO	0	0	0	12.681	0.085		Residential - Single Family Residence - Pool, 1	165B173 517		Sherman Oaks - Studio City - Toluca Lake - Cahuenga Pass	No	MI	ADU
Los Angeles	4324 IRVINE AVE	91604	2365025006	0.000	0.000	0.085	0.000	Shortfall of Sites	0.158	Low Residential	R1-1-RIO	0	0	0	12.665	0.085		Residential - Single Family Residence - Pool, 1	165B169 517		Sherman Oaks - Studio City - Toluca Lake - Cahuenga Pass	No	MI	ADU
Los Angeles	235 N WILTON PL	90004	5516013014	0.000	0.000	0.085	0.000	Shortfall of Sites	0.154	Low II Residential	R1-1	0	0	0	12.983	0.085		Residential - Single Family Residence, 1	138B189 517		Wilshire	No	MI	ADU
Los Angeles	1323 HOLMBY AVE	90024	4326014026	0.000	0.000	0.085	0.000	Shortfall of Sites	0.149	Low Residential	R1-1	0	0	0	13.394	0.085		Residential - Single Family Residence, 1	135B157 517		Westwood	No	MI	ADU
Los Angeles	10511 KINNARD AVE	90024	4326020028	0.000	0.000	0.085	0.000	Shortfall of Sites	0.152	Low Residential	R1-1-O	0	0	0	13.140	0.085		Residential - Single Family Residence, 1	132B157 517		Westwood	No	MI	ADU
Los Angeles	928 S TREMAINE AVE	90019	5090003019	0.000	0.000	0.085	0.000	Shortfall of Sites	0.164	Low II Residential	R1V3-RG	0	0	0	12.190	0.085		Residential - Single Family Residence, 1	132B185 517		Wilshire	No	MI	ADU
Los Angeles	9700 LOCKFORD ST	90035	4307011008	0.000	0.000	0.085	0.000	Shortfall of Sites	0.155	Low Residential	R1V2-O	0	0	0	12.879	0.085		Residential - Single Family Residence - Pool, 1	129B165 517		West Los Angeles	No	MI	ADU
Los Angeles	2741 CLUB DR	90064	4308003008	0.000	0.000	0.085	0.000	Shortfall of Sites	0.219	Low Residential	R1V2-O	0	0	0	9.152	0.085		Residential - Single Family Residence - Pool, 1	126B165 517		West Los Angeles	No	MI	ADU
Los Angeles	3264 ELLENDA AVE	90034	4254016009	0.000	0.000	0.085	0.000	Shortfall of Sites	0.154	Low Residential	R1-1	0	0	0	12.966	0.085		Residential - Single Family Residence, 1	120B161 517		Palms - Mar Vista - Del Rey	No	MI	ADU
Los Angeles	3231 MILITARY AVE	90034	4251018013	0.000	0.000	0.085	0.000	Shortfall of Sites	0.204	Low Residential	R1-1	0	0	0	9.818	0.085		Residential - Single Family Residence - Pool, 1	120B157 517		Palms - Mar Vista - Del Rey	No	MI	ADU
Los Angeles	3259 STONER AVE	90066	4250004014	0.000	0.000	0.085	0.000	Shortfall of Sites	0.151	Low Residential	R1V2	0	0	0	13.281	0.085		Residential - Single Family Residence, 1	117B153 517		Palms - Mar Vista - Del Rey	No	MI	ADU
Los Angeles	7101 KNOWLTON PL	90045	4103017019	0.000	0.000	0.085	0.000	Shortfall of Sites	0.164	Low Residential	R1-1	0	0	0	12.165	0.085		Residential - Single Family Residence, 1	102B173 517		Westchester - Playa del Rey	No	MI	ADU
Los Angeles	5672 W 78TH ST	90045	4104022001	0.000	0.000	0.085	0.000	Shortfall of Sites	0.161	Low Residential	R1-1	0	0	0	12.423	0.085		Residential - Single Family Residence, 1	099B169 517		Westchester - Playa del Rey	No	MI	ADU
Los Angeles	12796 JOLETTE AVE	91344	2602014046	0.000	0.000	0.085	0.000	Shortfall of Sites	0.176	Low I Residential	RS-1	0	0	0	11.395	0.085		Residential - Single Family Residence, 1	222B133 518		Granada Hills - Knollwood	No	MI	ADU
Los Angeles	16962 BLANCHE PL	91344	2609026024	0.000	0.000	0.085	0.000	Shortfall of Sites	0.255	Very Low II Residential	RE11-1	0	0	0	7.835	0.085		Residential - Single Family Residence - Pool, 1	219B133 518		Granada Hills - Knollwood	No	MI	ADU
Los Angeles	12350 BRADFORD PL	91344	2608015015	0.000	0.000	0.085	0.000	Shortfall of Sites	0.280	Very Low II Residential	RE11-1-H	0	0	0	7.149	0.085		Residential - Single Family Residence, 1	219B129 518		Granada Hills - Knollwood	No	MI	ADU
Los Angeles	16778 KNOLLWOOD DR	91344	2610016009	0.000	0.000	0.085	0.000	Shortfall of Sites	0.409	Very Low I Residential	RA-1	0	0	0	4.889	0.085		Residential - Single Family Residence - Pool, 1	216B137 518		Granada Hills - Knollwood	No	MI	ADU
Los Angeles	11538 BABBITT AVE	91344	2607017036	0.000	0.000	0.085	0.000	Shortfall of Sites	0.181	Low I Residential	RS-1	0	0	0	11.055	0.085		Residential - Single Family Residence - Pool, 1	213B133 518		Granada Hills - Knollwood	No	MI	ADU
Los Angeles	11530 SWINTON AVE	91344	2605019039	0.000	0.000	0.085	0.000	Shortfall of Sites	0.178	Low I Residential	RS-1	0	0	0	11.235	0.085		Residential - Single Family Residence, 1	213B137 518		Granada Hills - Knollwood	No	MI	ADU
Los Angeles	11042 BABBITT AVE	91344	2696007006	0.000	0.000	0.085	0.000	Shortfall of Sites	0.267	Low II Residential	R1-1XL-RFA	0	0	0	7.487	0.085		Residential - Single Family Residence - Pool, 1	210B133 518		Granada Hills - Knollwood	No	MI	ADU
Los Angeles	17518 LUDLOW ST	91344	2712007024	0.000	0.000	0.085	0.000	Shortfall of Sites	0.228	Low I Residential	RE9-1XL-RFA	0	0	0	8.783	0.085		Residential - Single Family Residence, 1	210B129 518		Granada Hills - Knollwood	No	MI	ADU
Los Angeles	11015 LINDLEY AVE	91344	2715022073	0.000	0.000	0.085	0.000	Shortfall of Sites	0.175	Low I Residential	RS-1	0	0	0	11.458	0.085		Residential - Single Family Residence - Pool, 1	210B125 518		Granada Hills - Knollwood	No	MI	ADU
Los Angeles	18656 LUDLOW ST	91326	2717013012	0.000	0.000	0.085	0.000	Shortfall of Sites	0.264	Very Low II Residential	RE11-1	0	0	0	7.588	0.085		Residential - Single Family Residence - Pool, 1	210B121 518		Northridge	No	MI	ADU
Los Angeles	16512 KINGSBURY ST	91344	2679004001	0.000	0.000	0.085	0.000	Shortfall of Sites	0.212	Low I Residential	RS-1	0	0	0	9.445	0.085		Residential - Single Family Residence, 1	207B137 518		Granada Hills - Knollwood	No	MI	ADU
Los Angeles	18540 KINGSBURY ST	91326	2728023001	0.000	0.000	0.085	0.000	Shortfall of Sites	0.252	Very Low I Residential	RE11-1	0	0	0	7.921	0.085		Residential - Single Family Residence, 1	207B121 518		Northridge	No	MI	ADU
Los Angeles	10524 VARIEL AVE	91311	2706018037	0.000	0.000	0.085	0.000	Shortfall of Sites	0.620	Very Low I Residential	RA-1	0	0	0	3.224	0.085		Residential - Single Family Residence - Pool and Misc., 1	207B105 518		Chatsworth - Porter Ranch	No	MI	ADU
Los Angeles	10540 ORION AVE	91345	2649014009	0.000	0.000	0.085	0.000	Shortfall of Sites	0.188	Low Residential	RS-1	0	0	0	10.640	0.085		Residential - Single Family Residence, 1	207B145 518		Mission Hills - Panorama City - North Hills	No	MI	ADU
Los Angeles	18539 SAN JOSE ST	91326	2728024006	0.000	0.000	0.085	0.000	Shortfall of Sites	0.253	Very Low II Residential	RE11-1	0	0	0	7.920	0.085		Residential - Single Family Residence - Pool, 1	207B125 518		Northridge	No	MI	ADU
Los Angeles	10330 MCVINE AVE	91040	2559003013	0.000	0.000	0.085	0.000	Shortfall of Sites	0.158	Low Residential	R1-1-RFA	0	0	0	12.627	0.085		Residential - Single Family Residence, 1	204B193 518		Sunland - Tujunga - Lake View Terrace - Shadow Hills - East La Tuna Canyon	No	MI	ADU
Los Angeles	10158 GERALD AVE	91343	2685016005	0.000	0.000	0.085	0.000	Shortfall of Sites	0.159	Low I Residential	RS-1	0	0	0	12.605	0.085		Residential - Single Family Residence, 1	204B137 518		Granada Hills - Knollwood	No	MI	ADU
Los Angeles	10042 COMANCHE AVE	91311	2741012002	0.000	0.000	0.085	0.000	Shortfall of Sites	0.172	Low I Residential	RS-1	0	0	0	11.606	0.085		Residential - Single Family Residence - Pool, 1	204B113 518		Chatsworth - Porter Ranch	No	MI	ADU
Los Angeles	17125 STARE ST	91325	2694009022	0.000	0.000	0.085	0.000	Shortfall of Sites	0.254	Very Low II Residential	RE11-1	0	0	0	7.885	0.085		Residential - Single Family Residence - Pool, 1	204B133 518		Northridge	No	MI	ADU
Los Angeles	19236 STARE ST	91324	2729026006	0.000	0.000	0.085	0.000	Shortfall of Sites	0.402	Very Low I Residential	RA-1	0	0	0	4.978	0.085		Residential - Single Family Residence - Pool, 1	204B117 518		Northridge	No	MI	ADU
Los Angeles	10000 LASAINE AVE	91325	2734030023	0.000	0.000	0.085	0.000	Shortfall of Sites	0.274	Very Low II Residential	RE11-1	0	0	0	7.294	0.085		Residential - Single Family Residence, 1	204B129 518		Northridge	No	MI	ADU
Los Angeles	9734 QUAKERTOWN AVE	91311	2761014006	0.000	0.000	0.085	0.000	Shortfall of Sites	0.174	Low I Residential	RS-1	0	0	0	11.524	0.085		Residential - Single Family Residence - Pool, 1	201B113 518		Chatsworth - Porter Ranch	No	MI	ADU
Los Angeles	19510 CITRONIA ST	91324	2761007035	0.000	0.000	0.085	0.000	Shortfall of Sites	0.402	Very Low I Residential	RA-1	0	0	0	4.976	0.085		Residential - Single Family Residence - Pool, 1	201B117 518		Chatsworth - Porter Ranch	No	MI	ADU
Los Angeles	9623 AMESTOY AVE	91325	2692017006	0.000	0.000	0.085	0.000	Shortfall of Sites	0.344	Very Low I Residential	RA-1-H	0	0	0	5.807	0.085		Residential - Single Family Residence - Pool, 1	201B133 518		Northridge	No	MI	ADU
Los Angeles	9560 GIERSON AVE	91311	2727010016	0.000	0.000	0.085	0.000	Shortfall of Sites	0.253	Very Low II Residential	RE11-1	0	0	0	7.920	0.085		Residential - Single Family Residence - Pool, 1	201B101 518		Chatsworth - Porter Ranch	No	MI	ADU
Los Angeles	5453 SYLVIA AVE	91356	2163013014	0.000	0.000	0.085	0.000	Shortfall of Sites	0.160	Low II Residential	R1-1	0	0	0	12.491	0.085		Residential - Single Family Residence, 1	174B117 518		Encino - Tarzana	No	MI	ADU
Los Angeles	5226 BUFFALO AVE	91401	2344027007	0.000	0.000	0.085	0.000	Shortfall of Sites	0.149	Low Residential	R1-1	0	0	0	13.401	0.085		Residential - Single Family Residence - Pool, 1	171B157 518		Van Nuys - North Sherman Oaks	No	MI	ADU
Los Angeles	18049 SANTA RITA ST	91316	2181001021	0.000	0.000	0.085	0.000	Shortfall of Sites	0.149	Low II Residential	R1-1	0	0	0	13.402	0.085		Residential - Single Family Residence, 1	171B125 518		Encino - Tarzana	No	MI	ADU
Los Angeles	13751 HARTSOOK ST	91423	2269001009	0.000	0.000	0.085	0.000	Shortfall of Sites	0.170	Low Residential	R1-1-RIO	0	0	0	11.781	0.085		Residential - Single Family Residence - Pool, 1	171B153 518		Van Nuys - North Sherman Oaks	No	MI	ADU
Los Angeles	2225 HILLHURST AVE	90027	5588025012	0.000	0.000	0.085	0.000	Shortfall of Sites	0.234	Low II Residential	RS-1	0	0	0	8.532	0.085		Residential - Single Family Residence, 1	153B197 518		Hollywood	No	MI	ADU
Los Angeles	129 N EDINBURGH AVE	90048	5511003006	0.000	0.000	0.085	0.000	Shortfall of Sites	0.150	Low II Residential	R1V3	0	0	0	13.325	0.085		Residential - Single Family Residence - Pool, 1	138B177 518		Wilshire	No	MI	ADU
Los Angeles	1007 HILTS AVE	90024	4360010025	0.000	0.000	0.085	0.000	Shortfall of Sites	0.218	Low Residential	R1-1	0	0	0	9.183	0.085		Residential - Single Family Residence - Pool, 1	135B153 518		Westwood	No	MI	ADU
Los Angeles	10463 HOLMAN AVE	90024	4326030020	0.000	0.000	0.085	0.000	Shortfall of Sites	0.153	Low Residential	R1-1-O	0	0	0	13.063	0.085		Residential - Single Family Residence, 1	132B157 518		Westwood	No	MI	ADU
Los Angeles	12029 SALTAIR PL	90049	4404020014	0.000	0.000	0.085	0.000	Shortfall of Sites	0.253	Low Residential	RS-1	0	0	0	7.919	0.085		Residential - Single Family Residence - Pool, 1	132B141 518		Brentwood - Pacific Palisades	No	MI	ADU
Los Angeles	2000 PARNELL AVE	90025	4321006041	0.000	0.000	0.085	0.000	Shortfall of Sites	0.201	Low Residential	R1-1-O	0	0	0	9.969	0.085		Residential - Single Family Residence, 1	129B157 518		West Los Angeles	No	MI	ADU
Los Angeles	2460 PURDUE AVE	90064	4260038029	0.000	0.000	0.085	0.000	Shortfall of Sites	0.172	Medium Residential	R3-1	0	0	0	11.616	0.085		Residential - Single Family Residence, 1	123B153 518		Palms - Mar Vista - Del Rey	No	MI	ADU
Los Angeles	3282 STONER AVE	90066	4250006012	0.000	0.000	0.085	0.000	Shortfall of Sites	0.179	Low Residential	R1V2	0	0	0	11.149	0.085		Residential - Single Family Residence - Pool, 1	117B153 518		Palms - Mar Vista - Del Rey	No	MI	ADU
Los Angeles	5238 GLASGOW WAY	90045	4103017033	0.000	0.000	0.085	0.000	Shortfall of Sites	0.181	Low Residential	R1-1	0	0	0	11.021	0.085		Residential - Single Family Residence, 1	102B173 518		Westchester - Playa del Rey	No	MI	ADU
Los Angeles	5949 ABERNATHY DR	90045	4105003013	0.000	0.000	0.085	0.000	Shortfall of Sites	0.168	Low Residential	R1-1	0	0	0	11.891	0.085		Residential - Single Family Residence - Therapy Pool (Spa), 1	102B169 518		Westchester - Playa del Rey	No	MI	ADU
Los Angeles	8041 EL MANOR AVE	90045	4109011003	0.000	0.000	0.085	0.000	Shortfall of Sites	0.193	Low Residential	R1V2	0	0	0	10.355	0.085		Residential - Single Family Residence, 1	099B165 518		Westchester - Playa del Rey	No	MI	ADU
Los Angeles	12339 LITHUANIA DR	91344	2608019011	0.000	0.000	0.085	0.000	Shortfall of Sites	0.244	Low I Residential	RS-1	0	0	0	8.200	0.085		Residential - Single Family Residence, 1	219B133 519		Granada Hills - Knollwood	No	MI	ADU
Los Angeles	11540 AMESTOY AVE	91344	2607019012	0.000	0.000	0.085	0.000	Shortfall of Sites	0.180	Low I Residential	RS-1	0	0	0	11.109	0.085		Residential - Single Family Residence, 1	213B133 519		Granada Hills - Knollwood	No	MI	ADU
Los Angeles	16366 FLANDERS ST	91344	2605023004	0.000	0.000	0.085	0.000	Shortfall of Sites	0.171	Low I Residential	RS-1	0	0	0	11.688	0.085		Residential - Single Family Residence - Pool, 1	213B137 519		Granada Hills - Knollwood	No	MI	ADU
Los Angeles	11036 BABBITT AVE	91344	2696007005	0.000	0.000	0.085	0.000	Shortfall of Sites	0.300	Low II Residential	R1-1XL-RFA	0	0	0	6.667	0.085		Residential - Single Family Residence - Pool, 1	210B133 519		Granada Hills - Knollwood	No	MI	ADU
Los Angeles	17514 LUDLOW ST	91344	2712007026	0.000	0.000	0.085	0.000	Shortfall of Sites	0.228	Low I Residential	RE9-1XL-RFA	0	0	0	8.783	0.085		Residential - Single Family Residence, 1	210B129 519		Granada Hills - Knollwood	No	MI	ADU
Los Angeles	11012 LINDLEY AVE	91344	2715021066	0.000	0.000	0.085	0.000	Shortfall of Sites	0.178	Low I Residential	RS-1	0	0	0	11.242	0.085		Residential - Single Family Residence - Pool, 1	210B125 519		Granada Hills - Knollwood	No	MI	ADU
Los Angeles	19174 LUDLOW ST	91326	2718008019	0.000	0.000	0.085	0.000	Shortfall of Sites	0.180	Low I Residential	RS-1	0	0	0	11.126	0.085		Residential - Single Family Residence - Pool, 1	210B121 519		Northridge	No	MI	ADU
Los Angeles	16506 KINGSBURY ST	91344	2679004002	0.000	0.000	0.085	0.000	Shortfall of Sites	0.172	Low I Residential	RS-1	0	0	0	11.617	0.085		Residential - Single Family Residence - Pool, 1	207B137 519		Granada Hills - Knollwood	No	MI	ADU
Los Angeles	18705 HILLSBORO RD	91326	2728030016	0.000	0.000	0.085	0.000	Shortfall of Sites	0.253	Very Low II Residential	RE11-1	0	0	0	7.893	0.085		Residential - Single Family Residence, 1	207B121 519		Northridge	No	MI	ADU
Los Angeles	10547 INDEPENDENCE AVE	91311	2706018014	0.000	0.000	0.085	0.000	Shortfall of Sites	0.413	Very Low I Residential	RA-1	0	0	0	4.840	0.085		Residential - Single Family Residence - Pool, 1	207B109 519		Chatsworth - Porter Ranch	No	MI	ADU
Los Angeles	10525 ETON AVE	91311	2706022007	0.000	0.000	0.085	0.000	Shortfall of Sites	0.172	Low I Residential	RS-1	0	0	0	11.612	0.085		Residential - Single Family Residence, 1	207B105 519		Chatsworth - Porter Ranch	No	MI	ADU
Los Angeles	10549 MARKLEIN AVE	91345	2649014022	0.000	0.000	0.085	0.000	Shortfall of Sites	0.177	Low Residential	RS-1	0	0	0	11.329	0.085		Residential - Single Family Residence, 1	207B145 519		Mission Hills - Panorama City - North Hills	No	MI	ADU
Los Angeles	18531 SAN JOSE ST	91326	2728024005	0.000	0.000	0.085	0.000	Shortfall of Sites	0.253	Very Low II Residential	RE11-1	0	0	0	7.920	0.085		Residential - Single Family Residence - Pool, 1	207B125 519		Northridge	No	MI	ADU
Los Angeles	15919 LEMARSH ST	91343	2669004013	0.000	0.000	0.085	0.000	Shortfall of Sites	0.181	Low I Residential	RS-1	0	0	0	11.020	0.085		Residential - Single Family Residence, 1	204B141 519		Granada Hills - Knollwood	No	MI	ADU
Los Angeles	10200 SOPHIA AVE	91343	2678004005	0.000	0.000	0.085	0.000	Shortfall of Sites	0.176	Low I Residential	RS-1	0	0	0	11.343	0.085		Residential - Single Family Residence, 1	204B137 519		Granada Hills - Knollwood	No	MI	ADU
Los Angeles	10049 KEOKUK AVE	91311	2741015012	0.000	0.000	0.085	0.000	Shortfall of Sites	0.174	Low I Residential	RS-1	0	0	0	11.504	0.085		Residential - Single Family Residence, 1	204B113 519		Chatsworth - Porter Ranch	No	MI	ADU
Los Angeles	10033 WISH AVE	91325	2694007024	0.000	0.000	0.085	0.000	Shortfall of Sites	0.320	Very Low II Residential	RE11-1	0	0	0	6.244	0.085		Residential - Single Family Residence, 1	204B133 519		Northridge	No	MI	ADU
Los Angeles	19228 STARE ST	91324	2729026007	0.000	0.000	0.085	0.000	Shortfall of Sites	0.402	Very Low I Residential	RA-1	0	0	0	4.972	0.085		Residential - Single Family Residence - Therapy Pool (Spa), 1	204B117 519		Northridge	No	MI	ADU
Los Angeles	10021 TOPEKA DR	91324	2729004025	0.000	0.000	0.085	0.000	Shortfall of Sites	0.307	Very Low I Residential	RA-1	0	0	0	6.513	0.085		Residential - Single Family Residence - Pool, 1	204B121 519		Northridge	No	MI	ADU
Los Angeles	9739 PENFIELD AVE	91311	2761014025	0.000	0.000	0.085	0.000	Shortfall of Sites	0.174	Low I Residential	RS-1	0	0	0	11.520	0.085		Residential - Single Family Residence, 1	201B113 519		Chatsworth - Porter Ranch	No	MI	ADU
Los Angeles	9852 AMANITA AVE	91042	2571003034	0.000	0.000	0.085	0.000	Shortfall of Sites	0.256	Low Residential	R1-1-RFA	0	0	0	7.814	0.085		Residential - Single Family Residence, 1	201B205 519		Sunland - Tujunga - Lake View Terrace - Shadow Hills - East La Tuna Canyon	No	MI	ADU
Los Angeles	9561 GIERSON AVE	91311	2727010008	0.000	0.000	0.085	0.000	Shortfall of Sites	0.253	Very Low II Residential	RE11-1	0	0	0	7.915	0.085		Residential - Single Family Residence - Pool, 1	201B101 519		Chatsworth - Porter Ranch	No	MI	ADU

Jurisdiction Name	Site Address/Intersection	5 Digit ZIP Code	Assessor Parcel Number	Very Low-Income	Low-Income	Moderate-Income	Above Moderate-Income	Type of Shortfall	Parcel Size (Acres)	Current General Plan Designation	Current Zoning	Proposed General Plan (GP) Designation	Proposed Zoning	Minimum Density Allowed	Maximum Density Allowed	Total Capacity	Vacant/ Nonvacant	Description of Existing Uses	PIN	Base Density Per Acre	Community Plan Area	Rent Stabalization Ordinance	Income Category	Applicable Rezoning Program (Program informing values in Column Q listed first)
Los Angeles	5522 BABCOCK AVE	91607	2346007018	0.000	0.000	0.085	0.000	Shortfall of Sites	0.217	Low Residential	R1-1	0	0	0	9.235	0.085		Residential - Single Family Residence - Pool, 1	174B161 519		North Hollywood - Valley Village	No	MI	ADU
Los Angeles	5452 SYLVIA AVE	91356	2163012011	0.000	0.000	0.085	0.000	Shortfall of Sites	0.162	Low II Residential	R1-1	0	0	0	12.350	0.085		Residential - Single Family Residence, 1	174B117 519		Encino - Tarzana	No	MI	ADU
Los Angeles	13745 HARTSOOK ST	91423	2269001008	0.000	0.000	0.085	0.000	Shortfall of Sites	0.170	Low Residential	R1-1-RIO	0	0	0	11.783	0.085		Residential - Single Family Residence - Pool, 1	171B153 519		Van Nuys - North Sherman Oaks	No	MI	ADU
Los Angeles	4745 KRAFT AVE	91602	2354013058	0.000	0.000	0.085	0.000	Shortfall of Sites	0.155	Low Residential	R1-1	0	0	0	12.907	0.085		Residential - Single Family Residence, 1	168B169 519		North Hollywood - Valley Village	No	MI	ADU
Los Angeles	4710 TEESDALE AVE	91604	2362025024	0.000	0.000	0.085	0.000	Shortfall of Sites	0.187	Low Residential	R1-1-RIO	0	0	0	10.716	0.085		Residential - Single Family Residence - Pool, 1	168B161 519		Sherman Oaks - Studio City - Toluca Lake - Cahuenga Pass	No	MI	ADU
Los Angeles	4332 SAINT CLAIR AVE	91604	2367003030	0.000	0.000	0.085	0.000	Shortfall of Sites	0.161	Low Residential	R1-1-RIO	0	0	0	12.449	0.085		Residential - Single Family Residence - Pool, 1	165B165 519		Sherman Oaks - Studio City - Toluca Lake - Cahuenga Pass	No	MI	ADU
Los Angeles	4316 BEEMAN AVE	91604	2375002003	0.000	0.000	0.085	0.000	Shortfall of Sites	0.150	Low Residential	R1-1-RIO	0	0	0	13.358	0.085		Residential - Single Family Residence, 1	165B161 519		Sherman Oaks - Studio City - Toluca Lake - Cahuenga Pass	No	MI	ADU
Los Angeles	3422 GARDEN AVE	90039	5437006007	0.000	0.000	0.085	0.000	Shortfall of Sites	0.155	Low Residential	R1-1-RIO	0	0	0	12.902	0.085		Residential - Single Family Residence, 1	153B209 519		Northeast Los Angeles	No	MI	ADU
Los Angeles	1000 MANNING AVE	90024	4360010009	0.000	0.000	0.085	0.000	Shortfall of Sites	0.235	Low Residential	R1-1	0	0	0	8.521	0.085		Residential - Single Family Residence, 1	135B153 519		Westwood	No	MI	ADU
Los Angeles	10496 KINNARD AVE	90024	4326030012	0.000	0.000	0.085	0.000	Shortfall of Sites	0.197	Low Residential	R1-1-O	0	0	0	10.153	0.085		Residential - Single Family Residence - Therapy Pool (Spa), 1	132B157 519		Westwood	No	MI	ADU
Los Angeles	139 S KENTER AVE	90049	4404010012	0.000	0.000	0.085	0.000	Shortfall of Sites	0.169	Low Residential	R1-1	0	0	0	11.845	0.085		Residential - Single Family Residence, 1	132B141 519		Brentwood - Pacific Palisades	No	MI	ADU
Los Angeles	938 S MULLEN AVE	90019	5090012009	0.000	0.000	0.085	0.000	Shortfall of Sites	0.179	Low II Residential	R1V3-RG	0	0	0	11.169	0.085		Residential - Single Family Residence, 1	132B185 519		Wilshire	No	MI	ADU
Los Angeles	555 S WESTGATE AVE	90049	4404027004	0.000	0.000	0.085	0.000	Shortfall of Sites	0.173	Low Residential	RS-1-O	0	0	0	11.553	0.085		Residential - Single Family Residence - Guesthouse, 1	132B145 519		Brentwood - Pacific Palisades	No	MI	ADU
Los Angeles	1545 CARDIFF AVE	90035	4306017019	0.000	0.000	0.085	0.000	Shortfall of Sites	0.155	Low Residential	R1V2	0	0	0	12.907	0.085		Residential - Single Family Residence, 1	129B169 519		West Los Angeles	No	MI	ADU
Los Angeles	10472 TROON AVE	90064	4318018027	0.000	0.000	0.085	0.000	Shortfall of Sites	0.216	Low Residential	R1V2-O	0	0	0	9.257	0.085		Residential - Single Family Residence - Pool and Misc., 1	126B161 519		West Los Angeles	No	MI	ADU
Los Angeles	3321 MCLAUGHLIN AVE	90066	4249008011	0.000	0.000	0.085	0.000	Shortfall of Sites	0.175	Low Residential	R1V2	0	0	0	11.428	0.085		Residential - Single Family Residence - Pool, 1	117B153 519		Palms - Mar Vista - Del Rey	No	MI	ADU
Los Angeles	5905 ABERNATHY DR	90045	4105002015	0.000	0.000	0.085	0.000	Shortfall of Sites	0.231	Low Residential	R1-1	0	0	0	8.658	0.085		Residential - Single Family Residence - Pool and Misc., 1	102B169 519		Westchester - Playa del Rey	No	MI	ADU
Los Angeles	5851 W 78TH PL	90045	4105012007	0.000	0.000	0.085	0.000	Shortfall of Sites	0.216	Low Residential	R1-1	0	0	0	9.256	0.085		Residential - Single Family Residence, 1	099B169 519		Westchester - Playa del Rey	No	MI	ADU
Los Angeles	722 S ELLERY DR	90732	7560004005	0.000	0.000	0.085	0.000	Shortfall of Sites	0.155	Low II Residential	R1-1XL	0	0	0	12.905	0.085		Residential - Single Family Residence, 1	015B193 519		San Pedro	No	MI	ADU
Los Angeles	12348 EL ORO WAY	91344	2608022016	0.000	0.000	0.085	0.000	Shortfall of Sites	0.235	Low I Residential	RS-1	0	0	0	8.529	0.085		Residential - Single Family Residence - Pool, 1	219B133 520		Granada Hills - Knollwood	No	MI	ADU
Los Angeles	16429 BARNESTON ST	91344	2610019038	0.000	0.000	0.085	0.000	Shortfall of Sites	0.259	Very Low II Residential	RE11-1	0	0	0	7.721	0.085		Residential - Single Family Residence, 1	216B137 520		Granada Hills - Knollwood	No	MI	ADU
Los Angeles	11539 BABBITT AVE	91344	2607007033	0.000	0.000	0.085	0.000	Shortfall of Sites	0.173	Low I Residential	RS-1	0	0	0	11.555	0.085		Residential - Single Family Residence, 1	213B133 520		Granada Hills - Knollwood	No	MI	ADU
Los Angeles	16358 FLANDERS ST	91344	2605023005	0.000	0.000	0.085	0.000	Shortfall of Sites	0.178	Low I Residential	RS-1	0	0	0	11.260	0.085		Residential - Single Family Residence, 1	213B137 520		Granada Hills - Knollwood	No	MI	ADU
Los Angeles	15957 SAN FERNANDO MISSION BLVD	91344	2666009006	0.000	0.000	0.085	0.000	Shortfall of Sites	0.154	Low I Residential	RS-1	0	0	0	13.020	0.085		Residential - Single Family Residence - Pool, 1	210B141 520		Granada Hills - Knollwood	No	MI	ADU
Los Angeles	11037 ALDEA AVE	91344	2696007002	0.000	0.000	0.085	0.000	Shortfall of Sites	0.301	Low II Residential	R1-1XL-RFA	0	0	0	6.655	0.085		Residential - Single Family Residence, 1	210B133 520		Granada Hills - Knollwood	No	MI	ADU
Los Angeles	17510 LUDLOW ST	91344	2712007025	0.000	0.000	0.085	0.000	Shortfall of Sites	0.156	Low I Residential	RE9-1XL-RFA	0	0	0	12.813	0.085		Residential - Single Family Residence, 1	210B129 520		Granada Hills - Knollwood	No	MI	ADU
Los Angeles	11021 GARDEN GROVE AVE	91326	2715016033	0.000	0.000	0.085	0.000	Shortfall of Sites	0.254	Very Low II Residential	RE11-1	0	0	0	7.870	0.085		Residential - Single Family Residence - Pool, 1	210B125 520		Northridge	No	MI	ADU
Los Angeles	19070 LUDLOW ST	91326	2718008006	0.000	0.000	0.085	0.000	Shortfall of Sites	0.197	Low I Residential	RS-1	0	0	0	10.142	0.085		Residential - Single Family Residence - Pool, 1	210B121 520		Northridge	No	MI	ADU
Los Angeles	16500 KINGSBURY ST	91344	2679004003	0.000	0.000	0.085	0.000	Shortfall of Sites	0.172	Low I Residential	RS-1	0	0	0	11.617	0.085		Residential - Single Family Residence, 1	207B137 520		Granada Hills - Knollwood	No	MI	ADU
Los Angeles	10620 DANUBE AVE	91344	2661002014	0.000	0.000	0.085	0.000	Shortfall of Sites	0.181	Low I Residential	RS-1	0	0	0	11.042	0.085		Residential - Single Family Residence - Pool, 1	207B141 520		Granada Hills - Knollwood	No	MI	ADU
Los Angeles	10546 INDEPENDENCE AVE	91311	2706017010	0.000	0.000	0.085	0.000	Shortfall of Sites	0.501	Very Low I Residential	RA-1	0	0	0	3.994	0.085		Residential - Single Family Residence, 1	207B109 520		Chatsworth - Porter Ranch	No	MI	ADU
Los Angeles	10526 JORDAN AVE	91311	2722028027	0.000	0.000	0.085	0.000	Shortfall of Sites	0.183	Low I Residential	RS-1	0	0	0	10.943	0.085		Residential - Single Family Residence, 1	207B105 520		Chatsworth - Porter Ranch	No	MI	ADU
Los Angeles	10550 PEACH AVE	91345	2649013014	0.000	0.000	0.085	0.000	Shortfall of Sites	0.181	Low Residential	RS-1	0	0	0	11.027	0.085		Residential - Single Family Residence, 1	207B145 520		Mission Hills - Panorama City - North Hills	No	MI	ADU
Los Angeles	18523 SAN JOSE ST	91326	2728024004	0.000	0.000	0.085	0.000	Shortfall of Sites	0.256	Very Low II Residential	RE11-1	0	0	0	7.813	0.085		Residential - Single Family Residence - Pool, 1	207B125 520		Northridge	No	MI	ADU
Los Angeles	15749 LEMARSH ST	91343	2661017019	0.000	0.000	0.085	0.000	Shortfall of Sites	0.185	Low I Residential	RS-1	0	0	0	10.791	0.085		Residential - Single Family Residence, 1	204B141 520		Granada Hills - Knollwood	No	MI	ADU
Los Angeles	10201 VALJEAN AVE	91343	2678004026	0.000	0.000	0.085	0.000	Shortfall of Sites	0.175	Low I Residential	RS-1	0	0	0	11.413	0.085		Residential - Single Family Residence, 1	204B137 520		Granada Hills - Knollwood	No	MI	ADU
Los Angeles	10051 CASABA AVE	91311	2741019022	0.000	0.000	0.085	0.000	Shortfall of Sites	0.174	Low I Residential	RS-1	0	0	0	11.486	0.085		Residential - Single Family Residence - Pool, 1	204B113 520		Chatsworth - Porter Ranch	No	MI	ADU
Los Angeles	10037 WISH AVE	91325	2694007023	0.000	0.000	0.085	0.000	Shortfall of Sites	0.253	Very Low II Residential	RE11-1	0	0	0	7.890	0.085		Residential - Single Family Residence, 1	204B133 520		Northridge	No	MI	ADU
Los Angeles	19242 STARE ST	91324	2729026005	0.000	0.000	0.085	0.000	Shortfall of Sites	0.402	Very Low I Residential	RA-1	0	0	0	4.973	0.085		Residential - Single Family Residence - Pool, 1	204B117 520		Northridge	No	MI	ADU
Los Angeles	10020 YOLANDA AVE	91324	2729023027	0.000	0.000	0.085	0.000	Shortfall of Sites	0.172	Low I Residential	RS-1	0	0	0	11.622	0.085		Residential - Single Family Residence, 1	204B121 520		Northridge	No	MI	ADU
Los Angeles	9955 SHOSHONE AVE	91325	2734020001	0.000	0.000	0.085	0.000	Shortfall of Sites	0.270	Very Low II Residential	RE11-1	0	0	0	7.406	0.085		Residential - Single Family Residence - Pool, 1	204B129 520		Northridge	No	MI	ADU
Los Angeles	9740 PENFIELD AVE	91311	2761015006	0.000	0.000	0.085	0.000	Shortfall of Sites	0.174	Low I Residential	RS-1	0	0	0	11.524	0.085		Residential - Single Family Residence, 1	201B113 520		Chatsworth - Porter Ranch	No	MI	ADU
Los Angeles	9726 FRANKIRST AVE	91343	2677019051	0.000	0.000	0.085	0.000	Shortfall of Sites	0.172	Low Residential	RS-1	0	0	0	11.609	0.085		Residential - Single Family Residence, 1	201B137 520		Mission Hills - Panorama City - North Hills	No	MI	ADU
Los Angeles	9653 JUMILLA AVE	91311	2761030055	0.000	0.000	0.085	0.000	Shortfall of Sites	0.172	Low I Residential	RS-1	0	0	0	11.616	0.085		Residential - Single Family Residence, 1	201B117 520		Chatsworth - Porter Ranch	No	MI	ADU
Los Angeles	22320 ITASCA ST	91311	2727008002	0.000	0.000	0.085	0.000	Shortfall of Sites	0.351	Very Low II Residential	RE11-1	0	0	0	5.695	0.085		Residential - Single Family Residence, 1	201B101 520		Chatsworth - Porter Ranch	No	MI	ADU
Los Angeles	9143 PASO ROBLES AVE	91325	2692020004	0.000	0.000	0.085	0.000	Shortfall of Sites	0.246	Low I Residential	RE9-1	0	0	0	8.141	0.085		Residential - Single Family Residence, 1	198B133 520		Northridge	No	MI	ADU
Los Angeles	6231 ALTURA AVE	91214	2572003048	0.000	0.000	0.085	0.000	Shortfall of Sites	0.173	Low Residential	RS-1	0	0	0	11.569	0.085		Residential - Single Family Residence - Pool, 1	198B205 520		Sunland - Tujunga - Lake View Terrace - Shadow Hills - East La Tuna Canyon	No	MI	ADU
Los Angeles	5453 BECKFORD AVE	91356	2163012014	0.000	0.000	0.085	0.000	Shortfall of Sites	0.162	Low II Residential	R1-1	0	0	0	12.358	0.085		Residential - Single Family Residence, 1	174B117 520		Encino - Tarzana	No	MI	ADU
Los Angeles	13739 HARTSOOK ST	91423	2269001007	0.000	0.000	0.085	0.000	Shortfall of Sites	0.170	Low Residential	R1-1-RIO	0	0	0	11.787	0.085		Residential - Single Family Residence - Pool, 1	171B153 520		Van Nuys - North Sherman Oaks	No	MI	ADU
Los Angeles	4744 FARMDALE AVE	91602	2354013052	0.000	0.000	0.085	0.000	Shortfall of Sites	0.155	Low Residential	R1-1	0	0	0	12.907	0.085		Residential - Single Family Residence, 1	168B169 520		North Hollywood - Valley Village	No	MI	ADU
Los Angeles	4709 TEESDALE AVE	91604	2362025021	0.000	0.000	0.085	0.000	Shortfall of Sites	0.173	Low Residential	R1-1-RIO	0	0	0	11.555	0.085		Residential - Single Family Residence, 1	168B161 520		Sherman Oaks - Studio City - Toluca Lake - Cahuenga Pass	No	MI	ADU
Los Angeles	713 N JUNE ST	90038	5524008011	0.000	0.000	0.085	0.000	Shortfall of Sites	0.175	Low II Residential	R1R3-RG	0	0	0	11.421	0.085		Residential - Single Family Residence - Pool, 1	141B185 520		Hollywood	No	MI	ADU
Los Angeles	129 N LAUREL AVE	90048	5511004005	0.000	0.000	0.085	0.000	Shortfall of Sites	0.151	Low II Residential	R1V3	0	0	0	13.231	0.085		Residential - Single Family Residence, 1	138B177 520		Wilshire	No	MI	ADU
Los Angeles	1332 HOLMBY AVE	90024	4327003007	0.000	0.000	0.085	0.000	Shortfall of Sites	0.149	Low Residential	R1-1	0	0	0	13.403	0.085		Residential - Single Family Residence, 1	135B157 520		Westwood	No	MI	ADU
Los Angeles	10570 OHIO AVE	90024	4326022006	0.000	0.000	0.085	0.000	Shortfall of Sites	0.149	Low Residential	R1-1-O	0	0	0	13.403	0.085		Residential - Single Family Residence, 1	132B157 520		Westwood	No	MI	ADU
Los Angeles	154 S KENTER AVE	90049	4404011004	0.000	0.000	0.085	0.000	Shortfall of Sites	0.164	Low Residential	R1-1	0	0	0	12.226	0.085		Residential - Single Family Residence - Pool, 1	132B141 520		Brentwood - Pacific Palisades	No	MI	ADU
Los Angeles	945 S MUIRFIELD RD	90019	5090012013	0.000	0.000	0.085	0.000	Shortfall of Sites	0.179	Low II Residential	R1V3-RG	0	0	0	11.165	0.085		Residential - Single Family Residence, 1	132B185 520		Wilshire	No	MI	ADU
Los Angeles	529 S WESTGATE AVE	90049	4404027015	0.000	0.000	0.085	0.000	Shortfall of Sites	0.265	Low Residential	RS-1-O	0	0	0	7.542	0.085		Residential - Single Family Residence - Pool, 1	132B145 520		Brentwood - Pacific Palisades	No	MI	ADU
Los Angeles	2038 THAYER AVE	90025	4317009031	0.000	0.000	0.085	0.000	Shortfall of Sites	0.161	Low Residential	R1-1-O	0	0	0	12.439	0.085		Residential - Single Family Residence, 1	129B157 520		West Los Angeles	No	MI	ADU
Los Angeles	3279 MIDVALE AVE	90034	4254016016	0.000	0.000	0.085	0.000	Shortfall of Sites	0.154	Low Residential	R1-1	0	0	0	13.003	0.085		Residential - Single Family Residence, 1	120B161 520		Palms - Mar Vista - Del Rey	No	MI	ADU
Los Angeles	3241 GRANVILLE AVE	90066	4250005023	0.000	0.000	0.085	0.000	Shortfall of Sites	0.172	Low Residential	R1V2	0	0	0	11.649	0.085		Residential - Single Family Residence, 1	117B153 520		Palms - Mar Vista - Del Rey	No	MI	ADU
Los Angeles	7100 GLASGOW AVE	90045	4103017021	0.000	0.000	0.085	0.000	Shortfall of Sites	0.165	Low Residential	R1-1	0	0	0	12.085	0.085		Residential - Single Family Residence, 1	102B173 520		Westchester - Playa del Rey	No	MI	ADU
Los Angeles	12416 MCLENNAN AVE	91344	2609026043	0.000	0.000	0.085	0.000	Shortfall of Sites	0.254	Very Low II Residential	RE11-1	0	0	0	7.879	0.085		Residential - Single Family Residence, 1	219B133 521		Granada Hills - Knollwood	No	MI	ADU
Los Angeles	12350 JEREMY PL	91344	2601061021	0.000	0.000	0.085	0.000	Shortfall of Sites	0.677	Very Low I Residential	RA-1-K	0	0	0	2.955	0.085		Residential - Single Family Residence - Pool, 1	219B129 521		Granada Hills - Knollwood	No	MI	ADU
Los Angeles	16344 BARNESTON ST	91344	2605014017	0.000	0.000	0.085	0.000	Shortfall of Sites	0.278	Very Low II Residential	RE11-1	0	0	0	7.190	0.085		Residential - Single Family Residence - Pool, 1	216B137 521		Granada Hills - Knollwood	No	MI	ADU
Los Angeles	17045 FLANDERS ST	91344	2607019014	0.000	0.000	0.085	0.000	Shortfall of Sites	0.231	Low I Residential	RS-1	0	0	0	8.673	0.085		Residential - Single Family Residence - Pool, 1	213B133 521		Granada Hills - Knollwood	No	MI	ADU
Los Angeles	16354 FLANDERS ST	91344	2605023006	0.000	0.000	0.085	0.000	Shortfall of Sites	0.204	Low I Residential	RS-1	0	0	0	9.821	0.085		Residential - Single Family Residence, 1	213B137 521		Granada Hills - Knollwood	No	MI	ADU
Los Angeles	15951 SAN FERNANDO MISSION BLVD	91344	2666009007	0.000	0.000	0.085	0.000	Shortfall of Sites	0.165	Low I Residential	RS-1	0	0	0	12.101	0.085		Residential - Single Family Residence - Pool, 1	210B141 521		Granada Hills - Knollwood	No	MI	ADU
Los Angeles	11043 ALDEA AVE	91344	2696007001	0.000	0.000	0.085	0.000	Shortfall of Sites	0.268	Low II Residential	R1-1XL-RFA	0	0	0	7.470	0.085		Residential - Single Family Residence, 1	210B133 521		Granada Hills - Knollwood	No	MI	ADU
Los Angeles	11029 ENCINO AVE	91344	2712007012	0.000	0.000	0.085	0.000	Shortfall of Sites	0.384	Low I Residential	RE9-1XL-RFA	0	0	0	5.209	0.085		Residential - Single Family Residence, 1	210B129 521		Granada Hills - Knollwood	No	MI	ADU
Los Angeles	11018 BAIRD AVE	91326	2717014012	0.000	0.000	0.085	0.000	Shortfall of Sites	0.234	Very Low II Residential	RE11-1	0	0	0	8.564	0.085		Residential - Single Family Residence, 1	210B125 521		Northridge	No	MI	ADU
Los Angeles	18760 KENYA ST	91326	2717008007	0.000	0.000	0.085	0.000	Shortfall of Sites	0.252	Very Low II Residential	RE11-1	0	0	0	7.934	0.085		Residential - Single Family Residence - Pool, 1	210B121 521		Northridge	No	MI	ADU
Los Angeles	16456 KINGSBURY ST	91344	2679004004	0.000	0.000	0.085	0.000	Shortfall of Sites	0.172	Low I Residential	RS-1	0	0	0	11.617	0.085		Residential - Single Family Residence - Pool, 1	207B137 521		Granada Hills - Knollwood	No	MI	ADU
Los Angeles	18831 WILLOWTREE LN	91326	2728029080	0.000	0.000	0.085	0.000	Shortfall of Sites	0.361	Very Low II Residential	RE11-1	0	0	0	5.536	0.085		Residential - Single Family Residence - Pool, 1	207B121 521		Northridge	No	MI	ADU
Los Angeles	10613 DANUBE AVE	91344	2661003016	0.000	0.000	0.085	0.000	Shortfall of Sites	0.183	Low I Residential	RS-1	0	0	0	10.910	0.085		Residential - Single Family Residence, 1	207B141 521		Granada Hills - Knollwood	No	MI	ADU
Los Angeles	10527 HILLVIEW AVE	91311	2722028005	0.000	0.000	0.085	0.000	Shortfall of Sites	0.182	Low I Residential	RS-1	0	0	0	10.969	0.085		Residential - Single Family Residence - Pool, 1	207B105 521		Chatsworth - Porter Ranch	No	MI	ADU

Jurisdiction Name	Site Address/Intersection	5 Digit ZIP Code	Assessor Parcel Number	Very Low-Income	Low-Income	Moderate-Income	Above Moderate-Income	Type of Shortfall	Parcel Size (Acres)	Current General Plan Designation	Current Zoning	Proposed General Plan (GP) Designation	Proposed Zoning	Minimum Density Allowed	Maximum Density Allowed	Total Capacity	Vacant/ Nonvacant	Description of Existing Uses	PIN	Base Density Per Acre	Community Plan Area	Rent Stabalization Ordinance	Income Category	Applicable Rezoning Program (Program informing values in Column Q listed first)
Los Angeles	15315 GERMAIN ST	91345	2649008006	0.000	0.000	0.085	0.000	Shortfall of Sites	0.196	Low I Residential	R1-1	0	0	0	10.192	0.085		Residential - Single Family Residence - Pool, 1	207B145 521		Mission Hills - Panorama City - North Hills	No	MI	ADU
Los Angeles	18515 SAN JOSE ST	91326	2728024003	0.000	0.000	0.085	0.000	Shortfall of Sites	0.284	Very Low II Residential	RE11-1	0	0	0	7.045	0.085		Residential - Single Family Residence, 1	207B125 521		Northridge	No	MI	ADU
Los Angeles	15911 LEMARSH ST	91343	2669004012	0.000	0.000	0.085	0.000	Shortfall of Sites	0.181	Low I Residential	RS-1	0	0	0	11.020	0.085		Residential - Single Family Residence, 1	204B141 521		Granada Hills - Knollwood	No	MI	ADU
Los Angeles	10202 VALJEAN AVE	91343	2678023006	0.000	0.000	0.085	0.000	Shortfall of Sites	0.208	Low I Residential	RS-1	0	0	0	9.595	0.085		Residential - Single Family Residence, 1	204B137 521		Granada Hills - Knollwood	No	MI	ADU
Los Angeles	10047 GIERSON AVE	91311	2745007026	0.000	0.000	0.085	0.000	Shortfall of Sites	0.265	Very Low II Residential	RE11-1	0	0	0	7.535	0.085		Residential - Single Family Residence, 1	204B101 521		Chatsworth - Porter Ranch	No	MI	ADU
Los Angeles	10049 LARAMIE AVE	91311	2741014012	0.000	0.000	0.085	0.000	Shortfall of Sites	0.174	Low I Residential	RS-1	0	0	0	11.502	0.085		Residential - Single Family Residence, 1	204B113 521		Chatsworth - Porter Ranch	No	MI	ADU
Los Angeles	17117 STARE ST	91325	2694009021	0.000	0.000	0.085	0.000	Shortfall of Sites	0.254	Very Low II Residential	RE11-1	0	0	0	7.885	0.085		Residential - Single Family Residence - Pool, 1	204B133 521		Northridge	No	MI	ADU
Los Angeles	19220 STARE ST	91324	2729026008	0.000	0.000	0.085	0.000	Shortfall of Sites	0.402	Very Low I Residential	RA-1	0	0	0	4.972	0.085		Residential - Single Family Residence - Pool, 1	204B117 521		Northridge	No	MI	ADU
Los Angeles	10037 VANALDEN AVE	91324	2729026017	0.000	0.000	0.085	0.000	Shortfall of Sites	0.402	Very Low I Residential	RA-1	0	0	0	4.971	0.085		Residential - Single Family Residence - Pool, 1	204B121 521		Northridge	No	MI	ADU
Los Angeles	9737 LUBAO AVE	91311	2761015025	0.000	0.000	0.085	0.000	Shortfall of Sites	0.174	Low I Residential	RS-1	0	0	0	11.517	0.085		Residential - Single Family Residence - Pool, 1	201B113 521		Chatsworth - Porter Ranch	No	MI	ADU
Los Angeles	9729 SOPHIA AVE	91343	2677019052	0.000	0.000	0.085	0.000	Shortfall of Sites	0.175	Low Residential	RS-1	0	0	0	11.417	0.085		Residential - Single Family Residence, 1	201B137 521		Mission Hills - Panorama City - North Hills	No	MI	ADU
Los Angeles	9582 TUNNEY AVE	91324	2761005005	0.000	0.000	0.085	0.000	Shortfall of Sites	0.384	Very Low I Residential	RA-1	0	0	0	5.214	0.085		Residential - Single Family Residence - Pool, 1	201B117 521		Chatsworth - Porter Ranch	No	MI	ADU
Los Angeles	22316 ITASCA ST	91311	2727008003	0.000	0.000	0.085	0.000	Shortfall of Sites	0.210	Very Low II Residential	RE11-1	0	0	0	9.543	0.085		Residential - Single Family Residence, 1	201B101 521		Chatsworth - Porter Ranch	No	MI	ADU
Los Angeles	9140 ALDEA AVE	91325	2692007009	0.000	0.000	0.085	0.000	Shortfall of Sites	0.404	Very Low I Residential	RA-1	0	0	0	4.956	0.085		Residential - Single Family Residence - Pool, 1	198B133 521		Northridge	No	MI	ADU
Los Angeles	13735 HARTSOOK ST	91423	2269001006	0.000	0.000	0.085	0.000	Shortfall of Sites	0.170	Low Residential	R1-1-RIO	0	0	0	11.785	0.085		Residential - Single Family Residence - Pool, 1	171B153 521		Van Nuys - North Sherman Oaks	No	MI	ADU
Los Angeles	4745 FARMDALE AVE	91602	2354015065	0.000	0.000	0.085	0.000	Shortfall of Sites	0.186	Low Residential	R1-1	0	0	0	10.767	0.085		Residential - Single Family Residence - Pool, 1	168B169 521		North Hollywood - Valley Village	No	MI	ADU
Los Angeles	12615 KLING ST	91604	2362025028	0.000	0.000	0.085	0.000	Shortfall of Sites	0.178	Low Residential	R1-1-RIO	0	0	0	11.239	0.085		Residential - Single Family Residence, 1	168B161 521		Sherman Oaks - Studio City - Toluca Lake - Cahuenga Pass	No	MI	ADU
Los Angeles	4333 ELMER AVE	91602	2366006010	0.000	0.000	0.085	0.000	Shortfall of Sites	0.153	Low Residential	R1-1-RIO	0	0	0	13.053	0.085		Residential - Single Family Residence, 1	165B173 521		Sherman Oaks - Studio City - Toluca Lake - Cahuenga Pass	No	MI	ADU
Los Angeles	244 BARLOCK AVE	90049	4366019004	0.000	0.000	0.085	0.000	Shortfall of Sites	0.201	Low Residential	R1-1	0	0	0	9.946	0.085		Residential - Single Family Residence, 1	138B145 521		Westwood	No	MI	ADU
Los Angeles	1547 S OAKHURST DR	90035	4306018030	0.000	0.000	0.085	0.000	Shortfall of Sites	0.161	Low Residential	R1V2	0	0	0	12.404	0.085		Residential - Single Family Residence, 1	129B169 521		West Los Angeles	No	MI	ADU
Los Angeles	9628 LOCKFORD ST	90035	4306012016	0.000	0.000	0.085	0.000	Shortfall of Sites	0.155	Low Residential	R1V2-O	0	0	0	12.868	0.085		Residential - Single Family Residence, 1	129B165 521		West Los Angeles	No	MI	ADU
Los Angeles	526 MORENO AVE	90049	4264002028	0.000	0.000	0.085	0.000	Shortfall of Sites	0.367	Very Low II Residential	RE15-1	0	0	0	5.445	0.085		Residential - Single Family Residence - Pool and Misc., 1	129B137 521		Brentwood - Pacific Palisades	No	MI	ADU
Los Angeles	1981 S DURANGO AVE	90034	4302009002	0.000	0.000	0.085	0.000	Shortfall of Sites	0.245	Low Residential	R1V2-O	0	0	0	8.157	0.085		Residential - Single Family Residence, 1	126B169 521		West Los Angeles	No	MI	ADU
Los Angeles	2764 CLUB DR	90064	4308004026	0.000	0.000	0.085	0.000	Shortfall of Sites	0.202	Low Residential	R1V2-O	0	0	0	9.916	0.085		Residential - Single Family Residence - Pool and Misc., 1	126B165 521		West Los Angeles	No	MI	ADU
Los Angeles	2939 QUEENSBURY DR	90064	4316001006	0.000	0.000	0.085	0.000	Shortfall of Sites	0.163	Low Residential	R1V2	0	0	0	12.298	0.085		Residential - Single Family Residence - Pool, 1	126B161 521		West Los Angeles	No	MI	ADU
Los Angeles	12515 WOODGREEN ST	90066	4246006029	0.000	0.000	0.085	0.000	Shortfall of Sites	0.166	Low Residential	R1V2	0	0	0	12.017	0.085		Residential - Single Family Residence, 1	114B153 521		Palms - Mar Vista - Del Rey	No	MI	ADU
Los Angeles	5953 ABERNATHY DR	90045	4105003012	0.000	0.000	0.085	0.000	Shortfall of Sites	0.163	Low Residential	R1-1	0	0	0	12.303	0.085		Residential - Single Family Residence, 1	102B169 521		Westchester - Playa del Rey	No	MI	ADU
Los Angeles	16968 BLANCHE PL	91344	2609026023	0.000	0.000	0.085	0.000	Shortfall of Sites	0.278	Very Low II Residential	RE11-1	0	0	0	7.207	0.085		Residential - Single Family Residence - Pool, 1	219B133 522		Granada Hills - Knollwood	No	MI	ADU
Los Angeles	12369 BRADFORD PL	91344	2608014003	0.000	0.000	0.085	0.000	Shortfall of Sites	0.253	Very Low II Residential	RE11-1-H	0	0	0	7.918	0.085		Residential - Single Family Residence - Pool, 1	219B129 522		Granada Hills - Knollwood	No	MI	ADU
Los Angeles	17053 BARNESTON ST	91344	2606018015	0.000	0.000	0.085	0.000	Shortfall of Sites	0.249	Low I Residential	RS-1	0	0	0	8.035	0.085		Residential - Single Family Residence - Pool, 1	216B133 522		Granada Hills - Knollwood	No	MI	ADU
Los Angeles	16303 MARILYN DR	91344	2605014028	0.000	0.000	0.085	0.000	Shortfall of Sites	0.263	Very Low II Residential	RE11-1	0	0	0	7.599	0.085		Residential - Single Family Residence, 1	216B137 522		Granada Hills - Knollwood	No	MI	ADU
Los Angeles	17037 FLANDERS ST	91344	2607019015	0.000	0.000	0.085	0.000	Shortfall of Sites	0.224	Low I Residential	RS-1	0	0	0	8.941	0.085		Residential - Single Family Residence, 1	213B133 522		Granada Hills - Knollwood	No	MI	ADU
Los Angeles	16700 FLANDERS ST	91344	2610013011	0.000	0.000	0.085	0.000	Shortfall of Sites	0.185	Low I Residential	RS-1	0	0	0	10.838	0.085		Residential - Single Family Residence, 1	213B137 522		Granada Hills - Knollwood	No	MI	ADU
Los Angeles	15945 SAN FERNANDO MISSION BLVD	91344	2666009008	0.000	0.000	0.085	0.000	Shortfall of Sites	0.165	Low I Residential	RS-1	0	0	0	12.101	0.085		Residential - Single Family Residence - Pool, 1	210B141 522		Granada Hills - Knollwood	No	MI	ADU
Los Angeles	11046 PASO ROBLES AVE	91344	2696017004	0.000	0.000	0.085	0.000	Shortfall of Sites	0.154	Low II Residential	R1-1	0	0	0	12.965	0.085		Residential - Single Family Residence - Pool, 1	210B133 522		Granada Hills - Knollwood	No	MI	ADU
Los Angeles	17456 LUDLOW ST	91344	2712006018	0.000	0.000	0.085	0.000	Shortfall of Sites	0.269	Low I Residential	RE9-1XL-RFA	0	0	0	7.445	0.085		Residential - Single Family Residence - Pool, 1	210B129 522		Granada Hills - Knollwood	No	MI	ADU
Los Angeles	19164 LUDLOW ST	91326	2718008018	0.000	0.000	0.085	0.000	Shortfall of Sites	0.180	Low I Residential	RS-1	0	0	0	11.126	0.085		Residential - Single Family Residence - Pool, 1	210B121 522		Northridge	No	MI	ADU
Los Angeles	16450 KINGSBURY ST	91344	2679004005	0.000	0.000	0.085	0.000	Shortfall of Sites	0.179	Low I Residential	RS-1	0	0	0	11.170	0.085		Residential - Single Family Residence, 1	207B137 522		Granada Hills - Knollwood	No	MI	ADU
Los Angeles	18823 WILLOWTREE LN	91326	2728029079	0.000	0.000	0.085	0.000	Shortfall of Sites	0.256	Very Low II Residential	RE11-1	0	0	0	7.813	0.085		Residential - Single Family Residence - Pool, 1	207B121 522		Northridge	No	MI	ADU
Los Angeles	10612 GAVIOTA AVE	91344	2668008003	0.000	0.000	0.085	0.000	Shortfall of Sites	0.176	Low I Residential	RS-1	0	0	0	11.389	0.085		Residential - Single Family Residence - Pool, 1	207B141 522		Granada Hills - Knollwood	No	MI	ADU
Los Angeles	10526 HILLVIEW AVE	91311	2722027027	0.000	0.000	0.085	0.000	Shortfall of Sites	0.183	Low I Residential	RS-1	0	0	0	10.946	0.085		Residential - Single Family Residence, 1	207B105 522		Chatsworth - Porter Ranch	No	MI	ADU
Los Angeles	15309 GERMAIN ST	91345	2649008005	0.000	0.000	0.085	0.000	Shortfall of Sites	0.186	Low Residential	R1-1	0	0	0	10.756	0.085		Residential - Single Family Residence, 1	207B145 522		Mission Hills - Panorama City - North Hills	No	MI	ADU
Los Angeles	10326 NASSAU AVE	91040	2559003029	0.000	0.000	0.085	0.000	Shortfall of Sites	0.155	Low Residential	R1-1-RFA	0	0	0	12.917	0.085		Residential - Single Family Residence, 1	204B193 522		Sunland - Tujunga - Lake View Terrace - Shadow Hills - East La Tuna Canyon	No	MI	ADU
Los Angeles	15743 LEMARSH ST	91343	2661017018	0.000	0.000	0.085	0.000	Shortfall of Sites	0.185	Low I Residential	RS-1	0	0	0	10.791	0.085		Residential - Single Family Residence, 1	204B141 522		Granada Hills - Knollwood	No	MI	ADU
Los Angeles	10158 DEBRA AVE	91343	2678017008	0.000	0.000	0.085	0.000	Shortfall of Sites	0.180	Low I Residential	RS-1	0	0	0	11.099	0.085		Residential - Single Family Residence, 1	204B137 522		Granada Hills - Knollwood	No	MI	ADU
Los Angeles	10048 OSO AVE	91311	2741015015	0.000	0.000	0.085	0.000	Shortfall of Sites	0.174	Low I Residential	RS-1	0	0	0	11.505	0.085		Residential - Single Family Residence - Pool, 1	204B113 522		Chatsworth - Porter Ranch	No	MI	ADU
Los Angeles	17109 STARE ST	91325	2694009020	0.000	0.000	0.085	0.000	Shortfall of Sites	0.254	Very Low II Residential	RE11-1	0	0	0	7.885	0.085		Residential - Single Family Residence, 1	204B133 522		Northridge	No	MI	ADU
Los Angeles	19212 STARE ST	91324	2729026009	0.000	0.000	0.085	0.000	Shortfall of Sites	0.402	Very Low I Residential	RA-1	0	0	0	4.972	0.085		Residential - Single Family Residence - Pool, 1	204B117 522		Northridge	No	MI	ADU
Los Angeles	10021 DONNA AVE	91324	2729004008	0.000	0.000	0.085	0.000	Shortfall of Sites	0.331	Very Low I Residential	RA-1	0	0	0	6.044	0.085		Residential - Single Family Residence - Pool, 1	204B121 522		Northridge	No	MI	ADU
Los Angeles	9736 LUBAO AVE	91311	2761016006	0.000	0.000	0.085	0.000	Shortfall of Sites	0.174	Low I Residential	RS-1	0	0	0	11.524	0.085		Residential - Single Family Residence, 1	201B113 522		Chatsworth - Porter Ranch	No	MI	ADU
Los Angeles	9629 CLAIRE AVE	91324	2762009007	0.000	0.000	0.085	0.000	Shortfall of Sites	0.376	Very Low I Residential	RA-1	0	0	0	5.320	0.085		Residential - Single Family Residence - Pool, 1	201B121 522		Northridge	No	MI	ADU
Los Angeles	9847 CABANAS AVE	91042	2571011060	0.000	0.000	0.085	0.000	Shortfall of Sites	0.158	Low Residential	R1-1-RFA	0	0	0	12.630	0.085		Residential - Single Family Residence, 1	201B205 522		Sunland - Tujunga - Lake View Terrace - Shadow Hills - East La Tuna Canyon	No	MI	ADU
Los Angeles	19440 CITRONIA ST	91324	2761007007	0.000	0.000	0.085	0.000	Shortfall of Sites	0.309	Very Low I Residential	RA-1	0	0	0	6.473	0.085		Residential - Single Family Residence, 1	201B117 522		Chatsworth - Porter Ranch	No	MI	ADU
Los Angeles	22300 ITASCA ST	91311	2727008004	0.000	0.000	0.085	0.000	Shortfall of Sites	0.208	Very Low II Residential	RE11-1	0	0	0	9.593	0.085		Residential - Single Family Residence, 1	201B101 522		Chatsworth - Porter Ranch	No	MI	ADU
Los Angeles	16423 TUPPER ST	91343	2676006015	0.000	0.000	0.085	0.000	Shortfall of Sites	0.181	Low Residential	RS-1	0	0	0	11.047	0.085		Residential - Single Family Residence, 1	198B137 522		Mission Hills - Panorama City - North Hills	No	MI	ADU
Los Angeles	4744 CAMELLIA AVE	91602	2354015061	0.000	0.000	0.085	0.000	Shortfall of Sites	0.186	Low Residential	R1-1	0	0	0	10.767	0.085		Residential - Single Family Residence, 1	168B169 522		North Hollywood - Valley Village	No	MI	ADU
Los Angeles	4333 VANTAGE AVE	91604	2367004017	0.000	0.000	0.085	0.000	Shortfall of Sites	0.161	Low Residential	R1-1-RIO	0	0	0	12.443	0.085		Residential - Single Family Residence, 1	165B165 522		Sherman Oaks - Studio City - Toluca Lake - Cahuenga Pass	No	MI	ADU
Los Angeles	3904 VANTAGE AVE	91604	2369013013	0.000	0.000	0.085	0.000	Shortfall of Sites	0.300	Low Residential	R1-1-RIO	0	0	0	6.673	0.085		Residential - Single Family Residence - Pool, 1	162B165 522		Sherman Oaks - Studio City - Toluca Lake - Cahuenga Pass	No	MI	ADU
Los Angeles	3349 LARGA AVE	90039	5436022027	0.000	0.000	0.085	0.000	Shortfall of Sites	0.155	Low Residential	R1-1-RIO	0	0	0	12.905	0.085		Residential - Single Family Residence, 1	153B209 522		Northeast Los Angeles	No	MI	ADU
Los Angeles	11441 AYRSHIRE RD	90049	4365001002	0.000	0.000	0.085	0.000	Shortfall of Sites	0.922	Very Low II Residential	RE11-1	0	0	0	2.168	0.085		Residential - Single Family Residence - Guesthouse, 1	138B145 522		Brentwood - Pacific Palisades	No	MI	ADU
Los Angeles	1318 WOODRUFF AVE	90024	4326014004	0.000	0.000	0.085	0.000	Shortfall of Sites	0.149	Low Residential	R1-1	0	0	0	13.403	0.085		Residential - Single Family Residence, 1	135B157 522		Westwood	No	MI	ADU
Los Angeles	10536 WILKINS AVE	90024	4326020021	0.000	0.000	0.085	0.000	Shortfall of Sites	0.149	Low Residential	R1-1-O	0	0	0	13.380	0.085		Residential - Single Family Residence, 1	132B157 522		Westwood	No	MI	ADU
Los Angeles	1544 CARDIFF AVE	90035	4306018015	0.000	0.000	0.085	0.000	Shortfall of Sites	0.161	Low Residential	R1V2	0	0	0	12.395	0.085		Residential - Single Family Residence, 1	129B169 522		West Los Angeles	No	MI	ADU
Los Angeles	513 AVONDALE AVE	90049	4264001018	0.000	0.000	0.085	0.000	Shortfall of Sites	0.289	Low Residential	R1-1	0	0	0	6.918	0.085		Residential - Single Family Residence - Pool, 1	129B137 522		Brentwood - Pacific Palisades	No	MI	ADU
Los Angeles	2710 ANCHOR AVE	90064	4309001002	0.000	0.000	0.085	0.000	Shortfall of Sites	0.180	Low Residential	R1V2-O	0	0	0	11.120	0.085		Residential - Single Family Residence - Pool, 1	126B165 522		West Los Angeles	No	MI	ADU
Los Angeles	10569 BUTTERFIELD RD	90064	4318014027	0.000	0.000	0.085	0.000	Shortfall of Sites	0.161	Low Residential	R1V2-O	0	0	0	12.453	0.085		Residential - Single Family Residence - Pool, 1	126B161 522		West Los Angeles	No	MI	ADU
Los Angeles	5746 W 75TH ST	90045	4104015005	0.000	0.000	0.085	0.000	Shortfall of Sites	0.164	Low Residential	R1-1	0	0	0	12.160	0.085		Residential - Single Family Residence, 1	102B169 522		Westchester - Playa del Rey	No	MI	ADU
Los Angeles	8044 KENTWOOD AVE	90045	4109011020	0.000	0.000	0.085	0.000	Shortfall of Sites	0.190	Low Residential	R1V2	0	0	0	10.550	0.085		Residential - Single Family Residence - Pool, 1	099B165 522		Westchester - Playa del Rey	No	MI	ADU
Los Angeles	12834 MCLENNAN AVE	91344	2609002022	0.000	0.000	0.085	0.000	Shortfall of Sites	0.426	Very Low I Residential	RA-1	0	0	0	4.690	0.085		Residential - Single Family Residence - Pool, 1	222B133 523		Granada Hills - Knollwood	No	MI	ADU
Los Angeles	12361 JOLETTE AVE	91344	2608025003	0.000	0.000	0.085	0.000	Shortfall of Sites	0.254	Very Low II Residential	RE11-1	0	0	0	7.881	0.085		Residential - Single Family Residence, 1	219B133 523		Granada Hills - Knollwood	No	MI	ADU
Los Angeles	17059 BARNESTON ST	91344	2606018016	0.000	0.000	0.085	0.000	Shortfall of Sites	0.249	Low I Residential	RS-1	0	0	0	8.016	0.085		Residential - Single Family Residence, 1	216B133 523		Granada Hills - Knollwood	No	MI	ADU
Los Angeles	16246 MARILYN DR	91344	2605015029	0.000	0.000	0.085	0.000	Shortfall of Sites	0.242	Very Low II Residential	RE11-1	0	0	0	8.249	0.085		Residential - Single Family Residence - Pool, 1	216B137 523		Granada Hills - Knollwood	No	MI	ADU
Los Angeles	17031 FLANDERS ST	91344	2607019016	0.000	0.000	0.085	0.000	Shortfall of Sites	0.214	Low I Residential	RS-1	0	0	0	9.326	0.085		Residential - Single Family Residence - Pool, 1	213B133 523		Granada Hills - Knollwood	No	MI	ADU
Los Angeles	11521 SOPHIA AVE	91344	2605023024	0.000	0.000	0.085	0.000	Shortfall of Sites	0.172	Low I Residential	RS-1	0	0	0	11.611	0.085		Residential - Single Family Residence, 1	213B137 523		Granada Hills - Knollwood	No	MI	ADU
Los Angeles	15939 SAN FERNANDO MISSION BLVD	91344	2666009009	0.000	0.000	0.085	0.000	Shortfall of Sites	0.165	Low I Residential	RS-1	0	0	0	12.101	0.085		Residential - Single Family Residence, 1	210B141 523		Granada Hills - Knollwood	No	MI	ADU
Los Angeles	11037 BABBITT AVE	91344	2696007008	0.000	0.000	0.085	0.000	Shortfall of Sites	0.230	Low II Residential	R1-1XL-RFA	0	0	0	8.696	0.085		Residential - Single Family Residence - Pool, 1	210B133 523		Granada Hills - Knollwood	No	MI	ADU

Jurisdiction Name	Site Address/Intersection	5 Digit ZIP Code	Assessor Parcel Number	Very Low-Income	Low-Income	Moderate-Income	Above Moderate-Income	Type of Shortfall	Parcel Size (Acres)	Current General Plan Designation	Current Zoning	Proposed General Plan (GP) Designation	Proposed Zoning	Minimum Density Allowed	Maximum Density Allowed	Total Capacity	Vacant/ Nonvacant	Description of Existing Uses	PIN	Base Density Per Acre	Community Plan Area	Rent Stabalization Ordinance	Income Category	Applicable Rezoning Program (Program informing values in Column Q listed first)
Los Angeles	17446 LUDLOW ST	91344	2712006017	0.000	0.000	0.085	0.000	Shortfall of Sites	0.384	Low I Residential	RE9-1XL-RFA	0	0	0	5.211	0.085		Residential - Single Family Residence, 1	210B129 523		Granada Hills - Knollwood	No	MI	ADU
Los Angeles	11018 CANBY AVE	91326	2715003035	0.000	0.000	0.085	0.000	Shortfall of Sites	0.272	Very Low II Residential	RE11-1	0	0	0	7.364	0.085		Residential - Single Family Residence, 1	210B125 523		Northridge	No	MI	ADU
Los Angeles	18715 LUDLOW ST	91326	2717012012	0.000	0.000	0.085	0.000	Shortfall of Sites	0.264	Very Low II Residential	RE11-1	0	0	0	7.573	0.085		Residential - Single Family Residence - Pool, 1	210B121 523		Northridge	No	MI	ADU
Los Angeles	16444 KINGSBURY ST	91344	2679004006	0.000	0.000	0.085	0.000	Shortfall of Sites	0.186	Low I Residential	RS-1	0	0	0	10.756	0.085		Residential - Single Family Residence, 1	207B137 523		Granada Hills - Knollwood	No	MI	ADU
Los Angeles	18815 WILLOWTREE LN	91326	2728029078	0.000	0.000	0.085	0.000	Shortfall of Sites	0.253	Very Low II Residential	RE11-1	0	0	0	7.903	0.085		Residential - Single Family Residence - Pool, 1	207B121 523		Northridge	No	MI	ADU
Los Angeles	10613 MONTGOMERY AVE	91344	2668008008	0.000	0.000	0.085	0.000	Shortfall of Sites	0.174	Low I Residential	RS-1	0	0	0	11.473	0.085		Residential - Single Family Residence, 1	207B141 523		Granada Hills - Knollwood	No	MI	ADU
Los Angeles	10527 OWENSMOUTH AVE	91311	2722027005	0.000	0.000	0.085	0.000	Shortfall of Sites	0.183	Low I Residential	RS-1	0	0	0	10.943	0.085		Residential - Single Family Residence, 1	207B105 523		Chatsworth - Porter Ranch	No	MI	ADU
Los Angeles	15301 GERMAIN ST	91345	2649008004	0.000	0.000	0.085	0.000	Shortfall of Sites	0.194	Low Residential	R1-1	0	0	0	10.326	0.085		Residential - Single Family Residence, 1	207B145 523		Mission Hills - Panorama City - North Hills	No	MI	ADU
Los Angeles	15719 LEMARSH ST	91343	2661017014	0.000	0.000	0.085	0.000	Shortfall of Sites	0.187	Low I Residential	RS-1	0	0	0	10.682	0.085		Residential - Single Family Residence, 1	204B141 523		Granada Hills - Knollwood	No	MI	ADU
Los Angeles	10157 GOTHIC AVE	91343	2678017009	0.000	0.000	0.085	0.000	Shortfall of Sites	0.188	Low I Residential	RS-1	0	0	0	10.637	0.085		Residential - Single Family Residence, 1	204B137 523		Granada Hills - Knollwood	No	MI	ADU
Los Angeles	10048 FULLBRIGHT AVE	91311	2741020002	0.000	0.000	0.085	0.000	Shortfall of Sites	0.176	Low I Residential	RS-1	0	0	0	11.359	0.085		Residential - Single Family Residence, 1	204B113 523		Chatsworth - Porter Ranch	No	MI	ADU
Los Angeles	10040 RUDNICK AVE	91311	2745007031	0.000	0.000	0.085	0.000	Shortfall of Sites	0.305	Very Low II Residential	RE11-1	0	0	0	6.550	0.085		Residential - Single Family Residence - Pool, 1	204B101 523		Chatsworth - Porter Ranch	No	MI	ADU
Los Angeles	17169 STARE ST	91325	2694007022	0.000	0.000	0.085	0.000	Shortfall of Sites	0.252	Very Low II Residential	RE11-1	0	0	0	7.923	0.085		Residential - Single Family Residence - Pool, 1	204B133 523		Northridge	No	MI	ADU
Los Angeles	10020 DONNA AVE	91324	2729004009	0.000	0.000	0.085	0.000	Shortfall of Sites	0.301	Very Low I Residential	RA-1	0	0	0	6.639	0.085		Residential - Single Family Residence - Pool, 1	204B121 523		Northridge	No	MI	ADU
Los Angeles	9741 KESSLER AVE	91311	2761016025	0.000	0.000	0.085	0.000	Shortfall of Sites	0.174	Low I Residential	RS-1	0	0	0	11.517	0.085		Residential - Single Family Residence - Pool, 1	201B113 523		Chatsworth - Porter Ranch	No	MI	ADU
Los Angeles	9647 GEYSER AVE	91324	2763024023	0.000	0.000	0.085	0.000	Shortfall of Sites	0.174	Low I Residential	RS-1	0	0	0	11.462	0.085		Residential - Single Family Residence, 1	201B121 523		Northridge	No	MI	ADU
Los Angeles	9652 QUARTZ AVE	91311	2761021025	0.000	0.000	0.085	0.000	Shortfall of Sites	0.172	Low I Residential	RS-1	0	0	0	11.595	0.085		Residential - Single Family Residence - Pool, 1	201B117 523		Chatsworth - Porter Ranch	No	MI	ADU
Los Angeles	9846 CABANAS AVE	91042	2571008031	0.000	0.000	0.085	0.000	Shortfall of Sites	0.159	Low Residential	R1-1-RFA	0	0	0	12.617	0.085		Residential - Single Family Residence, 1	201B205 523		Sunland - Tujunga - Lake View Terrace - Shadow Hills - East La Tuna Canyon	No	MI	ADU
Los Angeles	16415 TUPPER ST	91343	2676006014	0.000	0.000	0.085	0.000	Shortfall of Sites	0.174	Low Residential	RS-1	0	0	0	11.479	0.085		Residential - Single Family Residence - Pool, 1	198B137 523		Mission Hills - Panorama City - North Hills	No	MI	ADU
Los Angeles	4745 CAMELLIA AVE	91602	2354015044	0.000	0.000	0.085	0.000	Shortfall of Sites	0.187	Low Residential	R1-1	0	0	0	10.693	0.085		Residential - Single Family Residence, 1	168B169 523		North Hollywood - Valley Village	No	MI	ADU
Los Angeles	4330 VANTAGE AVE	91604	2367004030	0.000	0.000	0.085	0.000	Shortfall of Sites	0.152	Low Residential	R1-1-RIO	0	0	0	13.137	0.085		Residential - Single Family Residence, 1	165B165 523		Sherman Oaks - Studio City - Toluca Lake - Cahuenga Pass	No	MI	ADU
Los Angeles	4316 CAMELLIA AVE	91604	2365028010	0.000	0.000	0.085	0.000	Shortfall of Sites	0.178	Low Residential	R1-1-RIO	0	0	0	11.266	0.085		Residential - Single Family Residence, 1	165B169 523		Sherman Oaks - Studio City - Toluca Lake - Cahuenga Pass	No	MI	ADU
Los Angeles	10575 LINDBROOK DR	90024	4360017021	0.000	0.000	0.085	0.000	Shortfall of Sites	0.243	Low Residential	R1-1	0	0	0	8.218	0.085		Residential - Single Family Residence, 1	135B153 523		Westwood	No	MI	ADU
Los Angeles	1302 WARNER AVE	90024	4326013001	0.000	0.000	0.085	0.000	Shortfall of Sites	0.170	Low Residential	R1-1	0	0	0	11.733	0.085		Residential - Single Family Residence, 1	135B157 523		Westwood	No	MI	ADU
Los Angeles	945 S MULLEN AVE	90019	5090011011	0.000	0.000	0.085	0.000	Shortfall of Sites	0.161	Low II Residential	R1V3-RG	0	0	0	12.413	0.085		Residential - Single Family Residence, 1	132B185 523		Wilshire	No	MI	ADU
Los Angeles	1615 REEVES ST	90035	4306012003	0.000	0.000	0.085	0.000	Shortfall of Sites	0.154	Low Residential	R1V2-O	0	0	0	13.006	0.085		Residential - Single Family Residence, 1	129B165 523		West Los Angeles	No	MI	ADU
Los Angeles	2414 CASTLE HEIGHTS AVE	90034	4309008013	0.000	0.000	0.085	0.000	Shortfall of Sites	0.234	Low Residential	R1V2-O	0	0	0	8.541	0.085		Residential - Single Family Residence - Pool, 1	126B165 523		West Los Angeles	No	MI	ADU
Los Angeles	3251 GREENFIELD AVE	90034	4251021003	0.000	0.000	0.085	0.000	Shortfall of Sites	0.150	Low Residential	R1-1	0	0	0	13.303	0.085		Residential - Single Family Residence, 1	120B157 523		Palms - Mar Vista - Del Rey	No	MI	ADU
Los Angeles	3252 GRANVILLE AVE	90066	4250004002	0.000	0.000	0.085	0.000	Shortfall of Sites	0.153	Low Residential	R1V2	0	0	0	13.072	0.085		Residential - Single Family Residence, 1	117B153 523		Palms - Mar Vista - Del Rey	No	MI	ADU
Los Angeles	7623 AIRPORT BLVD	90045	4106009001	0.000	0.000	0.085	0.000	Shortfall of Sites	0.171	Low Residential	R1-1	0	0	0	11.697	0.085		Residential - Single Family Residence, 1	102B169 523		Westchester - Playa del Rey	No	MI	ADU
Los Angeles	7816 BOEING AVE	90045	4106027012	0.000	0.000	0.085	0.000	Shortfall of Sites	0.198	Low Residential	R1-1	0	0	0	10.120	0.085		Residential - Single Family Residence - Pool, 1	099B169 523		Westchester - Playa del Rey	No	MI	ADU
Los Angeles	8046 DUNFIELD AVE	90045	4109008023	0.000	0.000	0.085	0.000	Shortfall of Sites	0.220	Low Residential	R1V2	0	0	0	9.099	0.085		Residential - Single Family Residence, 1	099B165 523		Westchester - Playa del Rey	No	MI	ADU
Los Angeles	12759 MEADOWLARK AVE	91344	2602014018	0.000	0.000	0.085	0.000	Shortfall of Sites	0.172	Low I Residential	RS-1	0	0	0	11.646	0.085		Residential - Single Family Residence, 1	222B133 524		Granada Hills - Knollwood	No	MI	ADU
Los Angeles	12413 NEDRA DR	91344	2609022018	0.000	0.000	0.085	0.000	Shortfall of Sites	0.437	Very Low I Residential	RA-1	0	0	0	4.580	0.085		Residential - Single Family Residence - Pool, 1	219B133 524		Granada Hills - Knollwood	No	MI	ADU
Los Angeles	17067 BARNESTON ST	91344	2606018017	0.000	0.000	0.085	0.000	Shortfall of Sites	0.250	Low I Residential	RS-1	0	0	0	7.997	0.085		Residential - Single Family Residence - Pool, 1	216B133 524		Granada Hills - Knollwood	No	MI	ADU
Los Angeles	11814 MONOGRAM AVE	91344	2610019033	0.000	0.000	0.085	0.000	Shortfall of Sites	0.256	Very Low II Residential	RE11-1	0	0	0	7.827	0.085		Residential - Single Family Residence, 1	216B137 524		Granada Hills - Knollwood	No	MI	ADU
Los Angeles	17027 FLANDERS ST	91344	2607019017	0.000	0.000	0.085	0.000	Shortfall of Sites	0.218	Low I Residential	RS-1	0	0	0	9.160	0.085		Residential - Single Family Residence, 1	213B133 524		Granada Hills - Knollwood	No	MI	ADU
Los Angeles	11519 VALJEAN AVE	91344	2605022012	0.000	0.000	0.085	0.000	Shortfall of Sites	0.171	Low I Residential	RS-1	0	0	0	11.704	0.085		Residential - Single Family Residence - Pool, 1	213B137 524		Granada Hills - Knollwood	No	MI	ADU
Los Angeles	15933 SAN FERNANDO MISSION BLVD	91344	2666009010	0.000	0.000	0.085	0.000	Shortfall of Sites	0.154	Low I Residential	RS-1	0	0	0	12.960	0.085		Residential - Single Family Residence, 1	210B141 524		Granada Hills - Knollwood	No	MI	ADU
Los Angeles	11046 AMESTOY AVE	91344	2696016016	0.000	0.000	0.085	0.000	Shortfall of Sites	0.171	Low II Residential	R1-1	0	0	0	11.690	0.085		Residential - Single Family Residence, 1	210B133 524		Granada Hills - Knollwood	No	MI	ADU
Los Angeles	17440 LUDLOW ST	91344	2712006016	0.000	0.000	0.085	0.000	Shortfall of Sites	0.384	Low I Residential	RE9-1XL-RFA	0	0	0	5.211	0.085		Residential - Single Family Residence - Pool, 1	210B129 524		Granada Hills - Knollwood	No	MI	ADU
Los Angeles	11019 DARBY AVE	91326	2715003039	0.000	0.000	0.085	0.000	Shortfall of Sites	0.271	Very Low II Residential	RE11-1	0	0	0	7.381	0.085		Residential - Single Family Residence, 1	210B125 524		Northridge	No	MI	ADU
Los Angeles	18668 LUDLOW ST	91326	2717013013	0.000	0.000	0.085	0.000	Shortfall of Sites	0.264	Very Low II Residential	RE11-1	0	0	0	7.578	0.085		Residential - Single Family Residence - Pool, 1	210B121 524		Northridge	No	MI	ADU
Los Angeles	10739 ORO VISTA AVE	91040	2555008007	0.000	0.000	0.085	0.000	Shortfall of Sites	0.196	Low Residential	R1-1-RFA	0	0	0	10.202	0.085		Residential - Single Family Residence, 1	207B189 524		Sunland - Tujunga - Lake View Terrace - Shadow Hills - East La Tuna Canyon	No	MI	ADU
Los Angeles	16438 KINGSBURY ST	91344	2679004007	0.000	0.000	0.085	0.000	Shortfall of Sites	0.186	Low I Residential	RS-1	0	0	0	10.756	0.085		Residential - Single Family Residence, 1	207B137 524		Granada Hills - Knollwood	No	MI	ADU
Los Angeles	18809 WILLOWTREE LN	91326	2728029077	0.000	0.000	0.085	0.000	Shortfall of Sites	0.253	Very Low II Residential	RE11-1	0	0	0	7.903	0.085		Residential - Single Family Residence - Pool, 1	207B121 524		Northridge	No	MI	ADU
Los Angeles	10612 COLLETT AVE	91344	2668007003	0.000	0.000	0.085	0.000	Shortfall of Sites	0.177	Low I Residential	RS-1	0	0	0	11.307	0.085		Residential - Single Family Residence - Pool, 1	207B141 524		Granada Hills - Knollwood	No	MI	ADU
Los Angeles	10547 OKLAHOMA AVE	91311	2706012011	0.000	0.000	0.085	0.000	Shortfall of Sites	0.499	Very Low I Residential	RA-1	0	0	0	4.006	0.085		Residential - Single Family Residence, 1	207B109 524		Chatsworth - Porter Ranch	No	MI	ADU
Los Angeles	15355 GERMAIN ST	91345	2649011011	0.000	0.000	0.085	0.000	Shortfall of Sites	0.182	Low Residential	R1-1	0	0	0	10.964	0.085		Residential - Single Family Residence, 1	207B145 524		Mission Hills - Panorama City - North Hills	No	MI	ADU
Los Angeles	10508 CANBY AVE	91326	2731005002	0.000	0.000	0.085	0.000	Shortfall of Sites	0.258	Very Low II Residential	RE11-1	0	0	0	7.745	0.085		Residential - Single Family Residence, 1	207B125 524		Northridge	No	MI	ADU
Los Angeles	15907 LEMARSH ST	91343	2669004011	0.000	0.000	0.085	0.000	Shortfall of Sites	0.183	Low I Residential	RS-1	0	0	0	10.919	0.085		Residential - Single Family Residence - Pool, 1	204B141 524		Granada Hills - Knollwood	No	MI	ADU
Los Angeles	10203 SWINTON AVE	91343	2678023015	0.000	0.000	0.085	0.000	Shortfall of Sites	0.207	Low I Residential	RS-1	0	0	0	9.659	0.085		Residential - Single Family Residence, 1	204B137 524		Granada Hills - Knollwood	No	MI	ADU
Los Angeles	10048 KEOKUK AVE	91311	2741014015	0.000	0.000	0.085	0.000	Shortfall of Sites	0.174	Low I Residential	RS-1	0	0	0	11.505	0.085		Residential - Single Family Residence, 1	204B113 524		Chatsworth - Porter Ranch	No	MI	ADU
Los Angeles	17101 STARE ST	91325	2694009019	0.000	0.000	0.085	0.000	Shortfall of Sites	0.263	Very Low II Residential	RE11-1	0	0	0	7.592	0.085		Residential - Single Family Residence, 1	204B133 524		Northridge	No	MI	ADU
Los Angeles	10022 MELVIN AVE	91324	2726011024	0.000	0.000	0.085	0.000	Shortfall of Sites	0.254	Very Low II Residential	RE11-1	0	0	0	7.885	0.085		Residential - Single Family Residence - Pool, 1	204B117 524		Chatsworth - Porter Ranch	No	MI	ADU
Los Angeles	10021 WYSTONE AVE	91324	2729004016	0.000	0.000	0.085	0.000	Shortfall of Sites	0.301	Very Low I Residential	RA-1	0	0	0	6.643	0.085		Residential - Single Family Residence - Pool, 1	204B121 524		Northridge	No	MI	ADU
Los Angeles	9740 KESSLER AVE	91311	2761017006	0.000	0.000	0.085	0.000	Shortfall of Sites	0.174	Low I Residential	RS-1	0	0	0	11.524	0.085		Residential - Single Family Residence, 1	201B113 524		Chatsworth - Porter Ranch	No	MI	ADU
Los Angeles	9647 CREBS AVE	91324	2763024018	0.000	0.000	0.085	0.000	Shortfall of Sites	0.173	Low I Residential	RS-1	0	0	0	11.560	0.085		Residential - Single Family Residence - Pool, 1	201B121 524		Northridge	No	MI	ADU
Los Angeles	9847 AMANITA AVE	91042	2571008055	0.000	0.000	0.085	0.000	Shortfall of Sites	0.158	Low Residential	R1-1-RFA	0	0	0	12.619	0.085		Residential - Single Family Residence, 1	201B205 524		Sunland - Tujunga - Lake View Terrace - Shadow Hills - East La Tuna Canyon	No	MI	ADU
Los Angeles	19222 ITASCA ST	91324	2762027002	0.000	0.000	0.085	0.000	Shortfall of Sites	0.385	Very Low I Residential	RA-1	0	0	0	5.192	0.085		Residential - Single Family Residence, 1	201B117 524		Northridge	No	MI	ADU
Los Angeles	16409 TUPPER ST	91343	2676006013	0.000	0.000	0.085	0.000	Shortfall of Sites	0.174	Low Residential	RS-1	0	0	0	11.479	0.085		Residential - Single Family Residence, 1	198B137 524		Mission Hills - Panorama City - North Hills	No	MI	ADU
Los Angeles	11582 HARTSOOK ST	91601	2354004023	0.000	0.000	0.085	0.000	Shortfall of Sites	0.186	Low Residential	R1-1	0	0	0	10.751	0.085		Residential - Single Family Residence - Pool, 1	171B169 524		North Hollywood - Valley Village	No	MI	ADU
Los Angeles	4742 BECK AVE	91602	2354015032	0.000	0.000	0.085	0.000	Shortfall of Sites	0.162	Low Residential	R1-1	0	0	0	12.334	0.085		Residential - Single Family Residence, 1	168B169 524		North Hollywood - Valley Village	No	MI	ADU
Los Angeles	12657 KLING ST	91604	2362025003	0.000	0.000	0.085	0.000	Shortfall of Sites	0.303	Low Residential	R1-1-RIO	0	0	0	6.608	0.085		Residential - Single Family Residence - Pool, 1	168B161 524		Sherman Oaks - Studio City - Toluca Lake - Cahuenga Pass	No	MI	ADU
Los Angeles	4319 FARMDALE AVE	91604	2365028009	0.000	0.000	0.085	0.000	Shortfall of Sites	0.177	Low Residential	R1-1-RIO	0	0	0	11.276	0.085		Residential - Single Family Residence - Pool, 1	165B169 524		Sherman Oaks - Studio City - Toluca Lake - Cahuenga Pass	No	MI	ADU
Los Angeles	2438 W AVENUE 30	90065	5457008001	0.000	0.000	0.085	0.000	Shortfall of Sites	0.172	Low Residential	R1-1-CDO	0	0	0	11.616	0.085		Residential - Single Family Residence, 1	150B213 524		Northeast Los Angeles	No	MI	ADU
Los Angeles	11226 HOMEDALE ST	90049	4366016007	0.000	0.000	0.085	0.000	Shortfall of Sites	0.191	Low Residential	R1-1	0	0	0	10.497	0.085		Residential - Single Family Residence - Pool, 1	138B145 524		Westwood	No	MI	ADU
Los Angeles	951 MANNING AVE	90024	4360009030	0.000	0.000	0.085	0.000	Shortfall of Sites	0.213	Low Residential	R1-1	0	0	0	9.403	0.085		Residential - Single Family Residence - Pool, 1	135B153 524		Westwood	No	MI	ADU
Los Angeles	1660 PANDORA AVE	90024	4327005015	0.000	0.000	0.085	0.000	Shortfall of Sites	0.153	Low Residential	R1-1-O	0	0	0	13.066	0.085		Residential - Single Family Residence, 1	132B157 524		Westwood	No	MI	ADU
Los Angeles	942 S RIMPAU BLVD	90019	5090011026	0.000	0.000	0.085	0.000	Shortfall of Sites	0.165	Low II Residential	R1V3-RG	0	0	0	12.092	0.085		Residential - Single Family Residence, 1	132B185 524		Wilshire	No	MI	ADU
Los Angeles	9622 LOCKFORD ST	90035	4306012017	0.000	0.000	0.085	0.000	Shortfall of Sites	0.156	Low Residential	R1V2-O	0	0	0	12.832	0.085		Residential - Single Family Residence, 1	129B165 524		West Los Angeles	No	MI	ADU

Jurisdiction Name	Site Address/Intersection	5 Digit ZIP Code	Assessor Parcel Number	Very Low-Income	Low-Income	Moderate-Income	Above Moderate-Income	Type of Shortfall	Parcel Size (Acres)	Current General Plan Designation	Current Zoning	Proposed General Plan (GP) Designation	Proposed Zoning	Minimum Density Allowed	Maximum Density Allowed	Total Capacity	Vacant/ Nonvacant	Description of Existing Uses	PIN	Base Density Per Acre	Community Plan Area	Rent Stabalization Ordinance	Income Category	Applicable Rezoning Program (Program informing values in Column Q listed first)
Los Angeles	1670 VETERAN AVE	90024	4324029013	0.000	0.000	0.085	0.000	Shortfall of Sites	0.157	Medium Residential	[Q]R3-1-O	0	0	0	12.749	0.085		Residential - Single Family Residence, 1	129B153 524		Westwood	No	MI	ADU
Los Angeles	2705 KRIM DR	90064	4308015014	0.000	0.000	0.085	0.000	Shortfall of Sites	0.279	Low Residential	R1V2-O	0	0	0	7.177	0.085		Residential - Single Family Residence - Pool, 1	126B165 524		West Los Angeles	No	MI	ADU
Los Angeles	3141 HADDINGTON DR	90064	4318037012	0.000	0.000	0.085	0.000	Shortfall of Sites	0.248	Low Residential	R1V2	0	0	0	8.058	0.085		Residential - Single Family Residence - Pool and Misc., 1	123B161 524		West Los Angeles	No	MI	ADU
Los Angeles	5000 W 63RD ST	90056	4001026022	0.000	0.000	0.085	0.000	Shortfall of Sites	0.152	Low Residential	R1-1XL	0	0	0	13.154	0.085		Residential - Single Family Residence, 1	105B177 524		Westchester - Playa del Rey	No	MI	ADU
Los Angeles	5701 W 74TH ST	90045	4104004023	0.000	0.000	0.085	0.000	Shortfall of Sites	0.162	Low Residential	R1-1	0	0	0	12.333	0.085		Residential - Single Family Residence, 1	102B169 524		Westchester - Playa del Rey	No	MI	ADU
Los Angeles	5845 W 78TH PL	90045	4105012006	0.000	0.000	0.085	0.000	Shortfall of Sites	0.198	Low Residential	R1-1	0	0	0	10.096	0.085		Residential - Single Family Residence - Therapy Pool (Spa), 1	099B169 524		Westchester - Playa del Rey	No	MI	ADU
Los Angeles	8037 DUNFIELD AVE	90045	4109010003	0.000	0.000	0.085	0.000	Shortfall of Sites	0.183	Low Residential	R1V2	0	0	0	10.933	0.085		Residential - Single Family Residence, 1	099B165 524		Westchester - Playa del Rey	No	MI	ADU
Los Angeles	17224 ELMDALE PL	91344	2608018014	0.000	0.000	0.085	0.000	Shortfall of Sites	0.302	Low I Residential	RS-1	0	0	0	6.629	0.085		Residential - Single Family Residence, 1	219B133 525		Granada Hills - Knollwood	No	MI	ADU
Los Angeles	17441 RUSHING DR	91344	2608014025	0.000	0.000	0.085	0.000	Shortfall of Sites	0.263	Very Low II Residential	RE11-1-H	0	0	0	7.592	0.085		Residential - Single Family Residence, 1	219B129 525		Granada Hills - Knollwood	No	MI	ADU
Los Angeles	17075 BARNESTON ST	91344	2606018018	0.000	0.000	0.085	0.000	Shortfall of Sites	0.251	Low I Residential	RS-1	0	0	0	7.977	0.085		Residential - Single Family Residence - Pool, 1	216B133 525		Granada Hills - Knollwood	No	MI	ADU
Los Angeles	16459 BARNESTON ST	91344	2610019035	0.000	0.000	0.085	0.000	Shortfall of Sites	0.347	Very Low II Residential	RE11-1	0	0	0	5.766	0.085		Residential - Single Family Residence, 1	216B137 525		Granada Hills - Knollwood	No	MI	ADU
Los Angeles	17021 FLANDERS ST	91344	2607019018	0.000	0.000	0.085	0.000	Shortfall of Sites	0.313	Low I Residential	RS-1	0	0	0	6.386	0.085		Residential - Single Family Residence, 1	213B133 525		Granada Hills - Knollwood	No	MI	ADU
Los Angeles	11532 SOPHIA AVE	91344	2605022008	0.000	0.000	0.085	0.000	Shortfall of Sites	0.172	Low I Residential	RS-1	0	0	0	11.605	0.085		Residential - Single Family Residence, 1	213B137 525		Granada Hills - Knollwood	No	MI	ADU
Los Angeles	15927 SAN FERNANDO MISSION BLVD	91344	2666030015	0.000	0.000	0.085	0.000	Shortfall of Sites	0.165	Low I Residential	RS-1	0	0	0	12.089	0.085		Residential - Single Family Residence, 1	210B141 525		Granada Hills - Knollwood	No	MI	ADU
Los Angeles	11037 OAK PARK AVE	91344	2696016020	0.000	0.000	0.085	0.000	Shortfall of Sites	0.217	Low II Residential	R1-1	0	0	0	9.204	0.085		Residential - Single Family Residence, 1	210B133 525		Granada Hills - Knollwood	No	MI	ADU
Los Angeles	17430 LUDLOW ST	91344	2712006015	0.000	0.000	0.085	0.000	Shortfall of Sites	0.384	Low I Residential	RE9-1XL-RFA	0	0	0	5.211	0.085		Residential - Single Family Residence - Pool, 1	210B129 525		Granada Hills - Knollwood	No	MI	ADU
Los Angeles	11018 DARBY AVE	91326	2715004033	0.000	0.000	0.085	0.000	Shortfall of Sites	0.273	Very Low II Residential	RE11-1	0	0	0	7.332	0.085		Residential - Single Family Residence - Pool, 1	210B125 525		Northridge	No	MI	ADU
Los Angeles	16432 KINGSBURY ST	91344	2679004008	0.000	0.000	0.085	0.000	Shortfall of Sites	0.186	Low I Residential	RS-1	0	0	0	10.756	0.085		Residential - Single Family Residence - Pool, 1	207B137 525		Granada Hills - Knollwood	No	MI	ADU
Los Angeles	18801 WILLOWTREE LN	91326	2728029076	0.000	0.000	0.085	0.000	Shortfall of Sites	0.253	Very Low II Residential	RE11-1	0	0	0	7.903	0.085		Residential - Single Family Residence - Pool, 1	207B121 525		Northridge	No	MI	ADU
Los Angeles	10613 GAVIOTA AVE	91344	2668007008	0.000	0.000	0.085	0.000	Shortfall of Sites	0.179	Low I Residential	RS-1	0	0	0	11.170	0.085		Residential - Single Family Residence, 1	207B141 525		Granada Hills - Knollwood	No	MI	ADU
Los Angeles	21345 SAN JOSE ST	91311	2706028026	0.000	0.000	0.085	0.000	Shortfall of Sites	0.210	Low I Residential	RE9-1	0	0	0	9.546	0.085		Residential - Single Family Residence - Pool, 1	207B105 525		Chatsworth - Porter Ranch	No	MI	ADU
Los Angeles	15265 GERMAIN ST	91345	2649008020	0.000	0.000	0.085	0.000	Shortfall of Sites	0.185	Low Residential	R1-1	0	0	0	10.810	0.085		Residential - Single Family Residence, 1	207B145 525		Mission Hills - Panorama City - North Hills	No	MI	ADU
Los Angeles	10506 GARDEN GROVE AVE	91326	2731006034	0.000	0.000	0.085	0.000	Shortfall of Sites	0.253	Very Low II Residential	RE11-1	0	0	0	7.898	0.085		Residential - Single Family Residence - Pool, 1	207B125 525		Northridge	No	MI	ADU
Los Angeles	15737 LEMARSH ST	91343	2661017017	0.000	0.000	0.085	0.000	Shortfall of Sites	0.185	Low I Residential	RS-1	0	0	0	10.791	0.085		Residential - Single Family Residence, 1	204B141 525		Granada Hills - Knollwood	No	MI	ADU
Los Angeles	10200 GOTHIC AVE	91343	2678005006	0.000	0.000	0.085	0.000	Shortfall of Sites	0.186	Low I Residential	RS-1	0	0	0	10.756	0.085		Residential - Single Family Residence - Pool, 1	204B137 525		Granada Hills - Knollwood	No	MI	ADU
Los Angeles	10049 JOVITA AVE	91311	2741020026	0.000	0.000	0.085	0.000	Shortfall of Sites	0.176	Low I Residential	RS-1	0	0	0	11.362	0.085		Residential - Single Family Residence - Pool, 1	204B113 525		Chatsworth - Porter Ranch	No	MI	ADU
Los Angeles	17159 STARE ST	91325	2694007021	0.000	0.000	0.085	0.000	Shortfall of Sites	0.253	Very Low II Residential	RE11-1	0	0	0	7.895	0.085		Residential - Single Family Residence - Therapy Pool (Spa), 1	204B133 525		Northridge	No	MI	ADU
Los Angeles	19548 MERRIDY ST	91324	2726014010	0.000	0.000	0.085	0.000	Shortfall of Sites	0.442	Very Low I Residential	RA-1	0	0	0	4.527	0.085		Residential - Single Family Residence - Pool, 1	204B117 525		Chatsworth - Porter Ranch	No	MI	ADU
Los Angeles	10020 WYSTONE AVE	91324	2729004017	0.000	0.000	0.085	0.000	Shortfall of Sites	0.299	Very Low I Residential	RA-1	0	0	0	6.680	0.085		Residential - Single Family Residence, 1	204B121 525		Northridge	No	MI	ADU
Los Angeles	17434 VINTAGE ST	91325	2734022020	0.000	0.000	0.085	0.000	Shortfall of Sites	0.249	Very Low II Residential	RE11-1	0	0	0	8.041	0.085		Residential - Single Family Residence - Pool, 1	204B129 525		Northridge	No	MI	ADU
Los Angeles	9737 OAKDALE AVE	91311	2761017025	0.000	0.000	0.085	0.000	Shortfall of Sites	0.174	Low I Residential	RS-1	0	0	0	11.512	0.085		Residential - Single Family Residence, 1	201B113 525		Chatsworth - Porter Ranch	No	MI	ADU
Los Angeles	9652 GEYSER AVE	91324	2763025002	0.000	0.000	0.085	0.000	Shortfall of Sites	0.183	Low I Residential	RS-1	0	0	0	10.906	0.085		Residential - Single Family Residence, 1	201B121 525		Northridge	No	MI	ADU
Los Angeles	9864 TUJUNGA CANYON PL	91042	2571015034	0.000	0.000	0.085	0.000	Shortfall of Sites	0.186	Low Residential	R1-1-RFA	0	0	0	10.753	0.085		Residential - Single Family Residence - Pool, 1	201B205 525		Sunland - Tujunga - Lake View Terrace - Shadow Hills - East La Tuna Canyon	No	MI	ADU
Los Angeles	19210 ITASCA ST	91324	2762027003	0.000	0.000	0.085	0.000	Shortfall of Sites	0.395	Very Low I Residential	RA-1	0	0	0	5.065	0.085		Residential - Single Family Residence - Pool, 1	201B117 525		Northridge	No	MI	ADU
Los Angeles	16401 TUPPER ST	91343	2676006012	0.000	0.000	0.085	0.000	Shortfall of Sites	0.181	Low Residential	RS-1	0	0	0	11.048	0.085		Residential - Single Family Residence, 1	198B137 525		Mission Hills - Panorama City - North Hills	No	MI	ADU
Los Angeles	9227 WOODLEY AVE	91343	2676014021	0.000	0.000	0.085	0.000	Shortfall of Sites	0.167	Low Residential	RS-1	0	0	0	12.001	0.085		Residential - Single Family Residence, 1	198B141 525		Mission Hills - Panorama City - North Hills	No	MI	ADU
Los Angeles	5706 MURIETTA AVE	91401	2246018020	0.000	0.000	0.085	0.000	Shortfall of Sites	0.156	Low Residential	R1-1	0	0	0	12.861	0.085		Residential - Single Family Residence - Pool, 1	174B153 525		Van Nuys - North Sherman Oaks	No	MI	ADU
Los Angeles	12506 COLLINS ST	91607	2341016002	0.000	0.000	0.085	0.000	Shortfall of Sites	0.172	Low Residential	R1-1	0	0	0	11.616	0.085		Residential - Single Family Residence - Pool, 1	174B165 525		North Hollywood - Valley Village	No	MI	ADU
Los Angeles	5452 CALVIN AVE	91356	2163003034	0.000	0.000	0.085	0.000	Shortfall of Sites	0.399	Very Low I Residential	RA-1	0	0	0	5.011	0.085		Residential - Single Family Residence - Pool, 1	174B117 525		Encino - Tarzana	No	MI	ADU
Los Angeles	11590 HARTSOOK ST	91601	2354004022	0.000	0.000	0.085	0.000	Shortfall of Sites	0.186	Low Residential	R1-1	0	0	0	10.751	0.085		Residential - Single Family Residence, 1	171B169 525		North Hollywood - Valley Village	No	MI	ADU
Los Angeles	4739 BECK AVE	91602	2354016048	0.000	0.000	0.085	0.000	Shortfall of Sites	0.184	Low Residential	R1-1	0	0	0	10.859	0.085		Residential - Single Family Residence - Pool, 1	168B169 525		North Hollywood - Valley Village	No	MI	ADU
Los Angeles	12549 KLING ST	91604	2362025010	0.000	0.000	0.085	0.000	Shortfall of Sites	0.877	Low Residential	R1-1-RIO	0	0	0	2.280	0.085		Residential - Single Family Residence - Pool, 1	168B161 525		Sherman Oaks - Studio City - Toluca Lake - Cahuenga Pass	No	MI	ADU
Los Angeles	4333 AGNES AVE	91604	2368013041	0.000	0.000	0.085	0.000	Shortfall of Sites	0.155	Low Residential	R1-1-RIO	0	0	0	12.889	0.085		Residential - Single Family Residence, 1	165B165 525		Sherman Oaks - Studio City - Toluca Lake - Cahuenga Pass	No	MI	ADU
Los Angeles	713 N LAS PALMAS AVE	90038	5524010010	0.000	0.000	0.085	0.000	Shortfall of Sites	0.199	Low II Residential	R1R3-RG	0	0	0	10.063	0.085		Residential - Single Family Residence, 1	141B185 525		Hollywood	No	MI	ADU
Los Angeles	260 BRONWOOD AVE	90049	4366017020	0.000	0.000	0.085	0.000	Shortfall of Sites	0.152	Low Residential	R1-1	0	0	0	13.192	0.085		Residential - Single Family Residence, 1	138B145 525		Westwood	No	MI	ADU
Los Angeles	527 S BENTLEY AVE	90049	4366033023	0.000	0.000	0.085	0.000	Shortfall of Sites	0.239	Low Residential	R1-1	0	0	0	8.386	0.085		Residential - Single Family Residence, 1	135B145 525		Westwood	No	MI	ADU
Los Angeles	1030 HILTS AVE	90024	4360012015	0.000	0.000	0.085	0.000	Shortfall of Sites	0.217	Low Residential	R1-1	0	0	0	9.206	0.085		Residential - Single Family Residence, 1	135B153 525		Westwood	No	MI	ADU
Los Angeles	10524 ASHTON AVE	90024	4326007005	0.000	0.000	0.085	0.000	Shortfall of Sites	0.149	Low Residential	R1-1	0	0	0	13.403	0.085		Residential - Single Family Residence, 1	135B157 525		Westwood	No	MI	ADU
Los Angeles	10647 OHIO AVE	90024	4326015029	0.000	0.000	0.085	0.000	Shortfall of Sites	0.149	Low Residential	R1-1-O	0	0	0	13.403	0.085		Residential - Single Family Residence, 1	132B153 525		Westwood	No	MI	ADU
Los Angeles	12033 SALTAIR PL	90049	4404020015	0.000	0.000	0.085	0.000	Shortfall of Sites	0.194	Low Residential	RS-1	0	0	0	10.321	0.085		Residential - Single Family Residence, 1	132B141 525		Brentwood - Pacific Palisades	No	MI	ADU
Los Angeles	1612 S BEVERLY DR	90035	4306015031	0.000	0.000	0.085	0.000	Shortfall of Sites	0.175	Low Residential	R1V2	0	0	0	11.433	0.085		Residential - Single Family Residence, 1	129B165 525		West Los Angeles	No	MI	ADU
Los Angeles	12219 DARLINGTON AVE	90049	4264013016	0.000	0.000	0.085	0.000	Shortfall of Sites	0.150	Low Residential	R1-1	0	0	0	13.312	0.085		Residential - Single Family Residence, 1	129B141 525		Brentwood - Pacific Palisades	No	MI	ADU
Los Angeles	2852 HADDINGTON DR	90064	4318028023	0.000	0.000	0.085	0.000	Shortfall of Sites	0.176	Low Residential	R1V2	0	0	0	11.375	0.085		Residential - Single Family Residence - Therapy Pool (Spa), 1	126B161 525		West Los Angeles	No	MI	ADU
Los Angeles	3027 BAGLEY AVE	90034	4311019006	0.000	0.000	0.085	0.000	Shortfall of Sites	0.166	Low Residential	R1V2	0	0	0	12.016	0.085		Residential - Single Family Residence, 1	123B165 525		West Los Angeles	No	MI	ADU
Los Angeles	3327 MCLAUGHLIN AVE	90066	4249008010	0.000	0.000	0.085	0.000	Shortfall of Sites	0.175	Low Residential	R1V2	0	0	0	11.428	0.085		Residential - Single Family Residence, 1	117B153 525		Palms - Mar Vista - Del Rey	No	MI	ADU
Los Angeles	5312 GLASGOW WAY	90045	4103019010	0.000	0.000	0.085	0.000	Shortfall of Sites	0.207	Low Residential	R1-1	0	0	0	9.662	0.085		Residential - Single Family Residence - Pool, 1	102B173 525		Westchester - Playa del Rey	No	MI	ADU
Los Angeles	7632 AIRPORT BLVD	90045	4105004009	0.000	0.000	0.085	0.000	Shortfall of Sites	0.200	Low Residential	R1-1	0	0	0	10.022	0.085		Residential - Single Family Residence, 1	102B169 525		Westchester - Playa del Rey	No	MI	ADU
Los Angeles	7815 YORKTOWN PL	90045	4106027002	0.000	0.000	0.085	0.000	Shortfall of Sites	0.262	Low Residential	R1-1	0	0	0	7.633	0.085		Residential - Single Family Residence, 1	099B169 525		Westchester - Playa del Rey	No	MI	ADU
Los Angeles	8044 EL MANOR AVE	90045	4109010021	0.000	0.000	0.085	0.000	Shortfall of Sites	0.170	Low Residential	R1V2	0	0	0	11.749	0.085		Residential - Single Family Residence, 1	099B165 525		Westchester - Playa del Rey	No	MI	ADU
Los Angeles	720 S DODSON AVE	90732	7560003005	0.000	0.000	0.085	0.000	Shortfall of Sites	0.155	Low II Residential	R1-1XL	0	0	0	12.904	0.085		Residential - Single Family Residence, 1	015B193 525		San Pedro	No	MI	ADU
Los Angeles	17510 RUSHING DR	91344	2608032004	0.000	0.000	0.085	0.000	Shortfall of Sites	0.260	Very Low II Residential	RE11-1-H	0	0	0	7.678	0.085		Residential - Single Family Residence - Pool, 1	219B129 526		Granada Hills - Knollwood	No	MI	ADU
Los Angeles	16449 BARNESTON ST	91344	2610019036	0.000	0.000	0.085	0.000	Shortfall of Sites	0.294	Very Low II Residential	RE11-1	0	0	0	6.805	0.085		Residential - Single Family Residence, 1	216B137 526		Granada Hills - Knollwood	No	MI	ADU
Los Angeles	11534 LOUISE AVE	91344	2607007015	0.000	0.000	0.085	0.000	Shortfall of Sites	0.254	Very Low II Residential	RE11-1	0	0	0	7.862	0.085		Residential - Single Family Residence - Pool, 1	213B133 526		Granada Hills - Knollwood	No	MI	ADU
Los Angeles	11520 ODESSA AVE	91344	2610029004	0.000	0.000	0.085	0.000	Shortfall of Sites	0.187	Low I Residential	RS-1	0	0	0	10.691	0.085		Residential - Single Family Residence - Pool, 1	213B137 526		Granada Hills - Knollwood	No	MI	ADU
Los Angeles	15921 SAN FERNANDO MISSION BLVD	91344	2666030014	0.000	0.000	0.085	0.000	Shortfall of Sites	0.165	Low I Residential	RS-1	0	0	0	12.101	0.085		Residential - Single Family Residence, 1	210B141 526		Granada Hills - Knollwood	No	MI	ADU
Los Angeles	11043 OAK PARK AVE	91344	2696016021	0.000	0.000	0.085	0.000	Shortfall of Sites	0.218	Low II Residential	R1-1	0	0	0	9.159	0.085		Residential - Single Family Residence, 1	210B133 526		Granada Hills - Knollwood	No	MI	ADU
Los Angeles	17420 LUDLOW ST	91344	2712006014	0.000	0.000	0.085	0.000	Shortfall of Sites	0.384	Low I Residential	RE9-1XL-RFA	0	0	0	5.211	0.085		Residential - Single Family Residence, 1	210B129 526		Granada Hills - Knollwood	No	MI	ADU
Los Angeles	11019 RATHBURN AVE	91326	2715004037	0.000	0.000	0.085	0.000	Shortfall of Sites	0.275	Very Low II Residential	RE11-1	0	0	0	7.283	0.085		Residential - Single Family Residence, 1	210B125 526		Northridge	No	MI	ADU
Los Angeles	19156 LUDLOW ST	91326	2718008017	0.000	0.000	0.085	0.000	Shortfall of Sites	0.180	Low I Residential	RS-1	0	0	0	11.125	0.085		Residential - Single Family Residence, 1	210B121 526		Northridge	No	MI	ADU
Los Angeles	10736 WESCOTT AVE	91040	2555004022	0.000	0.000	0.085	0.000	Shortfall of Sites	0.154	Low Residential	R1-1-RFA	0	0	0	12.984	0.085		Residential - Single Family Residence, 1	207B189 526		Sunland - Tujunga - Lake View Terrace - Shadow Hills - East La Tuna Canyon	No	MI	ADU
Los Angeles	16426 KINGSBURY ST	91344	2679004018	0.000	0.000	0.085	0.000	Shortfall of Sites	0.187	Low I Residential	RS-1	0	0	0	10.695	0.085		Residential - Single Family Residence, 1	207B137 526		Granada Hills - Knollwood	No	MI	ADU
Los Angeles	18795 WILLOWTREE LN	91326	2728029075	0.000	0.000	0.085	0.000	Shortfall of Sites	0.253	Very Low II Residential	RE11-1	0	0	0	7.903	0.085		Residential - Single Family Residence - Pool, 1	207B121 526		Northridge	No	MI	ADU
Los Angeles	10616 DANUBE AVE	91344	2661002015	0.000	0.000	0.085	0.000	Shortfall of Sites	0.172	Low I Residential	RS-1	0	0	0	11.618	0.085		Residential - Single Family Residence - Pool, 1	207B141 526		Granada Hills - Knollwood	No	MI	ADU
Los Angeles	10544 LIMERICK AVE	91311	2707010023	0.000	0.000	0.085	0.000	Shortfall of Sites	0.251	Very Low II Residential	RE11-1	0	0	0	7.956	0.085		Residential - Single Family Residence - Pool, 1	207B109 526		Chatsworth - Porter Ranch	No	MI	ADU
Los Angeles	21335 SAN JOSE ST	91311	2706028027	0.000	0.000	0.085	0.000	Shortfall of Sites	0.208	Low I Residential	RE9-1	0	0	0	9.619	0.085		Residential - Single Family Residence - Pool, 1	207B105 526		Chatsworth - Porter Ranch	No	MI	ADU
Los Angeles	15349 GERMAIN ST	91345	2649011012	0.000	0.000	0.085	0.000	Shortfall of Sites	0.165	Low Residential	R1-1	0	0	0	12.142	0.085		Residential - Single Family Residence, 1	207B145 526		Mission Hills - Panorama City - North Hills	No	MI	ADU

Jurisdiction Name	Site Address/Intersection	5 Digit ZIP Code	Assessor Parcel Number	Very Low-Income	Low-Income	Moderate-Income	Above Moderate-Income	Type of Shortfall	Parcel Size (Acres)	Current General Plan Designation	Current Zoning	Proposed General Plan (GP) Designation	Proposed Zoning	Minimum Density Allowed	Maximum Density Allowed	Total Capacity	Vacant/ Nonvacant	Description of Existing Uses	PIN	Base Density Per Acre	Community Plan Area	Rent Stabalization Ordinance	Income Category	Applicable Rezoning Program (Program informing values in Column Q listed first)
Los Angeles	18261 SAN JOSE ST	91326	2731006009	0.000	0.000	0.085	0.000	Shortfall of Sites	0.252	Very Low II Residential	RE11-1	0	0	0	7.937	0.085		Residential - Single Family Residence, 1	207B125 526		Northridge	No	MI	ADU
Los Angeles	15643 LEMARSH ST	91343	2661015010	0.000	0.000	0.085	0.000	Shortfall of Sites	0.193	Low I Residential	RS-1	0	0	0	10.362	0.085		Residential - Single Family Residence - Pool, 1	204B141 526		Granada Hills - Knollwood	No	MI	ADU
Los Angeles	16701 ROMAR ST	91343	2685014008	0.000	0.000	0.085	0.000	Shortfall of Sites	0.204	Low I Residential	RS-1	0	0	0	9.825	0.085		Residential - Single Family Residence - Pool, 1	204B137 526		Granada Hills - Knollwood	No	MI	ADU
Los Angeles	10048 CASABA AVE	91311	2741018016	0.000	0.000	0.085	0.000	Shortfall of Sites	0.173	Low I Residential	RS-1	0	0	0	11.580	0.085		Residential - Single Family Residence, 1	204B113 526		Chatsworth - Porter Ranch	No	MI	ADU
Los Angeles	10044 FARRALONE AVE	91311	2745005046	0.000	0.000	0.085	0.000	Shortfall of Sites	0.253	Very Low II Residential	RE11-1	0	0	0	7.920	0.085		Residential - Single Family Residence, 1	204B101 526		Chatsworth - Porter Ranch	No	MI	ADU
Los Angeles	10036 OAK PARK AVE	91325	2694009018	0.000	0.000	0.085	0.000	Shortfall of Sites	0.272	Very Low II Residential	RE11-1	0	0	0	7.355	0.085		Residential - Single Family Residence - Pool, 1	204B133 526		Northridge	No	MI	ADU
Los Angeles	9736 OAKDALE AVE	91311	2761020035	0.000	0.000	0.085	0.000	Shortfall of Sites	0.173	Low I Residential	RS-1	0	0	0	11.541	0.085		Residential - Single Family Residence - Pool, 1	201B113 526		Chatsworth - Porter Ranch	No	MI	ADU
Los Angeles	9634 SYLVIA AVE	91324	2762009002	0.000	0.000	0.085	0.000	Shortfall of Sites	0.401	Very Low I Residential	RA-1	0	0	0	4.983	0.085		Residential - Single Family Residence - Pool, 1	201B121 526		Northridge	No	MI	ADU
Los Angeles	19200 ITASCA ST	91324	2762027004	0.000	0.000	0.085	0.000	Shortfall of Sites	0.302	Very Low I Residential	RA-1	0	0	0	6.622	0.085		Residential - Single Family Residence - Pool, 1	201B117 526		Northridge	No	MI	ADU
Los Angeles	9843 PALI AVE	91042	2571014012	0.000	0.000	0.085	0.000	Shortfall of Sites	0.174	Low Residential	R1-1-RFA	0	0	0	11.469	0.085		Residential - Single Family Residence - Pool, 1	201B205 526		Sunland - Tujunga - Lake View Terrace - Shadow Hills - East La Tuna Canyon	No	MI	ADU
Los Angeles	16325 TUPPER ST	91343	2676008011	0.000	0.000	0.085	0.000	Shortfall of Sites	0.183	Low Residential	RS-1	0	0	0	10.930	0.085		Residential - Single Family Residence - Pool, 1	198B137 526		Mission Hills - Panorama City - North Hills	No	MI	ADU
Los Angeles	5707 COSTELLO AVE	91401	2246018017	0.000	0.000	0.085	0.000	Shortfall of Sites	0.155	Low Residential	R1-1	0	0	0	12.921	0.085		Residential - Single Family Residence, 1	174B153 526		Van Nuys - North Sherman Oaks	No	MI	ADU
Los Angeles	12512 COLLINS ST	91607	2341016003	0.000	0.000	0.085	0.000	Shortfall of Sites	0.172	Low Residential	R1-1	0	0	0	11.606	0.085		Residential - Single Family Residence, 1	174B165 526		North Hollywood - Valley Village	No	MI	ADU
Los Angeles	5142 COSTELLO AVE	91423	2269007029	0.000	0.000	0.085	0.000	Shortfall of Sites	0.157	Low Medium II Residential	R1-1-RIO	0	0	0	12.736	0.085		Residential - Single Family Residence - Pool, 1	171B153 526		Van Nuys - North Sherman Oaks	No	MI	ADU
Los Angeles	11594 HARTSOOK ST	91601	2354004021	0.000	0.000	0.085	0.000	Shortfall of Sites	0.187	Low Residential	R1-1	0	0	0	10.670	0.085		Residential - Single Family Residence, 1	171B169 526		North Hollywood - Valley Village	No	MI	ADU
Los Angeles	4748 NORWICH AVE	91403	2264014029	0.000	0.000	0.085	0.000	Shortfall of Sites	0.155	Low Residential	R1-1	0	0	0	12.907	0.085		Residential - Single Family Residence - Pool, 1	168B145 526		Sherman Oaks - Studio City - Toluca Lake - Cahuenga Pass	No	MI	ADU
Los Angeles	4319 KRAFT AVE	91604	2365029009	0.000	0.000	0.085	0.000	Shortfall of Sites	0.177	Low Residential	R1-1-RIO	0	0	0	11.276	0.085		Residential - Single Family Residence, 1	165B169 526		Sherman Oaks - Studio City - Toluca Lake - Cahuenga Pass	No	MI	ADU
Los Angeles	234 TAVISTOCK AVE	90049	4366019026	0.000	0.000	0.085	0.000	Shortfall of Sites	0.164	Low Residential	R1-1	0	0	0	12.192	0.085		Residential - Single Family Residence - Pool, 1	138B145 526		Westwood	No	MI	ADU
Los Angeles	1440 WARNALL AVE	90024	4327015012	0.000	0.000	0.085	0.000	Shortfall of Sites	0.199	Low Residential	R1V3-O	0	0	0	10.031	0.085		Residential - Single Family Residence, 1	135B157 526		Westwood	No	MI	ADU
Los Angeles	9616 LOCKFORD ST	90035	4306012018	0.000	0.000	0.085	0.000	Shortfall of Sites	0.166	Low Residential	R1V2-O	0	0	0	12.067	0.085		Residential - Single Family Residence, 1	129B165 526		West Los Angeles	No	MI	ADU
Los Angeles	2762 MOTOR AVE	90064	4308010013	0.000	0.000	0.085	0.000	Shortfall of Sites	0.224	Low Residential	R1V2-O	0	0	0	8.912	0.085		Residential - Single Family Residence, 1	126B165 526		West Los Angeles	No	MI	ADU
Los Angeles	3123 GILMERTON AVE	90064	4318036006	0.000	0.000	0.085	0.000	Shortfall of Sites	0.169	Low Residential	R1V2	0	0	0	11.840	0.085		Residential - Single Family Residence, 1	123B161 526		West Los Angeles	No	MI	ADU
Los Angeles	3557 OCEAN VIEW AVE	90066	4248025017	0.000	0.000	0.085	0.000	Shortfall of Sites	0.220	Low Residential	R1V2	0	0	0	9.086	0.085		Residential - Single Family Residence, 1	114B153 526		Palms - Mar Vista - Del Rey	No	MI	ADU
Los Angeles	5901 ABERNATHY DR	90045	4105002016	0.000	0.000	0.085	0.000	Shortfall of Sites	0.196	Low Residential	R1-1	0	0	0	10.225	0.085		Residential - Single Family Residence, 1	102B169 526		Westchester - Playa del Rey	No	MI	ADU
Los Angeles	7864 TRUXTON AVE	90045	4106022013	0.000	0.000	0.085	0.000	Shortfall of Sites	0.150	Low Residential	R1-1	0	0	0	13.361	0.085		Residential - Single Family Residence, 1	099B165 526		Westchester - Playa del Rey	No	MI	ADU
Los Angeles	12751 GOETHE PL	91344	2602014039	0.000	0.000	0.085	0.000	Shortfall of Sites	0.202	Low I Residential	RS-1	0	0	0	9.878	0.085		Residential - Single Family Residence, 1	222B133 527		Granada Hills - Knollwood	No	MI	ADU
Los Angeles	12356 LUNA PL	91344	2608019016	0.000	0.000	0.085	0.000	Shortfall of Sites	0.253	Very Low II Residential	RE11-1	0	0	0	7.919	0.085		Residential - Single Family Residence - Therapy Pool (Spa), 1	219B133 527		Granada Hills - Knollwood	No	MI	ADU
Los Angeles	17500 RUSHING DR	91344	2608032005	0.000	0.000	0.085	0.000	Shortfall of Sites	0.260	Very Low II Residential	RE11-1-H	0	0	0	7.680	0.085		Residential - Single Family Residence, 1	219B129 527		Granada Hills - Knollwood	No	MI	ADU
Los Angeles	16439 BARNESTON ST	91344	2610019037	0.000	0.000	0.085	0.000	Shortfall of Sites	0.264	Very Low II Residential	RE11-1	0	0	0	7.566	0.085		Residential - Single Family Residence - Pool, 1	216B137 527		Granada Hills - Knollwood	No	MI	ADU
Los Angeles	11541 OSTROM AVE	91344	2607017019	0.000	0.000	0.085	0.000	Shortfall of Sites	0.173	Low I Residential	RS-1	0	0	0	11.575	0.085		Residential - Single Family Residence, 1	213B133 527		Granada Hills - Knollwood	No	MI	ADU
Los Angeles	15917 SAN FERNANDO MISSION BLVD	91344	2666030013	0.000	0.000	0.085	0.000	Shortfall of Sites	0.165	Low I Residential	RS-1	0	0	0	12.101	0.085		Residential - Single Family Residence - Pool, 1	210B141 527		Granada Hills - Knollwood	No	MI	ADU
Los Angeles	11042 OAK PARK AVE	91344	2696016022	0.000	0.000	0.085	0.000	Shortfall of Sites	0.218	Low II Residential	R1-1	0	0	0	9.156	0.085		Residential - Single Family Residence - Pool, 1	210B133 527		Granada Hills - Knollwood	No	MI	ADU
Los Angeles	11018 RATHBURN AVE	91326	2715005061	0.000	0.000	0.085	0.000	Shortfall of Sites	0.274	Very Low II Residential	RE11-1	0	0	0	7.307	0.085		Residential - Single Family Residence, 1	210B125 527		Northridge	No	MI	ADU
Los Angeles	10986 VANALDEN AVE	91326	2718007027	0.000	0.000	0.085	0.000	Shortfall of Sites	0.215	Low I Residential	RS-1	0	0	0	9.312	0.085		Residential - Single Family Residence - Pool, 1	210B121 527		Northridge	No	MI	ADU
Los Angeles	10738 SHERMAN GROVE AVE	91040	2555006033	0.000	0.000	0.085	0.000	Shortfall of Sites	0.180	Low Residential	R1-1-RFA	0	0	0	11.097	0.085		Residential - Single Family Residence, 1	207B189 527		Sunland - Tujunga - Lake View Terrace - Shadow Hills - East La Tuna Canyon	No	MI	ADU
Los Angeles	16420 KINGSBURY ST	91344	2679004017	0.000	0.000	0.085	0.000	Shortfall of Sites	0.181	Low I Residential	RS-1	0	0	0	11.045	0.085		Residential - Single Family Residence - Pool, 1	207B137 527		Granada Hills - Knollwood	No	MI	ADU
Los Angeles	18789 WILLOWTREE LN	91326	2728029074	0.000	0.000	0.085	0.000	Shortfall of Sites	0.282	Very Low II Residential	RE11-1	0	0	0	7.091	0.085		Residential - Single Family Residence - Pool, 1	207B121 527		Northridge	No	MI	ADU
Los Angeles	10605 AQUEDUCT AVE	91344	2661002024	0.000	0.000	0.085	0.000	Shortfall of Sites	0.236	Low I Residential	RS-1	0	0	0	8.468	0.085		Residential - Single Family Residence, 1	207B141 527		Granada Hills - Knollwood	No	MI	ADU
Los Angeles	10538 LURLINE AVE	91311	2707010041	0.000	0.000	0.085	0.000	Shortfall of Sites	0.257	Very Low II Residential	RE11-1	0	0	0	7.787	0.085		Residential - Single Family Residence - Pool, 1	207B109 527		Chatsworth - Porter Ranch	No	MI	ADU
Los Angeles	21301 SAN JOSE ST	91311	2706028028	0.000	0.000	0.085	0.000	Shortfall of Sites	0.277	Low I Residential	RE9-1	0	0	0	7.229	0.085		Residential - Single Family Residence - Pool, 1	207B105 527		Chatsworth - Porter Ranch	No	MI	ADU
Los Angeles	15343 GERMAIN ST	91345	2649011013	0.000	0.000	0.085	0.000	Shortfall of Sites	0.179	Low Residential	R1-1	0	0	0	11.169	0.085		Residential - Single Family Residence, 1	207B145 527		Mission Hills - Panorama City - North Hills	No	MI	ADU
Los Angeles	18245 SAN JOSE ST	91326	2731006010	0.000	0.000	0.085	0.000	Shortfall of Sites	0.253	Very Low II Residential	RE11-1	0	0	0	7.902	0.085		Residential - Single Family Residence - Pool, 1	207B125 527		Northridge	No	MI	ADU
Los Angeles	15731 LEMARSH ST	91343	2661017016	0.000	0.000	0.085	0.000	Shortfall of Sites	0.185	Low I Residential	RS-1	0	0	0	10.791	0.085		Residential - Single Family Residence, 1	204B141 527		Granada Hills - Knollwood	No	MI	ADU
Los Angeles	10160 ODESSA AVE	91343	2678020007	0.000	0.000	0.085	0.000	Shortfall of Sites	0.176	Low I Residential	RS-1	0	0	0	11.352	0.085		Residential - Single Family Residence, 1	204B137 527		Granada Hills - Knollwood	No	MI	ADU
Los Angeles	10047 OSO AVE	91311	2741018013	0.000	0.000	0.085	0.000	Shortfall of Sites	0.173	Low I Residential	RS-1	0	0	0	11.577	0.085		Residential - Single Family Residence, 1	204B113 527		Chatsworth - Porter Ranch	No	MI	ADU
Los Angeles	10041 FARRALONE AVE	91311	2745007012	0.000	0.000	0.085	0.000	Shortfall of Sites	0.253	Very Low II Residential	RE11-1	0	0	0	7.914	0.085		Residential - Single Family Residence - Pool, 1	204B101 527		Chatsworth - Porter Ranch	No	MI	ADU
Los Angeles	17151 STARE ST	91325	2694007020	0.000	0.000	0.085	0.000	Shortfall of Sites	0.252	Very Low II Residential	RE11-1	0	0	0	7.928	0.085		Residential - Single Family Residence - Pool, 1	204B133 527		Northridge	No	MI	ADU
Los Angeles	18814 STARE ST	91324	2729017029	0.000	0.000	0.085	0.000	Shortfall of Sites	0.252	Low I Residential	RE11-1	0	0	0	7.930	0.085		Residential - Single Family Residence - Pool, 1	204B121 527		Northridge	No	MI	ADU
Los Angeles	20133 NEEDLES ST	91311	2748032050	0.000	0.000	0.085	0.000	Shortfall of Sites	0.184	Low I Residential	RS-1	0	0	0	10.872	0.085		Residential - Single Family Residence - Pool, 1	201B113 527		Chatsworth - Porter Ranch	No	MI	ADU
Los Angeles	9728 SOPHIA AVE	91343	2677019059	0.000	0.000	0.085	0.000	Shortfall of Sites	0.172	Low Residential	RS-1	0	0	0	11.613	0.085		Residential - Single Family Residence - Pool, 1	201B137 527		Mission Hills - Panorama City - North Hills	No	MI	ADU
Los Angeles	9640 VANALDEN AVE	91324	2762033004	0.000	0.000	0.085	0.000	Shortfall of Sites	0.391	Very Low I Residential	RA-1	0	0	0	5.119	0.085		Residential - Single Family Residence, 1	201B121 527		Northridge	No	MI	ADU
Los Angeles	19306 CITRONIA ST	91324	2761004013	0.000	0.000	0.085	0.000	Shortfall of Sites	0.357	Very Low I Residential	RA-1	0	0	0	5.595	0.085		Residential - Single Family Residence - Pool, 1	201B117 527		Chatsworth - Porter Ranch	No	MI	ADU
Los Angeles	9308 SWINTON AVE	91343	2676012012	0.000	0.000	0.085	0.000	Shortfall of Sites	0.162	Low Residential	RS-1	0	0	0	12.318	0.085		Residential - Single Family Residence - Pool, 1	198B137 527		Mission Hills - Panorama City - North Hills	No	MI	ADU
Los Angeles	6244 ALTURA AVE	91214	2572034014	0.000	0.000	0.085	0.000	Shortfall of Sites	0.172	Low Residential	RS-1	0	0	0	11.598	0.085		Residential - Single Family Residence - Pool, 1	198B205 527		Sunland - Tujunga - Lake View Terrace - Shadow Hills - East La Tuna Canyon	No	MI	ADU
Los Angeles	5706 COSTELLO AVE	91401	2246019022	0.000	0.000	0.085	0.000	Shortfall of Sites	0.155	Low Residential	R1-1	0	0	0	12.887	0.085		Residential - Single Family Residence, 1	174B153 527		Van Nuys - North Sherman Oaks	No	MI	ADU
Los Angeles	5159 COSTELLO AVE	91423	2269008006	0.000	0.000	0.085	0.000	Shortfall of Sites	0.225	Low Medium II Residential	R1-1-RIO	0	0	0	8.883	0.085		Residential - Single Family Residence - Pool, 1	171B153 527		Van Nuys - North Sherman Oaks	No	MI	ADU
Los Angeles	11602 HARTSOOK ST	91601	2354005057	0.000	0.000	0.085	0.000	Shortfall of Sites	0.152	Low Residential	R1-1	0	0	0	13.156	0.085		Residential - Single Family Residence, 1	171B169 527		North Hollywood - Valley Village	No	MI	ADU
Los Angeles	4749 LEMONA AVE	91403	2264014016	0.000	0.000	0.085	0.000	Shortfall of Sites	0.155	Low Residential	R1-1	0	0	0	12.899	0.085		Residential - Single Family Residence - Pool, 1	168B145 527		Sherman Oaks - Studio City - Toluca Lake - Cahuenga Pass	No	MI	ADU
Los Angeles	11555 BLIX ST	91602	2354016046	0.000	0.000	0.085	0.000	Shortfall of Sites	0.183	Low Residential	R1-1	0	0	0	10.959	0.085		Residential - Single Family Residence, 1	168B169 527		North Hollywood - Valley Village	No	MI	ADU
Los Angeles	4318 KRAFT AVE	91604	2365030010	0.000	0.000	0.085	0.000	Shortfall of Sites	0.171	Low Residential	R1-1-RIO	0	0	0	11.677	0.085		Residential - Single Family Residence - Pool, 1	165B169 527		Sherman Oaks - Studio City - Toluca Lake - Cahuenga Pass	No	MI	ADU
Los Angeles	237 TAVISTOCK AVE	90049	4366019015	0.000	0.000	0.085	0.000	Shortfall of Sites	0.162	Low Residential	R1-1	0	0	0	12.339	0.085		Residential - Single Family Residence, 1	138B145 527		Westwood	No	MI	ADU
Los Angeles	1509 COMSTOCK AVE	90024	4327015019	0.000	0.000	0.085	0.000	Shortfall of Sites	0.171	Low Residential	R1V3-O	0	0	0	11.687	0.085		Residential - Single Family Residence, 1	135B157 527		Westwood	No	MI	ADU
Los Angeles	105 S MEDIO DR	90049	4405035005	0.000	0.000	0.085	0.000	Shortfall of Sites	0.203	Low Residential	R1-1	0	0	0	9.840	0.085		Residential - Single Family Residence - Pool, 1	132B141 527		Brentwood - Pacific Palisades	No	MI	ADU
Los Angeles	9608 LOCKFORD ST	90035	4306012019	0.000	0.000	0.085	0.000	Shortfall of Sites	0.213	Low Residential	R1V2-O	0	0	0	9.402	0.085		Residential - Single Family Residence - Pool, 1	129B165 527		West Los Angeles	No	MI	ADU
Los Angeles	2759 DUMFRIES RD	90064	4318016013	0.000	0.000	0.085	0.000	Shortfall of Sites	0.158	Low Residential	R1V2-O	0	0	0	12.671	0.085		Residential - Single Family Residence, 1	126B161 527		West Los Angeles	No	MI	ADU
Los Angeles	3188 S BENTLEY AVE	90034	4251010018	0.000	0.000	0.085	0.000	Shortfall of Sites	0.160	Low Residential	R1-1	0	0	0	12.478	0.085		Residential - Single Family Residence, 1	120B157 527		Palms - Mar Vista - Del Rey	No	MI	ADU
Los Angeles	1418 OAKHORNE DR	90710	7438014008	0.000	0.000	0.085	0.000	Shortfall of Sites	0.152	Low Residential	R1-1XL-O	0	0	0	13.174	0.085		Residential - Single Family Residence, 1	042B193 527		Wilmington - Harbor City	No	MI	ADU
Los Angeles	12349 EL ORO WAY	91344	2608021011	0.000	0.000	0.085	0.000	Shortfall of Sites	0.230	Low I Residential	RS-1	0	0	0	8.711	0.085		Residential - Single Family Residence, 1	219B133 528		Granada Hills - Knollwood	No	MI	ADU
Los Angeles	17520 RUSHING DR	91344	2608032003	0.000	0.000	0.085	0.000	Shortfall of Sites	0.257	Very Low II Residential	RE11-1-H	0	0	0	7.767	0.085		Residential - Single Family Residence, 1	219B129 528		Granada Hills - Knollwood	No	MI	ADU
Los Angeles	11803 GERALD AVE	91344	2610017003	0.000	0.000	0.085	0.000	Shortfall of Sites	0.253	Very Low II Residential	RE11-1	0	0	0	7.920	0.085		Residential - Single Family Residence - Pool, 1	216B137 528		Granada Hills - Knollwood	No	MI	ADU

Jurisdiction Name	Site Address/Intersection	5 Digit ZIP Code	Assessor Parcel Number	Very Low-Income	Low-Income	Moderate-Income	Above Moderate-Income	Type of Shortfall	Parcel Size (Acres)	Current General Plan Designation	Current Zoning	Proposed General Plan (GP) Designation	Proposed Zoning	Minimum Density Allowed	Maximum Density Allowed	Total Capacity	Vacant/ Nonvacant	Description of Existing Uses	PIN	Base Density Per Acre	Community Plan Area	Rent Stabalization Ordinance	Income Category	Applicable Rezoning Program (Program informing values in Column Q listed first)
Los Angeles	11540 OSTROM AVE	91344	2607018040	0.000	0.000	0.085	0.000	Shortfall of Sites	0.173	Low I Residential	RS-1	0	0	0	11.537	0.085		Residential - Single Family Residence, 1	213B133 528		Granada Hills - Knollwood	No	MI	ADU
Los Angeles	16818 FLANDERS ST	91344	2610005014	0.000	0.000	0.085	0.000	Shortfall of Sites	0.162	Low I Residential	RS-1	0	0	0	12.330	0.085		Residential - Single Family Residence - Pool, 1	213B137 528		Granada Hills - Knollwood	No	MI	ADU
Los Angeles	15911 SAN FERNANDO MISSION BLVD	91344	2666030012	0.000	0.000	0.085	0.000	Shortfall of Sites	0.165	Low I Residential	RS-1	0	0	0	12.101	0.085		Residential - Single Family Residence, 1	210B141 528		Granada Hills - Knollwood	No	MI	ADU
Los Angeles	11036 OAK PARK AVE	91344	2696016023	0.000	0.000	0.085	0.000	Shortfall of Sites	0.217	Low II Residential	R1-1	0	0	0	9.201	0.085		Residential - Single Family Residence, 1	210B133 528		Granada Hills - Knollwood	No	MI	ADU
Los Angeles	11019 ETIWANDA AVE	91326	2715005065	0.000	0.000	0.085	0.000	Shortfall of Sites	0.274	Very Low II Residential	RE11-1	0	0	0	7.310	0.085		Residential - Single Family Residence - Pool, 1	210B125 528		Northridge	No	MI	ADU
Los Angeles	19146 LUDLOW ST	91326	2718008016	0.000	0.000	0.085	0.000	Shortfall of Sites	0.180	Low I Residential	RS-1	0	0	0	11.125	0.085		Residential - Single Family Residence, 1	210B121 528		Northridge	No	MI	ADU
Los Angeles	10733 RUSSETT AVE	91040	2555006030	0.000	0.000	0.085	0.000	Shortfall of Sites	0.193	Low Residential	R1-1-RFA	0	0	0	10.373	0.085		Residential - Single Family Residence, 1	207B189 528		Sunland - Tujunga - Lake View Terrace - Shadow Hills - East La Tuna Canyon	No	MI	ADU
Los Angeles	10624 HAYVENHURST AVE	91344	2679002015	0.000	0.000	0.085	0.000	Shortfall of Sites	0.165	Low I Residential	RS-1	0	0	0	12.101	0.085		Residential - Single Family Residence - Pool, 1	207B137 528		Granada Hills - Knollwood	No	MI	ADU
Los Angeles	18779 WILLOWTREE LN	91326	2728029073	0.000	0.000	0.085	0.000	Shortfall of Sites	0.283	Very Low II Residential	RE11-1	0	0	0	7.079	0.085		Residential - Single Family Residence - Pool, 1	207B121 528		Northridge	No	MI	ADU
Los Angeles	10612 DENSMORE AVE	91344	2668010003	0.000	0.000	0.085	0.000	Shortfall of Sites	0.175	Low I Residential	RS-1	0	0	0	11.435	0.085		Residential - Single Family Residence, 1	207B141 528		Granada Hills - Knollwood	No	MI	ADU
Los Angeles	10539 COZYCROFT AVE	91311	2707010012	0.000	0.000	0.085	0.000	Shortfall of Sites	0.257	Very Low II Residential	RE11-1	0	0	0	7.778	0.085		Residential - Single Family Residence, 1	207B109 528		Chatsworth - Porter Ranch	No	MI	ADU
Los Angeles	21105 STANWELL ST	91311	2706022022	0.000	0.000	0.085	0.000	Shortfall of Sites	0.172	Low I Residential	RS-1	0	0	0	11.606	0.085		Residential - Single Family Residence, 1	207B105 528		Chatsworth - Porter Ranch	No	MI	ADU
Los Angeles	15259 GERMAIN ST	91345	2649008019	0.000	0.000	0.085	0.000	Shortfall of Sites	0.185	Low Residential	R1-1	0	0	0	10.810	0.085		Residential - Single Family Residence, 1	207B145 528		Mission Hills - Panorama City - North Hills	No	MI	ADU
Los Angeles	18231 SAN JOSE ST	91326	2731006011	0.000	0.000	0.085	0.000	Shortfall of Sites	0.253	Very Low II Residential	RE11-1	0	0	0	7.898	0.085		Residential - Single Family Residence - Pool, 1	207B125 528		Northridge	No	MI	ADU
Los Angeles	15863 LEMARSH ST	91343	2669004010	0.000	0.000	0.085	0.000	Shortfall of Sites	0.189	Low I Residential	RS-1	0	0	0	10.577	0.085		Residential - Single Family Residence, 1	204B141 528		Granada Hills - Knollwood	No	MI	ADU
Los Angeles	10201 SOPHIA AVE	91343	2678005027	0.000	0.000	0.085	0.000	Shortfall of Sites	0.180	Low I Residential	RS-1	0	0	0	11.084	0.085		Residential - Single Family Residence - Pool, 1	204B137 528		Granada Hills - Knollwood	No	MI	ADU
Los Angeles	10048 JOVITA AVE	91311	2741019002	0.000	0.000	0.085	0.000	Shortfall of Sites	0.174	Low I Residential	RS-1	0	0	0	11.494	0.085		Residential - Single Family Residence - Pool, 1	204B113 528		Chatsworth - Porter Ranch	No	MI	ADU
Los Angeles	10030 OAK PARK AVE	91325	2694009017	0.000	0.000	0.085	0.000	Shortfall of Sites	0.332	Very Low II Residential	RE11-1	0	0	0	6.018	0.085		Residential - Single Family Residence - Pool, 1	204B133 528		Northridge	No	MI	ADU
Los Angeles	20125 NEEDLES ST	91311	2748032049	0.000	0.000	0.085	0.000	Shortfall of Sites	0.183	Low I Residential	RS-1	0	0	0	10.943	0.085		Residential - Single Family Residence, 1	201B113 528		Chatsworth - Porter Ranch	No	MI	ADU
Los Angeles	9636 CLAIRE AVE	91324	2762007010	0.000	0.000	0.085	0.000	Shortfall of Sites	0.398	Very Low I Residential	RA-1	0	0	0	5.028	0.085		Residential - Single Family Residence - Pool, 1	201B121 528		Northridge	No	MI	ADU
Los Angeles	19320 CITRONIA ST	91324	2761004014	0.000	0.000	0.085	0.000	Shortfall of Sites	0.374	Very Low I Residential	RA-1	0	0	0	5.355	0.085		Residential - Single Family Residence - Pool, 1	201B117 528		Chatsworth - Porter Ranch	No	MI	ADU
Los Angeles	16455 TUPPER ST	91343	2676005013	0.000	0.000	0.085	0.000	Shortfall of Sites	0.172	Low Residential	RS-1	0	0	0	11.659	0.085		Residential - Single Family Residence - Pool, 1	198B137 528		Mission Hills - Panorama City - North Hills	No	MI	ADU
Los Angeles	18041 GRESHAM ST	91325	2768009006	0.000	0.000	0.085	0.000	Shortfall of Sites	0.372	Very Low I Residential	RA-1	0	0	0	5.372	0.085		Residential - Single Family Residence, 1	195B125 528		Northridge	No	MI	ADU
Los Angeles	5707 COLBATH AVE	91401	2246019019	0.000	0.000	0.085	0.000	Shortfall of Sites	0.155	Low Residential	R1-1	0	0	0	12.918	0.085		Residential - Single Family Residence, 1	174B153 528		Van Nuys - North Sherman Oaks	No	MI	ADU
Los Angeles	12634 KILLION ST	91607	2346008001	0.000	0.000	0.085	0.000	Shortfall of Sites	0.175	Low Residential	R1-1	0	0	0	11.434	0.085		Residential - Single Family Residence, 1	174B161 528		North Hollywood - Valley Village	No	MI	ADU
Los Angeles	5443 AURA AVE	91356	2163003002	0.000	0.000	0.085	0.000	Shortfall of Sites	0.824	Very Low I Residential	RA-1	0	0	0	2.428	0.085		Residential - Single Family Residence - Guesthouse, 1	174B117 528		Encino - Tarzana	No	MI	ADU
Los Angeles	5209 BABCOCK AVE	91607	2346013056	0.000	0.000	0.085	0.000	Shortfall of Sites	0.163	Low Residential	R1-1	0	0	0	12.256	0.085		Residential - Single Family Residence, 1	171B161 528		North Hollywood - Valley Village	No	MI	ADU
Los Angeles	4748 LEMONA AVE	91403	2264019010	0.000	0.000	0.085	0.000	Shortfall of Sites	0.155	Low Residential	R1-1	0	0	0	12.907	0.085		Residential - Single Family Residence, 1	168B145 528		Sherman Oaks - Studio City - Toluca Lake - Cahuenga Pass	No	MI	ADU
Los Angeles	1976 N NEW HAMPSHIRE AVE	90027	5589027027	0.000	0.000	0.085	0.000	Shortfall of Sites	0.172	Low II Residential	R1-1	0	0	0	11.610	0.085		Residential - Single Family Residence, 1	150B197 528		Hollywood	No	MI	ADU
Los Angeles	123 N EDINBURGH AVE	90048	5511003007	0.000	0.000	0.085	0.000	Shortfall of Sites	0.150	Low II Residential	R1V3	0	0	0	13.325	0.085		Residential - Single Family Residence, 1	138B177 528		Wilshire	No	MI	ADU
Los Angeles	235 S BENTLEY AVE	90049	4366019035	0.000	0.000	0.085	0.000	Shortfall of Sites	0.183	Low Residential	R1-1	0	0	0	10.946	0.085		Residential - Single Family Residence, 1	138B145 528		Westwood	No	MI	ADU
Los Angeles	1029 WESTHOLME AVE	90024	4360012024	0.000	0.000	0.085	0.000	Shortfall of Sites	0.166	Low Residential	R1-1	0	0	0	12.035	0.085		Residential - Single Family Residence - Pool, 1	135B153 528		Westwood	No	MI	ADU
Los Angeles	10561 WILKINS AVE	90024	4326022020	0.000	0.000	0.085	0.000	Shortfall of Sites	0.149	Low Residential	R1-1-O	0	0	0	13.402	0.085		Residential - Single Family Residence, 1	132B157 528		Westwood	No	MI	ADU
Los Angeles	12510 W SUNSET BLVD	90049	4405035004	0.000	0.000	0.085	0.000	Shortfall of Sites	0.198	Low Residential	R1-1	0	0	0	10.124	0.085		Residential - Single Family Residence - Pool, 1	132B141 528		Brentwood - Pacific Palisades	No	MI	ADU
Los Angeles	956 S MUIRFIELD RD	90019	5090015013	0.000	0.000	0.085	0.000	Shortfall of Sites	0.180	Low II Residential	R1V3-RG	0	0	0	11.141	0.085		Residential - Single Family Residence, 1	132B185 528		Wilshire	No	MI	ADU
Los Angeles	701 S WESTGATE AVE	90049	4404027003	0.000	0.000	0.085	0.000	Shortfall of Sites	0.173	Low Residential	RS-1-O	0	0	0	11.553	0.085		Residential - Single Family Residence, 1	132B145 528		Brentwood - Pacific Palisades	No	MI	ADU
Los Angeles	1578 ROXBURY DR	90035	4307012025	0.000	0.000	0.085	0.000	Shortfall of Sites	0.170	Low Residential	R1V2-O	0	0	0	11.750	0.085		Residential - Single Family Residence, 1	129B165 528		West Los Angeles	No	MI	ADU
Los Angeles	1987 S DURANGO AVE	90034	4302009003	0.000	0.000	0.085	0.000	Shortfall of Sites	0.285	Low Residential	R1V2-O	0	0	0	7.020	0.085		Residential - Single Family Residence, 1	126B169 528		West Los Angeles	No	MI	ADU
Los Angeles	7105 GLASGOW AVE	90045	4103019009	0.000	0.000	0.085	0.000	Shortfall of Sites	0.174	Low Residential	R1-1	0	0	0	11.517	0.085		Residential - Single Family Residence, 1	102B173 528		Westchester - Playa del Rey	No	MI	ADU
Los Angeles	5710 W 74TH ST	90045	4104006011	0.000	0.000	0.085	0.000	Shortfall of Sites	0.180	Low Residential	R1-1	0	0	0	11.110	0.085		Residential - Single Family Residence, 1	102B169 528		Westchester - Playa del Rey	No	MI	ADU
Los Angeles	5839 W 78TH PL	90045	4105012005	0.000	0.000	0.085	0.000	Shortfall of Sites	0.180	Low Residential	R1-1	0	0	0	11.105	0.085		Residential - Single Family Residence, 1	099B169 528		Westchester - Playa del Rey	No	MI	ADU
Los Angeles	6342 W 80TH ST	90045	4109008012	0.000	0.000	0.085	0.000	Shortfall of Sites	0.197	Low Residential	R1V2	0	0	0	10.144	0.085		Residential - Single Family Residence - Pool, 1	099B165 528		Westchester - Playa del Rey	No	MI	ADU
Los Angeles	12320 LITHUANIA DR	91344	2608021007	0.000	0.000	0.085	0.000	Shortfall of Sites	0.230	Low I Residential	RS-1	0	0	0	8.713	0.085		Residential - Single Family Residence - Pool, 1	219B133 529		Granada Hills - Knollwood	No	MI	ADU
Los Angeles	17470 RUSHING DR	91344	2608032006	0.000	0.000	0.085	0.000	Shortfall of Sites	0.263	Very Low II Residential	RE11-1-H	0	0	0	7.591	0.085		Residential - Single Family Residence - Pool, 1	219B129 529		Granada Hills - Knollwood	No	MI	ADU
Los Angeles	16819 KNOLLWOOD DR	91344	2609005001	0.000	0.000	0.085	0.000	Shortfall of Sites	0.480	Very Low I Residential	RA-1	0	0	0	4.170	0.085		Residential - Single Family Residence - Pool, 1	216B137 529		Granada Hills - Knollwood	No	MI	ADU
Los Angeles	11539 ALDEA AVE	91344	2607017033	0.000	0.000	0.085	0.000	Shortfall of Sites	0.173	Low I Residential	RS-1	0	0	0	11.552	0.085		Residential - Single Family Residence - Pool, 1	213B133 529		Granada Hills - Knollwood	No	MI	ADU
Los Angeles	16812 FLANDERS ST	91344	2610005013	0.000	0.000	0.085	0.000	Shortfall of Sites	0.162	Low I Residential	RS-1	0	0	0	12.360	0.085		Residential - Single Family Residence - Pool, 1	213B137 529		Granada Hills - Knollwood	No	MI	ADU
Los Angeles	15905 SAN FERNANDO MISSION BLVD	91344	2666030011	0.000	0.000	0.085	0.000	Shortfall of Sites	0.165	Low I Residential	RS-1	0	0	0	12.101	0.085		Residential - Single Family Residence, 1	210B141 529		Granada Hills - Knollwood	No	MI	ADU
Los Angeles	11037 GENESTA AVE	91344	2696016026	0.000	0.000	0.085	0.000	Shortfall of Sites	0.217	Low II Residential	R1-1	0	0	0	9.203	0.085		Residential - Single Family Residence, 1	210B133 529		Granada Hills - Knollwood	No	MI	ADU
Los Angeles	10625 DEBRA AVE	91344	2679004015	0.000	0.000	0.085	0.000	Shortfall of Sites	0.191	Low I Residential	RS-1	0	0	0	10.452	0.085		Residential - Single Family Residence - Pool, 1	207B137 529		Granada Hills - Knollwood	No	MI	ADU
Los Angeles	18771 WILLOWTREE LN	91326	2728029072	0.000	0.000	0.085	0.000	Shortfall of Sites	0.255	Very Low II Residential	RE11-1	0	0	0	7.843	0.085		Residential - Single Family Residence - Pool, 1	207B121 529		Northridge	No	MI	ADU
Los Angeles	20557 GERMAIN ST	91311	2707012043	0.000	0.000	0.085	0.000	Shortfall of Sites	0.253	Very Low II Residential	RE11-1	0	0	0	7.915	0.085		Residential - Single Family Residence - Pool, 1	207B109 529		Chatsworth - Porter Ranch	No	MI	ADU
Los Angeles	10523 JORDAN AVE	91311	2722033003	0.000	0.000	0.085	0.000	Shortfall of Sites	0.172	Low I Residential	RS-1	0	0	0	11.617	0.085		Residential - Single Family Residence, 1	207B105 529		Chatsworth - Porter Ranch	No	MI	ADU
Los Angeles	15339 GERMAIN ST	91345	2649011014	0.000	0.000	0.085	0.000	Shortfall of Sites	0.176	Low Residential	R1-1	0	0	0	11.354	0.085		Residential - Single Family Residence, 1	207B145 529		Mission Hills - Panorama City - North Hills	No	MI	ADU
Los Angeles	18215 SAN JOSE ST	91326	2731006012	0.000	0.000	0.085	0.000	Shortfall of Sites	0.253	Very Low II Residential	RE11-1	0	0	0	7.895	0.085		Residential - Single Family Residence, 1	207B125 529		Northridge	No	MI	ADU
Los Angeles	15637 LEMARSH ST	91343	2661015009	0.000	0.000	0.085	0.000	Shortfall of Sites	0.192	Low I Residential	RS-1	0	0	0	10.434	0.085		Residential - Single Family Residence - Pool, 1	204B141 529		Granada Hills - Knollwood	No	MI	ADU
Los Angeles	19927 MERRIDY ST	91311	2726002022	0.000	0.000	0.085	0.000	Shortfall of Sites	0.470	Very Low II Residential	RE11-1	0	0	0	4.253	0.085		Residential - Single Family Residence - Pool, 1	204B113 529		Chatsworth - Porter Ranch	No	MI	ADU
Los Angeles	10037 RUDNICK AVE	91311	2745007060	0.000	0.000	0.085	0.000	Shortfall of Sites	0.402	Very Low I Residential	RA-1	0	0	0	4.975	0.085		Residential - Single Family Residence - Pool, 1	204B101 529		Chatsworth - Porter Ranch	No	MI	ADU
Los Angeles	10020 TOPEKA DR	91324	2729006007	0.000	0.000	0.085	0.000	Shortfall of Sites	0.392	Very Low I Residential	RA-1	0	0	0	5.097	0.085		Residential - Single Family Residence - Pool, 1	204B121 529		Northridge	No	MI	ADU
Los Angeles	17720 MERRIDY ST	91325	2734008003	0.000	0.000	0.085	0.000	Shortfall of Sites	0.845	Low Medium I Residential	RA-1	0	0	0	2.368	0.085		Residential - Single Family Residence, 1	204B129 529		Northridge	No	MI	ADU
Los Angeles	20119 NEEDLES ST	91311	2748032048	0.000	0.000	0.085	0.000	Shortfall of Sites	0.183	Low I Residential	RS-1	0	0	0	10.943	0.085		Residential - Single Family Residence, 1	201B113 529		Chatsworth - Porter Ranch	No	MI	ADU
Los Angeles	9725 VALJEAN AVE	91343	2677019068	0.000	0.000	0.085	0.000	Shortfall of Sites	0.172	Low Residential	RS-1	0	0	0	11.614	0.085		Residential - Single Family Residence, 1	201B137 529		Mission Hills - Panorama City - North Hills	No	MI	ADU
Los Angeles	9639 WYSTONE AVE	91324	2762037010	0.000	0.000	0.085	0.000	Shortfall of Sites	0.253	Low I Residential	RS-1	0	0	0	7.912	0.085		Residential - Single Family Residence, 1	201B121 529		Northridge	No	MI	ADU
Los Angeles	9645 QUARTZ AVE	91311	2761021003	0.000	0.000	0.085	0.000	Shortfall of Sites	0.173	Low I Residential	RS-1	0	0	0	11.529	0.085		Residential - Single Family Residence, 1	201B117 529		Chatsworth - Porter Ranch	No	MI	ADU
Los Angeles	16437 TUPPER ST	91343	2676005016	0.000	0.000	0.085	0.000	Shortfall of Sites	0.172	Low Residential	RS-1	0	0	0	11.660	0.085		Residential - Single Family Residence, 1	198B137 529		Mission Hills - Panorama City - North Hills	No	MI	ADU
Los Angeles	5516 VANALDEN AVE	91356	2163021005	0.000	0.000	0.085	0.000	Shortfall of Sites	0.698	Very Low I Residential	RA-1	0	0	0	2.867	0.085		Residential - Single Family Residence - Pool, 1	174B121 529		Encino - Tarzana	No	MI	ADU
Los Angeles	15023 KILLION ST	91411	2250011023	0.000	0.000	0.085	0.000	Shortfall of Sites	0.156	Low Residential	[Q]R3-1, R1-1	0	0	0	12.825	0.085		Residential - Single Family Residence, 1	174B145 529		Van Nuys - North Sherman Oaks	No	MI	ADU
Los Angeles	12628 KILLION ST	91607	2346008012	0.000	0.000	0.085	0.000	Shortfall of Sites	0.168	Low Residential	R1-1	0	0	0	11.901	0.085		Residential - Single Family Residence, 1	174B161 529		North Hollywood - Valley Village	No	MI	ADU
Los Angeles	5142 MECCA AVE	91356	2161019007	0.000	0.000	0.085	0.000	Shortfall of Sites	0.499	Very Low I Residential	RA-1	0	0	0	4.011	0.085		Residential - Single Family Residence - Pool, 1	171B125 529		Encino - Tarzana	No	MI	ADU
Los Angeles	5134 STANSBURY AVE	91423	2248022009	0.000	0.000	0.085	0.000	Shortfall of Sites	0.220	Low Residential	R1-1-RIO	0	0	0	9.070	0.085		Residential - Single Family Residence - Pool, 1	171B153 529		Van Nuys - North Sherman Oaks	No	MI	ADU
Los Angeles	11606 HARTSOOK ST	91601	2354005058	0.000	0.000	0.085	0.000	Shortfall of Sites	0.152	Low Residential	R1-1	0	0	0	13.130	0.085		Residential - Single Family Residence, 1	171B169 529		North Hollywood - Valley Village	No	MI	ADU
Los Angeles	11559 BLIX ST	91602	2354016045	0.000	0.000	0.085	0.000	Shortfall of Sites	0.152	Low Residential	R1-1	0	0	0	13.151	0.085		Residential - Single Family Residence, 1	168B169 529		North Hollywood - Valley Village	No	MI	ADU

Jurisdiction Name	Site Address/Intersection	5 Digit ZIP Code	Assessor Parcel Number	Very Low-Income	Low-Income	Moderate-Income	Above Moderate-Income	Type of Shortfall	Parcel Size (Acres)	Current General Plan Designation	Current Zoning	Proposed General Plan (GP) Designation	Proposed Zoning	Minimum Density Allowed	Maximum Density Allowed	Total Capacity	Vacant/ Nonvacant	Description of Existing Uses	PIN	Base Density Per Acre	Community Plan Area	Rent Stabalization Ordinance	Income Category	Applicable Rezoning Program (Program informing values in Column Q listed first)
Los Angeles	12735 KLING ST	91604	2362021014	0.000	0.000	0.085	0.000	Shortfall of Sites	0.242	Low Residential	R1-1-RIO	0	0	0	8.276	0.085		Residential - Single Family Residence - Pool, 1	168B161 529		Sherman Oaks - Studio City - Toluca Lake - Cahuenga Pass	No	MI	ADU
Los Angeles	4332 BEN AVE	91604	2368009027	0.000	0.000	0.085	0.000	Shortfall of Sites	0.155	Low Residential	R1-1-RIO	0	0	0	12.906	0.085		Residential - Single Family Residence - Pool, 1	165B165 529		Sherman Oaks - Studio City - Toluca Lake - Cahuenga Pass	No	MI	ADU
Los Angeles	122 N LAUREL AVE	90048	5511003018	0.000	0.000	0.085	0.000	Shortfall of Sites	0.150	Low II Residential	R1V3	0	0	0	13.325	0.085		Residential - Single Family Residence - Pool, 1	138B177 529		Wilshire	No	MI	ADU
Los Angeles	259 BRONWOOD AVE	90049	4366016035	0.000	0.000	0.085	0.000	Shortfall of Sites	0.157	Low Residential	R1-1	0	0	0	12.705	0.085		Residential - Single Family Residence, 1	138B145 529		Westwood	No	MI	ADU
Los Angeles	10517 KINNARD AVE	90024	4326020027	0.000	0.000	0.085	0.000	Shortfall of Sites	0.152	Low Residential	R1-1-O	0	0	0	13.140	0.085		Residential - Single Family Residence, 1	132B157 529		Westwood	No	MI	ADU
Los Angeles	12037 SALTAIR PL	90049	4404020010	0.000	0.000	0.085	0.000	Shortfall of Sites	0.301	Low Residential	RS-1	0	0	0	6.636	0.085		Residential - Single Family Residence - Pool, 1	132B141 529		Brentwood - Pacific Palisades	No	MI	ADU
Los Angeles	2111 HOLMBY AVE	90025	4317009042	0.000	0.000	0.085	0.000	Shortfall of Sites	0.161	Low Residential	R1-1-O	0	0	0	12.439	0.085		Residential - Single Family Residence, 1	129B157 529		West Los Angeles	No	MI	ADU
Los Angeles	1613 S BEVERLY DR	90035	4306014028	0.000	0.000	0.085	0.000	Shortfall of Sites	0.181	Low Residential	R1V2-O	0	0	0	11.034	0.085		Residential - Single Family Residence - Pool, 1	129B165 529		West Los Angeles	No	MI	ADU
Los Angeles	539 S BURLINGAME AVE	90049	4264002032	0.000	0.000	0.085	0.000	Shortfall of Sites	0.281	Very Low II Residential	RE15-1	0	0	0	7.114	0.085		Residential - Single Family Residence, 1	129B137 529		Brentwood - Pacific Palisades	No	MI	ADU
Los Angeles	3134 HADDINGTON DR	90064	4318036023	0.000	0.000	0.085	0.000	Shortfall of Sites	0.171	Low Residential	R1V2	0	0	0	11.716	0.085		Residential - Single Family Residence - Pool, 1	123B161 529		West Los Angeles	No	MI	ADU
Los Angeles	11040 QUEENSLAND ST	90034	4251018004	0.000	0.000	0.085	0.000	Shortfall of Sites	0.259	Low Residential	R1-1	0	0	0	7.716	0.085		Residential - Single Family Residence, 1	120B157 529		Palms - Mar Vista - Del Rey	No	MI	ADU
Los Angeles	3333 MCLAUGHLIN AVE	90066	4249008009	0.000	0.000	0.085	0.000	Shortfall of Sites	0.173	Low Residential	R1V2	0	0	0	11.592	0.085		Residential - Single Family Residence - Pool, 1	117B153 529		Palms - Mar Vista - Del Rey	No	MI	ADU
Los Angeles	5812 W 76TH ST	90045	4105002010	0.000	0.000	0.085	0.000	Shortfall of Sites	0.152	Low Residential	R1-1	0	0	0	13.157	0.085		Residential - Single Family Residence, 1	102B169 529		Westchester - Playa del Rey	No	MI	ADU
Los Angeles	1607 S WEYMOUTH AVE	90732	7460001003	0.000	0.000	0.085	0.000	Shortfall of Sites	0.182	Low II Residential	R1-1XL	0	0	0	11.019	0.085		Residential - Single Family Residence, 1	012B193 529		San Pedro	No	MI	ADU
Los Angeles	12794 JOLETTE AVE	91344	2602014045	0.000	0.000	0.085	0.000	Shortfall of Sites	0.172	Low I Residential	RS-1	0	0	0	11.600	0.085		Residential - Single Family Residence, 1	222B133 530		Granada Hills - Knollwood	No	MI	ADU
Los Angeles	12355 JOLETTE AVE	91344	2608025004	0.000	0.000	0.085	0.000	Shortfall of Sites	0.257	Very Low II Residential	RE11-1	0	0	0	7.778	0.085		Residential - Single Family Residence, 1	219B133 530		Granada Hills - Knollwood	No	MI	ADU
Los Angeles	17528 RUSHING DR	91344	2608032002	0.000	0.000	0.085	0.000	Shortfall of Sites	0.254	Very Low II Residential	RE11-1-H	0	0	0	7.859	0.085		Residential - Single Family Residence, 1	219B129 530		Granada Hills - Knollwood	No	MI	ADU
Los Angeles	17043 BARNESTON ST	91344	2606018014	0.000	0.000	0.085	0.000	Shortfall of Sites	0.247	Low I Residential	RS-1	0	0	0	8.084	0.085		Residential - Single Family Residence, 1	216B133 530		Granada Hills - Knollwood	No	MI	ADU
Los Angeles	16352 BARNESTON ST	91344	2605014018	0.000	0.000	0.085	0.000	Shortfall of Sites	0.288	Very Low II Residential	RE11-1	0	0	0	6.942	0.085		Residential - Single Family Residence - Pool, 1	216B137 530		Granada Hills - Knollwood	No	MI	ADU
Los Angeles	16800 FLANDERS ST	91344	2610005012	0.000	0.000	0.085	0.000	Shortfall of Sites	0.206	Low I Residential	RS-1	0	0	0	9.726	0.085		Residential - Single Family Residence - Pool, 1	213B137 530		Granada Hills - Knollwood	No	MI	ADU
Los Angeles	11043 GENESTA AVE	91344	2696016027	0.000	0.000	0.085	0.000	Shortfall of Sites	0.218	Low II Residential	R1-1	0	0	0	9.159	0.085		Residential - Single Family Residence - Pool, 1	210B133 530		Granada Hills - Knollwood	No	MI	ADU
Los Angeles	17354 LUDLOW ST	91344	2696002020	0.000	0.000	0.085	0.000	Shortfall of Sites	0.181	Low I Residential	RE9-1XL-RFA	0	0	0	11.031	0.085		Residential - Single Family Residence - Pool, 1	210B129 530		Granada Hills - Knollwood	No	MI	ADU
Los Angeles	19138 LUDLOW ST	91326	2718008015	0.000	0.000	0.085	0.000	Shortfall of Sites	0.180	Low I Residential	RS-1	0	0	0	11.125	0.085		Residential - Single Family Residence, 1	210B121 530		Northridge	No	MI	ADU
Los Angeles	10623 GOTHIC AVE	91344	2679025005	0.000	0.000	0.085	0.000	Shortfall of Sites	0.176	Low I Residential	RS-1	0	0	0	11.387	0.085		Residential - Single Family Residence, 1	207B137 530		Granada Hills - Knollwood	No	MI	ADU
Los Angeles	18765 WILLOWTREE LN	91326	2728029071	0.000	0.000	0.085	0.000	Shortfall of Sites	0.256	Very Low II Residential	RE11-1	0	0	0	7.806	0.085		Residential - Single Family Residence - Pool, 1	207B121 530		Northridge	No	MI	ADU
Los Angeles	10613 DEMPSEY AVE	91344	2668010008	0.000	0.000	0.085	0.000	Shortfall of Sites	0.175	Low I Residential	RS-1	0	0	0	11.434	0.085		Residential - Single Family Residence, 1	207B141 530		Granada Hills - Knollwood	No	MI	ADU
Los Angeles	20549 GERMAIN ST	91311	2707012012	0.000	0.000	0.085	0.000	Shortfall of Sites	0.254	Very Low II Residential	RE11-1	0	0	0	7.880	0.085		Residential - Single Family Residence - Pool, 1	207B109 530		Chatsworth - Porter Ranch	No	MI	ADU
Los Angeles	21618 STANWELL ST	91311	2722008034	0.000	0.000	0.085	0.000	Shortfall of Sites	0.227	Low I Residential	RS-1	0	0	0	8.811	0.085		Residential - Single Family Residence, 1	207B105 530		Chatsworth - Porter Ranch	No	MI	ADU
Los Angeles	15253 GERMAIN ST	91345	2649008018	0.000	0.000	0.085	0.000	Shortfall of Sites	0.185	Low Residential	R1-1	0	0	0	10.810	0.085		Residential - Single Family Residence - Pool, 1	207B145 530		Mission Hills - Panorama City - North Hills	No	MI	ADU
Los Angeles	18201 SAN JOSE ST	91326	2731006013	0.000	0.000	0.085	0.000	Shortfall of Sites	0.252	Very Low II Residential	RE11-1	0	0	0	7.926	0.085		Residential - Single Family Residence - Pool, 1	207B125 530		Northridge	No	MI	ADU
Los Angeles	10208 DEMPSEY AVE	91343	2669001032	0.000	0.000	0.085	0.000	Shortfall of Sites	0.161	Low I Residential	RS-1	0	0	0	12.449	0.085		Residential - Single Family Residence - Pool, 1	204B141 530		Granada Hills - Knollwood	No	MI	ADU
Los Angeles	10042 LUBAO AVE	91311	2726002002	0.000	0.000	0.085	0.000	Shortfall of Sites	0.253	Very Low II Residential	RE11-1	0	0	0	7.920	0.085		Residential - Single Family Residence, 1	204B113 530		Chatsworth - Porter Ranch	No	MI	ADU
Los Angeles	10045 GLADE AVE	91311	2745005014	0.000	0.000	0.085	0.000	Shortfall of Sites	0.172	Low II Residential	RS-1	0	0	0	11.615	0.085		Residential - Single Family Residence - Pool, 1	204B101 530		Chatsworth - Porter Ranch	No	MI	ADU
Los Angeles	10047 MCLENNAN AVE	91343	2685006011	0.000	0.000	0.085	0.000	Shortfall of Sites	0.158	Low I Residential	RS-1	0	0	0	12.627	0.085		Residential - Single Family Residence, 1	204B133 530		Granada Hills - Knollwood	No	MI	ADU
Los Angeles	19632 MERRIDY ST	91324	2726011015	0.000	0.000	0.085	0.000	Shortfall of Sites	0.251	Very Low II Residential	RE11-1	0	0	0	7.968	0.085		Residential - Single Family Residence - Pool, 1	204B117 530		Chatsworth - Porter Ranch	No	MI	ADU
Los Angeles	17710 MERRIDY ST	91325	2734008014	0.000	0.000	0.085	0.000	Shortfall of Sites	0.528	Low I Residential	RA-1	0	0	0	3.786	0.085		Residential - Single Family Residence, 1	204B129 530		Northridge	No	MI	ADU
Los Angeles	20111 NEEDLES ST	91311	2748032047	0.000	0.000	0.085	0.000	Shortfall of Sites	0.175	Low I Residential	RS-1	0	0	0	11.437	0.085		Residential - Single Family Residence, 1	201B113 530		Chatsworth - Porter Ranch	No	MI	ADU
Los Angeles	9640 DONNA AVE	91324	2762033039	0.000	0.000	0.085	0.000	Shortfall of Sites	0.252	Very Low II Residential	RE11-1	0	0	0	7.922	0.085		Residential - Single Family Residence - Pool, 1	201B121 530		Northridge	No	MI	ADU
Los Angeles	19520 CITRONIA ST	91324	2761007034	0.000	0.000	0.085	0.000	Shortfall of Sites	0.402	Very Low I Residential	RA-1	0	0	0	4.976	0.085		Residential - Single Family Residence - Pool, 1	201B117 530		Chatsworth - Porter Ranch	No	MI	ADU
Los Angeles	16355 TUPPER ST	91343	2676007015	0.000	0.000	0.085	0.000	Shortfall of Sites	0.173	Low Residential	RS-1	0	0	0	11.588	0.085		Residential - Single Family Residence - Pool, 1	198B137 530		Mission Hills - Panorama City - North Hills	No	MI	ADU
Los Angeles	6236 ALTURA AVE	91214	2572034015	0.000	0.000	0.085	0.000	Shortfall of Sites	0.173	Low Residential	RS-1	0	0	0	11.560	0.085		Residential - Single Family Residence, 1	198B205 530		Sunland - Tujunga - Lake View Terrace - Shadow Hills - East La Tuna Canyon	No	MI	ADU
Los Angeles	15005 KILLION ST	91411	2250015038	0.000	0.000	0.085	0.000	Shortfall of Sites	0.163	Low Residential	R1-1	0	0	0	12.234	0.085		Residential - Single Family Residence - Pool, 1	174B145 530		Van Nuys - North Sherman Oaks	No	MI	ADU
Los Angeles	12622 KILLION ST	91607	2346008013	0.000	0.000	0.085	0.000	Shortfall of Sites	0.167	Low Residential	R1-1	0	0	0	11.969	0.085		Residential - Single Family Residence - Pool, 1	174B161 530		North Hollywood - Valley Village	No	MI	ADU
Los Angeles	5447 TAMPA AVE	91356	2163014014	0.000	0.000	0.085	0.000	Shortfall of Sites	0.157	Low II Residential	R1-1	0	0	0	12.728	0.085		Residential - Single Family Residence, 1	174B117 530		Encino - Tarzana	No	MI	ADU
Los Angeles	5206 BELLAIRE AVE	91607	2346019010	0.000	0.000	0.085	0.000	Shortfall of Sites	0.161	Low Residential	R1-1	0	0	0	12.419	0.085		Residential - Single Family Residence, 1	171B161 530		North Hollywood - Valley Village	No	MI	ADU
Los Angeles	11565 BLIX ST	91602	2354016044	0.000	0.000	0.085	0.000	Shortfall of Sites	0.163	Low Residential	R1-1	0	0	0	12.233	0.085		Residential - Single Family Residence, 1	168B169 530		North Hollywood - Valley Village	No	MI	ADU
Los Angeles	12741 KLING ST	91604	2362021013	0.000	0.000	0.085	0.000	Shortfall of Sites	0.238	Low Residential	R1-1-RIO	0	0	0	8.414	0.085		Residential - Single Family Residence - Pool, 1	168B161 530		Sherman Oaks - Studio City - Toluca Lake - Cahuenga Pass	No	MI	ADU
Los Angeles	1977 N NEW HAMPSHIRE AVE	90027	5589026001	0.000	0.000	0.085	0.000	Shortfall of Sites	0.172	Low II Residential	R1-1	0	0	0	11.612	0.085		Residential - Single Family Residence, 1	150B197 530		Hollywood	No	MI	ADU
Los Angeles	123 N LAUREL AVE	90048	5511004006	0.000	0.000	0.085	0.000	Shortfall of Sites	0.151	Low II Residential	R1V3	0	0	0	13.231	0.085		Residential - Single Family Residence, 1	138B177 530		Wilshire	No	MI	ADU
Los Angeles	10469 HOLMAN AVE	90024	4326030019	0.000	0.000	0.085	0.000	Shortfall of Sites	0.153	Low Residential	R1-1-O	0	0	0	13.063	0.085		Residential - Single Family Residence, 1	132B157 530		Westwood	No	MI	ADU
Los Angeles	937 S TREMAINE AVE	90019	5090002007	0.000	0.000	0.085	0.000	Shortfall of Sites	0.155	Low II Residential	R1V3-RG	0	0	0	12.870	0.085		Residential - Single Family Residence, 1	132B185 530		Wilshire	No	MI	ADU
Los Angeles	705 S WESTGATE AVE	90049	4404027002	0.000	0.000	0.085	0.000	Shortfall of Sites	0.173	Low Residential	RS-1-O	0	0	0	11.553	0.085		Residential - Single Family Residence - Pool, 1	132B145 530		Brentwood - Pacific Palisades	No	MI	ADU
Los Angeles	2021 PROSSER AVE	90025	4321006064	0.000	0.000	0.085	0.000	Shortfall of Sites	0.155	Low Residential	R1-1-O	0	0	0	12.909	0.085		Residential - Single Family Residence, 1	129B157 530		West Los Angeles	No	MI	ADU
Los Angeles	517 AVONDALE AVE	90049	4264001017	0.000	0.000	0.085	0.000	Shortfall of Sites	0.289	Low Residential	R1-1	0	0	0	6.920	0.085		Residential - Single Family Residence - Pool and Misc., 1	129B137 530		Brentwood - Pacific Palisades	No	MI	ADU
Los Angeles	10820 KINGSLAND ST	90034	4254017015	0.000	0.000	0.085	0.000	Shortfall of Sites	0.217	Low Residential	R1-1	0	0	0	9.197	0.085		Residential - Single Family Residence - Pool, 1	120B161 530		Palms - Mar Vista - Del Rey	No	MI	ADU
Los Angeles	12246 SUNSET PARK WAY	0	4272030030	0.000	0.000	0.085	0.000	Shortfall of Sites	0.162	Low Residential	R1-1	0	0	0	12.363	0.085		Residential - Single Family Residence, 1	120B149 530		Palms - Mar Vista - Del Rey	No	MI	ADU
Los Angeles	5959 ABERNATHY DR	90045	4105004024	0.000	0.000	0.085	0.000	Shortfall of Sites	0.285	Low Residential	R1-1	0	0	0	7.007	0.085		Residential - Single Family Residence, 1	102B169 530		Westchester - Playa del Rey	No	MI	ADU
Los Angeles	726 S ELLERY DR	90732	7560004006	0.000	0.000	0.085	0.000	Shortfall of Sites	0.161	Low II Residential	R1-1XL	0	0	0	12.409	0.085		Residential - Single Family Residence, 1	015B193 530		San Pedro	No	MI	ADU
Los Angeles	1615 S PATTON AVE	90731	7459010002	0.000	0.000	0.085	0.000	Shortfall of Sites	0.182	Low II Residential	R1-1XL	0	0	0	11.019	0.085		Residential - Single Family Residence, 1	012B193 530		San Pedro	No	MI	ADU
Los Angeles	12342 EL ORO WAY	91344	2608022017	0.000	0.000	0.085	0.000	Shortfall of Sites	0.250	Low I Residential	RS-1	0	0	0	7.993	0.085		Residential - Single Family Residence - Pool, 1	219B133 531		Granada Hills - Knollwood	No	MI	ADU
Los Angeles	12361 BRADFORD PL	91344	2608014002	0.000	0.000	0.085	0.000	Shortfall of Sites	0.229	Very Low II Residential	RE11-1-H	0	0	0	8.741	0.085		Residential - Single Family Residence - Pool, 1	219B129 531		Granada Hills - Knollwood	No	MI	ADU
Los Angeles	16311 MARILYN DR	91344	2605014027	0.000	0.000	0.085	0.000	Shortfall of Sites	0.284	Very Low II Residential	RE11-1	0	0	0	7.049	0.085		Residential - Single Family Residence, 1	216B137 531		Granada Hills - Knollwood	No	MI	ADU
Los Angeles	11538 ALDEA AVE	91344	2607017022	0.000	0.000	0.085	0.000	Shortfall of Sites	0.173	Low I Residential	RS-1	0	0	0	11.546	0.085		Residential - Single Family Residence, 1	213B133 531		Granada Hills - Knollwood	No	MI	ADU
Los Angeles	16756 FLANDERS ST	91344	2610013019	0.000	0.000	0.085	0.000	Shortfall of Sites	0.193	Low I Residential	RS-1	0	0	0	10.375	0.085		Residential - Single Family Residence, 1	213B137 531		Granada Hills - Knollwood	No	MI	ADU
Los Angeles	15855 SAN FERNANDO MISSION BLVD	91344	2666030009	0.000	0.000	0.085	0.000	Shortfall of Sites	0.165	Low I Residential	RS-1	0	0	0	12.101	0.085		Residential - Single Family Residence, 1	210B141 531		Granada Hills - Knollwood	No	MI	ADU
Los Angeles	11042 GENESTA AVE	91344	2696016028	0.000	0.000	0.085	0.000	Shortfall of Sites	0.218	Low II Residential	R1-1	0	0	0	9.156	0.085		Residential - Single Family Residence, 1	210B133 531		Granada Hills - Knollwood	No	MI	ADU
Los Angeles	18622 LUDLOW ST	91326	2717013008	0.000	0.000	0.085	0.000	Shortfall of Sites	0.253	Very Low II Residential	RE11-1	0	0	0	7.916	0.085		Residential - Single Family Residence - Pool, 1	210B125 531		Northridge	No	MI	ADU
Los Angeles	18768 KENYA ST	91326	2717008008	0.000	0.000	0.085	0.000	Shortfall of Sites	0.253	Very Low II Residential	RE11-1	0	0	0	7.913	0.085		Residential - Single Family Residence, 1	210B121 531		Northridge	No	MI	ADU
Los Angeles	18759 WILLOWTREE LN	91326	2728029070	0.000	0.000	0.085	0.000	Shortfall of Sites	0.256	Very Low II Residential	RE11-1	0	0	0	7.803	0.085		Residential - Single Family Residence - Pool, 1	207B121 531		Northridge	No	MI	ADU
Los Angeles	10626 GOTHIC AVE	91344	2679020017	0.000	0.000	0.085	0.000	Shortfall of Sites	0.180	Low I Residential	RS-1	0	0	0	11.108	0.085		Residential - Single Family Residence, 1	207B137 531		Granada Hills - Knollwood	No	MI	ADU
Los Angeles	10612 DEMPSEY AVE	91344	2668010013	0.000	0.000	0.085	0.000	Shortfall of Sites	0.193	Low I Residential	RS-1	0	0	0	10.371	0.085		Residential - Single Family Residence - Pool, 1	207B141 531		Granada Hills - Knollwood	No	MI	ADU
Los Angeles	20541 GERMAIN ST	91311	2707012013	0.000	0.000	0.085	0.000	Shortfall of Sites	0.254	Very Low II Residential	RE11-1	0	0	0	7.880	0.085		Residential - Single Family Residence - Pool, 1	207B109 531		Chatsworth - Porter Ranch	No	MI	ADU
Los Angeles	10552 DEERING AVE	91311	2706028017	0.000	0.000	0.085	0.000	Shortfall of Sites	0.216	Low I Residential	RE9-1	0	0	0	9.252	0.085		Residential - Single Family Residence - Pool, 1	207B105 531		Chatsworth - Porter Ranch	No	MI	ADU
Los Angeles	10541 HALBRENT AVE	91345	2649011016	0.000	0.000	0.085	0.000	Shortfall of Sites	0.155	Low Residential	R1-1	0	0	0	12.880	0.085		Residential - Single Family Residence, 1	207B145 531		Mission Hills - Panorama City - North Hills	No	MI	ADU
Los Angeles	18409 SAN JOSE ST	91326	2731005023	0.000	0.000	0.085	0.000	Shortfall of Sites	0.253	Very Low II Residential	RE11-1	0	0	0	7.919	0.085		Residential - Single Family Residence, 1	207B125 531		Northridge	No	MI	ADU
Los Angeles	15725 LEMARSH ST	91343	2661017015	0.000	0.000	0.085	0.000	Shortfall of Sites	0.185	Low I Residential	RS-1	0	0	0	10.791	0.085		Residential - Single Family Residence, 1	204B141 531		Granada Hills - Knollwood	No	MI	ADU
Los Angeles	10167 PETIT AVE	91343	2685023018	0.000	0.000	0.085	0.000	Shortfall of Sites	0.257	Low I Residential	RS-1	0	0	0	7.771	0.085		Residential - Single Family Residence - Pool, 1	204B137 531		Granada Hills - Knollwood	No	MI	ADU
Los Angeles	10046 LARAMIE AVE	91311	2741013003	0.000	0.000	0.085	0.000	Shortfall of Sites	0.172	Low I Residential	RS-1	0	0	0	11.613	0.085		Residential - Single Family Residence - Pool, 1	204B113 531		Chatsworth - Porter Ranch	No	MI	ADU

Jurisdiction Name	Site Address/Intersection	5 Digit ZIP Code	Assessor Parcel Number	Very Low-Income	Low-Income	Moderate-Income	Above Moderate-Income	Type of Shortfall	Parcel Size (Acres)	Current General Plan Designation	Current Zoning	Proposed General Plan (GP) Designation	Proposed Zoning	Minimum Density Allowed	Maximum Density Allowed	Total Capacity	Vacant/ Nonvacant	Description of Existing Uses	PIN	Base Density Per Acre	Community Plan Area	Rent Stabalization Ordinance	Income Category	Applicable Rezoning Program (Program informing values in Column Q listed first)
Los Angeles	10046 GLADE AVE	91311	2745004046	0.000	0.000	0.085	0.000	Shortfall of Sites	0.172	Low II Residential	RS-1	0	0	0	11.617	0.085		Residential - Single Family Residence - Therapy Pool (Spa), 1	204B101 531		Chatsworth - Porter Ranch	No	MI	ADU
Los Angeles	19622 MERRIDY ST	91324	2726011014	0.000	0.000	0.085	0.000	Shortfall of Sites	0.255	Very Low II Residential	RE11-1	0	0	0	7.858	0.085		Residential - Single Family Residence - Pool, 1	204B117 531		Chatsworth - Porter Ranch	No	MI	ADU
Los Angeles	9646 CREBS AVE	91324	2763024003	0.000	0.000	0.085	0.000	Shortfall of Sites	0.174	Low I Residential	RS-1	0	0	0	11.463	0.085		Residential - Single Family Residence - Pool, 1	201B121 531		Northridge	No	MI	ADU
Los Angeles	9838 MARNICE AVE	91042	2571016054	0.000	0.000	0.085	0.000	Shortfall of Sites	0.151	Low Residential	R1-1-RFA	0	0	0	13.276	0.085		Residential - Single Family Residence, 1	201B205 531		Sunland - Tujunga - Lake View Terrace - Shadow Hills - East La Tuna Canyon	No	MI	ADU
Los Angeles	16243 TUPPER ST	91343	2676013021	0.000	0.000	0.085	0.000	Shortfall of Sites	0.174	Low Residential	RS-1	0	0	0	11.517	0.085		Residential - Single Family Residence - Pool, 1	198B137 531		Mission Hills - Panorama City - North Hills	No	MI	ADU
Los Angeles	14253 COLLINS ST	91401	2245021009	0.000	0.000	0.085	0.000	Shortfall of Sites	0.209	Low Residential	R1-1	0	0	0	9.549	0.085		Residential - Single Family Residence - Pool, 1	174B153 531		Van Nuys - North Sherman Oaks	No	MI	ADU
Los Angeles	15001 KILLION ST	91411	2250015039	0.000	0.000	0.085	0.000	Shortfall of Sites	0.165	Low Residential	R1-1	0	0	0	12.117	0.085		Residential - Single Family Residence - Pool, 1	174B145 531		Van Nuys - North Sherman Oaks	No	MI	ADU
Los Angeles	12618 KILLION ST	91607	2346008014	0.000	0.000	0.085	0.000	Shortfall of Sites	0.170	Low Residential	R1-1	0	0	0	11.734	0.085		Residential - Single Family Residence, 1	174B161 531		North Hollywood - Valley Village	No	MI	ADU
Los Angeles	5207 TEESDALE AVE	91607	2346019021	0.000	0.000	0.085	0.000	Shortfall of Sites	0.160	Low Residential	R1-1	0	0	0	12.469	0.085		Residential - Single Family Residence - Pool, 1	171B161 531		North Hollywood - Valley Village	No	MI	ADU
Los Angeles	18039 SANTA RITA ST	91316	2181001023	0.000	0.000	0.085	0.000	Shortfall of Sites	0.149	Low II Residential	R1-1	0	0	0	13.401	0.085		Residential - Single Family Residence - Pool, 1	171B125 531		Encino - Tarzana	No	MI	ADU
Los Angeles	11612 HARTSOOK ST	91601	2354005059	0.000	0.000	0.085	0.000	Shortfall of Sites	0.152	Low Residential	R1-1	0	0	0	13.130	0.085		Residential - Single Family Residence - Pool, 1	171B169 531		North Hollywood - Valley Village	No	MI	ADU
Los Angeles	12747 KLING ST	91604	2362021012	0.000	0.000	0.085	0.000	Shortfall of Sites	0.234	Low Residential	R1-1-RIO	0	0	0	8.558	0.085		Residential - Single Family Residence - Pool, 1	168B161 531		Sherman Oaks - Studio City - Toluca Lake - Cahuenga Pass	No	MI	ADU
Los Angeles	3364 LARGA AVE	90039	5436027001	0.000	0.000	0.085	0.000	Shortfall of Sites	0.155	Low Residential	R1-1-RIO	0	0	0	12.896	0.085		Residential - Single Family Residence, 1	153B209 531		Northeast Los Angeles	No	MI	ADU
Los Angeles	129 N KILKEA DR	90048	5511006016	0.000	0.000	0.085	0.000	Shortfall of Sites	0.150	Low II Residential	R1V3	0	0	0	13.301	0.085		Residential - Single Family Residence, 1	138B173 531		Wilshire	No	MI	ADU
Los Angeles	10570 LINDBROOK DR	90024	4360018012	0.000	0.000	0.085	0.000	Shortfall of Sites	0.180	Low Residential	R1-1	0	0	0	11.127	0.085		Residential - Single Family Residence - Pool, 1	135B153 531		Westwood	No	MI	ADU
Los Angeles	10574 OHIO AVE	90024	4326022007	0.000	0.000	0.085	0.000	Shortfall of Sites	0.149	Low Residential	R1-1-O	0	0	0	13.403	0.085		Residential - Single Family Residence - Pool, 1	132B157 531		Westwood	No	MI	ADU
Los Angeles	12518 W SUNSET BLVD	90049	4405035003	0.000	0.000	0.085	0.000	Shortfall of Sites	0.192	Low Residential	R1-1	0	0	0	10.426	0.085		Residential - Single Family Residence, 1	132B141 531		Brentwood - Pacific Palisades	No	MI	ADU
Los Angeles	11970 GORHAM AVE	90049	4265020009	0.000	0.000	0.085	0.000	Shortfall of Sites	0.172	Low Residential	R1-1	0	0	0	11.599	0.085		Residential - Single Family Residence, 1	129B145 531		Brentwood - Pacific Palisades	No	MI	ADU
Los Angeles	9143 HILLSBORO DR	90034	4302005004	0.000	0.000	0.085	0.000	Shortfall of Sites	0.155	Low Residential	R1V2-O	0	0	0	12.940	0.085		Residential - Single Family Residence, 1	126B169 531		West Los Angeles	No	MI	ADU
Los Angeles	2262 S BEVERLY DR	90034	4309017012	0.000	0.000	0.085	0.000	Shortfall of Sites	0.188	Low Residential	R1V2-O	0	0	0	10.655	0.085		Residential - Single Family Residence, 1	126B165 531		West Los Angeles	No	MI	ADU
Los Angeles	12106 STANWOOD DR	90066	4248011016	0.000	0.000	0.085	0.000	Shortfall of Sites	0.185	Low Residential	R1V2	0	0	0	10.814	0.085		Residential - Single Family Residence, 1	117B153 531		Palms - Mar Vista - Del Rey	No	MI	ADU
Los Angeles	5331 GLASGOW CT	90045	4103019002	0.000	0.000	0.085	0.000	Shortfall of Sites	0.159	Low Residential	R1-1	0	0	0	12.611	0.085		Residential - Single Family Residence - Pool, 1	102B173 531		Westchester - Playa del Rey	No	MI	ADU
Los Angeles	5781 W 76TH ST	90045	4104015015	0.000	0.000	0.085	0.000	Shortfall of Sites	0.187	Low Residential	R1-1	0	0	0	10.720	0.085		Residential - Single Family Residence - Pool, 1	102B169 531		Westchester - Playa del Rey	No	MI	ADU
Los Angeles	8045 KENTWOOD AVE	90045	4109020003	0.000	0.000	0.085	0.000	Shortfall of Sites	0.176	Low Residential	R1V2	0	0	0	11.369	0.085		Residential - Single Family Residence, 1	099B165 531		Westchester - Playa del Rey	No	MI	ADU
Los Angeles	12357 LUNA PL	91344	2608018011	0.000	0.000	0.085	0.000	Shortfall of Sites	0.256	Very Low II Residential	RE11-1	0	0	0	7.807	0.085		Residential - Single Family Residence - Pool, 1	219B133 532		Granada Hills - Knollwood	No	MI	ADU
Los Angeles	17606 RUSHING DR	91344	2601057001	0.000	0.000	0.085	0.000	Shortfall of Sites	0.464	Very Low I Residential	RA-1-K	0	0	0	4.307	0.085		Residential - Single Family Residence, 1	219B129 532		Granada Hills - Knollwood	No	MI	ADU
Los Angeles	17031 BARNESTON ST	91344	2606018013	0.000	0.000	0.085	0.000	Shortfall of Sites	0.245	Low I Residential	RS-1	0	0	0	8.157	0.085		Residential - Single Family Residence, 1	216B133 532		Granada Hills - Knollwood	No	MI	ADU
Los Angeles	16258 MARILYN DR	91344	2605015030	0.000	0.000	0.085	0.000	Shortfall of Sites	0.257	Very Low II Residential	RE11-1	0	0	0	7.775	0.085		Residential - Single Family Residence, 1	216B137 532		Granada Hills - Knollwood	No	MI	ADU
Los Angeles	11539 WISH AVE	91344	2607018037	0.000	0.000	0.085	0.000	Shortfall of Sites	0.173	Low I Residential	RS-1	0	0	0	11.570	0.085		Residential - Single Family Residence, 1	213B133 532		Granada Hills - Knollwood	No	MI	ADU
Los Angeles	16750 FLANDERS ST	91344	2610013018	0.000	0.000	0.085	0.000	Shortfall of Sites	0.173	Low I Residential	RS-1	0	0	0	11.578	0.085		Residential - Single Family Residence, 1	213B137 532		Granada Hills - Knollwood	No	MI	ADU
Los Angeles	15849 SAN FERNANDO MISSION BLVD	91344	2666030008	0.000	0.000	0.085	0.000	Shortfall of Sites	0.165	Low I Residential	RS-1	0	0	0	12.101	0.085		Residential - Single Family Residence - Pool, 1	210B141 532		Granada Hills - Knollwood	No	MI	ADU
Los Angeles	11036 GENESTA AVE	91344	2696016029	0.000	0.000	0.085	0.000	Shortfall of Sites	0.217	Low II Residential	R1-1	0	0	0	9.200	0.085		Residential - Single Family Residence, 1	210B133 532		Granada Hills - Knollwood	No	MI	ADU
Los Angeles	18614 LUDLOW ST	91326	2717013007	0.000	0.000	0.085	0.000	Shortfall of Sites	0.254	Very Low II Residential	RE11-1	0	0	0	7.885	0.085		Residential - Single Family Residence - Pool, 1	210B125 532		Northridge	No	MI	ADU
Los Angeles	10985 WYSTONE AVE	91326	2718007026	0.000	0.000	0.085	0.000	Shortfall of Sites	0.198	Low I Residential	RS-1	0	0	0	10.076	0.085		Residential - Single Family Residence - Pool, 1	210B121 532		Northridge	No	MI	ADU
Los Angeles	17323 KINGSBURY ST	91344	2733027021	0.000	0.000	0.085	0.000	Shortfall of Sites	0.241	Low I Residential	RE9-1XL-RFA	0	0	0	8.298	0.085		Residential - Single Family Residence - Pool, 1	207B133 532		Granada Hills - Knollwood	No	MI	ADU
Los Angeles	18753 WILLOWTREE LN	91326	2728029069	0.000	0.000	0.085	0.000	Shortfall of Sites	0.256	Very Low II Residential	RE11-1	0	0	0	7.803	0.085		Residential - Single Family Residence - Pool, 1	207B121 532		Northridge	No	MI	ADU
Los Angeles	16314 KINGSBURY ST	91344	2679020018	0.000	0.000	0.085	0.000	Shortfall of Sites	0.167	Low I Residential	RS-1	0	0	0	11.946	0.085		Residential - Single Family Residence, 1	207B137 532		Granada Hills - Knollwood	No	MI	ADU
Los Angeles	10613 HASKELL AVE	91344	2668010018	0.000	0.000	0.085	0.000	Shortfall of Sites	0.165	Low I Residential	RS-1	0	0	0	12.101	0.085		Residential - Single Family Residence, 1	207B141 532		Granada Hills - Knollwood	No	MI	ADU
Los Angeles	20533 GERMAIN ST	91311	2707012014	0.000	0.000	0.085	0.000	Shortfall of Sites	0.254	Very Low II Residential	RE11-1	0	0	0	7.880	0.085		Residential - Single Family Residence - Pool, 1	207B109 532		Chatsworth - Porter Ranch	No	MI	ADU
Los Angeles	10524 ETON AVE	91311	2706022018	0.000	0.000	0.085	0.000	Shortfall of Sites	0.177	Low I Residential	RS-1	0	0	0	11.303	0.085		Residential - Single Family Residence - Pool, 1	207B105 532		Chatsworth - Porter Ranch	No	MI	ADU
Los Angeles	15247 GERMAIN ST	91345	2649008017	0.000	0.000	0.085	0.000	Shortfall of Sites	0.185	Low Residential	R1-1	0	0	0	10.810	0.085		Residential - Single Family Residence, 1	207B145 532		Mission Hills - Panorama City - North Hills	No	MI	ADU
Los Angeles	18401 SAN JOSE ST	91326	2731005022	0.000	0.000	0.085	0.000	Shortfall of Sites	0.253	Very Low II Residential	RE11-1	0	0	0	7.919	0.085		Residential - Single Family Residence - Pool, 1	207B125 532		Northridge	No	MI	ADU
Los Angeles	15857 LEMARSH ST	91343	2669004009	0.000	0.000	0.085	0.000	Shortfall of Sites	0.195	Low I Residential	RS-1	0	0	0	10.252	0.085		Residential - Single Family Residence - Pool, 1	204B141 532		Granada Hills - Knollwood	No	MI	ADU
Los Angeles	10037 COMANCHE AVE	91311	2741013028	0.000	0.000	0.085	0.000	Shortfall of Sites	0.172	Low I Residential	RS-1	0	0	0	11.614	0.085		Residential - Single Family Residence, 1	204B113 532		Chatsworth - Porter Ranch	No	MI	ADU
Los Angeles	10040 NEVADA AVE	91311	2745005028	0.000	0.000	0.085	0.000	Shortfall of Sites	0.176	Low II Residential	RS-1	0	0	0	11.392	0.085		Residential - Single Family Residence, 1	204B101 532		Chatsworth - Porter Ranch	No	MI	ADU
Los Angeles	10021 MELVIN AVE	91324	2726011012	0.000	0.000	0.085	0.000	Shortfall of Sites	0.267	Very Low II Residential	RE11-1	0	0	0	7.484	0.085		Residential - Single Family Residence - Pool, 1	204B117 532		Chatsworth - Porter Ranch	No	MI	ADU
Los Angeles	18714 STARE ST	91324	2729017018	0.000	0.000	0.085	0.000	Shortfall of Sites	0.185	Low I Residential	RS-1	0	0	0	10.782	0.085		Residential - Single Family Residence, 1	204B121 532		Northridge	No	MI	ADU
Los Angeles	9954 ENCINO AVE	91325	2734022021	0.000	0.000	0.085	0.000	Shortfall of Sites	0.244	Very Low II Residential	RE11-1	0	0	0	8.199	0.085		Residential - Single Family Residence - Pool, 1	204B129 532		Northridge	No	MI	ADU
Los Angeles	9732 LARAMIE AVE	91311	2748031034	0.000	0.000	0.085	0.000	Shortfall of Sites	0.174	Low I Residential	RS-1	0	0	0	11.517	0.085		Residential - Single Family Residence, 1	201B113 532		Chatsworth - Porter Ranch	No	MI	ADU
Los Angeles	9723 ODESSA AVE	91343	2677006014	0.000	0.000	0.085	0.000	Shortfall of Sites	0.180	Low Residential	RS-1	0	0	0	11.111	0.085		Residential - Single Family Residence, 1	201B137 532		Mission Hills - Panorama City - North Hills	No	MI	ADU
Los Angeles	9631 CALVIN AVE	91324	2761005009	0.000	0.000	0.085	0.000	Shortfall of Sites	0.305	Very Low I Residential	RA-1	0	0	0	6.566	0.085		Residential - Single Family Residence - Pool, 1	201B117 532		Chatsworth - Porter Ranch	No	MI	ADU
Los Angeles	9842 AMANITA AVE	91042	2571003033	0.000	0.000	0.085	0.000	Shortfall of Sites	0.256	Low Residential	R1-1-RFA	0	0	0	7.814	0.085		Residential - Single Family Residence - Pool, 1	201B205 532		Sunland - Tujunga - Lake View Terrace - Shadow Hills - East La Tuna Canyon	No	MI	ADU
Los Angeles	17243 HALSTED ST	91325	2692015020	0.000	0.000	0.085	0.000	Shortfall of Sites	0.373	Very Low I Residential	RA-1-H	0	0	0	5.364	0.085		Residential - Single Family Residence - Pool, 1	201B133 532		Northridge	No	MI	ADU
Los Angeles	9301 VALJEAN AVE	91343	2676008008	0.000	0.000	0.085	0.000	Shortfall of Sites	0.182	Low Residential	RS-1	0	0	0	11.009	0.085		Residential - Single Family Residence, 1	198B137 532		Mission Hills - Panorama City - North Hills	No	MI	ADU
Los Angeles	17312 DEARBORN ST	91325	2766012008	0.000	0.000	0.085	0.000	Shortfall of Sites	0.394	Very Low I Residential	RA-1	0	0	0	5.076	0.085		Residential - Single Family Residence - Pool, 1	198B133 532		Northridge	No	MI	ADU
Los Angeles	5705 KATHERINE AVE	91401	2245021018	0.000	0.000	0.085	0.000	Shortfall of Sites	0.210	Low Residential	R1-1	0	0	0	9.542	0.085		Residential - Single Family Residence - Pool, 1	174B153 532		Van Nuys - North Sherman Oaks	No	MI	ADU
Los Angeles	14955 KILLION ST	91411	2250015040	0.000	0.000	0.085	0.000	Shortfall of Sites	0.175	Low Residential	R1-1	0	0	0	11.452	0.085		Residential - Single Family Residence - Pool, 1	174B145 532		Van Nuys - North Sherman Oaks	No	MI	ADU
Los Angeles	12612 KILLION ST	91607	2346008015	0.000	0.000	0.085	0.000	Shortfall of Sites	0.170	Low Residential	R1-1	0	0	0	11.734	0.085		Residential - Single Family Residence, 1	174B161 532		North Hollywood - Valley Village	No	MI	ADU
Los Angeles	5447 SYLVIA AVE	91356	2163013015	0.000	0.000	0.085	0.000	Shortfall of Sites	0.160	Low II Residential	R1-1	0	0	0	12.491	0.085		Residential - Single Family Residence, 1	174B117 532		Encino - Tarzana	No	MI	ADU
Los Angeles	5206 TEESDALE AVE	91607	2346018008	0.000	0.000	0.085	0.000	Shortfall of Sites	0.161	Low Residential	R1-1	0	0	0	12.437	0.085		Residential - Single Family Residence, 1	171B161 532		North Hollywood - Valley Village	No	MI	ADU
Los Angeles	11642 HARTSOOK ST	91601	2354005038	0.000	0.000	0.085	0.000	Shortfall of Sites	0.167	Low Residential	R1-1	0	0	0	11.943	0.085		Residential - Single Family Residence - Pool, 1	171B169 532		North Hollywood - Valley Village	No	MI	ADU
Los Angeles	4661 NAGLE AVE	91423	2360017041	0.000	0.000	0.085	0.000	Shortfall of Sites	0.161	Low Residential	R1-1-RIO	0	0	0	12.442	0.085		Residential - Single Family Residence - Pool, 1	168B157 532		Sherman Oaks - Studio City - Toluca Lake - Cahuenga Pass	No	MI	ADU
Los Angeles	4319 IRVINE AVE	91604	2365024015	0.000	0.000	0.085	0.000	Shortfall of Sites	0.152	Low Residential	R1-1-RIO	0	0	0	13.130	0.085		Residential - Single Family Residence, 1	165B169 532		Sherman Oaks - Studio City - Toluca Lake - Cahuenga Pass	No	MI	ADU
Los Angeles	1976 N BERENDO ST	90027	5589026030	0.000	0.000	0.085	0.000	Shortfall of Sites	0.172	Low II Residential	R1-1	0	0	0	11.615	0.085		Residential - Single Family Residence, 1	150B197 532		Hollywood	No	MI	ADU
Los Angeles	128 N LA JOLLA AVE	90048	5511006003	0.000	0.000	0.085	0.000	Shortfall of Sites	0.150	Low II Residential	R1V3	0	0	0	13.298	0.085		Residential - Single Family Residence, 1	138B173 532		Wilshire	No	MI	ADU
Los Angeles	145 S GLENROY AVE	90049	4366017043	0.000	0.000	0.085	0.000	Shortfall of Sites	0.160	Low Residential	R1-1	0	0	0	12.502	0.085		Residential - Single Family Residence, 1	138B145 532		Westwood	No	MI	ADU
Los Angeles	957 MANNING AVE	90024	4360009029	0.000	0.000	0.085	0.000	Shortfall of Sites	0.187	Low Residential	R1-1	0	0	0	10.708	0.085		Residential - Single Family Residence, 1	135B153 532		Westwood	No	MI	ADU
Los Angeles	1327 HOLMBY AVE	90024	4326014025	0.000	0.000	0.085	0.000	Shortfall of Sites	0.149	Low Residential	R1-1	0	0	0	13.393	0.085		Residential - Single Family Residence, 1	135B157 532		Westwood	No	MI	ADU
Los Angeles	10651 OHIO AVE	90024	4326015028	0.000	0.000	0.085	0.000	Shortfall of Sites	0.149	Low Residential	R1-1-O	0	0	0	13.403	0.085		Residential - Single Family Residence, 1	132B153 532		Westwood	No	MI	ADU
Los Angeles	955 S HUDSON AVE	90019	5090006011	0.000	0.000	0.085	0.000	Shortfall of Sites	0.161	Low II Residential	R1V3-RG	0	0	0	12.439	0.085		Residential - Single Family Residence, 1	132B185 532		Wilshire	No	MI	ADU
Los Angeles	527 S WESTGATE AVE	90049	4404027016	0.000	0.000	0.085	0.000	Shortfall of Sites	0.304	Low Residential	RS-1-O	0	0	0	6.584	0.085		Residential - Single Family Residence, 1	132B145 532		Brentwood - Pacific Palisades	No	MI	ADU

Jurisdiction Name	Site Address/Intersection	5 Digit ZIP Code	Assessor Parcel Number	Very Low-Income	Low-Income	Moderate-Income	Above Moderate-Income	Type of Shortfall	Parcel Size (Acres)	Current General Plan Designation	Current Zoning	Proposed General Plan (GP) Designation	Proposed Zoning	Minimum Density Allowed	Maximum Density Allowed	Total Capacity	Vacant/ Nonvacant	Description of Existing Uses	PIN	Base Density Per Acre	Community Plan Area	Rent Stabalization Ordinance	Income Category	Applicable Rezoning Program (Program informing values in Column Q listed first)
Los Angeles	1953 PARNELL AVE	90025	4321005059	0.000	0.000	0.085	0.000	Shortfall of Sites	0.155	Low Residential	R1-1-O	0	0	0	12.897	0.085		Residential - Single Family Residence, 1	129B157 532		West Los Angeles	No	MI	ADU
Los Angeles	1618 REEVES ST	90035	4306014033	0.000	0.000	0.085	0.000	Shortfall of Sites	0.158	Low Residential	R1V2-O	0	0	0	12.696	0.085		Residential - Single Family Residence - Pool, 1	129B165 532		West Los Angeles	No	MI	ADU
Los Angeles	4536 SATURN ST	90019	5071012034	0.000	0.000	0.085	0.000	Shortfall of Sites	0.161	Low Medium II Residential	RD1.5-1-O	0	0	0	12.442	0.085		Residential - Single Family Residence, 1	126B185 532		West Adams - Baldwin Hills - Leimert	No	MI	ADU
Los Angeles	2224 GUTHRIE DR	90034	4309016007	0.000	0.000	0.085	0.000	Shortfall of Sites	0.250	Low Residential	R1V2-O	0	0	0	8.006	0.085		Residential - Single Family Residence - Pool, 1	126B169 532		West Los Angeles	No	MI	ADU
Los Angeles	5881 ABERNATHY DR	90045	4105002017	0.000	0.000	0.085	0.000	Shortfall of Sites	0.177	Low Residential	R1-1	0	0	0	11.294	0.085		Residential - Single Family Residence, 1	102B169 532		Westchester - Playa del Rey	No	MI	ADU
Los Angeles	5833 W 78TH PL	90045	4105012004	0.000	0.000	0.085	0.000	Shortfall of Sites	0.162	Low Residential	R1-1	0	0	0	12.337	0.085		Residential - Single Family Residence - Pool, 1	099B169 532		Westchester - Playa del Rey	No	MI	ADU
Los Angeles	12748 GOETHE PL	91344	2602014035	0.000	0.000	0.085	0.000	Shortfall of Sites	0.203	Low I Residential	RS-1	0	0	0	9.863	0.085		Residential - Single Family Residence, 1	222B133 533		Granada Hills - Knollwood	No	MI	ADU
Los Angeles	12329 LITHUANIA DR	91344	2608019010	0.000	0.000	0.085	0.000	Shortfall of Sites	0.244	Low I Residential	RS-1	0	0	0	8.200	0.085		Residential - Single Family Residence, 1	219B133 533		Granada Hills - Knollwood	No	MI	ADU
Los Angeles	17462 RUSHING DR	91344	2608032007	0.000	0.000	0.085	0.000	Shortfall of Sites	0.270	Very Low II Residential	RE11-1-H	0	0	0	7.421	0.085		Residential - Single Family Residence, 1	219B129 533		Granada Hills - Knollwood	No	MI	ADU
Los Angeles	11862 PASO ROBLES AVE	91344	2607001029	0.000	0.000	0.085	0.000	Shortfall of Sites	0.213	Low I Residential	RS-1	0	0	0	9.393	0.085		Residential - Single Family Residence, 1	216B133 533		Granada Hills - Knollwood	No	MI	ADU
Los Angeles	16362 BARNESTON ST	91344	2605014019	0.000	0.000	0.085	0.000	Shortfall of Sites	0.282	Very Low II Residential	RE11-1	0	0	0	7.084	0.085		Residential - Single Family Residence - Pool, 1	216B137 533		Granada Hills - Knollwood	No	MI	ADU
Los Angeles	11538 CURRY AVE	91344	2607007003	0.000	0.000	0.085	0.000	Shortfall of Sites	0.179	Low I Residential	RS-1	0	0	0	11.144	0.085		Residential - Single Family Residence, 1	213B133 533		Granada Hills - Knollwood	No	MI	ADU
Los Angeles	16742 FLANDERS ST	91344	2610013017	0.000	0.000	0.085	0.000	Shortfall of Sites	0.173	Low I Residential	RS-1	0	0	0	11.578	0.085		Residential - Single Family Residence, 1	213B137 533		Granada Hills - Knollwood	No	MI	ADU
Los Angeles	15843 SAN FERNANDO MISSION BLVD	91344	2666030007	0.000	0.000	0.085	0.000	Shortfall of Sites	0.165	Low I Residential	RS-1	0	0	0	12.101	0.085		Residential - Single Family Residence - Pool, 1	210B141 533		Granada Hills - Knollwood	No	MI	ADU
Los Angeles	11017 BAIRD AVE	91326	2717013006	0.000	0.000	0.085	0.000	Shortfall of Sites	0.258	Very Low II Residential	RE11-1	0	0	0	7.737	0.085		Residential - Single Family Residence - Pool, 1	210B125 533		Northridge	No	MI	ADU
Los Angeles	18795 KENYA ST	91326	2717002052	0.000	0.000	0.085	0.000	Shortfall of Sites	0.264	Very Low II Residential	RE11-1	0	0	0	7.565	0.085		Residential - Single Family Residence - Pool, 1	210B121 533		Northridge	No	MI	ADU
Los Angeles	11049 RHODESIA AVE	91040	2551030003	0.000	0.000	0.085	0.000	Shortfall of Sites	0.150	Low Residential	R1-1-RFA	0	0	0	13.371	0.085		Residential - Single Family Residence, 1	210B193 533		Sunland - Tujunga - Lake View Terrace - Shadow Hills - East La Tuna Canyon	No	MI	ADU
Los Angeles	18747 WILLOWTREE LN	91326	2728029068	0.000	0.000	0.085	0.000	Shortfall of Sites	0.280	Very Low II Residential	RE11-1	0	0	0	7.134	0.085		Residential - Single Family Residence - Pool, 1	207B121 533		Northridge	No	MI	ADU
Los Angeles	10625 VALJEAN AVE	91344	2679020015	0.000	0.000	0.085	0.000	Shortfall of Sites	0.174	Low I Residential	RS-1	0	0	0	11.499	0.085		Residential - Single Family Residence, 1	207B137 533		Granada Hills - Knollwood	No	MI	ADU
Los Angeles	10612 HASKELL AVE	91344	2661003011	0.000	0.000	0.085	0.000	Shortfall of Sites	0.166	Low I Residential	RS-1	0	0	0	12.083	0.085		Residential - Single Family Residence, 1	207B141 533		Granada Hills - Knollwood	No	MI	ADU
Los Angeles	20525 GERMAIN ST	91311	2707012015	0.000	0.000	0.085	0.000	Shortfall of Sites	0.254	Very Low II Residential	RE11-1	0	0	0	7.883	0.085		Residential - Single Family Residence - Pool, 1	207B109 533		Chatsworth - Porter Ranch	No	MI	ADU
Los Angeles	10519 ALABAMA AVE	91311	2722008021	0.000	0.000	0.085	0.000	Shortfall of Sites	0.173	Low I Residential	RS-1	0	0	0	11.584	0.085		Residential - Single Family Residence - Pool, 1	207B105 533		Chatsworth - Porter Ranch	No	MI	ADU
Los Angeles	10539 SEPULVEDA BLVD	91345	2649013007	0.000	0.000	0.085	0.000	Shortfall of Sites	0.165	Low Residential	RS-1	0	0	0	12.101	0.085		Residential - Single Family Residence - Therapy Pool (Spa), 1	207B145 533		Mission Hills - Panorama City - North Hills	No	MI	ADU
Los Angeles	18359 SAN JOSE ST	91326	2731005021	0.000	0.000	0.085	0.000	Shortfall of Sites	0.253	Very Low II Residential	RE11-1	0	0	0	7.919	0.085		Residential - Single Family Residence, 1	207B125 533		Northridge	No	MI	ADU
Los Angeles	15851 LEMARSH ST	91343	2669004008	0.000	0.000	0.085	0.000	Shortfall of Sites	0.197	Low I Residential	RS-1	0	0	0	10.173	0.085		Residential - Single Family Residence - Pool, 1	204B141 533		Granada Hills - Knollwood	No	MI	ADU
Los Angeles	10035 NITA AVE	91311	2745007048	0.000	0.000	0.085	0.000	Shortfall of Sites	0.406	Very Low I Residential	RA-1	0	0	0	4.928	0.085		Residential - Single Family Residence, 1	204B101 533		Chatsworth - Porter Ranch	No	MI	ADU
Los Angeles	10042 OAKDALE AVE	91311	2726006018	0.000	0.000	0.085	0.000	Shortfall of Sites	0.252	Very Low II Residential	RE11-1	0	0	0	7.931	0.085		Residential - Single Family Residence - Pool, 1	204B113 533		Chatsworth - Porter Ranch	No	MI	ADU
Los Angeles	10040 FORBES AVE	91343	2685004021	0.000	0.000	0.085	0.000	Shortfall of Sites	0.177	Low I Residential	RS-1	0	0	0	11.325	0.085		Residential - Single Family Residence - Pool, 1	204B133 533		Granada Hills - Knollwood	No	MI	ADU
Los Angeles	19401 MERRIDY ST	91324	2726019019	0.000	0.000	0.085	0.000	Shortfall of Sites	0.353	Very Low I Residential	RA-1	0	0	0	5.668	0.085		Residential - Single Family Residence - Pool, 1	204B117 533		Chatsworth - Porter Ranch	No	MI	ADU
Los Angeles	18810 STARE ST	91324	2729017028	0.000	0.000	0.085	0.000	Shortfall of Sites	0.220	Low I Residential	RE11-1	0	0	0	9.111	0.085		Residential - Single Family Residence - Pool, 1	204B121 533		Northridge	No	MI	ADU
Los Angeles	9639 DONNA AVE	91324	2762033022	0.000	0.000	0.085	0.000	Shortfall of Sites	0.254	Very Low II Residential	RE11-1	0	0	0	7.882	0.085		Residential - Single Family Residence - Pool, 1	201B121 533		Northridge	No	MI	ADU
Los Angeles	9645 JUMILLA AVE	91311	2761030054	0.000	0.000	0.085	0.000	Shortfall of Sites	0.171	Low I Residential	RS-1	0	0	0	11.724	0.085		Residential - Single Family Residence, 1	201B117 533		Chatsworth - Porter Ranch	No	MI	ADU
Los Angeles	17231 HALSTED ST	91325	2692015021	0.000	0.000	0.085	0.000	Shortfall of Sites	0.386	Very Low I Residential	RA-1-H	0	0	0	5.176	0.085		Residential - Single Family Residence - Pool, 1	201B133 533		Northridge	No	MI	ADU
Los Angeles	9552 RUDNICK AVE	91311	2727010042	0.000	0.000	0.085	0.000	Shortfall of Sites	0.259	Very Low I Residential	RE11-1	0	0	0	7.732	0.085		Residential - Single Family Residence - Pool, 1	201B101 533		Chatsworth - Porter Ranch	No	MI	ADU
Los Angeles	9304 MONOGRAM AVE	91343	2676003013	0.000	0.000	0.085	0.000	Shortfall of Sites	0.172	Low Residential	RS-1	0	0	0	11.617	0.085		Residential - Single Family Residence, 1	198B137 533		Mission Hills - Panorama City - North Hills	No	MI	ADU
Los Angeles	5700 CALHOUN AVE	91401	2245028009	0.000	0.000	0.085	0.000	Shortfall of Sites	0.210	Low Residential	R1-1	0	0	0	9.519	0.085		Residential - Single Family Residence, 1	174B153 533		Van Nuys - North Sherman Oaks	No	MI	ADU
Los Angeles	14949 KILLION ST	91411	2250015041	0.000	0.000	0.085	0.000	Shortfall of Sites	0.179	Low Residential	R1-1	0	0	0	11.182	0.085		Residential - Single Family Residence, 1	174B145 533		Van Nuys - North Sherman Oaks	No	MI	ADU
Los Angeles	12606 KILLION ST	91607	2346008016	0.000	0.000	0.085	0.000	Shortfall of Sites	0.170	Low Residential	R1-1	0	0	0	11.734	0.085		Residential - Single Family Residence - Pool and Misc., 1	174B161 533		North Hollywood - Valley Village	No	MI	ADU
Los Angeles	5448 SYLVIA AVE	91356	2163012010	0.000	0.000	0.085	0.000	Shortfall of Sites	0.162	Low II Residential	R1-1	0	0	0	12.350	0.085		Residential - Single Family Residence, 1	174B117 533		Encino - Tarzana	No	MI	ADU
Los Angeles	5207 BEEMAN AVE	91607	2346018017	0.000	0.000	0.085	0.000	Shortfall of Sites	0.161	Low Residential	R1-1	0	0	0	12.445	0.085		Residential - Single Family Residence, 1	171B161 533		North Hollywood - Valley Village	No	MI	ADU
Los Angeles	11638 HARTSOOK ST	91601	2354005037	0.000	0.000	0.085	0.000	Shortfall of Sites	0.167	Low Residential	R1-1	0	0	0	11.949	0.085		Residential - Single Family Residence, 1	171B169 533		North Hollywood - Valley Village	No	MI	ADU
Los Angeles	11715 BLIX ST	91607	2355019052	0.000	0.000	0.085	0.000	Shortfall of Sites	0.167	Low Residential	R1-1	0	0	0	11.945	0.085		Residential - Single Family Residence, 1	168B169 533		North Hollywood - Valley Village	No	MI	ADU
Los Angeles	4660 VARNA AVE	91423	2360017020	0.000	0.000	0.085	0.000	Shortfall of Sites	0.161	Low Residential	R1-1-RIO	0	0	0	12.408	0.085		Residential - Single Family Residence - Pool, 1	168B157 533		Sherman Oaks - Studio City - Toluca Lake - Cahuenga Pass	No	MI	ADU
Los Angeles	4318 IRVINE AVE	91604	2365025027	0.000	0.000	0.085	0.000	Shortfall of Sites	0.158	Low Residential	R1-1-RIO	0	0	0	12.665	0.085		Residential - Single Family Residence - Pool, 1	165B169 533		Sherman Oaks - Studio City - Toluca Lake - Cahuenga Pass	No	MI	ADU
Los Angeles	1977 N BERENDO ST	90027	5589025001	0.000	0.000	0.085	0.000	Shortfall of Sites	0.172	Low II Residential	R1-1	0	0	0	11.619	0.085		Residential - Single Family Residence, 1	150B197 533		Hollywood	No	MI	ADU
Los Angeles	244 N GRAMERCY PL	90004	5516020019	0.000	0.000	0.085	0.000	Shortfall of Sites	0.158	Medium Residential	[Q]R3-1	0	0	0	12.644	0.085		Residential - Single Family Residence, 1	138B193 533		Wilshire	No	MI	ADU
Los Angeles	416 BELOIT AVE	90049	4365023018	0.000	0.000	0.085	0.000	Shortfall of Sites	0.174	Low Residential	R1-1	0	0	0	11.511	0.085		Residential - Single Family Residence, 1	135B145 533		Brentwood - Pacific Palisades	No	MI	ADU
Los Angeles	10542 WILKINS AVE	90024	4326020022	0.000	0.000	0.085	0.000	Shortfall of Sites	0.177	Low Residential	R1-1-O	0	0	0	11.292	0.085		Residential - Single Family Residence, 1	132B157 533		Westwood	No	MI	ADU
Los Angeles	12526 W SUNSET BLVD	90049	4405035002	0.000	0.000	0.085	0.000	Shortfall of Sites	0.186	Low Residential	R1-1	0	0	0	10.748	0.085		Residential - Single Family Residence, 1	132B141 533		Brentwood - Pacific Palisades	No	MI	ADU
Los Angeles	954 KENISTON AVE	90019	5090006025	0.000	0.000	0.085	0.000	Shortfall of Sites	0.161	Low II Residential	R1V3-RG	0	0	0	12.444	0.085		Residential - Single Family Residence, 1	132B185 533		Wilshire	No	MI	ADU
Los Angeles	2045 THAYER AVE	90025	4317006023	0.000	0.000	0.085	0.000	Shortfall of Sites	0.150	Low Residential	R1-1-O	0	0	0	13.349	0.085		Residential - Single Family Residence - Pool, 1	129B157 533		West Los Angeles	No	MI	ADU
Los Angeles	1581 ROXBURY DR	90035	4307012012	0.000	0.000	0.085	0.000	Shortfall of Sites	0.166	Low Residential	R1V2-O	0	0	0	12.043	0.085		Residential - Single Family Residence, 1	129B165 533		West Los Angeles	No	MI	ADU
Los Angeles	522 AVONDALE AVE	90049	4264002007	0.000	0.000	0.085	0.000	Shortfall of Sites	0.290	Very Low II Residential	RE15-1	0	0	0	6.908	0.085		Residential - Single Family Residence, 1	129B137 533		Brentwood - Pacific Palisades	No	MI	ADU
Los Angeles	2747 CLUB DR	90064	4308003009	0.000	0.000	0.085	0.000	Shortfall of Sites	0.195	Low Residential	R1V2-O	0	0	0	10.271	0.085		Residential - Single Family Residence - Pool, 1	126B165 533		West Los Angeles	No	MI	ADU
Los Angeles	3108 GILMERTON AVE	90064	4318035027	0.000	0.000	0.085	0.000	Shortfall of Sites	0.156	Low Residential	R1V2	0	0	0	12.856	0.085		Residential - Single Family Residence - Pool, 1	123B161 533		West Los Angeles	No	MI	ADU
Los Angeles	3237 MILITARY AVE	90034	4251018012	0.000	0.000	0.085	0.000	Shortfall of Sites	0.214	Low Residential	R1-1	0	0	0	9.328	0.085		Residential - Single Family Residence, 1	120B157 533		Palms - Mar Vista - Del Rey	No	MI	ADU
Los Angeles	3160 MOUNTAIN VIEW AVE	90066	4248010014	0.000	0.000	0.085	0.000	Shortfall of Sites	0.158	Low Residential	R1V2	0	0	0	12.667	0.085		Residential - Single Family Residence, 1	117B153 533		Palms - Mar Vista - Del Rey	No	MI	ADU
Los Angeles	3671 BARRY AVE	90066	4234017030	0.000	0.000	0.085	0.000	Shortfall of Sites	0.177	Low Residential	R1V2	0	0	0	11.302	0.085		Residential - Single Family Residence, 1	114B157 533		Palms - Mar Vista - Del Rey	No	MI	ADU
Los Angeles	6307 CONDON AVE	90056	4002007021	0.000	0.000	0.085	0.000	Shortfall of Sites	0.162	Low Residential	R1-1	0	0	0	12.363	0.085		Residential - Single Family Residence, 1	105B177 533		Westchester - Playa del Rey	No	MI	ADU
Los Angeles	7869 TRUXTON AVE	90045	4106021025	0.000	0.000	0.085	0.000	Shortfall of Sites	0.154	Low Residential	R1-1	0	0	0	12.993	0.085		Residential - Single Family Residence, 1	099B165 533		Westchester - Playa del Rey	No	MI	ADU
Los Angeles	1615 S WALKER AVE	90731	7459030010	0.000	0.000	0.085	0.000	Shortfall of Sites	0.168	Low II Residential	R1-1XL	0	0	0	11.884	0.085		Residential - Single Family Residence, 1	012B193 533		San Pedro	No	MI	ADU
Los Angeles	12410 MCLENNAN AVE	91344	2609026044	0.000	0.000	0.085	0.000	Shortfall of Sites	0.254	Very Low II Residential	RE11-1	0	0	0	7.877	0.085		Residential - Single Family Residence - Pool, 1	219B133 534		Granada Hills - Knollwood	No	MI	ADU
Los Angeles	17538 RUSHING DR	91344	2608032001	0.000	0.000	0.085	0.000	Shortfall of Sites	0.275	Very Low II Residential	RE11-1-H	0	0	0	7.270	0.085		Residential - Single Family Residence - Pool, 1	219B129 534		Granada Hills - Knollwood	No	MI	ADU
Los Angeles	16852 KNOLLWOOD DR	91344	2610016020	0.000	0.000	0.085	0.000	Shortfall of Sites	0.378	Very Low I Residential	RA-1	0	0	0	5.293	0.085		Residential - Single Family Residence - Pool, 1	216B137 534		Granada Hills - Knollwood	No	MI	ADU
Los Angeles	11538 WISH AVE	91344	2607018026	0.000	0.000	0.085	0.000	Shortfall of Sites	0.173	Low I Residential	RS-1	0	0	0	11.556	0.085		Residential - Single Family Residence - Pool, 1	213B133 534		Granada Hills - Knollwood	No	MI	ADU
Los Angeles	16736 FLANDERS ST	91344	2610013016	0.000	0.000	0.085	0.000	Shortfall of Sites	0.173	Low I Residential	RS-1	0	0	0	11.578	0.085		Residential - Single Family Residence - Pool, 1	213B137 534		Granada Hills - Knollwood	No	MI	ADU
Los Angeles	15837 SAN FERNANDO MISSION BLVD	91344	2666030006	0.000	0.000	0.085	0.000	Shortfall of Sites	0.165	Low I Residential	RS-1	0	0	0	12.101	0.085		Residential - Single Family Residence, 1	210B141 534		Granada Hills - Knollwood	No	MI	ADU
Los Angeles	11043 PENDER AVE	91344	2696016033	0.000	0.000	0.085	0.000	Shortfall of Sites	0.218	Low II Residential	R1-1	0	0	0	9.159	0.085		Residential - Single Family Residence, 1	210B133 534		Granada Hills - Knollwood	No	MI	ADU
Los Angeles	17336 LUDLOW ST	91344	2696002014	0.000	0.000	0.085	0.000	Shortfall of Sites	0.240	Low I Residential	RE9-1XL-RFA	0	0	0	8.337	0.085		Residential - Single Family Residence, 1	210B129 534		Granada Hills - Knollwood	No	MI	ADU
Los Angeles	11019 NESTLE AVE	91326	2715017031	0.000	0.000	0.085	0.000	Shortfall of Sites	0.257	Very Low II Residential	RE11-1	0	0	0	7.793	0.085		Residential - Single Family Residence - Pool, 1	210B125 534		Northridge	No	MI	ADU
Los Angeles	18680 LUDLOW ST	91326	2717013014	0.000	0.000	0.085	0.000	Shortfall of Sites	0.262	Very Low II Residential	RE11-1	0	0	0	7.625	0.085		Residential - Single Family Residence, 1	210B121 534		Northridge	No	MI	ADU
Los Angeles	19144 KINGSBURY ST	91326	2728012004	0.000	0.000	0.085	0.000	Shortfall of Sites	0.288	Very Low II Residential	RE11-1	0	0	0	6.941	0.085		Residential - Single Family Residence - Pool, 1	207B121 534		Northridge	No	MI	ADU
Los Angeles	16520 KINGSBURY ST	91344	2679003014	0.000	0.000	0.085	0.000	Shortfall of Sites	0.199	Low I Residential	RS-1	0	0	0	10.063	0.085		Residential - Single Family Residence - Pool, 1	207B137 534		Granada Hills - Knollwood	No	MI	ADU
Los Angeles	10607 COLLETT AVE	91344	2668006029	0.000	0.000	0.085	0.000	Shortfall of Sites	0.172	Low I Residential	RS-1	0	0	0	11.617	0.085		Residential - Single Family Residence, 1	207B141 534		Granada Hills - Knollwood	No	MI	ADU
Los Angeles	20519 GERMAIN ST	91311	2707012016	0.000	0.000	0.085	0.000	Shortfall of Sites	0.266	Very Low II Residential	RE11-1	0	0	0	7.511	0.085		Residential - Single Family Residence - Pool, 1	207B109 534		Chatsworth - Porter Ranch	No	MI	ADU
Los Angeles	21608 STANWELL ST	91311	2722008036	0.000	0.000	0.085	0.000	Shortfall of Sites	0.171	Low I Residential	RS-1	0	0	0	11.679	0.085		Residential - Single Family Residence, 1	207B105 534		Chatsworth - Porter Ranch	No	MI	ADU

Jurisdiction Name	Site Address/Intersection	5 Digit ZIP Code	Assessor Parcel Number	Very Low-Income	Low-Income	Moderate-Income	Above Moderate-Income	Type of Shortfall	Parcel Size (Acres)	Current General Plan Designation	Current Zoning	Proposed General Plan (GP) Designation	Proposed Zoning	Minimum Density Allowed	Maximum Density Allowed	Total Capacity	Vacant/ Nonvacant	Description of Existing Uses	PIN	Base Density Per Acre	Community Plan Area	Rent Stabalization Ordinance	Income Category	Applicable Rezoning Program (Program informing values in Column Q listed first)
Los Angeles	15241 GERMAIN ST	91345	2649008016	0.000	0.000	0.085	0.000	Shortfall of Sites	0.185	Low Residential	R1-1	0	0	0	10.810	0.085		Residential - Single Family Residence, 1	207B145 534		Mission Hills - Panorama City - North Hills	No	MI	ADU
Los Angeles	18351 SAN JOSE ST	91326	2731005020	0.000	0.000	0.085	0.000	Shortfall of Sites	0.253	Very Low II Residential	RE11-1	0	0	0	7.919	0.085		Residential - Single Family Residence, 1	207B125 534		Northridge	No	MI	ADU
Los Angeles	15841 LEMARSH ST	91343	2669004020	0.000	0.000	0.085	0.000	Shortfall of Sites	0.188	Low I Residential	RS-1	0	0	0	10.621	0.085		Residential - Single Family Residence, 1	204B141 534		Granada Hills - Knollwood	No	MI	ADU
Los Angeles	10157 RUFFNER AVE	91343	2685022018	0.000	0.000	0.085	0.000	Shortfall of Sites	0.187	Low I Residential	RS-1	0	0	0	10.709	0.085		Residential - Single Family Residence - Pool, 1	204B137 534		Granada Hills - Knollwood	No	MI	ADU
Los Angeles	19915 MERRIDY ST	91311	2726002023	0.000	0.000	0.085	0.000	Shortfall of Sites	0.253	Very Low II Residential	RE11-1	0	0	0	7.905	0.085		Residential - Single Family Residence, 1	204B113 534		Chatsworth - Porter Ranch	No	MI	ADU
Los Angeles	10044 MCLENNAN AVE	91343	2685005008	0.000	0.000	0.085	0.000	Shortfall of Sites	0.176	Low I Residential	RS-1	0	0	0	11.374	0.085		Residential - Single Family Residence, 1	204B133 534		Granada Hills - Knollwood	No	MI	ADU
Los Angeles	19720 MERRIDY ST	91311	2726006006	0.000	0.000	0.085	0.000	Shortfall of Sites	0.253	Very Low II Residential	RE11-1	0	0	0	7.919	0.085		Residential - Single Family Residence - Pool, 1	204B117 534		Chatsworth - Porter Ranch	No	MI	ADU
Los Angeles	18718 STARE ST	91324	2729017019	0.000	0.000	0.085	0.000	Shortfall of Sites	0.176	Low I Residential	RS-1	0	0	0	11.349	0.085		Residential - Single Family Residence - Pool, 1	204B121 534		Northridge	No	MI	ADU
Los Angeles	20424 MARILLA ST	91311	2748013036	0.000	0.000	0.085	0.000	Shortfall of Sites	0.172	Low I Residential	RS-1	0	0	0	11.601	0.085		Residential - Single Family Residence, 1	201B113 534		Chatsworth - Porter Ranch	No	MI	ADU
Los Angeles	9640 WILBUR AVE	91324	2763024016	0.000	0.000	0.085	0.000	Shortfall of Sites	0.175	Low I Residential	RS-1	0	0	0	11.461	0.085		Residential - Single Family Residence - Pool, 1	201B121 534		Northridge	No	MI	ADU
Los Angeles	9841 CABANAS AVE	91042	2571011061	0.000	0.000	0.085	0.000	Shortfall of Sites	0.158	Low Residential	R1-1-RFA	0	0	0	12.629	0.085		Residential - Single Family Residence - Pool, 1	201B205 534		Sunland - Tujunga - Lake View Terrace - Shadow Hills - East La Tuna Canyon	No	MI	ADU
Los Angeles	19530 CITRONIA ST	91324	2761007033	0.000	0.000	0.085	0.000	Shortfall of Sites	0.406	Very Low I Residential	RA-1	0	0	0	4.927	0.085		Residential - Single Family Residence - Pool, 1	201B117 534		Chatsworth - Porter Ranch	No	MI	ADU
Los Angeles	9305 ODESSA AVE	91343	2676003015	0.000	0.000	0.085	0.000	Shortfall of Sites	0.172	Low Residential	RS-1	0	0	0	11.619	0.085		Residential - Single Family Residence, 1	198B137 534		Mission Hills - Panorama City - North Hills	No	MI	ADU
Los Angeles	9133 PASO ROBLES AVE	91325	2692020003	0.000	0.000	0.085	0.000	Shortfall of Sites	0.246	Low I Residential	RE9-1	0	0	0	8.141	0.085		Residential - Single Family Residence, 1	198B133 534		Northridge	No	MI	ADU
Los Angeles	5701 STANSBURY AVE	91401	2245028018	0.000	0.000	0.085	0.000	Shortfall of Sites	0.210	Low Residential	R1-1	0	0	0	9.524	0.085		Residential - Single Family Residence - Pool, 1	174B153 534		Van Nuys - North Sherman Oaks	No	MI	ADU
Los Angeles	14941 KILLION ST	91411	2250015010	0.000	0.000	0.085	0.000	Shortfall of Sites	0.233	Low Residential	R1-1	0	0	0	8.591	0.085		Residential - Single Family Residence - Pool, 1	174B145 534		Van Nuys - North Sherman Oaks	No	MI	ADU
Los Angeles	12600 KILLION ST	91607	2346008017	0.000	0.000	0.085	0.000	Shortfall of Sites	0.170	Low Residential	R1-1	0	0	0	11.734	0.085		Residential - Single Family Residence, 1	174B161 534		North Hollywood - Valley Village	No	MI	ADU
Los Angeles	5206 BEEMAN AVE	91607	2346013079	0.000	0.000	0.085	0.000	Shortfall of Sites	0.161	Low Residential	R1-1	0	0	0	12.459	0.085		Residential - Single Family Residence, 1	171B161 534		North Hollywood - Valley Village	No	MI	ADU
Los Angeles	11616 HARTSOOK ST	91601	2354005060	0.000	0.000	0.085	0.000	Shortfall of Sites	0.152	Low Residential	R1-1	0	0	0	13.130	0.085		Residential - Single Family Residence, 1	171B169 534		North Hollywood - Valley Village	No	MI	ADU
Los Angeles	4321 LEMP AVE	91604	2365025026	0.000	0.000	0.085	0.000	Shortfall of Sites	0.158	Low Residential	R1-1-RIO	0	0	0	12.693	0.085		Residential - Single Family Residence, 1	165B169 534		Sherman Oaks - Studio City - Toluca Lake - Cahuenga Pass	No	MI	ADU
Los Angeles	3343 LARGA AVE	90039	5436022026	0.000	0.000	0.085	0.000	Shortfall of Sites	0.155	Low Residential	R1-1-RIO	0	0	0	12.905	0.085		Residential - Single Family Residence, 1	153B209 534		Northeast Los Angeles	No	MI	ADU
Los Angeles	1976 N CATALINA ST	90027	5589025031	0.000	0.000	0.085	0.000	Shortfall of Sites	0.172	Low II Residential	R1-1	0	0	0	11.622	0.085		Residential - Single Family Residence - Pool, 1	150B197 534		Hollywood	No	MI	ADU
Los Angeles	245 N GRAMERCY PL	90004	5516019002	0.000	0.000	0.085	0.000	Shortfall of Sites	0.158	Medium Residential	[Q]R3-1	0	0	0	12.655	0.085		Residential - Single Family Residence, 1	138B193 534		Wilshire	No	MI	ADU
Los Angeles	300 S KENTER AVE	90049	4404011005	0.000	0.000	0.085	0.000	Shortfall of Sites	0.151	Low Residential	R1-1	0	0	0	13.214	0.085		Residential - Single Family Residence, 1	132B141 534		Brentwood - Pacific Palisades	No	MI	ADU
Los Angeles	9363 MONTE MAR DR	90035	4306020014	0.000	0.000	0.085	0.000	Shortfall of Sites	0.166	Low Residential	R1V2	0	0	0	12.012	0.085		Residential - Single Family Residence, 1	129B165 534		West Los Angeles	No	MI	ADU
Los Angeles	530 MORENO AVE	90049	4264002029	0.000	0.000	0.085	0.000	Shortfall of Sites	0.367	Very Low II Residential	RE15-1	0	0	0	5.445	0.085		Residential - Single Family Residence - Pool, 1	129B137 534		Brentwood - Pacific Palisades	No	MI	ADU
Los Angeles	2212 HILLSBORO AVE	90034	4302009012	0.000	0.000	0.085	0.000	Shortfall of Sites	0.155	Low Residential	R1V2-O	0	0	0	12.925	0.085		Residential - Single Family Residence, 1	126B169 534		West Los Angeles	No	MI	ADU
Los Angeles	3100 CORINTH AVE	90066	4250025001	0.000	0.000	0.085	0.000	Shortfall of Sites	0.170	Low Residential	R1V2	0	0	0	11.788	0.085		Residential - Single Family Residence, 1	120B157 534		Palms - Mar Vista - Del Rey	No	MI	ADU
Los Angeles	11740 WOODBINE ST	90066	4249014019	0.000	0.000	0.085	0.000	Shortfall of Sites	0.154	Low Residential	R1V2	0	0	0	13.003	0.085		Residential - Single Family Residence, 1	117B157 534		Palms - Mar Vista - Del Rey	No	MI	ADU
Los Angeles	6306 CONDON AVE	90056	4002022003	0.000	0.000	0.085	0.000	Shortfall of Sites	0.192	Medium Residential	R1-1	0	0	0	10.431	0.085		Residential - Single Family Residence, 1	105B177 534		Westchester - Playa del Rey	No	MI	ADU
Los Angeles	17016 BLANCHE PL	91344	2608025020	0.000	0.000	0.085	0.000	Shortfall of Sites	0.305	Very Low II Residential	RE11-1	0	0	0	6.560	0.085		Residential - Single Family Residence - Pool, 1	219B133 535		Granada Hills - Knollwood	No	MI	ADU
Los Angeles	17435 RUSHING DR	91344	2608014024	0.000	0.000	0.085	0.000	Shortfall of Sites	0.259	Very Low II Residential	RE11-1-H	0	0	0	7.714	0.085		Residential - Single Family Residence - Therapy Pool (Spa), 1	219B129 535		Granada Hills - Knollwood	No	MI	ADU
Los Angeles	11800 MONOGRAM AVE	91344	2610019034	0.000	0.000	0.085	0.000	Shortfall of Sites	0.256	Very Low II Residential	RE11-1	0	0	0	7.807	0.085		Residential - Single Family Residence - Pool, 1	216B137 535		Granada Hills - Knollwood	No	MI	ADU
Los Angeles	16728 FLANDERS ST	91344	2610013015	0.000	0.000	0.085	0.000	Shortfall of Sites	0.173	Low I Residential	RS-1	0	0	0	11.579	0.085		Residential - Single Family Residence - Pool, 1	213B137 535		Granada Hills - Knollwood	No	MI	ADU
Los Angeles	15831 SAN FERNANDO MISSION BLVD	91344	2666030005	0.000	0.000	0.085	0.000	Shortfall of Sites	0.165	Low I Residential	RS-1	0	0	0	12.101	0.085		Residential - Single Family Residence - Pool, 1	210B141 535		Granada Hills - Knollwood	No	MI	ADU
Los Angeles	11042 PENDER AVE	91344	2696016034	0.000	0.000	0.085	0.000	Shortfall of Sites	0.179	Low II Residential	R1-1	0	0	0	11.166	0.085		Residential - Single Family Residence, 1	210B133 535		Granada Hills - Knollwood	No	MI	ADU
Los Angeles	17326 LUDLOW ST	91344	2696002024	0.000	0.000	0.085	0.000	Shortfall of Sites	0.224	Low I Residential	RE9-1XL-RFA	0	0	0	8.929	0.085		Residential - Single Family Residence, 1	210B129 535		Granada Hills - Knollwood	No	MI	ADU
Los Angeles	11018 ETIWANDA AVE	91326	2715017027	0.000	0.000	0.085	0.000	Shortfall of Sites	0.257	Very Low II Residential	RE11-1	0	0	0	7.796	0.085		Residential - Single Family Residence - Pool, 1	210B125 535		Northridge	No	MI	ADU
Los Angeles	18727 LUDLOW ST	91326	2717012011	0.000	0.000	0.085	0.000	Shortfall of Sites	0.264	Very Low II Residential	RE11-1	0	0	0	7.578	0.085		Residential - Single Family Residence - Pool, 1	210B121 535		Northridge	No	MI	ADU
Los Angeles	11038 RHODESIA AVE	91040	2551031021	0.000	0.000	0.085	0.000	Shortfall of Sites	0.181	Low Residential	R1-1-RFA	0	0	0	11.058	0.085		Residential - Single Family Residence, 1	210B193 535		Sunland - Tujunga - Lake View Terrace - Shadow Hills - East La Tuna Canyon	No	MI	ADU
Los Angeles	10624 DEBRA AVE	91344	2679015023	0.000	0.000	0.085	0.000	Shortfall of Sites	0.204	Low I Residential	RS-1	0	0	0	9.818	0.085		Residential - Single Family Residence - Pool, 1	207B137 535		Granada Hills - Knollwood	No	MI	ADU
Los Angeles	19152 KINGSBURY ST	91326	2728012003	0.000	0.000	0.085	0.000	Shortfall of Sites	0.275	Very Low II Residential	RE11-1	0	0	0	7.271	0.085		Residential - Single Family Residence - Pool, 1	207B121 535		Northridge	No	MI	ADU
Los Angeles	10606 DANUBE AVE	91344	2661002016	0.000	0.000	0.085	0.000	Shortfall of Sites	0.172	Low I Residential	RS-1	0	0	0	11.605	0.085		Residential - Single Family Residence, 1	207B141 535		Granada Hills - Knollwood	No	MI	ADU
Los Angeles	21614 STANWELL ST	91311	2722008035	0.000	0.000	0.085	0.000	Shortfall of Sites	0.206	Low I Residential	RS-1	0	0	0	9.690	0.085		Residential - Single Family Residence - Pool, 1	207B105 535		Chatsworth - Porter Ranch	No	MI	ADU
Los Angeles	15231 GERMAIN ST	91345	2649008015	0.000	0.000	0.085	0.000	Shortfall of Sites	0.196	Low Residential	R1-1	0	0	0	10.201	0.085		Residential - Single Family Residence, 1	207B145 535		Mission Hills - Panorama City - North Hills	No	MI	ADU
Los Angeles	18343 SAN JOSE ST	91326	2731005019	0.000	0.000	0.085	0.000	Shortfall of Sites	0.253	Very Low II Residential	RE11-1	0	0	0	7.919	0.085		Residential - Single Family Residence, 1	207B125 535		Northridge	No	MI	ADU
Los Angeles	10207 DEMPSEY AVE	91343	2669004016	0.000	0.000	0.085	0.000	Shortfall of Sites	0.181	Low I Residential	RS-1	0	0	0	11.079	0.085		Residential - Single Family Residence, 1	204B141 535		Granada Hills - Knollwood	No	MI	ADU
Los Angeles	10033 SHOUP AVE	91311	2745009033	0.000	0.000	0.085	0.000	Shortfall of Sites	0.465	Very Low I Residential	RA-1	0	0	0	4.300	0.085		Residential - Single Family Residence, 1	204B101 535		Chatsworth - Porter Ranch	No	MI	ADU
Los Angeles	19901 MERRIDY ST	91311	2726002024	0.000	0.000	0.085	0.000	Shortfall of Sites	0.252	Very Low II Residential	RE11-1	0	0	0	7.923	0.085		Residential - Single Family Residence - Pool, 1	204B113 535		Chatsworth - Porter Ranch	No	MI	ADU
Los Angeles	19712 MERRIDY ST	91311	2726006005	0.000	0.000	0.085	0.000	Shortfall of Sites	0.256	Very Low II Residential	RE11-1	0	0	0	7.821	0.085		Residential - Single Family Residence, 1	204B117 535		Chatsworth - Porter Ranch	No	MI	ADU
Los Angeles	18800 STARE ST	91324	2729017026	0.000	0.000	0.085	0.000	Shortfall of Sites	0.154	Low I Residential	RS-1	0	0	0	12.949	0.085		Residential - Single Family Residence, 1	204B121 535		Northridge	No	MI	ADU
Los Angeles	17508 VINTAGE ST	91325	2734019009	0.000	0.000	0.085	0.000	Shortfall of Sites	0.254	Very Low I Residential	RE11-1	0	0	0	7.877	0.085		Residential - Single Family Residence, 1	204B129 535		Northridge	No	MI	ADU
Los Angeles	20418 MARILLA ST	91311	2748013037	0.000	0.000	0.085	0.000	Shortfall of Sites	0.172	Low I Residential	RS-1	0	0	0	11.616	0.085		Residential - Single Family Residence, 1	201B113 535		Chatsworth - Porter Ranch	No	MI	ADU
Los Angeles	9637 VANALDEN AVE	91324	2762007009	0.000	0.000	0.085	0.000	Shortfall of Sites	0.392	Very Low I Residential	RA-1	0	0	0	5.103	0.085		Residential - Single Family Residence - Pool, 1	201B121 535		Northridge	No	MI	ADU
Los Angeles	9840 CABANAS AVE	91042	2571008030	0.000	0.000	0.085	0.000	Shortfall of Sites	0.158	Low Residential	R1-1-RFA	0	0	0	12.619	0.085		Residential - Single Family Residence, 1	201B205 535		Sunland - Tujunga - Lake View Terrace - Shadow Hills - East La Tuna Canyon	No	MI	ADU
Los Angeles	17219 HALSTED ST	91325	2692015022	0.000	0.000	0.085	0.000	Shortfall of Sites	0.386	Very Low I Residential	RA-1-H	0	0	0	5.176	0.085		Residential - Single Family Residence - Pool, 1	201B133 535		Northridge	No	MI	ADU
Los Angeles	9552 GIERSON AVE	91311	2727010015	0.000	0.000	0.085	0.000	Shortfall of Sites	0.253	Very Low II Residential	RE11-1	0	0	0	7.920	0.085		Residential - Single Family Residence, 1	201B101 535		Chatsworth - Porter Ranch	No	MI	ADU
Los Angeles	9130 ALDEA AVE	91325	2692007010	0.000	0.000	0.085	0.000	Shortfall of Sites	0.404	Very Low I Residential	RA-1	0	0	0	4.956	0.085		Residential - Single Family Residence, 1	198B133 535		Northridge	No	MI	ADU
Los Angeles	14223 COLLINS ST	91401	2245021027	0.000	0.000	0.085	0.000	Shortfall of Sites	0.202	Low Residential	R1-1	0	0	0	9.916	0.085		Residential - Single Family Residence, 1	174B153 535		Van Nuys - North Sherman Oaks	No	MI	ADU
Los Angeles	5523 BABCOCK AVE	91607	2346008025	0.000	0.000	0.085	0.000	Shortfall of Sites	0.173	Low Residential	R1-1	0	0	0	11.571	0.085		Residential - Single Family Residence, 1	174B161 535		North Hollywood - Valley Village	No	MI	ADU
Los Angeles	5206 GOODLAND AVE	91607	2346025007	0.000	0.000	0.085	0.000	Shortfall of Sites	0.159	Low Residential	R1-1	0	0	0	12.585	0.085		Residential - Single Family Residence - Pool, 1	171B161 535		North Hollywood - Valley Village	No	MI	ADU
Los Angeles	5135 RANCHITO AVE	91423	2269007024	0.000	0.000	0.085	0.000	Shortfall of Sites	0.166	Low Medium II Residential	R1-1-RIO	0	0	0	12.082	0.085		Residential - Single Family Residence - Pool, 1	171B153 535		Van Nuys - North Sherman Oaks	No	MI	ADU
Los Angeles	11632 HARTSOOK ST	91601	2354005036	0.000	0.000	0.085	0.000	Shortfall of Sites	0.167	Low Residential	R1-1	0	0	0	11.948	0.085		Residential - Single Family Residence - Pool, 1	171B169 535		North Hollywood - Valley Village	No	MI	ADU
Los Angeles	11721 BLIX ST	91607	2355019051	0.000	0.000	0.085	0.000	Shortfall of Sites	0.183	Low Residential	R1-1	0	0	0	10.950	0.085		Residential - Single Family Residence, 1	168B169 535		North Hollywood - Valley Village	No	MI	ADU
Los Angeles	4328 WILKINSON AVE	91604	2367001028	0.000	0.000	0.085	0.000	Shortfall of Sites	0.161	Low Residential	R1-1-RIO	0	0	0	12.436	0.085		Residential - Single Family Residence, 1	165B165 535		Sherman Oaks - Studio City - Toluca Lake - Cahuenga Pass	No	MI	ADU
Los Angeles	4320 LEMP AVE	91604	2365026005	0.000	0.000	0.085	0.000	Shortfall of Sites	0.158	Low Residential	R1-1-RIO	0	0	0	12.684	0.085		Residential - Single Family Residence - Pool, 1	165B169 535		Sherman Oaks - Studio City - Toluca Lake - Cahuenga Pass	No	MI	ADU
Los Angeles	244 N WILTON PL	90004	5516019019	0.000	0.000	0.085	0.000	Shortfall of Sites	0.158	Medium Residential	[Q]R3-1	0	0	0	12.649	0.085		Residential - Single Family Residence, 1	138B193 535		Wilshire	No	MI	ADU
Los Angeles	1015 HILTS AVE	90024	4360010024	0.000	0.000	0.085	0.000	Shortfall of Sites	0.229	Low Residential	R1-1	0	0	0	8.749	0.085		Residential - Single Family Residence - Pool, 1	135B153 535		Westwood	No	MI	ADU

Jurisdiction Name	Site Address/Intersection	5 Digit ZIP Code	Assessor Parcel Number	Very Low-Income	Low-Income	Moderate-Income	Above Moderate-Income	Type of Shortfall	Parcel Size (Acres)	Current General Plan Designation	Current Zoning	Proposed General Plan (GP) Designation	Proposed Zoning	Minimum Density Allowed	Maximum Density Allowed	Total Capacity	Vacant/ Nonvacant	Description of Existing Uses	PIN	Base Density Per Acre	Community Plan Area	Rent Stabalization Ordinance	Income Category	Applicable Rezoning Program (Program informing values in Column Q listed first)
Los Angeles	136 S GRETNA GREEN WAY	90049	4404010007	0.000	0.000	0.085	0.000	Shortfall of Sites	0.169	Low Residential	R1-1	0	0	0	11.845	0.085		Residential - Single Family Residence - Pool, 1	132B141 535		Brentwood - Pacific Palisades	No	MI	ADU
Los Angeles	959 KENISTON AVE	90019	5090003010	0.000	0.000	0.085	0.000	Shortfall of Sites	0.156	Low II Residential	R1V3-RG	0	0	0	12.815	0.085		Residential - Single Family Residence, 1	132B185 535		Wilshire	No	MI	ADU
Los Angeles	137 S BURLINGAME AVE	90049	4406013016	0.000	0.000	0.085	0.000	Shortfall of Sites	0.343	Very Low I Residential	RE20-1	0	0	0	5.828	0.085		Residential - Single Family Residence - Pool, 1	132B137 535		Brentwood - Pacific Palisades	No	MI	ADU
Los Angeles	9369 MONTE MAR DR	90035	4306020015	0.000	0.000	0.085	0.000	Shortfall of Sites	0.199	Low Residential	R1V2	0	0	0	10.049	0.085		Residential - Single Family Residence, 1	129B165 535		West Los Angeles	No	MI	ADU
Los Angeles	2770 CLUB DR	90064	4308004025	0.000	0.000	0.085	0.000	Shortfall of Sites	0.212	Low Residential	R1V2-O	0	0	0	9.445	0.085		Residential - Single Family Residence, 1	126B165 535		West Los Angeles	No	MI	ADU
Los Angeles	12240 SUNSET PARK WAY 0		4272030031	0.000	0.000	0.085	0.000	Shortfall of Sites	0.150	Low Residential	R1-1	0	0	0	13.322	0.085		Residential - Single Family Residence, 1	120B149 535		Palms - Mar Vista - Del Rey	No	MI	ADU
Los Angeles	12035 THERMO ST	90066	4248011025	0.000	0.000	0.085	0.000	Shortfall of Sites	0.233	Low Residential	R1V2	0	0	0	8.587	0.085		Residential - Single Family Residence, 1	117B153 535		Palms - Mar Vista - Del Rey	No	MI	ADU
Los Angeles	5729 W 75TH ST	90045	4104006018	0.000	0.000	0.085	0.000	Shortfall of Sites	0.179	Low Residential	R1-1	0	0	0	11.168	0.085		Residential - Single Family Residence, 1	102B169 535		Westchester - Playa del Rey	No	MI	ADU
Los Angeles	12350 LUNA PL	91344	2608019017	0.000	0.000	0.085	0.000	Shortfall of Sites	0.253	Very Low II Residential	RE11-1	0	0	0	7.918	0.085		Residential - Single Family Residence, 1	219B133 536		Granada Hills - Knollwood	No	MI	ADU
Los Angeles	12340 JEREMY PL	91344	2601061022	0.000	0.000	0.085	0.000	Shortfall of Sites	0.435	Very Low I Residential	RA-1-K	0	0	0	4.596	0.085		Residential - Single Family Residence - Pool, 1	219B129 536		Granada Hills - Knollwood	No	MI	ADU
Los Angeles	11756 ANDREW AVE	91344	2605014020	0.000	0.000	0.085	0.000	Shortfall of Sites	0.287	Very Low II Residential	RE11-1	0	0	0	6.965	0.085		Residential - Single Family Residence - Pool, 1	216B137 536		Granada Hills - Knollwood	No	MI	ADU
Los Angeles	16722 FLANDERS ST	91344	2610013014	0.000	0.000	0.085	0.000	Shortfall of Sites	0.173	Low I Residential	RS-1	0	0	0	11.579	0.085		Residential - Single Family Residence, 1	213B137 536		Granada Hills - Knollwood	No	MI	ADU
Los Angeles	15825 SAN FERNANDO MISSION BLVD	91344	2666030004	0.000	0.000	0.085	0.000	Shortfall of Sites	0.165	Low I Residential	RS-1	0	0	0	12.101	0.085		Residential - Single Family Residence - Pool, 1	210B141 536		Granada Hills - Knollwood	No	MI	ADU
Los Angeles	11012 CHIMINEAS AVE	91326	2715013013	0.000	0.000	0.085	0.000	Shortfall of Sites	0.254	Very Low II Residential	RE11-1	0	0	0	7.885	0.085		Residential - Single Family Residence, 1	210B125 536		Northridge	No	MI	ADU
Los Angeles	10626 VALJEAN AVE	91344	2679019001	0.000	0.000	0.085	0.000	Shortfall of Sites	0.171	Low I Residential	RS-1	0	0	0	11.692	0.085		Residential - Single Family Residence - Pool, 1	207B137 536		Granada Hills - Knollwood	No	MI	ADU
Los Angeles	18712 HILLSBORO RD	91326	2728029035	0.000	0.000	0.085	0.000	Shortfall of Sites	0.253	Very Low II Residential	RE11-1	0	0	0	7.904	0.085		Residential - Single Family Residence - Pool, 1	207B121 536		Northridge	No	MI	ADU
Los Angeles	10603 AQUEDUCT AVE	91344	2661002019	0.000	0.000	0.085	0.000	Shortfall of Sites	0.172	Low I Residential	RS-1	0	0	0	11.628	0.085		Residential - Single Family Residence, 1	207B141 536		Granada Hills - Knollwood	No	MI	ADU
Los Angeles	10539 INDEPENDENCE AVE	91311	2706018011	0.000	0.000	0.085	0.000	Shortfall of Sites	0.413	Very Low I Residential	RA-1	0	0	0	4.840	0.085		Residential - Single Family Residence - Pool, 1	207B109 536		Chatsworth - Porter Ranch	No	MI	ADU
Los Angeles	21108 STANWELL ST	91311	2706022021	0.000	0.000	0.085	0.000	Shortfall of Sites	0.171	Low I Residential	RS-1	0	0	0	11.680	0.085		Residential - Single Family Residence, 1	207B105 536		Chatsworth - Porter Ranch	No	MI	ADU
Los Angeles	10531 MARKLEIN AVE	91345	2649014021	0.000	0.000	0.085	0.000	Shortfall of Sites	0.243	Low Residential	RS-1	0	0	0	8.238	0.085		Residential - Single Family Residence, 1	207B145 536		Mission Hills - Panorama City - North Hills	No	MI	ADU
Los Angeles	18335 SAN JOSE ST	91326	2731005018	0.000	0.000	0.085	0.000	Shortfall of Sites	0.253	Very Low II Residential	RE11-1	0	0	0	7.919	0.085		Residential - Single Family Residence, 1	207B125 536		Northridge	No	MI	ADU
Los Angeles	10206 WOODLEY AVE	91343	2669007012	0.000	0.000	0.085	0.000	Shortfall of Sites	0.182	Low I Residential	RS-1	0	0	0	10.981	0.085		Residential - Single Family Residence, 1	204B141 536		Granada Hills - Knollwood	No	MI	ADU
Los Angeles	10156 HAYVENHURST AVE	91343	2678022044	0.000	0.000	0.085	0.000	Shortfall of Sites	0.189	Low I Residential	RS-1	0	0	0	10.556	0.085		Residential - Single Family Residence - Therapy Pool (Spa), 1	204B137 536		Granada Hills - Knollwood	No	MI	ADU
Los Angeles	10045 CASABA AVE	91311	2741019023	0.000	0.000	0.085	0.000	Shortfall of Sites	0.173	Low I Residential	RS-1	0	0	0	11.533	0.085		Residential - Single Family Residence - Pool, 1	204B113 536		Chatsworth - Porter Ranch	No	MI	ADU
Los Angeles	10037 FORBES AVE	91343	2685005015	0.000	0.000	0.085	0.000	Shortfall of Sites	0.251	Low I Residential	RS-1	0	0	0	7.957	0.085		Residential - Single Family Residence - Pool, 1	204B133 536		Granada Hills - Knollwood	No	MI	ADU
Los Angeles	19534 MERRIDY ST	91324	2726014011	0.000	0.000	0.085	0.000	Shortfall of Sites	0.396	Very Low I Residential	RA-1	0	0	0	5.052	0.085		Residential - Single Family Residence - Pool, 1	204B117 536		Chatsworth - Porter Ranch	No	MI	ADU
Los Angeles	18756 STARE ST	91324	2729017025	0.000	0.000	0.085	0.000	Shortfall of Sites	0.172	Low I Residential	RS-1	0	0	0	11.617	0.085		Residential - Single Family Residence - Pool, 1	204B121 536		Northridge	No	MI	ADU
Los Angeles	17500 VINTAGE ST	91325	2734019008	0.000	0.000	0.085	0.000	Shortfall of Sites	0.253	Very Low II Residential	RE11-1	0	0	0	7.909	0.085		Residential - Single Family Residence, 1	204B129 536		Northridge	No	MI	ADU
Los Angeles	20410 MARILLA ST	91311	2748013038	0.000	0.000	0.085	0.000	Shortfall of Sites	0.172	Low I Residential	RS-1	0	0	0	11.616	0.085		Residential - Single Family Residence - Pool, 1	201B113 536		Chatsworth - Porter Ranch	No	MI	ADU
Los Angeles	18937 CITRONIA ST	91324	2762037011	0.000	0.000	0.085	0.000	Shortfall of Sites	0.171	Low I Residential	RS-1	0	0	0	11.689	0.085		Residential - Single Family Residence, 1	201B121 536		Northridge	No	MI	ADU
Los Angeles	9841 AMANITA AVE	91042	2571008054	0.000	0.000	0.085	0.000	Shortfall of Sites	0.162	Low Residential	R1-1-RFA	0	0	0	12.374	0.085		Residential - Single Family Residence, 1	201B205 536		Sunland - Tujunga - Lake View Terrace - Shadow Hills - East La Tuna Canyon	No	MI	ADU
Los Angeles	19338 CITRONIA ST	91324	2761004015	0.000	0.000	0.085	0.000	Shortfall of Sites	0.283	Very Low I Residential	RA-1	0	0	0	7.064	0.085		Residential - Single Family Residence - Pool, 1	201B117 536		Chatsworth - Porter Ranch	No	MI	ADU
Los Angeles	9551 GIERSON AVE	91311	2727010009	0.000	0.000	0.085	0.000	Shortfall of Sites	0.253	Very Low II Residential	RE11-1	0	0	0	7.914	0.085		Residential - Single Family Residence, 1	201B101 536		Chatsworth - Porter Ranch	No	MI	ADU
Los Angeles	9301 HAYVENHURST AVE	91343	2687023018	0.000	0.000	0.085	0.000	Shortfall of Sites	0.163	Low Residential	RS-1	0	0	0	12.247	0.085		Residential - Single Family Residence, 1	198B137 536		Mission Hills - Panorama City - North Hills	No	MI	ADU
Los Angeles	17252 DEARBORN ST	91325	2692006006	0.000	0.000	0.085	0.000	Shortfall of Sites	0.417	Very Low I Residential	RA-1	0	0	0	4.792	0.085		Residential - Single Family Residence - Pool and Misc., 1	198B133 536		Northridge	No	MI	ADU
Los Angeles	6257 HAMILTON LN	91214	2572034032	0.000	0.000	0.085	0.000	Shortfall of Sites	0.188	Low Residential	RS-1	0	0	0	10.659	0.085		Residential - Single Family Residence, 1	198B205 536		Sunland - Tujunga - Lake View Terrace - Shadow Hills - East La Tuna Canyon	No	MI	ADU
Los Angeles	12640 KILLION ST	91607	2346008002	0.000	0.000	0.085	0.000	Shortfall of Sites	0.172	Low Residential	R1-1	0	0	0	11.612	0.085		Residential - Single Family Residence - Pool, 1	174B161 536		North Hollywood - Valley Village	No	MI	ADU
Los Angeles	18233 CLARK ST	91356	2160018138	0.000	0.000	0.085	0.000	Shortfall of Sites	0.151	Low II Residential	R1-1	0	0	0	13.272	0.085		Residential - Single Family Residence - Pool, 1	174B125 536		Encino - Tarzana	No	MI	ADU
Los Angeles	18035 SANTA RITA ST	91316	2181001024	0.000	0.000	0.085	0.000	Shortfall of Sites	0.157	Low II Residential	R1-1	0	0	0	12.729	0.085		Residential - Single Family Residence, 1	171B125 536		Encino - Tarzana	No	MI	ADU
Los Angeles	5132 RANCHITO AVE	91423	2269006018	0.000	0.000	0.085	0.000	Shortfall of Sites	0.182	Low Residential	R1-1-RIO	0	0	0	10.991	0.085		Residential - Single Family Residence - Pool, 1	171B153 536		Van Nuys - North Sherman Oaks	No	MI	ADU
Los Angeles	11622 HARTSOOK ST	91601	2354005061	0.000	0.000	0.085	0.000	Shortfall of Sites	0.152	Low Residential	R1-1	0	0	0	13.129	0.085		Residential - Single Family Residence, 1	171B169 536		North Hollywood - Valley Village	No	MI	ADU
Los Angeles	11727 BLIX ST	91607	2355019050	0.000	0.000	0.085	0.000	Shortfall of Sites	0.183	Low Residential	R1-1	0	0	0	10.951	0.085		Residential - Single Family Residence, 1	168B169 536		North Hollywood - Valley Village	No	MI	ADU
Los Angeles	12751 KLING ST	91604	2362021011	0.000	0.000	0.085	0.000	Shortfall of Sites	0.230	Low Residential	R1-1-RIO	0	0	0	8.707	0.085		Residential - Single Family Residence - Pool, 1	168B161 536		Sherman Oaks - Studio City - Toluca Lake - Cahuenga Pass	No	MI	ADU
Los Angeles	3283 PERLITA AVE	90039	5436012029	0.000	0.000	0.085	0.000	Shortfall of Sites	0.155	Low Residential	R1-1-RIO	0	0	0	12.903	0.085		Residential - Single Family Residence, 1	153B209 536		Northeast Los Angeles	No	MI	ADU
Los Angeles	1977 N CATALINA ST	90027	5589018001	0.000	0.000	0.085	0.000	Shortfall of Sites	0.172	Low II Residential	R1-1	0	0	0	11.631	0.085		Residential - Single Family Residence, 1	150B197 536		Hollywood	No	MI	ADU
Los Angeles	2432 W AVENUE 30	90065	5457008022	0.000	0.000	0.085	0.000	Shortfall of Sites	0.207	Low Residential	R1-1-CDO	0	0	0	9.680	0.085		Residential - Single Family Residence, 1	150B213 536		Northeast Los Angeles	No	MI	ADU
Los Angeles	242 N ST ANDREWS PL	90004	5516027019	0.000	0.000	0.085	0.000	Shortfall of Sites	0.152	General Commercial	C2-1	0	0	0	13.155	0.085		Residential - Single Family Residence, 1	138B193 536		Wilshire	No	MI	ADU
Los Angeles	152 S GLENROY AVE	90049	4366018017	0.000	0.000	0.085	0.000	Shortfall of Sites	0.302	Low Residential	R1-1	0	0	0	6.626	0.085		Residential - Single Family Residence, 1	138B145 536		Westwood	No	MI	ADU
Los Angeles	401 BELOIT AVE	90049	4365021026	0.000	0.000	0.085	0.000	Shortfall of Sites	0.179	Low Residential	R1-1	0	0	0	11.156	0.085		Residential - Single Family Residence - Pool, 1	135B145 536		Brentwood - Pacific Palisades	No	MI	ADU
Los Angeles	1338 HOLMBY AVE	90024	4327003008	0.000	0.000	0.085	0.000	Shortfall of Sites	0.149	Low Residential	R1-1	0	0	0	13.403	0.085		Residential - Single Family Residence, 1	135B157 536		Westwood	No	MI	ADU
Los Angeles	10565 WILKINS AVE	90024	4326022019	0.000	0.000	0.085	0.000	Shortfall of Sites	0.149	Low Residential	R1-1-O	0	0	0	13.401	0.085		Residential - Single Family Residence - Pool and Misc., 1	132B157 536		Westwood	No	MI	ADU
Los Angeles	10657 OHIO AVE	90024	4326015027	0.000	0.000	0.085	0.000	Shortfall of Sites	0.149	Low Residential	R1-1-O	0	0	0	13.403	0.085		Residential - Single Family Residence, 1	132B153 536		Westwood	No	MI	ADU
Los Angeles	308 OCEANO DR	90049	4404031006	0.000	0.000	0.085	0.000	Shortfall of Sites	0.248	Low Residential	RS-1	0	0	0	8.056	0.085		Residential - Single Family Residence - Pool, 1	132B141 536		Brentwood - Pacific Palisades	No	MI	ADU
Los Angeles	951 S RIMPAU BLVD	90019	5090007010	0.000	0.000	0.085	0.000	Shortfall of Sites	0.161	Low II Residential	R1V3-RG	0	0	0	12.451	0.085		Residential - Single Family Residence, 1	132B185 536		Wilshire	No	MI	ADU
Los Angeles	150 S CLIFFWOOD AVE	90049	4405027016	0.000	0.000	0.085	0.000	Shortfall of Sites	0.440	Very Low I Residential	RE20-1	0	0	0	4.550	0.085		Residential - Single Family Residence - Pool, 1	132B137 536		Brentwood - Pacific Palisades	No	MI	ADU
Los Angeles	2127 LINNINGTON AVE	90025	4317011020	0.000	0.000	0.085	0.000	Shortfall of Sites	0.155	Low Residential	R1-1-O	0	0	0	12.906	0.085		Residential - Single Family Residence, 1	129B157 536		West Los Angeles	No	MI	ADU
Los Angeles	1617 REEVES ST	90035	4306012004	0.000	0.000	0.085	0.000	Shortfall of Sites	0.152	Low Residential	R1V2-O	0	0	0	13.163	0.085		Residential - Single Family Residence, 1	129B165 536		West Los Angeles	No	MI	ADU
Los Angeles	2263 S BEVERLY DR	90034	4309014017	0.000	0.000	0.085	0.000	Shortfall of Sites	0.193	Low Residential	R1V2-O	0	0	0	10.380	0.085		Residential - Single Family Residence - Pool, 1	126B165 536		West Los Angeles	No	MI	ADU
Los Angeles	2942 WICKLOW RD	90064	4318030010	0.000	0.000	0.085	0.000	Shortfall of Sites	0.187	Low Residential	R1V2	0	0	0	10.688	0.085		Residential - Single Family Residence - Pool, 1	126B161 536		West Los Angeles	No	MI	ADU
Los Angeles	3265 STONER AVE	90066	4250004013	0.000	0.000	0.085	0.000	Shortfall of Sites	0.152	Low Residential	R1V2	0	0	0	13.126	0.085		Residential - Single Family Residence, 1	117B153 536		Palms - Mar Vista - Del Rey	No	MI	ADU
Los Angeles	7817 YORKTOWN AVE	90045	4106025013	0.000	0.000	0.085	0.000	Shortfall of Sites	0.162	Low Residential	R1-1	0	0	0	12.370	0.085		Residential - Single Family Residence, 1	099B169 536		Westchester - Playa del Rey	No	MI	ADU
Los Angeles	12336 EL ORO WAY	91344	2608022018	0.000	0.000	0.085	0.000	Shortfall of Sites	0.237	Low I Residential	RS-1	0	0	0	8.440	0.085		Residential - Single Family Residence, 1	219B133 537		Granada Hills - Knollwood	No	MI	ADU
Los Angeles	17454 RUSHING DR	91344	2608032008	0.000	0.000	0.085	0.000	Shortfall of Sites	0.263	Very Low II Residential	RE11-1-H	0	0	0	7.595	0.085		Residential - Single Family Residence - Pool, 1	219B129 537		Granada Hills - Knollwood	No	MI	ADU
Los Angeles	16321 MARILYN DR	91344	2605014026	0.000	0.000	0.085	0.000	Shortfall of Sites	0.279	Very Low II Residential	RE11-1	0	0	0	7.179	0.085		Residential - Single Family Residence - Pool, 1	216B137 537		Granada Hills - Knollwood	No	MI	ADU
Los Angeles	11533 AMESTOY AVE	91344	2607018024	0.000	0.000	0.085	0.000	Shortfall of Sites	0.215	Low I Residential	RS-1	0	0	0	9.283	0.085		Residential - Single Family Residence - Pool, 1	213B133 537		Granada Hills - Knollwood	No	MI	ADU
Los Angeles	16714 FLANDERS ST	91344	2610013013	0.000	0.000	0.085	0.000	Shortfall of Sites	0.173	Low I Residential	RS-1	0	0	0	11.579	0.085		Residential - Single Family Residence, 1	213B137 537		Granada Hills - Knollwood	No	MI	ADU
Los Angeles	15819 SAN FERNANDO MISSION BLVD	91344	2666030003	0.000	0.000	0.085	0.000	Shortfall of Sites	0.165	Low I Residential	RS-1	0	0	0	12.101	0.085		Residential - Single Family Residence, 1	210B141 537		Granada Hills - Knollwood	No	MI	ADU
Los Angeles	11019 CANBY AVE	91326	2715002046	0.000	0.000	0.085	0.000	Shortfall of Sites	0.260	Very Low II Residential	RE11-1	0	0	0	7.706	0.085		Residential - Single Family Residence - Pool, 1	210B125 537		Northridge	No	MI	ADU
Los Angeles	19128 LUDLOW ST	91326	2718008014	0.000	0.000	0.085	0.000	Shortfall of Sites	0.180	Low I Residential	RS-1	0	0	0	11.125	0.085		Residential - Single Family Residence, 1	210B121 537		Northridge	No	MI	ADU
Los Angeles	11042 LANGMUIR AVE	91040	2551030023	0.000	0.000	0.085	0.000	Shortfall of Sites	0.160	Low Residential	R1-1-RFA	0	0	0	12.518	0.085		Residential - Single Family Residence, 1	210B193 537		Sunland - Tujunga - Lake View Terrace - Shadow Hills - East La Tuna Canyon	No	MI	ADU
Los Angeles	10754 PLAINVIEW AVE	91042	2557011001	0.000	0.000	0.085	0.000	Shortfall of Sites	0.163	Low Residential	R1-1-RFA	0	0	0	12.261	0.085		Residential - Single Family Residence, 1	207B197 537		Sunland - Tujunga - Lake View Terrace - Shadow Hills - East La Tuna Canyon	No	MI	ADU
Los Angeles	10625 SWINTON AVE	91344	2679019030	0.000	0.000	0.085	0.000	Shortfall of Sites	0.171	Low I Residential	RS-1	0	0	0	11.691	0.085		Residential - Single Family Residence - Pool, 1	207B137 537		Granada Hills - Knollwood	No	MI	ADU

Jurisdiction Name	Site Address/Intersection	5 Digit ZIP Code	Assessor Parcel Number	Very Low-Income	Low-Income	Moderate-Income	Above Moderate-Income	Type of Shortfall	Parcel Size (Acres)	Current General Plan Designation	Current Zoning	Proposed General Plan (GP) Designation	Proposed Zoning	Minimum Density Allowed	Maximum Density Allowed	Total Capacity	Vacant/ Nonvacant	Description of Existing Uses	PIN	Base Density Per Acre	Community Plan Area	Rent Stabalization Ordinance	Income Category	Applicable Rezoning Program (Program informing values in Column Q listed first)
Los Angeles	10607 DANUBE AVE	91344	2661003015	0.000	0.000	0.085	0.000	Shortfall of Sites	0.154	Low I Residential	RS-1	0	0	0	12.995	0.085		Residential - Single Family Residence, 1	207B141 537		Granada Hills - Knollwood	No	MI	ADU
Los Angeles	10538 INDEPENDENCE AVE	91311	2706017013	0.000	0.000	0.085	0.000	Shortfall of Sites	0.501	Very Low I Residential	RA-1	0	0	0	3.994	0.085		Residential - Single Family Residence, 1	207B109 537		Chatsworth - Porter Ranch	No	MI	ADU
Los Angeles	10520 WILLOWBRAE AVE	91311	2722034009	0.000	0.000	0.085	0.000	Shortfall of Sites	0.172	Low I Residential	RS-1	0	0	0	11.618	0.085		Residential - Single Family Residence, 1	207B105 537		Chatsworth - Porter Ranch	No	MI	ADU
Los Angeles	10546 PEACH AVE	91345	2649013015	0.000	0.000	0.085	0.000	Shortfall of Sites	0.229	Low Residential	RS-1	0	0	0	8.743	0.085		Residential - Single Family Residence, 1	207B145 537		Mission Hills - Panorama City - North Hills	No	MI	ADU
Los Angeles	18327 SAN JOSE ST	91326	2731005017	0.000	0.000	0.085	0.000	Shortfall of Sites	0.253	Very Low II Residential	RE11-1	0	0	0	7.919	0.085		Residential - Single Family Residence - Pool, 1	207B125 537		Northridge	No	MI	ADU
Los Angeles	10326 WOODWARD AVE	91040	2559008018	0.000	0.000	0.085	0.000	Shortfall of Sites	0.184	Low Residential	R1-1-RFA	0	0	0	10.891	0.085		Residential - Single Family Residence - Pool, 1	204B193 537		Sunland - Tujunga - Lake View Terrace - Shadow Hills - East La Tuna Canyon	No	MI	ADU
Los Angeles	10206 COLLETT AVE	91343	2669008027	0.000	0.000	0.085	0.000	Shortfall of Sites	0.176	Low I Residential	RS-1	0	0	0	11.336	0.085		Residential - Single Family Residence, 1	204B141 537		Granada Hills - Knollwood	No	MI	ADU
Los Angeles	10200 SWINTON AVE	91343	2678001014	0.000	0.000	0.085	0.000	Shortfall of Sites	0.172	Low I Residential	RS-1	0	0	0	11.616	0.085		Residential - Single Family Residence, 1	204B137 537		Granada Hills - Knollwood	No	MI	ADU
Los Angeles	10028 NITA AVE	91311	2745007054	0.000	0.000	0.085	0.000	Shortfall of Sites	0.402	Very Low I Residential	RA-1	0	0	0	4.971	0.085		Residential - Single Family Residence, 1	204B101 537		Chatsworth - Porter Ranch	No	MI	ADU
Los Angeles	20115 STARE ST	91311	2741012017	0.000	0.000	0.085	0.000	Shortfall of Sites	0.173	Low I Residential	RS-1	0	0	0	11.581	0.085		Residential - Single Family Residence, 1	204B113 537		Chatsworth - Porter Ranch	No	MI	ADU
Los Angeles	10037 WHITAKER AVE	91343	2685004007	0.000	0.000	0.085	0.000	Shortfall of Sites	0.254	Low I Residential	RS-1	0	0	0	7.875	0.085		Residential - Single Family Residence, 1	204B133 537		Granada Hills - Knollwood	No	MI	ADU
Los Angeles	19522 MERRIDY ST	91324	2726014012	0.000	0.000	0.085	0.000	Shortfall of Sites	0.377	Very Low I Residential	RA-1	0	0	0	5.300	0.085		Residential - Single Family Residence - Pool, 1	204B117 537		Chatsworth - Porter Ranch	No	MI	ADU
Los Angeles	18750 STARE ST	91324	2729017024	0.000	0.000	0.085	0.000	Shortfall of Sites	0.172	Low I Residential	RS-1	0	0	0	11.618	0.085		Residential - Single Family Residence, 1	204B121 537		Northridge	No	MI	ADU
Los Angeles	17328 VINTAGE ST	91325	2734030024	0.000	0.000	0.085	0.000	Shortfall of Sites	0.291	Very Low II Residential	RE11-1	0	0	0	6.867	0.085		Residential - Single Family Residence, 1	204B129 537		Northridge	No	MI	ADU
Los Angeles	20400 MARILLA ST	91311	2748013039	0.000	0.000	0.085	0.000	Shortfall of Sites	0.172	Low I Residential	RS-1	0	0	0	11.616	0.085		Residential - Single Family Residence, 1	201B113 537		Chatsworth - Porter Ranch	No	MI	ADU
Los Angeles	18931 CITRONIA ST	91324	2762037012	0.000	0.000	0.085	0.000	Shortfall of Sites	0.172	Low I Residential	RS-1	0	0	0	11.618	0.085		Residential - Single Family Residence, 1	201B121 537		Northridge	No	MI	ADU
Los Angeles	9648 JUMILLA AVE	91311	2761030023	0.000	0.000	0.085	0.000	Shortfall of Sites	0.172	Low I Residential	RS-1	0	0	0	11.606	0.085		Residential - Single Family Residence - Pool, 1	201B117 537		Chatsworth - Porter Ranch	No	MI	ADU
Los Angeles	9551 FARRALONE AVE	91311	2727010030	0.000	0.000	0.085	0.000	Shortfall of Sites	0.253	Very Low II Residential	RE11-1	0	0	0	7.921	0.085		Residential - Single Family Residence, 1	201B101 537		Chatsworth - Porter Ranch	No	MI	ADU
Los Angeles	9304 HAYVENHURST AVE	91343	2676002012	0.000	0.000	0.085	0.000	Shortfall of Sites	0.163	Low Residential	RS-1	0	0	0	12.233	0.085		Residential - Single Family Residence, 1	198B137 537		Mission Hills - Panorama City - North Hills	No	MI	ADU
Los Angeles	12658 KILLION ST	91607	2346008005	0.000	0.000	0.085	0.000	Shortfall of Sites	0.171	Low Residential	R1-1	0	0	0	11.692	0.085		Residential - Single Family Residence, 1	174B161 537		North Hollywood - Valley Village	No	MI	ADU
Los Angeles	11733 BLIX ST	91607	2355019049	0.000	0.000	0.085	0.000	Shortfall of Sites	0.183	Low Residential	R1-1	0	0	0	10.952	0.085		Residential - Single Family Residence - Pool, 1	168B169 537		North Hollywood - Valley Village	No	MI	ADU
Los Angeles	4330 RHODES AVE	91604	2367002007	0.000	0.000	0.085	0.000	Shortfall of Sites	0.161	Low Residential	R1-1-RIO	0	0	0	12.445	0.085		Residential - Single Family Residence, 1	165B165 537		Sherman Oaks - Studio City - Toluca Lake - Cahuenga Pass	No	MI	ADU
Los Angeles	1972 N EDGEMONT ST	90027	5589018028	0.000	0.000	0.085	0.000	Shortfall of Sites	0.338	Low II Residential	R1-1	0	0	0	5.918	0.085		Residential - Single Family Residence - Pool, 1	150B197 537		Hollywood	No	MI	ADU
Los Angeles	163 N CITRUS AVE	90036	5513006029	0.000	0.000	0.085	0.000	Shortfall of Sites	0.155	Low II Residential	R1V3-RG	0	0	0	12.904	0.085		Residential - Single Family Residence, 1	138B181 537		Wilshire	No	MI	ADU
Los Angeles	118 N EDINBURGH AVE	90048	5511002020	0.000	0.000	0.085	0.000	Shortfall of Sites	0.152	Low II Residential	R1V3	0	0	0	13.185	0.085		Residential - Single Family Residence, 1	138B177 537		Wilshire	No	MI	ADU
Los Angeles	11433 AYRSHIRE RD	90049	4365001003	0.000	0.000	0.085	0.000	Shortfall of Sites	0.348	Very Low II Residential	RE11-1	0	0	0	5.748	0.085		Residential - Single Family Residence, 1	138B145 537		Brentwood - Pacific Palisades	No	MI	ADU
Los Angeles	143 S KENTER AVE	90049	4404010011	0.000	0.000	0.085	0.000	Shortfall of Sites	0.169	Low Residential	R1-1	0	0	0	11.846	0.085		Residential - Single Family Residence, 1	132B141 537		Brentwood - Pacific Palisades	No	MI	ADU
Los Angeles	934 S TREMAINE AVE	90019	5090003020	0.000	0.000	0.085	0.000	Shortfall of Sites	0.164	Low II Residential	R1V3-RG	0	0	0	12.226	0.085		Residential - Single Family Residence, 1	132B185 537		Wilshire	No	MI	ADU
Los Angeles	2044 THAYER AVE	90025	4317009032	0.000	0.000	0.085	0.000	Shortfall of Sites	0.161	Low Residential	R1-1-O	0	0	0	12.439	0.085		Residential - Single Family Residence - Pool, 1	129B157 537		West Los Angeles	No	MI	ADU
Los Angeles	9357 MONTE MAR DR	90035	4306020013	0.000	0.000	0.085	0.000	Shortfall of Sites	0.164	Low Residential	R1V2	0	0	0	12.210	0.085		Residential - Single Family Residence, 1	129B165 537		West Los Angeles	No	MI	ADU
Los Angeles	2325 DUXBURY CIR	90034	4309008024	0.000	0.000	0.085	0.000	Shortfall of Sites	0.341	Low Residential	R1V2-O	0	0	0	5.868	0.085		Residential - Single Family Residence, 1	126B165 537		West Los Angeles	No	MI	ADU
Los Angeles	10476 TROON AVE	90064	4318018028	0.000	0.000	0.085	0.000	Shortfall of Sites	0.177	Low Residential	R1V2-O	0	0	0	11.317	0.085		Residential - Single Family Residence, 1	126B161 537		West Los Angeles	No	MI	ADU
Los Angeles	3129 GILMERTON AVE	90064	4318036007	0.000	0.000	0.085	0.000	Shortfall of Sites	0.182	Low Residential	R1V2	0	0	0	10.972	0.085		Residential - Single Family Residence, 1	123B161 537		West Los Angeles	No	MI	ADU
Los Angeles	3285 MIDVALE AVE	90034	4254016015	0.000	0.000	0.085	0.000	Shortfall of Sites	0.154	Low Residential	R1-1	0	0	0	13.003	0.085		Residential - Single Family Residence - Pool, 1	120B161 537		Palms - Mar Vista - Del Rey	No	MI	ADU
Los Angeles	3255 GREENFIELD AVE	90034	4251021002	0.000	0.000	0.085	0.000	Shortfall of Sites	0.151	Low Residential	R1-1	0	0	0	13.280	0.085		Residential - Single Family Residence - Pool, 1	120B157 537		Palms - Mar Vista - Del Rey	No	MI	ADU
Los Angeles	5742 W 75TH ST	90045	4104015006	0.000	0.000	0.085	0.000	Shortfall of Sites	0.172	Low Residential	R1-1	0	0	0	11.646	0.085		Residential - Single Family Residence, 1	102B169 537		Westchester - Playa del Rey	No	MI	ADU
Los Angeles	8045 EL MANOR AVE	90045	4109011004	0.000	0.000	0.085	0.000	Shortfall of Sites	0.193	Low Residential	R1V2	0	0	0	10.367	0.085		Residential - Single Family Residence, 1	099B165 537		Westchester - Playa del Rey	No	MI	ADU
Los Angeles	12792 JOLETTE AVE	91344	2602014044	0.000	0.000	0.085	0.000	Shortfall of Sites	0.182	Low I Residential	RS-1	0	0	0	10.980	0.085		Residential - Single Family Residence - Pool, 1	222B133 538		Granada Hills - Knollwood	No	MI	ADU
Los Angeles	12336 FOXCROFT PL	91344	2608018005	0.000	0.000	0.085	0.000	Shortfall of Sites	0.311	Very Low II Residential	RE11-1	0	0	0	6.432	0.085		Residential - Single Family Residence, 1	219B133 538		Granada Hills - Knollwood	No	MI	ADU
Los Angeles	12351 BRADFORD PL	91344	2608014001	0.000	0.000	0.085	0.000	Shortfall of Sites	0.222	Very Low II Residential	RE11-1-H	0	0	0	9.025	0.085		Residential - Single Family Residence - Pool, 1	219B129 538		Granada Hills - Knollwood	No	MI	ADU
Los Angeles	11801 CLONLEE AVE	91344	2609005011	0.000	0.000	0.085	0.000	Shortfall of Sites	0.495	Very Low I Residential	RA-1	0	0	0	4.039	0.085		Residential - Single Family Residence - Pool, 1	216B137 538		Granada Hills - Knollwood	No	MI	ADU
Los Angeles	11537 MCLENNAN AVE	91344	2610004022	0.000	0.000	0.085	0.000	Shortfall of Sites	0.157	Low I Residential	RS-1	0	0	0	12.702	0.085		Residential - Single Family Residence, 1	213B133 538		Granada Hills - Knollwood	No	MI	ADU
Los Angeles	16708 FLANDERS ST	91344	2610013012	0.000	0.000	0.085	0.000	Shortfall of Sites	0.173	Low I Residential	RS-1	0	0	0	11.579	0.085		Residential - Single Family Residence, 1	213B137 538		Granada Hills - Knollwood	No	MI	ADU
Los Angeles	15813 SAN FERNANDO MISSION BLVD	91344	2666030002	0.000	0.000	0.085	0.000	Shortfall of Sites	0.165	Low I Residential	RS-1	0	0	0	12.142	0.085		Residential - Single Family Residence, 1	210B141 538		Granada Hills - Knollwood	No	MI	ADU
Los Angeles	11018 NESTLE AVE	91326	2715016028	0.000	0.000	0.085	0.000	Shortfall of Sites	0.261	Very Low II Residential	RE11-1	0	0	0	7.668	0.085		Residential - Single Family Residence - Pool, 1	210B125 538		Northridge	No	MI	ADU
Los Angeles	11040 SALT LAKE AVE	91326	2717002050	0.000	0.000	0.085	0.000	Shortfall of Sites	0.270	Very Low II Residential	RE11-1	0	0	0	7.407	0.085		Residential - Single Family Residence - Pool, 1	210B121 538		Northridge	No	MI	ADU
Los Angeles	10619 MONOGRAM AVE	91344	2679002022	0.000	0.000	0.085	0.000	Shortfall of Sites	0.183	Low I Residential	RS-1	0	0	0	10.905	0.085		Residential - Single Family Residence, 1	207B137 538		Granada Hills - Knollwood	No	MI	ADU
Los Angeles	18693 HILLSBORO RD	91326	2728030015	0.000	0.000	0.085	0.000	Shortfall of Sites	0.254	Very Low II Residential	RE11-1	0	0	0	7.881	0.085		Residential - Single Family Residence - Pool, 1	207B121 538		Northridge	No	MI	ADU
Los Angeles	10606 GAVIOTA AVE	91344	2668008004	0.000	0.000	0.085	0.000	Shortfall of Sites	0.176	Low I Residential	RS-1	0	0	0	11.362	0.085		Residential - Single Family Residence - Pool, 1	207B141 538		Granada Hills - Knollwood	No	MI	ADU
Los Angeles	10513 VARIEL AVE	91311	2706022035	0.000	0.000	0.085	0.000	Shortfall of Sites	0.230	Low I Residential	RS-1	0	0	0	8.690	0.085		Residential - Single Family Residence, 1	207B105 538		Chatsworth - Porter Ranch	No	MI	ADU
Los Angeles	10534 ORION AVE	91345	2649014010	0.000	0.000	0.085	0.000	Shortfall of Sites	0.190	Low Residential	RS-1	0	0	0	10.509	0.085		Residential - Single Family Residence, 1	207B145 538		Mission Hills - Panorama City - North Hills	No	MI	ADU
Los Angeles	18319 SAN JOSE ST	91326	2731005016	0.000	0.000	0.085	0.000	Shortfall of Sites	0.253	Very Low II Residential	RE11-1	0	0	0	7.919	0.085		Residential - Single Family Residence - Therapy Pool (Spa), 1	207B125 538		Northridge	No	MI	ADU
Los Angeles	10209 GAVIOTA AVE	91343	2669008004	0.000	0.000	0.085	0.000	Shortfall of Sites	0.176	Low I Residential	RS-1	0	0	0	11.334	0.085		Residential - Single Family Residence, 1	204B141 538		Granada Hills - Knollwood	No	MI	ADU
Los Angeles	10157 MONOGRAM AVE	91343	2678022049	0.000	0.000	0.085	0.000	Shortfall of Sites	0.190	Low I Residential	RS-1	0	0	0	10.549	0.085		Residential - Single Family Residence, 1	204B137 538		Granada Hills - Knollwood	No	MI	ADU
Los Angeles	10040 GIERSON AVE	91311	2745007017	0.000	0.000	0.085	0.000	Shortfall of Sites	0.272	Very Low II Residential	RE11-1	0	0	0	7.358	0.085		Residential - Single Family Residence, 1	204B101 538		Chatsworth - Porter Ranch	No	MI	ADU
Los Angeles	10041 WHITAKER AVE	91343	2685004006	0.000	0.000	0.085	0.000	Shortfall of Sites	0.177	Low I Residential	RS-1	0	0	0	11.325	0.085		Residential - Single Family Residence - Pool, 1	204B133 538		Granada Hills - Knollwood	No	MI	ADU
Los Angeles	19510 MERRIDY ST	91324	2726014013	0.000	0.000	0.085	0.000	Shortfall of Sites	0.377	Very Low I Residential	RA-1	0	0	0	5.300	0.085		Residential - Single Family Residence - Pool, 1	204B117 538		Chatsworth - Porter Ranch	No	MI	ADU
Los Angeles	18742 STARE ST	91324	2729017023	0.000	0.000	0.085	0.000	Shortfall of Sites	0.172	Low I Residential	RS-1	0	0	0	11.617	0.085		Residential - Single Family Residence, 1	204B121 538		Northridge	No	MI	ADU
Los Angeles	17424 VINTAGE ST	91325	2734022013	0.000	0.000	0.085	0.000	Shortfall of Sites	0.252	Very Low II Residential	RE11-1	0	0	0	7.921	0.085		Residential - Single Family Residence - Pool, 1	204B129 538		Northridge	No	MI	ADU
Los Angeles	20346 MARILLA ST	91311	2748013040	0.000	0.000	0.085	0.000	Shortfall of Sites	0.172	Low I Residential	RS-1	0	0	0	11.616	0.085		Residential - Single Family Residence, 1	201B113 538		Chatsworth - Porter Ranch	No	MI	ADU
Los Angeles	18925 CITRONIA ST	91324	2762037013	0.000	0.000	0.085	0.000	Shortfall of Sites	0.172	Low I Residential	RS-1	0	0	0	11.619	0.085		Residential - Single Family Residence, 1	201B121 538		Northridge	No	MI	ADU
Los Angeles	19363 CITRONIA ST	91324	2761005008	0.000	0.000	0.085	0.000	Shortfall of Sites	0.415	Very Low I Residential	RA-1	0	0	0	4.816	0.085		Residential - Single Family Residence, 1	201B117 538		Chatsworth - Porter Ranch	No	MI	ADU
Los Angeles	9305 MONOGRAM AVE	91343	2676002013	0.000	0.000	0.085	0.000	Shortfall of Sites	0.157	Low Residential	RS-1	0	0	0	12.716	0.085		Residential - Single Family Residence, 1	198B137 538		Mission Hills - Panorama City - North Hills	No	MI	ADU
Los Angeles	19233 KNAPP ST	91324	2762036021	0.000	0.000	0.085	0.000	Shortfall of Sites	0.252	Very Low II Residential	RE11-1	0	0	0	7.923	0.085		Residential - Single Family Residence, 1	198B121 538		Northridge	No	MI	ADU
Los Angeles	6228 ALTURA AVE	91214	2572034016	0.000	0.000	0.085	0.000	Shortfall of Sites	0.173	Low Residential	RS-1	0	0	0	11.560	0.085		Residential - Single Family Residence, 1	198B205 538		Sunland - Tujunga - Lake View Terrace - Shadow Hills - East La Tuna Canyon	No	MI	ADU
Los Angeles	5516 BECKFORD AVE	91356	2163018007	0.000	0.000	0.085	0.000	Shortfall of Sites	0.222	Very Low I Residential	RA-1	0	0	0	8.990	0.085		Residential - Single Family Residence, 1	174B121 538		Encino - Tarzana	No	MI	ADU
Los Angeles	12652 KILLION ST	91607	2346008004	0.000	0.000	0.085	0.000	Shortfall of Sites	0.172	Low Residential	R1-1	0	0	0	11.616	0.085		Residential - Single Family Residence - Pool, 1	174B161 538		North Hollywood - Valley Village	No	MI	ADU
Los Angeles	13043 MAGNOLIA BLVD	91423	2345018059	0.000	0.000	0.085	0.000	Shortfall of Sites	0.165	Low Residential	R1-1	0	0	0	12.115	0.085		Residential - Single Family Residence - Pool, 1	171B161 538		Van Nuys - North Sherman Oaks	No	MI	ADU
Los Angeles	5127 STERN AVE	91423	2269006030	0.000	0.000	0.085	0.000	Shortfall of Sites	0.244	Low Residential	R1-1-RIO	0	0	0	8.194	0.085		Residential - Single Family Residence - Pool, 1	171B153 538		Van Nuys - North Sherman Oaks	No	MI	ADU
Los Angeles	11739 BLIX ST	91607	2355019048	0.000	0.000	0.085	0.000	Shortfall of Sites	0.183	Low Residential	R1-1	0	0	0	10.952	0.085		Residential - Single Family Residence - Pool, 1	168B169 538		North Hollywood - Valley Village	No	MI	ADU
Los Angeles	12757 KLING ST	91604	2362021010	0.000	0.000	0.085	0.000	Shortfall of Sites	0.226	Low Residential	R1-1-RIO	0	0	0	8.862	0.085		Residential - Single Family Residence, 1	168B161 538		Sherman Oaks - Studio City - Toluca Lake - Cahuenga Pass	No	MI	ADU
Los Angeles	3326 ATWATER AVE	90039	5436022009	0.000	0.000	0.085	0.000	Shortfall of Sites	0.155	Low Residential	R1-1-RIO	0	0	0	12.899	0.085		Residential - Single Family Residence, 1	153B209 538		Northeast Los Angeles	No	MI	ADU
Los Angeles	622 N LUCERNE BLVD	90004	5523012008	0.000	0.000	0.085	0.000	Shortfall of Sites	0.161	Low II Residential	R1R3-RG	0	0	0	12.403	0.085		Residential - Single Family Residence, 1	141B189 538		Wilshire	No	MI	ADU
Los Angeles	119 N EDINBURGH AVE	90048	5511003008	0.000	0.000	0.085	0.000	Shortfall of Sites	0.150	Low II Residential	R1V3	0	0	0	13.325	0.085		Residential - Single Family Residence, 1	138B177 538		Wilshire	No	MI	ADU

Jurisdiction Name	Site Address/Intersection	5 Digit ZIP Code	Assessor Parcel Number	Very Low-Income	Low-Income	Moderate-Income	Above Moderate-Income	Type of Shortfall	Parcel Size (Acres)	Current General Plan Designation	Current Zoning	Proposed General Plan (GP) Designation	Proposed Zoning	Minimum Density Allowed	Maximum Density Allowed	Total Capacity	Vacant/ Nonvacant	Description of Existing Uses	PIN	Base Density Per Acre	Community Plan Area	Rent Stabalization Ordinance	Income Category	Applicable Rezoning Program (Program informing values in Column Q listed first)
Los Angeles	205 S THURSTON AVE	90049	4366014027	0.000	0.000	0.085	0.000	Shortfall of Sites	0.158	Low Residential	R1-1	0	0	0	12.645	0.085		Residential - Single Family Residence, 1	138B145 538		Westwood	No	MI	ADU
Los Angeles	1315 WOODRUFF AVE	90024	4326013027	0.000	0.000	0.085	0.000	Shortfall of Sites	0.168	Low Residential	R1-1	0	0	0	11.934	0.085		Residential - Single Family Residence, 1	135B157 538		Westwood	No	MI	ADU
Los Angeles	12534 W SUNSET BLVD	90049	4405035001	0.000	0.000	0.085	0.000	Shortfall of Sites	0.205	Low Residential	R1-1	0	0	0	9.753	0.085		Residential - Single Family Residence - Pool, 1	132B141 538		Brentwood - Pacific Palisades	No	MI	ADU
Los Angeles	124 FREMONT PL	90005	5090017014	0.000	0.000	0.085	0.000	Shortfall of Sites	0.372	Very Low II Residential	RE11-1	0	0	0	5.383	0.085		Residential - Single Family Residence, 1	132B185 538		Wilshire	No	MI	ADU
Los Angeles	9351 MONTE MAR DR	90035	4306020012	0.000	0.000	0.085	0.000	Shortfall of Sites	0.161	Low Residential	R1V2	0	0	0	12.439	0.085		Residential - Single Family Residence, 1	129B165 538		West Los Angeles	No	MI	ADU
Los Angeles	3033 BAGLEY AVE	90034	4311019007	0.000	0.000	0.085	0.000	Shortfall of Sites	0.166	Low Residential	R1V2	0	0	0	12.016	0.085		Residential - Single Family Residence - Pool, 1	123B165 538		West Los Angeles	No	MI	ADU
Los Angeles	3347 MCLAUGHLIN AVE	90066	4249008026	0.000	0.000	0.085	0.000	Shortfall of Sites	0.179	Low Residential	R1V2	0	0	0	11.143	0.085		Residential - Single Family Residence, 1	117B153 538		Palms - Mar Vista - Del Rey	No	MI	ADU
Los Angeles	3570 OCEAN VIEW AVE	90066	4248024014	0.000	0.000	0.085	0.000	Shortfall of Sites	0.221	Low Residential	R1V2	0	0	0	9.062	0.085		Residential - Single Family Residence, 1	114B153 538		Palms - Mar Vista - Del Rey	No	MI	ADU
Los Angeles	5877 ABERNATHY DR	90045	4105002018	0.000	0.000	0.085	0.000	Shortfall of Sites	0.174	Low Residential	R1-1	0	0	0	11.476	0.085		Residential - Single Family Residence, 1	102B169 538		Westchester - Playa del Rey	No	MI	ADU
Los Angeles	8048 KENTWOOD AVE	90045	4109011019	0.000	0.000	0.085	0.000	Shortfall of Sites	0.169	Low Residential	R1V2	0	0	0	11.861	0.085		Residential - Single Family Residence, 1	099B165 538		Westchester - Playa del Rey	No	MI	ADU
Los Angeles	12328 FOXCROFT PL	91344	2608018006	0.000	0.000	0.085	0.000	Shortfall of Sites	0.303	Very Low II Residential	RE11-1	0	0	0	6.604	0.085		Residential - Single Family Residence, 1	219B133 539		Granada Hills - Knollwood	No	MI	ADU
Los Angeles	17618 RUSHING DR	91344	2601057002	0.000	0.000	0.085	0.000	Shortfall of Sites	0.454	Very Low I Residential	RA-1-K	0	0	0	4.406	0.085		Residential - Single Family Residence - Pool, 1	219B129 539		Granada Hills - Knollwood	No	MI	ADU
Los Angeles	16784 KNOLLWOOD DR	91344	2610016010	0.000	0.000	0.085	0.000	Shortfall of Sites	0.419	Very Low I Residential	RA-1	0	0	0	4.779	0.085		Residential - Single Family Residence - Pool, 1	216B137 539		Granada Hills - Knollwood	No	MI	ADU
Los Angeles	16921 FLANDERS ST	91344	2610006024	0.000	0.000	0.085	0.000	Shortfall of Sites	0.173	Low I Residential	RS-1	0	0	0	11.556	0.085		Residential - Single Family Residence, 1	213B133 539		Granada Hills - Knollwood	No	MI	ADU
Los Angeles	16440 FLANDERS ST	91344	2610028014	0.000	0.000	0.085	0.000	Shortfall of Sites	0.171	Low I Residential	RS-1	0	0	0	11.671	0.085		Residential - Single Family Residence - Pool, 1	213B137 539		Granada Hills - Knollwood	No	MI	ADU
Los Angeles	11100 HASKELL AVE	91344	2662011031	0.000	0.000	0.085	0.000	Shortfall of Sites	0.177	Low I Residential	RS-1	0	0	0	11.296	0.085		Residential - Single Family Residence, 1	210B141 539		Granada Hills - Knollwood	No	MI	ADU
Los Angeles	17325 LUDLOW ST	91344	2696001008	0.000	0.000	0.085	0.000	Shortfall of Sites	0.345	Low I Residential	RE9-1XL-RFA	0	0	0	5.789	0.085		Residential - Single Family Residence, 1	210B133 539		Granada Hills - Knollwood	No	MI	ADU
Los Angeles	17931 LUDLOW ST	91344	2715021092	0.000	0.000	0.085	0.000	Shortfall of Sites	0.153	Low II Residential	R1-1	0	0	0	13.048	0.085		Residential - Single Family Residence - Pool, 1	210B129 539		Granada Hills - Knollwood	No	MI	ADU
Los Angeles	11015 CHIMINEAS AVE	91326	2715015011	0.000	0.000	0.085	0.000	Shortfall of Sites	0.255	Very Low II Residential	RE11-1	0	0	0	7.834	0.085		Residential - Single Family Residence - Pool, 1	210B125 539		Northridge	No	MI	ADU
Los Angeles	10975 VANALDEN AVE	91326	2718008003	0.000	0.000	0.085	0.000	Shortfall of Sites	0.223	Low I Residential	RS-1	0	0	0	8.953	0.085		Residential - Single Family Residence - Pool, 1	210B121 539		Northridge	No	MI	ADU
Los Angeles	17233 KINGSBURY ST	91344	2695004019	0.000	0.000	0.085	0.000	Shortfall of Sites	0.241	Low I Residential	RE9-1XL-RFA	0	0	0	8.298	0.085		Residential - Single Family Residence, 1	207B133 539		Granada Hills - Knollwood	No	MI	ADU
Los Angeles	10621 VANALDEN AVE	91326	2728012026	0.000	0.000	0.085	0.000	Shortfall of Sites	0.267	Very Low II Residential	RE11-1	0	0	0	7.496	0.085		Residential - Single Family Residence, 1	207B121 539		Northridge	No	MI	ADU
Los Angeles	10606 COLLETT AVE	91344	2668007004	0.000	0.000	0.085	0.000	Shortfall of Sites	0.173	Low I Residential	RS-1	0	0	0	11.574	0.085		Residential - Single Family Residence, 1	207B141 539		Granada Hills - Knollwood	No	MI	ADU
Los Angeles	10520 ALABAMA AVE	91311	2722008019	0.000	0.000	0.085	0.000	Shortfall of Sites	0.177	Low I Residential	RS-1	0	0	0	11.277	0.085		Residential - Single Family Residence, 1	207B105 539		Chatsworth - Porter Ranch	No	MI	ADU
Los Angeles	10533 SEPULVEDA BLVD	91345	2649013006	0.000	0.000	0.085	0.000	Shortfall of Sites	0.165	Low Residential	RS-1	0	0	0	12.101	0.085		Residential - Single Family Residence, 1	207B145 539		Mission Hills - Panorama City - North Hills	No	MI	ADU
Los Angeles	10327 LEOLANG AVE	91040	2559008012	0.000	0.000	0.085	0.000	Shortfall of Sites	0.157	Low Residential	R1-1-RFA	0	0	0	12.773	0.085		Residential - Single Family Residence, 1	204B193 539		Sunland - Tujunga - Lake View Terrace - Shadow Hills - East La Tuna Canyon	No	MI	ADU
Los Angeles	10206 GAVIOTA AVE	91343	2669009027	0.000	0.000	0.085	0.000	Shortfall of Sites	0.176	Low I Residential	RS-1	0	0	0	11.336	0.085		Residential - Single Family Residence, 1	204B141 539		Granada Hills - Knollwood	No	MI	ADU
Los Angeles	10036 COMANCHE AVE	91311	2741012003	0.000	0.000	0.085	0.000	Shortfall of Sites	0.172	Low I Residential	RS-1	0	0	0	11.605	0.085		Residential - Single Family Residence - Pool, 1	204B113 539		Chatsworth - Porter Ranch	No	MI	ADU
Los Angeles	10041 NEVADA AVE	91311	2745005032	0.000	0.000	0.085	0.000	Shortfall of Sites	0.175	Low II Residential	RS-1	0	0	0	11.401	0.085		Residential - Single Family Residence - Pool, 1	204B101 539		Chatsworth - Porter Ranch	No	MI	ADU
Los Angeles	10040 WHITAKER AVE	91343	2685003021	0.000	0.000	0.085	0.000	Shortfall of Sites	0.176	Low I Residential	RS-1	0	0	0	11.357	0.085		Residential - Single Family Residence - Pool, 1	204B133 539		Granada Hills - Knollwood	No	MI	ADU
Los Angeles	19500 MERRIDY ST	91324	2726014014	0.000	0.000	0.085	0.000	Shortfall of Sites	0.345	Very Low I Residential	RA-1	0	0	0	5.800	0.085		Residential - Single Family Residence - Pool, 1	204B117 539		Chatsworth - Porter Ranch	No	MI	ADU
Los Angeles	18736 STARE ST	91324	2729017022	0.000	0.000	0.085	0.000	Shortfall of Sites	0.172	Low I Residential	RS-1	0	0	0	11.617	0.085		Residential - Single Family Residence, 1	204B121 539		Northridge	No	MI	ADU
Los Angeles	17416 VINTAGE ST	91325	2734022012	0.000	0.000	0.085	0.000	Shortfall of Sites	0.253	Very Low II Residential	RE11-1	0	0	0	7.899	0.085		Residential - Single Family Residence, 1	204B129 539		Northridge	No	MI	ADU
Los Angeles	20340 MARILLA ST	91311	2748013041	0.000	0.000	0.085	0.000	Shortfall of Sites	0.172	Low I Residential	RS-1	0	0	0	11.616	0.085		Residential - Single Family Residence, 1	201B113 539		Chatsworth - Porter Ranch	No	MI	ADU
Los Angeles	18919 CITRONIA ST	91324	2762037014	0.000	0.000	0.085	0.000	Shortfall of Sites	0.172	Low I Residential	RS-1	0	0	0	11.619	0.085		Residential - Single Family Residence - Therapy Pool (Spa), 1	201B121 539		Northridge	No	MI	ADU
Los Angeles	9646 QUARTZ AVE	91311	2761021026	0.000	0.000	0.085	0.000	Shortfall of Sites	0.172	Low I Residential	RS-1	0	0	0	11.595	0.085		Residential - Single Family Residence - Pool, 1	201B117 539		Chatsworth - Porter Ranch	No	MI	ADU
Los Angeles	17201 HALSTED ST	91325	2692015023	0.000	0.000	0.085	0.000	Shortfall of Sites	0.348	Very Low I Residential	RA-1-H	0	0	0	5.755	0.085		Residential - Single Family Residence - Pool, 1	201B133 539		Northridge	No	MI	ADU
Los Angeles	19223 KNAPP ST	91324	2762036022	0.000	0.000	0.085	0.000	Shortfall of Sites	0.252	Very Low II Residential	RE11-1	0	0	0	7.923	0.085		Residential - Single Family Residence - Pool, 1	198B121 539		Northridge	No	MI	ADU
Los Angeles	17242 DEARBORN ST	91325	2692006007	0.000	0.000	0.085	0.000	Shortfall of Sites	0.429	Very Low I Residential	RA-1	0	0	0	4.659	0.085		Residential - Single Family Residence, 1	198B133 539		Northridge	No	MI	ADU
Los Angeles	12646 KILLION ST	91607	2346008003	0.000	0.000	0.085	0.000	Shortfall of Sites	0.172	Low Residential	R1-1	0	0	0	11.616	0.085		Residential - Single Family Residence - Pool, 1	174B161 539		North Hollywood - Valley Village	No	MI	ADU
Los Angeles	5442 AURA AVE	91356	2163014008	0.000	0.000	0.085	0.000	Shortfall of Sites	0.157	Low II Residential	R1-1	0	0	0	12.709	0.085		Residential - Single Family Residence, 1	174B117 539		Encino - Tarzana	No	MI	ADU
Los Angeles	11722 HARTSOOK ST	91607	2355005046	0.000	0.000	0.085	0.000	Shortfall of Sites	0.186	Low Residential	R1-1	0	0	0	10.756	0.085		Residential - Single Family Residence - Pool, 1	171B169 539		North Hollywood - Valley Village	No	MI	ADU
Los Angeles	11745 BLIX ST	91607	2355019047	0.000	0.000	0.085	0.000	Shortfall of Sites	0.183	Low Residential	R1-1	0	0	0	10.953	0.085		Residential - Single Family Residence - Pool, 1	168B169 539		North Hollywood - Valley Village	No	MI	ADU
Los Angeles	4312 BECK AVE	91604	2365027011	0.000	0.000	0.085	0.000	Shortfall of Sites	0.156	Low Residential	R1-1-RIO	0	0	0	12.849	0.085		Residential - Single Family Residence - Pool, 1	165B169 539		Sherman Oaks - Studio City - Toluca Lake - Cahuenga Pass	No	MI	ADU
Los Angeles	1980 N ALEXANDRIA AVE	90027	5589014003	0.000	0.000	0.085	0.000	Shortfall of Sites	0.160	Low II Residential	R1-1	0	0	0	12.513	0.085		Residential - Single Family Residence - Pool, 1	150B197 539		Hollywood	No	MI	ADU
Los Angeles	623 N LUCERNE BLVD	90004	5523011017	0.000	0.000	0.085	0.000	Shortfall of Sites	0.161	Low II Residential	R1R3-RG	0	0	0	12.401	0.085		Residential - Single Family Residence, 1	141B189 539		Wilshire	No	MI	ADU
Los Angeles	118 N LAUREL AVE	90048	5511003017	0.000	0.000	0.085	0.000	Shortfall of Sites	0.150	Low II Residential	R1V3	0	0	0	13.325	0.085		Residential - Single Family Residence - Pool, 1	138B177 539		Wilshire	No	MI	ADU
Los Angeles	1322 WOODRUFF AVE	90024	4326014005	0.000	0.000	0.085	0.000	Shortfall of Sites	0.149	Low Residential	R1-1	0	0	0	13.403	0.085		Residential - Single Family Residence, 1	135B157 539		Westwood	No	MI	ADU
Los Angeles	1618 S BEVERLY DR	90035	4306015032	0.000	0.000	0.085	0.000	Shortfall of Sites	0.175	Low Residential	R1V2	0	0	0	11.433	0.085		Residential - Single Family Residence, 1	129B165 539		West Los Angeles	No	MI	ADU
Los Angeles	3081 MANNING AVE	90064	4318035004	0.000	0.000	0.085	0.000	Shortfall of Sites	0.159	Low Residential	R1V2	0	0	0	12.581	0.085		Residential - Single Family Residence, 1	123B161 539		West Los Angeles	No	MI	ADU
Los Angeles	3284 VETERAN AVE	90034	4254020023	0.000	0.000	0.085	0.000	Shortfall of Sites	0.221	Low Residential	R1-1	0	0	0	9.067	0.085		Residential - Single Family Residence, 1	120B157 539		Palms - Mar Vista - Del Rey	No	MI	ADU
Los Angeles	12236 SUNSET PARK WAY	90064	4272030032	0.000	0.000	0.085	0.000	Shortfall of Sites	0.279	Low Residential	R1-1	0	0	0	7.165	0.085		Residential - Single Family Residence, 1	120B149 539		Palms - Mar Vista - Del Rey	No	MI	ADU
Los Angeles	7640 AIRPORT BLVD	90045	4105004008	0.000	0.000	0.085	0.000	Shortfall of Sites	0.215	Low Residential	R1-1	0	0	0	9.295	0.085		Residential - Single Family Residence, 1	102B169 539		Westchester - Playa del Rey	No	MI	ADU
Los Angeles	5651 W 78TH ST	90045	4104021007	0.000	0.000	0.085	0.000	Shortfall of Sites	0.165	Low Residential	R1-1	0	0	0	12.096	0.085		Residential - Single Family Residence, 1	099B169 539		Westchester - Playa del Rey	No	MI	ADU
Los Angeles	8041 DUNFIELD AVE	90045	4109010004	0.000	0.000	0.085	0.000	Shortfall of Sites	0.225	Low Residential	R1V2	0	0	0	8.887	0.085		Residential - Single Family Residence, 1	099B165 539		Westchester - Playa del Rey	No	MI	ADU
Los Angeles	8525 MCCONNELL AVE	90045	4112002019	0.000	0.000	0.085	0.000	Shortfall of Sites	0.230	Low Residential	R1V2	0	0	0	8.690	0.085		Residential - Single Family Residence - Pool, 1	096B161 539		Westchester - Playa del Rey	No	MI	ADU
Los Angeles	12409 MCLENNAN AVE	91344	2609026026	0.000	0.000	0.085	0.000	Shortfall of Sites	0.253	Very Low II Residential	RE11-1	0	0	0	7.914	0.085		Residential - Single Family Residence - Pool, 1	219B133 540		Granada Hills - Knollwood	No	MI	ADU
Los Angeles	12317 LOUISE AVE	91344	2608032044	0.000	0.000	0.085	0.000	Shortfall of Sites	0.373	Very Low II Residential	RE11-1-H	0	0	0	5.368	0.085		Residential - Single Family Residence - Pool, 1	219B129 540		Granada Hills - Knollwood	No	MI	ADU
Los Angeles	11809 GOTHIC AVE	91344	2610020036	0.000	0.000	0.085	0.000	Shortfall of Sites	0.321	Very Low II Residential	RE11-1	0	0	0	6.233	0.085		Residential - Single Family Residence - Pool, 1	216B137 540		Granada Hills - Knollwood	No	MI	ADU
Los Angeles	16915 FLANDERS ST	91344	2610006023	0.000	0.000	0.085	0.000	Shortfall of Sites	0.173	Low I Residential	RS-1	0	0	0	11.556	0.085		Residential - Single Family Residence - Pool, 1	213B133 540		Granada Hills - Knollwood	No	MI	ADU
Los Angeles	16248 HALSEY ST	91344	2605022018	0.000	0.000	0.085	0.000	Shortfall of Sites	0.176	Low I Residential	RS-1	0	0	0	11.378	0.085		Residential - Single Family Residence, 1	213B137 540		Granada Hills - Knollwood	No	MI	ADU
Los Angeles	15751 SAN FERNANDO MISSION BLVD	91344	2662011030	0.000	0.000	0.085	0.000	Shortfall of Sites	0.185	Low I Residential	RS-1	0	0	0	10.837	0.085		Residential - Single Family Residence, 1	210B141 540		Granada Hills - Knollwood	No	MI	ADU
Los Angeles	17317 LUDLOW ST	91344	2696001005	0.000	0.000	0.085	0.000	Shortfall of Sites	0.345	Low I Residential	RE9-1XL-RFA	0	0	0	5.789	0.085		Residential - Single Family Residence - Pool, 1	210B133 540		Granada Hills - Knollwood	No	MI	ADU
Los Angeles	19076 LUDLOW ST	91326	2718008007	0.000	0.000	0.085	0.000	Shortfall of Sites	0.278	Low I Residential	RS-1	0	0	0	7.196	0.085		Residential - Single Family Residence - Pool, 1	210B121 540		Northridge	No	MI	ADU
Los Angeles	17227 KINGSBURY ST	91344	2695004018	0.000	0.000	0.085	0.000	Shortfall of Sites	0.241	Low I Residential	RE9-1XL-RFA	0	0	0	8.298	0.085		Residential - Single Family Residence - Pool, 1	207B133 540		Granada Hills - Knollwood	No	MI	ADU
Los Angeles	10618 HAYVENHURST AVE	91344	2679002014	0.000	0.000	0.085	0.000	Shortfall of Sites	0.165	Low I Residential	RS-1	0	0	0	12.101	0.085		Residential - Single Family Residence, 1	207B137 540		Granada Hills - Knollwood	No	MI	ADU
Los Angeles	10609 YOLANDA AVE	91326	2728021008	0.000	0.000	0.085	0.000	Shortfall of Sites	0.275	Very Low II Residential	RE11-1	0	0	0	7.279	0.085		Residential - Single Family Residence - Pool, 1	207B121 540		Northridge	No	MI	ADU
Los Angeles	10607 MONTGOMERY AVE	91344	2668008007	0.000	0.000	0.085	0.000	Shortfall of Sites	0.171	Low I Residential	RS-1	0	0	0	11.704	0.085		Residential - Single Family Residence, 1	207B141 540		Granada Hills - Knollwood	No	MI	ADU
Los Angeles	10539 OKLAHOMA AVE	91311	2706012009	0.000	0.000	0.085	0.000	Shortfall of Sites	0.499	Very Low I Residential	RA-1	0	0	0	4.006	0.085		Residential - Single Family Residence - Pool, 1	207B109 540		Chatsworth - Porter Ranch	No	MI	ADU
Los Angeles	10522 OWENSMOUTH AVE	91311	2722008031	0.000	0.000	0.085	0.000	Shortfall of Sites	0.172	Low I Residential	RS-1	0	0	0	11.614	0.085		Residential - Single Family Residence, 1	207B105 540		Chatsworth - Porter Ranch	No	MI	ADU
Los Angeles	10207 MONTGOMERY AVE	91343	2669009004	0.000	0.000	0.085	0.000	Shortfall of Sites	0.176	Low I Residential	RS-1	0	0	0	11.332	0.085		Residential - Single Family Residence, 1	204B141 540		Granada Hills - Knollwood	No	MI	ADU
Los Angeles	10157 HAYVENHURST AVE	91343	2685016015	0.000	0.000	0.085	0.000	Shortfall of Sites	0.174	Low I Residential	RS-1	0	0	0	11.524	0.085		Residential - Single Family Residence - Pool, 1	204B137 540		Granada Hills - Knollwood	No	MI	ADU
Los Angeles	10035 GIERSON AVE	91311	2745007025	0.000	0.000	0.085	0.000	Shortfall of Sites	0.265	Very Low II Residential	RE11-1	0	0	0	7.536	0.085		Residential - Single Family Residence - Pool, 1	204B101 540		Chatsworth - Porter Ranch	No	MI	ADU
Los Angeles	10036 BABBITT AVE	91325	2694014003	0.000	0.000	0.085	0.000	Shortfall of Sites	0.253	Very Low II Residential	RE11-1	0	0	0	7.919	0.085		Residential - Single Family Residence - Pool, 1	204B133 540		Northridge	No	MI	ADU
Los Angeles	19466 MERRIDY ST	91324	2726020023	0.000	0.000	0.085	0.000	Shortfall of Sites	0.282	Very Low I Residential	RA-1	0	0	0	7.093	0.085		Residential - Single Family Residence - Pool, 1	204B117 540		Chatsworth - Porter Ranch	No	MI	ADU
Los Angeles	18730 STARE ST	91324	2729017021	0.000	0.000	0.085	0.000	Shortfall of Sites	0.172	Low I Residential	RS-1	0	0	0	11.617	0.085		Residential - Single Family Residence, 1	204B121 540		Northridge	No	MI	ADU
Los Angeles	17408 VINTAGE ST	91325	2734022011	0.000	0.000	0.085	0.000	Shortfall of Sites	0.253	Very Low II Residential	RE11-1	0	0	0	7.899	0.085		Residential - Single Family Residence, 1	204B129 540		Northridge	No	MI	ADU
Los Angeles	20330 MARILLA ST	91311	2748013042	0.000	0.000	0.085	0.000	Shortfall of Sites	0.189	Low I Residential	RS-1	0	0	0	10.583	0.085		Residential - Single Family Residence, 1	201B113 540		Chatsworth - Porter Ranch	No	MI	ADU
Los Angeles	18913 CITRONIA ST	91324	2762037015	0.000	0.000	0.085	0.000	Shortfall of Sites	0.172	Low I Residential	RS-1	0	0	0	11.620	0.085		Residential - Single Family Residence, 1	201B121 540		Northridge	No	MI	ADU

Jurisdiction Name	Site Address/Intersection	5 Digit ZIP Code	Assessor Parcel Number	Very Low-Income	Low-Income	Moderate-Income	Above Moderate-Income	Type of Shortfall	Parcel Size (Acres)	Current General Plan Designation	Current Zoning	Proposed General Plan (GP) Designation	Proposed Zoning	Minimum Density Allowed	Maximum Density Allowed	Total Capacity	Vacant/ Nonvacant	Description of Existing Uses	PIN	Base Density Per Acre	Community Plan Area	Rent Stabalization Ordinance	Income Category	Applicable Rezoning Program (Program informing values in Column Q listed first)
Los Angeles	9637 QUARTZ AVE	91311	2761022001	0.000	0.000	0.085	0.000	Shortfall of Sites	0.173	Low I Residential	RS-1	0	0	0	11.529	0.085		Residential - Single Family Residence, 1	201B117 540		Chatsworth - Porter Ranch	No	MI	ADU
Los Angeles	17179 HALSTED ST	91325	2692017004	0.000	0.000	0.085	0.000	Shortfall of Sites	0.362	Very Low I Residential	RA-1-H	0	0	0	5.518	0.085		Residential - Single Family Residence - Pool, 1	201B133 540		Northridge	No	MI	ADU
Los Angeles	9301 RUBIO AVE	91343	2687022001	0.000	0.000	0.085	0.000	Shortfall of Sites	0.195	Low Residential	RS-1	0	0	0	10.235	0.085		Residential - Single Family Residence - Pool, 1	198B137 540		Mission Hills - Panorama City - North Hills	No	MI	ADU
Los Angeles	19215 KNAPP ST	91324	2762036023	0.000	0.000	0.085	0.000	Shortfall of Sites	0.253	Very Low II Residential	RE11-1	0	0	0	7.921	0.085		Residential - Single Family Residence, 1	198B121 540		Northridge	No	MI	ADU
Los Angeles	6222 ALTURA AVE	91214	2572034017	0.000	0.000	0.085	0.000	Shortfall of Sites	0.173	Low Residential	RS-1	0	0	0	11.560	0.085		Residential - Single Family Residence - Pool, 1	198B205 540		Sunland - Tujunga - Lake View Terrace - Shadow Hills - East La Tuna Canyon	No	MI	ADU
Los Angeles	5443 TAMPA AVE	91356	2163014015	0.000	0.000	0.085	0.000	Shortfall of Sites	0.157	Low II Residential	R1-1	0	0	0	12.729	0.085		Residential - Single Family Residence, 1	174B117 540		Encino - Tarzana	No	MI	ADU
Los Angeles	18029 SANTA RITA ST	91316	2181001025	0.000	0.000	0.085	0.000	Shortfall of Sites	0.156	Low II Residential	R1-1	0	0	0	12.843	0.085		Residential - Single Family Residence, 1	171B125 540		Encino - Tarzana	No	MI	ADU
Los Angeles	11728 HARTSOOK ST	91607	2355005045	0.000	0.000	0.085	0.000	Shortfall of Sites	0.186	Low Residential	R1-1	0	0	0	10.756	0.085		Residential - Single Family Residence, 1	171B169 540		North Hollywood - Valley Village	No	MI	ADU
Los Angeles	12763 KLING ST	91604	2362021009	0.000	0.000	0.085	0.000	Shortfall of Sites	0.222	Low Residential	R1-1-RIO	0	0	0	9.022	0.085		Residential - Single Family Residence, 1	168B161 540		Sherman Oaks - Studio City - Toluca Lake - Cahuenga Pass	No	MI	ADU
Los Angeles	4345 ALLOTT AVE	91423	2360007024	0.000	0.000	0.085	0.000	Shortfall of Sites	0.296	Low Residential	R1-1-RIO	0	0	0	6.754	0.085		Residential - Single Family Residence, 1	165B157 540		Sherman Oaks - Studio City - Toluca Lake - Cahuenga Pass	No	MI	ADU
Los Angeles	4313 CAMELLIA AVE	91604	2365027008	0.000	0.000	0.085	0.000	Shortfall of Sites	0.155	Low Residential	R1-1-RIO	0	0	0	12.907	0.085		Residential - Single Family Residence - Pool, 1	165B169 540		Sherman Oaks - Studio City - Toluca Lake - Cahuenga Pass	No	MI	ADU
Los Angeles	622 S ARDEN BLVD	90005	5523011008	0.000	0.000	0.085	0.000	Shortfall of Sites	0.161	Low II Residential	R1R3-RG	0	0	0	12.401	0.085		Residential - Single Family Residence, 1	141B189 540		Wilshire	No	MI	ADU
Los Angeles	119 N LAUREL AVE	90048	5511004007	0.000	0.000	0.085	0.000	Shortfall of Sites	0.151	Low II Residential	R1V3	0	0	0	13.231	0.085		Residential - Single Family Residence - Pool, 1	138B177 540		Wilshire	No	MI	ADU
Los Angeles	11425 AYRSHIRE RD	90049	4365001005	0.000	0.000	0.085	0.000	Shortfall of Sites	0.346	Very Low II Residential	RE11-1	0	0	0	5.779	0.085		Residential - Single Family Residence, 1	138B145 540		Brentwood - Pacific Palisades	No	MI	ADU
Los Angeles	1038 HILTS AVE	90024	4360012016	0.000	0.000	0.085	0.000	Shortfall of Sites	0.207	Low Residential	R1-1	0	0	0	9.679	0.085		Residential - Single Family Residence - Pool, 1	135B153 540		Westwood	No	MI	ADU
Los Angeles	10661 OHIO AVE	90024	4326015026	0.000	0.000	0.085	0.000	Shortfall of Sites	0.149	Low Residential	R1-1-O	0	0	0	13.403	0.085		Residential - Single Family Residence, 1	132B153 540		Westwood	No	MI	ADU
Los Angeles	309 S SALTAIR AVE	90049	4404020017	0.000	0.000	0.085	0.000	Shortfall of Sites	0.211	Low Residential	RS-1	0	0	0	9.489	0.085		Residential - Single Family Residence, 1	132B141 540		Brentwood - Pacific Palisades	No	MI	ADU
Los Angeles	942 S MULLEN AVE	90019	5090012010	0.000	0.000	0.085	0.000	Shortfall of Sites	0.179	Low II Residential	R1V3-RG	0	0	0	11.169	0.085		Residential - Single Family Residence, 1	132B185 540		Wilshire	No	MI	ADU
Los Angeles	12829 MARLBORO ST	90049	4406011012	0.000	0.000	0.085	0.000	Shortfall of Sites	0.615	Very Low I Residential	RE20-1	0	0	0	3.254	0.085		Residential - Single Family Residence - Pool, 1	132B137 540		Brentwood - Pacific Palisades	No	MI	ADU
Los Angeles	2217 S CANFIELD AVE	90034	4302002016	0.000	0.000	0.085	0.000	Shortfall of Sites	0.179	Low Residential	R1V2-O	0	0	0	11.197	0.085		Residential - Single Family Residence - Pool, 1	126B169 540		West Los Angeles	No	MI	ADU
Los Angeles	3706 BARRY AVE	90066	4234015011	0.000	0.000	0.085	0.000	Shortfall of Sites	0.167	Low Residential	R1V2	0	0	0	11.996	0.085		Residential - Single Family Residence, 1	114B157 540		Palms - Mar Vista - Del Rey	No	MI	ADU
Los Angeles	5806 W 76TH ST	90045	4105002011	0.000	0.000	0.085	0.000	Shortfall of Sites	0.152	Low Residential	R1-1	0	0	0	13.133	0.085		Residential - Single Family Residence, 1	102B169 540		Westchester - Playa del Rey	No	MI	ADU
Los Angeles	7822 YORKTOWN PL	90045	4106028005	0.000	0.000	0.085	0.000	Shortfall of Sites	0.159	Low Residential	R1-1	0	0	0	12.608	0.085		Residential - Single Family Residence, 1	099B169 540		Westchester - Playa del Rey	No	MI	ADU
Los Angeles	8048 EL MANOR AVE	90045	4109010020	0.000	0.000	0.085	0.000	Shortfall of Sites	0.199	Low Residential	R1V2	0	0	0	10.074	0.085		Residential - Single Family Residence - Pool, 1	099B165 540		Westchester - Playa del Rey	No	MI	ADU
Los Angeles	12349 JOLETTE AVE	91344	2608025005	0.000	0.000	0.085	0.000	Shortfall of Sites	0.256	Very Low II Residential	RE11-1	0	0	0	7.812	0.085		Residential - Single Family Residence, 1	219B133 541		Granada Hills - Knollwood	No	MI	ADU
Los Angeles	17448 RUSHING DR	91344	2608032009	0.000	0.000	0.085	0.000	Shortfall of Sites	0.260	Very Low II Residential	RE11-1-H	0	0	0	7.686	0.085		Residential - Single Family Residence - Pool, 1	219B129 541		Granada Hills - Knollwood	No	MI	ADU
Los Angeles	11759 GERALD AVE	91344	2610017002	0.000	0.000	0.085	0.000	Shortfall of Sites	0.253	Very Low II Residential	RE11-1	0	0	0	7.917	0.085		Residential - Single Family Residence - Pool, 1	216B137 541		Granada Hills - Knollwood	No	MI	ADU
Los Angeles	16909 FLANDERS ST	91344	2610006022	0.000	0.000	0.085	0.000	Shortfall of Sites	0.173	Low I Residential	RS-1	0	0	0	11.556	0.085		Residential - Single Family Residence - Pool, 1	213B133 541		Granada Hills - Knollwood	No	MI	ADU
Los Angeles	16428 FLANDERS ST	91344	2610028012	0.000	0.000	0.085	0.000	Shortfall of Sites	0.156	Low I Residential	RS-1	0	0	0	12.804	0.085		Residential - Single Family Residence - Pool, 1	213B137 541		Granada Hills - Knollwood	No	MI	ADU
Los Angeles	11030 ENFIELD AVE	91344	2715021074	0.000	0.000	0.085	0.000	Shortfall of Sites	0.151	Low II Residential	R1-1	0	0	0	13.242	0.085		Residential - Single Family Residence, 1	210B129 541		Granada Hills - Knollwood	No	MI	ADU
Los Angeles	18036 HORACE ST	91344	2715022069	0.000	0.000	0.085	0.000	Shortfall of Sites	0.229	Low I Residential	RS-1	0	0	0	8.747	0.085		Residential - Single Family Residence - Pool, 1	210B125 541		Granada Hills - Knollwood	No	MI	ADU
Los Angeles	19221 CELTIC ST	91326	2718010031	0.000	0.000	0.085	0.000	Shortfall of Sites	0.172	Low I Residential	RS-1	0	0	0	11.596	0.085		Residential - Single Family Residence, 1	210B121 541		Northridge	No	MI	ADU
Los Angeles	10617 DEBRA AVE	91344	2679004016	0.000	0.000	0.085	0.000	Shortfall of Sites	0.182	Low I Residential	RS-1	0	0	0	11.011	0.085		Residential - Single Family Residence - Pool, 1	207B137 541		Granada Hills - Knollwood	No	MI	ADU
Los Angeles	19080 KINGSBURY ST	91326	2728015016	0.000	0.000	0.085	0.000	Shortfall of Sites	0.279	Very Low I Residential	RE11-1	0	0	0	7.169	0.085		Residential - Single Family Residence - Pool, 1	207B121 541		Northridge	No	MI	ADU
Los Angeles	10607 GAVIOTA AVE	91344	2668007007	0.000	0.000	0.085	0.000	Shortfall of Sites	0.179	Low I Residential	RS-1	0	0	0	11.170	0.085		Residential - Single Family Residence - Pool, 1	207B141 541		Granada Hills - Knollwood	No	MI	ADU
Los Angeles	10537 LIMERICK AVE	91311	2707010031	0.000	0.000	0.085	0.000	Shortfall of Sites	0.254	Very Low II Residential	RE11-1	0	0	0	7.889	0.085		Residential - Single Family Residence, 1	207B109 541		Chatsworth - Porter Ranch	No	MI	ADU
Los Angeles	10519 WILLOWBRAE AVE	91311	2722034002	0.000	0.000	0.085	0.000	Shortfall of Sites	0.184	Low I Residential	RS-1	0	0	0	10.885	0.085		Residential - Single Family Residence, 1	207B105 541		Chatsworth - Porter Ranch	No	MI	ADU
Los Angeles	10527 MARKLEIN AVE	91345	2649014020	0.000	0.000	0.085	0.000	Shortfall of Sites	0.204	Low Residential	RS-1	0	0	0	9.817	0.085		Residential - Single Family Residence, 1	207B145 541		Mission Hills - Panorama City - North Hills	No	MI	ADU
Los Angeles	10204 MONTGOMERY AVE	91343	2669005005	0.000	0.000	0.085	0.000	Shortfall of Sites	0.202	Low I Residential	RS-1	0	0	0	9.915	0.085		Residential - Single Family Residence, 1	204B141 541		Granada Hills - Knollwood	No	MI	ADU
Los Angeles	10159 ODESSA AVE	91343	2678021009	0.000	0.000	0.085	0.000	Shortfall of Sites	0.182	Low I Residential	RS-1	0	0	0	10.973	0.085		Residential - Single Family Residence - Therapy Pool (Spa), 1	204B137 541		Granada Hills - Knollwood	No	MI	ADU
Los Angeles	20055 MERRIDY ST	91311	2726022013	0.000	0.000	0.085	0.000	Shortfall of Sites	0.254	Very Low II Residential	RE11-1	0	0	0	7.862	0.085		Residential - Single Family Residence - Pool, 1	204B113 541		Chatsworth - Porter Ranch	No	MI	ADU
Los Angeles	10035 ALDEA AVE	91325	2694014021	0.000	0.000	0.085	0.000	Shortfall of Sites	0.253	Very Low II Residential	RE11-1	0	0	0	7.918	0.085		Residential - Single Family Residence, 1	204B133 541		Northridge	No	MI	ADU
Los Angeles	19454 MERRIDY ST	91324	2726020022	0.000	0.000	0.085	0.000	Shortfall of Sites	0.366	Very Low I Residential	RA-1	0	0	0	5.465	0.085		Residential - Single Family Residence - Pool, 1	204B117 541		Chatsworth - Porter Ranch	No	MI	ADU
Los Angeles	18724 STARE ST	91324	2729017020	0.000	0.000	0.085	0.000	Shortfall of Sites	0.172	Low I Residential	RS-1	0	0	0	11.616	0.085		Residential - Single Family Residence - Pool, 1	204B121 541		Northridge	No	MI	ADU
Los Angeles	17400 VINTAGE ST	91325	2734022010	0.000	0.000	0.085	0.000	Shortfall of Sites	0.254	Very Low II Residential	RE11-1	0	0	0	7.882	0.085		Residential - Single Family Residence - Pool, 1	204B129 541		Northridge	No	MI	ADU
Los Angeles	9722 CASABA AVE	91311	2748016035	0.000	0.000	0.085	0.000	Shortfall of Sites	0.188	Low I Residential	RS-1	0	0	0	10.645	0.085		Residential - Single Family Residence - Pool, 1	201B113 541		Chatsworth - Porter Ranch	No	MI	ADU
Los Angeles	18907 CITRONIA ST	91324	2762037016	0.000	0.000	0.085	0.000	Shortfall of Sites	0.178	Low I Residential	RS-1	0	0	0	11.236	0.085		Residential - Single Family Residence, 1	201B121 541		Northridge	No	MI	ADU
Los Angeles	9837 PALI AVE	91042	2571014013	0.000	0.000	0.085	0.000	Shortfall of Sites	0.175	Low Residential	R1-1-RFA	0	0	0	11.451	0.085		Residential - Single Family Residence, 1	201B205 541		Sunland - Tujunga - Lake View Terrace - Shadow Hills - East La Tuna Canyon	No	MI	ADU
Los Angeles	19540 CITRONIA ST	91324	2761007032	0.000	0.000	0.085	0.000	Shortfall of Sites	0.403	Very Low I Residential	RA-1	0	0	0	4.964	0.085		Residential - Single Family Residence - Pool, 1	201B117 541		Chatsworth - Porter Ranch	No	MI	ADU
Los Angeles	9300 VALJEAN AVE	91343	2676013022	0.000	0.000	0.085	0.000	Shortfall of Sites	0.188	Low Residential	RS-1	0	0	0	10.653	0.085		Residential - Single Family Residence, 1	198B137 541		Mission Hills - Panorama City - North Hills	No	MI	ADU
Los Angeles	19209 KNAPP ST	91324	2762036024	0.000	0.000	0.085	0.000	Shortfall of Sites	0.254	Very Low II Residential	RE11-1	0	0	0	7.868	0.085		Residential - Single Family Residence - Therapy Pool (Spa), 1	198B121 541		Northridge	No	MI	ADU
Los Angeles	5444 TAMPA AVE	91356	2163013009	0.000	0.000	0.085	0.000	Shortfall of Sites	0.160	Low II Residential	R1-1	0	0	0	12.478	0.085		Residential - Single Family Residence, 1	174B117 541		Encino - Tarzana	No	MI	ADU
Los Angeles	4736 MORELLA AVE	91607	2355019045	0.000	0.000	0.085	0.000	Shortfall of Sites	0.210	Low Residential	R1-1	0	0	0	9.515	0.085		Residential - Single Family Residence - Pool, 1	168B169 541		North Hollywood - Valley Village	No	MI	ADU
Los Angeles	4312 CAMELLIA AVE	91604	2365028011	0.000	0.000	0.085	0.000	Shortfall of Sites	0.155	Low Residential	R1-1-RIO	0	0	0	12.896	0.085		Residential - Single Family Residence, 1	165B169 541		Sherman Oaks - Studio City - Toluca Lake - Cahuenga Pass	No	MI	ADU
Los Angeles	1306 WARNER AVE	90024	4326013002	0.000	0.000	0.085	0.000	Shortfall of Sites	0.155	Low Residential	R1-1	0	0	0	12.907	0.085		Residential - Single Family Residence - Pool, 1	135B157 541		Westwood	No	MI	ADU
Los Angeles	10521 KINNARD AVE	90024	4326020026	0.000	0.000	0.085	0.000	Shortfall of Sites	0.152	Low Residential	R1-1-O	0	0	0	13.140	0.085		Residential - Single Family Residence, 1	132B157 541		Westwood	No	MI	ADU
Los Angeles	9345 MONTE MAR DR	90035	4306020011	0.000	0.000	0.085	0.000	Shortfall of Sites	0.156	Low Residential	R1V2	0	0	0	12.838	0.085		Residential - Single Family Residence, 1	129B165 541		West Los Angeles	No	MI	ADU
Los Angeles	2778 FORRESTER DR	90064	4308009015	0.000	0.000	0.085	0.000	Shortfall of Sites	0.175	Low Residential	R1V2-O	0	0	0	11.458	0.085		Residential - Single Family Residence - Pool, 1	126B165 541		West Los Angeles	No	MI	ADU
Los Angeles	3247 GRANVILLE AVE	90066	4250005022	0.000	0.000	0.085	0.000	Shortfall of Sites	0.176	Low Residential	R1V2	0	0	0	11.374	0.085		Residential - Single Family Residence, 1	117B153 541		Palms - Mar Vista - Del Rey	No	MI	ADU
Los Angeles	5325 GLASGOW CT	90045	4103019003	0.000	0.000	0.085	0.000	Shortfall of Sites	0.154	Low Residential	R1-1	0	0	0	12.964	0.085		Residential - Single Family Residence, 1	102B173 541		Westchester - Playa del Rey	No	MI	ADU
Los Angeles	7627 AIRPORT BLVD	90045	4106009002	0.000	0.000	0.085	0.000	Shortfall of Sites	0.184	Low Residential	R1-1	0	0	0	10.861	0.085		Residential - Single Family Residence, 1	102B169 541		Westchester - Playa del Rey	No	MI	ADU
Los Angeles	8050 DUNFIELD AVE	90045	4109008022	0.000	0.000	0.085	0.000	Shortfall of Sites	0.193	Low Residential	R1V2	0	0	0	10.337	0.085		Residential - Single Family Residence - Pool and Misc., 1	099B165 541		Westchester - Playa del Rey	No	MI	ADU
Los Angeles	8536 MCCONNELL AVE	90045	4112015011	0.000	0.000	0.085	0.000	Shortfall of Sites	0.207	Low Residential	R1V2	0	0	0	9.662	0.085		Residential - Single Family Residence, 1	096B161 541		Westchester - Playa del Rey	No	MI	ADU
Los Angeles	730 S ELLERY DR	90732	7560004024	0.000	0.000	0.085	0.000	Shortfall of Sites	0.170	Low II Residential	R1-1XL	0	0	0	11.732	0.085		Residential - Single Family Residence, 1	015B193 541		San Pedro	No	MI	ADU
Los Angeles	17101 SUNDERLAND DR	91344	2608021009	0.000	0.000	0.085	0.000	Shortfall of Sites	0.229	Low I Residential	RS-1	0	0	0	8.740	0.085		Residential - Single Family Residence - Pool, 1	219B133 542		Granada Hills - Knollwood	No	MI	ADU
Los Angeles	17429 RUSHING DR	91344	2608014023	0.000	0.000	0.085	0.000	Shortfall of Sites	0.255	Very Low II Residential	RE11-1-H	0	0	0	7.834	0.085		Residential - Single Family Residence, 1	219B129 542		Granada Hills - Knollwood	No	MI	ADU
Los Angeles	11757 ANDREW AVE	91344	2605016023	0.000	0.000	0.085	0.000	Shortfall of Sites	0.325	Very Low II Residential	RE11-1	0	0	0	6.145	0.085		Residential - Single Family Residence - Pool, 1	216B137 542		Granada Hills - Knollwood	No	MI	ADU
Los Angeles	16901 FLANDERS ST	91344	2610006021	0.000	0.000	0.085	0.000	Shortfall of Sites	0.173	Low I Residential	RS-1	0	0	0	11.556	0.085		Residential - Single Family Residence - Pool, 1	213B133 542		Granada Hills - Knollwood	No	MI	ADU
Los Angeles	16420 FLANDERS ST	91344	2610028011	0.000	0.000	0.085	0.000	Shortfall of Sites	0.157	Low I Residential	RS-1	0	0	0	12.775	0.085		Residential - Single Family Residence, 1	213B137 542		Granada Hills - Knollwood	No	MI	ADU
Los Angeles	15745 SAN FERNANDO MISSION BLVD	91344	2662011029	0.000	0.000	0.085	0.000	Shortfall of Sites	0.179	Low I Residential	RS-1	0	0	0	11.170	0.085		Residential - Single Family Residence, 1	210B141 542		Granada Hills - Knollwood	No	MI	ADU
Los Angeles	17167 LUDLOW ST	91344	2696008005	0.000	0.000	0.085	0.000	Shortfall of Sites	0.254	Low II Residential	R1-1XL-RFA	0	0	0	7.875	0.085		Residential - Single Family Residence, 1	210B133 542		Granada Hills - Knollwood	No	MI	ADU
Los Angeles	11008 LINDLEY AVE	91344	2715021067	0.000	0.000	0.085	0.000	Shortfall of Sites	0.178	Low I Residential	RS-1	0	0	0	11.243	0.085		Residential - Single Family Residence - Pool, 1	210B125 542		Granada Hills - Knollwood	No	MI	ADU
Los Angeles	18813 KENYA ST	91326	2717002051	0.000	0.000	0.085	0.000	Shortfall of Sites	0.282	Very Low II Residential	RE11-1	0	0	0	7.090	0.085		Residential - Single Family Residence - Pool, 1	210B121 542		Northridge	No	MI	ADU
Los Angeles	10612 MONOGRAM AVE	91344	2679003013	0.000	0.000	0.085	0.000	Shortfall of Sites	0.236	Low I Residential	RS-1	0	0	0	8.464	0.085		Residential - Single Family Residence, 1	207B137 542		Granada Hills - Knollwood	No	MI	ADU
Los Angeles	10536 LIMERICK AVE	91311	2707010022	0.000	0.000	0.085	0.000	Shortfall of Sites	0.252	Very Low II Residential	RE11-1	0	0	0	7.949	0.085		Residential - Single Family Residence, 1	207B109 542		Chatsworth - Porter Ranch	No	MI	ADU
Los Angeles	10519 ETON AVE	91311	2706022008	0.000	0.000	0.085	0.000	Shortfall of Sites	0.174	Low I Residential	RS-1	0	0	0	11.510	0.085		Residential - Single Family Residence, 1	207B105 542		Chatsworth - Porter Ranch	No	MI	ADU

Jurisdiction Name	Site Address/Intersection	5 Digit ZIP Code	Assessor Parcel Number	Very Low-Income	Low-Income	Moderate-Income	Above Moderate-Income	Type of Shortfall	Parcel Size (Acres)	Current General Plan Designation	Current Zoning	Proposed General Plan (GP) Designation	Proposed Zoning	Minimum Density Allowed	Maximum Density Allowed	Total Capacity	Vacant/ Nonvacant	Description of Existing Uses	PIN	Base Density Per Acre	Community Plan Area	Rent Stabalization Ordinance	Income Category	Applicable Rezoning Program (Program informing values in Column Q listed first)
Los Angeles	10324 MCVINE AVE	91040	2559003014	0.000	0.000	0.085	0.000	Shortfall of Sites	0.158	Low Residential	R1-1-RFA	0	0	0	12.627	0.085	Residential - Single Family Residence - Pool, 1	204B193 542		Sunland - Tujunga - Lake View Terrace - Shadow Hills - East La Tuna Canyon	No	MI	ADU
Los Angeles	10309 ORO VISTA AVE	91040	2560014012	0.000	0.000	0.085	0.000	Shortfall of Sites	0.165	Low Residential	R1-1-RFA	0	0	0	12.125	0.085	Residential - Single Family Residence - Pool, 1	204B189 542		Sunland - Tujunga - Lake View Terrace - Shadow Hills - East La Tuna Canyon	No	MI	ADU
Los Angeles	20043 MERRIDY ST	91311	2726022012	0.000	0.000	0.085	0.000	Shortfall of Sites	0.253	Very Low II Residential	RE11-1	0	0	0	7.895	0.085	Residential - Single Family Residence - Pool, 1	204B113 542		Chatsworth - Porter Ranch	No	MI	ADU
Los Angeles	10030 RUDNICK AVE	91311	2745007032	0.000	0.000	0.085	0.000	Shortfall of Sites	0.339	Very Low II Residential	RE11-1	0	0	0	5.907	0.085	Residential - Single Family Residence - Pool, 1	204B101 542		Chatsworth - Porter Ranch	No	MI	ADU
Los Angeles	10036 WHITAKER AVE	91343	2685003020	0.000	0.000	0.085	0.000	Shortfall of Sites	0.252	Low I Residential	RS-1	0	0	0	7.941	0.085	Residential - Single Family Residence - Pool, 1	204B133 542		Granada Hills - Knollwood	No	MI	ADU
Los Angeles	19316 STARE ST	91324	2726019007	0.000	0.000	0.085	0.000	Shortfall of Sites	0.342	Very Low I Residential	RA-1	0	0	0	5.856	0.085	Residential - Single Family Residence - Pool, 1	204B117 542		Chatsworth - Porter Ranch	No	MI	ADU
Los Angeles	10030 VANALDEN AVE	91324	2729004001	0.000	0.000	0.085	0.000	Shortfall of Sites	0.265	Very Low I Residential	RA-1	0	0	0	7.541	0.085	Residential - Single Family Residence - Pool, 1	204B121 542		Northridge	No	MI	ADU
Los Angeles	17432 VINTAGE ST	91325	2734022019	0.000	0.000	0.085	0.000	Shortfall of Sites	0.278	Very Low II Residential	RE11-1	0	0	0	7.202	0.085	Residential - Single Family Residence - Pool, 1	204B129 542		Northridge	No	MI	ADU
Los Angeles	9723 OSO AVE	91311	2748016034	0.000	0.000	0.085	0.000	Shortfall of Sites	0.184	Low I Residential	RS-1	0	0	0	10.843	0.085	Residential - Single Family Residence - Pool, 1	201B113 542		Chatsworth - Porter Ranch	No	MI	ADU
Los Angeles	9722 SWINTON AVE	91343	2677014015	0.000	0.000	0.085	0.000	Shortfall of Sites	0.182	Low Residential	RS-1	0	0	0	11.001	0.085	Residential - Single Family Residence - Pool, 1	201B137 542		Mission Hills - Panorama City - North Hills	No	MI	ADU
Los Angeles	18901 CITRONIA ST	91324	2762037017	0.000	0.000	0.085	0.000	Shortfall of Sites	0.180	Low I Residential	RS-1	0	0	0	11.090	0.085	Residential - Single Family Residence, 1	201B121 542		Northridge	No	MI	ADU
Los Angeles	9836 PALI AVE	91042	2571011062	0.000	0.000	0.085	0.000	Shortfall of Sites	0.174	Low Residential	R1-1-RFA	0	0	0	11.488	0.085	Residential - Single Family Residence, 1	201B205 542		Sunland - Tujunga - Lake View Terrace - Shadow Hills - East La Tuna Canyon	No	MI	ADU
Los Angeles	9576 BOTHWELL RD	91324	2761002057	0.000	0.000	0.085	0.000	Shortfall of Sites	0.402	Very Low I Residential	RA-1	0	0	0	4.978	0.085	Residential - Single Family Residence - Pool, 1	201B117 542		Chatsworth - Porter Ranch	No	MI	ADU
Los Angeles	17171 HALSTED ST	91325	2692017019	0.000	0.000	0.085	0.000	Shortfall of Sites	0.377	Very Low I Residential	RA-1-H	0	0	0	5.311	0.085	Residential - Single Family Residence - Pool, 1	201B133 542		Northridge	No	MI	ADU
Los Angeles	9543 RUDNICK AVE	91311	2727008005	0.000	0.000	0.085	0.000	Shortfall of Sites	0.258	Very Low II Residential	RE11-1	0	0	0	7.754	0.085	Residential - Single Family Residence, 1	201B101 542		Chatsworth - Porter Ranch	No	MI	ADU
Los Angeles	9301 SWINTON AVE	91343	2676013020	0.000	0.000	0.085	0.000	Shortfall of Sites	0.178	Low Residential	RS-1	0	0	0	11.240	0.085	Residential - Single Family Residence, 1	198B137 542		Mission Hills - Panorama City - North Hills	No	MI	ADU
Los Angeles	19205 KNAPP ST	91324	2762035002	0.000	0.000	0.085	0.000	Shortfall of Sites	0.260	Very Low II Residential	RE11-1	0	0	0	7.701	0.085	Residential - Single Family Residence - Pool, 1	198B121 542		Northridge	No	MI	ADU
Los Angeles	17125 CALAHAN ST	91325	2692020021	0.000	0.000	0.085	0.000	Shortfall of Sites	0.250	Low I Residential	RE9-1	0	0	0	8.011	0.085	Residential - Single Family Residence - Pool, 1	198B133 542		Northridge	No	MI	ADU
Los Angeles	6247 HAMILTON LN	91214	2572034031	0.000	0.000	0.085	0.000	Shortfall of Sites	0.188	Low Residential	RS-1	0	0	0	10.638	0.085	Residential - Single Family Residence - Pool, 1	198B205 542		Sunland - Tujunga - Lake View Terrace - Shadow Hills - East La Tuna Canyon	No	MI	ADU
Los Angeles	4745 NORWICH AVE	91403	2264012015	0.000	0.000	0.085	0.000	Shortfall of Sites	0.155	Low Residential	R1-1	0	0	0	12.907	0.085	Residential - Single Family Residence, 1	168B145 542		Sherman Oaks - Studio City - Toluca Lake - Cahuenga Pass	No	MI	ADU
Los Angeles	11569 BLIX ST	91602	2354016027	0.000	0.000	0.085	0.000	Shortfall of Sites	0.167	Low Residential	R1-1	0	0	0	11.963	0.085	Residential - Single Family Residence - Pool, 1	168B169 542		North Hollywood - Valley Village	No	MI	ADU
Los Angeles	3427 MADERA AVE	90039	5437006018	0.000	0.000	0.085	0.000	Shortfall of Sites	0.155	Low Residential	R1-1-RIO	0	0	0	12.890	0.085	Residential - Single Family Residence, 1	153B209 542		Northeast Los Angeles	No	MI	ADU
Los Angeles	1008 MANNING AVE	90024	4360010010	0.000	0.000	0.085	0.000	Shortfall of Sites	0.191	Low Residential	R1-1	0	0	0	10.450	0.085	Residential - Single Family Residence, 1	135B153 542		Westwood	No	MI	ADU
Los Angeles	10376 ROCHESTER AVE	90024	4327010003	0.000	0.000	0.085	0.000	Shortfall of Sites	0.186	Low Residential	R1V3-O	0	0	0	10.771	0.085	Residential - Single Family Residence - Pool, 1	135B157 542		Westwood	No	MI	ADU
Los Angeles	10473 HOLMAN AVE	90024	4326030018	0.000	0.000	0.085	0.000	Shortfall of Sites	0.153	Low Residential	R1-1-O	0	0	0	13.063	0.085	Residential - Single Family Residence - Pool, 1	132B157 542		Westwood	No	MI	ADU
Los Angeles	12025 SALTAIR PL	90049	4404020013	0.000	0.000	0.085	0.000	Shortfall of Sites	0.209	Low Residential	RS-1	0	0	0	9.567	0.085	Residential - Single Family Residence - Pool, 1	132B141 542		Brentwood - Pacific Palisades	No	MI	ADU
Los Angeles	944 S LONGWOOD AVE	90019	5090002017	0.000	0.000	0.085	0.000	Shortfall of Sites	0.186	Low II Residential	R1V3-RG	0	0	0	10.750	0.085	Residential - Single Family Residence, 1	132B185 542		Wilshire	No	MI	ADU
Los Angeles	2027 PROSSER AVE	90025	4321006063	0.000	0.000	0.085	0.000	Shortfall of Sites	0.155	Low Residential	R1-1-O	0	0	0	12.910	0.085	Residential - Single Family Residence, 1	129B157 542		West Los Angeles	No	MI	ADU
Los Angeles	9761 MONTE MAR DR	90035	4307011026	0.000	0.000	0.085	0.000	Shortfall of Sites	0.181	Low Residential	R1V2-O	0	0	0	11.065	0.085	Residential - Single Family Residence - Pool, 1	129B165 542		West Los Angeles	No	MI	ADU
Los Angeles	2257 GUTHRIE DR	90034	4309018026	0.000	0.000	0.085	0.000	Shortfall of Sites	0.195	Low Residential	R1V2-O	0	0	0	10.252	0.085	Residential - Single Family Residence - Pool, 1	126B165 542		West Los Angeles	No	MI	ADU
Los Angeles	3112 GILMERTON AVE	90064	4318035026	0.000	0.000	0.085	0.000	Shortfall of Sites	0.161	Low Residential	R1V2	0	0	0	12.427	0.085	Residential - Single Family Residence, 1	123B161 542		West Los Angeles	No	MI	ADU
Los Angeles	3301 KELTON AVE	90034	4254020012	0.000	0.000	0.085	0.000	Shortfall of Sites	0.170	Low Residential	R1-1	0	0	0	11.783	0.085	Residential - Single Family Residence, 1	120B157 542		Palms - Mar Vista - Del Rey	No	MI	ADU
Los Angeles	6338 W 80TH ST	90045	4109008013	0.000	0.000	0.085	0.000	Shortfall of Sites	0.200	Low Residential	R1V2	0	0	0	9.981	0.085	Residential - Single Family Residence, 1	099B165 542		Westchester - Playa del Rey	No	MI	ADU
Los Angeles	8385 CHASE AVE	90045	4112015023	0.000	0.000	0.085	0.000	Shortfall of Sites	0.170	Low Residential	R1V2	0	0	0	11.740	0.085	Residential - Single Family Residence, 1	096B161 542		Westchester - Playa del Rey	No	MI	ADU
Los Angeles	12753 MEADOWLARK AVE	91344	2602014019	0.000	0.000	0.085	0.000	Shortfall of Sites	0.187	Low I Residential	RS-1	0	0	0	10.690	0.085	Residential - Single Family Residence - Pool, 1	222B133 543		Granada Hills - Knollwood	No	MI	ADU
Los Angeles	12310 LITHUANIA DR	91344	2608021008	0.000	0.000	0.085	0.000	Shortfall of Sites	0.231	Low I Residential	RS-1	0	0	0	8.671	0.085	Residential - Single Family Residence - Pool, 1	219B133 543		Granada Hills - Knollwood	No	MI	ADU
Los Angeles	16787 KNOLLWOOD DR	91344	2609007001	0.000	0.000	0.085	0.000	Shortfall of Sites	0.368	Very Low I Residential	RA-1	0	0	0	5.441	0.085	Residential - Single Family Residence - Pool, 1	216B137 543		Granada Hills - Knollwood	No	MI	ADU
Los Angeles	16849 FLANDERS ST	91344	2610006020	0.000	0.000	0.085	0.000	Shortfall of Sites	0.173	Low I Residential	RS-1	0	0	0	11.556	0.085	Residential - Single Family Residence, 1	213B133 543		Granada Hills - Knollwood	No	MI	ADU
Los Angeles	16414 FLANDERS ST	91344	2610028010	0.000	0.000	0.085	0.000	Shortfall of Sites	0.157	Low I Residential	RS-1	0	0	0	12.772	0.085	Residential - Single Family Residence, 1	213B137 543		Granada Hills - Knollwood	No	MI	ADU
Los Angeles	15801 SAN FERNANDO MISSION BLVD	91344	2666030033	0.000	0.000	0.085	0.000	Shortfall of Sites	0.161	Low I Residential	RS-1	0	0	0	12.453	0.085	Residential - Single Family Residence, 1	210B141 543		Granada Hills - Knollwood	No	MI	ADU
Los Angeles	11012 GARDEN GROVE AVE	91326	2715015004	0.000	0.000	0.085	0.000	Shortfall of Sites	0.256	Very Low II Residential	RE11-1	0	0	0	7.827	0.085	Residential - Single Family Residence, 1	210B125 543		Northridge	No	MI	ADU
Los Angeles	19120 LUDLOW ST	91326	2718008013	0.000	0.000	0.085	0.000	Shortfall of Sites	0.180	Low I Residential	RS-1	0	0	0	11.124	0.085	Residential - Single Family Residence, 1	210B121 543		Northridge	No	MI	ADU
Los Angeles	17213 KINGSBURY ST	91344	2695004015	0.000	0.000	0.085	0.000	Shortfall of Sites	0.241	Low I Residential	RE9-1XL-RFA	0	0	0	8.298	0.085	Residential - Single Family Residence, 1	207B133 543		Granada Hills - Knollwood	No	MI	ADU
Los Angeles	10615 GOTHIC AVE	91344	2679025006	0.000	0.000	0.085	0.000	Shortfall of Sites	0.172	Low I Residential	RS-1	0	0	0	11.612	0.085	Residential - Single Family Residence, 1	207B137 543		Granada Hills - Knollwood	No	MI	ADU
Los Angeles	19072 KINGSBURY ST	91326	2728015015	0.000	0.000	0.085	0.000	Shortfall of Sites	0.257	Very Low II Residential	RE11-1	0	0	0	7.788	0.085	Residential - Single Family Residence - Pool, 1	207B121 543		Northridge	No	MI	ADU
Los Angeles	10606 DENSMORE AVE	91344	2668010002	0.000	0.000	0.085	0.000	Shortfall of Sites	0.175	Low I Residential	RS-1	0	0	0	11.436	0.085	Residential - Single Family Residence, 1	207B141 543		Granada Hills - Knollwood	No	MI	ADU
Los Angeles	21128 STANWELL ST	91311	2706022019	0.000	0.000	0.085	0.000	Shortfall of Sites	0.172	Low I Residential	RS-1	0	0	0	11.622	0.085	Residential - Single Family Residence - Pool, 1	207B105 543		Chatsworth - Porter Ranch	No	MI	ADU
Los Angeles	10540 PEACH AVE	91345	2649013016	0.000	0.000	0.085	0.000	Shortfall of Sites	0.216	Low Residential	RS-1	0	0	0	9.266	0.085	Residential - Single Family Residence - Pool, 1	207B145 543		Mission Hills - Panorama City - North Hills	No	MI	ADU
Los Angeles	10501 CANBY AVE	91326	2731004030	0.000	0.000	0.085	0.000	Shortfall of Sites	0.228	Very Low II Residential	RE11-1	0	0	0	8.757	0.085	Residential - Single Family Residence, 1	207B125 543		Northridge	No	MI	ADU
Los Angeles	10323 MATHER AVE	91040	2559003024	0.000	0.000	0.085	0.000	Shortfall of Sites	0.152	Low Residential	R1-1-RFA	0	0	0	13.201	0.085	Residential - Single Family Residence - Pool, 1	204B193 543		Sunland - Tujunga - Lake View Terrace - Shadow Hills - East La Tuna Canyon	No	MI	ADU
Los Angeles	10207 COLLETT AVE	91343	2669007024	0.000	0.000	0.085	0.000	Shortfall of Sites	0.175	Low I Residential	RS-1	0	0	0	11.423	0.085	Residential - Single Family Residence, 1	204B141 543		Granada Hills - Knollwood	No	MI	ADU
Los Angeles	20029 MERRIDY ST	91311	2726022011	0.000	0.000	0.085	0.000	Shortfall of Sites	0.253	Very Low II Residential	RE11-1	0	0	0	7.895	0.085	Residential - Single Family Residence - Pool, 1	204B113 543		Chatsworth - Porter Ranch	No	MI	ADU
Los Angeles	10037 BABBITT AVE	91325	2694013035	0.000	0.000	0.085	0.000	Shortfall of Sites	0.233	Very Low II Residential	RE11-1	0	0	0	8.599	0.085	Residential - Single Family Residence, 1	204B133 543		Northridge	No	MI	ADU
Los Angeles	10036 FARRALONE AVE	91311	2745005045	0.000	0.000	0.085	0.000	Shortfall of Sites	0.252	Very Low II Residential	RE11-1	0	0	0	7.921	0.085	Residential - Single Family Residence - Pool, 1	204B101 543		Chatsworth - Porter Ranch	No	MI	ADU
Los Angeles	10001 CALVIN AVE	91324	2726019020	0.000	0.000	0.085	0.000	Shortfall of Sites	0.356	Very Low I Residential	RA-1	0	0	0	5.622	0.085	Residential - Single Family Residence - Pool, 1	204B117 543		Chatsworth - Porter Ranch	No	MI	ADU
Los Angeles	10019 YOLANDA AVE	91324	2729017016	0.000	0.000	0.085	0.000	Shortfall of Sites	0.165	Low I Residential	RS-1	0	0	0	12.118	0.085	Residential - Single Family Residence - Pool, 1	204B121 543		Northridge	No	MI	ADU
Los Angeles	17352 VINTAGE ST	91325	2734030027	0.000	0.000	0.085	0.000	Shortfall of Sites	0.257	Very Low II Residential	RE11-1	0	0	0	7.785	0.085	Residential - Single Family Residence, 1	204B129 543		Northridge	No	MI	ADU
Los Angeles	9733 COMANCHE AVE	91311	2748031025	0.000	0.000	0.085	0.000	Shortfall of Sites	0.176	Low I Residential	RS-1	0	0	0	11.352	0.085	Residential - Single Family Residence, 1	201B113 543		Chatsworth - Porter Ranch	No	MI	ADU
Los Angeles	9720 ODESSA AVE	91343	2677008018	0.000	0.000	0.085	0.000	Shortfall of Sites	0.172	Low Residential	RS-1	0	0	0	11.617	0.085	Residential - Single Family Residence - Pool, 1	201B137 543		Mission Hills - Panorama City - North Hills	No	MI	ADU
Los Angeles	9639 GEYSER AVE	91324	2763024024	0.000	0.000	0.085	0.000	Shortfall of Sites	0.182	Low I Residential	RS-1	0	0	0	10.976	0.085	Residential - Single Family Residence, 1	201B121 543		Northridge	No	MI	ADU
Los Angeles	9832 MARNICE AVE	91042	2571016055	0.000	0.000	0.085	0.000	Shortfall of Sites	0.151	Low Residential	R1-1-RFA	0	0	0	13.276	0.085	Residential - Single Family Residence - Pool, 1	201B205 543		Sunland - Tujunga - Lake View Terrace - Shadow Hills - East La Tuna Canyon	No	MI	ADU
Los Angeles	9577 MELVIN AVE	91324	2761002046	0.000	0.000	0.085	0.000	Shortfall of Sites	0.402	Very Low I Residential	RA-1	0	0	0	4.978	0.085	Residential - Single Family Residence, 1	201B117 543		Chatsworth - Porter Ranch	No	MI	ADU
Los Angeles	17161 HALSTED ST	91325	2692017020	0.000	0.000	0.085	0.000	Shortfall of Sites	0.376	Very Low I Residential	RA-1-H	0	0	0	5.320	0.085	Residential - Single Family Residence - Pool, 1	201B133 543		Northridge	No	MI	ADU
Los Angeles	9539 VASSAR AVE	91311	2746016060	0.000	0.000	0.085	0.000	Shortfall of Sites	0.506	Limited Manufacturing	MR1-1	0	0	0	3.950	0.085	Industrial - Light Manufacturing - One Story, 1	201B101 543		Chatsworth - Porter Ranch	No	MI	ADU
Los Angeles	9300 SWINTON AVE	91343	2676012011	0.000	0.000	0.085	0.000	Shortfall of Sites	0.170	Low Residential	RS-1	0	0	0	11.730	0.085	Residential - Single Family Residence, 1	198B137 543		Mission Hills - Panorama City - North Hills	No	MI	ADU
Los Angeles	19201 KNAPP ST	91324	2762035003	0.000	0.000	0.085	0.000	Shortfall of Sites	0.348	Very Low II Residential	RE11-1	0	0	0	5.743	0.085	Residential - Single Family Residence, 1	198B121 543		Northridge	No	MI	ADU
Los Angeles	9221 WOODLEY AVE	91343	2676014020	0.000	0.000	0.085	0.000	Shortfall of Sites	0.167	Low Residential	RS-1	0	0	0	12.000	0.085	Residential - Single Family Residence - Other Improvements Only, 1	198B141 543		Mission Hills - Panorama City - North Hills	No	MI	ADU
Los Angeles	17117 CALAHAN ST	91325	2692020020	0.000	0.000	0.085	0.000	Shortfall of Sites	0.248	Low I Residential	RE9-1	0	0	0	8.066	0.085	Residential - Single Family Residence - Pool, 1	198B133 543		Northridge	No	MI	ADU
Los Angeles	5442 SYLVIA AVE	91356	2163012009	0.000	0.000	0.085	0.000	Shortfall of Sites	0.162	Low II Residential	R1-1	0	0	0	12.351	0.085	Residential - Single Family Residence - Pool, 1	174B117 543		Encino - Tarzana	No	MI	ADU

Jurisdiction Name	Site Address/Intersection	5 Digit ZIP Code	Assessor Parcel Number	Very Low-Income	Low-Income	Moderate-Income	Above Moderate-Income	Type of Shortfall	Parcel Size (Acres)	Current General Plan Designation	Current Zoning	Proposed General Plan (GP) Designation	Proposed Zoning	Minimum Density Allowed	Maximum Density Allowed	Total Capacity	Vacant/ Nonvacant	Description of Existing Uses	PIN	Base Density Per Acre	Community Plan Area	Rent Stabalization Ordinance	Income Category	Applicable Rezoning Program (Program informing values in Column Q listed first)
Los Angeles	4744 NORWICH AVE	91403	2264014028	0.000	0.000	0.085	0.000	Shortfall of Sites	0.155	Low Residential	R1-1	0	0	0	12.907	0.085		Residential - Single Family Residence - Pool, 1	168B145 543		Sherman Oaks - Studio City - Toluca Lake - Cahuenga Pass	No	MI	ADU
Los Angeles	11575 BLIX ST	91602	2354016028	0.000	0.000	0.085	0.000	Shortfall of Sites	0.172	Low Residential	R1-1	0	0	0	11.610	0.085		Residential - Single Family Residence, 1	168B169 543		North Hollywood - Valley Village	No	MI	ADU
Los Angeles	12811 KLING ST	91604	2362021021	0.000	0.000	0.085	0.000	Shortfall of Sites	0.339	Low Residential	R1-1-RIO	0	0	0	5.902	0.085		Residential - Single Family Residence - Guesthouse, 1	168B161 543		Sherman Oaks - Studio City - Toluca Lake - Cahuenga Pass	No	MI	ADU
Los Angeles	4328 SAINT CLAIR AVE	91604	2367003029	0.000	0.000	0.085	0.000	Shortfall of Sites	0.161	Low Residential	R1-1-RIO	0	0	0	12.449	0.085		Residential - Single Family Residence - Pool and Misc., 1	165B165 543		Sherman Oaks - Studio City - Toluca Lake - Cahuenga Pass	No	MI	ADU
Los Angeles	4312 FARMDALE AVE	91604	2365029011	0.000	0.000	0.085	0.000	Shortfall of Sites	0.155	Low Residential	R1-1-RIO	0	0	0	12.914	0.085		Residential - Single Family Residence - Pool, 1	165B169 543		Sherman Oaks - Studio City - Toluca Lake - Cahuenga Pass	No	MI	ADU
Los Angeles	245 TAVISTOCK AVE	90049	4366019014	0.000	0.000	0.085	0.000	Shortfall of Sites	0.167	Low Residential	R1-1	0	0	0	11.953	0.085		Residential - Single Family Residence, 1	138B145 543		Westwood	No	MI	ADU
Los Angeles	1035 WESTHOLME AVE	90024	4360012023	0.000	0.000	0.085	0.000	Shortfall of Sites	0.158	Low Residential	R1-1	0	0	0	12.648	0.085		Residential - Single Family Residence, 1	135B153 543		Westwood	No	MI	ADU
Los Angeles	310 S SALTAIR AVE	90049	4404030006	0.000	0.000	0.085	0.000	Shortfall of Sites	0.178	Low Residential	RS-1	0	0	0	11.224	0.085		Residential - Single Family Residence, 1	132B141 543		Brentwood - Pacific Palisades	No	MI	ADU
Los Angeles	151 S CLIFFWOOD AVE	90049	4405021008	0.000	0.000	0.085	0.000	Shortfall of Sites	0.483	Very Low I Residential	RE20-1	0	0	0	4.143	0.085		Residential - Single Family Residence, 1	132B137 543		Brentwood - Pacific Palisades	No	MI	ADU
Los Angeles	9771 MONTE MAR DR	90035	4307012024	0.000	0.000	0.085	0.000	Shortfall of Sites	0.167	Low Residential	R1V2-O	0	0	0	11.950	0.085		Residential - Single Family Residence, 1	129B165 543		West Los Angeles	No	MI	ADU
Los Angeles	2757 MOTOR AVE	90064	4308010018	0.000	0.000	0.085	0.000	Shortfall of Sites	0.262	Low Residential	R1V2-O	0	0	0	7.631	0.085		Residential - Single Family Residence, 1	126B165 543		West Los Angeles	No	MI	ADU
Los Angeles	10568 DUNLEER DR	90064	4318037038	0.000	0.000	0.085	0.000	Shortfall of Sites	0.214	Low Residential	R1V2	0	0	0	9.333	0.085		Residential - Single Family Residence, 1	123B161 543		West Los Angeles	No	MI	ADU
Los Angeles	11046 QUEENSLAND ST	90034	4251018005	0.000	0.000	0.085	0.000	Shortfall of Sites	0.291	Low Residential	R1-1	0	0	0	6.865	0.085		Residential - Single Family Residence, 1	120B157 543		Palms - Mar Vista - Del Rey	No	MI	ADU
Los Angeles	7107 GLASGOW AVE	90045	4103019008	0.000	0.000	0.085	0.000	Shortfall of Sites	0.165	Low Residential	R1-1	0	0	0	12.099	0.085		Residential - Single Family Residence - Pool, 1	102B173 543		Westchester - Playa del Rey	No	MI	ADU
Los Angeles	6015 W 76TH PL	90045	4106009004	0.000	0.000	0.085	0.000	Shortfall of Sites	0.235	Low Residential	R1-1	0	0	0	8.521	0.085		Residential - Single Family Residence, 1	102B169 543		Westchester - Playa del Rey	No	MI	ADU
Los Angeles	8396 KENYON AVE	90045	4112017001	0.000	0.000	0.085	0.000	Shortfall of Sites	0.174	Low Residential	R1V2	0	0	0	11.489	0.085		Residential - Single Family Residence, 1	096B161 543		Westchester - Playa del Rey	No	MI	ADU
Los Angeles	12754 BYRON AVE	91344	2602014024	0.000	0.000	0.085	0.000	Shortfall of Sites	0.210	Low I Residential	RS-1	0	0	0	9.540	0.085		Residential - Single Family Residence, 1	222B133 544		Granada Hills - Knollwood	No	MI	ADU
Los Angeles	16961 CRYSTALAIRE PL	91344	2609026027	0.000	0.000	0.085	0.000	Shortfall of Sites	0.253	Very Low II Residential	RE11-1	0	0	0	7.917	0.085		Residential - Single Family Residence - Pool, 1	219B133 544		Granada Hills - Knollwood	No	MI	ADU
Los Angeles	16304 MARILYN DR	91344	2605015031	0.000	0.000	0.085	0.000	Shortfall of Sites	0.266	Very Low II Residential	RE11-1	0	0	0	7.530	0.085		Residential - Single Family Residence - Pool, 1	216B137 544		Granada Hills - Knollwood	No	MI	ADU
Los Angeles	16841 FLANDERS ST	91344	2610006019	0.000	0.000	0.085	0.000	Shortfall of Sites	0.173	Low I Residential	RS-1	0	0	0	11.556	0.085		Residential - Single Family Residence - Pool, 1	213B133 544		Granada Hills - Knollwood	No	MI	ADU
Los Angeles	16408 FLANDERS ST	91344	2610028009	0.000	0.000	0.085	0.000	Shortfall of Sites	0.157	Low I Residential	RS-1	0	0	0	12.770	0.085		Residential - Single Family Residence, 1	213B137 544		Granada Hills - Knollwood	No	MI	ADU
Los Angeles	15739 SAN FERNANDO MISSION BLVD	91344	2662011028	0.000	0.000	0.085	0.000	Shortfall of Sites	0.179	Low I Residential	RS-1	0	0	0	11.170	0.085		Residential - Single Family Residence - Pool, 1	210B141 544		Granada Hills - Knollwood	No	MI	ADU
Los Angeles	17163 LUDLOW ST	91344	2696008006	0.000	0.000	0.085	0.000	Shortfall of Sites	0.211	Low II Residential	R1-1XL-RFA	0	0	0	9.461	0.085		Residential - Single Family Residence, 1	210B133 544		Granada Hills - Knollwood	No	MI	ADU
Los Angeles	19213 CELTIC ST	91326	2718010032	0.000	0.000	0.085	0.000	Shortfall of Sites	0.175	Low I Residential	RS-1	0	0	0	11.453	0.085		Residential - Single Family Residence, 1	210B121 544		Northridge	No	MI	ADU
Los Angeles	11011 GARDEN GROVE AVE	91326	2715016034	0.000	0.000	0.085	0.000	Shortfall of Sites	0.254	Very Low II Residential	RE11-1	0	0	0	7.874	0.085		Residential - Single Family Residence - Pool, 1	210B125 544		Northridge	No	MI	ADU
Los Angeles	10626 SWINTON AVE	91344	2679008031	0.000	0.000	0.085	0.000	Shortfall of Sites	0.158	Low I Residential	R1-1	0	0	0	12.670	0.085		Residential - Single Family Residence, 1	207B137 544		Granada Hills - Knollwood	No	MI	ADU
Los Angeles	19062 KINGSBURY ST	91326	2728015014	0.000	0.000	0.085	0.000	Shortfall of Sites	0.269	Very Low II Residential	RE11-1	0	0	0	7.439	0.085		Residential - Single Family Residence - Pool, 1	207B121 544		Northridge	No	MI	ADU
Los Angeles	10607 DEMPSEY AVE	91344	2668010009	0.000	0.000	0.085	0.000	Shortfall of Sites	0.175	Low I Residential	RS-1	0	0	0	11.434	0.085		Residential - Single Family Residence, 1	207B141 544		Granada Hills - Knollwood	No	MI	ADU
Los Angeles	10530 LURLINE AVE	91311	2707010040	0.000	0.000	0.085	0.000	Shortfall of Sites	0.257	Very Low II Residential	RE11-1	0	0	0	7.787	0.085		Residential - Single Family Residence, 1	207B109 544		Chatsworth - Porter Ranch	No	MI	ADU
Los Angeles	21110 STANWELL ST	91311	2706022020	0.000	0.000	0.085	0.000	Shortfall of Sites	0.173	Low I Residential	RS-1	0	0	0	11.547	0.085		Residential - Single Family Residence - Therapy Pool (Spa), 1	207B105 544		Chatsworth - Porter Ranch	No	MI	ADU
Los Angeles	15200 GERMAIN ST	91345	2649007018	0.000	0.000	0.085	0.000	Shortfall of Sites	0.349	Low Residential	R1-1	0	0	0	5.733	0.085		Residential - Single Family Residence, 1	207B145 544		Mission Hills - Panorama City - North Hills	No	MI	ADU
Los Angeles	10500 CANBY AVE	91326	2731005001	0.000	0.000	0.085	0.000	Shortfall of Sites	0.257	Very Low II Residential	RE11-1	0	0	0	7.779	0.085		Residential - Single Family Residence, 1	207B125 544		Northridge	No	MI	ADU
Los Angeles	10201 HASKELL AVE	91343	2669001015	0.000	0.000	0.085	0.000	Shortfall of Sites	0.172	Low I Residential	RS-1	0	0	0	11.620	0.085		Residential - Single Family Residence - Pool, 1	204B141 544		Granada Hills - Knollwood	No	MI	ADU
Los Angeles	10154 RUFFNER AVE	91343	2685014013	0.000	0.000	0.085	0.000	Shortfall of Sites	0.173	Low I Residential	RS-1	0	0	0	11.588	0.085		Residential - Single Family Residence - Pool, 1	204B137 544		Granada Hills - Knollwood	No	MI	ADU
Los Angeles	20021 MERRIDY ST	91311	2726022010	0.000	0.000	0.085	0.000	Shortfall of Sites	0.253	Very Low II Residential	RE11-1	0	0	0	7.895	0.085		Residential - Single Family Residence - Pool, 1	204B113 544		Chatsworth - Porter Ranch	No	MI	ADU
Los Angeles	10031 FARRALONE AVE	91311	2745007011	0.000	0.000	0.085	0.000	Shortfall of Sites	0.253	Very Low II Residential	RE11-1	0	0	0	7.914	0.085		Residential - Single Family Residence - Pool, 1	204B101 544		Chatsworth - Porter Ranch	No	MI	ADU
Los Angeles	10012 CALVIN AVE	91324	2726019008	0.000	0.000	0.085	0.000	Shortfall of Sites	0.355	Very Low I Residential	RA-1	0	0	0	5.641	0.085		Residential - Single Family Residence - Pool, 1	204B117 544		Chatsworth - Porter Ranch	No	MI	ADU
Los Angeles	18806 STARE ST	91324	2729017027	0.000	0.000	0.085	0.000	Shortfall of Sites	0.163	Low I Residential	RS-1	0	0	0	12.247	0.085		Residential - Single Family Residence - Pool, 1	204B121 544		Northridge	No	MI	ADU
Los Angeles	17344 VINTAGE ST	91325	2734030026	0.000	0.000	0.085	0.000	Shortfall of Sites	0.256	Very Low II Residential	RE11-1	0	0	0	7.798	0.085		Residential - Single Family Residence, 1	204B129 544		Northridge	No	MI	ADU
Los Angeles	9735 QUAKERTOWN AVE	91311	2761013011	0.000	0.000	0.085	0.000	Shortfall of Sites	0.173	Low I Residential	RS-1	0	0	0	11.561	0.085		Residential - Single Family Residence, 1	201B113 544		Chatsworth - Porter Ranch	No	MI	ADU
Los Angeles	9720 VALJEAN AVE	91343	2677015015	0.000	0.000	0.085	0.000	Shortfall of Sites	0.205	Low Residential	RS-1	0	0	0	9.773	0.085		Residential - Single Family Residence - Pool, 1	201B137 544		Mission Hills - Panorama City - North Hills	No	MI	ADU
Los Angeles	9852 TUJUNGA CANYON PL	91042	2571015036	0.000	0.000	0.085	0.000	Shortfall of Sites	0.191	Low Residential	R1-1-RFA	0	0	0	10.487	0.085		Residential - Single Family Residence, 1	201B205 544		Sunland - Tujunga - Lake View Terrace - Shadow Hills - East La Tuna Canyon	No	MI	ADU
Los Angeles	9574 MELVIN AVE	91324	2761007031	0.000	0.000	0.085	0.000	Shortfall of Sites	0.405	Very Low I Residential	RA-1	0	0	0	4.943	0.085		Residential - Single Family Residence - Pool, 1	201B117 544		Chatsworth - Porter Ranch	No	MI	ADU
Los Angeles	17153 HALSTED ST	91325	2692017021	0.000	0.000	0.085	0.000	Shortfall of Sites	0.376	Very Low I Residential	RA-1-H	0	0	0	5.320	0.085		Residential - Single Family Residence - Pool, 1	201B133 544		Northridge	No	MI	ADU
Los Angeles	9544 RUDNICK AVE	91311	2727010043	0.000	0.000	0.085	0.000	Shortfall of Sites	0.329	Very Low II Residential	RE11-1	0	0	0	6.084	0.085		Residential - Single Family Residence - Pool, 1	201B101 544		Chatsworth - Porter Ranch	No	MI	ADU
Los Angeles	17111 CALAHAN ST	91325	2692020019	0.000	0.000	0.085	0.000	Shortfall of Sites	0.248	Low I Residential	RE9-1	0	0	0	8.066	0.085		Residential - Single Family Residence - Pool, 1	198B133 544		Northridge	No	MI	ADU
Los Angeles	4745 LEMONA AVE	91403	2264014017	0.000	0.000	0.085	0.000	Shortfall of Sites	0.155	Low Residential	R1-1	0	0	0	12.899	0.085		Residential - Single Family Residence, 1	168B145 544		Sherman Oaks - Studio City - Toluca Lake - Cahuenga Pass	No	MI	ADU
Los Angeles	11581 BLIX ST	91602	2354016029	0.000	0.000	0.085	0.000	Shortfall of Sites	0.172	Low Residential	R1-1	0	0	0	11.609	0.085		Residential - Single Family Residence - Pool, 1	168B169 544		North Hollywood - Valley Village	No	MI	ADU
Los Angeles	4329 BELLINGHAM AVE	91604	2367003042	0.000	0.000	0.085	0.000	Shortfall of Sites	0.161	Low Residential	R1-1-RIO	0	0	0	12.448	0.085		Residential - Single Family Residence, 1	165B165 544		Sherman Oaks - Studio City - Toluca Lake - Cahuenga Pass	No	MI	ADU
Los Angeles	4313 KRAFT AVE	91604	2365029008	0.000	0.000	0.085	0.000	Shortfall of Sites	0.155	Low Residential	R1-1-RIO	0	0	0	12.907	0.085		Residential - Single Family Residence, 1	165B169 544		Sherman Oaks - Studio City - Toluca Lake - Cahuenga Pass	No	MI	ADU
Los Angeles	1971 N NEW HAMPSHIRE AVE	90027	5589026002	0.000	0.000	0.085	0.000	Shortfall of Sites	0.149	Low II Residential	R1-1	0	0	0	13.400	0.085		Residential - Single Family Residence, 1	150B197 544		Hollywood	No	MI	ADU
Los Angeles	1953 CUMMINGS DR	90027	5589008016	0.000	0.000	0.085	0.000	Shortfall of Sites	0.257	Low I Residential	RE11-1	0	0	0	7.775	0.085		Residential - Single Family Residence - Pool, 1	150A195 544		Hollywood	No	MI	ADU
Los Angeles	266 BRONWOOD AVE	90049	4366017021	0.000	0.000	0.085	0.000	Shortfall of Sites	0.152	Low Residential	R1-1	0	0	0	13.193	0.085		Residential - Single Family Residence, 1	138B145 544		Westwood	No	MI	ADU
Los Angeles	140 S GRETNA GREEN WAY	90049	4404010008	0.000	0.000	0.085	0.000	Shortfall of Sites	0.169	Low Residential	R1-1	0	0	0	11.846	0.085		Residential - Single Family Residence - Pool, 1	132B141 544		Brentwood - Pacific Palisades	No	MI	ADU
Los Angeles	1619 S BEVERLY DR	90035	4306014029	0.000	0.000	0.085	0.000	Shortfall of Sites	0.185	Low Residential	R1V2-O	0	0	0	10.802	0.085		Residential - Single Family Residence, 1	129B165 544		West Los Angeles	No	MI	ADU
Los Angeles	2420 CASTLE HEIGHTS AVE	90034	4309008014	0.000	0.000	0.085	0.000	Shortfall of Sites	0.234	Low Residential	R1V2-O	0	0	0	8.541	0.085		Residential - Single Family Residence - Pool and Misc., 1	126B165 544		West Los Angeles	No	MI	ADU
Los Angeles	3239 MILITARY AVE	90034	4251018011	0.000	0.000	0.085	0.000	Shortfall of Sites	0.284	Low Residential	R1-1	0	0	0	7.050	0.085		Residential - Single Family Residence, 1	120B157 544		Palms - Mar Vista - Del Rey	No	MI	ADU
Los Angeles	6009 W 76TH PL	90045	4106009003	0.000	0.000	0.085	0.000	Shortfall of Sites	0.212	Low Residential	R1-1	0	0	0	9.447	0.085		Residential - Single Family Residence, 1	102B169 544		Westchester - Playa del Rey	No	MI	ADU
Los Angeles	8395 KENYON AVE	90045	4112016013	0.000	0.000	0.085	0.000	Shortfall of Sites	0.160	Low Residential	R1V2	0	0	0	12.467	0.085		Residential - Single Family Residence, 1	096B161 544		Westchester - Playa del Rey	No	MI	ADU
Los Angeles	16969 CRYSTALAIRE PL	91344	2609026028	0.000	0.000	0.085	0.000	Shortfall of Sites	0.296	Very Low II Residential	RE11-1	0	0	0	6.754	0.085		Residential - Single Family Residence - Pool, 1	219B133 545		Granada Hills - Knollwood	No	MI	ADU
Los Angeles	17442 RUSHING DR	91344	2608032010	0.000	0.000	0.085	0.000	Shortfall of Sites	0.260	Very Low II Residential	RE11-1-H	0	0	0	7.688	0.085		Residential - Single Family Residence - Pool, 1	219B129 545		Granada Hills - Knollwood	No	MI	ADU
Los Angeles	16835 FLANDERS ST	91344	2610006018	0.000	0.000	0.085	0.000	Shortfall of Sites	0.173	Low I Residential	RS-1	0	0	0	11.556	0.085		Residential - Single Family Residence - Pool, 1	213B133 545		Granada Hills - Knollwood	No	MI	ADU
Los Angeles	16400 FLANDERS ST	91344	2610028008	0.000	0.000	0.085	0.000	Shortfall of Sites	0.156	Low I Residential	RS-1	0	0	0	12.858	0.085		Residential - Single Family Residence - Pool, 1	213B137 545		Granada Hills - Knollwood	No	MI	ADU
Los Angeles	15731 SAN FERNANDO MISSION BLVD	91344	2662011040	0.000	0.000	0.085	0.000	Shortfall of Sites	0.168	Low I Residential	RS-1	0	0	0	11.912	0.085		Residential - Single Family Residence, 1	210B141 545		Granada Hills - Knollwood	No	MI	ADU
Los Angeles	19114 LUDLOW ST	91326	2718008012	0.000	0.000	0.085	0.000	Shortfall of Sites	0.180	Low I Residential	RS-1	0	0	0	11.124	0.085		Residential - Single Family Residence - Pool, 1	210B121 545		Northridge	No	MI	ADU
Los Angeles	10619 VALJEAN AVE	91344	2679020014	0.000	0.000	0.085	0.000	Shortfall of Sites	0.175	Low I Residential	RS-1	0	0	0	11.426	0.085		Residential - Single Family Residence - Pool, 1	207B137 545		Granada Hills - Knollwood	No	MI	ADU
Los Angeles	19052 KINGSBURY ST	91326	2728015013	0.000	0.000	0.085	0.000	Shortfall of Sites	0.257	Very Low II Residential	RE11-1	0	0	0	7.788	0.085		Residential - Single Family Residence - Pool, 1	207B121 545		Northridge	No	MI	ADU
Los Angeles	10606 DEMPSEY AVE	91344	2668010012	0.000	0.000	0.085	0.000	Shortfall of Sites	0.193	Low I Residential	RS-1	0	0	0	10.371	0.085		Residential - Single Family Residence - Pool, 1	207B141 545		Granada Hills - Knollwood	No	MI	ADU
Los Angeles	10531 COZYCROFT AVE	91311	2707010013	0.000	0.000	0.085	0.000	Shortfall of Sites	0.257	Very Low II Residential	RE11-1	0	0	0	7.778	0.085		Residential - Single Family Residence, 1	207B109 545		Chatsworth - Porter Ranch	No	MI	ADU
Los Angeles	10520 JORDAN AVE	91311	2722028028	0.000	0.000	0.085	0.000	Shortfall of Sites	0.183	Low I Residential	RS-1	0	0	0	10.943	0.085		Residential - Single Family Residence - Pool, 1	207B105 545		Chatsworth - Porter Ranch	No	MI	ADU
Los Angeles	15146 GERMAIN ST	91345	2649006001	0.000	0.000	0.085	0.000	Shortfall of Sites	0.465	Very Low Residential	RA-1-O	0	0	0	4.297	0.085		Residential - Single Family Residence - Pool, 1	207B145 545		Mission Hills - Panorama City - North Hills	No	MI	ADU
Los Angeles	10500 GARDEN GROVE AVE	91326	2731006035	0.000	0.000	0.085	0.000	Shortfall of Sites	0.292	Very Low II Residential	RE11-1	0	0	0	6.860	0.085		Residential - Single Family Residence - Therapy Pool (Spa), 1	207B125 545		Northridge	No	MI	ADU

Jurisdiction Name	Site Address/Intersection	5 Digit ZIP Code	Assessor Parcel Number	Very Low-Income	Low-Income	Moderate-Income	Above Moderate-Income	Type of Shortfall	Parcel Size (Acres)	Current General Plan Designation	Current Zoning	Proposed General Plan (GP) Designation	Proposed Zoning	Minimum Density Allowed	Maximum Density Allowed	Total Capacity	Vacant/ Nonvacant	Description of Existing Uses	PIN	Base Density Per Acre	Community Plan Area	Rent Stabalization Ordinance	Income Category	Applicable Rezoning Program (Program informing values in Column Q listed first)
Los Angeles	16429 GETTY ST	91343	2678018019	0.000	0.000	0.085	0.000	Shortfall of Sites	0.190	Low I Residential	RS-1	0	0	0	10.518	0.085		Residential - Single Family Residence - Pool, 1	204B137 545		Granada Hills - Knollwood	No	MI	ADU
Los Angeles	20011 MERRIDY ST	91311	2726022009	0.000	0.000	0.085	0.000	Shortfall of Sites	0.253	Very Low II Residential	RE11-1	0	0	0	7.895	0.085		Residential - Single Family Residence - Pool, 1	204B113 545		Chatsworth - Porter Ranch	No	MI	ADU
Los Angeles	10029 GENESTA AVE	91325	2694009003	0.000	0.000	0.085	0.000	Shortfall of Sites	0.254	Very Low II Residential	RE11-1	0	0	0	7.870	0.085		Residential - Single Family Residence, 1	204B133 545		Northridge	No	MI	ADU
Los Angeles	10039 GLADE AVE	91311	2745005015	0.000	0.000	0.085	0.000	Shortfall of Sites	0.172	Low II Residential	RS-1	0	0	0	11.614	0.085		Residential - Single Family Residence, 1	204B101 545		Chatsworth - Porter Ranch	No	MI	ADU
Los Angeles	19442 MERRIDY ST	91324	2726020021	0.000	0.000	0.085	0.000	Shortfall of Sites	0.371	Very Low I Residential	RA-1	0	0	0	5.389	0.085		Residential - Single Family Residence - Pool, 1	204B117 545		Chatsworth - Porter Ranch	No	MI	ADU
Los Angeles	10031 VANALDEN AVE	91324	2729026016	0.000	0.000	0.085	0.000	Shortfall of Sites	0.409	Very Low I Residential	RA-1	0	0	0	4.892	0.085		Residential - Single Family Residence - Pool, 1	204B121 545		Northridge	No	MI	ADU
Los Angeles	17334 VINTAGE ST	91325	2734030025	0.000	0.000	0.085	0.000	Shortfall of Sites	0.280	Very Low II Residential	RE11-1	0	0	0	7.156	0.085		Residential - Single Family Residence - Pool, 1	204B129 545		Northridge	No	MI	ADU
Los Angeles	19855 NEEDLES ST	91311	2761020033	0.000	0.000	0.085	0.000	Shortfall of Sites	0.180	Low I Residential	RS-1	0	0	0	11.112	0.085		Residential - Single Family Residence - Pool, 1	201B113 545		Chatsworth - Porter Ranch	No	MI	ADU
Los Angeles	9721 SWINTON AVE	91343	2677015004	0.000	0.000	0.085	0.000	Shortfall of Sites	0.204	Low Residential	RS-1	0	0	0	9.782	0.085		Residential - Single Family Residence, 1	201B137 545		Mission Hills - Panorama City - North Hills	No	MI	ADU
Los Angeles	9639 JUMILLA AVE	91311	2761030053	0.000	0.000	0.085	0.000	Shortfall of Sites	0.172	Low I Residential	RS-1	0	0	0	11.620	0.085		Residential - Single Family Residence - Pool, 1	201B117 545		Chatsworth - Porter Ranch	No	MI	ADU
Los Angeles	9613 AMESTOY AVE	91325	2692017005	0.000	0.000	0.085	0.000	Shortfall of Sites	0.337	Very Low I Residential	RA-1-H	0	0	0	5.934	0.085		Residential - Single Family Residence - Pool, 1	201B133 545		Northridge	No	MI	ADU
Los Angeles	22100 HALSTED ST	91311	2727015053	0.000	0.000	0.085	0.000	Shortfall of Sites	0.175	Low I Residential	RS-1	0	0	0	11.437	0.085		Residential - Single Family Residence - Pool, 1	201B101 545		Chatsworth - Porter Ranch	No	MI	ADU
Los Angeles	9119 ALDEA AVE	91325	2692006008	0.000	0.000	0.085	0.000	Shortfall of Sites	0.406	Very Low I Residential	RA-1	0	0	0	4.932	0.085		Residential - Single Family Residence - Pool, 1	198B133 545		Northridge	No	MI	ADU
Los Angeles	5506 BECKFORD AVE	91356	2163018009	0.000	0.000	0.085	0.000	Shortfall of Sites	0.388	Very Low I Residential	RA-1	0	0	0	5.148	0.085		Residential - Single Family Residence - Pool, 1	174B121 545		Encino - Tarzana	No	MI	ADU
Los Angeles	5224 ALLOTT AVE	91401	2344023008	0.000	0.000	0.085	0.000	Shortfall of Sites	0.150	Low Residential	R1-1	0	0	0	13.362	0.085		Residential - Single Family Residence - Pool, 1	171B157 545		Van Nuys - North Sherman Oaks	No	MI	ADU
Los Angeles	5126 RANCHITO AVE	91423	2269006019	0.000	0.000	0.085	0.000	Shortfall of Sites	0.182	Low Residential	R1-1-RIO	0	0	0	10.986	0.085		Residential - Single Family Residence, 1	171B153 545		Van Nuys - North Sherman Oaks	No	MI	ADU
Los Angeles	4744 LEMONA AVE	91403	2264019009	0.000	0.000	0.085	0.000	Shortfall of Sites	0.155	Low Residential	R1-1	0	0	0	12.907	0.085		Residential - Single Family Residence, 1	168B145 545		Sherman Oaks - Studio City - Toluca Lake - Cahuenga Pass	No	MI	ADU
Los Angeles	11587 BLIX ST	91602	2354016030	0.000	0.000	0.085	0.000	Shortfall of Sites	0.172	Low Residential	R1-1	0	0	0	11.609	0.085		Residential - Single Family Residence, 1	168B169 545		North Hollywood - Valley Village	No	MI	ADU
Los Angeles	4659 ATOLL AVE	91423	2360025030	0.000	0.000	0.085	0.000	Shortfall of Sites	0.155	Low Residential	R1-1-RIO	0	0	0	12.940	0.085		Residential - Single Family Residence - Pool, 1	168B157 545		Sherman Oaks - Studio City - Toluca Lake - Cahuenga Pass	No	MI	ADU
Los Angeles	4328 BELLINGHAM AVE	91604	2367004006	0.000	0.000	0.085	0.000	Shortfall of Sites	0.161	Low Residential	R1-1-RIO	0	0	0	12.441	0.085		Residential - Single Family Residence, 1	165B165 545		Sherman Oaks - Studio City - Toluca Lake - Cahuenga Pass	No	MI	ADU
Los Angeles	4312 KRAFT AVE	91604	2365030011	0.000	0.000	0.085	0.000	Shortfall of Sites	0.150	Low Residential	R1-1-RIO	0	0	0	13.364	0.085		Residential - Single Family Residence - Pool, 1	165B169 545		Sherman Oaks - Studio City - Toluca Lake - Cahuenga Pass	No	MI	ADU
Los Angeles	1970 N BERENDO ST	90027	5589026029	0.000	0.000	0.085	0.000	Shortfall of Sites	0.149	Low II Residential	R1-1	0	0	0	13.400	0.085		Residential - Single Family Residence, 1	150B197 545		Hollywood	No	MI	ADU
Los Angeles	430 BELOIT AVE	90049	4365022013	0.000	0.000	0.085	0.000	Shortfall of Sites	0.166	Low Residential	R1-1	0	0	0	12.025	0.085		Residential - Single Family Residence, 1	135B145 545		Brentwood - Pacific Palisades	No	MI	ADU
Los Angeles	1001 MANNING AVE	90024	4360009028	0.000	0.000	0.085	0.000	Shortfall of Sites	0.190	Low Residential	R1-1	0	0	0	10.517	0.085		Residential - Single Family Residence - Pool, 1	135B153 545		Westwood	No	MI	ADU
Los Angeles	10667 OHIO AVE	90024	4326015025	0.000	0.000	0.085	0.000	Shortfall of Sites	0.149	Low Residential	R1-1-O	0	0	0	13.403	0.085		Residential - Single Family Residence, 1	132B153 545		Westwood	No	MI	ADU
Los Angeles	12608 W SUNSET BLVD	90049	4405028001	0.000	0.000	0.085	0.000	Shortfall of Sites	0.188	Low Residential	RS-1	0	0	0	10.629	0.085		Residential - Single Family Residence, 1	132B141 545		Brentwood - Pacific Palisades	No	MI	ADU
Los Angeles	11976 GORHAM AVE	90049	4265020008	0.000	0.000	0.085	0.000	Shortfall of Sites	0.172	Low Residential	R1-1	0	0	0	11.599	0.085		Residential - Single Family Residence, 1	129B145 545		Brentwood - Pacific Palisades	No	MI	ADU
Los Angeles	9339 MONTE MAR DR	90035	4306020010	0.000	0.000	0.085	0.000	Shortfall of Sites	0.153	Low Residential	R1V2	0	0	0	13.074	0.085		Residential - Single Family Residence, 1	129B165 545		West Los Angeles	No	MI	ADU
Los Angeles	4526 SATURN ST	90019	5071012036	0.000	0.000	0.085	0.000	Shortfall of Sites	0.161	Low Medium II Residential	RD1.5-1-O	0	0	0	12.442	0.085		Residential - Single Family Residence, 1	126B185 545		West Adams - Baldwin Hills - Leimert	No	MI	ADU
Los Angeles	2789 MCCONNELL DR	90064	4308009023	0.000	0.000	0.085	0.000	Shortfall of Sites	0.163	Low Residential	R1V2-O	0	0	0	12.301	0.085		Residential - Single Family Residence - Pool and Misc., 1	126B165 545		West Los Angeles	No	MI	ADU
Los Angeles	3300 STONER AVE	90066	4249008001	0.000	0.000	0.085	0.000	Shortfall of Sites	0.165	Low Residential	R1V2	0	0	0	12.109	0.085		Residential - Single Family Residence, 1	117B153 545		Palms - Mar Vista - Del Rey	No	MI	ADU
Los Angeles	3651 S BARRINGTON AVE	90066	4234019030	0.000	0.000	0.085	0.000	Shortfall of Sites	0.211	Low Residential	R1V2	0	0	0	9.478	0.085		Residential - Single Family Residence, 1	114B157 545		Palms - Mar Vista - Del Rey	No	MI	ADU
Los Angeles	5873 ABERNATHY DR	90045	4105002019	0.000	0.000	0.085	0.000	Shortfall of Sites	0.176	Low Residential	R1-1	0	0	0	11.349	0.085		Residential - Single Family Residence, 1	102B169 545		Westchester - Playa del Rey	No	MI	ADU
Los Angeles	7822 BOEING AVE	90045	4106027011	0.000	0.000	0.085	0.000	Shortfall of Sites	0.196	Low Residential	R1-1	0	0	0	10.192	0.085		Residential - Single Family Residence, 1	099B169 545		Westchester - Playa del Rey	No	MI	ADU
Los Angeles	8387 STEWART AVE	90045	4112017022	0.000	0.000	0.085	0.000	Shortfall of Sites	0.159	Low Residential	R1V2	0	0	0	12.611	0.085		Residential - Single Family Residence, 1	096B161 545		Westchester - Playa del Rey	No	MI	ADU
Los Angeles	12755 BYRON AVE	91344	2602014030	0.000	0.000	0.085	0.000	Shortfall of Sites	0.187	Low I Residential	RS-1	0	0	0	10.689	0.085		Residential - Single Family Residence, 1	222B133 546		Granada Hills - Knollwood	No	MI	ADU
Los Angeles	12400 MCLENNAN AVE	91344	2609026045	0.000	0.000	0.085	0.000	Shortfall of Sites	0.258	Very Low II Residential	RE11-1	0	0	0	7.764	0.085		Residential - Single Family Residence - Pool, 1	219B133 546		Granada Hills - Knollwood	No	MI	ADU
Los Angeles	12324 JEREMY PL	91344	2601061023	0.000	0.000	0.085	0.000	Shortfall of Sites	0.402	Very Low I Residential	RA-1-K	0	0	0	4.972	0.085		Residential - Single Family Residence - Pool, 1	219B129 546		Granada Hills - Knollwood	No	MI	ADU
Los Angeles	11755 GERALD AVE	91344	2610017001	0.000	0.000	0.085	0.000	Shortfall of Sites	0.278	Very Low II Residential	RE11-1	0	0	0	7.198	0.085		Residential - Single Family Residence - Pool, 1	216B137 546		Granada Hills - Knollwood	No	MI	ADU
Los Angeles	16827 FLANDERS ST	91344	2610006017	0.000	0.000	0.085	0.000	Shortfall of Sites	0.173	Low I Residential	RS-1	0	0	0	11.556	0.085		Residential - Single Family Residence, 1	213B133 546		Granada Hills - Knollwood	No	MI	ADU
Los Angeles	16436 FLANDERS ST	91344	2610028013	0.000	0.000	0.085	0.000	Shortfall of Sites	0.150	Low I Residential	RS-1	0	0	0	13.373	0.085		Residential - Single Family Residence, 1	213B137 546		Granada Hills - Knollwood	No	MI	ADU
Los Angeles	17161 LUDLOW ST	91344	2696008028	0.000	0.000	0.085	0.000	Shortfall of Sites	0.257	Low II Residential	R1-1XL-RFA	0	0	0	7.767	0.085		Residential - Single Family Residence - Pool, 1	210B133 546		Granada Hills - Knollwood	No	MI	ADU
Los Angeles	18776 KENYA ST	91326	2717008009	0.000	0.000	0.085	0.000	Shortfall of Sites	0.270	Very Low II Residential	RE11-1	0	0	0	7.412	0.085		Residential - Single Family Residence - Pool, 1	210B121 546		Northridge	No	MI	ADU
Los Angeles	10620 VALJEAN AVE	91344	2679019002	0.000	0.000	0.085	0.000	Shortfall of Sites	0.172	Low I Residential	RS-1	0	0	0	11.616	0.085		Residential - Single Family Residence, 1	207B137 546		Granada Hills - Knollwood	No	MI	ADU
Los Angeles	19040 KINGSBURY ST	91326	2728015012	0.000	0.000	0.085	0.000	Shortfall of Sites	0.256	Very Low II Residential	RE11-1	0	0	0	7.818	0.085		Residential - Single Family Residence, 1	207B121 546		Northridge	No	MI	ADU
Los Angeles	10607 HASKELL AVE	91344	2668010019	0.000	0.000	0.085	0.000	Shortfall of Sites	0.165	Low I Residential	RS-1	0	0	0	12.101	0.085		Residential - Single Family Residence, 1	207B141 546		Granada Hills - Knollwood	No	MI	ADU
Los Angeles	10531 INDEPENDENCE AVE	91311	2706018010	0.000	0.000	0.085	0.000	Shortfall of Sites	0.413	Very Low I Residential	RA-1	0	0	0	4.840	0.085		Residential - Single Family Residence - Pool, 1	207B109 546		Chatsworth - Porter Ranch	No	MI	ADU
Los Angeles	10521 HILLVIEW AVE	91311	2722028004	0.000	0.000	0.085	0.000	Shortfall of Sites	0.182	Low I Residential	RS-1	0	0	0	10.970	0.085		Residential - Single Family Residence - Pool, 1	207B105 546		Chatsworth - Porter Ranch	No	MI	ADU
Los Angeles	15136 GERMAIN ST	91345	2649006002	0.000	0.000	0.085	0.000	Shortfall of Sites	0.429	Very Low Residential	RA-1-O	0	0	0	4.659	0.085		Residential - Single Family Residence, 1	207B145 546		Mission Hills - Panorama City - North Hills	No	MI	ADU
Los Angeles	10325 NASSAU AVE	91040	2559003034	0.000	0.000	0.085	0.000	Shortfall of Sites	0.194	Low Residential	R1-1-RFA	0	0	0	10.293	0.085		Residential - Single Family Residence, 1	204B193 546		Sunland - Tujunga - Lake View Terrace - Shadow Hills - East La Tuna Canyon	No	MI	ADU
Los Angeles	10200 DEMPSEY AVE	91343	2669001033	0.000	0.000	0.085	0.000	Shortfall of Sites	0.168	Low I Residential	RS-1	0	0	0	11.886	0.085		Residential - Single Family Residence, 1	204B141 546		Granada Hills - Knollwood	No	MI	ADU
Los Angeles	10152 GERALD AVE	91343	2685016006	0.000	0.000	0.085	0.000	Shortfall of Sites	0.159	Low I Residential	RS-1	0	0	0	12.604	0.085		Residential - Single Family Residence - Pool, 1	204B137 546		Granada Hills - Knollwood	No	MI	ADU
Los Angeles	20001 MERRIDY ST	91311	2726022008	0.000	0.000	0.085	0.000	Shortfall of Sites	0.254	Very Low II Residential	RE11-1	0	0	0	7.888	0.085		Residential - Single Family Residence, 1	204B113 546		Chatsworth - Porter Ranch	No	MI	ADU
Los Angeles	10040 GLADE AVE	91311	2745004045	0.000	0.000	0.085	0.000	Shortfall of Sites	0.172	Low II Residential	RS-1	0	0	0	11.618	0.085		Residential - Single Family Residence, 1	204B101 546		Chatsworth - Porter Ranch	No	MI	ADU
Los Angeles	10014 MELVIN AVE	91324	2726011023	0.000	0.000	0.085	0.000	Shortfall of Sites	0.254	Very Low II Residential	RE11-1	0	0	0	7.885	0.085		Residential - Single Family Residence - Pool, 1	204B117 546		Chatsworth - Porter Ranch	No	MI	ADU
Los Angeles	18630 STARE ST	91324	2729022015	0.000	0.000	0.085	0.000	Shortfall of Sites	0.154	Low I Residential	RS-1	0	0	0	13.028	0.085		Residential - Single Family Residence, 1	204B121 546		Northridge	No	MI	ADU
Los Angeles	9946 SHOSHONE AVE	91325	2734019002	0.000	0.000	0.085	0.000	Shortfall of Sites	0.286	Very Low II Residential	RE11-1	0	0	0	6.999	0.085		Residential - Single Family Residence - Pool, 1	204B129 546		Northridge	No	MI	ADU
Los Angeles	19849 NEEDLES ST	91311	2761020032	0.000	0.000	0.085	0.000	Shortfall of Sites	0.180	Low I Residential	RS-1	0	0	0	11.112	0.085		Residential - Single Family Residence - Pool, 1	201B113 546		Chatsworth - Porter Ranch	No	MI	ADU
Los Angeles	9721 GOTHIC AVE	91343	2677008025	0.000	0.000	0.085	0.000	Shortfall of Sites	0.172	Low Residential	RS-1	0	0	0	11.617	0.085		Residential - Single Family Residence - Pool, 1	201B137 546		Mission Hills - Panorama City - North Hills	No	MI	ADU
Los Angeles	9634 GEYSER AVE	91324	2763025001	0.000	0.000	0.085	0.000	Shortfall of Sites	0.334	Low I Residential	RS-1	0	0	0	5.980	0.085		Residential - Single Family Residence - Pool, 1	201B121 546		Northridge	No	MI	ADU
Los Angeles	9834 AMANITA AVE	91042	2571004049	0.000	0.000	0.085	0.000	Shortfall of Sites	0.161	Low Residential	R1-1-RFA	0	0	0	12.414	0.085		Residential - Single Family Residence, 1	201B205 546		Sunland - Tujunga - Lake View Terrace - Shadow Hills - East La Tuna Canyon	No	MI	ADU
Los Angeles	9600 SYLVIA AVE	91324	2762009017	0.000	0.000	0.085	0.000	Shortfall of Sites	0.373	Very Low I Residential	RA-1	0	0	0	5.360	0.085		Residential - Single Family Residence - Pool, 1	201B117 546		Northridge	No	MI	ADU
Los Angeles	9261 RUBIO AVE	91343	2687026020	0.000	0.000	0.085	0.000	Shortfall of Sites	0.196	Low Residential	RS-1	0	0	0	10.211	0.085		Residential - Single Family Residence - Pool, 1	198B137 546		Mission Hills - Panorama City - North Hills	No	MI	ADU
Los Angeles	17101 CALAHAN ST	91325	2692020018	0.000	0.000	0.085	0.000	Shortfall of Sites	0.248	Low I Residential	RE9-1	0	0	0	8.066	0.085		Residential - Single Family Residence - Pool, 1	198B133 546		Northridge	No	MI	ADU
Los Angeles	6237 HAMILTON LN	91214	2572034030	0.000	0.000	0.085	0.000	Shortfall of Sites	0.188	Low Residential	RS-1	0	0	0	10.639	0.085		Residential - Single Family Residence, 1	198B205 546		Sunland - Tujunga - Lake View Terrace - Shadow Hills - East La Tuna Canyon	No	MI	ADU
Los Angeles	8835 NEWCASTLE AVE	91325	2768009007	0.000	0.000	0.085	0.000	Shortfall of Sites	0.303	Very Low I Residential	RA-1	0	0	0	6.601	0.085		Residential - Single Family Residence, 1	195B125 546		Northridge	No	MI	ADU
Los Angeles	5507 VANALDEN AVE	91356	2163018020	0.000	0.000	0.085	0.000	Shortfall of Sites	0.390	Very Low I Residential	RA-1	0	0	0	5.134	0.085		Residential - Single Family Residence, 1	174B121 546		Encino - Tarzana	No	MI	ADU
Los Angeles	14151 HARTSOOK ST	91423	2248022031	0.000	0.000	0.085	0.000	Shortfall of Sites	0.255	Low Residential	R1-1-RIO	0	0	0	7.836	0.085		Residential - Single Family Residence - Pool, 1	171B153 546		Van Nuys - North Sherman Oaks	No	MI	ADU
Los Angeles	11593 BLIX ST	91602	2354016031	0.000	0.000	0.085	0.000	Shortfall of Sites	0.155	Low Residential	R1-1	0	0	0	12.924	0.085		Residential - Single Family Residence - Pool, 1	168B169 546		North Hollywood - Valley Village	No	MI	ADU
Los Angeles	4658 ATOLL AVE	91423	2360024010	0.000	0.000	0.085	0.000	Shortfall of Sites	0.154	Low Residential	R1-1-RIO	0	0	0	12.956	0.085		Residential - Single Family Residence - Pool, 1	168B157 546		Sherman Oaks - Studio City - Toluca Lake - Cahuenga Pass	No	MI	ADU

Jurisdiction Name	Site Address/Intersection	5 Digit ZIP Code	Assessor Parcel Number	Very Low-Income	Low-Income	Moderate-Income	Above Moderate-Income	Type of Shortfall	Parcel Size (Acres)	Current General Plan Designation	Current Zoning	Proposed General Plan (GP) Designation	Proposed Zoning	Minimum Density Allowed	Maximum Density Allowed	Total Capacity	Vacant/ Nonvacant	Description of Existing Uses	PIN	Base Density Per Acre	Community Plan Area	Rent Stabalization Ordinance	Income Category	Applicable Rezoning Program (Program informing values in Column Q listed first)
Los Angeles	3410 GARDEN AVE	90039	5437006009	0.000	0.000	0.085	0.000	Shortfall of Sites	0.155	Low Residential	R1-1-RIO	0	0	0	12.902	0.085		Residential - Single Family Residence - Pool, 1	153B209 546		Northeast Los Angeles	No	MI	ADU
Los Angeles	1971 N BERENDO ST	90027	5589025002	0.000	0.000	0.085	0.000	Shortfall of Sites	0.149	Low II Residential	R1-1	0	0	0	13.398	0.085		Residential - Single Family Residence - Pool, 1	150B197 546		Hollywood	No	MI	ADU
Los Angeles	229 N WILTON PL	90004	5516013015	0.000	0.000	0.085	0.000	Shortfall of Sites	0.154	Low II Residential	R1-1	0	0	0	12.983	0.085		Residential - Single Family Residence, 1	138B189 546		Wilshire	No	MI	ADU
Los Angeles	405 BELOIT AVE	90049	4365021025	0.000	0.000	0.085	0.000	Shortfall of Sites	0.152	Low Residential	R1-1	0	0	0	13.147	0.085		Residential - Single Family Residence, 1	135B145 546		Brentwood - Pacific Palisades	No	MI	ADU
Los Angeles	10576 LINDBROOK DR	90024	4360018013	0.000	0.000	0.085	0.000	Shortfall of Sites	0.192	Low Residential	R1-1	0	0	0	10.409	0.085		Residential - Single Family Residence - Pool, 1	135B153 546		Westwood	No	MI	ADU
Los Angeles	1515 COMSTOCK AVE	90024	4327015018	0.000	0.000	0.085	0.000	Shortfall of Sites	0.164	Low Residential	R1V3-O	0	0	0	12.232	0.085		Residential - Single Family Residence - Pool, 1	135B157 546		Westwood	No	MI	ADU
Los Angeles	10569 WILKINS AVE	90024	4326022018	0.000	0.000	0.085	0.000	Shortfall of Sites	0.149	Low Residential	R1-1-O	0	0	0	13.401	0.085		Residential - Single Family Residence - Pool, 1	132B157 546		Westwood	No	MI	ADU
Los Angeles	523 AVONDALE AVE	90049	4264001016	0.000	0.000	0.085	0.000	Shortfall of Sites	0.287	Low Residential	R1-1	0	0	0	6.976	0.085		Residential - Single Family Residence - Pool, 1	129B137 546		Brentwood - Pacific Palisades	No	MI	ADU
Los Angeles	10282 KINCARDINE AVE	90064	4316002007	0.000	0.000	0.085	0.000	Shortfall of Sites	0.160	Low Residential	R1V2	0	0	0	12.483	0.085		Residential - Single Family Residence - Pool, 1	126B161 546		West Los Angeles	No	MI	ADU
Los Angeles	12324 EVENSONG DR	90064	4272030023	0.000	0.000	0.085	0.000	Shortfall of Sites	0.187	Low Residential	R1-1	0	0	0	10.680	0.085		Residential - Single Family Residence - Pool, 1	120B149 546		Palms - Mar Vista - Del Rey	No	MI	ADU
Los Angeles	8387 WESTLAWN AVE	90045	4112028011	0.000	0.000	0.085	0.000	Shortfall of Sites	0.152	Low Residential	R1V2	0	0	0	13.121	0.085		Residential - Single Family Residence, 1	096B161 546		Westchester - Playa del Rey	No	MI	ADU
Los Angeles	1492 W 17TH ST	90732	7459009001	0.000	0.000	0.085	0.000	Shortfall of Sites	0.164	Low II Residential	R1-1XL	0	0	0	12.213	0.085		Residential - Single Family Residence, 1	012B193 546		San Pedro	No	MI	ADU
Los Angeles	12319 LITHUANIA DR	91344	2608019009	0.000	0.000	0.085	0.000	Shortfall of Sites	0.244	Low I Residential	RS-1	0	0	0	8.185	0.085		Residential - Single Family Residence - Pool, 1	219B133 547		Granada Hills - Knollwood	No	MI	ADU
Los Angeles	16821 FLANDERS ST	91344	2610006016	0.000	0.000	0.085	0.000	Shortfall of Sites	0.173	Low I Residential	RS-1	0	0	0	11.556	0.085		Residential - Single Family Residence, 1	213B133 547		Granada Hills - Knollwood	No	MI	ADU
Los Angeles	11514 ODESSA AVE	91344	2610029003	0.000	0.000	0.085	0.000	Shortfall of Sites	0.173	Low I Residential	RS-1	0	0	0	11.552	0.085		Residential - Single Family Residence, 1	213B137 547		Granada Hills - Knollwood	No	MI	ADU
Los Angeles	17213 LUDLOW ST	91344	2696008004	0.000	0.000	0.085	0.000	Shortfall of Sites	0.249	Low II Residential	R1-1XL-RFA	0	0	0	8.038	0.085		Residential - Single Family Residence, 1	210B133 547		Granada Hills - Knollwood	No	MI	ADU
Los Angeles	10986 WYSTONE AVE	91326	2718007019	0.000	0.000	0.085	0.000	Shortfall of Sites	0.201	Low I Residential	RS-1	0	0	0	9.939	0.085		Residential - Single Family Residence, 1	210B121 547		Northridge	No	MI	ADU
Los Angeles	11007 LINDLEY AVE	91344	2715022065	0.000	0.000	0.085	0.000	Shortfall of Sites	0.177	Low I Residential	RS-1	0	0	0	11.286	0.085		Residential - Single Family Residence - Pool, 1	210B125 547		Granada Hills - Knollwood	No	MI	ADU
Los Angeles	10619 SWINTON AVE	91344	2679019029	0.000	0.000	0.085	0.000	Shortfall of Sites	0.172	Low I Residential	RS-1	0	0	0	11.616	0.085		Residential - Single Family Residence - Pool, 1	207B137 547		Granada Hills - Knollwood	No	MI	ADU
Los Angeles	19125 CLYMER ST	91326	2728012031	0.000	0.000	0.085	0.000	Shortfall of Sites	0.277	Very Low II Residential	RE11-1	0	0	0	7.209	0.085		Residential - Single Family Residence, 1	207B121 547		Northridge	No	MI	ADU
Los Angeles	10606 HASKELL AVE	91344	2661003012	0.000	0.000	0.085	0.000	Shortfall of Sites	0.166	Low I Residential	RS-1	0	0	0	12.084	0.085		Residential - Single Family Residence, 1	207B141 547		Granada Hills - Knollwood	No	MI	ADU
Los Angeles	10530 INDEPENDENCE AVE	91311	2706017014	0.000	0.000	0.085	0.000	Shortfall of Sites	0.501	Very Low I Residential	RA-1	0	0	0	3.995	0.085		Residential - Single Family Residence, 1	207B109 547		Chatsworth - Porter Ranch	No	MI	ADU
Los Angeles	10520 HILLVIEW AVE	91311	2722027028	0.000	0.000	0.085	0.000	Shortfall of Sites	0.183	Low I Residential	RS-1	0	0	0	10.946	0.085		Residential - Single Family Residence, 1	207B105 547		Chatsworth - Porter Ranch	No	MI	ADU
Los Angeles	15126 GERMAIN ST	91345	2649006003	0.000	0.000	0.085	0.000	Shortfall of Sites	0.429	Very Low Residential	RA-1-O	0	0	0	4.658	0.085		Residential - Single Family Residence - Pool, 1	207B145 547		Mission Hills - Panorama City - North Hills	No	MI	ADU
Los Angeles	10462 AMIGO AVE	91326	2728026018	0.000	0.000	0.085	0.000	Shortfall of Sites	0.268	Very Low II Residential	RE11-1	0	0	0	7.458	0.085		Residential - Single Family Residence - Pool, 1	207B125 547		Northridge	No	MI	ADU
Los Angeles	10201 AQUEDUCT AVE	91343	2661017012	0.000	0.000	0.085	0.000	Shortfall of Sites	0.184	Low I Residential	RS-1	0	0	0	10.887	0.085		Residential - Single Family Residence, 1	204B141 547		Granada Hills - Knollwood	No	MI	ADU
Los Angeles	10152 PETIT AVE	91343	2685022014	0.000	0.000	0.085	0.000	Shortfall of Sites	0.203	Low I Residential	RS-1	0	0	0	9.849	0.085		Residential - Single Family Residence, 1	204B137 547		Granada Hills - Knollwood	No	MI	ADU
Los Angeles	10043 KEOKUK AVE	91311	2741015011	0.000	0.000	0.085	0.000	Shortfall of Sites	0.174	Low I Residential	RS-1	0	0	0	11.504	0.085		Residential - Single Family Residence, 1	204B113 547		Chatsworth - Porter Ranch	No	MI	ADU
Los Angeles	19559 VINTAGE ST	91324	2726014020	0.000	0.000	0.085	0.000	Shortfall of Sites	0.443	Very Low I Residential	RA-1	0	0	0	4.510	0.085		Residential - Single Family Residence - Pool, 1	204B117 547		Chatsworth - Porter Ranch	No	MI	ADU
Los Angeles	18638 STARE ST	91324	2729022014	0.000	0.000	0.085	0.000	Shortfall of Sites	0.157	Low I Residential	RS-1	0	0	0	12.745	0.085		Residential - Single Family Residence, 1	204B121 547		Northridge	No	MI	ADU
Los Angeles	19841 NEEDLES ST	91311	2761020031	0.000	0.000	0.085	0.000	Shortfall of Sites	0.180	Low I Residential	RS-1	0	0	0	11.112	0.085		Residential - Single Family Residence - Therapy Pool (Spa), 1	201B113 547		Chatsworth - Porter Ranch	No	MI	ADU
Los Angeles	9639 CREBS AVE	91324	2763024017	0.000	0.000	0.085	0.000	Shortfall of Sites	0.173	Low I Residential	RS-1	0	0	0	11.581	0.085		Residential - Single Family Residence - Pool, 1	201B121 547		Northridge	No	MI	ADU
Los Angeles	17083 CALAHAN ST	91325	2692020017	0.000	0.000	0.085	0.000	Shortfall of Sites	0.248	Low I Residential	RE9-1	0	0	0	8.066	0.085		Residential - Single Family Residence - Pool, 1	198B133 547		Northridge	No	MI	ADU
Los Angeles	5500 VANALDEN AVE	91356	2163021004	0.000	0.000	0.085	0.000	Shortfall of Sites	0.698	Very Low I Residential	RA-1	0	0	0	2.867	0.085		Residential - Single Family Residence - Pool, 1	174B121 547		Encino - Tarzana	No	MI	ADU
Los Angeles	5440 SHIRLEY AVE	91356	2163003027	0.000	0.000	0.085	0.000	Shortfall of Sites	0.598	Very Low I Residential	RA-1	0	0	0	3.344	0.085		Residential - Single Family Residence - Pool, 1	174B117 547		Encino - Tarzana	No	MI	ADU
Los Angeles	14145 HARTSOOK ST	91423	2248022032	0.000	0.000	0.085	0.000	Shortfall of Sites	0.187	Low Residential	R1-1-RIO	0	0	0	10.710	0.085		Residential - Single Family Residence - Pool, 1	171B153 547		Van Nuys - North Sherman Oaks	No	MI	ADU
Los Angeles	11603 BLIX ST	91602	2354017033	0.000	0.000	0.085	0.000	Shortfall of Sites	0.210	Low Residential	R1-1	0	0	0	9.523	0.085		Residential - Single Family Residence - Pool, 1	168B169 547		North Hollywood - Valley Village	No	MI	ADU
Los Angeles	4659 MARY ELLEN AVE	91423	2360024018	0.000	0.000	0.085	0.000	Shortfall of Sites	0.154	Low Residential	R1-1-RIO	0	0	0	12.957	0.085		Residential - Single Family Residence - Pool, 1	168B157 547		Sherman Oaks - Studio City - Toluca Lake - Cahuenga Pass	No	MI	ADU
Los Angeles	4326 VANTAGE AVE	91604	2367004029	0.000	0.000	0.085	0.000	Shortfall of Sites	0.152	Low Residential	R1-1-RIO	0	0	0	13.131	0.085		Residential - Single Family Residence, 1	165B165 547		Sherman Oaks - Studio City - Toluca Lake - Cahuenga Pass	No	MI	ADU
Los Angeles	11177 VALLEY SPRING PL	91602	2366009010	0.000	0.000	0.085	0.000	Shortfall of Sites	0.435	Low Residential	R1-1-RIO	0	0	0	4.600	0.085		Residential - Single Family Residence - Pool, 1	165B173 547		Sherman Oaks - Studio City - Toluca Lake - Cahuenga Pass	No	MI	ADU
Los Angeles	1970 N CATALINA ST	90027	5589025030	0.000	0.000	0.085	0.000	Shortfall of Sites	0.149	Low II Residential	R1-1	0	0	0	13.398	0.085		Residential - Single Family Residence, 1	150B197 547		Hollywood	No	MI	ADU
Los Angeles	2426 W AVENUE 30	90065	5457008021	0.000	0.000	0.085	0.000	Shortfall of Sites	0.172	Low Residential	R1-1-CDO	0	0	0	11.616	0.085		Residential - Single Family Residence, 1	150B213 547		Northeast Los Angeles	No	MI	ADU
Los Angeles	252 BARLOCK AVE	90049	4366019005	0.000	0.000	0.085	0.000	Shortfall of Sites	0.200	Low Residential	R1-1	0	0	0	9.989	0.085		Residential - Single Family Residence, 1	138B145 547		Westwood	No	MI	ADU
Los Angeles	1448 WARNALL AVE	90024	4327015013	0.000	0.000	0.085	0.000	Shortfall of Sites	0.160	Low Residential	R1V3-O	0	0	0	12.483	0.085		Residential - Single Family Residence, 1	135B157 547		Westwood	No	MI	ADU
Los Angeles	149 S KENTER AVE	90049	4404010010	0.000	0.000	0.085	0.000	Shortfall of Sites	0.159	Low Residential	R1-1	0	0	0	12.602	0.085		Residential - Single Family Residence, 1	132B141 547		Brentwood - Pacific Palisades	No	MI	ADU
Los Angeles	2115 HOLMBY AVE	90025	4317009041	0.000	0.000	0.085	0.000	Shortfall of Sites	0.161	Low Residential	R1-1-O	0	0	0	12.439	0.085		Residential - Single Family Residence, 1	129B157 547		West Los Angeles	No	MI	ADU
Los Angeles	11840 ROSE AVENUE	90066	4250005001	0.000	0.000	0.085	0.000	Shortfall of Sites	0.183	Low Residential	R1V2	0	0	0	10.922	0.085		Residential - Single Family Residence, 1	117B153 547		Palms - Mar Vista - Del Rey	No	MI	ADU
Los Angeles	5775 W 76TH ST	90045	4104015014	0.000	0.000	0.085	0.000	Shortfall of Sites	0.195	Low Residential	R1-1	0	0	0	10.259	0.085		Residential - Single Family Residence, 1	102B169 547		Westchester - Playa del Rey	No	MI	ADU
Los Angeles	8049 KENTWOOD AVE	90045	4109020004	0.000	0.000	0.085	0.000	Shortfall of Sites	0.180	Low Residential	R1V2	0	0	0	11.087	0.085		Residential - Single Family Residence - Pool, 1	099B165 547		Westchester - Playa del Rey	No	MI	ADU
Los Angeles	1486 W 17TH ST	90732	7459009002	0.000	0.000	0.085	0.000	Shortfall of Sites	0.165	Low II Residential	R1-1XL	0	0	0	12.131	0.085		Residential - Single Family Residence, 1	012B193 547		San Pedro	No	MI	ADU
Los Angeles	12351 LUNA PL	91344	2608018010	0.000	0.000	0.085	0.000	Shortfall of Sites	0.256	Very Low II Residential	RE11-1	0	0	0	7.807	0.085		Residential - Single Family Residence, 1	219B133 548		Granada Hills - Knollwood	No	MI	ADU
Los Angeles	17473 GOLDEN LN	91344	2608032021	0.000	0.000	0.085	0.000	Shortfall of Sites	0.430	Very Low II Residential	RE11-1-H	0	0	0	4.653	0.085		Residential - Single Family Residence - Pool, 1	219B129 548		Granada Hills - Knollwood	No	MI	ADU
Los Angeles	11513 VALJEAN AVE	91344	2605022013	0.000	0.000	0.085	0.000	Shortfall of Sites	0.184	Low I Residential	RS-1	0	0	0	10.844	0.085		Residential - Single Family Residence - Pool, 1	213B137 548		Granada Hills - Knollwood	No	MI	ADU
Los Angeles	17205 LUDLOW ST	91344	2696008003	0.000	0.000	0.085	0.000	Shortfall of Sites	0.249	Low II Residential	R1-1XL-RFA	0	0	0	8.041	0.085		Residential - Single Family Residence - Pool, 1	210B133 548		Granada Hills - Knollwood	No	MI	ADU
Los Angeles	11008 CANBY AVE	91326	2715003034	0.000	0.000	0.085	0.000	Shortfall of Sites	0.268	Very Low II Residential	RE11-1	0	0	0	7.463	0.085		Residential - Single Family Residence - Pool, 1	210B125 548		Northridge	No	MI	ADU
Los Angeles	19106 LUDLOW ST	91326	2718008011	0.000	0.000	0.085	0.000	Shortfall of Sites	0.180	Low I Residential	RS-1	0	0	0	11.124	0.085		Residential - Single Family Residence - Pool, 1	210B121 548		Northridge	No	MI	ADU
Los Angeles	11035 LANGMUIR AVE	91040	2551041030	0.000	0.000	0.085	0.000	Shortfall of Sites	0.505	Low Residential	R1-1-RFA	0	0	0	3.959	0.085		Residential - Single Family Residence - Pool, 1	210B193 548		Sunland - Tujunga - Lake View Terrace - Shadow Hills - East La Tuna Canyon	No	MI	ADU
Los Angeles	10618 GOTHIC AVE	91344	2679020019	0.000	0.000	0.085	0.000	Shortfall of Sites	0.172	Low I Residential	RS-1	0	0	0	11.612	0.085		Residential - Single Family Residence - Pool, 1	207B137 548		Granada Hills - Knollwood	No	MI	ADU
Los Angeles	18553 CLYMER ST	91326	2728023019	0.000	0.000	0.085	0.000	Shortfall of Sites	0.252	Very Low II Residential	RE11-1	0	0	0	7.927	0.085		Residential - Single Family Residence, 1	207B121 548		Northridge	No	MI	ADU
Los Angeles	10601 AQUEDUCT AVE	91344	2661002018	0.000	0.000	0.085	0.000	Shortfall of Sites	0.205	Low I Residential	RS-1	0	0	0	9.753	0.085		Residential - Single Family Residence, 1	207B141 548		Granada Hills - Knollwood	No	MI	ADU
Los Angeles	10521 OWENSMOUTH AVE	91311	2722027004	0.000	0.000	0.085	0.000	Shortfall of Sites	0.183	Low I Residential	RS-1	0	0	0	10.943	0.085		Residential - Single Family Residence, 1	207B105 548		Chatsworth - Porter Ranch	No	MI	ADU
Los Angeles	15500 SAN JOSE ST	91345	2649016017	0.000	0.000	0.085	0.000	Shortfall of Sites	0.196	Low Residential	RS-1	0	0	0	10.215	0.085		Residential - Single Family Residence, 1	207B145 548		Mission Hills - Panorama City - North Hills	No	MI	ADU
Los Angeles	10461 BAIRD AVE	91326	2728026001	0.000	0.000	0.085	0.000	Shortfall of Sites	0.270	Very Low II Residential	RE11-1	0	0	0	7.418	0.085		Residential - Single Family Residence - Pool, 1	207B125 548		Northridge	No	MI	ADU
Los Angeles	10201 DEMPSEY AVE	91343	2669004015	0.000	0.000	0.085	0.000	Shortfall of Sites	0.177	Low I Residential	RS-1	0	0	0	11.311	0.085		Residential - Single Family Residence, 1	204B141 548		Granada Hills - Knollwood	No	MI	ADU
Los Angeles	10154 SOPHIA AVE	91343	2678004006	0.000	0.000	0.085	0.000	Shortfall of Sites	0.177	Low I Residential	RS-1	0	0	0	11.326	0.085		Residential - Single Family Residence, 1	204B137 548		Granada Hills - Knollwood	No	MI	ADU
Los Angeles	10043 LARAMIE AVE	91311	2741014011	0.000	0.000	0.085	0.000	Shortfall of Sites	0.174	Low I Residential	RS-1	0	0	0	11.502	0.085		Residential - Single Family Residence, 1	204B113 548		Chatsworth - Porter Ranch	No	MI	ADU
Los Angeles	10027 WISH AVE	91325	2694007025	0.000	0.000	0.085	0.000	Shortfall of Sites	0.247	Very Low II Residential	RE11-1	0	0	0	8.088	0.085		Residential - Single Family Residence, 1	204B133 548		Northridge	No	MI	ADU
Los Angeles	10029 GIERSON AVE	91311	2745007024	0.000	0.000	0.085	0.000	Shortfall of Sites	0.265	Very Low II Residential	RE11-1	0	0	0	7.536	0.085		Residential - Single Family Residence - Pool, 1	204B101 548		Chatsworth - Porter Ranch	No	MI	ADU
Los Angeles	10011 MELVIN AVE	91324	2726011013	0.000	0.000	0.085	0.000	Shortfall of Sites	0.262	Very Low II Residential	RE11-1	0	0	0	7.630	0.085		Residential - Single Family Residence, 1	204B117 548		Chatsworth - Porter Ranch	No	MI	ADU
Los Angeles	18624 STARE ST	91324	2729022016	0.000	0.000	0.085	0.000	Shortfall of Sites	0.154	Low I Residential	RS-1	0	0	0	13.028	0.085		Residential - Single Family Residence - Pool, 1	204B121 548		Northridge	No	MI	ADU
Los Angeles	9945 SHOSHONE AVE	91325	2734020002	0.000	0.000	0.085	0.000	Shortfall of Sites	0.270	Very Low II Residential	RE11-1	0	0	0	7.409	0.085		Residential - Single Family Residence - Pool, 1	204B129 548		Northridge	No	MI	ADU
Los Angeles	19833 NEEDLES ST	91311	2761020030	0.000	0.000	0.085	0.000	Shortfall of Sites	0.180	Low I Residential	RS-1	0	0	0	11.112	0.085		Residential - Single Family Residence - Pool, 1	201B113 548		Chatsworth - Porter Ranch	No	MI	ADU
Los Angeles	16426 MARILLA ST	91343	2677009014	0.000	0.000	0.085	0.000	Shortfall of Sites	0.196	Low Residential	RS-1	0	0	0	10.178	0.085		Residential - Single Family Residence - Pool, 1	201B137 548		Mission Hills - Panorama City - North Hills	No	MI	ADU
Los Angeles	4805 LOWELL AVE	91214	2571004025	0.000	0.000	0.085	0.000	Shortfall of Sites	0.336	Low Residential	R1-1-RFA	0	0	0	5.961	0.085		Residential - Single Family Residence, 1	201B205 548		Sunland - Tujunga - Lake View Terrace - Shadow Hills - East La Tuna Canyon	No	MI	ADU
Los Angeles	9642 JUMILLA AVE	91311	2761030024	0.000	0.000	0.085	0.000	Shortfall of Sites	0.173	Low I Residential	RS-1	0	0	0	11.554	0.085		Residential - Single Family Residence, 1	201B117 548		Chatsworth - Porter Ranch	No	MI	ADU
Los Angeles	22160 HALSTED ST	91311	2727015020	0.000	0.000	0.085	0.000	Shortfall of Sites	0.175	Low I Residential	RS-1	0	0	0	11.456	0.085		Residential - Single Family Residence, 1	201B101 548		Chatsworth - Porter Ranch	No	MI	ADU
Los Angeles	16634 TUPPER ST	91343	2687026021	0.000	0.000	0.085	0.000	Shortfall of Sites	0.178	Low Residential	RS-1	0	0	0	11.232	0.085		Residential - Single Family Residence - Pool, 1	198B137 548		Mission Hills - Panorama City - North Hills	No	MI	ADU
Los Angeles	17075 CALAHAN ST	91325	2692020016	0.000	0.000	0.085	0.000	Shortfall of Sites	0.248	Low I Residential	RE9-1	0	0	0	8.066	0.085		Residential - Single Family Residence - Pool, 1	198B133 548		Northridge	No	MI	ADU

Jurisdiction Name	Site Address/Intersection	5 Digit ZIP Code	Assessor Parcel Number	Very Low-Income	Low-Income	Moderate-Income	Above Moderate-Income	Type of Shortfall	Parcel Size (Acres)	Current General Plan Designation	Current Zoning	Proposed General Plan (GP) Designation	Proposed Zoning	Minimum Density Allowed	Maximum Density Allowed	Total Capacity	Vacant/ Nonvacant	Description of Existing Uses	PIN	Base Density Per Acre	Community Plan Area	Rent Stabalization Ordinance	Income Category	Applicable Rezoning Program (Program informing values in Column Q listed first)
Los Angeles	8830 NEWCASTLE AVE	91325	2768008011	0.000	0.000	0.085	0.000	Shortfall of Sites	0.385	Very Low I Residential	RA-1	0	0	0	5.194	0.085		Residential - Single Family Residence - Pool, 1	195B125 548		Northridge	No	MI	ADU
Los Angeles	5702 MURIETTA AVE	91401	2246018019	0.000	0.000	0.085	0.000	Shortfall of Sites	0.154	Low Residential	R1-1	0	0	0	12.953	0.085		Residential - Single Family Residence - Pool and Misc., 1	174B153 548		Van Nuys - North Sherman Oaks	No	MI	ADU
Los Angeles	5505 DONNA AVE	91356	2163021011	0.000	0.000	0.085	0.000	Shortfall of Sites	0.698	Very Low I Residential	RA-1	0	0	0	2.867	0.085		Residential - Single Family Residence - Pool, 1	174B121 548		Encino - Tarzana	No	MI	ADU
Los Angeles	5441 CALVIN AVE	91356	2163003045	0.000	0.000	0.085	0.000	Shortfall of Sites	0.536	Very Low I Residential	RA-1	0	0	0	3.733	0.085		Residential - Single Family Residence - Pool, 1	174B117 548		Encino - Tarzana	No	MI	ADU
Los Angeles	5127 STANSBURY AVE	91423	2248022033	0.000	0.000	0.085	0.000	Shortfall of Sites	0.248	Low Residential	R1-1-RIO	0	0	0	8.053	0.085		Residential - Single Family Residence - Pool, 1	171B153 548		Van Nuys - North Sherman Oaks	No	MI	ADU
Los Angeles	11611 BLIX ST	91602	2354017032	0.000	0.000	0.085	0.000	Shortfall of Sites	0.215	Low Residential	R1-1	0	0	0	9.286	0.085		Residential - Single Family Residence, 1	168B169 548		North Hollywood - Valley Village	No	MI	ADU
Los Angeles	11175 VALLEY SPRING PL	91602	2366009009	0.000	0.000	0.085	0.000	Shortfall of Sites	0.283	Low Residential	R1-1-RIO	0	0	0	7.072	0.085		Residential - Single Family Residence - Pool, 1	165B173 548		Sherman Oaks - Studio City - Toluca Lake - Cahuenga Pass	No	MI	ADU
Los Angeles	123 N KILKEA DR	90048	5511006015	0.000	0.000	0.085	0.000	Shortfall of Sites	0.150	Low II Residential	R1V3	0	0	0	13.300	0.085		Residential - Single Family Residence, 1	138B173 548		Wilshire	No	MI	ADU
Los Angeles	113 N EDINBURGH AVE	90048	5511003009	0.000	0.000	0.085	0.000	Shortfall of Sites	0.150	Low II Residential	R1V3	0	0	0	13.326	0.085		Residential - Single Family Residence, 1	138B177 548		Wilshire	No	MI	ADU
Los Angeles	240 TAVISTOCK AVE	90049	4366019027	0.000	0.000	0.085	0.000	Shortfall of Sites	0.162	Low Residential	R1-1	0	0	0	12.315	0.085		Residential - Single Family Residence, 1	138B145 548		Westwood	No	MI	ADU
Los Angeles	1021 HILTS AVE	90024	4360010023	0.000	0.000	0.085	0.000	Shortfall of Sites	0.215	Low Residential	R1-1	0	0	0	9.286	0.085		Residential - Single Family Residence - Therapy Pool (Spa), 1	135B153 548		Westwood	No	MI	ADU
Los Angeles	318 S BUNDY DR	90049	4404021004	0.000	0.000	0.085	0.000	Shortfall of Sites	0.161	Low Residential	R1-1	0	0	0	12.440	0.085		Residential - Single Family Residence, 1	132B141 548		Brentwood - Pacific Palisades	No	MI	ADU
Los Angeles	12839 MARLBORO ST	90049	4406011017	0.000	0.000	0.085	0.000	Shortfall of Sites	0.896	Very Low I Residential	RE20-1	0	0	0	2.233	0.085		Residential - Single Family Residence - Pool, 1	132B137 548		Brentwood - Pacific Palisades	No	MI	ADU
Los Angeles	1551 CARDIFF AVE	90035	4306017021	0.000	0.000	0.085	0.000	Shortfall of Sites	0.155	Low Residential	R1V2	0	0	0	12.907	0.085		Residential - Single Family Residence, 1	129B169 548		West Los Angeles	No	MI	ADU
Los Angeles	9733 MONTE MAR DR	90035	4307011002	0.000	0.000	0.085	0.000	Shortfall of Sites	0.158	Low Residential	R1V2-O	0	0	0	12.641	0.085		Residential - Single Family Residence, 1	129B165 548		West Los Angeles	No	MI	ADU
Los Angeles	526 AVONDALE AVE	90049	4264002008	0.000	0.000	0.085	0.000	Shortfall of Sites	0.290	Very Low II Residential	RE15-1	0	0	0	6.908	0.085		Residential - Single Family Residence, 1	129B137 548		Brentwood - Pacific Palisades	No	MI	ADU
Los Angeles	2755 CLUB DR	90064	4308003010	0.000	0.000	0.085	0.000	Shortfall of Sites	0.168	Low Residential	R1V2-O	0	0	0	11.920	0.085		Residential - Single Family Residence, 1	126B165 548		West Los Angeles	No	MI	ADU
Los Angeles	3153 IVY GLEN WAY	90064	4318037019	0.000	0.000	0.085	0.000	Shortfall of Sites	0.182	Low Residential	R1V2	0	0	0	10.979	0.085		Residential - Single Family Residence, 1	123B161 548		West Los Angeles	No	MI	ADU
Los Angeles	3108 CORINTH AVE	90066	4250025002	0.000	0.000	0.085	0.000	Shortfall of Sites	0.175	Low Residential	R1V2	0	0	0	11.425	0.085		Residential - Single Family Residence, 1	120B157 548		Palms - Mar Vista - Del Rey	No	MI	ADU
Los Angeles	3561 OCEAN VIEW AVE	90066	4248025016	0.000	0.000	0.085	0.000	Shortfall of Sites	0.220	Low Residential	R1V2	0	0	0	9.086	0.085		Residential - Single Family Residence, 1	114B153 548		Palms - Mar Vista - Del Rey	No	MI	ADU
Los Angeles	7109 KNOWLTON PL	90045	4103017001	0.000	0.000	0.085	0.000	Shortfall of Sites	0.150	Low Residential	R1-1	0	0	0	13.290	0.085		Residential - Single Family Residence, 1	102B173 548		Westchester - Playa del Rey	No	MI	ADU
Los Angeles	5704 W 74TH ST	90045	4104006012	0.000	0.000	0.085	0.000	Shortfall of Sites	0.184	Low Residential	R1-1	0	0	0	10.848	0.085		Residential - Single Family Residence, 1	102B169 548		Westchester - Playa del Rey	No	MI	ADU
Los Angeles	1476 W 17TH ST	90732	7459009003	0.000	0.000	0.085	0.000	Shortfall of Sites	0.165	Low II Residential	R1-1XL	0	0	0	12.130	0.085		Residential - Single Family Residence, 1	012B193 548		San Pedro	No	MI	ADU
Los Angeles	12822 MCLENNAN AVE	91344	2609002021	0.000	0.000	0.085	0.000	Shortfall of Sites	0.428	Very Low I Residential	RA-1	0	0	0	4.671	0.085		Residential - Single Family Residence - Pool, 1	222B133 549		Granada Hills - Knollwood	No	MI	ADU
Los Angeles	17469 GOLDEN LN	91344	2608032020	0.000	0.000	0.085	0.000	Shortfall of Sites	0.278	Very Low II Residential	RE11-1-H	0	0	0	7.191	0.085		Residential - Single Family Residence, 1	219B129 549		Granada Hills - Knollwood	No	MI	ADU
Los Angeles	11854 PASO ROBLES AVE	91344	2607001028	0.000	0.000	0.085	0.000	Shortfall of Sites	0.211	Low I Residential	RS-1	0	0	0	9.473	0.085		Residential - Single Family Residence, 1	216B133 549		Granada Hills - Knollwood	No	MI	ADU
Los Angeles	11533 LOUISE AVE	91344	2607008007	0.000	0.000	0.085	0.000	Shortfall of Sites	0.401	Very Low I Residential	RA-1	0	0	0	4.984	0.085		Residential - Single Family Residence, 1	213B133 549		Granada Hills - Knollwood	No	MI	ADU
Los Angeles	11515 SOPHIA AVE	91344	2605023025	0.000	0.000	0.085	0.000	Shortfall of Sites	0.187	Low I Residential	RS-1	0	0	0	10.721	0.085		Residential - Single Family Residence - Pool, 1	213B137 549		Granada Hills - Knollwood	No	MI	ADU
Los Angeles	17201 LUDLOW ST	91344	2696008002	0.000	0.000	0.085	0.000	Shortfall of Sites	0.249	Low II Residential	R1-1XL-RFA	0	0	0	8.043	0.085		Residential - Single Family Residence - Pool, 1	210B133 549		Granada Hills - Knollwood	No	MI	ADU
Los Angeles	11009 DARBY AVE	91326	2715003040	0.000	0.000	0.085	0.000	Shortfall of Sites	0.268	Very Low II Residential	RE11-1	0	0	0	7.469	0.085		Residential - Single Family Residence, 1	210B125 549		Northridge	No	MI	ADU
Los Angeles	19205 CELTIC ST	91326	2718010033	0.000	0.000	0.085	0.000	Shortfall of Sites	0.175	Low I Residential	RS-1	0	0	0	11.452	0.085		Residential - Single Family Residence - Pool, 1	210B121 549		Northridge	No	MI	ADU
Los Angeles	10614 DEBRA AVE	91344	2679015024	0.000	0.000	0.085	0.000	Shortfall of Sites	0.204	Low I Residential	RS-1	0	0	0	9.818	0.085		Residential - Single Family Residence, 1	207B137 549		Granada Hills - Knollwood	No	MI	ADU
Los Angeles	18706 HILLSBORO RD	91326	2728029036	0.000	0.000	0.085	0.000	Shortfall of Sites	0.253	Very Low II Residential	RE11-1	0	0	0	7.918	0.085		Residential - Single Family Residence - Pool, 1	207B121 549		Northridge	No	MI	ADU
Los Angeles	10565 COLLETT AVE	91344	2668006028	0.000	0.000	0.085	0.000	Shortfall of Sites	0.172	Low I Residential	RS-1	0	0	0	11.615	0.085		Residential - Single Family Residence, 1	207B141 549		Granada Hills - Knollwood	No	MI	ADU
Los Angeles	10516 VARIEL AVE	91311	2706018038	0.000	0.000	0.085	0.000	Shortfall of Sites	0.621	Very Low I Residential	RA-1	0	0	0	3.223	0.085		Residential - Single Family Residence, 1	207B105 549		Chatsworth - Porter Ranch	No	MI	ADU
Los Angeles	15116 GERMAIN ST	91345	2649006004	0.000	0.000	0.085	0.000	Shortfall of Sites	0.429	Very Low Residential	RA-1-O	0	0	0	4.658	0.085		Residential - Single Family Residence, 1	207B145 549		Mission Hills - Panorama City - North Hills	No	MI	ADU
Los Angeles	10458 BAIRD AVE	91326	2728025015	0.000	0.000	0.085	0.000	Shortfall of Sites	0.248	Very Low II Residential	RE11-1	0	0	0	8.062	0.085		Residential - Single Family Residence, 1	207B125 549		Northridge	No	MI	ADU
Los Angeles	10200 WOODLEY AVE	91343	2669007011	0.000	0.000	0.085	0.000	Shortfall of Sites	0.182	Low I Residential	RS-1	0	0	0	10.982	0.085		Residential - Single Family Residence, 1	204B141 549		Granada Hills - Knollwood	No	MI	ADU
Los Angeles	10155 VALJEAN AVE	91343	2678004025	0.000	0.000	0.085	0.000	Shortfall of Sites	0.175	Low I Residential	RS-1	0	0	0	11.412	0.085		Residential - Single Family Residence, 1	204B137 549		Granada Hills - Knollwood	No	MI	ADU
Los Angeles	10042 OSO AVE	91311	2741015016	0.000	0.000	0.085	0.000	Shortfall of Sites	0.174	Low I Residential	RS-1	0	0	0	11.505	0.085		Residential - Single Family Residence, 1	204B113 549		Chatsworth - Porter Ranch	No	MI	ADU
Los Angeles	19430 MERRIDY ST	91324	2726020020	0.000	0.000	0.085	0.000	Shortfall of Sites	0.380	Very Low I Residential	RA-1	0	0	0	5.260	0.085		Residential - Single Family Residence - Pool, 1	204B117 549		Chatsworth - Porter Ranch	No	MI	ADU
Los Angeles	18618 STARE ST	91324	2729022017	0.000	0.000	0.085	0.000	Shortfall of Sites	0.154	Low I Residential	RS-1	0	0	0	13.028	0.085		Residential - Single Family Residence, 1	204B121 549		Northridge	No	MI	ADU
Los Angeles	19825 NEEDLES ST	91311	2761020029	0.000	0.000	0.085	0.000	Shortfall of Sites	0.180	Low I Residential	RS-1	0	0	0	11.112	0.085		Residential - Single Family Residence, 1	201B113 549		Chatsworth - Porter Ranch	No	MI	ADU
Los Angeles	4809 LOWELL AVE	91214	2571004024	0.000	0.000	0.085	0.000	Shortfall of Sites	0.204	Low Residential	R1-1-RFA	0	0	0	9.824	0.085		Residential - Single Family Residence - Pool, 1	201B205 549		Sunland - Tujunga - Lake View Terrace - Shadow Hills - East La Tuna Canyon	No	MI	ADU
Los Angeles	9638 QUARTZ AVE	91311	2761022033	0.000	0.000	0.085	0.000	Shortfall of Sites	0.172	Low I Residential	RS-1	0	0	0	11.594	0.085		Residential - Single Family Residence, 1	201B117 549		Chatsworth - Porter Ranch	No	MI	ADU
Los Angeles	22152 HALSTED ST	91311	2727015019	0.000	0.000	0.085	0.000	Shortfall of Sites	0.172	Low I Residential	RS-1	0	0	0	11.613	0.085		Residential - Single Family Residence, 1	201B101 549		Chatsworth - Porter Ranch	No	MI	ADU
Los Angeles	17069 CALAHAN ST	91325	2692020015	0.000	0.000	0.085	0.000	Shortfall of Sites	0.258	Low I Residential	RE9-1	0	0	0	7.747	0.085		Residential - Single Family Residence - Pool, 1	198B133 549		Northridge	No	MI	ADU
Los Angeles	5703 COSTELLO AVE	91401	2246018018	0.000	0.000	0.085	0.000	Shortfall of Sites	0.154	Low Residential	R1-1	0	0	0	13.017	0.085		Residential - Single Family Residence - Pool, 1	174B153 549		Van Nuys - North Sherman Oaks	No	MI	ADU
Los Angeles	5504 DONNA AVE	91356	2163021018	0.000	0.000	0.085	0.000	Shortfall of Sites	0.697	Very Low I Residential	RA-1	0	0	0	2.868	0.085		Residential - Single Family Residence - Pool, 1	174B121 549		Encino - Tarzana	No	MI	ADU
Los Angeles	5223 SUNNYSLOPE AVE	91401	2344023015	0.000	0.000	0.085	0.000	Shortfall of Sites	0.218	Low Residential	R1-1	0	0	0	9.166	0.085		Residential - Single Family Residence, 1	171B157 549		Van Nuys - North Sherman Oaks	No	MI	ADU
Los Angeles	11617 BLIX ST	91602	2354017031	0.000	0.000	0.085	0.000	Shortfall of Sites	0.215	Low Residential	R1-1	0	0	0	9.286	0.085		Residential - Single Family Residence - Pool, 1	168B169 549		North Hollywood - Valley Village	No	MI	ADU
Los Angeles	11167 VALLEY SPRING PL	91602	2366009008	0.000	0.000	0.085	0.000	Shortfall of Sites	0.393	Low Residential	R1-1-RIO	0	0	0	5.090	0.085		Residential - Single Family Residence, 1	165B173 549		Sherman Oaks - Studio City - Toluca Lake - Cahuenga Pass	No	MI	ADU
Los Angeles	1967 N EDGEMONT ST	90027	5589017023	0.000	0.000	0.085	0.000	Shortfall of Sites	0.165	Low II Residential	R1-1	0	0	0	12.087	0.085		Residential - Single Family Residence - Pool and Misc., 1	150B197 549		Hollywood	No	MI	ADU
Los Angeles	122 N LA JOLLA AVE	90048	5511006004	0.000	0.000	0.085	0.000	Shortfall of Sites	0.150	Low II Residential	R1V3	0	0	0	13.298	0.085		Residential - Single Family Residence, 1	138B173 549		Wilshire	No	MI	ADU
Los Angeles	112 N LAUREL AVE	90048	5511003016	0.000	0.000	0.085	0.000	Shortfall of Sites	0.150	Low II Residential	R1V3	0	0	0	13.325	0.085		Residential - Single Family Residence, 1	138B177 549		Wilshire	No	MI	ADU
Los Angeles	11232 HOMEDALE ST	90049	4366016008	0.000	0.000	0.085	0.000	Shortfall of Sites	0.182	Low Residential	R1-1	0	0	0	10.981	0.085		Residential - Single Family Residence, 1	138B145 549		Westwood	No	MI	ADU
Los Angeles	1333 HOLMBY AVE	90024	4326014024	0.000	0.000	0.085	0.000	Shortfall of Sites	0.149	Low Residential	R1-1	0	0	0	13.392	0.085		Residential - Single Family Residence, 1	135B157 549		Westwood	No	MI	ADU
Los Angeles	2049 THAYER AVE	90025	4317006022	0.000	0.000	0.085	0.000	Shortfall of Sites	0.150	Low Residential	R1-1-O	0	0	0	13.349	0.085		Residential - Single Family Residence, 1	129B157 549		West Los Angeles	No	MI	ADU
Los Angeles	9727 MONTE MAR DR	90035	4307011003	0.000	0.000	0.085	0.000	Shortfall of Sites	0.158	Low Residential	R1V2-O	0	0	0	12.641	0.085		Residential - Single Family Residence, 1	129B165 549		West Los Angeles	No	MI	ADU
Los Angeles	2218 HILLSBORO AVE	90034	4302009011	0.000	0.000	0.085	0.000	Shortfall of Sites	0.156	Low Residential	R1V2-O	0	0	0	12.804	0.085		Residential - Single Family Residence, 1	126B169 549		West Los Angeles	No	MI	ADU
Los Angeles	3140 HADDINGTON DR	90064	4318036022	0.000	0.000	0.085	0.000	Shortfall of Sites	0.167	Low Residential	R1V2	0	0	0	11.964	0.085		Residential - Single Family Residence, 1	123B161 549		West Los Angeles	No	MI	ADU
Los Angeles	7877 TRUXTON AVE	90045	4106021024	0.000	0.000	0.085	0.000	Shortfall of Sites	0.154	Low Residential	R1-1	0	0	0	12.990	0.085		Residential - Single Family Residence, 1	099B165 549		Westchester - Playa del Rey	No	MI	ADU
Los Angeles	1466 W 17TH ST	90732	7459009004	0.000	0.000	0.085	0.000	Shortfall of Sites	0.165	Low II Residential	R1-1XL	0	0	0	12.130	0.085		Residential - Single Family Residence, 1	012B193 549		San Pedro	No	MI	ADU
Los Angeles	17423 RUSHING DR	91344	2608014022	0.000	0.000	0.085	0.000	Shortfall of Sites	0.296	Very Low II Residential	RE11-1-H	0	0	0	6.765	0.085		Residential - Single Family Residence - Pool, 1	219B129 550		Granada Hills - Knollwood	No	MI	ADU
Los Angeles	11532 AMESTOY AVE	91344	2607019013	0.000	0.000	0.085	0.000	Shortfall of Sites	0.218	Low I Residential	RS-1	0	0	0	9.191	0.085		Residential - Single Family Residence, 1	213B133 550		Granada Hills - Knollwood	No	MI	ADU
Los Angeles	11524 SOPHIA AVE	91344	2605022007	0.000	0.000	0.085	0.000	Shortfall of Sites	0.172	Low I Residential	RS-1	0	0	0	11.605	0.085		Residential - Single Family Residence - Pool, 1	213B137 550		Granada Hills - Knollwood	No	MI	ADU
Los Angeles	11008 DARBY AVE	91326	2715004032	0.000	0.000	0.085	0.000	Shortfall of Sites	0.269	Very Low II Residential	RE11-1	0	0	0	7.444	0.085		Residential - Single Family Residence - Pool, 1	210B125 550		Northridge	No	MI	ADU
Los Angeles	18700 LUDLOW ST	91326	2717013015	0.000	0.000	0.085	0.000	Shortfall of Sites	0.254	Very Low II Residential	RE11-1	0	0	0	7.885	0.085		Residential - Single Family Residence - Pool, 1	210B121 550		Northridge	No	MI	ADU
Los Angeles	17165 KINGSBURY ST	91344	2695003020	0.000	0.000	0.085	0.000	Shortfall of Sites	0.241	Low I Residential	RE9-1XL-RFA	0	0	0	8.298	0.085		Residential - Single Family Residence, 1	207B133 550		Granada Hills - Knollwood	No	MI	ADU
Los Angeles	10620 WYSTONE AVE	91326	2728014016	0.000	0.000	0.085	0.000	Shortfall of Sites	0.254	Very Low II Residential	RE11-1	0	0	0	7.884	0.085		Residential - Single Family Residence - Pool, 1	207B121 550		Northridge	No	MI	ADU
Los Angeles	10517 JORDAN AVE	91311	2722033002	0.000	0.000	0.085	0.000	Shortfall of Sites	0.172	Low I Residential	RS-1	0	0	0	11.618	0.085		Residential - Single Family Residence, 1	207B105 550		Chatsworth - Porter Ranch	No	MI	ADU
Los Angeles	15106 GERMAIN ST	91345	2649006005	0.000	0.000	0.085	0.000	Shortfall of Sites	0.429	Very Low Residential	RA-1-O	0	0	0	4.658	0.085		Residential - Single Family Residence, 1	207B145 550		Mission Hills - Panorama City - North Hills	No	MI	ADU
Los Angeles	10464 GARDEN GROVE AVE	91326	2731028009	0.000	0.000	0.085	0.000	Shortfall of Sites	0.316	Very Low II Residential	RE11-1	0	0	0	6.337	0.085		Residential - Single Family Residence - Pool, 1	207B125 550		Northridge	No	MI	ADU
Los Angeles	10200 COLLETT AVE	91343	2669008026	0.000	0.000	0.085	0.000	Shortfall of Sites	0.176	Low I Residential	RS-1	0	0	0	11.336	0.085		Residential - Single Family Residence, 1	204B141 550		Granada Hills - Knollwood	No	MI	ADU
Los Angeles	10154 VALJEAN AVE	91343	2678002010	0.000	0.000	0.085	0.000	Shortfall of Sites	0.195	Low I Residential	RS-1	0	0	0	10.277	0.085		Residential - Single Family Residence, 1	204B137 550		Granada Hills - Knollwood	No	MI	ADU
Los Angeles	10042 KEOKUK AVE	91311	2741014016	0.000	0.000	0.085	0.000	Shortfall of Sites	0.174	Low I Residential	RS-1	0	0	0	11.505	0.085		Residential - Single Family Residence, 1	204B113 550		Chatsworth - Porter Ranch	No	MI	ADU
Los Angeles	10041 MCLENNAN AVE	91343	2685006012	0.000	0.000	0.085	0.000	Shortfall of Sites	0.158	Low I Residential	RS-1	0	0	0	12.627	0.085		Residential - Single Family Residence, 1	204B133 550		Granada Hills - Knollwood	No	MI	ADU
Los Angeles	19547 VINTAGE ST	91324	2726014019	0.000	0.000	0.085	0.000	Shortfall of Sites	0.382	Very Low I Residential	RA-1	0	0	0	5.234	0.085		Residential - Single Family Residence - Pool, 1	204B117 550		Chatsworth - Porter Ranch	No	MI	ADU
Los Angeles	18612 STARE ST	91324	2729022018	0.000	0.000	0.085	0.000	Shortfall of Sites	0.153	Low I Residential	RS-1	0	0	0	13.033	0.085		Residential - Single Family Residence, 1	204B121 550		Northridge	No	MI	ADU
Los Angeles	19815 NEEDLES ST	91311	2761020028	0.000	0.000	0.085	0.000	Shortfall of Sites	0.186	Low I Residential	RS-1	0	0	0	10.763	0.085		Residential - Single Family Residence - Pool, 1	201B113 550		Chatsworth - Porter Ranch	No	MI	ADU

Jurisdiction Name	Site Address/Intersection	5 Digit ZIP Code	Assessor Parcel Number	Very Low-Income	Low-Income	Moderate-Income	Above Moderate-Income	Type of Shortfall	Parcel Size (Acres)	Current General Plan Designation	Current Zoning	Proposed General Plan (GP) Designation	Proposed Zoning	Minimum Density Allowed	Maximum Density Allowed	Total Capacity	Vacant/ Nonvacant	Description of Existing Uses	PIN	Base Density Per Acre	Community Plan Area	Rent Stabalization Ordinance	Income Category	Applicable Rezoning Program (Program informing values in Column Q listed first)
Los Angeles	16420 MARILLA ST	91343	2677009013	0.000	0.000	0.085	0.000	Shortfall of Sites	0.178	Low Residential	RS-1	0	0	0	11.242	0.085		Residential - Single Family Residence, 1	201B137 550		Mission Hills - Panorama City - North Hills	No	MI	ADU
Los Angeles	9837 CABANAS AVE	91042	2571011080	0.000	0.000	0.085	0.000	Shortfall of Sites	0.158	Low Residential	R1-1-RFA	0	0	0	12.629	0.085		Residential - Single Family Residence, 1	201B205 550		Sunland - Tujunga - Lake View Terrace - Shadow Hills - East La Tuna Canyon	No	MI	ADU
Los Angeles	19309 ITASCA ST	91324	2761004017	0.000	0.000	0.085	0.000	Shortfall of Sites	0.370	Very Low I Residential	RA-1	0	0	0	5.399	0.085		Residential - Single Family Residence - Pool, 1	201B117 550		Chatsworth - Porter Ranch	No	MI	ADU
Los Angeles	22146 HALSTED ST	91311	2727015018	0.000	0.000	0.085	0.000	Shortfall of Sites	0.172	Low I Residential	RS-1	0	0	0	11.614	0.085		Residential - Single Family Residence, 1	201B101 550		Chatsworth - Porter Ranch	No	MI	ADU
Los Angeles	16626 TUPPER ST	91343	2687026011	0.000	0.000	0.085	0.000	Shortfall of Sites	0.176	Low Residential	RS-1	0	0	0	11.375	0.085		Residential - Single Family Residence, 1	198B137 550		Mission Hills - Panorama City - North Hills	No	MI	ADU
Los Angeles	17063 CALAHAN ST	91325	2692020001	0.000	0.000	0.085	0.000	Shortfall of Sites	0.249	Low I Residential	RE9-1	0	0	0	8.041	0.085		Residential - Single Family Residence - Pool, 1	198B133 550		Northridge	No	MI	ADU
Los Angeles	6250 HAMILTON LN	91214	2572033002	0.000	0.000	0.085	0.000	Shortfall of Sites	0.178	Low Residential	RS-1	0	0	0	11.252	0.085		Residential - Single Family Residence - Pool, 1	198B205 550		Sunland - Tujunga - Lake View Terrace - Shadow Hills - East La Tuna Canyon	No	MI	ADU
Los Angeles	5702 COSTELLO AVE	91401	2246019021	0.000	0.000	0.085	0.000	Shortfall of Sites	0.154	Low Residential	R1-1	0	0	0	12.978	0.085		Residential - Single Family Residence, 1	174B153 550		Van Nuys - North Sherman Oaks	No	MI	ADU
Los Angeles	14041 HARTSOOK ST	91423	2269008012	0.000	0.000	0.085	0.000	Shortfall of Sites	0.207	Low Medium II Residential	R1-1-RIO	0	0	0	9.684	0.085		Residential - Single Family Residence, 1	171B153 550		Van Nuys - North Sherman Oaks	No	MI	ADU
Los Angeles	11625 BLIX ST	91602	2354017030	0.000	0.000	0.085	0.000	Shortfall of Sites	0.215	Low Residential	R1-1	0	0	0	9.285	0.085		Residential - Single Family Residence, 1	168B169 550		North Hollywood - Valley Village	No	MI	ADU
Los Angeles	4313 IRVINE AVE	91604	2365024016	0.000	0.000	0.085	0.000	Shortfall of Sites	0.152	Low Residential	R1-1-RIO	0	0	0	13.131	0.085		Residential - Single Family Residence - Pool, 1	165B169 550		Sherman Oaks - Studio City - Toluca Lake - Cahuenga Pass	No	MI	ADU
Los Angeles	113 N LAUREL AVE	90048	5511004008	0.000	0.000	0.085	0.000	Shortfall of Sites	0.151	Low II Residential	R1V3	0	0	0	13.229	0.085		Residential - Single Family Residence, 1	138B177 550		Wilshire	No	MI	ADU
Los Angeles	149 S BRISTOL AVE	90049	4406011009	0.000	0.000	0.085	0.000	Shortfall of Sites	0.582	Very Low I Residential	RE20-1	0	0	0	3.438	0.085		Residential - Single Family Residence - Pool and Misc., 1	132B137 550		Brentwood - Pacific Palisades	No	MI	ADU
Los Angeles	9333 MONTE MAR DR	90035	4306020009	0.000	0.000	0.085	0.000	Shortfall of Sites	0.151	Low Residential	R1V2	0	0	0	13.281	0.085		Residential - Single Family Residence - Pool, 1	129B165 550		West Los Angeles	No	MI	ADU
Los Angeles	3261 GREENFIELD AVE	90034	4251021001	0.000	0.000	0.085	0.000	Shortfall of Sites	0.151	Low Residential	R1-1	0	0	0	13.257	0.085		Residential - Single Family Residence, 1	120B157 550		Palms - Mar Vista - Del Rey	No	MI	ADU
Los Angeles	5342 GLASGOW CT	90045	4103020016	0.000	0.000	0.085	0.000	Shortfall of Sites	0.337	Low Residential	R1-1	0	0	0	5.927	0.085		Residential - Single Family Residence, 1	102B173 550		Westchester - Playa del Rey	No	MI	ADU
Los Angeles	5723 W 75TH ST	90045	4104006017	0.000	0.000	0.085	0.000	Shortfall of Sites	0.182	Low Residential	R1-1	0	0	0	10.988	0.085		Residential - Single Family Residence, 1	102B169 550		Westchester - Playa del Rey	No	MI	ADU
Los Angeles	1456 W 17TH ST	90732	7459009005	0.000	0.000	0.085	0.000	Shortfall of Sites	0.165	Low II Residential	R1-1XL	0	0	0	12.129	0.085		Residential - Single Family Residence, 1	012B193 550		San Pedro	No	MI	ADU
Los Angeles	12788 JOLETTE AVE	91344	2602014042	0.000	0.000	0.085	0.000	Shortfall of Sites	0.174	Low I Residential	RS-1	0	0	0	11.496	0.085		Residential - Single Family Residence, 1	222B133 551		Granada Hills - Knollwood	No	MI	ADU
Los Angeles	12339 JOLETTE AVE	91344	2608025006	0.000	0.000	0.085	0.000	Shortfall of Sites	0.257	Very Low II Residential	RE11-1	0	0	0	7.787	0.085		Residential - Single Family Residence, 1	219B133 551		Granada Hills - Knollwood	No	MI	ADU
Los Angeles	12320 LOUISE AVE	91344	2608032043	0.000	0.000	0.085	0.000	Shortfall of Sites	0.259	Very Low II Residential	RE11-1-H	0	0	0	7.731	0.085		Residential - Single Family Residence - Pool, 1	219B129 551		Granada Hills - Knollwood	No	MI	ADU
Los Angeles	11533 CURRY AVE	91344	2607007010	0.000	0.000	0.085	0.000	Shortfall of Sites	0.171	Low I Residential	RS-1	0	0	0	11.685	0.085		Residential - Single Family Residence, 1	213B133 551		Granada Hills - Knollwood	No	MI	ADU
Los Angeles	16240 HALSEY ST	91344	2605022019	0.000	0.000	0.085	0.000	Shortfall of Sites	0.204	Low I Residential	RS-1	0	0	0	9.806	0.085		Residential - Single Family Residence, 1	213B137 551		Granada Hills - Knollwood	No	MI	ADU
Los Angeles	18735 LUDLOW ST	91326	2717012010	0.000	0.000	0.085	0.000	Shortfall of Sites	0.264	Very Low II Residential	RE11-1	0	0	0	7.583	0.085		Residential - Single Family Residence, 1	210B121 551		Northridge	No	MI	ADU
Los Angeles	10613 MONOGRAM AVE	91344	2679002023	0.000	0.000	0.085	0.000	Shortfall of Sites	0.161	Low I Residential	RS-1	0	0	0	12.448	0.085		Residential - Single Family Residence, 1	207B137 551		Granada Hills - Knollwood	No	MI	ADU
Los Angeles	19131 CLYMER ST	91326	2728012030	0.000	0.000	0.085	0.000	Shortfall of Sites	0.305	Very Low II Residential	RE11-1	0	0	0	6.558	0.085		Residential - Single Family Residence - Pool, 1	207B121 551		Northridge	No	MI	ADU
Los Angeles	10564 COLLETT AVE	91344	2668007005	0.000	0.000	0.085	0.000	Shortfall of Sites	0.172	Low I Residential	RS-1	0	0	0	11.618	0.085		Residential - Single Family Residence - Pool, 1	207B141 551		Granada Hills - Knollwood	No	MI	ADU
Los Angeles	10515 CHURCHILL AVE	91311	2722034013	0.000	0.000	0.085	0.000	Shortfall of Sites	0.183	Low I Residential	RS-1	0	0	0	10.938	0.085		Residential - Single Family Residence - Pool, 1	207B105 551		Chatsworth - Porter Ranch	No	MI	ADU
Los Angeles	15100 GERMAIN ST	91345	2649006006	0.000	0.000	0.085	0.000	Shortfall of Sites	0.429	Very Low Residential	RA-1-O	0	0	0	4.657	0.085		Residential - Single Family Residence, 1	207B145 551		Mission Hills - Panorama City - North Hills	No	MI	ADU
Los Angeles	10201 GAVIOTA AVE	91343	2669008005	0.000	0.000	0.085	0.000	Shortfall of Sites	0.176	Low I Residential	RS-1	0	0	0	11.334	0.085		Residential - Single Family Residence, 1	204B141 551		Granada Hills - Knollwood	No	MI	ADU
Los Angeles	10157 SWINTON AVE	91343	2678002011	0.000	0.000	0.085	0.000	Shortfall of Sites	0.190	Low I Residential	RS-1	0	0	0	10.549	0.085		Residential - Single Family Residence, 1	204B137 551		Granada Hills - Knollwood	No	MI	ADU
Los Angeles	10042 CASABA AVE	91311	2741018017	0.000	0.000	0.085	0.000	Shortfall of Sites	0.173	Low I Residential	RS-1	0	0	0	11.580	0.085		Residential - Single Family Residence, 1	204B113 551		Chatsworth - Porter Ranch	No	MI	ADU
Los Angeles	10024 GENESTA AVE	91325	2694010018	0.000	0.000	0.085	0.000	Shortfall of Sites	0.253	Very Low II Residential	RE11-1	0	0	0	7.913	0.085		Residential - Single Family Residence - Pool, 1	204B133 551		Northridge	No	MI	ADU
Los Angeles	18604 STARE ST	91324	2729022019	0.000	0.000	0.085	0.000	Shortfall of Sites	0.173	Low I Residential	RS-1	0	0	0	11.587	0.085		Residential - Single Family Residence - Pool, 1	204B121 551		Northridge	No	MI	ADU
Los Angeles	10006 MELVIN AVE	91324	2726011022	0.000	0.000	0.085	0.000	Shortfall of Sites	0.254	Very Low II Residential	RE11-1	0	0	0	7.885	0.085		Residential - Single Family Residence - Pool, 1	204B117 551		Chatsworth - Porter Ranch	No	MI	ADU
Los Angeles	9730 QUAKERTOWN AVE	91311	2761014005	0.000	0.000	0.085	0.000	Shortfall of Sites	0.174	Low I Residential	RS-1	0	0	0	11.524	0.085		Residential - Single Family Residence - Pool, 1	201B113 551		Chatsworth - Porter Ranch	No	MI	ADU
Los Angeles	9717 ODESSA AVE	91343	2677006013	0.000	0.000	0.085	0.000	Shortfall of Sites	0.182	Low Residential	RS-1	0	0	0	10.959	0.085		Residential - Single Family Residence, 1	201B137 551		Mission Hills - Panorama City - North Hills	No	MI	ADU
Los Angeles	9836 CABANAS AVE	91042	2571008052	0.000	0.000	0.085	0.000	Shortfall of Sites	0.159	Low Residential	R1-1-RFA	0	0	0	12.616	0.085		Residential - Single Family Residence, 1	201B205 551		Sunland - Tujunga - Lake View Terrace - Shadow Hills - East La Tuna Canyon	No	MI	ADU
Los Angeles	22140 HALSTED ST	91311	2727015017	0.000	0.000	0.085	0.000	Shortfall of Sites	0.172	Low I Residential	RS-1	0	0	0	11.614	0.085		Residential - Single Family Residence - Pool, 1	201B101 551		Chatsworth - Porter Ranch	No	MI	ADU
Los Angeles	16620 TUPPER ST	91343	2687026010	0.000	0.000	0.085	0.000	Shortfall of Sites	0.187	Low Residential	RS-1	0	0	0	10.723	0.085		Residential - Single Family Residence - Pool, 1	198B137 551		Mission Hills - Panorama City - North Hills	No	MI	ADU
Los Angeles	9215 WOODLEY AVE	91343	2676014019	0.000	0.000	0.085	0.000	Shortfall of Sites	0.167	Low Residential	RS-1	0	0	0	12.001	0.085		Residential - Single Family Residence - Pool, 1	198B141 551		Mission Hills - Panorama City - North Hills	No	MI	ADU
Los Angeles	5703 COLBATH AVE	91401	2246019020	0.000	0.000	0.085	0.000	Shortfall of Sites	0.154	Low Residential	R1-1	0	0	0	13.016	0.085		Residential - Single Family Residence, 1	174B153 551		Van Nuys - North Sherman Oaks	No	MI	ADU
Los Angeles	5222 BUFFALO AVE	91401	2344027008	0.000	0.000	0.085	0.000	Shortfall of Sites	0.149	Low Residential	R1-1	0	0	0	13.401	0.085		Residential - Single Family Residence, 1	171B157 551		Van Nuys - North Sherman Oaks	No	MI	ADU
Los Angeles	14035 HARTSOOK ST	91423	2269008013	0.000	0.000	0.085	0.000	Shortfall of Sites	0.207	Low Medium II Residential	R1-1-RIO	0	0	0	9.684	0.085		Residential - Single Family Residence, 1	171B153 551		Van Nuys - North Sherman Oaks	No	MI	ADU
Los Angeles	11633 BLIX ST	91602	2354017029	0.000	0.000	0.085	0.000	Shortfall of Sites	0.215	Low Residential	R1-1	0	0	0	9.285	0.085		Residential - Single Family Residence - Pool, 1	168B169 551		North Hollywood - Valley Village	No	MI	ADU
Los Angeles	415 BELOIT AVE	90049	4365021024	0.000	0.000	0.085	0.000	Shortfall of Sites	0.206	Low Residential	R1-1	0	0	0	9.686	0.085		Residential - Single Family Residence, 1	135B145 551		Brentwood - Pacific Palisades	No	MI	ADU
Los Angeles	12319 18TH HELENA DR	90049	4405042021	0.000	0.000	0.085	0.000	Shortfall of Sites	0.312	Low Residential	RS-1	0	0	0	6.407	0.085		Residential - Single Family Residence - Pool, 1	132B141 551		Brentwood - Pacific Palisades	No	MI	ADU
Los Angeles	960 S MUIRFIELD RD	90019	5090015014	0.000	0.000	0.085	0.000	Shortfall of Sites	0.180	Low II Residential	R1V3-RG	0	0	0	11.139	0.085		Residential - Single Family Residence - Pool and Misc., 1	132B185 551		Wilshire	No	MI	ADU
Los Angeles	1551 S OAKHURST DR	90035	4306018029	0.000	0.000	0.085	0.000	Shortfall of Sites	0.161	Low Residential	R1V2	0	0	0	12.404	0.085		Residential - Single Family Residence, 1	129B169 551		West Los Angeles	No	MI	ADU
Los Angeles	9721 MONTE MAR DR	90035	4307011004	0.000	0.000	0.085	0.000	Shortfall of Sites	0.158	Low Residential	R1V2-O	0	0	0	12.641	0.085		Residential - Single Family Residence, 1	129B165 551		West Los Angeles	No	MI	ADU
Los Angeles	10480 TROON AVE	90064	4318018029	0.000	0.000	0.085	0.000	Shortfall of Sites	0.177	Low Residential	R1V2-O	0	0	0	11.316	0.085		Residential - Single Family Residence, 1	126B161 551		West Los Angeles	No	MI	ADU
Los Angeles	12328 EVENSONG DR	90064	4272030022	0.000	0.000	0.085	0.000	Shortfall of Sites	0.179	Low Residential	R1-1	0	0	0	11.144	0.085		Residential - Single Family Residence, 1	120B149 551		Palms - Mar Vista - Del Rey	No	MI	ADU
Los Angeles	5319 GLASGOW CT	90045	4103019004	0.000	0.000	0.085	0.000	Shortfall of Sites	0.154	Low Residential	R1-1	0	0	0	12.964	0.085		Residential - Single Family Residence, 1	102B173 551		Westchester - Playa del Rey	No	MI	ADU
Los Angeles	1440 W 17TH ST	90732	7459009006	0.000	0.000	0.085	0.000	Shortfall of Sites	0.165	Low II Residential	R1-1XL	0	0	0	12.129	0.085		Residential - Single Family Residence, 1	012B193 551		San Pedro	No	MI	ADU
Los Angeles	12347 KENNY DR	91344	2609022015	0.000	0.000	0.085	0.000	Shortfall of Sites	0.455	Very Low I Residential	RA-1	0	0	0	4.392	0.085		Residential - Single Family Residence, 1	219B133 552		Granada Hills - Knollwood	No	MI	ADU
Los Angeles	17201 FLANDERS ST	91344	2607007032	0.000	0.000	0.085	0.000	Shortfall of Sites	0.186	Low I Residential	RS-1	0	0	0	10.777	0.085		Residential - Single Family Residence, 1	213B133 552		Granada Hills - Knollwood	No	MI	ADU
Los Angeles	11514 GOTHIC AVE	91344	2605023003	0.000	0.000	0.085	0.000	Shortfall of Sites	0.235	Low I Residential	RS-1	0	0	0	8.522	0.085		Residential - Single Family Residence, 1	213B137 552		Granada Hills - Knollwood	No	MI	ADU
Los Angeles	11040 PASO ROBLES AVE	91344	2696017003	0.000	0.000	0.085	0.000	Shortfall of Sites	0.157	Low II Residential	R1-1	0	0	0	12.766	0.085		Residential - Single Family Residence - Pool, 1	210B133 552		Granada Hills - Knollwood	No	MI	ADU
Los Angeles	11009 RATHBURN AVE	91326	2715004038	0.000	0.000	0.085	0.000	Shortfall of Sites	0.269	Very Low II Residential	RE11-1	0	0	0	7.444	0.085		Residential - Single Family Residence, 1	210B125 552		Northridge	No	MI	ADU
Los Angeles	10976 VANALDEN AVE	91326	2718007028	0.000	0.000	0.085	0.000	Shortfall of Sites	0.212	Low I Residential	RS-1	0	0	0	9.429	0.085		Residential - Single Family Residence - Pool, 1	210B121 552		Northridge	No	MI	ADU
Los Angeles	17153 KINGSBURY ST	91344	2695003018	0.000	0.000	0.085	0.000	Shortfall of Sites	0.241	Low I Residential	RE9-1XL-RFA	0	0	0	8.298	0.085		Residential - Single Family Residence, 1	207B133 552		Granada Hills - Knollwood	No	MI	ADU
Los Angeles	10571 ODESSA AVE	91344	2679003015	0.000	0.000	0.085	0.000	Shortfall of Sites	0.288	Low I Residential	RS-1	0	0	0	6.940	0.085		Residential - Single Family Residence, 1	207B137 552		Granada Hills - Knollwood	No	MI	ADU
Los Angeles	19020 KINGSBURY ST	91326	2728014015	0.000	0.000	0.085	0.000	Shortfall of Sites	0.260	Very Low II Residential	RE11-1	0	0	0	7.696	0.085		Residential - Single Family Residence - Pool, 1	207B121 552		Northridge	No	MI	ADU
Los Angeles	10564 GAVIOTA AVE	91344	2668008005	0.000	0.000	0.085	0.000	Shortfall of Sites	0.176	Low I Residential	RS-1	0	0	0	11.335	0.085		Residential - Single Family Residence - Pool, 1	207B141 552		Granada Hills - Knollwood	No	MI	ADU
Los Angeles	10529 LIMERICK AVE	91311	2707010032	0.000	0.000	0.085	0.000	Shortfall of Sites	0.253	Very Low II Residential	RE11-1	0	0	0	7.896	0.085		Residential - Single Family Residence, 1	207B109 552		Chatsworth - Porter Ranch	No	MI	ADU
Los Angeles	10546 DEERING AVE	91311	2706028018	0.000	0.000	0.085	0.000	Shortfall of Sites	0.207	Low I Residential	RE9-1	0	0	0	9.670	0.085		Residential - Single Family Residence - Pool, 1	207B105 552		Chatsworth - Porter Ranch	No	MI	ADU
Los Angeles	15050 GERMAIN ST	91345	2649006007	0.000	0.000	0.085	0.000	Shortfall of Sites	0.429	Very Low Residential	RA-1-O	0	0	0	4.657	0.085		Residential - Single Family Residence, 1	207B145 552		Mission Hills - Panorama City - North Hills	No	MI	ADU
Los Angeles	10200 GAVIOTA AVE	91343	2669009026	0.000	0.000	0.085	0.000	Shortfall of Sites	0.176	Low I Residential	RS-1	0	0	0	11.336	0.085		Residential - Single Family Residence - Pool, 1	204B141 552		Granada Hills - Knollwood	No	MI	ADU
Los Angeles	10153 DEBRA AVE	91343	2678018018	0.000	0.000	0.085	0.000	Shortfall of Sites	0.180	Low I Residential	RS-1	0	0	0	11.128	0.085		Residential - Single Family Residence, 1	204B137 552		Granada Hills - Knollwood	No	MI	ADU
Los Angeles	10041 OSO AVE	91311	2741018012	0.000	0.000	0.085	0.000	Shortfall of Sites	0.173	Low I Residential	RS-1	0	0	0	11.577	0.085		Residential - Single Family Residence, 1	204B113 552		Chatsworth - Porter Ranch	No	MI	ADU
Los Angeles	10026 OAK PARK AVE	91325	2694009016	0.000	0.000	0.085	0.000	Shortfall of Sites	0.244	Very Low II Residential	RE11-1	0	0	0	8.206	0.085		Residential - Single Family Residence - Pool, 1	204B133 552		Northridge	No	MI	ADU
Los Angeles	18648 STARE ST	91324	2729022013	0.000	0.000	0.085	0.000	Shortfall of Sites	0.172	Low I Residential	RS-1	0	0	0	11.616	0.085		Residential - Single Family Residence - Pool, 1	204B121 552		Northridge	No	MI	ADU

Jurisdiction Name	Site Address/Intersection	5 Digit ZIP Code	Assessor Parcel Number	Very Low-Income	Low-Income	Moderate-Income	Above Moderate-Income	Type of Shortfall	Parcel Size (Acres)	Current General Plan Designation	Current Zoning	Proposed General Plan (GP) Designation	Proposed Zoning	Minimum Density Allowed	Maximum Density Allowed	Total Capacity	Vacant/ Nonvacant	Description of Existing Uses	PIN	Base Density Per Acre	Community Plan Area	Rent Stabalization Ordinance	Income Category	Applicable Rezoning Program (Program informing values in Column Q listed first)
Los Angeles	19420 MERRIDY ST	91324	2726020019	0.000	0.000	0.085	0.000	Shortfall of Sites	0.386	Very Low I Residential	RA-1	0	0	0	5.180	0.085		Residential - Single Family Residence - Pool, 1	204B117 552		Chatsworth - Porter Ranch	No	MI	ADU
Los Angeles	9731 PENFIELD AVE	91311	2761014026	0.000	0.000	0.085	0.000	Shortfall of Sites	0.174	Low I Residential	RS-1	0	0	0	11.520	0.085		Residential - Single Family Residence - Pool, 1	201B113 552		Chatsworth - Porter Ranch	No	MI	ADU
Los Angeles	9721 FRANKIRST AVE	91343	2677019044	0.000	0.000	0.085	0.000	Shortfall of Sites	0.177	Low Residential	RS-1	0	0	0	11.316	0.085		Residential - Single Family Residence, 1	201B137 552		Mission Hills - Panorama City - North Hills	No	MI	ADU
Los Angeles	9837 AMANITA AVE	91042	2571008053	0.000	0.000	0.085	0.000	Shortfall of Sites	0.162	Low Residential	R1-1-RFA	0	0	0	12.372	0.085		Residential - Single Family Residence, 1	201B205 552		Sunland - Tujunga - Lake View Terrace - Shadow Hills - East La Tuna Canyon	No	MI	ADU
Los Angeles	19457 ITASCA ST	91324	2761007005	0.000	0.000	0.085	0.000	Shortfall of Sites	0.434	Very Low I Residential	RA-1	0	0	0	4.610	0.085		Residential - Single Family Residence - Pool, 1	201B117 552		Chatsworth - Porter Ranch	No	MI	ADU
Los Angeles	22132 HALSTED ST	91311	2727015016	0.000	0.000	0.085	0.000	Shortfall of Sites	0.172	Low I Residential	RS-1	0	0	0	11.613	0.085		Residential - Single Family Residence, 1	201B101 552		Chatsworth - Porter Ranch	No	MI	ADU
Los Angeles	16614 TUPPER ST	91343	2687026009	0.000	0.000	0.085	0.000	Shortfall of Sites	0.187	Low Residential	RS-1	0	0	0	10.723	0.085		Residential - Single Family Residence - Pool, 1	198B137 552		Mission Hills - Panorama City - North Hills	No	MI	ADU
Los Angeles	5702 COLBATH AVE	91401	2246020007	0.000	0.000	0.085	0.000	Shortfall of Sites	0.154	Low Residential	R1-1	0	0	0	12.997	0.085		Residential - Single Family Residence, 1	174B153 552		Van Nuys - North Sherman Oaks	No	MI	ADU
Los Angeles	18240 CLARK ST	91356	2160018140	0.000	0.000	0.085	0.000	Shortfall of Sites	0.173	Low II Residential	R1-1	0	0	0	11.589	0.085		Residential - Single Family Residence - Pool, 1	174B125 552		Encino - Tarzana	No	MI	ADU
Los Angeles	14029 HARTSOOK ST	91423	2269008014	0.000	0.000	0.085	0.000	Shortfall of Sites	0.207	Low Medium II Residential	R1-1-RIO	0	0	0	9.683	0.085		Residential - Single Family Residence - Therapy Pool (Spa), 1	171B153 552		Van Nuys - North Sherman Oaks	No	MI	ADU
Los Angeles	11639 BLIX ST	91602	2354017028	0.000	0.000	0.085	0.000	Shortfall of Sites	0.258	Low Residential	R1-1	0	0	0	7.737	0.085		Residential - Single Family Residence - Pool, 1	168B169 552		North Hollywood - Valley Village	No	MI	ADU
Los Angeles	4328 AGNES AVE	91604	2368013029	0.000	0.000	0.085	0.000	Shortfall of Sites	0.155	Low Residential	R1-1-RIO	0	0	0	12.902	0.085		Residential - Single Family Residence - Pool, 1	165B165 552		Sherman Oaks - Studio City - Toluca Lake - Cahuenga Pass	No	MI	ADU
Los Angeles	11411 AYRSHIRE RD	90049	4365001004	0.000	0.000	0.085	0.000	Shortfall of Sites	0.362	Very Low II Residential	RE11-1	0	0	0	5.522	0.085		Residential - Single Family Residence, 1	138B145 552		Brentwood - Pacific Palisades	No	MI	ADU
Los Angeles	1342 HOLMBY AVE	90024	4327003009	0.000	0.000	0.085	0.000	Shortfall of Sites	0.149	Low Residential	R1-1	0	0	0	13.403	0.085		Residential - Single Family Residence, 1	135B157 552		Westwood	No	MI	ADU
Los Angeles	10671 OHIO AVE	90024	4326015024	0.000	0.000	0.085	0.000	Shortfall of Sites	0.149	Low Residential	R1-1-O	0	0	0	13.403	0.085		Residential - Single Family Residence, 1	132B153 552		Westwood	No	MI	ADU
Los Angeles	9715 MONTE MAR DR	90035	4307011005	0.000	0.000	0.085	0.000	Shortfall of Sites	0.158	Low Residential	R1V2-O	0	0	0	12.641	0.085		Residential - Single Family Residence - Pool, 1	129B165 552		West Los Angeles	No	MI	ADU
Los Angeles	2766 MOTOR AVE	90064	4308010012	0.000	0.000	0.085	0.000	Shortfall of Sites	0.194	Low Residential	R1V2-O	0	0	0	10.292	0.085		Residential - Single Family Residence - Pool, 1	126B165 552		West Los Angeles	No	MI	ADU
Los Angeles	10527 TROON AVE	90064	4318016014	0.000	0.000	0.085	0.000	Shortfall of Sites	0.183	Low Residential	R1V2-O	0	0	0	10.955	0.085		Residential - Single Family Residence, 1	126B161 552		West Los Angeles	No	MI	ADU
Los Angeles	3616 MOUNTAIN VIEW AVE	90066	4248028019	0.000	0.000	0.085	0.000	Shortfall of Sites	0.220	Low Residential	R1V2	0	0	0	9.085	0.085		Residential - Single Family Residence, 1	114B153 552		Palms - Mar Vista - Del Rey	No	MI	ADU
Los Angeles	5739 W 79TH ST	90045	4104022014	0.000	0.000	0.085	0.000	Shortfall of Sites	0.158	Low Residential	R1-1	0	0	0	12.679	0.085		Residential - Single Family Residence, 1	099B169 552		Westchester - Playa del Rey	No	MI	ADU
Los Angeles	12786 JOLETTE AVE	91344	2602014041	0.000	0.000	0.085	0.000	Shortfall of Sites	0.173	Low I Residential	RS-1	0	0	0	11.559	0.085		Residential - Single Family Residence - Pool, 1	222B133 553		Granada Hills - Knollwood	No	MI	ADU
Los Angeles	12330 EL ORO WAY	91344	2608022019	0.000	0.000	0.085	0.000	Shortfall of Sites	0.248	Low I Residential	RS-1	0	0	0	8.059	0.085		Residential - Single Family Residence - Pool, 1	219B133 553		Granada Hills - Knollwood	No	MI	ADU
Los Angeles	17465 GOLDEN LN	91344	2608032019	0.000	0.000	0.085	0.000	Shortfall of Sites	0.268	Very Low II Residential	RE11-1-H	0	0	0	7.474	0.085		Residential - Single Family Residence, 1	219B129 553		Granada Hills - Knollwood	No	MI	ADU
Los Angeles	17185 FLANDERS ST	91344	2607017035	0.000	0.000	0.085	0.000	Shortfall of Sites	0.182	Low I Residential	RS-1	0	0	0	10.985	0.085		Residential - Single Family Residence - Pool, 1	213B133 553		Granada Hills - Knollwood	No	MI	ADU
Los Angeles	11031 AMESTOY AVE	91344	2696008018	0.000	0.000	0.085	0.000	Shortfall of Sites	0.220	Low II Residential	R1-1XL-RFA	0	0	0	9.071	0.085		Residential - Single Family Residence - Pool, 1	210B133 553		Granada Hills - Knollwood	No	MI	ADU
Los Angeles	11008 RATHBURN AVE	91326	2715005060	0.000	0.000	0.085	0.000	Shortfall of Sites	0.269	Very Low II Residential	RE11-1	0	0	0	7.444	0.085		Residential - Single Family Residence, 1	210B125 553		Northridge	No	MI	ADU
Los Angeles	10983 TOPEKA DR	91326	2718007018	0.000	0.000	0.085	0.000	Shortfall of Sites	0.193	Low I Residential	RS-1	0	0	0	10.362	0.085		Residential - Single Family Residence, 1	210B121 553		Northridge	No	MI	ADU
Los Angeles	17149 KINGSBURY ST	91344	2695003017	0.000	0.000	0.085	0.000	Shortfall of Sites	0.241	Low I Residential	RE9-1XL-RFA	0	0	0	8.298	0.085		Residential - Single Family Residence, 1	207B133 553		Granada Hills - Knollwood	No	MI	ADU
Los Angeles	16463 CLYMER ST	91344	2679004014	0.000	0.000	0.085	0.000	Shortfall of Sites	0.207	Low I Residential	RS-1	0	0	0	9.656	0.085		Residential - Single Family Residence - Therapy Pool (Spa), 1	207B137 553		Granada Hills - Knollwood	No	MI	ADU
Los Angeles	18687 HILLSBORO RD	91326	2728030014	0.000	0.000	0.085	0.000	Shortfall of Sites	0.259	Very Low II Residential	RE11-1	0	0	0	7.722	0.085		Residential - Single Family Residence - Pool, 1	207B121 553		Northridge	No	MI	ADU
Los Angeles	10565 GAVIOTA AVE	91344	2668007006	0.000	0.000	0.085	0.000	Shortfall of Sites	0.179	Low I Residential	RS-1	0	0	0	11.170	0.085		Residential - Single Family Residence, 1	207B141 553		Granada Hills - Knollwood	No	MI	ADU
Los Angeles	10528 LIMERICK AVE	91311	2707010021	0.000	0.000	0.085	0.000	Shortfall of Sites	0.252	Very Low II Residential	RE11-1	0	0	0	7.942	0.085		Residential - Single Family Residence - Pool, 1	207B109 553		Chatsworth - Porter Ranch	No	MI	ADU
Los Angeles	10516 ETON AVE	91311	2706022017	0.000	0.000	0.085	0.000	Shortfall of Sites	0.172	Low I Residential	RS-1	0	0	0	11.620	0.085		Residential - Single Family Residence, 1	207B105 553		Chatsworth - Porter Ranch	No	MI	ADU
Los Angeles	15040 GERMAIN ST	91345	2649006008	0.000	0.000	0.085	0.000	Shortfall of Sites	0.430	Very Low Residential	RA-1-O	0	0	0	4.656	0.085		Residential - Single Family Residence - Pool, 1	207B145 553		Mission Hills - Panorama City - North Hills	No	MI	ADU
Los Angeles	10201 MONTGOMERY AVE	91343	2669009005	0.000	0.000	0.085	0.000	Shortfall of Sites	0.176	Low I Residential	RS-1	0	0	0	11.332	0.085		Residential - Single Family Residence, 1	204B141 553		Granada Hills - Knollwood	No	MI	ADU
Los Angeles	10042 FULLBRIGHT AVE	91311	2741020003	0.000	0.000	0.085	0.000	Shortfall of Sites	0.176	Low I Residential	RS-1	0	0	0	11.359	0.085		Residential - Single Family Residence, 1	204B113 553		Chatsworth - Porter Ranch	No	MI	ADU
Los Angeles	10028 ALDEA AVE	91325	2694007011	0.000	0.000	0.085	0.000	Shortfall of Sites	0.253	Very Low II Residential	RE11-1	0	0	0	7.895	0.085		Residential - Single Family Residence - Pool, 1	204B133 553		Northridge	No	MI	ADU
Los Angeles	9732 PENFIELD AVE	91311	2761015005	0.000	0.000	0.085	0.000	Shortfall of Sites	0.174	Low I Residential	RS-1	0	0	0	11.524	0.085		Residential - Single Family Residence - Pool, 1	201B113 553		Chatsworth - Porter Ranch	No	MI	ADU
Los Angeles	16414 MARILLA ST	91343	2677009012	0.000	0.000	0.085	0.000	Shortfall of Sites	0.197	Low Residential	RS-1	0	0	0	10.139	0.085		Residential - Single Family Residence, 1	201B137 553		Mission Hills - Panorama City - North Hills	No	MI	ADU
Los Angeles	19441 ITASCA ST	91324	2761007006	0.000	0.000	0.085	0.000	Shortfall of Sites	0.298	Very Low I Residential	RA-1	0	0	0	6.702	0.085		Residential - Single Family Residence - Pool, 1	201B117 553		Chatsworth - Porter Ranch	No	MI	ADU
Los Angeles	22126 HALSTED ST	91311	2727015015	0.000	0.000	0.085	0.000	Shortfall of Sites	0.172	Low I Residential	RS-1	0	0	0	11.613	0.085		Residential - Single Family Residence - Pool, 1	201B101 553		Chatsworth - Porter Ranch	No	MI	ADU
Los Angeles	9222 CLAIRE AVE	91324	2762035004	0.000	0.000	0.085	0.000	Shortfall of Sites	0.294	Very Low II Residential	RE11-1	0	0	0	6.796	0.085		Residential - Single Family Residence - Pool, 1	198B121 553		Northridge	No	MI	ADU
Los Angeles	5511 WILBUR AVE	91356	2161001025	0.000	0.000	0.085	0.000	Shortfall of Sites	0.431	Very Low I Residential	RA-1	0	0	0	4.639	0.085		Residential - Single Family Residence - Pool, 1	174B121 553		Encino - Tarzana	No	MI	ADU
Los Angeles	14023 HARTSOOK ST	91423	2269008015	0.000	0.000	0.085	0.000	Shortfall of Sites	0.207	Low Medium II Residential	R1-1-RIO	0	0	0	9.684	0.085		Residential - Single Family Residence, 1	171B153 553		Van Nuys - North Sherman Oaks	No	MI	ADU
Los Angeles	4329 BEN AVE	91604	2368013025	0.000	0.000	0.085	0.000	Shortfall of Sites	0.155	Low Residential	R1-1-RIO	0	0	0	12.901	0.085		Residential - Single Family Residence, 1	165B165 553		Sherman Oaks - Studio City - Toluca Lake - Cahuenga Pass	No	MI	ADU
Los Angeles	265 BRONWOOD AVE	90049	4366016034	0.000	0.000	0.085	0.000	Shortfall of Sites	0.165	Low Residential	R1-1	0	0	0	12.096	0.085		Residential - Single Family Residence, 1	138B145 553		Westwood	No	MI	ADU
Los Angeles	10527 KINNARD AVE	90024	4326020025	0.000	0.000	0.085	0.000	Shortfall of Sites	0.152	Low Residential	R1-1-O	0	0	0	13.140	0.085		Residential - Single Family Residence - Pool, 1	132B157 553		Westwood	No	MI	ADU
Los Angeles	315 S BUNDY DR	90049	4404011010	0.000	0.000	0.085	0.000	Shortfall of Sites	0.150	Low Residential	R1-1	0	0	0	13.366	0.085		Residential - Single Family Residence, 1	132B141 553		Brentwood - Pacific Palisades	No	MI	ADU
Los Angeles	943 S TREMAINE AVE	90019	5090002008	0.000	0.000	0.085	0.000	Shortfall of Sites	0.153	Low II Residential	R1V3-RG	0	0	0	13.063	0.085		Residential - Single Family Residence, 1	132B185 553		Wilshire	No	MI	ADU
Los Angeles	1624 REEVES ST	90035	4306014032	0.000	0.000	0.085	0.000	Shortfall of Sites	0.155	Low Residential	R1V2-O	0	0	0	12.866	0.085		Residential - Single Family Residence, 1	129B165 553		West Los Angeles	No	MI	ADU
Los Angeles	12112 STANWOOD DR	90066	4248011017	0.000	0.000	0.085	0.000	Shortfall of Sites	0.175	Low Residential	R1V2	0	0	0	11.451	0.085		Residential - Single Family Residence, 1	117B153 553		Palms - Mar Vista - Del Rey	No	MI	ADU
Los Angeles	3677 BARRY AVE	90066	4234017031	0.000	0.000	0.085	0.000	Shortfall of Sites	0.179	Low Residential	R1V2	0	0	0	11.180	0.085		Residential - Single Family Residence, 1	114B157 553		Palms - Mar Vista - Del Rey	No	MI	ADU
Los Angeles	12426 WOODGREEN ST	90066	4246007011	0.000	0.000	0.085	0.000	Shortfall of Sites	0.155	Low Residential	R1V2	0	0	0	12.903	0.085		Residential - Single Family Residence, 1	114B153 553		Palms - Mar Vista - Del Rey	No	MI	ADU
Los Angeles	8052 KENTWOOD AVE	90045	4109011018	0.000	0.000	0.085	0.000	Shortfall of Sites	0.169	Low Residential	R1V2	0	0	0	11.820	0.085		Residential - Single Family Residence - Pool, 1	099B165 553		Westchester - Playa del Rey	No	MI	ADU
Los Angeles	16847 NANETTE ST	91344	2609002032	0.000	0.000	0.085	0.000	Shortfall of Sites	0.444	Very Low I Residential	RA-1	0	0	0	4.502	0.085		Residential - Single Family Residence, 1	222B133 554		Granada Hills - Knollwood	No	MI	ADU
Los Angeles	12300 LITHUANIA DR	91344	2608021010	0.000	0.000	0.085	0.000	Shortfall of Sites	0.234	Low I Residential	RS-1	0	0	0	8.556	0.085		Residential - Single Family Residence, 1	219B133 554		Granada Hills - Knollwood	No	MI	ADU
Los Angeles	17626 RUSHING DR	91344	2601057003	0.000	0.000	0.085	0.000	Shortfall of Sites	0.402	Very Low I Residential	RA-1-K	0	0	0	4.977	0.085		Residential - Single Family Residence - Pool, 1	219B129 554		Granada Hills - Knollwood	No	MI	ADU
Los Angeles	17149 FLANDERS ST	91344	2607017020	0.000	0.000	0.085	0.000	Shortfall of Sites	0.185	Low I Residential	RS-1	0	0	0	10.813	0.085		Residential - Single Family Residence, 1	213B133 554		Granada Hills - Knollwood	No	MI	ADU
Los Angeles	11009 ETIWANDA AVE	91326	2715005066	0.000	0.000	0.085	0.000	Shortfall of Sites	0.269	Very Low II Residential	RE11-1	0	0	0	7.444	0.085		Residential - Single Family Residence - Pool, 1	210B125 554		Northridge	No	MI	ADU
Los Angeles	19080 LUDLOW ST	91326	2718008008	0.000	0.000	0.085	0.000	Shortfall of Sites	0.363	Low I Residential	RS-1	0	0	0	5.516	0.085		Residential - Single Family Residence - Pool, 1	210B121 554		Northridge	No	MI	ADU
Los Angeles	17145 KINGSBURY ST	91344	2695003016	0.000	0.000	0.085	0.000	Shortfall of Sites	0.241	Low I Residential	RE9-1XL-RFA	0	0	0	8.298	0.085		Residential - Single Family Residence, 1	207B133 554		Granada Hills - Knollwood	No	MI	ADU
Los Angeles	16457 CLYMER ST	91344	2679004013	0.000	0.000	0.085	0.000	Shortfall of Sites	0.181	Low I Residential	RS-1	0	0	0	11.058	0.085		Residential - Single Family Residence, 1	207B137 554		Granada Hills - Knollwood	No	MI	ADU
Los Angeles	10565 MONTGOMERY AVE	91344	2668008006	0.000	0.000	0.085	0.000	Shortfall of Sites	0.171	Low I Residential	RS-1	0	0	0	11.704	0.085		Residential - Single Family Residence - Pool, 1	207B141 554		Granada Hills - Knollwood	No	MI	ADU
Los Angeles	10525 INDEPENDENCE AVE	91311	2706018009	0.000	0.000	0.085	0.000	Shortfall of Sites	0.413	Very Low I Residential	RA-1	0	0	0	4.842	0.085		Residential - Single Family Residence, 1	207B109 554		Chatsworth - Porter Ranch	No	MI	ADU
Los Angeles	10514 CHURCHILL AVE	91311	2722034018	0.000	0.000	0.085	0.000	Shortfall of Sites	0.186	Low I Residential	RS-1	0	0	0	10.762	0.085		Residential - Single Family Residence, 1	207B105 554		Chatsworth - Porter Ranch	No	MI	ADU
Los Angeles	15030 GERMAIN ST	91345	2649006009	0.000	0.000	0.085	0.000	Shortfall of Sites	0.430	Very Low Residential	RA-1-O	0	0	0	4.656	0.085		Residential - Single Family Residence, 1	207B145 554		Mission Hills - Panorama City - North Hills	No	MI	ADU
Los Angeles	18260 SAN JOSE ST	91326	2731028029	0.000	0.000	0.085	0.000	Shortfall of Sites	0.253	Very Low II Residential	RE11-1	0	0	0	7.912	0.085		Residential - Single Family Residence - Pool, 1	207B125 554		Northridge	No	MI	ADU
Los Angeles	10324 LEOLANG AVE	91040	2559009007	0.000	0.000	0.085	0.000	Shortfall of Sites	0.151	Low Residential	R1-1-RFA	0	0	0	13.245	0.085		Residential - Single Family Residence, 1	204B193 554		Sunland - Tujunga - Lake View Terrace - Shadow Hills - East La Tuna Canyon	No	MI	ADU
Los Angeles	10201 COLLETT AVE	91343	2669007025	0.000	0.000	0.085	0.000	Shortfall of Sites	0.175	Low I Residential	RS-1	0	0	0	11.423	0.085		Residential - Single Family Residence, 1	204B141 554		Granada Hills - Knollwood	No	MI	ADU
Los Angeles	10156 ODESSA AVE	91343	2678020008	0.000	0.000	0.085	0.000	Shortfall of Sites	0.173	Low I Residential	RS-1	0	0	0	11.563	0.085		Residential - Single Family Residence - Pool, 1	204B137 554		Granada Hills - Knollwood	No	MI	ADU
Los Angeles	10043 JOVITA AVE	91311	2741020025	0.000	0.000	0.085	0.000	Shortfall of Sites	0.176	Low I Residential	RS-1	0	0	0	11.362	0.085		Residential - Single Family Residence - Pool, 1	204B113 554		Chatsworth - Porter Ranch	No	MI	ADU
Los Angeles	10038 MCLENNAN AVE	91343	2685005007	0.000	0.000	0.085	0.000	Shortfall of Sites	0.176	Low I Residential	RS-1	0	0	0	11.372	0.085		Residential - Single Family Residence, 1	204B133 554		Granada Hills - Knollwood	No	MI	ADU
Los Angeles	19631 VINTAGE ST	91324	2726011018	0.000	0.000	0.085	0.000	Shortfall of Sites	0.256	Very Low II Residential	RE11-1	0	0	0	7.823	0.085		Residential - Single Family Residence, 1	204B117 554		Chatsworth - Porter Ranch	No	MI	ADU

Jurisdiction Name	Site Address/Intersection	5 Digit ZIP Code	Assessor Parcel Number	Very Low-Income	Low-Income	Moderate-Income	Above Moderate-Income	Type of Shortfall	Parcel Size (Acres)	Current General Plan Designation	Current Zoning	Proposed General Plan (GP) Designation	Proposed Zoning	Minimum Density Allowed	Maximum Density Allowed	Total Capacity	Vacant/ Nonvacant	Description of Existing Uses	PIN	Base Density Per Acre	Community Plan Area	Rent Stabalization Ordinance	Income Category	Applicable Rezoning Program (Program informing values in Column Q listed first)
Los Angeles	9731 LUBAO AVE	91311	2761015026	0.000	0.000	0.085	0.000	Shortfall of Sites	0.174	Low I Residential	RS-1	0	0	0	11.517	0.085		Residential - Single Family Residence - Pool, 1	201B113 554		Chatsworth - Porter Ranch	No	MI	ADU
Los Angeles	16408 MARILLA ST	91343	2677009011	0.000	0.000	0.085	0.000	Shortfall of Sites	0.213	Low Residential	RS-1	0	0	0	9.392	0.085		Residential - Single Family Residence - Pool, 1	201B137 554		Mission Hills - Panorama City - North Hills	No	MI	ADU
Los Angeles	9570 TUNNEY AVE	91324	2761005006	0.000	0.000	0.085	0.000	Shortfall of Sites	0.374	Very Low I Residential	RA-1	0	0	0	5.351	0.085		Residential - Single Family Residence, 1	201B117 554		Chatsworth - Porter Ranch	No	MI	ADU
Los Angeles	22120 HALSTED ST	91311	2727015014	0.000	0.000	0.085	0.000	Shortfall of Sites	0.172	Low I Residential	RS-1	0	0	0	11.613	0.085		Residential - Single Family Residence, 1	201B101 554		Chatsworth - Porter Ranch	No	MI	ADU
Los Angeles	9259 HAYVENHURST AVE	91343	2687026001	0.000	0.000	0.085	0.000	Shortfall of Sites	0.177	Low Residential	RS-1	0	0	0	11.306	0.085		Residential - Single Family Residence, 1	198B137 554		Mission Hills - Panorama City - North Hills	No	MI	ADU
Los Angeles	6227 HAMILTON LN	91214	2572034029	0.000	0.000	0.085	0.000	Shortfall of Sites	0.188	Low Residential	RS-1	0	0	0	10.639	0.085		Residential - Single Family Residence - Pool, 1	198B205 554		Sunland - Tujunga - Lake View Terrace - Shadow Hills - East La Tuna Canyon	No	MI	ADU
Los Angeles	14017 HARTSOOK ST	91423	2269008016	0.000	0.000	0.085	0.000	Shortfall of Sites	0.207	Low Medium II Residential	R1-1-RIO	0	0	0	9.684	0.085		Residential - Single Family Residence, 1	171B153 554		Van Nuys - North Sherman Oaks	No	MI	ADU
Los Angeles	4328 BEN AVE	91604	2368009028	0.000	0.000	0.085	0.000	Shortfall of Sites	0.155	Low Residential	R1-1-RIO	0	0	0	12.905	0.085		Residential - Single Family Residence - Pool, 1	165B165 554		Sherman Oaks - Studio City - Toluca Lake - Cahuenga Pass	No	MI	ADU
Los Angeles	3423 MADERA AVE	90039	5437006017	0.000	0.000	0.085	0.000	Shortfall of Sites	0.155	Low Residential	R1-1-RIO	0	0	0	12.890	0.085		Residential - Single Family Residence, 1	153B209 554		Northeast Los Angeles	No	MI	ADU
Los Angeles	238 N MANHATTAN PL	90004	5517004017	0.000	0.000	0.085	0.000	Shortfall of Sites	0.158	Medium Residential	R3-1	0	0	0	12.638	0.085		Residential - Single Family Residence, 1	138B193 554		Wilshire	No	MI	ADU
Los Angeles	10479 HOLMAN AVE	90024	4326030017	0.000	0.000	0.085	0.000	Shortfall of Sites	0.165	Low Residential	R1-1-O	0	0	0	12.101	0.085		Residential - Single Family Residence, 1	132B157 554		Westwood	No	MI	ADU
Los Angeles	315 OCEANO DR	90049	4404030010	0.000	0.000	0.085	0.000	Shortfall of Sites	0.179	Low Residential	RS-1	0	0	0	11.178	0.085		Residential - Single Family Residence, 1	132B141 554		Brentwood - Pacific Palisades	No	MI	ADU
Los Angeles	150 S BURLINGAME AVE	90049	4406011006	0.000	0.000	0.085	0.000	Shortfall of Sites	0.544	Very Low I Residential	RE20-1	0	0	0	3.677	0.085		Residential - Single Family Residence, 1	132B137 554		Brentwood - Pacific Palisades	No	MI	ADU
Los Angeles	1553 LIVONIA AVE	90035	4305012023	0.000	0.000	0.085	0.000	Shortfall of Sites	0.152	Low II Residential	R1V2-O	0	0	0	13.156	0.085		Residential - Single Family Residence, 1	129B169 554		Wilshire	No	MI	ADU
Los Angeles	3114 GILMERTON AVE	90064	4318035031	0.000	0.000	0.085	0.000	Shortfall of Sites	0.157	Low Residential	R1V2	0	0	0	12.717	0.085		Residential - Single Family Residence, 1	123B161 554		West Los Angeles	No	MI	ADU
Los Angeles	7601 PIPER AVE	90045	4105002012	0.000	0.000	0.085	0.000	Shortfall of Sites	0.204	Low Residential	R1-1	0	0	0	9.814	0.085		Residential - Single Family Residence - Pool, 1	102B169 554		Westchester - Playa del Rey	No	MI	ADU
Los Angeles	7817 YORKTOWN PL	90045	4106027003	0.000	0.000	0.085	0.000	Shortfall of Sites	0.221	Low Residential	R1-1	0	0	0	9.070	0.085		Residential - Single Family Residence - Pool, 1	099B169 554		Westchester - Playa del Rey	No	MI	ADU
Los Angeles	8054 DUNFIELD AVE	90045	4109008021	0.000	0.000	0.085	0.000	Shortfall of Sites	0.235	Low Residential	R1V2	0	0	0	8.514	0.085		Residential - Single Family Residence - Pool and Misc., 1	099B165 554		Westchester - Playa del Rey	No	MI	ADU
Los Angeles	23749 PRESIDENT AVE	90710	7439004011	0.000	0.000	0.085	0.000	Shortfall of Sites	0.150	Low Residential	R1-1XL-O	0	0	0	13.344	0.085		Residential - Single Family Residence - Pool, 1	042B193 554		Wilmington - Harbor City	No	MI	ADU
Los Angeles	1372 W 17TH ST	90732	7459010011	0.000	0.000	0.085	0.000	Shortfall of Sites	0.166	Low II Residential	R1-1XL	0	0	0	12.079	0.085		Residential - Single Family Residence, 1	012B193 554		San Pedro	No	MI	ADU
Los Angeles	16837 NANETTE ST	91344	2609002031	0.000	0.000	0.085	0.000	Shortfall of Sites	0.401	Very Low I Residential	RA-1	0	0	0	4.982	0.085		Residential - Single Family Residence - Pool, 1	222B133 555		Granada Hills - Knollwood	No	MI	ADU
Los Angeles	12344 LUNA PL	91344	2608019018	0.000	0.000	0.085	0.000	Shortfall of Sites	0.263	Very Low II Residential	RE11-1	0	0	0	7.608	0.085		Residential - Single Family Residence, 1	219B133 555		Granada Hills - Knollwood	No	MI	ADU
Los Angeles	17434 RUSHING DR	91344	2608032011	0.000	0.000	0.085	0.000	Shortfall of Sites	0.262	Very Low II Residential	RE11-1-H	0	0	0	7.648	0.085		Residential - Single Family Residence, 1	219B129 555		Granada Hills - Knollwood	No	MI	ADU
Los Angeles	16835 KNOLLWOOD DR	91344	2609005002	0.000	0.000	0.085	0.000	Shortfall of Sites	0.534	Very Low I Residential	RA-1	0	0	0	3.744	0.085		Residential - Single Family Residence - Pool, 1	216B137 555		Granada Hills - Knollwood	No	MI	ADU
Los Angeles	11532 OSTROM AVE	91344	2607018039	0.000	0.000	0.085	0.000	Shortfall of Sites	0.186	Low I Residential	RS-1	0	0	0	10.776	0.085		Residential - Single Family Residence, 1	213B133 555		Granada Hills - Knollwood	No	MI	ADU
Los Angeles	11507 SOPHIA AVE	91344	2605023026	0.000	0.000	0.085	0.000	Shortfall of Sites	0.202	Low I Residential	RS-1	0	0	0	9.909	0.085		Residential - Single Family Residence, 1	213B137 555		Granada Hills - Knollwood	No	MI	ADU
Los Angeles	11038 AMESTOY AVE	91344	2696016017	0.000	0.000	0.085	0.000	Shortfall of Sites	0.171	Low II Residential	R1-1	0	0	0	11.689	0.085		Residential - Single Family Residence, 1	210B133 555		Granada Hills - Knollwood	No	MI	ADU
Los Angeles	11009 BAIRD AVE	91326	2717013005	0.000	0.000	0.085	0.000	Shortfall of Sites	0.257	Very Low II Residential	RE11-1	0	0	0	7.794	0.085		Residential - Single Family Residence - Pool, 1	210B125 555		Northridge	No	MI	ADU
Los Angeles	19100 LUDLOW ST	91326	2718008010	0.000	0.000	0.085	0.000	Shortfall of Sites	0.176	Low I Residential	RS-1	0	0	0	11.338	0.085		Residential - Single Family Residence, 1	210B121 555		Northridge	No	MI	ADU
Los Angeles	11034 RHODESIA AVE	91040	2551031020	0.000	0.000	0.085	0.000	Shortfall of Sites	0.167	Low Residential	R1-1-RFA	0	0	0	11.974	0.085		Residential - Single Family Residence - Pool, 1	210B193 555		Sunland - Tujunga - Lake View Terrace - Shadow Hills - East La Tuna Canyon	No	MI	ADU
Los Angeles	17139 KINGSBURY ST	91344	2695003015	0.000	0.000	0.085	0.000	Shortfall of Sites	0.241	Low I Residential	RE9-1XL-RFA	0	0	0	8.298	0.085		Residential - Single Family Residence, 1	207B133 555		Granada Hills - Knollwood	No	MI	ADU
Los Angeles	16451 CLYMER ST	91344	2679004012	0.000	0.000	0.085	0.000	Shortfall of Sites	0.179	Low I Residential	RS-1	0	0	0	11.202	0.085		Residential - Single Family Residence, 1	207B137 555		Granada Hills - Knollwood	No	MI	ADU
Los Angeles	19012 KINGSBURY ST	91326	2728014014	0.000	0.000	0.085	0.000	Shortfall of Sites	0.260	Very Low II Residential	RE11-1	0	0	0	7.695	0.085		Residential - Single Family Residence - Pool, 1	207B121 555		Northridge	No	MI	ADU
Los Angeles	10600 DENSMORE AVE	91344	2668010001	0.000	0.000	0.085	0.000	Shortfall of Sites	0.175	Low I Residential	RS-1	0	0	0	11.453	0.085		Residential - Single Family Residence - Pool, 1	207B141 555		Granada Hills - Knollwood	No	MI	ADU
Los Angeles	10524 INDEPENDENCE AVE	91311	2706017017	0.000	0.000	0.085	0.000	Shortfall of Sites	0.501	Very Low I Residential	RA-1	0	0	0	3.995	0.085		Residential - Single Family Residence, 1	207B109 555		Chatsworth - Porter Ranch	No	MI	ADU
Los Angeles	10514 WILLOWBRAE AVE	91311	2722034008	0.000	0.000	0.085	0.000	Shortfall of Sites	0.172	Low I Residential	RS-1	0	0	0	11.618	0.085		Residential - Single Family Residence - Pool, 1	207B105 555		Chatsworth - Porter Ranch	No	MI	ADU
Los Angeles	15020 GERMAIN ST	91345	2649006010	0.000	0.000	0.085	0.000	Shortfall of Sites	0.430	Very Low Residential	RA-1-O	0	0	0	4.656	0.085		Residential - Single Family Residence - Pool, 1	207B145 555		Mission Hills - Panorama City - North Hills	No	MI	ADU
Los Angeles	18246 SAN JOSE ST	91326	2731028030	0.000	0.000	0.085	0.000	Shortfall of Sites	0.253	Very Low II Residential	RE11-1	0	0	0	7.920	0.085		Residential - Single Family Residence - Pool, 1	207B125 555		Northridge	No	MI	ADU
Los Angeles	10155 SOPHIA AVE	91343	2678005026	0.000	0.000	0.085	0.000	Shortfall of Sites	0.180	Low I Residential	RS-1	0	0	0	11.084	0.085		Residential - Single Family Residence, 1	204B137 555		Granada Hills - Knollwood	No	MI	ADU
Los Angeles	19847 MERRIDY ST	91311	2726006031	0.000	0.000	0.085	0.000	Shortfall of Sites	0.298	Very Low II Residential	RE11-1	0	0	0	6.705	0.085		Residential - Single Family Residence, 1	204B113 555		Chatsworth - Porter Ranch	No	MI	ADU
Los Angeles	19615 VINTAGE ST	91324	2726011019	0.000	0.000	0.085	0.000	Shortfall of Sites	0.254	Very Low II Residential	RE11-1	0	0	0	7.873	0.085		Residential - Single Family Residence, 1	204B117 555		Chatsworth - Porter Ranch	No	MI	ADU
Los Angeles	10010 YOLANDA AVE	91324	2729022012	0.000	0.000	0.085	0.000	Shortfall of Sites	0.172	Low I Residential	RS-1	0	0	0	11.620	0.085		Residential - Single Family Residence, 1	204B121 555		Northridge	No	MI	ADU
Los Angeles	9730 LUBAO AVE	91311	2761016005	0.000	0.000	0.085	0.000	Shortfall of Sites	0.174	Low I Residential	RS-1	0	0	0	11.524	0.085		Residential - Single Family Residence, 1	201B113 555		Chatsworth - Porter Ranch	No	MI	ADU
Los Angeles	22114 HALSTED ST	91311	2727015013	0.000	0.000	0.085	0.000	Shortfall of Sites	0.172	Low I Residential	RS-1	0	0	0	11.614	0.085		Residential - Single Family Residence, 1	201B101 555		Chatsworth - Porter Ranch	No	MI	ADU
Los Angeles	17045 CALAHAN ST	91325	2692019017	0.000	0.000	0.085	0.000	Shortfall of Sites	0.252	Low I Residential	RE9-1	0	0	0	7.944	0.085		Residential - Single Family Residence - Pool, 1	198B133 555		Northridge	No	MI	ADU
Los Angeles	6240 HAMILTON LN	91214	2572033003	0.000	0.000	0.085	0.000	Shortfall of Sites	0.178	Low Residential	RS-1	0	0	0	11.264	0.085		Residential - Single Family Residence, 1	198B205 555		Sunland - Tujunga - Lake View Terrace - Shadow Hills - East La Tuna Canyon	No	MI	ADU
Los Angeles	15059 KILLION ST	91411	2250011013	0.000	0.000	0.085	0.000	Shortfall of Sites	0.156	Low Residential	R1-1	0	0	0	12.794	0.085		Residential - Single Family Residence - Pool, 1	174B145 555		Van Nuys - North Sherman Oaks	No	MI	ADU
Los Angeles	5439 TAMPA AVE	91356	2163014016	0.000	0.000	0.085	0.000	Shortfall of Sites	0.157	Low II Residential	R1-1	0	0	0	12.730	0.085		Residential - Single Family Residence - Pool, 1	174B117 555		Encino - Tarzana	No	MI	ADU
Los Angeles	14011 HARTSOOK ST	91423	2269008017	0.000	0.000	0.085	0.000	Shortfall of Sites	0.207	Low Medium II Residential	R1-1-RIO	0	0	0	9.684	0.085		Residential - Single Family Residence - Pool, 1	171B153 555		Van Nuys - North Sherman Oaks	No	MI	ADU
Los Angeles	241 S BENTLEY AVE	90049	4366019034	0.000	0.000	0.085	0.000	Shortfall of Sites	0.184	Low Residential	R1-1	0	0	0	10.841	0.085		Residential - Single Family Residence, 1	138B145 555		Westwood	No	MI	ADU
Los Angeles	1044 HILTS AVE	90024	4360012017	0.000	0.000	0.085	0.000	Shortfall of Sites	0.188	Low Residential	R1-1	0	0	0	10.641	0.085		Residential - Single Family Residence, 1	135B153 555		Westwood	No	MI	ADU
Los Angeles	1328 WOODRUFF AVE	90024	4326014006	0.000	0.000	0.085	0.000	Shortfall of Sites	0.149	Low Residential	R1-1	0	0	0	13.403	0.085		Residential - Single Family Residence, 1	135B157 555		Westwood	No	MI	ADU
Los Angeles	310 OCEANO DR	90049	4404031005	0.000	0.000	0.085	0.000	Shortfall of Sites	0.219	Low Residential	RS-1	0	0	0	9.139	0.085		Residential - Single Family Residence, 1	132B141 555		Brentwood - Pacific Palisades	No	MI	ADU
Los Angeles	959 S HUDSON AVE	90019	5090006012	0.000	0.000	0.085	0.000	Shortfall of Sites	0.161	Low II Residential	R1V3-RG	0	0	0	12.439	0.085		Residential - Single Family Residence, 1	132B185 555		Wilshire	No	MI	ADU
Los Angeles	1550 S CREST DR	90035	4305012001	0.000	0.000	0.085	0.000	Shortfall of Sites	0.152	Low II Residential	R1V2-O	0	0	0	13.162	0.085		Residential - Single Family Residence, 1	129B169 555		Wilshire	No	MI	ADU
Los Angeles	9701 MONTE MAR DR	90035	4307011007	0.000	0.000	0.085	0.000	Shortfall of Sites	0.152	Low Residential	R1V2-O	0	0	0	13.189	0.085		Residential - Single Family Residence, 1	129B165 555		West Los Angeles	No	MI	ADU
Los Angeles	2792 MONTE MAR TER	90064	4308015008	0.000	0.000	0.085	0.000	Shortfall of Sites	0.206	Low Residential	R1V2-O	0	0	0	9.727	0.085		Residential - Single Family Residence - Pool, 1	126B165 555		West Los Angeles	No	MI	ADU
Los Angeles	10405 CHEVIOT DR	90064	4318018015	0.000	0.000	0.085	0.000	Shortfall of Sites	0.154	Low Residential	R1V2	0	0	0	12.962	0.085		Residential - Single Family Residence, 1	126B161 555		West Los Angeles	No	MI	ADU
Los Angeles	3145 HADDINGTON DR	90064	4318037013	0.000	0.000	0.085	0.000	Shortfall of Sites	0.155	Low Residential	R1V2	0	0	0	12.943	0.085		Residential - Single Family Residence, 1	123B161 555		West Los Angeles	No	MI	ADU
Los Angeles	3240 TILDEN AVE	90034	4251018010	0.000	0.000	0.085	0.000	Shortfall of Sites	0.218	Low Residential	R1-1	0	0	0	9.169	0.085		Residential - Single Family Residence, 1	120B157 555		Palms - Mar Vista - Del Rey	No	MI	ADU
Los Angeles	3271 STONER AVE	90066	4250004012	0.000	0.000	0.085	0.000	Shortfall of Sites	0.170	Low Residential	R1V2	0	0	0	11.765	0.085		Residential - Single Family Residence, 1	117B153 555		Palms - Mar Vista - Del Rey	No	MI	ADU
Los Angeles	5736 W 75TH ST	90045	4104015007	0.000	0.000	0.085	0.000	Shortfall of Sites	0.181	Low Residential	R1-1	0	0	0	11.034	0.085		Residential - Single Family Residence, 1	102B169 555		Westchester - Playa del Rey	No	MI	ADU
Los Angeles	6334 W 80TH ST	90045	4109008014	0.000	0.000	0.085	0.000	Shortfall of Sites	0.207	Low Residential	R1V2	0	0	0	9.678	0.085		Residential - Single Family Residence, 1	099B165 555		Westchester - Playa del Rey	No	MI	ADU
Los Angeles	16821 NANETTE ST	91344	2609002030	0.000	0.000	0.085	0.000	Shortfall of Sites	0.404	Very Low I Residential	RA-1	0	0	0	4.950	0.085		Residential - Single Family Residence - Pool, 1	222B133 556		Granada Hills - Knollwood	No	MI	ADU
Los Angeles	12356 MCLENNAN AVE	91344	2609026046	0.000	0.000	0.085	0.000	Shortfall of Sites	0.260	Very Low II Residential	RE11-1	0	0	0	7.699	0.085		Residential - Single Family Residence, 1	219B133 556		Granada Hills - Knollwood	No	MI	ADU
Los Angeles	17177 FLANDERS ST	91344	2607017034	0.000	0.000	0.085	0.000	Shortfall of Sites	0.172	Low I Residential	RS-1	0	0	0	11.625	0.085		Residential - Single Family Residence, 1	213B133 556		Granada Hills - Knollwood	No	MI	ADU
Los Angeles	11509 VALJEAN AVE	91344	2605022014	0.000	0.000	0.085	0.000	Shortfall of Sites	0.188	Low I Residential	RS-1	0	0	0	10.617	0.085		Residential - Single Family Residence - Pool, 1	213B137 556		Granada Hills - Knollwood	No	MI	ADU
Los Angeles	11009 NESTLE AVE	91326	2715017032	0.000	0.000	0.085	0.000	Shortfall of Sites	0.257	Very Low II Residential	RE11-1	0	0	0	7.793	0.085		Residential - Single Family Residence - Pool, 1	210B125 556		Northridge	No	MI	ADU
Los Angeles	10614 HAYVENHURST AVE	91344	2679002013	0.000	0.000	0.085	0.000	Shortfall of Sites	0.165	Low I Residential	RS-1	0	0	0	12.101	0.085		Residential - Single Family Residence, 1	207B137 556		Granada Hills - Knollwood	No	MI	ADU
Los Angeles	10601 DEMPSEY AVE	91344	2668010010	0.000	0.000	0.085	0.000	Shortfall of Sites	0.175	Low I Residential	RS-1	0	0	0	11.450	0.085		Residential - Single Family Residence, 1	207B141 556		Granada Hills - Knollwood	No	MI	ADU
Los Angeles	10514 ALABAMA AVE	91311	2722008018	0.000	0.000	0.085	0.000	Shortfall of Sites	0.174	Low I Residential	RS-1	0	0	0	11.510	0.085		Residential - Single Family Residence - Pool, 1	207B105 556		Chatsworth - Porter Ranch	No	MI	ADU
Los Angeles	15010 GERMAIN ST	91345	2649006011	0.000	0.000	0.085	0.000	Shortfall of Sites	0.431	Very Low Residential	RA-1-O	0	0	0	4.642	0.085		Residential - Single Family Residence, 1	207B145 556		Mission Hills - Panorama City - North Hills	No	MI	ADU
Los Angeles	18238 SAN JOSE ST	91326	2731028031	0.000	0.000	0.085	0.000	Shortfall of Sites	0.253	Very Low II Residential	RE11-1	0	0	0	7.920	0.085		Residential - Single Family Residence - Pool, 1	207B125 556		Northridge	No	MI	ADU
Los Angeles	16757 ROMAR ST	91343	2685022015	0.000	0.000	0.085	0.000	Shortfall of Sites	0.183	Low I Residential	RS-1	0	0	0	10.917	0.085		Residential - Single Family Residence - Pool, 1	204B137 556		Granada Hills - Knollwood	No	MI	ADU
Los Angeles	19841 MERRIDY ST	91311	2726006032	0.000	0.000	0.085	0.000	Shortfall of Sites	0.255	Very Low II Residential	RE11-1	0	0	0	7.842	0.085		Residential - Single Family Residence - Pool, 1	204B113 556		Chatsworth - Porter Ranch	No	MI	ADU
Los Angeles	17025 STARE ST	91325	2694010015	0.000	0.000	0.085	0.000	Shortfall of Sites	0.225	Very Low II Residential	RE11-1	0	0	0	8.900	0.085		Residential - Single Family Residence - Pool, 1	204B133 556		Northridge	No	MI	ADU

Jurisdiction Name	Site Address/Intersection	5 Digit ZIP Code	Assessor Parcel Number	Very Low-Income	Low-Income	Moderate-Income	Above Moderate-Income	Type of Shortfall	Parcel Size (Acres)	Current General Plan Designation	Current Zoning	Proposed General Plan (GP) Designation	Proposed Zoning	Minimum Density Allowed	Maximum Density Allowed	Total Capacity	Vacant/ Nonvacant	Description of Existing Uses	PIN	Base Density Per Acre	Community Plan Area	Rent Stabalization Ordinance	Income Category	Applicable Rezoning Program (Program informing values in Column Q listed first)
Los Angeles	19721 VINTAGE ST	91311	2726006001	0.000	0.000	0.085	0.000	Shortfall of Sites	0.253	Very Low II Residential	RE11-1	0	0	0	7.920	0.085		Residential - Single Family Residence - Pool, 1	204B117 556		Chatsworth - Porter Ranch	No	MI	ADU
Los Angeles	10010 TOPEKA DR	91324	2729006008	0.000	0.000	0.085	0.000	Shortfall of Sites	0.346	Very Low I Residential	RA-1	0	0	0	5.777	0.085		Residential - Single Family Residence - Pool, 1	204B121 556		Northridge	No	MI	ADU
Los Angeles	9733 KESSLER AVE	91311	2761016026	0.000	0.000	0.085	0.000	Shortfall of Sites	0.174	Low I Residential	RS-1	0	0	0	11.517	0.085		Residential - Single Family Residence - Pool, 1	201B113 556		Chatsworth - Porter Ranch	No	MI	ADU
Los Angeles	9640 CREBS AVE	91324	2763024004	0.000	0.000	0.085	0.000	Shortfall of Sites	0.176	Low I Residential	RS-1	0	0	0	11.362	0.085		Residential - Single Family Residence, 1	201B121 556		Northridge	No	MI	ADU
Los Angeles	19223 HALSTED ST	91324	2762027007	0.000	0.000	0.085	0.000	Shortfall of Sites	0.408	Very Low I Residential	RA-1	0	0	0	4.903	0.085		Residential - Single Family Residence - Pool, 1	201B117 556		Northridge	No	MI	ADU
Los Angeles	22108 HALSTED ST	91311	2727015012	0.000	0.000	0.085	0.000	Shortfall of Sites	0.176	Low I Residential	RS-1	0	0	0	11.375	0.085		Residential - Single Family Residence, 1	201B101 556		Chatsworth - Porter Ranch	No	MI	ADU
Los Angeles	17041 CALAHAN ST	91325	2692019018	0.000	0.000	0.085	0.000	Shortfall of Sites	0.246	Low I Residential	RE9-1	0	0	0	8.135	0.085		Residential - Single Family Residence - Pool, 1	198B133 556		Northridge	No	MI	ADU
Los Angeles	15051 KILLION ST	91411	2250011014	0.000	0.000	0.085	0.000	Shortfall of Sites	0.165	Low Residential	R1-1	0	0	0	12.142	0.085		Residential - Single Family Residence - Pool, 1	174B145 556		Van Nuys - North Sherman Oaks	No	MI	ADU
Los Angeles	13947 HARTSOOK ST	91423	2269007011	0.000	0.000	0.085	0.000	Shortfall of Sites	0.172	Low Medium II Residential	R1-1-RIO	0	0	0	11.601	0.085		Residential - Single Family Residence, 1	171B153 556		Van Nuys - North Sherman Oaks	No	MI	ADU
Los Angeles	4655 NAGLE AVE	91423	2360017040	0.000	0.000	0.085	0.000	Shortfall of Sites	0.160	Low Residential	R1-1-RIO	0	0	0	12.477	0.085		Residential - Single Family Residence, 1	168B157 556		Sherman Oaks - Studio City - Toluca Lake - Cahuenga Pass	No	MI	ADU
Los Angeles	630 N LA CIENEGA BLVD	90069	5528017072	0.000	0.000	0.085	0.000	Shortfall of Sites	0.187	Neighborhood Office Commercial	C4-1XL	0	0	0	10.696	0.085		Commercial - Bank, Savings and Loan - One Story, 1	141B173 556		Hollywood	No	MI	ADU
Los Angeles	1427 WARNALL AVE	90024	4327010028	0.000	0.000	0.085	0.000	Shortfall of Sites	0.204	Low Residential	R1V3-O	0	0	0	9.795	0.085		Residential - Single Family Residence - Pool, 1	135B157 556		Westwood	No	MI	ADU
Los Angeles	2307 GUTHRIE DR	90034	4309018025	0.000	0.000	0.085	0.000	Shortfall of Sites	0.183	Low Residential	R1V2-O	0	0	0	10.926	0.085		Residential - Single Family Residence, 1	126B165 556		West Los Angeles	No	MI	ADU
Los Angeles	10411 CHEVIOT DR	90064	4318018014	0.000	0.000	0.085	0.000	Shortfall of Sites	0.158	Low Residential	R1V2	0	0	0	12.686	0.085		Residential - Single Family Residence, 1	126B161 556		West Los Angeles	No	MI	ADU
Los Angeles	12338 SUNSET PARK WAY	0	4272030002	0.000	0.000	0.085	0.000	Shortfall of Sites	0.157	Low Residential	R1-1	0	0	0	12.775	0.085		Residential - Single Family Residence - Pool, 1	120B149 556		Palms - Mar Vista - Del Rey	No	MI	ADU
Los Angeles	8049 EL MANOR AVE	90045	4109011005	0.000	0.000	0.085	0.000	Shortfall of Sites	0.179	Low Residential	R1V2	0	0	0	11.165	0.085		Residential - Single Family Residence, 1	099B165 556		Westchester - Playa del Rey	No	MI	ADU
Los Angeles	6136 W MANCHESTER AVE	90045	4123004011	0.000	0.000	0.085	0.000	Shortfall of Sites	1.779	Community Commercial	[Q]C2-1-CDO	0	0	0	1.124	0.085		Commercial - Auto, Recreation Equipment, Construction Equipment Sales and Service - Auto Service Centers (No Gasoline) - One Story, 1	096B165 556		Westchester - Playa del Rey	No	MI	ADU
Los Angeles	12309 LITHUANIA DR	91344	2608019008	0.000	0.000	0.085	0.000	Shortfall of Sites	0.248	Low I Residential	RS-1	0	0	0	8.074	0.085		Residential - Single Family Residence, 1	219B133 557		Granada Hills - Knollwood	No	MI	ADU
Los Angeles	17461 GOLDEN LN	91344	2608032018	0.000	0.000	0.085	0.000	Shortfall of Sites	0.260	Very Low II Residential	RE11-1-H	0	0	0	7.707	0.085		Residential - Single Family Residence, 1	219B129 557		Granada Hills - Knollwood	No	MI	ADU
Los Angeles	11532 CURRY AVE	91344	2607007002	0.000	0.000	0.085	0.000	Shortfall of Sites	0.178	Low I Residential	RS-1	0	0	0	11.214	0.085		Residential - Single Family Residence, 1	213B133 557		Granada Hills - Knollwood	No	MI	ADU
Los Angeles	11516 SOPHIA AVE	91344	2605022006	0.000	0.000	0.085	0.000	Shortfall of Sites	0.178	Low I Residential	RS-1	0	0	0	11.225	0.085		Residential - Single Family Residence - Pool, 1	213B137 557		Granada Hills - Knollwood	No	MI	ADU
Los Angeles	11008 ETIWANDA AVE	91326	2715017026	0.000	0.000	0.085	0.000	Shortfall of Sites	0.257	Very Low II Residential	RE11-1	0	0	0	7.796	0.085		Residential - Single Family Residence - Pool, 1	210B125 557		Northridge	No	MI	ADU
Los Angeles	19201 CELTIC ST	91326	2718010034	0.000	0.000	0.085	0.000	Shortfall of Sites	0.205	Low I Residential	RS-1	0	0	0	9.775	0.085		Residential - Single Family Residence - Pool, 1	210B121 557		Northridge	No	MI	ADU
Los Angeles	16445 CLYMER ST	91344	2679004011	0.000	0.000	0.085	0.000	Shortfall of Sites	0.182	Low I Residential	RS-1	0	0	0	10.999	0.085		Residential - Single Family Residence, 1	207B137 557		Granada Hills - Knollwood	No	MI	ADU
Los Angeles	10615 VANALDEN AVE	91326	2728012025	0.000	0.000	0.085	0.000	Shortfall of Sites	0.267	Very Low II Residential	RE11-1	0	0	0	7.498	0.085		Residential - Single Family Residence, 1	207B121 557		Northridge	No	MI	ADU
Los Angeles	10601 DANUBE AVE	91344	2661003014	0.000	0.000	0.085	0.000	Shortfall of Sites	0.158	Low I Residential	RS-1	0	0	0	12.668	0.085		Residential - Single Family Residence, 1	207B141 557		Granada Hills - Knollwood	No	MI	ADU
Los Angeles	10516 OWENSMOUTH AVE	91311	2722008030	0.000	0.000	0.085	0.000	Shortfall of Sites	0.172	Low I Residential	RS-1	0	0	0	11.614	0.085		Residential - Single Family Residence - Pool, 1	207B105 557		Chatsworth - Porter Ranch	No	MI	ADU
Los Angeles	18230 SAN JOSE ST	91326	2731028032	0.000	0.000	0.085	0.000	Shortfall of Sites	0.253	Very Low II Residential	RE11-1	0	0	0	7.920	0.085		Residential - Single Family Residence - Pool, 1	207B125 557		Northridge	No	MI	ADU
Los Angeles	10149 RUFFNER AVE	91343	2685022017	0.000	0.000	0.085	0.000	Shortfall of Sites	0.173	Low I Residential	RS-1	0	0	0	11.553	0.085		Residential - Single Family Residence - Pool, 1	204B137 557		Granada Hills - Knollwood	No	MI	ADU
Los Angeles	19831 MERRIDY ST	91311	2726006033	0.000	0.000	0.085	0.000	Shortfall of Sites	0.255	Very Low II Residential	RE11-1	0	0	0	7.845	0.085		Residential - Single Family Residence - Pool, 1	204B113 557		Chatsworth - Porter Ranch	No	MI	ADU
Los Angeles	10028 BABBITT AVE	91325	2694014004	0.000	0.000	0.085	0.000	Shortfall of Sites	0.253	Very Low II Residential	RE11-1	0	0	0	7.919	0.085		Residential - Single Family Residence - Pool, 1	204B133 557		Northridge	No	MI	ADU
Los Angeles	19715 VINTAGE ST	91311	2726006002	0.000	0.000	0.085	0.000	Shortfall of Sites	0.253	Very Low II Residential	RE11-1	0	0	0	7.920	0.085		Residential - Single Family Residence - Pool, 1	204B117 557		Chatsworth - Porter Ranch	No	MI	ADU
Los Angeles	18815 MERRIDY ST	91324	2729017001	0.000	0.000	0.085	0.000	Shortfall of Sites	0.232	Low I Residential	RE11-1	0	0	0	8.608	0.085		Residential - Single Family Residence - Pool, 1	204B121 557		Northridge	No	MI	ADU
Los Angeles	9732 KESSLER AVE	91311	2761017005	0.000	0.000	0.085	0.000	Shortfall of Sites	0.174	Low I Residential	RS-1	0	0	0	11.524	0.085		Residential - Single Family Residence, 1	201B113 557		Chatsworth - Porter Ranch	No	MI	ADU
Los Angeles	9718 FRANKIRST AVE	91343	2677019050	0.000	0.000	0.085	0.000	Shortfall of Sites	0.172	Low Residential	RS-1	0	0	0	11.615	0.085		Residential - Single Family Residence, 1	201B137 557		Mission Hills - Panorama City - North Hills	No	MI	ADU
Los Angeles	9628 CLAIRE AVE	91324	2762007014	0.000	0.000	0.085	0.000	Shortfall of Sites	0.386	Very Low I Residential	RA-1	0	0	0	5.175	0.085		Residential - Single Family Residence - Pool, 1	201B121 557		Northridge	No	MI	ADU
Los Angeles	9826 MARNICE AVE	91042	2571016056	0.000	0.000	0.085	0.000	Shortfall of Sites	0.151	Low Residential	R1-1-RFA	0	0	0	13.276	0.085		Residential - Single Family Residence - Pool, 1	201B205 557		Sunland - Tujunga - Lake View Terrace - Shadow Hills - East La Tuna Canyon	No	MI	ADU
Los Angeles	19211 HALSTED ST	91324	2762027006	0.000	0.000	0.085	0.000	Shortfall of Sites	0.382	Very Low I Residential	RA-1	0	0	0	5.234	0.085		Residential - Single Family Residence - Pool, 1	201B117 557		Northridge	No	MI	ADU
Los Angeles	9543 GIERSON AVE	91311	2727010010	0.000	0.000	0.085	0.000	Shortfall of Sites	0.274	Very Low II Residential	RE11-1	0	0	0	7.298	0.085		Residential - Single Family Residence, 1	201B101 557		Chatsworth - Porter Ranch	No	MI	ADU
Los Angeles	17033 CALAHAN ST	91325	2692019019	0.000	0.000	0.085	0.000	Shortfall of Sites	0.246	Low I Residential	RE9-1	0	0	0	8.135	0.085		Residential - Single Family Residence - Pool, 1	198B133 557		Northridge	No	MI	ADU
Los Angeles	5517 BABCOCK AVE	91607	2346008026	0.000	0.000	0.085	0.000	Shortfall of Sites	0.174	Low Residential	R1-1	0	0	0	11.497	0.085		Residential - Single Family Residence - Pool, 1	174B161 557		North Hollywood - Valley Village	No	MI	ADU
Los Angeles	5439 SYLVIA AVE	91356	2163013017	0.000	0.000	0.085	0.000	Shortfall of Sites	0.160	Low II Residential	R1-1	0	0	0	12.491	0.085		Residential - Single Family Residence - Pool, 1	174B117 557		Encino - Tarzana	No	MI	ADU
Los Angeles	13941 HARTSOOK ST	91423	2269007012	0.000	0.000	0.085	0.000	Shortfall of Sites	0.172	Low Medium II Residential	R1-1-RIO	0	0	0	11.624	0.085		Residential - Single Family Residence - Pool, 1	171B153 557		Van Nuys - North Sherman Oaks	No	MI	ADU
Los Angeles	11027 BLIX ST	91602	2353026023	0.000	0.000	0.085	0.000	Shortfall of Sites	0.190	Low Residential	R1-1	0	0	0	10.550	0.085		Residential - Single Family Residence, 1	168B173 557		North Hollywood - Valley Village	No	MI	ADU
Los Angeles	4654 VARNA AVE	91423	2360017021	0.000	0.000	0.085	0.000	Shortfall of Sites	0.161	Low Residential	R1-1-RIO	0	0	0	12.445	0.085		Residential - Single Family Residence - Pool, 1	168B157 557		Sherman Oaks - Studio City - Toluca Lake - Cahuenga Pass	No	MI	ADU
Los Angeles	4322 BAKMAN AVE	91602	2366011001	0.000	0.000	0.085	0.000	Shortfall of Sites	0.155	Low Residential	R1-1-RIO	0	0	0	12.944	0.085		Residential - Single Family Residence - Pool, 1	165B173 557		Sherman Oaks - Studio City - Toluca Lake - Cahuenga Pass	No	MI	ADU
Los Angeles	0	0	4365021023	0.000	0.000	0.085	0.000	Shortfall of Sites	0.371	Low Residential	R1-1	0	0	0	5.386	0.085		Residential - Single Family Residence - Other Improvements Only, 1	135B145 557		Brentwood - Pacific Palisades	No	MI	ADU
Los Angeles	1319 WOODRUFF AVE	90024	4326013026	0.000	0.000	0.085	0.000	Shortfall of Sites	0.168	Low Residential	R1-1	0	0	0	11.934	0.085		Residential - Single Family Residence - Pool, 1	135B157 557		Westwood	No	MI	ADU
Los Angeles	1552 S DURANGO AVE	90035	4305009014	0.000	0.000	0.085	0.000	Shortfall of Sites	0.152	Low II Residential	R1V2-O	0	0	0	13.179	0.085		Residential - Single Family Residence, 1	129B169 557		Wilshire	No	MI	ADU
Los Angeles	527 AVONDALE AVE	90049	4264001015	0.000	0.000	0.085	0.000	Shortfall of Sites	0.254	Low Residential	R1-1	0	0	0	7.874	0.085		Residential - Single Family Residence - Pool, 1	129B137 557		Brentwood - Pacific Palisades	No	MI	ADU
Los Angeles	2230 GUTHRIE DR	90034	4309016006	0.000	0.000	0.085	0.000	Shortfall of Sites	0.282	Low Residential	R1V2-O	0	0	0	7.093	0.085		Residential - Single Family Residence - Pool, 1	126B169 557		West Los Angeles	No	MI	ADU
Los Angeles	2717 KRIM DR	90064	4308015015	0.000	0.000	0.085	0.000	Shortfall of Sites	0.286	Low Residential	R1V2-O	0	0	0	6.997	0.085		Residential - Single Family Residence - Pool, 1	126B165 557		West Los Angeles	No	MI	ADU
Los Angeles	3291 MIDVALE AVE	90034	4254016014	0.000	0.000	0.085	0.000	Shortfall of Sites	0.154	Low Residential	R1-1	0	0	0	13.003	0.085		Residential - Single Family Residence, 1	120B161 557		Palms - Mar Vista - Del Rey	No	MI	ADU
Los Angeles	11052 QUEENSLAND ST	90034	4251018006	0.000	0.000	0.085	0.000	Shortfall of Sites	0.185	Low Residential	R1-1	0	0	0	10.810	0.085		Residential - Single Family Residence - Pool, 1	120B157 557		Palms - Mar Vista - Del Rey	No	MI	ADU
Los Angeles	206 N ELLERY PL	90732	7559004009	0.000	0.000	0.085	0.000	Shortfall of Sites	0.169	Low II Residential	R1-1XL	0	0	0	11.844	0.085		Residential - Single Family Residence - Therapy Pool (Spa), 1	018B193 557		San Pedro	No	MI	ADU
Los Angeles	1362 W 17TH ST	90732	7459010013	0.000	0.000	0.085	0.000	Shortfall of Sites	0.157	Low II Residential	R1-1XL	0	0	0	12.750	0.085		Residential - Single Family Residence, 1	012B193 557		San Pedro	No	MI	ADU
Los Angeles	12768 JOLETTE AVE	91344	2602014020	0.000	0.000	0.085	0.000	Shortfall of Sites	0.216	Low I Residential	RS-1	0	0	0	9.246	0.085		Residential - Single Family Residence - Pool, 1	222B133 558		Granada Hills - Knollwood	No	MI	ADU
Los Angeles	12331 LUNA PL	91344	2608018009	0.000	0.000	0.085	0.000	Shortfall of Sites	0.341	Very Low II Residential	RE11-1	0	0	0	5.862	0.085		Residential - Single Family Residence, 1	219B133 558		Granada Hills - Knollwood	No	MI	ADU
Los Angeles	17457 GOLDEN LN	91344	2608032017	0.000	0.000	0.085	0.000	Shortfall of Sites	0.268	Very Low II Residential	RE11-1-H	0	0	0	7.470	0.085		Residential - Single Family Residence - Pool, 1	219B129 558		Granada Hills - Knollwood	No	MI	ADU
Los Angeles	17171 FLANDERS ST	91344	2607017021	0.000	0.000	0.085	0.000	Shortfall of Sites	0.172	Low I Residential	RS-1	0	0	0	11.616	0.085		Residential - Single Family Residence - Pool, 1	213B133 558		Granada Hills - Knollwood	No	MI	ADU
Los Angeles	11510 VALJEAN AVE	91344	2605022017	0.000	0.000	0.085	0.000	Shortfall of Sites	0.187	Low I Residential	RS-1	0	0	0	10.694	0.085		Residential - Single Family Residence - Pool, 1	213B137 558		Granada Hills - Knollwood	No	MI	ADU
Los Angeles	11002 CHIMINEAS AVE	91326	2715013012	0.000	0.000	0.085	0.000	Shortfall of Sites	0.254	Very Low II Residential	RE11-1	0	0	0	7.885	0.085		Residential - Single Family Residence - Pool, 1	210B125 558		Northridge	No	MI	ADU
Los Angeles	18631 HORACE ST	91326	2717013034	0.000	0.000	0.085	0.000	Shortfall of Sites	0.255	Very Low II Residential	RE11-1	0	0	0	7.833	0.085		Residential - Single Family Residence, 1	210B121 558		Northridge	No	MI	ADU
Los Angeles	16439 CLYMER ST	91344	2679004010	0.000	0.000	0.085	0.000	Shortfall of Sites	0.190	Low I Residential	RS-1	0	0	0	10.550	0.085		Residential - Single Family Residence, 1	207B137 558		Granada Hills - Knollwood	No	MI	ADU
Los Angeles	19000 KINGSBURY ST	91326	2728014013	0.000	0.000	0.085	0.000	Shortfall of Sites	0.260	Very Low II Residential	RE11-1	0	0	0	7.695	0.085		Residential - Single Family Residence - Pool, 1	207B121 558		Northridge	No	MI	ADU
Los Angeles	10600 DEMPSEY AVE	91344	2668010011	0.000	0.000	0.085	0.000	Shortfall of Sites	0.182	Low I Residential	RS-1	0	0	0	11.001	0.085		Residential - Single Family Residence, 1	207B141 558		Granada Hills - Knollwood	No	MI	ADU
Los Angeles	10525 OKLAHOMA AVE	91311	2706012006	0.000	0.000	0.085	0.000	Shortfall of Sites	0.460	Very Low I Residential	RA-1	0	0	0	4.346	0.085		Residential - Single Family Residence, 1	207B109 558		Chatsworth - Porter Ranch	No	MI	ADU
Los Angeles	10513 ETON AVE	91311	2706022009	0.000	0.000	0.085	0.000	Shortfall of Sites	0.173	Low I Residential	RS-1	0	0	0	11.534	0.085		Residential - Single Family Residence - Pool, 1	207B105 558		Chatsworth - Porter Ranch	No	MI	ADU
Los Angeles	15456 SAN JOSE ST	91345	2649017019	0.000	0.000	0.085	0.000	Shortfall of Sites	0.175	Low Residential	RS-1	0	0	0	11.440	0.085		Residential - Single Family Residence, 1	207B145 558		Mission Hills - Panorama City - North Hills	No	MI	ADU
Los Angeles	18216 SAN JOSE ST	91326	2731028033	0.000	0.000	0.085	0.000	Shortfall of Sites	0.253	Very Low II Residential	RE11-1	0	0	0	7.920	0.085		Residential - Single Family Residence - Pool, 1	207B125 558		Northridge	No	MI	ADU
Los Angeles	10156 WOODLEY AVE	91343	2669007010	0.000	0.000	0.085	0.000	Shortfall of Sites	0.182	Low I Residential	RS-1	0	0	0	10.983	0.085		Residential - Single Family Residence, 1	204B141 558		Granada Hills - Knollwood	No	MI	ADU
Los Angeles	10161 PETIT AVE	91343	2685023002	0.000	0.000	0.085	0.000	Shortfall of Sites	0.256	Low I Residential	RS-1	0	0	0	7.825	0.085		Residential - Single Family Residence, 1	204B137 558		Granada Hills - Knollwood	No	MI	ADU
Los Angeles	19947 MERRIDY ST	91311	2726002020	0.000	0.000	0.085	0.000	Shortfall of Sites	0.272	Very Low II Residential	RE11-1	0	0	0	7.355	0.085		Residential - Single Family Residence - Pool, 1	204B113 558		Chatsworth - Porter Ranch	No	MI	ADU
Los Angeles	10029 ALDEA AVE	91325	2694014020	0.000	0.000	0.085	0.000	Shortfall of Sites	0.253	Very Low II Residential	RE11-1	0	0	0	7.918	0.085		Residential - Single Family Residence - Pool, 1	204B133 558		Northridge	No	MI	ADU
Los Angeles	9731 OAKDALE AVE	91311	2761017026	0.000	0.000	0.085	0.000	Shortfall of Sites	0.174	Low I Residential	RS-1	0	0	0	11.512	0.085		Residential - Single Family Residence, 1	201B113 558		Chatsworth - Porter Ranch	No	MI	ADU

Jurisdiction Name	Site Address/Intersection	5 Digit ZIP Code	Assessor Parcel Number	Very Low-Income	Low-Income	Moderate-Income	Above Moderate-Income	Type of Shortfall	Parcel Size (Acres)	Current General Plan Designation	Current Zoning	Proposed General Plan (GP) Designation	Proposed Zoning	Minimum Density Allowed	Maximum Density Allowed	Total Capacity	Vacant/ Nonvacant	Description of Existing Uses	PIN	Base Density Per Acre	Community Plan Area	Rent Stabalization Ordinance	Income Category	Applicable Rezoning Program (Program informing values in Column Q listed first)
Los Angeles	9719 SOPHIA AVE	91343	2677019053	0.000	0.000	0.085	0.000	Shortfall of Sites	0.172	Low I Residential	RS-1	0	0	0	11.616	0.085		Residential - Single Family Residence, 1	201B137 558		Mission Hills - Panorama City - North Hills	No	MI	ADU
Los Angeles	9631 WYSTONE AVE	91324	2762037009	0.000	0.000	0.085	0.000	Shortfall of Sites	0.253	Low I Residential	RS-1	0	0	0	7.912	0.085		Residential - Single Family Residence, 1	201B121 558		Northridge	No	MI	ADU
Los Angeles	9833 PALI AVE	91042	2571014014	0.000	0.000	0.085	0.000	Shortfall of Sites	0.158	Low Residential	R1-1-RFA	0	0	0	12.626	0.085		Residential - Single Family Residence - Pool, 1	201B205 558		Sunland - Tujunga - Lake View Terrace - Shadow Hills - East La Tuna Canyon	No	MI	ADU
Los Angeles	19201 HALSTED ST	91324	2762027005	0.000	0.000	0.085	0.000	Shortfall of Sites	0.291	Very Low I Residential	RA-1	0	0	0	6.882	0.085		Residential - Single Family Residence - Pool, 1	201B117 558		Northridge	No	MI	ADU
Los Angeles	9543 FARRALONE AVE	91311	2727010031	0.000	0.000	0.085	0.000	Shortfall of Sites	0.253	Very Low II Residential	RE11-1	0	0	0	7.921	0.085		Residential - Single Family Residence, 1	201B101 558		Chatsworth - Porter Ranch	No	MI	ADU
Los Angeles	17025 CALAHAN ST	91325	2692019020	0.000	0.000	0.085	0.000	Shortfall of Sites	0.246	Low I Residential	RE9-1	0	0	0	8.135	0.085		Residential - Single Family Residence - Pool, 1	198B133 558		Northridge	No	MI	ADU
Los Angeles	5516 BABCOCK AVE	91607	2346007017	0.000	0.000	0.085	0.000	Shortfall of Sites	0.161	Low Residential	R1-1	0	0	0	12.410	0.085		Residential - Single Family Residence - Pool, 1	174B161 558		North Hollywood - Valley Village	No	MI	ADU
Los Angeles	5438 SYLVIA AVE	91356	2163012008	0.000	0.000	0.085	0.000	Shortfall of Sites	0.162	Low II Residential	R1-1	0	0	0	12.351	0.085		Residential - Single Family Residence, 1	174B117 558		Encino - Tarzana	No	MI	ADU
Los Angeles	14001 HARTSOOK ST	91423	2269008018	0.000	0.000	0.085	0.000	Shortfall of Sites	0.293	Low Medium II Residential	R1-1-RIO	0	0	0	6.824	0.085		Residential - Single Family Residence, 1	171B153 558		Van Nuys - North Sherman Oaks	No	MI	ADU
Los Angeles	4741 KRAFT AVE	91602	2354013059	0.000	0.000	0.085	0.000	Shortfall of Sites	0.155	Low Residential	R1-1	0	0	0	12.907	0.085		Residential - Single Family Residence, 1	168B169 558		North Hollywood - Valley Village	No	MI	ADU
Los Angeles	4655 VARNA AVE	91423	2360017010	0.000	0.000	0.085	0.000	Shortfall of Sites	0.170	Low Residential	R1-1-RIO	0	0	0	11.762	0.085		Residential - Single Family Residence, 1	168B157 558		Sherman Oaks - Studio City - Toluca Lake - Cahuenga Pass	No	MI	ADU
Los Angeles	3352 LARGA AVE	90039	5436027003	0.000	0.000	0.085	0.000	Shortfall of Sites	0.155	Low Residential	R1-1-RIO	0	0	0	12.898	0.085		Residential - Single Family Residence, 1	153B209 558		Northeast Los Angeles	No	MI	ADU
Los Angeles	1966 N EDGEMONT ST	90027	5589018027	0.000	0.000	0.085	0.000	Shortfall of Sites	0.316	Low II Residential	R1-1	0	0	0	6.320	0.085		Residential - Single Family Residence, 1	150B197 558		Hollywood	No	MI	ADU
Los Angeles	651 N KILKEA DR	90048	5528011020	0.000	0.000	0.085	0.000	Shortfall of Sites	0.150	Low II Residential	R1V3	0	0	0	13.297	0.085		Residential - Single Family Residence - Pool, 1	141B173 558		Hollywood	No	MI	ADU
Los Angeles	238 N GRAMERCY PL	90004	5516020018	0.000	0.000	0.085	0.000	Shortfall of Sites	0.158	Low II Residential	R1-1	0	0	0	12.644	0.085		Residential - Single Family Residence, 1	138B193 558		Wilshire	No	MI	ADU
Los Angeles	109 N EDINBURGH AVE	90048	5511003010	0.000	0.000	0.085	0.000	Shortfall of Sites	0.150	Low II Residential	R1V3	0	0	0	13.326	0.085		Residential - Single Family Residence - Pool, 1	138B177 558		Wilshire	No	MI	ADU
Los Angeles	11401 AYRSHIRE RD	90049	4365001001	0.000	0.000	0.085	0.000	Shortfall of Sites	0.358	Very Low II Residential	RE11-1	0	0	0	5.591	0.085		Residential - Single Family Residence - Pool, 1	138B145 558		Brentwood - Pacific Palisades	No	MI	ADU
Los Angeles	1014 MANNING AVE	90024	4360010011	0.000	0.000	0.085	0.000	Shortfall of Sites	0.186	Low Residential	R1-1	0	0	0	10.739	0.085		Residential - Single Family Residence - Pool, 1	135B153 558		Westwood	No	MI	ADU
Los Angeles	10471 WELLWORTH AVE	90024	4326007015	0.000	0.000	0.085	0.000	Shortfall of Sites	0.149	Low Residential	R1-1	0	0	0	13.384	0.085		Residential - Single Family Residence - Pool, 1	135B157 558		Westwood	No	MI	ADU
Los Angeles	958 KENISTON AVE	90019	5090006026	0.000	0.000	0.085	0.000	Shortfall of Sites	0.161	Low II Residential	R1V3-RG	0	0	0	12.445	0.085		Residential - Single Family Residence, 1	132B185 558		Wilshire	No	MI	ADU
Los Angeles	11982 GORHAM AVE	90049	4265020007	0.000	0.000	0.085	0.000	Shortfall of Sites	0.172	Low Residential	R1-1	0	0	0	11.600	0.085		Residential - Single Family Residence, 1	129B145 558		Brentwood - Pacific Palisades	No	MI	ADU
Los Angeles	2224 S CANFIELD AVE	90034	4302010021	0.000	0.000	0.085	0.000	Shortfall of Sites	0.193	Low Residential	R1V2-O	0	0	0	10.347	0.085		Residential - Single Family Residence, 1	126B169 558		West Los Angeles	No	MI	ADU
Los Angeles	9500 DUXBURY LN	90034	4309018001	0.000	0.000	0.085	0.000	Shortfall of Sites	0.293	Low Residential	R1V2-O	0	0	0	6.831	0.085		Residential - Single Family Residence - Pool, 1	126B165 558		West Los Angeles	No	MI	ADU
Los Angeles	10348 CHEVIOT DR	90064	4318027013	0.000	0.000	0.085	0.000	Shortfall of Sites	0.152	Low Residential	R1V2	0	0	0	13.197	0.085		Residential - Single Family Residence - Pool, 1	126B161 558		West Los Angeles	No	MI	ADU
Los Angeles	11944 MODJESKA PL	90066	4234019038	0.000	0.000	0.085	0.000	Shortfall of Sites	0.155	Low Residential	R1V2	0	0	0	12.880	0.085		Residential - Single Family Residence, 1	114B157 558		Palms - Mar Vista - Del Rey	No	MI	ADU
Los Angeles	3576 OCEAN VIEW AVE	90066	4248024012	0.000	0.000	0.085	0.000	Shortfall of Sites	0.220	Low Residential	R1V2	0	0	0	9.111	0.085		Residential - Single Family Residence, 1	114B153 558		Palms - Mar Vista - Del Rey	No	MI	ADU
Los Angeles	8052 EL MANOR AVE	90045	4109010019	0.000	0.000	0.085	0.000	Shortfall of Sites	0.227	Low Residential	R1V2	0	0	0	8.819	0.085		Residential - Single Family Residence - Pool, 1	099B165 558		Westchester - Playa del Rey	No	MI	ADU
Los Angeles	1356 W 17TH ST	90732	7459010014	0.000	0.000	0.085	0.000	Shortfall of Sites	0.157	Low II Residential	R1-1XL	0	0	0	12.750	0.085		Residential - Single Family Residence, 1	012B193 558		San Pedro	No	MI	ADU
Los Angeles	17100 SUNDERLAND DR	91344	2606005044	0.000	0.000	0.085	0.000	Shortfall of Sites	0.232	Low I Residential	RS-1	0	0	0	8.628	0.085		Residential - Single Family Residence - Pool, 1	219B133 559		Granada Hills - Knollwood	No	MI	ADU
Los Angeles	11034 PASO ROBLES AVE	91344	2696017002	0.000	0.000	0.085	0.000	Shortfall of Sites	0.157	Low II Residential	R1-1	0	0	0	12.766	0.085		Residential - Single Family Residence, 1	210B133 559		Granada Hills - Knollwood	No	MI	ADU
Los Angeles	11009 CANBY AVE	91326	2715002047	0.000	0.000	0.085	0.000	Shortfall of Sites	0.259	Very Low II Residential	RE11-1	0	0	0	7.710	0.085		Residential - Single Family Residence - Pool, 1	210B125 559		Northridge	No	MI	ADU
Los Angeles	18639 HORACE ST	91326	2717013033	0.000	0.000	0.085	0.000	Shortfall of Sites	0.255	Very Low II Residential	RE11-1	0	0	0	7.842	0.085		Residential - Single Family Residence - Pool, 1	210B121 559		Northridge	No	MI	ADU
Los Angeles	16433 CLYMER ST	91344	2679004009	0.000	0.000	0.085	0.000	Shortfall of Sites	0.190	Low I Residential	RS-1	0	0	0	10.521	0.085		Residential - Single Family Residence - Pool, 1	207B137 559		Granada Hills - Knollwood	No	MI	ADU
Los Angeles	10601 HASKELL AVE	91344	2668010020	0.000	0.000	0.085	0.000	Shortfall of Sites	0.154	Low I Residential	RS-1	0	0	0	12.956	0.085		Residential - Single Family Residence, 1	207B141 559		Granada Hills - Knollwood	No	MI	ADU
Los Angeles	10522 LURLINE AVE	91311	2707010039	0.000	0.000	0.085	0.000	Shortfall of Sites	0.257	Very Low II Residential	RE11-1	0	0	0	7.787	0.085		Residential - Single Family Residence, 1	207B109 559		Chatsworth - Porter Ranch	No	MI	ADU
Los Angeles	10511 ALABAMA AVE	91311	2722008022	0.000	0.000	0.085	0.000	Shortfall of Sites	0.184	Low I Residential	RS-1	0	0	0	10.895	0.085		Residential - Single Family Residence, 1	207B105 559		Chatsworth - Porter Ranch	No	MI	ADU
Los Angeles	10526 ORION AVE	91345	2649014011	0.000	0.000	0.085	0.000	Shortfall of Sites	0.198	Low Residential	RS-1	0	0	0	10.096	0.085		Residential - Single Family Residence, 1	207B145 559		Mission Hills - Panorama City - North Hills	No	MI	ADU
Los Angeles	18200 SAN JOSE ST	91326	2731028034	0.000	0.000	0.085	0.000	Shortfall of Sites	0.253	Very Low II Residential	RE11-1	0	0	0	7.895	0.085		Residential - Single Family Residence - Pool, 1	207B125 559		Northridge	No	MI	ADU
Los Angeles	10156 COLLETT AVE	91343	2669008025	0.000	0.000	0.085	0.000	Shortfall of Sites	0.176	Low I Residential	RS-1	0	0	0	11.336	0.085		Residential - Single Family Residence, 1	204B141 559		Granada Hills - Knollwood	No	MI	ADU
Los Angeles	10153 ODESSA AVE	91343	2678021008	0.000	0.000	0.085	0.000	Shortfall of Sites	0.180	Low I Residential	RS-1	0	0	0	11.136	0.085		Residential - Single Family Residence, 1	204B137 559		Granada Hills - Knollwood	No	MI	ADU
Los Angeles	19937 MERRIDY ST	91311	2726002021	0.000	0.000	0.085	0.000	Shortfall of Sites	0.257	Very Low II Residential	RE11-1	0	0	0	7.791	0.085		Residential - Single Family Residence, 1	204B113 559		Chatsworth - Porter Ranch	No	MI	ADU
Los Angeles	10035 NEVADA AVE	91311	2745005033	0.000	0.000	0.085	0.000	Shortfall of Sites	0.174	Low II Residential	RS-1	0	0	0	11.502	0.085		Residential - Single Family Residence - Pool, 1	204B101 559		Chatsworth - Porter Ranch	No	MI	ADU
Los Angeles	10027 BABBITT AVE	91325	2694013034	0.000	0.000	0.085	0.000	Shortfall of Sites	0.233	Very Low II Residential	RE11-1	0	0	0	8.600	0.085		Residential - Single Family Residence - Pool, 1	204B133 559		Northridge	No	MI	ADU
Los Angeles	19535 VINTAGE ST	91324	2726014018	0.000	0.000	0.085	0.000	Shortfall of Sites	0.377	Very Low I Residential	RA-1	0	0	0	5.300	0.085		Residential - Single Family Residence, 1	204B117 559		Chatsworth - Porter Ranch	No	MI	ADU
Los Angeles	9728 OAKDALE AVE	91311	2761020034	0.000	0.000	0.085	0.000	Shortfall of Sites	0.175	Low I Residential	RS-1	0	0	0	11.461	0.085		Residential - Single Family Residence, 1	201B113 559		Chatsworth - Porter Ranch	No	MI	ADU
Los Angeles	9720 SOPHIA AVE	91343	2677019058	0.000	0.000	0.085	0.000	Shortfall of Sites	0.172	Low Residential	RS-1	0	0	0	11.613	0.085		Residential - Single Family Residence, 1	201B137 559		Mission Hills - Panorama City - North Hills	No	MI	ADU
Los Angeles	9630 VANALDEN AVE	91324	2762033005	0.000	0.000	0.085	0.000	Shortfall of Sites	0.289	Very Low I Residential	RA-1	0	0	0	6.927	0.085		Residential - Single Family Residence - Pool, 1	201B121 559		Northridge	No	MI	ADU
Los Angeles	9832 PALI AVE	91042	2571011079	0.000	0.000	0.085	0.000	Shortfall of Sites	0.158	Low Residential	R1-1-RFA	0	0	0	12.637	0.085		Residential - Single Family Residence, 1	201B205 559		Sunland - Tujunga - Lake View Terrace - Shadow Hills - East La Tuna Canyon	No	MI	ADU
Los Angeles	9600 CALVIN AVE	91324	2761004016	0.000	0.000	0.085	0.000	Shortfall of Sites	0.297	Very Low I Residential	RA-1	0	0	0	6.743	0.085		Residential - Single Family Residence - Pool, 1	201B117 559		Chatsworth - Porter Ranch	No	MI	ADU
Los Angeles	9258 HAYVENHURST AVE	91343	2676022018	0.000	0.000	0.085	0.000	Shortfall of Sites	0.163	Low Residential	RS-1	0	0	0	12.263	0.085		Residential - Single Family Residence, 1	198B137 559		Mission Hills - Panorama City - North Hills	No	MI	ADU
Los Angeles	17019 CALAHAN ST	91325	2692019021	0.000	0.000	0.085	0.000	Shortfall of Sites	0.246	Low I Residential	RE9-1	0	0	0	8.135	0.085		Residential - Single Family Residence - Pool, 1	198B133 559		Northridge	No	MI	ADU
Los Angeles	5439 BECKFORD AVE	91356	2163012017	0.000	0.000	0.085	0.000	Shortfall of Sites	0.162	Low II Residential	R1-1	0	0	0	12.358	0.085		Residential - Single Family Residence, 1	174B117 559		Encino - Tarzana	No	MI	ADU
Los Angeles	5130 COLBATH AVE	91423	2269007015	0.000	0.000	0.085	0.000	Shortfall of Sites	0.178	Low Medium II Residential	R1-1-RIO	0	0	0	11.231	0.085		Residential - Single Family Residence, 1	171B153 559		Van Nuys - North Sherman Oaks	No	MI	ADU
Los Angeles	11039 BLIX ST	91602	2353026021	0.000	0.000	0.085	0.000	Shortfall of Sites	0.190	Low Residential	R1-1	0	0	0	10.551	0.085		Residential - Single Family Residence, 1	168B173 559		North Hollywood - Valley Village	No	MI	ADU
Los Angeles	4738 FARMDALE AVE	91602	2354013051	0.000	0.000	0.085	0.000	Shortfall of Sites	0.155	Low Residential	R1-1	0	0	0	12.907	0.085		Residential - Single Family Residence, 1	168B169 559		North Hollywood - Valley Village	No	MI	ADU
Los Angeles	4710 MARY ELLEN AVE	91423	2360023003	0.000	0.000	0.085	0.000	Shortfall of Sites	0.155	Low Residential	R1-1-RIO	0	0	0	12.902	0.085		Residential - Single Family Residence - Pool and Misc., 1	168B161 559		Sherman Oaks - Studio City - Toluca Lake - Cahuenga Pass	No	MI	ADU
Los Angeles	4322 WILKINSON AVE	91604	2367001029	0.000	0.000	0.085	0.000	Shortfall of Sites	0.161	Low Residential	R1-1-RIO	0	0	0	12.436	0.085		Residential - Single Family Residence - Pool, 1	165B165 559		Sherman Oaks - Studio City - Toluca Lake - Cahuenga Pass	No	MI	ADU
Los Angeles	239 N GRAMERCY PL	90004	5516019003	0.000	0.000	0.085	0.000	Shortfall of Sites	0.158	Low II Residential	R1-1	0	0	0	12.655	0.085		Residential - Single Family Residence, 1	138B193 559		Wilshire	No	MI	ADU
Los Angeles	108 N LAUREL AVE	90048	5511003015	0.000	0.000	0.085	0.000	Shortfall of Sites	0.150	Low II Residential	R1V3	0	0	0	13.326	0.085		Residential - Single Family Residence, 1	138B177 559		Wilshire	No	MI	ADU
Los Angeles	427 BELOIT AVE	90049	4365021022	0.000	0.000	0.085	0.000	Shortfall of Sites	0.183	Low Residential	R1-1	0	0	0	10.935	0.085		Residential - Single Family Residence, 1	135B145 559		Brentwood - Pacific Palisades	No	MI	ADU
Los Angeles	1312 WARNER AVE	90024	4326013003	0.000	0.000	0.085	0.000	Shortfall of Sites	0.155	Low Residential	R1-1	0	0	0	12.906	0.085		Residential - Single Family Residence, 1	135B157 559		Westwood	No	MI	ADU
Los Angeles	315 S SALTAIR AVE	90049	4404020018	0.000	0.000	0.085	0.000	Shortfall of Sites	0.180	Low Residential	RS-1	0	0	0	11.135	0.085		Residential - Single Family Residence, 1	132B141 559		Brentwood - Pacific Palisades	No	MI	ADU
Los Angeles	2033 PROSSER AVE	90025	4321006062	0.000	0.000	0.085	0.000	Shortfall of Sites	0.155	Low Residential	R1-1-O	0	0	0	12.910	0.085		Residential - Single Family Residence, 1	129B157 559		West Los Angeles	No	MI	ADU
Los Angeles	1623 REEVES ST	90035	4306012005	0.000	0.000	0.085	0.000	Shortfall of Sites	0.152	Low Residential	R1V2-O	0	0	0	13.177	0.085		Residential - Single Family Residence - Pool, 1	129B165 559		West Los Angeles	No	MI	ADU
Los Angeles	530 AVONDALE AVE	90049	4264002009	0.000	0.000	0.085	0.000	Shortfall of Sites	0.290	Very Low II Residential	RE15-1	0	0	0	6.907	0.085		Residential - Single Family Residence, 1	129B137 559		Brentwood - Pacific Palisades	No	MI	ADU
Los Angeles	2223 S CANFIELD AVE	90034	4302002017	0.000	0.000	0.085	0.000	Shortfall of Sites	0.175	Low Residential	R1V2-O	0	0	0	11.406	0.085		Residential - Single Family Residence - Pool, 1	126B169 559		West Los Angeles	No	MI	ADU
Los Angeles	2761 CLUB DR	90064	4308003011	0.000	0.000	0.085	0.000	Shortfall of Sites	0.154	Low Residential	R1V2-O	0	0	0	13.004	0.085		Residential - Single Family Residence - Pool, 1	126B165 559		West Los Angeles	No	MI	ADU
Los Angeles	10419 CHEVIOT DR	90064	4318018013	0.000	0.000	0.085	0.000	Shortfall of Sites	0.194	Low Residential	R1V2	0	0	0	10.294	0.085		Residential - Single Family Residence - Pool, 1	126B161 559		West Los Angeles	No	MI	ADU
Los Angeles	3306 VETERAN AVE	90034	4254020001	0.000	0.000	0.085	0.000	Shortfall of Sites	0.222	Low Residential	R1-1	0	0	0	8.992	0.085		Residential - Single Family Residence - Pool, 1	120B157 559		Palms - Mar Vista - Del Rey	No	MI	ADU
Los Angeles	12340 EVENSONG DR	90064	4272030020	0.000	0.000	0.085	0.000	Shortfall of Sites	0.168	Low Residential	R1-1	0	0	0	11.922	0.085		Residential - Single Family Residence, 1	120B149 559		Palms - Mar Vista - Del Rey	No	MI	ADU
Los Angeles	3308 STONER AVE	90066	4249008002	0.000	0.000	0.085	0.000	Shortfall of Sites	0.162	Low Residential	R1V2	0	0	0	12.310	0.085		Residential - Single Family Residence, 1	117B153 559		Palms - Mar Vista - Del Rey	No	MI	ADU
Los Angeles	3585 GRAND VIEW BLVD	90066	4248024006	0.000	0.000	0.085	0.000	Shortfall of Sites	0.250	Low Residential	R1V2	0	0	0	8.001	0.085		Residential - Single Family Residence, 1	114B153 559		Palms - Mar Vista - Del Rey	No	MI	ADU
Los Angeles	7115 GLASGOW AVE	90045	4103019007	0.000	0.000	0.085	0.000	Shortfall of Sites	0.185	Low Residential	R1-1	0	0	0	10.837	0.085		Residential - Single Family Residence - Pool, 1	102B173 559		Westchester - Playa del Rey	No	MI	ADU
Los Angeles	7876 TRUXTON AVE	90045	4106022015	0.000	0.000	0.085	0.000	Shortfall of Sites	0.150	Low Residential	R1-1	0	0	0	13.377	0.085		Residential - Single Family Residence - Pool, 1	099B165 559		Westchester - Playa del Rey	No	MI	ADU
Los Angeles	6212 W MANCHESTER AVE	90045	4123003017	0.000	0.000	0.085	0.000	Shortfall of Sites	0.172	Community Commercial	[Q]C2-1-CDO	0	0	0	11.615	0.085		Commercial - Restaurant, Cocktail Lounge - Restaurant, Cocktail Lounge, Tavern - One Story, 1	096B165 559		Westchester - Playa del Rey	No	MI	ADU

Jurisdiction Name	Site Address/Intersection	5 Digit ZIP Code	Assessor Parcel Number	Very Low-Income	Low-Income	Moderate-Income	Above Moderate-Income	Type of Shortfall	Parcel Size (Acres)	Current General Plan Designation	Current Zoning	Proposed General Plan (GP) Designation	Proposed Zoning	Minimum Density Allowed	Maximum Density Allowed	Total Capacity	Vacant/ Nonvacant	Description of Existing Uses	PIN	Base Density Per Acre	Community Plan Area	Rent Stabalization Ordinance	Income Category	Applicable Rezoning Program (Program informing values in Column Q listed first)
Los Angeles	1350 W 17TH ST	90732	7459010015	0.000	0.000	0.085	0.000	Shortfall of Sites	0.157	Low II Residential	R1-1XL	0	0	0	12.750	0.085		Residential - Single Family Residence, 1	012B193 559		San Pedro	No	MI	ADU
Los Angeles	17039 LUDLOW ST	91344	2696016037	0.000	0.000	0.085	0.000	Shortfall of Sites	0.158	Low II Residential	R1-1	0	0	0	12.663	0.085		Residential - Single Family Residence, 1	210B133 560		Granada Hills - Knollwood	No	MI	ADU
Los Angeles	11000 LINDLEY AVE	91344	2715021068	0.000	0.000	0.085	0.000	Shortfall of Sites	0.186	Low I Residential	RS-1	0	0	0	10.757	0.085		Residential - Single Family Residence - Pool, 1	210B125 560		Granada Hills - Knollwood	No	MI	ADU
Los Angeles	18647 HORACE ST	91326	2717013032	0.000	0.000	0.085	0.000	Shortfall of Sites	0.263	Very Low II Residential	RE11-1	0	0	0	7.598	0.085		Residential - Single Family Residence - Pool, 1	210B121 560		Northridge	No	MI	ADU
Los Angeles	17113 KINGSBURY ST	91344	2695002023	0.000	0.000	0.085	0.000	Shortfall of Sites	0.241	Low II Residential	R1-1	0	0	0	8.298	0.085		Residential - Single Family Residence, 1	207B133 560		Granada Hills - Knollwood	No	MI	ADU
Los Angeles	10728 WESCOTT AVE	91040	2555004023	0.000	0.000	0.085	0.000	Shortfall of Sites	0.154	Low Residential	R1-1-RFA	0	0	0	12.985	0.085		Residential - Single Family Residence - Pool, 1	207B189 560		Sunland - Tujunga - Lake View Terrace - Shadow Hills - East La Tuna Canyon	No	MI	ADU
Los Angeles	16427 CLYMER ST	91344	2679004019	0.000	0.000	0.085	0.000	Shortfall of Sites	0.189	Low I Residential	RS-1	0	0	0	10.554	0.085		Residential - Single Family Residence, 1	207B137 560		Granada Hills - Knollwood	No	MI	ADU
Los Angeles	10600 HASKELL AVE	91344	2661003013	0.000	0.000	0.085	0.000	Shortfall of Sites	0.166	Low I Residential	RS-1	0	0	0	12.056	0.085		Residential - Single Family Residence - Pool, 1	207B141 560		Granada Hills - Knollwood	No	MI	ADU
Los Angeles	10523 COZYCROFT AVE	91311	2707010014	0.000	0.000	0.085	0.000	Shortfall of Sites	0.257	Very Low II Residential	RE11-1	0	0	0	7.777	0.085		Residential - Single Family Residence - Pool, 1	207B109 560		Chatsworth - Porter Ranch	No	MI	ADU
Los Angeles	10513 WILLOWBRAE AVE	91311	2722034003	0.000	0.000	0.085	0.000	Shortfall of Sites	0.178	Low I Residential	RS-1	0	0	0	11.210	0.085		Residential - Single Family Residence - Pool, 1	207B105 560		Chatsworth - Porter Ranch	No	MI	ADU
Los Angeles	15214 GERMAIN ST	91345	2649007017	0.000	0.000	0.085	0.000	Shortfall of Sites	0.245	Low Residential	R1-1	0	0	0	8.152	0.085		Residential - Single Family Residence, 1	207B145 560		Mission Hills - Panorama City - North Hills	No	MI	ADU
Los Angeles	10320 NASSAU AVE	91040	2559003030	0.000	0.000	0.085	0.000	Shortfall of Sites	0.261	Low Residential	R1-1-RFA	0	0	0	7.654	0.085		Residential - Single Family Residence - Pool, 1	204B193 560		Sunland - Tujunga - Lake View Terrace - Shadow Hills - East La Tuna Canyon	No	MI	ADU
Los Angeles	10159 GAVIOTA AVE	91343	2669008006	0.000	0.000	0.085	0.000	Shortfall of Sites	0.176	Low I Residential	RS-1	0	0	0	11.334	0.085		Residential - Single Family Residence, 1	204B141 560		Granada Hills - Knollwood	No	MI	ADU
Los Angeles	10150 DEBRA AVE	91343	2678017007	0.000	0.000	0.085	0.000	Shortfall of Sites	0.179	Low I Residential	RS-1	0	0	0	11.170	0.085		Residential - Single Family Residence, 1	204B137 560		Granada Hills - Knollwood	No	MI	ADU
Los Angeles	17631 MAYALL ST	91325	2734012050	0.000	0.000	0.085	0.000	Shortfall of Sites	0.253	Very Low II Residential	RE11-1	0	0	0	7.914	0.085		Residential - Single Family Residence, 1	204B129 560		Northridge	No	MI	ADU
Los Angeles	10040 JOVITA AVE	91311	2741019003	0.000	0.000	0.085	0.000	Shortfall of Sites	0.173	Low I Residential	RS-1	0	0	0	11.592	0.085		Residential - Single Family Residence, 1	204B113 560		Chatsworth - Porter Ranch	No	MI	ADU
Los Angeles	10025 RUDNICK AVE	91311	2745007059	0.000	0.000	0.085	0.000	Shortfall of Sites	0.402	Very Low I Residential	RA-1	0	0	0	4.978	0.085		Residential - Single Family Residence - Pool, 1	204B101 560		Chatsworth - Porter Ranch	No	MI	ADU
Los Angeles	19523 VINTAGE ST	91324	2726014017	0.000	0.000	0.085	0.000	Shortfall of Sites	0.377	Very Low I Residential	RA-1	0	0	0	5.300	0.085		Residential - Single Family Residence - Pool, 1	204B117 560		Chatsworth - Porter Ranch	No	MI	ADU
Los Angeles	18823 MERRIDY ST	91324	2729018032	0.000	0.000	0.085	0.000	Shortfall of Sites	0.222	Low I Residential	RE11-1	0	0	0	9.015	0.085		Residential - Single Family Residence - Pool, 1	204B121 560		Northridge	No	MI	ADU
Los Angeles	9726 LARAMIE AVE	91311	2748031035	0.000	0.000	0.085	0.000	Shortfall of Sites	0.174	Low I Residential	RS-1	0	0	0	11.515	0.085		Residential - Single Family Residence, 1	201B113 560		Chatsworth - Porter Ranch	No	MI	ADU
Los Angeles	9717 VALJEAN AVE	91343	2677019069	0.000	0.000	0.085	0.000	Shortfall of Sites	0.172	Low Residential	RS-1	0	0	0	11.614	0.085		Residential - Single Family Residence - Pool, 1	201B137 560		Mission Hills - Panorama City - North Hills	No	MI	ADU
Los Angeles	19043 CITRONIA ST	91324	2762033006	0.000	0.000	0.085	0.000	Shortfall of Sites	0.371	Very Low I Residential	RA-1	0	0	0	5.387	0.085		Residential - Single Family Residence - Pool, 1	201B121 560		Northridge	No	MI	ADU
Los Angeles	9844 TUJUNGA CANYON PL	91042	2571015037	0.000	0.000	0.085	0.000	Shortfall of Sites	0.191	Low Residential	R1-1-RFA	0	0	0	10.489	0.085		Residential - Single Family Residence, 1	201B205 560		Sunland - Tujunga - Lake View Terrace - Shadow Hills - East La Tuna Canyon	No	MI	ADU
Los Angeles	9633 JUMILLA AVE	91311	2761030052	0.000	0.000	0.085	0.000	Shortfall of Sites	0.172	Low I Residential	RS-1	0	0	0	11.620	0.085		Residential - Single Family Residence, 1	201B117 560		Chatsworth - Porter Ranch	No	MI	ADU
Los Angeles	9535 RUDNICK AVE	91311	2727008006	0.000	0.000	0.085	0.000	Shortfall of Sites	0.286	Very Low II Residential	RE11-1	0	0	0	6.991	0.085		Residential - Single Family Residence, 1	201B101 560		Chatsworth - Porter Ranch	No	MI	ADU
Los Angeles	17011 CALAHAN ST	91325	2692019022	0.000	0.000	0.085	0.000	Shortfall of Sites	0.256	Low I Residential	RE9-1	0	0	0	7.827	0.085		Residential - Single Family Residence - Pool, 1	198B133 560		Northridge	No	MI	ADU
Los Angeles	15021 KILLION ST	91411	2250011024	0.000	0.000	0.085	0.000	Shortfall of Sites	0.200	Low Residential	R1-1	0	0	0	10.017	0.085		Residential - Single Family Residence, 1	174B145 560		Van Nuys - North Sherman Oaks	No	MI	ADU
Los Angeles	5131 RANCHITO AVE	91423	2269007017	0.000	0.000	0.085	0.000	Shortfall of Sites	0.186	Low Medium II Residential	R1-1-RIO	0	0	0	10.730	0.085		Residential - Single Family Residence - Pool, 1	171B153 560		Van Nuys - North Sherman Oaks	No	MI	ADU
Los Angeles	11045 BLIX ST	91602	2353026020	0.000	0.000	0.085	0.000	Shortfall of Sites	0.209	Low Residential	R1-1	0	0	0	9.591	0.085		Residential - Single Family Residence, 1	168B173 560		North Hollywood - Valley Village	No	MI	ADU
Los Angeles	4738 BECK AVE	91602	2354015033	0.000	0.000	0.085	0.000	Shortfall of Sites	0.162	Low Residential	R1-1	0	0	0	12.335	0.085		Residential - Single Family Residence, 1	168B169 560		North Hollywood - Valley Village	No	MI	ADU
Los Angeles	4713 ETHEL AVE	91423	2360023002	0.000	0.000	0.085	0.000	Shortfall of Sites	0.155	Low Residential	R1-1-RIO	0	0	0	12.905	0.085		Residential - Single Family Residence - Pool, 1	168B161 560		Sherman Oaks - Studio City - Toluca Lake - Cahuenga Pass	No	MI	ADU
Los Angeles	4323 RHODES AVE	91604	2367001038	0.000	0.000	0.085	0.000	Shortfall of Sites	0.161	Low Residential	R1-1-RIO	0	0	0	12.446	0.085		Residential - Single Family Residence - Pool, 1	165B165 560		Sherman Oaks - Studio City - Toluca Lake - Cahuenga Pass	No	MI	ADU
Los Angeles	4308 BECK AVE	91604	2365027012	0.000	0.000	0.085	0.000	Shortfall of Sites	0.156	Low Residential	R1-1-RIO	0	0	0	12.848	0.085		Residential - Single Family Residence - Pool, 1	165B169 560		Sherman Oaks - Studio City - Toluca Lake - Cahuenga Pass	No	MI	ADU
Los Angeles	651 N LA JOLLA AVE	90048	5528012021	0.000	0.000	0.085	0.000	Shortfall of Sites	0.150	Low II Residential	R1V3	0	0	0	13.300	0.085		Residential - Single Family Residence, 1	141B173 560		Hollywood	No	MI	ADU
Los Angeles	251 TAVISTOCK AVE	90049	4366019013	0.000	0.000	0.085	0.000	Shortfall of Sites	0.179	Low Residential	R1-1	0	0	0	11.178	0.085		Residential - Single Family Residence, 1	138B145 560		Westwood	No	MI	ADU
Los Angeles	10380 ROCHESTER AVE	90024	4327010004	0.000	0.000	0.085	0.000	Shortfall of Sites	0.155	Low Residential	R1V3-O	0	0	0	12.906	0.085		Residential - Single Family Residence - Pool, 1	135B157 560		Westwood	No	MI	ADU
Los Angeles	10573 WILKINS AVE	90024	4326022017	0.000	0.000	0.085	0.000	Shortfall of Sites	0.149	Low Residential	R1-1-O	0	0	0	13.401	0.085		Residential - Single Family Residence, 1	132B157 560		Westwood	No	MI	ADU
Los Angeles	12626 W SUNSET BLVD	90049	4405028003	0.000	0.000	0.085	0.000	Shortfall of Sites	0.215	Low Residential	RS-1	0	0	0	9.312	0.085		Residential - Single Family Residence, 1	132B141 560		Brentwood - Pacific Palisades	No	MI	ADU
Los Angeles	955 S RIMPAU BLVD	90019	5090007011	0.000	0.000	0.085	0.000	Shortfall of Sites	0.161	Low II Residential	R1V3-RG	0	0	0	12.449	0.085		Residential - Single Family Residence, 1	132B185 560		Wilshire	No	MI	ADU
Los Angeles	2238 BAGLEY AVE	90034	4302002006	0.000	0.000	0.085	0.000	Shortfall of Sites	0.203	Low Residential	R1V2-O	0	0	0	9.869	0.085		Residential - Single Family Residence - Pool and Misc., 1	126B169 560		West Los Angeles	No	MI	ADU
Los Angeles	3037 BAGLEY AVE	90034	4311019008	0.000	0.000	0.085	0.000	Shortfall of Sites	0.166	Low Residential	R1V2	0	0	0	12.016	0.085		Residential - Single Family Residence - Pool, 1	123B165 560		West Los Angeles	No	MI	ADU
Los Angeles	3265 GREENFIELD AVE	90034	4251020021	0.000	0.000	0.085	0.000	Shortfall of Sites	0.151	Low Residential	R1-1	0	0	0	13.234	0.085		Residential - Single Family Residence, 1	120B157 560		Palms - Mar Vista - Del Rey	No	MI	ADU
Los Angeles	1346 W 17TH ST	90732	7459010016	0.000	0.000	0.085	0.000	Shortfall of Sites	0.157	Low II Residential	R1-1XL	0	0	0	12.750	0.085		Residential - Single Family Residence, 1	012B193 560		San Pedro	No	MI	ADU
Los Angeles	12324 EL ORO WAY	91344	2608022020	0.000	0.000	0.085	0.000	Shortfall of Sites	0.255	Low I Residential	RS-1	0	0	0	7.850	0.085		Residential - Single Family Residence, 1	219B133 561		Granada Hills - Knollwood	No	MI	ADU
Los Angeles	11533 WISH AVE	91344	2607018038	0.000	0.000	0.085	0.000	Shortfall of Sites	0.172	Low I Residential	RS-1	0	0	0	11.649	0.085		Residential - Single Family Residence, 1	213B133 561		Granada Hills - Knollwood	No	MI	ADU
Los Angeles	11508 ODESSA AVE	91344	2610029002	0.000	0.000	0.085	0.000	Shortfall of Sites	0.173	Low I Residential	RS-1	0	0	0	11.557	0.085		Residential - Single Family Residence, 1	213B137 561		Granada Hills - Knollwood	No	MI	ADU
Los Angeles	18034 HORACE ST	91344	2715022068	0.000	0.000	0.085	0.000	Shortfall of Sites	0.240	Low I Residential	RS-1	0	0	0	8.343	0.085		Residential - Single Family Residence, 1	210B125 561		Granada Hills - Knollwood	No	MI	ADU
Los Angeles	17107 KINGSBURY ST	91344	2695002022	0.000	0.000	0.085	0.000	Shortfall of Sites	0.241	Low II Residential	R1-1	0	0	0	8.298	0.085		Residential - Single Family Residence, 1	207B133 561		Granada Hills - Knollwood	No	MI	ADU
Los Angeles	16421 CLYMER ST	91344	2679004020	0.000	0.000	0.085	0.000	Shortfall of Sites	0.198	Low I Residential	RS-1	0	0	0	10.090	0.085		Residential - Single Family Residence - Pool, 1	207B137 561		Granada Hills - Knollwood	No	MI	ADU
Los Angeles	18940 KINGSBURY ST	91326	2728014012	0.000	0.000	0.085	0.000	Shortfall of Sites	0.330	Very Low II Residential	RE11-1	0	0	0	6.063	0.085		Residential - Single Family Residence - Pool, 1	207B121 561		Northridge	No	MI	ADU
Los Angeles	10600 DANUBE AVE	91344	2661002017	0.000	0.000	0.085	0.000	Shortfall of Sites	0.177	Low I Residential	RS-1	0	0	0	11.295	0.085		Residential - Single Family Residence, 1	207B141 561		Granada Hills - Knollwood	No	MI	ADU
Los Angeles	10514 JORDAN AVE	91311	2722028029	0.000	0.000	0.085	0.000	Shortfall of Sites	0.183	Low I Residential	RS-1	0	0	0	10.943	0.085		Residential - Single Family Residence - Pool, 1	207B105 561		Chatsworth - Porter Ranch	No	MI	ADU
Los Angeles	10156 GAVIOTA AVE	91343	2669009025	0.000	0.000	0.085	0.000	Shortfall of Sites	0.176	Low I Residential	RS-1	0	0	0	11.336	0.085		Residential - Single Family Residence, 1	204B141 561		Granada Hills - Knollwood	No	MI	ADU
Los Angeles	10150 HAYVENHURST AVE	91343	2678022045	0.000	0.000	0.085	0.000	Shortfall of Sites	0.189	Low I Residential	RS-1	0	0	0	10.556	0.085		Residential - Single Family Residence, 1	204B137 561		Granada Hills - Knollwood	No	MI	ADU
Los Angeles	17647 MAYALL ST	91325	2734012051	0.000	0.000	0.085	0.000	Shortfall of Sites	0.251	Very Low II Residential	RE11-1	0	0	0	7.956	0.085		Residential - Single Family Residence, 1	204B129 561		Northridge	No	MI	ADU
Los Angeles	10034 NEVADA AVE	91311	2745005027	0.000	0.000	0.085	0.000	Shortfall of Sites	0.173	Low II Residential	RS-1	0	0	0	11.578	0.085		Residential - Single Family Residence, 1	204B101 561		Chatsworth - Porter Ranch	No	MI	ADU
Los Angeles	10035 MCLENNAN AVE	91343	2685006013	0.000	0.000	0.085	0.000	Shortfall of Sites	0.158	Low I Residential	RS-1	0	0	0	12.627	0.085		Residential - Single Family Residence, 1	204B133 561		Granada Hills - Knollwood	No	MI	ADU
Los Angeles	19511 VINTAGE ST	91324	2726014016	0.000	0.000	0.085	0.000	Shortfall of Sites	0.377	Very Low I Residential	RA-1	0	0	0	5.300	0.085		Residential - Single Family Residence - Pool, 1	204B117 561		Chatsworth - Porter Ranch	No	MI	ADU
Los Angeles	19022 MERRIDY ST	91324	2729005027	0.000	0.000	0.085	0.000	Shortfall of Sites	0.390	Very Low I Residential	RA-1	0	0	0	5.129	0.085		Residential - Single Family Residence - Pool, 1	204B121 561		Northridge	No	MI	ADU
Los Angeles	9725 COMANCHE AVE	91311	2748031024	0.000	0.000	0.085	0.000	Shortfall of Sites	0.176	Low I Residential	RS-1	0	0	0	11.355	0.085		Residential - Single Family Residence, 1	201B113 561		Chatsworth - Porter Ranch	No	MI	ADU
Los Angeles	19031 CITRONIA ST	91324	2762033007	0.000	0.000	0.085	0.000	Shortfall of Sites	0.423	Very Low I Residential	RA-1	0	0	0	4.726	0.085		Residential - Single Family Residence - Pool, 1	201B121 561		Northridge	No	MI	ADU
Los Angeles	9830 AMANITA AVE	91042	2571004048	0.000	0.000	0.085	0.000	Shortfall of Sites	0.232	Low Residential	R1-1-RFA	0	0	0	8.609	0.085		Residential - Single Family Residence - Pool, 1	201B205 561		Sunland - Tujunga - Lake View Terrace - Shadow Hills - East La Tuna Canyon	No	MI	ADU
Los Angeles	19352 CITRONIA ST	91324	2761006011	0.000	0.000	0.085	0.000	Shortfall of Sites	0.252	Very Low I Residential	RA-1	0	0	0	7.932	0.085		Residential - Single Family Residence, 1	201B117 561		Chatsworth - Porter Ranch	No	MI	ADU
Los Angeles	9259 MONOGRAM AVE	91343	2676022019	0.000	0.000	0.085	0.000	Shortfall of Sites	0.157	Low Residential	RS-1	0	0	0	12.731	0.085		Residential - Single Family Residence, 1	198B137 561		Mission Hills - Panorama City - North Hills	No	MI	ADU
Los Angeles	18019 SANTA RITA ST	91316	2181001027	0.000	0.000	0.085	0.000	Shortfall of Sites	0.150	Low II Residential	R1-1	0	0	0	13.366	0.085		Residential - Single Family Residence, 1	171B125 561		Encino - Tarzana	No	MI	ADU
Los Angeles	5128 STANSBURY AVE	91423	2248022010	0.000	0.000	0.085	0.000	Shortfall of Sites	0.172	Low Residential	R1-1-RIO	0	0	0	11.603	0.085		Residential - Single Family Residence, 1	171B153 561		Van Nuys - North Sherman Oaks	No	MI	ADU
Los Angeles	11049 BLIX ST	91602	2353026019	0.000	0.000	0.085	0.000	Shortfall of Sites	0.171	Low Residential	R1-1	0	0	0	11.723	0.085		Residential - Single Family Residence, 1	168B173 561		North Hollywood - Valley Village	No	MI	ADU
Los Angeles	4738 NOBLE AVE	91403	2264012007	0.000	0.000	0.085	0.000	Shortfall of Sites	0.155	Low Residential	R1-1	0	0	0	12.893	0.085		Residential - Single Family Residence, 1	168B145 561		Sherman Oaks - Studio City - Toluca Lake - Cahuenga Pass	No	MI	ADU
Los Angeles	4741 FARMDALE AVE	91602	2354015066	0.000	0.000	0.085	0.000	Shortfall of Sites	0.155	Low Residential	R1-1	0	0	0	12.908	0.085		Residential - Single Family Residence, 1	168B169 561		North Hollywood - Valley Village	No	MI	ADU

Jurisdiction Name	Site Address/Intersection	5 Digit ZIP Code	Assessor Parcel Number	Very Low-Income	Low-Income	Moderate-Income	Above Moderate-Income	Type of Shortfall	Parcel Size (Acres)	Current General Plan Designation	Current Zoning	Proposed General Plan (GP) Designation	Proposed Zoning	Minimum Density Allowed	Maximum Density Allowed	Total Capacity	Vacant/ Nonvacant	Description of Existing Uses	PIN	Base Density Per Acre	Community Plan Area	Rent Stabalization Ordinance	Income Category	Applicable Rezoning Program (Program informing values in Column Q listed first)
Los Angeles	4712 ETHEL AVE	91423	2362001013	0.000	0.000	0.085	0.000	Shortfall of Sites	0.155	Low Residential	R1-1-RIO	0	0	0	12.907	0.085		Residential - Single Family Residence - Pool, 1	168B161 561		Sherman Oaks - Studio City - Toluca Lake - Cahuenga Pass	No	MI	ADU
Los Angeles	4322 RHODES AVE	91604	2367002008	0.000	0.000	0.085	0.000	Shortfall of Sites	0.161	Low Residential	R1-1-RIO	0	0	0	12.445	0.085		Residential - Single Family Residence, 1	165B165 561		Sherman Oaks - Studio City - Toluca Lake - Cahuenga Pass	No	MI	ADU
Los Angeles	4309 CAMELLIA AVE	91604	2365027007	0.000	0.000	0.085	0.000	Shortfall of Sites	0.155	Low Residential	R1-1-RIO	0	0	0	12.907	0.085		Residential - Single Family Residence - Pool, 1	165B169 561		Sherman Oaks - Studio City - Toluca Lake - Cahuenga Pass	No	MI	ADU
Los Angeles	2422 W AVENUE 30	90065	5457008020	0.000	0.000	0.085	0.000	Shortfall of Sites	0.172	Low Residential	R1-1-CDO	0	0	0	11.616	0.085		Residential - Single Family Residence, 1	150B213 561		Northeast Los Angeles	No	MI	ADU
Los Angeles	1027 HILTS AVE	90024	4360010022	0.000	0.000	0.085	0.000	Shortfall of Sites	0.229	Low Residential	R1-1	0	0	0	8.726	0.085		Residential - Single Family Residence - Pool, 1	135B153 561		Westwood	No	MI	ADU
Los Angeles	10532 ASHTON AVE	90024	4326007007	0.000	0.000	0.085	0.000	Shortfall of Sites	0.149	Low Residential	R1-1	0	0	0	13.403	0.085		Residential - Single Family Residence, 1	135B157 561		Westwood	No	MI	ADU
Los Angeles	146 S GRETNA GREEN WAY	90049	4404010009	0.000	0.000	0.085	0.000	Shortfall of Sites	0.169	Low Residential	R1-1	0	0	0	11.845	0.085		Residential - Single Family Residence, 1	132B141 561		Brentwood - Pacific Palisades	No	MI	ADU
Los Angeles	9635 MONTE MAR DR	90035	4306012014	0.000	0.000	0.085	0.000	Shortfall of Sites	0.165	Low Residential	R1V2-O	0	0	0	12.094	0.085		Residential - Single Family Residence - Pool, 1	129B165 561		West Los Angeles	No	MI	ADU
Los Angeles	10423 CHEVIOT DR	90064	4318018012	0.000	0.000	0.085	0.000	Shortfall of Sites	0.194	Low Residential	R1V2	0	0	0	10.324	0.085		Residential - Single Family Residence, 1	126B161 561		West Los Angeles	No	MI	ADU
Los Angeles	3133 GILMERTON AVE	90064	4318036008	0.000	0.000	0.085	0.000	Shortfall of Sites	0.193	Low Residential	R1V2	0	0	0	10.370	0.085		Residential - Single Family Residence, 1	123B161 561		West Los Angeles	No	MI	ADU
Los Angeles	11928 WINDWARD AVE	90066	4234019016	0.000	0.000	0.085	0.000	Shortfall of Sites	0.167	Low Residential	R1V2	0	0	0	11.949	0.085		Residential - Single Family Residence - Pool, 1	114B157 561		Palms - Mar Vista - Del Rey	No	MI	ADU
Los Angeles	7114 GLASGOW AVE	90045	4103017024	0.000	0.000	0.085	0.000	Shortfall of Sites	0.160	Low Residential	R1-1	0	0	0	12.469	0.085		Residential - Single Family Residence, 1	102B173 561		Westchester - Playa del Rey	No	MI	ADU
Los Angeles	217 N ELLERY DR	90732	7559004013	0.000	0.000	0.085	0.000	Shortfall of Sites	0.165	Low II Residential	R1-1XL	0	0	0	12.096	0.085		Residential - Single Family Residence, 1	018B193 561		San Pedro	No	MI	ADU
Los Angeles	1342 W 17TH ST	90732	7459010017	0.000	0.000	0.085	0.000	Shortfall of Sites	0.157	Low II Residential	R1-1XL	0	0	0	12.750	0.085		Residential - Single Family Residence, 1	012B193 561		San Pedro	No	MI	ADU
Los Angeles	12774 JOLETTE AVE	91344	2602014023	0.000	0.000	0.085	0.000	Shortfall of Sites	0.187	Low I Residential	RS-1	0	0	0	10.679	0.085		Residential - Single Family Residence - Pool, 1	222B133 562		Granada Hills - Knollwood	No	MI	ADU
Los Angeles	12327 JOLETTE AVE	91344	2608025007	0.000	0.000	0.085	0.000	Shortfall of Sites	0.258	Very Low II Residential	RE11-1	0	0	0	7.751	0.085		Residential - Single Family Residence - Pool, 1	219B133 562		Granada Hills - Knollwood	No	MI	ADU
Los Angeles	17430 RUSHING DR	91344	2608032012	0.000	0.000	0.085	0.000	Shortfall of Sites	0.268	Very Low II Residential	RE11-1-H	0	0	0	7.460	0.085		Residential - Single Family Residence - Pool, 1	219B129 562		Granada Hills - Knollwood	No	MI	ADU
Los Angeles	11530 MCLENNAN AVE	91344	2610006025	0.000	0.000	0.085	0.000	Shortfall of Sites	0.184	Low I Residential	RS-1	0	0	0	10.884	0.085		Residential - Single Family Residence - Pool, 1	213B133 562		Granada Hills - Knollwood	No	MI	ADU
Los Angeles	16823 RINALDI ST	91344	2610005008	0.000	0.000	0.085	0.000	Shortfall of Sites	0.167	Low I Residential	RS-1	0	0	0	12.011	0.085		Residential - Single Family Residence - Pool, 1	213B137 562		Granada Hills - Knollwood	No	MI	ADU
Los Angeles	18024 HORACE ST	91344	2715022066	0.000	0.000	0.085	0.000	Shortfall of Sites	0.177	Low I Residential	RS-1	0	0	0	11.279	0.085		Residential - Single Family Residence - Pool, 1	210B125 562		Granada Hills - Knollwood	No	MI	ADU
Los Angeles	10975 WYSTONE AVE	91326	2718007025	0.000	0.000	0.085	0.000	Shortfall of Sites	0.190	Low I Residential	RS-1	0	0	0	10.542	0.085		Residential - Single Family Residence - Pool, 1	210B121 562		Northridge	No	MI	ADU
Los Angeles	17435 KINGSBURY ST	91344	2733019006	0.000	0.000	0.085	0.000	Shortfall of Sites	0.241	Low I Residential	RE9-1XL-RFA	0	0	0	8.297	0.085		Residential - Single Family Residence, 1	207B129 562		Granada Hills - Knollwood	No	MI	ADU
Los Angeles	17103 KINGSBURY ST	91344	2695002021	0.000	0.000	0.085	0.000	Shortfall of Sites	0.241	Low II Residential	R1-1	0	0	0	8.298	0.085		Residential - Single Family Residence, 1	207B133 562		Granada Hills - Knollwood	No	MI	ADU
Los Angeles	10731 ORO VISTA AVE	91040	2555008006	0.000	0.000	0.085	0.000	Shortfall of Sites	0.225	Low Residential	R1-1-RFA	0	0	0	8.890	0.085		Residential - Single Family Residence, 1	207B189 562		Sunland - Tujunga - Lake View Terrace - Shadow Hills - East La Tuna Canyon	No	MI	ADU
Los Angeles	10611 DEBRA AVE	91344	2679004021	0.000	0.000	0.085	0.000	Shortfall of Sites	0.178	Low I Residential	RS-1	0	0	0	11.256	0.085		Residential - Single Family Residence, 1	207B137 562		Granada Hills - Knollwood	No	MI	ADU
Los Angeles	19141 CLYMER ST	91326	2728012029	0.000	0.000	0.085	0.000	Shortfall of Sites	0.264	Very Low II Residential	RE11-1	0	0	0	7.589	0.085		Residential - Single Family Residence - Pool, 1	207B121 562		Northridge	No	MI	ADU
Los Angeles	10521 LIMERICK AVE	91311	2707010033	0.000	0.000	0.085	0.000	Shortfall of Sites	0.253	Very Low II Residential	RE11-1	0	0	0	7.902	0.085		Residential - Single Family Residence - Pool, 1	207B109 562		Chatsworth - Porter Ranch	No	MI	ADU
Los Angeles	10515 HILLVIEW AVE	91311	2722028003	0.000	0.000	0.085	0.000	Shortfall of Sites	0.182	Low I Residential	RS-1	0	0	0	10.970	0.085		Residential - Single Family Residence, 1	207B105 562		Chatsworth - Porter Ranch	No	MI	ADU
Los Angeles	10527 SEPULVEDA BLVD	91345	2649013005	0.000	0.000	0.085	0.000	Shortfall of Sites	0.165	Low Residential	RS-1	0	0	0	12.101	0.085		Residential - Single Family Residence, 1	207B145 562		Mission Hills - Panorama City - North Hills	No	MI	ADU
Los Angeles	10157 MONTGOMERY AVE	91343	2669009006	0.000	0.000	0.085	0.000	Shortfall of Sites	0.177	Low I Residential	RS-1	0	0	0	11.331	0.085		Residential - Single Family Residence, 1	204B141 562		Granada Hills - Knollwood	No	MI	ADU
Los Angeles	10152 MONOGRAM AVE	91343	2678021021	0.000	0.000	0.085	0.000	Shortfall of Sites	0.178	Low I Residential	RS-1	0	0	0	11.227	0.085		Residential - Single Family Residence, 1	204B137 562		Granada Hills - Knollwood	No	MI	ADU
Los Angeles	17655 MAYALL ST	91325	2734012052	0.000	0.000	0.085	0.000	Shortfall of Sites	0.252	Very Low II Residential	RE11-1	0	0	0	7.940	0.085		Residential - Single Family Residence, 1	204B129 562		Northridge	No	MI	ADU
Los Angeles	10034 LUBAO AVE	91311	2726002003	0.000	0.000	0.085	0.000	Shortfall of Sites	0.253	Very Low II Residential	RE11-1	0	0	0	7.918	0.085		Residential - Single Family Residence, 1	204B113 562		Chatsworth - Porter Ranch	No	MI	ADU
Los Angeles	10033 FORBES AVE	91343	2685005016	0.000	0.000	0.085	0.000	Shortfall of Sites	0.178	Low I Residential	RS-1	0	0	0	11.254	0.085		Residential - Single Family Residence - Pool, 1	204B133 562		Granada Hills - Knollwood	No	MI	ADU
Los Angeles	19501 VINTAGE ST	91324	2726014015	0.000	0.000	0.085	0.000	Shortfall of Sites	0.345	Very Low I Residential	RA-1	0	0	0	5.800	0.085		Residential - Single Family Residence - Pool, 1	204B117 562		Chatsworth - Porter Ranch	No	MI	ADU
Los Angeles	19012 MERRIDY ST	91324	2729005026	0.000	0.000	0.085	0.000	Shortfall of Sites	0.393	Very Low I Residential	RA-1	0	0	0	5.085	0.085		Residential - Single Family Residence - Pool, 1	204B121 562		Northridge	No	MI	ADU
Los Angeles	9727 QUAKERTOWN AVE	91311	2761013012	0.000	0.000	0.085	0.000	Shortfall of Sites	0.173	Low I Residential	RS-1	0	0	0	11.563	0.085		Residential - Single Family Residence, 1	201B113 562		Chatsworth - Porter Ranch	No	MI	ADU
Los Angeles	9714 ODESSA AVE	91343	2677008019	0.000	0.000	0.085	0.000	Shortfall of Sites	0.172	Low Residential	RS-1	0	0	0	11.617	0.085		Residential - Single Family Residence, 1	201B137 562		Mission Hills - Panorama City - North Hills	No	MI	ADU
Los Angeles	9631 GEYSER AVE	91324	2763024025	0.000	0.000	0.085	0.000	Shortfall of Sites	0.179	Low I Residential	RS-1	0	0	0	11.194	0.085		Residential - Single Family Residence, 1	201B121 562		Northridge	No	MI	ADU
Los Angeles	9831 CABANAS AVE	91042	2571011081	0.000	0.000	0.085	0.000	Shortfall of Sites	0.158	Low Residential	R1-1-RFA	0	0	0	12.629	0.085		Residential - Single Family Residence, 1	201B205 562		Sunland - Tujunga - Lake View Terrace - Shadow Hills - East La Tuna Canyon	No	MI	ADU
Los Angeles	19369 CITRONIA ST	91324	2761005007	0.000	0.000	0.085	0.000	Shortfall of Sites	0.438	Very Low I Residential	RA-1	0	0	0	4.562	0.085		Residential - Single Family Residence - Pool, 1	201B117 562		Chatsworth - Porter Ranch	No	MI	ADU
Los Angeles	16524 TUPPER ST	91343	2676022033	0.000	0.000	0.085	0.000	Shortfall of Sites	0.171	Low Residential	RS-1	0	0	0	11.685	0.085		Residential - Single Family Residence, 1	198B137 562		Mission Hills - Panorama City - North Hills	No	MI	ADU
Los Angeles	5654 TYRONE AVE	91401	2245022001	0.000	0.000	0.085	0.000	Shortfall of Sites	0.216	Low Residential	R1-1	0	0	0	9.262	0.085		Residential - Single Family Residence - Pool, 1	174B153 562		Van Nuys - North Sherman Oaks	No	MI	ADU
Los Angeles	4739 NORWICH AVE	91403	2264012016	0.000	0.000	0.085	0.000	Shortfall of Sites	0.155	Low Residential	R1-1	0	0	0	12.907	0.085		Residential - Single Family Residence, 1	168B145 562		Sherman Oaks - Studio City - Toluca Lake - Cahuenga Pass	No	MI	ADU
Los Angeles	4740 CAMELLIA AVE	91602	2354015060	0.000	0.000	0.085	0.000	Shortfall of Sites	0.155	Low Residential	R1-1	0	0	0	12.907	0.085		Residential - Single Family Residence, 1	168B169 562		North Hollywood - Valley Village	No	MI	ADU
Los Angeles	4308 CAMELLIA AVE	91604	2365028012	0.000	0.000	0.085	0.000	Shortfall of Sites	0.155	Low Residential	R1-1-RIO	0	0	0	12.897	0.085		Residential - Single Family Residence - Pool, 1	165B169 562		Sherman Oaks - Studio City - Toluca Lake - Cahuenga Pass	No	MI	ADU
Los Angeles	431 BELOIT AVE	90049	4365021021	0.000	0.000	0.085	0.000	Shortfall of Sites	0.186	Low Residential	R1-1	0	0	0	10.752	0.085		Residential - Single Family Residence, 1	135B145 562		Brentwood - Pacific Palisades	No	MI	ADU
Los Angeles	10582 LINDBROOK DR	90024	4360018014	0.000	0.000	0.085	0.000	Shortfall of Sites	0.195	Low Residential	R1-1	0	0	0	10.243	0.085		Residential - Single Family Residence - Pool, 1	135B153 562		Westwood	No	MI	ADU
Los Angeles	1519 COMSTOCK AVE	90024	4327015017	0.000	0.000	0.085	0.000	Shortfall of Sites	0.173	Low Residential	R1V3-O	0	0	0	11.578	0.085		Residential - Single Family Residence, 1	135B157 562		Westwood	No	MI	ADU
Los Angeles	153 S KENTER AVE	90049	4404009025	0.000	0.000	0.085	0.000	Shortfall of Sites	0.169	Low Residential	R1-1	0	0	0	11.845	0.085		Residential - Single Family Residence, 1	132B141 562		Brentwood - Pacific Palisades	No	MI	ADU
Los Angeles	955 S MULLEN AVE	90019	5090011013	0.000	0.000	0.085	0.000	Shortfall of Sites	0.161	Low II Residential	R1V3-RG	0	0	0	12.413	0.085		Residential - Single Family Residence, 1	132B185 562		Wilshire	No	MI	ADU
Los Angeles	11965 DOROTHY ST	90049	4265020013	0.000	0.000	0.085	0.000	Shortfall of Sites	0.172	Low Medium I Residential	R1-1	0	0	0	11.616	0.085		Residential - Single Family Residence, 1	129B145 562		Brentwood - Pacific Palisades	No	MI	ADU
Los Angeles	3114 CORINTH AVE	90066	4250025003	0.000	0.000	0.085	0.000	Shortfall of Sites	0.175	Low Residential	R1V2	0	0	0	11.425	0.085		Residential - Single Family Residence, 1	120B157 562		Palms - Mar Vista - Del Rey	No	MI	ADU
Los Angeles	12365 EVENSONG DR	90064	4272030013	0.000	0.000	0.085	0.000	Shortfall of Sites	0.196	Low Residential	R1-1	0	0	0	10.224	0.085		Residential - Single Family Residence, 1	120B149 562		Palms - Mar Vista - Del Rey	No	MI	ADU
Los Angeles	7115 KNOWLTON PL	90045	4103017002	0.000	0.000	0.085	0.000	Shortfall of Sites	0.158	Low Residential	R1-1	0	0	0	12.625	0.085		Residential - Single Family Residence - Pool, 1	102B173 562		Westchester - Playa del Rey	No	MI	ADU
Los Angeles	8045 DUNFIELD AVE	90045	4109010005	0.000	0.000	0.085	0.000	Shortfall of Sites	0.199	Low Residential	R1V2	0	0	0	10.028	0.085		Residential - Single Family Residence - Therapy Pool (Spa), 1	099B165 562		Westchester - Playa del Rey	No	MI	ADU
Los Angeles	1513 RUTGERS PL	90710	7439004015	0.000	0.000	0.085	0.000	Shortfall of Sites	0.197	Low Residential	R1-1XL-O	0	0	0	10.137	0.085		Residential - Single Family Residence - Pool and Misc., 1	042B193 562		Wilmington - Harbor City	No	MI	ADU
Los Angeles	216 N ELLERY DR	90732	7559003017	0.000	0.000	0.085	0.000	Shortfall of Sites	0.165	Low II Residential	R1-1XL	0	0	0	12.098	0.085		Residential - Single Family Residence - Pool, 1	018B193 562		San Pedro	No	MI	ADU
Los Angeles	1336 W 17TH ST	90732	7459010018	0.000	0.000	0.085	0.000	Shortfall of Sites	0.157	Low II Residential	R1-1XL	0	0	0	12.744	0.085		Residential - Single Family Residence, 1	012B193 562		San Pedro	No	MI	ADU
Los Angeles	12312 LOUISE AVE	91344	2608032042	0.000	0.000	0.085	0.000	Shortfall of Sites	0.288	Very Low II Residential	RE11-1-H	0	0	0	6.951	0.085		Residential - Single Family Residence, 1	219B129 563		Granada Hills - Knollwood	No	MI	ADU
Los Angeles	17111 FLANDERS ST	91344	2607018025	0.000	0.000	0.085	0.000	Shortfall of Sites	0.172	Low I Residential	RS-1	0	0	0	11.630	0.085		Residential - Single Family Residence, 1	213B133 563		Granada Hills - Knollwood	No	MI	ADU
Los Angeles	16817 RINALDI ST	91344	2610005009	0.000	0.000	0.085	0.000	Shortfall of Sites	0.167	Low I Residential	RS-1	0	0	0	12.001	0.085		Residential - Single Family Residence, 1	213B137 563		Granada Hills - Knollwood	No	MI	ADU
Los Angeles	11008 NESTLE AVE	91326	2715016027	0.000	0.000	0.085	0.000	Shortfall of Sites	0.261	Very Low II Residential	RE11-1	0	0	0	7.668	0.085		Residential - Single Family Residence, 1	210B125 563		Northridge	No	MI	ADU
Los Angeles	19084 LUDLOW ST	91326	2718008009	0.000	0.000	0.085	0.000	Shortfall of Sites	0.221	Low I Residential	RS-1	0	0	0	9.050	0.085		Residential - Single Family Residence, 1	210B121 563		Northridge	No	MI	ADU
Los Angeles	8049 BROWNSTONE ST	91040	2551030020	0.000	0.000	0.085	0.000	Shortfall of Sites	0.161	Low Residential	R1-1-RFA	0	0	0	12.414	0.085		Residential - Single Family Residence - Pool, 1	210B193 563		Sunland - Tujunga - Lake View Terrace - Shadow Hills - East La Tuna Canyon	No	MI	ADU
Los Angeles	17431 KINGSBURY ST	91344	2733019005	0.000	0.000	0.085	0.000	Shortfall of Sites	0.289	Low I Residential	RE9-1XL-RFA	0	0	0	6.915	0.085		Residential - Single Family Residence, 1	207B129 563		Granada Hills - Knollwood	No	MI	ADU
Los Angeles	17093 KINGSBURY ST	91344	2695002020	0.000	0.000	0.085	0.000	Shortfall of Sites	0.241	Low II Residential	R1-1	0	0	0	8.298	0.085		Residential - Single Family Residence - Pool, 1	207B133 563		Granada Hills - Knollwood	No	MI	ADU
Los Angeles	10610 TOPEKA DR	91326	2728014003	0.000	0.000	0.085	0.000	Shortfall of Sites	0.274	Very Low II Residential	RE11-1	0	0	0	7.292	0.085		Residential - Single Family Residence - Therapy Pool (Spa), 1	207B121 563		Northridge	No	MI	ADU
Los Angeles	10520 LIMERICK AVE	91311	2707010020	0.000	0.000	0.085	0.000	Shortfall of Sites	0.252	Very Low II Residential	RE11-1	0	0	0	7.936	0.085		Residential - Single Family Residence, 1	207B109 563		Chatsworth - Porter Ranch	No	MI	ADU
Los Angeles	10514 HILLVIEW AVE	91311	2722027029	0.000	0.000	0.085	0.000	Shortfall of Sites	0.183	Low I Residential	RS-1	0	0	0	10.946	0.085		Residential - Single Family Residence, 1	207B105 563		Chatsworth - Porter Ranch	No	MI	ADU
Los Angeles	10528 MARKLEIN AVE	91345	2649016018	0.000	0.000	0.085	0.000	Shortfall of Sites	0.193	Low Residential	RS-1	0	0	0	10.347	0.085		Residential - Single Family Residence, 1	207B145 563		Mission Hills - Panorama City - North Hills	No	MI	ADU
Los Angeles	16707 ROMAR ST	91343	2685014009	0.000	0.000	0.085	0.000	Shortfall of Sites	0.173	Low I Residential	RS-1	0	0	0	11.568	0.085		Residential - Single Family Residence - Pool, 1	204B137 563		Granada Hills - Knollwood	No	MI	ADU
Los Angeles	10038 LARAMIE AVE	91311	2741013004	0.000	0.000	0.085	0.000	Shortfall of Sites	0.172	Low I Residential	RS-1	0	0	0	11.615	0.085		Residential - Single Family Residence, 1	204B113 563		Chatsworth - Porter Ranch	No	MI	ADU
Los Angeles	19317 MERRIDY ST	91324	2726019010	0.000	0.000	0.085	0.000	Shortfall of Sites	0.350	Very Low I Residential	RA-1	0	0	0	5.711	0.085		Residential - Single Family Residence - Pool, 1	204B117 563		Chatsworth - Porter Ranch	No	MI	ADU

Jurisdiction Name	Site Address/Intersection	5 Digit ZIP Code	Assessor Parcel Number	Very Low-Income	Low-Income	Moderate-Income	Above Moderate-Income	Type of Shortfall	Parcel Size (Acres)	Current General Plan Designation	Current Zoning	Proposed General Plan (GP) Designation	Proposed Zoning	Minimum Density Allowed	Maximum Density Allowed	Total Capacity	Vacant/ Nonvacant	Description of Existing Uses	PIN	Base Density Per Acre	Community Plan Area	Rent Stabalization Ordinance	Income Category	Applicable Rezoning Program (Program informing values in Column Q listed first)
Los Angeles	19000 MERRIDY ST	91324	2729005025	0.000	0.000	0.085	0.000	Shortfall of Sites	0.393	Very Low I Residential	RA-1	0	0	0	5.084	0.085		Residential - Single Family Residence - Pool, 1	204B121 563		Northridge	No	MI	ADU
Los Angeles	9717 OSO AVE	91311	2748016033	0.000	0.000	0.085	0.000	Shortfall of Sites	0.172	Low I Residential	RS-1	0	0	0	11.636	0.085		Residential - Single Family Residence - Pool, 1	201B113 563		Chatsworth - Porter Ranch	No	MI	ADU
Los Angeles	9716 SWINTON AVE	91343	2677014016	0.000	0.000	0.085	0.000	Shortfall of Sites	0.182	Low Residential	RS-1	0	0	0	11.001	0.085		Residential - Single Family Residence, 1	201B137 563		Mission Hills - Panorama City - North Hills	No	MI	ADU
Los Angeles	9632 DONNA AVE	91324	2762033038	0.000	0.000	0.085	0.000	Shortfall of Sites	0.253	Very Low II Residential	RE11-1	0	0	0	7.919	0.085		Residential - Single Family Residence - Pool, 1	201B121 563		Northridge	No	MI	ADU
Los Angeles	9830 CABANAS AVE	91042	2571008051	0.000	0.000	0.085	0.000	Shortfall of Sites	0.159	Low Residential	R1-1-RFA	0	0	0	12.616	0.085		Residential - Single Family Residence, 1	201B205 563		Sunland - Tujunga - Lake View Terrace - Shadow Hills - East La Tuna Canyon	No	MI	ADU
Los Angeles	19511 HALSTED ST	91324	2761007038	0.000	0.000	0.085	0.000	Shortfall of Sites	0.402	Very Low I Residential	RA-1	0	0	0	4.977	0.085		Residential - Single Family Residence - Pool, 1	201B117 563		Chatsworth - Porter Ranch	No	MI	ADU
Los Angeles	16518 TUPPER ST	91343	2676022032	0.000	0.000	0.085	0.000	Shortfall of Sites	0.172	Low Residential	RS-1	0	0	0	11.609	0.085		Residential - Single Family Residence, 1	198B137 563		Mission Hills - Panorama City - North Hills	No	MI	ADU
Los Angeles	5655 KATHERINE AVE	91401	2245022008	0.000	0.000	0.085	0.000	Shortfall of Sites	0.216	Low Residential	R1-1	0	0	0	9.280	0.085		Residential - Single Family Residence - Pool, 1	174B153 563		Van Nuys - North Sherman Oaks	No	MI	ADU
Los Angeles	13345 BURBANK BLVD	91401	2343017003	0.000	0.000	0.085	0.000	Shortfall of Sites	0.154	Medium Residential	[Q]R3-1	0	0	0	12.971	0.085		Residential - Single Family Residence, 1	174B157 563		Van Nuys - North Sherman Oaks	No	MI	ADU
Los Angeles	13953 HARTSOOK ST	91423	2269007010	0.000	0.000	0.085	0.000	Shortfall of Sites	0.154	Low Medium II Residential	R1-1-RIO	0	0	0	12.983	0.085		Residential - Single Family Residence - Pool, 1	171B153 563		Van Nuys - North Sherman Oaks	No	MI	ADU
Los Angeles	11107 BLIX ST	91602	2353026017	0.000	0.000	0.085	0.000	Shortfall of Sites	0.190	Low Residential	R1-1	0	0	0	10.551	0.085		Residential - Single Family Residence, 1	168B173 563		North Hollywood - Valley Village	No	MI	ADU
Los Angeles	4738 NORWICH AVE	91403	2264014008	0.000	0.000	0.085	0.000	Shortfall of Sites	0.155	Low Residential	R1-1	0	0	0	12.907	0.085		Residential - Single Family Residence - Pool, 1	168B145 563		Sherman Oaks - Studio City - Toluca Lake - Cahuenga Pass	No	MI	ADU
Los Angeles	4739 CAMELLIA AVE	91602	2354015045	0.000	0.000	0.085	0.000	Shortfall of Sites	0.156	Low Residential	R1-1	0	0	0	12.820	0.085		Residential - Single Family Residence, 1	168B169 563		North Hollywood - Valley Village	No	MI	ADU
Los Angeles	4316 ELMER AVE	91602	2366011010	0.000	0.000	0.085	0.000	Shortfall of Sites	0.155	Low Residential	R1-1-RIO	0	0	0	12.907	0.085		Residential - Single Family Residence - Pool, 1	165B173 563		Sherman Oaks - Studio City - Toluca Lake - Cahuenga Pass	No	MI	ADU
Los Angeles	4309 FARMDALE AVE	91604	2365028007	0.000	0.000	0.085	0.000	Shortfall of Sites	0.155	Low Residential	R1-1-RIO	0	0	0	12.907	0.085		Residential - Single Family Residence, 1	165B169 563		Sherman Oaks - Studio City - Toluca Lake - Cahuenga Pass	No	MI	ADU
Los Angeles	1963 N NEW HAMPSHIRE AVE	90027	5589026003	0.000	0.000	0.085	0.000	Shortfall of Sites	0.149	Low II Residential	R1-1	0	0	0	13.400	0.085		Residential - Single Family Residence, 1	150B197 563		Hollywood	No	MI	ADU
Los Angeles	272 BRONWOOD AVE	90049	4366017022	0.000	0.000	0.085	0.000	Shortfall of Sites	0.152	Low Residential	R1-1	0	0	0	13.194	0.085		Residential - Single Family Residence, 1	138B145 563		Westwood	No	MI	ADU
Los Angeles	10606 OHIO AVE	90024	4326023002	0.000	0.000	0.085	0.000	Shortfall of Sites	0.193	Low Residential	R1-1-O	0	0	0	10.340	0.085		Residential - Single Family Residence - Pool, 1	132B153 563		Westwood	No	MI	ADU
Los Angeles	117 S CARMELINA AVE	90049	4405036006	0.000	0.000	0.085	0.000	Shortfall of Sites	0.218	Low Residential	R1-1	0	0	0	9.190	0.085		Residential - Single Family Residence, 1	132B141 563		Brentwood - Pacific Palisades	No	MI	ADU
Los Angeles	2426 CASTLE HEIGHTS AVE	90034	4309008015	0.000	0.000	0.085	0.000	Shortfall of Sites	0.234	Low Residential	R1V2-O	0	0	0	8.541	0.085		Residential - Single Family Residence - Pool and Misc., 1	126B165 563		West Los Angeles	No	MI	ADU
Los Angeles	10319 CHEVIOT DR	90064	4318030011	0.000	0.000	0.085	0.000	Shortfall of Sites	0.155	Low Residential	R1V2	0	0	0	12.930	0.085		Residential - Single Family Residence, 1	126B161 563		West Los Angeles	No	MI	ADU
Los Angeles	10574 DUNLEER DR	90064	4318037039	0.000	0.000	0.085	0.000	Shortfall of Sites	0.214	Low Residential	R1V2	0	0	0	9.333	0.085		Residential - Single Family Residence, 1	123B161 563		West Los Angeles	No	MI	ADU
Los Angeles	12354 EVENSONG DR	90064	4272030018	0.000	0.000	0.085	0.000	Shortfall of Sites	0.213	Low Residential	R1-1	0	0	0	9.378	0.085		Residential - Single Family Residence - Pool, 1	120B149 563		Palms - Mar Vista - Del Rey	No	MI	ADU
Los Angeles	6631 W 80TH PL	90045	4109027013	0.000	0.000	0.085	0.000	Shortfall of Sites	0.180	Low Residential	R1V2	0	0	0	11.110	0.085		Residential - Single Family Residence, 1	099B161 563		Westchester - Playa del Rey	No	MI	ADU
Los Angeles	1334 W 17TH ST	90731	7459010019	0.000	0.000	0.085	0.000	Shortfall of Sites	0.157	Low II Residential	R1-1XL	0	0	0	12.756	0.085		Residential - Single Family Residence, 1	012B193 563		San Pedro	No	MI	ADU
Los Angeles	12784 JOLETTE AVE	91344	2602014040	0.000	0.000	0.085	0.000	Shortfall of Sites	0.202	Low I Residential	RS-1	0	0	0	9.918	0.085		Residential - Single Family Residence, 1	222B133 564		Granada Hills - Knollwood	No	MI	ADU
Los Angeles	12318 FOXCROFT PL	91344	2608018007	0.000	0.000	0.085	0.000	Shortfall of Sites	0.282	Very Low II Residential	RE11-1	0	0	0	7.089	0.085		Residential - Single Family Residence - Pool, 1	219B133 564		Granada Hills - Knollwood	No	MI	ADU
Los Angeles	17472 GOLDEN LN	91344	2608032022	0.000	0.000	0.085	0.000	Shortfall of Sites	0.483	Very Low II Residential	RE11-1-H	0	0	0	4.140	0.085		Residential - Single Family Residence, 1	219B129 564		Granada Hills - Knollwood	No	MI	ADU
Los Angeles	17030 BARNESTON ST	91344	2607002015	0.000	0.000	0.085	0.000	Shortfall of Sites	0.233	Low I Residential	RS-1	0	0	0	8.583	0.085		Residential - Single Family Residence - Pool, 1	216B133 564		Granada Hills - Knollwood	No	MI	ADU
Los Angeles	11531 MCLENNAN AVE	91344	2610004021	0.000	0.000	0.085	0.000	Shortfall of Sites	0.181	Low I Residential	RS-1	0	0	0	11.028	0.085		Residential - Single Family Residence - Pool, 1	213B133 564		Granada Hills - Knollwood	No	MI	ADU
Los Angeles	16811 RINALDI ST	91344	2610005010	0.000	0.000	0.085	0.000	Shortfall of Sites	0.167	Low I Residential	RS-1	0	0	0	12.001	0.085		Residential - Single Family Residence, 1	213B137 564		Granada Hills - Knollwood	No	MI	ADU
Los Angeles	11030 AMESTOY AVE	91344	2696016018	0.000	0.000	0.085	0.000	Shortfall of Sites	0.170	Low II Residential	R1-1	0	0	0	11.749	0.085		Residential - Single Family Residence - Pool, 1	210B133 564		Granada Hills - Knollwood	No	MI	ADU
Los Angeles	18028 HORACE ST	91344	2715022067	0.000	0.000	0.085	0.000	Shortfall of Sites	0.188	Low I Residential	RS-1	0	0	0	10.622	0.085		Residential - Single Family Residence - Pool, 1	210B125 564		Granada Hills - Knollwood	No	MI	ADU
Los Angeles	18653 HORACE ST	91326	2717013031	0.000	0.000	0.085	0.000	Shortfall of Sites	0.266	Very Low II Residential	RE11-1	0	0	0	7.522	0.085		Residential - Single Family Residence - Pool, 1	210B121 564		Northridge	No	MI	ADU
Los Angeles	17425 KINGSBURY ST	91344	2733019004	0.000	0.000	0.085	0.000	Shortfall of Sites	0.241	Low I Residential	RE9-1XL-RFA	0	0	0	8.297	0.085		Residential - Single Family Residence, 1	207B129 564		Granada Hills - Knollwood	No	MI	ADU
Los Angeles	17089 KINGSBURY ST	91344	2695002019	0.000	0.000	0.085	0.000	Shortfall of Sites	0.241	Low II Residential	R1-1	0	0	0	8.298	0.085		Residential - Single Family Residence, 1	207B133 564		Granada Hills - Knollwood	No	MI	ADU
Los Angeles	10613 VALJEAN AVE	91344	2679020013	0.000	0.000	0.085	0.000	Shortfall of Sites	0.175	Low I Residential	RS-1	0	0	0	11.426	0.085		Residential - Single Family Residence, 1	207B137 564		Granada Hills - Knollwood	No	MI	ADU
Los Angeles	18912 KINGSBURY ST	91326	2728014002	0.000	0.000	0.085	0.000	Shortfall of Sites	0.295	Very Low II Residential	RE11-1	0	0	0	6.786	0.085		Residential - Single Family Residence - Pool, 1	207B121 564		Northridge	No	MI	ADU
Los Angeles	10560 WOODLEY AVE	91344	2668006005	0.000	0.000	0.085	0.000	Shortfall of Sites	0.160	Low I Residential	RS-1	0	0	0	12.516	0.085		Residential - Single Family Residence - Pool, 1	207B141 564		Granada Hills - Knollwood	No	MI	ADU
Los Angeles	20556 GERMAIN ST	91311	2707012055	0.000	0.000	0.085	0.000	Shortfall of Sites	0.254	Very Low II Residential	RE11-1	0	0	0	7.874	0.085		Residential - Single Family Residence, 1	207B109 564		Chatsworth - Porter Ranch	No	MI	ADU
Los Angeles	10515 OWENSMOUTH AVE	91311	2722027003	0.000	0.000	0.085	0.000	Shortfall of Sites	0.183	Low I Residential	RS-1	0	0	0	10.943	0.085		Residential - Single Family Residence, 1	207B105 564		Chatsworth - Porter Ranch	No	MI	ADU
Los Angeles	10521 MARKLEIN AVE	91345	2649014019	0.000	0.000	0.085	0.000	Shortfall of Sites	0.178	Low Residential	RS-1	0	0	0	11.218	0.085		Residential - Single Family Residence, 1	207B145 564		Mission Hills - Panorama City - North Hills	No	MI	ADU
Los Angeles	10151 HAYVENHURST AVE	91343	2685016014	0.000	0.000	0.085	0.000	Shortfall of Sites	0.174	Low I Residential	RS-1	0	0	0	11.524	0.085		Residential - Single Family Residence, 1	204B137 564		Granada Hills - Knollwood	No	MI	ADU
Los Angeles	17644 ROMAR ST	91325	2734012054	0.000	0.000	0.085	0.000	Shortfall of Sites	0.252	Very Low II Residential	RE11-1	0	0	0	7.948	0.085		Residential - Single Family Residence, 1	204B129 564		Northridge	No	MI	ADU
Los Angeles	10031 COMANCHE AVE	91311	2741013027	0.000	0.000	0.085	0.000	Shortfall of Sites	0.172	Low I Residential	RS-1	0	0	0	11.615	0.085		Residential - Single Family Residence, 1	204B113 564		Chatsworth - Porter Ranch	No	MI	ADU
Los Angeles	10030 GIERSON AVE	91311	2745007018	0.000	0.000	0.085	0.000	Shortfall of Sites	0.272	Very Low II Residential	RE11-1	0	0	0	7.359	0.085		Residential - Single Family Residence, 1	204B101 564		Chatsworth - Porter Ranch	No	MI	ADU
Los Angeles	10032 FORBES AVE	91343	2685004019	0.000	0.000	0.085	0.000	Shortfall of Sites	0.178	Low I Residential	RS-1	0	0	0	11.255	0.085		Residential - Single Family Residence - Pool, 1	204B133 564		Granada Hills - Knollwood	No	MI	ADU
Los Angeles	18950 MERRIDY ST	91324	2729005024	0.000	0.000	0.085	0.000	Shortfall of Sites	0.393	Very Low I Residential	RA-1	0	0	0	5.084	0.085		Residential - Single Family Residence - Pool, 1	204B121 564		Northridge	No	MI	ADU
Los Angeles	9716 CASABA AVE	91311	2748016036	0.000	0.000	0.085	0.000	Shortfall of Sites	0.169	Low I Residential	RS-1	0	0	0	11.823	0.085		Residential - Single Family Residence, 1	201B113 564		Chatsworth - Porter Ranch	No	MI	ADU
Los Angeles	9714 VALJEAN AVE	91343	2677015016	0.000	0.000	0.085	0.000	Shortfall of Sites	0.205	Low Residential	RS-1	0	0	0	9.773	0.085		Residential - Single Family Residence - Pool, 1	201B137 564		Mission Hills - Panorama City - North Hills	No	MI	ADU
Los Angeles	9829 AMANITA AVE	91042	2571008029	0.000	0.000	0.085	0.000	Shortfall of Sites	0.168	Low Residential	R1-1-RFA	0	0	0	11.905	0.085		Residential - Single Family Residence, 1	201B205 564		Sunland - Tujunga - Lake View Terrace - Shadow Hills - East La Tuna Canyon	No	MI	ADU
Los Angeles	19501 HALSTED ST	91324	2761007037	0.000	0.000	0.085	0.000	Shortfall of Sites	0.496	Very Low I Residential	RA-1	0	0	0	4.029	0.085		Residential - Single Family Residence - Pool, 1	201B117 564		Chatsworth - Porter Ranch	No	MI	ADU
Los Angeles	16512 TUPPER ST	91343	2676022031	0.000	0.000	0.085	0.000	Shortfall of Sites	0.187	Low Residential	RS-1	0	0	0	10.677	0.085		Residential - Single Family Residence - Pool, 1	198B137 564		Mission Hills - Panorama City - North Hills	No	MI	ADU
Los Angeles	9121 PASO ROBLES AVE	91325	2692020002	0.000	0.000	0.085	0.000	Shortfall of Sites	0.246	Low I Residential	RE9-1	0	0	0	8.131	0.085		Residential - Single Family Residence, 1	198B133 564		Northridge	No	MI	ADU
Los Angeles	5654 KATHERINE AVE	91401	2245022015	0.000	0.000	0.085	0.000	Shortfall of Sites	0.216	Low Residential	R1-1	0	0	0	9.280	0.085		Residential - Single Family Residence - Pool, 1	174B153 564		Van Nuys - North Sherman Oaks	No	MI	ADU
Los Angeles	13341 BURBANK BLVD	91401	2343017002	0.000	0.000	0.085	0.000	Shortfall of Sites	0.154	Medium Residential	[Q]R3-1	0	0	0	12.973	0.085		Residential - Single Family Residence - Pool, 1	174B157 564		Van Nuys - North Sherman Oaks	No	MI	ADU
Los Angeles	5527 COLUMBUS AVE	91411	2250009011	0.000	0.000	0.085	0.000	Shortfall of Sites	0.156	Neighborhood Office Commercial	C1-1VL-RIO, R1-1-RIO	0	0	0	12.798	0.085		Residential - Single Family Residence - Pool, 1	174B145 564		Van Nuys - North Sherman Oaks	No	MI	ADU
Los Angeles	13957 HARTSOOK ST	91423	2269007009	0.000	0.000	0.085	0.000	Shortfall of Sites	0.150	Low Medium II Residential	R1-1-RIO	0	0	0	13.350	0.085		Residential - Single Family Residence, 1	171B153 564		Van Nuys - North Sherman Oaks	No	MI	ADU
Los Angeles	11113 BLIX ST	91602	2353026016	0.000	0.000	0.085	0.000	Shortfall of Sites	0.190	Low Residential	R1-1	0	0	0	10.551	0.085		Residential - Single Family Residence, 1	168B173 564		North Hollywood - Valley Village	No	MI	ADU
Los Angeles	4739 LEMONA AVE	91403	2264014018	0.000	0.000	0.085	0.000	Shortfall of Sites	0.155	Low Residential	R1-1	0	0	0	12.900	0.085		Residential - Single Family Residence, 1	168B145 564		Sherman Oaks - Studio City - Toluca Lake - Cahuenga Pass	No	MI	ADU
Los Angeles	4712 WORTSER AVE	91423	2362001015	0.000	0.000	0.085	0.000	Shortfall of Sites	0.211	Low Residential	R1-1-RIO	0	0	0	9.477	0.085		Residential - Single Family Residence - Pool, 1	168B161 564		Sherman Oaks - Studio City - Toluca Lake - Cahuenga Pass	No	MI	ADU
Los Angeles	4308 FARMDALE AVE	91604	2365029012	0.000	0.000	0.085	0.000	Shortfall of Sites	0.155	Low Residential	R1-1-RIO	0	0	0	12.915	0.085		Residential - Single Family Residence - Pool, 1	165B169 564		Sherman Oaks - Studio City - Toluca Lake - Cahuenga Pass	No	MI	ADU
Los Angeles	1964 N BERENDO ST	90027	5589026028	0.000	0.000	0.085	0.000	Shortfall of Sites	0.149	Low II Residential	R1-1	0	0	0	13.400	0.085		Residential - Single Family Residence, 1	150B197 564		Hollywood	No	MI	ADU
Los Angeles	118 N LA JOLLA AVE	90048	5511006005	0.000	0.000	0.085	0.000	Shortfall of Sites	0.150	Low II Residential	R1V3	0	0	0	13.298	0.085		Residential - Single Family Residence - Pool and Misc., 1	138B173 564		Wilshire	No	MI	ADU

Jurisdiction Name	Site Address/Intersection	5 Digit ZIP Code	Assessor Parcel Number	Very Low-Income	Low-Income	Moderate-Income	Above Moderate-Income	Type of Shortfall	Parcel Size (Acres)	Current General Plan Designation	Current Zoning	Proposed General Plan (GP) Designation	Proposed Zoning	Minimum Density Allowed	Maximum Density Allowed	Total Capacity	Vacant/ Nonvacant	Description of Existing Uses	PIN	Base Density Per Acre	Community Plan Area	Rent Stabalization Ordinance	Income Category	Applicable Rezoning Program (Program informing values in Column Q listed first)
Los Angeles	215 S THURSTON AVE	90049	4366014026	0.000	0.000	0.085	0.000	Shortfall of Sites	0.174	Low Residential	R1-1	0	0	0	11.512	0.085		Residential - Single Family Residence, 1	138B145 564		Westwood	No	MI	ADU
Los Angeles	10533 KINNARD AVE	90024	4326020024	0.000	0.000	0.085	0.000	Shortfall of Sites	0.152	Low Residential	R1-1-O	0	0	0	13.140	0.085		Residential - Single Family Residence, 1	132B157 564		Westwood	No	MI	ADU
Los Angeles	320 S SALTAIR AVE	90049	4404030005	0.000	0.000	0.085	0.000	Shortfall of Sites	0.175	Low Residential	RS-1	0	0	0	11.410	0.085		Residential - Single Family Residence - Pool, 1	132B141 564		Brentwood - Pacific Palisades	No	MI	ADU
Los Angeles	12717 MARLBORO ST	90049	4405021009	0.000	0.000	0.085	0.000	Shortfall of Sites	0.428	Very Low I Residential	RE20-1	0	0	0	4.670	0.085		Residential - Single Family Residence - Pool, 1	132B137 564		Brentwood - Pacific Palisades	No	MI	ADU
Los Angeles	1625 REXFORD DR	90035	4306015034	0.000	0.000	0.085	0.000	Shortfall of Sites	0.171	Low Residential	R1V2	0	0	0	11.706	0.085		Residential - Single Family Residence, 1	129B165 564		West Los Angeles	No	MI	ADU
Los Angeles	12360 EVENSONG DR	90064	4272030017	0.000	0.000	0.085	0.000	Shortfall of Sites	0.175	Low Residential	R1-1	0	0	0	11.460	0.085		Residential - Single Family Residence, 1	120B149 564		Palms - Mar Vista - Del Rey	No	MI	ADU
Los Angeles	200 N ELLERY PL	90732	7559004010	0.000	0.000	0.085	0.000	Shortfall of Sites	0.165	Low II Residential	R1-1XL	0	0	0	12.134	0.085		Residential - Single Family Residence, 1	018B193 564		San Pedro	No	MI	ADU
Los Angeles	1324 W 17TH ST	90732	7459010020	0.000	0.000	0.085	0.000	Shortfall of Sites	0.174	Low II Residential	R1-1XL	0	0	0	11.464	0.085		Residential - Single Family Residence, 1	012B193 564		San Pedro	No	MI	ADU
Los Angeles	12776 BYRON AVE	91344	2602014031	0.000	0.000	0.085	0.000	Shortfall of Sites	0.200	Low I Residential	RS-1	0	0	0	10.000	0.085		Residential - Single Family Residence, 1	222B133 565		Granada Hills - Knollwood	No	MI	ADU
Los Angeles	12350 MCLENNAN AVE	91344	2609026047	0.000	0.000	0.085	0.000	Shortfall of Sites	0.270	Very Low II Residential	RE11-1	0	0	0	7.416	0.085		Residential - Single Family Residence, 1	219B133 565		Granada Hills - Knollwood	No	MI	ADU
Los Angeles	16801 RINALDI ST	91344	2610005011	0.000	0.000	0.085	0.000	Shortfall of Sites	0.215	Low I Residential	RS-1	0	0	0	9.304	0.085		Residential - Single Family Residence - Pool, 1	213B137 565		Granada Hills - Knollwood	No	MI	ADU
Los Angeles	17926 LUDLOW ST	91344	2715021113	0.000	0.000	0.085	0.000	Shortfall of Sites	0.162	Low II Residential	R1-1	0	0	0	12.312	0.085		Residential - Single Family Residence, 1	210B129 565		Granada Hills - Knollwood	No	MI	ADU
Los Angeles	11003 CHIMINEAS AVE	91326	2715015012	0.000	0.000	0.085	0.000	Shortfall of Sites	0.255	Very Low II Residential	RE11-1	0	0	0	7.834	0.085		Residential - Single Family Residence - Pool and Misc., 1	210B125 565		Northridge	No	MI	ADU
Los Angeles	10965 VANALDEN AVE	91326	2718008002	0.000	0.000	0.085	0.000	Shortfall of Sites	0.231	Low I Residential	RS-1	0	0	0	8.669	0.085		Residential - Single Family Residence - Pool, 1	210B121 565		Northridge	No	MI	ADU
Los Angeles	17421 KINGSBURY ST	91344	2733019036	0.000	0.000	0.085	0.000	Shortfall of Sites	0.289	Low I Residential	RE9-1XL-RFA	0	0	0	6.914	0.085		Residential - Single Family Residence, 1	207B129 565		Granada Hills - Knollwood	No	MI	ADU
Los Angeles	10609 GOTHIC AVE	91344	2679025007	0.000	0.000	0.085	0.000	Shortfall of Sites	0.172	Low I Residential	RS-1	0	0	0	11.602	0.085		Residential - Single Family Residence, 1	207B137 565		Granada Hills - Knollwood	No	MI	ADU
Los Angeles	20548 GERMAIN ST	91311	2707012024	0.000	0.000	0.085	0.000	Shortfall of Sites	0.253	Very Low II Residential	RE11-1	0	0	0	7.892	0.085		Residential - Single Family Residence - Pool, 1	207B109 565		Chatsworth - Porter Ranch	No	MI	ADU
Los Angeles	21815 SAN JOSE ST	91311	2722033001	0.000	0.000	0.085	0.000	Shortfall of Sites	1.170	Low I Residential	RS-1	0	0	0	1.709	0.085		Residential - Single Family Residence, 1	207B105 565		Chatsworth - Porter Ranch	No	MI	ADU
Los Angeles	18438 SAN JOSE ST	91326	2731013022	0.000	0.000	0.085	0.000	Shortfall of Sites	0.277	Very Low II Residential	RE11-1	0	0	0	7.209	0.085		Residential - Single Family Residence, 1	207B125 565		Northridge	No	MI	ADU
Los Angeles	10153 MONOGRAM AVE	91343	2678022048	0.000	0.000	0.085	0.000	Shortfall of Sites	0.190	Low I Residential	RS-1	0	0	0	10.550	0.085		Residential - Single Family Residence, 1	204B137 565		Granada Hills - Knollwood	No	MI	ADU
Los Angeles	17630 ROMAR ST	91325	2734012055	0.000	0.000	0.085	0.000	Shortfall of Sites	0.253	Very Low II Residential	RE11-1	0	0	0	7.919	0.085		Residential - Single Family Residence, 1	204B129 565		Northridge	No	MI	ADU
Los Angeles	10039 CASABA AVE	91311	2741019024	0.000	0.000	0.085	0.000	Shortfall of Sites	0.173	Low I Residential	RS-1	0	0	0	11.580	0.085		Residential - Single Family Residence, 1	204B113 565		Chatsworth - Porter Ranch	No	MI	ADU
Los Angeles	10017 NITA AVE	91311	2745007047	0.000	0.000	0.085	0.000	Shortfall of Sites	0.413	Very Low I Residential	RA-1	0	0	0	4.837	0.085		Residential - Single Family Residence - Pool, 1	204B101 565		Chatsworth - Porter Ranch	No	MI	ADU
Los Angeles	10033 WHITAKER AVE	91343	2685004008	0.000	0.000	0.085	0.000	Shortfall of Sites	0.178	Low I Residential	RS-1	0	0	0	11.255	0.085		Residential - Single Family Residence, 1	204B133 565		Granada Hills - Knollwood	No	MI	ADU
Los Angeles	19465 VINTAGE ST	91324	2726020010	0.000	0.000	0.085	0.000	Shortfall of Sites	0.283	Very Low I Residential	RA-1	0	0	0	7.069	0.085		Residential - Single Family Residence - Pool, 1	204B117 565		Chatsworth - Porter Ranch	No	MI	ADU
Los Angeles	18940 MERRIDY ST	91324	2729005023	0.000	0.000	0.085	0.000	Shortfall of Sites	0.394	Very Low I Residential	RA-1	0	0	0	5.079	0.085		Residential - Single Family Residence - Pool, 1	204B121 565		Northridge	No	MI	ADU
Los Angeles	9715 SWINTON AVE	91343	2677015003	0.000	0.000	0.085	0.000	Shortfall of Sites	0.204	Low Residential	RS-1	0	0	0	9.782	0.085		Residential - Single Family Residence - Pool, 1	201B137 565		Mission Hills - Panorama City - North Hills	No	MI	ADU
Los Angeles	9631 DONNA AVE	91324	2762033023	0.000	0.000	0.085	0.000	Shortfall of Sites	0.252	Very Low II Residential	RE11-1	0	0	0	7.922	0.085		Residential - Single Family Residence - Pool, 1	201B121 565		Northridge	No	MI	ADU
Los Angeles	9815 CREEMORE DR	91042	2571015046	0.000	0.000	0.085	0.000	Shortfall of Sites	0.158	Low Residential	R1-1-RFA	0	0	0	12.692	0.085		Residential - Single Family Residence, 1	201B205 565		Sunland - Tujunga - Lake View Terrace - Shadow Hills - East La Tuna Canyon	No	MI	ADU
Los Angeles	9636 JUMILLA AVE	91311	2761030025	0.000	0.000	0.085	0.000	Shortfall of Sites	0.192	Low I Residential	RS-1	0	0	0	10.396	0.085		Residential - Single Family Residence, 1	201B117 565		Chatsworth - Porter Ranch	No	MI	ADU
Los Angeles	16506 TUPPER ST	91343	2676022030	0.000	0.000	0.085	0.000	Shortfall of Sites	0.187	Low Residential	RS-1	0	0	0	10.677	0.085		Residential - Single Family Residence, 1	198B137 565		Mission Hills - Panorama City - North Hills	No	MI	ADU
Los Angeles	5655 CALHOUN AVE	91401	2245022022	0.000	0.000	0.085	0.000	Shortfall of Sites	0.215	Low Residential	R1-1	0	0	0	9.286	0.085		Residential - Single Family Residence - Pool, 1	174B153 565		Van Nuys - North Sherman Oaks	No	MI	ADU
Los Angeles	5529 LEMONA AVE	91411	2250013021	0.000	0.000	0.085	0.000	Shortfall of Sites	0.210	Low Residential	R1-1	0	0	0	9.503	0.085		Residential - Single Family Residence - Pool, 1	174B145 565		Van Nuys - North Sherman Oaks	No	MI	ADU
Los Angeles	11117 BLIX ST	91602	2353026015	0.000	0.000	0.085	0.000	Shortfall of Sites	0.190	Low Residential	R1-1	0	0	0	10.551	0.085		Residential - Single Family Residence, 1	168B173 565		North Hollywood - Valley Village	No	MI	ADU
Los Angeles	4738 LEMONA AVE	91403	2264019008	0.000	0.000	0.085	0.000	Shortfall of Sites	0.155	Low Residential	R1-1	0	0	0	12.907	0.085		Residential - Single Family Residence, 1	168B145 565		Sherman Oaks - Studio City - Toluca Lake - Cahuenga Pass	No	MI	ADU
Los Angeles	4713 MORSE AVE	91423	2362001018	0.000	0.000	0.085	0.000	Shortfall of Sites	0.217	Low Residential	R1-1-RIO	0	0	0	9.231	0.085		Residential - Single Family Residence - Pool, 1	168B161 565		Sherman Oaks - Studio City - Toluca Lake - Cahuenga Pass	No	MI	ADU
Los Angeles	4309 KRAFT AVE	91604	2365029007	0.000	0.000	0.085	0.000	Shortfall of Sites	0.155	Low Residential	R1-1-RIO	0	0	0	12.907	0.085		Residential - Single Family Residence, 1	165B169 565		Sherman Oaks - Studio City - Toluca Lake - Cahuenga Pass	No	MI	ADU
Los Angeles	1965 N BERENDO ST	90027	5589025003	0.000	0.000	0.085	0.000	Shortfall of Sites	0.149	Low II Residential	R1-1	0	0	0	13.398	0.085		Residential - Single Family Residence, 1	150B197 565		Hollywood	No	MI	ADU
Los Angeles	12632 W SUNSET BLVD	90049	4405028017	0.000	0.000	0.085	0.000	Shortfall of Sites	0.303	Low Residential	RS-1	0	0	0	6.596	0.085		Residential - Single Family Residence, 1	132B141 565		Brentwood - Pacific Palisades	No	MI	ADU
Los Angeles	955 S MUIRFIELD RD	90019	5090012011	0.000	0.000	0.085	0.000	Shortfall of Sites	0.179	Low II Residential	R1V3-RG	0	0	0	11.166	0.085		Residential - Single Family Residence, 1	132B185 565		Wilshire	No	MI	ADU
Los Angeles	9619 MONTE MAR DR	90035	4306012011	0.000	0.000	0.085	0.000	Shortfall of Sites	0.154	Low Residential	R1V2-O	0	0	0	13.021	0.085		Residential - Single Family Residence, 1	129B165 565		West Los Angeles	No	MI	ADU
Los Angeles	9506 DUXBURY LN	90034	4309018002	0.000	0.000	0.085	0.000	Shortfall of Sites	0.171	Low Residential	R1V2-O	0	0	0	11.684	0.085		Residential - Single Family Residence - Pool, 1	126B165 565		West Los Angeles	No	MI	ADU
Los Angeles	12371 EVENSONG DR	90064	4272030014	0.000	0.000	0.085	0.000	Shortfall of Sites	0.186	Low Residential	R1-1	0	0	0	10.733	0.085		Residential - Single Family Residence - Therapy Pool (Spa), 1	120B149 565		Palms - Mar Vista - Del Rey	No	MI	ADU
Los Angeles	12013 ROSE AVE	90066	4248012014	0.000	0.000	0.085	0.000	Shortfall of Sites	0.154	Low Residential	R1V2	0	0	0	12.978	0.085		Residential - Single Family Residence, 1	117B153 565		Palms - Mar Vista - Del Rey	No	MI	ADU
Los Angeles	12432 WOODGREEN ST	90066	4246007010	0.000	0.000	0.085	0.000	Shortfall of Sites	0.155	Low Residential	R1V2	0	0	0	12.903	0.085		Residential - Single Family Residence, 1	114B153 565		Palms - Mar Vista - Del Rey	No	MI	ADU
Los Angeles	8053 KENTWOOD AVE	90045	4109020005	0.000	0.000	0.085	0.000	Shortfall of Sites	0.185	Low Residential	R1V2	0	0	0	10.800	0.085		Residential - Single Family Residence, 1	099B165 565		Westchester - Playa del Rey	No	MI	ADU
Los Angeles	12772 JOLETTE AVE	91344	2602014022	0.000	0.000	0.085	0.000	Shortfall of Sites	0.176	Low I Residential	RS-1	0	0	0	11.345	0.085		Residential - Single Family Residence, 1	222B133 566		Granada Hills - Knollwood	No	MI	ADU
Los Angeles	12321 FOXCROFT PL	91344	2608018004	0.000	0.000	0.085	0.000	Shortfall of Sites	0.272	Very Low II Residential	RE11-1	0	0	0	7.355	0.085		Residential - Single Family Residence, 1	219B133 566		Granada Hills - Knollwood	No	MI	ADU
Los Angeles	17453 GOLDEN LN	91344	2608032016	0.000	0.000	0.085	0.000	Shortfall of Sites	0.259	Very Low II Residential	RE11-1-H	0	0	0	7.731	0.085		Residential - Single Family Residence, 1	219B129 566		Granada Hills - Knollwood	No	MI	ADU
Los Angeles	17042 BARNESTON ST	91344	2607002014	0.000	0.000	0.085	0.000	Shortfall of Sites	0.233	Low I Residential	RS-1	0	0	0	8.595	0.085		Residential - Single Family Residence - Pool, 1	216B133 566		Granada Hills - Knollwood	No	MI	ADU
Los Angeles	17000 FLANDERS ST	91344	2607019019	0.000	0.000	0.085	0.000	Shortfall of Sites	0.251	Low I Residential	RS-1	0	0	0	7.964	0.085		Residential - Single Family Residence - Pool, 1	213B133 566		Granada Hills - Knollwood	No	MI	ADU
Los Angeles	11510 SWINTON AVE	91344	2605022023	0.000	0.000	0.085	0.000	Shortfall of Sites	0.190	Low I Residential	RS-1	0	0	0	10.531	0.085		Residential - Single Family Residence - Pool, 1	213B137 566		Granada Hills - Knollwood	No	MI	ADU
Los Angeles	11031 BABBITT AVE	91344	2696007009	0.000	0.000	0.085	0.000	Shortfall of Sites	0.163	Low II Residential	R1-1XL-RFA	0	0	0	12.278	0.085		Residential - Single Family Residence, 1	210B133 566		Granada Hills - Knollwood	No	MI	ADU
Los Angeles	18623 HORACE ST	91326	2717013035	0.000	0.000	0.085	0.000	Shortfall of Sites	0.255	Very Low II Residential	RE11-1	0	0	0	7.856	0.085		Residential - Single Family Residence, 1	210B125 566		Northridge	No	MI	ADU
Los Angeles	10970 BATON ROUGE AVE	91326	2718010035	0.000	0.000	0.085	0.000	Shortfall of Sites	0.232	Low I Residential	RS-1	0	0	0	8.635	0.085		Residential - Single Family Residence - Pool, 1	210B121 566		Northridge	No	MI	ADU
Los Angeles	10614 VALJEAN AVE	91344	2679019003	0.000	0.000	0.085	0.000	Shortfall of Sites	0.172	Low I Residential	RS-1	0	0	0	11.616	0.085		Residential - Single Family Residence - Pool, 1	207B137 566		Granada Hills - Knollwood	No	MI	ADU
Los Angeles	10601 YOLANDA AVE	91326	2728021009	0.000	0.000	0.085	0.000	Shortfall of Sites	0.270	Very Low II Residential	RE11-1	0	0	0	7.411	0.085		Residential - Single Family Residence, 1	207B121 566		Northridge	No	MI	ADU
Los Angeles	10561 COLLETT AVE	91344	2668006024	0.000	0.000	0.085	0.000	Shortfall of Sites	0.175	Low I Residential	RS-1	0	0	0	11.425	0.085		Residential - Single Family Residence, 1	207B141 566		Granada Hills - Knollwood	No	MI	ADU
Los Angeles	20540 GERMAIN ST	91311	2707012023	0.000	0.000	0.085	0.000	Shortfall of Sites	0.253	Very Low II Residential	RE11-1	0	0	0	7.892	0.085		Residential - Single Family Residence - Pool, 1	207B109 566		Chatsworth - Porter Ranch	No	MI	ADU
Los Angeles	10508 VARIEL AVE	91311	2706018002	0.000	0.000	0.085	0.000	Shortfall of Sites	0.158	Very Low I Residential	RA-1	0	0	0	12.627	0.085		Residential - Single Family Residence, 1	207B105 566		Chatsworth - Porter Ranch	No	MI	ADU
Los Angeles	15222 GERMAIN ST	91345	2649007016	0.000	0.000	0.085	0.000	Shortfall of Sites	0.234	Low Residential	R1-1	0	0	0	8.544	0.085		Residential - Single Family Residence, 1	207B145 566		Mission Hills - Panorama City - North Hills	No	MI	ADU
Los Angeles	18430 SAN JOSE ST	91326	2731013023	0.000	0.000	0.085	0.000	Shortfall of Sites	0.253	Very Low II Residential	RE11-1	0	0	0	7.899	0.085		Residential - Single Family Residence - Pool, 1	207B125 566		Northridge	No	MI	ADU
Los Angeles	10321 NASSAU AVE	91040	2559003033	0.000	0.000	0.085	0.000	Shortfall of Sites	0.213	Low Residential	R1-1-RFA	0	0	0	9.377	0.085		Residential - Single Family Residence, 1	204B193 566		Sunland - Tujunga - Lake View Terrace - Shadow Hills - East La Tuna Canyon	No	MI	ADU
Los Angeles	10161 HASKELL AVE	91343	2669013001	0.000	0.000	0.085	0.000	Shortfall of Sites	1.066	Low I Residential	A2-1	0	0	0	1.877	0.085		Residential - Single Family Residence, 1	204B141 566		Granada Hills - Knollwood	No	MI	ADU
Los Angeles	10154 SWINTON AVE	91343	2678001015	0.000	0.000	0.085	0.000	Shortfall of Sites	0.172	Low I Residential	RS-1	0	0	0	11.616	0.085		Residential - Single Family Residence - Pool, 1	204B137 566		Granada Hills - Knollwood	No	MI	ADU
Los Angeles	17631 ROMAR ST	91325	2734012056	0.000	0.000	0.085	0.000	Shortfall of Sites	0.253	Very Low II Residential	RE11-1	0	0	0	7.894	0.085		Residential - Single Family Residence, 1	204B129 566		Northridge	No	MI	ADU
Los Angeles	10030 COMANCHE AVE	91311	2741012004	0.000	0.000	0.085	0.000	Shortfall of Sites	0.171	Low I Residential	RS-1	0	0	0	11.698	0.085		Residential - Single Family Residence - Pool, 1	204B113 566		Chatsworth - Porter Ranch	No	MI	ADU
Los Angeles	10033 GLADE AVE	91311	2745005016	0.000	0.000	0.085	0.000	Shortfall of Sites	0.172	Low II Residential	RS-1	0	0	0	11.613	0.085		Residential - Single Family Residence, 1	204B101 566		Chatsworth - Porter Ranch	No	MI	ADU
Los Angeles	10032 WHITAKER AVE	91343	2685003019	0.000	0.000	0.085	0.000	Shortfall of Sites	0.178	Low I Residential	RS-1	0	0	0	11.255	0.085		Residential - Single Family Residence - Therapy Pool (Spa), 1	204B133 566		Granada Hills - Knollwood	No	MI	ADU
Los Angeles	19451 VINTAGE ST	91324	2726020011	0.000	0.000	0.085	0.000	Shortfall of Sites	0.399	Very Low I Residential	RA-1	0	0	0	5.014	0.085		Residential - Single Family Residence - Pool, 1	204B117 566		Chatsworth - Porter Ranch	No	MI	ADU
Los Angeles	18930 MERRIDY ST	91324	2729005022	0.000	0.000	0.085	0.000	Shortfall of Sites	0.326	Very Low I Residential	RA-1	0	0	0	6.128	0.085		Residential - Single Family Residence - Pool, 1	204B121 566		Northridge	No	MI	ADU
Los Angeles	9709 FULLBRIGHT AVE	91311	2748013049	0.000	0.000	0.085	0.000	Shortfall of Sites	0.242	Low I Residential	RS-1	0	0	0	8.280	0.085		Residential - Single Family Residence - Pool, 1	201B113 566		Chatsworth - Porter Ranch	No	MI	ADU
Los Angeles	9715 GOTHIC AVE	91343	2677008024	0.000	0.000	0.085	0.000	Shortfall of Sites	0.172	Low Residential	RS-1	0	0	0	11.617	0.085		Residential - Single Family Residence, 1	201B137 566		Mission Hills - Panorama City - North Hills	No	MI	ADU
Los Angeles	9568 BOTHWELL RD	91324	2761002056	0.000	0.000	0.085	0.000	Shortfall of Sites	0.402	Very Low I Residential	RA-1	0	0	0	4.978	0.085		Residential - Single Family Residence, 1	201B117 566		Chatsworth - Porter Ranch	No	MI	ADU
Los Angeles	17240 HALSTED ST	91325	2692016005	0.000	0.000	0.085	0.000	Shortfall of Sites	0.348	Very Low I Residential	RA-1-H	0	0	0	5.749	0.085		Residential - Single Family Residence - Pool, 1	201B133 566		Northridge	No	MI	ADU
Los Angeles	9534 SHOUP AVE	91311	2727009013	0.000	0.000	0.085	0.000	Shortfall of Sites	0.647	Very Low I Residential	A1-1	0	0	0	3.091	0.085		Residential - Single Family Residence, 1	201B101 566		Chatsworth - Porter Ranch	No	MI	ADU
Los Angeles	16500 TUPPER ST	91343	2676022029	0.000	0.000	0.085	0.000	Shortfall of Sites	0.187	Low Residential	RS-1	0	0	0	10.677	0.085		Residential - Single Family Residence - Pool, 1	198B137 566		Mission Hills - Panorama City - North Hills	No	MI	ADU

Jurisdiction Name	Site Address/Intersection	5 Digit ZIP Code	Assessor Parcel Number	Very Low-Income	Low-Income	Moderate-Income	Above Moderate-Income	Type of Shortfall	Parcel Size (Acres)	Current General Plan Designation	Current Zoning	Proposed General Plan (GP) Designation	Proposed Zoning	Minimum Density Allowed	Maximum Density Allowed	Total Capacity	Vacant/ Nonvacant	Description of Existing Uses	PIN	Base Density Per Acre	Community Plan Area	Rent Stabalization Ordinance	Income Category	Applicable Rezoning Program (Program informing values in Column Q listed first)
Los Angeles	9120 ALDEA AVE	91325	2692007011	0.000	0.000	0.085	0.000	Shortfall of Sites	0.425	Very Low I Residential	RA-1	0	0	0	4.708	0.085		Residential - Single Family Residence - Pool, 1	198B133 566		Northridge	No	MI	ADU
Los Angeles	14152 COLLINS ST	91401	2245027001	0.000	0.000	0.085	0.000	Shortfall of Sites	0.215	Low Residential	R1-1	0	0	0	9.286	0.085		Residential - Single Family Residence, 1	174B153 566		Van Nuys - North Sherman Oaks	No	MI	ADU
Los Angeles	14155 HARTSOOK ST	91423	2248022030	0.000	0.000	0.085	0.000	Shortfall of Sites	0.185	Low Residential	R1-1-RIO	0	0	0	10.795	0.085		Residential - Single Family Residence - Pool, 1	171B153 566		Van Nuys - North Sherman Oaks	No	MI	ADU
Los Angeles	11121 BLIX ST	91602	2353026014	0.000	0.000	0.085	0.000	Shortfall of Sites	0.190	Low Residential	R1-1	0	0	0	10.552	0.085		Residential - Single Family Residence, 1	168B173 566		North Hollywood - Valley Village	No	MI	ADU
Los Angeles	13227 VALLEYHEART DR	91423	2375004048	0.000	0.000	0.085	0.000	Shortfall of Sites	0.158	Low Residential	R1-1-RIO	0	0	0	12.641	0.085		Residential - Single Family Residence - Guesthouse, 1	165B157 566		Sherman Oaks - Studio City - Toluca Lake - Cahuenga Pass	No	MI	ADU
Los Angeles	11190 VALLEY SPRING PL	91602	2366010002	0.000	0.000	0.085	0.000	Shortfall of Sites	0.280	Low Residential	R1-1-RIO	0	0	0	7.148	0.085		Residential - Single Family Residence - Guesthouse, 1	165B173 566		Sherman Oaks - Studio City - Toluca Lake - Cahuenga Pass	No	MI	ADU
Los Angeles	4308 KRAFT AVE	91604	2365030012	0.000	0.000	0.085	0.000	Shortfall of Sites	0.150	Low Residential	R1-1-RIO	0	0	0	13.363	0.085		Residential - Single Family Residence, 1	165B169 566		Sherman Oaks - Studio City - Toluca Lake - Cahuenga Pass	No	MI	ADU
Los Angeles	1964 N CATALINA ST	90027	5589025029	0.000	0.000	0.085	0.000	Shortfall of Sites	0.149	Low II Residential	R1-1	0	0	0	13.398	0.085		Residential - Single Family Residence - Pool, 1	150B197 566		Hollywood	No	MI	ADU
Los Angeles	10612 OHIO AVE	90024	4326023003	0.000	0.000	0.085	0.000	Shortfall of Sites	0.149	Low Residential	R1-1-O	0	0	0	13.403	0.085		Residential - Single Family Residence - Pool, 1	132B153 566		Westwood	No	MI	ADU
Los Angeles	2053 THAYER AVE	90025	4317006021	0.000	0.000	0.085	0.000	Shortfall of Sites	0.150	Low Residential	R1-1-O	0	0	0	13.349	0.085		Residential - Single Family Residence, 1	129B157 566		West Los Angeles	No	MI	ADU
Los Angeles	9545 MONTE MAR DR	90035	4306012007	0.000	0.000	0.085	0.000	Shortfall of Sites	0.161	Low Residential	R1V2-O	0	0	0	12.423	0.085		Residential - Single Family Residence - Pool, 1	129B165 566		West Los Angeles	No	MI	ADU
Los Angeles	2224 HILLSBORO AVE	90034	4302009010	0.000	0.000	0.085	0.000	Shortfall of Sites	0.154	Low Residential	R1V2-O	0	0	0	12.951	0.085		Residential - Single Family Residence, 1	126B169 566		West Los Angeles	No	MI	ADU
Los Angeles	12366 EVENSONG DR	90064	4272030016	0.000	0.000	0.085	0.000	Shortfall of Sites	0.277	Low Residential	R1-1	0	0	0	7.209	0.085		Residential - Single Family Residence, 1	120B149 566		Palms - Mar Vista - Del Rey	No	MI	ADU
Los Angeles	12778 JOLETTE AVE	91344	2602014032	0.000	0.000	0.085	0.000	Shortfall of Sites	0.179	Low I Residential	RS-1	0	0	0	11.170	0.085		Residential - Single Family Residence, 1	222B133 567		Granada Hills - Knollwood	No	MI	ADU
Los Angeles	12338 LUNA PL	91344	2608019019	0.000	0.000	0.085	0.000	Shortfall of Sites	0.275	Very Low II Residential	RE11-1	0	0	0	7.284	0.085		Residential - Single Family Residence, 1	219B133 567		Granada Hills - Knollwood	No	MI	ADU
Los Angeles	17052 BARNESTON ST	91344	2607002013	0.000	0.000	0.085	0.000	Shortfall of Sites	0.237	Low I Residential	RS-1	0	0	0	8.439	0.085		Residential - Single Family Residence - Pool, 1	216B133 567		Granada Hills - Knollwood	No	MI	ADU
Los Angeles	11525 LOUISE AVE	91344	2607008006	0.000	0.000	0.085	0.000	Shortfall of Sites	0.401	Very Low I Residential	RA-1	0	0	0	4.988	0.085		Residential - Single Family Residence, 1	213B133 567		Granada Hills - Knollwood	No	MI	ADU
Los Angeles	11500 RUFFNER AVE	91344	2610013001	0.000	0.000	0.085	0.000	Shortfall of Sites	0.170	Low I Residential	RS-1	0	0	0	11.742	0.085		Residential - Single Family Residence - Pool, 1	213B137 567		Granada Hills - Knollwood	No	MI	ADU
Los Angeles	11030 BABBITT AVE	91344	2696007004	0.000	0.000	0.085	0.000	Shortfall of Sites	0.199	Low II Residential	R1-1XL-RFA	0	0	0	10.072	0.085		Residential - Single Family Residence, 1	210B133 567		Granada Hills - Knollwood	No	MI	ADU
Los Angeles	18615 HORACE ST	91326	2717013036	0.000	0.000	0.085	0.000	Shortfall of Sites	0.254	Very Low II Residential	RE11-1	0	0	0	7.880	0.085		Residential - Single Family Residence, 1	210B125 567		Northridge	No	MI	ADU
Los Angeles	10982 TOPEKA DR	91326	2718007011	0.000	0.000	0.085	0.000	Shortfall of Sites	0.201	Low I Residential	RS-1	0	0	0	9.954	0.085		Residential - Single Family Residence - Pool, 1	210B121 567		Northridge	No	MI	ADU
Los Angeles	10613 SWINTON AVE	91344	2679019028	0.000	0.000	0.085	0.000	Shortfall of Sites	0.172	Low I Residential	RS-1	0	0	0	11.617	0.085		Residential - Single Family Residence - Pool, 1	207B137 567		Granada Hills - Knollwood	No	MI	ADU
Los Angeles	19147 CLYMER ST	91326	2728012028	0.000	0.000	0.085	0.000	Shortfall of Sites	0.262	Very Low II Residential	RE11-1	0	0	0	7.637	0.085		Residential - Single Family Residence - Pool, 1	207B121 567		Northridge	No	MI	ADU
Los Angeles	10560 COLLETT AVE	91344	2668007012	0.000	0.000	0.085	0.000	Shortfall of Sites	0.173	Low I Residential	RS-1	0	0	0	11.553	0.085		Residential - Single Family Residence, 1	207B141 567		Granada Hills - Knollwood	No	MI	ADU
Los Angeles	20532 GERMAIN ST	91311	2707012022	0.000	0.000	0.085	0.000	Shortfall of Sites	0.253	Very Low II Residential	RE11-1	0	0	0	7.892	0.085		Residential - Single Family Residence, 1	207B109 567		Chatsworth - Porter Ranch	No	MI	ADU
Los Angeles	21045 SAN JOSE ST	91311	2706018034	0.000	0.000	0.085	0.000	Shortfall of Sites	0.358	Very Low I Residential	RA-1	0	0	0	5.589	0.085		Residential - Single Family Residence, 1	207B105 567		Chatsworth - Porter Ranch	No	MI	ADU
Los Angeles	15439 SAN JOSE ST	91345	2649013017	0.000	0.000	0.085	0.000	Shortfall of Sites	0.188	Low Residential	RS-1	0	0	0	10.613	0.085		Residential - Single Family Residence - Pool, 1	207B145 567		Mission Hills - Panorama City - North Hills	No	MI	ADU
Los Angeles	18422 SAN JOSE ST	91326	2731013024	0.000	0.000	0.085	0.000	Shortfall of Sites	0.253	Very Low II Residential	RE11-1	0	0	0	7.899	0.085		Residential - Single Family Residence, 1	207B125 567		Northridge	No	MI	ADU
Los Angeles	10148 RUFFNER AVE	91343	2685014012	0.000	0.000	0.085	0.000	Shortfall of Sites	0.173	Low I Residential	RS-1	0	0	0	11.588	0.085		Residential - Single Family Residence - Pool, 1	204B137 567		Granada Hills - Knollwood	No	MI	ADU
Los Angeles	17643 ROMAR ST	91325	2734012057	0.000	0.000	0.085	0.000	Shortfall of Sites	0.252	Very Low II Residential	RE11-1	0	0	0	7.925	0.085		Residential - Single Family Residence - Pool, 1	204B129 567		Northridge	No	MI	ADU
Los Angeles	10034 OAKDALE AVE	91311	2726006019	0.000	0.000	0.085	0.000	Shortfall of Sites	0.253	Very Low II Residential	RE11-1	0	0	0	7.919	0.085		Residential - Single Family Residence - Pool, 1	204B113 567		Chatsworth - Porter Ranch	No	MI	ADU
Los Angeles	10034 GLADE AVE	91311	2745004044	0.000	0.000	0.085	0.000	Shortfall of Sites	0.172	Low II Residential	RS-1	0	0	0	11.618	0.085		Residential - Single Family Residence, 1	204B101 567		Chatsworth - Porter Ranch	No	MI	ADU
Los Angeles	10032 MCLENNAN AVE	91343	2685005006	0.000	0.000	0.085	0.000	Shortfall of Sites	0.176	Low I Residential	RS-1	0	0	0	11.370	0.085		Residential - Single Family Residence, 1	204B133 567		Granada Hills - Knollwood	No	MI	ADU
Los Angeles	19601 VINTAGE ST	91324	2726011020	0.000	0.000	0.085	0.000	Shortfall of Sites	0.268	Very Low II Residential	RE11-1	0	0	0	7.471	0.085		Residential - Single Family Residence - Pool, 1	204B117 567		Chatsworth - Porter Ranch	No	MI	ADU
Los Angeles	19036 MERRIDY ST	91324	2729005028	0.000	0.000	0.085	0.000	Shortfall of Sites	0.389	Very Low I Residential	RA-1	0	0	0	5.140	0.085		Residential - Single Family Residence - Pool, 1	204B121 567		Northridge	No	MI	ADU
Los Angeles	20371 SUPERIOR ST	91311	2748013053	0.000	0.000	0.085	0.000	Shortfall of Sites	0.187	Low I Residential	RS-1	0	0	0	10.707	0.085		Residential - Single Family Residence, 1	201B113 567		Chatsworth - Porter Ranch	No	MI	ADU
Los Angeles	9567 MELVIN AVE	91324	2761002047	0.000	0.000	0.085	0.000	Shortfall of Sites	0.402	Very Low I Residential	RA-1	0	0	0	4.979	0.085		Residential - Single Family Residence - Pool, 1	201B117 567		Chatsworth - Porter Ranch	No	MI	ADU
Los Angeles	17230 HALSTED ST	91325	2692016004	0.000	0.000	0.085	0.000	Shortfall of Sites	0.362	Very Low I Residential	RA-1-H	0	0	0	5.528	0.085		Residential - Single Family Residence - Pool, 1	201B133 567		Northridge	No	MI	ADU
Los Angeles	16456 TUPPER ST	91343	2676025010	0.000	0.000	0.085	0.000	Shortfall of Sites	0.194	Low Residential	RS-1	0	0	0	10.332	0.085		Residential - Single Family Residence, 1	198B137 567		Mission Hills - Panorama City - North Hills	No	MI	ADU
Los Angeles	14138 COLLINS ST	91401	2245027008	0.000	0.000	0.085	0.000	Shortfall of Sites	0.215	Low Residential	R1-1	0	0	0	9.286	0.085		Residential - Single Family Residence - Pool, 1	174B153 567		Van Nuys - North Sherman Oaks	No	MI	ADU
Los Angeles	5517 HALBRENT AVE	91411	2250009017	0.000	0.000	0.085	0.000	Shortfall of Sites	0.212	Low Residential	R1-1-RIO	0	0	0	9.430	0.085		Residential - Single Family Residence, 1	174B145 567		Van Nuys - North Sherman Oaks	No	MI	ADU
Los Angeles	5433 TAMPA AVE	91356	2163014017	0.000	0.000	0.085	0.000	Shortfall of Sites	0.157	Low II Residential	R1-1	0	0	0	12.730	0.085		Residential - Single Family Residence, 1	174B117 567		Encino - Tarzana	No	MI	ADU
Los Angeles	18015 SANTA RITA ST	91316	2181001028	0.000	0.000	0.085	0.000	Shortfall of Sites	0.150	Low II Residential	R1-1	0	0	0	13.355	0.085		Residential - Single Family Residence - Therapy Pool (Spa), 1	171B125 567		Encino - Tarzana	No	MI	ADU
Los Angeles	11127 BLIX ST	91602	2353026013	0.000	0.000	0.085	0.000	Shortfall of Sites	0.190	Low Residential	R1-1	0	0	0	10.552	0.085		Residential - Single Family Residence, 1	168B173 567		North Hollywood - Valley Village	No	MI	ADU
Los Angeles	616 N LUCERNE BLVD	90004	5523012009	0.000	0.000	0.085	0.000	Shortfall of Sites	0.161	Low II Residential	R1R3-RG	0	0	0	12.403	0.085		Residential - Single Family Residence, 1	141B189 567		Wilshire	No	MI	ADU
Los Angeles	246 TAVISTOCK AVE	90049	4366019028	0.000	0.000	0.085	0.000	Shortfall of Sites	0.170	Low Residential	R1-1	0	0	0	11.774	0.085		Residential - Single Family Residence - Pool, 1	138B145 567		Westwood	No	MI	ADU
Los Angeles	1339 HOLMBY AVE	90024	4326014023	0.000	0.000	0.085	0.000	Shortfall of Sites	0.149	Low Residential	R1-1	0	0	0	13.392	0.085		Residential - Single Family Residence - Pool, 1	135B157 567		Westwood	No	MI	ADU
Los Angeles	322 S BUNDY DR	90049	4404021003	0.000	0.000	0.085	0.000	Shortfall of Sites	0.161	Low Residential	R1-1	0	0	0	12.445	0.085		Residential - Single Family Residence, 1	132B141 567		Brentwood - Pacific Palisades	No	MI	ADU
Los Angeles	952 S RIMPAU BLVD	90019	5090011028	0.000	0.000	0.085	0.000	Shortfall of Sites	0.172	Low II Residential	R1V3-RG	0	0	0	11.610	0.085		Residential - Single Family Residence, 1	132B185 567		Wilshire	No	MI	ADU
Los Angeles	1624 S BEVERLY DR	90035	4306015033	0.000	0.000	0.085	0.000	Shortfall of Sites	0.202	Low Residential	R1V2	0	0	0	9.895	0.085		Residential - Single Family Residence, 1	129B165 567		West Los Angeles	No	MI	ADU
Los Angeles	9512 DUXBURY LN	90034	4309018003	0.000	0.000	0.085	0.000	Shortfall of Sites	0.181	Low Residential	R1V2-O	0	0	0	11.073	0.085		Residential - Single Family Residence, 1	126B165 567		West Los Angeles	No	MI	ADU
Los Angeles	12372 EVENSONG DR	90064	4272030015	0.000	0.000	0.085	0.000	Shortfall of Sites	0.275	Low Residential	R1-1	0	0	0	7.268	0.085		Residential - Single Family Residence - Therapy Pool (Spa), 1	120B149 567		Palms - Mar Vista - Del Rey	No	MI	ADU
Los Angeles	3255 GRANVILLE AVE	90066	4250005021	0.000	0.000	0.085	0.000	Shortfall of Sites	0.176	Low Residential	R1V2	0	0	0	11.376	0.085		Residential - Single Family Residence, 1	117B153 567		Palms - Mar Vista - Del Rey	No	MI	ADU
Los Angeles	7883 TRUXTON AVE	90045	4106021023	0.000	0.000	0.085	0.000	Shortfall of Sites	0.154	Low Residential	R1-1	0	0	0	12.956	0.085		Residential - Single Family Residence - Pool, 1	099B165 567		Westchester - Playa del Rey	No	MI	ADU
Los Angeles	12331 EL ORO WAY	91344	2606005054	0.000	0.000	0.085	0.000	Shortfall of Sites	0.248	Low I Residential	RS-1	0	0	0	8.074	0.085		Residential - Single Family Residence - Pool, 1	219B133 568		Granada Hills - Knollwood	No	MI	ADU
Los Angeles	12311 LOUISE AVE	91344	2608032045	0.000	0.000	0.085	0.000	Shortfall of Sites	0.338	Very Low II Residential	RE11-1-H	0	0	0	5.916	0.085		Residential - Single Family Residence - Pool, 1	219B129 568		Granada Hills - Knollwood	No	MI	ADU
Los Angeles	11031 ALDEA AVE	91344	2696007003	0.000	0.000	0.085	0.000	Shortfall of Sites	0.199	Low II Residential	R1-1XL-RFA	0	0	0	10.053	0.085		Residential - Single Family Residence, 1	210B133 568		Granada Hills - Knollwood	No	MI	ADU
Los Angeles	10979 BECKFORD AVE	91326	2718011030	0.000	0.000	0.085	0.000	Shortfall of Sites	0.181	Low I Residential	RS-1	0	0	0	11.043	0.085		Residential - Single Family Residence - Therapy Pool (Spa), 1	210B121 568		Northridge	No	MI	ADU
Los Angeles	11002 GARDEN GROVE AVE	91326	2715015003	0.000	0.000	0.085	0.000	Shortfall of Sites	0.256	Very Low II Residential	RE11-1	0	0	0	7.827	0.085		Residential - Single Family Residence, 1	210B125 568		Northridge	No	MI	ADU
Los Angeles	10614 GOTHIC AVE	91344	2679020020	0.000	0.000	0.085	0.000	Shortfall of Sites	0.254	Low I Residential	RS-1	0	0	0	7.883	0.085		Residential - Single Family Residence - Pool, 1	207B137 568		Granada Hills - Knollwood	No	MI	ADU
Los Angeles	18688 HILLSBORO RD	91326	2728029037	0.000	0.000	0.085	0.000	Shortfall of Sites	0.272	Very Low II Residential	RE11-1	0	0	0	7.355	0.085		Residential - Single Family Residence - Pool, 1	207B121 568		Northridge	No	MI	ADU
Los Angeles	10559 GAVIOTA AVE	91344	2668007031	0.000	0.000	0.085	0.000	Shortfall of Sites	0.182	Low I Residential	RS-1	0	0	0	11.007	0.085		Residential - Single Family Residence, 1	207B141 568		Granada Hills - Knollwood	No	MI	ADU
Los Angeles	20524 GERMAIN ST	91311	2707012021	0.000	0.000	0.085	0.000	Shortfall of Sites	0.253	Very Low II Residential	RE11-1	0	0	0	7.896	0.085		Residential - Single Family Residence - Pool, 1	207B109 568		Chatsworth - Porter Ranch	No	MI	ADU
Los Angeles	21025 SAN JOSE ST	91311	2706018004	0.000	0.000	0.085	0.000	Shortfall of Sites	0.242	Very Low I Residential	RA-1	0	0	0	8.275	0.085		Residential - Single Family Residence, 1	207B105 568		Chatsworth - Porter Ranch	No	MI	ADU
Los Angeles	15354 GERMAIN ST	91345	2649011006	0.000	0.000	0.085	0.000	Shortfall of Sites	0.165	Low Residential	R1-1	0	0	0	12.124	0.085		Residential - Single Family Residence, 1	207B145 568		Mission Hills - Panorama City - North Hills	No	MI	ADU
Los Angeles	18414 SAN JOSE ST	91326	2731013025	0.000	0.000	0.085	0.000	Shortfall of Sites	0.253	Very Low II Residential	RE11-1	0	0	0	7.898	0.085		Residential - Single Family Residence, 1	207B125 568		Northridge	No	MI	ADU
Los Angeles	10147 GOTHIC AVE	91343	2678017010	0.000	0.000	0.085	0.000	Shortfall of Sites	0.181	Low I Residential	RS-1	0	0	0	11.060	0.085		Residential - Single Family Residence - Pool, 1	204B137 568		Granada Hills - Knollwood	No	MI	ADU
Los Angeles	17655 ROMAR ST	91325	2734012070	0.000	0.000	0.085	0.000	Shortfall of Sites	0.253	Very Low II Residential	RE11-1	0	0	0	7.904	0.085		Residential - Single Family Residence - Pool, 1	204B129 568		Northridge	No	MI	ADU
Los Angeles	10036 CASABA AVE	91311	2741018018	0.000	0.000	0.085	0.000	Shortfall of Sites	0.173	Low I Residential	RS-1	0	0	0	11.580	0.085		Residential - Single Family Residence - Therapy Pool (Spa), 1	204B113 568		Chatsworth - Porter Ranch	No	MI	ADU
Los Angeles	10020 RUDNICK AVE	91311	2745007033	0.000	0.000	0.085	0.000	Shortfall of Sites	0.362	Very Low II Residential	RE11-1	0	0	0	5.532	0.085		Residential - Single Family Residence, 1	204B101 568		Chatsworth - Porter Ranch	No	MI	ADU
Los Angeles	10019 GENESTA AVE	91325	2694009004	0.000	0.000	0.085	0.000	Shortfall of Sites	0.254	Very Low II Residential	RE11-1	0	0	0	7.870	0.085		Residential - Single Family Residence - Pool, 1	204B133 568		Northridge	No	MI	ADU
Los Angeles	10000 CALVIN AVE	91324	2726019009	0.000	0.000	0.085	0.000	Shortfall of Sites	0.281	Very Low I Residential	RA-1	0	0	0	7.116	0.085		Residential - Single Family Residence - Pool, 1	204B117 568		Chatsworth - Porter Ranch	No	MI	ADU
Los Angeles	18715 MERRIDY ST	91324	2729017012	0.000	0.000	0.085	0.000	Shortfall of Sites	0.177	Low I Residential	RS-1	0	0	0	11.288	0.085		Residential - Single Family Residence, 1	204B121 568		Northridge	No	MI	ADU
Los Angeles	20363 SUPERIOR ST	91311	2748013047	0.000	0.000	0.085	0.000	Shortfall of Sites	0.183	Low I Residential	RS-1	0	0	0	10.956	0.085		Residential - Single Family Residence, 1	201B113 568		Chatsworth - Porter Ranch	No	MI	ADU
Los Angeles	19521 HALSTED ST	91324	2761007018	0.000	0.000	0.085	0.000	Shortfall of Sites	0.406	Very Low I Residential	RA-1	0	0	0	4.931	0.085		Residential - Single Family Residence - Pool, 1	201B117 568		Chatsworth - Porter Ranch	No	MI	ADU
Los Angeles	17220 HALSTED ST	91325	2692016003	0.000	0.000	0.085	0.000	Shortfall of Sites	0.362	Very Low I Residential	RA-1-H	0	0	0	5.528	0.085		Residential - Single Family Residence - Pool, 1	201B133 568		Northridge	No	MI	ADU
Los Angeles	9536 RUDNICK AVE	91311	2727010044	0.000	0.000	0.085	0.000	Shortfall of Sites	0.299	Very Low II Residential	RE11-1	0	0	0	6.691	0.085		Residential - Single Family Residence - Pool, 1	201B101 568		Chatsworth - Porter Ranch	No	MI	ADU
Los Angeles	16450 TUPPER ST	91343	2676025009	0.000	0.000	0.085	0.000	Shortfall of Sites	0.194	Low Residential	RS-1	0	0	0	10.332	0.085		Residential - Single Family Residence, 1	198B137 568		Mission Hills - Panorama City - North Hills	No	MI	ADU

Jurisdiction Name	Site Address/Intersection	5 Digit ZIP Code	Assessor Parcel Number	Very Low-Income	Low-Income	Moderate-Income	Above Moderate-Income	Type of Shortfall	Parcel Size (Acres)	Current General Plan Designation	Current Zoning	Proposed General Plan (GP) Designation	Proposed Zoning	Minimum Density Allowed	Maximum Density Allowed	Total Capacity	Vacant/ Nonvacant	Description of Existing Uses	PIN	Base Density Per Acre	Community Plan Area	Rent Stabalization Ordinance	Income Category	Applicable Rezoning Program (Program informing values in Column Q listed first)
Los Angeles	5521 HALBRENT AVE	91411	2250009018	0.000	0.000	0.085	0.000	Shortfall of Sites	0.152	Low Residential	R1-1-RIO	0	0	0	13.171	0.085		Residential - Single Family Residence, 1	174B145 568		Van Nuys - North Sherman Oaks	No	MI	ADU
Los Angeles	5432 TAMPA AVE	91356	2163013007	0.000	0.000	0.085	0.000	Shortfall of Sites	0.160	Low II Residential	R1-1	0	0	0	12.479	0.085		Residential - Single Family Residence - Pool, 1	174B117 568		Encino - Tarzana	No	MI	ADU
Los Angeles	13515 MAGNOLIA BLVD	91423	2344023012	0.000	0.000	0.085	0.000	Shortfall of Sites	0.160	Low Residential	R1-1	0	0	0	12.505	0.085		Residential - Single Family Residence, 1	171B157 568		Van Nuys - North Sherman Oaks	No	MI	ADU
Los Angeles	11135 BLIX ST	91602	2353027029	0.000	0.000	0.085	0.000	Shortfall of Sites	0.190	Low Residential	R1-1	0	0	0	10.552	0.085		Residential - Single Family Residence - Pool, 1	168B173 568		North Hollywood - Valley Village	No	MI	ADU
Los Angeles	4323 BELLINGHAM AVE	91604	2367003043	0.000	0.000	0.085	0.000	Shortfall of Sites	0.161	Low Residential	R1-1-RIO	0	0	0	12.448	0.085		Residential - Single Family Residence, 1	165B165 568		Sherman Oaks - Studio City - Toluca Lake - Cahuenga Pass	No	MI	ADU
Los Angeles	1961 N EDGEMONT ST	90027	5589017022	0.000	0.000	0.085	0.000	Shortfall of Sites	0.162	Low II Residential	R1-1	0	0	0	12.353	0.085		Residential - Single Family Residence, 1	150B197 568		Hollywood	No	MI	ADU
Los Angeles	2416 W AVENUE 30	90065	5457009014	0.000	0.000	0.085	0.000	Shortfall of Sites	0.172	Low Residential	R1-1-CDO	0	0	0	11.616	0.085		Residential - Single Family Residence, 1	150B213 568		Northeast Los Angeles	No	MI	ADU
Los Angeles	617 N LUCERNE BLVD	90004	5523011016	0.000	0.000	0.085	0.000	Shortfall of Sites	0.161	Low II Residential	R1R3-RG	0	0	0	12.401	0.085		Residential - Single Family Residence, 1	141B189 568		Wilshire	No	MI	ADU
Los Angeles	1454 WARNALL AVE	90024	4327015014	0.000	0.000	0.085	0.000	Shortfall of Sites	0.156	Low Residential	R1V3-O	0	0	0	12.789	0.085		Residential - Single Family Residence, 1	135B157 568		Westwood	No	MI	ADU
Los Angeles	9615 MONTE MAR DR	90035	4306012010	0.000	0.000	0.085	0.000	Shortfall of Sites	0.154	Low Residential	R1V2-O	0	0	0	13.023	0.085		Residential - Single Family Residence, 1	129B165 568		West Los Angeles	No	MI	ADU
Los Angeles	3314 STONER AVE	90066	4249008003	0.000	0.000	0.085	0.000	Shortfall of Sites	0.162	Low Residential	R1V2	0	0	0	12.310	0.085		Residential - Single Family Residence, 1	117B153 568		Palms - Mar Vista - Del Rey	No	MI	ADU
Los Angeles	12780 JOLETTE AVE	91344	2602014033	0.000	0.000	0.085	0.000	Shortfall of Sites	0.179	Low I Residential	RS-1	0	0	0	11.170	0.085		Residential - Single Family Residence - Pool, 1	222B133 569		Granada Hills - Knollwood	No	MI	ADU
Los Angeles	12301 LITHUANIA DR	91344	2608019007	0.000	0.000	0.085	0.000	Shortfall of Sites	0.247	Low I Residential	RS-1	0	0	0	8.082	0.085		Residential - Single Family Residence - Pool, 1	219B133 569		Granada Hills - Knollwood	No	MI	ADU
Los Angeles	11848 WISH AVE	91344	2607002012	0.000	0.000	0.085	0.000	Shortfall of Sites	0.256	Low I Residential	RS-1	0	0	0	7.825	0.085		Residential - Single Family Residence - Pool, 1	216B133 569		Granada Hills - Knollwood	No	MI	ADU
Los Angeles	16743 RINALDI ST	91344	2610013003	0.000	0.000	0.085	0.000	Shortfall of Sites	0.165	Low I Residential	RS-1	0	0	0	12.101	0.085		Residential - Single Family Residence, 1	213B137 569		Granada Hills - Knollwood	No	MI	ADU
Los Angeles	11031 OAK PARK AVE	91344	2696016019	0.000	0.000	0.085	0.000	Shortfall of Sites	0.151	Low II Residential	R1-1	0	0	0	13.277	0.085		Residential - Single Family Residence, 1	210B133 569		Granada Hills - Knollwood	No	MI	ADU
Los Angeles	17918 LUDLOW ST	91344	2715021109	0.000	0.000	0.085	0.000	Shortfall of Sites	0.149	Low II Residential	R1-1	0	0	0	13.391	0.085		Residential - Single Family Residence, 1	210B129 569		Granada Hills - Knollwood	No	MI	ADU
Los Angeles	10955 LINDLEY AVE	91344	2715022064	0.000	0.000	0.085	0.000	Shortfall of Sites	0.177	Low I Residential	RS-1	0	0	0	11.325	0.085		Residential - Single Family Residence, 1	210B125 569		Granada Hills - Knollwood	No	MI	ADU
Los Angeles	18710 LUDLOW ST	91326	2717013016	0.000	0.000	0.085	0.000	Shortfall of Sites	0.254	Very Low II Residential	RE11-1	0	0	0	7.885	0.085		Residential - Single Family Residence - Pool, 1	210B121 569		Northridge	No	MI	ADU
Los Angeles	10748 PLAINVIEW AVE	91042	2557011002	0.000	0.000	0.085	0.000	Shortfall of Sites	0.164	Low Residential	R1-1-RFA	0	0	0	12.177	0.085		Residential - Single Family Residence, 1	207B197 569		Sunland - Tujunga - Lake View Terrace - Shadow Hills - East La Tuna Canyon	No	MI	ADU
Los Angeles	10608 DEBRA AVE	91344	2679015025	0.000	0.000	0.085	0.000	Shortfall of Sites	0.204	Low I Residential	RS-1	0	0	0	9.818	0.085		Residential - Single Family Residence, 1	207B137 569		Granada Hills - Knollwood	No	MI	ADU
Los Angeles	18740 WILLOWTREE LN	91326	2728029067	0.000	0.000	0.085	0.000	Shortfall of Sites	0.279	Very Low II Residential	RE11-1	0	0	0	7.157	0.085		Residential - Single Family Residence - Pool, 1	207B121 569		Northridge	No	MI	ADU
Los Angeles	10560 GAVIOTA AVE	91344	2668008024	0.000	0.000	0.085	0.000	Shortfall of Sites	0.174	Low I Residential	RS-1	0	0	0	11.492	0.085		Residential - Single Family Residence - Pool, 1	207B141 569		Granada Hills - Knollwood	No	MI	ADU
Los Angeles	20518 GERMAIN ST	91311	2707012020	0.000	0.000	0.085	0.000	Shortfall of Sites	0.258	Very Low II Residential	RE11-1	0	0	0	7.751	0.085		Residential - Single Family Residence, 1	207B109 569		Chatsworth - Porter Ranch	No	MI	ADU
Los Angeles	10520 ORION AVE	91345	2649014012	0.000	0.000	0.085	0.000	Shortfall of Sites	0.175	Low Residential	RS-1	0	0	0	11.455	0.085		Residential - Single Family Residence, 1	207B145 569		Mission Hills - Panorama City - North Hills	No	MI	ADU
Los Angeles	18404 SAN JOSE ST	91326	2731013026	0.000	0.000	0.085	0.000	Shortfall of Sites	0.253	Very Low II Residential	RE11-1	0	0	0	7.898	0.085		Residential - Single Family Residence - Pool, 1	207B125 569		Northridge	No	MI	ADU
Los Angeles	10152 MONTGOMERY AVE	91343	2669010032	0.000	0.000	0.085	0.000	Shortfall of Sites	0.184	Low I Residential	RS-1	0	0	0	10.873	0.085		Residential - Single Family Residence, 1	204B141 569		Granada Hills - Knollwood	No	MI	ADU
Los Angeles	16433 GETTY ST	91343	2678016001	0.000	0.000	0.085	0.000	Shortfall of Sites	0.175	Low I Residential	RS-1	0	0	0	11.456	0.085		Residential - Single Family Residence, 1	204B137 569		Granada Hills - Knollwood	No	MI	ADU
Los Angeles	10035 OSO AVE	91311	2741018011	0.000	0.000	0.085	0.000	Shortfall of Sites	0.173	Low I Residential	RS-1	0	0	0	11.577	0.085		Residential - Rooming/Boarding House, 1	204B113 569		Chatsworth - Porter Ranch	No	MI	ADU
Los Angeles	10028 FARRALONE AVE	91311	2745005044	0.000	0.000	0.085	0.000	Shortfall of Sites	0.244	Very Low II Residential	RE11-1	0	0	0	8.184	0.085		Residential - Single Family Residence - Pool, 1	204B101 569		Chatsworth - Porter Ranch	No	MI	ADU
Los Angeles	19410 MERRIDY ST	91324	2726020018	0.000	0.000	0.085	0.000	Shortfall of Sites	0.382	Very Low I Residential	RA-1	0	0	0	5.240	0.085		Residential - Single Family Residence, 1	204B117 569		Chatsworth - Porter Ranch	No	MI	ADU
Los Angeles	18711 MERRIDY ST	91324	2729017013	0.000	0.000	0.085	0.000	Shortfall of Sites	0.156	Low I Residential	RS-1	0	0	0	12.849	0.085		Residential - Single Family Residence, 1	204B121 569		Northridge	No	MI	ADU
Los Angeles	20355 SUPERIOR ST	91311	2748013046	0.000	0.000	0.085	0.000	Shortfall of Sites	0.173	Low I Residential	RS-1	0	0	0	11.551	0.085		Residential - Single Family Residence, 1	201B113 569		Chatsworth - Porter Ranch	No	MI	ADU
Los Angeles	9711 ODESSA AVE	91343	2677006012	0.000	0.000	0.085	0.000	Shortfall of Sites	0.185	Low Residential	RS-1	0	0	0	10.812	0.085		Residential - Single Family Residence, 1	201B137 569		Mission Hills - Panorama City - North Hills	No	MI	ADU
Los Angeles	9631 CREBS AVE	91324	2763024014	0.000	0.000	0.085	0.000	Shortfall of Sites	0.172	Low I Residential	RS-1	0	0	0	11.607	0.085		Residential - Single Family Residence, 1	201B121 569		Northridge	No	MI	ADU
Los Angeles	17200 HALSTED ST	91325	2692016002	0.000	0.000	0.085	0.000	Shortfall of Sites	0.361	Very Low I Residential	RA-1-H	0	0	0	5.542	0.085		Residential - Single Family Residence - Pool, 1	201B133 569		Northridge	No	MI	ADU
Los Angeles	16444 TUPPER ST	91343	2676025008	0.000	0.000	0.085	0.000	Shortfall of Sites	0.194	Low Residential	RS-1	0	0	0	10.333	0.085		Residential - Single Family Residence - Pool, 1	198B137 569		Mission Hills - Panorama City - North Hills	No	MI	ADU
Los Angeles	9209 WOODLEY AVE	91343	2676014018	0.000	0.000	0.085	0.000	Shortfall of Sites	0.167	Low Residential	RS-1	0	0	0	12.000	0.085		Residential - Single Family Residence, 1	198B141 569		Mission Hills - Panorama City - North Hills	No	MI	ADU
Los Angeles	5463 VANALDEN AVE	91356	2163018019	0.000	0.000	0.085	0.000	Shortfall of Sites	0.388	Very Low I Residential	RA-1	0	0	0	5.155	0.085		Residential - Single Family Residence - Pool, 1	174B121 569		Encino - Tarzana	No	MI	ADU
Los Angeles	5433 SYLVIA AVE	91356	2163013018	0.000	0.000	0.085	0.000	Shortfall of Sites	0.160	Low II Residential	R1-1	0	0	0	12.491	0.085		Residential - Single Family Residence - Pool, 1	174B117 569		Encino - Tarzana	No	MI	ADU
Los Angeles	13509 MAGNOLIA BLVD	91423	2344023013	0.000	0.000	0.085	0.000	Shortfall of Sites	0.160	Low Residential	R1-1	0	0	0	12.507	0.085		Residential - Single Family Residence, 1	171B157 569		Van Nuys - North Sherman Oaks	No	MI	ADU
Los Angeles	5120 RANCHITO AVE	91423	2269006020	0.000	0.000	0.085	0.000	Shortfall of Sites	0.194	Low Residential	R1-1-RIO	0	0	0	10.305	0.085		Residential - Single Family Residence, 1	171B153 569		Van Nuys - North Sherman Oaks	No	MI	ADU
Los Angeles	11141 BLIX ST	91602	2353027028	0.000	0.000	0.085	0.000	Shortfall of Sites	0.192	Low Residential	R1-1	0	0	0	10.435	0.085		Residential - Single Family Residence, 1	168B173 569		North Hollywood - Valley Village	No	MI	ADU
Los Angeles	616 N ARDEN BLVD	90004	5523011009	0.000	0.000	0.085	0.000	Shortfall of Sites	0.161	Low II Residential	R1R3-RG	0	0	0	12.401	0.085		Residential - Single Family Residence, 1	141B189 569		Wilshire	No	MI	ADU
Los Angeles	258 BARLOCK AVE	90049	4366019006	0.000	0.000	0.085	0.000	Shortfall of Sites	0.225	Low Residential	R1-1	0	0	0	8.873	0.085		Residential - Single Family Residence, 1	138B145 569		Westwood	No	MI	ADU
Los Angeles	1301 WARNER AVE	90024	4326012001	0.000	0.000	0.085	0.000	Shortfall of Sites	0.155	Low Residential	R1-1	0	0	0	12.889	0.085		Residential - Single Family Residence, 1	135B157 569		Westwood	No	MI	ADU
Los Angeles	10560 WILKINS AVE	90024	4326021002	0.000	0.000	0.085	0.000	Shortfall of Sites	0.149	Low Residential	R1-1-O	0	0	0	13.382	0.085		Residential - Single Family Residence, 1	132B157 569		Westwood	No	MI	ADU
Los Angeles	950 S LONGWOOD AVE	90019	5090002018	0.000	0.000	0.085	0.000	Shortfall of Sites	0.183	Low II Residential	R1V3-RG	0	0	0	10.938	0.085		Residential - Single Family Residence, 1	132B185 569		Wilshire	No	MI	ADU
Los Angeles	1555 CARDIFF AVE	90035	4306017023	0.000	0.000	0.085	0.000	Shortfall of Sites	0.155	Low Residential	R1V2	0	0	0	12.907	0.085		Residential - Single Family Residence - Pool, 1	129B169 569		West Los Angeles	No	MI	ADU
Los Angeles	533 AVONDALE AVE	90049	4264001014	0.000	0.000	0.085	0.000	Shortfall of Sites	0.248	Low Residential	R1-1	0	0	0	8.077	0.085		Residential - Single Family Residence - Pool, 1	129B137 569		Brentwood - Pacific Palisades	No	MI	ADU
Los Angeles	2724 ANCHOR AVE	90064	4309001004	0.000	0.000	0.085	0.000	Shortfall of Sites	0.200	Low Residential	R1V2-O	0	0	0	9.983	0.085		Residential - Single Family Residence, 1	126B165 569		West Los Angeles	No	MI	ADU
Los Angeles	2943 QUEENSBURY DR	90064	4316001008	0.000	0.000	0.085	0.000	Shortfall of Sites	0.164	Low Residential	R1V2	0	0	0	12.211	0.085		Residential - Single Family Residence - Pool, 1	126B161 569		West Los Angeles	No	MI	ADU
Los Angeles	3264 GRANVILLE AVE	90066	4250004004	0.000	0.000	0.085	0.000	Shortfall of Sites	0.157	Low Residential	R1V2	0	0	0	12.738	0.085		Residential - Single Family Residence, 1	117B153 569		Palms - Mar Vista - Del Rey	No	MI	ADU
Los Angeles	7828 BOEING AVE	90045	4106027010	0.000	0.000	0.085	0.000	Shortfall of Sites	0.182	Low Residential	R1-1	0	0	0	10.969	0.085		Residential - Single Family Residence, 1	099B169 569		Westchester - Playa del Rey	No	MI	ADU
Los Angeles	1517 RUTGERS PL	90710	7439004016	0.000	0.000	0.085	0.000	Shortfall of Sites	0.213	Low Residential	R1-1XL-O	0	0	0	9.373	0.085		Residential - Single Family Residence, 1	042B193 569		Wilmington - Harbor City	No	MI	ADU
Los Angeles	12770 JOLETTE AVE	91344	2602014021	0.000	0.000	0.085	0.000	Shortfall of Sites	0.182	Low I Residential	RS-1	0	0	0	11.004	0.085		Residential - Single Family Residence, 1	222B133 570		Granada Hills - Knollwood	No	MI	ADU
Los Angeles	16950 CRYSTALAIRE PL	91344	2609026033	0.000	0.000	0.085	0.000	Shortfall of Sites	0.263	Very Low II Residential	RE11-1	0	0	0	7.595	0.085		Residential - Single Family Residence - Pool, 1	219B133 570		Granada Hills - Knollwood	No	MI	ADU
Los Angeles	17420 RUSHING DR	91344	2608032013	0.000	0.000	0.085	0.000	Shortfall of Sites	0.282	Very Low II Residential	RE11-1-H	0	0	0	7.102	0.085		Residential - Single Family Residence - Pool, 1	219B129 570		Granada Hills - Knollwood	No	MI	ADU
Los Angeles	17100 BARNESTON ST	91344	2607004014	0.000	0.000	0.085	0.000	Shortfall of Sites	0.255	Low I Residential	RS-1	0	0	0	7.843	0.085		Residential - Single Family Residence - Pool, 1	216B133 570		Granada Hills - Knollwood	No	MI	ADU
Los Angeles	11521 MCLENNAN AVE	91344	2610004020	0.000	0.000	0.085	0.000	Shortfall of Sites	0.281	Low I Residential	RS-1	0	0	0	7.123	0.085		Residential - Single Family Residence, 1	213B133 570		Granada Hills - Knollwood	No	MI	ADU
Los Angeles	11030 OAK PARK AVE	91344	2696016024	0.000	0.000	0.085	0.000	Shortfall of Sites	0.151	Low II Residential	R1-1	0	0	0	13.273	0.085		Residential - Single Family Residence, 1	210B133 570		Granada Hills - Knollwood	No	MI	ADU
Los Angeles	17916 LUDLOW ST	91344	2715021108	0.000	0.000	0.085	0.000	Shortfall of Sites	0.149	Low II Residential	R1-1	0	0	0	13.391	0.085		Residential - Single Family Residence, 1	210B129 570		Granada Hills - Knollwood	No	MI	ADU
Los Angeles	18743 LUDLOW ST	91326	2717012009	0.000	0.000	0.085	0.000	Shortfall of Sites	0.267	Very Low II Residential	RE11-1	0	0	0	7.489	0.085		Residential - Single Family Residence - Pool, 1	210B121 570		Northridge	No	MI	ADU
Los Angeles	11000 BAIRD AVE	91326	2717014014	0.000	0.000	0.085	0.000	Shortfall of Sites	0.234	Very Low II Residential	RE11-1	0	0	0	8.558	0.085		Residential - Single Family Residence - Pool, 1	210B125 570		Northridge	No	MI	ADU
Los Angeles	10606 HAYVENHURST AVE	91344	2679002012	0.000	0.000	0.085	0.000	Shortfall of Sites	0.165	Low I Residential	RS-1	0	0	0	12.101	0.085		Residential - Single Family Residence - Pool, 1	207B137 570		Granada Hills - Knollwood	No	MI	ADU
Los Angeles	10610 WYSTONE AVE	91326	2728014017	0.000	0.000	0.085	0.000	Shortfall of Sites	0.253	Very Low II Residential	RE11-1	0	0	0	7.919	0.085		Residential - Single Family Residence - Pool, 1	207B121 570		Northridge	No	MI	ADU
Los Angeles	10559 MONTGOMERY AVE	91344	2668008013	0.000	0.000	0.085	0.000	Shortfall of Sites	0.177	Low I Residential	RS-1	0	0	0	11.312	0.085		Residential - Single Family Residence, 1	207B141 570		Granada Hills - Knollwood	No	MI	ADU
Los Angeles	21609 SAN JOSE ST	91311	2722008024	0.000	0.000	0.085	0.000	Shortfall of Sites	0.175	Low I Residential	RS-1	0	0	0	11.400	0.085		Residential - Single Family Residence, 1	207B105 570		Chatsworth - Porter Ranch	No	MI	ADU
Los Angeles	15228 GERMAIN ST	91345	2649007015	0.000	0.000	0.085	0.000	Shortfall of Sites	0.216	Low Residential	R1-1	0	0	0	9.277	0.085		Residential - Single Family Residence - Pool, 1	207B145 570		Mission Hills - Panorama City - North Hills	No	MI	ADU
Los Angeles	18360 SAN JOSE ST	91326	2731013031	0.000	0.000	0.085	0.000	Shortfall of Sites	0.253	Very Low II Residential	RE11-1	0	0	0	7.898	0.085		Residential - Single Family Residence, 1	207B125 570		Northridge	No	MI	ADU
Los Angeles	10146 GERALD AVE	91343	2685016007	0.000	0.000	0.085	0.000	Shortfall of Sites	0.159	Low I Residential	RS-1	0	0	0	12.604	0.085		Residential - Single Family Residence - Pool, 1	204B137 570		Granada Hills - Knollwood	No	MI	ADU
Los Angeles	10035 KEOKUK AVE	91311	2741015010	0.000	0.000	0.085	0.000	Shortfall of Sites	0.174	Low I Residential	RS-1	0	0	0	11.503	0.085		Residential - Single Family Residence, 1	204B113 570		Chatsworth - Porter Ranch	No	MI	ADU
Los Angeles	10025 FARRALONE AVE	91311	2745007010	0.000	0.000	0.085	0.000	Shortfall of Sites	0.253	Very Low II Residential	RE11-1	0	0	0	7.914	0.085		Residential - Single Family Residence - Pool, 1	204B101 570		Chatsworth - Porter Ranch	No	MI	ADU
Los Angeles	10020 ALDEA AVE	91325	2694007010	0.000	0.000	0.085	0.000	Shortfall of Sites	0.253	Very Low II Residential	RE11-1	0	0	0	7.896	0.085		Residential - Single Family Residence - Pool, 1	204B133 570		Northridge	No	MI	ADU
Los Angeles	19441 VINTAGE ST	91324	2726020012	0.000	0.000	0.085	0.000	Shortfall of Sites	0.385	Very Low I Residential	RA-1	0	0	0	5.190	0.085		Residential - Single Family Residence - Pool, 1	204B117 570		Chatsworth - Porter Ranch	No	MI	ADU
Los Angeles	18803 MERRIDY ST	91324	2729017003	0.000	0.000	0.085	0.000	Shortfall of Sites	0.172	Low I Residential	RS-1	0	0	0	11.617	0.085		Residential - Single Family Residence, 1	204B121 570		Northridge	No	MI	ADU

Jurisdiction Name	Site Address/Intersection	5 Digit ZIP Code	Assessor Parcel Number	Very Low-Income	Low-Income	Moderate-Income	Above Moderate-Income	Type of Shortfall	Parcel Size (Acres)	Current General Plan Designation	Current Zoning	Proposed General Plan (GP) Designation	Proposed Zoning	Minimum Density Allowed	Maximum Density Allowed	Total Capacity	Vacant/ Nonvacant	Description of Existing Uses	PIN	Base Density Per Acre	Community Plan Area	Rent Stabalization Ordinance	Income Category	Applicable Rezoning Program (Program informing values in Column Q listed first)
Los Angeles	20347 SUPERIOR ST	91311	2748013045	0.000	0.000	0.085	0.000	Shortfall of Sites	0.173	Low I Residential	RS-1	0	0	0	11.551	0.085		Residential - Single Family Residence, 1	201B113 570		Chatsworth - Porter Ranch	No	MI	ADU
Los Angeles	9715 FRANKIRST AVE	91343	2677019045	0.000	0.000	0.085	0.000	Shortfall of Sites	0.172	Low Residential	RS-1	0	0	0	11.618	0.085		Residential - Single Family Residence, 1	201B137 570		Mission Hills - Panorama City - North Hills	No	MI	ADU
Los Angeles	9630 WILBUR AVE	91324	2763024015	0.000	0.000	0.085	0.000	Shortfall of Sites	0.174	Low I Residential	RS-1	0	0	0	11.463	0.085		Residential - Single Family Residence, 1	201B121 570		Northridge	No	MI	ADU
Los Angeles	9632 QUARTZ AVE	91311	2761022034	0.000	0.000	0.085	0.000	Shortfall of Sites	0.173	Low I Residential	RS-1	0	0	0	11.594	0.085		Residential - Single Family Residence - Pool, 1	201B117 570		Chatsworth - Porter Ranch	No	MI	ADU
Los Angeles	17178 HALSTED ST	91325	2692018002	0.000	0.000	0.085	0.000	Shortfall of Sites	0.393	Very Low I Residential	RA-1-H	0	0	0	5.092	0.085		Residential - Single Family Residence - Pool, 1	201B133 570		Northridge	No	MI	ADU
Los Angeles	9534 GIERSON AVE	91311	2727010013	0.000	0.000	0.085	0.000	Shortfall of Sites	0.255	Very Low II Residential	RE11-1	0	0	0	7.848	0.085		Residential - Single Family Residence, 1	201B101 570		Chatsworth - Porter Ranch	No	MI	ADU
Los Angeles	16438 TUPPER ST	91343	2676025007	0.000	0.000	0.085	0.000	Shortfall of Sites	0.194	Low Residential	RS-1	0	0	0	10.332	0.085		Residential - Single Family Residence - Pool, 1	198B137 570		Mission Hills - Panorama City - North Hills	No	MI	ADU
Los Angeles	5434 SYLVIA AVE	91356	2163012007	0.000	0.000	0.085	0.000	Shortfall of Sites	0.162	Low II Residential	R1-1	0	0	0	12.352	0.085		Residential - Single Family Residence, 1	174B117 570		Encino - Tarzana	No	MI	ADU
Los Angeles	13503 MAGNOLIA BLVD	91423	2344023014	0.000	0.000	0.085	0.000	Shortfall of Sites	0.159	Low Residential	R1-1	0	0	0	12.562	0.085		Residential - Single Family Residence - Pool, 1	171B157 570		Van Nuys - North Sherman Oaks	No	MI	ADU
Los Angeles	5120 STERN AVE	91423	2269004001	0.000	0.000	0.085	0.000	Shortfall of Sites	0.199	Low Residential	R1-1-RIO	0	0	0	10.068	0.085		Residential - Single Family Residence, 1	171B153 570		Van Nuys - North Sherman Oaks	No	MI	ADU
Los Angeles	11145 BLIX ST	91602	2353027027	0.000	0.000	0.085	0.000	Shortfall of Sites	0.187	Low Residential	R1-1	0	0	0	10.672	0.085		Residential - Single Family Residence - Pool, 1	168B173 570		North Hollywood - Valley Village	No	MI	ADU
Los Angeles	4735 KRAFT AVE	91602	2354013060	0.000	0.000	0.085	0.000	Shortfall of Sites	0.155	Low Residential	R1-1	0	0	0	12.907	0.085		Residential - Single Family Residence, 1	168B169 570		North Hollywood - Valley Village	No	MI	ADU
Los Angeles	4321 VANTAGE AVE	91604	2367004019	0.000	0.000	0.085	0.000	Shortfall of Sites	0.161	Low Residential	R1-1-RIO	0	0	0	12.442	0.085		Residential - Single Family Residence - Pool, 1	165B165 570		Sherman Oaks - Studio City - Toluca Lake - Cahuenga Pass	No	MI	ADU
Los Angeles	4309 IRVINE AVE	91604	2365024017	0.000	0.000	0.085	0.000	Shortfall of Sites	0.152	Low Residential	R1-1-RIO	0	0	0	13.132	0.085		Residential - Single Family Residence, 1	165B169 570		Sherman Oaks - Studio City - Toluca Lake - Cahuenga Pass	No	MI	ADU
Los Angeles	3417 MADERA AVE	90039	5437006016	0.000	0.000	0.085	0.000	Shortfall of Sites	0.155	Low Residential	R1-1-RIO	0	0	0	12.889	0.085		Residential - Single Family Residence, 1	153B209 570		Northeast Los Angeles	No	MI	ADU
Los Angeles	102 N LAUREL AVE	90048	5511003014	0.000	0.000	0.085	0.000	Shortfall of Sites	0.150	Low II Residential	R1V3	0	0	0	13.326	0.085		Residential - Single Family Residence, 1	138B177 570		Wilshire	No	MI	ADU
Los Angeles	271 BRONWOOD AVE	90049	4366016033	0.000	0.000	0.085	0.000	Shortfall of Sites	0.165	Low Residential	R1-1	0	0	0	12.095	0.085		Residential - Single Family Residence, 1	138B145 570		Westwood	No	MI	ADU
Los Angeles	1009 MANNING AVE	90024	4360009027	0.000	0.000	0.085	0.000	Shortfall of Sites	0.212	Low Residential	R1-1	0	0	0	9.415	0.085		Residential - Single Family Residence, 1	135B153 570		Westwood	No	MI	ADU
Los Angeles	10577 WILKINS AVE	90024	4326022016	0.000	0.000	0.085	0.000	Shortfall of Sites	0.149	Low Residential	R1-1-O	0	0	0	13.400	0.085		Residential - Single Family Residence, 1	132B157 570		Westwood	No	MI	ADU
Los Angeles	9518 DUXBURY LN	90034	4309018004	0.000	0.000	0.085	0.000	Shortfall of Sites	0.169	Low Residential	R1V2-O	0	0	0	11.859	0.085		Residential - Single Family Residence, 1	126B165 570		West Los Angeles	No	MI	ADU
Los Angeles	3195 S BENTLEY AVE	90034	4251012001	0.000	0.000	0.085	0.000	Shortfall of Sites	0.154	Low Residential	R1-1	0	0	0	12.974	0.085		Residential - Single Family Residence - Pool, 1	120B157 570		Palms - Mar Vista - Del Rey	No	MI	ADU
Los Angeles	8001 ALVERSTONE AVE	90045	4109008015	0.000	0.000	0.085	0.000	Shortfall of Sites	0.172	Low Residential	R1V2	0	0	0	11.653	0.085		Residential - Single Family Residence - Pool, 1	099B165 570		Westchester - Playa del Rey	No	MI	ADU
Los Angeles	1606 W SANTA CRUZ ST	90732	7559004011	0.000	0.000	0.085	0.000	Shortfall of Sites	0.149	Low II Residential	R1-1XL	0	0	0	13.396	0.085		Residential - Single Family Residence, 1	018B193 570		San Pedro	No	MI	ADU
Los Angeles	17106 SUNDERLAND DR	91344	2606005045	0.000	0.000	0.085	0.000	Shortfall of Sites	0.232	Low I Residential	RS-1	0	0	0	8.609	0.085		Residential - Single Family Residence, 1	219B133 571		Granada Hills - Knollwood	No	MI	ADU
Los Angeles	17266 FLANDERS ST	91344	2607021011	0.000	0.000	0.085	0.000	Shortfall of Sites	0.306	Very Low II Residential	RE11-1	0	0	0	6.542	0.085		Residential - Single Family Residence - Pool, 1	213B133 571		Granada Hills - Knollwood	No	MI	ADU
Los Angeles	16733 RINALDI ST	91344	2610013005	0.000	0.000	0.085	0.000	Shortfall of Sites	0.165	Low I Residential	RS-1	0	0	0	12.101	0.085		Residential - Single Family Residence - Pool, 1	213B137 571		Granada Hills - Knollwood	No	MI	ADU
Los Angeles	11031 GENESTA AVE	91344	2696016025	0.000	0.000	0.085	0.000	Shortfall of Sites	0.151	Low II Residential	R1-1	0	0	0	13.277	0.085		Residential - Single Family Residence, 1	210B133 571		Granada Hills - Knollwood	No	MI	ADU
Los Angeles	17912 LUDLOW ST	91344	2715021107	0.000	0.000	0.085	0.000	Shortfall of Sites	0.149	Low II Residential	R1-1	0	0	0	13.391	0.085		Residential - Single Family Residence, 1	210B129 571		Granada Hills - Knollwood	No	MI	ADU
Los Angeles	10973 BECKFORD AVE	91326	2718011031	0.000	0.000	0.085	0.000	Shortfall of Sites	0.178	Low I Residential	RS-1	0	0	0	11.210	0.085		Residential - Single Family Residence - Pool, 1	210B121 571		Northridge	No	MI	ADU
Los Angeles	17345 KINGSBURY ST	91344	2733027025	0.000	0.000	0.085	0.000	Shortfall of Sites	0.241	Low I Residential	RE9-1XL-RFA	0	0	0	8.297	0.085		Residential - Single Family Residence, 1	207B129 571		Granada Hills - Knollwood	No	MI	ADU
Los Angeles	10563 ODESSA AVE	91344	2679003016	0.000	0.000	0.085	0.000	Shortfall of Sites	0.232	Low I Residential	RS-1	0	0	0	8.634	0.085		Residential - Single Family Residence - Pool, 1	207B137 571		Granada Hills - Knollwood	No	MI	ADU
Los Angeles	18764 WILLOWTREE LN	91326	2728029063	0.000	0.000	0.085	0.000	Shortfall of Sites	0.256	Very Low II Residential	RE11-1	0	0	0	7.805	0.085		Residential - Single Family Residence - Pool, 1	207B121 571		Northridge	No	MI	ADU
Los Angeles	10556 DENSMORE AVE	91344	2668011001	0.000	0.000	0.085	0.000	Shortfall of Sites	0.187	Low I Residential	RS-1	0	0	0	10.708	0.085		Residential - Single Family Residence, 1	207B141 571		Granada Hills - Knollwood	No	MI	ADU
Los Angeles	10540 DEERING AVE	91311	2706028019	0.000	0.000	0.085	0.000	Shortfall of Sites	0.266	Low I Residential	RE9-1	0	0	0	7.507	0.085		Residential - Single Family Residence - Pool, 1	207B105 571		Chatsworth - Porter Ranch	No	MI	ADU
Los Angeles	18350 SAN JOSE ST	91326	2731013032	0.000	0.000	0.085	0.000	Shortfall of Sites	0.253	Very Low II Residential	RE11-1	0	0	0	7.898	0.085		Residential - Single Family Residence - Pool, 1	207B125 571		Northridge	No	MI	ADU
Los Angeles	10152 GAYNOR AVE	91343	2669010016	0.000	0.000	0.085	0.000	Shortfall of Sites	0.186	Low I Residential	RS-1	0	0	0	10.753	0.085		Residential - Single Family Residence, 1	204B141 571		Granada Hills - Knollwood	No	MI	ADU
Los Angeles	10148 SOPHIA AVE	91343	2678004007	0.000	0.000	0.085	0.000	Shortfall of Sites	0.177	Low I Residential	RS-1	0	0	0	11.309	0.085		Residential - Single Family Residence - Pool, 1	204B137 571		Granada Hills - Knollwood	No	MI	ADU
Los Angeles	10035 LARAMIE AVE	91311	2741014010	0.000	0.000	0.085	0.000	Shortfall of Sites	0.174	Low I Residential	RS-1	0	0	0	11.502	0.085		Residential - Single Family Residence - Pool, 1	204B113 571		Chatsworth - Porter Ranch	No	MI	ADU
Los Angeles	10021 GIERSON AVE	91311	2745007023	0.000	0.000	0.085	0.000	Shortfall of Sites	0.491	Very Low II Residential	RE11-1	0	0	0	4.071	0.085		Residential - Single Family Residence, 1	204B101 571		Chatsworth - Porter Ranch	No	MI	ADU
Los Angeles	18765 MERRIDY ST	91324	2729017004	0.000	0.000	0.085	0.000	Shortfall of Sites	0.172	Low I Residential	RS-1	0	0	0	11.617	0.085		Residential - Single Family Residence, 1	204B121 571		Northridge	No	MI	ADU
Los Angeles	10000 MELVIN AVE	91324	2726011029	0.000	0.000	0.085	0.000	Shortfall of Sites	0.238	Very Low II Residential	RE11-1	0	0	0	8.416	0.085		Residential - Single Family Residence, 1	204B117 571		Chatsworth - Porter Ranch	No	MI	ADU
Los Angeles	20341 SUPERIOR ST	91311	2748013044	0.000	0.000	0.085	0.000	Shortfall of Sites	0.173	Low I Residential	RS-1	0	0	0	11.551	0.085		Residential - Single Family Residence, 1	201B113 571		Chatsworth - Porter Ranch	No	MI	ADU
Los Angeles	9627 VANALDEN AVE	91324	2762007008	0.000	0.000	0.085	0.000	Shortfall of Sites	0.397	Very Low I Residential	RA-1	0	0	0	5.040	0.085		Residential - Single Family Residence, 1	201B121 571		Northridge	No	MI	ADU
Los Angeles	9826 PALI AVE	91042	2571011078	0.000	0.000	0.085	0.000	Shortfall of Sites	0.158	Low Residential	R1-1-RFA	0	0	0	12.637	0.085		Residential - Single Family Residence, 1	201B205 571		Sunland - Tujunga - Lake View Terrace - Shadow Hills - East La Tuna Canyon	No	MI	ADU
Los Angeles	22329 PLUMMER ST	91311	2727009015	0.000	0.000	0.085	0.000	Shortfall of Sites	0.603	Very Low I Residential	RA-1	0	0	0	3.318	0.085		Residential - Single Family Residence - Pool, 1	201B101 571		Chatsworth - Porter Ranch	No	MI	ADU
Los Angeles	16430 TUPPER ST	91343	2676025006	0.000	0.000	0.085	0.000	Shortfall of Sites	0.194	Low Residential	RS-1	0	0	0	10.332	0.085		Residential - Single Family Residence - Pool, 1	198B137 571		Mission Hills - Panorama City - North Hills	No	MI	ADU
Los Angeles	5501 WILBUR AVE	91356	2161001024	0.000	0.000	0.085	0.000	Shortfall of Sites	0.485	Very Low I Residential	RA-1	0	0	0	4.127	0.085		Residential - Single Family Residence - Pool, 1	174B121 571		Encino - Tarzana	No	MI	ADU
Los Angeles	11151 BLIX ST	91602	2353027026	0.000	0.000	0.085	0.000	Shortfall of Sites	0.192	Low Residential	R1-1	0	0	0	10.435	0.085		Residential - Single Family Residence - Pool, 1	168B173 571		North Hollywood - Valley Village	No	MI	ADU
Los Angeles	4734 FARMDALE AVE	91602	2354013050	0.000	0.000	0.085	0.000	Shortfall of Sites	0.155	Low Residential	R1-1	0	0	0	12.907	0.085		Residential - Single Family Residence, 1	168B169 571		North Hollywood - Valley Village	No	MI	ADU
Los Angeles	4650 GREENBUSH AVE	91423	2360017001	0.000	0.000	0.085	0.000	Shortfall of Sites	0.186	Low Residential	R1-1-RIO	0	0	0	10.756	0.085		Residential - Single Family Residence, 1	168B157 571		Sherman Oaks - Studio City - Toluca Lake - Cahuenga Pass	No	MI	ADU
Los Angeles	4320 VANTAGE AVE	91604	2367004028	0.000	0.000	0.085	0.000	Shortfall of Sites	0.152	Low Residential	R1-1-RIO	0	0	0	13.125	0.085		Residential - Single Family Residence, 1	165B165 571		Sherman Oaks - Studio City - Toluca Lake - Cahuenga Pass	No	MI	ADU
Los Angeles	225 N WILTON PL	90004	5516013016	0.000	0.000	0.085	0.000	Shortfall of Sites	0.154	Low II Residential	R1-1	0	0	0	12.984	0.085		Residential - Single Family Residence, 1	138B189 571		Wilshire	No	MI	ADU
Los Angeles	1431 WARNALL AVE	90024	4327010027	0.000	0.000	0.085	0.000	Shortfall of Sites	0.172	Low Residential	R1V3-O	0	0	0	11.622	0.085		Residential - Single Family Residence, 1	135B157 571		Westwood	No	MI	ADU
Los Angeles	12318 18TH HELENA DR	90049	4405042022	0.000	0.000	0.085	0.000	Shortfall of Sites	0.322	Low Residential	RS-1	0	0	0	6.220	0.085		Residential - Single Family Residence - Pool, 1	132B141 571		Brentwood - Pacific Palisades	No	MI	ADU
Los Angeles	1557 S OAKHURST DR	90035	4306018028	0.000	0.000	0.085	0.000	Shortfall of Sites	0.161	Low Residential	R1V2	0	0	0	12.404	0.085		Residential - Single Family Residence, 1	129B169 571		West Los Angeles	No	MI	ADU
Los Angeles	1625 S BEVERLY DR	90035	4306014030	0.000	0.000	0.085	0.000	Shortfall of Sites	0.230	Low Residential	R1V2-O	0	0	0	8.702	0.085		Residential - Single Family Residence, 1	129B165 571		West Los Angeles	No	MI	ADU
Los Angeles	8060 DUNFIELD AVE	90045	4109008020	0.000	0.000	0.085	0.000	Shortfall of Sites	0.222	Low Residential	R1V2	0	0	0	9.013	0.085		Residential - Single Family Residence, 1	099B165 571		Westchester - Playa del Rey	No	MI	ADU
Los Angeles	207 N ELLERY DR	90732	7559004012	0.000	0.000	0.085	0.000	Shortfall of Sites	0.157	Low II Residential	R1-1XL	0	0	0	12.737	0.085		Residential - Single Family Residence, 1	018B193 571		San Pedro	No	MI	ADU
Los Angeles	12782 JOLETTE AVE	91344	2602014034	0.000	0.000	0.085	0.000	Shortfall of Sites	0.177	Low I Residential	RS-1	0	0	0	11.273	0.085		Residential - Single Family Residence, 1	222B133 572		Granada Hills - Knollwood	No	MI	ADU
Los Angeles	11846 PASO ROBLES AVE	91344	2607001027	0.000	0.000	0.085	0.000	Shortfall of Sites	0.211	Low I Residential	RS-1	0	0	0	9.475	0.085		Residential - Single Family Residence, 1	216B133 572		Granada Hills - Knollwood	No	MI	ADU
Los Angeles	17260 FLANDERS ST	91344	2607021012	0.000	0.000	0.085	0.000	Shortfall of Sites	0.181	Low I Residential	RS-1	0	0	0	11.052	0.085		Residential - Single Family Residence, 1	213B133 572		Granada Hills - Knollwood	No	MI	ADU
Los Angeles	16727 RINALDI ST	91344	2610013006	0.000	0.000	0.085	0.000	Shortfall of Sites	0.165	Low I Residential	RS-1	0	0	0	12.101	0.085		Residential - Single Family Residence, 1	213B137 572		Granada Hills - Knollwood	No	MI	ADU
Los Angeles	11030 GENESTA AVE	91344	2696016030	0.000	0.000	0.085	0.000	Shortfall of Sites	0.151	Low II Residential	R1-1	0	0	0	13.271	0.085		Residential - Single Family Residence, 1	210B133 572		Granada Hills - Knollwood	No	MI	ADU
Los Angeles	17908 LUDLOW ST	91344	2715021106	0.000	0.000	0.085	0.000	Shortfall of Sites	0.149	Low II Residential	R1-1	0	0	0	13.391	0.085		Residential - Single Family Residence, 1	210B129 572		Granada Hills - Knollwood	No	MI	ADU
Los Angeles	10976 WYSTONE AVE	91326	2718007020	0.000	0.000	0.085	0.000	Shortfall of Sites	0.198	Low I Residential	RS-1	0	0	0	10.119	0.085		Residential - Single Family Residence - Pool, 1	210B121 572		Northridge	No	MI	ADU
Los Angeles	11001 GARDEN GROVE AVE	91326	2715016035	0.000	0.000	0.085	0.000	Shortfall of Sites	0.254	Very Low II Residential	RE11-1	0	0	0	7.878	0.085		Residential - Single Family Residence, 1	210B125 572		Northridge	No	MI	ADU
Los Angeles	10607 MONOGRAM AVE	91344	2679002024	0.000	0.000	0.085	0.000	Shortfall of Sites	0.157	Low I Residential	RS-1	0	0	0	12.738	0.085		Residential - Single Family Residence - Pool, 1	207B137 572		Granada Hills - Knollwood	No	MI	ADU
Los Angeles	18758 WILLOWTREE LN	91326	2728029064	0.000	0.000	0.085	0.000	Shortfall of Sites	0.256	Very Low II Residential	RE11-1	0	0	0	7.804	0.085		Residential - Single Family Residence - Pool, 1	207B121 572		Northridge	No	MI	ADU
Los Angeles	10557 DEMPSEY AVE	91344	2668011014	0.000	0.000	0.085	0.000	Shortfall of Sites	0.193	Low I Residential	RS-1	0	0	0	10.381	0.085		Residential - Single Family Residence, 1	207B141 572		Granada Hills - Knollwood	No	MI	ADU
Los Angeles	10516 INDEPENDENCE AVE	91311	2706017018	0.000	0.000	0.085	0.000	Shortfall of Sites	0.501	Very Low I Residential	RA-1	0	0	0	3.995	0.085		Residential - Single Family Residence, 1	207B109 572		Chatsworth - Porter Ranch	No	MI	ADU
Los Angeles	10508 ETON AVE	91311	2706022016	0.000	0.000	0.085	0.000	Shortfall of Sites	0.166	Low I Residential	RS-1	0	0	0	12.030	0.085		Residential - Single Family Residence, 1	207B105 572		Chatsworth - Porter Ranch	No	MI	ADU
Los Angeles	15342 GERMAIN ST	91345	2649011008	0.000	0.000	0.085	0.000	Shortfall of Sites	0.162	Low Residential	R1-1	0	0	0	12.349	0.085		Residential - Single Family Residence, 1	207B145 572		Mission Hills - Panorama City - North Hills	No	MI	ADU
Los Angeles	18342 SAN JOSE ST	91326	2731013033	0.000	0.000	0.085	0.000	Shortfall of Sites	0.253	Very Low II Residential	RE11-1	0	0	0	7.897	0.085		Residential - Single Family Residence - Pool, 1	207B125 572		Northridge	No	MI	ADU
Los Angeles	10153 GLORIA AVE	91343	2669010001	0.000	0.000	0.085	0.000	Shortfall of Sites	0.186	Low I Residential	RS-1	0	0	0	10.778	0.085		Residential - Single Family Residence, 1	204B141 572		Granada Hills - Knollwood	No	MI	ADU
Los Angeles	10149 VALJEAN AVE	91343	2678004024	0.000	0.000	0.085	0.000	Shortfall of Sites	0.175	Low I Residential	RS-1	0	0	0	11.413	0.085		Residential - Single Family Residence, 1	204B137 572		Granada Hills - Knollwood	No	MI	ADU

Jurisdiction Name	Site Address/Intersection	5 Digit ZIP Code	Assessor Parcel Number	Very Low-Income	Low-Income	Moderate-Income	Above Moderate-Income	Type of Shortfall	Parcel Size (Acres)	Current General Plan Designation	Current Zoning	Proposed General Plan (GP) Designation	Proposed Zoning	Minimum Density Allowed	Maximum Density Allowed	Total Capacity	Vacant/ Nonvacant	Description of Existing Uses	PIN	Base Density Per Acre	Community Plan Area	Rent Stabalization Ordinance	Income Category	Applicable Rezoning Program (Program informing values in Column Q listed first)
Los Angeles	10034 OSO AVE	91311	2741015017	0.000	0.000	0.085	0.000	Shortfall of Sites	0.174	Low I Residential	RS-1	0	0	0	11.505	0.085		Residential - Single Family Residence, 1	204B113 572		Chatsworth - Porter Ranch	No	MI	ADU
Los Angeles	10029 NEVADA AVE	91311	2745005034	0.000	0.000	0.085	0.000	Shortfall of Sites	0.172	Low II Residential	RS-1	0	0	0	11.611	0.085		Residential - Single Family Residence, 1	204B101 572		Chatsworth - Porter Ranch	No	MI	ADU
Los Angeles	10024 WISH AVE	91325	2694017015	0.000	0.000	0.085	0.000	Shortfall of Sites	0.250	Very Low II Residential	RE11-1	0	0	0	8.014	0.085		Residential - Single Family Residence - Pool, 1	204B133 572		Northridge	No	MI	ADU
Los Angeles	18757 MERRIDY ST	91324	2729017005	0.000	0.000	0.085	0.000	Shortfall of Sites	0.172	Low I Residential	RS-1	0	0	0	11.617	0.085		Residential - Single Family Residence, 1	204B121 572		Northridge	No	MI	ADU
Los Angeles	9961 CALVIN AVE	91324	2726020017	0.000	0.000	0.085	0.000	Shortfall of Sites	0.281	Very Low I Residential	RA-1	0	0	0	7.106	0.085		Residential - Single Family Residence - Pool, 1	204B117 572		Chatsworth - Porter Ranch	No	MI	ADU
Los Angeles	20331 SUPERIOR ST	91311	2748013043	0.000	0.000	0.085	0.000	Shortfall of Sites	0.174	Low I Residential	RS-1	0	0	0	11.501	0.085		Residential - Single Family Residence, 1	201B113 572		Chatsworth - Porter Ranch	No	MI	ADU
Los Angeles	9632 CREBS AVE	91324	2763024032	0.000	0.000	0.085	0.000	Shortfall of Sites	0.174	Low I Residential	RS-1	0	0	0	11.506	0.085		Residential - Single Family Residence - Pool, 1	201B121 572		Northridge	No	MI	ADU
Los Angeles	9836 TUJUNGA CANYON PL	91042	2571015038	0.000	0.000	0.085	0.000	Shortfall of Sites	0.191	Low Residential	R1-1-RFA	0	0	0	10.490	0.085		Residential - Single Family Residence, 1	201B205 572		Sunland - Tujunga - Lake View Terrace - Shadow Hills - East La Tuna Canyon	No	MI	ADU
Los Angeles	9627 JUMILLA AVE	91311	2761030051	0.000	0.000	0.085	0.000	Shortfall of Sites	0.172	Low I Residential	RS-1	0	0	0	11.620	0.085		Residential - Single Family Residence, 1	201B117 572		Chatsworth - Porter Ranch	No	MI	ADU
Los Angeles	17168 HALSTED ST	91325	2692018006	0.000	0.000	0.085	0.000	Shortfall of Sites	0.403	Very Low I Residential	RA-1-H	0	0	0	4.963	0.085		Residential - Single Family Residence - Pool, 1	201B133 572		Northridge	No	MI	ADU
Los Angeles	9533 FARRALONE AVE	91311	2727010032	0.000	0.000	0.085	0.000	Shortfall of Sites	0.252	Very Low II Residential	RE11-1	0	0	0	7.921	0.085		Residential - Single Family Residence, 1	201B101 572		Chatsworth - Porter Ranch	No	MI	ADU
Los Angeles	16424 TUPPER ST	91343	2676025005	0.000	0.000	0.085	0.000	Shortfall of Sites	0.194	Low Residential	RS-1	0	0	0	10.332	0.085		Residential - Single Family Residence, 1	198B137 572		Mission Hills - Panorama City - North Hills	No	MI	ADU
Los Angeles	5654 MURIETTA AVE	91401	2246031010	0.000	0.000	0.085	0.000	Shortfall of Sites	0.185	Low Residential	R1-1	0	0	0	10.795	0.085		Residential - Single Family Residence - Pool, 1	174B153 572		Van Nuys - North Sherman Oaks	No	MI	ADU
Los Angeles	5432 CALVIN AVE	91356	2163003036	0.000	0.000	0.085	0.000	Shortfall of Sites	0.399	Very Low I Residential	RA-1	0	0	0	5.012	0.085		Residential - Single Family Residence - Pool, 1	174B117 572		Encino - Tarzana	No	MI	ADU
Los Angeles	5216 BUFFALO AVE	91401	2344027009	0.000	0.000	0.085	0.000	Shortfall of Sites	0.151	Low Residential	R1-1	0	0	0	13.226	0.085		Residential - Single Family Residence, 1	171B157 572		Van Nuys - North Sherman Oaks	No	MI	ADU
Los Angeles	5120 MATILIJA AVE	91423	2269003001	0.000	0.000	0.085	0.000	Shortfall of Sites	0.193	Low Residential	R1-1-RIO	0	0	0	10.370	0.085		Residential - Single Family Residence - Pool, 1	171B153 572		Van Nuys - North Sherman Oaks	No	MI	ADU
Los Angeles	11575 OTSEGO ST	91601	2354004029	0.000	0.000	0.085	0.000	Shortfall of Sites	0.186	Low Residential	R1-1	0	0	0	10.756	0.085		Residential - Single Family Residence - Pool, 1	171B169 572		North Hollywood - Valley Village	No	MI	ADU
Los Angeles	11155 BLIX ST	91602	2353027025	0.000	0.000	0.085	0.000	Shortfall of Sites	0.187	Low Residential	R1-1	0	0	0	10.673	0.085		Residential - Single Family Residence, 1	168B173 572		North Hollywood - Valley Village	No	MI	ADU
Los Angeles	13149 VALLEYHEART DR	91423	2375004054	0.000	0.000	0.085	0.000	Shortfall of Sites	0.175	Low Residential	R1-1-RIO	0	0	0	11.457	0.085		Residential - Single Family Residence, 1	165B157 572		Sherman Oaks - Studio City - Toluca Lake - Cahuenga Pass	No	MI	ADU
Los Angeles	3348 LARGA AVE	90039	5436027004	0.000	0.000	0.085	0.000	Shortfall of Sites	0.155	Low Residential	R1-1-RIO	0	0	0	12.899	0.085		Residential - Single Family Residence, 1	153B209 572		Northeast Los Angeles	No	MI	ADU
Los Angeles	11238 HOMEDALE ST	90049	4366016009	0.000	0.000	0.085	0.000	Shortfall of Sites	0.172	Low Residential	R1-1	0	0	0	11.601	0.085		Residential - Single Family Residence, 1	138B145 572		Westwood	No	MI	ADU
Los Angeles	1022 MANNING AVE	90024	4360010012	0.000	0.000	0.085	0.000	Shortfall of Sites	0.197	Low Residential	R1-1	0	0	0	10.136	0.085		Residential - Single Family Residence - Pool, 1	135B153 572		Westwood	No	MI	ADU
Los Angeles	1673 PANDORA AVE	90024	4326031024	0.000	0.000	0.085	0.000	Shortfall of Sites	0.158	Low Residential	R1-1-O	0	0	0	12.647	0.085		Residential - Single Family Residence, 1	132B157 572		Westwood	No	MI	ADU
Los Angeles	12640 W SUNSET BLVD	90049	4405028016	0.000	0.000	0.085	0.000	Shortfall of Sites	0.200	Low Residential	RS-1	0	0	0	10.007	0.085		Residential - Single Family Residence - Pool, 1	132B141 572		Brentwood - Pacific Palisades	No	MI	ADU
Los Angeles	3567 OCEAN VIEW AVE	90066	4248025013	0.000	0.000	0.085	0.000	Shortfall of Sites	0.220	Low Residential	R1V2	0	0	0	9.086	0.085		Residential - Single Family Residence - Pool, 1	114B153 572		Palms - Mar Vista - Del Rey	No	MI	ADU
Los Angeles	7828 YORKTOWN PL	90045	4106028004	0.000	0.000	0.085	0.000	Shortfall of Sites	0.150	Low Residential	R1-1	0	0	0	13.309	0.085		Residential - Single Family Residence, 1	099B169 572		Westchester - Playa del Rey	No	MI	ADU
Los Angeles	212 N ELLERY DR	90732	7559003018	0.000	0.000	0.085	0.000	Shortfall of Sites	0.171	Low II Residential	R1-1XL	0	0	0	11.693	0.085		Residential - Single Family Residence, 1	018B193 572		San Pedro	No	MI	ADU
Los Angeles	16960 CRYSTALAIRE PL	91344	2609026032	0.000	0.000	0.085	0.000	Shortfall of Sites	0.258	Very Low II Residential	RE11-1	0	0	0	7.756	0.085		Residential - Single Family Residence, 1	219B133 573		Granada Hills - Knollwood	No	MI	ADU
Los Angeles	17252 FLANDERS ST	91344	2607021013	0.000	0.000	0.085	0.000	Shortfall of Sites	0.180	Low I Residential	RS-1	0	0	0	11.140	0.085		Residential - Single Family Residence, 1	213B133 573		Granada Hills - Knollwood	No	MI	ADU
Los Angeles	16721 RINALDI ST	91344	2610013007	0.000	0.000	0.085	0.000	Shortfall of Sites	0.165	Low I Residential	RS-1	0	0	0	12.101	0.085		Residential - Single Family Residence, 1	213B137 573		Granada Hills - Knollwood	No	MI	ADU
Los Angeles	11031 PENDER AVE	91344	2696016031	0.000	0.000	0.085	0.000	Shortfall of Sites	0.151	Low II Residential	R1-1	0	0	0	13.278	0.085		Residential - Single Family Residence, 1	210B133 573		Granada Hills - Knollwood	No	MI	ADU
Los Angeles	17904 LUDLOW ST	91344	2715021105	0.000	0.000	0.085	0.000	Shortfall of Sites	0.149	Low II Residential	R1-1	0	0	0	13.390	0.085		Residential - Single Family Residence, 1	210B129 573		Granada Hills - Knollwood	No	MI	ADU
Los Angeles	10934 CREBS AVE	91326	2717022031	0.000	0.000	0.085	0.000	Shortfall of Sites	0.279	Very Low II Residential	RE11-1	0	0	0	7.176	0.085		Residential - Single Family Residence - Pool, 1	210B121 573		Northridge	No	MI	ADU
Los Angeles	10950 LINDLEY AVE	91344	2715021069	0.000	0.000	0.085	0.000	Shortfall of Sites	0.181	Low I Residential	RS-1	0	0	0	11.048	0.085		Residential - Single Family Residence, 1	210B125 573		Granada Hills - Knollwood	No	MI	ADU
Los Angeles	11034 MCVINE AVE	91040	2551041010	0.000	0.000	0.085	0.000	Shortfall of Sites	0.156	Low Residential	R1-1-RFA	0	0	0	12.781	0.085		Residential - Single Family Residence, 1	210B193 573		Sunland - Tujunga - Lake View Terrace - Shadow Hills - East La Tuna Canyon	No	MI	ADU
Los Angeles	17339 KINGSBURY ST	91344	2733027024	0.000	0.000	0.085	0.000	Shortfall of Sites	0.289	Low I Residential	RE9-1XL-RFA	0	0	0	6.915	0.085		Residential - Single Family Residence, 1	207B129 573		Granada Hills - Knollwood	No	MI	ADU
Los Angeles	10606 MONOGRAM AVE	91344	2679003012	0.000	0.000	0.085	0.000	Shortfall of Sites	0.172	Low I Residential	RS-1	0	0	0	11.615	0.085		Residential - Single Family Residence - Pool, 1	207B137 573		Granada Hills - Knollwood	No	MI	ADU
Los Angeles	18752 WILLOWTREE LN	91326	2728029065	0.000	0.000	0.085	0.000	Shortfall of Sites	0.256	Very Low II Residential	RE11-1	0	0	0	7.804	0.085		Residential - Single Family Residence - Pool, 1	207B121 573		Northridge	No	MI	ADU
Los Angeles	10556 DEMPSEY AVE	91344	2668011015	0.000	0.000	0.085	0.000	Shortfall of Sites	0.174	Low I Residential	RS-1	0	0	0	11.501	0.085		Residential - Single Family Residence - Pool, 1	207B141 573		Granada Hills - Knollwood	No	MI	ADU
Los Angeles	21117 SAN JOSE ST	91311	2706022041	0.000	0.000	0.085	0.000	Shortfall of Sites	0.172	Very Low I Residential	RS-1	0	0	0	11.624	0.085		Residential - Single Family Residence, 1	207B105 573		Chatsworth - Porter Ranch	No	MI	ADU
Los Angeles	10525 HALBRENT AVE	91345	2649011010	0.000	0.000	0.085	0.000	Shortfall of Sites	0.190	Low Residential	R1-1	0	0	0	10.554	0.085		Residential - Single Family Residence - Pool, 1	207B145 573		Mission Hills - Panorama City - North Hills	No	MI	ADU
Los Angeles	18334 SAN JOSE ST	91326	2731013050	0.000	0.000	0.085	0.000	Shortfall of Sites	0.253	Very Low II Residential	RE11-1	0	0	0	7.897	0.085		Residential - Single Family Residence, 1	207B125 573		Northridge	No	MI	ADU
Los Angeles	10318 MCVINE AVE	91040	2559003015	0.000	0.000	0.085	0.000	Shortfall of Sites	0.158	Low Residential	R1-1-RFA	0	0	0	12.627	0.085		Residential - Single Family Residence, 1	204B193 573		Sunland - Tujunga - Lake View Terrace - Shadow Hills - East La Tuna Canyon	No	MI	ADU
Los Angeles	10154 GLORIA AVE	91343	2669011018	0.000	0.000	0.085	0.000	Shortfall of Sites	0.191	Low I Residential	RS-1	0	0	0	10.459	0.085		Residential - Single Family Residence - Pool, 1	204B141 573		Granada Hills - Knollwood	No	MI	ADU
Los Angeles	10150 ODESSA AVE	91343	2678020009	0.000	0.000	0.085	0.000	Shortfall of Sites	0.173	Low I Residential	RS-1	0	0	0	11.571	0.085		Residential - Single Family Residence, 1	204B137 573		Granada Hills - Knollwood	No	MI	ADU
Los Angeles	10034 KEOKUK AVE	91311	2741014017	0.000	0.000	0.085	0.000	Shortfall of Sites	0.174	Low I Residential	RS-1	0	0	0	11.505	0.085		Residential - Single Family Residence - Pool, 1	204B113 573		Chatsworth - Porter Ranch	No	MI	ADU
Los Angeles	17158 STARE ST	91325	2694017016	0.000	0.000	0.085	0.000	Shortfall of Sites	0.254	Very Low II Residential	RE11-1	0	0	0	7.887	0.085		Residential - Single Family Residence - Pool, 1	204B133 573		Northridge	No	MI	ADU
Los Angeles	18751 MERRIDY ST	91324	2729017006	0.000	0.000	0.085	0.000	Shortfall of Sites	0.172	Low I Residential	RS-1	0	0	0	11.617	0.085		Residential - Single Family Residence - Pool, 1	204B121 573		Northridge	No	MI	ADU
Los Angeles	9724 QUAKERTOWN AVE	91311	2761014004	0.000	0.000	0.085	0.000	Shortfall of Sites	0.174	Low I Residential	RS-1	0	0	0	11.524	0.085		Residential - Single Family Residence, 1	201B113 573		Chatsworth - Porter Ranch	No	MI	ADU
Los Angeles	9566 MELVIN AVE	91324	2761007030	0.000	0.000	0.085	0.000	Shortfall of Sites	0.402	Very Low I Residential	RA-1	0	0	0	4.978	0.085		Residential - Single Family Residence - Pool, 1	201B117 573		Chatsworth - Porter Ranch	No	MI	ADU
Los Angeles	17158 HALSTED ST	91325	2692018016	0.000	0.000	0.085	0.000	Shortfall of Sites	0.403	Very Low I Residential	RA-1-H	0	0	0	4.963	0.085		Residential - Single Family Residence - Pool, 1	201B133 573		Northridge	No	MI	ADU
Los Angeles	9533 GIERSON AVE	91311	2727010011	0.000	0.000	0.085	0.000	Shortfall of Sites	0.266	Very Low II Residential	RE11-1	0	0	0	7.522	0.085		Residential - Single Family Residence, 1	201B101 573		Chatsworth - Porter Ranch	No	MI	ADU
Los Angeles	16418 TUPPER ST	91343	2676025004	0.000	0.000	0.085	0.000	Shortfall of Sites	0.194	Low Residential	RS-1	0	0	0	10.333	0.085		Residential - Single Family Residence, 1	198B137 573		Mission Hills - Panorama City - North Hills	No	MI	ADU
Los Angeles	9216 CLAIRE AVE	91324	2762035005	0.000	0.000	0.085	0.000	Shortfall of Sites	0.247	Very Low II Residential	RE11-1	0	0	0	8.108	0.085		Residential - Single Family Residence, 1	198B121 573		Northridge	No	MI	ADU
Los Angeles	5655 COSTELLO AVE	91401	2246031001	0.000	0.000	0.085	0.000	Shortfall of Sites	0.185	Low Residential	R1-1	0	0	0	10.821	0.085		Residential - Single Family Residence, 1	174B153 573		Van Nuys - North Sherman Oaks	No	MI	ADU
Los Angeles	5217 VENTURA CANYON AVE	91401	2344027012	0.000	0.000	0.085	0.000	Shortfall of Sites	0.151	Low Residential	R1-1	0	0	0	13.231	0.085		Residential - Single Family Residence, 1	171B157 573		Van Nuys - North Sherman Oaks	No	MI	ADU
Los Angeles	18009 SANTA RITA ST	91316	2181001029	0.000	0.000	0.085	0.000	Shortfall of Sites	0.150	Low II Residential	R1-1	0	0	0	13.343	0.085		Residential - Single Family Residence - Therapy Pool (Spa), 1	171B125 573		Encino - Tarzana	No	MI	ADU
Los Angeles	5121 MAMMOTH AVE	91423	2269003028	0.000	0.000	0.085	0.000	Shortfall of Sites	0.196	Low Residential	R1-1-RIO	0	0	0	10.202	0.085		Residential - Single Family Residence - Pool, 1	171B153 573		Van Nuys - North Sherman Oaks	No	MI	ADU
Los Angeles	11583 OTSEGO ST	91601	2354004028	0.000	0.000	0.085	0.000	Shortfall of Sites	0.186	Low Residential	R1-1	0	0	0	10.756	0.085		Residential - Single Family Residence, 1	171B169 573		North Hollywood - Valley Village	No	MI	ADU
Los Angeles	11161 BLIX ST	91602	2353027024	0.000	0.000	0.085	0.000	Shortfall of Sites	0.192	Low Residential	R1-1	0	0	0	10.435	0.085		Residential - Single Family Residence - Therapy Pool (Spa), 1	168B173 573		North Hollywood - Valley Village	No	MI	ADU
Los Angeles	13143 VALLEYHEART DR	91423	2375004044	0.000	0.000	0.085	0.000	Shortfall of Sites	0.169	Low Residential	R1-1-RIO	0	0	0	11.815	0.085		Residential - Single Family Residence, 1	165B157 573		Sherman Oaks - Studio City - Toluca Lake - Cahuenga Pass	No	MI	ADU
Los Angeles	249 S BENTLEY AVE	90049	4366019033	0.000	0.000	0.085	0.000	Shortfall of Sites	0.176	Low Residential	R1-1	0	0	0	11.391	0.085		Residential - Single Family Residence, 1	138B145 573		Westwood	No	MI	ADU
Los Angeles	1332 WOODRUFF AVE	90024	4326014007	0.000	0.000	0.085	0.000	Shortfall of Sites	0.149	Low Residential	R1-1	0	0	0	13.403	0.085		Residential - Single Family Residence - Therapy Pool (Spa), 1	135B157 573		Westwood	No	MI	ADU
Los Angeles	10464 HOLMAN AVE	90024	4326031005	0.000	0.000	0.085	0.000	Shortfall of Sites	0.149	Low Residential	R1-1-O	0	0	0	13.403	0.085		Residential - Single Family Residence, 1	132B157 573		Westwood	No	MI	ADU
Los Angeles	12849 MARLBORO ST	90049	4406011016	0.000	0.000	0.085	0.000	Shortfall of Sites	0.482	Very Low I Residential	RE20-1	0	0	0	4.148	0.085		Residential - Single Family Residence - Pool, 1	132B137 573		Brentwood - Pacific Palisades	No	MI	ADU
Los Angeles	1943 MANNING AVE	90025	4321008047	0.000	0.000	0.085	0.000	Shortfall of Sites	0.155	Low Medium II Residential	RD1.5-1VL-O	0	0	0	12.901	0.085		Residential - Single Family Residence, 1	129B157 573		West Los Angeles	No	MI	ADU
Los Angeles	1630 REEVES ST	90035	4306014031	0.000	0.000	0.085	0.000	Shortfall of Sites	0.197	Low Residential	R1V2-O	0	0	0	10.143	0.085		Residential - Single Family Residence, 1	129B165 573		West Los Angeles	No	MI	ADU
Los Angeles	534 AVONDALE AVE	90049	4264002010	0.000	0.000	0.085	0.000	Shortfall of Sites	0.290	Very Low II Residential	RE15-1	0	0	0	6.906	0.085		Residential - Single Family Residence - Pool, 1	129B137 573		Brentwood - Pacific Palisades	No	MI	ADU
Los Angeles	3282 ELLENDA AVE	90034	4254016011	0.000	0.000	0.085	0.000	Shortfall of Sites	0.151	Low Residential	R1-1	0	0	0	13.279	0.085		Residential - Single Family Residence, 1	120B161 573		Palms - Mar Vista - Del Rey	No	MI	ADU
Los Angeles	11058 QUEENSLAND ST	90034	4251018007	0.000	0.000	0.085	0.000	Shortfall of Sites	0.205	Low Residential	R1-1	0	0	0	9.752	0.085		Residential - Single Family Residence, 1	120B157 573		Palms - Mar Vista - Del Rey	No	MI	ADU
Los Angeles	3277 STONER AVE	90066	4250004011	0.000	0.000	0.085	0.000	Shortfall of Sites	0.189	Low Residential	R1V2	0	0	0	10.598	0.085		Residential - Single Family Residence, 1	117B153 573		Palms - Mar Vista - Del Rey	No	MI	ADU

Jurisdiction Name	Site Address/Intersection	5 Digit ZIP Code	Assessor Parcel Number	Very Low-Income	Low-Income	Moderate-Income	Above Moderate-Income	Type of Shortfall	Parcel Size (Acres)	Current General Plan Designation	Current Zoning	Proposed General Plan (GP) Designation	Proposed Zoning	Minimum Density Allowed	Maximum Density Allowed	Total Capacity	Vacant/ Nonvacant	Description of Existing Uses	PIN	Base Density Per Acre	Community Plan Area	Rent Stabalization Ordinance	Income Category	Applicable Rezoning Program (Program informing values in Column Q listed first)
Los Angeles	3620 MOUNTAIN VIEW AVE	90066	4248028018	0.000	0.000	0.085	0.000	Shortfall of Sites	0.220	Low Residential	R1V2	0	0	0	9.085	0.085		Residential - Single Family Residence, 1	114B153 573		Palms - Mar Vista - Del Rey	No	MI	ADU
Los Angeles	16966 CRYSTALAIRE PL	91344	2609026031	0.000	0.000	0.085	0.000	Shortfall of Sites	0.287	Very Low II Residential	RE11-1	0	0	0	6.976	0.085		Residential - Single Family Residence - Pool, 1	219B133 574		Granada Hills - Knollwood	No	MI	ADU
Los Angeles	17447 GOLDEN LN	91344	2608032015	0.000	0.000	0.085	0.000	Shortfall of Sites	0.257	Very Low II Residential	RE11-1-H	0	0	0	7.790	0.085		Residential - Single Family Residence, 1	219B129 574		Granada Hills - Knollwood	No	MI	ADU
Los Angeles	17116 BARNESTON ST	91344	2607004013	0.000	0.000	0.085	0.000	Shortfall of Sites	0.260	Low I Residential	RS-1	0	0	0	7.685	0.085		Residential - Single Family Residence - Pool, 1	216B133 574		Granada Hills - Knollwood	No	MI	ADU
Los Angeles	17246 FLANDERS ST	91344	2607021014	0.000	0.000	0.085	0.000	Shortfall of Sites	0.167	Low I Residential	RS-1	0	0	0	11.978	0.085		Residential - Single Family Residence, 1	213B133 574		Granada Hills - Knollwood	No	MI	ADU
Los Angeles	16715 RINALDI ST	91344	2610013008	0.000	0.000	0.085	0.000	Shortfall of Sites	0.165	Low I Residential	RS-1	0	0	0	12.101	0.085		Residential - Single Family Residence, 1	213B137 574		Granada Hills - Knollwood	No	MI	ADU
Los Angeles	11028 PASO ROBLES AVE	91344	2696017001	0.000	0.000	0.085	0.000	Shortfall of Sites	0.157	Low II Residential	R1-1	0	0	0	12.766	0.085		Residential - Single Family Residence, 1	210B133 574		Granada Hills - Knollwood	No	MI	ADU
Los Angeles	10980 BECKFORD AVE	91326	2718011029	0.000	0.000	0.085	0.000	Shortfall of Sites	0.175	Low I Residential	RS-1	0	0	0	11.439	0.085		Residential - Single Family Residence - Pool, 1	210B121 574		Northridge	No	MI	ADU
Los Angeles	10610 SWINTON AVE	91344	2679008029	0.000	0.000	0.085	0.000	Shortfall of Sites	0.158	Low I Residential	R1-1	0	0	0	12.670	0.085		Residential - Single Family Residence, 1	207B137 574		Granada Hills - Knollwood	No	MI	ADU
Los Angeles	18770 WILLOWTREE LN	91326	2728029062	0.000	0.000	0.085	0.000	Shortfall of Sites	0.255	Very Low II Residential	RE11-1	0	0	0	7.840	0.085		Residential - Single Family Residence, 1	207B121 574		Northridge	No	MI	ADU
Los Angeles	10509 VARIEL AVE	91311	2706022040	0.000	0.000	0.085	0.000	Shortfall of Sites	0.172	Very Low I Residential	RS-1	0	0	0	11.617	0.085		Residential - Single Family Residence, 1	207B105 574		Chatsworth - Porter Ranch	No	MI	ADU
Los Angeles	10521 SEPULVEDA BLVD	91345	2649013004	0.000	0.000	0.085	0.000	Shortfall of Sites	0.165	Low Residential	RS-1	0	0	0	12.101	0.085		Residential - Single Family Residence - Pool, 1	207B145 574		Mission Hills - Panorama City - North Hills	No	MI	ADU
Los Angeles	18326 SAN JOSE ST	91326	2731013042	0.000	0.000	0.085	0.000	Shortfall of Sites	0.253	Very Low II Residential	RE11-1	0	0	0	7.897	0.085		Residential - Single Family Residence - Pool, 1	207B125 574		Northridge	No	MI	ADU
Los Angeles	10317 MATHER AVE	91040	2559003023	0.000	0.000	0.085	0.000	Shortfall of Sites	0.152	Low Residential	R1-1-RFA	0	0	0	13.201	0.085		Residential - Single Family Residence, 1	204B193 574		Sunland - Tujunga - Lake View Terrace - Shadow Hills - East La Tuna Canyon	No	MI	ADU
Los Angeles	10155 DENSMORE AVE	91343	2669011009	0.000	0.000	0.085	0.000	Shortfall of Sites	0.171	Low I Residential	RS-1	0	0	0	11.709	0.085		Residential - Single Family Residence - Pool, 1	204B141 574		Granada Hills - Knollwood	No	MI	ADU
Los Angeles	10148 VALJEAN AVE	91343	2678002009	0.000	0.000	0.085	0.000	Shortfall of Sites	0.194	Low I Residential	RS-1	0	0	0	10.286	0.085		Residential - Single Family Residence, 1	204B137 574		Granada Hills - Knollwood	No	MI	ADU
Los Angeles	10034 FULLBRIGHT AVE	91311	2741020004	0.000	0.000	0.085	0.000	Shortfall of Sites	0.174	Low I Residential	RS-1	0	0	0	11.521	0.085		Residential - Single Family Residence, 1	204B113 574		Chatsworth - Porter Ranch	No	MI	ADU
Los Angeles	10014 NITA AVE	91311	2745007055	0.000	0.000	0.085	0.000	Shortfall of Sites	0.405	Very Low I Residential	RA-1	0	0	0	4.938	0.085		Residential - Single Family Residence, 1	204B101 574		Chatsworth - Porter Ranch	No	MI	ADU
Los Angeles	17148 STARE ST	91325	2694017017	0.000	0.000	0.085	0.000	Shortfall of Sites	0.253	Very Low II Residential	RE11-1	0	0	0	7.914	0.085		Residential - Single Family Residence, 1	204B133 574		Northridge	No	MI	ADU
Los Angeles	19429 VINTAGE ST	91324	2726020013	0.000	0.000	0.085	0.000	Shortfall of Sites	0.385	Very Low I Residential	RA-1	0	0	0	5.196	0.085		Residential - Single Family Residence - Pool, 1	204B117 574		Chatsworth - Porter Ranch	No	MI	ADU
Los Angeles	9725 PENFIELD AVE	91311	2761014027	0.000	0.000	0.085	0.000	Shortfall of Sites	0.174	Low I Residential	RS-1	0	0	0	11.520	0.085		Residential - Single Family Residence - Pool, 1	201B113 574		Chatsworth - Porter Ranch	No	MI	ADU
Los Angeles	9708 ODESSA AVE	91343	2677008020	0.000	0.000	0.085	0.000	Shortfall of Sites	0.172	Low Residential	RS-1	0	0	0	11.617	0.085		Residential - Single Family Residence, 1	201B137 574		Mission Hills - Panorama City - North Hills	No	MI	ADU
Los Angeles	9616 CLAIRE AVE	91324	2762007013	0.000	0.000	0.085	0.000	Shortfall of Sites	0.356	Very Low I Residential	RA-1	0	0	0	5.617	0.085		Residential - Single Family Residence - Pool, 1	201B121 574		Northridge	No	MI	ADU
Los Angeles	9607 CALVIN AVE	91324	2761006010	0.000	0.000	0.085	0.000	Shortfall of Sites	0.377	Very Low I Residential	RA-1	0	0	0	5.304	0.085		Residential - Single Family Residence - Pool, 1	201B117 574		Chatsworth - Porter Ranch	No	MI	ADU
Los Angeles	17150 HALSTED ST	91325	2692018023	0.000	0.000	0.085	0.000	Shortfall of Sites	0.403	Very Low I Residential	RA-1-H	0	0	0	4.962	0.085		Residential - Single Family Residence - Pool, 1	201B133 574		Northridge	No	MI	ADU
Los Angeles	9525 VASSAR AVE	91311	2746016061	0.000	0.000	0.085	0.000	Shortfall of Sites	0.508	Limited Manufacturing	MR1-1	0	0	0	3.938	0.085		Commercial - Office Building - One Story, 1	201B101 574		Chatsworth - Porter Ranch	No	MI	ADU
Los Angeles	16412 TUPPER ST	91343	2676025003	0.000	0.000	0.085	0.000	Shortfall of Sites	0.194	Low Residential	RS-1	0	0	0	10.332	0.085		Residential - Single Family Residence, 1	198B137 574		Mission Hills - Panorama City - North Hills	No	MI	ADU
Los Angeles	9230 VANALDEN AVE	91324	2762016006	0.000	0.000	0.085	0.000	Shortfall of Sites	1.171	Very Low II Residential	RA-1	0	0	0	1.708	0.085		Residential - Single Family Residence - Pool, 1	198B121 574		Northridge	No	MI	ADU
Los Angeles	5654 COSTELLO AVE	91401	2246030012	0.000	0.000	0.085	0.000	Shortfall of Sites	0.185	Low Residential	R1-1	0	0	0	10.819	0.085		Residential - Single Family Residence, 1	174B153 574		Van Nuys - North Sherman Oaks	No	MI	ADU
Los Angeles	5456 VANALDEN AVE	91356	2163021003	0.000	0.000	0.085	0.000	Shortfall of Sites	0.698	Very Low I Residential	RA-1	0	0	0	2.867	0.085		Residential - Single Family Residence - Pool, 1	174B121 574		Encino - Tarzana	No	MI	ADU
Los Angeles	5513 BABCOCK AVE	91607	2346008027	0.000	0.000	0.085	0.000	Shortfall of Sites	0.174	Low Residential	R1-1	0	0	0	11.497	0.085		Residential - Single Family Residence - Pool, 1	174B161 574		North Hollywood - Valley Village	No	MI	ADU
Los Angeles	19421 LINNET ST	91356	2163003031	0.000	0.000	0.085	0.000	Shortfall of Sites	0.476	Very Low I Residential	RA-1	0	0	0	4.200	0.085		Residential - Single Family Residence - Pool, 1	174B117 574		Encino - Tarzana	No	MI	ADU
Los Angeles	5216 VENTURA CANYON AVE	91401	2344026009	0.000	0.000	0.085	0.000	Shortfall of Sites	0.151	Low Residential	R1-1	0	0	0	13.226	0.085		Residential - Single Family Residence, 1	171B157 574		Van Nuys - North Sherman Oaks	No	MI	ADU
Los Angeles	11587 OTSEGO ST	91601	2354004027	0.000	0.000	0.085	0.000	Shortfall of Sites	0.186	Low Residential	R1-1	0	0	0	10.756	0.085		Residential - Single Family Residence, 1	171B169 574		North Hollywood - Valley Village	No	MI	ADU
Los Angeles	11171 BLIX ST	91602	2353027023	0.000	0.000	0.085	0.000	Shortfall of Sites	0.190	Low Residential	R1-1	0	0	0	10.553	0.085		Residential - Single Family Residence, 1	168B173 574		North Hollywood - Valley Village	No	MI	ADU
Los Angeles	4732 BECK AVE	91602	2354015034	0.000	0.000	0.085	0.000	Shortfall of Sites	0.162	Low Residential	R1-1	0	0	0	12.335	0.085		Residential - Single Family Residence, 1	168B169 574		North Hollywood - Valley Village	No	MI	ADU
Los Angeles	4649 NAGLE AVE	91423	2360017039	0.000	0.000	0.085	0.000	Shortfall of Sites	0.160	Low Residential	R1-1-RIO	0	0	0	12.477	0.085		Residential - Single Family Residence, 1	168B157 574		Sherman Oaks - Studio City - Toluca Lake - Cahuenga Pass	No	MI	ADU
Los Angeles	13139 VALLEYHEART DR	91423	2375004043	0.000	0.000	0.085	0.000	Shortfall of Sites	0.166	Low Residential	R1-1-RIO	0	0	0	12.068	0.085		Residential - Single Family Residence - Pool, 1	165B157 574		Sherman Oaks - Studio City - Toluca Lake - Cahuenga Pass	No	MI	ADU
Los Angeles	12032 SALTAIR PL	90049	4404021006	0.000	0.000	0.085	0.000	Shortfall of Sites	0.287	Low Residential	RS-1	0	0	0	6.960	0.085		Residential - Single Family Residence, 1	132B141 574		Brentwood - Pacific Palisades	No	MI	ADU
Los Angeles	2400 S BEVERLY DR	90034	4309018005	0.000	0.000	0.085	0.000	Shortfall of Sites	0.215	Low Residential	R1V2-O	0	0	0	9.313	0.085		Residential - Single Family Residence - Pool, 1	126B165 574		West Los Angeles	No	MI	ADU
Los Angeles	3246 INGLEWOOD BLVD	90066	4250005002	0.000	0.000	0.085	0.000	Shortfall of Sites	0.176	Low Residential	R1V2	0	0	0	11.377	0.085		Residential - Single Family Residence, 1	117B153 574		Palms - Mar Vista - Del Rey	No	MI	ADU
Los Angeles	5326 GLASGOW CT	90045	4103020015	0.000	0.000	0.085	0.000	Shortfall of Sites	0.173	Low Residential	R1-1	0	0	0	11.567	0.085		Residential - Single Family Residence, 1	102B173 574		Westchester - Playa del Rey	No	MI	ADU
Los Angeles	1701 W SANTA CRUZ ST	90732	7559014010	0.000	0.000	0.085	0.000	Shortfall of Sites	0.229	Low II Residential	R1-1XL	0	0	0	8.716	0.085		Residential - Single Family Residence, 1	018B193 574		San Pedro	No	MI	ADU
Los Angeles	12335 KENNY DR	91344	2609022014	0.000	0.000	0.085	0.000	Shortfall of Sites	0.391	Very Low I Residential	RA-1	0	0	0	5.109	0.085		Residential - Single Family Residence, 1	219B133 575		Granada Hills - Knollwood	No	MI	ADU
Los Angeles	12304 LOUISE AVE	91344	2608032041	0.000	0.000	0.085	0.000	Shortfall of Sites	0.282	Very Low II Residential	RE11-1-H	0	0	0	7.095	0.085		Residential - Single Family Residence - Pool, 1	219B129 575		Granada Hills - Knollwood	No	MI	ADU
Los Angeles	16709 RINALDI ST	91344	2610013009	0.000	0.000	0.085	0.000	Shortfall of Sites	0.165	Low I Residential	RS-1	0	0	0	12.101	0.085		Residential - Single Family Residence, 1	213B137 575		Granada Hills - Knollwood	No	MI	ADU
Los Angeles	11000 CANBY AVE	91326	2715003033	0.000	0.000	0.085	0.000	Shortfall of Sites	0.268	Very Low II Residential	RE11-1	0	0	0	7.459	0.085		Residential - Single Family Residence - Pool, 1	210B125 575		Northridge	No	MI	ADU
Los Angeles	18659 HORACE ST	91326	2717013030	0.000	0.000	0.085	0.000	Shortfall of Sites	0.260	Very Low II Residential	RE11-1	0	0	0	7.700	0.085		Residential - Single Family Residence - Pool, 1	210B121 575		Northridge	No	MI	ADU
Los Angeles	17335 KINGSBURY ST	91344	2733027023	0.000	0.000	0.085	0.000	Shortfall of Sites	0.241	Low I Residential	RE9-1XL-RFA	0	0	0	8.297	0.085		Residential - Single Family Residence, 1	207B129 575		Granada Hills - Knollwood	No	MI	ADU
Los Angeles	10603 DEBRA AVE	91344	2679004022	0.000	0.000	0.085	0.000	Shortfall of Sites	0.176	Low I Residential	RS-1	0	0	0	11.339	0.085		Residential - Single Family Residence - Pool, 1	207B137 575		Granada Hills - Knollwood	No	MI	ADU
Los Angeles	18746 WILLOWTREE LN	91326	2728029066	0.000	0.000	0.085	0.000	Shortfall of Sites	0.258	Very Low II Residential	RE11-1	0	0	0	7.750	0.085		Residential - Single Family Residence, 1	207B121 575		Northridge	No	MI	ADU
Los Angeles	10556 HASKELL AVE	91344	2661004011	0.000	0.000	0.085	0.000	Shortfall of Sites	0.160	Low I Residential	RS-1	0	0	0	12.510	0.085		Residential - Single Family Residence, 1	207B141 575		Granada Hills - Knollwood	No	MI	ADU
Los Angeles	10508 WILLOWBRAE AVE	91311	2722034007	0.000	0.000	0.085	0.000	Shortfall of Sites	0.167	Low I Residential	RS-1	0	0	0	12.005	0.085		Residential - Single Family Residence - Pool, 1	207B105 575		Chatsworth - Porter Ranch	No	MI	ADU
Los Angeles	10522 HALBRENT AVE	91345	2649007003	0.000	0.000	0.085	0.000	Shortfall of Sites	0.158	Low Residential	R1-1	0	0	0	12.637	0.085		Residential - Single Family Residence, 1	207B145 575		Mission Hills - Panorama City - North Hills	No	MI	ADU
Los Angeles	18320 SAN JOSE ST	91326	2731013043	0.000	0.000	0.085	0.000	Shortfall of Sites	0.253	Very Low II Residential	RE11-1	0	0	0	7.897	0.085		Residential - Single Family Residence - Pool, 1	207B125 575		Northridge	No	MI	ADU
Los Angeles	10151 SWINTON AVE	91343	2678002012	0.000	0.000	0.085	0.000	Shortfall of Sites	0.189	Low I Residential	RS-1	0	0	0	10.574	0.085		Residential - Single Family Residence, 1	204B137 575		Granada Hills - Knollwood	No	MI	ADU
Los Angeles	10035 JOVITA AVE	91311	2741020024	0.000	0.000	0.085	0.000	Shortfall of Sites	0.174	Low I Residential	RS-1	0	0	0	11.525	0.085		Residential - Single Family Residence, 1	204B113 575		Chatsworth - Porter Ranch	No	MI	ADU
Los Angeles	10026 NEVADA AVE	91311	2745005026	0.000	0.000	0.085	0.000	Shortfall of Sites	0.172	Low II Residential	RS-1	0	0	0	11.623	0.085		Residential - Single Family Residence, 1	204B101 575		Chatsworth - Porter Ranch	No	MI	ADU
Los Angeles	17140 STARE ST	91325	2694017018	0.000	0.000	0.085	0.000	Shortfall of Sites	0.253	Very Low II Residential	RE11-1	0	0	0	7.914	0.085		Residential - Single Family Residence - Pool, 1	204B133 575		Northridge	No	MI	ADU
Los Angeles	18739 MERRIDY ST	91324	2729017008	0.000	0.000	0.085	0.000	Shortfall of Sites	0.172	Low I Residential	RS-1	0	0	0	11.617	0.085		Residential - Single Family Residence, 1	204B121 575		Northridge	No	MI	ADU
Los Angeles	9951 CALVIN AVE	91324	2726020016	0.000	0.000	0.085	0.000	Shortfall of Sites	0.381	Very Low I Residential	RA-1	0	0	0	5.256	0.085		Residential - Single Family Residence - Pool, 1	204B117 575		Chatsworth - Porter Ranch	No	MI	ADU
Los Angeles	9724 PENFIELD AVE	91311	2761015004	0.000	0.000	0.085	0.000	Shortfall of Sites	0.174	Low I Residential	RS-1	0	0	0	11.524	0.085		Residential - Single Family Residence - Pool, 1	201B113 575		Chatsworth - Porter Ranch	No	MI	ADU
Los Angeles	9710 FRANKIRST AVE	91343	2677019049	0.000	0.000	0.085	0.000	Shortfall of Sites	0.173	Low Residential	RS-1	0	0	0	11.570	0.085		Residential - Single Family Residence, 1	201B137 575		Mission Hills - Panorama City - North Hills	No	MI	ADU
Los Angeles	19456 ITASCA ST	91324	2761007004	0.000	0.000	0.085	0.000	Shortfall of Sites	0.424	Very Low I Residential	RA-1	0	0	0	4.719	0.085		Residential - Single Family Residence - Pool, 1	201B117 575		Chatsworth - Porter Ranch	No	MI	ADU
Los Angeles	9541 AMESTOY AVE	91325	2692018025	0.000	0.000	0.085	0.000	Shortfall of Sites	0.398	Very Low I Residential	RA-1-H	0	0	0	5.025	0.085		Residential - Single Family Residence - Pool, 1	201B133 575		Northridge	No	MI	ADU
Los Angeles	22323 PLUMMER ST	91311	2727009016	0.000	0.000	0.085	0.000	Shortfall of Sites	0.558	Very Low I Residential	RA-1	0	0	0	3.586	0.085		Residential - Single Family Residence - Pool, 1	201B101 575		Chatsworth - Porter Ranch	No	MI	ADU
Los Angeles	16406 TUPPER ST	91343	2676025002	0.000	0.000	0.085	0.000	Shortfall of Sites	0.194	Low Residential	RS-1	0	0	0	10.333	0.085		Residential - Single Family Residence, 1	198B137 575		Mission Hills - Panorama City - North Hills	No	MI	ADU
Los Angeles	8830 WHITE OAK AVE	91325	2768013020	0.000	0.000	0.085	0.000	Shortfall of Sites	0.517	Very Low I Residential	RA-1	0	0	0	3.872	0.085		Residential - Single Family Residence - Pool, 1	195B129 575		Northridge	No	MI	ADU
Los Angeles	5655 COLBATH AVE	91401	2246030003	0.000	0.000	0.085	0.000	Shortfall of Sites	0.185	Low Residential	R1-1	0	0	0	10.812	0.085		Residential - Single Family Residence, 1	174B153 575		Van Nuys - North Sherman Oaks	No	MI	ADU
Los Angeles	5512 BABCOCK AVE	91607	2346007016	0.000	0.000	0.085	0.000	Shortfall of Sites	0.161	Low Residential	R1-1	0	0	0	12.411	0.085		Residential - Single Family Residence, 1	174B161 575		North Hollywood - Valley Village	No	MI	ADU
Los Angeles	5430 SHIRLEY AVE	91356	2163003028	0.000	0.000	0.085	0.000	Shortfall of Sites	0.402	Very Low I Residential	RA-1	0	0	0	4.970	0.085		Residential - Single Family Residence - Pool, 1	174B117 575		Encino - Tarzana	No	MI	ADU
Los Angeles	5217 ALLOTT AVE	91401	2344026012	0.000	0.000	0.085	0.000	Shortfall of Sites	0.151	Low Residential	R1-1	0	0	0	13.226	0.085		Residential - Single Family Residence, 1	171B157 575		Van Nuys - North Sherman Oaks	No	MI	ADU

Jurisdiction Name	Site Address/Intersection	5 Digit ZIP Code	Assessor Parcel Number	Very Low-Income	Low-Income	Moderate-Income	Above Moderate-Income	Type of Shortfall	Parcel Size (Acres)	Current General Plan Designation	Current Zoning	Proposed General Plan (GP) Designation	Proposed Zoning	Minimum Density Allowed	Maximum Density Allowed	Total Capacity	Vacant/ Nonvacant	Description of Existing Uses	PIN	Base Density Per Acre	Community Plan Area	Rent Stabalization Ordinance	Income Category	Applicable Rezoning Program (Program informing values in Column Q listed first)
Los Angeles	11597 OTSEGO ST	91601	2354004026	0.000	0.000	0.085	0.000	Shortfall of Sites	0.187	Low Residential	R1-1	0	0	0	10.678	0.085		Residential - Single Family Residence - Pool, 1	171B169 575		North Hollywood - Valley Village	No	MI	ADU
Los Angeles	4735 FARMDALE AVE	91602	2354015067	0.000	0.000	0.085	0.000	Shortfall of Sites	0.155	Low Residential	R1-1	0	0	0	12.907	0.085		Residential - Single Family Residence, 1	168B169 575		North Hollywood - Valley Village	No	MI	ADU
Los Angeles	4648 VARNA AVE	91423	2360017022	0.000	0.000	0.085	0.000	Shortfall of Sites	0.161	Low Residential	R1-1-RIO	0	0	0	12.445	0.085		Residential - Single Family Residence, 1	168B157 575		Sherman Oaks - Studio City - Toluca Lake - Cahuenga Pass	No	MI	ADU
Los Angeles	4323 GENTRY AVE	91604	2368009023	0.000	0.000	0.085	0.000	Shortfall of Sites	0.155	Low Residential	R1-1-RIO	0	0	0	12.907	0.085		Residential - Single Family Residence - Pool, 1	165B165 575		Sherman Oaks - Studio City - Toluca Lake - Cahuenga Pass	No	MI	ADU
Los Angeles	13123 VALLEYHEART DR	91423	2375004039	0.000	0.000	0.085	0.000	Shortfall of Sites	0.185	Low Residential	R1-1-RIO	0	0	0	10.833	0.085		Residential - Single Family Residence - Pool, 1	165B161 575		Sherman Oaks - Studio City - Toluca Lake - Cahuenga Pass	No	MI	ADU
Los Angeles	1050 HILTS AVE	90024	4360012018	0.000	0.000	0.085	0.000	Shortfall of Sites	0.179	Low Residential	R1-1	0	0	0	11.171	0.085		Residential - Single Family Residence - Pool, 1	135B153 575		Westwood	No	MI	ADU
Los Angeles	10479 WELLWORTH AVE	90024	4326007014	0.000	0.000	0.085	0.000	Shortfall of Sites	0.149	Low Residential	R1-1	0	0	0	13.384	0.085		Residential - Single Family Residence - Pool, 1	135B157 575		Westwood	No	MI	ADU
Los Angeles	10616 OHIO AVE	90024	4326023004	0.000	0.000	0.085	0.000	Shortfall of Sites	0.149	Low Residential	R1-1-O	0	0	0	13.403	0.085		Residential - Single Family Residence, 1	132B153 575		Westwood	No	MI	ADU
Los Angeles	316 OCEANO DR	90049	4404031004	0.000	0.000	0.085	0.000	Shortfall of Sites	0.204	Low Residential	RS-1	0	0	0	9.807	0.085		Residential - Single Family Residence, 1	132B141 575		Brentwood - Pacific Palisades	No	MI	ADU
Los Angeles	126 FREMONT PL	90005	5090017015	0.000	0.000	0.085	0.000	Shortfall of Sites	0.516	Very Low II Residential	RE11-1	0	0	0	3.877	0.085		Residential - Single Family Residence - Pool, 1	132B185 575		Wilshire	No	MI	ADU
Los Angeles	1223 S LUCERNE BLVD	90019	5082007001	0.000	0.000	0.085	0.000	Shortfall of Sites	0.213	Low Medium II Residential	R1-1-O	0	0	0	9.379	0.085		Residential - Single Family Residence, 1	129B185 575		Wilshire	No	MI	ADU
Los Angeles	10484 TROON AVE	90064	4318018030	0.000	0.000	0.085	0.000	Shortfall of Sites	0.177	Low Residential	R1V2-O	0	0	0	11.316	0.085		Residential - Single Family Residence - Pool, 1	126B161 575		West Los Angeles	No	MI	ADU
Los Angeles	8053 EL MANOR AVE	90045	4109011006	0.000	0.000	0.085	0.000	Shortfall of Sites	0.179	Low Residential	R1V2	0	0	0	11.165	0.085		Residential - Single Family Residence, 1	099B165 575		Westchester - Playa del Rey	No	MI	ADU
Los Angeles	16852 NANETTE ST	91344	2609002033	0.000	0.000	0.085	0.000	Shortfall of Sites	0.442	Very Low I Residential	RA-1	0	0	0	4.525	0.085		Residential - Single Family Residence - Pool, 1	222B133 576		Granada Hills - Knollwood	No	MI	ADU
Los Angeles	17468 GOLDEN LN	91344	2608032023	0.000	0.000	0.085	0.000	Shortfall of Sites	0.358	Very Low II Residential	RE11-1-H	0	0	0	5.581	0.085		Residential - Single Family Residence, 1	219B129 576		Granada Hills - Knollwood	No	MI	ADU
Los Angeles	16705 RINALDI ST	91344	2610013010	0.000	0.000	0.085	0.000	Shortfall of Sites	0.164	Low I Residential	RS-1	0	0	0	12.183	0.085		Residential - Single Family Residence, 1	213B137 576		Granada Hills - Knollwood	No	MI	ADU
Los Angeles	11001 DARBY AVE	91326	2715003041	0.000	0.000	0.085	0.000	Shortfall of Sites	0.268	Very Low II Residential	RE11-1	0	0	0	7.469	0.085		Residential - Single Family Residence - Pool, 1	210B125 576		Northridge	No	MI	ADU
Los Angeles	10966 VANALDEN AVE	91326	2718007029	0.000	0.000	0.085	0.000	Shortfall of Sites	0.207	Low I Residential	RS-1	0	0	0	9.682	0.085		Residential - Single Family Residence - Pool, 1	210B121 576		Northridge	No	MI	ADU
Los Angeles	17329 KINGSBURY ST	91344	2733027022	0.000	0.000	0.085	0.000	Shortfall of Sites	0.286	Low I Residential	RE9-1XL-RFA	0	0	0	6.999	0.085		Residential - Single Family Residence - Pool, 1	207B129 576		Granada Hills - Knollwood	No	MI	ADU
Los Angeles	10600 VANALDEN AVE	91326	2728015017	0.000	0.000	0.085	0.000	Shortfall of Sites	0.257	Very Low II Residential	RE11-1	0	0	0	7.795	0.085		Residential - Single Family Residence - Pool, 1	207B121 576		Northridge	No	MI	ADU
Los Angeles	10607 VALJEAN AVE	91344	2679020012	0.000	0.000	0.085	0.000	Shortfall of Sites	0.175	Low I Residential	RS-1	0	0	0	11.426	0.085		Residential - Single Family Residence - Pool, 1	207B137 576		Granada Hills - Knollwood	No	MI	ADU
Los Angeles	10514 LURLINE AVE	91311	2707010038	0.000	0.000	0.085	0.000	Shortfall of Sites	0.257	Very Low II Residential	RE11-1	0	0	0	7.787	0.085		Residential - Single Family Residence, 1	207B109 576		Chatsworth - Porter Ranch	No	MI	ADU
Los Angeles	15308 GERMAIN ST	91345	2649007002	0.000	0.000	0.085	0.000	Shortfall of Sites	0.186	Low Residential	R1-1	0	0	0	10.754	0.085		Residential - Single Family Residence - Pool, 1	207B145 576		Mission Hills - Panorama City - North Hills	No	MI	ADU
Los Angeles	18312 SAN JOSE ST	91326	2731013044	0.000	0.000	0.085	0.000	Shortfall of Sites	0.253	Very Low II Residential	RE11-1	0	0	0	7.896	0.085		Residential - Single Family Residence - Pool, 1	207B125 576		Northridge	No	MI	ADU
Los Angeles	15752 LEMARSH ST	91343	2661018012	0.000	0.000	0.085	0.000	Shortfall of Sites	0.152	Low I Residential	RA-1	0	0	0	13.158	0.085		Residential - Single Family Residence, 1	204B141 576		Granada Hills - Knollwood	No	MI	ADU
Los Angeles	10034 JOVITA AVE	91311	2741019004	0.000	0.000	0.085	0.000	Shortfall of Sites	0.173	Low I Residential	RS-1	0	0	0	11.533	0.085		Residential - Single Family Residence - Pool, 1	204B113 576		Chatsworth - Porter Ranch	No	MI	ADU
Los Angeles	17130 STARE ST	91325	2694017019	0.000	0.000	0.085	0.000	Shortfall of Sites	0.253	Very Low II Residential	RE11-1	0	0	0	7.914	0.085		Residential - Single Family Residence - Pool, 1	204B133 576		Northridge	No	MI	ADU
Los Angeles	18733 MERRIDY ST	91324	2729017009	0.000	0.000	0.085	0.000	Shortfall of Sites	0.172	Low I Residential	RS-1	0	0	0	11.617	0.085		Residential - Single Family Residence - Pool, 1	204B121 576		Northridge	No	MI	ADU
Los Angeles	9958 CALVIN AVE	91324	2726020004	0.000	0.000	0.085	0.000	Shortfall of Sites	0.296	Very Low I Residential	RA-1	0	0	0	6.761	0.085		Residential - Single Family Residence - Pool, 1	204B117 576		Chatsworth - Porter Ranch	No	MI	ADU
Los Angeles	9725 LUBAO AVE	91311	2761015027	0.000	0.000	0.085	0.000	Shortfall of Sites	0.174	Low I Residential	RS-1	0	0	0	11.517	0.085		Residential - Single Family Residence - Pool, 1	201B113 576		Chatsworth - Porter Ranch	No	MI	ADU
Los Angeles	9711 SOPHIA AVE	91343	2677019054	0.000	0.000	0.085	0.000	Shortfall of Sites	0.173	Low Residential	RS-1	0	0	0	11.544	0.085		Residential - Single Family Residence, 1	201B137 576		Mission Hills - Panorama City - North Hills	No	MI	ADU
Los Angeles	9623 WYSTONE AVE	91324	2762037008	0.000	0.000	0.085	0.000	Shortfall of Sites	0.253	Low I Residential	RS-1	0	0	0	7.913	0.085		Residential - Single Family Residence - Pool, 1	201B121 576		Northridge	No	MI	ADU
Los Angeles	9827 CABANAS AVE	91042	2571011082	0.000	0.000	0.085	0.000	Shortfall of Sites	0.158	Low Residential	R1-1-RFA	0	0	0	12.629	0.085		Residential - Single Family Residence, 1	201B205 576		Sunland - Tujunga - Lake View Terrace - Shadow Hills - East La Tuna Canyon	No	MI	ADU
Los Angeles	9556 SYLVIA AVE	91324	2762009016	0.000	0.000	0.085	0.000	Shortfall of Sites	0.372	Very Low I Residential	RA-1	0	0	0	5.380	0.085		Residential - Single Family Residence, 1	201B117 576		Northridge	No	MI	ADU
Los Angeles	16400 TUPPER ST	91343	2676025001	0.000	0.000	0.085	0.000	Shortfall of Sites	0.193	Low Residential	RS-1	0	0	0	10.384	0.085		Residential - Single Family Residence - Pool, 1	198B137 576		Mission Hills - Panorama City - North Hills	No	MI	ADU
Los Angeles	9201 WOODLEY AVE	91343	2676014017	0.000	0.000	0.085	0.000	Shortfall of Sites	0.167	Low Residential	RS-1	0	0	0	12.001	0.085		Residential - Single Family Residence - Pool, 1	198B141 576		Mission Hills - Panorama City - North Hills	No	MI	ADU
Los Angeles	5656 COLBATH AVE	91401	2246029012	0.000	0.000	0.085	0.000	Shortfall of Sites	0.154	Low Residential	R1-1	0	0	0	12.993	0.085		Residential - Single Family Residence - Pool, 1	174B153 576		Van Nuys - North Sherman Oaks	No	MI	ADU
Los Angeles	5456 DONNA AVE	91356	2163021017	0.000	0.000	0.085	0.000	Shortfall of Sites	0.697	Very Low I Residential	RA-1	0	0	0	2.868	0.085		Residential - Single Family Residence - Pool, 1	174B121 576		Encino - Tarzana	No	MI	ADU
Los Angeles	5428 AURA AVE	91356	2163014026	0.000	0.000	0.085	0.000	Shortfall of Sites	0.157	Low II Residential	R1-1	0	0	0	12.709	0.085		Residential - Single Family Residence - Pool, 1	174B117 576		Encino - Tarzana	No	MI	ADU
Los Angeles	5120 COLBATH AVE	91423	2269007016	0.000	0.000	0.085	0.000	Shortfall of Sites	0.185	Low Medium II Residential	R1-1-RIO	0	0	0	10.789	0.085		Residential - Single Family Residence, 1	171B153 576		Van Nuys - North Sherman Oaks	No	MI	ADU
Los Angeles	11207 BLIX ST	91602	2353027021	0.000	0.000	0.085	0.000	Shortfall of Sites	0.190	Low Residential	R1-1	0	0	0	10.553	0.085		Residential - Single Family Residence - Pool, 1	168B173 576		North Hollywood - Valley Village	No	MI	ADU
Los Angeles	4734 CAMELLIA AVE	91602	2354015059	0.000	0.000	0.085	0.000	Shortfall of Sites	0.155	Low Residential	R1-1	0	0	0	12.907	0.085		Residential - Single Family Residence, 1	168B169 576		North Hollywood - Valley Village	No	MI	ADU
Los Angeles	4649 VARNA AVE	91423	2360017011	0.000	0.000	0.085	0.000	Shortfall of Sites	0.177	Low Residential	R1-1-RIO	0	0	0	11.325	0.085		Residential - Single Family Residence - Pool, 1	168B157 576		Sherman Oaks - Studio City - Toluca Lake - Cahuenga Pass	No	MI	ADU
Los Angeles	11231 HOMEDALE ST	90049	4366014005	0.000	0.000	0.085	0.000	Shortfall of Sites	0.150	Low Residential	R1-1	0	0	0	13.375	0.085		Residential - Single Family Residence - Pool, 1	138B145 576		Westwood	No	MI	ADU
Los Angeles	1325 WOODRUFF AVE	90024	4326013025	0.000	0.000	0.085	0.000	Shortfall of Sites	0.168	Low Residential	R1-1	0	0	0	11.934	0.085		Residential - Single Family Residence - Pool, 1	135B157 576		Westwood	No	MI	ADU
Los Angeles	947 S TREMAINE AVE	90019	5090002009	0.000	0.000	0.085	0.000	Shortfall of Sites	0.151	Low II Residential	R1V3-RG	0	0	0	13.262	0.085		Residential - Single Family Residence - Pool, 1	132B185 576		Wilshire	No	MI	ADU
Los Angeles	540 MORENO AVE	90049	4264003018	0.000	0.000	0.085	0.000	Shortfall of Sites	0.412	Very Low II Residential	RE15-1	0	0	0	4.859	0.085		Residential - Single Family Residence, 1	129B137 576		Brentwood - Pacific Palisades	No	MI	ADU
Los Angeles	2767 MOTOR AVE	90064	4308010019	0.000	0.000	0.085	0.000	Shortfall of Sites	0.221	Low Residential	R1V2-O	0	0	0	9.054	0.085		Residential - Single Family Residence - Pool, 1	126B165 576		West Los Angeles	No	MI	ADU
Los Angeles	10274 KINCARDINE AVE	90064	4316002006	0.000	0.000	0.085	0.000	Shortfall of Sites	0.153	Low Residential	R1V2	0	0	0	13.082	0.085		Residential - Single Family Residence, 1	126B161 576		West Los Angeles	No	MI	ADU
Los Angeles	3109 CORINTH AVE	90066	4250022023	0.000	0.000	0.085	0.000	Shortfall of Sites	0.162	Low Residential	R1V2	0	0	0	12.381	0.085		Residential - Single Family Residence, 1	120B157 576		Palms - Mar Vista - Del Rey	No	MI	ADU
Los Angeles	3320 STONER AVE	90066	4249008004	0.000	0.000	0.085	0.000	Shortfall of Sites	0.162	Low Residential	R1V2	0	0	0	12.309	0.085		Residential - Single Family Residence, 1	117B153 576		Palms - Mar Vista - Del Rey	No	MI	ADU
Los Angeles	7122 GLASGOW AVE	90045	4103017025	0.000	0.000	0.085	0.000	Shortfall of Sites	0.176	Low Residential	R1-1	0	0	0	11.341	0.085		Residential - Single Family Residence, 1	102B173 576		Westchester - Playa del Rey	No	MI	ADU
Los Angeles	12318 EL ORO WAY	91344	2608022021	0.000	0.000	0.085	0.000	Shortfall of Sites	0.298	Low I Residential	RS-1	0	0	0	6.701	0.085		Residential - Single Family Residence, 1	219B133 577		Granada Hills - Knollwood	No	MI	ADU
Los Angeles	17601 MAHONY PL	91344	2601057006	0.000	0.000	0.085	0.000	Shortfall of Sites	0.402	Very Low I Residential	RA-1-K	0	0	0	4.977	0.085		Residential - Single Family Residence - Pool, 1	219B129 577		Granada Hills - Knollwood	No	MI	ADU
Los Angeles	17240 FLANDERS ST	91344	2607021015	0.000	0.000	0.085	0.000	Shortfall of Sites	0.164	Low I Residential	RS-1	0	0	0	12.183	0.085		Residential - Single Family Residence - Pool, 1	213B133 577		Granada Hills - Knollwood	No	MI	ADU
Los Angeles	11508 GOTHIC AVE	91344	2605023002	0.000	0.000	0.085	0.000	Shortfall of Sites	0.182	Low I Residential	RS-1	0	0	0	10.985	0.085		Residential - Single Family Residence - Pool, 1	213B137 577		Granada Hills - Knollwood	No	MI	ADU
Los Angeles	11000 DARBY AVE	91326	2715004031	0.000	0.000	0.085	0.000	Shortfall of Sites	0.269	Very Low II Residential	RE11-1	0	0	0	7.444	0.085		Residential - Single Family Residence - Pool, 1	210B125 577		Northridge	No	MI	ADU
Los Angeles	10973 TOPEKA DR	91326	2718007017	0.000	0.000	0.085	0.000	Shortfall of Sites	0.183	Low I Residential	RS-1	0	0	0	10.947	0.085		Residential - Single Family Residence, 1	210B121 577		Northridge	No	MI	ADU
Los Angeles	17123 KINGSBURY ST	91344	2695002027	0.000	0.000	0.085	0.000	Shortfall of Sites	0.184	Low II Residential	R1-1	0	0	0	10.891	0.085		Residential - Single Family Residence, 1	207B133 577		Granada Hills - Knollwood	No	MI	ADU
Los Angeles	10726 SHERMAN GROVE AVE	91040	2555006021	0.000	0.000	0.085	0.000	Shortfall of Sites	0.159	Low Residential	R1-1-RFA	0	0	0	12.615	0.085		Residential - Single Family Residence, 1	207B189 577		Sunland - Tujunga - Lake View Terrace - Shadow Hills - East La Tuna Canyon	No	MI	ADU
Los Angeles	18822 WILLOWTREE LN	91326	2728029054	0.000	0.000	0.085	0.000	Shortfall of Sites	0.274	Very Low II Residential	RE11-1	0	0	0	7.286	0.085		Residential - Single Family Residence - Pool, 1	207B121 577		Northridge	No	MI	ADU
Los Angeles	16325 CLYMER ST	91344	2679020021	0.000	0.000	0.085	0.000	Shortfall of Sites	0.200	Low I Residential	RS-1	0	0	0	10.009	0.085		Residential - Single Family Residence, 1	207B137 577		Granada Hills - Knollwood	No	MI	ADU
Los Angeles	10515 COZYCROFT AVE	91311	2707010015	0.000	0.000	0.085	0.000	Shortfall of Sites	0.257	Very Low II Residential	RE11-1	0	0	0	7.777	0.085		Residential - Single Family Residence, 1	207B109 577		Chatsworth - Porter Ranch	No	MI	ADU
Los Angeles	10509 CHURCHILL AVE	91311	2722034012	0.000	0.000	0.085	0.000	Shortfall of Sites	0.167	Low I Residential	RS-1	0	0	0	11.956	0.085		Residential - Single Family Residence - Pool, 1	207B105 577		Chatsworth - Porter Ranch	No	MI	ADU
Los Angeles	15300 GERMAIN ST	91345	2649007001	0.000	0.000	0.085	0.000	Shortfall of Sites	0.194	Low Residential	R1-1	0	0	0	10.324	0.085		Residential - Single Family Residence, 1	207B145 577		Mission Hills - Panorama City - North Hills	No	MI	ADU
Los Angeles	18300 SAN JOSE ST	91326	2731013045	0.000	0.000	0.085	0.000	Shortfall of Sites	0.255	Very Low II Residential	RE11-1	0	0	0	7.833	0.085		Residential - Single Family Residence, 1	207B125 577		Northridge	No	MI	ADU
Los Angeles	15748 LEMARSH ST	91343	2661018013	0.000	0.000	0.085	0.000	Shortfall of Sites	0.152	Low I Residential	RA-1	0	0	0	13.157	0.085		Residential - Single Family Residence, 1	204B141 577		Granada Hills - Knollwood	No	MI	ADU
Los Angeles	10149 SOPHIA AVE	91343	2678005025	0.000	0.000	0.085	0.000	Shortfall of Sites	0.180	Low I Residential	RS-1	0	0	0	11.084	0.085		Residential - Single Family Residence, 1	204B137 577		Granada Hills - Knollwood	No	MI	ADU
Los Angeles	10032 LARAMIE AVE	91311	2741013005	0.000	0.000	0.085	0.000	Shortfall of Sites	0.172	Low I Residential	RS-1	0	0	0	11.615	0.085		Residential - Single Family Residence, 1	204B113 577		Chatsworth - Porter Ranch	No	MI	ADU
Los Angeles	17122 STARE ST	91325	2694017020	0.000	0.000	0.085	0.000	Shortfall of Sites	0.253	Very Low II Residential	RE11-1	0	0	0	7.914	0.085		Residential - Single Family Residence - Pool, 1	204B133 577		Northridge	No	MI	ADU
Los Angeles	18727 MERRIDY ST	91324	2729017010	0.000	0.000	0.085	0.000	Shortfall of Sites	0.172	Low I Residential	RS-1	0	0	0	11.617	0.085		Residential - Single Family Residence - Pool, 1	204B121 577		Northridge	No	MI	ADU
Los Angeles	19417 VINTAGE ST	91324	2726020014	0.000	0.000	0.085	0.000	Shortfall of Sites	0.385	Very Low I Residential	RA-1	0	0	0	5.197	0.085		Residential - Single Family Residence, 1	204B117 577		Chatsworth - Porter Ranch	No	MI	ADU
Los Angeles	9724 LUBAO AVE	91311	2761016004	0.000	0.000	0.085	0.000	Shortfall of Sites	0.174	Low I Residential	RS-1	0	0	0	11.524	0.085		Residential - Single Family Residence - Pool, 1	201B113 577		Chatsworth - Porter Ranch	No	MI	ADU

Jurisdiction Name	Site Address/Intersection	5 Digit ZIP Code	Assessor Parcel Number	Very Low-Income	Low-Income	Moderate-Income	Above Moderate-Income	Type of Shortfall	Parcel Size (Acres)	Current General Plan Designation	Current Zoning	Proposed General Plan (GP) Designation	Proposed Zoning	Minimum Density Allowed	Maximum Density Allowed	Total Capacity	Vacant/ Nonvacant	Description of Existing Uses	PIN	Base Density Per Acre	Community Plan Area	Rent Stabalization Ordinance	Income Category	Applicable Rezoning Program (Program informing values in Column Q listed first)
Los Angeles	9708 SWINTON AVE	91343	2677014017	0.000	0.000	0.085	0.000	Shortfall of Sites	0.206	Low Residential	RS-1	0	0	0	9.714	0.085		Residential - Single Family Residence - Pool, 1	201B137 577		Mission Hills - Panorama City - North Hills	No	MI	ADU
Los Angeles	9826 CABANAS AVE	91042	2571008050	0.000	0.000	0.085	0.000	Shortfall of Sites	0.159	Low Residential	R1-1-RFA	0	0	0	12.615	0.085		Residential - Single Family Residence, 1	201B205 577		Sunland - Tujunga - Lake View Terrace - Shadow Hills - East La Tuna Canyon	No	MI	ADU
Los Angeles	16354 TUPPER ST	91343	2676024005	0.000	0.000	0.085	0.000	Shortfall of Sites	0.182	Low Residential	RS-1	0	0	0	10.984	0.085		Residential - Single Family Residence, 1	198B137 577		Mission Hills - Panorama City - North Hills	No	MI	ADU
Los Angeles	5449 TOPEKA DR	91356	2163021027	0.000	0.000	0.085	0.000	Shortfall of Sites	0.697	Very Low I Residential	RA-1	0	0	0	2.868	0.085		Residential - Single Family Residence - Pool, 1	174B121 577		Encino - Tarzana	No	MI	ADU
Los Angeles	5429 TAMPA AVE	91356	2163014018	0.000	0.000	0.085	0.000	Shortfall of Sites	0.157	Low II Residential	R1-1	0	0	0	12.731	0.085		Residential - Single Family Residence, 1	174B117 577		Encino - Tarzana	No	MI	ADU
Los Angeles	5121 RANCHITO AVE	91423	2269007018	0.000	0.000	0.085	0.000	Shortfall of Sites	0.185	Low Medium II Residential	R1-1-RIO	0	0	0	10.794	0.085		Residential - Single Family Residence, 1	171B153 577		Van Nuys - North Sherman Oaks	No	MI	ADU
Los Angeles	11603 OTSEGO ST	91601	2354005066	0.000	0.000	0.085	0.000	Shortfall of Sites	0.152	Low Residential	R1-1	0	0	0	13.165	0.085		Residential - Single Family Residence, 1	171B169 577		North Hollywood - Valley Village	No	MI	ADU
Los Angeles	11211 BLIX ST	91602	2353027020	0.000	0.000	0.085	0.000	Shortfall of Sites	0.190	Low Residential	R1-1	0	0	0	10.553	0.085		Residential - Single Family Residence, 1	168B173 577		North Hollywood - Valley Village	No	MI	ADU
Los Angeles	4735 CAMELLIA AVE	91602	2354015046	0.000	0.000	0.085	0.000	Shortfall of Sites	0.156	Low Residential	R1-1	0	0	0	12.821	0.085		Residential - Single Family Residence, 1	168B169 577		North Hollywood - Valley Village	No	MI	ADU
Los Angeles	4322 AGNES AVE	91604	2368013030	0.000	0.000	0.085	0.000	Shortfall of Sites	0.155	Low Residential	R1-1-RIO	0	0	0	12.902	0.085		Residential - Single Family Residence, 1	165B165 577		Sherman Oaks - Studio City - Toluca Lake - Cahuenga Pass	No	MI	ADU
Los Angeles	13119 VALLEYHEART DR	91423	2375004038	0.000	0.000	0.085	0.000	Shortfall of Sites	0.199	Low Residential	R1-1-RIO	0	0	0	10.052	0.085		Residential - Single Family Residence, 1	165B161 577		Sherman Oaks - Studio City - Toluca Lake - Cahuenga Pass	No	MI	ADU
Los Angeles	4305 CAMELLIA AVE	91604	2365027006	0.000	0.000	0.085	0.000	Shortfall of Sites	0.155	Low Residential	R1-1-RIO	0	0	0	12.907	0.085		Residential - Single Family Residence, 1	165B169 577		Sherman Oaks - Studio City - Toluca Lake - Cahuenga Pass	No	MI	ADU
Los Angeles	257 TAVISTOCK AVE	90049	4366019012	0.000	0.000	0.085	0.000	Shortfall of Sites	0.173	Low Residential	R1-1	0	0	0	11.558	0.085		Residential - Single Family Residence - Pool, 1	138B145 577		Westwood	No	MI	ADU
Los Angeles	1030 MANNING AVE	90024	4360010013	0.000	0.000	0.085	0.000	Shortfall of Sites	0.223	Low Residential	R1-1	0	0	0	8.970	0.085		Residential - Single Family Residence, 1	135B153 577		Westwood	No	MI	ADU
Los Angeles	10386 ROCHESTER AVE	90024	4327010033	0.000	0.000	0.085	0.000	Shortfall of Sites	0.201	Low Residential	R1V3-O	0	0	0	9.927	0.085		Residential - Single Family Residence - Therapy Pool (Spa), 1	135B157 577		Westwood	No	MI	ADU
Los Angeles	1705 ROXBURY DR	90035	4307012003	0.000	0.000	0.085	0.000	Shortfall of Sites	0.163	Low Residential	R1V2-O	0	0	0	12.272	0.085		Residential - Single Family Residence - Pool, 1	129B165 577		West Los Angeles	No	MI	ADU
Los Angeles	3120 CORINTH AVE	90066	4250025004	0.000	0.000	0.085	0.000	Shortfall of Sites	0.175	Low Residential	R1V2	0	0	0	11.425	0.085		Residential - Single Family Residence, 1	120B157 577		Palms - Mar Vista - Del Rey	No	MI	ADU
Los Angeles	12438 WOODGREEN ST	90066	4246007009	0.000	0.000	0.085	0.000	Shortfall of Sites	0.155	Low Residential	R1V2	0	0	0	12.903	0.085		Residential - Single Family Residence, 1	114B153 577		Palms - Mar Vista - Del Rey	No	MI	ADU
Los Angeles	8044 AGNEW AVE	90045	4109027015	0.000	0.000	0.085	0.000	Shortfall of Sites	0.154	Low Residential	R1V2	0	0	0	12.967	0.085		Residential - Single Family Residence, 1	099B161 577		Westchester - Playa del Rey	No	MI	ADU
Los Angeles	23772 PRESIDENT AVE	90710	7439003009	0.000	0.000	0.085	0.000	Shortfall of Sites	0.163	Low Residential	R1-1XL-O	0	0	0	12.295	0.085		Residential - Single Family Residence - Therapy Pool (Spa), 1	042B193 577		Wilmington - Harbor City	No	MI	ADU
Los Angeles	1709 W SANTA CRUZ ST	90732	7559014009	0.000	0.000	0.085	0.000	Shortfall of Sites	0.236	Low II Residential	R1-1XL	0	0	0	8.466	0.085		Residential - Single Family Residence, 1	018B193 577		San Pedro	No	MI	ADU
Los Angeles	17117 SUNDERLAND DR	91344	2608019006	0.000	0.000	0.085	0.000	Shortfall of Sites	0.257	Low I Residential	RS-1	0	0	0	7.780	0.085		Residential - Single Family Residence, 1	219B133 578		Granada Hills - Knollwood	No	MI	ADU
Los Angeles	17020 FLANDERS ST	91344	2607019020	0.000	0.000	0.085	0.000	Shortfall of Sites	0.296	Low I Residential	RS-1	0	0	0	6.748	0.085		Residential - Single Family Residence - Pool, 1	213B133 578		Granada Hills - Knollwood	No	MI	ADU
Los Angeles	16443 RINALDI ST	91344	2610028001	0.000	0.000	0.085	0.000	Shortfall of Sites	0.161	Low I Residential	RS-1	0	0	0	12.395	0.085		Residential - Single Family Residence, 1	213B137 578		Granada Hills - Knollwood	No	MI	ADU
Los Angeles	17117 KINGSBURY ST	91344	2695002025	0.000	0.000	0.085	0.000	Shortfall of Sites	0.184	Low II Residential	R1-1	0	0	0	10.891	0.085		Residential - Single Family Residence, 1	207B133 578		Granada Hills - Knollwood	No	MI	ADU
Los Angeles	18814 WILLOWTREE LN	91326	2728029055	0.000	0.000	0.085	0.000	Shortfall of Sites	0.253	Very Low II Residential	RE11-1	0	0	0	7.903	0.085		Residential - Single Family Residence - Pool, 1	207B121 578		Northridge	No	MI	ADU
Los Angeles	10608 VALJEAN AVE	91344	2679019004	0.000	0.000	0.085	0.000	Shortfall of Sites	0.172	Low I Residential	RS-1	0	0	0	11.616	0.085		Residential - Single Family Residence, 1	207B137 578		Granada Hills - Knollwood	No	MI	ADU
Los Angeles	10513 LIMERICK AVE	91311	2707010034	0.000	0.000	0.085	0.000	Shortfall of Sites	0.253	Very Low II Residential	RE11-1	0	0	0	7.906	0.085		Residential - Single Family Residence - Pool, 1	207B109 578		Chatsworth - Porter Ranch	No	MI	ADU
Los Angeles	21201 SAN JOSE ST	91311	2706022014	0.000	0.000	0.085	0.000	Shortfall of Sites	0.172	Low I Residential	RS-1	0	0	0	11.604	0.085		Residential - Single Family Residence - Pool, 1	207B105 578		Chatsworth - Porter Ranch	No	MI	ADU
Los Angeles	15264 GERMAIN ST	91345	2649007009	0.000	0.000	0.085	0.000	Shortfall of Sites	0.185	Low Residential	R1-1	0	0	0	10.808	0.085		Residential - Single Family Residence, 1	207B145 578		Mission Hills - Panorama City - North Hills	No	MI	ADU
Los Angeles	10027 COMANCHE AVE	91311	2741013026	0.000	0.000	0.085	0.000	Shortfall of Sites	0.172	Low I Residential	RS-1	0	0	0	11.613	0.085		Residential - Single Family Residence, 1	204B113 578		Chatsworth - Porter Ranch	No	MI	ADU
Los Angeles	10017 WISH AVE	91325	2694007026	0.000	0.000	0.085	0.000	Shortfall of Sites	0.252	Very Low II Residential	RE11-1	0	0	0	7.922	0.085		Residential - Single Family Residence, 1	204B133 578		Northridge	No	MI	ADU
Los Angeles	18721 MERRIDY ST	91324	2729017011	0.000	0.000	0.085	0.000	Shortfall of Sites	0.172	Low I Residential	RS-1	0	0	0	11.623	0.085		Residential - Single Family Residence - Pool, 1	204B121 578		Northridge	No	MI	ADU
Los Angeles	9727 KESSLER AVE	91311	2761016027	0.000	0.000	0.085	0.000	Shortfall of Sites	0.174	Low I Residential	RS-1	0	0	0	11.517	0.085		Residential - Single Family Residence, 1	201B113 578		Chatsworth - Porter Ranch	No	MI	ADU
Los Angeles	9712 SOPHIA AVE	91343	2677019057	0.000	0.000	0.085	0.000	Shortfall of Sites	0.172	Low Residential	RS-1	0	0	0	11.612	0.085		Residential - Single Family Residence, 1	201B137 578		Mission Hills - Panorama City - North Hills	No	MI	ADU
Los Angeles	9630 JUMILLA AVE	91311	2761030026	0.000	0.000	0.085	0.000	Shortfall of Sites	0.219	Low I Residential	RS-1	0	0	0	9.115	0.085		Residential - Single Family Residence, 1	201B117 578		Chatsworth - Porter Ranch	No	MI	ADU
Los Angeles	22159 BALLINGER ST	91311	2727015021	0.000	0.000	0.085	0.000	Shortfall of Sites	0.172	Low I Residential	RS-1	0	0	0	11.601	0.085		Residential - Single Family Residence - Pool, 1	201B101 578		Chatsworth - Porter Ranch	No	MI	ADU
Los Angeles	16348 TUPPER ST	91343	2676024004	0.000	0.000	0.085	0.000	Shortfall of Sites	0.183	Low Residential	RS-1	0	0	0	10.918	0.085		Residential - Single Family Residence, 1	198B137 578		Mission Hills - Panorama City - North Hills	No	MI	ADU
Los Angeles	9221 VANALDEN AVE	91324	2762035020	0.000	0.000	0.085	0.000	Shortfall of Sites	0.386	Very Low I Residential	RA-1	0	0	0	5.180	0.085		Residential - Single Family Residence, 1	198B121 578		Northridge	No	MI	ADU
Los Angeles	9159 WOODLEY AVE	91343	2676014016	0.000	0.000	0.085	0.000	Shortfall of Sites	0.167	Low Residential	RS-1	0	0	0	12.001	0.085		Residential - Single Family Residence - Pool, 1	198B141 578		Mission Hills - Panorama City - North Hills	No	MI	ADU
Los Angeles	11607 OTSEGO ST	91601	2354005065	0.000	0.000	0.085	0.000	Shortfall of Sites	0.152	Low Residential	R1-1	0	0	0	13.136	0.085		Residential - Single Family Residence, 1	171B169 578		North Hollywood - Valley Village	No	MI	ADU
Los Angeles	4749 SAINT CLAIR AVE	91607	2356035006	0.000	0.000	0.085	0.000	Shortfall of Sites	0.270	Low Residential	R1-1-RIO	0	0	0	7.418	0.085		Residential - Single Family Residence - Pool, 1	168B165 578		North Hollywood - Valley Village	No	MI	ADU
Los Angeles	10639 BLIX ST	91602	2421018009	0.000	0.000	0.085	0.000	Shortfall of Sites	0.192	Low Residential	R1-1	0	0	0	10.411	0.085		Residential - Single Family Residence - Pool, 1	168B177 578		North Hollywood - Valley Village	No	MI	ADU
Los Angeles	11219 BLIX ST	91602	2353027019	0.000	0.000	0.085	0.000	Shortfall of Sites	0.190	Low Residential	R1-1	0	0	0	10.554	0.085		Residential - Single Family Residence, 1	168B173 578		North Hollywood - Valley Village	No	MI	ADU
Los Angeles	4323 BEN AVE	91604	2368013024	0.000	0.000	0.085	0.000	Shortfall of Sites	0.155	Low Residential	R1-1-RIO	0	0	0	12.901	0.085		Residential - Single Family Residence - Pool, 1	165B165 578		Sherman Oaks - Studio City - Toluca Lake - Cahuenga Pass	No	MI	ADU
Los Angeles	11153 VALLEY SPRING PL	91602	2366009006	0.000	0.000	0.085	0.000	Shortfall of Sites	0.287	Low Residential	R1-1-RIO	0	0	0	6.978	0.085		Residential - Single Family Residence - Pool, 1	165B173 578		Sherman Oaks - Studio City - Toluca Lake - Cahuenga Pass	No	MI	ADU
Los Angeles	4304 CAMELLIA AVE	91604	2365028013	0.000	0.000	0.085	0.000	Shortfall of Sites	0.155	Low Residential	R1-1-RIO	0	0	0	12.897	0.085		Residential - Single Family Residence, 1	165B169 578		Sherman Oaks - Studio City - Toluca Lake - Cahuenga Pass	No	MI	ADU
Los Angeles	100 N EDINBURGH AVE	90048	5511002016	0.000	0.000	0.085	0.000	Shortfall of Sites	0.151	Low II Residential	R1V3	0	0	0	13.243	0.085		Residential - Single Family Residence, 1	138B177 578		Wilshire	No	MI	ADU
Los Angeles	278 BRONWOOD AVE	90049	4366017023	0.000	0.000	0.085	0.000	Shortfall of Sites	0.152	Low Residential	R1-1	0	0	0	13.194	0.085		Residential - Single Family Residence - Pool, 1	138B145 578		Westwood	No	MI	ADU
Los Angeles	1033 HILTS AVE	90024	4360010021	0.000	0.000	0.085	0.000	Shortfall of Sites	0.217	Low Residential	R1-1	0	0	0	9.201	0.085		Residential - Single Family Residence, 1	135B153 578		Westwood	No	MI	ADU
Los Angeles	10539 KINNARD AVE	90024	4326020023	0.000	0.000	0.085	0.000	Shortfall of Sites	0.157	Low Residential	R1-1-O	0	0	0	12.733	0.085		Residential - Single Family Residence, 1	132B157 578		Westwood	No	MI	ADU
Los Angeles	965 S HUDSON AVE	90019	5090006013	0.000	0.000	0.085	0.000	Shortfall of Sites	0.161	Low II Residential	R1V3-RG	0	0	0	12.439	0.085		Residential - Single Family Residence, 1	132B185 578		Wilshire	No	MI	ADU
Los Angeles	11973 DOROTHY ST	90049	4265020014	0.000	0.000	0.085	0.000	Shortfall of Sites	0.172	Low Residential	R1-1	0	0	0	11.616	0.085		Residential - Single Family Residence, 1	129B145 578		Brentwood - Pacific Palisades	No	MI	ADU
Los Angeles	10340 CHEVIOT DR	90064	4318027011	0.000	0.000	0.085	0.000	Shortfall of Sites	0.152	Low Residential	R1V2	0	0	0	13.173	0.085		Residential - Single Family Residence, 1	126B161 578		West Los Angeles	No	MI	ADU
Los Angeles	3297 MIDVALE AVE	90034	4254016013	0.000	0.000	0.085	0.000	Shortfall of Sites	0.156	Low Residential	R1-1	0	0	0	12.849	0.085		Residential - Single Family Residence, 1	120B161 578		Palms - Mar Vista - Del Rey	No	MI	ADU
Los Angeles	12030 THERMO ST	90066	4248012006	0.000	0.000	0.085	0.000	Shortfall of Sites	0.179	Low Residential	R1V2	0	0	0	11.200	0.085		Residential - Single Family Residence, 1	117B153 578		Palms - Mar Vista - Del Rey	No	MI	ADU
Los Angeles	1643 W SANTA CRUZ ST	90732	7559014019	0.000	0.000	0.085	0.000	Shortfall of Sites	0.243	Low II Residential	R1-1XL	0	0	0	8.245	0.085		Residential - Single Family Residence, 1	018B193 578		San Pedro	No	MI	ADU
Los Angeles	17462 GOLDEN LN	91344	2608032024	0.000	0.000	0.085	0.000	Shortfall of Sites	0.450	Very Low II Residential	RE11-1-H	0	0	0	4.441	0.085		Residential - Single Family Residence, 1	219B129 579		Granada Hills - Knollwood	No	MI	ADU
Los Angeles	17234 FLANDERS ST	91344	2607021016	0.000	0.000	0.085	0.000	Shortfall of Sites	0.162	Low I Residential	RS-1	0	0	0	12.324	0.085		Residential - Single Family Residence, 1	213B133 579		Granada Hills - Knollwood	No	MI	ADU
Los Angeles	16435 RINALDI ST	91344	2610028002	0.000	0.000	0.085	0.000	Shortfall of Sites	0.198	Low I Residential	RS-1	0	0	0	10.084	0.085		Residential - Single Family Residence - Pool, 1	213B137 579		Granada Hills - Knollwood	No	MI	ADU
Los Angeles	11001 RATHBURN AVE	91326	2715004039	0.000	0.000	0.085	0.000	Shortfall of Sites	0.269	Very Low II Residential	RE11-1	0	0	0	7.444	0.085		Residential - Single Family Residence - Pool, 1	210B125 579		Northridge	No	MI	ADU
Los Angeles	18718 LUDLOW ST	91326	2717013017	0.000	0.000	0.085	0.000	Shortfall of Sites	0.254	Very Low II Residential	RE11-1	0	0	0	7.885	0.085		Residential - Single Family Residence - Pool, 1	210B121 579		Northridge	No	MI	ADU
Los Angeles	17079 KINGSBURY ST	91344	2695002017	0.000	0.000	0.085	0.000	Shortfall of Sites	0.184	Low II Residential	R1-1	0	0	0	10.891	0.085		Residential - Single Family Residence, 1	207B133 579		Granada Hills - Knollwood	No	MI	ADU
Los Angeles	18776 WILLOWTREE LN	91326	2728029061	0.000	0.000	0.085	0.000	Shortfall of Sites	0.254	Very Low II Residential	RE11-1	0	0	0	7.886	0.085		Residential - Single Family Residence, 1	207B121 579		Northridge	No	MI	ADU
Los Angeles	16319 CLYMER ST	91344	2679020022	0.000	0.000	0.085	0.000	Shortfall of Sites	0.192	Low I Residential	RS-1	0	0	0	10.417	0.085		Residential - Single Family Residence, 1	207B137 579		Granada Hills - Knollwood	No	MI	ADU
Los Angeles	10562 DANUBE AVE	91344	2661005011	0.000	0.000	0.085	0.000	Shortfall of Sites	0.173	Low I Residential	RS-1	0	0	0	11.543	0.085		Residential - Single Family Residence, 1	207B141 579		Granada Hills - Knollwood	No	MI	ADU
Los Angeles	10512 LIMERICK AVE	91311	2707010019	0.000	0.000	0.085	0.000	Shortfall of Sites	0.252	Very Low II Residential	RE11-1	0	0	0	7.927	0.085		Residential - Single Family Residence - Pool, 1	207B109 579		Chatsworth - Porter Ranch	No	MI	ADU
Los Angeles	21129 SAN JOSE ST	91311	2706022013	0.000	0.000	0.085	0.000	Shortfall of Sites	0.172	Low I Residential	RS-1	0	0	0	11.615	0.085		Residential - Single Family Residence - Pool, 1	207B105 579		Chatsworth - Porter Ranch	No	MI	ADU
Los Angeles	15234 GERMAIN ST	91345	2649007014	0.000	0.000	0.085	0.000	Shortfall of Sites	0.209	Low Residential	R1-1	0	0	0	9.570	0.085		Residential - Single Family Residence - Pool, 1	207B145 579		Mission Hills - Panorama City - North Hills	No	MI	ADU
Los Angeles	10454 AMIGO AVE	91326	2728026017	0.000	0.000	0.085	0.000	Shortfall of Sites	0.257	Very Low II Residential	RE11-1	0	0	0	7.793	0.085		Residential - Single Family Residence, 1	207B125 579		Northridge	No	MI	ADU

Jurisdiction Name	Site Address/Intersection	5 Digit ZIP Code	Assessor Parcel Number	Very Low-Income	Low-Income	Moderate-Income	Above Moderate-Income	Type of Shortfall	Parcel Size (Acres)	Current General Plan Designation	Current Zoning	Proposed General Plan (GP) Designation	Proposed Zoning	Minimum Density Allowed	Maximum Density Allowed	Total Capacity	Vacant/ Nonvacant	Description of Existing Uses	PIN	Base Density Per Acre	Community Plan Area	Rent Stabalization Ordinance	Income Category	Applicable Rezoning Program (Program informing values in Column Q listed first)
Los Angeles	15738 LEMARSH ST	91343	2661018015	0.000	0.000	0.085	0.000	Shortfall of Sites	0.152	Low I Residential	RA-1	0	0	0	13.156	0.085		Residential - Single Family Residence, 1	204B141 579		Granada Hills - Knollwood	No	MI	ADU
Los Angeles	10147 ODESSA AVE	91343	2678021007	0.000	0.000	0.085	0.000	Shortfall of Sites	0.172	Low I Residential	RS-1	0	0	0	11.611	0.085		Residential - Single Family Residence, 1	204B137 579		Granada Hills - Knollwood	No	MI	ADU
Los Angeles	10033 CASABA AVE	91311	2741019025	0.000	0.000	0.085	0.000	Shortfall of Sites	0.173	Low I Residential	RS-1	0	0	0	11.533	0.085		Residential - Single Family Residence - Pool, 1	204B113 579		Chatsworth - Porter Ranch	No	MI	ADU
Los Angeles	17114 STARE ST	91325	2694017021	0.000	0.000	0.085	0.000	Shortfall of Sites	0.253	Very Low II Residential	RE11-1	0	0	0	7.914	0.085		Residential - Single Family Residence - Pool, 1	204B133 579		Northridge	No	MI	ADU
Los Angeles	19600 VINTAGE ST	91324	2726012016	0.000	0.000	0.085	0.000	Shortfall of Sites	0.273	Very Low II Residential	RA-1	0	0	0	7.331	0.085		Residential - Single Family Residence - Pool, 1	204B117 579		Chatsworth - Porter Ranch	No	MI	ADU
Los Angeles	9726 KESSLER AVE	91311	2761017004	0.000	0.000	0.085	0.000	Shortfall of Sites	0.174	Low I Residential	RS-1	0	0	0	11.524	0.085		Residential - Single Family Residence, 1	201B113 579		Chatsworth - Porter Ranch	No	MI	ADU
Los Angeles	9709 VALJEAN AVE	91343	2677019070	0.000	0.000	0.085	0.000	Shortfall of Sites	0.172	Low Residential	RS-1	0	0	0	11.614	0.085		Residential - Single Family Residence, 1	201B137 579		Mission Hills - Panorama City - North Hills	No	MI	ADU
Los Angeles	19524 HALSTED ST	91324	2761007019	0.000	0.000	0.085	0.000	Shortfall of Sites	0.483	Very Low I Residential	RA-1	0	0	0	4.142	0.085		Residential - Single Family Residence - Pool, 1	201B117 579		Chatsworth - Porter Ranch	No	MI	ADU
Los Angeles	22153 BALLINGER ST	91311	2727015022	0.000	0.000	0.085	0.000	Shortfall of Sites	0.172	Low I Residential	RS-1	0	0	0	11.612	0.085		Residential - Single Family Residence - Pool, 1	201B101 579		Chatsworth - Porter Ranch	No	MI	ADU
Los Angeles	16342 TUPPER ST	91343	2676024003	0.000	0.000	0.085	0.000	Shortfall of Sites	0.183	Low Residential	RS-1	0	0	0	10.918	0.085		Residential - Single Family Residence, 1	198B137 579		Mission Hills - Panorama City - North Hills	No	MI	ADU
Los Angeles	5427 SYLVIA AVE	91356	2163013019	0.000	0.000	0.085	0.000	Shortfall of Sites	0.160	Low II Residential	R1-1	0	0	0	12.491	0.085		Residential - Single Family Residence - Pool, 1	174B117 579		Encino - Tarzana	No	MI	ADU
Los Angeles	5121 COLBATH AVE	91423	2269007014	0.000	0.000	0.085	0.000	Shortfall of Sites	0.178	Low Medium II Residential	R1-1-RIO	0	0	0	11.241	0.085		Residential - Single Family Residence - Pool, 1	171B153 579		Van Nuys - North Sherman Oaks	No	MI	ADU
Los Angeles	11643 OTSEGO ST	91601	2354005043	0.000	0.000	0.085	0.000	Shortfall of Sites	0.167	Low Residential	R1-1	0	0	0	11.950	0.085		Residential - Single Family Residence, 1	171B169 579		North Hollywood - Valley Village	No	MI	ADU
Los Angeles	4742 SAINT CLAIR AVE	91607	2356036016	0.000	0.000	0.085	0.000	Shortfall of Sites	0.202	Low Residential	R1-1-RIO	0	0	0	9.891	0.085		Residential - Single Family Residence, 1	168B165 579		North Hollywood - Valley Village	No	MI	ADU
Los Angeles	11223 BLIX ST	91602	2353027018	0.000	0.000	0.085	0.000	Shortfall of Sites	0.190	Low Residential	R1-1	0	0	0	10.554	0.085		Residential - Single Family Residence - Pool, 1	168B173 579		North Hollywood - Valley Village	No	MI	ADU
Los Angeles	4322 BEN AVE	91604	2368009029	0.000	0.000	0.085	0.000	Shortfall of Sites	0.155	Low Residential	R1-1-RIO	0	0	0	12.906	0.085		Residential - Single Family Residence - Pool, 1	165B165 579		Sherman Oaks - Studio City - Toluca Lake - Cahuenga Pass	No	MI	ADU
Los Angeles	13129 VALLEYHEART DR	91423	2375004040	0.000	0.000	0.085	0.000	Shortfall of Sites	0.149	Low Residential	R1-1-RIO	0	0	0	13.386	0.085		Residential - Single Family Residence, 1	165B157 579		Sherman Oaks - Studio City - Toluca Lake - Cahuenga Pass	No	MI	ADU
Los Angeles	4270 MURIETTA AVE	91423	2266015009	0.000	0.000	0.085	0.000	Shortfall of Sites	0.161	Low Residential	R1-1	0	0	0	12.450	0.085		Residential - Single Family Residence, 1	165B153 579		Sherman Oaks - Studio City - Toluca Lake - Cahuenga Pass	No	MI	ADU
Los Angeles	4305 FARMDALE AVE	91604	2365028006	0.000	0.000	0.085	0.000	Shortfall of Sites	0.155	Low Residential	R1-1-RIO	0	0	0	12.907	0.085		Residential - Single Family Residence, 1	165B169 579		Sherman Oaks - Studio City - Toluca Lake - Cahuenga Pass	No	MI	ADU
Los Angeles	234 N MANHATTAN PL	90004	5517004016	0.000	0.000	0.085	0.000	Shortfall of Sites	0.158	Medium Residential	R3-1	0	0	0	12.638	0.085		Residential - Single Family Residence, 1	138B193 579		Wilshire	No	MI	ADU
Los Angeles	115 N KILKEA DR	90048	5511006013	0.000	0.000	0.085	0.000	Shortfall of Sites	0.150	Low II Residential	R1V3	0	0	0	13.300	0.085		Residential - Single Family Residence, 1	138B173 579		Wilshire	No	MI	ADU
Los Angeles	101 N EDINBURGH AVE	90048	5511003012	0.000	0.000	0.085	0.000	Shortfall of Sites	0.149	Low II Residential	R1V3	0	0	0	13.386	0.085		Residential - Single Family Residence, 1	138B177 579		Wilshire	No	MI	ADU
Los Angeles	252 TAVISTOCK AVE	90049	4366019029	0.000	0.000	0.085	0.000	Shortfall of Sites	0.176	Low Residential	R1-1	0	0	0	11.364	0.085		Residential - Single Family Residence, 1	138B145 579		Westwood	No	MI	ADU
Los Angeles	1047 WESTHOLME AVE	90024	4360012021	0.000	0.000	0.085	0.000	Shortfall of Sites	0.158	Low Residential	R1-1	0	0	0	12.633	0.085		Residential - Single Family Residence, 1	135B153 579		Westwood	No	MI	ADU
Los Angeles	10536 ASHTON AVE	90024	4326007008	0.000	0.000	0.085	0.000	Shortfall of Sites	0.149	Low Residential	R1-1	0	0	0	13.403	0.085		Residential - Single Family Residence, 1	135B157 579		Westwood	No	MI	ADU
Los Angeles	2236 GUTHRIE DR	90034	4309016005	0.000	0.000	0.085	0.000	Shortfall of Sites	0.288	Low Residential	R1V2-O	0	0	0	6.945	0.085		Residential - Single Family Residence - Pool, 1	126B169 579		West Los Angeles	No	MI	ADU
Los Angeles	10321 NORTHVALE RD	90064	4318035012	0.000	0.000	0.085	0.000	Shortfall of Sites	0.215	Low Residential	R1V2	0	0	0	9.320	0.085		Residential - Single Family Residence - Pool, 1	123B161 579		West Los Angeles	No	MI	ADU
Los Angeles	7121 KNOWLTON PL	90045	4103017003	0.000	0.000	0.085	0.000	Shortfall of Sites	0.153	Low Residential	R1-1	0	0	0	13.095	0.085		Residential - Single Family Residence - Pool, 1	102B173 579		Westchester - Playa del Rey	No	MI	ADU
Los Angeles	1715 W SANTA CRUZ ST	90732	7559014008	0.000	0.000	0.085	0.000	Shortfall of Sites	0.269	Low II Residential	R1-1XL	0	0	0	7.436	0.085		Residential - Single Family Residence, 1	018B193 579		San Pedro	No	MI	ADU
Los Angeles	12808 MCLENNAN AVE	91344	2609002020	0.000	0.000	0.085	0.000	Shortfall of Sites	0.400	Very Low I Residential	RA-1	0	0	0	5.003	0.085		Residential - Single Family Residence - Pool, 1	222B133 580		Granada Hills - Knollwood	No	MI	ADU
Los Angeles	12319 JOLETTE AVE	91344	2608025008	0.000	0.000	0.085	0.000	Shortfall of Sites	0.250	Very Low II Residential	RE11-1	0	0	0	8.004	0.085		Residential - Single Family Residence - Pool, 1	219B133 580		Granada Hills - Knollwood	No	MI	ADU
Los Angeles	17226 FLANDERS ST	91344	2607021017	0.000	0.000	0.085	0.000	Shortfall of Sites	0.162	Low I Residential	RS-1	0	0	0	12.324	0.085		Residential - Single Family Residence - Pool, 1	213B133 580		Granada Hills - Knollwood	No	MI	ADU
Los Angeles	16429 RINALDI ST	91344	2610028003	0.000	0.000	0.085	0.000	Shortfall of Sites	0.165	Low I Residential	RS-1	0	0	0	12.101	0.085		Residential - Single Family Residence, 1	213B137 580		Granada Hills - Knollwood	No	MI	ADU
Los Angeles	11000 RATHBURN AVE	91326	2715005059	0.000	0.000	0.085	0.000	Shortfall of Sites	0.269	Very Low II Residential	RE11-1	0	0	0	7.444	0.085		Residential - Single Family Residence - Pool, 1	210B125 580		Northridge	No	MI	ADU
Los Angeles	19117 CELTIC ST	91326	2718011007	0.000	0.000	0.085	0.000	Shortfall of Sites	0.199	Low I Residential	RS-1	0	0	0	10.041	0.085		Residential - Single Family Residence, 1	210B121 580		Northridge	No	MI	ADU
Los Angeles	17073 KINGSBURY ST	91344	2695002015	0.000	0.000	0.085	0.000	Shortfall of Sites	0.184	Low II Residential	R1-1	0	0	0	10.891	0.085		Residential - Single Family Residence, 1	207B133 580		Granada Hills - Knollwood	No	MI	ADU
Los Angeles	18808 WILLOWTREE LN	91326	2728029056	0.000	0.000	0.085	0.000	Shortfall of Sites	0.253	Very Low II Residential	RE11-1	0	0	0	7.903	0.085		Residential - Single Family Residence, 1	207B121 580		Northridge	No	MI	ADU
Los Angeles	10607 SWINTON AVE	91344	2679019027	0.000	0.000	0.085	0.000	Shortfall of Sites	0.172	Low I Residential	RS-1	0	0	0	11.617	0.085		Residential - Single Family Residence, 1	207B137 580		Granada Hills - Knollwood	No	MI	ADU
Los Angeles	15002 KINGSBURY ST	91345	2649005011	0.000	0.000	0.085	0.000	Shortfall of Sites	0.409	Very Low Residential	RA-1-O	0	0	0	4.892	0.085		Residential - Single Family Residence, 1	207B149 580		Mission Hills - Panorama City - North Hills	No	MI	ADU
Los Angeles	10559 AQUEDUCT AVE	91344	2661005001	0.000	0.000	0.085	0.000	Shortfall of Sites	0.165	Low I Residential	RS-1	0	0	0	12.096	0.085		Residential - Single Family Residence, 1	207B141 580		Granada Hills - Knollwood	No	MI	ADU
Los Angeles	21125 SAN JOSE ST	91311	2706022012	0.000	0.000	0.085	0.000	Shortfall of Sites	0.172	Low I Residential	RS-1	0	0	0	11.615	0.085		Residential - Single Family Residence - Pool, 1	207B105 580		Chatsworth - Porter Ranch	No	MI	ADU
Los Angeles	15258 GERMAIN ST	91345	2649007010	0.000	0.000	0.085	0.000	Shortfall of Sites	0.185	Low Residential	R1-1	0	0	0	10.809	0.085		Residential - Single Family Residence - Pool, 1	207B145 580		Mission Hills - Panorama City - North Hills	No	MI	ADU
Los Angeles	10455 BAIRD AVE	91326	2728026002	0.000	0.000	0.085	0.000	Shortfall of Sites	0.257	Very Low II Residential	RE11-1	0	0	0	7.796	0.085		Residential - Single Family Residence - Pool, 1	207B125 580		Northridge	No	MI	ADU
Los Angeles	15732 LEMARSH ST	91343	2661018016	0.000	0.000	0.085	0.000	Shortfall of Sites	0.152	Low I Residential	RA-1	0	0	0	13.155	0.085		Residential - Single Family Residence, 1	204B141 580		Granada Hills - Knollwood	No	MI	ADU
Los Angeles	16741 ROMAR ST	91343	2685022016	0.000	0.000	0.085	0.000	Shortfall of Sites	0.172	Low I Residential	RS-1	0	0	0	11.621	0.085		Residential - Single Family Residence - Pool, 1	204B137 580		Granada Hills - Knollwood	No	MI	ADU
Los Angeles	10028 LUBAO AVE	91311	2726002004	0.000	0.000	0.085	0.000	Shortfall of Sites	0.253	Very Low I Residential	RE11-1	0	0	0	7.920	0.085		Residential - Single Family Residence - Pool, 1	204B113 580		Chatsworth - Porter Ranch	No	MI	ADU
Los Angeles	10019 OAK PARK AVE	91325	2694017022	0.000	0.000	0.085	0.000	Shortfall of Sites	0.250	Very Low II Residential	RE11-1	0	0	0	8.001	0.085		Residential - Single Family Residence - Pool, 1	204B133 580		Northridge	No	MI	ADU
Los Angeles	19050 MERRIDY ST	91324	2729005029	0.000	0.000	0.085	0.000	Shortfall of Sites	0.318	Very Low I Residential	RA-1	0	0	0	6.286	0.085		Residential - Single Family Residence - Pool, 1	204B121 580		Northridge	No	MI	ADU
Los Angeles	9723 OAKDALE AVE	91311	2761017027	0.000	0.000	0.085	0.000	Shortfall of Sites	0.174	Low I Residential	RS-1	0	0	0	11.512	0.085		Residential - Single Family Residence, 1	201B113 580		Chatsworth - Porter Ranch	No	MI	ADU
Los Angeles	9627 GEYSER AVE	91324	2763024026	0.000	0.000	0.085	0.000	Shortfall of Sites	0.232	Low I Residential	RS-1	0	0	0	8.637	0.085		Residential - Single Family Residence, 1	201B121 580		Northridge	No	MI	ADU
Los Angeles	9823 AMANITA AVE	91042	2571008028	0.000	0.000	0.085	0.000	Shortfall of Sites	0.174	Low Residential	R1-1-RFA	0	0	0	11.472	0.085		Residential - Single Family Residence, 1	201B205 580		Sunland - Tujunga - Lake View Terrace - Shadow Hills - East La Tuna Canyon	No	MI	ADU
Los Angeles	9621 JUMILLA AVE	91311	2761030050	0.000	0.000	0.085	0.000	Shortfall of Sites	0.172	Low I Residential	RS-1	0	0	0	11.620	0.085		Residential - Single Family Residence, 1	201B117 580		Chatsworth - Porter Ranch	No	MI	ADU
Los Angeles	22147 BALLINGER ST	91311	2727015023	0.000	0.000	0.085	0.000	Shortfall of Sites	0.172	Low I Residential	RS-1	0	0	0	11.612	0.085		Residential - Single Family Residence - Pool, 1	201B101 580		Chatsworth - Porter Ranch	No	MI	ADU
Los Angeles	16336 TUPPER ST	91343	2676024002	0.000	0.000	0.085	0.000	Shortfall of Sites	0.183	Low Residential	RS-1	0	0	0	10.918	0.085		Residential - Single Family Residence, 1	198B137 580		Mission Hills - Panorama City - North Hills	No	MI	ADU
Los Angeles	5120 STANSBURY AVE	91423	2248022011	0.000	0.000	0.085	0.000	Shortfall of Sites	0.178	Low Residential	R1-1-RIO	0	0	0	11.231	0.085		Residential - Single Family Residence, 1	171B153 580		Van Nuys - North Sherman Oaks	No	MI	ADU
Los Angeles	11613 OTSEGO ST	91601	2354005064	0.000	0.000	0.085	0.000	Shortfall of Sites	0.152	Low Residential	R1-1	0	0	0	13.136	0.085		Residential - Single Family Residence, 1	171B169 580		North Hollywood - Valley Village	No	MI	ADU
Los Angeles	11229 BLIX ST	91602	2353027017	0.000	0.000	0.085	0.000	Shortfall of Sites	0.190	Low Residential	R1-1	0	0	0	10.554	0.085		Residential - Single Family Residence - Pool, 1	168B173 580		North Hollywood - Valley Village	No	MI	ADU
Los Angeles	13035 WOODBRIDGE ST	91604	2375013042	0.000	0.000	0.085	0.000	Shortfall of Sites	0.211	Low Residential	R1-1-RIO	0	0	0	9.497	0.085		Residential - Single Family Residence - Pool, 1	165B161 580		Sherman Oaks - Studio City - Toluca Lake - Cahuenga Pass	No	MI	ADU
Los Angeles	235 N MANHATTAN PL	90004	5516027004	0.000	0.000	0.085	0.000	Shortfall of Sites	0.158	Medium Residential	R3-1	0	0	0	12.659	0.085		Residential - Single Family Residence, 1	138B193 580		Wilshire	No	MI	ADU
Los Angeles	112 N LA JOLLA AVE	90048	5511006006	0.000	0.000	0.085	0.000	Shortfall of Sites	0.150	Low II Residential	R1V3	0	0	0	13.298	0.085		Residential - Single Family Residence, 1	138B173 580		Wilshire	No	MI	ADU
Los Angeles	100 N LAUREL AVE	90048	5511003013	0.000	0.000	0.085	0.000	Shortfall of Sites	0.149	Low II Residential	R1V3	0	0	0	13.386	0.085		Residential - Single Family Residence - Therapy Pool (Spa), 1	138B177 580		Wilshire	No	MI	ADU
Los Angeles	10588 LINDBROOK DR	90024	4360018015	0.000	0.000	0.085	0.000	Shortfall of Sites	0.201	Low Residential	R1-1	0	0	0	9.928	0.085		Residential - Single Family Residence, 1	135B153 580		Westwood	No	MI	ADU
Los Angeles	1433 WARNALL AVE	90024	4327010026	0.000	0.000	0.085	0.000	Shortfall of Sites	0.149	Low Residential	R1V3-O	0	0	0	13.403	0.085		Residential - Single Family Residence, 1	135B157 580		Westwood	No	MI	ADU
Los Angeles	964 KENISTON AVE	90019	5090006027	0.000	0.000	0.085	0.000	Shortfall of Sites	0.161	Low II Residential	R1V3-RG	0	0	0	12.444	0.085		Residential - Single Family Residence, 1	132B185 580		Wilshire	No	MI	ADU
Los Angeles	162 S BURLINGAME AVE	90049	4406011008	0.000	0.000	0.085	0.000	Shortfall of Sites	0.459	Very Low I Residential	RE20-1	0	0	0	4.356	0.085		Residential - Single Family Residence - Pool, 1	132B137 580		Brentwood - Pacific Palisades	No	MI	ADU
Los Angeles	2723 ANCHOR AVE	90064	4308015028	0.000	0.000	0.085	0.000	Shortfall of Sites	0.267	Low Residential	R1V2-O	0	0	0	7.484	0.085		Residential - Single Family Residence - Pool, 1	126B165 580		West Los Angeles	No	MI	ADU
Los Angeles	10580 DUNLEER DR	90064	4318037040	0.000	0.000	0.085	0.000	Shortfall of Sites	0.196	Low Residential	R1V2	0	0	0	10.181	0.085		Residential - Single Family Residence, 1	123B161 580		West Los Angeles	No	MI	ADU
Los Angeles	12039 THERMO ST	90066	4248011026	0.000	0.000	0.085	0.000	Shortfall of Sites	0.362	Low Residential	R1V2	0	0	0	5.520	0.085		Residential - Single Family Residence, 1	117B153 580		Palms - Mar Vista - Del Rey	No	MI	ADU
Los Angeles	11743 PALMS BLVD	90066	4249014014	0.000	0.000	0.085	0.000	Shortfall of Sites	0.154	Low Residential	R1V2	0	0	0	13.013	0.085		Residential - Single Family Residence, 1	117B157 580		Palms - Mar Vista - Del Rey	No	MI	ADU
Los Angeles	8049 DUNFIELD AVE	90045	4109010006	0.000	0.000	0.085	0.000	Shortfall of Sites	0.263	Low Residential	R1V2	0	0	0	7.605	0.085		Residential - Single Family Residence, 1	099B165 580		Westchester - Playa del Rey	No	MI	ADU
Los Angeles	17321 ZOLA ST	91344	2608002012	0.000	0.000	0.085	0.000	Shortfall of Sites	0.187	Low I Residential	RS-1	0	0	0	10.711	0.085		Residential - Single Family Residence - Pool, 1	222B133 581		Granada Hills - Knollwood	No	MI	ADU
Los Angeles	12311 EL ORO WAY	91344	2606005055	0.000	0.000	0.085	0.000	Shortfall of Sites	0.318	Low I Residential	RS-1	0	0	0	6.283	0.085		Residential - Single Family Residence, 1	219B133 581		Granada Hills - Knollwood	No	MI	ADU
Los Angeles	17124 BARNESTON ST	91344	2607004012	0.000	0.000	0.085	0.000	Shortfall of Sites	0.263	Low I Residential	RS-1	0	0	0	7.594	0.085		Residential - Single Family Residence, 1	216B133 581		Granada Hills - Knollwood	No	MI	ADU
Los Angeles	17220 FLANDERS ST	91344	2607021018	0.000	0.000	0.085	0.000	Shortfall of Sites	0.162	Low I Residential	RS-1	0	0	0	12.321	0.085		Residential - Single Family Residence - Pool, 1	213B133 581		Granada Hills - Knollwood	No	MI	ADU

Jurisdiction Name	Site Address/Intersection	5 Digit ZIP Code	Assessor Parcel Number	Very Low-Income	Low-Income	Moderate-Income	Above Moderate-Income	Type of Shortfall	Parcel Size (Acres)	Current General Plan Designation	Current Zoning	Proposed General Plan (GP) Designation	Proposed Zoning	Minimum Density Allowed	Maximum Density Allowed	Total Capacity	Vacant/ Nonvacant	Description of Existing Uses	PIN	Base Density Per Acre	Community Plan Area	Rent Stabalization Ordinance	Income Category	Applicable Rezoning Program (Program informing values in Column Q listed first)
Los Angeles	16423 RINALDI ST	91344	2610028004	0.000	0.000	0.085	0.000	Shortfall of Sites	0.193	Low I Residential	RS-1	0	0	0	10.372	0.085		Residential - Single Family Residence, 1	213B137 581		Granada Hills - Knollwood	No	MI	ADU
Los Angeles	11001 ETIWANDA AVE	91326	2715005067	0.000	0.000	0.085	0.000	Shortfall of Sites	0.269	Very Low II Residential	RE11-1	0	0	0	7.444	0.085		Residential - Single Family Residence, 1	210B125 581		Northridge	No	MI	ADU
Los Angeles	18753 LUDLOW ST	91326	2717012008	0.000	0.000	0.085	0.000	Shortfall of Sites	0.309	Very Low II Residential	RE11-1	0	0	0	6.475	0.085		Residential - Single Family Residence - Pool, 1	210B121 581		Northridge	No	MI	ADU
Los Angeles	17069 KINGSBURY ST	91344	2695002013	0.000	0.000	0.085	0.000	Shortfall of Sites	0.183	Low II Residential	R1-1	0	0	0	10.920	0.085		Residential - Single Family Residence, 1	207B133 581		Granada Hills - Knollwood	No	MI	ADU
Los Angeles	18800 WILLOWTREE LN	91326	2728029057	0.000	0.000	0.085	0.000	Shortfall of Sites	0.253	Very Low II Residential	RE11-1	0	0	0	7.903	0.085		Residential - Single Family Residence - Pool, 1	207B121 581		Northridge	No	MI	ADU
Los Angeles	21007 SAN JOSE ST	91311	2706018005	0.000	0.000	0.085	0.000	Shortfall of Sites	0.276	Very Low I Residential	RA-1	0	0	0	7.249	0.085		Residential - Single Family Residence, 1	207B109 581		Chatsworth - Porter Ranch	No	MI	ADU
Los Angeles	10508 ALABAMA AVE	91311	2722008017	0.000	0.000	0.085	0.000	Shortfall of Sites	0.170	Low I Residential	RS-1	0	0	0	11.754	0.085		Residential - Single Family Residence - Pool, 1	207B105 581		Chatsworth - Porter Ranch	No	MI	ADU
Los Angeles	15252 GERMAIN ST	91345	2649007011	0.000	0.000	0.085	0.000	Shortfall of Sites	0.185	Low Residential	R1-1	0	0	0	10.810	0.085		Residential - Single Family Residence, 1	207B145 581		Mission Hills - Panorama City - North Hills	No	MI	ADU
Los Angeles	10450 BAIRD AVE	91326	2728025014	0.000	0.000	0.085	0.000	Shortfall of Sites	0.234	Very Low II Residential	RE11-1	0	0	0	8.556	0.085		Residential - Single Family Residence, 1	207B125 581		Northridge	No	MI	ADU
Los Angeles	10146 MONOGRAM AVE	91343	2678021022	0.000	0.000	0.085	0.000	Shortfall of Sites	0.172	Low I Residential	RS-1	0	0	0	11.614	0.085		Residential - Single Family Residence, 1	204B137 581		Granada Hills - Knollwood	No	MI	ADU
Los Angeles	17024 STARE ST	91325	2694010014	0.000	0.000	0.085	0.000	Shortfall of Sites	0.268	Very Low II Residential	RE11-1	0	0	0	7.464	0.085		Residential - Single Family Residence - Pool, 1	204B133 581		Northridge	No	MI	ADU
Los Angeles	9941 MELVIN AVE	91324	2726012017	0.000	0.000	0.085	0.000	Shortfall of Sites	0.360	Very Low I Residential	RA-1	0	0	0	5.553	0.085		Residential - Single Family Residence - Pool, 1	204B117 581		Chatsworth - Porter Ranch	No	MI	ADU
Los Angeles	9709 GOTHIC AVE	91343	2677008023	0.000	0.000	0.085	0.000	Shortfall of Sites	0.172	Low Residential	RS-1	0	0	0	11.617	0.085		Residential - Single Family Residence, 1	201B137 581		Mission Hills - Panorama City - North Hills	No	MI	ADU
Los Angeles	9624 DONNA AVE	91324	2762033037	0.000	0.000	0.085	0.000	Shortfall of Sites	0.253	Very Low II Residential	RE11-1	0	0	0	7.919	0.085		Residential - Single Family Residence - Pool, 1	201B121 581		Northridge	No	MI	ADU
Los Angeles	6409 CREEMORE LN	91042	2571015049	0.000	0.000	0.085	0.000	Shortfall of Sites	0.195	Low Residential	R1-1-RFA	0	0	0	10.270	0.085		Residential - Single Family Residence, 1	201B205 581		Sunland - Tujunga - Lake View Terrace - Shadow Hills - East La Tuna Canyon	No	MI	ADU
Los Angeles	22141 BALLINGER ST	91311	2727015024	0.000	0.000	0.085	0.000	Shortfall of Sites	0.172	Low I Residential	RS-1	0	0	0	11.612	0.085		Residential - Single Family Residence - Pool, 1	201B101 581		Chatsworth - Porter Ranch	No	MI	ADU
Los Angeles	16330 TUPPER ST	91343	2676024001	0.000	0.000	0.085	0.000	Shortfall of Sites	0.183	Low Residential	RS-1	0	0	0	10.918	0.085		Residential - Single Family Residence, 1	198B137 581		Mission Hills - Panorama City - North Hills	No	MI	ADU
Los Angeles	12507 MARTHA ST	91607	2341016037	0.000	0.000	0.085	0.000	Shortfall of Sites	0.172	Low Residential	R1-1	0	0	0	11.616	0.085		Residential - Single Family Residence, 1	174B165 581		North Hollywood - Valley Village	No	MI	ADU
Los Angeles	5427 BECKFORD AVE	91356	2163012019	0.000	0.000	0.085	0.000	Shortfall of Sites	0.162	Low II Residential	R1-1	0	0	0	12.358	0.085		Residential - Single Family Residence, 1	174B117 581		Encino - Tarzana	No	MI	ADU
Los Angeles	11639 OTSEGO ST	91601	2354005044	0.000	0.000	0.085	0.000	Shortfall of Sites	0.167	Low Residential	R1-1	0	0	0	11.951	0.085		Residential - Single Family Residence - Pool, 1	171B169 581		North Hollywood - Valley Village	No	MI	ADU
Los Angeles	11233 BLIX ST	91602	2353027016	0.000	0.000	0.085	0.000	Shortfall of Sites	0.190	Low Residential	R1-1	0	0	0	10.554	0.085		Residential - Single Family Residence - Pool, 1	168B173 581		North Hollywood - Valley Village	No	MI	ADU
Los Angeles	4731 KRAFT AVE	91602	2354013061	0.000	0.000	0.085	0.000	Shortfall of Sites	0.155	Low Residential	R1-1	0	0	0	12.906	0.085		Residential - Single Family Residence - Pool, 1	168B169 581		North Hollywood - Valley Village	No	MI	ADU
Los Angeles	4649 ATOLL AVE	91423	2360025031	0.000	0.000	0.085	0.000	Shortfall of Sites	0.155	Low Residential	R1-1-RIO	0	0	0	12.907	0.085		Residential - Single Family Residence, 1	168B157 581		Sherman Oaks - Studio City - Toluca Lake - Cahuenga Pass	No	MI	ADU
Los Angeles	3312 ATWATER AVE	90039	5436022012	0.000	0.000	0.085	0.000	Shortfall of Sites	0.155	Low Residential	R1-1-RIO	0	0	0	12.897	0.085		Residential - Single Family Residence, 1	153B209 581		Northeast Los Angeles	No	MI	ADU
Los Angeles	101 N LAUREL AVE	90048	5511004011	0.000	0.000	0.085	0.000	Shortfall of Sites	0.150	Low II Residential	R1V3	0	0	0	13.330	0.085		Residential - Single Family Residence, 1	138B177 581		Wilshire	No	MI	ADU
Los Angeles	1529 COMSTOCK AVE	90024	4327015016	0.000	0.000	0.085	0.000	Shortfall of Sites	0.160	Low Residential	R1V3-O	0	0	0	12.530	0.085		Residential - Single Family Residence - Pool, 1	135B157 581		Westwood	No	MI	ADU
Los Angeles	10622 OHIO AVE	90024	4326023005	0.000	0.000	0.085	0.000	Shortfall of Sites	0.149	Low Residential	R1-1-O	0	0	0	13.403	0.085		Residential - Single Family Residence, 1	132B153 581		Westwood	No	MI	ADU
Los Angeles	12015 SALTAIR PL	90049	4404020012	0.000	0.000	0.085	0.000	Shortfall of Sites	0.156	Low Residential	RS-1	0	0	0	12.783	0.085		Residential - Single Family Residence, 1	132B141 581		Brentwood - Pacific Palisades	No	MI	ADU
Los Angeles	1637 W SANTA CRUZ ST	90732	7559014018	0.000	0.000	0.085	0.000	Shortfall of Sites	0.239	Low II Residential	R1-1XL	0	0	0	8.354	0.085		Residential - Single Family Residence, 1	018B193 581		San Pedro	No	MI	ADU
Los Angeles	17110 SUNDERLAND DR	91344	2606005046	0.000	0.000	0.085	0.000	Shortfall of Sites	0.238	Low I Residential	RS-1	0	0	0	8.389	0.085		Residential - Single Family Residence, 1	219B133 582		Granada Hills - Knollwood	No	MI	ADU
Los Angeles	17214 FLANDERS ST	91344	2607021019	0.000	0.000	0.085	0.000	Shortfall of Sites	0.195	Low I Residential	RS-1	0	0	0	10.275	0.085		Residential - Single Family Residence - Pool, 1	213B133 582		Granada Hills - Knollwood	No	MI	ADU
Los Angeles	16417 RINALDI ST	91344	2610028005	0.000	0.000	0.085	0.000	Shortfall of Sites	0.165	Low I Residential	RS-1	0	0	0	12.101	0.085		Residential - Single Family Residence, 1	213B137 582		Granada Hills - Knollwood	No	MI	ADU
Los Angeles	11019 BABBITT AVE	91344	2696010001	0.000	0.000	0.085	0.000	Shortfall of Sites	0.181	Low II Residential	R1-1XL-RFA	0	0	0	11.048	0.085		Residential - Single Family Residence - Pool, 1	210B133 582		Granada Hills - Knollwood	No	MI	ADU
Los Angeles	17843 HORACE ST	91344	2712010020	0.000	0.000	0.085	0.000	Shortfall of Sites	0.203	Low I Residential	RE9-1XL-RFA	0	0	0	9.864	0.085		Residential - Single Family Residence - Pool, 1	210B129 582		Granada Hills - Knollwood	No	MI	ADU
Los Angeles	11001 BAIRD AVE	91326	2717013004	0.000	0.000	0.085	0.000	Shortfall of Sites	0.259	Very Low II Residential	RE11-1	0	0	0	7.736	0.085		Residential - Single Family Residence, 1	210B125 582		Northridge	No	MI	ADU
Los Angeles	18832 KENYA ST	91326	2717022029	0.000	0.000	0.085	0.000	Shortfall of Sites	0.274	Very Low II Residential	RE11-1	0	0	0	7.295	0.085		Residential - Single Family Residence - Pool, 1	210B121 582		Northridge	No	MI	ADU
Los Angeles	11033 ODELL AVE	91040	2551025071	0.000	0.000	0.085	0.000	Shortfall of Sites	0.414	Low Residential	R1-1-RFA	0	0	0	4.836	0.085		Residential - Single Family Residence, 1	210B193 582		Sunland - Tujunga - Lake View Terrace - Shadow Hills - East La Tuna Canyon	No	MI	ADU
Los Angeles	18794 WILLOWTREE LN	91326	2728029058	0.000	0.000	0.085	0.000	Shortfall of Sites	0.253	Very Low II Residential	RE11-1	0	0	0	7.903	0.085		Residential - Single Family Residence - Pool, 1	207B121 582		Northridge	No	MI	ADU
Los Angeles	10601 GOTHIC AVE	91344	2679025008	0.000	0.000	0.085	0.000	Shortfall of Sites	0.172	Low I Residential	RS-1	0	0	0	11.614	0.085		Residential - Single Family Residence, 1	207B137 582		Granada Hills - Knollwood	No	MI	ADU
Los Angeles	10508 INDEPENDENCE AVE	91311	2706017021	0.000	0.000	0.085	0.000	Shortfall of Sites	0.501	Very Low I Residential	RA-1	0	0	0	3.995	0.085		Residential - Single Family Residence - Pool, 1	207B109 582		Chatsworth - Porter Ranch	No	MI	ADU
Los Angeles	21627 SAN JOSE ST	91311	2722008027	0.000	0.000	0.085	0.000	Shortfall of Sites	0.172	Low I Residential	RS-1	0	0	0	11.617	0.085		Residential - Single Family Residence - Pool, 1	207B105 582		Chatsworth - Porter Ranch	No	MI	ADU
Los Angeles	15246 GERMAIN ST	91345	2649007012	0.000	0.000	0.085	0.000	Shortfall of Sites	0.185	Low Residential	R1-1	0	0	0	10.811	0.085		Residential - Single Family Residence - Pool, 1	207B145 582		Mission Hills - Panorama City - North Hills	No	MI	ADU
Los Angeles	10456 GARDEN GROVE AVE	91326	2731028008	0.000	0.000	0.085	0.000	Shortfall of Sites	0.256	Very Low II Residential	RE11-1	0	0	0	7.823	0.085		Residential - Single Family Residence - Pool, 1	207B125 582		Northridge	No	MI	ADU
Los Angeles	15908 LEMARSH ST	91343	2669012001	0.000	0.000	0.085	0.000	Shortfall of Sites	0.173	Low I Residential	RS-1	0	0	0	11.537	0.085		Residential - Single Family Residence, 1	204B141 582		Granada Hills - Knollwood	No	MI	ADU
Los Angeles	10145 HAYVENHURST AVE	91343	2685016013	0.000	0.000	0.085	0.000	Shortfall of Sites	0.174	Low I Residential	RS-1	0	0	0	11.525	0.085		Residential - Single Family Residence - Pool, 1	204B137 582		Granada Hills - Knollwood	No	MI	ADU
Los Angeles	10028 OAKDALE AVE	91311	2726006020	0.000	0.000	0.085	0.000	Shortfall of Sites	0.253	Very Low II Residential	RE11-1	0	0	0	7.919	0.085		Residential - Single Family Residence, 1	204B113 582		Chatsworth - Porter Ranch	No	MI	ADU
Los Angeles	10020 BABBITT AVE	91325	2694014005	0.000	0.000	0.085	0.000	Shortfall of Sites	0.253	Very Low II Residential	RE11-1	0	0	0	7.919	0.085		Residential - Single Family Residence, 1	204B133 582		Northridge	No	MI	ADU
Los Angeles	18643 MERRIDY ST	91324	2729022009	0.000	0.000	0.085	0.000	Shortfall of Sites	0.153	Low I Residential	RS-1	0	0	0	13.032	0.085		Residential - Single Family Residence, 1	204B121 582		Northridge	No	MI	ADU
Los Angeles	19606 VINTAGE ST	91324	2726012015	0.000	0.000	0.085	0.000	Shortfall of Sites	0.348	Very Low II Residential	RA-1	0	0	0	5.743	0.085		Residential - Single Family Residence - Pool, 1	204B117 582		Chatsworth - Porter Ranch	No	MI	ADU
Los Angeles	9718 LARAMIE AVE	91311	2748031036	0.000	0.000	0.085	0.000	Shortfall of Sites	0.174	Low I Residential	RS-1	0	0	0	11.513	0.085		Residential - Single Family Residence - Pool, 1	201B113 582		Chatsworth - Porter Ranch	No	MI	ADU
Los Angeles	9708 VALJEAN AVE	91343	2677015017	0.000	0.000	0.085	0.000	Shortfall of Sites	0.201	Low Residential	RS-1	0	0	0	9.940	0.085		Residential - Single Family Residence - Pool, 1	201B137 582		Mission Hills - Panorama City - North Hills	No	MI	ADU
Los Angeles	18900 CITRONIA ST	91324	2762037018	0.000	0.000	0.085	0.000	Shortfall of Sites	0.180	Low I Residential	RS-1	0	0	0	11.087	0.085		Residential - Single Family Residence - Pool, 1	201B121 582		Northridge	No	MI	ADU
Los Angeles	9809 CREEMORE DR	91042	2571015047	0.000	0.000	0.085	0.000	Shortfall of Sites	0.166	Low Residential	R1-1-RFA	0	0	0	12.077	0.085		Residential - Single Family Residence, 1	201B205 582		Sunland - Tujunga - Lake View Terrace - Shadow Hills - East La Tuna Canyon	No	MI	ADU
Los Angeles	9624 QUARTZ AVE	91311	2761022035	0.000	0.000	0.085	0.000	Shortfall of Sites	0.173	Low I Residential	RS-1	0	0	0	11.593	0.085		Residential - Single Family Residence, 1	201B117 582		Chatsworth - Porter Ranch	No	MI	ADU
Los Angeles	22135 BALLINGER ST	91311	2727015025	0.000	0.000	0.085	0.000	Shortfall of Sites	0.172	Low I Residential	RS-1	0	0	0	11.612	0.085		Residential - Single Family Residence, 1	201B101 582		Chatsworth - Porter Ranch	No	MI	ADU
Los Angeles	16324 TUPPER ST	91343	2676018011	0.000	0.000	0.085	0.000	Shortfall of Sites	0.183	Low Residential	RS-1	0	0	0	10.918	0.085		Residential - Single Family Residence, 1	198B137 582		Mission Hills - Panorama City - North Hills	No	MI	ADU
Los Angeles	12513 MARTHA ST	91607	2341016036	0.000	0.000	0.085	0.000	Shortfall of Sites	0.172	Low Residential	R1-1	0	0	0	11.607	0.085		Residential - Single Family Residence - Pool, 1	174B165 582		North Hollywood - Valley Village	No	MI	ADU
Los Angeles	18817 REDWING ST	91356	2161008008	0.000	0.000	0.085	0.000	Shortfall of Sites	0.151	Community Commercial	R1-1LD	0	0	0	13.254	0.085		Residential - Single Family Residence - Pool, 1	174B121 582		Encino - Tarzana	No	MI	ADU
Los Angeles	5415 AURA AVE	91356	2163003051	0.000	0.000	0.085	0.000	Shortfall of Sites	0.904	Very Low I Residential	RA-1	0	0	0	2.213	0.085		Residential - Single Family Residence - Pool, 1	174B117 582		Encino - Tarzana	No	MI	ADU
Los Angeles	5123 STANSBURY AVE	91423	2248022034	0.000	0.000	0.085	0.000	Shortfall of Sites	0.154	Low Residential	R1-1-RIO	0	0	0	12.972	0.085		Residential - Single Family Residence - Pool, 1	171B153 582		Van Nuys - North Sherman Oaks	No	MI	ADU
Los Angeles	11617 OTSEGO ST	91601	2354005063	0.000	0.000	0.085	0.000	Shortfall of Sites	0.152	Low Residential	R1-1	0	0	0	13.135	0.085		Residential - Single Family Residence - Guesthouse, 1	171B169 582		North Hollywood - Valley Village	No	MI	ADU
Los Angeles	4728 FARMDALE AVE	91602	2354013049	0.000	0.000	0.085	0.000	Shortfall of Sites	0.155	Low Residential	R1-1	0	0	0	12.907	0.085		Residential - Single Family Residence, 1	168B169 582		North Hollywood - Valley Village	No	MI	ADU
Los Angeles	4304 KRAFT AVE	91604	2365030013	0.000	0.000	0.085	0.000	Shortfall of Sites	0.150	Low Residential	R1-1-RIO	0	0	0	13.362	0.085		Residential - Single Family Residence - Pool, 1	165B169 582		Sherman Oaks - Studio City - Toluca Lake - Cahuenga Pass	No	MI	ADU
Los Angeles	3359 GARDEN AVE	90039	5436027026	0.000	0.000	0.085	0.000	Shortfall of Sites	0.155	Low Residential	R1-1-RIO	0	0	0	12.907	0.085		Residential - Single Family Residence, 1	153B209 582		Northeast Los Angeles	No	MI	ADU
Los Angeles	10564 WILKINS AVE	90024	4326021003	0.000	0.000	0.085	0.000	Shortfall of Sites	0.149	Low Residential	R1-1-O	0	0	0	13.383	0.085		Residential - Single Family Residence, 1	132B157 582		Westwood	No	MI	ADU
Los Angeles	153 S BURLINGAME AVE	90049	4406012002	0.000	0.000	0.085	0.000	Shortfall of Sites	0.327	Very Low I Residential	RE20-1	0	0	0	6.110	0.085		Residential - Single Family Residence - Pool, 1	132B137 582		Brentwood - Pacific Palisades	No	MI	ADU
Los Angeles	2001 PARNELL AVE	90025	4321006040	0.000	0.000	0.085	0.000	Shortfall of Sites	0.155	Low Residential	R1-1-O	0	0	0	12.875	0.085		Residential - Single Family Residence, 1	129B157 582		West Los Angeles	No	MI	ADU
Los Angeles	2229 S CANFIELD AVE	90034	4302002018	0.000	0.000	0.085	0.000	Shortfall of Sites	0.169	Low Residential	R1V2-O	0	0	0	11.826	0.085		Residential - Single Family Residence, 1	126B169 582		West Los Angeles	No	MI	ADU

Jurisdiction Name	Site Address/Intersection	5 Digit ZIP Code	Assessor Parcel Number	Very Low-Income	Low-Income	Moderate-Income	Above Moderate-Income	Type of Shortfall	Parcel Size (Acres)	Current General Plan Designation	Current Zoning	Proposed General Plan (GP) Designation	Proposed Zoning	Minimum Density Allowed	Maximum Density Allowed	Total Capacity	Vacant/ Nonvacant	Description of Existing Uses	PIN	Base Density Per Acre	Community Plan Area	Rent Stabalization Ordinance	Income Category	Applicable Rezoning Program (Program informing values in Column Q listed first)
Los Angeles	10317 NORTHVALE RD	90064	4318035011	0.000	0.000	0.085	0.000	Shortfall of Sites	0.190	Low Residential	R1V2	0	0	0	10.512	0.085		Residential - Single Family Residence - Pool, 1	123B161 582		West Los Angeles	No	MI	ADU
Los Angeles	10836 KINGSLAND ST	90034	4254017012	0.000	0.000	0.085	0.000	Shortfall of Sites	0.160	Low Residential	R1-1	0	0	0	12.526	0.085		Residential - Single Family Residence, 1	120B161 582		Palms - Mar Vista - Del Rey	No	MI	ADU
Los Angeles	3326 STONER AVE	90066	4249008005	0.000	0.000	0.085	0.000	Shortfall of Sites	0.162	Low Residential	R1V2	0	0	0	12.308	0.085		Residential - Single Family Residence - Pool, 1	117B153 582		Palms - Mar Vista - Del Rey	No	MI	ADU
Los Angeles	7825 YORKTOWN PL	90045	4106027004	0.000	0.000	0.085	0.000	Shortfall of Sites	0.180	Low Residential	R1-1	0	0	0	11.114	0.085		Residential - Single Family Residence, 1	099B169 582		Westchester - Playa del Rey	No	MI	ADU
Los Angeles	8056 EL MANOR AVE	90045	4109010018	0.000	0.000	0.085	0.000	Shortfall of Sites	0.209	Low Residential	R1V2	0	0	0	9.561	0.085		Residential - Single Family Residence - Pool, 1	099B165 582		Westchester - Playa del Rey	No	MI	ADU
Los Angeles	12342 MCLENNAN AVE	91344	2609026048	0.000	0.000	0.085	0.000	Shortfall of Sites	0.272	Very Low II Residential	RE11-1	0	0	0	7.356	0.085		Residential - Single Family Residence - Pool, 1	219B133 583		Granada Hills - Knollwood	No	MI	ADU
Los Angeles	12307 LOUISE AVE	91344	2608032046	0.000	0.000	0.085	0.000	Shortfall of Sites	0.394	Very Low II Residential	RE11-1-H	0	0	0	5.080	0.085		Residential - Single Family Residence - Pool, 1	219B129 583		Granada Hills - Knollwood	No	MI	ADU
Los Angeles	17206 FLANDERS ST	91344	2607021021	0.000	0.000	0.085	0.000	Shortfall of Sites	0.158	Low I Residential	RS-1	0	0	0	12.644	0.085		Residential - Single Family Residence - Pool, 1	213B133 583		Granada Hills - Knollwood	No	MI	ADU
Los Angeles	16407 RINALDI ST	91344	2610028006	0.000	0.000	0.085	0.000	Shortfall of Sites	0.193	Low I Residential	RS-1	0	0	0	10.372	0.085		Residential - Single Family Residence - Pool, 1	213B137 583		Granada Hills - Knollwood	No	MI	ADU
Los Angeles	17254 LUDLOW ST	91344	2696009016	0.000	0.000	0.085	0.000	Shortfall of Sites	0.168	Low II Residential	R1-1XL-RFA	0	0	0	11.891	0.085		Residential - Single Family Residence, 1	210B133 583		Granada Hills - Knollwood	No	MI	ADU
Los Angeles	17829 HORACE ST	91344	2712010011	0.000	0.000	0.085	0.000	Shortfall of Sites	0.384	Low I Residential	RE9-1XL-RFA	0	0	0	5.212	0.085		Residential - Single Family Residence - Pool, 1	210B129 583		Granada Hills - Knollwood	No	MI	ADU
Los Angeles	11001 NESTLE AVE	91326	2715017033	0.000	0.000	0.085	0.000	Shortfall of Sites	0.257	Very Low II Residential	RE11-1	0	0	0	7.794	0.085		Residential - Single Family Residence - Pool, 1	210B125 583		Northridge	No	MI	ADU
Los Angeles	11030 RHODESIA AVE	91040	2551031019	0.000	0.000	0.085	0.000	Shortfall of Sites	0.154	Low Residential	R1-1-RFA	0	0	0	12.962	0.085		Residential - Single Family Residence, 1	210B193 583		Sunland - Tujunga - Lake View Terrace - Shadow Hills - East La Tuna Canyon	No	MI	ADU
Los Angeles	10722 WESCOTT AVE	91040	2555004024	0.000	0.000	0.085	0.000	Shortfall of Sites	0.155	Low Residential	R1-1-RFA	0	0	0	12.935	0.085		Residential - Single Family Residence, 1	207B189 583		Sunland - Tujunga - Lake View Terrace - Shadow Hills - East La Tuna Canyon	No	MI	ADU
Los Angeles	18788 WILLOWTREE LN	91326	2728029059	0.000	0.000	0.085	0.000	Shortfall of Sites	0.253	Very Low II Residential	RE11-1	0	0	0	7.903	0.085		Residential - Single Family Residence - Pool, 1	207B121 583		Northridge	No	MI	ADU
Los Angeles	16311 CLYMER ST	91344	2679020023	0.000	0.000	0.085	0.000	Shortfall of Sites	0.173	Low I Residential	RS-1	0	0	0	11.584	0.085		Residential - Single Family Residence - Pool, 1	207B137 583		Granada Hills - Knollwood	No	MI	ADU
Los Angeles	21621 SAN JOSE ST	91311	2722008026	0.000	0.000	0.085	0.000	Shortfall of Sites	0.172	Low I Residential	RS-1	0	0	0	11.617	0.085		Residential - Single Family Residence - Pool, 1	207B105 583		Chatsworth - Porter Ranch	No	MI	ADU
Los Angeles	15724 LEMARSH ST	91343	2661018018	0.000	0.000	0.085	0.000	Shortfall of Sites	0.152	Low I Residential	RA-1	0	0	0	13.153	0.085		Residential - Single Family Residence, 1	204B141 583		Granada Hills - Knollwood	No	MI	ADU
Los Angeles	10144 HAYVENHURST AVE	91343	2678022046	0.000	0.000	0.085	0.000	Shortfall of Sites	0.189	Low I Residential	RS-1	0	0	0	10.556	0.085		Residential - Single Family Residence - Pool, 1	204B137 583		Granada Hills - Knollwood	No	MI	ADU
Los Angeles	10028 CASABA AVE	91311	2741018019	0.000	0.000	0.085	0.000	Shortfall of Sites	0.173	Low I Residential	RS-1	0	0	0	11.580	0.085		Residential - Single Family Residence, 1	204B113 583		Chatsworth - Porter Ranch	No	MI	ADU
Los Angeles	10021 ALDEA AVE	91325	2694014019	0.000	0.000	0.085	0.000	Shortfall of Sites	0.253	Very Low II Residential	RE11-1	0	0	0	7.918	0.085		Residential - Single Family Residence, 1	204B133 583		Northridge	No	MI	ADU
Los Angeles	18637 MERRIDY ST	91324	2729022008	0.000	0.000	0.085	0.000	Shortfall of Sites	0.153	Low I Residential	RS-1	0	0	0	13.031	0.085		Residential - Single Family Residence - Pool, 1	204B121 583		Northridge	No	MI	ADU
Los Angeles	19714 VINTAGE ST	91311	2726005027	0.000	0.000	0.085	0.000	Shortfall of Sites	0.257	Very Low II Residential	RE11-1	0	0	0	7.768	0.085		Residential - Single Family Residence - Pool, 1	204B117 583		Chatsworth - Porter Ranch	No	MI	ADU
Los Angeles	9719 COMANCHE AVE	91311	2748031023	0.000	0.000	0.085	0.000	Shortfall of Sites	0.176	Low I Residential	RS-1	0	0	0	11.357	0.085		Residential - Single Family Residence, 1	201B113 583		Chatsworth - Porter Ranch	No	MI	ADU
Los Angeles	9709 SWINTON AVE	91343	2677015002	0.000	0.000	0.085	0.000	Shortfall of Sites	0.204	Low Residential	RS-1	0	0	0	9.782	0.085		Residential - Single Family Residence - Pool, 1	201B137 583		Mission Hills - Panorama City - North Hills	No	MI	ADU
Los Angeles	22129 BALLINGER ST	91311	2727015026	0.000	0.000	0.085	0.000	Shortfall of Sites	0.172	Low I Residential	RS-1	0	0	0	11.612	0.085		Residential - Single Family Residence - Pool, 1	201B101 583		Chatsworth - Porter Ranch	No	MI	ADU
Los Angeles	16318 TUPPER ST	91343	2676018010	0.000	0.000	0.085	0.000	Shortfall of Sites	0.183	Low Residential	RS-1	0	0	0	10.918	0.085		Residential - Single Family Residence, 1	198B137 583		Mission Hills - Panorama City - North Hills	No	MI	ADU
Los Angeles	8820 NEWCASTLE AVE	91325	2768008010	0.000	0.000	0.085	0.000	Shortfall of Sites	0.385	Very Low I Residential	RA-1	0	0	0	5.194	0.085		Residential - Single Family Residence, 1	195B125 583		Northridge	No	MI	ADU
Los Angeles	5421 AURA AVE	91356	2163003050	0.000	0.000	0.085	0.000	Shortfall of Sites	0.480	Very Low I Residential	RA-1	0	0	0	4.164	0.085		Residential - Single Family Residence - Therapy Pool (Spa), 1	174B117 583		Encino - Tarzana	No	MI	ADU
Los Angeles	5122 OTIS AVE	91356	2161020009	0.000	0.000	0.085	0.000	Shortfall of Sites	0.486	Very Low I Residential	RA-1	0	0	0	4.119	0.085		Residential - Single Family Residence, 1	171B125 583		Encino - Tarzana	No	MI	ADU
Los Angeles	11631 OTSEGO ST	91601	2354005045	0.000	0.000	0.085	0.000	Shortfall of Sites	0.167	Low Residential	R1-1	0	0	0	11.951	0.085		Residential - Single Family Residence, 1	171B169 583		North Hollywood - Valley Village	No	MI	ADU
Los Angeles	12203 BLIX ST	91607	2356036014	0.000	0.000	0.085	0.000	Shortfall of Sites	0.207	Low Residential	R1-1-RIO	0	0	0	9.677	0.085		Residential - Single Family Residence - Pool, 1	168B165 583		North Hollywood - Valley Village	No	MI	ADU
Los Angeles	4746 CARTWRIGHT AVE	91602	2421018003	0.000	0.000	0.085	0.000	Shortfall of Sites	0.156	Low Residential	R1-1	0	0	0	12.798	0.085		Residential - Single Family Residence - Pool, 1	168B177 583		North Hollywood - Valley Village	No	MI	ADU
Los Angeles	11247 BLIX ST	91602	2353027014	0.000	0.000	0.085	0.000	Shortfall of Sites	0.189	Low Residential	R1-1	0	0	0	10.554	0.085		Residential - Single Family Residence, 1	168B173 583		North Hollywood - Valley Village	No	MI	ADU
Los Angeles	4734 NOBLE AVE	91403	2264012006	0.000	0.000	0.085	0.000	Shortfall of Sites	0.155	Low Residential	R1-1	0	0	0	12.892	0.085		Residential - Single Family Residence, 1	168B145 583		Sherman Oaks - Studio City - Toluca Lake - Cahuenga Pass	No	MI	ADU
Los Angeles	13017 WOODBRIDGE ST	91604	2375013028	0.000	0.000	0.085	0.000	Shortfall of Sites	0.285	Low Residential	R1-1-RIO	0	0	0	7.016	0.085		Residential - Single Family Residence, 1	165B161 583		Sherman Oaks - Studio City - Toluca Lake - Cahuenga Pass	No	MI	ADU
Los Angeles	4312 KLUMP AVE	91602	2366010005	0.000	0.000	0.085	0.000	Shortfall of Sites	0.172	Low Residential	R1-1-RIO	0	0	0	11.616	0.085		Residential - Single Family Residence - Pool, 1	165B173 583		Sherman Oaks - Studio City - Toluca Lake - Cahuenga Pass	No	MI	ADU
Los Angeles	151 N CITRUS AVE	90036	5513006027	0.000	0.000	0.085	0.000	Shortfall of Sites	0.155	Low II Residential	R1V3-RG	0	0	0	12.904	0.085		Residential - Single Family Residence, 1	138B181 583		Wilshire	No	MI	ADU
Los Angeles	1343 HOLMBY AVE	90024	4326014022	0.000	0.000	0.085	0.000	Shortfall of Sites	0.149	Low Residential	R1-1	0	0	0	13.391	0.085		Residential - Single Family Residence, 1	135B157 583		Westwood	No	MI	ADU
Los Angeles	2400 DUXBURY PL	90034	4309007022	0.000	0.000	0.085	0.000	Shortfall of Sites	0.171	Low Residential	R1V2-O	0	0	0	11.690	0.085		Residential - Single Family Residence - Pool and Misc., 1	126B165 583		West Los Angeles	No	MI	ADU
Los Angeles	12019 ROSE AVE	90066	4248012015	0.000	0.000	0.085	0.000	Shortfall of Sites	0.150	Low Residential	R1V2	0	0	0	13.324	0.085		Residential - Single Family Residence, 1	117B153 583		Palms - Mar Vista - Del Rey	No	MI	ADU
Los Angeles	8057 KENTWOOD AVE	90045	4109020006	0.000	0.000	0.085	0.000	Shortfall of Sites	0.192	Low Residential	R1V2	0	0	0	10.442	0.085		Residential - Single Family Residence, 1	099B165 583		Westchester - Playa del Rey	No	MI	ADU
Los Angeles	17458 GOLDEN LN	91344	2608032025	0.000	0.000	0.085	0.000	Shortfall of Sites	0.294	Very Low II Residential	RE11-1-H	0	0	0	6.808	0.085		Residential - Single Family Residence, 1	219B129 584		Granada Hills - Knollwood	No	MI	ADU
Los Angeles	11836 WISH AVE	91344	2607002011	0.000	0.000	0.085	0.000	Shortfall of Sites	0.259	Low I Residential	RS-1	0	0	0	7.710	0.085		Residential - Single Family Residence, 1	216B133 584		Granada Hills - Knollwood	No	MI	ADU
Los Angeles	11523 BABBITT AVE	91344	2607021020	0.000	0.000	0.085	0.000	Shortfall of Sites	0.158	Low I Residential	RS-1	0	0	0	12.661	0.085		Residential - Single Family Residence, 1	213B133 584		Granada Hills - Knollwood	No	MI	ADU
Los Angeles	11501 GOTHIC AVE	91344	2610028007	0.000	0.000	0.085	0.000	Shortfall of Sites	0.163	Low I Residential	RS-1	0	0	0	12.247	0.085		Residential - Single Family Residence, 1	213B137 584		Granada Hills - Knollwood	No	MI	ADU
Los Angeles	17248 LUDLOW ST	91344	2696009017	0.000	0.000	0.085	0.000	Shortfall of Sites	0.167	Low II Residential	R1-1XL-RFA	0	0	0	11.997	0.085		Residential - Single Family Residence - Pool, 1	210B133 584		Granada Hills - Knollwood	No	MI	ADU
Los Angeles	17821 HORACE ST	91344	2712010016	0.000	0.000	0.085	0.000	Shortfall of Sites	0.384	Low I Residential	RE9-1XL-RFA	0	0	0	5.212	0.085		Residential - Single Family Residence - Pool, 1	210B129 584		Granada Hills - Knollwood	No	MI	ADU
Los Angeles	11000 ETIWANDA AVE	91326	2715017025	0.000	0.000	0.085	0.000	Shortfall of Sites	0.257	Very Low II Residential	RE11-1	0	0	0	7.796	0.085		Residential - Single Family Residence - Pool, 1	210B125 584		Northridge	No	MI	ADU
Los Angeles	10974 BECKFORD AVE	91326	2718011028	0.000	0.000	0.085	0.000	Shortfall of Sites	0.172	Low I Residential	RS-1	0	0	0	11.605	0.085		Residential - Single Family Residence - Pool, 1	210B121 584		Northridge	No	MI	ADU
Los Angeles	18782 WILLOWTREE LN	91326	2728029060	0.000	0.000	0.085	0.000	Shortfall of Sites	0.253	Very Low II Residential	RE11-1	0	0	0	7.903	0.085		Residential - Single Family Residence - Pool, 1	207B121 584		Northridge	No	MI	ADU
Los Angeles	10600 HAYVENHURST AVE	91344	2679002011	0.000	0.000	0.085	0.000	Shortfall of Sites	0.165	Low I Residential	RS-1	0	0	0	12.101	0.085		Residential - Single Family Residence, 1	207B137 584		Granada Hills - Knollwood	No	MI	ADU
Los Angeles	10551 WOODLEY AVE	91344	2679008012	0.000	0.000	0.085	0.000	Shortfall of Sites	0.171	Low I Residential	RS-1	0	0	0	11.710	0.085		Residential - Single Family Residence, 1	207B141 584		Granada Hills - Knollwood	No	MI	ADU
Los Angeles	21615 SAN JOSE ST	91311	2722008025	0.000	0.000	0.085	0.000	Shortfall of Sites	0.172	Low I Residential	RS-1	0	0	0	11.617	0.085		Residential - Single Family Residence - Pool, 1	207B105 584		Chatsworth - Porter Ranch	No	MI	ADU
Los Angeles	10518 LANGDON AVE	91345	2649017021	0.000	0.000	0.085	0.000	Shortfall of Sites	0.193	Low Residential	RS-1	0	0	0	10.341	0.085		Residential - Single Family Residence, 1	207B145 584		Mission Hills - Panorama City - North Hills	No	MI	ADU
Los Angeles	10448 AMIGO AVE	91326	2728026016	0.000	0.000	0.085	0.000	Shortfall of Sites	0.257	Very Low II Residential	RE11-1	0	0	0	7.793	0.085		Residential - Single Family Residence, 1	207B125 584		Northridge	No	MI	ADU
Los Angeles	10142 RUFFNER AVE	91343	2685014011	0.000	0.000	0.085	0.000	Shortfall of Sites	0.171	Low I Residential	RS-1	0	0	0	11.662	0.085		Residential - Single Family Residence, 1	204B137 584		Granada Hills - Knollwood	No	MI	ADU
Los Angeles	10027 OSO AVE	91311	2741018010	0.000	0.000	0.085	0.000	Shortfall of Sites	0.173	Low I Residential	RS-1	0	0	0	11.577	0.085		Residential - Single Family Residence - Pool, 1	204B113 584		Chatsworth - Porter Ranch	No	MI	ADU
Los Angeles	10029 MCLENNAN AVE	91343	2685006014	0.000	0.000	0.085	0.000	Shortfall of Sites	0.158	Low I Residential	RS-1	0	0	0	12.627	0.085		Residential - Single Family Residence, 1	204B133 584		Granada Hills - Knollwood	No	MI	ADU
Los Angeles	18631 MERRIDY ST	91324	2729022007	0.000	0.000	0.085	0.000	Shortfall of Sites	0.153	Low I Residential	RS-1	0	0	0	13.031	0.085		Residential - Single Family Residence, 1	204B121 584		Northridge	No	MI	ADU
Los Angeles	19720 VINTAGE ST	91311	2726005026	0.000	0.000	0.085	0.000	Shortfall of Sites	0.250	Very Low II Residential	RE11-1	0	0	0	8.000	0.085		Residential - Single Family Residence - Pool, 1	204B117 584		Chatsworth - Porter Ranch	No	MI	ADU
Los Angeles	9710 CASABA AVE	91311	2748016037	0.000	0.000	0.085	0.000	Shortfall of Sites	0.172	Low I Residential	RS-1	0	0	0	11.637	0.085		Residential - Single Family Residence - Pool, 1	201B113 584		Chatsworth - Porter Ranch	No	MI	ADU
Los Angeles	9623 DONNA AVE	91324	2762033024	0.000	0.000	0.085	0.000	Shortfall of Sites	0.252	Very Low II Residential	RE11-1	0	0	0	7.922	0.085		Residential - Single Family Residence - Pool, 1	201B121 584		Northridge	No	MI	ADU
Los Angeles	22123 BALLINGER ST	91311	2727015027	0.000	0.000	0.085	0.000	Shortfall of Sites	0.172	Low I Residential	RS-1	0	0	0	11.612	0.085		Residential - Single Family Residence, 1	201B101 584		Chatsworth - Porter Ranch	No	MI	ADU
Los Angeles	16312 TUPPER ST	91343	2676018009	0.000	0.000	0.085	0.000	Shortfall of Sites	0.183	Low Residential	RS-1	0	0	0	10.918	0.085		Residential - Single Family Residence, 1	198B137 584		Mission Hills - Panorama City - North Hills	No	MI	ADU
Los Angeles	13625 BURBANK BLVD	91401	2343007044	0.000	0.000	0.085	0.000	Shortfall of Sites	0.150	Medium Residential	[Q]R3-1	0	0	0	13.365	0.085		Residential - Single Family Residence, 1	174B157 584		Van Nuys - North Sherman Oaks	No	MI	ADU
Los Angeles	12659 ALBERS ST	91607	2346008006	0.000	0.000	0.085	0.000	Shortfall of Sites	0.184	Low Residential	R1-1	0	0	0	10.884	0.085		Residential - Single Family Residence - Pool, 1	174B161 584		North Hollywood - Valley Village	No	MI	ADU
Los Angeles	5114 RANCHITO AVE	91423	2269006021	0.000	0.000	0.085	0.000	Shortfall of Sites	0.194	Low Residential	R1-1-RIO	0	0	0	10.301	0.085		Residential - Single Family Residence, 1	171B153 584		Van Nuys - North Sherman Oaks	No	MI	ADU
Los Angeles	11623 OTSEGO ST	91601	2354005062	0.000	0.000	0.085	0.000	Shortfall of Sites	0.152	Low Residential	R1-1	0	0	0	13.135	0.085		Residential - Single Family Residence, 1	171B169 584		North Hollywood - Valley Village	No	MI	ADU
Los Angeles	4751 CARTWRIGHT AVE	91602	2421017012	0.000	0.000	0.085	0.000	Shortfall of Sites	0.161	Low Residential	R1-1	0	0	0	12.449	0.085		Residential - Single Family Residence - Pool, 1	168B177 584		North Hollywood - Valley Village	No	MI	ADU

Jurisdiction Name	Site Address/Intersection	5 Digit ZIP Code	Assessor Parcel Number	Very Low-Income	Low-Income	Moderate-Income	Above Moderate-Income	Type of Shortfall	Parcel Size (Acres)	Current General Plan Designation	Current Zoning	Proposed General Plan (GP) Designation	Proposed Zoning	Minimum Density Allowed	Maximum Density Allowed	Total Capacity	Vacant/ Nonvacant	Description of Existing Uses	PIN	Base Density Per Acre	Community Plan Area	Rent Stabalization Ordinance	Income Category	Applicable Rezoning Program (Program informing values in Column Q listed first)
Los Angeles	11257 BLIX ST	91602	2353028022	0.000	0.000	0.085	0.000	Shortfall of Sites	0.189	Low Residential	R1-1	0	0	0	10.560	0.085		Residential - Single Family Residence, 1	168B173 584		North Hollywood - Valley Village	No	MI	ADU
Los Angeles	4729 FARMDALE AVE	91602	2354015068	0.000	0.000	0.085	0.000	Shortfall of Sites	0.155	Low Residential	R1-1	0	0	0	12.907	0.085		Residential - Single Family Residence, 1	168B169 584		North Hollywood - Valley Village	No	MI	ADU
Los Angeles	4704 MORSE AVE	91423	2362001033	0.000	0.000	0.085	0.000	Shortfall of Sites	0.181	Low Residential	R1-1-RIO	0	0	0	11.026	0.085		Residential - Single Family Residence, 1	168B161 584		Sherman Oaks - Studio City - Toluca Lake - Cahuenga Pass	No	MI	ADU
Los Angeles	13015 WOODBRIDGE ST	91604	2375013029	0.000	0.000	0.085	0.000	Shortfall of Sites	0.195	Low Residential	R1-1-RIO	0	0	0	10.250	0.085		Residential - Single Family Residence - Pool, 1	165B161 584		Sherman Oaks - Studio City - Toluca Lake - Cahuenga Pass	No	MI	ADU
Los Angeles	3411 MADERA AVE	90039	5437006015	0.000	0.000	0.085	0.000	Shortfall of Sites	0.155	Low Residential	R1-1-RIO	0	0	0	12.888	0.085		Residential - Single Family Residence, 1	153B209 584		Northeast Los Angeles	No	MI	ADU
Los Angeles	234 N GRAMERCY PL	90004	5516020017	0.000	0.000	0.085	0.000	Shortfall of Sites	0.158	Low II Residential	R1-1	0	0	0	12.644	0.085		Residential - Single Family Residence, 1	138B193 584		Wilshire	No	MI	ADU
Los Angeles	6298 W 3RD ST	90036	5509003017	0.000	0.000	0.085	0.000	Shortfall of Sites	3.360	Community Commercial	[Q]C2-2D	0	0	0	0.595	0.085		Commercial - Shopping Center (Neighborhood, Community) - One Story, 1	135B177 584		Wilshire	No	MI	ADU
Los Angeles	10583 WILKINS AVE	90024	4326022015	0.000	0.000	0.085	0.000	Shortfall of Sites	0.149	Low Residential	R1-1-O	0	0	0	13.400	0.085		Residential - Single Family Residence, 1	132B157 584		Westwood	No	MI	ADU
Los Angeles	120 S CARMELINA AVE	90049	4405042030	0.000	0.000	0.085	0.000	Shortfall of Sites	0.203	Low Residential	RS-1	0	0	0	9.873	0.085		Residential - Single Family Residence - Pool and Misc., 1	132B141 584		Brentwood - Pacific Palisades	No	MI	ADU
Los Angeles	961 S RIMPAU BLVD	90019	5090007012	0.000	0.000	0.085	0.000	Shortfall of Sites	0.161	Low II Residential	R1V3-RG	0	0	0	12.448	0.085		Residential - Single Family Residence, 1	132B185 584		Wilshire	No	MI	ADU
Los Angeles	13001 BRENTWOOD TER	90049	4264001013	0.000	0.000	0.085	0.000	Shortfall of Sites	0.181	Low Residential	R1-1	0	0	0	11.051	0.085		Residential - Single Family Residence - Pool, 1	129B137 584		Brentwood - Pacific Palisades	No	MI	ADU
Los Angeles	10580 BUTTERFIELD RD	90064	4318016036	0.000	0.000	0.085	0.000	Shortfall of Sites	0.160	Low Residential	R1V2-O	0	0	0	12.465	0.085		Residential - Single Family Residence, 1	126B161 584		West Los Angeles	No	MI	ADU
Los Angeles	1631 W SANTA CRUZ ST	90732	7559014017	0.000	0.000	0.085	0.000	Shortfall of Sites	0.218	Low II Residential	R1-1XL	0	0	0	9.176	0.085		Residential - Single Family Residence, 1	018B193 584		San Pedro	No	MI	ADU
Los Angeles	12321 LUNA PL	91344	2608018008	0.000	0.000	0.085	0.000	Shortfall of Sites	0.402	Very Low II Residential	RE11-1	0	0	0	4.974	0.085		Residential - Single Family Residence, 1	219B133 585		Granada Hills - Knollwood	No	MI	ADU
Los Angeles	12266 LOUISE AVE	91344	2608032040	0.000	0.000	0.085	0.000	Shortfall of Sites	0.311	Very Low II Residential	RE11-1-H	0	0	0	6.438	0.085		Residential - Single Family Residence - Pool, 1	219B129 585		Granada Hills - Knollwood	No	MI	ADU
Los Angeles	17130 BARNESTON ST	91344	2607004011	0.000	0.000	0.085	0.000	Shortfall of Sites	0.254	Low I Residential	RS-1	0	0	0	7.879	0.085		Residential - Single Family Residence, 1	216B133 585		Granada Hills - Knollwood	No	MI	ADU
Los Angeles	11522 BABBITT AVE	91344	2607020026	0.000	0.000	0.085	0.000	Shortfall of Sites	0.172	Low I Residential	RS-1	0	0	0	11.633	0.085		Residential - Single Family Residence - Pool, 1	213B133 585		Granada Hills - Knollwood	No	MI	ADU
Los Angeles	17242 LUDLOW ST	91344	2696009018	0.000	0.000	0.085	0.000	Shortfall of Sites	0.167	Low II Residential	R1-1XL-RFA	0	0	0	11.998	0.085		Residential - Single Family Residence, 1	210B133 585		Granada Hills - Knollwood	No	MI	ADU
Los Angeles	10960 CHIMINEAS AVE	91326	2715013011	0.000	0.000	0.085	0.000	Shortfall of Sites	0.254	Very Low II Residential	RE11-1	0	0	0	7.885	0.085		Residential - Single Family Residence - Pool, 1	210B125 585		Northridge	No	MI	ADU
Los Angeles	19121 CELTIC ST	91326	2718011008	0.000	0.000	0.085	0.000	Shortfall of Sites	0.177	Low I Residential	RS-1	0	0	0	11.283	0.085		Residential - Single Family Residence - Pool, 1	210B121 585		Northridge	No	MI	ADU
Los Angeles	19053 CLYMER ST	91326	2728015009	0.000	0.000	0.085	0.000	Shortfall of Sites	0.292	Very Low II Residential	RE11-1	0	0	0	6.856	0.085		Residential - Single Family Residence, 1	207B121 585		Northridge	No	MI	ADU
Los Angeles	10600 DEBRA AVE	91344	2679015026	0.000	0.000	0.085	0.000	Shortfall of Sites	0.204	Low I Residential	RS-1	0	0	0	9.818	0.085		Residential - Single Family Residence, 1	207B137 585		Granada Hills - Knollwood	No	MI	ADU
Los Angeles	10556 AQUEDUCT AVE	91344	2661006020	0.000	0.000	0.085	0.000	Shortfall of Sites	0.170	Low I Residential	RS-1	0	0	0	11.780	0.085		Residential - Single Family Residence, 1	207B141 585		Granada Hills - Knollwood	No	MI	ADU
Los Angeles	10509 OKLAHOMA AVE	91311	2706012002	0.000	0.000	0.085	0.000	Shortfall of Sites	0.500	Very Low I Residential	RA-1	0	0	0	4.001	0.085		Residential - Single Family Residence, 1	207B109 585		Chatsworth - Porter Ranch	No	MI	ADU
Los Angeles	10508 OWENSMOUTH AVE	91311	2722008029	0.000	0.000	0.085	0.000	Shortfall of Sites	0.172	Low I Residential	RS-1	0	0	0	11.614	0.085		Residential - Single Family Residence, 1	207B105 585		Chatsworth - Porter Ranch	No	MI	ADU
Los Angeles	10516 MARKLEIN AVE	91345	2649016019	0.000	0.000	0.085	0.000	Shortfall of Sites	0.184	Low Residential	RS-1	0	0	0	10.855	0.085		Residential - Single Family Residence, 1	207B145 585		Mission Hills - Panorama City - North Hills	No	MI	ADU
Los Angeles	10447 BAIRD AVE	91326	2728026003	0.000	0.000	0.085	0.000	Shortfall of Sites	0.257	Very Low II Residential	RE11-1	0	0	0	7.796	0.085		Residential - Single Family Residence - Pool, 1	207B125 585		Northridge	No	MI	ADU
Los Angeles	15718 LEMARSH ST	91343	2661018019	0.000	0.000	0.085	0.000	Shortfall of Sites	0.152	Low I Residential	RA-1	0	0	0	13.153	0.085		Residential - Single Family Residence, 1	204B141 585		Granada Hills - Knollwood	No	MI	ADU
Los Angeles	10147 MONOGRAM AVE	91343	2678022047	0.000	0.000	0.085	0.000	Shortfall of Sites	0.190	Low I Residential	RS-1	0	0	0	10.550	0.085		Residential - Single Family Residence - Pool, 1	204B137 585		Granada Hills - Knollwood	No	MI	ADU
Los Angeles	10029 KEOKUK AVE	91311	2741015009	0.000	0.000	0.085	0.000	Shortfall of Sites	0.174	Low I Residential	RS-1	0	0	0	11.503	0.085		Residential - Single Family Residence, 1	204B113 585		Chatsworth - Porter Ranch	No	MI	ADU
Los Angeles	10018 OAK PARK AVE	91325	2694009015	0.000	0.000	0.085	0.000	Shortfall of Sites	0.256	Very Low II Residential	RE11-1	0	0	0	7.819	0.085		Residential - Single Family Residence - Pool, 1	204B133 585		Northridge	No	MI	ADU
Los Angeles	18623 MERRIDY ST	91324	2729022006	0.000	0.000	0.085	0.000	Shortfall of Sites	0.153	Low I Residential	RS-1	0	0	0	13.030	0.085		Residential - Single Family Residence, 1	204B121 585		Northridge	No	MI	ADU
Los Angeles	9711 OSO AVE	91311	2748016032	0.000	0.000	0.085	0.000	Shortfall of Sites	0.172	Low I Residential	RS-1	0	0	0	11.624	0.085		Residential - Single Family Residence - Pool, 1	201B113 585		Chatsworth - Porter Ranch	No	MI	ADU
Los Angeles	9558 TUNNEY AVE	91324	2761006001	0.000	0.000	0.085	0.000	Shortfall of Sites	0.385	Very Low I Residential	RA-1	0	0	0	5.193	0.085		Residential - Single Family Residence - Pool, 1	201B117 585		Chatsworth - Porter Ranch	No	MI	ADU
Los Angeles	22117 BALLINGER ST	91311	2727015028	0.000	0.000	0.085	0.000	Shortfall of Sites	0.172	Low I Residential	RS-1	0	0	0	11.612	0.085		Residential - Single Family Residence, 1	201B101 585		Chatsworth - Porter Ranch	No	MI	ADU
Los Angeles	16302 TUPPER ST	91343	2676018008	0.000	0.000	0.085	0.000	Shortfall of Sites	0.182	Low Residential	RS-1	0	0	0	10.975	0.085		Residential - Single Family Residence - Pool, 1	198B137 585		Mission Hills - Panorama City - North Hills	No	MI	ADU
Los Angeles	12653 ALBERS ST	91607	2346008007	0.000	0.000	0.085	0.000	Shortfall of Sites	0.176	Low Residential	R1-1	0	0	0	11.389	0.085		Residential - Single Family Residence - Pool, 1	174B161 585		North Hollywood - Valley Village	No	MI	ADU
Los Angeles	18515 WELLS DR	91356	2161019021	0.000	0.000	0.085	0.000	Shortfall of Sites	0.221	Very Low I Residential	RA-1	0	0	0	9.050	0.085		Residential - Single Family Residence - Pool, 1	171B125 585		Encino - Tarzana	No	MI	ADU
Los Angeles	5115 STERN AVE	91423	2269006028	0.000	0.000	0.085	0.000	Shortfall of Sites	0.194	Low Residential	R1-1-RIO	0	0	0	10.311	0.085		Residential - Single Family Residence - Pool, 1	171B153 585		Van Nuys - North Sherman Oaks	No	MI	ADU
Los Angeles	11627 OTSEGO ST	91601	2354005046	0.000	0.000	0.085	0.000	Shortfall of Sites	0.167	Low Residential	R1-1	0	0	0	11.951	0.085		Residential - Single Family Residence - Pool, 1	171B169 585		North Hollywood - Valley Village	No	MI	ADU
Los Angeles	11261 BLIX ST	91602	2353028021	0.000	0.000	0.085	0.000	Shortfall of Sites	0.189	Low Residential	R1-1	0	0	0	10.560	0.085		Residential - Single Family Residence, 1	168B173 585		North Hollywood - Valley Village	No	MI	ADU
Los Angeles	4734 NORWICH AVE	91403	2264014007	0.000	0.000	0.085	0.000	Shortfall of Sites	0.155	Low Residential	R1-1	0	0	0	12.907	0.085		Residential - Single Family Residence, 1	168B145 585		Sherman Oaks - Studio City - Toluca Lake - Cahuenga Pass	No	MI	ADU
Los Angeles	4728 CAMELLIA AVE	91602	2354015058	0.000	0.000	0.085	0.000	Shortfall of Sites	0.155	Low Residential	R1-1	0	0	0	12.907	0.085		Residential - Single Family Residence, 1	168B169 585		North Hollywood - Valley Village	No	MI	ADU
Los Angeles	4317 RHODES AVE	91604	2367001037	0.000	0.000	0.085	0.000	Shortfall of Sites	0.161	Low Residential	R1-1-RIO	0	0	0	12.446	0.085		Residential - Single Family Residence, 1	165B165 585		Sherman Oaks - Studio City - Toluca Lake - Cahuenga Pass	No	MI	ADU
Los Angeles	13011 WOODBRIDGE ST	91604	2375013030	0.000	0.000	0.085	0.000	Shortfall of Sites	0.195	Low Residential	R1-1-RIO	0	0	0	10.250	0.085		Residential - Single Family Residence - Therapy Pool (Spa), 1	165B161 585		Sherman Oaks - Studio City - Toluca Lake - Cahuenga Pass	No	MI	ADU
Los Angeles	612 N LUCERNE BLVD	90004	5523012010	0.000	0.000	0.085	0.000	Shortfall of Sites	0.161	Low II Residential	R1R3-RG	0	0	0	12.403	0.085		Residential - Single Family Residence, 1	141B189 585		Wilshire	No	MI	ADU
Los Angeles	235 N GRAMERCY PL	90004	5516019004	0.000	0.000	0.085	0.000	Shortfall of Sites	0.158	Low II Residential	R1-1	0	0	0	12.654	0.085		Residential - Single Family Residence, 1	138B193 585		Wilshire	No	MI	ADU
Los Angeles	277 BRONWOOD AVE	90049	4366016032	0.000	0.000	0.085	0.000	Shortfall of Sites	0.165	Low Residential	R1-1	0	0	0	12.095	0.085		Residential - Single Family Residence, 1	138B145 585		Westwood	No	MI	ADU
Los Angeles	1561 S OAKHURST DR	90035	4306018027	0.000	0.000	0.085	0.000	Shortfall of Sites	0.161	Low Residential	R1V2	0	0	0	12.404	0.085		Residential - Single Family Residence, 1	129B169 585		West Los Angeles	No	MI	ADU
Los Angeles	1700 ROXBURY DR	90035	4307013024	0.000	0.000	0.085	0.000	Shortfall of Sites	0.204	Low Residential	R1V2-O	0	0	0	9.785	0.085		Residential - Single Family Residence, 1	129B165 585		West Los Angeles	No	MI	ADU
Los Angeles	10263 CRESTA DR	90064	4308003015	0.000	0.000	0.085	0.000	Shortfall of Sites	0.188	Low Residential	R1V2-O	0	0	0	10.647	0.085		Residential - Single Family Residence, 1	126B165 585		West Los Angeles	No	MI	ADU
Los Angeles	3284 GREENFIELD AVE	90034	4251023026	0.000	0.000	0.085	0.000	Shortfall of Sites	0.169	Low Residential	R1-1	0	0	0	11.829	0.085		Residential - Single Family Residence, 1	120B157 585		Palms - Mar Vista - Del Rey	No	MI	ADU
Los Angeles	1521 RUTGERS PL	90710	7439004017	0.000	0.000	0.085	0.000	Shortfall of Sites	0.168	Low Residential	R1-1XL-O	0	0	0	11.883	0.085		Residential - Single Family Residence, 1	042B193 585		Wilmington - Harbor City	No	MI	ADU
Los Angeles	17180 FLANDERS ST	91344	2607020025	0.000	0.000	0.085	0.000	Shortfall of Sites	0.165	Low I Residential	RS-1	0	0	0	12.091	0.085		Residential - Single Family Residence - Pool, 1	213B133 586		Granada Hills - Knollwood	No	MI	ADU
Los Angeles	11501 SOPHIA AVE	91344	2605023027	0.000	0.000	0.085	0.000	Shortfall of Sites	0.195	Low I Residential	RS-1	0	0	0	10.260	0.085		Residential - Single Family Residence, 1	213B137 586		Granada Hills - Knollwood	No	MI	ADU
Los Angeles	17236 LUDLOW ST	91344	2696009019	0.000	0.000	0.085	0.000	Shortfall of Sites	0.167	Low II Residential	R1-1XL-RFA	0	0	0	11.999	0.085		Residential - Single Family Residence, 1	210B133 586		Granada Hills - Knollwood	No	MI	ADU
Los Angeles	17817 HORACE ST	91344	2712010015	0.000	0.000	0.085	0.000	Shortfall of Sites	0.371	Low I Residential	RE9-1XL-RFA	0	0	0	5.395	0.085		Residential - Single Family Residence, 1	210B129 586		Granada Hills - Knollwood	No	MI	ADU
Los Angeles	11001 CANBY AVE	91326	2715002048	0.000	0.000	0.085	0.000	Shortfall of Sites	0.259	Very Low II Residential	RE11-1	0	0	0	7.714	0.085		Residential - Single Family Residence, 1	210B125 586		Northridge	No	MI	ADU
Los Angeles	10965 WYSTONE AVE	91326	2718007024	0.000	0.000	0.085	0.000	Shortfall of Sites	0.188	Low I Residential	RS-1	0	0	0	10.653	0.085		Residential - Single Family Residence - Pool, 1	210B121 586		Northridge	No	MI	ADU
Los Angeles	18681 HILLSBORO RD	91326	2728030013	0.000	0.000	0.085	0.000	Shortfall of Sites	0.260	Very Low II Residential	RE11-1	0	0	0	7.691	0.085		Residential - Single Family Residence - Pool, 1	207B121 586		Northridge	No	MI	ADU
Los Angeles	10601 MONOGRAM AVE	91344	2679002025	0.000	0.000	0.085	0.000	Shortfall of Sites	0.157	Low I Residential	RS-1	0	0	0	12.739	0.085		Residential - Single Family Residence - Pool, 1	207B137 586		Granada Hills - Knollwood	No	MI	ADU
Los Angeles	10557 BLUCHER AVE	91344	2661006001	0.000	0.000	0.085	0.000	Shortfall of Sites	0.170	Low I Residential	RS-1	0	0	0	11.773	0.085		Residential - Single Family Residence - Pool, 1	207B141 586		Granada Hills - Knollwood	No	MI	ADU
Los Angeles	20655 SAN JOSE ST	91311	2707010037	0.000	0.000	0.085	0.000	Shortfall of Sites	0.252	Very Low II Residential	RE11-1	0	0	0	7.947	0.085		Residential - Single Family Residence - Pool, 1	207B109 586		Chatsworth - Porter Ranch	No	MI	ADU
Los Angeles	10507 ETON AVE	91311	2706022010	0.000	0.000	0.085	0.000	Shortfall of Sites	0.173	Low I Residential	RS-1	0	0	0	11.574	0.085		Residential - Single Family Residence, 1	207B105 586		Chatsworth - Porter Ranch	No	MI	ADU
Los Angeles	18259 MINNEHAHA ST	91326	2731028028	0.000	0.000	0.085	0.000	Shortfall of Sites	0.273	Very Low II Residential	RE11-1	0	0	0	7.332	0.085		Residential - Single Family Residence - Pool, 1	207B125 586		Northridge	No	MI	ADU
Los Angeles	15856 LEMARSH ST	91343	2669012030	0.000	0.000	0.085	0.000	Shortfall of Sites	0.181	Low I Residential	RS-1	0	0	0	11.042	0.085		Residential - Single Family Residence - Pool, 1	204B141 586		Granada Hills - Knollwood	No	MI	ADU
Los Angeles	16713 ROMAR ST	91343	2685014010	0.000	0.000	0.085	0.000	Shortfall of Sites	0.169	Low I Residential	RS-1	0	0	0	11.832	0.085		Residential - Single Family Residence, 1	204B137 586		Granada Hills - Knollwood	No	MI	ADU
Los Angeles	10029 LARAMIE AVE	91311	2741014009	0.000	0.000	0.085	0.000	Shortfall of Sites	0.174	Low I Residential	RS-1	0	0	0	11.502	0.085		Residential - Single Family Residence - Pool, 1	204B113 586		Chatsworth - Porter Ranch	No	MI	ADU
Los Angeles	10025 GLADE AVE	91311	2745005017	0.000	0.000	0.085	0.000	Shortfall of Sites	0.172	Low II Residential	RS-1	0	0	0	11.613	0.085		Residential - Single Family Residence - Therapy Pool (Spa), 1	204B101 586		Chatsworth - Porter Ranch	No	MI	ADU
Los Angeles	17709 MERRIDY ST	91325	2734005042	0.000	0.000	0.085	0.000	Shortfall of Sites	0.175	Low I Residential	RS-1	0	0	0	11.439	0.085		Residential - Single Family Residence, 1	204B129 586		Northridge	No	MI	ADU
Los Angeles	18617 MERRIDY ST	91324	2729022005	0.000	0.000	0.085	0.000	Shortfall of Sites	0.153	Low I Residential	RS-1	0	0	0	13.030	0.085		Residential - Single Family Residence, 1	204B121 586		Northridge	No	MI	ADU
Los Angeles	9962 BOTHWELL RD	91324	2726012014	0.000	0.000	0.085	0.000	Shortfall of Sites	0.275	Very Low II Residential	RA-1	0	0	0	7.265	0.085		Residential - Single Family Residence, 1	204B117 586		Chatsworth - Porter Ranch	No	MI	ADU
Los Angeles	9721 QUAKERTOWN AVE	91311	2761013013	0.000	0.000	0.085	0.000	Shortfall of Sites	0.173	Low I Residential	RS-1	0	0	0	11.564	0.085		Residential - Single Family Residence, 1	201B113 586		Chatsworth - Porter Ranch	No	MI	ADU
Los Angeles	9607 CLAIRE AVE	91324	2762009009	0.000	0.000	0.085	0.000	Shortfall of Sites	0.401	Very Low I Residential	RA-1	0	0	0	4.987	0.085		Residential - Single Family Residence - Pool, 1	201B121 586		Northridge	No	MI	ADU
Los Angeles	22111 BALLINGER ST	91311	2727015029	0.000	0.000	0.085	0.000	Shortfall of Sites	0.172	Low I Residential	RS-1	0	0	0	11.612	0.085		Residential - Single Family Residence, 1	201B101 586		Chatsworth - Porter Ranch	No	MI	ADU
Los Angeles	16300 TUPPER ST	91343	2676018007	0.000	0.000	0.085	0.000	Shortfall of Sites	0.177	Low Residential	RS-1	0	0	0	11.327	0.085		Residential - Single Family Residence - Pool, 1	198B137 586		Mission Hills - Panorama City - North Hills	No	MI	ADU

Jurisdiction Name	Site Address/Intersection	5 Digit ZIP Code	Assessor Parcel Number	Very Low-Income	Low-Income	Moderate-Income	Above Moderate-Income	Type of Shortfall	Parcel Size (Acres)	Current General Plan Designation	Current Zoning	Proposed General Plan (GP) Designation	Proposed Zoning	Minimum Density Allowed	Maximum Density Allowed	Total Capacity	Vacant/ Nonvacant	Description of Existing Uses	PIN	Base Density Per Acre	Community Plan Area	Rent Stabalization Ordinance	Income Category	Applicable Rezoning Program (Program informing values in Column Q listed first)
Los Angeles	12647 ALBERS ST	91607	2346008008	0.000	0.000	0.085	0.000	Shortfall of Sites	0.171	Low I Residential	R1-1	0	0	0	11.711	0.085		Residential - Single Family Residence, 1	174B161 586		North Hollywood - Valley Village	No	MI	ADU
Los Angeles	5121 OTIS AVE	91356	2161019018	0.000	0.000	0.085	0.000	Shortfall of Sites	0.270	Very Low I Residential	RA-1	0	0	0	7.399	0.085		Residential - Single Family Residence - Pool, 1	171B125 586		Encino - Tarzana	No	MI	ADU
Los Angeles	5114 STERN AVE	91423	2269004002	0.000	0.000	0.085	0.000	Shortfall of Sites	0.200	Low Residential	R1-1-RIO	0	0	0	10.014	0.085		Residential - Single Family Residence - Pool, 1	171B153 586		Van Nuys - North Sherman Oaks	No	MI	ADU
Los Angeles	11723 OTSEGO ST	91607	2355005053	0.000	0.000	0.085	0.000	Shortfall of Sites	0.186	Low Residential	R1-1	0	0	0	10.762	0.085		Residential - Single Family Residence, 1	171B169 586		North Hollywood - Valley Village	No	MI	ADU
Los Angeles	11301 BLIX ST	91602	2353028020	0.000	0.000	0.085	0.000	Shortfall of Sites	0.189	Low Residential	R1-1	0	0	0	10.564	0.085		Residential - Single Family Residence, 1	168B173 586		North Hollywood - Valley Village	No	MI	ADU
Los Angeles	4733 LEMONA AVE	91403	2264014026	0.000	0.000	0.085	0.000	Shortfall of Sites	0.155	Low Residential	R1-1	0	0	0	12.900	0.085		Residential - Single Family Residence, 1	168B145 586		Sherman Oaks - Studio City - Toluca Lake - Cahuenga Pass	No	MI	ADU
Los Angeles	4731 CAMELLIA AVE	91602	2354015047	0.000	0.000	0.085	0.000	Shortfall of Sites	0.156	Low Residential	R1-1	0	0	0	12.823	0.085		Residential - Single Family Residence, 1	168B169 586		North Hollywood - Valley Village	No	MI	ADU
Los Angeles	4708 VAN NOORD AVE	91423	2362001003	0.000	0.000	0.085	0.000	Shortfall of Sites	0.152	Low Residential	R1-1-RIO	0	0	0	13.127	0.085		Residential - Single Family Residence, 1	168B161 586		Sherman Oaks - Studio City - Toluca Lake - Cahuenga Pass	No	MI	ADU
Los Angeles	4318 RHODES AVE	91604	2367002009	0.000	0.000	0.085	0.000	Shortfall of Sites	0.161	Low Residential	R1-1-RIO	0	0	0	12.445	0.085		Residential - Single Family Residence, 1	165B165 586		Sherman Oaks - Studio City - Toluca Lake - Cahuenga Pass	No	MI	ADU
Los Angeles	13007 WOODBRIDGE ST	91604	2375013031	0.000	0.000	0.085	0.000	Shortfall of Sites	0.195	Low Residential	R1-1-RIO	0	0	0	10.250	0.085		Residential - Single Family Residence, 1	165B161 586		Sherman Oaks - Studio City - Toluca Lake - Cahuenga Pass	No	MI	ADU
Los Angeles	613 N LUCERNE BLVD	90004	5523011015	0.000	0.000	0.085	0.000	Shortfall of Sites	0.161	Low II Residential	R1R3-RG	0	0	0	12.401	0.085		Residential - Single Family Residence, 1	141B189 586		Wilshire	No	MI	ADU
Los Angeles	234 N WILTON PL	90004	5516019017	0.000	0.000	0.085	0.000	Shortfall of Sites	0.158	Low II Residential	R1-1	0	0	0	12.649	0.085		Residential - Single Family Residence, 1	138B193 586		Wilshire	No	MI	ADU
Los Angeles	1352 HOLMBY AVE	90024	4327003011	0.000	0.000	0.085	0.000	Shortfall of Sites	0.153	Low Residential	R1-1	0	0	0	13.067	0.085		Residential - Single Family Residence, 1	135B157 586		Westwood	No	MI	ADU
Los Angeles	1560 CARDIFF AVE	90035	4306018018	0.000	0.000	0.085	0.000	Shortfall of Sites	0.161	Low Residential	R1V2	0	0	0	12.394	0.085		Residential - Single Family Residence, 1	129B169 586		West Los Angeles	No	MI	ADU
Los Angeles	543 MORENO AVE	90049	4264004001	0.000	0.000	0.085	0.000	Shortfall of Sites	0.365	Very Low II Residential	RE15-1	0	0	0	5.472	0.085		Residential - Single Family Residence - Pool, 1	129B137 586		Brentwood - Pacific Palisades	No	MI	ADU
Los Angeles	3285 STONER AVE	90066	4250004010	0.000	0.000	0.085	0.000	Shortfall of Sites	0.229	Low Residential	R1V2	0	0	0	8.744	0.085		Residential - Single Family Residence, 1	117B153 586		Palms - Mar Vista - Del Rey	No	MI	ADU
Los Angeles	5320 GLASGOW CT	90045	4103020014	0.000	0.000	0.085	0.000	Shortfall of Sites	0.161	Low Residential	R1-1	0	0	0	12.439	0.085		Residential - Single Family Residence, 1	102B173 586		Westchester - Playa del Rey	No	MI	ADU
Los Angeles	6675 W 80TH PL	90045	4109032013	0.000	0.000	0.085	0.000	Shortfall of Sites	0.156	Low Residential	R1V2	0	0	0	12.840	0.085		Residential - Single Family Residence, 1	099B161 586		Westchester - Playa del Rey	No	MI	ADU
Los Angeles	208 N ELLERY DR	90732	7559003019	0.000	0.000	0.085	0.000	Shortfall of Sites	0.160	Low II Residential	R1-1XL	0	0	0	12.482	0.085		Residential - Single Family Residence, 1	018B193 586		San Pedro	No	MI	ADU
Los Angeles	17109 ROSNICK PL	91344	2606005042	0.000	0.000	0.085	0.000	Shortfall of Sites	0.304	Low I Residential	RS-1	0	0	0	6.584	0.085		Residential - Single Family Residence, 1	219B133 587		Granada Hills - Knollwood	No	MI	ADU
Los Angeles	17441 GOLDEN LN	91344	2608032014	0.000	0.000	0.085	0.000	Shortfall of Sites	0.314	Very Low II Residential	RE11-1-H	0	0	0	6.368	0.085		Residential - Single Family Residence, 1	219B129 587		Granada Hills - Knollwood	No	MI	ADU
Los Angeles	11838 PASO ROBLES AVE	91344	2607001026	0.000	0.000	0.085	0.000	Shortfall of Sites	0.211	Low I Residential	RS-1	0	0	0	9.478	0.085		Residential - Single Family Residence, 1	216B133 587		Granada Hills - Knollwood	No	MI	ADU
Los Angeles	11500 GOTHIC AVE	91344	2605023001	0.000	0.000	0.085	0.000	Shortfall of Sites	0.218	Low I Residential	RS-1	0	0	0	9.175	0.085		Residential - Single Family Residence - Pool, 1	213B137 587		Granada Hills - Knollwood	No	MI	ADU
Los Angeles	17230 LUDLOW ST	91344	2696009020	0.000	0.000	0.085	0.000	Shortfall of Sites	0.167	Low II Residential	R1-1XL-RFA	0	0	0	11.999	0.085		Residential - Single Family Residence, 1	210B133 587		Granada Hills - Knollwood	No	MI	ADU
Los Angeles	10947 LINDLEY AVE	91344	2715036032	0.000	0.000	0.085	0.000	Shortfall of Sites	0.178	Low I Residential	RS-1	0	0	0	11.213	0.085		Residential - Single Family Residence, 1	210B125 587		Granada Hills - Knollwood	No	MI	ADU
Los Angeles	10955 VANALDEN AVE	91326	2718008001	0.000	0.000	0.085	0.000	Shortfall of Sites	0.242	Low I Residential	RS-1	0	0	0	8.258	0.085		Residential - Single Family Residence, 1	210B121 587		Northridge	No	MI	ADU
Los Angeles	19041 CLYMER ST	91326	2728015010	0.000	0.000	0.085	0.000	Shortfall of Sites	0.309	Very Low II Residential	RE11-1	0	0	0	6.479	0.085		Residential - Single Family Residence - Pool, 1	207B121 587		Northridge	No	MI	ADU
Los Angeles	10600 MONOGRAM AVE	91344	2679003011	0.000	0.000	0.085	0.000	Shortfall of Sites	0.172	Low I Residential	RS-1	0	0	0	11.615	0.085		Residential - Single Family Residence, 1	207B137 587		Granada Hills - Knollwood	No	MI	ADU
Los Angeles	10552 WOODLEY AVE	91344	2668006006	0.000	0.000	0.085	0.000	Shortfall of Sites	0.171	Low I Residential	RS-1	0	0	0	11.704	0.085		Residential - Single Family Residence, 1	207B141 587		Granada Hills - Knollwood	No	MI	ADU
Los Angeles	20645 SAN JOSE ST	91311	2707010036	0.000	0.000	0.085	0.000	Shortfall of Sites	0.256	Very Low II Residential	RE11-1	0	0	0	7.821	0.085		Residential - Single Family Residence - Pool, 1	207B109 587		Chatsworth - Porter Ranch	No	MI	ADU
Los Angeles	10508 CHURCHILL AVE	91311	2722034019	0.000	0.000	0.085	0.000	Shortfall of Sites	0.181	Low I Residential	RS-1	0	0	0	11.074	0.085		Residential - Single Family Residence - Pool, 1	207B105 587		Chatsworth - Porter Ranch	No	MI	ADU
Los Angeles	10515 MARKLEIN AVE	91345	2649014018	0.000	0.000	0.085	0.000	Shortfall of Sites	0.177	Low Residential	RS-1	0	0	0	11.322	0.085		Residential - Single Family Residence, 1	207B145 587		Mission Hills - Panorama City - North Hills	No	MI	ADU
Los Angeles	18249 MINNEHAHA ST	91326	2731028027	0.000	0.000	0.085	0.000	Shortfall of Sites	0.252	Very Low II Residential	RE11-1	0	0	0	7.922	0.085		Residential - Single Family Residence, 1	207B125 587		Northridge	No	MI	ADU
Los Angeles	15716 LEMARSH ST	91343	2661018020	0.000	0.000	0.085	0.000	Shortfall of Sites	0.152	Low I Residential	RA-1	0	0	0	13.152	0.085		Residential - Single Family Residence, 1	204B141 587		Granada Hills - Knollwood	No	MI	ADU
Los Angeles	10148 SWINTON AVE	91343	2678001016	0.000	0.000	0.085	0.000	Shortfall of Sites	0.172	Low I Residential	RS-1	0	0	0	11.616	0.085		Residential - Single Family Residence, 1	204B137 587		Granada Hills - Knollwood	No	MI	ADU
Los Angeles	10028 OSO AVE	91311	2741015018	0.000	0.000	0.085	0.000	Shortfall of Sites	0.174	Low I Residential	RS-1	0	0	0	11.505	0.085		Residential - Single Family Residence, 1	204B113 587		Chatsworth - Porter Ranch	No	MI	ADU
Los Angeles	10026 GLADE AVE	91311	2745004043	0.000	0.000	0.085	0.000	Shortfall of Sites	0.172	Low II Residential	RS-1	0	0	0	11.619	0.085		Residential - Single Family Residence, 1	204B101 587		Chatsworth - Porter Ranch	No	MI	ADU
Los Angeles	10019 BABBITT AVE	91325	2694013033	0.000	0.000	0.085	0.000	Shortfall of Sites	0.233	Very Low II Residential	RE11-1	0	0	0	8.601	0.085		Residential - Single Family Residence, 1	204B133 587		Northridge	No	MI	ADU
Los Angeles	18611 MERRIDY ST	91324	2729022004	0.000	0.000	0.085	0.000	Shortfall of Sites	0.153	Low I Residential	RS-1	0	0	0	13.034	0.085		Residential - Single Family Residence, 1	204B121 587		Northridge	No	MI	ADU
Los Angeles	20132 NEEDLES ST	91311	2748026032	0.000	0.000	0.085	0.000	Shortfall of Sites	0.184	Low I Residential	RS-1	0	0	0	10.872	0.085		Residential - Single Family Residence - Pool, 1	201B113 587		Chatsworth - Porter Ranch	No	MI	ADU
Los Angeles	18936 CITRONIA ST	91324	2762037024	0.000	0.000	0.085	0.000	Shortfall of Sites	0.171	Low I Residential	RS-1	0	0	0	11.688	0.085		Residential - Single Family Residence, 1	201B121 587		Northridge	No	MI	ADU
Los Angeles	9822 PALI AVE	91042	2571011077	0.000	0.000	0.085	0.000	Shortfall of Sites	0.158	Low Residential	R1-1-RFA	0	0	0	12.637	0.085		Residential - Single Family Residence - Pool, 1	201B205 587		Sunland - Tujunga - Lake View Terrace - Shadow Hills - East La Tuna Canyon	No	MI	ADU
Los Angeles	19372 CITRONIA ST	91324	2761006013	0.000	0.000	0.085	0.000	Shortfall of Sites	0.428	Very Low I Residential	RA-1	0	0	0	4.677	0.085		Residential - Single Family Residence - Pool, 1	201B117 587		Chatsworth - Porter Ranch	No	MI	ADU
Los Angeles	22105 BALLINGER ST	91311	2727015030	0.000	0.000	0.085	0.000	Shortfall of Sites	0.172	Low I Residential	RS-1	0	0	0	11.612	0.085		Residential - Single Family Residence, 1	201B101 587		Chatsworth - Porter Ranch	No	MI	ADU
Los Angeles	16254 TUPPER ST	91343	2676016001	0.000	0.000	0.085	0.000	Shortfall of Sites	0.176	Low Residential	RS-1	0	0	0	11.360	0.085		Residential - Single Family Residence, 1	198B137 587		Mission Hills - Panorama City - North Hills	No	MI	ADU
Los Angeles	5650 COLBATH AVE	91401	2246029011	0.000	0.000	0.085	0.000	Shortfall of Sites	0.155	Low Residential	R1-1	0	0	0	12.901	0.085		Residential - Single Family Residence - Pool, 1	174B153 587		Van Nuys - North Sherman Oaks	No	MI	ADU
Los Angeles	12641 ALBERS ST	91607	2346008009	0.000	0.000	0.085	0.000	Shortfall of Sites	0.179	Low Residential	R1-1	0	0	0	11.158	0.085		Residential - Single Family Residence - Pool, 1	174B161 587		North Hollywood - Valley Village	No	MI	ADU
Los Angeles	5425 TAMPA AVE	91356	2163014019	0.000	0.000	0.085	0.000	Shortfall of Sites	0.157	Low II Residential	R1-1	0	0	0	12.731	0.085		Residential - Single Family Residence, 1	174B117 587		Encino - Tarzana	No	MI	ADU
Los Angeles	5115 MATILIJA AVE	91423	2269004027	0.000	0.000	0.085	0.000	Shortfall of Sites	0.199	Low Residential	R1-1-RIO	0	0	0	10.030	0.085		Residential - Single Family Residence - Pool, 1	171B153 587		Van Nuys - North Sherman Oaks	No	MI	ADU
Los Angeles	11729 OTSEGO ST	91607	2355005052	0.000	0.000	0.085	0.000	Shortfall of Sites	0.186	Low Residential	R1-1	0	0	0	10.762	0.085		Residential - Single Family Residence, 1	171B169 587		North Hollywood - Valley Village	No	MI	ADU
Los Angeles	11307 BLIX ST	91602	2353028019	0.000	0.000	0.085	0.000	Shortfall of Sites	0.189	Low Residential	R1-1	0	0	0	10.556	0.085		Residential - Single Family Residence, 1	168B173 587		North Hollywood - Valley Village	No	MI	ADU
Los Angeles	4732 LEMONA AVE	91403	2264019007	0.000	0.000	0.085	0.000	Shortfall of Sites	0.155	Low Residential	R1-1	0	0	0	12.907	0.085		Residential - Single Family Residence - Therapy Pool (Spa), 1	168B145 587		Sherman Oaks - Studio City - Toluca Lake - Cahuenga Pass	No	MI	ADU
Los Angeles	4646 NAGLE AVE	91423	2360021004	0.000	0.000	0.085	0.000	Shortfall of Sites	0.152	Low Residential	R1-1-RIO	0	0	0	13.200	0.085		Residential - Single Family Residence, 1	168B157 587		Sherman Oaks - Studio City - Toluca Lake - Cahuenga Pass	No	MI	ADU
Los Angeles	3342 LARGA AVE	90039	5436027005	0.000	0.000	0.085	0.000	Shortfall of Sites	0.155	Low Residential	R1-1-RIO	0	0	0	12.900	0.085		Residential - Single Family Residence, 1	153B209 587		Northeast Los Angeles	No	MI	ADU
Los Angeles	2406 W AVENUE 30	90065	5457009012	0.000	0.000	0.085	0.000	Shortfall of Sites	0.172	Low Residential	R1-1-CDO	0	0	0	11.616	0.085		Residential - Single Family Residence, 1	150B213 587		Northeast Los Angeles	No	MI	ADU
Los Angeles	612 N ARDEN BLVD	90004	5523011010	0.000	0.000	0.085	0.000	Shortfall of Sites	0.161	Low II Residential	R1R3-RG	0	0	0	12.401	0.085		Residential - Single Family Residence, 1	141B189 587		Wilshire	No	MI	ADU
Los Angeles	347 S FAIRFAX AVE	90036	5509018013	0.000	0.000	0.085	0.000	Shortfall of Sites	0.798	Community Commercial	C2-1-O	0	0	0	2.507	0.085		Commercial - Supermarket - Supermarket - 12,000 SF or More - One Story, 1	135B177 587		Wilshire	No	MI	ADU
Los Angeles	1338 WOODRUFF AVE	90024	4326014008	0.000	0.000	0.085	0.000	Shortfall of Sites	0.149	Low Residential	R1-1	0	0	0	13.403	0.085		Residential - Single Family Residence, 1	135B157 587		Westwood	No	MI	ADU
Los Angeles	10470 HOLMAN AVE	90024	4326031006	0.000	0.000	0.085	0.000	Shortfall of Sites	0.153	Low Residential	R1-1-O	0	0	0	13.056	0.085		Residential - Single Family Residence - Pool, 1	132B157 587		Westwood	No	MI	ADU
Los Angeles	125 FREMONT PL	90005	5090015032	0.000	0.000	0.085	0.000	Shortfall of Sites	0.465	Very Low II Residential	RE11-1	0	0	0	4.304	0.085		Residential - Single Family Residence - Pool, 1	132B185 587		Wilshire	No	MI	ADU
Los Angeles	9414 MONTE MAR DR	90035	4306022002	0.000	0.000	0.085	0.000	Shortfall of Sites	0.152	Low Residential	R1V2	0	0	0	13.200	0.085		Residential - Single Family Residence, 1	129B165 587		West Los Angeles	No	MI	ADU
Los Angeles	3591 GRAND VIEW BLVD	90066	4248024005	0.000	0.000	0.085	0.000	Shortfall of Sites	0.190	Low Residential	R1V2	0	0	0	10.512	0.085		Residential - Single Family Residence, 1	114B153 587		Palms - Mar Vista - Del Rey	No	MI	ADU
Los Angeles	1625 W SANTA CRUZ ST	90732	7559014016	0.000	0.000	0.085	0.000	Shortfall of Sites	0.209	Low II Residential	R1-1XL	0	0	0	9.554	0.085		Residential - Single Family Residence, 1	018B193 587		San Pedro	No	MI	ADU
Los Angeles	17114 SUNDERLAND DR	91344	2606005047	0.000	0.000	0.085	0.000	Shortfall of Sites	0.237	Low I Residential	RS-1	0	0	0	8.443	0.085		Residential - Single Family Residence, 1	219B133 588		Granada Hills - Knollwood	No	MI	ADU
Los Angeles	12260 LOUISE AVE	91344	2608032039	0.000	0.000	0.085	0.000	Shortfall of Sites	0.296	Very Low II Residential	RE11-1-H	0	0	0	6.745	0.085		Residential - Single Family Residence, 1	219B129 588		Granada Hills - Knollwood	No	MI	ADU
Los Angeles	11831 WISH AVE	91344	2607004015	0.000	0.000	0.085	0.000	Shortfall of Sites	0.265	Low I Residential	RS-1	0	0	0	7.556	0.085		Residential - Single Family Residence - Pool, 1	216B133 588		Granada Hills - Knollwood	No	MI	ADU
Los Angeles	11500 ODESSA AVE	91344	2610029001	0.000	0.000	0.085	0.000	Shortfall of Sites	0.174	Low I Residential	RS-1	0	0	0	11.516	0.085		Residential - Single Family Residence, 1	213B137 588		Granada Hills - Knollwood	No	MI	ADU
Los Angeles	17226 LUDLOW ST	91344	2696009021	0.000	0.000	0.085	0.000	Shortfall of Sites	0.167	Low II Residential	R1-1XL-RFA	0	0	0	12.000	0.085		Residential - Single Family Residence, 1	210B133 588		Granada Hills - Knollwood	No	MI	ADU
Los Angeles	11000 NESTLE AVE	91326	2715016026	0.000	0.000	0.085	0.000	Shortfall of Sites	0.261	Very Low II Residential	RE11-1	0	0	0	7.668	0.085		Residential - Single Family Residence, 1	210B125 588		Northridge	No	MI	ADU
Los Angeles	18665 HORACE ST	91326	2717013029	0.000	0.000	0.085	0.000	Shortfall of Sites	0.254	Very Low II Residential	RE11-1	0	0	0	7.885	0.085		Residential - Single Family Residence, 1	210B121 588		Northridge	No	MI	ADU
Los Angeles	19031 CLYMER ST	91326	2728015011	0.000	0.000	0.085	0.000	Shortfall of Sites	0.258	Very Low II Residential	RE11-1	0	0	0	7.747	0.085		Residential - Single Family Residence, 1	207B121 588		Northridge	No	MI	ADU
Los Angeles	10600 SWINTON AVE	91344	2679008028	0.000	0.000	0.085	0.000	Shortfall of Sites	0.158	Low I Residential	R1-1	0	0	0	12.670	0.085		Residential - Single Family Residence, 1	207B137 588		Granada Hills - Knollwood	No	MI	ADU

Jurisdiction Name	Site Address/Intersection	5 Digit ZIP Code	Assessor Parcel Number	Very Low-Income	Low-Income	Moderate-Income	Above Moderate-Income	Type of Shortfall	Parcel Size (Acres)	Current General Plan Designation	Current Zoning	Proposed General Plan (GP) Designation	Proposed Zoning	Minimum Density Allowed	Maximum Density Allowed	Total Capacity	Vacant/ Nonvacant	Description of Existing Uses	PIN	Base Density Per Acre	Community Plan Area	Rent Stabalization Ordinance	Income Category	Applicable Rezoning Program (Program informing values in Column Q listed first)
Los Angeles	10552 COLLETT AVE	91344	2668007013	0.000	0.000	0.085	0.000	Shortfall of Sites	0.176	Low I Residential	RS-1	0	0	0	11.354	0.085		Residential - Single Family Residence, 1	207B141 588		Granada Hills - Knollwood	No	MI	ADU
Los Angeles	10500 JORDAN AVE	91311	2722028031	0.000	0.000	0.085	0.000	Shortfall of Sites	0.173	Low I Residential	RS-1	0	0	0	11.531	0.085		Residential - Single Family Residence, 1	207B105 588		Chatsworth - Porter Ranch	No	MI	ADU
Los Angeles	15440 SAN JOSE ST	91345	2649017017	0.000	0.000	0.085	0.000	Shortfall of Sites	0.174	Low Residential	RS-1	0	0	0	11.508	0.085		Residential - Single Family Residence, 1	207B145 588		Mission Hills - Panorama City - North Hills	No	MI	ADU
Los Angeles	18239 MINNEHAHA ST	91326	2731028026	0.000	0.000	0.085	0.000	Shortfall of Sites	0.279	Very Low II Residential	RE11-1	0	0	0	7.170	0.085		Residential - Single Family Residence - Pool, 1	207B125 588		Northridge	No	MI	ADU
Los Angeles	15850 LEMARSH ST	91343	2669012029	0.000	0.000	0.085	0.000	Shortfall of Sites	0.181	Low I Residential	RS-1	0	0	0	11.043	0.085		Residential - Single Family Residence - Pool, 1	204B141 588		Granada Hills - Knollwood	No	MI	ADU
Los Angeles	10028 KEOKUK AVE	91311	2741014018	0.000	0.000	0.085	0.000	Shortfall of Sites	0.174	Low I Residential	RS-1	0	0	0	11.505	0.085		Residential - Single Family Residence - Pool, 1	204B113 588		Chatsworth - Porter Ranch	No	MI	ADU
Los Angeles	10026 MCLENNAN AVE	91343	2685005005	0.000	0.000	0.085	0.000	Shortfall of Sites	0.176	Low I Residential	RS-1	0	0	0	11.368	0.085		Residential - Single Family Residence - Pool, 1	204B133 588		Granada Hills - Knollwood	No	MI	ADU
Los Angeles	18605 MERRIDY ST	91324	2729022003	0.000	0.000	0.085	0.000	Shortfall of Sites	0.173	Low I Residential	RS-1	0	0	0	11.545	0.085		Residential - Single Family Residence - Pool, 1	204B121 588		Northridge	No	MI	ADU
Los Angeles	19326 MERRIDY ST	91324	2726020003	0.000	0.000	0.085	0.000	Shortfall of Sites	0.396	Very Low I Residential	RA-1	0	0	0	5.051	0.085		Residential - Single Family Residence - Pool, 1	204B117 588		Chatsworth - Porter Ranch	No	MI	ADU
Los Angeles	20124 NEEDLES ST	91311	2748026033	0.000	0.000	0.085	0.000	Shortfall of Sites	0.183	Low I Residential	RS-1	0	0	0	10.949	0.085		Residential - Single Family Residence, 1	201B113 588		Chatsworth - Porter Ranch	No	MI	ADU
Los Angeles	18930 CITRONIA ST	91324	2762037023	0.000	0.000	0.085	0.000	Shortfall of Sites	0.172	Low I Residential	RS-1	0	0	0	11.617	0.085		Residential - Single Family Residence, 1	201B121 588		Northridge	No	MI	ADU
Los Angeles	22063 BALLINGER ST	91311	2727015031	0.000	0.000	0.085	0.000	Shortfall of Sites	0.174	Low I Residential	RS-1	0	0	0	11.470	0.085		Residential - Single Family Residence, 1	201B101 588		Chatsworth - Porter Ranch	No	MI	ADU
Los Angeles	16248 TUPPER ST	91343	2676016002	0.000	0.000	0.085	0.000	Shortfall of Sites	0.177	Low Residential	RS-1	0	0	0	11.318	0.085		Residential - Single Family Residence - Pool, 1	198B137 588		Mission Hills - Panorama City - North Hills	No	MI	ADU
Los Angeles	12635 ALBERS ST	91607	2346008010	0.000	0.000	0.085	0.000	Shortfall of Sites	0.192	Low Residential	R1-1	0	0	0	10.413	0.085		Residential - Single Family Residence, 1	174B161 588		North Hollywood - Valley Village	No	MI	ADU
Los Angeles	5114 MATILIJA AVE	91423	2269003002	0.000	0.000	0.085	0.000	Shortfall of Sites	0.194	Low Residential	R1-1-RIO	0	0	0	10.311	0.085		Residential - Single Family Residence - Pool, 1	171B153 588		Van Nuys - North Sherman Oaks	No	MI	ADU
Los Angeles	11735 OTSEGO ST	91607	2355005051	0.000	0.000	0.085	0.000	Shortfall of Sites	0.186	Low Residential	R1-1	0	0	0	10.762	0.085		Residential - Single Family Residence, 1	171B169 588		North Hollywood - Valley Village	No	MI	ADU
Los Angeles	12959 WOODBRIDGE ST	91604	2375011036	0.000	0.000	0.085	0.000	Shortfall of Sites	0.195	Low Residential	R1-1-RIO	0	0	0	10.250	0.085		Residential - Single Family Residence - Pool, 1	165B161 588		Sherman Oaks - Studio City - Toluca Lake - Cahuenga Pass	No	MI	ADU
Los Angeles	4303 IRVINE AVE	91604	2365024018	0.000	0.000	0.085	0.000	Shortfall of Sites	0.152	Low Residential	R1-1-RIO	0	0	0	13.133	0.085		Residential - Single Family Residence - Pool, 1	165B169 588		Sherman Oaks - Studio City - Toluca Lake - Cahuenga Pass	No	MI	ADU
Los Angeles	274 S GLENROY AVE	90049	4366019007	0.000	0.000	0.085	0.000	Shortfall of Sites	0.260	Low Residential	R1-1	0	0	0	7.696	0.085		Residential - Single Family Residence - Therapy Pool (Spa), 1	138B145 588		Westwood	No	MI	ADU
Los Angeles	2771 CLUB DR	90064	4308003012	0.000	0.000	0.085	0.000	Shortfall of Sites	0.209	Low Residential	R1V2-O	0	0	0	9.565	0.085		Residential - Single Family Residence, 1	126B165 588		West Los Angeles	No	MI	ADU
Los Angeles	3130 GILMERTON AVE	90064	4318035021	0.000	0.000	0.085	0.000	Shortfall of Sites	0.150	Low Residential	R1V2	0	0	0	13.334	0.085		Residential - Single Family Residence, 1	123B161 588		West Los Angeles	No	MI	ADU
Los Angeles	3212 S BENTLEY AVE	90034	4251018008	0.000	0.000	0.085	0.000	Shortfall of Sites	0.263	Low Residential	R1-1	0	0	0	7.590	0.085		Residential - Single Family Residence - Pool, 1	120B157 588		Palms - Mar Vista - Del Rey	No	MI	ADU
Los Angeles	3270 GRANVILLE AVE	90066	4250004005	0.000	0.000	0.085	0.000	Shortfall of Sites	0.169	Low Residential	R1V2	0	0	0	11.804	0.085		Residential - Single Family Residence, 1	117B153 588		Palms - Mar Vista - Del Rey	No	MI	ADU
Los Angeles	8064 DUNFIELD AVE	90045	4109008019	0.000	0.000	0.085	0.000	Shortfall of Sites	0.211	Low Residential	R1V2	0	0	0	9.482	0.085		Residential - Single Family Residence, 1	099B165 588		Westchester - Playa del Rey	No	MI	ADU
Los Angeles	12313 JOLETTE AVE	91344	2608025009	0.000	0.000	0.085	0.000	Shortfall of Sites	0.253	Very Low II Residential	RE11-1	0	0	0	7.917	0.085		Residential - Single Family Residence - Pool, 1	219B133 589		Granada Hills - Knollwood	No	MI	ADU
Los Angeles	17174 FLANDERS ST	91344	2607020024	0.000	0.000	0.085	0.000	Shortfall of Sites	0.165	Low I Residential	RS-1	0	0	0	12.091	0.085		Residential - Single Family Residence - Pool, 1	213B133 589		Granada Hills - Knollwood	No	MI	ADU
Los Angeles	11500 SOPHIA AVE	91344	2605022005	0.000	0.000	0.085	0.000	Shortfall of Sites	0.207	Low I Residential	RS-1	0	0	0	9.675	0.085		Residential - Single Family Residence - Pool, 1	213B137 589		Granada Hills - Knollwood	No	MI	ADU
Los Angeles	17220 LUDLOW ST	91344	2696009022	0.000	0.000	0.085	0.000	Shortfall of Sites	0.167	Low II Residential	R1-1XL-RFA	0	0	0	12.001	0.085		Residential - Single Family Residence, 1	210B133 589		Granada Hills - Knollwood	No	MI	ADU
Los Angeles	11018 YARMOUTH AVE	91344	2712009022	0.000	0.000	0.085	0.000	Shortfall of Sites	0.232	Low I Residential	RE9-1XL-RFA	0	0	0	8.615	0.085		Residential - Single Family Residence, 1	210B129 589		Granada Hills - Knollwood	No	MI	ADU
Los Angeles	10957 CHIMINEAS AVE	91326	2715015013	0.000	0.000	0.085	0.000	Shortfall of Sites	0.255	Very Low II Residential	RE11-1	0	0	0	7.833	0.085		Residential - Single Family Residence, 1	210B125 589		Northridge	No	MI	ADU
Los Angeles	10972 TOPEKA DR	91326	2718007012	0.000	0.000	0.085	0.000	Shortfall of Sites	0.208	Low I Residential	RS-1	0	0	0	9.625	0.085		Residential - Single Family Residence - Pool, 1	210B121 589		Northridge	No	MI	ADU
Los Angeles	8121 BROWNSTONE ST	91040	2551041033	0.000	0.000	0.085	0.000	Shortfall of Sites	0.151	Low Residential	R1-1-RFA	0	0	0	13.255	0.085		Residential - Single Family Residence, 1	210B193 589		Sunland - Tujunga - Lake View Terrace - Shadow Hills - East La Tuna Canyon	No	MI	ADU
Los Angeles	10601 VANALDEN AVE	91326	2728011018	0.000	0.000	0.085	0.000	Shortfall of Sites	0.267	Very Low II Residential	RE11-1	0	0	0	7.498	0.085		Residential - Single Family Residence, 1	207B121 589		Northridge	No	MI	ADU
Los Angeles	10601 VALJEAN AVE	91344	2679020011	0.000	0.000	0.085	0.000	Shortfall of Sites	0.175	Low I Residential	RS-1	0	0	0	11.426	0.085		Residential - Single Family Residence, 1	207B137 589		Granada Hills - Knollwood	No	MI	ADU
Los Angeles	10553 COLLETT AVE	91344	2668006023	0.000	0.000	0.085	0.000	Shortfall of Sites	0.171	Low I Residential	RS-1	0	0	0	11.683	0.085		Residential - Single Family Residence, 1	207B141 589		Granada Hills - Knollwood	No	MI	ADU
Los Angeles	21745 SAN JOSE ST	91311	2722028030	0.000	0.000	0.085	0.000	Shortfall of Sites	0.173	Low I Residential	RS-1	0	0	0	11.578	0.085		Residential - Single Family Residence, 1	207B105 589		Chatsworth - Porter Ranch	No	MI	ADU
Los Angeles	15431 SAN JOSE ST	91345	2649013018	0.000	0.000	0.085	0.000	Shortfall of Sites	0.206	Low Residential	RS-1	0	0	0	9.698	0.085		Residential - Single Family Residence, 1	207B145 589		Mission Hills - Panorama City - North Hills	No	MI	ADU
Los Angeles	18229 MINNEHAHA ST	91326	2731028025	0.000	0.000	0.085	0.000	Shortfall of Sites	0.314	Very Low II Residential	RE11-1	0	0	0	6.377	0.085		Residential - Single Family Residence - Pool, 1	207B125 589		Northridge	No	MI	ADU
Los Angeles	15706 LEMARSH ST	91343	2661018021	0.000	0.000	0.085	0.000	Shortfall of Sites	0.152	Low I Residential	RA-1	0	0	0	13.151	0.085		Residential - Single Family Residence, 1	204B141 589		Granada Hills - Knollwood	No	MI	ADU
Los Angeles	10140 GERALD AVE	91343	2685016008	0.000	0.000	0.085	0.000	Shortfall of Sites	0.159	Low I Residential	RS-1	0	0	0	12.603	0.085		Residential - Single Family Residence, 1	204B137 589		Granada Hills - Knollwood	No	MI	ADU
Los Angeles	10028 FULLBRIGHT AVE	91311	2741020005	0.000	0.000	0.085	0.000	Shortfall of Sites	0.176	Low I Residential	RS-1	0	0	0	11.359	0.085		Residential - Single Family Residence - Pool, 1	204B113 589		Chatsworth - Porter Ranch	No	MI	ADU
Los Angeles	10027 FORBES AVE	91343	2685005017	0.000	0.000	0.085	0.000	Shortfall of Sites	0.189	Low I Residential	RS-1	0	0	0	10.580	0.085		Residential - Single Family Residence - Pool, 1	204B133 589		Granada Hills - Knollwood	No	MI	ADU
Los Angeles	18655 MERRIDY ST	91324	2729022011	0.000	0.000	0.085	0.000	Shortfall of Sites	0.150	Low I Residential	RS-1	0	0	0	13.366	0.085		Residential - Single Family Residence - Pool, 1	204B121 589		Northridge	No	MI	ADU
Los Angeles	19810 VINTAGE ST	91311	2726005007	0.000	0.000	0.085	0.000	Shortfall of Sites	0.252	Very Low II Residential	RE11-1	0	0	0	7.922	0.085		Residential - Single Family Residence - Pool, 1	204B117 589		Chatsworth - Porter Ranch	No	MI	ADU
Los Angeles	20118 NEEDLES ST	91311	2748026034	0.000	0.000	0.085	0.000	Shortfall of Sites	0.183	Low I Residential	RS-1	0	0	0	10.949	0.085		Residential - Single Family Residence, 1	201B113 589		Chatsworth - Porter Ranch	No	MI	ADU
Los Angeles	18924 CITRONIA ST	91324	2762037022	0.000	0.000	0.085	0.000	Shortfall of Sites	0.172	Low I Residential	RS-1	0	0	0	11.617	0.085		Residential - Single Family Residence - Therapy Pool (Spa), 1	201B121 589		Northridge	No	MI	ADU
Los Angeles	9560 BOTHWELL RD	91324	2761002055	0.000	0.000	0.085	0.000	Shortfall of Sites	0.402	Very Low I Residential	RA-1	0	0	0	4.978	0.085		Residential - Single Family Residence - Pool, 1	201B117 589		Chatsworth - Porter Ranch	No	MI	ADU
Los Angeles	22311 PLUMMER ST	91311	2727009017	0.000	0.000	0.085	0.000	Shortfall of Sites	0.517	Very Low I Residential	RA-1	0	0	0	3.867	0.085		Residential - Single Family Residence - Pool, 1	201B101 589		Chatsworth - Porter Ranch	No	MI	ADU
Los Angeles	16242 TUPPER ST	91343	2676016031	0.000	0.000	0.085	0.000	Shortfall of Sites	0.177	Low Residential	RS-1	0	0	0	11.314	0.085		Residential - Single Family Residence - Pool, 1	198B137 589		Mission Hills - Panorama City - North Hills	No	MI	ADU
Los Angeles	5648 MURIETTA AVE	91401	2246031009	0.000	0.000	0.085	0.000	Shortfall of Sites	0.186	Low Residential	R1-1	0	0	0	10.730	0.085		Residential - Single Family Residence, 1	174B153 589		Van Nuys - North Sherman Oaks	No	MI	ADU
Los Angeles	18805 REDWING ST	91356	2161008010	0.000	0.000	0.085	0.000	Shortfall of Sites	0.150	Community Commercial	R1-1LD	0	0	0	13.299	0.085		Residential - Single Family Residence - Pool, 1	174B121 589		Encino - Tarzana	No	MI	ADU
Los Angeles	5423 SYLVIA AVE	91356	2163013020	0.000	0.000	0.085	0.000	Shortfall of Sites	0.160	Low II Residential	R1-1	0	0	0	12.491	0.085		Residential - Single Family Residence, 1	174B117 589		Encino - Tarzana	No	MI	ADU
Los Angeles	5115 MAMMOTH AVE	91423	2269003027	0.000	0.000	0.085	0.000	Shortfall of Sites	0.197	Low Residential	R1-1-RIO	0	0	0	10.142	0.085		Residential - Single Family Residence - Pool, 1	171B153 589		Van Nuys - North Sherman Oaks	No	MI	ADU
Los Angeles	11317 BLIX ST	91602	2353028017	0.000	0.000	0.085	0.000	Shortfall of Sites	0.189	Low Residential	R1-1	0	0	0	10.563	0.085		Residential - Single Family Residence, 1	168B173 589		North Hollywood - Valley Village	No	MI	ADU
Los Angeles	12953 WOODBRIDGE ST	91604	2375011037	0.000	0.000	0.085	0.000	Shortfall of Sites	0.195	Low Residential	R1-1-RIO	0	0	0	10.250	0.085		Residential - Single Family Residence - Pool, 1	165B161 589		Sherman Oaks - Studio City - Toluca Lake - Cahuenga Pass	No	MI	ADU
Los Angeles	4302 IRVINE AVE	91604	2365025012	0.000	0.000	0.085	0.000	Shortfall of Sites	0.158	Low Residential	R1-1-RIO	0	0	0	12.665	0.085		Residential - Single Family Residence, 1	165B169 589		Sherman Oaks - Studio City - Toluca Lake - Cahuenga Pass	No	MI	ADU
Los Angeles	100 S EDINBURGH AVE	90048	5511024029	0.000	0.000	0.085	0.000	Shortfall of Sites	0.151	Low II Residential	R1V3	0	0	0	13.280	0.085		Residential - Single Family Residence, 1	138B177 589		Wilshire	No	MI	ADU
Los Angeles	10632 OHIO AVE	90024	4326023007	0.000	0.000	0.085	0.000	Shortfall of Sites	0.149	Low Residential	R1-1-O	0	0	0	13.403	0.085		Residential - Single Family Residence, 1	132B153 589		Westwood	No	MI	ADU
Los Angeles	147 S GRETNA GREEN WAY	90049	4404001048	0.000	0.000	0.085	0.000	Shortfall of Sites	0.179	Low Residential	R1-1	0	0	0	11.199	0.085		Residential - Single Family Residence - Pool, 1	132B141 589		Brentwood - Pacific Palisades	No	MI	ADU
Los Angeles	956 S RIMPAU BLVD	90019	5090011029	0.000	0.000	0.085	0.000	Shortfall of Sites	0.172	Low II Residential	R1V3-RG	0	0	0	11.611	0.085		Residential - Single Family Residence, 1	132B185 589		Wilshire	No	MI	ADU
Los Angeles	2432 CASTLE HEIGHTS AVE	90034	4309008016	0.000	0.000	0.085	0.000	Shortfall of Sites	0.267	Low Residential	R1V2-O	0	0	0	7.494	0.085		Residential - Single Family Residence - Pool, 1	126B165 589		West Los Angeles	No	MI	ADU
Los Angeles	10488 TROON AVE	90064	4318018031	0.000	0.000	0.085	0.000	Shortfall of Sites	0.177	Low Residential	R1V2-O	0	0	0	11.315	0.085		Residential - Single Family Residence - Pool, 1	126B161 589		West Los Angeles	No	MI	ADU
Los Angeles	3332 STONER AVE	90066	4249008028	0.000	0.000	0.085	0.000	Shortfall of Sites	0.187	Low Residential	R1V2	0	0	0	10.687	0.085		Residential - Single Family Residence, 1	117B153 589		Palms - Mar Vista - Del Rey	No	MI	ADU
Los Angeles	7887 TRUXTON AVE	90045	4106021022	0.000	0.000	0.085	0.000	Shortfall of Sites	0.154	Low Residential	R1-1	0	0	0	12.999	0.085		Residential - Single Family Residence, 1	099B165 589		Westchester - Playa del Rey	No	MI	ADU
Los Angeles	17454 GOLDEN LN	91344	2608032026	0.000	0.000	0.085	0.000	Shortfall of Sites	0.422	Very Low II Residential	RE11-1-H	0	0	0	4.738	0.085		Residential - Single Family Residence, 1	219B129 590		Granada Hills - Knollwood	No	MI	ADU
Los Angeles	17049 GALESBERG ST	91344	2607002018	0.000	0.000	0.085	0.000	Shortfall of Sites	0.240	Low I Residential	RS-1	0	0	0	8.324	0.085		Residential - Single Family Residence - Pool, 1	216B133 590		Granada Hills - Knollwood	No	MI	ADU
Los Angeles	17166 FLANDERS ST	91344	2607020023	0.000	0.000	0.085	0.000	Shortfall of Sites	0.165	Low I Residential	RS-1	0	0	0	12.091	0.085		Residential - Single Family Residence - Pool, 1	213B133 590		Granada Hills - Knollwood	No	MI	ADU
Los Angeles	17214 LUDLOW ST	91344	2696009023	0.000	0.000	0.085	0.000	Shortfall of Sites	0.167	Low II Residential	R1-1XL-RFA	0	0	0	12.001	0.085		Residential - Single Family Residence, 1	210B133 590		Granada Hills - Knollwood	No	MI	ADU
Los Angeles	8113 BROWNSTONE ST	91040	2551041034	0.000	0.000	0.085	0.000	Shortfall of Sites	0.171	Low Residential	R1-1-RFA	0	0	0	11.721	0.085		Residential - Single Family Residence, 1	210B193 590		Sunland - Tujunga - Lake View Terrace - Shadow Hills - East La Tuna Canyon	No	MI	ADU
Los Angeles	10600 VALJEAN AVE	91344	2679019005	0.000	0.000	0.085	0.000	Shortfall of Sites	0.174	Low I Residential	RS-1	0	0	0	11.492	0.085		Residential - Single Family Residence - Pool, 1	207B137 590		Granada Hills - Knollwood	No	MI	ADU
Los Angeles	10553 GAVIOTA AVE	91344	2668007030	0.000	0.000	0.085	0.000	Shortfall of Sites	0.181	Low I Residential	RS-1	0	0	0	11.038	0.085		Residential - Single Family Residence - Pool, 1	207B141 590		Granada Hills - Knollwood	No	MI	ADU
Los Angeles	21739 SAN JOSE ST	91311	2722028002	0.000	0.000	0.085	0.000	Shortfall of Sites	0.173	Low I Residential	RS-1	0	0	0	11.578	0.085		Residential - Single Family Residence, 1	207B105 590		Chatsworth - Porter Ranch	No	MI	ADU
Los Angeles	20609 SAN JOSE ST	91311	2707010017	0.000	0.000	0.085	0.000	Shortfall of Sites	0.256	Very Low II Residential	RE11-1	0	0	0	7.798	0.085		Residential - Single Family Residence - Pool, 1	207B109 590		Chatsworth - Porter Ranch	No	MI	ADU

Jurisdiction Name	Site Address/Intersection	5 Digit ZIP Code	Assessor Parcel Number	Very Low-Income	Low-Income	Moderate-Income	Above Moderate-Income	Type of Shortfall	Parcel Size (Acres)	Current General Plan Designation	Current Zoning	Proposed General Plan (GP) Designation	Proposed Zoning	Minimum Density Allowed	Maximum Density Allowed	Total Capacity	Vacant/ Nonvacant	Description of Existing Uses	PIN	Base Density Per Acre	Community Plan Area	Rent Stabalization Ordinance	Income Category	Applicable Rezoning Program (Program informing values in Column Q listed first)
Los Angeles	10514 ORION AVE	91345	2649014013	0.000	0.000	0.085	0.000	Shortfall of Sites	0.172	Low Residential	RS-1	0	0	0	11.614	0.085		Residential - Single Family Residence, 1	207B145 590		Mission Hills - Panorama City - North Hills	No	MI	ADU
Los Angeles	10447 GARDEN GROVE AVE	91326	2731028010	0.000	0.000	0.085	0.000	Shortfall of Sites	0.253	Very Low II Residential	RE11-1	0	0	0	7.919	0.085		Residential - Single Family Residence - Pool, 1	207B125 590		Northridge	No	MI	ADU
Los Angeles	15844 LEMARSH ST	91343	2669012028	0.000	0.000	0.085	0.000	Shortfall of Sites	0.181	Low I Residential	RS-1	0	0	0	11.043	0.085		Residential - Single Family Residence, 1	204B141 590		Granada Hills - Knollwood	No	MI	ADU
Los Angeles	10151 PETIT AVE	91343	2685023004	0.000	0.000	0.085	0.000	Shortfall of Sites	0.176	Low I Residential	RS-1	0	0	0	11.393	0.085		Residential - Single Family Residence, 1	204B137 590		Granada Hills - Knollwood	No	MI	ADU
Los Angeles	10029 JOVITA AVE	91311	2741020023	0.000	0.000	0.085	0.000	Shortfall of Sites	0.176	Low I Residential	RS-1	0	0	0	11.362	0.085		Residential - Single Family Residence, 1	204B113 590		Chatsworth - Porter Ranch	No	MI	ADU
Los Angeles	10020 FARRALONE AVE	91311	2745005043	0.000	0.000	0.085	0.000	Shortfall of Sites	0.233	Very Low II Residential	RE11-1	0	0	0	8.584	0.085		Residential - Single Family Residence - Pool, 1	204B101 590		Chatsworth - Porter Ranch	No	MI	ADU
Los Angeles	10026 FORBES AVE	91343	2685004018	0.000	0.000	0.085	0.000	Shortfall of Sites	0.189	Low I Residential	RS-1	0	0	0	10.580	0.085		Residential - Single Family Residence, 1	204B133 590		Granada Hills - Knollwood	No	MI	ADU
Los Angeles	19800 VINTAGE ST	91311	2726005008	0.000	0.000	0.085	0.000	Shortfall of Sites	0.252	Very Low II Residential	RE11-1	0	0	0	7.922	0.085		Residential - Single Family Residence - Pool, 1	204B117 590		Chatsworth - Porter Ranch	No	MI	ADU
Los Angeles	20110 NEEDLES ST	91311	2748026035	0.000	0.000	0.085	0.000	Shortfall of Sites	0.175	Low I Residential	RS-1	0	0	0	11.445	0.085		Residential - Single Family Residence, 1	201B113 590		Chatsworth - Porter Ranch	No	MI	ADU
Los Angeles	18918 CITRONIA ST	91324	2762037021	0.000	0.000	0.085	0.000	Shortfall of Sites	0.172	Low I Residential	RS-1	0	0	0	11.617	0.085		Residential - Single Family Residence, 1	201B121 590		Northridge	No	MI	ADU
Los Angeles	9559 MELVIN AVE	91324	2761002048	0.000	0.000	0.085	0.000	Shortfall of Sites	0.402	Very Low I Residential	RA-1	0	0	0	4.979	0.085		Residential - Single Family Residence - Pool, 1	201B117 590		Chatsworth - Porter Ranch	No	MI	ADU
Los Angeles	22055 BALLINGER ST	91311	2727015032	0.000	0.000	0.085	0.000	Shortfall of Sites	0.175	Low I Residential	RS-1	0	0	0	11.438	0.085		Residential - Single Family Residence - Pool, 1	201B101 590		Chatsworth - Porter Ranch	No	MI	ADU
Los Angeles	16232 TUPPER ST	91343	2676016032	0.000	0.000	0.085	0.000	Shortfall of Sites	0.176	Low Residential	RS-1	0	0	0	11.380	0.085		Residential - Single Family Residence, 1	198B137 590		Mission Hills - Panorama City - North Hills	No	MI	ADU
Los Angeles	19230 KNAPP ST	91324	2762036012	0.000	0.000	0.085	0.000	Shortfall of Sites	0.254	Very Low II Residential	RE11-1	0	0	0	7.889	0.085		Residential - Single Family Residence, 1	198B121 590		Northridge	No	MI	ADU
Los Angeles	5649 COSTELLO AVE	91401	2246031002	0.000	0.000	0.085	0.000	Shortfall of Sites	0.186	Low Residential	R1-1	0	0	0	10.757	0.085		Residential - Single Family Residence, 1	174B153 590		Van Nuys - North Sherman Oaks	No	MI	ADU
Los Angeles	5467 WILBUR AVE	91356	2161001023	0.000	0.000	0.085	0.000	Shortfall of Sites	0.517	Very Low I Residential	RA-1	0	0	0	3.870	0.085		Residential - Single Family Residence - Pool, 1	174B121 590		Encino - Tarzana	No	MI	ADU
Los Angeles	5424 SYLVIA AVE	91356	2163012005	0.000	0.000	0.085	0.000	Shortfall of Sites	0.162	Low II Residential	R1-1	0	0	0	12.353	0.085		Residential - Single Family Residence, 1	174B117 590		Encino - Tarzana	No	MI	ADU
Los Angeles	14154 HARTSOOK ST	91423	2248022029	0.000	0.000	0.085	0.000	Shortfall of Sites	0.185	Low Residential	R1-1-RIO	0	0	0	10.787	0.085		Residential - Single Family Residence - Pool, 1	171B153 590		Van Nuys - North Sherman Oaks	No	MI	ADU
Los Angeles	4303 LEMP AVE	91604	2365025022	0.000	0.000	0.085	0.000	Shortfall of Sites	0.158	Low Residential	R1-1-RIO	0	0	0	12.688	0.085		Residential - Single Family Residence, 1	165B169 590		Sherman Oaks - Studio City - Toluca Lake - Cahuenga Pass	No	MI	ADU
Los Angeles	3323 LARGA AVE	90039	5436022022	0.000	0.000	0.085	0.000	Shortfall of Sites	0.155	Low Residential	R1-1-RIO	0	0	0	12.905	0.085		Residential - Single Family Residence, 1	153B209 590		Northeast Los Angeles	No	MI	ADU
Los Angeles	1958 N BERENDO ST	90027	5589026027	0.000	0.000	0.085	0.000	Shortfall of Sites	0.149	Low II Residential	R1-1	0	0	0	13.400	0.085		Residential - Single Family Residence, 1	150B197 590		Hollywood	No	MI	ADU
Los Angeles	11239 HOMEDALE ST	90049	4366014006	0.000	0.000	0.085	0.000	Shortfall of Sites	0.149	Low Residential	R1-1	0	0	0	13.390	0.085		Residential - Single Family Residence - Pool, 1	138B145 590		Westwood	No	MI	ADU
Los Angeles	120 S MEDIO DR	90049	4405036031	0.000	0.000	0.085	0.000	Shortfall of Sites	0.207	Low Residential	R1-1	0	0	0	9.674	0.085		Residential - Single Family Residence - Pool, 1	132B141 590		Brentwood - Pacific Palisades	No	MI	ADU
Los Angeles	1601 LIVONIA AVE	90035	4305011022	0.000	0.000	0.085	0.000	Shortfall of Sites	0.156	Low II Residential	R1V2	0	0	0	12.782	0.085		Residential - Single Family Residence, 1	129B169 590		Wilshire	No	MI	ADU
Los Angeles	9420 MONTE MAR DR	90035	4306022001	0.000	0.000	0.085	0.000	Shortfall of Sites	0.193	Low Residential	R1V2	0	0	0	10.385	0.085		Residential - Single Family Residence - Pool, 1	129B165 590		West Los Angeles	No	MI	ADU
Los Angeles	10325 NORTHVALE RD	90064	4318035013	0.000	0.000	0.085	0.000	Shortfall of Sites	0.185	Low Residential	R1V2	0	0	0	10.805	0.085		Residential - Single Family Residence, 1	123B161 590		West Los Angeles	No	MI	ADU
Los Angeles	3224 S BENTLEY AVE	90034	4251018009	0.000	0.000	0.085	0.000	Shortfall of Sites	0.268	Low Residential	R1-1	0	0	0	7.459	0.085		Residential - Single Family Residence - Pool, 1	120B157 590		Palms - Mar Vista - Del Rey	No	MI	ADU
Los Angeles	3261 GRANVILLE AVE	90066	4250005020	0.000	0.000	0.085	0.000	Shortfall of Sites	0.176	Low Residential	R1V2	0	0	0	11.378	0.085		Residential - Single Family Residence, 1	117B153 590		Palms - Mar Vista - Del Rey	No	MI	ADU
Los Angeles	8060 KENTWOOD AVE	90045	4109011016	0.000	0.000	0.085	0.000	Shortfall of Sites	0.192	Low Residential	R1V2	0	0	0	10.435	0.085		Residential - Single Family Residence, 1	099B165 590		Westchester - Playa del Rey	No	MI	ADU
Los Angeles	12326 LUNA PL	91344	2608019021	0.000	0.000	0.085	0.000	Shortfall of Sites	0.253	Very Low II Residential	RE11-1	0	0	0	7.917	0.085		Residential - Single Family Residence - Pool, 1	219B133 591		Granada Hills - Knollwood	No	MI	ADU
Los Angeles	12301 LOUISE AVE	91344	2608032047	0.000	0.000	0.085	0.000	Shortfall of Sites	0.375	Very Low II Residential	RE11-1-H	0	0	0	5.330	0.085		Residential - Single Family Residence - Pool, 1	219B129 591		Granada Hills - Knollwood	No	MI	ADU
Los Angeles	17043 GALESBERG ST	91344	2607002017	0.000	0.000	0.085	0.000	Shortfall of Sites	0.222	Low I Residential	RS-1	0	0	0	9.026	0.085		Residential - Single Family Residence, 1	216B133 591		Granada Hills - Knollwood	No	MI	ADU
Los Angeles	17160 FLANDERS ST	91344	2607020022	0.000	0.000	0.085	0.000	Shortfall of Sites	0.165	Low I Residential	RS-1	0	0	0	12.091	0.085		Residential - Single Family Residence, 1	213B133 591		Granada Hills - Knollwood	No	MI	ADU
Los Angeles	11503 VALJEAN AVE	91344	2605022015	0.000	0.000	0.085	0.000	Shortfall of Sites	0.218	Low I Residential	RS-1	0	0	0	9.191	0.085		Residential - Single Family Residence, 1	213B137 591		Granada Hills - Knollwood	No	MI	ADU
Los Angeles	17206 LUDLOW ST	91344	2696009024	0.000	0.000	0.085	0.000	Shortfall of Sites	0.167	Low II Residential	R1-1XL-RFA	0	0	0	12.002	0.085		Residential - Single Family Residence, 1	210B133 591		Granada Hills - Knollwood	No	MI	ADU
Los Angeles	17737 HORACE ST	91344	2712009009	0.000	0.000	0.085	0.000	Shortfall of Sites	0.218	Low I Residential	RE9-1XL-RFA	0	0	0	9.171	0.085		Residential - Single Family Residence, 1	210B129 591		Granada Hills - Knollwood	No	MI	ADU
Los Angeles	19109 CELTIC ST	91326	2718011006	0.000	0.000	0.085	0.000	Shortfall of Sites	0.201	Low I Residential	RS-1	0	0	0	9.926	0.085		Residential - Single Family Residence, 1	210B121 591		Northridge	No	MI	ADU
Los Angeles	18072 TULSA ST	91344	2715036018	0.000	0.000	0.085	0.000	Shortfall of Sites	0.263	Low I Residential	RS-1	0	0	0	7.616	0.085		Residential - Single Family Residence - Pool, 1	210B125 591		Granada Hills - Knollwood	No	MI	ADU
Los Angeles	19120 CLYMER ST	91326	2728011019	0.000	0.000	0.085	0.000	Shortfall of Sites	0.269	Very Low II Residential	RE11-1	0	0	0	7.440	0.085		Residential - Single Family Residence - Pool, 1	207B121 591		Northridge	No	MI	ADU
Los Angeles	10601 SWINTON AVE	91344	2679019026	0.000	0.000	0.085	0.000	Shortfall of Sites	0.172	Low I Residential	RS-1	0	0	0	11.613	0.085		Residential - Single Family Residence, 1	207B137 591		Granada Hills - Knollwood	No	MI	ADU
Los Angeles	10552 GAVIOTA AVE	91344	2668008036	0.000	0.000	0.085	0.000	Shortfall of Sites	0.175	Low I Residential	RS-1	0	0	0	11.429	0.085		Residential - Single Family Residence - Pool, 1	207B141 591		Granada Hills - Knollwood	No	MI	ADU
Los Angeles	10501 HILLVIEW AVE	91311	2722028001	0.000	0.000	0.085	0.000	Shortfall of Sites	0.173	Low I Residential	RS-1	0	0	0	11.588	0.085		Residential - Single Family Residence - Pool, 1	207B105 591		Chatsworth - Porter Ranch	No	MI	ADU
Los Angeles	20601 SAN JOSE ST	91311	2707010016	0.000	0.000	0.085	0.000	Shortfall of Sites	0.251	Very Low II Residential	RE11-1	0	0	0	7.954	0.085		Residential - Single Family Residence, 1	207B109 591		Chatsworth - Porter Ranch	No	MI	ADU
Los Angeles	10515 SEPULVEDA BLVD	91345	2649013003	0.000	0.000	0.085	0.000	Shortfall of Sites	0.165	Low Residential	RS-1	0	0	0	12.101	0.085		Residential - Single Family Residence - Pool, 1	207B145 591		Mission Hills - Panorama City - North Hills	No	MI	ADU
Los Angeles	15702 LEMARSH ST	91343	2661018022	0.000	0.000	0.085	0.000	Shortfall of Sites	0.152	Low I Residential	RA-1	0	0	0	13.151	0.085		Residential - Single Family Residence, 1	204B141 591		Granada Hills - Knollwood	No	MI	ADU
Los Angeles	10142 SOPHIA AVE	91343	2678004008	0.000	0.000	0.085	0.000	Shortfall of Sites	0.177	Low I Residential	RS-1	0	0	0	11.292	0.085		Residential - Single Family Residence, 1	204B137 591		Granada Hills - Knollwood	No	MI	ADU
Los Angeles	10015 RUDNICK AVE	91311	2745007058	0.000	0.000	0.085	0.000	Shortfall of Sites	0.402	Very Low I Residential	RA-1	0	0	0	4.978	0.085		Residential - Single Family Residence, 1	204B101 591		Chatsworth - Porter Ranch	No	MI	ADU
Los Angeles	10027 WHITAKER AVE	91343	2685004009	0.000	0.000	0.085	0.000	Shortfall of Sites	0.189	Low I Residential	RS-1	0	0	0	10.580	0.085		Residential - Single Family Residence, 1	204B133 591		Granada Hills - Knollwood	No	MI	ADU
Los Angeles	18701 MERRIDY ST	91324	2729017014	0.000	0.000	0.085	0.000	Shortfall of Sites	0.163	Low I Residential	RS-1	0	0	0	12.285	0.085		Residential - Single Family Residence - Pool, 1	204B121 591		Northridge	No	MI	ADU
Los Angeles	19750 VINTAGE ST	91311	2726005009	0.000	0.000	0.085	0.000	Shortfall of Sites	0.252	Very Low II Residential	RE11-1	0	0	0	7.921	0.085		Residential - Single Family Residence - Pool, 1	204B117 591		Chatsworth - Porter Ranch	No	MI	ADU
Los Angeles	19864 NEEDLES ST	91311	2761020017	0.000	0.000	0.085	0.000	Shortfall of Sites	0.172	Low I Residential	RS-1	0	0	0	11.598	0.085		Residential - Single Family Residence, 1	201B113 591		Chatsworth - Porter Ranch	No	MI	ADU
Los Angeles	18912 CITRONIA ST	91324	2762037020	0.000	0.000	0.085	0.000	Shortfall of Sites	0.172	Low I Residential	RS-1	0	0	0	11.617	0.085		Residential - Single Family Residence, 1	201B121 591		Northridge	No	MI	ADU
Los Angeles	9533 AMESTOY AVE	91325	2692018024	0.000	0.000	0.085	0.000	Shortfall of Sites	0.367	Very Low I Residential	RA-1-H	0	0	0	5.443	0.085		Residential - Single Family Residence - Pool, 1	201B133 591		Northridge	No	MI	ADU
Los Angeles	22049 BALLINGER ST	91311	2727015033	0.000	0.000	0.085	0.000	Shortfall of Sites	0.174	Low I Residential	RS-1	0	0	0	11.483	0.085		Residential - Single Family Residence - Pool, 1	201B101 591		Chatsworth - Porter Ranch	No	MI	ADU
Los Angeles	9256 SWINTON AVE	91343	2676014001	0.000	0.000	0.085	0.000	Shortfall of Sites	0.171	Low Residential	RS-1	0	0	0	11.720	0.085		Residential - Single Family Residence, 1	198B137 591		Mission Hills - Panorama City - North Hills	No	MI	ADU
Los Angeles	19220 KNAPP ST	91324	2762036011	0.000	0.000	0.085	0.000	Shortfall of Sites	0.254	Very Low II Residential	RE11-1	0	0	0	7.888	0.085		Residential - Single Family Residence - Pool, 1	198B121 591		Northridge	No	MI	ADU
Los Angeles	5648 COSTELLO AVE	91401	2246030011	0.000	0.000	0.085	0.000	Shortfall of Sites	0.186	Low Residential	R1-1	0	0	0	10.756	0.085		Residential - Single Family Residence, 1	174B153 591		Van Nuys - North Sherman Oaks	No	MI	ADU
Los Angeles	12623 ALBERS ST	91607	2346008022	0.000	0.000	0.085	0.000	Shortfall of Sites	0.167	Low Residential	R1-1	0	0	0	11.970	0.085		Residential - Single Family Residence - Pool, 1	174B161 591		North Hollywood - Valley Village	No	MI	ADU
Los Angeles	5123 MECCA AVE	91356	2161012026	0.000	0.000	0.085	0.000	Shortfall of Sites	0.415	Very Low I Residential	RA-1	0	0	0	4.816	0.085		Residential - Single Family Residence - Pool, 1	171B125 591		Encino - Tarzana	No	MI	ADU
Los Angeles	5106 RANCHITO AVE	91423	2269006022	0.000	0.000	0.085	0.000	Shortfall of Sites	0.194	Low Residential	R1-1-RIO	0	0	0	10.296	0.085		Residential - Single Family Residence, 1	171B153 591		Van Nuys - North Sherman Oaks	No	MI	ADU
Los Angeles	4646 GREENBUSH AVE	91423	2360017002	0.000	0.000	0.085	0.000	Shortfall of Sites	0.186	Low Residential	R1-1-RIO	0	0	0	10.756	0.085		Residential - Single Family Residence - Guesthouse, 1	168B157 591		Sherman Oaks - Studio City - Toluca Lake - Cahuenga Pass	No	MI	ADU
Los Angeles	1959 N BERENDO ST	90027	5589025004	0.000	0.000	0.085	0.000	Shortfall of Sites	0.149	Low II Residential	R1-1	0	0	0	13.397	0.085		Residential - Single Family Residence, 1	150B197 591		Hollywood	No	MI	ADU
Los Angeles	11431 CASHMERE ST	90049	4365021016	0.000	0.000	0.085	0.000	Shortfall of Sites	0.206	Low Residential	R1-1	0	0	0	9.727	0.085		Residential - Single Family Residence - Pool and Misc., 1	135B145 591		Brentwood - Pacific Palisades	No	MI	ADU
Los Angeles	1416 CRESTVIEW CT	90024	4327010017	0.000	0.000	0.085	0.000	Shortfall of Sites	0.169	Low Residential	R1V3-O	0	0	0	11.817	0.085		Residential - Single Family Residence, 1	135B157 591		Westwood	No	MI	ADU
Los Angeles	968 S MUIRFIELD RD	90019	5090015016	0.000	0.000	0.085	0.000	Shortfall of Sites	0.180	Low II Residential	R1V3-RG	0	0	0	11.137	0.085		Residential - Single Family Residence - Pool, 1	132B185 591		Wilshire	No	MI	ADU
Los Angeles	11977 DOROTHY ST	90049	4265020015	0.000	0.000	0.085	0.000	Shortfall of Sites	0.172	Low Residential	R1-1	0	0	0	11.616	0.085		Residential - Single Family Residence, 1	129B145 591		Brentwood - Pacific Palisades	No	MI	ADU
Los Angeles	546 MORENO AVE	90049	4264003017	0.000	0.000	0.085	0.000	Shortfall of Sites	0.416	Very Low II Residential	RE15-1	0	0	0	4.810	0.085		Residential - Single Family Residence - Pool, 1	129B137 591		Brentwood - Pacific Palisades	No	MI	ADU
Los Angeles	2795 MCCONNELL DR	90064	4308009024	0.000	0.000	0.085	0.000	Shortfall of Sites	0.156	Low Residential	R1V2-O	0	0	0	12.785	0.085		Residential - Single Family Residence - Pool, 1	126B165 591		West Los Angeles	No	MI	ADU
Los Angeles	10871 KINGSLAND ST	90034	4254016012	0.000	0.000	0.085	0.000	Shortfall of Sites	0.201	Low Residential	R1-1	0	0	0	9.940	0.085		Residential - Single Family Residence, 1	120B161 591		Palms - Mar Vista - Del Rey	No	MI	ADU
Los Angeles	12036 THERMO STREET	90066	4248012019	0.000	0.000	0.085	0.000	Shortfall of Sites	0.330	Low Residential	R1V2	0	0	0	6.070	0.085		Residential - Single Family Residence, 1	117B153 591		Palms - Mar Vista - Del Rey	No	MI	ADU
Los Angeles	12508 WOODGREEN ST	90066	4246007008	0.000	0.000	0.085	0.000	Shortfall of Sites	0.155	Low Residential	R1V2	0	0	0	12.903	0.085		Residential - Single Family Residence, 1	114B153 591		Palms - Mar Vista - Del Rey	No	MI	ADU
Los Angeles	7834 BOEING AVE	90045	4106027009	0.000	0.000	0.085	0.000	Shortfall of Sites	0.166	Low Residential	R1-1	0	0	0	12.073	0.085		Residential - Single Family Residence, 1	099B169 591		Westchester - Playa del Rey	No	MI	ADU
Los Angeles	23776 PRESIDENT AVE	90710	7439003008	0.000	0.000	0.085	0.000	Shortfall of Sites	0.177	Low Residential	R1-1XL-O	0	0	0	11.285	0.085		Residential - Single Family Residence, 1	042B193 591		Wilmington - Harbor City	No	MI	ADU
Los Angeles	17329 ZOLA ST	91344	2608002013	0.000	0.000	0.085	0.000	Shortfall of Sites	0.214	Low I Residential	RS-1	0	0	0	9.346	0.085		Residential - Single Family Residence - Pool, 1	222B133 592		Granada Hills - Knollwood	No	MI	ADU
Los Angeles	12311 FOXCROFT PL	91344	2608018003	0.000	0.000	0.085	0.000	Shortfall of Sites	0.301	Very Low II Residential	RE11-1	0	0	0	6.648	0.085		Residential - Single Family Residence - Pool, 1	219B133 592		Granada Hills - Knollwood	No	MI	ADU
Los Angeles	17450 GOLDEN LN	91344	2608032027	0.000	0.000	0.085	0.000	Shortfall of Sites	0.390	Very Low II Residential	RE11-1-H	0	0	0	5.131	0.085		Residential - Single Family Residence - Pool, 1	219B129 592		Granada Hills - Knollwood	No	MI	ADU
Los Angeles	17031 GALESBERG ST	91344	2607002016	0.000	0.000	0.085	0.000	Shortfall of Sites	0.231	Low I Residential	RS-1	0	0	0	8.645	0.085		Residential - Single Family Residence, 1	216B133 592		Granada Hills - Knollwood	No	MI	ADU
Los Angeles	17154 FLANDERS ST	91344	2607020021	0.000	0.000	0.085	0.000	Shortfall of Sites	0.165	Low I Residential	RS-1	0	0	0	12.091	0.085		Residential - Single Family Residence, 1	213B133 592		Granada Hills - Knollwood	No	MI	ADU
Los Angeles	11502 VALJEAN AVE	91344	2605022016	0.000	0.000	0.085	0.000	Shortfall of Sites	0.213	Low I Residential	RS-1	0	0	0	9.399	0.085		Residential - Single Family Residence, 1	213B137 592		Granada Hills - Knollwood	No	MI	ADU
Los Angeles	17200 LUDLOW ST	91344	2696009025	0.000	0.000	0.085	0.000	Shortfall of Sites	0.167	Low II Residential	R1-1XL-RFA	0	0	0	12.003	0.085		Residential - Single Family Residence, 1	210B133 592		Granada Hills - Knollwood	No	MI	ADU
Los Angeles	18076 TULSA ST	91344	2715036019	0.000	0.000	0.085	0.000	Shortfall of Sites	0.214	Low I Residential	RS-1	0	0	0	9.328	0.085		Residential - Single Family Residence, 1	210B125 592		Granada Hills - Knollwood	No	MI	ADU

Jurisdiction Name	Site Address/Intersection	5 Digit ZIP Code	Assessor Parcel Number	Very Low-Income	Low-Income	Moderate-Income	Above Moderate-Income	Type of Shortfall	Parcel Size (Acres)	Current General Plan Designation	Current Zoning	Proposed General Plan (GP) Designation	Proposed Zoning	Minimum Density Allowed	Maximum Density Allowed	Total Capacity	Vacant/ Nonvacant	Description of Existing Uses	PIN	Base Density Per Acre	Community Plan Area	Rent Stabalization Ordinance	Income Category	Applicable Rezoning Program (Program informing values in Column Q listed first)
Los Angeles	19214 CELTIC ST	91326	2718010016	0.000	0.000	0.085	0.000	Shortfall of Sites	0.172	Low I Residential	RS-1	0	0	0	11.598	0.085		Residential - Single Family Residence, 1	210B121 592		Northridge	No	MI	ADU
Los Angeles	10600 TOPEKA DR	91326	2728014004	0.000	0.000	0.085	0.000	Shortfall of Sites	0.284	Very Low II Residential	RE11-1	0	0	0	7.047	0.085		Residential - Single Family Residence - Pool, 1	207B121 592		Northridge	No	MI	ADU
Los Angeles	10555 GOTHIC AVE	91344	2679025009	0.000	0.000	0.085	0.000	Shortfall of Sites	0.175	Low I Residential	RS-1	0	0	0	11.447	0.085		Residential - Single Family Residence, 1	207B137 592		Granada Hills - Knollwood	No	MI	ADU
Los Angeles	10553 MONTGOMERY AVE	91344	2668008014	0.000	0.000	0.085	0.000	Shortfall of Sites	0.177	Low I Residential	RS-1	0	0	0	11.309	0.085		Residential - Single Family Residence, 1	207B141 592		Granada Hills - Knollwood	No	MI	ADU
Los Angeles	10500 HILLVIEW AVE	91311	2722027031	0.000	0.000	0.085	0.000	Shortfall of Sites	0.173	Low I Residential	RS-1	0	0	0	11.537	0.085		Residential - Single Family Residence, 1	207B105 592		Chatsworth - Porter Ranch	No	MI	ADU
Los Angeles	20637 SAN JOSE ST	91311	2707010035	0.000	0.000	0.085	0.000	Shortfall of Sites	0.253	Very Low II Residential	RE11-1	0	0	0	7.899	0.085		Residential - Single Family Residence, 1	207B109 592		Chatsworth - Porter Ranch	No	MI	ADU
Los Angeles	10519 HALBRENT AVE	91345	2649011009	0.000	0.000	0.085	0.000	Shortfall of Sites	0.165	Low Residential	R1-1	0	0	0	12.102	0.085		Residential - Single Family Residence - Pool, 1	207B145 592		Mission Hills - Panorama City - North Hills	No	MI	ADU
Los Angeles	10448 GARDEN GROVE AVE	91326	2731028007	0.000	0.000	0.085	0.000	Shortfall of Sites	0.256	Very Low II Residential	RE11-1	0	0	0	7.815	0.085		Residential - Single Family Residence, 1	207B125 592		Northridge	No	MI	ADU
Los Angeles	15838 LEMARSH ST	91343	2669012027	0.000	0.000	0.085	0.000	Shortfall of Sites	0.181	Low I Residential	RS-1	0	0	0	11.042	0.085		Residential - Single Family Residence, 1	204B141 592		Granada Hills - Knollwood	No	MI	ADU
Los Angeles	10143 VALJEAN AVE	91343	2678004023	0.000	0.000	0.085	0.000	Shortfall of Sites	0.175	Low I Residential	RS-1	0	0	0	11.413	0.085		Residential - Single Family Residence, 1	204B137 592		Granada Hills - Knollwood	No	MI	ADU
Los Angeles	10026 JOVITA AVE	91311	2741019005	0.000	0.000	0.085	0.000	Shortfall of Sites	0.174	Low I Residential	RS-1	0	0	0	11.474	0.085		Residential - Single Family Residence, 1	204B113 592		Chatsworth - Porter Ranch	No	MI	ADU
Los Angeles	10020 SHOUP AVE	91311	2745007044	0.000	0.000	0.085	0.000	Shortfall of Sites	0.419	Very Low I Residential	RA-1	0	0	0	4.769	0.085		Residential - Single Family Residence - Pool, 1	204B101 592		Chatsworth - Porter Ranch	No	MI	ADU
Los Angeles	10026 WHITAKER AVE	91343	2685003018	0.000	0.000	0.085	0.000	Shortfall of Sites	0.189	Low I Residential	RS-1	0	0	0	10.580	0.085		Residential - Single Family Residence - Pool, 1	204B133 592		Granada Hills - Knollwood	No	MI	ADU
Los Angeles	19742 VINTAGE ST	91311	2726005010	0.000	0.000	0.085	0.000	Shortfall of Sites	0.253	Very Low II Residential	RE11-1	0	0	0	7.896	0.085		Residential - Single Family Residence - Pool, 1	204B117 592		Chatsworth - Porter Ranch	No	MI	ADU
Los Angeles	19856 NEEDLES ST	91311	2761020018	0.000	0.000	0.085	0.000	Shortfall of Sites	0.174	Low I Residential	RS-1	0	0	0	11.524	0.085		Residential - Single Family Residence, 1	201B113 592		Chatsworth - Porter Ranch	No	MI	ADU
Los Angeles	18906 CITRONIA ST	91324	2762037019	0.000	0.000	0.085	0.000	Shortfall of Sites	0.178	Low I Residential	RS-1	0	0	0	11.231	0.085		Residential - Single Family Residence, 1	201B121 592		Northridge	No	MI	ADU
Los Angeles	22041 BALLINGER ST	91311	2727015054	0.000	0.000	0.085	0.000	Shortfall of Sites	0.207	Low I Residential	RS-1	0	0	0	9.639	0.085		Residential - Single Family Residence, 1	201B101 592		Chatsworth - Porter Ranch	No	MI	ADU
Los Angeles	19210 KNAPP ST	91324	2762036010	0.000	0.000	0.085	0.000	Shortfall of Sites	0.254	Very Low II Residential	RE11-1	0	0	0	7.888	0.085		Residential - Single Family Residence - Pool, 1	198B121 592		Northridge	No	MI	ADU
Los Angeles	12619 ALBERS ST	91607	2346008021	0.000	0.000	0.085	0.000	Shortfall of Sites	0.170	Low Residential	R1-1	0	0	0	11.734	0.085		Residential - Single Family Residence - Pool, 1	174B161 592		North Hollywood - Valley Village	No	MI	ADU
Los Angeles	5168 LINDLEY AVE	91316	2181003014	0.000	0.000	0.085	0.000	Shortfall of Sites	0.149	Low II Residential	R1-1	0	0	0	13.401	0.085		Residential - Single Family Residence, 1	171B125 592		Encino - Tarzana	No	MI	ADU
Los Angeles	5107 STERN AVE	91423	2269006027	0.000	0.000	0.085	0.000	Shortfall of Sites	0.194	Low Residential	R1-1-RIO	0	0	0	10.311	0.085		Residential - Single Family Residence, 1	171B153 592		Van Nuys - North Sherman Oaks	No	MI	ADU
Los Angeles	4701 ETHEL AVE	91423	2360023001	0.000	0.000	0.085	0.000	Shortfall of Sites	0.232	Low Residential	R1-1-RIO	0	0	0	8.620	0.085		Residential - Single Family Residence, 1	168B161 592		Sherman Oaks - Studio City - Toluca Lake - Cahuenga Pass	No	MI	ADU
Los Angeles	4318 SAINT CLAIR AVE	91604	2367003027	0.000	0.000	0.085	0.000	Shortfall of Sites	0.161	Low Residential	R1-1-RIO	0	0	0	12.449	0.085		Residential - Single Family Residence, 1	165B165 592		Sherman Oaks - Studio City - Toluca Lake - Cahuenga Pass	No	MI	ADU
Los Angeles	11147 VALLEY SPRING PL	91602	2366009005	0.000	0.000	0.085	0.000	Shortfall of Sites	0.274	Low Residential	R1-1-RIO	0	0	0	7.292	0.085		Residential - Single Family Residence - Pool, 1	165B173 592		Sherman Oaks - Studio City - Toluca Lake - Cahuenga Pass	No	MI	ADU
Los Angeles	1958 N CATALINA ST	90027	5589025032	0.000	0.000	0.085	0.000	Shortfall of Sites	0.149	Low II Residential	R1-1	0	0	0	13.397	0.085		Residential - Single Family Residence, 1	150B197 592		Hollywood	No	MI	ADU
Los Angeles	101 S LAUREL AVE	90048	5511022017	0.000	0.000	0.085	0.000	Shortfall of Sites	0.150	Low II Residential	R1V3	0	0	0	13.329	0.085		Residential - Single Family Residence, 1	138B177 592		Wilshire	No	MI	ADU
Los Angeles	3115 CORINTH AVE	90066	4250022022	0.000	0.000	0.085	0.000	Shortfall of Sites	0.172	Low Residential	R1V2	0	0	0	11.611	0.085		Residential - Single Family Residence - Pool, 1	120B157 592		Palms - Mar Vista - Del Rey	No	MI	ADU
Los Angeles	8057 EL MANOR AVE	90045	4109011007	0.000	0.000	0.085	0.000	Shortfall of Sites	0.179	Low Residential	R1V2	0	0	0	11.165	0.085		Residential - Single Family Residence, 1	099B165 592		Westchester - Playa del Rey	No	MI	ADU
Los Angeles	12323 KENNY DR	91344	2609022013	0.000	0.000	0.085	0.000	Shortfall of Sites	0.393	Very Low I Residential	RA-1	0	0	0	5.095	0.085		Residential - Single Family Residence, 1	219B133 593		Granada Hills - Knollwood	No	MI	ADU
Los Angeles	17138 BARNESTON ST	91344	2607004010	0.000	0.000	0.085	0.000	Shortfall of Sites	0.278	Low I Residential	RS-1	0	0	0	7.199	0.085		Residential - Single Family Residence, 1	216B133 593		Granada Hills - Knollwood	No	MI	ADU
Los Angeles	16936 FLANDERS ST	91344	2610004019	0.000	0.000	0.085	0.000	Shortfall of Sites	0.227	Low I Residential	RS-1	0	0	0	8.830	0.085		Residential - Single Family Residence - Pool, 1	213B133 593		Granada Hills - Knollwood	No	MI	ADU
Los Angeles	17176 LUDLOW ST	91344	2696009026	0.000	0.000	0.085	0.000	Shortfall of Sites	0.167	Low II Residential	R1-1XL-RFA	0	0	0	12.004	0.085		Residential - Single Family Residence - Pool, 1	210B133 593		Granada Hills - Knollwood	No	MI	ADU
Los Angeles	10954 GARDEN GROVE AVE	91326	2715015002	0.000	0.000	0.085	0.000	Shortfall of Sites	0.256	Very Low II Residential	RE11-1	0	0	0	7.827	0.085		Residential - Single Family Residence - Pool, 1	210B125 593		Northridge	No	MI	ADU
Los Angeles	18816 KENYA ST	91326	2717022027	0.000	0.000	0.085	0.000	Shortfall of Sites	0.289	Very Low II Residential	RE11-1	0	0	0	6.919	0.085		Residential - Single Family Residence, 1	210B121 593		Northridge	No	MI	ADU
Los Angeles	10556 ODESSA AVE	91344	2679005023	0.000	0.000	0.085	0.000	Shortfall of Sites	0.168	Low I Residential	RS-1	0	0	0	11.884	0.085		Residential - Single Family Residence - Pool, 1	207B137 593		Granada Hills - Knollwood	No	MI	ADU
Los Angeles	21713 SAN JOSE ST	91311	2722027030	0.000	0.000	0.085	0.000	Shortfall of Sites	0.173	Low I Residential	RS-1	0	0	0	11.579	0.085		Residential - Single Family Residence, 1	207B105 593		Chatsworth - Porter Ranch	No	MI	ADU
Los Angeles	20619 SAN JOSE ST	91311	2707010018	0.000	0.000	0.085	0.000	Shortfall of Sites	0.253	Very Low II Residential	RE11-1	0	0	0	7.900	0.085		Residential - Single Family Residence - Pool, 1	207B109 593		Chatsworth - Porter Ranch	No	MI	ADU
Los Angeles	10516 HALBRENT AVE	91345	2649007004	0.000	0.000	0.085	0.000	Shortfall of Sites	0.180	Low Residential	R1-1	0	0	0	11.135	0.085		Residential - Single Family Residence - Pool, 1	207B145 593		Mission Hills - Panorama City - North Hills	No	MI	ADU
Los Angeles	15832 LEMARSH ST	91343	2669012026	0.000	0.000	0.085	0.000	Shortfall of Sites	0.181	Low I Residential	RS-1	0	0	0	11.075	0.085		Residential - Single Family Residence, 1	204B141 593		Granada Hills - Knollwood	No	MI	ADU
Los Angeles	10140 DEBRA AVE	91343	2678017006	0.000	0.000	0.085	0.000	Shortfall of Sites	0.175	Low I Residential	RS-1	0	0	0	11.440	0.085		Residential - Single Family Residence, 1	204B137 593		Granada Hills - Knollwood	No	MI	ADU
Los Angeles	19946 MERRIDY ST	91311	2726002019	0.000	0.000	0.085	0.000	Shortfall of Sites	0.271	Very Low II Residential	RE11-1	0	0	0	7.382	0.085		Residential - Single Family Residence - Pool, 1	204B113 593		Chatsworth - Porter Ranch	No	MI	ADU
Los Angeles	10023 NEVADA AVE	91311	2745005035	0.000	0.000	0.085	0.000	Shortfall of Sites	0.172	Low II Residential	RS-1	0	0	0	11.610	0.085		Residential - Single Family Residence - Pool, 1	204B101 593		Chatsworth - Porter Ranch	No	MI	ADU
Los Angeles	10010 GENESTA AVE	91325	2694010012	0.000	0.000	0.085	0.000	Shortfall of Sites	0.253	Very Low II Residential	RE11-1	0	0	0	7.911	0.085		Residential - Single Family Residence - Pool, 1	204B133 593		Northridge	No	MI	ADU
Los Angeles	19730 VINTAGE ST	91311	2726005011	0.000	0.000	0.085	0.000	Shortfall of Sites	0.254	Very Low II Residential	RE11-1	0	0	0	7.866	0.085		Residential - Single Family Residence - Pool, 1	204B117 593		Chatsworth - Porter Ranch	No	MI	ADU
Los Angeles	19850 NEEDLES ST	91311	2761020019	0.000	0.000	0.085	0.000	Shortfall of Sites	0.174	Low I Residential	RS-1	0	0	0	11.524	0.085		Residential - Single Family Residence, 1	201B113 593		Chatsworth - Porter Ranch	No	MI	ADU
Los Angeles	9626 CREBS AVE	91324	2763024033	0.000	0.000	0.085	0.000	Shortfall of Sites	0.179	Low I Residential	RS-1	0	0	0	11.190	0.085		Residential - Single Family Residence - Pool, 1	201B121 593		Northridge	No	MI	ADU
Los Angeles	9821 CABANAS AVE	91042	2571011083	0.000	0.000	0.085	0.000	Shortfall of Sites	0.158	Low Residential	R1-1-RFA	0	0	0	12.629	0.085		Residential - Single Family Residence, 1	201B205 593		Sunland - Tujunga - Lake View Terrace - Shadow Hills - East La Tuna Canyon	No	MI	ADU
Los Angeles	9624 JUMILLA AVE	91311	2761030027	0.000	0.000	0.085	0.000	Shortfall of Sites	0.246	Low I Residential	RS-1	0	0	0	8.115	0.085		Residential - Single Family Residence, 1	201B117 593		Chatsworth - Porter Ranch	No	MI	ADU
Los Angeles	22355 PLUMMER ST	91311	2727009012	0.000	0.000	0.085	0.000	Shortfall of Sites	0.691	Very Low I Residential	A1-1	0	0	0	2.896	0.085		Residential - Single Family Residence - Pool, 1	201B101 593		Chatsworth - Porter Ranch	No	MI	ADU
Los Angeles	9251 RUBIO AVE	91343	2687026019	0.000	0.000	0.085	0.000	Shortfall of Sites	0.194	Low Residential	RS-1	0	0	0	10.321	0.085		Residential - Single Family Residence, 1	198B137 593		Mission Hills - Panorama City - North Hills	No	MI	ADU
Los Angeles	19200 KNAPP ST	91324	2762036009	0.000	0.000	0.085	0.000	Shortfall of Sites	0.261	Very Low II Residential	RE11-1	0	0	0	7.674	0.085		Residential - Single Family Residence - Pool, 1	198B121 593		Northridge	No	MI	ADU
Los Angeles	15036 KILLION ST	91411	2250012002	0.000	0.000	0.085	0.000	Shortfall of Sites	0.173	Low Residential	R1-1	0	0	0	11.563	0.085		Residential - Single Family Residence - Pool, 1	174B145 593		Van Nuys - North Sherman Oaks	No	MI	ADU
Los Angeles	12613 ALBERS ST	91607	2346008020	0.000	0.000	0.085	0.000	Shortfall of Sites	0.170	Low Residential	R1-1	0	0	0	11.734	0.085		Residential - Single Family Residence - Pool, 1	174B161 593		North Hollywood - Valley Village	No	MI	ADU
Los Angeles	5106 STERN AVE	91423	2269004003	0.000	0.000	0.085	0.000	Shortfall of Sites	0.200	Low Residential	R1-1-RIO	0	0	0	10.014	0.085		Residential - Single Family Residence - Pool, 1	171B153 593		Van Nuys - North Sherman Oaks	No	MI	ADU
Los Angeles	4704 WORTSER AVE	91423	2362001016	0.000	0.000	0.085	0.000	Shortfall of Sites	0.225	Low Residential	R1-1-RIO	0	0	0	8.905	0.085		Residential - Single Family Residence - Pool, 1	168B161 593		Sherman Oaks - Studio City - Toluca Lake - Cahuenga Pass	No	MI	ADU
Los Angeles	4319 BELLINGHAM AVE	91604	2367003044	0.000	0.000	0.085	0.000	Shortfall of Sites	0.161	Low Residential	R1-1-RIO	0	0	0	12.448	0.085		Residential - Single Family Residence, 1	165B165 593		Sherman Oaks - Studio City - Toluca Lake - Cahuenga Pass	No	MI	ADU
Los Angeles	12933 WOODBRIDGE ST	91604	2375011040	0.000	0.000	0.085	0.000	Shortfall of Sites	0.195	Low Residential	R1-1-RIO	0	0	0	10.250	0.085		Residential - Single Family Residence, 1	165B161 593		Sherman Oaks - Studio City - Toluca Lake - Cahuenga Pass	No	MI	ADU
Los Angeles	109 N KILKEA DR	90048	5511006012	0.000	0.000	0.085	0.000	Shortfall of Sites	0.150	Low II Residential	R1V3	0	0	0	13.300	0.085		Residential - Single Family Residence, 1	138B173 593		Wilshire	No	MI	ADU
Los Angeles	255 S BENTLEY AVE	90049	4366019032	0.000	0.000	0.085	0.000	Shortfall of Sites	0.166	Low Residential	R1-1	0	0	0	12.066	0.085		Residential - Single Family Residence - Pool, 1	138B145 593		Westwood	No	MI	ADU
Los Angeles	1038 MANNING AVE	90024	4360010014	0.000	0.000	0.085	0.000	Shortfall of Sites	0.219	Low Residential	R1-1	0	0	0	9.122	0.085		Residential - Single Family Residence - Therapy Pool (Spa), 1	135B153 593		Westwood	No	MI	ADU
Los Angeles	1322 WARNER AVE	90024	4326013005	0.000	0.000	0.085	0.000	Shortfall of Sites	0.155	Low Residential	R1-1	0	0	0	12.906	0.085		Residential - Single Family Residence, 1	135B157 593		Westwood	No	MI	ADU
Los Angeles	326 S SALTAIR AVE	90049	4404030004	0.000	0.000	0.085	0.000	Shortfall of Sites	0.173	Low Residential	RS-1	0	0	0	11.566	0.085		Residential - Single Family Residence - Pool, 1	132B141 593		Brentwood - Pacific Palisades	No	MI	ADU
Los Angeles	2067 THAYER AVE	90025	4317006019	0.000	0.000	0.085	0.000	Shortfall of Sites	0.159	Low Residential	R1-1-O	0	0	0	12.570	0.085		Residential - Single Family Residence - Pool, 1	129B157 593		West Los Angeles	No	MI	ADU
Los Angeles	12956 BRENTWOOD TER	90049	4264004002	0.000	0.000	0.085	0.000	Shortfall of Sites	0.156	Very Low II Residential	RE15-1	0	0	0	12.797	0.085		Residential - Single Family Residence, 1	129B137 593		Brentwood - Pacific Palisades	No	MI	ADU
Los Angeles	2244 BAGLEY AVE	90034	4302002007	0.000	0.000	0.085	0.000	Shortfall of Sites	0.210	Low Residential	R1V2-O	0	0	0	9.525	0.085		Residential - Single Family Residence - Pool, 1	126B169 593		West Los Angeles	No	MI	ADU
Los Angeles	2415 DUXBURY PL	90034	4309008022	0.000	0.000	0.085	0.000	Shortfall of Sites	0.338	Low Residential	R1V2-O	0	0	0	5.924	0.085		Residential - Single Family Residence - Pool and Misc., 1	126B165 593		West Los Angeles	No	MI	ADU
Los Angeles	3152 HADDINGTON DR	90064	4318036020	0.000	0.000	0.085	0.000	Shortfall of Sites	0.166	Low Residential	R1V2	0	0	0	12.014	0.085		Residential - Single Family Residence, 1	123B161 593		West Los Angeles	No	MI	ADU
Los Angeles	3281 GREENFIELD AVE	90034	4251020018	0.000	0.000	0.085	0.000	Shortfall of Sites	0.152	Low Residential	R1-1	0	0	0	13.175	0.085		Residential - Single Family Residence, 1	120B157 593		Palms - Mar Vista - Del Rey	No	MI	ADU
Los Angeles	3210 MOUNTAIN VIEW AVE	90066	4248011006	0.000	0.000	0.085	0.000	Shortfall of Sites	0.183	Low Residential	R1V2	0	0	0	10.954	0.085		Residential - Single Family Residence, 1	117B153 593		Palms - Mar Vista - Del Rey	No	MI	ADU
Los Angeles	12312 EL ORO WAY	91344	2608022022	0.000	0.000	0.085	0.000	Shortfall of Sites	0.316	Low I Residential	RS-1	0	0	0	6.336	0.085		Residential - Single Family Residence - Pool, 1	219B133 594		Granada Hills - Knollwood	No	MI	ADU
Los Angeles	17446 GOLDEN LN	91344	2608032028	0.000	0.000	0.085	0.000	Shortfall of Sites	0.306	Very Low II Residential	RE11-1-H	0	0	0	6.537	0.085		Residential - Single Family Residence - Pool, 1	219B129 594		Granada Hills - Knollwood	No	MI	ADU
Los Angeles	17148 FLANDERS ST	91344	2607020020	0.000	0.000	0.085	0.000	Shortfall of Sites	0.165	Low I Residential	RS-1	0	0	0	12.091	0.085		Residential - Single Family Residence, 1	213B133 594		Granada Hills - Knollwood	No	MI	ADU
Los Angeles	17170 LUDLOW ST	91344	2696009027	0.000	0.000	0.085	0.000	Shortfall of Sites	0.167	Low II Residential	R1-1XL-RFA	0	0	0	12.004	0.085		Residential - Single Family Residence - Pool, 1	210B133 594		Granada Hills - Knollwood	No	MI	ADU

Jurisdiction Name	Site Address/Intersection	5 Digit ZIP Code	Assessor Parcel Number	Very Low-Income	Low-Income	Moderate-Income	Above Moderate-Income	Type of Shortfall	Parcel Size (Acres)	Current General Plan Designation	Current Zoning	Proposed General Plan (GP) Designation	Proposed Zoning	Minimum Density Allowed	Maximum Density Allowed	Total Capacity	Vacant/ Nonvacant	Description of Existing Uses	PIN	Base Density Per Acre	Community Plan Area	Rent Stabalization Ordinance	Income Category	Applicable Rezoning Program (Program informing values in Column Q listed first)
Los Angeles	18077 TULSA ST	91344	2715036020	0.000	0.000	0.085	0.000	Shortfall of Sites	0.203	Low I Residential	RS-1	0	0	0	9.842	0.085		Residential - Single Family Residence, 1	210B125 594		Granada Hills - Knollwood	No	MI	ADU
Los Angeles	18800 KENYA ST	91326	2717022025	0.000	0.000	0.085	0.000	Shortfall of Sites	0.266	Very Low II Residential	RE11-1	0	0	0	7.512	0.085		Residential - Single Family Residence - Pool, 1	210B121 594		Northridge	No	MI	ADU
Los Angeles	10556 HAYVENHURST AVE	91344	2679002010	0.000	0.000	0.085	0.000	Shortfall of Sites	0.165	Low I Residential	RS-1	0	0	0	12.101	0.085		Residential - Single Family Residence, 1	207B137 594		Granada Hills - Knollwood	No	MI	ADU
Los Angeles	10550 DENSMORE AVE	91344	2668011002	0.000	0.000	0.085	0.000	Shortfall of Sites	0.187	Low I Residential	RS-1	0	0	0	10.721	0.085		Residential - Single Family Residence, 1	207B141 594		Granada Hills - Knollwood	No	MI	ADU
Los Angeles	21707 SAN JOSE ST	91311	2722027002	0.000	0.000	0.085	0.000	Shortfall of Sites	0.173	Low I Residential	RS-1	0	0	0	11.578	0.085		Residential - Single Family Residence, 1	207B105 594		Chatsworth - Porter Ranch	No	MI	ADU
Los Angeles	15201 SAN JOSE ST	91345	2649007019	0.000	0.000	0.085	0.000	Shortfall of Sites	0.241	Low Residential	R1-1	0	0	0	8.301	0.085		Residential - Single Family Residence - Pool, 1	207B145 594		Mission Hills - Panorama City - North Hills	No	MI	ADU
Los Angeles	18431 MINNEHAHA ST	91326	2731013012	0.000	0.000	0.085	0.000	Shortfall of Sites	0.354	Very Low II Residential	RE11-1	0	0	0	5.644	0.085		Residential - Single Family Residence - Pool, 1	207B125 594		Northridge	No	MI	ADU
Los Angeles	15658 LEMARSH ST	91343	2661019007	0.000	0.000	0.085	0.000	Shortfall of Sites	0.152	Low I Residential	RA-1	0	0	0	13.144	0.085		Residential - Single Family Residence, 1	204B141 594		Granada Hills - Knollwood	No	MI	ADU
Los Angeles	10142 GOTHIC AVE	91343	2678005009	0.000	0.000	0.085	0.000	Shortfall of Sites	0.186	Low I Residential	RS-1	0	0	0	10.756	0.085		Residential - Single Family Residence - Pool, 1	204B137 594		Granada Hills - Knollwood	No	MI	ADU
Los Angeles	10022 VALLEY CIRCLE BLVD	91311	2745009009	0.000	0.000	0.085	0.000	Shortfall of Sites	0.697	Very Low I Residential	RA-1	0	0	0	2.869	0.085		Residential - Single Family Residence, 1	204B101 594		Chatsworth - Porter Ranch	No	MI	ADU
Los Angeles	17026 STARE ST	91325	2694010013	0.000	0.000	0.085	0.000	Shortfall of Sites	0.253	Very Low II Residential	RE11-1	0	0	0	7.908	0.085		Residential - Single Family Residence - Pool, 1	204B133 594		Northridge	No	MI	ADU
Los Angeles	18826 MERRIDY ST	91324	2729018031	0.000	0.000	0.085	0.000	Shortfall of Sites	0.233	Low I Residential	RE11-1	0	0	0	8.593	0.085		Residential - Single Family Residence, 1	204B121 594		Northridge	No	MI	ADU
Los Angeles	19842 NEEDLES ST	91311	2761020020	0.000	0.000	0.085	0.000	Shortfall of Sites	0.174	Low I Residential	RS-1	0	0	0	11.524	0.085		Residential - Single Family Residence - Pool, 1	201B113 594		Chatsworth - Porter Ranch	No	MI	ADU
Los Angeles	19440 ITASCA ST	91324	2761007003	0.000	0.000	0.085	0.000	Shortfall of Sites	0.323	Very Low I Residential	RA-1	0	0	0	6.185	0.085		Residential - Single Family Residence - Pool, 1	201B117 594		Chatsworth - Porter Ranch	No	MI	ADU
Los Angeles	17108 HALSTED ST	91325	2692008010	0.000	0.000	0.085	0.000	Shortfall of Sites	0.562	Very Low I Residential	RA-1-H	0	0	0	3.560	0.085		Residential - Single Family Residence, 1	201B133 594		Northridge	No	MI	ADU
Los Angeles	22345 PLUMMER ST	91311	2727009011	0.000	0.000	0.085	0.000	Shortfall of Sites	0.691	Very Low I Residential	A1-1	0	0	0	2.896	0.085		Residential - Single Family Residence, 1	201B101 594		Chatsworth - Porter Ranch	No	MI	ADU
Los Angeles	9252 HAYVENHURST AVE	91343	2676022017	0.000	0.000	0.085	0.000	Shortfall of Sites	0.165	Low Residential	RS-1	0	0	0	12.115	0.085		Residential - Single Family Residence, 1	198B137 594		Mission Hills - Panorama City - North Hills	No	MI	ADU
Los Angeles	18801 REDWING ST	91356	2161008011	0.000	0.000	0.085	0.000	Shortfall of Sites	0.150	Community Commercial	R1-1LD	0	0	0	13.299	0.085		Residential - Single Family Residence, 1	174B121 594		Encino - Tarzana	No	MI	ADU
Los Angeles	5107 MATILIJA AVE	91423	2269004026	0.000	0.000	0.085	0.000	Shortfall of Sites	0.199	Low Residential	R1-1-RIO	0	0	0	10.030	0.085		Residential - Single Family Residence - Pool, 1	171B153 594		Van Nuys - North Sherman Oaks	No	MI	ADU
Los Angeles	4728 NOBLE AVE	91403	2264012005	0.000	0.000	0.085	0.000	Shortfall of Sites	0.155	Low Residential	R1-1	0	0	0	12.892	0.085		Residential - Single Family Residence - Pool, 1	168B145 594		Sherman Oaks - Studio City - Toluca Lake - Cahuenga Pass	No	MI	ADU
Los Angeles	4705 MORSE AVE	91423	2362001017	0.000	0.000	0.085	0.000	Shortfall of Sites	0.232	Low Residential	R1-1-RIO	0	0	0	8.633	0.085		Residential - Single Family Residence, 1	168B161 594		Sherman Oaks - Studio City - Toluca Lake - Cahuenga Pass	No	MI	ADU
Los Angeles	4643 NAGLE AVE	91423	2360017038	0.000	0.000	0.085	0.000	Shortfall of Sites	0.160	Low Residential	R1-1-RIO	0	0	0	12.477	0.085		Residential - Single Family Residence - Pool, 1	168B157 594		Sherman Oaks - Studio City - Toluca Lake - Cahuenga Pass	No	MI	ADU
Los Angeles	4333 ALLOTT AVE	91423	2360007026	0.000	0.000	0.085	0.000	Shortfall of Sites	0.296	Low Residential	R1-1-RIO	0	0	0	6.754	0.085		Residential - Single Family Residence - Pool, 1	165B157 594		Sherman Oaks - Studio City - Toluca Lake - Cahuenga Pass	No	MI	ADU
Los Angeles	4300 BECK AVE	91604	2365027014	0.000	0.000	0.085	0.000	Shortfall of Sites	0.156	Low Residential	R1-1-RIO	0	0	0	12.847	0.085		Residential - Single Family Residence - Pool, 1	165B169 594		Sherman Oaks - Studio City - Toluca Lake - Cahuenga Pass	No	MI	ADU
Los Angeles	3308 ATWATER AVE	90039	5436022013	0.000	0.000	0.085	0.000	Shortfall of Sites	0.155	Low Residential	R1-1-RIO	0	0	0	12.896	0.085		Residential - Single Family Residence, 1	153B209 594		Northeast Los Angeles	No	MI	ADU
Los Angeles	108 N LA JOLLA AVE	90048	5511006007	0.000	0.000	0.085	0.000	Shortfall of Sites	0.150	Low II Residential	R1V3	0	0	0	13.298	0.085		Residential - Single Family Residence, 1	138B173 594		Wilshire	No	MI	ADU
Los Angeles	11244 HOMEDALE ST	90049	4366016010	0.000	0.000	0.085	0.000	Shortfall of Sites	0.185	Low Residential	R1-1	0	0	0	10.819	0.085		Residential - Single Family Residence, 1	138B145 594		Westwood	No	MI	ADU
Los Angeles	10481 WELLWORTH AVE	90024	4326007013	0.000	0.000	0.085	0.000	Shortfall of Sites	0.149	Low Residential	R1-1	0	0	0	13.385	0.085		Residential - Single Family Residence, 1	135B157 594		Westwood	No	MI	ADU
Los Angeles	10636 OHIO AVE	90024	4326023008	0.000	0.000	0.085	0.000	Shortfall of Sites	0.149	Low Residential	R1-1-O	0	0	0	13.403	0.085		Residential - Single Family Residence, 1	132B153 594		Westwood	No	MI	ADU
Los Angeles	121 S MEDIO DR	90049	4405035007	0.000	0.000	0.085	0.000	Shortfall of Sites	0.184	Low Residential	R1-1	0	0	0	10.895	0.085		Residential - Single Family Residence - Pool, 1	132B141 594		Brentwood - Pacific Palisades	No	MI	ADU
Los Angeles	1604 S DURANGO AVE	90035	4305010021	0.000	0.000	0.085	0.000	Shortfall of Sites	0.152	Low II Residential	R1V2	0	0	0	13.148	0.085		Residential - Single Family Residence, 1	129B169 594		Wilshire	No	MI	ADU
Los Angeles	1947 MANNING AVE	90025	4321008048	0.000	0.000	0.085	0.000	Shortfall of Sites	0.155	Low Medium II Residential	RD1.5-1VL-O	0	0	0	12.901	0.085		Residential - Single Family Residence, 1	129B157 594		West Los Angeles	No	MI	ADU
Los Angeles	2236 HILLSBORO AVE	90034	4302009008	0.000	0.000	0.085	0.000	Shortfall of Sites	0.202	Low Residential	R1V2-O	0	0	0	9.914	0.085		Residential - Single Family Residence, 1	126B169 594		West Los Angeles	No	MI	ADU
Los Angeles	3254 INGLEWOOD BLVD	90066	4250005003	0.000	0.000	0.085	0.000	Shortfall of Sites	0.176	Low Residential	R1V2	0	0	0	11.377	0.085		Residential - Single Family Residence, 1	117B153 594		Palms - Mar Vista - Del Rey	No	MI	ADU
Los Angeles	17121 SUNDERLAND DR	91344	2608019005	0.000	0.000	0.085	0.000	Shortfall of Sites	0.244	Low I Residential	RS-1	0	0	0	8.202	0.085		Residential - Single Family Residence - Pool, 1	219B133 595		Granada Hills - Knollwood	No	MI	ADU
Los Angeles	12252 LOUISE AVE	91344	2608032038	0.000	0.000	0.085	0.000	Shortfall of Sites	0.269	Very Low II Residential	RE11-1-H	0	0	0	7.441	0.085		Residential - Single Family Residence - Pool, 1	219B129 595		Granada Hills - Knollwood	No	MI	ADU
Los Angeles	17142 FLANDERS ST	91344	2607020019	0.000	0.000	0.085	0.000	Shortfall of Sites	0.163	Low I Residential	RS-1	0	0	0	12.272	0.085		Residential - Single Family Residence, 1	213B133 595		Granada Hills - Knollwood	No	MI	ADU
Los Angeles	16820 RINALDI ST	91344	2682004007	0.000	0.000	0.085	0.000	Shortfall of Sites	0.171	Low I Residential	RS-1	0	0	0	11.700	0.085		Residential - Single Family Residence, 1	213B137 595		Granada Hills - Knollwood	No	MI	ADU
Los Angeles	17164 LUDLOW ST	91344	2696009028	0.000	0.000	0.085	0.000	Shortfall of Sites	0.167	Low II Residential	R1-1XL-RFA	0	0	0	12.005	0.085		Residential - Single Family Residence - Pool, 1	210B133 595		Granada Hills - Knollwood	No	MI	ADU
Los Angeles	18073 TULSA ST	91344	2715036021	0.000	0.000	0.085	0.000	Shortfall of Sites	0.217	Low I Residential	RS-1	0	0	0	9.233	0.085		Residential - Single Family Residence, 1	210B125 595		Granada Hills - Knollwood	No	MI	ADU
Los Angeles	19101 CELTIC ST	91326	2718011005	0.000	0.000	0.085	0.000	Shortfall of Sites	0.176	Low I Residential	RS-1	0	0	0	11.390	0.085		Residential - Single Family Residence - Pool, 1	210B121 595		Northridge	No	MI	ADU
Los Angeles	19011 CLYMER ST	91326	2728014019	0.000	0.000	0.085	0.000	Shortfall of Sites	0.251	Very Low II Residential	RE11-1	0	0	0	7.957	0.085		Residential - Single Family Residence - Pool, 1	207B121 595		Northridge	No	MI	ADU
Los Angeles	10557 ODESSA AVE	91344	2679003017	0.000	0.000	0.085	0.000	Shortfall of Sites	0.178	Low I Residential	RS-1	0	0	0	11.236	0.085		Residential - Single Family Residence, 1	207B137 595		Granada Hills - Knollwood	No	MI	ADU
Los Angeles	10551 DEMPSEY AVE	91344	2668011013	0.000	0.000	0.085	0.000	Shortfall of Sites	0.192	Low I Residential	RS-1	0	0	0	10.392	0.085		Residential - Single Family Residence, 1	207B141 595		Granada Hills - Knollwood	No	MI	ADU
Los Angeles	10501 OWENSMOUTH AVE	91311	2722027001	0.000	0.000	0.085	0.000	Shortfall of Sites	0.173	Low I Residential	RS-1	0	0	0	11.530	0.085		Residential - Single Family Residence, 1	207B105 595		Chatsworth - Porter Ranch	No	MI	ADU
Los Angeles	15155 SAN JOSE ST	91345	2649006033	0.000	0.000	0.085	0.000	Shortfall of Sites	0.209	Low Residential	R1-1-O	0	0	0	9.562	0.085		Residential - Single Family Residence, 1	207B145 595		Mission Hills - Panorama City - North Hills	No	MI	ADU
Los Angeles	18425 MINNEHAHA ST	91326	2731013011	0.000	0.000	0.085	0.000	Shortfall of Sites	0.281	Very Low II Residential	RE11-1	0	0	0	7.121	0.085		Residential - Single Family Residence, 1	207B125 595		Northridge	No	MI	ADU
Los Angeles	10303 WESCOTT AVE	91040	2560016015	0.000	0.000	0.085	0.000	Shortfall of Sites	0.164	Low Residential	R1-1-RFA	0	0	0	12.180	0.085		Residential - Single Family Residence, 1	204B189 595		Sunland - Tujunga - Lake View Terrace - Shadow Hills - East La Tuna Canyon	No	MI	ADU
Los Angeles	10142 VALJEAN AVE	91343	2678002008	0.000	0.000	0.085	0.000	Shortfall of Sites	0.187	Low I Residential	RS-1	0	0	0	10.714	0.085		Residential - Single Family Residence, 1	204B137 595		Granada Hills - Knollwood	No	MI	ADU
Los Angeles	19848 MERRIDY ST	91311	2726006030	0.000	0.000	0.085	0.000	Shortfall of Sites	0.298	Very Low II Residential	RE11-1	0	0	0	6.701	0.085		Residential - Single Family Residence - Pool, 1	204B113 595		Chatsworth - Porter Ranch	No	MI	ADU
Los Angeles	10021 SHOUP AVE	91311	2745009006	0.000	0.000	0.085	0.000	Shortfall of Sites	0.801	Very Low I Residential	RA-1	0	0	0	2.497	0.085		Residential - Single Family Residence, 1	204B101 595		Chatsworth - Porter Ranch	No	MI	ADU
Los Angeles	19630 VINTAGE ST	91324	2726012002	0.000	0.000	0.085	0.000	Shortfall of Sites	0.253	Very Low II Residential	RA-1	0	0	0	7.893	0.085		Residential - Single Family Residence, 1	204B117 595		Chatsworth - Porter Ranch	No	MI	ADU
Los Angeles	19834 NEEDLES ST	91311	2761020021	0.000	0.000	0.085	0.000	Shortfall of Sites	0.174	Low I Residential	RS-1	0	0	0	11.524	0.085		Residential - Single Family Residence, 1	201B113 595		Chatsworth - Porter Ranch	No	MI	ADU
Los Angeles	9607 CREBS AVE	91324	2763024012	0.000	0.000	0.085	0.000	Shortfall of Sites	0.210	Low I Residential	RS-1	0	0	0	9.528	0.085		Residential - Single Family Residence, 1	201B121 595		Northridge	No	MI	ADU
Los Angeles	9820 CABANAS AVE	91042	2571008049	0.000	0.000	0.085	0.000	Shortfall of Sites	0.159	Low Residential	R1-1-RFA	0	0	0	12.615	0.085		Residential - Single Family Residence, 1	201B205 595		Sunland - Tujunga - Lake View Terrace - Shadow Hills - East La Tuna Canyon	No	MI	ADU
Los Angeles	9561 CALVIN AVE	91324	2761006009	0.000	0.000	0.085	0.000	Shortfall of Sites	0.343	Very Low I Residential	RA-1	0	0	0	5.835	0.085		Residential - Single Family Residence - Pool, 1	201B117 595		Chatsworth - Porter Ranch	No	MI	ADU
Los Angeles	17100 HALSTED ST	91325	2692008012	0.000	0.000	0.085	0.000	Shortfall of Sites	0.500	Very Low I Residential	RA-1-H	0	0	0	3.997	0.085		Residential - Single Family Residence - Pool, 1	201B133 595		Northridge	No	MI	ADU
Los Angeles	22335 PLUMMER ST	91311	2727009010	0.000	0.000	0.085	0.000	Shortfall of Sites	0.689	Very Low I Residential	A1-1	0	0	0	2.902	0.085		Residential - Single Family Residence, 1	201B101 595		Chatsworth - Porter Ranch	No	MI	ADU
Los Angeles	9253 MONOGRAM AVE	91343	2676022020	0.000	0.000	0.085	0.000	Shortfall of Sites	0.158	Low Residential	RS-1	0	0	0	12.643	0.085		Residential - Single Family Residence, 1	198B137 595		Mission Hills - Panorama City - North Hills	No	MI	ADU
Los Angeles	15042 KILLION ST	91411	2250012001	0.000	0.000	0.085	0.000	Shortfall of Sites	0.183	Low Residential	R1-1	0	0	0	10.912	0.085		Residential - Single Family Residence - Pool, 1	174B145 595		Van Nuys - North Sherman Oaks	No	MI	ADU
Los Angeles	5450 BECKFORD AVE	91356	2163018011	0.000	0.000	0.085	0.000	Shortfall of Sites	0.388	Very Low I Residential	RA-1	0	0	0	5.156	0.085		Residential - Single Family Residence - Pool, 1	174B121 595		Encino - Tarzana	No	MI	ADU
Los Angeles	5422 CALVIN AVE	91356	2163003037	0.000	0.000	0.085	0.000	Shortfall of Sites	0.399	Very Low I Residential	RA-1	0	0	0	5.011	0.085		Residential - Single Family Residence - Pool, 1	174B117 595		Encino - Tarzana	No	MI	ADU
Los Angeles	5210 ALLOTT AVE	91401	2344023010	0.000	0.000	0.085	0.000	Shortfall of Sites	0.164	Low Residential	R1-1	0	0	0	12.170	0.085		Residential - Single Family Residence - Pool, 1	171B157 595		Van Nuys - North Sherman Oaks	No	MI	ADU
Los Angeles	5106 MATILIJA AVE	91423	2269003003	0.000	0.000	0.085	0.000	Shortfall of Sites	0.194	Low Residential	R1-1-RIO	0	0	0	10.312	0.085		Residential - Single Family Residence, 1	171B153 595		Van Nuys - North Sherman Oaks	No	MI	ADU
Los Angeles	4729 NORWICH AVE	91403	2264012018	0.000	0.000	0.085	0.000	Shortfall of Sites	0.155	Low Residential	R1-1	0	0	0	12.907	0.085		Residential - Single Family Residence, 1	168B145 595		Sherman Oaks - Studio City - Toluca Lake - Cahuenga Pass	No	MI	ADU
Los Angeles	4642 VARNA AVE	91423	2360017023	0.000	0.000	0.085	0.000	Shortfall of Sites	0.161	Low Residential	R1-1-RIO	0	0	0	12.445	0.085		Residential - Single Family Residence, 1	168B157 595		Sherman Oaks - Studio City - Toluca Lake - Cahuenga Pass	No	MI	ADU
Los Angeles	12923 WOODBRIDGE ST	91604	2375011042	0.000	0.000	0.085	0.000	Shortfall of Sites	0.195	Low Residential	R1-1-RIO	0	0	0	10.250	0.085		Residential - Single Family Residence, 1	165B161 595		Sherman Oaks - Studio City - Toluca Lake - Cahuenga Pass	No	MI	ADU
Los Angeles	4253 COSTELLO AVE	91423	2266015023	0.000	0.000	0.085	0.000	Shortfall of Sites	0.161	Low Residential	R1-1	0	0	0	12.453	0.085		Residential - Single Family Residence, 1	165B153 595		Sherman Oaks - Studio City - Toluca Lake - Cahuenga Pass	No	MI	ADU

Jurisdiction Name	Site Address/Intersection	5 Digit ZIP Code	Assessor Parcel Number	Very Low-Income	Low-Income	Moderate-Income	Above Moderate-Income	Type of Shortfall	Parcel Size (Acres)	Current General Plan Designation	Current Zoning	Proposed General Plan (GP) Designation	Proposed Zoning	Minimum Density Allowed	Maximum Density Allowed	Total Capacity	Vacant/ Nonvacant	Description of Existing Uses	PIN	Base Density Per Acre	Community Plan Area	Rent Stabalization Ordinance	Income Category	Applicable Rezoning Program (Program informing values in Column Q listed first)
Los Angeles	4301 CAMELLIA AVE	91604	2365027005	0.000	0.000	0.085	0.000	Shortfall of Sites	0.155	Low Residential	R1-1-RIO	0	0	0	12.907	0.085		Residential - Single Family Residence - Pool, 1	165B169 595		Sherman Oaks - Studio City - Toluca Lake - Cahuenga Pass	No	MI	ADU
Los Angeles	3353 GARDEN AVE	90039	5436027025	0.000	0.000	0.085	0.000	Shortfall of Sites	0.155	Low Residential	R1-1-RIO	0	0	0	12.907	0.085		Residential - Single Family Residence, 1	153B209 595		Northeast Los Angeles	No	MI	ADU
Los Angeles	265 TAVISTOCK AVE	90049	4366019011	0.000	0.000	0.085	0.000	Shortfall of Sites	0.172	Low Residential	R1-1	0	0	0	11.618	0.085		Residential - Single Family Residence, 1	138B145 595		Westwood	No	MI	ADU
Los Angeles	1041 HILTS AVE	90024	4360010020	0.000	0.000	0.085	0.000	Shortfall of Sites	0.257	Low Residential	R1-1	0	0	0	7.790	0.085		Residential - Single Family Residence - Pool, 1	135B153 595		Westwood	No	MI	ADU
Los Angeles	1329 WOODRUFF AVE	90024	4326013024	0.000	0.000	0.085	0.000	Shortfall of Sites	0.168	Low Residential	R1-1	0	0	0	11.935	0.085		Residential - Single Family Residence - Pool, 1	135B157 595		Westwood	No	MI	ADU
Los Angeles	156 S GRETNA GREEN WAY	90049	4404009002	0.000	0.000	0.085	0.000	Shortfall of Sites	0.169	Low Residential	R1-1	0	0	0	11.845	0.085		Residential - Single Family Residence, 1	132B141 595		Brentwood - Pacific Palisades	No	MI	ADU
Los Angeles	963 S MULLEN AVE	90019	5090011015	0.000	0.000	0.085	0.000	Shortfall of Sites	0.161	Low II Residential	R1V3-RG	0	0	0	12.413	0.085		Residential - Single Family Residence, 1	132B185 595		Wilshire	No	MI	ADU
Los Angeles	1742 CRENSHAW BLVD	90019	5072002015	0.000	0.000	0.085	0.000	Shortfall of Sites	0.167	Medium Residential	R3-1-O	0	0	0	11.975	0.085		Residential - Single Family Residence, 1	126B185 595		West Adams - Baldwin Hills - Leimert	No	MI	ADU
Los Angeles	2785 FORRESTER DR	90064	4308010009	0.000	0.000	0.085	0.000	Shortfall of Sites	0.173	Low Residential	R1V2-O	0	0	0	11.564	0.085		Residential - Single Family Residence, 1	126B165 595		West Los Angeles	No	MI	ADU
Los Angeles	10313 CHEVIOT DR	90064	4318030013	0.000	0.000	0.085	0.000	Shortfall of Sites	0.164	Low Residential	R1V2	0	0	0	12.231	0.085		Residential - Single Family Residence, 1	126B161 595		West Los Angeles	No	MI	ADU
Los Angeles	3126 CORINTH AVE	90066	4250025005	0.000	0.000	0.085	0.000	Shortfall of Sites	0.175	Low Residential	R1V2	0	0	0	11.425	0.085		Residential - Single Family Residence, 1	120B157 595		Palms - Mar Vista - Del Rey	No	MI	ADU
Los Angeles	3571 OCEAN VIEW AVE	90066	4248025012	0.000	0.000	0.085	0.000	Shortfall of Sites	0.220	Low Residential	R1V2	0	0	0	9.086	0.085		Residential - Single Family Residence, 1	114B153 595		Palms - Mar Vista - Del Rey	No	MI	ADU
Los Angeles	7886 TRUXTON AVE	90045	4106022017	0.000	0.000	0.085	0.000	Shortfall of Sites	0.151	Low Residential	R1-1	0	0	0	13.241	0.085		Residential - Single Family Residence - Pool, 1	099B165 595		Westchester - Playa del Rey	No	MI	ADU
Los Angeles	12336 MCLENNAN AVE	91344	2609026049	0.000	0.000	0.085	0.000	Shortfall of Sites	0.272	Very Low II Residential	RE11-1	0	0	0	7.347	0.085		Residential - Single Family Residence, 1	219B133 596		Granada Hills - Knollwood	No	MI	ADU
Los Angeles	11823 WISH AVE	91344	2607004016	0.000	0.000	0.085	0.000	Shortfall of Sites	0.329	Low I Residential	RS-1	0	0	0	6.078	0.085		Residential - Single Family Residence - Pool, 1	216B133 596		Granada Hills - Knollwood	No	MI	ADU
Los Angeles	17134 FLANDERS ST	91344	2607020018	0.000	0.000	0.085	0.000	Shortfall of Sites	0.163	Low I Residential	RS-1	0	0	0	12.272	0.085		Residential - Single Family Residence, 1	213B133 596		Granada Hills - Knollwood	No	MI	ADU
Los Angeles	16814 RINALDI ST	91344	2682004008	0.000	0.000	0.085	0.000	Shortfall of Sites	0.171	Low I Residential	RS-1	0	0	0	11.710	0.085		Residential - Single Family Residence, 1	213B137 596		Granada Hills - Knollwood	No	MI	ADU
Los Angeles	17158 LUDLOW ST	91344	2696009029	0.000	0.000	0.085	0.000	Shortfall of Sites	0.167	Low II Residential	R1-1XL-RFA	0	0	0	12.006	0.085		Residential - Single Family Residence, 1	210B133 596		Granada Hills - Knollwood	No	MI	ADU
Los Angeles	10944 LINDLEY AVE	91344	2715021070	0.000	0.000	0.085	0.000	Shortfall of Sites	0.183	Low I Residential	RS-1	0	0	0	10.940	0.085		Residential - Single Family Residence, 1	210B125 596		Granada Hills - Knollwood	No	MI	ADU
Los Angeles	18726 LUDLOW ST	91326	2717013018	0.000	0.000	0.085	0.000	Shortfall of Sites	0.254	Very Low II Residential	RE11-1	0	0	0	7.885	0.085		Residential - Single Family Residence, 1	210B121 596		Northridge	No	MI	ADU
Los Angeles	11028 MCVINE AVE	91040	2551041011	0.000	0.000	0.085	0.000	Shortfall of Sites	0.157	Low Residential	R1-1-RFA	0	0	0	12.767	0.085		, 1	210B193 596		Sunland - Tujunga - Lake View Terrace - Shadow Hills - East La Tuna Canyon	No	MI	ADU
Los Angeles	10600 WYSTONE AVE	91326	2728014018	0.000	0.000	0.085	0.000	Shortfall of Sites	0.260	Very Low II Residential	RE11-1	0	0	0	7.694	0.085		Residential - Single Family Residence, 1	207B121 596		Northridge	No	MI	ADU
Los Angeles	16450 CLYMER ST	91344	2679005021	0.000	0.000	0.085	0.000	Shortfall of Sites	0.207	Low I Residential	RS-1	0	0	0	9.670	0.085		Residential - Single Family Residence - Pool, 1	207B137 596		Granada Hills - Knollwood	No	MI	ADU
Los Angeles	10550 HASKELL AVE	91344	2661004012	0.000	0.000	0.085	0.000	Shortfall of Sites	0.171	Low I Residential	RS-1	0	0	0	11.695	0.085		Residential - Single Family Residence, 1	207B141 596		Granada Hills - Knollwood	No	MI	ADU
Los Angeles	10507 WILLOWBRAE AVE	91311	2722034004	0.000	0.000	0.085	0.000	Shortfall of Sites	0.178	Low I Residential	RS-1	0	0	0	11.240	0.085		Residential - Single Family Residence, 1	207B105 596		Chatsworth - Porter Ranch	No	MI	ADU
Los Angeles	10502 INDEPENDENCE AVE	91311	2706017022	0.000	0.000	0.085	0.000	Shortfall of Sites	0.499	Very Low I Residential	RA-1	0	0	0	4.004	0.085		Residential - Single Family Residence - Pool, 1	207B109 596		Chatsworth - Porter Ranch	No	MI	ADU
Los Angeles	15149 SAN JOSE ST	91345	2649006032	0.000	0.000	0.085	0.000	Shortfall of Sites	0.223	Low Residential	R1-1-O	0	0	0	8.960	0.085		Residential - Single Family Residence, 1	207B145 596		Mission Hills - Panorama City - North Hills	No	MI	ADU
Los Angeles	18417 MINNEHAHA ST	91326	2731013010	0.000	0.000	0.085	0.000	Shortfall of Sites	0.256	Very Low II Residential	RE11-1	0	0	0	7.797	0.085		Residential - Single Family Residence - Pool, 1	207B125 596		Northridge	No	MI	ADU
Los Angeles	10144 ODESSA AVE	91343	2678020010	0.000	0.000	0.085	0.000	Shortfall of Sites	0.172	Low I Residential	RS-1	0	0	0	11.597	0.085		Residential - Single Family Residence, 1	204B137 596		Granada Hills - Knollwood	No	MI	ADU
Los Angeles	10020 COMANCHE AVE	91311	2741012005	0.000	0.000	0.085	0.000	Shortfall of Sites	0.171	Low I Residential	RS-1	0	0	0	11.663	0.085		Residential - Single Family Residence, 1	204B113 596		Chatsworth - Porter Ranch	No	MI	ADU
Los Angeles	10011 GENESTA AVE	91325	2694009005	0.000	0.000	0.085	0.000	Shortfall of Sites	0.254	Very Low II Residential	RE11-1	0	0	0	7.870	0.085		Residential - Single Family Residence - Pool, 1	204B133 596		Northridge	No	MI	ADU
Los Angeles	19053 VINTAGE ST	91324	2729005005	0.000	0.000	0.085	0.000	Shortfall of Sites	0.284	Very Low I Residential	RA-1	0	0	0	7.040	0.085		Residential - Single Family Residence, 1	204B121 596		Northridge	No	MI	ADU
Los Angeles	9948 MELVIN AVE	91324	2726013001	0.000	0.000	0.085	0.000	Shortfall of Sites	0.304	Very Low I Residential	RA-1	0	0	0	6.571	0.085		Residential - Single Family Residence - Pool, 1	204B117 596		Chatsworth - Porter Ranch	No	MI	ADU
Los Angeles	19826 NEEDLES ST	91311	2761020022	0.000	0.000	0.085	0.000	Shortfall of Sites	0.174	Low I Residential	RS-1	0	0	0	11.524	0.085		Residential - Single Family Residence, 1	201B113 596		Chatsworth - Porter Ranch	No	MI	ADU
Los Angeles	9615 CREBS AVE	91324	2763024013	0.000	0.000	0.085	0.000	Shortfall of Sites	0.173	Low I Residential	RS-1	0	0	0	11.581	0.085		Residential - Single Family Residence, 1	201B121 596		Northridge	No	MI	ADU
Los Angeles	9817 AMANITA AVE	91042	2571008027	0.000	0.000	0.085	0.000	Shortfall of Sites	0.168	Low Residential	R1-1-RFA	0	0	0	11.904	0.085		Residential - Single Family Residence, 1	201B205 596		Sunland - Tujunga - Lake View Terrace - Shadow Hills - East La Tuna Canyon	No	MI	ADU
Los Angeles	9558 MELVIN AVE	91324	2761007029	0.000	0.000	0.085	0.000	Shortfall of Sites	0.402	Very Low I Residential	RA-1	0	0	0	4.976	0.085		Residential - Single Family Residence - Pool, 1	201B117 596		Chatsworth - Porter Ranch	No	MI	ADU
Los Angeles	9253 HAYVENHURST AVE	91343	2687026002	0.000	0.000	0.085	0.000	Shortfall of Sites	0.179	Low Residential	RS-1	0	0	0	11.174	0.085		Residential - Single Family Residence - Pool, 1	198B137 596		Mission Hills - Panorama City - North Hills	No	MI	ADU
Los Angeles	5451 VANALDEN AVE	91356	2163018018	0.000	0.000	0.085	0.000	Shortfall of Sites	0.388	Very Low I Residential	RA-1	0	0	0	5.156	0.085		Residential - Single Family Residence - Pool, 1	174B121 596		Encino - Tarzana	No	MI	ADU
Los Angeles	12601 ALBERS ST	91607	2346008018	0.000	0.000	0.085	0.000	Shortfall of Sites	0.170	Low Residential	R1-1	0	0	0	11.734	0.085		Residential - Single Family Residence, 1	174B161 596		North Hollywood - Valley Village	No	MI	ADU
Los Angeles	5153 BLUEBELL AVE	91607	2357001033	0.000	0.000	0.085	0.000	Shortfall of Sites	0.160	Low Residential	R1-1	0	0	0	12.515	0.085		Residential - Single Family Residence - Pool, 1	171B161 596		North Hollywood - Valley Village	No	MI	ADU
Los Angeles	5107 MAMMOTH AVE	91423	2269003026	0.000	0.000	0.085	0.000	Shortfall of Sites	0.197	Low Residential	R1-1-RIO	0	0	0	10.139	0.085		Residential - Single Family Residence - Pool, 1	171B153 596		Van Nuys - North Sherman Oaks	No	MI	ADU
Los Angeles	4728 NORWICH AVE	91403	2264014006	0.000	0.000	0.085	0.000	Shortfall of Sites	0.155	Low Residential	R1-1	0	0	0	12.907	0.085		Residential - Single Family Residence, 1	168B145 596		Sherman Oaks - Studio City - Toluca Lake - Cahuenga Pass	No	MI	ADU
Los Angeles	4314 VANTAGE AVE	91604	2367004027	0.000	0.000	0.085	0.000	Shortfall of Sites	0.152	Low Residential	R1-1-RIO	0	0	0	13.120	0.085		Residential - Single Family Residence - Pool, 1	165B165 596		Sherman Oaks - Studio City - Toluca Lake - Cahuenga Pass	No	MI	ADU
Los Angeles	14311 GREENLEAF ST	91423	2266005027	0.000	0.000	0.085	0.000	Shortfall of Sites	0.243	Very Low Residential	RE11-1	0	0	0	8.225	0.085		Residential - Single Family Residence - Pool, 1	165B153 596		Sherman Oaks - Studio City - Toluca Lake - Cahuenga Pass	No	MI	ADU
Los Angeles	4300 CAMELLIA AVE	91604	2365028014	0.000	0.000	0.085	0.000	Shortfall of Sites	0.150	Low Residential	R1-1-RIO	0	0	0	13.297	0.085		Residential - Single Family Residence, 1	165B169 596		Sherman Oaks - Studio City - Toluca Lake - Cahuenga Pass	No	MI	ADU
Los Angeles	1443 WARNALL AVE	90024	4327010025	0.000	0.000	0.085	0.000	Shortfall of Sites	0.149	Low Residential	R1V3-O	0	0	0	13.403	0.085		Residential - Single Family Residence, 1	135B157 596		Westwood	No	MI	ADU
Los Angeles	10585 WILKINS AVE	90024	4326022014	0.000	0.000	0.085	0.000	Shortfall of Sites	0.149	Low Residential	R1-1-O	0	0	0	13.399	0.085		Residential - Single Family Residence, 1	132B157 596		Westwood	No	MI	ADU
Los Angeles	307 S KENTER AVE	90049	4404009023	0.000	0.000	0.085	0.000	Shortfall of Sites	0.169	Low Residential	R1-1	0	0	0	11.846	0.085		Residential - Single Family Residence, 1	132B141 596		Brentwood - Pacific Palisades	No	MI	ADU
Los Angeles	856 S BUNDY DR	90049	4265020005	0.000	0.000	0.085	0.000	Shortfall of Sites	0.294	Low Residential	R1-1	0	0	0	6.792	0.085		Residential - Single Family Residence, 1	129B145 596		Brentwood - Pacific Palisades	No	MI	ADU
Los Angeles	9734 MONTE MAR DR	90035	4307015007	0.000	0.000	0.085	0.000	Shortfall of Sites	0.153	Low Residential	R1V2-O	0	0	0	13.099	0.085		Residential - Single Family Residence, 1	129B165 596		West Los Angeles	No	MI	ADU
Los Angeles	13000 BRENTWOOD TER	90049	4264004029	0.000	0.000	0.085	0.000	Shortfall of Sites	0.258	Very Low II Residential	RE11-1	0	0	0	7.756	0.085		Residential - Single Family Residence - Pool and Misc., 1	129B137 596		Brentwood - Pacific Palisades	No	MI	ADU
Los Angeles	2317 GUTHRIE DR	90034	4309018023	0.000	0.000	0.085	0.000	Shortfall of Sites	0.202	Low Residential	R1V2-O	0	0	0	9.918	0.085		Residential - Single Family Residence, 1	126B165 596		West Los Angeles	No	MI	ADU
Los Angeles	12421 WESTMINSTER AVE	90066	4246007017	0.000	0.000	0.085	0.000	Shortfall of Sites	0.155	Medium Residential	[Q]RD1.5-1	0	0	0	12.907	0.085		Residential - Single Family Residence - Pool and Misc., 1	114B153 596		Palms - Mar Vista - Del Rey	No	MI	ADU
Los Angeles	17318 ZOLA ST	91344	2608003005	0.000	0.000	0.085	0.000	Shortfall of Sites	0.171	Low I Residential	RS-1	0	0	0	11.723	0.085		Residential - Single Family Residence, 1	222B133 597		Granada Hills - Knollwood	No	MI	ADU
Los Angeles	11824 WISH AVE	91344	2607002010	0.000	0.000	0.085	0.000	Shortfall of Sites	0.259	Low I Residential	RS-1	0	0	0	7.710	0.085		Residential - Single Family Residence - Pool, 1	216B133 597		Granada Hills - Knollwood	No	MI	ADU
Los Angeles	17128 FLANDERS ST	91344	2607020017	0.000	0.000	0.085	0.000	Shortfall of Sites	0.163	Low I Residential	RS-1	0	0	0	12.272	0.085		Residential - Single Family Residence - Pool, 1	213B133 597		Granada Hills - Knollwood	No	MI	ADU
Los Angeles	16806 RINALDI ST	91344	2682004009	0.000	0.000	0.085	0.000	Shortfall of Sites	0.171	Low I Residential	RS-1	0	0	0	11.710	0.085		Residential - Single Family Residence, 1	213B137 597		Granada Hills - Knollwood	No	MI	ADU
Los Angeles	17150 LUDLOW ST	91344	2696009030	0.000	0.000	0.085	0.000	Shortfall of Sites	0.174	Low II Residential	R1-1XL-RFA	0	0	0	11.499	0.085		Residential - Single Family Residence, 1	210B133 597		Granada Hills - Knollwood	No	MI	ADU
Los Angeles	17623 HORACE ST	91344	2712008003	0.000	0.000	0.085	0.000	Shortfall of Sites	0.384	Low I Residential	RE9-1XL-RFA	0	0	0	5.211	0.085		Residential - Single Family Residence - Pool, 1	210B129 597		Granada Hills - Knollwood	No	MI	ADU
Los Angeles	10966 WYSTONE AVE	91326	2718007021	0.000	0.000	0.085	0.000	Shortfall of Sites	0.186	Low I Residential	RS-1	0	0	0	10.727	0.085		Residential - Single Family Residence, 1	210B121 597		Northridge	No	MI	ADU
Los Angeles	10928 BAIRD AVE	91326	2717014015	0.000	0.000	0.085	0.000	Shortfall of Sites	0.234	Very Low II Residential	RE11-1	0	0	0	8.554	0.085		Residential - Single Family Residence, 1	210B125 597		Northridge	No	MI	ADU
Los Angeles	11027 ODELL AVE	91040	2551025072	0.000	0.000	0.085	0.000	Shortfall of Sites	0.504	Low Residential	R1-1-RFA	0	0	0	3.970	0.085		Residential - Single Family Residence - Guesthouse, 1	210B193 597		Sunland - Tujunga - Lake View Terrace - Shadow Hills - East La Tuna Canyon	No	MI	ADU
Los Angeles	10720 SHERMAN GROVE AVE	91040	2555006020	0.000	0.000	0.085	0.000	Shortfall of Sites	0.158	Low Residential	R1-1-RFA	0	0	0	12.619	0.085		Residential - Single Family Residence, 1	207B189 597		Sunland - Tujunga - Lake View Terrace - Shadow Hills - East La Tuna Canyon	No	MI	ADU
Los Angeles	10558 SWINTON AVE	91344	2679008023	0.000	0.000	0.085	0.000	Shortfall of Sites	0.168	Low I Residential	RS-1	0	0	0	11.871	0.085		Residential - Single Family Residence, 1	207B137 597		Granada Hills - Knollwood	No	MI	ADU
Los Angeles	10550 DEMPSEY AVE	91344	2668011016	0.000	0.000	0.085	0.000	Shortfall of Sites	0.174	Low I Residential	RS-1	0	0	0	11.513	0.085		Residential - Single Family Residence - Pool, 1	207B141 597		Granada Hills - Knollwood	No	MI	ADU
Los Angeles	21310 SAN JOSE ST	91311	2706028020	0.000	0.000	0.085	0.000	Shortfall of Sites	0.250	Low I Residential	RE9-1	0	0	0	8.003	0.085		Residential - Single Family Residence - Pool, 1	207B105 597		Chatsworth - Porter Ranch	No	MI	ADU
Los Angeles	15143 SAN JOSE ST	91345	2649006031	0.000	0.000	0.085	0.000	Shortfall of Sites	0.223	Low Residential	R1-1-O	0	0	0	8.960	0.085		Residential - Single Family Residence - Therapy Pool (Spa), 1	207B145 597		Mission Hills - Panorama City - North Hills	No	MI	ADU
Los Angeles	18409 MINNEHAHA ST	91326	2731013009	0.000	0.000	0.085	0.000	Shortfall of Sites	0.253	Very Low II Residential	RE11-1	0	0	0	7.892	0.085		Residential - Single Family Residence - Pool, 1	207B125 597		Northridge	No	MI	ADU

Jurisdiction Name	Site Address/Intersection	5 Digit ZIP Code	Assessor Parcel Number	Very Low-Income	Low-Income	Moderate-Income	Above Moderate-Income	Type of Shortfall	Parcel Size (Acres)	Current General Plan Designation	Current Zoning	Proposed General Plan (GP) Designation	Proposed Zoning	Minimum Density Allowed	Maximum Density Allowed	Total Capacity	Vacant/ Nonvacant	Description of Existing Uses	PIN	Base Density Per Acre	Community Plan Area	Rent Stabalization Ordinance	Income Category	Applicable Rezoning Program (Program informing values in Column Q listed first)
Los Angeles	10302 WESCOTT AVE	91040	2560015014	0.000	0.000	0.085	0.000	Shortfall of Sites	0.164	Low Residential	R1-1-RFA	0	0	0	12.185	0.085	Residential - Single Family Residence, 1	204B189 597		Sunland - Tujunga - Lake View Terrace - Shadow Hills - East La Tuna Canyon	No	MI	ADU
Los Angeles	10143 SOPHIA AVE	91343	2678005024	0.000	0.000	0.085	0.000	Shortfall of Sites	0.180	Low I Residential	RS-1	0	0	0	11.084	0.085	Residential - Single Family Residence, 1	204B137 597		Granada Hills - Knollwood	No	MI	ADU
Los Angeles	20116 STARE ST	91311	2741012022	0.000	0.000	0.085	0.000	Shortfall of Sites	0.173	Low I Residential	RS-1	0	0	0	11.548	0.085	Residential - Single Family Residence, 1	204B113 597		Chatsworth - Porter Ranch	No	MI	ADU
Los Angeles	19041 VINTAGE ST	91324	2729005004	0.000	0.000	0.085	0.000	Shortfall of Sites	0.369	Very Low I Residential	RA-1	0	0	0	5.426	0.085	Residential - Single Family Residence - Pool, 1	204B121 597		Northridge	No	MI	ADU
Los Angeles	9949 SHIRLEY AVE	91324	2726013010	0.000	0.000	0.085	0.000	Shortfall of Sites	0.340	Very Low I Residential	RA-1	0	0	0	5.886	0.085	Residential - Single Family Residence - Pool, 1	204B117 597		Chatsworth - Porter Ranch	No	MI	ADU
Los Angeles	19816 NEEDLES ST	91311	2761020023	0.000	0.000	0.085	0.000	Shortfall of Sites	0.186	Low I Residential	RS-1	0	0	0	10.765	0.085	Residential - Single Family Residence - Pool, 1	201B113 597		Chatsworth - Porter Ranch	No	MI	ADU
Los Angeles	9530 GIERSON AVE	91311	2727010012	0.000	0.000	0.085	0.000	Shortfall of Sites	0.255	Very Low II Residential	RE11-1	0	0	0	7.835	0.085	Residential - Single Family Residence, 1	201B101 597		Chatsworth - Porter Ranch	No	MI	ADU
Los Angeles	5521 COLUMBUS AVE	91411	2250009012	0.000	0.000	0.085	0.000	Shortfall of Sites	0.185	Low Residential	R1-1-RIO	0	0	0	10.784	0.085	Residential - Single Family Residence - Pool, 1	174B145 597		Van Nuys - North Sherman Oaks	No	MI	ADU
Los Angeles	14150 HARTSOOK ST	91423	2248022028	0.000	0.000	0.085	0.000	Shortfall of Sites	0.215	Low Residential	R1-1-RIO	0	0	0	9.307	0.085	Residential - Single Family Residence - Pool, 1	171B153 597		Van Nuys - North Sherman Oaks	No	MI	ADU
Los Angeles	4306 KLUMP AVE	91602	2366010006	0.000	0.000	0.085	0.000	Shortfall of Sites	0.344	Low Residential	R1-1-RIO	0	0	0	5.808	0.085	Residential - Single Family Residence - Pool, 1	165B173 597		Sherman Oaks - Studio City - Toluca Lake - Cahuenga Pass	No	MI	ADU
Los Angeles	4301 FARMDALE AVE	91604	2365028005	0.000	0.000	0.085	0.000	Shortfall of Sites	0.155	Low Residential	R1-1-RIO	0	0	0	12.907	0.085	Residential - Single Family Residence - Pool, 1	165B169 597		Sherman Oaks - Studio City - Toluca Lake - Cahuenga Pass	No	MI	ADU
Los Angeles	11449 AYRSHIRE RD	90049	4365001006	0.000	0.000	0.085	0.000	Shortfall of Sites	0.361	Very Low II Residential	RE11-1	0	0	0	5.538	0.085	Residential - Single Family Residence - Pool, 1	138B145 597		Brentwood - Pacific Palisades	No	MI	ADU
Los Angeles	10592 LINDBROOK DR	90024	4360018016	0.000	0.000	0.085	0.000	Shortfall of Sites	0.252	Low Residential	R1-1	0	0	0	7.944	0.085	Residential - Single Family Residence - Pool, 1	135B153 597		Westwood	No	MI	ADU
Los Angeles	10540 ASHTON AVE	90024	4326007009	0.000	0.000	0.085	0.000	Shortfall of Sites	0.149	Low Residential	R1-1	0	0	0	13.403	0.085	Residential - Single Family Residence, 1	135B157 597		Westwood	No	MI	ADU
Los Angeles	10474 HOLMAN AVE	90024	4326031007	0.000	0.000	0.085	0.000	Shortfall of Sites	0.153	Low Residential	R1-1-O	0	0	0	13.056	0.085	Residential - Single Family Residence, 1	132B157 597		Westwood	No	MI	ADU
Los Angeles	12315 17TH HELENA DR	90049	4405042023	0.000	0.000	0.085	0.000	Shortfall of Sites	0.320	Low Residential	RS-1	0	0	0	6.245	0.085	Residential - Single Family Residence - Pool, 1	132B141 597		Brentwood - Pacific Palisades	No	MI	ADU
Los Angeles	9728 MONTE MAR DR	90035	4307015006	0.000	0.000	0.085	0.000	Shortfall of Sites	0.155	Low Residential	R1V2-O	0	0	0	12.909	0.085	Residential - Single Family Residence, 1	129B165 597		West Los Angeles	No	MI	ADU
Los Angeles	2727 KRIM DR	90064	4308015016	0.000	0.000	0.085	0.000	Shortfall of Sites	0.335	Low Residential	R1V2-O	0	0	0	5.976	0.085	Residential - Single Family Residence - Pool, 1	126B165 597		West Los Angeles	No	MI	ADU
Los Angeles	10584 DUNLEER DR	90064	4318037041	0.000	0.000	0.085	0.000	Shortfall of Sites	0.196	Low Residential	R1V2	0	0	0	10.181	0.085	Residential - Single Family Residence, 1	123B161 597		West Los Angeles	No	MI	ADU
Los Angeles	10840 KINGSLAND ST	90034	4254017011	0.000	0.000	0.085	0.000	Shortfall of Sites	0.181	Low Residential	R1-1	0	0	0	11.060	0.085	Residential - Single Family Residence - Pool and Misc., 1	120B161 597		Palms - Mar Vista - Del Rey	No	MI	ADU
Los Angeles	12757 JOLETTE AVE	91344	2608004002	0.000	0.000	0.085	0.000	Shortfall of Sites	0.252	Very Low II Residential	RE11-1	0	0	0	7.948	0.085	Residential - Single Family Residence - Pool, 1	222B133 598		Granada Hills - Knollwood	No	MI	ADU
Los Angeles	12335 MCLENNAN AVE	91344	2609026034	0.000	0.000	0.085	0.000	Shortfall of Sites	0.277	Very Low II Residential	RE11-1	0	0	0	7.223	0.085	Residential - Single Family Residence - Pool, 1	219B133 598		Granada Hills - Knollwood	No	MI	ADU
Los Angeles	17051 GALESBERG ST	91344	2607002019	0.000	0.000	0.085	0.000	Shortfall of Sites	0.246	Low I Residential	RS-1	0	0	0	8.115	0.085	Residential - Single Family Residence - Pool, 1	216B133 598		Granada Hills - Knollwood	No	MI	ADU
Los Angeles	17122 FLANDERS ST	91344	2607020016	0.000	0.000	0.085	0.000	Shortfall of Sites	0.163	Low I Residential	RS-1	0	0	0	12.272	0.085	Residential - Single Family Residence, 1	213B133 598		Granada Hills - Knollwood	No	MI	ADU
Los Angeles	16800 RINALDI ST	91344	2682004010	0.000	0.000	0.085	0.000	Shortfall of Sites	0.169	Low I Residential	RS-1	0	0	0	11.847	0.085	Residential - Single Family Residence, 1	213B137 598		Granada Hills - Knollwood	No	MI	ADU
Los Angeles	17142 LUDLOW ST	91344	2696015001	0.000	0.000	0.085	0.000	Shortfall of Sites	0.188	Low II Residential	R1-1	0	0	0	10.637	0.085	Residential - Single Family Residence, 1	210B133 598		Granada Hills - Knollwood	No	MI	ADU
Los Angeles	17615 HORACE ST	91344	2712008004	0.000	0.000	0.085	0.000	Shortfall of Sites	0.384	Low I Residential	RE9-1XL-RFA	0	0	0	5.211	0.085	Residential - Single Family Residence, 1	210B129 598		Granada Hills - Knollwood	No	MI	ADU
Los Angeles	19200 CELTIC ST	91326	2718010015	0.000	0.000	0.085	0.000	Shortfall of Sites	0.172	Low I Residential	RS-1	0	0	0	11.608	0.085	Residential - Single Family Residence, 1	210B121 598		Northridge	No	MI	ADU
Los Angeles	11001 TINKER AVE	91042	2552040005	0.000	0.000	0.085	0.000	Shortfall of Sites	0.274	Low Residential	R1-1	0	0	0	7.299	0.085	Residential - Single Family Residence, 1	210B193 598		Sunland - Tujunga - Lake View Terrace - Shadow Hills - East La Tuna Canyon	No	MI	ADU
Los Angeles	19001 CLYMER ST	91326	2728014020	0.000	0.000	0.085	0.000	Shortfall of Sites	0.317	Very Low II Residential	RE11-1	0	0	0	6.302	0.085	Residential - Single Family Residence - Pool, 1	207B121 598		Northridge	No	MI	ADU
Los Angeles	10555 MONOGRAM AVE	91344	2679002026	0.000	0.000	0.085	0.000	Shortfall of Sites	0.157	Low I Residential	RS-1	0	0	0	12.739	0.085	Residential - Single Family Residence, 1	207B137 598		Granada Hills - Knollwood	No	MI	ADU
Los Angeles	10557 DANUBE AVE	91344	2661004002	0.000	0.000	0.085	0.000	Shortfall of Sites	0.157	Low I Residential	RS-1	0	0	0	12.723	0.085	Residential - Single Family Residence, 1	207B141 598		Granada Hills - Knollwood	No	MI	ADU
Los Angeles	21340 SAN JOSE ST	91311	2706028023	0.000	0.000	0.085	0.000	Shortfall of Sites	0.212	Low I Residential	RE9-1	0	0	0	9.438	0.085	Residential - Single Family Residence - Pool, 1	207B105 598		Chatsworth - Porter Ranch	No	MI	ADU
Los Angeles	15137 SAN JOSE ST	91345	2649006030	0.000	0.000	0.085	0.000	Shortfall of Sites	0.223	Low Residential	R1-1-O	0	0	0	8.960	0.085	Residential - Single Family Residence, 1	207B145 598		Mission Hills - Panorama City - North Hills	No	MI	ADU
Los Angeles	10308 LANGMUIR AVE	91040	2559004026	0.000	0.000	0.085	0.000	Shortfall of Sites	0.160	Low Residential	R1-1-RFA	0	0	0	12.479	0.085	Residential - Single Family Residence, 1	204B193 598		Sunland - Tujunga - Lake View Terrace - Shadow Hills - East La Tuna Canyon	No	MI	ADU
Los Angeles	10303 QUILL AVE	91040	2560015001	0.000	0.000	0.085	0.000	Shortfall of Sites	0.164	Low Residential	R1-1-RFA	0	0	0	12.186	0.085	Residential - Single Family Residence, 1	204B189 598		Sunland - Tujunga - Lake View Terrace - Shadow Hills - East La Tuna Canyon	No	MI	ADU
Los Angeles	10145 SWINTON AVE	91343	2678002013	0.000	0.000	0.085	0.000	Shortfall of Sites	0.185	Low I Residential	RS-1	0	0	0	10.833	0.085	Residential - Single Family Residence, 1	204B137 598		Granada Hills - Knollwood	No	MI	ADU
Los Angeles	19928 MERRIDY ST	91311	2726002017	0.000	0.000	0.085	0.000	Shortfall of Sites	0.261	Very Low II Residential	RE11-1	0	0	0	7.668	0.085	Residential - Single Family Residence, 1	204B113 598		Chatsworth - Porter Ranch	No	MI	ADU
Los Angeles	10015 FARRALONE AVE	91311	2745007009	0.000	0.000	0.085	0.000	Shortfall of Sites	0.253	Very Low II Residential	RE11-1	0	0	0	7.914	0.085	Residential - Single Family Residence, 1	204B101 598		Chatsworth - Porter Ranch	No	MI	ADU
Los Angeles	10023 MCLENNAN AVE	91343	2685006015	0.000	0.000	0.085	0.000	Shortfall of Sites	0.158	Low I Residential	RS-1	0	0	0	12.627	0.085	Residential - Single Family Residence, 1	204B133 598		Granada Hills - Knollwood	No	MI	ADU
Los Angeles	19027 VINTAGE ST	91324	2729005003	0.000	0.000	0.085	0.000	Shortfall of Sites	0.369	Very Low I Residential	RA-1	0	0	0	5.426	0.085	Residential - Single Family Residence - Pool, 1	204B121 598		Northridge	No	MI	ADU
Los Angeles	9948 SHIRLEY AVE	91324	2726013011	0.000	0.000	0.085	0.000	Shortfall of Sites	0.340	Very Low I Residential	RA-1	0	0	0	5.886	0.085	Residential - Single Family Residence - Pool, 1	204B117 598		Chatsworth - Porter Ranch	No	MI	ADU
Los Angeles	19806 NEEDLES ST	91311	2761020024	0.000	0.000	0.085	0.000	Shortfall of Sites	0.182	Low I Residential	RS-1	0	0	0	10.973	0.085	Residential - Single Family Residence - Pool, 1	201B113 598		Chatsworth - Porter Ranch	No	MI	ADU
Los Angeles	19127 HALSTED ST	91324	2762007002	0.000	0.000	0.085	0.000	Shortfall of Sites	0.405	Very Low I Residential	RA-1	0	0	0	4.933	0.085	Residential - Single Family Residence - Guesthouse, 1	201B121 598		Northridge	No	MI	ADU
Los Angeles	13920 HARTSOOK ST	91423	2269010007	0.000	0.000	0.085	0.000	Shortfall of Sites	0.198	Low Residential	R1-1-RIO	0	0	0	10.102	0.085	Residential - Single Family Residence - Pool, 1	171B153 598		Van Nuys - North Sherman Oaks	No	MI	ADU
Los Angeles	4728 LEMONA AVE	91403	2264019006	0.000	0.000	0.085	0.000	Shortfall of Sites	0.155	Low Residential	R1-1	0	0	0	12.907	0.085	Residential - Single Family Residence, 1	168B145 598		Sherman Oaks - Studio City - Toluca Lake - Cahuenga Pass	No	MI	ADU
Los Angeles	4725 KRAFT AVE	91602	2354013062	0.000	0.000	0.085	0.000	Shortfall of Sites	0.155	Low Residential	R1-1	0	0	0	12.906	0.085	Residential - Single Family Residence, 1	168B169 598		North Hollywood - Valley Village	No	MI	ADU
Los Angeles	13854 VALLEYHEART DR	91423	2271005015	0.000	0.000	0.085	0.000	Shortfall of Sites	0.178	Low Residential	R1-1-RIO	0	0	0	11.266	0.085	Residential - Single Family Residence, 1	168B153 598		Sherman Oaks - Studio City - Toluca Lake - Cahuenga Pass	No	MI	ADU
Los Angeles	4300 FARMDALE AVE	91604	2365029014	0.000	0.000	0.085	0.000	Shortfall of Sites	0.155	Low Residential	R1-1-RIO	0	0	0	12.916	0.085	Residential - Single Family Residence - Pool, 1	165B169 598		Sherman Oaks - Studio City - Toluca Lake - Cahuenga Pass	No	MI	ADU
Los Angeles	1537 COMSTOCK AVE	90024	4327015015	0.000	0.000	0.085	0.000	Shortfall of Sites	0.199	Low Residential	R1V3-O	0	0	0	10.030	0.085	Residential - Single Family Residence, 1	135B157 598		Westwood	No	MI	ADU
Los Angeles	2066 PROSSER AVE	90025	4317006016	0.000	0.000	0.085	0.000	Shortfall of Sites	0.154	Low Residential	R1-1-O	0	0	0	13.007	0.085	Residential - Single Family Residence, 1	129B157 598		West Los Angeles	No	MI	ADU
Los Angeles	9722 MONTE MAR DR	90035	4307015005	0.000	0.000	0.085	0.000	Shortfall of Sites	0.157	Low Residential	R1V2-O	0	0	0	12.724	0.085	Residential - Single Family Residence, 1	129B165 598		West Los Angeles	No	MI	ADU
Los Angeles	545 MORENO AVE	90049	4264004003	0.000	0.000	0.085	0.000	Shortfall of Sites	0.549	Very Low II Residential	RE15-1	0	0	0	3.644	0.085	Residential - Single Family Residence - Pool, 1	129B137 598		Brentwood - Pacific Palisades	No	MI	ADU
Los Angeles	16967 STARDUST PL	91344	2609026036	0.000	0.000	0.085	0.000	Shortfall of Sites	0.323	Very Low II Residential	RE11-1	0	0	0	6.191	0.085	Residential - Single Family Residence - Pool, 1	219B133 599		Granada Hills - Knollwood	No	MI	ADU
Los Angeles	11522 AMESTOY AVE	91344	2607019026	0.000	0.000	0.085	0.000	Shortfall of Sites	0.213	Low I Residential	RS-1	0	0	0	9.374	0.085	Residential - Single Family Residence - Pool, 1	213B133 599		Granada Hills - Knollwood	No	MI	ADU
Los Angeles	16756 RINALDI ST	91344	2682003001	0.000	0.000	0.085	0.000	Shortfall of Sites	0.169	Low I Residential	RS-1	0	0	0	11.834	0.085	Residential - Single Family Residence, 1	213B137 599		Granada Hills - Knollwood	No	MI	ADU
Los Angeles	17136 LUDLOW ST	91344	2696015002	0.000	0.000	0.085	0.000	Shortfall of Sites	0.169	Low II Residential	R1-1	0	0	0	11.815	0.085	Residential - Single Family Residence, 1	210B133 599		Granada Hills - Knollwood	No	MI	ADU
Los Angeles	10966 BATON ROUGE AVE	91326	2718010036	0.000	0.000	0.085	0.000	Shortfall of Sites	0.176	Low I Residential	RS-1	0	0	0	11.370	0.085	Residential - Single Family Residence, 1	210B121 599		Northridge	No	MI	ADU
Los Angeles	10953 GARDEN GROVE AVE	91326	2715016036	0.000	0.000	0.085	0.000	Shortfall of Sites	0.254	Very Low II Residential	RE11-1	0	0	0	7.881	0.085	Residential - Single Family Residence, 1	210B125 599		Northridge	No	MI	ADU
Los Angeles	17351 KINGSBURY ST	91344	2733027026	0.000	0.000	0.085	0.000	Shortfall of Sites	0.193	Low I Residential	RE9-1XL-RFA	0	0	0	10.372	0.085	Residential - Single Family Residence, 1	207B129 599		Granada Hills - Knollwood	No	MI	ADU
Los Angeles	10716 WESCOTT AVE	91040	2555004025	0.000	0.000	0.085	0.000	Shortfall of Sites	0.155	Low Residential	R1-1-RFA	0	0	0	12.938	0.085	Residential - Single Family Residence, 1	207B189 599		Sunland - Tujunga - Lake View Terrace - Shadow Hills - East La Tuna Canyon	No	MI	ADU
Los Angeles	10551 YOLANDA AVE	91326	2728021010	0.000	0.000	0.085	0.000	Shortfall of Sites	0.254	Very Low II Residential	RE11-1	0	0	0	7.885	0.085	Residential - Single Family Residence - Pool, 1	207B121 599		Northridge	No	MI	ADU
Los Angeles	10554 DANUBE AVE	91344	2661005010	0.000	0.000	0.085	0.000	Shortfall of Sites	0.173	Low I Residential	RS-1	0	0	0	11.543	0.085	Residential - Single Family Residence, 1	207B141 599		Granada Hills - Knollwood	No	MI	ADU
Los Angeles	21330 SAN JOSE ST	91311	2706028022	0.000	0.000	0.085	0.000	Shortfall of Sites	0.207	Low I Residential	RE9-1	0	0	0	9.670	0.085	Residential - Single Family Residence - Pool, 1	207B105 599		Chatsworth - Porter Ranch	No	MI	ADU
Los Angeles	15131 SAN JOSE ST	91345	2649006029	0.000	0.000	0.085	0.000	Shortfall of Sites	0.223	Low Residential	R1-1-O	0	0	0	8.960	0.085	Residential - Single Family Residence - Pool, 1	207B145 599		Mission Hills - Panorama City - North Hills	No	MI	ADU
Los Angeles	18357 MINNEHAHA ST	91326	2731013038	0.000	0.000	0.085	0.000	Shortfall of Sites	0.253	Very Low II Residential	RE11-1	0	0	0	7.892	0.085	Residential - Single Family Residence, 1	207B125 599		Northridge	No	MI	ADU
Los Angeles	10303 ORO VISTA AVE	91040	2560014011	0.000	0.000	0.085	0.000	Shortfall of Sites	0.197	Low Residential	R1-1-RFA	0	0	0	10.134	0.085	Residential - Single Family Residence - Pool, 1	204B189 599		Sunland - Tujunga - Lake View Terrace - Shadow Hills - East La Tuna Canyon	No	MI	ADU
Los Angeles	15636 LEMARSH ST	91343	2661019010	0.000	0.000	0.085	0.000	Shortfall of Sites	0.152	Low I Residential	RA-1	0	0	0	13.146	0.085	Residential - Single Family Residence, 1	204B141 599		Granada Hills - Knollwood	No	MI	ADU

Jurisdiction Name	Site Address/Intersection	5 Digit ZIP Code	Assessor Parcel Number	Very Low-Income	Low-Income	Moderate-Income	Above Moderate-Income	Type of Shortfall	Parcel Size (Acres)	Current General Plan Designation	Current Zoning	Proposed General Plan (GP) Designation	Proposed Zoning	Minimum Density Allowed	Maximum Density Allowed	Total Capacity	Vacant/ Nonvacant	Description of Existing Uses	PIN	Base Density Per Acre	Community Plan Area	Rent Stabalization Ordinance	Income Category	Applicable Rezoning Program (Program informing values in Column Q listed first)
Los Angeles	10139 GOTHIC AVE	91343	2678017011	0.000	0.000	0.085	0.000	Shortfall of Sites	0.176	Low I Residential	RS-1	0	0	0	11.334	0.085		Residential - Single Family Residence - Pool, 1	204B137 599		Granada Hills - Knollwood	No	MI	ADU
Los Angeles	19920 MERRIDY ST	91311	2726002016	0.000	0.000	0.085	0.000	Shortfall of Sites	0.279	Very Low II Residential	RE11-1	0	0	0	7.180	0.085		Residential - Single Family Residence - Pool, 1	204B113 599		Chatsworth - Porter Ranch	No	MI	ADU
Los Angeles	10020 GIERSON AVE	91311	2745007019	0.000	0.000	0.085	0.000	Shortfall of Sites	0.288	Very Low II Residential	RE11-1	0	0	0	6.941	0.085		Residential - Single Family Residence, 1	204B101 599		Chatsworth - Porter Ranch	No	MI	ADU
Los Angeles	19015 VINTAGE ST	91324	2729005002	0.000	0.000	0.085	0.000	Shortfall of Sites	0.369	Very Low I Residential	RA-1	0	0	0	5.427	0.085		Residential - Single Family Residence, 1	204B121 599		Northridge	No	MI	ADU
Los Angeles	9949 TUNNEY AVE	91324	2726013020	0.000	0.000	0.085	0.000	Shortfall of Sites	0.340	Very Low I Residential	RA-1	0	0	0	5.886	0.085		Residential - Single Family Residence - Pool, 1	204B117 599		Chatsworth - Porter Ranch	No	MI	ADU
Los Angeles	9716 QUAKERTOWN AVE	91311	2761014003	0.000	0.000	0.085	0.000	Shortfall of Sites	0.174	Low I Residential	RS-1	0	0	0	11.524	0.085		Residential - Single Family Residence, 1	201B113 599		Chatsworth - Porter Ranch	No	MI	ADU
Los Angeles	19119 HALSTED ST	91324	2762007003	0.000	0.000	0.085	0.000	Shortfall of Sites	0.395	Very Low I Residential	RA-1	0	0	0	5.069	0.085		Residential - Single Family Residence - Pool, 1	201B121 599		Northridge	No	MI	ADU
Los Angeles	19453 HALSTED ST	91324	2761007014	0.000	0.000	0.085	0.000	Shortfall of Sites	0.429	Very Low I Residential	RA-1	0	0	0	4.666	0.085		Residential - Single Family Residence - Pool, 1	201B117 599		Chatsworth - Porter Ranch	No	MI	ADU
Los Angeles	9505 RUDNICK AVE	91311	2727009018	0.000	0.000	0.085	0.000	Shortfall of Sites	0.472	Very Low I Residential	RA-1	0	0	0	4.241	0.085		Residential - Single Family Residence - Pool, 1	201B101 599		Chatsworth - Porter Ranch	No	MI	ADU
Los Angeles	9153 WOODLEY AVE	91343	2676014015	0.000	0.000	0.085	0.000	Shortfall of Sites	0.167	Low Residential	RS-1	0	0	0	12.001	0.085		Residential - Single Family Residence - Pool, 1	198B141 599		Mission Hills - Panorama City - North Hills	No	MI	ADU
Los Angeles	5648 TYRONE AVE	91401	2245022002	0.000	0.000	0.085	0.000	Shortfall of Sites	0.201	Low Residential	R1-1	0	0	0	9.928	0.085		Residential - Single Family Residence, 1	174B153 599		Van Nuys - North Sherman Oaks	No	MI	ADU
Los Angeles	15050 KILLION ST	91411	2250012035	0.000	0.000	0.085	0.000	Shortfall of Sites	0.158	Low Residential	R1-1	0	0	0	12.692	0.085		Residential - Single Family Residence - Pool, 1	174B145 599		Van Nuys - North Sherman Oaks	No	MI	ADU
Los Angeles	18771 REDWING ST	91356	2161008012	0.000	0.000	0.085	0.000	Shortfall of Sites	0.150	Community Commercial	R1-1LD	0	0	0	13.298	0.085		Residential - Single Family Residence, 1	174B121 599		Encino - Tarzana	No	MI	ADU
Los Angeles	13914 HARTSOOK ST	91423	2269010008	0.000	0.000	0.085	0.000	Shortfall of Sites	0.198	Low Residential	R1-1-RIO	0	0	0	10.095	0.085		Residential - Single Family Residence, 1	171B153 599		Van Nuys - North Sherman Oaks	No	MI	ADU
Los Angeles	13848 VALLEYHEART DR	91423	2271005014	0.000	0.000	0.085	0.000	Shortfall of Sites	0.177	Low Residential	R1-1-RIO	0	0	0	11.321	0.085		Residential - Single Family Residence, 1	168B153 599		Sherman Oaks - Studio City - Toluca Lake - Cahuenga Pass	No	MI	ADU
Los Angeles	14305 GREENLEAF ST	91423	2266005028	0.000	0.000	0.085	0.000	Shortfall of Sites	0.364	Very Low Residential	RE11-1	0	0	0	5.490	0.085		Residential - Single Family Residence - Pool, 1	165B153 599		Sherman Oaks - Studio City - Toluca Lake - Cahuenga Pass	No	MI	ADU
Los Angeles	4301 KRAFT AVE	91604	2365029005	0.000	0.000	0.085	0.000	Shortfall of Sites	0.155	Low Residential	R1-1-RIO	0	0	0	12.907	0.085		Residential - Single Family Residence, 1	165B169 599		Sherman Oaks - Studio City - Toluca Lake - Cahuenga Pass	No	MI	ADU
Los Angeles	3407 MADERA AVE	90039	5437006014	0.000	0.000	0.085	0.000	Shortfall of Sites	0.155	Low Residential	R1-1-RIO	0	0	0	12.888	0.085		Residential - Single Family Residence - Pool, 1	153B209 599		Northeast Los Angeles	No	MI	ADU
Los Angeles	1957 N EDGEMONT ST	90027	5589017021	0.000	0.000	0.085	0.000	Shortfall of Sites	0.158	Low II Residential	R1-1	0	0	0	12.635	0.085		Residential - Single Family Residence, 1	150B197 599		Hollywood	No	MI	ADU
Los Angeles	11400 AYRSHIRE RD	90049	4365002046	0.000	0.000	0.085	0.000	Shortfall of Sites	0.644	Very Low II Residential	RE11-1	0	0	0	3.103	0.085		Residential - Single Family Residence - Pool and Misc., 1	138B145 599		Brentwood - Pacific Palisades	No	MI	ADU
Los Angeles	1060 HILTS AVE	90024	4360012019	0.000	0.000	0.085	0.000	Shortfall of Sites	0.161	Low Residential	R1-1	0	0	0	12.437	0.085		Residential - Single Family Residence - Pool, 1	135B153 599		Westwood	No	MI	ADU
Los Angeles	10551 KINNARD AVE	90024	4326021023	0.000	0.000	0.085	0.000	Shortfall of Sites	0.180	Low Residential	R1-1-O	0	0	0	11.119	0.085		Residential - Single Family Residence, 1	132B157 599		Westwood	No	MI	ADU
Los Angeles	10642 OHIO AVE	90024	4326023009	0.000	0.000	0.085	0.000	Shortfall of Sites	0.149	Low Residential	R1-1-O	0	0	0	13.403	0.085		Residential - Single Family Residence, 1	132B153 599		Westwood	No	MI	ADU
Los Angeles	124 S CARMELINA AVE	90049	4405042029	0.000	0.000	0.085	0.000	Shortfall of Sites	0.211	Low Residential	RS-1	0	0	0	9.487	0.085		Residential - Single Family Residence - Pool and Misc., 1	132B141 599		Brentwood - Pacific Palisades	No	MI	ADU
Los Angeles	13014 BRENTWOOD TER	90049	4264004030	0.000	0.000	0.085	0.000	Shortfall of Sites	0.161	Very Low II Residential	RE11-1	0	0	0	12.386	0.085		Residential - Single Family Residence, 1	129B137 599		Brentwood - Pacific Palisades	No	MI	ADU
Los Angeles	10259 CRESTA DR	90064	4308003014	0.000	0.000	0.085	0.000	Shortfall of Sites	0.170	Low Residential	R1V2-O	0	0	0	11.757	0.085		Residential - Single Family Residence, 1	126B165 599		West Los Angeles	No	MI	ADU
Los Angeles	12767 JOLETTE AVE	91344	2608004001	0.000	0.000	0.085	0.000	Shortfall of Sites	0.300	Very Low II Residential	RE11-1	0	0	0	6.667	0.085		Residential - Single Family Residence, 1	222B133 600		Granada Hills - Knollwood	No	MI	ADU
Los Angeles	17114 FLANDERS ST	91344	2607020015	0.000	0.000	0.085	0.000	Shortfall of Sites	0.163	Low I Residential	RS-1	0	0	0	12.272	0.085		Residential - Single Family Residence - Pool, 1	213B133 600		Granada Hills - Knollwood	No	MI	ADU
Los Angeles	16750 RINALDI ST	91344	2682003002	0.000	0.000	0.085	0.000	Shortfall of Sites	0.171	Low I Residential	RS-1	0	0	0	11.710	0.085		Residential - Single Family Residence, 1	213B137 600		Granada Hills - Knollwood	No	MI	ADU
Los Angeles	17130 LUDLOW ST	91344	2696015003	0.000	0.000	0.085	0.000	Shortfall of Sites	0.169	Low II Residential	R1-1	0	0	0	11.815	0.085		Residential - Single Family Residence, 1	210B133 600		Granada Hills - Knollwood	No	MI	ADU
Los Angeles	18810 KENYA ST	91326	2717022026	0.000	0.000	0.085	0.000	Shortfall of Sites	0.299	Very Low II Residential	RE11-1	0	0	0	6.681	0.085		Residential - Single Family Residence - Pool, 1	210B121 600		Northridge	No	MI	ADU
Los Angeles	10952 CANBY AVE	91326	2715003032	0.000	0.000	0.085	0.000	Shortfall of Sites	0.268	Very Low II Residential	RE11-1	0	0	0	7.455	0.085		Residential - Single Family Residence - Pool, 1	210B125 600		Northridge	No	MI	ADU
Los Angeles	10533 TOPEKA DR	91326	2728014011	0.000	0.000	0.085	0.000	Shortfall of Sites	0.335	Very Low II Residential	RE11-1	0	0	0	5.977	0.085		Residential - Single Family Residence - Pool, 1	207B121 600		Northridge	No	MI	ADU
Los Angeles	10566 DEBRA AVE	91344	2679015027	0.000	0.000	0.085	0.000	Shortfall of Sites	0.204	Low I Residential	RS-1	0	0	0	9.818	0.085		Residential - Single Family Residence, 1	207B137 600		Granada Hills - Knollwood	No	MI	ADU
Los Angeles	10553 AQUEDUCT AVE	91344	2661005002	0.000	0.000	0.085	0.000	Shortfall of Sites	0.170	Low I Residential	RS-1	0	0	0	11.792	0.085		Residential - Single Family Residence, 1	207B141 600		Granada Hills - Knollwood	No	MI	ADU
Los Angeles	21320 SAN JOSE ST	91311	2706028021	0.000	0.000	0.085	0.000	Shortfall of Sites	0.221	Low I Residential	RE9-1	0	0	0	9.043	0.085		Residential - Single Family Residence, 1	207B105 600		Chatsworth - Porter Ranch	No	MI	ADU
Los Angeles	15125 SAN JOSE ST	91345	2649006028	0.000	0.000	0.085	0.000	Shortfall of Sites	0.223	Low Residential	R1-1-O	0	0	0	8.958	0.085		Residential - Single Family Residence, 1	207B145 600		Mission Hills - Panorama City - North Hills	No	MI	ADU
Los Angeles	18349 MINNEHAHA ST	91326	2731013037	0.000	0.000	0.085	0.000	Shortfall of Sites	0.253	Very Low II Residential	RE11-1	0	0	0	7.892	0.085		Residential - Single Family Residence - Pool, 1	207B125 600		Northridge	No	MI	ADU
Los Angeles	10302 QUILL AVE	91040	2560014010	0.000	0.000	0.085	0.000	Shortfall of Sites	0.178	Low Residential	R1-1-RFA	0	0	0	11.230	0.085		Residential - Single Family Residence, 1	204B189 600		Sunland - Tujunga - Lake View Terrace - Shadow Hills - East La Tuna Canyon	No	MI	ADU
Los Angeles	10141 ODESSA AVE	91343	2678021006	0.000	0.000	0.085	0.000	Shortfall of Sites	0.172	Low I Residential	RS-1	0	0	0	11.610	0.085		Residential - Single Family Residence, 1	204B137 600		Granada Hills - Knollwood	No	MI	ADU
Los Angeles	10026 LARAMIE AVE	91311	2741013006	0.000	0.000	0.085	0.000	Shortfall of Sites	0.172	Low I Residential	RS-1	0	0	0	11.613	0.085		Residential - Single Family Residence, 1	204B113 600		Chatsworth - Porter Ranch	No	MI	ADU
Los Angeles	10018 NEVADA AVE	91311	2745005025	0.000	0.000	0.085	0.000	Shortfall of Sites	0.172	Low II Residential	RS-1	0	0	0	11.623	0.085		Residential - Single Family Residence - Pool, 1	204B101 600		Chatsworth - Porter Ranch	No	MI	ADU
Los Angeles	10010 ALDEA AVE	91325	2694007009	0.000	0.000	0.085	0.000	Shortfall of Sites	0.253	Very Low II Residential	RE11-1	0	0	0	7.897	0.085		Residential - Single Family Residence - Pool, 1	204B133 600		Northridge	No	MI	ADU
Los Angeles	19001 VINTAGE ST	91324	2729005001	0.000	0.000	0.085	0.000	Shortfall of Sites	0.370	Very Low I Residential	RA-1	0	0	0	5.409	0.085		Residential - Single Family Residence - Pool, 1	204B121 600		Northridge	No	MI	ADU
Los Angeles	9948 TUNNEY AVE	91324	2726021023	0.000	0.000	0.085	0.000	Shortfall of Sites	0.296	Very Low I Residential	RA-1	0	0	0	6.764	0.085		Residential - Single Family Residence, 1	204B117 600		Chatsworth - Porter Ranch	No	MI	ADU
Los Angeles	9717 PENFIELD AVE	91311	2761014028	0.000	0.000	0.085	0.000	Shortfall of Sites	0.174	Low I Residential	RS-1	0	0	0	11.520	0.085		Residential - Single Family Residence, 1	201B113 600		Chatsworth - Porter Ranch	No	MI	ADU
Los Angeles	9705 ODESSA AVE	91343	2677006011	0.000	0.000	0.085	0.000	Shortfall of Sites	0.190	Low Residential	RS-1	0	0	0	10.551	0.085		Residential - Single Family Residence, 1	201B137 600		Mission Hills - Panorama City - North Hills	No	MI	ADU
Los Angeles	6415 CREEMORE LN	91042	2571015050	0.000	0.000	0.085	0.000	Shortfall of Sites	0.165	Low Residential	R1-1-RFA	0	0	0	12.127	0.085		Residential - Single Family Residence, 1	201B205 600		Sunland - Tujunga - Lake View Terrace - Shadow Hills - East La Tuna Canyon	No	MI	ADU
Los Angeles	9615 JUMILLA AVE	91311	2761030049	0.000	0.000	0.085	0.000	Shortfall of Sites	0.172	Low I Residential	RS-1	0	0	0	11.620	0.085		Residential - Single Family Residence, 1	201B117 600		Chatsworth - Porter Ranch	No	MI	ADU
Los Angeles	9525 FARRALONE AVE	91311	2727010033	0.000	0.000	0.085	0.000	Shortfall of Sites	0.253	Very Low II Residential	RE11-1	0	0	0	7.906	0.085		Residential - Single Family Residence - Pool, 1	201B101 600		Chatsworth - Porter Ranch	No	MI	ADU
Los Angeles	9208 CLAIRE AVE	91324	2762035006	0.000	0.000	0.085	0.000	Shortfall of Sites	0.253	Very Low II Residential	RE11-1	0	0	0	7.915	0.085		Residential - Single Family Residence - Pool, 1	198B121 600		Northridge	No	MI	ADU
Los Angeles	18040 GRESHAM ST	91325	2768009009	0.000	0.000	0.085	0.000	Shortfall of Sites	0.372	Very Low I Residential	RA-1	0	0	0	5.373	0.085		Residential - Single Family Residence, 1	195B125 600		Northridge	No	MI	ADU
Los Angeles	5649 KATHERINE AVE	91401	2245022009	0.000	0.000	0.085	0.000	Shortfall of Sites	0.201	Low Residential	R1-1	0	0	0	9.936	0.085		Residential - Single Family Residence, 1	174B153 600		Van Nuys - North Sherman Oaks	No	MI	ADU
Los Angeles	5520 NORWICH AVE	91411	2250013030	0.000	0.000	0.085	0.000	Shortfall of Sites	0.226	Low Residential	R1-1	0	0	0	8.837	0.085		Residential - Single Family Residence - Pool, 1	174B145 600		Van Nuys - North Sherman Oaks	No	MI	ADU
Los Angeles	5149 GOODLAND AVE	91607	2357012008	0.000	0.000	0.085	0.000	Shortfall of Sites	0.263	Low Residential	R1-1	0	0	0	7.612	0.085		Residential - Single Family Residence - Pool, 1	171B161 600		North Hollywood - Valley Village	No	MI	ADU
Los Angeles	13908 HARTSOOK ST	91423	2269010009	0.000	0.000	0.085	0.000	Shortfall of Sites	0.198	Low Residential	R1-1-RIO	0	0	0	10.098	0.085		Residential - Single Family Residence - Pool, 1	171B153 600		Van Nuys - North Sherman Oaks	No	MI	ADU
Los Angeles	4560 STERN AVE	91423	2271005016	0.000	0.000	0.085	0.000	Shortfall of Sites	0.209	Low Residential	R1-1-RIO	0	0	0	9.571	0.085		Residential - Single Family Residence - Pool, 1	168B153 600		Sherman Oaks - Studio City - Toluca Lake - Cahuenga Pass	No	MI	ADU
Los Angeles	4300 KRAFT AVE	91604	2365030014	0.000	0.000	0.085	0.000	Shortfall of Sites	0.150	Low Residential	R1-1-RIO	0	0	0	13.361	0.085		Residential - Single Family Residence, 1	165B169 600		Sherman Oaks - Studio City - Toluca Lake - Cahuenga Pass	No	MI	ADU
Los Angeles	104 S EDINBURGH AVE	90048	5511024028	0.000	0.000	0.085	0.000	Shortfall of Sites	0.152	Low II Residential	R1V3	0	0	0	13.182	0.085		Residential - Single Family Residence, 1	138B177 600		Wilshire	No	MI	ADU
Los Angeles	1349 HOLMBY AVE	90024	4326014021	0.000	0.000	0.085	0.000	Shortfall of Sites	0.153	Low Residential	R1-1	0	0	0	13.107	0.085		Residential - Single Family Residence - Pool, 1	135B157 600		Westwood	No	MI	ADU
Los Angeles	322 OCEANO DR	90049	4404031003	0.000	0.000	0.085	0.000	Shortfall of Sites	0.189	Low Residential	RS-1	0	0	0	10.580	0.085		Residential - Single Family Residence, 1	132B141 600		Brentwood - Pacific Palisades	No	MI	ADU
Los Angeles	2300 GUTHRIE DR	90034	4309019022	0.000	0.000	0.085	0.000	Shortfall of Sites	0.193	Low Residential	R1V2-O	0	0	0	10.361	0.085		Residential - Single Family Residence, 1	126B165 600		West Los Angeles	No	MI	ADU
Los Angeles	8061 KENTWOOD AVE	90045	4109020007	0.000	0.000	0.085	0.000	Shortfall of Sites	0.183	Low Residential	R1V2	0	0	0	10.906	0.085		Residential - Single Family Residence, 1	099B165 600		Westchester - Playa del Rey	No	MI	ADU
Los Angeles	17118 SUNDERLAND DR	91344	2606005048	0.000	0.000	0.085	0.000	Shortfall of Sites	0.245	Low I Residential	RS-1	0	0	0	8.174	0.085		Residential - Single Family Residence, 1	219B133 601		Granada Hills - Knollwood	No	MI	ADU
Los Angeles	17056 FLANDERS ST	91344	2607019025	0.000	0.000	0.085	0.000	Shortfall of Sites	0.165	Low I Residential	RS-1	0	0	0	12.111	0.085		Residential - Single Family Residence - Pool, 1	213B133 601		Granada Hills - Knollwood	No	MI	ADU
Los Angeles	16744 RINALDI ST	91344	2682003003	0.000	0.000	0.085	0.000	Shortfall of Sites	0.171	Low I Residential	RS-1	0	0	0	11.710	0.085		Residential - Single Family Residence - Pool, 1	213B137 601		Granada Hills - Knollwood	No	MI	ADU
Los Angeles	17124 LUDLOW ST	91344	2696015004	0.000	0.000	0.085	0.000	Shortfall of Sites	0.169	Low II Residential	R1-1	0	0	0	11.816	0.085		Residential - Single Family Residence, 1	210B133 601		Granada Hills - Knollwood	No	MI	ADU
Los Angeles	10953 DARBY AVE	91326	2715003042	0.000	0.000	0.085	0.000	Shortfall of Sites	0.268	Very Low II Residential	RE11-1	0	0	0	7.469	0.085		Residential - Single Family Residence, 1	210B125 601		Northridge	No	MI	ADU
Los Angeles	10532 VANALDEN AVE	91326	2728015018	0.000	0.000	0.085	0.000	Shortfall of Sites	0.262	Very Low II Residential	RE11-1	0	0	0	7.637	0.085		Residential - Single Family Residence, 1	207B121 601		Northridge	No	MI	ADU
Los Angeles	10556 MONOGRAM AVE	91344	2679003010	0.000	0.000	0.085	0.000	Shortfall of Sites	0.172	Low I Residential	RS-1	0	0	0	11.615	0.085		Residential - Single Family Residence, 1	207B137 601		Granada Hills - Knollwood	No	MI	ADU
Los Angeles	21601 SAN JOSE ST	91311	2722008023	0.000	0.000	0.085	0.000	Shortfall of Sites	0.174	Low I Residential	RS-1	0	0	0	11.500	0.085		Residential - Single Family Residence, 1	207B105 601		Chatsworth - Porter Ranch	No	MI	ADU
Los Angeles	15119 SAN JOSE ST	91345	2649006027	0.000	0.000	0.085	0.000	Shortfall of Sites	0.223	Low Residential	R1-1-O	0	0	0	8.962	0.085		Residential - Single Family Residence, 1	207B145 601		Mission Hills - Panorama City - North Hills	No	MI	ADU
Los Angeles	21006 SAN JOSE ST	91311	2706019028	0.000	0.000	0.085	0.000	Shortfall of Sites	0.242	Very Low I Residential	RA-1	0	0	0	8.256	0.085		Residential - Single Family Residence, 1	207B109 601		Chatsworth - Porter Ranch	No	MI	ADU

Jurisdiction Name	Site Address/Intersection	5 Digit ZIP Code	Assessor Parcel Number	Very Low-Income	Low-Income	Moderate-Income	Above Moderate-Income	Type of Shortfall	Parcel Size (Acres)	Current General Plan Designation	Current Zoning	Proposed General Plan (GP) Designation	Proposed Zoning	Minimum Density Allowed	Maximum Density Allowed	Total Capacity	Vacant/ Nonvacant	Description of Existing Uses	PIN	Base Density Per Acre	Community Plan Area	Rent Stabalization Ordinance	Income Category	Applicable Rezoning Program (Program informing values in Column Q listed first)
Los Angeles	18341 MINNEHAHA ST	91326	2731013036	0.000	0.000	0.085	0.000	Shortfall of Sites	0.253	Very Low II Residential	RE11-1	0	0	0	7.892	0.085		Residential - Single Family Residence - Pool, 1	207B125 601		Northridge	No	MI	ADU
Los Angeles	10150 WOODLEY AVE	91343	2669007009	0.000	0.000	0.085	0.000	Shortfall of Sites	0.182	Low I Residential	RS-1	0	0	0	10.983	0.085		Residential - Single Family Residence - Pool, 1	204B141 601		Granada Hills - Knollwood	No	MI	ADU
Los Angeles	16428 GETTY ST	91343	2678016002	0.000	0.000	0.085	0.000	Shortfall of Sites	0.187	Low I Residential	RS-1	0	0	0	10.667	0.085		Residential - Single Family Residence, 1	204B137 601		Granada Hills - Knollwood	No	MI	ADU
Los Angeles	10021 COMANCHE AVE	91311	2741013025	0.000	0.000	0.085	0.000	Shortfall of Sites	0.172	Low I Residential	RS-1	0	0	0	11.608	0.085		Residential - Single Family Residence, 1	204B113 601		Chatsworth - Porter Ranch	No	MI	ADU
Los Angeles	10014 WISH AVE	91325	2694017014	0.000	0.000	0.085	0.000	Shortfall of Sites	0.252	Very Low II Residential	RE11-1	0	0	0	7.932	0.085		Residential - Single Family Residence, 1	204B133 601		Northridge	No	MI	ADU
Los Angeles	18955 VINTAGE ST	91324	2729006011	0.000	0.000	0.085	0.000	Shortfall of Sites	0.402	Very Low I Residential	RA-1	0	0	0	4.977	0.085		Residential - Single Family Residence - Pool, 1	204B121 601		Northridge	No	MI	ADU
Los Angeles	19316 MERRIDY ST	91324	2726020002	0.000	0.000	0.085	0.000	Shortfall of Sites	0.376	Very Low I Residential	RA-1	0	0	0	5.319	0.085		Residential - Single Family Residence - Pool, 1	204B117 601		Chatsworth - Porter Ranch	No	MI	ADU
Los Angeles	9716 PENFIELD AVE	91311	2761015003	0.000	0.000	0.085	0.000	Shortfall of Sites	0.174	Low I Residential	RS-1	0	0	0	11.524	0.085		Residential - Single Family Residence, 1	201B113 601		Chatsworth - Porter Ranch	No	MI	ADU
Los Angeles	16429 SUPERIOR ST	91343	2677009015	0.000	0.000	0.085	0.000	Shortfall of Sites	0.199	Low Residential	RS-1	0	0	0	10.046	0.085		Residential - Single Family Residence, 1	201B137 601		Mission Hills - Panorama City - North Hills	No	MI	ADU
Los Angeles	19200 HALSTED ST	91324	2762027018	0.000	0.000	0.085	0.000	Shortfall of Sites	0.327	Very Low I Residential	RA-1	0	0	0	6.121	0.085		Residential - Single Family Residence - Guesthouse, 1	201B117 601		Northridge	No	MI	ADU
Los Angeles	8821 NEWCASTLE AVE	91325	2768009017	0.000	0.000	0.085	0.000	Shortfall of Sites	0.303	Very Low I Residential	RA-1	0	0	0	6.603	0.085		Residential - Single Family Residence - Pool, 1	195B125 601		Northridge	No	MI	ADU
Los Angeles	5648 KATHERINE AVE	91401	2245022016	0.000	0.000	0.085	0.000	Shortfall of Sites	0.201	Low Residential	R1-1	0	0	0	9.928	0.085		Residential - Single Family Residence, 1	174B153 601		Van Nuys - North Sherman Oaks	No	MI	ADU
Los Angeles	5521 LEMONA AVE	91411	2250013022	0.000	0.000	0.085	0.000	Shortfall of Sites	0.242	Low Residential	R1-1	0	0	0	8.255	0.085		Residential - Single Family Residence - Pool, 1	174B145 601		Van Nuys - North Sherman Oaks	No	MI	ADU
Los Angeles	5417 SYLVIA AVE	91356	2163013021	0.000	0.000	0.085	0.000	Shortfall of Sites	0.160	Low II Residential	R1-1	0	0	0	12.491	0.085		Residential - Single Family Residence, 1	174B117 601		Encino - Tarzana	No	MI	ADU
Los Angeles	5150 BELLAIRE AVE	91607	2357003017	0.000	0.000	0.085	0.000	Shortfall of Sites	0.201	Low Residential	R1-1	0	0	0	9.949	0.085		Residential - Single Family Residence - Pool, 1	171B161 601		North Hollywood - Valley Village	No	MI	ADU
Los Angeles	13900 HARTSOOK ST	91423	2269010010	0.000	0.000	0.085	0.000	Shortfall of Sites	0.197	Low Residential	R1-1-RIO	0	0	0	10.159	0.085		Residential - Single Family Residence - Pool, 1	171B153 601		Van Nuys - North Sherman Oaks	No	MI	ADU
Los Angeles	11546 BLIX ST	91602	2354016052	0.000	0.000	0.085	0.000	Shortfall of Sites	0.183	Low Residential	R1-1	0	0	0	10.951	0.085		Residential - Single Family Residence - Pool, 1	168B169 601		North Hollywood - Valley Village	No	MI	ADU
Los Angeles	13842 VALLEYHEART DR	91423	2271005013	0.000	0.000	0.085	0.000	Shortfall of Sites	0.173	Low Residential	R1-1-RIO	0	0	0	11.559	0.085		Residential - Single Family Residence, 1	168B153 601		Sherman Oaks - Studio City - Toluca Lake - Cahuenga Pass	No	MI	ADU
Los Angeles	4318 AGNES AVE	91604	2368013031	0.000	0.000	0.085	0.000	Shortfall of Sites	0.155	Low Residential	R1-1-RIO	0	0	0	12.902	0.085		Residential - Single Family Residence - Pool, 1	165B165 601		Sherman Oaks - Studio City - Toluca Lake - Cahuenga Pass	No	MI	ADU
Los Angeles	3338 LARGA AVE	90039	5436027006	0.000	0.000	0.085	0.000	Shortfall of Sites	0.155	Low Residential	R1-1-RIO	0	0	0	12.900	0.085		Residential - Single Family Residence, 1	153B209 601		Northeast Los Angeles	No	MI	ADU
Los Angeles	105 S EDINBURGH AVE	90048	5511023002	0.000	0.000	0.085	0.000	Shortfall of Sites	0.150	Low II Residential	R1V3	0	0	0	13.323	0.085		Residential - Single Family Residence - Therapy Pool (Spa), 1	138B177 601		Wilshire	No	MI	ADU
Los Angeles	284 BRONWOOD AVE	90049	4366017024	0.000	0.000	0.085	0.000	Shortfall of Sites	0.152	Low Residential	R1-1	0	0	0	13.195	0.085		Residential - Single Family Residence, 1	138B145 601		Westwood	No	MI	ADU
Los Angeles	1626 THAYER AVE	90024	4326030015	0.000	0.000	0.085	0.000	Shortfall of Sites	0.160	Low Residential	R1-1-O	0	0	0	12.520	0.085		Residential - Single Family Residence, 1	132B157 601		Westwood	No	MI	ADU
Los Angeles	2007 PARNELL AVE	90025	4321006039	0.000	0.000	0.085	0.000	Shortfall of Sites	0.155	Low Residential	R1-1-O	0	0	0	12.887	0.085		Residential - Single Family Residence, 1	129B157 601		West Los Angeles	No	MI	ADU
Los Angeles	9718 MONTE MAR DR	90035	4307015004	0.000	0.000	0.085	0.000	Shortfall of Sites	0.159	Low Residential	R1V2-O	0	0	0	12.544	0.085		Residential - Single Family Residence, 1	129B165 601		West Los Angeles	No	MI	ADU
Los Angeles	554 MORENO AVE	90049	4264003016	0.000	0.000	0.085	0.000	Shortfall of Sites	0.409	Very Low II Residential	RE15-1	0	0	0	4.893	0.085		Residential - Single Family Residence - Pool, 1	129B137 601		Brentwood - Pacific Palisades	No	MI	ADU
Los Angeles	2244 HILLSBORO AVE	90034	4302009007	0.000	0.000	0.085	0.000	Shortfall of Sites	0.212	Low Residential	R1V2-O	0	0	0	9.433	0.085		Residential - Single Family Residence, 1	126B169 601		West Los Angeles	No	MI	ADU
Los Angeles	2730 ANCHOR AVE	90064	4309001005	0.000	0.000	0.085	0.000	Shortfall of Sites	0.209	Low Residential	R1V2-O	0	0	0	9.580	0.085		Residential - Single Family Residence, 1	126B165 601		West Los Angeles	No	MI	ADU
Los Angeles	3047 BAGLEY AVE	90034	4311019010	0.000	0.000	0.085	0.000	Shortfall of Sites	0.166	Low Residential	R1V2	0	0	0	12.016	0.085		Residential - Single Family Residence, 1	123B165 601		West Los Angeles	No	MI	ADU
Los Angeles	23780 PRESIDENT AVE	90710	7439003007	0.000	0.000	0.085	0.000	Shortfall of Sites	0.204	Low Residential	R1-1XL-O	0	0	0	9.807	0.085		Residential - Single Family Residence, 1	042B193 601		Wilmington - Harbor City	No	MI	ADU
Los Angeles	17112 ROSNICK PL	91344	2606005041	0.000	0.000	0.085	0.000	Shortfall of Sites	0.312	Low I Residential	RS-1	0	0	0	6.408	0.085		Residential - Single Family Residence, 1	219B133 602		Granada Hills - Knollwood	No	MI	ADU
Los Angeles	17108 FLANDERS ST	91344	2607020014	0.000	0.000	0.085	0.000	Shortfall of Sites	0.163	Low I Residential	RS-1	0	0	0	12.272	0.085		Residential - Single Family Residence, 1	213B133 602		Granada Hills - Knollwood	No	MI	ADU
Los Angeles	16738 RINALDI ST	91344	2682003004	0.000	0.000	0.085	0.000	Shortfall of Sites	0.171	Low I Residential	RS-1	0	0	0	11.710	0.085		Residential - Single Family Residence, 1	213B137 602		Granada Hills - Knollwood	No	MI	ADU
Los Angeles	17118 LUDLOW ST	91344	2696015005	0.000	0.000	0.085	0.000	Shortfall of Sites	0.169	Low II Residential	R1-1	0	0	0	11.817	0.085		Residential - Single Family Residence - Pool, 1	210B133 602		Granada Hills - Knollwood	No	MI	ADU
Los Angeles	17549 HORACE ST	91344	2712007004	0.000	0.000	0.085	0.000	Shortfall of Sites	0.297	Low I Residential	RE9-1XL-RFA	0	0	0	6.744	0.085		Residential - Single Family Residence, 1	210B129 602		Granada Hills - Knollwood	No	MI	ADU
Los Angeles	10956 VANALDEN AVE	91326	2718007030	0.000	0.000	0.085	0.000	Shortfall of Sites	0.207	Low I Residential	RS-1	0	0	0	9.679	0.085		Residential - Single Family Residence - Therapy Pool (Spa), 1	210B121 602		Northridge	No	MI	ADU
Los Angeles	10952 DARBY AVE	91326	2715004030	0.000	0.000	0.085	0.000	Shortfall of Sites	0.269	Very Low II Residential	RE11-1	0	0	0	7.444	0.085		Residential - Single Family Residence - Pool, 1	210B125 602		Northridge	No	MI	ADU
Los Angeles	17312 KINGSBURY ST	91344	2733026048	0.000	0.000	0.085	0.000	Shortfall of Sites	0.424	Low II Residential	R1-1XL-RFA	0	0	0	4.719	0.085		Residential - Single Family Residence, 1	207B133 602		Granada Hills - Knollwood	No	MI	ADU
Los Angeles	18675 HILLSBORO RD	91326	2728030012	0.000	0.000	0.085	0.000	Shortfall of Sites	0.258	Very Low II Residential	RE11-1	0	0	0	7.764	0.085		Residential - Single Family Residence - Pool, 1	207B121 602		Northridge	No	MI	ADU
Los Angeles	10550 AQUEDUCT AVE	91344	2661006019	0.000	0.000	0.085	0.000	Shortfall of Sites	0.173	Low I Residential	RS-1	0	0	0	11.569	0.085		Residential - Single Family Residence, 1	207B141 602		Granada Hills - Knollwood	No	MI	ADU
Los Angeles	10500 ETON AVE	91311	2706022015	0.000	0.000	0.085	0.000	Shortfall of Sites	0.173	Low I Residential	RS-1	0	0	0	11.550	0.085		Residential - Single Family Residence, 1	207B105 602		Chatsworth - Porter Ranch	No	MI	ADU
Los Angeles	15113 SAN JOSE ST	91345	2649006026	0.000	0.000	0.085	0.000	Shortfall of Sites	0.223	Low Residential	R1-1-O	0	0	0	8.960	0.085		Residential - Single Family Residence - Pool, 1	207B145 602		Mission Hills - Panorama City - North Hills	No	MI	ADU
Los Angeles	10456 INDEPENDENCE AVE	91311	2706016020	0.000	0.000	0.085	0.000	Shortfall of Sites	0.499	Very Low I Residential	RA-1	0	0	0	4.005	0.085		Residential - Single Family Residence, 1	207B109 602		Chatsworth - Porter Ranch	No	MI	ADU
Los Angeles	18333 MINNEHAHA ST	91326	2731013051	0.000	0.000	0.085	0.000	Shortfall of Sites	0.253	Very Low II Residential	RE11-1	0	0	0	7.892	0.085		Residential - Single Family Residence, 1	207B125 602		Northridge	No	MI	ADU
Los Angeles	10150 COLLETT AVE	91343	2669008024	0.000	0.000	0.085	0.000	Shortfall of Sites	0.176	Low I Residential	RS-1	0	0	0	11.336	0.085		Residential - Single Family Residence - Pool, 1	204B141 602		Granada Hills - Knollwood	No	MI	ADU
Los Angeles	10140 MONOGRAM AVE	91343	2678021023	0.000	0.000	0.085	0.000	Shortfall of Sites	0.172	Low I Residential	RS-1	0	0	0	11.612	0.085		Residential - Single Family Residence, 1	204B137 602		Granada Hills - Knollwood	No	MI	ADU
Los Angeles	19912 MERRIDY ST	91311	2726002015	0.000	0.000	0.085	0.000	Shortfall of Sites	0.279	Very Low II Residential	RE11-1	0	0	0	7.179	0.085		Residential - Single Family Residence - Pool, 1	204B113 602		Chatsworth - Porter Ranch	No	MI	ADU
Los Angeles	10017 GLADE AVE	91311	2745005018	0.000	0.000	0.085	0.000	Shortfall of Sites	0.172	Low II Residential	RS-1	0	0	0	11.612	0.085		Residential - Single Family Residence, 1	204B101 602		Chatsworth - Porter Ranch	No	MI	ADU
Los Angeles	10020 MCLENNAN AVE	91343	2685005004	0.000	0.000	0.085	0.000	Shortfall of Sites	0.176	Low I Residential	RS-1	0	0	0	11.366	0.085		Residential - Single Family Residence, 1	204B133 602		Granada Hills - Knollwood	No	MI	ADU
Los Angeles	18945 VINTAGE ST	91324	2729006012	0.000	0.000	0.085	0.000	Shortfall of Sites	0.405	Very Low I Residential	RA-1	0	0	0	4.937	0.085		Residential - Single Family Residence - Pool, 1	204B121 602		Northridge	No	MI	ADU
Los Angeles	9717 LUBAO AVE	91311	2761015028	0.000	0.000	0.085	0.000	Shortfall of Sites	0.174	Low I Residential	RS-1	0	0	0	11.518	0.085		Residential - Single Family Residence - Pool, 1	201B113 602		Chatsworth - Porter Ranch	No	MI	ADU
Los Angeles	16421 SUPERIOR ST	91343	2677009016	0.000	0.000	0.085	0.000	Shortfall of Sites	0.178	Low Residential	RS-1	0	0	0	11.243	0.085		Residential - Single Family Residence - Pool, 1	201B137 602		Mission Hills - Panorama City - North Hills	No	MI	ADU
Los Angeles	9617 VANALDEN AVE	91324	2762007005	0.000	0.000	0.085	0.000	Shortfall of Sites	0.376	Very Low I Residential	RA-1	0	0	0	5.325	0.085		Residential - Single Family Residence - Pool, 1	201B121 602		Northridge	No	MI	ADU
Los Angeles	9816 PALI AVE	91042	2571012055	0.000	0.000	0.085	0.000	Shortfall of Sites	0.158	Low Residential	R1-1-RFA	0	0	0	12.638	0.085		Residential - Single Family Residence, 1	201B205 602		Sunland - Tujunga - Lake View Terrace - Shadow Hills - East La Tuna Canyon	No	MI	ADU
Los Angeles	19308 ITASCA ST	91324	2761004020	0.000	0.000	0.085	0.000	Shortfall of Sites	0.269	Very Low I Residential	RA-1	0	0	0	7.448	0.085		Residential - Single Family Residence - Pool, 1	201B117 602		Chatsworth - Porter Ranch	No	MI	ADU
Los Angeles	17251 BALLINGER ST	91325	2692016008	0.000	0.000	0.085	0.000	Shortfall of Sites	0.393	Very Low I Residential	RA-1-H	0	0	0	5.084	0.085		Residential - Single Family Residence - Pool, 1	201B133 602		Northridge	No	MI	ADU
Los Angeles	9250 SWINTON AVE	91343	2676014002	0.000	0.000	0.085	0.000	Shortfall of Sites	0.158	Low Residential	RS-1	0	0	0	12.627	0.085		Residential - Single Family Residence, 1	198B137 602		Mission Hills - Panorama City - North Hills	No	MI	ADU
Los Angeles	9214 VANALDEN AVE	91324	2762016007	0.000	0.000	0.085	0.000	Shortfall of Sites	1.155	Very Low II Residential	RA-1	0	0	0	1.732	0.085		Residential - Single Family Residence - Pool, 1	198B121 602		Northridge	No	MI	ADU
Los Angeles	5647 CALHOUN AVE	91401	2245022023	0.000	0.000	0.085	0.000	Shortfall of Sites	0.201	Low Residential	R1-1	0	0	0	9.929	0.085		Residential - Single Family Residence - Pool, 1	174B153 602		Van Nuys - North Sherman Oaks	No	MI	ADU
Los Angeles	5149 TEESDALE AVE	91607	2357003003	0.000	0.000	0.085	0.000	Shortfall of Sites	0.201	Low Residential	R1-1	0	0	0	9.957	0.085		Residential - Single Family Residence - Pool, 1	171B161 602		North Hollywood - Valley Village	No	MI	ADU
Los Angeles	13928 HARTSOOK ST	91423	2269010006	0.000	0.000	0.085	0.000	Shortfall of Sites	0.193	Low Residential	R1-1-RIO	0	0	0	10.387	0.085		Residential - Single Family Residence - Pool, 1	171B153 602		Van Nuys - North Sherman Oaks	No	MI	ADU
Los Angeles	4734 LAURELGROVE AVE	91607	2356035042	0.000	0.000	0.085	0.000	Shortfall of Sites	0.169	Low Residential	R1-1-RIO	0	0	0	11.813	0.085		Residential - Single Family Residence, 1	168B165 602		North Hollywood - Valley Village	No	MI	ADU
Los Angeles	11552 BLIX ST	91602	2354016051	0.000	0.000	0.085	0.000	Shortfall of Sites	0.183	Low Residential	R1-1	0	0	0	10.951	0.085		Residential - Single Family Residence, 1	168B169 602		North Hollywood - Valley Village	No	MI	ADU
Los Angeles	13836 VALLEYHEART DR	91423	2271005012	0.000	0.000	0.085	0.000	Shortfall of Sites	0.167	Low Residential	R1-1-RIO	0	0	0	12.002	0.085		Residential - Single Family Residence, 1	168B153 602		Sherman Oaks - Studio City - Toluca Lake - Cahuenga Pass	No	MI	ADU
Los Angeles	4319 BEN AVE	91604	2368013023	0.000	0.000	0.085	0.000	Shortfall of Sites	0.155	Low Residential	R1-1-RIO	0	0	0	12.901	0.085		Residential - Single Family Residence, 1	165B165 602		Sherman Oaks - Studio City - Toluca Lake - Cahuenga Pass	No	MI	ADU
Los Angeles	4250 COSTELLO AVE	91423	2266016009	0.000	0.000	0.085	0.000	Shortfall of Sites	0.161	Low Residential	R1-1	0	0	0	12.453	0.085		Residential - Single Family Residence, 1	165B153 602		Sherman Oaks - Studio City - Toluca Lake - Cahuenga Pass	No	MI	ADU
Los Angeles	104 S LAUREL AVE	90048	5511023026	0.000	0.000	0.085	0.000	Shortfall of Sites	0.150	Low II Residential	R1V3	0	0	0	13.325	0.085		Residential - Single Family Residence, 1	138B177 602		Wilshire	No	MI	ADU
Los Angeles	258 TAVISTOCK AVE	90049	4366019030	0.000	0.000	0.085	0.000	Shortfall of Sites	0.194	Low Residential	R1-1	0	0	0	10.299	0.085		Residential - Single Family Residence - Pool, 1	138B145 602		Westwood	No	MI	ADU
Los Angeles	174 S BURLINGAME AVE	90049	4406011011	0.000	0.000	0.085	0.000	Shortfall of Sites	0.345	Very Low I Residential	RE20-1	0	0	0	5.798	0.085		Residential - Single Family Residence, 1	132B137 602		Brentwood - Pacific Palisades	No	MI	ADU
Los Angeles	569 S BURLINGAME AVE	90049	4264003004	0.000	0.000	0.085	0.000	Shortfall of Sites	0.305	Very Low II Residential	RE11-1	0	0	0	6.562	0.085		Residential - Single Family Residence - Pool, 1	129B137 602		Brentwood - Pacific Palisades	No	MI	ADU
Los Angeles	851 WELLESLEY AVE	90049	4264016047	0.000	0.000	0.085	0.000	Shortfall of Sites	0.174	Low Residential	RE9-1	0	0	0	11.482	0.085		Residential - Single Family Residence, 1	129B141 602		Brentwood - Pacific Palisades	No	MI	ADU

Jurisdiction Name	Site Address/Intersection	5 Digit ZIP Code	Assessor Parcel Number	Very Low-Income	Low-Income	Moderate-Income	Above Moderate-Income	Type of Shortfall	Parcel Size (Acres)	Current General Plan Designation	Current Zoning	Proposed General Plan (GP) Designation	Proposed Zoning	Minimum Density Allowed	Maximum Density Allowed	Total Capacity	Vacant/ Nonvacant	Description of Existing Uses	PIN	Base Density Per Acre	Community Plan Area	Rent Stabalization Ordinance	Income Category	Applicable Rezoning Program (Program informing values in Column Q listed first)
Los Angeles	2406 DUXBURY PL	90034	4309007023	0.000	0.000	0.085	0.000	Shortfall of Sites	0.164	Low Residential	R1V2-O	0	0	0	12.167	0.085		Residential - Single Family Residence, 1	126B165 602		West Los Angeles	No	MI	ADU
Los Angeles	8055 DUNFIELD AVE	90045	4109010007	0.000	0.000	0.085	0.000	Shortfall of Sites	0.224	Low Residential	R1V2	0	0	0	8.933	0.085		Residential - Single Family Residence - Pool, 1	099B165 602		Westchester - Playa del Rey	No	MI	ADU
Los Angeles	17048 FLANDERS ST	91344	2607019024	0.000	0.000	0.085	0.000	Shortfall of Sites	0.165	Low I Residential	RS-1	0	0	0	12.111	0.085		Residential - Single Family Residence, 1	213B133 603		Granada Hills - Knollwood	No	MI	ADU
Los Angeles	16732 RINALDI ST	91344	2682003005	0.000	0.000	0.085	0.000	Shortfall of Sites	0.171	Low I Residential	RS-1	0	0	0	11.710	0.085		Residential - Single Family Residence, 1	213B137 603		Granada Hills - Knollwood	No	MI	ADU
Los Angeles	17112 LUDLOW ST	91344	2696015006	0.000	0.000	0.085	0.000	Shortfall of Sites	0.169	Low II Residential	R1-1	0	0	0	11.817	0.085		Residential - Single Family Residence - Pool, 1	210B133 603		Granada Hills - Knollwood	No	MI	ADU
Los Angeles	19067 CELTIC ST	91326	2718011004	0.000	0.000	0.085	0.000	Shortfall of Sites	0.176	Low I Residential	RS-1	0	0	0	11.390	0.085		Residential - Single Family Residence - Pool, 1	210B121 603		Northridge	No	MI	ADU
Los Angeles	17318 KINGSBURY ST	91344	2733026044	0.000	0.000	0.085	0.000	Shortfall of Sites	0.304	Low II Residential	R1-1XL-RFA	0	0	0	6.586	0.085		Residential - Single Family Residence - Pool, 1	207B133 603		Granada Hills - Knollwood	No	MI	ADU
Los Angeles	10727 WESCOTT AVE	91040	2555037009	0.000	0.000	0.085	0.000	Shortfall of Sites	0.184	Low Residential	R1-1-RFA	0	0	0	10.853	0.085		Residential - Single Family Residence - Pool, 1	207B189 603		Sunland - Tujunga - Lake View Terrace - Shadow Hills - East La Tuna Canyon	No	MI	ADU
Los Angeles	18676 HILLSBORO RD	91326	2728029038	0.000	0.000	0.085	0.000	Shortfall of Sites	0.259	Very Low II Residential	RE11-1	0	0	0	7.729	0.085		Residential - Single Family Residence, 1	207B121 603		Northridge	No	MI	ADU
Los Angeles	16444 CLYMER ST	91344	2679005020	0.000	0.000	0.085	0.000	Shortfall of Sites	0.197	Low I Residential	RS-1	0	0	0	10.171	0.085		Residential - Single Family Residence - Pool, 1	207B137 603		Granada Hills - Knollwood	No	MI	ADU
Los Angeles	10546 COLLETT AVE	91344	2668007014	0.000	0.000	0.085	0.000	Shortfall of Sites	0.179	Low I Residential	RS-1	0	0	0	11.146	0.085		Residential - Single Family Residence - Pool, 1	207B141 603		Granada Hills - Knollwood	No	MI	ADU
Los Angeles	15107 SAN JOSE ST	91345	2649006025	0.000	0.000	0.085	0.000	Shortfall of Sites	0.223	Low Residential	R1-1-O	0	0	0	8.960	0.085		Residential - Single Family Residence, 1	207B145 603		Mission Hills - Panorama City - North Hills	No	MI	ADU
Los Angeles	18329 MINNEHAHA ST	91326	2731013049	0.000	0.000	0.085	0.000	Shortfall of Sites	0.253	Very Low II Residential	RE11-1	0	0	0	7.892	0.085		Residential - Single Family Residence, 1	207B125 603		Northridge	No	MI	ADU
Los Angeles	10151 GAVIOTA AVE	91343	2669008007	0.000	0.000	0.085	0.000	Shortfall of Sites	0.176	Low I Residential	RS-1	0	0	0	11.334	0.085		Residential - Single Family Residence, 1	204B141 603		Granada Hills - Knollwood	No	MI	ADU
Los Angeles	10139 HAYVENHURST AVE	91343	2685016012	0.000	0.000	0.085	0.000	Shortfall of Sites	0.174	Low I Residential	RS-1	0	0	0	11.525	0.085		Residential - Single Family Residence, 1	204B137 603		Granada Hills - Knollwood	No	MI	ADU
Los Angeles	19900 MERRIDY ST	91311	2726002014	0.000	0.000	0.085	0.000	Shortfall of Sites	0.279	Very Low II Residential	RE11-1	0	0	0	7.166	0.085		Residential - Single Family Residence, 1	204B113 603		Chatsworth - Porter Ranch	No	MI	ADU
Los Angeles	10018 GLADE AVE	91311	2745004042	0.000	0.000	0.085	0.000	Shortfall of Sites	0.172	Low II Residential	RS-1	0	0	0	11.620	0.085		Residential - Single Family Residence, 1	204B101 603		Chatsworth - Porter Ranch	No	MI	ADU
Los Angeles	10021 FORBES AVE	91343	2685005018	0.000	0.000	0.085	0.000	Shortfall of Sites	0.189	Low I Residential	RS-1	0	0	0	10.580	0.085		Residential - Single Family Residence, 1	204B133 603		Granada Hills - Knollwood	No	MI	ADU
Los Angeles	10000 TOPEKA DR	91324	2729006013	0.000	0.000	0.085	0.000	Shortfall of Sites	0.403	Very Low I Residential	RA-1	0	0	0	4.958	0.085		Residential - Single Family Residence, 1	204B121 603		Northridge	No	MI	ADU
Los Angeles	9948 CALVIN AVE	91324	2726020005	0.000	0.000	0.085	0.000	Shortfall of Sites	0.388	Very Low I Residential	RA-1	0	0	0	5.154	0.085		Residential - Single Family Residence - Pool, 1	204B117 603		Chatsworth - Porter Ranch	No	MI	ADU
Los Angeles	9716 LUBAO AVE	91311	2761016003	0.000	0.000	0.085	0.000	Shortfall of Sites	0.174	Low I Residential	RS-1	0	0	0	11.524	0.085		Residential - Single Family Residence, 1	201B113 603		Chatsworth - Porter Ranch	No	MI	ADU
Los Angeles	9707 FRANKIRST AVE	91343	2677019046	0.000	0.000	0.085	0.000	Shortfall of Sites	0.173	Low Residential	RS-1	0	0	0	11.554	0.085		Residential - Single Family Residence, 1	201B137 603		Mission Hills - Panorama City - North Hills	No	MI	ADU
Los Angeles	9618 QUARTZ AVE	91311	2761022036	0.000	0.000	0.085	0.000	Shortfall of Sites	0.173	Low I Residential	RS-1	0	0	0	11.593	0.085		Residential - Single Family Residence, 1	201B117 603		Chatsworth - Porter Ranch	No	MI	ADU
Los Angeles	9539 BABBITT AVE	91325	2692016009	0.000	0.000	0.085	0.000	Shortfall of Sites	0.336	Very Low I Residential	RA-1-H	0	0	0	5.946	0.085		Residential - Single Family Residence - Pool, 1	201B133 603		Northridge	No	MI	ADU
Los Angeles	9147 WOODLEY AVE	91343	2676014014	0.000	0.000	0.085	0.000	Shortfall of Sites	0.167	Low Residential	RS-1	0	0	0	12.001	0.085		Residential - Single Family Residence, 1	198B141 603		Mission Hills - Panorama City - North Hills	No	MI	ADU
Los Angeles	5648 CALHOUN AVE	91401	2245027002	0.000	0.000	0.085	0.000	Shortfall of Sites	0.201	Low Residential	R1-1	0	0	0	9.932	0.085		Residential - Single Family Residence, 1	174B153 603		Van Nuys - North Sherman Oaks	No	MI	ADU
Los Angeles	5417 BECKFORD AVE	91356	2163012021	0.000	0.000	0.085	0.000	Shortfall of Sites	0.162	Low II Residential	R1-1	0	0	0	12.358	0.085		Residential - Single Family Residence, 1	174B117 603		Encino - Tarzana	No	MI	ADU
Los Angeles	13934 HARTSOOK ST	91423	2269010005	0.000	0.000	0.085	0.000	Shortfall of Sites	0.183	Low Residential	R1-1-RIO	0	0	0	10.929	0.085		Residential - Single Family Residence - Pool, 1	171B153 603		Van Nuys - North Sherman Oaks	No	MI	ADU
Los Angeles	4747 CARTWRIGHT AVE	91602	2421017011	0.000	0.000	0.085	0.000	Shortfall of Sites	0.161	Low Residential	R1-1	0	0	0	12.446	0.085		Residential - Single Family Residence - Pool, 1	168B177 603		North Hollywood - Valley Village	No	MI	ADU
Los Angeles	4747 SAINT CLAIR AVE	91607	2356035007	0.000	0.000	0.085	0.000	Shortfall of Sites	0.353	Low Residential	R1-1-RIO	0	0	0	5.670	0.085		Residential - Single Family Residence - Pool, 1	168B165 603		North Hollywood - Valley Village	No	MI	ADU
Los Angeles	11556 BLIX ST	91602	2354016050	0.000	0.000	0.085	0.000	Shortfall of Sites	0.183	Low Residential	R1-1	0	0	0	10.951	0.085		Residential - Single Family Residence, 1	168B169 603		North Hollywood - Valley Village	No	MI	ADU
Los Angeles	13904 VALLEYHEART DR	91423	2271004020	0.000	0.000	0.085	0.000	Shortfall of Sites	0.183	Low Residential	R1-1-RIO	0	0	0	10.916	0.085		Residential - Single Family Residence, 1	168B153 603		Sherman Oaks - Studio City - Toluca Lake - Cahuenga Pass	No	MI	ADU
Los Angeles	14279 GREENLEAF ST	91423	2266005029	0.000	0.000	0.085	0.000	Shortfall of Sites	0.152	Very Low Residential	RE11-1	0	0	0	13.161	0.085		Residential - Single Family Residence, 1	165B153 603		Sherman Oaks - Studio City - Toluca Lake - Cahuenga Pass	No	MI	ADU
Los Angeles	136 BELOIT AVE	90049	4365030015	0.000	0.000	0.085	0.000	Shortfall of Sites	0.151	Low Residential	R1-1	0	0	0	13.266	0.085		Residential - Single Family Residence, 1	138B145 603		Brentwood - Pacific Palisades	No	MI	ADU
Los Angeles	10600 OHIO AVE	90024	4326023001	0.000	0.000	0.085	0.000	Shortfall of Sites	0.193	Low Residential	R1-1-O	0	0	0	10.379	0.085		Residential - Single Family Residence - Pool, 1	132B157 603		Westwood	No	MI	ADU
Los Angeles	9712 MONTE MAR DR	90035	4307015003	0.000	0.000	0.085	0.000	Shortfall of Sites	0.162	Low Residential	R1V2-O	0	0	0	12.370	0.085		Residential - Single Family Residence - Pool, 1	129B165 603		West Los Angeles	No	MI	ADU
Los Angeles	2942 QUEENSBURY DR	90064	4316012002	0.000	0.000	0.085	0.000	Shortfall of Sites	0.201	Low Residential	R1V2	0	0	0	9.957	0.085		Residential - Single Family Residence, 1	126B161 603		West Los Angeles	No	MI	ADU
Los Angeles	10329 NORTHVALE RD	90064	4318035014	0.000	0.000	0.085	0.000	Shortfall of Sites	0.170	Low Residential	R1V2	0	0	0	11.734	0.085		Residential - Single Family Residence, 1	123B161 603		West Los Angeles	No	MI	ADU
Los Angeles	12516 WOODGREEN ST	90066	4246007007	0.000	0.000	0.085	0.000	Shortfall of Sites	0.155	Low Residential	R1V2	0	0	0	12.903	0.085		Residential - Single Family Residence, 1	114B153 603		Palms - Mar Vista - Del Rey	No	MI	ADU
Los Angeles	1386 OAKHORNE DR	90710	7438015001	0.000	0.000	0.085	0.000	Shortfall of Sites	0.155	Low Residential	R1-1XL-O	0	0	0	12.916	0.085		Residential - Single Family Residence, 1	042B193 603		Wilmington - Harbor City	No	MI	ADU
Los Angeles	12769 JOLETTE AVE	91344	2608009017	0.000	0.000	0.085	0.000	Shortfall of Sites	0.282	Very Low II Residential	RE11-1, RE11-1-H	0	0	0	7.095	0.085		Residential - Single Family Residence - Pool, 1	222B133 604		Granada Hills - Knollwood	No	MI	ADU
Los Angeles	12301 EL ORO WAY	91344	2606005043	0.000	0.000	0.085	0.000	Shortfall of Sites	0.248	Low I Residential	RS-1	0	0	0	8.066	0.085		Residential - Single Family Residence - Pool, 1	219B133 604		Granada Hills - Knollwood	No	MI	ADU
Los Angeles	11523 AMESTOY AVE	91344	2607020013	0.000	0.000	0.085	0.000	Shortfall of Sites	0.200	Low I Residential	RS-1	0	0	0	10.025	0.085		Residential - Single Family Residence, 1	213B133 604		Granada Hills - Knollwood	No	MI	ADU
Los Angeles	16726 RINALDI ST	91344	2682003006	0.000	0.000	0.085	0.000	Shortfall of Sites	0.171	Low I Residential	RS-1	0	0	0	11.711	0.085		Residential - Single Family Residence, 1	213B137 604		Granada Hills - Knollwood	No	MI	ADU
Los Angeles	17106 LUDLOW ST	91344	2696015007	0.000	0.000	0.085	0.000	Shortfall of Sites	0.172	Low II Residential	R1-1	0	0	0	11.631	0.085		Residential - Single Family Residence - Pool, 1	210B133 604		Granada Hills - Knollwood	No	MI	ADU
Los Angeles	17533 HORACE ST	91344	2712007027	0.000	0.000	0.085	0.000	Shortfall of Sites	0.228	Low I Residential	RE9-1XL-RFA	0	0	0	8.784	0.085		Residential - Single Family Residence, 1	210B129 604		Granada Hills - Knollwood	No	MI	ADU
Los Angeles	10963 TOPEKA DR	91326	2718007016	0.000	0.000	0.085	0.000	Shortfall of Sites	0.181	Low I Residential	RS-1	0	0	0	11.056	0.085		Residential - Single Family Residence - Pool, 1	210B121 604		Northridge	No	MI	ADU
Los Angeles	10953 RATHBURN AVE	91326	2715004040	0.000	0.000	0.085	0.000	Shortfall of Sites	0.269	Very Low II Residential	RE11-1	0	0	0	7.444	0.085		Residential - Single Family Residence, 1	210B125 604		Northridge	No	MI	ADU
Los Angeles	18552 CLYMER ST	91326	2728023013	0.000	0.000	0.085	0.000	Shortfall of Sites	0.252	Very Low II Residential	RE11-1	0	0	0	7.933	0.085		Residential - Single Family Residence - Pool, 1	207B121 604		Northridge	No	MI	ADU
Los Angeles	15101 SAN JOSE ST	91345	2649006024	0.000	0.000	0.085	0.000	Shortfall of Sites	0.223	Low Residential	R1-1-O	0	0	0	8.960	0.085		Residential - Single Family Residence, 1	207B145 604		Mission Hills - Panorama City - North Hills	No	MI	ADU
Los Angeles	18321 MINNEHAHA ST	91326	2731013048	0.000	0.000	0.085	0.000	Shortfall of Sites	0.253	Very Low II Residential	RE11-1	0	0	0	7.892	0.085		Residential - Single Family Residence, 1	207B125 604		Northridge	No	MI	ADU
Los Angeles	10150 GAVIOTA AVE	91343	2669009024	0.000	0.000	0.085	0.000	Shortfall of Sites	0.176	Low I Residential	RS-1	0	0	0	11.336	0.085		Residential - Single Family Residence, 1	204B141 604		Granada Hills - Knollwood	No	MI	ADU
Los Angeles	19936 MERRIDY ST	91311	2726002018	0.000	0.000	0.085	0.000	Shortfall of Sites	0.260	Very Low II Residential	RE11-1	0	0	0	7.703	0.085		Residential - Single Family Residence - Pool, 1	204B113 604		Chatsworth - Porter Ranch	No	MI	ADU
Los Angeles	10010 RUDNICK AVE	91311	2745007034	0.000	0.000	0.085	0.000	Shortfall of Sites	0.277	Very Low II Residential	RE11-1	0	0	0	7.216	0.085		Residential - Single Family Residence, 1	204B101 604		Chatsworth - Porter Ranch	No	MI	ADU
Los Angeles	10020 FORBES AVE	91343	2685004017	0.000	0.000	0.085	0.000	Shortfall of Sites	0.189	Low I Residential	RS-1	0	0	0	10.580	0.085		Residential - Single Family Residence, 1	204B133 604		Granada Hills - Knollwood	No	MI	ADU
Los Angeles	9719 KESSLER AVE	91311	2761016028	0.000	0.000	0.085	0.000	Shortfall of Sites	0.174	Low I Residential	RS-1	0	0	0	11.517	0.085		Residential - Single Family Residence - Pool, 1	201B113 604		Chatsworth - Porter Ranch	No	MI	ADU
Los Angeles	16417 SUPERIOR ST	91343	2677009017	0.000	0.000	0.085	0.000	Shortfall of Sites	0.178	Low Residential	RS-1	0	0	0	11.243	0.085		Residential - Single Family Residence - Pool, 1	201B137 604		Mission Hills - Panorama City - North Hills	No	MI	ADU
Los Angeles	9511 FARRALONE AVE	91311	2727010034	0.000	0.000	0.085	0.000	Shortfall of Sites	0.260	Very Low II Residential	RE11-1	0	0	0	7.700	0.085		Residential - Single Family Residence - Pool, 1	201B101 604		Chatsworth - Porter Ranch	No	MI	ADU
Los Angeles	9246 MONOGRAM AVE	91343	2676022034	0.000	0.000	0.085	0.000	Shortfall of Sites	0.173	Low Residential	RS-1	0	0	0	11.591	0.085		Residential - Single Family Residence, 1	198B137 604		Mission Hills - Panorama City - North Hills	No	MI	ADU
Los Angeles	5649 STANSBURY AVE	91401	2245027009	0.000	0.000	0.085	0.000	Shortfall of Sites	0.201	Low Residential	R1-1	0	0	0	9.928	0.085		Residential - Single Family Residence, 1	174B153 604		Van Nuys - North Sherman Oaks	No	MI	ADU
Los Angeles	5520 COLUMBUS AVE	91411	2250006019	0.000	0.000	0.085	0.000	Shortfall of Sites	0.160	Low Residential	R1-1-RIO	0	0	0	12.507	0.085		Residential - Single Family Residence, 1	174B145 604		Van Nuys - North Sherman Oaks	No	MI	ADU
Los Angeles	5149 BEEMAN AVE	91607	2357004003	0.000	0.000	0.085	0.000	Shortfall of Sites	0.201	Low Residential	R1-1	0	0	0	9.957	0.085		Residential - Single Family Residence, 1	171B161 604		North Hollywood - Valley Village	No	MI	ADU
Los Angeles	14146 HARTSOOK ST	91423	2248022027	0.000	0.000	0.085	0.000	Shortfall of Sites	0.160	Low Residential	R1-1-RIO	0	0	0	12.522	0.085		Residential - Single Family Residence - Pool, 1	171B153 604		Van Nuys - North Sherman Oaks	No	MI	ADU
Los Angeles	4746 DENNY AVE	91602	2421017008	0.000	0.000	0.085	0.000	Shortfall of Sites	0.161	Low Residential	R1-1	0	0	0	12.446	0.085		Residential - Single Family Residence - Pool, 1	168B177 604		North Hollywood - Valley Village	No	MI	ADU
Los Angeles	11568 BLIX ST	91602	2354016049	0.000	0.000	0.085	0.000	Shortfall of Sites	0.164	Low Residential	R1-1	0	0	0	12.224	0.085		Residential - Single Family Residence - Pool, 1	168B169 604		North Hollywood - Valley Village	No	MI	ADU
Los Angeles	4559 MATILIJA AVE	91423	2271005001	0.000	0.000	0.085	0.000	Shortfall of Sites	0.187	Low Residential	R1-1-RIO	0	0	0	10.723	0.085		Residential - Single Family Residence - Pool, 1	168B153 604		Sherman Oaks - Studio City - Toluca Lake - Cahuenga Pass	No	MI	ADU
Los Angeles	4318 BEN AVE	91604	2368009030	0.000	0.000	0.085	0.000	Shortfall of Sites	0.155	Low Residential	R1-1-RIO	0	0	0	12.906	0.085		Residential - Single Family Residence - Pool, 1	165B165 604		Sherman Oaks - Studio City - Toluca Lake - Cahuenga Pass	No	MI	ADU
Los Angeles	4267 IRVINE AVE	91604	2365024019	0.000	0.000	0.085	0.000	Shortfall of Sites	0.152	Low Residential	R1-1-RIO	0	0	0	13.134	0.085		Residential - Single Family Residence, 1	165B169 604		Sherman Oaks - Studio City - Toluca Lake - Cahuenga Pass	No	MI	ADU

Jurisdiction Name	Site Address/Intersection	5 Digit ZIP Code	Assessor Parcel Number	Very Low-Income	Low-Income	Moderate-Income	Above Moderate-Income	Type of Shortfall	Parcel Size (Acres)	Current General Plan Designation	Current Zoning	Proposed General Plan (GP) Designation	Proposed Zoning	Minimum Density Allowed	Maximum Density Allowed	Total Capacity	Vacant/ Nonvacant	Description of Existing Uses	PIN	Base Density Per Acre	Community Plan Area	Rent Stabalization Ordinance	Income Category	Applicable Rezoning Program (Program informing values in Column Q listed first)
Los Angeles	228 N MANHATTAN PL	90004	5517004015	0.000	0.000	0.085	0.000	Shortfall of Sites	0.158	Medium Residential	R3-1	0	0	0	12.639	0.085		Residential - Single Family Residence, 1	138B193 604		Wilshire	No	MI	ADU
Los Angeles	11434 AYRSHIRE RD	90049	4365002018	0.000	0.000	0.085	0.000	Shortfall of Sites	0.453	Very Low II Residential	RE11-1	0	0	0	4.417	0.085		Residential - Single Family Residence - Pool, 1	138B145 604		Brentwood - Pacific Palisades	No	MI	ADU
Los Angeles	1342 WOODRUFF AVE	90024	4326014009	0.000	0.000	0.085	0.000	Shortfall of Sites	0.149	Low Residential	R1-1	0	0	0	13.403	0.085		Residential - Single Family Residence, 1	135B157 604		Westwood	No	MI	ADU
Los Angeles	10646 OHIO AVE	90024	4326023010	0.000	0.000	0.085	0.000	Shortfall of Sites	0.149	Low Residential	R1-1-O	0	0	0	13.403	0.085		Residential - Single Family Residence - Pool, 1	132B153 604		Westwood	No	MI	ADU
Los Angeles	315 26TH ST	90402	4264004031	0.000	0.000	0.085	0.000	Shortfall of Sites	0.200	Very Low II Residential	RE11-1	0	0	0	10.021	0.085		Residential - Single Family Residence, 1	129B137 604		Brentwood - Pacific Palisades	No	MI	ADU
Los Angeles	10251 CRESTA DR	90064	4308003013	0.000	0.000	0.085	0.000	Shortfall of Sites	0.152	Low Residential	R1V2-O	0	0	0	13.140	0.085		Residential - Single Family Residence, 1	126B165 604		West Los Angeles	No	MI	ADU
Los Angeles	3161 IVY GLEN WAY	90064	4318037021	0.000	0.000	0.085	0.000	Shortfall of Sites	0.177	Low Residential	R1V2	0	0	0	11.308	0.085		Residential - Single Family Residence, 1	123B161 604		West Los Angeles	No	MI	ADU
Los Angeles	3201 S BENTLEY AVE	90034	4251016016	0.000	0.000	0.085	0.000	Shortfall of Sites	0.187	Low Residential	R1-1	0	0	0	10.668	0.085		Residential - Single Family Residence, 1	120B157 604		Palms - Mar Vista - Del Rey	No	MI	ADU
Los Angeles	12725 GOETHE PL	91344	2608003006	0.000	0.000	0.085	0.000	Shortfall of Sites	0.181	Low I Residential	RS-1	0	0	0	11.059	0.085		Residential - Single Family Residence - Pool, 1	222B133 605		Granada Hills - Knollwood	No	MI	ADU
Los Angeles	12307 JOLETTE AVE	91344	2608025010	0.000	0.000	0.085	0.000	Shortfall of Sites	0.255	Very Low II Residential	RE11-1	0	0	0	7.851	0.085		Residential - Single Family Residence, 1	219B133 605		Granada Hills - Knollwood	No	MI	ADU
Los Angeles	17042 FLANDERS ST	91344	2607019023	0.000	0.000	0.085	0.000	Shortfall of Sites	0.165	Low I Residential	RS-1	0	0	0	12.111	0.085		Residential - Single Family Residence, 1	213B133 605		Granada Hills - Knollwood	No	MI	ADU
Los Angeles	16720 RINALDI ST	91344	2682003007	0.000	0.000	0.085	0.000	Shortfall of Sites	0.171	Low I Residential	RS-1	0	0	0	11.710	0.085		Residential - Single Family Residence, 1	213B137 605		Granada Hills - Knollwood	No	MI	ADU
Los Angeles	17100 LUDLOW ST	91344	2696015008	0.000	0.000	0.085	0.000	Shortfall of Sites	0.172	Low II Residential	R1-1	0	0	0	11.631	0.085		Residential - Single Family Residence, 1	210B133 605		Granada Hills - Knollwood	No	MI	ADU
Los Angeles	17523 HORACE ST	91344	2712007007	0.000	0.000	0.085	0.000	Shortfall of Sites	0.384	Low I Residential	RE9-1XL-RFA	0	0	0	5.211	0.085		Residential - Single Family Residence, 1	210B129 605		Granada Hills - Knollwood	No	MI	ADU
Los Angeles	10952 RATHBURN AVE	91326	2715005058	0.000	0.000	0.085	0.000	Shortfall of Sites	0.269	Very Low II Residential	RE11-1	0	0	0	7.444	0.085		Residential - Single Family Residence - Pool, 1	210B125 605		Northridge	No	MI	ADU
Los Angeles	18671 HORACE ST	91326	2717013028	0.000	0.000	0.085	0.000	Shortfall of Sites	0.255	Very Low II Residential	RE11-1	0	0	0	7.833	0.085		Residential - Single Family Residence - Pool, 1	210B121 605		Northridge	No	MI	ADU
Los Angeles	10556 GERALD AVE	91344	2684015019	0.000	0.000	0.085	0.000	Shortfall of Sites	0.172	Low I Residential	RS-1	0	0	0	11.617	0.085		Residential - Single Family Residence - Pool, 1	207B137 605		Granada Hills - Knollwood	No	MI	ADU
Los Angeles	15061 SAN JOSE ST	91345	2649006023	0.000	0.000	0.085	0.000	Shortfall of Sites	0.223	Low Residential	R1-1-O	0	0	0	8.958	0.085		Residential - Single Family Residence, 1	207B145 605		Mission Hills - Panorama City - North Hills	No	MI	ADU
Los Angeles	10455 OKLAHOMA AVE	91311	2706015025	0.000	0.000	0.085	0.000	Shortfall of Sites	0.499	Very Low I Residential	RA-1	0	0	0	4.010	0.085		Residential - Single Family Residence - Pool, 1	207B109 605		Chatsworth - Porter Ranch	No	MI	ADU
Los Angeles	18313 MINNEHAHA ST	91326	2731013047	0.000	0.000	0.085	0.000	Shortfall of Sites	0.253	Very Low II Residential	RE11-1	0	0	0	7.892	0.085		Residential - Single Family Residence - Pool, 1	207B125 605		Northridge	No	MI	ADU
Los Angeles	10314 LEOLANG AVE	91040	2559009005	0.000	0.000	0.085	0.000	Shortfall of Sites	0.158	Low Residential	R1-1-RFA	0	0	0	12.693	0.085		Residential - Single Family Residence, 1	204B193 605		Sunland - Tujunga - Lake View Terrace - Shadow Hills - East La Tuna Canyon	No	MI	ADU
Los Angeles	10151 MONTGOMERY AVE	91343	2669009007	0.000	0.000	0.085	0.000	Shortfall of Sites	0.177	Low I Residential	RS-1	0	0	0	11.330	0.085		Residential - Single Family Residence, 1	204B141 605		Granada Hills - Knollwood	No	MI	ADU
Los Angeles	10140 HAYVENHURST AVE	91343	2678024001	0.000	0.000	0.085	0.000	Shortfall of Sites	0.195	Low I Residential	RS-1	0	0	0	10.231	0.085		Residential - Single Family Residence - Pool, 1	204B137 605		Granada Hills - Knollwood	No	MI	ADU
Los Angeles	10027 CASABA AVE	91311	2741019026	0.000	0.000	0.085	0.000	Shortfall of Sites	0.173	Low I Residential	RS-1	0	0	0	11.581	0.085		Residential - Single Family Residence, 1	204B113 605		Chatsworth - Porter Ranch	No	MI	ADU
Los Angeles	10011 GIERSON AVE	91311	2745007022	0.000	0.000	0.085	0.000	Shortfall of Sites	0.322	Very Low II Residential	RE11-1	0	0	0	6.205	0.085		Residential - Single Family Residence - Pool, 1	204B101 605		Chatsworth - Porter Ranch	No	MI	ADU
Los Angeles	10012 BABBITT AVE	91325	2694014006	0.000	0.000	0.085	0.000	Shortfall of Sites	0.253	Very Low II Residential	RE11-1	0	0	0	7.919	0.085		Residential - Single Family Residence, 1	204B133 605		Northridge	No	MI	ADU
Los Angeles	9718 KESSLER AVE	91311	2761017003	0.000	0.000	0.085	0.000	Shortfall of Sites	0.174	Low I Residential	RS-1	0	0	0	11.524	0.085		Residential - Single Family Residence, 1	201B113 605		Chatsworth - Porter Ranch	No	MI	ADU
Los Angeles	16409 SUPERIOR ST	91343	2677009018	0.000	0.000	0.085	0.000	Shortfall of Sites	0.181	Low Residential	RS-1	0	0	0	11.055	0.085		Residential - Single Family Residence - Pool, 1	201B137 605		Mission Hills - Panorama City - North Hills	No	MI	ADU
Los Angeles	9826 TUJUNGA CANYON PL	91042	2571015040	0.000	0.000	0.085	0.000	Shortfall of Sites	0.222	Low Residential	R1-1-RFA	0	0	0	8.995	0.085		Residential - Single Family Residence, 1	201B205 605		Sunland - Tujunga - Lake View Terrace - Shadow Hills - East La Tuna Canyon	No	MI	ADU
Los Angeles	9536 BABBITT AVE	91325	2692016010	0.000	0.000	0.085	0.000	Shortfall of Sites	0.336	Very Low I Residential	RA-1-H	0	0	0	5.949	0.085		Residential - Single Family Residence - Pool, 1	201B133 605		Northridge	No	MI	ADU
Los Angeles	9245 RUBIO AVE	91343	2687026018	0.000	0.000	0.085	0.000	Shortfall of Sites	0.194	Low Residential	RS-1	0	0	0	10.292	0.085		Residential - Single Family Residence, 1	198B137 605		Mission Hills - Panorama City - North Hills	No	MI	ADU
Los Angeles	5648 STANSBURY AVE	91401	2245027016	0.000	0.000	0.085	0.000	Shortfall of Sites	0.201	Low Residential	R1-1	0	0	0	9.929	0.085		Residential - Single Family Residence, 1	174B153 605		Van Nuys - North Sherman Oaks	No	MI	ADU
Los Angeles	5521 BURNET AVE	91411	2250006036	0.000	0.000	0.085	0.000	Shortfall of Sites	0.160	Low Residential	R1-1-RIO	0	0	0	12.498	0.085		Residential - Single Family Residence, 1	174B145 605		Van Nuys - North Sherman Oaks	No	MI	ADU
Los Angeles	962 S RIMPAU BLVD	90019	5090011030	0.000	0.000	0.085	0.000	Shortfall of Sites	0.172	Low II Residential	R1V3-RG	0	0	0	11.611	0.085		Residential - Single Family Residence, 1	132B185 605		Wilshire	No	MI	ADU
Los Angeles	9508 MONTE MAR DR	90035	4306023002	0.000	0.000	0.085	0.000	Shortfall of Sites	0.166	Low Residential	R1V2-O	0	0	0	12.084	0.085		Residential - Single Family Residence, 1	129B165 605		West Los Angeles	No	MI	ADU
Los Angeles	2406 S BEVERLY DR	90034	4309018006	0.000	0.000	0.085	0.000	Shortfall of Sites	0.241	Low Residential	R1V2-O	0	0	0	8.289	0.085		Residential - Single Family Residence - Pool, 1	126B165 605		West Los Angeles	No	MI	ADU
Los Angeles	2957 MOTOR AVE	90064	4318030016	0.000	0.000	0.085	0.000	Shortfall of Sites	0.162	Low Residential	R1V2	0	0	0	12.375	0.085		Residential - Single Family Residence, 1	126B161 605		West Los Angeles	No	MI	ADU
Los Angeles	3586 OCEAN VIEW AVE	90066	4248024008	0.000	0.000	0.085	0.000	Shortfall of Sites	0.200	Low Residential	R1V2	0	0	0	9.975	0.085		Residential - Single Family Residence, 1	114B153 605		Palms - Mar Vista - Del Rey	No	MI	ADU
Los Angeles	7842 BLERIOT AVE	90045	4106024026	0.000	0.000	0.085	0.000	Shortfall of Sites	0.151	Low Residential	R1-1	0	0	0	13.204	0.085		Residential - Single Family Residence, 1	099B169 605		Westchester - Playa del Rey	No	MI	ADU
Los Angeles	8060 EL MANOR AVE	90045	4109010017	0.000	0.000	0.085	0.000	Shortfall of Sites	0.272	Low Residential	R1V2	0	0	0	7.359	0.085		Residential - Single Family Residence, 1	099B165 605		Westchester - Playa del Rey	No	MI	ADU
Los Angeles	12320 LUNA PL	91344	2608019022	0.000	0.000	0.085	0.000	Shortfall of Sites	0.253	Very Low II Residential	RE11-1	0	0	0	7.918	0.085		Residential - Single Family Residence - Pool, 1	219B133 606		Granada Hills - Knollwood	No	MI	ADU
Los Angeles	17034 FLANDERS ST	91344	2607019022	0.000	0.000	0.085	0.000	Shortfall of Sites	0.165	Low I Residential	RS-1	0	0	0	12.110	0.085		Residential - Single Family Residence, 1	213B133 606		Granada Hills - Knollwood	No	MI	ADU
Los Angeles	17070 LUDLOW ST	91344	2696015009	0.000	0.000	0.085	0.000	Shortfall of Sites	0.172	Low II Residential	R1-1	0	0	0	11.632	0.085		Residential - Single Family Residence - Pool, 1	210B133 606		Granada Hills - Knollwood	No	MI	ADU
Los Angeles	17515 HORACE ST	91344	2712007008	0.000	0.000	0.085	0.000	Shortfall of Sites	0.384	Low I Residential	RE9-1XL-RFA	0	0	0	5.211	0.085		Residential - Single Family Residence, 1	210B129 606		Granada Hills - Knollwood	No	MI	ADU
Los Angeles	10953 ETIWANDA AVE	91326	2715005068	0.000	0.000	0.085	0.000	Shortfall of Sites	0.269	Very Low II Residential	RE11-1	0	0	0	7.444	0.085		Residential - Single Family Residence - Pool, 1	210B125 606		Northridge	No	MI	ADU
Los Angeles	19061 CELTIC ST	91326	2718011003	0.000	0.000	0.085	0.000	Shortfall of Sites	0.176	Low I Residential	RS-1	0	0	0	11.389	0.085		Residential - Single Family Residence - Pool, 1	210B121 606		Northridge	No	MI	ADU
Los Angeles	16438 CLYMER ST	91344	2679005019	0.000	0.000	0.085	0.000	Shortfall of Sites	0.189	Low I Residential	RS-1	0	0	0	10.563	0.085		Residential - Single Family Residence - Pool, 1	207B137 606		Granada Hills - Knollwood	No	MI	ADU
Los Angeles	10547 GAVIOTA AVE	91344	2668007029	0.000	0.000	0.085	0.000	Shortfall of Sites	0.180	Low I Residential	RS-1	0	0	0	11.106	0.085		Residential - Single Family Residence, 1	207B141 606		Granada Hills - Knollwood	No	MI	ADU
Los Angeles	15055 SAN JOSE ST	91345	2649006022	0.000	0.000	0.085	0.000	Shortfall of Sites	0.223	Low Residential	R1-1-O	0	0	0	8.963	0.085		Residential - Single Family Residence, 1	207B145 606		Mission Hills - Panorama City - North Hills	No	MI	ADU
Los Angeles	20752 SAN JOSE ST	91311	2706013011	0.000	0.000	0.085	0.000	Shortfall of Sites	0.253	Very Low II Residential	RE11-1	0	0	0	7.905	0.085		Residential - Single Family Residence, 1	207B109 606		Chatsworth - Porter Ranch	No	MI	ADU
Los Angeles	18301 MINNEHAHA ST	91326	2731013046	0.000	0.000	0.085	0.000	Shortfall of Sites	0.252	Very Low II Residential	RE11-1	0	0	0	7.927	0.085		Residential - Single Family Residence, 1	207B125 606		Northridge	No	MI	ADU
Los Angeles	10312 MCVINE AVE	91040	2559003016	0.000	0.000	0.085	0.000	Shortfall of Sites	0.152	Low Residential	R1-1-RFA	0	0	0	13.165	0.085		Residential - Single Family Residence, 1	204B193 606		Sunland - Tujunga - Lake View Terrace - Shadow Hills - East La Tuna Canyon	No	MI	ADU
Los Angeles	10139 MONOGRAM AVE	91343	2678024008	0.000	0.000	0.085	0.000	Shortfall of Sites	0.196	Low I Residential	RS-1	0	0	0	10.225	0.085		Residential - Single Family Residence, 1	204B137 606		Granada Hills - Knollwood	No	MI	ADU
Los Angeles	10017 NEVADA AVE	91311	2745005036	0.000	0.000	0.085	0.000	Shortfall of Sites	0.172	Low II Residential	RS-1	0	0	0	11.610	0.085		Residential - Single Family Residence, 1	204B101 606		Chatsworth - Porter Ranch	No	MI	ADU
Los Angeles	10021 WHITAKER AVE	91343	2685004010	0.000	0.000	0.085	0.000	Shortfall of Sites	0.189	Low I Residential	RS-1	0	0	0	10.580	0.085		Residential - Single Family Residence, 1	204B133 606		Granada Hills - Knollwood	No	MI	ADU
Los Angeles	9717 OAKDALE AVE	91311	2761017028	0.000	0.000	0.085	0.000	Shortfall of Sites	0.174	Low I Residential	RS-1	0	0	0	11.512	0.085		Residential - Single Family Residence, 1	201B113 606		Chatsworth - Porter Ranch	No	MI	ADU
Los Angeles	16401 SUPERIOR ST	91343	2677009019	0.000	0.000	0.085	0.000	Shortfall of Sites	0.225	Low Residential	RS-1	0	0	0	8.897	0.085		Residential - Single Family Residence, 1	201B137 606		Mission Hills - Panorama City - North Hills	No	MI	ADU
Los Angeles	9618 JUMILLA AVE	91311	2761030028	0.000	0.000	0.085	0.000	Shortfall of Sites	0.273	Low I Residential	RS-1	0	0	0	7.313	0.085		Residential - Single Family Residence - Pool, 1	201B117 606		Chatsworth - Porter Ranch	No	MI	ADU
Los Angeles	9535 ALDEA AVE	91325	2692016011	0.000	0.000	0.085	0.000	Shortfall of Sites	0.365	Very Low I Residential	RA-1-H	0	0	0	5.481	0.085		Residential - Single Family Residence - Pool, 1	201B133 606		Northridge	No	MI	ADU
Los Angeles	5520 BURNET AVE	91411	2250005025	0.000	0.000	0.085	0.000	Shortfall of Sites	0.161	Low Residential	R1-1-RIO	0	0	0	12.459	0.085		Residential - Single Family Residence, 1	174B145 606		Van Nuys - North Sherman Oaks	No	MI	ADU
Los Angeles	5507 BABCOCK AVE	91607	2346008028	0.000	0.000	0.085	0.000	Shortfall of Sites	0.174	Low Residential	R1-1	0	0	0	11.497	0.085		Residential - Single Family Residence, 1	174B161 606		North Hollywood - Valley Village	No	MI	ADU
Los Angeles	5149 BABCOCK AVE	91607	2357005003	0.000	0.000	0.085	0.000	Shortfall of Sites	0.201	Low Residential	R1-1	0	0	0	9.957	0.085		Residential - Single Family Residence, 1	171B161 606		North Hollywood - Valley Village	No	MI	ADU
Los Angeles	11574 BLIX ST	91602	2354016035	0.000	0.000	0.085	0.000	Shortfall of Sites	0.182	Low Residential	R1-1	0	0	0	10.992	0.085		Residential - Single Family Residence, 1	168B169 606		North Hollywood - Valley Village	No	MI	ADU
Los Angeles	4659 ETHEL AVE	91423	2360024037	0.000	0.000	0.085	0.000	Shortfall of Sites	0.154	Low Residential	R1-1-RIO	0	0	0	12.974	0.085		Residential - Single Family Residence, 1	168B161 606		Sherman Oaks - Studio City - Toluca Lake - Cahuenga Pass	No	MI	ADU
Los Angeles	283 BRONWOOD AVE	90049	4366016031	0.000	0.000	0.085	0.000	Shortfall of Sites	0.165	Low Residential	R1-1	0	0	0	12.094	0.085		Residential - Single Family Residence - Pool, 1	138B145 606		Westwood	No	MI	ADU
Los Angeles	10572 WILKINS AVE	90024	4326021005	0.000	0.000	0.085	0.000	Shortfall of Sites	0.149	Low Residential	R1-1-O	0	0	0	13.384	0.085		Residential - Single Family Residence, 1	132B157 606		Westwood	No	MI	ADU
Los Angeles	330 S BUNDY DR	90049	4404021001	0.000	0.000	0.085	0.000	Shortfall of Sites	0.159	Low Residential	R1-1	0	0	0	12.618	0.085		Residential - Single Family Residence, 1	132B141 606		Brentwood - Pacific Palisades	No	MI	ADU
Los Angeles	972 S MUIRFIELD RD	90019	5090015017	0.000	0.000	0.085	0.000	Shortfall of Sites	0.180	Low II Residential	R1V3-RG	0	0	0	11.136	0.085		Residential - Single Family Residence, 1	132B185 606		Wilshire	No	MI	ADU
Los Angeles	11962 DOROTHY ST	90049	4265021012	0.000	0.000	0.085	0.000	Shortfall of Sites	0.172	Low Medium II Residential	R1-1	0	0	0	11.616	0.085		Residential - Single Family Residence, 1	129B145 606		Brentwood - Pacific Palisades	No	MI	ADU
Los Angeles	9706 MONTE MAR DR	90035	4307015002	0.000	0.000	0.085	0.000	Shortfall of Sites	0.164	Low Residential	R1V2-O	0	0	0	12.200	0.085		Residential - Single Family Residence, 1	129B165 606		West Los Angeles	No	MI	ADU
Los Angeles	2235 S CANFIELD AVE	90034	4302002019	0.000	0.000	0.085	0.000	Shortfall of Sites	0.160	Low Residential	R1V2-O	0	0	0	12.530	0.085		Residential - Single Family Residence, 1	126B169 606		West Los Angeles	No	MI	ADU
Los Angeles	2839 WIGTOWN RD	90064	4318018025	0.000	0.000	0.085	0.000	Shortfall of Sites	0.190	Low Residential	R1V2-O	0	0	0	10.537	0.085		Residential - Single Family Residence - Guesthouse, 1	126B161 606		West Los Angeles	No	MI	ADU
Los Angeles	3108 PURDUE AVE	90066	4250022002	0.000	0.000	0.085	0.000	Shortfall of Sites	0.159	Low Residential	R1V2	0	0	0	12.558	0.085		Residential - Single Family Residence, 1	120B157 606		Palms - Mar Vista - Del Rey	No	MI	ADU

Jurisdiction Name	Site Address/Intersection	5 Digit ZIP Code	Assessor Parcel Number	Very Low-Income	Low-Income	Moderate-Income	Above Moderate-Income	Type of Shortfall	Parcel Size (Acres)	Current General Plan Designation	Current Zoning	Proposed General Plan (GP) Designation	Proposed Zoning	Minimum Density Allowed	Maximum Density Allowed	Total Capacity	Vacant/ Nonvacant	Description of Existing Uses	PIN	Base Density Per Acre	Community Plan Area	Rent Stabalization Ordinance	Income Category	Applicable Rezoning Program (Program informing values in Column Q listed first)
Los Angeles	3350 STONER AVE	90066	4249008021	0.000	0.000	0.085	0.000	Shortfall of Sites	0.188	Low Residential	R1V2	0	0	0	10.648	0.085		Residential - Single Family Residence, 1	117B153 606		Palms - Mar Vista - Del Rey	No	MI	ADU
Los Angeles	12749 JOLETTE AVE	91344	2608004003	0.000	0.000	0.085	0.000	Shortfall of Sites	0.251	Very Low II Residential	RE11-1	0	0	0	7.960	0.085		Residential - Single Family Residence - Pool, 1	222B133 607		Granada Hills - Knollwood	No	MI	ADU
Los Angeles	17125 SUNDERLAND DR	91344	2608019004	0.000	0.000	0.085	0.000	Shortfall of Sites	0.244	Low I Residential	RS-1	0	0	0	8.200	0.085		Residential - Single Family Residence, 1	219B133 607		Granada Hills - Knollwood	No	MI	ADU
Los Angeles	17440 GOLDEN LN	91344	2608032029	0.000	0.000	0.085	0.000	Shortfall of Sites	0.323	Very Low II Residential	RE11-1-H	0	0	0	6.184	0.085		Residential - Single Family Residence, 1	219B129 607		Granada Hills - Knollwood	No	MI	ADU
Los Angeles	17148 BARNESTON ST	91344	2607004019	0.000	0.000	0.085	0.000	Shortfall of Sites	0.338	Very Low II Residential	RE11-1	0	0	0	5.918	0.085		Residential - Single Family Residence - Pool, 1	216B133 607		Granada Hills - Knollwood	No	MI	ADU
Los Angeles	17028 FLANDERS ST	91344	2607019021	0.000	0.000	0.085	0.000	Shortfall of Sites	0.165	Low I Residential	RS-1	0	0	0	12.111	0.085		Residential - Single Family Residence, 1	213B133 607		Granada Hills - Knollwood	No	MI	ADU
Los Angeles	16708 RINALDI ST	91344	2682003009	0.000	0.000	0.085	0.000	Shortfall of Sites	0.171	Low I Residential	RS-1	0	0	0	11.710	0.085		Residential - Single Family Residence, 1	213B137 607		Granada Hills - Knollwood	No	MI	ADU
Los Angeles	17064 LUDLOW ST	91344	2696015010	0.000	0.000	0.085	0.000	Shortfall of Sites	0.172	Low II Residential	R1-1	0	0	0	11.633	0.085		Residential - Single Family Residence, 1	210B133 607		Granada Hills - Knollwood	No	MI	ADU
Los Angeles	10953 NESTLE AVE	91326	2715017034	0.000	0.000	0.085	0.000	Shortfall of Sites	0.257	Very Low II Residential	RE11-1	0	0	0	7.794	0.085		Residential - Single Family Residence - Pool, 1	210B125 607		Northridge	No	MI	ADU
Los Angeles	10967 BECKFORD AVE	91326	2718011032	0.000	0.000	0.085	0.000	Shortfall of Sites	0.181	Low I Residential	RS-1	0	0	0	11.040	0.085		Residential - Single Family Residence - Pool, 1	210B121 607		Northridge	No	MI	ADU
Los Angeles	17238 KINGSBURY ST	91344	2695005008	0.000	0.000	0.085	0.000	Shortfall of Sites	0.218	Low II Residential	R1-1XL-RFA	0	0	0	9.172	0.085		Residential - Single Family Residence, 1	207B133 607		Granada Hills - Knollwood	No	MI	ADU
Los Angeles	10535 VANALDEN AVE	91326	2728011017	0.000	0.000	0.085	0.000	Shortfall of Sites	0.267	Very Low II Residential	RE11-1	0	0	0	7.499	0.085		Residential - Single Family Residence, 1	207B121 607		Northridge	No	MI	ADU
Los Angeles	16432 CLYMER ST	91344	2679005018	0.000	0.000	0.085	0.000	Shortfall of Sites	0.189	Low I Residential	RS-1	0	0	0	10.585	0.085		Residential - Single Family Residence, 1	207B137 607		Granada Hills - Knollwood	No	MI	ADU
Los Angeles	10546 WOODLEY AVE	91344	2668006007	0.000	0.000	0.085	0.000	Shortfall of Sites	0.171	Low I Residential	RS-1	0	0	0	11.704	0.085		Residential - Single Family Residence, 1	207B141 607		Granada Hills - Knollwood	No	MI	ADU
Los Angeles	10501 VARIEL AVE	91311	2706022039	0.000	0.000	0.085	0.000	Shortfall of Sites	0.168	Very Low I Residential	RS-1	0	0	0	11.898	0.085		Residential - Single Family Residence, 1	207B105 607		Chatsworth - Porter Ranch	No	MI	ADU
Los Angeles	15049 SAN JOSE ST	91345	2649006021	0.000	0.000	0.085	0.000	Shortfall of Sites	0.223	Low Residential	R1-1-O	0	0	0	8.961	0.085		Residential - Single Family Residence, 1	207B145 607		Mission Hills - Panorama City - North Hills	No	MI	ADU
Los Angeles	20740 SAN JOSE ST	91311	2706013012	0.000	0.000	0.085	0.000	Shortfall of Sites	0.253	Very Low II Residential	RE11-1	0	0	0	7.920	0.085		Residential - Single Family Residence, 1	207B109 607		Chatsworth - Porter Ranch	No	MI	ADU
Los Angeles	10151 COLLETT AVE	91343	2669007027	0.000	0.000	0.085	0.000	Shortfall of Sites	0.175	Low I Residential	RS-1	0	0	0	11.423	0.085		Residential - Single Family Residence, 1	204B141 607		Granada Hills - Knollwood	No	MI	ADU
Los Angeles	16420 GETTY ST	91343	2678016003	0.000	0.000	0.085	0.000	Shortfall of Sites	0.187	Low I Residential	RS-1	0	0	0	10.715	0.085		Residential - Single Family Residence - Pool, 1	204B137 607		Granada Hills - Knollwood	No	MI	ADU
Los Angeles	20048 MERRIDY ST	91311	2726022017	0.000	0.000	0.085	0.000	Shortfall of Sites	0.253	Very Low II Residential	RE11-1	0	0	0	7.905	0.085		Residential - Single Family Residence - Pool, 1	204B113 607		Chatsworth - Porter Ranch	No	MI	ADU
Los Angeles	10013 ALDEA AVE	91325	2694014018	0.000	0.000	0.085	0.000	Shortfall of Sites	0.253	Very Low II Residential	RE11-1	0	0	0	7.918	0.085		Residential - Single Family Residence, 1	204B133 607		Northridge	No	MI	ADU
Los Angeles	10012 FARRALONE AVE	91311	2745005042	0.000	0.000	0.085	0.000	Shortfall of Sites	0.238	Very Low II Residential	RE11-1	0	0	0	8.410	0.085		Residential - Single Family Residence - Pool, 1	204B101 607		Chatsworth - Porter Ranch	No	MI	ADU
Los Angeles	18800 MERRIDY ST	91324	2729018028	0.000	0.000	0.085	0.000	Shortfall of Sites	0.185	Low I Residential	RS-1	0	0	0	10.821	0.085		Residential - Single Family Residence, 1	204B121 607		Northridge	No	MI	ADU
Los Angeles	9701 FULLBRIGHT AVE	91311	2748013050	0.000	0.000	0.085	0.000	Shortfall of Sites	0.184	Low I Residential	RS-1	0	0	0	10.858	0.085		Residential - Single Family Residence, 1	201B113 607		Chatsworth - Porter Ranch	No	MI	ADU
Los Angeles	19520 HALSTED ST	91324	2761007020	0.000	0.000	0.085	0.000	Shortfall of Sites	0.490	Very Low I Residential	RA-1	0	0	0	4.084	0.085		Residential - Single Family Residence - Pool, 1	201B117 607		Chatsworth - Porter Ranch	No	MI	ADU
Los Angeles	9246 HAYVENHURST AVE	91343	2676022016	0.000	0.000	0.085	0.000	Shortfall of Sites	0.165	Low Residential	RS-1	0	0	0	12.115	0.085		Residential - Single Family Residence, 1	198B137 607		Mission Hills - Panorama City - North Hills	No	MI	ADU
Los Angeles	5521 NOBLE AVE	91411	2250005001	0.000	0.000	0.085	0.000	Shortfall of Sites	0.161	Low Residential	R1-1-RIO	0	0	0	12.432	0.085		Residential - Single Family Residence, 1	174B145 607		Van Nuys - North Sherman Oaks	No	MI	ADU
Los Angeles	5443 TOPEKA DR	91356	2163021028	0.000	0.000	0.085	0.000	Shortfall of Sites	0.697	Very Low I Residential	RA-1	0	0	0	2.868	0.085		Residential - Single Family Residence - Therapy Pool (Spa), 1	174B121 607		Encino - Tarzana	No	MI	ADU
Los Angeles	5506 BABCOCK AVE	91607	2346007015	0.000	0.000	0.085	0.000	Shortfall of Sites	0.161	Low Residential	R1-1	0	0	0	12.411	0.085		Residential - Single Family Residence, 1	174B161 607		North Hollywood - Valley Village	No	MI	ADU
Los Angeles	11580 BLIX ST	91602	2354016034	0.000	0.000	0.085	0.000	Shortfall of Sites	0.182	Low Residential	R1-1	0	0	0	10.992	0.085		Residential - Single Family Residence, 1	168B169 607		North Hollywood - Valley Village	No	MI	ADU
Los Angeles	4640 NAGLE AVE	91423	2360021005	0.000	0.000	0.085	0.000	Shortfall of Sites	0.152	Low Residential	R1-1-RIO	0	0	0	13.200	0.085		Residential - Single Family Residence, 1	168B157 607		Sherman Oaks - Studio City - Toluca Lake - Cahuenga Pass	No	MI	ADU
Los Angeles	1044 MANNING AVE	90024	4360010015	0.000	0.000	0.085	0.000	Shortfall of Sites	0.216	Low Residential	R1-1	0	0	0	9.280	0.085		Residential - Single Family Residence - Pool, 1	135B153 607		Westwood	No	MI	ADU
Los Angeles	1449 WARNALL AVE	90024	4327010024	0.000	0.000	0.085	0.000	Shortfall of Sites	0.149	Low Residential	R1V3-O	0	0	0	13.403	0.085		Residential - Single Family Residence, 1	135B157 607		Westwood	No	MI	ADU
Los Angeles	12020 SALTAIR PL	90049	4404021008	0.000	0.000	0.085	0.000	Shortfall of Sites	0.203	Low Residential	RS-1	0	0	0	9.858	0.085		Residential - Single Family Residence - Pool, 1	132B141 607		Brentwood - Pacific Palisades	No	MI	ADU
Los Angeles	967 S MULLEN AVE	90019	5090011016	0.000	0.000	0.085	0.000	Shortfall of Sites	0.179	Low II Residential	R1V3-RG	0	0	0	11.171	0.085		Residential - Single Family Residence, 1	132B185 607		Wilshire	No	MI	ADU
Los Angeles	2242 GUTHRIE DR	90034	4309016004	0.000	0.000	0.085	0.000	Shortfall of Sites	0.180	Low Residential	R1V2-O	0	0	0	11.082	0.085		Residential - Single Family Residence, 1	126B169 607		West Los Angeles	No	MI	ADU
Los Angeles	2409 S BEVERLY DR	90034	4309007020	0.000	0.000	0.085	0.000	Shortfall of Sites	0.152	Low Residential	R1V2-O	0	0	0	13.158	0.085		Residential - Single Family Residence, 1	126B165 607		West Los Angeles	No	MI	ADU
Los Angeles	3595 GRAND VIEW BLVD	90066	4248024046	0.000	0.000	0.085	0.000	Shortfall of Sites	0.150	Low Residential	R1V2	0	0	0	13.300	0.085		Residential - Single Family Residence, 1	114B153 607		Palms - Mar Vista - Del Rey	No	MI	ADU
Los Angeles	7893 TRUXTON AVE	90045	4106021021	0.000	0.000	0.085	0.000	Shortfall of Sites	0.157	Low Residential	R1-1	0	0	0	12.770	0.085		Residential - Single Family Residence, 1	099B165 607		Westchester - Playa del Rey	No	MI	ADU
Los Angeles	1619 W SANTA CRUZ ST	90732	7559014015	0.000	0.000	0.085	0.000	Shortfall of Sites	0.177	Low II Residential	R1-1XL	0	0	0	11.269	0.085		Residential - Single Family Residence, 1	018B193 607		San Pedro	No	MI	ADU
Los Angeles	12726 BYRON AVE	91344	2608009016	0.000	0.000	0.085	0.000	Shortfall of Sites	0.276	Very Low II Residential	RE11-1, RE11-1-H	0	0	0	7.241	0.085		Residential - Single Family Residence, 1	222B133 608		Granada Hills - Knollwood	No	MI	ADU
Los Angeles	12246 LOUISE AVE	91344	2608032037	0.000	0.000	0.085	0.000	Shortfall of Sites	0.265	Very Low II Residential	RE11-1-H	0	0	0	7.553	0.085		Residential - Single Family Residence, 1	219B129 608		Granada Hills - Knollwood	No	MI	ADU
Los Angeles	16926 FLANDERS ST	91344	2610004018	0.000	0.000	0.085	0.000	Shortfall of Sites	0.194	Low I Residential	RS-1	0	0	0	10.322	0.085		Residential - Single Family Residence - Pool, 1	213B133 608		Granada Hills - Knollwood	No	MI	ADU
Los Angeles	16700 RINALDI ST	91344	2682003011	0.000	0.000	0.085	0.000	Shortfall of Sites	0.161	Low I Residential	RS-1	0	0	0	12.456	0.085		Residential - Single Family Residence, 1	213B137 608		Granada Hills - Knollwood	No	MI	ADU
Los Angeles	17058 LUDLOW ST	91344	2696015011	0.000	0.000	0.085	0.000	Shortfall of Sites	0.172	Low II Residential	R1-1	0	0	0	11.633	0.085		Residential - Single Family Residence, 1	210B133 608		Granada Hills - Knollwood	No	MI	ADU
Los Angeles	10952 ETIWANDA AVE	91326	2715017024	0.000	0.000	0.085	0.000	Shortfall of Sites	0.257	Very Low II Residential	RE11-1	0	0	0	7.796	0.085		Residential - Single Family Residence, 1	210B125 608		Northridge	No	MI	ADU
Los Angeles	10924 CREBS AVE	91326	2717022032	0.000	0.000	0.085	0.000	Shortfall of Sites	0.255	Very Low II Residential	RE11-1	0	0	0	7.841	0.085		Residential - Single Family Residence - Pool, 1	210B121 608		Northridge	No	MI	ADU
Los Angeles	17232 KINGSBURY ST	91344	2695005009	0.000	0.000	0.085	0.000	Shortfall of Sites	0.218	Low II Residential	R1-1XL-RFA	0	0	0	9.172	0.085		Residential - Single Family Residence, 1	207B133 608		Granada Hills - Knollwood	No	MI	ADU
Los Angeles	16426 CLYMER ST	91344	2679005027	0.000	0.000	0.085	0.000	Shortfall of Sites	0.191	Low I Residential	RS-1	0	0	0	10.493	0.085		Residential - Single Family Residence, 1	207B137 608		Granada Hills - Knollwood	No	MI	ADU
Los Angeles	10532 TOPEKA DR	91326	2728014005	0.000	0.000	0.085	0.000	Shortfall of Sites	0.297	Very Low II Residential	RE11-1	0	0	0	6.742	0.085		Residential - Single Family Residence, 1	207B121 608		Northridge	No	MI	ADU
Los Angeles	10547 COLLETT AVE	91344	2668006022	0.000	0.000	0.085	0.000	Shortfall of Sites	0.164	Low I Residential	RS-1	0	0	0	12.204	0.085		Residential - Single Family Residence, 1	207B141 608		Granada Hills - Knollwood	No	MI	ADU
Los Angeles	10502 WILLOWBRAE AVE	91311	2722034006	0.000	0.000	0.085	0.000	Shortfall of Sites	0.165	Low I Residential	RS-1	0	0	0	12.086	0.085		Residential - Single Family Residence - Therapy Pool (Spa), 1	207B105 608		Chatsworth - Porter Ranch	No	MI	ADU
Los Angeles	15043 SAN JOSE ST	91345	2649006020	0.000	0.000	0.085	0.000	Shortfall of Sites	0.223	Low Residential	R1-1-O	0	0	0	8.961	0.085		Residential - Single Family Residence - Therapy Pool (Spa), 1	207B145 608		Mission Hills - Panorama City - North Hills	No	MI	ADU
Los Angeles	20720 SAN JOSE ST	91311	2706013033	0.000	0.000	0.085	0.000	Shortfall of Sites	0.253	Very Low II Residential	RE11-1	0	0	0	7.907	0.085		Residential - Single Family Residence - Pool, 1	207B109 608		Chatsworth - Porter Ranch	No	MI	ADU
Los Angeles	10439 BAIRD AVE	91326	2728026004	0.000	0.000	0.085	0.000	Shortfall of Sites	0.257	Very Low II Residential	RE11-1	0	0	0	7.795	0.085		Residential - Single Family Residence, 1	207B125 608		Northridge	No	MI	ADU
Los Angeles	10147 DENSMORE AVE	91343	2669011008	0.000	0.000	0.085	0.000	Shortfall of Sites	0.172	Low I Residential	RS-1	0	0	0	11.617	0.085		Residential - Single Family Residence, 1	204B141 608		Granada Hills - Knollwood	No	MI	ADU
Los Angeles	10142 SWINTON AVE	91343	2678001017	0.000	0.000	0.085	0.000	Shortfall of Sites	0.172	Low I Residential	RS-1	0	0	0	11.616	0.085		Residential - Single Family Residence - Pool, 1	204B137 608		Granada Hills - Knollwood	No	MI	ADU
Los Angeles	20036 MERRIDY ST	91311	2726022018	0.000	0.000	0.085	0.000	Shortfall of Sites	0.253	Very Low II Residential	RE11-1	0	0	0	7.920	0.085		Residential - Single Family Residence - Pool, 1	204B113 608		Chatsworth - Porter Ranch	No	MI	ADU
Los Angeles	10020 WHITAKER AVE	91343	2685003017	0.000	0.000	0.085	0.000	Shortfall of Sites	0.189	Low I Residential	RS-1	0	0	0	10.580	0.085		Residential - Single Family Residence - Pool, 1	204B133 608		Granada Hills - Knollwood	No	MI	ADU
Los Angeles	18764 MERRIDY ST	91324	2729018027	0.000	0.000	0.085	0.000	Shortfall of Sites	0.172	Low I Residential	RS-1	0	0	0	11.617	0.085		Residential - Single Family Residence - Pool, 1	204B121 608		Northridge	No	MI	ADU
Los Angeles	9710 LARAMIE AVE	91311	2748031037	0.000	0.000	0.085	0.000	Shortfall of Sites	0.174	Low I Residential	RS-1	0	0	0	11.511	0.085		Residential - Single Family Residence, 1	201B113 608		Chatsworth - Porter Ranch	No	MI	ADU
Los Angeles	9534 ALDEA AVE	91325	2692018003	0.000	0.000	0.085	0.000	Shortfall of Sites	0.354	Very Low I Residential	RA-1-H	0	0	0	5.653	0.085		Residential - Single Family Residence - Pool, 1	201B133 608		Northridge	No	MI	ADU
Los Angeles	9245 MONOGRAM AVE	91343	2676022021	0.000	0.000	0.085	0.000	Shortfall of Sites	0.158	Low Residential	RS-1	0	0	0	12.644	0.085		Residential - Single Family Residence, 1	198B137 608		Mission Hills - Panorama City - North Hills	No	MI	ADU
Los Angeles	5646 COLBATH AVE	91401	2246029010	0.000	0.000	0.085	0.000	Shortfall of Sites	0.155	Low Residential	R1-1	0	0	0	12.898	0.085		Residential - Single Family Residence - Pool, 1	174B153 608		Van Nuys - North Sherman Oaks	No	MI	ADU
Los Angeles	5210 BUFFALO AVE	91401	2344027010	0.000	0.000	0.085	0.000	Shortfall of Sites	0.150	Low Residential	R1-1	0	0	0	13.300	0.085		Residential - Single Family Residence - Pool, 1	171B157 608		Van Nuys - North Sherman Oaks	No	MI	ADU
Los Angeles	5149 BLUEBELL AVE	91607	2357001038	0.000	0.000	0.085	0.000	Shortfall of Sites	0.150	Low Residential	R1-1	0	0	0	13.368	0.085		Residential - Single Family Residence, 1	171B161 608		North Hollywood - Valley Village	No	MI	ADU
Los Angeles	14126 HARTSOOK ST	91423	2248022012	0.000	0.000	0.085	0.000	Shortfall of Sites	0.160	Low Residential	R1-1-RIO	0	0	0	12.511	0.085		Residential - Single Family Residence, 1	171B153 608		Van Nuys - North Sherman Oaks	No	MI	ADU
Los Angeles	11586 BLIX ST	91602	2354016033	0.000	0.000	0.085	0.000	Shortfall of Sites	0.182	Low Residential	R1-1	0	0	0	10.992	0.085		Residential - Single Family Residence, 1	168B169 608		North Hollywood - Valley Village	No	MI	ADU
Los Angeles	4312 WILKINSON AVE	91604	2367001031	0.000	0.000	0.085	0.000	Shortfall of Sites	0.161	Low Residential	R1-1-RIO	0	0	0	12.436	0.085		Residential - Single Family Residence, 1	165B165 608		Sherman Oaks - Studio City - Toluca Lake - Cahuenga Pass	No	MI	ADU
Los Angeles	14273 GREENLEAF ST	91423	2266005030	0.000	0.000	0.085	0.000	Shortfall of Sites	0.297	Very Low Residential	RE11-1	0	0	0	6.736	0.085		Residential - Single Family Residence, 1	165B153 608		Sherman Oaks - Studio City - Toluca Lake - Cahuenga Pass	No	MI	ADU
Los Angeles	228 N GRAMERCY PL	90004	5516020016	0.000	0.000	0.085	0.000	Shortfall of Sites	0.158	Low II Residential	R1-1	0	0	0	12.644	0.085		Residential - Single Family Residence, 1	138B193 608		Wilshire	No	MI	ADU
Los Angeles	1328 WARNER AVE	90024	4326013006	0.000	0.000	0.085	0.000	Shortfall of Sites	0.155	Low Residential	R1-1	0	0	0	12.907	0.085		Residential - Single Family Residence, 1	135B157 608		Westwood	No	MI	ADU
Los Angeles	10589 WILKINS AVE	90024	4326022013	0.000	0.000	0.085	0.000	Shortfall of Sites	0.149	Low Residential	R1-1-O	0	0	0	13.399	0.085		Residential - Single Family Residence - Pool and Misc., 1	132B157 608		Westwood	No	MI	ADU
Los Angeles	10652 OHIO AVE	90024	4326023011	0.000	0.000	0.085	0.000	Shortfall of Sites	0.149	Low Residential	R1-1-O	0	0	0	13.403	0.085		Residential - Single Family Residence, 1	132B153 608		Westwood	No	MI	ADU
Los Angeles	321 26TH ST	90402	4264004028	0.000	0.000	0.085	0.000	Shortfall of Sites	0.240	Very Low II Residential	RE11-1	0	0	0	8.350	0.085		Residential - Single Family Residence, 1	129B137 608		Brentwood - Pacific Palisades	No	MI	ADU
Los Angeles	2227 HILLSBORO AVE	90034	4302005023	0.000	0.000	0.085	0.000	Shortfall of Sites	0.162	Low Residential	R1V2-O	0	0	0	12.362	0.085		Residential - Single Family Residence, 1	126B169 608		West Los Angeles	No	MI	ADU
Los Angeles	2432 BEVERWIL DR	90034	4309006021	0.000	0.000	0.085	0.000	Shortfall of Sites	0.203	Low Residential	R1V2-O	0	0	0	9.864	0.085		Residential - Single Family Residence, 1	126B165 608		West Los Angeles	No	MI	ADU

Jurisdiction Name	Site Address/Intersection	5 Digit ZIP Code	Assessor Parcel Number	Very Low-Income	Low-Income	Moderate-Income	Above Moderate-Income	Type of Shortfall	Parcel Size (Acres)	Current General Plan Designation	Current Zoning	Proposed General Plan (GP) Designation	Proposed Zoning	Minimum Density Allowed	Maximum Density Allowed	Total Capacity	Vacant/ Nonvacant	Description of Existing Uses	PIN	Base Density Per Acre	Community Plan Area	Rent Stabalization Ordinance	Income Category	Applicable Rezoning Program (Program informing values in Column Q listed first)
Los Angeles	11960 MODJESKA PL	90066	4234019044	0.000	0.000	0.085	0.000	Shortfall of Sites	0.207	Low Residential	R1V2	0	0	0	9.664	0.085		Residential - Single Family Residence, 1	114B157 608		Palms - Mar Vista - Del Rey	No	MI	ADU
Los Angeles	8064 KENTWOOD AVE	90045	4109011015	0.000	0.000	0.085	0.000	Shortfall of Sites	0.181	Low Residential	R1V2	0	0	0	11.043	0.085		Residential - Single Family Residence, 1	099B165 608		Westchester - Playa del Rey	No	MI	ADU
Los Angeles	1522 RUTGERS PL	90710	7439004018	0.000	0.000	0.085	0.000	Shortfall of Sites	0.189	Low Residential	R1-1XL-O	0	0	0	10.583	0.085		Residential - Single Family Residence, 1	042B193 608		Wilmington - Harbor City	No	MI	ADU
Los Angeles	12301 LUNA PL	91344	2608018002	0.000	0.000	0.085	0.000	Shortfall of Sites	0.279	Very Low II Residential	RE11-1	0	0	0	7.178	0.085		Residential - Single Family Residence, 1	219B133 609		Granada Hills - Knollwood	No	MI	ADU
Los Angeles	16920 FLANDERS ST	91344	2610004017	0.000	0.000	0.085	0.000	Shortfall of Sites	0.163	Low I Residential	RS-1	0	0	0	12.280	0.085		Residential - Single Family Residence - Pool, 1	213B133 609		Granada Hills - Knollwood	No	MI	ADU
Los Angeles	16658 RINALDI ST	91344	2682001032	0.000	0.000	0.085	0.000	Shortfall of Sites	0.172	Low I Residential	RS-1	0	0	0	11.617	0.085		Residential - Single Family Residence - Pool, 1	213B137 609		Granada Hills - Knollwood	No	MI	ADU
Los Angeles	17050 LUDLOW ST	91344	2696015012	0.000	0.000	0.085	0.000	Shortfall of Sites	0.172	Low II Residential	R1-1	0	0	0	11.634	0.085		Residential - Single Family Residence - Pool, 1	210B133 609		Granada Hills - Knollwood	No	MI	ADU
Los Angeles	10941 LINDLEY AVE	91344	2715036031	0.000	0.000	0.085	0.000	Shortfall of Sites	0.175	Low I Residential	RS-1	0	0	0	11.433	0.085		Residential - Single Family Residence - Pool, 1	210B125 609		Granada Hills - Knollwood	No	MI	ADU
Los Angeles	10955 WYSTONE AVE	91326	2718007023	0.000	0.000	0.085	0.000	Shortfall of Sites	0.231	Low I Residential	RS-1	0	0	0	8.648	0.085		Residential - Single Family Residence, 1	210B121 609		Northridge	No	MI	ADU
Los Angeles	17228 KINGSBURY ST	91344	2695005010	0.000	0.000	0.085	0.000	Shortfall of Sites	0.218	Low II Residential	R1-1XL-RFA	0	0	0	9.172	0.085		Residential - Single Family Residence, 1	207B133 609		Granada Hills - Knollwood	No	MI	ADU
Los Angeles	16420 CLYMER ST	91344	2679005026	0.000	0.000	0.085	0.000	Shortfall of Sites	0.200	Low I Residential	RS-1	0	0	0	9.987	0.085		Residential - Single Family Residence - Pool, 1	207B137 609		Granada Hills - Knollwood	No	MI	ADU
Los Angeles	10546 GAVIOTA AVE	91344	2668008026	0.000	0.000	0.085	0.000	Shortfall of Sites	0.180	Low I Residential	RS-1	0	0	0	11.142	0.085		Residential - Single Family Residence, 1	207B141 609		Granada Hills - Knollwood	No	MI	ADU
Los Angeles	10501 CHURCHILL AVE	91311	2722034011	0.000	0.000	0.085	0.000	Shortfall of Sites	0.163	Low I Residential	RS-1	0	0	0	12.260	0.085		Residential - Single Family Residence, 1	207B105 609		Chatsworth - Porter Ranch	No	MI	ADU
Los Angeles	15037 SAN JOSE ST	91345	2649006019	0.000	0.000	0.085	0.000	Shortfall of Sites	0.223	Low Residential	R1-1-O	0	0	0	8.961	0.085		Residential - Single Family Residence, 1	207B145 609		Mission Hills - Panorama City - North Hills	No	MI	ADU
Los Angeles	20700 SAN JOSE ST	91311	2706013034	0.000	0.000	0.085	0.000	Shortfall of Sites	0.252	Very Low II Residential	RE11-1	0	0	0	7.928	0.085		Residential - Single Family Residence, 1	207B109 609		Chatsworth - Porter Ranch	No	MI	ADU
Los Angeles	10148 GLORIA AVE	91343	2669011017	0.000	0.000	0.085	0.000	Shortfall of Sites	0.186	Low I Residential	RS-1	0	0	0	10.758	0.085		Residential - Single Family Residence - Pool, 1	204B141 609		Granada Hills - Knollwood	No	MI	ADU
Los Angeles	10136 GERALD AVE	91343	2685016009	0.000	0.000	0.085	0.000	Shortfall of Sites	0.159	Low I Residential	RS-1	0	0	0	12.603	0.085		Residential - Single Family Residence - Pool, 1	204B137 609		Granada Hills - Knollwood	No	MI	ADU
Los Angeles	20058 MERRIDY ST	91311	2726022016	0.000	0.000	0.085	0.000	Shortfall of Sites	0.259	Very Low II Residential	RE11-1	0	0	0	7.734	0.085		Residential - Single Family Residence - Pool, 1	204B113 609		Chatsworth - Porter Ranch	No	MI	ADU
Los Angeles	10011 OAK PARK AVE	91325	2694017023	0.000	0.000	0.085	0.000	Shortfall of Sites	0.253	Very Low II Residential	RE11-1	0	0	0	7.912	0.085		Residential - Single Family Residence - Pool, 1	204B133 609		Northridge	No	MI	ADU
Los Angeles	10001 NITA AVE	91311	2745007046	0.000	0.000	0.085	0.000	Shortfall of Sites	0.404	Very Low I Residential	RA-1	0	0	0	4.956	0.085		Residential - Single Family Residence - Pool, 1	204B101 609		Chatsworth - Porter Ranch	No	MI	ADU
Los Angeles	18756 MERRIDY ST	91324	2729018026	0.000	0.000	0.085	0.000	Shortfall of Sites	0.172	Low I Residential	RS-1	0	0	0	11.617	0.085		Residential - Single Family Residence - Pool, 1	204B121 609		Northridge	No	MI	ADU
Los Angeles	9700 CASABA AVE	91311	2748016038	0.000	0.000	0.085	0.000	Shortfall of Sites	0.172	Low I Residential	RS-1	0	0	0	11.615	0.085		Residential - Single Family Residence - Pool, 1	201B113 609		Chatsworth - Porter Ranch	No	MI	ADU
Los Angeles	9700 ODESSA AVE	91343	2677008021	0.000	0.000	0.085	0.000	Shortfall of Sites	0.175	Low Residential	RS-1	0	0	0	11.428	0.085		Residential - Single Family Residence, 1	201B137 609		Mission Hills - Panorama City - North Hills	No	MI	ADU
Los Angeles	9609 JUMILLA AVE	91311	2761030048	0.000	0.000	0.085	0.000	Shortfall of Sites	0.172	Low I Residential	RS-1	0	0	0	11.615	0.085		Residential - Single Family Residence, 1	201B117 609		Chatsworth - Porter Ranch	No	MI	ADU
Los Angeles	9537 WISH AVE	91325	2692018007	0.000	0.000	0.085	0.000	Shortfall of Sites	0.390	Very Low I Residential	RA-1-H	0	0	0	5.126	0.085		Residential - Single Family Residence - Pool, 1	201B133 609		Northridge	No	MI	ADU
Los Angeles	16631 KNAPP ST	91343	2687026008	0.000	0.000	0.085	0.000	Shortfall of Sites	0.247	Low Residential	RS-1	0	0	0	8.099	0.085		Residential - Single Family Residence - Pool, 1	198B137 609		Mission Hills - Panorama City - North Hills	No	MI	ADU
Los Angeles	5647 RANCHITO AVE	91401	2246029003	0.000	0.000	0.085	0.000	Shortfall of Sites	0.155	Low Residential	R1-1	0	0	0	12.907	0.085		Residential - Single Family Residence, 1	174B153 609		Van Nuys - North Sherman Oaks	No	MI	ADU
Los Angeles	5211 VENTURA CANYON AVE	91401	2344027011	0.000	0.000	0.085	0.000	Shortfall of Sites	0.150	Low Residential	R1-1	0	0	0	13.307	0.085		Residential - Single Family Residence - Pool, 1	171B157 609		Van Nuys - North Sherman Oaks	No	MI	ADU
Los Angeles	14120 HARTSOOK ST	91423	2248022013	0.000	0.000	0.085	0.000	Shortfall of Sites	0.160	Low Residential	R1-1-RIO	0	0	0	12.511	0.085		Residential - Single Family Residence - Pool, 1	171B153 609		Van Nuys - North Sherman Oaks	No	MI	ADU
Los Angeles	11592 BLIX ST	91602	2354016032	0.000	0.000	0.085	0.000	Shortfall of Sites	0.163	Low Residential	R1-1	0	0	0	12.233	0.085		Residential - Single Family Residence - Pool, 1	168B169 609		North Hollywood - Valley Village	No	MI	ADU
Los Angeles	4658 WORTSER AVE	91423	2362003001	0.000	0.000	0.085	0.000	Shortfall of Sites	0.151	Low Residential	R1-1-RIO	0	0	0	13.203	0.085		Residential - Single Family Residence - Pool, 1	168B161 609		Sherman Oaks - Studio City - Toluca Lake - Cahuenga Pass	No	MI	ADU
Los Angeles	13924 VALLEYHEART DR	91423	2271004011	0.000	0.000	0.085	0.000	Shortfall of Sites	0.260	Low Residential	R1-1-RIO	0	0	0	7.680	0.085		Residential - Single Family Residence, 1	168B153 609		Sherman Oaks - Studio City - Toluca Lake - Cahuenga Pass	No	MI	ADU
Los Angeles	4313 RHODES AVE	91604	2367001036	0.000	0.000	0.085	0.000	Shortfall of Sites	0.161	Low Residential	R1-1-RIO	0	0	0	12.446	0.085		Residential - Single Family Residence - Pool, 1	165B165 609		Sherman Oaks - Studio City - Toluca Lake - Cahuenga Pass	No	MI	ADU
Los Angeles	229 N GRAMERCY PL	90004	5516019005	0.000	0.000	0.085	0.000	Shortfall of Sites	0.158	Low II Residential	R1-1	0	0	0	12.653	0.085		Residential - Single Family Residence, 1	138B193 609		Wilshire	No	MI	ADU
Los Angeles	147 N CITRUS AVE	90036	5513006026	0.000	0.000	0.085	0.000	Shortfall of Sites	0.155	Low II Residential	R1V3-RG	0	0	0	12.904	0.085		Residential - Single Family Residence, 1	138B181 609		Wilshire	No	MI	ADU
Los Angeles	108 S EDINBURGH AVE	90048	5511024027	0.000	0.000	0.085	0.000	Shortfall of Sites	0.152	Low II Residential	R1V3	0	0	0	13.182	0.085		Residential - Single Family Residence, 1	138B177 609		Wilshire	No	MI	ADU
Los Angeles	128 FREMONT PL	90005	5090016018	0.000	0.000	0.085	0.000	Shortfall of Sites	0.841	Very Low II Residential	RE11-1	0	0	0	2.377	0.085		Residential - Single Family Residence - Pool, 1	132B185 609		Wilshire	No	MI	ADU
Los Angeles	1567 S OAKHURST DR	90035	4306018026	0.000	0.000	0.085	0.000	Shortfall of Sites	0.161	Low Residential	R1V2	0	0	0	12.404	0.085		Residential - Single Family Residence - Pool, 1	129B169 609		West Los Angeles	No	MI	ADU
Los Angeles	2150 PATRICIA AVE	90025	4317010029	0.000	0.000	0.085	0.000	Shortfall of Sites	0.158	Low Residential	R1-1-O	0	0	0	12.619	0.085		Residential - Single Family Residence - Pool, 1	129B157 609		West Los Angeles	No	MI	ADU
Los Angeles	2325 GUTHRIE DR	90034	4309018022	0.000	0.000	0.085	0.000	Shortfall of Sites	0.149	Low Residential	R1V2-O	0	0	0	13.380	0.085		Residential - Single Family Residence, 1	126B165 609		West Los Angeles	No	MI	ADU
Los Angeles	10285 KILRENNY AVE	90064	4316002012	0.000	0.000	0.085	0.000	Shortfall of Sites	0.157	Low Residential	R1V2	0	0	0	12.714	0.085		Residential - Single Family Residence, 1	126B161 609		West Los Angeles	No	MI	ADU
Los Angeles	3283 GREENFIELD AVE	90034	4251020017	0.000	0.000	0.085	0.000	Shortfall of Sites	0.189	Low Residential	R1-1	0	0	0	10.569	0.085		Residential - Single Family Residence, 1	120B157 609		Palms - Mar Vista - Del Rey	No	MI	ADU
Los Angeles	3364 FEDERAL AVE	90066	4249008023	0.000	0.000	0.085	0.000	Shortfall of Sites	0.166	Low Residential	R1V2	0	0	0	12.026	0.085		Residential - Single Family Residence, 1	117B153 609		Palms - Mar Vista - Del Rey	No	MI	ADU
Los Angeles	12425 WESTMINSTER AVE	90066	4246007018	0.000	0.000	0.085	0.000	Shortfall of Sites	0.155	Low Residential	R1V2	0	0	0	12.907	0.085		Residential - Single Family Residence, 1	114B153 609		Palms - Mar Vista - Del Rey	No	MI	ADU
Los Angeles	5736 W 79TH ST	90045	4105021017	0.000	0.000	0.085	0.000	Shortfall of Sites	0.150	Low Residential	R1-1	0	0	0	13.327	0.085		Residential - Single Family Residence, 1	099B169 609		Westchester - Playa del Rey	No	MI	ADU
Los Angeles	1504 RUTGERS PL	90710	7439004023	0.000	0.000	0.085	0.000	Shortfall of Sites	0.174	Low Residential	R1-1XL-O	0	0	0	11.489	0.085		Residential - Single Family Residence - Pool, 1	042B193 609		Wilmington - Harbor City	No	MI	ADU
Los Angeles	16848 NANETTE ST	91344	2609002034	0.000	0.000	0.085	0.000	Shortfall of Sites	0.471	Very Low I Residential	RA-1	0	0	0	4.244	0.085		Residential - Single Family Residence - Pool, 1	222B133 610		Granada Hills - Knollwood	No	MI	ADU
Los Angeles	12330 MCLENNAN AVE	91344	2609026050	0.000	0.000	0.085	0.000	Shortfall of Sites	0.271	Very Low II Residential	RE11-1	0	0	0	7.384	0.085		Residential - Single Family Residence, 1	219B133 610		Granada Hills - Knollwood	No	MI	ADU
Los Angeles	11828 PASO ROBLES AVE	91344	2607001025	0.000	0.000	0.085	0.000	Shortfall of Sites	0.211	Low I Residential	RS-1	0	0	0	9.480	0.085		Residential - Single Family Residence, 1	216B133 610		Granada Hills - Knollwood	No	MI	ADU
Los Angeles	16914 FLANDERS ST	91344	2610004016	0.000	0.000	0.085	0.000	Shortfall of Sites	0.163	Low I Residential	RS-1	0	0	0	12.286	0.085		Residential - Single Family Residence - Pool, 1	213B133 610		Granada Hills - Knollwood	No	MI	ADU
Los Angeles	16650 RINALDI ST	91344	2682001031	0.000	0.000	0.085	0.000	Shortfall of Sites	0.172	Low I Residential	RS-1	0	0	0	11.617	0.085		Residential - Single Family Residence - Pool, 1	213B137 610		Granada Hills - Knollwood	No	MI	ADU
Los Angeles	17044 LUDLOW ST	91344	2696015013	0.000	0.000	0.085	0.000	Shortfall of Sites	0.172	Low II Residential	R1-1	0	0	0	11.635	0.085		Residential - Single Family Residence - Pool, 1	210B133 610		Granada Hills - Knollwood	No	MI	ADU
Los Angeles	17439 HORACE ST	91344	2712006005	0.000	0.000	0.085	0.000	Shortfall of Sites	0.384	Low I Residential	RE9-1XL-RFA	0	0	0	5.211	0.085		Residential - Single Family Residence, 1	210B129 610		Granada Hills - Knollwood	No	MI	ADU
Los Angeles	10950 CHIMINEAS AVE	91326	2715013010	0.000	0.000	0.085	0.000	Shortfall of Sites	0.254	Very Low II Residential	RE11-1	0	0	0	7.885	0.085		Residential - Single Family Residence - Pool, 1	210B125 610		Northridge	No	MI	ADU
Los Angeles	19051 CELTIC ST	91326	2718011002	0.000	0.000	0.085	0.000	Shortfall of Sites	0.176	Low I Residential	RS-1	0	0	0	11.389	0.085		Residential - Single Family Residence - Pool, 1	210B121 610		Northridge	No	MI	ADU
Los Angeles	17453 KINGSBURY ST	91344	2733019029	0.000	0.000	0.085	0.000	Shortfall of Sites	0.152	Low I Residential	RE9-1XL-RFA	0	0	0	13.200	0.085		Residential - Single Family Residence, 1	207B129 610		Granada Hills - Knollwood	No	MI	ADU
Los Angeles	7539 OWENS ST	91042	2557011020	0.000	0.000	0.085	0.000	Shortfall of Sites	0.170	Low Residential	R1-1-RFA	0	0	0	11.741	0.085		Residential - Single Family Residence, 1	207B197 610		Sunland - Tujunga - Lake View Terrace - Shadow Hills - East La Tuna Canyon	No	MI	ADU
Los Angeles	17222 KINGSBURY ST	91344	2695005011	0.000	0.000	0.085	0.000	Shortfall of Sites	0.218	Low II Residential	R1-1XL-RFA	0	0	0	9.172	0.085		Residential - Single Family Residence, 1	207B133 610		Granada Hills - Knollwood	No	MI	ADU
Los Angeles	10557 VALJEAN AVE	91344	2679020010	0.000	0.000	0.085	0.000	Shortfall of Sites	0.175	Low I Residential	RS-1	0	0	0	11.426	0.085		Residential - Single Family Residence - Pool, 1	207B137 610		Granada Hills - Knollwood	No	MI	ADU
Los Angeles	19122 CLYMER ST	91326	2728011020	0.000	0.000	0.085	0.000	Shortfall of Sites	0.494	Very Low II Residential	RE11-1	0	0	0	4.049	0.085		Residential - Single Family Residence, 1	207B121 610		Northridge	No	MI	ADU
Los Angeles	10545 MONTGOMERY AVE	91344	2668008023	0.000	0.000	0.085	0.000	Shortfall of Sites	0.180	Low I Residential	RS-1	0	0	0	11.137	0.085		Residential - Single Family Residence - Pool, 1	207B141 610		Granada Hills - Knollwood	No	MI	ADU
Los Angeles	10500 OWENSMOUTH AVE	91311	2722008028	0.000	0.000	0.085	0.000	Shortfall of Sites	0.172	Low I Residential	RS-1	0	0	0	11.652	0.085		Residential - Single Family Residence, 1	207B105 610		Chatsworth - Porter Ranch	No	MI	ADU
Los Angeles	15434 SAN JOSE ST	91345	2649017016	0.000	0.000	0.085	0.000	Shortfall of Sites	0.172	Low Residential	RS-1	0	0	0	11.653	0.085		Residential - Single Family Residence - Pool, 1	207B145 610		Mission Hills - Panorama City - North Hills	No	MI	ADU
Los Angeles	20654 SAN JOSE ST	91311	2707011001	0.000	0.000	0.085	0.000	Shortfall of Sites	0.256	Very Low II Residential	RE11-1	0	0	0	7.827	0.085		Residential - Single Family Residence, 1	207B109 610		Chatsworth - Porter Ranch	No	MI	ADU
Los Angeles	10439 GARDEN GROVE AVE	91326	2731028011	0.000	0.000	0.085	0.000	Shortfall of Sites	0.253	Very Low II Residential	RE11-1	0	0	0	7.919	0.085		Residential - Single Family Residence - Pool, 1	207B125 610		Northridge	No	MI	ADU
Los Angeles	10311 MATHER AVE	91040	2559003022	0.000	0.000	0.085	0.000	Shortfall of Sites	0.156	Low Residential	R1-1-RFA	0	0	0	12.827	0.085		Residential - Single Family Residence - Pool, 1	204B193 610		Sunland - Tujunga - Lake View Terrace - Shadow Hills - East La Tuna Canyon	No	MI	ADU
Los Angeles	10146 MONTGOMERY AVE	91343	2669010031	0.000	0.000	0.085	0.000	Shortfall of Sites	0.178	Low I Residential	RS-1	0	0	0	11.259	0.085		Residential - Single Family Residence, 1	204B141 610		Granada Hills - Knollwood	No	MI	ADU
Los Angeles	10133 PETIT AVE	91343	2685023025	0.000	0.000	0.085	0.000	Shortfall of Sites	0.198	Low I Residential	RS-1	0	0	0	10.078	0.085		Residential - Single Family Residence, 1	204B137 610		Granada Hills - Knollwood	No	MI	ADU
Los Angeles	20024 MERRIDY ST	91311	2726022019	0.000	0.000	0.085	0.000	Shortfall of Sites	0.253	Very Low II Residential	RE11-1	0	0	0	7.920	0.085		Residential - Single Family Residence - Pool and Misc., 1	204B113 610		Chatsworth - Porter Ranch	No	MI	ADU
Los Angeles	18750 MERRIDY ST	91324	2729018025	0.000	0.000	0.085	0.000	Shortfall of Sites	0.172	Low I Residential	RS-1	0	0	0	11.617	0.085		Residential - Single Family Residence, 1	204B121 610		Northridge	No	MI	ADU
Los Angeles	9701 OSO AVE	91311	2748016031	0.000	0.000	0.085	0.000	Shortfall of Sites	0.172	Low I Residential	RS-1	0	0	0	11.623	0.085		Residential - Single Family Residence, 1	201B113 610		Chatsworth - Porter Ranch	No	MI	ADU
Los Angeles	9701 GOTHIC AVE	91343	2677008022	0.000	0.000	0.085	0.000	Shortfall of Sites	0.175	Low Residential	RS-1	0	0	0	11.419	0.085		Residential - Single Family Residence, 1	201B137 610		Mission Hills - Panorama City - North Hills	No	MI	ADU

Jurisdiction Name	Site Address/Intersection	5 Digit ZIP Code	Assessor Parcel Number	Very Low-Income	Low-Income	Moderate-Income	Above Moderate-Income	Type of Shortfall	Parcel Size (Acres)	Current General Plan Designation	Current Zoning	Proposed General Plan (GP) Designation	Proposed Zoning	Minimum Density Allowed	Maximum Density Allowed	Total Capacity	Vacant/ Nonvacant	Description of Existing Uses	PIN	Base Density Per Acre	Community Plan Area	Rent Stabalization Ordinance	Income Category	Applicable Rezoning Program (Program informing values in Column Q listed first)
Los Angeles	9816 CABANAS AVE	91042	2571008048	0.000	0.000	0.085	0.000	Shortfall of Sites	0.159	Low Residential	R1-1-RFA	0	0	0	12.614	0.085		Residential - Single Family Residence - Pool, 1	201B205 610		Sunland - Tujunga - Lake View Terrace - Shadow Hills - East La Tuna Canyon	No	MI	ADU
Los Angeles	9534 WISH AVE	91325	2692018008	0.000	0.000	0.085	0.000	Shortfall of Sites	0.402	Very Low I Residential	RA-1-H	0	0	0	4.971	0.085		Residential - Single Family Residence - Pool, 1	201B133 610		Northridge	No	MI	ADU
Los Angeles	16629 KNAPP ST	91343	2687026007	0.000	0.000	0.085	0.000	Shortfall of Sites	0.244	Low Residential	RS-1	0	0	0	8.186	0.085		Residential - Single Family Residence, 1	198B137 610		Mission Hills - Panorama City - North Hills	No	MI	ADU
Los Angeles	5210 VENTURA CANYON AVE	91401	2344026010	0.000	0.000	0.085	0.000	Shortfall of Sites	0.150	Low Residential	R1-1	0	0	0	13.295	0.085		Residential - Single Family Residence, 1	171B157 610		Van Nuys - North Sherman Oaks	No	MI	ADU
Los Angeles	14114 HARTSOOK ST	91423	2248022014	0.000	0.000	0.085	0.000	Shortfall of Sites	0.160	Low Residential	R1-1-RIO	0	0	0	12.511	0.085		Residential - Single Family Residence - Pool, 1	171B153 610		Van Nuys - North Sherman Oaks	No	MI	ADU
Los Angeles	11600 BLIX ST	91602	2354017010	0.000	0.000	0.085	0.000	Shortfall of Sites	0.223	Low Residential	R1-1	0	0	0	8.987	0.085		Residential - Single Family Residence, 1	168B169 610		North Hollywood - Valley Village	No	MI	ADU
Los Angeles	4659 MORSE AVE	91423	2362003011	0.000	0.000	0.085	0.000	Shortfall of Sites	0.151	Low Residential	R1-1-RIO	0	0	0	13.216	0.085		Residential - Single Family Residence - Pool, 1	168B161 610		Sherman Oaks - Studio City - Toluca Lake - Cahuenga Pass	No	MI	ADU
Los Angeles	4312 RHODES AVE	91604	2367002010	0.000	0.000	0.085	0.000	Shortfall of Sites	0.161	Low Residential	R1-1-RIO	0	0	0	12.445	0.085		Residential - Single Family Residence - Pool, 1	165B165 610		Sherman Oaks - Studio City - Toluca Lake - Cahuenga Pass	No	MI	ADU
Los Angeles	4249 COSTELLO AVE	91423	2266015024	0.000	0.000	0.085	0.000	Shortfall of Sites	0.161	Low Residential	R1-1	0	0	0	12.453	0.085		Residential - Single Family Residence, 1	165B153 610		Sherman Oaks - Studio City - Toluca Lake - Cahuenga Pass	No	MI	ADU
Los Angeles	4266 IRVINE AVE	91604	2365025028	0.000	0.000	0.085	0.000	Shortfall of Sites	0.186	Low Residential	R1-1-RIO	0	0	0	10.759	0.085		Residential - Single Family Residence - Pool, 1	165B169 610		Sherman Oaks - Studio City - Toluca Lake - Cahuenga Pass	No	MI	ADU
Los Angeles	1953 N NEW HAMPSHIRE AVE	90027	5589026005	0.000	0.000	0.085	0.000	Shortfall of Sites	0.149	Low II Residential	R1-1	0	0	0	13.400	0.085		Residential - Single Family Residence, 1	150B197 610		Hollywood	No	MI	ADU
Los Angeles	228 N WILTON PL	90004	5516019016	0.000	0.000	0.085	0.000	Shortfall of Sites	0.158	Low II Residential	R1-1	0	0	0	12.649	0.085		Residential - Single Family Residence, 1	138B193 610		Wilshire	No	MI	ADU
Los Angeles	267 S GLENROY AVE	90049	4366017038	0.000	0.000	0.085	0.000	Shortfall of Sites	0.155	Low Residential	R1-1	0	0	0	12.911	0.085		Residential - Single Family Residence, 1	138B145 610		Westwood	No	MI	ADU
Los Angeles	10483 WELLWORTH AVE	90024	4326007012	0.000	0.000	0.085	0.000	Shortfall of Sites	0.149	Low Residential	R1-1	0	0	0	13.386	0.085		Residential - Single Family Residence, 1	135B157 610		Westwood	No	MI	ADU
Los Angeles	162 S GRETNA GREEN WAY	90049	4404009003	0.000	0.000	0.085	0.000	Shortfall of Sites	0.169	Low Residential	R1-1	0	0	0	11.845	0.085		Residential - Single Family Residence - Pool, 1	132B141 610		Brentwood - Pacific Palisades	No	MI	ADU
Los Angeles	127 FREMONT PL	90005	5090015033	0.000	0.000	0.085	0.000	Shortfall of Sites	0.387	Very Low II Residential	RE11-1	0	0	0	5.166	0.085		Residential - Single Family Residence - Pool, 1	132B185 610		Wilshire	No	MI	ADU
Los Angeles	1566 CARDIFF AVE	90035	4306018019	0.000	0.000	0.085	0.000	Shortfall of Sites	0.210	Low Residential	R1V2	0	0	0	9.534	0.085		Residential - Single Family Residence, 1	129B169 610		West Los Angeles	No	MI	ADU
Los Angeles	2775 MOTOR AVE	90064	4308010020	0.000	0.000	0.085	0.000	Shortfall of Sites	0.205	Low Residential	R1V2-O	0	0	0	9.740	0.085		Residential - Single Family Residence - Pool, 1	126B165 610		West Los Angeles	No	MI	ADU
Los Angeles	10846 KINGSLAND ST	90034	4254017010	0.000	0.000	0.085	0.000	Shortfall of Sites	0.180	Low Residential	R1-1	0	0	0	11.121	0.085		Residential - Single Family Residence, 1	120B161 610		Palms - Mar Vista - Del Rey	No	MI	ADU
Los Angeles	3707 BARRY AVE	90066	4234016028	0.000	0.000	0.085	0.000	Shortfall of Sites	0.152	Low Residential	R1V2	0	0	0	13.191	0.085		Residential - Single Family Residence, 1	114B157 610		Palms - Mar Vista - Del Rey	No	MI	ADU
Los Angeles	3619 MOUNTAIN VIEW AVE	90066	4248027016	0.000	0.000	0.085	0.000	Shortfall of Sites	0.221	Low Residential	R1V2	0	0	0	9.050	0.085		Residential - Single Family Residence, 1	114B153 610		Palms - Mar Vista - Del Rey	No	MI	ADU
Los Angeles	7840 BOEING AVE	90045	4106027008	0.000	0.000	0.085	0.000	Shortfall of Sites	0.158	Low Residential	R1-1	0	0	0	12.646	0.085		Residential - Single Family Residence, 1	099B169 610		Westchester - Playa del Rey	No	MI	ADU
Los Angeles	8061 EL MANOR AVE	90045	4109011008	0.000	0.000	0.085	0.000	Shortfall of Sites	0.165	Low Residential	R1V2	0	0	0	12.097	0.085		Residential - Single Family Residence, 1	099B165 610		Westchester - Playa del Rey	No	MI	ADU
Los Angeles	23740 HYNFORD PL	90710	7439005002	0.000	0.000	0.085	0.000	Shortfall of Sites	0.181	Low Residential	R1-1XL-O	0	0	0	11.031	0.085		Residential - Single Family Residence, 1	042B193 610		Wilmington - Harbor City	No	MI	ADU
Los Angeles	12725 BYRON AVE	91344	2608003015	0.000	0.000	0.085	0.000	Shortfall of Sites	0.276	Low I Residential	RS-1	0	0	0	7.253	0.085		Residential - Single Family Residence - Pool, 1	222B133 611		Granada Hills - Knollwood	No	MI	ADU
Los Angeles	12325 MCLENNAN AVE	91344	2609026035	0.000	0.000	0.085	0.000	Shortfall of Sites	0.255	Very Low II Residential	RE11-1	0	0	0	7.845	0.085		Residential - Single Family Residence, 1	219B133 611		Granada Hills - Knollwood	No	MI	ADU
Los Angeles	16908 FLANDERS ST	91344	2610005021	0.000	0.000	0.085	0.000	Shortfall of Sites	0.163	Low I Residential	RS-1	0	0	0	12.293	0.085		Residential - Single Family Residence, 1	213B133 611		Granada Hills - Knollwood	No	MI	ADU
Los Angeles	16644 RINALDI ST	91344	2682001030	0.000	0.000	0.085	0.000	Shortfall of Sites	0.185	Low I Residential	RS-1	0	0	0	10.829	0.085		Residential - Single Family Residence, 1	213B137 611		Granada Hills - Knollwood	No	MI	ADU
Los Angeles	17038 LUDLOW ST	91344	2696015014	0.000	0.000	0.085	0.000	Shortfall of Sites	0.172	Low II Residential	R1-1	0	0	0	11.635	0.085		Residential - Single Family Residence, 1	210B133 611		Granada Hills - Knollwood	No	MI	ADU
Los Angeles	17429 HORACE ST	91344	2712006006	0.000	0.000	0.085	0.000	Shortfall of Sites	0.384	Low I Residential	RE9-1XL-RFA	0	0	0	5.211	0.085		Residential - Single Family Residence, 1	210B129 611		Granada Hills - Knollwood	No	MI	ADU
Los Angeles	10953 CANBY AVE	91326	2715002049	0.000	0.000	0.085	0.000	Shortfall of Sites	0.259	Very Low II Residential	RE11-1	0	0	0	7.718	0.085		Residential - Single Family Residence - Pool, 1	210B125 611		Northridge	No	MI	ADU
Los Angeles	18734 LUDLOW ST	91326	2717013019	0.000	0.000	0.085	0.000	Shortfall of Sites	0.254	Very Low II Residential	RE11-1	0	0	0	7.885	0.085		Residential - Single Family Residence - Pool, 1	210B121 611		Northridge	No	MI	ADU
Los Angeles	10743 HELENDALE AVE	91042	2557011024	0.000	0.000	0.085	0.000	Shortfall of Sites	0.168	Low Residential	R1-1-RFA	0	0	0	11.885	0.085		Residential - Single Family Residence, 1	207B197 611		Sunland - Tujunga - Lake View Terrace - Shadow Hills - East La Tuna Canyon	No	MI	ADU
Los Angeles	17218 KINGSBURY ST	91344	2695005012	0.000	0.000	0.085	0.000	Shortfall of Sites	0.218	Low II Residential	R1-1XL-RFA	0	0	0	9.172	0.085		Residential - Single Family Residence, 1	207B133 611		Granada Hills - Knollwood	No	MI	ADU
Los Angeles	10553 HAYVENHURST AVE	91344	2684015001	0.000	0.000	0.085	0.000	Shortfall of Sites	0.164	Low I Residential	RS-1	0	0	0	12.188	0.085		Residential - Single Family Residence, 1	207B137 611		Granada Hills - Knollwood	No	MI	ADU
Los Angeles	18669 HILLSBORO RD	91326	2728030011	0.000	0.000	0.085	0.000	Shortfall of Sites	0.253	Very Low II Residential	RE11-1	0	0	0	7.897	0.085		Residential - Single Family Residence - Pool, 1	207B121 611		Northridge	No	MI	ADU
Los Angeles	10544 DENSMORE AVE	91344	2668011003	0.000	0.000	0.085	0.000	Shortfall of Sites	0.187	Low I Residential	RS-1	0	0	0	10.723	0.085		Residential - Single Family Residence, 1	207B141 611		Granada Hills - Knollwood	No	MI	ADU
Los Angeles	10501 ETON AVE	91311	2706022011	0.000	0.000	0.085	0.000	Shortfall of Sites	0.172	Low I Residential	RS-1	0	0	0	11.640	0.085		Residential - Single Family Residence, 1	207B105 611		Chatsworth - Porter Ranch	No	MI	ADU
Los Angeles	15031 SAN JOSE ST	91345	2649006018	0.000	0.000	0.085	0.000	Shortfall of Sites	0.223	Low Residential	R1-1-O	0	0	0	8.959	0.085		Residential - Single Family Residence, 1	207B145 611		Mission Hills - Panorama City - North Hills	No	MI	ADU
Los Angeles	20644 SAN JOSE ST	91311	2707011002	0.000	0.000	0.085	0.000	Shortfall of Sites	0.257	Very Low II Residential	RE11-1	0	0	0	7.793	0.085		Residential - Single Family Residence, 1	207B109 611		Chatsworth - Porter Ranch	No	MI	ADU
Los Angeles	10440 GARDEN GROVE AVE	91326	2731028006	0.000	0.000	0.085	0.000	Shortfall of Sites	0.256	Very Low II Residential	RE11-1	0	0	0	7.808	0.085		Residential - Single Family Residence, 1	207B125 611		Northridge	No	MI	ADU
Los Angeles	10147 GAYNOR AVE	91343	2669010018	0.000	0.000	0.085	0.000	Shortfall of Sites	0.179	Low I Residential	RS-1	0	0	0	11.153	0.085		Residential - Single Family Residence, 1	204B141 611		Granada Hills - Knollwood	No	MI	ADU
Los Angeles	10136 SOPHIA AVE	91343	2678004009	0.000	0.000	0.085	0.000	Shortfall of Sites	0.177	Low I Residential	RS-1	0	0	0	11.275	0.085		Residential - Single Family Residence - Pool, 1	204B137 611		Granada Hills - Knollwood	No	MI	ADU
Los Angeles	20012 MERRIDY ST	91311	2726022020	0.000	0.000	0.085	0.000	Shortfall of Sites	0.253	Very Low II Residential	RE11-1	0	0	0	7.919	0.085		Residential - Single Family Residence - Pool, 1	204B113 611		Chatsworth - Porter Ranch	No	MI	ADU
Los Angeles	10009 WISH AVE	91325	2694007027	0.000	0.000	0.085	0.000	Shortfall of Sites	0.254	Very Low II Residential	RE11-1	0	0	0	7.884	0.085		Residential - Single Family Residence, 1	204B133 611		Northridge	No	MI	ADU
Los Angeles	18744 MERRIDY ST	91324	2729018024	0.000	0.000	0.085	0.000	Shortfall of Sites	0.172	Low I Residential	RS-1	0	0	0	11.617	0.085		Residential - Single Family Residence - Pool, 1	204B121 611		Northridge	No	MI	ADU
Los Angeles	9711 COMANCHE AVE	91311	2748031022	0.000	0.000	0.085	0.000	Shortfall of Sites	0.176	Low I Residential	RS-1	0	0	0	11.359	0.085		Residential - Single Family Residence, 1	201B113 611		Chatsworth - Porter Ranch	No	MI	ADU
Los Angeles	9700 SWINTON AVE	91343	2677014018	0.000	0.000	0.085	0.000	Shortfall of Sites	0.195	Low Residential	RS-1	0	0	0	10.271	0.085		Residential - Single Family Residence, 1	201B137 611		Mission Hills - Panorama City - North Hills	No	MI	ADU
Los Angeles	9811 AMANITA AVE	91042	2571008026	0.000	0.000	0.085	0.000	Shortfall of Sites	0.174	Low Residential	R1-1-RFA	0	0	0	11.471	0.085		Residential - Single Family Residence, 1	201B205 611		Sunland - Tujunga - Lake View Terrace - Shadow Hills - East La Tuna Canyon	No	MI	ADU
Los Angeles	9550 BOTHWELL RD	91324	2761002054	0.000	0.000	0.085	0.000	Shortfall of Sites	0.402	Very Low I Residential	RA-1	0	0	0	4.978	0.085		Residential - Single Family Residence - Pool, 1	201B117 611		Chatsworth - Porter Ranch	No	MI	ADU
Los Angeles	9247 HAYVENHURST AVE	91343	2687026003	0.000	0.000	0.085	0.000	Shortfall of Sites	0.179	Low Residential	RS-1	0	0	0	11.175	0.085		Residential - Single Family Residence, 1	198B137 611		Mission Hills - Panorama City - North Hills	No	MI	ADU
Los Angeles	5456 WILBUR AVE	91356	2161003005	0.000	0.000	0.085	0.000	Shortfall of Sites	0.464	Very Low I Residential	RA-1	0	0	0	4.312	0.085		Residential - Single Family Residence - Pool, 1	174B121 611		Encino - Tarzana	No	MI	ADU
Los Angeles	5211 ALLOTT AVE	91401	2344026011	0.000	0.000	0.085	0.000	Shortfall of Sites	0.150	Low Residential	R1-1	0	0	0	13.299	0.085		Residential - Single Family Residence - Pool, 1	171B157 611		Van Nuys - North Sherman Oaks	No	MI	ADU
Los Angeles	14108 HARTSOOK ST	91423	2248022015	0.000	0.000	0.085	0.000	Shortfall of Sites	0.160	Low Residential	R1-1-RIO	0	0	0	12.511	0.085		Residential - Single Family Residence - Pool, 1	171B153 611		Van Nuys - North Sherman Oaks	No	MI	ADU
Los Angeles	11608 BLIX ST	91602	2354017009	0.000	0.000	0.085	0.000	Shortfall of Sites	0.228	Low Residential	R1-1	0	0	0	8.763	0.085		Residential - Single Family Residence - Pool, 1	168B169 611		North Hollywood - Valley Village	No	MI	ADU
Los Angeles	4658 MORSE AVE	91423	2362004001	0.000	0.000	0.085	0.000	Shortfall of Sites	0.154	Low Residential	R1-1-RIO	0	0	0	12.967	0.085		Residential - Single Family Residence - Pool, 1	168B161 611		Sherman Oaks - Studio City - Toluca Lake - Cahuenga Pass	No	MI	ADU
Los Angeles	4313 SHADYGLADE AVE	91604	2367002015	0.000	0.000	0.085	0.000	Shortfall of Sites	0.161	Low Residential	R1-1-RIO	0	0	0	12.446	0.085		Residential - Single Family Residence, 1	165B165 611		Sherman Oaks - Studio City - Toluca Lake - Cahuenga Pass	No	MI	ADU
Los Angeles	1954 N BERENDO ST	90027	5589026026	0.000	0.000	0.085	0.000	Shortfall of Sites	0.149	Low II Residential	R1-1	0	0	0	13.400	0.085		Residential - Single Family Residence, 1	150B197 611		Hollywood	No	MI	ADU
Los Angeles	108 S LAUREL AVE	90048	5511023025	0.000	0.000	0.085	0.000	Shortfall of Sites	0.150	Low II Residential	R1V3	0	0	0	13.325	0.085		Residential - Single Family Residence, 1	138B177 611		Wilshire	No	MI	ADU
Los Angeles	10478 HOLMAN AVE	90024	4326031008	0.000	0.000	0.085	0.000	Shortfall of Sites	0.153	Low Residential	R1-1-O	0	0	0	13.056	0.085		Residential - Single Family Residence, 1	132B157 611		Westwood	No	MI	ADU
Los Angeles	12051 ROSE MARIE LN	90049	4404021026	0.000	0.000	0.085	0.000	Shortfall of Sites	0.174	Low Residential	RS-1	0	0	0	11.511	0.085		Residential - Single Family Residence - Pool, 1	132B141 611		Brentwood - Pacific Palisades	No	MI	ADU
Los Angeles	2111 BALSAM AVE	90025	4317009023	0.000	0.000	0.085	0.000	Shortfall of Sites	0.164	Low Residential	R1-1-O	0	0	0	12.160	0.085		Residential - Single Family Residence, 1	129B157 611		West Los Angeles	No	MI	ADU
Los Angeles	577 S BURLINGAME AVE	90049	4264003019	0.000	0.000	0.085	0.000	Shortfall of Sites	0.285	Very Low II Residential	RE11-1	0	0	0	7.011	0.085		Residential - Single Family Residence - Pool, 1	129B137 611		Brentwood - Pacific Palisades	No	MI	ADU
Los Angeles	3276 GRANVILLE AVE	90066	4250004006	0.000	0.000	0.085	0.000	Shortfall of Sites	0.182	Low Residential	R1V2	0	0	0	10.998	0.085		Residential - Single Family Residence, 1	117B153 611		Palms - Mar Vista - Del Rey	No	MI	ADU
Los Angeles	3661 S BARRINGTON AVE	90066	4234019028	0.000	0.000	0.085	0.000	Shortfall of Sites	0.201	Low Residential	R1V2	0	0	0	9.946	0.085		Residential - Single Family Residence, 1	114B157 611		Palms - Mar Vista - Del Rey	No	MI	ADU

Jurisdiction Name	Site Address/Intersection	5 Digit ZIP Code	Assessor Parcel Number	Very Low-Income	Low-Income	Moderate-Income	Above Moderate-Income	Type of Shortfall	Parcel Size (Acres)	Current General Plan Designation	Current Zoning	Proposed General Plan (GP) Designation	Proposed Zoning	Minimum Density Allowed	Maximum Density Allowed	Total Capacity	Vacant/ Nonvacant	Description of Existing Uses	PIN	Base Density Per Acre	Community Plan Area	Rent Stabalization Ordinance	Income Category	Applicable Rezoning Program (Program informing values in Column Q listed first)
Los Angeles	23731 MAIDSTONE PL	90710	7439005035	0.000	0.000	0.085	0.000	Shortfall of Sites	0.181	Low Residential	R1-1XL-O	0	0	0	11.061	0.085		Residential - Single Family Residence, 1	042B193 611		Wilmington - Harbor City	No	MI	ADU
Los Angeles	12804 MCLENNAN AVE	91344	2609002019	0.000	0.000	0.085	0.000	Shortfall of Sites	0.464	Very Low I Residential	RA-1	0	0	0	4.314	0.085		Residential - Single Family Residence - Pool, 1	222B133 612		Granada Hills - Knollwood	No	MI	ADU
Los Angeles	12313 KENNY DR	91344	2609022012	0.000	0.000	0.085	0.000	Shortfall of Sites	0.394	Very Low I Residential	RA-1	0	0	0	5.074	0.085		Residential - Single Family Residence - Pool, 1	219B133 612		Granada Hills - Knollwood	No	MI	ADU
Los Angeles	16902 FLANDERS ST	91344	2610005020	0.000	0.000	0.085	0.000	Shortfall of Sites	0.163	Low I Residential	RS-1	0	0	0	12.299	0.085		Residential - Single Family Residence, 1	213B133 612		Granada Hills - Knollwood	No	MI	ADU
Los Angeles	11451 GERALD AVE	91344	2682001022	0.000	0.000	0.085	0.000	Shortfall of Sites	0.173	Low I Residential	RS-1	0	0	0	11.594	0.085		Residential - Single Family Residence - Pool, 1	213B137 612		Granada Hills - Knollwood	No	MI	ADU
Los Angeles	17030 LUDLOW ST	91344	2696015015	0.000	0.000	0.085	0.000	Shortfall of Sites	0.179	Low II Residential	R1-1	0	0	0	11.184	0.085		Residential - Single Family Residence, 1	210B133 612		Granada Hills - Knollwood	No	MI	ADU
Los Angeles	17421 HORACE ST	91344	2712006007	0.000	0.000	0.085	0.000	Shortfall of Sites	0.384	Low I Residential	RE9-1XL-RFA	0	0	0	5.211	0.085		Residential - Single Family Residence, 1	210B129 612		Granada Hills - Knollwood	No	MI	ADU
Los Angeles	10948 NESTLE AVE	91326	2715016025	0.000	0.000	0.085	0.000	Shortfall of Sites	0.261	Very Low II Residential	RE11-1	0	0	0	7.668	0.085		Residential - Single Family Residence - Pool, 1	210B125 612		Northridge	No	MI	ADU
Los Angeles	17212 KINGSBURY ST	91344	2695005013	0.000	0.000	0.085	0.000	Shortfall of Sites	0.218	Low II Residential	R1-1XL-RFA	0	0	0	9.172	0.085		Residential - Single Family Residence, 1	207B133 612		Granada Hills - Knollwood	No	MI	ADU
Los Angeles	16414 CLYMER ST	91344	2679005025	0.000	0.000	0.085	0.000	Shortfall of Sites	0.192	Low I Residential	RS-1	0	0	0	10.426	0.085		Residential - Single Family Residence, 1	207B137 612		Granada Hills - Knollwood	No	MI	ADU
Los Angeles	19130 CLYMER ST	91326	2728011022	0.000	0.000	0.085	0.000	Shortfall of Sites	0.266	Very Low II Residential	RE11-1	0	0	0	7.507	0.085		Residential - Single Family Residence, 1	207B121 612		Northridge	No	MI	ADU
Los Angeles	10544 HASKELL AVE	91344	2661004013	0.000	0.000	0.085	0.000	Shortfall of Sites	0.171	Low I Residential	RS-1	0	0	0	11.696	0.085		Residential - Single Family Residence - Pool, 1	207B141 612		Granada Hills - Knollwood	No	MI	ADU
Los Angeles	10500 CHURCHILL AVE	91311	2722034020	0.000	0.000	0.085	0.000	Shortfall of Sites	0.186	Low I Residential	RS-1	0	0	0	10.774	0.085		Residential - Single Family Residence, 1	207B105 612		Chatsworth - Porter Ranch	No	MI	ADU
Los Angeles	15025 SAN JOSE ST	91345	2649006017	0.000	0.000	0.085	0.000	Shortfall of Sites	0.223	Low Residential	R1-1-O	0	0	0	8.963	0.085		Residential - Single Family Residence, 1	207B145 612		Mission Hills - Panorama City - North Hills	No	MI	ADU
Los Angeles	20636 SAN JOSE ST	91311	2707011003	0.000	0.000	0.085	0.000	Shortfall of Sites	0.256	Very Low II Residential	RE11-1	0	0	0	7.822	0.085		Residential - Single Family Residence, 1	207B109 612		Chatsworth - Porter Ranch	No	MI	ADU
Los Angeles	10427 CANBY AVE	91326	2731013013	0.000	0.000	0.085	0.000	Shortfall of Sites	0.251	Very Low II Residential	RE11-1	0	0	0	7.961	0.085		Residential - Single Family Residence - Pool, 1	207B125 612		Northridge	No	MI	ADU
Los Angeles	10146 GAYNOR AVE	91343	2669010015	0.000	0.000	0.085	0.000	Shortfall of Sites	0.179	Low I Residential	RS-1	0	0	0	11.154	0.085		Residential - Single Family Residence, 1	204B141 612		Granada Hills - Knollwood	No	MI	ADU
Los Angeles	10137 VALJEAN AVE	91343	2678004022	0.000	0.000	0.085	0.000	Shortfall of Sites	0.175	Low I Residential	RS-1	0	0	0	11.412	0.085		Residential - Single Family Residence, 1	204B137 612		Granada Hills - Knollwood	No	MI	ADU
Los Angeles	10025 LUBAO AVE	91311	2726022021	0.000	0.000	0.085	0.000	Shortfall of Sites	0.253	Very Low II Residential	RE11-1	0	0	0	7.912	0.085		Residential - Single Family Residence - Pool, 1	204B113 612		Chatsworth - Porter Ranch	No	MI	ADU
Los Angeles	10011 BABBITT AVE	91325	2694013032	0.000	0.000	0.085	0.000	Shortfall of Sites	0.232	Very Low II Residential	RE11-1	0	0	0	8.603	0.085		Residential - Single Family Residence - Pool, 1	204B133 612		Northridge	No	MI	ADU
Los Angeles	10000 NITA AVE	91311	2745007056	0.000	0.000	0.085	0.000	Shortfall of Sites	0.402	Very Low I Residential	RA-1	0	0	0	4.971	0.085		Residential - Single Family Residence - Pool, 1	204B101 612		Chatsworth - Porter Ranch	No	MI	ADU
Los Angeles	18738 MERRIDY ST	91324	2729018023	0.000	0.000	0.085	0.000	Shortfall of Sites	0.172	Low I Residential	RS-1	0	0	0	11.617	0.085		Residential - Single Family Residence - Pool, 1	204B121 612		Northridge	No	MI	ADU
Los Angeles	9715 QUAKERTOWN AVE	91311	2761013014	0.000	0.000	0.085	0.000	Shortfall of Sites	0.173	Low I Residential	RS-1	0	0	0	11.566	0.085		Residential - Single Family Residence, 1	201B113 612		Chatsworth - Porter Ranch	No	MI	ADU
Los Angeles	9700 FRANKIRST AVE	91343	2677019048	0.000	0.000	0.085	0.000	Shortfall of Sites	0.172	Low Residential	RS-1	0	0	0	11.604	0.085		Residential - Single Family Residence, 1	201B137 612		Mission Hills - Panorama City - North Hills	No	MI	ADU
Los Angeles	9617 WYSTONE AVE	91324	2762037007	0.000	0.000	0.085	0.000	Shortfall of Sites	0.253	Low I Residential	RS-1	0	0	0	7.913	0.085		Residential - Single Family Residence, 1	201B121 612		Northridge	No	MI	ADU
Los Angeles	6419 CREEMORE LN	91042	2571015051	0.000	0.000	0.085	0.000	Shortfall of Sites	0.161	Low Residential	R1-1-RFA	0	0	0	12.448	0.085		Residential - Single Family Residence, 1	201B205 612		Sunland - Tujunga - Lake View Terrace - Shadow Hills - East La Tuna Canyon	No	MI	ADU
Los Angeles	9549 MELVIN AVE	91324	2761002049	0.000	0.000	0.085	0.000	Shortfall of Sites	0.402	Very Low I Residential	RA-1	0	0	0	4.979	0.085		Residential - Single Family Residence - Pool, 1	201B117 612		Chatsworth - Porter Ranch	No	MI	ADU
Los Angeles	5643 COSTELLO AVE	91401	2246031003	0.000	0.000	0.085	0.000	Shortfall of Sites	0.186	Low Residential	R1-1	0	0	0	10.759	0.085		Residential - Single Family Residence - Pool, 1	174B153 612		Van Nuys - North Sherman Oaks	No	MI	ADU
Los Angeles	5114 MECCA AVE	91356	2161019009	0.000	0.000	0.085	0.000	Shortfall of Sites	0.433	Very Low I Residential	RA-1	0	0	0	4.624	0.085		Residential - Single Family Residence - Pool, 1	171B125 612		Encino - Tarzana	No	MI	ADU
Los Angeles	4740 CARTWRIGHT AVE	91602	2421018004	0.000	0.000	0.085	0.000	Shortfall of Sites	0.179	Low Residential	R1-1	0	0	0	11.171	0.085		Residential - Single Family Residence - Pool, 1	168B177 612		North Hollywood - Valley Village	No	MI	ADU
Los Angeles	4724 NORWICH AVE	91403	2264014005	0.000	0.000	0.085	0.000	Shortfall of Sites	0.155	Low Residential	R1-1	0	0	0	12.907	0.085		Residential - Single Family Residence - Pool, 1	168B145 612		Sherman Oaks - Studio City - Toluca Lake - Cahuenga Pass	No	MI	ADU
Los Angeles	11616 BLIX ST	91602	2354017008	0.000	0.000	0.085	0.000	Shortfall of Sites	0.228	Low Residential	R1-1	0	0	0	8.763	0.085		Residential - Single Family Residence - Pool, 1	168B169 612		North Hollywood - Valley Village	No	MI	ADU
Los Angeles	4659 VAN NOORD AVE	91423	2362004011	0.000	0.000	0.085	0.000	Shortfall of Sites	0.157	Low Residential	R1-1-RIO	0	0	0	12.778	0.085		Residential - Single Family Residence, 1	168B161 612		Sherman Oaks - Studio City - Toluca Lake - Cahuenga Pass	No	MI	ADU
Los Angeles	4329 ALLOTT AVE	91423	2360007041	0.000	0.000	0.085	0.000	Shortfall of Sites	0.173	Low Residential	R1-1-RIO	0	0	0	11.539	0.085		Residential - Single Family Residence, 1	165B157 612		Sherman Oaks - Studio City - Toluca Lake - Cahuenga Pass	No	MI	ADU
Los Angeles	3351 GARDEN AVE	90039	5436027024	0.000	0.000	0.085	0.000	Shortfall of Sites	0.155	Low Residential	R1-1-RIO	0	0	0	12.907	0.085		Residential - Single Family Residence - Pool, 1	153B209 612		Northeast Los Angeles	No	MI	ADU
Los Angeles	1955 N BERENDO ST	90027	5589025005	0.000	0.000	0.085	0.000	Shortfall of Sites	0.149	Low II Residential	R1-1	0	0	0	13.397	0.085		Residential - Single Family Residence, 1	150B197 612		Hollywood	No	MI	ADU
Los Angeles	109 S LAUREL AVE	90048	5511022019	0.000	0.000	0.085	0.000	Shortfall of Sites	0.151	Low II Residential	R1V3	0	0	0	13.230	0.085		Residential - Single Family Residence - Other Improvements Only, 1	138B177 612		Wilshire	No	MI	ADU
Los Angeles	282 S GLENROY AVE	90049	4366019008	0.000	0.000	0.085	0.000	Shortfall of Sites	0.207	Low Residential	R1-1	0	0	0	9.678	0.085		Residential - Single Family Residence, 1	138B145 612		Westwood	No	MI	ADU
Los Angeles	1335 WOODRUFF AVE	90024	4326013023	0.000	0.000	0.085	0.000	Shortfall of Sites	0.168	Low Residential	R1-1	0	0	0	11.935	0.085		Residential - Single Family Residence, 1	135B157 612		Westwood	No	MI	ADU
Los Angeles	10658 OHIO AVE	90024	4326023012	0.000	0.000	0.085	0.000	Shortfall of Sites	0.149	Low Residential	R1-1-O	0	0	0	13.403	0.085		Residential - Single Family Residence - Pool, 1	132B153 612		Westwood	No	MI	ADU
Los Angeles	978 S MUIRFIELD RD	90019	5090015018	0.000	0.000	0.085	0.000	Shortfall of Sites	0.180	Low II Residential	R1V3-RG	0	0	0	11.135	0.085		Residential - Single Family Residence, 1	132B185 612		Wilshire	No	MI	ADU
Los Angeles	12911 MARLBORO ST	90049	4406012006	0.000	0.000	0.085	0.000	Shortfall of Sites	0.384	Very Low I Residential	RE20-1	0	0	0	5.204	0.085		Residential - Single Family Residence - Pool, 1	132B137 612		Brentwood - Pacific Palisades	No	MI	ADU
Los Angeles	2252 HILLSBORO AVE	90034	4302009006	0.000	0.000	0.085	0.000	Shortfall of Sites	0.229	Low Residential	R1V2-O	0	0	0	8.717	0.085		Residential - Single Family Residence - Pool, 1	126B169 612		West Los Angeles	No	MI	ADU
Los Angeles	3121 CORINTH AVE	90066	4250022021	0.000	0.000	0.085	0.000	Shortfall of Sites	0.172	Low Residential	R1V2	0	0	0	11.611	0.085		Residential - Single Family Residence, 1	120B157 612		Palms - Mar Vista - Del Rey	No	MI	ADU
Los Angeles	17122 SUNDERLAND DR	91344	2606005049	0.000	0.000	0.085	0.000	Shortfall of Sites	0.244	Low I Residential	RS-1	0	0	0	8.200	0.085		Residential - Single Family Residence - Pool, 1	219B133 613		Granada Hills - Knollwood	No	MI	ADU
Los Angeles	16850 FLANDERS ST	91344	2610005019	0.000	0.000	0.085	0.000	Shortfall of Sites	0.163	Low I Residential	RS-1	0	0	0	12.305	0.085		Residential - Single Family Residence, 1	213B133 613		Granada Hills - Knollwood	No	MI	ADU
Los Angeles	17413 HORACE ST	91344	2712006008	0.000	0.000	0.085	0.000	Shortfall of Sites	0.384	Low I Residential	RE9-1XL-RFA	0	0	0	5.211	0.085		Residential - Single Family Residence - Pool, 1	210B129 613		Granada Hills - Knollwood	No	MI	ADU
Los Angeles	10962 TOPEKA DR	91326	2718007013	0.000	0.000	0.085	0.000	Shortfall of Sites	0.216	Low I Residential	RS-1	0	0	0	9.257	0.085		Residential - Single Family Residence - Pool, 1	210B121 613		Northridge	No	MI	ADU
Los Angeles	10947 CHIMINEAS AVE	91326	2715015014	0.000	0.000	0.085	0.000	Shortfall of Sites	0.255	Very Low II Residential	RE11-1	0	0	0	7.832	0.085		Residential - Single Family Residence - Pool and Misc., 1	210B125 613		Northridge	No	MI	ADU
Los Angeles	16650 CLYMER ST	91344	2684016004	0.000	0.000	0.085	0.000	Shortfall of Sites	0.172	Low I Residential	RS-1	0	0	0	11.598	0.085		Residential - Single Family Residence, 1	207B137 613		Granada Hills - Knollwood	No	MI	ADU
Los Angeles	19140 CLYMER ST	91326	2728011023	0.000	0.000	0.085	0.000	Shortfall of Sites	0.272	Very Low II Residential	RE11-1	0	0	0	7.350	0.085		Residential - Single Family Residence - Pool, 1	207B121 613		Northridge	No	MI	ADU
Los Angeles	10545 DEMPSEY AVE	91344	2668011012	0.000	0.000	0.085	0.000	Shortfall of Sites	0.193	Low I Residential	RS-1	0	0	0	10.380	0.085		Residential - Single Family Residence, 1	207B141 613		Granada Hills - Knollwood	No	MI	ADU
Los Angeles	10500 ALABAMA AVE	91311	2722008016	0.000	0.000	0.085	0.000	Shortfall of Sites	0.172	Low I Residential	RS-1	0	0	0	11.626	0.085		Residential - Single Family Residence - Pool, 1	207B105 613		Chatsworth - Porter Ranch	No	MI	ADU
Los Angeles	15019 SAN JOSE ST	91345	2649006016	0.000	0.000	0.085	0.000	Shortfall of Sites	0.223	Low Residential	R1-1-O	0	0	0	8.961	0.085		Residential - Single Family Residence - Pool, 1	207B145 613		Mission Hills - Panorama City - North Hills	No	MI	ADU
Los Angeles	20620 SAN JOSE ST	91311	2707011008	0.000	0.000	0.085	0.000	Shortfall of Sites	0.256	Very Low II Residential	RE11-1	0	0	0	7.820	0.085		Residential - Single Family Residence, 1	207B109 613		Chatsworth - Porter Ranch	No	MI	ADU
Los Angeles	10434 BAIRD AVE	91326	2728025012	0.000	0.000	0.085	0.000	Shortfall of Sites	0.234	Very Low II Residential	RE11-1	0	0	0	8.562	0.085		Residential - Single Family Residence, 1	207B125 613		Northridge	No	MI	ADU
Los Angeles	10147 GLORIA AVE	91343	2669010002	0.000	0.000	0.085	0.000	Shortfall of Sites	0.179	Low I Residential	RS-1	0	0	0	11.150	0.085		Residential - Single Family Residence - Pool, 1	204B141 613		Granada Hills - Knollwood	No	MI	ADU
Los Angeles	16760 ROMAR ST	91343	2685023006	0.000	0.000	0.085	0.000	Shortfall of Sites	0.205	Low I Residential	RS-1	0	0	0	9.742	0.085		Residential - Single Family Residence - Pool, 1	204B137 613		Granada Hills - Knollwood	No	MI	ADU
Los Angeles	19830 MERRIDY ST	91311	2726006028	0.000	0.000	0.085	0.000	Shortfall of Sites	0.255	Very Low II Residential	RE11-1	0	0	0	7.844	0.085		Residential - Single Family Residence - Pool, 1	204B113 613		Chatsworth - Porter Ranch	No	MI	ADU
Los Angeles	10001 FARRALONE AVE	91311	2745007008	0.000	0.000	0.085	0.000	Shortfall of Sites	0.449	Very Low II Residential	RE11-1	0	0	0	4.451	0.085		Residential - Single Family Residence, 1	204B101 613		Chatsworth - Porter Ranch	No	MI	ADU
Los Angeles	18732 MERRIDY ST	91324	2729018022	0.000	0.000	0.085	0.000	Shortfall of Sites	0.172	Low I Residential	RS-1	0	0	0	11.617	0.085		Residential - Single Family Residence - Pool, 1	204B121 613		Northridge	No	MI	ADU
Los Angeles	9710 QUAKERTOWN AVE	91311	2761014002	0.000	0.000	0.085	0.000	Shortfall of Sites	0.174	Low I Residential	RS-1	0	0	0	11.524	0.085		Residential - Single Family Residence, 1	201B113 613		Chatsworth - Porter Ranch	No	MI	ADU
Los Angeles	9703 SOPHIA AVE	91343	2677019055	0.000	0.000	0.085	0.000	Shortfall of Sites	0.177	Low Residential	RS-1	0	0	0	11.297	0.085		Residential - Single Family Residence, 1	201B137 613		Mission Hills - Panorama City - North Hills	No	MI	ADU
Los Angeles	19030 CITRONIA ST	91324	2762033008	0.000	0.000	0.085	0.000	Shortfall of Sites	0.423	Very Low I Residential	RA-1	0	0	0	4.729	0.085		Residential - Single Family Residence, 1	201B121 613		Northridge	No	MI	ADU
Los Angeles	9813 PALI AVE	91042	2571014017	0.000	0.000	0.085	0.000	Shortfall of Sites	0.158	Low Residential	R1-1-RFA	0	0	0	12.644	0.085		Residential - Single Family Residence - Pool, 1	201B205 613		Sunland - Tujunga - Lake View Terrace - Shadow Hills - East La Tuna Canyon	No	MI	ADU
Los Angeles	19441 HALSTED ST	91324	2761007002	0.000	0.000	0.085	0.000	Shortfall of Sites	0.314	Very Low I Residential	RA-1	0	0	0	6.362	0.085		Residential - Single Family Residence - Pool, 1	201B117 613		Chatsworth - Porter Ranch	No	MI	ADU
Los Angeles	5642 COSTELLO AVE	91401	2246030010	0.000	0.000	0.085	0.000	Shortfall of Sites	0.186	Low Residential	R1-1	0	0	0	10.756	0.085		Residential - Single Family Residence - Pool, 1	174B153 613		Van Nuys - North Sherman Oaks	No	MI	ADU
Los Angeles	5517 COLUMBUS AVE	91411	2250007032	0.000	0.000	0.085	0.000	Shortfall of Sites	0.185	Low Residential	R1-1-RIO	0	0	0	10.785	0.085		Residential - Single Family Residence, 1	174B145 613		Van Nuys - North Sherman Oaks	No	MI	ADU
Los Angeles	5414 SHIRLEY AVE	91356	2163003047	0.000	0.000	0.085	0.000	Shortfall of Sites	0.569	Very Low I Residential	RA-1	0	0	0	3.513	0.085		Residential - Single Family Residence - Pool, 1	174B117 613		Encino - Tarzana	No	MI	ADU
Los Angeles	4741 CARTWRIGHT AVE	91602	2421017010	0.000	0.000	0.085	0.000	Shortfall of Sites	0.184	Low Residential	R1-1	0	0	0	10.878	0.085		Residential - Single Family Residence - Pool, 1	168B177 613		North Hollywood - Valley Village	No	MI	ADU
Los Angeles	11626 BLIX ST	91602	2354017007	0.000	0.000	0.085	0.000	Shortfall of Sites	0.228	Low Residential	R1-1	0	0	0	8.763	0.085		Residential - Single Family Residence - Pool and Misc., 1	168B169 613		North Hollywood - Valley Village	No	MI	ADU
Los Angeles	4656 VAN NOORD AVE	91423	2362005001	0.000	0.000	0.085	0.000	Shortfall of Sites	0.166	Low Residential	R1-1-RIO	0	0	0	12.034	0.085		Residential - Single Family Residence - Pool, 1	168B161 613		Sherman Oaks - Studio City - Toluca Lake - Cahuenga Pass	No	MI	ADU

Jurisdiction Name	Site Address/Intersection	5 Digit ZIP Code	Assessor Parcel Number	Very Low-Income	Low-Income	Moderate-Income	Above Moderate-Income	Type of Shortfall	Parcel Size (Acres)	Current General Plan Designation	Current Zoning	Proposed General Plan (GP) Designation	Proposed Zoning	Minimum Density Allowed	Maximum Density Allowed	Total Capacity	Vacant/ Nonvacant	Description of Existing Uses	PIN	Base Density Per Acre	Community Plan Area	Rent Stabalization Ordinance	Income Category	Applicable Rezoning Program (Program informing values in Column Q listed first)
Los Angeles	4258 MURIETTA AVE	91423	2266015011	0.000	0.000	0.085	0.000	Shortfall of Sites	0.161	Low Residential	R1-1	0	0	0	12.451	0.085		Residential - Single Family Residence - Pool, 1	165B153 613		Sherman Oaks - Studio City - Toluca Lake - Cahuenga Pass	No	MI	ADU
Los Angeles	3401 MADERA AVE	90039	5437006013	0.000	0.000	0.085	0.000	Shortfall of Sites	0.155	Low Residential	R1-1-RIO	0	0	0	12.887	0.085		Residential - Single Family Residence - Pool, 1	153B209 613		Northeast Los Angeles	No	MI	ADU
Los Angeles	1954 N CATALINA ST	90027	5589025026	0.000	0.000	0.085	0.000	Shortfall of Sites	0.149	Low II Residential	R1-1	0	0	0	13.397	0.085		Residential - Single Family Residence, 1	150B197 613		Hollywood	No	MI	ADU
Los Angeles	10641 LINDBROOK DR	90024	4360010019	0.000	0.000	0.085	0.000	Shortfall of Sites	0.326	Low Residential	R1-1	0	0	0	6.130	0.085		Residential - Single Family Residence - Pool, 1	135B153 613		Westwood	No	MI	ADU
Los Angeles	125 S MEDIO DR	90049	4405035008	0.000	0.000	0.085	0.000	Shortfall of Sites	0.184	Low Residential	R1-1	0	0	0	10.897	0.085		Residential - Single Family Residence, 1	132B141 613		Brentwood - Pacific Palisades	No	MI	ADU
Los Angeles	971 S MULLEN AVE	90019	5090011017	0.000	0.000	0.085	0.000	Shortfall of Sites	0.179	Low II Residential	R1V3-RG	0	0	0	11.171	0.085		Residential - Single Family Residence, 1	132B185 613		Wilshire	No	MI	ADU
Los Angeles	9632 MONTE MAR DR	90035	4306023027	0.000	0.000	0.085	0.000	Shortfall of Sites	0.211	Low Residential	R1V2-O	0	0	0	9.478	0.085		Residential - Single Family Residence - Pool, 1	129B165 613		West Los Angeles	No	MI	ADU
Los Angeles	560 MORENO AVE	90049	4264003015	0.000	0.000	0.085	0.000	Shortfall of Sites	0.390	Very Low II Residential	RE15-1	0	0	0	5.134	0.085		Residential - Single Family Residence - Pool, 1	129B137 613		Brentwood - Pacific Palisades	No	MI	ADU
Los Angeles	10353 ROSSBURY PL	90064	4318027022	0.000	0.000	0.085	0.000	Shortfall of Sites	0.167	Low Residential	R1V2	0	0	0	12.001	0.085		Residential - Single Family Residence, 1	126B161 613		West Los Angeles	No	MI	ADU
Los Angeles	8065 KENTWOOD AVE	90045	4109020008	0.000	0.000	0.085	0.000	Shortfall of Sites	0.178	Low Residential	R1V2	0	0	0	11.262	0.085		Residential - Single Family Residence, 1	099B165 613		Westchester - Playa del Rey	No	MI	ADU
Los Angeles	12301 JOLETTE AVE	91344	2608025011	0.000	0.000	0.085	0.000	Shortfall of Sites	0.253	Very Low II Residential	RE11-1	0	0	0	7.902	0.085		Residential - Single Family Residence - Pool, 1	219B133 614		Granada Hills - Knollwood	No	MI	ADU
Los Angeles	11813 WISH AVE	91344	2607004017	0.000	0.000	0.085	0.000	Shortfall of Sites	0.246	Low I Residential	RS-1	0	0	0	8.124	0.085		Residential - Single Family Residence, 1	216B133 614		Granada Hills - Knollwood	No	MI	ADU
Los Angeles	16844 FLANDERS ST	91344	2610005018	0.000	0.000	0.085	0.000	Shortfall of Sites	0.162	Low I Residential	RS-1	0	0	0	12.311	0.085		Residential - Single Family Residence - Pool, 1	213B133 614		Granada Hills - Knollwood	No	MI	ADU
Los Angeles	11459 HAYVENHURST AVE	91344	2682001012	0.000	0.000	0.085	0.000	Shortfall of Sites	0.174	Low I Residential	RS-1	0	0	0	11.518	0.085		Residential - Single Family Residence, 1	213B137 614		Granada Hills - Knollwood	No	MI	ADU
Los Angeles	10936 LINDLEY AVE	91344	2715021071	0.000	0.000	0.085	0.000	Shortfall of Sites	0.173	Low I Residential	RS-1	0	0	0	11.570	0.085		Residential - Single Family Residence, 1	210B125 614		Granada Hills - Knollwood	No	MI	ADU
Los Angeles	16644 CLYMER ST	91344	2684016003	0.000	0.000	0.085	0.000	Shortfall of Sites	0.172	Low I Residential	RS-1	0	0	0	11.611	0.085		Residential - Single Family Residence, 1	207B137 614		Granada Hills - Knollwood	No	MI	ADU
Los Angeles	19052 CLYMER ST	91326	2728015008	0.000	0.000	0.085	0.000	Shortfall of Sites	0.468	Very Low II Residential	RE11-1	0	0	0	4.271	0.085		Residential - Single Family Residence - Pool, 1	207B121 614		Northridge	No	MI	ADU
Los Angeles	10544 DEMPSEY AVE	91344	2668011017	0.000	0.000	0.085	0.000	Shortfall of Sites	0.174	Low I Residential	RS-1	0	0	0	11.499	0.085		Residential - Single Family Residence, 1	207B141 614		Granada Hills - Knollwood	No	MI	ADU
Los Angeles	10501 WILLOWBRAE AVE	91311	2722034005	0.000	0.000	0.085	0.000	Shortfall of Sites	0.166	Low I Residential	RS-1	0	0	0	12.052	0.085		Residential - Single Family Residence, 1	207B105 614		Chatsworth - Porter Ranch	No	MI	ADU
Los Angeles	15013 SAN JOSE ST	91345	2649006015	0.000	0.000	0.085	0.000	Shortfall of Sites	0.223	Low Residential	R1-1-O	0	0	0	8.961	0.085		Residential - Single Family Residence - Therapy Pool (Spa), 1	207B145 614		Mission Hills - Panorama City - North Hills	No	MI	ADU
Los Angeles	20610 SAN JOSE ST	91311	2707011009	0.000	0.000	0.085	0.000	Shortfall of Sites	0.257	Very Low II Residential	RE11-1	0	0	0	7.786	0.085		Residential - Single Family Residence - Pool, 1	207B109 614		Chatsworth - Porter Ranch	No	MI	ADU
Los Angeles	18219 MINNEHAHA ST	91326	2731028024	0.000	0.000	0.085	0.000	Shortfall of Sites	0.257	Very Low II Residential	RE11-1	0	0	0	7.789	0.085		Residential - Single Family Residence, 1	207B125 614		Northridge	No	MI	ADU
Los Angeles	10144 WOODLEY AVE	91343	2669007008	0.000	0.000	0.085	0.000	Shortfall of Sites	0.182	Low I Residential	RS-1	0	0	0	10.984	0.085		Residential - Single Family Residence - Pool, 1	204B141 614		Granada Hills - Knollwood	No	MI	ADU
Los Angeles	10136 GOTHIC AVE	91343	2678005010	0.000	0.000	0.085	0.000	Shortfall of Sites	0.186	Low I Residential	RS-1	0	0	0	10.756	0.085		Residential - Single Family Residence, 1	204B137 614		Granada Hills - Knollwood	No	MI	ADU
Los Angeles	10022 CASABA AVE	91311	2741018020	0.000	0.000	0.085	0.000	Shortfall of Sites	0.173	Low I Residential	RS-1	0	0	0	11.580	0.085		Residential - Single Family Residence, 1	204B113 614		Chatsworth - Porter Ranch	No	MI	ADU
Los Angeles	10010 OAK PARK AVE	91325	2694009014	0.000	0.000	0.085	0.000	Shortfall of Sites	0.254	Very Low II Residential	RE11-1	0	0	0	7.883	0.085		Residential - Single Family Residence - Pool, 1	204B133 614		Northridge	No	MI	ADU
Los Angeles	10012 NEVADA AVE	91311	2745005024	0.000	0.000	0.085	0.000	Shortfall of Sites	0.172	Low II Residential	RS-1	0	0	0	11.623	0.085		Residential - Single Family Residence - Pool, 1	204B101 614		Chatsworth - Porter Ranch	No	MI	ADU
Los Angeles	18726 MERRIDY ST	91324	2729018021	0.000	0.000	0.085	0.000	Shortfall of Sites	0.172	Low I Residential	RS-1	0	0	0	11.617	0.085		Residential - Single Family Residence, 1	204B121 614		Northridge	No	MI	ADU
Los Angeles	9711 PENFIELD AVE	91311	2761014029	0.000	0.000	0.085	0.000	Shortfall of Sites	0.174	Low I Residential	RS-1	0	0	0	11.519	0.085		Residential - Single Family Residence, 1	201B113 614		Chatsworth - Porter Ranch	No	MI	ADU
Los Angeles	9702 SOPHIA AVE	91343	2677019056	0.000	0.000	0.085	0.000	Shortfall of Sites	0.173	Low Residential	RS-1	0	0	0	11.539	0.085		Residential - Single Family Residence - Pool, 1	201B137 614		Mission Hills - Panorama City - North Hills	No	MI	ADU
Los Angeles	9812 PALI AVE	91042	2571012054	0.000	0.000	0.085	0.000	Shortfall of Sites	0.158	Low Residential	R1-1-RFA	0	0	0	12.638	0.085		Residential - Single Family Residence, 1	201B205 614		Sunland - Tujunga - Lake View Terrace - Shadow Hills - East La Tuna Canyon	No	MI	ADU
Los Angeles	9540 TUNNEY AVE	91324	2761006002	0.000	0.000	0.085	0.000	Shortfall of Sites	0.352	Very Low I Residential	RA-1	0	0	0	5.686	0.085		Residential - Single Family Residence - Pool, 1	201B117 614		Chatsworth - Porter Ranch	No	MI	ADU
Los Angeles	9244 VALJEAN AVE	91343	2676016003	0.000	0.000	0.085	0.000	Shortfall of Sites	0.175	Low Residential	RS-1	0	0	0	11.398	0.085		Residential - Single Family Residence, 1	198B137 614		Mission Hills - Panorama City - North Hills	No	MI	ADU
Los Angeles	5643 COLBATH AVE	91401	2246030005	0.000	0.000	0.085	0.000	Shortfall of Sites	0.186	Low Residential	R1-1	0	0	0	10.755	0.085		Residential - Single Family Residence - Pool, 1	174B153 614		Van Nuys - North Sherman Oaks	No	MI	ADU
Los Angeles	5516 COLUMBUS AVE	91411	2250006020	0.000	0.000	0.085	0.000	Shortfall of Sites	0.155	Low Residential	R1-1-RIO	0	0	0	12.889	0.085		Residential - Single Family Residence, 1	174B145 614		Van Nuys - North Sherman Oaks	No	MI	ADU
Los Angeles	5419 CALVIN AVE	91356	2163003048	0.000	0.000	0.085	0.000	Shortfall of Sites	0.516	Very Low I Residential	RA-1	0	0	0	3.872	0.085		Residential - Single Family Residence - Pool, 1	174B117 614		Encino - Tarzana	No	MI	ADU
Los Angeles	5147 GOODLAND AVE	91607	2357012007	0.000	0.000	0.085	0.000	Shortfall of Sites	0.263	Low Residential	R1-1	0	0	0	7.612	0.085		Residential - Single Family Residence - Pool, 1	171B161 614		North Hollywood - Valley Village	No	MI	ADU
Los Angeles	4740 DENNY AVE	91602	2421017009	0.000	0.000	0.085	0.000	Shortfall of Sites	0.184	Low Residential	R1-1	0	0	0	10.877	0.085		Residential - Single Family Residence - Pool, 1	168B177 614		North Hollywood - Valley Village	No	MI	ADU
Los Angeles	4724 LEMONA AVE	91403	2264019005	0.000	0.000	0.085	0.000	Shortfall of Sites	0.155	Low Residential	R1-1	0	0	0	12.907	0.085		Residential - Single Family Residence - Pool, 1	168B145 614		Sherman Oaks - Studio City - Toluca Lake - Cahuenga Pass	No	MI	ADU
Los Angeles	11632 BLIX ST	91602	2354017006	0.000	0.000	0.085	0.000	Shortfall of Sites	0.228	Low Residential	R1-1	0	0	0	8.763	0.085		Residential - Single Family Residence - Pool, 1	168B169 614		North Hollywood - Valley Village	No	MI	ADU
Los Angeles	4270 SATSUMA AVE	91602	2423022036	0.000	0.000	0.085	0.000	Shortfall of Sites	0.176	Low Residential	R1-1-RIO	0	0	0	11.392	0.085		Residential - Single Family Residence - Pool, 1	165B173 614		Sherman Oaks - Studio City - Toluca Lake - Cahuenga Pass	No	MI	ADU
Los Angeles	105 N KILKEA DR	90048	5511006027	0.000	0.000	0.085	0.000	Shortfall of Sites	0.150	Low II Residential	R1V3	0	0	0	13.299	0.085		Residential - Single Family Residence - Pool, 1	138B173 614		Wilshire	No	MI	ADU
Los Angeles	263 S BENTLEY AVE	90049	4366019031	0.000	0.000	0.085	0.000	Shortfall of Sites	0.168	Low Residential	R1-1	0	0	0	11.881	0.085		Residential - Single Family Residence, 1	138B145 614		Westwood	No	MI	ADU
Los Angeles	2731 ANCHOR AVE	90064	4308015027	0.000	0.000	0.085	0.000	Shortfall of Sites	0.267	Low Residential	R1V2-O	0	0	0	7.487	0.085		Residential - Single Family Residence, 1	126B165 614		West Los Angeles	No	MI	ADU
Los Angeles	3158 HADDINGTON DR	90064	4318036019	0.000	0.000	0.085	0.000	Shortfall of Sites	0.166	Low Residential	R1V2	0	0	0	12.064	0.085		Residential - Single Family Residence, 1	123B161 614		West Los Angeles	No	MI	ADU
Los Angeles	8059 DUNFIELD AVE	90045	4109010008	0.000	0.000	0.085	0.000	Shortfall of Sites	0.201	Low Residential	R1V2	0	0	0	9.966	0.085		Residential - Single Family Residence, 1	099B165 614		Westchester - Playa del Rey	No	MI	ADU
Los Angeles	17231 CEREDO PL	91344	2608018001	0.000	0.000	0.085	0.000	Shortfall of Sites	0.321	Very Low II Residential	RE11-1	0	0	0	6.238	0.085		Residential - Single Family Residence, 1	219B133 615		Granada Hills - Knollwood	No	MI	ADU
Los Angeles	17152 BARNESTON ST	91344	2607004020	0.000	0.000	0.085	0.000	Shortfall of Sites	0.299	Very Low II Residential	RE11-1	0	0	0	6.686	0.085		Residential - Single Family Residence, 1	216B133 615		Granada Hills - Knollwood	No	MI	ADU
Los Angeles	16836 FLANDERS ST	91344	2610005017	0.000	0.000	0.085	0.000	Shortfall of Sites	0.162	Low I Residential	RS-1	0	0	0	12.318	0.085		Residential - Single Family Residence, 1	213B133 615		Granada Hills - Knollwood	No	MI	ADU
Los Angeles	16558 RINALDI ST	91344	2681001001	0.000	0.000	0.085	0.000	Shortfall of Sites	0.163	Low I Residential	RS-1	0	0	0	12.237	0.085		Residential - Single Family Residence, 1	213B137 615		Granada Hills - Knollwood	No	MI	ADU
Los Angeles	19041 CELTIC ST	91326	2718011001	0.000	0.000	0.085	0.000	Shortfall of Sites	0.180	Low I Residential	RS-1	0	0	0	11.097	0.085		Residential - Single Family Residence - Pool, 1	210B121 615		Northridge	No	MI	ADU
Los Angeles	10946 GARDEN GROVE AVE	91326	2715015001	0.000	0.000	0.085	0.000	Shortfall of Sites	0.256	Very Low II Residential	RE11-1	0	0	0	7.827	0.085		Residential - Single Family Residence - Pool, 1	210B125 615		Northridge	No	MI	ADU
Los Angeles	16308 CLYMER ST	91344	2679020024	0.000	0.000	0.085	0.000	Shortfall of Sites	0.173	Low I Residential	RS-1	0	0	0	11.559	0.085		Residential - Single Family Residence - Pool, 1	207B137 615		Granada Hills - Knollwood	No	MI	ADU
Los Angeles	19148 CLYMER ST	91326	2728011024	0.000	0.000	0.085	0.000	Shortfall of Sites	0.272	Very Low II Residential	RE11-1	0	0	0	7.356	0.085		Residential - Single Family Residence, 1	207B121 615		Northridge	No	MI	ADU
Los Angeles	10549 DANUBE AVE	91344	2661004003	0.000	0.000	0.085	0.000	Shortfall of Sites	0.157	Low I Residential	RS-1	0	0	0	12.723	0.085		Residential - Single Family Residence, 1	207B141 615		Granada Hills - Knollwood	No	MI	ADU
Los Angeles	15007 SAN JOSE ST	91345	2649006014	0.000	0.000	0.085	0.000	Shortfall of Sites	0.224	Low Residential	R1-1-O	0	0	0	8.913	0.085		Residential - Single Family Residence, 1	207B145 615		Mission Hills - Panorama City - North Hills	No	MI	ADU
Los Angeles	20600 SAN JOSE ST	91311	2707011010	0.000	0.000	0.085	0.000	Shortfall of Sites	0.256	Very Low II Residential	RE11-1	0	0	0	7.814	0.085		Residential - Single Family Residence - Pool, 1	207B109 615		Chatsworth - Porter Ranch	No	MI	ADU
Los Angeles	10144 COLLETT AVE	91343	2669008023	0.000	0.000	0.085	0.000	Shortfall of Sites	0.176	Low I Residential	RS-1	0	0	0	11.336	0.085		Residential - Single Family Residence, 1	204B141 615		Granada Hills - Knollwood	No	MI	ADU
Los Angeles	10136 VALJEAN AVE	91343	2678002007	0.000	0.000	0.085	0.000	Shortfall of Sites	0.187	Low I Residential	RS-1	0	0	0	10.714	0.085		Residential - Single Family Residence, 1	204B137 615		Granada Hills - Knollwood	No	MI	ADU
Los Angeles	10021 OSO AVE	91311	2741018009	0.000	0.000	0.085	0.000	Shortfall of Sites	0.173	Low I Residential	RS-1	0	0	0	11.577	0.085		Residential - Single Family Residence - Pool, 1	204B113 615		Chatsworth - Porter Ranch	No	MI	ADU
Los Angeles	17155 VINTAGE ST	91325	2694017011	0.000	0.000	0.085	0.000	Shortfall of Sites	0.253	Very Low II Residential	RE11-1	0	0	0	7.915	0.085		Residential - Single Family Residence - Pool, 1	204B133 615		Northridge	No	MI	ADU
Los Angeles	18720 MERRIDY ST	91324	2729018020	0.000	0.000	0.085	0.000	Shortfall of Sites	0.172	Low I Residential	RS-1	0	0	0	11.617	0.085		Residential - Single Family Residence, 1	204B121 615		Northridge	No	MI	ADU
Los Angeles	9710 PENFIELD AVE	91311	2761015002	0.000	0.000	0.085	0.000	Shortfall of Sites	0.174	Low I Residential	RS-1	0	0	0	11.524	0.085		Residential - Single Family Residence, 1	201B113 615		Chatsworth - Porter Ranch	No	MI	ADU
Los Angeles	9700 VALJEAN AVE	91343	2677015018	0.000	0.000	0.085	0.000	Shortfall of Sites	0.201	Low Residential	RS-1	0	0	0	9.950	0.085		Residential - Single Family Residence, 1	201B137 615		Mission Hills - Panorama City - North Hills	No	MI	ADU
Los Angeles	9600 CLAIRE AVE	91324	2762007001	0.000	0.000	0.085	0.000	Shortfall of Sites	0.314	Very Low I Residential	RA-1	0	0	0	6.365	0.085		Residential - Single Family Residence - Pool, 1	201B121 615		Northridge	No	MI	ADU
Los Angeles	19510 HALSTED ST	91324	2761007021	0.000	0.000	0.085	0.000	Shortfall of Sites	0.402	Very Low I Residential	RA-1	0	0	0	4.979	0.085		Residential - Single Family Residence - Pool, 1	201B117 615		Chatsworth - Porter Ranch	No	MI	ADU
Los Angeles	16519 KNAPP ST	91343	2676022025	0.000	0.000	0.085	0.000	Shortfall of Sites	0.176	Low Residential	RS-1	0	0	0	11.381	0.085		Residential - Single Family Residence, 1	198B137 615		Mission Hills - Panorama City - North Hills	No	MI	ADU
Los Angeles	19231 DEARBORN ST	91324	2762036005	0.000	0.000	0.085	0.000	Shortfall of Sites	0.253	Very Low II Residential	RE11-1	0	0	0	7.920	0.085		Residential - Single Family Residence - Pool, 1	198B121 615		Northridge	No	MI	ADU
Los Angeles	5517 BURNET AVE	91411	2250006035	0.000	0.000	0.085	0.000	Shortfall of Sites	0.155	Low Residential	R1-1-RIO	0	0	0	12.907	0.085		Residential - Single Family Residence - Therapy Pool (Spa), 1	174B145 615		Van Nuys - North Sherman Oaks	No	MI	ADU
Los Angeles	13115 HARTSOOK ST	91423	2358001013	0.000	0.000	0.085	0.000	Shortfall of Sites	0.212	Very Low Residential	R1-1	0	0	0	9.440	0.085		Residential - Single Family Residence, 1	171B161 615		Van Nuys - North Sherman Oaks	No	MI	ADU
Los Angeles	14038 HARTSOOK ST	91423	2269009022	0.000	0.000	0.085	0.000	Shortfall of Sites	0.160	Low Residential	R1-1-RIO	0	0	0	12.509	0.085		Residential - Single Family Residence - Pool, 1	171B153 615		Van Nuys - North Sherman Oaks	No	MI	ADU

Jurisdiction Name	Site Address/Intersection	5 Digit ZIP Code	Assessor Parcel Number	Very Low-Income	Low-Income	Moderate-Income	Above Moderate-Income	Type of Shortfall	Parcel Size (Acres)	Current General Plan Designation	Current Zoning	Proposed General Plan (GP) Designation	Proposed Zoning	Minimum Density Allowed	Maximum Density Allowed	Total Capacity	Vacant/ Nonvacant	Description of Existing Uses	PIN	Base Density Per Acre	Community Plan Area	Rent Stabalization Ordinance	Income Category	Applicable Rezoning Program (Program informing values in Column Q listed first)
Los Angeles	11638 BLIX ST	91602	2354017005	0.000	0.000	0.085	0.000	Shortfall of Sites	0.274	Low Residential	R1-1	0	0	0	7.303	0.085		Residential - Single Family Residence - Pool, 1	168B169 615		North Hollywood - Valley Village	No	MI	ADU
Los Angeles	4271 RIVERTON AVE	91602	2423022035	0.000	0.000	0.085	0.000	Shortfall of Sites	0.176	Low Residential	R1-1-RIO	0	0	0	11.383	0.085		Residential - Single Family Residence, 1	165B173 615		Sherman Oaks - Studio City - Toluca Lake - Cahuenga Pass	No	MI	ADU
Los Angeles	960 N MARTEL AVE	90046	5531020001	0.000	0.000	0.085	0.000	Shortfall of Sites	0.189	Medium Residential	R3-1XL	0	0	0	10.586	0.085		Institutional - Homes for Aged and Others - One Story, 1	144B181 615		Hollywood	No	MI	ADU
Los Angeles	10872 KINGSLAND ST	90034	4254017006	0.000	0.000	0.085	0.000	Shortfall of Sites	0.295	Low Residential	R1-1	0	0	0	6.779	0.085		Residential - Single Family Residence, 1	120B161 615		Palms - Mar Vista - Del Rey	No	MI	ADU
Los Angeles	3132 CORINTH AVE	90066	4250025006	0.000	0.000	0.085	0.000	Shortfall of Sites	0.175	Low Residential	R1V2	0	0	0	11.425	0.085		Residential - Single Family Residence, 1	120B157 615		Palms - Mar Vista - Del Rey	No	MI	ADU
Los Angeles	5818 W 78TH PL	90045	4105014019	0.000	0.000	0.085	0.000	Shortfall of Sites	0.212	Low Residential	R1-1	0	0	0	9.419	0.085		Residential - Single Family Residence - Pool, 1	099B169 615		Westchester - Playa del Rey	No	MI	ADU
Los Angeles	8072 COWAN AVE	90045	4109020016	0.000	0.000	0.085	0.000	Shortfall of Sites	0.162	Low Residential	R1V2	0	0	0	12.379	0.085		Residential - Single Family Residence, 1	099B165 615		Westchester - Playa del Rey	No	MI	ADU
Los Angeles	23784 PRESIDENT AVE	90710	7439003006	0.000	0.000	0.085	0.000	Shortfall of Sites	0.246	Low Residential	R1-1XL-O	0	0	0	8.143	0.085		Residential - Single Family Residence - Pool, 1	042B193 615		Wilmington - Harbor City	No	MI	ADU
Los Angeles	16840 NANETTE ST	91344	2609002035	0.000	0.000	0.085	0.000	Shortfall of Sites	0.406	Very Low I Residential	RA-1	0	0	0	4.921	0.085		Residential - Single Family Residence, 1	222B133 616		Granada Hills - Knollwood	No	MI	ADU
Los Angeles	11517 LOUISE AVE	91344	2607008005	0.000	0.000	0.085	0.000	Shortfall of Sites	0.353	Very Low I Residential	RA-1	0	0	0	5.658	0.085		Residential - Single Family Residence, 1	213B133 616		Granada Hills - Knollwood	No	MI	ADU
Los Angeles	16552 RINALDI ST	91344	2681001002	0.000	0.000	0.085	0.000	Shortfall of Sites	0.165	Low I Residential	RS-1	0	0	0	12.101	0.085		Residential - Single Family Residence, 1	213B137 616		Granada Hills - Knollwood	No	MI	ADU
Los Angeles	11011 BABBITT AVE	91344	2696010002	0.000	0.000	0.085	0.000	Shortfall of Sites	0.179	Low II Residential	R1-1XL-RFA	0	0	0	11.150	0.085		Residential - Single Family Residence, 1	210B133 616		Granada Hills - Knollwood	No	MI	ADU
Los Angeles	10939 YOLANDA AVE	91326	2717012007	0.000	0.000	0.085	0.000	Shortfall of Sites	0.325	Very Low II Residential	RE11-1	0	0	0	6.156	0.085		Residential - Single Family Residence - Pool, 1	210B121 616		Northridge	No	MI	ADU
Los Angeles	16638 CLYMER ST	91344	2684016002	0.000	0.000	0.085	0.000	Shortfall of Sites	0.172	Low I Residential	RS-1	0	0	0	11.612	0.085		Residential - Single Family Residence - Pool, 1	207B137 616		Granada Hills - Knollwood	No	MI	ADU
Los Angeles	10548 DANUBE AVE	91344	2661005009	0.000	0.000	0.085	0.000	Shortfall of Sites	0.173	Low I Residential	RS-1	0	0	0	11.543	0.085		Residential - Single Family Residence - Pool, 1	207B141 616		Granada Hills - Knollwood	No	MI	ADU
Los Angeles	10432 AMIGO AVE	91326	2728026014	0.000	0.000	0.085	0.000	Shortfall of Sites	0.257	Very Low II Residential	RE11-1	0	0	0	7.793	0.085		Residential - Single Family Residence, 1	207B125 616		Northridge	No	MI	ADU
Los Angeles	10145 GAVIOTA AVE	91343	2669008008	0.000	0.000	0.085	0.000	Shortfall of Sites	0.176	Low I Residential	RS-1	0	0	0	11.334	0.085		Residential - Single Family Residence, 1	204B141 616		Granada Hills - Knollwood	No	MI	ADU
Los Angeles	10137 SOPHIA AVE	91343	2678005023	0.000	0.000	0.085	0.000	Shortfall of Sites	0.180	Low I Residential	RS-1	0	0	0	11.084	0.085		Residential - Single Family Residence, 1	204B137 616		Granada Hills - Knollwood	No	MI	ADU
Los Angeles	10022 OAKDALE AVE	91311	2726006021	0.000	0.000	0.085	0.000	Shortfall of Sites	0.253	Very Low II Residential	RE11-1	0	0	0	7.919	0.085		Residential - Single Family Residence, 1	204B113 616		Chatsworth - Porter Ranch	No	MI	ADU
Los Angeles	17151 VINTAGE ST	91325	2694017010	0.000	0.000	0.085	0.000	Shortfall of Sites	0.253	Very Low II Residential	RE11-1	0	0	0	7.893	0.085		Residential - Single Family Residence - Pool, 1	204B133 616		Northridge	No	MI	ADU
Los Angeles	18714 MERRIDY ST	91324	2729018019	0.000	0.000	0.085	0.000	Shortfall of Sites	0.172	Low I Residential	RS-1	0	0	0	11.617	0.085		Residential - Single Family Residence - Pool, 1	204B121 616		Northridge	No	MI	ADU
Los Angeles	9711 LUBAO AVE	91311	2761015029	0.000	0.000	0.085	0.000	Shortfall of Sites	0.174	Low I Residential	RS-1	0	0	0	11.518	0.085		Residential - Single Family Residence, 1	201B113 616		Chatsworth - Porter Ranch	No	MI	ADU
Los Angeles	9665 VALJEAN AVE	91343	2677019071	0.000	0.000	0.085	0.000	Shortfall of Sites	0.177	Low I Residential	RS-1	0	0	0	11.284	0.085		Residential - Single Family Residence, 1	201B137 616		Mission Hills - Panorama City - North Hills	No	MI	ADU
Los Angeles	9614 VANALDEN AVE	91324	2762033010	0.000	0.000	0.085	0.000	Shortfall of Sites	0.289	Very Low I Residential	RA-1	0	0	0	6.929	0.085		Residential - Single Family Residence - Pool, 1	201B121 616		Northridge	No	MI	ADU
Los Angeles	9812 AMANITA AVE	91042	2571004044	0.000	0.000	0.085	0.000	Shortfall of Sites	0.256	Low Residential	R1-1-RFA	0	0	0	7.814	0.085		Residential - Single Family Residence, 1	201B205 616		Sunland - Tujunga - Lake View Terrace - Shadow Hills - East La Tuna Canyon	No	MI	ADU
Los Angeles	9610 QUARTZ AVE	91311	2761022037	0.000	0.000	0.085	0.000	Shortfall of Sites	0.173	Low I Residential	RS-1	0	0	0	11.592	0.085		Residential - Single Family Residence - Pool, 1	201B117 616		Chatsworth - Porter Ranch	No	MI	ADU
Los Angeles	16513 KNAPP ST	91343	2676022026	0.000	0.000	0.085	0.000	Shortfall of Sites	0.192	Low Residential	RS-1	0	0	0	10.444	0.085		Residential - Single Family Residence, 1	198B137 616		Mission Hills - Panorama City - North Hills	No	MI	ADU
Los Angeles	19221 DEARBORN ST	91324	2762036006	0.000	0.000	0.085	0.000	Shortfall of Sites	0.253	Very Low II Residential	RE11-1	0	0	0	7.918	0.085		Residential - Single Family Residence - Pool, 1	198B121 616		Northridge	No	MI	ADU
Los Angeles	5516 BURNET AVE	91411	2250005026	0.000	0.000	0.085	0.000	Shortfall of Sites	0.155	Low Residential	R1-1-RIO	0	0	0	12.907	0.085		Residential - Single Family Residence, 1	174B145 616		Van Nuys - North Sherman Oaks	No	MI	ADU
Los Angeles	18753 REDWING ST	91356	2161008015	0.000	0.000	0.085	0.000	Shortfall of Sites	0.157	Community Commercial	R1-1LD	0	0	0	12.726	0.085		Residential - Single Family Residence - Pool, 1	174B121 616		Encino - Tarzana	No	MI	ADU
Los Angeles	5414 AURA AVE	91356	2163014003	0.000	0.000	0.085	0.000	Shortfall of Sites	0.157	Low II Residential	R1-1	0	0	0	12.709	0.085		Residential - Single Family Residence, 1	174B117 616		Encino - Tarzana	No	MI	ADU
Los Angeles	13111 HARTSOOK ST	91423	2358001018	0.000	0.000	0.085	0.000	Shortfall of Sites	0.226	Very Low Residential	RE11-1	0	0	0	8.854	0.085		Residential - Single Family Residence - Pool, 1	171B161 616		Van Nuys - North Sherman Oaks	No	MI	ADU
Los Angeles	14032 HARTSOOK ST	91423	2269009021	0.000	0.000	0.085	0.000	Shortfall of Sites	0.160	Low Residential	R1-1-RIO	0	0	0	12.509	0.085		Residential - Single Family Residence - Pool, 1	171B153 616		Van Nuys - North Sherman Oaks	No	MI	ADU
Los Angeles	12842 KLING ST	91604	2362020002	0.000	0.000	0.085	0.000	Shortfall of Sites	0.155	Low Residential	R1-1-RIO	0	0	0	12.917	0.085		Residential - Single Family Residence, 1	168B161 616		Sherman Oaks - Studio City - Toluca Lake - Cahuenga Pass	No	MI	ADU
Los Angeles	4639 ALLOTT AVE	91423	2360001023	0.000	0.000	0.085	0.000	Shortfall of Sites	0.167	Low Residential	R1-1-RIO	0	0	0	11.967	0.085		Residential - Single Family Residence, 1	168B157 616		Sherman Oaks - Studio City - Toluca Lake - Cahuenga Pass	No	MI	ADU
Los Angeles	4265 COLBATH AVE	91423	2266016021	0.000	0.000	0.085	0.000	Shortfall of Sites	0.161	Low Residential	R1-1	0	0	0	12.456	0.085		Residential - Single Family Residence, 1	165B153 616		Sherman Oaks - Studio City - Toluca Lake - Cahuenga Pass	No	MI	ADU
Los Angeles	4284 BECK AVE	91604	2365027015	0.000	0.000	0.085	0.000	Shortfall of Sites	0.156	Low Residential	R1-1-RIO	0	0	0	12.847	0.085		Residential - Single Family Residence - Pool, 1	165B169 616		Sherman Oaks - Studio City - Toluca Lake - Cahuenga Pass	No	MI	ADU
Los Angeles	10544 ASHTON AVE	90024	4326007010	0.000	0.000	0.085	0.000	Shortfall of Sites	0.149	Low Residential	R1-1	0	0	0	13.403	0.085		Residential - Single Family Residence, 1	135B157 616		Westwood	No	MI	ADU
Los Angeles	124 S ANITA AVE	90049	4405035032	0.000	0.000	0.085	0.000	Shortfall of Sites	0.200	Low Residential	R1-1	0	0	0	10.013	0.085		Residential - Single Family Residence - Pool, 1	132B141 616		Brentwood - Pacific Palisades	No	MI	ADU
Los Angeles	9626 MONTE MAR DR	90035	4306023026	0.000	0.000	0.085	0.000	Shortfall of Sites	0.169	Low Residential	R1V2-O	0	0	0	11.802	0.085		Residential - Single Family Residence, 1	129B165 616		West Los Angeles	No	MI	ADU
Los Angeles	9138 HILLSBORO DR	90034	4302010023	0.000	0.000	0.085	0.000	Shortfall of Sites	0.166	Low Residential	R1V2-O	0	0	0	12.069	0.085		Residential - Single Family Residence, 1	126B169 616		West Los Angeles	No	MI	ADU
Los Angeles	10333 NORTHVALE RD	90064	4318035015	0.000	0.000	0.085	0.000	Shortfall of Sites	0.161	Low Residential	R1V2	0	0	0	12.397	0.085		Residential - Single Family Residence - Pool, 1	123B161 616		West Los Angeles	No	MI	ADU
Los Angeles	3114 PURDUE AVE	90066	4250022003	0.000	0.000	0.085	0.000	Shortfall of Sites	0.172	Low Residential	R1V2	0	0	0	11.610	0.085		Residential - Single Family Residence, 1	120B157 616		Palms - Mar Vista - Del Rey	No	MI	ADU
Los Angeles	8021 ALVERSTONE AVE	90045	4109008018	0.000	0.000	0.085	0.000	Shortfall of Sites	0.161	Low Residential	R1V2	0	0	0	12.460	0.085		Residential - Single Family Residence, 1	099B165 616		Westchester - Playa del Rey	No	MI	ADU
Los Angeles	23741 HYNFORD PL	90710	7439006010	0.000	0.000	0.085	0.000	Shortfall of Sites	0.169	Low Residential	R1-1XL-O	0	0	0	11.853	0.085		Residential - Single Family Residence, 1	042B193 616		Wilmington - Harbor City	No	MI	ADU
Los Angeles	12722 GOETHE PL	91344	2608003014	0.000	0.000	0.085	0.000	Shortfall of Sites	0.219	Low I Residential	RS-1	0	0	0	9.150	0.085		Residential - Single Family Residence, 1	222B133 617		Granada Hills - Knollwood	No	MI	ADU
Los Angeles	12310 LUNA PL	91344	2608019023	0.000	0.000	0.085	0.000	Shortfall of Sites	0.253	Very Low II Residential	RE11-1	0	0	0	7.919	0.085		Residential - Single Family Residence, 1	219B133 617		Granada Hills - Knollwood	No	MI	ADU
Los Angeles	11800 WISH AVE	91344	2607002009	0.000	0.000	0.085	0.000	Shortfall of Sites	0.260	Low I Residential	RS-1	0	0	0	7.704	0.085		Residential - Single Family Residence - Pool, 1	216B133 617		Granada Hills - Knollwood	No	MI	ADU
Los Angeles	16830 FLANDERS ST	91344	2610005016	0.000	0.000	0.085	0.000	Shortfall of Sites	0.162	Low I Residential	RS-1	0	0	0	12.324	0.085		Residential - Single Family Residence, 1	213B133 617		Granada Hills - Knollwood	No	MI	ADU
Los Angeles	16546 RINALDI ST	91344	2681001003	0.000	0.000	0.085	0.000	Shortfall of Sites	0.165	Low I Residential	RS-1	0	0	0	12.101	0.085		Residential - Single Family Residence, 1	213B137 617		Granada Hills - Knollwood	No	MI	ADU
Los Angeles	18646 HORACE ST	91326	2717013041	0.000	0.000	0.085	0.000	Shortfall of Sites	0.296	Very Low II Residential	RE11-1	0	0	0	6.763	0.085		Residential - Single Family Residence - Pool, 1	210B121 617		Northridge	No	MI	ADU
Los Angeles	18622 HORACE ST	91326	2717013038	0.000	0.000	0.085	0.000	Shortfall of Sites	0.256	Very Low II Residential	RE11-1	0	0	0	7.808	0.085		Residential - Single Family Residence - Pool, 1	210B125 617		Northridge	No	MI	ADU
Los Angeles	10549 GERALD AVE	91344	2684016001	0.000	0.000	0.085	0.000	Shortfall of Sites	0.172	Low I Residential	RS-1	0	0	0	11.598	0.085		Residential - Single Family Residence, 1	207B137 617		Granada Hills - Knollwood	No	MI	ADU
Los Angeles	19124 CLYMER ST	91326	2728011021	0.000	0.000	0.085	0.000	Shortfall of Sites	0.256	Very Low II Residential	RE11-1	0	0	0	7.814	0.085		Residential - Single Family Residence, 1	207B121 617		Northridge	No	MI	ADU
Los Angeles	10547 AQUEDUCT AVE	91344	2661005003	0.000	0.000	0.085	0.000	Shortfall of Sites	0.173	Low I Residential	RS-1	0	0	0	11.544	0.085		Residential - Single Family Residence, 1	207B141 617		Granada Hills - Knollwood	No	MI	ADU
Los Angeles	15207 SAN JOSE ST	91345	2649007020	0.000	0.000	0.085	0.000	Shortfall of Sites	0.223	Low Residential	R1-1	0	0	0	8.961	0.085		Residential - Single Family Residence - Pool, 1	207B145 617		Mission Hills - Panorama City - North Hills	No	MI	ADU
Los Angeles	20512 SAN JOSE ST	91311	2707034007	0.000	0.000	0.085	0.000	Shortfall of Sites	0.253	Very Low II Residential	RE11-1	0	0	0	7.912	0.085		Residential - Single Family Residence, 1	207B109 617		Chatsworth - Porter Ranch	No	MI	ADU
Los Angeles	10433 BAIRD AVE	91326	2728026005	0.000	0.000	0.085	0.000	Shortfall of Sites	0.257	Very Low II Residential	RE11-1	0	0	0	7.795	0.085		Residential - Single Family Residence, 1	207B125 617		Northridge	No	MI	ADU
Los Angeles	10144 GAVIOTA AVE	91343	2669009023	0.000	0.000	0.085	0.000	Shortfall of Sites	0.176	Low I Residential	RS-1	0	0	0	11.336	0.085		Residential - Single Family Residence - Pool, 1	204B141 617		Granada Hills - Knollwood	No	MI	ADU
Los Angeles	10139 SWINTON AVE	91343	2678002014	0.000	0.000	0.085	0.000	Shortfall of Sites	0.184	Low I Residential	RS-1	0	0	0	10.848	0.085		Residential - Single Family Residence - Pool, 1	204B137 617		Granada Hills - Knollwood	No	MI	ADU
Los Angeles	19840 MERRIDY ST	91311	2726006029	0.000	0.000	0.085	0.000	Shortfall of Sites	0.255	Very Low II Residential	RE11-1	0	0	0	7.835	0.085		Residential - Single Family Residence - Pool, 1	204B113 617		Chatsworth - Porter Ranch	No	MI	ADU
Los Angeles	10011 GLADE AVE	91311	2745005019	0.000	0.000	0.085	0.000	Shortfall of Sites	0.172	Low II Residential	RS-1	0	0	0	11.611	0.085		Residential - Single Family Residence - Pool, 1	204B101 617		Chatsworth - Porter Ranch	No	MI	ADU
Los Angeles	18708 MERRIDY ST	91324	2729018018	0.000	0.000	0.085	0.000	Shortfall of Sites	0.172	Low I Residential	RS-1	0	0	0	11.617	0.085		Residential - Single Family Residence, 1	204B121 617		Northridge	No	MI	ADU
Los Angeles	9710 LUBAO AVE	91311	2761016002	0.000	0.000	0.085	0.000	Shortfall of Sites	0.174	Low I Residential	RS-1	0	0	0	11.524	0.085		Residential - Single Family Residence - Pool, 1	201B113 617		Chatsworth - Porter Ranch	No	MI	ADU
Los Angeles	19044 CITRONIA ST	91324	2762033009	0.000	0.000	0.085	0.000	Shortfall of Sites	0.371	Very Low I Residential	RA-1	0	0	0	5.390	0.085		Residential - Single Family Residence - Pool, 1	201B121 617		Northridge	No	MI	ADU
Los Angeles	9546 MELVIN AVE	91324	2761007028	0.000	0.000	0.085	0.000	Shortfall of Sites	0.402	Very Low I Residential	RA-1	0	0	0	4.976	0.085		Residential - Single Family Residence - Pool, 1	201B117 617		Chatsworth - Porter Ranch	No	MI	ADU
Los Angeles	9245 SWINTON AVE	91343	2676016030	0.000	0.000	0.085	0.000	Shortfall of Sites	0.175	Low Residential	RS-1	0	0	0	11.405	0.085		Residential - Single Family Residence, 1	198B137 617		Mission Hills - Panorama City - North Hills	No	MI	ADU
Los Angeles	19211 DEARBORN ST	91324	2762036007	0.000	0.000	0.085	0.000	Shortfall of Sites	0.253	Very Low II Residential	RE11-1	0	0	0	7.918	0.085		Residential - Single Family Residence - Pool, 1	198B121 617		Northridge	No	MI	ADU
Los Angeles	5517 NOBLE AVE	91411	2250005002	0.000	0.000	0.085	0.000	Shortfall of Sites	0.155	Low Residential	R1-1-RIO	0	0	0	12.907	0.085		Residential - Single Family Residence, 1	174B145 617		Van Nuys - North Sherman Oaks	No	MI	ADU
Los Angeles	13103 HARTSOOK ST	91423	2358001019	0.000	0.000	0.085	0.000	Shortfall of Sites	0.154	Very Low Residential	RE11-1	0	0	0	12.971	0.085		Residential - Single Family Residence, 1	171B161 617		Van Nuys - North Sherman Oaks	No	MI	ADU
Los Angeles	14026 HARTSOOK ST	91423	2269009020	0.000	0.000	0.085	0.000	Shortfall of Sites	0.160	Low Residential	R1-1-RIO	0	0	0	12.510	0.085		Residential - Single Family Residence - Pool, 1	171B153 617		Van Nuys - North Sherman Oaks	No	MI	ADU
Los Angeles	12838 KLING ST	91604	2362020003	0.000	0.000	0.085	0.000	Shortfall of Sites	0.155	Low Residential	R1-1-RIO	0	0	0	12.912	0.085		Residential - Single Family Residence - Pool, 1	168B161 617		Sherman Oaks - Studio City - Toluca Lake - Cahuenga Pass	No	MI	ADU
Los Angeles	14255 GREENLEAF ST	91423	2266005032	0.000	0.000	0.085	0.000	Shortfall of Sites	0.494	Very Low Residential	RE11-1	0	0	0	4.052	0.085		Residential - Single Family Residence - Pool, 1	165B153 617		Sherman Oaks - Studio City - Toluca Lake - Cahuenga Pass	No	MI	ADU

Jurisdiction Name	Site Address/Intersection	5 Digit ZIP Code	Assessor Parcel Number	Very Low-Income	Low-Income	Moderate-Income	Above Moderate-Income	Type of Shortfall	Parcel Size (Acres)	Current General Plan Designation	Current Zoning	Proposed General Plan (GP) Designation	Proposed Zoning	Minimum Density Allowed	Maximum Density Allowed	Total Capacity	Vacant/ Nonvacant	Description of Existing Uses	PIN	Base Density Per Acre	Community Plan Area	Rent Stabalization Ordinance	Income Category	Applicable Rezoning Program (Program informing values in Column Q listed first)
Los Angeles	11133 VALLEY SPRING PL	91602	2366009004	0.000	0.000	0.085	0.000	Shortfall of Sites	0.275	Low Residential	R1-1-RIO	0	0	0	7.262	0.085		Residential - Single Family Residence, 1	165B173 617		Sherman Oaks - Studio City - Toluca Lake - Cahuenga Pass	No	MI	ADU
Los Angeles	4285 CAMELLIA AVE	91604	2365027004	0.000	0.000	0.085	0.000	Shortfall of Sites	0.155	Low Residential	R1-1-RIO	0	0	0	12.907	0.085		Residential - Single Family Residence, 1	165B169 617		Sherman Oaks - Studio City - Toluca Lake - Cahuenga Pass	No	MI	ADU
Los Angeles	271 TAVISTOCK AVE	90049	4366019041	0.000	0.000	0.085	0.000	Shortfall of Sites	0.175	Low Residential	R1-1	0	0	0	11.413	0.085		Residential - Single Family Residence, 1	138B145 617		Westwood	No	MI	ADU
Los Angeles	10530 KINNARD AVE	90024	4326029005	0.000	0.000	0.085	0.000	Shortfall of Sites	0.149	Low Residential	R1-1-O	0	0	0	13.393	0.085		Residential - Single Family Residence - Pool, 1	132B157 617		Westwood	No	MI	ADU
Los Angeles	166 LITTLE PARK LN	90049	4404001038	0.000	0.000	0.085	0.000	Shortfall of Sites	0.203	Low Residential	RS-1	0	0	0	9.833	0.085		Residential - Single Family Residence - Pool, 1	132B141 617		Brentwood - Pacific Palisades	No	MI	ADU
Los Angeles	129 FREMONT PL	90005	5090015034	0.000	0.000	0.085	0.000	Shortfall of Sites	0.413	Very Low II Residential	RE11-1	0	0	0	4.843	0.085		Residential - Single Family Residence, 1	132B185 617		Wilshire	No	MI	ADU
Los Angeles	337 26TH ST	90402	4264004025	0.000	0.000	0.085	0.000	Shortfall of Sites	0.404	Very Low II Residential	RE11-1	0	0	0	4.951	0.085		Residential - Single Family Residence - Pool, 1	129B137 617		Brentwood - Pacific Palisades	No	MI	ADU
Los Angeles	2438 CASTLE HEIGHTS AVE	90034	4309008017	0.000	0.000	0.085	0.000	Shortfall of Sites	0.279	Low Residential	R1V2-O	0	0	0	7.162	0.085		Residential - Single Family Residence, 1	126B165 617		West Los Angeles	No	MI	ADU
Los Angeles	10449 CHEVIOT DR	90064	4318018038	0.000	0.000	0.085	0.000	Shortfall of Sites	0.208	Low Residential	R1V2-O	0	0	0	9.631	0.085		Residential - Single Family Residence - Pool, 1	126B161 617		West Los Angeles	No	MI	ADU
Los Angeles	3267 GRANVILLE AVE	90066	4250005019	0.000	0.000	0.085	0.000	Shortfall of Sites	0.176	Low Residential	R1V2	0	0	0	11.379	0.085		Residential - Single Family Residence, 1	117B153 617		Palms - Mar Vista - Del Rey	No	MI	ADU
Los Angeles	23740 MAIDSTONE PL	90710	7439005037	0.000	0.000	0.085	0.000	Shortfall of Sites	0.169	Low Residential	R1-1XL-O	0	0	0	11.838	0.085		Residential - Single Family Residence, 1	042B193 617		Wilmington - Harbor City	No	MI	ADU
Los Angeles	16830 NANETTE ST	91344	2609002036	0.000	0.000	0.085	0.000	Shortfall of Sites	0.416	Very Low I Residential	RA-1	0	0	0	4.807	0.085		Residential - Single Family Residence - Pool, 1	222B133 618		Granada Hills - Knollwood	No	MI	ADU
Los Angeles	17129 SUNDERLAND DR	91344	2608019003	0.000	0.000	0.085	0.000	Shortfall of Sites	0.244	Low I Residential	RS-1	0	0	0	8.200	0.085		Residential - Single Family Residence - Pool, 1	219B133 618		Granada Hills - Knollwood	No	MI	ADU
Los Angeles	16824 FLANDERS ST	91344	2610005015	0.000	0.000	0.085	0.000	Shortfall of Sites	0.162	Low I Residential	RS-1	0	0	0	12.330	0.085		Residential - Single Family Residence, 1	213B133 618		Granada Hills - Knollwood	No	MI	ADU
Los Angeles	16540 RINALDI ST	91344	2681001004	0.000	0.000	0.085	0.000	Shortfall of Sites	0.165	Low I Residential	RS-1	0	0	0	12.101	0.085		Residential - Single Family Residence, 1	213B137 618		Granada Hills - Knollwood	No	MI	ADU
Los Angeles	17339 HORACE ST	91344	2696002004	0.000	0.000	0.085	0.000	Shortfall of Sites	0.384	Low I Residential	RE9-1XL-RFA	0	0	0	5.211	0.085		Residential - Single Family Residence, 1	210B129 618		Granada Hills - Knollwood	No	MI	ADU
Los Angeles	18636 HORACE ST	91326	2717013040	0.000	0.000	0.085	0.000	Shortfall of Sites	0.256	Very Low II Residential	RE11-1	0	0	0	7.807	0.085		Residential - Single Family Residence, 1	210B121 618		Northridge	No	MI	ADU
Los Angeles	18614 HORACE ST	91326	2717013037	0.000	0.000	0.085	0.000	Shortfall of Sites	0.256	Very Low II Residential	RE11-1	0	0	0	7.817	0.085		Residential - Single Family Residence, 1	210B125 618		Northridge	No	MI	ADU
Los Angeles	10558 VALJEAN AVE	91344	2679019006	0.000	0.000	0.085	0.000	Shortfall of Sites	0.174	Low I Residential	RS-1	0	0	0	11.511	0.085		Residential - Single Family Residence - Pool, 1	207B137 618		Granada Hills - Knollwood	No	MI	ADU
Los Angeles	18823 FAIRFIELD RD	91326	2728029053	0.000	0.000	0.085	0.000	Shortfall of Sites	0.282	Very Low II Residential	RE11-1	0	0	0	7.089	0.085		Residential - Single Family Residence - Pool, 1	207B121 618		Northridge	No	MI	ADU
Los Angeles	10539 WOODLEY AVE	91344	2679008014	0.000	0.000	0.085	0.000	Shortfall of Sites	0.171	Low I Residential	RS-1	0	0	0	11.710	0.085		Residential - Single Family Residence, 1	207B141 618		Granada Hills - Knollwood	No	MI	ADU
Los Angeles	10508 MARKLEIN AVE	91345	2649016020	0.000	0.000	0.085	0.000	Shortfall of Sites	0.169	Low Residential	RS-1	0	0	0	11.834	0.085		Residential - Single Family Residence, 1	207B145 618		Mission Hills - Panorama City - North Hills	No	MI	ADU
Los Angeles	20518 SAN JOSE ST	91311	2707034006	0.000	0.000	0.085	0.000	Shortfall of Sites	0.253	Very Low II Residential	RE11-1	0	0	0	7.912	0.085		Residential - Single Family Residence - Pool, 1	207B109 618		Chatsworth - Porter Ranch	No	MI	ADU
Los Angeles	10431 GARDEN GROVE AVE	91326	2731028012	0.000	0.000	0.085	0.000	Shortfall of Sites	0.253	Very Low II Residential	RE11-1	0	0	0	7.919	0.085		Residential - Single Family Residence - Pool, 1	207B125 618		Northridge	No	MI	ADU
Los Angeles	10145 MONTGOMERY AVE	91343	2669009008	0.000	0.000	0.085	0.000	Shortfall of Sites	0.177	Low I Residential	RS-1	0	0	0	11.330	0.085		Residential - Single Family Residence, 1	204B141 618		Granada Hills - Knollwood	No	MI	ADU
Los Angeles	10138 ODESSA AVE	91343	2678020011	0.000	0.000	0.085	0.000	Shortfall of Sites	0.172	Low I Residential	RS-1	0	0	0	11.601	0.085		Residential - Single Family Residence, 1	204B137 618		Granada Hills - Knollwood	No	MI	ADU
Los Angeles	10022 LUBAO AVE	91311	2726002005	0.000	0.000	0.085	0.000	Shortfall of Sites	0.253	Very Low II Residential	RE11-1	0	0	0	7.919	0.085		Residential - Single Family Residence - Pool, 1	204B113 618		Chatsworth - Porter Ranch	No	MI	ADU
Los Angeles	10005 AMESTOY AVE	91325	2694017035	0.000	0.000	0.085	0.000	Shortfall of Sites	0.245	Very Low II Residential	RE11-1	0	0	0	8.148	0.085		Residential - Single Family Residence, 1	204B133 618		Northridge	No	MI	ADU
Los Angeles	10012 GLADE AVE	91311	2745004041	0.000	0.000	0.085	0.000	Shortfall of Sites	0.172	Low II Residential	RS-1	0	0	0	11.620	0.085		Residential - Single Family Residence - Therapy Pool (Spa), 1	204B101 618		Chatsworth - Porter Ranch	No	MI	ADU
Los Angeles	18700 MERRIDY ST	91324	2729018017	0.000	0.000	0.085	0.000	Shortfall of Sites	0.192	Low I Residential	RS-1	0	0	0	10.421	0.085		Residential - Single Family Residence - Pool, 1	204B121 618		Northridge	No	MI	ADU
Los Angeles	9713 KESSLER AVE	91311	2761016029	0.000	0.000	0.085	0.000	Shortfall of Sites	0.174	Low I Residential	RS-1	0	0	0	11.517	0.085		Residential - Single Family Residence, 1	201B113 618		Chatsworth - Porter Ranch	No	MI	ADU
Los Angeles	9701 ODESSA AVE	91343	2677006010	0.000	0.000	0.085	0.000	Shortfall of Sites	0.190	Low Residential	RS-1	0	0	0	10.526	0.085		Residential - Single Family Residence, 1	201B137 618		Mission Hills - Panorama City - North Hills	No	MI	ADU
Los Angeles	9616 DONNA AVE	91324	2762033036	0.000	0.000	0.085	0.000	Shortfall of Sites	0.253	Very Low II Residential	RE11-1	0	0	0	7.919	0.085		Residential - Single Family Residence, 1	201B121 618		Northridge	No	MI	ADU
Los Angeles	9820 TUJUNGA CANYON PL	91042	2571015041	0.000	0.000	0.085	0.000	Shortfall of Sites	0.191	Low Residential	R1-1-RFA	0	0	0	10.495	0.085		Residential - Single Family Residence - Pool, 1	201B205 618		Sunland - Tujunga - Lake View Terrace - Shadow Hills - East La Tuna Canyon	No	MI	ADU
Los Angeles	19201 DEARBORN ST	91324	2762036008	0.000	0.000	0.085	0.000	Shortfall of Sites	0.251	Very Low II Residential	RE11-1	0	0	0	7.953	0.085		Residential - Single Family Residence - Pool, 1	198B121 618		Northridge	No	MI	ADU
Los Angeles	5114 OTIS AVE	91356	2161020010	0.000	0.000	0.085	0.000	Shortfall of Sites	0.191	Very Low I Residential	RA-1	0	0	0	10.493	0.085		Residential - Single Family Residence, 1	171B125 618		Encino - Tarzana	No	MI	ADU
Los Angeles	14020 HARTSOOK ST	91423	2269009019	0.000	0.000	0.085	0.000	Shortfall of Sites	0.160	Low Residential	R1-1-RIO	0	0	0	12.510	0.085		Residential - Single Family Residence - Pool, 1	171B153 618		Van Nuys - North Sherman Oaks	No	MI	ADU
Los Angeles	12832 KLING ST	91604	2362020004	0.000	0.000	0.085	0.000	Shortfall of Sites	0.155	Low Residential	R1-1-RIO	0	0	0	12.912	0.085		Residential - Single Family Residence - Pool, 1	168B161 618		Sherman Oaks - Studio City - Toluca Lake - Cahuenga Pass	No	MI	ADU
Los Angeles	13944 VALLEYHEART DR	91423	2271003002	0.000	0.000	0.085	0.000	Shortfall of Sites	0.188	Low Residential	R1-1-RIO	0	0	0	10.667	0.085		Residential - Single Family Residence, 1	168B153 618		Sherman Oaks - Studio City - Toluca Lake - Cahuenga Pass	No	MI	ADU
Los Angeles	4312 BELLINGHAM AVE	91604	2367004003	0.000	0.000	0.085	0.000	Shortfall of Sites	0.161	Low Residential	R1-1-RIO	0	0	0	12.442	0.085		Residential - Single Family Residence - Pool, 1	165B165 618		Sherman Oaks - Studio City - Toluca Lake - Cahuenga Pass	No	MI	ADU
Los Angeles	11180 VALLEY SPRING PL	91602	2366009011	0.000	0.000	0.085	0.000	Shortfall of Sites	0.251	Low Residential	R1-1-RIO	0	0	0	7.967	0.085		Residential - Single Family Residence - Pool, 1	165B173 618		Sherman Oaks - Studio City - Toluca Lake - Cahuenga Pass	No	MI	ADU
Los Angeles	264 TAVISTOCK AVE	90049	4366020001	0.000	0.000	0.085	0.000	Shortfall of Sites	0.210	Low Residential	R1-1	0	0	0	9.507	0.085		Residential - Single Family Residence, 1	138B145 618		Westwood	No	MI	ADU
Los Angeles	10557 KINNARD AVE	90024	4326021022	0.000	0.000	0.085	0.000	Shortfall of Sites	0.150	Low Residential	R1-1-O	0	0	0	13.323	0.085		Residential - Single Family Residence, 1	132B157 618		Westwood	No	MI	ADU
Los Angeles	980 S MUIRFIELD RD	90019	5090015019	0.000	0.000	0.085	0.000	Shortfall of Sites	0.180	Low II Residential	R1V3-RG	0	0	0	11.134	0.085		Residential - Single Family Residence, 1	132B185 618		Wilshire	No	MI	ADU
Los Angeles	201 S BRISTOL AVE	90049	4406021001	0.000	0.000	0.085	0.000	Shortfall of Sites	0.492	Very Low I Residential	RE20-1	0	0	0	4.061	0.085		Residential - Single Family Residence - Pool, 1	132B137 618		Brentwood - Pacific Palisades	No	MI	ADU
Los Angeles	9620 MONTE MAR DR	90035	4306023025	0.000	0.000	0.085	0.000	Shortfall of Sites	0.169	Low Residential	R1V2-O	0	0	0	11.823	0.085		Residential - Single Family Residence - Pool, 1	129B165 618		West Los Angeles	No	MI	ADU
Los Angeles	12012 ROSE AVE	90066	4248013013	0.000	0.000	0.085	0.000	Shortfall of Sites	0.168	Low Residential	R1V2	0	0	0	11.895	0.085		Residential - Single Family Residence, 1	117B153 618		Palms - Mar Vista - Del Rey	No	MI	ADU
Los Angeles	5824 W 78TH PL	90045	4105014018	0.000	0.000	0.085	0.000	Shortfall of Sites	0.220	Low Residential	R1-1	0	0	0	9.105	0.085		Residential - Single Family Residence, 1	099B169 618		Westchester - Playa del Rey	No	MI	ADU
Los Angeles	1384 OAKHORNE DR	90710	7438015002	0.000	0.000	0.085	0.000	Shortfall of Sites	0.196	Low Residential	R1-1XL-O	0	0	0	10.213	0.085		Residential - Single Family Residence, 1	042B193 618		Wilmington - Harbor City	No	MI	ADU
Los Angeles	17322 ZOLA ST	91344	2608003004	0.000	0.000	0.085	0.000	Shortfall of Sites	0.173	Low I Residential	RS-1	0	0	0	11.557	0.085		Residential - Single Family Residence - Pool, 1	222B133 619		Granada Hills - Knollwood	No	MI	ADU
Los Angeles	17047 ROSNICK PL	91344	2608022024	0.000	0.000	0.085	0.000	Shortfall of Sites	0.227	Low I Residential	RS-1	0	0	0	8.793	0.085		Residential - Single Family Residence, 1	219B133 619		Granada Hills - Knollwood	No	MI	ADU
Los Angeles	16534 RINALDI ST	91344	2681001005	0.000	0.000	0.085	0.000	Shortfall of Sites	0.165	Low I Residential	RS-1	0	0	0	12.101	0.085		Residential - Single Family Residence, 1	213B137 619		Granada Hills - Knollwood	No	MI	ADU
Los Angeles	18630 HORACE ST	91326	2717013039	0.000	0.000	0.085	0.000	Shortfall of Sites	0.256	Very Low II Residential	RE11-1	0	0	0	7.812	0.085		Residential - Single Family Residence - Pool, 1	210B121 619		Northridge	No	MI	ADU
Los Angeles	10923 BAIRD AVE	91326	2717013003	0.000	0.000	0.085	0.000	Shortfall of Sites	0.257	Very Low II Residential	RE11-1	0	0	0	7.779	0.085		Residential - Single Family Residence, 1	210B125 619		Northridge	No	MI	ADU
Los Angeles	10557 SWINTON AVE	91344	2679019025	0.000	0.000	0.085	0.000	Shortfall of Sites	0.175	Low I Residential	RS-1	0	0	0	11.443	0.085		Residential - Single Family Residence, 1	207B137 619		Granada Hills - Knollwood	No	MI	ADU
Los Angeles	18815 FAIRFIELD RD	91326	2728029052	0.000	0.000	0.085	0.000	Shortfall of Sites	0.253	Very Low II Residential	RE11-1	0	0	0	7.903	0.085		Residential - Single Family Residence - Pool, 1	207B121 619		Northridge	No	MI	ADU
Los Angeles	10540 COLLETT AVE	91344	2668007015	0.000	0.000	0.085	0.000	Shortfall of Sites	0.180	Low I Residential	RS-1	0	0	0	11.127	0.085		Residential - Single Family Residence, 1	207B141 619		Granada Hills - Knollwood	No	MI	ADU
Los Angeles	10513 LANGDON AVE	91345	2649016015	0.000	0.000	0.085	0.000	Shortfall of Sites	0.171	Low Residential	RS-1	0	0	0	11.679	0.085		Residential - Single Family Residence - Pool, 1	207B145 619		Mission Hills - Panorama City - North Hills	No	MI	ADU
Los Angeles	20526 SAN JOSE ST	91311	2707034005	0.000	0.000	0.085	0.000	Shortfall of Sites	0.253	Very Low II Residential	RE11-1	0	0	0	7.912	0.085		Residential - Single Family Residence - Pool, 1	207B109 619		Chatsworth - Porter Ranch	No	MI	ADU
Los Angeles	10432 GARDEN GROVE AVE	91326	2731028005	0.000	0.000	0.085	0.000	Shortfall of Sites	0.256	Very Low II Residential	RE11-1	0	0	0	7.801	0.085		Residential - Single Family Residence, 1	207B125 619		Northridge	No	MI	ADU
Los Angeles	16756 ROMAR ST	91343	2685023020	0.000	0.000	0.085	0.000	Shortfall of Sites	0.265	Low I Residential	RS-1	0	0	0	7.534	0.085		Residential - Single Family Residence - Pool, 1	204B137 619		Granada Hills - Knollwood	No	MI	ADU
Los Angeles	10023 KEOKUK AVE	91311	2741015008	0.000	0.000	0.085	0.000	Shortfall of Sites	0.174	Low I Residential	RS-1	0	0	0	11.503	0.085		Residential - Single Family Residence, 1	204B113 619		Chatsworth - Porter Ranch	No	MI	ADU
Los Angeles	10002 GENESTA AVE	91325	2694010011	0.000	0.000	0.085	0.000	Shortfall of Sites	0.256	Very Low II Residential	RE11-1	0	0	0	7.813	0.085		Residential - Single Family Residence - Pool, 1	204B133 619		Northridge	No	MI	ADU
Los Angeles	10000 SHOUP AVE	91311	2745007043	0.000	0.000	0.085	0.000	Shortfall of Sites	0.402	Very Low I Residential	RA-1	0	0	0	4.980	0.085		Residential - Single Family Residence - Pool, 1	204B101 619		Chatsworth - Porter Ranch	No	MI	ADU
Los Angeles	18656 MERRIDY ST	91324	2729021012	0.000	0.000	0.085	0.000	Shortfall of Sites	0.185	Low I Residential	RS-1	0	0	0	10.821	0.085		Residential - Single Family Residence - Pool, 1	204B121 619		Northridge	No	MI	ADU
Los Angeles	9712 KESSLER AVE	91311	2761017002	0.000	0.000	0.085	0.000	Shortfall of Sites	0.174	Low I Residential	RS-1	0	0	0	11.524	0.085		Residential - Single Family Residence, 1	201B113 619		Chatsworth - Porter Ranch	No	MI	ADU
Los Angeles	9701 FRANKIRST AVE	91343	2677019047	0.000	0.000	0.085	0.000	Shortfall of Sites	0.179	Low Residential	RS-1	0	0	0	11.149	0.085		Residential - Single Family Residence, 1	201B137 619		Mission Hills - Panorama City - North Hills	No	MI	ADU
Los Angeles	9620 CREBS AVE	91324	2763024029	0.000	0.000	0.085	0.000	Shortfall of Sites	0.173	Low I Residential	RS-1	0	0	0	11.533	0.085		Residential - Single Family Residence, 1	201B121 619		Northridge	No	MI	ADU
Los Angeles	9811 CABANAS AVE	91042	2571012057	0.000	0.000	0.085	0.000	Shortfall of Sites	0.158	Low Residential	R1-1-RFA	0	0	0	12.628	0.085		Residential - Single Family Residence - Pool, 1	201B205 619		Sunland - Tujunga - Lake View Terrace - Shadow Hills - East La Tuna Canyon	No	MI	ADU
Los Angeles	9612 JUMILLA AVE	91311	2761030029	0.000	0.000	0.085	0.000	Shortfall of Sites	0.176	Low I Residential	RS-1	0	0	0	11.337	0.085		Residential - Single Family Residence, 1	201B117 619		Chatsworth - Porter Ranch	No	MI	ADU
Los Angeles	16501 KNAPP ST	91343	2676022028	0.000	0.000	0.085	0.000	Shortfall of Sites	0.189	Low Residential	RS-1	0	0	0	10.559	0.085		Residential - Single Family Residence, 1	198B137 619		Mission Hills - Panorama City - North Hills	No	MI	ADU
Los Angeles	5355 VANALDEN AVE	91356	2163011029	0.000	0.000	0.085	0.000	Shortfall of Sites	0.396	Very Low I Residential	RA-1	0	0	0	5.052	0.085		Residential - Single Family Residence, 1	171B121 619		Encino - Tarzana	No	MI	ADU
Los Angeles	18425 WELLS DR	91356	2161020029	0.000	0.000	0.085	0.000	Shortfall of Sites	0.350	Very Low I Residential	RA-1	0	0	0	5.717	0.085		Residential - Single Family Residence - Pool, 1	171B125 619		Encino - Tarzana	No	MI	ADU

Jurisdiction Name	Site Address/Intersection	5 Digit ZIP Code	Assessor Parcel Number	Very Low-Income	Low-Income	Moderate-Income	Above Moderate-Income	Type of Shortfall	Parcel Size (Acres)	Current General Plan Designation	Current Zoning	Proposed General Plan (GP) Designation	Proposed Zoning	Minimum Density Allowed	Maximum Density Allowed	Total Capacity	Vacant/ Nonvacant	Description of Existing Uses	PIN	Base Density Per Acre	Community Plan Area	Rent Stabalization Ordinance	Income Category	Applicable Rezoning Program (Program informing values in Column Q listed first)
Los Angeles	14014 HARTSOOK ST	91423	2269009018	0.000	0.000	0.085	0.000	Shortfall of Sites	0.160	Low II Residential	R1-1-RIO	0	0	0	12.510	0.085		Residential - Single Family Residence, 1	171B153 619		Van Nuys - North Sherman Oaks	No	MI	ADU
Los Angeles	12828 KLING ST	91604	2362020011	0.000	0.000	0.085	0.000	Shortfall of Sites	0.155	Low Residential	R1-1-RIO	0	0	0	12.911	0.085		Residential - Single Family Residence - Pool, 1	168B161 619		Sherman Oaks - Studio City - Toluca Lake - Cahuenga Pass	No	MI	ADU
Los Angeles	4638 SUNNYSLOPE AVE	91423	2360016014	0.000	0.000	0.085	0.000	Shortfall of Sites	0.174	Low Residential	R1-1-RIO	0	0	0	11.521	0.085		Residential - Single Family Residence - Pool, 1	168B157 619		Sherman Oaks - Studio City - Toluca Lake - Cahuenga Pass	No	MI	ADU
Los Angeles	11170 VALLEY SPRING PL	91602	2366009012	0.000	0.000	0.085	0.000	Shortfall of Sites	0.255	Low Residential	R1-1-RIO	0	0	0	7.829	0.085		Residential - Single Family Residence - Pool, 1	165B173 619		Sherman Oaks - Studio City - Toluca Lake - Cahuenga Pass	No	MI	ADU
Los Angeles	4285 FARMDALE AVE	91604	2365028004	0.000	0.000	0.085	0.000	Shortfall of Sites	0.155	Low Residential	R1-1-RIO	0	0	0	12.907	0.085		Residential - Single Family Residence, 1	165B169 619		Sherman Oaks - Studio City - Toluca Lake - Cahuenga Pass	No	MI	ADU
Los Angeles	290 BRONWOOD AVE	90049	4366017051	0.000	0.000	0.085	0.000	Shortfall of Sites	0.152	Low Residential	R1-1	0	0	0	13.196	0.085		Residential - Single Family Residence, 1	138B145 619		Westwood	No	MI	ADU
Los Angeles	10576 WILKINS AVE	90024	4326021006	0.000	0.000	0.085	0.000	Shortfall of Sites	0.149	Low Residential	R1-1-O	0	0	0	13.384	0.085		Residential - Single Family Residence - Pool, 1	132B157 619		Westwood	No	MI	ADU
Los Angeles	1225 S LUCERNE BLVD	90019	5082010015	0.000	0.000	0.085	0.000	Shortfall of Sites	0.165	Low II Residential	R1-1-O	0	0	0	12.113	0.085		Residential - Single Family Residence, 1	129B185 619		Wilshire	No	MI	ADU
Los Angeles	2072 PROSSER AVE	90025	4317006017	0.000	0.000	0.085	0.000	Shortfall of Sites	0.161	Low Residential	R1-1-O	0	0	0	12.431	0.085		Residential - Single Family Residence - Pool, 1	129B157 619		West Los Angeles	No	MI	ADU
Los Angeles	331 26TH ST	90402	4264004027	0.000	0.000	0.085	0.000	Shortfall of Sites	0.243	Very Low II Residential	RE11-1	0	0	0	8.235	0.085		Residential - Single Family Residence, 1	129B137 619		Brentwood - Pacific Palisades	No	MI	ADU
Los Angeles	900 WELLESLEY AVE	90049	4264014007	0.000	0.000	0.085	0.000	Shortfall of Sites	0.163	Low Residential	R1-1	0	0	0	12.269	0.085		Residential - Single Family Residence, 1	129B141 619		Brentwood - Pacific Palisades	No	MI	ADU
Los Angeles	2961 MOTOR AVE	90064	4318030015	0.000	0.000	0.085	0.000	Shortfall of Sites	0.167	Low Residential	R1V2	0	0	0	11.995	0.085		Residential - Single Family Residence, 1	126B161 619		West Los Angeles	No	MI	ADU
Los Angeles	12522 WOODGREEN ST	90066	4246007006	0.000	0.000	0.085	0.000	Shortfall of Sites	0.155	Low Residential	R1V2	0	0	0	12.903	0.085		Residential - Single Family Residence, 1	114B153 619		Palms - Mar Vista - Del Rey	No	MI	ADU
Los Angeles	17106 ROSNICK PL	91344	2606005040	0.000	0.000	0.085	0.000	Shortfall of Sites	0.240	Low I Residential	RS-1	0	0	0	8.341	0.085		Residential - Single Family Residence, 1	219B133 620		Granada Hills - Knollwood	No	MI	ADU
Los Angeles	16528 RINALDI ST	91344	2681001006	0.000	0.000	0.085	0.000	Shortfall of Sites	0.165	Low I Residential	RS-1	0	0	0	12.101	0.085		Residential - Single Family Residence, 1	213B137 620		Granada Hills - Knollwood	No	MI	ADU
Los Angeles	10933 LINDLEY AVE	91344	2715036030	0.000	0.000	0.085	0.000	Shortfall of Sites	0.177	Low I Residential	RS-1	0	0	0	11.277	0.085		Residential - Single Family Residence, 1	210B125 620		Granada Hills - Knollwood	No	MI	ADU
Los Angeles	17164 KINGSBURY ST	91344	2695006006	0.000	0.000	0.085	0.000	Shortfall of Sites	0.218	Low II Residential	R1-1XL-RFA	0	0	0	9.171	0.085		Residential - Single Family Residence, 1	207B133 620		Granada Hills - Knollwood	No	MI	ADU
Los Angeles	10550 HAYVENHURST AVE	91344	2679002009	0.000	0.000	0.085	0.000	Shortfall of Sites	0.165	Low I Residential	RS-1	0	0	0	12.101	0.085		Residential - Single Family Residence - Pool, 1	207B137 620		Granada Hills - Knollwood	No	MI	ADU
Los Angeles	18809 FAIRFIELD RD	91326	2728029051	0.000	0.000	0.085	0.000	Shortfall of Sites	0.253	Very Low II Residential	RE11-1	0	0	0	7.903	0.085		Residential - Single Family Residence - Pool, 1	207B121 620		Northridge	No	MI	ADU
Los Angeles	10541 GAVIOTA AVE	91344	2668007028	0.000	0.000	0.085	0.000	Shortfall of Sites	0.180	Low I Residential	RS-1	0	0	0	11.121	0.085		Residential - Single Family Residence, 1	207B141 620		Granada Hills - Knollwood	No	MI	ADU
Los Angeles	10508 ORION AVE	91345	2649014014	0.000	0.000	0.085	0.000	Shortfall of Sites	0.172	Low Residential	RS-1	0	0	0	11.614	0.085		Residential - Single Family Residence - Pool, 1	207B145 620		Mission Hills - Panorama City - North Hills	No	MI	ADU
Los Angeles	20534 SAN JOSE ST	91311	2707034004	0.000	0.000	0.085	0.000	Shortfall of Sites	0.253	Very Low II Residential	RE11-1	0	0	0	7.912	0.085		Residential - Single Family Residence - Pool, 1	207B109 620		Chatsworth - Porter Ranch	No	MI	ADU
Los Angeles	10145 COLLETT AVE	91343	2669007028	0.000	0.000	0.085	0.000	Shortfall of Sites	0.175	Low I Residential	RS-1	0	0	0	11.423	0.085		Residential - Single Family Residence, 1	204B141 620		Granada Hills - Knollwood	No	MI	ADU
Los Angeles	10135 ODESSA AVE	91343	2678021005	0.000	0.000	0.085	0.000	Shortfall of Sites	0.172	Low I Residential	RS-1	0	0	0	11.614	0.085		Residential - Single Family Residence - Pool, 1	204B137 620		Granada Hills - Knollwood	No	MI	ADU
Los Angeles	10023 LARAMIE AVE	91311	2741014008	0.000	0.000	0.085	0.000	Shortfall of Sites	0.174	Low I Residential	RS-1	0	0	0	11.502	0.085		Residential - Single Family Residence, 1	204B113 620		Chatsworth - Porter Ranch	No	MI	ADU
Los Angeles	10008 AMESTOY AVE	91325	2694017034	0.000	0.000	0.085	0.000	Shortfall of Sites	0.249	Very Low II Residential	RE11-1	0	0	0	8.037	0.085		Residential - Single Family Residence, 1	204B133 620		Northridge	No	MI	ADU
Los Angeles	10001 RUDNICK AVE	91311	2745007057	0.000	0.000	0.085	0.000	Shortfall of Sites	0.402	Very Low I Residential	RA-1	0	0	0	4.978	0.085		Residential - Single Family Residence - Pool, 1	204B101 620		Chatsworth - Porter Ranch	No	MI	ADU
Los Angeles	18650 MERRIDY ST	91324	2729021013	0.000	0.000	0.085	0.000	Shortfall of Sites	0.172	Low I Residential	RS-1	0	0	0	11.617	0.085		Residential - Single Family Residence, 1	204B121 620		Northridge	No	MI	ADU
Los Angeles	9709 OAKDALE AVE	91311	2761017029	0.000	0.000	0.085	0.000	Shortfall of Sites	0.174	Low I Residential	RS-1	0	0	0	11.512	0.085		Residential - Single Family Residence - Pool, 1	201B113 620		Chatsworth - Porter Ranch	No	MI	ADU
Los Angeles	9810 CABANAS AVE	91042	2571008047	0.000	0.000	0.085	0.000	Shortfall of Sites	0.159	Low Residential	R1-1-RFA	0	0	0	12.614	0.085		Residential - Single Family Residence, 1	201B205 620		Sunland - Tujunga - Lake View Terrace - Shadow Hills - East La Tuna Canyon	No	MI	ADU
Los Angeles	19377 HALSTED ST	91324	2761006003	0.000	0.000	0.085	0.000	Shortfall of Sites	0.360	Very Low I Residential	RA-1	0	0	0	5.552	0.085		Residential - Single Family Residence - Pool, 1	201B117 620		Chatsworth - Porter Ranch	No	MI	ADU
Los Angeles	16457 KNAPP ST	91343	2676025011	0.000	0.000	0.085	0.000	Shortfall of Sites	0.194	Low Residential	RS-1	0	0	0	10.327	0.085		Residential - Single Family Residence - Pool, 1	198B137 620		Mission Hills - Panorama City - North Hills	No	MI	ADU
Los Angeles	5438 BECKFORD AVE	91356	2163018012	0.000	0.000	0.085	0.000	Shortfall of Sites	0.388	Very Low I Residential	RA-1	0	0	0	5.156	0.085		Residential - Single Family Residence - Pool, 1	174B121 620		Encino - Tarzana	No	MI	ADU
Los Angeles	5501 BABCOCK AVE	91607	2346008029	0.000	0.000	0.085	0.000	Shortfall of Sites	0.173	Low Residential	R1-1	0	0	0	11.571	0.085		Residential - Single Family Residence - Pool, 1	174B161 620		North Hollywood - Valley Village	No	MI	ADU
Los Angeles	5414 SYLVIA AVE	91356	2163012003	0.000	0.000	0.085	0.000	Shortfall of Sites	0.162	Low II Residential	R1-1	0	0	0	12.354	0.085		Residential - Single Family Residence, 1	174B117 620		Encino - Tarzana	No	MI	ADU
Los Angeles	18415 WELLS DR	91356	2161020028	0.000	0.000	0.085	0.000	Shortfall of Sites	0.377	Very Low I Residential	RA-1	0	0	0	5.302	0.085		Residential - Single Family Residence - Pool, 1	171B125 620		Encino - Tarzana	No	MI	ADU
Los Angeles	12303 BLIX ST	91607	2356034019	0.000	0.000	0.085	0.000	Shortfall of Sites	0.194	Medium Residential	R1-1-RIO	0	0	0	10.333	0.085		Residential - Single Family Residence, 1	168B165 620		North Hollywood - Valley Village	No	MI	ADU
Los Angeles	11734 BLIX ST	91607	2355019059	0.000	0.000	0.085	0.000	Shortfall of Sites	0.183	Low Residential	R1-1	0	0	0	10.959	0.085		Residential - Single Family Residence - Pool, 1	168B169 620		North Hollywood - Valley Village	No	MI	ADU
Los Angeles	12824 KLING ST	91604	2362020012	0.000	0.000	0.085	0.000	Shortfall of Sites	0.155	Low Residential	R1-1-RIO	0	0	0	12.910	0.085		Residential - Single Family Residence, 1	168B161 620		Sherman Oaks - Studio City - Toluca Lake - Cahuenga Pass	No	MI	ADU
Los Angeles	4637 GREENBUSH AVE	91423	2360016027	0.000	0.000	0.085	0.000	Shortfall of Sites	0.174	Low Residential	R1-1-RIO	0	0	0	11.524	0.085		Residential - Single Family Residence, 1	168B157 620		Sherman Oaks - Studio City - Toluca Lake - Cahuenga Pass	No	MI	ADU
Los Angeles	13950 VALLEYHEART DR	91423	2271003003	0.000	0.000	0.085	0.000	Shortfall of Sites	0.179	Low Residential	R1-1-RIO	0	0	0	11.177	0.085		Residential - Single Family Residence, 1	168B153 620		Sherman Oaks - Studio City - Toluca Lake - Cahuenga Pass	No	MI	ADU
Los Angeles	11160 VALLEY SPRING PL	91602	2366009013	0.000	0.000	0.085	0.000	Shortfall of Sites	0.319	Low Residential	R1-1-RIO	0	0	0	6.278	0.085		Residential - Single Family Residence - Pool, 1	165B173 620		Sherman Oaks - Studio City - Toluca Lake - Cahuenga Pass	No	MI	ADU
Los Angeles	4284 FARMDALE AVE	91604	2365029015	0.000	0.000	0.085	0.000	Shortfall of Sites	0.155	Low Residential	R1-1-RIO	0	0	0	12.916	0.085		Residential - Single Family Residence - Pool, 1	165B169 620		Sherman Oaks - Studio City - Toluca Lake - Cahuenga Pass	No	MI	ADU
Los Angeles	606 N LUCERNE BLVD	90004	5523012011	0.000	0.000	0.085	0.000	Shortfall of Sites	0.161	Low II Residential	R1R3-RG	0	0	0	12.403	0.085		Residential - Single Family Residence, 1	141B189 620		Wilshire	No	MI	ADU
Los Angeles	113 S HAYWORTH AVE	90048	5511024004	0.000	0.000	0.085	0.000	Shortfall of Sites	0.152	Medium Residential	R3-1	0	0	0	13.180	0.085		Residential - Single Family Residence, 1	138B177 620		Wilshire	No	MI	ADU
Los Angeles	11444 AYRSHIRE RD	90049	4365002017	0.000	0.000	0.085	0.000	Shortfall of Sites	0.413	Very Low II Residential	RE11-1	0	0	0	4.842	0.085		Residential - Single Family Residence - Pool, 1	138B145 620		Brentwood - Pacific Palisades	No	MI	ADU
Los Angeles	1426 CRESTVIEW CT	90024	4327010018	0.000	0.000	0.085	0.000	Shortfall of Sites	0.164	Low Residential	R1V3-O	0	0	0	12.218	0.085		Residential - Single Family Residence, 1	135B157 620		Westwood	No	MI	ADU
Los Angeles	10662 OHIO AVE	90024	4326023013	0.000	0.000	0.085	0.000	Shortfall of Sites	0.149	Low Residential	R1-1-O	0	0	0	13.403	0.085		Residential - Single Family Residence, 1	132B153 620		Westwood	No	MI	ADU
Los Angeles	165 LITTLE PARK LN	90049	4404001037	0.000	0.000	0.085	0.000	Shortfall of Sites	0.225	Low Residential	RS-1	0	0	0	8.878	0.085		Residential - Single Family Residence - Pool, 1	132B141 620		Brentwood - Pacific Palisades	No	MI	ADU
Los Angeles	2000 MANNING AVE	90025	4321006017	0.000	0.000	0.085	0.000	Shortfall of Sites	0.155	Low Residential	R1-1-O	0	0	0	12.893	0.085		Residential - Single Family Residence, 1	129B157 620		West Los Angeles	No	MI	ADU
Los Angeles	9616 MONTE MAR DR	90035	4306023024	0.000	0.000	0.085	0.000	Shortfall of Sites	0.173	Low Residential	R1V2-O	0	0	0	11.590	0.085		Residential - Single Family Residence - Pool, 1	129B165 620		West Los Angeles	No	MI	ADU
Los Angeles	4517 ST ELMO DR	90019	5071012046	0.000	0.000	0.085	0.000	Shortfall of Sites	0.161	Low Medium II Residential	RD1.5-1-O	0	0	0	12.446	0.085		Residential - Single Family Residence, 1	126B185 620		West Adams - Baldwin Hills - Leimert	No	MI	ADU
Los Angeles	2250 BAGLEY AVE	90034	4302002008	0.000	0.000	0.085	0.000	Shortfall of Sites	0.217	Low Residential	R1V2-O	0	0	0	9.225	0.085		Residential - Single Family Residence - Pool, 1	126B169 620		West Los Angeles	No	MI	ADU
Los Angeles	2401 GUTHRIE DR	90034	4309018021	0.000	0.000	0.085	0.000	Shortfall of Sites	0.168	Low Residential	R1V2-O	0	0	0	11.927	0.085		Residential - Single Family Residence, 1	126B165 620		West Los Angeles	No	MI	ADU
Los Angeles	5830 W 78TH PL	90045	4105014017	0.000	0.000	0.085	0.000	Shortfall of Sites	0.235	Low Residential	R1-1	0	0	0	8.517	0.085		Residential - Single Family Residence, 1	099B169 620		Westchester - Playa del Rey	No	MI	ADU
Los Angeles	17113 AVIVA CT	91344	2606005036	0.000	0.000	0.085	0.000	Shortfall of Sites	0.261	Low I Residential	RS-1	0	0	0	7.667	0.085		Residential - Single Family Residence, 1	219B133 621		Granada Hills - Knollwood	No	MI	ADU
Los Angeles	12238 LOUISE AVE	91344	2608032036	0.000	0.000	0.085	0.000	Shortfall of Sites	0.275	Very Low II Residential	RE11-1-H	0	0	0	7.272	0.085		Residential - Single Family Residence, 1	219B129 621		Granada Hills - Knollwood	No	MI	ADU
Los Angeles	16522 RINALDI ST	91344	2681001007	0.000	0.000	0.085	0.000	Shortfall of Sites	0.165	Low I Residential	RS-1	0	0	0	12.101	0.085		Residential - Single Family Residence, 1	213B137 621		Granada Hills - Knollwood	No	MI	ADU
Los Angeles	10966 BECKFORD AVE	91326	2718011027	0.000	0.000	0.085	0.000	Shortfall of Sites	0.177	Low I Residential	RS-1	0	0	0	11.323	0.085		Residential - Single Family Residence, 1	210B121 621		Northridge	No	MI	ADU
Los Angeles	10920 BAIRD AVE	91326	2717014016	0.000	0.000	0.085	0.000	Shortfall of Sites	0.234	Very Low II Residential	RE11-1	0	0	0	8.551	0.085		Residential - Single Family Residence - Pool, 1	210B125 621		Northridge	No	MI	ADU
Los Angeles	10549 GOTHIC AVE	91344	2679025010	0.000	0.000	0.085	0.000	Shortfall of Sites	0.172	Low I Residential	RS-1	0	0	0	11.609	0.085		Residential - Single Family Residence, 1	207B137 621		Granada Hills - Knollwood	No	MI	ADU
Los Angeles	18803 FAIRFIELD RD	91326	2728029050	0.000	0.000	0.085	0.000	Shortfall of Sites	0.253	Very Low II Residential	RE11-1	0	0	0	7.903	0.085		Residential - Single Family Residence - Pool, 1	207B121 621		Northridge	No	MI	ADU
Los Angeles	10544 AQUEDUCT AVE	91344	2661006018	0.000	0.000	0.085	0.000	Shortfall of Sites	0.173	Low I Residential	RS-1	0	0	0	11.567	0.085		Residential - Single Family Residence, 1	207B141 621		Granada Hills - Knollwood	No	MI	ADU
Los Angeles	20542 SAN JOSE ST	91311	2707034003	0.000	0.000	0.085	0.000	Shortfall of Sites	0.253	Very Low II Residential	RE11-1	0	0	0	7.912	0.085		Residential - Single Family Residence - Pool, 1	207B109 621		Chatsworth - Porter Ranch	No	MI	ADU
Los Angeles	10426 BAIRD AVE	91326	2728025011	0.000	0.000	0.085	0.000	Shortfall of Sites	0.233	Very Low II Residential	RE11-1	0	0	0	8.584	0.085		Residential - Single Family Residence, 1	207B125 621		Northridge	No	MI	ADU
Los Angeles	10144 DENSMORE AVE	91343	2669012002	0.000	0.000	0.085	0.000	Shortfall of Sites	0.172	Low I Residential	RS-1	0	0	0	11.660	0.085		Residential - Single Family Residence, 1	204B141 621		Granada Hills - Knollwood	No	MI	ADU
Los Angeles	10132 DEBRA AVE	91343	2678017005	0.000	0.000	0.085	0.000	Shortfall of Sites	0.180	Low I Residential	RS-1	0	0	0	11.118	0.085		Residential - Single Family Residence, 1	204B137 621		Granada Hills - Knollwood	No	MI	ADU
Los Angeles	10022 OSO AVE	91311	2741015019	0.000	0.000	0.085	0.000	Shortfall of Sites	0.174	Low I Residential	RS-1	0	0	0	11.505	0.085		Residential - Single Family Residence - Pool, 1	204B113 621		Chatsworth - Porter Ranch	No	MI	ADU
Los Angeles	10017 MCLENNAN AVE	91343	2685006016	0.000	0.000	0.085	0.000	Shortfall of Sites	0.158	Low I Residential	RS-1	0	0	0	12.627	0.085		Residential - Single Family Residence, 1	204B133 621		Granada Hills - Knollwood	No	MI	ADU
Los Angeles	10010 VALLEY CIRCLE BLVD	91311	2745009029	0.000	0.000	0.085	0.000	Shortfall of Sites	0.455	Very Low I Residential	RA-1	0	0	0	4.399	0.085		Residential - Single Family Residence, 1	204B101 621		Chatsworth - Porter Ranch	No	MI	ADU
Los Angeles	18644 MERRIDY ST	91324	2729021014	0.000	0.000	0.085	0.000	Shortfall of Sites	0.172	Low I Residential	RS-1	0	0	0	11.617	0.085		Residential - Single Family Residence, 1	204B121 621		Northridge	No	MI	ADU
Los Angeles	9668 FULLBRIGHT AVE	91311	2748015036	0.000	0.000	0.085	0.000	Shortfall of Sites	0.169	Low I Residential	RS-1	0	0	0	11.807	0.085		Residential - Single Family Residence - Pool, 1	201B113 621		Chatsworth - Porter Ranch	No	MI	ADU
Los Angeles	19219 BALLINGER ST	91324	2762027017	0.000	0.000	0.085	0.000	Shortfall of Sites	0.340	Very Low I Residential	RA-1	0	0	0	5.888	0.085		Residential - Single Family Residence - Pool, 1	201B117 621		Northridge	No	MI	ADU

Jurisdiction Name	Site Address/Intersection	5 Digit ZIP Code	Assessor Parcel Number	Very Low-Income	Low-Income	Moderate-Income	Above Moderate-Income	Type of Shortfall	Parcel Size (Acres)	Current General Plan Designation	Current Zoning	Proposed General Plan (GP) Designation	Proposed Zoning	Minimum Density Allowed	Maximum Density Allowed	Total Capacity	Vacant/ Nonvacant	Description of Existing Uses	PIN	Base Density Per Acre	Community Plan Area	Rent Stabalization Ordinance	Income Category	Applicable Rezoning Program (Program informing values in Column Q listed first)
Los Angeles	16451 KNAPP ST	91343	2676025012	0.000	0.000	0.085	0.000	Shortfall of Sites	0.194	Low Residential	RS-1	0	0	0	10.327	0.085		Residential - Single Family Residence, 1	198B137 621		Mission Hills - Panorama City - North Hills	No	MI	ADU
Los Angeles	5517 LEMONA AVE	91411	2250013023	0.000	0.000	0.085	0.000	Shortfall of Sites	0.168	Low Residential	R1-1	0	0	0	11.908	0.085		Residential - Single Family Residence, 1	174B145 621		Van Nuys - North Sherman Oaks	No	MI	ADU
Los Angeles	5439 VANALDEN AVE	91356	2163018017	0.000	0.000	0.085	0.000	Shortfall of Sites	0.388	Very Low I Residential	RA-1	0	0	0	5.156	0.085		Residential - Single Family Residence, 1	174B121 621		Encino - Tarzana	No	MI	ADU
Los Angeles	5500 BABCOCK AVE	91607	2346007014	0.000	0.000	0.085	0.000	Shortfall of Sites	0.160	Low Residential	R1-1	0	0	0	12.496	0.085		Residential - Single Family Residence, 1	174B161 621		North Hollywood - Valley Village	No	MI	ADU
Los Angeles	14006 HARTSOOK ST	91423	2269009017	0.000	0.000	0.085	0.000	Shortfall of Sites	0.160	Low Residential	R1-1-RIO	0	0	0	12.510	0.085		Residential - Single Family Residence - Pool, 1	171B153 621		Van Nuys - North Sherman Oaks	No	MI	ADU
Los Angeles	11546 OTSEGO ST	91601	2354002014	0.000	0.000	0.085	0.000	Shortfall of Sites	0.155	Low Residential	R1-1	0	0	0	12.914	0.085		Residential - Single Family Residence, 1	171B169 621		North Hollywood - Valley Village	No	MI	ADU
Los Angeles	11740 BLIX ST	91607	2355019058	0.000	0.000	0.085	0.000	Shortfall of Sites	0.183	Low Residential	R1-1	0	0	0	10.959	0.085		Residential - Single Family Residence - Pool, 1	168B169 621		North Hollywood - Valley Village	No	MI	ADU
Los Angeles	12818 KLING ST	91604	2362020013	0.000	0.000	0.085	0.000	Shortfall of Sites	0.155	Low Residential	R1-1-RIO	0	0	0	12.910	0.085		Residential - Single Family Residence, 1	168B161 621		Sherman Oaks - Studio City - Toluca Lake - Cahuenga Pass	No	MI	ADU
Los Angeles	4638 GREENBUSH AVE	91423	2360017003	0.000	0.000	0.085	0.000	Shortfall of Sites	0.174	Low Residential	R1-1-RIO	0	0	0	11.524	0.085		Residential - Single Family Residence, 1	168B157 621		Sherman Oaks - Studio City - Toluca Lake - Cahuenga Pass	No	MI	ADU
Los Angeles	14000 VALLEYHEART DR	91423	2271003014	0.000	0.000	0.085	0.000	Shortfall of Sites	0.170	Low Residential	R1-1-RIO	0	0	0	11.738	0.085		Residential - Single Family Residence, 1	168B153 621		Sherman Oaks - Studio City - Toluca Lake - Cahuenga Pass	No	MI	ADU
Los Angeles	4285 KRAFT AVE	91604	2365029004	0.000	0.000	0.085	0.000	Shortfall of Sites	0.155	Low Residential	R1-1-RIO	0	0	0	12.907	0.085		Residential - Single Family Residence, 1	165B169 621		Sherman Oaks - Studio City - Toluca Lake - Cahuenga Pass	No	MI	ADU
Los Angeles	607 N LUCERNE BLVD	90004	5523011014	0.000	0.000	0.085	0.000	Shortfall of Sites	0.161	Low II Residential	R1R3-RG	0	0	0	12.400	0.085		Residential - Single Family Residence, 1	141B189 621		Wilshire	No	MI	ADU
Los Angeles	112 S EDINBURGH AVE	90048	5511024026	0.000	0.000	0.085	0.000	Shortfall of Sites	0.152	Low II Residential	R1V3	0	0	0	13.182	0.085		Residential - Single Family Residence - Pool, 1	138B177 621		Wilshire	No	MI	ADU
Los Angeles	10600 LINDBROOK DR	90024	4360011034	0.000	0.000	0.085	0.000	Shortfall of Sites	0.229	Low Residential	R1-1	0	0	0	8.715	0.085		Residential - Single Family Residence - Pool, 1	135B153 621		Westwood	No	MI	ADU
Los Angeles	1455 WARNALL AVE	90024	4327010023	0.000	0.000	0.085	0.000	Shortfall of Sites	0.149	Low Residential	R1V3-O	0	0	0	13.402	0.085		Residential - Single Family Residence, 1	135B157 621		Westwood	No	MI	ADU
Los Angeles	10593 WILKINS AVE	90024	4326022012	0.000	0.000	0.085	0.000	Shortfall of Sites	0.150	Low Residential	R1-1-O	0	0	0	13.325	0.085		Residential - Single Family Residence, 1	132B157 621		Westwood	No	MI	ADU
Los Angeles	2013 PARNELL AVE	90025	4321006038	0.000	0.000	0.085	0.000	Shortfall of Sites	0.155	Low Residential	R1-1-O	0	0	0	12.887	0.085		Residential - Single Family Residence, 1	129B157 621		West Los Angeles	No	MI	ADU
Los Angeles	11966 DOROTHY ST	90049	4265021011	0.000	0.000	0.085	0.000	Shortfall of Sites	0.172	Low Medium I Residential	R1-1	0	0	0	11.616	0.085		Residential - Single Family Residence, 1	129B145 621		Brentwood - Pacific Palisades	No	MI	ADU
Los Angeles	2963 QUEENSBURY DR	90064	4316002001	0.000	0.000	0.085	0.000	Shortfall of Sites	0.244	Low Residential	R1V2	0	0	0	8.189	0.085		Residential - Single Family Residence, 1	126B161 621		West Los Angeles	No	MI	ADU
Los Angeles	12431 WESTMINSTER AVE	90066	4246007019	0.000	0.000	0.085	0.000	Shortfall of Sites	0.155	Low Residential	R1V2	0	0	0	12.907	0.085		Residential - Single Family Residence, 1	114B153 621		Palms - Mar Vista - Del Rey	No	MI	ADU
Los Angeles	1520 RUTGERS PL	90710	7439004019	0.000	0.000	0.085	0.000	Shortfall of Sites	0.159	Low Residential	R1-1XL-O	0	0	0	12.545	0.085		Residential - Single Family Residence, 1	042B193 621		Wilmington - Harbor City	No	MI	ADU
Los Angeles	12737 JOLETTE AVE	91344	2608004004	0.000	0.000	0.085	0.000	Shortfall of Sites	0.255	Very Low II Residential	RE11-1	0	0	0	7.830	0.085		Residential - Single Family Residence - Pool, 1	222B133 622		Granada Hills - Knollwood	No	MI	ADU
Los Angeles	12221 NUGENT DR	91344	2608032030	0.000	0.000	0.085	0.000	Shortfall of Sites	0.300	Very Low II Residential	RE11-1-H	0	0	0	6.662	0.085		Residential - Single Family Residence - Pool, 1	219B129 622		Granada Hills - Knollwood	No	MI	ADU
Los Angeles	16516 RINALDI ST	91344	2681001008	0.000	0.000	0.085	0.000	Shortfall of Sites	0.165	Low I Residential	RS-1	0	0	0	12.101	0.085		Residential - Single Family Residence - Pool, 1	213B137 622		Granada Hills - Knollwood	No	MI	ADU
Los Angeles	10956 WYSTONE AVE	91326	2718007022	0.000	0.000	0.085	0.000	Shortfall of Sites	0.243	Low I Residential	RS-1	0	0	0	8.245	0.085		Residential - Single Family Residence, 1	210B121 622		Northridge	No	MI	ADU
Los Angeles	10549 MONOGRAM AVE	91344	2679002027	0.000	0.000	0.085	0.000	Shortfall of Sites	0.157	Low I Residential	RS-1	0	0	0	12.739	0.085		Residential - Single Family Residence - Pool, 1	207B137 622		Granada Hills - Knollwood	No	MI	ADU
Los Angeles	18795 FAIRFIELD RD	91326	2728029049	0.000	0.000	0.085	0.000	Shortfall of Sites	0.253	Very Low II Residential	RE11-1	0	0	0	7.903	0.085		Residential - Single Family Residence, 1	207B121 622		Northridge	No	MI	ADU
Los Angeles	15215 SAN JOSE ST	91345	2649007021	0.000	0.000	0.085	0.000	Shortfall of Sites	0.211	Low Residential	R1-1	0	0	0	9.468	0.085		Residential - Single Family Residence, 1	207B145 622		Mission Hills - Panorama City - North Hills	No	MI	ADU
Los Angeles	20548 SAN JOSE ST	91311	2707034002	0.000	0.000	0.085	0.000	Shortfall of Sites	0.253	Very Low II Residential	RE11-1	0	0	0	7.912	0.085		Residential - Single Family Residence - Pool, 1	207B109 622		Chatsworth - Porter Ranch	No	MI	ADU
Los Angeles	8067 APPERSON ST	91040	2559004037	0.000	0.000	0.085	0.000	Shortfall of Sites	0.180	Low Residential	R1-1-RFA	0	0	0	11.087	0.085		Residential - Single Family Residence - Pool, 1	204B193 622		Sunland - Tujunga - Lake View Terrace - Shadow Hills - East La Tuna Canyon	No	MI	ADU
Los Angeles	10140 DEMPSEY AVE	91343	2669013022	0.000	0.000	0.085	0.000	Shortfall of Sites	0.226	Low I Residential	RS-1	0	0	0	8.864	0.085		Residential - Single Family Residence, 1	204B141 622		Granada Hills - Knollwood	No	MI	ADU
Los Angeles	10022 KEOKUK AVE	91311	2741014019	0.000	0.000	0.085	0.000	Shortfall of Sites	0.174	Low I Residential	RS-1	0	0	0	11.505	0.085		Residential - Single Family Residence, 1	204B113 622		Chatsworth - Porter Ranch	No	MI	ADU
Los Angeles	10001 AMESTOY AVE	91325	2694017036	0.000	0.000	0.085	0.000	Shortfall of Sites	0.262	Very Low II Residential	RE11-1	0	0	0	7.621	0.085		Residential - Single Family Residence, 1	204B133 622		Northridge	No	MI	ADU
Los Angeles	18638 MERRIDY ST	91324	2729021015	0.000	0.000	0.085	0.000	Shortfall of Sites	0.172	Low I Residential	RS-1	0	0	0	11.617	0.085		Residential - Single Family Residence, 1	204B121 622		Northridge	No	MI	ADU
Los Angeles	20356 SUPERIOR ST	91311	2748015037	0.000	0.000	0.085	0.000	Shortfall of Sites	0.172	Low I Residential	RS-1	0	0	0	11.608	0.085		Residential - Single Family Residence, 1	201B113 622		Chatsworth - Porter Ranch	No	MI	ADU
Los Angeles	9807 AMANITA AVE	91042	2571008025	0.000	0.000	0.085	0.000	Shortfall of Sites	0.168	Low Residential	R1-1-RFA	0	0	0	11.904	0.085		Residential - Single Family Residence, 1	201B205 622		Sunland - Tujunga - Lake View Terrace - Shadow Hills - East La Tuna Canyon	No	MI	ADU
Los Angeles	19311 HALSTED ST	91324	2761004021	0.000	0.000	0.085	0.000	Shortfall of Sites	0.291	Very Low I Residential	RA-1	0	0	0	6.878	0.085		Residential - Single Family Residence - Pool, 1	201B117 622		Chatsworth - Porter Ranch	No	MI	ADU
Los Angeles	16443 KNAPP ST	91343	2676025013	0.000	0.000	0.085	0.000	Shortfall of Sites	0.194	Low Residential	RS-1	0	0	0	10.328	0.085		Residential - Single Family Residence, 1	198B137 622		Mission Hills - Panorama City - North Hills	No	MI	ADU
Los Angeles	5513 NORWICH AVE	91411	2250012003	0.000	0.000	0.085	0.000	Shortfall of Sites	0.172	Low Residential	R1-1	0	0	0	11.645	0.085		Residential - Single Family Residence, 1	174B145 622		Van Nuys - North Sherman Oaks	No	MI	ADU
Los Angeles	11552 OTSEGO ST	91601	2354002013	0.000	0.000	0.085	0.000	Shortfall of Sites	0.155	Low Residential	R1-1	0	0	0	12.913	0.085		Residential - Single Family Residence, 1	171B169 622		North Hollywood - Valley Village	No	MI	ADU
Los Angeles	11746 BLIX ST	91607	2355019057	0.000	0.000	0.085	0.000	Shortfall of Sites	0.183	Low Residential	R1-1	0	0	0	10.959	0.085		Residential - Single Family Residence, 1	168B169 622		North Hollywood - Valley Village	No	MI	ADU
Los Angeles	11018 BLIX ST	91602	2353031003	0.000	0.000	0.085	0.000	Shortfall of Sites	0.189	Low Residential	R1-1	0	0	0	10.555	0.085		Residential - Single Family Residence, 1	168B173 622		North Hollywood - Valley Village	No	MI	ADU
Los Angeles	12814 KLING ST	91604	2362020014	0.000	0.000	0.085	0.000	Shortfall of Sites	0.155	Low Residential	R1-1-RIO	0	0	0	12.909	0.085		Residential - Single Family Residence, 1	168B161 622		Sherman Oaks - Studio City - Toluca Lake - Cahuenga Pass	No	MI	ADU
Los Angeles	13800 VALLEYHEART DR	91423	2271006012	0.000	0.000	0.085	0.000	Shortfall of Sites	0.163	Low Residential	R1-1-RIO	0	0	0	12.235	0.085		Residential - Single Family Residence, 1	168B153 622		Sherman Oaks - Studio City - Toluca Lake - Cahuenga Pass	No	MI	ADU
Los Angeles	4313 GENTRY AVE	91604	2368009021	0.000	0.000	0.085	0.000	Shortfall of Sites	0.155	Low Residential	R1-1-RIO	0	0	0	12.906	0.085		Residential - Single Family Residence, 1	165B165 622		Sherman Oaks - Studio City - Toluca Lake - Cahuenga Pass	No	MI	ADU
Los Angeles	11250 HOMEDALE ST	90049	4366016011	0.000	0.000	0.085	0.000	Shortfall of Sites	0.226	Low Residential	R1-1	0	0	0	8.843	0.085		Residential - Single Family Residence, 1	138B145 622		Westwood	No	MI	ADU
Los Angeles	1050 MANNING AVE	90024	4360010016	0.000	0.000	0.085	0.000	Shortfall of Sites	0.170	Low Residential	R1-1	0	0	0	11.758	0.085		Residential - Single Family Residence, 1	135B153 622		Westwood	No	MI	ADU
Los Angeles	9546 MONTE MAR DR	90035	4306023009	0.000	0.000	0.085	0.000	Shortfall of Sites	0.150	Low Residential	R1V2-O	0	0	0	13.372	0.085		Residential - Single Family Residence, 1	129B165 622		West Los Angeles	No	MI	ADU
Los Angeles	581 S BURLINGAME AVE	90049	4264003020	0.000	0.000	0.085	0.000	Shortfall of Sites	0.287	Very Low II Residential	RE11-1	0	0	0	6.974	0.085		Residential - Single Family Residence - Pool and Misc., 1	129B137 622		Brentwood - Pacific Palisades	No	MI	ADU
Los Angeles	2412 DUXBURY PL	90034	4309007024	0.000	0.000	0.085	0.000	Shortfall of Sites	0.182	Low Residential	R1V2-O	0	0	0	10.979	0.085		Residential - Single Family Residence, 1	126B165 622		West Los Angeles	No	MI	ADU
Los Angeles	3260 INGLEWOOD BLVD	90066	4250005004	0.000	0.000	0.085	0.000	Shortfall of Sites	0.176	Low Residential	R1V2	0	0	0	11.377	0.085		Residential - Single Family Residence, 1	117B153 622		Palms - Mar Vista - Del Rey	No	MI	ADU
Los Angeles	5836 W 78TH PL	90045	4105014016	0.000	0.000	0.085	0.000	Shortfall of Sites	0.220	Low Residential	R1-1	0	0	0	9.084	0.085		Residential - Single Family Residence, 1	099B169 622		Westchester - Playa del Rey	No	MI	ADU
Los Angeles	8068 KENTWOOD AVE	90045	4109011014	0.000	0.000	0.085	0.000	Shortfall of Sites	0.189	Low Residential	R1V2	0	0	0	10.566	0.085		Residential - Single Family Residence, 1	099B165 622		Westchester - Playa del Rey	No	MI	ADU
Los Angeles	17049 ROSNICK PL	91344	2608022025	0.000	0.000	0.085	0.000	Shortfall of Sites	0.234	Low I Residential	RS-1	0	0	0	8.559	0.085		Residential - Single Family Residence - Pool, 1	219B133 623		Granada Hills - Knollwood	No	MI	ADU
Los Angeles	17323 RINALDI ST	91344	2607008002	0.000	0.000	0.085	0.000	Shortfall of Sites	0.308	Very Low I Residential	RA-1	0	0	0	6.500	0.085		Residential - Single Family Residence, 1	213B133 623		Granada Hills - Knollwood	No	MI	ADU
Los Angeles	16510 RINALDI ST	91344	2681001009	0.000	0.000	0.085	0.000	Shortfall of Sites	0.163	Low I Residential	RS-1	0	0	0	12.247	0.085		Residential - Single Family Residence - Pool, 1	213B137 623		Granada Hills - Knollwood	No	MI	ADU
Los Angeles	18677 HORACE ST	91326	2717013027	0.000	0.000	0.085	0.000	Shortfall of Sites	0.257	Very Low II Residential	RE11-1	0	0	0	7.770	0.085		Residential - Single Family Residence, 1	210B121 623		Northridge	No	MI	ADU
Los Angeles	10945 GARDEN GROVE AVE	91326	2715016037	0.000	0.000	0.085	0.000	Shortfall of Sites	0.254	Very Low II Residential	RE11-1	0	0	0	7.885	0.085		Residential - Single Family Residence, 1	210B125 623		Northridge	No	MI	ADU
Los Angeles	10550 MONOGRAM AVE	91344	2679003009	0.000	0.000	0.085	0.000	Shortfall of Sites	0.172	Low I Residential	RS-1	0	0	0	11.615	0.085		Residential - Single Family Residence, 1	207B137 623		Granada Hills - Knollwood	No	MI	ADU
Los Angeles	18789 FAIRFIELD RD	91326	2728029048	0.000	0.000	0.085	0.000	Shortfall of Sites	0.253	Very Low II Residential	RE11-1	0	0	0	7.903	0.085		Residential - Single Family Residence - Pool, 1	207B121 623		Northridge	No	MI	ADU
Los Angeles	10540 WOODLEY AVE	91344	2668006008	0.000	0.000	0.085	0.000	Shortfall of Sites	0.171	Low I Residential	RS-1	0	0	0	11.704	0.085		Residential - Single Family Residence - Pool, 1	207B141 623		Granada Hills - Knollwood	No	MI	ADU
Los Angeles	20556 SAN JOSE ST	91311	2707034001	0.000	0.000	0.085	0.000	Shortfall of Sites	0.253	Very Low II Residential	RE11-1	0	0	0	7.919	0.085		Residential - Single Family Residence - Pool, 1	207B109 623		Chatsworth - Porter Ranch	No	MI	ADU
Los Angeles	18230 MINNEHAHA ST	91326	2731028023	0.000	0.000	0.085	0.000	Shortfall of Sites	0.302	Very Low II Residential	RE11-1	0	0	0	6.630	0.085		Residential - Single Family Residence - Pool, 1	207B125 623		Northridge	No	MI	ADU
Los Angeles	10141 HASKELL AVE	91343	2669013013	0.000	0.000	0.085	0.000	Shortfall of Sites	0.224	Low I Residential	RS-1	0	0	0	8.936	0.085		Residential - Single Family Residence, 1	204B141 623		Granada Hills - Knollwood	No	MI	ADU
Los Angeles	10022 FULLBRIGHT AVE	91311	2741020006	0.000	0.000	0.085	0.000	Shortfall of Sites	0.176	Low I Residential	RS-1	0	0	0	11.359	0.085		Residential - Single Family Residence, 1	204B113 623		Chatsworth - Porter Ranch	No	MI	ADU
Los Angeles	10011 SHOUP AVE	91311	2745009020	0.000	0.000	0.085	0.000	Shortfall of Sites	0.490	Very Low I Residential	RA-1	0	0	0	4.083	0.085		Residential - Single Family Residence, 1	204B101 623		Chatsworth - Porter Ranch	No	MI	ADU
Los Angeles	10000 AMESTOY AVE	91325	2694017033	0.000	0.000	0.085	0.000	Shortfall of Sites	0.263	Very Low II Residential	RE11-1	0	0	0	7.604	0.085		Residential - Single Family Residence - Pool, 1	204B133 623		Northridge	No	MI	ADU
Los Angeles	18632 MERRIDY ST	91324	2729021016	0.000	0.000	0.085	0.000	Shortfall of Sites	0.172	Low I Residential	RS-1	0	0	0	11.617	0.085		Residential - Single Family Residence - Therapy Pool (Spa), 1	204B121 623		Northridge	No	MI	ADU

Jurisdiction Name	Site Address/Intersection	5 Digit ZIP Code	Assessor Parcel Number	Very Low-Income	Low-Income	Moderate-Income	Above Moderate-Income	Type of Shortfall	Parcel Size (Acres)	Current General Plan Designation	Current Zoning	Proposed General Plan (GP) Designation	Proposed Zoning	Minimum Density Allowed	Maximum Density Allowed	Total Capacity	Vacant/ Nonvacant	Description of Existing Uses	PIN	Base Density Per Acre	Community Plan Area	Rent Stabalization Ordinance	Income Category	Applicable Rezoning Program (Program informing values in Column Q listed first)
Los Angeles	20348 SUPERIOR ST	91311	2748015038	0.000	0.000	0.085	0.000	Shortfall of Sites	0.174	Low I Residential	RS-1	0	0	0	11.498	0.085		Residential - Single Family Residence, 1	201B113 623		Chatsworth - Porter Ranch	No	MI	ADU
Los Angeles	9615 DONNA AVE	91324	2762033025	0.000	0.000	0.085	0.000	Shortfall of Sites	0.252	Very Low II Residential	RE11-1	0	0	0	7.922	0.085		Residential - Single Family Residence - Pool, 1	201B121 623		Northridge	No	MI	ADU
Los Angeles	9537 JUMILLA AVE	91311	2761030060	0.000	0.000	0.085	0.000	Shortfall of Sites	0.424	Low I Residential	RS-1	0	0	0	4.722	0.085		Residential - Single Family Residence - Pool, 1	201B117 623		Chatsworth - Porter Ranch	No	MI	ADU
Los Angeles	16437 KNAPP ST	91343	2676025014	0.000	0.000	0.085	0.000	Shortfall of Sites	0.194	Low Residential	RS-1	0	0	0	10.328	0.085		Residential - Single Family Residence, 1	198B137 623		Mission Hills - Panorama City - North Hills	No	MI	ADU
Los Angeles	5117 AVENIDA HACIENDA	91356	2161020022	0.000	0.000	0.085	0.000	Shortfall of Sites	0.171	Very Low I Residential	RA-1	0	0	0	11.704	0.085		Residential - Single Family Residence, 1	171B125 623		Encino - Tarzana	No	MI	ADU
Los Angeles	11558 OTSEGO ST	91601	2354002012	0.000	0.000	0.085	0.000	Shortfall of Sites	0.155	Low Residential	R1-1	0	0	0	12.913	0.085		Residential - Single Family Residence, 1	171B169 623		North Hollywood - Valley Village	No	MI	ADU
Los Angeles	11752 BLIX ST	91607	2355019056	0.000	0.000	0.085	0.000	Shortfall of Sites	0.183	Low Residential	R1-1	0	0	0	10.959	0.085		Residential - Single Family Residence, 1	168B169 623		North Hollywood - Valley Village	No	MI	ADU
Los Angeles	11022 BLIX ST	91602	2353031004	0.000	0.000	0.085	0.000	Shortfall of Sites	0.189	Low Residential	R1-1	0	0	0	10.555	0.085		Residential - Single Family Residence, 1	168B173 623		North Hollywood - Valley Village	No	MI	ADU
Los Angeles	12800 KLING ST	91604	2362020018	0.000	0.000	0.085	0.000	Shortfall of Sites	0.309	Low Residential	R1-1-RIO	0	0	0	6.464	0.085		Residential - Single Family Residence - Pool, 1	168B161 623		Sherman Oaks - Studio City - Toluca Lake - Cahuenga Pass	No	MI	ADU
Los Angeles	3364 GARDEN AVE	90039	5437005002	0.000	0.000	0.085	0.000	Shortfall of Sites	0.155	Low Residential	R1-1-RIO	0	0	0	12.896	0.085		Residential - Single Family Residence, 1	153B209 623		Northeast Los Angeles	No	MI	ADU
Los Angeles	112 S LAUREL AVE	90048	5511023024	0.000	0.000	0.085	0.000	Shortfall of Sites	0.150	Low II Residential	R1V3	0	0	0	13.325	0.085		Residential - Single Family Residence, 1	138B177 623		Wilshire	No	MI	ADU
Los Angeles	12061 ROSE MARIE LN	90049	4404021016	0.000	0.000	0.085	0.000	Shortfall of Sites	0.162	Low Residential	RS-1	0	0	0	12.376	0.085		Residential - Single Family Residence, 1	132B141 623		Brentwood - Pacific Palisades	No	MI	ADU
Los Angeles	9610 MONTE MAR DR	90035	4306023023	0.000	0.000	0.085	0.000	Shortfall of Sites	0.162	Low Residential	R1V2-O	0	0	0	12.337	0.085		Residential - Single Family Residence, 1	129B165 623		West Los Angeles	No	MI	ADU
Los Angeles	2407 GUTHRIE DR	90034	4309018020	0.000	0.000	0.085	0.000	Shortfall of Sites	0.217	Low Residential	R1V2-O	0	0	0	9.222	0.085		Residential - Single Family Residence, 1	126B165 623		West Los Angeles	No	MI	ADU
Los Angeles	10347 ROSSBURY PL	90064	4318027023	0.000	0.000	0.085	0.000	Shortfall of Sites	0.173	Low Residential	R1V2	0	0	0	11.547	0.085		Residential - Single Family Residence - Pool, 1	126B161 623		West Los Angeles	No	MI	ADU
Los Angeles	3600 GRAND VIEW BLVD	90066	4248027023	0.000	0.000	0.085	0.000	Shortfall of Sites	0.202	Low Residential	R1V2	0	0	0	9.881	0.085		Residential - Single Family Residence, 1	114B153 623		Palms - Mar Vista - Del Rey	No	MI	ADU
Los Angeles	12802 MCLENNAN AVE	91344	2609002018	0.000	0.000	0.085	0.000	Shortfall of Sites	0.455	Very Low I Residential	RA-1	0	0	0	4.393	0.085		Residential - Single Family Residence, 1	222B133 624		Granada Hills - Knollwood	No	MI	ADU
Los Angeles	17311 RINALDI ST	91344	2607008003	0.000	0.000	0.085	0.000	Shortfall of Sites	0.308	Very Low I Residential	RA-1	0	0	0	6.497	0.085		Residential - Single Family Residence, 1	213B133 624		Granada Hills - Knollwood	No	MI	ADU
Los Angeles	16500 RINALDI ST	91344	2681001010	0.000	0.000	0.085	0.000	Shortfall of Sites	0.265	Low I Residential	RS-1	0	0	0	7.542	0.085		Residential - Single Family Residence, 1	213B137 624		Granada Hills - Knollwood	No	MI	ADU
Los Angeles	18654 HORACE ST	91326	2717013042	0.000	0.000	0.085	0.000	Shortfall of Sites	0.276	Very Low II Residential	RE11-1	0	0	0	7.248	0.085		Residential - Single Family Residence, 1	210B121 624		Northridge	No	MI	ADU
Los Angeles	18069 TULSA ST	91344	2715036022	0.000	0.000	0.085	0.000	Shortfall of Sites	0.173	Low I Residential	RS-1	0	0	0	11.583	0.085		Residential - Single Family Residence, 1	210B125 624		Granada Hills - Knollwood	No	MI	ADU
Los Angeles	10551 ODESSA AVE	91344	2679003018	0.000	0.000	0.085	0.000	Shortfall of Sites	0.172	Low I Residential	RS-1	0	0	0	11.617	0.085		Residential - Single Family Residence, 1	207B137 624		Granada Hills - Knollwood	No	MI	ADU
Los Angeles	18783 FAIRFIELD RD	91326	2728029047	0.000	0.000	0.085	0.000	Shortfall of Sites	0.253	Very Low II Residential	RE11-1	0	0	0	7.903	0.085		Residential - Single Family Residence, 1	207B121 624		Northridge	No	MI	ADU
Los Angeles	10541 COLLETT AVE	91344	2668006021	0.000	0.000	0.085	0.000	Shortfall of Sites	0.164	Low I Residential	RS-1	0	0	0	12.220	0.085		Residential - Single Family Residence - Pool, 1	207B141 624		Granada Hills - Knollwood	No	MI	ADU
Los Angeles	10509 MARKLEIN AVE	91345	2649014017	0.000	0.000	0.085	0.000	Shortfall of Sites	0.172	Low Residential	RS-1	0	0	0	11.610	0.085		Residential - Single Family Residence - Pool, 1	207B145 624		Mission Hills - Panorama City - North Hills	No	MI	ADU
Los Angeles	10141 DENSMORE AVE	91343	2669011007	0.000	0.000	0.085	0.000	Shortfall of Sites	0.172	Low I Residential	RS-1	0	0	0	11.617	0.085		Residential - Single Family Residence, 1	204B141 624		Granada Hills - Knollwood	No	MI	ADU
Los Angeles	16750 ROMAR ST	91343	2685023008	0.000	0.000	0.085	0.000	Shortfall of Sites	0.184	Low I Residential	RS-1	0	0	0	10.853	0.085		Residential - Single Family Residence, 1	204B137 624		Granada Hills - Knollwood	No	MI	ADU
Los Angeles	10023 JOVITA AVE	91311	2741020022	0.000	0.000	0.085	0.000	Shortfall of Sites	0.176	Low I Residential	RS-1	0	0	0	11.362	0.085		Residential - Single Family Residence, 1	204B113 624		Chatsworth - Porter Ranch	No	MI	ADU
Los Angeles	10001 GENESTA AVE	91325	2694009006	0.000	0.000	0.085	0.000	Shortfall of Sites	0.254	Very Low II Residential	RE11-1	0	0	0	7.870	0.085		Residential - Single Family Residence - Pool, 1	204B133 624		Northridge	No	MI	ADU
Los Angeles	18624 MERRIDY ST	91324	2729021017	0.000	0.000	0.085	0.000	Shortfall of Sites	0.172	Low I Residential	RS-1	0	0	0	11.617	0.085		Residential - Single Family Residence, 1	204B121 624		Northridge	No	MI	ADU
Los Angeles	20340 SUPERIOR ST	91311	2748015039	0.000	0.000	0.085	0.000	Shortfall of Sites	0.174	Low I Residential	RS-1	0	0	0	11.498	0.085		Residential - Single Family Residence, 1	201B113 624		Chatsworth - Porter Ranch	No	MI	ADU
Los Angeles	19353 HALSTED ST	91324	2761006005	0.000	0.000	0.085	0.000	Shortfall of Sites	0.381	Very Low I Residential	RA-1	0	0	0	5.251	0.085		Residential - Single Family Residence, 1	201B117 624		Chatsworth - Porter Ranch	No	MI	ADU
Los Angeles	16431 KNAPP ST	91343	2676025015	0.000	0.000	0.085	0.000	Shortfall of Sites	0.194	Low Residential	RS-1	0	0	0	10.329	0.085		Residential - Single Family Residence, 1	198B137 624		Mission Hills - Panorama City - North Hills	No	MI	ADU
Los Angeles	5412 CALVIN AVE	91356	2163003054	0.000	0.000	0.085	0.000	Shortfall of Sites	0.399	Very Low I Residential	RA-1	0	0	0	5.011	0.085		Residential - Single Family Residence - Pool, 1	174B117 624		Encino - Tarzana	No	MI	ADU
Los Angeles	5110 AVENIDA ORIENTE	91356	2181013009	0.000	0.000	0.085	0.000	Shortfall of Sites	0.186	Low II Residential	R1-1	0	0	0	10.765	0.085		Residential - Single Family Residence - Guesthouse, 1	171B125 624		Encino - Tarzana	No	MI	ADU
Los Angeles	14000 HARTSOOK ST	91423	2269009016	0.000	0.000	0.085	0.000	Shortfall of Sites	0.160	Low Residential	R1-1-RIO	0	0	0	12.523	0.085		Residential - Single Family Residence, 1	171B153 624		Van Nuys - North Sherman Oaks	No	MI	ADU
Los Angeles	11562 OTSEGO ST	91601	2354002011	0.000	0.000	0.085	0.000	Shortfall of Sites	0.170	Low Residential	R1-1	0	0	0	11.738	0.085		Residential - Single Family Residence, 1	171B169 624		North Hollywood - Valley Village	No	MI	ADU
Los Angeles	11758 BLIX ST	91607	2355019055	0.000	0.000	0.085	0.000	Shortfall of Sites	0.210	Low Residential	R1-1	0	0	0	9.519	0.085		Residential - Single Family Residence - Therapy Pool (Spa), 1	168B169 624		North Hollywood - Valley Village	No	MI	ADU
Los Angeles	11028 BLIX ST	91602	2353031005	0.000	0.000	0.085	0.000	Shortfall of Sites	0.189	Low Residential	R1-1	0	0	0	10.555	0.085		Residential - Single Family Residence, 1	168B173 624		North Hollywood - Valley Village	No	MI	ADU
Los Angeles	4637 NAGLE AVE	91423	2360017037	0.000	0.000	0.085	0.000	Shortfall of Sites	0.160	Low Residential	R1-1-RIO	0	0	0	12.477	0.085		Residential - Single Family Residence, 1	168B157 624		Sherman Oaks - Studio City - Toluca Lake - Cahuenga Pass	No	MI	ADU
Los Angeles	14006 VALLEYHEART DR	91423	2271003056	0.000	0.000	0.085	0.000	Shortfall of Sites	0.162	Low Residential	R1-1-RIO	0	0	0	12.359	0.085		Residential - Single Family Residence, 1	168B153 624		Sherman Oaks - Studio City - Toluca Lake - Cahuenga Pass	No	MI	ADU
Los Angeles	213 N WILTON PL	90004	5516013018	0.000	0.000	0.085	0.000	Shortfall of Sites	0.154	Low II Residential	R1-1	0	0	0	12.984	0.085		Residential - Single Family Residence, 1	138B189 624		Wilshire	No	MI	ADU
Los Angeles	115 S LAUREL AVE	90048	5511022020	0.000	0.000	0.085	0.000	Shortfall of Sites	0.151	Low II Residential	R1V3	0	0	0	13.230	0.085		Residential - Single Family Residence, 1	138B177 624		Wilshire	No	MI	ADU
Los Angeles	289 BRONWOOD AVE	90049	4366016030	0.000	0.000	0.085	0.000	Shortfall of Sites	0.159	Low Residential	R1-1	0	0	0	12.571	0.085		Residential - Single Family Residence - Pool, 1	138B145 624		Westwood	No	MI	ADU
Los Angeles	10482 HOLMAN AVE	90024	4326031009	0.000	0.000	0.085	0.000	Shortfall of Sites	0.153	Low Residential	R1-1-O	0	0	0	13.056	0.085		Residential - Single Family Residence, 1	132B157 624		Westwood	No	MI	ADU
Los Angeles	9600 MONTE MAR DR	90035	4306023021	0.000	0.000	0.085	0.000	Shortfall of Sites	0.153	Low Residential	R1V2-O	0	0	0	13.110	0.085		Residential - Single Family Residence, 1	129B165 624		West Los Angeles	No	MI	ADU
Los Angeles	2415 S BEVERLY DR	90034	4309007019	0.000	0.000	0.085	0.000	Shortfall of Sites	0.152	Low Residential	R1V2-O	0	0	0	13.201	0.085		Residential - Single Family Residence, 1	126B165 624		West Los Angeles	No	MI	ADU
Los Angeles	12320 MCLENNAN AVE	91344	2609026051	0.000	0.000	0.085	0.000	Shortfall of Sites	0.259	Very Low II Residential	RE11-1	0	0	0	7.713	0.085		Residential - Single Family Residence, 1	219B133 625		Granada Hills - Knollwood	No	MI	ADU
Los Angeles	11825 MCLENNAN AVE	91344	2610002029	0.000	0.000	0.085	0.000	Shortfall of Sites	0.190	Low I Residential	RS-1	0	0	0	10.513	0.085		Residential - Single Family Residence, 1	216B133 625		Granada Hills - Knollwood	No	MI	ADU
Los Angeles	11444 ODESSA AVE	91344	2681002023	0.000	0.000	0.085	0.000	Shortfall of Sites	0.200	Low I Residential	RS-1	0	0	0	9.988	0.085		Residential - Single Family Residence, 1	213B137 625		Granada Hills - Knollwood	No	MI	ADU
Los Angeles	17847 HORACE ST	91344	2712010013	0.000	0.000	0.085	0.000	Shortfall of Sites	0.223	Low I Residential	RE9-1XL-RFA	0	0	0	8.949	0.085		Residential - Single Family Residence, 1	210B129 625		Granada Hills - Knollwood	No	MI	ADU
Los Angeles	10960 BATON ROUGE AVE	91326	2718010037	0.000	0.000	0.085	0.000	Shortfall of Sites	0.184	Low I Residential	RS-1	0	0	0	10.890	0.085		Residential - Single Family Residence - Therapy Pool (Spa), 1	210B121 625		Northridge	No	MI	ADU
Los Angeles	10944 CANBY AVE	91326	2715003031	0.000	0.000	0.085	0.000	Shortfall of Sites	0.268	Very Low II Residential	RE11-1	0	0	0	7.451	0.085		Residential - Single Family Residence - Pool, 1	210B125 625		Northridge	No	MI	ADU
Los Angeles	10550 GERALD AVE	91344	2684015018	0.000	0.000	0.085	0.000	Shortfall of Sites	0.172	Low I Residential	RS-1	0	0	0	11.617	0.085		Residential - Single Family Residence - Pool, 1	207B137 625		Granada Hills - Knollwood	No	MI	ADU
Los Angeles	18777 FAIRFIELD RD	91326	2728029046	0.000	0.000	0.085	0.000	Shortfall of Sites	0.253	Very Low II Residential	RE11-1	0	0	0	7.903	0.085		Residential - Single Family Residence - Pool, 1	207B121 625		Northridge	No	MI	ADU
Los Angeles	10540 GAVIOTA AVE	91344	2668008027	0.000	0.000	0.085	0.000	Shortfall of Sites	0.180	Low I Residential	RS-1	0	0	0	11.129	0.085		Residential - Single Family Residence - Pool, 1	207B141 625		Granada Hills - Knollwood	No	MI	ADU
Los Angeles	10140 GLORIA AVE	91343	2669011016	0.000	0.000	0.085	0.000	Shortfall of Sites	0.186	Low I Residential	RS-1	0	0	0	10.754	0.085		Residential - Single Family Residence, 1	204B141 625		Granada Hills - Knollwood	No	MI	ADU
Los Angeles	16740 ROMAR ST	91343	2685023009	0.000	0.000	0.085	0.000	Shortfall of Sites	0.171	Low I Residential	RS-1	0	0	0	11.718	0.085		Residential - Single Family Residence - Pool, 1	204B137 625		Granada Hills - Knollwood	No	MI	ADU
Los Angeles	10020 JOVITA AVE	91311	2741019006	0.000	0.000	0.085	0.000	Shortfall of Sites	0.175	Low I Residential	RS-1	0	0	0	11.419	0.085		Residential - Single Family Residence, 1	204B113 625		Chatsworth - Porter Ranch	No	MI	ADU
Los Angeles	17161 VINTAGE ST	91325	2694017012	0.000	0.000	0.085	0.000	Shortfall of Sites	0.254	Very Low II Residential	RE11-1	0	0	0	7.872	0.085		Residential - Single Family Residence - Pool, 1	204B133 625		Northridge	No	MI	ADU
Los Angeles	18618 MERRIDY ST	91324	2729021018	0.000	0.000	0.085	0.000	Shortfall of Sites	0.172	Low I Residential	RS-1	0	0	0	11.617	0.085		Residential - Single Family Residence, 1	204B121 625		Northridge	No	MI	ADU
Los Angeles	20330 SUPERIOR ST	91311	2748015040	0.000	0.000	0.085	0.000	Shortfall of Sites	0.173	Low I Residential	RS-1	0	0	0	11.570	0.085		Residential - Single Family Residence - Pool, 1	201B113 625		Chatsworth - Porter Ranch	No	MI	ADU
Los Angeles	9807 PALI AVE	91042	2571013006	0.000	0.000	0.085	0.000	Shortfall of Sites	0.158	Low Residential	R1-1-RFA	0	0	0	12.649	0.085		Residential - Single Family Residence, 1	201B205 625		Sunland - Tujunga - Lake View Terrace - Shadow Hills - East La Tuna Canyon	No	MI	ADU
Los Angeles	19343 HALSTED ST	91324	2761006006	0.000	0.000	0.085	0.000	Shortfall of Sites	0.381	Very Low I Residential	RA-1	0	0	0	5.251	0.085		Residential - Single Family Residence, 1	201B117 625		Chatsworth - Porter Ranch	No	MI	ADU
Los Angeles	9525 AMESTOY AVE	91325	2692018022	0.000	0.000	0.085	0.000	Shortfall of Sites	0.403	Very Low I Residential	RA-1-H	0	0	0	4.963	0.085		Residential - Single Family Residence - Pool, 1	201B133 625		Northridge	No	MI	ADU
Los Angeles	16425 KNAPP ST	91343	2676025016	0.000	0.000	0.085	0.000	Shortfall of Sites	0.194	Low Residential	RS-1	0	0	0	10.329	0.085		Residential - Single Family Residence, 1	198B137 625		Mission Hills - Panorama City - North Hills	No	MI	ADU
Los Angeles	9141 WOODLEY AVE	91343	2676015021	0.000	0.000	0.085	0.000	Shortfall of Sites	0.167	Low Residential	RS-1	0	0	0	12.001	0.085		Residential - Single Family Residence, 1	198B141 625		Mission Hills - Panorama City - North Hills	No	MI	ADU
Los Angeles	5512 HALBRENT AVE	91411	2250007001	0.000	0.000	0.085	0.000	Shortfall of Sites	0.156	Low Residential	R1-1-RIO	0	0	0	12.807	0.085		Residential - Single Family Residence, 1	174B145 625		Van Nuys - North Sherman Oaks	No	MI	ADU
Los Angeles	5140 BELLAIRE AVE	91607	2357003015	0.000	0.000	0.085	0.000	Shortfall of Sites	0.178	Low Residential	R1-1	0	0	0	11.234	0.085		Residential - Single Family Residence, 1	171B161 625		North Hollywood - Valley Village	No	MI	ADU
Los Angeles	11570 OTSEGO ST	91601	2354002005	0.000	0.000	0.085	0.000	Shortfall of Sites	0.186	Low Residential	R1-1	0	0	0	10.759	0.085		Residential - Single Family Residence, 1	171B169 625		North Hollywood - Valley Village	No	MI	ADU

Jurisdiction Name	Site Address/Intersection	5 Digit ZIP Code	Assessor Parcel Number	Very Low-Income	Low-Income	Moderate-Income	Above Moderate-Income	Type of Shortfall	Parcel Size (Acres)	Current General Plan Designation	Current Zoning	Proposed General Plan (GP) Designation	Proposed Zoning	Minimum Density Allowed	Maximum Density Allowed	Total Capacity	Vacant/ Nonvacant	Description of Existing Uses	PIN	Base Density Per Acre	Community Plan Area	Rent Stabalization Ordinance	Income Category	Applicable Rezoning Program (Program informing values in Column Q listed first)
Los Angeles	4722 BECK AVE	91602	2354015036	0.000	0.000	0.085	0.000	Shortfall of Sites	0.162	Low Residential	R1-1	0	0	0	12.335	0.085		Residential - Single Family Residence, 1	168B169 625		North Hollywood - Valley Village	No	MI	ADU
Los Angeles	11034 BLIX ST	91602	2353031006	0.000	0.000	0.085	0.000	Shortfall of Sites	0.189	Low Residential	R1-1	0	0	0	10.555	0.085		Residential - Single Family Residence - Pool, 1	168B173 625		North Hollywood - Valley Village	No	MI	ADU
Los Angeles	4636 VARNA AVE	91423	2360017024	0.000	0.000	0.085	0.000	Shortfall of Sites	0.161	Low Residential	R1-1-RIO	0	0	0	12.446	0.085		Residential - Single Family Residence - Pool, 1	168B157 625		Sherman Oaks - Studio City - Toluca Lake - Cahuenga Pass	No	MI	ADU
Los Angeles	4313 AGNES AVE	91604	2368013038	0.000	0.000	0.085	0.000	Shortfall of Sites	0.155	Low Residential	R1-1-RIO	0	0	0	12.894	0.085		Residential - Single Family Residence - Therapy Pool (Spa), 1	165B165 625		Sherman Oaks - Studio City - Toluca Lake - Cahuenga Pass	No	MI	ADU
Los Angeles	101 N KILKEA DR	90048	5511006010	0.000	0.000	0.085	0.000	Shortfall of Sites	0.150	Low II Residential	R1V3	0	0	0	13.292	0.085		Residential - Single Family Residence, 1	138B173 625		Wilshire	No	MI	ADU
Los Angeles	9604 MONTE MAR DR	90035	4306023022	0.000	0.000	0.085	0.000	Shortfall of Sites	0.157	Low Residential	R1V2-O	0	0	0	12.761	0.085		Residential - Single Family Residence, 1	129B165 625		West Los Angeles	No	MI	ADU
Los Angeles	564 MORENO AVE	90049	4264003014	0.000	0.000	0.085	0.000	Shortfall of Sites	0.384	Very Low II Residential	RE15-1	0	0	0	5.202	0.085		Residential - Single Family Residence - Pool and Misc., 1	129B137 625		Brentwood - Pacific Palisades	No	MI	ADU
Los Angeles	2413 GUTHRIE DR	90034	4309018019	0.000	0.000	0.085	0.000	Shortfall of Sites	0.244	Low Residential	R1V2-O	0	0	0	8.198	0.085		Residential - Single Family Residence, 1	126B165 625		West Los Angeles	No	MI	ADU
Los Angeles	3211 S BENTLEY AVE	90034	4251016015	0.000	0.000	0.085	0.000	Shortfall of Sites	0.184	Low Residential	R1-1	0	0	0	10.858	0.085		Residential - Single Family Residence, 1	120B157 625		Palms - Mar Vista - Del Rey	No	MI	ADU
Los Angeles	3627 INGLEWOOD BLVD	90066	4248028017	0.000	0.000	0.085	0.000	Shortfall of Sites	0.194	Low Residential	R1V2	0	0	0	10.300	0.085		Residential - Single Family Residence - Pool, 1	114B157 625		Palms - Mar Vista - Del Rey	No	MI	ADU
Los Angeles	7836 YORKTOWN PL	90045	4106028002	0.000	0.000	0.085	0.000	Shortfall of Sites	0.157	Low Residential	R1-1	0	0	0	12.704	0.085		Residential - Single Family Residence, 1	099B169 625		Westchester - Playa del Rey	No	MI	ADU
Los Angeles	12729 JOLETTE AVE	91344	2608004005	0.000	0.000	0.085	0.000	Shortfall of Sites	0.255	Very Low II Residential	RE11-1	0	0	0	7.855	0.085		Residential - Single Family Residence, 1	222B133 626		Granada Hills - Knollwood	No	MI	ADU
Los Angeles	11801 WISH AVE	91344	2607004018	0.000	0.000	0.085	0.000	Shortfall of Sites	0.257	Low I Residential	RS-1	0	0	0	7.773	0.085		Residential - Single Family Residence - Pool, 1	216B133 626		Granada Hills - Knollwood	No	MI	ADU
Los Angeles	17271 RINALDI ST	91344	2607021010	0.000	0.000	0.085	0.000	Shortfall of Sites	0.174	Low I Residential	RS-1	0	0	0	11.475	0.085		Residential - Single Family Residence, 1	213B133 626		Granada Hills - Knollwood	No	MI	ADU
Los Angeles	19031 CELTIC ST	91326	2718007010	0.000	0.000	0.085	0.000	Shortfall of Sites	0.173	Low I Residential	RS-1	0	0	0	11.540	0.085		Residential - Single Family Residence, 1	210B121 626		Northridge	No	MI	ADU
Los Angeles	10945 DARBY AVE	91326	2715003043	0.000	0.000	0.085	0.000	Shortfall of Sites	0.268	Very Low II Residential	RE11-1	0	0	0	7.469	0.085		Residential - Single Family Residence - Pool, 1	210B125 626		Northridge	No	MI	ADU
Los Angeles	11022 MCVINE AVE	91040	2551041012	0.000	0.000	0.085	0.000	Shortfall of Sites	0.156	Low Residential	R1-1-RFA	0	0	0	12.785	0.085		Residential - Single Family Residence, 1	210B193 626		Sunland - Tujunga - Lake View Terrace - Shadow Hills - East La Tuna Canyon	No	MI	ADU
Los Angeles	10546 ODESSA AVE	91344	2679005022	0.000	0.000	0.085	0.000	Shortfall of Sites	0.173	Low I Residential	RS-1	0	0	0	11.554	0.085		Residential - Single Family Residence - Pool, 1	207B137 626		Granada Hills - Knollwood	No	MI	ADU
Los Angeles	18771 FAIRFIELD RD	91326	2728029045	0.000	0.000	0.085	0.000	Shortfall of Sites	0.253	Very Low II Residential	RE11-1	0	0	0	7.903	0.085		Residential - Single Family Residence - Pool, 1	207B121 626		Northridge	No	MI	ADU
Los Angeles	10541 MONTGOMERY AVE	91344	2668008022	0.000	0.000	0.085	0.000	Shortfall of Sites	0.180	Low I Residential	RS-1	0	0	0	11.137	0.085		Residential - Single Family Residence - Pool, 1	207B141 626		Granada Hills - Knollwood	No	MI	ADU
Los Angeles	10509 SEPULVEDA BLVD	91345	2649013002	0.000	0.000	0.085	0.000	Shortfall of Sites	0.165	Low Residential	RS-1	0	0	0	12.094	0.085		Residential - Single Family Residence, 1	207B145 626		Mission Hills - Panorama City - North Hills	No	MI	ADU
Los Angeles	10424 AMIGO AVE	91326	2728026013	0.000	0.000	0.085	0.000	Shortfall of Sites	0.257	Very Low II Residential	RE11-1	0	0	0	7.793	0.085		Residential - Single Family Residence, 1	207B125 626		Northridge	No	MI	ADU
Los Angeles	8015 APPERSON ST	91040	2559004023	0.000	0.000	0.085	0.000	Shortfall of Sites	0.219	Low Residential	R1-1-RFA	0	0	0	9.130	0.085		Residential - Single Family Residence, 1	204B193 626		Sunland - Tujunga - Lake View Terrace - Shadow Hills - East La Tuna Canyon	No	MI	ADU
Los Angeles	10131 GOTHIC AVE	91343	2678017012	0.000	0.000	0.085	0.000	Shortfall of Sites	0.179	Low I Residential	RS-1	0	0	0	11.156	0.085		Residential - Single Family Residence - Pool, 1	204B137 626		Granada Hills - Knollwood	No	MI	ADU
Los Angeles	10018 LARAMIE AVE	91311	2741013007	0.000	0.000	0.085	0.000	Shortfall of Sites	0.172	Low I Residential	RS-1	0	0	0	11.615	0.085		Residential - Single Family Residence, 1	204B113 626		Chatsworth - Porter Ranch	No	MI	ADU
Los Angeles	10014 MCLENNAN AVE	91343	2685005003	0.000	0.000	0.085	0.000	Shortfall of Sites	0.176	Low I Residential	RS-1	0	0	0	11.364	0.085		Residential - Single Family Residence, 1	204B133 626		Granada Hills - Knollwood	No	MI	ADU
Los Angeles	10011 NEVADA AVE	91311	2745005037	0.000	0.000	0.085	0.000	Shortfall of Sites	0.172	Low II Residential	RS-1	0	0	0	11.610	0.085		Residential - Single Family Residence, 1	204B101 626		Chatsworth - Porter Ranch	No	MI	ADU
Los Angeles	18614 MERRIDY ST	91324	2729021019	0.000	0.000	0.085	0.000	Shortfall of Sites	0.172	Low I Residential	RS-1	0	0	0	11.617	0.085		Residential - Single Family Residence - Pool, 1	204B121 626		Northridge	No	MI	ADU
Los Angeles	20133 SUPERIOR ST	91311	2748026041	0.000	0.000	0.085	0.000	Shortfall of Sites	0.179	Low I Residential	RS-1	0	0	0	11.189	0.085		Residential - Single Family Residence, 1	201B113 626		Chatsworth - Porter Ranch	No	MI	ADU
Los Angeles	9806 PALI AVE	91042	2571012053	0.000	0.000	0.085	0.000	Shortfall of Sites	0.158	Low Residential	R1-1-RFA	0	0	0	12.638	0.085		Residential - Single Family Residence, 1	201B205 626		Sunland - Tujunga - Lake View Terrace - Shadow Hills - East La Tuna Canyon	No	MI	ADU
Los Angeles	19333 HALSTED ST	91324	2761006007	0.000	0.000	0.085	0.000	Shortfall of Sites	0.381	Very Low I Residential	RA-1	0	0	0	5.251	0.085		Residential - Single Family Residence - Pool, 1	201B117 626		Chatsworth - Porter Ranch	No	MI	ADU
Los Angeles	9242 GOTHIC AVE	91343	2676024006	0.000	0.000	0.085	0.000	Shortfall of Sites	0.195	Low Residential	RS-1	0	0	0	10.266	0.085		Residential - Single Family Residence, 1	198B137 626		Mission Hills - Panorama City - North Hills	No	MI	ADU
Los Angeles	8810 NEWCASTLE AVE	91325	2768008009	0.000	0.000	0.085	0.000	Shortfall of Sites	0.385	Very Low I Residential	RA-1	0	0	0	5.194	0.085		Residential - Single Family Residence - Pool, 1	195B125 626		Northridge	No	MI	ADU
Los Angeles	5510 COLUMBUS AVE	91411	2250006021	0.000	0.000	0.085	0.000	Shortfall of Sites	0.155	Low Residential	R1-1-RIO	0	0	0	12.889	0.085		Residential - Single Family Residence - Pool, 1	174B145 626		Van Nuys - North Sherman Oaks	No	MI	ADU
Los Angeles	5141 TEESDALE AVE	91607	2357003004	0.000	0.000	0.085	0.000	Shortfall of Sites	0.205	Low Residential	R1-1	0	0	0	9.741	0.085		Residential - Single Family Residence - Pool, 1	171B161 626		North Hollywood - Valley Village	No	MI	ADU
Los Angeles	5100 RANCHITO AVE	91423	2269006023	0.000	0.000	0.085	0.000	Shortfall of Sites	0.194	Low Residential	R1-1-RIO	0	0	0	10.291	0.085		Residential - Single Family Residence, 1	171B153 626		Van Nuys - North Sherman Oaks	No	MI	ADU
Los Angeles	11576 OTSEGO ST	91601	2354002004	0.000	0.000	0.085	0.000	Shortfall of Sites	0.186	Low Residential	R1-1	0	0	0	10.758	0.085		Residential - Single Family Residence, 1	171B169 626		North Hollywood - Valley Village	No	MI	ADU
Los Angeles	4725 FARMDALE AVE	91602	2354015069	0.000	0.000	0.085	0.000	Shortfall of Sites	0.155	Low Residential	R1-1	0	0	0	12.907	0.085		Residential - Single Family Residence - Pool, 1	168B169 626		North Hollywood - Valley Village	No	MI	ADU
Los Angeles	11038 BLIX ST	91602	2353031007	0.000	0.000	0.085	0.000	Shortfall of Sites	0.189	Low Residential	R1-1	0	0	0	10.555	0.085		Residential - Single Family Residence, 1	168B173 626		North Hollywood - Valley Village	No	MI	ADU
Los Angeles	12746 KLING ST	91604	2362022004	0.000	0.000	0.085	0.000	Shortfall of Sites	0.425	Low Residential	R1-1-RIO	0	0	0	4.710	0.085		Residential - Single Family Residence - Pool and Misc., 1	168B161 626		Sherman Oaks - Studio City - Toluca Lake - Cahuenga Pass	No	MI	ADU
Los Angeles	4637 VARNA AVE	91423	2360017013	0.000	0.000	0.085	0.000	Shortfall of Sites	0.177	Low Residential	R1-1-RIO	0	0	0	11.324	0.085		Residential - Single Family Residence - Pool, 1	168B157 626		Sherman Oaks - Studio City - Toluca Lake - Cahuenga Pass	No	MI	ADU
Los Angeles	13109 VALLEYHEART DR	91423	2375004036	0.000	0.000	0.085	0.000	Shortfall of Sites	0.167	Low Residential	R1-1-RIO	0	0	0	11.978	0.085		Residential - Single Family Residence, 1	165B161 626		Sherman Oaks - Studio City - Toluca Lake - Cahuenga Pass	No	MI	ADU
Los Angeles	100 N LA JOLLA AVE	90048	5511006009	0.000	0.000	0.085	0.000	Shortfall of Sites	0.150	Low II Residential	R1V3	0	0	0	13.293	0.085		Residential - Single Family Residence - Pool, 1	138B173 626		Wilshire	No	MI	ADU
Los Angeles	1362 HOLMBY AVE	90024	4327003013	0.000	0.000	0.085	0.000	Shortfall of Sites	0.156	Low Residential	R1-1	0	0	0	12.810	0.085		Residential - Single Family Residence, 1	135B157 626		Westwood	No	MI	ADU
Los Angeles	10536 KINNARD AVE	90024	4326029006	0.000	0.000	0.085	0.000	Shortfall of Sites	0.149	Low Residential	R1-1-O	0	0	0	13.394	0.085		Residential - Single Family Residence, 1	132B157 626		Westwood	No	MI	ADU
Los Angeles	333 S BUNDY DR	90049	4404011009	0.000	0.000	0.085	0.000	Shortfall of Sites	0.177	Low Residential	R1-1	0	0	0	11.310	0.085		Residential - Single Family Residence, 1	132B141 626		Brentwood - Pacific Palisades	No	MI	ADU
Los Angeles	868 S BUNDY DR	90049	4265020004	0.000	0.000	0.085	0.000	Shortfall of Sites	0.165	Low Residential	R1-1	0	0	0	12.125	0.085		Residential - Single Family Residence, 1	129B145 626		Brentwood - Pacific Palisades	No	MI	ADU
Los Angeles	1706 ROXBURY DR	90035	4307013002	0.000	0.000	0.085	0.000	Shortfall of Sites	0.212	Low Residential	R1V2-O	0	0	0	9.423	0.085		Residential - Single Family Residence - Pool, 1	129B165 626		West Los Angeles	No	MI	ADU
Los Angeles	2948 QUEENSBURY DR	90064	4316012001	0.000	0.000	0.085	0.000	Shortfall of Sites	0.201	Low Residential	R1V2	0	0	0	9.956	0.085		Residential - Single Family Residence, 1	126B161 626		West Los Angeles	No	MI	ADU
Los Angeles	10852 KINGSLAND ST	90034	4254017009	0.000	0.000	0.085	0.000	Shortfall of Sites	0.179	Low Residential	R1-1	0	0	0	11.180	0.085		Residential - Single Family Residence, 1	120B161 626		Palms - Mar Vista - Del Rey	No	MI	ADU
Los Angeles	5842 W 78TH PL	90045	4105014015	0.000	0.000	0.085	0.000	Shortfall of Sites	0.211	Low Residential	R1-1	0	0	0	9.487	0.085		Residential - Single Family Residence, 1	099B169 626		Westchester - Playa del Rey	No	MI	ADU
Los Angeles	17126 SUNDERLAND DR	91344	2606005050	0.000	0.000	0.085	0.000	Shortfall of Sites	0.244	Low I Residential	RS-1	0	0	0	8.200	0.085		Residential - Single Family Residence - Pool, 1	219B133 627		Granada Hills - Knollwood	No	MI	ADU
Los Angeles	17265 RINALDI ST	91344	2607021009	0.000	0.000	0.085	0.000	Shortfall of Sites	0.176	Low I Residential	RS-1	0	0	0	11.348	0.085		Residential - Single Family Residence, 1	213B133 627		Granada Hills - Knollwood	No	MI	ADU
Los Angeles	19211 NASHVILLE ST	91326	2718010013	0.000	0.000	0.085	0.000	Shortfall of Sites	0.172	Low I Residential	RS-1	0	0	0	11.598	0.085		Residential - Single Family Residence, 1	210B121 627		Northridge	No	MI	ADU
Los Angeles	10945 NESTLE AVE	91326	2715017035	0.000	0.000	0.085	0.000	Shortfall of Sites	0.257	Very Low II Residential	RE11-1	0	0	0	7.794	0.085		Residential - Single Family Residence - Pool, 1	210B125 627		Northridge	No	MI	ADU
Los Angeles	17126 KINGSBURY ST	91344	2695007016	0.000	0.000	0.085	0.000	Shortfall of Sites	0.161	Low II Residential	R1-1	0	0	0	12.458	0.085		Residential - Single Family Residence, 1	207B133 627		Granada Hills - Knollwood	No	MI	ADU
Los Angeles	10712 WESCOTT AVE	91040	2555004026	0.000	0.000	0.085	0.000	Shortfall of Sites	0.204	Low Residential	R1-1-RFA	0	0	0	9.785	0.085		Residential - Single Family Residence - Pool, 1	207B189 627		Sunland - Tujunga - Lake View Terrace - Shadow Hills - East La Tuna Canyon	No	MI	ADU
Los Angeles	18765 FAIRFIELD RD	91326	2728029044	0.000	0.000	0.085	0.000	Shortfall of Sites	0.253	Very Low II Residential	RE11-1	0	0	0	7.903	0.085		Residential - Single Family Residence - Pool, 1	207B121 627		Northridge	No	MI	ADU
Los Angeles	10550 SWINTON AVE	91344	2679008009	0.000	0.000	0.085	0.000	Shortfall of Sites	0.166	Low I Residential	RS-1	0	0	0	12.017	0.085		Residential - Single Family Residence, 1	207B137 627		Granada Hills - Knollwood	No	MI	ADU
Los Angeles	10538 HASKELL AVE	91344	2661004014	0.000	0.000	0.085	0.000	Shortfall of Sites	0.171	Low I Residential	RS-1	0	0	0	11.696	0.085		Residential - Single Family Residence, 1	207B141 627		Granada Hills - Knollwood	No	MI	ADU
Los Angeles	10512 LANGDON AVE	91345	2649017022	0.000	0.000	0.085	0.000	Shortfall of Sites	0.169	Low Residential	RS-1	0	0	0	11.850	0.085		Residential - Single Family Residence, 1	207B145 627		Mission Hills - Panorama City - North Hills	No	MI	ADU
Los Angeles	10425 BAIRD AVE	91326	2728026006	0.000	0.000	0.085	0.000	Shortfall of Sites	0.257	Very Low II Residential	RE11-1	0	0	0	7.794	0.085		Residential - Single Family Residence - Pool, 1	207B125 627		Northridge	No	MI	ADU
Los Angeles	10132 MONOGRAM AVE	91343	2678021024	0.000	0.000	0.085	0.000	Shortfall of Sites	0.172	Low I Residential	RS-1	0	0	0	11.595	0.085		Residential - Single Family Residence, 1	204B137 627		Granada Hills - Knollwood	No	MI	ADU
Los Angeles	10013 COMANCHE AVE	91311	2741013024	0.000	0.000	0.085	0.000	Shortfall of Sites	0.172	Low I Residential	RS-1	0	0	0	11.609	0.085		Residential - Single Family Residence, 1	204B113 627		Chatsworth - Porter Ranch	No	MI	ADU
Los Angeles	10015 FORBES AVE	91343	2685005019	0.000	0.000	0.085	0.000	Shortfall of Sites	0.189	Low I Residential	RS-1	0	0	0	10.580	0.085		Residential - Single Family Residence, 1	204B133 627		Granada Hills - Knollwood	No	MI	ADU
Los Angeles	10000 GIERSON AVE	91311	2745007020	0.000	0.000	0.085	0.000	Shortfall of Sites	0.288	Very Low II Residential	RE11-1	0	0	0	6.950	0.085		Residential - Single Family Residence, 1	204B101 627		Chatsworth - Porter Ranch	No	MI	ADU
Los Angeles	18606 MERRIDY ST	91324	2729021020	0.000	0.000	0.085	0.000	Shortfall of Sites	0.172	Low I Residential	RS-1	0	0	0	11.634	0.085		Residential - Single Family Residence, 1	204B121 627		Northridge	No	MI	ADU
Los Angeles	20125 SUPERIOR ST	91311	2748026040	0.000	0.000	0.085	0.000	Shortfall of Sites	0.177	Low I Residential	RS-1	0	0	0	11.270	0.085		Residential - Single Family Residence - Pool, 1	201B113 627		Chatsworth - Porter Ranch	No	MI	ADU

Jurisdiction Name	Site Address/Intersection	5 Digit ZIP Code	Assessor Parcel Number	Very Low-Income	Low-Income	Moderate-Income	Above Moderate-Income	Type of Shortfall	Parcel Size (Acres)	Current General Plan Designation	Current Zoning	Proposed General Plan (GP) Designation	Proposed Zoning	Minimum Density Allowed	Maximum Density Allowed	Total Capacity	Vacant/ Nonvacant	Description of Existing Uses	PIN	Base Density Per Acre	Community Plan Area	Rent Stabalization Ordinance	Income Category	Applicable Rezoning Program (Program informing values in Column Q listed first)
Los Angeles	9609 WYSTONE AVE	91324	2762037006	0.000	0.000	0.085	0.000	Shortfall of Sites	0.253	Low I Residential	RS-1	0	0	0	7.914	0.085		Residential - Single Family Residence, 1	201B121 627		Northridge	No	MI	ADU
Los Angeles	9808 AMANITA AVE	91042	2571004043	0.000	0.000	0.085	0.000	Shortfall of Sites	0.256	Low Residential	R1-1-RFA	0	0	0	7.814	0.085		Residential - Single Family Residence - Pool, 1	201B205 627		Sunland - Tujunga - Lake View Terrace - Shadow Hills - East La Tuna Canyon	No	MI	ADU
Los Angeles	19323 HALSTED ST	91324	2761006008	0.000	0.000	0.085	0.000	Shortfall of Sites	0.275	Very Low I Residential	RA-1	0	0	0	7.267	0.085		Residential - Single Family Residence - Pool, 1	201B117 627		Chatsworth - Porter Ranch	No	MI	ADU
Los Angeles	16419 KNAPP ST	91343	2676025017	0.000	0.000	0.085	0.000	Shortfall of Sites	0.194	Low Residential	RS-1	0	0	0	10.330	0.085		Residential - Single Family Residence, 1	198B137 627		Mission Hills - Panorama City - North Hills	No	MI	ADU
Los Angeles	5511 BURNET AVE	91411	2250006034	0.000	0.000	0.085	0.000	Shortfall of Sites	0.155	Low Residential	R1-1-RIO	0	0	0	12.907	0.085		Residential - Single Family Residence, 1	174B145 627		Van Nuys - North Sherman Oaks	No	MI	ADU
Los Angeles	5140 TEESDALE AVE	91607	2357004016	0.000	0.000	0.085	0.000	Shortfall of Sites	0.205	Low Residential	R1-1	0	0	0	9.734	0.085		Residential - Single Family Residence - Pool, 1	171B161 627		North Hollywood - Valley Village	No	MI	ADU
Los Angeles	5111 OTIS AVE	91356	2161019019	0.000	0.000	0.085	0.000	Shortfall of Sites	0.298	Very Low I Residential	RA-1	0	0	0	6.722	0.085		Residential - Single Family Residence - Pool, 1	171B125 627		Encino - Tarzana	No	MI	ADU
Los Angeles	5101 STERN AVE	91423	2269006026	0.000	0.000	0.085	0.000	Shortfall of Sites	0.194	Low Residential	R1-1-RIO	0	0	0	10.310	0.085		Residential - Single Family Residence - Pool, 1	171B153 627		Van Nuys - North Sherman Oaks	No	MI	ADU
Los Angeles	11582 OTSEGO ST	91601	2354002003	0.000	0.000	0.085	0.000	Shortfall of Sites	0.186	Low Residential	R1-1	0	0	0	10.758	0.085		Residential - Single Family Residence - Pool, 1	171B169 627		North Hollywood - Valley Village	No	MI	ADU
Los Angeles	4724 CAMELLIA AVE	91602	2354015057	0.000	0.000	0.085	0.000	Shortfall of Sites	0.155	Low Residential	R1-1	0	0	0	12.907	0.085		Residential - Single Family Residence - Guesthouse, 1	168B169 627		North Hollywood - Valley Village	No	MI	ADU
Los Angeles	12736 KLING ST	91604	2362022008	0.000	0.000	0.085	0.000	Shortfall of Sites	0.310	Low Residential	R1-1-RIO	0	0	0	6.456	0.085		Residential - Single Family Residence - Pool, 1	168B161 627		Sherman Oaks - Studio City - Toluca Lake - Cahuenga Pass	No	MI	ADU
Los Angeles	4313 BEN AVE	91604	2368013022	0.000	0.000	0.085	0.000	Shortfall of Sites	0.155	Low Residential	R1-1-RIO	0	0	0	12.901	0.085		Residential - Single Family Residence - Pool, 1	165B165 627		Sherman Oaks - Studio City - Toluca Lake - Cahuenga Pass	No	MI	ADU
Los Angeles	13101 VALLEYHEART DR	91423	2375004035	0.000	0.000	0.085	0.000	Shortfall of Sites	0.163	Low Residential	R1-1-RIO	0	0	0	12.249	0.085		Residential - Single Family Residence, 1	165B161 627		Sherman Oaks - Studio City - Toluca Lake - Cahuenga Pass	No	MI	ADU
Los Angeles	14243 GREENLEAF ST	91423	2266004010	0.000	0.000	0.085	0.000	Shortfall of Sites	0.494	Very Low Residential	RE11-1	0	0	0	4.050	0.085		Residential - Single Family Residence - Pool, 1	165B153 627		Sherman Oaks - Studio City - Toluca Lake - Cahuenga Pass	No	MI	ADU
Los Angeles	3416 MADERA AVE	90039	5437009007	0.000	0.000	0.085	0.000	Shortfall of Sites	0.155	Low Residential	R1-1-RIO	0	0	0	12.907	0.085		Residential - Single Family Residence, 1	153B209 627		Northeast Los Angeles	No	MI	ADU
Los Angeles	273 S GLENROY AVE	90049	4366017037	0.000	0.000	0.085	0.000	Shortfall of Sites	0.167	Low Residential	R1-1	0	0	0	11.959	0.085		Residential - Single Family Residence - Therapy Pool (Spa), 1	138B145 627		Westwood	No	MI	ADU
Los Angeles	333 OCEANO DR	90049	4404030013	0.000	0.000	0.085	0.000	Shortfall of Sites	0.160	Low Residential	RS-1	0	0	0	12.467	0.085		Residential - Single Family Residence - Pool, 1	132B141 627		Brentwood - Pacific Palisades	No	MI	ADU
Los Angeles	1713 ROXBURY DR	90035	4307013014	0.000	0.000	0.085	0.000	Shortfall of Sites	0.169	Low Residential	R1V2-O	0	0	0	11.813	0.085		Residential - Single Family Residence, 1	129B165 627		West Los Angeles	No	MI	ADU
Los Angeles	401 26TH ST	90402	4264004024	0.000	0.000	0.085	0.000	Shortfall of Sites	0.368	Very Low II Residential	RE11-1	0	0	0	5.428	0.085		Residential - Single Family Residence - Pool, 1	129B137 627		Brentwood - Pacific Palisades	No	MI	ADU
Los Angeles	4511 ST ELMO DR	90019	5071012045	0.000	0.000	0.085	0.000	Shortfall of Sites	0.161	Low Medium II Residential	RD1.5-1-O	0	0	0	12.446	0.085		Residential - Single Family Residence, 1	126B185 627		West Adams - Baldwin Hills - Leimert	No	MI	ADU
Los Angeles	11964 MODJESKA PL	90066	4234019043	0.000	0.000	0.085	0.000	Shortfall of Sites	0.208	Low Residential	R1V2	0	0	0	9.601	0.085		Residential - Single Family Residence, 1	114B157 627		Palms - Mar Vista - Del Rey	No	MI	ADU
Los Angeles	3599 GRAND VIEW BLVD	90066	4248024045	0.000	0.000	0.085	0.000	Shortfall of Sites	0.149	Low Residential	R1V2	0	0	0	13.396	0.085		Residential - Single Family Residence - Pool, 1	114B153 627		Palms - Mar Vista - Del Rey	No	MI	ADU
Los Angeles	8063 DUNFIELD AVE	90045	4109010009	0.000	0.000	0.085	0.000	Shortfall of Sites	0.158	Low Residential	R1V2	0	0	0	12.634	0.085		Residential - Single Family Residence, 1	099B165 627		Westchester - Playa del Rey	No	MI	ADU
Los Angeles	17100 ROSNICK PL	91344	2606005039	0.000	0.000	0.085	0.000	Shortfall of Sites	0.238	Low I Residential	RS-1	0	0	0	8.407	0.085		Residential - Single Family Residence, 1	219B133 628		Granada Hills - Knollwood	No	MI	ADU
Los Angeles	11827 MCLENNAN AVE	91344	2610002030	0.000	0.000	0.085	0.000	Shortfall of Sites	0.172	Low I Residential	RS-1	0	0	0	11.604	0.085		Residential - Single Family Residence, 1	216B133 628		Granada Hills - Knollwood	No	MI	ADU
Los Angeles	17259 RINALDI ST	91344	2607021008	0.000	0.000	0.085	0.000	Shortfall of Sites	0.176	Low I Residential	RS-1	0	0	0	11.348	0.085		Residential - Single Family Residence, 1	213B133 628		Granada Hills - Knollwood	No	MI	ADU
Los Angeles	16460 RINALDI ST	91344	2681002013	0.000	0.000	0.085	0.000	Shortfall of Sites	0.917	Low I Residential	RS-1	0	0	0	2.181	0.085		Residential - Single Family Residence - Pool, 1	213B137 628		Granada Hills - Knollwood	No	MI	ADU
Los Angeles	10953 TOPEKA DR	91326	2718007015	0.000	0.000	0.085	0.000	Shortfall of Sites	0.256	Low I Residential	RS-1	0	0	0	7.798	0.085		Residential - Single Family Residence, 1	210B121 628		Northridge	No	MI	ADU
Los Angeles	10944 ETIWANDA AVE	91326	2715017023	0.000	0.000	0.085	0.000	Shortfall of Sites	0.257	Very Low II Residential	RE11-1	0	0	0	7.796	0.085		Residential - Single Family Residence - Pool, 1	210B125 628		Northridge	No	MI	ADU
Los Angeles	17122 KINGSBURY ST	91344	2695007017	0.000	0.000	0.085	0.000	Shortfall of Sites	0.161	Low II Residential	R1-1	0	0	0	12.447	0.085		Residential - Single Family Residence, 1	207B133 628		Granada Hills - Knollwood	No	MI	ADU
Los Angeles	18759 FAIRFIELD RD	91326	2728029043	0.000	0.000	0.085	0.000	Shortfall of Sites	0.253	Very Low II Residential	RE11-1	0	0	0	7.903	0.085		Residential - Single Family Residence - Pool, 1	207B121 628		Northridge	No	MI	ADU
Los Angeles	10560 DEBRA AVE	91344	2679015028	0.000	0.000	0.085	0.000	Shortfall of Sites	0.204	Low I Residential	RS-1	0	0	0	9.818	0.085		Residential - Single Family Residence, 1	207B137 628		Granada Hills - Knollwood	No	MI	ADU
Los Angeles	10536 DENSMORE AVE	91344	2668011004	0.000	0.000	0.085	0.000	Shortfall of Sites	0.187	Low I Residential	RS-1	0	0	0	10.723	0.085		Residential - Single Family Residence, 1	207B141 628		Granada Hills - Knollwood	No	MI	ADU
Los Angeles	15221 SAN JOSE ST	91345	2649007022	0.000	0.000	0.085	0.000	Shortfall of Sites	0.195	Low Residential	R1-1	0	0	0	10.281	0.085		Residential - Single Family Residence - Pool, 1	207B145 628		Mission Hills - Panorama City - North Hills	No	MI	ADU
Los Angeles	10468 ETON AVE	91311	2706021026	0.000	0.000	0.085	0.000	Shortfall of Sites	0.187	Low I Residential	RS-1	0	0	0	10.719	0.085		Residential - Single Family Residence, 1	207B105 628		Chatsworth - Porter Ranch	No	MI	ADU
Los Angeles	8145 APPERSON ST	91040	2559003019	0.000	0.000	0.085	0.000	Shortfall of Sites	0.153	Low Residential	R1-1-RFA	0	0	0	13.062	0.085		Residential - Single Family Residence, 1	204B193 628		Sunland - Tujunga - Lake View Terrace - Shadow Hills - East La Tuna Canyon	No	MI	ADU
Los Angeles	10134 HAYVENHURST AVE	91343	2678024002	0.000	0.000	0.085	0.000	Shortfall of Sites	0.185	Low I Residential	RS-1	0	0	0	10.823	0.085		Residential - Single Family Residence, 1	204B137 628		Granada Hills - Knollwood	No	MI	ADU
Los Angeles	10012 COMANCHE AVE	91311	2741012006	0.000	0.000	0.085	0.000	Shortfall of Sites	0.172	Low I Residential	RS-1	0	0	0	11.605	0.085		Residential - Single Family Residence, 1	204B113 628		Chatsworth - Porter Ranch	No	MI	ADU
Los Angeles	18816 MERRIDY ST	91324	2729018029	0.000	0.000	0.085	0.000	Shortfall of Sites	0.159	Low I Residential	RS-1	0	0	0	12.595	0.085		Residential - Single Family Residence - Pool, 1	204B121 628		Northridge	No	MI	ADU
Los Angeles	20119 SUPERIOR ST	91311	2748026039	0.000	0.000	0.085	0.000	Shortfall of Sites	0.177	Low I Residential	RS-1	0	0	0	11.270	0.085		Residential - Single Family Residence, 1	201B113 628		Chatsworth - Porter Ranch	No	MI	ADU
Los Angeles	9614 CREBS AVE	91324	2763024008	0.000	0.000	0.085	0.000	Shortfall of Sites	0.185	Low I Residential	RS-1	0	0	0	10.819	0.085		Residential - Single Family Residence - Pool, 1	201B121 628		Northridge	No	MI	ADU
Los Angeles	4741 LOWELL AVE	91214	2571004030	0.000	0.000	0.085	0.000	Shortfall of Sites	0.277	Low Residential	R1-1-RFA	0	0	0	7.211	0.085		Residential - Single Family Residence - Guesthouse, 1	201B205 628		Sunland - Tujunga - Lake View Terrace - Shadow Hills - East La Tuna Canyon	No	MI	ADU
Los Angeles	17241 BALLINGER ST	91325	2692016017	0.000	0.000	0.085	0.000	Shortfall of Sites	0.293	Very Low I Residential	RA-1-H	0	0	0	6.833	0.085		Residential - Single Family Residence - Pool, 1	201B133 628		Northridge	No	MI	ADU
Los Angeles	16413 KNAPP ST	91343	2676025018	0.000	0.000	0.085	0.000	Shortfall of Sites	0.194	Low Residential	RS-1	0	0	0	10.330	0.085		Residential - Single Family Residence, 1	198B137 628		Mission Hills - Panorama City - North Hills	No	MI	ADU
Los Angeles	5510 BURNET AVE	91411	2250005027	0.000	0.000	0.085	0.000	Shortfall of Sites	0.155	Low Residential	R1-1-RIO	0	0	0	12.907	0.085		Residential - Single Family Residence, 1	174B145 628		Van Nuys - North Sherman Oaks	No	MI	ADU
Los Angeles	5141 BEEMAN AVE	91607	2357004004	0.000	0.000	0.085	0.000	Shortfall of Sites	0.194	Low Residential	R1-1	0	0	0	10.318	0.085		Residential - Single Family Residence, 1	171B161 628		North Hollywood - Valley Village	No	MI	ADU
Los Angeles	5100 STERN AVE	91423	2269004004	0.000	0.000	0.085	0.000	Shortfall of Sites	0.200	Low Residential	R1-1-RIO	0	0	0	10.014	0.085		Residential - Single Family Residence - Pool, 1	171B153 628		Van Nuys - North Sherman Oaks	No	MI	ADU
Los Angeles	11590 OTSEGO ST	91601	2354002002	0.000	0.000	0.085	0.000	Shortfall of Sites	0.186	Low Residential	R1-1	0	0	0	10.757	0.085		Residential - Single Family Residence - Pool, 1	171B169 628		North Hollywood - Valley Village	No	MI	ADU
Los Angeles	4725 CAMELLIA AVE	91602	2354015048	0.000	0.000	0.085	0.000	Shortfall of Sites	0.156	Low Residential	R1-1	0	0	0	12.824	0.085		Residential - Single Family Residence, 1	168B169 628		North Hollywood - Valley Village	No	MI	ADU
Los Angeles	11048 BLIX ST	91602	2353031009	0.000	0.000	0.085	0.000	Shortfall of Sites	0.189	Low Residential	R1-1	0	0	0	10.555	0.085		Residential - Single Family Residence - Pool, 1	168B173 628		North Hollywood - Valley Village	No	MI	ADU
Los Angeles	12728 KLING ST	91604	2362022019	0.000	0.000	0.085	0.000	Shortfall of Sites	0.155	Low Residential	R1-1-RIO	0	0	0	12.909	0.085		Residential - Single Family Residence - Pool, 1	168B161 628		Sherman Oaks - Studio City - Toluca Lake - Cahuenga Pass	No	MI	ADU
Los Angeles	13758 VALLEYHEART DR	91423	2271006011	0.000	0.000	0.085	0.000	Shortfall of Sites	0.200	Low Residential	R1-1-RIO	0	0	0	10.013	0.085		Residential - Single Family Residence, 1	168B153 628		Sherman Oaks - Studio City - Toluca Lake - Cahuenga Pass	No	MI	ADU
Los Angeles	271 S BENTLEY AVE	90049	4366020028	0.000	0.000	0.085	0.000	Shortfall of Sites	0.171	Low Residential	R1-1	0	0	0	11.701	0.085		Residential - Single Family Residence, 1	138B145 628		Westwood	No	MI	ADU
Los Angeles	10487 WELLWORTH AVE	90024	4326007011	0.000	0.000	0.085	0.000	Shortfall of Sites	0.176	Low Residential	R1-1	0	0	0	11.343	0.085		Residential - Single Family Residence, 1	135B157 628		Westwood	No	MI	ADU
Los Angeles	12065 ROSE MARIE LN	90049	4404021015	0.000	0.000	0.085	0.000	Shortfall of Sites	0.173	Low Residential	RS-1	0	0	0	11.584	0.085		Residential - Single Family Residence - Pool, 1	132B141 628		Brentwood - Pacific Palisades	No	MI	ADU
Los Angeles	9417 KIRKSIDE RD	90035	4306022023	0.000	0.000	0.085	0.000	Shortfall of Sites	0.152	Low Residential	R1V2	0	0	0	13.155	0.085		Residential - Single Family Residence - Therapy Pool (Spa), 1	129B165 628		West Los Angeles	No	MI	ADU
Los Angeles	2253 BAGLEY AVE	90034	4309016001	0.000	0.000	0.085	0.000	Shortfall of Sites	0.172	Low Residential	R1V2-O	0	0	0	11.643	0.085		Residential - Single Family Residence - Pool, 1	126B169 628		West Los Angeles	No	MI	ADU
Los Angeles	2412 S BEVERLY DR	90034	4309018007	0.000	0.000	0.085	0.000	Shortfall of Sites	0.215	Low Residential	R1V2-O	0	0	0	9.296	0.085		Residential - Single Family Residence - Pool, 1	126B165 628		West Los Angeles	No	MI	ADU
Los Angeles	5848 W 78TH PL	90045	4105014014	0.000	0.000	0.085	0.000	Shortfall of Sites	0.201	Low Residential	R1-1	0	0	0	9.929	0.085		Residential - Single Family Residence, 1	099B169 628		Westchester - Playa del Rey	No	MI	ADU
Los Angeles	8064 EL MANOR AVE	90045	4109010016	0.000	0.000	0.085	0.000	Shortfall of Sites	0.203	Low Residential	R1V2	0	0	0	9.871	0.085		Residential - Single Family Residence, 1	099B165 628		Westchester - Playa del Rey	No	MI	ADU
Los Angeles	1380 OAKHORNE DR	90710	7438015003	0.000	0.000	0.085	0.000	Shortfall of Sites	0.150	Low Residential	R1-1XL-O	0	0	0	13.375	0.085		Residential - Single Family Residence, 1	042B193 628		Wilmington - Harbor City	No	MI	ADU
Los Angeles	12715 BYRON AVE	91344	2608003016	0.000	0.000	0.085	0.000	Shortfall of Sites	0.242	Low I Residential	RS-1	0	0	0	8.255	0.085		Residential - Single Family Residence - Pool, 1	222B133 629		Granada Hills - Knollwood	No	MI	ADU
Los Angeles	12301 KENNY DR	91344	2609022011	0.000	0.000	0.085	0.000	Shortfall of Sites	0.395	Very Low I Residential	RA-1	0	0	0	5.068	0.085		Residential - Single Family Residence - Pool, 1	219B133 629		Granada Hills - Knollwood	No	MI	ADU
Los Angeles	11826 MCLENNAN AVE	91344	2610002031	0.000	0.000	0.085	0.000	Shortfall of Sites	0.172	Low I Residential	RS-1	0	0	0	11.604	0.085		Residential - Single Family Residence - Pool, 1	216B133 629		Granada Hills - Knollwood	No	MI	ADU
Los Angeles	17253 RINALDI ST	91344	2607021007	0.000	0.000	0.085	0.000	Shortfall of Sites	0.176	Low I Residential	RS-1	0	0	0	11.348	0.085		Residential - Single Family Residence, 1	213B133 629		Granada Hills - Knollwood	No	MI	ADU

Jurisdiction Name	Site Address/Intersection	5 Digit ZIP Code	Assessor Parcel Number	Very Low-Income	Low-Income	Moderate-Income	Above Moderate-Income	Type of Shortfall	Parcel Size (Acres)	Current General Plan Designation	Current Zoning	Proposed General Plan (GP) Designation	Proposed Zoning	Minimum Density Allowed	Maximum Density Allowed	Total Capacity	Vacant/ Nonvacant	Description of Existing Uses	PIN	Base Density Per Acre	Community Plan Area	Rent Stabalization Ordinance	Income Category	Applicable Rezoning Program (Program informing values in Column Q listed first)
Los Angeles	11462 DEBRA AVE	91344	2681003014	0.000	0.000	0.085	0.000	Shortfall of Sites	0.191	Low I Residential	RS-1	0	0	0	10.489	0.085		Residential - Single Family Residence, 1	213B137 629		Granada Hills - Knollwood	No	MI	ADU
Los Angeles	17841 HORACE ST	91344	2712010021	0.000	0.000	0.085	0.000	Shortfall of Sites	0.181	Low I Residential	RE9-1XL-RFA	0	0	0	11.050	0.085		Residential - Single Family Residence, 1	210B129 629		Granada Hills - Knollwood	No	MI	ADU
Los Angeles	18742 LUDLOW ST	91326	2717013020	0.000	0.000	0.085	0.000	Shortfall of Sites	0.254	Very Low II Residential	RE11-1	0	0	0	7.874	0.085		Residential - Single Family Residence - Pool, 1	210B121 629		Northridge	No	MI	ADU
Los Angeles	17116 KINGSBURY ST	91344	2695007018	0.000	0.000	0.085	0.000	Shortfall of Sites	0.161	Low II Residential	R1-1	0	0	0	12.447	0.085		Residential - Single Family Residence, 1	207B133 629		Granada Hills - Knollwood	No	MI	ADU
Los Angeles	18753 FAIRFIELD RD	91326	2728029042	0.000	0.000	0.085	0.000	Shortfall of Sites	0.253	Very Low II Residential	RE11-1	0	0	0	7.903	0.085		Residential - Single Family Residence - Pool, 1	207B121 629		Northridge	No	MI	ADU
Los Angeles	16324 CLYMER ST	91344	2679020027	0.000	0.000	0.085	0.000	Shortfall of Sites	0.195	Low I Residential	RS-1	0	0	0	10.248	0.085		Residential - Single Family Residence, 1	207B137 629		Granada Hills - Knollwood	No	MI	ADU
Los Angeles	10537 DEMPSEY AVE	91344	2668011011	0.000	0.000	0.085	0.000	Shortfall of Sites	0.200	Low I Residential	RS-1	0	0	0	10.009	0.085		Residential - Single Family Residence - Pool, 1	207B141 629		Granada Hills - Knollwood	No	MI	ADU
Los Angeles	10461 MILWOOD AVE	91311	2706021027	0.000	0.000	0.085	0.000	Shortfall of Sites	0.183	Low I Residential	RS-1	0	0	0	10.931	0.085		Residential - Single Family Residence, 1	207B105 629		Chatsworth - Porter Ranch	No	MI	ADU
Los Angeles	10447 OKLAHOMA AVE	91311	2706015024	0.000	0.000	0.085	0.000	Shortfall of Sites	0.500	Very Low I Residential	RA-1	0	0	0	4.001	0.085		Residential - Single Family Residence - Guesthouse, 1	207B109 629		Chatsworth - Porter Ranch	No	MI	ADU
Los Angeles	18260 MINNEHAHA ST	91326	2731028020	0.000	0.000	0.085	0.000	Shortfall of Sites	0.253	Very Low II Residential	RE11-1	0	0	0	7.898	0.085		Residential - Single Family Residence - Pool, 1	207B125 629		Northridge	No	MI	ADU
Los Angeles	8139 APPERSON ST	91040	2559003020	0.000	0.000	0.085	0.000	Shortfall of Sites	0.153	Low Residential	R1-1-RFA	0	0	0	13.062	0.085		Residential - Single Family Residence, 1	204B193 629		Sunland - Tujunga - Lake View Terrace - Shadow Hills - East La Tuna Canyon	No	MI	ADU
Los Angeles	15753 ROMAR ST	91343	2661018009	0.000	0.000	0.085	0.000	Shortfall of Sites	0.152	Low I Residential	RA-1	0	0	0	13.151	0.085		Residential - Single Family Residence, 1	204B141 629		Granada Hills - Knollwood	No	MI	ADU
Los Angeles	10133 MONOGRAM AVE	91343	2678024009	0.000	0.000	0.085	0.000	Shortfall of Sites	0.185	Low I Residential	RS-1	0	0	0	10.816	0.085		Residential - Single Family Residence - Pool, 1	204B137 629		Granada Hills - Knollwood	No	MI	ADU
Los Angeles	10021 CASABA AVE	91311	2741019027	0.000	0.000	0.085	0.000	Shortfall of Sites	0.173	Low I Residential	RS-1	0	0	0	11.536	0.085		Residential - Single Family Residence - Pool, 1	204B113 629		Chatsworth - Porter Ranch	No	MI	ADU
Los Angeles	20111 SUPERIOR ST	91311	2748026038	0.000	0.000	0.085	0.000	Shortfall of Sites	0.177	Low I Residential	RS-1	0	0	0	11.270	0.085		Residential - Single Family Residence, 1	201B113 629		Chatsworth - Porter Ranch	No	MI	ADU
Los Angeles	9814 TUJUNGA CANYON PL	91042	2571015069	0.000	0.000	0.085	0.000	Shortfall of Sites	0.159	Low Residential	R1-1-RFA	0	0	0	12.596	0.085		Residential - Single Family Residence, 1	201B205 629		Sunland - Tujunga - Lake View Terrace - Shadow Hills - East La Tuna Canyon	No	MI	ADU
Los Angeles	19231 BALLINGER ST	91324	2762027013	0.000	0.000	0.085	0.000	Shortfall of Sites	0.385	Very Low I Residential	RA-1	0	0	0	5.189	0.085		Residential - Single Family Residence - Pool, 1	201B117 629		Northridge	No	MI	ADU
Los Angeles	9525 BABBITT AVE	91325	2692016016	0.000	0.000	0.085	0.000	Shortfall of Sites	0.330	Very Low I Residential	RA-1-H	0	0	0	6.063	0.085		Residential - Single Family Residence - Pool, 1	201B133 629		Northridge	No	MI	ADU
Los Angeles	9135 WOODLEY AVE	91343	2676015020	0.000	0.000	0.085	0.000	Shortfall of Sites	0.167	Low Residential	RS-1	0	0	0	12.001	0.085		Residential - Single Family Residence, 1	198B141 629		Mission Hills - Panorama City - North Hills	No	MI	ADU
Los Angeles	5644 TYRONE AVE	91401	2245022003	0.000	0.000	0.085	0.000	Shortfall of Sites	0.201	Low Residential	R1-1	0	0	0	9.928	0.085		Residential - Single Family Residence - Pool and Misc., 1	174B153 629		Van Nuys - North Sherman Oaks	No	MI	ADU
Los Angeles	5511 NOBLE AVE	91411	2250005003	0.000	0.000	0.085	0.000	Shortfall of Sites	0.155	Low Residential	R1-1-RIO	0	0	0	12.906	0.085		Residential - Single Family Residence, 1	174B145 629		Van Nuys - North Sherman Oaks	No	MI	ADU
Los Angeles	5138 BEEMAN AVE	91607	2357005015	0.000	0.000	0.085	0.000	Shortfall of Sites	0.205	Low Residential	R1-1	0	0	0	9.736	0.085		Residential - Single Family Residence, 1	171B161 629		North Hollywood - Valley Village	No	MI	ADU
Los Angeles	18625 WELLS DR	91356	2161012009	0.000	0.000	0.085	0.000	Shortfall of Sites	1.064	Very Low I Residential	RA-1	0	0	0	1.880	0.085		Residential - Single Family Residence - Pool, 1	171B125 629		Encino - Tarzana	No	MI	ADU
Los Angeles	5101 MATILIJA AVE	91423	2269004025	0.000	0.000	0.085	0.000	Shortfall of Sites	0.199	Low Residential	R1-1-RIO	0	0	0	10.030	0.085		Residential - Single Family Residence - Pool, 1	171B153 629		Van Nuys - North Sherman Oaks	No	MI	ADU
Los Angeles	11594 OTSEGO ST	91601	2354002001	0.000	0.000	0.085	0.000	Shortfall of Sites	0.187	Low Residential	R1-1	0	0	0	10.683	0.085		Residential - Single Family Residence, 1	171B169 629		North Hollywood - Valley Village	No	MI	ADU
Los Angeles	11102 BLIX ST	91602	2353031010	0.000	0.000	0.085	0.000	Shortfall of Sites	0.379	Low Residential	R1-1	0	0	0	5.277	0.085		Residential - Single Family Residence, 1	168B173 629		North Hollywood - Valley Village	No	MI	ADU
Los Angeles	12726 KLING ST	91604	2362022018	0.000	0.000	0.085	0.000	Shortfall of Sites	0.155	Low Residential	R1-1-RIO	0	0	0	12.908	0.085		Residential - Single Family Residence - Pool, 1	168B161 629		Sherman Oaks - Studio City - Toluca Lake - Cahuenga Pass	No	MI	ADU
Los Angeles	11438 CASHMERE ST	90049	4365021015	0.000	0.000	0.085	0.000	Shortfall of Sites	0.173	Low Residential	R1-1-O	0	0	0	11.543	0.085		Residential - Single Family Residence, 1	135B145 629		Brentwood - Pacific Palisades	No	MI	ADU
Los Angeles	10661 LINDBROOK DR	90024	4360010017	0.000	0.000	0.085	0.000	Shortfall of Sites	0.228	Low Residential	R1-1	0	0	0	8.791	0.085		Residential - Single Family Residence - Pool, 1	135B153 629		Westwood	No	MI	ADU
Los Angeles	1341 WOODRUFF AVE	90024	4326013022	0.000	0.000	0.085	0.000	Shortfall of Sites	0.168	Low Residential	R1-1	0	0	0	11.935	0.085		Residential - Single Family Residence, 1	135B157 629		Westwood	No	MI	ADU
Los Angeles	10561 KINNARD AVE	90024	4326021021	0.000	0.000	0.085	0.000	Shortfall of Sites	0.150	Low Residential	R1-1-O	0	0	0	13.323	0.085		Residential - Single Family Residence, 1	132B157 629		Westwood	No	MI	ADU
Los Angeles	128 S MEDIO DR	90049	4405036024	0.000	0.000	0.085	0.000	Shortfall of Sites	0.207	Low Residential	R1-1	0	0	0	9.671	0.085		, 1	132B141 629		Brentwood - Pacific Palisades	No	MI	ADU
Los Angeles	2143 PATRICIA AVE	90025	4317010022	0.000	0.000	0.085	0.000	Shortfall of Sites	0.168	Low Residential	R1-1-O	0	0	0	11.923	0.085		Residential - Single Family Residence - Pool, 1	129B157 629		West Los Angeles	No	MI	ADU
Los Angeles	9423 KIRKSIDE RD	90035	4306022024	0.000	0.000	0.085	0.000	Shortfall of Sites	0.157	Low Residential	R1V2	0	0	0	12.726	0.085		Residential - Single Family Residence, 1	129B165 629		West Los Angeles	No	MI	ADU
Los Angeles	2735 KRIM DR	90064	4308015017	0.000	0.000	0.085	0.000	Shortfall of Sites	0.358	Low Residential	R1V2-O	0	0	0	5.589	0.085		Residential - Single Family Residence, 1	126B165 629		West Los Angeles	No	MI	ADU
Los Angeles	10522 TROON AVE	90064	4318019023	0.000	0.000	0.085	0.000	Shortfall of Sites	0.171	Low Residential	R1V2-O	0	0	0	11.693	0.085		Residential - Single Family Residence, 1	126B161 629		West Los Angeles	No	MI	ADU
Los Angeles	3251 TILDEN AVE	90034	4251017002	0.000	0.000	0.085	0.000	Shortfall of Sites	0.153	Low Residential	R1-1	0	0	0	13.102	0.085		Residential - Single Family Residence, 1	120B157 629		Palms - Mar Vista - Del Rey	No	MI	ADU
Los Angeles	7901 VICKSBURG AVE	90045	4107003038	0.000	0.000	0.085	0.000	Shortfall of Sites	0.150	Low Residential	R1-1	0	0	0	13.371	0.085		Residential - Single Family Residence, 1	099B165 629		Westchester - Playa del Rey	No	MI	ADU
Los Angeles	1405 238TH ST	90710	7439003002	0.000	0.000	0.085	0.000	Shortfall of Sites	0.157	Low Residential	R1-1XL-O	0	0	0	12.741	0.085		Residential - Single Family Residence, 1	042B193 629		Wilmington - Harbor City	No	MI	ADU
Los Angeles	17215 CEREDO PL	91344	2608019024	0.000	0.000	0.085	0.000	Shortfall of Sites	0.252	Very Low II Residential	RE11-1	0	0	0	7.923	0.085		Residential - Single Family Residence - Pool, 1	219B133 630		Granada Hills - Knollwood	No	MI	ADU
Los Angeles	11824 MCLENNAN AVE	91344	2610002032	0.000	0.000	0.085	0.000	Shortfall of Sites	0.206	Low I Residential	RS-1	0	0	0	9.715	0.085		Residential - Single Family Residence - Pool, 1	216B133 630		Granada Hills - Knollwood	No	MI	ADU
Los Angeles	17247 RINALDI ST	91344	2607021006	0.000	0.000	0.085	0.000	Shortfall of Sites	0.168	Low I Residential	RS-1	0	0	0	11.935	0.085		Residential - Single Family Residence - Pool, 1	213B133 630		Granada Hills - Knollwood	No	MI	ADU
Los Angeles	11459 GOTHIC AVE	91344	2681003001	0.000	0.000	0.085	0.000	Shortfall of Sites	0.186	Low I Residential	RS-1	0	0	0	10.769	0.085		Residential - Single Family Residence - Pool, 1	213B137 630		Granada Hills - Knollwood	No	MI	ADU
Los Angeles	19122 CELTIC ST	91326	2718011009	0.000	0.000	0.085	0.000	Shortfall of Sites	0.182	Low I Residential	RS-1	0	0	0	10.991	0.085		Residential - Single Family Residence - Pool, 1	210B121 630		Northridge	No	MI	ADU
Los Angeles	10942 CHIMINEAS AVE	91326	2715013009	0.000	0.000	0.085	0.000	Shortfall of Sites	0.254	Very Low II Residential	RE11-1	0	0	0	7.885	0.085		Residential - Single Family Residence - Pool, 1	210B125 630		Northridge	No	MI	ADU
Los Angeles	17112 KINGSBURY ST	91344	2695007019	0.000	0.000	0.085	0.000	Shortfall of Sites	0.218	Low II Residential	R1-1	0	0	0	9.171	0.085		Residential - Single Family Residence, 1	207B133 630		Granada Hills - Knollwood	No	MI	ADU
Los Angeles	18670 HILLSBORO RD	91326	2728029039	0.000	0.000	0.085	0.000	Shortfall of Sites	0.264	Very Low II Residential	RE11-1	0	0	0	7.588	0.085		Residential - Single Family Residence, 1	207B121 630		Northridge	No	MI	ADU
Los Angeles	10551 VALJEAN AVE	91344	2679020009	0.000	0.000	0.085	0.000	Shortfall of Sites	0.175	Low I Residential	RS-1	0	0	0	11.426	0.085		Residential - Single Family Residence - Pool, 1	207B137 630		Granada Hills - Knollwood	No	MI	ADU
Los Angeles	10536 DEMPSEY AVE	91344	2668011018	0.000	0.000	0.085	0.000	Shortfall of Sites	0.173	Low I Residential	RS-1	0	0	0	11.556	0.085		Residential - Single Family Residence, 1	207B141 630		Granada Hills - Knollwood	No	MI	ADU
Los Angeles	15355 SAN JOSE ST	91345	2649011005	0.000	0.000	0.085	0.000	Shortfall of Sites	0.177	Low Residential	R1-1	0	0	0	11.322	0.085		Residential - Single Family Residence, 1	207B145 630		Mission Hills - Panorama City - North Hills	No	MI	ADU
Los Angeles	10457 VARIEL AVE	91311	2706020021	0.000	0.000	0.085	0.000	Shortfall of Sites	0.518	Very Low I Residential	RA-1	0	0	0	3.859	0.085		Residential - Single Family Residence - Pool, 1	207B105 630		Chatsworth - Porter Ranch	No	MI	ADU
Los Angeles	10446 OKLAHOMA AVE	91311	2706013010	0.000	0.000	0.085	0.000	Shortfall of Sites	0.254	Very Low II Residential	RE11-1	0	0	0	7.870	0.085		Residential - Single Family Residence, 1	207B109 630		Chatsworth - Porter Ranch	No	MI	ADU
Los Angeles	18250 MINNEHAHA ST	91326	2731028021	0.000	0.000	0.085	0.000	Shortfall of Sites	0.253	Very Low II Residential	RE11-1	0	0	0	7.905	0.085		Residential - Single Family Residence - Pool, 1	207B125 630		Northridge	No	MI	ADU
Los Angeles	8133 APPERSON ST	91040	2559003031	0.000	0.000	0.085	0.000	Shortfall of Sites	0.153	Low Residential	R1-1-RFA	0	0	0	13.062	0.085		Residential - Single Family Residence, 1	204B193 630		Sunland - Tujunga - Lake View Terrace - Shadow Hills - East La Tuna Canyon	No	MI	ADU
Los Angeles	15749 ROMAR ST	91343	2661018026	0.000	0.000	0.085	0.000	Shortfall of Sites	0.152	Low I Residential	RA-1	0	0	0	13.151	0.085		Residential - Single Family Residence, 1	204B141 630		Granada Hills - Knollwood	No	MI	ADU
Los Angeles	10136 SWINTON AVE	91343	2678001018	0.000	0.000	0.085	0.000	Shortfall of Sites	0.172	Low I Residential	RS-1	0	0	0	11.616	0.085		Residential - Single Family Residence - Therapy Pool (Spa), 1	204B137 630		Granada Hills - Knollwood	No	MI	ADU
Los Angeles	10016 CASABA AVE	91311	2741018021	0.000	0.000	0.085	0.000	Shortfall of Sites	0.173	Low I Residential	RS-1	0	0	0	11.580	0.085		Residential - Single Family Residence, 1	204B113 630		Chatsworth - Porter Ranch	No	MI	ADU
Los Angeles	10015 WHITAKER AVE	91343	2685004011	0.000	0.000	0.085	0.000	Shortfall of Sites	0.189	Low I Residential	RS-1	0	0	0	10.580	0.085		Residential - Single Family Residence, 1	204B133 630		Granada Hills - Knollwood	No	MI	ADU
Los Angeles	18809 MERRIDY ST	91324	2729017002	0.000	0.000	0.085	0.000	Shortfall of Sites	0.162	Low I Residential	RS-1	0	0	0	12.361	0.085		Residential - Single Family Residence, 1	204B121 630		Northridge	No	MI	ADU
Los Angeles	18937 HALSTED ST	91324	2762037025	0.000	0.000	0.085	0.000	Shortfall of Sites	0.171	Low I Residential	RS-1	0	0	0	11.688	0.085		Residential - Single Family Residence, 1	201B121 630		Northridge	No	MI	ADU
Los Angeles	9805 CABANAS AVE	91042	2571012058	0.000	0.000	0.085	0.000	Shortfall of Sites	0.158	Low Residential	R1-1-RFA	0	0	0	12.628	0.085		Residential - Single Family Residence, 1	201B205 630		Sunland - Tujunga - Lake View Terrace - Shadow Hills - East La Tuna Canyon	No	MI	ADU
Los Angeles	19739 HALSTED ST	91311	2761030031	0.000	0.000	0.085	0.000	Shortfall of Sites	0.193	Low I Residential	RS-1	0	0	0	10.366	0.085		Residential - Single Family Residence - Pool, 1	201B117 630		Chatsworth - Porter Ranch	No	MI	ADU
Los Angeles	9524 BABBITT AVE	91325	2692016015	0.000	0.000	0.085	0.000	Shortfall of Sites	0.330	Very Low I Residential	RA-1-H	0	0	0	6.067	0.085		Residential - Single Family Residence - Pool, 1	201B133 630		Northridge	No	MI	ADU
Los Angeles	16407 KNAPP ST	91343	2676025019	0.000	0.000	0.085	0.000	Shortfall of Sites	0.194	Low Residential	RS-1	0	0	0	10.331	0.085		Residential - Single Family Residence, 1	198B137 630		Mission Hills - Panorama City - North Hills	No	MI	ADU
Los Angeles	5641 KATHERINE AVE	91401	2245022010	0.000	0.000	0.085	0.000	Shortfall of Sites	0.201	Low Residential	R1-1	0	0	0	9.936	0.085		Residential - Single Family Residence, 1	174B153 630		Van Nuys - North Sherman Oaks	No	MI	ADU
Los Angeles	5510 NOBLE AVE	91411	2250012034	0.000	0.000	0.085	0.000	Shortfall of Sites	0.155	Low Residential	R1-1	0	0	0	12.906	0.085		Residential - Single Family Residence - Pool, 1	174B145 630		Van Nuys - North Sherman Oaks	No	MI	ADU
Los Angeles	5430 VANALDEN AVE	91356	2163021001	0.000	0.000	0.085	0.000	Shortfall of Sites	0.698	Very Low I Residential	RA-1	0	0	0	2.867	0.085		Residential - Single Family Residence - Pool, 1	174B121 630		Encino - Tarzana	No	MI	ADU
Los Angeles	5409 SYLVIA AVE	91356	2163013023	0.000	0.000	0.085	0.000	Shortfall of Sites	0.160	Low II Residential	R1-1	0	0	0	12.491	0.085		Residential - Single Family Residence, 1	174B117 630		Encino - Tarzana	No	MI	ADU
Los Angeles	5141 BABCOCK AVE	91607	2357005004	0.000	0.000	0.085	0.000	Shortfall of Sites	0.205	Low Residential	R1-1	0	0	0	9.741	0.085		Residential - Single Family Residence - Pool, 1	171B161 630		North Hollywood - Valley Village	No	MI	ADU
Los Angeles	5100 MATILIJA AVE	91423	2269003004	0.000	0.000	0.085	0.000	Shortfall of Sites	0.194	Low Residential	R1-1-RIO	0	0	0	10.313	0.085		Residential - Single Family Residence - Pool, 1	171B153 630		Van Nuys - North Sherman Oaks	No	MI	ADU

Jurisdiction Name	Site Address/Intersection	5 Digit ZIP Code	Assessor Parcel Number	Very Low-Income	Low-Income	Moderate-Income	Above Moderate-Income	Type of Shortfall	Parcel Size (Acres)	Current General Plan Designation	Current Zoning	Proposed General Plan (GP) Designation	Proposed Zoning	Minimum Density Allowed	Maximum Density Allowed	Total Capacity	Vacant/ Nonvacant	Description of Existing Uses	PIN	Base Density Per Acre	Community Plan Area	Rent Stabalization Ordinance	Income Category	Applicable Rezoning Program (Program informing values in Column Q listed first)
Los Angeles	11110 BLIX ST	91602	2353031011	0.000	0.000	0.085	0.000	Shortfall of Sites	0.189	Low Residential	R1-1	0	0	0	10.555	0.085		Residential - Single Family Residence - Guesthouse, 1	168B173 630		North Hollywood - Valley Village	No	MI	ADU
Los Angeles	4243 COSTELLO AVE	91423	2266015025	0.000	0.000	0.085	0.000	Shortfall of Sites	0.161	Low Residential	R1-1	0	0	0	12.454	0.085		Residential - Single Family Residence - Pool, 1	165B153 630		Sherman Oaks - Studio City - Toluca Lake - Cahuenga Pass	No	MI	ADU
Los Angeles	3326 LARGA AVE	90039	5436027008	0.000	0.000	0.085	0.000	Shortfall of Sites	0.155	Low Residential	R1-1-RIO	0	0	0	12.902	0.085		Residential - Single Family Residence, 1	153B209 630		Northeast Los Angeles	No	MI	ADU
Los Angeles	10653 LINDBROOK DR	90024	4360010018	0.000	0.000	0.085	0.000	Shortfall of Sites	0.206	Low Residential	R1-1	0	0	0	9.690	0.085		Residential - Single Family Residence, 1	135B153 630		Westwood	No	MI	ADU
Los Angeles	10580 WILKINS AVE	90024	4326021007	0.000	0.000	0.085	0.000	Shortfall of Sites	0.149	Low Residential	R1-1-O	0	0	0	13.385	0.085		Residential - Single Family Residence, 1	132B157 630		Westwood	No	MI	ADU
Los Angeles	128 S CARMELINA AVE	90049	4405042028	0.000	0.000	0.085	0.000	Shortfall of Sites	0.203	Low Residential	RS-1	0	0	0	9.874	0.085		Residential - Single Family Residence, 1	132B141 630		Brentwood - Pacific Palisades	No	MI	ADU
Los Angeles	720 S BRISTOL AVE	90049	4266003059	0.000	0.000	0.085	0.000	Shortfall of Sites	0.287	Low Residential	R1-1	0	0	0	6.960	0.085		Residential - Single Family Residence - Pool, 1	129B141 630		Brentwood - Pacific Palisades	No	MI	ADU
Los Angeles	2736 ANCHOR AVE	90064	4309001006	0.000	0.000	0.085	0.000	Shortfall of Sites	0.214	Low Residential	R1V2-O	0	0	0	9.357	0.085		Residential - Single Family Residence, 1	126B165 630		West Los Angeles	No	MI	ADU
Los Angeles	10526 TROON AVE	90064	4318019024	0.000	0.000	0.085	0.000	Shortfall of Sites	0.182	Low Residential	R1V2-O	0	0	0	10.977	0.085		Residential - Single Family Residence, 1	126B161 630		West Los Angeles	No	MI	ADU
Los Angeles	3282 GRANVILLE AVE	90066	4250004007	0.000	0.000	0.085	0.000	Shortfall of Sites	0.188	Low Residential	R1V2	0	0	0	10.662	0.085		Residential - Single Family Residence, 1	117B153 630		Palms - Mar Vista - Del Rey	No	MI	ADU
Los Angeles	3621 MOUNTAIN VIEW AVE	90066	4248027015	0.000	0.000	0.085	0.000	Shortfall of Sites	0.221	Low Residential	R1V2	0	0	0	9.054	0.085		Residential - Single Family Residence, 1	114B153 630		Palms - Mar Vista - Del Rey	No	MI	ADU
Los Angeles	5854 W 78TH PL	90045	4105014013	0.000	0.000	0.085	0.000	Shortfall of Sites	0.178	Low Residential	R1-1	0	0	0	11.266	0.085		Residential - Single Family Residence, 1	099B169 630		Westchester - Playa del Rey	No	MI	ADU
Los Angeles	8076 COWAN AVE	90045	4109020015	0.000	0.000	0.085	0.000	Shortfall of Sites	0.168	Low Residential	R1V2	0	0	0	11.912	0.085		Residential - Single Family Residence, 1	099B165 630		Westchester - Playa del Rey	No	MI	ADU
Los Angeles	12719 GOETHE PL	91344	2608003007	0.000	0.000	0.085	0.000	Shortfall of Sites	0.195	Low I Residential	RS-1	0	0	0	10.274	0.085		Residential - Single Family Residence, 1	222B133 631		Granada Hills - Knollwood	No	MI	ADU
Los Angeles	17133 SUNDERLAND DR	91344	2608019002	0.000	0.000	0.085	0.000	Shortfall of Sites	0.244	Low I Residential	RS-1	0	0	0	8.200	0.085		Residential - Single Family Residence, 1	219B133 631		Granada Hills - Knollwood	No	MI	ADU
Los Angeles	17241 RINALDI ST	91344	2607021005	0.000	0.000	0.085	0.000	Shortfall of Sites	0.168	Low I Residential	RS-1	0	0	0	11.935	0.085		Residential - Single Family Residence - Pool, 1	213B133 631		Granada Hills - Knollwood	No	MI	ADU
Los Angeles	11458 GOTHIC AVE	91344	2681004014	0.000	0.000	0.085	0.000	Shortfall of Sites	0.207	Low I Residential	RS-1	0	0	0	9.672	0.085		Residential - Single Family Residence - Pool, 1	213B137 631		Granada Hills - Knollwood	No	MI	ADU
Los Angeles	17106 KINGSBURY ST	91344	2695007020	0.000	0.000	0.085	0.000	Shortfall of Sites	0.218	Low II Residential	R1-1	0	0	0	9.171	0.085		Residential - Single Family Residence, 1	207B133 631		Granada Hills - Knollwood	No	MI	ADU
Los Angeles	10719 WESCOTT AVE	91040	2555037008	0.000	0.000	0.085	0.000	Shortfall of Sites	0.152	Low Residential	R1-1-RFA	0	0	0	13.153	0.085		Residential - Single Family Residence, 1	207B189 631		Sunland - Tujunga - Lake View Terrace - Shadow Hills - East La Tuna Canyon	No	MI	ADU
Los Angeles	10543 YOLANDA AVE	91326	2728021011	0.000	0.000	0.085	0.000	Shortfall of Sites	0.253	Very Low II Residential	RE11-1	0	0	0	7.901	0.085		Residential - Single Family Residence, 1	207B121 631		Northridge	No	MI	ADU
Los Angeles	10547 HAYVENHURST AVE	91344	2684015002	0.000	0.000	0.085	0.000	Shortfall of Sites	0.165	Low I Residential	RS-1	0	0	0	12.103	0.085		Residential - Single Family Residence, 1	207B137 631		Granada Hills - Knollwood	No	MI	ADU
Los Angeles	10543 DANUBE AVE	91344	2661004004	0.000	0.000	0.085	0.000	Shortfall of Sites	0.157	Low I Residential	RS-1	0	0	0	12.723	0.085		Residential - Single Family Residence, 1	207B141 631		Granada Hills - Knollwood	No	MI	ADU
Los Angeles	15349 SAN JOSE ST	91345	2649011004	0.000	0.000	0.085	0.000	Shortfall of Sites	0.176	Low Residential	R1-1	0	0	0	11.389	0.085		Residential - Single Family Residence, 1	207B145 631		Mission Hills - Panorama City - North Hills	No	MI	ADU
Los Angeles	21042 SAN JOSE ST	91311	2706019030	0.000	0.000	0.085	0.000	Shortfall of Sites	0.516	Very Low I Residential	RA-1	0	0	0	3.875	0.085		Residential - Single Family Residence - Pool, 1	207B105 631		Chatsworth - Porter Ranch	No	MI	ADU
Los Angeles	10447 IRONDALE AVE	91311	2706013013	0.000	0.000	0.085	0.000	Shortfall of Sites	0.254	Very Low II Residential	RE11-1	0	0	0	7.870	0.085		Residential - Single Family Residence - Pool, 1	207B109 631		Chatsworth - Porter Ranch	No	MI	ADU
Los Angeles	10417 CANBY AVE	91326	2731013014	0.000	0.000	0.085	0.000	Shortfall of Sites	0.258	Very Low II Residential	RE11-1	0	0	0	7.744	0.085		Residential - Single Family Residence, 1	204B125 631		Northridge	No	MI	ADU
Los Angeles	10138 MONTGOMERY AVE	91343	2669010030	0.000	0.000	0.085	0.000	Shortfall of Sites	0.178	Low I Residential	RS-1	0	0	0	11.259	0.085		Residential - Single Family Residence, 1	204B141 631		Granada Hills - Knollwood	No	MI	ADU
Los Angeles	10015 OSO AVE	91311	2741018008	0.000	0.000	0.085	0.000	Shortfall of Sites	0.173	Low I Residential	RS-1	0	0	0	11.577	0.085		Residential - Single Family Residence, 1	204B113 631		Chatsworth - Porter Ranch	No	MI	ADU
Los Angeles	10014 WHITAKER AVE	91343	2685003016	0.000	0.000	0.085	0.000	Shortfall of Sites	0.189	Low I Residential	RS-1	0	0	0	10.580	0.085		Residential - Single Family Residence, 1	204B133 631		Granada Hills - Knollwood	No	MI	ADU
Los Angeles	9700 LARAMIE AVE	91311	2748031038	0.000	0.000	0.085	0.000	Shortfall of Sites	0.176	Low I Residential	RS-1	0	0	0	11.366	0.085		Residential - Single Family Residence, 1	201B113 631		Chatsworth - Porter Ranch	No	MI	ADU
Los Angeles	18931 HALSTED ST	91324	2762037026	0.000	0.000	0.085	0.000	Shortfall of Sites	0.172	Low I Residential	RS-1	0	0	0	11.617	0.085		Residential - Single Family Residence - Pool, 1	201B121 631		Northridge	No	MI	ADU
Los Angeles	9804 CABANAS AVE	91042	2571008046	0.000	0.000	0.085	0.000	Shortfall of Sites	0.159	Low Residential	R1-1-RFA	0	0	0	12.613	0.085		Residential - Single Family Residence - Pool, 1	201B205 631		Sunland - Tujunga - Lake View Terrace - Shadow Hills - East La Tuna Canyon	No	MI	ADU
Los Angeles	19735 HALSTED ST	91311	2761030032	0.000	0.000	0.085	0.000	Shortfall of Sites	0.225	Low I Residential	RS-1	0	0	0	8.876	0.085		Residential - Single Family Residence - Pool, 1	201B117 631		Chatsworth - Porter Ranch	No	MI	ADU
Los Angeles	9525 ALDEA AVE	91325	2692016014	0.000	0.000	0.085	0.000	Shortfall of Sites	0.337	Very Low I Residential	RA-1-H	0	0	0	5.941	0.085		Residential - Single Family Residence, 1	201B133 631		Northridge	No	MI	ADU
Los Angeles	9239 SOPHIA AVE	91343	2676024021	0.000	0.000	0.085	0.000	Shortfall of Sites	0.189	Low Residential	RS-1	0	0	0	10.575	0.085		Residential - Single Family Residence, 1	198B137 631		Mission Hills - Panorama City - North Hills	No	MI	ADU
Los Angeles	5642 KATHERINE AVE	91401	2245022017	0.000	0.000	0.085	0.000	Shortfall of Sites	0.201	Low Residential	R1-1	0	0	0	9.928	0.085		Residential - Single Family Residence, 1	174B153 631		Van Nuys - North Sherman Oaks	No	MI	ADU
Los Angeles	5511 COLUMBUS AVE	91411	2250007031	0.000	0.000	0.085	0.000	Shortfall of Sites	0.185	Low Residential	R1-1-RIO	0	0	0	10.784	0.085		Residential - Single Family Residence - Pool, 1	174B145 631		Van Nuys - North Sherman Oaks	No	MI	ADU
Los Angeles	5435 DONNA AVE	91356	2163021014	0.000	0.000	0.085	0.000	Shortfall of Sites	0.698	Very Low I Residential	RA-1	0	0	0	2.867	0.085		Residential - Single Family Residence - Pool, 1	174B121 631		Encino - Tarzana	No	MI	ADU
Los Angeles	5408 SYLVIA AVE	91356	2163012002	0.000	0.000	0.085	0.000	Shortfall of Sites	0.162	Low II Residential	R1-1	0	0	0	12.354	0.085		Residential - Single Family Residence - Pool, 1	174B117 631		Encino - Tarzana	No	MI	ADU
Los Angeles	5101 MAMMOTH AVE	91423	2269003025	0.000	0.000	0.085	0.000	Shortfall of Sites	0.197	Low Residential	R1-1-RIO	0	0	0	10.136	0.085		Residential - Single Family Residence, 1	171B153 631		Van Nuys - North Sherman Oaks	No	MI	ADU
Los Angeles	11114 BLIX ST	91602	2353031012	0.000	0.000	0.085	0.000	Shortfall of Sites	0.189	Low Residential	R1-1	0	0	0	10.555	0.085		Residential - Single Family Residence, 1	168B173 631		North Hollywood - Valley Village	No	MI	ADU
Los Angeles	12716 KLING ST	91604	2362022013	0.000	0.000	0.085	0.000	Shortfall of Sites	0.279	Low Residential	R1-1-RIO	0	0	0	7.172	0.085		Residential - Single Family Residence - Pool, 1	168B161 631		Sherman Oaks - Studio City - Toluca Lake - Cahuenga Pass	No	MI	ADU
Los Angeles	4252 MURIETTA AVE	91423	2266015012	0.000	0.000	0.085	0.000	Shortfall of Sites	0.161	Low Residential	R1-1	0	0	0	12.451	0.085		Residential - Single Family Residence, 1	165B153 631		Sherman Oaks - Studio City - Toluca Lake - Cahuenga Pass	No	MI	ADU
Los Angeles	1949 N NEW HAMPSHIRE AVE	90027	5589026006	0.000	0.000	0.085	0.000	Shortfall of Sites	0.149	Low II Residential	R1-1	0	0	0	13.401	0.085		Residential - Single Family Residence, 1	150B197 631		Hollywood	No	MI	ADU
Los Angeles	119 S HAYWORTH AVE	90048	5511024005	0.000	0.000	0.085	0.000	Shortfall of Sites	0.152	Medium Residential	R3-1	0	0	0	13.180	0.085		Residential - Single Family Residence, 1	138B177 631		Wilshire	No	MI	ADU
Los Angeles	1459 WARNALL AVE	90024	4327010022	0.000	0.000	0.085	0.000	Shortfall of Sites	0.149	Low Residential	R1V3-O	0	0	0	13.403	0.085		Residential - Single Family Residence - Pool, 1	135B157 631		Westwood	No	MI	ADU
Los Angeles	166 S GRETNA GREEN WAY	90049	4404009004	0.000	0.000	0.085	0.000	Shortfall of Sites	0.169	Low Residential	R1-1	0	0	0	11.845	0.085		Residential - Single Family Residence, 1	132B141 631		Brentwood - Pacific Palisades	No	MI	ADU
Los Angeles	9429 KIRKSIDE RD	90035	4306022025	0.000	0.000	0.085	0.000	Shortfall of Sites	0.157	Low Residential	R1V2	0	0	0	12.720	0.085		Residential - Single Family Residence, 1	129B165 631		West Los Angeles	No	MI	ADU
Los Angeles	2438 BEVERWIL DR	90034	4309006022	0.000	0.000	0.085	0.000	Shortfall of Sites	0.160	Low Residential	R1V2-O	0	0	0	12.504	0.085		Residential - Single Family Residence, 1	126B165 631		West Los Angeles	No	MI	ADU
Los Angeles	3127 CORINTH AVE	90066	4250022020	0.000	0.000	0.085	0.000	Shortfall of Sites	0.172	Low Residential	R1V2	0	0	0	11.611	0.085		Residential - Single Family Residence - Pool, 1	120B157 631		Palms - Mar Vista - Del Rey	No	MI	ADU
Los Angeles	11815 INDIANAPOLIS ST	90066	4250004009	0.000	0.000	0.085	0.000	Shortfall of Sites	0.160	Low Residential	R1V2	0	0	0	12.486	0.085		Residential - Single Family Residence, 1	117B153 631		Palms - Mar Vista - Del Rey	No	MI	ADU
Los Angeles	12437 WESTMINSTER AVE	90066	4246007020	0.000	0.000	0.085	0.000	Shortfall of Sites	0.155	Low Residential	R1V2	0	0	0	12.907	0.085		Residential - Single Family Residence, 1	114B153 631		Palms - Mar Vista - Del Rey	No	MI	ADU
Los Angeles	5866 W 78TH PL	90045	4105014012	0.000	0.000	0.085	0.000	Shortfall of Sites	0.163	Low Residential	R1-1	0	0	0	12.257	0.085		Residential - Single Family Residence, 1	099B169 631		Westchester - Playa del Rey	No	MI	ADU
Los Angeles	1409 238TH ST	90710	7439003003	0.000	0.000	0.085	0.000	Shortfall of Sites	0.159	Low Residential	R1-1XL-O	0	0	0	12.554	0.085		Residential - Single Family Residence, 1	042B193 631		Wilmington - Harbor City	No	MI	ADU
Los Angeles	17328 ZOLA ST	91344	2608003003	0.000	0.000	0.085	0.000	Shortfall of Sites	0.182	Low I Residential	RS-1	0	0	0	11.006	0.085		Residential - Single Family Residence - Pool, 1	222B133 632		Granada Hills - Knollwood	No	MI	ADU
Los Angeles	12309 MCLENNAN AVE	91344	2609026041	0.000	0.000	0.085	0.000	Shortfall of Sites	0.283	Very Low II Residential	RE11-1	0	0	0	7.059	0.085		Residential - Single Family Residence - Pool, 1	219B133 632		Granada Hills - Knollwood	No	MI	ADU
Los Angeles	17235 RINALDI ST	91344	2607021004	0.000	0.000	0.085	0.000	Shortfall of Sites	0.168	Low I Residential	RS-1	0	0	0	11.933	0.085		Residential - Single Family Residence, 1	213B133 632		Granada Hills - Knollwood	No	MI	ADU
Los Angeles	11457 SOPHIA AVE	91344	2681004001	0.000	0.000	0.085	0.000	Shortfall of Sites	0.197	Low I Residential	RS-1	0	0	0	10.162	0.085		Residential - Single Family Residence - Pool, 1	213B137 632		Granada Hills - Knollwood	No	MI	ADU
Los Angeles	19025 CELTIC ST	91326	2718007009	0.000	0.000	0.085	0.000	Shortfall of Sites	0.172	Low I Residential	RS-1	0	0	0	11.622	0.085		Residential - Single Family Residence, 1	210B121 632		Northridge	No	MI	ADU
Los Angeles	10945 RATHBURN AVE	91326	2715004041	0.000	0.000	0.085	0.000	Shortfall of Sites	0.269	Very Low II Residential	RE11-1	0	0	0	7.444	0.085		Residential - Single Family Residence, 1	210B125 632		Northridge	No	MI	ADU
Los Angeles	17102 KINGSBURY ST	91344	2695007021	0.000	0.000	0.085	0.000	Shortfall of Sites	0.218	Low II Residential	R1-1	0	0	0	9.171	0.085		Residential - Single Family Residence, 1	207B133 632		Granada Hills - Knollwood	No	MI	ADU
Los Angeles	10714 SHERMAN GROVE AVE	91040	2555006019	0.000	0.000	0.085	0.000	Shortfall of Sites	0.158	Low Residential	R1-1-RFA	0	0	0	12.623	0.085		Residential - Single Family Residence, 1	207B189 632		Sunland - Tujunga - Lake View Terrace - Shadow Hills - East La Tuna Canyon	No	MI	ADU
Los Angeles	16318 CLYMER ST	91344	2679020026	0.000	0.000	0.085	0.000	Shortfall of Sites	0.192	Low I Residential	RS-1	0	0	0	10.394	0.085		Residential - Single Family Residence - Pool, 1	207B137 632		Granada Hills - Knollwood	No	MI	ADU
Los Angeles	10537 HASKELL AVE	91344	2668011021	0.000	0.000	0.085	0.000	Shortfall of Sites	0.182	Low I Residential	RS-1	0	0	0	11.018	0.085		Residential - Single Family Residence, 1	207B141 632		Granada Hills - Knollwood	No	MI	ADU
Los Angeles	15343 SAN JOSE ST	91345	2649011003	0.000	0.000	0.085	0.000	Shortfall of Sites	0.176	Low Residential	R1-1	0	0	0	11.389	0.085		Residential - Single Family Residence - Pool, 1	207B145 632		Mission Hills - Panorama City - North Hills	No	MI	ADU
Los Angeles	21022 SAN JOSE ST	91311	2706019029	0.000	0.000	0.085	0.000	Shortfall of Sites	0.275	Very Low I Residential	RA-1	0	0	0	7.260	0.085		Residential - Single Family Residence, 1	207B105 632		Chatsworth - Porter Ranch	No	MI	ADU
Los Angeles	10446 IRONDALE AVE	91311	2706013032	0.000	0.000	0.085	0.000	Shortfall of Sites	0.254	Very Low II Residential	RE11-1	0	0	0	7.870	0.085		Residential - Single Family Residence, 1	207B109 632		Chatsworth - Porter Ranch	No	MI	ADU
Los Angeles	18240 MINNEHAHA ST	91326	2731028022	0.000	0.000	0.085	0.000	Shortfall of Sites	0.257	Very Low II Residential	RE11-1	0	0	0	7.776	0.085		Residential - Single Family Residence - Pool, 1	207B125 632		Northridge	No	MI	ADU
Los Angeles	15743 ROMAR ST	91343	2661018025	0.000	0.000	0.085	0.000	Shortfall of Sites	0.152	Low I Residential	RA-1	0	0	0	13.151	0.085		Residential - Single Family Residence, 1	204B141 632		Granada Hills - Knollwood	No	MI	ADU
Los Angeles	10130 GERALD AVE	91343	2685016031	0.000	0.000	0.085	0.000	Shortfall of Sites	0.159	Low I Residential	RS-1	0	0	0	12.601	0.085		Residential - Single Family Residence, 1	204B137 632		Granada Hills - Knollwood	No	MI	ADU

Jurisdiction Name	Site Address/Intersection	5 Digit ZIP Code	Assessor Parcel Number	Very Low-Income	Low-Income	Moderate-Income	Above Moderate-Income	Type of Shortfall	Parcel Size (Acres)	Current General Plan Designation	Current Zoning	Proposed General Plan (GP) Designation	Proposed Zoning	Minimum Density Allowed	Maximum Density Allowed	Total Capacity	Vacant/ Nonvacant	Description of Existing Uses	PIN	Base Density Per Acre	Community Plan Area	Rent Stabalization Ordinance	Income Category	Applicable Rezoning Program (Program informing values in Column Q listed first)
Los Angeles	10014 OAKDALE AVE	91311	2726006022	0.000	0.000	0.085	0.000	Shortfall of Sites	0.253	Very Low II Residential	RE11-1	0	0	0	7.904	0.085		Residential - Single Family Residence - Pool, 1	204B113 632		Chatsworth - Porter Ranch	No	MI	ADU
Los Angeles	9660 CASABA AVE	91311	2748016039	0.000	0.000	0.085	0.000	Shortfall of Sites	0.172	Low I Residential	RS-1	0	0	0	11.615	0.085		Residential - Single Family Residence - Pool, 1	201B113 632		Chatsworth - Porter Ranch	No	MI	ADU
Los Angeles	18925 HALSTED ST	91324	2762037027	0.000	0.000	0.085	0.000	Shortfall of Sites	0.172	Low I Residential	RS-1	0	0	0	11.617	0.085		Residential - Single Family Residence, 1	201B121 632		Northridge	No	MI	ADU
Los Angeles	19500 HALSTED ST	91324	2761007022	0.000	0.000	0.085	0.000	Shortfall of Sites	0.417	Very Low I Residential	RA-1	0	0	0	4.794	0.085		Residential - Single Family Residence, 1	201B117 632		Chatsworth - Porter Ranch	No	MI	ADU
Los Angeles	9524 ALDEA AVE	91325	2692018004	0.000	0.000	0.085	0.000	Shortfall of Sites	0.361	Very Low I Residential	RA-1-H	0	0	0	5.547	0.085		Residential - Single Family Residence - Pool, 1	201B133 632		Northridge	No	MI	ADU
Los Angeles	16401 KNAPP ST	91343	2676025020	0.000	0.000	0.085	0.000	Shortfall of Sites	0.193	Low Residential	RS-1	0	0	0	10.377	0.085		Residential - Single Family Residence, 1	198B137 632		Mission Hills - Panorama City - North Hills	No	MI	ADU
Los Angeles	5643 CALHOUN AVE	91401	2245022024	0.000	0.000	0.085	0.000	Shortfall of Sites	0.201	Low Residential	R1-1	0	0	0	9.929	0.085		Residential - Single Family Residence, 1	174B153 632		Van Nuys - North Sherman Oaks	No	MI	ADU
Los Angeles	5430 DONNA AVE	91356	2163021015	0.000	0.000	0.085	0.000	Shortfall of Sites	0.697	Very Low I Residential	RA-1	0	0	0	2.868	0.085		Residential - Single Family Residence, 1	174B121 632		Encino - Tarzana	No	MI	ADU
Los Angeles	5407 BECKFORD AVE	91356	2163012023	0.000	0.000	0.085	0.000	Shortfall of Sites	0.162	Low II Residential	R1-1	0	0	0	12.358	0.085		Residential - Single Family Residence - Pool, 1	174B117 632		Encino - Tarzana	No	MI	ADU
Los Angeles	4721 KRAFT AVE	91602	2354013063	0.000	0.000	0.085	0.000	Shortfall of Sites	0.155	Low Residential	R1-1	0	0	0	12.906	0.085		Residential - Single Family Residence, 1	168B169 632		North Hollywood - Valley Village	No	MI	ADU
Los Angeles	4306 WILKINSON AVE	91604	2367001032	0.000	0.000	0.085	0.000	Shortfall of Sites	0.161	Low Residential	R1-1-RIO	0	0	0	12.436	0.085		Residential - Single Family Residence - Pool, 1	165B165 632		Sherman Oaks - Studio City - Toluca Lake - Cahuenga Pass	No	MI	ADU
Los Angeles	11144 VALLEY SPRING PL	91602	2366009014	0.000	0.000	0.085	0.000	Shortfall of Sites	0.253	Low Residential	R1-1-RIO	0	0	0	7.898	0.085		Residential - Single Family Residence, 1	165B173 632		Sherman Oaks - Studio City - Toluca Lake - Cahuenga Pass	No	MI	ADU
Los Angeles	4260 IRVINE AVE	91604	2365025029	0.000	0.000	0.085	0.000	Shortfall of Sites	0.209	Low Residential	R1-1-RIO	0	0	0	9.550	0.085		Residential - Single Family Residence - Pool, 1	165B169 632		Sherman Oaks - Studio City - Toluca Lake - Cahuenga Pass	No	MI	ADU
Los Angeles	1948 N BERENDO ST	90027	5589026025	0.000	0.000	0.085	0.000	Shortfall of Sites	0.149	Low II Residential	R1-1	0	0	0	13.401	0.085		Residential - Single Family Residence, 1	150B197 632		Hollywood	No	MI	ADU
Los Angeles	118 S EDINBURGH AVE	90048	5511024025	0.000	0.000	0.085	0.000	Shortfall of Sites	0.152	Low II Residential	R1V3	0	0	0	13.181	0.085		Residential - Single Family Residence, 1	138B177 632		Wilshire	No	MI	ADU
Los Angeles	10672 OHIO AVE	90024	4326023015	0.000	0.000	0.085	0.000	Shortfall of Sites	0.149	Low Residential	R1-1-O	0	0	0	13.403	0.085		Residential - Single Family Residence, 1	132B153 632		Westwood	No	MI	ADU
Los Angeles	319 S KENTER AVE	90049	4404009021	0.000	0.000	0.085	0.000	Shortfall of Sites	0.169	Low Residential	R1-1	0	0	0	11.845	0.085		Residential - Single Family Residence, 1	132B141 632		Brentwood - Pacific Palisades	No	MI	ADU
Los Angeles	984 S MUIRFIELD RD	90019	5090015020	0.000	0.000	0.085	0.000	Shortfall of Sites	0.180	Low II Residential	R1V3-RG	0	0	0	11.133	0.085		Residential - Single Family Residence, 1	132B185 632		Wilshire	No	MI	ADU
Los Angeles	12953 MARLBORO ST	90049	4406012012	0.000	0.000	0.085	0.000	Shortfall of Sites	0.316	Very Low I Residential	RE20-1	0	0	0	6.329	0.085		Residential - Single Family Residence - Pool, 1	132B137 632		Brentwood - Pacific Palisades	No	MI	ADU
Los Angeles	561 MORENO AVE	90049	4264004006	0.000	0.000	0.085	0.000	Shortfall of Sites	0.588	Very Low II Residential	RE15-1	0	0	0	3.403	0.085		Residential - Single Family Residence - Pool, 1	129B137 632		Brentwood - Pacific Palisades	No	MI	ADU
Los Angeles	4507 ST ELMO DR	90019	5071012044	0.000	0.000	0.085	0.000	Shortfall of Sites	0.161	Low Medium II Residential	RD1.5-1-O	0	0	0	12.446	0.085		Residential - Single Family Residence - Pool, 1	126B185 632		West Adams - Baldwin Hills - Leimert	No	MI	ADU
Los Angeles	2241 S CANFIELD AVE	90034	4302002020	0.000	0.000	0.085	0.000	Shortfall of Sites	0.152	Low Residential	R1V2-O	0	0	0	13.177	0.085		Residential - Single Family Residence, 1	126B169 632		West Los Angeles	No	MI	ADU
Los Angeles	2421 DUXBURY PL	90034	4309007026	0.000	0.000	0.085	0.000	Shortfall of Sites	0.356	Low Residential	R1V2-O	0	0	0	5.615	0.085		Residential - Single Family Residence - Pool, 1	126B165 632		West Los Angeles	No	MI	ADU
Los Angeles	2261 S CARMELINA AVE	90064	4259026010	0.000	0.000	0.085	0.000	Shortfall of Sites	0.269	Limited Manufacturing	M1-1	0	0	0	7.441	0.085		Industrial - Light Manufacturing - One Story, 1	120B149 632		West Los Angeles	No	MI	ADU
Los Angeles	3175 MOUNTAIN VIEW AVE	90066	4248006001	0.000	0.000	0.085	0.000	Shortfall of Sites	0.151	Low Residential	R1V2	0	0	0	13.284	0.085		Residential - Single Family Residence, 1	117B153 632		Palms - Mar Vista - Del Rey	No	MI	ADU
Los Angeles	7900 VICKSBURG AVE	90045	4107004001	0.000	0.000	0.085	0.000	Shortfall of Sites	0.151	Low Residential	R1-1	0	0	0	13.252	0.085		Residential - Single Family Residence, 1	099B165 632		Westchester - Playa del Rey	No	MI	ADU
Los Angeles	17229 RINALDI ST	91344	2607021003	0.000	0.000	0.085	0.000	Shortfall of Sites	0.168	Low I Residential	RS-1	0	0	0	11.933	0.085		Residential - Single Family Residence, 1	213B133 633		Granada Hills - Knollwood	No	MI	ADU
Los Angeles	11456 SOPHIA AVE	91344	2681005013	0.000	0.000	0.085	0.000	Shortfall of Sites	0.189	Low I Residential	RS-1	0	0	0	10.579	0.085		Residential - Single Family Residence, 1	213B137 633		Granada Hills - Knollwood	No	MI	ADU
Los Angeles	17557 HORACE ST	91344	2712007020	0.000	0.000	0.085	0.000	Shortfall of Sites	0.181	Low I Residential	RE9-1XL-RFA	0	0	0	11.031	0.085		Residential - Single Family Residence, 1	210B129 633		Granada Hills - Knollwood	No	MI	ADU
Los Angeles	19201 NASHVILLE ST	91326	2718010014	0.000	0.000	0.085	0.000	Shortfall of Sites	0.183	Low I Residential	RS-1	0	0	0	10.957	0.085		Residential - Single Family Residence, 1	210B121 633		Northridge	No	MI	ADU
Los Angeles	10944 RATHBURN AVE	91326	2715005057	0.000	0.000	0.085	0.000	Shortfall of Sites	0.269	Very Low II Residential	RE11-1	0	0	0	7.444	0.085		Residential - Single Family Residence, 1	210B125 633		Northridge	No	MI	ADU
Los Angeles	10637 YARMOUTH AVE	91344	2733003027	0.000	0.000	0.085	0.000	Shortfall of Sites	0.185	Low II Residential	R1-1XL-RFA	0	0	0	10.785	0.085		Residential - Single Family Residence - Guesthouse, 1	207B129 633		Granada Hills - Knollwood	No	MI	ADU
Los Angeles	17092 KINGSBURY ST	91344	2695007022	0.000	0.000	0.085	0.000	Shortfall of Sites	0.218	Low II Residential	R1-1	0	0	0	9.171	0.085		Residential - Single Family Residence, 1	207B133 633		Granada Hills - Knollwood	No	MI	ADU
Los Angeles	19038 CLYMER ST	91326	2728015007	0.000	0.000	0.085	0.000	Shortfall of Sites	0.401	Very Low II Residential	RE11-1	0	0	0	4.984	0.085		Residential - Single Family Residence - Pool, 1	207B121 633		Northridge	No	MI	ADU
Los Angeles	16312 CLYMER ST	91344	2679020025	0.000	0.000	0.085	0.000	Shortfall of Sites	0.221	Low I Residential	RS-1	0	0	0	9.062	0.085		Residential - Single Family Residence - Pool, 1	207B137 633		Granada Hills - Knollwood	No	MI	ADU
Los Angeles	10540 DANUBE AVE	91344	2661005008	0.000	0.000	0.085	0.000	Shortfall of Sites	0.173	Low I Residential	RS-1	0	0	0	11.543	0.085		Residential - Single Family Residence, 1	207B141 633		Granada Hills - Knollwood	No	MI	ADU
Los Angeles	15259 SAN JOSE ST	91345	2649007028	0.000	0.000	0.085	0.000	Shortfall of Sites	0.185	Low Residential	R1-1	0	0	0	10.810	0.085		Residential - Single Family Residence, 1	207B145 633		Mission Hills - Panorama City - North Hills	No	MI	ADU
Los Angeles	10447 LURLINE AVE	91311	2706013035	0.000	0.000	0.085	0.000	Shortfall of Sites	0.254	Very Low II Residential	RE11-1	0	0	0	7.870	0.085		Residential - Single Family Residence, 1	207B109 633		Chatsworth - Porter Ranch	No	MI	ADU
Los Angeles	10424 GARDEN GROVE AVE	91326	2731028004	0.000	0.000	0.085	0.000	Shortfall of Sites	0.257	Very Low II Residential	RE11-1	0	0	0	7.788	0.085		Residential - Single Family Residence - Pool, 1	207B125 633		Northridge	No	MI	ADU
Los Angeles	18846 PINEHAVEN WAY	91326	2728020006	0.000	0.000	0.085	0.000	Shortfall of Sites	0.371	Very Low II Residential	RS-1	0	0	0	5.389	0.085		Residential - Single Family Residence - Pool, 1	204B121 633		Northridge	No	MI	ADU
Los Angeles	16433 ROMAR ST	91343	2678016005	0.000	0.000	0.085	0.000	Shortfall of Sites	0.202	Low I Residential	RS-1	0	0	0	9.904	0.085		Residential - Single Family Residence - Pool, 1	204B137 633		Granada Hills - Knollwood	No	MI	ADU
Los Angeles	10015 KEOKUK AVE	91311	2741015007	0.000	0.000	0.085	0.000	Shortfall of Sites	0.174	Low I Residential	RS-1	0	0	0	11.503	0.085		Residential - Single Family Residence - Pool, 1	204B113 633		Chatsworth - Porter Ranch	No	MI	ADU
Los Angeles	10000 ALDEA AVE	91325	2694007008	0.000	0.000	0.085	0.000	Shortfall of Sites	0.253	Very Low II Residential	RE11-1	0	0	0	7.898	0.085		Residential - Single Family Residence, 1	204B133 633		Northridge	No	MI	ADU
Los Angeles	9681 OSO AVE	91311	2748016030	0.000	0.000	0.085	0.000	Shortfall of Sites	0.172	Low I Residential	RS-1	0	0	0	11.622	0.085		Residential - Single Family Residence, 1	201B113 633		Chatsworth - Porter Ranch	No	MI	ADU
Los Angeles	18919 HALSTED ST	91324	2762037028	0.000	0.000	0.085	0.000	Shortfall of Sites	0.172	Low I Residential	RS-1	0	0	0	11.617	0.085		Residential - Single Family Residence, 1	201B121 633		Northridge	No	MI	ADU
Los Angeles	9801 AMANITA AVE	91042	2571008024	0.000	0.000	0.085	0.000	Shortfall of Sites	0.174	Low Residential	R1-1-RFA	0	0	0	11.471	0.085		Residential - Single Family Residence, 1	201B205 633		Sunland - Tujunga - Lake View Terrace - Shadow Hills - East La Tuna Canyon	No	MI	ADU
Los Angeles	9600 QUARTZ AVE	91311	2761022038	0.000	0.000	0.085	0.000	Shortfall of Sites	0.172	Low I Residential	RS-1	0	0	0	11.603	0.085		Residential - Single Family Residence - Pool, 1	201B117 633		Chatsworth - Porter Ranch	No	MI	ADU
Los Angeles	9525 WISH AVE	91325	2692018010	0.000	0.000	0.085	0.000	Shortfall of Sites	0.340	Very Low I Residential	RA-1-H	0	0	0	5.889	0.085		Residential - Single Family Residence - Pool, 1	201B133 633		Northridge	No	MI	ADU
Los Angeles	9240 SOPHIA AVE	91343	2676018012	0.000	0.000	0.085	0.000	Shortfall of Sites	0.189	Low Residential	RS-1	0	0	0	10.568	0.085		Residential - Single Family Residence, 1	198B137 633		Mission Hills - Panorama City - North Hills	No	MI	ADU
Los Angeles	5640 CALHOUN AVE	91401	2245027003	0.000	0.000	0.085	0.000	Shortfall of Sites	0.201	Low Residential	R1-1	0	0	0	9.931	0.085		Residential - Single Family Residence, 1	174B153 633		Van Nuys - North Sherman Oaks	No	MI	ADU
Los Angeles	5508 NORWICH AVE	91411	2250013032	0.000	0.000	0.085	0.000	Shortfall of Sites	0.155	Low Residential	R1-1	0	0	0	12.889	0.085		Residential - Single Family Residence - Pool, 1	174B145 633		Van Nuys - North Sherman Oaks	No	MI	ADU
Los Angeles	5405 AURA AVE	91356	2163003046	0.000	0.000	0.085	0.000	Shortfall of Sites	0.762	Very Low I Residential	RA-1	0	0	0	2.625	0.085		Residential - Single Family Residence - Pool and Misc., 1	174B117 633		Encino - Tarzana	No	MI	ADU
Los Angeles	5062 RANCHITO AVE	91423	2269006024	0.000	0.000	0.085	0.000	Shortfall of Sites	0.194	Low Residential	R1-1-RIO	0	0	0	10.286	0.085		Residential - Single Family Residence - Pool, 1	171B153 633		Van Nuys - North Sherman Oaks	No	MI	ADU
Los Angeles	4718 FARMDALE AVE	91602	2354013047	0.000	0.000	0.085	0.000	Shortfall of Sites	0.155	Low Residential	R1-1	0	0	0	12.907	0.085		Residential - Single Family Residence, 1	168B169 633		North Hollywood - Valley Village	No	MI	ADU
Los Angeles	12700 KLING ST	91604	2362022022	0.000	0.000	0.085	0.000	Shortfall of Sites	0.157	Low Residential	R1-1-RIO	0	0	0	12.777	0.085		Residential - Single Family Residence, 1	168B161 633		Sherman Oaks - Studio City - Toluca Lake - Cahuenga Pass	No	MI	ADU
Los Angeles	11121 VALLEY SPRING LN	91602	2366009003	0.000	0.000	0.085	0.000	Shortfall of Sites	0.430	Low Residential	R1-1-RIO	0	0	0	4.653	0.085		Residential - Single Family Residence - Pool, 1	165B173 633		Sherman Oaks - Studio City - Toluca Lake - Cahuenga Pass	No	MI	ADU
Los Angeles	141 N CITRUS AVE	90036	5513006025	0.000	0.000	0.085	0.000	Shortfall of Sites	0.155	Low II Residential	R1V3-RG	0	0	0	12.904	0.085		Residential - Single Family Residence, 1	138B181 633		Wilshire	No	MI	ADU
Los Angeles	270 TAVISTOCK AVE	90049	4366020002	0.000	0.000	0.085	0.000	Shortfall of Sites	0.212	Low Residential	R1-1	0	0	0	9.451	0.085		Residential - Single Family Residence - Pool, 1	138B145 633		Westwood	No	MI	ADU
Los Angeles	1625 THAYER AVE	90024	4326029013	0.000	0.000	0.085	0.000	Shortfall of Sites	0.175	Low Residential	R1-1-O	0	0	0	11.411	0.085		Residential - Single Family Residence, 1	132B157 633		Westwood	No	MI	ADU
Los Angeles	215 S CLIFFWOOD AVE	90049	4405022005	0.000	0.000	0.085	0.000	Shortfall of Sites	0.395	Very Low I Residential	RE20-1	0	0	0	5.066	0.085		Residential - Single Family Residence - Pool, 1	132B137 633		Brentwood - Pacific Palisades	No	MI	ADU
Los Angeles	2156 PATRICIA AVE	90025	4317010030	0.000	0.000	0.085	0.000	Shortfall of Sites	0.155	Low Residential	R1-1-O	0	0	0	12.909	0.085		Residential - Single Family Residence, 1	129B157 633		West Los Angeles	No	MI	ADU
Los Angeles	11972 DOROTHY ST	90049	4265021010	0.000	0.000	0.085	0.000	Shortfall of Sites	0.172	Low Residential	R1-1	0	0	0	11.616	0.085		Residential - Single Family Residence, 1	129B145 633		Brentwood - Pacific Palisades	No	MI	ADU
Los Angeles	9435 KIRKSIDE RD	90035	4306022026	0.000	0.000	0.085	0.000	Shortfall of Sites	0.152	Low Residential	R1V2	0	0	0	13.143	0.085		Residential - Single Family Residence, 1	129B165 633		West Los Angeles	No	MI	ADU
Los Angeles	3145 GILMERTON AVE	90064	4318036010	0.000	0.000	0.085	0.000	Shortfall of Sites	0.162	Low Residential	R1V2	0	0	0	12.321	0.085		Residential - Single Family Residence, 1	123B161 633		West Los Angeles	No	MI	ADU
Los Angeles	2275 S CARMELINA AVE	90064	4259026012	0.000	0.000	0.085	0.000	Shortfall of Sites	0.265	Limited Manufacturing	M1-1	0	0	0	7.541	0.085		Industrial - Light Manufacturing - One Story, 1	120B149 633		West Los Angeles	No	MI	ADU
Los Angeles	11341 CLOVER AVE	90066	4250026011	0.000	0.000	0.085	0.000	Shortfall of Sites	0.168	Low Residential	R1V2	0	0	0	11.906	0.085		Residential - Single Family Residence, 1	120B153 633		Palms - Mar Vista - Del Rey	No	MI	ADU
Los Angeles	1401 238TH ST	90710	7439003001	0.000	0.000	0.085	0.000	Shortfall of Sites	0.156	Low Residential	R1-1XL-O	0	0	0	12.808	0.085		Residential - Single Family Residence, 1	042B193 633		Wilmington - Harbor City	No	MI	ADU
Los Angeles	12724 BYRON AVE	91344	2608009015	0.000	0.000	0.085	0.000	Shortfall of Sites	0.179	Very Low II Residential	RE11-1, RE11-1-H	0	0	0	11.189	0.085		Residential - Single Family Residence - Pool, 1	222B133 634		Granada Hills - Knollwood	No	MI	ADU
Los Angeles	17221 RINALDI ST	91344	2607021002	0.000	0.000	0.085	0.000	Shortfall of Sites	0.168	Low I Residential	RS-1	0	0	0	11.933	0.085		Residential - Single Family Residence - Pool, 1	213B133 634		Granada Hills - Knollwood	No	MI	ADU
Los Angeles	11459 VALJEAN AVE	91344	2681005001	0.000	0.000	0.085	0.000	Shortfall of Sites	0.189	Low I Residential	RS-1	0	0	0	10.584	0.085		Residential - Single Family Residence, 1	213B137 634		Granada Hills - Knollwood	No	MI	ADU
Los Angeles	17257 HORACE ST	91344	2696009015	0.000	0.000	0.085	0.000	Shortfall of Sites	0.167	Low II Residential	R1-1XL-RFA	0	0	0	11.978	0.085		Residential - Single Family Residence, 1	210B133 634		Granada Hills - Knollwood	No	MI	ADU
Los Angeles	10919 CREBS AVE	91326	2717022024	0.000	0.000	0.085	0.000	Shortfall of Sites	0.292	Very Low II Residential	RE11-1	0	0	0	6.846	0.085		Residential - Single Family Residence - Pool, 1	210B121 634		Northridge	No	MI	ADU
Los Angeles	10945 ETIWANDA AVE	91326	2715005069	0.000	0.000	0.085	0.000	Shortfall of Sites	0.269	Very Low II Residential	RE11-1	0	0	0	7.444	0.085		Residential - Single Family Residence - Pool, 1	210B125 634		Northridge	No	MI	ADU
Los Angeles	10630 YARMOUTH AVE	91344	2733007015	0.000	0.000	0.085	0.000	Shortfall of Sites	0.278	Low II Residential	R1-1XL-RFA	0	0	0	7.185	0.085		Residential - Single Family Residence - Pool, 1	207B129 634		Granada Hills - Knollwood	No	MI	ADU

Jurisdiction Name	Site Address/Intersection	5 Digit ZIP Code	Assessor Parcel Number	Very Low-Income	Low-Income	Moderate-Income	Above Moderate-Income	Type of Shortfall	Parcel Size (Acres)	Current General Plan Designation	Current Zoning	Proposed General Plan (GP) Designation	Proposed Zoning	Minimum Density Allowed	Maximum Density Allowed	Total Capacity	Vacant/ Nonvacant	Description of Existing Uses	PIN	Base Density Per Acre	Community Plan Area	Rent Stabalization Ordinance	Income Category	Applicable Rezoning Program (Program informing values in Column Q listed first)
Los Angeles	17088 KINGSBURY ST	91344	2695007023	0.000	0.000	0.085	0.000	Shortfall of Sites	0.218	Low II Residential	R1-1	0	0	0	9.171	0.085		Residential - Single Family Residence - Pool, 1	207B133 634		Granada Hills - Knollwood	No	MI	ADU
Los Angeles	18747 FAIRFIELD RD	91326	2728029041	0.000	0.000	0.085	0.000	Shortfall of Sites	0.366	Very Low II Residential	RE11-1	0	0	0	5.458	0.085		Residential - Single Family Residence - Pool, 1	207B121 634		Northridge	No	MI	ADU
Los Angeles	10552 VALJEAN AVE	91344	2679019007	0.000	0.000	0.085	0.000	Shortfall of Sites	0.172	Low I Residential	RS-1	0	0	0	11.597	0.085		Residential - Single Family Residence - Pool, 1	207B137 634		Granada Hills - Knollwood	No	MI	ADU
Los Angeles	10539 AQUEDUCT AVE	91344	2661005004	0.000	0.000	0.085	0.000	Shortfall of Sites	0.173	Low I Residential	RS-1	0	0	0	11.544	0.085		Residential - Single Family Residence, 1	207B141 634		Granada Hills - Knollwood	No	MI	ADU
Los Angeles	21752 SAN JOSE ST	91311	2722013011	0.000	0.000	0.085	0.000	Shortfall of Sites	0.173	Low II Residential	R1-1	0	0	0	11.569	0.085		Residential - Single Family Residence - Pool, 1	207B105 634		Chatsworth - Porter Ranch	No	MI	ADU
Los Angeles	15251 SAN JOSE ST	91345	2649007027	0.000	0.000	0.085	0.000	Shortfall of Sites	0.185	Low Residential	R1-1	0	0	0	10.810	0.085		Residential - Single Family Residence, 1	207B145 634		Mission Hills - Panorama City - North Hills	No	MI	ADU
Los Angeles	10440 LURLINE AVE	91311	2707011005	0.000	0.000	0.085	0.000	Shortfall of Sites	0.269	Very Low II Residential	RE11-1	0	0	0	7.430	0.085		Residential - Single Family Residence, 1	207B109 634		Chatsworth - Porter Ranch	No	MI	ADU
Los Angeles	18832 PINEHAVEN WAY	91326	2728020007	0.000	0.000	0.085	0.000	Shortfall of Sites	0.227	Very Low II Residential	RS-1	0	0	0	8.798	0.085		Residential - Single Family Residence - Pool, 1	204B121 634		Northridge	No	MI	ADU
Los Angeles	10139 GAYNOR AVE	91343	2669010019	0.000	0.000	0.085	0.000	Shortfall of Sites	0.179	Low I Residential	RS-1	0	0	0	11.153	0.085		Residential - Single Family Residence, 1	204B141 634		Granada Hills - Knollwood	No	MI	ADU
Los Angeles	10130 SOPHIA AVE	91343	2678004010	0.000	0.000	0.085	0.000	Shortfall of Sites	0.178	Low I Residential	RS-1	0	0	0	11.259	0.085		Residential - Single Family Residence, 1	204B137 634		Granada Hills - Knollwood	No	MI	ADU
Los Angeles	10015 LARAMIE AVE	91311	2741014007	0.000	0.000	0.085	0.000	Shortfall of Sites	0.174	Low I Residential	RS-1	0	0	0	11.502	0.085		Residential - Single Family Residence, 1	204B113 634		Chatsworth - Porter Ranch	No	MI	ADU
Los Angeles	10000 BABBITT AVE	91325	2694014007	0.000	0.000	0.085	0.000	Shortfall of Sites	0.253	Very Low II Residential	RE11-1	0	0	0	7.919	0.085		Residential - Single Family Residence - Pool, 1	204B133 634		Northridge	No	MI	ADU
Los Angeles	19865 SUPERIOR ST	91311	2761020016	0.000	0.000	0.085	0.000	Shortfall of Sites	0.173	Low I Residential	RS-1	0	0	0	11.593	0.085		Residential - Single Family Residence, 1	201B113 634		Chatsworth - Porter Ranch	No	MI	ADU
Los Angeles	18913 HALSTED ST	91324	2762037029	0.000	0.000	0.085	0.000	Shortfall of Sites	0.172	Low I Residential	RS-1	0	0	0	11.617	0.085		Residential - Single Family Residence, 1	201B121 634		Northridge	No	MI	ADU
Los Angeles	6420 CREEMORE LN	91042	2571015057	0.000	0.000	0.085	0.000	Shortfall of Sites	0.164	Low Residential	R1-1-RFA	0	0	0	12.169	0.085		Residential - Single Family Residence, 1	201B205 634		Sunland - Tujunga - Lake View Terrace - Shadow Hills - East La Tuna Canyon	No	MI	ADU
Los Angeles	9524 WISH AVE	91325	2692018017	0.000	0.000	0.085	0.000	Shortfall of Sites	0.352	Very Low I Residential	RA-1-H	0	0	0	5.689	0.085		Residential - Single Family Residence - Pool, 1	201B133 634		Northridge	No	MI	ADU
Los Angeles	9236 SOPHIA AVE	91343	2676018013	0.000	0.000	0.085	0.000	Shortfall of Sites	0.250	Low Residential	RS-1	0	0	0	7.995	0.085		Residential - Single Family Residence - Pool, 1	198B137 634		Mission Hills - Panorama City - North Hills	No	MI	ADU
Los Angeles	5643 STANSBURY AVE	91401	2245027010	0.000	0.000	0.085	0.000	Shortfall of Sites	0.201	Low Residential	R1-1	0	0	0	9.928	0.085		Residential - Single Family Residence - Pool, 1	174B153 634		Van Nuys - North Sherman Oaks	No	MI	ADU
Los Angeles	5511 LEMONA AVE	91411	2250013024	0.000	0.000	0.085	0.000	Shortfall of Sites	0.166	Low Residential	R1-1	0	0	0	12.071	0.085		Residential - Single Family Residence - Pool, 1	174B145 634		Van Nuys - North Sherman Oaks	No	MI	ADU
Los Angeles	5063 STERN AVE	91423	2269006025	0.000	0.000	0.085	0.000	Shortfall of Sites	0.194	Low Residential	R1-1-RIO	0	0	0	10.310	0.085		Residential - Single Family Residence - Pool, 1	171B153 634		Van Nuys - North Sherman Oaks	No	MI	ADU
Los Angeles	4719 FARMDALE AVE	91602	2354015070	0.000	0.000	0.085	0.000	Shortfall of Sites	0.155	Low Residential	R1-1	0	0	0	12.907	0.085		Residential - Single Family Residence, 1	168B169 634		North Hollywood - Valley Village	No	MI	ADU
Los Angeles	12660 KLING ST	91604	2362024003	0.000	0.000	0.085	0.000	Shortfall of Sites	0.198	Low Residential	R1-1-RIO	0	0	0	10.122	0.085		Residential - Single Family Residence, 1	168B161 634		Sherman Oaks - Studio City - Toluca Lake - Cahuenga Pass	No	MI	ADU
Los Angeles	4308 RHODES AVE	91604	2367002011	0.000	0.000	0.085	0.000	Shortfall of Sites	0.161	Low Residential	R1-1-RIO	0	0	0	12.445	0.085		Residential - Single Family Residence, 1	165B165 634		Sherman Oaks - Studio City - Toluca Lake - Cahuenga Pass	No	MI	ADU
Los Angeles	14235 GREENLEAF ST	91423	2266004011	0.000	0.000	0.085	0.000	Shortfall of Sites	0.247	Very Low Residential	RE11-1	0	0	0	8.101	0.085		Residential - Single Family Residence - Pool, 1	165B153 634		Sherman Oaks - Studio City - Toluca Lake - Cahuenga Pass	No	MI	ADU
Los Angeles	1948 N CATALINA ST	90027	5589025025	0.000	0.000	0.085	0.000	Shortfall of Sites	0.149	Low II Residential	R1-1	0	0	0	13.397	0.085		Residential - Single Family Residence - Pool, 1	150B197 634		Hollywood	No	MI	ADU
Los Angeles	123 S ANITA AVE	90049	4405028005	0.000	0.000	0.085	0.000	Shortfall of Sites	0.226	Low Residential	R1-1	0	0	0	8.831	0.085		Residential - Single Family Residence, 1	132B141 634		Brentwood - Pacific Palisades	No	MI	ADU
Los Angeles	2805 MOTOR AVE	90064	4308010021	0.000	0.000	0.085	0.000	Shortfall of Sites	0.177	Low Residential	R1V2-O	0	0	0	11.329	0.085		Residential - Single Family Residence, 1	126B165 634		West Los Angeles	No	MI	ADU
Los Angeles	2907 HADDINGTON DR	90064	4318021026	0.000	0.000	0.085	0.000	Shortfall of Sites	0.207	Low Residential	R1V2	0	0	0	9.640	0.085		Residential - Single Family Residence - Pool, 1	126B161 634		West Los Angeles	No	MI	ADU
Los Angeles	3166 HADDINGTON DR	90064	4318036018	0.000	0.000	0.085	0.000	Shortfall of Sites	0.166	Low Residential	R1V2	0	0	0	12.021	0.085		Residential - Single Family Residence, 1	123B161 634		West Los Angeles	No	MI	ADU
Los Angeles	3140 CORINTH AVE	90066	4250025007	0.000	0.000	0.085	0.000	Shortfall of Sites	0.175	Low Residential	R1V2	0	0	0	11.425	0.085		Residential - Single Family Residence, 1	120B157 634		Palms - Mar Vista - Del Rey	No	MI	ADU
Los Angeles	8620 WILEY POST AVE	90045	4123016017	0.000	0.000	0.085	0.000	Shortfall of Sites	0.182	Low Residential	R1-1	0	0	0	10.969	0.085		Residential - Single Family Residence, 1	096B169 634		Westchester - Playa del Rey	No	MI	ADU
Los Angeles	11821 MCLENNAN AVE	91344	2610002028	0.000	0.000	0.085	0.000	Shortfall of Sites	0.179	Low I Residential	RS-1	0	0	0	11.192	0.085		Residential - Single Family Residence, 1	216B133 635		Granada Hills - Knollwood	No	MI	ADU
Los Angeles	17215 RINALDI ST	91344	2607021001	0.000	0.000	0.085	0.000	Shortfall of Sites	0.221	Low I Residential	RS-1	0	0	0	9.060	0.085		Residential - Single Family Residence, 1	213B133 635		Granada Hills - Knollwood	No	MI	ADU
Los Angeles	11460 VALJEAN AVE	91344	2681006014	0.000	0.000	0.085	0.000	Shortfall of Sites	0.199	Low I Residential	RS-1	0	0	0	10.043	0.085		Residential - Single Family Residence, 1	213B137 635		Granada Hills - Knollwood	No	MI	ADU
Los Angeles	17249 HORACE ST	91344	2696009014	0.000	0.000	0.085	0.000	Shortfall of Sites	0.163	Low II Residential	R1-1XL-RFA	0	0	0	12.306	0.085		Residential - Single Family Residence, 1	210B133 635		Granada Hills - Knollwood	No	MI	ADU
Los Angeles	10959 BECKFORD AVE	91326	2718011033	0.000	0.000	0.085	0.000	Shortfall of Sites	0.181	Low I Residential	RS-1	0	0	0	11.051	0.085		Residential - Single Family Residence - Pool, 1	210B121 635		Northridge	No	MI	ADU
Los Angeles	10945 CANBY AVE	91326	2715002050	0.000	0.000	0.085	0.000	Shortfall of Sites	0.259	Very Low II Residential	RE11-1	0	0	0	7.722	0.085		Residential - Single Family Residence - Pool, 1	210B125 635		Northridge	No	MI	ADU
Los Angeles	8046 BROWNSTONE ST	91040	2551030017	0.000	0.000	0.085	0.000	Shortfall of Sites	0.169	Low Residential	R1-1-RFA	0	0	0	11.847	0.085		Residential - Single Family Residence, 1	210B193 635		Sunland - Tujunga - Lake View Terrace - Shadow Hills - East La Tuna Canyon	No	MI	ADU
Los Angeles	17082 KINGSBURY ST	91344	2695007024	0.000	0.000	0.085	0.000	Shortfall of Sites	0.218	Low II Residential	R1-1	0	0	0	9.171	0.085		Residential - Single Family Residence, 1	207B133 635		Granada Hills - Knollwood	No	MI	ADU
Los Angeles	19030 CLYMER ST	91326	2728015006	0.000	0.000	0.085	0.000	Shortfall of Sites	0.340	Very Low II Residential	RE11-1	0	0	0	5.889	0.085		Residential - Single Family Residence, 1	207B121 635		Northridge	No	MI	ADU
Los Angeles	10549 SWINTON AVE	91344	2679019024	0.000	0.000	0.085	0.000	Shortfall of Sites	0.175	Low I Residential	RS-1	0	0	0	11.455	0.085		Residential - Single Family Residence, 1	207B137 635		Granada Hills - Knollwood	No	MI	ADU
Los Angeles	10533 WOODLEY AVE	91344	2679008015	0.000	0.000	0.085	0.000	Shortfall of Sites	0.171	Low I Residential	RS-1	0	0	0	11.710	0.085		Residential - Single Family Residence, 1	207B141 635		Granada Hills - Knollwood	No	MI	ADU
Los Angeles	21744 SAN JOSE ST	91311	2722013012	0.000	0.000	0.085	0.000	Shortfall of Sites	0.174	Low II Residential	R1-1	0	0	0	11.495	0.085		Residential - Single Family Residence, 1	207B105 635		Chatsworth - Porter Ranch	No	MI	ADU
Los Angeles	15245 SAN JOSE ST	91345	2649007026	0.000	0.000	0.085	0.000	Shortfall of Sites	0.185	Low Residential	R1-1	0	0	0	10.810	0.085		Residential - Single Family Residence - Pool, 1	207B145 635		Mission Hills - Panorama City - North Hills	No	MI	ADU
Los Angeles	10439 LIMERICK AVE	91311	2707011004	0.000	0.000	0.085	0.000	Shortfall of Sites	0.269	Very Low II Residential	RE11-1	0	0	0	7.435	0.085		Residential - Single Family Residence, 1	207B109 635		Chatsworth - Porter Ranch	No	MI	ADU
Los Angeles	10423 GARDEN GROVE AVE	91326	2731028013	0.000	0.000	0.085	0.000	Shortfall of Sites	0.253	Very Low II Residential	RE11-1	0	0	0	7.919	0.085		Residential - Single Family Residence, 1	207B125 635		Northridge	No	MI	ADU
Los Angeles	18824 PINEHAVEN WAY	91326	2728020008	0.000	0.000	0.085	0.000	Shortfall of Sites	0.219	Very Low II Residential	RS-1	0	0	0	9.135	0.085		Residential - Single Family Residence, 1	204B121 635		Northridge	No	MI	ADU
Los Angeles	15733 ROMAR ST	91343	2661018023	0.000	0.000	0.085	0.000	Shortfall of Sites	0.152	Low I Residential	RA-1	0	0	0	13.151	0.085		Residential - Single Family Residence, 1	204B141 635		Granada Hills - Knollwood	No	MI	ADU
Los Angeles	10131 VALJEAN AVE	91343	2678004021	0.000	0.000	0.085	0.000	Shortfall of Sites	0.175	Low I Residential	RS-1	0	0	0	11.412	0.085		Residential - Single Family Residence, 1	204B137 635		Granada Hills - Knollwood	No	MI	ADU
Los Angeles	10014 OSO AVE	91311	2741015020	0.000	0.000	0.085	0.000	Shortfall of Sites	0.174	Low I Residential	RS-1	0	0	0	11.505	0.085		Residential - Single Family Residence, 1	204B113 635		Chatsworth - Porter Ranch	No	MI	ADU
Los Angeles	19859 SUPERIOR ST	91311	2761020015	0.000	0.000	0.085	0.000	Shortfall of Sites	0.174	Low I Residential	RS-1	0	0	0	11.518	0.085		Residential - Single Family Residence, 1	201B113 635		Chatsworth - Porter Ranch	No	MI	ADU
Los Angeles	18907 HALSTED ST	91324	2762037030	0.000	0.000	0.085	0.000	Shortfall of Sites	0.178	Low I Residential	RS-1	0	0	0	11.232	0.085		Residential - Single Family Residence, 1	201B121 635		Northridge	No	MI	ADU
Los Angeles	9801 PALI AVE	91042	2571013007	0.000	0.000	0.085	0.000	Shortfall of Sites	0.158	Low Residential	R1-1-RFA	0	0	0	12.653	0.085		Residential - Single Family Residence, 1	201B205 635		Sunland - Tujunga - Lake View Terrace - Shadow Hills - East La Tuna Canyon	No	MI	ADU
Los Angeles	19241 BALLINGER ST	91324	2762027014	0.000	0.000	0.085	0.000	Shortfall of Sites	0.396	Very Low I Residential	RA-1	0	0	0	5.047	0.085		Residential - Single Family Residence - Pool, 1	201B117 635		Northridge	No	MI	ADU
Los Angeles	9241 VALJEAN AVE	91343	2676018027	0.000	0.000	0.085	0.000	Shortfall of Sites	0.195	Low Residential	RS-1	0	0	0	10.267	0.085		Residential - Single Family Residence - Pool, 1	198B137 635		Mission Hills - Panorama City - North Hills	No	MI	ADU
Los Angeles	9200 CLAIRE AVE	91324	2762035007	0.000	0.000	0.085	0.000	Shortfall of Sites	0.253	Very Low II Residential	RE11-1	0	0	0	7.919	0.085		Residential - Single Family Residence - Pool, 1	198B121 635		Northridge	No	MI	ADU
Los Angeles	5642 STANSBURY AVE	91401	2245027017	0.000	0.000	0.085	0.000	Shortfall of Sites	0.201	Low Residential	R1-1	0	0	0	9.928	0.085		Residential - Single Family Residence, 1	174B153 635		Van Nuys - North Sherman Oaks	No	MI	ADU
Los Angeles	5062 STERN AVE	91423	2269004005	0.000	0.000	0.085	0.000	Shortfall of Sites	0.200	Low Residential	R1-1-RIO	0	0	0	10.014	0.085		Residential - Single Family Residence, 1	171B153 635		Van Nuys - North Sherman Oaks	No	MI	ADU
Los Angeles	4718 CAMELLIA AVE	91602	2354015056	0.000	0.000	0.085	0.000	Shortfall of Sites	0.155	Low Residential	R1-1	0	0	0	12.907	0.085		Residential - Single Family Residence, 1	168B169 635		North Hollywood - Valley Village	No	MI	ADU
Los Angeles	12652 KLING ST	91604	2362024004	0.000	0.000	0.085	0.000	Shortfall of Sites	0.244	Low Residential	R1-1-RIO	0	0	0	8.199	0.085		Residential - Single Family Residence, 1	168B161 635		Sherman Oaks - Studio City - Toluca Lake - Cahuenga Pass	No	MI	ADU
Los Angeles	4634 NAGLE AVE	91423	2360021006	0.000	0.000	0.085	0.000	Shortfall of Sites	0.152	Low Residential	R1-1-RIO	0	0	0	13.201	0.085		Residential - Single Family Residence - Pool, 1	168B157 635		Sherman Oaks - Studio City - Toluca Lake - Cahuenga Pass	No	MI	ADU
Los Angeles	4261 COLBATH AVE	91423	2266016022	0.000	0.000	0.085	0.000	Shortfall of Sites	0.161	Low Residential	R1-1	0	0	0	12.457	0.085		Residential - Single Family Residence, 1	165B153 635		Sherman Oaks - Studio City - Toluca Lake - Cahuenga Pass	No	MI	ADU
Los Angeles	4278 BECK AVE	91604	2365027016	0.000	0.000	0.085	0.000	Shortfall of Sites	0.156	Low Residential	R1-1-RIO	0	0	0	12.846	0.085		Residential - Single Family Residence - Pool, 1	165B169 635		Sherman Oaks - Studio City - Toluca Lake - Cahuenga Pass	No	MI	ADU
Los Angeles	296 BRONWOOD AVE	90049	4366017026	0.000	0.000	0.085	0.000	Shortfall of Sites	0.152	Low Residential	R1-1	0	0	0	13.196	0.085		Residential - Single Family Residence, 1	138B145 635		Westwood	No	MI	ADU
Los Angeles	10610 LINDBROOK DR	90024	4360011033	0.000	0.000	0.085	0.000	Shortfall of Sites	0.196	Low Residential	R1-1	0	0	0	10.206	0.085		Residential - Single Family Residence, 1	135B153 635		Westwood	No	MI	ADU
Los Angeles	2006 MANNING AVE	90025	4321006018	0.000	0.000	0.085	0.000	Shortfall of Sites	0.155	Low Residential	R1-1-O	0	0	0	12.907	0.085		Residential - Single Family Residence, 1	129B157 635		West Los Angeles	No	MI	ADU
Los Angeles	411 26TH ST	90402	4264004022	0.000	0.000	0.085	0.000	Shortfall of Sites	0.190	Very Low II Residential	RE11-1	0	0	0	10.521	0.085		Residential - Single Family Residence, 1	129B137 635		Brentwood - Pacific Palisades	No	MI	ADU
Los Angeles	10341 ROSSBURY PL	90064	4318027024	0.000	0.000	0.085	0.000	Shortfall of Sites	0.171	Low Residential	R1V2	0	0	0	11.680	0.085		Residential - Single Family Residence, 1	126B161 635		West Los Angeles	No	MI	ADU

Jurisdiction Name	Site Address/Intersection	5 Digit ZIP Code	Assessor Parcel Number	Very Low-Income	Low-Income	Moderate-Income	Above Moderate-Income	Type of Shortfall	Parcel Size (Acres)	Current General Plan Designation	Current Zoning	Proposed General Plan (GP) Designation	Proposed Zoning	Minimum Density Allowed	Maximum Density Allowed	Total Capacity	Vacant/ Nonvacant	Description of Existing Uses	PIN	Base Density Per Acre	Community Plan Area	Rent Stabalization Ordinance	Income Category	Applicable Rezoning Program (Program informing values in Column Q listed first)
Los Angeles	1501 238TH ST	90710	7439004027	0.000	0.000	0.085	0.000	Shortfall of Sites	0.184	Low Residential	R1-1XL-O	0	0	0	10.850	0.085		Residential - Single Family Residence, 1	042B193 635		Wilmington - Harbor City	No	MI	ADU
Los Angeles	12230 LOUISE AVE	91344	2608032035	0.000	0.000	0.085	0.000	Shortfall of Sites	0.253	Very Low II Residential	RE11-1-H	0	0	0	7.893	0.085		Residential - Single Family Residence, 1	219B129 636		Granada Hills - Knollwood	No	MI	ADU
Los Angeles	17207 RINALDI ST	91344	2607021022	0.000	0.000	0.085	0.000	Shortfall of Sites	0.179	Low I Residential	RS-1	0	0	0	11.179	0.085		Residential - Single Family Residence, 1	213B133 636		Granada Hills - Knollwood	No	MI	ADU
Los Angeles	11465 SWINTON AVE	91344	2681006001	0.000	0.000	0.085	0.000	Shortfall of Sites	0.181	Low I Residential	RS-1	0	0	0	11.037	0.085		Residential - Single Family Residence, 1	213B137 636		Granada Hills - Knollwood	No	MI	ADU
Los Angeles	17243 HORACE ST	91344	2696009013	0.000	0.000	0.085	0.000	Shortfall of Sites	0.163	Low II Residential	R1-1XL-RFA	0	0	0	12.306	0.085		Residential - Single Family Residence - Pool, 1	210B133 636		Granada Hills - Knollwood	No	MI	ADU
Los Angeles	19017 CELTIC ST	91326	2718007008	0.000	0.000	0.085	0.000	Shortfall of Sites	0.172	Low I Residential	RS-1	0	0	0	11.625	0.085		Residential - Single Family Residence - Pool, 1	210B121 636		Northridge	No	MI	ADU
Los Angeles	18068 TULSA ST	91344	2715036017	0.000	0.000	0.085	0.000	Shortfall of Sites	0.169	Low I Residential	RS-1	0	0	0	11.817	0.085		Residential - Single Family Residence - Pool, 1	210B125 636		Granada Hills - Knollwood	No	MI	ADU
Los Angeles	17078 KINGSBURY ST	91344	2695007025	0.000	0.000	0.085	0.000	Shortfall of Sites	0.161	Low II Residential	R1-1	0	0	0	12.447	0.085		Residential - Single Family Residence - Pool, 1	207B133 636		Granada Hills - Knollwood	No	MI	ADU
Los Angeles	10527 TOPEKA DR	91326	2728014010	0.000	0.000	0.085	0.000	Shortfall of Sites	0.273	Very Low II Residential	RE11-1	0	0	0	7.316	0.085		Residential - Single Family Residence, 1	207B121 636		Northridge	No	MI	ADU
Los Angeles	10542 HAYVENHURST AVE	91344	2679002008	0.000	0.000	0.085	0.000	Shortfall of Sites	0.165	Low I Residential	RS-1	0	0	0	12.101	0.085		Residential - Single Family Residence, 1	207B137 636		Granada Hills - Knollwood	No	MI	ADU
Los Angeles	10534 COLLETT AVE	91344	2668007016	0.000	0.000	0.085	0.000	Shortfall of Sites	0.180	Low I Residential	RS-1	0	0	0	11.127	0.085		Residential - Single Family Residence, 1	207B141 636		Granada Hills - Knollwood	No	MI	ADU
Los Angeles	21736 SAN JOSE ST	91311	2722013013	0.000	0.000	0.085	0.000	Shortfall of Sites	0.174	Low II Residential	R1-1	0	0	0	11.494	0.085		Residential - Single Family Residence, 1	207B105 636		Chatsworth - Porter Ranch	No	MI	ADU
Los Angeles	15239 SAN JOSE ST	91345	2649007025	0.000	0.000	0.085	0.000	Shortfall of Sites	0.185	Low Residential	R1-1	0	0	0	10.810	0.085		Residential - Single Family Residence - Pool, 1	207B145 636		Mission Hills - Panorama City - North Hills	No	MI	ADU
Los Angeles	10440 LIMERICK AVE	91311	2707011012	0.000	0.000	0.085	0.000	Shortfall of Sites	0.275	Very Low II Residential	RE11-1	0	0	0	7.264	0.085		Residential - Single Family Residence, 1	207B109 636		Chatsworth - Porter Ranch	No	MI	ADU
Los Angeles	18818 PINEHAVEN WAY	91326	2728020009	0.000	0.000	0.085	0.000	Shortfall of Sites	0.219	Very Low II Residential	RS-1	0	0	0	9.134	0.085		Residential - Single Family Residence, 1	204B121 636		Northridge	No	MI	ADU
Los Angeles	15853 ROMAR ST	91343	2669012021	0.000	0.000	0.085	0.000	Shortfall of Sites	0.234	Low I Residential	RS-1	0	0	0	8.553	0.085		Residential - Single Family Residence, 1	204B141 636		Granada Hills - Knollwood	No	MI	ADU
Los Angeles	10130 GOTHIC AVE	91343	2678005011	0.000	0.000	0.085	0.000	Shortfall of Sites	0.186	Low I Residential	RS-1	0	0	0	10.756	0.085		Residential - Single Family Residence, 1	204B137 636		Granada Hills - Knollwood	No	MI	ADU
Los Angeles	10014 KEOKUK AVE	91311	2741014020	0.000	0.000	0.085	0.000	Shortfall of Sites	0.174	Low I Residential	RS-1	0	0	0	11.505	0.085		Residential - Single Family Residence, 1	204B113 636		Chatsworth - Porter Ranch	No	MI	ADU
Los Angeles	10001 ALDEA AVE	91325	2694014017	0.000	0.000	0.085	0.000	Shortfall of Sites	0.253	Very Low II Residential	RE11-1	0	0	0	7.918	0.085		Residential - Single Family Residence - Pool, 1	204B133 636		Northridge	No	MI	ADU
Los Angeles	19851 SUPERIOR ST	91311	2761020014	0.000	0.000	0.085	0.000	Shortfall of Sites	0.174	Low I Residential	RS-1	0	0	0	11.518	0.085		Residential - Single Family Residence, 1	201B113 636		Chatsworth - Porter Ranch	No	MI	ADU
Los Angeles	18901 HALSTED ST	91324	2762037031	0.000	0.000	0.085	0.000	Shortfall of Sites	0.180	Low I Residential	RS-1	0	0	0	11.088	0.085		Residential - Single Family Residence - Pool, 1	201B121 636		Northridge	No	MI	ADU
Los Angeles	9800 PALI AVE	91042	2571012052	0.000	0.000	0.085	0.000	Shortfall of Sites	0.158	Low Residential	R1-1-RFA	0	0	0	12.638	0.085		Residential - Single Family Residence, 1	201B205 636		Sunland - Tujunga - Lake View Terrace - Shadow Hills - East La Tuna Canyon	No	MI	ADU
Los Angeles	19745 HALSTED ST	91311	2761030030	0.000	0.000	0.085	0.000	Shortfall of Sites	0.174	Low I Residential	RS-1	0	0	0	11.512	0.085		Residential - Single Family Residence - Pool, 1	201B117 636		Chatsworth - Porter Ranch	No	MI	ADU
Los Angeles	9242 RUBIO AVE	91343	2687026014	0.000	0.000	0.085	0.000	Shortfall of Sites	0.174	Low Residential	RS-1	0	0	0	11.475	0.085		Residential - Single Family Residence - Pool, 1	198B137 636		Mission Hills - Panorama City - North Hills	No	MI	ADU
Los Angeles	13460 BURBANK BLVD	91401	2344009001	0.000	0.000	0.085	0.000	Shortfall of Sites	0.150	Medium Residential	[Q]R3-1	0	0	0	13.370	0.085		Residential - Single Family Residence, 1	174B157 636		Van Nuys - North Sherman Oaks	No	MI	ADU
Los Angeles	5507 NORWICH AVE	91411	2250012004	0.000	0.000	0.085	0.000	Shortfall of Sites	0.165	Low Residential	R1-1	0	0	0	12.105	0.085		Residential - Single Family Residence, 1	174B145 636		Van Nuys - North Sherman Oaks	No	MI	ADU
Los Angeles	5063 MATILIJA AVE	91423	2269004024	0.000	0.000	0.085	0.000	Shortfall of Sites	0.199	Low Residential	R1-1-RIO	0	0	0	10.029	0.085		Residential - Single Family Residence, 1	171B153 636		Van Nuys - North Sherman Oaks	No	MI	ADU
Los Angeles	4733 SAINT CLAIR AVE	91607	2356035037	0.000	0.000	0.085	0.000	Shortfall of Sites	0.465	Low Residential	R1-1-RIO	0	0	0	4.298	0.085		Residential - Single Family Residence - Pool, 1	168B165 636		North Hollywood - Valley Village	No	MI	ADU
Los Angeles	4730 WILLOWCREST AVE	91602	2421019016	0.000	0.000	0.085	0.000	Shortfall of Sites	0.175	Low Residential	R1-1	0	0	0	11.405	0.085		Residential - Single Family Residence, 1	168B177 636		North Hollywood - Valley Village	No	MI	ADU
Los Angeles	4716 NORWICH AVE	91403	2264014004	0.000	0.000	0.085	0.000	Shortfall of Sites	0.155	Low Residential	R1-1	0	0	0	12.907	0.085		Residential - Single Family Residence - Pool, 1	168B145 636		Sherman Oaks - Studio City - Toluca Lake - Cahuenga Pass	No	MI	ADU
Los Angeles	11150 BLIX ST	91602	2353030003	0.000	0.000	0.085	0.000	Shortfall of Sites	0.227	Low Residential	R1-1	0	0	0	8.800	0.085		Residential - Single Family Residence, 1	168B173 636		North Hollywood - Valley Village	No	MI	ADU
Los Angeles	12642 KLING ST	91604	2362024005	0.000	0.000	0.085	0.000	Shortfall of Sites	0.236	Low Residential	R1-1-RIO	0	0	0	8.485	0.085		Residential - Single Family Residence, 1	168B161 636		Sherman Oaks - Studio City - Toluca Lake - Cahuenga Pass	No	MI	ADU
Los Angeles	4299 BAKMAN AVE	91602	2366012018	0.000	0.000	0.085	0.000	Shortfall of Sites	0.149	Low Residential	R1-1-RIO	0	0	0	13.385	0.085		Residential - Single Family Residence, 1	165B173 636		Sherman Oaks - Studio City - Toluca Lake - Cahuenga Pass	No	MI	ADU
Los Angeles	4279 CAMELLIA AVE	91604	2365027003	0.000	0.000	0.085	0.000	Shortfall of Sites	0.155	Low Residential	R1-1-RIO	0	0	0	12.907	0.085		Residential - Single Family Residence - Pool, 1	165B169 636		Sherman Oaks - Studio City - Toluca Lake - Cahuenga Pass	No	MI	ADU
Los Angeles	637 N HARPER AVE	90048	5528013021	0.000	0.000	0.085	0.000	Shortfall of Sites	0.172	Low II Residential	R1V3	0	0	0	11.616	0.085		Residential - Single Family Residence, 1	141B173 636		Hollywood	No	MI	ADU
Los Angeles	1035 MANNING AVE	90024	4360009023	0.000	0.000	0.085	0.000	Shortfall of Sites	0.188	Low Residential	R1-1	0	0	0	10.633	0.085		Residential - Single Family Residence, 1	135B153 636		Westwood	No	MI	ADU
Los Angeles	10486 HOLMAN AVE	90024	4326031010	0.000	0.000	0.085	0.000	Shortfall of Sites	0.153	Low Residential	R1-1-O	0	0	0	13.056	0.085		Residential - Single Family Residence, 1	132B157 636		Westwood	No	MI	ADU
Los Angeles	129 S MEDIO DR	90049	4405035009	0.000	0.000	0.085	0.000	Shortfall of Sites	0.184	Low Residential	R1-1	0	0	0	10.898	0.085		Residential - Single Family Residence, 1	132B141 636		Brentwood - Pacific Palisades	No	MI	ADU
Los Angeles	2017 PARNELL AVE	90025	4321006037	0.000	0.000	0.085	0.000	Shortfall of Sites	0.155	Low Residential	R1-1-O	0	0	0	12.886	0.085		Residential - Single Family Residence - Pool, 1	129B157 636		West Los Angeles	No	MI	ADU
Los Angeles	9441 KIRKSIDE RD	90035	4306022027	0.000	0.000	0.085	0.000	Shortfall of Sites	0.165	Low Residential	R1V2	0	0	0	12.105	0.085		Residential - Single Family Residence - Pool, 1	129B165 636		West Los Angeles	No	MI	ADU
Los Angeles	572 MORENO AVE	90049	4264003013	0.000	0.000	0.085	0.000	Shortfall of Sites	0.389	Very Low II Residential	RE15-1	0	0	0	5.140	0.085		Residential - Single Family Residence - Pool, 1	129B137 636		Brentwood - Pacific Palisades	No	MI	ADU
Los Angeles	12312 W OLYMPIC BLVD	90064	4259025008	0.000	0.000	0.085	0.000	Shortfall of Sites	0.821	Hybrid Industrial	NI(EC)	0	0	0	2.436	0.085		Industrial - Motion Picture, Radio and Television Industry - Studio - One Story, 1	123B149 636		West Los Angeles	No	MI	ADU
Los Angeles	3294 KELTON AVE	90034	4254018022	0.000	0.000	0.085	0.000	Shortfall of Sites	0.200	Low Residential	R1-1	0	0	0	9.997	0.085		Residential - Single Family Residence, 1	120B161 636		Palms - Mar Vista - Del Rey	No	MI	ADU
Los Angeles	3120 PURDUE AVE	90066	4250022004	0.000	0.000	0.085	0.000	Shortfall of Sites	0.172	Low Residential	R1V2	0	0	0	11.611	0.085		Residential - Single Family Residence - Pool, 1	120B157 636		Palms - Mar Vista - Del Rey	No	MI	ADU
Los Angeles	7901 TRUXTON AVE	90045	4107004036	0.000	0.000	0.085	0.000	Shortfall of Sites	0.151	Low Residential	R1-1	0	0	0	13.270	0.085		Residential - Single Family Residence, 1	099B165 636		Westchester - Playa del Rey	No	MI	ADU
Los Angeles	1378 OAKHORNE DR	90710	7438015004	0.000	0.000	0.085	0.000	Shortfall of Sites	0.164	Low Residential	R1-1XL-O	0	0	0	12.219	0.085		Residential - Single Family Residence, 1	042B193 636		Wilmington - Harbor City	No	MI	ADU
Los Angeles	12211 NUGENT DR	91344	2608032031	0.000	0.000	0.085	0.000	Shortfall of Sites	0.355	Very Low II Residential	RE11-1-H	0	0	0	5.629	0.085		Residential - Single Family Residence - Pool, 1	219B129 637		Granada Hills - Knollwood	No	MI	ADU
Los Angeles	17201 RINALDI ST	91344	2607021023	0.000	0.000	0.085	0.000	Shortfall of Sites	0.182	Low I Residential	RS-1	0	0	0	11.006	0.085		Residential - Single Family Residence, 1	213B133 637		Granada Hills - Knollwood	No	MI	ADU
Los Angeles	16224 RINALDI ST	91344	2681008014	0.000	0.000	0.085	0.000	Shortfall of Sites	0.272	Low I Residential	RS-1	0	0	0	7.346	0.085		Residential - Single Family Residence - Pool, 1	213B137 637		Granada Hills - Knollwood	No	MI	ADU
Los Angeles	17237 HORACE ST	91344	2696009012	0.000	0.000	0.085	0.000	Shortfall of Sites	0.163	Low II Residential	R1-1XL-RFA	0	0	0	12.306	0.085		Residential - Single Family Residence, 1	210B133 637		Granada Hills - Knollwood	No	MI	ADU
Los Angeles	17405 HORACE ST	91344	2712006021	0.000	0.000	0.085	0.000	Shortfall of Sites	0.195	Low I Residential	RE9-1XL-RFA	0	0	0	10.281	0.085		Residential - Single Family Residence, 1	210B129 637		Granada Hills - Knollwood	No	MI	ADU
Los Angeles	18845 CELTIC ST	91326	2717022018	0.000	0.000	0.085	0.000	Shortfall of Sites	0.266	Very Low II Residential	RE11-1	0	0	0	7.510	0.085		Residential - Single Family Residence, 1	210B121 637		Northridge	No	MI	ADU
Los Angeles	10925 LINDLEY AVE	91344	2715036029	0.000	0.000	0.085	0.000	Shortfall of Sites	0.173	Low I Residential	RS-1	0	0	0	11.554	0.085		Residential - Single Family Residence, 1	210B125 637		Granada Hills - Knollwood	No	MI	ADU
Los Angeles	10522 VANALDEN AVE	91326	2728015019	0.000	0.000	0.085	0.000	Shortfall of Sites	0.262	Very Low II Residential	RE11-1	0	0	0	7.637	0.085		Residential - Single Family Residence - Pool, 1	207B121 637		Northridge	No	MI	ADU
Los Angeles	10543 GOTHIC AVE	91344	2679025011	0.000	0.000	0.085	0.000	Shortfall of Sites	0.173	Low I Residential	RS-1	0	0	0	11.592	0.085		Residential - Single Family Residence, 1	207B137 637		Granada Hills - Knollwood	No	MI	ADU
Los Angeles	10535 GAVIOTA AVE	91344	2668007027	0.000	0.000	0.085	0.000	Shortfall of Sites	0.180	Low I Residential	RS-1	0	0	0	11.121	0.085		Residential - Single Family Residence - Pool, 1	207B141 637		Granada Hills - Knollwood	No	MI	ADU
Los Angeles	21800 SAN JOSE ST	91311	2722012018	0.000	0.000	0.085	0.000	Shortfall of Sites	0.177	Low II Residential	R1-1	0	0	0	11.269	0.085		Residential - Single Family Residence, 1	207B105 637		Chatsworth - Porter Ranch	No	MI	ADU
Los Angeles	15233 SAN JOSE ST	91345	2649007024	0.000	0.000	0.085	0.000	Shortfall of Sites	0.185	Low Residential	R1-1	0	0	0	10.810	0.085		Residential - Single Family Residence, 1	207B145 637		Mission Hills - Panorama City - North Hills	No	MI	ADU
Los Angeles	10439 COZYCROFT AVE	91311	2707011011	0.000	0.000	0.085	0.000	Shortfall of Sites	0.264	Very Low II Residential	RE11-1	0	0	0	7.586	0.085		Residential - Single Family Residence, 1	207B109 637		Chatsworth - Porter Ranch	No	MI	ADU
Los Angeles	18816 PINEHAVEN WAY	91326	2728020010	0.000	0.000	0.085	0.000	Shortfall of Sites	0.216	Very Low II Residential	RS-1	0	0	0	9.242	0.085		Residential - Single Family Residence, 1	204B121 637		Northridge	No	MI	ADU
Los Angeles	10130 VALJEAN AVE	91343	2678002006	0.000	0.000	0.085	0.000	Shortfall of Sites	0.187	Low I Residential	RS-1	0	0	0	10.714	0.085		Residential - Single Family Residence, 1	204B137 637		Granada Hills - Knollwood	No	MI	ADU
Los Angeles	10017 LUBAO AVE	91311	2726022022	0.000	0.000	0.085	0.000	Shortfall of Sites	0.255	Very Low II Residential	RE11-1	0	0	0	7.855	0.085		Residential - Single Family Residence - Pool, 1	204B113 637		Chatsworth - Porter Ranch	No	MI	ADU
Los Angeles	17171 VINTAGE ST	91325	2694017013	0.000	0.000	0.085	0.000	Shortfall of Sites	0.251	Very Low II Residential	RE11-1	0	0	0	7.955	0.085		Residential - Single Family Residence - Pool, 1	204B133 637		Northridge	No	MI	ADU
Los Angeles	19845 SUPERIOR ST	91311	2761020013	0.000	0.000	0.085	0.000	Shortfall of Sites	0.174	Low I Residential	RS-1	0	0	0	11.517	0.085		Residential - Single Family Residence, 1	201B113 637		Chatsworth - Porter Ranch	No	MI	ADU
Los Angeles	9200 VANALDEN AVE	91324	2762016008	0.000	0.000	0.085	0.000	Shortfall of Sites	1.143	Very Low II Residential	RA-1	0	0	0	1.750	0.085		Residential - Single Family Residence, 1	198B121 637		Northridge	No	MI	ADU
Los Angeles	5442 WILBUR AVE	91356	2161003006	0.000	0.000	0.085	0.000	Shortfall of Sites	0.464	Very Low I Residential	RA-1	0	0	0	4.313	0.085		Residential - Single Family Residence - Pool, 1	174B121 637		Encino - Tarzana	No	MI	ADU
Los Angeles	5062 MATILIJA AVE	91423	2269003005	0.000	0.000	0.085	0.000	Shortfall of Sites	0.194	Low Residential	R1-1-RIO	0	0	0	10.314	0.085		Residential - Single Family Residence, 1	171B153 637		Van Nuys - North Sherman Oaks	No	MI	ADU
Los Angeles	4729 WILLOWCREST AVE	91602	2421020001	0.000	0.000	0.085	0.000	Shortfall of Sites	0.193	Low Residential	R1-1	0	0	0	10.351	0.085		Residential - Single Family Residence, 1	168B177 637		North Hollywood - Valley Village	No	MI	ADU
Los Angeles	4719 LEMONA AVE	91403	2264014021	0.000	0.000	0.085	0.000	Shortfall of Sites	0.155	Low Residential	R1-1	0	0	0	12.901	0.085		Residential - Single Family Residence, 1	168B145 637		Sherman Oaks - Studio City - Toluca Lake - Cahuenga Pass	No	MI	ADU
Los Angeles	11154 BLIX ST	91602	2353030004	0.000	0.000	0.085	0.000	Shortfall of Sites	0.189	Low Residential	R1-1	0	0	0	10.560	0.085		Residential - Single Family Residence, 1	168B173 637		North Hollywood - Valley Village	No	MI	ADU
Los Angeles	4716 BECK AVE	91602	2354015037	0.000	0.000	0.085	0.000	Shortfall of Sites	0.162	Low Residential	R1-1	0	0	0	12.335	0.085		Residential - Single Family Residence, 1	168B169 637		North Hollywood - Valley Village	No	MI	ADU

Jurisdiction Name	Site Address/Intersection	5 Digit ZIP Code	Assessor Parcel Number	Very Low-Income	Low-Income	Moderate-Income	Above Moderate-Income	Type of Shortfall	Parcel Size (Acres)	Current General Plan Designation	Current Zoning	Proposed General Plan (GP) Designation	Proposed Zoning	Minimum Density Allowed	Maximum Density Allowed	Total Capacity	Vacant/ Nonvacant	Description of Existing Uses	PIN	Base Density Per Acre	Community Plan Area	Rent Stabalization Ordinance	Income Category	Applicable Rezoning Program (Program informing values in Column Q listed first)
Los Angeles	4242 COSTELLO AVE	91423	2266016011	0.000	0.000	0.085	0.000	Shortfall of Sites	0.161	Low Residential	R1-1	0	0	0	12.454	0.085	Residential - Single Family Residence, 1	165B153 637		Sherman Oaks - Studio City - Toluca Lake - Cahuenga Pass	No	MI	ADU
Los Angeles	4278 CAMELLIA AVE	91604	2365028016	0.000	0.000	0.085	0.000	Shortfall of Sites	0.155	Low Residential	R1-1-RIO	0	0	0	12.899	0.085	Residential - Single Family Residence, 1	165B169 637		Sherman Oaks - Studio City - Toluca Lake - Cahuenga Pass	No	MI	ADU
Los Angeles	3358 GARDEN AVE	90039	5437005003	0.000	0.000	0.085	0.000	Shortfall of Sites	0.155	Low Residential	R1-1-RIO	0	0	0	12.895	0.085	Residential - Single Family Residence, 1	153B209 637		Northeast Los Angeles	No	MI	ADU
Los Angeles	10507 HOLMAN AVE	90024	4326029012	0.000	0.000	0.085	0.000	Shortfall of Sites	0.151	Low Residential	R1-1-O	0	0	0	13.269	0.085	Residential - Single Family Residence, 1	132B157 637		Westwood	No	MI	ADU
Los Angeles	12008 SALTAIR PL	90049	4404021014	0.000	0.000	0.085	0.000	Shortfall of Sites	0.279	Low Residential	RS-1	0	0	0	7.178	0.085	Residential - Single Family Residence, 1	132B141 637		Brentwood - Pacific Palisades	No	MI	ADU
Los Angeles	9447 KIRKSIDE RD	90035	4306022028	0.000	0.000	0.085	0.000	Shortfall of Sites	0.193	Low Residential	R1V2	0	0	0	10.376	0.085	Residential - Single Family Residence - Pool, 1	129B165 637		West Los Angeles	No	MI	ADU
Los Angeles	2741 ANCHOR AVE	90064	4308015026	0.000	0.000	0.085	0.000	Shortfall of Sites	0.262	Low Residential	R1V2-O	0	0	0	7.647	0.085	Residential - Single Family Residence, 1	126B165 637		West Los Angeles	No	MI	ADU
Los Angeles	2810 PATRICIA AVE	90064	4318018033	0.000	0.000	0.085	0.000	Shortfall of Sites	0.156	Low Residential	R1V2-O	0	0	0	12.837	0.085	Residential - Single Family Residence, 1	126B161 637		West Los Angeles	No	MI	ADU
Los Angeles	12716 GOETHE PL	91344	2608003013	0.000	0.000	0.085	0.000	Shortfall of Sites	0.184	Low I Residential	RS-1	0	0	0	10.880	0.085	Residential - Single Family Residence, 1	222B133 638		Granada Hills - Knollwood	No	MI	ADU
Los Angeles	17119 AVIVA CT	91344	2606005035	0.000	0.000	0.085	0.000	Shortfall of Sites	0.257	Low I Residential	RS-1	0	0	0	7.776	0.085	Residential - Single Family Residence, 1	219B133 638		Granada Hills - Knollwood	No	MI	ADU
Los Angeles	11820 PASO ROBLES AVE	91344	2607001024	0.000	0.000	0.085	0.000	Shortfall of Sites	0.210	Low I Residential	RS-1	0	0	0	9.523	0.085	Residential - Single Family Residence - Pool, 1	216B133 638		Granada Hills - Knollwood	No	MI	ADU
Los Angeles	17189 RINALDI ST	91344	2607020027	0.000	0.000	0.085	0.000	Shortfall of Sites	0.177	Low I Residential	RS-1	0	0	0	11.287	0.085	Residential - Single Family Residence - Pool, 1	213B133 638		Granada Hills - Knollwood	No	MI	ADU
Los Angeles	17231 HORACE ST	91344	2696009011	0.000	0.000	0.085	0.000	Shortfall of Sites	0.163	Low II Residential	R1-1XL-RFA	0	0	0	12.306	0.085	Residential - Single Family Residence - Pool, 1	210B133 638		Granada Hills - Knollwood	No	MI	ADU
Los Angeles	10952 TOPEKA DR	91326	2718007014	0.000	0.000	0.085	0.000	Shortfall of Sites	0.301	Low I Residential	RS-1	0	0	0	6.647	0.085	Residential - Single Family Residence - Pool, 1	210B121 638		Northridge	No	MI	ADU
Los Angeles	10939 CHIMINEAS AVE	91326	2715015023	0.000	0.000	0.085	0.000	Shortfall of Sites	0.255	Very Low II Residential	RE11-1	0	0	0	7.832	0.085	Residential - Single Family Residence, 1	210B125 638		Northridge	No	MI	ADU
Los Angeles	17068 KINGSBURY ST	91344	2695007028	0.000	0.000	0.085	0.000	Shortfall of Sites	0.160	Low II Residential	R1-1	0	0	0	12.485	0.085	Residential - Single Family Residence, 1	207B133 638		Granada Hills - Knollwood	No	MI	ADU
Los Angeles	10527 VANALDEN AVE	91326	2728011016	0.000	0.000	0.085	0.000	Shortfall of Sites	0.267	Very Low II Residential	RE11-1	0	0	0	7.499	0.085	Residential - Single Family Residence - Pool, 1	207B121 638		Northridge	No	MI	ADU
Los Angeles	10543 MONOGRAM AVE	91344	2679002028	0.000	0.000	0.085	0.000	Shortfall of Sites	0.157	Low I Residential	RS-1	0	0	0	12.740	0.085	Residential - Single Family Residence, 1	207B137 638		Granada Hills - Knollwood	No	MI	ADU
Los Angeles	10538 AQUEDUCT AVE	91344	2661006017	0.000	0.000	0.085	0.000	Shortfall of Sites	0.173	Low I Residential	RS-1	0	0	0	11.565	0.085	Residential - Single Family Residence, 1	207B141 638		Granada Hills - Knollwood	No	MI	ADU
Los Angeles	21730 SAN JOSE ST	91311	2722013014	0.000	0.000	0.085	0.000	Shortfall of Sites	0.174	Low II Residential	R1-1	0	0	0	11.486	0.085	Residential - Single Family Residence, 1	207B105 638		Chatsworth - Porter Ranch	No	MI	ADU
Los Angeles	10510 HALBRENT AVE	91345	2649007005	0.000	0.000	0.085	0.000	Shortfall of Sites	0.169	Low Residential	R1-1	0	0	0	11.858	0.085	Residential - Single Family Residence - Pool, 1	207B145 638		Mission Hills - Panorama City - North Hills	No	MI	ADU
Los Angeles	10443 INDEPENDENCE AVE	91311	2706019025	0.000	0.000	0.085	0.000	Shortfall of Sites	0.518	Very Low I Residential	RA-1	0	0	0	3.861	0.085	Residential - Single Family Residence, 1	207B109 638		Chatsworth - Porter Ranch	No	MI	ADU
Los Angeles	18814 PINEHAVEN WAY	91326	2728020011	0.000	0.000	0.085	0.000	Shortfall of Sites	0.202	Very Low II Residential	RS-1	0	0	0	9.882	0.085	Residential - Single Family Residence, 1	204B121 638		Northridge	No	MI	ADU
Los Angeles	15849 ROMAR ST	91343	2669012022	0.000	0.000	0.085	0.000	Shortfall of Sites	0.183	Low I Residential	RS-1	0	0	0	10.950	0.085	Residential - Single Family Residence, 1	204B141 638		Granada Hills - Knollwood	No	MI	ADU
Los Angeles	10131 SOPHIA AVE	91343	2678005022	0.000	0.000	0.085	0.000	Shortfall of Sites	0.180	Low I Residential	RS-1	0	0	0	11.084	0.085	Residential - Single Family Residence, 1	204B137 638		Granada Hills - Knollwood	No	MI	ADU
Los Angeles	10014 FULLBRIGHT AVE	91311	2741020007	0.000	0.000	0.085	0.000	Shortfall of Sites	0.174	Low I Residential	RS-1	0	0	0	11.522	0.085	Residential - Single Family Residence, 1	204B113 638		Chatsworth - Porter Ranch	No	MI	ADU
Los Angeles	17147 VINTAGE ST	91325	2694017009	0.000	0.000	0.085	0.000	Shortfall of Sites	0.261	Very Low II Residential	RE11-1	0	0	0	7.657	0.085	Residential - Single Family Residence, 1	204B133 638		Northridge	No	MI	ADU
Los Angeles	19837 SUPERIOR ST	91311	2761020012	0.000	0.000	0.085	0.000	Shortfall of Sites	0.174	Low I Residential	RS-1	0	0	0	11.516	0.085	Residential - Single Family Residence, 1	201B113 638		Chatsworth - Porter Ranch	No	MI	ADU
Los Angeles	6429 CREEMORE LN	91042	2571015053	0.000	0.000	0.085	0.000	Shortfall of Sites	0.201	Low Residential	R1-1-RFA	0	0	0	9.941	0.085	Residential - Single Family Residence, 1	201B205 638		Sunland - Tujunga - Lake View Terrace - Shadow Hills - East La Tuna Canyon	No	MI	ADU
Los Angeles	9244 SWINTON AVE	91343	2676014003	0.000	0.000	0.085	0.000	Shortfall of Sites	0.158	Low Residential	RS-1	0	0	0	12.626	0.085	Residential - Single Family Residence, 1	198B137 638		Mission Hills - Panorama City - North Hills	No	MI	ADU
Los Angeles	9129 WOODLEY AVE	91343	2676015019	0.000	0.000	0.085	0.000	Shortfall of Sites	0.167	Low Residential	RS-1	0	0	0	12.000	0.085	Residential - Single Family Residence, 1	198B141 638		Mission Hills - Panorama City - North Hills	No	MI	ADU
Los Angeles	5640 COLBATH AVE	91401	2246029009	0.000	0.000	0.085	0.000	Shortfall of Sites	0.155	Low Residential	R1-1	0	0	0	12.895	0.085	Residential - Single Family Residence - Pool, 1	174B153 638		Van Nuys - North Sherman Oaks	No	MI	ADU
Los Angeles	5063 MAMMOTH AVE	91423	2269003024	0.000	0.000	0.085	0.000	Shortfall of Sites	0.197	Low Residential	R1-1-RIO	0	0	0	10.133	0.085	Residential - Single Family Residence, 1	171B153 638		Van Nuys - North Sherman Oaks	No	MI	ADU
Los Angeles	4730 CARTWRIGHT AVE	91602	2421020012	0.000	0.000	0.085	0.000	Shortfall of Sites	0.156	Low Residential	R1-1	0	0	0	12.786	0.085	Residential - Single Family Residence, 1	168B177 638		North Hollywood - Valley Village	No	MI	ADU
Los Angeles	4718 LEMONA AVE	91403	2264019029	0.000	0.000	0.085	0.000	Shortfall of Sites	0.155	Low Residential	R1-1	0	0	0	12.907	0.085	Residential - Single Family Residence, 1	168B145 638		Sherman Oaks - Studio City - Toluca Lake - Cahuenga Pass	No	MI	ADU
Los Angeles	11156 BLIX ST	91602	2353030005	0.000	0.000	0.085	0.000	Shortfall of Sites	0.189	Low Residential	R1-1	0	0	0	10.560	0.085	Residential - Single Family Residence, 1	168B173 638		North Hollywood - Valley Village	No	MI	ADU
Los Angeles	12626 KLING ST	91604	2362024007	0.000	0.000	0.085	0.000	Shortfall of Sites	0.232	Low Residential	R1-1-RIO	0	0	0	8.635	0.085	Residential - Single Family Residence - Pool, 1	168B161 638		Sherman Oaks - Studio City - Toluca Lake - Cahuenga Pass	No	MI	ADU
Los Angeles	4279 FARMDALE AVE	91604	2365028003	0.000	0.000	0.085	0.000	Shortfall of Sites	0.155	Low Residential	R1-1-RIO	0	0	0	12.907	0.085	Residential - Single Family Residence, 1	165B169 638		Sherman Oaks - Studio City - Toluca Lake - Cahuenga Pass	No	MI	ADU
Los Angeles	10540 KINNARD AVE	90024	4326029007	0.000	0.000	0.085	0.000	Shortfall of Sites	0.162	Low Residential	R1-1-O	0	0	0	12.339	0.085	Residential - Single Family Residence, 1	132B157 638		Westwood	No	MI	ADU
Los Angeles	128 S ANITA AVE	90049	4405035031	0.000	0.000	0.085	0.000	Shortfall of Sites	0.202	Low Residential	R1-1	0	0	0	9.887	0.085	Residential - Single Family Residence - Pool, 1	132B141 638		Brentwood - Pacific Palisades	No	MI	ADU
Los Angeles	9132 HILLSBORO DR	90034	4302010024	0.000	0.000	0.085	0.000	Shortfall of Sites	0.247	Low Residential	R1V2-O	0	0	0	8.089	0.085	Residential - Single Family Residence - Pool, 1	126B169 638		West Los Angeles	No	MI	ADU
Los Angeles	2802 MOTOR AVE	90064	4308013007	0.000	0.000	0.085	0.000	Shortfall of Sites	0.186	Low Residential	R1V2-O	0	0	0	10.779	0.085	Residential - Single Family Residence - Pool, 1	126B165 638		West Los Angeles	No	MI	ADU
Los Angeles	12721 JOLETTE AVE	91344	2608004006	0.000	0.000	0.085	0.000	Shortfall of Sites	0.265	Very Low II Residential	RE11-1	0	0	0	7.548	0.085	Residential - Single Family Residence - Pool, 1	222B133 639		Granada Hills - Knollwood	No	MI	ADU
Los Angeles	12310 MCLENNAN AVE	91344	2609026052	0.000	0.000	0.085	0.000	Shortfall of Sites	0.258	Very Low II Residential	RE11-1	0	0	0	7.744	0.085	Residential - Single Family Residence - Pool, 1	219B133 639		Granada Hills - Knollwood	No	MI	ADU
Los Angeles	17164 BARNESTON ST	91344	2607004022	0.000	0.000	0.085	0.000	Shortfall of Sites	0.312	Very Low II Residential	RE11-1	0	0	0	6.403	0.085	Residential - Single Family Residence - Pool and Misc., 1	216B133 639		Granada Hills - Knollwood	No	MI	ADU
Los Angeles	17181 RINALDI ST	91344	2607020028	0.000	0.000	0.085	0.000	Shortfall of Sites	0.170	Low I Residential	RS-1	0	0	0	11.748	0.085	Residential - Single Family Residence, 1	213B133 639		Granada Hills - Knollwood	No	MI	ADU
Los Angeles	17225 HORACE ST	91344	2696009010	0.000	0.000	0.085	0.000	Shortfall of Sites	0.163	Low II Residential	R1-1XL-RFA	0	0	0	12.306	0.085	Residential - Single Family Residence, 1	210B133 639		Granada Hills - Knollwood	No	MI	ADU
Los Angeles	18664 HORACE ST	91326	2717013043	0.000	0.000	0.085	0.000	Shortfall of Sites	0.261	Very Low II Residential	RE11-1	0	0	0	7.649	0.085	Residential - Single Family Residence - Pool, 1	210B121 639		Northridge	No	MI	ADU
Los Angeles	10940 NESTLE AVE	91326	2715016024	0.000	0.000	0.085	0.000	Shortfall of Sites	0.261	Very Low II Residential	RE11-1	0	0	0	7.668	0.085	Residential - Single Family Residence - Pool, 1	210B125 639		Northridge	No	MI	ADU
Los Angeles	10526 TOPEKA DR	91326	2728014006	0.000	0.000	0.085	0.000	Shortfall of Sites	0.267	Very Low II Residential	RE11-1	0	0	0	7.495	0.085	Residential - Single Family Residence, 1	207B121 639		Northridge	No	MI	ADU
Los Angeles	10542 MONOGRAM AVE	91344	2679003008	0.000	0.000	0.085	0.000	Shortfall of Sites	0.172	Low I Residential	RS-1	0	0	0	11.615	0.085	Residential - Single Family Residence, 1	207B137 639		Granada Hills - Knollwood	No	MI	ADU
Los Angeles	21722 SAN JOSE ST	91311	2722014001	0.000	0.000	0.085	0.000	Shortfall of Sites	0.174	Low II Residential	R1-1	0	0	0	11.494	0.085	Residential - Single Family Residence - Pool, 1	207B105 639		Chatsworth - Porter Ranch	No	MI	ADU
Los Angeles	15227 SAN JOSE ST	91345	2649007023	0.000	0.000	0.085	0.000	Shortfall of Sites	0.185	Low Residential	R1-1	0	0	0	10.810	0.085	Residential - Single Family Residence, 1	207B145 639		Mission Hills - Panorama City - North Hills	No	MI	ADU
Los Angeles	10444 INDEPENDENCE AVE	91311	2706016024	0.000	0.000	0.085	0.000	Shortfall of Sites	0.501	Very Low I Residential	RA-1	0	0	0	3.996	0.085	Residential - Single Family Residence - Pool, 1	207B109 639		Chatsworth - Porter Ranch	No	MI	ADU
Los Angeles	10312 SANDLEWOOD LN	91326	2728020012	0.000	0.000	0.085	0.000	Shortfall of Sites	0.307	Very Low II Residential	RS-1	0	0	0	6.510	0.085	Residential - Single Family Residence - Pool, 1	204B121 639		Northridge	No	MI	ADU
Los Angeles	15723 ROMAR ST	91343	2661018005	0.000	0.000	0.085	0.000	Shortfall of Sites	0.152	Low I Residential	RA-1	0	0	0	13.151	0.085	Residential - Single Family Residence, 1	204B141 639		Granada Hills - Knollwood	No	MI	ADU
Los Angeles	10133 SWINTON AVE	91343	2678002015	0.000	0.000	0.085	0.000	Shortfall of Sites	0.184	Low I Residential	RS-1	0	0	0	10.863	0.085	Residential - Single Family Residence - Pool, 1	204B137 639		Granada Hills - Knollwood	No	MI	ADU
Los Angeles	10015 JOVITA AVE	91311	2741020021	0.000	0.000	0.085	0.000	Shortfall of Sites	0.174	Low I Residential	RS-1	0	0	0	11.525	0.085	Residential - Single Family Residence, 1	204B113 639		Chatsworth - Porter Ranch	No	MI	ADU
Los Angeles	17029 VINTAGE ST	91325	2694010009	0.000	0.000	0.085	0.000	Shortfall of Sites	0.271	Very Low II Residential	RE11-1	0	0	0	7.380	0.085	Residential - Single Family Residence - Pool, 1	204B133 639		Northridge	No	MI	ADU
Los Angeles	19831 SUPERIOR ST	91311	2761020011	0.000	0.000	0.085	0.000	Shortfall of Sites	0.174	Low I Residential	RS-1	0	0	0	11.516	0.085	Residential - Single Family Residence - Pool, 1	201B113 639		Chatsworth - Porter Ranch	No	MI	ADU
Los Angeles	9659 ODESSA AVE	91343	2677006009	0.000	0.000	0.085	0.000	Shortfall of Sites	0.192	Low Residential	RS-1	0	0	0	10.443	0.085	Residential - Single Family Residence, 1	201B137 639		Mission Hills - Panorama City - North Hills	No	MI	ADU
Los Angeles	9569 CLAIRE AVE	91324	2762009010	0.000	0.000	0.085	0.000	Shortfall of Sites	0.388	Very Low I Residential	RA-1	0	0	0	5.157	0.085	Residential - Single Family Residence - Pool, 1	201B121 639		Northridge	No	MI	ADU
Los Angeles	9540 BOTHWELL RD	91324	2761002053	0.000	0.000	0.085	0.000	Shortfall of Sites	0.402	Very Low I Residential	RA-1	0	0	0	4.978	0.085	Residential - Single Family Residence - Pool, 1	201B117 639		Chatsworth - Porter Ranch	No	MI	ADU
Los Angeles	5641 RANCHITO AVE	91401	2246029004	0.000	0.000	0.085	0.000	Shortfall of Sites	0.155	Low Residential	R1-1	0	0	0	12.907	0.085	Residential - Single Family Residence, 1	174B153 639		Van Nuys - North Sherman Oaks	No	MI	ADU
Los Angeles	5506 COLUMBUS AVE	91411	2250006022	0.000	0.000	0.085	0.000	Shortfall of Sites	0.155	Low Residential	R1-1-RIO	0	0	0	12.890	0.085	Residential - Single Family Residence, 1	174B145 639		Van Nuys - North Sherman Oaks	No	MI	ADU
Los Angeles	4731 CARTWRIGHT AVE	91602	2421021026	0.000	0.000	0.085	0.000	Shortfall of Sites	0.161	Low Residential	R1-1	0	0	0	12.446	0.085	Residential - Single Family Residence, 1	168B177 639		North Hollywood - Valley Village	No	MI	ADU
Los Angeles	11166 BLIX ST	91602	2353030006	0.000	0.000	0.085	0.000	Shortfall of Sites	0.189	Low Residential	R1-1	0	0	0	10.560	0.085	Residential - Single Family Residence, 1	168B173 639		North Hollywood - Valley Village	No	MI	ADU
Los Angeles	4298 BAKMAN AVE	91602	2366011028	0.000	0.000	0.085	0.000	Shortfall of Sites	0.155	Low Residential	R1-1-RIO	0	0	0	12.922	0.085	Residential - Single Family Residence, 1	165B173 639		Sherman Oaks - Studio City - Toluca Lake - Cahuenga Pass	No	MI	ADU
Los Angeles	4278 FARMDALE AVE	91604	2365029016	0.000	0.000	0.085	0.000	Shortfall of Sites	0.155	Low Residential	R1-1-RIO	0	0	0	12.917	0.085	Residential - Single Family Residence - Pool, 1	165B169 639		Sherman Oaks - Studio City - Toluca Lake - Cahuenga Pass	No	MI	ADU

Jurisdiction Name	Site Address/Intersection	5 Digit ZIP Code	Assessor Parcel Number	Very Low-Income	Low-Income	Moderate-Income	Above Moderate-Income	Type of Shortfall	Parcel Size (Acres)	Current General Plan Designation	Current Zoning	Proposed General Plan (GP) Designation	Proposed Zoning	Minimum Density Allowed	Maximum Density Allowed	Total Capacity	Vacant/ Nonvacant	Description of Existing Uses	PIN	Base Density Per Acre	Community Plan Area	Rent Stabalization Ordinance	Income Category	Applicable Rezoning Program (Program informing values in Column Q listed first)
Los Angeles	11256 HOMEDALE ST	90049	4366016012	0.000	0.000	0.085	0.000	Shortfall of Sites	0.216	Low Residential	R1-1	0	0	0	9.252	0.085		Residential - Single Family Residence, 1	138B145 639		Westwood	No	MI	ADU
Los Angeles	10565 KINNARD AVE	90024	4326021020	0.000	0.000	0.085	0.000	Shortfall of Sites	0.150	Low Residential	R1-1-O	0	0	0	13.323	0.085		Residential - Single Family Residence, 1	132B157 639		Westwood	No	MI	ADU
Los Angeles	165 S GRETNA GREEN WAY	90049	4404001006	0.000	0.000	0.085	0.000	Shortfall of Sites	0.169	Low Residential	R1-1	0	0	0	11.843	0.085		Residential - Single Family Residence, 1	132B141 639		Brentwood - Pacific Palisades	No	MI	ADU
Los Angeles	1011 S TREMAINE AVE	90019	5083005002	0.000	0.000	0.085	0.000	Shortfall of Sites	0.150	Low II Residential	R1-1-O	0	0	0	13.310	0.085		Residential - Single Family Residence, 1	132B185 639		Wilshire	No	MI	ADU
Los Angeles	214 S BRISTOL AVE	90049	4405022003	0.000	0.000	0.085	0.000	Shortfall of Sites	0.565	Very Low I Residential	RE20-1	0	0	0	3.543	0.085		Residential - Single Family Residence - Pool, 1	132B137 639		Brentwood - Pacific Palisades	No	MI	ADU
Los Angeles	9743 KIRKSIDE RD	90035	4307015021	0.000	0.000	0.085	0.000	Shortfall of Sites	0.180	Low Residential	R1V2-O	0	0	0	11.123	0.085		Residential - Single Family Residence - Pool, 1	129B165 639		West Los Angeles	No	MI	ADU
Los Angeles	2400 GUTHRIE CT	90034	4309019024	0.000	0.000	0.085	0.000	Shortfall of Sites	0.323	Low Residential	R1V2-O	0	0	0	6.184	0.085		Residential - Single Family Residence - Pool, 1	126B165 639		West Los Angeles	No	MI	ADU
Los Angeles	10860 KINGSLAND ST	90034	4254017008	0.000	0.000	0.085	0.000	Shortfall of Sites	0.184	Low Residential	R1-1	0	0	0	10.852	0.085		Residential - Single Family Residence, 1	120B161 639		Palms - Mar Vista - Del Rey	No	MI	ADU
Los Angeles	3273 GRANVILLE AVE	90066	4250005018	0.000	0.000	0.085	0.000	Shortfall of Sites	0.176	Low Residential	R1V2	0	0	0	11.383	0.085		Residential - Single Family Residence, 1	117B153 639		Palms - Mar Vista - Del Rey	No	MI	ADU
Los Angeles	8025 ALVERSTONE AVE	90045	4109010010	0.000	0.000	0.085	0.000	Shortfall of Sites	0.160	Low Residential	R1V2	0	0	0	12.466	0.085		Residential - Single Family Residence, 1	099B165 639		Westchester - Playa del Rey	No	MI	ADU
Los Angeles	17245 BRAXTON ST	91344	2608009019	0.000	0.000	0.085	0.000	Shortfall of Sites	0.326	Very Low II Residential	RE11-1-H	0	0	0	6.130	0.085		Residential - Single Family Residence - Pool, 1	222B133 640		Granada Hills - Knollwood	No	MI	ADU
Los Angeles	12247 JOLETTE AVE	91344	2606001015	0.000	0.000	0.085	0.000	Shortfall of Sites	0.367	Very Low II Residential	RE11-1	0	0	0	5.452	0.085		Residential - Single Family Residence - Pool, 1	219B133 640		Granada Hills - Knollwood	No	MI	ADU
Los Angeles	17175 RINALDI ST	91344	2607020029	0.000	0.000	0.085	0.000	Shortfall of Sites	0.170	Low I Residential	RS-1	0	0	0	11.748	0.085		Residential - Single Family Residence, 1	213B133 640		Granada Hills - Knollwood	No	MI	ADU
Los Angeles	11447 GERALD AVE	91344	2682001023	0.000	0.000	0.085	0.000	Shortfall of Sites	0.173	Low I Residential	RS-1	0	0	0	11.537	0.085		Residential - Single Family Residence - Pool, 1	213B137 640		Granada Hills - Knollwood	No	MI	ADU
Los Angeles	17219 HORACE ST	91344	2696009009	0.000	0.000	0.085	0.000	Shortfall of Sites	0.163	Low II Residential	R1-1XL-RFA	0	0	0	12.306	0.085		Residential - Single Family Residence, 1	210B133 640		Granada Hills - Knollwood	No	MI	ADU
Los Angeles	17535 HORACE ST	91344	2712007028	0.000	0.000	0.085	0.000	Shortfall of Sites	0.156	Low I Residential	RE9-1XL-RFA	0	0	0	12.813	0.085		Residential - Single Family Residence, 1	210B129 640		Granada Hills - Knollwood	No	MI	ADU
Los Angeles	18681 HORACE ST	91326	2717013026	0.000	0.000	0.085	0.000	Shortfall of Sites	0.332	Very Low II Residential	RE11-1	0	0	0	6.015	0.085		Residential - Single Family Residence, 1	210B121 640		Northridge	No	MI	ADU
Los Angeles	10928 LINDLEY AVE	91344	2715023056	0.000	0.000	0.085	0.000	Shortfall of Sites	0.171	Low I Residential	RS-1	0	0	0	11.725	0.085		Residential - Single Family Residence, 1	210B125 640		Granada Hills - Knollwood	No	MI	ADU
Los Angeles	17052 KINGSBURY ST	91344	2695008011	0.000	0.000	0.085	0.000	Shortfall of Sites	0.161	Low II Residential	R1-1	0	0	0	12.447	0.085		Residential - Single Family Residence, 1	207B133 640		Granada Hills - Knollwood	No	MI	ADU
Los Angeles	19026 CLYMER ST	91326	2728014025	0.000	0.000	0.085	0.000	Shortfall of Sites	0.329	Very Low II Residential	RE11-1	0	0	0	6.073	0.085		Residential - Single Family Residence, 1	207B121 640		Northridge	No	MI	ADU
Los Angeles	10543 ODESSA AVE	91344	2679003019	0.000	0.000	0.085	0.000	Shortfall of Sites	0.172	Low I Residential	RS-1	0	0	0	11.617	0.085		Residential - Single Family Residence, 1	207B137 640		Granada Hills - Knollwood	No	MI	ADU
Los Angeles	21716 SAN JOSE ST	91311	2722014002	0.000	0.000	0.085	0.000	Shortfall of Sites	0.174	Low II Residential	R1-1	0	0	0	11.493	0.085		Residential - Single Family Residence, 1	207B105 640		Chatsworth - Porter Ranch	No	MI	ADU
Los Angeles	15309 SAN JOSE ST	91345	2649007007	0.000	0.000	0.085	0.000	Shortfall of Sites	0.172	Low Residential	R1-1	0	0	0	11.617	0.085		Residential - Single Family Residence, 1	207B145 640		Mission Hills - Panorama City - North Hills	No	MI	ADU
Los Angeles	10309 EDGEBROOK WAY	91326	2728020005	0.000	0.000	0.085	0.000	Shortfall of Sites	0.296	Very Low II Residential	RS-1	0	0	0	6.764	0.085		Residential - Single Family Residence, 1	204B121 640		Northridge	No	MI	ADU
Los Angeles	10138 GAYNOR AVE	91343	2669010014	0.000	0.000	0.085	0.000	Shortfall of Sites	0.179	Low I Residential	RS-1	0	0	0	11.154	0.085		Residential - Single Family Residence - Pool, 1	204B141 640		Granada Hills - Knollwood	No	MI	ADU
Los Angeles	10125 DEBRA AVE	91343	2678016004	0.000	0.000	0.085	0.000	Shortfall of Sites	0.211	Low I Residential	RS-1	0	0	0	9.495	0.085		Residential - Single Family Residence, 1	204B137 640		Granada Hills - Knollwood	No	MI	ADU
Los Angeles	10014 LUBAO AVE	91311	2726002006	0.000	0.000	0.085	0.000	Shortfall of Sites	0.253	Very Low II Residential	RE11-1	0	0	0	7.920	0.085		Residential - Single Family Residence - Pool, 1	204B113 640		Chatsworth - Porter Ranch	No	MI	ADU
Los Angeles	10001 GIERSON AVE	91311	2745007021	0.000	0.000	0.085	0.000	Shortfall of Sites	0.284	Very Low II Residential	RE11-1	0	0	0	7.051	0.085		Residential - Single Family Residence, 1	204B101 640		Chatsworth - Porter Ranch	No	MI	ADU
Los Angeles	10001 OAK PARK AVE	91325	2694017024	0.000	0.000	0.085	0.000	Shortfall of Sites	0.253	Very Low II Residential	RE11-1	0	0	0	7.913	0.085		Residential - Single Family Residence - Pool, 1	204B133 640		Northridge	No	MI	ADU
Los Angeles	19825 SUPERIOR ST	91311	2761020010	0.000	0.000	0.085	0.000	Shortfall of Sites	0.174	Low I Residential	RS-1	0	0	0	11.515	0.085		Residential - Single Family Residence, 1	201B113 640		Chatsworth - Porter Ranch	No	MI	ADU
Los Angeles	9601 VANALDEN AVE	91324	2762007004	0.000	0.000	0.085	0.000	Shortfall of Sites	0.284	Very Low I Residential	RA-1	0	0	0	7.030	0.085		Residential - Single Family Residence - Pool, 1	201B121 640		Northridge	No	MI	ADU
Los Angeles	9539 MELVIN AVE	91324	2761002050	0.000	0.000	0.085	0.000	Shortfall of Sites	0.402	Very Low I Residential	RA-1	0	0	0	4.979	0.085		Residential - Single Family Residence - Pool, 1	201B117 640		Chatsworth - Porter Ranch	No	MI	ADU
Los Angeles	9237 RUBIO AVE	91343	2687026017	0.000	0.000	0.085	0.000	Shortfall of Sites	0.193	Low Residential	RS-1	0	0	0	10.344	0.085		Residential - Single Family Residence, 1	198B137 640		Mission Hills - Panorama City - North Hills	No	MI	ADU
Los Angeles	5636 MURIETTA AVE	91401	2246031007	0.000	0.000	0.085	0.000	Shortfall of Sites	0.186	Low Residential	R1-1	0	0	0	10.725	0.085		Residential - Single Family Residence, 1	174B153 640		Van Nuys - North Sherman Oaks	No	MI	ADU
Los Angeles	5507 BURNET AVE	91411	2250006033	0.000	0.000	0.085	0.000	Shortfall of Sites	0.155	Low Residential	R1-1-RIO	0	0	0	12.907	0.085		Residential - Single Family Residence, 1	174B145 640		Van Nuys - North Sherman Oaks	No	MI	ADU
Los Angeles	5402 TAMPA AVE	91356	2163013001	0.000	0.000	0.085	0.000	Shortfall of Sites	0.160	Low II Residential	R1-1	0	0	0	12.481	0.085		Residential - Single Family Residence, 1	174B117 640		Encino - Tarzana	No	MI	ADU
Los Angeles	11718 OTSEGO ST	91607	2355004006	0.000	0.000	0.085	0.000	Shortfall of Sites	0.217	Low Residential	R1-1	0	0	0	9.219	0.085		Residential - Single Family Residence - Pool, 1	171B169 640		North Hollywood - Valley Village	No	MI	ADU
Los Angeles	10720 BLIX ST	91602	2421021001	0.000	0.000	0.085	0.000	Shortfall of Sites	0.161	Low Residential	R1-1	0	0	0	12.445	0.085		Residential - Single Family Residence - Pool, 1	168B177 640		North Hollywood - Valley Village	No	MI	ADU
Los Angeles	11204 BLIX ST	91602	2353030007	0.000	0.000	0.085	0.000	Shortfall of Sites	0.189	Low Residential	R1-1	0	0	0	10.560	0.085		Residential - Single Family Residence, 1	168B173 640		North Hollywood - Valley Village	No	MI	ADU
Los Angeles	11819 KLING ST	91607	2355019092	0.000	0.000	0.085	0.000	Shortfall of Sites	0.218	Low Residential	R1-1	0	0	0	9.171	0.085		Residential - Single Family Residence, 1	168B169 640		North Hollywood - Valley Village	No	MI	ADU
Los Angeles	12720 WOODBRIDGE ST	91604	2375012013	0.000	0.000	0.085	0.000	Shortfall of Sites	0.154	Low Residential	R1-1-RIO	0	0	0	12.952	0.085		Residential - Single Family Residence, 1	165B161 640		Sherman Oaks - Studio City - Toluca Lake - Cahuenga Pass	No	MI	ADU
Los Angeles	4277 KRAFT AVE	91604	2365029003	0.000	0.000	0.085	0.000	Shortfall of Sites	0.155	Low Residential	R1-1-RIO	0	0	0	12.907	0.085		Residential - Single Family Residence, 1	165B169 640		Sherman Oaks - Studio City - Toluca Lake - Cahuenga Pass	No	MI	ADU
Los Angeles	12000 SALTAIR PL	90049	4404021011	0.000	0.000	0.085	0.000	Shortfall of Sites	0.224	Low Residential	RS-1	0	0	0	8.938	0.085		Residential - Single Family Residence - Pool, 1	132B141 640		Brentwood - Pacific Palisades	No	MI	ADU
Los Angeles	131 FREMONT PL	90005	5090015035	0.000	0.000	0.085	0.000	Shortfall of Sites	0.181	Very Low II Residential	RE11-1	0	0	0	11.071	0.085		Residential - Single Family Residence - Pool, 1	132B185 640		Wilshire	No	MI	ADU
Los Angeles	2135 HOLMBY AVE	90025	4317009037	0.000	0.000	0.085	0.000	Shortfall of Sites	0.178	Low Residential	R1-1-O	0	0	0	11.211	0.085		Residential - Single Family Residence, 1	129B157 640		West Los Angeles	No	MI	ADU
Los Angeles	10455 CHEVIOT DR	90064	4318018037	0.000	0.000	0.085	0.000	Shortfall of Sites	0.205	Low Residential	R1V2-O	0	0	0	9.779	0.085		Residential - Single Family Residence, 1	126B161 640		West Los Angeles	No	MI	ADU
Los Angeles	11810 RADIO DR	90064	4257007049	0.000	0.000	0.085	0.000	Shortfall of Sites	0.164	Low Residential	R1V2	0	0	0	12.191	0.085		Residential - Single Family Residence, 1	120B153 640		Palms - Mar Vista - Del Rey	No	MI	ADU
Los Angeles	12016 ROSE AVE	90066	4248013035	0.000	0.000	0.085	0.000	Shortfall of Sites	0.173	Low Residential	R1V2	0	0	0	11.564	0.085		Residential - Single Family Residence, 1	117B153 640		Palms - Mar Vista - Del Rey	No	MI	ADU
Los Angeles	3581 OCEAN VIEW AVE	90066	4248025007	0.000	0.000	0.085	0.000	Shortfall of Sites	0.221	Low Residential	R1V2	0	0	0	9.062	0.085		Residential - Single Family Residence, 1	114B153 640		Palms - Mar Vista - Del Rey	No	MI	ADU
Los Angeles	7906 NAYLOR AVE	90045	4107003002	0.000	0.000	0.085	0.000	Shortfall of Sites	0.150	Low Residential	R1-1	0	0	0	13.347	0.085		Residential - Single Family Residence - Therapy Pool (Spa), 1	099B165 640		Westchester - Playa del Rey	No	MI	ADU
Los Angeles	17130 SUNDERLAND DR	91344	2606005051	0.000	0.000	0.085	0.000	Shortfall of Sites	0.235	Low I Residential	RS-1	0	0	0	8.500	0.085		Residential - Single Family Residence, 1	219B133 641		Granada Hills - Knollwood	No	MI	ADU
Los Angeles	12220 LOUISE AVE	91344	2608032034	0.000	0.000	0.085	0.000	Shortfall of Sites	0.262	Very Low II Residential	RE11-1-H	0	0	0	7.639	0.085		Residential - Single Family Residence - Pool, 1	219B129 641		Granada Hills - Knollwood	No	MI	ADU
Los Angeles	17052 GALESBERG ST	91344	2607002020	0.000	0.000	0.085	0.000	Shortfall of Sites	0.266	Low I Residential	RS-1	0	0	0	7.520	0.085		Residential - Single Family Residence, 1	216B133 641		Granada Hills - Knollwood	No	MI	ADU
Los Angeles	17169 RINALDI ST	91344	2607020030	0.000	0.000	0.085	0.000	Shortfall of Sites	0.170	Low I Residential	RS-1	0	0	0	11.749	0.085		Residential - Single Family Residence, 1	213B133 641		Granada Hills - Knollwood	No	MI	ADU
Los Angeles	11444 GERALD AVE	91344	2682001020	0.000	0.000	0.085	0.000	Shortfall of Sites	0.164	Low I Residential	RS-1	0	0	0	12.219	0.085		Residential - Single Family Residence, 1	213B137 641		Granada Hills - Knollwood	No	MI	ADU
Los Angeles	17213 HORACE ST	91344	2696009008	0.000	0.000	0.085	0.000	Shortfall of Sites	0.163	Low II Residential	R1-1XL-RFA	0	0	0	12.306	0.085		Residential - Single Family Residence - Pool, 1	210B133 641		Granada Hills - Knollwood	No	MI	ADU
Los Angeles	19009 CELTIC ST	91326	2718007007	0.000	0.000	0.085	0.000	Shortfall of Sites	0.172	Low I Residential	RS-1	0	0	0	11.627	0.085		Residential - Single Family Residence, 1	210B121 641		Northridge	No	MI	ADU
Los Angeles	10938 GARDEN GROVE AVE	91326	2715015022	0.000	0.000	0.085	0.000	Shortfall of Sites	0.256	Very Low II Residential	RE11-1	0	0	0	7.827	0.085		Residential - Single Family Residence - Pool, 1	210B125 641		Northridge	No	MI	ADU
Los Angeles	17636 KINGSBURY ST	91344	2733010008	0.000	0.000	0.085	0.000	Shortfall of Sites	0.152	Low II Residential	R1-1XL-RFA	0	0	0	13.199	0.085		Residential - Single Family Residence - Pool, 1	207B129 641		Granada Hills - Knollwood	No	MI	ADU
Los Angeles	17048 KINGSBURY ST	91344	2695008012	0.000	0.000	0.085	0.000	Shortfall of Sites	0.161	Low II Residential	R1-1	0	0	0	12.447	0.085		Residential - Single Family Residence, 1	207B133 641		Granada Hills - Knollwood	No	MI	ADU
Los Angeles	10544 GERALD AVE	91344	2684015017	0.000	0.000	0.085	0.000	Shortfall of Sites	0.172	Low I Residential	RS-1	0	0	0	11.617	0.085		Residential - Single Family Residence - Pool, 1	207B137 641		Granada Hills - Knollwood	No	MI	ADU
Los Angeles	10534 WOODLEY AVE	91344	2668006009	0.000	0.000	0.085	0.000	Shortfall of Sites	0.171	Low I Residential	RS-1	0	0	0	11.704	0.085		Residential - Single Family Residence, 1	207B141 641		Granada Hills - Knollwood	No	MI	ADU
Los Angeles	21708 SAN JOSE ST	91311	2722014003	0.000	0.000	0.085	0.000	Shortfall of Sites	0.174	Low II Residential	R1-1	0	0	0	11.493	0.085		Residential - Single Family Residence, 1	207B105 641		Chatsworth - Porter Ranch	No	MI	ADU
Los Angeles	10317 EDGEBROOK WAY	91326	2728020004	0.000	0.000	0.085	0.000	Shortfall of Sites	0.296	Very Low II Residential	RS-1	0	0	0	6.764	0.085		Residential - Single Family Residence, 1	204B121 641		Northridge	No	MI	ADU
Los Angeles	15719 ROMAR ST	91343	2661018004	0.000	0.000	0.085	0.000	Shortfall of Sites	0.152	Low I Residential	RA-1	0	0	0	13.151	0.085		Residential - Single Family Residence, 1	204B141 641		Granada Hills - Knollwood	No	MI	ADU
Los Angeles	10132 ODESSA AVE	91343	2678020021	0.000	0.000	0.085	0.000	Shortfall of Sites	0.172	Low I Residential	RS-1	0	0	0	11.604	0.085		Residential - Single Family Residence, 1	204B137 641		Granada Hills - Knollwood	No	MI	ADU
Los Angeles	10010 LARAMIE AVE	91311	2741013008	0.000	0.000	0.085	0.000	Shortfall of Sites	0.172	Low I Residential	RS-1	0	0	0	11.615	0.085		Residential - Single Family Residence - Pool, 1	204B113 641		Chatsworth - Porter Ranch	No	MI	ADU
Los Angeles	10001 WISH AVE	91325	2694007028	0.000	0.000	0.085	0.000	Shortfall of Sites	0.254	Very Low II Residential	RE11-1	0	0	0	7.884	0.085		Residential - Single Family Residence, 1	204B133 641		Northridge	No	MI	ADU
Los Angeles	19817 SUPERIOR ST	91311	2761020009	0.000	0.000	0.085	0.000	Shortfall of Sites	0.174	Low I Residential	RS-1	0	0	0	11.514	0.085		Residential - Single Family Residence, 1	201B113 641		Chatsworth - Porter Ranch	No	MI	ADU
Los Angeles	9608 DONNA AVE	91324	2762033035	0.000	0.000	0.085	0.000	Shortfall of Sites	0.253	Very Low II Residential	RE11-1	0	0	0	7.919	0.085		Residential - Single Family Residence - Pool, 1	201B121 641		Northridge	No	MI	ADU
Los Angeles	9800 AMANITA AVE	91042	2571004042	0.000	0.000	0.085	0.000	Shortfall of Sites	0.252	Low Residential	R1-1-RFA	0	0	0	7.950	0.085		Residential - Single Family Residence - Pool, 1	201B205 641		Sunland - Tujunga - Lake View Terrace - Shadow Hills - East La Tuna Canyon	No	MI	ADU
Los Angeles	16527 KNAPP ST	91343	2676022024	0.000	0.000	0.085	0.000	Shortfall of Sites	0.172	Low Residential	RS-1	0	0	0	11.660	0.085		Residential - Single Family Residence, 1	198B137 641		Mission Hills - Panorama City - North Hills	No	MI	ADU
Los Angeles	5637 COSTELLO AVE	91401	2246031004	0.000	0.000	0.085	0.000	Shortfall of Sites	0.186	Low Residential	R1-1	0	0	0	10.760	0.085		Residential - Single Family Residence - Pool, 1	174B153 641		Van Nuys - North Sherman Oaks	No	MI	ADU
Los Angeles	5506 BURNET AVE	91411	2250005028	0.000	0.000	0.085	0.000	Shortfall of Sites	0.155	Low Residential	R1-1-RIO	0	0	0	12.907	0.085		Residential - Single Family Residence, 1	174B145 641		Van Nuys - North Sherman Oaks	No	MI	ADU
Los Angeles	5403 SYLVIA AVE	91356	2163013024	0.000	0.000	0.085	0.000	Shortfall of Sites	0.160	Low II Residential	R1-1	0	0	0	12.491	0.085		Residential - Single Family Residence, 1	174B117 641		Encino - Tarzana	No	MI	ADU

Jurisdiction Name	Site Address/Intersection	5 Digit ZIP Code	Assessor Parcel Number	Very Low-Income	Low-Income	Moderate-Income	Above Moderate-Income	Type of Shortfall	Parcel Size (Acres)	Current General Plan Designation	Current Zoning	Proposed General Plan (GP) Designation	Proposed Zoning	Minimum Density Allowed	Maximum Density Allowed	Total Capacity	Vacant/ Nonvacant	Description of Existing Uses	PIN	Base Density Per Acre	Community Plan Area	Rent Stabalization Ordinance	Income Category	Applicable Rezoning Program (Program informing values in Column Q listed first)
Los Angeles	11208 BLIX ST	91602	2353030008	0.000	0.000	0.085	0.000	Shortfall of Sites	0.189	Low Residential	R1-1	0	0	0	10.560	0.085		Residential - Single Family Residence, 1	168B173 641		North Hollywood - Valley Village	No	MI	ADU
Los Angeles	12600 KLING ST	91604	2362024010	0.000	0.000	0.085	0.000	Shortfall of Sites	0.230	Low Residential	R1-1-RIO	0	0	0	8.679	0.085		Residential - Single Family Residence, 1	168B161 641		Sherman Oaks - Studio City - Toluca Lake - Cahuenga Pass	No	MI	ADU
Los Angeles	4309 BELLINGHAM AVE	91604	2367003046	0.000	0.000	0.085	0.000	Shortfall of Sites	0.161	Low Residential	R1-1-RIO	0	0	0	12.448	0.085		Residential - Single Family Residence, 1	165B165 641		Sherman Oaks - Studio City - Toluca Lake - Cahuenga Pass	No	MI	ADU
Los Angeles	4298 ELMER AVE	91602	2366011020	0.000	0.000	0.085	0.000	Shortfall of Sites	0.155	Low Residential	R1-1-RIO	0	0	0	12.907	0.085		Residential - Single Family Residence, 1	165B173 641		Sherman Oaks - Studio City - Toluca Lake - Cahuenga Pass	No	MI	ADU
Los Angeles	4278 KRAFT AVE	91604	2365030016	0.000	0.000	0.085	0.000	Shortfall of Sites	0.150	Low Residential	R1-1-RIO	0	0	0	13.359	0.085		Residential - Single Family Residence, 1	165B169 641		Sherman Oaks - Studio City - Toluca Lake - Cahuenga Pass	No	MI	ADU
Los Angeles	3410 MADERA AVE	90039	5437009008	0.000	0.000	0.085	0.000	Shortfall of Sites	0.155	Low Residential	R1-1-RIO	0	0	0	12.907	0.085		Residential - Single Family Residence, 1	153B209 641		Northeast Los Angeles	No	MI	ADU
Los Angeles	2347 N SAN FERNANDO RD	90065	5457009004	0.000	0.000	0.085	0.000	Shortfall of Sites	0.153	Limited Manufacturing	[Q]M1-1-CDO-RIO	0	0	0	13.030	0.085		Industrial - Light Manufacturing - One Story, 1	150B213 641		Northeast Los Angeles	No	MI	ADU
Los Angeles	279 S GLENROY AVE	90049	4366017036	0.000	0.000	0.085	0.000	Shortfall of Sites	0.168	Low Residential	R1-1	0	0	0	11.918	0.085		Residential - Single Family Residence, 1	138B145 641		Westwood	No	MI	ADU
Los Angeles	131 S CARMELINA AVE	90049	4405036008	0.000	0.000	0.085	0.000	Shortfall of Sites	0.218	Low Residential	R1-1	0	0	0	9.190	0.085		Residential - Single Family Residence - Pool, 1	132B141 641		Brentwood - Pacific Palisades	No	MI	ADU
Los Angeles	2423 S BEVERLY DR	90034	4309007018	0.000	0.000	0.085	0.000	Shortfall of Sites	0.171	Low Residential	R1V2-O	0	0	0	11.669	0.085		Residential - Single Family Residence - Therapy Pool (Spa), 1	126B165 641		West Los Angeles	No	MI	ADU
Los Angeles	2965 MOTOR AVE	90064	4318030014	0.000	0.000	0.085	0.000	Shortfall of Sites	0.174	Low Residential	R1V2	0	0	0	11.516	0.085		Residential - Single Family Residence, 1	126B161 641		West Los Angeles	No	MI	ADU
Los Angeles	6381 W 80TH PL	90045	4109010013	0.000	0.000	0.085	0.000	Shortfall of Sites	0.155	Low Residential	R1V2	0	0	0	12.870	0.085		Residential - Single Family Residence, 1	099B165 641		Westchester - Playa del Rey	No	MI	ADU
Los Angeles	17101 AVIVA CT	91344	2606005038	0.000	0.000	0.085	0.000	Shortfall of Sites	0.236	Low I Residential	RS-1	0	0	0	8.489	0.085		Residential - Single Family Residence, 1	219B133 642		Granada Hills - Knollwood	No	MI	ADU
Los Angeles	17163 RINALDI ST	91344	2607020031	0.000	0.000	0.085	0.000	Shortfall of Sites	0.170	Low I Residential	RS-1	0	0	0	11.748	0.085		Residential - Single Family Residence, 1	213B133 642		Granada Hills - Knollwood	No	MI	ADU
Los Angeles	11455 HAYVENHURST AVE	91344	2682001013	0.000	0.000	0.085	0.000	Shortfall of Sites	0.172	Low I Residential	RS-1	0	0	0	11.614	0.085		Residential - Single Family Residence, 1	213B137 642		Granada Hills - Knollwood	No	MI	ADU
Los Angeles	17207 HORACE ST	91344	2696009007	0.000	0.000	0.085	0.000	Shortfall of Sites	0.163	Low II Residential	R1-1XL-RFA	0	0	0	12.306	0.085		Residential - Single Family Residence, 1	210B133 642		Granada Hills - Knollwood	No	MI	ADU
Los Angeles	11003 YARMOUTH AVE	91344	2712010024	0.000	0.000	0.085	0.000	Shortfall of Sites	0.153	Low I Residential	RE9-1XL-RFA	0	0	0	13.073	0.085		Residential - Single Family Residence, 1	210B129 642		Granada Hills - Knollwood	No	MI	ADU
Los Angeles	10914 CREBS AVE	91326	2717022033	0.000	0.000	0.085	0.000	Shortfall of Sites	0.260	Very Low II Residential	RE11-1	0	0	0	7.698	0.085		Residential - Single Family Residence - Pool, 1	210B121 642		Northridge	No	MI	ADU
Los Angeles	10913 BAIRD AVE	91326	2717013002	0.000	0.000	0.085	0.000	Shortfall of Sites	0.256	Very Low II Residential	RE11-1	0	0	0	7.807	0.085		Residential - Single Family Residence - Pool, 1	210B125 642		Northridge	No	MI	ADU
Los Angeles	17634 KINGSBURY ST	91344	2733010009	0.000	0.000	0.085	0.000	Shortfall of Sites	0.152	Low II Residential	R1-1XL-RFA	0	0	0	13.199	0.085		Residential - Single Family Residence, 1	207B129 642		Granada Hills - Knollwood	No	MI	ADU
Los Angeles	19020 CLYMER ST	91326	2728014024	0.000	0.000	0.085	0.000	Shortfall of Sites	0.319	Very Low II Residential	RE11-1	0	0	0	6.268	0.085		Residential - Single Family Residence, 1	207B121 642		Northridge	No	MI	ADU
Los Angeles	10544 SWINTON AVE	91344	2679008008	0.000	0.000	0.085	0.000	Shortfall of Sites	0.166	Low I Residential	RS-1	0	0	0	12.017	0.085		Residential - Single Family Residence, 1	207B137 642		Granada Hills - Knollwood	No	MI	ADU
Los Angeles	10533 MONTGOMERY AVE	91344	2668008021	0.000	0.000	0.085	0.000	Shortfall of Sites	0.180	Low I Residential	RS-1	0	0	0	11.137	0.085		Residential - Single Family Residence, 1	207B141 642		Granada Hills - Knollwood	No	MI	ADU
Los Angeles	21700 SAN JOSE ST	91311	2722014004	0.000	0.000	0.085	0.000	Shortfall of Sites	0.172	Low II Residential	R1-1	0	0	0	11.635	0.085		Residential - Single Family Residence - Pool, 1	207B105 642		Chatsworth - Porter Ranch	No	MI	ADU
Los Angeles	10439 OKLAHOMA AVE	91311	2706015022	0.000	0.000	0.085	0.000	Shortfall of Sites	0.500	Very Low I Residential	RA-1	0	0	0	4.001	0.085		Residential - Single Family Residence, 1	207B109 642		Chatsworth - Porter Ranch	No	MI	ADU
Los Angeles	10316 EDGEBROOK WAY	91326	2728020038	0.000	0.000	0.085	0.000	Shortfall of Sites	0.319	Very Low II Residential	RS-1	0	0	0	6.269	0.085		Residential - Single Family Residence, 1	204B121 642		Northridge	No	MI	ADU
Los Angeles	15843 ROMAR ST	91343	2669012023	0.000	0.000	0.085	0.000	Shortfall of Sites	0.173	Low I Residential	RS-1	0	0	0	11.534	0.085		Residential - Single Family Residence, 1	204B141 642		Granada Hills - Knollwood	No	MI	ADU
Los Angeles	10127 ODESSA AVE	91343	2678021004	0.000	0.000	0.085	0.000	Shortfall of Sites	0.172	Low I Residential	RS-1	0	0	0	11.615	0.085		Residential - Single Family Residence, 1	204B137 642		Granada Hills - Knollwood	No	MI	ADU
Los Angeles	10007 COMANCHE AVE	91311	2741013023	0.000	0.000	0.085	0.000	Shortfall of Sites	0.172	Low I Residential	RS-1	0	0	0	11.606	0.085		Residential - Single Family Residence, 1	204B113 642		Chatsworth - Porter Ranch	No	MI	ADU
Los Angeles	10000 RUDNICK AVE	91311	2745007035	0.000	0.000	0.085	0.000	Shortfall of Sites	0.265	Very Low II Residential	RE11-1	0	0	0	7.544	0.085		Residential - Single Family Residence - Therapy Pool (Spa), 1	204B101 642		Chatsworth - Porter Ranch	No	MI	ADU
Los Angeles	10011 MCLENNAN AVE	91343	2685006017	0.000	0.000	0.085	0.000	Shortfall of Sites	0.158	Low I Residential	RS-1	0	0	0	12.627	0.085		Residential - Single Family Residence - Pool, 1	204B133 642		Granada Hills - Knollwood	No	MI	ADU
Los Angeles	9701 COMANCHE AVE	91311	2748031021	0.000	0.000	0.085	0.000	Shortfall of Sites	0.183	Low I Residential	RS-1	0	0	0	10.943	0.085		Residential - Single Family Residence, 1	201B113 642		Chatsworth - Porter Ranch	No	MI	ADU
Los Angeles	9607 DONNA AVE	91324	2762033026	0.000	0.000	0.085	0.000	Shortfall of Sites	0.252	Very Low II Residential	RE11-1	0	0	0	7.922	0.085		Residential - Single Family Residence - Pool, 1	201B121 642		Northridge	No	MI	ADU
Los Angeles	4735 LOWELL AVE	91214	2571004031	0.000	0.000	0.085	0.000	Shortfall of Sites	0.275	Low Residential	R1-1-RFA	0	0	0	7.285	0.085		Residential - Single Family Residence, 1	201B205 642		Sunland - Tujunga - Lake View Terrace - Shadow Hills - East La Tuna Canyon	No	MI	ADU
Los Angeles	19553 BALLINGER ST	91324	2761007027	0.000	0.000	0.085	0.000	Shortfall of Sites	0.403	Very Low I Residential	RA-1	0	0	0	4.959	0.085		Residential - Single Family Residence - Pool, 1	201B117 642		Chatsworth - Porter Ranch	No	MI	ADU
Los Angeles	9240 HAYVENHURST AVE	91343	2676022015	0.000	0.000	0.085	0.000	Shortfall of Sites	0.166	Low Residential	RS-1	0	0	0	12.077	0.085		Residential - Single Family Residence - Pool, 1	198B137 642		Mission Hills - Panorama City - North Hills	No	MI	ADU
Los Angeles	9201 VANALDEN AVE	91324	2762035018	0.000	0.000	0.085	0.000	Shortfall of Sites	0.386	Very Low I Residential	RA-1	0	0	0	5.180	0.085		Residential - Single Family Residence - Pool and Misc., 1	198B121 642		Northridge	No	MI	ADU
Los Angeles	9123 WOODLEY AVE	91343	2676015018	0.000	0.000	0.085	0.000	Shortfall of Sites	0.167	Low Residential	RS-1	0	0	0	12.000	0.085		Residential - Single Family Residence, 1	198B141 642		Mission Hills - Panorama City - North Hills	No	MI	ADU
Los Angeles	5636 COSTELLO AVE	91401	2246030009	0.000	0.000	0.085	0.000	Shortfall of Sites	0.186	Low Residential	R1-1	0	0	0	10.757	0.085		Residential - Single Family Residence - Pool, 1	174B153 642		Van Nuys - North Sherman Oaks	No	MI	ADU
Los Angeles	5507 NOBLE AVE	91411	2250005004	0.000	0.000	0.085	0.000	Shortfall of Sites	0.155	Low Residential	R1-1-RIO	0	0	0	12.906	0.085		Residential - Single Family Residence, 1	174B145 642		Van Nuys - North Sherman Oaks	No	MI	ADU
Los Angeles	5049 MURIETTA AVE	91423	2269009009	0.000	0.000	0.085	0.000	Shortfall of Sites	0.265	Low Residential	R1-1-RIO	0	0	0	7.545	0.085		Residential - Single Family Residence - Pool, 1	171B153 642		Van Nuys - North Sherman Oaks	No	MI	ADU
Los Angeles	11212 BLIX ST	91602	2353030009	0.000	0.000	0.085	0.000	Shortfall of Sites	0.189	Low Residential	R1-1	0	0	0	10.560	0.085		Residential - Single Family Residence - Pool, 1	168B173 642		North Hollywood - Valley Village	No	MI	ADU
Los Angeles	12540 KLING ST	91604	2362026001	0.000	0.000	0.085	0.000	Shortfall of Sites	0.230	Low Residential	R1-1-RIO	0	0	0	8.685	0.085		Residential - Single Family Residence - Pool, 1	168B161 642		Sherman Oaks - Studio City - Toluca Lake - Cahuenga Pass	No	MI	ADU
Los Angeles	4634 VENTURA CANYON AVE	91423	2360001021	0.000	0.000	0.085	0.000	Shortfall of Sites	0.179	Low Residential	R1-1-RIO	0	0	0	11.170	0.085		Residential - Single Family Residence, 1	168B157 642		Sherman Oaks - Studio City - Toluca Lake - Cahuenga Pass	No	MI	ADU
Los Angeles	14238 HORTENSE ST	91423	2265017005	0.000	0.000	0.085	0.000	Shortfall of Sites	0.177	Low Residential	R1-1-RIO	0	0	0	11.296	0.085		Residential - Single Family Residence - Pool, 1	168B153 642		Sherman Oaks - Studio City - Toluca Lake - Cahuenga Pass	No	MI	ADU
Los Angeles	4308 BELLINGHAM AVE	91604	2367004002	0.000	0.000	0.085	0.000	Shortfall of Sites	0.161	Low Residential	R1-1-RIO	0	0	0	12.441	0.085		Residential - Single Family Residence - Pool, 1	165B165 642		Sherman Oaks - Studio City - Toluca Lake - Cahuenga Pass	No	MI	ADU
Los Angeles	4297 KLUMP AVE	91602	2366011019	0.000	0.000	0.085	0.000	Shortfall of Sites	0.155	Low Residential	R1-1-RIO	0	0	0	12.916	0.085		, 1	165B173 642		Sherman Oaks - Studio City - Toluca Lake - Cahuenga Pass	No	MI	ADU
Los Angeles	224 N GRAMERCY PL	90004	5516020015	0.000	0.000	0.085	0.000	Shortfall of Sites	0.158	Low II Residential	R1-1	0	0	0	12.644	0.085		Residential - Single Family Residence, 1	138B193 642		Wilshire	No	MI	ADU
Los Angeles	295 BRONWOOD AVE	90049	4366016029	0.000	0.000	0.085	0.000	Shortfall of Sites	0.182	Low Residential	R1-1	0	0	0	11.003	0.085		Residential - Single Family Residence, 1	138B145 642		Westwood	No	MI	ADU
Los Angeles	565 MORENO AVE	90049	4264004007	0.000	0.000	0.085	0.000	Shortfall of Sites	0.514	Very Low II Residential	RE15-1	0	0	0	3.892	0.085		Residential - Single Family Residence - Pool, 1	129B137 642		Brentwood - Pacific Palisades	No	MI	ADU
Los Angeles	2444 CASTLE HEIGHTS AVE	90034	4309007001	0.000	0.000	0.085	0.000	Shortfall of Sites	0.305	Low Residential	R1V2-O	0	0	0	6.560	0.085		Residential - Single Family Residence - Pool, 1	126B165 642		West Los Angeles	No	MI	ADU
Los Angeles	10420 CHEVIOT DR	90064	4318021007	0.000	0.000	0.085	0.000	Shortfall of Sites	0.187	Low Residential	R1V2	0	0	0	10.681	0.085		Residential - Single Family Residence, 1	126B161 642		West Los Angeles	No	MI	ADU
Los Angeles	7840 AIRLANE AVE	90045	4106025025	0.000	0.000	0.085	0.000	Shortfall of Sites	0.152	Low Residential	R1-1	0	0	0	13.137	0.085		Residential - Single Family Residence, 1	099B169 642		Westchester - Playa del Rey	No	MI	ADU
Los Angeles	17241 BRAXTON ST	91344	2608009018	0.000	0.000	0.085	0.000	Shortfall of Sites	0.243	Very Low II Residential	RE11-1-H	0	0	0	8.241	0.085		Residential - Single Family Residence, 1	222B133 643		Granada Hills - Knollwood	No	MI	ADU
Los Angeles	11821 PASO ROBLES AVE	91344	2607002022	0.000	0.000	0.085	0.000	Shortfall of Sites	0.241	Low I Residential	RS-1	0	0	0	8.285	0.085		Residential - Single Family Residence - Pool, 1	216B133 643		Granada Hills - Knollwood	No	MI	ADU
Los Angeles	17157 RINALDI ST	91344	2607020032	0.000	0.000	0.085	0.000	Shortfall of Sites	0.170	Low I Residential	RS-1	0	0	0	11.749	0.085		Residential - Single Family Residence, 1	213B133 643		Granada Hills - Knollwood	No	MI	ADU
Los Angeles	11456 DEBRA AVE	91344	2681003013	0.000	0.000	0.085	0.000	Shortfall of Sites	0.179	Low I Residential	RS-1	0	0	0	11.198	0.085		Residential - Single Family Residence, 1	213B137 643		Granada Hills - Knollwood	No	MI	ADU
Los Angeles	17201 HORACE ST	91344	2696009006	0.000	0.000	0.085	0.000	Shortfall of Sites	0.163	Low II Residential	R1-1XL-RFA	0	0	0	12.306	0.085		Residential - Single Family Residence, 1	210B133 643		Granada Hills - Knollwood	No	MI	ADU
Los Angeles	19116 CELTIC ST	91326	2718011010	0.000	0.000	0.085	0.000	Shortfall of Sites	0.177	Low I Residential	RS-1	0	0	0	11.314	0.085		Residential - Single Family Residence, 1	210B121 643		Northridge	No	MI	ADU
Los Angeles	10912 BAIRD AVE	91326	2717014017	0.000	0.000	0.085	0.000	Shortfall of Sites	0.234	Very Low II Residential	RE11-1	0	0	0	8.548	0.085		Residential - Single Family Residence - Pool, 1	210B125 643		Northridge	No	MI	ADU
Los Angeles	17626 KINGSBURY ST	91344	2733010010	0.000	0.000	0.085	0.000	Shortfall of Sites	0.152	Low II Residential	R1-1XL-RFA	0	0	0	13.200	0.085		Residential - Single Family Residence, 1	207B129 643		Granada Hills - Knollwood	No	MI	ADU
Los Angeles	17038 KINGSBURY ST	91344	2695008015	0.000	0.000	0.085	0.000	Shortfall of Sites	0.218	Low II Residential	R1-1	0	0	0	9.171	0.085		Residential - Single Family Residence, 1	207B133 643		Granada Hills - Knollwood	No	MI	ADU
Los Angeles	18555 GERMAIN ST	91326	2728023012	0.000	0.000	0.085	0.000	Shortfall of Sites	0.253	Very Low II Residential	RE11-1	0	0	0	7.913	0.085		Residential - Single Family Residence, 1	207B121 643		Northridge	No	MI	ADU
Los Angeles	10542 RUBIO AVE	91344	2684016005	0.000	0.000	0.085	0.000	Shortfall of Sites	0.181	Low I Residential	RS-1	0	0	0	11.077	0.085		Residential - Single Family Residence - Pool, 1	207B137 643		Granada Hills - Knollwood	No	MI	ADU
Los Angeles	10535 COLLETT AVE	91344	2668006020	0.000	0.000	0.085	0.000	Shortfall of Sites	0.164	Low I Residential	RS-1	0	0	0	12.219	0.085		Residential - Single Family Residence, 1	207B141 643		Granada Hills - Knollwood	No	MI	ADU
Los Angeles	10315 SANDLEWOOD LN	91326	2728020039	0.000	0.000	0.085	0.000	Shortfall of Sites	0.322	Very Low II Residential	RS-1	0	0	0	6.218	0.085		Residential - Single Family Residence, 1	204B121 643		Northridge	No	MI	ADU
Los Angeles	10126 MONOGRAM AVE	91343	2678021025	0.000	0.000	0.085	0.000	Shortfall of Sites	0.172	Low I Residential	RS-1	0	0	0	11.608	0.085		Residential - Single Family Residence, 1	204B137 643		Granada Hills - Knollwood	No	MI	ADU
Los Angeles	10015 CASABA AVE	91311	2741019028	0.000	0.000	0.085	0.000	Shortfall of Sites	0.173	Low I Residential	RS-1	0	0	0	11.585	0.085		Residential - Single Family Residence, 1	204B113 643		Chatsworth - Porter Ranch	No	MI	ADU
Los Angeles	10006 FARRALONE AVE	91311	2745005041	0.000	0.000	0.085	0.000	Shortfall of Sites	0.252	Very Low II Residential	RE11-1	0	0	0	7.937	0.085		Residential - Single Family Residence, 1	204B101 643		Chatsworth - Porter Ranch	No	MI	ADU
Los Angeles	10001 BABBITT AVE	91325	2694013031	0.000	0.000	0.085	0.000	Shortfall of Sites	0.232	Very Low II Residential	RE11-1	0	0	0	8.604	0.085		Residential - Single Family Residence - Pool, 1	204B133 643		Northridge	No	MI	ADU
Los Angeles	9701 QUAKERTOWN AVE	91311	2761013015	0.000	0.000	0.085	0.000	Shortfall of Sites	0.196	Low I Residential	RS-1	0	0	0	10.227	0.085		Residential - Single Family Residence, 1	201B113 643		Chatsworth - Porter Ranch	No	MI	ADU

Jurisdiction Name	Site Address/Intersection	5 Digit ZIP Code	Assessor Parcel Number	Very Low-Income	Low-Income	Moderate-Income	Above Moderate-Income	Type of Shortfall	Parcel Size (Acres)	Current General Plan Designation	Current Zoning	Proposed General Plan (GP) Designation	Proposed Zoning	Minimum Density Allowed	Maximum Density Allowed	Total Capacity	Vacant/ Nonvacant	Description of Existing Uses	PIN	Base Density Per Acre	Community Plan Area	Rent Stabalization Ordinance	Income Category	Applicable Rezoning Program (Program informing values in Column Q listed first)
Los Angeles	9662 VALJEAN AVE	91343	2677017020	0.000	0.000	0.085	0.000	Shortfall of Sites	0.186	Low Residential	RS-1	0	0	0	10.762	0.085		Residential - Single Family Residence - Pool, 1	201B137 643		Mission Hills - Panorama City - North Hills	No	MI	ADU
Los Angeles	19543 BALLINGER ST	91324	2761007026	0.000	0.000	0.085	0.000	Shortfall of Sites	0.403	Very Low I Residential	RA-1	0	0	0	4.961	0.085		Residential - Single Family Residence - Pool, 1	201B117 643		Chatsworth - Porter Ranch	No	MI	ADU
Los Angeles	9239 MONOGRAM AVE	91343	2676022022	0.000	0.000	0.085	0.000	Shortfall of Sites	0.159	Low Residential	RS-1	0	0	0	12.595	0.085		Residential - Single Family Residence, 1	198B137 643		Mission Hills - Panorama City - North Hills	No	MI	ADU
Los Angeles	5637 COLBATH AVE	91401	2246030006	0.000	0.000	0.085	0.000	Shortfall of Sites	0.186	Low Residential	R1-1	0	0	0	10.760	0.085		Residential - Single Family Residence - Pool, 1	174B153 643		Van Nuys - North Sherman Oaks	No	MI	ADU
Los Angeles	5506 NOBLE AVE	91411	2250012033	0.000	0.000	0.085	0.000	Shortfall of Sites	0.155	Low Residential	R1-1	0	0	0	12.907	0.085		Residential - Single Family Residence, 1	174B145 643		Van Nuys - North Sherman Oaks	No	MI	ADU
Los Angeles	5443 WILBUR AVE	91356	2161002005	0.000	0.000	0.085	0.000	Shortfall of Sites	0.460	Very Low I Residential	RA-1	0	0	0	4.345	0.085		Residential - Single Family Residence - Pool, 1	174B121 643		Encino - Tarzana	No	MI	ADU
Los Angeles	5403 BECKFORD AVE	91356	2163012024	0.000	0.000	0.085	0.000	Shortfall of Sites	0.162	Low II Residential	R1-1	0	0	0	12.358	0.085		Residential - Single Family Residence - Pool, 1	174B117 643		Encino - Tarzana	No	MI	ADU
Los Angeles	11724 OTSEGO ST	91607	2355004007	0.000	0.000	0.085	0.000	Shortfall of Sites	0.201	Low Residential	R1-1	0	0	0	9.928	0.085		Residential - Single Family Residence - Pool, 1	171B169 643		North Hollywood - Valley Village	No	MI	ADU
Los Angeles	11220 BLIX ST	91602	2353030010	0.000	0.000	0.085	0.000	Shortfall of Sites	0.189	Low Residential	R1-1	0	0	0	10.560	0.085		Residential - Single Family Residence, 1	168B173 643		North Hollywood - Valley Village	No	MI	ADU
Los Angeles	12538 KLING ST	91604	2362026002	0.000	0.000	0.085	0.000	Shortfall of Sites	0.231	Low Residential	R1-1-RIO	0	0	0	8.643	0.085		Residential - Single Family Residence - Pool, 1	168B161 643		Sherman Oaks - Studio City - Toluca Lake - Cahuenga Pass	No	MI	ADU
Los Angeles	4633 ALLOTT AVE	91423	2360001024	0.000	0.000	0.085	0.000	Shortfall of Sites	0.179	Low Residential	R1-1-RIO	0	0	0	11.169	0.085		Residential - Single Family Residence, 1	168B157 643		Sherman Oaks - Studio City - Toluca Lake - Cahuenga Pass	No	MI	ADU
Los Angeles	14228 HORTENSE ST	91423	2265017042	0.000	0.000	0.085	0.000	Shortfall of Sites	0.177	Low Residential	R1-1-RIO	0	0	0	11.276	0.085		Residential - Single Family Residence, 1	168B153 643		Sherman Oaks - Studio City - Toluca Lake - Cahuenga Pass	No	MI	ADU
Los Angeles	4307 VANTAGE AVE	91604	2367004022	0.000	0.000	0.085	0.000	Shortfall of Sites	0.161	Low Residential	R1-1-RIO	0	0	0	12.441	0.085		Residential - Single Family Residence, 1	165B165 643		Sherman Oaks - Studio City - Toluca Lake - Cahuenga Pass	No	MI	ADU
Los Angeles	225 N GRAMERCY PL	90004	5516019006	0.000	0.000	0.085	0.000	Shortfall of Sites	0.158	Low II Residential	R1-1	0	0	0	12.653	0.085		Residential - Single Family Residence, 1	138B193 643		Wilshire	No	MI	ADU
Los Angeles	11450 AYRSHIRE RD	90049	4365002016	0.000	0.000	0.085	0.000	Shortfall of Sites	0.437	Very Low II Residential	RE11-1	0	0	0	4.581	0.085		Residential - Single Family Residence - Pool, 1	138B145 643		Brentwood - Pacific Palisades	No	MI	ADU
Los Angeles	10584 WILKINS AVE	90024	4326021008	0.000	0.000	0.085	0.000	Shortfall of Sites	0.149	Low Residential	R1-1-O	0	0	0	13.385	0.085		Residential - Single Family Residence, 1	132B157 643		Westwood	No	MI	ADU
Los Angeles	172 S GRETNA GREEN WAY	90049	4404009005	0.000	0.000	0.085	0.000	Shortfall of Sites	0.169	Low Residential	R1-1	0	0	0	11.846	0.085		Residential - Single Family Residence, 1	132B141 643		Brentwood - Pacific Palisades	No	MI	ADU
Los Angeles	1007 S LONGWOOD AVE	90019	5084008004	0.000	0.000	0.085	0.000	Shortfall of Sites	0.202	Low II Residential	R1-1-O	0	0	0	9.914	0.085		Residential - Single Family Residence, 1	132B185 643		Wilshire	No	MI	ADU
Los Angeles	2078 PROSSER AVE	90025	4317006018	0.000	0.000	0.085	0.000	Shortfall of Sites	0.151	Low Residential	R1-1-O	0	0	0	13.211	0.085		Residential - Single Family Residence, 1	129B157 643		West Los Angeles	No	MI	ADU
Los Angeles	417 26TH ST	90402	4264004021	0.000	0.000	0.085	0.000	Shortfall of Sites	0.260	Very Low II Residential	RE11-1	0	0	0	7.696	0.085		Residential - Single Family Residence, 1	129B137 643		Brentwood - Pacific Palisades	No	MI	ADU
Los Angeles	2420 DUXBURY PL	90034	4309007025	0.000	0.000	0.085	0.000	Shortfall of Sites	0.398	Low Residential	R1V2-O	0	0	0	5.019	0.085		Residential - Single Family Residence - Pool, 1	126B165 643		West Los Angeles	No	MI	ADU
Los Angeles	11347 CLOVER AVE	90066	4250026012	0.000	0.000	0.085	0.000	Shortfall of Sites	0.168	Low Residential	R1V2	0	0	0	11.906	0.085		Residential - Single Family Residence, 1	120B153 643		Palms - Mar Vista - Del Rey	No	MI	ADU
Los Angeles	12534 WOODGREEN ST	90066	4246007004	0.000	0.000	0.085	0.000	Shortfall of Sites	0.155	Low Residential	R1V2	0	0	0	12.904	0.085		Residential - Single Family Residence, 1	114B153 643		Palms - Mar Vista - Del Rey	No	MI	ADU
Los Angeles	7855 BLERIOT AVE	90045	4106023025	0.000	0.000	0.085	0.000	Shortfall of Sites	0.150	Low Residential	R1-1	0	0	0	13.319	0.085		Residential - Single Family Residence, 1	099B169 643		Westchester - Playa del Rey	No	MI	ADU
Los Angeles	8072 KENTWOOD AVE	90045	4109011013	0.000	0.000	0.085	0.000	Shortfall of Sites	0.196	Low Residential	R1V2	0	0	0	10.204	0.085		Residential - Single Family Residence - Pool, 1	099B165 643		Westchester - Playa del Rey	No	MI	ADU
Los Angeles	17046 GALESBERG ST	91344	2607002021	0.000	0.000	0.085	0.000	Shortfall of Sites	0.253	Low I Residential	RS-1	0	0	0	7.902	0.085		Residential - Single Family Residence - Pool, 1	216B133 644		Granada Hills - Knollwood	No	MI	ADU
Los Angeles	17151 RINALDI ST	91344	2607020033	0.000	0.000	0.085	0.000	Shortfall of Sites	0.170	Low I Residential	RS-1	0	0	0	11.749	0.085		Residential - Single Family Residence, 1	213B133 644		Granada Hills - Knollwood	No	MI	ADU
Los Angeles	11453 GOTHIC AVE	91344	2681003002	0.000	0.000	0.085	0.000	Shortfall of Sites	0.174	Low I Residential	RS-1	0	0	0	11.525	0.085		Residential - Single Family Residence, 1	213B137 644		Granada Hills - Knollwood	No	MI	ADU
Los Angeles	17177 HORACE ST	91344	2696009005	0.000	0.000	0.085	0.000	Shortfall of Sites	0.163	Low II Residential	R1-1XL-RFA	0	0	0	12.306	0.085		Residential - Single Family Residence, 1	210B133 644		Granada Hills - Knollwood	No	MI	ADU
Los Angeles	18839 CELTIC ST	91326	2717022019	0.000	0.000	0.085	0.000	Shortfall of Sites	0.268	Very Low II Residential	RE11-1	0	0	0	7.457	0.085		Residential - Single Family Residence, 1	210B121 644		Northridge	No	MI	ADU
Los Angeles	17616 KINGSBURY ST	91344	2733010011	0.000	0.000	0.085	0.000	Shortfall of Sites	0.165	Low II Residential	R1-1XL-RFA	0	0	0	12.099	0.085		Residential - Single Family Residence - Pool, 1	207B129 644		Granada Hills - Knollwood	No	MI	ADU
Los Angeles	17034 KINGSBURY ST	91344	2695008016	0.000	0.000	0.085	0.000	Shortfall of Sites	0.218	Low II Residential	R1-1	0	0	0	9.171	0.085		Residential - Single Family Residence, 1	207B133 644		Granada Hills - Knollwood	No	MI	ADU
Los Angeles	18663 HILLSBORO RD	91326	2728030010	0.000	0.000	0.085	0.000	Shortfall of Sites	0.253	Very Low II Residential	RE11-1	0	0	0	7.903	0.085		Residential - Single Family Residence, 1	207B121 644		Northridge	No	MI	ADU
Los Angeles	10543 GERALD AVE	91344	2684016020	0.000	0.000	0.085	0.000	Shortfall of Sites	0.181	Low I Residential	RS-1	0	0	0	11.076	0.085		Residential - Single Family Residence, 1	207B137 644		Granada Hills - Knollwood	No	MI	ADU
Los Angeles	10532 HASKELL AVE	91344	2661004015	0.000	0.000	0.085	0.000	Shortfall of Sites	0.171	Low I Residential	RS-1	0	0	0	11.697	0.085		Residential - Single Family Residence, 1	207B141 644		Granada Hills - Knollwood	No	MI	ADU
Los Angeles	10505 SEPULVEDA BLVD	91345	2649013001	0.000	0.000	0.085	0.000	Shortfall of Sites	0.209	Low Residential	RS-1	0	0	0	9.570	0.085		Residential - Single Family Residence, 1	207B145 644		Mission Hills - Panorama City - North Hills	No	MI	ADU
Los Angeles	10441 SUNNYBRAE AVE	91311	2707034017	0.000	0.000	0.085	0.000	Shortfall of Sites	0.312	Very Low II Residential	RE11-1	0	0	0	6.405	0.085		Residential - Single Family Residence - Pool, 1	207B109 644		Chatsworth - Porter Ranch	No	MI	ADU
Los Angeles	10314 SANDLEWOOD LN	91326	2728020013	0.000	0.000	0.085	0.000	Shortfall of Sites	0.226	Very Low II Residential	RS-1	0	0	0	8.865	0.085		Residential - Single Family Residence - Pool, 1	204B121 644		Northridge	No	MI	ADU
Los Angeles	10138 WOODLEY AVE	91343	2669007007	0.000	0.000	0.085	0.000	Shortfall of Sites	0.182	Low I Residential	RS-1	0	0	0	10.984	0.085		, 1	204B141 644		Granada Hills - Knollwood	No	MI	ADU
Los Angeles	10128 HAYVENHURST AVE	91343	2678024003	0.000	0.000	0.085	0.000	Shortfall of Sites	0.185	Low I Residential	RS-1	0	0	0	10.821	0.085		Residential - Single Family Residence, 1	204B137 644		Granada Hills - Knollwood	No	MI	ADU
Los Angeles	10006 COMANCHE AVE	91311	2741012007	0.000	0.000	0.085	0.000	Shortfall of Sites	0.172	Low I Residential	RS-1	0	0	0	11.605	0.085		Residential - Single Family Residence - Pool, 1	204B113 644		Chatsworth - Porter Ranch	No	MI	ADU
Los Angeles	10006 NEVADA AVE	91311	2745005023	0.000	0.000	0.085	0.000	Shortfall of Sites	0.172	Low II Residential	RS-1	0	0	0	11.623	0.085		Residential - Single Family Residence - Pool, 1	204B101 644		Chatsworth - Porter Ranch	No	MI	ADU
Los Angeles	17027 VINTAGE ST	91325	2694010008	0.000	0.000	0.085	0.000	Shortfall of Sites	0.220	Very Low II Residential	RE11-1	0	0	0	9.108	0.085		Residential - Single Family Residence - Pool, 1	204B133 644		Northridge	No	MI	ADU
Los Angeles	9661 FULLBRIGHT AVE	91311	2748013051	0.000	0.000	0.085	0.000	Shortfall of Sites	0.181	Low I Residential	RS-1	0	0	0	11.026	0.085		Residential - Single Family Residence, 1	201B113 644		Chatsworth - Porter Ranch	No	MI	ADU
Los Angeles	9663 SWINTON AVE	91343	2677017001	0.000	0.000	0.085	0.000	Shortfall of Sites	0.186	Low Residential	RS-1	0	0	0	10.773	0.085		Residential - Single Family Residence - Pool, 1	201B137 644		Mission Hills - Panorama City - North Hills	No	MI	ADU
Los Angeles	9801 CABANAS AVE	91042	2571012059	0.000	0.000	0.085	0.000	Shortfall of Sites	0.158	Low Residential	R1-1-RFA	0	0	0	12.628	0.085		Residential - Single Family Residence, 1	201B205 644		Sunland - Tujunga - Lake View Terrace - Shadow Hills - East La Tuna Canyon	No	MI	ADU
Los Angeles	19533 BALLINGER ST	91324	2761007025	0.000	0.000	0.085	0.000	Shortfall of Sites	0.404	Very Low I Residential	RA-1	0	0	0	4.956	0.085		Residential - Single Family Residence - Pool, 1	201B117 644		Chatsworth - Porter Ranch	No	MI	ADU
Los Angeles	9156 CLAIRE AVE	91324	2762035008	0.000	0.000	0.085	0.000	Shortfall of Sites	0.253	Very Low II Residential	RE11-1	0	0	0	7.919	0.085		Residential - Single Family Residence, 1	198B121 644		Northridge	No	MI	ADU
Los Angeles	5455 ALCOVE AVE	91607	2346002001	0.000	0.000	0.085	0.000	Shortfall of Sites	0.164	Low Residential	R1-1	0	0	0	12.165	0.085		Residential - Single Family Residence - Pool, 1	174B161 644		North Hollywood - Valley Village	No	MI	ADU
Los Angeles	14035 OTSEGO ST	91423	2269009010	0.000	0.000	0.085	0.000	Shortfall of Sites	0.195	Low Residential	R1-1-RIO	0	0	0	10.282	0.085		Residential - Single Family Residence, 1	171B153 644		Van Nuys - North Sherman Oaks	No	MI	ADU
Los Angeles	11730 OTSEGO ST	91607	2355004008	0.000	0.000	0.085	0.000	Shortfall of Sites	0.201	Low Residential	R1-1	0	0	0	9.928	0.085		Residential - Single Family Residence - Pool, 1	171B169 644		North Hollywood - Valley Village	No	MI	ADU
Los Angeles	11224 BLIX ST	91602	2353030011	0.000	0.000	0.085	0.000	Shortfall of Sites	0.189	Low Residential	R1-1	0	0	0	10.560	0.085		Residential - Single Family Residence, 1	168B173 644		North Hollywood - Valley Village	No	MI	ADU
Los Angeles	4634 ALLOTT AVE	91423	2360016006	0.000	0.000	0.085	0.000	Shortfall of Sites	0.179	Low Residential	R1-1-RIO	0	0	0	11.169	0.085		Residential - Single Family Residence, 1	168B157 644		Sherman Oaks - Studio City - Toluca Lake - Cahuenga Pass	No	MI	ADU
Los Angeles	4304 VANTAGE AVE	91604	2367004025	0.000	0.000	0.085	0.000	Shortfall of Sites	0.153	Low Residential	R1-1-RIO	0	0	0	13.109	0.085		Residential - Single Family Residence - Pool, 1	165B165 644		Sherman Oaks - Studio City - Toluca Lake - Cahuenga Pass	No	MI	ADU
Los Angeles	123 S EDINBURGH AVE	90048	5511023006	0.000	0.000	0.085	0.000	Shortfall of Sites	0.150	Low II Residential	R1V3	0	0	0	13.324	0.085		Residential - Single Family Residence, 1	138B177 644		Wilshire	No	MI	ADU
Los Angeles	325 S KENTER AVE	90049	4404009020	0.000	0.000	0.085	0.000	Shortfall of Sites	0.169	Low Residential	R1-1	0	0	0	11.845	0.085		Residential - Single Family Residence, 1	132B141 644		Brentwood - Pacific Palisades	No	MI	ADU
Los Angeles	1009 KENISTON AVE	90019	5083004002	0.000	0.000	0.085	0.000	Shortfall of Sites	0.152	Low II Residential	R1-1-O	0	0	0	13.130	0.085		Residential - Single Family Residence, 1	132B185 644		Wilshire	No	MI	ADU
Los Angeles	211 S BRISTOL AVE	90049	4406021002	0.000	0.000	0.085	0.000	Shortfall of Sites	0.530	Very Low I Residential	RE20-1	0	0	0	3.772	0.085		Residential - Single Family Residence - Pool, 1	132B137 644		Brentwood - Pacific Palisades	No	MI	ADU
Los Angeles	2419 GUTHRIE DR	90034	4309018018	0.000	0.000	0.085	0.000	Shortfall of Sites	0.245	Low Residential	R1V2-O	0	0	0	8.168	0.085		Residential - Single Family Residence - Pool and Misc., 1	126B165 644		West Los Angeles	No	MI	ADU
Los Angeles	3266 INGLEWOOD BLVD	90066	4250005005	0.000	0.000	0.085	0.000	Shortfall of Sites	0.176	Low Residential	R1V2	0	0	0	11.377	0.085		Residential - Single Family Residence, 1	117B153 644		Palms - Mar Vista - Del Rey	No	MI	ADU
Los Angeles	3718 BARRY AVE	90066	4234015016	0.000	0.000	0.085	0.000	Shortfall of Sites	0.174	Low Residential	R1V2	0	0	0	11.523	0.085		Residential - Single Family Residence, 1	114B157 644		Palms - Mar Vista - Del Rey	No	MI	ADU
Los Angeles	17137 SUNDERLAND DR	91344	2608019001	0.000	0.000	0.085	0.000	Shortfall of Sites	0.257	Low I Residential	RS-1	0	0	0	7.774	0.085		Residential - Single Family Residence - Pool, 1	219B133 645		Granada Hills - Knollwood	No	MI	ADU
Los Angeles	11820 MCLENNAN AVE	91344	2610002033	0.000	0.000	0.085	0.000	Shortfall of Sites	0.171	Low I Residential	RS-1	0	0	0	11.706	0.085		Residential - Single Family Residence, 1	216B133 645		Granada Hills - Knollwood	No	MI	ADU
Los Angeles	17145 RINALDI ST	91344	2607020034	0.000	0.000	0.085	0.000	Shortfall of Sites	0.170	Low I Residential	RS-1	0	0	0	11.748	0.085		Residential - Single Family Residence, 1	213B133 645		Granada Hills - Knollwood	No	MI	ADU
Los Angeles	11454 VALJEAN AVE	91344	2681006013	0.000	0.000	0.085	0.000	Shortfall of Sites	0.185	Low I Residential	RS-1	0	0	0	10.830	0.085		Residential - Single Family Residence, 1	213B137 645		Granada Hills - Knollwood	No	MI	ADU
Los Angeles	17171 HORACE ST	91344	2696009004	0.000	0.000	0.085	0.000	Shortfall of Sites	0.163	Low II Residential	R1-1XL-RFA	0	0	0	12.306	0.085		Residential - Single Family Residence, 1	210B133 645		Granada Hills - Knollwood	No	MI	ADU
Los Angeles	10960 BECKFORD AVE	91326	2718011026	0.000	0.000	0.085	0.000	Shortfall of Sites	0.180	Low I Residential	RS-1	0	0	0	11.107	0.085		Residential - Single Family Residence - Pool, 1	210B121 645		Northridge	No	MI	ADU
Los Angeles	18061 TULSA ST	91344	2715036023	0.000	0.000	0.085	0.000	Shortfall of Sites	0.173	Low I Residential	RS-1	0	0	0	11.569	0.085		Residential - Single Family Residence, 1	210B125 645		Granada Hills - Knollwood	No	MI	ADU
Los Angeles	17028 KINGSBURY ST	91344	2695008017	0.000	0.000	0.085	0.000	Shortfall of Sites	0.218	Low II Residential	R1-1	0	0	0	9.171	0.085		Residential - Single Family Residence, 1	207B133 645		Granada Hills - Knollwood	No	MI	ADU

Jurisdiction Name	Site Address/Intersection	5 Digit ZIP Code	Assessor Parcel Number	Very Low-Income	Low-Income	Moderate-Income	Above Moderate-Income	Type of Shortfall	Parcel Size (Acres)	Current General Plan Designation	Current Zoning	Proposed General Plan (GP) Designation	Proposed Zoning	Minimum Density Allowed	Maximum Density Allowed	Total Capacity	Vacant/ Nonvacant	Description of Existing Uses	PIN	Base Density Per Acre	Community Plan Area	Rent Stabalization Ordinance	Income Category	Applicable Rezoning Program (Program informing values in Column Q listed first)
Los Angeles	8445 HILLROSE ST	91040	2555037006	0.000	0.000	0.085	0.000	Shortfall of Sites	0.155	Low Residential	R1-1-RFA	0	0	0	12.910	0.085		Residential - Single Family Residence, 1	207B189 645		Sunland - Tujunga - Lake View Terrace - Shadow Hills - East La Tuna Canyon	No	MI	ADU
Los Angeles	19012 CLYMER ST	91326	2728014023	0.000	0.000	0.085	0.000	Shortfall of Sites	0.329	Very Low II Residential	RE11-1	0	0	0	6.074	0.085		Residential - Single Family Residence - Pool, 1	207B121 645		Northridge	No	MI	ADU
Los Angeles	10552 DEBRA AVE	91344	2679015029	0.000	0.000	0.085	0.000	Shortfall of Sites	0.204	Low I Residential	RS-1	0	0	0	9.818	0.085		Residential - Single Family Residence - Pool, 1	207B137 645		Granada Hills - Knollwood	No	MI	ADU
Los Angeles	10530 DENSMORE AVE	91344	2668011005	0.000	0.000	0.085	0.000	Shortfall of Sites	0.187	Low I Residential	RS-1	0	0	0	10.723	0.085		Residential - Single Family Residence, 1	207B141 645		Granada Hills - Knollwood	No	MI	ADU
Los Angeles	10500 MARKLEIN AVE	91345	2649016021	0.000	0.000	0.085	0.000	Shortfall of Sites	0.172	Low Residential	RS-1	0	0	0	11.605	0.085		Residential - Single Family Residence - Pool, 1	207B145 645		Mission Hills - Panorama City - North Hills	No	MI	ADU
Los Angeles	10438 COZYCROFT AVE	91311	2707034009	0.000	0.000	0.085	0.000	Shortfall of Sites	0.270	Very Low II Residential	RE11-1	0	0	0	7.412	0.085		Residential - Single Family Residence, 1	207B109 645		Chatsworth - Porter Ranch	No	MI	ADU
Los Angeles	10326 EDGEBROOK WAY	91326	2728020037	0.000	0.000	0.085	0.000	Shortfall of Sites	0.246	Very Low II Residential	RS-1	0	0	0	8.139	0.085		Residential - Single Family Residence - Pool, 1	204B121 645		Northridge	No	MI	ADU
Los Angeles	15837 ROMAR ST	91343	2669012024	0.000	0.000	0.085	0.000	Shortfall of Sites	0.181	Low I Residential	RS-1	0	0	0	11.057	0.085		Residential - Single Family Residence, 1	204B141 645		Granada Hills - Knollwood	No	MI	ADU
Los Angeles	10127 MONOGRAM AVE	91343	2678024010	0.000	0.000	0.085	0.000	Shortfall of Sites	0.185	Low I Residential	RS-1	0	0	0	10.814	0.085		Residential - Single Family Residence, 1	204B137 645		Granada Hills - Knollwood	No	MI	ADU
Los Angeles	20115 VINTAGE ST	91311	2741012023	0.000	0.000	0.085	0.000	Shortfall of Sites	0.179	Low I Residential	RS-1	0	0	0	11.186	0.085		Residential - Single Family Residence, 1	204B113 645		Chatsworth - Porter Ranch	No	MI	ADU
Los Angeles	10000 OAK PARK AVE	91325	2694009013	0.000	0.000	0.085	0.000	Shortfall of Sites	0.254	Very Low II Residential	RE11-1	0	0	0	7.881	0.085		Residential - Single Family Residence - Pool, 1	204B133 645		Northridge	No	MI	ADU
Los Angeles	9700 QUAKERTOWN AVE	91311	2761014001	0.000	0.000	0.085	0.000	Shortfall of Sites	0.172	Low I Residential	RS-1	0	0	0	11.661	0.085		Residential - Single Family Residence, 1	201B113 645		Chatsworth - Porter Ranch	No	MI	ADU
Los Angeles	9655 FRANKIRST AVE	91343	2677019025	0.000	0.000	0.085	0.000	Shortfall of Sites	0.273	Low Residential	RS-1	0	0	0	7.328	0.085		Residential - Single Family Residence, 1	201B137 645		Mission Hills - Panorama City - North Hills	No	MI	ADU
Los Angeles	9608 CREBS AVE	91324	2763024009	0.000	0.000	0.085	0.000	Shortfall of Sites	0.215	Low I Residential	RS-1	0	0	0	9.315	0.085		Residential - Single Family Residence, 1	201B121 645		Northridge	No	MI	ADU
Los Angeles	9800 CABANAS AVE	91042	2571008045	0.000	0.000	0.085	0.000	Shortfall of Sites	0.159	Low Residential	R1-1-RFA	0	0	0	12.613	0.085		Residential - Single Family Residence, 1	201B205 645		Sunland - Tujunga - Lake View Terrace - Shadow Hills - East La Tuna Canyon	No	MI	ADU
Los Angeles	19450 HALSTED ST	91324	2761003014	0.000	0.000	0.085	0.000	Shortfall of Sites	0.476	Very Low I Residential	RA-1	0	0	0	4.202	0.085		Residential - Single Family Residence - Pool, 1	201B117 645		Chatsworth - Porter Ranch	No	MI	ADU
Los Angeles	9239 HAYVENHURST AVE	91343	2687026004	0.000	0.000	0.085	0.000	Shortfall of Sites	0.179	Low Residential	RS-1	0	0	0	11.175	0.085		Residential - Single Family Residence, 1	198B137 645		Mission Hills - Panorama City - North Hills	No	MI	ADU
Los Angeles	5500 HALBRENT AVE	91411	2250007002	0.000	0.000	0.085	0.000	Shortfall of Sites	0.180	Low Residential	R1-1-RIO	0	0	0	11.091	0.085		Residential - Single Family Residence, 1	174B145 645		Van Nuys - North Sherman Oaks	No	MI	ADU
Los Angeles	5426 BECKFORD AVE	91356	2163018013	0.000	0.000	0.085	0.000	Shortfall of Sites	0.388	Very Low I Residential	RA-1	0	0	0	5.157	0.085		Residential - Single Family Residence - Pool, 1	174B121 645		Encino - Tarzana	No	MI	ADU
Los Angeles	5141 GOODLAND AVE	91607	2357012005	0.000	0.000	0.085	0.000	Shortfall of Sites	0.184	Low Residential	R1-1	0	0	0	10.868	0.085		Residential - Single Family Residence - Pool, 1	171B161 645		North Hollywood - Valley Village	No	MI	ADU
Los Angeles	11738 OTSEGO ST	91607	2355004009	0.000	0.000	0.085	0.000	Shortfall of Sites	0.201	Low Residential	R1-1	0	0	0	9.928	0.085		Residential - Single Family Residence - Pool, 1	171B169 645		North Hollywood - Valley Village	No	MI	ADU
Los Angeles	12518 KLING ST	91604	2362026004	0.000	0.000	0.085	0.000	Shortfall of Sites	0.231	Low Residential	R1-1-RIO	0	0	0	8.643	0.085		Residential - Single Family Residence, 1	168B161 645		Sherman Oaks - Studio City - Toluca Lake - Cahuenga Pass	No	MI	ADU
Los Angeles	4633 SUNNYSLOPE AVE	91423	2360016008	0.000	0.000	0.085	0.000	Shortfall of Sites	0.179	Low Residential	R1-1-RIO	0	0	0	11.144	0.085		Residential - Single Family Residence, 1	168B157 645		Sherman Oaks - Studio City - Toluca Lake - Cahuenga Pass	No	MI	ADU
Los Angeles	14223 GREENLEAF ST	91423	2266004013	0.000	0.000	0.085	0.000	Shortfall of Sites	0.494	Very Low Residential	RE11-1	0	0	0	4.050	0.085		Residential - Single Family Residence - Pool, 1	165B153 645		Sherman Oaks - Studio City - Toluca Lake - Cahuenga Pass	No	MI	ADU
Los Angeles	4258 LEMP AVE	91604	2365026021	0.000	0.000	0.085	0.000	Shortfall of Sites	0.154	Low Residential	R1-1-RIO	0	0	0	13.003	0.085		Residential - Single Family Residence - Pool, 1	165B169 645		Sherman Oaks - Studio City - Toluca Lake - Cahuenga Pass	No	MI	ADU
Los Angeles	122 S LAUREL AVE	90048	5511023022	0.000	0.000	0.085	0.000	Shortfall of Sites	0.150	Low II Residential	R1V3	0	0	0	13.326	0.085		Residential - Single Family Residence, 1	138B177 645		Wilshire	No	MI	ADU
Los Angeles	132 S MEDIO DR	90049	4405036023	0.000	0.000	0.085	0.000	Shortfall of Sites	0.207	Low Residential	R1-1	0	0	0	9.670	0.085		Residential - Single Family Residence, 1	132B141 645		Brentwood - Pacific Palisades	No	MI	ADU
Los Angeles	9501 KIRKSIDE RD	90035	4306023019	0.000	0.000	0.085	0.000	Shortfall of Sites	0.193	Low Residential	R1V2-O	0	0	0	10.372	0.085		Residential - Single Family Residence, 1	129B165 645		West Los Angeles	No	MI	ADU
Los Angeles	2418 S BEVERLY DR	90034	4309018008	0.000	0.000	0.085	0.000	Shortfall of Sites	0.180	Low Residential	R1V2-O	0	0	0	11.122	0.085		Residential - Single Family Residence - Pool, 1	126B165 645		West Los Angeles	No	MI	ADU
Los Angeles	3257 TILDEN AVE	90034	4251017003	0.000	0.000	0.085	0.000	Shortfall of Sites	0.153	Low Residential	R1-1	0	0	0	13.102	0.085		Residential - Single Family Residence, 1	120B157 645		Palms - Mar Vista - Del Rey	No	MI	ADU
Los Angeles	8073 KENTWOOD AVE	90045	4109020010	0.000	0.000	0.085	0.000	Shortfall of Sites	0.190	Low Residential	R1V2	0	0	0	10.509	0.085		Residential - Single Family Residence, 1	099B165 645		Westchester - Playa del Rey	No	MI	ADU
Los Angeles	17334 ZOLA ST	91344	2608003002	0.000	0.000	0.085	0.000	Shortfall of Sites	0.182	Low I Residential	RS-1	0	0	0	10.998	0.085		Residential - Single Family Residence - Pool, 1	222B133 646		Granada Hills - Knollwood	No	MI	ADU
Los Angeles	17226 CEREDO PL	91344	2608018022	0.000	0.000	0.085	0.000	Shortfall of Sites	0.302	Very Low II Residential	RE11-1	0	0	0	6.618	0.085		Residential - Single Family Residence, 1	219B133 646		Granada Hills - Knollwood	No	MI	ADU
Los Angeles	12208 LOUISE AVE	91344	2608032033	0.000	0.000	0.085	0.000	Shortfall of Sites	0.253	Very Low II Residential	RE11-1-H	0	0	0	7.901	0.085		Residential - Single Family Residence, 1	219B129 646		Granada Hills - Knollwood	No	MI	ADU
Los Angeles	17139 RINALDI ST	91344	2607020035	0.000	0.000	0.085	0.000	Shortfall of Sites	0.170	Low I Residential	RS-1	0	0	0	11.748	0.085		Residential - Single Family Residence - Pool, 1	213B133 646		Granada Hills - Knollwood	No	MI	ADU
Los Angeles	11457 SWINTON AVE	91344	2681006002	0.000	0.000	0.085	0.000	Shortfall of Sites	0.180	Low I Residential	RS-1	0	0	0	11.097	0.085		Residential - Single Family Residence, 1	213B137 646		Granada Hills - Knollwood	No	MI	ADU
Los Angeles	17165 HORACE ST	91344	2696009003	0.000	0.000	0.085	0.000	Shortfall of Sites	0.163	Low II Residential	R1-1XL-RFA	0	0	0	12.306	0.085		Residential - Single Family Residence, 1	210B133 646		Granada Hills - Knollwood	No	MI	ADU
Los Angeles	10937 GARDEN GROVE AVE	91326	2715016038	0.000	0.000	0.085	0.000	Shortfall of Sites	0.254	Very Low II Residential	RE11-1	0	0	0	7.888	0.085		Residential - Single Family Residence - Pool, 1	210B125 646		Northridge	No	MI	ADU
Los Angeles	10708 SHERMAN GROVE AVE	91040	2555006018	0.000	0.000	0.085	0.000	Shortfall of Sites	0.158	Low Residential	R1-1-RFA	0	0	0	12.627	0.085		Residential - Single Family Residence - Pool, 1	207B189 646		Sunland - Tujunga - Lake View Terrace - Shadow Hills - East La Tuna Canyon	No	MI	ADU
Los Angeles	10531 DEMPSEY AVE	91344	2668011010	0.000	0.000	0.085	0.000	Shortfall of Sites	0.211	Low I Residential	RS-1	0	0	0	9.492	0.085		Residential - Single Family Residence - Pool, 1	207B141 646		Granada Hills - Knollwood	No	MI	ADU
Los Angeles	10505 LANGDON AVE	91345	2649016014	0.000	0.000	0.085	0.000	Shortfall of Sites	0.172	Low Residential	RS-1	0	0	0	11.607	0.085		Residential - Single Family Residence, 1	207B145 646		Mission Hills - Panorama City - North Hills	No	MI	ADU
Los Angeles	10437 SUNNYBRAE AVE	91311	2707034016	0.000	0.000	0.085	0.000	Shortfall of Sites	0.315	Very Low II Residential	RE11-1	0	0	0	6.345	0.085		Residential - Single Family Residence - Pool, 1	207B109 646		Chatsworth - Porter Ranch	No	MI	ADU
Los Angeles	10327 SANDLEWOOD LN	91326	2728020040	0.000	0.000	0.085	0.000	Shortfall of Sites	0.213	Very Low II Residential	RS-1	0	0	0	9.372	0.085		Residential - Single Family Residence, 1	204B121 646		Northridge	No	MI	ADU
Los Angeles	10139 GLORIA AVE	91343	2669010003	0.000	0.000	0.085	0.000	Shortfall of Sites	0.179	Low I Residential	RS-1	0	0	0	11.149	0.085		Residential - Single Family Residence, 1	204B141 646		Granada Hills - Knollwood	No	MI	ADU
Los Angeles	10124 DEBRA AVE	91343	2678017004	0.000	0.000	0.085	0.000	Shortfall of Sites	0.176	Low I Residential	RS-1	0	0	0	11.381	0.085		Residential - Single Family Residence, 1	204B137 646		Granada Hills - Knollwood	No	MI	ADU
Los Angeles	10005 GLADE AVE	91311	2745005020	0.000	0.000	0.085	0.000	Shortfall of Sites	0.172	Low II Residential	RS-1	0	0	0	11.611	0.085		Residential - Single Family Residence, 1	204B101 646		Chatsworth - Porter Ranch	No	MI	ADU
Los Angeles	9701 PENFIELD AVE	91311	2761014030	0.000	0.000	0.085	0.000	Shortfall of Sites	0.172	Low I Residential	RS-1	0	0	0	11.648	0.085		Residential - Single Family Residence, 1	201B113 646		Chatsworth - Porter Ranch	No	MI	ADU
Los Angeles	19523 BALLINGER ST	91324	2761007024	0.000	0.000	0.085	0.000	Shortfall of Sites	0.404	Very Low I Residential	RA-1	0	0	0	4.955	0.085		Residential - Single Family Residence - Pool, 1	201B117 646		Chatsworth - Porter Ranch	No	MI	ADU
Los Angeles	5471 COLUMBUS AVE	91411	2250007030	0.000	0.000	0.085	0.000	Shortfall of Sites	0.185	Low Residential	R1-1-RIO	0	0	0	10.824	0.085		Residential - Single Family Residence - Pool, 1	174B145 646		Van Nuys - North Sherman Oaks	No	MI	ADU
Los Angeles	5431 VANALDEN AVE	91356	2163018016	0.000	0.000	0.085	0.000	Shortfall of Sites	0.388	Very Low I Residential	RA-1	0	0	0	5.157	0.085		Residential - Single Family Residence - Pool, 1	174B121 646		Encino - Tarzana	No	MI	ADU
Los Angeles	12652 ALBERS ST	91607	2346009009	0.000	0.000	0.085	0.000	Shortfall of Sites	0.161	Low Residential	R1-1	0	0	0	12.436	0.085		Residential - Single Family Residence, 1	174B161 646		North Hollywood - Valley Village	No	MI	ADU
Los Angeles	11744 OTSEGO ST	91607	2355004010	0.000	0.000	0.085	0.000	Shortfall of Sites	0.201	Low Residential	R1-1	0	0	0	9.928	0.085		Residential - Single Family Residence - Pool, 1	171B169 646		North Hollywood - Valley Village	No	MI	ADU
Los Angeles	11234 BLIX ST	91602	2353030013	0.000	0.000	0.085	0.000	Shortfall of Sites	0.189	Low Residential	R1-1	0	0	0	10.560	0.085		Residential - Single Family Residence, 1	168B173 646		North Hollywood - Valley Village	No	MI	ADU
Los Angeles	4632 SUNNYSLOPE AVE	91423	2360016015	0.000	0.000	0.085	0.000	Shortfall of Sites	0.186	Low Residential	R1-1-RIO	0	0	0	10.753	0.085		Residential - Single Family Residence, 1	168B157 646		Sherman Oaks - Studio City - Toluca Lake - Cahuenga Pass	No	MI	ADU
Los Angeles	4273 STERN AVE	91423	2266017022	0.000	0.000	0.085	0.000	Shortfall of Sites	0.154	Low Residential	R1-1	0	0	0	12.971	0.085		Residential - Single Family Residence - Pool, 1	165B153 646		Sherman Oaks - Studio City - Toluca Lake - Cahuenga Pass	No	MI	ADU
Los Angeles	4295 BAKMAN AVE	91602	2366012017	0.000	0.000	0.085	0.000	Shortfall of Sites	0.169	Low Residential	R1-1-RIO	0	0	0	11.828	0.085		Residential - Single Family Residence, 1	165B173 646		Sherman Oaks - Studio City - Toluca Lake - Cahuenga Pass	No	MI	ADU
Los Angeles	123 S LAUREL AVE	90048	5511022022	0.000	0.000	0.085	0.000	Shortfall of Sites	0.151	Low II Residential	R1V3	0	0	0	13.229	0.085		Residential - Single Family Residence, 1	138B177 646		Wilshire	No	MI	ADU
Los Angeles	340 S SALTAIR AVE	90049	4404030002	0.000	0.000	0.085	0.000	Shortfall of Sites	0.163	Low Residential	RS-1	0	0	0	12.297	0.085		Residential - Single Family Residence - Pool, 1	132B141 646		Brentwood - Pacific Palisades	No	MI	ADU
Los Angeles	580 MORENO AVE	90049	4264003012	0.000	0.000	0.085	0.000	Shortfall of Sites	0.384	Very Low II Residential	RE15-1	0	0	0	5.215	0.085		Residential - Single Family Residence - Pool, 1	129B137 646		Brentwood - Pacific Palisades	No	MI	ADU
Los Angeles	10424 CHEVIOT DR	90064	4318021008	0.000	0.000	0.085	0.000	Shortfall of Sites	0.165	Low Residential	R1V2	0	0	0	12.103	0.085		Residential - Single Family Residence, 1	126B161 646		West Los Angeles	No	MI	ADU
Los Angeles	3170 HADDINGTON DR	90064	4318036017	0.000	0.000	0.085	0.000	Shortfall of Sites	0.162	Low Residential	R1V2	0	0	0	12.313	0.085		Residential - Single Family Residence - Pool, 1	123B161 646		West Los Angeles	No	MI	ADU
Los Angeles	3133 CORINTH AVE	90066	4250022019	0.000	0.000	0.085	0.000	Shortfall of Sites	0.172	Low Residential	R1V2	0	0	0	11.611	0.085		Residential - Single Family Residence, 1	120B157 646		Palms - Mar Vista - Del Rey	No	MI	ADU
Los Angeles	12507 WESTMINSTER AVE	90066	4246007021	0.000	0.000	0.085	0.000	Shortfall of Sites	0.155	Low Residential	R1V2	0	0	0	12.907	0.085		Residential - Single Family Residence, 1	114B153 646		Palms - Mar Vista - Del Rey	No	MI	ADU
Los Angeles	7901 RAMSGATE AVE	90045	4105021016	0.000	0.000	0.085	0.000	Shortfall of Sites	0.153	Low Residential	R1-1	0	0	0	13.102	0.085		Residential - Single Family Residence, 1	099B169 646		Westchester - Playa del Rey	No	MI	ADU
Los Angeles	17133 RINALDI ST	91344	2607020036	0.000	0.000	0.085	0.000	Shortfall of Sites	0.170	Low I Residential	RS-1	0	0	0	11.749	0.085		Residential - Single Family Residence, 1	213B133 647		Granada Hills - Knollwood	No	MI	ADU
Los Angeles	17159 HORACE ST	91344	2696009002	0.000	0.000	0.085	0.000	Shortfall of Sites	0.163	Low II Residential	R1-1XL-RFA	0	0	0	12.306	0.085		Residential - Single Family Residence, 1	210B133 647		Granada Hills - Knollwood	No	MI	ADU
Los Angeles	19108 CELTIC ST	91326	2718011011	0.000	0.000	0.085	0.000	Shortfall of Sites	0.174	Low I Residential	RS-1	0	0	0	11.513	0.085		Residential - Single Family Residence - Pool, 1	210B121 647		Northridge	No	MI	ADU

Jurisdiction Name	Site Address/Intersection	5 Digit ZIP Code	Assessor Parcel Number	Very Low-Income	Low-Income	Moderate-Income	Above Moderate-Income	Type of Shortfall	Parcel Size (Acres)	Current General Plan Designation	Current Zoning	Proposed General Plan (GP) Designation	Proposed Zoning	Minimum Density Allowed	Maximum Density Allowed	Total Capacity	Vacant/ Nonvacant	Description of Existing Uses	PIN	Base Density Per Acre	Community Plan Area	Rent Stabalization Ordinance	Income Category	Applicable Rezoning Program (Program informing values in Column Q listed first)
Los Angeles	10934 CHIMINEAS AVE	91326	2715013008	0.000	0.000	0.085	0.000	Shortfall of Sites	0.254	Very Low II Residential	RE11-1	0	0	0	7.885	0.085		Residential - Single Family Residence - Pool, 1	210B125 647		Northridge	No	MI	ADU
Los Angeles	17608 KINGSBURY ST	91344	2733010013	0.000	0.000	0.085	0.000	Shortfall of Sites	0.207	Low II Residential	R1-1XL-RFA	0	0	0	9.679	0.085		Residential - Single Family Residence - Pool, 1	207B129 647		Granada Hills - Knollwood	No	MI	ADU
Los Angeles	16815 GERMAIN ST	91344	2684018027	0.000	0.000	0.085	0.000	Shortfall of Sites	0.170	Low I Residential	RS-1	0	0	0	11.740	0.085		Residential - Single Family Residence, 1	207B137 647		Granada Hills - Knollwood	No	MI	ADU
Los Angeles	19004 CLYMER ST	91326	2728014022	0.000	0.000	0.085	0.000	Shortfall of Sites	0.277	Very Low II Residential	RE11-1	0	0	0	7.214	0.085		Residential - Single Family Residence - Pool, 1	207B121 647		Northridge	No	MI	ADU
Los Angeles	10530 DEMPSEY AVE	91344	2668011019	0.000	0.000	0.085	0.000	Shortfall of Sites	0.175	Low I Residential	RS-1	0	0	0	11.397	0.085		Residential - Single Family Residence - Pool, 1	207B141 647		Granada Hills - Knollwood	No	MI	ADU
Los Angeles	10504 LANGDON AVE	91345	2649017023	0.000	0.000	0.085	0.000	Shortfall of Sites	0.172	Low Residential	RS-1	0	0	0	11.626	0.085		Residential - Single Family Residence, 1	207B145 647		Mission Hills - Panorama City - North Hills	No	MI	ADU
Los Angeles	10438 OKLAHOMA AVE	91311	2706013009	0.000	0.000	0.085	0.000	Shortfall of Sites	0.254	Very Low II Residential	RE11-1	0	0	0	7.870	0.085		Residential - Single Family Residence - Pool, 1	207B109 647		Chatsworth - Porter Ranch	No	MI	ADU
Los Angeles	10322 SANDLEWOOD LN	91326	2728020014	0.000	0.000	0.085	0.000	Shortfall of Sites	0.213	Very Low II Residential	RS-1	0	0	0	9.411	0.085		Residential - Single Family Residence, 1	204B121 647		Northridge	No	MI	ADU
Los Angeles	15709 ROMAR ST	91343	2661018002	0.000	0.000	0.085	0.000	Shortfall of Sites	0.152	Low I Residential	RA-1	0	0	0	13.151	0.085		Residential - Single Family Residence, 1	204B141 647		Granada Hills - Knollwood	No	MI	ADU
Los Angeles	10124 GERALD AVE	91343	2685016032	0.000	0.000	0.085	0.000	Shortfall of Sites	0.172	Low I Residential	RS-1	0	0	0	11.615	0.085		Residential - Single Family Residence, 1	204B137 647		Granada Hills - Knollwood	No	MI	ADU
Los Angeles	10012 JOVITA AVE	91311	2741019007	0.000	0.000	0.085	0.000	Shortfall of Sites	0.176	Low I Residential	RS-1	0	0	0	11.360	0.085		Residential - Single Family Residence, 1	204B113 647		Chatsworth - Porter Ranch	No	MI	ADU
Los Angeles	10006 GLADE AVE	91311	2745004040	0.000	0.000	0.085	0.000	Shortfall of Sites	0.172	Low II Residential	RS-1	0	0	0	11.621	0.085		Residential - Single Family Residence, 1	204B101 647		Chatsworth - Porter Ranch	No	MI	ADU
Los Angeles	10008 MCLENNAN AVE	91343	2685005002	0.000	0.000	0.085	0.000	Shortfall of Sites	0.176	Low I Residential	RS-1	0	0	0	11.362	0.085		Residential - Single Family Residence, 1	204B133 647		Granada Hills - Knollwood	No	MI	ADU
Los Angeles	9700 PENFIELD AVE	91311	2761015001	0.000	0.000	0.085	0.000	Shortfall of Sites	0.172	Low I Residential	RS-1	0	0	0	11.639	0.085		Residential - Single Family Residence - Pool, 1	201B113 647		Chatsworth - Porter Ranch	No	MI	ADU
Los Angeles	9659 SOPHIA AVE	91343	2677019013	0.000	0.000	0.085	0.000	Shortfall of Sites	0.181	Low Residential	RS-1	0	0	0	11.058	0.085		Residential - Single Family Residence, 1	201B137 647		Mission Hills - Panorama City - North Hills	No	MI	ADU
Los Angeles	9600 CREBS AVE	91324	2763024011	0.000	0.000	0.085	0.000	Shortfall of Sites	0.214	Low I Residential	RS-1	0	0	0	9.336	0.085		Residential - Single Family Residence, 1	201B121 647		Northridge	No	MI	ADU
Los Angeles	19511 BALLINGER ST	91324	2761007023	0.000	0.000	0.085	0.000	Shortfall of Sites	0.403	Very Low I Residential	RA-1	0	0	0	4.960	0.085		Residential - Single Family Residence - Pool, 1	201B117 647		Chatsworth - Porter Ranch	No	MI	ADU
Los Angeles	9238 VALJEAN AVE	91343	2676016004	0.000	0.000	0.085	0.000	Shortfall of Sites	0.187	Low Residential	RS-1	0	0	0	10.710	0.085		Residential - Single Family Residence, 1	198B137 647		Mission Hills - Panorama City - North Hills	No	MI	ADU
Los Angeles	5502 NORWICH AVE	91411	2250013033	0.000	0.000	0.085	0.000	Shortfall of Sites	0.155	Low Residential	R1-1	0	0	0	12.882	0.085		Residential - Single Family Residence - Pool, 1	174B145 647		Van Nuys - North Sherman Oaks	No	MI	ADU
Los Angeles	12949 HARTSOOK ST	91423	2358031014	0.000	0.000	0.085	0.000	Shortfall of Sites	0.170	Low Residential	R1-1	0	0	0	11.751	0.085		Residential - Single Family Residence, 1	171B161 647		Van Nuys - North Sherman Oaks	No	MI	ADU
Los Angeles	11750 OTSEGO ST	91607	2355004011	0.000	0.000	0.085	0.000	Shortfall of Sites	0.201	Low Residential	R1-1	0	0	0	9.928	0.085		Residential - Single Family Residence - Pool, 1	171B169 647		North Hollywood - Valley Village	No	MI	ADU
Los Angeles	4722 LAURELGROVE AVE	91607	2356035045	0.000	0.000	0.085	0.000	Shortfall of Sites	0.171	Low Residential	R1-1-RIO	0	0	0	11.693	0.085		Residential - Single Family Residence - Pool, 1	168B165 647		North Hollywood - Valley Village	No	MI	ADU
Los Angeles	11240 BLIX ST	91602	2353030014	0.000	0.000	0.085	0.000	Shortfall of Sites	0.189	Low Residential	R1-1	0	0	0	10.560	0.085		Residential - Single Family Residence, 1	168B173 647		North Hollywood - Valley Village	No	MI	ADU
Los Angeles	4715 KRAFT AVE	91602	2354013064	0.000	0.000	0.085	0.000	Shortfall of Sites	0.155	Low Residential	R1-1	0	0	0	12.905	0.085		Residential - Single Family Residence, 1	168B169 647		North Hollywood - Valley Village	No	MI	ADU
Los Angeles	4631 GREENBUSH AVE	91423	2360016026	0.000	0.000	0.085	0.000	Shortfall of Sites	0.186	Low Residential	R1-1-RIO	0	0	0	10.756	0.085		Residential - Single Family Residence - Pool, 1	168B157 647		Sherman Oaks - Studio City - Toluca Lake - Cahuenga Pass	No	MI	ADU
Los Angeles	14204 HORTENSE ST	91423	2265017046	0.000	0.000	0.085	0.000	Shortfall of Sites	0.177	Low Residential	R1-1-RIO	0	0	0	11.288	0.085		Residential - Single Family Residence, 1	168B153 647		Sherman Oaks - Studio City - Toluca Lake - Cahuenga Pass	No	MI	ADU
Los Angeles	4308 GENTRY AVE	91604	2368009017	0.000	0.000	0.085	0.000	Shortfall of Sites	0.159	Low Medium Residential	[Q]RD1.5-1-RIO	0	0	0	12.594	0.085		Residential - Single Family Residence, 1	165B165 647		Sherman Oaks - Studio City - Toluca Lake - Cahuenga Pass	No	MI	ADU
Los Angeles	301 S BENTLEY AVE	90049	4366020027	0.000	0.000	0.085	0.000	Shortfall of Sites	0.170	Low Residential	R1-1	0	0	0	11.799	0.085		Residential - Single Family Residence - Therapy Pool (Spa), 1	138B145 647		Westwood	No	MI	ADU
Los Angeles	134 S CARMELINA AVE	90049	4405042027	0.000	0.000	0.085	0.000	Shortfall of Sites	0.211	Low Residential	RS-1	0	0	0	9.488	0.085		Residential - Single Family Residence, 1	132B141 647		Brentwood - Pacific Palisades	No	MI	ADU
Los Angeles	1008 S TREMAINE AVE	90019	5083004011	0.000	0.000	0.085	0.000	Shortfall of Sites	0.164	Low II Residential	R1-1-O	0	0	0	12.201	0.085		Residential - Single Family Residence, 1	132B185 647		Wilshire	No	MI	ADU
Los Angeles	11978 DOROTHY ST	90049	4265021009	0.000	0.000	0.085	0.000	Shortfall of Sites	0.172	Low Residential	R1-1	0	0	0	11.616	0.085		Residential - Single Family Residence, 1	129B145 647		Brentwood - Pacific Palisades	No	MI	ADU
Los Angeles	2442 BEVERWIL DR	90034	4309006023	0.000	0.000	0.085	0.000	Shortfall of Sites	0.153	Low Residential	R1V2-O	0	0	0	13.059	0.085		Residential - Single Family Residence - Pool, 1	126B165 647		West Los Angeles	No	MI	ADU
Los Angeles	10335 ROSSBURY PL	90064	4318027025	0.000	0.000	0.085	0.000	Shortfall of Sites	0.151	Low Residential	R1V2	0	0	0	13.250	0.085		Residential - Single Family Residence, 1	126B161 647		West Los Angeles	No	MI	ADU
Los Angeles	17207 BRAXTON ST	91344	2608004017	0.000	0.000	0.085	0.000	Shortfall of Sites	0.196	Low I Residential	RS-1	0	0	0	10.217	0.085		Residential - Single Family Residence - Pool, 1	222B133 648		Granada Hills - Knollwood	No	MI	ADU
Los Angeles	12303 MCLENNAN AVE	91344	2609026040	0.000	0.000	0.085	0.000	Shortfall of Sites	0.309	Very Low II Residential	RE11-1	0	0	0	6.468	0.085		Residential - Single Family Residence, 1	219B133 648		Granada Hills - Knollwood	No	MI	ADU
Los Angeles	17127 RINALDI ST	91344	2607020037	0.000	0.000	0.085	0.000	Shortfall of Sites	0.170	Low I Residential	RS-1	0	0	0	11.748	0.085		Residential - Single Family Residence, 1	213B133 648		Granada Hills - Knollwood	No	MI	ADU
Los Angeles	11452 GOTHIC AVE	91344	2681004013	0.000	0.000	0.085	0.000	Shortfall of Sites	0.188	Low I Residential	RS-1	0	0	0	10.631	0.085		Residential - Single Family Residence - Pool, 1	213B137 648		Granada Hills - Knollwood	No	MI	ADU
Los Angeles	17151 HORACE ST	91344	2696009001	0.000	0.000	0.085	0.000	Shortfall of Sites	0.173	Low II Residential	R1-1XL-RFA	0	0	0	11.584	0.085		Residential - Single Family Residence, 1	210B133 648		Granada Hills - Knollwood	No	MI	ADU
Los Angeles	17846 HORACE ST	91344	2712011002	0.000	0.000	0.085	0.000	Shortfall of Sites	0.223	Low I Residential	RE9-1XL-RFA	0	0	0	8.970	0.085		Residential - Single Family Residence, 1	210B129 648		Granada Hills - Knollwood	No	MI	ADU
Los Angeles	19001 CELTIC ST	91326	2718007006	0.000	0.000	0.085	0.000	Shortfall of Sites	0.172	Low I Residential	RS-1	0	0	0	11.630	0.085		Residential - Single Family Residence, 1	210B121 648		Northridge	No	MI	ADU
Los Angeles	10935 NESTLE AVE	91326	2715017036	0.000	0.000	0.085	0.000	Shortfall of Sites	0.257	Very Low II Residential	RE11-1	0	0	0	7.794	0.085		Residential - Single Family Residence - Pool, 1	210B125 648		Northridge	No	MI	ADU
Los Angeles	17600 KINGSBURY ST	91344	2733010014	0.000	0.000	0.085	0.000	Shortfall of Sites	0.151	Low II Residential	R1-1XL-RFA	0	0	0	13.242	0.085		Residential - Single Family Residence, 1	207B129 648		Granada Hills - Knollwood	No	MI	ADU
Los Angeles	16809 GERMAIN ST	91344	2684018026	0.000	0.000	0.085	0.000	Shortfall of Sites	0.172	Low I Residential	RS-1	0	0	0	11.617	0.085		Residential - Single Family Residence, 1	207B137 648		Granada Hills - Knollwood	No	MI	ADU
Los Angeles	19000 CLYMER ST	91326	2728014021	0.000	0.000	0.085	0.000	Shortfall of Sites	0.281	Very Low II Residential	RE11-1	0	0	0	7.119	0.085		Residential - Single Family Residence - Pool, 1	207B121 648		Northridge	No	MI	ADU
Los Angeles	10531 HASKELL AVE	91344	2668011020	0.000	0.000	0.085	0.000	Shortfall of Sites	0.179	Low I Residential	RS-1	0	0	0	11.150	0.085		Residential - Single Family Residence - Pool, 1	207B141 648		Granada Hills - Knollwood	No	MI	ADU
Los Angeles	10500 ORION AVE	91345	2649014015	0.000	0.000	0.085	0.000	Shortfall of Sites	0.171	Low Residential	RS-1	0	0	0	11.689	0.085		Residential - Single Family Residence, 1	207B145 648		Mission Hills - Panorama City - North Hills	No	MI	ADU
Los Angeles	10437 IRONDALE AVE	91311	2706013014	0.000	0.000	0.085	0.000	Shortfall of Sites	0.254	Very Low II Residential	RE11-1	0	0	0	7.870	0.085		Residential - Single Family Residence - Pool, 1	207B109 648		Chatsworth - Porter Ranch	No	MI	ADU
Los Angeles	10328 SANDLEWOOD LN	91326	2728020015	0.000	0.000	0.085	0.000	Shortfall of Sites	0.213	Very Low II Residential	RS-1	0	0	0	9.410	0.085		Residential - Single Family Residence, 1	204B121 648		Northridge	No	MI	ADU
Los Angeles	8157 APPERSON ST	91040	2559003017	0.000	0.000	0.085	0.000	Shortfall of Sites	0.190	Low Residential	R1-1-RFA	0	0	0	10.533	0.085		Residential - Single Family Residence, 1	204B193 648		Sunland - Tujunga - Lake View Terrace - Shadow Hills - East La Tuna Canyon	No	MI	ADU
Los Angeles	15831 ROMAR ST	91343	2669012025	0.000	0.000	0.085	0.000	Shortfall of Sites	0.176	Low I Residential	RS-1	0	0	0	11.359	0.085		Residential - Single Family Residence, 1	204B141 648		Granada Hills - Knollwood	No	MI	ADU
Los Angeles	10128 SWINTON AVE	91343	2678001019	0.000	0.000	0.085	0.000	Shortfall of Sites	0.172	Low I Residential	RS-1	0	0	0	11.616	0.085		Residential - Single Family Residence, 1	204B137 648		Granada Hills - Knollwood	No	MI	ADU
Los Angeles	10009 FORBES AVE	91343	2685005020	0.000	0.000	0.085	0.000	Shortfall of Sites	0.189	Low I Residential	RS-1	0	0	0	10.580	0.085		Residential - Single Family Residence, 1	204B133 648		Granada Hills - Knollwood	No	MI	ADU
Los Angeles	10005 NEVADA AVE	91311	2745005038	0.000	0.000	0.085	0.000	Shortfall of Sites	0.172	Low II Residential	RS-1	0	0	0	11.610	0.085		Residential - Single Family Residence - Pool, 1	204B101 648		Chatsworth - Porter Ranch	No	MI	ADU
Los Angeles	9701 LUBAO AVE	91311	2761015030	0.000	0.000	0.085	0.000	Shortfall of Sites	0.172	Low I Residential	RS-1	0	0	0	11.623	0.085		Residential - Single Family Residence - Pool, 1	201B113 648		Chatsworth - Porter Ranch	No	MI	ADU
Los Angeles	9658 SOPHIA AVE	91343	2677019012	0.000	0.000	0.085	0.000	Shortfall of Sites	0.181	Low Residential	RS-1	0	0	0	11.058	0.085		Residential - Single Family Residence - Pool, 1	201B137 648		Mission Hills - Panorama City - North Hills	No	MI	ADU
Los Angeles	9540 SYLVIA AVE	91324	2762009015	0.000	0.000	0.085	0.000	Shortfall of Sites	0.316	Very Low I Residential	RA-1	0	0	0	6.339	0.085		Residential - Single Family Residence - Pool, 1	201B117 648		Northridge	No	MI	ADU
Los Angeles	9763 PALI AVE	91042	2571013008	0.000	0.000	0.085	0.000	Shortfall of Sites	0.158	Low Residential	R1-1-RFA	0	0	0	12.658	0.085		Residential - Single Family Residence, 1	201B205 648		Sunland - Tujunga - Lake View Terrace - Shadow Hills - East La Tuna Canyon	No	MI	ADU
Los Angeles	9239 SWINTON AVE	91343	2676016029	0.000	0.000	0.085	0.000	Shortfall of Sites	0.187	Low Residential	RS-1	0	0	0	10.716	0.085		Residential - Single Family Residence, 1	198B137 648		Mission Hills - Panorama City - North Hills	No	MI	ADU
Los Angeles	5507 LEMONA AVE	91411	2250013025	0.000	0.000	0.085	0.000	Shortfall of Sites	0.166	Low Residential	R1-1	0	0	0	12.080	0.085		Residential - Single Family Residence, 1	174B145 648		Van Nuys - North Sherman Oaks	No	MI	ADU
Los Angeles	12658 ALBERS ST	91607	2346009010	0.000	0.000	0.085	0.000	Shortfall of Sites	0.154	Low Residential	R1-1	0	0	0	12.946	0.085		Residential - Single Family Residence, 1	174B161 648		North Hollywood - Valley Village	No	MI	ADU
Los Angeles	4718 SAINT CLAIR AVE	91607	2356036017	0.000	0.000	0.085	0.000	Shortfall of Sites	0.371	Low Residential	R1-1-RIO	0	0	0	5.384	0.085		Residential - Single Family Residence - Pool, 1	168B165 648		North Hollywood - Valley Village	No	MI	ADU
Los Angeles	11248 BLIX ST	91602	2353030015	0.000	0.000	0.085	0.000	Shortfall of Sites	0.189	Low Residential	R1-1	0	0	0	10.560	0.085		Residential - Single Family Residence, 1	168B173 648		North Hollywood - Valley Village	No	MI	ADU
Los Angeles	4714 FARMDALE AVE	91602	2354013046	0.000	0.000	0.085	0.000	Shortfall of Sites	0.155	Low Residential	R1-1	0	0	0	12.907	0.085		Residential - Single Family Residence, 1	168B169 648		North Hollywood - Valley Village	No	MI	ADU
Los Angeles	4632 GREENBUSH AVE	91423	2360017004	0.000	0.000	0.085	0.000	Shortfall of Sites	0.186	Low Residential	R1-1-RIO	0	0	0	10.756	0.085		Residential - Single Family Residence, 1	168B157 648		Sherman Oaks - Studio City - Toluca Lake - Cahuenga Pass	No	MI	ADU
Los Angeles	4554 CALHOUN AVE	91423	2265023001	0.000	0.000	0.085	0.000	Shortfall of Sites	0.177	Low Residential	R1-1-RIO	0	0	0	11.286	0.085		Residential - Single Family Residence - Pool, 1	168B153 648		Sherman Oaks - Studio City - Toluca Lake - Cahuenga Pass	No	MI	ADU
Los Angeles	4254 IRVINE AVE	91604	2365025030	0.000	0.000	0.085	0.000	Shortfall of Sites	0.233	Low Residential	R1-1-RIO	0	0	0	8.586	0.085		Residential - Single Family Residence - Pool, 1	165B169 648		Sherman Oaks - Studio City - Toluca Lake - Cahuenga Pass	No	MI	ADU

Jurisdiction Name	Site Address/Intersection	5 Digit ZIP Code	Assessor Parcel Number	Very Low-Income	Low-Income	Moderate-Income	Above Moderate-Income	Type of Shortfall	Parcel Size (Acres)	Current General Plan Designation	Current Zoning	Proposed General Plan (GP) Designation	Proposed Zoning	Minimum Density Allowed	Maximum Density Allowed	Total Capacity	Vacant/ Nonvacant	Description of Existing Uses	PIN	Base Density Per Acre	Community Plan Area	Rent Stabalization Ordinance	Income Category	Applicable Rezoning Program (Program informing values in Column Q listed first)
Los Angeles	10490 HOLMAN AVE	90024	4326031011	0.000	0.000	0.085	0.000	Shortfall of Sites	0.153	Low Residential	R1-1-O	0	0	0	13.056	0.085		Residential - Single Family Residence - Pool, 1	132B157 648		Westwood	No	MI	ADU
Los Angeles	1719 ROXBURY DR	90035	4307013013	0.000	0.000	0.085	0.000	Shortfall of Sites	0.177	Low Residential	R1V2-O	0	0	0	11.316	0.085		Residential - Single Family Residence - Pool, 1	129B165 648		West Los Angeles	No	MI	ADU
Los Angeles	3219 S BENTLEY AVE	90034	4251016014	0.000	0.000	0.085	0.000	Shortfall of Sites	0.196	Low Residential	R1-1	0	0	0	10.197	0.085		Residential - Single Family Residence, 1	120B157 648		Palms - Mar Vista - Del Rey	No	MI	ADU
Los Angeles	8620 KITTYHAWK AVE	90045	4123012001	0.000	0.000	0.085	0.000	Shortfall of Sites	0.149	Low Residential	R1-1	0	0	0	13.389	0.085		Residential - Single Family Residence, 1	096B169 648		Westchester - Playa del Rey	No	MI	ADU
Los Angeles	12255 KENNY DR	91344	2609022010	0.000	0.000	0.085	0.000	Shortfall of Sites	0.396	Very Low I Residential	RA-1	0	0	0	5.048	0.085		Residential - Single Family Residence - Pool, 1	219B133 649		Granada Hills - Knollwood	No	MI	ADU
Los Angeles	17121 RINALDI ST	91344	2607020038	0.000	0.000	0.085	0.000	Shortfall of Sites	0.170	Low I Residential	RS-1	0	0	0	11.749	0.085		Residential - Single Family Residence - Pool, 1	213B133 649		Granada Hills - Knollwood	No	MI	ADU
Los Angeles	11451 SOPHIA AVE	91344	2681004002	0.000	0.000	0.085	0.000	Shortfall of Sites	0.181	Low I Residential	RS-1	0	0	0	11.035	0.085		Residential - Single Family Residence, 1	213B137 649		Granada Hills - Knollwood	No	MI	ADU
Los Angeles	17143 HORACE ST	91344	2696015031	0.000	0.000	0.085	0.000	Shortfall of Sites	0.168	Low II Residential	R1-1	0	0	0	11.929	0.085		Residential - Single Family Residence, 1	210B133 649		Granada Hills - Knollwood	No	MI	ADU
Los Angeles	17838 HORACE ST	91344	2712011003	0.000	0.000	0.085	0.000	Shortfall of Sites	0.384	Low I Residential	RE9-1XL-RFA	0	0	0	5.211	0.085		Residential - Single Family Residence, 1	210B129 649		Granada Hills - Knollwood	No	MI	ADU
Los Angeles	18831 CELTIC ST	91326	2717022020	0.000	0.000	0.085	0.000	Shortfall of Sites	0.269	Very Low II Residential	RE11-1	0	0	0	7.432	0.085		Residential - Single Family Residence, 1	210B121 649		Northridge	No	MI	ADU
Los Angeles	10934 ETIWANDA AVE	91326	2715017022	0.000	0.000	0.085	0.000	Shortfall of Sites	0.257	Very Low II Residential	RE11-1	0	0	0	7.796	0.085		Residential - Single Family Residence, 1	210B125 649		Northridge	No	MI	ADU
Los Angeles	8110 BROWNSTONE ST	91040	2551041038	0.000	0.000	0.085	0.000	Shortfall of Sites	0.371	Low Residential	R1-1-RFA	0	0	0	5.393	0.085		Residential - Single Family Residence - Pool, 1	210B193 649		Sunland - Tujunga - Lake View Terrace - Shadow Hills - East La Tuna Canyon	No	MI	ADU
Los Angeles	10711 ORO VISTA AVE	91040	2555009014	0.000	0.000	0.085	0.000	Shortfall of Sites	0.220	Low Residential	R1-1-RFA	0	0	0	9.082	0.085		Residential - Single Family Residence - Pool, 1	207B189 649		Sunland - Tujunga - Lake View Terrace - Shadow Hills - East La Tuna Canyon	No	MI	ADU
Los Angeles	10533 PETIT AVE	91344	2684018025	0.000	0.000	0.085	0.000	Shortfall of Sites	0.185	Low I Residential	RS-1	0	0	0	10.787	0.085		Residential - Single Family Residence, 1	207B137 649		Granada Hills - Knollwood	No	MI	ADU
Los Angeles	18664 HILLSBORO RD	91326	2728029040	0.000	0.000	0.085	0.000	Shortfall of Sites	0.274	Very Low II Residential	RE11-1	0	0	0	7.296	0.085		Residential - Single Family Residence, 1	207B121 649		Northridge	No	MI	ADU
Los Angeles	10537 DANUBE AVE	91344	2661004005	0.000	0.000	0.085	0.000	Shortfall of Sites	0.161	Low I Residential	RS-1	0	0	0	12.384	0.085		Residential - Single Family Residence - Pool, 1	207B141 649		Granada Hills - Knollwood	No	MI	ADU
Los Angeles	10501 MARKLEIN AVE	91345	2649014016	0.000	0.000	0.085	0.000	Shortfall of Sites	0.171	Low Residential	RS-1	0	0	0	11.689	0.085		Residential - Single Family Residence - Pool, 1	207B145 649		Mission Hills - Panorama City - North Hills	No	MI	ADU
Los Angeles	10438 IRONDALE AVE	91311	2706013031	0.000	0.000	0.085	0.000	Shortfall of Sites	0.254	Very Low II Residential	RE11-1	0	0	0	7.870	0.085		Residential - Single Family Residence, 1	207B109 649		Chatsworth - Porter Ranch	No	MI	ADU
Los Angeles	10333 SANDLEWOOD LN	91326	2728020041	0.000	0.000	0.085	0.000	Shortfall of Sites	0.213	Very Low II Residential	RS-1	0	0	0	9.372	0.085		Residential - Single Family Residence, 1	204B121 649		Northridge	No	MI	ADU
Los Angeles	15703 ROMAR ST	91343	2661018001	0.000	0.000	0.085	0.000	Shortfall of Sites	0.152	Low I Residential	RA-1	0	0	0	13.151	0.085		Residential - Single Family Residence, 1	204B141 649		Granada Hills - Knollwood	No	MI	ADU
Los Angeles	16437 ROMAR ST	91343	2678016006	0.000	0.000	0.085	0.000	Shortfall of Sites	0.194	Low I Residential	RS-1	0	0	0	10.325	0.085		Residential - Single Family Residence, 1	204B137 649		Granada Hills - Knollwood	No	MI	ADU
Los Angeles	9966 GENESTA AVE	91325	2694010010	0.000	0.000	0.085	0.000	Shortfall of Sites	0.253	Very Low II Residential	RE11-1	0	0	0	7.914	0.085		Residential - Single Family Residence - Pool, 1	204B133 649		Northridge	No	MI	ADU
Los Angeles	9700 LUBAO AVE	91311	2761016001	0.000	0.000	0.085	0.000	Shortfall of Sites	0.172	Low I Residential	RS-1	0	0	0	11.615	0.085		Residential - Single Family Residence - Pool, 1	201B113 649		Chatsworth - Porter Ranch	No	MI	ADU
Los Angeles	9657 VALJEAN AVE	91343	2677019001	0.000	0.000	0.085	0.000	Shortfall of Sites	0.181	Low Residential	RS-1	0	0	0	11.056	0.085		Residential - Single Family Residence, 1	201B137 649		Mission Hills - Panorama City - North Hills	No	MI	ADU
Los Angeles	19200 BALLINGER ST	91324	2762011012	0.000	0.000	0.085	0.000	Shortfall of Sites	0.402	Very Low I Residential	RA-1	0	0	0	4.981	0.085		Residential - Single Family Residence - Pool, 1	201B117 649		Northridge	No	MI	ADU
Los Angeles	12634 ALBERS ST	91607	2346009006	0.000	0.000	0.085	0.000	Shortfall of Sites	0.153	Low Residential	R1-1	0	0	0	13.062	0.085		Residential - Single Family Residence - Pool, 1	174B161 649		North Hollywood - Valley Village	No	MI	ADU
Los Angeles	5153 HESPERIA AVE	91316	2181003019	0.000	0.000	0.085	0.000	Shortfall of Sites	0.149	Low II Residential	R1-1	0	0	0	13.395	0.085		Residential - Single Family Residence, 1	171B125 649		Encino - Tarzana	No	MI	ADU
Los Angeles	12200 BLIX ST	91607	2356036018	0.000	0.000	0.085	0.000	Shortfall of Sites	0.214	Low Residential	R1-1-RIO	0	0	0	9.334	0.085		Residential - Single Family Residence - Pool, 1	168B165 649		North Hollywood - Valley Village	No	MI	ADU
Los Angeles	11258 BLIX ST	91602	2353028030	0.000	0.000	0.085	0.000	Shortfall of Sites	0.189	Low Residential	R1-1	0	0	0	10.560	0.085		Residential - Single Family Residence - Pool, 1	168B173 649		North Hollywood - Valley Village	No	MI	ADU
Los Angeles	4714 NOBLE AVE	91403	2264012003	0.000	0.000	0.085	0.000	Shortfall of Sites	0.155	Low Residential	R1-1	0	0	0	12.890	0.085		Residential - Single Family Residence, 1	168B145 649		Sherman Oaks - Studio City - Toluca Lake - Cahuenga Pass	No	MI	ADU
Los Angeles	4715 FARMDALE AVE	91602	2354015071	0.000	0.000	0.085	0.000	Shortfall of Sites	0.155	Low Residential	R1-1	0	0	0	12.907	0.085		Residential - Single Family Residence, 1	168B169 649		North Hollywood - Valley Village	No	MI	ADU
Los Angeles	4239 COSTELLO AVE	91423	2266015026	0.000	0.000	0.085	0.000	Shortfall of Sites	0.161	Low Residential	R1-1	0	0	0	12.454	0.085		Residential - Single Family Residence, 1	165B153 649		Sherman Oaks - Studio City - Toluca Lake - Cahuenga Pass	No	MI	ADU
Los Angeles	3322 LARGA AVE	90039	5436027009	0.000	0.000	0.085	0.000	Shortfall of Sites	0.155	Low Residential	R1-1-RIO	0	0	0	12.903	0.085		Residential - Single Family Residence, 1	153B209 649		Northeast Los Angeles	No	MI	ADU
Los Angeles	132 FREMONT PL	90005	5090016019	0.000	0.000	0.085	0.000	Shortfall of Sites	0.457	Very Low II Residential	RE11-1	0	0	0	4.375	0.085		Residential - Single Family Residence, 1	132B185 649		Wilshire	No	MI	ADU
Los Angeles	9505 KIRKSIDE RD	90035	4306023017	0.000	0.000	0.085	0.000	Shortfall of Sites	0.165	Low Residential	R1V2-O	0	0	0	12.099	0.085		Residential - Single Family Residence, 1	129B165 649		West Los Angeles	No	MI	ADU
Los Angeles	10238 CRESTA DR	90064	4308011018	0.000	0.000	0.085	0.000	Shortfall of Sites	0.164	Low Residential	R1V2-O	0	0	0	12.179	0.085		Residential - Single Family Residence, 1	126B165 649		West Los Angeles	No	MI	ADU
Los Angeles	3718 DELMAS TER	90034	4313015001	0.000	0.000	0.085	0.000	Shortfall of Sites	0.161	High Medium Residential	R4-1	0	0	0	12.451	0.085		Residential - Single Family Residence, 1	120B165 649		Palms - Mar Vista - Del Rey	No	MI	ADU
Los Angeles	8069 EL MANOR AVE	90045	4109011010	0.000	0.000	0.085	0.000	Shortfall of Sites	0.170	Low Residential	R1V2	0	0	0	11.754	0.085		Residential - Single Family Residence, 1	099B165 649		Westchester - Playa del Rey	No	MI	ADU
Los Angeles	17224 CEREDO PL	91344	2608018023	0.000	0.000	0.085	0.000	Shortfall of Sites	0.275	Very Low II Residential	RE11-1	0	0	0	7.272	0.085		Residential - Single Family Residence, 1	219B133 650		Granada Hills - Knollwood	No	MI	ADU
Los Angeles	17115 RINALDI ST	91344	2607020039	0.000	0.000	0.085	0.000	Shortfall of Sites	0.170	Low I Residential	RS-1	0	0	0	11.748	0.085		Residential - Single Family Residence, 1	213B133 650		Granada Hills - Knollwood	No	MI	ADU
Los Angeles	17137 HORACE ST	91344	2696015030	0.000	0.000	0.085	0.000	Shortfall of Sites	0.163	Low II Residential	R1-1	0	0	0	12.306	0.085		Residential - Single Family Residence, 1	210B133 650		Granada Hills - Knollwood	No	MI	ADU
Los Angeles	19100 CELTIC ST	91326	2718011012	0.000	0.000	0.085	0.000	Shortfall of Sites	0.176	Low I Residential	RS-1	0	0	0	11.388	0.085		Residential - Single Family Residence, 1	210B121 650		Northridge	No	MI	ADU
Los Angeles	18060 TULSA ST	91344	2715036016	0.000	0.000	0.085	0.000	Shortfall of Sites	0.172	Low I Residential	RS-1	0	0	0	11.614	0.085		Residential - Single Family Residence, 1	210B125 650		Granada Hills - Knollwood	No	MI	ADU
Los Angeles	17540 KINGSBURY ST	91344	2733017008	0.000	0.000	0.085	0.000	Shortfall of Sites	1.035	Low II Residential	R1-1XL-RFA	0	0	0	1.932	0.085		Residential - Single Family Residence, 1	207B129 650		Granada Hills - Knollwood	No	MI	ADU
Los Angeles	8421 HILLROSE ST	91040	2555004027	0.000	0.000	0.085	0.000	Shortfall of Sites	0.154	Low Residential	R1-1-RFA	0	0	0	12.957	0.085		Residential - Single Family Residence, 1	207B189 650		Sunland - Tujunga - Lake View Terrace - Shadow Hills - East La Tuna Canyon	No	MI	ADU
Los Angeles	10541 HAYVENHURST AVE	91344	2684015003	0.000	0.000	0.085	0.000	Shortfall of Sites	0.165	Low I Residential	RS-1	0	0	0	12.103	0.085		Residential - Single Family Residence, 1	207B137 650		Granada Hills - Knollwood	No	MI	ADU
Los Angeles	10523 TOPEKA DR	91326	2728014009	0.000	0.000	0.085	0.000	Shortfall of Sites	0.434	Very Low II Residential	RE11-1	0	0	0	4.604	0.085		Residential - Single Family Residence - Pool, 1	207B121 650		Northridge	No	MI	ADU
Los Angeles	10516 DANUBE AVE	91344	2661005007	0.000	0.000	0.085	0.000	Shortfall of Sites	0.170	Low I Residential	RS-1	0	0	0	11.784	0.085		Residential - Single Family Residence - Pool, 1	207B141 650		Granada Hills - Knollwood	No	MI	ADU
Los Angeles	10505 HALBRENT AVE	91345	2649011001	0.000	0.000	0.085	0.000	Shortfall of Sites	0.168	Low Residential	R1-1	0	0	0	11.920	0.085		Residential - Single Family Residence - Pool, 1	207B145 650		Mission Hills - Panorama City - North Hills	No	MI	ADU
Los Angeles	10437 LURLINE AVE	91311	2706013036	0.000	0.000	0.085	0.000	Shortfall of Sites	0.254	Very Low II Residential	RE11-1	0	0	0	7.870	0.085		Residential - Single Family Residence, 1	207B109 650		Chatsworth - Porter Ranch	No	MI	ADU
Los Angeles	10336 EDGEBROOK WAY	91326	2728020036	0.000	0.000	0.085	0.000	Shortfall of Sites	0.246	Very Low II Residential	RS-1	0	0	0	8.139	0.085		Residential - Single Family Residence, 1	204B121 650		Northridge	No	MI	ADU
Los Angeles	15657 ROMAR ST	91343	2661019016	0.000	0.000	0.085	0.000	Shortfall of Sites	0.152	Low I Residential	RA-1	0	0	0	13.151	0.085		Residential - Single Family Residence, 1	204B141 650		Granada Hills - Knollwood	No	MI	ADU
Los Angeles	10125 HAYVENHURST AVE	91343	2685016038	0.000	0.000	0.085	0.000	Shortfall of Sites	0.486	Low I Residential	RS-1	0	0	0	4.113	0.085		Residential - Single Family Residence, 1	204B137 650		Granada Hills - Knollwood	No	MI	ADU
Los Angeles	20047 VINTAGE ST	91311	2726022028	0.000	0.000	0.085	0.000	Shortfall of Sites	0.259	Very Low II Residential	RE11-1	0	0	0	7.735	0.085		Residential - Single Family Residence - Pool, 1	204B113 650		Chatsworth - Porter Ranch	No	MI	ADU
Los Angeles	10008 FORBES AVE	91343	2685004015	0.000	0.000	0.085	0.000	Shortfall of Sites	0.189	Low I Residential	RS-1	0	0	0	10.580	0.085		Residential - Single Family Residence - Pool, 1	204B133 650		Granada Hills - Knollwood	No	MI	ADU
Los Angeles	9701 KESSLER AVE	91311	2761016030	0.000	0.000	0.085	0.000	Shortfall of Sites	0.172	Low I Residential	RS-1	0	0	0	11.595	0.085		Residential - Single Family Residence - Pool, 1	201B113 650		Chatsworth - Porter Ranch	No	MI	ADU
Los Angeles	9762 PALI AVE	91042	2571012051	0.000	0.000	0.085	0.000	Shortfall of Sites	0.158	Low Residential	R1-1-RFA	0	0	0	12.639	0.085		Residential - Single Family Residence, 1	201B205 650		Sunland - Tujunga - Lake View Terrace - Shadow Hills - East La Tuna Canyon	No	MI	ADU
Los Angeles	9236 GOTHIC AVE	91343	2676024007	0.000	0.000	0.085	0.000	Shortfall of Sites	0.195	Low Residential	RS-1	0	0	0	10.266	0.085		Residential - Single Family Residence - Pool, 1	198B137 650		Mission Hills - Panorama City - North Hills	No	MI	ADU
Los Angeles	5634 TYRONE AVE	91401	2245022004	0.000	0.000	0.085	0.000	Shortfall of Sites	0.201	Low Residential	R1-1	0	0	0	9.928	0.085		Residential - Single Family Residence, 1	174B153 650		Van Nuys - North Sherman Oaks	No	MI	ADU
Los Angeles	5501 NORWICH AVE	91411	2250012005	0.000	0.000	0.085	0.000	Shortfall of Sites	0.165	Low Residential	R1-1	0	0	0	12.105	0.085		Residential - Single Family Residence, 1	174B145 650		Van Nuys - North Sherman Oaks	No	MI	ADU
Los Angeles	5134 BLUEBELL AVE	91607	2357002007	0.000	0.000	0.085	0.000	Shortfall of Sites	0.207	Low Residential	R1-1	0	0	0	9.680	0.085		Residential - Single Family Residence - Pool, 1	171B161 650		North Hollywood - Valley Village	No	MI	ADU
Los Angeles	5152 HESPERIA AVE	91316	2181002011	0.000	0.000	0.085	0.000	Shortfall of Sites	0.155	Low II Residential	R1-1	0	0	0	12.907	0.085		Residential - Single Family Residence - Pool, 1	171B125 650		Encino - Tarzana	No	MI	ADU
Los Angeles	12156 BLIX ST	91607	2356036019	0.000	0.000	0.085	0.000	Shortfall of Sites	0.268	Low Residential	R1-1-RIO	0	0	0	7.468	0.085		Residential - Single Family Residence - Pool, 1	168B165 650		North Hollywood - Valley Village	No	MI	ADU
Los Angeles	4713 NORWICH AVE	91403	2264012021	0.000	0.000	0.085	0.000	Shortfall of Sites	0.155	Low Residential	R1-1	0	0	0	12.907	0.085		Residential - Single Family Residence, 1	168B145 650		Sherman Oaks - Studio City - Toluca Lake - Cahuenga Pass	No	MI	ADU
Los Angeles	4714 CAMELLIA AVE	91602	2354015055	0.000	0.000	0.085	0.000	Shortfall of Sites	0.155	Low Residential	R1-1	0	0	0	12.907	0.085		Residential - Single Family Residence, 1	168B169 650		North Hollywood - Valley Village	No	MI	ADU
Los Angeles	4309 BEN AVE	91604	2368013021	0.000	0.000	0.085	0.000	Shortfall of Sites	0.155	Low Residential	R1-1-RIO	0	0	0	12.901	0.085		Residential - Single Family Residence, 1	165B165 650		Sherman Oaks - Studio City - Toluca Lake - Cahuenga Pass	No	MI	ADU

Jurisdiction Name	Site Address/Intersection	5 Digit ZIP Code	Assessor Parcel Number	Very Low-Income	Low-Income	Moderate-Income	Above Moderate-Income	Type of Shortfall	Parcel Size (Acres)	Current General Plan Designation	Current Zoning	Proposed General Plan (GP) Designation	Proposed Zoning	Minimum Density Allowed	Maximum Density Allowed	Total Capacity	Vacant/ Nonvacant	Description of Existing Uses	PIN	Base Density Per Acre	Community Plan Area	Rent Stabalization Ordinance	Income Category	Applicable Rezoning Program (Program informing values in Column Q listed first)
Los Angeles	276 TAVISTOCK AVE	90049	4366020003	0.000	0.000	0.085	0.000	Shortfall of Sites	0.235	Low Residential	R1-1	0	0	0	8.505	0.085		Residential - Single Family Residence - Pool, 1	138B145 650		Westwood	No	MI	ADU
Los Angeles	9719 KIRKSIDE RD	90035	4307015008	0.000	0.000	0.085	0.000	Shortfall of Sites	0.157	Low Residential	R1V2-O	0	0	0	12.725	0.085		Residential - Single Family Residence - Therapy Pool (Spa), 1	129B165 650		West Los Angeles	No	MI	ADU
Los Angeles	2805 MCCONNELL DR	90064	4308014010	0.000	0.000	0.085	0.000	Shortfall of Sites	0.166	Low Residential	R1V2-O	0	0	0	12.027	0.085		Residential - Single Family Residence - Pool, 1	126B165 650		West Los Angeles	No	MI	ADU
Los Angeles	3300 S BENTLEY AVE	90034	4251017019	0.000	0.000	0.085	0.000	Shortfall of Sites	0.279	Low Residential	R1-1	0	0	0	7.163	0.085		Residential - Single Family Residence - Pool, 1	120B157 650		Palms - Mar Vista - Del Rey	No	MI	ADU
Los Angeles	3594 OCEAN VIEW AVE	90066	4248024004	0.000	0.000	0.085	0.000	Shortfall of Sites	0.220	Low Residential	R1V2	0	0	0	9.086	0.085		Residential - Single Family Residence, 1	114B153 650		Palms - Mar Vista - Del Rey	No	MI	ADU
Los Angeles	12715 GOETHE PL	91344	2608003008	0.000	0.000	0.085	0.000	Shortfall of Sites	0.238	Low I Residential	RS-1	0	0	0	8.396	0.085		Residential - Single Family Residence, 1	222B133 651		Granada Hills - Knollwood	No	MI	ADU
Los Angeles	17168 BARNESTON ST	91344	2607004023	0.000	0.000	0.085	0.000	Shortfall of Sites	0.253	Very Low II Residential	RE11-1	0	0	0	7.920	0.085		Residential - Single Family Residence - Pool, 1	216B133 651		Granada Hills - Knollwood	No	MI	ADU
Los Angeles	17109 RINALDI ST	91344	2607020040	0.000	0.000	0.085	0.000	Shortfall of Sites	0.170	Low I Residential	RS-1	0	0	0	11.749	0.085		Residential - Single Family Residence, 1	213B133 651		Granada Hills - Knollwood	No	MI	ADU
Los Angeles	11453 VALJEAN AVE	91344	2681005002	0.000	0.000	0.085	0.000	Shortfall of Sites	0.170	Low I Residential	RS-1	0	0	0	11.743	0.085		Residential - Single Family Residence - Pool, 1	213B137 651		Granada Hills - Knollwood	No	MI	ADU
Los Angeles	17131 HORACE ST	91344	2696015029	0.000	0.000	0.085	0.000	Shortfall of Sites	0.163	Low II Residential	R1-1	0	0	0	12.306	0.085		Residential - Single Family Residence, 1	210B133 651		Granada Hills - Knollwood	No	MI	ADU
Los Angeles	10950 BATON ROUGE AVE	91326	2718010038	0.000	0.000	0.085	0.000	Shortfall of Sites	0.188	Low I Residential	RS-1	0	0	0	10.622	0.085		Residential - Single Family Residence - Pool, 1	210B121 651		Northridge	No	MI	ADU
Los Angeles	10934 CANBY AVE	91326	2715003030	0.000	0.000	0.085	0.000	Shortfall of Sites	0.272	Very Low II Residential	RE11-1	0	0	0	7.366	0.085		Residential - Single Family Residence - Pool, 1	210B125 651		Northridge	No	MI	ADU
Los Angeles	11014 MCVINE AVE	91040	2551041015	0.000	0.000	0.085	0.000	Shortfall of Sites	0.245	Low Residential	R1-1-RFA	0	0	0	8.170	0.085		Residential - Single Family Residence, 1	210B193 651		Sunland - Tujunga - Lake View Terrace - Shadow Hills - East La Tuna Canyon	No	MI	ADU
Los Angeles	10545 VALJEAN AVE	91344	2679020008	0.000	0.000	0.085	0.000	Shortfall of Sites	0.175	Low I Residential	RS-1	0	0	0	11.426	0.085		Residential - Single Family Residence - Pool, 1	207B137 651		Granada Hills - Knollwood	No	MI	ADU
Los Angeles	10522 TOPEKA DR	91326	2728014007	0.000	0.000	0.085	0.000	Shortfall of Sites	0.551	Very Low II Residential	RE11-1	0	0	0	3.627	0.085		Residential - Single Family Residence, 1	207B121 651		Northridge	No	MI	ADU
Los Angeles	10508 DANUBE AVE	91344	2661005006	0.000	0.000	0.085	0.000	Shortfall of Sites	0.173	Low I Residential	RS-1	0	0	0	11.575	0.085		Residential - Single Family Residence, 1	207B141 651		Granada Hills - Knollwood	No	MI	ADU
Los Angeles	10461 ETON AVE	91311	2706021002	0.000	0.000	0.085	0.000	Shortfall of Sites	0.172	Low I Residential	RS-1	0	0	0	11.615	0.085		Residential - Single Family Residence, 1	207B105 651		Chatsworth - Porter Ranch	No	MI	ADU
Los Angeles	10465 PEACH AVE	91345	2649017014	0.000	0.000	0.085	0.000	Shortfall of Sites	0.167	Low Residential	RS-1	0	0	0	11.969	0.085		Residential - Single Family Residence, 1	207B145 651		Mission Hills - Panorama City - North Hills	No	MI	ADU
Los Angeles	10432 LURLINE AVE	91311	2707011006	0.000	0.000	0.085	0.000	Shortfall of Sites	0.269	Very Low II Residential	RE11-1	0	0	0	7.430	0.085		Residential - Single Family Residence, 1	207B109 651		Chatsworth - Porter Ranch	No	MI	ADU
Los Angeles	10325 EDGEBROOK WAY	91326	2728020003	0.000	0.000	0.085	0.000	Shortfall of Sites	0.427	Very Low II Residential	RS-1	0	0	0	4.682	0.085		Residential - Single Family Residence, 1	204B121 651		Northridge	No	MI	ADU
Los Angeles	15653 ROMAR ST	91343	2661019015	0.000	0.000	0.085	0.000	Shortfall of Sites	0.152	Low I Residential	RA-1	0	0	0	13.151	0.085		Residential - Single Family Residence, 1	204B141 651		Granada Hills - Knollwood	No	MI	ADU
Los Angeles	10121 GOTHIC AVE	91343	2678017013	0.000	0.000	0.085	0.000	Shortfall of Sites	0.175	Low I Residential	RS-1	0	0	0	11.438	0.085		Residential - Single Family Residence, 1	204B137 651		Granada Hills - Knollwood	No	MI	ADU
Los Angeles	20041 VINTAGE ST	91311	2726022027	0.000	0.000	0.085	0.000	Shortfall of Sites	0.253	Very Low II Residential	RE11-1	0	0	0	7.917	0.085		Residential - Single Family Residence - Pool, 1	204B113 651		Chatsworth - Porter Ranch	No	MI	ADU
Los Angeles	10009 WHITAKER AVE	91343	2685004012	0.000	0.000	0.085	0.000	Shortfall of Sites	0.189	Low I Residential	RS-1	0	0	0	10.580	0.085		Residential - Single Family Residence, 1	204B133 651		Granada Hills - Knollwood	No	MI	ADU
Los Angeles	9700 KESSLER AVE	91311	2761017001	0.000	0.000	0.085	0.000	Shortfall of Sites	0.173	Low I Residential	RS-1	0	0	0	11.590	0.085		Residential - Single Family Residence, 1	201B113 651		Chatsworth - Porter Ranch	No	MI	ADU
Los Angeles	9600 VANALDEN AVE	91324	2762033011	0.000	0.000	0.085	0.000	Shortfall of Sites	0.289	Very Low I Residential	RA-1	0	0	0	6.927	0.085		Residential - Single Family Residence - Pool, 1	201B121 651		Northridge	No	MI	ADU
Los Angeles	9534 QUARTZ AVE	91311	2761029024	0.000	0.000	0.085	0.000	Shortfall of Sites	0.176	Low I Residential	RS-1	0	0	0	11.390	0.085		Residential - Single Family Residence - Pool, 1	201B117 651		Chatsworth - Porter Ranch	No	MI	ADU
Los Angeles	9235 VALJEAN AVE	91343	2676018026	0.000	0.000	0.085	0.000	Shortfall of Sites	0.195	Low Residential	RS-1	0	0	0	10.267	0.085		Residential - Single Family Residence - Pool, 1	198B137 651		Mission Hills - Panorama City - North Hills	No	MI	ADU
Los Angeles	5635 KATHERINE AVE	91401	2245022011	0.000	0.000	0.085	0.000	Shortfall of Sites	0.201	Low Residential	R1-1	0	0	0	9.936	0.085		Residential - Single Family Residence, 1	174B153 651		Van Nuys - North Sherman Oaks	No	MI	ADU
Los Angeles	12148 BLIX ST	91607	2356036020	0.000	0.000	0.085	0.000	Shortfall of Sites	0.305	Low Residential	R1-1-RIO	0	0	0	6.550	0.085		Residential - Single Family Residence - Pool, 1	168B165 651		North Hollywood - Valley Village	No	MI	ADU
Los Angeles	11300 BLIX ST	91602	2353028032	0.000	0.000	0.085	0.000	Shortfall of Sites	0.189	Low Residential	R1-1	0	0	0	10.560	0.085		Residential - Single Family Residence, 1	168B173 651		North Hollywood - Valley Village	No	MI	ADU
Los Angeles	4714 NORWICH AVE	91403	2264014003	0.000	0.000	0.085	0.000	Shortfall of Sites	0.155	Low Residential	R1-1	0	0	0	12.907	0.085		Residential - Single Family Residence, 1	168B145 651		Sherman Oaks - Studio City - Toluca Lake - Cahuenga Pass	No	MI	ADU
Los Angeles	4309 GENTRY AVE	91604	2368009020	0.000	0.000	0.085	0.000	Shortfall of Sites	0.155	Low Residential	R1-1-RIO	0	0	0	12.905	0.085		Residential - Single Family Residence - Pool, 1	165B165 651		Sherman Oaks - Studio City - Toluca Lake - Cahuenga Pass	No	MI	ADU
Los Angeles	4248 MURIETTA AVE	91423	2266015013	0.000	0.000	0.085	0.000	Shortfall of Sites	0.161	Low Residential	R1-1	0	0	0	12.452	0.085		Residential - Single Family Residence, 1	165B153 651		Sherman Oaks - Studio City - Toluca Lake - Cahuenga Pass	No	MI	ADU
Los Angeles	100 S LA JOLLA AVE	90048	5511020001	0.000	0.000	0.085	0.000	Shortfall of Sites	0.150	Low II Residential	R1V3-O	0	0	0	13.299	0.085		Residential - Single Family Residence, 1	138B173 651		Wilshire	No	MI	ADU
Los Angeles	10513 HOLMAN AVE	90024	4326029011	0.000	0.000	0.085	0.000	Shortfall of Sites	0.149	Low Residential	R1-1-O	0	0	0	13.403	0.085		Residential - Single Family Residence - Pool, 1	132B157 651		Westwood	No	MI	ADU
Los Angeles	335 OCEANO DR	90049	4404030014	0.000	0.000	0.085	0.000	Shortfall of Sites	0.212	Low Residential	RS-1	0	0	0	9.414	0.085		Residential - Single Family Residence, 1	132B141 651		Brentwood - Pacific Palisades	No	MI	ADU
Los Angeles	988 S MUIRFIELD RD	90019	5090015021	0.000	0.000	0.085	0.000	Shortfall of Sites	0.180	Low II Residential	R1V3-RG	0	0	0	11.131	0.085		Residential - Single Family Residence - Pool, 1	132B185 651		Wilshire	No	MI	ADU
Los Angeles	12929 BALTIC ST	90049	4264003009	0.000	0.000	0.085	0.000	Shortfall of Sites	0.168	Very Low II Residential	RE11-1	0	0	0	11.914	0.085		Residential - Single Family Residence, 1	129B137 651		Brentwood - Pacific Palisades	No	MI	ADU
Los Angeles	2802 FORRESTER DR	90064	4308014009	0.000	0.000	0.085	0.000	Shortfall of Sites	0.239	Low Residential	R1V2-O	0	0	0	8.356	0.085		Residential - Single Family Residence, 1	126B165 651		West Los Angeles	No	MI	ADU
Los Angeles	10430 CHEVIOT DR	90064	4318021009	0.000	0.000	0.085	0.000	Shortfall of Sites	0.164	Low Residential	R1V2	0	0	0	12.178	0.085		Residential - Single Family Residence, 1	126B161 651		West Los Angeles	No	MI	ADU
Los Angeles	3149 GILMERTON AVE	90064	4318036011	0.000	0.000	0.085	0.000	Shortfall of Sites	0.152	Low Residential	R1V2	0	0	0	13.146	0.085		Residential - Single Family Residence, 1	123B161 651		West Los Angeles	No	MI	ADU
Los Angeles	3146 CORINTH AVE	90066	4250025008	0.000	0.000	0.085	0.000	Shortfall of Sites	0.175	Low Residential	R1V2	0	0	0	11.425	0.085		Residential - Single Family Residence - Pool, 1	120B157 651		Palms - Mar Vista - Del Rey	No	MI	ADU
Los Angeles	7852 BOEING AVE	90045	4106027006	0.000	0.000	0.085	0.000	Shortfall of Sites	0.249	Low Residential	R1-1	0	0	0	8.030	0.085		Residential - Single Family Residence - Pool, 1	099B169 651		Westchester - Playa del Rey	No	MI	ADU
Los Angeles	7901 CROYDON AVE	90045	4107005035	0.000	0.000	0.085	0.000	Shortfall of Sites	0.156	Low Residential	R1-1	0	0	0	12.806	0.085		Residential - Single Family Residence - Pool, 1	099B165 651		Westchester - Playa del Rey	No	MI	ADU
Los Angeles	17211 BRAXTON ST	91344	2608004016	0.000	0.000	0.085	0.000	Shortfall of Sites	0.190	Low I Residential	RS-1	0	0	0	10.546	0.085		Residential - Single Family Residence, 1	222B133 652		Granada Hills - Knollwood	No	MI	ADU
Los Angeles	17101 RINALDI ST	91344	2607020041	0.000	0.000	0.085	0.000	Shortfall of Sites	0.184	Low I Residential	RS-1	0	0	0	10.869	0.085		Residential - Single Family Residence, 1	213B133 652		Granada Hills - Knollwood	No	MI	ADU
Los Angeles	11458 SWINTON AVE	91344	2681008015	0.000	0.000	0.085	0.000	Shortfall of Sites	0.236	Low I Residential	RS-1	0	0	0	8.478	0.085		Residential - Single Family Residence, 1	213B137 652		Granada Hills - Knollwood	No	MI	ADU
Los Angeles	17125 HORACE ST	91344	2696015028	0.000	0.000	0.085	0.000	Shortfall of Sites	0.163	Low II Residential	R1-1	0	0	0	12.306	0.085		Residential - Single Family Residence, 1	210B133 652		Granada Hills - Knollwood	No	MI	ADU
Los Angeles	18933 CELTIC ST	91326	2718007005	0.000	0.000	0.085	0.000	Shortfall of Sites	0.172	Low I Residential	RS-1	0	0	0	11.633	0.085		Residential - Single Family Residence, 1	210B121 652		Northridge	No	MI	ADU
Los Angeles	10935 DARBY AVE	91326	2715003044	0.000	0.000	0.085	0.000	Shortfall of Sites	0.271	Very Low II Residential	RE11-1	0	0	0	7.384	0.085		Residential - Single Family Residence - Pool, 1	210B125 652		Northridge	No	MI	ADU
Los Angeles	10538 ODESSA AVE	91344	2679005013	0.000	0.000	0.085	0.000	Shortfall of Sites	0.173	Low I Residential	RS-1	0	0	0	11.554	0.085		Residential - Single Family Residence, 1	207B137 652		Granada Hills - Knollwood	No	MI	ADU
Los Angeles	10535 YOLANDA AVE	91326	2728021012	0.000	0.000	0.085	0.000	Shortfall of Sites	0.254	Very Low II Residential	RE11-1	0	0	0	7.874	0.085		Residential - Single Family Residence, 1	207B121 652		Northridge	No	MI	ADU
Los Angeles	10500 DANUBE AVE	91344	2661005005	0.000	0.000	0.085	0.000	Shortfall of Sites	0.172	Low I Residential	RS-1	0	0	0	11.649	0.085		Residential - Single Family Residence - Therapy Pool (Spa), 1	207B141 652		Granada Hills - Knollwood	No	MI	ADU
Los Angeles	10504 HALBRENT AVE	91345	2649007006	0.000	0.000	0.085	0.000	Shortfall of Sites	0.168	Low Residential	R1-1	0	0	0	11.936	0.085		Residential - Single Family Residence, 1	207B145 652		Mission Hills - Panorama City - North Hills	No	MI	ADU
Los Angeles	10431 LIMERICK AVE	91311	2707011007	0.000	0.000	0.085	0.000	Shortfall of Sites	0.275	Very Low II Residential	RE11-1	0	0	0	7.271	0.085		Residential - Single Family Residence, 1	207B109 652		Chatsworth - Porter Ranch	No	MI	ADU
Los Angeles	10341 EDGEBROOK WAY	91326	2728020031	0.000	0.000	0.085	0.000	Shortfall of Sites	0.427	Very Low II Residential	RS-1	0	0	0	4.682	0.085		Residential - Single Family Residence, 1	204B121 652		Northridge	No	MI	ADU
Los Angeles	10138 COLLETT AVE	91343	2669008022	0.000	0.000	0.085	0.000	Shortfall of Sites	0.176	Low I Residential	RS-1	0	0	0	11.336	0.085		Residential - Single Family Residence, 1	204B141 652		Granada Hills - Knollwood	No	MI	ADU
Los Angeles	10124 SOPHIA AVE	91343	2678004011	0.000	0.000	0.085	0.000	Shortfall of Sites	0.178	Low I Residential	RS-1	0	0	0	11.242	0.085		Residential - Single Family Residence, 1	204B137 652		Granada Hills - Knollwood	No	MI	ADU
Los Angeles	19859 VINTAGE ST	91311	2726006024	0.000	0.000	0.085	0.000	Shortfall of Sites	0.252	Very Low II Residential	RE11-1	0	0	0	7.923	0.085		Residential - Single Family Residence - Pool, 1	204B113 652		Chatsworth - Porter Ranch	No	MI	ADU
Los Angeles	10008 WHITAKER AVE	91343	2685003015	0.000	0.000	0.085	0.000	Shortfall of Sites	0.189	Low I Residential	RS-1	0	0	0	10.580	0.085		Residential - Single Family Residence, 1	204B133 652		Granada Hills - Knollwood	No	MI	ADU
Los Angeles	9701 OAKDALE AVE	91311	2761017030	0.000	0.000	0.085	0.000	Shortfall of Sites	0.173	Low I Residential	RS-1	0	0	0	11.571	0.085		Residential - Single Family Residence - Pool, 1	201B113 652		Chatsworth - Porter Ranch	No	MI	ADU
Los Angeles	9660 ODESSA AVE	91343	2677011001	0.000	0.000	0.085	0.000	Shortfall of Sites	0.188	Low Residential	RS-1	0	0	0	10.653	0.085		Residential - Single Family Residence - Pool, 1	201B137 652		Mission Hills - Panorama City - North Hills	No	MI	ADU
Los Angeles	19043 HALSTED ST	91324	2762033012	0.000	0.000	0.085	0.000	Shortfall of Sites	0.371	Very Low I Residential	RA-1	0	0	0	5.387	0.085		Residential - Single Family Residence - Pool, 1	201B121 652		Northridge	No	MI	ADU
Los Angeles	19210 BALLINGER ST	91324	2762011011	0.000	0.000	0.085	0.000	Shortfall of Sites	0.388	Very Low I Residential	RA-1	0	0	0	5.160	0.085		Residential - Single Family Residence - Pool, 1	201B117 652		Northridge	No	MI	ADU
Los Angeles	16625 KNAPP ST	91343	2687026006	0.000	0.000	0.085	0.000	Shortfall of Sites	0.174	Low Residential	RS-1	0	0	0	11.516	0.085		Residential - Single Family Residence, 1	198B137 652		Mission Hills - Panorama City - North Hills	No	MI	ADU
Los Angeles	5634 KATHERINE AVE	91401	2245022018	0.000	0.000	0.085	0.000	Shortfall of Sites	0.201	Low Residential	R1-1	0	0	0	9.927	0.085		Residential - Single Family Residence, 1	174B153 652		Van Nuys - North Sherman Oaks	No	MI	ADU
Los Angeles	5500 COLUMBUS AVE	91411	2250006023	0.000	0.000	0.085	0.000	Shortfall of Sites	0.155	Low Residential	R1-1-RIO	0	0	0	12.890	0.085		Residential - Single Family Residence, 1	174B145 652		Van Nuys - North Sherman Oaks	No	MI	ADU
Los Angeles	12144 BLIX ST	91607	2356036021	0.000	0.000	0.085	0.000	Shortfall of Sites	0.200	Low Residential	R1-1-RIO	0	0	0	10.015	0.085		Residential - Single Family Residence - Pool, 1	168B165 652		North Hollywood - Valley Village	No	MI	ADU
Los Angeles	11306 BLIX ST	91602	2353028033	0.000	0.000	0.085	0.000	Shortfall of Sites	0.189	Low Residential	R1-1	0	0	0	10.560	0.085		Residential - Single Family Residence, 1	168B173 652		North Hollywood - Valley Village	No	MI	ADU
Los Angeles	4713 LEMONA AVE	91403	2264014025	0.000	0.000	0.085	0.000	Shortfall of Sites	0.155	Low Residential	R1-1	0	0	0	12.902	0.085		Residential - Single Family Residence, 1	168B145 652		Sherman Oaks - Studio City - Toluca Lake - Cahuenga Pass	No	MI	ADU
Los Angeles	4712 BECK AVE	91602	2354015038	0.000	0.000	0.085	0.000	Shortfall of Sites	0.162	Low Residential	R1-1	0	0	0	12.335	0.085		Residential - Single Family Residence, 1	168B169 652		North Hollywood - Valley Village	No	MI	ADU

Jurisdiction Name	Site Address/Intersection	5 Digit ZIP Code	Assessor Parcel Number	Very Low-Income	Low-Income	Moderate-Income	Above Moderate-Income	Type of Shortfall	Parcel Size (Acres)	Current General Plan Designation	Current Zoning	Proposed General Plan (GP) Designation	Proposed Zoning	Minimum Density Allowed	Maximum Density Allowed	Total Capacity	Vacant/ Nonvacant	Description of Existing Uses	PIN	Base Density Per Acre	Community Plan Area	Rent Stabalization Ordinance	Income Category	Applicable Rezoning Program (Program informing values in Column Q listed first)
Los Angeles	4631 NAGLE AVE	91423	2360017036	0.000	0.000	0.085	0.000	Shortfall of Sites	0.160	Low Residential	R1-1-RIO	0	0	0	12.477	0.085		Residential - Single Family Residence - Pool, 1	168B157 652		Sherman Oaks - Studio City - Toluca Lake - Cahuenga Pass	No	MI	ADU
Los Angeles	14136 HORTENSE ST	91423	2265023005	0.000	0.000	0.085	0.000	Shortfall of Sites	0.177	Low Residential	R1-1-RIO	0	0	0	11.286	0.085		Residential - Single Family Residence, 1	168B153 652		Sherman Oaks - Studio City - Toluca Lake - Cahuenga Pass	No	MI	ADU
Los Angeles	4308 BEN AVE	91604	2368009031	0.000	0.000	0.085	0.000	Shortfall of Sites	0.155	Low Residential	R1-1-RIO	0	0	0	12.906	0.085		Residential - Single Family Residence, 1	165B165 652		Sherman Oaks - Studio City - Toluca Lake - Cahuenga Pass	No	MI	ADU
Los Angeles	4270 STERN AVE	91423	2266018009	0.000	0.000	0.085	0.000	Shortfall of Sites	0.161	Low Residential	R1-1	0	0	0	12.452	0.085		Residential - Single Family Residence - Pool, 1	165B153 652		Sherman Oaks - Studio City - Toluca Lake - Cahuenga Pass	No	MI	ADU
Los Angeles	12219 PAISLEY LN	90049	4404001002	0.000	0.000	0.085	0.000	Shortfall of Sites	0.184	Low Residential	R1-1	0	0	0	10.897	0.085		Residential - Single Family Residence, 1	132B141 652		Brentwood - Pacific Palisades	No	MI	ADU
Los Angeles	2134 HOLMBY AVE	90025	4317010006	0.000	0.000	0.085	0.000	Shortfall of Sites	0.155	Low Residential	R1-1-O	0	0	0	12.885	0.085		Residential - Single Family Residence - Pool, 1	129B157 652		West Los Angeles	No	MI	ADU
Los Angeles	878 S BUNDY DR	90049	4265020002	0.000	0.000	0.085	0.000	Shortfall of Sites	0.184	Low Residential	R1-1	0	0	0	10.855	0.085		Residential - Single Family Residence, 1	129B145 652		Brentwood - Pacific Palisades	No	MI	ADU
Los Angeles	9713 KIRKSIDE RD	90035	4307015009	0.000	0.000	0.085	0.000	Shortfall of Sites	0.159	Low Residential	R1V2-O	0	0	0	12.545	0.085		Residential - Single Family Residence, 1	129B165 652		West Los Angeles	No	MI	ADU
Los Angeles	9126 HILLSBORO DR	90034	4302010025	0.000	0.000	0.085	0.000	Shortfall of Sites	0.192	Low Residential	R1V2-O	0	0	0	10.396	0.085		Residential - Single Family Residence, 1	126B169 652		West Los Angeles	No	MI	ADU
Los Angeles	2811 MOTOR AVE	90064	4308010022	0.000	0.000	0.085	0.000	Shortfall of Sites	0.179	Low Residential	R1V2-O	0	0	0	11.179	0.085		Residential - Single Family Residence, 1	126B165 652		West Los Angeles	No	MI	ADU
Los Angeles	10316 NORTHVALE RD	90064	4318034020	0.000	0.000	0.085	0.000	Shortfall of Sites	0.155	Low Residential	R1V2	0	0	0	12.944	0.085		Residential - Single Family Residence - Pool, 1	123B161 652		West Los Angeles	No	MI	ADU
Los Angeles	10866 KINGSLAND ST	90034	4254017007	0.000	0.000	0.085	0.000	Shortfall of Sites	0.215	Low Residential	R1-1	0	0	0	9.302	0.085		Residential - Single Family Residence, 1	120B161 652		Palms - Mar Vista - Del Rey	No	MI	ADU
Los Angeles	12712 BYRON AVE	91344	2608009014	0.000	0.000	0.085	0.000	Shortfall of Sites	0.217	Very Low II Residential	RE11-1-H	0	0	0	9.200	0.085		Residential - Single Family Residence, 1	222B133 653		Granada Hills - Knollwood	No	MI	ADU
Los Angeles	11445 GERALD AVE	91344	2682001024	0.000	0.000	0.085	0.000	Shortfall of Sites	0.193	Low I Residential	RS-1	0	0	0	10.375	0.085		Residential - Single Family Residence, 1	213B137 653		Granada Hills - Knollwood	No	MI	ADU
Los Angeles	17119 HORACE ST	91344	2696015027	0.000	0.000	0.085	0.000	Shortfall of Sites	0.163	Low II Residential	R1-1	0	0	0	12.306	0.085		Residential - Single Family Residence, 1	210B133 653		Granada Hills - Knollwood	No	MI	ADU
Los Angeles	18823 CELTIC ST	91326	2717022021	0.000	0.000	0.085	0.000	Shortfall of Sites	0.270	Very Low II Residential	RE11-1	0	0	0	7.408	0.085		Residential - Single Family Residence - Pool, 1	210B121 653		Northridge	No	MI	ADU
Los Angeles	10934 DARBY AVE	91326	2715004028	0.000	0.000	0.085	0.000	Shortfall of Sites	0.271	Very Low II Residential	RE11-1	0	0	0	7.383	0.085		Residential - Single Family Residence - Pool, 1	210B125 653		Northridge	No	MI	ADU
Los Angeles	10581 ENCINO AVE	91344	2733017011	0.000	0.000	0.085	0.000	Shortfall of Sites	0.186	Low II Residential	R1-1XL-RFA	0	0	0	10.773	0.085		Residential - Single Family Residence, 1	207B129 653		Granada Hills - Knollwood	No	MI	ADU
Los Angeles	16451 GERMAIN ST	91344	2679005014	0.000	0.000	0.085	0.000	Shortfall of Sites	0.211	Low I Residential	RS-1	0	0	0	9.484	0.085		Residential - Single Family Residence - Pool, 1	207B137 653		Granada Hills - Knollwood	No	MI	ADU
Los Angeles	10521 TOPEKA DR	91326	2728014008	0.000	0.000	0.085	0.000	Shortfall of Sites	0.285	Very Low II Residential	RE11-1	0	0	0	7.008	0.085		Residential - Single Family Residence, 1	207B121 653		Northridge	No	MI	ADU
Los Angeles	10528 COLLETT AVE	91344	2668007017	0.000	0.000	0.085	0.000	Shortfall of Sites	0.180	Low I Residential	RS-1	0	0	0	11.127	0.085		Residential - Single Family Residence - Pool, 1	207B141 653		Granada Hills - Knollwood	No	MI	ADU
Los Angeles	10464 PEACH AVE	91345	2649018010	0.000	0.000	0.085	0.000	Shortfall of Sites	0.176	Low Residential	RS-1	0	0	0	11.391	0.085		Residential - Single Family Residence, 1	207B145 653		Mission Hills - Panorama City - North Hills	No	MI	ADU
Los Angeles	10432 LIMERICK AVE	91311	2707011013	0.000	0.000	0.085	0.000	Shortfall of Sites	0.269	Very Low II Residential	RE11-1	0	0	0	7.436	0.085		Residential - Single Family Residence, 1	207B109 653		Chatsworth - Porter Ranch	No	MI	ADU
Los Angeles	10340 EDGEBROOK WAY	91326	2728020035	0.000	0.000	0.085	0.000	Shortfall of Sites	0.246	Very Low II Residential	RS-1	0	0	0	8.139	0.085		Residential - Single Family Residence, 1	204B121 653		Northridge	No	MI	ADU
Los Angeles	10125 VALJEAN AVE	91343	2678004020	0.000	0.000	0.085	0.000	Shortfall of Sites	0.175	Low I Residential	RS-1	0	0	0	11.413	0.085		Residential - Single Family Residence, 1	204B137 653		Granada Hills - Knollwood	No	MI	ADU
Los Angeles	19851 VINTAGE ST	91311	2726006025	0.000	0.000	0.085	0.000	Shortfall of Sites	0.253	Very Low II Residential	RE11-1	0	0	0	7.920	0.085		Residential - Single Family Residence - Pool, 1	204B113 653		Chatsworth - Porter Ranch	No	MI	ADU
Los Angeles	10000 FARRALONE AVE	91311	2745005040	0.000	0.000	0.085	0.000	Shortfall of Sites	0.256	Very Low II Residential	RE11-1	0	0	0	7.814	0.085		Residential - Single Family Residence, 1	204B101 653		Chatsworth - Porter Ranch	No	MI	ADU
Los Angeles	9660 FULLBRIGHT AVE	91311	2748015035	0.000	0.000	0.085	0.000	Shortfall of Sites	0.172	Low I Residential	RS-1	0	0	0	11.596	0.085		Residential - Single Family Residence, 1	201B113 653		Chatsworth - Porter Ranch	No	MI	ADU
Los Angeles	9661 GOTHIC AVE	91343	2677011022	0.000	0.000	0.085	0.000	Shortfall of Sites	0.181	Low Residential	RS-1	0	0	0	11.077	0.085		Residential - Single Family Residence, 1	201B137 653		Mission Hills - Panorama City - North Hills	No	MI	ADU
Los Angeles	19031 HALSTED ST	91324	2762033013	0.000	0.000	0.085	0.000	Shortfall of Sites	0.423	Very Low I Residential	RA-1	0	0	0	4.726	0.085		Residential - Single Family Residence - Pool, 1	201B121 653		Northridge	No	MI	ADU
Los Angeles	9234 RUBIO AVE	91343	2687026015	0.000	0.000	0.085	0.000	Shortfall of Sites	0.195	Low Residential	RS-1	0	0	0	10.247	0.085		Residential - Single Family Residence - Pool, 1	198B137 653		Mission Hills - Panorama City - North Hills	No	MI	ADU
Los Angeles	5635 CALHOUN AVE	91401	2245022025	0.000	0.000	0.085	0.000	Shortfall of Sites	0.201	Low Residential	R1-1	0	0	0	9.929	0.085		Residential - Single Family Residence - Pool, 1	174B153 653		Van Nuys - North Sherman Oaks	No	MI	ADU
Los Angeles	5501 BURNET AVE	91411	2250006032	0.000	0.000	0.085	0.000	Shortfall of Sites	0.155	Low Residential	R1-1-RIO	0	0	0	12.907	0.085		Residential - Single Family Residence, 1	174B145 653		Van Nuys - North Sherman Oaks	No	MI	ADU
Los Angeles	5448 ALCOVE AVE	91607	2346003003	0.000	0.000	0.085	0.000	Shortfall of Sites	0.168	Low Residential	R1-1	0	0	0	11.910	0.085		Residential - Single Family Residence, 1	174B161 653		North Hollywood - Valley Village	No	MI	ADU
Los Angeles	5105 OTIS AVE	91356	2161019020	0.000	0.000	0.085	0.000	Shortfall of Sites	0.298	Very Low I Residential	RA-1	0	0	0	6.722	0.085		Residential - Single Family Residence - Pool, 1	171B125 653		Encino - Tarzana	No	MI	ADU
Los Angeles	12140 BLIX ST	91607	2356036022	0.000	0.000	0.085	0.000	Shortfall of Sites	0.189	Low Residential	R1-1-RIO	0	0	0	9.918	0.085		Residential - Single Family Residence, 1	168B165 653		North Hollywood - Valley Village	No	MI	ADU
Los Angeles	11310 BLIX ST	91602	2353028034	0.000	0.000	0.085	0.000	Shortfall of Sites	0.189	Low Residential	R1-1	0	0	0	10.560	0.085		Residential - Single Family Residence, 1	168B173 653		North Hollywood - Valley Village	No	MI	ADU
Los Angeles	4714 LEMONA AVE	91403	2264019028	0.000	0.000	0.085	0.000	Shortfall of Sites	0.155	Low Residential	R1-1	0	0	0	12.907	0.085		Residential - Single Family Residence - Pool, 1	168B145 653		Sherman Oaks - Studio City - Toluca Lake - Cahuenga Pass	No	MI	ADU
Los Angeles	4715 MORELLA AVE	91607	2355019034	0.000	0.000	0.085	0.000	Shortfall of Sites	0.235	Low Residential	R1-1	0	0	0	8.518	0.085		Residential - Single Family Residence, 1	168B169 653		North Hollywood - Valley Village	No	MI	ADU
Los Angeles	4630 VARNA AVE	91423	2360017025	0.000	0.000	0.085	0.000	Shortfall of Sites	0.161	Low Residential	R1-1-RIO	0	0	0	12.446	0.085		Residential - Single Family Residence - Pool, 1	168B157 653		Sherman Oaks - Studio City - Toluca Lake - Cahuenga Pass	No	MI	ADU
Los Angeles	4255 COLBATH AVE	91423	2266016023	0.000	0.000	0.085	0.000	Shortfall of Sites	0.161	Low Residential	R1-1	0	0	0	12.457	0.085		Residential - Single Family Residence, 1	165B153 653		Sherman Oaks - Studio City - Toluca Lake - Cahuenga Pass	No	MI	ADU
Los Angeles	4292 ELMER AVE	91602	2366011021	0.000	0.000	0.085	0.000	Shortfall of Sites	0.155	Low Residential	R1-1-RIO	0	0	0	12.907	0.085		Residential - Single Family Residence, 1	165B173 653		Sherman Oaks - Studio City - Toluca Lake - Cahuenga Pass	No	MI	ADU
Los Angeles	11262 HOMEDALE ST	90049	4366016013	0.000	0.000	0.085	0.000	Shortfall of Sites	0.189	Low Residential	R1-1	0	0	0	10.563	0.085		Residential - Single Family Residence, 1	138B145 653		Westwood	No	MI	ADU
Los Angeles	334 OCEANO DR	90049	4404031007	0.000	0.000	0.085	0.000	Shortfall of Sites	0.155	Low Residential	RS-1	0	0	0	12.886	0.085		Residential - Single Family Residence, 1	132B141 653		Brentwood - Pacific Palisades	No	MI	ADU
Los Angeles	2261 BAGLEY AVE	90034	4309016002	0.000	0.000	0.085	0.000	Shortfall of Sites	0.239	Low Residential	R1V2-O	0	0	0	8.375	0.085		Residential - Single Family Residence - Pool, 1	126B169 653		West Los Angeles	No	MI	ADU
Los Angeles	2742 ANCHOR AVE	90064	4309001007	0.000	0.000	0.085	0.000	Shortfall of Sites	0.216	Low Residential	R1V2-O	0	0	0	9.240	0.085		Residential - Single Family Residence, 1	126B165 653		West Los Angeles	No	MI	ADU
Los Angeles	10556 TROON AVE	90064	4318019004	0.000	0.000	0.085	0.000	Shortfall of Sites	0.229	Low Residential	R1V2-O	0	0	0	8.721	0.085		Residential - Single Family Residence, 1	126B161 653		West Los Angeles	No	MI	ADU
Los Angeles	8068 EL MANOR AVE	90045	4109010015	0.000	0.000	0.085	0.000	Shortfall of Sites	0.178	Low Residential	R1V2	0	0	0	11.221	0.085		Residential - Single Family Residence, 1	099B165 653		Westchester - Playa del Rey	No	MI	ADU
Los Angeles	12709 BYRON AVE	91344	2608003017	0.000	0.000	0.085	0.000	Shortfall of Sites	0.186	Low I Residential	RS-1	0	0	0	10.776	0.085		Residential - Single Family Residence, 1	222B133 654		Granada Hills - Knollwood	No	MI	ADU
Los Angeles	17134 SUNDERLAND DR	91344	2606005052	0.000	0.000	0.085	0.000	Shortfall of Sites	0.232	Low I Residential	RS-1	0	0	0	8.636	0.085		Residential - Single Family Residence, 1	219B133 654		Granada Hills - Knollwood	No	MI	ADU
Los Angeles	17063 RINALDI ST	91344	2607019028	0.000	0.000	0.085	0.000	Shortfall of Sites	0.169	Low I Residential	RS-1	0	0	0	11.807	0.085		Residential - Single Family Residence - Pool, 1	213B133 654		Granada Hills - Knollwood	No	MI	ADU
Los Angeles	11440 GERALD AVE	91344	2682001019	0.000	0.000	0.085	0.000	Shortfall of Sites	0.172	Low I Residential	RS-1	0	0	0	11.605	0.085		Residential - Single Family Residence, 1	213B137 654		Granada Hills - Knollwood	No	MI	ADU
Los Angeles	17113 HORACE ST	91344	2696015026	0.000	0.000	0.085	0.000	Shortfall of Sites	0.163	Low II Residential	R1-1	0	0	0	12.306	0.085		Residential - Single Family Residence, 1	210B133 654		Granada Hills - Knollwood	No	MI	ADU
Los Angeles	19064 CELTIC ST	91326	2718011013	0.000	0.000	0.085	0.000	Shortfall of Sites	0.176	Low I Residential	RS-1	0	0	0	11.388	0.085		Residential - Single Family Residence, 1	210B121 654		Northridge	No	MI	ADU
Los Angeles	10578 ENCINO AVE	91344	2733021044	0.000	0.000	0.085	0.000	Shortfall of Sites	0.186	Low II Residential	R1-1XL-RFA	0	0	0	10.774	0.085		Residential - Single Family Residence, 1	207B129 654		Granada Hills - Knollwood	No	MI	ADU
Los Angeles	19161 GERMAIN ST	91326	2728011009	0.000	0.000	0.085	0.000	Shortfall of Sites	0.407	Very Low I Residential	RA-1	0	0	0	4.916	0.085		Residential - Single Family Residence - Pool, 1	207B121 654		Northridge	No	MI	ADU
Los Angeles	10527 WOODLEY AVE	91344	2679008016	0.000	0.000	0.085	0.000	Shortfall of Sites	0.171	Low I Residential	RS-1	0	0	0	11.710	0.085		Residential - Single Family Residence - Pool, 1	207B141 654		Granada Hills - Knollwood	No	MI	ADU
Los Angeles	10464 LANGDON AVE	91345	2649017024	0.000	0.000	0.085	0.000	Shortfall of Sites	0.170	Low Residential	RS-1	0	0	0	11.792	0.085		Residential - Single Family Residence - Pool, 1	207B145 654		Mission Hills - Panorama City - North Hills	No	MI	ADU
Los Angeles	10431 COZYCROFT AVE	91311	2707011014	0.000	0.000	0.085	0.000	Shortfall of Sites	0.273	Very Low II Residential	RE11-1	0	0	0	7.324	0.085		Residential - Single Family Residence, 1	207B109 654		Chatsworth - Porter Ranch	No	MI	ADU
Los Angeles	10337 SANDLEWOOD LN	91326	2728020042	0.000	0.000	0.085	0.000	Shortfall of Sites	0.213	Very Low II Residential	RS-1	0	0	0	9.372	0.085		Residential - Single Family Residence - Therapy Pool (Spa), 1	204B121 654		Northridge	No	MI	ADU
Los Angeles	10127 PETIT AVE	91343	2685023026	0.000	0.000	0.085	0.000	Shortfall of Sites	0.183	Low I Residential	RS-1	0	0	0	10.924	0.085		Residential - Single Family Residence - Pool, 1	204B137 654		Granada Hills - Knollwood	No	MI	ADU
Los Angeles	20031 VINTAGE ST	91311	2726022026	0.000	0.000	0.085	0.000	Shortfall of Sites	0.253	Very Low II Residential	RE11-1	0	0	0	7.921	0.085		Residential - Single Family Residence - Pool, 1	204B113 654		Chatsworth - Porter Ranch	No	MI	ADU
Los Angeles	9678 OSO AVE	91311	2748029027	0.000	0.000	0.085	0.000	Shortfall of Sites	0.172	Low I Residential	RS-1	0	0	0	11.633	0.085		Residential - Single Family Residence - Pool, 1	201B113 654		Chatsworth - Porter Ranch	No	MI	ADU
Los Angeles	9563 WYSTONE AVE	91324	2762037005	0.000	0.000	0.085	0.000	Shortfall of Sites	0.253	Low I Residential	RS-1	0	0	0	7.914	0.085		Residential - Single Family Residence - Pool, 1	201B121 654		Northridge	No	MI	ADU
Los Angeles	4733 LOWELL AVE	91214	2571004032	0.000	0.000	0.085	0.000	Shortfall of Sites	0.200	Low Residential	R1-1-RFA	0	0	0	10.017	0.085		Residential - Single Family Residence, 1	201B205 654		Sunland - Tujunga - Lake View Terrace - Shadow Hills - East La Tuna Canyon	No	MI	ADU
Los Angeles	9238 SWINTON AVE	91343	2676014004	0.000	0.000	0.085	0.000	Shortfall of Sites	0.158	Low Residential	RS-1	0	0	0	12.627	0.085		Residential - Single Family Residence, 1	198B137 654		Mission Hills - Panorama City - North Hills	No	MI	ADU
Los Angeles	5636 CALHOUN AVE	91401	2245027004	0.000	0.000	0.085	0.000	Shortfall of Sites	0.201	Low Residential	R1-1	0	0	0	9.929	0.085		Residential - Single Family Residence, 1	174B153 654		Van Nuys - North Sherman Oaks	No	MI	ADU
Los Angeles	5500 BURNET AVE	91411	2250005029	0.000	0.000	0.085	0.000	Shortfall of Sites	0.155	Low Residential	R1-1-RIO	0	0	0	12.907	0.085		Residential - Single Family Residence - Pool, 1	174B145 654		Van Nuys - North Sherman Oaks	No	MI	ADU
Los Angeles	4723 SAINT CLAIR AVE	91607	2356035040	0.000	0.000	0.085	0.000	Shortfall of Sites	0.319	Low Residential	R1-1-RIO	0	0	0	6.260	0.085		Residential - Single Family Residence - Pool, 1	168B165 654		North Hollywood - Valley Village	No	MI	ADU

Jurisdiction Name	Site Address/Intersection	5 Digit ZIP Code	Assessor Parcel Number	Very Low-Income	Low-Income	Moderate-Income	Above Moderate-Income	Type of Shortfall	Parcel Size (Acres)	Current General Plan Designation	Current Zoning	Proposed General Plan (GP) Designation	Proposed Zoning	Minimum Density Allowed	Maximum Density Allowed	Total Capacity	Vacant/ Nonvacant	Description of Existing Uses	PIN	Base Density Per Acre	Community Plan Area	Rent Stabalization Ordinance	Income Category	Applicable Rezoning Program (Program informing values in Column Q listed first)
Los Angeles	11316 BLIX ST	91602	2353028035	0.000	0.000	0.085	0.000	Shortfall of Sites	0.189	Low Residential	R1-1	0	0	0	10.560	0.085		Residential - Single Family Residence, 1	168B173 654		North Hollywood - Valley Village	No	MI	ADU
Los Angeles	4631 VARNA AVE	91423	2360017014	0.000	0.000	0.085	0.000	Shortfall of Sites	0.177	Low Residential	R1-1-RIO	0	0	0	11.324	0.085		Residential - Single Family Residence, 1	168B157 654		Sherman Oaks - Studio City - Toluca Lake - Cahuenga Pass	No	MI	ADU
Los Angeles	4291 KLUMP AVE	91602	2366011018	0.000	0.000	0.085	0.000	Shortfall of Sites	0.155	Low Residential	R1-1-RIO	0	0	0	12.917	0.085		Residential - Single Family Residence - Pool, 1	165B173 654		Sherman Oaks - Studio City - Toluca Lake - Cahuenga Pass	No	MI	ADU
Los Angeles	4275 CAMELLIA AVE	91604	2365027002	0.000	0.000	0.085	0.000	Shortfall of Sites	0.155	Low Residential	R1-1-RIO	0	0	0	12.907	0.085		Residential - Single Family Residence - Pool, 1	165B169 654		Sherman Oaks - Studio City - Toluca Lake - Cahuenga Pass	No	MI	ADU
Los Angeles	1945 N EDGEMONT ST	90027	5589017019	0.000	0.000	0.085	0.000	Shortfall of Sites	0.156	Low II Residential	R1-1	0	0	0	12.811	0.085		Residential - Single Family Residence - Pool, 1	150B197 654		Hollywood	No	MI	ADU
Los Angeles	209 N WILTON PL	90004	5516013019	0.000	0.000	0.085	0.000	Shortfall of Sites	0.154	Low II Residential	R1-1	0	0	0	12.983	0.085		Residential - Single Family Residence, 1	138B189 654		Wilshire	No	MI	ADU
Los Angeles	285 S GLENROY AVE	90049	4366017035	0.000	0.000	0.085	0.000	Shortfall of Sites	0.153	Low Residential	R1-1	0	0	0	13.050	0.085		Residential - Single Family Residence, 1	138B145 654		Westwood	No	MI	ADU
Los Angeles	10569 KINNARD AVE	90024	4326021019	0.000	0.000	0.085	0.000	Shortfall of Sites	0.150	Low Residential	R1-1-O	0	0	0	13.323	0.085		Residential - Single Family Residence, 1	132B157 654		Westwood	No	MI	ADU
Los Angeles	169 S GRETNA GREEN WAY	90049	4404001005	0.000	0.000	0.085	0.000	Shortfall of Sites	0.169	Low Residential	R1-1	0	0	0	11.843	0.085		Residential - Single Family Residence, 1	132B141 654		Brentwood - Pacific Palisades	No	MI	ADU
Los Angeles	2012 MANNING AVE	90025	4321006019	0.000	0.000	0.085	0.000	Shortfall of Sites	0.155	Low Residential	R1-1-O	0	0	0	12.906	0.085		Residential - Single Family Residence, 1	129B157 654		West Los Angeles	No	MI	ADU
Los Angeles	9521 KIRKSIDE RD	90035	4306023015	0.000	0.000	0.085	0.000	Shortfall of Sites	0.152	Low Residential	R1V2-O	0	0	0	13.200	0.085		Residential - Single Family Residence - Pool, 1	129B165 654		West Los Angeles	No	MI	ADU
Los Angeles	2956 QUEENSBURY DR	90064	4316011008	0.000	0.000	0.085	0.000	Shortfall of Sites	0.201	Low Residential	R1V2	0	0	0	9.956	0.085		Residential - Single Family Residence, 1	126B161 654		West Los Angeles	No	MI	ADU
Los Angeles	3126 PURDUE AVE	90066	4250022005	0.000	0.000	0.085	0.000	Shortfall of Sites	0.172	Low Residential	R1V2	0	0	0	11.612	0.085		Residential - Single Family Residence, 1	120B157 654		Palms - Mar Vista - Del Rey	No	MI	ADU
Los Angeles	7906 VICKSBURG AVE	90045	4107004002	0.000	0.000	0.085	0.000	Shortfall of Sites	0.151	Low Residential	R1-1	0	0	0	13.277	0.085		Residential - Single Family Residence - Pool, 1	099B165 654		Westchester - Playa del Rey	No	MI	ADU
Los Angeles	12300 MCLENNAN AVE	91344	2609026053	0.000	0.000	0.085	0.000	Shortfall of Sites	0.265	Very Low II Residential	RE11-1	0	0	0	7.543	0.085		Residential - Single Family Residence, 1	219B133 655		Granada Hills - Knollwood	No	MI	ADU
Los Angeles	11815 MCLENNAN AVE	91344	2610002027	0.000	0.000	0.085	0.000	Shortfall of Sites	0.172	Low I Residential	RS-1	0	0	0	11.617	0.085		Residential - Single Family Residence - Pool, 1	216B133 655		Granada Hills - Knollwood	No	MI	ADU
Los Angeles	17057 RINALDI ST	91344	2607019029	0.000	0.000	0.085	0.000	Shortfall of Sites	0.169	Low I Residential	RS-1	0	0	0	11.807	0.085		Residential - Single Family Residence, 1	213B133 655		Granada Hills - Knollwood	No	MI	ADU
Los Angeles	11449 HAYVENHURST AVE	91344	2682001014	0.000	0.000	0.085	0.000	Shortfall of Sites	0.172	Low I Residential	RS-1	0	0	0	11.615	0.085		Residential - Single Family Residence, 1	213B137 655		Granada Hills - Knollwood	No	MI	ADU
Los Angeles	17107 HORACE ST	91344	2696015025	0.000	0.000	0.085	0.000	Shortfall of Sites	0.163	Low II Residential	R1-1	0	0	0	12.306	0.085		Residential - Single Family Residence, 1	210B133 655		Granada Hills - Knollwood	No	MI	ADU
Los Angeles	17738 HORACE ST	91344	2712012002	0.000	0.000	0.085	0.000	Shortfall of Sites	0.172	Low I Residential	RE9-1XL-RFA	0	0	0	11.618	0.085		Residential - Single Family Residence, 1	210B129 655		Granada Hills - Knollwood	No	MI	ADU
Los Angeles	18927 CELTIC ST	91326	2718007004	0.000	0.000	0.085	0.000	Shortfall of Sites	0.174	Low I Residential	RS-1	0	0	0	11.490	0.085		Residential - Single Family Residence, 1	210B121 655		Northridge	No	MI	ADU
Los Angeles	10935 RATHBURN AVE	91326	2715004042	0.000	0.000	0.085	0.000	Shortfall of Sites	0.269	Very Low II Residential	RE11-1	0	0	0	7.421	0.085		Residential - Single Family Residence - Pool, 1	210B125 655		Northridge	No	MI	ADU
Los Angeles	16439 GERMAIN ST	91344	2679005016	0.000	0.000	0.085	0.000	Shortfall of Sites	0.195	Low I Residential	RS-1	0	0	0	10.266	0.085		Residential - Single Family Residence, 1	207B137 655		Granada Hills - Knollwood	No	MI	ADU
Los Angeles	19153 GERMAIN ST	91326	2728011010	0.000	0.000	0.085	0.000	Shortfall of Sites	0.406	Very Low I Residential	RA-1	0	0	0	4.927	0.085		Residential - Single Family Residence, 1	207B121 655		Northridge	No	MI	ADU
Los Angeles	10529 GAVIOTA AVE	91344	2668007026	0.000	0.000	0.085	0.000	Shortfall of Sites	0.180	Low I Residential	RS-1	0	0	0	11.122	0.085		Residential - Single Family Residence, 1	207B141 655		Granada Hills - Knollwood	No	MI	ADU
Los Angeles	10462 MARKLEIN AVE	91345	2649016022	0.000	0.000	0.085	0.000	Shortfall of Sites	0.172	Low Residential	RS-1	0	0	0	11.605	0.085		Residential - Single Family Residence, 1	207B145 655		Mission Hills - Panorama City - North Hills	No	MI	ADU
Los Angeles	10430 COZYCROFT AVE	91311	2707034010	0.000	0.000	0.085	0.000	Shortfall of Sites	0.262	Very Low II Residential	RE11-1	0	0	0	7.639	0.085		Residential - Single Family Residence - Pool, 1	207B109 655		Chatsworth - Porter Ranch	No	MI	ADU
Los Angeles	10338 SANDLEWOOD LN	91326	2728020016	0.000	0.000	0.085	0.000	Shortfall of Sites	0.213	Very Low II Residential	RS-1	0	0	0	9.409	0.085		Residential - Single Family Residence, 1	204B121 655		Northridge	No	MI	ADU
Los Angeles	10301 MATHER AVE	91040	2559003021	0.000	0.000	0.085	0.000	Shortfall of Sites	0.185	Low Residential	R1-1-RFA	0	0	0	10.798	0.085		Residential - Single Family Residence, 1	204B193 655		Sunland - Tujunga - Lake View Terrace - Shadow Hills - East La Tuna Canyon	No	MI	ADU
Los Angeles	15637 ROMAR ST	91343	2661019003	0.000	0.000	0.085	0.000	Shortfall of Sites	0.152	Low I Residential	RA-1	0	0	0	13.151	0.085		Residential - Single Family Residence, 1	204B141 655		Granada Hills - Knollwood	No	MI	ADU
Los Angeles	10124 GOTHIC AVE	91343	2678005012	0.000	0.000	0.085	0.000	Shortfall of Sites	0.186	Low I Residential	RS-1	0	0	0	10.756	0.085		Residential - Single Family Residence, 1	204B137 655		Granada Hills - Knollwood	No	MI	ADU
Los Angeles	19841 VINTAGE ST	91311	2726006026	0.000	0.000	0.085	0.000	Shortfall of Sites	0.253	Very Low II Residential	RE11-1	0	0	0	7.919	0.085		Residential - Single Family Residence - Pool, 1	204B113 655		Chatsworth - Porter Ranch	No	MI	ADU
Los Angeles	9965 GENESTA AVE	91325	2694009007	0.000	0.000	0.085	0.000	Shortfall of Sites	0.254	Very Low II Residential	RE11-1	0	0	0	7.873	0.085		Residential - Single Family Residence, 1	204B133 655		Northridge	No	MI	ADU
Los Angeles	9679 KEOKUK AVE	91311	2748029050	0.000	0.000	0.085	0.000	Shortfall of Sites	0.172	Low I Residential	RS-1	0	0	0	11.622	0.085		Residential - Single Family Residence, 1	201B113 655		Chatsworth - Porter Ranch	No	MI	ADU
Los Angeles	16400 SUPERIOR ST	91343	2677010002	0.000	0.000	0.085	0.000	Shortfall of Sites	0.233	Low Residential	RS-1	0	0	0	8.573	0.085		Residential - Single Family Residence, 1	201B137 655		Mission Hills - Panorama City - North Hills	No	MI	ADU
Los Angeles	9604 CREBS AVE	91324	2763024010	0.000	0.000	0.085	0.000	Shortfall of Sites	0.207	Low I Residential	RS-1	0	0	0	9.669	0.085		Residential - Single Family Residence - Pool, 1	201B121 655		Northridge	No	MI	ADU
Los Angeles	19440 HALSTED ST	91324	2761003009	0.000	0.000	0.085	0.000	Shortfall of Sites	0.396	Very Low I Residential	RA-1	0	0	0	5.053	0.085		Residential - Single Family Residence - Pool, 1	201B117 655		Chatsworth - Porter Ranch	No	MI	ADU
Los Angeles	5635 STANSBURY AVE	91401	2245027011	0.000	0.000	0.085	0.000	Shortfall of Sites	0.201	Low Residential	R1-1	0	0	0	9.928	0.085		Residential - Single Family Residence, 1	174B153 655		Van Nuys - North Sherman Oaks	No	MI	ADU
Los Angeles	5501 NOBLE AVE	91411	2250005005	0.000	0.000	0.085	0.000	Shortfall of Sites	0.155	Low Residential	R1-1-RIO	0	0	0	12.905	0.085		Residential - Single Family Residence, 1	174B145 655		Van Nuys - North Sherman Oaks	No	MI	ADU
Los Angeles	4553 STERN AVE	91423	2271004021	0.000	0.000	0.085	0.000	Shortfall of Sites	0.206	Low Residential	R1-1-RIO	0	0	0	9.706	0.085		Residential - Single Family Residence - Pool, 1	168B153 655		Sherman Oaks - Studio City - Toluca Lake - Cahuenga Pass	No	MI	ADU
Los Angeles	14207 GREENLEAF ST	91423	2266004015	0.000	0.000	0.085	0.000	Shortfall of Sites	0.291	Very Low Residential	RE11-1	0	0	0	6.865	0.085		Residential - Single Family Residence, 1	165B153 655		Sherman Oaks - Studio City - Toluca Lake - Cahuenga Pass	No	MI	ADU
Los Angeles	4274 CAMELLIA AVE	91604	2365028017	0.000	0.000	0.085	0.000	Shortfall of Sites	0.155	Low Residential	R1-1-RIO	0	0	0	12.900	0.085		Residential - Single Family Residence, 1	165B169 655		Sherman Oaks - Studio City - Toluca Lake - Cahuenga Pass	No	MI	ADU
Los Angeles	3352 GARDEN AVE	90039	5437005004	0.000	0.000	0.085	0.000	Shortfall of Sites	0.155	Low Residential	R1-1-RIO	0	0	0	12.894	0.085		Residential - Single Family Residence, 1	153B209 655		Northeast Los Angeles	No	MI	ADU
Los Angeles	600 N LUCERNE BLVD	90004	5523012012	0.000	0.000	0.085	0.000	Shortfall of Sites	0.161	Low II Residential	R1R3-RG	0	0	0	12.442	0.085		Residential - Single Family Residence, 1	141B189 655		Wilshire	No	MI	ADU
Los Angeles	10588 WILKINS AVE	90024	4326021009	0.000	0.000	0.085	0.000	Shortfall of Sites	0.149	Low Residential	R1-1-O	0	0	0	13.386	0.085		Residential - Single Family Residence, 1	132B157 655		Westwood	No	MI	ADU
Los Angeles	132 S ANITA AVE	90049	4405035030	0.000	0.000	0.085	0.000	Shortfall of Sites	0.203	Low Residential	R1-1	0	0	0	9.853	0.085		Residential - Single Family Residence - Pool, 1	132B141 655		Brentwood - Pacific Palisades	No	MI	ADU
Los Angeles	9707 KIRKSIDE RD	90035	4307015010	0.000	0.000	0.085	0.000	Shortfall of Sites	0.162	Low Residential	R1V2-O	0	0	0	12.370	0.085		Residential - Single Family Residence - Pool, 1	129B165 655		West Los Angeles	No	MI	ADU
Los Angeles	2248 S CANFIELD AVE	90034	4302010018	0.000	0.000	0.085	0.000	Shortfall of Sites	0.167	Low Residential	R1V2-O	0	0	0	11.983	0.085		Residential - Single Family Residence - Pool, 1	126B169 655		West Los Angeles	No	MI	ADU
Los Angeles	2410 GUTHRIE CT	90034	4309019025	0.000	0.000	0.085	0.000	Shortfall of Sites	0.456	Low Residential	R1V2-O	0	0	0	4.382	0.085		Residential - Single Family Residence - Pool, 1	126B165 655		West Los Angeles	No	MI	ADU
Los Angeles	10282 KILRENNY AVE	90064	4316003008	0.000	0.000	0.085	0.000	Shortfall of Sites	0.171	Low Residential	R1V2	0	0	0	11.697	0.085		Residential - Single Family Residence, 1	126B161 655		West Los Angeles	No	MI	ADU
Los Angeles	12544 WOODGREEN ST	90066	4246007003	0.000	0.000	0.085	0.000	Shortfall of Sites	0.155	Low Residential	R1V2	0	0	0	12.904	0.085		Residential - Single Family Residence, 1	114B153 655		Palms - Mar Vista - Del Rey	No	MI	ADU
Los Angeles	17216 CEREDO PL	91344	2608018020	0.000	0.000	0.085	0.000	Shortfall of Sites	0.230	Low I Residential	RS-1	0	0	0	8.714	0.085		Residential - Single Family Residence - Pool, 1	219B133 656		Granada Hills - Knollwood	No	MI	ADU
Los Angeles	17051 RINALDI ST	91344	2607019030	0.000	0.000	0.085	0.000	Shortfall of Sites	0.169	Low I Residential	RS-1	0	0	0	11.807	0.085		Residential - Single Family Residence, 1	213B133 656		Granada Hills - Knollwood	No	MI	ADU
Los Angeles	11449 SWINTON AVE	91344	2681006003	0.000	0.000	0.085	0.000	Shortfall of Sites	0.195	Low I Residential	RS-1	0	0	0	10.265	0.085		Residential - Single Family Residence, 1	213B137 656		Granada Hills - Knollwood	No	MI	ADU
Los Angeles	17101 HORACE ST	91344	2696015024	0.000	0.000	0.085	0.000	Shortfall of Sites	0.163	Low II Residential	R1-1	0	0	0	12.306	0.085		Residential - Single Family Residence - Pool, 1	210B133 656		Granada Hills - Knollwood	No	MI	ADU
Los Angeles	10934 RATHBURN AVE	91326	2715005056	0.000	0.000	0.085	0.000	Shortfall of Sites	0.271	Very Low II Residential	RE11-1	0	0	0	7.382	0.085		Residential - Single Family Residence, 1	210B125 656		Northridge	No	MI	ADU
Los Angeles	17442 KINGSBURY ST	91344	2733021051	0.000	0.000	0.085	0.000	Shortfall of Sites	0.167	Low II Residential	R1-1XL-RFA	0	0	0	12.001	0.085		Residential - Single Family Residence - Pool, 1	207B129 656		Granada Hills - Knollwood	No	MI	ADU
Los Angeles	8457 HILLROSE ST	91040	2555037012	0.000	0.000	0.085	0.000	Shortfall of Sites	0.185	Low Residential	R1-1-RFA	0	0	0	10.786	0.085		Residential - Single Family Residence - Pool, 1	207B189 656		Sunland - Tujunga - Lake View Terrace - Shadow Hills - East La Tuna Canyon	No	MI	ADU
Los Angeles	16433 GERMAIN ST	91344	2679005017	0.000	0.000	0.085	0.000	Shortfall of Sites	0.191	Low I Residential	RS-1	0	0	0	10.460	0.085		Residential - Single Family Residence - Pool, 1	207B137 656		Granada Hills - Knollwood	No	MI	ADU
Los Angeles	10517 VANALDEN AVE	91326	2728011015	0.000	0.000	0.085	0.000	Shortfall of Sites	0.290	Very Low II Residential	RE11-1	0	0	0	6.888	0.085		Residential - Single Family Residence, 1	207B121 656		Northridge	No	MI	ADU
Los Angeles	10528 GAVIOTA AVE	91344	2668008029	0.000	0.000	0.085	0.000	Shortfall of Sites	0.180	Low I Residential	RS-1	0	0	0	11.129	0.085		Residential - Single Family Residence, 1	207B141 656		Granada Hills - Knollwood	No	MI	ADU
Los Angeles	10463 LANGDON AVE	91345	2649016013	0.000	0.000	0.085	0.000	Shortfall of Sites	0.172	Low Residential	RS-1	0	0	0	11.607	0.085		Residential - Single Family Residence - Pool, 1	207B145 656		Mission Hills - Panorama City - North Hills	No	MI	ADU
Los Angeles	10435 INDEPENDENCE AVE	91311	2706019024	0.000	0.000	0.085	0.000	Shortfall of Sites	0.518	Very Low I Residential	RA-1	0	0	0	3.862	0.085		Residential - Single Family Residence, 1	207B109 656		Chatsworth - Porter Ranch	No	MI	ADU
Los Angeles	10342 SANDLEWOOD LN	91326	2728020017	0.000	0.000	0.085	0.000	Shortfall of Sites	0.213	Very Low II Residential	RS-1	0	0	0	9.408	0.085		Residential - Single Family Residence, 1	204B121 656		Northridge	No	MI	ADU
Los Angeles	10139 GAVIOTA AVE	91343	2669008009	0.000	0.000	0.085	0.000	Shortfall of Sites	0.176	Low I Residential	RS-1	0	0	0	11.334	0.085		Residential - Single Family Residence, 1	204B141 656		Granada Hills - Knollwood	No	MI	ADU
Los Angeles	10124 VALJEAN AVE	91343	2678002005	0.000	0.000	0.085	0.000	Shortfall of Sites	0.187	Low I Residential	RS-1	0	0	0	10.714	0.085		Residential - Single Family Residence, 1	204B137 656		Granada Hills - Knollwood	No	MI	ADU
Los Angeles	20021 VINTAGE ST	91311	2726022025	0.000	0.000	0.085	0.000	Shortfall of Sites	0.252	Very Low II Residential	RE11-1	0	0	0	7.921	0.085		Residential - Single Family Residence - Pool, 1	204B113 656		Chatsworth - Porter Ranch	No	MI	ADU
Los Angeles	20244 SUPERIOR ST	91311	2748028034	0.000	0.000	0.085	0.000	Shortfall of Sites	0.198	Low I Residential	RS-1	0	0	0	10.118	0.085		Residential - Single Family Residence, 1	201B113 656		Chatsworth - Porter Ranch	No	MI	ADU
Los Angeles	9651 ODESSA AVE	91343	2677006008	0.000	0.000	0.085	0.000	Shortfall of Sites	0.184	Low Residential	RS-1	0	0	0	10.890	0.085		Residential - Single Family Residence, 1	201B137 656		Mission Hills - Panorama City - North Hills	No	MI	ADU
Los Angeles	9765 CABANAS AVE	91042	2571012060	0.000	0.000	0.085	0.000	Shortfall of Sites	0.174	Low Residential	R1-1-RFA	0	0	0	11.480	0.085		Residential - Single Family Residence, 1	201B205 656		Sunland - Tujunga - Lake View Terrace - Shadow Hills - East La Tuna Canyon	No	MI	ADU
Los Angeles	19730 HALSTED ST	91311	2761030033	0.000	0.000	0.085	0.000	Shortfall of Sites	0.177	Low I Residential	RS-1	0	0	0	11.275	0.085		Residential - Single Family Residence, 1	201B117 656		Chatsworth - Porter Ranch	No	MI	ADU

Jurisdiction Name	Site Address/Intersection	5 Digit ZIP Code	Assessor Parcel Number	Very Low-Income	Low-Income	Moderate-Income	Above Moderate-Income	Type of Shortfall	Parcel Size (Acres)	Current General Plan Designation	Current Zoning	Proposed General Plan (GP) Designation	Proposed Zoning	Minimum Density Allowed	Maximum Density Allowed	Total Capacity	Vacant/ Nonvacant	Description of Existing Uses	PIN	Base Density Per Acre	Community Plan Area	Rent Stabalization Ordinance	Income Category	Applicable Rezoning Program (Program informing values in Column Q listed first)
Los Angeles	5500 NOBLE AVE	91411	2250012032	0.000	0.000	0.085	0.000	Shortfall of Sites	0.155	Low Residential	R1-1	0	0	0	12.907	0.085		Residential - Single Family Residence, 1	174B145 656		Van Nuys - North Sherman Oaks	No	MI	ADU
Los Angeles	11569 KLING ST	91602	2354016036	0.000	0.000	0.085	0.000	Shortfall of Sites	0.183	Low Residential	R1-1	0	0	0	10.917	0.085		Residential - Single Family Residence, 1	168B169 656		North Hollywood - Valley Village	No	MI	ADU
Los Angeles	4631 BUFFALO AVE	91423	2360001004	0.000	0.000	0.085	0.000	Shortfall of Sites	0.167	Low Residential	R1-1-RIO	0	0	0	11.971	0.085		Residential - Single Family Residence - Pool, 1	168B157 656		Sherman Oaks - Studio City - Toluca Lake - Cahuenga Pass	No	MI	ADU
Los Angeles	4302 WILKINSON AVE	91604	2367001033	0.000	0.000	0.085	0.000	Shortfall of Sites	0.161	Low Residential	R1-1-RIO	0	0	0	12.436	0.085		Residential - Single Family Residence, 1	165B165 656		Sherman Oaks - Studio City - Toluca Lake - Cahuenga Pass	No	MI	ADU
Los Angeles	4238 COSTELLO AVE	91423	2266016012	0.000	0.000	0.085	0.000	Shortfall of Sites	0.161	Low Residential	R1-1	0	0	0	12.455	0.085		Residential - Single Family Residence, 1	165B153 656		Sherman Oaks - Studio City - Toluca Lake - Cahuenga Pass	No	MI	ADU
Los Angeles	128 S EDINBURGH AVE	90048	5511024023	0.000	0.000	0.085	0.000	Shortfall of Sites	0.152	Low II Residential	R1V3	0	0	0	13.181	0.085		Residential - Single Family Residence - Pool and Misc., 1	138B177 656		Wilshire	No	MI	ADU
Los Angeles	170 LITTLE PARK LN	90049	4404001039	0.000	0.000	0.085	0.000	Shortfall of Sites	0.166	Low Residential	RS-1	0	0	0	12.035	0.085		Residential - Single Family Residence, 1	132B141 656		Brentwood - Pacific Palisades	No	MI	ADU
Los Angeles	9527 KIRKSIDE RD	90035	4306023014	0.000	0.000	0.085	0.000	Shortfall of Sites	0.152	Low Residential	R1V2-O	0	0	0	13.200	0.085		Residential - Single Family Residence, 1	129B165 656		West Los Angeles	No	MI	ADU
Los Angeles	2818 PATRICIA AVE	90064	4318018034	0.000	0.000	0.085	0.000	Shortfall of Sites	0.168	Low Residential	R1V2-O	0	0	0	11.900	0.085		Residential - Single Family Residence, 1	126B161 656		West Los Angeles	No	MI	ADU
Los Angeles	3633 MOUNTAIN VIEW AVE	90066	4248027012	0.000	0.000	0.085	0.000	Shortfall of Sites	0.260	Low Residential	R1V2	0	0	0	7.678	0.085		Residential - Single Family Residence - Pool, 1	114B153 656		Palms - Mar Vista - Del Rey	No	MI	ADU
Los Angeles	7307 W 87TH ST	90045	4119025015	0.000	0.000	0.085	0.000	Shortfall of Sites	0.223	Low Residential	R1-1	0	0	0	8.967	0.085		Residential - Single Family Residence, 1	096B157 656		Westchester - Playa del Rey	No	MI	ADU
Los Angeles	17201 BRAXTON ST	91344	2608004018	0.000	0.000	0.085	0.000	Shortfall of Sites	0.174	Low I Residential	RS-1	0	0	0	11.522	0.085		Residential - Single Family Residence - Pool, 1	222B133 657		Granada Hills - Knollwood	No	MI	ADU
Los Angeles	17045 RINALDI ST	91344	2607019031	0.000	0.000	0.085	0.000	Shortfall of Sites	0.169	Low I Residential	RS-1	0	0	0	11.807	0.085		Residential - Single Family Residence - Pool, 1	213B133 657		Granada Hills - Knollwood	No	MI	ADU
Los Angeles	10935 YOLANDA AVE	91326	2717012006	0.000	0.000	0.085	0.000	Shortfall of Sites	0.278	Very Low II Residential	RE11-1	0	0	0	7.193	0.085		Residential - Single Family Residence, 1	210B121 657		Northridge	No	MI	ADU
Los Angeles	10935 ETIWANDA AVE	91326	2715005070	0.000	0.000	0.085	0.000	Shortfall of Sites	0.271	Very Low II Residential	RE11-1	0	0	0	7.367	0.085		Residential - Single Family Residence, 1	210B125 657		Northridge	No	MI	ADU
Los Angeles	16427 GERMAIN ST	91344	2679005028	0.000	0.000	0.085	0.000	Shortfall of Sites	0.192	Low I Residential	RS-1	0	0	0	10.430	0.085		Residential - Single Family Residence - Pool, 1	207B137 657		Granada Hills - Knollwood	No	MI	ADU
Los Angeles	10532 AQUEDUCT AVE	91344	2661006016	0.000	0.000	0.085	0.000	Shortfall of Sites	0.173	Low I Residential	RS-1	0	0	0	11.563	0.085		Residential - Single Family Residence, 1	207B141 657		Granada Hills - Knollwood	No	MI	ADU
Los Angeles	10460 ETON AVE	91311	2706021025	0.000	0.000	0.085	0.000	Shortfall of Sites	0.173	Low I Residential	RS-1	0	0	0	11.568	0.085		Residential - Single Family Residence, 1	207B105 657		Chatsworth - Porter Ranch	No	MI	ADU
Los Angeles	10343 SANDLEWOOD LN	91326	2728020043	0.000	0.000	0.085	0.000	Shortfall of Sites	0.213	Very Low II Residential	RS-1	0	0	0	9.372	0.085		Residential - Single Family Residence, 1	204B121 657		Northridge	No	MI	ADU
Los Angeles	8362 APPERSON ST	91040	2560024020	0.000	0.000	0.085	0.000	Shortfall of Sites	0.279	Low Residential	R1-1-RFA	0	0	0	7.176	0.085		Residential - Single Family Residence, 1	204B189 657		Sunland - Tujunga - Lake View Terrace - Shadow Hills - East La Tuna Canyon	No	MI	ADU
Los Angeles	10125 SOPHIA AVE	91343	2678005021	0.000	0.000	0.085	0.000	Shortfall of Sites	0.180	Low I Residential	RS-1	0	0	0	11.084	0.085		Residential - Single Family Residence, 1	204B137 657		Granada Hills - Knollwood	No	MI	ADU
Los Angeles	19831 VINTAGE ST	91311	2726006027	0.000	0.000	0.085	0.000	Shortfall of Sites	0.253	Very Low II Residential	RE11-1	0	0	0	7.916	0.085		Residential - Single Family Residence - Pool, 1	204B113 657		Chatsworth - Porter Ranch	No	MI	ADU
Los Angeles	9954 SHOUP AVE	91311	2745006005	0.000	0.000	0.085	0.000	Shortfall of Sites	0.706	Very Low I Residential	RA-1	0	0	0	2.833	0.085		Residential - Single Family Residence - Pool, 1	204B101 657		Chatsworth - Porter Ranch	No	MI	ADU
Los Angeles	20238 SUPERIOR ST	91311	2748028035	0.000	0.000	0.085	0.000	Shortfall of Sites	0.188	Low I Residential	RS-1	0	0	0	10.651	0.085		Residential - Single Family Residence, 1	201B113 657		Chatsworth - Porter Ranch	No	MI	ADU
Los Angeles	9656 SWINTON AVE	91343	2677013038	0.000	0.000	0.085	0.000	Shortfall of Sites	0.173	Low Residential	RS-1	0	0	0	11.534	0.085		Residential - Single Family Residence - Pool, 1	201B137 657		Mission Hills - Panorama City - North Hills	No	MI	ADU
Los Angeles	9764 CABANAS AVE	91042	2571007069	0.000	0.000	0.085	0.000	Shortfall of Sites	0.181	Low Residential	R1-1-RFA	0	0	0	11.064	0.085		Residential - Single Family Residence, 1	201B205 657		Sunland - Tujunga - Lake View Terrace - Shadow Hills - East La Tuna Canyon	No	MI	ADU
Los Angeles	9529 JUMILLA AVE	91311	2761030046	0.000	0.000	0.085	0.000	Shortfall of Sites	0.179	Low I Residential	RS-1	0	0	0	11.171	0.085		Residential - Single Family Residence, 1	201B117 657		Chatsworth - Porter Ranch	No	MI	ADU
Los Angeles	9229 SOPHIA AVE	91343	2676024019	0.000	0.000	0.085	0.000	Shortfall of Sites	0.184	Low Residential	RS-1	0	0	0	10.887	0.085		Residential - Single Family Residence, 1	198B137 657		Mission Hills - Panorama City - North Hills	No	MI	ADU
Los Angeles	18041 ACRE ST	91325	2768009012	0.000	0.000	0.085	0.000	Shortfall of Sites	0.364	Very Low I Residential	RA-1	0	0	0	5.498	0.085		Residential - Single Family Residence - Pool, 1	195B125 657		Northridge	No	MI	ADU
Los Angeles	5464 NORWICH AVE	91411	2250013034	0.000	0.000	0.085	0.000	Shortfall of Sites	0.155	Low Residential	R1-1	0	0	0	12.876	0.085		Residential - Single Family Residence, 1	174B145 657		Van Nuys - North Sherman Oaks	No	MI	ADU
Los Angeles	5418 VANALDEN AVE	91356	2163022001	0.000	0.000	0.085	0.000	Shortfall of Sites	0.698	Very Low I Residential	RA-1	0	0	0	2.867	0.085		Residential - Single Family Residence - Pool, 1	174B121 657		Encino - Tarzana	No	MI	ADU
Los Angeles	5143 GOODLAND AVE	91607	2357012006	0.000	0.000	0.085	0.000	Shortfall of Sites	0.225	Low Residential	R1-1	0	0	0	8.881	0.085		Residential - Single Family Residence - Pool, 1	171B161 657		North Hollywood - Valley Village	No	MI	ADU
Los Angeles	11575 KLING ST	91602	2354016037	0.000	0.000	0.085	0.000	Shortfall of Sites	0.183	Low Residential	R1-1	0	0	0	10.918	0.085		Residential - Single Family Residence, 1	168B169 657		North Hollywood - Valley Village	No	MI	ADU
Los Angeles	4651 ETHEL AVE	91423	2360024009	0.000	0.000	0.085	0.000	Shortfall of Sites	0.201	Low Residential	R1-1-RIO	0	0	0	9.927	0.085		Residential - Single Family Residence, 1	168B161 657		Sherman Oaks - Studio City - Toluca Lake - Cahuenga Pass	No	MI	ADU
Los Angeles	4632 BUFFALO AVE	91423	2360001006	0.000	0.000	0.085	0.000	Shortfall of Sites	0.167	Low Residential	R1-1-RIO	0	0	0	11.970	0.085		Residential - Single Family Residence, 1	168B157 657		Sherman Oaks - Studio City - Toluca Lake - Cahuenga Pass	No	MI	ADU
Los Angeles	4303 RHODES AVE	91604	2367001034	0.000	0.000	0.085	0.000	Shortfall of Sites	0.161	Low Residential	R1-1-RIO	0	0	0	12.446	0.085		Residential - Single Family Residence, 1	165B165 657		Sherman Oaks - Studio City - Toluca Lake - Cahuenga Pass	No	MI	ADU
Los Angeles	11137 VALLEY SPRING PL	91602	2366009015	0.000	0.000	0.085	0.000	Shortfall of Sites	0.335	Low Residential	R1-1-RIO	0	0	0	5.967	0.085		Residential - Single Family Residence - Pool, 1	165B173 657		Sherman Oaks - Studio City - Toluca Lake - Cahuenga Pass	No	MI	ADU
Los Angeles	4274 FARMDALE AVE	91604	2365029017	0.000	0.000	0.085	0.000	Shortfall of Sites	0.155	Low Residential	R1-1-RIO	0	0	0	12.917	0.085		Residential - Single Family Residence, 1	165B169 657		Sherman Oaks - Studio City - Toluca Lake - Cahuenga Pass	No	MI	ADU
Los Angeles	5651 CLINTON ST	90004	5523011013	0.000	0.000	0.085	0.000	Shortfall of Sites	0.161	Low II Residential	R1R3-RG	0	0	0	12.438	0.085		Residential - Single Family Residence, 1	141B189 657		Wilshire	No	MI	ADU
Los Angeles	129 S EDINBURGH AVE	90048	5511023007	0.000	0.000	0.085	0.000	Shortfall of Sites	0.150	Low II Residential	R1V3	0	0	0	13.324	0.085		Residential - Single Family Residence, 1	138B177 657		Wilshire	No	MI	ADU
Los Angeles	301 DALKEITH AVE	90049	4366016028	0.000	0.000	0.085	0.000	Shortfall of Sites	0.221	Low Residential	R1-1	0	0	0	9.066	0.085		Residential - Single Family Residence - Pool, 1	138B145 657		Westwood	No	MI	ADU
Los Angeles	11443 BOLAS ST	90049	4365021001	0.000	0.000	0.085	0.000	Shortfall of Sites	0.178	Low Residential	R1-1-O	0	0	0	11.245	0.085		Residential - Single Family Residence - Therapy Pool (Spa), 1	135B145 657		Brentwood - Pacific Palisades	No	MI	ADU
Los Angeles	12050 ROSE MARIE LN	90049	4404021019	0.000	0.000	0.085	0.000	Shortfall of Sites	0.175	Low Residential	RS-1	0	0	0	11.400	0.085		Residential - Single Family Residence - Pool, 1	132B141 657		Brentwood - Pacific Palisades	No	MI	ADU
Los Angeles	2803 FORRESTER DR	90064	4308013008	0.000	0.000	0.085	0.000	Shortfall of Sites	0.162	Low Residential	R1V2-O	0	0	0	12.321	0.085		Residential - Single Family Residence, 1	126B165 657		West Los Angeles	No	MI	ADU
Los Angeles	10347 NORTHVALE RD	90064	4318035018	0.000	0.000	0.085	0.000	Shortfall of Sites	0.171	Low Residential	R1V2	0	0	0	11.674	0.085		Residential - Single Family Residence, 1	123B161 657		West Los Angeles	No	MI	ADU
Los Angeles	3211 MOUNTAIN VIEW AVE	90066	4248014001	0.000	0.000	0.085	0.000	Shortfall of Sites	0.182	Low Residential	R1V2	0	0	0	10.982	0.085		Residential - Single Family Residence, 1	117B153 657		Palms - Mar Vista - Del Rey	No	MI	ADU
Los Angeles	11818 VICTORIA AVE	90066	4234016004	0.000	0.000	0.085	0.000	Shortfall of Sites	0.195	Low Residential	R1V2	0	0	0	10.249	0.085		Residential - Single Family Residence, 1	114B157 657		Palms - Mar Vista - Del Rey	No	MI	ADU
Los Angeles	7313 W 87TH ST	90045	4119025014	0.000	0.000	0.085	0.000	Shortfall of Sites	0.201	Low Residential	R1-1	0	0	0	9.954	0.085		Residential - Single Family Residence, 1	096B157 657		Westchester - Playa del Rey	No	MI	ADU
Los Angeles	8627 LILIENTHAL AVE	90045	4123016014	0.000	0.000	0.085	0.000	Shortfall of Sites	0.164	Low Residential	R1-1	0	0	0	12.188	0.085		Residential - Single Family Residence, 1	096B169 657		Westchester - Playa del Rey	No	MI	ADU
Los Angeles	17170 BARNESTON ST	91344	2607004024	0.000	0.000	0.085	0.000	Shortfall of Sites	0.256	Very Low II Residential	RE11-1	0	0	0	7.807	0.085		Residential - Single Family Residence - Pool, 1	216B133 658		Granada Hills - Knollwood	No	MI	ADU
Los Angeles	17039 RINALDI ST	91344	2607019032	0.000	0.000	0.085	0.000	Shortfall of Sites	0.169	Low I Residential	RS-1	0	0	0	11.807	0.085		Residential - Single Family Residence, 1	213B133 658		Granada Hills - Knollwood	No	MI	ADU
Los Angeles	11444 PETIT AVE	91344	2682005010	0.000	0.000	0.085	0.000	Shortfall of Sites	0.175	Low I Residential	RS-1	0	0	0	11.415	0.085		Residential - Single Family Residence, 1	213B137 658		Granada Hills - Knollwood	No	MI	ADU
Los Angeles	17069 HORACE ST	91344	2696015022	0.000	0.000	0.085	0.000	Shortfall of Sites	0.163	Low II Residential	R1-1	0	0	0	12.306	0.085		Residential - Single Family Residence, 1	210B133 658		Granada Hills - Knollwood	No	MI	ADU
Los Angeles	10951 BECKFORD AVE	91326	2718011034	0.000	0.000	0.085	0.000	Shortfall of Sites	0.180	Low I Residential	RS-1	0	0	0	11.119	0.085		Residential - Single Family Residence - Pool, 1	210B121 658		Northridge	No	MI	ADU
Los Angeles	10935 CANBY AVE	91326	2715002051	0.000	0.000	0.085	0.000	Shortfall of Sites	0.260	Very Low II Residential	RE11-1	0	0	0	7.683	0.085		Residential - Single Family Residence - Therapy Pool (Spa), 1	210B125 658		Northridge	No	MI	ADU
Los Angeles	17422 KINGSBURY ST	91344	2733021054	0.000	0.000	0.085	0.000	Shortfall of Sites	0.155	Low II Residential	R1-1XL-RFA	0	0	0	12.908	0.085		Residential - Single Family Residence, 1	207B129 658		Granada Hills - Knollwood	No	MI	ADU
Los Angeles	10549 DEBRA AVE	91344	2679005029	0.000	0.000	0.085	0.000	Shortfall of Sites	0.183	Low I Residential	RS-1	0	0	0	10.942	0.085		Residential - Single Family Residence - Pool, 1	207B137 658		Granada Hills - Knollwood	No	MI	ADU
Los Angeles	10514 VANALDEN AVE	91326	2728015020	0.000	0.000	0.085	0.000	Shortfall of Sites	0.262	Very Low II Residential	RE11-1	0	0	0	7.637	0.085		Residential - Single Family Residence, 1	207B121 658		Northridge	No	MI	ADU
Los Angeles	10529 MONTGOMERY AVE	91344	2668008020	0.000	0.000	0.085	0.000	Shortfall of Sites	0.180	Low I Residential	RS-1	0	0	0	11.137	0.085		Residential - Single Family Residence, 1	207B141 658		Granada Hills - Knollwood	No	MI	ADU
Los Angeles	10346 EDGEBROOK WAY	91326	2728020034	0.000	0.000	0.085	0.000	Shortfall of Sites	0.246	Very Low II Residential	RS-1	0	0	0	8.139	0.085		Residential - Single Family Residence, 1	204B121 658		Northridge	No	MI	ADU
Los Angeles	8105 APPERSON ST	91040	2559004010	0.000	0.000	0.085	0.000	Shortfall of Sites	0.173	Low Residential	R1-1-RFA	0	0	0	11.577	0.085		Residential - Single Family Residence, 1	204B193 658		Sunland - Tujunga - Lake View Terrace - Shadow Hills - East La Tuna Canyon	No	MI	ADU
Los Angeles	10127 SWINTON AVE	91343	2678002016	0.000	0.000	0.085	0.000	Shortfall of Sites	0.184	Low I Residential	RS-1	0	0	0	10.878	0.085		Residential - Single Family Residence, 1	204B137 658		Granada Hills - Knollwood	No	MI	ADU
Los Angeles	20011 VINTAGE ST	91311	2726022024	0.000	0.000	0.085	0.000	Shortfall of Sites	0.253	Very Low II Residential	RE11-1	0	0	0	7.916	0.085		Residential - Single Family Residence - Pool, 1	204B113 658		Chatsworth - Porter Ranch	No	MI	ADU
Los Angeles	9954 NITA AVE	91311	2745006023	0.000	0.000	0.085	0.000	Shortfall of Sites	0.251	Very Low II Residential	RE11-1	0	0	0	7.982	0.085		Residential - Single Family Residence - Pool, 1	204B101 658		Chatsworth - Porter Ranch	No	MI	ADU
Los Angeles	10005 MCLENNAN AVE	91343	2685006018	0.000	0.000	0.085	0.000	Shortfall of Sites	0.158	Low I Residential	RS-1	0	0	0	12.627	0.085		Residential - Single Family Residence - Pool, 1	204B133 658		Granada Hills - Knollwood	No	MI	ADU
Los Angeles	9654 CASABA AVE	91311	2748016040	0.000	0.000	0.085	0.000	Shortfall of Sites	0.172	Low I Residential	RS-1	0	0	0	11.615	0.085		Residential - Single Family Residence, 1	201B113 658		Chatsworth - Porter Ranch	No	MI	ADU
Los Angeles	16430 SUPERIOR ST	91343	2677010006	0.000	0.000	0.085	0.000	Shortfall of Sites	0.210	Low Residential	RS-1	0	0	0	9.538	0.085		Residential - Single Family Residence, 1	201B137 658		Mission Hills - Panorama City - North Hills	No	MI	ADU

Jurisdiction Name	Site Address/Intersection	5 Digit ZIP Code	Assessor Parcel Number	Very Low-Income	Low-Income	Moderate-Income	Above Moderate-Income	Type of Shortfall	Parcel Size (Acres)	Current General Plan Designation	Current Zoning	Proposed General Plan (GP) Designation	Proposed Zoning	Minimum Density Allowed	Maximum Density Allowed	Total Capacity	Vacant/ Nonvacant	Description of Existing Uses	PIN	Base Density Per Acre	Community Plan Area	Rent Stabalization Ordinance	Income Category	Applicable Rezoning Program (Program informing values in Column Q listed first)
Los Angeles	9230 SOPHIA AVE	91343	2676018014	0.000	0.000	0.085	0.000	Shortfall of Sites	0.184	Low Residential	RS-1	0	0	0	10.894	0.085		Residential - Single Family Residence - Pool, 1	198B137 658		Mission Hills - Panorama City - North Hills	No	MI	ADU
Los Angeles	5417 DONNA AVE	91356	2163022002	0.000	0.000	0.085	0.000	Shortfall of Sites	0.698	Very Low I Residential	RA-1	0	0	0	2.867	0.085		Residential - Single Family Residence - Pool, 1	174B121 658		Encino - Tarzana	No	MI	ADU
Los Angeles	12810 ALBERS ST	91607	2346003004	0.000	0.000	0.085	0.000	Shortfall of Sites	0.175	Low Residential	R1-1	0	0	0	11.452	0.085		Residential - Single Family Residence - Pool, 1	174B161 658		North Hollywood - Valley Village	No	MI	ADU
Los Angeles	5056 RANCHITO AVE	91423	2269005001	0.000	0.000	0.085	0.000	Shortfall of Sites	0.195	Low Residential	R1-1-RIO	0	0	0	10.281	0.085		Residential - Single Family Residence, 1	171B153 658		Van Nuys - North Sherman Oaks	No	MI	ADU
Los Angeles	11581 KLING ST	91602	2354016038	0.000	0.000	0.085	0.000	Shortfall of Sites	0.183	Low Residential	R1-1	0	0	0	10.918	0.085		Residential - Single Family Residence - Other Improvements Only, 1	168B169 658		North Hollywood - Valley Village	No	MI	ADU
Los Angeles	4300 RHODES AVE	91604	2367002012	0.000	0.000	0.085	0.000	Shortfall of Sites	0.161	Low Residential	R1-1-RIO	0	0	0	12.445	0.085		Residential - Single Family Residence - Pool, 1	165B165 658		Sherman Oaks - Studio City - Toluca Lake - Cahuenga Pass	No	MI	ADU
Los Angeles	4247 TEESDALE AVE	91604	2375014029	0.000	0.000	0.085	0.000	Shortfall of Sites	0.163	Low Residential	R1-1-RIO	0	0	0	12.266	0.085		Residential - Single Family Residence - Pool, 1	165B161 658		Sherman Oaks - Studio City - Toluca Lake - Cahuenga Pass	No	MI	ADU
Los Angeles	3333 GARDEN AVE	90039	5436027021	0.000	0.000	0.085	0.000	Shortfall of Sites	0.155	Low Residential	R1-1-RIO	0	0	0	12.907	0.085		Residential - Single Family Residence, 1	153B209 658		Northeast Los Angeles	No	MI	ADU
Los Angeles	631 N LA JOLLA AVE	90048	5528012025	0.000	0.000	0.085	0.000	Shortfall of Sites	0.150	Low II Residential	R1V3	0	0	0	13.301	0.085		Residential - Single Family Residence - Pool, 1	141B173 658		Hollywood	No	MI	ADU
Los Angeles	600 N ARDEN BLVD	90004	5523011012	0.000	0.000	0.085	0.000	Shortfall of Sites	0.161	Low II Residential	R1R3-RG	0	0	0	12.438	0.085		Residential - Single Family Residence, 1	141B189 658		Wilshire	No	MI	ADU
Los Angeles	10496 HOLMAN AVE	90024	4326031012	0.000	0.000	0.085	0.000	Shortfall of Sites	0.192	Low Residential	R1-1-O	0	0	0	10.436	0.085		Residential - Single Family Residence, 1	132B157 658		Westwood	No	MI	ADU
Los Angeles	178 S GRETNA GREEN WAY	90049	4404009006	0.000	0.000	0.085	0.000	Shortfall of Sites	0.169	Low Residential	R1-1	0	0	0	11.845	0.085		Residential - Single Family Residence, 1	132B141 658		Brentwood - Pacific Palisades	No	MI	ADU
Los Angeles	9531 KIRKSIDE RD	90035	4306023013	0.000	0.000	0.085	0.000	Shortfall of Sites	0.152	Low Residential	R1V2-O	0	0	0	13.200	0.085		Residential - Single Family Residence, 1	129B165 658		West Los Angeles	No	MI	ADU
Los Angeles	2806 MOTOR AVE	90064	4308013006	0.000	0.000	0.085	0.000	Shortfall of Sites	0.199	Low Residential	R1V2-O	0	0	0	10.047	0.085		Residential - Single Family Residence - Pool, 1	126B165 658		West Los Angeles	No	MI	ADU
Los Angeles	2971 QUEENSBURY DR	90064	4316002002	0.000	0.000	0.085	0.000	Shortfall of Sites	0.266	Low Residential	R1V2	0	0	0	7.527	0.085		Residential - Single Family Residence - Pool, 1	126B161 658		West Los Angeles	No	MI	ADU
Los Angeles	11353 CLOVER AVE	90066	4250026013	0.000	0.000	0.085	0.000	Shortfall of Sites	0.168	Low Residential	R1V2	0	0	0	11.906	0.085		Residential - Single Family Residence, 1	120B153 658		Palms - Mar Vista - Del Rey	No	MI	ADU
Los Angeles	3470 MCLAUGHLIN AVE	90066	4249025009	0.000	0.000	0.085	0.000	Shortfall of Sites	0.186	Low Residential	R1V2	0	0	0	10.744	0.085		Residential - Single Family Residence - Pool and Misc., 1	117B157 658		Palms - Mar Vista - Del Rey	No	MI	ADU
Los Angeles	3669 S BARRINGTON AVE	90066	4234019026	0.000	0.000	0.085	0.000	Shortfall of Sites	0.152	Low Residential	R1V2	0	0	0	13.199	0.085		Residential - Single Family Residence, 1	114B157 658		Palms - Mar Vista - Del Rey	No	MI	ADU
Los Angeles	7840 YORKTOWN PL	90045	4106028001	0.000	0.000	0.085	0.000	Shortfall of Sites	0.193	Low Residential	R1-1	0	0	0	10.366	0.085		Residential - Single Family Residence, 1	099B169 658		Westchester - Playa del Rey	No	MI	ADU
Los Angeles	6459 W 80TH PL	90045	4109020014	0.000	0.000	0.085	0.000	Shortfall of Sites	0.157	Low Residential	R1V2	0	0	0	12.707	0.085		Residential - Single Family Residence, 1	099B165 658		Westchester - Playa del Rey	No	MI	ADU
Los Angeles	7319 W 87TH ST	90045	4119025013	0.000	0.000	0.085	0.000	Shortfall of Sites	0.181	Low Residential	R1-1	0	0	0	11.074	0.085		Residential - Single Family Residence, 1	096B157 658		Westchester - Playa del Rey	No	MI	ADU
Los Angeles	12712 GOETHE PL	91344	2608003012	0.000	0.000	0.085	0.000	Shortfall of Sites	0.199	Low I Residential	RS-1	0	0	0	10.062	0.085		Residential - Single Family Residence - Pool, 1	222B133 659		Granada Hills - Knollwood	No	MI	ADU
Los Angeles	12233 JOLETTE AVE	91344	2606001016	0.000	0.000	0.085	0.000	Shortfall of Sites	0.325	Very Low II Residential	RE11-1	0	0	0	6.158	0.085		Residential - Single Family Residence, 1	219B133 659		Granada Hills - Knollwood	No	MI	ADU
Los Angeles	17033 RINALDI ST	91344	2607019033	0.000	0.000	0.085	0.000	Shortfall of Sites	0.169	Low I Residential	RS-1	0	0	0	11.807	0.085		Residential - Single Family Residence, 1	213B133 659		Granada Hills - Knollwood	No	MI	ADU
Los Angeles	11438 PETIT AVE	91344	2682005009	0.000	0.000	0.085	0.000	Shortfall of Sites	0.247	Low I Residential	RS-1	0	0	0	8.102	0.085		Residential - Single Family Residence - Pool, 1	213B137 659		Granada Hills - Knollwood	No	MI	ADU
Los Angeles	17063 HORACE ST	91344	2696015021	0.000	0.000	0.085	0.000	Shortfall of Sites	0.163	Low II Residential	R1-1	0	0	0	12.306	0.085		Residential - Single Family Residence, 1	210B133 659		Granada Hills - Knollwood	No	MI	ADU
Los Angeles	19056 CELTIC ST	91326	2718011014	0.000	0.000	0.085	0.000	Shortfall of Sites	0.176	Low I Residential	RS-1	0	0	0	11.388	0.085		Residential - Single Family Residence - Pool, 1	210B121 659		Northridge	No	MI	ADU
Los Angeles	10919 LINDLEY AVE	91344	2715036028	0.000	0.000	0.085	0.000	Shortfall of Sites	0.175	Low I Residential	RS-1	0	0	0	11.423	0.085		Residential - Single Family Residence, 1	210B125 659		Granada Hills - Knollwood	No	MI	ADU
Los Angeles	17418 KINGSBURY ST	91344	2733021055	0.000	0.000	0.085	0.000	Shortfall of Sites	0.155	Low II Residential	R1-1XL-RFA	0	0	0	12.908	0.085		Residential - Single Family Residence - Pool, 1	207B129 659		Granada Hills - Knollwood	No	MI	ADU
Los Angeles	10546 VALJEAN AVE	91344	2679019008	0.000	0.000	0.085	0.000	Shortfall of Sites	0.172	Low I Residential	RS-1	0	0	0	11.617	0.085		Residential - Single Family Residence, 1	207B137 659		Granada Hills - Knollwood	No	MI	ADU
Los Angeles	10533 BLUCHER AVE	91344	2661006005	0.000	0.000	0.085	0.000	Shortfall of Sites	0.173	Low I Residential	RS-1	0	0	0	11.554	0.085		Residential - Single Family Residence, 1	207B141 659		Granada Hills - Knollwood	No	MI	ADU
Los Angeles	10349 SANDLEWOOD LN	91326	2728020044	0.000	0.000	0.085	0.000	Shortfall of Sites	0.213	Very Low II Residential	RS-1	0	0	0	9.372	0.085		Residential - Single Family Residence - Pool, 1	204B121 659		Northridge	No	MI	ADU
Los Angeles	10301 LANGMUIR AVE	91040	2559004036	0.000	0.000	0.085	0.000	Shortfall of Sites	0.185	Low Residential	R1-1-RFA	0	0	0	10.794	0.085		Residential - Single Family Residence - Pool, 1	204B193 659		Sunland - Tujunga - Lake View Terrace - Shadow Hills - East La Tuna Canyon	No	MI	ADU
Los Angeles	10138 GAVIOTA AVE	91343	2669009022	0.000	0.000	0.085	0.000	Shortfall of Sites	0.176	Low I Residential	RS-1	0	0	0	11.336	0.085		Residential - Single Family Residence, 1	204B141 659		Granada Hills - Knollwood	No	MI	ADU
Los Angeles	10121 RUFFNER AVE	91343	2685023010	0.000	0.000	0.085	0.000	Shortfall of Sites	0.174	Low I Residential	RS-1	0	0	0	11.490	0.085		Residential - Single Family Residence - Pool, 1	204B137 659		Granada Hills - Knollwood	No	MI	ADU
Los Angeles	19947 VINTAGE ST	91311	2726002008	0.000	0.000	0.085	0.000	Shortfall of Sites	0.253	Very Low II Residential	RE11-1	0	0	0	7.906	0.085		Residential - Single Family Residence - Pool, 1	204B113 659		Chatsworth - Porter Ranch	No	MI	ADU
Los Angeles	9960 BABBITT AVE	91325	2694014008	0.000	0.000	0.085	0.000	Shortfall of Sites	0.253	Very Low II Residential	RE11-1	0	0	0	7.919	0.085		Residential - Single Family Residence - Pool, 1	204B133 659		Northridge	No	MI	ADU
Los Angeles	9955 RUDNICK AVE	91311	2745006022	0.000	0.000	0.085	0.000	Shortfall of Sites	0.252	Very Low II Residential	RE11-1	0	0	0	7.925	0.085		Residential - Single Family Residence - Pool, 1	204B101 659		Chatsworth - Porter Ranch	No	MI	ADU
Los Angeles	9675 OSO AVE	91311	2748016029	0.000	0.000	0.085	0.000	Shortfall of Sites	0.172	Low I Residential	RS-1	0	0	0	11.621	0.085		Residential - Single Family Residence, 1	201B113 659		Chatsworth - Porter Ranch	No	MI	ADU
Los Angeles	9556 CLAIRE AVE	91324	2762010021	0.000	0.000	0.085	0.000	Shortfall of Sites	0.289	Very Low I Residential	RA-1	0	0	0	6.920	0.085		Residential - Single Family Residence - Pool, 1	201B121 659		Northridge	No	MI	ADU
Los Angeles	9530 BOTHWELL RD	91324	2761002052	0.000	0.000	0.085	0.000	Shortfall of Sites	0.401	Very Low I Residential	RA-1	0	0	0	4.986	0.085		Residential - Single Family Residence - Pool, 1	201B117 659		Chatsworth - Porter Ranch	No	MI	ADU
Los Angeles	9232 HAYVENHURST AVE	91343	2676022014	0.000	0.000	0.085	0.000	Shortfall of Sites	0.166	Low Residential	RS-1	0	0	0	12.026	0.085		Residential - Single Family Residence - Pool, 1	198B137 659		Mission Hills - Panorama City - North Hills	No	MI	ADU
Los Angeles	9117 WOODLEY AVE	91343	2676015017	0.000	0.000	0.085	0.000	Shortfall of Sites	0.181	Low Residential	RS-1	0	0	0	11.078	0.085		Residential - Single Family Residence, 1	198B141 659		Mission Hills - Panorama City - North Hills	No	MI	ADU
Los Angeles	5636 COLBATH AVE	91401	2246029008	0.000	0.000	0.085	0.000	Shortfall of Sites	0.155	Low Residential	R1-1	0	0	0	12.892	0.085		Residential - Single Family Residence - Pool, 1	174B153 659		Van Nuys - North Sherman Oaks	No	MI	ADU
Los Angeles	11541 KLING ST	91602	2354016058	0.000	0.000	0.085	0.000	Shortfall of Sites	0.184	Low Residential	R1-1	0	0	0	10.862	0.085		Residential - Single Family Residence, 1	168B169 659		North Hollywood - Valley Village	No	MI	ADU
Los Angeles	4303 SHADYGLADE AVE	91604	2367002013	0.000	0.000	0.085	0.000	Shortfall of Sites	0.161	Low Residential	R1-1-RIO	0	0	0	12.445	0.085		Residential - Single Family Residence - Pool, 1	165B165 659		Sherman Oaks - Studio City - Toluca Lake - Cahuenga Pass	No	MI	ADU
Los Angeles	4246 TEESDALE AVE	91604	2375014022	0.000	0.000	0.085	0.000	Shortfall of Sites	0.208	Low Residential	R1-1-RIO	0	0	0	9.636	0.085		Residential - Single Family Residence - Pool, 1	165B161 659		Sherman Oaks - Studio City - Toluca Lake - Cahuenga Pass	No	MI	ADU
Los Angeles	11173 VALLEY SPRING LN	91602	2366009019	0.000	0.000	0.085	0.000	Shortfall of Sites	0.251	Low Residential	R1-1-RIO	0	0	0	7.962	0.085		Residential - Single Family Residence - Pool, 1	165B173 659		Sherman Oaks - Studio City - Toluca Lake - Cahuenga Pass	No	MI	ADU
Los Angeles	955 N VISTA ST	90046	5531024002	0.000	0.000	0.085	0.000	Shortfall of Sites	0.150	Low II Residential	R1-1	0	0	0	13.353	0.085		Residential - Single Family Residence, 1	144B181 659		Hollywood	No	MI	ADU
Los Angeles	632 N HARPER AVE	90048	5528012011	0.000	0.000	0.085	0.000	Shortfall of Sites	0.150	Low II Residential	R1V3	0	0	0	13.294	0.085		Residential - Single Family Residence, 1	141B173 659		Hollywood	No	MI	ADU
Los Angeles	601 N ARDEN BLVD	90004	5523010008	0.000	0.000	0.085	0.000	Shortfall of Sites	0.164	High Medium Residential	R4-2	0	0	0	12.197	0.085		Residential - Single Family Residence, 1	141B189 659		Wilshire	No	MI	ADU
Los Angeles	129 S LAUREL AVE	90048	5511022023	0.000	0.000	0.085	0.000	Shortfall of Sites	0.151	Low II Residential	R1V3	0	0	0	13.229	0.085		Residential - Single Family Residence, 1	138B177 659		Wilshire	No	MI	ADU
Los Angeles	160 BELOIT AVE	90049	4365030011	0.000	0.000	0.085	0.000	Shortfall of Sites	0.170	Low Residential	R1-1	0	0	0	11.790	0.085		Residential - Single Family Residence - Pool, 1	138B145 659		Brentwood - Pacific Palisades	No	MI	ADU
Los Angeles	12515 WESTMINSTER AVE	90066	4246007022	0.000	0.000	0.085	0.000	Shortfall of Sites	0.155	Low Residential	R1V2	0	0	0	12.907	0.085		Residential - Single Family Residence, 1	114B153 659		Palms - Mar Vista - Del Rey	No	MI	ADU
Los Angeles	7325 W 87TH ST	90045	4119025012	0.000	0.000	0.085	0.000	Shortfall of Sites	0.169	Low Residential	R1-1	0	0	0	11.860	0.085		Residential - Single Family Residence, 1	096B157 659		Westchester - Playa del Rey	No	MI	ADU
Los Angeles	8627 YORKTOWN AVE	90045	4123012026	0.000	0.000	0.085	0.000	Shortfall of Sites	0.153	Low Residential	R1-1	0	0	0	13.070	0.085		Residential - Single Family Residence, 1	096B169 659		Westchester - Playa del Rey	No	MI	ADU
Los Angeles	17722 HORACE ST	91344	2712012026	0.000	0.000	0.085	0.000	Shortfall of Sites	0.236	Low I Residential	RE9-1XL-RFA	0	0	0	8.483	0.085		Residential - Single Family Residence, 1	210B129 659		Granada Hills - Knollwood	No	MI	ADU
Los Angeles	17112 AVIVA CT	91344	2606005034	0.000	0.000	0.085	0.000	Shortfall of Sites	0.324	Low I Residential	RS-1	0	0	0	6.167	0.085		Residential - Single Family Residence, 1	219B133 660		Granada Hills - Knollwood	No	MI	ADU
Los Angeles	17025 RINALDI ST	91344	2607019034	0.000	0.000	0.085	0.000	Shortfall of Sites	0.169	Low I Residential	RS-1	0	0	0	11.807	0.085		Residential - Single Family Residence, 1	213B133 660		Granada Hills - Knollwood	No	MI	ADU
Los Angeles	11447 RUFFNER AVE	91344	2682005001	0.000	0.000	0.085	0.000	Shortfall of Sites	0.181	Low I Residential	RS-1	0	0	0	11.026	0.085		Residential - Single Family Residence, 1	213B137 660		Granada Hills - Knollwood	No	MI	ADU
Los Angeles	17057 HORACE ST	91344	2696015020	0.000	0.000	0.085	0.000	Shortfall of Sites	0.163	Low II Residential	R1-1	0	0	0	12.306	0.085		Residential - Single Family Residence - Pool, 1	210B133 660		Granada Hills - Knollwood	No	MI	ADU
Los Angeles	18674 HORACE ST	91326	2717013044	0.000	0.000	0.085	0.000	Shortfall of Sites	0.253	Very Low II Residential	RE11-1	0	0	0	7.898	0.085		Residential - Single Family Residence, 1	210B121 660		Northridge	No	MI	ADU
Los Angeles	18623 CELTIC ST	91326	2717013050	0.000	0.000	0.085	0.000	Shortfall of Sites	0.253	Very Low II Residential	RE11-1	0	0	0	7.893	0.085		Residential - Single Family Residence - Pool, 1	210B125 660		Northridge	No	MI	ADU
Los Angeles	17414 KINGSBURY ST	91344	2733021056	0.000	0.000	0.085	0.000	Shortfall of Sites	0.725	Low II Residential	R1-1XL-RFA	0	0	0	2.757	0.085		Residential - Single Family Residence - Pool, 1	207B129 660		Granada Hills - Knollwood	No	MI	ADU
Los Angeles	10543 SWINTON AVE	91344	2679019023	0.000	0.000	0.085	0.000	Shortfall of Sites	0.172	Low I Residential	RS-1	0	0	0	11.618	0.085		Residential - Single Family Residence - Pool, 1	207B137 660		Granada Hills - Knollwood	No	MI	ADU
Los Angeles	18657 HILLSBORO RD	91326	2728030009	0.000	0.000	0.085	0.000	Shortfall of Sites	0.253	Very Low II Residential	RE11-1	0	0	0	7.903	0.085		Residential - Single Family Residence, 1	207B121 660		Northridge	No	MI	ADU
Los Angeles	10451 VARIEL AVE	91311	2706020022	0.000	0.000	0.085	0.000	Shortfall of Sites	0.518	Very Low I Residential	RA-1	0	0	0	3.861	0.085		Residential - Single Family Residence, 1	207B105 660		Chatsworth - Porter Ranch	No	MI	ADU
Los Angeles	10348 SANDLEWOOD LN	91326	2728020018	0.000	0.000	0.085	0.000	Shortfall of Sites	0.213	Very Low I Residential	RS-1	0	0	0	9.407	0.085		Residential - Single Family Residence, 1	204B121 660		Northridge	No	MI	ADU
Los Angeles	10139 MONTGOMERY AVE	91343	2669009009	0.000	0.000	0.085	0.000	Shortfall of Sites	0.177	Low I Residential	RS-1	0	0	0	11.329	0.085		Residential - Single Family Residence, 1	204B141 660		Granada Hills - Knollwood	No	MI	ADU
Los Angeles	10124 ODESSA AVE	91343	2678020022	0.000	0.000	0.085	0.000	Shortfall of Sites	0.172	Low I Residential	RS-1	0	0	0	11.608	0.085		Residential - Single Family Residence, 1	204B137 660		Granada Hills - Knollwood	No	MI	ADU
Los Angeles	19937 VINTAGE ST	91311	2726002009	0.000	0.000	0.085	0.000	Shortfall of Sites	0.253	Very Low II Residential	RE11-1	0	0	0	7.906	0.085		Residential - Single Family Residence - Pool, 1	204B113 660		Chatsworth - Porter Ranch	No	MI	ADU
Los Angeles	9961 ALDEA AVE	91325	2694014016	0.000	0.000	0.085	0.000	Shortfall of Sites	0.253	Very Low II Residential	RE11-1	0	0	0	7.918	0.085		Residential - Single Family Residence - Pool, 1	204B133 660		Northridge	No	MI	ADU
Los Angeles	9956 RUDNICK AVE	91311	2745006032	0.000	0.000	0.085	0.000	Shortfall of Sites	0.251	Very Low II Residential	RE11-1	0	0	0	7.964	0.085		Residential - Single Family Residence - Pool, 1	204B101 660		Chatsworth - Porter Ranch	No	MI	ADU
Los Angeles	20230 SUPERIOR ST	91311	2748028064	0.000	0.000	0.085	0.000	Shortfall of Sites	0.175	Low I Residential	RS-1	0	0	0	11.435	0.085		Residential - Single Family Residence, 1	201B113 660		Chatsworth - Porter Ranch	No	MI	ADU

Jurisdiction Name	Site Address/Intersection	5 Digit ZIP Code	Assessor Parcel Number	Very Low-Income	Low-Income	Moderate-Income	Above Moderate-Income	Type of Shortfall	Parcel Size (Acres)	Current General Plan Designation	Current Zoning	Proposed General Plan (GP) Designation	Proposed Zoning	Minimum Density Allowed	Maximum Density Allowed	Total Capacity	Vacant/ Nonvacant	Description of Existing Uses	PIN	Base Density Per Acre	Community Plan Area	Rent Stabalization Ordinance	Income Category	Applicable Rezoning Program (Program informing values in Column Q listed first)
Los Angeles	16422 SUPERIOR ST	91343	2677010005	0.000	0.000	0.085	0.000	Shortfall of Sites	0.199	Low Residential	RS-1	0	0	0	10.062	0.085		Residential - Single Family Residence - Pool, 1	201B137 660		Mission Hills - Panorama City - North Hills	No	MI	ADU
Los Angeles	6428 CREEMORE LN	91042	2571015056	0.000	0.000	0.085	0.000	Shortfall of Sites	0.157	Low Residential	R1-1-RFA	0	0	0	12.714	0.085		Residential - Single Family Residence, 1	201B205 660		Sunland - Tujunga - Lake View Terrace - Shadow Hills - East La Tuna Canyon	No	MI	ADU
Los Angeles	9531 MELVIN AVE	91324	2761002051	0.000	0.000	0.085	0.000	Shortfall of Sites	0.401	Very Low I Residential	RA-1	0	0	0	4.987	0.085		Residential - Single Family Residence - Pool, 1	201B117 660		Chatsworth - Porter Ranch	No	MI	ADU
Los Angeles	9233 MONOGRAM AVE	91343	2676022023	0.000	0.000	0.085	0.000	Shortfall of Sites	0.160	Low Residential	RS-1	0	0	0	12.492	0.085		Residential - Single Family Residence, 1	198B137 660		Mission Hills - Panorama City - North Hills	No	MI	ADU
Los Angeles	5635 RANCHITO AVE	91401	2246029005	0.000	0.000	0.085	0.000	Shortfall of Sites	0.155	Low Residential	R1-1	0	0	0	12.907	0.085		Residential - Single Family Residence, 1	174B153 660		Van Nuys - North Sherman Oaks	No	MI	ADU
Los Angeles	5417 TOPEKA DR	91356	2163022004	0.000	0.000	0.085	0.000	Shortfall of Sites	0.697	Very Low I Residential	RA-1	0	0	0	2.868	0.085		Residential - Single Family Residence - Pool, 1	174B121 660		Encino - Tarzana	No	MI	ADU
Los Angeles	12802 ALBERS ST	91607	2346003005	0.000	0.000	0.085	0.000	Shortfall of Sites	0.173	Low Residential	R1-1	0	0	0	11.585	0.085		Residential - Single Family Residence - Pool and Misc., 1	174B161 660		North Hollywood - Valley Village	No	MI	ADU
Los Angeles	5133 TEESDALE AVE	91607	2357003005	0.000	0.000	0.085	0.000	Shortfall of Sites	0.215	Low Residential	R1-1	0	0	0	9.293	0.085		Residential - Single Family Residence, 1	171B161 660		North Hollywood - Valley Village	No	MI	ADU
Los Angeles	5114 ETIWANDA AVE	91356	2181011010	0.000	0.000	0.085	0.000	Shortfall of Sites	0.155	Low I Residential	R1-1	0	0	0	12.881	0.085		Residential - Single Family Residence - Pool, 1	171B125 660		Encino - Tarzana	No	MI	ADU
Los Angeles	5056 STERN AVE	91423	2269004006	0.000	0.000	0.085	0.000	Shortfall of Sites	0.200	Low Residential	R1-1-RIO	0	0	0	10.014	0.085		Residential - Single Family Residence, 1	171B153 660		Van Nuys - North Sherman Oaks	No	MI	ADU
Los Angeles	11587 KLING ST	91602	2354016039	0.000	0.000	0.085	0.000	Shortfall of Sites	0.183	Low Residential	R1-1	0	0	0	10.918	0.085		Residential - Single Family Residence, 1	168B169 660		North Hollywood - Valley Village	No	MI	ADU
Los Angeles	4258 COLBATH AVE	91423	2266017009	0.000	0.000	0.085	0.000	Shortfall of Sites	0.161	Low Residential	R1-1	0	0	0	12.454	0.085		Residential - Single Family Residence, 1	165B153 660		Sherman Oaks - Studio City - Toluca Lake - Cahuenga Pass	No	MI	ADU
Los Angeles	11165 VALLEY SPRING LN	91602	2366009018	0.000	0.000	0.085	0.000	Shortfall of Sites	0.256	Low Residential	R1-1-RIO	0	0	0	7.825	0.085		Residential - Single Family Residence - Pool, 1	165B173 660		Sherman Oaks - Studio City - Toluca Lake - Cahuenga Pass	No	MI	ADU
Los Angeles	331 S KENTER AVE	90049	4404009019	0.000	0.000	0.085	0.000	Shortfall of Sites	0.169	Low Residential	R1-1	0	0	0	11.845	0.085		Residential - Single Family Residence, 1	132B141 660		Brentwood - Pacific Palisades	No	MI	ADU
Los Angeles	10507 LOUISIANA AVE	90025	4317010021	0.000	0.000	0.085	0.000	Shortfall of Sites	0.160	Low Residential	R1-1-O	0	0	0	12.461	0.085		Residential - Single Family Residence, 1	129B157 660		West Los Angeles	No	MI	ADU
Los Angeles	9537 KIRKSIDE RD	90035	4306023012	0.000	0.000	0.085	0.000	Shortfall of Sites	0.152	Low Residential	R1V2-O	0	0	0	13.119	0.085		Residential - Single Family Residence, 1	129B165 660		West Los Angeles	No	MI	ADU
Los Angeles	10244 CRESTA DR	90064	4308011017	0.000	0.000	0.085	0.000	Shortfall of Sites	0.161	Low Residential	R1V2-O	0	0	0	12.389	0.085		Residential - Single Family Residence, 1	126B165 660		West Los Angeles	No	MI	ADU
Los Angeles	10331 ROSSBURY PL	90064	4318027026	0.000	0.000	0.085	0.000	Shortfall of Sites	0.154	Low Residential	R1V2	0	0	0	13.012	0.085		Residential - Single Family Residence - Pool, 1	126B161 660		West Los Angeles	No	MI	ADU
Los Angeles	3225 S BENTLEY AVE	90034	4251016013	0.000	0.000	0.085	0.000	Shortfall of Sites	0.274	Low Residential	R1-1	0	0	0	7.303	0.085		Residential - Single Family Residence - Pool, 1	120B157 660		Palms - Mar Vista - Del Rey	No	MI	ADU
Los Angeles	7907 TRUXTON AVE	90045	4107004035	0.000	0.000	0.085	0.000	Shortfall of Sites	0.153	Low Residential	R1-1	0	0	0	13.084	0.085		Residential - Single Family Residence, 1	099B165 660		Westchester - Playa del Rey	No	MI	ADU
Los Angeles	7331 W 87TH ST	90045	4119025011	0.000	0.000	0.085	0.000	Shortfall of Sites	0.166	Low Residential	R1-1	0	0	0	12.083	0.085		Residential - Single Family Residence, 1	096B157 660		Westchester - Playa del Rey	No	MI	ADU
Los Angeles	8626 KITTYHAWK AVE	90045	4123012002	0.000	0.000	0.085	0.000	Shortfall of Sites	0.172	Low Residential	R1-1	0	0	0	11.605	0.085		Residential - Single Family Residence, 1	096B169 660		Westchester - Playa del Rey	No	MI	ADU
Los Angeles	17231 BRAXTON ST	91344	2608004014	0.000	0.000	0.085	0.000	Shortfall of Sites	0.181	Low I Residential	RS-1	0	0	0	11.056	0.085		Residential - Single Family Residence, 1	222B133 661		Granada Hills - Knollwood	No	MI	ADU
Los Angeles	12220 BRADFORD PL	91344	2608018025	0.000	0.000	0.085	0.000	Shortfall of Sites	0.306	Very Low II Residential	RE11-1	0	0	0	6.533	0.085		Residential - Single Family Residence, 1	219B133 661		Granada Hills - Knollwood	No	MI	ADU
Los Angeles	17019 RINALDI ST	91344	2607019035	0.000	0.000	0.085	0.000	Shortfall of Sites	0.169	Low I Residential	RS-1	0	0	0	11.807	0.085		Residential - Single Family Residence, 1	213B133 661		Granada Hills - Knollwood	No	MI	ADU
Los Angeles	11446 RUFFNER AVE	91344	2682002021	0.000	0.000	0.085	0.000	Shortfall of Sites	0.173	Low I Residential	RS-1	0	0	0	11.537	0.085		Residential - Single Family Residence, 1	213B137 661		Granada Hills - Knollwood	No	MI	ADU
Los Angeles	17051 HORACE ST	91344	2696015019	0.000	0.000	0.085	0.000	Shortfall of Sites	0.163	Low II Residential	R1-1	0	0	0	12.306	0.085		Residential - Single Family Residence, 1	210B133 661		Granada Hills - Knollwood	No	MI	ADU
Los Angeles	10922 YOLANDA AVE	91326	2717013021	0.000	0.000	0.085	0.000	Shortfall of Sites	0.253	Very Low II Residential	RE11-1	0	0	0	7.903	0.085		Residential - Single Family Residence, 1	210B121 661		Northridge	No	MI	ADU
Los Angeles	18615 CELTIC ST	91326	2717013051	0.000	0.000	0.085	0.000	Shortfall of Sites	0.254	Very Low II Residential	RE11-1	0	0	0	7.885	0.085		Residential - Single Family Residence, 1	210B125 661		Northridge	No	MI	ADU
Los Angeles	17404 KINGSBURY ST	91344	2733021063	0.000	0.000	0.085	0.000	Shortfall of Sites	0.185	Low II Residential	R1-1XL-RFA	0	0	0	10.785	0.085		Residential - Single Family Residence - Pool, 1	207B129 661		Granada Hills - Knollwood	No	MI	ADU
Los Angeles	17316 KINGSBURY ST	91344	2733026046	0.000	0.000	0.085	0.000	Shortfall of Sites	0.155	Low II Residential	R1-1XL-RFA	0	0	0	12.908	0.085		Residential - Single Family Residence, 1	207B133 661		Granada Hills - Knollwood	No	MI	ADU
Los Angeles	10538 HAYVENHURST AVE	91344	2679002007	0.000	0.000	0.085	0.000	Shortfall of Sites	0.165	Low I Residential	RS-1	0	0	0	12.101	0.085		Residential - Single Family Residence, 1	207B137 661		Granada Hills - Knollwood	No	MI	ADU
Los Angeles	19143 GERMAIN ST	91326	2728011011	0.000	0.000	0.085	0.000	Shortfall of Sites	0.408	Very Low I Residential	RA-1	0	0	0	4.907	0.085		Residential - Single Family Residence, 1	207B121 661		Northridge	No	MI	ADU
Los Angeles	10529 COLLETT AVE	91344	2668006019	0.000	0.000	0.085	0.000	Shortfall of Sites	0.164	Low I Residential	RS-1	0	0	0	12.218	0.085		Residential - Single Family Residence, 1	207B141 661		Granada Hills - Knollwood	No	MI	ADU
Los Angeles	10355 EDGEBROOK WAY	91326	2728020030	0.000	0.000	0.085	0.000	Shortfall of Sites	0.296	Very Low II Residential	RS-1	0	0	0	6.764	0.085		Residential - Single Family Residence - Pool, 1	204B121 661		Northridge	No	MI	ADU
Los Angeles	10139 COLLETT AVE	91343	2669007029	0.000	0.000	0.085	0.000	Shortfall of Sites	0.175	Low I Residential	RS-1	0	0	0	11.423	0.085		Residential - Single Family Residence - Pool, 1	204B141 661		Granada Hills - Knollwood	No	MI	ADU
Los Angeles	10112 PETIT AVE	91343	2685023024	0.000	0.000	0.085	0.000	Shortfall of Sites	0.181	Low I Residential	RS-1	0	0	0	11.074	0.085		Residential - Single Family Residence, 1	204B137 661		Granada Hills - Knollwood	No	MI	ADU
Los Angeles	19929 VINTAGE ST	91311	2726002010	0.000	0.000	0.085	0.000	Shortfall of Sites	0.253	Very Low II Residential	RE11-1	0	0	0	7.906	0.085		Residential - Single Family Residence - Pool, 1	204B113 661		Chatsworth - Porter Ranch	No	MI	ADU
Los Angeles	9955 GIERSON AVE	91311	2745006033	0.000	0.000	0.085	0.000	Shortfall of Sites	0.254	Very Low II Residential	RE11-1	0	0	0	7.869	0.085		Residential - Single Family Residence, 1	204B101 661		Chatsworth - Porter Ranch	No	MI	ADU
Los Angeles	16861 LASSEN ST	91343	2685009010	0.000	0.000	0.085	0.000	Shortfall of Sites	0.250	Low I Residential	RS-1	0	0	0	7.987	0.085		Residential - Single Family Residence, 1	201B133 661		Granada Hills - Knollwood	No	MI	ADU
Los Angeles	20347 CITRONIA ST	91311	2748015043	0.000	0.000	0.085	0.000	Shortfall of Sites	0.166	Low I Residential	RS-1	0	0	0	12.077	0.085		Residential - Single Family Residence - Pool, 1	201B113 661		Chatsworth - Porter Ranch	No	MI	ADU
Los Angeles	16416 SUPERIOR ST	91343	2677010004	0.000	0.000	0.085	0.000	Shortfall of Sites	0.195	Low Residential	RS-1	0	0	0	10.248	0.085		Residential - Single Family Residence, 1	201B137 661		Mission Hills - Panorama City - North Hills	No	MI	ADU
Los Angeles	6432 CREEMORE LN	91042	2571015055	0.000	0.000	0.085	0.000	Shortfall of Sites	0.151	Low Residential	R1-1-RFA	0	0	0	13.282	0.085		Residential - Single Family Residence, 1	201B205 661		Sunland - Tujunga - Lake View Terrace - Shadow Hills - East La Tuna Canyon	No	MI	ADU
Los Angeles	19394 HALSTED ST	91324	2761003008	0.000	0.000	0.085	0.000	Shortfall of Sites	0.389	Very Low I Residential	RA-1	0	0	0	5.141	0.085		Residential - Single Family Residence - Pool, 1	201B117 661		Chatsworth - Porter Ranch	No	MI	ADU
Los Angeles	9231 RUBIO AVE	91343	2687026016	0.000	0.000	0.085	0.000	Shortfall of Sites	0.193	Low Residential	RS-1	0	0	0	10.344	0.085		Residential - Single Family Residence, 1	198B137 661		Mission Hills - Panorama City - North Hills	No	MI	ADU
Los Angeles	19230 DEARBORN ST	91324	2762017033	0.000	0.000	0.085	0.000	Shortfall of Sites	0.253	Very Low II Residential	RE11-1	0	0	0	7.919	0.085		Residential - Single Family Residence, 1	198B121 661		Northridge	No	MI	ADU
Los Angeles	5465 COLUMBUS AVE	91411	2250007029	0.000	0.000	0.085	0.000	Shortfall of Sites	0.152	Low Residential	R1-1-RIO	0	0	0	13.200	0.085		Residential - Single Family Residence, 1	174B145 661		Van Nuys - North Sherman Oaks	No	MI	ADU
Los Angeles	13726 MAGNOLIA BLVD	91423	2269001033	0.000	0.000	0.085	0.000	Shortfall of Sites	0.187	Low Residential	RS-1-RIO	0	0	0	10.700	0.085		Residential - Single Family Residence - Pool, 1	171B157 661		Van Nuys - North Sherman Oaks	No	MI	ADU
Los Angeles	5134 TEESDALE AVE	91607	2357004015	0.000	0.000	0.085	0.000	Shortfall of Sites	0.215	Low Residential	R1-1	0	0	0	9.287	0.085		Residential - Single Family Residence - Pool, 1	171B161 661		North Hollywood - Valley Village	No	MI	ADU
Los Angeles	5057 MATILIJA AVE	91423	2269004023	0.000	0.000	0.085	0.000	Shortfall of Sites	0.199	Low Residential	R1-1-RIO	0	0	0	10.029	0.085		Residential - Single Family Residence - Pool, 1	171B153 661		Van Nuys - North Sherman Oaks	No	MI	ADU
Los Angeles	4548 STERN AVE	91423	2271005017	0.000	0.000	0.085	0.000	Shortfall of Sites	0.264	Low Residential	R1-1-RIO	0	0	0	7.580	0.085		Residential - Single Family Residence - Pool, 1	168B153 661		Sherman Oaks - Studio City - Toluca Lake - Cahuenga Pass	No	MI	ADU
Los Angeles	11161 VALLEY SPRING LN	91602	2366009017	0.000	0.000	0.085	0.000	Shortfall of Sites	0.256	Low Residential	R1-1-RIO	0	0	0	7.818	0.085		Residential - Single Family Residence, 1	165B173 661		Sherman Oaks - Studio City - Toluca Lake - Cahuenga Pass	No	MI	ADU
Los Angeles	1944 N BERENDO ST	90027	5589026024	0.000	0.000	0.085	0.000	Shortfall of Sites	0.149	Low II Residential	R1-1	0	0	0	13.401	0.085		Residential - Single Family Residence, 1	150B197 661		Hollywood	No	MI	ADU
Los Angeles	307 S BENTLEY AVE	90049	4366020026	0.000	0.000	0.085	0.000	Shortfall of Sites	0.168	Low Residential	R1-1	0	0	0	11.938	0.085		Residential - Single Family Residence - Pool, 1	138B145 661		Westwood	No	MI	ADU
Los Angeles	9543 KIRKSIDE RD	90035	4306023011	0.000	0.000	0.085	0.000	Shortfall of Sites	0.154	Low Residential	R1V2-O	0	0	0	13.017	0.085		Residential - Single Family Residence - Pool, 1	129B165 661		West Los Angeles	No	MI	ADU
Los Angeles	2745 KRIM DR	90064	4308015018	0.000	0.000	0.085	0.000	Shortfall of Sites	0.340	Low Residential	R1V2-O	0	0	0	5.883	0.085		Residential - Single Family Residence, 1	126B165 661		West Los Angeles	No	MI	ADU
Los Angeles	10320 NORTHVALE RD	90064	4318034019	0.000	0.000	0.085	0.000	Shortfall of Sites	0.150	Low Residential	R1V2	0	0	0	13.338	0.085		Residential - Single Family Residence, 1	123B161 661		West Los Angeles	No	MI	ADU
Los Angeles	3281 GRANVILLE AVE	90066	4250005017	0.000	0.000	0.085	0.000	Shortfall of Sites	0.176	Low Residential	R1V2	0	0	0	11.384	0.085		Residential - Single Family Residence, 1	117B153 661		Palms - Mar Vista - Del Rey	No	MI	ADU
Los Angeles	8630 WILEY POST AVE	90045	4123016016	0.000	0.000	0.085	0.000	Shortfall of Sites	0.162	Low Residential	R1-1	0	0	0	12.383	0.085		Residential - Single Family Residence - Pool, 1	096B169 661		Westchester - Playa del Rey	No	MI	ADU
Los Angeles	17221 BRAXTON ST	91344	2608004015	0.000	0.000	0.085	0.000	Shortfall of Sites	0.179	Low I Residential	RS-1	0	0	0	11.146	0.085		Residential - Single Family Residence, 1	222B133 662		Granada Hills - Knollwood	No	MI	ADU
Los Angeles	17210 CEREDO PL	91344	2608018019	0.000	0.000	0.085	0.000	Shortfall of Sites	0.230	Low I Residential	RS-1	0	0	0	8.709	0.085		Residential - Single Family Residence, 1	219B133 662		Granada Hills - Knollwood	No	MI	ADU
Los Angeles	11439 RUBIO AVE	91344	2682002013	0.000	0.000	0.085	0.000	Shortfall of Sites	0.216	Low I Residential	RS-1	0	0	0	9.269	0.085		Residential - Single Family Residence, 1	213B137 662		Granada Hills - Knollwood	No	MI	ADU
Los Angeles	17043 HORACE ST	91344	2696015018	0.000	0.000	0.085	0.000	Shortfall of Sites	0.163	Low II Residential	R1-1	0	0	0	12.306	0.085		Residential - Single Family Residence - Pool, 1	210B133 662		Granada Hills - Knollwood	No	MI	ADU
Los Angeles	10931 CHIMINEAS AVE	91326	2715015024	0.000	0.000	0.085	0.000	Shortfall of Sites	0.255	Very Low II Residential	RE11-1	0	0	0	7.831	0.085		Residential - Single Family Residence, 1	210B125 662		Northridge	No	MI	ADU
Los Angeles	17356 KINGSBURY ST	91344	2733026001	0.000	0.000	0.085	0.000	Shortfall of Sites	0.208	Low II Residential	R1-1XL-RFA	0	0	0	9.597	0.085		Residential - Single Family Residence, 1	207B129 662		Granada Hills - Knollwood	No	MI	ADU
Los Angeles	10537 MONOGRAM AVE	91344	2679002029	0.000	0.000	0.085	0.000	Shortfall of Sites	0.157	Low I Residential	RS-1	0	0	0	12.740	0.085		Residential - Single Family Residence, 1	207B137 662		Granada Hills - Knollwood	No	MI	ADU
Los Angeles	10526 HASKELL AVE	91344	2661004016	0.000	0.000	0.085	0.000	Shortfall of Sites	0.171	Low I Residential	RS-1	0	0	0	11.697	0.085		Residential - Single Family Residence, 1	207B141 662		Granada Hills - Knollwood	No	MI	ADU
Los Angeles	10430 OKLAHOMA AVE	91311	2706013008	0.000	0.000	0.085	0.000	Shortfall of Sites	0.254	Very Low II Residential	RE11-1	0	0	0	7.869	0.085		Residential - Single Family Residence, 1	207B109 662		Chatsworth - Porter Ranch	No	MI	ADU
Los Angeles	10356 EDGEBROOK WAY	91326	2728020033	0.000	0.000	0.085	0.000	Shortfall of Sites	0.243	Very Low II Residential	RS-1	0	0	0	8.246	0.085		Residential - Single Family Residence - Pool, 1	204B121 662		Northridge	No	MI	ADU
Los Angeles	10138 DENSMORE AVE	91343	2669012003	0.000	0.000	0.085	0.000	Shortfall of Sites	0.173	Low I Residential	RS-1	0	0	0	11.580	0.085		Residential - Single Family Residence, 1	204B141 662		Granada Hills - Knollwood	No	MI	ADU
Los Angeles	10119 ODESSA AVE	91343	2678021003	0.000	0.000	0.085	0.000	Shortfall of Sites	0.172	Low I Residential	RS-1	0	0	0	11.616	0.085		Residential - Single Family Residence, 1	204B137 662		Granada Hills - Knollwood	No	MI	ADU

Jurisdiction Name	Site Address/Intersection	5 Digit ZIP Code	Assessor Parcel Number	Very Low-Income	Low-Income	Moderate-Income	Above Moderate-Income	Type of Shortfall	Parcel Size (Acres)	Current General Plan Designation	Current Zoning	Proposed General Plan (GP) Designation	Proposed Zoning	Minimum Density Allowed	Maximum Density Allowed	Total Capacity	Vacant/ Nonvacant	Description of Existing Uses	PIN	Base Density Per Acre	Community Plan Area	Rent Stabalization Ordinance	Income Category	Applicable Rezoning Program (Program informing values in Column Q listed first)
Los Angeles	19919 VINTAGE ST	91311	2726002011	0.000	0.000	0.085	0.000	Shortfall of Sites	0.253	Very Low II Residential	RE11-1	0	0	0	7.906	0.085		Residential - Single Family Residence - Pool, 1	204B113 662		Chatsworth - Porter Ranch	No	MI	ADU
Los Angeles	9954 GIERSON AVE	91311	2745006045	0.000	0.000	0.085	0.000	Shortfall of Sites	0.254	Very Low II Residential	RE11-1	0	0	0	7.884	0.085		Residential - Single Family Residence - Pool, 1	204B101 662		Chatsworth - Porter Ranch	No	MI	ADU
Los Angeles	10000 MCLENNAN AVE	91343	2685005001	0.000	0.000	0.085	0.000	Shortfall of Sites	0.186	Low I Residential	RS-1	0	0	0	10.724	0.085		Residential - Single Family Residence - Pool, 1	204B133 662		Granada Hills - Knollwood	No	MI	ADU
Los Angeles	20341 CITRONIA ST	91311	2748015051	0.000	0.000	0.085	0.000	Shortfall of Sites	0.178	Low I Residential	RS-1	0	0	0	11.217	0.085		Residential - Single Family Residence, 1	201B113 662		Chatsworth - Porter Ranch	No	MI	ADU
Los Angeles	9654 VALJEAN AVE	91343	2677017019	0.000	0.000	0.085	0.000	Shortfall of Sites	0.186	Low Residential	RS-1	0	0	0	10.763	0.085		Residential - Single Family Residence - Pool, 1	201B137 662		Mission Hills - Panorama City - North Hills	No	MI	ADU
Los Angeles	19122 HALSTED ST	91324	2762010020	0.000	0.000	0.085	0.000	Shortfall of Sites	0.371	Very Low I Residential	RA-1	0	0	0	5.393	0.085		Residential - Single Family Residence - Pool, 1	201B121 662		Northridge	No	MI	ADU
Los Angeles	9763 AMANITA AVE	91042	2571007060	0.000	0.000	0.085	0.000	Shortfall of Sites	0.174	Low Residential	R1-1-RFA	0	0	0	11.471	0.085		Residential - Single Family Residence, 1	201B205 662		Sunland - Tujunga - Lake View Terrace - Shadow Hills - East La Tuna Canyon	No	MI	ADU
Los Angeles	9520 SYLVIA AVE	91324	2762011010	0.000	0.000	0.085	0.000	Shortfall of Sites	0.348	Very Low I Residential	RA-1	0	0	0	5.742	0.085		Residential - Single Family Residence - Pool, 1	201B117 662		Northridge	No	MI	ADU
Los Angeles	19220 DEARBORN ST	91324	2762017032	0.000	0.000	0.085	0.000	Shortfall of Sites	0.253	Very Low I Residential	RE11-1	0	0	0	7.918	0.085		Residential - Single Family Residence - Pool, 1	198B121 662		Northridge	No	MI	ADU
Los Angeles	5631 COSTELLO AVE	91401	2246031005	0.000	0.000	0.085	0.000	Shortfall of Sites	0.186	Low Residential	R1-1	0	0	0	10.766	0.085		Residential - Single Family Residence - Pool, 1	174B153 662		Van Nuys - North Sherman Oaks	No	MI	ADU
Los Angeles	12766 ALBERS ST	91607	2346003006	0.000	0.000	0.085	0.000	Shortfall of Sites	0.173	Low Residential	R1-1	0	0	0	11.585	0.085		Residential - Single Family Residence, 1	174B161 662		North Hollywood - Valley Village	No	MI	ADU
Los Angeles	5056 MATILIJA AVE	91423	2269003006	0.000	0.000	0.085	0.000	Shortfall of Sites	0.194	Low Residential	R1-1-RIO	0	0	0	10.315	0.085		Residential - Single Family Residence, 1	171B153 662		Van Nuys - North Sherman Oaks	No	MI	ADU
Los Angeles	11547 KLING ST	91602	2354016057	0.000	0.000	0.085	0.000	Shortfall of Sites	0.152	Low Residential	R1-1	0	0	0	13.150	0.085		Residential - Single Family Residence, 1	168B169 662		North Hollywood - Valley Village	No	MI	ADU
Los Angeles	11149 VALLEY SPRING LN	91602	2366009016	0.000	0.000	0.085	0.000	Shortfall of Sites	0.277	Low Residential	R1-1-RIO	0	0	0	7.220	0.085		, 1	165B173 662		Sherman Oaks - Studio City - Toluca Lake - Cahuenga Pass	No	MI	ADU
Los Angeles	134 S GUNSTON DR	90049	4365002015	0.000	0.000	0.085	0.000	Shortfall of Sites	0.385	Very Low II Residential	RE11-1	0	0	0	5.194	0.085		Residential - Single Family Residence, 1	138B145 662		Brentwood - Pacific Palisades	No	MI	ADU
Los Angeles	10517 HOLMAN AVE	90024	4326029010	0.000	0.000	0.085	0.000	Shortfall of Sites	0.149	Low Residential	R1-1-O	0	0	0	13.403	0.085		Residential - Single Family Residence, 1	132B157 662		Westwood	No	MI	ADU
Los Angeles	12315 15TH HELENA DR	90049	4405042036	0.000	0.000	0.085	0.000	Shortfall of Sites	0.229	Low Residential	RS-1	0	0	0	8.733	0.085		Residential - Single Family Residence - Pool, 1	132B141 662		Brentwood - Pacific Palisades	No	MI	ADU
Los Angeles	1011 S LONGWOOD AVE	90019	5084008006	0.000	0.000	0.085	0.000	Shortfall of Sites	0.238	Low II Residential	R1-1-O	0	0	0	8.404	0.085		Residential - Single Family Residence, 1	132B185 662		Wilshire	No	MI	ADU
Los Angeles	9120 HILLSBORO DR	90034	4302010026	0.000	0.000	0.085	0.000	Shortfall of Sites	0.171	Low Residential	R1V2-O	0	0	0	11.720	0.085		Residential - Single Family Residence, 1	126B169 662		West Los Angeles	No	MI	ADU
Los Angeles	10262 CRESTA DR	90064	4308011014	0.000	0.000	0.085	0.000	Shortfall of Sites	0.180	Low Residential	R1V2-O	0	0	0	11.111	0.085		Residential - Single Family Residence, 1	126B165 662		West Los Angeles	No	MI	ADU
Los Angeles	7343 W 87TH ST	90045	4119025009	0.000	0.000	0.085	0.000	Shortfall of Sites	0.165	Low Residential	R1-1	0	0	0	12.087	0.085		Residential - Single Family Residence, 1	096B157 662		Westchester - Playa del Rey	No	MI	ADU
Los Angeles	11445 RUBIO AVE	91344	2682002012	0.000	0.000	0.085	0.000	Shortfall of Sites	0.175	Low I Residential	RS-1	0	0	0	11.436	0.085		Residential - Single Family Residence, 1	213B137 663		Granada Hills - Knollwood	No	MI	ADU
Los Angeles	17037 HORACE ST	91344	2696015017	0.000	0.000	0.085	0.000	Shortfall of Sites	0.163	Low II Residential	R1-1	0	0	0	12.306	0.085		Residential - Single Family Residence, 1	210B133 663		Granada Hills - Knollwood	No	MI	ADU
Los Angeles	18919 CELTIC ST	91326	2718007003	0.000	0.000	0.085	0.000	Shortfall of Sites	0.173	Low I Residential	RS-1	0	0	0	11.549	0.085		Residential - Single Family Residence - Pool, 1	210B121 663		Northridge	No	MI	ADU
Los Angeles	10930 NESTLE AVE	91326	2715016023	0.000	0.000	0.085	0.000	Shortfall of Sites	0.261	Very Low I Residential	RE11-1	0	0	0	7.668	0.085		Residential - Single Family Residence - Pool, 1	210B125 663		Northridge	No	MI	ADU
Los Angeles	17350 KINGSBURY ST	91344	2733026002	0.000	0.000	0.085	0.000	Shortfall of Sites	0.193	Low II Residential	R1-1XL-RFA	0	0	0	10.372	0.085		Residential - Single Family Residence, 1	207B129 663		Granada Hills - Knollwood	No	MI	ADU
Los Angeles	10538 MONOGRAM AVE	91344	2679003007	0.000	0.000	0.085	0.000	Shortfall of Sites	0.172	Low I Residential	RS-1	0	0	0	11.615	0.085		Residential - Single Family Residence, 1	207B137 663		Granada Hills - Knollwood	No	MI	ADU
Los Angeles	18923 HARNETT ST	91326	2728016012	0.000	0.000	0.085	0.000	Shortfall of Sites	0.324	Very Low I Residential	RA-1	0	0	0	6.177	0.085		Residential - Single Family Residence, 1	207B121 663		Northridge	No	MI	ADU
Los Angeles	10522 DENSMORE AVE	91344	2668012013	0.000	0.000	0.085	0.000	Shortfall of Sites	0.227	Low I Residential	RS-1	0	0	0	8.801	0.085		Residential - Single Family Residence, 1	207B141 663		Granada Hills - Knollwood	No	MI	ADU
Los Angeles	10431 IRONDALE AVE	91311	2706013015	0.000	0.000	0.085	0.000	Shortfall of Sites	0.254	Very Low II Residential	RE11-1	0	0	0	7.870	0.085		Residential - Single Family Residence, 1	207B109 663		Chatsworth - Porter Ranch	No	MI	ADU
Los Angeles	10357 SANDLEWOOD LN	91326	2728020045	0.000	0.000	0.085	0.000	Shortfall of Sites	0.213	Very Low II Residential	RS-1	0	0	0	9.372	0.085		Residential - Single Family Residence, 1	204B121 663		Northridge	No	MI	ADU
Los Angeles	10300 LANGMUIR AVE	91040	2559004025	0.000	0.000	0.085	0.000	Shortfall of Sites	0.163	Low Residential	R1-1-RFA	0	0	0	12.300	0.085		Residential - Single Family Residence, 1	204B193 663		Sunland - Tujunga - Lake View Terrace - Shadow Hills - East La Tuna Canyon	No	MI	ADU
Los Angeles	10134 GLORIA AVE	91343	2669011015	0.000	0.000	0.085	0.000	Shortfall of Sites	0.186	Low I Residential	RS-1	0	0	0	10.751	0.085		Residential - Single Family Residence - Pool, 1	204B141 663		Granada Hills - Knollwood	No	MI	ADU
Los Angeles	10120 HAYVENHURST AVE	91343	2678024004	0.000	0.000	0.085	0.000	Shortfall of Sites	0.185	Low I Residential	RS-1	0	0	0	10.823	0.085		Residential - Single Family Residence, 1	204B137 663		Granada Hills - Knollwood	No	MI	ADU
Los Angeles	19911 VINTAGE ST	91311	2726002012	0.000	0.000	0.085	0.000	Shortfall of Sites	0.253	Very Low II Residential	RE11-1	0	0	0	7.906	0.085		Residential - Single Family Residence - Pool, 1	204B113 663		Chatsworth - Porter Ranch	No	MI	ADU
Los Angeles	9955 FARRALONE AVE	91311	2745006046	0.000	0.000	0.085	0.000	Shortfall of Sites	0.252	Very Low II Residential	RE11-1	0	0	0	7.926	0.085		Residential - Single Family Residence, 1	204B101 663		Chatsworth - Porter Ranch	No	MI	ADU
Los Angeles	9955 WISH AVE	91325	2694007029	0.000	0.000	0.085	0.000	Shortfall of Sites	0.254	Very Low II Residential	RE11-1	0	0	0	7.885	0.085		Residential - Single Family Residence, 1	204B133 663		Northridge	No	MI	ADU
Los Angeles	20331 CITRONIA ST	91311	2748015041	0.000	0.000	0.085	0.000	Shortfall of Sites	0.173	Low I Residential	RS-1	0	0	0	11.567	0.085		Residential - Single Family Residence, 1	201B113 663		Chatsworth - Porter Ranch	No	MI	ADU
Los Angeles	16408 SUPERIOR ST	91343	2677010003	0.000	0.000	0.085	0.000	Shortfall of Sites	0.184	Low Residential	RS-1	0	0	0	10.859	0.085		Residential - Single Family Residence, 1	201B137 663		Mission Hills - Panorama City - North Hills	No	MI	ADU
Los Angeles	9600 DONNA AVE	91324	2762033034	0.000	0.000	0.085	0.000	Shortfall of Sites	0.253	Very Low II Residential	RE11-1	0	0	0	7.919	0.085		Residential - Single Family Residence - Pool, 1	201B121 663		Northridge	No	MI	ADU
Los Angeles	9759 PALI AVE	91042	2571013009	0.000	0.000	0.085	0.000	Shortfall of Sites	0.158	Low Residential	R1-1-RFA	0	0	0	12.662	0.085		Residential - Single Family Residence, 1	201B205 663		Sunland - Tujunga - Lake View Terrace - Shadow Hills - East La Tuna Canyon	No	MI	ADU
Los Angeles	9524 QUARTZ AVE	91311	2761029025	0.000	0.000	0.085	0.000	Shortfall of Sites	0.176	Low I Residential	RS-1	0	0	0	11.390	0.085		Residential - Single Family Residence, 1	201B117 663		Chatsworth - Porter Ranch	No	MI	ADU
Los Angeles	9233 HAYVENHURST AVE	91343	2687026005	0.000	0.000	0.085	0.000	Shortfall of Sites	0.179	Low Residential	RS-1	0	0	0	11.175	0.085		Residential - Single Family Residence, 1	198B137 663		Mission Hills - Panorama City - North Hills	No	MI	ADU
Los Angeles	19210 DEARBORN ST	91324	2762017031	0.000	0.000	0.085	0.000	Shortfall of Sites	0.253	Very Low II Residential	RE11-1	0	0	0	7.918	0.085		Residential - Single Family Residence, 1	198B121 663		Northridge	No	MI	ADU
Los Angeles	5630 COSTELLO AVE	91401	2246030008	0.000	0.000	0.085	0.000	Shortfall of Sites	0.186	Low Residential	R1-1	0	0	0	10.750	0.085		Residential - Single Family Residence - Pool, 1	174B153 663		Van Nuys - North Sherman Oaks	No	MI	ADU
Los Angeles	12760 ALBERS ST	91607	2346003007	0.000	0.000	0.085	0.000	Shortfall of Sites	0.169	Low Residential	R1-1	0	0	0	11.821	0.085		Residential - Single Family Residence, 1	174B161 663		North Hollywood - Valley Village	No	MI	ADU
Los Angeles	5057 MAMMOTH AVE	91423	2269003023	0.000	0.000	0.085	0.000	Shortfall of Sites	0.197	Low Residential	R1-1-RIO	0	0	0	10.130	0.085		Residential - Single Family Residence - Pool, 1	171B153 663		Van Nuys - North Sherman Oaks	No	MI	ADU
Los Angeles	11593 KLING ST	91602	2354016040	0.000	0.000	0.085	0.000	Shortfall of Sites	0.165	Low Residential	R1-1	0	0	0	12.149	0.085		Residential - Single Family Residence - Pool, 1	168B169 663		North Hollywood - Valley Village	No	MI	ADU
Los Angeles	4289 BAKMAN AVE	91602	2366012016	0.000	0.000	0.085	0.000	Shortfall of Sites	0.197	Low Residential	R1-1-RIO	0	0	0	10.132	0.085		Residential - Single Family Residence - Pool, 1	165B173 663		Sherman Oaks - Studio City - Toluca Lake - Cahuenga Pass	No	MI	ADU
Los Angeles	3316 LARGA AVE	90039	5436027010	0.000	0.000	0.085	0.000	Shortfall of Sites	0.155	Low Residential	R1-1-RIO	0	0	0	12.904	0.085		Residential - Single Family Residence, 1	153B209 663		Northeast Los Angeles	No	MI	ADU
Los Angeles	1944 N CATALINA ST	90027	5589025024	0.000	0.000	0.085	0.000	Shortfall of Sites	0.149	Low II Residential	R1-1	0	0	0	13.396	0.085		Residential - Single Family Residence, 1	150B197 663		Hollywood	No	MI	ADU
Los Angeles	2751 ANCHOR AVE	90064	4308015025	0.000	0.000	0.085	0.000	Shortfall of Sites	0.259	Low Residential	R1V2-O	0	0	0	7.708	0.085		Residential - Single Family Residence - Pool, 1	126B165 663		West Los Angeles	No	MI	ADU
Los Angeles	10436 CHEVIOT DR	90064	4318021010	0.000	0.000	0.085	0.000	Shortfall of Sites	0.152	Low Residential	R1V2	0	0	0	13.185	0.085		Residential - Single Family Residence, 1	126B161 663		West Los Angeles	No	MI	ADU
Los Angeles	7349 W 87TH ST	90045	4119025008	0.000	0.000	0.085	0.000	Shortfall of Sites	0.165	Low Residential	R1-1	0	0	0	12.088	0.085		Residential - Single Family Residence, 1	096B157 663		Westchester - Playa del Rey	No	MI	ADU
Los Angeles	8631 WILEY POST AVE	90045	4123013010	0.000	0.000	0.085	0.000	Shortfall of Sites	0.179	Low Residential	R1-1	0	0	0	11.183	0.085		Residential - Single Family Residence, 1	096B169 663		Westchester - Playa del Rey	No	MI	ADU
Los Angeles	12713 JOLETTE AVE	91344	2608004007	0.000	0.000	0.085	0.000	Shortfall of Sites	0.264	Very Low II Residential	RE11-1	0	0	0	7.590	0.085		Residential - Single Family Residence - Pool, 1	222B133 664		Granada Hills - Knollwood	No	MI	ADU
Los Angeles	17106 AVIVA CT	91344	2606005033	0.000	0.000	0.085	0.000	Shortfall of Sites	0.230	Low I Residential	RS-1	0	0	0	8.678	0.085		Residential - Single Family Residence - Pool, 1	219B133 664		Granada Hills - Knollwood	No	MI	ADU
Los Angeles	11444 RUBIO AVE	91344	2682002011	0.000	0.000	0.085	0.000	Shortfall of Sites	0.175	Low I Residential	RS-1	0	0	0	11.450	0.085		Residential - Single Family Residence, 1	213B137 664		Granada Hills - Knollwood	No	MI	ADU
Los Angeles	17632 HORACE ST	91344	2712013015	0.000	0.000	0.085	0.000	Shortfall of Sites	0.384	Low I Residential	RE9-1XL-RFA	0	0	0	5.211	0.085		Residential - Single Family Residence, 1	210B129 664		Granada Hills - Knollwood	No	MI	ADU
Los Angeles	19048 CELTIC ST	91326	2718011015	0.000	0.000	0.085	0.000	Shortfall of Sites	0.176	Low I Residential	RS-1	0	0	0	11.388	0.085		Residential - Single Family Residence, 1	210B121 664		Northridge	No	MI	ADU
Los Angeles	10930 GARDEN GROVE AVE	91326	2715015021	0.000	0.000	0.085	0.000	Shortfall of Sites	0.256	Very Low II Residential	RE11-1	0	0	0	7.827	0.085		Residential - Single Family Residence - Pool, 1	210B125 664		Northridge	No	MI	ADU
Los Angeles	10537 ODESSA AVE	91344	2679003020	0.000	0.000	0.085	0.000	Shortfall of Sites	0.172	Low I Residential	RS-1	0	0	0	11.617	0.085		Residential - Single Family Residence - Pool, 1	207B137 664		Granada Hills - Knollwood	No	MI	ADU
Los Angeles	19131 GERMAIN ST	91326	2728011012	0.000	0.000	0.085	0.000	Shortfall of Sites	0.413	Very Low I Residential	RA-1	0	0	0	4.848	0.085		Residential - Single Family Residence - Pool, 1	207B121 664		Northridge	No	MI	ADU
Los Angeles	10523 DEMPSEY AVE	91344	2668012009	0.000	0.000	0.085	0.000	Shortfall of Sites	0.208	Low I Residential	RS-1	0	0	0	9.636	0.085		Residential - Single Family Residence - Pool, 1	207B141 664		Granada Hills - Knollwood	No	MI	ADU
Los Angeles	10430 IRONDALE AVE	91311	2706013030	0.000	0.000	0.085	0.000	Shortfall of Sites	0.254	Very Low II Residential	RE11-1	0	0	0	7.870	0.085		Residential - Single Family Residence, 1	207B109 664		Chatsworth - Porter Ranch	No	MI	ADU
Los Angeles	10354 SANDLEWOOD LN	91326	2728020019	0.000	0.000	0.085	0.000	Shortfall of Sites	0.213	Very Low II Residential	RS-1	0	0	0	9.406	0.085		Residential - Single Family Residence, 1	204B121 664		Northridge	No	MI	ADU
Los Angeles	10135 DENSMORE AVE	91343	2669011006	0.000	0.000	0.085	0.000	Shortfall of Sites	0.172	Low I Residential	RS-1	0	0	0	11.617	0.085		Residential - Single Family Residence, 1	204B141 664		Granada Hills - Knollwood	No	MI	ADU
Los Angeles	10121 MONOGRAM AVE	91343	2678024011	0.000	0.000	0.085	0.000	Shortfall of Sites	0.185	Low I Residential	RS-1	0	0	0	10.816	0.085		Residential - Single Family Residence - Pool, 1	204B137 664		Granada Hills - Knollwood	No	MI	ADU
Los Angeles	19901 VINTAGE ST	91311	2726002013	0.000	0.000	0.085	0.000	Shortfall of Sites	0.253	Very Low II Residential	RE11-1	0	0	0	7.906	0.085		Residential - Single Family Residence - Pool, 1	204B113 664		Chatsworth - Porter Ranch	No	MI	ADU
Los Angeles	10001 FORBES AVE	91343	2685005021	0.000	0.000	0.085	0.000	Shortfall of Sites	0.200	Low I Residential	RS-1	0	0	0	9.984	0.085		Residential - Single Family Residence, 1	204B133 664		Granada Hills - Knollwood	No	MI	ADU
Los Angeles	20353 CITRONIA ST	91311	2748015044	0.000	0.000	0.085	0.000	Shortfall of Sites	0.198	Low I Residential	RS-1	0	0	0	10.113	0.085		Residential - Single Family Residence, 1	201B113 664		Chatsworth - Porter Ranch	No	MI	ADU

Jurisdiction Name	Site Address/Intersection	5 Digit ZIP Code	Assessor Parcel Number	Very Low-Income	Low-Income	Moderate-Income	Above Moderate-Income	Type of Shortfall	Parcel Size (Acres)	Current General Plan Designation	Current Zoning	Proposed General Plan (GP) Designation	Proposed Zoning	Minimum Density Allowed	Maximum Density Allowed	Total Capacity	Vacant/ Nonvacant	Description of Existing Uses	PIN	Base Density Per Acre	Community Plan Area	Rent Stabalization Ordinance	Income Category	Applicable Rezoning Program (Program informing values in Column Q listed first)
Los Angeles	9655 SWINTON AVE	91343	2677017002	0.000	0.000	0.085	0.000	Shortfall of Sites	0.186	Low Residential	RS-1	0	0	0	10.773	0.085		Residential - Single Family Residence - Pool, 1	201B137 664		Mission Hills - Panorama City - North Hills	No	MI	ADU
Los Angeles	9555 CLAIRE AVE	91324	2762009011	0.000	0.000	0.085	0.000	Shortfall of Sites	0.384	Very Low I Residential	RA-1	0	0	0	5.215	0.085		Residential - Single Family Residence - Pool, 1	201B121 664		Northridge	No	MI	ADU
Los Angeles	9758 PALI AVE	91042	2571012050	0.000	0.000	0.085	0.000	Shortfall of Sites	0.158	Low Residential	R1-1-RFA	0	0	0	12.639	0.085		Residential - Single Family Residence, 1	201B205 664		Sunland - Tujunga - Lake View Terrace - Shadow Hills - East La Tuna Canyon	No	MI	ADU
Los Angeles	9530 JUMILLA AVE	91311	2761030036	0.000	0.000	0.085	0.000	Shortfall of Sites	0.174	Low I Residential	RS-1	0	0	0	11.471	0.085		Residential - Single Family Residence - Pool, 1	201B117 664		Chatsworth - Porter Ranch	No	MI	ADU
Los Angeles	9232 VALJEAN AVE	91343	2676016005	0.000	0.000	0.085	0.000	Shortfall of Sites	0.187	Low Residential	RS-1	0	0	0	10.711	0.085		Residential - Single Family Residence, 1	198B137 664		Mission Hills - Panorama City - North Hills	No	MI	ADU
Los Angeles	19200 DEARBORN ST	91324	2762017030	0.000	0.000	0.085	0.000	Shortfall of Sites	0.251	Very Low II Residential	RE11-1	0	0	0	7.953	0.085		Residential - Single Family Residence - Pool, 1	198B121 664		Northridge	No	MI	ADU
Los Angeles	5631 COLBATH AVE	91401	2246030007	0.000	0.000	0.085	0.000	Shortfall of Sites	0.186	Low Residential	R1-1	0	0	0	10.745	0.085		Residential - Single Family Residence - Pool, 1	174B153 664		Van Nuys - North Sherman Oaks	No	MI	ADU
Los Angeles	12752 ALBERS ST	91607	2346003008	0.000	0.000	0.085	0.000	Shortfall of Sites	0.169	Low Residential	R1-1	0	0	0	11.821	0.085		Residential - Single Family Residence, 1	174B161 664		North Hollywood - Valley Village	No	MI	ADU
Los Angeles	5133 BABCOCK AVE	91607	2357005005	0.000	0.000	0.085	0.000	Shortfall of Sites	0.215	Low Residential	R1-1	0	0	0	9.293	0.085		Residential - Single Family Residence - Pool, 1	171B161 664		North Hollywood - Valley Village	No	MI	ADU
Los Angeles	5050 RANCHITO AVE	91423	2269005002	0.000	0.000	0.085	0.000	Shortfall of Sites	0.195	Low Residential	R1-1-RIO	0	0	0	10.277	0.085		Residential - Single Family Residence, 1	171B153 664		Van Nuys - North Sherman Oaks	No	MI	ADU
Los Angeles	11551 KLING ST	91602	2354016056	0.000	0.000	0.085	0.000	Shortfall of Sites	0.183	Low Residential	R1-1	0	0	0	10.959	0.085		Residential - Single Family Residence, 1	168B169 664		North Hollywood - Valley Village	No	MI	ADU
Los Angeles	4302 SAINT CLAIR AVE	91604	2367003024	0.000	0.000	0.085	0.000	Shortfall of Sites	0.161	Low Residential	R1-1-RIO	0	0	0	12.449	0.085		Residential - Single Family Residence - Pool, 1	165B165 664		Sherman Oaks - Studio City - Toluca Lake - Cahuenga Pass	No	MI	ADU
Los Angeles	4243 MATILIJA AVE	91423	2266018024	0.000	0.000	0.085	0.000	Shortfall of Sites	0.161	Low Residential	R1-1	0	0	0	12.454	0.085		Residential - Single Family Residence, 1	165B153 664		Sherman Oaks - Studio City - Toluca Lake - Cahuenga Pass	No	MI	ADU
Los Angeles	175 S GRETNA GREEN WAY	90049	4404001004	0.000	0.000	0.085	0.000	Shortfall of Sites	0.169	Low Residential	R1-1	0	0	0	11.845	0.085		Residential - Single Family Residence, 1	132B141 664		Brentwood - Pacific Palisades	No	MI	ADU
Los Angeles	9635 KIRKSIDE RD	90035	4306023028	0.000	0.000	0.085	0.000	Shortfall of Sites	0.177	Low Residential	R1V2-O	0	0	0	11.296	0.085		Residential - Single Family Residence, 1	129B165 664		West Los Angeles	No	MI	ADU
Los Angeles	2427 S BEVERLY DR	90034	4309007017	0.000	0.000	0.085	0.000	Shortfall of Sites	0.178	Low Residential	R1V2-O	0	0	0	11.251	0.085		Residential - Single Family Residence, 1	126B165 664		West Los Angeles	No	MI	ADU
Los Angeles	3300 KELTON AVE	90034	4254017001	0.000	0.000	0.085	0.000	Shortfall of Sites	0.241	Low Residential	R1-1	0	0	0	8.311	0.085		Residential - Single Family Residence, 1	120B161 664		Palms - Mar Vista - Del Rey	No	MI	ADU
Los Angeles	3139 CORINTH AVE	90066	4250022018	0.000	0.000	0.085	0.000	Shortfall of Sites	0.172	Low Residential	R1V2	0	0	0	11.611	0.085		Residential - Single Family Residence - Pool, 1	120B157 664		Palms - Mar Vista - Del Rey	No	MI	ADU
Los Angeles	3288 GRANVILLE AVE	90066	4250004008	0.000	0.000	0.085	0.000	Shortfall of Sites	0.231	Low Residential	R1V2	0	0	0	8.663	0.085		Residential - Single Family Residence, 1	117B153 664		Palms - Mar Vista - Del Rey	No	MI	ADU
Los Angeles	3587 OCEAN VIEW AVE	90066	4248025041	0.000	0.000	0.085	0.000	Shortfall of Sites	0.220	Low Residential	R1V2	0	0	0	9.086	0.085		Residential - Single Family Residence, 1	114B153 664		Palms - Mar Vista - Del Rey	No	MI	ADU
Los Angeles	7846 AIRLANE AVE	90045	4106025026	0.000	0.000	0.085	0.000	Shortfall of Sites	0.151	Low Residential	R1-1	0	0	0	13.280	0.085		Residential - Single Family Residence, 1	099B169 664		Westchester - Playa del Rey	No	MI	ADU
Los Angeles	7907 CROYDON AVE	90045	4107005034	0.000	0.000	0.085	0.000	Shortfall of Sites	0.153	Low Residential	R1-1	0	0	0	13.093	0.085		Residential - Single Family Residence, 1	099B165 664		Westchester - Playa del Rey	No	MI	ADU
Los Angeles	7355 W 87TH ST	90045	4119025007	0.000	0.000	0.085	0.000	Shortfall of Sites	0.165	Low Residential	R1-1	0	0	0	12.089	0.085		Residential - Single Family Residence, 1	096B157 664		Westchester - Playa del Rey	No	MI	ADU
Los Angeles	9963 LINDLEY AVE	91325	2731023049	0.000	0.000	0.085	0.000	Shortfall of Sites	0.414	Very Low I Residential	(Q)RA-1	0	0	0	4.826	0.085		Residential - Single Family Residence, 1	204B125 664		Northridge	No	MI	ADU
Los Angeles	12713 GOETHE PL	91344	2608003009	0.000	0.000	0.085	0.000	Shortfall of Sites	0.322	Low I Residential	RS-1	0	0	0	6.207	0.085		Residential - Single Family Residence, 1	222B133 665		Granada Hills - Knollwood	No	MI	ADU
Los Angeles	11438 RUBIO AVE	91344	2682002010	0.000	0.000	0.085	0.000	Shortfall of Sites	0.216	Low I Residential	RS-1	0	0	0	9.275	0.085		Residential - Single Family Residence, 1	213B137 665		Granada Hills - Knollwood	No	MI	ADU
Los Angeles	17031 HORACE ST	91344	2696015016	0.000	0.000	0.085	0.000	Shortfall of Sites	0.161	Low II Residential	R1-1	0	0	0	12.409	0.085		Residential - Single Family Residence, 1	210B133 665		Granada Hills - Knollwood	No	MI	ADU
Los Angeles	17622 HORACE ST	91344	2712013014	0.000	0.000	0.085	0.000	Shortfall of Sites	0.384	Low I Residential	RE9-1XL-RFA	0	0	0	5.211	0.085		Residential - Single Family Residence - Pool, 1	210B129 665		Granada Hills - Knollwood	No	MI	ADU
Los Angeles	18647 CELTIC ST	91326	2717013047	0.000	0.000	0.085	0.000	Shortfall of Sites	0.291	Very Low II Residential	RE11-1	0	0	0	6.877	0.085		Residential - Single Family Residence - Pool, 1	210B121 665		Northridge	No	MI	ADU
Los Angeles	10901 BAIRD AVE	91326	2717013001	0.000	0.000	0.085	0.000	Shortfall of Sites	0.257	Very Low II Residential	RE11-1	0	0	0	7.778	0.085		Residential - Single Family Residence - Pool, 1	210B125 665		Northridge	No	MI	ADU
Los Angeles	10537 GOTHIC AVE	91344	2679025012	0.000	0.000	0.085	0.000	Shortfall of Sites	0.172	Low I Residential	RS-1	0	0	0	11.603	0.085		Residential - Single Family Residence, 1	207B137 665		Granada Hills - Knollwood	No	MI	ADU
Los Angeles	10522 DEMPSEY AVE	91344	2668012005	0.000	0.000	0.085	0.000	Shortfall of Sites	0.155	Low I Residential	RS-1	0	0	0	12.875	0.085		Residential - Single Family Residence - Pool, 1	207B141 665		Granada Hills - Knollwood	No	MI	ADU
Los Angeles	10431 LURLINE AVE	91311	2706013037	0.000	0.000	0.085	0.000	Shortfall of Sites	0.254	Very Low II Residential	RE11-1	0	0	0	7.870	0.085		Residential - Single Family Residence - Pool, 1	207B109 665		Chatsworth - Porter Ranch	No	MI	ADU
Los Angeles	10401 EDGEBROOK WAY	91326	2728020029	0.000	0.000	0.085	0.000	Shortfall of Sites	0.296	Very Low II Residential	RS-1	0	0	0	6.764	0.085		Residential - Single Family Residence, 1	204B121 665		Northridge	No	MI	ADU
Los Angeles	10134 DEMPSEY AVE	91343	2669013018	0.000	0.000	0.085	0.000	Shortfall of Sites	0.179	Low I Residential	RS-1	0	0	0	11.157	0.085		Residential - Single Family Residence, 1	204B141 665		Granada Hills - Knollwood	No	MI	ADU
Los Angeles	10010 CASABA AVE	91311	2741018022	0.000	0.000	0.085	0.000	Shortfall of Sites	0.173	Low I Residential	RS-1	0	0	0	11.580	0.085		Residential - Single Family Residence, 1	204B113 665		Chatsworth - Porter Ranch	No	MI	ADU
Los Angeles	9959 OAK PARK AVE	91325	2694017025	0.000	0.000	0.085	0.000	Shortfall of Sites	0.253	Very Low II Residential	RE11-1	0	0	0	7.913	0.085		Residential - Single Family Residence - Pool, 1	204B133 665		Northridge	No	MI	ADU
Los Angeles	9653 FULLBRIGHT AVE	91311	2748013052	0.000	0.000	0.085	0.000	Shortfall of Sites	0.173	Low I Residential	RS-1	0	0	0	11.568	0.085		Residential - Single Family Residence, 1	201B113 665		Chatsworth - Porter Ranch	No	MI	ADU
Los Angeles	9654 ODESSA AVE	91343	2677011002	0.000	0.000	0.085	0.000	Shortfall of Sites	0.176	Low Residential	RS-1	0	0	0	11.352	0.085		Residential - Single Family Residence - Pool, 1	201B137 665		Mission Hills - Panorama City - North Hills	No	MI	ADU
Los Angeles	9601 DONNA AVE	91324	2762033027	0.000	0.000	0.085	0.000	Shortfall of Sites	0.252	Very Low II Residential	RE11-1	0	0	0	7.921	0.085		Residential - Single Family Residence - Pool, 1	201B121 665		Northridge	No	MI	ADU
Los Angeles	19380 HALSTED ST	91324	2761003007	0.000	0.000	0.085	0.000	Shortfall of Sites	0.370	Very Low I Residential	RA-1	0	0	0	5.402	0.085		Residential - Single Family Residence, 1	201B117 665		Chatsworth - Porter Ranch	No	MI	ADU
Los Angeles	9233 SWINTON AVE	91343	2676016028	0.000	0.000	0.085	0.000	Shortfall of Sites	0.187	Low Residential	RS-1	0	0	0	10.716	0.085		Residential - Single Family Residence, 1	198B137 665		Mission Hills - Panorama City - North Hills	No	MI	ADU
Los Angeles	5630 RANCHITO AVE	91401	2246028010	0.000	0.000	0.085	0.000	Shortfall of Sites	0.186	Low Residential	R1-1	0	0	0	10.750	0.085		Residential - Single Family Residence, 1	174B153 665		Van Nuys - North Sherman Oaks	No	MI	ADU
Los Angeles	5416 TOPEKA DR	91356	2161002011	0.000	0.000	0.085	0.000	Shortfall of Sites	0.459	Very Low I Residential	RA-1	0	0	0	4.356	0.085		Residential - Single Family Residence - Pool, 1	174B121 665		Encino - Tarzana	No	MI	ADU
Los Angeles	12746 ALBERS ST	91607	2346003015	0.000	0.000	0.085	0.000	Shortfall of Sites	0.162	Low Residential	R1-1	0	0	0	12.358	0.085		Residential - Single Family Residence - Pool, 1	174B161 665		North Hollywood - Valley Village	No	MI	ADU
Los Angeles	5132 BABCOCK AVE	91607	2357006014	0.000	0.000	0.085	0.000	Shortfall of Sites	0.228	Low Residential	R1-1	0	0	0	8.773	0.085		Residential - Single Family Residence, 1	171B161 665		North Hollywood - Valley Village	No	MI	ADU
Los Angeles	5146 LINDLEY AVE	91316	2181003010	0.000	0.000	0.085	0.000	Shortfall of Sites	0.149	Low II Residential	R1-1	0	0	0	13.400	0.085		Residential - Single Family Residence, 1	171B125 665		Encino - Tarzana	No	MI	ADU
Los Angeles	5049 STERN AVE	91423	2269005017	0.000	0.000	0.085	0.000	Shortfall of Sites	0.194	Low Residential	R1-1-RIO	0	0	0	10.310	0.085		Residential - Single Family Residence - Pool, 1	171B153 665		Van Nuys - North Sherman Oaks	No	MI	ADU
Los Angeles	4723 WILLOWCREST AVE	91602	2421020002	0.000	0.000	0.085	0.000	Shortfall of Sites	0.179	Low Residential	R1-1	0	0	0	11.198	0.085		Residential - Single Family Residence, 1	168B177 665		North Hollywood - Valley Village	No	MI	ADU
Los Angeles	11559 KLING ST	91602	2354016055	0.000	0.000	0.085	0.000	Shortfall of Sites	0.183	Low Residential	R1-1	0	0	0	10.959	0.085		Residential - Single Family Residence - Pool, 1	168B169 665		North Hollywood - Valley Village	No	MI	ADU
Los Angeles	4303 BELLINGHAM AVE	91604	2367003047	0.000	0.000	0.085	0.000	Shortfall of Sites	0.161	Low Residential	R1-1-RIO	0	0	0	12.448	0.085		Residential - Single Family Residence, 1	165B165 665		Sherman Oaks - Studio City - Toluca Lake - Cahuenga Pass	No	MI	ADU
Los Angeles	4288 BAKMAN AVE	91602	2366011030	0.000	0.000	0.085	0.000	Shortfall of Sites	0.171	Low Residential	R1-1-RIO	0	0	0	11.714	0.085		Residential - Single Family Residence - Pool, 1	165B173 665		Sherman Oaks - Studio City - Toluca Lake - Cahuenga Pass	No	MI	ADU
Los Angeles	105 S KILKEA DR	90048	5511020020	0.000	0.000	0.085	0.000	Shortfall of Sites	0.150	Low II Residential	R1V3-O	0	0	0	13.303	0.085		Residential - Single Family Residence - Pool, 1	138B173 665		Wilshire	No	MI	ADU
Los Angeles	133 S HAYWORTH AVE	90048	5511024008	0.000	0.000	0.085	0.000	Shortfall of Sites	0.152	Medium Residential	R3-1	0	0	0	13.179	0.085		Residential - Single Family Residence, 1	138B177 665		Wilshire	No	MI	ADU
Los Angeles	135 S MEDIO DR	90049	4405035011	0.000	0.000	0.085	0.000	Shortfall of Sites	0.183	Low Residential	R1-1	0	0	0	10.901	0.085		Residential - Single Family Residence, 1	132B141 665		Brentwood - Pacific Palisades	No	MI	ADU
Los Angeles	1012 S TREMAINE AVE	90019	5083004012	0.000	0.000	0.085	0.000	Shortfall of Sites	0.158	Low II Residential	R1-1-O	0	0	0	12.647	0.085		Residential - Single Family Residence, 1	132B185 665		Wilshire	No	MI	ADU
Los Angeles	2206 LINNINGTON AVE	90064	4315008002	0.000	0.000	0.085	0.000	Shortfall of Sites	0.167	Low Residential	R1-1-O	0	0	0	11.951	0.085		Residential - Single Family Residence, 1	129B157 665		West Los Angeles	No	MI	ADU
Los Angeles	11965 DARLINGTON AVE	90049	4265021014	0.000	0.000	0.085	0.000	Shortfall of Sites	0.172	Low Medium I Residential	R1-1	0	0	0	11.622	0.085		Residential - Single Family Residence, 1	129B145 665		Brentwood - Pacific Palisades	No	MI	ADU
Los Angeles	9555 KIRKSIDE RD	90035	4306023010	0.000	0.000	0.085	0.000	Shortfall of Sites	0.155	Low Residential	R1V2-O	0	0	0	12.867	0.085		Residential - Single Family Residence - Pool, 1	129B165 665		West Los Angeles	No	MI	ADU
Los Angeles	2235 HILLSBORO AVE	90034	4302010030	0.000	0.000	0.085	0.000	Shortfall of Sites	0.240	Low Residential	R1V2-O	0	0	0	8.337	0.085		Residential - Single Family Residence, 1	126B169 665		West Los Angeles	No	MI	ADU
Los Angeles	10250 CRESTA DR	90064	4308011016	0.000	0.000	0.085	0.000	Shortfall of Sites	0.156	Low Residential	R1V2-O	0	0	0	12.860	0.085		Residential - Single Family Residence - Therapy Pool (Spa), 1	126B165 665		West Los Angeles	No	MI	ADU
Los Angeles	3272 INGLEWOOD BLVD	90066	4250005006	0.000	0.000	0.085	0.000	Shortfall of Sites	0.176	Low Residential	R1V2	0	0	0	11.378	0.085		Residential - Single Family Residence, 1	117B153 665		Palms - Mar Vista - Del Rey	No	MI	ADU
Los Angeles	7361 W 87TH ST	90045	4119025006	0.000	0.000	0.085	0.000	Shortfall of Sites	0.165	Low Residential	R1-1	0	0	0	12.089	0.085		Residential - Single Family Residence, 1	096B157 665		Westchester - Playa del Rey	No	MI	ADU
Los Angeles	17338 ZOLA ST	91344	2608003001	0.000	0.000	0.085	0.000	Shortfall of Sites	0.220	Low I Residential	RS-1	0	0	0	9.098	0.085		Residential - Single Family Residence - Pool, 1	222B133 666		Granada Hills - Knollwood	No	MI	ADU
Los Angeles	11439 DE CELIS PL	91344	2682002003	0.000	0.000	0.085	0.000	Shortfall of Sites	0.248	Low I Residential	RS-1	0	0	0	8.066	0.085		Residential - Single Family Residence, 1	213B137 666		Granada Hills - Knollwood	No	MI	ADU
Los Angeles	11005 BABBITT AVE	91344	2696010003	0.000	0.000	0.085	0.000	Shortfall of Sites	0.179	Low II Residential	R1-1XL-RFA	0	0	0	11.149	0.085		Residential - Single Family Residence, 1	210B133 666		Granada Hills - Knollwood	No	MI	ADU
Los Angeles	18639 CELTIC ST	91326	2717013048	0.000	0.000	0.085	0.000	Shortfall of Sites	0.256	Very Low II Residential	RE11-1	0	0	0	7.809	0.085		Residential - Single Family Residence, 1	210B121 666		Northridge	No	MI	ADU
Los Angeles	18054 TULSA ST	91344	2715036015	0.000	0.000	0.085	0.000	Shortfall of Sites	0.172	Low I Residential	RS-1	0	0	0	11.614	0.085		Residential - Single Family Residence, 1	210B125 666		Granada Hills - Knollwood	No	MI	ADU
Los Angeles	17338 KINGSBURY ST	91344	2733026007	0.000	0.000	0.085	0.000	Shortfall of Sites	0.193	Low II Residential	R1-1XL-RFA	0	0	0	10.372	0.085		Residential - Single Family Residence, 1	207B129 666		Granada Hills - Knollwood	No	MI	ADU
Los Angeles	10538 GERALD AVE	91344	2684015016	0.000	0.000	0.085	0.000	Shortfall of Sites	0.172	Low I Residential	RS-1	0	0	0	11.617	0.085		Residential - Single Family Residence, 1	207B137 666		Granada Hills - Knollwood	No	MI	ADU
Los Angeles	10527 YOLANDA AVE	91326	2728021013	0.000	0.000	0.085	0.000	Shortfall of Sites	0.259	Very Low II Residential	RE11-1	0	0	0	7.719	0.085		Residential - Single Family Residence, 1	207B121 666		Northridge	No	MI	ADU

Jurisdiction Name	Site Address/Intersection	5 Digit ZIP Code	Assessor Parcel Number	Very Low-Income	Low-Income	Moderate-Income	Above Moderate-Income	Type of Shortfall	Parcel Size (Acres)	Current General Plan Designation	Current Zoning	Proposed General Plan (GP) Designation	Proposed Zoning	Minimum Density Allowed	Maximum Density Allowed	Total Capacity	Vacant/ Nonvacant	Description of Existing Uses	PIN	Base Density Per Acre	Community Plan Area	Rent Stabalization Ordinance	Income Category	Applicable Rezoning Program (Program informing values in Column Q listed first)
Los Angeles	10523 HASKELL AVE	91344	2668012001	0.000	0.000	0.085	0.000	Shortfall of Sites	0.199	Low I Residential	RS-1	0	0	0	10.073	0.085		Residential - Single Family Residence - Pool, 1	207B141 666		Granada Hills - Knollwood	No	MI	ADU
Los Angeles	20527 HIAWATHA ST	91311	2707034015	0.000	0.000	0.085	0.000	Shortfall of Sites	0.256	Very Low II Residential	RE11-1	0	0	0	7.814	0.085		Residential - Single Family Residence - Pool, 1	207B109 666		Chatsworth - Porter Ranch	No	MI	ADU
Los Angeles	10400 EDGEBROOK WAY	91326	2728020032	0.000	0.000	0.085	0.000	Shortfall of Sites	0.322	Very Low II Residential	RS-1	0	0	0	6.205	0.085		Residential - Single Family Residence, 1	204B121 666		Northridge	No	MI	ADU
Los Angeles	10135 HASKELL AVE	91343	2669013019	0.000	0.000	0.085	0.000	Shortfall of Sites	0.184	Low I Residential	RS-1	0	0	0	10.893	0.085		Residential - Single Family Residence, 1	204B141 666		Granada Hills - Knollwood	No	MI	ADU
Los Angeles	10118 MONOGRAM AVE	91343	2678021026	0.000	0.000	0.085	0.000	Shortfall of Sites	0.172	Low I Residential	RS-1	0	0	0	11.607	0.085		Residential - Single Family Residence, 1	204B137 666		Granada Hills - Knollwood	No	MI	ADU
Los Angeles	10009 OSO AVE	91311	2741018007	0.000	0.000	0.085	0.000	Shortfall of Sites	0.173	Low I Residential	RS-1	0	0	0	11.577	0.085		Residential - Single Family Residence - Pool, 1	204B113 666		Chatsworth - Porter Ranch	No	MI	ADU
Los Angeles	9957 SHOUP AVE	91311	2745010019	0.000	0.000	0.085	0.000	Shortfall of Sites	0.454	Very Low I Residential	RA-1	0	0	0	4.409	0.085		Residential - Single Family Residence - Therapy Pool (Spa), 1	204B101 666		Chatsworth - Porter Ranch	No	MI	ADU
Los Angeles	10000 FORBES AVE	91343	2685004014	0.000	0.000	0.085	0.000	Shortfall of Sites	0.200	Low I Residential	RS-1	0	0	0	9.984	0.085		Residential - Single Family Residence, 1	204B133 666		Granada Hills - Knollwood	No	MI	ADU
Los Angeles	9672 LARAMIE AVE	91311	2748027001	0.000	0.000	0.085	0.000	Shortfall of Sites	0.187	Low I Residential	RS-1	0	0	0	10.672	0.085		Residential - Single Family Residence, 1	201B113 666		Chatsworth - Porter Ranch	No	MI	ADU
Los Angeles	9230 GOTHIC AVE	91343	2676024008	0.000	0.000	0.085	0.000	Shortfall of Sites	0.195	Low Residential	RS-1	0	0	0	10.266	0.085		Residential - Single Family Residence - Pool, 1	198B137 666		Mission Hills - Panorama City - North Hills	No	MI	ADU
Los Angeles	9151 VANALDEN AVE	91324	2762035017	0.000	0.000	0.085	0.000	Shortfall of Sites	0.386	Very Low I Residential	RA-1	0	0	0	5.180	0.085		Residential - Single Family Residence, 1	198B121 666		Northridge	No	MI	ADU
Los Angeles	12740 ALBERS ST	91607	2346003016	0.000	0.000	0.085	0.000	Shortfall of Sites	0.154	Low Residential	R1-1	0	0	0	13.008	0.085		Residential - Single Family Residence, 1	174B161 666		North Hollywood - Valley Village	No	MI	ADU
Los Angeles	5050 STERN AVE	91423	2269004007	0.000	0.000	0.085	0.000	Shortfall of Sites	0.200	Low Residential	R1-1-RIO	0	0	0	10.014	0.085		Residential - Single Family Residence - Pool, 1	171B153 666		Van Nuys - North Sherman Oaks	No	MI	ADU
Los Angeles	4724 WILLOWCREST AVE	91602	2421019015	0.000	0.000	0.085	0.000	Shortfall of Sites	0.162	Low Residential	R1-1	0	0	0	12.382	0.085		Residential - Single Family Residence, 1	168B177 666		North Hollywood - Valley Village	No	MI	ADU
Los Angeles	11565 KLING ST	91602	2354016054	0.000	0.000	0.085	0.000	Shortfall of Sites	0.163	Low Residential	R1-1	0	0	0	12.233	0.085		Residential - Single Family Residence, 1	168B169 666		North Hollywood - Valley Village	No	MI	ADU
Los Angeles	4648 ETHEL AVE	91423	2362002002	0.000	0.000	0.085	0.000	Shortfall of Sites	0.194	Low Residential	R1-1-RIO	0	0	0	10.308	0.085		Residential - Single Family Residence, 1	168B161 666		Sherman Oaks - Studio City - Toluca Lake - Cahuenga Pass	No	MI	ADU
Los Angeles	4242 MURIETTA AVE	91423	2266015014	0.000	0.000	0.085	0.000	Shortfall of Sites	0.161	Low Residential	R1-1	0	0	0	12.452	0.085		Residential - Single Family Residence, 1	165B153 666		Sherman Oaks - Studio City - Toluca Lake - Cahuenga Pass	No	MI	ADU
Los Angeles	590 N PLYMOUTH BLVD	90004	5523029001	0.000	0.000	0.085	0.000	Shortfall of Sites	0.155	Low II Residential	R1R3-RG	0	0	0	12.907	0.085		Residential - Single Family Residence, 1	141B189 666		Wilshire	No	MI	ADU
Los Angeles	104 S LA JOLLA AVE	90048	5511020002	0.000	0.000	0.085	0.000	Shortfall of Sites	0.150	Low II Residential	R1V3-O	0	0	0	13.299	0.085		Residential - Single Family Residence - Pool, 1	138B173 666		Wilshire	No	MI	ADU
Los Angeles	132 S EDINBURGH AVE	90048	5511024022	0.000	0.000	0.085	0.000	Shortfall of Sites	0.152	Low II Residential	R1V3	0	0	0	13.180	0.085		Residential - Single Family Residence, 1	138B177 666		Wilshire	No	MI	ADU
Los Angeles	122 S CANYON VIEW DR	90049	4405028019	0.000	0.000	0.085	0.000	Shortfall of Sites	0.273	Low Residential	RS-1	0	0	0	7.322	0.085		Residential - Single Family Residence, 1	132B141 666		Brentwood - Pacific Palisades	No	MI	ADU
Los Angeles	992 S MUIRFIELD RD	90019	5090015022	0.000	0.000	0.085	0.000	Shortfall of Sites	0.180	Low II Residential	R1V3-RG	0	0	0	11.130	0.085		Residential - Single Family Residence, 1	132B185 666		Wilshire	No	MI	ADU
Los Angeles	9100 HILLSBORO DR	90034	4302010029	0.000	0.000	0.085	0.000	Shortfall of Sites	0.209	Low Residential	R1V2-O	0	0	0	9.547	0.085		Residential - Single Family Residence, 1	126B169 666		West Los Angeles	No	MI	ADU
Los Angeles	10256 CRESTA DR	90064	4308011015	0.000	0.000	0.085	0.000	Shortfall of Sites	0.165	Low Residential	R1V2-O	0	0	0	12.105	0.085		Residential - Single Family Residence, 1	126B165 666		West Los Angeles	No	MI	ADU
Los Angeles	3170 GRAND VIEW BLVD	90066	4248006020	0.000	0.000	0.085	0.000	Shortfall of Sites	0.162	Low Residential	R1V2	0	0	0	12.381	0.085		Residential - Single Family Residence, 1	117B153 666		Palms - Mar Vista - Del Rey	No	MI	ADU
Los Angeles	3732 BARRY AVE	90066	4234015017	0.000	0.000	0.085	0.000	Shortfall of Sites	0.174	Low Residential	R1V2	0	0	0	11.524	0.085		Residential - Single Family Residence, 1	114B157 666		Palms - Mar Vista - Del Rey	No	MI	ADU
Los Angeles	7859 BLERIOT AVE	90045	4106023024	0.000	0.000	0.085	0.000	Shortfall of Sites	0.151	Low Residential	R1-1	0	0	0	13.257	0.085		Residential - Single Family Residence, 1	099B169 666		Westchester - Playa del Rey	No	MI	ADU
Los Angeles	8630 STANMOOR DR	90045	4119025005	0.000	0.000	0.085	0.000	Shortfall of Sites	0.168	Low Residential	R1-1	0	0	0	11.890	0.085		Residential - Single Family Residence, 1	096B157 666		Westchester - Playa del Rey	No	MI	ADU
Los Angeles	12711 GOETHE PL	91344	2608003010	0.000	0.000	0.085	0.000	Shortfall of Sites	0.261	Low I Residential	RS-1	0	0	0	7.669	0.085		Residential - Single Family Residence - Pool, 1	222B133 667		Granada Hills - Knollwood	No	MI	ADU
Los Angeles	12243 KENNY DR	91344	2609022009	0.000	0.000	0.085	0.000	Shortfall of Sites	0.397	Very Low I Residential	RA-1	0	0	0	5.041	0.085		Residential - Single Family Residence - Pool, 1	219B133 667		Granada Hills - Knollwood	No	MI	ADU
Los Angeles	11445 DE CELIS PL	91344	2682002023	0.000	0.000	0.085	0.000	Shortfall of Sites	0.179	Low I Residential	RS-1	0	0	0	11.166	0.085		Residential - Single Family Residence - Pool, 1	213B137 667		Granada Hills - Knollwood	No	MI	ADU
Los Angeles	18631 CELTIC ST	91326	2717013049	0.000	0.000	0.085	0.000	Shortfall of Sites	0.252	Very Low II Residential	RE11-1	0	0	0	7.923	0.085		Residential - Single Family Residence, 1	210B121 667		Northridge	No	MI	ADU
Los Angeles	11011 RHODESIA AVE	91040	2551030009	0.000	0.000	0.085	0.000	Shortfall of Sites	0.152	Low Residential	R1-1-RFA	0	0	0	13.188	0.085		Residential - Single Family Residence, 1	210B193 667		Sunland - Tujunga - Lake View Terrace - Shadow Hills - East La Tuna Canyon	No	MI	ADU
Los Angeles	17328 KINGSBURY ST	91344	2733026022	0.000	0.000	0.085	0.000	Shortfall of Sites	0.373	Low II Residential	R1-1XL-RFA	0	0	0	5.362	0.085		Residential - Single Family Residence, 1	207B129 667		Granada Hills - Knollwood	No	MI	ADU
Los Angeles	10538 SWINTON AVE	91344	2679008007	0.000	0.000	0.085	0.000	Shortfall of Sites	0.166	Low I Residential	RS-1	0	0	0	12.017	0.085		Residential - Single Family Residence, 1	207B137 667		Granada Hills - Knollwood	No	MI	ADU
Los Angeles	10455 MILWOOD AVE	91311	2706021028	0.000	0.000	0.085	0.000	Shortfall of Sites	0.172	Low I Residential	RS-1	0	0	0	11.616	0.085		Residential - Single Family Residence, 1	207B105 667		Chatsworth - Porter Ranch	No	MI	ADU
Los Angeles	20533 HIAWATHA ST	91311	2707034014	0.000	0.000	0.085	0.000	Shortfall of Sites	0.256	Very Low II Residential	RE11-1	0	0	0	7.810	0.085		Residential - Single Family Residence - Pool, 1	207B109 667		Chatsworth - Porter Ranch	No	MI	ADU
Los Angeles	10403 SANDLEWOOD LN	91326	2728020046	0.000	0.000	0.085	0.000	Shortfall of Sites	0.318	Very Low II Residential	RS-1	0	0	0	6.280	0.085		Residential - Single Family Residence - Pool, 1	204B121 667		Northridge	No	MI	ADU
Los Angeles	10132 WOODLEY AVE	91343	2669007006	0.000	0.000	0.085	0.000	Shortfall of Sites	0.182	Low I Residential	RS-1	0	0	0	10.985	0.085		Residential - Single Family Residence - Pool, 1	204B141 667		Granada Hills - Knollwood	No	MI	ADU
Los Angeles	10118 GERALD AVE	91343	2685016033	0.000	0.000	0.085	0.000	Shortfall of Sites	0.172	Low I Residential	RS-1	0	0	0	11.617	0.085		Residential - Single Family Residence, 1	204B137 667		Granada Hills - Knollwood	No	MI	ADU
Los Angeles	10009 KEOKUK AVE	91311	2741015006	0.000	0.000	0.085	0.000	Shortfall of Sites	0.174	Low I Residential	RS-1	0	0	0	11.503	0.085		Residential - Single Family Residence, 1	204B113 667		Chatsworth - Porter Ranch	No	MI	ADU
Los Angeles	10001 WHITAKER AVE	91343	2685004013	0.000	0.000	0.085	0.000	Shortfall of Sites	0.200	Low I Residential	RS-1	0	0	0	9.984	0.085		Residential - Single Family Residence - Pool, 1	204B133 667		Granada Hills - Knollwood	No	MI	ADU
Los Angeles	9652 FULLBRIGHT AVE	91311	2748015034	0.000	0.000	0.085	0.000	Shortfall of Sites	0.172	Low I Residential	RS-1	0	0	0	11.594	0.085		Residential - Single Family Residence - Pool, 1	201B113 667		Chatsworth - Porter Ranch	No	MI	ADU
Los Angeles	19366 HALSTED ST	91324	2761003006	0.000	0.000	0.085	0.000	Shortfall of Sites	0.366	Very Low I Residential	RA-1	0	0	0	5.458	0.085		Residential - Single Family Residence, 1	201B117 667		Chatsworth - Porter Ranch	No	MI	ADU
Los Angeles	9229 VALJEAN AVE	91343	2676018025	0.000	0.000	0.085	0.000	Shortfall of Sites	0.195	Low Residential	RS-1	0	0	0	10.267	0.085		Residential - Single Family Residence, 1	198B137 667		Mission Hills - Panorama City - North Hills	No	MI	ADU
Los Angeles	9156 VANALDEN AVE	91324	2762016059	0.000	0.000	0.085	0.000	Shortfall of Sites	0.403	Very Low II Residential	RA-1	0	0	0	4.965	0.085		Residential - Single Family Residence, 1	198B121 667		Northridge	No	MI	ADU
Los Angeles	12734 ALBERS ST	91607	2346003017	0.000	0.000	0.085	0.000	Shortfall of Sites	0.154	Low Residential	R1-1	0	0	0	13.008	0.085		Residential - Single Family Residence - Pool, 1	174B161 667		North Hollywood - Valley Village	No	MI	ADU
Los Angeles	5134 BEEMAN AVE	91607	2357005014	0.000	0.000	0.085	0.000	Shortfall of Sites	0.205	Low Residential	R1-1	0	0	0	9.743	0.085		Residential - Single Family Residence - Pool, 1	171B161 667		North Hollywood - Valley Village	No	MI	ADU
Los Angeles	5148 HESPERIA AVE	91316	2181002010	0.000	0.000	0.085	0.000	Shortfall of Sites	0.155	Low II Residential	R1-1	0	0	0	12.907	0.085		Residential - Single Family Residence, 1	171B125 667		Encino - Tarzana	No	MI	ADU
Los Angeles	4708 NOBLE AVE	91403	2264012002	0.000	0.000	0.085	0.000	Shortfall of Sites	0.155	Low Residential	R1-1	0	0	0	12.889	0.085		Residential - Single Family Residence, 1	168B145 667		Sherman Oaks - Studio City - Toluca Lake - Cahuenga Pass	No	MI	ADU
Los Angeles	4707 IRVINE AVE	91602	2354017016	0.000	0.000	0.085	0.000	Shortfall of Sites	0.222	Low Residential	R1-1	0	0	0	8.990	0.085		Residential - Single Family Residence - Therapy Pool (Spa), 1	168B169 667		North Hollywood - Valley Village	No	MI	ADU
Los Angeles	4650 BELLAIRE AVE	91604	2362024002	0.000	0.000	0.085	0.000	Shortfall of Sites	0.169	Low Residential	R1-1-RIO	0	0	0	11.818	0.085		Residential - Single Family Residence - Pool, 1	168B161 667		Sherman Oaks - Studio City - Toluca Lake - Cahuenga Pass	No	MI	ADU
Los Angeles	4627 VENTURA CANYON AVE	91423	2360001011	0.000	0.000	0.085	0.000	Shortfall of Sites	0.179	Low Residential	R1-1-RIO	0	0	0	11.169	0.085		Residential - Single Family Residence - Pool, 1	168B157 667		Sherman Oaks - Studio City - Toluca Lake - Cahuenga Pass	No	MI	ADU
Los Angeles	4303 VANTAGE AVE	91604	2367004023	0.000	0.000	0.085	0.000	Shortfall of Sites	0.161	Low Residential	R1-1-RIO	0	0	0	12.440	0.085		Residential - Single Family Residence, 1	165B165 667		Sherman Oaks - Studio City - Toluca Lake - Cahuenga Pass	No	MI	ADU
Los Angeles	13060 WOODBRIDGE ST	91604	2375019042	0.000	0.000	0.085	0.000	Shortfall of Sites	0.196	Low Residential	R1-1-RIO	0	0	0	10.185	0.085		Residential - Single Family Residence - Pool, 1	165B161 667		Sherman Oaks - Studio City - Toluca Lake - Cahuenga Pass	No	MI	ADU
Los Angeles	4264 STERN AVE	91423	2266018010	0.000	0.000	0.085	0.000	Shortfall of Sites	0.161	Low Residential	R1-1	0	0	0	12.452	0.085		Residential - Single Family Residence - Pool, 1	165B153 667		Sherman Oaks - Studio City - Toluca Lake - Cahuenga Pass	No	MI	ADU
Los Angeles	591 N PLYMOUTH BLVD	90004	5523028020	0.000	0.000	0.085	0.000	Shortfall of Sites	0.155	Low II Residential	R1R3-RG	0	0	0	12.906	0.085		Residential - Single Family Residence, 1	141B189 667		Wilshire	No	MI	ADU
Los Angeles	133 S EDINBURGH AVE	90048	5511023008	0.000	0.000	0.085	0.000	Shortfall of Sites	0.150	Low II Residential	R1V3	0	0	0	13.325	0.085		Residential - Single Family Residence, 1	138B177 667		Wilshire	No	MI	ADU
Los Angeles	10573 KINNARD AVE	90024	4326021018	0.000	0.000	0.085	0.000	Shortfall of Sites	0.150	Low Residential	R1-1-O	0	0	0	13.323	0.085		Residential - Single Family Residence, 1	132B157 667		Westwood	No	MI	ADU
Los Angeles	9601 KIRKSIDE RD	90035	4306023034	0.000	0.000	0.085	0.000	Shortfall of Sites	0.156	Low Residential	R1V2-O	0	0	0	12.816	0.085		Residential - Single Family Residence, 1	129B165 667		West Los Angeles	No	MI	ADU
Los Angeles	2450 CASTLE HEIGHTS AVE	90034	4309007002	0.000	0.000	0.085	0.000	Shortfall of Sites	0.284	Low Residential	R1V2-O	0	0	0	7.045	0.085		Residential - Single Family Residence, 1	126B165 667		West Los Angeles	No	MI	ADU
Los Angeles	10370 ROSSBURY PL	90064	4318026016	0.000	0.000	0.085	0.000	Shortfall of Sites	0.156	Low Residential	R1V2	0	0	0	12.790	0.085		Residential - Single Family Residence, 1	126B161 667		West Los Angeles	No	MI	ADU
Los Angeles	10371 NORTHVALE RD	90064	4318036016	0.000	0.000	0.085	0.000	Shortfall of Sites	0.157	Low Residential	R1V2	0	0	0	12.733	0.085		Residential - Single Family Residence, 1	123B161 667		West Los Angeles	No	MI	ADU
Los Angeles	3231 S BENTLEY AVE	90034	4251016012	0.000	0.000	0.085	0.000	Shortfall of Sites	0.353	Low Residential	R1-1	0	0	0	5.666	0.085		Residential - Single Family Residence - Pool, 1	120B157 667		Palms - Mar Vista - Del Rey	No	MI	ADU
Los Angeles	12554 WOODGREEN ST	90066	4246007002	0.000	0.000	0.085	0.000	Shortfall of Sites	0.155	Low Residential	R1V2	0	0	0	12.904	0.085		Residential - Single Family Residence, 1	114B153 667		Palms - Mar Vista - Del Rey	No	MI	ADU
Los Angeles	7912 VICKSBURG AVE	90045	4107004003	0.000	0.000	0.085	0.000	Shortfall of Sites	0.150	Low Residential	R1-1	0	0	0	13.308	0.085		Residential - Single Family Residence, 1	099B165 667		Westchester - Playa del Rey	No	MI	ADU
Los Angeles	12710 GOETHE PL	91344	2608003011	0.000	0.000	0.085	0.000	Shortfall of Sites	0.228	Low I Residential	RS-1	0	0	0	8.756	0.085		Residential - Single Family Residence, 1	222B133 668		Granada Hills - Knollwood	No	MI	ADU
Los Angeles	12216 BRADFORD PL	91344	2608018024	0.000	0.000	0.085	0.000	Shortfall of Sites	0.273	Very Low II Residential	RE11-1	0	0	0	7.320	0.085		Residential - Single Family Residence - Pool, 1	219B133 668		Granada Hills - Knollwood	No	MI	ADU
Los Angeles	11448 DEBRA AVE	91344	2681003012	0.000	0.000	0.085	0.000	Shortfall of Sites	0.179	Low I Residential	RS-1	0	0	0	11.204	0.085		Residential - Single Family Residence, 1	213B137 668		Granada Hills - Knollwood	No	MI	ADU
Los Angeles	17556 HORACE ST	91344	2712014019	0.000	0.000	0.085	0.000	Shortfall of Sites	0.165	Low I Residential	RE9-1XL-RFA	0	0	0	12.137	0.085		Residential - Single Family Residence, 1	210B129 668		Granada Hills - Knollwood	No	MI	ADU
Los Angeles	19125 NASHVILLE ST	91326	2718011024	0.000	0.000	0.085	0.000	Shortfall of Sites	0.176	Low I Residential	RS-1	0	0	0	11.389	0.085		Residential - Single Family Residence - Pool, 1	210B121 668		Northridge	No	MI	ADU
Los Angeles	10536 RUBIO AVE	91344	2684016006	0.000	0.000	0.085	0.000	Shortfall of Sites	0.191	Low I Residential	RS-1	0	0	0	10.446	0.085		Residential - Single Family Residence, 1	207B137 668		Granada Hills - Knollwood	No	MI	ADU
Los Angeles	18651 HILLSBORO RD	91326	2728030008	0.000	0.000	0.085	0.000	Shortfall of Sites	0.253	Very Low II Residential	RE11-1	0	0	0	7.903	0.085		Residential - Single Family Residence - Pool, 1	207B121 668		Northridge	No	MI	ADU

Jurisdiction Name	Site Address/Intersection	5 Digit ZIP Code	Assessor Parcel Number	Very Low-Income	Low-Income	Moderate-Income	Above Moderate-Income	Type of Shortfall	Parcel Size (Acres)	Current General Plan Designation	Current Zoning	Proposed General Plan (GP) Designation	Proposed Zoning	Minimum Density Allowed	Maximum Density Allowed	Total Capacity	Vacant/ Nonvacant	Description of Existing Uses	PIN	Base Density Per Acre	Community Plan Area	Rent Stabalization Ordinance	Income Category	Applicable Rezoning Program (Program informing values in Column Q listed first)
Los Angeles	10522 COLLETT AVE	91344	2668007018	0.000	0.000	0.085	0.000	Shortfall of Sites	0.195	Low I Residential	RS-1	0	0	0	10.271	0.085		Residential - Single Family Residence, 1	207B141 668		Granada Hills - Knollwood	No	MI	ADU
Los Angeles	10457 PEACH AVE	91345	2649017013	0.000	0.000	0.085	0.000	Shortfall of Sites	0.188	Low Residential	RS-1	0	0	0	10.610	0.085		Residential - Single Family Residence - Pool, 1	207B145 668		Mission Hills - Panorama City - North Hills	No	MI	ADU
Los Angeles	20541 HIAWATHA ST	91311	2707034013	0.000	0.000	0.085	0.000	Shortfall of Sites	0.256	Very Low II Residential	RE11-1	0	0	0	7.811	0.085		Residential - Single Family Residence - Pool, 1	207B109 668		Chatsworth - Porter Ranch	No	MI	ADU
Los Angeles	10358 SANDLEWOOD LN	91326	2728020020	0.000	0.000	0.085	0.000	Shortfall of Sites	0.213	Very Low II Residential	RS-1	0	0	0	9.405	0.085		Residential - Single Family Residence, 1	204B121 668		Northridge	No	MI	ADU
Los Angeles	10132 COLLETT AVE	91343	2669008021	0.000	0.000	0.085	0.000	Shortfall of Sites	0.176	Low I Residential	RS-1	0	0	0	11.336	0.085		Residential - Single Family Residence, 1	204B141 668		Granada Hills - Knollwood	No	MI	ADU
Los Angeles	10122 SWINTON AVE	91343	2678001020	0.000	0.000	0.085	0.000	Shortfall of Sites	0.172	Low I Residential	RS-1	0	0	0	11.616	0.085		Residential - Single Family Residence - Pool, 1	204B137 668		Granada Hills - Knollwood	No	MI	ADU
Los Angeles	10009 LARAMIE AVE	91311	2741014006	0.000	0.000	0.085	0.000	Shortfall of Sites	0.174	Low I Residential	RS-1	0	0	0	11.502	0.085		Residential - Single Family Residence - Pool, 1	204B113 668		Chatsworth - Porter Ranch	No	MI	ADU
Los Angeles	9957 AMESTOY AVE	91325	2694017037	0.000	0.000	0.085	0.000	Shortfall of Sites	0.254	Very Low II Residential	RE11-1	0	0	0	7.869	0.085		Residential - Single Family Residence - Pool, 1	204B133 668		Northridge	No	MI	ADU
Los Angeles	9672 OSO AVE	91311	2748029028	0.000	0.000	0.085	0.000	Shortfall of Sites	0.173	Low I Residential	RS-1	0	0	0	11.546	0.085		Residential - Single Family Residence - Pool, 1	201B113 668		Chatsworth - Porter Ranch	No	MI	ADU
Los Angeles	9648 FRANKIRST AVE	91343	2677019023	0.000	0.000	0.085	0.000	Shortfall of Sites	0.173	Low Residential	RS-1	0	0	0	11.561	0.085		Residential - Single Family Residence, 1	201B137 668		Mission Hills - Panorama City - North Hills	No	MI	ADU
Los Angeles	18900 HALSTED ST	91324	2762037032	0.000	0.000	0.085	0.000	Shortfall of Sites	0.180	Low I Residential	RS-1	0	0	0	11.095	0.085		Residential - Single Family Residence, 1	201B121 668		Northridge	No	MI	ADU
Los Angeles	19354 HALSTED ST	91324	2761003005	0.000	0.000	0.085	0.000	Shortfall of Sites	0.366	Very Low I Residential	RA-1	0	0	0	5.464	0.085		Residential - Single Family Residence, 1	201B117 668		Chatsworth - Porter Ranch	No	MI	ADU
Los Angeles	9232 SWINTON AVE	91343	2676014005	0.000	0.000	0.085	0.000	Shortfall of Sites	0.158	Low Residential	RS-1	0	0	0	12.627	0.085		Residential - Single Family Residence, 1	198B137 668		Mission Hills - Panorama City - North Hills	No	MI	ADU
Los Angeles	5147 GREENBUSH AVE	91423	2359004018	0.000	0.000	0.085	0.000	Shortfall of Sites	0.166	Low Residential	R1-1-RIO	0	0	0	12.019	0.085		Residential - Single Family Residence, 1	171B157 668		Van Nuys - North Sherman Oaks	No	MI	ADU
Los Angeles	5050 MATILIJA AVE	91423	2269003007	0.000	0.000	0.085	0.000	Shortfall of Sites	0.194	Low Residential	R1-1-RIO	0	0	0	10.316	0.085		Residential - Single Family Residence - Pool, 1	171B153 668		Van Nuys - North Sherman Oaks	No	MI	ADU
Los Angeles	4714 LAURELGROVE AVE	91607	2356035046	0.000	0.000	0.085	0.000	Shortfall of Sites	0.157	Low Residential	R1-1-RIO	0	0	0	12.743	0.085		Residential - Single Family Residence - Pool, 1	168B165 668		North Hollywood - Valley Village	No	MI	ADU
Los Angeles	4709 NORWICH AVE	91403	2264012022	0.000	0.000	0.085	0.000	Shortfall of Sites	0.155	Low Residential	R1-1	0	0	0	12.907	0.085		Residential - Single Family Residence, 1	168B145 668		Sherman Oaks - Studio City - Toluca Lake - Cahuenga Pass	No	MI	ADU
Los Angeles	11609 KLING ST	91602	2354017015	0.000	0.000	0.085	0.000	Shortfall of Sites	0.228	Low Residential	R1-1	0	0	0	8.764	0.085		Residential - Single Family Residence - Pool, 1	168B169 668		North Hollywood - Valley Village	No	MI	ADU
Los Angeles	4628 VENTURA CANYON AVE	91423	2360001020	0.000	0.000	0.085	0.000	Shortfall of Sites	0.179	Low Residential	R1-1-RIO	0	0	0	11.170	0.085		Residential - Single Family Residence - Pool, 1	168B157 668		Sherman Oaks - Studio City - Toluca Lake - Cahuenga Pass	No	MI	ADU
Los Angeles	4300 VANTAGE AVE	91604	2367004024	0.000	0.000	0.085	0.000	Shortfall of Sites	0.153	Low Residential	R1-1-RIO	0	0	0	13.103	0.085		Residential - Single Family Residence, 1	165B165 668		Sherman Oaks - Studio City - Toluca Lake - Cahuenga Pass	No	MI	ADU
Los Angeles	13054 WOODBRIDGE ST	91604	2375019043	0.000	0.000	0.085	0.000	Shortfall of Sites	0.206	Low Residential	R1-1-RIO	0	0	0	9.727	0.085		Residential - Single Family Residence, 1	165B161 668		Sherman Oaks - Studio City - Toluca Lake - Cahuenga Pass	No	MI	ADU
Los Angeles	590 N BEACHWOOD DR	90004	5523028001	0.000	0.000	0.085	0.000	Shortfall of Sites	0.155	Low II Residential	R1R3-RG	0	0	0	12.906	0.085		Residential - Single Family Residence, 1	141B189 668		Wilshire	No	MI	ADU
Los Angeles	132 S LAUREL AVE	90048	5511023020	0.000	0.000	0.085	0.000	Shortfall of Sites	0.150	Low II Residential	R1V3	0	0	0	13.326	0.085		Residential - Single Family Residence, 1	138B177 668		Wilshire	No	MI	ADU
Los Angeles	282 TAVISTOCK AVE	90049	4366020004	0.000	0.000	0.085	0.000	Shortfall of Sites	0.226	Low Residential	R1-1	0	0	0	8.852	0.085		Residential - Single Family Residence - Pool, 1	138B145 668		Westwood	No	MI	ADU
Los Angeles	10592 WILKINS AVE	90024	4326021010	0.000	0.000	0.085	0.000	Shortfall of Sites	0.149	Low Residential	R1-1-O	0	0	0	13.387	0.085		Residential - Single Family Residence, 1	132B157 668		Westwood	No	MI	ADU
Los Angeles	2003 MANNING AVE	90025	4321009066	0.000	0.000	0.085	0.000	Shortfall of Sites	0.155	Low Residential	R1-1-O	0	0	0	12.879	0.085		Residential - Single Family Residence, 1	129B157 668		West Los Angeles	No	MI	ADU
Los Angeles	9623 KIRKSIDE RD	90035	4306023030	0.000	0.000	0.085	0.000	Shortfall of Sites	0.160	Low Residential	R1V2-O	0	0	0	12.496	0.085		Residential - Single Family Residence, 1	129B165 668		West Los Angeles	No	MI	ADU
Los Angeles	9108 HILLSBORO DR	90034	4302010028	0.000	0.000	0.085	0.000	Shortfall of Sites	0.181	Low Residential	R1V2-O	0	0	0	11.026	0.085		Residential - Single Family Residence, 1	126B169 668		West Los Angeles	No	MI	ADU
Los Angeles	2817 MOTOR AVE	90064	4308010023	0.000	0.000	0.085	0.000	Shortfall of Sites	0.188	Low Residential	R1V2-O	0	0	0	10.635	0.085		Residential - Single Family Residence, 1	126B165 668		West Los Angeles	No	MI	ADU
Los Angeles	3152 CORINTH AVE	90066	4250025009	0.000	0.000	0.085	0.000	Shortfall of Sites	0.175	Low Residential	R1V2	0	0	0	11.425	0.085		Residential - Single Family Residence - Pool, 1	120B157 668		Palms - Mar Vista - Del Rey	No	MI	ADU
Los Angeles	7913 TRUXTON AVE	90045	4107004034	0.000	0.000	0.085	0.000	Shortfall of Sites	0.153	Low Residential	R1-1	0	0	0	13.048	0.085		Residential - Single Family Residence, 1	099B165 668		Westchester - Playa del Rey	No	MI	ADU
Los Angeles	8726 VILLANOVA AVE	90045	4119028005	0.000	0.000	0.085	0.000	Shortfall of Sites	0.238	Low Residential	R1-1	0	0	0	8.390	0.085		Residential - Single Family Residence, 1	096B157 668		Westchester - Playa del Rey	No	MI	ADU
Los Angeles	16937 RINALDI ST	91344	2610004011	0.000	0.000	0.085	0.000	Shortfall of Sites	0.167	Low I Residential	RS-1	0	0	0	12.001	0.085		Residential - Single Family Residence, 1	213B133 669		Granada Hills - Knollwood	No	MI	ADU
Los Angeles	11447 GOTHIC AVE	91344	2681003003	0.000	0.000	0.085	0.000	Shortfall of Sites	0.174	Low I Residential	RS-1	0	0	0	11.525	0.085		Residential - Single Family Residence - Pool, 1	213B137 669		Granada Hills - Knollwood	No	MI	ADU
Los Angeles	18815 CELTIC ST	91326	2717022022	0.000	0.000	0.085	0.000	Shortfall of Sites	0.269	Very Low II Residential	RE11-1	0	0	0	7.447	0.085		Residential - Single Family Residence, 1	210B121 669		Northridge	No	MI	ADU
Los Angeles	18051 TULSA ST	91344	2715036024	0.000	0.000	0.085	0.000	Shortfall of Sites	0.173	Low I Residential	RS-1	0	0	0	11.590	0.085		Residential - Single Family Residence, 1	210B125 669		Granada Hills - Knollwood	No	MI	ADU
Los Angeles	10537 GERALD AVE	91344	2684016019	0.000	0.000	0.085	0.000	Shortfall of Sites	0.191	Low I Residential	RS-1	0	0	0	10.447	0.085		Residential - Single Family Residence - Pool, 1	207B137 669		Granada Hills - Knollwood	No	MI	ADU
Los Angeles	19119 GERMAIN ST	91326	2728011013	0.000	0.000	0.085	0.000	Shortfall of Sites	0.425	Very Low I Residential	RA-1	0	0	0	4.710	0.085		Residential - Single Family Residence - Pool, 1	207B121 669		Northridge	No	MI	ADU
Los Angeles	10521 GAVIOTA AVE	91344	2668007025	0.000	0.000	0.085	0.000	Shortfall of Sites	0.195	Low I Residential	RS-1	0	0	0	10.267	0.085		Residential - Single Family Residence, 1	207B141 669		Granada Hills - Knollwood	No	MI	ADU
Los Angeles	10458 LANGDON AVE	91345	2649017025	0.000	0.000	0.085	0.000	Shortfall of Sites	0.173	Low Residential	RS-1	0	0	0	11.578	0.085		Residential - Single Family Residence, 1	207B145 669		Mission Hills - Panorama City - North Hills	No	MI	ADU
Los Angeles	20549 HIAWATHA ST	91311	2707034012	0.000	0.000	0.085	0.000	Shortfall of Sites	0.255	Very Low II Residential	RE11-1	0	0	0	7.850	0.085		Residential - Single Family Residence - Pool, 1	207B109 669		Chatsworth - Porter Ranch	No	MI	ADU
Los Angeles	10402 SANDLEWOOD LN	91326	2728020021	0.000	0.000	0.085	0.000	Shortfall of Sites	0.208	Very Low II Residential	RS-1	0	0	0	9.624	0.085		Residential - Single Family Residence - Pool, 1	204B121 669		Northridge	No	MI	ADU
Los Angeles	10133 GAVIOTA AVE	91343	2669008010	0.000	0.000	0.085	0.000	Shortfall of Sites	0.176	Low I Residential	RS-1	0	0	0	11.334	0.085		Residential - Single Family Residence, 1	204B141 669		Granada Hills - Knollwood	No	MI	ADU
Los Angeles	10118 SOPHIA AVE	91343	2678004012	0.000	0.000	0.085	0.000	Shortfall of Sites	0.178	Low I Residential	RS-1	0	0	0	11.225	0.085		Residential - Single Family Residence, 1	204B137 669		Granada Hills - Knollwood	No	MI	ADU
Los Angeles	10008 OSO AVE	91311	2741015021	0.000	0.000	0.085	0.000	Shortfall of Sites	0.174	Low I Residential	RS-1	0	0	0	11.505	0.085		Residential - Single Family Residence - Pool, 1	204B113 669		Chatsworth - Porter Ranch	No	MI	ADU
Los Angeles	10000 NEVADA AVE	91311	2745005022	0.000	0.000	0.085	0.000	Shortfall of Sites	0.172	Low II Residential	RS-1	0	0	0	11.623	0.085		Residential - Single Family Residence - Pool, 1	204B101 669		Chatsworth - Porter Ranch	No	MI	ADU
Los Angeles	10000 WHITAKER AVE	91343	2685003014	0.000	0.000	0.085	0.000	Shortfall of Sites	0.199	Low I Residential	RS-1	0	0	0	10.037	0.085		Residential - Single Family Residence, 1	204B133 669		Granada Hills - Knollwood	No	MI	ADU
Los Angeles	9673 KEOKUK AVE	91311	2748029049	0.000	0.000	0.085	0.000	Shortfall of Sites	0.174	Low I Residential	RS-1	0	0	0	11.524	0.085		Residential - Single Family Residence - Pool, 1	201B113 669		Chatsworth - Porter Ranch	No	MI	ADU
Los Angeles	9651 SOPHIA AVE	91343	2677019014	0.000	0.000	0.085	0.000	Shortfall of Sites	0.173	Low Residential	RS-1	0	0	0	11.561	0.085		Residential - Single Family Residence - Pool, 1	201B137 669		Mission Hills - Panorama City - North Hills	No	MI	ADU
Los Angeles	19112 HALSTED ST	91324	2762010019	0.000	0.000	0.085	0.000	Shortfall of Sites	0.400	Very Low I Residential	RA-1	0	0	0	5.001	0.085		Residential - Single Family Residence, 1	201B121 669		Northridge	No	MI	ADU
Los Angeles	9521 JUMILLA AVE	91311	2761030045	0.000	0.000	0.085	0.000	Shortfall of Sites	0.183	Low I Residential	RS-1	0	0	0	10.917	0.085		Residential - Single Family Residence, 1	201B117 669		Chatsworth - Porter Ranch	No	MI	ADU
Los Angeles	9146 CLAIRE AVE	91324	2762035009	0.000	0.000	0.085	0.000	Shortfall of Sites	0.253	Very Low II Residential	RE11-1	0	0	0	7.919	0.085		Residential - Single Family Residence, 1	198B121 669		Northridge	No	MI	ADU
Los Angeles	5049 MAMMOTH AVE	91423	2269003022	0.000	0.000	0.085	0.000	Shortfall of Sites	0.197	Low Residential	R1-1-RIO	0	0	0	10.127	0.085		Residential - Single Family Residence - Pool, 1	171B153 669		Van Nuys - North Sherman Oaks	No	MI	ADU
Los Angeles	4708 NORWICH AVE	91403	2264014002	0.000	0.000	0.085	0.000	Shortfall of Sites	0.155	Low Residential	R1-1	0	0	0	12.907	0.085		Residential - Single Family Residence, 1	168B145 669		Sherman Oaks - Studio City - Toluca Lake - Cahuenga Pass	No	MI	ADU
Los Angeles	11617 KLING ST	91602	2354017014	0.000	0.000	0.085	0.000	Shortfall of Sites	0.228	Low Residential	R1-1	0	0	0	8.764	0.085		Residential - Single Family Residence - Pool, 1	168B169 669		North Hollywood - Valley Village	No	MI	ADU
Los Angeles	4627 ALLOTT AVE	91423	2360001025	0.000	0.000	0.085	0.000	Shortfall of Sites	0.179	Low Residential	R1-1-RIO	0	0	0	11.170	0.085		Residential - Single Family Residence, 1	168B157 669		Sherman Oaks - Studio City - Toluca Lake - Cahuenga Pass	No	MI	ADU
Los Angeles	4251 COLBATH AVE	91423	2266016024	0.000	0.000	0.085	0.000	Shortfall of Sites	0.161	Low Residential	R1-1	0	0	0	12.458	0.085		Residential - Single Family Residence, 1	165B153 669		Sherman Oaks - Studio City - Toluca Lake - Cahuenga Pass	No	MI	ADU
Los Angeles	3417 GLENHURST AVE	90039	5437009014	0.000	0.000	0.085	0.000	Shortfall of Sites	0.155	Low Residential	R1-1-RIO	0	0	0	12.900	0.085		Residential - Single Family Residence, 1	153B209 669		Northeast Los Angeles	No	MI	ADU
Los Angeles	591 N BEACHWOOD DR	90004	5523027020	0.000	0.000	0.085	0.000	Shortfall of Sites	0.155	Low II Residential	R1R3-RG	0	0	0	12.907	0.085		Residential - Single Family Residence, 1	141B189 669		Wilshire	No	MI	ADU
Los Angeles	218 N MANHATTAN PL	90004	5517004013	0.000	0.000	0.085	0.000	Shortfall of Sites	0.158	Medium Residential	R3-1	0	0	0	12.639	0.085		Residential - Single Family Residence, 1	138B193 669		Wilshire	No	MI	ADU
Los Angeles	133 S LAUREL AVE	90048	5511022024	0.000	0.000	0.085	0.000	Shortfall of Sites	0.151	Low II Residential	R1V3	0	0	0	13.229	0.085		Residential - Single Family Residence, 1	138B177 669		Wilshire	No	MI	ADU
Los Angeles	11931 CURRITUCK DR	90049	4404036007	0.000	0.000	0.085	0.000	Shortfall of Sites	0.223	Low Residential	RS-1	0	0	0	8.965	0.085		Residential - Single Family Residence - Pool, 1	132B141 669		Brentwood - Pacific Palisades	No	MI	ADU
Los Angeles	133 FREMONT PL	90005	5090015036	0.000	0.000	0.085	0.000	Shortfall of Sites	0.387	Very Low II Residential	RE11-1	0	0	0	5.167	0.085		Residential - Single Family Residence, 1	132B185 669		Wilshire	No	MI	ADU
Los Angeles	224 S BRISTOL AVE	90049	4405022006	0.000	0.000	0.085	0.000	Shortfall of Sites	0.444	Very Low I Residential	RE20-1	0	0	0	4.509	0.085		Residential - Single Family Residence - Pool, 1	132B137 669		Brentwood - Pacific Palisades	No	MI	ADU
Los Angeles	2138 HOLMBY AVE	90025	4317010007	0.000	0.000	0.085	0.000	Shortfall of Sites	0.159	Low Residential	R1-1-O	0	0	0	12.544	0.085		Residential - Single Family Residence, 1	129B157 669		West Los Angeles	No	MI	ADU
Los Angeles	9114 HILLSBORO DR	90034	4302010027	0.000	0.000	0.085	0.000	Shortfall of Sites	0.167	Low Residential	R1V2-O	0	0	0	12.010	0.085		Residential - Single Family Residence - Pool, 1	126B169 669		West Los Angeles	No	MI	ADU
Los Angeles	7918 NAYLOR AVE	90045	4107003004	0.000	0.000	0.085	0.000	Shortfall of Sites	0.158	Low Residential	R1-1	0	0	0	12.684	0.085		Residential - Single Family Residence, 1	099B165 669		Westchester - Playa del Rey	No	MI	ADU
Los Angeles	8720 VILLANOVA AVE	90045	4119028004	0.000	0.000	0.085	0.000	Shortfall of Sites	0.210	Low Residential	R1-1	0	0	0	9.526	0.085		Residential - Single Family Residence, 1	096B157 669		Westchester - Playa del Rey	No	MI	ADU
Los Angeles	23745 KIPPEN ST	90710	7439007012	0.000	0.000	0.085	0.000	Shortfall of Sites	0.204	Low Residential	R1-1XL-O	0	0	0	9.795	0.085		Residential - Single Family Residence, 1	042B193 669		Wilmington - Harbor City	No	MI	ADU
Los Angeles	17179 BRAXTON ST	91344	2608004019	0.000	0.000	0.085	0.000	Shortfall of Sites	0.179	Low I Residential	RS-1	0	0	0	11.148	0.085		Residential - Single Family Residence - Pool, 1	222B133 670		Granada Hills - Knollwood	No	MI	ADU
Los Angeles	16931 RINALDI ST	91344	2610004012	0.000	0.000	0.085	0.000	Shortfall of Sites	0.167	Low I Residential	RS-1	0	0	0	12.001	0.085		Residential - Single Family Residence, 1	213B133 670		Granada Hills - Knollwood	No	MI	ADU
Los Angeles	11442 DE CELIS PL	91344	2682001029	0.000	0.000	0.085	0.000	Shortfall of Sites	0.174	Low I Residential	RS-1	0	0	0	11.492	0.085		Residential - Single Family Residence, 1	213B137 670		Granada Hills - Knollwood	No	MI	ADU
Los Angeles	10950 BECKFORD AVE	91326	2718011025	0.000	0.000	0.085	0.000	Shortfall of Sites	0.181	Low I Residential	RS-1	0	0	0	11.026	0.085		Residential - Single Family Residence, 1	210B121 670		Northridge	No	MI	ADU
Los Angeles	10911 LINDLEY AVE	91344	2715036027	0.000	0.000	0.085	0.000	Shortfall of Sites	0.175	Low I Residential	RS-1	0	0	0	11.442	0.085		Residential - Single Family Residence, 1	210B125 670		Granada Hills - Knollwood	No	MI	ADU

Jurisdiction Name	Site Address/Intersection	5 Digit ZIP Code	Assessor Parcel Number	Very Low-Income	Low-Income	Moderate-Income	Above Moderate-Income	Type of Shortfall	Parcel Size (Acres)	Current General Plan Designation	Current Zoning	Proposed General Plan (GP) Designation	Proposed Zoning	Minimum Density Allowed	Maximum Density Allowed	Total Capacity	Vacant/ Nonvacant	Description of Existing Uses	PIN	Base Density Per Acre	Community Plan Area	Rent Stabalization Ordinance	Income Category	Applicable Rezoning Program (Program informing values in Column Q listed first)
Los Angeles	10535 HAYVENHURST AVE	91344	2684015004	0.000	0.000	0.085	0.000	Shortfall of Sites	0.165	Low I Residential	RS-1	0	0	0	12.103	0.085		Residential - Single Family Residence, 1	207B137 670		Granada Hills - Knollwood	No	MI	ADU
Los Angeles	10501 VANALDEN AVE	91326	2728011025	0.000	0.000	0.085	0.000	Shortfall of Sites	0.414	Very Low I Residential	RA-1	0	0	0	4.829	0.085		Residential - Single Family Residence - Pool, 1	207B121 670		Northridge	No	MI	ADU
Los Angeles	10521 WOODLEY AVE	91344	2679008017	0.000	0.000	0.085	0.000	Shortfall of Sites	0.171	Low I Residential	RS-1	0	0	0	11.710	0.085		Residential - Single Family Residence, 1	207B141 670		Granada Hills - Knollwood	No	MI	ADU
Los Angeles	10457 SEPULVEDA BLVD	91345	2649018011	0.000	0.000	0.085	0.000	Shortfall of Sites	0.177	Low Residential	RS-1	0	0	0	11.301	0.085		Residential - Single Family Residence - Pool and Misc., 1	207B145 670		Mission Hills - Panorama City - North Hills	No	MI	ADU
Los Angeles	20557 HIAWATHA ST	91311	2707034011	0.000	0.000	0.085	0.000	Shortfall of Sites	0.256	Very Low II Residential	RE11-1	0	0	0	7.821	0.085		Residential - Single Family Residence - Pool, 1	207B109 670		Chatsworth - Porter Ranch	No	MI	ADU
Los Angeles	10406 N SANDLEWOOD LANE	91326	2728020022	0.000	0.000	0.085	0.000	Shortfall of Sites	0.218	Very Low II Residential	RS-1	0	0	0	9.193	0.085		Residential - Single Family Residence - Pool, 1	204B121 670		Northridge	No	MI	ADU
Los Angeles	10119 VALJEAN AVE	91343	2678004019	0.000	0.000	0.085	0.000	Shortfall of Sites	0.175	Low I Residential	RS-1	0	0	0	11.413	0.085		Residential - Single Family Residence, 1	204B137 670		Granada Hills - Knollwood	No	MI	ADU
Los Angeles	10008 KEOKUK AVE	91311	2741014021	0.000	0.000	0.085	0.000	Shortfall of Sites	0.174	Low I Residential	RS-1	0	0	0	11.505	0.085		Residential - Single Family Residence - Pool, 1	204B113 670		Chatsworth - Porter Ranch	No	MI	ADU
Los Angeles	9958 AMESTOY AVE	91325	2694017032	0.000	0.000	0.085	0.000	Shortfall of Sites	0.254	Very Low II Residential	RE11-1	0	0	0	7.869	0.085		Residential - Single Family Residence - Pool, 1	204B133 670		Northridge	No	MI	ADU
Los Angeles	9648 CASABA AVE	91311	2748016041	0.000	0.000	0.085	0.000	Shortfall of Sites	0.172	Low I Residential	RS-1	0	0	0	11.615	0.085		Residential - Single Family Residence, 1	201B113 670		Chatsworth - Porter Ranch	No	MI	ADU
Los Angeles	9650 SOPHIA AVE	91343	2677019011	0.000	0.000	0.085	0.000	Shortfall of Sites	0.173	Low Residential	RS-1	0	0	0	11.560	0.085		Residential - Single Family Residence, 1	201B137 670		Mission Hills - Panorama City - North Hills	No	MI	ADU
Los Angeles	9555 WYSTONE AVE	91324	2762037004	0.000	0.000	0.085	0.000	Shortfall of Sites	0.253	Low I Residential	RS-1	0	0	0	7.915	0.085		Residential - Single Family Residence - Pool, 1	201B121 670		Northridge	No	MI	ADU
Los Angeles	9759 CABANAS AVE	91042	2571012061	0.000	0.000	0.085	0.000	Shortfall of Sites	0.174	Low Residential	R1-1-RFA	0	0	0	11.480	0.085		Residential - Single Family Residence, 1	201B205 670		Sunland - Tujunga - Lake View Terrace - Shadow Hills - East La Tuna Canyon	No	MI	ADU
Los Angeles	19340 HALSTED ST	91324	2761003004	0.000	0.000	0.085	0.000	Shortfall of Sites	0.366	Very Low I Residential	RA-1	0	0	0	5.464	0.085		Residential - Single Family Residence - Pool, 1	201B117 670		Chatsworth - Porter Ranch	No	MI	ADU
Los Angeles	5145 VARNA AVE	91423	2359003008	0.000	0.000	0.085	0.000	Shortfall of Sites	0.198	Low Residential	R1-1-RIO	0	0	0	10.097	0.085		Residential - Single Family Residence - Pool, 1	171B157 670		Van Nuys - North Sherman Oaks	No	MI	ADU
Los Angeles	5127 WILKINSON AVE	91607	2356020004	0.000	0.000	0.085	0.000	Shortfall of Sites	0.179	Low Residential	R1-1	0	0	0	11.172	0.085		Residential - Single Family Residence, 1	171B165 670		North Hollywood - Valley Village	No	MI	ADU
Los Angeles	4709 LEMONA AVE	91403	2264014030	0.000	0.000	0.085	0.000	Shortfall of Sites	0.155	Low Residential	R1-1	0	0	0	12.902	0.085		Residential - Single Family Residence, 1	168B145 670		Sherman Oaks - Studio City - Toluca Lake - Cahuenga Pass	No	MI	ADU
Los Angeles	11625 KLING ST	91602	2354017013	0.000	0.000	0.085	0.000	Shortfall of Sites	0.228	Low Residential	R1-1	0	0	0	8.764	0.085		Residential - Single Family Residence, 1	168B169 670		North Hollywood - Valley Village	No	MI	ADU
Los Angeles	4648 MARY ELLEN AVE	91423	2360024028	0.000	0.000	0.085	0.000	Shortfall of Sites	0.155	Low Residential	R1-1-RIO	0	0	0	12.907	0.085		Residential - Single Family Residence, 1	168B161 670		Sherman Oaks - Studio City - Toluca Lake - Cahuenga Pass	No	MI	ADU
Los Angeles	4628 ALLOTT AVE	91423	2360016005	0.000	0.000	0.085	0.000	Shortfall of Sites	0.179	Low Residential	R1-1-RIO	0	0	0	11.170	0.085		Residential - Single Family Residence, 1	168B157 670		Sherman Oaks - Studio City - Toluca Lake - Cahuenga Pass	No	MI	ADU
Los Angeles	219 N MANHATTAN PL	90004	5516027007	0.000	0.000	0.085	0.000	Shortfall of Sites	0.158	Medium Residential	R3-1	0	0	0	12.655	0.085		Residential - Single Family Residence, 1	138B193 670		Wilshire	No	MI	ADU
Los Angeles	140 ACARI DR	90049	4365002011	0.000	0.000	0.085	0.000	Shortfall of Sites	0.423	Very Low II Residential	RE11-1	0	0	0	4.727	0.085		Residential - Single Family Residence - Pool, 1	138B145 670		Brentwood - Pacific Palisades	No	MI	ADU
Los Angeles	9617 KIRKSIDE RD	90035	4306023031	0.000	0.000	0.085	0.000	Shortfall of Sites	0.154	Low Residential	R1V2-O	0	0	0	12.953	0.085		Residential - Single Family Residence - Pool, 1	129B165 670		West Los Angeles	No	MI	ADU
Los Angeles	2124 S SEPULVEDA BLVD	90025	4322019006	0.000	0.000	0.085	0.000	Shortfall of Sites	0.219	Light Manufacturing	M2-1VL	0	0	0	9.151	0.085		Industrial - Light Manufacturing - One Story, 1	126B153 670		West Los Angeles	No	MI	ADU
Los Angeles	2424 S BEVERLY DR	90034	4309018009	0.000	0.000	0.085	0.000	Shortfall of Sites	0.155	Low Residential	R1V2-O	0	0	0	12.885	0.085		Residential - Single Family Residence, 1	126B165 670		West Los Angeles	No	MI	ADU
Los Angeles	8714 VILLANOVA AVE	90045	4119028003	0.000	0.000	0.085	0.000	Shortfall of Sites	0.191	Low Residential	R1-1	0	0	0	10.465	0.085		Residential - Single Family Residence, 1	096B157 670		Westchester - Playa del Rey	No	MI	ADU
Los Angeles	17250 BRAXTON ST	91344	2608009020	0.000	0.000	0.085	0.000	Shortfall of Sites	0.282	Very Low II Residential	RE11-1-H	0	0	0	7.083	0.085		Residential - Single Family Residence - Pool, 1	222B133 671		Granada Hills - Knollwood	No	MI	ADU
Los Angeles	17200 CEREDO PL	91344	2608018018	0.000	0.000	0.085	0.000	Shortfall of Sites	0.231	Low I Residential	RS-1	0	0	0	8.658	0.085		Residential - Single Family Residence, 1	219B133 671		Granada Hills - Knollwood	No	MI	ADU
Los Angeles	16925 RINALDI ST	91344	2610004013	0.000	0.000	0.085	0.000	Shortfall of Sites	0.167	Low I Residential	RS-1	0	0	0	12.001	0.085		Residential - Single Family Residence - Pool, 1	213B133 671		Granada Hills - Knollwood	No	MI	ADU
Los Angeles	11448 VALJEAN AVE	91344	2681006012	0.000	0.000	0.085	0.000	Shortfall of Sites	0.186	Low I Residential	RS-1	0	0	0	10.751	0.085		Residential - Single Family Residence, 1	213B137 671		Granada Hills - Knollwood	No	MI	ADU
Los Angeles	18915 CELTIC ST	91326	2718007002	0.000	0.000	0.085	0.000	Shortfall of Sites	0.172	Low I Residential	RS-1	0	0	0	11.628	0.085		Residential - Single Family Residence - Pool, 1	210B121 671		Northridge	No	MI	ADU
Los Angeles	10927 GARDEN GROVE AVE	91326	2715016039	0.000	0.000	0.085	0.000	Shortfall of Sites	0.253	Very Low II Residential	RE11-1	0	0	0	7.892	0.085		Residential - Single Family Residence, 1	210B125 671		Northridge	No	MI	ADU
Los Angeles	10539 VALJEAN AVE	91344	2679020007	0.000	0.000	0.085	0.000	Shortfall of Sites	0.175	Low I Residential	RS-1	0	0	0	11.426	0.085		Residential - Single Family Residence - Pool, 1	207B137 671		Granada Hills - Knollwood	No	MI	ADU
Los Angeles	10500 VANALDEN AVE	91326	2728015001	0.000	0.000	0.085	0.000	Shortfall of Sites	0.435	Very Low I Residential	RA-1	0	0	0	4.596	0.085		Residential - Single Family Residence - Pool, 1	207B121 671		Northridge	No	MI	ADU
Los Angeles	10522 GAVIOTA AVE	91344	2668008030	0.000	0.000	0.085	0.000	Shortfall of Sites	0.193	Low I Residential	RS-1	0	0	0	10.352	0.085		Residential - Single Family Residence, 1	207B141 671		Granada Hills - Knollwood	No	MI	ADU
Los Angeles	15154 SAN JOSE ST	91345	2649023001	0.000	0.000	0.085	0.000	Shortfall of Sites	0.185	Low Residential	R1-1-O	0	0	0	10.817	0.085		Residential - Single Family Residence, 1	207B145 671		Mission Hills - Panorama City - North Hills	No	MI	ADU
Los Angeles	10410 SANDLEWOOD LN	91326	2728020023	0.000	0.000	0.085	0.000	Shortfall of Sites	0.325	Very Low II Residential	RS-1	0	0	0	6.153	0.085		Residential - Single Family Residence - Pool, 1	204B121 671		Northridge	No	MI	ADU
Los Angeles	10132 GAVIOTA AVE	91343	2669009021	0.000	0.000	0.085	0.000	Shortfall of Sites	0.176	Low I Residential	RS-1	0	0	0	11.336	0.085		Residential - Single Family Residence - Pool, 1	204B141 671		Granada Hills - Knollwood	No	MI	ADU
Los Angeles	10118 GOTHIC AVE	91343	2678005013	0.000	0.000	0.085	0.000	Shortfall of Sites	0.186	Low I Residential	RS-1	0	0	0	10.756	0.085		Residential - Single Family Residence, 1	204B137 671		Granada Hills - Knollwood	No	MI	ADU
Los Angeles	19867 VINTAGE ST	91311	2726006023	0.000	0.000	0.085	0.000	Shortfall of Sites	0.254	Very Low II Residential	RE11-1	0	0	0	7.864	0.085		Residential - Single Family Residence - Pool, 1	204B113 671		Chatsworth - Porter Ranch	No	MI	ADU
Los Angeles	10000 GLADE AVE	91311	2745004039	0.000	0.000	0.085	0.000	Shortfall of Sites	0.177	Low II Residential	RS-1	0	0	0	11.324	0.085		Residential - Single Family Residence, 1	204B101 671		Chatsworth - Porter Ranch	No	MI	ADU
Los Angeles	9955 BABBITT AVE	91325	2694013030	0.000	0.000	0.085	0.000	Shortfall of Sites	0.232	Very Low II Residential	RE11-1	0	0	0	8.605	0.085		Residential - Single Family Residence - Pool, 1	204B133 671		Northridge	No	MI	ADU
Los Angeles	16928 SEPTO ST	91343	2685007018	0.000	0.000	0.085	0.000	Shortfall of Sites	0.266	Low I Residential	RS-1	0	0	0	7.506	0.085		Residential - Single Family Residence, 1	201B133 671		Granada Hills - Knollwood	No	MI	ADU
Los Angeles	9669 OSO AVE	91311	2748016028	0.000	0.000	0.085	0.000	Shortfall of Sites	0.172	Low I Residential	RS-1	0	0	0	11.620	0.085		Residential - Single Family Residence - Pool, 1	201B113 671		Chatsworth - Porter Ranch	No	MI	ADU
Los Angeles	9649 VALJEAN AVE	91343	2677019002	0.000	0.000	0.085	0.000	Shortfall of Sites	0.173	Low Residential	RS-1	0	0	0	11.560	0.085		Residential - Single Family Residence, 1	201B137 671		Mission Hills - Panorama City - North Hills	No	MI	ADU
Los Angeles	9758 CABANAS AVE	91042	2571007068	0.000	0.000	0.085	0.000	Shortfall of Sites	0.181	Low Residential	R1-1-RFA	0	0	0	11.063	0.085		Residential - Single Family Residence, 1	201B205 671		Sunland - Tujunga - Lake View Terrace - Shadow Hills - East La Tuna Canyon	No	MI	ADU
Los Angeles	19328 HALSTED ST	91324	2761003003	0.000	0.000	0.085	0.000	Shortfall of Sites	0.366	Very Low I Residential	RA-1	0	0	0	5.464	0.085		Residential - Single Family Residence - Pool, 1	201B117 671		Chatsworth - Porter Ranch	No	MI	ADU
Los Angeles	12710 ALBERS ST	91607	2346005001	0.000	0.000	0.085	0.000	Shortfall of Sites	0.178	Low Residential	R1-1	0	0	0	11.217	0.085		Residential - Single Family Residence - Pool, 1	174B161 671		North Hollywood - Valley Village	No	MI	ADU
Los Angeles	5432 WILBUR AVE	91356	2161003007	0.000	0.000	0.085	0.000	Shortfall of Sites	0.464	Very Low I Residential	RA-1	0	0	0	4.314	0.085		Residential - Single Family Residence - Pool, 1	174B121 671		Encino - Tarzana	No	MI	ADU
Los Angeles	5146 VARNA AVE	91423	2359002013	0.000	0.000	0.085	0.000	Shortfall of Sites	0.171	Low Residential	R1-1-RIO	0	0	0	11.695	0.085		Residential - Single Family Residence, 1	171B157 671		Van Nuys - North Sherman Oaks	No	MI	ADU
Los Angeles	11633 KLING ST	91602	2354017012	0.000	0.000	0.085	0.000	Shortfall of Sites	0.228	Low Residential	R1-1	0	0	0	8.764	0.085		Residential - Single Family Residence - Pool, 1	168B169 671		North Hollywood - Valley Village	No	MI	ADU
Los Angeles	4627 SUNNYSLOPE AVE	91423	2360016009	0.000	0.000	0.085	0.000	Shortfall of Sites	0.179	Low Residential	R1-1-RIO	0	0	0	11.144	0.085		Residential - Single Family Residence, 1	168B157 671		Sherman Oaks - Studio City - Toluca Lake - Cahuenga Pass	No	MI	ADU
Los Angeles	13034 WOODBRIDGE ST	91604	2375019046	0.000	0.000	0.085	0.000	Shortfall of Sites	0.186	Low Residential	R1-1-RIO	0	0	0	10.764	0.085		Residential - Single Family Residence, 1	165B161 671		Sherman Oaks - Studio City - Toluca Lake - Cahuenga Pass	No	MI	ADU
Los Angeles	3348 GARDEN AVE	90039	5437005005	0.000	0.000	0.085	0.000	Shortfall of Sites	0.155	Low Residential	R1-1-RIO	0	0	0	12.894	0.085		Residential - Single Family Residence, 1	153B209 671		Northeast Los Angeles	No	MI	ADU
Los Angeles	307 DALKEITH AVE	90049	4366016027	0.000	0.000	0.085	0.000	Shortfall of Sites	0.213	Low Residential	R1-1	0	0	0	9.399	0.085		Residential - Single Family Residence, 1	138B145 671		Westwood	No	MI	ADU
Los Angeles	215 S BRISTOL AVE	90049	4406021003	0.000	0.000	0.085	0.000	Shortfall of Sites	0.477	Very Low I Residential	RE20-1	0	0	0	4.197	0.085		Residential - Single Family Residence - Pool, 1	132B137 671		Brentwood - Pacific Palisades	No	MI	ADU
Los Angeles	2016 MANNING AVE	90025	4321006020	0.000	0.000	0.085	0.000	Shortfall of Sites	0.155	Low Residential	R1-1-O	0	0	0	12.906	0.085		Residential - Single Family Residence, 1	129B157 671		West Los Angeles	No	MI	ADU
Los Angeles	9613 KIRKSIDE RD	90035	4306023032	0.000	0.000	0.085	0.000	Shortfall of Sites	0.154	Low Residential	R1V2-O	0	0	0	13.028	0.085		Residential - Single Family Residence, 1	129B165 671		West Los Angeles	No	MI	ADU
Los Angeles	2239 HILLSBORO AVE	90034	4302010031	0.000	0.000	0.085	0.000	Shortfall of Sites	0.206	Low Residential	R1V2-O	0	0	0	9.691	0.085		Residential - Single Family Residence, 1	126B169 671		West Los Angeles	No	MI	ADU
Los Angeles	3132 PURDUE AVE	90066	4250022006	0.000	0.000	0.085	0.000	Shortfall of Sites	0.172	Low Residential	R1V2	0	0	0	11.613	0.085		Residential - Single Family Residence, 1	120B157 671		Palms - Mar Vista - Del Rey	No	MI	ADU
Los Angeles	8706 VILLANOVA AVE	90045	4119028002	0.000	0.000	0.085	0.000	Shortfall of Sites	0.175	Low Residential	R1-1	0	0	0	11.406	0.085		Residential - Single Family Residence, 1	096B157 671		Westchester - Playa del Rey	No	MI	ADU
Los Angeles	1400 238TH ST	90710	7439009007	0.000	0.000	0.085	0.000	Shortfall of Sites	0.286	Low Residential	R1-1XL-O	0	0	0	6.990	0.085		Residential - Single Family Residence, 1	042B193 671		Wilmington - Harbor City	No	MI	ADU
Los Angeles	16919 RINALDI ST	91344	2610004014	0.000	0.000	0.085	0.000	Shortfall of Sites	0.167	Low I Residential	RS-1	0	0	0	12.001	0.085		Residential - Single Family Residence, 1	213B133 672		Granada Hills - Knollwood	No	MI	ADU
Los Angeles	11438 DE CELIS PL	91344	2682001028	0.000	0.000	0.085	0.000	Shortfall of Sites	0.206	Low I Residential	RS-1	0	0	0	9.717	0.085		Residential - Single Family Residence, 1	213B137 672		Granada Hills - Knollwood	No	MI	ADU
Los Angeles	10957 BABBITT AVE	91344	2696010004	0.000	0.000	0.085	0.000	Shortfall of Sites	0.179	Low II Residential	R1-1XL-RFA	0	0	0	11.149	0.085		Residential - Single Family Residence, 1	210B133 672		Granada Hills - Knollwood	No	MI	ADU
Los Angeles	19040 CELTIC ST	91326	2718011016	0.000	0.000	0.085	0.000	Shortfall of Sites	0.175	Low I Residential	RS-1	0	0	0	11.459	0.085		Residential - Single Family Residence - Pool, 1	210B121 672		Northridge	No	MI	ADU
Los Angeles	10926 CHIMINEAS AVE	91326	2715013007	0.000	0.000	0.085	0.000	Shortfall of Sites	0.254	Very Low II Residential	RE11-1	0	0	0	7.885	0.085		Residential - Single Family Residence, 1	210B125 672		Northridge	No	MI	ADU
Los Angeles	10631 YARMOUTH AVE	91344	2733003026	0.000	0.000	0.085	0.000	Shortfall of Sites	0.170	Low II Residential	R1-1XL-RFA	0	0	0	11.734	0.085		Residential - Single Family Residence, 1	207B129 672		Granada Hills - Knollwood	No	MI	ADU
Los Angeles	10546 DEBRA AVE	91344	2679015030	0.000	0.000	0.085	0.000	Shortfall of Sites	0.204	Low I Residential	RS-1	0	0	0	9.818	0.085		Residential - Single Family Residence, 1	207B137 672		Granada Hills - Knollwood	No	MI	ADU
Los Angeles	18822 FAIRFIELD RD	91326	2728031026	0.000	0.000	0.085	0.000	Shortfall of Sites	0.253	Very Low II Residential	RE11-1	0	0	0	7.908	0.085		Residential - Single Family Residence - Pool, 1	207B121 672		Northridge	No	MI	ADU

Jurisdiction Name	Site Address/Intersection	5 Digit ZIP Code	Assessor Parcel Number	Very Low-Income	Low-Income	Moderate-Income	Above Moderate-Income	Type of Shortfall	Parcel Size (Acres)	Current General Plan Designation	Current Zoning	Proposed General Plan (GP) Designation	Proposed Zoning	Minimum Density Allowed	Maximum Density Allowed	Total Capacity	Vacant/ Nonvacant	Description of Existing Uses	PIN	Base Density Per Acre	Community Plan Area	Rent Stabalization Ordinance	Income Category	Applicable Rezoning Program (Program informing values in Column Q listed first)
Los Angeles	10521 MONTGOMERY AVE	91344	2668008019	0.000	0.000	0.085	0.000	Shortfall of Sites	0.193	Low I Residential	RS-1	0	0	0	10.360	0.085		Residential - Single Family Residence, 1	207B141 672		Granada Hills - Knollwood	No	MI	ADU
Los Angeles	21421 MINNEHAHA ST	91311	2722007035	0.000	0.000	0.085	0.000	Shortfall of Sites	0.193	Low II Residential	R1-1	0	0	0	10.344	0.085		Residential - Single Family Residence, 1	207B105 672		Chatsworth - Porter Ranch	No	MI	ADU
Los Angeles	15148 SAN JOSE ST	91345	2649023002	0.000	0.000	0.085	0.000	Shortfall of Sites	0.186	Low Residential	R1-1-O	0	0	0	10.757	0.085		Residential - Single Family Residence - Pool, 1	207B145 672		Mission Hills - Panorama City - North Hills	No	MI	ADU
Los Angeles	18815 FAWNWOOD LN	91326	2728020024	0.000	0.000	0.085	0.000	Shortfall of Sites	0.281	Very Low II Residential	RS-1	0	0	0	7.123	0.085		Residential - Single Family Residence, 1	204B121 672		Northridge	No	MI	ADU
Los Angeles	10133 MONTGOMERY AVE	91343	2669009010	0.000	0.000	0.085	0.000	Shortfall of Sites	0.177	Low I Residential	RS-1	0	0	0	11.329	0.085		Residential - Single Family Residence, 1	204B141 672		Granada Hills - Knollwood	No	MI	ADU
Los Angeles	10118 VALJEAN AVE	91343	2678002004	0.000	0.000	0.085	0.000	Shortfall of Sites	0.187	Low I Residential	RS-1	0	0	0	10.714	0.085		Residential - Single Family Residence, 1	204B137 672		Granada Hills - Knollwood	No	MI	ADU
Los Angeles	10008 FULLBRIGHT AVE	91311	2741020008	0.000	0.000	0.085	0.000	Shortfall of Sites	0.176	Low I Residential	RS-1	0	0	0	11.359	0.085		Residential - Single Family Residence, 1	204B113 672		Chatsworth - Porter Ranch	No	MI	ADU
Los Angeles	10001 GLADE AVE	91311	2745005021	0.000	0.000	0.085	0.000	Shortfall of Sites	0.175	Low II Residential	RS-1	0	0	0	11.422	0.085		Residential - Single Family Residence, 1	204B101 672		Chatsworth - Porter Ranch	No	MI	ADU
Los Angeles	9958 OAK PARK AVE	91325	2694009012	0.000	0.000	0.085	0.000	Shortfall of Sites	0.254	Very Low II Residential	RE11-1	0	0	0	7.880	0.085		Residential - Single Family Residence - Pool, 1	204B133 672		Northridge	No	MI	ADU
Los Angeles	9671 COMANCHE AVE	91311	2748027012	0.000	0.000	0.085	0.000	Shortfall of Sites	0.186	Low I Residential	RS-1	0	0	0	10.777	0.085		Residential - Single Family Residence, 1	201B113 672		Chatsworth - Porter Ranch	No	MI	ADU
Los Angeles	9655 GOTHIC AVE	91343	2677011021	0.000	0.000	0.085	0.000	Shortfall of Sites	0.172	Low Residential	RS-1	0	0	0	11.617	0.085		Residential - Single Family Residence - Pool, 1	201B137 672		Mission Hills - Panorama City - North Hills	No	MI	ADU
Los Angeles	9226 HAYVENHURST AVE	91343	2676022001	0.000	0.000	0.085	0.000	Shortfall of Sites	0.157	Low Residential	RS-1	0	0	0	12.754	0.085		Residential - Single Family Residence, 1	198B137 672		Mission Hills - Panorama City - North Hills	No	MI	ADU
Los Angeles	12700 ALBERS ST	91607	2346005002	0.000	0.000	0.085	0.000	Shortfall of Sites	0.175	Low Residential	R1-1	0	0	0	11.443	0.085		Residential - Single Family Residence - Pool, 1	174B161 672		North Hollywood - Valley Village	No	MI	ADU
Los Angeles	5414 BECKFORD AVE	91356	2163018014	0.000	0.000	0.085	0.000	Shortfall of Sites	0.388	Very Low I Residential	RA-1	0	0	0	5.157	0.085		Residential - Single Family Residence - Pool, 1	174B121 672		Encino - Tarzana	No	MI	ADU
Los Angeles	5147 NAGLE AVE	91423	2359002022	0.000	0.000	0.085	0.000	Shortfall of Sites	0.163	Low Residential	R1-1-RIO	0	0	0	12.253	0.085		Residential - Single Family Residence - Pool, 1	171B157 672		Van Nuys - North Sherman Oaks	No	MI	ADU
Los Angeles	4626 SUNNYSLOPE AVE	91423	2360016016	0.000	0.000	0.085	0.000	Shortfall of Sites	0.186	Low Residential	R1-1-RIO	0	0	0	10.754	0.085		Residential - Single Family Residence, 1	168B157 672		Sherman Oaks - Studio City - Toluca Lake - Cahuenga Pass	No	MI	ADU
Los Angeles	13026 WOODBRIDGE ST	91604	2375019047	0.000	0.000	0.085	0.000	Shortfall of Sites	0.186	Low Residential	R1-1-RIO	0	0	0	10.764	0.085		Residential - Single Family Residence - Pool, 1	165B161 672		Sherman Oaks - Studio City - Toluca Lake - Cahuenga Pass	No	MI	ADU
Los Angeles	134 S ANITA AVE	90049	4405035029	0.000	0.000	0.085	0.000	Shortfall of Sites	0.202	Low Residential	R1-1	0	0	0	9.909	0.085		Residential - Single Family Residence - Pool and Misc., 1	132B141 672		Brentwood - Pacific Palisades	No	MI	ADU
Los Angeles	1019 KENISTON AVE	90019	5083004004	0.000	0.000	0.085	0.000	Shortfall of Sites	0.156	Low II Residential	R1-1-O	0	0	0	12.801	0.085		Residential - Single Family Residence, 1	132B185 672		Wilshire	No	MI	ADU
Los Angeles	1621 LIVONIA AVE	90035	4305011025	0.000	0.000	0.085	0.000	Shortfall of Sites	0.162	Low II Residential	R1V2	0	0	0	12.322	0.085		Residential - Single Family Residence, 1	129B169 672		Wilshire	No	MI	ADU
Los Angeles	2253 S CANFIELD AVE	90034	4302002022	0.000	0.000	0.085	0.000	Shortfall of Sites	0.154	Low Residential	R1V2-O	0	0	0	13.011	0.085		Residential - Single Family Residence, 1	126B169 672		West Los Angeles	No	MI	ADU
Los Angeles	12521 WESTMINSTER AVE	90066	4246007023	0.000	0.000	0.085	0.000	Shortfall of Sites	0.155	Low Residential	R1V2	0	0	0	12.907	0.085		Residential - Single Family Residence, 1	114B153 672		Palms - Mar Vista - Del Rey	No	MI	ADU
Los Angeles	8630 RAYFORD DR	90045	4119028001	0.000	0.000	0.085	0.000	Shortfall of Sites	0.179	Low Residential	R1-1	0	0	0	11.198	0.085		Residential - Single Family Residence, 1	096B157 672		Westchester - Playa del Rey	No	MI	ADU
Los Angeles	12701 BYRON AVE	91344	2608003018	0.000	0.000	0.085	0.000	Shortfall of Sites	0.184	Low I Residential	RS-1	0	0	0	10.885	0.085		Residential - Single Family Residence, 1	222B133 673		Granada Hills - Knollwood	No	MI	ADU
Los Angeles	12212 BRADFORD PL	91344	2608018015	0.000	0.000	0.085	0.000	Shortfall of Sites	0.230	Low I Residential	RS-1	0	0	0	8.713	0.085		Residential - Single Family Residence, 1	219B133 673		Granada Hills - Knollwood	No	MI	ADU
Los Angeles	16913 RINALDI ST	91344	2610004015	0.000	0.000	0.085	0.000	Shortfall of Sites	0.167	Low I Residential	RS-1	0	0	0	12.001	0.085		Residential - Single Family Residence, 1	213B133 673		Granada Hills - Knollwood	No	MI	ADU
Los Angeles	11446 HAYVENHURST AVE	91344	2681001030	0.000	0.000	0.085	0.000	Shortfall of Sites	0.164	Low I Residential	RS-1	0	0	0	12.167	0.085		Residential - Single Family Residence, 1	213B137 673		Granada Hills - Knollwood	No	MI	ADU
Los Angeles	17526 HORACE ST	91344	2712014034	0.000	0.000	0.085	0.000	Shortfall of Sites	0.384	Low I Residential	RE9-1XL-RFA	0	0	0	5.211	0.085		Residential - Single Family Residence, 1	210B129 673		Granada Hills - Knollwood	No	MI	ADU
Los Angeles	19117 NASHVILLE ST	91326	2718011023	0.000	0.000	0.085	0.000	Shortfall of Sites	0.176	Low I Residential	RS-1	0	0	0	11.389	0.085		Residential - Single Family Residence - Pool, 1	210B121 673		Northridge	No	MI	ADU
Los Angeles	10927 NESTLE AVE	91326	2715017037	0.000	0.000	0.085	0.000	Shortfall of Sites	0.257	Very Low II Residential	RE11-1	0	0	0	7.795	0.085		Residential - Single Family Residence, 1	210B125 673		Northridge	No	MI	ADU
Los Angeles	10541 DEBRA AVE	91344	2679005030	0.000	0.000	0.085	0.000	Shortfall of Sites	0.187	Low I Residential	RS-1	0	0	0	10.704	0.085		Residential - Single Family Residence - Pool, 1	207B137 673		Granada Hills - Knollwood	No	MI	ADU
Los Angeles	18814 FAIRFIELD RD	91326	2728031027	0.000	0.000	0.085	0.000	Shortfall of Sites	0.253	Very Low II Residential	RE11-1	0	0	0	7.903	0.085		Residential - Single Family Residence, 1	207B121 673		Northridge	No	MI	ADU
Los Angeles	10526 AQUEDUCT AVE	91344	2661006015	0.000	0.000	0.085	0.000	Shortfall of Sites	0.173	Low I Residential	RS-1	0	0	0	11.562	0.085		Residential - Single Family Residence, 1	207B141 673		Granada Hills - Knollwood	No	MI	ADU
Los Angeles	10445 REMMET AVE	91311	2722026007	0.000	0.000	0.085	0.000	Shortfall of Sites	0.182	Low II Residential	R1-1	0	0	0	10.977	0.085		Residential - Single Family Residence, 1	207B105 673		Chatsworth - Porter Ranch	No	MI	ADU
Los Angeles	15142 SAN JOSE ST	91345	2649023003	0.000	0.000	0.085	0.000	Shortfall of Sites	0.186	Low Residential	R1-1-O	0	0	0	10.757	0.085		Residential - Single Family Residence - Pool, 1	207B145 673		Mission Hills - Panorama City - North Hills	No	MI	ADU
Los Angeles	10426 INDEPENDENCE AVE	91311	2706016028	0.000	0.000	0.085	0.000	Shortfall of Sites	0.498	Very Low I Residential	RA-1	0	0	0	4.013	0.085		Residential - Single Family Residence, 1	207B109 673		Chatsworth - Porter Ranch	No	MI	ADU
Los Angeles	18823 FAWNWOOD LN	91326	2728020025	0.000	0.000	0.085	0.000	Shortfall of Sites	0.281	Very Low II Residential	RS-1	0	0	0	7.123	0.085		Residential - Single Family Residence - Pool, 1	204B121 673		Northridge	No	MI	ADU
Los Angeles	10133 COLLETT AVE	91343	2669007030	0.000	0.000	0.085	0.000	Shortfall of Sites	0.175	Low I Residential	RS-1	0	0	0	11.423	0.085		Residential - Single Family Residence, 1	204B141 673		Granada Hills - Knollwood	No	MI	ADU
Los Angeles	10119 SOPHIA AVE	91343	2678005020	0.000	0.000	0.085	0.000	Shortfall of Sites	0.180	Low I Residential	RS-1	0	0	0	11.084	0.085		Residential - Single Family Residence, 1	204B137 673		Granada Hills - Knollwood	No	MI	ADU
Los Angeles	10009 JOVITA AVE	91311	2741020020	0.000	0.000	0.085	0.000	Shortfall of Sites	0.176	Low I Residential	RS-1	0	0	0	11.362	0.085		Residential - Single Family Residence, 1	204B113 673		Chatsworth - Porter Ranch	No	MI	ADU
Los Angeles	10001 NEVADA AVE	91311	2745005039	0.000	0.000	0.085	0.000	Shortfall of Sites	0.175	Low II Residential	RS-1	0	0	0	11.408	0.085		Residential - Single Family Residence, 1	204B101 673		Chatsworth - Porter Ranch	No	MI	ADU
Los Angeles	20132 SUPERIOR ST	91311	2748026046	0.000	0.000	0.085	0.000	Shortfall of Sites	0.183	Low I Residential	RS-1	0	0	0	10.917	0.085		Residential - Single Family Residence - Pool, 1	201B113 673		Chatsworth - Porter Ranch	No	MI	ADU
Los Angeles	9647 FRANKIRST AVE	91343	2677019026	0.000	0.000	0.085	0.000	Shortfall of Sites	0.258	Low Residential	RS-1	0	0	0	7.758	0.085		Residential - Single Family Residence, 1	201B137 673		Mission Hills - Panorama City - North Hills	No	MI	ADU
Los Angeles	4727 LOWELL AVE	91214	2571004034	0.000	0.000	0.085	0.000	Shortfall of Sites	0.228	Low Residential	R1-1-RFA	0	0	0	8.785	0.085		Residential - Single Family Residence, 1	201B205 673		Sunland - Tujunga - Lake View Terrace - Shadow Hills - East La Tuna Canyon	No	MI	ADU
Los Angeles	19314 HALSTED ST	91324	2761003002	0.000	0.000	0.085	0.000	Shortfall of Sites	0.366	Very Low I Residential	RA-1	0	0	0	5.464	0.085		Residential - Single Family Residence - Pool, 1	201B117 673		Chatsworth - Porter Ranch	No	MI	ADU
Los Angeles	9227 MONOGRAM AVE	91343	2676022010	0.000	0.000	0.085	0.000	Shortfall of Sites	0.161	Low Residential	RS-1	0	0	0	12.423	0.085		Residential - Single Family Residence - Pool, 1	198B137 673		Mission Hills - Panorama City - North Hills	No	MI	ADU
Los Angeles	5630 COLBATH AVE	91401	2246029007	0.000	0.000	0.085	0.000	Shortfall of Sites	0.155	Low Residential	R1-1	0	0	0	12.866	0.085		Residential - Single Family Residence - Pool, 1	174B153 673		Van Nuys - North Sherman Oaks	No	MI	ADU
Los Angeles	5463 NORWICH AVE	91411	2250012006	0.000	0.000	0.085	0.000	Shortfall of Sites	0.161	Low Residential	R1-1	0	0	0	12.457	0.085		Residential - Single Family Residence - Pool, 1	174B145 673		Van Nuys - North Sherman Oaks	No	MI	ADU
Los Angeles	12628 ALBERS ST	91607	2346009003	0.000	0.000	0.085	0.000	Shortfall of Sites	0.170	Low Residential	R1-1	0	0	0	11.732	0.085		Residential - Single Family Residence - Pool, 1	174B161 673		North Hollywood - Valley Village	No	MI	ADU
Los Angeles	5146 NAGLE AVE	91423	2359001013	0.000	0.000	0.085	0.000	Shortfall of Sites	0.160	Low Residential	R1-1-RIO	0	0	0	12.506	0.085		Residential - Single Family Residence - Pool, 1	171B157 673		Van Nuys - North Sherman Oaks	No	MI	ADU
Los Angeles	4625 GREENBUSH AVE	91423	2360016025	0.000	0.000	0.085	0.000	Shortfall of Sites	0.186	Low Residential	R1-1-RIO	0	0	0	10.756	0.085		Residential - Single Family Residence, 1	168B157 673		Sherman Oaks - Studio City - Toluca Lake - Cahuenga Pass	No	MI	ADU
Los Angeles	4263 STERN AVE	91423	2266017024	0.000	0.000	0.085	0.000	Shortfall of Sites	0.161	Low Residential	R1-1	0	0	0	12.452	0.085		Residential - Single Family Residence, 1	165B153 673		Sherman Oaks - Studio City - Toluca Lake - Cahuenga Pass	No	MI	ADU
Los Angeles	10523 HOLMAN AVE	90024	4326029009	0.000	0.000	0.085	0.000	Shortfall of Sites	0.149	Low Residential	R1-1-O	0	0	0	13.403	0.085		Residential - Single Family Residence - Pool, 1	132B157 673		Westwood	No	MI	ADU
Los Angeles	2262 BAGLEY AVE	90034	4302002010	0.000	0.000	0.085	0.000	Shortfall of Sites	0.249	Low Residential	R1V2-O	0	0	0	8.028	0.085		Residential - Single Family Residence, 1	126B169 673		West Los Angeles	No	MI	ADU
Los Angeles	2425 GUTHRIE DR	90034	4309018017	0.000	0.000	0.085	0.000	Shortfall of Sites	0.245	Low Residential	R1V2-O	0	0	0	8.177	0.085		Residential - Single Family Residence - Pool, 1	126B165 673		West Los Angeles	No	MI	ADU
Los Angeles	10461 CHEVIOT DR	90064	4318018036	0.000	0.000	0.085	0.000	Shortfall of Sites	0.153	Low Residential	R1V2-O	0	0	0	13.035	0.085		Residential - Single Family Residence, 1	126B161 673		West Los Angeles	No	MI	ADU
Los Angeles	3304 S BENTLEY AVE	90034	4251017018	0.000	0.000	0.085	0.000	Shortfall of Sites	0.235	Low Residential	R1-1	0	0	0	8.516	0.085		Residential - Single Family Residence - Pool, 1	120B157 673		Palms - Mar Vista - Del Rey	No	MI	ADU
Los Angeles	7913 CROYDON AVE	90045	4107005033	0.000	0.000	0.085	0.000	Shortfall of Sites	0.153	Low Residential	R1-1	0	0	0	13.051	0.085		Residential - Single Family Residence, 1	099B165 673		Westchester - Playa del Rey	No	MI	ADU
Los Angeles	8732 VILLANOVA AVE	90045	4119028006	0.000	0.000	0.085	0.000	Shortfall of Sites	0.229	Low Residential	R1-1	0	0	0	8.721	0.085		Residential - Single Family Residence, 1	096B157 673		Westchester - Playa del Rey	No	MI	ADU
Los Angeles	8704 GLIDER AVE	90045	4123013030	0.000	0.000	0.085	0.000	Shortfall of Sites	0.197	Low Residential	R1-1	0	0	0	10.137	0.085		Residential - Single Family Residence, 1	096B169 673		Westchester - Playa del Rey	No	MI	ADU
Los Angeles	16907 RINALDI ST	91344	2610005001	0.000	0.000	0.085	0.000	Shortfall of Sites	0.167	Low I Residential	RS-1	0	0	0	12.001	0.085		Residential - Single Family Residence - Pool, 1	213B133 674		Granada Hills - Knollwood	No	MI	ADU
Los Angeles	11439 MONOGRAM AVE	91344	2681001022	0.000	0.000	0.085	0.000	Shortfall of Sites	0.177	Low I Residential	RS-1	0	0	0	11.316	0.085		Residential - Single Family Residence, 1	213B137 674		Granada Hills - Knollwood	No	MI	ADU
Los Angeles	11000 PASO ROBLES AVE	91344	2696018015	0.000	0.000	0.085	0.000	Shortfall of Sites	0.152	Low II Residential	R1-1	0	0	0	13.171	0.085		Residential - Single Family Residence, 1	210B133 674		Granada Hills - Knollwood	No	MI	ADU
Los Angeles	18659 CELTIC ST	91326	2717013046	0.000	0.000	0.085	0.000	Shortfall of Sites	0.254	Very Low II Residential	RE11-1	0	0	0	7.887	0.085		Residential - Single Family Residence, 1	210B121 674		Northridge	No	MI	ADU
Los Angeles	10926 ETIWANDA AVE	91326	2715017021	0.000	0.000	0.085	0.000	Shortfall of Sites	0.257	Very Low II Residential	RE11-1	0	0	0	7.796	0.085		Residential - Single Family Residence - Pool, 1	210B125 674		Northridge	No	MI	ADU
Los Angeles	10572 SHOSHONE AVE	91344	2733017006	0.000	0.000	0.085	0.000	Shortfall of Sites	0.155	Low II Residential	R1-1XL-RFA	0	0	0	12.909	0.085		Residential - Single Family Residence, 1	207B129 674		Granada Hills - Knollwood	No	MI	ADU
Los Angeles	10540 VALJEAN AVE	91344	2679019009	0.000	0.000	0.085	0.000	Shortfall of Sites	0.172	Low I Residential	RS-1	0	0	0	11.617	0.085		Residential - Single Family Residence - Pool, 1	207B137 674		Granada Hills - Knollwood	No	MI	ADU
Los Angeles	18808 FAIRFIELD RD	91326	2728031028	0.000	0.000	0.085	0.000	Shortfall of Sites	0.253	Very Low II Residential	RE11-1	0	0	0	7.903	0.085		Residential - Single Family Residence, 1	207B121 674		Northridge	No	MI	ADU
Los Angeles	10522 WOODLEY AVE	91344	2668006011	0.000	0.000	0.085	0.000	Shortfall of Sites	0.171	Low I Residential	RS-1	0	0	0	11.704	0.085		Residential - Single Family Residence, 1	207B141 674		Granada Hills - Knollwood	No	MI	ADU

Jurisdiction Name	Site Address/Intersection	5 Digit ZIP Code	Assessor Parcel Number	Very Low-Income	Low-Income	Moderate-Income	Above Moderate-Income	Type of Shortfall	Parcel Size (Acres)	Current General Plan Designation	Current Zoning	Proposed General Plan (GP) Designation	Proposed Zoning	Minimum Density Allowed	Maximum Density Allowed	Total Capacity	Vacant/ Nonvacant	Description of Existing Uses	PIN	Base Density Per Acre	Community Plan Area	Rent Stabalization Ordinance	Income Category	Applicable Rezoning Program (Program informing values in Column Q listed first)
Los Angeles	15136 SAN JOSE ST	91345	2649023004	0.000	0.000	0.085	0.000	Shortfall of Sites	0.186	Low Residential	R1-1-O	0	0	0	10.757	0.085		Residential - Single Family Residence, 1	207B145 674		Mission Hills - Panorama City - North Hills	No	MI	ADU
Los Angeles	18833 FAWNWOOD LN	91326	2728020026	0.000	0.000	0.085	0.000	Shortfall of Sites	0.281	Very Low II Residential	RS-1	0	0	0	7.123	0.085		Residential - Single Family Residence - Pool, 1	204B121 674		Northridge	No	MI	ADU
Los Angeles	10130 MONTGOMERY AVE	91343	2669010029	0.000	0.000	0.085	0.000	Shortfall of Sites	0.178	Low I Residential	RS-1	0	0	0	11.259	0.085		Residential - Single Family Residence, 1	204B141 674		Granada Hills - Knollwood	No	MI	ADU
Los Angeles	10121 SWINTON AVE	91343	2678002017	0.000	0.000	0.085	0.000	Shortfall of Sites	0.184	Low I Residential	RS-1	0	0	0	10.893	0.085		Residential - Single Family Residence - Pool, 1	204B137 674		Granada Hills - Knollwood	No	MI	ADU
Los Angeles	10000 LARAMIE AVE	91311	2741013009	0.000	0.000	0.085	0.000	Shortfall of Sites	0.172	Low I Residential	RS-1	0	0	0	11.615	0.085		Residential - Single Family Residence, 1	204B113 674		Chatsworth - Porter Ranch	No	MI	ADU
Los Angeles	20124 SUPERIOR ST	91311	2748026045	0.000	0.000	0.085	0.000	Shortfall of Sites	0.182	Low I Residential	RS-1	0	0	0	11.000	0.085		Residential - Single Family Residence, 1	201B113 674		Chatsworth - Porter Ranch	No	MI	ADU
Los Angeles	9556 WYSTONE AVE	91324	2762037037	0.000	0.000	0.085	0.000	Shortfall of Sites	0.174	Low I Residential	RS-1	0	0	0	11.488	0.085		Residential - Single Family Residence - Pool, 1	201B121 674		Northridge	No	MI	ADU
Los Angeles	8800 NEWCASTLE AVE	91325	2768008008	0.000	0.000	0.085	0.000	Shortfall of Sites	0.299	Very Low I Residential	RA-1	0	0	0	6.700	0.085		Residential - Single Family Residence, 1	195B125 674		Northridge	No	MI	ADU
Los Angeles	5631 RANCHITO AVE	91401	2246029006	0.000	0.000	0.085	0.000	Shortfall of Sites	0.155	Low Residential	R1-1	0	0	0	12.886	0.085		Residential - Single Family Residence, 1	174B153 674		Van Nuys - North Sherman Oaks	No	MI	ADU
Los Angeles	5460 COLUMBUS AVE	91411	2250006024	0.000	0.000	0.085	0.000	Shortfall of Sites	0.155	Low Residential	R1-1-RIO	0	0	0	12.892	0.085		Residential - Single Family Residence, 1	174B145 674		Van Nuys - North Sherman Oaks	No	MI	ADU
Los Angeles	12620 ALBERS ST	91607	2346009002	0.000	0.000	0.085	0.000	Shortfall of Sites	0.182	Low Residential	R1-1	0	0	0	10.970	0.085		Residential - Single Family Residence, 1	174B161 674		North Hollywood - Valley Village	No	MI	ADU
Los Angeles	4719 WILLOWCREST AVE	91602	2421020003	0.000	0.000	0.085	0.000	Shortfall of Sites	0.179	Low Residential	R1-1	0	0	0	11.198	0.085		Residential - Single Family Residence - Pool, 1	168B177 674		North Hollywood - Valley Village	No	MI	ADU
Los Angeles	4626 GREENBUSH AVE	91423	2360017005	0.000	0.000	0.085	0.000	Shortfall of Sites	0.186	Low Residential	R1-1-RIO	0	0	0	10.756	0.085		Residential - Single Family Residence - Pool, 1	168B157 674		Sherman Oaks - Studio City - Toluca Lake - Cahuenga Pass	No	MI	ADU
Los Angeles	4302 AGNES AVE	91604	2368013034	0.000	0.000	0.085	0.000	Shortfall of Sites	0.153	Low Residential	R1-1-RIO	0	0	0	13.068	0.085		Residential - Single Family Residence, 1	165B165 674		Sherman Oaks - Studio City - Toluca Lake - Cahuenga Pass	No	MI	ADU
Los Angeles	11521 VALLEY SPRING LN	91604	2365027018	0.000	0.000	0.085	0.000	Shortfall of Sites	0.177	Low Residential	R1-1-RIO	0	0	0	11.295	0.085		Residential - Single Family Residence - Pool, 1	165B169 674		Sherman Oaks - Studio City - Toluca Lake - Cahuenga Pass	No	MI	ADU
Los Angeles	949 N VISTA ST	90046	5531024003	0.000	0.000	0.085	0.000	Shortfall of Sites	0.150	Low II Residential	R1-1	0	0	0	13.351	0.085		Residential - Single Family Residence, 1	144B181 674		Hollywood	No	MI	ADU
Los Angeles	588 N LUCERNE BLVD	90004	5523016001	0.000	0.000	0.085	0.000	Shortfall of Sites	0.160	Low II Residential	R1R3-RG	0	0	0	12.479	0.085		Residential - Single Family Residence, 1	141B189 674		Wilshire	No	MI	ADU
Los Angeles	218 N GRAMERCY PL	90004	5516020014	0.000	0.000	0.085	0.000	Shortfall of Sites	0.158	Low II Residential	R1-1	0	0	0	12.645	0.085		Residential - Single Family Residence, 1	138B193 674		Wilshire	No	MI	ADU
Los Angeles	11268 HOMEDALE ST	90049	4366016014	0.000	0.000	0.085	0.000	Shortfall of Sites	0.206	Low Residential	R1-1	0	0	0	9.706	0.085		Residential - Single Family Residence, 1	138B145 674		Westwood	No	MI	ADU
Los Angeles	136 S CARMELINA AVE	90049	4405042026	0.000	0.000	0.085	0.000	Shortfall of Sites	0.191	Low Residential	RS-1	0	0	0	10.473	0.085		Residential - Single Family Residence, 1	132B141 674		Brentwood - Pacific Palisades	No	MI	ADU
Los Angeles	1019 S LONGWOOD AVE	90019	5084008007	0.000	0.000	0.085	0.000	Shortfall of Sites	0.335	Low II Residential	R1-1-O	0	0	0	5.963	0.085		Residential - Single Family Residence - Pool and Misc., 1	132B185 674		Wilshire	No	MI	ADU
Los Angeles	11986 DOROTHY ST	90049	4265021007	0.000	0.000	0.085	0.000	Shortfall of Sites	0.226	Low Residential	R1-1	0	0	0	8.841	0.085		Residential - Single Family Residence, 1	129B145 674		Brentwood - Pacific Palisades	No	MI	ADU
Los Angeles	1800 ROXBURY DR	90035	4307013019	0.000	0.000	0.085	0.000	Shortfall of Sites	0.229	Low Residential	R1V2-O	0	0	0	8.734	0.085		Residential - Single Family Residence - Pool, 1	129B165 674		West Los Angeles	No	MI	ADU
Los Angeles	2807 FORRESTER DR	90064	4308013009	0.000	0.000	0.085	0.000	Shortfall of Sites	0.183	Low Residential	R1V2-O	0	0	0	10.953	0.085		Residential - Single Family Residence - Pool, 1	126B165 674		West Los Angeles	No	MI	ADU
Los Angeles	10364 ROSSBURY PL	90064	4318026015	0.000	0.000	0.085	0.000	Shortfall of Sites	0.158	Low Residential	R1V2	0	0	0	12.624	0.085		Residential - Single Family Residence, 1	126B161 674		West Los Angeles	No	MI	ADU
Los Angeles	10365 NORTHVALE RD	90064	4318036015	0.000	0.000	0.085	0.000	Shortfall of Sites	0.151	Low Residential	R1V2	0	0	0	13.262	0.085		Residential - Single Family Residence - Pool, 1	123B161 674		West Los Angeles	No	MI	ADU
Los Angeles	10803 WOODBINE ST	90034	4254022031	0.000	0.000	0.085	0.000	Shortfall of Sites	0.176	Low Residential	R1-1	0	0	0	11.388	0.085		Residential - Single Family Residence, 1	120B161 674		Palms - Mar Vista - Del Rey	No	MI	ADU
Los Angeles	1404 238TH ST	90710	7439009006	0.000	0.000	0.085	0.000	Shortfall of Sites	0.170	Low Residential	R1-1XL-O	0	0	0	11.786	0.085		Residential - Single Family Residence, 1	042B193 674		Wilmington - Harbor City	No	MI	ADU
Los Angeles	911 S ELLERY DR	90732	7560006013	0.000	0.000	0.085	0.000	Shortfall of Sites	0.186	Low II Residential	R1-1XL	0	0	0	10.754	0.085		Residential - Single Family Residence, 1	015B193 674		San Pedro	No	MI	ADU
Los Angeles	16901 RINALDI ST	91344	2610005002	0.000	0.000	0.085	0.000	Shortfall of Sites	0.167	Low I Residential	RS-1	0	0	0	12.001	0.085		Residential - Single Family Residence, 1	213B133 675		Granada Hills - Knollwood	No	MI	ADU
Los Angeles	11445 MONOGRAM AVE	91344	2681001021	0.000	0.000	0.085	0.000	Shortfall of Sites	0.183	Low I Residential	RS-1	0	0	0	10.916	0.085		Residential - Single Family Residence - Pool, 1	213B137 675		Granada Hills - Knollwood	No	MI	ADU
Los Angeles	17522 HORACE ST	91344	2712014033	0.000	0.000	0.085	0.000	Shortfall of Sites	0.227	Low I Residential	RE9-1XL-RFA	0	0	0	8.818	0.085		Residential - Single Family Residence, 1	210B129 675		Granada Hills - Knollwood	No	MI	ADU
Los Angeles	18801 CELTIC ST	91326	2717022023	0.000	0.000	0.085	0.000	Shortfall of Sites	0.270	Very Low II Residential	RE11-1	0	0	0	7.399	0.085		Residential - Single Family Residence - Pool, 1	210B121 675		Northridge	No	MI	ADU
Los Angeles	10923 CANBY AVE	91326	2715002029	0.000	0.000	0.085	0.000	Shortfall of Sites	0.259	Very Low II Residential	RE11-1	0	0	0	7.729	0.085		Residential - Single Family Residence, 1	210B125 675		Northridge	No	MI	ADU
Los Angeles	10537 SWINTON AVE	91344	2679019022	0.000	0.000	0.085	0.000	Shortfall of Sites	0.172	Low I Residential	RS-1	0	0	0	11.618	0.085		Residential - Single Family Residence, 1	207B137 675		Granada Hills - Knollwood	No	MI	ADU
Los Angeles	18802 FAIRFIELD RD	91326	2728031029	0.000	0.000	0.085	0.000	Shortfall of Sites	0.253	Very Low II Residential	RE11-1	0	0	0	7.903	0.085		Residential - Single Family Residence, 1	207B121 675		Northridge	No	MI	ADU
Los Angeles	10527 BLUCHER AVE	91344	2661006006	0.000	0.000	0.085	0.000	Shortfall of Sites	0.173	Low I Residential	RS-1	0	0	0	11.554	0.085		Residential - Single Family Residence, 1	207B141 675		Granada Hills - Knollwood	No	MI	ADU
Los Angeles	10444 REMMET AVE	91311	2722026005	0.000	0.000	0.085	0.000	Shortfall of Sites	0.184	Low II Residential	R1-1	0	0	0	10.892	0.085		Residential - Single Family Residence - Pool, 1	207B105 675		Chatsworth - Porter Ranch	No	MI	ADU
Los Angeles	10456 ORION AVE	91345	2649015020	0.000	0.000	0.085	0.000	Shortfall of Sites	0.171	Low Residential	RS-1	0	0	0	11.689	0.085		Residential - Single Family Residence, 1	207B145 675		Mission Hills - Panorama City - North Hills	No	MI	ADU
Los Angeles	10415 EDGEBROOK WAY	91326	2728020028	0.000	0.000	0.085	0.000	Shortfall of Sites	0.377	Very Low II Residential	RS-1	0	0	0	5.311	0.085		Residential - Single Family Residence, 1	204B121 675		Northridge	No	MI	ADU
Los Angeles	10131 GAYNOR AVE	91343	2669010020	0.000	0.000	0.085	0.000	Shortfall of Sites	0.179	Low I Residential	RS-1	0	0	0	11.153	0.085		Residential - Single Family Residence - Pool, 1	204B141 675		Granada Hills - Knollwood	No	MI	ADU
Los Angeles	10001 COMANCHE AVE	91311	2741013022	0.000	0.000	0.085	0.000	Shortfall of Sites	0.172	Low I Residential	RS-1	0	0	0	11.604	0.085		Residential - Single Family Residence - Pool, 1	204B113 675		Chatsworth - Porter Ranch	No	MI	ADU
Los Angeles	17150 VINTAGE ST	91325	2694017008	0.000	0.000	0.085	0.000	Shortfall of Sites	0.278	Very Low II Residential	RE11-1	0	0	0	7.189	0.085		Residential - Single Family Residence - Pool, 1	204B133 675		Northridge	No	MI	ADU
Los Angeles	9951 FARRALONE AVE	91311	2745006047	0.000	0.000	0.085	0.000	Shortfall of Sites	0.252	Very Low II Residential	RE11-1	0	0	0	7.927	0.085		Residential - Single Family Residence - Pool, 1	204B101 675		Chatsworth - Porter Ranch	No	MI	ADU
Los Angeles	20118 SUPERIOR ST	91311	2748026044	0.000	0.000	0.085	0.000	Shortfall of Sites	0.182	Low I Residential	RS-1	0	0	0	11.000	0.085		Residential - Single Family Residence, 1	201B113 675		Chatsworth - Porter Ranch	No	MI	ADU
Los Angeles	9645 ODESSA AVE	91343	2677006007	0.000	0.000	0.085	0.000	Shortfall of Sites	0.181	Low Residential	RS-1	0	0	0	11.034	0.085		Residential - Single Family Residence, 1	201B137 675		Mission Hills - Panorama City - North Hills	No	MI	ADU
Los Angeles	18924 HALSTED ST	91324	2762037036	0.000	0.000	0.085	0.000	Shortfall of Sites	0.172	Low I Residential	RS-1	0	0	0	11.617	0.085		Residential - Single Family Residence, 1	201B121 675		Northridge	No	MI	ADU
Los Angeles	9753 PALI AVE	91042	2571013010	0.000	0.000	0.085	0.000	Shortfall of Sites	0.158	Low Residential	R1-1-RFA	0	0	0	12.667	0.085		Residential - Single Family Residence, 1	201B205 675		Sunland - Tujunga - Lake View Terrace - Shadow Hills - East La Tuna Canyon	No	MI	ADU
Los Angeles	19734 HALSTED ST	91311	2761030034	0.000	0.000	0.085	0.000	Shortfall of Sites	0.227	Low I Residential	RS-1	0	0	0	8.808	0.085		Residential - Single Family Residence, 1	201B117 675		Chatsworth - Porter Ranch	No	MI	ADU
Los Angeles	9226 VALJEAN AVE	91343	2676016006	0.000	0.000	0.085	0.000	Shortfall of Sites	0.187	Low Residential	RS-1	0	0	0	10.711	0.085		Residential - Single Family Residence, 1	198B137 675		Mission Hills - Panorama City - North Hills	No	MI	ADU
Los Angeles	5628 TYRONE AVE	91401	2245022005	0.000	0.000	0.085	0.000	Shortfall of Sites	0.201	Low Residential	R1-1	0	0	0	9.927	0.085		Residential - Single Family Residence, 1	174B153 675		Van Nuys - North Sherman Oaks	No	MI	ADU
Los Angeles	5461 BURNET AVE	91411	2250006031	0.000	0.000	0.085	0.000	Shortfall of Sites	0.155	Low Residential	R1-1-RIO	0	0	0	12.907	0.085		Residential - Single Family Residence, 1	174B145 675		Van Nuys - North Sherman Oaks	No	MI	ADU
Los Angeles	12614 ALBERS ST	91607	2346009016	0.000	0.000	0.085	0.000	Shortfall of Sites	0.182	Low Residential	R1-1	0	0	0	11.000	0.085		Residential - Single Family Residence, 1	174B161 675		North Hollywood - Valley Village	No	MI	ADU
Los Angeles	5445 AMIGO AVE	91356	2161015014	0.000	0.000	0.085	0.000	Shortfall of Sites	0.372	Low II Residential	R1-1	0	0	0	5.380	0.085		Residential - Single Family Residence, 1	174B121 675		Encino - Tarzana	No	MI	ADU
Los Angeles	5110 ETIWANDA AVE	91356	2181014001	0.000	0.000	0.085	0.000	Shortfall of Sites	0.228	Low I Residential	R1-1	0	0	0	8.755	0.085		Residential - Single Family Residence - Pool, 1	171B125 675		Encino - Tarzana	No	MI	ADU
Los Angeles	12249 KLING ST	91607	2356035050	0.000	0.000	0.085	0.000	Shortfall of Sites	0.169	Low Residential	R1-1-RIO	0	0	0	11.825	0.085		Residential - Single Family Residence - Pool, 1	168B165 675		North Hollywood - Valley Village	No	MI	ADU
Los Angeles	4720 WILLOWCREST AVE	91602	2421019014	0.000	0.000	0.085	0.000	Shortfall of Sites	0.162	Low Residential	R1-1	0	0	0	12.378	0.085		Residential - Single Family Residence, 1	168B177 675		North Hollywood - Valley Village	No	MI	ADU
Los Angeles	4625 NAGLE AVE	91423	2360017035	0.000	0.000	0.085	0.000	Shortfall of Sites	0.160	Low Residential	R1-1-RIO	0	0	0	12.477	0.085		Residential - Single Family Residence, 1	168B157 675		Sherman Oaks - Studio City - Toluca Lake - Cahuenga Pass	No	MI	ADU
Los Angeles	11107 VALLEY SPRING LN	91602	2366009001	0.000	0.000	0.085	0.000	Shortfall of Sites	0.168	Low Residential	R1-1-RIO	0	0	0	11.931	0.085		Residential - Single Family Residence - Pool, 1	165B173 675		Sherman Oaks - Studio City - Toluca Lake - Cahuenga Pass	No	MI	ADU
Los Angeles	4269 CAMELLIA AVE	91604	2365027001	0.000	0.000	0.085	0.000	Shortfall of Sites	0.176	Low Residential	R1-1-RIO	0	0	0	11.349	0.085		Residential - Single Family Residence - Pool, 1	165B169 675		Sherman Oaks - Studio City - Toluca Lake - Cahuenga Pass	No	MI	ADU
Los Angeles	3327 GARDEN AVE	90039	5436027020	0.000	0.000	0.085	0.000	Shortfall of Sites	0.155	Low Residential	R1-1-RIO	0	0	0	12.907	0.085		Residential - Single Family Residence, 1	153B209 675		Northeast Los Angeles	No	MI	ADU
Los Angeles	589 N LUCERNE BLVD	90004	5523015038	0.000	0.000	0.085	0.000	Shortfall of Sites	0.160	Low II Residential	R1R3-RG	0	0	0	12.475	0.085		Residential - Single Family Residence, 1	141B189 675		Wilshire	No	MI	ADU
Los Angeles	219 N GRAMERCY PL	90004	5516019007	0.000	0.000	0.085	0.000	Shortfall of Sites	0.158	Low II Residential	R1-1	0	0	0	12.652	0.085		Residential - Single Family Residence, 1	138B193 675		Wilshire	No	MI	ADU
Los Angeles	315 S BENTLEY AVE	90049	4366020025	0.000	0.000	0.085	0.000	Shortfall of Sites	0.174	Low Residential	R1-1	0	0	0	11.498	0.085		Residential - Single Family Residence, 1	138B145 675		Westwood	No	MI	ADU
Los Angeles	2100 PROSSER AVE	90025	4317009001	0.000	0.000	0.085	0.000	Shortfall of Sites	0.163	Low Residential	R1-1-O	0	0	0	12.284	0.085		Residential - Single Family Residence - Pool, 1	129B157 675		West Los Angeles	No	MI	ADU
Los Angeles	1807 ROXBURY DR	90035	4307013011	0.000	0.000	0.085	0.000	Shortfall of Sites	0.199	Low Residential	R1V2-O	0	0	0	10.066	0.085		Residential - Single Family Residence, 1	129B165 675		West Los Angeles	No	MI	ADU
Los Angeles	2401 GUTHRIE CT	90034	4309019034	0.000	0.000	0.085	0.000	Shortfall of Sites	0.181	Low Residential	R1V2-O	0	0	0	11.024	0.085		Residential - Single Family Residence, 1	126B165 675		West Los Angeles	No	MI	ADU
Los Angeles	3260 MOUNTAIN VIEW AVE	90066	4248013009	0.000	0.000	0.085	0.000	Shortfall of Sites	0.149	Low Residential	R1V2	0	0	0	13.382	0.085		Residential - Single Family Residence, 1	117B153 675		Palms - Mar Vista - Del Rey	No	MI	ADU
Los Angeles	3706 S BARRINGTON AVE	90066	4234016005	0.000	0.000	0.085	0.000	Shortfall of Sites	0.156	Low Residential	R1V2	0	0	0	12.783	0.085		Residential - Single Family Residence, 1	114B157 675		Palms - Mar Vista - Del Rey	No	MI	ADU

Jurisdiction Name	Site Address/Intersection	5 Digit ZIP Code	Assessor Parcel Number	Very Low-Income	Low-Income	Moderate-Income	Above Moderate-Income	Type of Shortfall	Parcel Size (Acres)	Current General Plan Designation	Current Zoning	Proposed General Plan (GP) Designation	Proposed Zoning	Minimum Density Allowed	Maximum Density Allowed	Total Capacity	Vacant/ Nonvacant	Description of Existing Uses	PIN	Base Density Per Acre	Community Plan Area	Rent Stabalization Ordinance	Income Category	Applicable Rezoning Program (Program informing values in Column Q listed first)
Los Angeles	7918 VICKSBURG AVE	90045	4107004004	0.000	0.000	0.085	0.000	Shortfall of Sites	0.150	Low Residential	R1-1	0	0	0	13.305	0.085		Residential - Single Family Residence, 1	099B165 675		Westchester - Playa del Rey	No	MI	ADU
Los Angeles	8700 GLIDER AVE	90045	4123013029	0.000	0.000	0.085	0.000	Shortfall of Sites	0.172	Low Residential	R1-1	0	0	0	11.648	0.085		Residential - Single Family Residence, 1	096B169 675		Westchester - Playa del Rey	No	MI	ADU
Los Angeles	1590 238TH ST	90710	7439007013	0.000	0.000	0.085	0.000	Shortfall of Sites	0.195	Low Residential	R1-1XL-O	0	0	0	10.262	0.085		Residential - Single Family Residence, 1	042B193 675		Wilmington - Harbor City	No	MI	ADU
Los Angeles	12706 BYRON AVE	91344	2608009013	0.000	0.000	0.085	0.000	Shortfall of Sites	0.213	Very Low II Residential	RE11-1-H	0	0	0	9.396	0.085		Residential - Single Family Residence, 1	222B133 676		Granada Hills - Knollwood	No	MI	ADU
Los Angeles	16853 RINALDI ST	91344	2610005003	0.000	0.000	0.085	0.000	Shortfall of Sites	0.167	Low I Residential	RS-1	0	0	0	12.001	0.085		Residential - Single Family Residence, 1	213B133 676		Granada Hills - Knollwood	No	MI	ADU
Los Angeles	11444 MONOGRAM AVE	91344	2681001044	0.000	0.000	0.085	0.000	Shortfall of Sites	0.170	Low I Residential	RS-1	0	0	0	11.793	0.085		Residential - Single Family Residence, 1	213B137 676		Granada Hills - Knollwood	No	MI	ADU
Los Angeles	17518 HORACE ST	91344	2712014032	0.000	0.000	0.085	0.000	Shortfall of Sites	0.216	Low I Residential	RE9-1XL-RFA	0	0	0	9.271	0.085		Residential - Single Family Residence, 1	210B129 676		Granada Hills - Knollwood	No	MI	ADU
Los Angeles	10573 ENCINO AVE	91344	2733017012	0.000	0.000	0.085	0.000	Shortfall of Sites	0.171	Low II Residential	R1-1XL-RFA	0	0	0	11.721	0.085		Residential - Single Family Residence - Pool, 1	207B129 676		Granada Hills - Knollwood	No	MI	ADU
Los Angeles	16327 GERMAIN ST	91344	2679020028	0.000	0.000	0.085	0.000	Shortfall of Sites	0.179	Low I Residential	RS-1	0	0	0	11.191	0.085		Residential - Single Family Residence, 1	207B137 676		Granada Hills - Knollwood	No	MI	ADU
Los Angeles	18794 FAIRFIELD RD	91326	2728031030	0.000	0.000	0.085	0.000	Shortfall of Sites	0.253	Very Low II Residential	RE11-1	0	0	0	7.903	0.085		Residential - Single Family Residence, 1	207B121 676		Northridge	No	MI	ADU
Los Angeles	10523 COLLETT AVE	91344	2668006018	0.000	0.000	0.085	0.000	Shortfall of Sites	0.164	Low I Residential	RS-1	0	0	0	12.217	0.085		Residential - Single Family Residence, 1	207B141 676		Granada Hills - Knollwood	No	MI	ADU
Los Angeles	10444 JORDAN AVE	91311	2722013010	0.000	0.000	0.085	0.000	Shortfall of Sites	0.210	Low II Residential	R1-1	0	0	0	9.517	0.085		Residential - Single Family Residence - Pool, 1	207B105 676		Chatsworth - Porter Ranch	No	MI	ADU
Los Angeles	15130 SAN JOSE ST	91345	2649023005	0.000	0.000	0.085	0.000	Shortfall of Sites	0.186	Low Residential	R1-1-O	0	0	0	10.757	0.085		Residential - Single Family Residence, 1	207B145 676		Mission Hills - Panorama City - North Hills	No	MI	ADU
Los Angeles	10425 OKLAHOMA AVE	91311	2706015019	0.000	0.000	0.085	0.000	Shortfall of Sites	0.500	Very Low I Residential	RA-1	0	0	0	4.001	0.085		Residential - Single Family Residence - Pool, 1	207B109 676		Chatsworth - Porter Ranch	No	MI	ADU
Los Angeles	10429 EDGEBROOK WAY	91326	2728020027	0.000	0.000	0.085	0.000	Shortfall of Sites	0.281	Very Low II Residential	RS-1	0	0	0	7.123	0.085		Residential - Single Family Residence - Pool, 1	204B121 676		Northridge	No	MI	ADU
Los Angeles	10130 GAYNOR AVE	91343	2669010013	0.000	0.000	0.085	0.000	Shortfall of Sites	0.179	Low I Residential	RS-1	0	0	0	11.154	0.085		Residential - Single Family Residence, 1	204B141 676		Granada Hills - Knollwood	No	MI	ADU
Los Angeles	10115 RUFFNER AVE	91343	2685023021	0.000	0.000	0.085	0.000	Shortfall of Sites	0.242	Low I Residential	RS-1	0	0	0	8.258	0.085		Residential - Single Family Residence, 1	204B137 676		Granada Hills - Knollwood	No	MI	ADU
Los Angeles	10009 CASABA AVE	91311	2741019029	0.000	0.000	0.085	0.000	Shortfall of Sites	0.173	Low I Residential	RS-1	0	0	0	11.542	0.085		Residential - Single Family Residence, 1	204B113 676		Chatsworth - Porter Ranch	No	MI	ADU
Los Angeles	9947 RUDNICK AVE	91311	2745006012	0.000	0.000	0.085	0.000	Shortfall of Sites	0.253	Very Low II Residential	RE11-1	0	0	0	7.892	0.085		Residential - Single Family Residence - Pool, 1	204B101 676		Chatsworth - Porter Ranch	No	MI	ADU
Los Angeles	20110 SUPERIOR ST	91311	2748026043	0.000	0.000	0.085	0.000	Shortfall of Sites	0.182	Low I Residential	RS-1	0	0	0	11.000	0.085		Residential - Single Family Residence, 1	201B113 676		Chatsworth - Porter Ranch	No	MI	ADU
Los Angeles	9650 SWINTON AVE	91343	2677013037	0.000	0.000	0.085	0.000	Shortfall of Sites	0.174	Low Residential	RS-1	0	0	0	11.471	0.085		Residential - Single Family Residence - Pool, 1	201B137 676		Mission Hills - Panorama City - North Hills	No	MI	ADU
Los Angeles	18918 HALSTED ST	91324	2762037035	0.000	0.000	0.085	0.000	Shortfall of Sites	0.172	Low I Residential	RS-1	0	0	0	11.617	0.085		Residential - Single Family Residence - Pool, 1	201B121 676		Northridge	No	MI	ADU
Los Angeles	9752 PALI AVE	91042	2571012049	0.000	0.000	0.085	0.000	Shortfall of Sites	0.158	Low Residential	R1-1-RFA	0	0	0	12.639	0.085		Residential - Single Family Residence - Pool, 1	201B205 676		Sunland - Tujunga - Lake View Terrace - Shadow Hills - East La Tuna Canyon	No	MI	ADU
Los Angeles	19738 HALSTED ST	91311	2761030035	0.000	0.000	0.085	0.000	Shortfall of Sites	0.196	Low I Residential	RS-1	0	0	0	10.218	0.085		Residential - Single Family Residence - Pool, 1	201B117 676		Chatsworth - Porter Ranch	No	MI	ADU
Los Angeles	9227 RUBIO AVE	91343	2687021024	0.000	0.000	0.085	0.000	Shortfall of Sites	0.176	Low Residential	RS-1	0	0	0	11.393	0.085		Residential - Single Family Residence, 1	198B137 676		Mission Hills - Panorama City - North Hills	No	MI	ADU
Los Angeles	5629 KATHERINE AVE	91401	2245022012	0.000	0.000	0.085	0.000	Shortfall of Sites	0.201	Low Residential	R1-1	0	0	0	9.935	0.085		Residential - Single Family Residence, 1	174B153 676		Van Nuys - North Sherman Oaks	No	MI	ADU
Los Angeles	12606 ALBERS ST	91607	2346011043	0.000	0.000	0.085	0.000	Shortfall of Sites	0.209	Low Residential	R1-1	0	0	0	9.587	0.085		Residential - Single Family Residence - Pool, 1	174B161 676		North Hollywood - Valley Village	No	MI	ADU
Los Angeles	13215 HARTSOOK ST	91423	2358002018	0.000	0.000	0.085	0.000	Shortfall of Sites	0.184	Low Residential	R1-1	0	0	0	10.893	0.085		Residential - Single Family Residence - Pool, 1	171B157 676		Van Nuys - North Sherman Oaks	No	MI	ADU
Los Angeles	5126 BELLAIRE AVE	91607	2357003013	0.000	0.000	0.085	0.000	Shortfall of Sites	0.215	Low Residential	R1-1	0	0	0	9.288	0.085		Residential - Single Family Residence - Pool, 1	171B161 676		North Hollywood - Valley Village	No	MI	ADU
Los Angeles	11715 KLING ST	91607	2355019069	0.000	0.000	0.085	0.000	Shortfall of Sites	0.169	Low Residential	R1-1	0	0	0	11.852	0.085		Residential - Single Family Residence, 1	168B169 676		North Hollywood - Valley Village	No	MI	ADU
Los Angeles	4624 VARNA AVE	91423	2360017026	0.000	0.000	0.085	0.000	Shortfall of Sites	0.161	Low Residential	R1-1-RIO	0	0	0	12.447	0.085		Residential - Single Family Residence - Pool, 1	168B157 676		Sherman Oaks - Studio City - Toluca Lake - Cahuenga Pass	No	MI	ADU
Los Angeles	11955 WOODBRIDGE ST	91604	2368009019	0.000	0.000	0.085	0.000	Shortfall of Sites	0.153	Low Residential	R1-1-RIO	0	0	0	13.072	0.085		Residential - Single Family Residence, 1	165B165 676		Sherman Oaks - Studio City - Toluca Lake - Cahuenga Pass	No	MI	ADU
Los Angeles	4205 STANSBURY AVE	91423	2266004004	0.000	0.000	0.085	0.000	Shortfall of Sites	0.324	Very Low Residential	RE11-1	0	0	0	6.182	0.085		Residential - Single Family Residence - Pool, 1	165B153 676		Sherman Oaks - Studio City - Toluca Lake - Cahuenga Pass	No	MI	ADU
Los Angeles	4270 CAMELLIA AVE	91604	2365028018	0.000	0.000	0.085	0.000	Shortfall of Sites	0.176	Low Residential	R1-1-RIO	0	0	0	11.342	0.085		Residential - Single Family Residence, 1	165B169 676		Sherman Oaks - Studio City - Toluca Lake - Cahuenga Pass	No	MI	ADU
Los Angeles	641 N FULLER AVE	90036	5526020005	0.000	0.000	0.085	0.000	Shortfall of Sites	0.189	Low II Residential	R1V2	0	0	0	10.600	0.085		Residential - Single Family Residence, 1	141B181 676		Hollywood	No	MI	ADU
Los Angeles	138 S EDINBURGH AVE	90048	5511024021	0.000	0.000	0.085	0.000	Shortfall of Sites	0.152	Low II Residential	R1V3	0	0	0	13.180	0.085		Residential - Single Family Residence, 1	138B177 676		Wilshire	No	MI	ADU
Los Angeles	10577 KINNARD AVE	90024	4326021017	0.000	0.000	0.085	0.000	Shortfall of Sites	0.150	Low Residential	R1-1-O	0	0	0	13.323	0.085		Residential - Single Family Residence - Pool, 1	132B157 676		Westwood	No	MI	ADU
Los Angeles	11919 CURRITUCK DR	90049	4404036014	0.000	0.000	0.085	0.000	Shortfall of Sites	0.197	Low Residential	RS-1	0	0	0	10.167	0.085		Residential - Single Family Residence - Pool, 1	132B141 676		Brentwood - Pacific Palisades	No	MI	ADU
Los Angeles	202 S CHADBOURNE AVE	90049	4406020002	0.000	0.000	0.085	0.000	Shortfall of Sites	0.299	Very Low II Residential	RE11-1	0	0	0	6.682	0.085		Residential - Single Family Residence - Therapy Pool (Spa), 1	132B137 676		Brentwood - Pacific Palisades	No	MI	ADU
Los Angeles	9742 KIRKSIDE RD	90035	4307016021	0.000	0.000	0.085	0.000	Shortfall of Sites	0.170	Low Residential	R1V2-O	0	0	0	11.776	0.085		Residential - Single Family Residence, 1	129B165 676		West Los Angeles	No	MI	ADU
Los Angeles	10442 CHEVIOT DR	90064	4318021011	0.000	0.000	0.085	0.000	Shortfall of Sites	0.160	Low Residential	R1V2	0	0	0	12.533	0.085		Residential - Single Family Residence, 1	126B161 676		West Los Angeles	No	MI	ADU
Los Angeles	10330 NORTHVALE RD	90064	4318034017	0.000	0.000	0.085	0.000	Shortfall of Sites	0.165	Low Residential	R1V2	0	0	0	12.100	0.085		Residential - Single Family Residence, 1	123B161 676		West Los Angeles	No	MI	ADU
Los Angeles	3360 STONER AVE	90066	4249010024	0.000	0.000	0.085	0.000	Shortfall of Sites	0.150	Low Residential	R1V2	0	0	0	13.350	0.085		Residential - Single Family Residence, 1	117B153 676		Palms - Mar Vista - Del Rey	No	MI	ADU
Los Angeles	7919 TRUXTON AVE	90045	4107004033	0.000	0.000	0.085	0.000	Shortfall of Sites	0.153	Low Residential	R1-1	0	0	0	13.067	0.085		Residential - Single Family Residence, 1	099B165 676		Westchester - Playa del Rey	No	MI	ADU
Los Angeles	8744 VILLANOVA AVE	90045	4119028008	0.000	0.000	0.085	0.000	Shortfall of Sites	0.210	Low Residential	R1-1	0	0	0	9.508	0.085		Residential - Single Family Residence - Pool, 1	096B157 676		Westchester - Playa del Rey	No	MI	ADU
Los Angeles	1510 W SANTA CRUZ ST	90732	7559003012	0.000	0.000	0.085	0.000	Shortfall of Sites	0.154	Low II Residential	R1-1XL	0	0	0	13.016	0.085		Residential - Single Family Residence, 1	018B193 676		San Pedro	No	MI	ADU
Los Angeles	16847 RINALDI ST	91344	2610005004	0.000	0.000	0.085	0.000	Shortfall of Sites	0.167	Low I Residential	RS-1	0	0	0	12.001	0.085		Residential - Single Family Residence - Pool, 1	213B133 677		Granada Hills - Knollwood	No	MI	ADU
Los Angeles	17514 HORACE ST	91344	2712014031	0.000	0.000	0.085	0.000	Shortfall of Sites	0.168	Low I Residential	RE9-1XL-RFA	0	0	0	11.899	0.085		Residential - Single Family Residence, 1	210B129 677		Granada Hills - Knollwood	No	MI	ADU
Los Angeles	10944 TOPEKA DR	91326	2718007001	0.000	0.000	0.085	0.000	Shortfall of Sites	0.194	Low I Residential	RS-1	0	0	0	10.318	0.085		Residential - Single Family Residence - Pool, 1	210B121 677		Northridge	No	MI	ADU
Los Angeles	10922 CANBY AVE	91326	2715003022	0.000	0.000	0.085	0.000	Shortfall of Sites	0.259	Very Low II Residential	RE11-1	0	0	0	7.727	0.085		Residential - Single Family Residence, 1	210B125 677		Northridge	No	MI	ADU
Los Angeles	10574 ENCINO AVE	91344	2733021045	0.000	0.000	0.085	0.000	Shortfall of Sites	0.171	Low II Residential	R1-1XL-RFA	0	0	0	11.722	0.085		Residential - Single Family Residence, 1	207B129 677		Granada Hills - Knollwood	No	MI	ADU
Los Angeles	16321 GERMAIN ST	91344	2679020029	0.000	0.000	0.085	0.000	Shortfall of Sites	0.180	Low I Residential	RS-1	0	0	0	11.095	0.085		Residential - Single Family Residence, 1	207B137 677		Granada Hills - Knollwood	No	MI	ADU
Los Angeles	18788 FAIRFIELD RD	91326	2728031031	0.000	0.000	0.085	0.000	Shortfall of Sites	0.253	Very Low II Residential	RE11-1	0	0	0	7.903	0.085		Residential - Single Family Residence, 1	207B121 677		Northridge	No	MI	ADU
Los Angeles	10520 HASKELL AVE	91344	2661004017	0.000	0.000	0.085	0.000	Shortfall of Sites	0.171	Low I Residential	RS-1	0	0	0	11.698	0.085		Residential - Single Family Residence, 1	207B141 677		Granada Hills - Knollwood	No	MI	ADU
Los Angeles	10441 HILLVIEW AVE	91311	2722013016	0.000	0.000	0.085	0.000	Shortfall of Sites	0.216	Low II Residential	R1-1	0	0	0	9.251	0.085		Residential - Single Family Residence, 1	207B105 677		Chatsworth - Porter Ranch	No	MI	ADU
Los Angeles	10457 MARKLEIN AVE	91345	2649015019	0.000	0.000	0.085	0.000	Shortfall of Sites	0.171	Low Residential	RS-1	0	0	0	11.689	0.085		Residential - Single Family Residence, 1	207B145 677		Mission Hills - Panorama City - North Hills	No	MI	ADU
Los Angeles	10424 LURLINE AVE	91311	2707011015	0.000	0.000	0.085	0.000	Shortfall of Sites	0.255	Very Low I Residential	RE11-1	0	0	0	7.855	0.085		Residential - Single Family Residence, 1	207B109 677		Chatsworth - Porter Ranch	No	MI	ADU
Los Angeles	10131 GLORIA AVE	91343	2669010004	0.000	0.000	0.085	0.000	Shortfall of Sites	0.179	Low I Residential	RS-1	0	0	0	11.148	0.085		Residential - Single Family Residence - Pool, 1	204B141 677		Granada Hills - Knollwood	No	MI	ADU
Los Angeles	10116 DEBRA AVE	91343	2678017003	0.000	0.000	0.085	0.000	Shortfall of Sites	0.176	Low I Residential	RS-1	0	0	0	11.351	0.085		Residential - Single Family Residence - Pool, 1	204B137 677		Granada Hills - Knollwood	No	MI	ADU
Los Angeles	10000 COMANCHE AVE	91311	2741012008	0.000	0.000	0.085	0.000	Shortfall of Sites	0.171	Low I Residential	RS-1	0	0	0	11.708	0.085		Residential - Single Family Residence, 1	204B113 677		Chatsworth - Porter Ranch	No	MI	ADU
Los Angeles	9946 NITA AVE	91311	2745006015	0.000	0.000	0.085	0.000	Shortfall of Sites	0.251	Very Low II Residential	RE11-1	0	0	0	7.981	0.085		Residential - Single Family Residence, 1	204B101 677		Chatsworth - Porter Ranch	No	MI	ADU
Los Angeles	18912 HALSTED ST	91324	2762037034	0.000	0.000	0.085	0.000	Shortfall of Sites	0.172	Low I Residential	RS-1	0	0	0	11.617	0.085		Residential - Single Family Residence - Pool, 1	201B121 677		Northridge	No	MI	ADU
Los Angeles	9757 AMANITA AVE	91042	2571007059	0.000	0.000	0.085	0.000	Shortfall of Sites	0.168	Low Residential	R1-1-RFA	0	0	0	11.903	0.085		Residential - Single Family Residence, 1	201B205 677		Sunland - Tujunga - Lake View Terrace - Shadow Hills - East La Tuna Canyon	No	MI	ADU
Los Angeles	9227 SWINTON AVE	91343	2676016027	0.000	0.000	0.085	0.000	Shortfall of Sites	0.187	Low Residential	RS-1	0	0	0	10.716	0.085		Residential - Single Family Residence, 1	198B137 677		Mission Hills - Panorama City - North Hills	No	MI	ADU
Los Angeles	5628 KATHERINE AVE	91401	2245022019	0.000	0.000	0.085	0.000	Shortfall of Sites	0.201	Low Residential	R1-1	0	0	0	9.928	0.085		Residential - Single Family Residence, 1	174B153 677		Van Nuys - North Sherman Oaks	No	MI	ADU
Los Angeles	5461 NOBLE AVE	91411	2250005006	0.000	0.000	0.085	0.000	Shortfall of Sites	0.155	Low Residential	R1-1-RIO	0	0	0	12.905	0.085		Residential - Single Family Residence, 1	174B145 677		Van Nuys - North Sherman Oaks	No	MI	ADU
Los Angeles	13207 HARTSOOK ST	91423	2358002016	0.000	0.000	0.085	0.000	Shortfall of Sites	0.201	Low Residential	R1-1	0	0	0	9.966	0.085		Residential - Single Family Residence, 1	171B157 677		Van Nuys - North Sherman Oaks	No	MI	ADU
Los Angeles	5125 TEESDALE AVE	91607	2357003006	0.000	0.000	0.085	0.000	Shortfall of Sites	0.215	Low Residential	R1-1	0	0	0	9.293	0.085		Residential - Single Family Residence - Pool, 1	171B161 677		North Hollywood - Valley Village	No	MI	ADU
Los Angeles	11721 KLING ST	91607	2355019068	0.000	0.000	0.085	0.000	Shortfall of Sites	0.183	Low Residential	R1-1	0	0	0	10.951	0.085		Residential - Single Family Residence, 1	168B169 677		North Hollywood - Valley Village	No	MI	ADU

Jurisdiction Name	Site Address/Intersection	5 Digit ZIP Code	Assessor Parcel Number	Very Low-Income	Low-Income	Moderate-Income	Above Moderate-Income	Type of Shortfall	Parcel Size (Acres)	Current General Plan Designation	Current Zoning	Proposed General Plan (GP) Designation	Proposed Zoning	Minimum Density Allowed	Maximum Density Allowed	Total Capacity	Vacant/ Nonvacant	Description of Existing Uses	PIN	Base Density Per Acre	Community Plan Area	Rent Stabalization Ordinance	Income Category	Applicable Rezoning Program (Program informing values in Column Q listed first)
Los Angeles	4625 VARNA AVE	91423	2360017015	0.000	0.000	0.085	0.000	Shortfall of Sites	0.177	Low Residential	R1-1-RIO	0	0	0	11.324	0.085		Residential - Single Family Residence, 1	168B157 677		Sherman Oaks - Studio City - Toluca Lake - Cahuenga Pass	No	MI	ADU
Los Angeles	4302 BEN AVE	91604	2368009032	0.000	0.000	0.085	0.000	Shortfall of Sites	0.153	Low Residential	R1-1-RIO	0	0	0	13.071	0.085		Residential - Single Family Residence, 1	165B165 677		Sherman Oaks - Studio City - Toluca Lake - Cahuenga Pass	No	MI	ADU
Los Angeles	13000 WOODBRIDGE ST	91604	2375019026	0.000	0.000	0.085	0.000	Shortfall of Sites	0.158	Low Residential	R1-1-RIO	0	0	0	12.695	0.085		Residential - Single Family Residence, 1	165B161 677		Sherman Oaks - Studio City - Toluca Lake - Cahuenga Pass	No	MI	ADU
Los Angeles	4283 BAKMAN AVE	91602	2366012015	0.000	0.000	0.085	0.000	Shortfall of Sites	0.257	Low Residential	R1-1-RIO	0	0	0	7.787	0.085		Residential - Single Family Residence, 1	165B173 677		Sherman Oaks - Studio City - Toluca Lake - Cahuenga Pass	No	MI	ADU
Los Angeles	4269 FARMDALE AVE	91604	2365028001	0.000	0.000	0.085	0.000	Shortfall of Sites	0.176	Low Residential	R1-1-RIO	0	0	0	11.346	0.085		Residential - Single Family Residence, 1	165B169 677		Sherman Oaks - Studio City - Toluca Lake - Cahuenga Pass	No	MI	ADU
Los Angeles	1939 N EDGEMONT ST	90027	5589017018	0.000	0.000	0.085	0.000	Shortfall of Sites	0.159	Low II Residential	R1-1	0	0	0	12.607	0.085		Residential - Single Family Residence, 1	150B197 677		Hollywood	No	MI	ADU
Los Angeles	589 N ARDEN BLVD	90004	5523014031	0.000	0.000	0.085	0.000	Shortfall of Sites	0.164	Low II Residential	R1R3-RG	0	0	0	12.187	0.085		Residential - Single Family Residence - Pool, 1	141B189 677		Wilshire	No	MI	ADU
Los Angeles	218 N WILTON PL	90004	5516019014	0.000	0.000	0.085	0.000	Shortfall of Sites	0.158	Low II Residential	R1-1	0	0	0	12.649	0.085		Residential - Single Family Residence, 1	138B193 677		Wilshire	No	MI	ADU
Los Angeles	312 BRONWOOD AVE	90049	4366017029	0.000	0.000	0.085	0.000	Shortfall of Sites	0.149	Low Residential	R1-1	0	0	0	13.384	0.085		Residential - Single Family Residence, 1	138B145 677		Westwood	No	MI	ADU
Los Angeles	10596 WILKINS AVE	90024	4326021011	0.000	0.000	0.085	0.000	Shortfall of Sites	0.183	Low Residential	R1-1-O	0	0	0	10.916	0.085		Residential - Single Family Residence, 1	132B157 677		Westwood	No	MI	ADU
Los Angeles	169 LITTLE PARK LN	90049	4404001044	0.000	0.000	0.085	0.000	Shortfall of Sites	0.204	Low Residential	RS-1	0	0	0	9.783	0.085		Residential - Single Family Residence, 1	132B141 677		Brentwood - Pacific Palisades	No	MI	ADU
Los Angeles	1018 S TREMAINE AVE	90019	5083004013	0.000	0.000	0.085	0.000	Shortfall of Sites	0.158	Low II Residential	R1-1-O	0	0	0	12.691	0.085		Residential - Single Family Residence - Pool and Misc., 1	132B185 677		Wilshire	No	MI	ADU
Los Angeles	9418 KIRKSIDE RD	90035	4306025005	0.000	0.000	0.085	0.000	Shortfall of Sites	0.159	Low Residential	R1V2	0	0	0	12.580	0.085		Residential - Single Family Residence - Pool, 1	129B165 677		West Los Angeles	No	MI	ADU
Los Angeles	2748 ANCHOR AVE	90064	4309001008	0.000	0.000	0.085	0.000	Shortfall of Sites	0.205	Low Residential	R1V2-O	0	0	0	9.751	0.085		Residential - Single Family Residence, 1	126B165 677		West Los Angeles	No	MI	ADU
Los Angeles	10582 TROON AVE	90064	4318019008	0.000	0.000	0.085	0.000	Shortfall of Sites	0.163	Low Residential	R1V2-O	0	0	0	12.301	0.085		Residential - Single Family Residence - Pool, 1	126B161 677		West Los Angeles	No	MI	ADU
Los Angeles	3381 FEDERAL AVE	90066	4249010023	0.000	0.000	0.085	0.000	Shortfall of Sites	0.167	Low Residential	R1V2	0	0	0	11.977	0.085		Residential - Single Family Residence, 1	117B153 677		Palms - Mar Vista - Del Rey	No	MI	ADU
Los Angeles	7922 NAYLOR AVE	90045	4107003005	0.000	0.000	0.085	0.000	Shortfall of Sites	0.150	Low Residential	R1-1	0	0	0	13.323	0.085		Residential - Single Family Residence, 1	099B165 677		Westchester - Playa del Rey	No	MI	ADU
Los Angeles	7332 W 87TH ST	90045	4119024005	0.000	0.000	0.085	0.000	Shortfall of Sites	0.151	Low Residential	R1-1	0	0	0	13.208	0.085		Residential - Single Family Residence, 1	096B157 677		Westchester - Playa del Rey	No	MI	ADU
Los Angeles	17117 CEREDO PL	91344	2606005028	0.000	0.000	0.085	0.000	Shortfall of Sites	0.231	Low I Residential	RS-1	0	0	0	8.643	0.085		Residential - Single Family Residence, 1	219B133 678		Granada Hills - Knollwood	No	MI	ADU
Los Angeles	16841 RINALDI ST	91344	2610005005	0.000	0.000	0.085	0.000	Shortfall of Sites	0.167	Low I Residential	RS-1	0	0	0	12.001	0.085		Residential - Single Family Residence, 1	213B133 678		Granada Hills - Knollwood	No	MI	ADU
Los Angeles	17500 HORACE ST	91344	2712014023	0.000	0.000	0.085	0.000	Shortfall of Sites	0.242	Low I Residential	RE9-1XL-RFA	0	0	0	8.253	0.085		Residential - Single Family Residence, 1	210B129 678		Granada Hills - Knollwood	No	MI	ADU
Los Angeles	10900 CREBS AVE	91326	2717022034	0.000	0.000	0.085	0.000	Shortfall of Sites	0.300	Very Low II Residential	RE11-1	0	0	0	6.675	0.085		Residential - Single Family Residence - Pool, 1	210B121 678		Northridge	No	MI	ADU
Los Angeles	10923 DARBY AVE	91326	2715003023	0.000	0.000	0.085	0.000	Shortfall of Sites	0.259	Very Low II Residential	RE11-1	0	0	0	7.728	0.085		Residential - Single Family Residence, 1	210B125 678		Northridge	No	MI	ADU
Los Angeles	16313 GERMAIN ST	91344	2679020030	0.000	0.000	0.085	0.000	Shortfall of Sites	0.175	Low I Residential	RS-1	0	0	0	11.423	0.085		Residential - Single Family Residence, 1	207B137 678		Granada Hills - Knollwood	No	MI	ADU
Los Angeles	18782 FAIRFIELD RD	91326	2728031032	0.000	0.000	0.085	0.000	Shortfall of Sites	0.253	Very Low II Residential	RE11-1	0	0	0	7.903	0.085		Residential - Single Family Residence - Pool, 1	207B121 678		Northridge	No	MI	ADU
Los Angeles	10527 DANUBE AVE	91344	2661004007	0.000	0.000	0.085	0.000	Shortfall of Sites	0.271	Low I Residential	RS-1	0	0	0	7.367	0.085		Residential - Single Family Residence, 1	207B141 678		Granada Hills - Knollwood	No	MI	ADU
Los Angeles	10443 HILLVIEW AVE	91311	2722013015	0.000	0.000	0.085	0.000	Shortfall of Sites	0.158	Low II Residential	R1-1	0	0	0	12.653	0.085		Residential - Single Family Residence, 1	207B105 678		Chatsworth - Porter Ranch	No	MI	ADU
Los Angeles	15124 SAN JOSE ST	91345	2649023006	0.000	0.000	0.085	0.000	Shortfall of Sites	0.186	Low Residential	R1-1-O	0	0	0	10.757	0.085		Residential - Single Family Residence, 1	207B145 678		Mission Hills - Panorama City - North Hills	No	MI	ADU
Los Angeles	10423 LIMERICK AVE	91311	2707011029	0.000	0.000	0.085	0.000	Shortfall of Sites	0.254	Very Low II Residential	RE11-1	0	0	0	7.880	0.085		Residential - Single Family Residence - Pool, 1	207B109 678		Chatsworth - Porter Ranch	No	MI	ADU
Los Angeles	15858 ROMAR ST	91343	2669012020	0.000	0.000	0.085	0.000	Shortfall of Sites	0.178	Low I Residential	RS-1	0	0	0	11.207	0.085		Residential - Single Family Residence, 1	204B141 678		Granada Hills - Knollwood	No	MI	ADU
Los Angeles	10117 PETIT AVE	91343	2685023027	0.000	0.000	0.085	0.000	Shortfall of Sites	0.173	Low I Residential	RS-1	0	0	0	11.574	0.085		Residential - Single Family Residence, 1	204B137 678		Granada Hills - Knollwood	No	MI	ADU
Los Angeles	10001 LUBAO AVE	91311	2726022023	0.000	0.000	0.085	0.000	Shortfall of Sites	0.253	Very Low II Residential	RE11-1	0	0	0	7.916	0.085		Residential - Single Family Residence, 1	204B113 678		Chatsworth - Porter Ranch	No	MI	ADU
Los Angeles	9948 RUDNICK AVE	91311	2745006031	0.000	0.000	0.085	0.000	Shortfall of Sites	0.251	Very Low II Residential	RE11-1	0	0	0	7.981	0.085		Residential - Single Family Residence - Pool, 1	204B101 678		Chatsworth - Porter Ranch	No	MI	ADU
Los Angeles	9648 VALJEAN AVE	91343	2677017018	0.000	0.000	0.085	0.000	Shortfall of Sites	0.186	Low Residential	RS-1	0	0	0	10.763	0.085		Residential - Single Family Residence - Pool, 1	201B137 678		Mission Hills - Panorama City - North Hills	No	MI	ADU
Los Angeles	18906 HALSTED ST	91324	2762037033	0.000	0.000	0.085	0.000	Shortfall of Sites	0.172	Low I Residential	RS-1	0	0	0	11.619	0.085		Residential - Single Family Residence - Pool, 1	201B121 678		Northridge	No	MI	ADU
Los Angeles	9518 JUMILLA AVE	91311	2761030037	0.000	0.000	0.085	0.000	Shortfall of Sites	0.179	Low I Residential	RS-1	0	0	0	11.198	0.085		Residential - Single Family Residence, 1	201B117 678		Chatsworth - Porter Ranch	No	MI	ADU
Los Angeles	16624 KNAPP ST	91343	2687021023	0.000	0.000	0.085	0.000	Shortfall of Sites	0.167	Low Residential	RS-1	0	0	0	11.944	0.085		Residential - Single Family Residence - Pool, 1	198B137 678		Mission Hills - Panorama City - North Hills	No	MI	ADU
Los Angeles	5629 CALHOUN AVE	91401	2245022026	0.000	0.000	0.085	0.000	Shortfall of Sites	0.201	Low Residential	R1-1	0	0	0	9.929	0.085		Residential - Single Family Residence, 1	174B153 678		Van Nuys - North Sherman Oaks	No	MI	ADU
Los Angeles	5460 NOBLE AVE	91411	2250012031	0.000	0.000	0.085	0.000	Shortfall of Sites	0.155	Low Residential	R1-1	0	0	0	12.907	0.085		Residential - Single Family Residence, 1	174B145 678		Van Nuys - North Sherman Oaks	No	MI	ADU
Los Angeles	13225 HARTSOOK ST	91423	2358002013	0.000	0.000	0.085	0.000	Shortfall of Sites	0.176	Low Residential	R1-1	0	0	0	11.333	0.085		Residential - Single Family Residence, 1	171B157 678		Van Nuys - North Sherman Oaks	No	MI	ADU
Los Angeles	5124 TEESDALE AVE	91607	2357004014	0.000	0.000	0.085	0.000	Shortfall of Sites	0.215	Low Residential	R1-1	0	0	0	9.287	0.085		Residential - Single Family Residence - Pool, 1	171B161 678		North Hollywood - Valley Village	No	MI	ADU
Los Angeles	11729 KLING ST	91607	2355019067	0.000	0.000	0.085	0.000	Shortfall of Sites	0.183	Low Residential	R1-1	0	0	0	10.951	0.085		Residential - Single Family Residence - Pool, 1	168B169 678		North Hollywood - Valley Village	No	MI	ADU
Los Angeles	4625 BUFFALO AVE	91423	2360001003	0.000	0.000	0.085	0.000	Shortfall of Sites	0.177	Low Residential	R1-1-RIO	0	0	0	11.303	0.085		Residential - Single Family Residence - Pool, 1	168B157 678		Sherman Oaks - Studio City - Toluca Lake - Cahuenga Pass	No	MI	ADU
Los Angeles	4545 MATILIJA AVE	91423	2271005010	0.000	0.000	0.085	0.000	Shortfall of Sites	0.264	Low Residential	R1-1-RIO	0	0	0	7.581	0.085		Residential - Single Family Residence - Pool and Misc., 1	168B153 678		Sherman Oaks - Studio City - Toluca Lake - Cahuenga Pass	No	MI	ADU
Los Angeles	12964 WOODBRIDGE ST	91604	2375019025	0.000	0.000	0.085	0.000	Shortfall of Sites	0.164	Low Residential	R1-1-RIO	0	0	0	12.205	0.085		Residential - Single Family Residence, 1	165B161 678		Sherman Oaks - Studio City - Toluca Lake - Cahuenga Pass	No	MI	ADU
Los Angeles	11105 VALLEY SPRING LN	91602	2366017022	0.000	0.000	0.085	0.000	Shortfall of Sites	0.260	Low Residential	R1-1-RIO	0	0	0	7.689	0.085		Residential - Single Family Residence, 1	165B173 678		Sherman Oaks - Studio City - Toluca Lake - Cahuenga Pass	No	MI	ADU
Los Angeles	4270 FARMDALE AVE	91604	2365029018	0.000	0.000	0.085	0.000	Shortfall of Sites	0.176	Low Residential	R1-1-RIO	0	0	0	11.354	0.085		Residential - Single Family Residence, 1	165B169 678		Sherman Oaks - Studio City - Toluca Lake - Cahuenga Pass	No	MI	ADU
Los Angeles	138 S LAUREL AVE	90048	5511023019	0.000	0.000	0.085	0.000	Shortfall of Sites	0.150	Low II Residential	R1V3	0	0	0	13.326	0.085		Residential - Single Family Residence, 1	138B177 678		Wilshire	No	MI	ADU
Los Angeles	12056 ROSE MARIE LN	90049	4404021020	0.000	0.000	0.085	0.000	Shortfall of Sites	0.165	Low Residential	RS-1	0	0	0	12.092	0.085		Residential - Single Family Residence, 1	132B141 678		Brentwood - Pacific Palisades	No	MI	ADU
Los Angeles	11971 DARLINGTON AVE	90049	4265021015	0.000	0.000	0.085	0.000	Shortfall of Sites	0.172	Low Residential	R1-1	0	0	0	11.622	0.085		Residential - Single Family Residence, 1	129B145 678		Brentwood - Pacific Palisades	No	MI	ADU
Los Angeles	2810 MOTOR AVE	90064	4308013005	0.000	0.000	0.085	0.000	Shortfall of Sites	0.220	Low Residential	R1V2-O	0	0	0	9.079	0.085		Residential - Single Family Residence, 1	126B165 678		West Los Angeles	No	MI	ADU
Los Angeles	10566 TROON AVE	90064	4318019005	0.000	0.000	0.085	0.000	Shortfall of Sites	0.205	Low Residential	R1V2-O	0	0	0	9.752	0.085		Residential - Single Family Residence - Pool, 1	126B161 678		West Los Angeles	No	MI	ADU
Los Angeles	10410 NORTHVALE RD	90064	4318034039	0.000	0.000	0.085	0.000	Shortfall of Sites	0.162	Low Residential	R1V2	0	0	0	12.342	0.085		Residential - Single Family Residence, 1	123B161 678		West Los Angeles	No	MI	ADU
Los Angeles	3285 GRANVILLE AVE	90066	4250005016	0.000	0.000	0.085	0.000	Shortfall of Sites	0.176	Low Residential	R1V2	0	0	0	11.378	0.085		Residential - Single Family Residence, 1	117B153 678		Palms - Mar Vista - Del Rey	No	MI	ADU
Los Angeles	3476 MCLAUGHLIN AVE	90066	4249033001	0.000	0.000	0.085	0.000	Shortfall of Sites	0.175	Low Residential	R1V2	0	0	0	11.402	0.085		Residential - Single Family Residence - Pool, 1	117B157 678		Palms - Mar Vista - Del Rey	No	MI	ADU
Los Angeles	3622 GRAND VIEW BLVD	90066	4248027017	0.000	0.000	0.085	0.000	Shortfall of Sites	0.221	Low Residential	R1V2	0	0	0	9.032	0.085		Residential - Single Family Residence, 1	114B153 678		Palms - Mar Vista - Del Rey	No	MI	ADU
Los Angeles	7338 W 87TH ST	90045	4119024006	0.000	0.000	0.085	0.000	Shortfall of Sites	0.151	Low Residential	R1-1	0	0	0	13.206	0.085		Residential - Single Family Residence, 1	096B157 678		Westchester - Playa del Rey	No	MI	ADU
Los Angeles	12700 DORINA PL	91344	2602019014	0.000	0.000	0.085	0.000	Shortfall of Sites	0.291	Very Low II Residential	RE11-1	0	0	0	6.867	0.085		Residential - Single Family Residence, 1	222B133 679		Granada Hills - Knollwood	No	MI	ADU
Los Angeles	16843 PINERIDGE DR	91344	2609020024	0.000	0.000	0.085	0.000	Shortfall of Sites	0.302	Very Low I Residential	RA-1	0	0	0	6.631	0.085		Residential - Single Family Residence, 1	219B133 679		Granada Hills - Knollwood	No	MI	ADU
Los Angeles	16835 RINALDI ST	91344	2610005006	0.000	0.000	0.085	0.000	Shortfall of Sites	0.167	Low I Residential	RS-1	0	0	0	12.001	0.085		Residential - Single Family Residence, 1	213B133 679		Granada Hills - Knollwood	No	MI	ADU
Los Angeles	11439 ODESSA AVE	91344	2681001012	0.000	0.000	0.085	0.000	Shortfall of Sites	0.239	Low I Residential	RS-1	0	0	0	8.359	0.085		Residential - Single Family Residence - Pool, 1	213B137 679		Granada Hills - Knollwood	No	MI	ADU
Los Angeles	10930 ENCINO AVE	91344	2712015024	0.000	0.000	0.085	0.000	Shortfall of Sites	0.189	Low I Residential	RE9-1XL-RFA	0	0	0	10.577	0.085		Residential - Single Family Residence, 1	210B129 679		Granada Hills - Knollwood	No	MI	ADU
Los Angeles	19109 NASHVILLE ST	91326	2718011022	0.000	0.000	0.085	0.000	Shortfall of Sites	0.176	Low I Residential	RS-1	0	0	0	11.389	0.085		Residential - Single Family Residence, 1	210B121 679		Northridge	No	MI	ADU
Los Angeles	10922 DARBY AVE	91326	2715004020	0.000	0.000	0.085	0.000	Shortfall of Sites	0.260	Very Low II Residential	RE11-1	0	0	0	7.692	0.085		Residential - Single Family Residence - Pool, 1	210B125 679		Northridge	No	MI	ADU
Los Angeles	11014 TINKER AVE	91042	2552040010	0.000	0.000	0.085	0.000	Shortfall of Sites	0.174	Low Residential	R1-1	0	0	0	11.497	0.085		Residential - Single Family Residence - Pool, 1	210B193 679		Sunland - Tujunga - Lake View Terrace - Shadow Hills - East La Tuna Canyon	No	MI	ADU
Los Angeles	10573 ANDASOL AVE	91344	2733021062	0.000	0.000	0.085	0.000	Shortfall of Sites	0.180	Low II Residential	R1-1XL-RFA	0	0	0	11.127	0.085		Residential - Single Family Residence, 1	207B129 679		Granada Hills - Knollwood	No	MI	ADU
Los Angeles	17233 GERMAIN ST	91344	2695005020	0.000	0.000	0.085	0.000	Shortfall of Sites	0.283	Low II Residential	R1-1XL-RFA	0	0	0	7.056	0.085		Residential - Single Family Residence, 1	207B133 679		Granada Hills - Knollwood	No	MI	ADU
Los Angeles	16307 GERMAIN ST	91344	2679020031	0.000	0.000	0.085	0.000	Shortfall of Sites	0.189	Low I Residential	RS-1	0	0	0	10.605	0.085		Residential - Single Family Residence - Pool, 1	207B137 679		Granada Hills - Knollwood	No	MI	ADU
Los Angeles	18776 FAIRFIELD RD	91326	2728031033	0.000	0.000	0.085	0.000	Shortfall of Sites	0.253	Very Low II Residential	RE11-1	0	0	0	7.903	0.085		Residential - Single Family Residence - Pool, 1	207B121 679		Northridge	No	MI	ADU
Los Angeles	10516 DEMPSEY AVE	91344	2668012006	0.000	0.000	0.085	0.000	Shortfall of Sites	0.177	Low I Residential	RS-1	0	0	0	11.282	0.085		Residential - Single Family Residence - Pool, 1	207B141 679		Granada Hills - Knollwood	No	MI	ADU
Los Angeles	10442 HILLVIEW AVE	91311	2722014021	0.000	0.000	0.085	0.000	Shortfall of Sites	0.163	Low II Residential	R1-1	0	0	0	12.292	0.085		Residential - Single Family Residence, 1	207B105 679		Chatsworth - Porter Ranch	No	MI	ADU
Los Angeles	15118 SAN JOSE ST	91345	2649023007	0.000	0.000	0.085	0.000	Shortfall of Sites	0.186	Low Residential	R1-1-O	0	0	0	10.757	0.085		Residential - Single Family Residence - Pool, 1	207B145 679		Mission Hills - Panorama City - North Hills	No	MI	ADU

Jurisdiction Name	Site Address/Intersection	5 Digit ZIP Code	Assessor Parcel Number	Very Low-Income	Low-Income	Moderate-Income	Above Moderate-Income	Type of Shortfall	Parcel Size (Acres)	Current General Plan Designation	Current Zoning	Proposed General Plan (GP) Designation	Proposed Zoning	Minimum Density Allowed	Maximum Density Allowed	Total Capacity	Vacant/ Nonvacant	Description of Existing Uses	PIN	Base Density Per Acre	Community Plan Area	Rent Stabalization Ordinance	Income Category	Applicable Rezoning Program (Program informing values in Column Q listed first)
Los Angeles	10424 LIMERICK AVE	91311	2707011030	0.000	0.000	0.085	0.000	Shortfall of Sites	0.254	Very Low II Residential	RE11-1	0	0	0	7.880	0.085		Residential - Single Family Residence - Pool, 1	207B109 679		Chatsworth - Porter Ranch	No	MI	ADU
Los Angeles	10257 PARR AVE	91040	2560026010	0.000	0.000	0.085	0.000	Shortfall of Sites	0.159	Low Residential	R1-1-RFA	0	0	0	12.550	0.085		Residential - Single Family Residence, 1	204B193 679		Sunland - Tujunga - Lake View Terrace - Shadow Hills - East La Tuna Canyon	No	MI	ADU
Los Angeles	10132 DENSMORE AVE	91343	2669012004	0.000	0.000	0.085	0.000	Shortfall of Sites	0.173	Low I Residential	RS-1	0	0	0	11.580	0.085		Residential - Single Family Residence, 1	204B141 679		Granada Hills - Knollwood	No	MI	ADU
Los Angeles	10115 GOTHIC AVE	91343	2678017014	0.000	0.000	0.085	0.000	Shortfall of Sites	0.177	Low I Residential	RS-1	0	0	0	11.273	0.085		Residential - Single Family Residence, 1	204B137 679		Granada Hills - Knollwood	No	MI	ADU
Los Angeles	10004 JOVITA AVE	91311	2741019008	0.000	0.000	0.085	0.000	Shortfall of Sites	0.177	Low I Residential	RS-1	0	0	0	11.303	0.085		Residential - Single Family Residence, 1	204B113 679		Chatsworth - Porter Ranch	No	MI	ADU
Los Angeles	9955 GENESTA AVE	91325	2694009031	0.000	0.000	0.085	0.000	Shortfall of Sites	0.282	Very Low II Residential	RE11-1	0	0	0	7.084	0.085		Residential - Single Family Residence, 1	204B133 679		Northridge	No	MI	ADU
Los Angeles	9947 GIERSON AVE	91311	2745006034	0.000	0.000	0.085	0.000	Shortfall of Sites	0.254	Very Low II Residential	RE11-1	0	0	0	7.884	0.085		Residential - Single Family Residence - Pool, 1	204B101 679		Chatsworth - Porter Ranch	No	MI	ADU
Los Angeles	9663 QUAKERTOWN AVE	91311	2761026001	0.000	0.000	0.085	0.000	Shortfall of Sites	0.178	Low I Residential	RS-1	0	0	0	11.261	0.085		Residential - Single Family Residence, 1	201B113 679		Chatsworth - Porter Ranch	No	MI	ADU
Los Angeles	9649 SWINTON AVE	91343	2677017003	0.000	0.000	0.085	0.000	Shortfall of Sites	0.186	Low Residential	RS-1	0	0	0	10.773	0.085		Residential - Single Family Residence, 1	201B137 679		Mission Hills - Panorama City - North Hills	No	MI	ADU
Los Angeles	9555 VANALDEN AVE	91324	2762010018	0.000	0.000	0.085	0.000	Shortfall of Sites	0.293	Very Low I Residential	RA-1	0	0	0	6.824	0.085		Residential - Single Family Residence - Pool, 1	201B121 679		Northridge	No	MI	ADU
Los Angeles	9516 QUARTZ AVE	91311	2761029026	0.000	0.000	0.085	0.000	Shortfall of Sites	0.176	Low I Residential	RS-1	0	0	0	11.384	0.085		Residential - Single Family Residence, 1	201B117 679		Chatsworth - Porter Ranch	No	MI	ADU
Los Angeles	9225 HAYVENHURST AVE	91343	2687021001	0.000	0.000	0.085	0.000	Shortfall of Sites	0.184	Low Residential	RS-1	0	0	0	10.844	0.085		Residential - Single Family Residence, 1	198B137 679		Mission Hills - Panorama City - North Hills	No	MI	ADU
Los Angeles	5427 WILBUR AVE	91356	2161002003	0.000	0.000	0.085	0.000	Shortfall of Sites	0.460	Very Low I Residential	RA-1	0	0	0	4.345	0.085		Residential - Single Family Residence - Pool, 1	174B121 679		Encino - Tarzana	No	MI	ADU
Los Angeles	13729 HARTSOOK ST	91423	2269001024	0.000	0.000	0.085	0.000	Shortfall of Sites	0.198	Low I Residential	R1-1-RIO	0	0	0	10.110	0.085		Residential - Single Family Residence, 1	171B157 679		Van Nuys - North Sherman Oaks	No	MI	ADU
Los Angeles	11733 KLING ST	91607	2355019066	0.000	0.000	0.085	0.000	Shortfall of Sites	0.183	Low Residential	R1-1	0	0	0	10.951	0.085		Residential - Single Family Residence, 1	168B169 679		North Hollywood - Valley Village	No	MI	ADU
Los Angeles	4628 BUFFALO AVE	91423	2360001007	0.000	0.000	0.085	0.000	Shortfall of Sites	0.170	Low Residential	R1-1-RIO	0	0	0	11.798	0.085		Residential - Single Family Residence, 1	168B157 679		Sherman Oaks - Studio City - Toluca Lake - Cahuenga Pass	No	MI	ADU
Los Angeles	4546 MATILIJA AVE	91423	2271006016	0.000	0.000	0.085	0.000	Shortfall of Sites	0.272	Low Residential	R1-1-RIO	0	0	0	7.349	0.085		Residential - Single Family Residence - Pool, 1	168B153 679		Sherman Oaks - Studio City - Toluca Lake - Cahuenga Pass	No	MI	ADU
Los Angeles	12956 WOODBRIDGE ST	91604	2375019024	0.000	0.000	0.085	0.000	Shortfall of Sites	0.170	Low Residential	R1-1-RIO	0	0	0	11.752	0.085		Residential - Single Family Residence, 1	165B161 679		Sherman Oaks - Studio City - Toluca Lake - Cahuenga Pass	No	MI	ADU
Los Angeles	4252 COLBATH AVE	91423	2266017010	0.000	0.000	0.085	0.000	Shortfall of Sites	0.161	Low Residential	R1-1	0	0	0	12.454	0.085		Residential - Single Family Residence - Pool, 1	165B153 679		Sherman Oaks - Studio City - Toluca Lake - Cahuenga Pass	No	MI	ADU
Los Angeles	4267 KRAFT AVE	91604	2365029001	0.000	0.000	0.085	0.000	Shortfall of Sites	0.176	Low Residential	R1-1-RIO	0	0	0	11.344	0.085		Residential - Single Family Residence, 1	165B169 679		Sherman Oaks - Studio City - Toluca Lake - Cahuenga Pass	No	MI	ADU
Los Angeles	109 S KILKEA DR	90048	5511020019	0.000	0.000	0.085	0.000	Shortfall of Sites	0.150	Low II Residential	R1V3-O	0	0	0	13.303	0.085		Residential - Single Family Residence, 1	138B173 679		Wilshire	No	MI	ADU
Los Angeles	10558 KINNARD AVE	90024	4326028002	0.000	0.000	0.085	0.000	Shortfall of Sites	0.155	Low Residential	R1-1-O	0	0	0	12.887	0.085		Residential - Single Family Residence, 1	132B157 679		Westwood	No	MI	ADU
Los Angeles	300 S GRETNA GREEN WAY	90049	4404009007	0.000	0.000	0.085	0.000	Shortfall of Sites	0.169	Low Residential	R1-1	0	0	0	11.845	0.085		Residential - Single Family Residence, 1	132B141 679		Brentwood - Pacific Palisades	No	MI	ADU
Los Angeles	134 FREMONT PL	90005	5090016020	0.000	0.000	0.085	0.000	Shortfall of Sites	0.328	Very Low II Residential	RE11-1	0	0	0	6.092	0.085		Residential - Single Family Residence - Pool, 1	132B185 679		Wilshire	No	MI	ADU
Los Angeles	9424 KIRKSIDE RD	90035	4306025004	0.000	0.000	0.085	0.000	Shortfall of Sites	0.159	Low Residential	R1V2	0	0	0	12.590	0.085		Residential - Single Family Residence - Pool, 1	129B165 679		West Los Angeles	No	MI	ADU
Los Angeles	1762 CRENSHAW BLVD	90019	5072001029	0.000	0.000	0.085	0.000	Shortfall of Sites	0.169	Medium Residential	R3-1-O	0	0	0	11.853	0.085		Residential - Single Family Residence, 1	126B185 679		West Adams - Baldwin Hills - Leimert	No	MI	ADU
Los Angeles	2823 MOTOR AVE	90064	4308010024	0.000	0.000	0.085	0.000	Shortfall of Sites	0.207	Low Residential	R1V2-O	0	0	0	9.675	0.085		Residential - Single Family Residence - Pool, 1	126B165 679		West Los Angeles	No	MI	ADU
Los Angeles	10420 NORTHVALE RD	90064	4318034038	0.000	0.000	0.085	0.000	Shortfall of Sites	0.174	Low Residential	R1V2	0	0	0	11.526	0.085		Residential - Single Family Residence, 1	123B161 679		West Los Angeles	No	MI	ADU
Los Angeles	3147 CORINTH AVE	90066	4250022017	0.000	0.000	0.085	0.000	Shortfall of Sites	0.172	Low Residential	R1V2	0	0	0	11.611	0.085		Residential - Single Family Residence - Pool, 1	120B157 679		Palms - Mar Vista - Del Rey	No	MI	ADU
Los Angeles	7324 W 87TH ST	90045	4119024004	0.000	0.000	0.085	0.000	Shortfall of Sites	0.149	Low Residential	R1-1	0	0	0	13.389	0.085		Residential - Single Family Residence, 1	096B157 679		Westchester - Playa del Rey	No	MI	ADU
Los Angeles	12703 JOLETTE AVE	91344	2608004008	0.000	0.000	0.085	0.000	Shortfall of Sites	0.252	Very Low II Residential	RE11-1	0	0	0	7.940	0.085		Residential - Single Family Residence - Pool, 1	222B133 680		Granada Hills - Knollwood	No	MI	ADU
Los Angeles	12206 BRADFORD PL	91344	2608018016	0.000	0.000	0.085	0.000	Shortfall of Sites	0.230	Low I Residential	RS-1	0	0	0	8.712	0.085		Residential - Single Family Residence, 1	219B133 680		Granada Hills - Knollwood	No	MI	ADU
Los Angeles	16829 RINALDI ST	91344	2610005007	0.000	0.000	0.085	0.000	Shortfall of Sites	0.167	Low I Residential	RS-1	0	0	0	12.001	0.085		Residential - Single Family Residence - Pool, 1	213B133 680		Granada Hills - Knollwood	No	MI	ADU
Los Angeles	11447 DEBRA AVE	91344	2681002002	0.000	0.000	0.085	0.000	Shortfall of Sites	0.182	Low I Residential	RS-1	0	0	0	10.965	0.085		Residential - Single Family Residence, 1	213B137 680		Granada Hills - Knollwood	No	MI	ADU
Los Angeles	17450 HORACE ST	91344	2712015027	0.000	0.000	0.085	0.000	Shortfall of Sites	0.151	Low I Residential	RE9-1XL-RFA	0	0	0	13.217	0.085		Residential - Single Family Residence, 1	210B129 680		Granada Hills - Knollwood	No	MI	ADU
Los Angeles	18685 HORACE ST	91326	2717013025	0.000	0.000	0.085	0.000	Shortfall of Sites	0.251	Very Low II Residential	RE11-1	0	0	0	7.963	0.085		Residential - Single Family Residence, 1	210B121 680		Northridge	No	MI	ADU
Los Angeles	17962 TULSA PL	91344	2715023040	0.000	0.000	0.085	0.000	Shortfall of Sites	0.179	Low I Residential	RS-1	0	0	0	11.146	0.085		Residential - Single Family Residence - Pool, 1	210B125 680		Granada Hills - Knollwood	No	MI	ADU
Los Angeles	10628 YARMOUTH AVE	91344	2733007021	0.000	0.000	0.085	0.000	Shortfall of Sites	0.155	Low II Residential	R1-1XL-RFA	0	0	0	12.909	0.085		Residential - Single Family Residence, 1	207B129 680		Granada Hills - Knollwood	No	MI	ADU
Los Angeles	17229 GERMAIN ST	91344	2695005027	0.000	0.000	0.085	0.000	Shortfall of Sites	0.218	Low II Residential	R1-1XL-RFA	0	0	0	9.173	0.085		Residential - Single Family Residence, 1	207B133 680		Granada Hills - Knollwood	No	MI	ADU
Los Angeles	10530 ODESSA AVE	91344	2679005012	0.000	0.000	0.085	0.000	Shortfall of Sites	0.173	Low I Residential	RS-1	0	0	0	11.555	0.085		Residential - Single Family Residence - Pool, 1	207B137 680		Granada Hills - Knollwood	No	MI	ADU
Los Angeles	18770 FAIRFIELD RD	91326	2728031034	0.000	0.000	0.085	0.000	Shortfall of Sites	0.253	Very Low II Residential	RE11-1	0	0	0	7.903	0.085		Residential - Single Family Residence - Pool, 1	207B121 680		Northridge	No	MI	ADU
Los Angeles	10440 HILLVIEW AVE	91311	2722014020	0.000	0.000	0.085	0.000	Shortfall of Sites	0.188	Low II Residential	R1-1	0	0	0	10.627	0.085		Residential - Single Family Residence, 1	207B105 680		Chatsworth - Porter Ranch	No	MI	ADU
Los Angeles	15112 SAN JOSE ST	91345	2649023008	0.000	0.000	0.085	0.000	Shortfall of Sites	0.186	Low Residential	R1-1-O	0	0	0	10.757	0.085		Residential - Single Family Residence, 1	207B145 680		Mission Hills - Panorama City - North Hills	No	MI	ADU
Los Angeles	10423 COZYCROFT AVE	91311	2707011044	0.000	0.000	0.085	0.000	Shortfall of Sites	0.253	Very Low II Residential	RE11-1	0	0	0	7.892	0.085		Residential - Single Family Residence - Pool, 1	207B109 680		Chatsworth - Porter Ranch	No	MI	ADU
Los Angeles	10256 PARR AVE	91040	2560027001	0.000	0.000	0.085	0.000	Shortfall of Sites	0.150	Low Residential	R1-1-RFA	0	0	0	13.359	0.085		Residential - Single Family Residence, 1	204B193 680		Sunland - Tujunga - Lake View Terrace - Shadow Hills - East La Tuna Canyon	No	MI	ADU
Los Angeles	10000 LUBAO AVE	91311	2726002007	0.000	0.000	0.085	0.000	Shortfall of Sites	0.253	Very Low II Residential	RE11-1	0	0	0	7.907	0.085		Residential - Single Family Residence - Pool, 1	204B113 680		Chatsworth - Porter Ranch	No	MI	ADU
Los Angeles	17024 VINTAGE ST	91325	2694008012	0.000	0.000	0.085	0.000	Shortfall of Sites	0.262	Very Low II Residential	RE11-1	0	0	0	7.641	0.085		Residential - Single Family Residence - Pool, 1	204B133 680		Northridge	No	MI	ADU
Los Angeles	9946 GIERSON AVE	91311	2745006044	0.000	0.000	0.085	0.000	Shortfall of Sites	0.254	Very Low II Residential	RE11-1	0	0	0	7.887	0.085		Residential - Single Family Residence, 1	204B101 680		Chatsworth - Porter Ranch	No	MI	ADU
Los Angeles	9645 FULLBRIGHT AVE	91311	2748014062	0.000	0.000	0.085	0.000	Shortfall of Sites	0.173	Low I Residential	RS-1	0	0	0	11.568	0.085		Residential - Single Family Residence, 1	201B113 680		Chatsworth - Porter Ranch	No	MI	ADU
Los Angeles	9648 ODESSA AVE	91343	2677011003	0.000	0.000	0.085	0.000	Shortfall of Sites	0.179	Low Residential	RS-1	0	0	0	11.204	0.085		Residential - Single Family Residence - Pool, 1	201B137 680		Mission Hills - Panorama City - North Hills	No	MI	ADU
Los Angeles	9558 WILBUR AVE	91324	2763001014	0.000	0.000	0.085	0.000	Shortfall of Sites	0.324	Low I Residential	RS-1	0	0	0	6.170	0.085		Residential - Single Family Residence, 1	201B121 680		Northridge	No	MI	ADU
Los Angeles	19240 BALLINGER ST	91324	2762011006	0.000	0.000	0.085	0.000	Shortfall of Sites	0.313	Very Low I Residential	RA-1	0	0	0	6.385	0.085		Residential - Single Family Residence - Pool, 1	201B117 680		Northridge	No	MI	ADU
Los Angeles	9224 GOTHIC AVE	91343	2676024009	0.000	0.000	0.085	0.000	Shortfall of Sites	0.195	Low Residential	RS-1	0	0	0	10.266	0.085		Residential - Single Family Residence - Pool, 1	198B137 680		Mission Hills - Panorama City - North Hills	No	MI	ADU
Los Angeles	5629 STANSBURY AVE	91401	2245027012	0.000	0.000	0.085	0.000	Shortfall of Sites	0.201	Low Residential	R1-1	0	0	0	9.928	0.085		Residential - Single Family Residence - Pool, 1	174B153 680		Van Nuys - North Sherman Oaks	No	MI	ADU
Los Angeles	18720 REDWING ST	91356	2161009024	0.000	0.000	0.085	0.000	Shortfall of Sites	0.226	Low II Residential	R1-1	0	0	0	8.831	0.085		Residential - Single Family Residence - Pool, 1	174B121 680		Encino - Tarzana	No	MI	ADU
Los Angeles	5122 BEEMAN AVE	91607	2357005013	0.000	0.000	0.085	0.000	Shortfall of Sites	0.215	Low Residential	R1-1	0	0	0	9.288	0.085		Residential - Single Family Residence - Pool, 1	171B161 680		North Hollywood - Valley Village	No	MI	ADU
Los Angeles	5142 LINDLEY AVE	91316	2181003009	0.000	0.000	0.085	0.000	Shortfall of Sites	0.149	Low II Residential	R1-1	0	0	0	13.399	0.085		Residential - Single Family Residence, 1	171B125 680		Encino - Tarzana	No	MI	ADU
Los Angeles	11603 HESBY ST	91601	2354001009	0.000	0.000	0.085	0.000	Shortfall of Sites	0.232	Low Residential	R1-1	0	0	0	8.630	0.085		Residential - Single Family Residence, 1	171B169 680		North Hollywood - Valley Village	No	MI	ADU
Los Angeles	11739 KLING ST	91607	2355019065	0.000	0.000	0.085	0.000	Shortfall of Sites	0.183	Low Residential	R1-1	0	0	0	10.951	0.085		Residential - Single Family Residence, 1	168B169 680		North Hollywood - Valley Village	No	MI	ADU
Los Angeles	12952 WOODBRIDGE ST	91604	2375019023	0.000	0.000	0.085	0.000	Shortfall of Sites	0.176	Low Residential	R1-1-RIO	0	0	0	11.332	0.085		Residential - Single Family Residence - Pool, 1	165B161 680		Sherman Oaks - Studio City - Toluca Lake - Cahuenga Pass	No	MI	ADU
Los Angeles	11423 VALLEY SPRING LN	91604	2365030017	0.000	0.000	0.085	0.000	Shortfall of Sites	0.170	Low Residential	R1-1-RIO	0	0	0	11.735	0.085		Residential - Single Family Residence, 1	165B169 680		Sherman Oaks - Studio City - Toluca Lake - Cahuenga Pass	No	MI	ADU
Los Angeles	1939 N NEW HAMPSHIRE AVE	90027	5589026008	0.000	0.000	0.085	0.000	Shortfall of Sites	0.149	Low II Residential	R1-1	0	0	0	13.401	0.085		Residential - Single Family Residence, 1	150B197 680		Hollywood	No	MI	ADU
Los Angeles	288 TAVISTOCK AVE	90049	4366020005	0.000	0.000	0.085	0.000	Shortfall of Sites	0.233	Low Residential	R1-1	0	0	0	8.597	0.085		Residential - Single Family Residence, 1	138B145 680		Westwood	No	MI	ADU
Los Angeles	4536 ST ELMO DR	90019	5071021026	0.000	0.000	0.085	0.000	Shortfall of Sites	0.161	Low Medium II Residential	RD1.5-1-O	0	0	0	12.441	0.085		Residential - Single Family Residence, 1	126B185 680		West Adams - Baldwin Hills - Leimert	No	MI	ADU
Los Angeles	2806 FORRESTER DR	90064	4308014008	0.000	0.000	0.085	0.000	Shortfall of Sites	0.187	Low Residential	R1V2-O	0	0	0	10.714	0.085		Residential - Single Family Residence - Pool, 1	126B165 680		West Los Angeles	No	MI	ADU
Los Angeles	3001 MOTOR AVE	90064	4318027001	0.000	0.000	0.085	0.000	Shortfall of Sites	0.152	Low Residential	R1V2	0	0	0	13.116	0.085		Residential - Single Family Residence, 1	126B161 680		West Los Angeles	No	MI	ADU
Los Angeles	6430 W 80TH PL	90045	4108005042	0.000	0.000	0.085	0.000	Shortfall of Sites	0.176	Low Residential	R1V2	0	0	0	11.392	0.085		Residential - Single Family Residence, 1	099B165 680		Westchester - Playa del Rey	No	MI	ADU

Jurisdiction Name	Site Address/Intersection	5 Digit ZIP Code	Assessor Parcel Number	Very Low-Income	Low-Income	Moderate-Income	Above Moderate-Income	Type of Shortfall	Parcel Size (Acres)	Current General Plan Designation	Current Zoning	Proposed General Plan (GP) Designation	Proposed Zoning	Minimum Density Allowed	Maximum Density Allowed	Total Capacity	Vacant/ Nonvacant	Description of Existing Uses	PIN	Base Density Per Acre	Community Plan Area	Rent Stabalization Ordinance	Income Category	Applicable Rezoning Program (Program informing values in Column Q listed first)
Los Angeles	8701 GLIDER AVE	90045	4123013028	0.000	0.000	0.085	0.000	Shortfall of Sites	0.244	Low Residential	R1-1	0	0	0	8.196	0.085		Residential - Single Family Residence, 1	096B169 680		Westchester - Playa del Rey	No	MI	ADU
Los Angeles	7344 W 87TH ST	90045	4119024007	0.000	0.000	0.085	0.000	Shortfall of Sites	0.151	Low Residential	R1-1	0	0	0	13.204	0.085		Residential - Single Family Residence, 1	096B157 680		Westchester - Playa del Rey	No	MI	ADU
Los Angeles	12663 DARLA AVE	91344	2602019021	0.000	0.000	0.085	0.000	Shortfall of Sites	0.254	Very Low II Residential	RE11-1	0	0	0	7.889	0.085		Residential - Single Family Residence, 1	222B133 681		Granada Hills - Knollwood	No	MI	ADU
Los Angeles	10925 YOLANDA AVE	91326	2717012005	0.000	0.000	0.085	0.000	Shortfall of Sites	0.294	Very Low II Residential	RE11-1	0	0	0	6.793	0.085		Residential - Single Family Residence - Pool, 1	210B121 681		Northridge	No	MI	ADU
Los Angeles	10923 RATHBURN AVE	91326	2715004021	0.000	0.000	0.085	0.000	Shortfall of Sites	0.260	Very Low II Residential	RE11-1	0	0	0	7.696	0.085		Residential - Single Family Residence, 1	210B125 681		Northridge	No	MI	ADU
Los Angeles	17227 GERMAIN ST	91344	2695005026	0.000	0.000	0.085	0.000	Shortfall of Sites	0.218	Low II Residential	R1-1XL-RFA	0	0	0	9.173	0.085		Residential - Single Family Residence, 1	207B133 681		Granada Hills - Knollwood	No	MI	ADU
Los Angeles	10532 HAYVENHURST AVE	91344	2679002006	0.000	0.000	0.085	0.000	Shortfall of Sites	0.165	Low I Residential	RS-1	0	0	0	12.101	0.085		Residential - Single Family Residence, 1	207B137 681		Granada Hills - Knollwood	No	MI	ADU
Los Angeles	18764 FAIRFIELD RD	91326	2728031035	0.000	0.000	0.085	0.000	Shortfall of Sites	0.253	Very Low II Residential	RE11-1	0	0	0	7.903	0.085		Residential - Single Family Residence - Pool, 1	207B121 681		Northridge	No	MI	ADU
Los Angeles	10515 HASKELL AVE	91344	2668012002	0.000	0.000	0.085	0.000	Shortfall of Sites	0.210	Low I Residential	RS-1	0	0	0	9.538	0.085		Residential - Single Family Residence, 1	207B141 681		Granada Hills - Knollwood	No	MI	ADU
Los Angeles	10445 OWENSMOUTH AVE	91311	2722014005	0.000	0.000	0.085	0.000	Shortfall of Sites	0.190	Low II Residential	R1-1	0	0	0	10.507	0.085		Residential - Single Family Residence, 1	207B105 681		Chatsworth - Porter Ranch	No	MI	ADU
Los Angeles	15106 SAN JOSE ST	91345	2649023009	0.000	0.000	0.085	0.000	Shortfall of Sites	0.186	Low Residential	R1-1-O	0	0	0	10.757	0.085		Residential - Single Family Residence, 1	207B145 681		Mission Hills - Panorama City - North Hills	No	MI	ADU
Los Angeles	10422 OKLAHOMA AVE	91311	2706013007	0.000	0.000	0.085	0.000	Shortfall of Sites	0.254	Very Low II Residential	RE11-1	0	0	0	7.864	0.085		Residential - Single Family Residence - Pool, 1	207B109 681		Chatsworth - Porter Ranch	No	MI	ADU
Los Angeles	10257 ODELL AVE	91040	2560027019	0.000	0.000	0.085	0.000	Shortfall of Sites	0.150	Low Residential	R1-1-RFA	0	0	0	13.374	0.085		Residential - Single Family Residence, 1	204B193 681		Sunland - Tujunga - Lake View Terrace - Shadow Hills - East La Tuna Canyon	No	MI	ADU
Los Angeles	10128 GLORIA AVE	91343	2669011014	0.000	0.000	0.085	0.000	Shortfall of Sites	0.186	Low I Residential	RS-1	0	0	0	10.748	0.085		Residential - Single Family Residence - Pool, 1	204B141 681		Granada Hills - Knollwood	No	MI	ADU
Los Angeles	10116 ODESSA AVE	91343	2678020014	0.000	0.000	0.085	0.000	Shortfall of Sites	0.172	Low I Residential	RS-1	0	0	0	11.611	0.085		Residential - Single Family Residence - Pool, 1	204B137 681		Granada Hills - Knollwood	No	MI	ADU
Los Angeles	10002 CASABA AVE	91311	2741018023	0.000	0.000	0.085	0.000	Shortfall of Sites	0.173	Low I Residential	RS-1	0	0	0	11.579	0.085		Residential - Single Family Residence - Pool, 1	204B113 681		Chatsworth - Porter Ranch	No	MI	ADU
Los Angeles	9944 SHOUP AVE	91311	2745006004	0.000	0.000	0.085	0.000	Shortfall of Sites	0.706	Very Low I Residential	RA-1	0	0	0	2.833	0.085		Residential - Single Family Residence - Guesthouse, 1	204B101 681		Chatsworth - Porter Ranch	No	MI	ADU
Los Angeles	4717 LOWELL AVE	91214	2571004035	0.000	0.000	0.085	0.000	Shortfall of Sites	0.190	Low Residential	R1-1-RFA	0	0	0	10.554	0.085		Residential - Single Family Residence, 1	201B205 681		Sunland - Tujunga - Lake View Terrace - Shadow Hills - East La Tuna Canyon	No	MI	ADU
Los Angeles	9223 SOPHIA AVE	91343	2676024018	0.000	0.000	0.085	0.000	Shortfall of Sites	0.194	Low Residential	RS-1	0	0	0	10.294	0.085		Residential - Single Family Residence, 1	198B137 681		Mission Hills - Panorama City - North Hills	No	MI	ADU
Los Angeles	5628 STANSBURY AVE	91401	2245027019	0.000	0.000	0.085	0.000	Shortfall of Sites	0.201	Low Residential	R1-1	0	0	0	9.928	0.085		Residential - Single Family Residence, 1	174B153 681		Van Nuys - North Sherman Oaks	No	MI	ADU
Los Angeles	5459 COLUMBUS AVE	91411	2250007005	0.000	0.000	0.085	0.000	Shortfall of Sites	0.154	Low Residential	R1-1-RIO	0	0	0	12.981	0.085		Residential - Single Family Residence, 1	174B145 681		Van Nuys - North Sherman Oaks	No	MI	ADU
Los Angeles	5125 BABCOCK AVE	91607	2357005006	0.000	0.000	0.085	0.000	Shortfall of Sites	0.215	Low Residential	R1-1	0	0	0	9.293	0.085		Residential - Single Family Residence - Pool, 1	171B161 681		North Hollywood - Valley Village	No	MI	ADU
Los Angeles	5143 HESPERIA AVE	91316	2181003021	0.000	0.000	0.085	0.000	Shortfall of Sites	0.149	Low II Residential	R1-1	0	0	0	13.395	0.085		Residential - Single Family Residence, 1	171B125 681		Encino - Tarzana	No	MI	ADU
Los Angeles	11609 HESBY ST	91601	2354001008	0.000	0.000	0.085	0.000	Shortfall of Sites	0.227	Low Residential	R1-1	0	0	0	8.810	0.085		Residential - Single Family Residence, 1	171B169 681		North Hollywood - Valley Village	No	MI	ADU
Los Angeles	12255 KLING ST	91607	2356035049	0.000	0.000	0.085	0.000	Shortfall of Sites	0.177	Low Residential	R1-1-RIO	0	0	0	11.327	0.085		Residential - Single Family Residence, 1	168B165 681		North Hollywood - Valley Village	No	MI	ADU
Los Angeles	11745 KLING ST	91607	2355019064	0.000	0.000	0.085	0.000	Shortfall of Sites	0.152	Low Residential	R1-1	0	0	0	13.141	0.085		Residential - Single Family Residence, 1	168B169 681		North Hollywood - Valley Village	No	MI	ADU
Los Angeles	4239 MATILIJA AVE	91423	2266018025	0.000	0.000	0.085	0.000	Shortfall of Sites	0.161	Low Residential	R1-1	0	0	0	12.454	0.085		Residential - Single Family Residence, 1	165B153 681		Sherman Oaks - Studio City - Toluca Lake - Cahuenga Pass	No	MI	ADU
Los Angeles	3310 LARGA AVE	90039	5436027011	0.000	0.000	0.085	0.000	Shortfall of Sites	0.155	Low Residential	R1-1-RIO	0	0	0	12.905	0.085		Residential - Single Family Residence - Pool, 1	153B209 681		Northeast Los Angeles	No	MI	ADU
Los Angeles	1938 N BERENDO ST	90027	5589026023	0.000	0.000	0.085	0.000	Shortfall of Sites	0.149	Low II Residential	R1-1	0	0	0	13.401	0.085		Residential - Single Family Residence, 1	150B197 681		Hollywood	No	MI	ADU
Los Angeles	108 S LA JOLLA AVE	90048	5511020003	0.000	0.000	0.085	0.000	Shortfall of Sites	0.150	Low II Residential	R1V3-O	0	0	0	13.298	0.085		Residential - Single Family Residence, 1	138B173 681		Wilshire	No	MI	ADU
Los Angeles	300 DALKEITH AVE	90049	4366015001	0.000	0.000	0.085	0.000	Shortfall of Sites	0.277	Low Residential	R1-1	0	0	0	7.225	0.085		Residential - Single Family Residence, 1	138B145 681		Westwood	No	MI	ADU
Los Angeles	2131 BALSAM AVE	90025	4317009020	0.000	0.000	0.085	0.000	Shortfall of Sites	0.155	Low Residential	R1-1-O	0	0	0	12.896	0.085		Residential - Single Family Residence, 1	129B157 681		West Los Angeles	No	MI	ADU
Los Angeles	9430 KIRKSIDE RD	90035	4306025003	0.000	0.000	0.085	0.000	Shortfall of Sites	0.162	Low Residential	R1V2	0	0	0	12.345	0.085		Residential - Single Family Residence, 1	129B165 681		West Los Angeles	No	MI	ADU
Los Angeles	9125 DAVID AVE	90034	4302010001	0.000	0.000	0.085	0.000	Shortfall of Sites	0.176	Low Residential	R1V2-O	0	0	0	11.352	0.085		Residential - Single Family Residence - Pool, 1	126B169 681		West Los Angeles	No	MI	ADU
Los Angeles	9615 BEVERLYWOOD ST	90034	4309007011	0.000	0.000	0.085	0.000	Shortfall of Sites	0.311	Low Residential	R1V2-O	0	0	0	6.430	0.085		Residential - Single Family Residence - Pool, 1	126B165 681		West Los Angeles	No	MI	ADU
Los Angeles	10576 TROON AVE	90064	4318019007	0.000	0.000	0.085	0.000	Shortfall of Sites	0.151	Low Residential	R1V2-O	0	0	0	13.229	0.085		Residential - Single Family Residence, 1	126B161 681		West Los Angeles	No	MI	ADU
Los Angeles	11901 BROOKHAVEN AVE	90064	4257007029	0.000	0.000	0.085	0.000	Shortfall of Sites	0.174	Low Residential	R1V2	0	0	0	11.485	0.085		Residential - Single Family Residence, 1	120B153 681		Palms - Mar Vista - Del Rey	No	MI	ADU
Los Angeles	3280 INGLEWOOD BLVD	90066	4250005007	0.000	0.000	0.085	0.000	Shortfall of Sites	0.176	Low Residential	R1V2	0	0	0	11.378	0.085		Residential - Single Family Residence, 1	117B153 681		Palms - Mar Vista - Del Rey	No	MI	ADU
Los Angeles	7350 W 87TH ST	90045	4119024008	0.000	0.000	0.085	0.000	Shortfall of Sites	0.151	Low Residential	R1-1	0	0	0	13.203	0.085		Residential - Single Family Residence, 1	096B157 681		Westchester - Playa del Rey	No	MI	ADU
Los Angeles	17173 BRAXTON ST	91344	2608004020	0.000	0.000	0.085	0.000	Shortfall of Sites	0.175	Low I Residential	RS-1	0	0	0	11.413	0.085		Residential - Single Family Residence - Pool, 1	222B133 682		Granada Hills - Knollwood	No	MI	ADU
Los Angeles	17105 CEREDO PL	91344	2606005030	0.000	0.000	0.085	0.000	Shortfall of Sites	0.230	Low I Residential	RS-1	0	0	0	8.713	0.085		Residential - Single Family Residence, 1	219B133 682		Granada Hills - Knollwood	No	MI	ADU
Los Angeles	11446 GOTHIC AVE	91344	2681004012	0.000	0.000	0.085	0.000	Shortfall of Sites	0.185	Low I Residential	RS-1	0	0	0	10.810	0.085		Residential - Single Family Residence, 1	213B137 682		Granada Hills - Knollwood	No	MI	ADU
Los Angeles	19030 CELTIC ST	91326	2718012014	0.000	0.000	0.085	0.000	Shortfall of Sites	0.168	Low I Residential	RS-1	0	0	0	11.932	0.085		Residential - Single Family Residence, 1	210B121 682		Northridge	No	MI	ADU
Los Angeles	17954 TULSA PL	91344	2715023041	0.000	0.000	0.085	0.000	Shortfall of Sites	0.174	Low I Residential	RS-1	0	0	0	11.483	0.085		Residential - Single Family Residence - Pool, 1	210B125 682		Granada Hills - Knollwood	No	MI	ADU
Los Angeles	11000 TINKER AVE	91042	2552040006	0.000	0.000	0.085	0.000	Shortfall of Sites	0.178	Low Residential	R1-1	0	0	0	11.228	0.085		Residential - Single Family Residence, 1	210B193 682		Sunland - Tujunga - Lake View Terrace - Shadow Hills - East La Tuna Canyon	No	MI	ADU
Los Angeles	7538 OWENS ST	91042	2557012044	0.000	0.000	0.085	0.000	Shortfall of Sites	0.170	Low Residential	R1-1-RFA	0	0	0	11.772	0.085		Residential - Single Family Residence, 1	207B197 682		Sunland - Tujunga - Lake View Terrace - Shadow Hills - East La Tuna Canyon	No	MI	ADU
Los Angeles	10625 YARMOUTH AVE	91344	2733003025	0.000	0.000	0.085	0.000	Shortfall of Sites	0.170	Low II Residential	R1-1XL-RFA	0	0	0	11.734	0.085		Residential - Single Family Residence, 1	207B129 682		Granada Hills - Knollwood	No	MI	ADU
Los Angeles	17217 GERMAIN ST	91344	2695005018	0.000	0.000	0.085	0.000	Shortfall of Sites	0.436	Low II Residential	R1-1XL-RFA	0	0	0	4.587	0.085		Residential - Single Family Residence, 1	207B133 682		Granada Hills - Knollwood	No	MI	ADU
Los Angeles	10531 MONOGRAM AVE	91344	2679002030	0.000	0.000	0.085	0.000	Shortfall of Sites	0.157	Low I Residential	RS-1	0	0	0	12.740	0.085		Residential - Single Family Residence, 1	207B137 682		Granada Hills - Knollwood	No	MI	ADU
Los Angeles	18758 FAIRFIELD RD	91326	2728031036	0.000	0.000	0.085	0.000	Shortfall of Sites	0.253	Very Low II Residential	RE11-1	0	0	0	7.903	0.085		Residential - Single Family Residence - Pool, 1	207B121 682		Northridge	No	MI	ADU
Los Angeles	10517 DEMPSEY AVE	91344	2668012010	0.000	0.000	0.085	0.000	Shortfall of Sites	0.221	Low I Residential	RS-1	0	0	0	9.037	0.085		Residential - Single Family Residence - Pool, 1	207B141 682		Granada Hills - Knollwood	No	MI	ADU
Los Angeles	15100 SAN JOSE ST	91345	2649023010	0.000	0.000	0.085	0.000	Shortfall of Sites	0.186	Low Residential	R1-1-O	0	0	0	10.756	0.085		Residential - Single Family Residence, 1	207B145 682		Mission Hills - Panorama City - North Hills	No	MI	ADU
Los Angeles	10423 IRONDALE AVE	91311	2706013016	0.000	0.000	0.085	0.000	Shortfall of Sites	0.254	Very Low II Residential	RE11-1	0	0	0	7.865	0.085		Residential - Single Family Residence, 1	207B109 682		Chatsworth - Porter Ranch	No	MI	ADU
Los Angeles	10256 ODELL AVE	91040	2560028009	0.000	0.000	0.085	0.000	Shortfall of Sites	0.149	Low Residential	R1-1-RFA	0	0	0	13.395	0.085		Residential - Single Family Residence, 1	204B193 682		Sunland - Tujunga - Lake View Terrace - Shadow Hills - East La Tuna Canyon	No	MI	ADU
Los Angeles	10129 DENSMORE AVE	91343	2669011005	0.000	0.000	0.085	0.000	Shortfall of Sites	0.172	Low I Residential	RS-1	0	0	0	11.617	0.085		Residential - Single Family Residence, 1	204B141 682		Granada Hills - Knollwood	No	MI	ADU
Los Angeles	16432 ROMAR ST	91343	2678016007	0.000	0.000	0.085	0.000	Shortfall of Sites	0.205	Low I Residential	RS-1	0	0	0	9.743	0.085		Residential - Single Family Residence - Pool, 1	204B137 682		Granada Hills - Knollwood	No	MI	ADU
Los Angeles	10003 OSO AVE	91311	2741018006	0.000	0.000	0.085	0.000	Shortfall of Sites	0.173	Low I Residential	RS-1	0	0	0	11.577	0.085		Residential - Single Family Residence, 1	204B113 682		Chatsworth - Porter Ranch	No	MI	ADU
Los Angeles	17156 VINTAGE ST	91325	2694017007	0.000	0.000	0.085	0.000	Shortfall of Sites	0.295	Very Low II Residential	RE11-1	0	0	0	6.777	0.085		Residential - Single Family Residence - Pool, 1	204B133 682		Northridge	No	MI	ADU
Los Angeles	9510 SYLVIA AVE	91324	2762011009	0.000	0.000	0.085	0.000	Shortfall of Sites	0.394	Very Low I Residential	RA-1	0	0	0	5.082	0.085		Residential - Single Family Residence, 1	201B117 682		Northridge	No	MI	ADU
Los Angeles	9224 SOPHIA AVE	91343	2676018015	0.000	0.000	0.085	0.000	Shortfall of Sites	0.194	Low Residential	RS-1	0	0	0	10.298	0.085		Residential - Single Family Residence, 1	198B137 682		Mission Hills - Panorama City - North Hills	No	MI	ADU
Los Angeles	5460 NORWICH AVE	91411	2250013035	0.000	0.000	0.085	0.000	Shortfall of Sites	0.155	Low Residential	R1-1	0	0	0	12.870	0.085		Residential - Single Family Residence, 1	174B145 682		Van Nuys - North Sherman Oaks	No	MI	ADU
Los Angeles	5124 BABCOCK AVE	91607	2357006013	0.000	0.000	0.085	0.000	Shortfall of Sites	0.228	Low Residential	R1-1	0	0	0	8.762	0.085		Residential - Single Family Residence - Pool, 1	171B161 682		North Hollywood - Valley Village	No	MI	ADU
Los Angeles	11615 HESBY ST	91601	2354001007	0.000	0.000	0.085	0.000	Shortfall of Sites	0.227	Low Residential	R1-1	0	0	0	8.811	0.085		Residential - Single Family Residence, 1	171B169 682		North Hollywood - Valley Village	No	MI	ADU
Los Angeles	4715 SAINT CLAIR AVE	91607	2356035010	0.000	0.000	0.085	0.000	Shortfall of Sites	0.284	Low Residential	R1-1-RIO	0	0	0	7.047	0.085		Residential - Single Family Residence - Pool, 1	168B165 682		North Hollywood - Valley Village	No	MI	ADU

Jurisdiction Name	Site Address/Intersection	5 Digit ZIP Code	Assessor Parcel Number	Very Low-Income	Low-Income	Moderate-Income	Above Moderate-Income	Type of Shortfall	Parcel Size (Acres)	Current General Plan Designation	Current Zoning	Proposed General Plan (GP) Designation	Proposed Zoning	Minimum Density Allowed	Maximum Density Allowed	Total Capacity	Vacant/ Nonvacant	Description of Existing Uses	PIN	Base Density Per Acre	Community Plan Area	Rent Stabalization Ordinance	Income Category	Applicable Rezoning Program (Program informing values in Column Q listed first)
Los Angeles	4627 ATOLL AVE	91423	2360025035	0.000	0.000	0.085	0.000	Shortfall of Sites	0.155	Low Residential	R1-1-RIO	0	0	0	12.907	0.085		Residential - Single Family Residence - Pool, 1	168B157 682		Sherman Oaks - Studio City - Toluca Lake - Cahuenga Pass	No	MI	ADU
Los Angeles	4544 TYRONE AVE	91423	2265017007	0.000	0.000	0.085	0.000	Shortfall of Sites	0.155	Low Residential	R1-1-RIO	0	0	0	12.904	0.085		Residential - Single Family Residence, 1	168B153 682		Sherman Oaks - Studio City - Toluca Lake - Cahuenga Pass	No	MI	ADU
Los Angeles	4254 WILKINSON AVE	91604	2367008075	0.000	0.000	0.085	0.000	Shortfall of Sites	0.206	Low Residential	R1-1-RIO	0	0	0	9.721	0.085		Residential - Single Family Residence, 1	165B165 682		Sherman Oaks - Studio City - Toluca Lake - Cahuenga Pass	No	MI	ADU
Los Angeles	12944 WOODBRIDGE ST	91604	2375019021	0.000	0.000	0.085	0.000	Shortfall of Sites	0.189	Low Residential	R1-1-RIO	0	0	0	10.575	0.085		Residential - Single Family Residence, 1	165B161 682		Sherman Oaks - Studio City - Toluca Lake - Cahuenga Pass	No	MI	ADU
Los Angeles	4229 COSTELLO AVE	91423	2266015028	0.000	0.000	0.085	0.000	Shortfall of Sites	0.161	Low Residential	R1-1	0	0	0	12.455	0.085		Residential - Single Family Residence, 1	165B153 682		Sherman Oaks - Studio City - Toluca Lake - Cahuenga Pass	No	MI	ADU
Los Angeles	4249 IRVINE AVE	91604	2365024022	0.000	0.000	0.085	0.000	Shortfall of Sites	0.152	Low Residential	R1-1-RIO	0	0	0	13.194	0.085		Residential - Single Family Residence, 1	165B169 682		Sherman Oaks - Studio City - Toluca Lake - Cahuenga Pass	No	MI	ADU
Los Angeles	3357 MADERA AVE	90039	5437005028	0.000	0.000	0.085	0.000	Shortfall of Sites	0.155	Low Residential	R1-1-RIO	0	0	0	12.896	0.085		Residential - Single Family Residence, 1	153B209 682		Northeast Los Angeles	No	MI	ADU
Los Angeles	626 N LA JOLLA AVE	90048	5528011012	0.000	0.000	0.085	0.000	Shortfall of Sites	0.150	Low II Residential	R1V3	0	0	0	13.301	0.085		Residential - Single Family Residence - Pool, 1	141B173 682		Hollywood	No	MI	ADU
Los Angeles	131 N CITRUS AVE	90036	5513006023	0.000	0.000	0.085	0.000	Shortfall of Sites	0.155	Low II Residential	R1V3-RG	0	0	0	12.904	0.085		Residential - Single Family Residence, 1	138B181 682		Wilshire	No	MI	ADU
Los Angeles	11369 BERWICK ST	90049	4365016011	0.000	0.000	0.085	0.000	Shortfall of Sites	0.166	Low Residential	R1-1-O	0	0	0	12.077	0.085		Residential - Single Family Residence, 1	135B145 682		Brentwood - Pacific Palisades	No	MI	ADU
Los Angeles	12060 ROSE MARIE LN	90049	4404021021	0.000	0.000	0.085	0.000	Shortfall of Sites	0.166	Low Residential	RS-1	0	0	0	12.074	0.085		Residential - Single Family Residence - Pool, 1	132B141 682		Brentwood - Pacific Palisades	No	MI	ADU
Los Angeles	10515 LOUISIANA AVE	90025	4317010020	0.000	0.000	0.085	0.000	Shortfall of Sites	0.160	Low Residential	R1-1-O	0	0	0	12.461	0.085		Residential - Single Family Residence, 1	129B157 682		West Los Angeles	No	MI	ADU
Los Angeles	1806 ROXBURY DR	90035	4307013029	0.000	0.000	0.085	0.000	Shortfall of Sites	0.231	Low Residential	R1V2-O	0	0	0	8.660	0.085		Residential - Single Family Residence, 1	129B165 682		West Los Angeles	No	MI	ADU
Los Angeles	9609 BEVERLYWOOD ST	90034	4309007012	0.000	0.000	0.085	0.000	Shortfall of Sites	0.360	Low Residential	R1V2-O	0	0	0	5.551	0.085		Residential - Single Family Residence, 1	126B165 682		West Los Angeles	No	MI	ADU
Los Angeles	7356 W 87TH ST	90045	4119024009	0.000	0.000	0.085	0.000	Shortfall of Sites	0.151	Low Residential	R1-1	0	0	0	13.202	0.085		Residential - Single Family Residence, 1	096B157 682		Westchester - Playa del Rey	No	MI	ADU
Los Angeles	12215 EL ORO WAY	91344	2606005031	0.000	0.000	0.085	0.000	Shortfall of Sites	0.231	Low I Residential	RS-1	0	0	0	8.656	0.085		Residential - Single Family Residence - Pool, 1	219B133 683		Granada Hills - Knollwood	No	MI	ADU
Los Angeles	17320 RINALDI ST	91344	2711001010	0.000	0.000	0.085	0.000	Shortfall of Sites	0.308	Very Low I Residential	RA-1	0	0	0	6.496	0.085		Residential - Single Family Residence - Pool, 1	213B133 683		Granada Hills - Knollwood	No	MI	ADU
Los Angeles	11445 SOPHIA AVE	91344	2681004003	0.000	0.000	0.085	0.000	Shortfall of Sites	0.185	Low I Residential	RS-1	0	0	0	10.810	0.085		Residential - Single Family Residence, 1	213B137 683		Granada Hills - Knollwood	No	MI	ADU
Los Angeles	19210 NASHVILLE ST	91326	2718019002	0.000	0.000	0.085	0.000	Shortfall of Sites	0.177	Low I Residential	RS-1	0	0	0	11.329	0.085		Residential - Single Family Residence, 1	210B121 683		Northridge	No	MI	ADU
Los Angeles	11012 TINKER AVE	91042	2552040009	0.000	0.000	0.085	0.000	Shortfall of Sites	0.157	Low Residential	R1-1	0	0	0	12.775	0.085		Residential - Single Family Residence - Pool, 1	210B193 683		Sunland - Tujunga - Lake View Terrace - Shadow Hills - East La Tuna Canyon	No	MI	ADU
Los Angeles	10530 MONOGRAM AVE	91344	2679003006	0.000	0.000	0.085	0.000	Shortfall of Sites	0.172	Low I Residential	RS-1	0	0	0	11.615	0.085		Residential - Single Family Residence, 1	207B137 683		Granada Hills - Knollwood	No	MI	ADU
Los Angeles	18752 FAIRFIELD RD	91326	2728031037	0.000	0.000	0.085	0.000	Shortfall of Sites	0.253	Very Low II Residential	RE11-1	0	0	0	7.903	0.085		Residential - Single Family Residence - Therapy Pool (Spa), 1	207B121 683		Northridge	No	MI	ADU
Los Angeles	10515 WOODLEY AVE	91344	2679008018	0.000	0.000	0.085	0.000	Shortfall of Sites	0.171	Low I Residential	RS-1	0	0	0	11.710	0.085		Residential - Single Family Residence, 1	207B141 683		Granada Hills - Knollwood	No	MI	ADU
Los Angeles	15060 SAN JOSE ST	91345	2649023011	0.000	0.000	0.085	0.000	Shortfall of Sites	0.186	Low Residential	R1-1-O	0	0	0	10.756	0.085		Residential - Single Family Residence - Pool, 1	207B145 683		Mission Hills - Panorama City - North Hills	No	MI	ADU
Los Angeles	10422 IRONDALE AVE	91311	2706013029	0.000	0.000	0.085	0.000	Shortfall of Sites	0.254	Very Low II Residential	RE11-1	0	0	0	7.866	0.085		Residential - Single Family Residence - Pool, 1	207B109 683		Chatsworth - Porter Ranch	No	MI	ADU
Los Angeles	10128 DEMPSEY AVE	91343	2669013020	0.000	0.000	0.085	0.000	Shortfall of Sites	0.230	Low I Residential	RS-1	0	0	0	8.692	0.085		Residential - Single Family Residence, 1	204B141 683		Granada Hills - Knollwood	No	MI	ADU
Los Angeles	10114 HAYVENHURST AVE	91343	2678024005	0.000	0.000	0.085	0.000	Shortfall of Sites	0.185	Low I Residential	RS-1	0	0	0	10.821	0.085		Residential - Single Family Residence, 1	204B137 683		Granada Hills - Knollwood	No	MI	ADU
Los Angeles	9952 BABBITT AVE	91325	2694014009	0.000	0.000	0.085	0.000	Shortfall of Sites	0.253	Very Low II Residential	RE11-1	0	0	0	7.919	0.085		Residential - Single Family Residence - Pool, 1	204B133 683		Northridge	No	MI	ADU
Los Angeles	9954 VALLEY CIRCLE BLVD	91311	2745010010	0.000	0.000	0.085	0.000	Shortfall of Sites	0.266	Very Low I Residential	RA-1	0	0	0	7.514	0.085		Residential - Single Family Residence, 1	204B101 683		Chatsworth - Porter Ranch	No	MI	ADU
Los Angeles	20042 SUPERIOR ST	91311	2761026030	0.000	0.000	0.085	0.000	Shortfall of Sites	0.172	Low I Residential	RS-1	0	0	0	11.638	0.085		Residential - Single Family Residence - Pool, 1	201B113 683		Chatsworth - Porter Ranch	No	MI	ADU
Los Angeles	9649 GOTHIC AVE	91343	2677011020	0.000	0.000	0.085	0.000	Shortfall of Sites	0.172	Low Residential	RS-1	0	0	0	11.617	0.085		Residential - Single Family Residence, 1	201B137 683		Mission Hills - Panorama City - North Hills	No	MI	ADU
Los Angeles	9515 BECKFORD AVE	91324	2762011013	0.000	0.000	0.085	0.000	Shortfall of Sites	0.393	Very Low I Residential	RA-1	0	0	0	5.085	0.085		Residential - Single Family Residence - Pool, 1	201B117 683		Northridge	No	MI	ADU
Los Angeles	9223 VALJEAN AVE	91343	2676018024	0.000	0.000	0.085	0.000	Shortfall of Sites	0.195	Low Residential	RS-1	0	0	0	10.267	0.085		Residential - Single Family Residence - Pool, 1	198B137 683		Mission Hills - Panorama City - North Hills	No	MI	ADU
Los Angeles	5461 LEMONA AVE	91411	2250013027	0.000	0.000	0.085	0.000	Shortfall of Sites	0.160	Low Residential	R1-1	0	0	0	12.524	0.085		Residential - Single Family Residence - Pool, 1	174B145 683		Van Nuys - North Sherman Oaks	No	MI	ADU
Los Angeles	13129 HARTSOOK ST	91423	2358001015	0.000	0.000	0.085	0.000	Shortfall of Sites	0.158	Low Residential	R1-1	0	0	0	12.652	0.085		Residential - Single Family Residence, 1	171B157 683		Van Nuys - North Sherman Oaks	No	MI	ADU
Los Angeles	11621 HESBY ST	91601	2354001006	0.000	0.000	0.085	0.000	Shortfall of Sites	0.227	Low Residential	R1-1	0	0	0	8.812	0.085		Residential - Single Family Residence, 1	171B169 683		North Hollywood - Valley Village	No	MI	ADU
Los Angeles	4702 NOBLE AVE	91403	2264012001	0.000	0.000	0.085	0.000	Shortfall of Sites	0.155	Low Residential	R1-1	0	0	0	12.888	0.085		Residential - Single Family Residence, 1	168B145 683		Sherman Oaks - Studio City - Toluca Lake - Cahuenga Pass	No	MI	ADU
Los Angeles	4645 ETHEL AVE	91423	2360024008	0.000	0.000	0.085	0.000	Shortfall of Sites	0.192	Low Residential	R1-1-RIO	0	0	0	10.407	0.085		Residential - Single Family Residence, 1	168B161 683		Sherman Oaks - Studio City - Toluca Lake - Cahuenga Pass	No	MI	ADU
Los Angeles	12932 WOODBRIDGE ST	91604	2375019020	0.000	0.000	0.085	0.000	Shortfall of Sites	0.397	Low Residential	R1-1-RIO	0	0	0	5.035	0.085		Residential - Single Family Residence - Pool, 1	165B161 683		Sherman Oaks - Studio City - Toluca Lake - Cahuenga Pass	No	MI	ADU
Los Angeles	1939 N BERENDO ST	90027	5589025008	0.000	0.000	0.085	0.000	Shortfall of Sites	0.149	Low II Residential	R1-1	0	0	0	13.396	0.085		Residential - Single Family Residence, 1	150B197 683		Hollywood	No	MI	ADU
Los Angeles	338 OCEANO DR	90049	4404031009	0.000	0.000	0.085	0.000	Shortfall of Sites	0.196	Low Residential	RS-1	0	0	0	10.210	0.085		Residential - Single Family Residence - Therapy Pool (Spa), 1	132B141 683		Brentwood - Pacific Palisades	No	MI	ADU
Los Angeles	2210 LINNINGTON AVE	90064	4315008003	0.000	0.000	0.085	0.000	Shortfall of Sites	0.167	Low Residential	R1-1-O	0	0	0	11.950	0.085		Residential - Single Family Residence, 1	129B157 683		West Los Angeles	No	MI	ADU
Los Angeles	2433 S BEVERLY DR	90034	4309007016	0.000	0.000	0.085	0.000	Shortfall of Sites	0.169	Low Residential	R1V2-O	0	0	0	11.867	0.085		Residential - Single Family Residence - Pool, 1	126B165 683		West Los Angeles	No	MI	ADU
Los Angeles	12562 WOODGREEN ST	90066	4246007001	0.000	0.000	0.085	0.000	Shortfall of Sites	0.154	Low Residential	R1V2	0	0	0	12.995	0.085		Residential - Single Family Residence, 1	114B153 683		Palms - Mar Vista - Del Rey	No	MI	ADU
Los Angeles	7362 W 87TH ST	90045	4119024010	0.000	0.000	0.085	0.000	Shortfall of Sites	0.152	Low Residential	R1-1	0	0	0	13.200	0.085		Residential - Single Family Residence, 1	096B157 683		Westchester - Playa del Rey	No	MI	ADU
Los Angeles	17438 HORACE ST	91344	2712015019	0.000	0.000	0.085	0.000	Shortfall of Sites	0.327	Low I Residential	RE9-1XL-RFA	0	0	0	6.114	0.085		Residential - Single Family Residence, 1	210B129 684		Granada Hills - Knollwood	No	MI	ADU
Los Angeles	19101 NASHVILLE ST	91326	2718011021	0.000	0.000	0.085	0.000	Shortfall of Sites	0.176	Low I Residential	RS-1	0	0	0	11.389	0.085		Residential - Single Family Residence - Pool, 1	210B121 684		Northridge	No	MI	ADU
Los Angeles	10922 RATHBURN AVE	91326	2715005048	0.000	0.000	0.085	0.000	Shortfall of Sites	0.260	Very Low II Residential	RE11-1	0	0	0	7.701	0.085		Residential - Single Family Residence, 1	210B125 684		Northridge	No	MI	ADU
Los Angeles	10531 ODESSA AVE	91344	2679003021	0.000	0.000	0.085	0.000	Shortfall of Sites	0.172	Low I Residential	RS-1	0	0	0	11.616	0.085		Residential - Single Family Residence - Pool, 1	207B137 684		Granada Hills - Knollwood	No	MI	ADU
Los Angeles	18746 FAIRFIELD RD	91326	2728031038	0.000	0.000	0.085	0.000	Shortfall of Sites	0.253	Very Low II Residential	RE11-1	0	0	0	7.903	0.085		Residential - Single Family Residence - Pool, 1	207B121 684		Northridge	No	MI	ADU
Los Angeles	10514 COLLETT AVE	91344	2668007019	0.000	0.000	0.085	0.000	Shortfall of Sites	0.195	Low I Residential	RS-1	0	0	0	10.271	0.085		Residential - Single Family Residence, 1	207B141 684		Granada Hills - Knollwood	No	MI	ADU
Los Angeles	15054 SAN JOSE ST	91345	2649023012	0.000	0.000	0.085	0.000	Shortfall of Sites	0.186	Low Residential	R1-1-O	0	0	0	10.756	0.085		Residential - Single Family Residence - Pool, 1	207B145 684		Mission Hills - Panorama City - North Hills	No	MI	ADU
Los Angeles	10423 LURLINE AVE	91311	2706013038	0.000	0.000	0.085	0.000	Shortfall of Sites	0.254	Very Low II Residential	RE11-1	0	0	0	7.866	0.085		Residential - Single Family Residence, 1	207B109 684		Chatsworth - Porter Ranch	No	MI	ADU
Los Angeles	7944 APPERSON ST	91040	2559016010	0.000	0.000	0.085	0.000	Shortfall of Sites	0.363	Low Residential	R1-1-RFA	0	0	0	5.509	0.085		Residential - Single Family Residence - Pool, 1	204B193 684		Sunland - Tujunga - Lake View Terrace - Shadow Hills - East La Tuna Canyon	No	MI	ADU
Los Angeles	10129 HASKELL AVE	91343	2669013021	0.000	0.000	0.085	0.000	Shortfall of Sites	0.177	Low I Residential	RS-1	0	0	0	11.282	0.085		Residential - Single Family Residence - Pool, 1	204B141 684		Granada Hills - Knollwood	No	MI	ADU
Los Angeles	10115 MONOGRAM AVE	91343	2678024012	0.000	0.000	0.085	0.000	Shortfall of Sites	0.185	Low I Residential	RS-1	0	0	0	10.814	0.085		Residential - Single Family Residence - Pool, 1	204B137 684		Granada Hills - Knollwood	No	MI	ADU
Los Angeles	10001 KEOKUK AVE	91311	2741015005	0.000	0.000	0.085	0.000	Shortfall of Sites	0.174	Low I Residential	RS-1	0	0	0	11.503	0.085		Residential - Single Family Residence, 1	204B113 684		Chatsworth - Porter Ranch	No	MI	ADU
Los Angeles	9953 ALDEA AVE	91325	2694014015	0.000	0.000	0.085	0.000	Shortfall of Sites	0.253	Very Low II Residential	RE11-1	0	0	0	7.918	0.085		Residential - Single Family Residence - Pool, 1	204B133 684		Northridge	No	MI	ADU
Los Angeles	20034 SUPERIOR ST	91311	2761026031	0.000	0.000	0.085	0.000	Shortfall of Sites	0.173	Low I Residential	RS-1	0	0	0	11.567	0.085		Residential - Single Family Residence, 1	201B113 684		Chatsworth - Porter Ranch	No	MI	ADU
Los Angeles	9755 CABANAS AVE	91042	2571012062	0.000	0.000	0.085	0.000	Shortfall of Sites	0.174	Low Residential	R1-1-RFA	0	0	0	11.479	0.085		Residential - Single Family Residence, 1	201B205 684		Sunland - Tujunga - Lake View Terrace - Shadow Hills - East La Tuna Canyon	No	MI	ADU
Los Angeles	9226 SWINTON AVE	91343	2676014006	0.000	0.000	0.085	0.000	Shortfall of Sites	0.158	Low Residential	RS-1	0	0	0	12.627	0.085		Residential - Single Family Residence, 1	198B137 684		Mission Hills - Panorama City - North Hills	No	MI	ADU
Los Angeles	5460 LEMONA AVE	91411	2250014031	0.000	0.000	0.085	0.000	Shortfall of Sites	0.150	Low Residential	R1-1	0	0	0	13.358	0.085		Residential - Single Family Residence, 1	174B145 684		Van Nuys - North Sherman Oaks	No	MI	ADU
Los Angeles	5416 RHEA AVE	91356	2161009023	0.000	0.000	0.085	0.000	Shortfall of Sites	0.220	Low II Residential	R1-1	0	0	0	9.071	0.085		Residential - Single Family Residence, 1	174B121 684		Encino - Tarzana	No	MI	ADU
Los Angeles	5101 NESTLE AVE	91356	2181011011	0.000	0.000	0.085	0.000	Shortfall of Sites	0.153	Low I Residential	R1-1	0	0	0	13.060	0.085		Residential - Single Family Residence - Pool, 1	171B125 684		Encino - Tarzana	No	MI	ADU
Los Angeles	4703 NORWICH AVE	91403	2264012023	0.000	0.000	0.085	0.000	Shortfall of Sites	0.155	Low Residential	R1-1	0	0	0	12.907	0.085		Residential - Single Family Residence - Pool, 1	168B145 684		Sherman Oaks - Studio City - Toluca Lake - Cahuenga Pass	No	MI	ADU

Jurisdiction Name	Site Address/Intersection	5 Digit ZIP Code	Assessor Parcel Number	Very Low-Income	Low-Income	Moderate-Income	Above Moderate-Income	Type of Shortfall	Parcel Size (Acres)	Current General Plan Designation	Current Zoning	Proposed General Plan (GP) Designation	Proposed Zoning	Minimum Density Allowed	Maximum Density Allowed	Total Capacity	Vacant/ Nonvacant	Description of Existing Uses	PIN	Base Density Per Acre	Community Plan Area	Rent Stabalization Ordinance	Income Category	Applicable Rezoning Program (Program informing values in Column Q listed first)
Los Angeles	12543 HORTENSE ST	91604	2362026011	0.000	0.000	0.085	0.000	Shortfall of Sites	0.234	Low Residential	R1-1-RIO	0	0	0	8.544	0.085		Residential - Single Family Residence - Pool, 1	168B161 684		Sherman Oaks - Studio City - Toluca Lake - Cahuenga Pass	No	MI	ADU
Los Angeles	4627 MARY ELLEN AVE	91423	2360024023	0.000	0.000	0.085	0.000	Shortfall of Sites	0.155	Low Residential	R1-1-RIO	0	0	0	12.897	0.085		Residential - Single Family Residence - Pool, 1	168B157 684		Sherman Oaks - Studio City - Toluca Lake - Cahuenga Pass	No	MI	ADU
Los Angeles	4259 RHODES AVE	91604	2367008046	0.000	0.000	0.085	0.000	Shortfall of Sites	0.161	Low Residential	R1-1-RIO	0	0	0	12.446	0.085		Residential - Single Family Residence - Pool, 1	165B165 684		Sherman Oaks - Studio City - Toluca Lake - Cahuenga Pass	No	MI	ADU
Los Angeles	12928 WOODBRIDGE ST	91604	2375019019	0.000	0.000	0.085	0.000	Shortfall of Sites	0.208	Low Residential	R1-1-RIO	0	0	0	9.611	0.085		Residential - Single Family Residence - Pool, 1	165B161 684		Sherman Oaks - Studio City - Toluca Lake - Cahuenga Pass	No	MI	ADU
Los Angeles	1938 N CATALINA ST	90027	5589025023	0.000	0.000	0.085	0.000	Shortfall of Sites	0.149	Low II Residential	R1-1	0	0	0	13.396	0.085		Residential - Single Family Residence, 1	150B197 684		Hollywood	No	MI	ADU
Los Angeles	321 S BENTLEY AVE	90049	4366020024	0.000	0.000	0.085	0.000	Shortfall of Sites	0.185	Low Residential	R1-1	0	0	0	10.806	0.085		Residential - Single Family Residence, 1	138B145 684		Westwood	No	MI	ADU
Los Angeles	139 S CARMELINA AVE	90049	4405036010	0.000	0.000	0.085	0.000	Shortfall of Sites	0.218	Low Residential	R1-1	0	0	0	9.190	0.085		Residential - Single Family Residence - Pool, 1	132B141 684		Brentwood - Pacific Palisades	No	MI	ADU
Los Angeles	9436 KIRKSIDE RD	90035	4306025002	0.000	0.000	0.085	0.000	Shortfall of Sites	0.165	Low Residential	R1V2	0	0	0	12.101	0.085		Residential - Single Family Residence - Pool, 1	129B165 684		West Los Angeles	No	MI	ADU
Los Angeles	10570 TROON AVE	90064	4318019006	0.000	0.000	0.085	0.000	Shortfall of Sites	0.163	Low Residential	R1V2-O	0	0	0	12.239	0.085		Residential - Single Family Residence, 1	126B161 684		West Los Angeles	No	MI	ADU
Los Angeles	3158 CORINTH AVE	90066	4250025010	0.000	0.000	0.085	0.000	Shortfall of Sites	0.175	Low Residential	R1V2	0	0	0	11.425	0.085		Residential - Single Family Residence, 1	120B157 684		Palms - Mar Vista - Del Rey	No	MI	ADU
Los Angeles	8631 YORKTOWN AVE	90045	4123012025	0.000	0.000	0.085	0.000	Shortfall of Sites	0.155	Low Residential	R1-1	0	0	0	12.905	0.085		Residential - Single Family Residence, 1	096B169 684		Westchester - Playa del Rey	No	MI	ADU
Los Angeles	7368 W 87TH ST	90045	4119024011	0.000	0.000	0.085	0.000	Shortfall of Sites	0.154	Low Residential	R1-1	0	0	0	13.016	0.085		Residential - Single Family Residence, 1	096B157 684		Westchester - Playa del Rey	No	MI	ADU
Los Angeles	17111 CEREDO PL	91344	2606005029	0.000	0.000	0.085	0.000	Shortfall of Sites	0.231	Low I Residential	RS-1	0	0	0	8.641	0.085		Residential - Single Family Residence, 1	219B133 685		Granada Hills - Knollwood	No	MI	ADU
Los Angeles	17280 RINALDI ST	91344	2697001007	0.000	0.000	0.085	0.000	Shortfall of Sites	0.177	Low I Residential	RS-1	0	0	0	11.290	0.085		Residential - Single Family Residence - Pool, 1	213B133 685		Granada Hills - Knollwood	No	MI	ADU
Los Angeles	11452 SWINTON AVE	91344	2681008016	0.000	0.000	0.085	0.000	Shortfall of Sites	0.209	Low I Residential	RS-1	0	0	0	9.568	0.085		Residential - Single Family Residence, 1	213B137 685		Granada Hills - Knollwood	No	MI	ADU
Los Angeles	17430 HORACE ST	91344	2712015018	0.000	0.000	0.085	0.000	Shortfall of Sites	0.384	Low I Residential	RE9-1XL-RFA	0	0	0	5.211	0.085		Residential - Single Family Residence, 1	210B129 685		Granada Hills - Knollwood	No	MI	ADU
Los Angeles	19024 CELTIC ST	91326	2718012015	0.000	0.000	0.085	0.000	Shortfall of Sites	0.176	Low I Residential	RS-1	0	0	0	11.389	0.085		Residential - Single Family Residence, 1	210B121 685		Northridge	No	MI	ADU
Los Angeles	10923 ETIWANDA AVE	91326	2715005049	0.000	0.000	0.085	0.000	Shortfall of Sites	0.260	Very Low II Residential	RE11-1	0	0	0	7.705	0.085		Residential - Single Family Residence - Pool, 1	210B125 685		Northridge	No	MI	ADU
Los Angeles	10532 GERALD AVE	91344	2684015015	0.000	0.000	0.085	0.000	Shortfall of Sites	0.172	Low I Residential	RS-1	0	0	0	11.617	0.085		Residential - Single Family Residence, 1	207B137 685		Granada Hills - Knollwood	No	MI	ADU
Los Angeles	18740 FAIRFIELD RD	91326	2728031039	0.000	0.000	0.085	0.000	Shortfall of Sites	0.253	Very Low II Residential	RE11-1	0	0	0	7.903	0.085		Residential - Single Family Residence - Pool, 1	207B121 685		Northridge	No	MI	ADU
Los Angeles	10515 GAVIOTA AVE	91344	2668007024	0.000	0.000	0.085	0.000	Shortfall of Sites	0.195	Low I Residential	RS-1	0	0	0	10.268	0.085		Residential - Single Family Residence, 1	207B141 685		Granada Hills - Knollwood	No	MI	ADU
Los Angeles	10449 ETON AVE	91311	2706021004	0.000	0.000	0.085	0.000	Shortfall of Sites	0.172	Low I Residential	RS-1	0	0	0	11.615	0.085		Residential - Single Family Residence, 1	207B105 685		Chatsworth - Porter Ranch	No	MI	ADU
Los Angeles	15048 SAN JOSE ST	91345	2649023013	0.000	0.000	0.085	0.000	Shortfall of Sites	0.186	Low Residential	R1-1-O	0	0	0	10.756	0.085		Residential - Single Family Residence, 1	207B145 685		Mission Hills - Panorama City - North Hills	No	MI	ADU
Los Angeles	10126 WOODLEY AVE	91343	2669007005	0.000	0.000	0.085	0.000	Shortfall of Sites	0.182	Low I Residential	RS-1	0	0	0	10.986	0.085		Residential - Single Family Residence, 1	204B141 685		Granada Hills - Knollwood	No	MI	ADU
Los Angeles	16422 ROMAR ST	91343	2678016008	0.000	0.000	0.085	0.000	Shortfall of Sites	0.175	Low I Residential	RS-1	0	0	0	11.425	0.085		Residential - Single Family Residence - Pool, 1	204B137 685		Granada Hills - Knollwood	No	MI	ADU
Los Angeles	10001 LARAMIE AVE	91311	2741014005	0.000	0.000	0.085	0.000	Shortfall of Sites	0.174	Low I Residential	RS-1	0	0	0	11.502	0.085		Residential - Single Family Residence, 1	204B113 685		Chatsworth - Porter Ranch	No	MI	ADU
Los Angeles	9950 ALDEA AVE	91325	2694007006	0.000	0.000	0.085	0.000	Shortfall of Sites	0.253	Very Low II Residential	RE11-1	0	0	0	7.900	0.085		Residential - Single Family Residence, 1	204B133 685		Northridge	No	MI	ADU
Los Angeles	20028 SUPERIOR ST	91311	2761026032	0.000	0.000	0.085	0.000	Shortfall of Sites	0.173	Low I Residential	RS-1	0	0	0	11.570	0.085		Residential - Single Family Residence - Pool, 1	201B113 685		Chatsworth - Porter Ranch	No	MI	ADU
Los Angeles	5457 NORWICH AVE	91411	2250012007	0.000	0.000	0.085	0.000	Shortfall of Sites	0.161	Low Residential	R1-1	0	0	0	12.457	0.085		Residential - Single Family Residence - Pool, 1	174B145 685		Van Nuys - North Sherman Oaks	No	MI	ADU
Los Angeles	5129 GOODLAND AVE	91607	2357012013	0.000	0.000	0.085	0.000	Shortfall of Sites	0.224	Low Residential	R1-1	0	0	0	8.914	0.085		Residential - Single Family Residence, 1	171B161 685		North Hollywood - Valley Village	No	MI	ADU
Los Angeles	11633 HESBY ST	91601	2354001004	0.000	0.000	0.085	0.000	Shortfall of Sites	0.227	Low Residential	R1-1	0	0	0	8.814	0.085		Residential - Single Family Residence - Pool, 1	171B169 685		North Hollywood - Valley Village	No	MI	ADU
Los Angeles	4704 NORWICH AVE	91403	2264014001	0.000	0.000	0.085	0.000	Shortfall of Sites	0.155	Low Residential	R1-1	0	0	0	12.907	0.085		Residential - Single Family Residence, 1	168B145 685		Sherman Oaks - Studio City - Toluca Lake - Cahuenga Pass	No	MI	ADU
Los Angeles	12527 HORTENSE ST	91604	2362026010	0.000	0.000	0.085	0.000	Shortfall of Sites	0.235	Low Residential	R1-1-RIO	0	0	0	8.504	0.085		Residential - Single Family Residence - Pool, 1	168B161 685		Sherman Oaks - Studio City - Toluca Lake - Cahuenga Pass	No	MI	ADU
Los Angeles	4542 KATHERINE AVE	91423	2265017041	0.000	0.000	0.085	0.000	Shortfall of Sites	0.155	Low Residential	R1-1-RIO	0	0	0	12.897	0.085		Residential - Single Family Residence - Pool, 1	168B153 685		Sherman Oaks - Studio City - Toluca Lake - Cahuenga Pass	No	MI	ADU
Los Angeles	4258 RHODES AVE	91604	2367007001	0.000	0.000	0.085	0.000	Shortfall of Sites	0.161	Low Residential	R1-1-RIO	0	0	0	12.446	0.085		Residential - Single Family Residence, 1	165B165 685		Sherman Oaks - Studio City - Toluca Lake - Cahuenga Pass	No	MI	ADU
Los Angeles	4239 MAMMOTH AVE	91423	2266019015	0.000	0.000	0.085	0.000	Shortfall of Sites	0.184	Low Residential	R1-1	0	0	0	10.888	0.085		Residential - Single Family Residence - Pool, 1	165B153 685		Sherman Oaks - Studio City - Toluca Lake - Cahuenga Pass	No	MI	ADU
Los Angeles	203 N WILTON PL	90004	5516013020	0.000	0.000	0.085	0.000	Shortfall of Sites	0.166	Low II Residential	R1-1	0	0	0	12.056	0.085		Residential - Single Family Residence, 1	138B189 685		Wilshire	No	MI	ADU
Los Angeles	313 DALKEITH AVE	90049	4366016026	0.000	0.000	0.085	0.000	Shortfall of Sites	0.222	Low Residential	R1-1	0	0	0	8.999	0.085		Residential - Single Family Residence, 1	138B145 685		Westwood	No	MI	ADU
Los Angeles	10529 HOLMAN AVE	90024	4326029008	0.000	0.000	0.085	0.000	Shortfall of Sites	0.165	Low Residential	R1-1-O	0	0	0	12.089	0.085		Residential - Single Family Residence - Pool, 1	132B157 685		Westwood	No	MI	ADU
Los Angeles	2007 MANNING AVE	90025	4321009067	0.000	0.000	0.085	0.000	Shortfall of Sites	0.155	Low Residential	R1-1-O	0	0	0	12.895	0.085		Residential - Single Family Residence, 1	129B157 685		West Los Angeles	No	MI	ADU
Los Angeles	9730 KIRKSIDE RD	90035	4307016012	0.000	0.000	0.085	0.000	Shortfall of Sites	0.152	Low Residential	R1V2-O	0	0	0	13.154	0.085		Residential - Single Family Residence, 1	129B165 685		West Los Angeles	No	MI	ADU
Los Angeles	2962 QUEENSBURY DR	90064	4316011007	0.000	0.000	0.085	0.000	Shortfall of Sites	0.201	Low Residential	R1V2	0	0	0	9.956	0.085		Residential - Single Family Residence - Pool, 1	126B161 685		West Los Angeles	No	MI	ADU
Los Angeles	3127 PURDUE AVE	90066	4250021020	0.000	0.000	0.085	0.000	Shortfall of Sites	0.174	Low Residential	R1V2	0	0	0	11.513	0.085		Residential - Single Family Residence, 1	120B157 685		Palms - Mar Vista - Del Rey	No	MI	ADU
Los Angeles	7850 AIRLANE AVE	90045	4106025027	0.000	0.000	0.085	0.000	Shortfall of Sites	0.150	Low Residential	R1-1	0	0	0	13.313	0.085		Residential - Single Family Residence - Pool, 1	099B169 685		Westchester - Playa del Rey	No	MI	ADU
Los Angeles	8638 YORKTOWN AVE	90045	4123013013	0.000	0.000	0.085	0.000	Shortfall of Sites	0.155	Low Residential	R1-1	0	0	0	12.911	0.085		Residential - Single Family Residence, 1	096B169 685		Westchester - Playa del Rey	No	MI	ADU
Los Angeles	7318 W 87TH ST	90045	4119024003	0.000	0.000	0.085	0.000	Shortfall of Sites	0.155	Low Residential	R1-1	0	0	0	12.875	0.085		Residential - Single Family Residence, 1	096B157 685		Westchester - Playa del Rey	No	MI	ADU
Los Angeles	16901 PINERIDGE DR	91344	2609022008	0.000	0.000	0.085	0.000	Shortfall of Sites	0.302	Very Low I Residential	RA-1	0	0	0	6.629	0.085		Residential - Single Family Residence - Pool, 1	219B133 686		Granada Hills - Knollwood	No	MI	ADU
Los Angeles	17274 RINALDI ST	91344	2697001008	0.000	0.000	0.085	0.000	Shortfall of Sites	0.171	Low I Residential	RS-1	0	0	0	11.702	0.085		Residential - Single Family Residence, 1	213B133 686		Granada Hills - Knollwood	No	MI	ADU
Los Angeles	11445 VALJEAN AVE	91344	2681005003	0.000	0.000	0.085	0.000	Shortfall of Sites	0.176	Low I Residential	RS-1	0	0	0	11.364	0.085		Residential - Single Family Residence, 1	213B137 686		Granada Hills - Knollwood	No	MI	ADU
Los Angeles	17422 HORACE ST	91344	2712015017	0.000	0.000	0.085	0.000	Shortfall of Sites	0.384	Low I Residential	RE9-1XL-RFA	0	0	0	5.211	0.085		Residential - Single Family Residence - Pool, 1	210B129 686		Granada Hills - Knollwood	No	MI	ADU
Los Angeles	18686 HORACE ST	91326	2717013045	0.000	0.000	0.085	0.000	Shortfall of Sites	0.282	Very Low II Residential	RE11-1	0	0	0	7.103	0.085		Residential - Single Family Residence, 1	210B121 686		Northridge	No	MI	ADU
Los Angeles	18048 TULSA ST	91344	2715036014	0.000	0.000	0.085	0.000	Shortfall of Sites	0.178	Low I Residential	RS-1	0	0	0	11.234	0.085		Residential - Single Family Residence - Pool, 1	210B125 686		Granada Hills - Knollwood	No	MI	ADU
Los Angeles	10531 GOTHIC AVE	91344	2679025013	0.000	0.000	0.085	0.000	Shortfall of Sites	0.172	Low I Residential	RS-1	0	0	0	11.601	0.085		Residential - Single Family Residence, 1	207B137 686		Granada Hills - Knollwood	No	MI	ADU
Los Angeles	18734 FAIRFIELD RD	91326	2728031040	0.000	0.000	0.085	0.000	Shortfall of Sites	0.284	Very Low II Residential	RE11-1	0	0	0	7.051	0.085		Residential - Single Family Residence - Pool, 1	207B121 686		Northridge	No	MI	ADU
Los Angeles	10514 GAVIOTA AVE	91344	2668008031	0.000	0.000	0.085	0.000	Shortfall of Sites	0.193	Low I Residential	RS-1	0	0	0	10.352	0.085		Residential - Single Family Residence, 1	207B141 686		Granada Hills - Knollwood	No	MI	ADU
Los Angeles	10450 ETON AVE	91311	2706021024	0.000	0.000	0.085	0.000	Shortfall of Sites	0.171	Low I Residential	RS-1	0	0	0	11.669	0.085		Residential - Single Family Residence, 1	207B105 686		Chatsworth - Porter Ranch	No	MI	ADU
Los Angeles	7934 APPERSON ST	91040	2559016009	0.000	0.000	0.085	0.000	Shortfall of Sites	0.156	Low Residential	R1-1-RFA	0	0	0	12.797	0.085		Residential - Single Family Residence, 1	204B193 686		Sunland - Tujunga - Lake View Terrace - Shadow Hills - East La Tuna Canyon	No	MI	ADU
Los Angeles	10126 COLLETT AVE	91343	2669008020	0.000	0.000	0.085	0.000	Shortfall of Sites	0.176	Low I Residential	RS-1	0	0	0	11.336	0.085		Residential - Single Family Residence, 1	204B141 686		Granada Hills - Knollwood	No	MI	ADU
Los Angeles	10112 GERALD AVE	91343	2685016034	0.000	0.000	0.085	0.000	Shortfall of Sites	0.175	Low I Residential	RS-1	0	0	0	11.431	0.085		Residential - Single Family Residence, 1	204B137 686		Granada Hills - Knollwood	No	MI	ADU
Los Angeles	10000 OSO AVE	91311	2741015022	0.000	0.000	0.085	0.000	Shortfall of Sites	0.174	Low I Residential	RS-1	0	0	0	11.505	0.085		Residential - Single Family Residence - Pool, 1	204B113 686		Chatsworth - Porter Ranch	No	MI	ADU
Los Angeles	9952 GENESTA AVE	91325	2694008011	0.000	0.000	0.085	0.000	Shortfall of Sites	0.265	Very Low II Residential	RE11-1	0	0	0	7.536	0.085		Residential - Single Family Residence, 1	204B133 686		Northridge	No	MI	ADU
Los Angeles	20020 SUPERIOR ST	91311	2761025001	0.000	0.000	0.085	0.000	Shortfall of Sites	0.173	Low I Residential	RS-1	0	0	0	11.574	0.085		Residential - Single Family Residence, 1	201B113 686		Chatsworth - Porter Ranch	No	MI	ADU
Los Angeles	9752 CABANAS AVE	91042	2571007067	0.000	0.000	0.085	0.000	Shortfall of Sites	0.181	Low Residential	R1-1-RFA	0	0	0	11.063	0.085		Residential - Single Family Residence, 1	201B205 686		Sunland - Tujunga - Lake View Terrace - Shadow Hills - East La Tuna Canyon	No	MI	ADU
Los Angeles	16500 KNAPP ST	91343	2676021028	0.000	0.000	0.085	0.000	Shortfall of Sites	0.184	Low Residential	RS-1	0	0	0	10.841	0.085		Residential - Single Family Residence, 1	198B137 686		Mission Hills - Panorama City - North Hills	No	MI	ADU
Los Angeles	11639 HESBY ST	91601	2354001003	0.000	0.000	0.085	0.000	Shortfall of Sites	0.319	Low Residential	R1-1	0	0	0	6.263	0.085		Residential - Single Family Residence, 1	171B169 686		North Hollywood - Valley Village	No	MI	ADU
Los Angeles	4705 LEMONA AVE	91403	2264014031	0.000	0.000	0.085	0.000	Shortfall of Sites	0.155	Low Residential	R1-1	0	0	0	12.903	0.085		Residential - Single Family Residence, 1	168B145 686		Sherman Oaks - Studio City - Toluca Lake - Cahuenga Pass	No	MI	ADU
Los Angeles	11019 KLING ST	91602	2353031025	0.000	0.000	0.085	0.000	Shortfall of Sites	0.189	Low Residential	R1-1	0	0	0	10.560	0.085		Residential - Single Family Residence, 1	168B173 686		North Hollywood - Valley Village	No	MI	ADU
Los Angeles	4543 CALHOUN AVE	91423	2265017040	0.000	0.000	0.085	0.000	Shortfall of Sites	0.155	Low Residential	R1-1-RIO	0	0	0	12.907	0.085		Residential - Single Family Residence, 1	168B153 686		Sherman Oaks - Studio City - Toluca Lake - Cahuenga Pass	No	MI	ADU
Los Angeles	4257 SHADYGLADE AVE	91604	2367007024	0.000	0.000	0.085	0.000	Shortfall of Sites	0.161	Low Residential	R1-1-RIO	0	0	0	12.444	0.085		Residential - Single Family Residence - Pool, 1	165B165 686		Sherman Oaks - Studio City - Toluca Lake - Cahuenga Pass	No	MI	ADU
Los Angeles	1023 KENISTON AVE	90019	5083004005	0.000	0.000	0.085	0.000	Shortfall of Sites	0.158	Low II Residential	R1-1-O	0	0	0	12.667	0.085		Residential - Single Family Residence, 1	132B185 686		Wilshire	No	MI	ADU

Jurisdiction Name	Site Address/Intersection	5 Digit ZIP Code	Assessor Parcel Number	Very Low-Income	Low-Income	Moderate-Income	Above Moderate-Income	Type of Shortfall	Parcel Size (Acres)	Current General Plan Designation	Current Zoning	Proposed General Plan (GP) Designation	Proposed Zoning	Minimum Density Allowed	Maximum Density Allowed	Total Capacity	Vacant/ Nonvacant	Description of Existing Uses	PIN	Base Density Per Acre	Community Plan Area	Rent Stabalization Ordinance	Income Category	Applicable Rezoning Program (Program informing values in Column Q listed first)
Los Angeles	2502 CASTLE HEIGHTS AVE	90034	4309007003	0.000	0.000	0.085	0.000	Shortfall of Sites	0.210	Low Residential	R1V2-O	0	0	0	9.528	0.085		Residential - Single Family Residence - Pool and Misc., 1	126B165 686		West Los Angeles	No	MI	ADU
Los Angeles	2818 DUMFRIES RD	90064	4318019025	0.000	0.000	0.085	0.000	Shortfall of Sites	0.263	Low Residential	R1V2-O	0	0	0	7.605	0.085		Residential - Single Family Residence - Pool, 1	126B161 686		West Los Angeles	No	MI	ADU
Los Angeles	3635 MOUNTAIN VIEW AVE	90066	4248027011	0.000	0.000	0.085	0.000	Shortfall of Sites	0.181	Low Residential	R1V2	0	0	0	11.047	0.085		Residential - Single Family Residence - Pool, 1	114B153 686		Palms - Mar Vista - Del Rey	No	MI	ADU
Los Angeles	7844 YORKTOWN PL	90045	4106029008	0.000	0.000	0.085	0.000	Shortfall of Sites	0.260	Low Residential	R1-1	0	0	0	7.687	0.085		Residential - Single Family Residence, 1	099B169 686		Westchester - Playa del Rey	No	MI	ADU
Los Angeles	8700 AIRLANE AVE	90045	4123012003	0.000	0.000	0.085	0.000	Shortfall of Sites	0.156	Low Residential	R1-1	0	0	0	12.846	0.085		Residential - Single Family Residence, 1	096B169 686		Westchester - Playa del Rey	No	MI	ADU
Los Angeles	7434 W 87TH PL	90045	4119002016	0.000	0.000	0.085	0.000	Shortfall of Sites	0.183	Low Residential	R1-1	0	0	0	10.925	0.085		Residential - Single Family Residence, 1	096B157 686		Westchester - Playa del Rey	No	MI	ADU
Los Angeles	17268 RINALDI ST	91344	2697001009	0.000	0.000	0.085	0.000	Shortfall of Sites	0.171	Low I Residential	RS-1	0	0	0	11.698	0.085		Residential - Single Family Residence - Pool, 1	213B133 687		Granada Hills - Knollwood	No	MI	ADU
Los Angeles	17412 HORACE ST	91344	2712015016	0.000	0.000	0.085	0.000	Shortfall of Sites	0.384	Low I Residential	RE9-1XL-RFA	0	0	0	5.211	0.085		Residential - Single Family Residence, 1	210B129 687		Granada Hills - Knollwood	No	MI	ADU
Los Angeles	19200 NASHVILLE ST	91326	2718019001	0.000	0.000	0.085	0.000	Shortfall of Sites	0.175	Low I Residential	RS-1	0	0	0	11.398	0.085		Residential - Single Family Residence - Pool, 1	210B121 687		Northridge	No	MI	ADU
Los Angeles	10921 CHIMINEAS AVE	91326	2715015025	0.000	0.000	0.085	0.000	Shortfall of Sites	0.255	Very Low II Residential	RE11-1	0	0	0	7.831	0.085		Residential - Single Family Residence - Pool, 1	210B125 687		Northridge	No	MI	ADU
Los Angeles	11008 TINKER AVE	91042	2552040008	0.000	0.000	0.085	0.000	Shortfall of Sites	0.158	Low Residential	R1-1	0	0	0	12.652	0.085		Residential - Single Family Residence, 1	210B193 687		Sunland - Tujunga - Lake View Terrace - Shadow Hills - East La Tuna Canyon	No	MI	ADU
Los Angeles	17167 GERMAIN ST	91344	2695006019	0.000	0.000	0.085	0.000	Shortfall of Sites	0.218	Low II Residential	R1-1XL-RFA	0	0	0	9.177	0.085		Residential - Single Family Residence, 1	207B133 687		Granada Hills - Knollwood	No	MI	ADU
Los Angeles	10532 SWINTON AVE	91344	2679008006	0.000	0.000	0.085	0.000	Shortfall of Sites	0.166	Low I Residential	RS-1	0	0	0	12.017	0.085		Residential - Single Family Residence, 1	207B137 687		Granada Hills - Knollwood	No	MI	ADU
Los Angeles	18560 GERMAIN ST	91326	2728024012	0.000	0.000	0.085	0.000	Shortfall of Sites	0.286	Very Low II Residential	RE11-1	0	0	0	6.995	0.085		Residential - Single Family Residence - Pool, 1	207B121 687		Northridge	No	MI	ADU
Los Angeles	15042 SAN JOSE ST	91345	2649023014	0.000	0.000	0.085	0.000	Shortfall of Sites	0.186	Low Residential	R1-1-O	0	0	0	10.756	0.085		Residential - Single Family Residence, 1	207B145 687		Mission Hills - Panorama City - North Hills	No	MI	ADU
Los Angeles	7922 APPERSON ST	91040	2559016006	0.000	0.000	0.085	0.000	Shortfall of Sites	0.156	Low Residential	R1-1-RFA	0	0	0	12.797	0.085		Residential - Single Family Residence - Other Improvements Only, 1	204B193 687		Sunland - Tujunga - Lake View Terrace - Shadow Hills - East La Tuna Canyon	No	MI	ADU
Los Angeles	10127 GAVIOTA AVE	91343	2669008011	0.000	0.000	0.085	0.000	Shortfall of Sites	0.176	Low I Residential	RS-1	0	0	0	11.334	0.085		Residential - Single Family Residence - Pool, 1	204B141 687		Granada Hills - Knollwood	No	MI	ADU
Los Angeles	10111 ODESSA AVE	91343	2678021002	0.000	0.000	0.085	0.000	Shortfall of Sites	0.172	Low I Residential	RS-1	0	0	0	11.615	0.085		Residential - Single Family Residence, 1	204B137 687		Granada Hills - Knollwood	No	MI	ADU
Los Angeles	10000 KEOKUK AVE	91311	2741014022	0.000	0.000	0.085	0.000	Shortfall of Sites	0.174	Low I Residential	RS-1	0	0	0	11.505	0.085		Residential - Single Family Residence - Pool, 1	204B113 687		Chatsworth - Porter Ranch	No	MI	ADU
Los Angeles	9947 WISH AVE	91325	2694007030	0.000	0.000	0.085	0.000	Shortfall of Sites	0.254	Very Low II Residential	RE11-1	0	0	0	7.885	0.085		Residential - Single Family Residence, 1	204B133 687		Northridge	No	MI	ADU
Los Angeles	20014 SUPERIOR ST	91311	2761025002	0.000	0.000	0.085	0.000	Shortfall of Sites	0.173	Low I Residential	RS-1	0	0	0	11.578	0.085		Residential - Single Family Residence, 1	201B113 687		Chatsworth - Porter Ranch	No	MI	ADU
Los Angeles	9763 CREEMORE DR	91042	2571015062	0.000	0.000	0.085	0.000	Shortfall of Sites	0.194	Low Residential	R1-1-RFA	0	0	0	10.324	0.085		Residential - Single Family Residence, 1	201B205 687		Sunland - Tujunga - Lake View Terrace - Shadow Hills - East La Tuna Canyon	No	MI	ADU
Los Angeles	16458 KNAPP ST	91343	2676021001	0.000	0.000	0.085	0.000	Shortfall of Sites	0.212	Low Residential	RS-1	0	0	0	9.422	0.085		Residential - Single Family Residence - Pool, 1	198B137 687		Mission Hills - Panorama City - North Hills	No	MI	ADU
Los Angeles	5627 MURIETTA AVE	91401	2246032009	0.000	0.000	0.085	0.000	Shortfall of Sites	0.201	Low Residential	R1-1	0	0	0	9.929	0.085		Residential - Single Family Residence, 1	174B153 687		Van Nuys - North Sherman Oaks	No	MI	ADU
Los Angeles	4704 SAINT CLAIR AVE	91607	2356036033	0.000	0.000	0.085	0.000	Shortfall of Sites	0.208	Low Residential	R1-1-RIO	0	0	0	9.608	0.085		Residential - Single Family Residence, 1	168B165 687		North Hollywood - Valley Village	No	MI	ADU
Los Angeles	4709 KRAFT AVE	91602	2354013065	0.000	0.000	0.085	0.000	Shortfall of Sites	0.155	Low Residential	R1-1	0	0	0	12.905	0.085		Residential - Single Family Residence - Pool, 1	168B169 687		North Hollywood - Valley Village	No	MI	ADU
Los Angeles	4702 LEMONA AVE	91403	2264019001	0.000	0.000	0.085	0.000	Shortfall of Sites	0.155	Low Residential	R1-1	0	0	0	12.907	0.085		Residential - Single Family Residence, 1	168B145 687		Sherman Oaks - Studio City - Toluca Lake - Cahuenga Pass	No	MI	ADU
Los Angeles	11023 KLING ST	91602	2353031024	0.000	0.000	0.085	0.000	Shortfall of Sites	0.189	Low Residential	R1-1	0	0	0	10.560	0.085		Residential - Single Family Residence, 1	168B173 687		North Hollywood - Valley Village	No	MI	ADU
Los Angeles	12619 HORTENSE ST	91604	2362024013	0.000	0.000	0.085	0.000	Shortfall of Sites	0.235	Low Residential	R1-1-RIO	0	0	0	8.508	0.085		Residential - Single Family Residence - Pool, 1	168B161 687		Sherman Oaks - Studio City - Toluca Lake - Cahuenga Pass	No	MI	ADU
Los Angeles	4542 CALHOUN AVE	91423	2265023007	0.000	0.000	0.085	0.000	Shortfall of Sites	0.155	Low Residential	R1-1-RIO	0	0	0	12.907	0.085		Residential - Single Family Residence, 1	168B153 687		Sherman Oaks - Studio City - Toluca Lake - Cahuenga Pass	No	MI	ADU
Los Angeles	4204 STANSBURY AVE	91423	2266013006	0.000	0.000	0.085	0.000	Shortfall of Sites	0.323	Very Low Residential	RE11-1	0	0	0	6.200	0.085		Residential - Single Family Residence - Pool, 1	165B153 687		Sherman Oaks - Studio City - Toluca Lake - Cahuenga Pass	No	MI	ADU
Los Angeles	637 N DETROIT ST	90036	5525015006	0.000	0.000	0.085	0.000	Shortfall of Sites	0.150	Low II Residential	R1V2	0	0	0	13.308	0.085		Residential - Single Family Residence, 1	141B181 687		Hollywood	No	MI	ADU
Los Angeles	143 S EDINBURGH AVE	90048	5511023010	0.000	0.000	0.085	0.000	Shortfall of Sites	0.150	Low II Residential	R1V3	0	0	0	13.325	0.085		Residential - Single Family Residence, 1	138B177 687		Wilshire	No	MI	ADU
Los Angeles	10502 HOLMAN AVE	90024	4326029016	0.000	0.000	0.085	0.000	Shortfall of Sites	0.164	Low Residential	R1-1-O	0	0	0	12.184	0.085		Residential - Single Family Residence, 1	132B157 687		Westwood	No	MI	ADU
Los Angeles	12062 ROSE MARIE LN	90049	4404021022	0.000	0.000	0.085	0.000	Shortfall of Sites	0.172	Low Residential	RS-1	0	0	0	11.601	0.085		Residential - Single Family Residence - Pool, 1	132B141 687		Brentwood - Pacific Palisades	No	MI	ADU
Los Angeles	9440 KIRKSIDE RD	90035	4306025041	0.000	0.000	0.085	0.000	Shortfall of Sites	0.193	Low Residential	R1V2	0	0	0	10.373	0.085		Residential - Single Family Residence - Pool, 1	129B165 687		West Los Angeles	No	MI	ADU
Los Angeles	9121 DAVID AVE	90034	4302010002	0.000	0.000	0.085	0.000	Shortfall of Sites	0.163	Low Residential	R1V2-O	0	0	0	12.306	0.085		Residential - Single Family Residence, 1	126B169 687		West Los Angeles	No	MI	ADU
Los Angeles	2506 BEVERWIL DR	90034	4309006025	0.000	0.000	0.085	0.000	Shortfall of Sites	0.152	Low Residential	R1V2-O	0	0	0	13.118	0.085		Residential - Single Family Residence, 1	126B165 687		West Los Angeles	No	MI	ADU
Los Angeles	2817 PATRICIA AVE	90064	4318019019	0.000	0.000	0.085	0.000	Shortfall of Sites	0.241	Low Residential	R1V2-O	0	0	0	8.308	0.085		Residential - Single Family Residence, 1	126B161 687		West Los Angeles	No	MI	ADU
Los Angeles	3138 PURDUE AVE	90066	4250022007	0.000	0.000	0.085	0.000	Shortfall of Sites	0.172	Low Residential	R1V2	0	0	0	11.613	0.085		Residential - Single Family Residence, 1	120B157 687		Palms - Mar Vista - Del Rey	No	MI	ADU
Los Angeles	17262 RINALDI ST	91344	2697001010	0.000	0.000	0.085	0.000	Shortfall of Sites	0.171	Low I Residential	RS-1	0	0	0	11.694	0.085		Residential - Single Family Residence - Pool, 1	213B133 688		Granada Hills - Knollwood	No	MI	ADU
Los Angeles	11443 SWINTON AVE	91344	2681006004	0.000	0.000	0.085	0.000	Shortfall of Sites	0.175	Low I Residential	RS-1	0	0	0	11.429	0.085		Residential - Single Family Residence - Pool, 1	213B137 688		Granada Hills - Knollwood	No	MI	ADU
Los Angeles	10952 PASO ROBLES AVE	91344	2696018014	0.000	0.000	0.085	0.000	Shortfall of Sites	0.152	Low II Residential	R1-1	0	0	0	13.171	0.085		Residential - Single Family Residence, 1	210B133 688		Granada Hills - Knollwood	No	MI	ADU
Los Angeles	17404 HORACE ST	91344	2712015015	0.000	0.000	0.085	0.000	Shortfall of Sites	0.165	Low I Residential	RE9-1XL-RFA	0	0	0	12.138	0.085		Residential - Single Family Residence, 1	210B129 688		Granada Hills - Knollwood	No	MI	ADU
Los Angeles	10912 YOLANDA AVE	91326	2717013022	0.000	0.000	0.085	0.000	Shortfall of Sites	0.253	Very Low II Residential	RE11-1	0	0	0	7.898	0.085		Residential - Single Family Residence, 1	210B121 688		Northridge	No	MI	ADU
Los Angeles	10920 NESTLE AVE	91326	2715016022	0.000	0.000	0.085	0.000	Shortfall of Sites	0.261	Very Low II Residential	RE11-1	0	0	0	7.668	0.085		Residential - Single Family Residence, 1	210B125 688		Northridge	No	MI	ADU
Los Angeles	17629 CLYMER ST	91344	2733010025	0.000	0.000	0.085	0.000	Shortfall of Sites	0.177	Low II Residential	R1-1XL-RFA	0	0	0	11.298	0.085		Residential - Single Family Residence - Pool, 1	207B129 688		Granada Hills - Knollwood	No	MI	ADU
Los Angeles	17163 GERMAIN ST	91344	2695006018	0.000	0.000	0.085	0.000	Shortfall of Sites	0.218	Low II Residential	R1-1XL-RFA	0	0	0	9.177	0.085		Residential - Single Family Residence, 1	207B133 688		Granada Hills - Knollwood	No	MI	ADU
Los Angeles	10700 SHERMAN GROVE AVE	91040	2555006017	0.000	0.000	0.085	0.000	Shortfall of Sites	0.160	Low Residential	R1-1-RFA	0	0	0	12.525	0.085		Residential - Single Family Residence, 1	207B189 688		Sunland - Tujunga - Lake View Terrace - Shadow Hills - East La Tuna Canyon	No	MI	ADU
Los Angeles	10530 RUBIO AVE	91344	2684016007	0.000	0.000	0.085	0.000	Shortfall of Sites	0.191	Low I Residential	RS-1	0	0	0	10.446	0.085		Residential - Single Family Residence, 1	207B137 688		Granada Hills - Knollwood	No	MI	ADU
Los Angeles	18550 GERMAIN ST	91326	2728024013	0.000	0.000	0.085	0.000	Shortfall of Sites	0.254	Very Low II Residential	RE11-1	0	0	0	7.871	0.085		Residential - Single Family Residence - Pool, 1	207B121 688		Northridge	No	MI	ADU
Los Angeles	10515 MONTGOMERY AVE	91344	2668008018	0.000	0.000	0.085	0.000	Shortfall of Sites	0.193	Low I Residential	RS-1	0	0	0	10.360	0.085		Residential - Single Family Residence, 1	207B141 688		Granada Hills - Knollwood	No	MI	ADU
Los Angeles	10449 MILWOOD AVE	91311	2706021029	0.000	0.000	0.085	0.000	Shortfall of Sites	0.181	Low I Residential	RS-1	0	0	0	11.069	0.085		Residential - Single Family Residence, 1	207B105 688		Chatsworth - Porter Ranch	No	MI	ADU
Los Angeles	15036 SAN JOSE ST	91345	2649023015	0.000	0.000	0.085	0.000	Shortfall of Sites	0.186	Low Residential	R1-1-O	0	0	0	10.756	0.085		Residential - Single Family Residence - Pool, 1	207B145 688		Mission Hills - Panorama City - North Hills	No	MI	ADU
Los Angeles	7918 APPERSON ST	91040	2559016005	0.000	0.000	0.085	0.000	Shortfall of Sites	0.156	Low Residential	R1-1-RFA	0	0	0	12.798	0.085		Residential - Single Family Residence, 1	204B193 688		Sunland - Tujunga - Lake View Terrace - Shadow Hills - East La Tuna Canyon	No	MI	ADU
Los Angeles	10126 GAVIOTA AVE	91343	2669009020	0.000	0.000	0.085	0.000	Shortfall of Sites	0.176	Low I Residential	RS-1	0	0	0	11.336	0.085		Residential - Single Family Residence, 1	204B141 688		Granada Hills - Knollwood	No	MI	ADU
Los Angeles	10112 SOPHIA AVE	91343	2678004013	0.000	0.000	0.085	0.000	Shortfall of Sites	0.178	Low I Residential	RS-1	0	0	0	11.208	0.085		Residential - Single Family Residence, 1	204B137 688		Granada Hills - Knollwood	No	MI	ADU
Los Angeles	17162 VINTAGE ST	91325	2694017006	0.000	0.000	0.085	0.000	Shortfall of Sites	0.270	Very Low II Residential	RE11-1	0	0	0	7.395	0.085		Residential - Single Family Residence, 1	204B133 688		Northridge	No	MI	ADU
Los Angeles	20006 SUPERIOR ST	91311	2761025003	0.000	0.000	0.085	0.000	Shortfall of Sites	0.173	Low I Residential	RS-1	0	0	0	11.581	0.085		Residential - Single Family Residence, 1	201B113 688		Chatsworth - Porter Ranch	No	MI	ADU
Los Angeles	9224 MONOGRAM AVE	91343	2676021021	0.000	0.000	0.085	0.000	Shortfall of Sites	0.199	Low Residential	RS-1	0	0	0	10.060	0.085		Residential - Single Family Residence - Pool, 1	198B137 688		Mission Hills - Panorama City - North Hills	No	MI	ADU
Los Angeles	5624 MURIETTA AVE	91401	2246031013	0.000	0.000	0.085	0.000	Shortfall of Sites	0.155	Low Residential	R1-1	0	0	0	12.868	0.085		Residential - Single Family Residence - Pool, 1	174B153 688		Van Nuys - North Sherman Oaks	No	MI	ADU
Los Angeles	5453 AURA AVE	91356	2163003056	0.000	0.000	0.085	0.000	Shortfall of Sites	0.355	Very Low I Residential	RA-1	0	0	0	5.629	0.085		Residential - Single Family Residence - Pool, 1	174B117 688		Encino - Tarzana	No	MI	ADU
Los Angeles	5447 ALCOVE AVE	91607	2346002002	0.000	0.000	0.085	0.000	Shortfall of Sites	0.159	Low Residential	R1-1	0	0	0	12.573	0.085		Residential - Single Family Residence, 1	174B161 688		North Hollywood - Valley Village	No	MI	ADU
Los Angeles	13137 HARTSOOK ST	91423	2358001016	0.000	0.000	0.085	0.000	Shortfall of Sites	0.214	Low Residential	R1-1	0	0	0	9.346	0.085		Residential - Single Family Residence - Pool, 1	171B157 688		Van Nuys - North Sherman Oaks	No	MI	ADU

Jurisdiction Name	Site Address/Intersection	5 Digit ZIP Code	Assessor Parcel Number	Very Low-Income	Low-Income	Moderate-Income	Above Moderate-Income	Type of Shortfall	Parcel Size (Acres)	Current General Plan Designation	Current Zoning	Proposed General Plan (GP) Designation	Proposed Zoning	Minimum Density Allowed	Maximum Density Allowed	Total Capacity	Vacant/ Nonvacant	Description of Existing Uses	PIN	Base Density Per Acre	Community Plan Area	Rent Stabalization Ordinance	Income Category	Applicable Rezoning Program (Program informing values in Column Q listed first)
Los Angeles	5129 BLUEBELL AVE	91607	2357001013	0.000	0.000	0.085	0.000	Shortfall of Sites	0.167	Low Residential	R1-1	0	0	0	11.976	0.085		Residential - Single Family Residence, 1	171B161 688		North Hollywood - Valley Village	No	MI	ADU
Los Angeles	4708 FARMDALE AVE	91602	2354013045	0.000	0.000	0.085	0.000	Shortfall of Sites	0.155	Low Residential	R1-1	0	0	0	12.907	0.085		Residential - Single Family Residence, 1	168B169 688		North Hollywood - Valley Village	No	MI	ADU
Los Angeles	11027 KLING ST	91602	2353031023	0.000	0.000	0.085	0.000	Shortfall of Sites	0.189	Low Residential	R1-1	0	0	0	10.560	0.085		Residential - Single Family Residence, 1	168B173 688		North Hollywood - Valley Village	No	MI	ADU
Los Angeles	12611 HORTENSE ST	91604	2362024034	0.000	0.000	0.085	0.000	Shortfall of Sites	0.201	Low Residential	R1-1-RIO	0	0	0	9.936	0.085		Residential - Single Family Residence - Pool, 1	168B161 688		Sherman Oaks - Studio City - Toluca Lake - Cahuenga Pass	No	MI	ADU
Los Angeles	4543 STANSBURY AVE	91423	2265023006	0.000	0.000	0.085	0.000	Shortfall of Sites	0.155	Low Residential	R1-1-RIO	0	0	0	12.907	0.085		Residential - Single Family Residence, 1	168B153 688		Sherman Oaks - Studio City - Toluca Lake - Cahuenga Pass	No	MI	ADU
Los Angeles	3342 GARDEN AVE	90039	5437005006	0.000	0.000	0.085	0.000	Shortfall of Sites	0.155	Low Residential	R1-1-RIO	0	0	0	12.893	0.085		Residential - Single Family Residence, 1	153B209 688		Northeast Los Angeles	No	MI	ADU
Los Angeles	653 N EDINBURGH AVE	90048	5527015008	0.000	0.000	0.085	0.000	Shortfall of Sites	0.150	Low II Residential	R1V3	0	0	0	13.301	0.085		Residential - Single Family Residence, 1	141B177 688		Hollywood	No	MI	ADU
Los Angeles	636 N MARTEL AVE	90036	5526020024	0.000	0.000	0.085	0.000	Shortfall of Sites	0.170	Low II Residential	R1V2	0	0	0	11.765	0.085		Residential - Single Family Residence - Pool, 1	141B181 688		Hollywood	No	MI	ADU
Los Angeles	142 S LAUREL AVE	90048	5511023018	0.000	0.000	0.085	0.000	Shortfall of Sites	0.150	Low II Residential	R1V3	0	0	0	13.326	0.085		Residential - Single Family Residence, 1	138B177 688		Wilshire	No	MI	ADU
Los Angeles	138 S MEDIO DR	90049	4405036021	0.000	0.000	0.085	0.000	Shortfall of Sites	0.207	Low Residential	R1-1	0	0	0	9.669	0.085		Residential - Single Family Residence, 1	132B141 688		Brentwood - Pacific Palisades	No	MI	ADU
Los Angeles	2142 HOLMBY AVE	90025	4317010008	0.000	0.000	0.085	0.000	Shortfall of Sites	0.169	Low Residential	R1-1-O	0	0	0	11.824	0.085		Residential - Single Family Residence, 1	129B157 688		West Los Angeles	No	MI	ADU
Los Angeles	2407 GUTHRIE CT	90034	4309019033	0.000	0.000	0.085	0.000	Shortfall of Sites	0.194	Low Residential	R1V2-O	0	0	0	10.290	0.085		Residential - Single Family Residence, 1	126B165 688		West Los Angeles	No	MI	ADU
Los Angeles	2624 S WESTGATE AVE	90064	4257007032	0.000	0.000	0.085	0.000	Shortfall of Sites	0.161	Low Residential	R1V2	0	0	0	12.458	0.085		Residential - Single Family Residence, 1	120B153 688		Palms - Mar Vista - Del Rey	No	MI	ADU
Los Angeles	12527 WESTMINSTER AVE	90066	4246007024	0.000	0.000	0.085	0.000	Shortfall of Sites	0.155	Low Residential	R1V2	0	0	0	12.907	0.085		Residential - Single Family Residence, 1	114B153 688		Palms - Mar Vista - Del Rey	No	MI	ADU
Los Angeles	7865 BLERIOT AVE	90045	4106023023	0.000	0.000	0.085	0.000	Shortfall of Sites	0.151	Low Residential	R1-1	0	0	0	13.273	0.085		Residential - Single Family Residence - Pool, 1	099B169 688		Westchester - Playa del Rey	No	MI	ADU
Los Angeles	17256 RINALDI ST	91344	2697001011	0.000	0.000	0.085	0.000	Shortfall of Sites	0.171	Low I Residential	RS-1	0	0	0	11.689	0.085		Residential - Single Family Residence, 1	213B133 689		Granada Hills - Knollwood	No	MI	ADU
Los Angeles	11439 GERALD AVE	91344	2682001025	0.000	0.000	0.085	0.000	Shortfall of Sites	0.193	Low I Residential	RS-1	0	0	0	10.373	0.085		Residential - Single Family Residence - Pool, 1	213B137 689		Granada Hills - Knollwood	No	MI	ADU
Los Angeles	17354 HORACE ST	91344	2696003022	0.000	0.000	0.085	0.000	Shortfall of Sites	0.222	Low I Residential	RE9-1XL-RFA	0	0	0	9.021	0.085		Residential - Single Family Residence, 1	210B129 689		Granada Hills - Knollwood	No	MI	ADU
Los Angeles	19067 NASHVILLE ST	91326	2718011020	0.000	0.000	0.085	0.000	Shortfall of Sites	0.176	Low I Residential	RS-1	0	0	0	11.389	0.085		Residential - Single Family Residence - Pool, 1	210B121 689		Northridge	No	MI	ADU
Los Angeles	10920 GARDEN GROVE AVE	91326	2715015020	0.000	0.000	0.085	0.000	Shortfall of Sites	0.256	Very Low II Residential	RE11-1	0	0	0	7.827	0.085		Residential - Single Family Residence - Pool, 1	210B125 689		Northridge	No	MI	ADU
Los Angeles	17623 CLYMER ST	91344	2733010026	0.000	0.000	0.085	0.000	Shortfall of Sites	0.182	Low II Residential	R1-1XL-RFA	0	0	0	11.004	0.085		Residential - Single Family Residence, 1	207B129 689		Granada Hills - Knollwood	No	MI	ADU
Los Angeles	17159 GERMAIN ST	91344	2695006017	0.000	0.000	0.085	0.000	Shortfall of Sites	0.218	Low II Residential	R1-1XL-RFA	0	0	0	9.178	0.085		Residential - Single Family Residence, 1	207B133 689		Granada Hills - Knollwood	No	MI	ADU
Los Angeles	10531 GERALD AVE	91344	2684016018	0.000	0.000	0.085	0.000	Shortfall of Sites	0.191	Low I Residential	RS-1	0	0	0	10.447	0.085		Residential - Single Family Residence, 1	207B137 689		Granada Hills - Knollwood	No	MI	ADU
Los Angeles	10514 WOODLEY AVE	91344	2668006012	0.000	0.000	0.085	0.000	Shortfall of Sites	0.171	Low I Residential	RS-1	0	0	0	11.704	0.085		Residential - Single Family Residence, 1	207B141 689		Granada Hills - Knollwood	No	MI	ADU
Los Angeles	10441 VARIEL AVE	91311	2706020023	0.000	0.000	0.085	0.000	Shortfall of Sites	0.518	Very Low I Residential	RA-1	0	0	0	3.862	0.085		Residential - Single Family Residence, 1	207B105 689		Chatsworth - Porter Ranch	No	MI	ADU
Los Angeles	15030 SAN JOSE ST	91345	2649023016	0.000	0.000	0.085	0.000	Shortfall of Sites	0.186	Low Residential	R1-1-O	0	0	0	10.756	0.085		Residential - Single Family Residence, 1	207B145 689		Mission Hills - Panorama City - North Hills	No	MI	ADU
Los Angeles	10416 LURLINE AVE	91311	2707011016	0.000	0.000	0.085	0.000	Shortfall of Sites	0.255	Very Low II Residential	RE11-1	0	0	0	7.838	0.085		Residential - Single Family Residence, 1	207B109 689		Chatsworth - Porter Ranch	No	MI	ADU
Los Angeles	22135 BLACKHAWK ST	91311	2723018114	0.000	0.000	0.085	0.000	Shortfall of Sites	0.151	Low II Residential	R1-1	0	0	0	13.286	0.085		Residential - Single Family Residence, 1	204B101 689		Chatsworth - Porter Ranch	No	MI	ADU
Los Angeles	7914 APPERSON ST	91040	2559016004	0.000	0.000	0.085	0.000	Shortfall of Sites	0.156	Low Residential	R1-1-RFA	0	0	0	12.798	0.085		Residential - Single Family Residence, 1	204B193 689		Sunland - Tujunga - Lake View Terrace - Shadow Hills - East La Tuna Canyon	No	MI	ADU
Los Angeles	10127 COLLETT AVE	91343	2669007031	0.000	0.000	0.085	0.000	Shortfall of Sites	0.175	Low I Residential	RS-1	0	0	0	11.424	0.085		Residential - Single Family Residence, 1	204B141 689		Granada Hills - Knollwood	No	MI	ADU
Los Angeles	10116 SWINTON AVE	91343	2678001021	0.000	0.000	0.085	0.000	Shortfall of Sites	0.172	Low I Residential	RS-1	0	0	0	11.616	0.085		Residential - Single Family Residence, 1	204B137 689		Granada Hills - Knollwood	No	MI	ADU
Los Angeles	9960 LARAMIE AVE	91311	2741013010	0.000	0.000	0.085	0.000	Shortfall of Sites	0.172	Low I Residential	RS-1	0	0	0	11.612	0.085		Residential - Single Family Residence, 1	204B113 689		Chatsworth - Porter Ranch	No	MI	ADU
Los Angeles	17030 VINTAGE ST	91325	2694008013	0.000	0.000	0.085	0.000	Shortfall of Sites	0.304	Very Low II Residential	RE11-1	0	0	0	6.575	0.085		Residential - Single Family Residence - Pool, 1	204B133 689		Northridge	No	MI	ADU
Los Angeles	20000 SUPERIOR ST	91311	2761025004	0.000	0.000	0.085	0.000	Shortfall of Sites	0.173	Low I Residential	RS-1	0	0	0	11.585	0.085		Residential - Single Family Residence, 1	201B113 689		Chatsworth - Porter Ranch	No	MI	ADU
Los Angeles	9550 DONNA AVE	91324	2762033033	0.000	0.000	0.085	0.000	Shortfall of Sites	0.253	Very Low II Residential	RE11-1	0	0	0	7.919	0.085		Residential - Single Family Residence - Pool, 1	201B121 689		Northridge	No	MI	ADU
Los Angeles	9749 PALI AVE	91042	2571013011	0.000	0.000	0.085	0.000	Shortfall of Sites	0.158	Low Residential	R1-1-RFA	0	0	0	12.671	0.085		Residential - Single Family Residence, 1	201B205 689		Sunland - Tujunga - Lake View Terrace - Shadow Hills - East La Tuna Canyon	No	MI	ADU
Los Angeles	16448 KNAPP ST	91343	2676021002	0.000	0.000	0.085	0.000	Shortfall of Sites	0.212	Low Residential	RS-1	0	0	0	9.423	0.085		Residential - Single Family Residence - Pool, 1	198B137 689		Mission Hills - Panorama City - North Hills	No	MI	ADU
Los Angeles	9148 VANALDEN AVE	91324	2762016091	0.000	0.000	0.085	0.000	Shortfall of Sites	0.397	Very Low II Residential	RA-1	0	0	0	5.037	0.085		Residential - Single Family Residence, 1	198B121 689		Northridge	No	MI	ADU
Los Angeles	5141 GREENBUSH AVE	91423	2359004017	0.000	0.000	0.085	0.000	Shortfall of Sites	0.166	Low Residential	R1-1-RIO	0	0	0	12.036	0.085		Residential - Single Family Residence, 1	171B157 689		Van Nuys - North Sherman Oaks	No	MI	ADU
Los Angeles	5100 GARDEN GROVE AVE	91356	2181007006	0.000	0.000	0.085	0.000	Shortfall of Sites	0.170	Low II Residential	R1-1	0	0	0	11.763	0.085		Residential - Single Family Residence, 1	171B125 689		Encino - Tarzana	No	MI	ADU
Los Angeles	5043 STERN AVE	91423	2269005016	0.000	0.000	0.085	0.000	Shortfall of Sites	0.194	Low Residential	R1-1-RIO	0	0	0	10.310	0.085		Residential - Single Family Residence, 1	171B153 689		Van Nuys - North Sherman Oaks	No	MI	ADU
Los Angeles	11537 HESBY ST	91601	2354002023	0.000	0.000	0.085	0.000	Shortfall of Sites	0.199	Low Residential	R1-1	0	0	0	10.053	0.085		Residential - Single Family Residence, 1	171B169 689		North Hollywood - Valley Village	No	MI	ADU
Los Angeles	4709 FARMDALE AVE	91602	2354015072	0.000	0.000	0.085	0.000	Shortfall of Sites	0.155	Low Residential	R1-1	0	0	0	12.907	0.085		Residential - Single Family Residence, 1	168B169 689		North Hollywood - Valley Village	No	MI	ADU
Los Angeles	11035 KLING ST	91602	2353031022	0.000	0.000	0.085	0.000	Shortfall of Sites	0.189	Low Residential	R1-1	0	0	0	10.560	0.085		Residential - Single Family Residence - Pool, 1	168B173 689		North Hollywood - Valley Village	No	MI	ADU
Los Angeles	12601 HORTENSE ST	91604	2362024033	0.000	0.000	0.085	0.000	Shortfall of Sites	0.268	Low Residential	R1-1-RIO	0	0	0	7.469	0.085		Residential - Single Family Residence - Pool, 1	168B161 689		Sherman Oaks - Studio City - Toluca Lake - Cahuenga Pass	No	MI	ADU
Los Angeles	4226 COSTELLO AVE	91423	2266016014	0.000	0.000	0.085	0.000	Shortfall of Sites	0.161	Low Residential	R1-1	0	0	0	12.457	0.085		Residential - Single Family Residence, 1	165B153 689		Sherman Oaks - Studio City - Toluca Lake - Cahuenga Pass	No	MI	ADU
Los Angeles	495 DALEHURST AVE	90024	4359004015	0.000	0.000	0.085	0.000	Shortfall of Sites	0.234	Low Residential	R1-1	0	0	0	8.555	0.085		Residential - Single Family Residence - Pool and Misc., 1	138B153 689		Westwood	No	MI	ADU
Los Angeles	111 GRANVILLE AVE	90049	4401001001	0.000	0.000	0.085	0.000	Shortfall of Sites	0.700	Low Residential	RS-1	0	0	0	2.855	0.085		Residential - Single Family Residence - Pool and Misc., 1	135B145 689		Brentwood - Pacific Palisades	No	MI	ADU
Los Angeles	1625 LIVONIA AVE	90035	4305011013	0.000	0.000	0.085	0.000	Shortfall of Sites	0.155	Low II Residential	R1V2	0	0	0	12.918	0.085		Residential - Single Family Residence, 1	129B169 689		Wilshire	No	MI	ADU
Los Angeles	9724 KIRKSIDE RD	90035	4307016011	0.000	0.000	0.085	0.000	Shortfall of Sites	0.154	Low Residential	R1V2-O	0	0	0	13.022	0.085		Residential - Single Family Residence - Pool, 1	129B165 689		West Los Angeles	No	MI	ADU
Los Angeles	2757 ANCHOR AVE	90064	4308015024	0.000	0.000	0.085	0.000	Shortfall of Sites	0.261	Low Residential	R1V2-O	0	0	0	7.659	0.085		Residential - Single Family Residence - Pool, 1	126B165 689		West Los Angeles	No	MI	ADU
Los Angeles	10807 WOODBINE ST	90034	4254022030	0.000	0.000	0.085	0.000	Shortfall of Sites	0.177	Low Residential	R1-1	0	0	0	11.316	0.085		Residential - Single Family Residence, 1	120B161 689		Palms - Mar Vista - Del Rey	No	MI	ADU
Los Angeles	11907 BROOKHAVEN AVE	90064	4257007030	0.000	0.000	0.085	0.000	Shortfall of Sites	0.183	Low Residential	R1V2	0	0	0	10.930	0.085		Residential - Single Family Residence, 1	120B153 689		Palms - Mar Vista - Del Rey	No	MI	ADU
Los Angeles	8700 WILEY POST AVE	90045	4123016018	0.000	0.000	0.085	0.000	Shortfall of Sites	0.175	Low Residential	R1-1	0	0	0	11.433	0.085		Residential - Single Family Residence, 1	096B169 689		Westchester - Playa del Rey	No	MI	ADU
Los Angeles	7300 W 87TH ST	90045	4119024001	0.000	0.000	0.085	0.000	Shortfall of Sites	0.170	Low Residential	R1-1	0	0	0	11.772	0.085		Residential - Single Family Residence, 1	096B157 689		Westchester - Playa del Rey	No	MI	ADU
Los Angeles	17250 RINALDI ST	91344	2697001012	0.000	0.000	0.085	0.000	Shortfall of Sites	0.171	Low I Residential	RS-1	0	0	0	11.685	0.085		Residential - Single Family Residence, 1	213B133 690		Granada Hills - Knollwood	No	MI	ADU
Los Angeles	11436 GERALD AVE	91344	2682001018	0.000	0.000	0.085	0.000	Shortfall of Sites	0.172	Low I Residential	RS-1	0	0	0	11.607	0.085		Residential - Single Family Residence - Pool, 1	213B137 690		Granada Hills - Knollwood	No	MI	ADU
Los Angeles	10949 BABBITT AVE	91344	2696010005	0.000	0.000	0.085	0.000	Shortfall of Sites	0.179	Low II Residential	R1-1XL-RFA	0	0	0	11.149	0.085		Residential - Single Family Residence, 1	210B133 690		Granada Hills - Knollwood	No	MI	ADU
Los Angeles	17346 HORACE ST	91344	2696003020	0.000	0.000	0.085	0.000	Shortfall of Sites	0.384	Low I Residential	RE9-1XL-RFA	0	0	0	5.211	0.085		Residential - Single Family Residence - Pool, 1	210B129 690		Granada Hills - Knollwood	No	MI	ADU
Los Angeles	19016 CELTIC ST	91326	2718012016	0.000	0.000	0.085	0.000	Shortfall of Sites	0.176	Low I Residential	RS-1	0	0	0	11.389	0.085		Residential - Single Family Residence, 1	210B121 690		Northridge	No	MI	ADU
Los Angeles	18031 TULSA ST	91344	2715036025	0.000	0.000	0.085	0.000	Shortfall of Sites	0.173	Low I Residential	RS-1	0	0	0	11.544	0.085		Residential - Single Family Residence - Pool, 1	210B125 690		Granada Hills - Knollwood	No	MI	ADU
Los Angeles	17617 CLYMER ST	91344	2733010027	0.000	0.000	0.085	0.000	Shortfall of Sites	0.182	Low II Residential	R1-1XL-RFA	0	0	0	11.004	0.085		Residential - Single Family Residence, 1	207B129 690		Granada Hills - Knollwood	No	MI	ADU
Los Angeles	17155 GERMAIN ST	91344	2695006016	0.000	0.000	0.085	0.000	Shortfall of Sites	0.218	Low II Residential	R1-1XL-RFA	0	0	0	9.178	0.085		Residential - Single Family Residence, 1	207B133 690		Granada Hills - Knollwood	No	MI	ADU
Los Angeles	10529 HAYVENHURST AVE	91344	2684015005	0.000	0.000	0.085	0.000	Shortfall of Sites	0.165	Low I Residential	RS-1	0	0	0	12.103	0.085		Residential - Single Family Residence, 1	207B137 690		Granada Hills - Knollwood	No	MI	ADU
Los Angeles	10521 BLUCHER AVE	91344	2661006007	0.000	0.000	0.085	0.000	Shortfall of Sites	0.173	Low I Residential	RS-1	0	0	0	11.554	0.085		Residential - Single Family Residence - Pool, 1	207B141 690		Granada Hills - Knollwood	No	MI	ADU
Los Angeles	10446 VARIEL AVE	91311	2706019026	0.000	0.000	0.085	0.000	Shortfall of Sites	0.516	Very Low I Residential	RA-1	0	0	0	3.875	0.085		Residential - Single Family Residence, 1	207B105 690		Chatsworth - Porter Ranch	No	MI	ADU
Los Angeles	15024 SAN JOSE ST	91345	2649023017	0.000	0.000	0.085	0.000	Shortfall of Sites	0.186	Low Residential	R1-1-O	0	0	0	10.756	0.085		Residential - Single Family Residence, 1	207B145 690		Mission Hills - Panorama City - North Hills	No	MI	ADU
Los Angeles	10415 LIMERICK AVE	91311	2707011028	0.000	0.000	0.085	0.000	Shortfall of Sites	0.254	Very Low II Residential	RE11-1	0	0	0	7.862	0.085		Residential - Single Family Residence - Pool, 1	207B109 690		Chatsworth - Porter Ranch	No	MI	ADU

Jurisdiction Name	Site Address/Intersection	5 Digit ZIP Code	Assessor Parcel Number	Very Low-Income	Low-Income	Moderate-Income	Above Moderate-Income	Type of Shortfall	Parcel Size (Acres)	Current General Plan Designation	Current Zoning	Proposed General Plan (GP) Designation	Proposed Zoning	Minimum Density Allowed	Maximum Density Allowed	Total Capacity	Vacant/ Nonvacant	Description of Existing Uses	PIN	Base Density Per Acre	Community Plan Area	Rent Stabalization Ordinance	Income Category	Applicable Rezoning Program (Program informing values in Column Q listed first)
Los Angeles	7902 APPERSON ST	91040	2559016001	0.000	0.000	0.085	0.000	Shortfall of Sites	0.155	Low Residential	R1-1-RFA	0	0	0	12.892	0.085	Residential - Single Family Residence, 1	204B193 690		Sunland - Tujunga - Lake View Terrace - Shadow Hills - East La Tuna Canyon	No	MI	ADU
Los Angeles	10127 MONTGOMERY AVE	91343	2669009011	0.000	0.000	0.085	0.000	Shortfall of Sites	0.177	Low I Residential	RS-1	0	0	0	11.328	0.085	Residential - Single Family Residence - Pool, 1	204B141 690		Granada Hills - Knollwood	No	MI	ADU
Los Angeles	10113 VALJEAN AVE	91343	2678004018	0.000	0.000	0.085	0.000	Shortfall of Sites	0.175	Low I Residential	RS-1	0	0	0	11.412	0.085	Residential - Single Family Residence, 1	204B137 690		Granada Hills - Knollwood	No	MI	ADU
Los Angeles	9961 COMANCHE AVE	91311	2741013021	0.000	0.000	0.085	0.000	Shortfall of Sites	0.172	Low I Residential	RS-1	0	0	0	11.599	0.085	Residential - Single Family Residence, 1	204B113 690		Chatsworth - Porter Ranch	No	MI	ADU
Los Angeles	19956 SUPERIOR ST	91311	2761024001	0.000	0.000	0.085	0.000	Shortfall of Sites	0.173	Low I Residential	RS-1	0	0	0	11.589	0.085	Residential - Single Family Residence, 1	201B113 690		Chatsworth - Porter Ranch	No	MI	ADU
Los Angeles	9650 GOTHIC AVE	91343	2677010007	0.000	0.000	0.085	0.000	Shortfall of Sites	0.174	Low Residential	RS-1	0	0	0	11.526	0.085	Residential - Single Family Residence, 1	201B137 690		Mission Hills - Panorama City - North Hills	No	MI	ADU
Los Angeles	9748 PALI AVE	91042	2571012048	0.000	0.000	0.085	0.000	Shortfall of Sites	0.158	Low Residential	R1-1-RFA	0	0	0	12.639	0.085	Residential - Single Family Residence, 1	201B205 690		Sunland - Tujunga - Lake View Terrace - Shadow Hills - East La Tuna Canyon	No	MI	ADU
Los Angeles	16512 KNAPP ST	91343	2676021030	0.000	0.000	0.085	0.000	Shortfall of Sites	0.201	Low Residential	RS-1	0	0	0	9.930	0.085	Residential - Single Family Residence - Pool, 1	198B137 690		Mission Hills - Panorama City - North Hills	No	MI	ADU
Los Angeles	5410 VANALDEN AVE	91356	2163022010	0.000	0.000	0.085	0.000	Shortfall of Sites	0.482	Very Low I Residential	RA-1	0	0	0	4.150	0.085	Residential - Single Family Residence - Pool, 1	174B121 690		Encino - Tarzana	No	MI	ADU
Los Angeles	5140 GREENBUSH AVE	91423	2359003015	0.000	0.000	0.085	0.000	Shortfall of Sites	0.166	Low Residential	R1-1-RIO	0	0	0	12.030	0.085	Residential - Single Family Residence, 1	171B157 690		Van Nuys - North Sherman Oaks	No	MI	ADU
Los Angeles	5042 STERN AVE	91423	2269004008	0.000	0.000	0.085	0.000	Shortfall of Sites	0.200	Low Residential	R1-1-RIO	0	0	0	10.014	0.085	Residential - Single Family Residence - Pool, 1	171B153 690		Van Nuys - North Sherman Oaks	No	MI	ADU
Los Angeles	11543 HESBY ST	91601	2354002024	0.000	0.000	0.085	0.000	Shortfall of Sites	0.155	Low Residential	R1-1	0	0	0	12.907	0.085	Residential - Single Family Residence, 1	171B169 690		North Hollywood - Valley Village	No	MI	ADU
Los Angeles	4708 CAMELLIA AVE	91602	2354015054	0.000	0.000	0.085	0.000	Shortfall of Sites	0.155	Low Residential	R1-1	0	0	0	12.907	0.085	Residential - Single Family Residence - Pool, 1	168B169 690		North Hollywood - Valley Village	No	MI	ADU
Los Angeles	11039 KLING ST	91602	2353031021	0.000	0.000	0.085	0.000	Shortfall of Sites	0.189	Low Residential	R1-1	0	0	0	10.560	0.085	Residential - Single Family Residence - Pool, 1	168B173 690		North Hollywood - Valley Village	No	MI	ADU
Los Angeles	12635 HORTENSE ST	91604	2362024015	0.000	0.000	0.085	0.000	Shortfall of Sites	0.236	Low Residential	R1-1-RIO	0	0	0	8.491	0.085	Residential - Single Family Residence - Pool, 1	168B161 690		Sherman Oaks - Studio City - Toluca Lake - Cahuenga Pass	No	MI	ADU
Los Angeles	2079 PROSSER AVE	90025	4321006054	0.000	0.000	0.085	0.000	Shortfall of Sites	0.158	Low Residential	R1-1-O	0	0	0	12.659	0.085	Residential - Single Family Residence, 1	129B157 690		West Los Angeles	No	MI	ADU
Los Angeles	2815 MCCONNELL DR	90064	4308014011	0.000	0.000	0.085	0.000	Shortfall of Sites	0.157	Low Residential	R1V2-O	0	0	0	12.712	0.085	Residential - Single Family Residence, 1	126B165 690		West Los Angeles	No	MI	ADU
Los Angeles	3554 COLONIAL AVE	90066	4246008013	0.000	0.000	0.085	0.000	Shortfall of Sites	0.172	Low Residential	R1V2	0	0	0	11.616	0.085	Residential - Single Family Residence, 1	114B153 690		Palms - Mar Vista - Del Rey	No	MI	ADU
Los Angeles	6543 W 87TH ST	90045	4122008014	0.000	0.000	0.085	0.000	Shortfall of Sites	0.150	Low Residential	R1-1	0	0	0	13.363	0.085	Residential - Single Family Residence, 1	096B165 690		Westchester - Playa del Rey	No	MI	ADU
Los Angeles	8701 WILEY POST AVE	90045	4123013037	0.000	0.000	0.085	0.000	Shortfall of Sites	0.180	Low Residential	R1-1	0	0	0	11.137	0.085	Residential - Single Family Residence, 1	096B169 690		Westchester - Playa del Rey	No	MI	ADU
Los Angeles	8800 VILLANOVA AVE	90045	4119027016	0.000	0.000	0.085	0.000	Shortfall of Sites	0.152	Low Residential	R1-1	0	0	0	13.199	0.085	Residential - Single Family Residence, 1	096B157 690		Westchester - Playa del Rey	No	MI	ADU
Los Angeles	12200 BRADFORD PL	91344	2608018017	0.000	0.000	0.085	0.000	Shortfall of Sites	0.230	Low I Residential	RS-1	0	0	0	8.686	0.085	Residential - Single Family Residence, 1	219B133 691		Granada Hills - Knollwood	No	MI	ADU
Los Angeles	17244 RINALDI ST	91344	2697001013	0.000	0.000	0.085	0.000	Shortfall of Sites	0.171	Low I Residential	RS-1	0	0	0	11.681	0.085	Residential - Single Family Residence, 1	213B133 691		Granada Hills - Knollwood	No	MI	ADU
Los Angeles	11441 HAYVENHURST AVE	91344	2682001015	0.000	0.000	0.085	0.000	Shortfall of Sites	0.172	Low I Residential	RS-1	0	0	0	11.602	0.085	Residential - Single Family Residence - Pool, 1	213B137 691		Granada Hills - Knollwood	No	MI	ADU
Los Angeles	19057 NASHVILLE ST	91326	2718011019	0.000	0.000	0.085	0.000	Shortfall of Sites	0.176	Low I Residential	RS-1	0	0	0	11.389	0.085	Residential - Single Family Residence, 1	210B121 691		Northridge	No	MI	ADU
Los Angeles	18021 TULSA ST	91344	2715036026	0.000	0.000	0.085	0.000	Shortfall of Sites	0.185	Low I Residential	RS-1	0	0	0	10.829	0.085	Residential - Single Family Residence - Pool, 1	210B125 691		Granada Hills - Knollwood	No	MI	ADU
Los Angeles	17611 CLYMER ST	91344	2733010028	0.000	0.000	0.085	0.000	Shortfall of Sites	0.182	Low II Residential	R1-1XL-RFA	0	0	0	11.004	0.085	Residential - Single Family Residence, 1	207B129 691		Granada Hills - Knollwood	No	MI	ADU
Los Angeles	10533 VALJEAN AVE	91344	2679020006	0.000	0.000	0.085	0.000	Shortfall of Sites	0.175	Low I Residential	RS-1	0	0	0	11.426	0.085	Residential - Single Family Residence - Pool, 1	207B137 691		Granada Hills - Knollwood	No	MI	ADU
Los Angeles	10510 WYSTONE AVE	91326	2728016033	0.000	0.000	0.085	0.000	Shortfall of Sites	0.382	Very Low I Residential	RA-1	0	0	0	5.236	0.085	Residential - Single Family Residence - Pool, 1	207B121 691		Northridge	No	MI	ADU
Los Angeles	10515 COLLETT AVE	91344	2668006017	0.000	0.000	0.085	0.000	Shortfall of Sites	0.164	Low I Residential	RS-1	0	0	0	12.217	0.085	Residential - Single Family Residence, 1	207B141 691		Granada Hills - Knollwood	No	MI	ADU
Los Angeles	15018 SAN JOSE ST	91345	2649023018	0.000	0.000	0.085	0.000	Shortfall of Sites	0.186	Low Residential	R1-1-O	0	0	0	10.756	0.085	Residential - Single Family Residence, 1	207B145 691		Mission Hills - Panorama City - North Hills	No	MI	ADU
Los Angeles	10416 LIMERICK AVE	91311	2707011031	0.000	0.000	0.085	0.000	Shortfall of Sites	0.254	Very Low II Residential	RE11-1	0	0	0	7.878	0.085	Residential - Single Family Residence, 1	207B109 691		Chatsworth - Porter Ranch	No	MI	ADU
Los Angeles	10124 MONTGOMERY AVE	91343	2669010028	0.000	0.000	0.085	0.000	Shortfall of Sites	0.178	Low I Residential	RS-1	0	0	0	11.259	0.085	Residential - Single Family Residence, 1	204B141 691		Granada Hills - Knollwood	No	MI	ADU
Los Angeles	10112 GOTHIC AVE	91343	2678005014	0.000	0.000	0.085	0.000	Shortfall of Sites	0.186	Low I Residential	RS-1	0	0	0	10.756	0.085	Residential - Single Family Residence, 1	204B137 691		Granada Hills - Knollwood	No	MI	ADU
Los Angeles	10000 FULLBRIGHT AVE	91311	2741020009	0.000	0.000	0.085	0.000	Shortfall of Sites	0.176	Low I Residential	RS-1	0	0	0	11.359	0.085	Residential - Single Family Residence, 1	204B113 691		Chatsworth - Porter Ranch	No	MI	ADU
Los Angeles	9951 OAK PARK AVE	91325	2694017026	0.000	0.000	0.085	0.000	Shortfall of Sites	0.253	Very Low II Residential	RE11-1	0	0	0	7.918	0.085	Residential - Single Family Residence - Pool, 1	204B133 691		Northridge	No	MI	ADU
Los Angeles	19948 SUPERIOR ST	91311	2761024002	0.000	0.000	0.085	0.000	Shortfall of Sites	0.173	Low I Residential	RS-1	0	0	0	11.593	0.085	Residential - Single Family Residence, 1	201B113 691		Chatsworth - Porter Ranch	No	MI	ADU
Los Angeles	9751 AMANITA AVE	91042	2571007058	0.000	0.000	0.085	0.000	Shortfall of Sites	0.174	Low Residential	R1-1-RFA	0	0	0	11.470	0.085	Residential - Single Family Residence - Pool, 1	201B205 691		Sunland - Tujunga - Lake View Terrace - Shadow Hills - East La Tuna Canyon	No	MI	ADU
Los Angeles	16442 KNAPP ST	91343	2676021003	0.000	0.000	0.085	0.000	Shortfall of Sites	0.212	Low Residential	RS-1	0	0	0	9.422	0.085	Residential - Single Family Residence, 1	198B137 691		Mission Hills - Panorama City - North Hills	No	MI	ADU
Los Angeles	5627 COLBATH AVE	91401	2246030001	0.000	0.000	0.085	0.000	Shortfall of Sites	0.279	Low Residential	R1-1	0	0	0	7.180	0.085	Residential - Single Family Residence - Pool, 1	174B153 691		Van Nuys - North Sherman Oaks	No	MI	ADU
Los Angeles	5141 NAGLE AVE	91423	2359002021	0.000	0.000	0.085	0.000	Shortfall of Sites	0.163	Low Residential	R1-1-RIO	0	0	0	12.254	0.085	Residential - Single Family Residence, 1	171B157 691		Van Nuys - North Sherman Oaks	No	MI	ADU
Los Angeles	5043 MATILIJA AVE	91423	2269004021	0.000	0.000	0.085	0.000	Shortfall of Sites	0.199	Low Residential	R1-1-RIO	0	0	0	10.029	0.085	Residential - Single Family Residence - Pool, 1	171B153 691		Van Nuys - North Sherman Oaks	No	MI	ADU
Los Angeles	11547 HESBY ST	91601	2354002025	0.000	0.000	0.085	0.000	Shortfall of Sites	0.155	Low Residential	R1-1	0	0	0	12.907	0.085	Residential - Single Family Residence - Pool and Misc., 1	171B169 691		North Hollywood - Valley Village	No	MI	ADU
Los Angeles	4709 CAMELLIA AVE	91602	2354015051	0.000	0.000	0.085	0.000	Shortfall of Sites	0.156	Low Residential	R1-1	0	0	0	12.828	0.085	Residential - Single Family Residence, 1	168B169 691		North Hollywood - Valley Village	No	MI	ADU
Los Angeles	11043 KLING ST	91602	2353031020	0.000	0.000	0.085	0.000	Shortfall of Sites	0.189	Low Residential	R1-1	0	0	0	10.560	0.085	Residential - Single Family Residence, 1	168B173 691		North Hollywood - Valley Village	No	MI	ADU
Los Angeles	4621 VENTURA CANYON AVE	91423	2360001012	0.000	0.000	0.085	0.000	Shortfall of Sites	0.167	Low Residential	R1-1-RIO	0	0	0	11.967	0.085	Residential - Single Family Residence - Pool, 1	168B157 691		Sherman Oaks - Studio City - Toluca Lake - Cahuenga Pass	No	MI	ADU
Los Angeles	4258 SAINT CLAIR AVE	91604	2367006037	0.000	0.000	0.085	0.000	Shortfall of Sites	0.160	Low Residential	R1-1-RIO	0	0	0	12.498	0.085	Residential - Single Family Residence, 1	165B165 691		Sherman Oaks - Studio City - Toluca Lake - Cahuenga Pass	No	MI	ADU
Los Angeles	4259 STERN AVE	91423	2266017025	0.000	0.000	0.085	0.000	Shortfall of Sites	0.161	Low Residential	R1-1	0	0	0	12.452	0.085	Residential - Single Family Residence, 1	165B153 691		Sherman Oaks - Studio City - Toluca Lake - Cahuenga Pass	No	MI	ADU
Los Angeles	300 S THURSTON AVE	90049	4366016015	0.000	0.000	0.085	0.000	Shortfall of Sites	0.187	Low Residential	R1-1	0	0	0	10.694	0.085	Residential - Single Family Residence, 1	138B145 691		Westwood	No	MI	ADU
Los Angeles	10581 KINNARD AVE	90024	4326021016	0.000	0.000	0.085	0.000	Shortfall of Sites	0.149	Low Residential	R1-1-O	0	0	0	13.403	0.085	Residential - Single Family Residence - Pool, 1	132B157 691		Westwood	No	MI	ADU
Los Angeles	176 LITTLE PARK LN	90049	4404001040	0.000	0.000	0.085	0.000	Shortfall of Sites	0.166	Low Residential	RS-1	0	0	0	12.072	0.085	Residential - Single Family Residence, 1	132B141 691		Brentwood - Pacific Palisades	No	MI	ADU
Los Angeles	1022 S TREMAINE AVE	90019	5083004014	0.000	0.000	0.085	0.000	Shortfall of Sites	0.157	Low II Residential	R1-1-O	0	0	0	12.735	0.085	Residential - Single Family Residence - Pool, 1	132B185 691		Wilshire	No	MI	ADU
Los Angeles	230 S BRISTOL AVE	90049	4405022007	0.000	0.000	0.085	0.000	Shortfall of Sites	0.483	Very Low I Residential	RE20-1	0	0	0	4.140	0.085	Residential - Single Family Residence - Pool, 1	132B137 691		Brentwood - Pacific Palisades	No	MI	ADU
Los Angeles	2026 MANNING AVE	90025	4321006021	0.000	0.000	0.085	0.000	Shortfall of Sites	0.155	Low Residential	R1-1-O	0	0	0	12.906	0.085	Residential - Single Family Residence, 1	129B157 691		West Los Angeles	No	MI	ADU
Los Angeles	10448 CHEVIOT DR	90064	4318021012	0.000	0.000	0.085	0.000	Shortfall of Sites	0.161	Low Residential	R1V2	0	0	0	12.428	0.085	Residential - Single Family Residence, 1	126B161 691		West Los Angeles	No	MI	ADU
Los Angeles	17238 RINALDI ST	91344	2697001014	0.000	0.000	0.085	0.000	Shortfall of Sites	0.171	Low I Residential	RS-1	0	0	0	11.677	0.085	Residential - Single Family Residence, 1	213B133 692		Granada Hills - Knollwood	No	MI	ADU
Los Angeles	11439 RUFFNER AVE	91344	2682005002	0.000	0.000	0.085	0.000	Shortfall of Sites	0.192	Low I Residential	RS-1	0	0	0	10.424	0.085	Residential - Single Family Residence, 1	213B137 692		Granada Hills - Knollwood	No	MI	ADU
Los Angeles	17256 HORACE ST	91344	2696011011	0.000	0.000	0.085	0.000	Shortfall of Sites	0.172	Low II Residential	R1-1XL-RFA	0	0	0	11.659	0.085	Residential - Single Family Residence - Pool, 1	210B133 692		Granada Hills - Knollwood	No	MI	ADU
Los Angeles	19008 CELTIC ST	91326	2718012017	0.000	0.000	0.085	0.000	Shortfall of Sites	0.176	Low I Residential	RS-1	0	0	0	11.389	0.085	Residential - Single Family Residence - Pool, 1	210B121 692		Northridge	No	MI	ADU
Los Angeles	10919 GARDEN GROVE AVE	91326	2715016040	0.000	0.000	0.085	0.000	Shortfall of Sites	0.253	Very Low II Residential	RE11-1	0	0	0	7.895	0.085	Residential - Single Family Residence, 1	210B125 692		Northridge	No	MI	ADU
Los Angeles	17601 CLYMER ST	91344	2733010029	0.000	0.000	0.085	0.000	Shortfall of Sites	0.181	Low II Residential	R1-1XL-RFA	0	0	0	11.072	0.085	Residential - Single Family Residence, 1	207B129 692		Granada Hills - Knollwood	No	MI	ADU
Los Angeles	10534 VALJEAN AVE	91344	2679019010	0.000	0.000	0.085	0.000	Shortfall of Sites	0.172	Low I Residential	RS-1	0	0	0	11.617	0.085	Residential - Single Family Residence - Pool, 1	207B137 692		Granada Hills - Knollwood	No	MI	ADU
Los Angeles	10504 WYSTONE AVE	91326	2728016034	0.000	0.000	0.085	0.000	Shortfall of Sites	0.410	Very Low I Residential	RA-1	0	0	0	4.874	0.085	Residential - Single Family Residence, 1	207B121 692		Northridge	No	MI	ADU
Los Angeles	10521 DANUBE AVE	91344	2661004008	0.000	0.000	0.085	0.000	Shortfall of Sites	0.209	Low I Residential	RS-1	0	0	0	9.562	0.085	Residential - Single Family Residence, 1	207B141 692		Granada Hills - Knollwood	No	MI	ADU

Jurisdiction Name	Site Address/Intersection	5 Digit ZIP Code	Assessor Parcel Number	Very Low-Income	Low-Income	Moderate-Income	Above Moderate-Income	Type of Shortfall	Parcel Size (Acres)	Current General Plan Designation	Current Zoning	Proposed General Plan (GP) Designation	Proposed Zoning	Minimum Density Allowed	Maximum Density Allowed	Total Capacity	Vacant/ Nonvacant	Description of Existing Uses	PIN	Base Density Per Acre	Community Plan Area	Rent Stabalization Ordinance	Income Category	Applicable Rezoning Program (Program informing values in Column Q listed first)
Los Angeles	15012 SAN JOSE ST	91345	2649023019	0.000	0.000	0.085	0.000	Shortfall of Sites	0.186	Low Residential	R1-1-O	0	0	0	10.755	0.085		Residential - Single Family Residence, 1	207B145 692		Mission Hills - Panorama City - North Hills	No	MI	ADU
Los Angeles	10415 COZYCROFT AVE	91311	2707011043	0.000	0.000	0.085	0.000	Shortfall of Sites	0.254	Very Low II Residential	RE11-1	0	0	0	7.888	0.085		Residential - Single Family Residence - Pool, 1	207B109 692		Chatsworth - Porter Ranch	No	MI	ADU
Los Angeles	10127 GAYNOR AVE	91343	2669010021	0.000	0.000	0.085	0.000	Shortfall of Sites	0.179	Low I Residential	RS-1	0	0	0	11.153	0.085		Residential - Single Family Residence, 1	204B141 692		Granada Hills - Knollwood	No	MI	ADU
Los Angeles	10112 VALJEAN AVE	91343	2678002003	0.000	0.000	0.085	0.000	Shortfall of Sites	0.187	Low I Residential	RS-1	0	0	0	10.714	0.085		Residential - Single Family Residence, 1	204B137 692		Granada Hills - Knollwood	No	MI	ADU
Los Angeles	10001 JOVITA AVE	91311	2741020019	0.000	0.000	0.085	0.000	Shortfall of Sites	0.176	Low I Residential	RS-1	0	0	0	11.363	0.085		Residential - Single Family Residence - Pool, 1	204B113 692		Chatsworth - Porter Ranch	No	MI	ADU
Los Angeles	9949 AMESTOY AVE	91325	2694017038	0.000	0.000	0.085	0.000	Shortfall of Sites	0.253	Very Low II Residential	RE11-1	0	0	0	7.916	0.085		Residential - Single Family Residence, 1	204B133 692		Northridge	No	MI	ADU
Los Angeles	19940 SUPERIOR ST	91311	2761024003	0.000	0.000	0.085	0.000	Shortfall of Sites	0.172	Low I Residential	RS-1	0	0	0	11.597	0.085		Residential - Single Family Residence, 1	201B113 692		Chatsworth - Porter Ranch	No	MI	ADU
Los Angeles	9549 DONNA AVE	91324	2762033028	0.000	0.000	0.085	0.000	Shortfall of Sites	0.252	Very Low II Residential	RE11-1	0	0	0	7.921	0.085		Residential - Single Family Residence - Pool, 1	201B121 692		Northridge	No	MI	ADU
Los Angeles	16508 KNAPP ST	91343	2676021029	0.000	0.000	0.085	0.000	Shortfall of Sites	0.183	Low Residential	RS-1	0	0	0	10.958	0.085		Residential - Single Family Residence, 1	198B137 692		Mission Hills - Panorama City - North Hills	No	MI	ADU
Los Angeles	5140 NAGLE AVE	91423	2359001014	0.000	0.000	0.085	0.000	Shortfall of Sites	0.160	Low Residential	R1-1-RIO	0	0	0	12.484	0.085		Residential - Single Family Residence - Pool, 1	171B157 692		Van Nuys - North Sherman Oaks	No	MI	ADU
Los Angeles	5128 BLUEBELL AVE	91607	2357002010	0.000	0.000	0.085	0.000	Shortfall of Sites	0.236	Low Residential	R1-1	0	0	0	8.475	0.085		Residential - Single Family Residence - Pool, 1	171B161 692		North Hollywood - Valley Village	No	MI	ADU
Los Angeles	5042 MATILIJA AVE	91423	2269003008	0.000	0.000	0.085	0.000	Shortfall of Sites	0.194	Low Residential	R1-1-RIO	0	0	0	10.316	0.085		Residential - Single Family Residence - Pool, 1	171B153 692		Van Nuys - North Sherman Oaks	No	MI	ADU
Los Angeles	11553 HESBY ST	91601	2354002026	0.000	0.000	0.085	0.000	Shortfall of Sites	0.155	Low Residential	R1-1	0	0	0	12.907	0.085		Residential - Single Family Residence, 1	171B169 692		North Hollywood - Valley Village	No	MI	ADU
Los Angeles	4706 BECK AVE	91602	2354015039	0.000	0.000	0.085	0.000	Shortfall of Sites	0.162	Low Residential	R1-1	0	0	0	12.335	0.085		Residential - Single Family Residence, 1	168B169 692		North Hollywood - Valley Village	No	MI	ADU
Los Angeles	11049 KLING ST	91602	2353031019	0.000	0.000	0.085	0.000	Shortfall of Sites	0.189	Low Residential	R1-1	0	0	0	10.560	0.085		Residential - Single Family Residence, 1	168B173 692		North Hollywood - Valley Village	No	MI	ADU
Los Angeles	12643 HORTENSE ST	91604	2362024016	0.000	0.000	0.085	0.000	Shortfall of Sites	0.241	Low Residential	R1-1-RIO	0	0	0	8.288	0.085		Residential - Single Family Residence, 1	168B161 692		Sherman Oaks - Studio City - Toluca Lake - Cahuenga Pass	No	MI	ADU
Los Angeles	4622 VENTURA CANYON AVE	91423	2360001019	0.000	0.000	0.085	0.000	Shortfall of Sites	0.167	Low Residential	R1-1-RIO	0	0	0	11.969	0.085		Residential - Single Family Residence, 1	168B157 692		Sherman Oaks - Studio City - Toluca Lake - Cahuenga Pass	No	MI	ADU
Los Angeles	4249 BELLINGHAM AVE	91604	2367006038	0.000	0.000	0.085	0.000	Shortfall of Sites	0.161	Low Residential	R1-1-RIO	0	0	0	12.400	0.085		Residential - Single Family Residence - Pool, 1	165B165 692		Sherman Oaks - Studio City - Toluca Lake - Cahuenga Pass	No	MI	ADU
Los Angeles	3323 GARDEN AVE	90039	5436027019	0.000	0.000	0.085	0.000	Shortfall of Sites	0.155	Low Residential	R1-1-RIO	0	0	0	12.907	0.085		Residential - Single Family Residence, 1	153B209 692		Northeast Los Angeles	No	MI	ADU
Los Angeles	400 S SALTAIR AVE	90049	4404029008	0.000	0.000	0.085	0.000	Shortfall of Sites	0.556	Low Residential	RS-1	0	0	0	3.597	0.085		Residential - Single Family Residence, 1	132B141 692		Brentwood - Pacific Palisades	No	MI	ADU
Los Angeles	1025 S LONGWOOD AVE	90019	5084008008	0.000	0.000	0.085	0.000	Shortfall of Sites	0.337	Low II Residential	R1-1-O	0	0	0	5.939	0.085		Residential - Single Family Residence - Pool, 1	132B185 692		Wilshire	No	MI	ADU
Los Angeles	902 S BUNDY DR	90049	4265021006	0.000	0.000	0.085	0.000	Shortfall of Sites	0.205	Low Residential	R1-1	0	0	0	9.738	0.085		Residential - Single Family Residence, 1	129B145 692		Brentwood - Pacific Palisades	No	MI	ADU
Los Angeles	9718 KIRKSIDE RD	90035	4307016004	0.000	0.000	0.085	0.000	Shortfall of Sites	0.160	Low Residential	R1V2-O	0	0	0	12.463	0.085		Residential - Single Family Residence - Pool, 1	129B165 692		West Los Angeles	No	MI	ADU
Los Angeles	9117 DAVID AVE	90034	4302010003	0.000	0.000	0.085	0.000	Shortfall of Sites	0.163	Low Residential	R1V2-O	0	0	0	12.307	0.085		Residential - Single Family Residence, 1	126B169 692		West Los Angeles	No	MI	ADU
Los Angeles	2430 S BEVERLY DR	90034	4309018010	0.000	0.000	0.085	0.000	Shortfall of Sites	0.157	Low Residential	R1V2-O	0	0	0	12.718	0.085		Residential - Single Family Residence, 1	126B165 692		West Los Angeles	No	MI	ADU
Los Angeles	11401 CLOVER AVE	90066	4250026015	0.000	0.000	0.085	0.000	Shortfall of Sites	0.168	Low Residential	R1V2	0	0	0	11.905	0.085		Residential - Single Family Residence, 1	120B153 692		Palms - Mar Vista - Del Rey	No	MI	ADU
Los Angeles	3591 OCEAN VIEW AVE	90066	4248025042	0.000	0.000	0.085	0.000	Shortfall of Sites	0.220	Low Residential	R1V2	0	0	0	9.087	0.085		Residential - Single Family Residence - Pool, 1	114B153 692		Palms - Mar Vista - Del Rey	No	MI	ADU
Los Angeles	8806 VILLANOVA AVE	90045	4119027015	0.000	0.000	0.085	0.000	Shortfall of Sites	0.152	Low Residential	R1-1	0	0	0	13.199	0.085		Residential - Single Family Residence, 1	096B157 692		Westchester - Playa del Rey	No	MI	ADU
Los Angeles	17318 BOSWELL PL	91344	2602013001	0.000	0.000	0.085	0.000	Shortfall of Sites	0.185	Low I Residential	RS-1	0	0	0	10.809	0.085		Residential - Single Family Residence, 1	222B133 693		Granada Hills - Knollwood	No	MI	ADU
Los Angeles	17232 RINALDI ST	91344	2697001015	0.000	0.000	0.085	0.000	Shortfall of Sites	0.171	Low I Residential	RS-1	0	0	0	11.673	0.085		Residential - Single Family Residence, 1	213B133 693		Granada Hills - Knollwood	No	MI	ADU
Los Angeles	17248 HORACE ST	91344	2696011012	0.000	0.000	0.085	0.000	Shortfall of Sites	0.164	Low II Residential	R1-1XL-RFA	0	0	0	12.161	0.085		Residential - Single Family Residence, 1	210B133 693		Granada Hills - Knollwood	No	MI	ADU
Los Angeles	10876 CREBS AVE	91326	2717022035	0.000	0.000	0.085	0.000	Shortfall of Sites	0.309	Very Low II Residential	RE11-1	0	0	0	6.467	0.085		Residential - Single Family Residence - Pool, 1	210B121 693		Northridge	No	MI	ADU
Los Angeles	10918 CHIMINEAS AVE	91326	2715013006	0.000	0.000	0.085	0.000	Shortfall of Sites	0.254	Very Low II Residential	RE11-1	0	0	0	7.885	0.085		Residential - Single Family Residence, 1	210B125 693		Northridge	No	MI	ADU
Los Angeles	10614 AMESTOY AVE	91344	2695007014	0.000	0.000	0.085	0.000	Shortfall of Sites	0.172	Low II Residential	R1-1	0	0	0	11.609	0.085		Residential - Single Family Residence - Pool, 1	207B133 693		Granada Hills - Knollwood	No	MI	ADU
Los Angeles	10531 SWINTON AVE	91344	2679019021	0.000	0.000	0.085	0.000	Shortfall of Sites	0.172	Low I Residential	RS-1	0	0	0	11.618	0.085		Residential - Single Family Residence - Pool, 1	207B137 693		Granada Hills - Knollwood	No	MI	ADU
Los Angeles	10500 WYSTONE AVE	91326	2728016027	0.000	0.000	0.085	0.000	Shortfall of Sites	0.580	Very Low I Residential	RA-1	0	0	0	3.451	0.085		Residential - Single Family Residence, 1	207B121 693		Northridge	No	MI	ADU
Los Angeles	10515 DANUBE AVE	91344	2661005012	0.000	0.000	0.085	0.000	Shortfall of Sites	0.166	Low I Residential	RS-1	0	0	0	12.058	0.085		Residential - Single Family Residence, 1	207B141 693		Granada Hills - Knollwood	No	MI	ADU
Los Angeles	10454 MARKLEIN AVE	91345	2649016023	0.000	0.000	0.085	0.000	Shortfall of Sites	0.172	Low Residential	RS-1	0	0	0	11.604	0.085		Residential - Single Family Residence - Pool, 1	207B145 693		Mission Hills - Panorama City - North Hills	No	MI	ADU
Los Angeles	10124 GAYNOR AVE	91343	2669010012	0.000	0.000	0.085	0.000	Shortfall of Sites	0.179	Low I Residential	RS-1	0	0	0	11.154	0.085		Residential - Single Family Residence, 1	204B141 693		Granada Hills - Knollwood	No	MI	ADU
Los Angeles	10113 SOPHIA AVE	91343	2678005019	0.000	0.000	0.085	0.000	Shortfall of Sites	0.180	Low I Residential	RS-1	0	0	0	11.084	0.085		Residential - Single Family Residence - Pool, 1	204B137 693		Granada Hills - Knollwood	No	MI	ADU
Los Angeles	10001 CASABA AVE	91311	2741019030	0.000	0.000	0.085	0.000	Shortfall of Sites	0.173	Low I Residential	RS-1	0	0	0	11.591	0.085		Residential - Single Family Residence - Pool, 1	204B113 693		Chatsworth - Porter Ranch	No	MI	ADU
Los Angeles	9950 AMESTOY AVE	91325	2694017031	0.000	0.000	0.085	0.000	Shortfall of Sites	0.253	Very Low II Residential	RE11-1	0	0	0	7.918	0.085		Residential - Single Family Residence, 1	204B133 693		Northridge	No	MI	ADU
Los Angeles	19934 SUPERIOR ST	91311	2761024004	0.000	0.000	0.085	0.000	Shortfall of Sites	0.172	Low I Residential	RS-1	0	0	0	11.601	0.085		Residential - Single Family Residence, 1	201B113 693		Chatsworth - Porter Ranch	No	MI	ADU
Los Angeles	16436 KNAPP ST	91343	2676021004	0.000	0.000	0.085	0.000	Shortfall of Sites	0.212	Low Residential	RS-1	0	0	0	9.422	0.085		Residential - Single Family Residence - Pool, 1	198B137 693		Mission Hills - Panorama City - North Hills	No	MI	ADU
Los Angeles	5410 DONNA AVE	91356	2163022040	0.000	0.000	0.085	0.000	Shortfall of Sites	0.255	Very Low I Residential	RA-1	0	0	0	7.837	0.085		Residential - Single Family Residence - Pool, 1	174B121 693		Encino - Tarzana	No	MI	ADU
Los Angeles	5142 VARNA AVE	91423	2359002014	0.000	0.000	0.085	0.000	Shortfall of Sites	0.171	Low Residential	R1-1-RIO	0	0	0	11.702	0.085		Residential - Single Family Residence - Pool, 1	171B157 693		Van Nuys - North Sherman Oaks	No	MI	ADU
Los Angeles	5136 LINDLEY AVE	91316	2181003008	0.000	0.000	0.085	0.000	Shortfall of Sites	0.149	Low II Residential	R1-1	0	0	0	13.399	0.085		Residential - Single Family Residence, 1	171B125 693		Encino - Tarzana	No	MI	ADU
Los Angeles	5043 MAMMOTH AVE	91423	2269003021	0.000	0.000	0.085	0.000	Shortfall of Sites	0.198	Low Residential	R1-1-RIO	0	0	0	10.124	0.085		Residential - Single Family Residence - Pool, 1	171B153 693		Van Nuys - North Sherman Oaks	No	MI	ADU
Los Angeles	11557 HESBY ST	91601	2354002027	0.000	0.000	0.085	0.000	Shortfall of Sites	0.155	Low Residential	R1-1	0	0	0	12.907	0.085		Residential - Single Family Residence - Pool, 1	171B169 693		North Hollywood - Valley Village	No	MI	ADU
Los Angeles	11103 KLING ST	91602	2353031018	0.000	0.000	0.085	0.000	Shortfall of Sites	0.189	Low Residential	R1-1	0	0	0	10.560	0.085		Residential - Single Family Residence, 1	168B173 693		North Hollywood - Valley Village	No	MI	ADU
Los Angeles	12517 HORTENSE ST	91604	2362026009	0.000	0.000	0.085	0.000	Shortfall of Sites	0.235	Low Residential	R1-1-RIO	0	0	0	8.505	0.085		Residential - Single Family Residence - Pool, 1	168B161 693		Sherman Oaks - Studio City - Toluca Lake - Cahuenga Pass	No	MI	ADU
Los Angeles	4621 ALLOTT AVE	91423	2360001026	0.000	0.000	0.085	0.000	Shortfall of Sites	0.167	Low Residential	R1-1-RIO	0	0	0	11.968	0.085		Residential - Single Family Residence, 1	168B157 693		Sherman Oaks - Studio City - Toluca Lake - Cahuenga Pass	No	MI	ADU
Los Angeles	4258 BELLINGHAM AVE	91604	2367005010	0.000	0.000	0.085	0.000	Shortfall of Sites	0.161	Low Residential	R1-1-RIO	0	0	0	12.439	0.085		Residential - Single Family Residence - Pool, 1	165B165 693		Sherman Oaks - Studio City - Toluca Lake - Cahuenga Pass	No	MI	ADU
Los Angeles	14115 GREENLEAF ST	91423	2266013007	0.000	0.000	0.085	0.000	Shortfall of Sites	0.324	Very Low Residential	RE11-1	0	0	0	6.176	0.085		Residential - Single Family Residence - Pool, 1	165B153 693		Sherman Oaks - Studio City - Toluca Lake - Cahuenga Pass	No	MI	ADU
Los Angeles	10562 KINNARD AVE	90024	4326028003	0.000	0.000	0.085	0.000	Shortfall of Sites	0.155	Low Residential	R1-1-O	0	0	0	12.887	0.085		Residential - Single Family Residence - Pool, 1	132B157 693		Westwood	No	MI	ADU
Los Angeles	9500 KIRKSIDE RD	90035	4306024001	0.000	0.000	0.085	0.000	Shortfall of Sites	0.193	Low Residential	R1V2-O	0	0	0	10.373	0.085		Residential - Single Family Residence, 1	129B165 693		West Los Angeles	No	MI	ADU
Los Angeles	2811 FORRESTER DR	90064	4308013010	0.000	0.000	0.085	0.000	Shortfall of Sites	0.184	Low Residential	R1V2-O	0	0	0	10.841	0.085		Residential - Single Family Residence, 1	126B165 693		West Los Angeles	No	MI	ADU
Los Angeles	17226 RINALDI ST	91344	2697001020	0.000	0.000	0.085	0.000	Shortfall of Sites	0.171	Low I Residential	RS-1	0	0	0	11.669	0.085		Residential - Single Family Residence, 1	213B133 694		Granada Hills - Knollwood	No	MI	ADU
Los Angeles	11438 RUFFNER AVE	91344	2682002020	0.000	0.000	0.085	0.000	Shortfall of Sites	0.173	Low I Residential	RS-1	0	0	0	11.587	0.085		Residential - Single Family Residence, 1	213B137 694		Granada Hills - Knollwood	No	MI	ADU
Los Angeles	10928 BATON ROUGE AVE	91326	2718016001	0.000	0.000	0.085	0.000	Shortfall of Sites	0.174	Low I Residential	RS-1	0	0	0	11.464	0.085		Residential - Single Family Residence - Pool, 1	210B121 694		Northridge	No	MI	ADU
Los Angeles	10919 NESTLE AVE	91326	2715017038	0.000	0.000	0.085	0.000	Shortfall of Sites	0.257	Very Low II Residential	RE11-1	0	0	0	7.795	0.085		Residential - Single Family Residence, 1	210B125 694		Northridge	No	MI	ADU
Los Angeles	10566 ENCINO AVE	91344	2733021046	0.000	0.000	0.085	0.000	Shortfall of Sites	0.171	Low II Residential	R1-1XL-RFA	0	0	0	11.722	0.085		Residential - Single Family Residence, 1	207B129 694		Granada Hills - Knollwood	No	MI	ADU
Los Angeles	17111 GERMAIN ST	91344	2695007010	0.000	0.000	0.085	0.000	Shortfall of Sites	0.218	Low II Residential	R1-1	0	0	0	9.178	0.085		Residential - Single Family Residence, 1	207B133 694		Granada Hills - Knollwood	No	MI	ADU
Los Angeles	10538 DEBRA AVE	91344	2679015031	0.000	0.000	0.085	0.000	Shortfall of Sites	0.204	Low I Residential	RS-1	0	0	0	9.818	0.085		Residential - Single Family Residence, 1	207B137 694		Granada Hills - Knollwood	No	MI	ADU
Los Angeles	10509 DANUBE AVE	91344	2661005013	0.000	0.000	0.085	0.000	Shortfall of Sites	0.173	Low I Residential	RS-1	0	0	0	11.541	0.085		Residential - Single Family Residence, 1	207B141 694		Granada Hills - Knollwood	No	MI	ADU
Los Angeles	15006 SAN JOSE ST	91345	2649023020	0.000	0.000	0.085	0.000	Shortfall of Sites	0.187	Low Residential	R1-1-O	0	0	0	10.705	0.085		Residential - Single Family Residence - Pool, 1	207B145 694		Mission Hills - Panorama City - North Hills	No	MI	ADU
Los Angeles	10125 GLORIA AVE	91343	2669010005	0.000	0.000	0.085	0.000	Shortfall of Sites	0.179	Low I Residential	RS-1	0	0	0	11.147	0.085		Residential - Single Family Residence, 1	204B141 694		Granada Hills - Knollwood	No	MI	ADU
Los Angeles	10115 SWINTON AVE	91343	2678002018	0.000	0.000	0.085	0.000	Shortfall of Sites	0.183	Low I Residential	RS-1	0	0	0	10.909	0.085		Residential - Single Family Residence, 1	204B137 694		Granada Hills - Knollwood	No	MI	ADU
Los Angeles	9960 JOVITA AVE	91311	2741019009	0.000	0.000	0.085	0.000	Shortfall of Sites	0.178	Low I Residential	RS-1	0	0	0	11.247	0.085		Residential - Single Family Residence, 1	204B113 694		Chatsworth - Porter Ranch	No	MI	ADU
Los Angeles	9947 BABBITT AVE	91325	2694013029	0.000	0.000	0.085	0.000	Shortfall of Sites	0.233	Very Low II Residential	RE11-1	0	0	0	8.599	0.085		Residential - Single Family Residence, 1	204B133 694		Northridge	No	MI	ADU

Jurisdiction Name	Site Address/Intersection	5 Digit ZIP Code	Assessor Parcel Number	Very Low-Income	Low-Income	Moderate-Income	Above Moderate-Income	Type of Shortfall	Parcel Size (Acres)	Current General Plan Designation	Current Zoning	Proposed General Plan (GP) Designation	Proposed Zoning	Minimum Density Allowed	Maximum Density Allowed	Total Capacity	Vacant/ Nonvacant	Description of Existing Uses	PIN	Base Density Per Acre	Community Plan Area	Rent Stabalization Ordinance	Income Category	Applicable Rezoning Program (Program informing values in Column Q listed first)
Los Angeles	9701 QUARTZ AVE	91311	2761020007	0.000	0.000	0.085	0.000	Shortfall of Sites	0.227	Low I Residential	RS-1	0	0	0	8.821	0.085		Residential - Single Family Residence - Pool, 1	201B117 694		Chatsworth - Porter Ranch	No	MI	ADU
Los Angeles	19928 SUPERIOR ST	91311	2761023001	0.000	0.000	0.085	0.000	Shortfall of Sites	0.172	Low I Residential	RS-1	0	0	0	11.604	0.085		Residential - Single Family Residence, 1	201B113 694		Chatsworth - Porter Ranch	No	MI	ADU
Los Angeles	19030 HALSTED ST	91324	2762033014	0.000	0.000	0.085	0.000	Shortfall of Sites	0.423	Very Low I Residential	RA-1	0	0	0	4.726	0.085		Residential - Single Family Residence - Pool, 1	201B121 694		Northridge	No	MI	ADU
Los Angeles	16428 KNAPP ST	91343	2676021005	0.000	0.000	0.085	0.000	Shortfall of Sites	0.212	Low Residential	RS-1	0	0	0	9.422	0.085		Residential - Single Family Residence, 1	198B137 694		Mission Hills - Panorama City - North Hills	No	MI	ADU
Los Angeles	9141 VANALDEN AVE	91324	2762035016	0.000	0.000	0.085	0.000	Shortfall of Sites	0.386	Very Low I Residential	RA-1	0	0	0	5.180	0.085		Residential - Single Family Residence - Pool, 1	198B121 694		Northridge	No	MI	ADU
Los Angeles	8820 ENCINO AVE	91325	2768015041	0.000	0.000	0.085	0.000	Shortfall of Sites	0.439	Very Low I Residential	RA-1	0	0	0	4.560	0.085		Residential - Single Family Residence, 1	195B129 694		Northridge	No	MI	ADU
Los Angeles	5627 RANCHITO AVE	91401	2246029019	0.000	0.000	0.085	0.000	Shortfall of Sites	0.241	Low Residential	R1-1	0	0	0	8.297	0.085		Residential - Single Family Residence - Pool, 1	174B153 694		Van Nuys - North Sherman Oaks	No	MI	ADU
Los Angeles	13128 HARTSOOK ST	91423	2358004013	0.000	0.000	0.085	0.000	Shortfall of Sites	0.170	Low Residential	R1-1	0	0	0	11.734	0.085		Residential - Single Family Residence - Pool, 1	171B161 694		Van Nuys - North Sherman Oaks	No	MI	ADU
Los Angeles	5139 HESPERIA AVE	91316	2181003022	0.000	0.000	0.085	0.000	Shortfall of Sites	0.149	Low II Residential	R1-1	0	0	0	13.395	0.085		Residential - Single Family Residence - Pool, 1	171B125 694		Encino - Tarzana	No	MI	ADU
Los Angeles	5037 MURIETTA AVE	91423	2269009007	0.000	0.000	0.085	0.000	Shortfall of Sites	0.152	Low Residential	R1-1-RIO	0	0	0	13.190	0.085		Residential - Single Family Residence, 1	171B153 694		Van Nuys - North Sherman Oaks	No	MI	ADU
Los Angeles	11563 HESBY ST	91601	2354002028	0.000	0.000	0.085	0.000	Shortfall of Sites	0.170	Low Residential	R1-1	0	0	0	11.734	0.085		Residential - Single Family Residence, 1	171B169 694		North Hollywood - Valley Village	No	MI	ADU
Los Angeles	4703 KRAFT AVE	91602	2354013066	0.000	0.000	0.085	0.000	Shortfall of Sites	0.201	Low Residential	R1-1	0	0	0	9.927	0.085		Residential - Single Family Residence, 1	168B169 694		North Hollywood - Valley Village	No	MI	ADU
Los Angeles	11107 KLING ST	91602	2353031017	0.000	0.000	0.085	0.000	Shortfall of Sites	0.189	Low Residential	R1-1	0	0	0	10.560	0.085		Residential - Single Family Residence, 1	168B173 694		North Hollywood - Valley Village	No	MI	ADU
Los Angeles	4622 ALLOTT AVE	91423	2360016004	0.000	0.000	0.085	0.000	Shortfall of Sites	0.167	Low Residential	R1-1-RIO	0	0	0	11.967	0.085		Residential - Single Family Residence, 1	168B157 694		Sherman Oaks - Studio City - Toluca Lake - Cahuenga Pass	No	MI	ADU
Los Angeles	4259 VANTAGE AVE	91604	2367005011	0.000	0.000	0.085	0.000	Shortfall of Sites	0.161	Low Residential	R1-1-RIO	0	0	0	12.443	0.085		Residential - Single Family Residence, 1	165B165 694		Sherman Oaks - Studio City - Toluca Lake - Cahuenga Pass	No	MI	ADU
Los Angeles	229 S BRISTOL AVE	90049	4406021005	0.000	0.000	0.085	0.000	Shortfall of Sites	0.471	Very Low I Residential	RE20-1	0	0	0	4.250	0.085		Residential - Single Family Residence - Pool, 1	132B137 694		Brentwood - Pacific Palisades	No	MI	ADU
Los Angeles	2839 MOTOR AVE	90064	4308011020	0.000	0.000	0.085	0.000	Shortfall of Sites	0.180	Low Residential	R1V2-O	0	0	0	11.094	0.085		Residential - Single Family Residence, 1	126B165 694		West Los Angeles	No	MI	ADU
Los Angeles	10278 KILRENNY AVE	90064	4316003007	0.000	0.000	0.085	0.000	Shortfall of Sites	0.172	Low Residential	R1V2	0	0	0	11.644	0.085		Residential - Single Family Residence, 1	126B161 694		West Los Angeles	No	MI	ADU
Los Angeles	10384 NORTHVALE RD	90064	4318034042	0.000	0.000	0.085	0.000	Shortfall of Sites	0.206	Low Residential	R1V2	0	0	0	9.722	0.085		Residential - Single Family Residence, 1	123B161 694		West Los Angeles	No	MI	ADU
Los Angeles	7430 W 87TH PL	90045	4119002015	0.000	0.000	0.085	0.000	Shortfall of Sites	0.224	Low Residential	R1-1	0	0	0	8.945	0.085		Residential - Single Family Residence, 1	096B157 694		Westchester - Playa del Rey	No	MI	ADU
Los Angeles	17220 RINALDI ST	91344	2697001018	0.000	0.000	0.085	0.000	Shortfall of Sites	0.171	Low I Residential	RS-1	0	0	0	11.665	0.085		Residential - Single Family Residence - Pool, 1	213B133 695		Granada Hills - Knollwood	No	MI	ADU
Los Angeles	11442 DEBRA AVE	91344	2681003011	0.000	0.000	0.085	0.000	Shortfall of Sites	0.176	Low I Residential	RS-1	0	0	0	11.353	0.085		Residential - Single Family Residence - Pool, 1	213B137 695		Granada Hills - Knollwood	No	MI	ADU
Los Angeles	17236 HORACE ST	91344	2696011014	0.000	0.000	0.085	0.000	Shortfall of Sites	0.164	Low II Residential	R1-1XL-RFA	0	0	0	12.159	0.085		Residential - Single Family Residence, 1	210B133 695		Granada Hills - Knollwood	No	MI	ADU
Los Angeles	19051 NASHVILLE ST	91326	2718011018	0.000	0.000	0.085	0.000	Shortfall of Sites	0.176	Low I Residential	RS-1	0	0	0	11.389	0.085		Residential - Single Family Residence, 1	210B121 695		Northridge	No	MI	ADU
Los Angeles	10918 ETIWANDA AVE	91326	2715017020	0.000	0.000	0.085	0.000	Shortfall of Sites	0.257	Very Low II Residential	RE11-1	0	0	0	7.796	0.085		Residential - Single Family Residence, 1	210B125 695		Northridge	No	MI	ADU
Los Angeles	17107 GERMAIN ST	91344	2695007009	0.000	0.000	0.085	0.000	Shortfall of Sites	0.218	Low II Residential	R1-1	0	0	0	9.178	0.085		Residential - Single Family Residence - Pool, 1	207B133 695		Granada Hills - Knollwood	No	MI	ADU
Los Angeles	18945 HARNETT ST	91326	2728016026	0.000	0.000	0.085	0.000	Shortfall of Sites	0.402	Very Low I Residential	RA-1	0	0	0	4.974	0.085		Residential - Single Family Residence - Pool, 1	207B121 695		Northridge	No	MI	ADU
Los Angeles	10501 DANUBE AVE	91344	2661005014	0.000	0.000	0.085	0.000	Shortfall of Sites	0.172	Low I Residential	RS-1	0	0	0	11.616	0.085		Residential - Single Family Residence, 1	207B141 695		Granada Hills - Knollwood	No	MI	ADU
Los Angeles	10124 DENSMORE AVE	91343	2669012005	0.000	0.000	0.085	0.000	Shortfall of Sites	0.173	Low I Residential	RS-1	0	0	0	11.580	0.085		Residential - Single Family Residence - Pool, 1	204B141 695		Granada Hills - Knollwood	No	MI	ADU
Los Angeles	10112 MONOGRAM AVE	91343	2678021027	0.000	0.000	0.085	0.000	Shortfall of Sites	0.172	Low I Residential	RS-1	0	0	0	11.614	0.085		Residential - Single Family Residence, 1	204B137 695		Granada Hills - Knollwood	No	MI	ADU
Los Angeles	19920 SUPERIOR ST	91311	2761023002	0.000	0.000	0.085	0.000	Shortfall of Sites	0.173	Low I Residential	RS-1	0	0	0	11.548	0.085		Residential - Single Family Residence - Pool, 1	201B113 695		Chatsworth - Porter Ranch	No	MI	ADU
Los Angeles	16422 KNAPP ST	91343	2676021006	0.000	0.000	0.085	0.000	Shortfall of Sites	0.212	Low Residential	RS-1	0	0	0	9.422	0.085		Residential - Single Family Residence - Pool, 1	198B137 695		Mission Hills - Panorama City - North Hills	No	MI	ADU
Los Angeles	5624 RANCHITO AVE	91401	2246028012	0.000	0.000	0.085	0.000	Shortfall of Sites	0.155	Low Residential	R1-1	0	0	0	12.901	0.085		Residential - Single Family Residence, 1	174B153 695		Van Nuys - North Sherman Oaks	No	MI	ADU
Los Angeles	5440 ALCOVE AVE	91607	2346003002	0.000	0.000	0.085	0.000	Shortfall of Sites	0.177	Low Residential	R1-1	0	0	0	11.296	0.085		Residential - Single Family Residence, 1	174B161 695		North Hollywood - Valley Village	No	MI	ADU
Los Angeles	5141 VARNA AVE	91423	2359003007	0.000	0.000	0.085	0.000	Shortfall of Sites	0.198	Low Residential	R1-1-RIO	0	0	0	10.106	0.085		Residential - Single Family Residence, 1	171B157 695		Van Nuys - North Sherman Oaks	No	MI	ADU
Los Angeles	11571 HESBY ST	91601	2354002010	0.000	0.000	0.085	0.000	Shortfall of Sites	0.186	Low Residential	R1-1	0	0	0	10.756	0.085		Residential - Single Family Residence, 1	171B169 695		North Hollywood - Valley Village	No	MI	ADU
Los Angeles	5036 RANCHITO AVE	91423	2269005004	0.000	0.000	0.085	0.000	Shortfall of Sites	0.195	Low Residential	R1-1-RIO	0	0	0	10.267	0.085		Residential - Single Family Residence, 1	171B153 695		Van Nuys - North Sherman Oaks	No	MI	ADU
Los Angeles	4700 FARMDALE AVE	91602	2354013044	0.000	0.000	0.085	0.000	Shortfall of Sites	0.201	Low Residential	R1-1	0	0	0	9.928	0.085		Residential - Single Family Residence - Pool, 1	168B169 695		North Hollywood - Valley Village	No	MI	ADU
Los Angeles	11111 KLING ST	91602	2353031016	0.000	0.000	0.085	0.000	Shortfall of Sites	0.189	Low Residential	R1-1	0	0	0	10.560	0.085		Residential - Single Family Residence, 1	168B173 695		North Hollywood - Valley Village	No	MI	ADU
Los Angeles	12651 HORTENSE ST	91604	2362024017	0.000	0.000	0.085	0.000	Shortfall of Sites	0.248	Low Residential	R1-1-RIO	0	0	0	8.068	0.085		Residential - Single Family Residence - Pool, 1	168B161 695		Sherman Oaks - Studio City - Toluca Lake - Cahuenga Pass	No	MI	ADU
Los Angeles	4621 SUNNYSLOPE AVE	91423	2360016010	0.000	0.000	0.085	0.000	Shortfall of Sites	0.168	Low Residential	R1-1-RIO	0	0	0	11.940	0.085		Residential - Single Family Residence, 1	168B157 695		Sherman Oaks - Studio City - Toluca Lake - Cahuenga Pass	No	MI	ADU
Los Angeles	4540 STERN AVE	91423	2271005019	0.000	0.000	0.085	0.000	Shortfall of Sites	0.264	Low Residential	R1-1-RIO	0	0	0	7.580	0.085		Residential - Single Family Residence, 1	168B153 695		Sherman Oaks - Studio City - Toluca Lake - Cahuenga Pass	No	MI	ADU
Los Angeles	12120 WOODBRIDGE ST	91604	2367005032	0.000	0.000	0.085	0.000	Shortfall of Sites	0.153	Low Residential	R1-1-RIO	0	0	0	13.090	0.085		Residential - Single Family Residence - Pool, 1	165B165 695		Sherman Oaks - Studio City - Toluca Lake - Cahuenga Pass	No	MI	ADU
Los Angeles	4238 MAMMOTH AVE	91423	2266020011	0.000	0.000	0.085	0.000	Shortfall of Sites	0.162	Low Residential	R1-1	0	0	0	12.373	0.085		Residential - Single Family Residence, 1	165B153 695		Sherman Oaks - Studio City - Toluca Lake - Cahuenga Pass	No	MI	ADU
Los Angeles	584 N PLYMOUTH BLVD	90004	5523029002	0.000	0.000	0.085	0.000	Shortfall of Sites	0.155	Low II Residential	R1R3-RG	0	0	0	12.907	0.085		Residential - Single Family Residence, 1	141B189 695		Wilshire	No	MI	ADU
Los Angeles	113 S KILKEA DR	90048	5511020018	0.000	0.000	0.085	0.000	Shortfall of Sites	0.150	Low II Residential	R1V3-O	0	0	0	13.303	0.085		Residential - Single Family Residence, 1	138B173 695		Wilshire	No	MI	ADU
Los Angeles	136 S CANYON VIEW DR	90049	4405028018	0.000	0.000	0.085	0.000	Shortfall of Sites	0.273	Low Residential	RS-1	0	0	0	7.322	0.085		Residential - Single Family Residence, 1	132B141 695		Brentwood - Pacific Palisades	No	MI	ADU
Los Angeles	9712 KIRKSIDE RD	90035	4307016003	0.000	0.000	0.085	0.000	Shortfall of Sites	0.162	Low Residential	R1V2-O	0	0	0	12.362	0.085		Residential - Single Family Residence - Pool, 1	129B165 695		West Los Angeles	No	MI	ADU
Los Angeles	2259 S CANFIELD AVE	90034	4302002023	0.000	0.000	0.085	0.000	Shortfall of Sites	0.160	Low Residential	R1V2-O	0	0	0	12.520	0.085		Residential - Single Family Residence, 1	126B169 695		West Los Angeles	No	MI	ADU
Los Angeles	10338 NORTHVALE RD	90064	4318034016	0.000	0.000	0.085	0.000	Shortfall of Sites	0.165	Low Residential	R1V2	0	0	0	12.100	0.085		Residential - Single Family Residence - Pool, 1	123B161 695		West Los Angeles	No	MI	ADU
Los Angeles	3748 WATSEKA AVE	90034	4313016011	0.000	0.000	0.085	0.000	Shortfall of Sites	0.155	Medium Residential	R3-1	0	0	0	12.901	0.085		Residential - Single Family Residence, 1	120B165 695		Palms - Mar Vista - Del Rey	No	MI	ADU
Los Angeles	3153 CORINTH AVE	90066	4250022016	0.000	0.000	0.085	0.000	Shortfall of Sites	0.172	Low Residential	R1V2	0	0	0	11.611	0.085		Residential - Single Family Residence - Pool, 1	120B157 695		Palms - Mar Vista - Del Rey	No	MI	ADU
Los Angeles	8812 VILLANOVA AVE	90045	4119027014	0.000	0.000	0.085	0.000	Shortfall of Sites	0.190	Low Residential	R1-1	0	0	0	10.543	0.085		Residential - Single Family Residence, 1	096B157 695		Westchester - Playa del Rey	No	MI	ADU
Los Angeles	17212 RINALDI ST	91344	2697001019	0.000	0.000	0.085	0.000	Shortfall of Sites	0.177	Low I Residential	RS-1	0	0	0	11.328	0.085		Residential - Single Family Residence, 1	213B133 696		Granada Hills - Knollwood	No	MI	ADU
Los Angeles	11442 VALJEAN AVE	91344	2681006011	0.000	0.000	0.085	0.000	Shortfall of Sites	0.181	Low I Residential	RS-1	0	0	0	11.020	0.085		Residential - Single Family Residence, 1	213B137 696		Granada Hills - Knollwood	No	MI	ADU
Los Angeles	17230 HORACE ST	91344	2696011015	0.000	0.000	0.085	0.000	Shortfall of Sites	0.164	Low II Residential	R1-1XL-RFA	0	0	0	12.158	0.085		Residential - Single Family Residence, 1	210B133 696		Granada Hills - Knollwood	No	MI	ADU
Los Angeles	19000 CELTIC ST	91326	2718012018	0.000	0.000	0.085	0.000	Shortfall of Sites	0.176	Low I Residential	RS-1	0	0	0	11.389	0.085		Residential - Single Family Residence - Pool, 1	210B121 696		Northridge	No	MI	ADU
Los Angeles	10915 CANBY AVE	91326	2715002030	0.000	0.000	0.085	0.000	Shortfall of Sites	0.259	Very Low II Residential	RE11-1	0	0	0	7.735	0.085		Residential - Single Family Residence, 1	210B125 696		Northridge	No	MI	ADU
Los Angeles	17101 GERMAIN ST	91344	2695007008	0.000	0.000	0.085	0.000	Shortfall of Sites	0.218	Low II Residential	R1-1	0	0	0	9.178	0.085		Residential - Single Family Residence - Pool, 1	207B133 696		Granada Hills - Knollwood	No	MI	ADU
Los Angeles	10525 MONOGRAM AVE	91344	2679002031	0.000	0.000	0.085	0.000	Shortfall of Sites	0.157	Low I Residential	RS-1	0	0	0	12.740	0.085		Residential - Single Family Residence, 1	207B137 696		Granada Hills - Knollwood	No	MI	ADU
Los Angeles	18935 HARNETT ST	91326	2728016011	0.000	0.000	0.085	0.000	Shortfall of Sites	0.388	Very Low I Residential	RA-1	0	0	0	5.157	0.085		Residential - Single Family Residence, 1	207B121 696		Northridge	No	MI	ADU
Los Angeles	10514 HASKELL AVE	91344	2661004018	0.000	0.000	0.085	0.000	Shortfall of Sites	0.171	Low I Residential	RS-1	0	0	0	11.699	0.085		Residential - Single Family Residence - Pool, 1	207B141 696		Granada Hills - Knollwood	No	MI	ADU
Los Angeles	10455 LANGDON AVE	91345	2649016012	0.000	0.000	0.085	0.000	Shortfall of Sites	0.172	Low Residential	RS-1	0	0	0	11.607	0.085		Residential - Single Family Residence, 1	207B145 696		Mission Hills - Panorama City - North Hills	No	MI	ADU
Los Angeles	15856 ROMAR ST	91343	2669012019	0.000	0.000	0.085	0.000	Shortfall of Sites	0.233	Low I Residential	RS-1	0	0	0	8.566	0.085		Residential - Single Family Residence, 1	204B141 696		Granada Hills - Knollwood	No	MI	ADU
Los Angeles	10109 RUFFNER AVE	91343	2685023012	0.000	0.000	0.085	0.000	Shortfall of Sites	0.203	Low I Residential	RS-1	0	0	0	9.835	0.085		Residential - Single Family Residence, 1	204B137 696		Granada Hills - Knollwood	No	MI	ADU
Los Angeles	9960 CASABA AVE	91311	2741018024	0.000	0.000	0.085	0.000	Shortfall of Sites	0.173	Low I Residential	RS-1	0	0	0	11.580	0.085		Residential - Single Family Residence - Pool, 1	204B113 696		Chatsworth - Porter Ranch	No	MI	ADU
Los Angeles	9667 OAKDALE AVE	91311	2761023012	0.000	0.000	0.085	0.000	Shortfall of Sites	0.173	Low I Residential	RS-1	0	0	0	11.592	0.085		Residential - Single Family Residence - Pool, 1	201B113 696		Chatsworth - Porter Ranch	No	MI	ADU
Los Angeles	9550 WYSTONE AVE	91324	2762037038	0.000	0.000	0.085	0.000	Shortfall of Sites	0.175	Low I Residential	RS-1	0	0	0	11.415	0.085		Residential - Single Family Residence - Pool, 1	201B121 696		Northridge	No	MI	ADU
Los Angeles	16414 KNAPP ST	91343	2676021007	0.000	0.000	0.085	0.000	Shortfall of Sites	0.212	Low Residential	RS-1	0	0	0	9.422	0.085		Residential - Single Family Residence - Pool, 1	198B137 696		Mission Hills - Panorama City - North Hills	No	MI	ADU

Jurisdiction Name	Site Address/Intersection	5 Digit ZIP Code	Assessor Parcel Number	Very Low-Income	Low-Income	Moderate-Income	Above Moderate-Income	Type of Shortfall	Parcel Size (Acres)	Current General Plan Designation	Current Zoning	Proposed General Plan (GP) Designation	Proposed Zoning	Minimum Density Allowed	Maximum Density Allowed	Total Capacity	Vacant/ Nonvacant	Description of Existing Uses	PIN	Base Density Per Acre	Community Plan Area	Rent Stabalization Ordinance	Income Category	Applicable Rezoning Program (Program informing values in Column Q listed first)
Los Angeles	19231 CALAHAN ST	91324	2762017026	0.000	0.000	0.085	0.000	Shortfall of Sites	0.253	Very Low II Residential	RE11-1	0	0	0	7.917	0.085		Residential - Single Family Residence - Pool, 1	198B121 696		Northridge	No	MI	ADU
Los Angeles	13120 HARTSOOK ST	91423	2358004018	0.000	0.000	0.085	0.000	Shortfall of Sites	0.170	Low Residential	R1-1	0	0	0	11.734	0.085		Residential - Single Family Residence - Pool, 1	171B161 696		Van Nuys - North Sherman Oaks	No	MI	ADU
Los Angeles	5138 HESPERIA AVE	91316	2181002008	0.000	0.000	0.085	0.000	Shortfall of Sites	0.155	Low II Residential	R1-1	0	0	0	12.907	0.085		Residential - Single Family Residence, 1	171B125 696		Encino - Tarzana	No	MI	ADU
Los Angeles	11579 HESBY ST	91601	2354002009	0.000	0.000	0.085	0.000	Shortfall of Sites	0.186	Low Residential	R1-1	0	0	0	10.756	0.085		Residential - Single Family Residence, 1	171B169 696		North Hollywood - Valley Village	No	MI	ADU
Los Angeles	5037 STERN AVE	91423	2269005015	0.000	0.000	0.085	0.000	Shortfall of Sites	0.194	Low Residential	R1-1-RIO	0	0	0	10.310	0.085		Residential - Single Family Residence - Pool, 1	171B153 696		Van Nuys - North Sherman Oaks	No	MI	ADU
Los Angeles	11117 KLING ST	91602	2353031015	0.000	0.000	0.085	0.000	Shortfall of Sites	0.189	Low Residential	R1-1	0	0	0	10.560	0.085		Residential - Single Family Residence, 1	168B173 696		North Hollywood - Valley Village	No	MI	ADU
Los Angeles	4620 SUNNYSLOPE AVE	91423	2360016017	0.000	0.000	0.085	0.000	Shortfall of Sites	0.174	Low Residential	R1-1-RIO	0	0	0	11.522	0.085		Residential - Single Family Residence, 1	168B157 696		Sherman Oaks - Studio City - Toluca Lake - Cahuenga Pass	No	MI	ADU
Los Angeles	585 N PLYMOUTH BLVD	90004	5523028021	0.000	0.000	0.085	0.000	Shortfall of Sites	0.155	Low II Residential	R1R3-RG	0	0	0	12.906	0.085		Residential - Single Family Residence, 1	141B189 696		Wilshire	No	MI	ADU
Los Angeles	148 S EDINBURGH AVE	90048	5511024019	0.000	0.000	0.085	0.000	Shortfall of Sites	0.152	Low II Residential	R1V3	0	0	0	13.180	0.085		Residential - Single Family Residence - Pool, 1	138B177 696		Wilshire	No	MI	ADU
Los Angeles	12230 TWEED LN	90049	4404006015	0.000	0.000	0.085	0.000	Shortfall of Sites	0.227	Low Residential	R1-1-O	0	0	0	8.802	0.085		Residential - Single Family Residence - Pool, 1	129B141 696		Brentwood - Pacific Palisades	No	MI	ADU
Los Angeles	3164 CORINTH AVE	90066	4250025011	0.000	0.000	0.085	0.000	Shortfall of Sites	0.175	Low Residential	R1V2	0	0	0	11.425	0.085		Residential - Single Family Residence, 1	120B157 696		Palms - Mar Vista - Del Rey	No	MI	ADU
Los Angeles	3440 BARRY AVE	90066	4249021023	0.000	0.000	0.085	0.000	Shortfall of Sites	0.243	Low Residential	R1V2	0	0	0	8.244	0.085		Residential - Single Family Residence, 1	117B157 696		Palms - Mar Vista - Del Rey	No	MI	ADU
Los Angeles	17144 BARNESTON ST	91344	2607004009	0.000	0.000	0.085	0.000	Shortfall of Sites	0.381	Low I Residential	RS-1	0	0	0	5.249	0.085		Residential - Single Family Residence - Pool, 1	216B133 697		Granada Hills - Knollwood	No	MI	ADU
Los Angeles	17200 RINALDI ST	91344	2697017027	0.000	0.000	0.085	0.000	Shortfall of Sites	0.192	Low I Residential	RS-1	0	0	0	10.410	0.085		Residential - Single Family Residence, 1	213B133 697		Granada Hills - Knollwood	No	MI	ADU
Los Angeles	11441 GOTHIC AVE	91344	2681003004	0.000	0.000	0.085	0.000	Shortfall of Sites	0.174	Low I Residential	RS-1	0	0	0	11.525	0.085		Residential - Single Family Residence, 1	213B137 697		Granada Hills - Knollwood	No	MI	ADU
Los Angeles	17224 HORACE ST	91344	2696011016	0.000	0.000	0.085	0.000	Shortfall of Sites	0.164	Low II Residential	R1-1XL-RFA	0	0	0	12.178	0.085		Residential - Single Family Residence - Pool, 1	210B133 697		Granada Hills - Knollwood	No	MI	ADU
Los Angeles	19148 NASHVILLE ST	91326	2718016004	0.000	0.000	0.085	0.000	Shortfall of Sites	0.181	Low I Residential	RS-1	0	0	0	11.037	0.085		Residential - Single Family Residence - Pool, 1	210B121 697		Northridge	No	MI	ADU
Los Angeles	10557 BIANCA AVE	91344	2733021069	0.000	0.000	0.085	0.000	Shortfall of Sites	0.186	Low II Residential	R1-1XL-RFA	0	0	0	10.750	0.085		Residential - Single Family Residence - Pool, 1	207B129 697		Granada Hills - Knollwood	No	MI	ADU
Los Angeles	17087 GERMAIN ST	91344	2695007007	0.000	0.000	0.085	0.000	Shortfall of Sites	0.218	Low II Residential	R1-1	0	0	0	9.177	0.085		Residential - Single Family Residence - Pool, 1	207B133 697		Granada Hills - Knollwood	No	MI	ADU
Los Angeles	10524 MONOGRAM AVE	91344	2679003005	0.000	0.000	0.085	0.000	Shortfall of Sites	0.172	Low I Residential	RS-1	0	0	0	11.615	0.085		Residential - Single Family Residence - Pool, 1	207B137 697		Granada Hills - Knollwood	No	MI	ADU
Los Angeles	10519 YOLANDA AVE	91326	2728021014	0.000	0.000	0.085	0.000	Shortfall of Sites	0.253	Very Low II Residential	RE11-1	0	0	0	7.902	0.085		Residential - Single Family Residence, 1	207B121 697		Northridge	No	MI	ADU
Los Angeles	10508 DEMPSEY AVE	91344	2668012007	0.000	0.000	0.085	0.000	Shortfall of Sites	0.185	Low I Residential	RS-1	0	0	0	10.822	0.085		Residential - Single Family Residence - Pool, 1	207B141 697		Granada Hills - Knollwood	No	MI	ADU
Los Angeles	10436 HILLVIEW AVE	91311	2722014019	0.000	0.000	0.085	0.000	Shortfall of Sites	0.185	Low II Residential	R1-1	0	0	0	10.826	0.085		Residential - Single Family Residence, 1	207B105 697		Chatsworth - Porter Ranch	No	MI	ADU
Los Angeles	10454 PEACH AVE	91345	2649018009	0.000	0.000	0.085	0.000	Shortfall of Sites	0.159	Low Residential	RS-1	0	0	0	12.588	0.085		Residential - Single Family Residence, 1	207B145 697		Mission Hills - Panorama City - North Hills	No	MI	ADU
Los Angeles	10120 GLORIA AVE	91343	2669011013	0.000	0.000	0.085	0.000	Shortfall of Sites	0.186	Low I Residential	RS-1	0	0	0	10.744	0.085		Residential - Single Family Residence, 1	204B141 697		Granada Hills - Knollwood	No	MI	ADU
Los Angeles	10105 HAYVENHURST AVE	91343	2685016037	0.000	0.000	0.085	0.000	Shortfall of Sites	0.443	Low I Residential	RS-1	0	0	0	4.516	0.085		Residential - Single Family Residence, 1	204B137 697		Granada Hills - Knollwood	No	MI	ADU
Los Angeles	9963 OSO AVE	91311	2741018005	0.000	0.000	0.085	0.000	Shortfall of Sites	0.173	Low I Residential	RS-1	0	0	0	11.577	0.085		Residential - Single Family Residence, 1	204B113 697		Chatsworth - Porter Ranch	No	MI	ADU
Los Angeles	9950 OAK PARK AVE	91325	2694009011	0.000	0.000	0.085	0.000	Shortfall of Sites	0.254	Very Low II Residential	RE11-1	0	0	0	7.879	0.085		Residential - Single Family Residence - Pool, 1	204B133 697		Northridge	No	MI	ADU
Los Angeles	19864 SUPERIOR ST	91311	2761021012	0.000	0.000	0.085	0.000	Shortfall of Sites	0.171	Low I Residential	RS-1	0	0	0	11.684	0.085		Residential - Single Family Residence - Pool, 1	201B113 697		Chatsworth - Porter Ranch	No	MI	ADU
Los Angeles	9540 CLAIRE AVE	91324	2762010008	0.000	0.000	0.085	0.000	Shortfall of Sites	0.290	Very Low I Residential	RA-1	0	0	0	6.895	0.085		Residential - Single Family Residence - Pool, 1	201B121 697		Northridge	No	MI	ADU
Los Angeles	16408 KNAPP ST	91343	2676021008	0.000	0.000	0.085	0.000	Shortfall of Sites	0.212	Low Residential	RS-1	0	0	0	9.421	0.085		Residential - Single Family Residence - Pool, 1	198B137 697		Mission Hills - Panorama City - North Hills	No	MI	ADU
Los Angeles	19221 CALAHAN ST	91324	2762017027	0.000	0.000	0.085	0.000	Shortfall of Sites	0.253	Very Low II Residential	RE11-1	0	0	0	7.916	0.085		Residential - Single Family Residence - Pool, 1	198B121 697		Northridge	No	MI	ADU
Los Angeles	13110 HARTSOOK ST	91423	2358004020	0.000	0.000	0.085	0.000	Shortfall of Sites	0.248	Low Residential	R1-1	0	0	0	8.067	0.085		Residential - Single Family Residence - Pool, 1	171B161 697		Van Nuys - North Sherman Oaks	No	MI	ADU
Los Angeles	11585 HESBY ST	91601	2354002008	0.000	0.000	0.085	0.000	Shortfall of Sites	0.186	Low Residential	R1-1	0	0	0	10.756	0.085		Residential - Single Family Residence, 1	171B169 697		North Hollywood - Valley Village	No	MI	ADU
Los Angeles	5036 STERN AVE	91423	2269004009	0.000	0.000	0.085	0.000	Shortfall of Sites	0.200	Low Residential	R1-1-RIO	0	0	0	10.014	0.085		Residential - Single Family Residence - Therapy Pool (Spa), 1	171B153 697		Van Nuys - North Sherman Oaks	No	MI	ADU
Los Angeles	4705 FARMDALE AVE	91602	2354015073	0.000	0.000	0.085	0.000	Shortfall of Sites	0.184	Low Residential	R1-1	0	0	0	10.847	0.085		Residential - Single Family Residence - Pool, 1	168B169 697		North Hollywood - Valley Village	No	MI	ADU
Los Angeles	4669 LEMONA AVE	91403	2264015020	0.000	0.000	0.085	0.000	Shortfall of Sites	0.171	Low Residential	R1-1	0	0	0	11.730	0.085		Residential - Single Family Residence, 1	168B145 697		Sherman Oaks - Studio City - Toluca Lake - Cahuenga Pass	No	MI	ADU
Los Angeles	12841 HORTENSE ST	91604	2362020006	0.000	0.000	0.085	0.000	Shortfall of Sites	0.155	Low Residential	R1-1-RIO	0	0	0	12.911	0.085		Residential - Single Family Residence, 1	168B161 697		Sherman Oaks - Studio City - Toluca Lake - Cahuenga Pass	No	MI	ADU
Los Angeles	4619 GREENBUSH AVE	91423	2360016024	0.000	0.000	0.085	0.000	Shortfall of Sites	0.174	Low Residential	R1-1-RIO	0	0	0	11.524	0.085		Residential - Single Family Residence, 1	168B157 697		Sherman Oaks - Studio City - Toluca Lake - Cahuenga Pass	No	MI	ADU
Los Angeles	4540 MATILIJA AVE	91423	2271006017	0.000	0.000	0.085	0.000	Shortfall of Sites	0.272	Low Residential	R1-1-RIO	0	0	0	7.349	0.085		Residential - Single Family Residence, 1	168B153 697		Sherman Oaks - Studio City - Toluca Lake - Cahuenga Pass	No	MI	ADU
Los Angeles	11122 VALLEY SPRING LN	91602	2366017007	0.000	0.000	0.085	0.000	Shortfall of Sites	0.334	Low Residential	R1-1-RIO	0	0	0	5.996	0.085		Residential - Single Family Residence, 1	165B173 697		Sherman Oaks - Studio City - Toluca Lake - Cahuenga Pass	No	MI	ADU
Los Angeles	584 N BEACHWOOD DR	90004	5523028002	0.000	0.000	0.085	0.000	Shortfall of Sites	0.155	Low II Residential	R1R3-RG	0	0	0	12.906	0.085		Residential - Single Family Residence, 1	141B189 697		Wilshire	No	MI	ADU
Los Angeles	149 S EDINBURGH AVE	90048	5511023011	0.000	0.000	0.085	0.000	Shortfall of Sites	0.150	Low II Residential	R1V3	0	0	0	13.325	0.085		Residential - Single Family Residence, 1	138B177 697		Wilshire	No	MI	ADU
Los Angeles	140 S CARMELINA AVE	90049	4405042025	0.000	0.000	0.085	0.000	Shortfall of Sites	0.207	Low Residential	RS-1	0	0	0	9.678	0.085		Residential - Single Family Residence, 1	132B141 697		Brentwood - Pacific Palisades	No	MI	ADU
Los Angeles	12228 TWEED LN	90049	4404006016	0.000	0.000	0.085	0.000	Shortfall of Sites	0.194	Low Residential	R1-1-O	0	0	0	10.302	0.085		Residential - Single Family Residence, 1	129B141 697		Brentwood - Pacific Palisades	No	MI	ADU
Los Angeles	1626 S CANFIELD AVE	90035	4305004006	0.000	0.000	0.085	0.000	Shortfall of Sites	0.156	Low Residential	R1V2	0	0	0	12.840	0.085		Residential - Single Family Residence, 1	129B169 697		West Los Angeles	No	MI	ADU
Los Angeles	9508 KIRKSIDE RD	90035	4306024005	0.000	0.000	0.085	0.000	Shortfall of Sites	0.165	Low Residential	R1V2-O	0	0	0	12.101	0.085		Residential - Single Family Residence - Pool, 1	129B165 697		West Los Angeles	No	MI	ADU
Los Angeles	2416 GUTHRIE CT	90034	4309019026	0.000	0.000	0.085	0.000	Shortfall of Sites	0.357	Low Residential	R1V2-O	0	0	0	5.600	0.085		Residential - Single Family Residence - Pool, 1	126B165 697		West Los Angeles	No	MI	ADU
Los Angeles	3133 PURDUE AVE	90066	4250021019	0.000	0.000	0.085	0.000	Shortfall of Sites	0.174	Low Residential	R1V2	0	0	0	11.513	0.085		Residential - Single Family Residence, 1	120B157 697		Palms - Mar Vista - Del Rey	No	MI	ADU
Los Angeles	17180 RINALDI ST	91344	2697017026	0.000	0.000	0.085	0.000	Shortfall of Sites	0.183	Low I Residential	RS-1	0	0	0	10.942	0.085		Residential - Single Family Residence, 1	213B133 698		Granada Hills - Knollwood	No	MI	ADU
Los Angeles	11437 VALJEAN AVE	91344	2681005004	0.000	0.000	0.085	0.000	Shortfall of Sites	0.180	Low I Residential	RS-1	0	0	0	11.108	0.085		Residential - Single Family Residence - Pool, 1	213B137 698		Granada Hills - Knollwood	No	MI	ADU
Los Angeles	17218 HORACE ST	91344	2696011017	0.000	0.000	0.085	0.000	Shortfall of Sites	0.164	Low II Residential	R1-1XL-RFA	0	0	0	12.203	0.085		Residential - Single Family Residence, 1	210B133 698		Granada Hills - Knollwood	No	MI	ADU
Los Angeles	17953 TULSA PL	91344	2715023055	0.000	0.000	0.085	0.000	Shortfall of Sites	0.173	Low I Residential	RS-1	0	0	0	11.574	0.085		Residential - Single Family Residence - Therapy Pool (Spa), 1	210B129 698		Granada Hills - Knollwood	No	MI	ADU
Los Angeles	19041 NASHVILLE ST	91326	2718011017	0.000	0.000	0.085	0.000	Shortfall of Sites	0.175	Low I Residential	RS-1	0	0	0	11.460	0.085		Residential - Single Family Residence, 1	210B121 698		Northridge	No	MI	ADU
Los Angeles	10914 CANBY AVE	91326	2715003021	0.000	0.000	0.085	0.000	Shortfall of Sites	0.259	Very Low II Residential	RE11-1	0	0	0	7.710	0.085		Residential - Single Family Residence, 1	210B125 698		Northridge	No	MI	ADU
Los Angeles	10567 ANDASOL AVE	91344	2733021061	0.000	0.000	0.085	0.000	Shortfall of Sites	0.186	Low II Residential	R1-1XL-RFA	0	0	0	10.756	0.085		Residential - Single Family Residence, 1	207B129 698		Granada Hills - Knollwood	No	MI	ADU
Los Angeles	17081 GERMAIN ST	91344	2695007006	0.000	0.000	0.085	0.000	Shortfall of Sites	0.218	Low II Residential	R1-1	0	0	0	9.177	0.085		Residential - Single Family Residence, 1	207B133 698		Granada Hills - Knollwood	No	MI	ADU
Los Angeles	10525 ODESSA AVE	91344	2679003022	0.000	0.000	0.085	0.000	Shortfall of Sites	0.172	Low I Residential	RS-1	0	0	0	11.616	0.085		Residential - Single Family Residence, 1	207B137 698		Granada Hills - Knollwood	No	MI	ADU
Los Angeles	10441 OWENSMOUTH AVE	91311	2722014006	0.000	0.000	0.085	0.000	Shortfall of Sites	0.172	Low II Residential	R1-1	0	0	0	11.656	0.085		Residential - Single Family Residence, 1	207B105 698		Chatsworth - Porter Ranch	No	MI	ADU
Los Angeles	10121 DENSMORE AVE	91343	2669011004	0.000	0.000	0.085	0.000	Shortfall of Sites	0.172	Low I Residential	RS-1	0	0	0	11.617	0.085		Residential - Single Family Residence, 1	204B141 698		Granada Hills - Knollwood	No	MI	ADU
Los Angeles	10108 DEBRA AVE	91343	2678017002	0.000	0.000	0.085	0.000	Shortfall of Sites	0.182	Low I Residential	RS-1	0	0	0	10.986	0.085		Residential - Single Family Residence - Pool, 1	204B137 698		Granada Hills - Knollwood	No	MI	ADU
Los Angeles	9959 KEOKUK AVE	91311	2741015004	0.000	0.000	0.085	0.000	Shortfall of Sites	0.174	Low I Residential	RS-1	0	0	0	11.503	0.085		Residential - Single Family Residence, 1	204B113 698		Chatsworth - Porter Ranch	No	MI	ADU
Los Angeles	19858 SUPERIOR ST	91311	2761021013	0.000	0.000	0.085	0.000	Shortfall of Sites	0.172	Low I Residential	RS-1	0	0	0	11.610	0.085		Residential - Single Family Residence - Pool, 1	201B113 698		Chatsworth - Porter Ranch	No	MI	ADU
Los Angeles	19129 BALLINGER ST	91324	2762010009	0.000	0.000	0.085	0.000	Shortfall of Sites	0.388	Very Low I Residential	RA-1	0	0	0	5.158	0.085		Residential - Single Family Residence - Pool, 1	201B121 698		Northridge	No	MI	ADU
Los Angeles	9749 CABANAS AVE	91042	2571012063	0.000	0.000	0.085	0.000	Shortfall of Sites	0.174	Low Residential	R1-1-RFA	0	0	0	11.479	0.085		Residential - Single Family Residence, 1	201B205 698		Sunland - Tujunga - Lake View Terrace - Shadow Hills - East La Tuna Canyon	No	MI	ADU
Los Angeles	16400 KNAPP ST	91343	2676021009	0.000	0.000	0.085	0.000	Shortfall of Sites	0.209	Low Residential	RS-1	0	0	0	9.592	0.085		Residential - Single Family Residence, 1	198B137 698		Mission Hills - Panorama City - North Hills	No	MI	ADU
Los Angeles	19211 CALAHAN ST	91324	2762017028	0.000	0.000	0.085	0.000	Shortfall of Sites	0.253	Very Low II Residential	RE11-1	0	0	0	7.916	0.085		Residential - Single Family Residence - Pool, 1	198B121 698		Northridge	No	MI	ADU
Los Angeles	13102 HARTSOOK ST	91423	2358004019	0.000	0.000	0.085	0.000	Shortfall of Sites	0.169	Low Residential	R1-1	0	0	0	11.810	0.085		Residential - Single Family Residence - Pool, 1	171B161 698		Van Nuys - North Sherman Oaks	No	MI	ADU
Los Angeles	11589 HESBY ST	91601	2354002007	0.000	0.000	0.085	0.000	Shortfall of Sites	0.186	Low Residential	R1-1	0	0	0	10.756	0.085		Residential - Single Family Residence - Pool, 1	171B169 698		North Hollywood - Valley Village	No	MI	ADU

Jurisdiction Name	Site Address/Intersection	5 Digit ZIP Code	Assessor Parcel Number	Very Low-Income	Low-Income	Moderate-Income	Above Moderate-Income	Type of Shortfall	Parcel Size (Acres)	Current General Plan Designation	Current Zoning	Proposed General Plan (GP) Designation	Proposed Zoning	Minimum Density Allowed	Maximum Density Allowed	Total Capacity	Vacant/ Nonvacant	Description of Existing Uses	PIN	Base Density Per Acre	Community Plan Area	Rent Stabalization Ordinance	Income Category	Applicable Rezoning Program (Program informing values in Column Q listed first)
Los Angeles	5037 MATILIJA AVE	91423	2269004020	0.000	0.000	0.085	0.000	Shortfall of Sites	0.199	Low Residential	R1-1-RIO	0	0	0	10.029	0.085		Residential - Single Family Residence, 1	171B153 698		Van Nuys - North Sherman Oaks	No	MI	ADU
Los Angeles	4711 WILLOWCREST AVE	91602	2421020004	0.000	0.000	0.085	0.000	Shortfall of Sites	0.179	Low Residential	R1-1	0	0	0	11.198	0.085		Residential - Single Family Residence, 1	168B177 698		North Hollywood - Valley Village	No	MI	ADU
Los Angeles	4702 CAMELLIA AVE	91602	2354015053	0.000	0.000	0.085	0.000	Shortfall of Sites	0.185	Low Residential	R1-1	0	0	0	10.794	0.085		Residential - Single Family Residence, 1	168B169 698		North Hollywood - Valley Village	No	MI	ADU
Los Angeles	4670 LEMONA AVE	91403	2264018017	0.000	0.000	0.085	0.000	Shortfall of Sites	0.170	Low Residential	R1-1	0	0	0	11.734	0.085		Residential - Single Family Residence, 1	168B145 698		Sherman Oaks - Studio City - Toluca Lake - Cahuenga Pass	No	MI	ADU
Los Angeles	12837 HORTENSE ST	91604	2362020007	0.000	0.000	0.085	0.000	Shortfall of Sites	0.155	Low Residential	R1-1-RIO	0	0	0	12.906	0.085		Residential - Single Family Residence, 1	168B161 698		Sherman Oaks - Studio City - Toluca Lake - Cahuenga Pass	No	MI	ADU
Los Angeles	4620 GREENBUSH AVE	91423	2360017006	0.000	0.000	0.085	0.000	Shortfall of Sites	0.174	Low Residential	R1-1-RIO	0	0	0	11.524	0.085		Residential - Single Family Residence, 1	168B157 698		Sherman Oaks - Studio City - Toluca Lake - Cahuenga Pass	No	MI	ADU
Los Angeles	4539 MAMMOTH AVE	91423	2271006008	0.000	0.000	0.085	0.000	Shortfall of Sites	0.256	Low Residential	R1-1-RIO	0	0	0	7.827	0.085		Residential - Single Family Residence - Pool, 1	168B153 698		Sherman Oaks - Studio City - Toluca Lake - Cahuenga Pass	No	MI	ADU
Los Angeles	14109 GREENLEAF ST	91423	2266013008	0.000	0.000	0.085	0.000	Shortfall of Sites	0.324	Very Low Residential	RE11-1	0	0	0	6.175	0.085		Residential - Single Family Residence - Pool, 1	165B153 698		Sherman Oaks - Studio City - Toluca Lake - Cahuenga Pass	No	MI	ADU
Los Angeles	585 N BEACHWOOD DR	90004	5523027021	0.000	0.000	0.085	0.000	Shortfall of Sites	0.155	Low II Residential	R1R3-RG	0	0	0	12.907	0.085		Residential - Single Family Residence, 1	141B189 698		Wilshire	No	MI	ADU
Los Angeles	138 S ANITA AVE	90049	4405035028	0.000	0.000	0.085	0.000	Shortfall of Sites	0.199	Low Residential	R1-1	0	0	0	10.058	0.085		Residential - Single Family Residence, 1	132B141 698		Brentwood - Pacific Palisades	No	MI	ADU
Los Angeles	2133 BALSAM AVE	90025	4317009019	0.000	0.000	0.085	0.000	Shortfall of Sites	0.155	Low Residential	R1-1-O	0	0	0	12.895	0.085		Residential - Single Family Residence, 1	129B157 698		West Los Angeles	No	MI	ADU
Los Angeles	10346 ROSSBURY PL	90064	4318026012	0.000	0.000	0.085	0.000	Shortfall of Sites	0.154	Low Residential	R1V2	0	0	0	12.986	0.085		Residential - Single Family Residence, 1	126B161 698		West Los Angeles	No	MI	ADU
Los Angeles	11511 MARCO PL	90066	4249033025	0.000	0.000	0.085	0.000	Shortfall of Sites	0.153	Low Residential	R1V2	0	0	0	13.087	0.085		Residential - Single Family Residence, 1	117B157 698		Palms - Mar Vista - Del Rey	No	MI	ADU
Los Angeles	6501 W 87TH ST	90045	4122007018	0.000	0.000	0.085	0.000	Shortfall of Sites	0.152	Low Residential	R1-1	0	0	0	13.134	0.085		Residential - Single Family Residence, 1	096B165 698		Westchester - Playa del Rey	No	MI	ADU
Los Angeles	17172 RINALDI ST	91344	2697017025	0.000	0.000	0.085	0.000	Shortfall of Sites	0.183	Low I Residential	RS-1	0	0	0	10.938	0.085		Residential - Single Family Residence - Pool, 1	213B133 699		Granada Hills - Knollwood	No	MI	ADU
Los Angeles	11440 HAYVENHURST AVE	91344	2681001029	0.000	0.000	0.085	0.000	Shortfall of Sites	0.165	Low I Residential	RS-1	0	0	0	12.101	0.085		Residential - Single Family Residence - Pool, 1	213B137 699		Granada Hills - Knollwood	No	MI	ADU
Los Angeles	17212 HORACE ST	91344	2696011018	0.000	0.000	0.085	0.000	Shortfall of Sites	0.164	Low II Residential	R1-1XL-RFA	0	0	0	12.203	0.085		Residential - Single Family Residence, 1	210B133 699		Granada Hills - Knollwood	No	MI	ADU
Los Angeles	17941 TULSA PL	91344	2715023054	0.000	0.000	0.085	0.000	Shortfall of Sites	0.173	Low I Residential	RS-1	0	0	0	11.574	0.085		Residential - Single Family Residence, 1	210B129 699		Granada Hills - Knollwood	No	MI	ADU
Los Angeles	18689 HORACE ST	91326	2717013024	0.000	0.000	0.085	0.000	Shortfall of Sites	0.256	Very Low II Residential	RE11-1	0	0	0	7.817	0.085		Residential - Single Family Residence, 1	210B121 699		Northridge	No	MI	ADU
Los Angeles	10915 DARBY AVE	91326	2715003024	0.000	0.000	0.085	0.000	Shortfall of Sites	0.259	Very Low II Residential	RE11-1	0	0	0	7.726	0.085		Residential - Single Family Residence - Pool, 1	210B125 699		Northridge	No	MI	ADU
Los Angeles	10561 BIANCA AVE	91344	2733021068	0.000	0.000	0.085	0.000	Shortfall of Sites	0.157	Low II Residential	R1-1XL-RFA	0	0	0	12.726	0.085		Residential - Single Family Residence, 1	207B129 699		Granada Hills - Knollwood	No	MI	ADU
Los Angeles	10526 GERALD AVE	91344	2684015014	0.000	0.000	0.085	0.000	Shortfall of Sites	0.172	Low I Residential	RS-1	0	0	0	11.617	0.085		Residential - Single Family Residence - Pool, 1	207B137 699		Granada Hills - Knollwood	No	MI	ADU
Los Angeles	18645 HILLSBORO RD	91326	2728030007	0.000	0.000	0.085	0.000	Shortfall of Sites	0.253	Very Low II Residential	RE11-1	0	0	0	7.903	0.085		Residential - Single Family Residence - Pool, 1	207B121 699		Northridge	No	MI	ADU
Los Angeles	10509 WOODLEY AVE	91344	2679008019	0.000	0.000	0.085	0.000	Shortfall of Sites	0.171	Low I Residential	RS-1	0	0	0	11.710	0.085		Residential - Single Family Residence, 1	207B141 699		Granada Hills - Knollwood	No	MI	ADU
Los Angeles	10438 JORDAN AVE	91311	2722013009	0.000	0.000	0.085	0.000	Shortfall of Sites	0.173	Low II Residential	R1-1	0	0	0	11.554	0.085		Residential - Single Family Residence - Pool, 1	207B105 699		Chatsworth - Porter Ranch	No	MI	ADU
Los Angeles	10111 PETIT AVE	91343	2685023028	0.000	0.000	0.085	0.000	Shortfall of Sites	0.172	Low I Residential	RS-1	0	0	0	11.627	0.085		Residential - Single Family Residence, 1	204B137 699		Granada Hills - Knollwood	No	MI	ADU
Los Angeles	9959 LARAMIE AVE	91311	2741014004	0.000	0.000	0.085	0.000	Shortfall of Sites	0.174	Low I Residential	RS-1	0	0	0	11.502	0.085		Residential - Single Family Residence, 1	204B113 699		Chatsworth - Porter Ranch	No	MI	ADU
Los Angeles	19850 SUPERIOR ST	91311	2761021014	0.000	0.000	0.085	0.000	Shortfall of Sites	0.172	Low I Residential	RS-1	0	0	0	11.611	0.085		Residential - Single Family Residence, 1	201B113 699		Chatsworth - Porter Ranch	No	MI	ADU
Los Angeles	9547 WYSTONE AVE	91324	2762037003	0.000	0.000	0.085	0.000	Shortfall of Sites	0.253	Low I Residential	RS-1	0	0	0	7.915	0.085		Residential - Single Family Residence - Pool, 1	201B121 699		Northridge	No	MI	ADU
Los Angeles	9748 CABANAS AVE	91042	2571007066	0.000	0.000	0.085	0.000	Shortfall of Sites	0.181	Low Residential	R1-1-RFA	0	0	0	11.062	0.085		Residential - Single Family Residence, 1	201B205 699		Sunland - Tujunga - Lake View Terrace - Shadow Hills - East La Tuna Canyon	No	MI	ADU
Los Angeles	19201 CALAHAN ST	91324	2762017029	0.000	0.000	0.085	0.000	Shortfall of Sites	0.252	Very Low II Residential	RE11-1	0	0	0	7.951	0.085		Residential - Single Family Residence, 1	198B121 699		Northridge	No	MI	ADU
Los Angeles	5138 SUNNYSLOPE AVE	91423	2359004003	0.000	0.000	0.085	0.000	Shortfall of Sites	0.173	Low Residential	R1-1-RIO	0	0	0	11.580	0.085		Residential - Single Family Residence, 1	171B157 699		Van Nuys - North Sherman Oaks	No	MI	ADU
Los Angeles	13060 HARTSOOK ST	91423	2358029006	0.000	0.000	0.085	0.000	Shortfall of Sites	0.154	Low Residential	R1-1	0	0	0	13.001	0.085		Residential - Single Family Residence, 1	171B161 699		Van Nuys - North Sherman Oaks	No	MI	ADU
Los Angeles	5036 IRVINE AVE	91601	2354002006	0.000	0.000	0.085	0.000	Shortfall of Sites	0.187	Low Residential	R1-1	0	0	0	10.686	0.085		Residential - Single Family Residence - Pool, 1	171B169 699		North Hollywood - Valley Village	No	MI	ADU
Los Angeles	5036 MATILIJA AVE	91423	2269003009	0.000	0.000	0.085	0.000	Shortfall of Sites	0.194	Low Residential	R1-1-RIO	0	0	0	10.317	0.085		Residential - Single Family Residence - Pool, 1	171B153 699		Van Nuys - North Sherman Oaks	No	MI	ADU
Los Angeles	4707 SAINT CLAIR AVE	91607	2356035054	0.000	0.000	0.085	0.000	Shortfall of Sites	0.274	Low Residential	R1-1-RIO	0	0	0	7.302	0.085		Residential - Single Family Residence, 1	168B165 699		North Hollywood - Valley Village	No	MI	ADU
Los Angeles	4714 WILLOWCREST AVE	91602	2421019013	0.000	0.000	0.085	0.000	Shortfall of Sites	0.162	Low Residential	R1-1	0	0	0	12.375	0.085		Residential - Single Family Residence - Pool and Misc., 1	168B177 699		North Hollywood - Valley Village	No	MI	ADU
Los Angeles	11147 KLING ST	91602	2353030028	0.000	0.000	0.085	0.000	Shortfall of Sites	0.189	Low Residential	R1-1	0	0	0	10.555	0.085		Residential - Single Family Residence, 1	168B173 699		North Hollywood - Valley Village	No	MI	ADU
Los Angeles	4705 CAMELLIA AVE	91602	2354015052	0.000	0.000	0.085	0.000	Shortfall of Sites	0.186	Low Residential	R1-1	0	0	0	10.727	0.085		Residential - Single Family Residence, 1	168B169 699		North Hollywood - Valley Village	No	MI	ADU
Los Angeles	4619 NAGLE AVE	91423	2360017034	0.000	0.000	0.085	0.000	Shortfall of Sites	0.160	Low Residential	R1-1-RIO	0	0	0	12.477	0.085		Residential - Single Family Residence, 1	168B157 699		Sherman Oaks - Studio City - Toluca Lake - Cahuenga Pass	No	MI	ADU
Los Angeles	4248 AGNES AVE	91604	2368016057	0.000	0.000	0.085	0.000	Shortfall of Sites	0.153	Low Residential	R1-1-RIO	0	0	0	13.069	0.085		Residential - Single Family Residence - Pool, 1	165B165 699		Sherman Oaks - Studio City - Toluca Lake - Cahuenga Pass	No	MI	ADU
Los Angeles	11114 VALLEY SPRING LN	91602	2366017008	0.000	0.000	0.085	0.000	Shortfall of Sites	0.309	Low Residential	R1-1-RIO	0	0	0	6.467	0.085		Residential - Single Family Residence - Pool, 1	165B173 699		Sherman Oaks - Studio City - Toluca Lake - Cahuenga Pass	No	MI	ADU
Los Angeles	147 S LAUREL AVE	90048	5511022027	0.000	0.000	0.085	0.000	Shortfall of Sites	0.151	Low II Residential	R1V3	0	0	0	13.228	0.085		Residential - Single Family Residence, 1	138B177 699		Wilshire	No	MI	ADU
Los Angeles	1029 KENISTON AVE	90019	5083004006	0.000	0.000	0.085	0.000	Shortfall of Sites	0.158	Low II Residential	R1-1-O	0	0	0	12.689	0.085		Residential - Single Family Residence, 1	132B185 699		Wilshire	No	MI	ADU
Los Angeles	9706 KIRKSIDE RD	90035	4307016002	0.000	0.000	0.085	0.000	Shortfall of Sites	0.163	Low Residential	R1V2-O	0	0	0	12.263	0.085		Residential - Single Family Residence, 1	129B165 699		West Los Angeles	No	MI	ADU
Los Angeles	9113 DAVID AVE	90034	4320210004	0.000	0.000	0.085	0.000	Shortfall of Sites	0.163	Low Residential	R1V2-O	0	0	0	12.308	0.085		Residential - Single Family Residence, 1	126B169 699		West Los Angeles	No	MI	ADU
Los Angeles	2843 MOTOR AVE	90064	4308011021	0.000	0.000	0.085	0.000	Shortfall of Sites	0.183	Low Residential	R1V2-O	0	0	0	10.946	0.085		Residential - Single Family Residence, 1	126B165 699		West Los Angeles	No	MI	ADU
Los Angeles	3005 MOTOR AVE	90064	4318027002	0.000	0.000	0.085	0.000	Shortfall of Sites	0.171	Low Residential	R1V2	0	0	0	11.689	0.085		Residential - Single Family Residence, 1	126B161 699		West Los Angeles	No	MI	ADU
Los Angeles	3289 GRANVILLE AVE	90066	4250005015	0.000	0.000	0.085	0.000	Shortfall of Sites	0.182	Low Residential	R1V2	0	0	0	11.011	0.085		Residential - Single Family Residence, 1	117B153 699		Palms - Mar Vista - Del Rey	No	MI	ADU
Los Angeles	12533 WESTMINSTER AVE	90066	4246007025	0.000	0.000	0.085	0.000	Shortfall of Sites	0.155	Low Residential	R1V2	0	0	0	12.907	0.085		Residential - Single Family Residence, 1	114B153 699		Palms - Mar Vista - Del Rey	No	MI	ADU
Los Angeles	17166 RINALDI ST	91344	2697017024	0.000	0.000	0.085	0.000	Shortfall of Sites	0.183	Low I Residential	RS-1	0	0	0	10.934	0.085		Residential - Single Family Residence, 1	213B133 700		Granada Hills - Knollwood	No	MI	ADU
Los Angeles	17206 HORACE ST	91344	2696011019	0.000	0.000	0.085	0.000	Shortfall of Sites	0.164	Low II Residential	R1-1XL-RFA	0	0	0	12.203	0.085		Residential - Single Family Residence, 1	210B133 700		Granada Hills - Knollwood	No	MI	ADU
Los Angeles	17931 TULSA PL	91344	2715023053	0.000	0.000	0.085	0.000	Shortfall of Sites	0.173	Low I Residential	RS-1	0	0	0	11.574	0.085		Residential - Single Family Residence, 1	210B129 700		Granada Hills - Knollwood	No	MI	ADU
Los Angeles	18934 CELTIC ST	91326	2718012019	0.000	0.000	0.085	0.000	Shortfall of Sites	0.176	Low I Residential	RS-1	0	0	0	11.389	0.085		Residential - Single Family Residence - Pool, 1	210B121 700		Northridge	No	MI	ADU
Los Angeles	10914 DARBY AVE	91326	2715004019	0.000	0.000	0.085	0.000	Shortfall of Sites	0.260	Very Low II Residential	RE11-1	0	0	0	7.707	0.085		Residential - Single Family Residence, 1	210B125 700		Northridge	No	MI	ADU
Los Angeles	10624 YARMOUTH AVE	91344	2733007022	0.000	0.000	0.085	0.000	Shortfall of Sites	0.155	Low II Residential	R1-1XL-RFA	0	0	0	12.909	0.085		Residential - Single Family Residence, 1	207B129 700		Granada Hills - Knollwood	No	MI	ADU
Los Angeles	10615 GENESTA AVE	91344	2695007001	0.000	0.000	0.085	0.000	Shortfall of Sites	0.172	Low II Residential	R1-1	0	0	0	11.617	0.085		Residential - Single Family Residence, 1	207B133 700		Granada Hills - Knollwood	No	MI	ADU
Los Angeles	10525 GOTHIC AVE	91344	2679025014	0.000	0.000	0.085	0.000	Shortfall of Sites	0.173	Low I Residential	RS-1	0	0	0	11.583	0.085		Residential - Single Family Residence, 1	207B137 700		Granada Hills - Knollwood	No	MI	ADU
Los Angeles	10508 DENSMORE AVE	91344	2668012015	0.000	0.000	0.085	0.000	Shortfall of Sites	0.227	Low I Residential	RS-1	0	0	0	8.803	0.085		Residential - Single Family Residence, 1	207B141 700		Granada Hills - Knollwood	No	MI	ADU
Los Angeles	10120 WOODLEY AVE	91343	2669007004	0.000	0.000	0.085	0.000	Shortfall of Sites	0.182	Low I Residential	RS-1	0	0	0	10.986	0.085		Residential - Single Family Residence - Pool, 1	204B141 700		Granada Hills - Knollwood	No	MI	ADU
Los Angeles	10109 GOTHIC AVE	91343	2678017015	0.000	0.000	0.085	0.000	Shortfall of Sites	0.183	Low I Residential	RS-1	0	0	0	10.915	0.085		Residential - Single Family Residence - Pool, 1	204B137 700		Granada Hills - Knollwood	No	MI	ADU
Los Angeles	9954 COMANCHE AVE	91311	2741012009	0.000	0.000	0.085	0.000	Shortfall of Sites	0.171	Low I Residential	RS-1	0	0	0	11.663	0.085		Residential - Single Family Residence, 1	204B113 700		Chatsworth - Porter Ranch	No	MI	ADU
Los Angeles	19844 SUPERIOR ST	91311	2761021015	0.000	0.000	0.085	0.000	Shortfall of Sites	0.172	Low I Residential	RS-1	0	0	0	11.611	0.085		Residential - Single Family Residence - Pool, 1	201B113 700		Chatsworth - Porter Ranch	No	MI	ADU
Los Angeles	9541 CLAIRE AVE	91324	2762009014	0.000	0.000	0.085	0.000	Shortfall of Sites	0.361	Very Low I Residential	RA-1	0	0	0	5.534	0.085		Residential - Single Family Residence, 1	201B121 700		Northridge	No	MI	ADU
Los Angeles	9222 RUBIO AVE	91343	2687021010	0.000	0.000	0.085	0.000	Shortfall of Sites	0.168	Low Residential	RS-1	0	0	0	11.889	0.085		Residential - Single Family Residence, 1	198B137 700		Mission Hills - Panorama City - North Hills	No	MI	ADU
Los Angeles	5441 ALCOVE AVE	91607	2346002003	0.000	0.000	0.085	0.000	Shortfall of Sites	0.168	Low Residential	R1-1	0	0	0	11.879	0.085		Residential - Single Family Residence, 1	174B161 700		North Hollywood - Valley Village	No	MI	ADU
Los Angeles	18708 REDWING ST	91356	2161009026	0.000	0.000	0.085	0.000	Shortfall of Sites	0.292	Low II Residential	R1-1	0	0	0	6.841	0.085		Residential - Single Family Residence, 1	174B121 700		Encino - Tarzana	No	MI	ADU

Jurisdiction Name	Site Address/Intersection	5 Digit ZIP Code	Assessor Parcel Number	Very Low-Income	Low-Income	Moderate-Income	Above Moderate-Income	Type of Shortfall	Parcel Size (Acres)	Current General Plan Designation	Current Zoning	Proposed General Plan (GP) Designation	Proposed Zoning	Minimum Density Allowed	Maximum Density Allowed	Total Capacity	Vacant/ Nonvacant	Description of Existing Uses	PIN	Base Density Per Acre	Community Plan Area	Rent Stabalization Ordinance	Income Category	Applicable Rezoning Program (Program informing values in Column Q listed first)
Los Angeles	13054 HARTSOOK ST	91423	2358029005	0.000	0.000	0.085	0.000	Shortfall of Sites	0.155	Low Residential	R1-1	0	0	0	12.909	0.085		Residential - Single Family Residence, 1	171B161 700		Van Nuys - North Sherman Oaks	No	MI	ADU
Los Angeles	11719 HESBY ST	91607	2355004019	0.000	0.000	0.085	0.000	Shortfall of Sites	0.218	Low Residential	R1-1	0	0	0	9.185	0.085		Residential - Single Family Residence, 1	171B169 700		North Hollywood - Valley Village	No	MI	ADU
Los Angeles	5037 MAMMOTH AVE	91423	2269003020	0.000	0.000	0.085	0.000	Shortfall of Sites	0.198	Low Residential	R1-1-RIO	0	0	0	10.121	0.085		Residential - Single Family Residence - Pool, 1	171B153 700		Van Nuys - North Sherman Oaks	No	MI	ADU
Los Angeles	4676 SAINT CLAIR AVE	91607	2356036032	0.000	0.000	0.085	0.000	Shortfall of Sites	0.260	Low Residential	R1-1-RIO	0	0	0	7.691	0.085		Residential - Single Family Residence - Pool, 1	168B165 700		North Hollywood - Valley Village	No	MI	ADU
Los Angeles	11151 KLING ST	91602	2353030027	0.000	0.000	0.085	0.000	Shortfall of Sites	0.189	Low Residential	R1-1	0	0	0	10.555	0.085		Residential - Single Family Residence - Pool, 1	168B173 700		North Hollywood - Valley Village	No	MI	ADU
Los Angeles	4702 BECK AVE	91602	2354015040	0.000	0.000	0.085	0.000	Shortfall of Sites	0.161	Low Residential	R1-1	0	0	0	12.392	0.085		Residential - Single Family Residence - Pool, 1	168B169 700		North Hollywood - Valley Village	No	MI	ADU
Los Angeles	12829 HORTENSE ST	91604	2362020009	0.000	0.000	0.085	0.000	Shortfall of Sites	0.155	Low Residential	R1-1-RIO	0	0	0	12.907	0.085		Residential - Single Family Residence - Pool, 1	168B161 700		Sherman Oaks - Studio City - Toluca Lake - Cahuenga Pass	No	MI	ADU
Los Angeles	4618 VARNA AVE	91423	2360017027	0.000	0.000	0.085	0.000	Shortfall of Sites	0.161	Low Residential	R1-1-RIO	0	0	0	12.447	0.085		Residential - Single Family Residence - Pool, 1	168B157 700		Sherman Oaks - Studio City - Toluca Lake - Cahuenga Pass	No	MI	ADU
Los Angeles	12004 WOODBRIDGE ST	91604	2368016056	0.000	0.000	0.085	0.000	Shortfall of Sites	0.153	Low Residential	R1-1-RIO	0	0	0	13.067	0.085		Residential - Single Family Residence - Pool, 1	165B165 700		Sherman Oaks - Studio City - Toluca Lake - Cahuenga Pass	No	MI	ADU
Los Angeles	10585 KINNARD AVE	90024	4326021015	0.000	0.000	0.085	0.000	Shortfall of Sites	0.149	Low Residential	R1-1-O	0	0	0	13.403	0.085		Residential - Single Family Residence, 1	132B157 700		Westwood	No	MI	ADU
Los Angeles	343 S BUNDY DR	90049	4404009017	0.000	0.000	0.085	0.000	Shortfall of Sites	0.169	Low Residential	R1-1	0	0	0	11.845	0.085		Residential - Single Family Residence, 1	132B141 700		Brentwood - Pacific Palisades	No	MI	ADU
Los Angeles	10519 LOUISIANA AVE	90025	4317010019	0.000	0.000	0.085	0.000	Shortfall of Sites	0.160	Low Residential	R1-1-O	0	0	0	12.461	0.085		Residential - Single Family Residence, 1	129B157 700		West Los Angeles	No	MI	ADU
Los Angeles	9514 KIRKSIDE RD	90035	4306024006	0.000	0.000	0.085	0.000	Shortfall of Sites	0.163	Low Residential	R1V2-O	0	0	0	12.307	0.085		Residential - Single Family Residence - Pool, 1	129B165 700		West Los Angeles	No	MI	ADU
Los Angeles	2251 HILLSBORO AVE	90034	4302010033	0.000	0.000	0.085	0.000	Shortfall of Sites	0.158	Low Residential	R1V2-O	0	0	0	12.640	0.085		Residential - Single Family Residence, 1	126B169 700		West Los Angeles	No	MI	ADU
Los Angeles	2814 MOTOR AVE	90064	4308013004	0.000	0.000	0.085	0.000	Shortfall of Sites	0.211	Low Residential	R1V2-O	0	0	0	9.478	0.085		Residential - Single Family Residence - Therapy Pool (Spa), 1	126B165 700		West Los Angeles	No	MI	ADU
Los Angeles	2968 MOTOR AVE	90064	4316003010	0.000	0.000	0.085	0.000	Shortfall of Sites	0.157	Low Residential	R1V2	0	0	0	12.767	0.085		Residential - Single Family Residence, 1	126B161 700		West Los Angeles	No	MI	ADU
Los Angeles	3146 PURDUE AVE	90066	4250022008	0.000	0.000	0.085	0.000	Shortfall of Sites	0.172	Low Residential	R1V2	0	0	0	11.614	0.085		Residential - Single Family Residence - Pool, 1	120B157 700		Palms - Mar Vista - Del Rey	No	MI	ADU
Los Angeles	8700 KITTYHAWK AVE	90045	4123010016	0.000	0.000	0.085	0.000	Shortfall of Sites	0.228	Low Residential	R1-1	0	0	0	8.790	0.085		Residential - Single Family Residence, 1	096B169 700		Westchester - Playa del Rey	No	MI	ADU
Los Angeles	17160 RINALDI ST	91344	2697017023	0.000	0.000	0.085	0.000	Shortfall of Sites	0.183	Low I Residential	RS-1	0	0	0	10.930	0.085		Residential - Single Family Residence - Pool, 1	213B133 701		Granada Hills - Knollwood	No	MI	ADU
Los Angeles	11440 ODESSA AVE	91344	2681002024	0.000	0.000	0.085	0.000	Shortfall of Sites	0.173	Low I Residential	RS-1	0	0	0	11.581	0.085		Residential - Single Family Residence, 1	213B137 701		Granada Hills - Knollwood	No	MI	ADU
Los Angeles	17919 TULSA PL	91344	2715023052	0.000	0.000	0.085	0.000	Shortfall of Sites	0.181	Low I Residential	RS-1	0	0	0	11.043	0.085		Residential - Single Family Residence, 1	210B129 701		Granada Hills - Knollwood	No	MI	ADU
Los Angeles	10915 YOLANDA AVE	91326	2717012004	0.000	0.000	0.085	0.000	Shortfall of Sites	0.294	Very Low II Residential	RE11-1	0	0	0	6.793	0.085		Residential - Single Family Residence, 1	210B121 701		Northridge	No	MI	ADU
Los Angeles	10915 RATHBURN AVE	91326	2715004022	0.000	0.000	0.085	0.000	Shortfall of Sites	0.260	Very Low II Residential	RE11-1	0	0	0	7.707	0.085		Residential - Single Family Residence, 1	210B125 701		Northridge	No	MI	ADU
Los Angeles	10614 GENESTA AVE	91344	2695008009	0.000	0.000	0.085	0.000	Shortfall of Sites	0.172	Low II Residential	R1-1	0	0	0	11.612	0.085		Residential - Single Family Residence - Pool, 1	207B133 701		Granada Hills - Knollwood	No	MI	ADU
Los Angeles	10524 RUBIO AVE	91344	2684016008	0.000	0.000	0.085	0.000	Shortfall of Sites	0.191	Low I Residential	RS-1	0	0	0	10.446	0.085		Residential - Single Family Residence, 1	207B137 701		Granada Hills - Knollwood	No	MI	ADU
Los Angeles	10509 DEMPSEY AVE	91344	2668012011	0.000	0.000	0.085	0.000	Shortfall of Sites	0.227	Low I Residential	RS-1	0	0	0	8.799	0.085		Residential - Single Family Residence, 1	207B141 701		Granada Hills - Knollwood	No	MI	ADU
Los Angeles	21413 MINNEHAHA ST	91311	2722007034	0.000	0.000	0.085	0.000	Shortfall of Sites	0.153	Low II Residential	R1-1	0	0	0	13.033	0.085		Residential - Single Family Residence, 1	207B105 701		Chatsworth - Porter Ranch	No	MI	ADU
Los Angeles	15336 SAN JOSE ST	91345	2649019013	0.000	0.000	0.085	0.000	Shortfall of Sites	0.172	Low Residential	R1-1	0	0	0	11.598	0.085		Residential - Single Family Residence, 1	207B145 701		Mission Hills - Panorama City - North Hills	No	MI	ADU
Los Angeles	15842 ROMAR ST	91343	2669012017	0.000	0.000	0.085	0.000	Shortfall of Sites	0.171	Low I Residential	RS-1	0	0	0	11.715	0.085		Residential - Single Family Residence, 1	204B141 701		Granada Hills - Knollwood	No	MI	ADU
Los Angeles	10108 ODESSA AVE	91343	2678020015	0.000	0.000	0.085	0.000	Shortfall of Sites	0.172	Low I Residential	RS-1	0	0	0	11.615	0.085		Residential - Single Family Residence, 1	204B137 701		Granada Hills - Knollwood	No	MI	ADU
Los Angeles	9958 OSO AVE	91311	2741015023	0.000	0.000	0.085	0.000	Shortfall of Sites	0.174	Low I Residential	RS-1	0	0	0	11.505	0.085		Residential - Single Family Residence - Pool, 1	204B113 701		Chatsworth - Porter Ranch	No	MI	ADU
Los Angeles	16858 VINTAGE ST	91343	2685008017	0.000	0.000	0.085	0.000	Shortfall of Sites	0.184	Low I Residential	RS-1	0	0	0	10.870	0.085		Residential - Single Family Residence, 1	204B133 701		Granada Hills - Knollwood	No	MI	ADU
Los Angeles	19836 SUPERIOR ST	91311	2761021016	0.000	0.000	0.085	0.000	Shortfall of Sites	0.172	Low I Residential	RS-1	0	0	0	11.612	0.085		Residential - Single Family Residence, 1	201B113 701		Chatsworth - Porter Ranch	No	MI	ADU
Los Angeles	9640 FRANKIRST AVE	91343	2677019022	0.000	0.000	0.085	0.000	Shortfall of Sites	0.173	Low Residential	RS-1	0	0	0	11.561	0.085		Residential - Single Family Residence, 1	201B137 701		Mission Hills - Panorama City - North Hills	No	MI	ADU
Los Angeles	16626 KNAPP ST	91343	2687021012	0.000	0.000	0.085	0.000	Shortfall of Sites	0.247	Low Residential	RS-1	0	0	0	8.092	0.085		Residential - Single Family Residence - Pool, 1	198B137 701		Mission Hills - Panorama City - North Hills	No	MI	ADU
Los Angeles	5136 GREENBUSH AVE	91423	2359003016	0.000	0.000	0.085	0.000	Shortfall of Sites	0.166	Low Residential	R1-1-RIO	0	0	0	12.030	0.085		Residential - Single Family Residence, 1	171B157 701		Van Nuys - North Sherman Oaks	No	MI	ADU
Los Angeles	13048 HARTSOOK ST	91423	2358029004	0.000	0.000	0.085	0.000	Shortfall of Sites	0.155	Low Residential	R1-1	0	0	0	12.910	0.085		Residential - Single Family Residence, 1	171B161 701		Van Nuys - North Sherman Oaks	No	MI	ADU
Los Angeles	11725 HESBY ST	91607	2355004018	0.000	0.000	0.085	0.000	Shortfall of Sites	0.202	Low Residential	R1-1	0	0	0	9.893	0.085		Residential - Single Family Residence, 1	171B169 701		North Hollywood - Valley Village	No	MI	ADU
Los Angeles	5031 MURIETTA AVE	91423	2269009006	0.000	0.000	0.085	0.000	Shortfall of Sites	0.152	Low Residential	R1-1-RIO	0	0	0	13.188	0.085		Residential - Single Family Residence, 1	171B153 701		Van Nuys - North Sherman Oaks	No	MI	ADU
Los Angeles	4707 VANTAGE AVE	91607	2356036023	0.000	0.000	0.085	0.000	Shortfall of Sites	0.167	Low Residential	R1-1-RIO	0	0	0	11.991	0.085		Residential - Single Family Residence - Pool, 1	168B165 701		North Hollywood - Valley Village	No	MI	ADU
Los Angeles	11157 KLING ST	91602	2353030026	0.000	0.000	0.085	0.000	Shortfall of Sites	0.197	Low Residential	R1-1	0	0	0	10.149	0.085		Residential - Single Family Residence, 1	168B173 701		North Hollywood - Valley Village	No	MI	ADU
Los Angeles	12823 HORTENSE ST	91604	2362020010	0.000	0.000	0.085	0.000	Shortfall of Sites	0.155	Low Residential	R1-1-RIO	0	0	0	12.907	0.085		Residential - Single Family Residence - Pool, 1	168B161 701		Sherman Oaks - Studio City - Toluca Lake - Cahuenga Pass	No	MI	ADU
Los Angeles	4621 VARNA AVE	91423	2360017016	0.000	0.000	0.085	0.000	Shortfall of Sites	0.177	Low Residential	R1-1-RIO	0	0	0	11.323	0.085		Residential - Single Family Residence, 1	168B157 701		Sherman Oaks - Studio City - Toluca Lake - Cahuenga Pass	No	MI	ADU
Los Angeles	4230 BEN AVE	91604	2368016044	0.000	0.000	0.085	0.000	Shortfall of Sites	0.153	Low Residential	R1-1-RIO	0	0	0	13.071	0.085		Residential - Single Family Residence, 1	165B165 701		Sherman Oaks - Studio City - Toluca Lake - Cahuenga Pass	No	MI	ADU
Los Angeles	634 N FULLER AVE	90036	5526021023	0.000	0.000	0.085	0.000	Shortfall of Sites	0.152	Low II Residential	R1V2	0	0	0	13.200	0.085		Residential - Single Family Residence, 1	141B181 701		Hollywood	No	MI	ADU
Los Angeles	212 N MANHATTAN PL	90004	5517004012	0.000	0.000	0.085	0.000	Shortfall of Sites	0.158	Medium Residential	R3-1	0	0	0	12.639	0.085		Residential - Single Family Residence, 1	138B193 701		Wilshire	No	MI	ADU
Los Angeles	10508 HOLMAN AVE	90024	4326029017	0.000	0.000	0.085	0.000	Shortfall of Sites	0.149	Low Residential	R1-1-O	0	0	0	13.384	0.085		Residential - Single Family Residence, 1	132B157 701		Westwood	No	MI	ADU
Los Angeles	141 S CARMELINA AVE	90049	4405036011	0.000	0.000	0.085	0.000	Shortfall of Sites	0.217	Low Residential	R1-1	0	0	0	9.199	0.085		Residential - Single Family Residence, 1	132B141 701		Brentwood - Pacific Palisades	No	MI	ADU
Los Angeles	2414 GUTHRIE DR	90034	4309019035	0.000	0.000	0.085	0.000	Shortfall of Sites	0.181	Low Residential	R1V2-O	0	0	0	11.065	0.085		Residential - Single Family Residence - Pool, 1	126B165 701		West Los Angeles	No	MI	ADU
Los Angeles	10811 WOODBINE ST	90034	4254022029	0.000	0.000	0.085	0.000	Shortfall of Sites	0.177	Low Residential	R1-1	0	0	0	11.315	0.085		Residential - Single Family Residence, 1	120B161 701		Palms - Mar Vista - Del Rey	No	MI	ADU
Los Angeles	3712 S BARRINGTON AVE	90066	4234016006	0.000	0.000	0.085	0.000	Shortfall of Sites	0.155	Low Residential	R1V2	0	0	0	12.884	0.085		Residential - Single Family Residence - Other Improvements Only, 1	114B157 701		Palms - Mar Vista - Del Rey	No	MI	ADU
Los Angeles	17154 RINALDI ST	91344	2697017022	0.000	0.000	0.085	0.000	Shortfall of Sites	0.183	Low I Residential	RS-1	0	0	0	10.926	0.085		Residential - Single Family Residence, 1	213B133 702		Granada Hills - Knollwood	No	MI	ADU
Los Angeles	17200 HORACE ST	91344	2696011020	0.000	0.000	0.085	0.000	Shortfall of Sites	0.164	Low II Residential	R1-1XL-RFA	0	0	0	12.203	0.085		Residential - Single Family Residence, 1	210B133 702		Granada Hills - Knollwood	No	MI	ADU
Los Angeles	17909 TULSA PL	91344	2715023051	0.000	0.000	0.085	0.000	Shortfall of Sites	0.222	Low I Residential	RS-1	0	0	0	8.991	0.085		Residential - Single Family Residence - Pool, 1	210B129 702		Granada Hills - Knollwood	No	MI	ADU
Los Angeles	10940 TOPEKA DR	91326	2718012037	0.000	0.000	0.085	0.000	Shortfall of Sites	0.173	Low I Residential	RS-1	0	0	0	11.566	0.085		Residential - Single Family Residence, 1	210B121 702		Northridge	No	MI	ADU
Los Angeles	10914 RATHBURN AVE	91326	2715005047	0.000	0.000	0.085	0.000	Shortfall of Sites	0.260	Very Low II Residential	RE11-1	0	0	0	7.707	0.085		Residential - Single Family Residence - Pool, 1	210B125 702		Northridge	No	MI	ADU
Los Angeles	17039 GERMAIN ST	91344	2695008005	0.000	0.000	0.085	0.000	Shortfall of Sites	0.218	Low II Residential	R1-1	0	0	0	9.174	0.085		Residential - Single Family Residence, 1	207B133 702		Granada Hills - Knollwood	No	MI	ADU
Los Angeles	10525 GERALD AVE	91344	2684016017	0.000	0.000	0.085	0.000	Shortfall of Sites	0.191	Low I Residential	RS-1	0	0	0	10.447	0.085		Residential - Single Family Residence, 1	207B137 702		Granada Hills - Knollwood	No	MI	ADU
Los Angeles	19166 GERMAIN ST	91326	2728010024	0.000	0.000	0.085	0.000	Shortfall of Sites	0.391	Very Low I Residential	RA-1	0	0	0	5.121	0.085		Residential - Single Family Residence, 1	207B121 702		Northridge	No	MI	ADU
Los Angeles	10508 COLLETT AVE	91344	2668007020	0.000	0.000	0.085	0.000	Shortfall of Sites	0.195	Low I Residential	RS-1	0	0	0	10.271	0.085		Residential - Single Family Residence, 1	207B141 702		Granada Hills - Knollwood	No	MI	ADU
Los Angeles	15330 SAN JOSE ST	91345	2649019014	0.000	0.000	0.085	0.000	Shortfall of Sites	0.172	Low Residential	R1-1	0	0	0	11.598	0.085		Residential - Single Family Residence, 1	207B145 702		Mission Hills - Panorama City - North Hills	No	MI	ADU
Los Angeles	15836 ROMAR ST	91343	2669012016	0.000	0.000	0.085	0.000	Shortfall of Sites	0.181	Low I Residential	RS-1	0	0	0	11.020	0.085		Residential - Single Family Residence, 1	204B141 702		Granada Hills - Knollwood	No	MI	ADU
Los Angeles	10106 PETIT AVE	91343	2685023023	0.000	0.000	0.085	0.000	Shortfall of Sites	0.175	Low I Residential	RS-1	0	0	0	11.397	0.085		Residential - Single Family Residence, 1	204B137 702		Granada Hills - Knollwood	No	MI	ADU
Los Angeles	20116 VINTAGE ST	91311	2741012028	0.000	0.000	0.085	0.000	Shortfall of Sites	0.194	Low I Residential	RS-1	0	0	0	10.329	0.085		Residential - Single Family Residence - Pool, 1	204B113 702		Chatsworth - Porter Ranch	No	MI	ADU
Los Angeles	16852 VINTAGE ST	91343	2685008002	0.000	0.000	0.085	0.000	Shortfall of Sites	0.185	Low I Residential	RS-1	0	0	0	10.836	0.085		Residential - Single Family Residence - Pool, 1	204B133 702		Granada Hills - Knollwood	No	MI	ADU
Los Angeles	19826 SUPERIOR ST	91311	2761021017	0.000	0.000	0.085	0.000	Shortfall of Sites	0.172	Low I Residential	RS-1	0	0	0	11.612	0.085		Residential - Single Family Residence, 1	201B113 702		Chatsworth - Porter Ranch	No	MI	ADU
Los Angeles	9643 SOPHIA AVE	91343	2677019015	0.000	0.000	0.085	0.000	Shortfall of Sites	0.173	Low Residential	RS-1	0	0	0	11.561	0.085		Residential - Single Family Residence, 1	201B137 702		Mission Hills - Panorama City - North Hills	No	MI	ADU

Jurisdiction Name	Site Address/Intersection	5 Digit ZIP Code	Assessor Parcel Number	Very Low-Income	Low-Income	Moderate-Income	Above Moderate-Income	Type of Shortfall	Parcel Size (Acres)	Current General Plan Designation	Current Zoning	Proposed General Plan (GP) Designation	Proposed Zoning	Minimum Density Allowed	Maximum Density Allowed	Total Capacity	Vacant/ Nonvacant	Description of Existing Uses	PIN	Base Density Per Acre	Community Plan Area	Rent Stabalization Ordinance	Income Category	Applicable Rezoning Program (Program informing values in Column Q listed first)
Los Angeles	9755 CREEMORE DR	91042	2571015063	0.000	0.000	0.085	0.000	Shortfall of Sites	0.186	Low Residential	R1-1-RFA	0	0	0	10.739	0.085		Residential - Single Family Residence, 1	201B205 702		Sunland - Tujunga - Lake View Terrace - Shadow Hills - East La Tuna Canyon	No	MI	ADU
Los Angeles	14328 MARTHA ST	91401	2245010007	0.000	0.000	0.085	0.000	Shortfall of Sites	0.152	Low Residential	R1-1	0	0	0	13.201	0.085		Residential - Single Family Residence, 1	174B153 702		Van Nuys - North Sherman Oaks	No	MI	ADU
Los Angeles	5137 NAGLE AVE	91423	2359002011	0.000	0.000	0.085	0.000	Shortfall of Sites	0.163	Low Residential	R1-1-RIO	0	0	0	12.251	0.085		Residential - Single Family Residence, 1	171B157 702		Van Nuys - North Sherman Oaks	No	MI	ADU
Los Angeles	13044 HARTSOOK ST	91423	2358029003	0.000	0.000	0.085	0.000	Shortfall of Sites	0.155	Low Residential	R1-1	0	0	0	12.911	0.085		Residential - Single Family Residence - Pool, 1	171B161 702		Van Nuys - North Sherman Oaks	No	MI	ADU
Los Angeles	11731 HESBY ST	91607	2355004017	0.000	0.000	0.085	0.000	Shortfall of Sites	0.202	Low Residential	R1-1	0	0	0	9.894	0.085		Residential - Single Family Residence, 1	171B169 702		North Hollywood - Valley Village	No	MI	ADU
Los Angeles	11161 KLING ST	91602	2353030025	0.000	0.000	0.085	0.000	Shortfall of Sites	0.182	Low Residential	R1-1	0	0	0	10.995	0.085		, 1	168B173 702		North Hollywood - Valley Village	No	MI	ADU
Los Angeles	12817 HORTENSE ST	91604	2362020015	0.000	0.000	0.085	0.000	Shortfall of Sites	0.155	Low Residential	R1-1-RIO	0	0	0	12.908	0.085		Residential - Single Family Residence - Pool, 1	168B161 702		Sherman Oaks - Studio City - Toluca Lake - Cahuenga Pass	No	MI	ADU
Los Angeles	4235 GENTRY AVE	91604	2368016043	0.000	0.000	0.085	0.000	Shortfall of Sites	0.153	Low Residential	R1-1-RIO	0	0	0	13.071	0.085		Residential - Single Family Residence, 1	165B165 702		Sherman Oaks - Studio City - Toluca Lake - Cahuenga Pass	No	MI	ADU
Los Angeles	4233 MATILIJA AVE	91423	2266018026	0.000	0.000	0.085	0.000	Shortfall of Sites	0.161	Low Residential	R1-1	0	0	0	12.454	0.085		Residential - Single Family Residence, 1	165B153 702		Sherman Oaks - Studio City - Toluca Lake - Cahuenga Pass	No	MI	ADU
Los Angeles	4234 IRVINE AVE	91604	2368014046	0.000	0.000	0.085	0.000	Shortfall of Sites	0.157	Low Residential	R1-1-RIO	0	0	0	12.705	0.085		Residential - Single Family Residence, 1	165B169 702		Sherman Oaks - Studio City - Toluca Lake - Cahuenga Pass	No	MI	ADU
Los Angeles	10568 KINNARD AVE	90024	4326028004	0.000	0.000	0.085	0.000	Shortfall of Sites	0.155	Low Residential	R1-1-O	0	0	0	12.887	0.085		Residential - Single Family Residence, 1	132B157 702		Westwood	No	MI	ADU
Los Angeles	2035 PARNELL AVE	90025	4321006033	0.000	0.000	0.085	0.000	Shortfall of Sites	0.155	Low Residential	R1-1-O	0	0	0	12.885	0.085		Residential - Single Family Residence, 1	129B157 702		West Los Angeles	No	MI	ADU
Los Angeles	2429 GUTHRIE DR	90034	4309018016	0.000	0.000	0.085	0.000	Shortfall of Sites	0.229	Low Residential	R1V2-O	0	0	0	8.720	0.085		Residential - Single Family Residence, 1	126B165 702		West Los Angeles	No	MI	ADU
Los Angeles	10454 CHEVIOT DR	90064	4318021013	0.000	0.000	0.085	0.000	Shortfall of Sites	0.169	Low Residential	R1V2	0	0	0	11.863	0.085		Residential - Single Family Residence - Pool, 1	126B161 702		West Los Angeles	No	MI	ADU
Los Angeles	10378 NORTHVALE RD	90064	4318034043	0.000	0.000	0.085	0.000	Shortfall of Sites	0.192	Low Residential	R1V2	0	0	0	10.425	0.085		Residential - Single Family Residence, 1	123B161 702		West Los Angeles	No	MI	ADU
Los Angeles	6461 W 87TH ST	90045	4122007017	0.000	0.000	0.085	0.000	Shortfall of Sites	0.156	Low Residential	R1-1	0	0	0	12.783	0.085		Residential - Single Family Residence, 1	096B165 702		Westchester - Playa del Rey	No	MI	ADU
Los Angeles	17148 RINALDI ST	91344	2697017021	0.000	0.000	0.085	0.000	Shortfall of Sites	0.179	Low I Residential	RS-1	0	0	0	11.169	0.085		Residential - Single Family Residence - Pool, 1	213B133 703		Granada Hills - Knollwood	No	MI	ADU
Los Angeles	11443 DEBRA AVE	91344	2681002003	0.000	0.000	0.085	0.000	Shortfall of Sites	0.176	Low I Residential	RS-1	0	0	0	11.336	0.085		Residential - Single Family Residence - Pool, 1	213B137 703		Granada Hills - Knollwood	No	MI	ADU
Los Angeles	17176 HORACE ST	91344	2696011021	0.000	0.000	0.085	0.000	Shortfall of Sites	0.164	Low II Residential	R1-1XL-RFA	0	0	0	12.203	0.085		Residential - Single Family Residence - Pool, 1	210B133 703		Granada Hills - Knollwood	No	MI	ADU
Los Angeles	10927 ZELZAH AVE	91344	2715023049	0.000	0.000	0.085	0.000	Shortfall of Sites	0.173	Low I Residential	RS-1	0	0	0	11.544	0.085		Residential - Single Family Residence, 1	210B129 703		Granada Hills - Knollwood	No	MI	ADU
Los Angeles	19142 NASHVILLE ST	91326	2718016005	0.000	0.000	0.085	0.000	Shortfall of Sites	0.172	Low I Residential	RS-1	0	0	0	11.620	0.085		Residential - Single Family Residence, 1	210B121 703		Northridge	No	MI	ADU
Los Angeles	10915 ETIWANDA AVE	91326	2715005050	0.000	0.000	0.085	0.000	Shortfall of Sites	0.260	Very Low II Residential	RE11-1	0	0	0	7.707	0.085		Residential - Single Family Residence, 1	210B125 703		Northridge	No	MI	ADU
Los Angeles	10560 ANDASOL AVE	91344	2733026023	0.000	0.000	0.085	0.000	Shortfall of Sites	0.253	Low II Residential	R1-1XL-RFA	0	0	0	7.892	0.085		Residential - Single Family Residence, 1	207B129 703		Granada Hills - Knollwood	No	MI	ADU
Los Angeles	10526 SWINTON AVE	91344	2679008005	0.000	0.000	0.085	0.000	Shortfall of Sites	0.166	Low I Residential	RS-1	0	0	0	12.017	0.085		Residential - Single Family Residence, 1	207B137 703		Granada Hills - Knollwood	No	MI	ADU
Los Angeles	19152 GERMAIN ST	91326	2728010023	0.000	0.000	0.085	0.000	Shortfall of Sites	0.414	Very Low I Residential	RA-1	0	0	0	4.825	0.085		Residential - Single Family Residence - Pool, 1	207B121 703		Northridge	No	MI	ADU
Los Angeles	10509 GAVIOTA AVE	91344	2668007023	0.000	0.000	0.085	0.000	Shortfall of Sites	0.195	Low I Residential	RS-1	0	0	0	10.269	0.085		Residential - Single Family Residence, 1	207B141 703		Granada Hills - Knollwood	No	MI	ADU
Los Angeles	15324 SAN JOSE ST	91345	2649019015	0.000	0.000	0.085	0.000	Shortfall of Sites	0.172	Low Residential	R1-1	0	0	0	11.596	0.085		Residential - Single Family Residence, 1	207B145 703		Mission Hills - Panorama City - North Hills	No	MI	ADU
Los Angeles	10120 COLLETT AVE	91343	2669008019	0.000	0.000	0.085	0.000	Shortfall of Sites	0.176	Low I Residential	RS-1	0	0	0	11.336	0.085		Residential - Single Family Residence, 1	204B141 703		Granada Hills - Knollwood	No	MI	ADU
Los Angeles	10108 HAYVENHURST AVE	91343	2678024006	0.000	0.000	0.085	0.000	Shortfall of Sites	0.185	Low I Residential	RS-1	0	0	0	10.823	0.085		Residential - Single Family Residence, 1	204B137 703		Granada Hills - Knollwood	No	MI	ADU
Los Angeles	9958 KEOKUK AVE	91311	2741014023	0.000	0.000	0.085	0.000	Shortfall of Sites	0.174	Low I Residential	RS-1	0	0	0	11.505	0.085		Residential - Single Family Residence, 1	204B113 703		Chatsworth - Porter Ranch	No	MI	ADU
Los Angeles	16844 VINTAGE ST	91343	2685008003	0.000	0.000	0.085	0.000	Shortfall of Sites	0.185	Low I Residential	RS-1	0	0	0	10.836	0.085		Residential - Single Family Residence, 1	204B133 703		Granada Hills - Knollwood	No	MI	ADU
Los Angeles	19820 SUPERIOR ST	91311	2761021018	0.000	0.000	0.085	0.000	Shortfall of Sites	0.172	Low I Residential	RS-1	0	0	0	11.613	0.085		Residential - Single Family Residence, 1	201B113 703		Chatsworth - Porter Ranch	No	MI	ADU
Los Angeles	9642 SOPHIA AVE	91343	2677019010	0.000	0.000	0.085	0.000	Shortfall of Sites	0.173	Low Residential	RS-1	0	0	0	11.560	0.085		Residential - Single Family Residence, 1	201B137 703		Mission Hills - Panorama City - North Hills	No	MI	ADU
Los Angeles	9743 PALI AVE	91042	2571013012	0.000	0.000	0.085	0.000	Shortfall of Sites	0.158	Low Residential	R1-1-RFA	0	0	0	12.676	0.085		Residential - Single Family Residence, 1	201B205 703		Sunland - Tujunga - Lake View Terrace - Shadow Hills - East La Tuna Canyon	No	MI	ADU
Los Angeles	16628 KNAPP ST	91343	2687021011	0.000	0.000	0.085	0.000	Shortfall of Sites	0.206	Low Residential	RS-1	0	0	0	9.727	0.085		Residential - Single Family Residence - Guesthouse, 1	198B137 703		Mission Hills - Panorama City - North Hills	No	MI	ADU
Los Angeles	12653 CUMPSTON ST	91607	2346009012	0.000	0.000	0.085	0.000	Shortfall of Sites	0.167	Low Residential	R1-1	0	0	0	11.951	0.085		Residential - Single Family Residence - Pool, 1	174B161 703		North Hollywood - Valley Village	No	MI	ADU
Los Angeles	5136 NAGLE AVE	91423	2359001015	0.000	0.000	0.085	0.000	Shortfall of Sites	0.160	Low Residential	R1-1-RIO	0	0	0	12.488	0.085		Residential - Single Family Residence, 1	171B157 703		Van Nuys - North Sherman Oaks	No	MI	ADU
Los Angeles	13038 HARTSOOK ST	91423	2358029002	0.000	0.000	0.085	0.000	Shortfall of Sites	0.155	Low Residential	R1-1	0	0	0	12.912	0.085		Residential - Single Family Residence - Pool, 1	171B161 703		Van Nuys - North Sherman Oaks	No	MI	ADU
Los Angeles	11739 HESBY ST	91607	2355004016	0.000	0.000	0.085	0.000	Shortfall of Sites	0.202	Low Residential	R1-1	0	0	0	9.895	0.085		Residential - Single Family Residence - Pool, 1	171B169 703		North Hollywood - Valley Village	No	MI	ADU
Los Angeles	4663 KRAFT AVE	91602	2354013043	0.000	0.000	0.085	0.000	Shortfall of Sites	0.182	Low Residential	R1-1	0	0	0	11.000	0.085		Residential - Single Family Residence - Pool, 1	168B169 703		North Hollywood - Valley Village	No	MI	ADU
Los Angeles	12813 HORTENSE ST	91604	2362020016	0.000	0.000	0.085	0.000	Shortfall of Sites	0.155	Low Residential	R1-1-RIO	0	0	0	12.909	0.085		Residential - Single Family Residence - Pool, 1	168B161 703		Sherman Oaks - Studio City - Toluca Lake - Cahuenga Pass	No	MI	ADU
Los Angeles	4537 KATHERINE AVE	91423	2265017008	0.000	0.000	0.085	0.000	Shortfall of Sites	0.155	Low Residential	R1-1-RIO	0	0	0	12.907	0.085		Residential - Single Family Residence, 1	168B153 703		Sherman Oaks - Studio City - Toluca Lake - Cahuenga Pass	No	MI	ADU
Los Angeles	4236 GENTRY AVE	91604	2368016031	0.000	0.000	0.085	0.000	Shortfall of Sites	0.157	Low Medium Residential	[Q]RD1.5-1-RIO	0	0	0	12.751	0.085		Residential - Single Family Residence, 1	165B165 703		Sherman Oaks - Studio City - Toluca Lake - Cahuenga Pass	No	MI	ADU
Los Angeles	11566 VALLEY SPRING LN	91604	2368014027	0.000	0.000	0.085	0.000	Shortfall of Sites	0.157	Low Residential	R1-1-RIO	0	0	0	12.717	0.085		Residential - Single Family Residence - Pool, 1	165B169 703		Sherman Oaks - Studio City - Toluca Lake - Cahuenga Pass	No	MI	ADU
Los Angeles	142 S MEDIO DR	90049	4405036020	0.000	0.000	0.085	0.000	Shortfall of Sites	0.206	Low Residential	R1-1	0	0	0	9.702	0.085		Residential - Single Family Residence - Pool, 1	132B141 703		Brentwood - Pacific Palisades	No	MI	ADU
Los Angeles	2002 PELHAM AVE	90025	4321009054	0.000	0.000	0.085	0.000	Shortfall of Sites	0.155	Low Residential	R1-1-O	0	0	0	12.890	0.085		Residential - Single Family Residence, 1	129B157 703		West Los Angeles	No	MI	ADU
Los Angeles	11983 DARLINGTON AVE	90049	4265021017	0.000	0.000	0.085	0.000	Shortfall of Sites	0.172	Low Residential	R1-1	0	0	0	11.623	0.085		Residential - Single Family Residence, 1	129B145 703		Brentwood - Pacific Palisades	No	MI	ADU
Los Angeles	9700 KIRKSIDE RD	90035	4307016001	0.000	0.000	0.085	0.000	Shortfall of Sites	0.187	Low Residential	R1V2-O	0	0	0	10.702	0.085		Residential - Single Family Residence, 1	129B165 703		West Los Angeles	No	MI	ADU
Los Angeles	9109 DAVID AVE	90034	4302010005	0.000	0.000	0.085	0.000	Shortfall of Sites	0.162	Low Residential	R1V2-O	0	0	0	12.308	0.085		Residential - Single Family Residence, 1	126B169 703		West Los Angeles	No	MI	ADU
Los Angeles	2754 ANCHOR AVE	90064	4309001009	0.000	0.000	0.085	0.000	Shortfall of Sites	0.206	Low Residential	R1V2-O	0	0	0	9.695	0.085		Residential - Single Family Residence - Pool and Misc., 1	126B165 703		West Los Angeles	No	MI	ADU
Los Angeles	2821 DUMFRIES RD	90064	4318019003	0.000	0.000	0.085	0.000	Shortfall of Sites	0.213	Low Residential	R1V2-O	0	0	0	9.409	0.085		Residential - Single Family Residence - Pool, 1	126B161 703		West Los Angeles	No	MI	ADU
Los Angeles	11407 CLOVER AVE	90066	4250026016	0.000	0.000	0.085	0.000	Shortfall of Sites	0.168	Low Residential	R1V2	0	0	0	11.905	0.085		Residential - Single Family Residence, 1	120B153 703		Palms - Mar Vista - Del Rey	No	MI	ADU
Los Angeles	3284 INGLEWOOD BLVD	90066	4250005008	0.000	0.000	0.085	0.000	Shortfall of Sites	0.176	Low Residential	R1V2	0	0	0	11.378	0.085		Residential - Single Family Residence, 1	117B153 703		Palms - Mar Vista - Del Rey	No	MI	ADU
Los Angeles	3611 GRAND VIEW BLVD	90066	4248026040	0.000	0.000	0.085	0.000	Shortfall of Sites	0.185	Low Residential	R1V2	0	0	0	10.831	0.085		, 1	114B153 703		Palms - Mar Vista - Del Rey	No	MI	ADU
Los Angeles	1630 W 1ST ST	90732	7559014029	0.000	0.000	0.085	0.000	Shortfall of Sites	0.369	Low II Residential	R1-1XL	0	0	0	5.421	0.085		Residential - Single Family Residence - Pool, 1	018B193 703		San Pedro	No	MI	ADU
Los Angeles	17142 RINALDI ST	91344	2697018019	0.000	0.000	0.085	0.000	Shortfall of Sites	0.178	Low I Residential	RS-1	0	0	0	11.205	0.085		Residential - Single Family Residence, 1	213B133 704		Granada Hills - Knollwood	No	MI	ADU
Los Angeles	11440 GOTHIC AVE	91344	2681004011	0.000	0.000	0.085	0.000	Shortfall of Sites	0.185	Low I Residential	RS-1	0	0	0	10.810	0.085		Residential - Single Family Residence, 1	213B137 704		Granada Hills - Knollwood	No	MI	ADU
Los Angeles	18042 TULSA ST	91344	2715036013	0.000	0.000	0.085	0.000	Shortfall of Sites	0.181	Low I Residential	RS-1	0	0	0	11.033	0.085		Residential - Single Family Residence - Pool, 1	210B125 704		Granada Hills - Knollwood	No	MI	ADU
Los Angeles	17035 GERMAIN ST	91344	2695008004	0.000	0.000	0.085	0.000	Shortfall of Sites	0.218	Low II Residential	R1-1	0	0	0	9.174	0.085		Residential - Single Family Residence, 1	207B133 704		Granada Hills - Knollwood	No	MI	ADU
Los Angeles	10523 HAYVENHURST AVE	91344	2684015006	0.000	0.000	0.085	0.000	Shortfall of Sites	0.165	Low I Residential	RS-1	0	0	0	12.103	0.085		Residential - Single Family Residence, 1	207B137 704		Granada Hills - Knollwood	No	MI	ADU
Los Angeles	10514 AQUEDUCT AVE	91344	2661006013	0.000	0.000	0.085	0.000	Shortfall of Sites	0.173	Low I Residential	RS-1	0	0	0	11.558	0.085		Residential - Single Family Residence, 1	207B141 704		Granada Hills - Knollwood	No	MI	ADU
Los Angeles	15318 SAN JOSE ST	91345	2649019016	0.000	0.000	0.085	0.000	Shortfall of Sites	0.172	Low Residential	R1-1	0	0	0	11.595	0.085		Residential - Single Family Residence - Pool, 1	207B145 704		Mission Hills - Panorama City - North Hills	No	MI	ADU
Los Angeles	15830 ROMAR ST	91343	2669012015	0.000	0.000	0.085	0.000	Shortfall of Sites	0.186	Low I Residential	RS-1	0	0	0	10.765	0.085		Residential - Single Family Residence - Pool, 1	204B141 704		Granada Hills - Knollwood	No	MI	ADU
Los Angeles	10109 MONOGRAM AVE	91343	2678024013	0.000	0.000	0.085	0.000	Shortfall of Sites	0.185	Low I Residential	RS-1	0	0	0	10.815	0.085		Residential - Single Family Residence - Pool, 1	204B137 704		Granada Hills - Knollwood	No	MI	ADU
Los Angeles	9954 LARAMIE AVE	91311	2741013011	0.000	0.000	0.085	0.000	Shortfall of Sites	0.172	Low I Residential	RS-1	0	0	0	11.615	0.085		Residential - Single Family Residence, 1	204B113 704		Chatsworth - Porter Ranch	No	MI	ADU

Jurisdiction Name	Site Address/Intersection	5 Digit ZIP Code	Assessor Parcel Number	Very Low-Income	Low-Income	Moderate-Income	Above Moderate-Income	Type of Shortfall	Parcel Size (Acres)	Current General Plan Designation	Current Zoning	Proposed General Plan (GP) Designation	Proposed Zoning	Minimum Density Allowed	Maximum Density Allowed	Total Capacity	Vacant/ Nonvacant	Description of Existing Uses	PIN	Base Density Per Acre	Community Plan Area	Rent Stabalization Ordinance	Income Category	Applicable Rezoning Program (Program informing values in Column Q listed first)
Los Angeles	19816 SUPERIOR ST	91311	2761021019	0.000	0.000	0.085	0.000	Shortfall of Sites	0.172	Low I Residential	RS-1	0	0	0	11.613	0.085		Residential - Single Family Residence - Pool, 1	201B113 704		Chatsworth - Porter Ranch	No	MI	ADU
Los Angeles	9641 VALJEAN AVE	91343	2677019003	0.000	0.000	0.085	0.000	Shortfall of Sites	0.173	Low Residential	RS-1	0	0	0	11.560	0.085		Residential - Single Family Residence, 1	201B137 704		Mission Hills - Panorama City - North Hills	No	MI	ADU
Los Angeles	9546 VANALDEN AVE	91324	2762033016	0.000	0.000	0.085	0.000	Shortfall of Sites	0.289	Very Low I Residential	RA-1	0	0	0	6.931	0.085		Residential - Single Family Residence - Pool, 1	201B121 704		Northridge	No	MI	ADU
Los Angeles	9742 PALI AVE	91042	2571012047	0.000	0.000	0.085	0.000	Shortfall of Sites	0.158	Low Residential	R1-1-RFA	0	0	0	12.640	0.085		Residential - Single Family Residence - Pool, 1	201B205 704		Sunland - Tujunga - Lake View Terrace - Shadow Hills - East La Tuna Canyon	No	MI	ADU
Los Angeles	9220 HAYVENHURST AVE	91343	2676022002	0.000	0.000	0.085	0.000	Shortfall of Sites	0.168	Low Residential	RS-1	0	0	0	11.904	0.085		Residential - Single Family Residence, 1	198B137 704		Mission Hills - Panorama City - North Hills	No	MI	ADU
Los Angeles	12647 CUMPSTON ST	91607	2346009013	0.000	0.000	0.085	0.000	Shortfall of Sites	0.167	Low Residential	R1-1	0	0	0	11.951	0.085		Residential - Single Family Residence - Therapy Pool (Spa), 1	174B161 704		North Hollywood - Valley Village	No	MI	ADU
Los Angeles	18700 REDWING ST	91356	2161009028	0.000	0.000	0.085	0.000	Shortfall of Sites	0.155	Low II Residential	R1-1	0	0	0	12.918	0.085		Residential - Single Family Residence, 1	174B121 704		Encino - Tarzana	No	MI	ADU
Los Angeles	13034 HARTSOOK ST	91423	2358029001	0.000	0.000	0.085	0.000	Shortfall of Sites	0.155	Low Residential	R1-1	0	0	0	12.924	0.085		Residential - Single Family Residence, 1	171B161 704		Van Nuys - North Sherman Oaks	No	MI	ADU
Los Angeles	11745 HESBY ST	91607	2355004015	0.000	0.000	0.085	0.000	Shortfall of Sites	0.202	Low Residential	R1-1	0	0	0	9.896	0.085		Residential - Single Family Residence - Pool, 1	171B169 704		North Hollywood - Valley Village	No	MI	ADU
Los Angeles	11201 KLING ST	91602	2353030023	0.000	0.000	0.085	0.000	Shortfall of Sites	0.189	Low Residential	R1-1	0	0	0	10.555	0.085		Residential - Single Family Residence, 1	168B173 704		North Hollywood - Valley Village	No	MI	ADU
Los Angeles	4710 DENNY AVE	91602	2421021005	0.000	0.000	0.085	0.000	Shortfall of Sites	0.161	Low Residential	R1-1	0	0	0	12.451	0.085		Residential - Single Family Residence, 1	168B177 704		North Hollywood - Valley Village	No	MI	ADU
Los Angeles	4666 FARMDALE AVE	91602	2354013038	0.000	0.000	0.085	0.000	Shortfall of Sites	0.164	Low Residential	R1-1	0	0	0	12.180	0.085		Residential - Single Family Residence - Pool, 1	168B169 704		North Hollywood - Valley Village	No	MI	ADU
Los Angeles	12805 HORTENSE ST	91604	2362020017	0.000	0.000	0.085	0.000	Shortfall of Sites	0.309	Low Residential	R1-1-RIO	0	0	0	6.465	0.085		Residential - Single Family Residence - Pool, 1	168B161 704		Sherman Oaks - Studio City - Toluca Lake - Cahuenga Pass	No	MI	ADU
Los Angeles	4536 KATHERINE AVE	91423	2265017039	0.000	0.000	0.085	0.000	Shortfall of Sites	0.155	Low Residential	R1-1-RIO	0	0	0	12.897	0.085		Residential - Single Family Residence, 1	168B153 704		Sherman Oaks - Studio City - Toluca Lake - Cahuenga Pass	No	MI	ADU
Los Angeles	4243 TEESDALE AVE	91604	2375014028	0.000	0.000	0.085	0.000	Shortfall of Sites	0.163	Low Residential	R1-1-RIO	0	0	0	12.264	0.085		Residential - Single Family Residence - Guesthouse, 1	165B161 704		Sherman Oaks - Studio City - Toluca Lake - Cahuenga Pass	No	MI	ADU
Los Angeles	4270 RIVERTON AVE	91602	2423022022	0.000	0.000	0.085	0.000	Shortfall of Sites	0.176	Low Residential	R1-1-RIO	0	0	0	11.385	0.085		Residential - Single Family Residence, 1	165B177 704		Sherman Oaks - Studio City - Toluca Lake - Cahuenga Pass	No	MI	ADU
Los Angeles	4223 COSTELLO AVE	91423	2266015029	0.000	0.000	0.085	0.000	Shortfall of Sites	0.161	Low Residential	R1-1	0	0	0	12.455	0.085		Residential - Single Family Residence, 1	165B153 704		Sherman Oaks - Studio City - Toluca Lake - Cahuenga Pass	No	MI	ADU
Los Angeles	11550 VALLEY SPRING LN	91604	2368014037	0.000	0.000	0.085	0.000	Shortfall of Sites	0.157	Low Residential	R1-1-RIO	0	0	0	12.724	0.085		Residential - Single Family Residence - Pool, 1	165B169 704		Sherman Oaks - Studio City - Toluca Lake - Cahuenga Pass	No	MI	ADU
Los Angeles	3285 LARGA AVE	90039	5436021025	0.000	0.000	0.085	0.000	Shortfall of Sites	0.155	Low Residential	R1-1-RIO	0	0	0	12.907	0.085		Residential - Single Family Residence - Pool and Misc., 1	153B209 704		Northeast Los Angeles	No	MI	ADU
Los Angeles	131 BARLOCK AVE	90049	4366018031	0.000	0.000	0.085	0.000	Shortfall of Sites	0.201	Low Residential	R1-1	0	0	0	9.929	0.085		Residential - Single Family Residence, 1	138B145 704		Westwood	No	MI	ADU
Los Angeles	9526 KIRKSIDE RD	90035	4306024008	0.000	0.000	0.085	0.000	Shortfall of Sites	0.151	Low Residential	R1V2-O	0	0	0	13.203	0.085		Residential - Single Family Residence, 1	129B165 704		West Los Angeles	No	MI	ADU
Los Angeles	2847 MOTOR AVE	90064	4308011022	0.000	0.000	0.085	0.000	Shortfall of Sites	0.188	Low Residential	R1V2-O	0	0	0	10.657	0.085		Residential - Single Family Residence, 1	126B165 704		West Los Angeles	No	MI	ADU
Los Angeles	10503 CHEVIOT DR	90064	4318019014	0.000	0.000	0.085	0.000	Shortfall of Sites	0.200	Low Residential	R1V2-O	0	0	0	10.014	0.085		Residential - Single Family Residence, 1	126B161 704		West Los Angeles	No	MI	ADU
Los Angeles	3308 S BENTLEY AVE	90034	4251017017	0.000	0.000	0.085	0.000	Shortfall of Sites	0.160	Low Residential	R1-1	0	0	0	12.517	0.085		Residential - Single Family Residence - Pool, 1	120B157 704		Palms - Mar Vista - Del Rey	No	MI	ADU
Los Angeles	3628 GRAND VIEW BLVD	90066	4248027014	0.000	0.000	0.085	0.000	Shortfall of Sites	0.220	Low Residential	R1V2	0	0	0	9.086	0.085		Residential - Single Family Residence, 1	114B153 704		Palms - Mar Vista - Del Rey	No	MI	ADU
Los Angeles	1624 W 1ST ST	90732	7559014028	0.000	0.000	0.085	0.000	Shortfall of Sites	0.356	Low II Residential	R1-1XL	0	0	0	5.616	0.085		Residential - Single Family Residence, 1	018B193 704		San Pedro	No	MI	ADU
Los Angeles	10559 OKLAHOMA AVE	91311	2706012019	0.000	0.000	0.085	0.000	Shortfall of Sites	0.476	Very Low I Residential	RA-1	0	0	0	4.204	0.085		Residential - Single Family Residence, 1	207B109 704		Chatsworth - Porter Ranch	No	MI	ADU
Los Angeles	17136 RINALDI ST	91344	2697018024	0.000	0.000	0.085	0.000	Shortfall of Sites	0.178	Low I Residential	RS-1	0	0	0	11.205	0.085		Residential - Single Family Residence, 1	213B133 705		Granada Hills - Knollwood	No	MI	ADU
Los Angeles	11439 SOPHIA AVE	91344	2681004004	0.000	0.000	0.085	0.000	Shortfall of Sites	0.185	Low I Residential	RS-1	0	0	0	10.810	0.085		Residential - Single Family Residence, 1	213B137 705		Granada Hills - Knollwood	No	MI	ADU
Los Angeles	17170 HORACE ST	91344	2696011022	0.000	0.000	0.085	0.000	Shortfall of Sites	0.164	Low II Residential	R1-1XL-RFA	0	0	0	12.203	0.085		Residential - Single Family Residence, 1	210B133 705		Granada Hills - Knollwood	No	MI	ADU
Los Angeles	18926 CELTIC ST	91326	2718012020	0.000	0.000	0.085	0.000	Shortfall of Sites	0.176	Low I Residential	RS-1	0	0	0	11.389	0.085		Residential - Single Family Residence, 1	210B121 705		Northridge	No	MI	ADU
Los Angeles	17963 TULSA ST	91344	2715023039	0.000	0.000	0.085	0.000	Shortfall of Sites	0.187	Low I Residential	RS-1	0	0	0	10.722	0.085		Residential - Single Family Residence - Pool, 1	210B125 705		Granada Hills - Knollwood	No	MI	ADU
Los Angeles	17029 GERMAIN ST	91344	2695008003	0.000	0.000	0.085	0.000	Shortfall of Sites	0.218	Low II Residential	R1-1	0	0	0	9.173	0.085		Residential - Single Family Residence, 1	207B133 705		Granada Hills - Knollwood	No	MI	ADU
Los Angeles	18953 HARNETT ST	91326	2728016009	0.000	0.000	0.085	0.000	Shortfall of Sites	0.382	Very Low I Residential	RA-1	0	0	0	5.236	0.085		Residential - Single Family Residence - Pool, 1	207B121 705		Northridge	No	MI	ADU
Los Angeles	10508 WOODLEY AVE	91344	2668006013	0.000	0.000	0.085	0.000	Shortfall of Sites	0.171	Low I Residential	RS-1	0	0	0	11.704	0.085		Residential - Single Family Residence, 1	207B141 705		Granada Hills - Knollwood	No	MI	ADU
Los Angeles	15312 SAN JOSE ST	91345	2649019017	0.000	0.000	0.085	0.000	Shortfall of Sites	0.172	Low Residential	R1-1	0	0	0	11.595	0.085		Residential - Single Family Residence, 1	207B145 705		Mission Hills - Panorama City - North Hills	No	MI	ADU
Los Angeles	16621 MAYALL ST	91343	2685016035	0.000	0.000	0.085	0.000	Shortfall of Sites	0.173	Low I Residential	RS-1	0	0	0	11.545	0.085		Residential - Single Family Residence - Pool, 1	204B137 705		Granada Hills - Knollwood	No	MI	ADU
Los Angeles	16838 VINTAGE ST	91343	2685008004	0.000	0.000	0.085	0.000	Shortfall of Sites	0.185	Low I Residential	RS-1	0	0	0	10.836	0.085		Residential - Single Family Residence, 1	204B133 705		Granada Hills - Knollwood	No	MI	ADU
Los Angeles	9641 ODESSA AVE	91343	2677006006	0.000	0.000	0.085	0.000	Shortfall of Sites	0.179	Low Residential	RS-1	0	0	0	11.184	0.085		Residential - Single Family Residence - Pool, 1	201B137 705		Mission Hills - Panorama City - North Hills	No	MI	ADU
Los Angeles	19044 HALSTED ST	91324	2762033015	0.000	0.000	0.085	0.000	Shortfall of Sites	0.371	Very Low I Residential	RA-1	0	0	0	5.389	0.085		Residential - Single Family Residence - Pool, 1	201B121 705		Northridge	No	MI	ADU
Los Angeles	9221 MONOGRAM AVE	91343	2676022009	0.000	0.000	0.085	0.000	Shortfall of Sites	0.172	Low Residential	RS-1	0	0	0	11.632	0.085		Residential - Single Family Residence, 1	198B137 705		Mission Hills - Panorama City - North Hills	No	MI	ADU
Los Angeles	13028 HARTSOOK ST	91423	2358029013	0.000	0.000	0.085	0.000	Shortfall of Sites	0.170	Low Residential	R1-1	0	0	0	11.738	0.085		Residential - Single Family Residence, 1	171B161 705		Van Nuys - North Sherman Oaks	No	MI	ADU
Los Angeles	11751 HESBY ST	91607	2355004014	0.000	0.000	0.085	0.000	Shortfall of Sites	0.202	Low Residential	R1-1	0	0	0	9.897	0.085		Residential - Single Family Residence, 1	171B169 705		North Hollywood - Valley Village	No	MI	ADU
Los Angeles	11205 KLING ST	91602	2353030022	0.000	0.000	0.085	0.000	Shortfall of Sites	0.189	Low Residential	R1-1	0	0	0	10.555	0.085		Residential - Single Family Residence, 1	168B173 705		North Hollywood - Valley Village	No	MI	ADU
Los Angeles	4711 CARTWRIGHT AVE	91602	2421021022	0.000	0.000	0.085	0.000	Shortfall of Sites	0.161	Low Residential	R1-1	0	0	0	12.452	0.085		Residential - Single Family Residence - Pool, 1	168B177 705		North Hollywood - Valley Village	No	MI	ADU
Los Angeles	11632 KLING ST	91602	2354018011	0.000	0.000	0.085	0.000	Shortfall of Sites	0.208	Low Residential	R1-1	0	0	0	9.596	0.085		Residential - Single Family Residence - Guesthouse, 1	168B169 705		North Hollywood - Valley Village	No	MI	ADU
Los Angeles	12737 HORTENSE ST	91604	2362022006	0.000	0.000	0.085	0.000	Shortfall of Sites	0.155	Low Residential	R1-1-RIO	0	0	0	12.907	0.085		Residential - Single Family Residence, 1	168B161 705		Sherman Oaks - Studio City - Toluca Lake - Cahuenga Pass	No	MI	ADU
Los Angeles	4537 CALHOUN AVE	91423	2265017038	0.000	0.000	0.085	0.000	Shortfall of Sites	0.155	Low Residential	R1-1-RIO	0	0	0	12.907	0.085		Residential - Single Family Residence, 1	168B153 705		Sherman Oaks - Studio City - Toluca Lake - Cahuenga Pass	No	MI	ADU
Los Angeles	4271 DENNY AVE	91602	2423022021	0.000	0.000	0.085	0.000	Shortfall of Sites	0.176	Low Residential	R1-1-RIO	0	0	0	11.387	0.085		Residential - Single Family Residence - Pool, 1	165B177 705		Sherman Oaks - Studio City - Toluca Lake - Cahuenga Pass	No	MI	ADU
Los Angeles	4232 MURIETTA AVE	91423	2266015016	0.000	0.000	0.085	0.000	Shortfall of Sites	0.161	Low Residential	R1-1	0	0	0	12.453	0.085		Residential - Single Family Residence, 1	165B153 705		Sherman Oaks - Studio City - Toluca Lake - Cahuenga Pass	No	MI	ADU
Los Angeles	11106 VALLEY SPRING LN	91602	2366017009	0.000	0.000	0.085	0.000	Shortfall of Sites	0.256	Low Residential	R1-1-RIO	0	0	0	7.804	0.085		Residential - Single Family Residence - Pool, 1	165B173 705		Sherman Oaks - Studio City - Toluca Lake - Cahuenga Pass	No	MI	ADU
Los Angeles	4255 BECK AVE	91604	2368014036	0.000	0.000	0.085	0.000	Shortfall of Sites	0.157	Low Residential	R1-1-RIO	0	0	0	12.702	0.085		Residential - Single Family Residence - Pool, 1	165B169 705		Sherman Oaks - Studio City - Toluca Lake - Cahuenga Pass	No	MI	ADU
Los Angeles	633 N POINSETTIA PL	90036	5526021005	0.000	0.000	0.085	0.000	Shortfall of Sites	0.152	Low II Residential	R1V2	0	0	0	13.154	0.085		Residential - Single Family Residence, 1	141B181 705		Hollywood	No	MI	ADU
Los Angeles	585 N LUCERNE BLVD	90004	5523015037	0.000	0.000	0.085	0.000	Shortfall of Sites	0.161	Low II Residential	R1R3-RG	0	0	0	12.437	0.085		Residential - Single Family Residence, 1	141B189 705		Wilshire	No	MI	ADU
Los Angeles	12235 PAISLEY LN	90049	4404001046	0.000	0.000	0.085	0.000	Shortfall of Sites	0.222	Low Residential	RS-1	0	0	0	8.998	0.085		Residential - Single Family Residence - Pool, 1	132B141 705		Brentwood - Pacific Palisades	No	MI	ADU
Los Angeles	10342 NORTHVALE RD	90064	4318034015	0.000	0.000	0.085	0.000	Shortfall of Sites	0.179	Low Residential	R1V2	0	0	0	11.142	0.085		Residential - Single Family Residence, 1	123B161 705		West Los Angeles	No	MI	ADU
Los Angeles	3737 WATSEKA AVE	90034	4313015024	0.000	0.000	0.085	0.000	Shortfall of Sites	0.168	Medium Residential	R3-1	0	0	0	11.883	0.085		Residential - Single Family Residence, 1	120B165 705		Palms - Mar Vista - Del Rey	No	MI	ADU
Los Angeles	3637 MOUNTAIN VIEW AVE	90066	4248027008	0.000	0.000	0.085	0.000	Shortfall of Sites	0.251	Low Residential	R1V2	0	0	0	7.982	0.085		Residential - Single Family Residence - Pool, 1	114B153 705		Palms - Mar Vista - Del Rey	No	MI	ADU
Los Angeles	10814 INDEPENDENCE AVE	91311	2706005033	0.000	0.000	0.085	0.000	Shortfall of Sites	0.403	Very Low I Residential	RA-1	0	0	0	4.964	0.085		Residential - Single Family Residence, 1	207B109 705		Chatsworth - Porter Ranch	No	MI	ADU
Los Angeles	17130 RINALDI ST	91344	2697018017	0.000	0.000	0.085	0.000	Shortfall of Sites	0.179	Low I Residential	RS-1	0	0	0	11.187	0.085		Residential - Single Family Residence, 1	213B133 706		Granada Hills - Knollwood	No	MI	ADU
Los Angeles	11438 SOPHIA AVE	91344	2681005010	0.000	0.000	0.085	0.000	Shortfall of Sites	0.174	Low I Residential	RS-1	0	0	0	11.523	0.085		Residential - Single Family Residence, 1	213B137 706		Granada Hills - Knollwood	No	MI	ADU

Jurisdiction Name	Site Address/Intersection	5 Digit ZIP Code	Assessor Parcel Number	Very Low-Income	Low-Income	Moderate-Income	Above Moderate-Income	Type of Shortfall	Parcel Size (Acres)	Current General Plan Designation	Current Zoning	Proposed General Plan (GP) Designation	Proposed Zoning	Minimum Density Allowed	Maximum Density Allowed	Total Capacity	Vacant/ Nonvacant	Description of Existing Uses	PIN	Base Density Per Acre	Community Plan Area	Rent Stabalization Ordinance	Income Category	Applicable Rezoning Program (Program informing values in Column Q listed first)
Los Angeles	17164 HORACE ST	91344	2696011023	0.000	0.000	0.085	0.000	Shortfall of Sites	0.164	Low II Residential	R1-1XL-RFA	0	0	0	12.203	0.085		Residential - Single Family Residence, 1	210B133 706		Granada Hills - Knollwood	No	MI	ADU
Los Angeles	19136 NASHVILLE ST	91326	2718016006	0.000	0.000	0.085	0.000	Shortfall of Sites	0.172	Low I Residential	RS-1	0	0	0	11.620	0.085		Residential - Single Family Residence - Pool, 1	210B121 706		Northridge	No	MI	ADU
Los Angeles	17957 TULSA ST	91344	2715023038	0.000	0.000	0.085	0.000	Shortfall of Sites	0.174	Low I Residential	RS-1	0	0	0	11.479	0.085		Residential - Single Family Residence - Pool, 1	210B125 706		Granada Hills - Knollwood	No	MI	ADU
Los Angeles	16814 GERMAIN ST	91344	2684018022	0.000	0.000	0.085	0.000	Shortfall of Sites	0.180	Low I Residential	RS-1	0	0	0	11.105	0.085		Residential - Single Family Residence - Pool, 1	207B137 706		Granada Hills - Knollwood	No	MI	ADU
Los Angeles	10476 VANALDEN AVE	91326	2728015002	0.000	0.000	0.085	0.000	Shortfall of Sites	0.404	Very Low I Residential	RA-1	0	0	0	4.955	0.085		Residential - Single Family Residence - Pool, 1	207B121 706		Northridge	No	MI	ADU
Los Angeles	10508 GAVIOTA AVE	91344	2668008032	0.000	0.000	0.085	0.000	Shortfall of Sites	0.193	Low I Residential	RS-1	0	0	0	10.352	0.085		Residential - Single Family Residence - Pool, 1	207B141 706		Granada Hills - Knollwood	No	MI	ADU
Los Angeles	10455 COLUMBUS AVE	91345	2649019021	0.000	0.000	0.085	0.000	Shortfall of Sites	0.171	Low Residential	R1-1	0	0	0	11.665	0.085		Residential - Single Family Residence, 1	207B145 706		Mission Hills - Panorama City - North Hills	No	MI	ADU
Los Angeles	10443 ETON AVE	91311	2706021005	0.000	0.000	0.085	0.000	Shortfall of Sites	0.186	Low I Residential	RS-1	0	0	0	10.726	0.085		Residential - Single Family Residence, 1	207B105 706		Chatsworth - Porter Ranch	No	MI	ADU
Los Angeles	10121 GAVIOTA AVE	91343	2669008012	0.000	0.000	0.085	0.000	Shortfall of Sites	0.176	Low I Residential	RS-1	0	0	0	11.334	0.085		Residential - Single Family Residence - Pool, 1	204B141 706		Granada Hills - Knollwood	No	MI	ADU
Los Angeles	16615 MAYALL ST	91343	2685016036	0.000	0.000	0.085	0.000	Shortfall of Sites	0.174	Low I Residential	RS-1	0	0	0	11.481	0.085		Residential - Single Family Residence, 1	204B137 706		Granada Hills - Knollwood	No	MI	ADU
Los Angeles	9957 CASABA AVE	91311	2741019031	0.000	0.000	0.085	0.000	Shortfall of Sites	0.173	Low I Residential	RS-1	0	0	0	11.549	0.085		Residential - Single Family Residence, 1	204B113 706		Chatsworth - Porter Ranch	No	MI	ADU
Los Angeles	16832 VINTAGE ST	91343	2685008005	0.000	0.000	0.085	0.000	Shortfall of Sites	0.185	Low I Residential	RS-1	0	0	0	10.836	0.085		Residential - Single Family Residence - Pool, 1	204B133 706		Granada Hills - Knollwood	No	MI	ADU
Los Angeles	9666 KEOKUK AVE	91311	2748028036	0.000	0.000	0.085	0.000	Shortfall of Sites	0.172	Low I Residential	RS-1	0	0	0	11.605	0.085		Residential - Single Family Residence, 1	201B113 706		Chatsworth - Porter Ranch	No	MI	ADU
Los Angeles	9644 SWINTON AVE	91343	2677013036	0.000	0.000	0.085	0.000	Shortfall of Sites	0.174	Low Residential	RS-1	0	0	0	11.471	0.085		Residential - Single Family Residence - Pool, 1	201B137 706		Mission Hills - Panorama City - North Hills	No	MI	ADU
Los Angeles	5419 WILBUR AVE	91356	2161002002	0.000	0.000	0.085	0.000	Shortfall of Sites	0.460	Very Low I Residential	RA-1	0	0	0	4.351	0.085		Residential - Single Family Residence, 1	174B121 706		Encino - Tarzana	No	MI	ADU
Los Angeles	13024 HARTSOOK ST	91423	2358029014	0.000	0.000	0.085	0.000	Shortfall of Sites	0.170	Low Residential	R1-1	0	0	0	11.741	0.085		Residential - Single Family Residence, 1	171B161 706		Van Nuys - North Sherman Oaks	No	MI	ADU
Los Angeles	11757 HESBY ST	91607	2355004013	0.000	0.000	0.085	0.000	Shortfall of Sites	0.213	Low Residential	R1-1	0	0	0	9.404	0.085		Residential - Single Family Residence - Pool, 1	171B169 706		North Hollywood - Valley Village	No	MI	ADU
Los Angeles	11209 KLING ST	91602	2353030021	0.000	0.000	0.085	0.000	Shortfall of Sites	0.189	Low Residential	R1-1	0	0	0	10.555	0.085		Residential - Single Family Residence, 1	168B173 706		North Hollywood - Valley Village	No	MI	ADU
Los Angeles	4710 CARTWRIGHT AVE	91602	2421020016	0.000	0.000	0.085	0.000	Shortfall of Sites	0.157	Low Residential	R1-1	0	0	0	12.768	0.085		Residential - Single Family Residence - Pool, 1	168B177 706		North Hollywood - Valley Village	No	MI	ADU
Los Angeles	11638 KLING ST	91602	2354018010	0.000	0.000	0.085	0.000	Shortfall of Sites	0.207	Low Residential	R1-1	0	0	0	9.670	0.085		Residential - Single Family Residence - Pool, 1	168B169 706		North Hollywood - Valley Village	No	MI	ADU
Los Angeles	12735 HORTENSE ST	91604	2362022007	0.000	0.000	0.085	0.000	Shortfall of Sites	0.155	Low Residential	R1-1-RIO	0	0	0	12.907	0.085		Residential - Single Family Residence, 1	168B161 706		Sherman Oaks - Studio City - Toluca Lake - Cahuenga Pass	No	MI	ADU
Los Angeles	4622 BUFFALO AVE	91423	2360001008	0.000	0.000	0.085	0.000	Shortfall of Sites	0.189	Low Residential	R1-1-RIO	0	0	0	10.557	0.085		Residential - Single Family Residence, 1	168B157 706		Sherman Oaks - Studio City - Toluca Lake - Cahuenga Pass	No	MI	ADU
Los Angeles	4536 CALHOUN AVE	91423	2265023009	0.000	0.000	0.085	0.000	Shortfall of Sites	0.155	Low Residential	R1-1-RIO	0	0	0	12.907	0.085		Residential - Single Family Residence - Pool, 1	168B153 706		Sherman Oaks - Studio City - Toluca Lake - Cahuenga Pass	No	MI	ADU
Los Angeles	11317 VALLEY SPRING LN	91602	2366012011	0.000	0.000	0.085	0.000	Shortfall of Sites	0.158	Low Residential	R1-1-RIO	0	0	0	12.626	0.085		Residential - Single Family Residence, 1	165B173 706		Sherman Oaks - Studio City - Toluca Lake - Cahuenga Pass	No	MI	ADU
Los Angeles	4256 BECK AVE	91604	2368017044	0.000	0.000	0.085	0.000	Shortfall of Sites	0.155	Low Residential	R1-1-RIO	0	0	0	12.936	0.085		Residential - Single Family Residence, 1	165B169 706		Sherman Oaks - Studio City - Toluca Lake - Cahuenga Pass	No	MI	ADU
Los Angeles	1933 N NEW HAMPSHIRE AVE	90027	5589026009	0.000	0.000	0.085	0.000	Shortfall of Sites	0.149	Low II Residential	R1-1	0	0	0	13.401	0.085		Residential - Single Family Residence, 1	150B197 706		Hollywood	No	MI	ADU
Los Angeles	633 N ALTA VISTA BLVD	90036	5525013008	0.000	0.000	0.085	0.000	Shortfall of Sites	0.159	Low II Residential	R1V2	0	0	0	12.541	0.085		Residential - Double, Duplex, or Two Units - 4 Stories or Less, 1	141B181 706		Hollywood	No	MI	ADU
Los Angeles	584 N ARDEN BLVD	90004	5523015002	0.000	0.000	0.085	0.000	Shortfall of Sites	0.161	Low II Residential	R1R3-RG	0	0	0	12.437	0.085		Residential - Single Family Residence, 1	141B189 706		Wilshire	No	MI	ADU
Los Angeles	141 S MEDIO DR	90049	4405035013	0.000	0.000	0.085	0.000	Shortfall of Sites	0.184	Low Residential	R1-1	0	0	0	10.860	0.085		Residential - Single Family Residence - Pool, 1	132B141 706		Brentwood - Pacific Palisades	No	MI	ADU
Los Angeles	1026 S TREMAINE AVE	90019	5083004015	0.000	0.000	0.085	0.000	Shortfall of Sites	0.157	Low II Residential	R1-1-O	0	0	0	12.779	0.085		Residential - Single Family Residence, 1	132B185 706		Wilshire	No	MI	ADU
Los Angeles	11962 DARLINGTON AVE	90049	4265009041	0.000	0.000	0.085	0.000	Shortfall of Sites	0.172	Low Medium II Residential	R1-1	0	0	0	11.616	0.085		Residential - Single Family Residence, 1	129B145 706		Brentwood - Pacific Palisades	No	MI	ADU
Los Angeles	9532 KIRKSIDE RD	90035	4306024009	0.000	0.000	0.085	0.000	Shortfall of Sites	0.151	Low Residential	R1V2-O	0	0	0	13.203	0.085		Residential - Single Family Residence, 1	129B165 706		West Los Angeles	No	MI	ADU
Los Angeles	2115 PONTIUS AVE	90025	4322025022	0.000	0.000	0.085	0.000	Shortfall of Sites	0.150	Light Manufacturing	M2-1	0	0	0	13.302	0.085		Industrial - Light Manufacturing - One Story, 1	126B153 706		West Los Angeles	No	MI	ADU
Los Angeles	2810 FORRESTER DR	90064	4308014007	0.000	0.000	0.085	0.000	Shortfall of Sites	0.189	Low Residential	R1V2-O	0	0	0	10.607	0.085		Residential - Single Family Residence, 1	126B165 706		West Los Angeles	No	MI	ADU
Los Angeles	2621 S WESTGATE AVE	90064	4257007034	0.000	0.000	0.085	0.000	Shortfall of Sites	0.181	Low Residential	R1V2	0	0	0	11.046	0.085		Residential - Single Family Residence - Pool, 1	120B153 706		Palms - Mar Vista - Del Rey	No	MI	ADU
Los Angeles	12312 DEWEY ST	90066	4248005009	0.000	0.000	0.085	0.000	Shortfall of Sites	0.156	Low Residential	R1V2	0	0	0	12.805	0.085		Residential - Single Family Residence - Pool, 1	117B153 706		Palms - Mar Vista - Del Rey	No	MI	ADU
Los Angeles	8701 AIRLANE AVE	90045	4123011013	0.000	0.000	0.085	0.000	Shortfall of Sites	0.171	Low Residential	R1-1	0	0	0	11.720	0.085		Residential - Single Family Residence - Pool, 1	096B169 706		Westchester - Playa del Rey	No	MI	ADU
Los Angeles	1618 W 1ST ST	90732	7559014027	0.000	0.000	0.085	0.000	Shortfall of Sites	0.328	Low II Residential	R1-1XL	0	0	0	6.103	0.085		Residential - Single Family Residence, 1	018B193 706		San Pedro	No	MI	ADU
Los Angeles	11444 SWINTON AVE	91344	2681008017	0.000	0.000	0.085	0.000	Shortfall of Sites	0.190	Low I Residential	RS-1	0	0	0	10.536	0.085		Residential - Single Family Residence, 1	213B137 707		Granada Hills - Knollwood	No	MI	ADU
Los Angeles	17158 HORACE ST	91344	2696011024	0.000	0.000	0.085	0.000	Shortfall of Sites	0.164	Low II Residential	R1-1XL-RFA	0	0	0	12.203	0.085		Residential - Single Family Residence, 1	210B133 707		Granada Hills - Knollwood	No	MI	ADU
Los Angeles	10921 SHOSHONE AVE	91344	2712013011	0.000	0.000	0.085	0.000	Shortfall of Sites	0.182	Low I Residential	RE9-1XL-RFA	0	0	0	11.001	0.085		Residential - Single Family Residence - Pool, 1	210B129 707		Granada Hills - Knollwood	No	MI	ADU
Los Angeles	19031 NASHVILLE ST	91326	2718012013	0.000	0.000	0.085	0.000	Shortfall of Sites	0.168	Low I Residential	RS-1	0	0	0	11.931	0.085		Residential - Single Family Residence - Pool, 1	210B121 707		Northridge	No	MI	ADU
Los Angeles	17951 TULSA ST	91344	2715023037	0.000	0.000	0.085	0.000	Shortfall of Sites	0.174	Low I Residential	RS-1	0	0	0	11.469	0.085		Residential - Single Family Residence, 1	210B125 707		Granada Hills - Knollwood	No	MI	ADU
Los Angeles	17019 GERMAIN ST	91344	2695008001	0.000	0.000	0.085	0.000	Shortfall of Sites	0.218	Low II Residential	R1-1	0	0	0	9.173	0.085		Residential - Single Family Residence, 1	207B133 707		Granada Hills - Knollwood	No	MI	ADU
Los Angeles	16808 GERMAIN ST	91344	2684018023	0.000	0.000	0.085	0.000	Shortfall of Sites	0.182	Low I Residential	RS-1	0	0	0	10.961	0.085		Residential - Single Family Residence - Pool, 1	207B137 707		Granada Hills - Knollwood	No	MI	ADU
Los Angeles	18639 HILLSBORO RD	91326	2728030006	0.000	0.000	0.085	0.000	Shortfall of Sites	0.253	Very Low II Residential	RE11-1	0	0	0	7.903	0.085		Residential - Single Family Residence - Pool, 1	207B121 707		Northridge	No	MI	ADU
Los Angeles	10515 BLUCHER AVE	91344	2661006008	0.000	0.000	0.085	0.000	Shortfall of Sites	0.173	Low I Residential	RS-1	0	0	0	11.554	0.085		Residential - Single Family Residence, 1	207B141 707		Granada Hills - Knollwood	No	MI	ADU
Los Angeles	10454 COLUMBUS AVE	91345	2649021030	0.000	0.000	0.085	0.000	Shortfall of Sites	0.172	Low Residential	R1-1	0	0	0	11.658	0.085		Residential - Single Family Residence, 1	207B145 707		Mission Hills - Panorama City - North Hills	No	MI	ADU
Los Angeles	10106 SOPHIA AVE	91343	2678004014	0.000	0.000	0.085	0.000	Shortfall of Sites	0.179	Low I Residential	RS-1	0	0	0	11.192	0.085		Residential - Single Family Residence - Pool, 1	204B137 707		Granada Hills - Knollwood	No	MI	ADU
Los Angeles	16824 VINTAGE ST	91343	2685008006	0.000	0.000	0.085	0.000	Shortfall of Sites	0.184	Low I Residential	RS-1	0	0	0	10.863	0.085		Residential - Single Family Residence, 1	204B133 707		Granada Hills - Knollwood	No	MI	ADU
Los Angeles	9667 LARAMIE AVE	91311	2748028063	0.000	0.000	0.085	0.000	Shortfall of Sites	0.178	Low I Residential	RS-1	0	0	0	11.207	0.085		Residential - Single Family Residence, 1	201B113 707		Chatsworth - Porter Ranch	No	MI	ADU
Los Angeles	9637 FRANKIRST AVE	91343	2677019027	0.000	0.000	0.085	0.000	Shortfall of Sites	0.250	Low Residential	RS-1	0	0	0	7.994	0.085		Residential - Single Family Residence - Pool, 1	201B137 707		Mission Hills - Panorama City - North Hills	No	MI	ADU
Los Angeles	9220 VALJEAN AVE	91343	2676016007	0.000	0.000	0.085	0.000	Shortfall of Sites	0.187	Low Residential	RS-1	0	0	0	10.712	0.085		Residential - Single Family Residence - Pool, 1	198B137 707		Mission Hills - Panorama City - North Hills	No	MI	ADU
Los Angeles	14302 MARTHA ST	91401	2245010015	0.000	0.000	0.085	0.000	Shortfall of Sites	0.150	Low Residential	R1-1	0	0	0	13.300	0.085		Residential - Single Family Residence, 1	174B153 707		Van Nuys - North Sherman Oaks	No	MI	ADU
Los Angeles	12659 CUMPSTON ST	91607	2346009011	0.000	0.000	0.085	0.000	Shortfall of Sites	0.162	Low Residential	R1-1	0	0	0	12.337	0.085		Residential - Single Family Residence - Pool, 1	174B161 707		North Hollywood - Valley Village	No	MI	ADU
Los Angeles	5414 WILBUR AVE	91356	2161003008	0.000	0.000	0.085	0.000	Shortfall of Sites	0.463	Very Low I Residential	RA-1	0	0	0	4.315	0.085		Residential - Single Family Residence - Pool, 1	174B121 707		Encino - Tarzana	No	MI	ADU
Los Angeles	13018 HARTSOOK ST	91423	2358029015	0.000	0.000	0.085	0.000	Shortfall of Sites	0.170	Low Residential	R1-1	0	0	0	11.742	0.085		Residential - Single Family Residence - Pool, 1	171B161 707		Van Nuys - North Sherman Oaks	No	MI	ADU
Los Angeles	11803 HESBY ST	91607	2355003020	0.000	0.000	0.085	0.000	Shortfall of Sites	0.168	Low Residential	R1-1	0	0	0	11.902	0.085		Residential - Single Family Residence, 1	171B169 707		North Hollywood - Valley Village	No	MI	ADU
Los Angeles	11211 KLING ST	91602	2353030020	0.000	0.000	0.085	0.000	Shortfall of Sites	0.189	Low Residential	R1-1	0	0	0	10.555	0.085		Residential - Single Family Residence, 1	168B173 707		North Hollywood - Valley Village	No	MI	ADU
Los Angeles	11642 KLING ST	91602	2354018009	0.000	0.000	0.085	0.000	Shortfall of Sites	0.209	Low Residential	R1-1	0	0	0	9.551	0.085		Residential - Single Family Residence, 1	168B169 707		North Hollywood - Valley Village	No	MI	ADU
Los Angeles	4537 STANSBURY AVE	91423	2265023008	0.000	0.000	0.085	0.000	Shortfall of Sites	0.155	Low Residential	R1-1-RIO	0	0	0	12.907	0.085		Residential - Single Family Residence, 1	168B153 707		Sherman Oaks - Studio City - Toluca Lake - Cahuenga Pass	No	MI	ADU
Los Angeles	10816 WHIPPLE ST	91602	2423022006	0.000	0.000	0.085	0.000	Shortfall of Sites	0.256	Low Residential	R1-1-RIO	0	0	0	7.813	0.085		Residential - Single Family Residence - Pool, 1	165B177 707		Sherman Oaks - Studio City - Toluca Lake - Cahuenga Pass	No	MI	ADU
Los Angeles	11311 VALLEY SPRING LN	91602	2366012010	0.000	0.000	0.085	0.000	Shortfall of Sites	0.158	Low Residential	R1-1-RIO	0	0	0	12.626	0.085		Residential - Single Family Residence, 1	165B173 707		Sherman Oaks - Studio City - Toluca Lake - Cahuenga Pass	No	MI	ADU
Los Angeles	4257 CAMELLIA AVE	91604	2368017043	0.000	0.000	0.085	0.000	Shortfall of Sites	0.154	Low Residential	R1-1-RIO	0	0	0	13.000	0.085		Residential - Single Family Residence, 1	165B169 707		Sherman Oaks - Studio City - Toluca Lake - Cahuenga Pass	No	MI	ADU
Los Angeles	3317 GARDEN AVE	90039	5436027018	0.000	0.000	0.085	0.000	Shortfall of Sites	0.155	Low Residential	R1-1-RIO	0	0	0	12.907	0.085		Residential - Single Family Residence, 1	153B209 707		Northeast Los Angeles	No	MI	ADU
Los Angeles	212 N GRAMERCY PL	90004	5516020013	0.000	0.000	0.085	0.000	Shortfall of Sites	0.158	Low II Residential	R1-1	0	0	0	12.644	0.085		Residential - Single Family Residence, 1	138B193 707		Wilshire	No	MI	ADU
Los Angeles	10551 HOLMAN AVE	90024	4326028026	0.000	0.000	0.085	0.000	Shortfall of Sites	0.171	Low Residential	R1-1-O	0	0	0	11.710	0.085		Residential - Single Family Residence, 1	132B157 707		Westwood	No	MI	ADU

Jurisdiction Name	Site Address/Intersection	5 Digit ZIP Code	Assessor Parcel Number	Very Low-Income	Low-Income	Moderate-Income	Above Moderate-Income	Type of Shortfall	Parcel Size (Acres)	Current General Plan Designation	Current Zoning	Proposed General Plan (GP) Designation	Proposed Zoning	Minimum Density Allowed	Maximum Density Allowed	Total Capacity	Vacant/ Nonvacant	Description of Existing Uses	PIN	Base Density Per Acre	Community Plan Area	Rent Stabalization Ordinance	Income Category	Applicable Rezoning Program (Program informing values in Column Q listed first)
Los Angeles	910 S BUNDY DR	90049	4265021005	0.000	0.000	0.085	0.000	Shortfall of Sites	0.166	Low Residential	R1-1	0	0	0	12.039	0.085		Residential - Single Family Residence, 1	129B145 707		Brentwood - Pacific Palisades	No	MI	ADU
Los Angeles	9538 KIRKSIDE RD	90035	4306024010	0.000	0.000	0.085	0.000	Shortfall of Sites	0.151	Low Residential	R1V2-O	0	0	0	13.203	0.085		Residential - Single Family Residence, 1	129B165 707		West Los Angeles	No	MI	ADU
Los Angeles	2851 MOTOR AVE	90064	4308011023	0.000	0.000	0.085	0.000	Shortfall of Sites	0.177	Low Residential	R1V2-O	0	0	0	11.309	0.085		Residential - Single Family Residence - Pool, 1	126B165 707		West Los Angeles	No	MI	ADU
Los Angeles	3482 MCLAUGHLIN AVE	90066	4249033002	0.000	0.000	0.085	0.000	Shortfall of Sites	0.175	Low Residential	R1V2	0	0	0	11.415	0.085		Residential - Single Family Residence, 1	117B157 707		Palms - Mar Vista - Del Rey	No	MI	ADU
Los Angeles	8705 GLIDER AVE	90045	4123013027	0.000	0.000	0.085	0.000	Shortfall of Sites	0.168	Low Residential	R1-1	0	0	0	11.887	0.085		Residential - Single Family Residence, 1	096B169 707		Westchester - Playa del Rey	No	MI	ADU
Los Angeles	17106 RINALDI ST	91344	2697018002	0.000	0.000	0.085	0.000	Shortfall of Sites	0.174	Low I Residential	RS-1	0	0	0	11.498	0.085		Residential - Single Family Residence, 1	213B133 708		Granada Hills - Knollwood	No	MI	ADU
Los Angeles	11433 RUBIO AVE	91344	2682002014	0.000	0.000	0.085	0.000	Shortfall of Sites	0.215	Low I Residential	RS-1	0	0	0	9.314	0.085		Residential - Single Family Residence, 1	213B137 708		Granada Hills - Knollwood	No	MI	ADU
Los Angeles	17150 HORACE ST	91344	2696011025	0.000	0.000	0.085	0.000	Shortfall of Sites	0.167	Low II Residential	R1-1XL-RFA	0	0	0	11.954	0.085		Residential - Single Family Residence - Pool, 1	210B133 708		Granada Hills - Knollwood	No	MI	ADU
Los Angeles	18842 CELTIC ST	91326	2717022015	0.000	0.000	0.085	0.000	Shortfall of Sites	0.281	Very Low II Residential	RE11-1	0	0	0	7.115	0.085		Residential - Single Family Residence - Pool, 1	210B121 708		Northridge	No	MI	ADU
Los Angeles	10621 YARMOUTH AVE	91344	2733003024	0.000	0.000	0.085	0.000	Shortfall of Sites	0.170	Low II Residential	R1-1XL-RFA	0	0	0	11.734	0.085		Residential - Single Family Residence, 1	207B129 708		Granada Hills - Knollwood	No	MI	ADU
Los Angeles	10527 VALJEAN AVE	91344	2679020005	0.000	0.000	0.085	0.000	Shortfall of Sites	0.175	Low I Residential	RS-1	0	0	0	11.426	0.085		Residential - Single Family Residence, 1	207B137 708		Granada Hills - Knollwood	No	MI	ADU
Los Angeles	10501 WYSTONE AVE	91326	2728015023	0.000	0.000	0.085	0.000	Shortfall of Sites	0.390	Very Low I Residential	RA-1	0	0	0	5.129	0.085		Residential - Single Family Residence - Pool, 1	207B121 708		Northridge	No	MI	ADU
Los Angeles	10509 COLLETT AVE	91344	2668006016	0.000	0.000	0.085	0.000	Shortfall of Sites	0.164	Low I Residential	RS-1	0	0	0	12.216	0.085		Residential - Single Family Residence, 1	207B141 708		Granada Hills - Knollwood	No	MI	ADU
Los Angeles	10454 MEMORY PARK AVE	91345	2649022030	0.000	0.000	0.085	0.000	Shortfall of Sites	0.174	Low Residential	R1-1	0	0	0	11.476	0.085		Residential - Single Family Residence - Pool, 1	207B145 708		Mission Hills - Panorama City - North Hills	No	MI	ADU
Los Angeles	10443 MILWOOD AVE	91311	2706021030	0.000	0.000	0.085	0.000	Shortfall of Sites	0.179	Low I Residential	RS-1	0	0	0	11.161	0.085		Residential - Single Family Residence, 1	207B105 708		Chatsworth - Porter Ranch	No	MI	ADU
Los Angeles	10121 COLLETT AVE	91343	2669007032	0.000	0.000	0.085	0.000	Shortfall of Sites	0.175	Low I Residential	RS-1	0	0	0	11.424	0.085		Residential - Single Family Residence - Pool, 1	204B141 708		Granada Hills - Knollwood	No	MI	ADU
Los Angeles	16441 MAYALL ST	91343	2678016009	0.000	0.000	0.085	0.000	Shortfall of Sites	0.204	Low I Residential	RS-1	0	0	0	9.816	0.085		Residential - Single Family Residence - Pool, 1	204B137 708		Granada Hills - Knollwood	No	MI	ADU
Los Angeles	16818 VINTAGE ST	91343	2685008015	0.000	0.000	0.085	0.000	Shortfall of Sites	0.232	Low I Residential	RS-1	0	0	0	8.634	0.085		Residential - Single Family Residence - Pool, 1	204B133 708		Granada Hills - Knollwood	No	MI	ADU
Los Angeles	9644 FULLBRIGHT AVE	91311	2748015033	0.000	0.000	0.085	0.000	Shortfall of Sites	0.172	Low I Residential	RS-1	0	0	0	11.594	0.085		Residential - Single Family Residence, 1	201B113 708		Chatsworth - Porter Ranch	No	MI	ADU
Los Angeles	16403 HALSTED ST	91343	2677010019	0.000	0.000	0.085	0.000	Shortfall of Sites	0.194	Low Residential	RS-1	0	0	0	10.331	0.085		Residential - Single Family Residence - Pool, 1	201B137 708		Mission Hills - Panorama City - North Hills	No	MI	ADU
Los Angeles	9747 AMANITA AVE	91042	2571007057	0.000	0.000	0.085	0.000	Shortfall of Sites	0.168	Low Residential	R1-1-RFA	0	0	0	11.903	0.085		Residential - Single Family Residence - Pool, 1	201B205 708		Sunland - Tujunga - Lake View Terrace - Shadow Hills - East La Tuna Canyon	No	MI	ADU
Los Angeles	9221 SWINTON AVE	91343	2676016026	0.000	0.000	0.085	0.000	Shortfall of Sites	0.187	Low Residential	RS-1	0	0	0	10.716	0.085		Residential - Single Family Residence, 1	198B137 708		Mission Hills - Panorama City - North Hills	No	MI	ADU
Los Angeles	5622 TYRONE AVE	91401	2245022006	0.000	0.000	0.085	0.000	Shortfall of Sites	0.201	Low Residential	R1-1	0	0	0	9.928	0.085		Residential - Single Family Residence, 1	174B153 708		Van Nuys - North Sherman Oaks	No	MI	ADU
Los Angeles	12641 CUMPSTON ST	91607	2346009014	0.000	0.000	0.085	0.000	Shortfall of Sites	0.163	Low Residential	R1-1	0	0	0	12.253	0.085		Residential - Single Family Residence - Pool, 1	174B161 708		North Hollywood - Valley Village	No	MI	ADU
Los Angeles	5133 VARNA AVE	91423	2359003006	0.000	0.000	0.085	0.000	Shortfall of Sites	0.186	Low Residential	R1-1-RIO	0	0	0	10.755	0.085		Residential - Single Family Residence - Pool, 1	171B157 708		Van Nuys - North Sherman Oaks	No	MI	ADU
Los Angeles	13012 HARTSOOK ST	91423	2358029016	0.000	0.000	0.085	0.000	Shortfall of Sites	0.170	Low Residential	R1-1	0	0	0	11.743	0.085		Residential - Single Family Residence, 1	171B161 708		Van Nuys - North Sherman Oaks	No	MI	ADU
Los Angeles	11809 HESBY ST	91607	2355003019	0.000	0.000	0.085	0.000	Shortfall of Sites	0.186	Low Residential	R1-1	0	0	0	10.729	0.085		Residential - Single Family Residence, 1	171B169 708		North Hollywood - Valley Village	No	MI	ADU
Los Angeles	4710 WILLOWCREST AVE	91602	2421019012	0.000	0.000	0.085	0.000	Shortfall of Sites	0.162	Low Residential	R1-1	0	0	0	12.371	0.085		Residential - Single Family Residence, 1	168B177 708		North Hollywood - Valley Village	No	MI	ADU
Los Angeles	13640 VALLEYHEART DR N	91423	2360002017	0.000	0.000	0.085	0.000	Shortfall of Sites	0.161	Low Residential	R1-1-RIO	0	0	0	12.416	0.085		Residential - Single Family Residence, 1	168B157 708		Sherman Oaks - Studio City - Toluca Lake - Cahuenga Pass	No	MI	ADU
Los Angeles	4235 MAMMOTH AVE	91423	2266019016	0.000	0.000	0.085	0.000	Shortfall of Sites	0.172	Low Residential	R1-1	0	0	0	11.611	0.085		Residential - Single Family Residence, 1	165B153 708		Sherman Oaks - Studio City - Toluca Lake - Cahuenga Pass	No	MI	ADU
Los Angeles	11305 VALLEY SPRING LN	91602	2366012009	0.000	0.000	0.085	0.000	Shortfall of Sites	0.153	Low Residential	R1-1-RIO	0	0	0	13.107	0.085		Residential - Single Family Residence, 1	165B173 708		Sherman Oaks - Studio City - Toluca Lake - Cahuenga Pass	No	MI	ADU
Los Angeles	4256 CAMELLIA AVE	91604	2368017004	0.000	0.000	0.085	0.000	Shortfall of Sites	0.154	Low Residential	R1-1-RIO	0	0	0	12.996	0.085		Residential - Single Family Residence - Pool, 1	165B169 708		Sherman Oaks - Studio City - Toluca Lake - Cahuenga Pass	No	MI	ADU
Los Angeles	1934 N BERENDO ST	90027	5589026022	0.000	0.000	0.085	0.000	Shortfall of Sites	0.149	Low II Residential	R1-1	0	0	0	13.401	0.085		Residential - Single Family Residence, 1	150B197 708		Hollywood	No	MI	ADU
Los Angeles	127 N CITRUS AVE	90036	5513006022	0.000	0.000	0.085	0.000	Shortfall of Sites	0.155	Low II Residential	R1V3-RG	0	0	0	12.904	0.085		Residential - Single Family Residence, 1	138B181 708		Wilshire	No	MI	ADU
Los Angeles	139 S ANITA AVE	90049	4405028009	0.000	0.000	0.085	0.000	Shortfall of Sites	0.221	Low Residential	R1-1	0	0	0	9.046	0.085		Residential - Single Family Residence - Pool, 1	132B141 708		Brentwood - Pacific Palisades	No	MI	ADU
Los Angeles	9105 DAVID AVE	90034	4302010006	0.000	0.000	0.085	0.000	Shortfall of Sites	0.156	Low Residential	R1V2-O	0	0	0	12.790	0.085		, 1	126B169 708		West Los Angeles	No	MI	ADU
Los Angeles	2512 BEVERWIL DR	90034	4309006026	0.000	0.000	0.085	0.000	Shortfall of Sites	0.164	Low Residential	R1V2-O	0	0	0	12.223	0.085		Residential - Single Family Residence - Pool, 1	126B165 708		West Los Angeles	No	MI	ADU
Los Angeles	3159 CORINTH AVE	90066	4250022015	0.000	0.000	0.085	0.000	Shortfall of Sites	0.172	Low Residential	R1V2	0	0	0	11.611	0.085		Residential - Single Family Residence, 1	120B157 708		Palms - Mar Vista - Del Rey	No	MI	ADU
Los Angeles	3232 GRAND VIEW BLVD	90066	4248014031	0.000	0.000	0.085	0.000	Shortfall of Sites	0.151	Low Residential	R1V2	0	0	0	13.216	0.085		Residential - Single Family Residence, 1	117B153 708		Palms - Mar Vista - Del Rey	No	MI	ADU
Los Angeles	7426 W 87TH PL	90045	4119002014	0.000	0.000	0.085	0.000	Shortfall of Sites	0.189	Low Residential	R1-1	0	0	0	10.585	0.085		Residential - Single Family Residence - Pool, 1	096B157 708		Westchester - Playa del Rey	No	MI	ADU
Los Angeles	1612 W 1ST ST	90732	7559014026	0.000	0.000	0.085	0.000	Shortfall of Sites	0.307	Low II Residential	R1-1XL	0	0	0	6.519	0.085		Residential - Single Family Residence, 1	018B193 708		San Pedro	No	MI	ADU
Los Angeles	17100 RINALDI ST	91344	2697018001	0.000	0.000	0.085	0.000	Shortfall of Sites	0.173	Low I Residential	RS-1	0	0	0	11.586	0.085		Residential - Single Family Residence, 1	213B133 709		Granada Hills - Knollwood	No	MI	ADU
Los Angeles	11432 RUBIO AVE	91344	2682002009	0.000	0.000	0.085	0.000	Shortfall of Sites	0.215	Low I Residential	RS-1	0	0	0	9.319	0.085		Residential - Single Family Residence - Pool, 1	213B137 709		Granada Hills - Knollwood	No	MI	ADU
Los Angeles	10922 ENCINO AVE	91344	2712015025	0.000	0.000	0.085	0.000	Shortfall of Sites	0.194	Low I Residential	RE9-1XL-RFA	0	0	0	10.297	0.085		Residential - Single Family Residence - Pool, 1	210B129 709		Granada Hills - Knollwood	No	MI	ADU
Los Angeles	10868 CREBS AVE	91326	2717022036	0.000	0.000	0.085	0.000	Shortfall of Sites	0.278	Very Low II Residential	RE11-1	0	0	0	7.204	0.085		Residential - Single Family Residence - Pool, 1	210B121 709		Northridge	No	MI	ADU
Los Angeles	18618 CELTIC ST	91326	2717016003	0.000	0.000	0.085	0.000	Shortfall of Sites	0.264	Very Low II Residential	RE11-1	0	0	0	7.584	0.085		Residential - Single Family Residence, 1	210B125 709		Northridge	No	MI	ADU
Los Angeles	10706 PLAINVIEW AVE	91042	2557012003	0.000	0.000	0.085	0.000	Shortfall of Sites	0.223	Low Residential	R1-1-RFA	0	0	0	8.951	0.085		Residential - Single Family Residence, 1	207B197 709		Sunland - Tujunga - Lake View Terrace - Shadow Hills - East La Tuna Canyon	No	MI	ADU
Los Angeles	16802 GERMAIN ST	91344	2684018024	0.000	0.000	0.085	0.000	Shortfall of Sites	0.181	Low I Residential	RS-1	0	0	0	11.028	0.085		Residential - Single Family Residence, 1	207B137 709		Granada Hills - Knollwood	No	MI	ADU
Los Angeles	19140 GERMAIN ST	91326	2728010022	0.000	0.000	0.085	0.000	Shortfall of Sites	0.419	Very Low I Residential	RA-1	0	0	0	4.770	0.085		Residential - Single Family Residence - Pool, 1	207B121 709		Northridge	No	MI	ADU
Los Angeles	10509 MONTGOMERY AVE	91344	2668008017	0.000	0.000	0.085	0.000	Shortfall of Sites	0.193	Low I Residential	RS-1	0	0	0	10.360	0.085		Residential - Single Family Residence - Pool, 1	207B141 709		Granada Hills - Knollwood	No	MI	ADU
Los Angeles	10455 MEMORY PARK AVE	91345	2649021001	0.000	0.000	0.085	0.000	Shortfall of Sites	0.172	Low Residential	R1-1	0	0	0	11.655	0.085		Residential - Single Family Residence, 1	207B145 709		Mission Hills - Panorama City - North Hills	No	MI	ADU
Los Angeles	10444 ETON AVE	91311	2706021023	0.000	0.000	0.085	0.000	Shortfall of Sites	0.174	Low I Residential	RS-1	0	0	0	11.470	0.085		Residential - Single Family Residence, 1	207B105 709		Chatsworth - Porter Ranch	No	MI	ADU
Los Angeles	10120 GAVIOTA AVE	91343	2669009019	0.000	0.000	0.085	0.000	Shortfall of Sites	0.176	Low I Residential	RS-1	0	0	0	11.336	0.085		Residential - Single Family Residence, 1	204B141 709		Granada Hills - Knollwood	No	MI	ADU
Los Angeles	10107 VALJEAN AVE	91343	2678004017	0.000	0.000	0.085	0.000	Shortfall of Sites	0.175	Low I Residential	RS-1	0	0	0	11.413	0.085		Residential - Single Family Residence, 1	204B137 709		Granada Hills - Knollwood	No	MI	ADU
Los Angeles	9956 FULLBRIGHT AVE	91311	2741020010	0.000	0.000	0.085	0.000	Shortfall of Sites	0.176	Low I Residential	RS-1	0	0	0	11.360	0.085		Residential - Single Family Residence, 1	204B113 709		Chatsworth - Porter Ranch	No	MI	ADU
Los Angeles	20352 CITRONIA ST	91311	2748015045	0.000	0.000	0.085	0.000	Shortfall of Sites	0.195	Low I Residential	RS-1	0	0	0	10.234	0.085		Residential - Single Family Residence - Pool, 1	201B113 709		Chatsworth - Porter Ranch	No	MI	ADU
Los Angeles	16401 HALSTED ST	91343	2677010020	0.000	0.000	0.085	0.000	Shortfall of Sites	0.186	Low Residential	RS-1	0	0	0	10.749	0.085		Residential - Single Family Residence, 1	201B137 709		Mission Hills - Panorama City - North Hills	No	MI	ADU
Los Angeles	9544 WYSTONE AVE	91324	2762037039	0.000	0.000	0.085	0.000	Shortfall of Sites	0.172	Low I Residential	RS-1	0	0	0	11.610	0.085		Residential - Single Family Residence - Pool, 1	201B121 709		Northridge	No	MI	ADU
Los Angeles	9750 AMANITA AVE	91042	2571005027	0.000	0.000	0.085	0.000	Shortfall of Sites	0.627	Low Residential	R1-1-RFA	0	0	0	3.191	0.085		Residential - Single Family Residence, 1	201B205 709		Sunland - Tujunga - Lake View Terrace - Shadow Hills - East La Tuna Canyon	No	MI	ADU
Los Angeles	9221 RUBIO AVE	91343	2687021015	0.000	0.000	0.085	0.000	Shortfall of Sites	0.175	Low Residential	RS-1	0	0	0	11.443	0.085		Residential - Single Family Residence, 1	198B137 709		Mission Hills - Panorama City - North Hills	No	MI	ADU
Los Angeles	5623 KATHERINE AVE	91401	2245022013	0.000	0.000	0.085	0.000	Shortfall of Sites	0.201	Low Residential	R1-1	0	0	0	9.935	0.085		Residential - Single Family Residence, 1	174B153 709		Van Nuys - North Sherman Oaks	No	MI	ADU
Los Angeles	13006 HARTSOOK ST	91423	2358029017	0.000	0.000	0.085	0.000	Shortfall of Sites	0.170	Low Residential	R1-1	0	0	0	11.744	0.085		Residential - Single Family Residence - Pool, 1	171B161 709		Van Nuys - North Sherman Oaks	No	MI	ADU
Los Angeles	11227 KLING ST	91602	2353030018	0.000	0.000	0.085	0.000	Shortfall of Sites	0.189	Low Residential	R1-1	0	0	0	10.555	0.085		Residential - Single Family Residence - Pool, 1	168B173 709		North Hollywood - Valley Village	No	MI	ADU
Los Angeles	4662 FARMDALE AVE	91602	2354013037	0.000	0.000	0.085	0.000	Shortfall of Sites	0.186	Low Residential	R1-1	0	0	0	10.754	0.085		Residential - Single Family Residence, 1	168B169 709		North Hollywood - Valley Village	No	MI	ADU
Los Angeles	14101 GREENLEAF ST	91423	2266013009	0.000	0.000	0.085	0.000	Shortfall of Sites	0.324	Very Low Residential	RE11-1	0	0	0	6.174	0.085		Residential - Single Family Residence - Pool and Misc., 1	165B153 709		Sherman Oaks - Studio City - Toluca Lake - Cahuenga Pass	No	MI	ADU

Jurisdiction Name	Site Address/Intersection	5 Digit ZIP Code	Assessor Parcel Number	Very Low-Income	Low-Income	Moderate-Income	Above Moderate-Income	Type of Shortfall	Parcel Size (Acres)	Current General Plan Designation	Current Zoning	Proposed General Plan (GP) Designation	Proposed Zoning	Minimum Density Allowed	Maximum Density Allowed	Total Capacity	Vacant/ Nonvacant	Description of Existing Uses	PIN	Base Density Per Acre	Community Plan Area	Rent Stabalization Ordinance	Income Category	Applicable Rezoning Program (Program informing values in Column Q listed first)
Los Angeles	3366 MADERA AVE	90039	5437010029	0.000	0.000	0.085	0.000	Shortfall of Sites	0.155	Low Residential	R1-1-RIO	0	0	0	12.901	0.085		Residential - Single Family Residence, 1	153B209 709		Northeast Los Angeles	No	MI	ADU
Los Angeles	1935 N BERENDO ST	90027	5589025009	0.000	0.000	0.085	0.000	Shortfall of Sites	0.149	Low II Residential	R1-1	0	0	0	13.395	0.085		Residential - Single Family Residence, 1	150B197 709		Hollywood	No	MI	ADU
Los Angeles	213 N GRAMERCY PL	90004	5516019008	0.000	0.000	0.085	0.000	Shortfall of Sites	0.158	Low II Residential	R1-1	0	0	0	12.651	0.085		Residential - Single Family Residence, 1	138B193 709		Wilshire	No	MI	ADU
Los Angeles	2857 MOTOR AVE	90064	4308011024	0.000	0.000	0.085	0.000	Shortfall of Sites	0.179	Low Residential	R1V2-O	0	0	0	11.172	0.085		Residential - Single Family Residence - Pool, 1	126B165 709		West Los Angeles	No	MI	ADU
Los Angeles	10374 NORTHVALE RD	90064	4318034007	0.000	0.000	0.085	0.000	Shortfall of Sites	0.179	Low Residential	R1V2	0	0	0	11.159	0.085		Residential - Single Family Residence, 1	123B161 709		West Los Angeles	No	MI	ADU
Los Angeles	3560 COLONIAL AVE	90066	4246008014	0.000	0.000	0.085	0.000	Shortfall of Sites	0.172	Low Residential	R1V2	0	0	0	11.616	0.085		Residential - Single Family Residence, 1	114B153 709		Palms - Mar Vista - Del Rey	No	MI	ADU
Los Angeles	8714 GLIDER AVE	90045	4123013032	0.000	0.000	0.085	0.000	Shortfall of Sites	0.156	Low Residential	R1-1	0	0	0	12.794	0.085		Residential - Single Family Residence, 1	096B169 709		Westchester - Playa del Rey	No	MI	ADU
Los Angeles	8820 VILLANOVA AVE	90045	4119027013	0.000	0.000	0.085	0.000	Shortfall of Sites	0.184	Low Residential	R1-1	0	0	0	10.883	0.085		Residential - Single Family Residence - Therapy Pool (Spa), 1	096B157 709		Westchester - Playa del Rey	No	MI	ADU
Los Angeles	1606 W 1ST ST	90732	7559014025	0.000	0.000	0.085	0.000	Shortfall of Sites	0.301	Low II Residential	R1-1XL	0	0	0	6.653	0.085		Residential - Single Family Residence, 1	018B193 709		San Pedro	No	MI	ADU
Los Angeles	11433 DE CELIS PL	91344	2682002004	0.000	0.000	0.085	0.000	Shortfall of Sites	0.215	Low I Residential	RS-1	0	0	0	9.312	0.085		Residential - Single Family Residence, 1	213B137 710		Granada Hills - Knollwood	No	MI	ADU
Los Angeles	17136 HORACE ST	91344	2696014002	0.000	0.000	0.085	0.000	Shortfall of Sites	0.164	Low II Residential	R1-1	0	0	0	12.203	0.085		Residential - Single Family Residence, 1	210B133 710		Granada Hills - Knollwood	No	MI	ADU
Los Angeles	10900 YOLANDA AVE	91326	2717013023	0.000	0.000	0.085	0.000	Shortfall of Sites	0.259	Very Low II Residential	RE11-1	0	0	0	7.736	0.085		Residential - Single Family Residence, 1	210B121 710		Northridge	No	MI	ADU
Los Angeles	18610 CELTIC ST	91326	2717016002	0.000	0.000	0.085	0.000	Shortfall of Sites	0.254	Very Low II Residential	RE11-1	0	0	0	7.868	0.085		Residential - Single Family Residence, 1	210B125 710		Northridge	No	MI	ADU
Los Angeles	7541 HILLROSE ST	91042	2557012007	0.000	0.000	0.085	0.000	Shortfall of Sites	0.233	Low Residential	R1-1-RFA	0	0	0	8.570	0.085		Residential - Single Family Residence, 1	207B197 710		Sunland - Tujunga - Lake View Terrace - Shadow Hills - East La Tuna Canyon	No	MI	ADU
Los Angeles	10528 VALJEAN AVE	91344	2679019011	0.000	0.000	0.085	0.000	Shortfall of Sites	0.172	Low I Residential	RS-1	0	0	0	11.617	0.085		Residential - Single Family Residence, 1	207B137 710		Granada Hills - Knollwood	No	MI	ADU
Los Angeles	10508 HASKELL AVE	91344	2661004019	0.000	0.000	0.085	0.000	Shortfall of Sites	0.171	Low I Residential	RS-1	0	0	0	11.699	0.085		Residential - Single Family Residence, 1	207B141 710		Granada Hills - Knollwood	No	MI	ADU
Los Angeles	10450 LANGDON AVE	91345	2649017026	0.000	0.000	0.085	0.000	Shortfall of Sites	0.173	Low Residential	RS-1	0	0	0	11.578	0.085		Residential - Single Family Residence, 1	207B145 710		Mission Hills - Panorama City - North Hills	No	MI	ADU
Los Angeles	10120 DEMPSEY AVE	91343	2669013016	0.000	0.000	0.085	0.000	Shortfall of Sites	0.220	Low I Residential	RS-1	0	0	0	9.084	0.085		Residential - Single Family Residence - Pool, 1	204B141 710		Granada Hills - Knollwood	No	MI	ADU
Los Angeles	10110 SWINTON AVE	91343	2678001022	0.000	0.000	0.085	0.000	Shortfall of Sites	0.172	Low I Residential	RS-1	0	0	0	11.616	0.085		Residential - Single Family Residence - Pool, 1	204B137 710		Granada Hills - Knollwood	No	MI	ADU
Los Angeles	9957 JOVITA AVE	91311	2741020018	0.000	0.000	0.085	0.000	Shortfall of Sites	0.176	Low I Residential	RS-1	0	0	0	11.363	0.085		Residential - Single Family Residence, 1	204B113 710		Chatsworth - Porter Ranch	No	MI	ADU
Los Angeles	9944 BABBITT AVE	91325	2694014010	0.000	0.000	0.085	0.000	Shortfall of Sites	0.252	Very Low II Residential	RE11-1	0	0	0	7.926	0.085		Residential - Single Family Residence - Pool, 1	204B133 710		Northridge	No	MI	ADU
Los Angeles	9664 OSO AVE	91311	2748029029	0.000	0.000	0.085	0.000	Shortfall of Sites	0.173	Low I Residential	RS-1	0	0	0	11.547	0.085		Residential - Single Family Residence, 1	201B113 710		Chatsworth - Porter Ranch	No	MI	ADU
Los Angeles	9642 VALJEAN AVE	91343	2677017017	0.000	0.000	0.085	0.000	Shortfall of Sites	0.186	Low Residential	RS-1	0	0	0	10.763	0.085		Residential - Single Family Residence, 1	201B137 710		Mission Hills - Panorama City - North Hills	No	MI	ADU
Los Angeles	18925 BALLINGER ST	91324	2762037042	0.000	0.000	0.085	0.000	Shortfall of Sites	0.196	Low I Residential	RS-1	0	0	0	10.195	0.085		Residential - Single Family Residence - Pool, 1	201B121 710		Northridge	No	MI	ADU
Los Angeles	9218 GOTHIC AVE	91343	2676024010	0.000	0.000	0.085	0.000	Shortfall of Sites	0.195	Low Residential	RS-1	0	0	0	10.264	0.085		Residential - Single Family Residence - Pool, 1	198B137 710		Mission Hills - Panorama City - North Hills	No	MI	ADU
Los Angeles	5456 COLUMBUS AVE	91411	2250006018	0.000	0.000	0.085	0.000	Shortfall of Sites	0.155	Low Residential	R1-1-RIO	0	0	0	12.890	0.085		Residential - Single Family Residence - Pool, 1	174B145 710		Van Nuys - North Sherman Oaks	No	MI	ADU
Los Angeles	5130 SUNNYSLOPE AVE	91423	2359004004	0.000	0.000	0.085	0.000	Shortfall of Sites	0.173	Low Residential	R1-1-RIO	0	0	0	11.580	0.085		Residential - Single Family Residence - Pool, 1	171B157 710		Van Nuys - North Sherman Oaks	No	MI	ADU
Los Angeles	13000 HARTSOOK ST	91423	2358029018	0.000	0.000	0.085	0.000	Shortfall of Sites	0.170	Low Residential	R1-1	0	0	0	11.745	0.085		Residential - Single Family Residence - Pool, 1	171B161 710		Van Nuys - North Sherman Oaks	No	MI	ADU
Los Angeles	11233 KLING ST	91602	2353030017	0.000	0.000	0.085	0.000	Shortfall of Sites	0.189	Low Residential	R1-1	0	0	0	10.556	0.085		Residential - Single Family Residence, 1	168B173 710		North Hollywood - Valley Village	No	MI	ADU
Los Angeles	4707 WILLOWCREST AVE	91602	2421020005	0.000	0.000	0.085	0.000	Shortfall of Sites	0.165	Low Residential	R1-1	0	0	0	12.094	0.085		Residential - Single Family Residence, 1	168B177 710		North Hollywood - Valley Village	No	MI	ADU
Los Angeles	11800 KLING ST	91607	2355016033	0.000	0.000	0.085	0.000	Shortfall of Sites	0.311	Low Residential	R1-1	0	0	0	6.432	0.085		Residential - Single Family Residence - Pool, 1	168B169 710		North Hollywood - Valley Village	No	MI	ADU
Los Angeles	12717 HORTENSE ST	91604	2362022012	0.000	0.000	0.085	0.000	Shortfall of Sites	0.279	Low Residential	R1-1-RIO	0	0	0	7.172	0.085		Residential - Single Family Residence - Pool, 1	168B161 710		Sherman Oaks - Studio City - Toluca Lake - Cahuenga Pass	No	MI	ADU
Los Angeles	4253 SHADYGLADE AVE	91604	2367007023	0.000	0.000	0.085	0.000	Shortfall of Sites	0.161	Low Residential	R1-1-RIO	0	0	0	12.443	0.085		Residential - Single Family Residence - Pool, 1	165B165 710		Sherman Oaks - Studio City - Toluca Lake - Cahuenga Pass	No	MI	ADU
Los Angeles	4241 COLBATH AVE	91423	2266016026	0.000	0.000	0.085	0.000	Shortfall of Sites	0.161	Low Residential	R1-1	0	0	0	12.459	0.085		Residential - Single Family Residence - Pool, 1	165B153 710		Sherman Oaks - Studio City - Toluca Lake - Cahuenga Pass	No	MI	ADU
Los Angeles	1934 N CATALINA ST	90027	5589025022	0.000	0.000	0.085	0.000	Shortfall of Sites	0.149	Low II Residential	R1-1	0	0	0	13.395	0.085		Residential - Single Family Residence, 1	150B197 710		Hollywood	No	MI	ADU
Los Angeles	633 N FORMOSA AVE	90036	5525014008	0.000	0.000	0.085	0.000	Shortfall of Sites	0.159	Low II Residential	R1V2	0	0	0	12.569	0.085		Residential - Single Family Residence, 1	141B181 710		Hollywood	No	MI	ADU
Los Angeles	622 N LA JOLLA AVE	90048	5528011013	0.000	0.000	0.085	0.000	Shortfall of Sites	0.150	Low II Residential	R1V3	0	0	0	13.301	0.085		Residential - Single Family Residence, 1	141B173 710		Hollywood	No	MI	ADU
Los Angeles	212 N WILTON PL	90004	5516019013	0.000	0.000	0.085	0.000	Shortfall of Sites	0.158	Low II Residential	R1-1	0	0	0	12.649	0.085		Residential - Single Family Residence, 1	138B193 710		Wilshire	No	MI	ADU
Los Angeles	119 S KILKEA DR	90048	5511020017	0.000	0.000	0.085	0.000	Shortfall of Sites	0.150	Low II Residential	R1V3-O	0	0	0	13.303	0.085		Residential - Single Family Residence, 1	138B173 710		Wilshire	No	MI	ADU
Los Angeles	9548 KIRKSIDE RD	90035	4306024012	0.000	0.000	0.085	0.000	Shortfall of Sites	0.151	Low Residential	R1V2-O	0	0	0	13.204	0.085		Residential - Single Family Residence, 1	129B165 710		West Los Angeles	No	MI	ADU
Los Angeles	2508 CASTLE HEIGHTS AVE	90034	4309007004	0.000	0.000	0.085	0.000	Shortfall of Sites	0.178	Low Residential	R1V2-O	0	0	0	11.248	0.085		Residential - Single Family Residence, 1	126B165 710		West Los Angeles	No	MI	ADU
Los Angeles	7848 YORKTOWN PL	90045	4106029007	0.000	0.000	0.085	0.000	Shortfall of Sites	0.215	Low Residential	R1-1	0	0	0	9.288	0.085		Residential - Single Family Residence, 1	099B169 710		Westchester - Playa del Rey	No	MI	ADU
Los Angeles	7924 VICKSBURG AVE	90045	4107004005	0.000	0.000	0.085	0.000	Shortfall of Sites	0.151	Low Residential	R1-1	0	0	0	13.285	0.085		Residential - Single Family Residence, 1	099B165 710		Westchester - Playa del Rey	No	MI	ADU
Los Angeles	17062 RINALDI ST	91344	2697019008	0.000	0.000	0.085	0.000	Shortfall of Sites	0.174	Low I Residential	RS-1	0	0	0	11.481	0.085		Residential - Single Family Residence, 1	213B133 711		Granada Hills - Knollwood	No	MI	ADU
Los Angeles	17130 HORACE ST	91344	2696014003	0.000	0.000	0.085	0.000	Shortfall of Sites	0.164	Low II Residential	R1-1	0	0	0	12.202	0.085		Residential - Single Family Residence, 1	210B133 711		Granada Hills - Knollwood	No	MI	ADU
Los Angeles	10922 YARMOUTH AVE	91344	2712012021	0.000	0.000	0.085	0.000	Shortfall of Sites	0.164	Low I Residential	RE9-1XL-RFA	0	0	0	12.191	0.085		Residential - Single Family Residence, 1	210B129 711		Granada Hills - Knollwood	No	MI	ADU
Los Angeles	18920 CELTIC ST	91326	2718012021	0.000	0.000	0.085	0.000	Shortfall of Sites	0.219	Low I Residential	RS-1	0	0	0	9.116	0.085		Residential - Single Family Residence - Pool, 1	210B121 711		Northridge	No	MI	ADU
Los Angeles	18600 CELTIC ST	91326	2717016001	0.000	0.000	0.085	0.000	Shortfall of Sites	0.262	Very Low II Residential	RE11-1	0	0	0	7.631	0.085		Residential - Single Family Residence, 1	210B125 711		Northridge	No	MI	ADU
Los Angeles	10560 SHOSHONE AVE	91344	2733017004	0.000	0.000	0.085	0.000	Shortfall of Sites	0.170	Low II Residential	R1-1XL-RFA	0	0	0	11.736	0.085		Residential - Single Family Residence, 1	207B129 711		Granada Hills - Knollwood	No	MI	ADU
Los Angeles	17151 GERMAIN ST	91344	2695006015	0.000	0.000	0.085	0.000	Shortfall of Sites	0.193	Low II Residential	R1-1XL-RFA	0	0	0	10.381	0.085		Residential - Single Family Residence, 1	207B133 711		Granada Hills - Knollwood	No	MI	ADU
Los Angeles	10525 SWINTON AVE	91344	2679019020	0.000	0.000	0.085	0.000	Shortfall of Sites	0.172	Low I Residential	RS-1	0	0	0	11.618	0.085		Residential - Single Family Residence, 1	207B137 711		Granada Hills - Knollwood	No	MI	ADU
Los Angeles	10509 YOLANDA AVE	91326	2728021015	0.000	0.000	0.085	0.000	Shortfall of Sites	0.263	Very Low II Residential	RE11-1	0	0	0	7.609	0.085		Residential - Single Family Residence, 1	207B121 711		Northridge	No	MI	ADU
Los Angeles	10451 PEACH AVE	91345	2649017012	0.000	0.000	0.085	0.000	Shortfall of Sites	0.173	Low Residential	RS-1	0	0	0	11.584	0.085		Residential - Single Family Residence, 1	207B145 711		Mission Hills - Panorama City - North Hills	No	MI	ADU
Los Angeles	15752 ROMAR ST	91343	2661021013	0.000	0.000	0.085	0.000	Shortfall of Sites	0.152	Low I Residential	RA-1	0	0	0	13.151	0.085		Residential - Single Family Residence - Guesthouse, 1	204B141 711		Granada Hills - Knollwood	No	MI	ADU
Los Angeles	10106 GOTHIC AVE	91343	2678005015	0.000	0.000	0.085	0.000	Shortfall of Sites	0.186	Low I Residential	RS-1	0	0	0	10.756	0.085		Residential - Single Family Residence - Pool, 1	204B137 711		Granada Hills - Knollwood	No	MI	ADU
Los Angeles	9945 ALDEA AVE	91325	2694014014	0.000	0.000	0.085	0.000	Shortfall of Sites	0.253	Very Low II Residential	RE11-1	0	0	0	7.919	0.085		Residential - Single Family Residence - Pool, 1	204B133 711		Northridge	No	MI	ADU
Los Angeles	9665 KEOKUK AVE	91311	2748029048	0.000	0.000	0.085	0.000	Shortfall of Sites	0.174	Low I Residential	RS-1	0	0	0	11.524	0.085		Residential - Single Family Residence, 1	201B113 711		Chatsworth - Porter Ranch	No	MI	ADU
Los Angeles	18919 BALLINGER ST	91324	2762037043	0.000	0.000	0.085	0.000	Shortfall of Sites	0.188	Low I Residential	RS-1	0	0	0	10.616	0.085		Residential - Single Family Residence - Pool, 1	201B121 711		Northridge	No	MI	ADU
Los Angeles	9219 HAYVENHURST AVE	91343	2687021002	0.000	0.000	0.085	0.000	Shortfall of Sites	0.196	Low Residential	RS-1	0	0	0	10.226	0.085		Residential - Single Family Residence, 1	198B137 711		Mission Hills - Panorama City - North Hills	No	MI	ADU
Los Angeles	5623 CALHOUN AVE	91401	2245022027	0.000	0.000	0.085	0.000	Shortfall of Sites	0.201	Low Residential	R1-1	0	0	0	9.929	0.085		Residential - Single Family Residence, 1	174B153 711		Van Nuys - North Sherman Oaks	No	MI	ADU
Los Angeles	5457 BURNET AVE	91411	2250006030	0.000	0.000	0.085	0.000	Shortfall of Sites	0.155	Low Residential	R1-1-RIO	0	0	0	12.907	0.085		Residential - Single Family Residence, 1	174B145 711		Van Nuys - North Sherman Oaks	No	MI	ADU
Los Angeles	12635 CUMPSTON ST	91607	2346009015	0.000	0.000	0.085	0.000	Shortfall of Sites	0.160	Low Residential	R1-1	0	0	0	12.526	0.085		Residential - Single Family Residence, 1	174B161 711		North Hollywood - Valley Village	No	MI	ADU
Los Angeles	5131 GREENBUSH AVE	91423	2359004015	0.000	0.000	0.085	0.000	Shortfall of Sites	0.166	Low Residential	R1-1-RIO	0	0	0	12.039	0.085		Residential - Single Family Residence, 1	171B157 711		Van Nuys - North Sherman Oaks	No	MI	ADU
Los Angeles	12960 HARTSOOK ST	91423	2358029025	0.000	0.000	0.085	0.000	Shortfall of Sites	0.170	Low Residential	R1-1	0	0	0	11.745	0.085		Residential - Single Family Residence - Pool, 1	171B161 711		Van Nuys - North Sherman Oaks	No	MI	ADU
Los Angeles	4706 DENNY AVE	91602	2421021006	0.000	0.000	0.085	0.000	Shortfall of Sites	0.161	Low Residential	R1-1	0	0	0	12.451	0.085		Residential - Single Family Residence, 1	168B177 711		North Hollywood - Valley Village	No	MI	ADU
Los Angeles	11816 KLING ST	91607	2355016030	0.000	0.000	0.085	0.000	Shortfall of Sites	0.413	Low Residential	R1-1	0	0	0	4.840	0.085		Residential - Single Family Residence - Pool, 1	168B169 711		North Hollywood - Valley Village	No	MI	ADU
Los Angeles	12705 HORTENSE ST	91604	2362022017	0.000	0.000	0.085	0.000	Shortfall of Sites	0.155	Low Residential	R1-1-RIO	0	0	0	12.912	0.085		Residential - Single Family Residence, 1	168B161 711		Sherman Oaks - Studio City - Toluca Lake - Cahuenga Pass	No	MI	ADU

Jurisdiction Name	Site Address/Intersection	5 Digit ZIP Code	Assessor Parcel Number	Very Low-Income	Low-Income	Moderate-Income	Above Moderate-Income	Type of Shortfall	Parcel Size (Acres)	Current General Plan Designation	Current Zoning	Proposed General Plan (GP) Designation	Proposed Zoning	Minimum Density Allowed	Maximum Density Allowed	Total Capacity	Vacant/ Nonvacant	Description of Existing Uses	PIN	Base Density Per Acre	Community Plan Area	Rent Stabalization Ordinance	Income Category	Applicable Rezoning Program (Program informing values in Column Q listed first)
Los Angeles	4537 STERN AVE	91423	2271004007	0.000	0.000	0.085	0.000	Shortfall of Sites	0.243	Low Residential	R1-1-RIO	0	0	0	8.233	0.085		Residential - Single Family Residence, 1	168B153 711		Sherman Oaks - Studio City - Toluca Lake - Cahuenga Pass	No	MI	ADU
Los Angeles	11436 VALLEY SPRING LN	91604	2368018003	0.000	0.000	0.085	0.000	Shortfall of Sites	0.154	Low Residential	R1-1-RIO	0	0	0	13.000	0.085		Residential - Single Family Residence, 1	165B169 711		Sherman Oaks - Studio City - Toluca Lake - Cahuenga Pass	No	MI	ADU
Los Angeles	118 S LA JOLLA AVE	90048	5511020005	0.000	0.000	0.085	0.000	Shortfall of Sites	0.150	Low II Residential	R1V3-O	0	0	0	13.298	0.085		Residential - Single Family Residence - Pool, 1	138B173 711		Wilshire	No	MI	ADU
Los Angeles	144 S ANITA AVE	90049	4405035027	0.000	0.000	0.085	0.000	Shortfall of Sites	0.194	Low Residential	R1-1	0	0	0	10.310	0.085		Residential - Single Family Residence - Pool, 1	132B141 711		Brentwood - Pacific Palisades	No	MI	ADU
Los Angeles	2861 MOTOR AVE	90064	4308011025	0.000	0.000	0.085	0.000	Shortfall of Sites	0.177	Low Residential	R1V2-O	0	0	0	11.308	0.085		Residential - Single Family Residence, 1	126B165 711		West Los Angeles	No	MI	ADU
Los Angeles	3170 CORINTH AVE	90066	4250025012	0.000	0.000	0.085	0.000	Shortfall of Sites	0.174	Low Residential	R1V2	0	0	0	11.498	0.085		Residential - Single Family Residence, 1	120B157 711		Palms - Mar Vista - Del Rey	No	MI	ADU
Los Angeles	8706 WILEY POST AVE	90045	4123016019	0.000	0.000	0.085	0.000	Shortfall of Sites	0.184	Low Residential	R1-1	0	0	0	10.892	0.085		Residential - Single Family Residence, 1	096B169 711		Westchester - Playa del Rey	No	MI	ADU
Los Angeles	8826 VILLANOVA AVE	90045	4119027012	0.000	0.000	0.085	0.000	Shortfall of Sites	0.183	Low Residential	R1-1	0	0	0	10.904	0.085		Residential - Single Family Residence - Pool, 1	096B157 711		Westchester - Playa del Rey	No	MI	ADU
Los Angeles	1600 W 1ST ST	90732	7559014024	0.000	0.000	0.085	0.000	Shortfall of Sites	0.273	Low II Residential	R1-1XL	0	0	0	7.334	0.085		Residential - Single Family Residence, 1	018B193 711		San Pedro	No	MI	ADU
Los Angeles	17056 RINALDI ST	91344	2697019016	0.000	0.000	0.085	0.000	Shortfall of Sites	0.167	Low I Residential	RS-1	0	0	0	11.955	0.085		Residential - Single Family Residence, 1	213B133 712		Granada Hills - Knollwood	No	MI	ADU
Los Angeles	11437 SWINTON AVE	91344	2681006005	0.000	0.000	0.085	0.000	Shortfall of Sites	0.173	Low I Residential	RS-1	0	0	0	11.538	0.085		Residential - Single Family Residence, 1	213B137 712		Granada Hills - Knollwood	No	MI	ADU
Los Angeles	17124 HORACE ST	91344	2696014004	0.000	0.000	0.085	0.000	Shortfall of Sites	0.164	Low II Residential	R1-1	0	0	0	12.201	0.085		Residential - Single Family Residence, 1	210B133 712		Granada Hills - Knollwood	No	MI	ADU
Los Angeles	18834 CELTIC ST	91326	2717022014	0.000	0.000	0.085	0.000	Shortfall of Sites	0.282	Very Low II Residential	RE11-1	0	0	0	7.095	0.085		Residential - Single Family Residence - Pool, 1	210B121 712		Northridge	No	MI	ADU
Los Angeles	18520 CELTIC ST	91326	2717015003	0.000	0.000	0.085	0.000	Shortfall of Sites	0.252	Very Low II Residential	RE11-1	0	0	0	7.937	0.085		Residential - Single Family Residence, 1	210B125 712		Northridge	No	MI	ADU
Los Angeles	11001 NASSAU AVE	91040	2551041001	0.000	0.000	0.085	0.000	Shortfall of Sites	0.151	Low Residential	R1-1-RFA	0	0	0	13.267	0.085		Residential - Single Family Residence, 1	210B193 712		Sunland - Tujunga - Lake View Terrace - Shadow Hills - East La Tuna Canyon	No	MI	ADU
Los Angeles	10563 ENCINO AVE	91344	2733017013	0.000	0.000	0.085	0.000	Shortfall of Sites	0.171	Low II Residential	R1-1XL-RFA	0	0	0	11.721	0.085		Residential - Single Family Residence, 1	207B129 712		Granada Hills - Knollwood	No	MI	ADU
Los Angeles	7539 HILLROSE ST	91042	2557012037	0.000	0.000	0.085	0.000	Shortfall of Sites	0.153	Low Residential	R1-1-RFA	0	0	0	13.098	0.085		Residential - Single Family Residence, 1	207B197 712		Sunland - Tujunga - Lake View Terrace - Shadow Hills - East La Tuna Canyon	No	MI	ADU
Los Angeles	17147 GERMAIN ST	91344	2695006014	0.000	0.000	0.085	0.000	Shortfall of Sites	0.193	Low II Residential	R1-1XL-RFA	0	0	0	10.381	0.085		Residential - Single Family Residence - Pool, 1	207B133 712		Granada Hills - Knollwood	No	MI	ADU
Los Angeles	16432 GERMAIN ST	91344	2679005006	0.000	0.000	0.085	0.000	Shortfall of Sites	0.192	Low I Residential	RS-1	0	0	0	10.436	0.085		Residential - Single Family Residence - Pool, 1	207B137 712		Granada Hills - Knollwood	No	MI	ADU
Los Angeles	10508 YOLANDA AVE	91326	2728024008	0.000	0.000	0.085	0.000	Shortfall of Sites	0.258	Very Low II Residential	RE11-1	0	0	0	7.743	0.085		Residential - Single Family Residence, 1	207B121 712		Northridge	No	MI	ADU
Los Angeles	15733 SAN JOSE ST	91344	2661004009	0.000	0.000	0.085	0.000	Shortfall of Sites	0.178	Low I Residential	RS-1	0	0	0	11.221	0.085		Residential - Single Family Residence, 1	207B141 712		Granada Hills - Knollwood	No	MI	ADU
Los Angeles	10448 ORION AVE	91345	2649015021	0.000	0.000	0.085	0.000	Shortfall of Sites	0.172	Low Residential	RS-1	0	0	0	11.613	0.085		Residential - Single Family Residence, 1	207B145 712		Mission Hills - Panorama City - North Hills	No	MI	ADU
Los Angeles	15748 ROMAR ST	91343	2661021014	0.000	0.000	0.085	0.000	Shortfall of Sites	0.152	Low I Residential	RA-1	0	0	0	13.151	0.085		Residential - Single Family Residence, 1	204B141 712		Granada Hills - Knollwood	No	MI	ADU
Los Angeles	10106 VALJEAN AVE	91343	2678002002	0.000	0.000	0.085	0.000	Shortfall of Sites	0.187	Low I Residential	RS-1	0	0	0	10.714	0.085		Residential - Single Family Residence - Pool, 1	204B137 712		Granada Hills - Knollwood	No	MI	ADU
Los Angeles	20042 VINTAGE ST	91311	2726003057	0.000	0.000	0.085	0.000	Shortfall of Sites	0.256	Very Low II Residential	RE11-1	0	0	0	7.811	0.085		Residential - Single Family Residence, 1	204B113 712		Chatsworth - Porter Ranch	No	MI	ADU
Los Angeles	9945 GENESTA AVE	91325	2694009032	0.000	0.000	0.085	0.000	Shortfall of Sites	0.282	Very Low II Residential	RE11-1	0	0	0	7.084	0.085		Residential - Single Family Residence - Pool, 1	204B133 712		Northridge	No	MI	ADU
Los Angeles	9664 LARAMIE AVE	91311	2748027002	0.000	0.000	0.085	0.000	Shortfall of Sites	0.186	Low I Residential	RS-1	0	0	0	10.756	0.085		Residential - Single Family Residence, 1	201B113 712		Chatsworth - Porter Ranch	No	MI	ADU
Los Angeles	9643 SWINTON AVE	91343	2677017004	0.000	0.000	0.085	0.000	Shortfall of Sites	0.186	Low Residential	RS-1	0	0	0	10.773	0.085		Residential - Single Family Residence, 1	201B137 712		Mission Hills - Panorama City - North Hills	No	MI	ADU
Los Angeles	18913 BALLINGER ST	91324	2762037044	0.000	0.000	0.085	0.000	Shortfall of Sites	0.175	Low I Residential	RS-1	0	0	0	11.440	0.085		Residential - Single Family Residence, 1	201B121 712		Northridge	No	MI	ADU
Los Angeles	9217 SOPHIA AVE	91343	2676024017	0.000	0.000	0.085	0.000	Shortfall of Sites	0.195	Low Residential	RS-1	0	0	0	10.262	0.085		Residential - Single Family Residence - Pool, 1	198B137 712		Mission Hills - Panorama City - North Hills	No	MI	ADU
Los Angeles	9130 CLAIRE AVE	91324	2762035011	0.000	0.000	0.085	0.000	Shortfall of Sites	0.253	Very Low II Residential	RE11-1	0	0	0	7.916	0.085		Residential - Single Family Residence, 1	198B121 712		Northridge	No	MI	ADU
Los Angeles	5456 BURNET AVE	91411	2250005031	0.000	0.000	0.085	0.000	Shortfall of Sites	0.155	Low Residential	R1-1-RIO	0	0	0	12.907	0.085		Residential - Single Family Residence, 1	174B145 712		Van Nuys - North Sherman Oaks	No	MI	ADU
Los Angeles	12954 HARTSOOK ST	91423	2358029026	0.000	0.000	0.085	0.000	Shortfall of Sites	0.170	Low Residential	R1-1	0	0	0	11.746	0.085		Residential - Single Family Residence, 1	171B161 712		Van Nuys - North Sherman Oaks	No	MI	ADU
Los Angeles	11255 KLING ST	91602	2353028038	0.000	0.000	0.085	0.000	Shortfall of Sites	0.379	Low Residential	R1-1	0	0	0	5.278	0.085		Residential - Single Family Residence, 1	168B173 712		North Hollywood - Valley Village	No	MI	ADU
Los Angeles	4707 CARTWRIGHT AVE	91602	2421021021	0.000	0.000	0.085	0.000	Shortfall of Sites	0.161	Low Residential	R1-1	0	0	0	12.452	0.085		Residential - Single Family Residence - Pool, 1	168B177 712		North Hollywood - Valley Village	No	MI	ADU
Los Angeles	4663 LEMONA AVE	91403	2264015021	0.000	0.000	0.085	0.000	Shortfall of Sites	0.170	Low Residential	R1-1	0	0	0	11.730	0.085		Residential - Single Family Residence, 1	168B145 712		Sherman Oaks - Studio City - Toluca Lake - Cahuenga Pass	No	MI	ADU
Los Angeles	12701 HORTENSE ST	91604	2362022016	0.000	0.000	0.085	0.000	Shortfall of Sites	0.154	Low Residential	R1-1-RIO	0	0	0	12.953	0.085		Residential - Single Family Residence, 1	168B161 712		Sherman Oaks - Studio City - Toluca Lake - Cahuenga Pass	No	MI	ADU
Los Angeles	4222 COSTELLO AVE	91423	2266016015	0.000	0.000	0.085	0.000	Shortfall of Sites	0.161	Low Residential	R1-1	0	0	0	12.457	0.085		Residential - Single Family Residence, 1	165B153 712		Sherman Oaks - Studio City - Toluca Lake - Cahuenga Pass	No	MI	ADU
Los Angeles	11174 VALLEY SPRING LN	91602	2366017001	0.000	0.000	0.085	0.000	Shortfall of Sites	0.268	Low Residential	R1-1-RIO	0	0	0	7.450	0.085		Residential - Single Family Residence, 1	165B173 712		Sherman Oaks - Studio City - Toluca Lake - Cahuenga Pass	No	MI	ADU
Los Angeles	4256 KRAFT AVE	91604	2368018042	0.000	0.000	0.085	0.000	Shortfall of Sites	0.201	Low Residential	R1-1-RIO	0	0	0	9.967	0.085		Residential - Single Family Residence, 1	165B169 712		Sherman Oaks - Studio City - Toluca Lake - Cahuenga Pass	No	MI	ADU
Los Angeles	1934 N EDGEMONT ST	90027	5589018022	0.000	0.000	0.085	0.000	Shortfall of Sites	0.160	Low II Residential	R1-1	0	0	0	12.501	0.085		Residential - Single Family Residence, 1	150B197 712		Hollywood	No	MI	ADU
Los Angeles	9632 KIRKSIDE RD	90035	4306024027	0.000	0.000	0.085	0.000	Shortfall of Sites	0.174	Low Residential	R1V2-O	0	0	0	11.463	0.085		Residential - Single Family Residence - Pool, 1	129B165 712		West Los Angeles	No	MI	ADU
Los Angeles	2865 MOTOR AVE	90064	4308011026	0.000	0.000	0.085	0.000	Shortfall of Sites	0.174	Low Residential	R1V2-O	0	0	0	11.480	0.085		Residential - Single Family Residence, 1	126B165 712		West Los Angeles	No	MI	ADU
Los Angeles	10348 NORTHVALE RD	90064	4318034014	0.000	0.000	0.085	0.000	Shortfall of Sites	0.178	Low Residential	R1V2	0	0	0	11.248	0.085		Residential - Single Family Residence, 1	123B161 712		West Los Angeles	No	MI	ADU
Los Angeles	3139 PURDUE AVE	90066	4250021018	0.000	0.000	0.085	0.000	Shortfall of Sites	0.174	Low Residential	R1V2	0	0	0	11.513	0.085		Residential - Single Family Residence, 1	120B157 712		Palms - Mar Vista - Del Rey	No	MI	ADU
Los Angeles	1636 W 1ST ST	90732	7559014030	0.000	0.000	0.085	0.000	Shortfall of Sites	0.298	Low II Residential	R1-1XL	0	0	0	6.722	0.085		Residential - Single Family Residence, 1	018B193 712		San Pedro	No	MI	ADU
Los Angeles	17050 RINALDI ST	91344	2697019017	0.000	0.000	0.085	0.000	Shortfall of Sites	0.173	Low I Residential	RS-1	0	0	0	11.565	0.085		Residential - Single Family Residence, 1	213B133 713		Granada Hills - Knollwood	No	MI	ADU
Los Angeles	11434 DE CELIS PL	91344	2682001027	0.000	0.000	0.085	0.000	Shortfall of Sites	0.174	Low I Residential	RS-1	0	0	0	11.500	0.085		Residential - Single Family Residence - Pool, 1	213B137 713		Granada Hills - Knollwood	No	MI	ADU
Los Angeles	17118 HORACE ST	91344	2696014005	0.000	0.000	0.085	0.000	Shortfall of Sites	0.164	Low II Residential	R1-1	0	0	0	12.200	0.085		Residential - Single Family Residence, 1	210B133 713		Granada Hills - Knollwood	No	MI	ADU
Los Angeles	17903 TULSA PL	91344	2715023050	0.000	0.000	0.085	0.000	Shortfall of Sites	0.184	Low I Residential	RS-1	0	0	0	10.873	0.085		Residential - Single Family Residence - Pool, 1	210B129 713		Granada Hills - Knollwood	No	MI	ADU
Los Angeles	19130 NASHVILLE ST	91326	2718016007	0.000	0.000	0.085	0.000	Shortfall of Sites	0.172	Low I Residential	RS-1	0	0	0	11.619	0.085		Residential - Single Family Residence, 1	210B121 713		Northridge	No	MI	ADU
Los Angeles	10562 ENCINO AVE	91344	2733021047	0.000	0.000	0.085	0.000	Shortfall of Sites	0.171	Low II Residential	R1-1XL-RFA	0	0	0	11.722	0.085		Residential - Single Family Residence, 1	207B129 713		Granada Hills - Knollwood	No	MI	ADU
Los Angeles	7525 HILLROSE ST	91042	2557012042	0.000	0.000	0.085	0.000	Shortfall of Sites	0.165	Low Residential	R1-1-RFA	0	0	0	12.121	0.085		Residential - Single Family Residence, 1	207B197 713		Sunland - Tujunga - Lake View Terrace - Shadow Hills - East La Tuna Canyon	No	MI	ADU
Los Angeles	16438 GERMAIN ST	91344	2679005007	0.000	0.000	0.085	0.000	Shortfall of Sites	0.188	Low I Residential	RS-1	0	0	0	10.654	0.085		Residential - Single Family Residence, 1	207B137 713		Granada Hills - Knollwood	No	MI	ADU
Los Angeles	18563 SAN JOSE ST	91326	2728024009	0.000	0.000	0.085	0.000	Shortfall of Sites	0.286	Very Low II Residential	RE11-1	0	0	0	7.002	0.085		Residential - Single Family Residence, 1	207B121 713		Northridge	No	MI	ADU
Los Angeles	10501 WOODLEY AVE	91344	2679008020	0.000	0.000	0.085	0.000	Shortfall of Sites	0.191	Low I Residential	RS-1	0	0	0	10.460	0.085		Residential - Single Family Residence - Pool, 1	207B141 713		Granada Hills - Knollwood	No	MI	ADU
Los Angeles	10435 VARIEL AVE	91311	2706020024	0.000	0.000	0.085	0.000	Shortfall of Sites	0.518	Very Low I Residential	RA-1	0	0	0	3.864	0.085		Residential - Single Family Residence, 1	207B105 713		Chatsworth - Porter Ranch	No	MI	ADU
Los Angeles	10449 MARKLEIN AVE	91345	2649015018	0.000	0.000	0.085	0.000	Shortfall of Sites	0.172	Low Residential	RS-1	0	0	0	11.614	0.085		Residential - Single Family Residence, 1	207B145 713		Mission Hills - Panorama City - North Hills	No	MI	ADU
Los Angeles	15742 ROMAR ST	91343	2661021015	0.000	0.000	0.085	0.000	Shortfall of Sites	0.152	Low I Residential	RA-1	0	0	0	13.151	0.085		Residential - Single Family Residence, 1	204B141 713		Granada Hills - Knollwood	No	MI	ADU
Los Angeles	10107 SOPHIA AVE	91343	2678005018	0.000	0.000	0.085	0.000	Shortfall of Sites	0.180	Low I Residential	RS-1	0	0	0	11.084	0.085		Residential - Single Family Residence, 1	204B137 713		Granada Hills - Knollwood	No	MI	ADU
Los Angeles	20032 VINTAGE ST	91311	2726003056	0.000	0.000	0.085	0.000	Shortfall of Sites	0.260	Very Low II Residential	RE11-1	0	0	0	7.706	0.085		Residential - Single Family Residence, 1	204B113 713		Chatsworth - Porter Ranch	No	MI	ADU
Los Angeles	9642 CASABA AVE	91311	2748016042	0.000	0.000	0.085	0.000	Shortfall of Sites	0.172	Low I Residential	RS-1	0	0	0	11.615	0.085		Residential - Single Family Residence - Pool, 1	201B113 713		Chatsworth - Porter Ranch	No	MI	ADU
Los Angeles	16400 HALSTED ST	91343	2677010021	0.000	0.000	0.085	0.000	Shortfall of Sites	0.218	Low Residential	RS-1	0	0	0	9.183	0.085		Residential - Single Family Residence, 1	201B137 713		Mission Hills - Panorama City - North Hills	No	MI	ADU
Los Angeles	19214 HALSTED ST	91324	2762027010	0.000	0.000	0.085	0.000	Shortfall of Sites	0.465	Very Low I Residential	RA-1	0	0	0	4.303	0.085		Residential - Single Family Residence, 1	201B117 713		Northridge	No	MI	ADU
Los Angeles	18907 BALLINGER ST	91324	2762037045	0.000	0.000	0.085	0.000	Shortfall of Sites	0.179	Low I Residential	RS-1	0	0	0	11.168	0.085		Residential - Single Family Residence - Pool, 1	201B121 713		Northridge	No	MI	ADU
Los Angeles	9220 SWINTON AVE	91343	2676014007	0.000	0.000	0.085	0.000	Shortfall of Sites	0.158	Low Residential	RS-1	0	0	0	12.627	0.085		Residential - Single Family Residence, 1	198B137 713		Mission Hills - Panorama City - North Hills	No	MI	ADU
Los Angeles	5623 STANSBURY AVE	91401	2245027013	0.000	0.000	0.085	0.000	Shortfall of Sites	0.201	Low Residential	R1-1	0	0	0	9.928	0.085		Residential - Single Family Residence - Pool, 1	174B153 713		Van Nuys - North Sherman Oaks	No	MI	ADU
Los Angeles	12701 CUMPSTON ST	91607	2346005003	0.000	0.000	0.085	0.000	Shortfall of Sites	0.175	Low Residential	R1-1	0	0	0	11.438	0.085		Residential - Single Family Residence - Pool, 1	174B161 713		North Hollywood - Valley Village	No	MI	ADU

Jurisdiction Name	Site Address/Intersection	5 Digit ZIP Code	Assessor Parcel Number	Very Low-Income	Low-Income	Moderate-Income	Above Moderate-Income	Type of Shortfall	Parcel Size (Acres)	Current General Plan Designation	Current Zoning	Proposed General Plan (GP) Designation	Proposed Zoning	Minimum Density Allowed	Maximum Density Allowed	Total Capacity	Vacant/ Nonvacant	Description of Existing Uses	PIN	Base Density Per Acre	Community Plan Area	Rent Stabalization Ordinance	Income Category	Applicable Rezoning Program (Program informing values in Column Q listed first)
Los Angeles	12948 HARTSOOK ST	91423	2358029027	0.000	0.000	0.085	0.000	Shortfall of Sites	0.170	Low Residential	R1-1	0	0	0	11.767	0.085		Residential - Single Family Residence, 1	171B161 713		Van Nuys - North Sherman Oaks	No	MI	ADU
Los Angeles	5103 CHIMINEAS AVE	91356	2181007015	0.000	0.000	0.085	0.000	Shortfall of Sites	0.163	Low II Residential	R1-1	0	0	0	12.293	0.085		Residential - Single Family Residence - Pool, 1	171B125 713		Encino - Tarzana	No	MI	ADU
Los Angeles	11301 KLING ST	91602	2353028037	0.000	0.000	0.085	0.000	Shortfall of Sites	0.189	Low Residential	R1-1	0	0	0	10.556	0.085		Residential - Single Family Residence, 1	168B173 713		North Hollywood - Valley Village	No	MI	ADU
Los Angeles	4668 SAINT CLAIR AVE	91607	2356036031	0.000	0.000	0.085	0.000	Shortfall of Sites	0.364	Low Residential	R1-1-RIO	0	0	0	5.495	0.085		Residential - Single Family Residence - Pool, 1	168B165 713		North Hollywood - Valley Village	No	MI	ADU
Los Angeles	4706 CARTWRIGHT AVE	91602	2421020017	0.000	0.000	0.085	0.000	Shortfall of Sites	0.157	Low Residential	R1-1	0	0	0	12.764	0.085		Residential - Single Family Residence, 1	168B177 713		North Hollywood - Valley Village	No	MI	ADU
Los Angeles	4664 LEMONA AVE	91403	2264018016	0.000	0.000	0.085	0.000	Shortfall of Sites	0.170	Low Residential	R1-1	0	0	0	11.734	0.085		Residential - Single Family Residence, 1	168B145 713		Sherman Oaks - Studio City - Toluca Lake - Cahuenga Pass	No	MI	ADU
Los Angeles	1933 N EDGEMONT ST	90027	5589017017	0.000	0.000	0.085	0.000	Shortfall of Sites	0.158	Low II Residential	R1-1	0	0	0	12.626	0.085		Residential - Single Family Residence, 1	150B197 713		Hollywood	No	MI	ADU
Los Angeles	406 S SALTAIR AVE	90049	4404029005	0.000	0.000	0.085	0.000	Shortfall of Sites	1.933	Low Residential	RS-1	0	0	0	1.035	0.085		Residential - Single Family Residence, 1	132B141 713		Brentwood - Pacific Palisades	No	MI	ADU
Los Angeles	10817 WOODBINE ST	90034	4254022028	0.000	0.000	0.085	0.000	Shortfall of Sites	0.177	Low Residential	R1-1	0	0	0	11.314	0.085		Residential - Single Family Residence, 1	120B161 713		Palms - Mar Vista - Del Rey	No	MI	ADU
Los Angeles	12568 WOODGREEN ST	90066	4246005022	0.000	0.000	0.085	0.000	Shortfall of Sites	0.154	Low Residential	R1V2	0	0	0	12.949	0.085		Residential - Single Family Residence, 1	114B153 713		Palms - Mar Vista - Del Rey	No	MI	ADU
Los Angeles	8707 WILEY POST AVE	90045	4123013036	0.000	0.000	0.085	0.000	Shortfall of Sites	0.163	Low Residential	R1-1	0	0	0	12.302	0.085		Residential - Single Family Residence, 1	096B169 713		Westchester - Playa del Rey	No	MI	ADU
Los Angeles	7533 W 88TH ST	90045	4119002004	0.000	0.000	0.085	0.000	Shortfall of Sites	0.157	Low Residential	R1-1	0	0	0	12.741	0.085		Residential - Single Family Residence, 1	096B157 713		Westchester - Playa del Rey	No	MI	ADU
Los Angeles	1558 W 1ST ST	90732	7559014023	0.000	0.000	0.085	0.000	Shortfall of Sites	0.296	Low II Residential	R1-1XL	0	0	0	6.768	0.085		Residential - Single Family Residence, 1	018B193 713		San Pedro	No	MI	ADU
Los Angeles	17044 RINALDI ST	91344	2697019018	0.000	0.000	0.085	0.000	Shortfall of Sites	0.173	Low I Residential	RS-1	0	0	0	11.561	0.085		Residential - Single Family Residence, 1	213B133 714		Granada Hills - Knollwood	No	MI	ADU
Los Angeles	11435 GERALD AVE	91344	2682001026	0.000	0.000	0.085	0.000	Shortfall of Sites	0.194	Low I Residential	RS-1	0	0	0	10.306	0.085		Residential - Single Family Residence - Pool, 1	213B137 714		Granada Hills - Knollwood	No	MI	ADU
Los Angeles	17112 HORACE ST	91344	2696014006	0.000	0.000	0.085	0.000	Shortfall of Sites	0.164	Low II Residential	R1-1	0	0	0	12.199	0.085		Residential - Single Family Residence, 1	210B133 714		Granada Hills - Knollwood	No	MI	ADU
Los Angeles	19025 NASHVILLE ST	91326	2718012012	0.000	0.000	0.085	0.000	Shortfall of Sites	0.176	Low I Residential	RS-1	0	0	0	11.388	0.085		Residential - Single Family Residence - Pool, 1	210B121 714		Northridge	No	MI	ADU
Los Angeles	10618 YARMOUTH AVE	91344	2733007018	0.000	0.000	0.085	0.000	Shortfall of Sites	0.155	Low II Residential	R1-1XL-RFA	0	0	0	12.909	0.085		Residential - Single Family Residence, 1	207B129 714		Granada Hills - Knollwood	No	MI	ADU
Los Angeles	8460 HILLROSE ST	91040	2555028011	0.000	0.000	0.085	0.000	Shortfall of Sites	0.224	Low Residential	R1-1-RFA	0	0	0	8.947	0.085		Residential - Single Family Residence, 1	207B189 714		Sunland - Tujunga - Lake View Terrace - Shadow Hills - East La Tuna Canyon	No	MI	ADU
Los Angeles	16426 GERMAIN ST	91344	2679005032	0.000	0.000	0.085	0.000	Shortfall of Sites	0.172	Low I Residential	RS-1	0	0	0	11.615	0.085		Residential - Single Family Residence - Pool, 1	207B137 714		Granada Hills - Knollwood	No	MI	ADU
Los Angeles	10500 DEMPSEY AVE	91344	2668012008	0.000	0.000	0.085	0.000	Shortfall of Sites	0.213	Low I Residential	RS-1	0	0	0	9.393	0.085		Residential - Single Family Residence, 1	207B141 714		Granada Hills - Knollwood	No	MI	ADU
Los Angeles	10432 VARIEL AVE	91311	2706019023	0.000	0.000	0.085	0.000	Shortfall of Sites	0.516	Very Low I Residential	RA-1	0	0	0	3.875	0.085		Residential - Single Family Residence, 1	207B105 714		Chatsworth - Porter Ranch	No	MI	ADU
Los Angeles	10451 SEPULVEDA BLVD	91345	2649018012	0.000	0.000	0.085	0.000	Shortfall of Sites	0.165	Low Residential	RS-1	0	0	0	12.108	0.085		Residential - Single Family Residence, 1	207B145 714		Mission Hills - Panorama City - North Hills	No	MI	ADU
Los Angeles	10121 MONTGOMERY AVE	91343	2669009012	0.000	0.000	0.085	0.000	Shortfall of Sites	0.177	Low I Residential	RS-1	0	0	0	11.328	0.085		Residential - Single Family Residence, 1	204B141 714		Granada Hills - Knollwood	No	MI	ADU
Los Angeles	10109 SWINTON AVE	91343	2678002019	0.000	0.000	0.085	0.000	Shortfall of Sites	0.183	Low I Residential	RS-1	0	0	0	10.924	0.085		Residential - Single Family Residence - Pool, 1	204B137 714		Granada Hills - Knollwood	No	MI	ADU
Los Angeles	20022 VINTAGE ST	91311	2726003034	0.000	0.000	0.085	0.000	Shortfall of Sites	0.259	Very Low II Residential	RE11-1	0	0	0	7.708	0.085		Residential - Single Family Residence, 1	204B113 714		Chatsworth - Porter Ranch	No	MI	ADU
Los Angeles	9940 ALDEA AVE	91325	2694007005	0.000	0.000	0.085	0.000	Shortfall of Sites	0.253	Very Low II Residential	RE11-1	0	0	0	7.905	0.085		Residential - Single Family Residence - Pool, 1	204B133 714		Northridge	No	MI	ADU
Los Angeles	9661 OSO AVE	91311	2748016027	0.000	0.000	0.085	0.000	Shortfall of Sites	0.172	Low I Residential	RS-1	0	0	0	11.619	0.085		Residential - Single Family Residence, 1	201B113 714		Chatsworth - Porter Ranch	No	MI	ADU
Los Angeles	9642 ODESSA AVE	91343	2677011004	0.000	0.000	0.085	0.000	Shortfall of Sites	0.181	Low Residential	RS-1	0	0	0	11.060	0.085		Residential - Single Family Residence, 1	201B137 714		Mission Hills - Panorama City - North Hills	No	MI	ADU
Los Angeles	9138 VANALDEN AVE	91324	2762016011	0.000	0.000	0.085	0.000	Shortfall of Sites	1.098	Very Low II Residential	(T)(Q)RE11-1, (T)(Q)RE9-1	0	0	0	1.821	0.085		Residential - Single Family Residence - Pool, 1	198B121 714		Northridge	No	MI	ADU
Los Angeles	5622 STANSBURY AVE	91401	2245027020	0.000	0.000	0.085	0.000	Shortfall of Sites	0.201	Low Residential	R1-1	0	0	0	9.928	0.085		Residential - Single Family Residence, 1	174B153 714		Van Nuys - North Sherman Oaks	No	MI	ADU
Los Angeles	5457 NOBLE AVE	91411	2250005007	0.000	0.000	0.085	0.000	Shortfall of Sites	0.155	Low Residential	R1-1-RIO	0	0	0	12.904	0.085		Residential - Single Family Residence, 1	174B145 714		Van Nuys - North Sherman Oaks	No	MI	ADU
Los Angeles	12709 CUMPSTON ST	91607	2346005004	0.000	0.000	0.085	0.000	Shortfall of Sites	0.178	Low Residential	R1-1	0	0	0	11.215	0.085		Residential - Single Family Residence, 1	174B161 714		North Hollywood - Valley Village	No	MI	ADU
Los Angeles	5130 NAGLE AVE	91423	2359001016	0.000	0.000	0.085	0.000	Shortfall of Sites	0.160	Low Residential	R1-1-RIO	0	0	0	12.488	0.085		Residential - Single Family Residence - Pool, 1	171B157 714		Van Nuys - North Sherman Oaks	No	MI	ADU
Los Angeles	4701 VANTAGE AVE	91607	2356036024	0.000	0.000	0.085	0.000	Shortfall of Sites	0.167	Low Residential	R1-1-RIO	0	0	0	11.981	0.085		Residential - Single Family Residence - Pool, 1	168B165 714		North Hollywood - Valley Village	No	MI	ADU
Los Angeles	4701 WILLOWCREST AVE	91602	2421020011	0.000	0.000	0.085	0.000	Shortfall of Sites	0.198	Low Residential	R1-1	0	0	0	10.078	0.085		Residential - Single Family Residence, 1	168B177 714		North Hollywood - Valley Village	No	MI	ADU
Los Angeles	4253 STERN AVE	91423	2266017026	0.000	0.000	0.085	0.000	Shortfall of Sites	0.161	Low Residential	R1-1	0	0	0	12.451	0.085		Residential - Single Family Residence - Pool, 1	165B153 714		Sherman Oaks - Studio City - Toluca Lake - Cahuenga Pass	No	MI	ADU
Los Angeles	11156 VALLEY SPRING LN	91602	2366017003	0.000	0.000	0.085	0.000	Shortfall of Sites	0.257	Low Residential	R1-1-RIO	0	0	0	7.780	0.085		Residential - Single Family Residence - Pool and Misc., 1	165B173 714		Sherman Oaks - Studio City - Toluca Lake - Cahuenga Pass	No	MI	ADU
Los Angeles	3347 MADERA AVE	90039	5437005026	0.000	0.000	0.085	0.000	Shortfall of Sites	0.155	Low Residential	R1-1-RIO	0	0	0	12.896	0.085		Residential - Single Family Residence, 1	153B209 714		Northeast Los Angeles	No	MI	ADU
Los Angeles	10589 KINNARD AVE	90024	4326021014	0.000	0.000	0.085	0.000	Shortfall of Sites	0.149	Low Residential	R1-1-O	0	0	0	13.403	0.085		Residential - Single Family Residence, 1	132B157 714		Westwood	No	MI	ADU
Los Angeles	2110 PROSSER AVE	90025	4317009003	0.000	0.000	0.085	0.000	Shortfall of Sites	0.155	Low Residential	R1-1-O	0	0	0	12.907	0.085		Residential - Single Family Residence, 1	129B157 714		West Los Angeles	No	MI	ADU
Los Angeles	2821 MCCONNELL DR	90064	4308014012	0.000	0.000	0.085	0.000	Shortfall of Sites	0.168	Low Residential	R1V2-O	0	0	0	11.884	0.085		Residential - Single Family Residence, 1	126B165 714		West Los Angeles	No	MI	ADU
Los Angeles	3293 GRANVILLE AVE	90066	4250005024	0.000	0.000	0.085	0.000	Shortfall of Sites	0.202	Low Residential	R1V2	0	0	0	9.915	0.085		Residential - Single Family Residence, 1	117B153 714		Palms - Mar Vista - Del Rey	No	MI	ADU
Los Angeles	12543 WESTMINSTER AVE	90066	4246007026	0.000	0.000	0.085	0.000	Shortfall of Sites	0.155	Low Residential	R1V2	0	0	0	12.907	0.085		Residential - Single Family Residence, 1	114B153 714		Palms - Mar Vista - Del Rey	No	MI	ADU
Los Angeles	7856 AIRLANE AVE	90045	4106025028	0.000	0.000	0.085	0.000	Shortfall of Sites	0.150	Low Residential	R1-1	0	0	0	13.316	0.085		Residential - Single Family Residence - Pool, 1	099B169 714		Westchester - Playa del Rey	No	MI	ADU
Los Angeles	1517 W SANTA CRUZ ST	90732	7559015008	0.000	0.000	0.085	0.000	Shortfall of Sites	0.157	Low II Residential	R1-1XL	0	0	0	12.756	0.085		Residential - Single Family Residence, 1	018B193 714		San Pedro	No	MI	ADU
Los Angeles	924 S DODSON AVE	90732	7560006006	0.000	0.000	0.085	0.000	Shortfall of Sites	0.186	Low II Residential	R1-1XL	0	0	0	10.756	0.085		Residential - Single Family Residence - Pool and Misc., 1	015B193 714		San Pedro	No	MI	ADU
Los Angeles	17038 RINALDI ST	91344	2697019019	0.000	0.000	0.085	0.000	Shortfall of Sites	0.167	Low I Residential	RS-1	0	0	0	11.941	0.085		Residential - Single Family Residence - Pool, 1	213B133 715		Granada Hills - Knollwood	No	MI	ADU
Los Angeles	11435 MONOGRAM AVE	91344	2681001023	0.000	0.000	0.085	0.000	Shortfall of Sites	0.161	Low I Residential	RS-1	0	0	0	12.425	0.085		Residential - Single Family Residence - Pool, 1	213B137 715		Granada Hills - Knollwood	No	MI	ADU
Los Angeles	17106 HORACE ST	91344	2696014007	0.000	0.000	0.085	0.000	Shortfall of Sites	0.164	Low II Residential	R1-1	0	0	0	12.198	0.085		Residential - Single Family Residence, 1	210B133 715		Granada Hills - Knollwood	No	MI	ADU
Los Angeles	10924 ANDASOL AVE	91344	2696003021	0.000	0.000	0.085	0.000	Shortfall of Sites	0.162	Low I Residential	RE9-1XL-RFA	0	0	0	12.376	0.085		Residential - Single Family Residence, 1	210B129 715		Granada Hills - Knollwood	No	MI	ADU
Los Angeles	10911 CHIMINEAS AVE	91326	2715015026	0.000	0.000	0.085	0.000	Shortfall of Sites	0.255	Very Low II Residential	RE11-1	0	0	0	7.830	0.085		Residential - Single Family Residence - Pool, 1	210B125 715		Northridge	No	MI	ADU
Los Angeles	11003 ODELL AVE	91040	2551025030	0.000	0.000	0.085	0.000	Shortfall of Sites	0.458	Low Residential	R1-1-RFA	0	0	0	4.370	0.085		Residential - Single Family Residence, 1	210B193 715		Sunland - Tujunga - Lake View Terrace - Shadow Hills - East La Tuna Canyon	No	MI	ADU
Los Angeles	10561 ANDASOL AVE	91344	2733021057	0.000	0.000	0.085	0.000	Shortfall of Sites	0.180	Low II Residential	R1-1XL-RFA	0	0	0	11.127	0.085		Residential - Single Family Residence, 1	207B129 715		Granada Hills - Knollwood	No	MI	ADU
Los Angeles	8450 HILLROSE ST	91040	2555028012	0.000	0.000	0.085	0.000	Shortfall of Sites	0.231	Low Residential	R1-1-RFA	0	0	0	8.669	0.085		Residential - Single Family Residence, 1	207B189 715		Sunland - Tujunga - Lake View Terrace - Shadow Hills - East La Tuna Canyon	No	MI	ADU
Los Angeles	16444 GERMAIN ST	91344	2679005008	0.000	0.000	0.085	0.000	Shortfall of Sites	0.180	Low I Residential	RS-1	0	0	0	11.131	0.085		Residential - Single Family Residence, 1	207B137 715		Granada Hills - Knollwood	No	MI	ADU
Los Angeles	10460 AMBERWOOD LN	91326	2728031070	0.000	0.000	0.085	0.000	Shortfall of Sites	0.259	Very Low II Residential	RE11-1	0	0	0	7.711	0.085		Residential - Single Family Residence - Pool, 1	207B121 715		Northridge	No	MI	ADU
Los Angeles	10501 HASKELL AVE	91344	2668012004	0.000	0.000	0.085	0.000	Shortfall of Sites	0.209	Low I Residential	RS-1	0	0	0	9.589	0.085		Residential - Single Family Residence, 1	207B141 715		Granada Hills - Knollwood	No	MI	ADU
Los Angeles	10449 COLUMBUS AVE	91345	2649019022	0.000	0.000	0.085	0.000	Shortfall of Sites	0.172	Low Residential	R1-1	0	0	0	11.617	0.085		Residential - Single Family Residence - Pool, 1	207B145 715		Mission Hills - Panorama City - North Hills	No	MI	ADU
Los Angeles	10121 HASKELL AVE	91343	2669013015	0.000	0.000	0.085	0.000	Shortfall of Sites	0.224	Low I Residential	RS-1	0	0	0	8.936	0.085		Residential - Single Family Residence, 1	204B141 715		Granada Hills - Knollwood	No	MI	ADU
Los Angeles	16435 MAYALL ST	91343	2678016010	0.000	0.000	0.085	0.000	Shortfall of Sites	0.185	Low I Residential	RS-1	0	0	0	10.817	0.085		Residential - Single Family Residence - Pool, 1	204B137 715		Granada Hills - Knollwood	No	MI	ADU
Los Angeles	20008 VINTAGE ST	91311	2726003035	0.000	0.000	0.085	0.000	Shortfall of Sites	0.259	Very Low II Residential	RE11-1	0	0	0	7.709	0.085		Residential - Single Family Residence - Pool, 1	204B113 715		Chatsworth - Porter Ranch	No	MI	ADU
Los Angeles	9939 WISH AVE	91325	2694007031	0.000	0.000	0.085	0.000	Shortfall of Sites	0.254	Very Low II Residential	RE11-1	0	0	0	7.888	0.085		Residential - Single Family Residence - Pool, 1	204B133 715		Northridge	No	MI	ADU
Los Angeles	9663 COMANCHE AVE	91311	2748027011	0.000	0.000	0.085	0.000	Shortfall of Sites	0.174	Low I Residential	RS-1	0	0	0	11.505	0.085		Residential - Single Family Residence, 1	201B113 715		Chatsworth - Porter Ranch	No	MI	ADU
Los Angeles	18901 BALLINGER ST	91324	2762037046	0.000	0.000	0.085	0.000	Shortfall of Sites	0.171	Low I Residential	RS-1	0	0	0	11.704	0.085		Residential - Single Family Residence - Pool, 1	201B121 715		Northridge	No	MI	ADU
Los Angeles	9745 CABANAS AVE	91042	2571012064	0.000	0.000	0.085	0.000	Shortfall of Sites	0.174	Low Residential	R1-1-RFA	0	0	0	11.479	0.085		Residential - Single Family Residence, 1	201B205 715		Sunland - Tujunga - Lake View Terrace - Shadow Hills - East La Tuna Canyon	No	MI	ADU

Jurisdiction Name	Site Address/Intersection	5 Digit ZIP Code	Assessor Parcel Number	Very Low-Income	Low-Income	Moderate-Income	Above Moderate-Income	Type of Shortfall	Parcel Size (Acres)	Current General Plan Designation	Current Zoning	Proposed General Plan (GP) Designation	Proposed Zoning	Minimum Density Allowed	Maximum Density Allowed	Total Capacity	Vacant/ Nonvacant	Description of Existing Uses	PIN	Base Density Per Acre	Community Plan Area	Rent Stabalization Ordinance	Income Category	Applicable Rezoning Program (Program informing values in Column Q listed first)
Los Angeles	9218 SOPHIA AVE	91343	2676018016	0.000	0.000	0.085	0.000	Shortfall of Sites	0.195	Low Residential	RS-1	0	0	0	10.265	0.085		Residential - Single Family Residence, 1	198B137 715		Mission Hills - Panorama City - North Hills	No	MI	ADU
Los Angeles	5456 NOBLE AVE	91411	2250012030	0.000	0.000	0.085	0.000	Shortfall of Sites	0.155	Low Residential	R1-1	0	0	0	12.907	0.085		Residential - Single Family Residence, 1	174B145 715		Van Nuys - North Sherman Oaks	No	MI	ADU
Los Angeles	5130 VARNA AVE	91423	2359002016	0.000	0.000	0.085	0.000	Shortfall of Sites	0.171	Low Residential	R1-1-RIO	0	0	0	11.699	0.085		Residential - Single Family Residence, 1	171B157 715		Van Nuys - North Sherman Oaks	No	MI	ADU
Los Angeles	5123 BELLAIRE AVE	91607	2357002009	0.000	0.000	0.085	0.000	Shortfall of Sites	0.200	Low Residential	R1-1	0	0	0	10.003	0.085		Residential - Single Family Residence - Pool, 1	171B161 715		North Hollywood - Valley Village	No	MI	ADU
Los Angeles	4702 WILLOWCREST AVE	91602	2421019006	0.000	0.000	0.085	0.000	Shortfall of Sites	0.180	Low Residential	R1-1	0	0	0	11.130	0.085		Residential - Single Family Residence, 1	168B177 715		North Hollywood - Valley Village	No	MI	ADU
Los Angeles	4534 STERN AVE	91423	2271005020	0.000	0.000	0.085	0.000	Shortfall of Sites	0.264	Low Residential	R1-1-RIO	0	0	0	7.580	0.085		Residential - Single Family Residence, 1	168B153 715		Sherman Oaks - Studio City - Toluca Lake - Cahuenga Pass	No	MI	ADU
Los Angeles	4252 SAINT CLAIR AVE	91604	2367006036	0.000	0.000	0.085	0.000	Shortfall of Sites	0.160	Low Residential	R1-1-RIO	0	0	0	12.498	0.085		Residential - Single Family Residence, 1	165B165 715		Sherman Oaks - Studio City - Toluca Lake - Cahuenga Pass	No	MI	ADU
Los Angeles	11146 VALLEY SPRING LN	91602	2366017004	0.000	0.000	0.085	0.000	Shortfall of Sites	0.257	Low Residential	R1-1-RIO	0	0	0	7.780	0.085		Residential - Single Family Residence, 1	165B173 715		Sherman Oaks - Studio City - Toluca Lake - Cahuenga Pass	No	MI	ADU
Los Angeles	10512 HOLMAN AVE	90024	4326029018	0.000	0.000	0.085	0.000	Shortfall of Sites	0.149	Low Residential	R1-1-O	0	0	0	13.382	0.085		Residential - Single Family Residence, 1	132B157 715		Westwood	No	MI	ADU
Los Angeles	147 S CARMELINA AVE	90049	4405036012	0.000	0.000	0.085	0.000	Shortfall of Sites	0.257	Low Residential	R1-1	0	0	0	7.781	0.085		Residential - Single Family Residence, 1	132B141 715		Brentwood - Pacific Palisades	No	MI	ADU
Los Angeles	2139 BALSAM AVE	90025	4317009018	0.000	0.000	0.085	0.000	Shortfall of Sites	0.155	Low Residential	R1-1-O	0	0	0	12.894	0.085		Residential - Single Family Residence, 1	129B157 715		West Los Angeles	No	MI	ADU
Los Angeles	10370 NORTHVALE RD	90064	4318034048	0.000	0.000	0.085	0.000	Shortfall of Sites	0.180	Low Residential	R1V2	0	0	0	11.118	0.085		Residential - Single Family Residence, 1	123B161 715		West Los Angeles	No	MI	ADU
Los Angeles	1552 W 1ST ST	90732	7559014022	0.000	0.000	0.085	0.000	Shortfall of Sites	0.273	Low II Residential	R1-1XL	0	0	0	7.337	0.085		Residential - Single Family Residence, 1	018B193 715		San Pedro	No	MI	ADU
Los Angeles	917 S ELLERY DR	90732	7560006014	0.000	0.000	0.085	0.000	Shortfall of Sites	0.186	Low II Residential	R1-1XL	0	0	0	10.754	0.085		Residential - Single Family Residence, 1	015B193 715		San Pedro	No	MI	ADU
Los Angeles	17032 RINALDI ST	91344	2697019020	0.000	0.000	0.085	0.000	Shortfall of Sites	0.173	Low I Residential	RS-1	0	0	0	11.552	0.085		Residential - Single Family Residence - Pool, 1	213B133 716		Granada Hills - Knollwood	No	MI	ADU
Los Angeles	11434 MONOGRAM AVE	91344	2681001018	0.000	0.000	0.085	0.000	Shortfall of Sites	0.171	Low I Residential	RS-1	0	0	0	11.678	0.085		Residential - Single Family Residence, 1	213B137 716		Granada Hills - Knollwood	No	MI	ADU
Los Angeles	17100 HORACE ST	91344	2696014008	0.000	0.000	0.085	0.000	Shortfall of Sites	0.164	Low II Residential	R1-1	0	0	0	12.197	0.085		Residential - Single Family Residence, 1	210B133 716		Granada Hills - Knollwood	No	MI	ADU
Los Angeles	10919 BATON ROUGE AVE	91326	2718019025	0.000	0.000	0.085	0.000	Shortfall of Sites	0.180	Low I Residential	RS-1	0	0	0	11.134	0.085		Residential - Single Family Residence - Pool, 1	210B121 716		Northridge	No	MI	ADU
Los Angeles	10912 GARDEN GROVE AVE	91326	2715015019	0.000	0.000	0.085	0.000	Shortfall of Sites	0.256	Very Low II Residential	RE11-1	0	0	0	7.827	0.085		Residential - Single Family Residence - Pool, 1	210B125 716		Northridge	No	MI	ADU
Los Angeles	8444 HILLROSE ST	91040	2555028013	0.000	0.000	0.085	0.000	Shortfall of Sites	0.208	Low Residential	R1-1-RFA	0	0	0	9.601	0.085		Residential - Single Family Residence - Pool, 1	207B189 716		Sunland - Tujunga - Lake View Terrace - Shadow Hills - East La Tuna Canyon	No	MI	ADU
Los Angeles	10520 HAYVENHURST AVE	91344	2679002004	0.000	0.000	0.085	0.000	Shortfall of Sites	0.165	Low I Residential	RS-1	0	0	0	12.101	0.085		Residential - Single Family Residence, 1	207B137 716		Granada Hills - Knollwood	No	MI	ADU
Los Angeles	10461 RAINTREE LN	91326	2728031061	0.000	0.000	0.085	0.000	Shortfall of Sites	0.254	Very Low II Residential	RE11-1	0	0	0	7.872	0.085		Residential - Single Family Residence - Pool, 1	207B121 716		Northridge	No	MI	ADU
Los Angeles	10448 COLUMBUS AVE	91345	2649021029	0.000	0.000	0.085	0.000	Shortfall of Sites	0.172	Low Residential	R1-1	0	0	0	11.616	0.085		Residential - Single Family Residence - Pool, 1	207B145 716		Mission Hills - Panorama City - North Hills	No	MI	ADU
Los Angeles	15732 ROMAR ST	91343	2661021016	0.000	0.000	0.085	0.000	Shortfall of Sites	0.152	Low I Residential	RA-1	0	0	0	13.151	0.085		Residential - Single Family Residence, 1	204B141 716		Granada Hills - Knollwood	No	MI	ADU
Los Angeles	10103 RUFFNER AVE	91343	2685023013	0.000	0.000	0.085	0.000	Shortfall of Sites	0.171	Low I Residential	RS-1	0	0	0	11.664	0.085		Residential - Single Family Residence, 1	204B137 716		Granada Hills - Knollwood	No	MI	ADU
Los Angeles	9954 JOVITA AVE	91311	2741019010	0.000	0.000	0.085	0.000	Shortfall of Sites	0.179	Low I Residential	RS-1	0	0	0	11.190	0.085		Residential - Single Family Residence, 1	204B113 716		Chatsworth - Porter Ranch	No	MI	ADU
Los Angeles	9942 GENESTA AVE	91325	2694008010	0.000	0.000	0.085	0.000	Shortfall of Sites	0.266	Very Low II Residential	RE11-1	0	0	0	7.505	0.085		Residential - Single Family Residence - Pool, 1	204B133 716		Northridge	No	MI	ADU
Los Angeles	20340 CITRONIA ST	91311	2748015047	0.000	0.000	0.085	0.000	Shortfall of Sites	0.176	Low I Residential	RS-1	0	0	0	11.366	0.085		Residential - Single Family Residence, 1	201B113 716		Chatsworth - Porter Ranch	No	MI	ADU
Los Angeles	19125 BALLINGER ST	91324	2762010010	0.000	0.000	0.085	0.000	Shortfall of Sites	0.424	Very Low I Residential	RA-1	0	0	0	4.713	0.085		Residential - Single Family Residence - Pool, 1	201B121 716		Northridge	No	MI	ADU
Los Angeles	9217 VALJEAN AVE	91343	2676018023	0.000	0.000	0.085	0.000	Shortfall of Sites	0.195	Low Residential	RS-1	0	0	0	10.265	0.085		Residential - Single Family Residence - Pool, 1	198B137 716		Mission Hills - Panorama City - North Hills	No	MI	ADU
Los Angeles	5455 HALBRENT AVE	91411	2250008002	0.000	0.000	0.085	0.000	Shortfall of Sites	0.172	Low Residential	R1-1-RIO	0	0	0	11.616	0.085		Residential - Single Family Residence - Pool, 1	174B145 716		Van Nuys - North Sherman Oaks	No	MI	ADU
Los Angeles	13725 HARTSOOK ST	91423	2269001023	0.000	0.000	0.085	0.000	Shortfall of Sites	0.154	Low Residential	R1-1-RIO	0	0	0	12.985	0.085		Residential - Single Family Residence, 1	171B157 716		Van Nuys - North Sherman Oaks	No	MI	ADU
Los Angeles	5082 GARDEN GROVE AVE	91356	2181007007	0.000	0.000	0.085	0.000	Shortfall of Sites	0.159	Low II Residential	R1-1	0	0	0	12.586	0.085		Residential - Single Family Residence, 1	171B125 716		Encino - Tarzana	No	MI	ADU
Los Angeles	4701 SAINT CLAIR AVE	91607	2356035012	0.000	0.000	0.085	0.000	Shortfall of Sites	0.343	Low Residential	R1-1-RIO	0	0	0	5.839	0.085		Residential - Single Family Residence - Guesthouse, 1	168B165 716		North Hollywood - Valley Village	No	MI	ADU
Los Angeles	4640 ETHEL AVE	91423	2362002003	0.000	0.000	0.085	0.000	Shortfall of Sites	0.187	Low Residential	R1-1-RIO	0	0	0	10.721	0.085		Residential - Single Family Residence, 1	168B161 716		Sherman Oaks - Studio City - Toluca Lake - Cahuenga Pass	No	MI	ADU
Los Angeles	4535 MATILIJA AVE	91423	2271005008	0.000	0.000	0.085	0.000	Shortfall of Sites	0.264	Low Residential	R1-1-RIO	0	0	0	7.581	0.085		Residential - Single Family Residence, 1	168B153 716		Sherman Oaks - Studio City - Toluca Lake - Cahuenga Pass	No	MI	ADU
Los Angeles	4234 MAMMOTH AVE	91423	2266020012	0.000	0.000	0.085	0.000	Shortfall of Sites	0.157	Low Residential	R1-1	0	0	0	12.704	0.085		Residential - Single Family Residence, 1	165B153 716		Sherman Oaks - Studio City - Toluca Lake - Cahuenga Pass	No	MI	ADU
Los Angeles	11138 VALLEY SPRING LN	91602	2366017005	0.000	0.000	0.085	0.000	Shortfall of Sites	0.257	Low Residential	R1-1-RIO	0	0	0	7.780	0.085		Residential - Single Family Residence - Pool, 1	165B173 716		Sherman Oaks - Studio City - Toluca Lake - Cahuenga Pass	No	MI	ADU
Los Angeles	148 S CARMELINA AVE	90049	4405041021	0.000	0.000	0.085	0.000	Shortfall of Sites	0.203	Low Residential	RS-1	0	0	0	9.876	0.085		Residential - Single Family Residence - Pool, 1	132B141 716		Brentwood - Pacific Palisades	No	MI	ADU
Los Angeles	2257 HILLSBORO AVE	90034	4302010034	0.000	0.000	0.085	0.000	Shortfall of Sites	0.157	Low Residential	R1V2-O	0	0	0	12.753	0.085		Residential - Single Family Residence, 1	126B169 716		West Los Angeles	No	MI	ADU
Los Angeles	2815 FORRESTER DR	90064	4308013011	0.000	0.000	0.085	0.000	Shortfall of Sites	0.184	Low Residential	R1V2-O	0	0	0	10.842	0.085		Residential - Single Family Residence, 1	126B165 716		West Los Angeles	No	MI	ADU
Los Angeles	8701 BLERIOT AVE	90045	4123010015	0.000	0.000	0.085	0.000	Shortfall of Sites	0.188	Low Residential	R1-1	0	0	0	10.620	0.085		Residential - Single Family Residence - Pool, 1	096B169 716		Westchester - Playa del Rey	No	MI	ADU
Los Angeles	7402 W 87TH PL	90045	4119002010	0.000	0.000	0.085	0.000	Shortfall of Sites	0.156	Low Residential	R1-1	0	0	0	12.810	0.085		Residential - Single Family Residence, 1	096B157 716		Westchester - Playa del Rey	No	MI	ADU
Los Angeles	17026 RINALDI ST	91344	2697019021	0.000	0.000	0.085	0.000	Shortfall of Sites	0.173	Low I Residential	RS-1	0	0	0	11.548	0.085		Residential - Single Family Residence, 1	213B133 717		Granada Hills - Knollwood	No	MI	ADU
Los Angeles	11435 ODESSA AVE	91344	2681001013	0.000	0.000	0.085	0.000	Shortfall of Sites	0.213	Low I Residential	RS-1	0	0	0	9.386	0.085		Residential - Single Family Residence - Pool, 1	213B137 717		Granada Hills - Knollwood	No	MI	ADU
Los Angeles	17074 HORACE ST	91344	2696014009	0.000	0.000	0.085	0.000	Shortfall of Sites	0.164	Low II Residential	R1-1	0	0	0	12.196	0.085		Residential - Single Family Residence, 1	210B133 717		Granada Hills - Knollwood	No	MI	ADU
Los Angeles	18826 CELTIC ST	91326	2717022013	0.000	0.000	0.085	0.000	Shortfall of Sites	0.278	Very Low II Residential	RE11-1	0	0	0	7.206	0.085		Residential - Single Family Residence - Pool, 1	210B121 717		Northridge	No	MI	ADU
Los Angeles	10912 NESTLE AVE	91326	2715016021	0.000	0.000	0.085	0.000	Shortfall of Sites	0.261	Very Low II Residential	RE11-1	0	0	0	7.668	0.085		Residential - Single Family Residence, 1	210B125 717		Northridge	No	MI	ADU
Los Angeles	10556 BIANCA AVE	91344	2733021075	0.000	0.000	0.085	0.000	Shortfall of Sites	0.158	Low II Residential	R1-1XL-RFA	0	0	0	12.689	0.085		Residential - Single Family Residence - Pool, 1	207B129 717		Granada Hills - Knollwood	No	MI	ADU
Los Angeles	17127 GERMAIN ST	91344	2695007013	0.000	0.000	0.085	0.000	Shortfall of Sites	0.160	Low II Residential	R1-1	0	0	0	12.522	0.085		Residential - Single Family Residence, 1	207B133 717		Granada Hills - Knollwood	No	MI	ADU
Los Angeles	8436 HILLROSE ST	91040	2555028014	0.000	0.000	0.085	0.000	Shortfall of Sites	0.399	Low Residential	R1-1-RFA	0	0	0	5.007	0.085		Residential - Single Family Residence, 1	207B189 717		Sunland - Tujunga - Lake View Terrace - Shadow Hills - East La Tuna Canyon	No	MI	ADU
Los Angeles	10532 DEBRA AVE	91344	2679016026	0.000	0.000	0.085	0.000	Shortfall of Sites	0.204	Low I Residential	RS-1	0	0	0	9.818	0.085		Residential - Single Family Residence, 1	207B137 717		Granada Hills - Knollwood	No	MI	ADU
Los Angeles	10460 RAINTREE LN	91326	2728031060	0.000	0.000	0.085	0.000	Shortfall of Sites	0.253	Very Low II Residential	RE11-1	0	0	0	7.916	0.085		Residential - Single Family Residence - Pool, 1	207B121 717		Northridge	No	MI	ADU
Los Angeles	10502 WOODLEY AVE	91344	2668006014	0.000	0.000	0.085	0.000	Shortfall of Sites	0.169	Low I Residential	RS-1	0	0	0	11.840	0.085		Residential - Single Family Residence - Pool, 1	207B141 717		Granada Hills - Knollwood	No	MI	ADU
Los Angeles	10435 OWENSMOUTH AVE	91311	2722014007	0.000	0.000	0.085	0.000	Shortfall of Sites	0.174	Low II Residential	R1-1	0	0	0	11.464	0.085		Residential - Single Family Residence, 1	207B105 717		Chatsworth - Porter Ranch	No	MI	ADU
Los Angeles	10448 MARKLEIN AVE	91345	2649016024	0.000	0.000	0.085	0.000	Shortfall of Sites	0.172	Low Residential	RS-1	0	0	0	11.604	0.085		Residential - Single Family Residence, 1	207B145 717		Mission Hills - Panorama City - North Hills	No	MI	ADU
Los Angeles	15730 ROMAR ST	91343	2661021017	0.000	0.000	0.085	0.000	Shortfall of Sites	0.152	Low I Residential	RA-1	0	0	0	13.151	0.085		Residential - Single Family Residence, 1	204B141 717		Granada Hills - Knollwood	No	MI	ADU
Los Angeles	10101 DEBRA AVE	91343	2678016011	0.000	0.000	0.085	0.000	Shortfall of Sites	0.182	Low I Residential	RS-1	0	0	0	10.989	0.085		Residential - Single Family Residence, 1	204B137 717		Granada Hills - Knollwood	No	MI	ADU
Los Angeles	20000 VINTAGE ST	91311	2726003036	0.000	0.000	0.085	0.000	Shortfall of Sites	0.259	Very Low II Residential	RE11-1	0	0	0	7.708	0.085		Residential - Single Family Residence, 1	204B113 717		Chatsworth - Porter Ranch	No	MI	ADU
Los Angeles	20330 CITRONIA ST	91311	2748015048	0.000	0.000	0.085	0.000	Shortfall of Sites	0.173	Low I Residential	RS-1	0	0	0	11.569	0.085		Residential - Single Family Residence - Pool, 1	201B113 717		Chatsworth - Porter Ranch	No	MI	ADU
Los Angeles	9543 VANALDEN AVE	91324	2762010017	0.000	0.000	0.085	0.000	Shortfall of Sites	0.388	Very Low I Residential	RA-1	0	0	0	5.150	0.085		Residential - Single Family Residence, 1	201B121 717		Northridge	No	MI	ADU
Los Angeles	9742 CABANAS AVE	91042	2571007065	0.000	0.000	0.085	0.000	Shortfall of Sites	0.181	Low Residential	R1-1-RFA	0	0	0	11.062	0.085		Residential - Single Family Residence, 1	201B205 717		Sunland - Tujunga - Lake View Terrace - Shadow Hills - East La Tuna Canyon	No	MI	ADU
Los Angeles	5620 MURIETTA AVE	91401	2246031014	0.000	0.000	0.085	0.000	Shortfall of Sites	0.152	Low Residential	R1-1	0	0	0	13.162	0.085		Residential - Single Family Residence, 1	174B153 717		Van Nuys - North Sherman Oaks	No	MI	ADU

Jurisdiction Name	Site Address/Intersection	5 Digit ZIP Code	Assessor Parcel Number	Very Low-Income	Low-Income	Moderate-Income	Above Moderate-Income	Type of Shortfall	Parcel Size (Acres)	Current General Plan Designation	Current Zoning	Proposed General Plan (GP) Designation	Proposed Zoning	Minimum Density Allowed	Maximum Density Allowed	Total Capacity	Vacant/ Nonvacant	Description of Existing Uses	PIN	Base Density Per Acre	Community Plan Area	Rent Stabalization Ordinance	Income Category	Applicable Rezoning Program (Program informing values in Column Q listed first)
Los Angeles	5454 NORWICH AVE	91411	2250013036	0.000	0.000	0.085	0.000	Shortfall of Sites	0.155	Low Residential	R1-1	0	0	0	12.864	0.085		Residential - Single Family Residence, 1	174B145 717		Van Nuys - North Sherman Oaks	No	MI	ADU
Los Angeles	4657 KRAFT AVE	91602	2354013042	0.000	0.000	0.085	0.000	Shortfall of Sites	0.181	Low Residential	R1-1	0	0	0	11.056	0.085		Residential - Single Family Residence - Pool, 1	168B169 717		North Hollywood - Valley Village	No	MI	ADU
Los Angeles	4254 BELLINGHAM AVE	91604	2367005009	0.000	0.000	0.085	0.000	Shortfall of Sites	0.161	Low Residential	R1-1-RIO	0	0	0	12.439	0.085		Residential - Single Family Residence - Pool, 1	165B165 717		Sherman Oaks - Studio City - Toluca Lake - Cahuenga Pass	No	MI	ADU
Los Angeles	11130 VALLEY SPRING LN	91602	2366017006	0.000	0.000	0.085	0.000	Shortfall of Sites	0.282	Low Residential	R1-1-RIO	0	0	0	7.089	0.085		Residential - Single Family Residence, 1	165B173 717		Sherman Oaks - Studio City - Toluca Lake - Cahuenga Pass	No	MI	ADU
Los Angeles	303 S GRETNA GREEN WAY	90049	4404002021	0.000	0.000	0.085	0.000	Shortfall of Sites	0.168	Low Residential	R1-1	0	0	0	11.882	0.085		Residential - Single Family Residence - Pool, 1	132B141 717		Brentwood - Pacific Palisades	No	MI	ADU
Los Angeles	7871 BLERIOT AVE	90045	4106023022	0.000	0.000	0.085	0.000	Shortfall of Sites	0.151	Low Residential	R1-1	0	0	0	13.254	0.085		Residential - Single Family Residence, 1	099B169 717		Westchester - Playa del Rey	No	MI	ADU
Los Angeles	8832 VILLANOVA AVE	90045	4119027011	0.000	0.000	0.085	0.000	Shortfall of Sites	0.169	Low Residential	R1-1	0	0	0	11.831	0.085		Residential - Single Family Residence, 1	096B157 717		Westchester - Playa del Rey	No	MI	ADU
Los Angeles	17020 RINALDI ST	91344	2697019022	0.000	0.000	0.085	0.000	Shortfall of Sites	0.168	Low I Residential	RS-1	0	0	0	11.928	0.085		Residential - Single Family Residence - Pool, 1	213B133 718		Granada Hills - Knollwood	No	MI	ADU
Los Angeles	11432 GERALD AVE	91344	2682001017	0.000	0.000	0.085	0.000	Shortfall of Sites	0.174	Low I Residential	RS-1	0	0	0	11.468	0.085		Residential - Single Family Residence, 1	213B137 718		Granada Hills - Knollwood	No	MI	ADU
Los Angeles	17068 HORACE ST	91344	2696014010	0.000	0.000	0.085	0.000	Shortfall of Sites	0.164	Low II Residential	R1-1	0	0	0	12.195	0.085		Residential - Single Family Residence - Pool, 1	210B133 718		Granada Hills - Knollwood	No	MI	ADU
Los Angeles	10919 ZELZAH AVE	91344	2715023048	0.000	0.000	0.085	0.000	Shortfall of Sites	0.172	Low I Residential	RS-1	0	0	0	11.611	0.085		Residential - Single Family Residence, 1	210B129 718		Granada Hills - Knollwood	No	MI	ADU
Los Angeles	19122 NASHVILLE ST	91326	2718016008	0.000	0.000	0.085	0.000	Shortfall of Sites	0.172	Low I Residential	RS-1	0	0	0	11.619	0.085		Residential - Single Family Residence - Pool, 1	210B121 718		Northridge	No	MI	ADU
Los Angeles	18038 TULSA ST	91344	2715036012	0.000	0.000	0.085	0.000	Shortfall of Sites	0.226	Low I Residential	RS-1	0	0	0	8.846	0.085		Residential - Single Family Residence, 1	210B125 718		Granada Hills - Knollwood	No	MI	ADU
Los Angeles	10615 YARMOUTH AVE	91344	2733003023	0.000	0.000	0.085	0.000	Shortfall of Sites	0.170	Low II Residential	R1-1XL-RFA	0	0	0	11.734	0.085		Residential - Single Family Residence - Pool, 1	207B129 718		Granada Hills - Knollwood	No	MI	ADU
Los Angeles	17177 GERMAIN ST	91344	2695006021	0.000	0.000	0.085	0.000	Shortfall of Sites	0.155	Low II Residential	R1-1XL-RFA	0	0	0	12.918	0.085		Residential - Single Family Residence, 1	207B133 718		Granada Hills - Knollwood	No	MI	ADU
Los Angeles	8426 HILLROSE ST	91040	2555028015	0.000	0.000	0.085	0.000	Shortfall of Sites	0.205	Low Residential	R1-1-RFA	0	0	0	9.762	0.085		Residential - Single Family Residence, 1	207B189 718		Sunland - Tujunga - Lake View Terrace - Shadow Hills - East La Tuna Canyon	No	MI	ADU
Los Angeles	16450 GERMAIN ST	91344	2679005009	0.000	0.000	0.085	0.000	Shortfall of Sites	0.172	Low I Residential	RS-1	0	0	0	11.604	0.085		Residential - Single Family Residence - Pool, 1	207B137 718		Granada Hills - Knollwood	No	MI	ADU
Los Angeles	10461 PLUMTREE LN	91326	2728031051	0.000	0.000	0.085	0.000	Shortfall of Sites	0.253	Very Low II Residential	RE11-1	0	0	0	7.920	0.085		Residential - Single Family Residence - Pool, 1	207B121 718		Northridge	No	MI	ADU
Los Angeles	10506 AQUEDUCT AVE	91344	2661006012	0.000	0.000	0.085	0.000	Shortfall of Sites	0.173	Low I Residential	RS-1	0	0	0	11.557	0.085		Residential - Single Family Residence, 1	207B141 718		Granada Hills - Knollwood	No	MI	ADU
Los Angeles	10437 HILLVIEW AVE	91311	2722013017	0.000	0.000	0.085	0.000	Shortfall of Sites	0.176	Low II Residential	R1-1	0	0	0	11.394	0.085		Residential - Single Family Residence - Therapy Pool (Spa), 1	207B105 718		Chatsworth - Porter Ranch	No	MI	ADU
Los Angeles	10449 MEMORY PARK AVE	91345	2649021002	0.000	0.000	0.085	0.000	Shortfall of Sites	0.172	Low Residential	R1-1	0	0	0	11.617	0.085		Residential - Single Family Residence - Pool, 1	207B145 718		Mission Hills - Panorama City - North Hills	No	MI	ADU
Los Angeles	10346 WHITAKER AVE	91344	2684008015	0.000	0.000	0.085	0.000	Shortfall of Sites	0.245	Low I Residential	RS-1	0	0	0	8.153	0.085		Residential - Single Family Residence, 1	204B133 718		Granada Hills - Knollwood	No	MI	ADU
Los Angeles	10101 ODESSA AVE	91343	2678021001	0.000	0.000	0.085	0.000	Shortfall of Sites	0.172	Low I Residential	RS-1	0	0	0	11.651	0.085		Residential - Single Family Residence - Pool, 1	204B137 718		Granada Hills - Knollwood	No	MI	ADU
Los Angeles	19960 VINTAGE ST	91311	2726003037	0.000	0.000	0.085	0.000	Shortfall of Sites	0.257	Very Low II Residential	RE11-1	0	0	0	7.784	0.085		Residential - Single Family Residence - Pool, 1	204B113 718		Chatsworth - Porter Ranch	No	MI	ADU
Los Angeles	9657 QUAKERTOWN AVE	91311	2761026002	0.000	0.000	0.085	0.000	Shortfall of Sites	0.173	Low I Residential	RS-1	0	0	0	11.572	0.085		Residential - Single Family Residence, 1	201B113 718		Chatsworth - Porter Ranch	No	MI	ADU
Los Angeles	9643 GOTHIC AVE	91343	2677011019	0.000	0.000	0.085	0.000	Shortfall of Sites	0.172	Low Residential	RS-1	0	0	0	11.618	0.085		Residential - Single Family Residence, 1	201B137 718		Mission Hills - Panorama City - North Hills	No	MI	ADU
Los Angeles	9739 PALI AVE	91042	2571013013	0.000	0.000	0.085	0.000	Shortfall of Sites	0.158	Low Residential	R1-1-RFA	0	0	0	12.681	0.085		Residential - Single Family Residence, 1	201B205 718		Sunland - Tujunga - Lake View Terrace - Shadow Hills - East La Tuna Canyon	No	MI	ADU
Los Angeles	9218 MONOGRAM AVE	91343	2676021022	0.000	0.000	0.085	0.000	Shortfall of Sites	0.186	Low Residential	RS-1	0	0	0	10.760	0.085		Residential - Single Family Residence - Pool, 1	198B137 718		Mission Hills - Panorama City - North Hills	No	MI	ADU
Los Angeles	5620 RANCHITO AVE	91401	2246028024	0.000	0.000	0.085	0.000	Shortfall of Sites	0.155	Low Residential	R1-1	0	0	0	12.901	0.085		Residential - Single Family Residence, 1	174B153 718		Van Nuys - North Sherman Oaks	No	MI	ADU
Los Angeles	5457 LEMONA AVE	91411	2250013028	0.000	0.000	0.085	0.000	Shortfall of Sites	0.155	Low Residential	R1-1	0	0	0	12.892	0.085		Residential - Single Family Residence, 1	174B145 718		Van Nuys - North Sherman Oaks	No	MI	ADU
Los Angeles	12811 CUMPSTON ST	91607	2346003013	0.000	0.000	0.085	0.000	Shortfall of Sites	0.187	Low Residential	R1-1	0	0	0	10.696	0.085		Residential - Single Family Residence - Pool, 1	174B161 718		North Hollywood - Valley Village	No	MI	ADU
Los Angeles	5123 BLUEBELL AVE	91607	2357001014	0.000	0.000	0.085	0.000	Shortfall of Sites	0.167	Low Residential	R1-1	0	0	0	11.976	0.085		Residential - Single Family Residence - Pool, 1	171B161 718		North Hollywood - Valley Village	No	MI	ADU
Los Angeles	5132 LINDLEY AVE	91316	2181003007	0.000	0.000	0.085	0.000	Shortfall of Sites	0.149	Low II Residential	R1-1	0	0	0	13.399	0.085		Residential - Single Family Residence, 1	171B125 718		Encino - Tarzana	No	MI	ADU
Los Angeles	5030 RANCHITO AVE	91423	2269005005	0.000	0.000	0.085	0.000	Shortfall of Sites	0.195	Low Residential	R1-1-RIO	0	0	0	10.263	0.085		Residential - Single Family Residence, 1	171B153 718		Van Nuys - North Sherman Oaks	No	MI	ADU
Los Angeles	4701 CARTWRIGHT AVE	91602	2421021020	0.000	0.000	0.085	0.000	Shortfall of Sites	0.161	Low Residential	R1-1	0	0	0	12.452	0.085		Residential - Single Family Residence - Pool, 1	168B177 718		North Hollywood - Valley Village	No	MI	ADU
Los Angeles	4255 VANTAGE AVE	91604	2367005012	0.000	0.000	0.085	0.000	Shortfall of Sites	0.161	Low Residential	R1-1-RIO	0	0	0	12.443	0.085		Residential - Single Family Residence, 1	165B165 718		Sherman Oaks - Studio City - Toluca Lake - Cahuenga Pass	No	MI	ADU
Los Angeles	4244 COLBATH AVE	91423	2266017012	0.000	0.000	0.085	0.000	Shortfall of Sites	0.161	Low Residential	R1-1	0	0	0	12.454	0.085		Residential - Single Family Residence, 1	165B153 718		Sherman Oaks - Studio City - Toluca Lake - Cahuenga Pass	No	MI	ADU
Los Angeles	3332 GARDEN AVE	90039	5437005008	0.000	0.000	0.085	0.000	Shortfall of Sites	0.155	Low Residential	R1-1-RIO	0	0	0	12.892	0.085		Residential - Single Family Residence, 1	153B209 718		Northeast Los Angeles	No	MI	ADU
Los Angeles	134 GRANVILLE AVE	90049	4401002020	0.000	0.000	0.085	0.000	Shortfall of Sites	0.490	Low Residential	RS-1	0	0	0	4.082	0.085		Residential - Single Family Residence, 1	135B145 718		Brentwood - Pacific Palisades	No	MI	ADU
Los Angeles	9622 KIRKSIDE RD	90035	4306024025	0.000	0.000	0.085	0.000	Shortfall of Sites	0.153	Low Residential	R1V2-O	0	0	0	13.113	0.085		Residential - Single Family Residence, 1	129B165 718		West Los Angeles	No	MI	ADU
Los Angeles	2436 S BEVERLY DR	90034	4309018011	0.000	0.000	0.085	0.000	Shortfall of Sites	0.161	Low Residential	R1V2-O	0	0	0	12.419	0.085		Residential - Single Family Residence, 1	126B165 718		West Los Angeles	No	MI	ADU
Los Angeles	10352 NORTHVALE RD	90064	4318034013	0.000	0.000	0.085	0.000	Shortfall of Sites	0.210	Low Residential	R1V2	0	0	0	9.506	0.085		Residential - Single Family Residence, 1	123B161 718		West Los Angeles	No	MI	ADU
Los Angeles	7871 FLIGHT PL	90045	4106029010	0.000	0.000	0.085	0.000	Shortfall of Sites	0.196	Low Residential	R1-1	0	0	0	10.198	0.085		Residential - Single Family Residence, 1	099B169 718		Westchester - Playa del Rey	No	MI	ADU
Los Angeles	7521 W 88TH ST	90045	4119002006	0.000	0.000	0.085	0.000	Shortfall of Sites	0.154	Low Residential	R1-1	0	0	0	12.975	0.085		Residential - Single Family Residence, 1	096B157 718		Westchester - Playa del Rey	No	MI	ADU
Los Angeles	17014 RINALDI ST	91344	2697019023	0.000	0.000	0.085	0.000	Shortfall of Sites	0.174	Low I Residential	RS-1	0	0	0	11.498	0.085		Residential - Single Family Residence, 1	213B133 719		Granada Hills - Knollwood	No	MI	ADU
Los Angeles	11435 HAYVENHURST AVE	91344	2682001016	0.000	0.000	0.085	0.000	Shortfall of Sites	0.174	Low I Residential	RS-1	0	0	0	11.502	0.085		Residential - Single Family Residence, 1	213B137 719		Granada Hills - Knollwood	No	MI	ADU
Los Angeles	17062 HORACE ST	91344	2696014011	0.000	0.000	0.085	0.000	Shortfall of Sites	0.164	Low II Residential	R1-1	0	0	0	12.194	0.085		Residential - Single Family Residence, 1	210B133 719		Granada Hills - Knollwood	No	MI	ADU
Los Angeles	10916 BATON ROUGE AVE	91326	2718016002	0.000	0.000	0.085	0.000	Shortfall of Sites	0.175	Low I Residential	RS-1	0	0	0	11.440	0.085		Residential - Single Family Residence, 1	210B121 719		Northridge	No	MI	ADU
Los Angeles	10911 GARDEN GROVE AVE	91326	2715016041	0.000	0.000	0.085	0.000	Shortfall of Sites	0.253	Very Low II Residential	RE11-1	0	0	0	7.899	0.085		Residential - Single Family Residence - Pool and Misc., 1	210B125 719		Northridge	No	MI	ADU
Los Angeles	17121 GERMAIN ST	91344	2695007012	0.000	0.000	0.085	0.000	Shortfall of Sites	0.161	Low II Residential	R1-1	0	0	0	12.461	0.085		Residential - Single Family Residence - Pool, 1	207B133 719		Granada Hills - Knollwood	No	MI	ADU
Los Angeles	8420 HILLROSE ST	91040	2555028016	0.000	0.000	0.085	0.000	Shortfall of Sites	0.205	Low Residential	R1-1-RFA	0	0	0	9.762	0.085		Residential - Single Family Residence, 1	207B189 719		Sunland - Tujunga - Lake View Terrace - Shadow Hills - East La Tuna Canyon	No	MI	ADU
Los Angeles	16418 GERMAIN ST	91344	2679005031	0.000	0.000	0.085	0.000	Shortfall of Sites	0.175	Low I Residential	RS-1	0	0	0	11.425	0.085		Residential - Single Family Residence, 1	207B137 719		Granada Hills - Knollwood	No	MI	ADU
Los Angeles	10460 PLUMTREE LN	91326	2728031050	0.000	0.000	0.085	0.000	Shortfall of Sites	0.294	Very Low II Residential	RE11-1	0	0	0	6.812	0.085		Residential - Single Family Residence - Pool, 1	207B121 719		Northridge	No	MI	ADU
Los Angeles	10501 GAVIOTA AVE	91344	2668007022	0.000	0.000	0.085	0.000	Shortfall of Sites	0.194	Low I Residential	RS-1	0	0	0	10.317	0.085		Residential - Single Family Residence - Pool, 1	207B141 719		Granada Hills - Knollwood	No	MI	ADU
Los Angeles	10449 LANGDON AVE	91345	2649016011	0.000	0.000	0.085	0.000	Shortfall of Sites	0.172	Low Residential	RS-1	0	0	0	11.607	0.085		Residential - Single Family Residence - Pool, 1	207B145 719		Mission Hills - Panorama City - North Hills	No	MI	ADU
Los Angeles	10100 MONOGRAM AVE	91343	2678021028	0.000	0.000	0.085	0.000	Shortfall of Sites	0.172	Low I Residential	RS-1	0	0	0	11.643	0.085		Residential - Single Family Residence - Pool, 1	204B137 719		Granada Hills - Knollwood	No	MI	ADU
Los Angeles	19950 VINTAGE ST	91311	2726003038	0.000	0.000	0.085	0.000	Shortfall of Sites	0.253	Very Low II Residential	RE11-1	0	0	0	7.919	0.085		Residential - Single Family Residence - Pool, 1	204B113 719		Chatsworth - Porter Ranch	No	MI	ADU
Los Angeles	9639 FULLBRIGHT AVE	91311	2748014063	0.000	0.000	0.085	0.000	Shortfall of Sites	0.173	Low I Residential	RS-1	0	0	0	11.569	0.085		Residential - Single Family Residence - Pool, 1	201B113 719		Chatsworth - Porter Ranch	No	MI	ADU
Los Angeles	9644 GOTHIC AVE	91343	2677010008	0.000	0.000	0.085	0.000	Shortfall of Sites	0.174	Low Residential	RS-1	0	0	0	11.480	0.085		Residential - Single Family Residence, 1	201B137 719		Mission Hills - Panorama City - North Hills	No	MI	ADU
Los Angeles	9540 DONNA AVE	91324	2762033032	0.000	0.000	0.085	0.000	Shortfall of Sites	0.253	Very Low II Residential	RE11-1	0	0	0	7.919	0.085		Residential - Single Family Residence, 1	201B121 719		Northridge	No	MI	ADU
Los Angeles	9738 PALI AVE	91042	2571012046	0.000	0.000	0.085	0.000	Shortfall of Sites	0.158	Low Residential	R1-1-RFA	0	0	0	12.640	0.085		Residential - Single Family Residence, 1	201B205 719		Sunland - Tujunga - Lake View Terrace - Shadow Hills - East La Tuna Canyon	No	MI	ADU
Los Angeles	9131 VANALDEN AVE	91324	2762035015	0.000	0.000	0.085	0.000	Shortfall of Sites	0.386	Very Low I Residential	RA-1	0	0	0	5.180	0.085		Residential - Single Family Residence, 1	198B121 719		Northridge	No	MI	ADU
Los Angeles	5623 CANTALOUPE AVE	91401	2246028013	0.000	0.000	0.085	0.000	Shortfall of Sites	0.155	Low Residential	R1-1	0	0	0	12.909	0.085		Residential - Single Family Residence - Pool, 1	174B153 719		Van Nuys - North Sherman Oaks	No	MI	ADU

Jurisdiction Name	Site Address/Intersection	5 Digit ZIP Code	Assessor Parcel Number	Very Low-Income	Low-Income	Moderate-Income	Above Moderate-Income	Type of Shortfall	Parcel Size (Acres)	Current General Plan Designation	Current Zoning	Proposed General Plan (GP) Designation	Proposed Zoning	Minimum Density Allowed	Maximum Density Allowed	Total Capacity	Vacant/ Nonvacant	Description of Existing Uses	PIN	Base Density Per Acre	Community Plan Area	Rent Stabalization Ordinance	Income Category	Applicable Rezoning Program (Program informing values in Column Q listed first)
Los Angeles	5456 LEMONA AVE	91411	2250014030	0.000	0.000	0.085	0.000	Shortfall of Sites	0.154	Low Residential	R1-1	0	0	0	13.021	0.085		Residential - Single Family Residence, 1	174B145 719		Van Nuys - North Sherman Oaks	No	MI	ADU
Los Angeles	12803 CUMPSTON ST	91607	2346003012	0.000	0.000	0.085	0.000	Shortfall of Sites	0.173	Low Residential	R1-1	0	0	0	11.585	0.085		Residential - Single Family Residence, 1	174B161 719		North Hollywood - Valley Village	No	MI	ADU
Los Angeles	5133 HESPERIA AVE	91316	2181003023	0.000	0.000	0.085	0.000	Shortfall of Sites	0.149	Low II Residential	R1-1	0	0	0	13.395	0.085		Residential - Single Family Residence, 1	171B125 719		Encino - Tarzana	No	MI	ADU
Los Angeles	5031 STERN AVE	91423	2269005014	0.000	0.000	0.085	0.000	Shortfall of Sites	0.194	Low Residential	R1-1-RIO	0	0	0	10.310	0.085		Residential - Single Family Residence - Pool, 1	171B153 719		Van Nuys - North Sherman Oaks	No	MI	ADU
Los Angeles	4700 CARTWRIGHT AVE	91602	2421020018	0.000	0.000	0.085	0.000	Shortfall of Sites	0.157	Low Residential	R1-1	0	0	0	12.759	0.085		Residential - Single Family Residence, 1	168B177 719		North Hollywood - Valley Village	No	MI	ADU
Los Angeles	4615 VENTURA CANYON AVE	91423	2360001013	0.000	0.000	0.085	0.000	Shortfall of Sites	0.179	Low Residential	R1-1-RIO	0	0	0	11.169	0.085		Residential - Single Family Residence - Pool, 1	168B157 719		Sherman Oaks - Studio City - Toluca Lake - Cahuenga Pass	No	MI	ADU
Los Angeles	4252 VANTAGE AVE	91604	2367005031	0.000	0.000	0.085	0.000	Shortfall of Sites	0.153	Low Residential	R1-1-RIO	0	0	0	13.083	0.085		Residential - Single Family Residence, 1	165B165 719		Sherman Oaks - Studio City - Toluca Lake - Cahuenga Pass	No	MI	ADU
Los Angeles	4217 HAZELTINE AVE	91423	2266013023	0.000	0.000	0.085	0.000	Shortfall of Sites	0.161	Low Residential	R1-1	0	0	0	12.432	0.085		Residential - Single Family Residence, 1	165B153 719		Sherman Oaks - Studio City - Toluca Lake - Cahuenga Pass	No	MI	ADU
Los Angeles	580 N PLYMOUTH BLVD	90004	5523029003	0.000	0.000	0.085	0.000	Shortfall of Sites	0.155	Low II Residential	R1R3-RG	0	0	0	12.907	0.085		Residential - Single Family Residence - Pool, 1	141B189 719		Wilshire	No	MI	ADU
Los Angeles	11966 DARLINGTON AVE	90049	4265009040	0.000	0.000	0.085	0.000	Shortfall of Sites	0.172	Low Medium I Residential	R1-1	0	0	0	11.616	0.085		Residential - Single Family Residence, 1	129B145 719		Brentwood - Pacific Palisades	No	MI	ADU
Los Angeles	9621 BEVERLYWOOD ST	90034	4309007010	0.000	0.000	0.085	0.000	Shortfall of Sites	0.186	Low Residential	R1V2-O	0	0	0	10.733	0.085		Residential - Single Family Residence, 1	126B165 719		West Los Angeles	No	MI	ADU
Los Angeles	3288 INGLEWOOD BLVD	90066	4250005009	0.000	0.000	0.085	0.000	Shortfall of Sites	0.176	Low Residential	R1V2	0	0	0	11.378	0.085		Residential - Single Family Residence, 1	117B153 719		Palms - Mar Vista - Del Rey	No	MI	ADU
Los Angeles	7875 FLIGHT PL	90045	4106029011	0.000	0.000	0.085	0.000	Shortfall of Sites	0.209	Low Residential	R1-1	0	0	0	9.555	0.085		Residential - Single Family Residence, 1	099B169 719		Westchester - Playa del Rey	No	MI	ADU
Los Angeles	7372 W 87TH PL	90045	4119023013	0.000	0.000	0.085	0.000	Shortfall of Sites	0.164	Low Residential	R1-1	0	0	0	12.194	0.085		Residential - Single Family Residence, 1	096B157 719		Westchester - Playa del Rey	No	MI	ADU
Los Angeles	11432 DEBRA AVE	91344	2681003010	0.000	0.000	0.085	0.000	Shortfall of Sites	0.171	Low I Residential	RS-1	0	0	0	11.675	0.085		Residential - Single Family Residence, 1	213B137 720		Granada Hills - Knollwood	No	MI	ADU
Los Angeles	17056 HORACE ST	91344	2696014012	0.000	0.000	0.085	0.000	Shortfall of Sites	0.164	Low II Residential	R1-1	0	0	0	12.192	0.085		Residential - Single Family Residence, 1	210B133 720		Granada Hills - Knollwood	No	MI	ADU
Los Angeles	19017 NASHVILLE ST	91326	2718012011	0.000	0.000	0.085	0.000	Shortfall of Sites	0.176	Low I Residential	RS-1	0	0	0	11.387	0.085		Residential - Single Family Residence - Pool, 1	210B121 720		Northridge	No	MI	ADU
Los Angeles	10910 CHIMINEAS AVE	91326	2715013005	0.000	0.000	0.085	0.000	Shortfall of Sites	0.254	Very Low II Residential	RE11-1	0	0	0	7.885	0.085		Residential - Single Family Residence, 1	210B125 720		Northridge	No	MI	ADU
Los Angeles	17117 GERMAIN ST	91344	2695007011	0.000	0.000	0.085	0.000	Shortfall of Sites	0.161	Low II Residential	R1-1	0	0	0	12.460	0.085		Residential - Single Family Residence - Pool and Misc., 1	207B133 720		Granada Hills - Knollwood	No	MI	ADU
Los Angeles	8414 HILLROSE ST	91040	2555028017	0.000	0.000	0.085	0.000	Shortfall of Sites	0.205	Low Residential	R1-1-RFA	0	0	0	9.762	0.085		Residential - Single Family Residence, 1	207B189 720		Sunland - Tujunga - Lake View Terrace - Shadow Hills - East La Tuna Canyon	No	MI	ADU
Los Angeles	10518 ODESSA AVE	91344	2679005011	0.000	0.000	0.085	0.000	Shortfall of Sites	0.176	Low I Residential	RS-1	0	0	0	11.348	0.085		Residential - Single Family Residence - Pool, 1	207B137 720		Granada Hills - Knollwood	No	MI	ADU
Los Angeles	18634 HILLSBORO RD	91326	2728031041	0.000	0.000	0.085	0.000	Shortfall of Sites	0.327	Very Low II Residential	RE11-1	0	0	0	6.112	0.085		Residential - Single Family Residence - Pool, 1	207B121 720		Northridge	No	MI	ADU
Los Angeles	10505 BLUCHER AVE	91344	2661006009	0.000	0.000	0.085	0.000	Shortfall of Sites	0.173	Low I Residential	RS-1	0	0	0	11.557	0.085		Residential - Single Family Residence - Pool, 1	207B141 720		Granada Hills - Knollwood	No	MI	ADU
Los Angeles	10432 JORDAN AVE	91311	2722013008	0.000	0.000	0.085	0.000	Shortfall of Sites	0.176	Low II Residential	R1-1	0	0	0	11.366	0.085		Residential - Single Family Residence, 1	207B105 720		Chatsworth - Porter Ranch	No	MI	ADU
Los Angeles	10448 MEMORY PARK AVE	91345	2649022029	0.000	0.000	0.085	0.000	Shortfall of Sites	0.172	Low Residential	R1-1	0	0	0	11.617	0.085		Residential - Single Family Residence - Pool, 1	207B145 720		Mission Hills - Panorama City - North Hills	No	MI	ADU
Los Angeles	10105 PETIT AVE	91343	2685023029	0.000	0.000	0.085	0.000	Shortfall of Sites	0.173	Low I Residential	RS-1	0	0	0	11.561	0.085		Residential - Single Family Residence, 1	204B137 720		Granada Hills - Knollwood	No	MI	ADU
Los Angeles	19940 VINTAGE ST	91311	2726003039	0.000	0.000	0.085	0.000	Shortfall of Sites	0.253	Very Low II Residential	RE11-1	0	0	0	7.919	0.085		Residential - Single Family Residence - Pool, 1	204B113 720		Chatsworth - Porter Ranch	No	MI	ADU
Los Angeles	20346 CITRONIA ST	91311	2748015046	0.000	0.000	0.085	0.000	Shortfall of Sites	0.170	Low I Residential	RS-1	0	0	0	11.748	0.085		Residential - Single Family Residence - Pool, 1	201B113 720		Chatsworth - Porter Ranch	No	MI	ADU
Los Angeles	9216 RUBIO AVE	91343	2687021009	0.000	0.000	0.085	0.000	Shortfall of Sites	0.175	Low Residential	RS-1	0	0	0	11.431	0.085		Residential - Single Family Residence, 1	198B137 720		Mission Hills - Panorama City - North Hills	No	MI	ADU
Los Angeles	12767 CUMPSTON ST	91607	2346003011	0.000	0.000	0.085	0.000	Shortfall of Sites	0.173	Low Residential	R1-1	0	0	0	11.585	0.085		Residential - Single Family Residence - Pool, 1	174B161 720		North Hollywood - Valley Village	No	MI	ADU
Los Angeles	5132 HESPERIA AVE	91316	2181002007	0.000	0.000	0.085	0.000	Shortfall of Sites	0.155	Low II Residential	R1-1	0	0	0	12.907	0.085		Residential - Single Family Residence, 1	171B125 720		Encino - Tarzana	No	MI	ADU
Los Angeles	5030 STERN AVE	91423	2269004010	0.000	0.000	0.085	0.000	Shortfall of Sites	0.200	Low Residential	R1-1-RIO	0	0	0	10.014	0.085		Residential - Single Family Residence - Pool, 1	171B153 720		Van Nuys - North Sherman Oaks	No	MI	ADU
Los Angeles	4616 VENTURA CANYON AVE	91423	2360001018	0.000	0.000	0.085	0.000	Shortfall of Sites	0.179	Low Residential	R1-1-RIO	0	0	0	11.170	0.085		Residential - Single Family Residence - Pool, 1	168B157 720		Sherman Oaks - Studio City - Toluca Lake - Cahuenga Pass	No	MI	ADU
Los Angeles	3279 LARGA AVE	90039	5436021024	0.000	0.000	0.085	0.000	Shortfall of Sites	0.155	Low Residential	R1-1-RIO	0	0	0	12.907	0.085		Residential - Single Family Residence, 1	153B209 720		Northeast Los Angeles	No	MI	ADU
Los Angeles	636 N STANLEY AVE	90036	5526015022	0.000	0.000	0.085	0.000	Shortfall of Sites	0.149	Low II Residential	R1-1-O	0	0	0	13.386	0.085		Residential - Single Family Residence - Pool, 1	141B177 720		Hollywood	No	MI	ADU
Los Angeles	581 N PLYMOUTH BLVD	90004	5523028023	0.000	0.000	0.085	0.000	Shortfall of Sites	0.155	Low II Residential	R1R3-RG	0	0	0	12.906	0.085		Residential - Single Family Residence - Pool, 1	141B189 720		Wilshire	No	MI	ADU
Los Angeles	156 S EDINBURGH AVE	90048	5511024017	0.000	0.000	0.085	0.000	Shortfall of Sites	0.152	Low II Residential	R1V3	0	0	0	13.179	0.085		Residential - Single Family Residence, 1	138B177 720		Wilshire	No	MI	ADU
Los Angeles	10572 KINNARD AVE	90024	4326028005	0.000	0.000	0.085	0.000	Shortfall of Sites	0.155	Low Residential	R1-1-O	0	0	0	12.887	0.085		Residential - Single Family Residence, 1	132B157 720		Westwood	No	MI	ADU
Los Angeles	316 S GRETNA GREEN WAY	90049	4404009010	0.000	0.000	0.085	0.000	Shortfall of Sites	0.169	Low Residential	R1-1	0	0	0	11.846	0.085		Residential - Single Family Residence, 1	132B141 720		Brentwood - Pacific Palisades	No	MI	ADU
Los Angeles	10525 LOUISIANA AVE	90025	4317010018	0.000	0.000	0.085	0.000	Shortfall of Sites	0.151	Low Residential	R1-1-O	0	0	0	13.280	0.085		Residential - Single Family Residence, 1	129B157 720		West Los Angeles	No	MI	ADU
Los Angeles	912 S BUNDY DR	90049	4265021004	0.000	0.000	0.085	0.000	Shortfall of Sites	0.168	Low Residential	R1-1	0	0	0	11.936	0.085		Residential - Single Family Residence, 1	129B145 720		Brentwood - Pacific Palisades	No	MI	ADU
Los Angeles	2820 MCCONNELL DR	90064	4308015003	0.000	0.000	0.085	0.000	Shortfall of Sites	0.177	Low Residential	R1V2-O	0	0	0	11.328	0.085		Residential - Single Family Residence, 1	126B165 720		West Los Angeles	No	MI	ADU
Los Angeles	3488 MCLAUGHLIN AVE	90066	4249033003	0.000	0.000	0.085	0.000	Shortfall of Sites	0.182	Low Residential	R1V2	0	0	0	11.001	0.085		Residential - Single Family Residence, 1	117B157 720		Palms - Mar Vista - Del Rey	No	MI	ADU
Los Angeles	7923 TRUXTON AVE	90045	4107004032	0.000	0.000	0.085	0.000	Shortfall of Sites	0.153	Low Residential	R1-1	0	0	0	13.078	0.085		Residential - Single Family Residence, 1	099B165 720		Westchester - Playa del Rey	No	MI	ADU
Los Angeles	7366 W 87TH PL	90045	4119023012	0.000	0.000	0.085	0.000	Shortfall of Sites	0.158	Low Residential	R1-1	0	0	0	12.692	0.085		Residential - Single Family Residence, 1	096B157 720		Westchester - Playa del Rey	No	MI	ADU
Los Angeles	17050 HORACE ST	91344	2696014013	0.000	0.000	0.085	0.000	Shortfall of Sites	0.164	Low II Residential	R1-1	0	0	0	12.191	0.085		Residential - Single Family Residence, 1	210B133 721		Granada Hills - Knollwood	No	MI	ADU
Los Angeles	19116 NASHVILLE ST	91326	2718016009	0.000	0.000	0.085	0.000	Shortfall of Sites	0.172	Low I Residential	RS-1	0	0	0	11.619	0.085		Residential - Single Family Residence - Pool, 1	210B121 721		Northridge	No	MI	ADU
Los Angeles	10909 NESTLE AVE	91326	2715017039	0.000	0.000	0.085	0.000	Shortfall of Sites	0.257	Very Low II Residential	RE11-1	0	0	0	7.795	0.085		Residential - Single Family Residence, 1	210B125 721		Northridge	No	MI	ADU
Los Angeles	10558 SHOSHONE AVE	91344	2733017003	0.000	0.000	0.085	0.000	Shortfall of Sites	0.170	Low II Residential	R1-1XL-RFA	0	0	0	11.736	0.085		Residential - Single Family Residence, 1	207B129 721		Granada Hills - Knollwood	No	MI	ADU
Los Angeles	17071 GERMAIN ST	91344	2695007004	0.000	0.000	0.085	0.000	Shortfall of Sites	0.161	Low II Residential	R1-1	0	0	0	12.456	0.085		Residential - Single Family Residence, 1	207B133 721		Granada Hills - Knollwood	No	MI	ADU
Los Angeles	8410 HILLROSE ST	91040	2555028018	0.000	0.000	0.085	0.000	Shortfall of Sites	0.168	Low Residential	R1-1-RFA	0	0	0	11.903	0.085		Residential - Single Family Residence, 1	207B189 721		Sunland - Tujunga - Lake View Terrace - Shadow Hills - East La Tuna Canyon	No	MI	ADU
Los Angeles	10519 MONOGRAM AVE	91344	2679002032	0.000	0.000	0.085	0.000	Shortfall of Sites	0.157	Low I Residential	RS-1	0	0	0	12.741	0.085		Residential - Single Family Residence - Pool, 1	207B137 721		Granada Hills - Knollwood	No	MI	ADU
Los Angeles	10484 WYSTONE AVE	91326	2728016004	0.000	0.000	0.085	0.000	Shortfall of Sites	0.416	Very Low I Residential	RA-1	0	0	0	4.809	0.085		Residential - Single Family Residence, 1	207B121 721		Northridge	No	MI	ADU
Los Angeles	10501 COLLETT AVE	91344	2668006015	0.000	0.000	0.085	0.000	Shortfall of Sites	0.163	Low I Residential	RS-1	0	0	0	12.299	0.085		Residential - Single Family Residence, 1	207B141 721		Granada Hills - Knollwood	No	MI	ADU
Los Angeles	10453 BURNET AVE	91345	2649022002	0.000	0.000	0.085	0.000	Shortfall of Sites	0.172	Low Residential	R1-1	0	0	0	11.622	0.085		Residential - Single Family Residence, 1	207B145 721		Mission Hills - Panorama City - North Hills	No	MI	ADU
Los Angeles	7766 APPERSON ST	91042	2558043020	0.000	0.000	0.085	0.000	Shortfall of Sites	0.168	Low Residential	R1-1-RFA	0	0	0	11.922	0.085		Residential - Single Family Residence, 1	204B193 721		Sunland - Tujunga - Lake View Terrace - Shadow Hills - East La Tuna Canyon	No	MI	ADU
Los Angeles	15718 ROMAR ST	91343	2661021020	0.000	0.000	0.085	0.000	Shortfall of Sites	0.152	Low I Residential	RA-1	0	0	0	13.151	0.085		Residential - Single Family Residence, 1	204B141 721		Granada Hills - Knollwood	No	MI	ADU
Los Angeles	10100 ODESSA AVE	91343	2678020016	0.000	0.000	0.085	0.000	Shortfall of Sites	0.172	Low I Residential	RS-1	0	0	0	11.615	0.085		Residential - Single Family Residence, 1	204B137 721		Granada Hills - Knollwood	No	MI	ADU
Los Angeles	19932 VINTAGE ST	91311	2726003040	0.000	0.000	0.085	0.000	Shortfall of Sites	0.253	Very Low II Residential	RE11-1	0	0	0	7.919	0.085		Residential - Single Family Residence - Pool, 1	204B113 721		Chatsworth - Porter Ranch	No	MI	ADU
Los Angeles	9661 OAKDALE AVE	91311	2761023013	0.000	0.000	0.085	0.000	Shortfall of Sites	0.174	Low I Residential	RS-1	0	0	0	11.524	0.085		Residential - Single Family Residence - Pool, 1	201B113 721		Chatsworth - Porter Ranch	No	MI	ADU
Los Angeles	9741 AMANITA AVE	91042	2571007056	0.000	0.000	0.085	0.000	Shortfall of Sites	0.174	Low Residential	R1-1-RFA	0	0	0	11.470	0.085		Residential - Single Family Residence, 1	201B205 721		Sunland - Tujunga - Lake View Terrace - Shadow Hills - East La Tuna Canyon	No	MI	ADU
Los Angeles	9214 HAYVENHURST AVE	91343	2676022003	0.000	0.000	0.085	0.000	Shortfall of Sites	0.168	Low Residential	RS-1	0	0	0	11.903	0.085		Residential - Single Family Residence, 1	198B137 721		Mission Hills - Panorama City - North Hills	No	MI	ADU
Los Angeles	9124 CLAIRE AVE	91324	2762035012	0.000	0.000	0.085	0.000	Shortfall of Sites	0.253	Very Low II Residential	RE11-1	0	0	0	7.916	0.085		Residential - Single Family Residence - Pool, 1	198B121 721		Northridge	No	MI	ADU
Los Angeles	5133 NEWCASTLE AVE	91316	2181002018	0.000	0.000	0.085	0.000	Shortfall of Sites	0.155	Low II Residential	R1-1	0	0	0	12.896	0.085		Residential - Single Family Residence, 1	171B125 721		Encino - Tarzana	No	MI	ADU
Los Angeles	5031 MATILIJA AVE	91423	2269004019	0.000	0.000	0.085	0.000	Shortfall of Sites	0.199	Low Residential	R1-1-RIO	0	0	0	10.029	0.085		Residential - Single Family Residence, 1	171B153 721		Van Nuys - North Sherman Oaks	No	MI	ADU
Los Angeles	16825 MOORPARK ST	91436	2259005905	0.000	0.000	0.085	0.000	Shortfall of Sites	0.189	Low II Residential	R1-1	0	0	0	10.554	0.085		Residential - Single Family Residence, 1	171B133 721		Encino - Tarzana	No	MI	ADU
Los Angeles	11836 KLING ST	91607	2355016053	0.000	0.000	0.085	0.000	Shortfall of Sites	0.226	Low Residential	R1-1	0	0	0	8.854	0.085		Residential - Single Family Residence - Pool, 1	168B169 721		North Hollywood - Valley Village	No	MI	ADU

Jurisdiction Name	Site Address/Intersection	5 Digit ZIP Code	Assessor Parcel Number	Very Low-Income	Low-Income	Moderate-Income	Above Moderate-Income	Type of Shortfall	Parcel Size (Acres)	Current General Plan Designation	Current Zoning	Proposed General Plan (GP) Designation	Proposed Zoning	Minimum Density Allowed	Maximum Density Allowed	Total Capacity	Vacant/ Nonvacant	Description of Existing Uses	PIN	Base Density Per Acre	Community Plan Area	Rent Stabalization Ordinance	Income Category	Applicable Rezoning Program (Program informing values in Column Q listed first)
Los Angeles	4615 ALLOTT AVE	91423	2360001027	0.000	0.000	0.085	0.000	Shortfall of Sites	0.179	Low Residential	R1-1-RIO	0	0	0	11.169	0.085		Residential - Single Family Residence - Pool, 1	168B157 721		Sherman Oaks - Studio City - Toluca Lake - Cahuenga Pass	No	MI	ADU
Los Angeles	580 N BEACHWOOD DR	90004	5523028003	0.000	0.000	0.085	0.000	Shortfall of Sites	0.155	Low II Residential	R1R3-RG	0	0	0	12.906	0.085		Residential - Single Family Residence, 1	141B189 721		Wilshire	No	MI	ADU
Los Angeles	147 S MEDIO DR	90049	4405035014	0.000	0.000	0.085	0.000	Shortfall of Sites	0.200	Low Residential	R1-1	0	0	0	10.011	0.085		Residential - Single Family Residence, 1	132B141 721		Brentwood - Pacific Palisades	No	MI	ADU
Los Angeles	2222 LINNINGTON AVE	90064	4315008005	0.000	0.000	0.085	0.000	Shortfall of Sites	0.155	Low Residential	R1-1-O	0	0	0	12.906	0.085		Residential - Single Family Residence, 1	129B157 721		West Los Angeles	No	MI	ADU
Los Angeles	9616 KIRKSIDE RD	90035	4306024024	0.000	0.000	0.085	0.000	Shortfall of Sites	0.157	Low Residential	R1V2-O	0	0	0	12.737	0.085		Residential - Single Family Residence, 1	129B165 721		West Los Angeles	No	MI	ADU
Los Angeles	10366 NORTHVALE RD	90064	4318034045	0.000	0.000	0.085	0.000	Shortfall of Sites	0.220	Low Residential	R1V2	0	0	0	9.087	0.085		Residential - Single Family Residence, 1	123B161 721		West Los Angeles	No	MI	ADU
Los Angeles	11413 CLOVER AVE	90066	4250026017	0.000	0.000	0.085	0.000	Shortfall of Sites	0.168	Low Residential	R1V2	0	0	0	11.905	0.085		Residential - Single Family Residence - Pool, 1	120B153 721		Palms - Mar Vista - Del Rey	No	MI	ADU
Los Angeles	7515 W 88TH ST	90045	4119002007	0.000	0.000	0.085	0.000	Shortfall of Sites	0.150	Low Residential	R1-1	0	0	0	13.367	0.085		Residential - Single Family Residence, 1	096B157 721		Westchester - Playa del Rey	No	MI	ADU
Los Angeles	16940 RINALDI ST	91344	2682028007	0.000	0.000	0.085	0.000	Shortfall of Sites	0.185	Low I Residential	RS-1	0	0	0	10.819	0.085		Residential - Single Family Residence, 1	213B133 722		Granada Hills - Knollwood	No	MI	ADU
Los Angeles	11436 VALJEAN AVE	91344	2681006010	0.000	0.000	0.085	0.000	Shortfall of Sites	0.175	Low I Residential	RS-1	0	0	0	11.451	0.085		Residential - Single Family Residence, 1	213B137 722		Granada Hills - Knollwood	No	MI	ADU
Los Angeles	17044 HORACE ST	91344	2696014014	0.000	0.000	0.085	0.000	Shortfall of Sites	0.164	Low II Residential	R1-1	0	0	0	12.190	0.085		Residential - Single Family Residence - Pool, 1	210B133 722		Granada Hills - Knollwood	No	MI	ADU
Los Angeles	18818 CELTIC ST	91326	2717022012	0.000	0.000	0.085	0.000	Shortfall of Sites	0.268	Very Low II Residential	RE11-1	0	0	0	7.469	0.085		Residential - Single Family Residence - Pool, 1	210B121 722		Northridge	No	MI	ADU
Los Angeles	10908 ETIWANDA AVE	91326	2715017019	0.000	0.000	0.085	0.000	Shortfall of Sites	0.257	Very Low II Residential	RE11-1	0	0	0	7.796	0.085		Residential - Single Family Residence - Pool, 1	210B125 722		Northridge	No	MI	ADU
Los Angeles	17067 GERMAIN ST	91344	2695007003	0.000	0.000	0.085	0.000	Shortfall of Sites	0.161	Low II Residential	R1-1	0	0	0	12.455	0.085		Residential - Single Family Residence, 1	207B133 722		Granada Hills - Knollwood	No	MI	ADU
Los Angeles	10518 MONOGRAM AVE	91344	2679003004	0.000	0.000	0.085	0.000	Shortfall of Sites	0.172	Low I Residential	RS-1	0	0	0	11.615	0.085		Residential - Single Family Residence - Pool, 1	207B137 722		Granada Hills - Knollwood	No	MI	ADU
Los Angeles	10500 GAVIOTA AVE	91344	2668008033	0.000	0.000	0.085	0.000	Shortfall of Sites	0.192	Low I Residential	RS-1	0	0	0	10.401	0.085		Residential - Single Family Residence, 1	207B141 722		Granada Hills - Knollwood	No	MI	ADU
Los Angeles	10434 HILLVIEW AVE	91311	2722014018	0.000	0.000	0.085	0.000	Shortfall of Sites	0.239	Low II Residential	R1-1	0	0	0	8.367	0.085		Residential - Single Family Residence, 1	207B105 722		Chatsworth - Porter Ranch	No	MI	ADU
Los Angeles	10448 PEACH AVE	91345	2649018008	0.000	0.000	0.085	0.000	Shortfall of Sites	0.158	Low Residential	RS-1	0	0	0	12.675	0.085		Residential - Single Family Residence - Pool, 1	207B145 722		Mission Hills - Panorama City - North Hills	No	MI	ADU
Los Angeles	15712 ROMAR ST	91343	2661021021	0.000	0.000	0.085	0.000	Shortfall of Sites	0.152	Low I Residential	RA-1	0	0	0	13.151	0.085		Residential - Single Family Residence, 1	204B141 722		Granada Hills - Knollwood	No	MI	ADU
Los Angeles	10102 DEBRA AVE	91343	2678017001	0.000	0.000	0.085	0.000	Shortfall of Sites	0.180	Low I Residential	RS-1	0	0	0	11.115	0.085		Residential - Single Family Residence, 1	204B137 722		Granada Hills - Knollwood	No	MI	ADU
Los Angeles	19922 VINTAGE ST	91311	2726003041	0.000	0.000	0.085	0.000	Shortfall of Sites	0.253	Very Low II Residential	RE11-1	0	0	0	7.919	0.085		Residential - Single Family Residence, 1	204B113 722		Chatsworth - Porter Ranch	No	MI	ADU
Los Angeles	20133 CITRONIA ST	91311	2748026047	0.000	0.000	0.085	0.000	Shortfall of Sites	0.183	Low I Residential	RS-1	0	0	0	10.912	0.085		Residential - Single Family Residence, 1	201B113 722		Chatsworth - Porter Ranch	No	MI	ADU
Los Angeles	9635 ODESSA AVE	91343	2677006005	0.000	0.000	0.085	0.000	Shortfall of Sites	0.176	Low Residential	RS-1	0	0	0	11.337	0.085		Residential - Single Family Residence - Pool, 1	201B137 722		Mission Hills - Panorama City - North Hills	No	MI	ADU
Los Angeles	9213 MONOGRAM AVE	91343	2676022008	0.000	0.000	0.085	0.000	Shortfall of Sites	0.172	Low Residential	RS-1	0	0	0	11.632	0.085		Residential - Single Family Residence, 1	198B137 722		Mission Hills - Panorama City - North Hills	No	MI	ADU
Los Angeles	12753 CUMPSTON ST	91607	2346003009	0.000	0.000	0.085	0.000	Shortfall of Sites	0.173	Low Residential	R1-1	0	0	0	11.585	0.085		Residential - Single Family Residence, 1	174B161 722		North Hollywood - Valley Village	No	MI	ADU
Los Angeles	5119 TEESDALE AVE	91607	2357003007	0.000	0.000	0.085	0.000	Shortfall of Sites	0.215	Low Residential	R1-1	0	0	0	9.293	0.085		Residential - Single Family Residence, 1	171B161 722		North Hollywood - Valley Village	No	MI	ADU
Los Angeles	5055 WESTPARK DR	91601	2354002022	0.000	0.000	0.085	0.000	Shortfall of Sites	0.180	Low Residential	R1-1	0	0	0	11.132	0.085		Residential - Single Family Residence, 1	171B169 722		North Hollywood - Valley Village	No	MI	ADU
Los Angeles	5030 MATILIJA AVE	91423	2269003010	0.000	0.000	0.085	0.000	Shortfall of Sites	0.194	Low Residential	R1-1-RIO	0	0	0	10.318	0.085		Residential - Single Family Residence - Pool, 1	171B153 722		Van Nuys - North Sherman Oaks	No	MI	ADU
Los Angeles	4640 SERATT PL	91607	2355016059	0.000	0.000	0.085	0.000	Shortfall of Sites	0.279	Low Residential	R1-1	0	0	0	7.169	0.085		Residential - Single Family Residence, 1	168B169 722		North Hollywood - Valley Village	No	MI	ADU
Los Angeles	4616 ALLOTT AVE	91423	2360016003	0.000	0.000	0.085	0.000	Shortfall of Sites	0.179	Low Residential	R1-1-RIO	0	0	0	11.169	0.085		Residential - Single Family Residence - Pool, 1	168B157 722		Sherman Oaks - Studio City - Toluca Lake - Cahuenga Pass	No	MI	ADU
Los Angeles	4534 TYRONE AVE	91423	2265017011	0.000	0.000	0.085	0.000	Shortfall of Sites	0.155	Low Residential	R1-1-RIO	0	0	0	12.903	0.085		Residential - Single Family Residence, 1	168B153 722		Sherman Oaks - Studio City - Toluca Lake - Cahuenga Pass	No	MI	ADU
Los Angeles	4219 COSTELLO AVE	91423	2266015030	0.000	0.000	0.085	0.000	Shortfall of Sites	0.161	Low Residential	R1-1	0	0	0	12.456	0.085		Residential - Single Family Residence - Pool, 1	165B153 722		Sherman Oaks - Studio City - Toluca Lake - Cahuenga Pass	No	MI	ADU
Los Angeles	11100 VALLEY SPRING LN	91602	2366017021	0.000	0.000	0.085	0.000	Shortfall of Sites	0.229	Low Residential	R1-1-RIO	0	0	0	8.721	0.085		Residential - Single Family Residence - Pool, 1	165B173 722		Sherman Oaks - Studio City - Toluca Lake - Cahuenga Pass	No	MI	ADU
Los Angeles	581 N BEACHWOOD DR	90004	5523027022	0.000	0.000	0.085	0.000	Shortfall of Sites	0.155	Low II Residential	R1R3-RG	0	0	0	12.907	0.085		Residential - Single Family Residence, 1	141B189 722		Wilshire	No	MI	ADU
Los Angeles	162 S LAUREL AVE	90048	5511023015	0.000	0.000	0.085	0.000	Shortfall of Sites	0.188	Low II Residential	R1V3	0	0	0	10.631	0.085		Residential - Single Family Residence - Pool, 1	138B177 722		Wilshire	No	MI	ADU
Los Angeles	355 S BUNDY DR	90049	4404009015	0.000	0.000	0.085	0.000	Shortfall of Sites	0.169	Low Residential	R1-1	0	0	0	11.845	0.085		Residential - Single Family Residence, 1	132B141 722		Brentwood - Pacific Palisades	No	MI	ADU
Los Angeles	1819 ROXBURY DR	90035	4307013009	0.000	0.000	0.085	0.000	Shortfall of Sites	0.222	Low Residential	R1V2-O	0	0	0	9.027	0.085		Residential - Single Family Residence - Pool, 1	129B165 722		West Los Angeles	No	MI	ADU
Los Angeles	2765 ANCHOR AVE	90064	4308015023	0.000	0.000	0.085	0.000	Shortfall of Sites	0.248	Low Residential	R1V2-O	0	0	0	8.077	0.085		Residential - Single Family Residence, 1	126B165 722		West Los Angeles	No	MI	ADU
Los Angeles	10356 NORTHVALE RD	90064	4318034046	0.000	0.000	0.085	0.000	Shortfall of Sites	0.335	Low Residential	R1V2	0	0	0	5.968	0.085		Residential - Single Family Residence, 1	123B161 722		West Los Angeles	No	MI	ADU
Los Angeles	3752 WATSEKA AVE	90034	4313016012	0.000	0.000	0.085	0.000	Shortfall of Sites	0.155	Medium Residential	R3-1	0	0	0	12.901	0.085		Residential - Single Family Residence, 1	120B165 722		Palms - Mar Vista - Del Rey	No	MI	ADU
Los Angeles	3310 S BENTLEY AVE	90034	4251017016	0.000	0.000	0.085	0.000	Shortfall of Sites	0.158	Low Residential	R1-1	0	0	0	12.681	0.085		Residential - Single Family Residence, 1	120B157 722		Palms - Mar Vista - Del Rey	No	MI	ADU
Los Angeles	8700 BLERIOT AVE	90045	4123011014	0.000	0.000	0.085	0.000	Shortfall of Sites	0.168	Low Residential	R1-1	0	0	0	11.894	0.085		Residential - Single Family Residence, 1	096B169 722		Westchester - Playa del Rey	No	MI	ADU
Los Angeles	16932 RINALDI ST	91344	2682028006	0.000	0.000	0.085	0.000	Shortfall of Sites	0.178	Low I Residential	RS-1	0	0	0	11.242	0.085		Residential - Single Family Residence, 1	213B133 723		Granada Hills - Knollwood	No	MI	ADU
Los Angeles	11432 RUFFNER AVE	91344	2682002019	0.000	0.000	0.085	0.000	Shortfall of Sites	0.175	Low I Residential	RS-1	0	0	0	11.397	0.085		Residential - Single Family Residence, 1	213B137 723		Granada Hills - Knollwood	No	MI	ADU
Los Angeles	17036 HORACE ST	91344	2696014015	0.000	0.000	0.085	0.000	Shortfall of Sites	0.164	Low II Residential	R1-1	0	0	0	12.189	0.085		Residential - Single Family Residence, 1	210B133 723		Granada Hills - Knollwood	No	MI	ADU
Los Angeles	19009 NASHVILLE ST	91326	2718012010	0.000	0.000	0.085	0.000	Shortfall of Sites	0.176	Low I Residential	RS-1	0	0	0	11.386	0.085		Residential - Single Family Residence, 1	210B121 723		Northridge	No	MI	ADU
Los Angeles	10907 CANBY AVE	91326	2715002031	0.000	0.000	0.085	0.000	Shortfall of Sites	0.258	Very Low II Residential	RE11-1	0	0	0	7.739	0.085		Residential - Single Family Residence - Pool, 1	210B125 723		Northridge	No	MI	ADU
Los Angeles	17061 GERMAIN ST	91344	2695007002	0.000	0.000	0.085	0.000	Shortfall of Sites	0.159	Low II Residential	R1-1	0	0	0	12.541	0.085		Residential - Single Family Residence - Pool, 1	207B133 723		Granada Hills - Knollwood	No	MI	ADU
Los Angeles	10519 ODESSA AVE	91344	2679003023	0.000	0.000	0.085	0.000	Shortfall of Sites	0.172	Low I Residential	RS-1	0	0	0	11.616	0.085		Residential - Single Family Residence - Pool, 1	207B137 723		Granada Hills - Knollwood	No	MI	ADU
Los Angeles	15002 GERMAIN ST	91345	2649006012	0.000	0.000	0.085	0.000	Shortfall of Sites	0.428	Very Low Residential	RA-1-O	0	0	0	4.671	0.085		Residential - Single Family Residence - Pool, 1	207B149 723		Mission Hills - Panorama City - North Hills	No	MI	ADU
Los Angeles	10501 MONTGOMERY AVE	91344	2668008016	0.000	0.000	0.085	0.000	Shortfall of Sites	0.192	Low I Residential	RS-1	0	0	0	10.407	0.085		Residential - Single Family Residence, 1	207B141 723		Granada Hills - Knollwood	No	MI	ADU
Los Angeles	21420 MINNEHAHA ST	91311	2722007033	0.000	0.000	0.085	0.000	Shortfall of Sites	0.193	Low II Residential	R1-1	0	0	0	10.345	0.085		Residential - Single Family Residence, 1	207B105 723		Chatsworth - Porter Ranch	No	MI	ADU
Los Angeles	10442 LANGDON AVE	91345	2649017027	0.000	0.000	0.085	0.000	Shortfall of Sites	0.173	Low Residential	RS-1	0	0	0	11.578	0.085		Residential - Single Family Residence, 1	207B145 723		Mission Hills - Panorama City - North Hills	No	MI	ADU
Los Angeles	10102 HAYVENHURST AVE	91343	2678024007	0.000	0.000	0.085	0.000	Shortfall of Sites	0.194	Low I Residential	RS-1	0	0	0	10.335	0.085		Residential - Single Family Residence, 1	204B137 723		Granada Hills - Knollwood	No	MI	ADU
Los Angeles	19914 VINTAGE ST	91311	2726003042	0.000	0.000	0.085	0.000	Shortfall of Sites	0.253	Very Low II Residential	RE11-1	0	0	0	7.919	0.085		Residential - Single Family Residence - Pool, 1	204B113 723		Chatsworth - Porter Ranch	No	MI	ADU
Los Angeles	20125 CITRONIA ST	91311	2748026048	0.000	0.000	0.085	0.000	Shortfall of Sites	0.182	Low I Residential	RS-1	0	0	0	10.996	0.085		Residential - Single Family Residence, 1	201B113 723		Chatsworth - Porter Ranch	No	MI	ADU
Los Angeles	9636 SWINTON AVE	91343	2677013035	0.000	0.000	0.085	0.000	Shortfall of Sites	0.174	Low Residential	RS-1	0	0	0	11.471	0.085		Residential - Single Family Residence, 1	201B137 723		Mission Hills - Panorama City - North Hills	No	MI	ADU
Los Angeles	5451 NORWICH AVE	91411	2250012008	0.000	0.000	0.085	0.000	Shortfall of Sites	0.161	Low Residential	R1-1	0	0	0	12.457	0.085		Residential - Single Family Residence, 1	174B145 723		Van Nuys - North Sherman Oaks	No	MI	ADU
Los Angeles	12747 CUMPSTON ST	91607	2346003018	0.000	0.000	0.085	0.000	Shortfall of Sites	0.162	Low Residential	R1-1	0	0	0	12.357	0.085		Residential - Single Family Residence, 1	174B161 723		North Hollywood - Valley Village	No	MI	ADU
Los Angeles	5112 TEESDALE AVE	91607	2357004013	0.000	0.000	0.085	0.000	Shortfall of Sites	0.215	Low Residential	R1-1	0	0	0	9.288	0.085		Residential - Single Family Residence - Pool, 1	171B161 723		North Hollywood - Valley Village	No	MI	ADU
Los Angeles	5031 MAMMOTH AVE	91423	2269003019	0.000	0.000	0.085	0.000	Shortfall of Sites	0.198	Low Residential	R1-1-RIO	0	0	0	10.118	0.085		Residential - Single Family Residence, 1	171B153 723		Van Nuys - North Sherman Oaks	No	MI	ADU
Los Angeles	12657 HORTENSE ST	91604	2362024001	0.000	0.000	0.085	0.000	Shortfall of Sites	0.233	Low Residential	R1-1-RIO	0	0	0	8.572	0.085		Residential - Single Family Residence, 1	168B161 723		Sherman Oaks - Studio City - Toluca Lake - Cahuenga Pass	No	MI	ADU
Los Angeles	4615 SUNNYSLOPE AVE	91423	2360016011	0.000	0.000	0.085	0.000	Shortfall of Sites	0.179	Low Residential	R1-1-RIO	0	0	0	11.144	0.085		Residential - Single Family Residence - Pool, 1	168B157 723		Sherman Oaks - Studio City - Toluca Lake - Cahuenga Pass	No	MI	ADU
Los Angeles	4533 KATHERINE AVE	91423	2265017010	0.000	0.000	0.085	0.000	Shortfall of Sites	0.155	Low Residential	R1-1-RIO	0	0	0	12.907	0.085		Residential - Single Family Residence, 1	168B153 723		Sherman Oaks - Studio City - Toluca Lake - Cahuenga Pass	No	MI	ADU
Los Angeles	4228 MURIETTA AVE	91423	2266015017	0.000	0.000	0.085	0.000	Shortfall of Sites	0.161	Low Residential	R1-1	0	0	0	12.453	0.085		Residential - Single Family Residence, 1	165B153 723		Sherman Oaks - Studio City - Toluca Lake - Cahuenga Pass	No	MI	ADU
Los Angeles	4274 BAKMAN AVE	91602	2366016014	0.000	0.000	0.085	0.000	Shortfall of Sites	0.166	Low Residential	R1-1-RIO	0	0	0	12.033	0.085		Residential - Single Family Residence - Pool, 1	165B173 723		Sherman Oaks - Studio City - Toluca Lake - Cahuenga Pass	No	MI	ADU

Jurisdiction Name	Site Address/Intersection	5 Digit ZIP Code	Assessor Parcel Number	Very Low-Income	Low-Income	Moderate-Income	Above Moderate-Income	Type of Shortfall	Parcel Size (Acres)	Current General Plan Designation	Current Zoning	Proposed General Plan (GP) Designation	Proposed Zoning	Minimum Density Allowed	Maximum Density Allowed	Total Capacity	Vacant/ Nonvacant	Description of Existing Uses	PIN	Base Density Per Acre	Community Plan Area	Rent Stabalization Ordinance	Income Category	Applicable Rezoning Program (Program informing values in Column Q listed first)
Los Angeles	3311 GARDEN AVE	90039	5436027017	0.000	0.000	0.085	0.000	Shortfall of Sites	0.155	Low Residential	R1-1-RIO	0	0	0	12.907	0.085		Residential - Single Family Residence, 1	153B209 723		Northeast Los Angeles	No	MI	ADU
Los Angeles	2041 PARNELL AVE	90025	4321006032	0.000	0.000	0.085	0.000	Shortfall of Sites	0.155	Low Residential	R1-1-O	0	0	0	12.885	0.085		Residential - Single Family Residence, 1	129B157 723		West Los Angeles	No	MI	ADU
Los Angeles	2424 GUTHRIE DR	90034	4309019036	0.000	0.000	0.085	0.000	Shortfall of Sites	0.169	Low Residential	R1V2-O	0	0	0	11.832	0.085		Residential - Single Family Residence, 1	126B165 723		West Los Angeles	No	MI	ADU
Los Angeles	3431 BARRY AVE	90066	4249018026	0.000	0.000	0.085	0.000	Shortfall of Sites	0.153	Low Residential	R1V2	0	0	0	13.104	0.085		Residential - Single Family Residence, 1	117B157 723		Palms - Mar Vista - Del Rey	No	MI	ADU
Los Angeles	911 S HARBOR VIEW AVE	90732	7459003024	0.000	0.000	0.085	0.000	Shortfall of Sites	0.150	Low II Residential	R1-1XL	0	0	0	13.309	0.085		Residential - Single Family Residence, 1	015B193 723		San Pedro	No	MI	ADU
Los Angeles	16926 RINALDI ST	91344	2682028005	0.000	0.000	0.085	0.000	Shortfall of Sites	0.178	Low I Residential	RS-1	0	0	0	11.238	0.085		Residential - Single Family Residence, 1	213B133 724		Granada Hills - Knollwood	No	MI	ADU
Los Angeles	11435 GOTHIC AVE	91344	2681003005	0.000	0.000	0.085	0.000	Shortfall of Sites	0.172	Low I Residential	RS-1	0	0	0	11.606	0.085		Residential - Single Family Residence, 1	213B137 724		Granada Hills - Knollwood	No	MI	ADU
Los Angeles	17030 HORACE ST	91344	2696014016	0.000	0.000	0.085	0.000	Shortfall of Sites	0.168	Low II Residential	R1-1	0	0	0	11.879	0.085		Residential - Single Family Residence, 1	210B133 724		Granada Hills - Knollwood	No	MI	ADU
Los Angeles	19110 NASHVILLE ST	91326	2718016010	0.000	0.000	0.085	0.000	Shortfall of Sites	0.172	Low I Residential	RS-1	0	0	0	11.619	0.085		Residential - Single Family Residence, 1	210B121 724		Northridge	No	MI	ADU
Los Angeles	10550 YARMOUTH AVE	91344	2733007003	0.000	0.000	0.085	0.000	Shortfall of Sites	0.186	Low II Residential	R1-1XL-RFA	0	0	0	10.758	0.085		Residential - Single Family Residence, 1	207B129 724		Granada Hills - Knollwood	No	MI	ADU
Los Angeles	17055 GERMAIN ST	91344	2695008008	0.000	0.000	0.085	0.000	Shortfall of Sites	0.160	Low II Residential	R1-1	0	0	0	12.526	0.085		Residential - Single Family Residence, 1	207B133 724		Granada Hills - Knollwood	No	MI	ADU
Los Angeles	10520 GERALD AVE	91344	2684015013	0.000	0.000	0.085	0.000	Shortfall of Sites	0.172	Low I Residential	RS-1	0	0	0	11.617	0.085		Residential - Single Family Residence - Pool, 1	207B137 724		Granada Hills - Knollwood	No	MI	ADU
Los Angeles	10500 DENSMORE AVE	91344	2668012016	0.000	0.000	0.085	0.000	Shortfall of Sites	0.226	Low I Residential	RS-1	0	0	0	8.847	0.085		Residential - Single Family Residence, 1	207B141 724		Granada Hills - Knollwood	No	MI	ADU
Los Angeles	10443 PEACH AVE	91345	2649017011	0.000	0.000	0.085	0.000	Shortfall of Sites	0.173	Low Residential	RS-1	0	0	0	11.583	0.085		Residential - Single Family Residence - Pool and Misc., 1	207B145 724		Mission Hills - Panorama City - North Hills	No	MI	ADU
Los Angeles	7750 APPERSON ST	91042	2558043003	0.000	0.000	0.085	0.000	Shortfall of Sites	0.246	Low Residential	R1-1-RFA	0	0	0	8.124	0.085		, 1	204B193 724		Sunland - Tujunga - Lake View Terrace - Shadow Hills - East La Tuna Canyon	No	MI	ADU
Los Angeles	10103 MONOGRAM AVE	91343	2678024014	0.000	0.000	0.085	0.000	Shortfall of Sites	0.194	Low I Residential	RS-1	0	0	0	10.283	0.085		Residential - Single Family Residence - Pool, 1	204B137 724		Granada Hills - Knollwood	No	MI	ADU
Los Angeles	19900 VINTAGE ST	91311	2726003043	0.000	0.000	0.085	0.000	Shortfall of Sites	0.258	Very Low II Residential	RE11-1	0	0	0	7.749	0.085		Residential - Single Family Residence - Pool, 1	204B113 724		Chatsworth - Porter Ranch	No	MI	ADU
Los Angeles	20119 CITRONIA ST	91311	2748026049	0.000	0.000	0.085	0.000	Shortfall of Sites	0.182	Low I Residential	RS-1	0	0	0	10.996	0.085		Residential - Single Family Residence - Pool, 1	201B113 724		Chatsworth - Porter Ranch	No	MI	ADU
Los Angeles	9539 DONNA AVE	91324	2762033029	0.000	0.000	0.085	0.000	Shortfall of Sites	0.253	Very Low II Residential	RE11-1	0	0	0	7.921	0.085		Residential - Single Family Residence - Pool, 1	201B121 724		Northridge	No	MI	ADU
Los Angeles	9739 CABANAS AVE	91042	2571012065	0.000	0.000	0.085	0.000	Shortfall of Sites	0.174	Low Residential	R1-1-RFA	0	0	0	11.479	0.085		Residential - Single Family Residence, 1	201B205 724		Sunland - Tujunga - Lake View Terrace - Shadow Hills - East La Tuna Canyon	No	MI	ADU
Los Angeles	5623 MURIETTA AVE	91401	2246032010	0.000	0.000	0.085	0.000	Shortfall of Sites	0.266	Low Residential	R1-1	0	0	0	7.506	0.085		Residential - Single Family Residence - Pool and Misc., 1	174B153 724		Van Nuys - North Sherman Oaks	No	MI	ADU
Los Angeles	5450 COLUMBUS AVE	91411	2250006017	0.000	0.000	0.085	0.000	Shortfall of Sites	0.155	Low Residential	R1-1-RIO	0	0	0	12.892	0.085		Residential - Single Family Residence - Pool, 1	174B145 724		Van Nuys - North Sherman Oaks	No	MI	ADU
Los Angeles	12741 CUMPSTON ST	91607	2346003019	0.000	0.000	0.085	0.000	Shortfall of Sites	0.154	Low Residential	R1-1	0	0	0	13.007	0.085		Residential - Single Family Residence, 1	174B161 724		North Hollywood - Valley Village	No	MI	ADU
Los Angeles	5097 CHIMINEAS AVE	91356	2181007014	0.000	0.000	0.085	0.000	Shortfall of Sites	0.152	Low II Residential	R1-1	0	0	0	13.175	0.085		Residential - Single Family Residence, 1	171B125 724		Encino - Tarzana	No	MI	ADU
Los Angeles	5025 MURIETTA AVE	91423	2269009005	0.000	0.000	0.085	0.000	Shortfall of Sites	0.152	Low Residential	R1-1-RIO	0	0	0	13.186	0.085		Residential - Single Family Residence, 1	171B153 724		Van Nuys - North Sherman Oaks	No	MI	ADU
Los Angeles	16837 MOORPARK ST	91436	2259005900	0.000	0.000	0.085	0.000	Shortfall of Sites	0.189	Low II Residential	R1-1	0	0	0	10.560	0.085		Residential - Single Family Residence - Pool, 1	171B133 724		Encino - Tarzana	No	MI	ADU
Los Angeles	4658 CAMELLIA AVE	91602	2354014045	0.000	0.000	0.085	0.000	Shortfall of Sites	0.154	Low Residential	R1-1	0	0	0	13.000	0.085		Residential - Single Family Residence - Pool, 1	168B169 724		North Hollywood - Valley Village	No	MI	ADU
Los Angeles	4532 KATHERINE AVE	91423	2265017037	0.000	0.000	0.085	0.000	Shortfall of Sites	0.155	Low Residential	R1-1-RIO	0	0	0	12.897	0.085		Residential - Single Family Residence, 1	168B153 724		Sherman Oaks - Studio City - Toluca Lake - Cahuenga Pass	No	MI	ADU
Los Angeles	4227 BEN AVE	91604	2368016055	0.000	0.000	0.085	0.000	Shortfall of Sites	0.155	Low Residential	R1-1-RIO	0	0	0	12.902	0.085		Residential - Single Family Residence - Other Improvements Only, 1	165B165 724		Sherman Oaks - Studio City - Toluca Lake - Cahuenga Pass	No	MI	ADU
Los Angeles	4250 STERN AVE	91423	2266018013	0.000	0.000	0.085	0.000	Shortfall of Sites	0.161	Low Residential	R1-1	0	0	0	12.451	0.085		Residential - Single Family Residence, 1	165B153 724		Sherman Oaks - Studio City - Toluca Lake - Cahuenga Pass	No	MI	ADU
Los Angeles	630 N FULLER AVE	90036	5526021022	0.000	0.000	0.085	0.000	Shortfall of Sites	0.152	Low II Residential	R1V2	0	0	0	13.200	0.085		Residential - Single Family Residence - Pool, 1	141B181 724		Hollywood	No	MI	ADU
Los Angeles	145 S ANITA AVE	90049	4405029010	0.000	0.000	0.085	0.000	Shortfall of Sites	0.209	Low Residential	R1-1	0	0	0	9.584	0.085		Residential - Single Family Residence - Pool, 1	132B141 724		Brentwood - Pacific Palisades	No	MI	ADU
Los Angeles	9425 OAKMORE RD	90035	4306025032	0.000	0.000	0.085	0.000	Shortfall of Sites	0.173	Low Residential	R1V2	0	0	0	11.536	0.085		Residential - Single Family Residence - Pool, 1	129B165 724		West Los Angeles	No	MI	ADU
Los Angeles	9827 BEVERLYWOOD ST	90064	4308015020	0.000	0.000	0.085	0.000	Shortfall of Sites	0.273	Low Residential	R1V2-O	0	0	0	7.321	0.085		Residential - Single Family Residence, 1	126B165 724		West Los Angeles	No	MI	ADU
Los Angeles	12574 WOODGREEN ST	90066	4246005021	0.000	0.000	0.085	0.000	Shortfall of Sites	0.155	Low Residential	R1V2	0	0	0	12.903	0.085		Residential - Single Family Residence, 1	114B153 724		Palms - Mar Vista - Del Rey	No	MI	ADU
Los Angeles	16920 RINALDI ST	91344	2682028004	0.000	0.000	0.085	0.000	Shortfall of Sites	0.178	Low I Residential	RS-1	0	0	0	11.233	0.085		Residential - Single Family Residence, 1	213B133 725		Granada Hills - Knollwood	No	MI	ADU
Los Angeles	11437 DEBRA AVE	91344	2681002004	0.000	0.000	0.085	0.000	Shortfall of Sites	0.183	Low I Residential	RS-1	0	0	0	10.908	0.085		Residential - Single Family Residence, 1	213B137 725		Granada Hills - Knollwood	No	MI	ADU
Los Angeles	18646 CELTIC ST	91326	2717016006	0.000	0.000	0.085	0.000	Shortfall of Sites	0.256	Very Low II Residential	RE11-1	0	0	0	7.806	0.085		Residential - Single Family Residence, 1	210B121 725		Northridge	No	MI	ADU
Los Angeles	10906 CANBY AVE	91326	2715003020	0.000	0.000	0.085	0.000	Shortfall of Sites	0.259	Very Low II Residential	RE11-1	0	0	0	7.712	0.085		Residential - Single Family Residence - Pool, 1	210B125 725		Northridge	No	MI	ADU
Los Angeles	10557 ENCINO AVE	91344	2733017014	0.000	0.000	0.085	0.000	Shortfall of Sites	0.171	Low II Residential	R1-1XL-RFA	0	0	0	11.721	0.085		Residential - Single Family Residence, 1	207B129 725		Granada Hills - Knollwood	No	MI	ADU
Los Angeles	17049 GERMAIN ST	91344	2695008007	0.000	0.000	0.085	0.000	Shortfall of Sites	0.161	Low II Residential	R1-1	0	0	0	12.453	0.085		Residential - Single Family Residence - Pool, 1	207B133 725		Granada Hills - Knollwood	No	MI	ADU
Los Angeles	10519 GOTHIC AVE	91344	2679025015	0.000	0.000	0.085	0.000	Shortfall of Sites	0.176	Low I Residential	RS-1	0	0	0	11.351	0.085		Residential - Single Family Residence, 1	207B137 725		Granada Hills - Knollwood	No	MI	ADU
Los Angeles	18633 HILLSBORO RD	91326	2728030005	0.000	0.000	0.085	0.000	Shortfall of Sites	0.253	Very Low II Residential	RE11-1	0	0	0	7.903	0.085		Residential - Single Family Residence - Pool, 1	207B121 725		Northridge	No	MI	ADU
Los Angeles	10501 DEMPSEY AVE	91344	2668012012	0.000	0.000	0.085	0.000	Shortfall of Sites	0.226	Low I Residential	RS-1	0	0	0	8.842	0.085		Residential - Single Family Residence, 1	207B141 725		Granada Hills - Knollwood	No	MI	ADU
Los Angeles	15155 MINNEHAHA ST	91345	2649023042	0.000	0.000	0.085	0.000	Shortfall of Sites	0.185	Low Residential	R1-1-O	0	0	0	10.819	0.085		Residential - Single Family Residence, 1	207B145 725		Mission Hills - Panorama City - North Hills	No	MI	ADU
Los Angeles	16755 MAYALL ST	91343	2685023022	0.000	0.000	0.085	0.000	Shortfall of Sites	0.204	Low I Residential	RS-1	0	0	0	9.811	0.085		Residential - Single Family Residence, 1	204B137 725		Granada Hills - Knollwood	No	MI	ADU
Los Angeles	19862 VINTAGE ST	91311	2726005001	0.000	0.000	0.085	0.000	Shortfall of Sites	0.253	Very Low II Residential	RE11-1	0	0	0	7.902	0.085		Residential - Single Family Residence - Pool, 1	204B113 725		Chatsworth - Porter Ranch	No	MI	ADU
Los Angeles	20111 CITRONIA ST	91311	2748026050	0.000	0.000	0.085	0.000	Shortfall of Sites	0.174	Low I Residential	RS-1	0	0	0	11.495	0.085		Residential - Single Family Residence, 1	201B113 725		Chatsworth - Porter Ranch	No	MI	ADU
Los Angeles	9539 WYSTONE AVE	91324	2762037002	0.000	0.000	0.085	0.000	Shortfall of Sites	0.253	Low I Residential	RS-1	0	0	0	7.915	0.085		Residential - Single Family Residence - Pool, 1	201B121 725		Northridge	No	MI	ADU
Los Angeles	9215 SWINTON AVE	91343	2676016025	0.000	0.000	0.085	0.000	Shortfall of Sites	0.187	Low Residential	RS-1	0	0	0	10.716	0.085		Residential - Single Family Residence, 1	198B137 725		Mission Hills - Panorama City - North Hills	No	MI	ADU
Los Angeles	5451 BURNET AVE	91411	2250006029	0.000	0.000	0.085	0.000	Shortfall of Sites	0.155	Low Residential	R1-1-RIO	0	0	0	12.907	0.085		Residential - Single Family Residence - Pool, 1	174B145 725		Van Nuys - North Sherman Oaks	No	MI	ADU
Los Angeles	12735 CUMPSTON ST	91607	2346003020	0.000	0.000	0.085	0.000	Shortfall of Sites	0.154	Low Residential	R1-1	0	0	0	13.007	0.085		Residential - Single Family Residence, 1	174B161 725		North Hollywood - Valley Village	No	MI	ADU
Los Angeles	5116 BEEMAN AVE	91607	2357005012	0.000	0.000	0.085	0.000	Shortfall of Sites	0.215	Low Residential	R1-1	0	0	0	9.288	0.085		Residential - Single Family Residence - Pool, 1	171B161 725		North Hollywood - Valley Village	No	MI	ADU
Los Angeles	16831 MOORPARK ST	91436	2259005902	0.000	0.000	0.085	0.000	Shortfall of Sites	0.189	Low II Residential	R1-1	0	0	0	10.560	0.085		Residential - Single Family Residence, 1	171B133 725		Encino - Tarzana	No	MI	ADU
Los Angeles	4659 CAMELLIA AVE	91602	2354014033	0.000	0.000	0.085	0.000	Shortfall of Sites	0.154	Low Residential	R1-1	0	0	0	12.997	0.085		Residential - Single Family Residence - Pool, 1	168B169 725		North Hollywood - Valley Village	No	MI	ADU
Los Angeles	4613 GREENBUSH AVE	91423	2360016023	0.000	0.000	0.085	0.000	Shortfall of Sites	0.186	Low Residential	R1-1-RIO	0	0	0	10.756	0.085		Residential - Single Family Residence - Pool, 1	168B157 725		Sherman Oaks - Studio City - Toluca Lake - Cahuenga Pass	No	MI	ADU
Los Angeles	4231 MAMMOTH AVE	91423	2266019017	0.000	0.000	0.085	0.000	Shortfall of Sites	0.161	Low Residential	R1-1	0	0	0	12.438	0.085		Residential - Single Family Residence - Pool, 1	165B153 725		Sherman Oaks - Studio City - Toluca Lake - Cahuenga Pass	No	MI	ADU
Los Angeles	631 N FULLER AVE	90036	5526020007	0.000	0.000	0.085	0.000	Shortfall of Sites	0.170	Low II Residential	R1V2	0	0	0	11.757	0.085		Residential - Single Family Residence - Pool and Misc., 1	141B181 725		Hollywood	No	MI	ADU
Los Angeles	146 S ANITA AVE	90049	4405035026	0.000	0.000	0.085	0.000	Shortfall of Sites	0.195	Low Residential	R1-1	0	0	0	10.237	0.085		Residential - Single Family Residence, 1	132B141 725		Brentwood - Pacific Palisades	No	MI	ADU
Los Angeles	2017 MANNING AVE	90025	4321009069	0.000	0.000	0.085	0.000	Shortfall of Sites	0.155	Low Residential	R1-1-O	0	0	0	12.895	0.085		Residential - Single Family Residence, 1	129B157 725		West Los Angeles	No	MI	ADU
Los Angeles	9419 OAKMORE RD	90035	4306025031	0.000	0.000	0.085	0.000	Shortfall of Sites	0.173	Low Residential	R1V2	0	0	0	11.539	0.085		Residential - Single Family Residence - Pool, 1	129B165 725		West Los Angeles	No	MI	ADU
Los Angeles	2764 KRIM DR	90064	4308015021	0.000	0.000	0.085	0.000	Shortfall of Sites	0.213	Low Residential	R1V2-O	0	0	0	9.368	0.085		Residential - Single Family Residence, 1	126B165 725		West Los Angeles	No	MI	ADU
Los Angeles	16914 RINALDI ST	91344	2682028003	0.000	0.000	0.085	0.000	Shortfall of Sites	0.178	Low I Residential	RS-1	0	0	0	11.228	0.085		Residential - Single Family Residence, 1	213B133 726		Granada Hills - Knollwood	No	MI	ADU
Los Angeles	10946 PASO ROBLES AVE	91344	2696018013	0.000	0.000	0.085	0.000	Shortfall of Sites	0.152	Low II Residential	R1-1	0	0	0	13.171	0.085		Residential - Single Family Residence, 1	210B133 726		Granada Hills - Knollwood	No	MI	ADU
Los Angeles	10907 DARBY AVE	91326	2715003025	0.000	0.000	0.085	0.000	Shortfall of Sites	0.259	Very Low II Residential	RE11-1	0	0	0	7.721	0.085		Residential - Single Family Residence, 1	210B125 726		Northridge	No	MI	ADU
Los Angeles	10556 ENCINO AVE	91344	2733021048	0.000	0.000	0.085	0.000	Shortfall of Sites	0.171	Low II Residential	R1-1XL-RFA	0	0	0	11.722	0.085		Residential - Single Family Residence, 1	207B129 726		Granada Hills - Knollwood	No	MI	ADU
Los Angeles	17045 GERMAIN ST	91344	2695008006	0.000	0.000	0.085	0.000	Shortfall of Sites	0.161	Low II Residential	R1-1	0	0	0	12.452	0.085		Residential - Single Family Residence, 1	207B133 726		Granada Hills - Knollwood	No	MI	ADU
Los Angeles	10518 RUBIO AVE	91344	2684016009	0.000	0.000	0.085	0.000	Shortfall of Sites	0.191	Low I Residential	RS-1	0	0	0	10.447	0.085		Residential - Single Family Residence, 1	207B137 726		Granada Hills - Knollwood	No	MI	ADU
Los Angeles	18930 HARNETT ST	91326	2728016019	0.000	0.000	0.085	0.000	Shortfall of Sites	0.337	Very Low I Residential	RA-1	0	0	0	5.926	0.085		Residential - Single Family Residence - Pool, 1	207B121 726		Northridge	No	MI	ADU
Los Angeles	15147 MINNEHAHA ST	91345	2649023041	0.000	0.000	0.085	0.000	Shortfall of Sites	0.186	Low Residential	R1-1-O	0	0	0	10.756	0.085		Residential - Single Family Residence, 1	207B145 726		Mission Hills - Panorama City - North Hills	No	MI	ADU

Jurisdiction Name	Site Address/Intersection	5 Digit ZIP Code	Assessor Parcel Number	Very Low-Income	Low-Income	Moderate-Income	Above Moderate-Income	Type of Shortfall	Parcel Size (Acres)	Current General Plan Designation	Current Zoning	Proposed General Plan (GP) Designation	Proposed Zoning	Minimum Density Allowed	Maximum Density Allowed	Total Capacity	Vacant/ Nonvacant	Description of Existing Uses	PIN	Base Density Per Acre	Community Plan Area	Rent Stabalization Ordinance	Income Category	Applicable Rezoning Program (Program informing values in Column Q listed first)
Los Angeles	7732 APPERSON ST	91042	2558043001	0.000	0.000	0.085	0.000	Shortfall of Sites	0.370	Low Residential	R1-1-RFA	0	0	0	5.403	0.085		Residential - Single Family Residence - Pool, 1	204B193 726		Sunland - Tujunga - Lake View Terrace - Shadow Hills - East La Tuna Canyon	No	MI	ADU
Los Angeles	15652 ROMAR ST	91343	2661020014	0.000	0.000	0.085	0.000	Shortfall of Sites	0.152	Low I Residential	RA-1	0	0	0	13.151	0.085		Residential - Single Family Residence, 1	204B141 726		Granada Hills - Knollwood	No	MI	ADU
Los Angeles	10101 GOTHIC AVE	91343	2678017016	0.000	0.000	0.085	0.000	Shortfall of Sites	0.175	Low I Residential	RS-1	0	0	0	11.429	0.085		Residential - Single Family Residence, 1	204B137 726		Granada Hills - Knollwood	No	MI	ADU
Los Angeles	19854 VINTAGE ST	91311	2726005002	0.000	0.000	0.085	0.000	Shortfall of Sites	0.254	Very Low II Residential	RE11-1	0	0	0	7.882	0.085		Residential - Single Family Residence - Pool, 1	204B113 726		Chatsworth - Porter Ranch	No	MI	ADU
Los Angeles	9630 FRANKIRST AVE	91343	2677019021	0.000	0.000	0.085	0.000	Shortfall of Sites	0.173	Low Residential	RS-1	0	0	0	11.561	0.085		Residential - Single Family Residence, 1	201B137 726		Mission Hills - Panorama City - North Hills	No	MI	ADU
Los Angeles	9215 RUBIO AVE	91343	2687021016	0.000	0.000	0.085	0.000	Shortfall of Sites	0.175	Low Residential	RS-1	0	0	0	11.442	0.085		Residential - Single Family Residence - Pool, 1	198B137 726		Mission Hills - Panorama City - North Hills	No	MI	ADU
Los Angeles	19230 CALAHAN ST	91324	2762017017	0.000	0.000	0.085	0.000	Shortfall of Sites	0.232	Very Low II Residential	RE11-1	0	0	0	8.605	0.085		Residential - Single Family Residence, 1	198B121 726		Northridge	No	MI	ADU
Los Angeles	5616 TYRONE AVE	91401	2245022007	0.000	0.000	0.085	0.000	Shortfall of Sites	0.170	Low Residential	R1-1	0	0	0	11.733	0.085		Residential - Single Family Residence - Pool, 1	174B153 726		Van Nuys - North Sherman Oaks	No	MI	ADU
Los Angeles	5450 BURNET AVE	91411	2250005032	0.000	0.000	0.085	0.000	Shortfall of Sites	0.155	Low Residential	R1-1-RIO	0	0	0	12.907	0.085		Residential - Single Family Residence, 1	174B145 726		Van Nuys - North Sherman Oaks	No	MI	ADU
Los Angeles	11536 HESBY ST	91601	2354003016	0.000	0.000	0.085	0.000	Shortfall of Sites	0.155	Low Residential	R1-1	0	0	0	12.875	0.085		Residential - Single Family Residence - Pool, 1	171B169 726		North Hollywood - Valley Village	No	MI	ADU
Los Angeles	4654 BECK AVE	91602	2354014027	0.000	0.000	0.085	0.000	Shortfall of Sites	0.166	Low Residential	R1-1	0	0	0	12.064	0.085		Residential - Single Family Residence, 1	168B169 726		North Hollywood - Valley Village	No	MI	ADU
Los Angeles	4614 GREENBUSH AVE	91423	2360017007	0.000	0.000	0.085	0.000	Shortfall of Sites	0.186	Low Residential	R1-1-RIO	0	0	0	10.756	0.085		Residential - Single Family Residence, 1	168B157 726		Sherman Oaks - Studio City - Toluca Lake - Cahuenga Pass	No	MI	ADU
Los Angeles	4532 CALHOUN AVE	91423	2265023011	0.000	0.000	0.085	0.000	Shortfall of Sites	0.155	Low Residential	R1-1-RIO	0	0	0	12.907	0.085		Residential - Single Family Residence - Pool, 1	168B153 726		Sherman Oaks - Studio City - Toluca Lake - Cahuenga Pass	No	MI	ADU
Los Angeles	4253 CAMELLIA AVE	91604	2368017042	0.000	0.000	0.085	0.000	Shortfall of Sites	0.155	Low Residential	R1-1-RIO	0	0	0	12.907	0.085		Residential - Single Family Residence - Pool, 1	165B169 726		Sherman Oaks - Studio City - Toluca Lake - Cahuenga Pass	No	MI	ADU
Los Angeles	3362 MADERA AVE	90039	5437010030	0.000	0.000	0.085	0.000	Shortfall of Sites	0.155	Low Residential	R1-1-RIO	0	0	0	12.901	0.085		Residential - Single Family Residence, 1	153B209 726		Northeast Los Angeles	No	MI	ADU
Los Angeles	1929 N NEW HAMPSHIRE AVE	90027	5589026010	0.000	0.000	0.085	0.000	Shortfall of Sites	0.149	Low II Residential	R1-1	0	0	0	13.401	0.085		Residential - Single Family Residence, 1	150B197 726		Hollywood	No	MI	ADU
Los Angeles	10518 HOLMAN AVE	90024	4326029019	0.000	0.000	0.085	0.000	Shortfall of Sites	0.164	Low Residential	R1-1-O	0	0	0	12.163	0.085		Residential - Single Family Residence, 1	132B157 726		Westwood	No	MI	ADU
Los Angeles	12315 14TH HELENA DR	90049	4405041030	0.000	0.000	0.085	0.000	Shortfall of Sites	0.273	Low Residential	RS-1	0	0	0	7.337	0.085		Residential - Single Family Residence, 1	132B141 726		Brentwood - Pacific Palisades	No	MI	ADU
Los Angeles	9415 OAKMORE RD	90035	4306025030	0.000	0.000	0.085	0.000	Shortfall of Sites	0.174	Low Residential	R1V2	0	0	0	11.514	0.085		Residential - Single Family Residence - Pool, 1	129B165 726		West Los Angeles	No	MI	ADU
Los Angeles	3165 CORINTH AVE	90066	4250022014	0.000	0.000	0.085	0.000	Shortfall of Sites	0.172	Low Residential	R1V2	0	0	0	11.611	0.085		Residential - Single Family Residence, 1	120B157 726		Palms - Mar Vista - Del Rey	No	MI	ADU
Los Angeles	3446 BARRY AVE	90066	4249021022	0.000	0.000	0.085	0.000	Shortfall of Sites	0.201	Low Residential	R1V2	0	0	0	9.942	0.085		Residential - Single Family Residence, 1	117B157 726		Palms - Mar Vista - Del Rey	No	MI	ADU
Los Angeles	12553 WESTMINSTER AVE	90066	4246007027	0.000	0.000	0.085	0.000	Shortfall of Sites	0.155	Low Residential	R1V2	0	0	0	12.907	0.085		Residential - Single Family Residence, 1	114B153 726		Palms - Mar Vista - Del Rey	No	MI	ADU
Los Angeles	8632 KENTWOOD AVE	90045	4122006016	0.000	0.000	0.085	0.000	Shortfall of Sites	0.160	Low Residential	R1-1	0	0	0	12.523	0.085		Residential - Single Family Residence - Pool, 1	096B165 726		Westchester - Playa del Rey	No	MI	ADU
Los Angeles	16908 RINALDI ST	91344	2682028002	0.000	0.000	0.085	0.000	Shortfall of Sites	0.178	Low I Residential	RS-1	0	0	0	11.224	0.085		Residential - Single Family Residence, 1	213B133 727		Granada Hills - Knollwood	No	MI	ADU
Los Angeles	11431 VALJEAN AVE	91344	2681005005	0.000	0.000	0.085	0.000	Shortfall of Sites	0.179	Low I Residential	RS-1	0	0	0	11.192	0.085		Residential - Single Family Residence, 1	213B137 727		Granada Hills - Knollwood	No	MI	ADU
Los Angeles	17829 TULSA ST	91344	2712011013	0.000	0.000	0.085	0.000	Shortfall of Sites	0.262	Low I Residential	RE9-1XL-RFA	0	0	0	7.643	0.085		Residential - Single Family Residence, 1	210B129 727		Granada Hills - Knollwood	No	MI	ADU
Los Angeles	18628 CELTIC ST	91326	2717016004	0.000	0.000	0.085	0.000	Shortfall of Sites	0.251	Very Low II Residential	RE11-1	0	0	0	7.979	0.085		Residential - Single Family Residence, 1	210B121 727		Northridge	No	MI	ADU
Los Angeles	10906 DARBY AVE	91326	2715004018	0.000	0.000	0.085	0.000	Shortfall of Sites	0.260	Very Low II Residential	RE11-1	0	0	0	7.707	0.085		Residential - Single Family Residence, 1	210B125 727		Northridge	No	MI	ADU
Los Angeles	10519 GERALD AVE	91344	2684016016	0.000	0.000	0.085	0.000	Shortfall of Sites	0.191	Low I Residential	RS-1	0	0	0	10.447	0.085		Residential - Single Family Residence - Pool, 1	207B137 727		Granada Hills - Knollwood	No	MI	ADU
Los Angeles	18914 HARNETT ST	91326	2728016018	0.000	0.000	0.085	0.000	Shortfall of Sites	0.366	Very Low I Residential	RA-1	0	0	0	5.466	0.085		Residential - Single Family Residence - Pool, 1	207B121 727		Northridge	No	MI	ADU
Los Angeles	15719 SAN JOSE ST	91344	2661005016	0.000	0.000	0.085	0.000	Shortfall of Sites	0.173	Low I Residential	RS-1	0	0	0	11.533	0.085		Residential - Single Family Residence, 1	207B141 727		Granada Hills - Knollwood	No	MI	ADU
Los Angeles	15143 MINNEHAHA ST	91345	2649023040	0.000	0.000	0.085	0.000	Shortfall of Sites	0.186	Low Residential	R1-1-O	0	0	0	10.756	0.085		Residential - Single Family Residence, 1	207B145 727		Mission Hills - Panorama City - North Hills	No	MI	ADU
Los Angeles	15648 ROMAR ST	91343	2661020008	0.000	0.000	0.085	0.000	Shortfall of Sites	0.152	Low I Residential	RA-1	0	0	0	13.151	0.085		Residential - Single Family Residence, 1	204B141 727		Granada Hills - Knollwood	No	MI	ADU
Los Angeles	10100 SOPHIA AVE	91343	2678004015	0.000	0.000	0.085	0.000	Shortfall of Sites	0.193	Low I Residential	RS-1	0	0	0	10.337	0.085		Residential - Single Family Residence, 1	204B137 727		Granada Hills - Knollwood	No	MI	ADU
Los Angeles	19844 VINTAGE ST	91311	2726005003	0.000	0.000	0.085	0.000	Shortfall of Sites	0.254	Very Low II Residential	RE11-1	0	0	0	7.883	0.085		Residential - Single Family Residence - Pool, 1	204B113 727		Chatsworth - Porter Ranch	No	MI	ADU
Los Angeles	9661 LARAMIE AVE	91311	2748028062	0.000	0.000	0.085	0.000	Shortfall of Sites	0.178	Low I Residential	RS-1	0	0	0	11.207	0.085		Residential - Single Family Residence, 1	201B113 727		Chatsworth - Porter Ranch	No	MI	ADU
Los Angeles	9633 SOPHIA AVE	91343	2677019016	0.000	0.000	0.085	0.000	Shortfall of Sites	0.173	Low Residential	RS-1	0	0	0	11.561	0.085		Residential - Single Family Residence, 1	201B137 727		Mission Hills - Panorama City - North Hills	No	MI	ADU
Los Angeles	9210 GOTHIC AVE	91343	2676024011	0.000	0.000	0.085	0.000	Shortfall of Sites	0.195	Low Residential	RS-1	0	0	0	10.264	0.085		Residential - Single Family Residence - Pool, 1	198B137 727		Mission Hills - Panorama City - North Hills	No	MI	ADU
Los Angeles	19220 CALAHAN ST	91324	2762017016	0.000	0.000	0.085	0.000	Shortfall of Sites	0.233	Very Low II Residential	RE11-1	0	0	0	8.600	0.085		Residential - Single Family Residence - Pool, 1	198B121 727		Northridge	No	MI	ADU
Los Angeles	5617 KATHERINE AVE	91401	2245022014	0.000	0.000	0.085	0.000	Shortfall of Sites	0.170	Low Residential	R1-1	0	0	0	11.741	0.085		Residential - Single Family Residence, 1	174B153 727		Van Nuys - North Sherman Oaks	No	MI	ADU
Los Angeles	5451 NOBLE AVE	91411	2250005008	0.000	0.000	0.085	0.000	Shortfall of Sites	0.155	Low Residential	R1-1-RIO	0	0	0	12.904	0.085		Residential - Single Family Residence, 1	174B145 727		Van Nuys - North Sherman Oaks	No	MI	ADU
Los Angeles	5118 BABCOCK AVE	91607	2357006012	0.000	0.000	0.085	0.000	Shortfall of Sites	0.229	Low Residential	R1-1	0	0	0	8.752	0.085		Residential - Single Family Residence - Pool, 1	171B161 727		North Hollywood - Valley Village	No	MI	ADU
Los Angeles	11542 HESBY ST	91601	2354003015	0.000	0.000	0.085	0.000	Shortfall of Sites	0.155	Low Residential	R1-1	0	0	0	12.878	0.085		Residential - Single Family Residence - Pool, 1	171B169 727		North Hollywood - Valley Village	No	MI	ADU
Los Angeles	11538 KLING ST	91602	2354018038	0.000	0.000	0.085	0.000	Shortfall of Sites	0.184	Low Residential	R1-1	0	0	0	10.874	0.085		Residential - Single Family Residence, 1	168B169 727		North Hollywood - Valley Village	No	MI	ADU
Los Angeles	4613 NAGLE AVE	91423	2360017033	0.000	0.000	0.085	0.000	Shortfall of Sites	0.160	Low Residential	R1-1-RIO	0	0	0	12.477	0.085		Residential - Single Family Residence, 1	168B157 727		Sherman Oaks - Studio City - Toluca Lake - Cahuenga Pass	No	MI	ADU
Los Angeles	4242 AGNES AVE	91604	2368016058	0.000	0.000	0.085	0.000	Shortfall of Sites	0.155	Low Residential	R1-1-RIO	0	0	0	12.902	0.085		Residential - Single Family Residence, 1	165B165 727		Sherman Oaks - Studio City - Toluca Lake - Cahuenga Pass	No	MI	ADU
Los Angeles	4235 COLBATH AVE	91423	2266016027	0.000	0.000	0.085	0.000	Shortfall of Sites	0.161	Low Residential	R1-1	0	0	0	12.460	0.085		Residential - Single Family Residence, 1	165B153 727		Sherman Oaks - Studio City - Toluca Lake - Cahuenga Pass	No	MI	ADU
Los Angeles	11242 VALLEY SPRING LN	91602	2366016018	0.000	0.000	0.085	0.000	Shortfall of Sites	0.172	Low Residential	R1-1-RIO	0	0	0	11.616	0.085		Residential - Single Family Residence - Pool, 1	165B173 727		Sherman Oaks - Studio City - Toluca Lake - Cahuenga Pass	No	MI	ADU
Los Angeles	4252 CAMELLIA AVE	91604	2368017005	0.000	0.000	0.085	0.000	Shortfall of Sites	0.155	Low Residential	R1-1-RIO	0	0	0	12.903	0.085		Residential - Single Family Residence, 1	165B169 727		Sherman Oaks - Studio City - Toluca Lake - Cahuenga Pass	No	MI	ADU
Los Angeles	580 N LUCERNE BLVD	90004	5523016003	0.000	0.000	0.085	0.000	Shortfall of Sites	0.161	Low II Residential	R1R3-RG	0	0	0	12.441	0.085		Residential - Single Family Residence, 1	141B189 727		Wilshire	No	MI	ADU
Los Angeles	2054 PARNELL AVE	90025	4321006053	0.000	0.000	0.085	0.000	Shortfall of Sites	0.158	Low Residential	R1-1-O	0	0	0	12.659	0.085		Residential - Single Family Residence, 1	129B157 727		West Los Angeles	No	MI	ADU
Los Angeles	9431 OAKMORE RD	90035	4306025033	0.000	0.000	0.085	0.000	Shortfall of Sites	0.168	Low Residential	R1V2	0	0	0	11.887	0.085		Residential - Single Family Residence - Pool, 1	129B165 727		West Los Angeles	No	MI	ADU
Los Angeles	2762 ANCHOR AVE	90064	4309001010	0.000	0.000	0.085	0.000	Shortfall of Sites	0.205	Low Residential	R1V2-O	0	0	0	9.778	0.085		Residential - Single Family Residence, 1	126B165 727		West Los Angeles	No	MI	ADU
Los Angeles	3307 S BENTLEY AVE	90034	4251016006	0.000	0.000	0.085	0.000	Shortfall of Sites	0.251	Low Residential	R1-1	0	0	0	7.955	0.085		Residential - Single Family Residence - Pool, 1	120B157 727		Palms - Mar Vista - Del Rey	No	MI	ADU
Los Angeles	3406 STONER AVE	90066	4249010018	0.000	0.000	0.085	0.000	Shortfall of Sites	0.161	Low Residential	R1V2	0	0	0	12.445	0.085		Residential - Single Family Residence, 1	117B153 727		Palms - Mar Vista - Del Rey	No	MI	ADU
Los Angeles	3606 OCEAN VIEW AVE	90066	4248026032	0.000	0.000	0.085	0.000	Shortfall of Sites	0.212	Low Residential	R1V2	0	0	0	9.438	0.085		Residential - Single Family Residence, 1	114B153 727		Palms - Mar Vista - Del Rey	No	MI	ADU
Los Angeles	6441 W 87TH ST	90045	4122007012	0.000	0.000	0.085	0.000	Shortfall of Sites	0.161	Low Residential	R1-1	0	0	0	12.433	0.085		Residential - Single Family Residence, 1	096B165 727		Westchester - Playa del Rey	No	MI	ADU
Los Angeles	16900 RINALDI ST	91344	2682028001	0.000	0.000	0.085	0.000	Shortfall of Sites	0.184	Low I Residential	RS-1	0	0	0	10.857	0.085		Residential - Single Family Residence, 1	213B133 728		Granada Hills - Knollwood	No	MI	ADU
Los Angeles	11434 GOTHIC AVE	91344	2681004010	0.000	0.000	0.085	0.000	Shortfall of Sites	0.185	Low I Residential	RS-1	0	0	0	10.810	0.085		Residential - Single Family Residence, 1	213B137 728		Granada Hills - Knollwood	No	MI	ADU
Los Angeles	17819 TULSA ST	91344	2712011012	0.000	0.000	0.085	0.000	Shortfall of Sites	0.218	Low I Residential	RE9-1XL-RFA	0	0	0	9.172	0.085		Residential - Single Family Residence - Pool, 1	210B129 728		Granada Hills - Knollwood	No	MI	ADU
Los Angeles	10907 RATHBURN AVE	91326	2715004023	0.000	0.000	0.085	0.000	Shortfall of Sites	0.260	Very Low II Residential	RE11-1	0	0	0	7.707	0.085		Residential - Single Family Residence, 1	210B125 728		Northridge	No	MI	ADU
Los Angeles	10555 ANDASOL AVE	91344	2733021058	0.000	0.000	0.085	0.000	Shortfall of Sites	0.180	Low II Residential	R1-1XL-RFA	0	0	0	11.127	0.085		Residential - Single Family Residence, 1	207B129 728		Granada Hills - Knollwood	No	MI	ADU
Los Angeles	16306 GERMAIN ST	91344	2679020032	0.000	0.000	0.085	0.000	Shortfall of Sites	0.180	Low I Residential	RS-1	0	0	0	11.083	0.085		Residential - Single Family Residence - Pool, 1	207B137 728		Granada Hills - Knollwood	No	MI	ADU
Los Angeles	15715 SAN JOSE ST	91344	2661005015	0.000	0.000	0.085	0.000	Shortfall of Sites	0.172	Low I Residential	RS-1	0	0	0	11.607	0.085		Residential - Single Family Residence, 1	207B141 728		Granada Hills - Knollwood	No	MI	ADU
Los Angeles	10445 SEPULVEDA BLVD	91345	2649018013	0.000	0.000	0.085	0.000	Shortfall of Sites	0.165	Low Residential	RS-1	0	0	0	12.108	0.085		Residential - Single Family Residence, 1	207B145 728		Mission Hills - Panorama City - North Hills	No	MI	ADU
Los Angeles	15642 ROMAR ST	91343	2661020009	0.000	0.000	0.085	0.000	Shortfall of Sites	0.152	Low I Residential	RA-1	0	0	0	13.151	0.085		Residential - Single Family Residence, 1	204B141 728		Granada Hills - Knollwood	No	MI	ADU

Jurisdiction Name	Site Address/Intersection	5 Digit ZIP Code	Assessor Parcel Number	Very Low-Income	Low-Income	Moderate-Income	Above Moderate-Income	Type of Shortfall	Parcel Size (Acres)	Current General Plan Designation	Current Zoning	Proposed General Plan (GP) Designation	Proposed Zoning	Minimum Density Allowed	Maximum Density Allowed	Total Capacity	Vacant/ Nonvacant	Description of Existing Uses	PIN	Base Density Per Acre	Community Plan Area	Rent Stabalization Ordinance	Income Category	Applicable Rezoning Program (Program informing values in Column Q listed first)
Los Angeles	10101 VALJEAN AVE	91343	2678004016	0.000	0.000	0.085	0.000	Shortfall of Sites	0.189	Low I Residential	RS-1	0	0	0	10.560	0.085		Residential - Single Family Residence - Pool, 1	204B137 728		Granada Hills - Knollwood	No	MI	ADU
Los Angeles	19836 VINTAGE ST	91311	2726005004	0.000	0.000	0.085	0.000	Shortfall of Sites	0.254	Very Low II Residential	RE11-1	0	0	0	7.883	0.085		Residential - Single Family Residence, 1	204B113 728		Chatsworth - Porter Ranch	No	MI	ADU
Los Angeles	9658 KEOKUK AVE	91311	2748028037	0.000	0.000	0.085	0.000	Shortfall of Sites	0.172	Low I Residential	RS-1	0	0	0	11.605	0.085		Residential - Single Family Residence, 1	201B113 728		Chatsworth - Porter Ranch	No	MI	ADU
Los Angeles	9634 VALJEAN AVE	91343	2677017016	0.000	0.000	0.085	0.000	Shortfall of Sites	0.186	Low Residential	RS-1	0	0	0	10.763	0.085		Residential - Single Family Residence - Pool, 1	201B137 728		Mission Hills - Panorama City - North Hills	No	MI	ADU
Los Angeles	9733 PALI AVE	91042	2571013014	0.000	0.000	0.085	0.000	Shortfall of Sites	0.158	Low Residential	R1-1-RFA	0	0	0	12.685	0.085		Residential - Single Family Residence, 1	201B205 728		Sunland - Tujunga - Lake View Terrace - Shadow Hills - East La Tuna Canyon	No	MI	ADU
Los Angeles	9214 SWINTON AVE	91343	2676014008	0.000	0.000	0.085	0.000	Shortfall of Sites	0.158	Low Residential	RS-1	0	0	0	12.626	0.085		Residential - Single Family Residence, 1	198B137 728		Mission Hills - Panorama City - North Hills	No	MI	ADU
Los Angeles	19210 CALAHAN ST	91324	2762017015	0.000	0.000	0.085	0.000	Shortfall of Sites	0.233	Very Low II Residential	RE11-1	0	0	0	8.596	0.085		Residential - Single Family Residence - Pool, 1	198B121 728		Northridge	No	MI	ADU
Los Angeles	5616 KATHERINE AVE	91401	2245022021	0.000	0.000	0.085	0.000	Shortfall of Sites	0.170	Low Residential	R1-1	0	0	0	11.733	0.085		Residential - Single Family Residence, 1	174B153 728		Van Nuys - North Sherman Oaks	No	MI	ADU
Los Angeles	5450 NOBLE AVE	91411	2250012029	0.000	0.000	0.085	0.000	Shortfall of Sites	0.155	Low Residential	R1-1	0	0	0	12.907	0.085		Residential - Single Family Residence - Pool, 1	174B145 728		Van Nuys - North Sherman Oaks	No	MI	ADU
Los Angeles	5127 VARNA AVE	91423	2359003005	0.000	0.000	0.085	0.000	Shortfall of Sites	0.155	Low Residential	R1-1-RIO	0	0	0	12.906	0.085		Residential - Single Family Residence, 1	171B157 728		Van Nuys - North Sherman Oaks	No	MI	ADU
Los Angeles	11546 HESBY ST	91601	2354003014	0.000	0.000	0.085	0.000	Shortfall of Sites	0.155	Low Residential	R1-1	0	0	0	12.881	0.085		Residential - Single Family Residence - Pool, 1	171B169 728		North Hollywood - Valley Village	No	MI	ADU
Los Angeles	11546 KLING ST	91602	2354018037	0.000	0.000	0.085	0.000	Shortfall of Sites	0.182	Low Residential	R1-1	0	0	0	10.969	0.085		Residential - Single Family Residence, 1	168B169 728		North Hollywood - Valley Village	No	MI	ADU
Los Angeles	4612 VARNA AVE	91423	2360017028	0.000	0.000	0.085	0.000	Shortfall of Sites	0.161	Low Residential	R1-1-RIO	0	0	0	12.447	0.085		Residential - Single Family Residence - Pool, 1	168B157 728		Sherman Oaks - Studio City - Toluca Lake - Cahuenga Pass	No	MI	ADU
Los Angeles	4237 TEESDALE AVE	91604	2375014027	0.000	0.000	0.085	0.000	Shortfall of Sites	0.163	Low Residential	R1-1-RIO	0	0	0	12.266	0.085		Residential - Single Family Residence, 1	165B161 728		Sherman Oaks - Studio City - Toluca Lake - Cahuenga Pass	No	MI	ADU
Los Angeles	4253 FARMDALE AVE	91604	2368017002	0.000	0.000	0.085	0.000	Shortfall of Sites	0.155	Low Residential	R1-1-RIO	0	0	0	12.913	0.085		Residential - Single Family Residence - Pool, 1	165B169 728		Sherman Oaks - Studio City - Toluca Lake - Cahuenga Pass	No	MI	ADU
Los Angeles	1928 N BERENDO ST	90027	5589026021	0.000	0.000	0.085	0.000	Shortfall of Sites	0.149	Low II Residential	R1-1	0	0	0	13.402	0.085		Residential - Single Family Residence - Pool, 1	150B197 728		Hollywood	No	MI	ADU
Los Angeles	581 N LUCERNE BLVD	90004	5523015036	0.000	0.000	0.085	0.000	Shortfall of Sites	0.161	Low II Residential	R1R3-RG	0	0	0	12.437	0.085		Residential - Single Family Residence - Pool, 1	141B189 728		Wilshire	No	MI	ADU
Los Angeles	127 GRANVILLE AVE	90049	4401001002	0.000	0.000	0.085	0.000	Shortfall of Sites	0.301	Low Residential	RS-1	0	0	0	6.638	0.085		Residential - Single Family Residence - Pool, 1	135B145 728		Brentwood - Pacific Palisades	No	MI	ADU
Los Angeles	12218 PAISLEY LN	90049	4404002022	0.000	0.000	0.085	0.000	Shortfall of Sites	0.189	Low Residential	R1-1	0	0	0	10.558	0.085		Residential - Single Family Residence, 1	132B141 728		Brentwood - Pacific Palisades	No	MI	ADU
Los Angeles	1926 SELBY AVE	90025	4321010030	0.000	0.000	0.085	0.000	Shortfall of Sites	0.155	Medium Residential	R3-1	0	0	0	12.883	0.085		Residential - Single Family Residence, 1	129B157 728		West Los Angeles	No	MI	ADU
Los Angeles	9737 OAKMORE RD	90035	4307016016	0.000	0.000	0.085	0.000	Shortfall of Sites	0.152	Low Residential	R1V2-O	0	0	0	13.138	0.085		Residential - Single Family Residence, 1	129B165 728		West Los Angeles	No	MI	ADU
Los Angeles	2445 S BEVERLY DR	90034	4309007014	0.000	0.000	0.085	0.000	Shortfall of Sites	0.199	Low Residential	R1V2-O	0	0	0	10.056	0.085		Residential - Single Family Residence - Pool, 1	126B165 728		West Los Angeles	No	MI	ADU
Los Angeles	10821 WOODBINE ST	90034	4254022027	0.000	0.000	0.085	0.000	Shortfall of Sites	0.177	Low Residential	R1-1	0	0	0	11.313	0.085		Residential - Single Family Residence, 1	120B161 728		Palms - Mar Vista - Del Rey	No	MI	ADU
Los Angeles	3100 PURDUE AVE	90066	4250022001	0.000	0.000	0.085	0.000	Shortfall of Sites	0.156	Low Residential	R1V2	0	0	0	12.808	0.085		Residential - Single Family Residence, 1	120B153 728		Palms - Mar Vista - Del Rey	No	MI	ADU
Los Angeles	3297 GRANVILLE AVE	90066	4250005012	0.000	0.000	0.085	0.000	Shortfall of Sites	0.213	Low Residential	R1V2	0	0	0	9.382	0.085		Residential - Single Family Residence, 1	117B153 728		Palms - Mar Vista - Del Rey	No	MI	ADU
Los Angeles	3632 GRAND VIEW BLVD	90066	4248027013	0.000	0.000	0.085	0.000	Shortfall of Sites	0.220	Low Residential	R1V2	0	0	0	9.086	0.085		Residential - Single Family Residence, 1	114B153 728		Palms - Mar Vista - Del Rey	No	MI	ADU
Los Angeles	16856 RINALDI ST	91344	2682004001	0.000	0.000	0.085	0.000	Shortfall of Sites	0.159	Low I Residential	RS-1	0	0	0	12.571	0.085		Residential - Single Family Residence, 1	213B133 729		Granada Hills - Knollwood	No	MI	ADU
Los Angeles	11433 SOPHIA AVE	91344	2681004005	0.000	0.000	0.085	0.000	Shortfall of Sites	0.185	Low I Residential	RS-1	0	0	0	10.810	0.085		Residential - Single Family Residence, 1	213B137 729		Granada Hills - Knollwood	No	MI	ADU
Los Angeles	10907 YOLANDA AVE	91326	2717012003	0.000	0.000	0.085	0.000	Shortfall of Sites	0.300	Very Low II Residential	RE11-1	0	0	0	6.667	0.085		Residential - Single Family Residence - Pool, 1	210B121 729		Northridge	No	MI	ADU
Los Angeles	10906 RATHBURN AVE	91326	2715005046	0.000	0.000	0.085	0.000	Shortfall of Sites	0.260	Very Low II Residential	RE11-1	0	0	0	7.707	0.085		Residential - Single Family Residence - Pool, 1	210B125 729		Northridge	No	MI	ADU
Los Angeles	10520 SWINTON AVE	91344	2679008004	0.000	0.000	0.085	0.000	Shortfall of Sites	0.166	Low I Residential	RS-1	0	0	0	12.017	0.085		Residential - Single Family Residence - Pool, 1	207B137 729		Granada Hills - Knollwood	No	MI	ADU
Los Angeles	19122 GERMAIN ST	91326	2728010020	0.000	0.000	0.085	0.000	Shortfall of Sites	0.441	Very Low I Residential	RA-1	0	0	0	4.538	0.085		Residential - Single Family Residence, 1	207B121 729		Northridge	No	MI	ADU
Los Angeles	10437 ETON AVE	91311	2706021006	0.000	0.000	0.085	0.000	Shortfall of Sites	0.175	Low I Residential	RS-1	0	0	0	11.434	0.085		Residential - Single Family Residence - Pool, 1	207B105 729		Chatsworth - Porter Ranch	No	MI	ADU
Los Angeles	15137 MINNEHAHA ST	91345	2649023039	0.000	0.000	0.085	0.000	Shortfall of Sites	0.186	Low Residential	R1-1-O	0	0	0	10.756	0.085		Residential - Single Family Residence, 1	207B145 729		Mission Hills - Panorama City - North Hills	No	MI	ADU
Los Angeles	15636 ROMAR ST	91343	2661020010	0.000	0.000	0.085	0.000	Shortfall of Sites	0.152	Low I Residential	RA-1	0	0	0	13.151	0.085		Residential - Single Family Residence, 1	204B141 729		Granada Hills - Knollwood	No	MI	ADU
Los Angeles	10100 GOTHIC AVE	91343	2678005016	0.000	0.000	0.085	0.000	Shortfall of Sites	0.186	Low I Residential	RS-1	0	0	0	10.764	0.085		Residential - Single Family Residence - Pool, 1	204B137 729		Granada Hills - Knollwood	No	MI	ADU
Los Angeles	19828 VINTAGE ST	91311	2726005029	0.000	0.000	0.085	0.000	Shortfall of Sites	0.254	Very Low II Residential	RE11-1	0	0	0	7.883	0.085		Residential - Single Family Residence - Pool, 1	204B113 729		Chatsworth - Porter Ranch	No	MI	ADU
Los Angeles	9658 OSO AVE	91311	2748029030	0.000	0.000	0.085	0.000	Shortfall of Sites	0.173	Low I Residential	RS-1	0	0	0	11.549	0.085		Residential - Single Family Residence, 1	201B113 729		Chatsworth - Porter Ranch	No	MI	ADU
Los Angeles	9636 ODESSA AVE	91343	2677011005	0.000	0.000	0.085	0.000	Shortfall of Sites	0.183	Low Residential	RS-1	0	0	0	10.920	0.085		Residential - Single Family Residence, 1	201B137 729		Mission Hills - Panorama City - North Hills	No	MI	ADU
Los Angeles	9538 WYSTONE AVE	91324	2762037040	0.000	0.000	0.085	0.000	Shortfall of Sites	0.173	Low I Residential	RS-1	0	0	0	11.565	0.085		Residential - Single Family Residence, 1	201B121 729		Northridge	No	MI	ADU
Los Angeles	9732 PALI AVE	91042	2571012045	0.000	0.000	0.085	0.000	Shortfall of Sites	0.158	Low Residential	R1-1-RFA	0	0	0	12.640	0.085		Residential - Single Family Residence, 1	201B205 729		Sunland - Tujunga - Lake View Terrace - Shadow Hills - East La Tuna Canyon	No	MI	ADU
Los Angeles	19200 CALAHAN ST	91324	2762017014	0.000	0.000	0.085	0.000	Shortfall of Sites	0.232	Very Low II Residential	RE11-1	0	0	0	8.637	0.085		Residential - Single Family Residence - Pool, 1	198B121 729		Northridge	No	MI	ADU
Los Angeles	5617 CALHOUN AVE	91401	2245022028	0.000	0.000	0.085	0.000	Shortfall of Sites	0.170	Low Residential	R1-1	0	0	0	11.734	0.085		Residential - Single Family Residence, 1	174B153 729		Van Nuys - North Sherman Oaks	No	MI	ADU
Los Angeles	5122 LONGRIDGE AVE	91423	2358003011	0.000	0.000	0.085	0.000	Shortfall of Sites	0.185	Low Residential	R1-1	0	0	0	10.820	0.085		Residential - Single Family Residence, 1	171B157 729		Van Nuys - North Sherman Oaks	No	MI	ADU
Los Angeles	11552 HESBY ST	91601	2354003013	0.000	0.000	0.085	0.000	Shortfall of Sites	0.155	Low Residential	R1-1	0	0	0	12.885	0.085		Residential - Single Family Residence - Guesthouse, 1	171B169 729		North Hollywood - Valley Village	No	MI	ADU
Los Angeles	4670 LAURELGROVE AVE	91604	2364008052	0.000	0.000	0.085	0.000	Shortfall of Sites	0.179	Low Residential	R1-1-RIO	0	0	0	11.181	0.085		Residential - Single Family Residence - Pool, 1	168B165 729		Sherman Oaks - Studio City - Toluca Lake - Cahuenga Pass	No	MI	ADU
Los Angeles	11550 KLING ST	91602	2354018036	0.000	0.000	0.085	0.000	Shortfall of Sites	0.182	Low Residential	R1-1	0	0	0	10.968	0.085		Residential - Single Family Residence, 1	168B169 729		North Hollywood - Valley Village	No	MI	ADU
Los Angeles	4615 VARNA AVE	91423	2360017017	0.000	0.000	0.085	0.000	Shortfall of Sites	0.177	Low Residential	R1-1-RIO	0	0	0	11.323	0.085		Residential - Single Family Residence - Pool, 1	168B157 729		Sherman Oaks - Studio City - Toluca Lake - Cahuenga Pass	No	MI	ADU
Los Angeles	4218 COSTELLO AVE	91423	2266016016	0.000	0.000	0.085	0.000	Shortfall of Sites	0.161	Low Residential	R1-1	0	0	0	12.458	0.085		Residential - Single Family Residence - Pool, 1	165B153 729		Sherman Oaks - Studio City - Toluca Lake - Cahuenga Pass	No	MI	ADU
Los Angeles	11230 VALLEY SPRING LN	91602	2366016020	0.000	0.000	0.085	0.000	Shortfall of Sites	0.172	Low Residential	R1-1-RIO	0	0	0	11.616	0.085		Residential - Single Family Residence, 1	165B173 729		Sherman Oaks - Studio City - Toluca Lake - Cahuenga Pass	No	MI	ADU
Los Angeles	1929 N BERENDO ST	90027	5589025010	0.000	0.000	0.085	0.000	Shortfall of Sites	0.149	Low II Residential	R1-1	0	0	0	13.395	0.085		Residential - Single Family Residence, 1	150B197 729		Hollywood	No	MI	ADU
Los Angeles	122 S LA JOLLA AVE	90048	5511020006	0.000	0.000	0.085	0.000	Shortfall of Sites	0.150	Low II Residential	R1V3-O	0	0	0	13.298	0.085		Residential - Single Family Residence, 1	138B173 729		Wilshire	No	MI	ADU
Los Angeles	311 S GRETNA GREEN WAY	90049	4404002020	0.000	0.000	0.085	0.000	Shortfall of Sites	0.169	Low Residential	R1-1	0	0	0	11.843	0.085		Residential - Single Family Residence, 1	132B141 729		Brentwood - Pacific Palisades	No	MI	ADU
Los Angeles	9407 OAKMORE RD	90035	4306025029	0.000	0.000	0.085	0.000	Shortfall of Sites	0.173	Low Residential	R1V2	0	0	0	11.555	0.085		Residential - Single Family Residence, 1	129B165 729		West Los Angeles	No	MI	ADU
Los Angeles	3145 PURDUE AVE	90066	4250021017	0.000	0.000	0.085	0.000	Shortfall of Sites	0.174	Low Residential	R1V2	0	0	0	11.513	0.085		Residential - Single Family Residence, 1	120B157 729		Palms - Mar Vista - Del Rey	No	MI	ADU
Los Angeles	3639 INGLEWOOD BLVD	90066	4248028029	0.000	0.000	0.085	0.000	Shortfall of Sites	0.157	Low Residential	R1V2	0	0	0	12.724	0.085		Residential - Single Family Residence, 1	114B157 729		Palms - Mar Vista - Del Rey	No	MI	ADU
Los Angeles	8712 WILEY POST AVE	90045	4123016020	0.000	0.000	0.085	0.000	Shortfall of Sites	0.190	Low Residential	R1-1	0	0	0	10.523	0.085		Residential - Single Family Residence - Pool, 1	096B169 729		Westchester - Playa del Rey	No	MI	ADU
Los Angeles	16850 RINALDI ST	91344	2682004002	0.000	0.000	0.085	0.000	Shortfall of Sites	0.170	Low I Residential	RS-1	0	0	0	11.753	0.085		Residential - Single Family Residence, 1	213B133 730		Granada Hills - Knollwood	No	MI	ADU
Los Angeles	11432 SOPHIA AVE	91344	2681005009	0.000	0.000	0.085	0.000	Shortfall of Sites	0.172	Low I Residential	RS-1	0	0	0	11.640	0.085		Residential - Single Family Residence, 1	213B137 730		Granada Hills - Knollwood	No	MI	ADU
Los Angeles	19001 NASHVILLE ST	91326	2718012009	0.000	0.000	0.085	0.000	Shortfall of Sites	0.178	Low I Residential	RS-1	0	0	0	11.240	0.085		Residential - Single Family Residence, 1	210B121 730		Northridge	No	MI	ADU
Los Angeles	10907 ETIWANDA AVE	91326	2715005051	0.000	0.000	0.085	0.000	Shortfall of Sites	0.260	Very Low II Residential	RE11-1	0	0	0	7.707	0.085		Residential - Single Family Residence, 1	210B125 730		Northridge	No	MI	ADU
Los Angeles	10554 ANDASOL AVE	91344	2733026050	0.000	0.000	0.085	0.000	Shortfall of Sites	0.235	Low II Residential	R1-1XL-RFA	0	0	0	8.504	0.085		Residential - Single Family Residence, 1	207B129 730		Granada Hills - Knollwood	No	MI	ADU
Los Angeles	10517 HAYVENHURST AVE	91344	2684015007	0.000	0.000	0.085	0.000	Shortfall of Sites	0.165	Low I Residential	RS-1	0	0	0	12.103	0.085		Residential - Single Family Residence, 1	207B137 730		Granada Hills - Knollwood	No	MI	ADU
Los Angeles	19100 GERMAIN ST	91326	2728010018	0.000	0.000	0.085	0.000	Shortfall of Sites	0.431	Very Low I Residential	RA-1	0	0	0	4.642	0.085		Residential - Single Family Residence - Pool, 1	207B121 730		Northridge	No	MI	ADU
Los Angeles	15701 SAN JOSE ST	91344	2661006011	0.000	0.000	0.085	0.000	Shortfall of Sites	0.172	Low I Residential	RS-1	0	0	0	11.629	0.085		Residential - Single Family Residence, 1	207B141 730		Granada Hills - Knollwood	No	MI	ADU
Los Angeles	10435 MILWOOD AVE	91311	2706021031	0.000	0.000	0.085	0.000	Shortfall of Sites	0.179	Low I Residential	RS-1	0	0	0	11.161	0.085		Residential - Single Family Residence - Pool, 1	207B105 730		Chatsworth - Porter Ranch	No	MI	ADU

Jurisdiction Name	Site Address/Intersection	5 Digit ZIP Code	Assessor Parcel Number	Very Low-Income	Low-Income	Moderate-Income	Above Moderate-Income	Type of Shortfall	Parcel Size (Acres)	Current General Plan Designation	Current Zoning	Proposed General Plan (GP) Designation	Proposed Zoning	Minimum Density Allowed	Maximum Density Allowed	Total Capacity	Vacant/ Nonvacant	Description of Existing Uses	PIN	Base Density Per Acre	Community Plan Area	Rent Stabalization Ordinance	Income Category	Applicable Rezoning Program (Program informing values in Column Q listed first)
Los Angeles	15131 MINNEHAHA ST	91345	2649023038	0.000	0.000	0.085	0.000	Shortfall of Sites	0.186	Low Residential	R1-1-O	0	0	0	10.756	0.085		Residential - Single Family Residence, 1	207B145 730		Mission Hills - Panorama City - North Hills	No	MI	ADU
Los Angeles	10100 VALJEAN AVE	91343	2678002001	0.000	0.000	0.085	0.000	Shortfall of Sites	0.202	Low I Residential	RS-1	0	0	0	9.911	0.085		Residential - Single Family Residence, 1	204B137 730		Granada Hills - Knollwood	No	MI	ADU
Los Angeles	19818 VINTAGE ST	91311	2726005006	0.000	0.000	0.085	0.000	Shortfall of Sites	0.253	Very Low II Residential	RE11-1	0	0	0	7.904	0.085		Residential - Single Family Residence - Pool, 1	204B113 730		Chatsworth - Porter Ranch	No	MI	ADU
Los Angeles	9659 KEOKUK AVE	91311	2748029047	0.000	0.000	0.085	0.000	Shortfall of Sites	0.174	Low I Residential	RS-1	0	0	0	11.524	0.085		Residential - Single Family Residence, 1	201B113 730		Chatsworth - Porter Ranch	No	MI	ADU
Los Angeles	9632 SOPHIA AVE	91343	2677019009	0.000	0.000	0.085	0.000	Shortfall of Sites	0.173	Low Residential	RS-1	0	0	0	11.560	0.085		Residential - Single Family Residence, 1	201B137 730		Mission Hills - Panorama City - North Hills	No	MI	ADU
Los Angeles	9209 SOPHIA AVE	91343	2676024016	0.000	0.000	0.085	0.000	Shortfall of Sites	0.195	Low Residential	RS-1	0	0	0	10.263	0.085		Residential - Single Family Residence, 1	198B137 730		Mission Hills - Panorama City - North Hills	No	MI	ADU
Los Angeles	5450 NORWICH AVE	91411	2250013013	0.000	0.000	0.085	0.000	Shortfall of Sites	0.179	Low Residential	R1-1	0	0	0	11.173	0.085		Residential - Single Family Residence - Pool, 1	174B145 730		Van Nuys - North Sherman Oaks	No	MI	ADU
Los Angeles	13212 HARTSOOK ST	91423	2358003015	0.000	0.000	0.085	0.000	Shortfall of Sites	0.186	Low Residential	R1-1	0	0	0	10.757	0.085		Residential - Single Family Residence, 1	171B157 730		Van Nuys - North Sherman Oaks	No	MI	ADU
Los Angeles	11558 HESBY ST	91601	2354003012	0.000	0.000	0.085	0.000	Shortfall of Sites	0.155	Low Residential	R1-1	0	0	0	12.888	0.085		Residential - Single Family Residence - Pool, 1	171B169 730		North Hollywood - Valley Village	No	MI	ADU
Los Angeles	11558 KLING ST	91602	2354018035	0.000	0.000	0.085	0.000	Shortfall of Sites	0.182	Low Residential	R1-1	0	0	0	10.967	0.085		Residential - Single Family Residence, 1	168B169 730		North Hollywood - Valley Village	No	MI	ADU
Los Angeles	13621 VALLEYHEART DR N	91423	2360001009	0.000	0.000	0.085	0.000	Shortfall of Sites	0.300	Low Residential	R1-1-RIO	0	0	0	6.672	0.085		Residential - Single Family Residence, 1	168B157 730		Sherman Oaks - Studio City - Toluca Lake - Cahuenga Pass	No	MI	ADU
Los Angeles	11226 VALLEY SPRING LN	91602	2366016021	0.000	0.000	0.085	0.000	Shortfall of Sites	0.172	Low Residential	R1-1-RIO	0	0	0	11.616	0.085		Residential - Single Family Residence, 1	165B173 730		Sherman Oaks - Studio City - Toluca Lake - Cahuenga Pass	No	MI	ADU
Los Angeles	4251 KRAFT AVE	91604	2368018002	0.000	0.000	0.085	0.000	Shortfall of Sites	0.155	Low Residential	R1-1-RIO	0	0	0	12.907	0.085		Residential - Single Family Residence - Pool, 1	165B169 730		Sherman Oaks - Studio City - Toluca Lake - Cahuenga Pass	No	MI	ADU
Los Angeles	1928 N CATALINA ST	90027	5589025021	0.000	0.000	0.085	0.000	Shortfall of Sites	0.149	Low II Residential	R1-1	0	0	0	13.395	0.085		Residential - Single Family Residence, 1	150B197 730		Hollywood	No	MI	ADU
Los Angeles	121 N CITRUS AVE	90036	5513006021	0.000	0.000	0.085	0.000	Shortfall of Sites	0.155	Low II Residential	R1V3-RG	0	0	0	12.904	0.085		Residential - Single Family Residence - Pool, 1	138B181 730		Wilshire	No	MI	ADU
Los Angeles	155 S CARMELINA AVE	90049	4405036013	0.000	0.000	0.085	0.000	Shortfall of Sites	0.250	Low Residential	R1-1	0	0	0	8.004	0.085		Residential - Single Family Residence, 1	132B141 730		Brentwood - Pacific Palisades	No	MI	ADU
Los Angeles	9264 AIRDROME ST	90035	4306019001	0.000	0.000	0.085	0.000	Shortfall of Sites	0.152	Low Residential	R1V2	0	0	0	13.198	0.085		Residential - Single Family Residence, 1	129B169 730		West Los Angeles	No	MI	ADU
Los Angeles	2518 BEVERWIL DR	90034	4309006027	0.000	0.000	0.085	0.000	Shortfall of Sites	0.176	Low Residential	R1V2-O	0	0	0	11.388	0.085		Residential - Single Family Residence, 1	126B165 730		West Los Angeles	No	MI	ADU
Los Angeles	16844 RINALDI ST	91344	2682004003	0.000	0.000	0.085	0.000	Shortfall of Sites	0.170	Low I Residential	RS-1	0	0	0	11.748	0.085		Residential - Single Family Residence, 1	213B133 731		Granada Hills - Knollwood	No	MI	ADU
Los Angeles	11438 SWINTON AVE	91344	2681008018	0.000	0.000	0.085	0.000	Shortfall of Sites	0.175	Low I Residential	RS-1	0	0	0	11.416	0.085		Residential - Single Family Residence, 1	213B137 731		Granada Hills - Knollwood	No	MI	ADU
Los Angeles	18656 CELTIC ST	91326	2717016007	0.000	0.000	0.085	0.000	Shortfall of Sites	0.258	Very Low II Residential	RE11-1	0	0	0	7.742	0.085		Residential - Single Family Residence, 1	210B121 731		Northridge	No	MI	ADU
Los Angeles	18034 TULSA ST	91344	2715036011	0.000	0.000	0.085	0.000	Shortfall of Sites	0.176	Low I Residential	RS-1	0	0	0	11.346	0.085		Residential - Single Family Residence - Pool, 1	210B125 731		Granada Hills - Knollwood	No	MI	ADU
Los Angeles	10521 VALJEAN AVE	91344	2679020004	0.000	0.000	0.085	0.000	Shortfall of Sites	0.175	Low I Residential	RS-1	0	0	0	11.426	0.085		Residential - Single Family Residence - Pool, 1	207B137 731		Granada Hills - Knollwood	No	MI	ADU
Los Angeles	10501 BLUCHER AVE	91344	2661006010	0.000	0.000	0.085	0.000	Shortfall of Sites	0.172	Low I Residential	RS-1	0	0	0	11.628	0.085		Residential - Single Family Residence, 1	207B141 731		Granada Hills - Knollwood	No	MI	ADU
Los Angeles	10438 ETON AVE	91311	2706021022	0.000	0.000	0.085	0.000	Shortfall of Sites	0.178	Low I Residential	RS-1	0	0	0	11.210	0.085		Residential - Single Family Residence - Pool, 1	207B105 731		Chatsworth - Porter Ranch	No	MI	ADU
Los Angeles	10443 COLUMBUS AVE	91345	2649019023	0.000	0.000	0.085	0.000	Shortfall of Sites	0.172	Low Residential	R1-1	0	0	0	11.617	0.085		Residential - Single Family Residence, 1	207B145 731		Mission Hills - Panorama City - North Hills	No	MI	ADU
Los Angeles	15848 ROMAR ST	91343	2669012018	0.000	0.000	0.085	0.000	Shortfall of Sites	0.184	Low I Residential	RS-1	0	0	0	10.854	0.085		Residential - Single Family Residence, 1	204B141 731		Granada Hills - Knollwood	No	MI	ADU
Los Angeles	10101 SOPHIA AVE	91343	2678005017	0.000	0.000	0.085	0.000	Shortfall of Sites	0.180	Low I Residential	RS-1	0	0	0	11.101	0.085		Residential - Single Family Residence, 1	204B137 731		Granada Hills - Knollwood	No	MI	ADU
Los Angeles	9636 CASABA AVE	91311	2748016043	0.000	0.000	0.085	0.000	Shortfall of Sites	0.172	Low I Residential	RS-1	0	0	0	11.615	0.085		Residential - Single Family Residence, 1	201B113 731		Chatsworth - Porter Ranch	No	MI	ADU
Los Angeles	9736 CABANAS AVE	91042	2571007064	0.000	0.000	0.085	0.000	Shortfall of Sites	0.181	Low Residential	R1-1-RFA	0	0	0	11.061	0.085		Residential - Single Family Residence, 1	201B205 731		Sunland - Tujunga - Lake View Terrace - Shadow Hills - East La Tuna Canyon	No	MI	ADU
Los Angeles	9210 SOPHIA AVE	91343	2676018017	0.000	0.000	0.085	0.000	Shortfall of Sites	0.195	Low Residential	RS-1	0	0	0	10.264	0.085		Residential - Single Family Residence - Pool, 1	198B137 731		Mission Hills - Panorama City - North Hills	No	MI	ADU
Los Angeles	18046 ACRE ST	91325	2768010003	0.000	0.000	0.085	0.000	Shortfall of Sites	0.399	Very Low I Residential	RA-1	0	0	0	5.012	0.085		Residential - Single Family Residence - Pool, 1	195B125 731		Northridge	No	MI	ADU
Los Angeles	5617 STANSBURY AVE	91401	2245027014	0.000	0.000	0.085	0.000	Shortfall of Sites	0.170	Low Residential	R1-1	0	0	0	11.734	0.085		Residential - Single Family Residence, 1	174B153 731		Van Nuys - North Sherman Oaks	No	MI	ADU
Los Angeles	5451 LEMONA AVE	91411	2250013017	0.000	0.000	0.085	0.000	Shortfall of Sites	0.177	Low Residential	R1-1	0	0	0	11.294	0.085		Residential - Single Family Residence, 1	174B145 731		Van Nuys - North Sherman Oaks	No	MI	ADU
Los Angeles	11562 HESBY ST	91601	2354003011	0.000	0.000	0.085	0.000	Shortfall of Sites	0.163	Low Residential	R1-1	0	0	0	12.285	0.085		Residential - Single Family Residence - Pool, 1	171B169 731		North Hollywood - Valley Village	No	MI	ADU
Los Angeles	4659 VANTAGE AVE	91607	2356036025	0.000	0.000	0.085	0.000	Shortfall of Sites	0.167	Low Residential	R1-1-RIO	0	0	0	11.970	0.085		Residential - Single Family Residence, 1	168B165 731		North Hollywood - Valley Village	No	MI	ADU
Los Angeles	4646 NOBLE AVE	91403	2264013013	0.000	0.000	0.085	0.000	Shortfall of Sites	0.171	Low Residential	R1-1	0	0	0	11.715	0.085		Residential - Single Family Residence - Pool, 1	168B145 731		Sherman Oaks - Studio City - Toluca Lake - Cahuenga Pass	No	MI	ADU
Los Angeles	4529 STERN AVE	91423	2271004006	0.000	0.000	0.085	0.000	Shortfall of Sites	0.243	Low Residential	R1-1-RIO	0	0	0	8.233	0.085		Residential - Single Family Residence, 1	168B153 731		Sherman Oaks - Studio City - Toluca Lake - Cahuenga Pass	No	MI	ADU
Los Angeles	11220 VALLEY SPRING LN	91602	2366016022	0.000	0.000	0.085	0.000	Shortfall of Sites	0.172	Low Residential	R1-1-RIO	0	0	0	11.616	0.085		Residential - Single Family Residence - Pool, 1	165B173 731		Sherman Oaks - Studio City - Toluca Lake - Cahuenga Pass	No	MI	ADU
Los Angeles	3326 GARDEN AVE	90039	5437005009	0.000	0.000	0.085	0.000	Shortfall of Sites	0.155	Low Residential	R1-1-RIO	0	0	0	12.891	0.085		Residential - Single Family Residence, 1	153B209 731		Northeast Los Angeles	No	MI	ADU
Los Angeles	10576 KINNARD AVE	90024	4326028006	0.000	0.000	0.085	0.000	Shortfall of Sites	0.155	Low Residential	R1-1-O	0	0	0	12.887	0.085		Residential - Single Family Residence, 1	132B157 731		Westwood	No	MI	ADU
Los Angeles	150 S MEDIO DR	90049	4405036018	0.000	0.000	0.085	0.000	Shortfall of Sites	0.192	Low Residential	R1-1	0	0	0	10.400	0.085		Residential - Single Family Residence, 1	132B141 731		Brentwood - Pacific Palisades	No	MI	ADU
Los Angeles	9437 OAKMORE RD	90035	4306025034	0.000	0.000	0.085	0.000	Shortfall of Sites	0.165	Low Residential	R1V2	0	0	0	12.100	0.085		Residential - Single Family Residence, 1	129B165 731		West Los Angeles	No	MI	ADU
Los Angeles	2821 FORRESTER DR	90064	4308013012	0.000	0.000	0.085	0.000	Shortfall of Sites	0.186	Low Residential	R1V2-O	0	0	0	10.724	0.085		Residential - Single Family Residence - Pool, 1	126B165 731		West Los Angeles	No	MI	ADU
Los Angeles	3301 TILDEN AVE	90034	4251017009	0.000	0.000	0.085	0.000	Shortfall of Sites	0.153	Low Residential	R1-1	0	0	0	13.102	0.085		Residential - Single Family Residence - Pool, 1	120B157 731		Palms - Mar Vista - Del Rey	No	MI	ADU
Los Angeles	6564 W 80TH PL	90045	4108005022	0.000	0.000	0.085	0.000	Shortfall of Sites	0.170	Low Residential	R1V2	0	0	0	11.747	0.085		Residential - Single Family Residence, 1	099B165 731		Westchester - Playa del Rey	No	MI	ADU
Los Angeles	16838 RINALDI ST	91344	2682004004	0.000	0.000	0.085	0.000	Shortfall of Sites	0.170	Low I Residential	RS-1	0	0	0	11.744	0.085		Residential - Single Family Residence - Pool, 1	213B133 732		Granada Hills - Knollwood	No	MI	ADU
Los Angeles	11429 SWINTON AVE	91344	2681006006	0.000	0.000	0.085	0.000	Shortfall of Sites	0.172	Low I Residential	RS-1	0	0	0	11.607	0.085		Residential - Single Family Residence, 1	213B137 732		Granada Hills - Knollwood	No	MI	ADU
Los Angeles	10943 BABBITT AVE	91344	2696010032	0.000	0.000	0.085	0.000	Shortfall of Sites	0.172	Low II Residential	R1-1XL-RFA	0	0	0	11.650	0.085		Residential - Single Family Residence, 1	210B133 732		Granada Hills - Knollwood	No	MI	ADU
Los Angeles	18806 CELTIC ST	91326	2717022011	0.000	0.000	0.085	0.000	Shortfall of Sites	0.275	Very Low II Residential	RE11-1	0	0	0	7.272	0.085		Residential - Single Family Residence - Pool, 1	210B121 732		Northridge	No	MI	ADU
Los Angeles	18030 TULSA ST	91344	2715036010	0.000	0.000	0.085	0.000	Shortfall of Sites	0.176	Low I Residential	RS-1	0	0	0	11.366	0.085		Residential - Single Family Residence, 1	210B125 732		Granada Hills - Knollwood	No	MI	ADU
Los Angeles	10522 VALJEAN AVE	91344	2679019012	0.000	0.000	0.085	0.000	Shortfall of Sites	0.172	Low I Residential	RS-1	0	0	0	11.617	0.085		Residential - Single Family Residence, 1	207B137 732		Granada Hills - Knollwood	No	MI	ADU
Los Angeles	19114 GERMAIN ST	91326	2728010019	0.000	0.000	0.085	0.000	Shortfall of Sites	0.416	Very Low I Residential	RA-1	0	0	0	4.803	0.085		Residential - Single Family Residence, 1	207B121 732		Northridge	No	MI	ADU
Los Angeles	10422 HILLVIEW AVE	91311	2722014017	0.000	0.000	0.085	0.000	Shortfall of Sites	0.189	Low II Residential	R1-1	0	0	0	10.588	0.085		Residential - Single Family Residence - Pool, 1	207B105 732		Chatsworth - Porter Ranch	No	MI	ADU
Los Angeles	15125 MINNEHAHA ST	91345	2649023037	0.000	0.000	0.085	0.000	Shortfall of Sites	0.186	Low Residential	R1-1-O	0	0	0	10.756	0.085		Residential - Single Family Residence, 1	207B145 732		Mission Hills - Panorama City - North Hills	No	MI	ADU
Los Angeles	10116 MONTGOMERY AVE	91343	2669010027	0.000	0.000	0.085	0.000	Shortfall of Sites	0.178	Low I Residential	RS-1	0	0	0	11.259	0.085		Residential - Single Family Residence, 1	204B141 732		Granada Hills - Knollwood	No	MI	ADU
Los Angeles	10101 SWINTON AVE	91343	2678002020	0.000	0.000	0.085	0.000	Shortfall of Sites	0.198	Low I Residential	RS-1	0	0	0	10.118	0.085		Residential - Single Family Residence, 1	204B137 732		Granada Hills - Knollwood	No	MI	ADU
Los Angeles	9952 CASABA AVE	91311	2741018025	0.000	0.000	0.085	0.000	Shortfall of Sites	0.173	Low I Residential	RS-1	0	0	0	11.592	0.085		Residential - Single Family Residence, 1	204B113 732		Chatsworth - Porter Ranch	No	MI	ADU
Los Angeles	9631 VALJEAN AVE	91343	2677019004	0.000	0.000	0.085	0.000	Shortfall of Sites	0.173	Low Residential	RS-1	0	0	0	11.559	0.085		Residential - Single Family Residence, 1	201B137 732		Mission Hills - Panorama City - North Hills	No	MI	ADU
Los Angeles	9209 VALJEAN AVE	91343	2676018022	0.000	0.000	0.085	0.000	Shortfall of Sites	0.195	Low Residential	RS-1	0	0	0	10.265	0.085		Residential - Single Family Residence, 1	198B137 732		Mission Hills - Panorama City - North Hills	No	MI	ADU
Los Angeles	18034 ACRE ST	91325	2768010017	0.000	0.000	0.085	0.000	Shortfall of Sites	0.466	Very Low I Residential	RA-1	0	0	0	4.291	0.085		Residential - Single Family Residence - Pool, 1	195B125 732		Northridge	No	MI	ADU
Los Angeles	5524 MAMMOTH AVE	91401	2247001013	0.000	0.000	0.085	0.000	Shortfall of Sites	0.196	Low Residential	RE9-1	0	0	0	10.180	0.085		Residential - Single Family Residence - Pool, 1	174B157 732		Van Nuys - North Sherman Oaks	No	MI	ADU
Los Angeles	13200 HARTSOOK ST	91423	2358003017	0.000	0.000	0.085	0.000	Shortfall of Sites	0.182	Low Residential	R1-1	0	0	0	10.993	0.085		Residential - Single Family Residence, 1	171B157 732		Van Nuys - North Sherman Oaks	No	MI	ADU
Los Angeles	5119 BLUEBELL AVE	91607	2357001031	0.000	0.000	0.085	0.000	Shortfall of Sites	0.175	Low Residential	R1-1	0	0	0	11.436	0.085		Residential - Single Family Residence - Pool, 1	171B161 732		North Hollywood - Valley Village	No	MI	ADU

Jurisdiction Name	Site Address/Intersection	5 Digit ZIP Code	Assessor Parcel Number	Very Low-Income	Low-Income	Moderate-Income	Above Moderate-Income	Type of Shortfall	Parcel Size (Acres)	Current General Plan Designation	Current Zoning	Proposed General Plan (GP) Designation	Proposed Zoning	Minimum Density Allowed	Maximum Density Allowed	Total Capacity	Vacant/ Nonvacant	Description of Existing Uses	PIN	Base Density Per Acre	Community Plan Area	Rent Stabalization Ordinance	Income Category	Applicable Rezoning Program (Program informing values in Column Q listed first)
Los Angeles	11568 HESBY ST	91601	2354003005	0.000	0.000	0.085	0.000	Shortfall of Sites	0.186	Low Residential	R1-1	0	0	0	10.746	0.085		Residential - Single Family Residence, 1	171B169 732		North Hollywood - Valley Village	No	MI	ADU
Los Angeles	12240 KLING ST	91607	2356035052	0.000	0.000	0.085	0.000	Shortfall of Sites	0.264	Low Residential	R1-1-RIO	0	0	0	7.574	0.085		Residential - Single Family Residence, 1	168B165 732		North Hollywood - Valley Village	No	MI	ADU
Los Angeles	4657 LEMONA AVE	91403	2264015022	0.000	0.000	0.085	0.000	Shortfall of Sites	0.170	Low Residential	R1-1	0	0	0	11.731	0.085		Residential - Single Family Residence, 1	168B145 732		Sherman Oaks - Studio City - Toluca Lake - Cahuenga Pass	No	MI	ADU
Los Angeles	13636 VALLEYHEART DR N	91423	2360002038	0.000	0.000	0.085	0.000	Shortfall of Sites	0.164	Low Residential	R1-1-RIO	0	0	0	12.160	0.085		Residential - Single Family Residence - Pool, 1	168B157 732		Sherman Oaks - Studio City - Toluca Lake - Cahuenga Pass	No	MI	ADU
Los Angeles	4249 STERN AVE	91423	2266017027	0.000	0.000	0.085	0.000	Shortfall of Sites	0.161	Low Residential	R1-1	0	0	0	12.451	0.085		Residential - Single Family Residence, 1	165B153 732		Sherman Oaks - Studio City - Toluca Lake - Cahuenga Pass	No	MI	ADU
Los Angeles	11216 VALLEY SPRING LN	91602	2366016023	0.000	0.000	0.085	0.000	Shortfall of Sites	0.172	Low Residential	R1-1-RIO	0	0	0	11.616	0.085		Residential - Single Family Residence, 1	165B173 732		Sherman Oaks - Studio City - Toluca Lake - Cahuenga Pass	No	MI	ADU
Los Angeles	626 N FORMOSA AVE	90036	5525015021	0.000	0.000	0.085	0.000	Shortfall of Sites	0.152	Low II Residential	R1V2	0	0	0	13.200	0.085		Residential - Single Family Residence, 1	141B181 732		Hollywood	No	MI	ADU
Los Angeles	156 S CARMELINA AVE	90049	4405041020	0.000	0.000	0.085	0.000	Shortfall of Sites	0.181	Low Residential	RS-1	0	0	0	11.057	0.085		Residential - Single Family Residence, 1	132B141 732		Brentwood - Pacific Palisades	No	MI	ADU
Los Angeles	2103 PROSSER AVE	90025	4321007075	0.000	0.000	0.085	0.000	Shortfall of Sites	0.151	Low Residential	R1-1-O	0	0	0	13.247	0.085		Residential - Single Family Residence, 1	129B157 732		West Los Angeles	No	MI	ADU
Los Angeles	9731 OAKMORE RD	90035	4307016017	0.000	0.000	0.085	0.000	Shortfall of Sites	0.165	Low Residential	R1V2-O	0	0	0	12.128	0.085		Residential - Single Family Residence, 1	129B165 732		West Los Angeles	No	MI	ADU
Los Angeles	3562 COLONIAL AVE	90066	4246008015	0.000	0.000	0.085	0.000	Shortfall of Sites	0.172	Low Residential	R1V2	0	0	0	11.616	0.085		Residential - Single Family Residence, 1	114B153 732		Palms - Mar Vista - Del Rey	No	MI	ADU
Los Angeles	6326 W 80TH PL	90045	4108026042	0.000	0.000	0.085	0.000	Shortfall of Sites	0.181	Low Residential	R1V2	0	0	0	11.058	0.085		Residential - Single Family Residence - Pool, 1	099B165 732		Westchester - Playa del Rey	No	MI	ADU
Los Angeles	16832 RINALDI ST	91344	2682004005	0.000	0.000	0.085	0.000	Shortfall of Sites	0.170	Low I Residential	RS-1	0	0	0	11.739	0.085		Residential - Single Family Residence - Pool, 1	213B133 733		Granada Hills - Knollwood	No	MI	ADU
Los Angeles	11428 DE CELIS PL	91344	2682001009	0.000	0.000	0.085	0.000	Shortfall of Sites	0.207	Low I Residential	RS-1	0	0	0	9.657	0.085		Residential - Single Family Residence - Pool, 1	213B137 733		Granada Hills - Knollwood	No	MI	ADU
Los Angeles	10906 YARMOUTH AVE	91344	2712012013	0.000	0.000	0.085	0.000	Shortfall of Sites	0.217	Low I Residential	RE9-1XL-RFA	0	0	0	9.199	0.085		Residential - Single Family Residence, 1	210B129 733		Granada Hills - Knollwood	No	MI	ADU
Los Angeles	19100 NASHVILLE ST	91326	2718016011	0.000	0.000	0.085	0.000	Shortfall of Sites	0.172	Low I Residential	RS-1	0	0	0	11.618	0.085		Residential - Single Family Residence - Pool, 1	210B121 733		Northridge	No	MI	ADU
Los Angeles	10903 CHIMINEAS AVE	91326	2715015027	0.000	0.000	0.085	0.000	Shortfall of Sites	0.255	Very Low II Residential	RE11-1	0	0	0	7.850	0.085		Residential - Single Family Residence, 1	210B125 733		Northridge	No	MI	ADU
Los Angeles	10519 SWINTON AVE	91344	2679019019	0.000	0.000	0.085	0.000	Shortfall of Sites	0.172	Low I Residential	RS-1	0	0	0	11.618	0.085		Residential - Single Family Residence, 1	207B137 733		Granada Hills - Knollwood	No	MI	ADU
Los Angeles	18965 HARNETT ST	91326	2728016008	0.000	0.000	0.085	0.000	Shortfall of Sites	0.382	Very Low I Residential	RA-1	0	0	0	5.236	0.085		Residential - Single Family Residence, 1	207B121 733		Northridge	No	MI	ADU
Los Angeles	10442 ORION AVE	91345	2649015022	0.000	0.000	0.085	0.000	Shortfall of Sites	0.172	Low Residential	RS-1	0	0	0	11.613	0.085		Residential - Single Family Residence, 1	207B145 733		Mission Hills - Panorama City - North Hills	No	MI	ADU
Los Angeles	10117 GAYNOR AVE	91343	2669010022	0.000	0.000	0.085	0.000	Shortfall of Sites	0.179	Low I Residential	RS-1	0	0	0	11.153	0.085		Residential - Single Family Residence, 1	204B141 733		Granada Hills - Knollwood	No	MI	ADU
Los Angeles	10102 SWINTON AVE	91343	2678001023	0.000	0.000	0.085	0.000	Shortfall of Sites	0.171	Low I Residential	RS-1	0	0	0	11.681	0.085		Residential - Single Family Residence, 1	204B137 733		Granada Hills - Knollwood	No	MI	ADU
Los Angeles	9955 OSO AVE	91311	2741018004	0.000	0.000	0.085	0.000	Shortfall of Sites	0.173	Low I Residential	RS-1	0	0	0	11.573	0.085		Residential - Single Family Residence, 1	204B113 733		Chatsworth - Porter Ranch	No	MI	ADU
Los Angeles	9638 FULLBRIGHT AVE	91311	2748015032	0.000	0.000	0.085	0.000	Shortfall of Sites	0.172	Low I Residential	RS-1	0	0	0	11.596	0.085		Residential - Single Family Residence - Pool, 1	201B113 733		Chatsworth - Porter Ranch	No	MI	ADU
Los Angeles	18853 BALLINGER ST	91324	2763001044	0.000	0.000	0.085	0.000	Shortfall of Sites	0.174	Low I Residential	RS-1	0	0	0	11.508	0.085		Residential - Single Family Residence, 1	201B121 733		Northridge	No	MI	ADU
Los Angeles	9736 AMANITA AVE	91042	2571005028	0.000	0.000	0.085	0.000	Shortfall of Sites	0.184	Low Residential	R1-1-RFA	0	0	0	10.891	0.085		Residential - Single Family Residence, 1	201B205 733		Sunland - Tujunga - Lake View Terrace - Shadow Hills - East La Tuna Canyon	No	MI	ADU
Los Angeles	9211 HAYVENHURST AVE	91343	2687021003	0.000	0.000	0.085	0.000	Shortfall of Sites	0.196	Low Residential	RS-1	0	0	0	10.226	0.085		Residential - Single Family Residence, 1	198B137 733		Mission Hills - Panorama City - North Hills	No	MI	ADU
Los Angeles	18030 ACRE ST	91325	2768010015	0.000	0.000	0.085	0.000	Shortfall of Sites	0.392	Very Low I Residential	RA-1	0	0	0	5.096	0.085		Residential - Single Family Residence - Pool, 1	195B125 733		Northridge	No	MI	ADU
Los Angeles	12621 CUMPSTON ST	91607	2346009017	0.000	0.000	0.085	0.000	Shortfall of Sites	0.155	Low Residential	R1-1	0	0	0	12.880	0.085		Residential - Single Family Residence, 1	174B161 733		North Hollywood - Valley Village	No	MI	ADU
Los Angeles	13162 HARTSOOK ST	91423	2358004001	0.000	0.000	0.085	0.000	Shortfall of Sites	0.170	Low Residential	R1-1	0	0	0	11.734	0.085		Residential - Single Family Residence, 1	171B157 733		Van Nuys - North Sherman Oaks	No	MI	ADU
Los Angeles	11572 HESBY ST	91601	2354003004	0.000	0.000	0.085	0.000	Shortfall of Sites	0.186	Low Residential	R1-1	0	0	0	10.749	0.085		Residential - Single Family Residence - Pool, 1	171B169 733		North Hollywood - Valley Village	No	MI	ADU
Los Angeles	4681 SAINT CLAIR AVE	91607	2356035013	0.000	0.000	0.085	0.000	Shortfall of Sites	0.370	Low Residential	R1-1-RIO	0	0	0	5.408	0.085		Residential - Single Family Residence - Pool, 1	168B165 733		North Hollywood - Valley Village	No	MI	ADU
Los Angeles	11574 KLING ST	91602	2354018027	0.000	0.000	0.085	0.000	Shortfall of Sites	0.182	Low Residential	R1-1	0	0	0	10.997	0.085		Residential - Single Family Residence, 1	168B169 733		North Hollywood - Valley Village	No	MI	ADU
Los Angeles	3275 LARGA AVE	90039	5436021023	0.000	0.000	0.085	0.000	Shortfall of Sites	0.155	Low Residential	R1-1-RIO	0	0	0	12.907	0.085		Residential - Single Family Residence, 1	153B209 733		Northeast Los Angeles	No	MI	ADU
Los Angeles	1928 N EDGEMONT ST	90027	5589018021	0.000	0.000	0.085	0.000	Shortfall of Sites	0.167	Low II Residential	R1-1	0	0	0	11.993	0.085		Residential - Single Family Residence, 1	150B197 733		Hollywood	No	MI	ADU
Los Angeles	627 N FORMOSA AVE	90036	5525014009	0.000	0.000	0.085	0.000	Shortfall of Sites	0.177	Low II Residential	R1V2	0	0	0	11.313	0.085		Residential - Single Family Residence - Pool, 1	141B181 733		Hollywood	No	MI	ADU
Los Angeles	12222 PAISLEY LN	90049	4404002023	0.000	0.000	0.085	0.000	Shortfall of Sites	0.181	Low Residential	R1-1	0	0	0	11.062	0.085		Residential - Single Family Residence - Pool, 1	132B141 733		Brentwood - Pacific Palisades	No	MI	ADU
Los Angeles	11970 DARLINGTON AVE	90049	4265009039	0.000	0.000	0.085	0.000	Shortfall of Sites	0.172	Low Residential	R1-1	0	0	0	11.616	0.085		Residential - Single Family Residence, 1	129B145 733		Brentwood - Pacific Palisades	No	MI	ADU
Los Angeles	2117 PONTIUS AVE	90025	4322025015	0.000	0.000	0.085	0.000	Shortfall of Sites	0.150	Light Manufacturing	M2-1	0	0	0	13.301	0.085		Industrial - Light Manufacturing - One Story, 1	126B153 733		West Los Angeles	No	MI	ADU
Los Angeles	2835 MCCONNELL DR	90064	4308014013	0.000	0.000	0.085	0.000	Shortfall of Sites	0.151	Low Residential	R1V2-O	0	0	0	13.287	0.085		Residential - Single Family Residence - Pool, 1	126B165 733		West Los Angeles	No	MI	ADU
Los Angeles	3158 PURDUE AVE	90066	4250022010	0.000	0.000	0.085	0.000	Shortfall of Sites	0.172	Low Residential	R1V2	0	0	0	11.616	0.085		Residential - Single Family Residence, 1	120B157 733		Palms - Mar Vista - Del Rey	No	MI	ADU
Los Angeles	8838 VILLANOVA AVE	90045	4119027010	0.000	0.000	0.085	0.000	Shortfall of Sites	0.152	Low Residential	R1-1	0	0	0	13.199	0.085		Residential - Single Family Residence - Therapy Pool (Spa), 1	096B157 733		Westchester - Playa del Rey	No	MI	ADU
Los Angeles	928 S DODSON AVE	90732	7560006007	0.000	0.000	0.085	0.000	Shortfall of Sites	0.186	Low II Residential	R1-1XL	0	0	0	10.756	0.085		Residential - Single Family Residence, 1	015B193 733		San Pedro	No	MI	ADU
Los Angeles	16826 RINALDI ST	91344	2682004006	0.000	0.000	0.085	0.000	Shortfall of Sites	0.170	Low I Residential	RS-1	0	0	0	11.735	0.085		Residential - Single Family Residence, 1	213B133 734		Granada Hills - Knollwood	No	MI	ADU
Los Angeles	11429 GERALD AVE	91344	2682001005	0.000	0.000	0.085	0.000	Shortfall of Sites	0.209	Low I Residential	RS-1	0	0	0	9.576	0.085		Residential - Single Family Residence, 1	213B137 734		Granada Hills - Knollwood	No	MI	ADU
Los Angeles	17739 TULSA ST	91344	2712012012	0.000	0.000	0.085	0.000	Shortfall of Sites	0.262	Low I Residential	RE9-1XL-RFA	0	0	0	7.643	0.085		Residential - Single Family Residence, 1	210B129 734		Granada Hills - Knollwood	No	MI	ADU
Los Angeles	18668 CELTIC ST	91326	2717016008	0.000	0.000	0.085	0.000	Shortfall of Sites	0.260	Very Low II Residential	RE11-1	0	0	0	7.680	0.085		Residential - Single Family Residence - Pool, 1	210B121 734		Northridge	No	MI	ADU
Los Angeles	18020 TULSA ST	91344	2715036009	0.000	0.000	0.085	0.000	Shortfall of Sites	0.173	Low I Residential	RS-1	0	0	0	11.555	0.085		Residential - Single Family Residence, 1	210B125 734		Granada Hills - Knollwood	No	MI	ADU
Los Angeles	10551 YARMOUTH AVE	91344	2733003022	0.000	0.000	0.085	0.000	Shortfall of Sites	0.170	Low II Residential	R1-1XL-RFA	0	0	0	11.734	0.085		Residential - Single Family Residence, 1	207B129 734		Granada Hills - Knollwood	No	MI	ADU
Los Angeles	17237 GERMAIN ST	91344	2695005021	0.000	0.000	0.085	0.000	Shortfall of Sites	0.153	Low II Residential	R1-1XL-RFA	0	0	0	13.102	0.085		Residential - Single Family Residence, 1	207B133 734		Granada Hills - Knollwood	No	MI	ADU
Los Angeles	16328 GERMAIN ST	91344	2679020035	0.000	0.000	0.085	0.000	Shortfall of Sites	0.174	Low I Residential	RS-1	0	0	0	11.504	0.085		Residential - Single Family Residence - Pool, 1	207B137 734		Granada Hills - Knollwood	No	MI	ADU
Los Angeles	10116 GAYNOR AVE	91343	2669010011	0.000	0.000	0.085	0.000	Shortfall of Sites	0.179	Low I Residential	RS-1	0	0	0	11.154	0.085		Residential - Single Family Residence, 1	204B141 734		Granada Hills - Knollwood	No	MI	ADU
Los Angeles	9948 COMANCHE AVE	91311	2741012010	0.000	0.000	0.085	0.000	Shortfall of Sites	0.172	Low I Residential	RS-1	0	0	0	11.627	0.085		Residential - Single Family Residence, 1	204B113 734		Chatsworth - Porter Ranch	No	MI	ADU
Los Angeles	19861 CITRONIA ST	91311	2761021011	0.000	0.000	0.085	0.000	Shortfall of Sites	0.171	Low I Residential	RS-1	0	0	0	11.686	0.085		Residential - Single Family Residence, 1	201B113 734		Chatsworth - Porter Ranch	No	MI	ADU
Los Angeles	9530 VANALDEN AVE	91324	2762033017	0.000	0.000	0.085	0.000	Shortfall of Sites	0.283	Very Low I Residential	RA-1	0	0	0	7.070	0.085		Residential - Single Family Residence - Pool, 1	201B121 734		Northridge	No	MI	ADU
Los Angeles	4709 LOWELL AVE	91214	2571005030	0.000	0.000	0.085	0.000	Shortfall of Sites	0.719	Low Residential	R1-1-RFA	0	0	0	2.782	0.085		Residential - Single Family Residence, 1	201B205 734		Sunland - Tujunga - Lake View Terrace - Shadow Hills - East La Tuna Canyon	No	MI	ADU
Los Angeles	9212 MONOGRAM AVE	91343	2676021023	0.000	0.000	0.085	0.000	Shortfall of Sites	0.186	Low Residential	RS-1	0	0	0	10.756	0.085		Residential - Single Family Residence - Pool, 1	198B137 734		Mission Hills - Panorama City - North Hills	No	MI	ADU
Los Angeles	18016 ACRE ST	91325	2768010019	0.000	0.000	0.085	0.000	Shortfall of Sites	0.399	Very Low I Residential	RA-1	0	0	0	5.015	0.085		Residential - Single Family Residence - Pool, 1	195B125 734		Northridge	No	MI	ADU
Los Angeles	5448 LEMONA AVE	91411	2250014029	0.000	0.000	0.085	0.000	Shortfall of Sites	0.202	Low Residential	R1-1	0	0	0	9.881	0.085		Residential - Single Family Residence - Pool, 1	174B145 734		Van Nuys - North Sherman Oaks	No	MI	ADU
Los Angeles	12615 CUMPSTON ST	91607	2346011066	0.000	0.000	0.085	0.000	Shortfall of Sites	0.159	Low Residential	R1-1	0	0	0	12.564	0.085		Residential - Single Family Residence - Pool, 1	174B161 734		North Hollywood - Valley Village	No	MI	ADU
Los Angeles	13156 HARTSOOK ST	91423	2358004002	0.000	0.000	0.085	0.000	Shortfall of Sites	0.170	Low Residential	R1-1	0	0	0	11.733	0.085		Residential - Single Family Residence - Pool, 1	171B157 734		Van Nuys - North Sherman Oaks	No	MI	ADU
Los Angeles	5022 RANCHITO AVE	91423	2269005006	0.000	0.000	0.085	0.000	Shortfall of Sites	0.195	Low Residential	R1-1-RIO	0	0	0	10.258	0.085		Residential - Single Family Residence, 1	171B153 734		Van Nuys - North Sherman Oaks	No	MI	ADU
Los Angeles	11580 HESBY ST	91601	2354003003	0.000	0.000	0.085	0.000	Shortfall of Sites	0.186	Low Residential	R1-1	0	0	0	10.753	0.085		Residential - Single Family Residence - Pool and Misc., 1	171B169 734		North Hollywood - Valley Village	No	MI	ADU
Los Angeles	11580 KLING ST	91602	2354018026	0.000	0.000	0.085	0.000	Shortfall of Sites	0.182	Low Residential	R1-1	0	0	0	10.996	0.085		Residential - Single Family Residence - Pool, 1	168B169 734		North Hollywood - Valley Village	No	MI	ADU
Los Angeles	4248 WILKINSON AVE	91604	2367008026	0.000	0.000	0.085	0.000	Shortfall of Sites	0.161	Low Residential	R1-1-RIO	0	0	0	12.437	0.085		Residential - Single Family Residence - Pool, 1	165B165 734		Sherman Oaks - Studio City - Toluca Lake - Cahuenga Pass	No	MI	ADU
Los Angeles	4228 MAMMOTH AVE	91423	2266020013	0.000	0.000	0.085	0.000	Shortfall of Sites	0.153	Low Residential	R1-1	0	0	0	13.047	0.085		Residential - Single Family Residence, 1	165B153 734		Sherman Oaks - Studio City - Toluca Lake - Cahuenga Pass	No	MI	ADU
Los Angeles	643 N EDINBURGH AVE	90048	5527015010	0.000	0.000	0.085	0.000	Shortfall of Sites	0.150	Low II Residential	R1V3	0	0	0	13.301	0.085		Residential - Single Family Residence - Pool and Misc., 1	141B177 734		Hollywood	No	MI	ADU

Jurisdiction Name	Site Address/Intersection	5 Digit ZIP Code	Assessor Parcel Number	Very Low-Income	Low-Income	Moderate-Income	Above Moderate-Income	Type of Shortfall	Parcel Size (Acres)	Current General Plan Designation	Current Zoning	Proposed General Plan (GP) Designation	Proposed Zoning	Minimum Density Allowed	Maximum Density Allowed	Total Capacity	Vacant/ Nonvacant	Description of Existing Uses	PIN	Base Density Per Acre	Community Plan Area	Rent Stabalization Ordinance	Income Category	Applicable Rezoning Program (Program informing values in Column Q listed first)
Los Angeles	10501 EASTBORNE AVE	90024	4326029033	0.000	0.000	0.085	0.000	Shortfall of Sites	0.168	Low Residential	R1-1-O	0	0	0	11.919	0.085		Residential - Single Family Residence, 1	132B157 734		Westwood	No	MI	ADU
Los Angeles	9401 OAKMORE RD	90035	4306025028	0.000	0.000	0.085	0.000	Shortfall of Sites	0.174	Low Residential	R1V2	0	0	0	11.516	0.085		Residential - Single Family Residence, 1	129B165 734		West Los Angeles	No	MI	ADU
Los Angeles	2435 GUTHRIE DR	90034	4309018015	0.000	0.000	0.085	0.000	Shortfall of Sites	0.245	Low Residential	R1V2-O	0	0	0	8.157	0.085		Residential - Single Family Residence - Pool, 1	126B165 734		West Los Angeles	No	MI	ADU
Los Angeles	925 S ELLERY DR	90732	7560006015	0.000	0.000	0.085	0.000	Shortfall of Sites	0.186	Low II Residential	R1-1XL	0	0	0	10.754	0.085		Residential - Single Family Residence, 1	015B193 734		San Pedro	No	MI	ADU
Los Angeles	11426 DEBRA AVE	91344	2681003009	0.000	0.000	0.085	0.000	Shortfall of Sites	0.177	Low I Residential	RS-1	0	0	0	11.328	0.085		Residential - Single Family Residence - Pool, 1	213B137 735		Granada Hills - Knollwood	No	MI	ADU
Los Angeles	17733 TULSA ST	91344	2712012011	0.000	0.000	0.085	0.000	Shortfall of Sites	0.218	Low I Residential	RE9-1XL-RFA	0	0	0	9.171	0.085		Residential - Single Family Residence, 1	210B129 735		Granada Hills - Knollwood	No	MI	ADU
Los Angeles	18933 NASHVILLE ST	91326	2718012008	0.000	0.000	0.085	0.000	Shortfall of Sites	0.180	Low I Residential	RS-1	0	0	0	11.098	0.085		Residential - Single Family Residence, 1	210B121 735		Northridge	No	MI	ADU
Los Angeles	10902 GARDEN GROVE AVE	91326	2715015018	0.000	0.000	0.085	0.000	Shortfall of Sites	0.254	Very Low II Residential	RE11-1	0	0	0	7.865	0.085		Residential - Single Family Residence - Pool, 1	210B125 735		Northridge	No	MI	ADU
Los Angeles	10552 ANDASOL AVE	91344	2733026049	0.000	0.000	0.085	0.000	Shortfall of Sites	0.288	Low II Residential	R1-1XL-RFA	0	0	0	6.948	0.085		Residential - Single Family Residence - Pool, 1	207B129 735		Granada Hills - Knollwood	No	MI	ADU
Los Angeles	16320 GERMAIN ST	91344	2679020034	0.000	0.000	0.085	0.000	Shortfall of Sites	0.174	Low I Residential	RS-1	0	0	0	11.483	0.085		Residential - Single Family Residence - Pool, 1	207B137 735		Granada Hills - Knollwood	No	MI	ADU
Los Angeles	10464 VANALDEN AVE	91326	2728015003	0.000	0.000	0.085	0.000	Shortfall of Sites	0.407	Very Low I Residential	RA-1	0	0	0	4.912	0.085		Residential - Single Family Residence - Pool, 1	207B121 735		Northridge	No	MI	ADU
Los Angeles	15119 MINNEHAHA ST	91345	2649023036	0.000	0.000	0.085	0.000	Shortfall of Sites	0.186	Low Residential	R1-1-O	0	0	0	10.756	0.085		Residential - Single Family Residence, 1	207B145 735		Mission Hills - Panorama City - North Hills	No	MI	ADU
Los Angeles	10250 PARR AVE	91040	2560027002	0.000	0.000	0.085	0.000	Shortfall of Sites	0.151	Low Residential	R1-1-RFA	0	0	0	13.255	0.085		Residential - Single Family Residence, 1	204B193 735		Sunland - Tujunga - Lake View Terrace - Shadow Hills - East La Tuna Canyon	No	MI	ADU
Los Angeles	10117 GLORIA AVE	91343	2669010006	0.000	0.000	0.085	0.000	Shortfall of Sites	0.179	Low I Residential	RS-1	0	0	0	11.146	0.085		Residential - Single Family Residence, 1	204B141 735		Granada Hills - Knollwood	No	MI	ADU
Los Angeles	9948 LARAMIE AVE	91311	2741013012	0.000	0.000	0.085	0.000	Shortfall of Sites	0.172	Low I Residential	RS-1	0	0	0	11.617	0.085		Residential - Single Family Residence, 1	204B113 735		Chatsworth - Porter Ranch	No	MI	ADU
Los Angeles	19851 CITRONIA ST	91311	2761021010	0.000	0.000	0.085	0.000	Shortfall of Sites	0.172	Low I Residential	RS-1	0	0	0	11.611	0.085		Residential - Single Family Residence - Pool, 1	201B113 735		Chatsworth - Porter Ranch	No	MI	ADU
Los Angeles	19043 BALLINGER ST	91324	2762033018	0.000	0.000	0.085	0.000	Shortfall of Sites	0.375	Very Low I Residential	RA-1	0	0	0	5.338	0.085		Residential - Single Family Residence - Pool, 1	201B121 735		Northridge	No	MI	ADU
Los Angeles	9735 AMANITA AVE	91042	2571007055	0.000	0.000	0.085	0.000	Shortfall of Sites	0.174	Low Residential	R1-1-RFA	0	0	0	11.470	0.085		Residential - Single Family Residence, 1	201B205 735		Sunland - Tujunga - Lake View Terrace - Shadow Hills - East La Tuna Canyon	No	MI	ADU
Los Angeles	16513 DEARBORN ST	91343	2676021025	0.000	0.000	0.085	0.000	Shortfall of Sites	0.201	Low Residential	RS-1	0	0	0	9.933	0.085		Residential - Single Family Residence, 1	198B137 735		Mission Hills - Panorama City - North Hills	No	MI	ADU
Los Angeles	13150 HARTSOOK ST	91423	2358004003	0.000	0.000	0.085	0.000	Shortfall of Sites	0.170	Low Residential	R1-1	0	0	0	11.733	0.085		Residential - Single Family Residence, 1	171B157 735		Van Nuys - North Sherman Oaks	No	MI	ADU
Los Angeles	5023 STERN AVE	91423	2269005013	0.000	0.000	0.085	0.000	Shortfall of Sites	0.194	Low Residential	R1-1-RIO	0	0	0	10.310	0.085		Residential - Single Family Residence - Pool, 1	171B153 735		Van Nuys - North Sherman Oaks	No	MI	ADU
Los Angeles	11588 HESBY ST	91601	2354003002	0.000	0.000	0.085	0.000	Shortfall of Sites	0.186	Low Residential	R1-1	0	0	0	10.756	0.085		Residential - Single Family Residence, 1	171B169 735		North Hollywood - Valley Village	No	MI	ADU
Los Angeles	12510 KLING ST	91604	2362026005	0.000	0.000	0.085	0.000	Shortfall of Sites	0.231	Low Residential	R1-1-RIO	0	0	0	8.661	0.085		Residential - Single Family Residence, 1	168B165 735		Sherman Oaks - Studio City - Toluca Lake - Cahuenga Pass	No	MI	ADU
Los Angeles	11586 KLING ST	91602	2354018025	0.000	0.000	0.085	0.000	Shortfall of Sites	0.182	Low Residential	R1-1	0	0	0	10.995	0.085		Residential - Single Family Residence, 1	168B169 735		North Hollywood - Valley Village	No	MI	ADU
Los Angeles	12745 HORTENSE ST	91604	2362022005	0.000	0.000	0.085	0.000	Shortfall of Sites	0.195	Low Residential	R1-1-RIO	0	0	0	10.250	0.085		Residential - Single Family Residence, 1	168B161 735		Sherman Oaks - Studio City - Toluca Lake - Cahuenga Pass	No	MI	ADU
Los Angeles	619 N LA JOLLA AVE	90048	5528012028	0.000	0.000	0.085	0.000	Shortfall of Sites	0.150	Low II Residential	R1V3	0	0	0	13.301	0.085		Residential - Single Family Residence - Pool, 1	141B173 735		Hollywood	No	MI	ADU
Los Angeles	2116 PROSSER AVE	90025	4317009004	0.000	0.000	0.085	0.000	Shortfall of Sites	0.155	Low Residential	R1-1-O	0	0	0	12.907	0.085		Residential - Single Family Residence, 1	129B157 735		West Los Angeles	No	MI	ADU
Los Angeles	2302 BAGLEY AVE	90034	4302001016	0.000	0.000	0.085	0.000	Shortfall of Sites	0.177	Low Residential	R1V2-O	0	0	0	11.290	0.085		Residential - Single Family Residence - Pool, 1	126B169 735		West Los Angeles	No	MI	ADU
Los Angeles	3617 GRAND VIEW BLVD	90066	4248026041	0.000	0.000	0.085	0.000	Shortfall of Sites	0.196	Low Residential	R1V2	0	0	0	10.226	0.085		Residential - Single Family Residence - Therapy Pool (Spa), 1	114B153 735		Palms - Mar Vista - Del Rey	No	MI	ADU
Los Angeles	8709 GLIDER AVE	90045	4123013026	0.000	0.000	0.085	0.000	Shortfall of Sites	0.152	Low Residential	R1-1	0	0	0	13.175	0.085		Residential - Single Family Residence, 1	096B169 735		Westchester - Playa del Rey	No	MI	ADU
Los Angeles	8745 STANMOOR DR	90045	4119002009	0.000	0.000	0.085	0.000	Shortfall of Sites	0.161	Low Residential	R1-1	0	0	0	12.438	0.085		Residential - Single Family Residence, 1	096B157 735		Westchester - Playa del Rey	No	MI	ADU
Los Angeles	11428 GERALD AVE	91344	2682001004	0.000	0.000	0.085	0.000	Shortfall of Sites	0.202	Low I Residential	RS-1	0	0	0	9.916	0.085		Residential - Single Family Residence, 1	213B137 736		Granada Hills - Knollwood	No	MI	ADU
Los Angeles	17727 TULSA ST	91344	2712012010	0.000	0.000	0.085	0.000	Shortfall of Sites	0.262	Low I Residential	RE9-1XL-RFA	0	0	0	7.643	0.085		Residential - Single Family Residence, 1	210B129 736		Granada Hills - Knollwood	No	MI	ADU
Los Angeles	10932 TOPEKA DR	91326	2718012036	0.000	0.000	0.085	0.000	Shortfall of Sites	0.172	Low I Residential	RS-1	0	0	0	11.613	0.085		Residential - Single Family Residence, 1	210B121 736		Northridge	No	MI	ADU
Los Angeles	10902 NESTLE AVE	91326	2715016020	0.000	0.000	0.085	0.000	Shortfall of Sites	0.260	Very Low II Residential	RE11-1	0	0	0	7.680	0.085		Residential - Single Family Residence - Pool, 1	210B125 736		Northridge	No	MI	ADU
Los Angeles	16314 GERMAIN ST	91344	2679020033	0.000	0.000	0.085	0.000	Shortfall of Sites	0.175	Low I Residential	RS-1	0	0	0	11.433	0.085		Residential - Single Family Residence, 1	207B137 736		Granada Hills - Knollwood	No	MI	ADU
Los Angeles	10500 YOLANDA AVE	91326	2728024007	0.000	0.000	0.085	0.000	Shortfall of Sites	0.262	Very Low II Residential	RE11-1	0	0	0	7.623	0.085		Residential - Single Family Residence - Pool, 1	207B121 736		Northridge	No	MI	ADU
Los Angeles	15113 MINNEHAHA ST	91345	2649023035	0.000	0.000	0.085	0.000	Shortfall of Sites	0.186	Low Residential	R1-1-O	0	0	0	10.756	0.085		Residential - Single Family Residence, 1	207B145 736		Mission Hills - Panorama City - North Hills	No	MI	ADU
Los Angeles	10251 ODELL AVE	91040	2560027018	0.000	0.000	0.085	0.000	Shortfall of Sites	0.151	Low Residential	R1-1-RFA	0	0	0	13.257	0.085		Residential - Single Family Residence, 1	204B193 736		Sunland - Tujunga - Lake View Terrace - Shadow Hills - East La Tuna Canyon	No	MI	ADU
Los Angeles	10116 DENSMORE AVE	91343	2669012006	0.000	0.000	0.085	0.000	Shortfall of Sites	0.173	Low I Residential	RS-1	0	0	0	11.580	0.085		Residential - Single Family Residence, 1	204B141 736		Granada Hills - Knollwood	No	MI	ADU
Los Angeles	9949 COMANCHE AVE	91311	2741013019	0.000	0.000	0.085	0.000	Shortfall of Sites	0.173	Low I Residential	RS-1	0	0	0	11.531	0.085		Residential - Single Family Residence - Pool, 1	204B113 736		Chatsworth - Porter Ranch	No	MI	ADU
Los Angeles	19843 CITRONIA ST	91311	2761021009	0.000	0.000	0.085	0.000	Shortfall of Sites	0.172	Low I Residential	RS-1	0	0	0	11.611	0.085		Residential - Single Family Residence - Pool, 1	201B113 736		Chatsworth - Porter Ranch	No	MI	ADU
Los Angeles	19031 BALLINGER ST	91324	2762033019	0.000	0.000	0.085	0.000	Shortfall of Sites	0.373	Very Low I Residential	RA-1	0	0	0	5.366	0.085		Residential - Single Family Residence - Pool, 1	201B121 736		Northridge	No	MI	ADU
Los Angeles	16457 DEARBORN ST	91343	2676021018	0.000	0.000	0.085	0.000	Shortfall of Sites	0.212	Low Residential	RS-1	0	0	0	9.425	0.085		Residential - Single Family Residence, 1	198B137 736		Mission Hills - Panorama City - North Hills	No	MI	ADU
Los Angeles	17963 TIARA ST	91316	2159011033	0.000	0.000	0.085	0.000	Shortfall of Sites	0.153	Low II Residential	R1-1-RIO	0	0	0	13.105	0.085		Residential - Single Family Residence, 1	177B125 736		Encino - Tarzana	No	MI	ADU
Los Angeles	5616 RANCHITO AVE	91401	2246028023	0.000	0.000	0.085	0.000	Shortfall of Sites	0.151	Low Residential	R1-1	0	0	0	13.241	0.085		Residential - Single Family Residence - Pool, 1	174B153 736		Van Nuys - North Sherman Oaks	No	MI	ADU
Los Angeles	13144 HARTSOOK ST	91423	2358004004	0.000	0.000	0.085	0.000	Shortfall of Sites	0.170	Low Residential	R1-1	0	0	0	11.733	0.085		Residential - Single Family Residence, 1	171B157 736		Van Nuys - North Sherman Oaks	No	MI	ADU
Los Angeles	5119 GOODLAND AVE	91607	2357012015	0.000	0.000	0.085	0.000	Shortfall of Sites	0.216	Low Residential	R1-1	0	0	0	9.251	0.085		Residential - Single Family Residence - Guesthouse, 1	171B161 736		North Hollywood - Valley Village	No	MI	ADU
Los Angeles	5115 WILKINSON AVE	91607	2356020009	0.000	0.000	0.085	0.000	Shortfall of Sites	0.169	Low Residential	R1-1	0	0	0	11.853	0.085		Residential - Single Family Residence, 1	171B165 736		North Hollywood - Valley Village	No	MI	ADU
Los Angeles	5022 STERN AVE	91423	2269004011	0.000	0.000	0.085	0.000	Shortfall of Sites	0.200	Low Residential	R1-1-RIO	0	0	0	10.014	0.085		Residential - Single Family Residence, 1	171B153 736		Van Nuys - North Sherman Oaks	No	MI	ADU
Los Angeles	11594 HESBY ST	91601	2354003001	0.000	0.000	0.085	0.000	Shortfall of Sites	0.187	Low Residential	R1-1	0	0	0	10.694	0.085		Residential - Single Family Residence - Pool, 1	171B169 736		North Hollywood - Valley Village	No	MI	ADU
Los Angeles	11592 KLING ST	91602	2354018024	0.000	0.000	0.085	0.000	Shortfall of Sites	0.163	Low Residential	R1-1	0	0	0	12.235	0.085		Residential - Single Family Residence - Pool, 1	168B169 736		North Hollywood - Valley Village	No	MI	ADU
Los Angeles	4527 KATHERINE AVE	91423	2265017012	0.000	0.000	0.085	0.000	Shortfall of Sites	0.155	Low Residential	R1-1-RIO	0	0	0	12.907	0.085		Residential - Single Family Residence, 1	168B153 736		Sherman Oaks - Studio City - Toluca Lake - Cahuenga Pass	No	MI	ADU
Los Angeles	643 N LAUREL AVE	90048	5528009010	0.000	0.000	0.085	0.000	Shortfall of Sites	0.150	Low II Residential	R1V3	0	0	0	13.301	0.085		Residential - Single Family Residence - Pool, 1	141B177 736		Hollywood	No	MI	ADU
Los Angeles	322 S GRETNA GREEN WAY	90049	4404009011	0.000	0.000	0.085	0.000	Shortfall of Sites	0.169	Low Residential	R1-1	0	0	0	11.845	0.085		Residential - Single Family Residence, 1	132B141 736		Brentwood - Pacific Palisades	No	MI	ADU
Los Angeles	2145 BALSAM AVE	90025	4317009017	0.000	0.000	0.085	0.000	Shortfall of Sites	0.155	Low Residential	R1-1-O	0	0	0	12.892	0.085		Residential - Single Family Residence, 1	129B157 736		West Los Angeles	No	MI	ADU
Los Angeles	3599 OCEAN VIEW AVE	90066	4248025001	0.000	0.000	0.085	0.000	Shortfall of Sites	0.175	Low Residential	R1V2	0	0	0	11.457	0.085		Residential - Single Family Residence, 1	114B153 736		Palms - Mar Vista - Del Rey	No	MI	ADU
Los Angeles	7860 AIRLANE AVE	90045	4106025029	0.000	0.000	0.085	0.000	Shortfall of Sites	0.151	Low Residential	R1-1	0	0	0	13.278	0.085		Residential - Single Family Residence, 1	099B169 736		Westchester - Playa del Rey	No	MI	ADU
Los Angeles	8001 CROYDON AVE	90045	4107005031	0.000	0.000	0.085	0.000	Shortfall of Sites	0.153	Low Residential	R1-1	0	0	0	13.077	0.085		Residential - Single Family Residence, 1	099B165 736		Westchester - Playa del Rey	No	MI	ADU
Los Angeles	7534 W 88TH ST	90045	4119035012	0.000	0.000	0.085	0.000	Shortfall of Sites	0.155	Low Residential	R1-1	0	0	0	12.944	0.085		Residential - Single Family Residence, 1	096B157 736		Westchester - Playa del Rey	No	MI	ADU
Los Angeles	11437 WISH AVE	91344	2697018021	0.000	0.000	0.085	0.000	Shortfall of Sites	0.306	Low I Residential	RS-1	0	0	0	6.540	0.085		Residential - Single Family Residence - Pool, 1	213B133 737		Granada Hills - Knollwood	No	MI	ADU
Los Angeles	11429 HAYVENHURST AVE	91344	2682001001	0.000	0.000	0.085	0.000	Shortfall of Sites	0.186	Low I Residential	RS-1	0	0	0	10.762	0.085		Residential - Single Family Residence, 1	213B137 737		Granada Hills - Knollwood	No	MI	ADU
Los Angeles	17723 TULSA ST	91344	2712012009	0.000	0.000	0.085	0.000	Shortfall of Sites	0.218	Low I Residential	RE9-1XL-RFA	0	0	0	9.171	0.085		Residential - Single Family Residence, 1	210B129 737		Granada Hills - Knollwood	No	MI	ADU
Los Angeles	19143 TULSA ST	91326	2718016026	0.000	0.000	0.085	0.000	Shortfall of Sites	0.179	Low I Residential	RS-1	0	0	0	11.178	0.085		Residential - Single Family Residence, 1	210B121 737		Northridge	No	MI	ADU
Los Angeles	10901 GARDEN GROVE AVE	91326	2715016042	0.000	0.000	0.085	0.000	Shortfall of Sites	0.253	Very Low II Residential	RE11-1	0	0	0	7.918	0.085		Residential - Single Family Residence - Pool, 1	210B125 737		Northridge	No	MI	ADU

Jurisdiction Name	Site Address/Intersection	5 Digit ZIP Code	Assessor Parcel Number	Very Low-Income	Low-Income	Moderate-Income	Above Moderate-Income	Type of Shortfall	Parcel Size (Acres)	Current General Plan Designation	Current Zoning	Proposed General Plan (GP) Designation	Proposed Zoning	Minimum Density Allowed	Maximum Density Allowed	Total Capacity	Vacant/ Nonvacant	Description of Existing Uses	PIN	Base Density Per Acre	Community Plan Area	Rent Stabalization Ordinance	Income Category	Applicable Rezoning Program (Program informing values in Column Q listed first)
Los Angeles	10550 SHOSHONE AVE	91344	2733017002	0.000	0.000	0.085	0.000	Shortfall of Sites	0.170	Low II Residential	R1-1XL-RFA	0	0	0	11.736	0.085		Residential - Single Family Residence, 1	207B129 737		Granada Hills - Knollwood	No	MI	ADU
Los Angeles	10606 ALDEA AVE	91344	2695006024	0.000	0.000	0.085	0.000	Shortfall of Sites	0.160	Low II Residential	R1-1XL-RFA	0	0	0	12.485	0.085		Residential - Single Family Residence, 1	207B133 737		Granada Hills - Knollwood	No	MI	ADU
Los Angeles	10514 HAYVENHURST AVE	91344	2679002003	0.000	0.000	0.085	0.000	Shortfall of Sites	0.165	Low I Residential	RS-1	0	0	0	12.101	0.085		Residential - Single Family Residence, 1	207B137 737		Granada Hills - Knollwood	No	MI	ADU
Los Angeles	10452 AMBERWOOD LN	91326	2728031069	0.000	0.000	0.085	0.000	Shortfall of Sites	0.258	Very Low II Residential	RE11-1	0	0	0	7.758	0.085		Residential - Single Family Residence - Pool, 1	207B121 737		Northridge	No	MI	ADU
Los Angeles	10443 MARKLEIN AVE	91345	2649015017	0.000	0.000	0.085	0.000	Shortfall of Sites	0.172	Low Residential	RS-1	0	0	0	11.614	0.085		Residential - Single Family Residence, 1	207B145 737		Mission Hills - Panorama City - North Hills	No	MI	ADU
Los Angeles	10250 ODELL AVE	91040	2560028010	0.000	0.000	0.085	0.000	Shortfall of Sites	0.151	Low Residential	R1-1-RFA	0	0	0	13.257	0.085		Residential - Single Family Residence - Pool, 1	204B193 737		Sunland - Tujunga - Lake View Terrace - Shadow Hills - East La Tuna Canyon	No	MI	ADU
Los Angeles	10114 WOODLEY AVE	91343	2669007003	0.000	0.000	0.085	0.000	Shortfall of Sites	0.182	Low I Residential	RS-1	0	0	0	10.987	0.085		Residential - Single Family Residence, 1	204B141 737		Granada Hills - Knollwood	No	MI	ADU
Los Angeles	9951 KEOKUK AVE	91311	2741015003	0.000	0.000	0.085	0.000	Shortfall of Sites	0.174	Low I Residential	RS-1	0	0	0	11.503	0.085		Residential - Single Family Residence, 1	204B113 737		Chatsworth - Porter Ranch	No	MI	ADU
Los Angeles	19833 CITRONIA ST	91311	2761021008	0.000	0.000	0.085	0.000	Shortfall of Sites	0.172	Low I Residential	RS-1	0	0	0	11.611	0.085		Residential - Single Family Residence - Pool, 1	201B113 737		Chatsworth - Porter Ranch	No	MI	ADU
Los Angeles	9629 FRANKIRST AVE	91343	2677019028	0.000	0.000	0.085	0.000	Shortfall of Sites	0.250	Low I Residential	RS-1	0	0	0	7.994	0.085		Residential - Single Family Residence - Pool, 1	201B137 737		Mission Hills - Panorama City - North Hills	No	MI	ADU
Los Angeles	9731 CABANAS AVE	91042	2571012066	0.000	0.000	0.085	0.000	Shortfall of Sites	0.194	Low Residential	R1-1-RFA	0	0	0	10.285	0.085		Residential - Single Family Residence, 1	201B205 737		Sunland - Tujunga - Lake View Terrace - Shadow Hills - East La Tuna Canyon	No	MI	ADU
Los Angeles	16507 DEARBORN ST	91343	2676021026	0.000	0.000	0.085	0.000	Shortfall of Sites	0.183	Low Residential	RS-1	0	0	0	10.959	0.085		Residential - Single Family Residence - Pool, 1	198B137 737		Mission Hills - Panorama City - North Hills	No	MI	ADU
Los Angeles	5447 NORWICH AVE	91411	2250012009	0.000	0.000	0.085	0.000	Shortfall of Sites	0.161	Low Residential	R1-1	0	0	0	12.457	0.085		Residential - Single Family Residence, 1	174B145 737		Van Nuys - North Sherman Oaks	No	MI	ADU
Los Angeles	5430 ALCOVE AVE	91607	2346003001	0.000	0.000	0.085	0.000	Shortfall of Sites	0.187	Low Residential	R1-1	0	0	0	10.691	0.085		Residential - Single Family Residence, 1	174B161 737		North Hollywood - Valley Village	No	MI	ADU
Los Angeles	13138 HARTSOOK ST	91423	2358004005	0.000	0.000	0.085	0.000	Shortfall of Sites	0.168	Low Residential	R1-1	0	0	0	11.918	0.085		Residential - Single Family Residence - Pool, 1	171B157 737		Van Nuys - North Sherman Oaks	No	MI	ADU
Los Angeles	5126 HESPERIA AVE	91316	2181002006	0.000	0.000	0.085	0.000	Shortfall of Sites	0.155	Low II Residential	R1-1	0	0	0	12.907	0.085		Residential - Single Family Residence, 1	171B125 737		Encino - Tarzana	No	MI	ADU
Los Angeles	11602 HESBY ST	91601	2354001021	0.000	0.000	0.085	0.000	Shortfall of Sites	0.183	Low Residential	R1-1	0	0	0	10.917	0.085		Residential - Single Family Residence - Pool and Misc., 1	171B169 737		North Hollywood - Valley Village	No	MI	ADU
Los Angeles	11600 KLING ST	91602	2354018016	0.000	0.000	0.085	0.000	Shortfall of Sites	0.188	Low Residential	R1-1	0	0	0	10.631	0.085		Residential - Single Family Residence - Pool, 1	168B169 737		North Hollywood - Valley Village	No	MI	ADU
Los Angeles	12755 HORTENSE ST	91604	2362022001	0.000	0.000	0.085	0.000	Shortfall of Sites	0.194	Low Residential	R1-1-RIO	0	0	0	10.330	0.085		Residential - Single Family Residence - Pool, 1	168B161 737		Sherman Oaks - Studio City - Toluca Lake - Cahuenga Pass	No	MI	ADU
Los Angeles	4249 SHADYGLADE AVE	91604	2367007022	0.000	0.000	0.085	0.000	Shortfall of Sites	0.161	Low Residential	R1-1-RIO	0	0	0	12.442	0.085		Residential - Single Family Residence, 1	165B165 737		Sherman Oaks - Studio City - Toluca Lake - Cahuenga Pass	No	MI	ADU
Los Angeles	10821 VALLEY SPRING LN	91602	2423022042	0.000	0.000	0.085	0.000	Shortfall of Sites	0.174	Low Residential	R1-1-RIO	0	0	0	11.475	0.085		Residential - Single Family Residence, 1	165B173 737		Sherman Oaks - Studio City - Toluca Lake - Cahuenga Pass	No	MI	ADU
Los Angeles	3307 GARDEN AVE	90039	5436027016	0.000	0.000	0.085	0.000	Shortfall of Sites	0.155	Low Residential	R1-1-RIO	0	0	0	12.907	0.085		Residential - Single Family Residence, 1	153B209 737		Northeast Los Angeles	No	MI	ADU
Los Angeles	1927 N EDGEMONT ST	90027	5589017016	0.000	0.000	0.085	0.000	Shortfall of Sites	0.156	Low II Residential	R1-1	0	0	0	12.831	0.085		Residential - Single Family Residence - Pool, 1	150B197 737		Hollywood	No	MI	ADU
Los Angeles	622 N MARTEL AVE	90036	5526020022	0.000	0.000	0.085	0.000	Shortfall of Sites	0.189	Low II Residential	R1V2	0	0	0	10.589	0.085		Residential - Single Family Residence, 1	141B181 737		Hollywood	No	MI	ADU
Los Angeles	208 N GRAMERCY PL	90004	5516020012	0.000	0.000	0.085	0.000	Shortfall of Sites	0.158	Low II Residential	R1-1	0	0	0	12.644	0.085		Residential - Single Family Residence, 1	138B193 737		Wilshire	No	MI	ADU
Los Angeles	361 S BUNDY DR	90049	4404009014	0.000	0.000	0.085	0.000	Shortfall of Sites	0.159	Low Residential	R1-1	0	0	0	12.601	0.085		Residential - Single Family Residence, 1	132B141 737		Brentwood - Pacific Palisades	No	MI	ADU
Los Angeles	9725 OAKMORE RD	90035	4307016018	0.000	0.000	0.085	0.000	Shortfall of Sites	0.167	Low Residential	R1V2-O	0	0	0	12.001	0.085		Residential - Single Family Residence, 1	129B165 737		West Los Angeles	No	MI	ADU
Los Angeles	2422 GUTHRIE CT	90034	4309019027	0.000	0.000	0.085	0.000	Shortfall of Sites	0.296	Low Residential	R1V2-O	0	0	0	6.763	0.085		Residential - Single Family Residence, 1	126B165 737		West Los Angeles	No	MI	ADU
Los Angeles	11419 CLOVER AVE	90066	4250026018	0.000	0.000	0.085	0.000	Shortfall of Sites	0.171	Low Residential	R1V2	0	0	0	11.724	0.085		Residential - Single Family Residence, 1	120B153 737		Palms - Mar Vista - Del Rey	No	MI	ADU
Los Angeles	3314 S BENTLEY AVE	90034	4251017015	0.000	0.000	0.085	0.000	Shortfall of Sites	0.158	Low Residential	R1-1	0	0	0	12.680	0.085		Residential - Single Family Residence, 1	120B157 737		Palms - Mar Vista - Del Rey	No	MI	ADU
Los Angeles	7875 BLERIOT AVE	90045	4106023021	0.000	0.000	0.085	0.000	Shortfall of Sites	0.151	Low Residential	R1-1	0	0	0	13.215	0.085		Residential - Single Family Residence, 1	099B169 737		Westchester - Playa del Rey	No	MI	ADU
Los Angeles	8714 KITTYHAWK AVE	90045	4123010017	0.000	0.000	0.085	0.000	Shortfall of Sites	0.223	Low Residential	R1-1	0	0	0	8.978	0.085		Residential - Single Family Residence, 1	096B169 737		Westchester - Playa del Rey	No	MI	ADU
Los Angeles	11441 WISH AVE	91344	2697018022	0.000	0.000	0.085	0.000	Shortfall of Sites	0.199	Low I Residential	RS-1	0	0	0	10.051	0.085		Residential - Single Family Residence, 1	213B133 738		Granada Hills - Knollwood	No	MI	ADU
Los Angeles	10881 CREBS AVE	91326	2717022010	0.000	0.000	0.085	0.000	Shortfall of Sites	0.263	Very Low II Residential	RE11-1	0	0	0	7.609	0.085		Residential - Single Family Residence - Pool, 1	210B121 738		Northridge	No	MI	ADU
Los Angeles	10900 CHIMINEAS AVE	91326	2715013004	0.000	0.000	0.085	0.000	Shortfall of Sites	0.251	Very Low II Residential	RE11-1	0	0	0	7.978	0.085		Residential - Single Family Residence, 1	210B125 738		Northridge	No	MI	ADU
Los Angeles	10959 ODELL AVE	91040	2551025064	0.000	0.000	0.085	0.000	Shortfall of Sites	0.192	Low Residential	R1-1-RFA	0	0	0	10.395	0.085		Residential - Single Family Residence - Pool, 1	210B193 738		Sunland - Tujunga - Lake View Terrace - Shadow Hills - East La Tuna Canyon	No	MI	ADU
Los Angeles	10545 ENCINO AVE	91344	2733017016	0.000	0.000	0.085	0.000	Shortfall of Sites	0.233	Low II Residential	R1-1XL-RFA	0	0	0	8.596	0.085		Residential - Single Family Residence, 1	207B129 738		Granada Hills - Knollwood	No	MI	ADU
Los Angeles	10513 MONOGRAM AVE	91344	2679002033	0.000	0.000	0.085	0.000	Shortfall of Sites	0.157	Low I Residential	RS-1	0	0	0	12.741	0.085		Residential - Single Family Residence, 1	207B137 738		Granada Hills - Knollwood	No	MI	ADU
Los Angeles	10453 RAINTREE LN	91326	2728031062	0.000	0.000	0.085	0.000	Shortfall of Sites	0.255	Very Low II Residential	RE11-1	0	0	0	7.843	0.085		Residential - Single Family Residence - Pool, 1	207B121 738		Northridge	No	MI	ADU
Los Angeles	10455 WOODLEY AVE	91344	2679009001	0.000	0.000	0.085	0.000	Shortfall of Sites	0.192	Low I Residential	RS-1	0	0	0	10.402	0.085		Residential - Single Family Residence, 1	207B141 738		Granada Hills - Knollwood	No	MI	ADU
Los Angeles	10428 VASSAR AVE	91311	2722012024	0.000	0.000	0.085	0.000	Shortfall of Sites	0.157	Low II Residential	R1-1	0	0	0	12.753	0.085		Residential - Single Family Residence, 1	207B105 738		Chatsworth - Porter Ranch	No	MI	ADU
Los Angeles	10114 GLORIA AVE	91343	2669011012	0.000	0.000	0.085	0.000	Shortfall of Sites	0.186	Low I Residential	RS-1	0	0	0	10.741	0.085		Residential - Single Family Residence, 1	204B141 738		Granada Hills - Knollwood	No	MI	ADU
Los Angeles	16724 MAYALL ST	91343	2685018010	0.000	0.000	0.085	0.000	Shortfall of Sites	0.223	Low I Residential	RS-1	0	0	0	8.969	0.085		Residential - Single Family Residence, 1	204B137 738		Granada Hills - Knollwood	No	MI	ADU
Los Angeles	9951 LARAMIE AVE	91311	2741014003	0.000	0.000	0.085	0.000	Shortfall of Sites	0.174	Low I Residential	RS-1	0	0	0	11.501	0.085		Residential - Single Family Residence - Pool, 1	204B113 738		Chatsworth - Porter Ranch	No	MI	ADU
Los Angeles	19821 CITRONIA ST	91311	2761021007	0.000	0.000	0.085	0.000	Shortfall of Sites	0.172	Low I Residential	RS-1	0	0	0	11.611	0.085		Residential - Single Family Residence - Pool, 1	201B113 738		Chatsworth - Porter Ranch	No	MI	ADU
Los Angeles	9729 PALI AVE	91042	2571013015	0.000	0.000	0.085	0.000	Shortfall of Sites	0.157	Low Residential	R1-1-RFA	0	0	0	12.708	0.085		Residential - Single Family Residence, 1	201B205 738		Sunland - Tujunga - Lake View Terrace - Shadow Hills - East La Tuna Canyon	No	MI	ADU
Los Angeles	16449 DEARBORN ST	91343	2676021017	0.000	0.000	0.085	0.000	Shortfall of Sites	0.212	Low Residential	RS-1	0	0	0	9.425	0.085		Residential - Single Family Residence - Pool, 1	198B137 738		Mission Hills - Panorama City - North Hills	No	MI	ADU
Los Angeles	9121 VANALDEN AVE	91324	2762035014	0.000	0.000	0.085	0.000	Shortfall of Sites	0.350	Very Low I Residential	RA-1	0	0	0	5.719	0.085		Residential - Single Family Residence, 1	198B121 738		Northridge	No	MI	ADU
Los Angeles	5617 CANTALOUPE AVE	91401	2246028016	0.000	0.000	0.085	0.000	Shortfall of Sites	0.155	Low Residential	R1-1	0	0	0	12.945	0.085		Residential - Single Family Residence, 1	174B153 738		Van Nuys - North Sherman Oaks	No	MI	ADU
Los Angeles	5446 COLUMBUS AVE	91411	2250006016	0.000	0.000	0.085	0.000	Shortfall of Sites	0.155	Low Residential	R1-1-RIO	0	0	0	12.892	0.085		Residential - Single Family Residence, 1	174B145 738		Van Nuys - North Sherman Oaks	No	MI	ADU
Los Angeles	13134 HARTSOOK ST	91423	2358004006	0.000	0.000	0.085	0.000	Shortfall of Sites	0.167	Low Residential	R1-1	0	0	0	11.990	0.085		Residential - Single Family Residence - Pool, 1	171B157 738		Van Nuys - North Sherman Oaks	No	MI	ADU
Los Angeles	5110 BELLAIRE AVE	91607	2357003011	0.000	0.000	0.085	0.000	Shortfall of Sites	0.215	Low Residential	R1-1	0	0	0	9.289	0.085		Residential - Single Family Residence - Pool, 1	171B161 738		North Hollywood - Valley Village	No	MI	ADU
Los Angeles	11608 HESBY ST	91601	2354001022	0.000	0.000	0.085	0.000	Shortfall of Sites	0.180	Low Residential	R1-1	0	0	0	11.132	0.085		Residential - Single Family Residence - Pool, 1	171B169 738		North Hollywood - Valley Village	No	MI	ADU
Los Angeles	12448 KLING ST	91604	2364008037	0.000	0.000	0.085	0.000	Shortfall of Sites	0.175	Low Residential	R1-1-RIO	0	0	0	11.426	0.085		Residential - Single Family Residence, 1	168B165 738		Sherman Oaks - Studio City - Toluca Lake - Cahuenga Pass	No	MI	ADU
Los Angeles	11606 KLING ST	91602	2354018015	0.000	0.000	0.085	0.000	Shortfall of Sites	0.176	Low Residential	R1-1	0	0	0	11.332	0.085		Residential - Single Family Residence - Pool, 1	168B169 738		North Hollywood - Valley Village	No	MI	ADU
Los Angeles	4613 ATOLL AVE	91423	2360025037	0.000	0.000	0.085	0.000	Shortfall of Sites	0.155	Low Residential	R1-1-RIO	0	0	0	12.907	0.085		Residential - Single Family Residence - Pool, 1	168B157 738		Sherman Oaks - Studio City - Toluca Lake - Cahuenga Pass	No	MI	ADU
Los Angeles	4527 CALHOUN AVE	91423	2265017034	0.000	0.000	0.085	0.000	Shortfall of Sites	0.155	Low Residential	R1-1-RIO	0	0	0	12.907	0.085		Residential - Single Family Residence, 1	168B153 738		Sherman Oaks - Studio City - Toluca Lake - Cahuenga Pass	No	MI	ADU
Los Angeles	207 N GRAMERCY PL	90004	5516019009	0.000	0.000	0.085	0.000	Shortfall of Sites	0.158	Low II Residential	R1-1	0	0	0	12.651	0.085		Residential - Single Family Residence, 1	138B193 738		Wilshire	No	MI	ADU
Los Angeles	151 S MEDIO DR	90049	4405035015	0.000	0.000	0.085	0.000	Shortfall of Sites	0.204	Low Residential	R1-1	0	0	0	9.805	0.085		Residential - Single Family Residence - Pool and Misc., 1	132B141 738		Brentwood - Pacific Palisades	No	MI	ADU
Los Angeles	2034 MANNING AVE	90025	4321006024	0.000	0.000	0.085	0.000	Shortfall of Sites	0.155	Low Residential	R1-1-O	0	0	0	12.906	0.085		Residential - Single Family Residence, 1	129B157 738		West Los Angeles	No	MI	ADU
Los Angeles	9351 OAKMORE RD	90035	4306025027	0.000	0.000	0.085	0.000	Shortfall of Sites	0.161	Low Residential	R1V2	0	0	0	12.401	0.085		Residential - Single Family Residence, 1	129B165 738		West Los Angeles	No	MI	ADU
Los Angeles	9627 BEVERLYWOOD ST	90034	4309007009	0.000	0.000	0.085	0.000	Shortfall of Sites	0.154	Low Residential	R1V2-O	0	0	0	13.017	0.085		Residential - Single Family Residence - Pool, 1	126B165 738		West Los Angeles	No	MI	ADU
Los Angeles	3292 INGLEWOOD BLVD	90066	4250005010	0.000	0.000	0.085	0.000	Shortfall of Sites	0.176	Low Residential	R1V2	0	0	0	11.378	0.085		Residential - Single Family Residence, 1	117B153 738		Palms - Mar Vista - Del Rey	No	MI	ADU

Jurisdiction Name	Site Address/Intersection	5 Digit ZIP Code	Assessor Parcel Number	Very Low-Income	Low-Income	Moderate-Income	Above Moderate-Income	Type of Shortfall	Parcel Size (Acres)	Current General Plan Designation	Current Zoning	Proposed General Plan (GP) Designation	Proposed Zoning	Minimum Density Allowed	Maximum Density Allowed	Total Capacity	Vacant/ Nonvacant	Description of Existing Uses	PIN	Base Density Per Acre	Community Plan Area	Rent Stabalization Ordinance	Income Category	Applicable Rezoning Program (Program informing values in Column Q listed first)
Los Angeles	19147 TULSA ST	91326	2718016027	0.000	0.000	0.085	0.000	Shortfall of Sites	0.173	Low I Residential	RS-1	0	0	0	11.553	0.085		Residential - Single Family Residence - Pool, 1	210B121 739		Northridge	No	MI	ADU
Los Angeles	18621 TULSA ST	91326	2717016015	0.000	0.000	0.085	0.000	Shortfall of Sites	0.253	Very Low II Residential	RE11-1	0	0	0	7.913	0.085		Residential - Single Family Residence - Pool, 1	210B125 739		Northridge	No	MI	ADU
Los Angeles	10550 ENCINO AVE	91344	2733021049	0.000	0.000	0.085	0.000	Shortfall of Sites	0.171	Low II Residential	R1-1XL-RFA	0	0	0	11.722	0.085		Residential - Single Family Residence, 1	207B129 739		Granada Hills - Knollwood	No	MI	ADU
Los Angeles	10526 DEBRA AVE	91344	2679016027	0.000	0.000	0.085	0.000	Shortfall of Sites	0.209	Low I Residential	RS-1	0	0	0	9.564	0.085		Residential - Single Family Residence, 1	207B137 739		Granada Hills - Knollwood	No	MI	ADU
Los Angeles	10452 RAINTREE LN	91326	2728031059	0.000	0.000	0.085	0.000	Shortfall of Sites	0.254	Very Low II Residential	RE11-1	0	0	0	7.884	0.085		Residential - Single Family Residence - Pool, 1	207B121 739		Northridge	No	MI	ADU
Los Angeles	10442 COLUMBUS AVE	91345	2649021028	0.000	0.000	0.085	0.000	Shortfall of Sites	0.172	Low Residential	R1-1	0	0	0	11.616	0.085		Residential - Single Family Residence, 1	207B145 739		Mission Hills - Panorama City - North Hills	No	MI	ADU
Los Angeles	10251 MCVINE AVE	91040	2560028002	0.000	0.000	0.085	0.000	Shortfall of Sites	0.151	Low Residential	R1-1-RFA	0	0	0	13.257	0.085		Residential - Single Family Residence - Pool, 1	204B193 739		Sunland - Tujunga - Lake View Terrace - Shadow Hills - East La Tuna Canyon	No	MI	ADU
Los Angeles	10114 COLLETT AVE	91343	2669008018	0.000	0.000	0.085	0.000	Shortfall of Sites	0.176	Low I Residential	RS-1	0	0	0	11.336	0.085		Residential - Single Family Residence, 1	204B141 739		Granada Hills - Knollwood	No	MI	ADU
Los Angeles	10064 ODESSA AVE	91343	2678027001	0.000	0.000	0.085	0.000	Shortfall of Sites	0.260	Low I Residential	RS-1	0	0	0	7.681	0.085		Residential - Single Family Residence - Pool, 1	204B137 739		Granada Hills - Knollwood	No	MI	ADU
Los Angeles	9950 OSO AVE	91311	2741015024	0.000	0.000	0.085	0.000	Shortfall of Sites	0.174	Low I Residential	RS-1	0	0	0	11.505	0.085		Residential - Single Family Residence, 1	204B113 739		Chatsworth - Porter Ranch	No	MI	ADU
Los Angeles	19813 CITRONIA ST	91311	2761021006	0.000	0.000	0.085	0.000	Shortfall of Sites	0.175	Low I Residential	RS-1	0	0	0	11.456	0.085		Residential - Single Family Residence - Pool, 1	201B113 739		Chatsworth - Porter Ranch	No	MI	ADU
Los Angeles	9728 PALI AVE	91042	2571012044	0.000	0.000	0.085	0.000	Shortfall of Sites	0.170	Low Residential	R1-1-RFA	0	0	0	11.762	0.085		Residential - Single Family Residence - Pool, 1	201B205 739		Sunland - Tujunga - Lake View Terrace - Shadow Hills - East La Tuna Canyon	No	MI	ADU
Los Angeles	16501 DEARBORN ST	91343	2676021027	0.000	0.000	0.085	0.000	Shortfall of Sites	0.182	Low Residential	RS-1	0	0	0	10.959	0.085		Residential - Single Family Residence - Pool, 1	198B137 739		Mission Hills - Panorama City - North Hills	No	MI	ADU
Los Angeles	18005 TIARA ST	91316	2159011031	0.000	0.000	0.085	0.000	Shortfall of Sites	0.207	Low II Residential	R1-1-RIO	0	0	0	9.650	0.085		Residential - Single Family Residence - Pool, 1	177B125 739		Encino - Tarzana	No	MI	ADU
Los Angeles	5447 BURNET AVE	91411	2250006028	0.000	0.000	0.085	0.000	Shortfall of Sites	0.155	Low Residential	R1-1-RIO	0	0	0	12.907	0.085		Residential - Single Family Residence - Pool, 1	174B145 739		Van Nuys - North Sherman Oaks	No	MI	ADU
Los Angeles	5111 TEESDALE AVE	91607	2357003008	0.000	0.000	0.085	0.000	Shortfall of Sites	0.215	Low Residential	R1-1	0	0	0	9.293	0.085		Residential - Single Family Residence, 1	171B161 739		North Hollywood - Valley Village	No	MI	ADU
Los Angeles	5023 MAMMOTH AVE	91423	2269003018	0.000	0.000	0.085	0.000	Shortfall of Sites	0.198	Low Residential	R1-1-RIO	0	0	0	10.115	0.085		Residential - Single Family Residence - Pool, 1	171B153 739		Van Nuys - North Sherman Oaks	No	MI	ADU
Los Angeles	11614 HESBY ST	91601	2354001023	0.000	0.000	0.085	0.000	Shortfall of Sites	0.180	Low Residential	R1-1	0	0	0	11.131	0.085		Residential - Single Family Residence - Pool, 1	171B169 739		North Hollywood - Valley Village	No	MI	ADU
Los Angeles	12442 KLING ST	91604	2364008038	0.000	0.000	0.085	0.000	Shortfall of Sites	0.175	Low Residential	R1-1-RIO	0	0	0	11.428	0.085		Residential - Single Family Residence, 1	168B165 739		Sherman Oaks - Studio City - Toluca Lake - Cahuenga Pass	No	MI	ADU
Los Angeles	11612 KLING ST	91602	2354018014	0.000	0.000	0.085	0.000	Shortfall of Sites	0.176	Low Residential	R1-1	0	0	0	11.331	0.085		Residential - Single Family Residence, 1	168B169 739		North Hollywood - Valley Village	No	MI	ADU
Los Angeles	4614 ATOLL AVE	91423	2360024015	0.000	0.000	0.085	0.000	Shortfall of Sites	0.155	Low Residential	R1-1-RIO	0	0	0	12.907	0.085		Residential - Single Family Residence - Pool, 1	168B157 739		Sherman Oaks - Studio City - Toluca Lake - Cahuenga Pass	No	MI	ADU
Los Angeles	4526 CALHOUN AVE	91423	2265023013	0.000	0.000	0.085	0.000	Shortfall of Sites	0.155	Low Residential	R1-1-RIO	0	0	0	12.907	0.085		Residential - Single Family Residence, 1	168B153 739		Sherman Oaks - Studio City - Toluca Lake - Cahuenga Pass	No	MI	ADU
Los Angeles	4250 KRAFT AVE	91604	2368018041	0.000	0.000	0.085	0.000	Shortfall of Sites	0.175	Low Residential	R1-1-RIO	0	0	0	11.411	0.085		Residential - Single Family Residence, 1	165B169 739		Sherman Oaks - Studio City - Toluca Lake - Cahuenga Pass	No	MI	ADU
Los Angeles	3356 MADERA AVE	90039	5437010031	0.000	0.000	0.085	0.000	Shortfall of Sites	0.155	Low Residential	R1-1-RIO	0	0	0	12.901	0.085		Residential - Single Family Residence, 1	153B209 739		Northeast Los Angeles	No	MI	ADU
Los Angeles	206 N WILTON PL	90004	5516019012	0.000	0.000	0.085	0.000	Shortfall of Sites	0.158	Low II Residential	R1-1	0	0	0	12.649	0.085		Residential - Single Family Residence, 1	138B193 739		Wilshire	No	MI	ADU
Los Angeles	2226 LINNINGTON AVE	90064	4315008006	0.000	0.000	0.085	0.000	Shortfall of Sites	0.155	Low Residential	R1-1-O	0	0	0	12.906	0.085		Residential - Single Family Residence, 1	129B157 739		West Los Angeles	No	MI	ADU
Los Angeles	2442 S BEVERLY DR	90034	4309018012	0.000	0.000	0.085	0.000	Shortfall of Sites	0.165	Low Residential	R1V2-O	0	0	0	12.135	0.085		Residential - Single Family Residence, 1	126B165 739		West Los Angeles	No	MI	ADU
Los Angeles	8000 VICKSBURG AVE	90045	4107004006	0.000	0.000	0.085	0.000	Shortfall of Sites	0.150	Low Residential	R1-1	0	0	0	13.306	0.085		Residential - Single Family Residence, 1	099B165 739		Westchester - Playa del Rey	No	MI	ADU
Los Angeles	11451 CURRY AVE	91344	2697002015	0.000	0.000	0.085	0.000	Shortfall of Sites	0.244	Low I Residential	RS-1	0	0	0	8.183	0.085		Residential - Single Family Residence, 1	213B133 740		Granada Hills - Knollwood	No	MI	ADU
Los Angeles	10938 PASO ROBLES AVE	91344	2696018012	0.000	0.000	0.085	0.000	Shortfall of Sites	0.152	Low II Residential	R1-1	0	0	0	13.171	0.085		Residential - Single Family Residence - Pool, 1	210B133 740		Granada Hills - Knollwood	No	MI	ADU
Los Angeles	17635 TULSA ST	91344	2712013002	0.000	0.000	0.085	0.000	Shortfall of Sites	0.218	Low I Residential	RE9-1XL-RFA	0	0	0	9.172	0.085		Residential - Single Family Residence, 1	210B129 740		Granada Hills - Knollwood	No	MI	ADU
Los Angeles	19064 NASHVILLE ST	91326	2718016012	0.000	0.000	0.085	0.000	Shortfall of Sites	0.172	Low I Residential	RS-1	0	0	0	11.617	0.085		Residential - Single Family Residence, 1	210B121 740		Northridge	No	MI	ADU
Los Angeles	18615 TULSA ST	91326	2717016014	0.000	0.000	0.085	0.000	Shortfall of Sites	0.253	Very Low II Residential	RE11-1	0	0	0	7.916	0.085		Residential - Single Family Residence, 1	210B125 740		Northridge	No	MI	ADU
Los Angeles	17622 CLYMER ST	91344	2733010019	0.000	0.000	0.085	0.000	Shortfall of Sites	0.182	Low II Residential	R1-1XL-RFA	0	0	0	11.003	0.085		Residential - Single Family Residence, 1	207B129 740		Granada Hills - Knollwood	No	MI	ADU
Los Angeles	16907 GERMAIN ST	91344	2684019019	0.000	0.000	0.085	0.000	Shortfall of Sites	0.445	Low I Residential	RS-1	0	0	0	4.499	0.085		Residential - Single Family Residence, 1	207B133 740		Granada Hills - Knollwood	No	MI	ADU
Los Angeles	10514 MONOGRAM AVE	91344	2679003003	0.000	0.000	0.085	0.000	Shortfall of Sites	0.172	Low I Residential	RS-1	0	0	0	11.615	0.085		Residential - Single Family Residence - Pool, 1	207B137 740		Granada Hills - Knollwood	No	MI	ADU
Los Angeles	10453 PLUMTREE LN	91326	2728031052	0.000	0.000	0.085	0.000	Shortfall of Sites	0.254	Very Low II Residential	RE11-1	0	0	0	7.884	0.085		Residential - Single Family Residence - Pool, 1	207B121 740		Northridge	No	MI	ADU
Los Angeles	10427 OWENSMOUTH AVE	91311	2722014008	0.000	0.000	0.085	0.000	Shortfall of Sites	0.174	Low II Residential	R1-1	0	0	0	11.463	0.085		Residential - Single Family Residence, 1	207B105 740		Chatsworth - Porter Ranch	No	MI	ADU
Los Angeles	15107 MINNEHAHA ST	91345	2649023034	0.000	0.000	0.085	0.000	Shortfall of Sites	0.186	Low Residential	R1-1-O	0	0	0	10.756	0.085		Residential - Single Family Residence, 1	207B145 740		Mission Hills - Panorama City - North Hills	No	MI	ADU
Los Angeles	10115 DENSMORE AVE	91343	2669011003	0.000	0.000	0.085	0.000	Shortfall of Sites	0.172	Low I Residential	RS-1	0	0	0	11.617	0.085		Residential - Single Family Residence, 1	204B141 740		Granada Hills - Knollwood	No	MI	ADU
Los Angeles	9950 KEOKUK AVE	91311	2741014024	0.000	0.000	0.085	0.000	Shortfall of Sites	0.174	Low I Residential	RS-1	0	0	0	11.505	0.085		Residential - Single Family Residence, 1	204B113 740		Chatsworth - Porter Ranch	No	MI	ADU
Los Angeles	19803 CITRONIA ST	91311	2761021005	0.000	0.000	0.085	0.000	Shortfall of Sites	0.291	Low I Residential	RS-1	0	0	0	6.873	0.085		Residential - Single Family Residence - Pool, 1	201B113 740		Chatsworth - Porter Ranch	No	MI	ADU
Los Angeles	9637 GOTHIC AVE	91343	2677011018	0.000	0.000	0.085	0.000	Shortfall of Sites	0.172	Low Residential	RS-1	0	0	0	11.618	0.085		Residential - Single Family Residence, 1	201B137 740		Mission Hills - Panorama City - North Hills	No	MI	ADU
Los Angeles	16443 DEARBORN ST	91343	2676021016	0.000	0.000	0.085	0.000	Shortfall of Sites	0.212	Low Residential	RS-1	0	0	0	9.425	0.085		Residential - Single Family Residence - Pool, 1	198B137 740		Mission Hills - Panorama City - North Hills	No	MI	ADU
Los Angeles	5446 BURNET AVE	91411	2250005033	0.000	0.000	0.085	0.000	Shortfall of Sites	0.155	Low Residential	R1-1-RIO	0	0	0	12.907	0.085		Residential - Single Family Residence, 1	174B145 740		Van Nuys - North Sherman Oaks	No	MI	ADU
Los Angeles	5124 SUNNYSLOPE AVE	91423	2359004005	0.000	0.000	0.085	0.000	Shortfall of Sites	0.173	Low Residential	R1-1-RIO	0	0	0	11.581	0.085		Residential - Single Family Residence - Therapy Pool (Spa), 1	171B157 740		Van Nuys - North Sherman Oaks	No	MI	ADU
Los Angeles	5110 TEESDALE AVE	91607	2357004012	0.000	0.000	0.085	0.000	Shortfall of Sites	0.215	Low Residential	R1-1	0	0	0	9.288	0.085		Residential - Single Family Residence - Pool, 1	171B161 740		North Hollywood - Valley Village	No	MI	ADU
Los Angeles	12425 OTSEGO ST	91607	2356019005	0.000	0.000	0.085	0.000	Shortfall of Sites	0.255	Low Residential	R1-1	0	0	0	7.836	0.085		Residential - Single Family Residence - Pool, 1	171B165 740		North Hollywood - Valley Village	No	MI	ADU
Los Angeles	5019 MURIETTA AVE	91423	2269009004	0.000	0.000	0.085	0.000	Shortfall of Sites	0.152	Low Residential	R1-1-RIO	0	0	0	13.184	0.085		Residential - Single Family Residence, 1	171B153 740		Van Nuys - North Sherman Oaks	No	MI	ADU
Los Angeles	11620 HESBY ST	91601	2354001024	0.000	0.000	0.085	0.000	Shortfall of Sites	0.180	Low Residential	R1-1	0	0	0	11.130	0.085		Residential - Single Family Residence, 1	171B169 740		North Hollywood - Valley Village	No	MI	ADU
Los Angeles	11618 KLING ST	91602	2354018013	0.000	0.000	0.085	0.000	Shortfall of Sites	0.176	Low Residential	R1-1	0	0	0	11.331	0.085		Residential - Single Family Residence, 1	168B169 740		North Hollywood - Valley Village	No	MI	ADU
Los Angeles	4611 MARY ELLEN AVE	91423	2360024025	0.000	0.000	0.085	0.000	Shortfall of Sites	0.155	Low Residential	R1-1-RIO	0	0	0	12.897	0.085		Residential - Single Family Residence - Pool, 1	168B157 740		Sherman Oaks - Studio City - Toluca Lake - Cahuenga Pass	No	MI	ADU
Los Angeles	4223 MATILIJA AVE	91423	2266018028	0.000	0.000	0.085	0.000	Shortfall of Sites	0.161	Low Residential	R1-1	0	0	0	12.454	0.085		Residential - Single Family Residence - Pool, 1	165B153 740		Sherman Oaks - Studio City - Toluca Lake - Cahuenga Pass	No	MI	ADU
Los Angeles	11451 BERWICK ST	90049	4365017010	0.000	0.000	0.085	0.000	Shortfall of Sites	0.152	Low Residential	R1-1-O	0	0	0	13.185	0.085		Residential - Single Family Residence, 1	135B145 740		Brentwood - Pacific Palisades	No	MI	ADU
Los Angeles	2045 PARNELL AVE	90025	4321006031	0.000	0.000	0.085	0.000	Shortfall of Sites	0.155	Low Residential	R1-1-O	0	0	0	12.884	0.085		Residential - Single Family Residence, 1	129B157 740		West Los Angeles	No	MI	ADU
Los Angeles	9501 OAKMORE RD	90035	4306024002	0.000	0.000	0.085	0.000	Shortfall of Sites	0.193	Low Residential	R1V2-O	0	0	0	10.373	0.085		Residential - Single Family Residence - Pool, 1	129B165 740		West Los Angeles	No	MI	ADU
Los Angeles	12300 STANWOOD DR	90066	4248015001	0.000	0.000	0.085	0.000	Shortfall of Sites	0.160	Low Residential	R1V2	0	0	0	12.462	0.085		Residential - Single Family Residence, 1	117B153 740		Palms - Mar Vista - Del Rey	No	MI	ADU
Los Angeles	11450 CURRY AVE	91344	2697002027	0.000	0.000	0.085	0.000	Shortfall of Sites	0.258	Low I Residential	RS-1	0	0	0	7.741	0.085		Residential - Single Family Residence - Pool, 1	213B133 741		Granada Hills - Knollwood	No	MI	ADU
Los Angeles	16733 KALISHER ST	91344	2682002015	0.000	0.000	0.085	0.000	Shortfall of Sites	0.181	Low I Residential	RS-1	0	0	0	11.047	0.085		Residential - Single Family Residence, 1	213B137 741		Granada Hills - Knollwood	No	MI	ADU
Los Angeles	10860 CREBS AVE	91326	2717022037	0.000	0.000	0.085	0.000	Shortfall of Sites	0.269	Very Low II Residential	RE11-1	0	0	0	7.433	0.085		Residential - Single Family Residence - Pool, 1	210B121 741		Northridge	No	MI	ADU
Los Angeles	10865 BAIRD AVE	91326	2717016012	0.000	0.000	0.085	0.000	Shortfall of Sites	0.256	Very Low II Residential	RE11-1	0	0	0	7.806	0.085		Residential - Single Family Residence, 1	210B125 741		Northridge	No	MI	ADU
Los Angeles	17628 CLYMER ST	91344	2733010020	0.000	0.000	0.085	0.000	Shortfall of Sites	0.177	Low II Residential	R1-1XL-RFA	0	0	0	11.297	0.085		Residential - Single Family Residence, 1	207B129 741		Granada Hills - Knollwood	No	MI	ADU
Los Angeles	16901 GERMAIN ST	91344	2684019020	0.000	0.000	0.085	0.000	Shortfall of Sites	0.272	Low I Residential	RS-1	0	0	0	7.353	0.085		Residential - Single Family Residence, 1	207B133 741		Granada Hills - Knollwood	No	MI	ADU
Los Angeles	10513 ODESSA AVE	91344	2679003024	0.000	0.000	0.085	0.000	Shortfall of Sites	0.172	Low I Residential	RS-1	0	0	0	11.616	0.085		Residential - Single Family Residence - Pool, 1	207B137 741		Granada Hills - Knollwood	No	MI	ADU
Los Angeles	10452 PLUMTREE LN	91326	2728031049	0.000	0.000	0.085	0.000	Shortfall of Sites	0.285	Very Low II Residential	RE11-1	0	0	0	7.019	0.085		Residential - Single Family Residence - Pool, 1	207B121 741		Northridge	No	MI	ADU

Jurisdiction Name	Site Address/Intersection	5 Digit ZIP Code	Assessor Parcel Number	Very Low-Income	Low-Income	Moderate-Income	Above Moderate-Income	Type of Shortfall	Parcel Size (Acres)	Current General Plan Designation	Current Zoning	Proposed General Plan (GP) Designation	Proposed Zoning	Minimum Density Allowed	Maximum Density Allowed	Total Capacity	Vacant/ Nonvacant	Description of Existing Uses	PIN	Base Density Per Acre	Community Plan Area	Rent Stabalization Ordinance	Income Category	Applicable Rezoning Program (Program informing values in Column Q listed first)
Los Angeles	10426 JORDAN AVE	91311	2722013007	0.000	0.000	0.085	0.000	Shortfall of Sites	0.173	Low II Residential	R1-1	0	0	0	11.557	0.085		Residential - Single Family Residence - Pool, 1	207B105 741		Chatsworth - Porter Ranch	No	MI	ADU
Los Angeles	15101 MINNEHAHA ST	91345	2649023033	0.000	0.000	0.085	0.000	Shortfall of Sites	0.186	Low Residential	R1-1-O	0	0	0	10.756	0.085		Residential - Single Family Residence, 1	207B145 741		Mission Hills - Panorama City - North Hills	No	MI	ADU
Los Angeles	10115 GAVIOTA AVE	91343	2669008013	0.000	0.000	0.085	0.000	Shortfall of Sites	0.176	Low I Residential	RS-1	0	0	0	11.334	0.085		Residential - Single Family Residence - Pool, 1	204B141 741		Granada Hills - Knollwood	No	MI	ADU
Los Angeles	9951 CASABA AVE	91311	2741019032	0.000	0.000	0.085	0.000	Shortfall of Sites	0.172	Low I Residential	RS-1	0	0	0	11.613	0.085		Residential - Single Family Residence, 1	204B113 741		Chatsworth - Porter Ranch	No	MI	ADU
Los Angeles	9654 QUAKERTOWN AVE	91311	2761026028	0.000	0.000	0.085	0.000	Shortfall of Sites	0.179	Low I Residential	RS-1	0	0	0	11.155	0.085		Residential - Single Family Residence - Pool, 1	201B113 741		Chatsworth - Porter Ranch	No	MI	ADU
Los Angeles	9636 GOTHIC AVE	91343	2677010009	0.000	0.000	0.085	0.000	Shortfall of Sites	0.174	Low Residential	RS-1	0	0	0	11.480	0.085		Residential - Single Family Residence - Pool, 1	201B137 741		Mission Hills - Panorama City - North Hills	No	MI	ADU
Los Angeles	9530 DONNA AVE	91324	2762033031	0.000	0.000	0.085	0.000	Shortfall of Sites	0.252	Very Low II Residential	RE11-1	0	0	0	7.928	0.085		Residential - Single Family Residence, 1	201B121 741		Northridge	No	MI	ADU
Los Angeles	5447 NOBLE AVE	91411	2250005009	0.000	0.000	0.085	0.000	Shortfall of Sites	0.155	Low Residential	R1-1-RIO	0	0	0	12.903	0.085		Residential - Single Family Residence - Pool, 1	174B145 741		Van Nuys - North Sherman Oaks	No	MI	ADU
Los Angeles	5127 GREENBUSH AVE	91423	2359004014	0.000	0.000	0.085	0.000	Shortfall of Sites	0.166	Low Residential	R1-1-RIO	0	0	0	12.039	0.085		Residential - Single Family Residence - Pool, 1	171B157 741		Van Nuys - North Sherman Oaks	No	MI	ADU
Los Angeles	12419 OTSEGO ST	91607	2356019001	0.000	0.000	0.085	0.000	Shortfall of Sites	0.170	Low Residential	R1-1	0	0	0	11.732	0.085		Residential - Single Family Residence - Pool, 1	171B165 741		North Hollywood - Valley Village	No	MI	ADU
Los Angeles	11626 HESBY ST	91601	2354001025	0.000	0.000	0.085	0.000	Shortfall of Sites	0.180	Low Residential	R1-1	0	0	0	11.130	0.085		Residential - Single Family Residence, 1	171B169 741		North Hollywood - Valley Village	No	MI	ADU
Los Angeles	12430 KLING ST	91604	2364008040	0.000	0.000	0.085	0.000	Shortfall of Sites	0.175	Low Residential	R1-1-RIO	0	0	0	11.431	0.085		Residential - Single Family Residence, 1	168B165 741		Sherman Oaks - Studio City - Toluca Lake - Cahuenga Pass	No	MI	ADU
Los Angeles	11624 KLING ST	91602	2354018012	0.000	0.000	0.085	0.000	Shortfall of Sites	0.176	Low Residential	R1-1	0	0	0	11.332	0.085		Residential - Single Family Residence - Pool, 1	168B169 741		North Hollywood - Valley Village	No	MI	ADU
Los Angeles	4658 WILLOWCREST AVE	91602	2421019007	0.000	0.000	0.085	0.000	Shortfall of Sites	0.180	Low Residential	R1-1	0	0	0	11.127	0.085		Residential - Single Family Residence, 1	168B177 741		North Hollywood - Valley Village	No	MI	ADU
Los Angeles	13630 VALLEYHEART DR	91423	2360002041	0.000	0.000	0.085	0.000	Shortfall of Sites	0.164	Low Residential	R1-1-RIO	0	0	0	12.160	0.085		Residential - Single Family Residence, 1	168B157 741		Sherman Oaks - Studio City - Toluca Lake - Cahuenga Pass	No	MI	ADU
Los Angeles	4213 COSTELLO AVE	91423	2266015031	0.000	0.000	0.085	0.000	Shortfall of Sites	0.161	Low Residential	R1-1	0	0	0	12.456	0.085		Residential - Single Family Residence - Pool, 1	165B153 741		Sherman Oaks - Studio City - Toluca Lake - Cahuenga Pass	No	MI	ADU
Los Angeles	627 N MARTEL AVE	90036	5526019008	0.000	0.000	0.085	0.000	Shortfall of Sites	0.161	Low II Residential	R1V2	0	0	0	12.447	0.085		Residential - Single Family Residence - Pool, 1	141B181 741		Hollywood	No	MI	ADU
Los Angeles	612 N LA JOLLA AVE	90048	5528011015	0.000	0.000	0.085	0.000	Shortfall of Sites	0.150	Low II Residential	R1V3	0	0	0	13.301	0.085		Residential - Single Family Residence, 1	141B173 741		Hollywood	No	MI	ADU
Los Angeles	10756 WILKINS AVE	90024	4325019001	0.000	0.000	0.085	0.000	Shortfall of Sites	0.156	Low Medium II Residential	[Q]RD1.5-1	0	0	0	12.861	0.085		Residential - Single Family Residence, 1	132B153 741		Westwood	No	MI	ADU
Los Angeles	148 S ANITA AVE	90049	4405035025	0.000	0.000	0.085	0.000	Shortfall of Sites	0.186	Low Residential	R1-1	0	0	0	10.777	0.085		Residential - Single Family Residence - Pool, 1	132B141 741		Brentwood - Pacific Palisades	No	MI	ADU
Los Angeles	9719 OAKMORE RD	90035	4307016005	0.000	0.000	0.085	0.000	Shortfall of Sites	0.154	Low Residential	R1V2-O	0	0	0	12.982	0.085		Residential - Single Family Residence - Pool, 1	129B165 741		West Los Angeles	No	MI	ADU
Los Angeles	2307 BAGLEY AVE	90034	4309019020	0.000	0.000	0.085	0.000	Shortfall of Sites	0.158	Low Residential	R1V2-O	0	0	0	12.687	0.085		Residential - Single Family Residence - Therapy Pool (Spa), 1	126B169 741		West Los Angeles	No	MI	ADU
Los Angeles	2826 MCCONNELL DR	90064	4308015002	0.000	0.000	0.085	0.000	Shortfall of Sites	0.174	Low Residential	R1V2-O	0	0	0	11.499	0.085		Residential - Single Family Residence - Pool, 1	126B165 741		West Los Angeles	No	MI	ADU
Los Angeles	10827 WOODBINE ST	90034	4254022026	0.000	0.000	0.085	0.000	Shortfall of Sites	0.177	Low Residential	R1-1	0	0	0	11.312	0.085		Residential - Single Family Residence, 1	120B161 741		Palms - Mar Vista - Del Rey	No	MI	ADU
Los Angeles	3301 GRANVILLE AVE	90066	4249012004	0.000	0.000	0.085	0.000	Shortfall of Sites	0.156	Low Residential	R1V2	0	0	0	12.788	0.085		Residential - Single Family Residence, 1	117B153 741		Palms - Mar Vista - Del Rey	No	MI	ADU
Los Angeles	17256 KALISHER ST	91344	2697002024	0.000	0.000	0.085	0.000	Shortfall of Sites	0.230	Low I Residential	RS-1	0	0	0	8.686	0.085		Residential - Single Family Residence, 1	213B133 742		Granada Hills - Knollwood	No	MI	ADU
Los Angeles	16723 KALISHER ST	91344	2682002008	0.000	0.000	0.085	0.000	Shortfall of Sites	0.181	Low I Residential	RS-1	0	0	0	11.038	0.085		Residential - Single Family Residence, 1	213B137 742		Granada Hills - Knollwood	No	MI	ADU
Los Angeles	17631 TULSA ST	91344	2712013003	0.000	0.000	0.085	0.000	Shortfall of Sites	0.240	Low I Residential	RE9-1XL-RFA	0	0	0	8.338	0.085		Residential - Single Family Residence, 1	210B129 742		Granada Hills - Knollwood	No	MI	ADU
Los Angeles	19137 TULSA ST	91326	2718016025	0.000	0.000	0.085	0.000	Shortfall of Sites	0.174	Low I Residential	RS-1	0	0	0	11.476	0.085		Residential - Single Family Residence, 1	210B121 742		Northridge	No	MI	ADU
Los Angeles	17616 CLYMER ST	91344	2733010018	0.000	0.000	0.085	0.000	Shortfall of Sites	0.182	Low II Residential	R1-1XL-RFA	0	0	0	11.003	0.085		Residential - Single Family Residence, 1	207B129 742		Granada Hills - Knollwood	No	MI	ADU
Los Angeles	8516 HILLROSE ST	91040	2555029016	0.000	0.000	0.085	0.000	Shortfall of Sites	0.152	Low Residential	R1-1-RFA	0	0	0	13.201	0.085		Residential - Single Family Residence, 1	207B189 742		Sunland - Tujunga - Lake View Terrace - Shadow Hills - East La Tuna Canyon	No	MI	ADU
Los Angeles	18628 HILLSBORO RD	91326	2728031042	0.000	0.000	0.085	0.000	Shortfall of Sites	0.303	Very Low II Residential	RE11-1	0	0	0	6.599	0.085		Residential - Single Family Residence - Pool, 1	207B121 742		Northridge	No	MI	ADU
Los Angeles	10425 HILLVIEW AVE	91311	2722013018	0.000	0.000	0.085	0.000	Shortfall of Sites	0.178	Low II Residential	R1-1	0	0	0	11.250	0.085		Residential - Single Family Residence - Pool, 1	207B105 742		Chatsworth - Porter Ranch	No	MI	ADU
Los Angeles	10443 MEMORY PARK AVE	91345	2649021003	0.000	0.000	0.085	0.000	Shortfall of Sites	0.172	Low Residential	R1-1	0	0	0	11.617	0.085		Residential - Single Family Residence - Pool, 1	207B145 742		Mission Hills - Panorama City - North Hills	No	MI	ADU
Los Angeles	16740 MAYALL ST	91343	2685018009	0.000	0.000	0.085	0.000	Shortfall of Sites	0.224	Low I Residential	RS-1	0	0	0	8.920	0.085		Residential - Single Family Residence - Pool, 1	204B137 742		Granada Hills - Knollwood	No	MI	ADU
Los Angeles	9950 FULLBRIGHT AVE	91311	2741020011	0.000	0.000	0.085	0.000	Shortfall of Sites	0.174	Low I Residential	RS-1	0	0	0	11.522	0.085		Residential - Single Family Residence, 1	204B113 742		Chatsworth - Porter Ranch	No	MI	ADU
Los Angeles	9659 PENFIELD AVE	91311	2761026012	0.000	0.000	0.085	0.000	Shortfall of Sites	0.263	Low I Residential	RS-1	0	0	0	7.616	0.085		Residential - Single Family Residence, 1	201B113 742		Chatsworth - Porter Ranch	No	MI	ADU
Los Angeles	9531 WYSTONE AVE	91324	2762037001	0.000	0.000	0.085	0.000	Shortfall of Sites	0.253	Low I Residential	RS-1	0	0	0	7.918	0.085		Residential - Single Family Residence, 1	201B121 742		Northridge	No	MI	ADU
Los Angeles	9730 CABANAS AVE	91042	2571007063	0.000	0.000	0.085	0.000	Shortfall of Sites	0.187	Low Residential	R1-1-RFA	0	0	0	10.668	0.085		Residential - Single Family Residence, 1	201B205 742		Sunland - Tujunga - Lake View Terrace - Shadow Hills - East La Tuna Canyon	No	MI	ADU
Los Angeles	16435 DEARBORN ST	91343	2676021015	0.000	0.000	0.085	0.000	Shortfall of Sites	0.212	Low Residential	RS-1	0	0	0	9.425	0.085		Residential - Single Family Residence, 1	198B137 742		Mission Hills - Panorama City - North Hills	No	MI	ADU
Los Angeles	5446 NOBLE AVE	91411	2250012028	0.000	0.000	0.085	0.000	Shortfall of Sites	0.155	Low Residential	R1-1	0	0	0	12.907	0.085		Residential - Single Family Residence, 1	174B145 742		Van Nuys - North Sherman Oaks	No	MI	ADU
Los Angeles	12424 KLING ST	91604	2364008041	0.000	0.000	0.085	0.000	Shortfall of Sites	0.175	Low Residential	R1-1-RIO	0	0	0	11.432	0.085		Residential - Single Family Residence, 1	168B165 742		Sherman Oaks - Studio City - Toluca Lake - Cahuenga Pass	No	MI	ADU
Los Angeles	4634 ETHEL AVE	91423	2362002004	0.000	0.000	0.085	0.000	Shortfall of Sites	0.231	Low Residential	R1-1-RIO	0	0	0	8.646	0.085		Residential - Single Family Residence, 1	168B161 742		Sherman Oaks - Studio City - Toluca Lake - Cahuenga Pass	No	MI	ADU
Los Angeles	4248 SAINT CLAIR AVE	91604	2367006035	0.000	0.000	0.085	0.000	Shortfall of Sites	0.160	Low Residential	R1-1-RIO	0	0	0	12.498	0.085		Residential - Single Family Residence - Pool, 1	165B165 742		Sherman Oaks - Studio City - Toluca Lake - Cahuenga Pass	No	MI	ADU
Los Angeles	4222 MURIETTA AVE	91423	2266015018	0.000	0.000	0.085	0.000	Shortfall of Sites	0.161	Low Residential	R1-1	0	0	0	12.453	0.085		Residential - Single Family Residence, 1	165B153 742		Sherman Oaks - Studio City - Toluca Lake - Cahuenga Pass	No	MI	ADU
Los Angeles	574 N PLYMOUTH BLVD	90004	5523029004	0.000	0.000	0.085	0.000	Shortfall of Sites	0.155	Low II Residential	R1R3-RG	0	0	0	12.907	0.085		Residential - Single Family Residence - Pool and Misc., 1	141B189 742		Wilshire	No	MI	ADU
Los Angeles	2012 PELHAM AVE	90025	4321009056	0.000	0.000	0.085	0.000	Shortfall of Sites	0.155	Low Residential	R1-1-O	0	0	0	12.907	0.085		Residential - Single Family Residence, 1	129B157 742		West Los Angeles	No	MI	ADU
Los Angeles	1901 ROXBURY DR	90035	4307014017	0.000	0.000	0.085	0.000	Shortfall of Sites	0.233	Low Residential	R1V2-O	0	0	0	8.584	0.085		Residential - Single Family Residence, 1	129B165 742		West Los Angeles	No	MI	ADU
Los Angeles	3705 S BARRINGTON AVE	90066	4234020003	0.000	0.000	0.085	0.000	Shortfall of Sites	0.168	Low Residential	R1V2	0	0	0	11.894	0.085		Residential - Single Family Residence, 1	114B157 742		Palms - Mar Vista - Del Rey	No	MI	ADU
Los Angeles	7877 FLIGHT PL	90045	4106029012	0.000	0.000	0.085	0.000	Shortfall of Sites	0.213	Low Residential	R1-1	0	0	0	9.384	0.085		Residential - Single Family Residence, 1	099B169 742		Westchester - Playa del Rey	No	MI	ADU
Los Angeles	17251 KALISHER ST	91344	2697002023	0.000	0.000	0.085	0.000	Shortfall of Sites	0.234	Low I Residential	RS-1	0	0	0	8.553	0.085		Residential - Single Family Residence, 1	213B133 743		Granada Hills - Knollwood	No	MI	ADU
Los Angeles	11428 VALJEAN AVE	91344	2681006009	0.000	0.000	0.085	0.000	Shortfall of Sites	0.176	Low I Residential	RS-1	0	0	0	11.338	0.085		Residential - Single Family Residence, 1	213B137 743		Granada Hills - Knollwood	No	MI	ADU
Los Angeles	10924 SPRINGFIELD AVE	91326	2718012007	0.000	0.000	0.085	0.000	Shortfall of Sites	0.222	Low I Residential	RS-1	0	0	0	8.998	0.085		Residential - Single Family Residence - Pool, 1	210B121 743		Northridge	No	MI	ADU
Los Angeles	17964 TULSA ST	91344	2715024044	0.000	0.000	0.085	0.000	Shortfall of Sites	0.172	Low I Residential	RS-1	0	0	0	11.660	0.085		Residential - Single Family Residence, 1	210B125 743		Granada Hills - Knollwood	No	MI	ADU
Los Angeles	8020 GRAYSTONE ST	91040	2551035008	0.000	0.000	0.085	0.000	Shortfall of Sites	0.200	Low Residential	R1-1-RFA	0	0	0	9.997	0.085		Residential - Single Family Residence, 1	210B193 743		Sunland - Tujunga - Lake View Terrace - Shadow Hills - East La Tuna Canyon	No	MI	ADU
Los Angeles	16857 GERMAIN ST	91344	2684018034	0.000	0.000	0.085	0.000	Shortfall of Sites	0.216	Low I Residential	RS-1	0	0	0	9.242	0.085		Residential - Single Family Residence, 1	207B133 743		Granada Hills - Knollwood	No	MI	ADU
Los Angeles	10513 GOTHIC AVE	91344	2679025016	0.000	0.000	0.085	0.000	Shortfall of Sites	0.180	Low I Residential	RS-1	0	0	0	11.092	0.085		Residential - Single Family Residence, 1	207B137 743		Granada Hills - Knollwood	No	MI	ADU
Los Angeles	18948 HARNETT ST	91326	2728016020	0.000	0.000	0.085	0.000	Shortfall of Sites	0.367	Very Low I Residential	RA-1	0	0	0	5.456	0.085		Residential - Single Family Residence - Pool, 1	207B121 743		Northridge	No	MI	ADU
Los Angeles	10452 WOODLEY AVE	91344	2668021032	0.000	0.000	0.085	0.000	Shortfall of Sites	0.191	Low I Residential	RS-1	0	0	0	10.473	0.085		Residential - Single Family Residence - Pool, 1	207B141 743		Granada Hills - Knollwood	No	MI	ADU
Los Angeles	10427 VARIEL AVE	91311	2706020025	0.000	0.000	0.085	0.000	Shortfall of Sites	0.517	Very Low I Residential	RA-1	0	0	0	3.872	0.085		Residential - Single Family Residence, 1	207B105 743		Chatsworth - Porter Ranch	No	MI	ADU
Los Angeles	15061 MINNEHAHA ST	91345	2649023032	0.000	0.000	0.085	0.000	Shortfall of Sites	0.186	Low Residential	R1-1-O	0	0	0	10.756	0.085		Residential - Single Family Residence, 1	207B145 743		Mission Hills - Panorama City - North Hills	No	MI	ADU
Los Angeles	10114 GAVIOTA AVE	91343	2669009018	0.000	0.000	0.085	0.000	Shortfall of Sites	0.176	Low I Residential	RS-1	0	0	0	11.336	0.085		Residential - Single Family Residence, 1	204B141 743		Granada Hills - Knollwood	No	MI	ADU
Los Angeles	9951 JOVITA AVE	91311	2741020017	0.000	0.000	0.085	0.000	Shortfall of Sites	0.174	Low I Residential	RS-1	0	0	0	11.525	0.085		Residential - Single Family Residence - Pool, 1	204B113 743		Chatsworth - Porter Ranch	No	MI	ADU
Los Angeles	9656 PENFIELD AVE	91311	2761025021	0.000	0.000	0.085	0.000	Shortfall of Sites	0.260	Low I Residential	RS-1	0	0	0	7.685	0.085		Residential - Single Family Residence - Pool, 1	201B113 743		Chatsworth - Porter Ranch	No	MI	ADU
Los Angeles	9732 AMANITA AVE	91042	2571005029	0.000	0.000	0.085	0.000	Shortfall of Sites	0.184	Low Residential	R1-1-RFA	0	0	0	10.888	0.085		Residential - Single Family Residence, 1	201B205 743		Sunland - Tujunga - Lake View Terrace - Shadow Hills - East La Tuna Canyon	No	MI	ADU

Jurisdiction Name	Site Address/Intersection	5 Digit ZIP Code	Assessor Parcel Number	Very Low-Income	Low-Income	Moderate-Income	Above Moderate-Income	Type of Shortfall	Parcel Size (Acres)	Current General Plan Designation	Current Zoning	Proposed General Plan (GP) Designation	Proposed Zoning	Minimum Density Allowed	Maximum Density Allowed	Total Capacity	Vacant/ Nonvacant	Description of Existing Uses	PIN	Base Density Per Acre	Community Plan Area	Rent Stabalization Ordinance	Income Category	Applicable Rezoning Program (Program informing values in Column Q listed first)
Los Angeles	5444 NORWICH AVE	91411	2250013014	0.000	0.000	0.085	0.000	Shortfall of Sites	0.179	Low Residential	R1-1	0	0	0	11.168	0.085		Residential - Single Family Residence, 1	174B145 743		Van Nuys - North Sherman Oaks	No	MI	ADU
Los Angeles	5435 ALCOVE AVE	91607	2346002004	0.000	0.000	0.085	0.000	Shortfall of Sites	0.172	Low Residential	R1-1	0	0	0	11.613	0.085		Residential - Single Family Residence - Pool, 1	174B161 743		North Hollywood - Valley Village	No	MI	ADU
Los Angeles	5125 NAGLE AVE	91423	2359002009	0.000	0.000	0.085	0.000	Shortfall of Sites	0.163	Low Residential	R1-1-RIO	0	0	0	12.255	0.085		Residential - Single Family Residence - Pool, 1	171B157 743		Van Nuys - North Sherman Oaks	No	MI	ADU
Los Angeles	5111 BABCOCK AVE	91607	2357005008	0.000	0.000	0.085	0.000	Shortfall of Sites	0.215	Low Residential	R1-1	0	0	0	9.293	0.085		Residential - Single Family Residence - Pool, 1	171B161 743		North Hollywood - Valley Village	No	MI	ADU
Los Angeles	4675 LAURELGROVE AVE	91604	2364008042	0.000	0.000	0.085	0.000	Shortfall of Sites	0.244	Low Residential	R1-1-RIO	0	0	0	8.204	0.085		Residential - Single Family Residence - Pool, 1	168B165 743		Sherman Oaks - Studio City - Toluca Lake - Cahuenga Pass	No	MI	ADU
Los Angeles	4657 WILLOWCREST AVE	91602	2421020010	0.000	0.000	0.085	0.000	Shortfall of Sites	0.198	Low Residential	R1-1	0	0	0	10.078	0.085		Residential - Single Family Residence, 1	168B177 743		North Hollywood - Valley Village	No	MI	ADU
Los Angeles	4609 VENTURA CANYON AVE	91423	2360001014	0.000	0.000	0.085	0.000	Shortfall of Sites	0.179	Low Residential	R1-1-RIO	0	0	0	11.169	0.085		Residential - Single Family Residence - Pool, 1	168B157 743		Sherman Oaks - Studio City - Toluca Lake - Cahuenga Pass	No	MI	ADU
Los Angeles	4231 BENEDICT CANYON DR	91423	2266020023	0.000	0.000	0.085	0.000	Shortfall of Sites	0.178	Low Residential	R1-1	0	0	0	11.253	0.085		Residential - Single Family Residence, 1	165B157 743		Sherman Oaks - Studio City - Toluca Lake - Cahuenga Pass	No	MI	ADU
Los Angeles	4269 FAIR AVE	91602	2366016026	0.000	0.000	0.085	0.000	Shortfall of Sites	0.150	Low Residential	R1-1-RIO	0	0	0	13.345	0.085		Residential - Single Family Residence - Pool, 1	165B173 743		Sherman Oaks - Studio City - Toluca Lake - Cahuenga Pass	No	MI	ADU
Los Angeles	612 N HARPER AVE	90048	5528012015	0.000	0.000	0.085	0.000	Shortfall of Sites	0.150	Low II Residential	R1V3	0	0	0	13.291	0.085		Residential - Single Family Residence, 1	141B173 743		Hollywood	No	MI	ADU
Los Angeles	575 N PLYMOUTH BLVD	90004	5523028024	0.000	0.000	0.085	0.000	Shortfall of Sites	0.155	Low II Residential	R1R3-RG	0	0	0	12.906	0.085		Residential - Single Family Residence, 1	141B189 743		Wilshire	No	MI	ADU
Los Angeles	149 N WILTON PL	90004	5516014011	0.000	0.000	0.085	0.000	Shortfall of Sites	0.174	Low II Residential	R1-1	0	0	0	11.492	0.085		Residential - Single Family Residence, 1	138B189 743		Wilshire	No	MI	ADU
Los Angeles	2023 MANNING AVE	90025	4321009070	0.000	0.000	0.085	0.000	Shortfall of Sites	0.155	Low Residential	R1-1-O	0	0	0	12.895	0.085		Residential - Single Family Residence - Therapy Pool (Spa), 1	129B157 743		West Los Angeles	No	MI	ADU
Los Angeles	11976 DARLINGTON AVE	90049	4265009038	0.000	0.000	0.085	0.000	Shortfall of Sites	0.172	Low Residential	R1-1	0	0	0	11.616	0.085		, 1	129B145 743		Brentwood - Pacific Palisades	No	MI	ADU
Los Angeles	8707 BLERIOT AVE	90045	4123010014	0.000	0.000	0.085	0.000	Shortfall of Sites	0.159	Low Residential	R1-1	0	0	0	12.593	0.085		Residential - Single Family Residence, 1	096B169 743		Westchester - Playa del Rey	No	MI	ADU
Los Angeles	11449 BABBITT AVE	91344	2697002001	0.000	0.000	0.085	0.000	Shortfall of Sites	0.186	Low I Residential	RS-1	0	0	0	10.771	0.085		Residential - Single Family Residence - Pool, 1	213B133 744		Granada Hills - Knollwood	No	MI	ADU
Los Angeles	11429 GOTHIC AVE	91344	2681003006	0.000	0.000	0.085	0.000	Shortfall of Sites	0.174	Low I Residential	RS-1	0	0	0	11.491	0.085		Residential - Single Family Residence - Pool, 1	213B137 744		Granada Hills - Knollwood	No	MI	ADU
Los Angeles	10937 BABBITT AVE	91344	2696010031	0.000	0.000	0.085	0.000	Shortfall of Sites	0.158	Low II Residential	R1-1XL-RFA	0	0	0	12.635	0.085		Residential - Single Family Residence, 1	210B133 744		Granada Hills - Knollwood	No	MI	ADU
Los Angeles	18700 CELTIC ST	91326	2717016009	0.000	0.000	0.085	0.000	Shortfall of Sites	0.265	Very Low II Residential	RE11-1	0	0	0	7.548	0.085		Residential - Single Family Residence - Pool, 1	210B121 744		Northridge	No	MI	ADU
Los Angeles	10901 NESTLE AVE	91326	2715017040	0.000	0.000	0.085	0.000	Shortfall of Sites	0.256	Very Low II Residential	RE11-1	0	0	0	7.823	0.085		Residential - Single Family Residence - Pool, 1	210B125 744		Northridge	No	MI	ADU
Los Angeles	17610 CLYMER ST	91344	2733010017	0.000	0.000	0.085	0.000	Shortfall of Sites	0.182	Low II Residential	R1-1XL-RFA	0	0	0	11.003	0.085		Residential - Single Family Residence, 1	207B129 744		Granada Hills - Knollwood	No	MI	ADU
Los Angeles	16851 GERMAIN ST	91344	2684018033	0.000	0.000	0.085	0.000	Shortfall of Sites	0.172	Low I Residential	RS-1	0	0	0	11.617	0.085		Residential - Single Family Residence, 1	207B133 744		Granada Hills - Knollwood	No	MI	ADU
Los Angeles	10514 GERALD AVE	91344	2684015012	0.000	0.000	0.085	0.000	Shortfall of Sites	0.172	Low I Residential	RS-1	0	0	0	11.617	0.085		Residential - Single Family Residence, 1	207B137 744		Granada Hills - Knollwood	No	MI	ADU
Los Angeles	10471 WYSTONE AVE	91326	2728015022	0.000	0.000	0.085	0.000	Shortfall of Sites	0.396	Very Low I Residential	RA-1	0	0	0	5.057	0.085		Residential - Single Family Residence - Pool, 1	207B121 744		Northridge	No	MI	ADU
Los Angeles	10451 COLLETT AVE	91344	2668021033	0.000	0.000	0.085	0.000	Shortfall of Sites	0.184	Low I Residential	RS-1	0	0	0	10.885	0.085		Residential - Single Family Residence - Pool, 1	207B141 744		Granada Hills - Knollwood	No	MI	ADU
Los Angeles	10430 VARIEL AVE	91311	2706019022	0.000	0.000	0.085	0.000	Shortfall of Sites	0.516	Very Low I Residential	RA-1	0	0	0	3.877	0.085		Residential - Single Family Residence, 1	207B105 744		Chatsworth - Porter Ranch	No	MI	ADU
Los Angeles	15055 MINNEHAHA ST	91345	2649023031	0.000	0.000	0.085	0.000	Shortfall of Sites	0.186	Low Residential	R1-1-O	0	0	0	10.756	0.085		Residential - Single Family Residence, 1	207B145 744		Mission Hills - Panorama City - North Hills	No	MI	ADU
Los Angeles	10248 NASSAU AVE	91040	2559019002	0.000	0.000	0.085	0.000	Shortfall of Sites	0.194	Low Residential	R1-1-RFA	0	0	0	10.285	0.085		Residential - Single Family Residence - Pool, 1	204B193 744		Sunland - Tujunga - Lake View Terrace - Shadow Hills - East La Tuna Canyon	No	MI	ADU
Los Angeles	10115 MONTGOMERY AVE	91343	2669009013	0.000	0.000	0.085	0.000	Shortfall of Sites	0.177	Low I Residential	RS-1	0	0	0	11.327	0.085		Residential - Single Family Residence, 1	204B141 744		Granada Hills - Knollwood	No	MI	ADU
Los Angeles	16710 MAYALL ST	91343	2685018012	0.000	0.000	0.085	0.000	Shortfall of Sites	0.173	Low I Residential	RS-1	0	0	0	11.574	0.085		Residential - Single Family Residence - Pool, 1	204B137 744		Granada Hills - Knollwood	No	MI	ADU
Los Angeles	9657 LUBAO AVE	91311	2761025013	0.000	0.000	0.085	0.000	Shortfall of Sites	0.260	Low I Residential	RS-1	0	0	0	7.691	0.085		Residential - Single Family Residence - Pool, 1	201B113 744		Chatsworth - Porter Ranch	No	MI	ADU
Los Angeles	9531 DONNA AVE	91324	2762033030	0.000	0.000	0.085	0.000	Shortfall of Sites	0.270	Very Low II Residential	RE11-1	0	0	0	7.419	0.085		Residential - Single Family Residence - Pool, 1	201B121 744		Northridge	No	MI	ADU
Los Angeles	9729 AMANITA AVE	91042	2571007054	0.000	0.000	0.085	0.000	Shortfall of Sites	0.163	Low Residential	R1-1-RFA	0	0	0	12.272	0.085		Residential - Single Family Residence, 1	201B205 744		Sunland - Tujunga - Lake View Terrace - Shadow Hills - East La Tuna Canyon	No	MI	ADU
Los Angeles	16427 DEARBORN ST	91343	2676021014	0.000	0.000	0.085	0.000	Shortfall of Sites	0.212	Low Residential	RS-1	0	0	0	9.425	0.085		Residential - Single Family Residence, 1	198B137 744		Mission Hills - Panorama City - North Hills	No	MI	ADU
Los Angeles	5445 LEMONA AVE	91411	2250013018	0.000	0.000	0.085	0.000	Shortfall of Sites	0.177	Low Residential	R1-1	0	0	0	11.306	0.085		Residential - Single Family Residence - Pool, 1	174B145 744		Van Nuys - North Sherman Oaks	No	MI	ADU
Los Angeles	5124 NAGLE AVE	91423	2359001017	0.000	0.000	0.085	0.000	Shortfall of Sites	0.160	Low Residential	R1-1-RIO	0	0	0	12.488	0.085		Residential - Single Family Residence - Pool, 1	171B157 744		Van Nuys - North Sherman Oaks	No	MI	ADU
Los Angeles	5110 BABCOCK AVE	91607	2357006011	0.000	0.000	0.085	0.000	Shortfall of Sites	0.229	Low Residential	R1-1	0	0	0	8.742	0.085		Residential - Single Family Residence, 1	171B161 744		North Hollywood - Valley Village	No	MI	ADU
Los Angeles	11718 HESBY ST	91607	2355004037	0.000	0.000	0.085	0.000	Shortfall of Sites	0.217	Low Residential	R1-1	0	0	0	9.203	0.085		Residential - Single Family Residence - Pool, 1	171B169 744		North Hollywood - Valley Village	No	MI	ADU
Los Angeles	4610 VENTURA CANYON AVE	91423	2360001017	0.000	0.000	0.085	0.000	Shortfall of Sites	0.179	Low Residential	R1-1-RIO	0	0	0	11.170	0.085		Residential - Single Family Residence, 1	168B157 744		Sherman Oaks - Studio City - Toluca Lake - Cahuenga Pass	No	MI	ADU
Los Angeles	13011 VALLEYHEART DR	91604	2375019031	0.000	0.000	0.085	0.000	Shortfall of Sites	0.235	Low Residential	R1-1-RIO	0	0	0	8.526	0.085		Residential - Single Family Residence, 1	165B161 744		Sherman Oaks - Studio City - Toluca Lake - Cahuenga Pass	No	MI	ADU
Los Angeles	4246 STERN AVE	91423	2266018014	0.000	0.000	0.085	0.000	Shortfall of Sites	0.161	Low Residential	R1-1	0	0	0	12.451	0.085		Residential - Single Family Residence, 1	165B153 744		Sherman Oaks - Studio City - Toluca Lake - Cahuenga Pass	No	MI	ADU
Los Angeles	4264 BAKMAN AVE	91602	2366016029	0.000	0.000	0.085	0.000	Shortfall of Sites	0.154	Low Residential	R1-1-RIO	0	0	0	13.013	0.085		Residential - Single Family Residence - Pool, 1	165B173 744		Sherman Oaks - Studio City - Toluca Lake - Cahuenga Pass	No	MI	ADU
Los Angeles	574 N BEACHWOOD DR	90004	5523028004	0.000	0.000	0.085	0.000	Shortfall of Sites	0.155	Low II Residential	R1R3-RG	0	0	0	12.906	0.085		Residential - Single Family Residence, 1	141B189 744		Wilshire	No	MI	ADU
Los Angeles	315 S GRETNA GREEN WAY	90049	4404002019	0.000	0.000	0.085	0.000	Shortfall of Sites	0.169	Low Residential	R1-1	0	0	0	11.841	0.085		Residential - Single Family Residence - Pool, 1	132B141 744		Brentwood - Pacific Palisades	No	MI	ADU
Los Angeles	2934 QUEENSBURY DR	90064	4316012003	0.000	0.000	0.085	0.000	Shortfall of Sites	0.194	Low Residential	R1V2	0	0	0	10.315	0.085		Residential - Single Family Residence, 1	126B165 744		West Los Angeles	No	MI	ADU
Los Angeles	3171 CORINTH AVE	90066	4250022013	0.000	0.000	0.085	0.000	Shortfall of Sites	0.187	Low Residential	R1V2	0	0	0	10.713	0.085		Residential - Single Family Residence, 1	120B157 744		Palms - Mar Vista - Del Rey	No	MI	ADU
Los Angeles	922 S PATTON AVE	90731	7459023003	0.000	0.000	0.085	0.000	Shortfall of Sites	0.155	Low II Residential	R1-1XL	0	0	0	12.907	0.085		Residential - Single Family Residence, 1	015B193 744		San Pedro	No	MI	ADU
Los Angeles	11454 BABBITT AVE	91344	2697017007	0.000	0.000	0.085	0.000	Shortfall of Sites	0.210	Low I Residential	RS-1	0	0	0	9.523	0.085		Residential - Single Family Residence, 1	213B133 745		Granada Hills - Knollwood	No	MI	ADU
Los Angeles	11431 DEBRA AVE	91344	2681002005	0.000	0.000	0.085	0.000	Shortfall of Sites	0.174	Low I Residential	RS-1	0	0	0	11.466	0.085		Residential - Single Family Residence, 1	213B137 745		Granada Hills - Knollwood	No	MI	ADU
Los Angeles	17255 CELTIC ST	91344	2696011026	0.000	0.000	0.085	0.000	Shortfall of Sites	0.167	Low II Residential	R1-1XL-RFA	0	0	0	11.992	0.085		Residential - Single Family Residence, 1	210B133 745		Granada Hills - Knollwood	No	MI	ADU
Los Angeles	17609 TULSA STREET	91344	2712013022	0.000	0.000	0.085	0.000	Shortfall of Sites	0.218	Low I Residential	RE9-1XL-RFA	0	0	0	9.172	0.085		Residential - Single Family Residence, 1	210B129 745		Granada Hills - Knollwood	No	MI	ADU
Los Angeles	19056 NASHVILLE ST	91326	2718016013	0.000	0.000	0.085	0.000	Shortfall of Sites	0.172	Low I Residential	RS-1	0	0	0	11.617	0.085		Residential - Single Family Residence, 1	210B121 745		Northridge	No	MI	ADU
Los Angeles	10900 ETIWANDA AVE	91326	2715017018	0.000	0.000	0.085	0.000	Shortfall of Sites	0.256	Very Low II Residential	RE11-1	0	0	0	7.827	0.085		Residential - Single Family Residence - Pool, 1	210B125 745		Northridge	No	MI	ADU
Los Angeles	17600 CLYMER ST	91344	2733010016	0.000	0.000	0.085	0.000	Shortfall of Sites	0.181	Low II Residential	R1-1XL-RFA	0	0	0	11.071	0.085		Residential - Single Family Residence - Pool, 1	207B129 745		Granada Hills - Knollwood	No	MI	ADU
Los Angeles	16845 GERMAIN ST	91344	2684018032	0.000	0.000	0.085	0.000	Shortfall of Sites	0.172	Low I Residential	RS-1	0	0	0	11.617	0.085		Residential - Single Family Residence - Pool, 1	207B133 745		Granada Hills - Knollwood	No	MI	ADU
Los Angeles	10512 RUBIO AVE	91344	2684016010	0.000	0.000	0.085	0.000	Shortfall of Sites	0.181	Low I Residential	RS-1	0	0	0	11.069	0.085		Residential - Single Family Residence - Pool, 1	207B137 745		Granada Hills - Knollwood	No	MI	ADU
Los Angeles	18627 HILLSBORO RD	91326	2728030004	0.000	0.000	0.085	0.000	Shortfall of Sites	0.291	Very Low II Residential	RE11-1	0	0	0	6.884	0.085		Residential - Single Family Residence, 1	207B121 745		Northridge	No	MI	ADU
Los Angeles	16118 SAN JOSE ST	91344	2668020033	0.000	0.000	0.085	0.000	Shortfall of Sites	0.201	Low I Residential	RS-1	0	0	0	9.954	0.085		Residential - Single Family Residence, 1	207B141 745		Granada Hills - Knollwood	No	MI	ADU
Los Angeles	16700 MAYALL ST	91343	2685018013	0.000	0.000	0.085	0.000	Shortfall of Sites	0.171	Low I Residential	RS-1	0	0	0	11.686	0.085		Residential - Single Family Residence, 1	204B137 745		Granada Hills - Knollwood	No	MI	ADU
Los Angeles	9656 LUBAO AVE	91311	2761024005	0.000	0.000	0.085	0.000	Shortfall of Sites	0.260	Low I Residential	RS-1	0	0	0	7.687	0.085		Residential - Single Family Residence - Pool, 1	201B113 745		Chatsworth - Porter Ranch	No	MI	ADU
Los Angeles	19150 BALLINGER ST	91324	2762010001	0.000	0.000	0.085	0.000	Shortfall of Sites	0.317	Very Low I Residential	RA-1	0	0	0	6.312	0.085		Residential - Single Family Residence - Pool, 1	201B121 745		Northridge	No	MI	ADU
Los Angeles	16421 DEARBORN ST	91343	2676021013	0.000	0.000	0.085	0.000	Shortfall of Sites	0.212	Low Residential	RS-1	0	0	0	9.425	0.085		Residential - Single Family Residence - Pool, 1	198B137 745		Mission Hills - Panorama City - North Hills	No	MI	ADU
Los Angeles	11724 HESBY ST	91607	2355004036	0.000	0.000	0.085	0.000	Shortfall of Sites	0.186	Low Residential	R1-1	0	0	0	10.737	0.085		Residential - Single Family Residence, 1	171B169 745		North Hollywood - Valley Village	No	MI	ADU
Los Angeles	4661 CARTWRIGHT AVE	91602	2421021019	0.000	0.000	0.085	0.000	Shortfall of Sites	0.161	Low Residential	R1-1	0	0	0	12.452	0.085		Residential - Single Family Residence, 1	168B177 745		North Hollywood - Valley Village	No	MI	ADU

Jurisdiction Name	Site Address/Intersection	5 Digit ZIP Code	Assessor Parcel Number	Very Low-Income	Low-Income	Moderate-Income	Above Moderate-Income	Type of Shortfall	Parcel Size (Acres)	Current General Plan Designation	Current Zoning	Proposed General Plan (GP) Designation	Proposed Zoning	Minimum Density Allowed	Maximum Density Allowed	Total Capacity	Vacant/ Nonvacant	Description of Existing Uses	PIN	Base Density Per Acre	Community Plan Area	Rent Stabalization Ordinance	Income Category	Applicable Rezoning Program (Program informing values in Column Q listed first)
Los Angeles	4609 ALLOTT AVE	91423	2360001028	0.000	0.000	0.085	0.000	Shortfall of Sites	0.179	Low Residential	R1-1-RIO	0	0	0	11.169	0.085		Residential - Single Family Residence, 1	168B157 745		Sherman Oaks - Studio City - Toluca Lake - Cahuenga Pass	No	MI	ADU
Los Angeles	4265 FAIR AVE	91602	2366016028	0.000	0.000	0.085	0.000	Shortfall of Sites	0.150	Low Residential	R1-1-RIO	0	0	0	13.354	0.085		Residential - Single Family Residence, 1	165B173 745		Sherman Oaks - Studio City - Toluca Lake - Cahuenga Pass	No	MI	ADU
Los Angeles	1923 N NEW HAMPSHIRE AVE	90027	5589026011	0.000	0.000	0.085	0.000	Shortfall of Sites	0.149	Low II Residential	R1-1	0	0	0	13.402	0.085		Residential - Single Family Residence, 1	150B197 745		Hollywood	No	MI	ADU
Los Angeles	575 N BEACHWOOD DR	90004	5523027023	0.000	0.000	0.085	0.000	Shortfall of Sites	0.155	Low II Residential	R1R3-RG	0	0	0	12.907	0.085		Residential - Single Family Residence, 1	141B189 745		Wilshire	No	MI	ADU
Los Angeles	10597 KINNARD AVE	90024	4326021012	0.000	0.000	0.085	0.000	Shortfall of Sites	0.162	Low Residential	R1-1-O	0	0	0	12.365	0.085		Residential - Single Family Residence, 1	132B157 745		Westwood	No	MI	ADU
Los Angeles	9713 OAKMORE RD	90035	4307016006	0.000	0.000	0.085	0.000	Shortfall of Sites	0.155	Low Residential	R1V2-O	0	0	0	12.879	0.085		Residential - Single Family Residence - Pool, 1	129B165 745		West Los Angeles	No	MI	ADU
Los Angeles	2869 MOTOR AVE	90064	4308011027	0.000	0.000	0.085	0.000	Shortfall of Sites	0.185	Low Residential	R1V2-O	0	0	0	10.816	0.085		Residential - Single Family Residence - Pool, 1	126B165 745		West Los Angeles	No	MI	ADU
Los Angeles	3555 COLONIAL AVE	90066	4246010015	0.000	0.000	0.085	0.000	Shortfall of Sites	0.174	Low Residential	R1V2	0	0	0	11.503	0.085		Residential - Single Family Residence, 1	114B153 745		Palms - Mar Vista - Del Rey	No	MI	ADU
Los Angeles	16715 KALISHER ST	91344	2682002007	0.000	0.000	0.085	0.000	Shortfall of Sites	0.174	Low I Residential	RS-1	0	0	0	11.479	0.085		Residential - Single Family Residence, 1	213B137 746		Granada Hills - Knollwood	No	MI	ADU
Los Angeles	17249 CELTIC ST	91344	2696011027	0.000	0.000	0.085	0.000	Shortfall of Sites	0.162	Low II Residential	R1-1XL-RFA	0	0	0	12.366	0.085		Residential - Single Family Residence, 1	210B133 746		Granada Hills - Knollwood	No	MI	ADU
Los Angeles	10911 BATON ROUGE AVE	91326	2718019024	0.000	0.000	0.085	0.000	Shortfall of Sites	0.182	Low I Residential	RS-1	0	0	0	10.986	0.085		Residential - Single Family Residence - Pool, 1	210B121 746		Northridge	No	MI	ADU
Los Angeles	16839 GERMAIN ST	91344	2684018031	0.000	0.000	0.085	0.000	Shortfall of Sites	0.172	Low I Residential	RS-1	0	0	0	11.617	0.085		Residential - Single Family Residence, 1	207B133 746		Granada Hills - Knollwood	No	MI	ADU
Los Angeles	10515 GERALD AVE	91344	2684016015	0.000	0.000	0.085	0.000	Shortfall of Sites	0.181	Low I Residential	RS-1	0	0	0	11.069	0.085		Residential - Single Family Residence, 1	207B137 746		Granada Hills - Knollwood	No	MI	ADU
Los Angeles	18973 HARNETT ST	91326	2728016007	0.000	0.000	0.085	0.000	Shortfall of Sites	0.427	Very Low I Residential	RA-1	0	0	0	4.688	0.085		Residential - Single Family Residence - Pool, 1	207B121 746		Northridge	No	MI	ADU
Los Angeles	16110 SAN JOSE ST	91344	2668020034	0.000	0.000	0.085	0.000	Shortfall of Sites	0.202	Low I Residential	RS-1	0	0	0	9.900	0.085		Residential - Single Family Residence - Pool, 1	207B141 746		Granada Hills - Knollwood	No	MI	ADU
Los Angeles	15049 MINNEHAHA ST	91345	2649023030	0.000	0.000	0.085	0.000	Shortfall of Sites	0.186	Low Residential	R1-1-O	0	0	0	10.756	0.085		Residential - Single Family Residence, 1	207B145 746		Mission Hills - Panorama City - North Hills	No	MI	ADU
Los Angeles	16654 MAYALL ST	91343	2685021007	0.000	0.000	0.085	0.000	Shortfall of Sites	0.182	Low I Residential	RS-1	0	0	0	11.010	0.085		Residential - Single Family Residence - Pool, 1	204B137 746		Granada Hills - Knollwood	No	MI	ADU
Los Angeles	9655 KESSLER AVE	91311	2761024021	0.000	0.000	0.085	0.000	Shortfall of Sites	0.274	Low I Residential	RS-1	0	0	0	7.295	0.085		Residential - Single Family Residence - Therapy Pool (Spa), 1	201B113 746		Chatsworth - Porter Ranch	No	MI	ADU
Los Angeles	16413 DEARBORN ST	91343	2676021012	0.000	0.000	0.085	0.000	Shortfall of Sites	0.212	Low Residential	RS-1	0	0	0	9.425	0.085		Residential - Single Family Residence, 1	198B137 746		Mission Hills - Panorama City - North Hills	No	MI	ADU
Los Angeles	5122 MAMMOTH AVE	91423	2269001032	0.000	0.000	0.085	0.000	Shortfall of Sites	0.166	Low Residential	R1-1-RIO	0	0	0	12.065	0.085		Residential - Single Family Residence, 1	171B157 746		Van Nuys - North Sherman Oaks	No	MI	ADU
Los Angeles	5113 BLUEBELL AVE	91607	2357001030	0.000	0.000	0.085	0.000	Shortfall of Sites	0.163	Low Residential	R1-1	0	0	0	12.238	0.085		Residential - Single Family Residence - Pool, 1	171B161 746		North Hollywood - Valley Village	No	MI	ADU
Los Angeles	11720 KLING ST	91607	2355016040	0.000	0.000	0.085	0.000	Shortfall of Sites	0.183	Low Residential	R1-1	0	0	0	10.959	0.085		Residential - Single Family Residence - Pool, 1	168B169 746		North Hollywood - Valley Village	No	MI	ADU
Los Angeles	4656 CARTWRIGHT AVE	91602	2421020019	0.000	0.000	0.085	0.000	Shortfall of Sites	0.157	Low Residential	R1-1	0	0	0	12.755	0.085		Residential - Single Family Residence, 1	168B177 746		North Hollywood - Valley Village	No	MI	ADU
Los Angeles	4610 ALLOTT AVE	91423	2360016002	0.000	0.000	0.085	0.000	Shortfall of Sites	0.179	Low Residential	R1-1-RIO	0	0	0	11.169	0.085		Residential - Single Family Residence, 1	168B157 746		Sherman Oaks - Studio City - Toluca Lake - Cahuenga Pass	No	MI	ADU
Los Angeles	13009 VALLEYHEART DR	91604	2375019032	0.000	0.000	0.085	0.000	Shortfall of Sites	0.221	Low Residential	R1-1-RIO	0	0	0	9.033	0.085		Residential - Single Family Residence - Pool, 1	165B161 746		Sherman Oaks - Studio City - Toluca Lake - Cahuenga Pass	No	MI	ADU
Los Angeles	4229 COLBATH AVE	91423	2266016028	0.000	0.000	0.085	0.000	Shortfall of Sites	0.161	Low Residential	R1-1	0	0	0	12.461	0.085		Residential - Single Family Residence, 1	165B153 746		Sherman Oaks - Studio City - Toluca Lake - Cahuenga Pass	No	MI	ADU
Los Angeles	1924 N BERENDO ST	90027	5589026020	0.000	0.000	0.085	0.000	Shortfall of Sites	0.149	Low II Residential	R1-1	0	0	0	13.402	0.085		Residential - Single Family Residence, 1	150B197 746		Hollywood	No	MI	ADU
Los Angeles	10524 HOLMAN AVE	90024	4326029020	0.000	0.000	0.085	0.000	Shortfall of Sites	0.164	Low Residential	R1-1-O	0	0	0	12.161	0.085		Residential - Single Family Residence, 1	132B157 746		Westwood	No	MI	ADU
Los Angeles	152 S MEDIO DR	90049	4405036017	0.000	0.000	0.085	0.000	Shortfall of Sites	0.192	Low Residential	R1-1	0	0	0	10.429	0.085		Residential - Single Family Residence - Pool, 1	132B141 746		Brentwood - Pacific Palisades	No	MI	ADU
Los Angeles	9515 OAKMORE RD	90035	4306024019	0.000	0.000	0.085	0.000	Shortfall of Sites	0.163	Low Residential	R1V2-O	0	0	0	12.305	0.085		Residential - Single Family Residence - Pool, 1	129B165 746		West Los Angeles	No	MI	ADU
Los Angeles	2826 MOTOR AVE	90064	4308013019	0.000	0.000	0.085	0.000	Shortfall of Sites	0.159	Low Residential	R1V2-O	0	0	0	12.568	0.085		Residential - Single Family Residence, 1	126B165 746		West Los Angeles	No	MI	ADU
Los Angeles	3200 CORINTH AVE	90066	4250024001	0.000	0.000	0.085	0.000	Shortfall of Sites	0.175	Low Residential	R1V2	0	0	0	11.455	0.085		Residential - Single Family Residence, 1	120B157 746		Palms - Mar Vista - Del Rey	No	MI	ADU
Los Angeles	11443 OSTROM AVE	91344	2697017033	0.000	0.000	0.085	0.000	Shortfall of Sites	0.237	Low I Residential	RS-1	0	0	0	8.456	0.085		Residential - Single Family Residence, 1	213B133 747		Granada Hills - Knollwood	No	MI	ADU
Los Angeles	16709 KALISHER ST	91344	2682002006	0.000	0.000	0.085	0.000	Shortfall of Sites	0.174	Low I Residential	RS-1	0	0	0	11.479	0.085		Residential - Single Family Residence, 1	213B137 747		Granada Hills - Knollwood	No	MI	ADU
Los Angeles	17243 CELTIC ST	91344	2696011028	0.000	0.000	0.085	0.000	Shortfall of Sites	0.162	Low II Residential	R1-1XL-RFA	0	0	0	12.366	0.085		Residential - Single Family Residence, 1	210B133 747		Granada Hills - Knollwood	No	MI	ADU
Los Angeles	19131 TULSA ST	91326	2718016024	0.000	0.000	0.085	0.000	Shortfall of Sites	0.172	Low I Residential	RS-1	0	0	0	11.617	0.085		Residential - Single Family Residence, 1	210B121 747		Northridge	No	MI	ADU
Los Angeles	10546 YARMOUTH AVE	91344	2733007002	0.000	0.000	0.085	0.000	Shortfall of Sites	0.155	Low II Residential	R1-1XL-RFA	0	0	0	12.909	0.085		Residential - Single Family Residence, 1	207B129 747		Granada Hills - Knollwood	No	MI	ADU
Los Angeles	16833 GERMAIN ST	91344	2684018030	0.000	0.000	0.085	0.000	Shortfall of Sites	0.172	Low I Residential	RS-1	0	0	0	11.617	0.085		Residential - Single Family Residence - Pool, 1	207B133 747		Granada Hills - Knollwood	No	MI	ADU
Los Angeles	10510 ODESSA AVE	91344	2679005010	0.000	0.000	0.085	0.000	Shortfall of Sites	0.173	Low I Residential	RS-1	0	0	0	11.586	0.085		Residential - Single Family Residence, 1	207B137 747		Granada Hills - Knollwood	No	MI	ADU
Los Angeles	19165 HARNETT ST	91326	2728010026	0.000	0.000	0.085	0.000	Shortfall of Sites	0.404	Very Low I Residential	RA-1	0	0	0	4.947	0.085		Residential - Single Family Residence - Pool, 1	207B121 747		Northridge	No	MI	ADU
Los Angeles	16100 SAN JOSE ST	91344	2668020035	0.000	0.000	0.085	0.000	Shortfall of Sites	0.201	Low I Residential	RS-1	0	0	0	9.954	0.085		Residential - Single Family Residence, 1	207B141 747		Granada Hills - Knollwood	No	MI	ADU
Los Angeles	10442 MEMORY PARK AVE	91345	2649022028	0.000	0.000	0.085	0.000	Shortfall of Sites	0.172	Low Residential	R1-1	0	0	0	11.617	0.085		Residential - Single Family Residence, 1	207B145 747		Mission Hills - Panorama City - North Hills	No	MI	ADU
Los Angeles	10116 DEMPSEY AVE	91343	2669013003	0.000	0.000	0.085	0.000	Shortfall of Sites	0.181	Low I Residential	RS-1	0	0	0	11.031	0.085		Residential - Single Family Residence - Pool, 1	204B141 747		Granada Hills - Knollwood	No	MI	ADU
Los Angeles	16646 MAYALL ST	91343	2685021006	0.000	0.000	0.085	0.000	Shortfall of Sites	0.180	Low I Residential	RS-1	0	0	0	11.085	0.085		Residential - Single Family Residence - Pool, 1	204B137 747		Granada Hills - Knollwood	No	MI	ADU
Los Angeles	9654 KESSLER AVE	91311	2761023003	0.000	0.000	0.085	0.000	Shortfall of Sites	0.236	Low I Residential	RS-1	0	0	0	8.462	0.085		Residential - Single Family Residence - Pool, 1	201B113 747		Chatsworth - Porter Ranch	No	MI	ADU
Los Angeles	9529 VANALDEN AVE	91324	2762010016	0.000	0.000	0.085	0.000	Shortfall of Sites	0.376	Very Low I Residential	RA-1	0	0	0	5.317	0.085		Residential - Single Family Residence - Pool, 1	201B121 747		Northridge	No	MI	ADU
Los Angeles	9721 CABANAS AVE	91042	2571012067	0.000	0.000	0.085	0.000	Shortfall of Sites	0.156	Low Residential	R1-1-RFA	0	0	0	12.825	0.085		Residential - Single Family Residence, 1	201B205 747		Sunland - Tujunga - Lake View Terrace - Shadow Hills - East La Tuna Canyon	No	MI	ADU
Los Angeles	16407 DEARBORN ST	91343	2676021011	0.000	0.000	0.085	0.000	Shortfall of Sites	0.212	Low Residential	RS-1	0	0	0	9.425	0.085		Residential - Single Family Residence, 1	198B137 747		Mission Hills - Panorama City - North Hills	No	MI	ADU
Los Angeles	5124 VARNA AVE	91423	2359002017	0.000	0.000	0.085	0.000	Shortfall of Sites	0.183	Low Residential	R1-1-RIO	0	0	0	10.955	0.085		Residential - Single Family Residence - Pool, 1	171B157 747		Van Nuys - North Sherman Oaks	No	MI	ADU
Los Angeles	11726 KLING ST	91607	2355016039	0.000	0.000	0.085	0.000	Shortfall of Sites	0.183	Low Residential	R1-1	0	0	0	10.959	0.085		Residential - Single Family Residence, 1	168B169 747		North Hollywood - Valley Village	No	MI	ADU
Los Angeles	4609 SUNNYSLOPE AVE	91423	2360016012	0.000	0.000	0.085	0.000	Shortfall of Sites	0.179	Low Residential	R1-1-RIO	0	0	0	11.144	0.085		Residential - Single Family Residence, 1	168B157 747		Sherman Oaks - Studio City - Toluca Lake - Cahuenga Pass	No	MI	ADU
Los Angeles	11253 ACAMA ST	91602	2366016009	0.000	0.000	0.085	0.000	Shortfall of Sites	0.153	Low Residential	R1-1-RIO	0	0	0	13.057	0.085		Residential - Single Family Residence, 1	165B173 747		Sherman Oaks - Studio City - Toluca Lake - Cahuenga Pass	No	MI	ADU
Los Angeles	1925 N BERENDO ST	90027	5589025011	0.000	0.000	0.085	0.000	Shortfall of Sites	0.149	Low II Residential	R1-1	0	0	0	13.395	0.085		Residential - Single Family Residence, 1	150B197 747		Hollywood	No	MI	ADU
Los Angeles	183 S CARMELINA AVE	90049	4405036014	0.000	0.000	0.085	0.000	Shortfall of Sites	0.248	Low Residential	R1-1	0	0	0	8.071	0.085		Residential - Single Family Residence, 1	132B141 747		Brentwood - Pacific Palisades	No	MI	ADU
Los Angeles	9521 OAKMORE RD	90035	4306024018	0.000	0.000	0.085	0.000	Shortfall of Sites	0.163	Low Residential	R1V2-O	0	0	0	12.305	0.085		Residential - Single Family Residence, 1	129B165 747		West Los Angeles	No	MI	ADU
Los Angeles	10331 WALAVISTA RD	90064	4318034032	0.000	0.000	0.085	0.000	Shortfall of Sites	0.153	Low Residential	R1V2	0	0	0	13.086	0.085		Residential - Single Family Residence, 1	123B161 747		West Los Angeles	No	MI	ADU
Los Angeles	11741 WOODBINE ST	90066	4249010019	0.000	0.000	0.085	0.000	Shortfall of Sites	0.169	Low Residential	R1V2	0	0	0	11.806	0.085		Residential - Single Family Residence, 1	117B153 747		Palms - Mar Vista - Del Rey	No	MI	ADU
Los Angeles	3610 OCEAN VIEW AVE	90066	4248026029	0.000	0.000	0.085	0.000	Shortfall of Sites	0.220	Low Residential	R1V2	0	0	0	9.086	0.085		Residential - Single Family Residence, 1	114B153 747		Palms - Mar Vista - Del Rey	No	MI	ADU
Los Angeles	11442 OSTROM AVE	91344	2697017015	0.000	0.000	0.085	0.000	Shortfall of Sites	0.212	Low I Residential	RS-1	0	0	0	9.432	0.085		Residential - Single Family Residence, 1	213B133 748		Granada Hills - Knollwood	No	MI	ADU
Los Angeles	16701 KALISHER ST	91344	2682002005	0.000	0.000	0.085	0.000	Shortfall of Sites	0.181	Low I Residential	RS-1	0	0	0	11.047	0.085		Residential - Single Family Residence, 1	213B137 748		Granada Hills - Knollwood	No	MI	ADU
Los Angeles	17237 CELTIC ST	91344	2696011029	0.000	0.000	0.085	0.000	Shortfall of Sites	0.162	Low II Residential	R1-1XL-RFA	0	0	0	12.366	0.085		Residential - Single Family Residence, 1	210B133 748		Granada Hills - Knollwood	No	MI	ADU
Los Angeles	19151 TULSA ST	91326	2718016003	0.000	0.000	0.085	0.000	Shortfall of Sites	0.190	Low I Residential	RS-1	0	0	0	10.514	0.085		Residential - Single Family Residence - Pool, 1	210B121 748		Northridge	No	MI	ADU
Los Angeles	10900 CANBY AVE	91326	2715003019	0.000	0.000	0.085	0.000	Shortfall of Sites	0.261	Very Low II Residential	RE11-1	0	0	0	7.657	0.085		Residential - Single Family Residence - Pool, 1	210B125 748		Northridge	No	MI	ADU
Los Angeles	16827 GERMAIN ST	91344	2684018029	0.000	0.000	0.085	0.000	Shortfall of Sites	0.172	Low I Residential	RS-1	0	0	0	11.617	0.085		Residential - Single Family Residence, 1	207B133 748		Granada Hills - Knollwood	No	MI	ADU
Los Angeles	10514 SWINTON AVE	91344	2679008003	0.000	0.000	0.085	0.000	Shortfall of Sites	0.166	Low I Residential	RS-1	0	0	0	12.017	0.085		Residential - Single Family Residence, 1	207B137 748		Granada Hills - Knollwood	No	MI	ADU
Los Angeles	10466 WYSTONE AVE	91326	2728016005	0.000	0.000	0.085	0.000	Shortfall of Sites	0.350	Very Low I Residential	RA-1	0	0	0	5.714	0.085		Residential - Single Family Residence - Pool, 1	207B121 748		Northridge	No	MI	ADU
Los Angeles	15043 MINNEHAHA ST	91345	2649023029	0.000	0.000	0.085	0.000	Shortfall of Sites	0.186	Low Residential	R1-1-O	0	0	0	10.756	0.085		Residential - Single Family Residence, 1	207B145 748		Mission Hills - Panorama City - North Hills	No	MI	ADU
Los Angeles	10115 HASKELL AVE	91343	2669013017	0.000	0.000	0.085	0.000	Shortfall of Sites	0.180	Low I Residential	RS-1	0	0	0	11.119	0.085		Residential - Single Family Residence, 1	204B141 748		Granada Hills - Knollwood	No	MI	ADU
Los Angeles	9656 LARAMIE AVE	91311	2748027003	0.000	0.000	0.085	0.000	Shortfall of Sites	0.186	Low I Residential	RS-1	0	0	0	10.756	0.085		Residential - Single Family Residence - Pool, 1	201B113 748		Chatsworth - Porter Ranch	No	MI	ADU
Los Angeles	9629 ODESSA AVE	91343	2677006004	0.000	0.000	0.085	0.000	Shortfall of Sites	0.174	Low Residential	RS-1	0	0	0	11.494	0.085		Residential - Single Family Residence - Pool, 1	201B137 748		Mission Hills - Panorama City - North Hills	No	MI	ADU

Jurisdiction Name	Site Address/Intersection	5 Digit ZIP Code	Assessor Parcel Number	Very Low-Income	Low-Income	Moderate-Income	Above Moderate-Income	Type of Shortfall	Parcel Size (Acres)	Current General Plan Designation	Current Zoning	Proposed General Plan (GP) Designation	Proposed Zoning	Minimum Density Allowed	Maximum Density Allowed	Total Capacity	Vacant/ Nonvacant	Description of Existing Uses	PIN	Base Density Per Acre	Community Plan Area	Rent Stabalization Ordinance	Income Category	Applicable Rezoning Program (Program informing values in Column Q listed first)
Los Angeles	9724 PALI AVE	91042	2571012074	0.000	0.000	0.085	0.000	Shortfall of Sites	0.176	Low Residential	R1-1-RFA	0	0	0	11.371	0.085	Residential - Single Family Residence, 1	201B205 748		Sunland - Tujunga - Lake View Terrace - Shadow Hills - East La Tuna Canyon	No	MI	ADU
Los Angeles	16401 DEARBORN ST	91343	2676021010	0.000	0.000	0.085	0.000	Shortfall of Sites	0.200	Low Residential	RS-1	0	0	0	10.005	0.085	Residential - Single Family Residence, 1	198B137 748		Mission Hills - Panorama City - North Hills	No	MI	ADU
Los Angeles	5112 BEEMAN AVE	91607	2357005011	0.000	0.000	0.085	0.000	Shortfall of Sites	0.201	Low Residential	R1-1	0	0	0	9.952	0.085	Residential - Single Family Residence - Pool, 1	171B161 748		North Hollywood - Valley Village	No	MI	ADU
Los Angeles	5122 LINDLEY AVE	91316	2181003005	0.000	0.000	0.085	0.000	Shortfall of Sites	0.149	Low II Residential	R1-1	0	0	0	13.398	0.085	Residential - Single Family Residence - Pool, 1	171B125 748		Encino - Tarzana	No	MI	ADU
Los Angeles	11734 KLING ST	91607	2355016038	0.000	0.000	0.085	0.000	Shortfall of Sites	0.167	Low Residential	R1-1	0	0	0	11.955	0.085	Residential - Single Family Residence, 1	168B169 748		North Hollywood - Valley Village	No	MI	ADU
Los Angeles	4608 SUNNYSLOPE AVE	91423	2360016019	0.000	0.000	0.085	0.000	Shortfall of Sites	0.186	Low Residential	R1-1-RIO	0	0	0	10.755	0.085	Residential - Single Family Residence, 1	168B157 748		Sherman Oaks - Studio City - Toluca Lake - Cahuenga Pass	No	MI	ADU
Los Angeles	4221 BEN AVE	91604	2368016054	0.000	0.000	0.085	0.000	Shortfall of Sites	0.155	Low Residential	R1-1-RIO	0	0	0	12.902	0.085	Residential - Single Family Residence - Pool, 1	165B165 748		Sherman Oaks - Studio City - Toluca Lake - Cahuenga Pass	No	MI	ADU
Los Angeles	11247 ACAMA ST	91602	2366016008	0.000	0.000	0.085	0.000	Shortfall of Sites	0.172	Low Residential	R1-1-RIO	0	0	0	11.658	0.085	Residential - Single Family Residence - Pool, 1	165B173 748		Sherman Oaks - Studio City - Toluca Lake - Cahuenga Pass	No	MI	ADU
Los Angeles	140 GRANVILLE AVE	90049	4401002017	0.000	0.000	0.085	0.000	Shortfall of Sites	0.178	Low Residential	RS-1	0	0	0	11.252	0.085	Residential - Single Family Residence - Pool, 1	135B145 748		Brentwood - Pacific Palisades	No	MI	ADU
Los Angeles	12236 PAISLEY LN	90049	4404002026	0.000	0.000	0.085	0.000	Shortfall of Sites	0.170	Low Residential	R1-1	0	0	0	11.780	0.085	Residential - Single Family Residence, 1	132B141 748		Brentwood - Pacific Palisades	No	MI	ADU
Los Angeles	9707 OAKMORE RD	90035	4307016007	0.000	0.000	0.085	0.000	Shortfall of Sites	0.157	Low Residential	R1V2-O	0	0	0	12.777	0.085	Residential - Single Family Residence, 1	129B165 748		West Los Angeles	No	MI	ADU
Los Angeles	3153 PURDUE AVE	90066	4250021016	0.000	0.000	0.085	0.000	Shortfall of Sites	0.174	Low Residential	R1V2	0	0	0	11.513	0.085	Residential - Single Family Residence, 1	120B157 748		Palms - Mar Vista - Del Rey	No	MI	ADU
Los Angeles	11436 OSTROM AVE	91344	2697017034	0.000	0.000	0.085	0.000	Shortfall of Sites	0.292	Low I Residential	RS-1	0	0	0	6.859	0.085	Residential - Single Family Residence - Pool, 1	213B133 749		Granada Hills - Knollwood	No	MI	ADU
Los Angeles	11428 HAYVENHURST AVE	91344	2681001027	0.000	0.000	0.085	0.000	Shortfall of Sites	0.165	Low I Residential	RS-1	0	0	0	12.101	0.085	Residential - Single Family Residence, 1	213B137 749		Granada Hills - Knollwood	No	MI	ADU
Los Angeles	10871 CREBS AVE	91326	2717022009	0.000	0.000	0.085	0.000	Shortfall of Sites	0.273	Very Low II Residential	RE11-1	0	0	0	7.328	0.085	Residential - Single Family Residence - Pool, 1	210B121 749		Northridge	No	MI	ADU
Los Angeles	10901 DARBY AVE	91326	2715003026	0.000	0.000	0.085	0.000	Shortfall of Sites	0.261	Very Low II Residential	RE11-1	0	0	0	7.671	0.085	Residential - Single Family Residence - Pool, 1	210B125 749		Northridge	No	MI	ADU
Los Angeles	8138 GRAYSTONE ST	91040	2551029001	0.000	0.000	0.085	0.000	Shortfall of Sites	0.163	Low Residential	R1-1-RFA	0	0	0	12.279	0.085	Residential - Single Family Residence, 1	210B193 749		Sunland - Tujunga - Lake View Terrace - Shadow Hills - East La Tuna Canyon	No	MI	ADU
Los Angeles	16821 GERMAIN ST	91344	2684018028	0.000	0.000	0.085	0.000	Shortfall of Sites	0.172	Low I Residential	RS-1	0	0	0	11.617	0.085	Residential - Single Family Residence - Pool, 1	207B133 749		Granada Hills - Knollwood	No	MI	ADU
Los Angeles	10511 HAYVENHURST AVE	91344	2684015008	0.000	0.000	0.085	0.000	Shortfall of Sites	0.165	Low I Residential	RS-1	0	0	0	12.103	0.085	Residential - Single Family Residence - Pool, 1	207B137 749		Granada Hills - Knollwood	No	MI	ADU
Los Angeles	16054 SAN JOSE ST	91344	2668019033	0.000	0.000	0.085	0.000	Shortfall of Sites	0.201	Low I Residential	RS-1	0	0	0	9.945	0.085	Residential - Single Family Residence, 1	207B141 749		Granada Hills - Knollwood	No	MI	ADU
Los Angeles	10424 VASSAR AVE	91311	2722012025	0.000	0.000	0.085	0.000	Shortfall of Sites	0.222	Low II Residential	R1-1	0	0	0	9.028	0.085	Residential - Single Family Residence, 1	207B105 749		Chatsworth - Porter Ranch	No	MI	ADU
Los Angeles	15037 MINNEHAHA ST	91345	2649023028	0.000	0.000	0.085	0.000	Shortfall of Sites	0.186	Low Residential	R1-1-O	0	0	0	10.756	0.085	Residential - Single Family Residence, 1	207B145 749		Mission Hills - Panorama City - North Hills	No	MI	ADU
Los Angeles	10108 MONTGOMERY AVE	91343	2669010026	0.000	0.000	0.085	0.000	Shortfall of Sites	0.178	Low I Residential	RS-1	0	0	0	11.259	0.085	Residential - Single Family Residence, 1	204B141 749		Granada Hills - Knollwood	No	MI	ADU
Los Angeles	16640 MAYALL ST	91343	2685021005	0.000	0.000	0.085	0.000	Shortfall of Sites	0.183	Low I Residential	RS-1	0	0	0	10.916	0.085	Residential - Single Family Residence, 1	204B137 749		Granada Hills - Knollwood	No	MI	ADU
Los Angeles	9657 COMANCHE AVE	91311	2748027010	0.000	0.000	0.085	0.000	Shortfall of Sites	0.174	Low I Residential	RS-1	0	0	0	11.503	0.085	Residential - Single Family Residence - Pool, 1	201B113 749		Chatsworth - Porter Ranch	No	MI	ADU
Los Angeles	16405 HALSTED ST	91343	2677010018	0.000	0.000	0.085	0.000	Shortfall of Sites	0.176	Low Residential	RS-1	0	0	0	11.368	0.085	Residential - Single Family Residence, 1	201B137 749		Mission Hills - Panorama City - North Hills	No	MI	ADU
Los Angeles	19138 BALLINGER ST	91324	2762010007	0.000	0.000	0.085	0.000	Shortfall of Sites	0.403	Very Low I Residential	RA-1	0	0	0	4.965	0.085	Residential - Single Family Residence, 1	201B121 749		Northridge	No	MI	ADU
Los Angeles	9723 PALI AVE	91042	2571013016	0.000	0.000	0.085	0.000	Shortfall of Sites	0.158	Low Residential	R1-1-RFA	0	0	0	12.691	0.085	Residential - Single Family Residence - Pool, 1	201B205 749		Sunland - Tujunga - Lake View Terrace - Shadow Hills - East La Tuna Canyon	No	MI	ADU
Los Angeles	9208 HAYVENHURST AVE	91343	2676022004	0.000	0.000	0.085	0.000	Shortfall of Sites	0.168	Low Residential	RS-1	0	0	0	11.902	0.085	Residential - Single Family Residence - Pool, 1	198B137 749		Mission Hills - Panorama City - North Hills	No	MI	ADU
Los Angeles	5121 LONGRIDGE AVE	91423	2358003007	0.000	0.000	0.085	0.000	Shortfall of Sites	0.165	Low Residential	RE11-1	0	0	0	12.092	0.085	Residential - Single Family Residence, 1	171B157 749		Van Nuys - North Sherman Oaks	No	MI	ADU
Los Angeles	12941 OTSEGO ST	91423	2358029032	0.000	0.000	0.085	0.000	Shortfall of Sites	0.251	Low Residential	R1-1	0	0	0	7.977	0.085	Residential - Single Family Residence - Pool and Misc., 1	171B161 749		Van Nuys - North Sherman Oaks	No	MI	ADU
Los Angeles	11740 KLING ST	91607	2355016037	0.000	0.000	0.085	0.000	Shortfall of Sites	0.183	Low Residential	R1-1	0	0	0	10.959	0.085	Residential - Single Family Residence - Pool, 1	168B169 749		North Hollywood - Valley Village	No	MI	ADU
Los Angeles	4607 GREENBUSH AVE	91423	2360016022	0.000	0.000	0.085	0.000	Shortfall of Sites	0.186	Low Residential	R1-1-RIO	0	0	0	10.756	0.085	Residential - Single Family Residence, 1	168B157 749		Sherman Oaks - Studio City - Toluca Lake - Cahuenga Pass	No	MI	ADU
Los Angeles	12967 VALLEYHEART DR	91604	2375019033	0.000	0.000	0.085	0.000	Shortfall of Sites	0.275	Low Residential	R1-1-RIO	0	0	0	7.280	0.085	Residential - Single Family Residence - Pool and Misc., 1	165B161 749		Sherman Oaks - Studio City - Toluca Lake - Cahuenga Pass	No	MI	ADU
Los Angeles	10580 KINNARD AVE	90024	4326028007	0.000	0.000	0.085	0.000	Shortfall of Sites	0.155	Low Residential	R1-1-O	0	0	0	12.888	0.085	Residential - Single Family Residence - Pool, 1	132B157 749		Westwood	No	MI	ADU
Los Angeles	405 S SALTAIR AVE	90049	4404022018	0.000	0.000	0.085	0.000	Shortfall of Sites	0.546	Low Residential	RS-1	0	0	0	3.665	0.085	Residential - Single Family Residence - Pool, 1	132B141 749		Brentwood - Pacific Palisades	No	MI	ADU
Los Angeles	9527 OAKMORE RD	90035	4306024017	0.000	0.000	0.085	0.000	Shortfall of Sites	0.163	Low Residential	R1V2-O	0	0	0	12.305	0.085	Residential - Single Family Residence - Therapy Pool (Spa), 1	129B165 749		West Los Angeles	No	MI	ADU
Los Angeles	2301 S CANFIELD AVE	90034	4302001001	0.000	0.000	0.085	0.000	Shortfall of Sites	0.156	Low Residential	R1V2-O	0	0	0	12.813	0.085	Residential - Single Family Residence - Pool, 1	126B169 749		West Los Angeles	No	MI	ADU
Los Angeles	3305 TILDEN AVE	90034	4251017010	0.000	0.000	0.085	0.000	Shortfall of Sites	0.153	Low Residential	R1-1	0	0	0	13.102	0.085	Residential - Single Family Residence, 1	120B157 749		Palms - Mar Vista - Del Rey	No	MI	ADU
Los Angeles	3623 GRAND VIEW BLVD	90066	4248026025	0.000	0.000	0.085	0.000	Shortfall of Sites	0.220	Low Residential	R1V2	0	0	0	9.086	0.085	Residential - Single Family Residence, 1	114B153 749		Palms - Mar Vista - Del Rey	No	MI	ADU
Los Angeles	915 S HARBOR VIEW AVE	90732	7459003023	0.000	0.000	0.085	0.000	Shortfall of Sites	0.150	Low II Residential	R1-1XL	0	0	0	13.309	0.085	Residential - Single Family Residence, 1	015B193 749		San Pedro	No	MI	ADU
Los Angeles	11445 AMESTOY AVE	91344	2697018023	0.000	0.000	0.085	0.000	Shortfall of Sites	0.171	Low I Residential	RS-1	0	0	0	11.667	0.085	Residential - Single Family Residence - Pool, 1	213B133 750		Granada Hills - Knollwood	No	MI	ADU
Los Angeles	11429 MONOGRAM AVE	91344	2681001024	0.000	0.000	0.085	0.000	Shortfall of Sites	0.165	Low I Residential	RS-1	0	0	0	12.100	0.085	Residential - Single Family Residence, 1	213B137 750		Granada Hills - Knollwood	No	MI	ADU
Los Angeles	17233 CELTIC ST	91344	2696011030	0.000	0.000	0.085	0.000	Shortfall of Sites	0.162	Low II Residential	R1-1XL-RFA	0	0	0	12.366	0.085	Residential - Single Family Residence, 1	210B133 750		Granada Hills - Knollwood	No	MI	ADU
Los Angeles	19050 NASHVILLE ST	91326	2718016014	0.000	0.000	0.085	0.000	Shortfall of Sites	0.172	Low I Residential	RS-1	0	0	0	11.617	0.085	Residential - Single Family Residence - Pool, 1	210B121 750		Northridge	No	MI	ADU
Los Angeles	10900 DARBY AVE	91326	2715004017	0.000	0.000	0.085	0.000	Shortfall of Sites	0.260	Very Low II Residential	RE11-1	0	0	0	7.690	0.085	Residential - Single Family Residence, 1	210B125 750		Northridge	No	MI	ADU
Los Angeles	10515 DEBRA AVE	91344	2679005033	0.000	0.000	0.085	0.000	Shortfall of Sites	0.174	Low I Residential	RS-1	0	0	0	11.478	0.085	Residential - Single Family Residence - Pool, 1	207B137 750		Granada Hills - Knollwood	No	MI	ADU
Los Angeles	15031 MINNEHAHA ST	91345	2649023027	0.000	0.000	0.085	0.000	Shortfall of Sites	0.186	Low Residential	R1-1-O	0	0	0	10.756	0.085	Residential - Single Family Residence, 1	207B145 750		Mission Hills - Panorama City - North Hills	No	MI	ADU
Los Angeles	10109 GAYNOR AVE	91343	2669010023	0.000	0.000	0.085	0.000	Shortfall of Sites	0.179	Low I Residential	RS-1	0	0	0	11.153	0.085	Residential - Single Family Residence, 1	204B141 750		Granada Hills - Knollwood	No	MI	ADU
Los Angeles	16634 MAYALL ST	91343	2685021004	0.000	0.000	0.085	0.000	Shortfall of Sites	0.189	Low I Residential	RS-1	0	0	0	10.586	0.085	Residential - Single Family Residence, 1	204B137 750		Granada Hills - Knollwood	No	MI	ADU
Los Angeles	9631 FULLBRIGHT AVE	91311	2748014064	0.000	0.000	0.085	0.000	Shortfall of Sites	0.187	Low I Residential	RS-1	0	0	0	10.675	0.085	Residential - Single Family Residence, 1	201B113 750		Chatsworth - Porter Ranch	No	MI	ADU
Los Angeles	9630 SWINTON AVE	91343	2677013034	0.000	0.000	0.085	0.000	Shortfall of Sites	0.174	Low Residential	RS-1	0	0	0	11.471	0.085	Residential - Single Family Residence - Pool, 1	201B137 750		Mission Hills - Panorama City - North Hills	No	MI	ADU
Los Angeles	9530 WYSTONE AVE	91324	2762037041	0.000	0.000	0.085	0.000	Shortfall of Sites	0.175	Low I Residential	RS-1	0	0	0	11.411	0.085	Residential - Single Family Residence - Pool, 1	201B121 750		Northridge	No	MI	ADU
Los Angeles	9726 AMANITA AVE	91042	2571005032	0.000	0.000	0.085	0.000	Shortfall of Sites	0.290	Low Residential	R1-1-RFA	0	0	0	6.904	0.085	Residential - Single Family Residence, 1	201B205 750		Sunland - Tujunga - Lake View Terrace - Shadow Hills - East La Tuna Canyon	No	MI	ADU
Los Angeles	16639 DEARBORN ST	91343	2687021008	0.000	0.000	0.085	0.000	Shortfall of Sites	0.193	Low Residential	RS-1	0	0	0	10.379	0.085	Residential - Single Family Residence - Pool, 1	198B137 750		Mission Hills - Panorama City - North Hills	No	MI	ADU
Los Angeles	5441 NORWICH AVE	91411	2250012010	0.000	0.000	0.085	0.000	Shortfall of Sites	0.161	Low Residential	R1-1	0	0	0	12.457	0.085	Residential - Single Family Residence - Pool, 1	174B145 750		Van Nuys - North Sherman Oaks	No	MI	ADU
Los Angeles	5122 HESPERIA AVE	91316	2181002005	0.000	0.000	0.085	0.000	Shortfall of Sites	0.155	Low II Residential	R1-1	0	0	0	12.907	0.085	Residential - Single Family Residence, 1	171B125 750		Encino - Tarzana	No	MI	ADU
Los Angeles	11746 KLING ST	91607	2355016036	0.000	0.000	0.085	0.000	Shortfall of Sites	0.183	Low Residential	R1-1	0	0	0	10.959	0.085	Residential - Single Family Residence - Pool, 1	168B169 750		North Hollywood - Valley Village	No	MI	ADU
Los Angeles	4640 NOBLE AVE	91403	2264013012	0.000	0.000	0.085	0.000	Shortfall of Sites	0.171	Low Residential	R1-1	0	0	0	11.714	0.085	Residential - Single Family Residence - Pool, 1	168B145 750		Sherman Oaks - Studio City - Toluca Lake - Cahuenga Pass	No	MI	ADU
Los Angeles	4608 GREENBUSH AVE	91423	2360017008	0.000	0.000	0.085	0.000	Shortfall of Sites	0.183	Low Residential	R1-1-RIO	0	0	0	10.915	0.085	Residential - Single Family Residence - Pool, 1	168B157 750		Sherman Oaks - Studio City - Toluca Lake - Cahuenga Pass	No	MI	ADU
Los Angeles	3322 GARDEN AVE	90039	5437005010	0.000	0.000	0.085	0.000	Shortfall of Sites	0.155	Low Residential	R1-1-RIO	0	0	0	12.891	0.085	Residential - Single Family Residence, 1	153B209 750		Northeast Los Angeles	No	MI	ADU

Jurisdiction Name	Site Address/Intersection	5 Digit ZIP Code	Assessor Parcel Number	Very Low-Income	Low-Income	Moderate-Income	Above Moderate-Income	Type of Shortfall	Parcel Size (Acres)	Current General Plan Designation	Current Zoning	Proposed General Plan (GP) Designation	Proposed Zoning	Minimum Density Allowed	Maximum Density Allowed	Total Capacity	Vacant/ Nonvacant	Description of Existing Uses	PIN	Base Density Per Acre	Community Plan Area	Rent Stabalization Ordinance	Income Category	Applicable Rezoning Program (Program informing values in Column Q listed first)
Los Angeles	129 S KILKEA DR	90048	5511020015	0.000	0.000	0.085	0.000	Shortfall of Sites	0.150	Low II Residential	R1V3-O	0	0	0	13.303	0.085		Residential - Single Family Residence, 1	138B173 750		Wilshire	No	MI	ADU
Los Angeles	184 S CARMELINA AVE	90049	4405041019	0.000	0.000	0.085	0.000	Shortfall of Sites	0.195	Low Residential	RS-1	0	0	0	10.241	0.085		Residential - Single Family Residence - Pool, 1	132B141 750		Brentwood - Pacific Palisades	No	MI	ADU
Los Angeles	9701 OAKMORE RD	90035	4307016008	0.000	0.000	0.085	0.000	Shortfall of Sites	0.160	Low Residential	R1V2-O	0	0	0	12.524	0.085		Residential - Single Family Residence, 1	129B165 750		West Los Angeles	No	MI	ADU
Los Angeles	3164 PURDUE AVE	90066	4250022011	0.000	0.000	0.085	0.000	Shortfall of Sites	0.172	Low Residential	R1V2	0	0	0	11.616	0.085		Residential - Single Family Residence, 1	120B157 750		Palms - Mar Vista - Del Rey	No	MI	ADU
Los Angeles	3570 COLONIAL AVE	90066	4246008016	0.000	0.000	0.085	0.000	Shortfall of Sites	0.172	Low Residential	R1V2	0	0	0	11.616	0.085		Residential - Single Family Residence, 1	114B153 750		Palms - Mar Vista - Del Rey	No	MI	ADU
Los Angeles	8091 KENTWOOD AVE	90045	4108005021	0.000	0.000	0.085	0.000	Shortfall of Sites	0.169	Low Residential	R1V2	0	0	0	11.810	0.085		Residential - Single Family Residence, 1	099B165 750		Westchester - Playa del Rey	No	MI	ADU
Los Angeles	8900 VILLANOVA AVE	90045	4119027008	0.000	0.000	0.085	0.000	Shortfall of Sites	0.152	Low Residential	R1-1	0	0	0	13.199	0.085		Residential - Single Family Residence, 1	096B157 750		Westchester - Playa del Rey	No	MI	ADU
Los Angeles	11444 AMESTOY AVE	91344	2697019007	0.000	0.000	0.085	0.000	Shortfall of Sites	0.172	Low I Residential	RS-1	0	0	0	11.620	0.085		Residential - Single Family Residence - Pool, 1	213B133 751		Granada Hills - Knollwood	No	MI	ADU
Los Angeles	16459 KALISHER ST	91344	2681002017	0.000	0.000	0.085	0.000	Shortfall of Sites	0.189	Low I Residential	RS-1	0	0	0	10.557	0.085		Residential - Single Family Residence, 1	213B137 751		Granada Hills - Knollwood	No	MI	ADU
Los Angeles	17225 CELTIC ST	91344	2696011010	0.000	0.000	0.085	0.000	Shortfall of Sites	0.162	Low II Residential	R1-1XL-RFA	0	0	0	12.332	0.085		Residential - Single Family Residence - Pool, 1	210B133 751		Granada Hills - Knollwood	No	MI	ADU
Los Angeles	10927 TOPEKA DR	91326	2718012022	0.000	0.000	0.085	0.000	Shortfall of Sites	0.179	Low I Residential	RS-1	0	0	0	11.198	0.085		Residential - Single Family Residence - Pool, 1	210B121 751		Northridge	No	MI	ADU
Los Angeles	10901 RATHBURN AVE	91326	2715004024	0.000	0.000	0.085	0.000	Shortfall of Sites	0.260	Very Low II Residential	RE11-1	0	0	0	7.701	0.085		Residential - Single Family Residence, 1	210B125 751		Northridge	No	MI	ADU
Los Angeles	8110 GRAYSTONE ST	91040	2551032001	0.000	0.000	0.085	0.000	Shortfall of Sites	0.154	Low Residential	R1-1-RFA	0	0	0	13.007	0.085		Residential - Single Family Residence, 1	210B193 751		Sunland - Tujunga - Lake View Terrace - Shadow Hills - East La Tuna Canyon	No	MI	ADU
Los Angeles	10549 ANDASOL AVE	91344	2733021059	0.000	0.000	0.085	0.000	Shortfall of Sites	0.180	Low II Residential	R1-1XL-RFA	0	0	0	11.127	0.085		Residential - Single Family Residence, 1	207B129 751		Granada Hills - Knollwood	No	MI	ADU
Los Angeles	10515 VALJEAN AVE	91344	2679020003	0.000	0.000	0.085	0.000	Shortfall of Sites	0.181	Low I Residential	RS-1	0	0	0	11.063	0.085		Residential - Single Family Residence - Pool, 1	207B137 751		Granada Hills - Knollwood	No	MI	ADU
Los Angeles	18919 SAN JOSE ST	91326	2728017005	0.000	0.000	0.085	0.000	Shortfall of Sites	0.599	Very Low I Residential	RA-1	0	0	0	3.337	0.085		Residential - Single Family Residence - Pool, 1	207B121 751		Northridge	No	MI	ADU
Los Angeles	10447 BURNET AVE	91345	2649022003	0.000	0.000	0.085	0.000	Shortfall of Sites	0.172	Low Residential	R1-1	0	0	0	11.622	0.085		Residential - Single Family Residence, 1	207B145 751		Mission Hills - Panorama City - North Hills	No	MI	ADU
Los Angeles	10108 GAYNOR AVE	91343	2669010010	0.000	0.000	0.085	0.000	Shortfall of Sites	0.179	Low I Residential	RS-1	0	0	0	11.154	0.085		Residential - Single Family Residence, 1	204B141 751		Granada Hills - Knollwood	No	MI	ADU
Los Angeles	16814 MAYALL ST	91343	2685003003	0.000	0.000	0.085	0.000	Shortfall of Sites	0.176	Low I Residential	RS-1	0	0	0	11.385	0.085		Residential - Single Family Residence, 1	204B137 751		Granada Hills - Knollwood	No	MI	ADU
Los Angeles	9651 QUAKERTOWN AVE	91311	2761026003	0.000	0.000	0.085	0.000	Shortfall of Sites	0.173	Low I Residential	RS-1	0	0	0	11.573	0.085		Residential - Single Family Residence - Pool, 1	201B113 751		Chatsworth - Porter Ranch	No	MI	ADU
Los Angeles	9630 ODESSA AVE	91343	2677011006	0.000	0.000	0.085	0.000	Shortfall of Sites	0.185	Low Residential	RS-1	0	0	0	10.783	0.085		Residential - Single Family Residence, 1	201B137 751		Mission Hills - Panorama City - North Hills	No	MI	ADU
Los Angeles	4701 LOWELL AVE	91214	2571005031	0.000	0.000	0.085	0.000	Shortfall of Sites	0.256	Low Residential	R1-1-RFA	0	0	0	7.814	0.085		Residential - Single Family Residence - Guesthouse, 1	201B205 751		Sunland - Tujunga - Lake View Terrace - Shadow Hills - East La Tuna Canyon	No	MI	ADU
Los Angeles	16631 DEARBORN ST	91343	2687021007	0.000	0.000	0.085	0.000	Shortfall of Sites	0.193	Low Residential	RS-1	0	0	0	10.378	0.085		Residential - Single Family Residence - Pool, 1	198B137 751		Mission Hills - Panorama City - North Hills	No	MI	ADU
Los Angeles	5121 VARNA AVE	91423	2359003004	0.000	0.000	0.085	0.000	Shortfall of Sites	0.183	Low Residential	R1-1-RIO	0	0	0	10.938	0.085		Residential - Single Family Residence, 1	171B157 751		Van Nuys - North Sherman Oaks	No	MI	ADU
Los Angeles	5123 NEWCASTLE AVE	91316	2181002020	0.000	0.000	0.085	0.000	Shortfall of Sites	0.155	Low II Residential	R1-1	0	0	0	12.897	0.085		Residential - Single Family Residence, 1	171B125 751		Encino - Tarzana	No	MI	ADU
Los Angeles	11744 HESBY ST	91607	2355004033	0.000	0.000	0.085	0.000	Shortfall of Sites	0.186	Low Residential	R1-1	0	0	0	10.737	0.085		Residential - Single Family Residence - Pool, 1	171B169 751		North Hollywood - Valley Village	No	MI	ADU
Los Angeles	4651 LEMONA AVE	91403	2264015023	0.000	0.000	0.085	0.000	Shortfall of Sites	0.170	Low Residential	R1-1	0	0	0	11.731	0.085		Residential - Single Family Residence - Pool, 1	168B145 751		Sherman Oaks - Studio City - Toluca Lake - Cahuenga Pass	No	MI	ADU
Los Angeles	4229 TEESDALE AVE	91604	2375014026	0.000	0.000	0.085	0.000	Shortfall of Sites	0.178	Low Residential	R1-1-RIO	0	0	0	11.242	0.085		Residential - Single Family Residence, 1	165B161 751		Sherman Oaks - Studio City - Toluca Lake - Cahuenga Pass	No	MI	ADU
Los Angeles	4243 STERN AVE	91423	2266017028	0.000	0.000	0.085	0.000	Shortfall of Sites	0.161	Low Residential	R1-1	0	0	0	12.451	0.085		Residential - Single Family Residence - Pool and Misc., 1	165B153 751		Sherman Oaks - Studio City - Toluca Lake - Cahuenga Pass	No	MI	ADU
Los Angeles	626 N FULLER AVE	90036	5526021021	0.000	0.000	0.085	0.000	Shortfall of Sites	0.152	Low II Residential	R1V2	0	0	0	13.200	0.085		Residential - Single Family Residence, 1	141B181 751		Hollywood	No	MI	ADU
Los Angeles	143 GRANVILLE AVE	90049	4401001004	0.000	0.000	0.085	0.000	Shortfall of Sites	0.261	Low Residential	RS-1	0	0	0	7.659	0.085		Residential - Single Family Residence, 1	135B145 751		Brentwood - Pacific Palisades	No	MI	ADU
Los Angeles	12100 DOROTHY ST	90049	4264024001	0.000	0.000	0.085	0.000	Shortfall of Sites	0.167	Low Residential	R1-1	0	0	0	11.965	0.085		Residential - Single Family Residence, 1	129B145 751		Brentwood - Pacific Palisades	No	MI	ADU
Los Angeles	2773 ANCHOR AVE	90064	4308015022	0.000	0.000	0.085	0.000	Shortfall of Sites	0.241	Low Residential	R1V2-O	0	0	0	8.314	0.085		Residential - Single Family Residence - Pool and Misc., 1	126B165 751		West Los Angeles	No	MI	ADU
Los Angeles	3450 BARRY AVE	90066	4249021021	0.000	0.000	0.085	0.000	Shortfall of Sites	0.153	Low Residential	R1V2	0	0	0	13.087	0.085		Residential - Single Family Residence, 1	117B157 751		Palms - Mar Vista - Del Rey	No	MI	ADU
Los Angeles	6443 W 81ST ST	90045	4108026020	0.000	0.000	0.085	0.000	Shortfall of Sites	0.189	Low Residential	R1V2	0	0	0	10.581	0.085		Residential - Single Family Residence, 1	099B165 751		Westchester - Playa del Rey	No	MI	ADU
Los Angeles	8718 WILEY POST AVE	90045	4123016021	0.000	0.000	0.085	0.000	Shortfall of Sites	0.196	Low Residential	R1-1	0	0	0	10.214	0.085		Residential - Single Family Residence, 1	096B169 751		Westchester - Playa del Rey	No	MI	ADU
Los Angeles	16455 KALISHER ST	91344	2681002018	0.000	0.000	0.085	0.000	Shortfall of Sites	0.241	Low I Residential	RS-1	0	0	0	8.289	0.085		Residential - Single Family Residence, 1	213B137 752		Granada Hills - Knollwood	No	MI	ADU
Los Angeles	17219 CELTIC ST	91344	2696011009	0.000	0.000	0.085	0.000	Shortfall of Sites	0.162	Low II Residential	R1-1XL-RFA	0	0	0	12.318	0.085		Residential - Single Family Residence, 1	210B133 752		Granada Hills - Knollwood	No	MI	ADU
Los Angeles	17541 TULSA ST	91344	2712014003	0.000	0.000	0.085	0.000	Shortfall of Sites	0.262	Low I Residential	RE9-1XL-RFA	0	0	0	7.643	0.085		Residential - Single Family Residence, 1	210B129 752		Granada Hills - Knollwood	No	MI	ADU
Los Angeles	19125 TULSA ST	91326	2718016023	0.000	0.000	0.085	0.000	Shortfall of Sites	0.172	Low I Residential	RS-1	0	0	0	11.617	0.085		Residential - Single Family Residence, 1	210B121 752		Northridge	No	MI	ADU
Los Angeles	10900 RATHBURN AVE	91326	2715005045	0.000	0.000	0.085	0.000	Shortfall of Sites	0.259	Very Low II Residential	RE11-1	0	0	0	7.718	0.085		Residential - Single Family Residence - Pool, 1	210B125 752		Northridge	No	MI	ADU
Los Angeles	8060 GRAYSTONE ST	91040	2551035001	0.000	0.000	0.085	0.000	Shortfall of Sites	0.177	Low Residential	R1-1-RFA	0	0	0	11.304	0.085		Residential - Single Family Residence, 1	210B193 752		Sunland - Tujunga - Lake View Terrace - Shadow Hills - East La Tuna Canyon	No	MI	ADU
Los Angeles	10514 VALJEAN AVE	91344	2679019013	0.000	0.000	0.085	0.000	Shortfall of Sites	0.172	Low I Residential	RS-1	0	0	0	11.617	0.085		Residential - Single Family Residence, 1	207B137 752		Granada Hills - Knollwood	No	MI	ADU
Los Angeles	18911 SAN JOSE ST	91326	2728017006	0.000	0.000	0.085	0.000	Shortfall of Sites	0.399	Very Low I Residential	RA-1	0	0	0	5.018	0.085		Residential - Single Family Residence - Pool, 1	207B121 752		Northridge	No	MI	ADU
Los Angeles	16044 SAN JOSE ST	91344	2668019032	0.000	0.000	0.085	0.000	Shortfall of Sites	0.202	Low I Residential	RS-1	0	0	0	9.899	0.085		Residential - Single Family Residence - Pool, 1	207B141 752		Granada Hills - Knollwood	No	MI	ADU
Los Angeles	15025 MINNEHAHA ST	91345	2649023026	0.000	0.000	0.085	0.000	Shortfall of Sites	0.186	Low Residential	R1-1-O	0	0	0	10.756	0.085		Residential - Single Family Residence, 1	207B145 752		Mission Hills - Panorama City - North Hills	No	MI	ADU
Los Angeles	10109 GLORIA AVE	91343	2669010007	0.000	0.000	0.085	0.000	Shortfall of Sites	0.179	Low I Residential	RS-1	0	0	0	11.145	0.085		Residential - Single Family Residence, 1	204B141 752		Granada Hills - Knollwood	No	MI	ADU
Los Angeles	9648 KESSLER AVE	91311	2761023004	0.000	0.000	0.085	0.000	Shortfall of Sites	0.190	Low I Residential	RS-1	0	0	0	10.547	0.085		Residential - Single Family Residence, 1	201B113 752		Chatsworth - Porter Ranch	No	MI	ADU
Los Angeles	16625 DEARBORN ST	91343	2687021006	0.000	0.000	0.085	0.000	Shortfall of Sites	0.193	Low Residential	RS-1	0	0	0	10.378	0.085		Residential - Single Family Residence, 1	198B137 752		Mission Hills - Panorama City - North Hills	No	MI	ADU
Los Angeles	5440 COLUMBUS AVE	91411	2250006015	0.000	0.000	0.085	0.000	Shortfall of Sites	0.155	Low Residential	R1-1-RIO	0	0	0	12.893	0.085		Residential - Single Family Residence, 1	174B145 752		Van Nuys - North Sherman Oaks	No	MI	ADU
Los Angeles	5120 SUNNYSLOPE AVE	91423	2359004006	0.000	0.000	0.085	0.000	Shortfall of Sites	0.173	Low Residential	R1-1-RIO	0	0	0	11.585	0.085		Residential - Single Family Residence, 1	171B157 752		Van Nuys - North Sherman Oaks	No	MI	ADU
Los Angeles	11750 HESBY ST	91607	2355004032	0.000	0.000	0.085	0.000	Shortfall of Sites	0.202	Low Residential	R1-1	0	0	0	9.911	0.085		Residential - Single Family Residence, 1	171B169 752		North Hollywood - Valley Village	No	MI	ADU
Los Angeles	11758 KLING ST	91607	2355016034	0.000	0.000	0.085	0.000	Shortfall of Sites	0.210	Low Residential	R1-1	0	0	0	9.519	0.085		Residential - Single Family Residence - Pool, 1	168B169 752		North Hollywood - Valley Village	No	MI	ADU
Los Angeles	4238 AGNES AVE	91604	2368016059	0.000	0.000	0.085	0.000	Shortfall of Sites	0.155	Low Residential	R1-1-RIO	0	0	0	12.902	0.085		Residential - Single Family Residence, 1	165B165 752		Sherman Oaks - Studio City - Toluca Lake - Cahuenga Pass	No	MI	ADU
Los Angeles	12959 VALLEYHEART DR	91604	2375019034	0.000	0.000	0.085	0.000	Shortfall of Sites	0.185	Low Residential	R1-1-RIO	0	0	0	10.839	0.085		Residential - Single Family Residence, 1	165B161 752		Sherman Oaks - Studio City - Toluca Lake - Cahuenga Pass	No	MI	ADU
Los Angeles	3269 LARGA AVE	90039	5436021022	0.000	0.000	0.085	0.000	Shortfall of Sites	0.155	Low Residential	R1-1-RIO	0	0	0	12.907	0.085		Residential - Single Family Residence, 1	153B209 752		Northeast Los Angeles	No	MI	ADU
Los Angeles	627 N FULLER AVE	90036	5526020008	0.000	0.000	0.085	0.000	Shortfall of Sites	0.170	Low II Residential	R1V2	0	0	0	11.758	0.085		Residential - Single Family Residence, 1	141B181 752		Hollywood	No	MI	ADU
Los Angeles	574 N LUCERNE BLVD	90004	5523016004	0.000	0.000	0.085	0.000	Shortfall of Sites	0.161	Low II Residential	R1R3-RG	0	0	0	12.440	0.085		Residential - Single Family Residence - Pool, 1	141B189 752		Wilshire	No	MI	ADU
Los Angeles	2122 PROSSER AVE	90025	4317009005	0.000	0.000	0.085	0.000	Shortfall of Sites	0.155	Low Residential	R1-1-O	0	0	0	12.907	0.085		Residential - Single Family Residence, 1	129B157 752		West Los Angeles	No	MI	ADU
Los Angeles	9533 OAKMORE RD	90035	4306024016	0.000	0.000	0.085	0.000	Shortfall of Sites	0.152	Low Residential	R1V2-O	0	0	0	13.200	0.085		Residential - Single Family Residence, 1	129B165 752		West Los Angeles	No	MI	ADU
Los Angeles	2523 CASTLE HEIGHTS AVE	90034	4309006006	0.000	0.000	0.085	0.000	Shortfall of Sites	0.160	Low Residential	R1V2-O	0	0	0	12.500	0.085		Residential - Single Family Residence, 1	126B165 752		West Los Angeles	No	MI	ADU
Los Angeles	923 S AVERILL AVE	90732	7459004022	0.000	0.000	0.085	0.000	Shortfall of Sites	0.151	Low II Residential	R1-1XL	0	0	0	13.273	0.085		Residential - Single Family Residence, 1	015B193 752		San Pedro	No	MI	ADU
Los Angeles	16645 KALISHER ST	91344	2682001007	0.000	0.000	0.085	0.000	Shortfall of Sites	0.194	Low I Residential	RS-1	0	0	0	10.309	0.085		Residential - Single Family Residence, 1	213B137 753		Granada Hills - Knollwood	No	MI	ADU
Los Angeles	17535 TULSA ST	91344	2712014004	0.000	0.000	0.085	0.000	Shortfall of Sites	0.218	Low I Residential	RE9-1XL-RFA	0	0	0	9.172	0.085		Residential - Single Family Residence, 1	210B129 753		Granada Hills - Knollwood	No	MI	ADU
Los Angeles	19040 NASHVILLE ST	91326	2718016015	0.000	0.000	0.085	0.000	Shortfall of Sites	0.171	Low I Residential	RS-1	0	0	0	11.692	0.085		Residential - Single Family Residence, 1	210B121 753		Northridge	No	MI	ADU
Los Angeles	10901 ETIWANDA AVE	91326	2715005052	0.000	0.000	0.085	0.000	Shortfall of Sites	0.258	Very Low II Residential	RE11-1	0	0	0	7.752	0.085		Residential - Single Family Residence, 1	210B125 753		Northridge	No	MI	ADU
Los Angeles	8054 GRAYSTONE ST	91040	2551035002	0.000	0.000	0.085	0.000	Shortfall of Sites	0.177	Low Residential	R1-1-RFA	0	0	0	11.297	0.085		Residential - Single Family Residence, 1	210B193 753		Sunland - Tujunga - Lake View Terrace - Shadow Hills - East La Tuna Canyon	No	MI	ADU
Los Angeles	10543 YARMOUTH AVE	91344	2733003001	0.000	0.000	0.085	0.000	Shortfall of Sites	0.186	Low II Residential	R1-1XL-RFA	0	0	0	10.756	0.085		Residential - Single Family Residence, 1	207B129 753		Granada Hills - Knollwood	No	MI	ADU

Jurisdiction Name	Site Address/Intersection	5 Digit ZIP Code	Assessor Parcel Number	Very Low-Income	Low-Income	Moderate-Income	Above Moderate-Income	Type of Shortfall	Parcel Size (Acres)	Current General Plan Designation	Current Zoning	Proposed General Plan (GP) Designation	Proposed Zoning	Minimum Density Allowed	Maximum Density Allowed	Total Capacity	Vacant/ Nonvacant	Description of Existing Uses	PIN	Base Density Per Acre	Community Plan Area	Rent Stabalization Ordinance	Income Category	Applicable Rezoning Program (Program informing values in Column Q listed first)
Los Angeles	16911 GERMAIN ST	91344	2684019018	0.000	0.000	0.085	0.000	Shortfall of Sites	0.387	Low I Residential	RS-1	0	0	0	5.169	0.085		Residential - Single Family Residence, 1	207B133 753		Granada Hills - Knollwood	No	MI	ADU
Los Angeles	10513 SWINTON AVE	91344	2679019018	0.000	0.000	0.085	0.000	Shortfall of Sites	0.172	Low I Residential	RS-1	0	0	0	11.618	0.085		Residential - Single Family Residence, 1	207B137 753		Granada Hills - Knollwood	No	MI	ADU
Los Angeles	15019 MINNEHAHA ST	91345	2649023025	0.000	0.000	0.085	0.000	Shortfall of Sites	0.186	Low Residential	R1-1-O	0	0	0	10.756	0.085		Residential - Single Family Residence, 1	207B145 753		Mission Hills - Panorama City - North Hills	No	MI	ADU
Los Angeles	10110 DENSMORE AVE	91343	2669012007	0.000	0.000	0.085	0.000	Shortfall of Sites	0.174	Low I Residential	RS-1	0	0	0	11.515	0.085		Residential - Single Family Residence, 1	204B141 753		Granada Hills - Knollwood	No	MI	ADU
Los Angeles	16744 MAYALL ST	91343	2685017020	0.000	0.000	0.085	0.000	Shortfall of Sites	0.195	Low I Residential	RS-1	0	0	0	10.277	0.085		Residential - Single Family Residence, 1	204B137 753		Granada Hills - Knollwood	No	MI	ADU
Los Angeles	9653 OAKDALE AVE	91311	2761023014	0.000	0.000	0.085	0.000	Shortfall of Sites	0.174	Low I Residential	RS-1	0	0	0	11.524	0.085		Residential - Single Family Residence - Pool, 1	201B113 753		Chatsworth - Porter Ranch	No	MI	ADU
Los Angeles	9628 VALJEAN AVE	91343	2677017015	0.000	0.000	0.085	0.000	Shortfall of Sites	0.186	Low Residential	RS-1	0	0	0	10.777	0.085		Residential - Single Family Residence, 1	201B137 753		Mission Hills - Panorama City - North Hills	No	MI	ADU
Los Angeles	9724 CABANAS AVE	91042	2571007062	0.000	0.000	0.085	0.000	Shortfall of Sites	0.227	Low Residential	R1-1-RFA	0	0	0	8.819	0.085		Residential - Single Family Residence, 1	201B205 753		Sunland - Tujunga - Lake View Terrace - Shadow Hills - East La Tuna Canyon	No	MI	ADU
Los Angeles	16617 DEARBORN ST	91343	2687021005	0.000	0.000	0.085	0.000	Shortfall of Sites	0.193	Low Residential	RS-1	0	0	0	10.378	0.085		Residential - Single Family Residence - Pool, 1	198B137 753		Mission Hills - Panorama City - North Hills	No	MI	ADU
Los Angeles	5441 BURNET AVE	91411	2250006027	0.000	0.000	0.085	0.000	Shortfall of Sites	0.155	Low Residential	R1-1-RIO	0	0	0	12.907	0.085		Residential - Single Family Residence, 1	174B145 753		Van Nuys - North Sherman Oaks	No	MI	ADU
Los Angeles	5121 GREENBUSH AVE	91423	2359004013	0.000	0.000	0.085	0.000	Shortfall of Sites	0.166	Low Residential	R1-1-RIO	0	0	0	12.038	0.085		Residential - Single Family Residence, 1	171B157 753		Van Nuys - North Sherman Oaks	No	MI	ADU
Los Angeles	11756 HESBY ST	91607	2355004031	0.000	0.000	0.085	0.000	Shortfall of Sites	0.212	Low Residential	R1-1	0	0	0	9.423	0.085		Residential - Single Family Residence, 1	171B169 753		North Hollywood - Valley Village	No	MI	ADU
Los Angeles	4654 KRAFT AVE	91602	2354008034	0.000	0.000	0.085	0.000	Shortfall of Sites	0.162	Low Residential	R1-1	0	0	0	12.350	0.085		Residential - Single Family Residence - Pool, 1	168B169 753		North Hollywood - Valley Village	No	MI	ADU
Los Angeles	4606 VARNA AVE	91423	2360017029	0.000	0.000	0.085	0.000	Shortfall of Sites	0.161	Low Residential	R1-1-RIO	0	0	0	12.448	0.085		Residential - Single Family Residence, 1	168B157 753		Sherman Oaks - Studio City - Toluca Lake - Cahuenga Pass	No	MI	ADU
Los Angeles	4524 TYRONE AVE	91423	2265017015	0.000	0.000	0.085	0.000	Shortfall of Sites	0.155	Low Residential	R1-1-RIO	0	0	0	12.902	0.085		Residential - Single Family Residence - Pool, 1	168B153 753		Sherman Oaks - Studio City - Toluca Lake - Cahuenga Pass	No	MI	ADU
Los Angeles	4224 MAMMOTH AVE	91423	2266020014	0.000	0.000	0.085	0.000	Shortfall of Sites	0.157	Low Residential	R1-1	0	0	0	12.728	0.085		Residential - Single Family Residence, 1	165B153 753		Sherman Oaks - Studio City - Toluca Lake - Cahuenga Pass	No	MI	ADU
Los Angeles	4246 CAMELLIA AVE	91604	2368017006	0.000	0.000	0.085	0.000	Shortfall of Sites	0.155	Low Residential	R1-1-RIO	0	0	0	12.904	0.085		Residential - Single Family Residence, 1	165B169 753		Sherman Oaks - Studio City - Toluca Lake - Cahuenga Pass	No	MI	ADU
Los Angeles	638 N EDINBURGH AVE	90048	5527016023	0.000	0.000	0.085	0.000	Shortfall of Sites	0.152	Low II Residential	R1V3	0	0	0	13.178	0.085		Residential - Single Family Residence, 1	141B177 753		Hollywood	No	MI	ADU
Los Angeles	624 N POINSETTIA PL	90036	5525013023	0.000	0.000	0.085	0.000	Shortfall of Sites	0.159	Low II Residential	R1V2	0	0	0	12.543	0.085		Residential - Single Family Residence, 1	141B181 753		Hollywood	No	MI	ADU
Los Angeles	575 N LUCERNE BLVD	90004	5523015035	0.000	0.000	0.085	0.000	Shortfall of Sites	0.161	Low II Residential	R1R3-RG	0	0	0	12.437	0.085		Residential - Single Family Residence, 1	141B189 753		Wilshire	No	MI	ADU
Los Angeles	367 S BUNDY DR	90049	4404009013	0.000	0.000	0.085	0.000	Shortfall of Sites	0.165	Low Residential	R1-1	0	0	0	12.153	0.085		Residential - Single Family Residence, 1	132B141 753		Brentwood - Pacific Palisades	No	MI	ADU
Los Angeles	9539 OAKMORE RD	90035	4306024015	0.000	0.000	0.085	0.000	Shortfall of Sites	0.152	Low Residential	R1V2-O	0	0	0	13.200	0.085		Residential - Single Family Residence, 1	129B165 753		West Los Angeles	No	MI	ADU
Los Angeles	4527 W 18TH ST	90019	5071021040	0.000	0.000	0.085	0.000	Shortfall of Sites	0.161	Low Medium II Residential	RD1.5-1-O	0	0	0	12.446	0.085		Residential - Single Family Residence, 1	126B185 753		West Adams - Baldwin Hills - Leimert	No	MI	ADU
Los Angeles	3638 GRAND VIEW BLVD	90066	4248027010	0.000	0.000	0.085	0.000	Shortfall of Sites	0.250	Low Residential	R1V2	0	0	0	8.001	0.085		Residential - Single Family Residence, 1	114B153 753		Palms - Mar Vista - Del Rey	No	MI	ADU
Los Angeles	11428 MONOGRAM AVE	91344	2681001017	0.000	0.000	0.085	0.000	Shortfall of Sites	0.172	Low I Residential	RS-1	0	0	0	11.599	0.085		Residential - Single Family Residence, 1	213B137 754		Granada Hills - Knollwood	No	MI	ADU
Los Angeles	17213 CELTIC ST	91344	2696011008	0.000	0.000	0.085	0.000	Shortfall of Sites	0.162	Low II Residential	R1-1XL-RFA	0	0	0	12.317	0.085		Residential - Single Family Residence, 1	210B133 754		Granada Hills - Knollwood	No	MI	ADU
Los Angeles	17531 TULSA ST	91344	2712014005	0.000	0.000	0.085	0.000	Shortfall of Sites	0.262	Low I Residential	RE9-1XL-RFA	0	0	0	7.643	0.085		Residential - Single Family Residence, 1	210B129 754		Granada Hills - Knollwood	No	MI	ADU
Los Angeles	17960 TULSA ST	91344	2715024045	0.000	0.000	0.085	0.000	Shortfall of Sites	0.171	Low I Residential	RS-1	0	0	0	11.675	0.085		Residential - Single Family Residence - Pool, 1	210B125 754		Granada Hills - Knollwood	No	MI	ADU
Los Angeles	8048 GRAYSTONE ST	91040	2551035003	0.000	0.000	0.085	0.000	Shortfall of Sites	0.177	Low Residential	R1-1-RFA	0	0	0	11.291	0.085		Residential - Single Family Residence, 1	210B193 754		Sunland - Tujunga - Lake View Terrace - Shadow Hills - East La Tuna Canyon	No	MI	ADU
Los Angeles	16817 SAN JOSE ST	91344	2684018003	0.000	0.000	0.085	0.000	Shortfall of Sites	0.180	Low I Residential	RS-1	0	0	0	11.125	0.085		Residential - Single Family Residence, 1	207B137 754		Granada Hills - Knollwood	No	MI	ADU
Los Angeles	10444 AMBERWOOD LN	91326	2728031068	0.000	0.000	0.085	0.000	Shortfall of Sites	0.258	Very Low II Residential	RE11-1	0	0	0	7.758	0.085		Residential - Single Family Residence - Pool, 1	207B121 754		Northridge	No	MI	ADU
Los Angeles	15015 MINNEHAHA ST	91345	2649023024	0.000	0.000	0.085	0.000	Shortfall of Sites	0.186	Low Residential	R1-1-O	0	0	0	10.756	0.085		Residential - Single Family Residence, 1	207B145 754		Mission Hills - Panorama City - North Hills	No	MI	ADU
Los Angeles	10431 MILWOOD AVE	91311	2706021032	0.000	0.000	0.085	0.000	Shortfall of Sites	0.179	Low I Residential	RS-1	0	0	0	11.145	0.085		Residential - Single Family Residence - Pool, 1	207B105 754		Chatsworth - Porter Ranch	No	MI	ADU
Los Angeles	10108 WOODLEY AVE	91343	2669007002	0.000	0.000	0.085	0.000	Shortfall of Sites	0.182	Low I Residential	RS-1	0	0	0	10.988	0.085		Residential - Single Family Residence, 1	204B141 754		Granada Hills - Knollwood	No	MI	ADU
Los Angeles	10057 PETIT AVE	91343	2685003004	0.000	0.000	0.085	0.000	Shortfall of Sites	0.178	Low I Residential	RS-1	0	0	0	11.205	0.085		Residential - Single Family Residence, 1	204B137 754		Granada Hills - Knollwood	No	MI	ADU
Los Angeles	20355 ITASCA ST	91311	2748015030	0.000	0.000	0.085	0.000	Shortfall of Sites	0.172	Low I Residential	RS-1	0	0	0	11.613	0.085		Residential - Single Family Residence, 1	201B113 754		Chatsworth - Porter Ranch	No	MI	ADU
Los Angeles	9629 SWINTON AVE	91343	2677017006	0.000	0.000	0.085	0.000	Shortfall of Sites	0.185	Low Residential	RS-1	0	0	0	10.787	0.085		Residential - Single Family Residence - Pool, 1	201B137 754		Mission Hills - Panorama City - North Hills	No	MI	ADU
Los Angeles	9723 AMANITA AVE	91042	2571007053	0.000	0.000	0.085	0.000	Shortfall of Sites	0.161	Low Residential	R1-1-RFA	0	0	0	12.431	0.085		Residential - Single Family Residence - Pool, 1	201B205 754		Sunland - Tujunga - Lake View Terrace - Shadow Hills - East La Tuna Canyon	No	MI	ADU
Los Angeles	9208 VALJEAN AVE	91343	2676016009	0.000	0.000	0.085	0.000	Shortfall of Sites	0.187	Low Residential	RS-1	0	0	0	10.713	0.085		Residential - Single Family Residence, 1	198B137 754		Mission Hills - Panorama City - North Hills	No	MI	ADU
Los Angeles	5440 BURNET AVE	91411	2250005034	0.000	0.000	0.085	0.000	Shortfall of Sites	0.155	Low Residential	R1-1-RIO	0	0	0	12.907	0.085		Residential - Single Family Residence - Pool, 1	174B145 754		Van Nuys - North Sherman Oaks	No	MI	ADU
Los Angeles	5429 ALCOVE AVE	91607	2346002005	0.000	0.000	0.085	0.000	Shortfall of Sites	0.172	Low Residential	R1-1	0	0	0	11.613	0.085		Residential - Single Family Residence, 1	174B161 754		North Hollywood - Valley Village	No	MI	ADU
Los Angeles	5118 LONGRIDGE AVE	91423	2358003012	0.000	0.000	0.085	0.000	Shortfall of Sites	0.186	Low Residential	R1-1	0	0	0	10.762	0.085		Residential - Single Family Residence - Pool and Misc., 1	171B157 754		Van Nuys - North Sherman Oaks	No	MI	ADU
Los Angeles	11802 HESBY ST	91607	2355003029	0.000	0.000	0.085	0.000	Shortfall of Sites	0.168	Low Residential	R1-1	0	0	0	11.935	0.085		Residential - Single Family Residence - Pool, 1	171B169 754		North Hollywood - Valley Village	No	MI	ADU
Los Angeles	4656 FARMDALE AVE	91602	2354013036	0.000	0.000	0.085	0.000	Shortfall of Sites	0.186	Low Residential	R1-1	0	0	0	10.753	0.085		Residential - Single Family Residence, 1	168B169 754		North Hollywood - Valley Village	No	MI	ADU
Los Angeles	4609 VARNA AVE	91423	2360017018	0.000	0.000	0.085	0.000	Shortfall of Sites	0.177	Low Residential	R1-1-RIO	0	0	0	11.323	0.085		Residential - Single Family Residence, 1	168B157 754		Sherman Oaks - Studio City - Toluca Lake - Cahuenga Pass	No	MI	ADU
Los Angeles	4523 KATHERINE AVE	91423	2265017014	0.000	0.000	0.085	0.000	Shortfall of Sites	0.155	Low Residential	R1-1-RIO	0	0	0	12.907	0.085		Residential - Single Family Residence, 1	168B153 754		Sherman Oaks - Studio City - Toluca Lake - Cahuenga Pass	No	MI	ADU
Los Angeles	13035 VALLEYHEART DR	91604	2375019050	0.000	0.000	0.085	0.000	Shortfall of Sites	0.170	Low Residential	R1-1-RIO	0	0	0	11.752	0.085		Residential - Single Family Residence, 1	165B161 754		Sherman Oaks - Studio City - Toluca Lake - Cahuenga Pass	No	MI	ADU
Los Angeles	4247 FARMDALE AVE	91604	2368017001	0.000	0.000	0.085	0.000	Shortfall of Sites	0.155	Low Residential	R1-1-RIO	0	0	0	12.916	0.085		Residential - Single Family Residence, 1	165B169 754		Sherman Oaks - Studio City - Toluca Lake - Cahuenga Pass	No	MI	ADU
Los Angeles	574 N ARDEN BLVD	90004	5523015004	0.000	0.000	0.085	0.000	Shortfall of Sites	0.161	Low II Residential	R1R3-RG	0	0	0	12.437	0.085		Residential - Single Family Residence, 1	141B189 754		Wilshire	No	MI	ADU
Los Angeles	152 GRANVILLE AVE	90049	4401002015	0.000	0.000	0.085	0.000	Shortfall of Sites	0.342	Low Residential	RS-1	0	0	0	5.840	0.085		Residential - Single Family Residence - Pool, 1	135B145 754		Brentwood - Pacific Palisades	No	MI	ADU
Los Angeles	10507 EASTBORNE AVE	90024	4326029032	0.000	0.000	0.085	0.000	Shortfall of Sites	0.149	Low Residential	R1-1-O	0	0	0	13.403	0.085		Residential - Single Family Residence - Pool, 1	132B157 754		Westwood	No	MI	ADU
Los Angeles	155 S MEDIO DR	90049	4405035016	0.000	0.000	0.085	0.000	Shortfall of Sites	0.187	Low Residential	R1-1	0	0	0	10.705	0.085		Residential - Single Family Residence, 1	132B141 754		Brentwood - Pacific Palisades	No	MI	ADU
Los Angeles	2151 BALSAM AVE	90025	4317009016	0.000	0.000	0.085	0.000	Shortfall of Sites	0.155	Low Residential	R1-1-O	0	0	0	12.891	0.085		Residential - Single Family Residence - Pool, 1	129B157 754		West Los Angeles	No	MI	ADU
Los Angeles	2768 ANCHOR AVE	90064	4309001011	0.000	0.000	0.085	0.000	Shortfall of Sites	0.217	Low Residential	R1V2-O	0	0	0	9.209	0.085		Residential - Single Family Residence, 1	126B165 754		West Los Angeles	No	MI	ADU
Los Angeles	10831 WOODBINE ST	90034	4254022025	0.000	0.000	0.085	0.000	Shortfall of Sites	0.177	Low Residential	R1-1	0	0	0	11.311	0.085		Residential - Single Family Residence, 1	120B161 754		Palms - Mar Vista - Del Rey	No	MI	ADU
Los Angeles	3318 S BENTLEY AVE	90034	4251017014	0.000	0.000	0.085	0.000	Shortfall of Sites	0.158	Low Residential	R1-1	0	0	0	12.675	0.085		Residential - Single Family Residence, 1	120B157 754		Palms - Mar Vista - Del Rey	No	MI	ADU
Los Angeles	3296 INGLEWOOD BLVD	90066	4250005011	0.000	0.000	0.085	0.000	Shortfall of Sites	0.172	Low Residential	R1V2	0	0	0	11.629	0.085		Residential - Single Family Residence, 1	117B153 754		Palms - Mar Vista - Del Rey	No	MI	ADU
Los Angeles	3653 MOUNTAIN VIEW AVE	90066	4248027030	0.000	0.000	0.085	0.000	Shortfall of Sites	0.238	Low Residential	R1V2	0	0	0	8.396	0.085		Residential - Single Family Residence - Pool, 1	114B153 754		Palms - Mar Vista - Del Rey	No	MI	ADU
Los Angeles	7522 W 88TH ST	90045	4119035010	0.000	0.000	0.085	0.000	Shortfall of Sites	0.149	Low Residential	R1-1	0	0	0	13.380	0.085		Residential - Single Family Residence, 1	096B157 754		Westchester - Playa del Rey	No	MI	ADU
Los Angeles	1344 W 10TH ST	90732	7459018011	0.000	0.000	0.085	0.000	Shortfall of Sites	0.151	Low II Residential	R1-1XL	0	0	0	13.273	0.085		Residential - Single Family Residence, 1	015B193 754		San Pedro	No	MI	ADU
Los Angeles	11445 CURRY AVE	91344	2697002016	0.000	0.000	0.085	0.000	Shortfall of Sites	0.184	Low I Residential	RS-1	0	0	0	10.884	0.085		Residential - Single Family Residence, 1	213B133 755		Granada Hills - Knollwood	No	MI	ADU
Los Angeles	11429 ODESSA AVE	91344	2681001014	0.000	0.000	0.085	0.000	Shortfall of Sites	0.197	Low I Residential	RS-1	0	0	0	10.146	0.085		Residential - Single Family Residence - Pool, 1	213B137 755		Granada Hills - Knollwood	No	MI	ADU

Jurisdiction Name	Site Address/Intersection	5 Digit ZIP Code	Assessor Parcel Number	Very Low-Income	Low-Income	Moderate-Income	Above Moderate-Income	Type of Shortfall	Parcel Size (Acres)	Current General Plan Designation	Current Zoning	Proposed General Plan (GP) Designation	Proposed Zoning	Minimum Density Allowed	Maximum Density Allowed	Total Capacity	Vacant/ Nonvacant	Description of Existing Uses	PIN	Base Density Per Acre	Community Plan Area	Rent Stabalization Ordinance	Income Category	Applicable Rezoning Program (Program informing values in Column Q listed first)
Los Angeles	17207 CELTIC ST	91344	2696011007	0.000	0.000	0.085	0.000	Shortfall of Sites	0.162	Low II Residential	R1-1XL-RFA	0	0	0	12.316	0.085		Residential - Single Family Residence, 1	210B133 755		Granada Hills - Knollwood	No	MI	ADU
Los Angeles	19117 TULSA ST	91326	2718016022	0.000	0.000	0.085	0.000	Shortfall of Sites	0.172	Low I Residential	RS-1	0	0	0	11.617	0.085		Residential - Single Family Residence - Pool, 1	210B121 755		Northridge	No	MI	ADU
Los Angeles	17956 TULSA ST	91344	2715024046	0.000	0.000	0.085	0.000	Shortfall of Sites	0.172	Low I Residential	RS-1	0	0	0	11.661	0.085		Residential - Single Family Residence, 1	210B125 755		Granada Hills - Knollwood	No	MI	ADU
Los Angeles	7731 JAYDEE CIR	91042	2552020044	0.000	0.000	0.085	0.000	Shortfall of Sites	0.155	Low Residential	R1-1	0	0	0	12.911	0.085		Residential - Single Family Residence, 1	210B193 755		Sunland - Tujunga - Lake View Terrace - Shadow Hills - East La Tuna Canyon	No	MI	ADU
Los Angeles	10544 SHOSHONE AVE	91344	2733017001	0.000	0.000	0.085	0.000	Shortfall of Sites	0.232	Low II Residential	R1-1XL-RFA	0	0	0	8.606	0.085		Residential - Single Family Residence - Pool, 1	207B129 755		Granada Hills - Knollwood	No	MI	ADU
Los Angeles	17246 GERMAIN ST	91344	2695012021	0.000	0.000	0.085	0.000	Shortfall of Sites	0.158	Low II Residential	R1-1XL-RFA	0	0	0	12.627	0.085		Residential - Single Family Residence, 1	207B133 755		Granada Hills - Knollwood	No	MI	ADU
Los Angeles	16811 SAN JOSE ST	91344	2684018002	0.000	0.000	0.085	0.000	Shortfall of Sites	0.182	Low I Residential	RS-1	0	0	0	10.961	0.085		Residential - Single Family Residence, 1	207B137 755		Granada Hills - Knollwood	No	MI	ADU
Los Angeles	10445 RAINTREE LN	91326	2728031063	0.000	0.000	0.085	0.000	Shortfall of Sites	0.258	Very Low II Residential	RE11-1	0	0	0	7.758	0.085		Residential - Single Family Residence, 1	207B121 755		Northridge	No	MI	ADU
Los Angeles	15007 MINNEHAHA ST	91345	2649023023	0.000	0.000	0.085	0.000	Shortfall of Sites	0.187	Low Residential	R1-1-O	0	0	0	10.704	0.085		Residential - Single Family Residence, 1	207B145 755		Mission Hills - Panorama City - North Hills	No	MI	ADU
Los Angeles	10432 ETON AVE	91311	2706021021	0.000	0.000	0.085	0.000	Shortfall of Sites	0.178	Low I Residential	RS-1	0	0	0	11.244	0.085		Residential - Single Family Residence, 1	207B105 755		Chatsworth - Porter Ranch	No	MI	ADU
Los Angeles	10062 GERALD AVE	91343	2685010019	0.000	0.000	0.085	0.000	Shortfall of Sites	0.160	Low I Residential	RS-1	0	0	0	12.533	0.085		Residential - Single Family Residence, 1	204B137 755		Granada Hills - Knollwood	No	MI	ADU
Los Angeles	9651 PENFIELD AVE	91311	2761026013	0.000	0.000	0.085	0.000	Shortfall of Sites	0.189	Low I Residential	RS-1	0	0	0	10.560	0.085		Residential - Single Family Residence, 1	201B113 755		Chatsworth - Porter Ranch	No	MI	ADU
Los Angeles	19123 BALLINGER ST	91324	2762010011	0.000	0.000	0.085	0.000	Shortfall of Sites	0.382	Very Low I Residential	RA-1	0	0	0	5.238	0.085		Residential - Single Family Residence - Pool, 1	201B121 755		Northridge	No	MI	ADU
Los Angeles	9209 SWINTON AVE	91343	2676016024	0.000	0.000	0.085	0.000	Shortfall of Sites	0.187	Low Residential	RS-1	0	0	0	10.716	0.085		Residential - Single Family Residence, 1	198B137 755		Mission Hills - Panorama City - North Hills	No	MI	ADU
Los Angeles	5441 NOBLE AVE	91411	2250005010	0.000	0.000	0.085	0.000	Shortfall of Sites	0.155	Low Residential	R1-1-RIO	0	0	0	12.903	0.085		Residential - Single Family Residence, 1	174B145 755		Van Nuys - North Sherman Oaks	No	MI	ADU
Los Angeles	5120 GREENBUSH AVE	91423	2359003019	0.000	0.000	0.085	0.000	Shortfall of Sites	0.166	Low Residential	R1-1-RIO	0	0	0	12.033	0.085		Residential - Single Family Residence, 1	171B157 755		Van Nuys - North Sherman Oaks	No	MI	ADU
Los Angeles	11808 HESBY ST	91607	2355003028	0.000	0.000	0.085	0.000	Shortfall of Sites	0.186	Low Residential	R1-1	0	0	0	10.756	0.085		Residential - Single Family Residence, 1	171B169 755		North Hollywood - Valley Village	No	MI	ADU
Los Angeles	4653 FARMDALE AVE	91602	2354014047	0.000	0.000	0.085	0.000	Shortfall of Sites	0.155	Low Residential	R1-1	0	0	0	12.907	0.085		Residential - Single Family Residence, 1	168B169 755		North Hollywood - Valley Village	No	MI	ADU
Los Angeles	13726 VALLEYHEART DR	91423	2271007008	0.000	0.000	0.085	0.000	Shortfall of Sites	0.204	Low Residential	R1-1-RIO	0	0	0	9.781	0.085		Residential - Single Family Residence - Pool, 1	168B157 755		Sherman Oaks - Studio City - Toluca Lake - Cahuenga Pass	No	MI	ADU
Los Angeles	4522 KATHERINE AVE	91423	2265017033	0.000	0.000	0.085	0.000	Shortfall of Sites	0.155	Low Residential	R1-1-RIO	0	0	0	12.897	0.085		Residential - Single Family Residence, 1	168B153 755		Sherman Oaks - Studio City - Toluca Lake - Cahuenga Pass	No	MI	ADU
Los Angeles	13029 VALLEYHEART DR	91604	2375019049	0.000	0.000	0.085	0.000	Shortfall of Sites	0.186	Low Residential	R1-1-RIO	0	0	0	10.779	0.085		Residential - Single Family Residence - Pool, 1	165B161 755		Sherman Oaks - Studio City - Toluca Lake - Cahuenga Pass	No	MI	ADU
Los Angeles	4246 FARMDALE AVE	91604	2368018006	0.000	0.000	0.085	0.000	Shortfall of Sites	0.155	Low Residential	R1-1-RIO	0	0	0	12.911	0.085		Residential - Single Family Residence, 1	165B169 755		Sherman Oaks - Studio City - Toluca Lake - Cahuenga Pass	No	MI	ADU
Los Angeles	636 N LAUREL AVE	90048	5527015024	0.000	0.000	0.085	0.000	Shortfall of Sites	0.150	Low II Residential	R1V3	0	0	0	13.338	0.085		Residential - Single Family Residence, 1	141B177 755		Hollywood	No	MI	ADU
Los Angeles	2003 PELHAM AVE	90025	4321009053	0.000	0.000	0.085	0.000	Shortfall of Sites	0.155	Low Residential	R1-1-O	0	0	0	12.879	0.085		Residential - Single Family Residence, 1	129B157 755		West Los Angeles	No	MI	ADU
Los Angeles	2425 GUTHRIE CT	90034	4309019030	0.000	0.000	0.085	0.000	Shortfall of Sites	0.358	Low Residential	R1V2-O	0	0	0	5.583	0.085		Residential - Single Family Residence, 1	126B165 755		West Los Angeles	No	MI	ADU
Los Angeles	11949 VICTORIA AVE	90066	4234019022	0.000	0.000	0.085	0.000	Shortfall of Sites	0.300	Low Residential	R1V2	0	0	0	6.668	0.085		Residential - Single Family Residence, 1	114B157 755		Palms - Mar Vista - Del Rey	No	MI	ADU
Los Angeles	7535 W 88TH PL	90045	4119035001	0.000	0.000	0.085	0.000	Shortfall of Sites	0.169	Low Residential	R1-1	0	0	0	11.868	0.085		Residential - Single Family Residence, 1	096B157 755		Westchester - Playa del Rey	No	MI	ADU
Los Angeles	17201 CELTIC ST	91344	2696011006	0.000	0.000	0.085	0.000	Shortfall of Sites	0.162	Low II Residential	R1-1XL-RFA	0	0	0	12.315	0.085		Residential - Single Family Residence, 1	210B133 756		Granada Hills - Knollwood	No	MI	ADU
Los Angeles	10901 YOLANDA AVE	91326	2717012002	0.000	0.000	0.085	0.000	Shortfall of Sites	0.316	Very Low II Residential	RE11-1	0	0	0	6.330	0.085		Residential - Single Family Residence, 1	210B121 756		Northridge	No	MI	ADU
Los Angeles	17950 TULSA ST	91344	2715024047	0.000	0.000	0.085	0.000	Shortfall of Sites	0.171	Low I Residential	RS-1	0	0	0	11.682	0.085		Residential - Single Family Residence, 1	210B125 756		Granada Hills - Knollwood	No	MI	ADU
Los Angeles	8042 GRAYSTONE ST	91040	2551035004	0.000	0.000	0.085	0.000	Shortfall of Sites	0.177	Low Residential	R1-1-RFA	0	0	0	11.284	0.085		Residential - Single Family Residence, 1	210B193 756		Sunland - Tujunga - Lake View Terrace - Shadow Hills - East La Tuna Canyon	No	MI	ADU
Los Angeles	10542 YARMOUTH AVE	91344	2733007001	0.000	0.000	0.085	0.000	Shortfall of Sites	0.186	Low II Residential	R1-1XL-RFA	0	0	0	10.758	0.085		Residential - Single Family Residence, 1	207B129 756		Granada Hills - Knollwood	No	MI	ADU
Los Angeles	10501 PETIT AVE	91344	2684018001	0.000	0.000	0.085	0.000	Shortfall of Sites	0.181	Low I Residential	RS-1	0	0	0	11.028	0.085		Residential - Single Family Residence - Pool, 1	207B137 756		Granada Hills - Knollwood	No	MI	ADU
Los Angeles	10444 RAINTREE LN	91326	2728031058	0.000	0.000	0.085	0.000	Shortfall of Sites	0.253	Very Low II Residential	RE11-1	0	0	0	7.902	0.085		Residential - Single Family Residence, 1	207B121 756		Northridge	No	MI	ADU
Los Angeles	16034 SAN JOSE ST	91344	2668019031	0.000	0.000	0.085	0.000	Shortfall of Sites	0.201	Low I Residential	RS-1	0	0	0	9.967	0.085		Residential - Single Family Residence - Pool, 1	207B141 756		Granada Hills - Knollwood	No	MI	ADU
Los Angeles	10442 PEACH AVE	91345	2649018007	0.000	0.000	0.085	0.000	Shortfall of Sites	0.158	Low Residential	RS-1	0	0	0	12.675	0.085		Residential - Single Family Residence, 1	207B145 756		Mission Hills - Panorama City - North Hills	No	MI	ADU
Los Angeles	10244 PARR AVE	91040	2560027003	0.000	0.000	0.085	0.000	Shortfall of Sites	0.151	Low Residential	R1-1-RFA	0	0	0	13.256	0.085		Residential - Single Family Residence, 1	204B193 756		Sunland - Tujunga - Lake View Terrace - Shadow Hills - East La Tuna Canyon	No	MI	ADU
Los Angeles	10108 COLLETT AVE	91343	2669008017	0.000	0.000	0.085	0.000	Shortfall of Sites	0.176	Low I Residential	RS-1	0	0	0	11.336	0.085		Residential - Single Family Residence, 1	204B141 756		Granada Hills - Knollwood	No	MI	ADU
Los Angeles	10049 HAYVENHURST AVE	91343	2685010021	0.000	0.000	0.085	0.000	Shortfall of Sites	0.606	Low I Residential	RS-1	0	0	0	3.301	0.085		Residential - Single Family Residence, 1	204B137 756		Granada Hills - Knollwood	No	MI	ADU
Los Angeles	20349 ITASCA ST	91311	2748015029	0.000	0.000	0.085	0.000	Shortfall of Sites	0.174	Low I Residential	RS-1	0	0	0	11.498	0.085		Residential - Single Family Residence, 1	201B113 756		Chatsworth - Porter Ranch	No	MI	ADU
Los Angeles	9209 MONOGRAM AVE	91343	2676022007	0.000	0.000	0.085	0.000	Shortfall of Sites	0.173	Low Residential	RS-1	0	0	0	11.567	0.085		Residential - Single Family Residence, 1	198B137 756		Mission Hills - Panorama City - North Hills	No	MI	ADU
Los Angeles	5440 NOBLE AVE	91411	2250012027	0.000	0.000	0.085	0.000	Shortfall of Sites	0.155	Low Residential	R1-1	0	0	0	12.907	0.085		Residential - Single Family Residence, 1	174B145 756		Van Nuys - North Sherman Oaks	No	MI	ADU
Los Angeles	5119 NAGLE AVE	91423	2359002008	0.000	0.000	0.085	0.000	Shortfall of Sites	0.163	Low Residential	R1-1-RIO	0	0	0	12.255	0.085		Residential - Single Family Residence, 1	171B157 756		Van Nuys - North Sherman Oaks	No	MI	ADU
Los Angeles	5111 BEEMAN AVE	91607	2357004009	0.000	0.000	0.085	0.000	Shortfall of Sites	0.172	Low Residential	R1-1	0	0	0	11.616	0.085		Residential - Single Family Residence, 1	171B161 756		North Hollywood - Valley Village	No	MI	ADU
Los Angeles	11814 HESBY ST	91607	2355003027	0.000	0.000	0.085	0.000	Shortfall of Sites	0.186	Low Residential	R1-1	0	0	0	10.756	0.085		Residential - Single Family Residence - Pool, 1	171B169 756		North Hollywood - Valley Village	No	MI	ADU
Los Angeles	4652 CAMELLIA AVE	91602	2354014044	0.000	0.000	0.085	0.000	Shortfall of Sites	0.155	Low Residential	R1-1	0	0	0	12.907	0.085		Residential - Single Family Residence, 1	168B169 756		North Hollywood - Valley Village	No	MI	ADU
Los Angeles	4606 NAGLE AVE	91423	2360021012	0.000	0.000	0.085	0.000	Shortfall of Sites	0.186	Low Residential	R1-1-RIO	0	0	0	10.757	0.085		Residential - Single Family Residence, 1	168B157 756		Sherman Oaks - Studio City - Toluca Lake - Cahuenga Pass	No	MI	ADU
Los Angeles	4523 CALHOUN AVE	91423	2265017032	0.000	0.000	0.085	0.000	Shortfall of Sites	0.155	Low Residential	R1-1-RIO	0	0	0	12.907	0.085		Residential - Single Family Residence - Pool, 1	168B153 756		Sherman Oaks - Studio City - Toluca Lake - Cahuenga Pass	No	MI	ADU
Los Angeles	4234 COLBATH AVE	91423	2266017014	0.000	0.000	0.085	0.000	Shortfall of Sites	0.161	Low Residential	R1-1	0	0	0	12.454	0.085		Residential - Single Family Residence, 1	165B153 756		Sherman Oaks - Studio City - Toluca Lake - Cahuenga Pass	No	MI	ADU
Los Angeles	4247 KRAFT AVE	91604	2368018001	0.000	0.000	0.085	0.000	Shortfall of Sites	0.155	Low Residential	R1-1-RIO	0	0	0	12.907	0.085		Residential - Single Family Residence, 1	165B169 756		Sherman Oaks - Studio City - Toluca Lake - Cahuenga Pass	No	MI	ADU
Los Angeles	3352 MADERA AVE	90039	5437010032	0.000	0.000	0.085	0.000	Shortfall of Sites	0.155	Low Residential	R1-1-RIO	0	0	0	12.900	0.085		Residential - Single Family Residence, 1	153B209 756		Northeast Los Angeles	No	MI	ADU
Los Angeles	637 N LAUREL AVE	90048	5528009011	0.000	0.000	0.085	0.000	Shortfall of Sites	0.150	Low II Residential	R1V3	0	0	0	13.301	0.085		Residential - Single Family Residence - Pool and Misc., 1	141B177 756		Hollywood	No	MI	ADU
Los Angeles	2040 MANNING AVE	90025	4321006025	0.000	0.000	0.085	0.000	Shortfall of Sites	0.155	Low Residential	R1-1-O	0	0	0	12.906	0.085		Residential - Single Family Residence, 1	129B157 756		West Los Angeles	No	MI	ADU
Los Angeles	11995 DARLINGTON AVE	90049	4265021001	0.000	0.000	0.085	0.000	Shortfall of Sites	0.211	Low Residential	R1-1	0	0	0	9.474	0.085		Residential - Single Family Residence - Pool, 1	129B145 756		Brentwood - Pacific Palisades	No	MI	ADU
Los Angeles	9551 OAKMORE RD	90035	4306024013	0.000	0.000	0.085	0.000	Shortfall of Sites	0.152	Low Residential	R1V2-O	0	0	0	13.200	0.085		Residential - Single Family Residence, 1	129B165 756		West Los Angeles	No	MI	ADU
Los Angeles	2912 QUEENSBURY DR	90064	4316012006	0.000	0.000	0.085	0.000	Shortfall of Sites	0.197	Low Residential	R1V2	0	0	0	10.173	0.085		Residential - Single Family Residence, 1	126B165 756		West Los Angeles	No	MI	ADU
Los Angeles	3221 GRAND VIEW BLVD	90066	4248015008	0.000	0.000	0.085	0.000	Shortfall of Sites	0.176	Low Residential	R1V2	0	0	0	11.348	0.085		Residential - Single Family Residence, 1	117B153 756		Palms - Mar Vista - Del Rey	No	MI	ADU
Los Angeles	7881 BLERIOT AVE	90045	4106023020	0.000	0.000	0.085	0.000	Shortfall of Sites	0.151	Low Residential	R1-1	0	0	0	13.250	0.085		Residential - Single Family Residence - Pool, 1	099B169 756		Westchester - Playa del Rey	No	MI	ADU
Los Angeles	8758 CROYDON AVE	90045	4123010018	0.000	0.000	0.085	0.000	Shortfall of Sites	0.176	Low Residential	R1-1	0	0	0	11.333	0.085		Residential - Single Family Residence, 1	096B169 756		Westchester - Playa del Rey	No	MI	ADU
Los Angeles	7516 W 88TH ST	90045	4119035009	0.000	0.000	0.085	0.000	Shortfall of Sites	0.152	Low Residential	R1-1	0	0	0	13.195	0.085		Residential - Single Family Residence, 1	096B157 756		Westchester - Playa del Rey	No	MI	ADU
Los Angeles	17177 CELTIC ST	91344	2696011005	0.000	0.000	0.085	0.000	Shortfall of Sites	0.162	Low II Residential	R1-1XL-RFA	0	0	0	12.314	0.085		Residential - Single Family Residence, 1	210B133 757		Granada Hills - Knollwood	No	MI	ADU
Los Angeles	19109 TULSA ST	91326	2718016021	0.000	0.000	0.085	0.000	Shortfall of Sites	0.172	Low I Residential	RS-1	0	0	0	11.617	0.085		Residential - Single Family Residence, 1	210B121 757		Northridge	No	MI	ADU

Jurisdiction Name	Site Address/Intersection	5 Digit ZIP Code	Assessor Parcel Number	Very Low-Income	Low-Income	Moderate-Income	Above Moderate-Income	Type of Shortfall	Parcel Size (Acres)	Current General Plan Designation	Current Zoning	Proposed General Plan (GP) Designation	Proposed Zoning	Minimum Density Allowed	Maximum Density Allowed	Total Capacity	Vacant/ Nonvacant	Description of Existing Uses	PIN	Base Density Per Acre	Community Plan Area	Rent Stabalization Ordinance	Income Category	Applicable Rezoning Program (Program informing values in Column Q listed first)
Los Angeles	8036 GRAYSTONE ST	91040	2551035005	0.000	0.000	0.085	0.000	Shortfall of Sites	0.177	Low Residential	R1-1-RFA	0	0	0	11.278	0.085		Residential - Single Family Residence, 1	210B193 757		Sunland - Tujunga - Lake View Terrace - Shadow Hills - East La Tuna Canyon	No	MI	ADU
Los Angeles	17226 GERMAIN ST	91344	2695012007	0.000	0.000	0.085	0.000	Shortfall of Sites	0.436	Low II Residential	R1-1XL-RFA	0	0	0	4.586	0.085		Residential - Single Family Residence, 1	207B133 757		Granada Hills - Knollwood	No	MI	ADU
Los Angeles	10506 HAYVENHURST AVE	91344	2679002002	0.000	0.000	0.085	0.000	Shortfall of Sites	0.165	Low I Residential	RS-1	0	0	0	12.101	0.085		Residential - Single Family Residence, 1	207B137 757		Granada Hills - Knollwood	No	MI	ADU
Los Angeles	10445 PLUMTREE LN	91326	2728031053	0.000	0.000	0.085	0.000	Shortfall of Sites	0.253	Very Low II Residential	RE11-1	0	0	0	7.902	0.085		Residential - Single Family Residence, 1	207B121 757		Northridge	No	MI	ADU
Los Angeles	10461 HASKELL AVE	91344	2668013012	0.000	0.000	0.085	0.000	Shortfall of Sites	0.270	Low I Residential	RS-1	0	0	0	7.396	0.085		Residential - Single Family Residence, 1	207B141 757		Granada Hills - Knollwood	No	MI	ADU
Los Angeles	10440 MARKLEIN AVE	91345	2649016025	0.000	0.000	0.085	0.000	Shortfall of Sites	0.172	Low Residential	RS-1	0	0	0	11.604	0.085		Residential - Single Family Residence, 1	207B145 757		Mission Hills - Panorama City - North Hills	No	MI	ADU
Los Angeles	10245 ODELL AVE	91040	2560027017	0.000	0.000	0.085	0.000	Shortfall of Sites	0.151	Low Residential	R1-1-RFA	0	0	0	13.257	0.085		Residential - Single Family Residence, 1	204B193 757		Sunland - Tujunga - Lake View Terrace - Shadow Hills - East La Tuna Canyon	No	MI	ADU
Los Angeles	10109 COLLETT AVE	91343	2669007034	0.000	0.000	0.085	0.000	Shortfall of Sites	0.175	Low I Residential	RS-1	0	0	0	11.424	0.085		Residential - Single Family Residence, 1	204B141 757		Granada Hills - Knollwood	No	MI	ADU
Los Angeles	16750 MAYALL ST	91343	2685017001	0.000	0.000	0.085	0.000	Shortfall of Sites	0.186	Low I Residential	RS-1	0	0	0	10.727	0.085		Residential - Single Family Residence - Pool, 1	204B137 757		Granada Hills - Knollwood	No	MI	ADU
Los Angeles	9650 PENFIELD AVE	91311	2761025020	0.000	0.000	0.085	0.000	Shortfall of Sites	0.187	Low I Residential	RS-1	0	0	0	10.678	0.085		Residential - Single Family Residence, 1	201B113 757		Chatsworth - Porter Ranch	No	MI	ADU
Los Angeles	5442 LEMONA AVE	91411	2250014027	0.000	0.000	0.085	0.000	Shortfall of Sites	0.155	Low Residential	R1-1	0	0	0	12.897	0.085		Residential - Single Family Residence, 1	174B145 757		Van Nuys - North Sherman Oaks	No	MI	ADU
Los Angeles	5120 NAGLE AVE	91423	2359001018	0.000	0.000	0.085	0.000	Shortfall of Sites	0.160	Low Residential	R1-1-RIO	0	0	0	12.484	0.085		Residential - Single Family Residence - Pool, 1	171B157 757		Van Nuys - North Sherman Oaks	No	MI	ADU
Los Angeles	13129 OTSEGO ST	91423	2358004014	0.000	0.000	0.085	0.000	Shortfall of Sites	0.170	Low Residential	R1-1	0	0	0	11.735	0.085		Residential - Single Family Residence, 1	171B161 757		Van Nuys - North Sherman Oaks	No	MI	ADU
Los Angeles	11820 HESBY ST	91607	2355003026	0.000	0.000	0.085	0.000	Shortfall of Sites	0.186	Low Residential	R1-1	0	0	0	10.756	0.085		Residential - Single Family Residence, 1	171B169 757		North Hollywood - Valley Village	No	MI	ADU
Los Angeles	5013 MURIETTA AVE	91423	2269009003	0.000	0.000	0.085	0.000	Shortfall of Sites	0.152	Low Residential	R1-1-RIO	0	0	0	13.182	0.085		Residential - Single Family Residence, 1	171B153 757		Van Nuys - North Sherman Oaks	No	MI	ADU
Los Angeles	4664 LAURELGROVE AVE	91604	2364008053	0.000	0.000	0.085	0.000	Shortfall of Sites	0.179	Low Residential	R1-1-RIO	0	0	0	11.180	0.085		Residential - Single Family Residence - Pool, 1	168B165 757		Sherman Oaks - Studio City - Toluca Lake - Cahuenga Pass	No	MI	ADU
Los Angeles	4653 CAMELLIA AVE	91602	2354014034	0.000	0.000	0.085	0.000	Shortfall of Sites	0.156	Low Residential	R1-1	0	0	0	12.834	0.085		Residential - Single Family Residence - Pool, 1	168B169 757		North Hollywood - Valley Village	No	MI	ADU
Los Angeles	4522 CALHOUN AVE	91423	2265023015	0.000	0.000	0.085	0.000	Shortfall of Sites	0.155	Low Residential	R1-1-RIO	0	0	0	12.907	0.085		Residential - Single Family Residence - Therapy Pool (Spa), 1	168B153 757		Sherman Oaks - Studio City - Toluca Lake - Cahuenga Pass	No	MI	ADU
Los Angeles	13025 VALLEYHEART DR	91604	2375019048	0.000	0.000	0.085	0.000	Shortfall of Sites	0.213	Low Residential	R1-1-RIO	0	0	0	9.374	0.085		Residential - Single Family Residence - Pool, 1	165B161 757		Sherman Oaks - Studio City - Toluca Lake - Cahuenga Pass	No	MI	ADU
Los Angeles	1921 N EDGEMONT ST	90027	5589017031	0.000	0.000	0.085	0.000	Shortfall of Sites	0.159	Low II Residential	R1-1	0	0	0	12.568	0.085		Residential - Single Family Residence - Pool, 1	150B197 757		Hollywood	No	MI	ADU
Los Angeles	622 N FORMOSA AVE	90036	5525015020	0.000	0.000	0.085	0.000	Shortfall of Sites	0.152	Low II Residential	R1V2	0	0	0	13.200	0.085		Residential - Single Family Residence, 1	141B181 757		Hollywood	No	MI	ADU
Los Angeles	907 S BUNDY DR	90049	4264024002	0.000	0.000	0.085	0.000	Shortfall of Sites	0.167	Low Residential	R1-1	0	0	0	11.968	0.085		Residential - Single Family Residence, 1	129B145 757		Brentwood - Pacific Palisades	No	MI	ADU
Los Angeles	1900 ROXBURY DR	90035	4307014001	0.000	0.000	0.085	0.000	Shortfall of Sites	0.237	Low Residential	R1V2-O	0	0	0	8.444	0.085		Residential - Single Family Residence, 1	129B165 757		West Los Angeles	No	MI	ADU
Los Angeles	8906 VILLANOVA AVE	90045	4119027007	0.000	0.000	0.085	0.000	Shortfall of Sites	0.169	Low Residential	R1-1	0	0	0	11.839	0.085		Residential - Single Family Residence, 1	096B157 757		Westchester - Playa del Rey	No	MI	ADU
Los Angeles	16347 KALISHER ST	91344	2681004009	0.000	0.000	0.085	0.000	Shortfall of Sites	0.200	Low I Residential	RS-1	0	0	0	10.013	0.085		Residential - Single Family Residence - Pool, 1	213B137 758		Granada Hills - Knollwood	No	MI	ADU
Los Angeles	17171 CELTIC ST	91344	2696011004	0.000	0.000	0.085	0.000	Shortfall of Sites	0.162	Low II Residential	R1-1XL-RFA	0	0	0	12.313	0.085		Residential - Single Family Residence - Pool, 1	210B133 758		Granada Hills - Knollwood	No	MI	ADU
Los Angeles	10916 VANALDEN AVE	91326	2718015001	0.000	0.000	0.085	0.000	Shortfall of Sites	0.182	Low I Residential	RS-1	0	0	0	10.985	0.085		Residential - Single Family Residence - Pool, 1	210B121 758		Northridge	No	MI	ADU
Los Angeles	8030 GRAYSTONE ST	91040	2551035006	0.000	0.000	0.085	0.000	Shortfall of Sites	0.177	Low Residential	R1-1-RFA	0	0	0	11.272	0.085		Residential - Single Family Residence, 1	210B193 758		Sunland - Tujunga - Lake View Terrace - Shadow Hills - East La Tuna Canyon	No	MI	ADU
Los Angeles	17218 GERMAIN ST	91344	2695012008	0.000	0.000	0.085	0.000	Shortfall of Sites	0.218	Low II Residential	R1-1XL-RFA	0	0	0	9.171	0.085		Residential - Single Family Residence, 1	207B133 758		Granada Hills - Knollwood	No	MI	ADU
Los Angeles	10444 PLUMTREE LN	91326	2728031048	0.000	0.000	0.085	0.000	Shortfall of Sites	0.274	Very Low II Residential	RE11-1	0	0	0	7.288	0.085		Residential - Single Family Residence - Pool and Misc., 1	207B121 758		Northridge	No	MI	ADU
Los Angeles	10441 LANGDON AVE	91345	2649016010	0.000	0.000	0.085	0.000	Shortfall of Sites	0.172	Low Residential	RS-1	0	0	0	11.607	0.085		Residential - Single Family Residence, 1	207B145 758		Mission Hills - Panorama City - North Hills	No	MI	ADU
Los Angeles	10244 ODELL AVE	91040	2560028011	0.000	0.000	0.085	0.000	Shortfall of Sites	0.151	Low Residential	R1-1-RFA	0	0	0	13.257	0.085		Residential - Single Family Residence, 1	204B193 758		Sunland - Tujunga - Lake View Terrace - Shadow Hills - East La Tuna Canyon	No	MI	ADU
Los Angeles	10109 GAVIOTA AVE	91343	2669008014	0.000	0.000	0.085	0.000	Shortfall of Sites	0.176	Low I Residential	RS-1	0	0	0	11.334	0.085		Residential - Single Family Residence, 1	204B141 758		Granada Hills - Knollwood	No	MI	ADU
Los Angeles	16544 MAYALL ST	91343	2678025024	0.000	0.000	0.085	0.000	Shortfall of Sites	0.256	Low I Residential	RS-1	0	0	0	7.804	0.085		Residential - Single Family Residence, 1	204B137 758		Granada Hills - Knollwood	No	MI	ADU
Los Angeles	9649 LUBAO AVE	91311	2761025012	0.000	0.000	0.085	0.000	Shortfall of Sites	0.187	Low I Residential	RS-1	0	0	0	10.686	0.085		Residential - Single Family Residence - Pool, 1	201B113 758		Chatsworth - Porter Ranch	No	MI	ADU
Los Angeles	19124 BALLINGER ST	91324	2762010006	0.000	0.000	0.085	0.000	Shortfall of Sites	0.322	Very Low I Residential	RA-1	0	0	0	6.213	0.085		Residential - Single Family Residence - Pool, 1	201B121 758		Northridge	No	MI	ADU
Los Angeles	9207 RUBIO AVE	91343	2687021017	0.000	0.000	0.085	0.000	Shortfall of Sites	0.175	Low Residential	RS-1	0	0	0	11.442	0.085		Residential - Single Family Residence, 1	198B137 758		Mission Hills - Panorama City - North Hills	No	MI	ADU
Los Angeles	17840 MARTHA ST	91316	2159002070	0.000	0.000	0.085	0.000	Shortfall of Sites	0.154	Low II Residential	R1-1-RIO	0	0	0	13.020	0.085		Residential - Single Family Residence - Pool, 1	174B129 758		Encino - Tarzana	No	MI	ADU
Los Angeles	5438 NORWICH AVE	91411	2250013015	0.000	0.000	0.085	0.000	Shortfall of Sites	0.179	Low Residential	R1-1	0	0	0	11.160	0.085		Residential - Single Family Residence - Pool, 1	174B145 758		Van Nuys - North Sherman Oaks	No	MI	ADU
Los Angeles	13123 OTSEGO ST	91423	2358004015	0.000	0.000	0.085	0.000	Shortfall of Sites	0.170	Low Residential	R1-1	0	0	0	11.735	0.085		Residential - Single Family Residence, 1	171B161 758		Van Nuys - North Sherman Oaks	No	MI	ADU
Los Angeles	11830 HESBY ST	91607	2355003025	0.000	0.000	0.085	0.000	Shortfall of Sites	0.186	Low Residential	R1-1	0	0	0	10.756	0.085		Residential - Single Family Residence, 1	171B169 758		North Hollywood - Valley Village	No	MI	ADU
Los Angeles	4651 KRAFT AVE	91602	2354013041	0.000	0.000	0.085	0.000	Shortfall of Sites	0.181	Low Residential	R1-1	0	0	0	11.056	0.085		Residential - Single Family Residence - Pool, 1	168B169 758		North Hollywood - Valley Village	No	MI	ADU
Los Angeles	4654 DENNY AVE	91602	2421021009	0.000	0.000	0.085	0.000	Shortfall of Sites	0.161	Low Residential	R1-1	0	0	0	12.450	0.085		Residential - Single Family Residence, 1	168B177 758		North Hollywood - Valley Village	No	MI	ADU
Los Angeles	4523 STANSBURY AVE	91423	2265023014	0.000	0.000	0.085	0.000	Shortfall of Sites	0.155	Low Residential	R1-1-RIO	0	0	0	12.907	0.085		Residential - Single Family Residence, 1	168B153 758		Sherman Oaks - Studio City - Toluca Lake - Cahuenga Pass	No	MI	ADU
Los Angeles	150 S ANITA AVE	90049	4405035024	0.000	0.000	0.085	0.000	Shortfall of Sites	0.170	Low Residential	R1-1	0	0	0	11.797	0.085		Residential - Single Family Residence - Pool, 1	132B141 758		Brentwood - Pacific Palisades	No	MI	ADU
Los Angeles	2051 PARNELL AVE	90025	4321006030	0.000	0.000	0.085	0.000	Shortfall of Sites	0.155	Low Residential	R1-1-O	0	0	0	12.884	0.085		Residential - Single Family Residence - Pool, 1	129B157 758		West Los Angeles	No	MI	ADU
Los Angeles	9333 OAKMORE RD	90035	4306025024	0.000	0.000	0.085	0.000	Shortfall of Sites	0.164	Low Residential	R1V2	0	0	0	12.176	0.085		Residential - Single Family Residence, 1	129B165 758		West Los Angeles	No	MI	ADU
Los Angeles	2928 QUEENSBURY DR	90064	4316012004	0.000	0.000	0.085	0.000	Shortfall of Sites	0.182	Low Residential	R1V2	0	0	0	11.019	0.085		Residential - Single Family Residence, 1	126B165 758		West Los Angeles	No	MI	ADU
Los Angeles	3641 INGLEWOOD BLVD	90066	4248028008	0.000	0.000	0.085	0.000	Shortfall of Sites	0.166	Low Residential	R1V2	0	0	0	12.062	0.085		Residential - Single Family Residence, 1	114B157 758		Palms - Mar Vista - Del Rey	No	MI	ADU
Los Angeles	8721 WILEY POST AVE	90045	4123013034	0.000	0.000	0.085	0.000	Shortfall of Sites	0.218	Low Residential	R1-1	0	0	0	9.170	0.085		Residential - Single Family Residence, 1	096B169 758		Westchester - Playa del Rey	No	MI	ADU
Los Angeles	7510 W 88TH ST	90045	4119035008	0.000	0.000	0.085	0.000	Shortfall of Sites	0.153	Low Residential	R1-1	0	0	0	13.050	0.085		Residential - Single Family Residence, 1	096B157 758		Westchester - Playa del Rey	No	MI	ADU
Los Angeles	11439 PETIT AVE	91344	2682005012	0.000	0.000	0.085	0.000	Shortfall of Sites	0.217	Low I Residential	RS-1	0	0	0	9.199	0.085		Residential - Single Family Residence, 1	213B133 759		Granada Hills - Knollwood	No	MI	ADU
Los Angeles	16341 KALISHER ST	91344	2681004008	0.000	0.000	0.085	0.000	Shortfall of Sites	0.172	Low I Residential	RS-1	0	0	0	11.617	0.085		Residential - Single Family Residence, 1	213B137 759		Granada Hills - Knollwood	No	MI	ADU
Los Angeles	10862 BAIRD AVE	91326	2717015011	0.000	0.000	0.085	0.000	Shortfall of Sites	0.222	Very Low II Residential	RE11-1	0	0	0	9.021	0.085		Residential - Single Family Residence, 1	210B125 759		Northridge	No	MI	ADU
Los Angeles	8026 GRAYSTONE ST	91040	2551035007	0.000	0.000	0.085	0.000	Shortfall of Sites	0.169	Low Residential	R1-1-RFA	0	0	0	11.860	0.085		Residential - Single Family Residence - Pool, 1	210B193 759		Sunland - Tujunga - Lake View Terrace - Shadow Hills - East La Tuna Canyon	No	MI	ADU
Los Angeles	17214 GERMAIN ST	91344	2695012009	0.000	0.000	0.085	0.000	Shortfall of Sites	0.218	Low II Residential	R1-1XL-RFA	0	0	0	9.171	0.085		Residential - Single Family Residence - Pool, 1	207B133 759		Granada Hills - Knollwood	No	MI	ADU
Los Angeles	16451 SAN JOSE ST	91344	2679005002	0.000	0.000	0.085	0.000	Shortfall of Sites	0.173	Low I Residential	RS-1	0	0	0	11.567	0.085		Residential - Single Family Residence, 1	207B137 759		Granada Hills - Knollwood	No	MI	ADU
Los Angeles	18622 HILLSBORO RD	91326	2728031043	0.000	0.000	0.085	0.000	Shortfall of Sites	0.279	Very Low II Residential	RE11-1	0	0	0	7.181	0.085		Residential - Single Family Residence - Pool, 1	207B121 759		Northridge	No	MI	ADU
Los Angeles	10439 SEPULVEDA BLVD	91345	2649018014	0.000	0.000	0.085	0.000	Shortfall of Sites	0.165	Low Residential	RS-1	0	0	0	12.108	0.085		Residential - Single Family Residence, 1	207B145 759		Mission Hills - Panorama City - North Hills	No	MI	ADU
Los Angeles	10245 MCVINE AVE	91040	2560028003	0.000	0.000	0.085	0.000	Shortfall of Sites	0.151	Low Residential	R1-1-RFA	0	0	0	13.257	0.085		Residential - Single Family Residence, 1	204B193 759		Sunland - Tujunga - Lake View Terrace - Shadow Hills - East La Tuna Canyon	No	MI	ADU

Jurisdiction Name	Site Address/Intersection	5 Digit ZIP Code	Assessor Parcel Number	Very Low-Income	Low-Income	Moderate-Income	Above Moderate-Income	Type of Shortfall	Parcel Size (Acres)	Current General Plan Designation	Current Zoning	Proposed General Plan (GP) Designation	Proposed Zoning	Minimum Density Allowed	Maximum Density Allowed	Total Capacity	Vacant/ Nonvacant	Description of Existing Uses	PIN	Base Density Per Acre	Community Plan Area	Rent Stabalization Ordinance	Income Category	Applicable Rezoning Program (Program informing values in Column Q listed first)
Los Angeles	10108 GLORIA AVE	91343	2669011011	0.000	0.000	0.085	0.000	Shortfall of Sites	0.186	Low I Residential	RS-1	0	0	0	10.737	0.085		Residential - Single Family Residence - Pool, 1	204B141 759		Granada Hills - Knollwood	No	MI	ADU
Los Angeles	16536 MAYALL ST	91343	2678025025	0.000	0.000	0.085	0.000	Shortfall of Sites	0.244	Low I Residential	RS-1	0	0	0	8.213	0.085		Residential - Single Family Residence - Pool, 1	204B137 759		Granada Hills - Knollwood	No	MI	ADU
Los Angeles	9718 PALI AVE	91042	2571012042	0.000	0.000	0.085	0.000	Shortfall of Sites	0.152	Low Residential	R1-1-RFA	0	0	0	13.128	0.085		Residential - Single Family Residence - Pool, 1	201B205 759		Sunland - Tujunga - Lake View Terrace - Shadow Hills - East La Tuna Canyon	No	MI	ADU
Los Angeles	9208 SWINTON AVE	91343	2676014009	0.000	0.000	0.085	0.000	Shortfall of Sites	0.158	Low Residential	RS-1	0	0	0	12.627	0.085		Residential - Single Family Residence, 1	198B137 759		Mission Hills - Panorama City - North Hills	No	MI	ADU
Los Angeles	5439 LEMONA AVE	91411	2250013019	0.000	0.000	0.085	0.000	Shortfall of Sites	0.177	Low Residential	R1-1	0	0	0	11.309	0.085		Residential - Single Family Residence - Pool, 1	174B145 759		Van Nuys - North Sherman Oaks	No	MI	ADU
Los Angeles	13117 OTSEGO ST	91423	2358004016	0.000	0.000	0.085	0.000	Shortfall of Sites	0.170	Low Residential	R1-1	0	0	0	11.734	0.085		Residential - Single Family Residence, 1	171B161 759		Van Nuys - North Sherman Oaks	No	MI	ADU
Los Angeles	5017 STERN AVE	91423	2269005012	0.000	0.000	0.085	0.000	Shortfall of Sites	0.194	Low Residential	R1-1-RIO	0	0	0	10.310	0.085		Residential - Single Family Residence - Pool, 1	171B153 759		Van Nuys - North Sherman Oaks	No	MI	ADU
Los Angeles	4650 BECK AVE	91602	2354014028	0.000	0.000	0.085	0.000	Shortfall of Sites	0.167	Low Residential	R1-1	0	0	0	11.978	0.085		Residential - Single Family Residence, 1	168B169 759		North Hollywood - Valley Village	No	MI	ADU
Los Angeles	4655 CARTWRIGHT AVE	91602	2421021018	0.000	0.000	0.085	0.000	Shortfall of Sites	0.161	Low Residential	R1-1	0	0	0	12.452	0.085		Residential - Single Family Residence - Pool, 1	168B177 759		North Hollywood - Valley Village	No	MI	ADU
Los Angeles	4631 ETHEL AVE	91423	2360024006	0.000	0.000	0.085	0.000	Shortfall of Sites	0.186	Low Residential	R1-1-RIO	0	0	0	10.752	0.085		Residential - Single Family Residence - Pool, 1	168B161 759		Sherman Oaks - Studio City - Toluca Lake - Cahuenga Pass	No	MI	ADU
Los Angeles	4219 MATILIJA AVE	91423	2266018029	0.000	0.000	0.085	0.000	Shortfall of Sites	0.161	Low Residential	R1-1	0	0	0	12.454	0.085		Residential - Single Family Residence - Pool, 1	165B153 759		Sherman Oaks - Studio City - Toluca Lake - Cahuenga Pass	No	MI	ADU
Los Angeles	623 N FORMOSA AVE	90036	5525014010	0.000	0.000	0.085	0.000	Shortfall of Sites	0.177	Low II Residential	R1V2	0	0	0	11.313	0.085		Residential - Single Family Residence, 1	141B181 759		Hollywood	No	MI	ADU
Los Angeles	10530 HOLMAN AVE	90024	4326029021	0.000	0.000	0.085	0.000	Shortfall of Sites	0.195	Low Residential	R1-1-O	0	0	0	10.253	0.085		Residential - Single Family Residence - Pool, 1	132B157 759		Westwood	No	MI	ADU
Los Angeles	150 S CANYON VIEW DR	90049	4405029028	0.000	0.000	0.085	0.000	Shortfall of Sites	0.180	Low Residential	RS-1	0	0	0	11.123	0.085		Residential - Single Family Residence - Pool, 1	132B141 759		Brentwood - Pacific Palisades	No	MI	ADU
Los Angeles	4523 W 18TH ST	90019	5071021039	0.000	0.000	0.085	0.000	Shortfall of Sites	0.161	Low Medium II Residential	RD1.5-1-O	0	0	0	12.446	0.085		Residential - Single Family Residence, 1	126B185 759		West Adams - Baldwin Hills - Leimert	No	MI	ADU
Los Angeles	1950 PURDUE AVE	90025	4261029024	0.000	0.000	0.085	0.000	Shortfall of Sites	0.152	Low Medium II Residential	(T)(Q)RD1.5-1	0	0	0	13.159	0.085		Residential - Single Family Residence, 1	126B153 759		West Los Angeles	No	MI	ADU
Los Angeles	2448 S BEVERLY DR	90034	4309018013	0.000	0.000	0.085	0.000	Shortfall of Sites	0.192	Low Residential	R1V2-O	0	0	0	10.432	0.085		Residential - Single Family Residence, 1	126B165 759		West Los Angeles	No	MI	ADU
Los Angeles	3206 CORINTH AVE	90066	4250024002	0.000	0.000	0.085	0.000	Shortfall of Sites	0.172	Low Residential	R1V2	0	0	0	11.611	0.085		Residential - Single Family Residence - Pool, 1	120B157 759		Palms - Mar Vista - Del Rey	No	MI	ADU
Los Angeles	11445 PETIT AVE	91344	2682005011	0.000	0.000	0.085	0.000	Shortfall of Sites	0.166	Low I Residential	RS-1	0	0	0	12.043	0.085		Residential - Single Family Residence, 1	213B133 760		Granada Hills - Knollwood	No	MI	ADU
Los Angeles	16335 KALISHER ST	91344	2681004007	0.000	0.000	0.085	0.000	Shortfall of Sites	0.172	Low I Residential	RS-1	0	0	0	11.617	0.085		Residential - Single Family Residence - Pool, 1	213B137 760		Granada Hills - Knollwood	No	MI	ADU
Los Angeles	17165 CELTIC ST	91344	2696011003	0.000	0.000	0.085	0.000	Shortfall of Sites	0.162	Low II Residential	R1-1XL-RFA	0	0	0	12.312	0.085		Residential - Single Family Residence, 1	210B133 760		Granada Hills - Knollwood	No	MI	ADU
Los Angeles	18720 CELTIC ST	91326	2717016011	0.000	0.000	0.085	0.000	Shortfall of Sites	0.261	Very Low II Residential	RE11-1	0	0	0	7.677	0.085		Residential - Single Family Residence, 1	210B121 760		Northridge	No	MI	ADU
Los Angeles	18037 TRIBUNE PL	91344	2715036007	0.000	0.000	0.085	0.000	Shortfall of Sites	0.244	Low I Residential	RS-1	0	0	0	8.184	0.085		Residential - Single Family Residence, 1	210B125 760		Granada Hills - Knollwood	No	MI	ADU
Los Angeles	10959 WOODWARD AVE	91040	2551032019	0.000	0.000	0.085	0.000	Shortfall of Sites	0.203	Low Residential	A2-1	0	0	0	9.859	0.085		Residential - Single Family Residence, 1	210B193 760		Sunland - Tujunga - Lake View Terrace - Shadow Hills - East La Tuna Canyon	No	MI	ADU
Los Angeles	17206 GERMAIN ST	91344	2695012017	0.000	0.000	0.085	0.000	Shortfall of Sites	0.298	Low II Residential	R1-1XL-RFA	0	0	0	6.710	0.085		Residential - Single Family Residence, 1	207B133 760		Granada Hills - Knollwood	No	MI	ADU
Los Angeles	16445 SAN JOSE ST	91344	2679005003	0.000	0.000	0.085	0.000	Shortfall of Sites	0.172	Low I Residential	RS-1	0	0	0	11.617	0.085		Residential - Single Family Residence, 1	207B137 760		Granada Hills - Knollwood	No	MI	ADU
Los Angeles	10454 MONTGOMERY AVE	91344	2668018020	0.000	0.000	0.085	0.000	Shortfall of Sites	0.186	Low I Residential	RS-1	0	0	0	10.737	0.085		Residential - Single Family Residence, 1	207B141 760		Granada Hills - Knollwood	No	MI	ADU
Los Angeles	10421 OWENSMOUTH AVE	91311	2722014009	0.000	0.000	0.085	0.000	Shortfall of Sites	0.172	Low II Residential	R1-1	0	0	0	11.638	0.085		Residential - Single Family Residence, 1	207B105 760		Chatsworth - Porter Ranch	No	MI	ADU
Los Angeles	10437 COLUMBUS AVE	91345	2649019024	0.000	0.000	0.085	0.000	Shortfall of Sites	0.172	Low Residential	R1-1	0	0	0	11.617	0.085		Residential - Single Family Residence, 1	207B145 760		Mission Hills - Panorama City - North Hills	No	MI	ADU
Los Angeles	10108 GAVIOTA AVE	91343	2669009017	0.000	0.000	0.085	0.000	Shortfall of Sites	0.176	Low I Residential	RS-1	0	0	0	11.336	0.085		Residential - Single Family Residence - Pool, 1	204B141 760		Granada Hills - Knollwood	No	MI	ADU
Los Angeles	16530 MAYALL ST	91343	2678025026	0.000	0.000	0.085	0.000	Shortfall of Sites	0.204	Low I Residential	RS-1	0	0	0	9.799	0.085		Residential - Single Family Residence - Pool, 1	204B137 760		Granada Hills - Knollwood	No	MI	ADU
Los Angeles	20331 ITASCA ST	91311	2748015027	0.000	0.000	0.085	0.000	Shortfall of Sites	0.173	Low I Residential	RS-1	0	0	0	11.566	0.085		Residential - Single Family Residence, 1	201B113 760		Chatsworth - Porter Ranch	No	MI	ADU
Los Angeles	9622 FRANKIRST AVE	91343	2677019020	0.000	0.000	0.085	0.000	Shortfall of Sites	0.173	Low Residential	RS-1	0	0	0	11.561	0.085		Residential - Single Family Residence, 1	201B137 760		Mission Hills - Panorama City - North Hills	No	MI	ADU
Los Angeles	9120 CLAIRE AVE	91324	2762035013	0.000	0.000	0.085	0.000	Shortfall of Sites	0.222	Very Low II Residential	RE11-1	0	0	0	9.000	0.085		Residential - Single Family Residence, 1	198B121 760		Northridge	No	MI	ADU
Los Angeles	13111 OTSEGO ST	91423	2358004021	0.000	0.000	0.085	0.000	Shortfall of Sites	0.248	Low Residential	R1-1	0	0	0	8.067	0.085		Residential - Single Family Residence, 1	171B161 760		Van Nuys - North Sherman Oaks	No	MI	ADU
Los Angeles	11836 HESBY ST	91607	2355003024	0.000	0.000	0.085	0.000	Shortfall of Sites	0.186	Low Residential	R1-1	0	0	0	10.756	0.085		Residential - Single Family Residence - Pool, 1	171B169 760		North Hollywood - Valley Village	No	MI	ADU
Los Angeles	5016 STERN AVE	91423	2269004012	0.000	0.000	0.085	0.000	Shortfall of Sites	0.200	Low Residential	R1-1-RIO	0	0	0	10.014	0.085		Residential - Single Family Residence, 1	171B153 760		Van Nuys - North Sherman Oaks	No	MI	ADU
Los Angeles	4654 CARTWRIGHT AVE	91602	2421020020	0.000	0.000	0.085	0.000	Shortfall of Sites	0.157	Low Residential	R1-1	0	0	0	12.751	0.085		Residential - Single Family Residence, 1	168B177 760		North Hollywood - Valley Village	No	MI	ADU
Los Angeles	4242 WILKINSON AVE	91604	2367008027	0.000	0.000	0.085	0.000	Shortfall of Sites	0.161	Low Residential	R1-1-RIO	0	0	0	12.438	0.085		Residential - Single Family Residence, 1	165B165 760		Sherman Oaks - Studio City - Toluca Lake - Cahuenga Pass	No	MI	ADU
Los Angeles	4209 COSTELLO AVE	91423	2266015032	0.000	0.000	0.085	0.000	Shortfall of Sites	0.161	Low Residential	R1-1	0	0	0	12.456	0.085		Residential - Single Family Residence, 1	165B153 760		Sherman Oaks - Studio City - Toluca Lake - Cahuenga Pass	No	MI	ADU
Los Angeles	147 GRANVILLE AVE	90049	4401001005	0.000	0.000	0.085	0.000	Shortfall of Sites	0.241	Low Residential	RS-1	0	0	0	8.297	0.085		Residential - Single Family Residence, 1	135B145 760		Brentwood - Pacific Palisades	No	MI	ADU
Los Angeles	149 N ANITA AVE	90049	4405029032	0.000	0.000	0.085	0.000	Shortfall of Sites	0.154	Low Residential	RS-1	0	0	0	13.023	0.085		Residential - Single Family Residence, 1	132B141 760		Brentwood - Pacific Palisades	No	MI	ADU
Los Angeles	2016 PELHAM AVE	90025	4321009057	0.000	0.000	0.085	0.000	Shortfall of Sites	0.155	Low Residential	R1-1-O	0	0	0	12.907	0.085		Residential - Single Family Residence - Pool, 1	129B157 760		West Los Angeles	No	MI	ADU
Los Angeles	1816 CRENSHAW BLVD	90019	5072001026	0.000	0.000	0.085	0.000	Shortfall of Sites	0.170	Medium Residential	R3-1-O	0	0	0	11.734	0.085		Residential - Single Family Residence, 1	126B185 760		West Adams - Baldwin Hills - Leimert	No	MI	ADU
Los Angeles	3009 CAVENDISH DR	90064	4316011009	0.000	0.000	0.085	0.000	Shortfall of Sites	0.201	Low Residential	R1V2	0	0	0	9.942	0.085		Residential - Single Family Residence - Pool, 1	126B165 760		West Los Angeles	No	MI	ADU
Los Angeles	3101 PURDUE AVE	90066	4250021025	0.000	0.000	0.085	0.000	Shortfall of Sites	0.176	Low Residential	R1V2	0	0	0	11.378	0.085		Residential - Single Family Residence, 1	120B153 760		Palms - Mar Vista - Del Rey	No	MI	ADU
Los Angeles	3159 PURDUE AVE	90066	4250021015	0.000	0.000	0.085	0.000	Shortfall of Sites	0.174	Low Residential	R1V2	0	0	0	11.513	0.085		Residential - Single Family Residence, 1	120B157 760		Palms - Mar Vista - Del Rey	No	MI	ADU
Los Angeles	6645 W 87TH PL	90045	4122017020	0.000	0.000	0.085	0.000	Shortfall of Sites	0.154	Low Residential	R1-1	0	0	0	13.002	0.085		Residential - Single Family Residence - Pool, 1	096B161 760		Westchester - Playa del Rey	No	MI	ADU
Los Angeles	8801 STANMOOR DR	90045	4119035007	0.000	0.000	0.085	0.000	Shortfall of Sites	0.183	Low Residential	R1-1	0	0	0	10.944	0.085		Residential - Single Family Residence, 1	096B157 760		Westchester - Playa del Rey	No	MI	ADU
Los Angeles	1336 W 10TH ST	90732	7459018013	0.000	0.000	0.085	0.000	Shortfall of Sites	0.150	Low II Residential	R1-1XL	0	0	0	13.361	0.085		Residential - Single Family Residence, 1	015B193 760		San Pedro	No	MI	ADU
Los Angeles	16327 KALISHER ST	91344	2681004006	0.000	0.000	0.085	0.000	Shortfall of Sites	0.200	Low I Residential	RS-1	0	0	0	10.012	0.085		Residential - Single Family Residence, 1	213B137 761		Granada Hills - Knollwood	No	MI	ADU
Los Angeles	17159 CELTIC ST	91344	2696011002	0.000	0.000	0.085	0.000	Shortfall of Sites	0.162	Low II Residential	R1-1XL-RFA	0	0	0	12.311	0.085		Residential - Single Family Residence, 1	210B133 761		Granada Hills - Knollwood	No	MI	ADU
Los Angeles	19101 TULSA ST	91326	2718016020	0.000	0.000	0.085	0.000	Shortfall of Sites	0.172	Low I Residential	RS-1	0	0	0	11.617	0.085		Residential - Single Family Residence - Pool, 1	210B121 761		Northridge	No	MI	ADU
Los Angeles	10861 LINDLEY AVE	91344	2715036008	0.000	0.000	0.085	0.000	Shortfall of Sites	0.183	Low I Residential	RS-1	0	0	0	10.921	0.085		Residential - Single Family Residence - Pool, 1	210B125 761		Granada Hills - Knollwood	No	MI	ADU
Los Angeles	16439 SAN JOSE ST	91344	2679005004	0.000	0.000	0.085	0.000	Shortfall of Sites	0.172	Low I Residential	RS-1	0	0	0	11.615	0.085		Residential - Single Family Residence, 1	207B137 761		Granada Hills - Knollwood	No	MI	ADU
Los Angeles	19153 HARNETT ST	91326	2728010027	0.000	0.000	0.085	0.000	Shortfall of Sites	0.442	Very Low I Residential	RA-1	0	0	0	4.529	0.085		Residential - Single Family Residence - Pool, 1	207B121 761		Northridge	No	MI	ADU
Los Angeles	16012 SAN JOSE ST	91344	2668018021	0.000	0.000	0.085	0.000	Shortfall of Sites	0.176	Low I Residential	RS-1	0	0	0	11.389	0.085		Residential - Single Family Residence, 1	207B141 761		Granada Hills - Knollwood	No	MI	ADU
Los Angeles	10436 COLUMBUS AVE	91345	2649021027	0.000	0.000	0.085	0.000	Shortfall of Sites	0.172	Low Residential	R1-1	0	0	0	11.616	0.085		Residential - Single Family Residence, 1	207B145 761		Mission Hills - Panorama City - North Hills	No	MI	ADU
Los Angeles	10109 MONTGOMERY AVE	91343	2669009014	0.000	0.000	0.085	0.000	Shortfall of Sites	0.177	Low I Residential	RS-1	0	0	0	11.327	0.085		Residential - Single Family Residence, 1	204B141 761		Granada Hills - Knollwood	No	MI	ADU
Los Angeles	16524 MAYALL ST	91343	2678025027	0.000	0.000	0.085	0.000	Shortfall of Sites	0.207	Low I Residential	RS-1	0	0	0	9.680	0.085		Residential - Single Family Residence, 1	204B137 761		Granada Hills - Knollwood	No	MI	ADU
Los Angeles	9648 LUBAO AVE	91311	2761024006	0.000	0.000	0.085	0.000	Shortfall of Sites	0.187	Low I Residential	RS-1	0	0	0	10.679	0.085		Residential - Single Family Residence, 1	201B113 761		Chatsworth - Porter Ranch	No	MI	ADU
Los Angeles	9625 SOPHIA AVE	91343	2677019017	0.000	0.000	0.085	0.000	Shortfall of Sites	0.173	Low Residential	RS-1	0	0	0	11.561	0.085		Residential - Single Family Residence, 1	201B137 761		Mission Hills - Panorama City - North Hills	No	MI	ADU
Los Angeles	18920 BALLINGER ST	91324	2762034018	0.000	0.000	0.085	0.000	Shortfall of Sites	0.185	Low I Residential	RS-1	0	0	0	10.831	0.085		Residential - Single Family Residence, 1	201B121 761		Northridge	No	MI	ADU
Los Angeles	9715 AMANITA AVE	91042	2571007052	0.000	0.000	0.085	0.000	Shortfall of Sites	0.161	Low Residential	R1-1-RFA	0	0	0	12.392	0.085		Residential - Single Family Residence, 1	201B205 761		Sunland - Tujunga - Lake View Terrace - Shadow Hills - East La Tuna Canyon	No	MI	ADU

Jurisdiction Name	Site Address/Intersection	5 Digit ZIP Code	Assessor Parcel Number	Very Low-Income	Low-Income	Moderate-Income	Above Moderate-Income	Type of Shortfall	Parcel Size (Acres)	Current General Plan Designation	Current Zoning	Proposed General Plan (GP) Designation	Proposed Zoning	Minimum Density Allowed	Maximum Density Allowed	Total Capacity	Vacant/ Nonvacant	Description of Existing Uses	PIN	Base Density Per Acre	Community Plan Area	Rent Stabalization Ordinance	Income Category	Applicable Rezoning Program (Program informing values in Column Q listed first)
Los Angeles	9206 GOTHIC AVE	91343	2676024012	0.000	0.000	0.085	0.000	Shortfall of Sites	0.196	Low Residential	RS-1	0	0	0	10.194	0.085		Residential - Single Family Residence, 1	198B137 761		Mission Hills - Panorama City - North Hills	No	MI	ADU
Los Angeles	5437 NORWICH AVE	91411	2250012011	0.000	0.000	0.085	0.000	Shortfall of Sites	0.161	Low Residential	R1-1	0	0	0	12.457	0.085		Residential - Single Family Residence, 1	174B145 761		Van Nuys - North Sherman Oaks	No	MI	ADU
Los Angeles	13103 OTSEGO ST	91423	2358004022	0.000	0.000	0.085	0.000	Shortfall of Sites	0.169	Low Residential	R1-1	0	0	0	11.811	0.085		Residential - Single Family Residence, 1	171B161 761		Van Nuys - North Sherman Oaks	No	MI	ADU
Los Angeles	5017 MATILIJA AVE	91423	2269004017	0.000	0.000	0.085	0.000	Shortfall of Sites	0.199	Low Residential	R1-1-RIO	0	0	0	10.029	0.085		Residential - Single Family Residence, 1	171B153 761		Van Nuys - North Sherman Oaks	No	MI	ADU
Los Angeles	4650 WILLOWCREST AVE	91602	2421019008	0.000	0.000	0.085	0.000	Shortfall of Sites	0.180	Low Residential	R1-1	0	0	0	11.123	0.085		Residential - Single Family Residence, 1	168B177 761		North Hollywood - Valley Village	No	MI	ADU
Los Angeles	4243 RHODES AVE	91604	2367008043	0.000	0.000	0.085	0.000	Shortfall of Sites	0.161	Low Residential	R1-1-RIO	0	0	0	12.446	0.085		Residential - Single Family Residence - Pool, 1	165B165 761		Sherman Oaks - Studio City - Toluca Lake - Cahuenga Pass	No	MI	ADU
Los Angeles	12953 VALLEYHEART DR	91604	2375019035	0.000	0.000	0.085	0.000	Shortfall of Sites	0.180	Low Residential	R1-1-RIO	0	0	0	11.092	0.085		Residential - Single Family Residence - Pool, 1	165B161 761		Sherman Oaks - Studio City - Toluca Lake - Cahuenga Pass	No	MI	ADU
Los Angeles	4225 BENEDICT CANYON DR	91423	2266020024	0.000	0.000	0.085	0.000	Shortfall of Sites	0.154	Low Residential	R1-1	0	0	0	12.957	0.085		Residential - Single Family Residence, 1	165B157 761		Sherman Oaks - Studio City - Toluca Lake - Cahuenga Pass	No	MI	ADU
Los Angeles	4219 IRVINE AVE	91604	2368014020	0.000	0.000	0.085	0.000	Shortfall of Sites	0.152	Low Residential	R1-1-RIO	0	0	0	13.141	0.085		Residential - Single Family Residence, 1	165B169 761		Sherman Oaks - Studio City - Toluca Lake - Cahuenga Pass	No	MI	ADU
Los Angeles	151 S ANITA AVE	90049	4405029012	0.000	0.000	0.085	0.000	Shortfall of Sites	0.186	Low Residential	R1-1	0	0	0	10.739	0.085		Residential - Single Family Residence - Pool, 1	132B141 761		Brentwood - Pacific Palisades	No	MI	ADU
Los Angeles	2830 MCCONNELL DR	90064	4308015001	0.000	0.000	0.085	0.000	Shortfall of Sites	0.158	Low Residential	R1V2-O	0	0	0	12.619	0.085		Residential - Single Family Residence, 1	126B165 761		West Los Angeles	No	MI	ADU
Los Angeles	3319 TILDEN AVE	90034	4251017011	0.000	0.000	0.085	0.000	Shortfall of Sites	0.154	Low Residential	R1-1	0	0	0	12.998	0.085		Residential - Single Family Residence, 1	120B157 761		Palms - Mar Vista - Del Rey	No	MI	ADU
Los Angeles	6649 W 87TH PL	90045	4122017021	0.000	0.000	0.085	0.000	Shortfall of Sites	0.154	Low Residential	R1-1	0	0	0	13.002	0.085		Residential - Single Family Residence, 1	096B161 761		Westchester - Playa del Rey	No	MI	ADU
Los Angeles	7519 W 88TH PL	90045	4119035003	0.000	0.000	0.085	0.000	Shortfall of Sites	0.177	Low Residential	R1-1	0	0	0	11.299	0.085		Residential - Single Family Residence, 1	096B157 761		Westchester - Playa del Rey	No	MI	ADU
Los Angeles	1328 W 10TH ST	90732	7459018015	0.000	0.000	0.085	0.000	Shortfall of Sites	0.154	Low II Residential	R1-1XL	0	0	0	13.024	0.085		Residential - Single Family Residence, 1	015B193 761		San Pedro	No	MI	ADU
Los Angeles	16315 KALISHER ST	91344	2681005008	0.000	0.000	0.085	0.000	Shortfall of Sites	0.192	Low I Residential	RS-1	0	0	0	10.435	0.085		Residential - Single Family Residence, 1	213B137 762		Granada Hills - Knollwood	No	MI	ADU
Los Angeles	17447 TULSA ST	91344	2712015004	0.000	0.000	0.085	0.000	Shortfall of Sites	0.218	Low I Residential	RE9-1XL-RFA	0	0	0	9.171	0.085		Residential - Single Family Residence, 1	210B129 762		Granada Hills - Knollwood	No	MI	ADU
Los Angeles	19024 NASHVILLE ST	91326	2718015002	0.000	0.000	0.085	0.000	Shortfall of Sites	0.177	Low I Residential	RS-1	0	0	0	11.311	0.085		Residential - Single Family Residence - Pool, 1	210B121 762		Northridge	No	MI	ADU
Los Angeles	17178 GERMAIN ST	91344	2695011002	0.000	0.000	0.085	0.000	Shortfall of Sites	0.218	Low II Residential	R1-1XL-RFA	0	0	0	9.171	0.085		Residential - Single Family Residence, 1	207B133 762		Granada Hills - Knollwood	No	MI	ADU
Los Angeles	10506 MONOGRAM AVE	91344	2679003002	0.000	0.000	0.085	0.000	Shortfall of Sites	0.172	Low I Residential	RS-1	0	0	0	11.615	0.085		Residential - Single Family Residence, 1	207B137 762		Granada Hills - Knollwood	No	MI	ADU
Los Angeles	10455 GAYNOR AVE	91344	2668018001	0.000	0.000	0.085	0.000	Shortfall of Sites	0.186	Low I Residential	RS-1	0	0	0	10.737	0.085		Residential - Single Family Residence, 1	207B141 762		Granada Hills - Knollwood	No	MI	ADU
Los Angeles	10419 HILLVIEW AVE	91311	2722013019	0.000	0.000	0.085	0.000	Shortfall of Sites	0.178	Low II Residential	R1-1	0	0	0	11.257	0.085		Residential - Single Family Residence, 1	207B105 762		Chatsworth - Porter Ranch	No	MI	ADU
Los Angeles	10437 MEMORY PARK AVE	91345	2649021004	0.000	0.000	0.085	0.000	Shortfall of Sites	0.172	Low Residential	R1-1	0	0	0	11.617	0.085		Residential - Single Family Residence, 1	207B145 762		Mission Hills - Panorama City - North Hills	No	MI	ADU
Los Angeles	10109 DENSMORE AVE	91343	2669011002	0.000	0.000	0.085	0.000	Shortfall of Sites	0.172	Low I Residential	RS-1	0	0	0	11.617	0.085		Residential - Single Family Residence, 1	204B141 762		Granada Hills - Knollwood	No	MI	ADU
Los Angeles	16518 MAYALL ST	91343	2678025028	0.000	0.000	0.085	0.000	Shortfall of Sites	0.205	Low I Residential	RS-1	0	0	0	9.751	0.085		Residential - Single Family Residence - Pool, 1	204B137 762		Granada Hills - Knollwood	No	MI	ADU
Los Angeles	19800 CITRONIA ST	91311	2761021004	0.000	0.000	0.085	0.000	Shortfall of Sites	0.211	Low I Residential	RS-1	0	0	0	9.463	0.085		Residential - Single Family Residence - Pool, 1	201B113 762		Chatsworth - Porter Ranch	No	MI	ADU
Los Angeles	9722 AMANITA AVE	91042	2571005033	0.000	0.000	0.085	0.000	Shortfall of Sites	0.298	Low Residential	R1-1-RFA	0	0	0	6.704	0.085		Residential - Single Family Residence - Pool, 1	201B205 762		Sunland - Tujunga - Lake View Terrace - Shadow Hills - East La Tuna Canyon	No	MI	ADU
Los Angeles	9205 SOPHIA AVE	91343	2676024015	0.000	0.000	0.085	0.000	Shortfall of Sites	0.192	Low Residential	RS-1	0	0	0	10.442	0.085		Residential - Single Family Residence, 1	198B137 762		Mission Hills - Panorama City - North Hills	No	MI	ADU
Los Angeles	5436 COLUMBUS AVE	91411	2250006014	0.000	0.000	0.085	0.000	Shortfall of Sites	0.155	Low Residential	R1-1-RIO	0	0	0	12.893	0.085		Residential - Single Family Residence, 1	174B145 762		Van Nuys - North Sherman Oaks	No	MI	ADU
Los Angeles	5423 ALCOVE AVE	91607	2346002006	0.000	0.000	0.085	0.000	Shortfall of Sites	0.172	Low Residential	R1-1	0	0	0	11.649	0.085		Residential - Single Family Residence - Pool, 1	174B161 762		North Hollywood - Valley Village	No	MI	ADU
Los Angeles	13061 OTSEGO ST	91423	2358029007	0.000	0.000	0.085	0.000	Shortfall of Sites	0.154	Low Residential	R1-1	0	0	0	13.000	0.085		Residential - Single Family Residence, 1	171B161 762		Van Nuys - North Sherman Oaks	No	MI	ADU
Los Angeles	5016 MATILIJA AVE	91423	2269003012	0.000	0.000	0.085	0.000	Shortfall of Sites	0.194	Low Residential	R1-1-RIO	0	0	0	10.320	0.085		Residential - Single Family Residence - Pool, 1	171B153 762		Van Nuys - North Sherman Oaks	No	MI	ADU
Los Angeles	4653 VANTAGE AVE	91607	2356036026	0.000	0.000	0.085	0.000	Shortfall of Sites	0.181	Low Residential	R1-1-RIO	0	0	0	11.039	0.085		Residential - Single Family Residence - Pool, 1	168B165 762		North Hollywood - Valley Village	No	MI	ADU
Los Angeles	4242 RHODES AVE	91604	2367007004	0.000	0.000	0.085	0.000	Shortfall of Sites	0.161	Low Residential	R1-1-RIO	0	0	0	12.446	0.085		Residential - Single Family Residence, 1	165B165 762		Sherman Oaks - Studio City - Toluca Lake - Cahuenga Pass	No	MI	ADU
Los Angeles	4222 IRVINE AVE	91604	2368014031	0.000	0.000	0.085	0.000	Shortfall of Sites	0.158	Low Residential	R1-1-RIO	0	0	0	12.665	0.085		Residential - Single Family Residence, 1	165B169 762		Sherman Oaks - Studio City - Toluca Lake - Cahuenga Pass	No	MI	ADU
Los Angeles	10584 KINNARD AVE	90024	4326028008	0.000	0.000	0.085	0.000	Shortfall of Sites	0.155	Low Residential	R1-1-O	0	0	0	12.887	0.085		Residential - Single Family Residence, 1	132B157 762		Westwood	No	MI	ADU
Los Angeles	9631 OAKMORE RD	90035	4306024029	0.000	0.000	0.085	0.000	Shortfall of Sites	0.157	Low Residential	R1V2-O	0	0	0	12.737	0.085		Residential - Single Family Residence - Pool, 1	129B165 762		West Los Angeles	No	MI	ADU
Los Angeles	2831 FORRESTER DR	90064	4308013014	0.000	0.000	0.085	0.000	Shortfall of Sites	0.194	Low Residential	R1V2-O	0	0	0	10.289	0.085		Residential - Single Family Residence - Pool, 1	126B165 762		West Los Angeles	No	MI	ADU
Los Angeles	3170 PURDUE AVE	90066	4250022012	0.000	0.000	0.085	0.000	Shortfall of Sites	0.187	Low Residential	R1V2	0	0	0	10.721	0.085		Residential - Single Family Residence, 1	120B157 762		Palms - Mar Vista - Del Rey	No	MI	ADU
Los Angeles	11990 WOODBINE ST	90066	4249012023	0.000	0.000	0.085	0.000	Shortfall of Sites	0.297	Low Residential	R1V2	0	0	0	6.735	0.085		Residential - Single Family Residence - Pool and Misc., 1	117B153 762		Palms - Mar Vista - Del Rey	No	MI	ADU
Los Angeles	8914 VILLANOVA AVE	90045	4119027006	0.000	0.000	0.085	0.000	Shortfall of Sites	0.154	Low Residential	R1-1	0	0	0	13.008	0.085		Residential - Single Family Residence, 1	096B157 762		Westchester - Playa del Rey	No	MI	ADU
Los Angeles	1270 W 10TH ST	90731	7459023007	0.000	0.000	0.085	0.000	Shortfall of Sites	0.155	Low II Residential	R1-1XL	0	0	0	12.905	0.085		Residential - Single Family Residence, 1	015B193 762		San Pedro	No	MI	ADU
Los Angeles	16309 KALISHER ST	91344	2681005007	0.000	0.000	0.085	0.000	Shortfall of Sites	0.178	Low I Residential	RS-1	0	0	0	11.241	0.085		Residential - Single Family Residence, 1	213B137 763		Granada Hills - Knollwood	No	MI	ADU
Los Angeles	17151 CELTIC ST	91344	2696011001	0.000	0.000	0.085	0.000	Shortfall of Sites	0.166	Low II Residential	R1-1XL-RFA	0	0	0	12.064	0.085		Residential - Single Family Residence - Pool, 1	210B133 763		Granada Hills - Knollwood	No	MI	ADU
Los Angeles	10850 CREBS AVE	91326	2717022038	0.000	0.000	0.085	0.000	Shortfall of Sites	0.274	Very Low II Residential	RE11-1	0	0	0	7.299	0.085		Residential - Single Family Residence, 1	210B121 763		Northridge	No	MI	ADU
Los Angeles	17174 GERMAIN ST	91344	2695011024	0.000	0.000	0.085	0.000	Shortfall of Sites	0.195	Low II Residential	R1-1XL-RFA	0	0	0	10.250	0.085		Residential - Single Family Residence, 1	207B133 763		Granada Hills - Knollwood	No	MI	ADU
Los Angeles	16433 SAN JOSE ST	91344	2679005005	0.000	0.000	0.085	0.000	Shortfall of Sites	0.177	Low I Residential	RS-1	0	0	0	11.293	0.085		Residential - Single Family Residence, 1	207B137 763		Granada Hills - Knollwood	No	MI	ADU
Los Angeles	10452 VANALDEN AVE	91326	2728015004	0.000	0.000	0.085	0.000	Shortfall of Sites	0.410	Very Low I Residential	RA-1	0	0	0	4.881	0.085		Residential - Single Family Residence - Pool, 1	207B121 763		Northridge	No	MI	ADU
Los Angeles	10454 DEMPSEY AVE	91344	2668013011	0.000	0.000	0.085	0.000	Shortfall of Sites	0.183	Low I Residential	RS-1	0	0	0	10.922	0.085		Residential - Single Family Residence, 1	207B141 763		Granada Hills - Knollwood	No	MI	ADU
Los Angeles	10436 MEMORY PARK AVE	91345	2649022027	0.000	0.000	0.085	0.000	Shortfall of Sites	0.172	Low Residential	R1-1	0	0	0	11.617	0.085		Residential - Single Family Residence, 1	207B145 763		Mission Hills - Panorama City - North Hills	No	MI	ADU
Los Angeles	15901 MAYALL ST	91343	2669012014	0.000	0.000	0.085	0.000	Shortfall of Sites	0.180	Low I Residential	RS-1	0	0	0	11.104	0.085		Residential - Single Family Residence, 1	204B141 763		Granada Hills - Knollwood	No	MI	ADU
Los Angeles	16512 MAYALL ST	91343	2678025029	0.000	0.000	0.085	0.000	Shortfall of Sites	0.172	Low I Residential	RS-1	0	0	0	11.606	0.085		Residential - Single Family Residence - Pool, 1	204B137 763		Granada Hills - Knollwood	No	MI	ADU
Los Angeles	9653 LARAMIE AVE	91311	2748028061	0.000	0.000	0.085	0.000	Shortfall of Sites	0.178	Low I Residential	RS-1	0	0	0	11.207	0.085		Residential - Single Family Residence, 1	201B113 763		Chatsworth - Porter Ranch	No	MI	ADU
Los Angeles	4661 LOWELL AVE	91214	2571005034	0.000	0.000	0.085	0.000	Shortfall of Sites	0.256	Low Residential	R1-1-RFA	0	0	0	7.814	0.085		Residential - Single Family Residence, 1	201B205 763		Sunland - Tujunga - Lake View Terrace - Shadow Hills - East La Tuna Canyon	No	MI	ADU
Los Angeles	9206 SOPHIA AVE	91343	2676018018	0.000	0.000	0.085	0.000	Shortfall of Sites	0.198	Low Residential	RS-1	0	0	0	10.113	0.085		Residential - Single Family Residence - Pool, 1	198B137 763		Mission Hills - Panorama City - North Hills	No	MI	ADU
Los Angeles	14358 MARTHA ST	91401	2245010005	0.000	0.000	0.085	0.000	Shortfall of Sites	0.174	Low Residential	R1-1	0	0	0	11.475	0.085		Residential - Single Family Residence, 1	174B149 763		Van Nuys - North Sherman Oaks	No	MI	ADU
Los Angeles	5437 BURNET AVE	91411	2250006026	0.000	0.000	0.085	0.000	Shortfall of Sites	0.155	Low Residential	R1-1-RIO	0	0	0	12.907	0.085		Residential - Single Family Residence - Pool, 1	174B145 763		Van Nuys - North Sherman Oaks	No	MI	ADU
Los Angeles	5116 VARNA AVE	91423	2359002018	0.000	0.000	0.085	0.000	Shortfall of Sites	0.201	Low Residential	R1-1-RIO	0	0	0	9.958	0.085		Residential - Single Family Residence - Pool, 1	171B157 763		Van Nuys - North Sherman Oaks	No	MI	ADU
Los Angeles	13055 OTSEGO ST	91423	2358029008	0.000	0.000	0.085	0.000	Shortfall of Sites	0.155	Low Residential	R1-1	0	0	0	12.907	0.085		Residential - Single Family Residence, 1	171B161 763		Van Nuys - North Sherman Oaks	No	MI	ADU
Los Angeles	5017 MAMMOTH AVE	91423	2269003017	0.000	0.000	0.085	0.000	Shortfall of Sites	0.198	Low Residential	R1-1-RIO	0	0	0	10.112	0.085		Residential - Single Family Residence - Pool, 1	171B153 763		Van Nuys - North Sherman Oaks	No	MI	ADU
Los Angeles	4650 FARMDALE AVE	91602	2354013035	0.000	0.000	0.085	0.000	Shortfall of Sites	0.180	Low Residential	R1-1	0	0	0	11.095	0.085		Residential - Single Family Residence, 1	168B169 763		North Hollywood - Valley Village	No	MI	ADU
Los Angeles	11030 KLING ST	91602	2353032004	0.000	0.000	0.085	0.000	Shortfall of Sites	0.379	Low Residential	R1-1	0	0	0	5.280	0.085		Residential - Single Family Residence - Pool, 1	168B173 763		North Hollywood - Valley Village	No	MI	ADU

Jurisdiction Name	Site Address/Intersection	5 Digit ZIP Code	Assessor Parcel Number	Very Low-Income	Low-Income	Moderate-Income	Above Moderate-Income	Type of Shortfall	Parcel Size (Acres)	Current General Plan Designation	Current Zoning	Proposed General Plan (GP) Designation	Proposed Zoning	Minimum Density Allowed	Maximum Density Allowed	Total Capacity	Vacant/ Nonvacant	Description of Existing Uses	PIN	Base Density Per Acre	Community Plan Area	Rent Stabalization Ordinance	Income Category	Applicable Rezoning Program (Program informing values in Column Q listed first)
Los Angeles	4649 WILLOWCREST AVE	91602	2421020009	0.000	0.000	0.085	0.000	Shortfall of Sites	0.198	Low Residential	R1-1	0	0	0	10.078	0.085		Residential - Single Family Residence, 1	168B177 763		North Hollywood - Valley Village	No	MI	ADU
Los Angeles	4243 SHADYGLADE AVE	91604	2367007021	0.000	0.000	0.085	0.000	Shortfall of Sites	0.161	Low Residential	R1-1-RIO	0	0	0	12.441	0.085		Residential - Single Family Residence, 1	165B165 763		Sherman Oaks - Studio City - Toluca Lake - Cahuenga Pass	No	MI	ADU
Los Angeles	12949 VALLEYHEART DR	91604	2375019066	0.000	0.000	0.085	0.000	Shortfall of Sites	0.181	Low Residential	R1-1-RIO	0	0	0	11.045	0.085		Residential - Single Family Residence - Pool, 1	165B161 763		Sherman Oaks - Studio City - Toluca Lake - Cahuenga Pass	No	MI	ADU
Los Angeles	4240 STERN AVE	91423	2266018015	0.000	0.000	0.085	0.000	Shortfall of Sites	0.161	Low Residential	R1-1	0	0	0	12.451	0.085		Residential - Single Family Residence, 1	165B153 763		Sherman Oaks - Studio City - Toluca Lake - Cahuenga Pass	No	MI	ADU
Los Angeles	11269 ACAMA ST	91602	2366016011	0.000	0.000	0.085	0.000	Shortfall of Sites	0.187	Low Residential	R1-1-RIO	0	0	0	10.705	0.085		Residential - Single Family Residence - Pool, 1	165B173 763		Sherman Oaks - Studio City - Toluca Lake - Cahuenga Pass	No	MI	ADU
Los Angeles	4223 LEMP AVE	91604	2368014030	0.000	0.000	0.085	0.000	Shortfall of Sites	0.158	Low Residential	R1-1-RIO	0	0	0	12.673	0.085		Residential - Single Family Residence - Pool, 1	165B169 763		Sherman Oaks - Studio City - Toluca Lake - Cahuenga Pass	No	MI	ADU
Los Angeles	624 N STANLEY AVE	90036	5526015020	0.000	0.000	0.085	0.000	Shortfall of Sites	0.149	Low II Residential	R1-1-O	0	0	0	13.387	0.085		Residential - Single Family Residence - Pool, 1	141B177 763		Hollywood	No	MI	ADU
Los Angeles	154 S MEDIO DR	90049	4405036033	0.000	0.000	0.085	0.000	Shortfall of Sites	0.190	Low Residential	R1-1	0	0	0	10.535	0.085		Residential - Single Family Residence - Pool, 1	132B141 763		Brentwood - Pacific Palisades	No	MI	ADU
Los Angeles	1057 QUEEN ANNE PL	90019	5082001012	0.000	0.000	0.085	0.000	Shortfall of Sites	0.157	Low II Residential	R1-1-O	0	0	0	12.705	0.085		Residential - Single Family Residence, 1	132B185 763		Wilshire	No	MI	ADU
Los Angeles	9607 OAKMORE RD	90035	4306024033	0.000	0.000	0.085	0.000	Shortfall of Sites	0.155	Low Residential	R1V2-O	0	0	0	12.908	0.085		Residential - Single Family Residence, 1	129B165 763		West Los Angeles	No	MI	ADU
Los Angeles	12310 STANWOOD DR	90066	4248015003	0.000	0.000	0.085	0.000	Shortfall of Sites	0.162	Low Residential	R1V2	0	0	0	12.344	0.085		Residential - Single Family Residence - Pool, 1	117B153 763		Palms - Mar Vista - Del Rey	No	MI	ADU
Los Angeles	3666 INGLEWOOD BLVD	90066	4234019040	0.000	0.000	0.085	0.000	Shortfall of Sites	0.234	Low Residential	R1V2	0	0	0	8.541	0.085		Residential - Single Family Residence, 1	114B157 763		Palms - Mar Vista - Del Rey	No	MI	ADU
Los Angeles	3561 COLONIAL AVE	90066	4246010014	0.000	0.000	0.085	0.000	Shortfall of Sites	0.172	Low Residential	R1V2	0	0	0	11.616	0.085		Residential - Single Family Residence, 1	114B153 763		Palms - Mar Vista - Del Rey	No	MI	ADU
Los Angeles	7870 BOEING AVE	90045	4106029005	0.000	0.000	0.085	0.000	Shortfall of Sites	0.162	Low Residential	R1-1	0	0	0	12.320	0.085		Residential - Single Family Residence, 1	099B169 763		Westchester - Playa del Rey	No	MI	ADU
Los Angeles	7200 W 88TH PL	90045	4119030032	0.000	0.000	0.085	0.000	Shortfall of Sites	0.163	Low Residential	R1-1	0	0	0	12.287	0.085		Residential - Single Family Residence, 1	096B157 763		Westchester - Playa del Rey	No	MI	ADU
Los Angeles	1262 W 10TH ST	90731	7459023009	0.000	0.000	0.085	0.000	Shortfall of Sites	0.155	Low II Residential	R1-1XL	0	0	0	12.905	0.085		Residential - Single Family Residence, 1	015B193 763		San Pedro	No	MI	ADU
Los Angeles	17241 KALISHER ST	91344	2697002025	0.000	0.000	0.085	0.000	Shortfall of Sites	0.159	Low I Residential	RS-1	0	0	0	11.613	0.085		Residential - Single Family Residence, 1	213B133 764		Granada Hills - Knollwood	No	MI	ADU
Los Angeles	11430 SWINTON AVE	91344	2681008019	0.000	0.000	0.085	0.000	Shortfall of Sites	0.175	Low I Residential	RS-1	0	0	0	11.419	0.085		Residential - Single Family Residence, 1	213B137 764		Granada Hills - Knollwood	No	MI	ADU
Los Angeles	17141 CELTIC ST	91344	2696014032	0.000	0.000	0.085	0.000	Shortfall of Sites	0.167	Low II Residential	R1-1	0	0	0	11.988	0.085		Residential - Single Family Residence, 1	210B133 764		Granada Hills - Knollwood	No	MI	ADU
Los Angeles	17441 TULSA ST	91344	2712015005	0.000	0.000	0.085	0.000	Shortfall of Sites	0.240	Low I Residential	RE9-1XL-RFA	0	0	0	8.338	0.085		Residential - Single Family Residence, 1	210B129 764		Granada Hills - Knollwood	No	MI	ADU
Los Angeles	10857 BAIRD AVE	91326	2717016013	0.000	0.000	0.085	0.000	Shortfall of Sites	0.253	Very Low II Residential	RE11-1	0	0	0	7.896	0.085		Residential - Single Family Residence - Pool, 1	210B125 764		Northridge	No	MI	ADU
Los Angeles	17168 GERMAIN ST	91344	2695011004	0.000	0.000	0.085	0.000	Shortfall of Sites	0.218	Low II Residential	R1-1XL-RFA	0	0	0	9.171	0.085		Residential - Single Family Residence - Pool, 1	207B133 764		Granada Hills - Knollwood	No	MI	ADU
Los Angeles	10507 ODESSA AVE	91344	2679003025	0.000	0.000	0.085	0.000	Shortfall of Sites	0.172	Low I Residential	RS-1	0	0	0	11.615	0.085		Residential - Single Family Residence - Pool, 1	207B137 764		Granada Hills - Knollwood	No	MI	ADU
Los Angeles	10461 YOLANDA AVE	91326	2728021017	0.000	0.000	0.085	0.000	Shortfall of Sites	0.353	Very Low II Residential	RE11-1	0	0	0	5.661	0.085		Residential - Single Family Residence, 1	207B121 764		Northridge	No	MI	ADU
Los Angeles	10454 GAYNOR AVE	91344	2668017020	0.000	0.000	0.085	0.000	Shortfall of Sites	0.186	Low I Residential	RS-1	0	0	0	10.734	0.085		Residential - Single Family Residence, 1	207B141 764		Granada Hills - Knollwood	No	MI	ADU
Los Angeles	10436 LANGDON AVE	91345	2649017028	0.000	0.000	0.085	0.000	Shortfall of Sites	0.173	Low Residential	RS-1	0	0	0	11.578	0.085		Residential - Single Family Residence, 1	207B145 764		Mission Hills - Panorama City - North Hills	No	MI	ADU
Los Angeles	15855 MAYALL ST	91343	2669012013	0.000	0.000	0.085	0.000	Shortfall of Sites	0.181	Low I Residential	RS-1	0	0	0	11.042	0.085		Residential - Single Family Residence, 1	204B141 764		Granada Hills - Knollwood	No	MI	ADU
Los Angeles	10057 ODESSA AVE	91343	2678025030	0.000	0.000	0.085	0.000	Shortfall of Sites	0.173	Low I Residential	RS-1	0	0	0	11.593	0.085		Residential - Single Family Residence, 1	204B137 764		Granada Hills - Knollwood	No	MI	ADU
Los Angeles	9652 KEOKUK AVE	91311	2748028038	0.000	0.000	0.085	0.000	Shortfall of Sites	0.172	Low I Residential	RS-1	0	0	0	11.605	0.085		Residential - Single Family Residence, 1	201B113 764		Chatsworth - Porter Ranch	No	MI	ADU
Los Angeles	9624 SOPHIA AVE	91343	2677019008	0.000	0.000	0.085	0.000	Shortfall of Sites	0.173	Low Residential	RS-1	0	0	0	11.560	0.085		Residential - Single Family Residence, 1	201B137 764		Mission Hills - Panorama City - North Hills	No	MI	ADU
Los Angeles	9720 CABANAS AVE	91042	2571007035	0.000	0.000	0.085	0.000	Shortfall of Sites	0.192	Low Residential	R1-1-RFA	0	0	0	10.438	0.085		Residential - Single Family Residence, 1	201B205 764		Sunland - Tujunga - Lake View Terrace - Shadow Hills - East La Tuna Canyon	No	MI	ADU
Los Angeles	9205 VALJEAN AVE	91343	2676018021	0.000	0.000	0.085	0.000	Shortfall of Sites	0.195	Low Residential	RS-1	0	0	0	10.265	0.085		Residential - Single Family Residence, 1	198B137 764		Mission Hills - Panorama City - North Hills	No	MI	ADU
Los Angeles	5436 BURNET AVE	91411	2250005035	0.000	0.000	0.085	0.000	Shortfall of Sites	0.155	Low Residential	R1-1-RIO	0	0	0	12.907	0.085		Residential - Single Family Residence, 1	174B145 764		Van Nuys - North Sherman Oaks	No	MI	ADU
Los Angeles	12658 CUMPSTON ST	91607	2346010005	0.000	0.000	0.085	0.000	Shortfall of Sites	0.159	Low Residential	R1-1	0	0	0	12.548	0.085		Residential - Single Family Residence - Pool, 1	174B161 764		North Hollywood - Valley Village	No	MI	ADU
Los Angeles	13051 OTSEGO ST	91423	2358029009	0.000	0.000	0.085	0.000	Shortfall of Sites	0.155	Low Residential	R1-1	0	0	0	12.907	0.085		Residential - Single Family Residence, 1	171B161 764		Van Nuys - North Sherman Oaks	No	MI	ADU
Los Angeles	11044 KLING ST	91602	2353032005	0.000	0.000	0.085	0.000	Shortfall of Sites	0.189	Low Residential	R1-1	0	0	0	10.560	0.085		Residential - Single Family Residence, 1	168B173 764		North Hollywood - Valley Village	No	MI	ADU
Los Angeles	4649 FARMDALE AVE	91602	2354014048	0.000	0.000	0.085	0.000	Shortfall of Sites	0.155	Low Residential	R1-1	0	0	0	12.907	0.085	Vacant	Residential - Single Family Residence - Vacant Land, 1	168B169 764		North Hollywood - Valley Village	No	MI	ADU
Los Angeles	13624 VALLEYHEART DR N	91423	2360002013	0.000	0.000	0.085	0.000	Shortfall of Sites	0.164	Low Residential	R1-1-RIO	0	0	0	12.159	0.085		Residential - Single Family Residence, 1	168B157 764		Sherman Oaks - Studio City - Toluca Lake - Cahuenga Pass	No	MI	ADU
Los Angeles	4224 LEMP AVE	91604	2368014040	0.000	0.000	0.085	0.000	Shortfall of Sites	0.158	Low Residential	R1-1-RIO	0	0	0	12.684	0.085		Residential - Single Family Residence - Pool, 1	165B169 764		Sherman Oaks - Studio City - Toluca Lake - Cahuenga Pass	No	MI	ADU
Los Angeles	203 N GRAMERCY PL	90004	5516019010	0.000	0.000	0.085	0.000	Shortfall of Sites	0.170	Low II Residential	R1-1	0	0	0	11.746	0.085		Residential - Single Family Residence, 1	138B193 764		Wilshire	No	MI	ADU
Los Angeles	160 GRANVILLE AVE	90049	4401002014	0.000	0.000	0.085	0.000	Shortfall of Sites	0.330	Low Residential	RS-1	0	0	0	6.059	0.085		Residential - Single Family Residence - Pool, 1	135B145 764		Brentwood - Pacific Palisades	No	MI	ADU
Los Angeles	913 S BUNDY DR	90049	4264024003	0.000	0.000	0.085	0.000	Shortfall of Sites	0.176	Low Residential	R1-1	0	0	0	11.372	0.085		Residential - Single Family Residence - Pool, 1	129B145 764		Brentwood - Pacific Palisades	No	MI	ADU
Los Angeles	2428 GUTHRIE CT	90034	4309019028	0.000	0.000	0.085	0.000	Shortfall of Sites	0.315	Low Residential	R1V2-O	0	0	0	6.358	0.085		Residential - Single Family Residence - Pool, 1	126B165 764		West Los Angeles	No	MI	ADU
Los Angeles	12567 WESTMINSTER AVE	90066	4246005023	0.000	0.000	0.085	0.000	Shortfall of Sites	0.154	Low Residential	R1V2	0	0	0	12.953	0.085		Residential - Single Family Residence, 1	114B153 764		Palms - Mar Vista - Del Rey	No	MI	ADU
Los Angeles	7382 W 88TH ST	90045	4119022015	0.000	0.000	0.085	0.000	Shortfall of Sites	0.180	Low Residential	R1-1	0	0	0	11.098	0.085		Residential - Single Family Residence, 1	096B157 764		Westchester - Playa del Rey	No	MI	ADU
Los Angeles	1254 W 10TH ST	90731	7459023011	0.000	0.000	0.085	0.000	Shortfall of Sites	0.155	Low II Residential	R1-1XL	0	0	0	12.905	0.085		Residential - Single Family Residence, 1	015B193 764		San Pedro	No	MI	ADU
Los Angeles	16301 KALISHER ST	91344	2681005006	0.000	0.000	0.085	0.000	Shortfall of Sites	0.182	Low I Residential	RS-1	0	0	0	10.992	0.085		Residential - Single Family Residence - Pool, 1	213B137 765		Granada Hills - Knollwood	No	MI	ADU
Los Angeles	17137 CELTIC ST	91344	2696014031	0.000	0.000	0.085	0.000	Shortfall of Sites	0.163	Low II Residential	R1-1	0	0	0	12.306	0.085		Residential - Single Family Residence, 1	210B133 765		Granada Hills - Knollwood	No	MI	ADU
Los Angeles	17437 TULSA ST	91344	2712015006	0.000	0.000	0.085	0.000	Shortfall of Sites	0.218	Low I Residential	RE9-1XL-RFA	0	0	0	9.171	0.085		Residential - Single Family Residence - Pool, 1	210B129 765		Granada Hills - Knollwood	No	MI	ADU
Los Angeles	18835 TULSA ST	91326	2717022002	0.000	0.000	0.085	0.000	Shortfall of Sites	0.272	Very Low II Residential	RE11-1	0	0	0	7.340	0.085		Residential - Single Family Residence, 1	210B121 765		Northridge	No	MI	ADU
Los Angeles	10702 PLAINVIEW AVE	91042	2557012002	0.000	0.000	0.085	0.000	Shortfall of Sites	0.152	Low Residential	R1-1-RFA	0	0	0	13.200	0.085		Residential - Single Family Residence - Pool, 1	207B197 765		Sunland - Tujunga - Lake View Terrace - Shadow Hills - East La Tuna Canyon	No	MI	ADU
Los Angeles	10543 ANDASOL AVE	91344	2733021060	0.000	0.000	0.085	0.000	Shortfall of Sites	0.180	Low II Residential	R1-1XL-RFA	0	0	0	11.128	0.085		Residential - Single Family Residence, 1	207B129 765		Granada Hills - Knollwood	No	MI	ADU
Los Angeles	10518 DEBRA AVE	91344	2679016028	0.000	0.000	0.085	0.000	Shortfall of Sites	0.190	Low I Residential	RS-1	0	0	0	10.513	0.085		Residential - Single Family Residence - Pool, 1	207B137 765		Granada Hills - Knollwood	No	MI	ADU
Los Angeles	18621 HILLSBORO RD	91326	2728030003	0.000	0.000	0.085	0.000	Shortfall of Sites	0.254	Very Low II Residential	RE11-1	0	0	0	7.883	0.085		Residential - Single Family Residence - Pool, 1	207B121 765		Northridge	No	MI	ADU
Los Angeles	15942 SAN JOSE ST	91344	2668017021	0.000	0.000	0.085	0.000	Shortfall of Sites	0.176	Low I Residential	RS-1	0	0	0	11.387	0.085		Residential - Single Family Residence, 1	207B141 765		Granada Hills - Knollwood	No	MI	ADU
Los Angeles	10441 BURNET AVE	91345	2649022004	0.000	0.000	0.085	0.000	Shortfall of Sites	0.172	Low Residential	R1-1	0	0	0	11.621	0.085		Residential - Single Family Residence, 1	207B145 765		Mission Hills - Panorama City - North Hills	No	MI	ADU
Los Angeles	15849 MAYALL ST	91343	2669012012	0.000	0.000	0.085	0.000	Shortfall of Sites	0.181	Low I Residential	RS-1	0	0	0	11.043	0.085		Residential - Single Family Residence - Pool, 1	204B141 765		Granada Hills - Knollwood	No	MI	ADU
Los Angeles	16442 MAYALL ST	91343	2678016018	0.000	0.000	0.085	0.000	Shortfall of Sites	0.179	Low I Residential	RS-1	0	0	0	11.157	0.085		Residential - Single Family Residence - Pool, 1	204B137 765		Granada Hills - Knollwood	No	MI	ADU
Los Angeles	9647 KESSLER AVE	91311	2761024020	0.000	0.000	0.085	0.000	Shortfall of Sites	0.173	Low I Residential	RS-1	0	0	0	11.559	0.085		Residential - Single Family Residence, 1	201B113 765		Chatsworth - Porter Ranch	No	MI	ADU
Los Angeles	9623 VALJEAN AVE	91343	2677019005	0.000	0.000	0.085	0.000	Shortfall of Sites	0.173	Low Residential	RS-1	0	0	0	11.559	0.085		Residential - Single Family Residence, 1	201B137 765		Mission Hills - Panorama City - North Hills	No	MI	ADU
Los Angeles	9730 CREEMORE DR	91042	2571013019	0.000	0.000	0.085	0.000	Shortfall of Sites	0.167	Low Residential	R1-1-RFA	0	0	0	11.954	0.085		Residential - Single Family Residence, 1	201B205 765		Sunland - Tujunga - Lake View Terrace - Shadow Hills - East La Tuna Canyon	No	MI	ADU
Los Angeles	9204 MONOGRAM AVE	91343	2676021024	0.000	0.000	0.085	0.000	Shortfall of Sites	0.191	Low Residential	RS-1	0	0	0	10.475	0.085		Residential - Single Family Residence - Pool, 1	198B137 765		Mission Hills - Panorama City - North Hills	No	MI	ADU
Los Angeles	5437 NOBLE AVE	91411	2250005011	0.000	0.000	0.085	0.000	Shortfall of Sites	0.155	Low Residential	R1-1-RIO	0	0	0	12.902	0.085		Residential - Single Family Residence, 1	174B145 765		Van Nuys - North Sherman Oaks	No	MI	ADU
Los Angeles	12652 CUMPSTON ST	91607	2346010004	0.000	0.000	0.085	0.000	Shortfall of Sites	0.160	Low Residential	R1-1	0	0	0	12.483	0.085		Residential - Single Family Residence - Pool, 1	174B161 765		North Hollywood - Valley Village	No	MI	ADU

Jurisdiction Name	Site Address/Intersection	5 Digit ZIP Code	Assessor Parcel Number	Very Low-Income	Low-Income	Moderate-Income	Above Moderate-Income	Type of Shortfall	Parcel Size (Acres)	Current General Plan Designation	Current Zoning	Proposed General Plan (GP) Designation	Proposed Zoning	Minimum Density Allowed	Maximum Density Allowed	Total Capacity	Vacant/ Nonvacant	Description of Existing Uses	PIN	Base Density Per Acre	Community Plan Area	Rent Stabalization Ordinance	Income Category	Applicable Rezoning Program (Program informing values in Column Q listed first)
Los Angeles	13045 OTSEGO ST	91423	2358029010	0.000	0.000	0.085	0.000	Shortfall of Sites	0.155	Low Residential	R1-1	0	0	0	12.907	0.085		Residential - Single Family Residence, 1	171B161 765		Van Nuys - North Sherman Oaks	No	MI	ADU
Los Angeles	5088 CHIMINEAS AVE	91356	2181005008	0.000	0.000	0.085	0.000	Shortfall of Sites	0.219	Low II Residential	R1-1	0	0	0	9.136	0.085		Residential - Single Family Residence, 1	171B125 765		Encino - Tarzana	No	MI	ADU
Los Angeles	4658 LAURELGROVE AVE	91604	2364008054	0.000	0.000	0.085	0.000	Shortfall of Sites	0.179	Low Residential	R1-1-RIO	0	0	0	11.180	0.085		Residential - Single Family Residence - Pool, 1	168B165 765		Sherman Oaks - Studio City - Toluca Lake - Cahuenga Pass	No	MI	ADU
Los Angeles	11046 KLING ST	91602	2353032006	0.000	0.000	0.085	0.000	Shortfall of Sites	0.189	Low Residential	R1-1	0	0	0	10.560	0.085		Residential - Single Family Residence, 1	168B173 765		North Hollywood - Valley Village	No	MI	ADU
Los Angeles	4648 CAMELLIA AVE	91602	2354014043	0.000	0.000	0.085	0.000	Shortfall of Sites	0.155	Low Residential	R1-1	0	0	0	12.907	0.085		Residential - Single Family Residence, 1	168B169 765		North Hollywood - Valley Village	No	MI	ADU
Los Angeles	13720 VALLEYHEART DR	91423	2271007007	0.000	0.000	0.085	0.000	Shortfall of Sites	0.192	Low Residential	R1-1-RIO	0	0	0	10.436	0.085		Residential - Single Family Residence - Pool, 1	168B157 765		Sherman Oaks - Studio City - Toluca Lake - Cahuenga Pass	No	MI	ADU
Los Angeles	12945 VALLEYHEART DR	91604	2375019067	0.000	0.000	0.085	0.000	Shortfall of Sites	0.187	Low Residential	R1-1-RIO	0	0	0	10.698	0.085		Residential - Single Family Residence - Pool, 1	165B161 765		Sherman Oaks - Studio City - Toluca Lake - Cahuenga Pass	No	MI	ADU
Los Angeles	4225 COLBATH AVE	91423	2266016029	0.000	0.000	0.085	0.000	Shortfall of Sites	0.160	Low Residential	R1-1	0	0	0	12.462	0.085		Residential - Single Family Residence - Pool, 1	165B153 765		Sherman Oaks - Studio City - Toluca Lake - Cahuenga Pass	No	MI	ADU
Los Angeles	4241 BECK AVE	91604	2368014041	0.000	0.000	0.085	0.000	Shortfall of Sites	0.158	Low Residential	R1-1-RIO	0	0	0	12.665	0.085		Residential - Single Family Residence - Pool, 1	165B169 765		Sherman Oaks - Studio City - Toluca Lake - Cahuenga Pass	No	MI	ADU
Los Angeles	570 N PLYMOUTH BLVD	90004	5523029005	0.000	0.000	0.085	0.000	Shortfall of Sites	0.155	Low II Residential	R1R3-RG	0	0	0	12.907	0.085		Residential - Single Family Residence, 1	141B189 765		Wilshire	No	MI	ADU
Los Angeles	10511 EASTBORNE AVE	90024	4326029031	0.000	0.000	0.085	0.000	Shortfall of Sites	0.149	Low Residential	R1-1-O	0	0	0	13.403	0.085		Residential - Single Family Residence - Pool, 1	132B157 765		Westwood	No	MI	ADU
Los Angeles	408 S BUNDY DR	90049	4404022016	0.000	0.000	0.085	0.000	Shortfall of Sites	0.305	Low Residential	RS-1	0	0	0	6.557	0.085		Residential - Single Family Residence - Pool, 1	132B141 765		Brentwood - Pacific Palisades	No	MI	ADU
Los Angeles	9232 AIRDROME ST	90035	4306019007	0.000	0.000	0.085	0.000	Shortfall of Sites	0.159	Low Residential	R1V2	0	0	0	12.602	0.085		Residential - Single Family Residence, 1	129B169 765		West Los Angeles	No	MI	ADU
Los Angeles	9619 OAKMORE RD	90035	4306024031	0.000	0.000	0.085	0.000	Shortfall of Sites	0.151	Low Residential	R1V2-O	0	0	0	13.238	0.085		Residential - Single Family Residence, 1	129B165 765		West Los Angeles	No	MI	ADU
Los Angeles	2822 FORRESTER DR	90064	4308014005	0.000	0.000	0.085	0.000	Shortfall of Sites	0.206	Low Residential	R1V2-O	0	0	0	9.725	0.085		Residential - Single Family Residence, 1	126B165 765		West Los Angeles	No	MI	ADU
Los Angeles	3311 S BENTLEY AVE	90034	4251016007	0.000	0.000	0.085	0.000	Shortfall of Sites	0.174	Low Residential	R1-1	0	0	0	11.503	0.085		Residential - Single Family Residence, 1	120B157 765		Palms - Mar Vista - Del Rey	No	MI	ADU
Los Angeles	7515 W 88TH PL	90045	4119035004	0.000	0.000	0.085	0.000	Shortfall of Sites	0.164	Low Residential	R1-1	0	0	0	12.194	0.085		Residential - Single Family Residence - Pool, 1	096B157 765		Westchester - Playa del Rey	No	MI	ADU
Los Angeles	1244 W 10TH ST	90731	7459023013	0.000	0.000	0.085	0.000	Shortfall of Sites	0.155	Low II Residential	R1-1XL	0	0	0	12.905	0.085		Residential - Single Family Residence, 1	015B193 765		San Pedro	No	MI	ADU
Los Angeles	11423 SWINTON AVE	91344	2681006007	0.000	0.000	0.085	0.000	Shortfall of Sites	0.181	Low I Residential	RS-1	0	0	0	11.024	0.085		Residential - Single Family Residence, 1	213B137 766		Granada Hills - Knollwood	No	MI	ADU
Los Angeles	17131 CELTIC ST	91344	2696014030	0.000	0.000	0.085	0.000	Shortfall of Sites	0.163	Low II Residential	R1-1	0	0	0	12.306	0.085		Residential - Single Family Residence, 1	210B133 766		Granada Hills - Knollwood	No	MI	ADU
Los Angeles	18827 TULSA ST	91326	2717022003	0.000	0.000	0.085	0.000	Shortfall of Sites	0.276	Very Low II Residential	RE11-1	0	0	0	7.248	0.085		Residential - Single Family Residence - Pool, 1	210B121 766		Northridge	No	MI	ADU
Los Angeles	17160 GERMAIN ST	91344	2695011006	0.000	0.000	0.085	0.000	Shortfall of Sites	0.218	Low II Residential	R1-1XL-RFA	0	0	0	9.171	0.085		Residential - Single Family Residence, 1	207B133 766		Granada Hills - Knollwood	No	MI	ADU
Los Angeles	10507 GOTHIC AVE	91344	2679025017	0.000	0.000	0.085	0.000	Shortfall of Sites	0.184	Low I Residential	RS-1	0	0	0	10.845	0.085		Residential - Single Family Residence, 1	207B137 766		Granada Hills - Knollwood	No	MI	ADU
Los Angeles	10459 VANALDEN AVE	91326	2728010033	0.000	0.000	0.085	0.000	Shortfall of Sites	0.407	Very Low I Residential	RA-1	0	0	0	4.919	0.085		Residential - Single Family Residence - Pool, 1	207B121 766		Northridge	No	MI	ADU
Los Angeles	10455 GLORIA AVE	91344	2668017001	0.000	0.000	0.085	0.000	Shortfall of Sites	0.186	Low I Residential	RS-1	0	0	0	10.734	0.085		Residential - Single Family Residence, 1	207B141 766		Granada Hills - Knollwood	No	MI	ADU
Los Angeles	10437 PEACH AVE	91345	2649017010	0.000	0.000	0.085	0.000	Shortfall of Sites	0.173	Low Residential	RS-1	0	0	0	11.583	0.085		Residential - Single Family Residence - Pool, 1	207B145 766		Mission Hills - Panorama City - North Hills	No	MI	ADU
Los Angeles	15843 MAYALL ST	91343	2669012011	0.000	0.000	0.085	0.000	Shortfall of Sites	0.181	Low I Residential	RS-1	0	0	0	11.042	0.085		Residential - Single Family Residence, 1	204B141 766		Granada Hills - Knollwood	No	MI	ADU
Los Angeles	16424 MAYALL ST	91343	2678016017	0.000	0.000	0.085	0.000	Shortfall of Sites	0.183	Low I Residential	RS-1	0	0	0	10.916	0.085		Residential - Single Family Residence - Pool, 1	204B137 766		Granada Hills - Knollwood	No	MI	ADU
Los Angeles	9630 CASABA AVE	91311	2748016044	0.000	0.000	0.085	0.000	Shortfall of Sites	0.172	Low I Residential	RS-1	0	0	0	11.615	0.085		Residential - Single Family Residence, 1	201B113 766		Chatsworth - Porter Ranch	No	MI	ADU
Los Angeles	9631 GOTHIC AVE	91343	2677011017	0.000	0.000	0.085	0.000	Shortfall of Sites	0.172	Low Residential	RS-1	0	0	0	11.618	0.085		Residential - Single Family Residence, 1	201B137 766		Mission Hills - Panorama City - North Hills	No	MI	ADU
Los Angeles	5436 NOBLE AVE	91411	2250012026	0.000	0.000	0.085	0.000	Shortfall of Sites	0.155	Low Residential	R1-1	0	0	0	12.907	0.085		Residential - Single Family Residence, 1	174B145 766		Van Nuys - North Sherman Oaks	No	MI	ADU
Los Angeles	12646 CUMPSTON ST	91607	2346010003	0.000	0.000	0.085	0.000	Shortfall of Sites	0.160	Low Residential	R1-1	0	0	0	12.494	0.085		Residential - Single Family Residence, 1	174B161 766		North Hollywood - Valley Village	No	MI	ADU
Los Angeles	5115 LONGRIDGE AVE	91423	2358003008	0.000	0.000	0.085	0.000	Shortfall of Sites	0.165	Low Residential	RE11-1	0	0	0	12.088	0.085		Residential - Single Family Residence, 1	171B157 766		Van Nuys - North Sherman Oaks	No	MI	ADU
Los Angeles	13039 OTSEGO ST	91423	2358029011	0.000	0.000	0.085	0.000	Shortfall of Sites	0.155	Low Residential	R1-1	0	0	0	12.907	0.085		Residential - Single Family Residence, 1	171B161 766		Van Nuys - North Sherman Oaks	No	MI	ADU
Los Angeles	5007 MURIETTA AVE	91423	2269009002	0.000	0.000	0.085	0.000	Shortfall of Sites	0.152	Low Residential	R1-1-RIO	0	0	0	13.181	0.085		Residential - Single Family Residence, 1	171B153 766		Van Nuys - North Sherman Oaks	No	MI	ADU
Los Angeles	4673 SAINT CLAIR AVE	91607	2356035014	0.000	0.000	0.085	0.000	Shortfall of Sites	0.325	Low Residential	R1-1-RIO	0	0	0	6.160	0.085		Residential - Single Family Residence - Pool, 1	168B165 766		North Hollywood - Valley Village	No	MI	ADU
Los Angeles	11052 KLING ST	91602	2353032007	0.000	0.000	0.085	0.000	Shortfall of Sites	0.189	Low Residential	R1-1	0	0	0	10.560	0.085		Residential - Single Family Residence, 1	168B173 766		North Hollywood - Valley Village	No	MI	ADU
Los Angeles	4649 CAMELLIA AVE	91602	2354014035	0.000	0.000	0.085	0.000	Shortfall of Sites	0.156	Low Residential	R1-1	0	0	0	12.835	0.085		Residential - Single Family Residence, 1	168B169 766		North Hollywood - Valley Village	No	MI	ADU
Los Angeles	4636 NOBLE AVE	91403	2264013011	0.000	0.000	0.085	0.000	Shortfall of Sites	0.171	Low Residential	R1-1	0	0	0	11.713	0.085		Residential - Single Family Residence, 1	168B145 766		Sherman Oaks - Studio City - Toluca Lake - Cahuenga Pass	No	MI	ADU
Los Angeles	4206 COSTELLO AVE	91423	2266016018	0.000	0.000	0.085	0.000	Shortfall of Sites	0.161	Low Residential	R1-1	0	0	0	12.460	0.085		Residential - Single Family Residence, 1	165B153 766		Sherman Oaks - Studio City - Toluca Lake - Cahuenga Pass	No	MI	ADU
Los Angeles	1432 N DETROIT ST	90046	5548017017	0.000	0.000	0.085	0.000	Shortfall of Sites	0.154	Medium Residential	R3-1	0	0	0	12.956	0.085		Residential - Single Family Residence, 1	147B181 766		Hollywood	No	MI	ADU
Los Angeles	569 N PLYMOUTH BLVD	90004	5523028025	0.000	0.000	0.085	0.000	Shortfall of Sites	0.155	Low II Residential	R1R3-RG	0	0	0	12.905	0.085		Residential - Single Family Residence, 1	141B189 766		Wilshire	No	MI	ADU
Los Angeles	9613 OAKMORE RD	90035	4306024032	0.000	0.000	0.085	0.000	Shortfall of Sites	0.150	Low Residential	R1V2-O	0	0	0	13.314	0.085		Residential - Single Family Residence, 1	129B165 766		West Los Angeles	No	MI	ADU
Los Angeles	2839 MCCONNELL DR	90064	4308014014	0.000	0.000	0.085	0.000	Shortfall of Sites	0.168	Low Residential	R1V2-O	0	0	0	11.911	0.085		Residential - Single Family Residence - Pool, 1	126B165 766		West Los Angeles	No	MI	ADU
Los Angeles	3320 S BENTLEY AVE	90034	4251017013	0.000	0.000	0.085	0.000	Shortfall of Sites	0.153	Low Residential	R1-1	0	0	0	13.033	0.085		Residential - Single Family Residence - Pool, 1	120B157 766		Palms - Mar Vista - Del Rey	No	MI	ADU
Los Angeles	8721 LILIENTHAL AVE	90045	4123016008	0.000	0.000	0.085	0.000	Shortfall of Sites	0.151	Low Residential	R1-1	0	0	0	13.210	0.085		Residential - Single Family Residence - Guesthouse, 1	096B169 766		Westchester - Playa del Rey	No	MI	ADU
Los Angeles	7536 W 88TH PL	90045	4119036022	0.000	0.000	0.085	0.000	Shortfall of Sites	0.174	Low Residential	R1-1	0	0	0	11.501	0.085		Residential - Single Family Residence - Pool, 1	096B157 766		Westchester - Playa del Rey	No	MI	ADU
Los Angeles	1236 W 10TH ST	90731	7459023015	0.000	0.000	0.085	0.000	Shortfall of Sites	0.155	Low II Residential	R1-1XL	0	0	0	12.905	0.085		Residential - Single Family Residence, 1	015B193 766		San Pedro	No	MI	ADU
Los Angeles	11420 DE CELIS PL	91344	2682001008	0.000	0.000	0.085	0.000	Shortfall of Sites	0.176	Low I Residential	RS-1	0	0	0	11.381	0.085		Residential - Single Family Residence, 1	213B137 767		Granada Hills - Knollwood	No	MI	ADU
Los Angeles	17125 CELTIC ST	91344	2696014029	0.000	0.000	0.085	0.000	Shortfall of Sites	0.163	Low II Residential	R1-1	0	0	0	12.306	0.085		Residential - Single Family Residence, 1	210B133 767		Granada Hills - Knollwood	No	MI	ADU
Los Angeles	17431 TULSA ST	91344	2712015007	0.000	0.000	0.085	0.000	Shortfall of Sites	0.240	Low I Residential	RE9-1XL-RFA	0	0	0	8.338	0.085		Residential - Single Family Residence, 1	210B129 767		Granada Hills - Knollwood	No	MI	ADU
Los Angeles	18819 TULSA ST	91326	2717022004	0.000	0.000	0.085	0.000	Shortfall of Sites	0.276	Very Low II Residential	RE11-1	0	0	0	7.248	0.085		Residential - Single Family Residence - Pool, 1	210B121 767		Northridge	No	MI	ADU
Los Angeles	10955 ODELL AVE	91040	2551025065	0.000	0.000	0.085	0.000	Shortfall of Sites	0.265	Low Residential	R1-1-RFA	0	0	0	7.549	0.085		Residential - Single Family Residence, 1	210B193 767		Sunland - Tujunga - Lake View Terrace - Shadow Hills - East La Tuna Canyon	No	MI	ADU
Los Angeles	17158 GERMAIN ST	91344	2695011007	0.000	0.000	0.085	0.000	Shortfall of Sites	0.218	Low II Residential	R1-1XL-RFA	0	0	0	9.171	0.085		Residential - Single Family Residence, 1	207B133 767		Granada Hills - Knollwood	No	MI	ADU
Los Angeles	16647 SAN JOSE ST	91344	2684016012	0.000	0.000	0.085	0.000	Shortfall of Sites	0.172	Low I Residential	RS-1	0	0	0	11.611	0.085		Residential - Single Family Residence, 1	207B137 767		Granada Hills - Knollwood	No	MI	ADU
Los Angeles	18962 HARNETT ST	91326	2728016021	0.000	0.000	0.085	0.000	Shortfall of Sites	0.364	Very Low I Residential	RA-1	0	0	0	5.490	0.085		Residential - Single Family Residence - Pool, 1	207B121 767		Northridge	No	MI	ADU
Los Angeles	10454 GLORIA AVE	91344	2668016022	0.000	0.000	0.085	0.000	Shortfall of Sites	0.178	Low I Residential	RS-1	0	0	0	11.245	0.085		Residential - Single Family Residence - Pool, 1	207B141 767		Granada Hills - Knollwood	No	MI	ADU
Los Angeles	10434 ORION AVE	91345	2649015023	0.000	0.000	0.085	0.000	Shortfall of Sites	0.172	Low Residential	RS-1	0	0	0	11.613	0.085		Residential - Single Family Residence, 1	207B145 767		Mission Hills - Panorama City - North Hills	No	MI	ADU
Los Angeles	15837 MAYALL ST	91343	2669012010	0.000	0.000	0.085	0.000	Shortfall of Sites	0.181	Low I Residential	RS-1	0	0	0	11.043	0.085		Residential - Single Family Residence, 1	204B141 767		Granada Hills - Knollwood	No	MI	ADU
Los Angeles	16416 MAYALL ST	91343	2678015001	0.000	0.000	0.085	0.000	Shortfall of Sites	0.178	Low I Residential	RS-1	0	0	0	11.250	0.085		Residential - Single Family Residence, 1	204B137 767		Granada Hills - Knollwood	No	MI	ADU
Los Angeles	9641 OSO AVE	91311	2748016025	0.000	0.000	0.085	0.000	Shortfall of Sites	0.172	Low I Residential	RS-1	0	0	0	11.617	0.085		Residential - Single Family Residence - Pool, 1	201B113 767		Chatsworth - Porter Ranch	No	MI	ADU
Los Angeles	9621 FRANKIRST AVE	91343	2677019029	0.000	0.000	0.085	0.000	Shortfall of Sites	0.242	Low Residential	RS-1	0	0	0	8.268	0.085		Residential - Single Family Residence, 1	201B137 767		Mission Hills - Panorama City - North Hills	No	MI	ADU
Los Angeles	9201 HAYVENHURST AVE	91343	2687021004	0.000	0.000	0.085	0.000	Shortfall of Sites	0.197	Low Residential	RS-1	0	0	0	10.169	0.085		Residential - Single Family Residence - Pool, 1	198B137 767		Mission Hills - Panorama City - North Hills	No	MI	ADU
Los Angeles	12640 CUMPSTON ST	91607	2346010002	0.000	0.000	0.085	0.000	Shortfall of Sites	0.160	Low Residential	R1-1	0	0	0	12.506	0.085		Residential - Single Family Residence, 1	174B161 767		North Hollywood - Valley Village	No	MI	ADU
Los Angeles	13035 OTSEGO ST	91423	2358029012	0.000	0.000	0.085	0.000	Shortfall of Sites	0.155	Low Residential	R1-1	0	0	0	12.919	0.085		Residential - Single Family Residence - Pool, 1	171B161 767		Van Nuys - North Sherman Oaks	No	MI	ADU

Jurisdiction Name	Site Address/Intersection	5 Digit ZIP Code	Assessor Parcel Number	Very Low-Income	Low-Income	Moderate-Income	Above Moderate-Income	Type of Shortfall	Parcel Size (Acres)	Current General Plan Designation	Current Zoning	Proposed General Plan (GP) Designation	Proposed Zoning	Minimum Density Allowed	Maximum Density Allowed	Total Capacity	Vacant/ Nonvacant	Description of Existing Uses	PIN	Base Density Per Acre	Community Plan Area	Rent Stabalization Ordinance	Income Category	Applicable Rezoning Program (Program informing values in Column Q listed first)
Los Angeles	11106 KLING ST	91602	2353032008	0.000	0.000	0.085	0.000	Shortfall of Sites	0.189	Low Residential	R1-1	0	0	0	10.560	0.085		Residential - Single Family Residence, 1	168B173 767		North Hollywood - Valley Village	No	MI	ADU
Los Angeles	4644 BECK AVE	91602	2354014029	0.000	0.000	0.085	0.000	Shortfall of Sites	0.167	Low Residential	R1-1	0	0	0	11.978	0.085		Residential - Single Family Residence, 1	168B169 767		North Hollywood - Valley Village	No	MI	ADU
Los Angeles	4626 ETHEL AVE	91423	2362002005	0.000	0.000	0.085	0.000	Shortfall of Sites	0.179	Low Residential	R1-1-RIO	0	0	0	11.167	0.085		Residential - Single Family Residence, 1	168B161 767		Sherman Oaks - Studio City - Toluca Lake - Cahuenga Pass	No	MI	ADU
Los Angeles	4601 NAGLE AVE	91423	2360017031	0.000	0.000	0.085	0.000	Shortfall of Sites	0.168	Low Residential	R1-1-RIO	0	0	0	11.931	0.085		Residential - Single Family Residence - Pool, 1	168B157 767		Sherman Oaks - Studio City - Toluca Lake - Cahuenga Pass	No	MI	ADU
Los Angeles	4522 STERN AVE	91423	2271005030	0.000	0.000	0.085	0.000	Shortfall of Sites	0.264	Low Residential	R1-1-RIO	0	0	0	7.580	0.085		Residential - Single Family Residence, 1	168B153 767		Sherman Oaks - Studio City - Toluca Lake - Cahuenga Pass	No	MI	ADU
Los Angeles	11231 ACAMA ST	91602	2366016006	0.000	0.000	0.085	0.000	Shortfall of Sites	0.172	Low Residential	R1-1-RIO	0	0	0	11.615	0.085		Residential - Single Family Residence - Pool, 1	165B173 767		Sherman Oaks - Studio City - Toluca Lake - Cahuenga Pass	No	MI	ADU
Los Angeles	3316 GARDEN AVE	90039	5437005011	0.000	0.000	0.085	0.000	Shortfall of Sites	0.155	Low Residential	R1-1-RIO	0	0	0	12.890	0.085		Residential - Single Family Residence, 1	153B209 767		Northeast Los Angeles	No	MI	ADU
Los Angeles	607 N LA JOLLA AVE	90048	5528012030	0.000	0.000	0.085	0.000	Shortfall of Sites	0.150	Low II Residential	R1V3	0	0	0	13.301	0.085		Residential - Single Family Residence, 1	141B173 767		Hollywood	No	MI	ADU
Los Angeles	570 N BEACHWOOD DR	90004	5523028005	0.000	0.000	0.085	0.000	Shortfall of Sites	0.155	Low II Residential	R1R3-RG	0	0	0	12.905	0.085		Residential - Single Family Residence, 1	141B189 767		Wilshire	No	MI	ADU
Los Angeles	1907 ROXBURY DR	90035	4307014016	0.000	0.000	0.085	0.000	Shortfall of Sites	0.244	Low Residential	R1V2-O	0	0	0	8.183	0.085		Residential - Single Family Residence - Pool, 1	129B165 767		West Los Angeles	No	MI	ADU
Los Angeles	9126 DAVID AVE	90034	4302011017	0.000	0.000	0.085	0.000	Shortfall of Sites	0.178	Low Residential	R1V2-O	0	0	0	11.238	0.085		Residential - Single Family Residence - Pool, 1	126B169 767		West Los Angeles	No	MI	ADU
Los Angeles	2432 GUTHRIE CT	90034	4309019029	0.000	0.000	0.085	0.000	Shortfall of Sites	0.307	Low Residential	R1V2-O	0	0	0	6.510	0.085		Residential - Single Family Residence - Pool, 1	126B165 767		West Los Angeles	No	MI	ADU
Los Angeles	8940 KRAMERWOOD PL	90034	4311032013	0.000	0.000	0.085	0.000	Shortfall of Sites	0.175	Community Commercial	MU(EC)	0	0	0	11.453	0.085		Residential - Single Family Residence, 1	123B169 767		West Adams - Baldwin Hills - Leimert	No	MI	ADU
Los Angeles	3154 BUTLER AVE	90066	4250021009	0.000	0.000	0.085	0.000	Shortfall of Sites	0.174	Low Residential	R1V2	0	0	0	11.518	0.085		Residential - Single Family Residence, 1	120B157 767		Palms - Mar Vista - Del Rey	No	MI	ADU
Los Angeles	3409 STONER AVE	90066	4249010014	0.000	0.000	0.085	0.000	Shortfall of Sites	0.151	Low Residential	R1V2	0	0	0	13.238	0.085		Residential - Single Family Residence, 1	117B153 767		Palms - Mar Vista - Del Rey	No	MI	ADU
Los Angeles	3574 COLONIAL AVE	90066	4246008017	0.000	0.000	0.085	0.000	Shortfall of Sites	0.172	Low Residential	R1V2	0	0	0	11.616	0.085		Residential - Single Family Residence, 1	114B153 767		Palms - Mar Vista - Del Rey	No	MI	ADU
Los Angeles	7376 W 88TH ST	90045	4119022014	0.000	0.000	0.085	0.000	Shortfall of Sites	0.176	Low Residential	R1-1	0	0	0	11.349	0.085		Residential - Single Family Residence, 1	096B157 767		Westchester - Playa del Rey	No	MI	ADU
Los Angeles	1228 W 10TH ST	90731	7459023017	0.000	0.000	0.085	0.000	Shortfall of Sites	0.155	Low II Residential	R1-1XL	0	0	0	12.905	0.085		Residential - Single Family Residence, 1	015B193 767		San Pedro	No	MI	ADU
Los Angeles	11421 GERALD AVE	91344	2682001006	0.000	0.000	0.085	0.000	Shortfall of Sites	0.176	Low I Residential	RS-1	0	0	0	11.381	0.085		Residential - Single Family Residence - Pool, 1	213B137 768		Granada Hills - Knollwood	No	MI	ADU
Los Angeles	17119 CELTIC ST	91344	2696014028	0.000	0.000	0.085	0.000	Shortfall of Sites	0.163	Low II Residential	R1-1	0	0	0	12.306	0.085		Residential - Single Family Residence - Pool, 1	210B133 768		Granada Hills - Knollwood	No	MI	ADU
Los Angeles	17425 TULSA ST	91344	2712015008	0.000	0.000	0.085	0.000	Shortfall of Sites	0.218	Low I Residential	RE9-1XL-RFA	0	0	0	9.171	0.085		Residential - Single Family Residence - Pool, 1	210B129 768		Granada Hills - Knollwood	No	MI	ADU
Los Angeles	18811 TULSA ST	91326	2717022005	0.000	0.000	0.085	0.000	Shortfall of Sites	0.274	Very Low II Residential	RE11-1	0	0	0	7.289	0.085		Residential - Single Family Residence - Pool, 1	210B121 768		Northridge	No	MI	ADU
Los Angeles	10951 NASSAU AVE	91040	2551028018	0.000	0.000	0.085	0.000	Shortfall of Sites	0.151	Low Residential	R1-1-RFA	0	0	0	13.256	0.085		Residential - Single Family Residence - Pool, 1	210B193 768		Sunland - Tujunga - Lake View Terrace - Shadow Hills - East La Tuna Canyon	No	MI	ADU
Los Angeles	17150 GERMAIN ST	91344	2695011008	0.000	0.000	0.085	0.000	Shortfall of Sites	0.218	Low II Residential	R1-1XL-RFA	0	0	0	9.171	0.085		Residential - Single Family Residence, 1	207B133 768		Granada Hills - Knollwood	No	MI	ADU
Los Angeles	16641 SAN JOSE ST	91344	2684016013	0.000	0.000	0.085	0.000	Shortfall of Sites	0.172	Low I Residential	RS-1	0	0	0	11.611	0.085		Residential - Single Family Residence, 1	207B137 768		Granada Hills - Knollwood	No	MI	ADU
Los Angeles	10455 DENSMORE AVE	91344	2668016001	0.000	0.000	0.085	0.000	Shortfall of Sites	0.178	Low I Residential	RS-1	0	0	0	11.240	0.085		Residential - Single Family Residence - Pool, 1	207B141 768		Granada Hills - Knollwood	No	MI	ADU
Los Angeles	10435 MARKLEIN AVE	91345	2649015016	0.000	0.000	0.085	0.000	Shortfall of Sites	0.172	Low Residential	RS-1	0	0	0	11.614	0.085		Residential - Single Family Residence, 1	207B145 768		Mission Hills - Panorama City - North Hills	No	MI	ADU
Los Angeles	15831 MAYALL ST	91343	2669012009	0.000	0.000	0.085	0.000	Shortfall of Sites	0.187	Low I Residential	RS-1	0	0	0	10.678	0.085		Residential - Single Family Residence, 1	204B141 768		Granada Hills - Knollwood	No	MI	ADU
Los Angeles	16404 MAYALL ST	91343	2678015032	0.000	0.000	0.085	0.000	Shortfall of Sites	0.181	Low I Residential	RS-1	0	0	0	11.054	0.085		Residential - Single Family Residence, 1	204B137 768		Granada Hills - Knollwood	No	MI	ADU
Los Angeles	9650 OSO AVE	91311	2748029031	0.000	0.000	0.085	0.000	Shortfall of Sites	0.173	Low I Residential	RS-1	0	0	0	11.550	0.085		Residential - Single Family Residence, 1	201B113 768		Chatsworth - Porter Ranch	No	MI	ADU
Los Angeles	9623 ODESSA AVE	91343	2677006003	0.000	0.000	0.085	0.000	Shortfall of Sites	0.172	Low Residential	RS-1	0	0	0	11.618	0.085		Residential - Single Family Residence - Pool, 1	201B137 768		Mission Hills - Panorama City - North Hills	No	MI	ADU
Los Angeles	17962 TIARA ST	91316	2159012012	0.000	0.000	0.085	0.000	Shortfall of Sites	0.151	Low II Residential	R1-1-RIO	0	0	0	13.218	0.085		Residential - Single Family Residence, 1	177B125 768		Encino - Tarzana	No	MI	ADU
Los Angeles	12634 CUMPSTON ST	91607	2346010001	0.000	0.000	0.085	0.000	Shortfall of Sites	0.160	Low Residential	R1-1	0	0	0	12.478	0.085		Residential - Single Family Residence, 1	174B161 768		North Hollywood - Valley Village	No	MI	ADU
Los Angeles	5117 VARNA AVE	91423	2359003003	0.000	0.000	0.085	0.000	Shortfall of Sites	0.183	Low Residential	R1-1-RIO	0	0	0	10.938	0.085		Residential - Single Family Residence - Pool, 1	171B157 768		Van Nuys - North Sherman Oaks	No	MI	ADU
Los Angeles	13029 OTSEGO ST	91423	2358029024	0.000	0.000	0.085	0.000	Shortfall of Sites	0.170	Low Residential	R1-1	0	0	0	11.731	0.085		Residential - Single Family Residence, 1	171B161 768		Van Nuys - North Sherman Oaks	No	MI	ADU
Los Angeles	5010 RANCHITO AVE	91423	2269005008	0.000	0.000	0.085	0.000	Shortfall of Sites	0.195	Low Residential	R1-1-RIO	0	0	0	10.249	0.085		Residential - Single Family Residence - Pool, 1	171B153 768		Van Nuys - North Sherman Oaks	No	MI	ADU
Los Angeles	11110 KLING ST	91602	2353032009	0.000	0.000	0.085	0.000	Shortfall of Sites	0.189	Low Residential	R1-1	0	0	0	10.560	0.085		Residential - Single Family Residence, 1	168B173 768		North Hollywood - Valley Village	No	MI	ADU
Los Angeles	4647 KRAFT AVE	91602	2354013040	0.000	0.000	0.085	0.000	Shortfall of Sites	0.181	Low Residential	R1-1	0	0	0	11.058	0.085		Residential - Single Family Residence, 1	168B169 768		North Hollywood - Valley Village	No	MI	ADU
Los Angeles	4648 LEMONA AVE	91403	2264018013	0.000	0.000	0.085	0.000	Shortfall of Sites	0.170	Low Residential	R1-1	0	0	0	11.734	0.085		Residential - Single Family Residence - Pool and Misc., 1	168B145 768		Sherman Oaks - Studio City - Toluca Lake - Cahuenga Pass	No	MI	ADU
Los Angeles	4600 VARNA AVE	91423	2360017030	0.000	0.000	0.085	0.000	Shortfall of Sites	0.168	Low Residential	R1-1-RIO	0	0	0	11.904	0.085		Residential - Single Family Residence - Pool, 1	168B157 768		Sherman Oaks - Studio City - Toluca Lake - Cahuenga Pass	No	MI	ADU
Los Angeles	4242 SAINT CLAIR AVE	91604	2367006034	0.000	0.000	0.085	0.000	Shortfall of Sites	0.160	Low Residential	R1-1-RIO	0	0	0	12.498	0.085		Residential - Single Family Residence - Guesthouse, 1	165B165 768		Sherman Oaks - Studio City - Toluca Lake - Cahuenga Pass	No	MI	ADU
Los Angeles	11227 ACAMA ST	91602	2366016005	0.000	0.000	0.085	0.000	Shortfall of Sites	0.172	Low Residential	R1-1-RIO	0	0	0	11.615	0.085		Residential - Single Family Residence, 1	165B173 768		Sherman Oaks - Studio City - Toluca Lake - Cahuenga Pass	No	MI	ADU
Los Angeles	569 N BEACHWOOD DR	90004	5523027024	0.000	0.000	0.085	0.000	Shortfall of Sites	0.155	Low II Residential	R1R3-RG	0	0	0	12.907	0.085		Residential - Single Family Residence, 1	141B189 768		Wilshire	No	MI	ADU
Los Angeles	200 S CARMELINA AVE	90049	4405041008	0.000	0.000	0.085	0.000	Shortfall of Sites	0.203	Low Residential	RS-1	0	0	0	9.835	0.085		Residential - Single Family Residence, 1	132B141 768		Brentwood - Pacific Palisades	No	MI	ADU
Los Angeles	2100 PARNELL AVE	90025	4321007052	0.000	0.000	0.085	0.000	Shortfall of Sites	0.151	Low Residential	R1-1-O	0	0	0	13.247	0.085		Residential - Single Family Residence, 1	129B157 768		West Los Angeles	No	MI	ADU
Los Angeles	1906 ROXBURY DR	90035	4307014002	0.000	0.000	0.085	0.000	Shortfall of Sites	0.239	Low Residential	R1V2-O	0	0	0	8.374	0.085		Residential - Single Family Residence - Pool, 1	129B165 768		West Los Angeles	No	MI	ADU
Los Angeles	9610 BEVERLYWOOD ST	90034	4309023001	0.000	0.000	0.085	0.000	Shortfall of Sites	0.238	Low Residential	R1V2	0	0	0	8.396	0.085		Residential - Single Family Residence, 1	126B165 768		West Los Angeles	No	MI	ADU
Los Angeles	2617 ARMACOST AVE	90064	4257005024	0.000	0.000	0.085	0.000	Shortfall of Sites	0.161	Low Residential	R1V2	0	0	0	12.401	0.085		Residential - Single Family Residence, 1	120B153 768		Palms - Mar Vista - Del Rey	No	MI	ADU
Los Angeles	7206 W 88TH PL	90045	4119030031	0.000	0.000	0.085	0.000	Shortfall of Sites	0.152	Low Residential	R1-1	0	0	0	13.199	0.085		Residential - Single Family Residence, 1	096B157 768		Westchester - Playa del Rey	No	MI	ADU
Los Angeles	16415 KALISHER ST	91344	2681003008	0.000	0.000	0.085	0.000	Shortfall of Sites	0.175	Low I Residential	RS-1	0	0	0	11.406	0.085		Residential - Single Family Residence, 1	213B137 769		Granada Hills - Knollwood	No	MI	ADU
Los Angeles	17113 CELTIC ST	91344	2696014027	0.000	0.000	0.085	0.000	Shortfall of Sites	0.163	Low II Residential	R1-1	0	0	0	12.306	0.085		Residential - Single Family Residence, 1	210B133 769		Granada Hills - Knollwood	No	MI	ADU
Los Angeles	10905 BATON ROUGE AVE	91326	2718019023	0.000	0.000	0.085	0.000	Shortfall of Sites	0.294	Low I Residential	RS-1	0	0	0	6.805	0.085		Residential - Single Family Residence, 1	210B121 769		Northridge	No	MI	ADU
Los Angeles	7543 HILLROSE ST	91042	2557012006	0.000	0.000	0.085	0.000	Shortfall of Sites	0.161	Low Residential	R1-1-RFA	0	0	0	12.430	0.085		Residential - Single Family Residence, 1	207B197 769		Sunland - Tujunga - Lake View Terrace - Shadow Hills - East La Tuna Canyon	No	MI	ADU
Los Angeles	17146 GERMAIN ST	91344	2695011009	0.000	0.000	0.085	0.000	Shortfall of Sites	0.218	Low II Residential	R1-1XL-RFA	0	0	0	9.171	0.085		Residential - Single Family Residence, 1	207B133 769		Granada Hills - Knollwood	No	MI	ADU
Los Angeles	10508 GERALD AVE	91344	2684015011	0.000	0.000	0.085	0.000	Shortfall of Sites	0.172	Low I Residential	RS-1	0	0	0	11.617	0.085		Residential - Single Family Residence, 1	207B137 769		Granada Hills - Knollwood	No	MI	ADU
Los Angeles	10454 DENSMORE AVE	91344	2668015031	0.000	0.000	0.085	0.000	Shortfall of Sites	0.184	Low I Residential	RS-1	0	0	0	10.882	0.085		Residential - Single Family Residence, 1	207B141 769		Granada Hills - Knollwood	No	MI	ADU
Los Angeles	10436 PEACH AVE	91345	2649018006	0.000	0.000	0.085	0.000	Shortfall of Sites	0.158	Low Residential	RS-1	0	0	0	12.675	0.085		Residential - Single Family Residence, 1	207B145 769		Mission Hills - Panorama City - North Hills	No	MI	ADU
Los Angeles	16354 MAYALL ST	91343	2678007005	0.000	0.000	0.085	0.000	Shortfall of Sites	0.183	Low I Residential	RS-1	0	0	0	10.951	0.085		Residential - Single Family Residence, 1	204B137 769		Granada Hills - Knollwood	No	MI	ADU
Los Angeles	9651 KEOKUK AVE	91311	2748029046	0.000	0.000	0.085	0.000	Shortfall of Sites	0.174	Low I Residential	RS-1	0	0	0	11.524	0.085		Residential - Single Family Residence - Pool, 1	201B113 769		Chatsworth - Porter Ranch	No	MI	ADU
Los Angeles	18926 BALLINGER ST	91324	2762034019	0.000	0.000	0.085	0.000	Shortfall of Sites	0.228	Low I Residential	RS-1	0	0	0	8.769	0.085		Residential - Single Family Residence, 1	201B121 769		Northridge	No	MI	ADU
Los Angeles	9200 HAYVENHURST AVE	91343	2676022005	0.000	0.000	0.085	0.000	Shortfall of Sites	0.167	Low Residential	RS-1	0	0	0	11.981	0.085		Residential - Single Family Residence - Pool, 1	198B137 769		Mission Hills - Panorama City - North Hills	No	MI	ADU
Los Angeles	12628 CUMPSTON ST	91607	2346010012	0.000	0.000	0.085	0.000	Shortfall of Sites	0.176	Low Residential	R1-1	0	0	0	11.390	0.085		Residential - Single Family Residence, 1	174B161 769		North Hollywood - Valley Village	No	MI	ADU
Los Angeles	5116 SUNNYSLOPE AVE	91423	2359004007	0.000	0.000	0.085	0.000	Shortfall of Sites	0.173	Low Residential	R1-1-RIO	0	0	0	11.582	0.085		Residential - Single Family Residence - Pool, 1	171B157 769		Van Nuys - North Sherman Oaks	No	MI	ADU
Los Angeles	13025 OTSEGO ST	91423	2358029023	0.000	0.000	0.085	0.000	Shortfall of Sites	0.170	Low Residential	R1-1	0	0	0	11.734	0.085		Residential - Single Family Residence - Pool, 1	171B161 769		Van Nuys - North Sherman Oaks	No	MI	ADU

Jurisdiction Name	Site Address/Intersection	5 Digit ZIP Code	Assessor Parcel Number	Very Low-Income	Low-Income	Moderate-Income	Above Moderate-Income	Type of Shortfall	Parcel Size (Acres)	Current General Plan Designation	Current Zoning	Proposed General Plan (GP) Designation	Proposed Zoning	Minimum Density Allowed	Maximum Density Allowed	Total Capacity	Vacant/ Nonvacant	Description of Existing Uses	PIN	Base Density Per Acre	Community Plan Area	Rent Stabalization Ordinance	Income Category	Applicable Rezoning Program (Program informing values in Column Q listed first)
Los Angeles	5116 LINDLEY AVE	91316	2181003004	0.000	0.000	0.085	0.000	Shortfall of Sites	0.149	Low II Residential	R1-1	0	0	0	13.398	0.085		Residential - Single Family Residence, 1	171B125 769		Encino - Tarzana	No	MI	ADU
Los Angeles	5011 STERN AVE	91423	2269005011	0.000	0.000	0.085	0.000	Shortfall of Sites	0.194	Low Residential	R1-1-RIO	0	0	0	10.310	0.085		Residential - Single Family Residence - Pool, 1	171B153 769		Van Nuys - North Sherman Oaks	No	MI	ADU
Los Angeles	11116 KLING ST	91602	2353032010	0.000	0.000	0.085	0.000	Shortfall of Sites	0.189	Low Residential	R1-1	0	0	0	10.560	0.085		Residential - Single Family Residence, 1	168B173 769		North Hollywood - Valley Village	No	MI	ADU
Los Angeles	11221 ACAMA ST	91602	2366016004	0.000	0.000	0.085	0.000	Shortfall of Sites	0.172	Low Residential	R1-1-RIO	0	0	0	11.615	0.085		Residential - Single Family Residence - Pool, 1	165B173 769		Sherman Oaks - Studio City - Toluca Lake - Cahuenga Pass	No	MI	ADU
Los Angeles	159 S MEDIO DR	90049	4405035017	0.000	0.000	0.085	0.000	Shortfall of Sites	0.178	Low Residential	R1-1	0	0	0	11.233	0.085		Residential - Single Family Residence - Pool, 1	132B141 769		Brentwood - Pacific Palisades	No	MI	ADU
Los Angeles	9742 OAKMORE RD	90035	4307017020	0.000	0.000	0.085	0.000	Shortfall of Sites	0.168	Low Residential	R1V2-O	0	0	0	11.907	0.085		Residential - Single Family Residence - Pool, 1	129B165 769		West Los Angeles	No	MI	ADU
Los Angeles	2313 BAGLEY AVE	90034	4309019019	0.000	0.000	0.085	0.000	Shortfall of Sites	0.158	Low Residential	R1V2-O	0	0	0	12.672	0.085		Residential - Single Family Residence, 1	126B169 769		West Los Angeles	No	MI	ADU
Los Angeles	2805 CLUB DR	90064	4308012009	0.000	0.000	0.085	0.000	Shortfall of Sites	0.189	Low Residential	R1V2-O	0	0	0	10.601	0.085		Residential - Single Family Residence - Pool and Misc., 1	126B165 769		West Los Angeles	No	MI	ADU
Los Angeles	10837 WOODBINE ST	90034	4254022024	0.000	0.000	0.085	0.000	Shortfall of Sites	0.177	Low Residential	R1-1	0	0	0	11.310	0.085		Residential - Single Family Residence, 1	120B161 769		Palms - Mar Vista - Del Rey	No	MI	ADU
Los Angeles	2823 FEDERAL AVE	90064	4258010034	0.000	0.000	0.085	0.000	Shortfall of Sites	0.156	Low Residential	R1V2	0	0	0	12.798	0.085		Residential - Single Family Residence, 1	120B153 769		Palms - Mar Vista - Del Rey	No	MI	ADU
Los Angeles	3612 OCEAN VIEW AVE	90066	4248026028	0.000	0.000	0.085	0.000	Shortfall of Sites	0.220	Low Residential	R1V2	0	0	0	9.086	0.085		Residential - Single Family Residence, 1	114B153 769		Palms - Mar Vista - Del Rey	No	MI	ADU
Los Angeles	7881 FLIGHT PL	90045	4106029013	0.000	0.000	0.085	0.000	Shortfall of Sites	0.185	Low Residential	R1-1	0	0	0	10.802	0.085		Residential - Single Family Residence, 1	099B169 769		Westchester - Playa del Rey	No	MI	ADU
Los Angeles	8722 WILEY POST AVE	90045	4123016022	0.000	0.000	0.085	0.000	Shortfall of Sites	0.210	Low Residential	R1-1	0	0	0	9.514	0.085		Residential - Single Family Residence, 1	096B169 769		Westchester - Playa del Rey	No	MI	ADU
Los Angeles	11420 GERALD AVE	91344	2682001003	0.000	0.000	0.085	0.000	Shortfall of Sites	0.208	Low I Residential	RS-1	0	0	0	9.623	0.085		Residential - Single Family Residence, 1	213B137 770		Granada Hills - Knollwood	No	MI	ADU
Los Angeles	17107 CELTIC ST	91344	2696014026	0.000	0.000	0.085	0.000	Shortfall of Sites	0.163	Low II Residential	R1-1	0	0	0	12.306	0.085		Residential - Single Family Residence, 1	210B133 770		Granada Hills - Knollwood	No	MI	ADU
Los Angeles	17419 TULSA ST	91344	2712015009	0.000	0.000	0.085	0.000	Shortfall of Sites	0.240	Low I Residential	RE9-1XL-RFA	0	0	0	8.338	0.085		Residential - Single Family Residence, 1	210B129 770		Granada Hills - Knollwood	No	MI	ADU
Los Angeles	16655 SAN JOSE ST	91344	2684016011	0.000	0.000	0.085	0.000	Shortfall of Sites	0.172	Low I Residential	RS-1	0	0	0	11.598	0.085		Residential - Single Family Residence, 1	207B137 770		Granada Hills - Knollwood	No	MI	ADU
Los Angeles	18600 SAN JOSE ST	91326	2728027009	0.000	0.000	0.085	0.000	Shortfall of Sites	0.253	Very Low II Residential	RE11-1	0	0	0	7.903	0.085		Residential - Single Family Residence, 1	207B121 770		Northridge	No	MI	ADU
Los Angeles	10455 DEMPSEY AVE	91344	2668015001	0.000	0.000	0.085	0.000	Shortfall of Sites	0.184	Low I Residential	RS-1	0	0	0	10.881	0.085		Residential - Single Family Residence, 1	207B141 770		Granada Hills - Knollwood	No	MI	ADU
Los Angeles	15753 MAYALL ST	91343	2661021010	0.000	0.000	0.085	0.000	Shortfall of Sites	0.152	Low I Residential	RA-1	0	0	0	13.132	0.085		Residential - Single Family Residence, 1	204B141 770		Granada Hills - Knollwood	No	MI	ADU
Los Angeles	16346 MAYALL ST	91343	2678007004	0.000	0.000	0.085	0.000	Shortfall of Sites	0.174	Low I Residential	RS-1	0	0	0	11.501	0.085		Residential - Single Family Residence - Pool, 1	204B137 770		Granada Hills - Knollwood	No	MI	ADU
Los Angeles	9630 FULLBRIGHT AVE	91311	2748015031	0.000	0.000	0.085	0.000	Shortfall of Sites	0.169	Low I Residential	RS-1	0	0	0	11.803	0.085		Residential - Single Family Residence - Pool, 1	201B113 770		Chatsworth - Porter Ranch	No	MI	ADU
Los Angeles	16408 HALSTED ST	91343	2677010023	0.000	0.000	0.085	0.000	Shortfall of Sites	0.180	Low I Residential	RS-1	0	0	0	11.113	0.085		Residential - Single Family Residence - Pool, 1	201B137 770		Mission Hills - Panorama City - North Hills	No	MI	ADU
Los Angeles	9200 VALJEAN AVE	91343	2676016010	0.000	0.000	0.085	0.000	Shortfall of Sites	0.187	Low I Residential	RS-1	0	0	0	10.714	0.085		Residential - Single Family Residence - Pool, 1	198B137 770		Mission Hills - Panorama City - North Hills	No	MI	ADU
Los Angeles	5436 LEMONA AVE	91411	2250014026	0.000	0.000	0.085	0.000	Shortfall of Sites	0.155	Low Residential	R1-1	0	0	0	12.898	0.085		Residential - Single Family Residence, 1	174B145 770		Van Nuys - North Sherman Oaks	No	MI	ADU
Los Angeles	12620 CUMPSTON ST	91607	2346010015	0.000	0.000	0.085	0.000	Shortfall of Sites	0.176	Low Residential	R1-1	0	0	0	11.370	0.085		Residential - Single Family Residence - Pool, 1	174B161 770		North Hollywood - Valley Village	No	MI	ADU
Los Angeles	5115 GREENBUSH AVE	91423	2359004012	0.000	0.000	0.085	0.000	Shortfall of Sites	0.166	Low Residential	R1-1-RIO	0	0	0	12.035	0.085		Residential - Single Family Residence - Pool, 1	171B157 770		Van Nuys - North Sherman Oaks	No	MI	ADU
Los Angeles	13019 OTSEGO ST	91423	2358029022	0.000	0.000	0.085	0.000	Shortfall of Sites	0.170	Low Residential	R1-1	0	0	0	11.734	0.085		Residential - Single Family Residence - Pool, 1	171B161 770		Van Nuys - North Sherman Oaks	No	MI	ADU
Los Angeles	5010 STERN AVE	91423	2269004013	0.000	0.000	0.085	0.000	Shortfall of Sites	0.200	Low Residential	R1-1-RIO	0	0	0	10.014	0.085		Residential - Single Family Residence, 1	171B153 770		Van Nuys - North Sherman Oaks	No	MI	ADU
Los Angeles	11122 KLING ST	91602	2353032011	0.000	0.000	0.085	0.000	Shortfall of Sites	0.253	Low Residential	R1-1	0	0	0	7.920	0.085		Residential - Single Family Residence - Pool, 1	168B173 770		North Hollywood - Valley Village	No	MI	ADU
Los Angeles	4601 VARNA AVE	91423	2360017019	0.000	0.000	0.085	0.000	Shortfall of Sites	0.186	Low Residential	R1-1-RIO	0	0	0	10.749	0.085		Residential - Single Family Residence, 1	168B157 770		Sherman Oaks - Studio City - Toluca Lake - Cahuenga Pass	No	MI	ADU
Los Angeles	4523 MAMMOTH AVE	91423	2271006005	0.000	0.000	0.085	0.000	Shortfall of Sites	0.256	Low Residential	R1-1-RIO	0	0	0	7.826	0.085		Residential - Single Family Residence - Pool, 1	168B153 770		Sherman Oaks - Studio City - Toluca Lake - Cahuenga Pass	No	MI	ADU
Los Angeles	4242 BELLINGHAM AVE	91604	2367005007	0.000	0.000	0.085	0.000	Shortfall of Sites	0.161	Low Residential	R1-1-RIO	0	0	0	12.439	0.085		Residential - Single Family Residence - Pool, 1	165B165 770		Sherman Oaks - Studio City - Toluca Lake - Cahuenga Pass	No	MI	ADU
Los Angeles	1913 ROXBURY DR	90035	4307014015	0.000	0.000	0.085	0.000	Shortfall of Sites	0.256	Low Residential	R1V2-O	0	0	0	7.817	0.085		Residential - Single Family Residence - Pool, 1	129B165 770		West Los Angeles	No	MI	ADU
Los Angeles	3316 INGLEWOOD BLVD	90066	4249012003	0.000	0.000	0.085	0.000	Shortfall of Sites	0.280	Low Residential	R1V2	0	0	0	7.154	0.085		Residential - Single Family Residence, 1	117B153 770		Palms - Mar Vista - Del Rey	No	MI	ADU
Los Angeles	3627 GRAND VIEW BLVD	90066	4248026024	0.000	0.000	0.085	0.000	Shortfall of Sites	0.220	Low Residential	R1V2	0	0	0	9.087	0.085		Residential - Single Family Residence, 1	114B153 770		Palms - Mar Vista - Del Rey	No	MI	ADU
Los Angeles	7370 W 88TH ST	90045	4119022013	0.000	0.000	0.085	0.000	Shortfall of Sites	0.161	Low Residential	R1-1	0	0	0	12.397	0.085		Residential - Single Family Residence - Pool, 1	096B157 770		Westchester - Playa del Rey	No	MI	ADU
Los Angeles	17101 CELTIC ST	91344	2696014025	0.000	0.000	0.085	0.000	Shortfall of Sites	0.163	Low II Residential	R1-1	0	0	0	12.306	0.085		Residential - Single Family Residence, 1	210B133 771		Granada Hills - Knollwood	No	MI	ADU
Los Angeles	17413 TULSA ST	91344	2712015010	0.000	0.000	0.085	0.000	Shortfall of Sites	0.218	Low I Residential	RE9-1XL-RFA	0	0	0	9.171	0.085		Residential - Single Family Residence, 1	210B129 771		Granada Hills - Knollwood	No	MI	ADU
Los Angeles	18787 TULSA ST	91326	2717022006	0.000	0.000	0.085	0.000	Shortfall of Sites	0.268	Very Low II Residential	RE11-1	0	0	0	7.464	0.085		Residential - Single Family Residence - Pool, 1	210B121 771		Northridge	No	MI	ADU
Los Angeles	10538 YARMOUTH AVE	91344	2733008017	0.000	0.000	0.085	0.000	Shortfall of Sites	0.220	Low II Residential	R1-1XL-RFA	0	0	0	9.098	0.085		Residential - Single Family Residence, 1	207B129 771		Granada Hills - Knollwood	No	MI	ADU
Los Angeles	10647 FLORALITA AVE	91040	2555029012	0.000	0.000	0.085	0.000	Shortfall of Sites	0.335	Low Residential	R1-1-RFA	0	0	0	5.971	0.085		Residential - Single Family Residence - Pool, 1	207B189 771		Sunland - Tujunga - Lake View Terrace - Shadow Hills - East La Tuna Canyon	No	MI	ADU
Los Angeles	16631 SAN JOSE ST	91344	2684016014	0.000	0.000	0.085	0.000	Shortfall of Sites	0.172	Low I Residential	RS-1	0	0	0	11.599	0.085		Residential - Single Family Residence - Pool, 1	207B137 771		Granada Hills - Knollwood	No	MI	ADU
Los Angeles	10454 HASKELL AVE	91344	2661012005	0.000	0.000	0.085	0.000	Shortfall of Sites	0.212	Low I Residential	RS-1	0	0	0	9.433	0.085		Residential - Single Family Residence, 1	207B141 771		Granada Hills - Knollwood	No	MI	ADU
Los Angeles	10241 MATHER AVE	91040	2559019016	0.000	0.000	0.085	0.000	Shortfall of Sites	0.196	Low Residential	R1-1-RFA	0	0	0	10.178	0.085		Residential - Single Family Residence, 1	204B193 771		Sunland - Tujunga - Lake View Terrace - Shadow Hills - East La Tuna Canyon	No	MI	ADU
Los Angeles	15749 MAYALL ST	91343	2661021009	0.000	0.000	0.085	0.000	Shortfall of Sites	0.152	Low I Residential	RA-1	0	0	0	13.133	0.085		Residential - Single Family Residence, 1	204B141 771		Granada Hills - Knollwood	No	MI	ADU
Los Angeles	16340 MAYALL ST	91343	2678007003	0.000	0.000	0.085	0.000	Shortfall of Sites	0.172	Low I Residential	RS-1	0	0	0	11.594	0.085		Residential - Single Family Residence, 1	204B137 771		Granada Hills - Knollwood	No	MI	ADU
Los Angeles	9648 QUAKERTOWN AVE	91311	2761026027	0.000	0.000	0.085	0.000	Shortfall of Sites	0.179	Low I Residential	RS-1	0	0	0	11.175	0.085		Residential - Single Family Residence - Pool, 1	201B113 771		Chatsworth - Porter Ranch	No	MI	ADU
Los Angeles	9630 GOTHIC AVE	91343	2677010010	0.000	0.000	0.085	0.000	Shortfall of Sites	0.175	Low I Residential	RS-1	0	0	0	11.408	0.085		Residential - Single Family Residence, 1	201B137 771		Mission Hills - Panorama City - North Hills	No	MI	ADU
Los Angeles	9707 AMANITA AVE	91042	2571007051	0.000	0.000	0.085	0.000	Shortfall of Sites	0.156	Low Residential	R1-1-RFA	0	0	0	12.803	0.085		Residential - Single Family Residence, 1	201B205 771		Sunland - Tujunga - Lake View Terrace - Shadow Hills - East La Tuna Canyon	No	MI	ADU
Los Angeles	9203 SWINTON AVE	91343	2676016023	0.000	0.000	0.085	0.000	Shortfall of Sites	0.187	Low Residential	RS-1	0	0	0	10.716	0.085		Residential - Single Family Residence, 1	198B137 771		Mission Hills - Panorama City - North Hills	No	MI	ADU
Los Angeles	12612 CUMPSTON ST	91607	2346011065	0.000	0.000	0.085	0.000	Shortfall of Sites	0.174	Low Residential	R1-1	0	0	0	11.494	0.085		Residential - Single Family Residence - Pool, 1	174B161 771		North Hollywood - Valley Village	No	MI	ADU
Los Angeles	5114 GREENBUSH AVE	91423	2359003020	0.000	0.000	0.085	0.000	Shortfall of Sites	0.166	Low Residential	R1-1-RIO	0	0	0	12.033	0.085		Residential - Single Family Residence - Pool, 1	171B157 771		Van Nuys - North Sherman Oaks	No	MI	ADU
Los Angeles	13013 OTSEGO ST	91423	2358029021	0.000	0.000	0.085	0.000	Shortfall of Sites	0.170	Low Residential	R1-1	0	0	0	11.734	0.085		Residential - Single Family Residence - Pool, 1	171B161 771		Van Nuys - North Sherman Oaks	No	MI	ADU
Los Angeles	5116 HESPERIA AVE	91316	2181002004	0.000	0.000	0.085	0.000	Shortfall of Sites	0.155	Low II Residential	R1-1	0	0	0	12.907	0.085		Residential - Single Family Residence, 1	171B125 771		Encino - Tarzana	No	MI	ADU
Los Angeles	5011 MATILIJA AVE	91423	2269004016	0.000	0.000	0.085	0.000	Shortfall of Sites	0.199	Low Residential	R1-1-RIO	0	0	0	10.029	0.085		Residential - Single Family Residence, 1	171B153 771		Van Nuys - North Sherman Oaks	No	MI	ADU
Los Angeles	11134 KLING ST	91602	2353033006	0.000	0.000	0.085	0.000	Shortfall of Sites	0.189	Low Residential	R1-1	0	0	0	10.560	0.085		Residential - Single Family Residence - Pool, 1	168B173 771		North Hollywood - Valley Village	No	MI	ADU
Los Angeles	4601 VENTURA CANYON AVE	91423	2360001015	0.000	0.000	0.085	0.000	Shortfall of Sites	0.258	Low Residential	R1-1-RIO	0	0	0	7.765	0.085		Residential - Single Family Residence, 1	168B157 771		Sherman Oaks - Studio City - Toluca Lake - Cahuenga Pass	No	MI	ADU
Los Angeles	4259 FAIR AVE	91602	2366016003	0.000	0.000	0.085	0.000	Shortfall of Sites	0.150	Low Residential	R1-1-RIO	0	0	0	13.364	0.085		Residential - Single Family Residence, 1	165B173 771		Sherman Oaks - Studio City - Toluca Lake - Cahuenga Pass	No	MI	ADU
Los Angeles	133 S KILKEA DR	90048	5511020014	0.000	0.000	0.085	0.000	Shortfall of Sites	0.150	Low II Residential	R1V3-O	0	0	0	13.303	0.085		Residential - Single Family Residence, 1	138B173 771		Wilshire	No	MI	ADU
Los Angeles	153 GRANVILLE AVE	90049	4401001006	0.000	0.000	0.085	0.000	Shortfall of Sites	0.301	Low Residential	RS-1	0	0	0	6.638	0.085		Residential - Single Family Residence - Pool, 1	135B145 771		Brentwood - Pacific Palisades	No	MI	ADU
Los Angeles	2126 PROSSER AVE	90025	4317009006	0.000	0.000	0.085	0.000	Shortfall of Sites	0.155	Low Residential	R1-1-O	0	0	0	12.906	0.085		Residential - Single Family Residence, 1	129B157 771		West Los Angeles	No	MI	ADU
Los Angeles	9730 OAKMORE RD	90035	4307017013	0.000	0.000	0.085	0.000	Shortfall of Sites	0.153	Low Residential	R1V2-O	0	0	0	13.063	0.085		Residential - Single Family Residence, 1	129B165 771		West Los Angeles	No	MI	ADU
Los Angeles	9612 BEVERLYWOOD ST	90034	4309023002	0.000	0.000	0.085	0.000	Shortfall of Sites	0.217	Low Residential	R1V2	0	0	0	9.196	0.085		Residential - Single Family Residence, 1	126B165 771		West Los Angeles	No	MI	ADU

Jurisdiction Name	Site Address/Intersection	5 Digit ZIP Code	Assessor Parcel Number	Very Low-Income	Low-Income	Moderate-Income	Above Moderate-Income	Type of Shortfall	Parcel Size (Acres)	Current General Plan Designation	Current Zoning	Proposed General Plan (GP) Designation	Proposed Zoning	Minimum Density Allowed	Maximum Density Allowed	Total Capacity	Vacant/ Nonvacant	Description of Existing Uses	PIN	Base Density Per Acre	Community Plan Area	Rent Stabalization Ordinance	Income Category	Applicable Rezoning Program (Program informing values in Column Q listed first)
Los Angeles	11983 WOODBINE ST	90066	4249012024	0.000	0.000	0.085	0.000	Shortfall of Sites	0.202	Low Residential	R1V2	0	0	0	9.905	0.085		Residential - Single Family Residence, 1	117B153 771		Palms - Mar Vista - Del Rey	No	MI	ADU
Los Angeles	7509 W 88TH PL	90045	4119035005	0.000	0.000	0.085	0.000	Shortfall of Sites	0.153	Low Residential	R1-1	0	0	0	13.039	0.085		Residential - Single Family Residence, 1	096B157 771		Westchester - Playa del Rey	No	MI	ADU
Los Angeles	11421 HAYVENHURST AVE	91344	2682001002	0.000	0.000	0.085	0.000	Shortfall of Sites	0.191	Low I Residential	RS-1	0	0	0	10.479	0.085		Residential - Single Family Residence, 1	213B137 772		Granada Hills - Knollwood	No	MI	ADU
Los Angeles	17075 CELTIC ST	91344	2696014024	0.000	0.000	0.085	0.000	Shortfall of Sites	0.163	Low II Residential	R1-1	0	0	0	12.306	0.085		Residential - Single Family Residence - Pool, 1	210B133 772		Granada Hills - Knollwood	No	MI	ADU
Los Angeles	19065 TULSA ST	91326	2718016019	0.000	0.000	0.085	0.000	Shortfall of Sites	0.172	Low I Residential	RS-1	0	0	0	11.617	0.085		Residential - Single Family Residence, 1	210B121 772		Northridge	No	MI	ADU
Los Angeles	10953 ODELL AVE	91040	2551025059	0.000	0.000	0.085	0.000	Shortfall of Sites	0.192	Low Residential	R1-1-RFA	0	0	0	10.398	0.085		Residential - Single Family Residence, 1	210B193 772		Sunland - Tujunga - Lake View Terrace - Shadow Hills - East La Tuna Canyon	No	MI	ADU
Los Angeles	17126 GERMAIN ST	91344	2695010002	0.000	0.000	0.085	0.000	Shortfall of Sites	0.160	Low II Residential	R1-1	0	0	0	12.510	0.085		Residential - Single Family Residence, 1	207B133 772		Granada Hills - Knollwood	No	MI	ADU
Los Angeles	16427 SAN JOSE ST	91344	2679005034	0.000	0.000	0.085	0.000	Shortfall of Sites	0.174	Low I Residential	RS-1	0	0	0	11.502	0.085		Residential - Single Family Residence, 1	207B137 772		Granada Hills - Knollwood	No	MI	ADU
Los Angeles	16334 MAYALL ST	91343	2678007002	0.000	0.000	0.085	0.000	Shortfall of Sites	0.172	Low I Residential	RS-1	0	0	0	11.594	0.085		Residential - Single Family Residence, 1	204B137 772		Granada Hills - Knollwood	No	MI	ADU
Los Angeles	9650 LARAMIE AVE	91311	2748027004	0.000	0.000	0.085	0.000	Shortfall of Sites	0.186	Low I Residential	RS-1	0	0	0	10.756	0.085		Residential - Single Family Residence - Pool, 1	201B113 772		Chatsworth - Porter Ranch	No	MI	ADU
Los Angeles	12608 CUMPSTON ST	91607	2346011068	0.000	0.000	0.085	0.000	Shortfall of Sites	0.172	Low Residential	R1-1	0	0	0	11.625	0.085		Residential - Single Family Residence, 1	174B161 772		North Hollywood - Valley Village	No	MI	ADU
Los Angeles	13007 OTSEGO ST	91423	2358029020	0.000	0.000	0.085	0.000	Shortfall of Sites	0.170	Low Residential	R1-1	0	0	0	11.734	0.085		Residential - Single Family Residence, 1	171B161 772		Van Nuys - North Sherman Oaks	No	MI	ADU
Los Angeles	5119 NEWCASTLE AVE	91316	2181002021	0.000	0.000	0.085	0.000	Shortfall of Sites	0.155	Low II Residential	R1-1	0	0	0	12.898	0.085		Residential - Single Family Residence, 1	171B125 772		Encino - Tarzana	No	MI	ADU
Los Angeles	5010 MATILIJA AVE	91423	2269003013	0.000	0.000	0.085	0.000	Shortfall of Sites	0.194	Low Residential	R1-1-RIO	0	0	0	10.321	0.085		Residential - Single Family Residence, 1	171B153 772		Van Nuys - North Sherman Oaks	No	MI	ADU
Los Angeles	11142 KLING ST	91602	2353033007	0.000	0.000	0.085	0.000	Shortfall of Sites	0.189	Low Residential	R1-1	0	0	0	10.560	0.085		Residential - Single Family Residence, 1	168B173 772		North Hollywood - Valley Village	No	MI	ADU
Los Angeles	4650 DENNY AVE	91602	2421021010	0.000	0.000	0.085	0.000	Shortfall of Sites	0.161	Low Residential	R1-1	0	0	0	12.450	0.085		Residential - Single Family Residence, 1	168B177 772		North Hollywood - Valley Village	No	MI	ADU
Los Angeles	13553 SARAH ST	91423	2360001016	0.000	0.000	0.085	0.000	Shortfall of Sites	0.179	Low Residential	R1-1-RIO	0	0	0	11.188	0.085		Residential - Single Family Residence - Pool, 1	168B157 772		Sherman Oaks - Studio City - Toluca Lake - Cahuenga Pass	No	MI	ADU
Los Angeles	12941 VALLEYHEART DR	91604	2375019037	0.000	0.000	0.085	0.000	Shortfall of Sites	0.413	Low Residential	R1-1-RIO	0	0	0	4.838	0.085		Residential - Single Family Residence - Pool, 1	165B161 772		Sherman Oaks - Studio City - Toluca Lake - Cahuenga Pass	No	MI	ADU
Los Angeles	1919 N NEW HAMPSHIRE AVE	90027	5589026012	0.000	0.000	0.085	0.000	Shortfall of Sites	0.149	Low II Residential	R1-1	0	0	0	13.402	0.085		Residential - Single Family Residence, 1	150B197 772		Hollywood	No	MI	ADU
Los Angeles	632 N EDINBURGH AVE	90048	5527016024	0.000	0.000	0.085	0.000	Shortfall of Sites	0.152	Low II Residential	R1V3	0	0	0	13.178	0.085		Residential - Single Family Residence, 1	141B177 772		Hollywood	No	MI	ADU
Los Angeles	132 S LA JOLLA AVE	90048	5511020008	0.000	0.000	0.085	0.000	Shortfall of Sites	0.150	Low II Residential	R1V3-O	0	0	0	13.297	0.085		Residential - Single Family Residence - Pool and Misc., 1	138B173 772		Wilshire	No	MI	ADU
Los Angeles	2157 BALSAM AVE	90025	4317009015	0.000	0.000	0.085	0.000	Shortfall of Sites	0.155	Low Residential	R1-1-O	0	0	0	12.890	0.085		Residential - Single Family Residence, 1	129B157 772		West Los Angeles	No	MI	ADU
Los Angeles	12316 STANWOOD DR	90066	4248015004	0.000	0.000	0.085	0.000	Shortfall of Sites	0.156	Low Residential	R1V2	0	0	0	12.845	0.085		Residential - Single Family Residence, 1	117B153 772		Palms - Mar Vista - Del Rey	No	MI	ADU
Los Angeles	8764 CROYDON AVE	90045	4123010019	0.000	0.000	0.085	0.000	Shortfall of Sites	0.173	Low Residential	R1-1	0	0	0	11.555	0.085		Residential - Single Family Residence, 1	096B169 772		Westchester - Playa del Rey	No	MI	ADU
Los Angeles	7364 W 88TH ST	90045	4119022012	0.000	0.000	0.085	0.000	Shortfall of Sites	0.152	Low Residential	R1-1	0	0	0	13.173	0.085		Residential - Single Family Residence, 1	096B157 772		Westchester - Playa del Rey	No	MI	ADU
Los Angeles	11425 DEBRA AVE	91344	2681002006	0.000	0.000	0.085	0.000	Shortfall of Sites	0.203	Low I Residential	RS-1	0	0	0	9.876	0.085		Residential - Single Family Residence, 1	213B137 773		Granada Hills - Knollwood	No	MI	ADU
Los Angeles	17069 CELTIC ST	91344	2696014023	0.000	0.000	0.085	0.000	Shortfall of Sites	0.163	Low II Residential	R1-1	0	0	0	12.306	0.085		Residential - Single Family Residence, 1	210B133 773		Granada Hills - Knollwood	No	MI	ADU
Los Angeles	10955 WOODWARD AVE	91040	2551032015	0.000	0.000	0.085	0.000	Shortfall of Sites	0.306	Low Residential	A2-1	0	0	0	6.532	0.085		Residential - Single Family Residence - Guesthouse, 1	210B193 773		Sunland - Tujunga - Lake View Terrace - Shadow Hills - East La Tuna Canyon	No	MI	ADU
Los Angeles	17120 GERMAIN ST	91344	2695010003	0.000	0.000	0.085	0.000	Shortfall of Sites	0.161	Low II Residential	R1-1	0	0	0	12.447	0.085		Residential - Single Family Residence, 1	207B133 773		Granada Hills - Knollwood	No	MI	ADU
Los Angeles	16609 SAN JOSE ST	91344	2684015009	0.000	0.000	0.085	0.000	Shortfall of Sites	0.255	Low I Residential	RS-1	0	0	0	7.858	0.085		Residential - Single Family Residence - Pool, 1	207B137 773		Granada Hills - Knollwood	No	MI	ADU
Los Angeles	10461 WYSTONE AVE	91326	2728015021	0.000	0.000	0.085	0.000	Shortfall of Sites	0.301	Very Low I Residential	RA-1	0	0	0	6.653	0.085		Residential - Single Family Residence - Pool, 1	207B121 773		Northridge	No	MI	ADU
Los Angeles	15728 SAN JOSE ST	91344	2661011001	0.000	0.000	0.085	0.000	Shortfall of Sites	0.172	Low I Residential	RS-1	0	0	0	11.617	0.085		Residential - Single Family Residence, 1	207B141 773		Granada Hills - Knollwood	No	MI	ADU
Los Angeles	10434 MARKLEIN AVE	91345	2649016026	0.000	0.000	0.085	0.000	Shortfall of Sites	0.172	Low Residential	RS-1	0	0	0	11.603	0.085		Residential - Single Family Residence, 1	207B145 773		Mission Hills - Panorama City - North Hills	No	MI	ADU
Los Angeles	15737 MAYALL ST	91343	2661021028	0.000	0.000	0.085	0.000	Shortfall of Sites	0.152	Low I Residential	RA-1	0	0	0	13.134	0.085		Residential - Single Family Residence, 1	204B141 773		Granada Hills - Knollwood	No	MI	ADU
Los Angeles	16328 MAYALL ST	91343	2678007001	0.000	0.000	0.085	0.000	Shortfall of Sites	0.173	Low I Residential	RS-1	0	0	0	11.594	0.085		Residential - Single Family Residence - Pool, 1	204B137 773		Granada Hills - Knollwood	No	MI	ADU
Los Angeles	9651 COMANCHE AVE	91311	2748027009	0.000	0.000	0.085	0.000	Shortfall of Sites	0.174	Low I Residential	RS-1	0	0	0	11.501	0.085		Residential - Single Family Residence - Pool, 1	201B113 773		Chatsworth - Porter Ranch	No	MI	ADU
Los Angeles	9201 MONOGRAM AVE	91343	2676022006	0.000	0.000	0.085	0.000	Shortfall of Sites	0.187	Low Residential	RS-1	0	0	0	10.690	0.085		Residential - Single Family Residence, 1	198B137 773		Mission Hills - Panorama City - North Hills	No	MI	ADU
Los Angeles	12700 CUMPSTON ST	91607	2346005006	0.000	0.000	0.085	0.000	Shortfall of Sites	0.175	Low Residential	R1-1	0	0	0	11.410	0.085		Residential - Single Family Residence - Pool, 1	174B161 773		North Hollywood - Valley Village	No	MI	ADU
Los Angeles	13001 OTSEGO ST	91423	2358029019	0.000	0.000	0.085	0.000	Shortfall of Sites	0.170	Low Residential	R1-1	0	0	0	11.734	0.085		Residential - Single Family Residence - Pool, 1	171B161 773		Van Nuys - North Sherman Oaks	No	MI	ADU
Los Angeles	5011 MAMMOTH AVE	91423	2269003016	0.000	0.000	0.085	0.000	Shortfall of Sites	0.196	Low Residential	R1-1-RIO	0	0	0	10.219	0.085		Residential - Single Family Residence - Pool, 1	171B153 773		Van Nuys - North Sherman Oaks	No	MI	ADU
Los Angeles	11146 KLING ST	91602	2353033008	0.000	0.000	0.085	0.000	Shortfall of Sites	0.189	Low Residential	R1-1	0	0	0	10.560	0.085		Residential - Single Family Residence - Pool, 1	168B173 773		North Hollywood - Valley Village	No	MI	ADU
Los Angeles	4646 FARMDALE AVE	91602	2354013034	0.000	0.000	0.085	0.000	Shortfall of Sites	0.184	Low Residential	R1-1	0	0	0	10.862	0.085		Residential - Single Family Residence, 1	168B169 773		North Hollywood - Valley Village	No	MI	ADU
Los Angeles	4649 CARTWRIGHT AVE	91602	2421021017	0.000	0.000	0.085	0.000	Shortfall of Sites	0.161	Low Residential	R1-1	0	0	0	12.452	0.085		Residential - Single Family Residence, 1	168B177 773		North Hollywood - Valley Village	No	MI	ADU
Los Angeles	13545 SARAH ST	91423	2360001029	0.000	0.000	0.085	0.000	Shortfall of Sites	0.179	Low Residential	R1-1-RIO	0	0	0	11.188	0.085		Residential - Single Family Residence - Pool, 1	168B157 773		Sherman Oaks - Studio City - Toluca Lake - Cahuenga Pass	No	MI	ADU
Los Angeles	4226 COLBATH AVE	91423	2266017015	0.000	0.000	0.085	0.000	Shortfall of Sites	0.161	Low Residential	R1-1	0	0	0	12.453	0.085		Residential - Single Family Residence, 1	165B153 773		Sherman Oaks - Studio City - Toluca Lake - Cahuenga Pass	No	MI	ADU
Los Angeles	3348 MADERA AVE	90039	5437010033	0.000	0.000	0.085	0.000	Shortfall of Sites	0.155	Low Residential	R1-1-RIO	0	0	0	12.900	0.085		Residential - Single Family Residence, 1	153B209 773		Northeast Los Angeles	No	MI	ADU
Los Angeles	1918 N BERENDO ST	90027	5589026019	0.000	0.000	0.085	0.000	Shortfall of Sites	0.149	Low II Residential	R1-1	0	0	0	13.402	0.085		Residential - Single Family Residence, 1	150B197 773		Hollywood	No	MI	ADU
Los Angeles	633 N EDINBURGH AVE	90048	5527015012	0.000	0.000	0.085	0.000	Shortfall of Sites	0.150	Low II Residential	R1V3	0	0	0	13.301	0.085		Residential - Single Family Residence, 1	141B177 773		Hollywood	No	MI	ADU
Los Angeles	4511 W 18TH ST	90019	5071021037	0.000	0.000	0.085	0.000	Shortfall of Sites	0.161	Low Medium II Residential	RD1.5-1-O	0	0	0	12.446	0.085		Residential - Single Family Residence, 1	126B185 773		West Adams - Baldwin Hills - Leimert	No	MI	ADU
Los Angeles	2835 FORRESTER DR	90064	4308013015	0.000	0.000	0.085	0.000	Shortfall of Sites	0.185	Low Residential	R1V2-O	0	0	0	10.802	0.085		Residential - Single Family Residence - Pool, 1	126B165 773		West Los Angeles	No	MI	ADU
Los Angeles	8946 KRAMERWOOD PL	90034	4311032014	0.000	0.000	0.085	0.000	Shortfall of Sites	0.194	Community Commercial	MU(EC)	0	0	0	10.303	0.085		Residential - Single Family Residence, 1	123B169 773		West Adams - Baldwin Hills - Leimert	No	MI	ADU
Los Angeles	8007 CROYDON AVE	90045	4107005030	0.000	0.000	0.085	0.000	Shortfall of Sites	0.153	Low Residential	R1-1	0	0	0	13.041	0.085		Residential - Single Family Residence - Pool, 1	099B165 773		Westchester - Playa del Rey	No	MI	ADU
Los Angeles	11420 HAYVENHURST AVE	91344	2681001026	0.000	0.000	0.085	0.000	Shortfall of Sites	0.163	Low I Residential	RS-1	0	0	0	12.239	0.085		Residential - Single Family Residence, 1	213B137 774		Granada Hills - Knollwood	No	MI	ADU
Los Angeles	17063 CELTIC ST	91344	2696014022	0.000	0.000	0.085	0.000	Shortfall of Sites	0.163	Low II Residential	R1-1	0	0	0	12.306	0.085		Residential - Single Family Residence, 1	210B133 774		Granada Hills - Knollwood	No	MI	ADU
Los Angeles	10918 SPRINGFIELD AVE	91326	2718012006	0.000	0.000	0.085	0.000	Shortfall of Sites	0.171	Low I Residential	RS-1	0	0	0	11.728	0.085		Residential - Single Family Residence, 1	210B121 774		Northridge	No	MI	ADU
Los Angeles	10950 MATHER AVE	91040	2551032002	0.000	0.000	0.085	0.000	Shortfall of Sites	0.155	Low Residential	R1-1-RFA	0	0	0	12.890	0.085		Residential - Single Family Residence, 1	210B193 774		Sunland - Tujunga - Lake View Terrace - Shadow Hills - East La Tuna Canyon	No	MI	ADU
Los Angeles	17116 GERMAIN ST	91344	2695010004	0.000	0.000	0.085	0.000	Shortfall of Sites	0.161	Low II Residential	R1-1	0	0	0	12.447	0.085		Residential - Single Family Residence, 1	207B133 774		Granada Hills - Knollwood	No	MI	ADU
Los Angeles	10508 SWINTON AVE	91344	2679008002	0.000	0.000	0.085	0.000	Shortfall of Sites	0.166	Low I Residential	RS-1	0	0	0	12.017	0.085		Residential - Single Family Residence, 1	207B137 774		Granada Hills - Knollwood	No	MI	ADU
Los Angeles	10450 WYSTONE AVE	91326	2728016006	0.000	0.000	0.085	0.000	Shortfall of Sites	0.299	Very Low I Residential	RA-1	0	0	0	6.684	0.085		Residential - Single Family Residence - Pool, 1	207B121 774		Northridge	No	MI	ADU
Los Angeles	15720 SAN JOSE ST	91344	2661011002	0.000	0.000	0.085	0.000	Shortfall of Sites	0.173	Low I Residential	RS-1	0	0	0	11.543	0.085		Residential - Single Family Residence, 1	207B141 774		Granada Hills - Knollwood	No	MI	ADU
Los Angeles	10435 LANGDON AVE	91345	2649016009	0.000	0.000	0.085	0.000	Shortfall of Sites	0.172	Low Residential	RS-1	0	0	0	11.607	0.085		Residential - Single Family Residence, 1	207B145 774		Mission Hills - Panorama City - North Hills	No	MI	ADU
Los Angeles	16322 MAYALL ST	91343	2678006015	0.000	0.000	0.085	0.000	Shortfall of Sites	0.173	Low I Residential	RS-1	0	0	0	11.594	0.085		Residential - Single Family Residence, 1	204B137 774		Granada Hills - Knollwood	No	MI	ADU
Los Angeles	9645 QUAKERTOWN AVE	91311	2761026004	0.000	0.000	0.085	0.000	Shortfall of Sites	0.173	Low I Residential	RS-1	0	0	0	11.574	0.085		Residential - Single Family Residence - Pool, 1	201B113 774		Chatsworth - Porter Ranch	No	MI	ADU

Jurisdiction Name	Site Address/Intersection	5 Digit ZIP Code	Assessor Parcel Number	Very Low-Income	Low-Income	Moderate-Income	Above Moderate-Income	Type of Shortfall	Parcel Size (Acres)	Current General Plan Designation	Current Zoning	Proposed General Plan (GP) Designation	Proposed Zoning	Minimum Density Allowed	Maximum Density Allowed	Total Capacity	Vacant/ Nonvacant	Description of Existing Uses	PIN	Base Density Per Acre	Community Plan Area	Rent Stabalization Ordinance	Income Category	Applicable Rezoning Program (Program informing values in Column Q listed first)
Los Angeles	9624 SWINTON AVE	91343	2677013033	0.000	0.000	0.085	0.000	Shortfall of Sites	0.174	Low Residential	RS-1	0	0	0	11.471	0.085		Residential - Single Family Residence - Pool, 1	201B137 774		Mission Hills - Panorama City - North Hills	No	MI	ADU
Los Angeles	9707 PALI AVE	91042	2571013018	0.000	0.000	0.085	0.000	Shortfall of Sites	0.166	Low Residential	R1-1-RFA	0	0	0	12.050	0.085		Residential - Single Family Residence, 1	201B205 774		Sunland - Tujunga - Lake View Terrace - Shadow Hills - East La Tuna Canyon	No	MI	ADU
Los Angeles	9201 RUBIO AVE	91343	2687021022	0.000	0.000	0.085	0.000	Shortfall of Sites	0.175	Low Residential	RS-1	0	0	0	11.441	0.085		Residential - Single Family Residence, 1	198B137 774		Mission Hills - Panorama City - North Hills	No	MI	ADU
Los Angeles	5432 NORWICH AVE	91411	2250013016	0.000	0.000	0.085	0.000	Shortfall of Sites	0.179	Low Residential	R1-1	0	0	0	11.194	0.085		Residential - Single Family Residence - Pool, 1	174B145 774		Van Nuys - North Sherman Oaks	No	MI	ADU
Los Angeles	12961 OTSEGO ST	91423	2358029030	0.000	0.000	0.085	0.000	Shortfall of Sites	0.170	Low Residential	R1-1	0	0	0	11.734	0.085		Residential - Single Family Residence - Pool, 1	171B161 774		Van Nuys - North Sherman Oaks	No	MI	ADU
Los Angeles	11152 KLING ST	91602	2353033009	0.000	0.000	0.085	0.000	Shortfall of Sites	0.189	Low Residential	R1-1	0	0	0	10.560	0.085		Residential - Single Family Residence, 1	168B173 774		North Hollywood - Valley Village	No	MI	ADU
Los Angeles	4650 CARTWRIGHT AVE	91602	2421020021	0.000	0.000	0.085	0.000	Shortfall of Sites	0.157	Low Residential	R1-1	0	0	0	12.747	0.085		Residential - Single Family Residence, 1	168B177 774		North Hollywood - Valley Village	No	MI	ADU
Los Angeles	4604 ALLOTT AVE	91423	2360016001	0.000	0.000	0.085	0.000	Shortfall of Sites	0.179	Low Residential	R1-1-RIO	0	0	0	11.194	0.085		Residential - Single Family Residence, 1	168B157 774		Sherman Oaks - Studio City - Toluca Lake - Cahuenga Pass	No	MI	ADU
Los Angeles	4219 BEN AVE	91604	2368016053	0.000	0.000	0.085	0.000	Shortfall of Sites	0.155	Low Residential	R1-1-RIO	0	0	0	12.902	0.085		Residential - Single Family Residence - Pool, 1	165B165 774		Sherman Oaks - Studio City - Toluca Lake - Cahuenga Pass	No	MI	ADU
Los Angeles	1919 N BERENDO ST	90027	5589025012	0.000	0.000	0.085	0.000	Shortfall of Sites	0.149	Low II Residential	R1-1	0	0	0	13.394	0.085		Residential - Single Family Residence, 1	150B197 774		Hollywood	No	MI	ADU
Los Angeles	3201 CORINTH AVE	90066	4250023039	0.000	0.000	0.085	0.000	Shortfall of Sites	0.166	Low Residential	R1V2	0	0	0	12.027	0.085		Residential - Single Family Residence, 1	120B157 774		Palms - Mar Vista - Del Rey	No	MI	ADU
Los Angeles	3655 MOUNTAIN VIEW AVE	90066	4248027029	0.000	0.000	0.085	0.000	Shortfall of Sites	0.203	Low Residential	R1V2	0	0	0	9.870	0.085		Residential - Single Family Residence - Pool, 1	114B153 774		Palms - Mar Vista - Del Rey	No	MI	ADU
Los Angeles	11421 MONOGRAM AVE	91344	2681001025	0.000	0.000	0.085	0.000	Shortfall of Sites	0.164	Low I Residential	RS-1	0	0	0	12.182	0.085		Residential - Single Family Residence, 1	213B137 775		Granada Hills - Knollwood	No	MI	ADU
Los Angeles	17057 CELTIC ST	91344	2696014021	0.000	0.000	0.085	0.000	Shortfall of Sites	0.163	Low II Residential	R1-1	0	0	0	12.306	0.085		Residential - Single Family Residence - Pool, 1	210B133 775		Granada Hills - Knollwood	No	MI	ADU
Los Angeles	19016 NASHVILLE ST	91326	2718015003	0.000	0.000	0.085	0.000	Shortfall of Sites	0.177	Low I Residential	RS-1	0	0	0	11.302	0.085		Residential - Single Family Residence, 1	210B121 775		Northridge	No	MI	ADU
Los Angeles	17110 GERMAIN ST	91344	2695010005	0.000	0.000	0.085	0.000	Shortfall of Sites	0.218	Low II Residential	R1-1	0	0	0	9.171	0.085		Residential - Single Family Residence, 1	207B133 775		Granada Hills - Knollwood	No	MI	ADU
Los Angeles	19145 HARNETT ST	91326	2728010028	0.000	0.000	0.085	0.000	Shortfall of Sites	0.415	Very Low I Residential	RA-1	0	0	0	4.818	0.085		Residential - Single Family Residence, 1	207B121 775		Northridge	No	MI	ADU
Los Angeles	15714 SAN JOSE ST	91344	2661011003	0.000	0.000	0.085	0.000	Shortfall of Sites	0.173	Low I Residential	RS-1	0	0	0	11.543	0.085		Residential - Single Family Residence, 1	207B141 775		Granada Hills - Knollwood	No	MI	ADU
Los Angeles	10240 NASSAU AVE	91040	2559019003	0.000	0.000	0.085	0.000	Shortfall of Sites	0.185	Low Residential	R1-1-RFA	0	0	0	10.837	0.085		Residential - Single Family Residence, 1	204B193 775		Sunland - Tujunga - Lake View Terrace - Shadow Hills - East La Tuna Canyon	No	MI	ADU
Los Angeles	16316 MAYALL ST	91343	2678006014	0.000	0.000	0.085	0.000	Shortfall of Sites	0.173	Low I Residential	RS-1	0	0	0	11.594	0.085		Residential - Single Family Residence, 1	204B137 775		Granada Hills - Knollwood	No	MI	ADU
Los Angeles	9625 FULLBRIGHT AVE	91311	2748014065	0.000	0.000	0.085	0.000	Shortfall of Sites	0.188	Low I Residential	RS-1	0	0	0	10.663	0.085		Residential - Single Family Residence, 1	201B113 775		Chatsworth - Porter Ranch	No	MI	ADU
Los Angeles	9624 ODESSA AVE	91343	2677011007	0.000	0.000	0.085	0.000	Shortfall of Sites	0.188	Low Residential	RS-1	0	0	0	10.652	0.085		Residential - Single Family Residence - Pool, 1	201B137 775		Mission Hills - Panorama City - North Hills	No	MI	ADU
Los Angeles	18932 BALLINGER ST	91324	2762034020	0.000	0.000	0.085	0.000	Shortfall of Sites	0.202	Low I Residential	RS-1	0	0	0	9.916	0.085		Residential - Single Family Residence - Therapy Pool (Spa), 1	201B121 775		Northridge	No	MI	ADU
Los Angeles	9200 SWINTON AVE	91343	2676014010	0.000	0.000	0.085	0.000	Shortfall of Sites	0.158	Low Residential	RS-1	0	0	0	12.627	0.085		Residential - Single Family Residence, 1	198B137 775		Mission Hills - Panorama City - North Hills	No	MI	ADU
Los Angeles	5433 LEMONA AVE	91411	2250013020	0.000	0.000	0.085	0.000	Shortfall of Sites	0.176	Low Residential	R1-1	0	0	0	11.356	0.085		Residential - Single Family Residence - Pool, 1	174B145 775		Van Nuys - North Sherman Oaks	No	MI	ADU
Los Angeles	12955 OTSEGO ST	91423	2358029029	0.000	0.000	0.085	0.000	Shortfall of Sites	0.170	Low Residential	R1-1	0	0	0	11.734	0.085		Residential - Single Family Residence, 1	171B161 775		Van Nuys - North Sherman Oaks	No	MI	ADU
Los Angeles	11539 ADDISON ST	91601	2354003022	0.000	0.000	0.085	0.000	Shortfall of Sites	0.155	Low Residential	R1-1	0	0	0	12.907	0.085		Residential - Single Family Residence - Pool, 1	171B169 775		North Hollywood - Valley Village	No	MI	ADU
Los Angeles	11156 KLING ST	91602	2353033010	0.000	0.000	0.085	0.000	Shortfall of Sites	0.189	Low Residential	R1-1	0	0	0	10.560	0.085		Residential - Single Family Residence, 1	168B173 775		North Hollywood - Valley Village	No	MI	ADU
Los Angeles	4644 WILLOWCREST AVE	91602	2421019009	0.000	0.000	0.085	0.000	Shortfall of Sites	0.180	Low Residential	R1-1	0	0	0	11.119	0.085		Residential - Single Family Residence, 1	168B177 775		North Hollywood - Valley Village	No	MI	ADU
Los Angeles	4603 SUNNYSLOPE AVE	91423	2360016013	0.000	0.000	0.085	0.000	Shortfall of Sites	0.179	Low Residential	R1-1-RIO	0	0	0	11.184	0.085		Residential - Single Family Residence - Pool, 1	168B157 775		Sherman Oaks - Studio City - Toluca Lake - Cahuenga Pass	No	MI	ADU
Los Angeles	4517 KATHERINE AVE	91423	2265017016	0.000	0.000	0.085	0.000	Shortfall of Sites	0.155	Low Residential	R1-1-RIO	0	0	0	12.907	0.085		Residential - Single Family Residence, 1	168B153 775		Sherman Oaks - Studio City - Toluca Lake - Cahuenga Pass	No	MI	ADU
Los Angeles	13017 VALLEYHEART DR	91604	2375019030	0.000	0.000	0.085	0.000	Shortfall of Sites	0.266	Low Residential	R1-1-RIO	0	0	0	7.517	0.085		Residential - Single Family Residence - Pool, 1	165B161 775		Sherman Oaks - Studio City - Toluca Lake - Cahuenga Pass	No	MI	ADU
Los Angeles	4203 HAZELTINE AVE	91423	2266013026	0.000	0.000	0.085	0.000	Shortfall of Sites	0.150	Low Residential	R1-1	0	0	0	13.321	0.085		Residential - Single Family Residence, 1	165B153 775		Sherman Oaks - Studio City - Toluca Lake - Cahuenga Pass	No	MI	ADU
Los Angeles	1918 N CATALINA ST	90027	5589025019	0.000	0.000	0.085	0.000	Shortfall of Sites	0.149	Low II Residential	R1-1	0	0	0	13.394	0.085		Residential - Single Family Residence, 1	150B197 775		Hollywood	No	MI	ADU
Los Angeles	632 N LAUREL AVE	90048	5527015025	0.000	0.000	0.085	0.000	Shortfall of Sites	0.150	Low II Residential	R1V3	0	0	0	13.337	0.085		Residential - Single Family Residence, 1	141B177 775		Hollywood	No	MI	ADU
Los Angeles	622 N FULLER AVE	90036	5526021020	0.000	0.000	0.085	0.000	Shortfall of Sites	0.152	Low II Residential	R1V2	0	0	0	13.200	0.085		Residential - Single Family Residence, 1	141B181 775		Hollywood	No	MI	ADU
Los Angeles	570 N LUCERNE BLVD	90004	5523016005	0.000	0.000	0.085	0.000	Shortfall of Sites	0.161	Low II Residential	R1R3-RG	0	0	0	12.440	0.085		Residential - Single Family Residence, 1	141B189 775		Wilshire	No	MI	ADU
Los Angeles	2007 PELHAM AVE	90025	4321009052	0.000	0.000	0.085	0.000	Shortfall of Sites	0.155	Low Residential	R1-1-O	0	0	0	12.897	0.085		Residential - Single Family Residence, 1	129B157 775		West Los Angeles	No	MI	ADU
Los Angeles	11437 CLOVER AVE	90066	4250013005	0.000	0.000	0.085	0.000	Shortfall of Sites	0.163	Low Residential	R1V2	0	0	0	12.301	0.085		Residential - Single Family Residence - Therapy Pool (Spa), 1	120B153 775		Palms - Mar Vista - Del Rey	No	MI	ADU
Los Angeles	3212 CORINTH AVE	90066	4250024003	0.000	0.000	0.085	0.000	Shortfall of Sites	0.172	Low Residential	R1V2	0	0	0	11.611	0.085		Residential - Single Family Residence, 1	120B157 775		Palms - Mar Vista - Del Rey	No	MI	ADU
Los Angeles	12573 WESTMINSTER AVE	90066	4246005024	0.000	0.000	0.085	0.000	Shortfall of Sites	0.155	Low Residential	R1V2	0	0	0	12.902	0.085		Residential - Single Family Residence, 1	114B153 775		Palms - Mar Vista - Del Rey	No	MI	ADU
Los Angeles	7870 AIRLANE AVE	90045	4106025031	0.000	0.000	0.085	0.000	Shortfall of Sites	0.150	Low Residential	R1-1	0	0	0	13.323	0.085		Residential - Single Family Residence, 1	099B169 775		Westchester - Playa del Rey	No	MI	ADU
Los Angeles	11420 MONOGRAM AVE	91344	2681001016	0.000	0.000	0.085	0.000	Shortfall of Sites	0.171	Low I Residential	RS-1	0	0	0	11.692	0.085		Residential - Single Family Residence, 1	213B137 776		Granada Hills - Knollwood	No	MI	ADU
Los Angeles	10861 CREBS AVE	91326	2717022008	0.000	0.000	0.085	0.000	Shortfall of Sites	0.304	Very Low II Residential	RE11-1	0	0	0	6.588	0.085		Residential - Single Family Residence - Pool, 1	210B121 776		Northridge	No	MI	ADU
Los Angeles	17106 GERMAIN ST	91344	2695010006	0.000	0.000	0.085	0.000	Shortfall of Sites	0.218	Low II Residential	R1-1	0	0	0	9.171	0.085		Residential - Single Family Residence, 1	207B133 776		Granada Hills - Knollwood	No	MI	ADU
Los Angeles	16263 SAN JOSE ST	91344	2679020002	0.000	0.000	0.085	0.000	Shortfall of Sites	0.171	Low I Residential	RS-1	0	0	0	11.692	0.085		Residential - Single Family Residence - Pool, 1	207B137 776		Granada Hills - Knollwood	No	MI	ADU
Los Angeles	18789 MAPLEWOOD LN	91326	2728031057	0.000	0.000	0.085	0.000	Shortfall of Sites	0.253	Very Low II Residential	RE11-1	0	0	0	7.914	0.085		Residential - Single Family Residence, 1	207B121 776		Northridge	No	MI	ADU
Los Angeles	15708 SAN JOSE ST	91344	2661011004	0.000	0.000	0.085	0.000	Shortfall of Sites	0.173	Low I Residential	RS-1	0	0	0	11.543	0.085		Residential - Single Family Residence, 1	207B141 776		Granada Hills - Knollwood	No	MI	ADU
Los Angeles	10433 SEPULVEDA BLVD	91345	2649018015	0.000	0.000	0.085	0.000	Shortfall of Sites	0.165	Low Residential	RS-1	0	0	0	12.120	0.085		Residential - Single Family Residence, 1	207B145 776		Mission Hills - Panorama City - North Hills	No	MI	ADU
Los Angeles	10242 WOODWARD AVE	91040	2559016025	0.000	0.000	0.085	0.000	Shortfall of Sites	0.162	Low Residential	R1-1-RFA	0	0	0	12.308	0.085		Residential - Single Family Residence - Pool, 1	204B193 776		Sunland - Tujunga - Lake View Terrace - Shadow Hills - East La Tuna Canyon	No	MI	ADU
Los Angeles	15723 MAYALL ST	91343	2661021005	0.000	0.000	0.085	0.000	Shortfall of Sites	0.152	Low I Residential	RA-1	0	0	0	13.137	0.085		Residential - Single Family Residence, 1	204B141 776		Granada Hills - Knollwood	No	MI	ADU
Los Angeles	16310 MAYALL ST	91343	2678006013	0.000	0.000	0.085	0.000	Shortfall of Sites	0.173	Low I Residential	RS-1	0	0	0	11.594	0.085		Residential - Single Family Residence, 1	204B137 776		Granada Hills - Knollwood	No	MI	ADU
Los Angeles	9647 OAKDALE AVE	91311	2761023015	0.000	0.000	0.085	0.000	Shortfall of Sites	0.174	Low I Residential	RS-1	0	0	0	11.524	0.085		Residential - Single Family Residence - Pool, 1	201B113 776		Chatsworth - Porter Ranch	No	MI	ADU
Los Angeles	16261 ITASCA ST	91343	2677017014	0.000	0.000	0.085	0.000	Shortfall of Sites	0.171	Low Residential	RS-1	0	0	0	11.688	0.085		Residential - Single Family Residence - Pool, 1	201B137 776		Mission Hills - Panorama City - North Hills	No	MI	ADU
Los Angeles	18938 BALLINGER ST	91324	2762034021	0.000	0.000	0.085	0.000	Shortfall of Sites	0.177	Low I Residential	RS-1	0	0	0	11.295	0.085		Residential - Single Family Residence, 1	201B121 776		Northridge	No	MI	ADU
Los Angeles	5431 NORWICH AVE	91411	2250012012	0.000	0.000	0.085	0.000	Shortfall of Sites	0.160	Low Residential	R1-1	0	0	0	12.533	0.085		Residential - Single Family Residence - Pool, 1	174B145 776		Van Nuys - North Sherman Oaks	No	MI	ADU
Los Angeles	12949 OTSEGO ST	91423	2358029028	0.000	0.000	0.085	0.000	Shortfall of Sites	0.170	Low Residential	R1-1	0	0	0	11.752	0.085		Residential - Single Family Residence - Pool, 1	171B161 776		Van Nuys - North Sherman Oaks	No	MI	ADU
Los Angeles	11543 ADDISON ST	91601	2354003023	0.000	0.000	0.085	0.000	Shortfall of Sites	0.155	Low Residential	R1-1	0	0	0	12.907	0.085		Residential - Single Family Residence, 1	171B169 776		North Hollywood - Valley Village	No	MI	ADU
Los Angeles	11160 KLING ST	91602	2353033011	0.000	0.000	0.085	0.000	Shortfall of Sites	0.189	Low Residential	R1-1	0	0	0	10.560	0.085		Residential - Single Family Residence, 1	168B173 776		North Hollywood - Valley Village	No	MI	ADU

Jurisdiction Name	Site Address/Intersection	5 Digit ZIP Code	Assessor Parcel Number	Very Low-Income	Low-Income	Moderate-Income	Above Moderate-Income	Type of Shortfall	Parcel Size (Acres)	Current General Plan Designation	Current Zoning	Proposed General Plan (GP) Designation	Proposed Zoning	Minimum Density Allowed	Maximum Density Allowed	Total Capacity	Vacant/ Nonvacant	Description of Existing Uses	PIN	Base Density Per Acre	Community Plan Area	Rent Stabalization Ordinance	Income Category	Applicable Rezoning Program (Program informing values in Column Q listed first)
Los Angeles	12634 HORTENSE ST	91604	2362024020	0.000	0.000	0.085	0.000	Shortfall of Sites	0.262	Low Residential	R1-1-RIO	0	0	0	7.631	0.085		Residential - Single Family Residence, 1	168B161 776		Sherman Oaks - Studio City - Toluca Lake - Cahuenga Pass	No	MI	ADU
Los Angeles	4600 SUNNYSLOPE AVE	91423	2360016020	0.000	0.000	0.085	0.000	Shortfall of Sites	0.185	Low Residential	R1-1-RIO	0	0	0	10.782	0.085		Residential - Single Family Residence - Pool, 1	168B157 776		Sherman Oaks - Studio City - Toluca Lake - Cahuenga Pass	No	MI	ADU
Los Angeles	4215 MATILIJA AVE	91423	2266018030	0.000	0.000	0.085	0.000	Shortfall of Sites	0.151	Low Residential	R1-1	0	0	0	13.250	0.085		Residential - Single Family Residence - Pool, 1	165B153 776		Sherman Oaks - Studio City - Toluca Lake - Cahuenga Pass	No	MI	ADU
Los Angeles	623 N FULLER AVE	90036	5526020009	0.000	0.000	0.085	0.000	Shortfall of Sites	0.170	Low II Residential	R1V2	0	0	0	11.759	0.085		Residential - Single Family Residence, 1	141B181 776		Hollywood	No	MI	ADU
Los Angeles	569 N LUCERNE BLVD	90004	5523015034	0.000	0.000	0.085	0.000	Shortfall of Sites	0.161	Low II Residential	R1R3-RG	0	0	0	12.437	0.085		Residential - Single Family Residence, 1	141B189 776		Wilshire	No	MI	ADU
Los Angeles	10588 KINNARD AVE	90024	4326028009	0.000	0.000	0.085	0.000	Shortfall of Sites	0.155	Low Residential	R1-1-O	0	0	0	12.887	0.085		Residential - Single Family Residence - Pool, 1	132B157 776		Westwood	No	MI	ADU
Los Angeles	12217 SHETLAND LN	90049	4404002033	0.000	0.000	0.085	0.000	Shortfall of Sites	0.189	Low Residential	R1-1	0	0	0	10.560	0.085		Residential - Single Family Residence - Pool, 1	132B141 776		Brentwood - Pacific Palisades	No	MI	ADU
Los Angeles	9432 OAKMORE RD	90035	4306026003	0.000	0.000	0.085	0.000	Shortfall of Sites	0.167	Low Residential	R1V2	0	0	0	11.965	0.085		Residential - Single Family Residence - Pool, 1	129B165 776		West Los Angeles	No	MI	ADU
Los Angeles	9122 DAVID AVE	90034	4302011016	0.000	0.000	0.085	0.000	Shortfall of Sites	0.164	Low Residential	R1V2-O	0	0	0	12.184	0.085		Residential - Single Family Residence - Pool, 1	126B169 776		West Los Angeles	No	MI	ADU
Los Angeles	3325 TILDEN AVE	90034	4251017024	0.000	0.000	0.085	0.000	Shortfall of Sites	0.151	Low Residential	R1-1	0	0	0	13.208	0.085		Residential - Single Family Residence, 1	120B157 776		Palms - Mar Vista - Del Rey	No	MI	ADU
Los Angeles	3401 S BARRINGTON AVE	90066	4249010009	0.000	0.000	0.085	0.000	Shortfall of Sites	0.152	Low Residential	R1V2	0	0	0	13.117	0.085		Residential - Single Family Residence - Pool, 1	117B153 776		Palms - Mar Vista - Del Rey	No	MI	ADU
Los Angeles	3646 GRAND VIEW BLVD	90066	4248027009	0.000	0.000	0.085	0.000	Shortfall of Sites	0.190	Low Residential	R1V2	0	0	0	10.512	0.085		Residential - Single Family Residence, 1	114B153 776		Palms - Mar Vista - Del Rey	No	MI	ADU
Los Angeles	8006 VICKSBURG AVE	90045	4107004007	0.000	0.000	0.085	0.000	Shortfall of Sites	0.150	Low Residential	R1-1	0	0	0	13.318	0.085		Residential - Single Family Residence, 1	099B165 776		Westchester - Playa del Rey	No	MI	ADU
Los Angeles	11421 ODESSA AVE	91344	2681001015	0.000	0.000	0.085	0.000	Shortfall of Sites	0.196	Low I Residential	RS-1	0	0	0	10.203	0.085		Residential - Single Family Residence - Pool, 1	213B137 777		Granada Hills - Knollwood	No	MI	ADU
Los Angeles	17904 TULSA PL	91344	2715023046	0.000	0.000	0.085	0.000	Shortfall of Sites	0.187	Low I Residential	RS-1	0	0	0	10.682	0.085		Residential - Single Family Residence - Pool, 1	210B129 777		Granada Hills - Knollwood	No	MI	ADU
Los Angeles	17627 SAN JOSE ST	91344	2733011022	0.000	0.000	0.085	0.000	Shortfall of Sites	0.255	Low II Residential	R1-1XL-RFA	0	0	0	7.834	0.085		Residential - Single Family Residence, 1	207B129 777		Granada Hills - Knollwood	No	MI	ADU
Los Angeles	16251 SAN JOSE ST	91344	2679019014	0.000	0.000	0.085	0.000	Shortfall of Sites	0.171	Low I Residential	RS-1	0	0	0	11.692	0.085		Residential - Single Family Residence, 1	207B137 777		Granada Hills - Knollwood	No	MI	ADU
Los Angeles	15003 SAN JOSE ST	91345	2649006013	0.000	0.000	0.085	0.000	Shortfall of Sites	0.222	Low Residential	R1-1-O	0	0	0	9.006	0.085		Residential - Single Family Residence - Pool, 1	207B149 777		Mission Hills - Panorama City - North Hills	No	MI	ADU
Los Angeles	18783 MAPLEWOOD LN	91326	2728031056	0.000	0.000	0.085	0.000	Shortfall of Sites	0.260	Very Low II Residential	RE11-1	0	0	0	7.695	0.085		Residential - Single Family Residence - Pool, 1	207B121 777		Northridge	No	MI	ADU
Los Angeles	15700 SAN JOSE ST	91344	2661011005	0.000	0.000	0.085	0.000	Shortfall of Sites	0.173	Low I Residential	RS-1	0	0	0	11.543	0.085		Residential - Single Family Residence, 1	207B141 777		Granada Hills - Knollwood	No	MI	ADU
Los Angeles	10431 COLUMBUS AVE	91345	2649019025	0.000	0.000	0.085	0.000	Shortfall of Sites	0.172	Low Residential	R1-1	0	0	0	11.600	0.085		Residential - Single Family Residence, 1	207B145 777		Mission Hills - Panorama City - North Hills	No	MI	ADU
Los Angeles	15717 MAYALL ST	91343	2661021004	0.000	0.000	0.085	0.000	Shortfall of Sites	0.152	Low I Residential	RA-1	0	0	0	13.138	0.085		Residential - Single Family Residence, 1	204B141 777		Granada Hills - Knollwood	No	MI	ADU
Los Angeles	16304 MAYALL ST	91343	2678006012	0.000	0.000	0.085	0.000	Shortfall of Sites	0.173	Low I Residential	RS-1	0	0	0	11.594	0.085		Residential - Single Family Residence, 1	204B137 777		Granada Hills - Knollwood	No	MI	ADU
Los Angeles	16255 ITASCA ST	91343	2677017013	0.000	0.000	0.085	0.000	Shortfall of Sites	0.173	Low Residential	RS-1	0	0	0	11.592	0.085		Residential - Single Family Residence - Pool, 1	201B137 777		Mission Hills - Panorama City - North Hills	No	MI	ADU
Los Angeles	9200 GOTHIC AVE	91343	2676024013	0.000	0.000	0.085	0.000	Shortfall of Sites	0.210	Low Residential	RS-1	0	0	0	9.507	0.085		Residential - Single Family Residence, 1	198B137 777		Mission Hills - Panorama City - North Hills	No	MI	ADU
Los Angeles	5430 COLUMBUS AVE	91411	2250006013	0.000	0.000	0.085	0.000	Shortfall of Sites	0.155	Low Residential	R1-1-RIO	0	0	0	12.908	0.085		Residential - Single Family Residence - Pool, 1	174B145 777		Van Nuys - North Sherman Oaks	No	MI	ADU
Los Angeles	5108 LONGRIDGE AVE	91423	2358003013	0.000	0.000	0.085	0.000	Shortfall of Sites	0.186	Low Residential	R1-1	0	0	0	10.758	0.085		Residential - Single Family Residence - Pool, 1	171B157 777		Van Nuys - North Sherman Oaks	No	MI	ADU
Los Angeles	11549 ADDISON ST	91601	2354003024	0.000	0.000	0.085	0.000	Shortfall of Sites	0.155	Low Residential	R1-1	0	0	0	12.907	0.085		Residential - Single Family Residence, 1	171B169 777		North Hollywood - Valley Village	No	MI	ADU
Los Angeles	11164 KLING ST	91602	2353033012	0.000	0.000	0.085	0.000	Shortfall of Sites	0.189	Low Residential	R1-1	0	0	0	10.560	0.085		Residential - Single Family Residence, 1	168B173 777		North Hollywood - Valley Village	No	MI	ADU
Los Angeles	11575 HORTENSE ST	91602	2354018030	0.000	0.000	0.085	0.000	Shortfall of Sites	0.183	Low Residential	R1-1	0	0	0	10.918	0.085		Residential - Single Family Residence, 1	168B169 777		North Hollywood - Valley Village	No	MI	ADU
Los Angeles	4643 WILLOWCREST AVE	91602	2421020008	0.000	0.000	0.085	0.000	Shortfall of Sites	0.198	Low Residential	R1-1	0	0	0	10.078	0.085		Residential - Single Family Residence - Pool, 1	168B177 777		North Hollywood - Valley Village	No	MI	ADU
Los Angeles	4601 GREENBUSH AVE	91423	2360016021	0.000	0.000	0.085	0.000	Shortfall of Sites	0.185	Low Residential	R1-1-RIO	0	0	0	10.783	0.085		Residential - Single Family Residence, 1	168B157 777		Sherman Oaks - Studio City - Toluca Lake - Cahuenga Pass	No	MI	ADU
Los Angeles	4517 CALHOUN AVE	91423	2265017030	0.000	0.000	0.085	0.000	Shortfall of Sites	0.155	Low Residential	R1-1-RIO	0	0	0	12.907	0.085		Residential - Single Family Residence, 1	168B153 777		Sherman Oaks - Studio City - Toluca Lake - Cahuenga Pass	No	MI	ADU
Los Angeles	4245 AGNES AVE	91604	2368015030	0.000	0.000	0.085	0.000	Shortfall of Sites	0.155	Low Residential	R1-1-RIO	0	0	0	12.923	0.085		Residential - Single Family Residence - Pool, 1	165B165 777		Sherman Oaks - Studio City - Toluca Lake - Cahuenga Pass	No	MI	ADU
Los Angeles	14011 DAVANA TER	91423	2266015033	0.000	0.000	0.085	0.000	Shortfall of Sites	0.211	Low Residential	R1-1	0	0	0	9.490	0.085		Residential - Single Family Residence - Pool, 1	165B153 777		Sherman Oaks - Studio City - Toluca Lake - Cahuenga Pass	No	MI	ADU
Los Angeles	1918 N EDGEMONT ST	90027	5589018019	0.000	0.000	0.085	0.000	Shortfall of Sites	0.160	Low II Residential	R1-1	0	0	0	12.491	0.085		Residential - Single Family Residence - Pool, 1	150B197 777		Hollywood	No	MI	ADU
Los Angeles	620 N POINSETTIA PL	90036	5525013022	0.000	0.000	0.085	0.000	Shortfall of Sites	0.159	Low II Residential	R1V2	0	0	0	12.543	0.085		Residential - Single Family Residence, 1	141B181 777		Hollywood	No	MI	ADU
Los Angeles	570 N ARDEN BLVD	90004	5523015005	0.000	0.000	0.085	0.000	Shortfall of Sites	0.161	Low II Residential	R1R3-RG	0	0	0	12.437	0.085		Residential - Single Family Residence - Pool, 1	141B189 777		Wilshire	No	MI	ADU
Los Angeles	952 S BUNDY DR	90049	4265009030	0.000	0.000	0.085	0.000	Shortfall of Sites	0.194	Low Residential	R1-1	0	0	0	10.308	0.085		Residential - Single Family Residence, 1	129B145 777		Brentwood - Pacific Palisades	No	MI	ADU
Los Angeles	9724 OAKMORE RD	90035	4307017012	0.000	0.000	0.085	0.000	Shortfall of Sites	0.156	Low Residential	R1V2-O	0	0	0	12.804	0.085		Residential - Single Family Residence - Pool, 1	129B165 777		West Los Angeles	No	MI	ADU
Los Angeles	9723 BEVERLYWOOD ST	90034	4309006001	0.000	0.000	0.085	0.000	Shortfall of Sites	0.175	Low Residential	R1V2-O	0	0	0	11.443	0.085		Residential - Single Family Residence - Therapy Pool (Spa), 1	126B165 777		West Los Angeles	No	MI	ADU
Los Angeles	3165 PURDUE AVE	90066	4250021014	0.000	0.000	0.085	0.000	Shortfall of Sites	0.174	Low Residential	R1V2	0	0	0	11.513	0.085		Residential - Single Family Residence - Pool, 1	120B157 777		Palms - Mar Vista - Del Rey	No	MI	ADU
Los Angeles	11421 GOTHIC AVE	91344	2681003007	0.000	0.000	0.085	0.000	Shortfall of Sites	0.173	Low I Residential	RS-1	0	0	0	11.577	0.085		Residential - Single Family Residence, 1	213B137 778		Granada Hills - Knollwood	No	MI	ADU
Los Angeles	17037 CELTIC ST	91344	2696014018	0.000	0.000	0.085	0.000	Shortfall of Sites	0.163	Low II Residential	R1-1	0	0	0	12.306	0.085		Residential - Single Family Residence - Pool, 1	210B133 778		Granada Hills - Knollwood	No	MI	ADU
Los Angeles	17347 TULSA ST	91344	2696003003	0.000	0.000	0.085	0.000	Shortfall of Sites	0.218	Low I Residential	RE9-1XL-RFA	0	0	0	9.171	0.085		Residential - Single Family Residence, 1	210B129 778		Granada Hills - Knollwood	No	MI	ADU
Los Angeles	19057 TULSA ST	91326	2718016018	0.000	0.000	0.085	0.000	Shortfall of Sites	0.172	Low I Residential	RS-1	0	0	0	11.617	0.085		Residential - Single Family Residence - Pool, 1	210B121 778		Northridge	No	MI	ADU
Los Angeles	17086 GERMAIN ST	91344	2695010008	0.000	0.000	0.085	0.000	Shortfall of Sites	0.218	Low II Residential	R1-1	0	0	0	9.171	0.085		Residential - Single Family Residence - Pool, 1	207B133 778		Granada Hills - Knollwood	No	MI	ADU
Los Angeles	16245 SAN JOSE ST	91344	2679019015	0.000	0.000	0.085	0.000	Shortfall of Sites	0.172	Low I Residential	RS-1	0	0	0	11.617	0.085		Residential - Single Family Residence, 1	207B137 778		Granada Hills - Knollwood	No	MI	ADU
Los Angeles	18777 MAPLEWOOD LN	91326	2728031082	0.000	0.000	0.085	0.000	Shortfall of Sites	0.253	Very Low II Residential	RE11-1	0	0	0	7.909	0.085		Residential - Single Family Residence, 1	207B121 778		Northridge	No	MI	ADU
Los Angeles	15658 SAN JOSE ST	91344	2661011006	0.000	0.000	0.085	0.000	Shortfall of Sites	0.173	Low I Residential	RS-1	0	0	0	11.543	0.085		Residential - Single Family Residence, 1	207B141 778		Granada Hills - Knollwood	No	MI	ADU
Los Angeles	10430 COLUMBUS AVE	91345	2649021026	0.000	0.000	0.085	0.000	Shortfall of Sites	0.172	Low Residential	R1-1	0	0	0	11.619	0.085		Residential - Single Family Residence, 1	207B145 778		Mission Hills - Panorama City - North Hills	No	MI	ADU
Los Angeles	15713 MAYALL ST	91343	2661021003	0.000	0.000	0.085	0.000	Shortfall of Sites	0.152	Low I Residential	RA-1	0	0	0	13.139	0.085		Residential - Single Family Residence, 1	204B141 778		Granada Hills - Knollwood	No	MI	ADU
Los Angeles	16300 MAYALL ST	91343	2678006011	0.000	0.000	0.085	0.000	Shortfall of Sites	0.173	Low I Residential	RS-1	0	0	0	11.594	0.085		Residential - Single Family Residence, 1	204B137 778		Granada Hills - Knollwood	No	MI	ADU
Los Angeles	9647 LARAMIE AVE	91311	2748028060	0.000	0.000	0.085	0.000	Shortfall of Sites	0.178	Low I Residential	RS-1	0	0	0	11.228	0.085		Residential - Single Family Residence, 1	201B113 778		Chatsworth - Porter Ranch	No	MI	ADU
Los Angeles	16249 ITASCA ST	91343	2677017008	0.000	0.000	0.085	0.000	Shortfall of Sites	0.172	Low Residential	RS-1	0	0	0	11.614	0.085		Residential - Single Family Residence - Pool, 1	201B137 778		Mission Hills - Panorama City - North Hills	No	MI	ADU
Los Angeles	18944 BALLINGER ST	91324	2762034022	0.000	0.000	0.085	0.000	Shortfall of Sites	0.198	Low I Residential	RS-1	0	0	0	10.114	0.085		Residential - Single Family Residence - Pool, 1	201B121 778		Northridge	No	MI	ADU
Los Angeles	9201 SOPHIA AVE	91343	2676024014	0.000	0.000	0.085	0.000	Shortfall of Sites	0.180	Low Residential	RS-1	0	0	0	11.116	0.085		Residential - Single Family Residence, 1	198B137 778		Mission Hills - Panorama City - North Hills	No	MI	ADU
Los Angeles	5431 BURNET AVE	91411	2250006025	0.000	0.000	0.085	0.000	Shortfall of Sites	0.155	Low Residential	R1-1-RIO	0	0	0	12.926	0.085		Residential - Single Family Residence, 1	174B145 778		Van Nuys - North Sherman Oaks	No	MI	ADU
Los Angeles	11555 ADDISON ST	91601	2354003025	0.000	0.000	0.085	0.000	Shortfall of Sites	0.155	Low Residential	R1-1	0	0	0	12.907	0.085		Residential - Single Family Residence, 1	171B169 778		North Hollywood - Valley Village	No	MI	ADU
Los Angeles	4643 VANTAGE AVE	91607	2356036027	0.000	0.000	0.085	0.000	Shortfall of Sites	0.204	Low Residential	R1-1-RIO	0	0	0	9.807	0.085		Residential - Single Family Residence, 1	168B165 778		North Hollywood - Valley Village	No	MI	ADU
Los Angeles	11202 KLING ST	91602	2353033013	0.000	0.000	0.085	0.000	Shortfall of Sites	0.189	Low Residential	R1-1	0	0	0	10.560	0.085		Residential - Single Family Residence, 1	168B173 778		North Hollywood - Valley Village	No	MI	ADU
Los Angeles	11547 HORTENSE ST	91602	2354018042	0.000	0.000	0.085	0.000	Shortfall of Sites	0.183	Low Residential	R1-1	0	0	0	10.951	0.085		Residential - Single Family Residence, 1	168B169 778		North Hollywood - Valley Village	No	MI	ADU
Los Angeles	13618 VALLEYHEART DR N	91423	2360002012	0.000	0.000	0.085	0.000	Shortfall of Sites	0.164	Low Residential	R1-1-RIO	0	0	0	12.160	0.085		Residential - Single Family Residence, 1	168B157 778		Sherman Oaks - Studio City - Toluca Lake - Cahuenga Pass	No	MI	ADU
Los Angeles	4516 CALHOUN AVE	91423	2265023017	0.000	0.000	0.085	0.000	Shortfall of Sites	0.155	Low Residential	R1-1-RIO	0	0	0	12.907	0.085		Residential - Single Family Residence, 1	168B153 778		Sherman Oaks - Studio City - Toluca Lake - Cahuenga Pass	No	MI	ADU

Jurisdiction Name	Site Address/Intersection	5 Digit ZIP Code	Assessor Parcel Number	Very Low-Income	Low-Income	Moderate-Income	Above Moderate-Income	Type of Shortfall	Parcel Size (Acres)	Current General Plan Designation	Current Zoning	Proposed General Plan (GP) Designation	Proposed Zoning	Minimum Density Allowed	Maximum Density Allowed	Total Capacity	Vacant/ Nonvacant	Description of Existing Uses	PIN	Base Density Per Acre	Community Plan Area	Rent Stabalization Ordinance	Income Category	Applicable Rezoning Program (Program informing values in Column Q listed first)
Los Angeles	4232 AGNES AVE	91604	2368016060	0.000	0.000	0.085	0.000	Shortfall of Sites	0.155	Low Residential	R1-1-RIO	0	0	0	12.885	0.085		Residential - Single Family Residence - Pool, 1	165B165 778		Sherman Oaks - Studio City - Toluca Lake - Cahuenga Pass	No	MI	ADU
Los Angeles	4212 MURIETTA AVE	91423	2266015020	0.000	0.000	0.085	0.000	Shortfall of Sites	0.161	Low Residential	R1-1	0	0	0	12.454	0.085		Residential - Single Family Residence, 1	165B153 778		Sherman Oaks - Studio City - Toluca Lake - Cahuenga Pass	No	MI	ADU
Los Angeles	111 N CITRUS AVE	90036	5513006019	0.000	0.000	0.085	0.000	Shortfall of Sites	0.155	Low II Residential	R1V3-RG	0	0	0	12.904	0.085		Residential - Single Family Residence - Pool, 1	138B181 778		Wilshire	No	MI	ADU
Los Angeles	325 S GRETNA GREEN WAY	90049	4404002016	0.000	0.000	0.085	0.000	Shortfall of Sites	0.169	Low Residential	R1-1	0	0	0	11.845	0.085		Residential - Single Family Residence, 1	132B141 778		Brentwood - Pacific Palisades	No	MI	ADU
Los Angeles	2044 MANNING AVE	90025	4321006026	0.000	0.000	0.085	0.000	Shortfall of Sites	0.155	Low Residential	R1-1-O	0	0	0	12.906	0.085		Residential - Single Family Residence, 1	129B157 778		West Los Angeles	No	MI	ADU
Los Angeles	9406 OAKMORE RD	90035	4306026007	0.000	0.000	0.085	0.000	Shortfall of Sites	0.165	Low Residential	R1V2	0	0	0	12.147	0.085		Residential - Single Family Residence, 1	129B165 778		West Los Angeles	No	MI	ADU
Los Angeles	2842 MOTOR AVE	90064	4308012008	0.000	0.000	0.085	0.000	Shortfall of Sites	0.179	Low Residential	R1V2-O	0	0	0	11.146	0.085		Residential - Single Family Residence - Pool, 1	126B165 778		West Los Angeles	No	MI	ADU
Los Angeles	3315 S BENTLEY AVE	90034	4251016008	0.000	0.000	0.085	0.000	Shortfall of Sites	0.175	Low Residential	R1-1	0	0	0	11.435	0.085		Residential - Single Family Residence, 1	120B157 778		Palms - Mar Vista - Del Rey	No	MI	ADU
Los Angeles	11420 VALJEAN AVE	91344	2681006008	0.000	0.000	0.085	0.000	Shortfall of Sites	0.167	Low I Residential	RS-1	0	0	0	11.977	0.085		Residential - Single Family Residence, 1	213B137 779		Granada Hills - Knollwood	No	MI	ADU
Los Angeles	17031 CELTIC ST	91344	2696014017	0.000	0.000	0.085	0.000	Shortfall of Sites	0.167	Low II Residential	R1-1	0	0	0	12.002	0.085		Residential - Single Family Residence - Pool, 1	210B133 779		Granada Hills - Knollwood	No	MI	ADU
Los Angeles	18777 TULSA ST	91326	2717022007	0.000	0.000	0.085	0.000	Shortfall of Sites	0.266	Very Low II Residential	RE11-1	0	0	0	7.513	0.085		Residential - Single Family Residence - Pool, 1	210B121 779		Northridge	No	MI	ADU
Los Angeles	17080 GERMAIN ST	91344	2695010009	0.000	0.000	0.085	0.000	Shortfall of Sites	0.218	Low II Residential	R1-1	0	0	0	9.171	0.085		Residential - Single Family Residence, 1	207B133 779		Granada Hills - Knollwood	No	MI	ADU
Los Angeles	8455 OSWEGO ST	91040	2555028001	0.000	0.000	0.085	0.000	Shortfall of Sites	0.215	Low Residential	R1-1-RFA	0	0	0	9.284	0.085		Residential - Single Family Residence, 1	207B189 779		Sunland - Tujunga - Lake View Terrace - Shadow Hills - East La Tuna Canyon	No	MI	ADU
Los Angeles	16239 SAN JOSE ST	91344	2679019016	0.000	0.000	0.085	0.000	Shortfall of Sites	0.172	Low I Residential	RS-1	0	0	0	11.617	0.085		Residential - Single Family Residence, 1	207B137 779		Granada Hills - Knollwood	No	MI	ADU
Los Angeles	18771 MAPLEWOOD LN	91326	2728031081	0.000	0.000	0.085	0.000	Shortfall of Sites	0.253	Very Low II Residential	RE11-1	0	0	0	7.914	0.085		Residential - Single Family Residence, 1	207B121 779		Northridge	No	MI	ADU
Los Angeles	10453 BLUCHER AVE	91344	2661011007	0.000	0.000	0.085	0.000	Shortfall of Sites	0.169	Low I Residential	RS-1	0	0	0	11.820	0.085		Residential - Single Family Residence - Pool, 1	207B141 779		Granada Hills - Knollwood	No	MI	ADU
Los Angeles	10431 MEMORY PARK AVE	91345	2649021005	0.000	0.000	0.085	0.000	Shortfall of Sites	0.172	Low Residential	R1-1	0	0	0	11.621	0.085		Residential - Single Family Residence - Pool, 1	207B145 779		Mission Hills - Panorama City - North Hills	No	MI	ADU
Los Angeles	15821 MAYALL ST	91343	2669013007	0.000	0.000	0.085	0.000	Shortfall of Sites	0.180	Low I Residential	RS-1	0	0	0	11.117	0.085		Residential - Single Family Residence, 1	204B141 779		Granada Hills - Knollwood	No	MI	ADU
Los Angeles	16258 MAYALL ST	91343	2678006001	0.000	0.000	0.085	0.000	Shortfall of Sites	0.173	Low I Residential	RS-1	0	0	0	11.538	0.085		Residential - Single Family Residence, 1	204B137 779		Granada Hills - Knollwood	No	MI	ADU
Los Angeles	9644 KEOKUK AVE	91311	2748028039	0.000	0.000	0.085	0.000	Shortfall of Sites	0.172	Low I Residential	RS-1	0	0	0	11.605	0.085		Residential - Single Family Residence, 1	201B113 779		Chatsworth - Porter Ranch	No	MI	ADU
Los Angeles	16241 ITASCA ST	91343	2677017007	0.000	0.000	0.085	0.000	Shortfall of Sites	0.171	Low Residential	RS-1	0	0	0	11.689	0.085		Residential - Single Family Residence, 1	201B137 779		Mission Hills - Panorama City - North Hills	No	MI	ADU
Los Angeles	9512 DONNA AVE	91324	2762034010	0.000	0.000	0.085	0.000	Shortfall of Sites	0.311	Very Low II Residential	RE11-1	0	0	0	6.438	0.085		Residential - Single Family Residence, 1	201B121 779		Northridge	No	MI	ADU
Los Angeles	9200 SOPHIA AVE	91343	2676018019	0.000	0.000	0.085	0.000	Shortfall of Sites	0.208	Low Residential	RS-1	0	0	0	9.636	0.085		Residential - Single Family Residence, 1	198B137 779		Mission Hills - Panorama City - North Hills	No	MI	ADU
Los Angeles	5430 BURNET AVE	91411	2250005036	0.000	0.000	0.085	0.000	Shortfall of Sites	0.155	Low Residential	R1-1-RIO	0	0	0	12.932	0.085		Residential - Single Family Residence, 1	174B145 779		Van Nuys - North Sherman Oaks	No	MI	ADU
Los Angeles	13207 OTSEGO ST	91423	2358003019	0.000	0.000	0.085	0.000	Shortfall of Sites	0.186	Low Residential	R1-1	0	0	0	10.758	0.085		Residential - Single Family Residence, 1	171B157 779		Van Nuys - North Sherman Oaks	No	MI	ADU
Los Angeles	5108 BLUEBELL AVE	91607	2357002017	0.000	0.000	0.085	0.000	Shortfall of Sites	0.331	Low Residential	R1-1	0	0	0	6.035	0.085		Residential - Single Family Residence - Pool, 1	171B161 779		North Hollywood - Valley Village	No	MI	ADU
Los Angeles	11559 ADDISON ST	91601	2354003026	0.000	0.000	0.085	0.000	Shortfall of Sites	0.155	Low Residential	R1-1	0	0	0	12.907	0.085		Residential - Single Family Residence - Pool, 1	171B169 779		North Hollywood - Valley Village	No	MI	ADU
Los Angeles	12405 HORTENSE ST	91604	2364008051	0.000	0.000	0.085	0.000	Shortfall of Sites	0.268	Low Residential	R1-1-RIO	0	0	0	7.465	0.085		Residential - Single Family Residence - Pool, 1	168B165 779		Sherman Oaks - Studio City - Toluca Lake - Cahuenga Pass	No	MI	ADU
Los Angeles	11208 KLING ST	91602	2353033014	0.000	0.000	0.085	0.000	Shortfall of Sites	0.189	Low Residential	R1-1	0	0	0	10.560	0.085		Residential - Single Family Residence, 1	168B173 779		North Hollywood - Valley Village	No	MI	ADU
Los Angeles	11581 HORTENSE ST	91602	2354018031	0.000	0.000	0.085	0.000	Shortfall of Sites	0.183	Low Residential	R1-1	0	0	0	10.918	0.085		Residential - Single Family Residence, 1	168B169 779		North Hollywood - Valley Village	No	MI	ADU
Los Angeles	12610 HORTENSE ST	91604	2362024022	0.000	0.000	0.085	0.000	Shortfall of Sites	0.263	Low Residential	R1-1-RIO	0	0	0	7.616	0.085		Residential - Single Family Residence - Pool, 1	168B161 779		Sherman Oaks - Studio City - Toluca Lake - Cahuenga Pass	No	MI	ADU
Los Angeles	4517 STANSBURY AVE	91423	2265023016	0.000	0.000	0.085	0.000	Shortfall of Sites	0.155	Low Residential	R1-1-RIO	0	0	0	12.907	0.085		Residential - Single Family Residence, 1	168B153 779		Sherman Oaks - Studio City - Toluca Lake - Cahuenga Pass	No	MI	ADU
Los Angeles	12931 VALLEYHEART DR	91604	2375019038	0.000	0.000	0.085	0.000	Shortfall of Sites	0.181	Low Residential	R1-1-RIO	0	0	0	11.045	0.085		Residential - Single Family Residence, 1	165B161 779		Sherman Oaks - Studio City - Toluca Lake - Cahuenga Pass	No	MI	ADU
Los Angeles	4234 STERN AVE	91423	2266018016	0.000	0.000	0.085	0.000	Shortfall of Sites	0.161	Low Residential	R1-1	0	0	0	12.451	0.085		Residential - Single Family Residence - Pool, 1	165B153 779		Sherman Oaks - Studio City - Toluca Lake - Cahuenga Pass	No	MI	ADU
Los Angeles	619 N ALTA VISTA BLVD	90036	5525013011	0.000	0.000	0.085	0.000	Shortfall of Sites	0.159	Low II Residential	R1V2	0	0	0	12.542	0.085		Residential - Single Family Residence, 1	141B181 779		Hollywood	No	MI	ADU
Los Angeles	9438 OAKMORE RD	90035	4306026002	0.000	0.000	0.085	0.000	Shortfall of Sites	0.165	Low Residential	R1V2	0	0	0	12.100	0.085		Residential - Single Family Residence, 1	129B165 779		West Los Angeles	No	MI	ADU
Los Angeles	9606 BEVERLYWOOD ST	90034	4309023042	0.000	0.000	0.085	0.000	Shortfall of Sites	0.199	Low Residential	R1V2	0	0	0	10.027	0.085		Residential - Single Family Residence - Pool, 1	126B165 779		West Los Angeles	No	MI	ADU
Los Angeles	11408 CLOVER AVE	90066	4250021024	0.000	0.000	0.085	0.000	Shortfall of Sites	0.169	Low Residential	R1V2	0	0	0	11.840	0.085		Residential - Single Family Residence, 1	120B153 779		Palms - Mar Vista - Del Rey	No	MI	ADU
Los Angeles	11807 WOODBINE ST	90066	4249010013	0.000	0.000	0.085	0.000	Shortfall of Sites	0.163	Low Residential	R1V2	0	0	0	12.267	0.085		Residential - Single Family Residence, 1	117B153 779		Palms - Mar Vista - Del Rey	No	MI	ADU
Los Angeles	3647 INGLEWOOD BLVD	90066	4248028007	0.000	0.000	0.085	0.000	Shortfall of Sites	0.154	Low Residential	R1V2	0	0	0	13.017	0.085		Residential - Single Family Residence, 1	114B157 779		Palms - Mar Vista - Del Rey	No	MI	ADU
Los Angeles	8723 MCCONNELL AVE	90045	4122037007	0.000	0.000	0.085	0.000	Shortfall of Sites	0.158	Low Residential	R1-1	0	0	0	12.643	0.085		Residential - Single Family Residence, 1	096B161 779		Westchester - Playa del Rey	No	MI	ADU
Los Angeles	11422 SWINTON AVE	91344	2681008020	0.000	0.000	0.085	0.000	Shortfall of Sites	0.172	Low I Residential	RS-1	0	0	0	11.595	0.085		Residential - Single Family Residence, 1	213B137 780		Granada Hills - Knollwood	No	MI	ADU
Los Angeles	10919 TOPEKA DR	91326	2718012023	0.000	0.000	0.085	0.000	Shortfall of Sites	0.181	Low I Residential	RS-1	0	0	0	11.049	0.085		Residential - Single Family Residence, 1	210B121 780		Northridge	No	MI	ADU
Los Angeles	17076 GERMAIN ST	91344	2695010010	0.000	0.000	0.085	0.000	Shortfall of Sites	0.218	Low II Residential	R1-1	0	0	0	9.171	0.085		Residential - Single Family Residence, 1	207B133 780		Granada Hills - Knollwood	No	MI	ADU
Los Angeles	8449 OSWEGO ST	91040	2555028002	0.000	0.000	0.085	0.000	Shortfall of Sites	0.206	Low Residential	R1-1-RFA	0	0	0	9.716	0.085		Residential - Single Family Residence - Pool, 1	207B189 780		Sunland - Tujunga - Lake View Terrace - Shadow Hills - East La Tuna Canyon	No	MI	ADU
Los Angeles	16231 SAN JOSE ST	91344	2679019017	0.000	0.000	0.085	0.000	Shortfall of Sites	0.171	Low I Residential	RS-1	0	0	0	11.694	0.085		Residential - Single Family Residence, 1	207B137 780		Granada Hills - Knollwood	No	MI	ADU
Los Angeles	18823 MAPLEWOOD LN	91326	2728031067	0.000	0.000	0.085	0.000	Shortfall of Sites	0.252	Very Low II Residential	RE11-1	0	0	0	7.935	0.085		Residential - Single Family Residence - Pool, 1	207B121 780		Northridge	No	MI	ADU
Los Angeles	10446 WOODLEY AVE	91344	2668021024	0.000	0.000	0.085	0.000	Shortfall of Sites	0.182	Low I Residential	RS-1	0	0	0	11.002	0.085		Residential - Single Family Residence, 1	207B141 780		Granada Hills - Knollwood	No	MI	ADU
Los Angeles	10430 MEMORY PARK AVE	91345	2649022026	0.000	0.000	0.085	0.000	Shortfall of Sites	0.172	Low Residential	R1-1	0	0	0	11.630	0.085		Residential - Single Family Residence - Pool, 1	207B145 780		Mission Hills - Panorama City - North Hills	No	MI	ADU
Los Angeles	15707 MAYALL ST	91343	2661021002	0.000	0.000	0.085	0.000	Shortfall of Sites	0.152	Low I Residential	RA-1	0	0	0	13.140	0.085		Residential - Single Family Residence, 1	204B141 780		Granada Hills - Knollwood	No	MI	ADU
Los Angeles	16252 MAYALL ST	91343	2678006002	0.000	0.000	0.085	0.000	Shortfall of Sites	0.173	Low I Residential	RS-1	0	0	0	11.593	0.085		Residential - Single Family Residence, 1	204B137 780		Granada Hills - Knollwood	No	MI	ADU
Los Angeles	9622 CASABA AVE	91311	2748016045	0.000	0.000	0.085	0.000	Shortfall of Sites	0.172	Low I Residential	RS-1	0	0	0	11.616	0.085		Residential - Single Family Residence, 1	201B113 780		Chatsworth - Porter Ranch	No	MI	ADU
Los Angeles	19008 BALLINGER ST	91324	2762034024	0.000	0.000	0.085	0.000	Shortfall of Sites	0.237	Low I Residential	RS-1	0	0	0	8.431	0.085		Residential - Single Family Residence, 1	201B121 780		Northridge	No	MI	ADU
Los Angeles	9201 VALJEAN AVE	91343	2676018020	0.000	0.000	0.085	0.000	Shortfall of Sites	0.194	Low Residential	RS-1	0	0	0	10.313	0.085		Residential - Single Family Residence, 1	198B137 780		Mission Hills - Panorama City - North Hills	No	MI	ADU
Los Angeles	5431 NOBLE AVE	91411	2250005012	0.000	0.000	0.085	0.000	Shortfall of Sites	0.155	Low Residential	R1-1-RIO	0	0	0	12.934	0.085		Residential - Single Family Residence - Pool, 1	174B145 780		Van Nuys - North Sherman Oaks	No	MI	ADU
Los Angeles	12708 CUMPSTON ST	91607	2346005005	0.000	0.000	0.085	0.000	Shortfall of Sites	0.173	Low Residential	R1-1	0	0	0	11.577	0.085		Residential - Single Family Residence - Pool, 1	174B161 780		North Hollywood - Valley Village	No	MI	ADU
Los Angeles	13201 OTSEGO ST	91423	2358003020	0.000	0.000	0.085	0.000	Shortfall of Sites	0.185	Low Residential	R1-1	0	0	0	10.792	0.085		Residential - Single Family Residence - Pool, 1	171B157 780		Van Nuys - North Sherman Oaks	No	MI	ADU
Los Angeles	5103 BELLAIRE AVE	91607	2357002018	0.000	0.000	0.085	0.000	Shortfall of Sites	0.172	Low Residential	R1-1	0	0	0	11.646	0.085		Residential - Single Family Residence - Pool, 1	171B161 780		North Hollywood - Valley Village	No	MI	ADU
Los Angeles	11565 ADDISON ST	91601	2354003027	0.000	0.000	0.085	0.000	Shortfall of Sites	0.160	Low Residential	R1-1	0	0	0	12.479	0.085		Residential - Single Family Residence, 1	171B169 780		North Hollywood - Valley Village	No	MI	ADU
Los Angeles	11212 KLING ST	91602	2353033015	0.000	0.000	0.085	0.000	Shortfall of Sites	0.189	Low Residential	R1-1	0	0	0	10.560	0.085		Residential - Single Family Residence, 1	168B173 780		North Hollywood - Valley Village	No	MI	ADU
Los Angeles	12511 HORTENSE ST	91604	2362026008	0.000	0.000	0.085	0.000	Shortfall of Sites	0.236	Low Residential	R1-1-RIO	0	0	0	8.489	0.085		Residential - Single Family Residence - Pool, 1	168B165 780		Sherman Oaks - Studio City - Toluca Lake - Cahuenga Pass	No	MI	ADU
Los Angeles	11553 HORTENSE ST	91602	2354018041	0.000	0.000	0.085	0.000	Shortfall of Sites	0.183	Low Residential	R1-1	0	0	0	10.950	0.085		Residential - Single Family Residence, 1	168B169 780		North Hollywood - Valley Village	No	MI	ADU

Jurisdiction Name	Site Address/Intersection	5 Digit ZIP Code	Assessor Parcel Number	Very Low-Income	Low-Income	Moderate-Income	Above Moderate-Income	Type of Shortfall	Parcel Size (Acres)	Current General Plan Designation	Current Zoning	Proposed General Plan (GP) Designation	Proposed Zoning	Minimum Density Allowed	Maximum Density Allowed	Total Capacity	Vacant/ Nonvacant	Description of Existing Uses	PIN	Base Density Per Acre	Community Plan Area	Rent Stabalization Ordinance	Income Category	Applicable Rezoning Program (Program informing values in Column Q listed first)
Los Angeles	4644 DENNY AVE	91602	2421021011	0.000	0.000	0.085	0.000	Shortfall of Sites	0.161	Low Residential	R1-1	0	0	0	12.449	0.085	Residential - Single Family Residence, 1	168B177 780		North Hollywood - Valley Village	No	MI	ADU
Los Angeles	12600 HORTENSE ST	91604	2362024023	0.000	0.000	0.085	0.000	Shortfall of Sites	0.262	Low Residential	R1-1-RIO	0	0	0	7.648	0.085	Residential - Single Family Residence - Pool, 1	168B161 780		Sherman Oaks - Studio City - Toluca Lake - Cahuenga Pass	No	MI	ADU
Los Angeles	168 S MEDIO DR	90049	4405036032	0.000	0.000	0.085	0.000	Shortfall of Sites	0.197	Low Residential	R1-1	0	0	0	10.141	0.085	Residential - Single Family Residence - Pool, 1	132B141 780		Brentwood - Pacific Palisades	No	MI	ADU
Los Angeles	2055 PARNELL AVE	90025	4321006029	0.000	0.000	0.085	0.000	Shortfall of Sites	0.155	Low Residential	R1-1-O	0	0	0	12.883	0.085	Residential - Single Family Residence, 1	129B157 780		West Los Angeles	No	MI	ADU
Los Angeles	1912 ROXBURY DR	90035	4307014003	0.000	0.000	0.085	0.000	Shortfall of Sites	0.241	Low Residential	R1V2-O	0	0	0	8.306	0.085	Residential - Single Family Residence - Pool, 1	129B165 780		West Los Angeles	No	MI	ADU
Los Angeles	1822 CRENSHAW BLVD	90019	5072001025	0.000	0.000	0.085	0.000	Shortfall of Sites	0.171	Medium Residential	R3-1-O	0	0	0	11.704	0.085	Residential - Single Family Residence, 1	126B185 780		West Adams - Baldwin Hills - Leimert	No	MI	ADU
Los Angeles	2776 ANCHOR AVE	90064	4309001012	0.000	0.000	0.085	0.000	Shortfall of Sites	0.217	Low Residential	R1V2-O	0	0	0	9.205	0.085	Residential - Single Family Residence, 1	126B165 780		West Los Angeles	No	MI	ADU
Los Angeles	19008 NASHVILLE ST	91326	2718015004	0.000	0.000	0.085	0.000	Shortfall of Sites	0.175	Low I Residential	RS-1	0	0	0	11.444	0.085	Residential - Single Family Residence - Pool, 1	210B121 781		Northridge	No	MI	ADU
Los Angeles	10533 SHOSHONE AVE	91344	2733011001	0.000	0.000	0.085	0.000	Shortfall of Sites	0.341	Low II Residential	R1-1XL-RFA	0	0	0	5.862	0.085	Residential - Single Family Residence, 1	207B129 781		Granada Hills - Knollwood	No	MI	ADU
Los Angeles	17070 GERMAIN ST	91344	2695010011	0.000	0.000	0.085	0.000	Shortfall of Sites	0.161	Low II Residential	R1-1	0	0	0	12.447	0.085	Residential - Single Family Residence, 1	207B133 781		Granada Hills - Knollwood	No	MI	ADU
Los Angeles	8443 OSWEGO ST	91040	2555028003	0.000	0.000	0.085	0.000	Shortfall of Sites	0.188	Low Residential	R1-1-RFA	0	0	0	10.620	0.085	Residential - Single Family Residence - Pool, 1	207B189 781		Sunland - Tujunga - Lake View Terrace - Shadow Hills - East La Tuna Canyon	No	MI	ADU
Los Angeles	16329 SAN JOSE ST	91344	2679020036	0.000	0.000	0.085	0.000	Shortfall of Sites	0.177	Low I Residential	RS-1	0	0	0	11.323	0.085	Residential - Single Family Residence - Pool, 1	207B137 781		Granada Hills - Knollwood	No	MI	ADU
Los Angeles	18765 MAPLEWOOD LN	91326	2728031047	0.000	0.000	0.085	0.000	Shortfall of Sites	0.253	Very Low II Residential	RE11-1	0	0	0	7.914	0.085	Residential - Single Family Residence - Pool, 1	207B121 781		Northridge	No	MI	ADU
Los Angeles	10431 BURNET AVE	91345	2649022005	0.000	0.000	0.085	0.000	Shortfall of Sites	0.172	Low Residential	R1-1	0	0	0	11.633	0.085	Residential - Single Family Residence - Pool, 1	207B145 781		Mission Hills - Panorama City - North Hills	No	MI	ADU
Los Angeles	15703 MAYALL ST	91343	2661021001	0.000	0.000	0.085	0.000	Shortfall of Sites	0.152	Low I Residential	RA-1	0	0	0	13.159	0.085	Residential - Single Family Residence, 1	204B141 781		Granada Hills - Knollwood	No	MI	ADU
Los Angeles	16246 MAYALL ST	91343	2678006003	0.000	0.000	0.085	0.000	Shortfall of Sites	0.173	Low I Residential	RS-1	0	0	0	11.594	0.085	Residential - Single Family Residence - Pool, 1	204B137 781		Granada Hills - Knollwood	No	MI	ADU
Los Angeles	9631 OSO AVE	91311	2748016024	0.000	0.000	0.085	0.000	Shortfall of Sites	0.172	Low I Residential	RS-1	0	0	0	11.616	0.085	Residential - Single Family Residence, 1	201B113 781		Chatsworth - Porter Ranch	No	MI	ADU
Los Angeles	19000 BALLINGER ST	91324	2762034023	0.000	0.000	0.085	0.000	Shortfall of Sites	0.172	Low I Residential	RS-1	0	0	0	11.603	0.085	Residential - Single Family Residence - Pool, 1	201B121 781		Northridge	No	MI	ADU
Los Angeles	5430 NOBLE AVE	91411	2250012025	0.000	0.000	0.085	0.000	Shortfall of Sites	0.155	Low Residential	R1-1	0	0	0	12.908	0.085	Residential - Single Family Residence - Pool, 1	174B145 781		Van Nuys - North Sherman Oaks	No	MI	ADU
Los Angeles	12534 CUMPSTON ST	91607	2346011024	0.000	0.000	0.085	0.000	Shortfall of Sites	0.164	Low Residential	R1-1	0	0	0	12.182	0.085	Residential - Single Family Residence - Pool, 1	174B161 781		North Hollywood - Valley Village	No	MI	ADU
Los Angeles	13161 OTSEGO ST	91423	2358004007	0.000	0.000	0.085	0.000	Shortfall of Sites	0.170	Low Residential	R1-1	0	0	0	11.736	0.085	Residential - Single Family Residence, 1	171B157 781		Van Nuys - North Sherman Oaks	No	MI	ADU
Los Angeles	11571 ADDISON ST	91601	2354003010	0.000	0.000	0.085	0.000	Shortfall of Sites	0.186	Low Residential	R1-1	0	0	0	10.756	0.085	Residential - Single Family Residence - Pool, 1	171B169 781		North Hollywood - Valley Village	No	MI	ADU
Los Angeles	11218 KLING ST	91602	2353033016	0.000	0.000	0.085	0.000	Shortfall of Sites	0.189	Low Residential	R1-1	0	0	0	10.560	0.085	Residential - Single Family Residence, 1	168B173 781		North Hollywood - Valley Village	No	MI	ADU
Los Angeles	11587 HORTENSE ST	91602	2354018032	0.000	0.000	0.085	0.000	Shortfall of Sites	0.183	Low Residential	R1-1	0	0	0	10.918	0.085	Residential - Single Family Residence - Pool, 1	168B169 781		North Hollywood - Valley Village	No	MI	ADU
Los Angeles	4645 CARTWRIGHT AVE	91602	2421021016	0.000	0.000	0.085	0.000	Shortfall of Sites	0.161	Low Residential	R1-1	0	0	0	12.452	0.085	Residential - Single Family Residence, 1	168B177 781		North Hollywood - Valley Village	No	MI	ADU
Los Angeles	12542 HORTENSE ST	91604	2362026012	0.000	0.000	0.085	0.000	Shortfall of Sites	0.261	Low Residential	R1-1-RIO	0	0	0	7.649	0.085	Residential - Single Family Residence - Pool, 1	168B161 781		Sherman Oaks - Studio City - Toluca Lake - Cahuenga Pass	No	MI	ADU
Los Angeles	4602 LONGRIDGE AVE	91423	2360025029	0.000	0.000	0.085	0.000	Shortfall of Sites	0.154	Low Residential	R1-1-RIO	0	0	0	12.948	0.085	Residential - Single Family Residence, 1	168B157 781		Sherman Oaks - Studio City - Toluca Lake - Cahuenga Pass	No	MI	ADU
Los Angeles	4252 DENNY AVE	91602	2423022008	0.000	0.000	0.085	0.000	Shortfall of Sites	0.169	Low Residential	R1-1-RIO	0	0	0	11.837	0.085	Residential - Single Family Residence - Pool, 1	165B177 781		Sherman Oaks - Studio City - Toluca Lake - Cahuenga Pass	No	MI	ADU
Los Angeles	10517 EASTBORNE AVE	90024	4326029030	0.000	0.000	0.085	0.000	Shortfall of Sites	0.149	Low Residential	R1-1-O	0	0	0	13.403	0.085	Residential - Single Family Residence, 1	132B157 781		Westwood	No	MI	ADU
Los Angeles	156 S CANYON VIEW DR	90049	4405029027	0.000	0.000	0.085	0.000	Shortfall of Sites	0.151	Low Residential	RS-1	0	0	0	13.223	0.085	Residential - Single Family Residence, 1	132B141 781		Brentwood - Pacific Palisades	No	MI	ADU
Los Angeles	1701 BAGLEY AVE	90035	4306019009	0.000	0.000	0.085	0.000	Shortfall of Sites	0.175	Low Residential	R1V2	0	0	0	11.411	0.085	Residential - Single Family Residence, 1	129B169 781		West Los Angeles	No	MI	ADU
Los Angeles	2022 PELHAM AVE	90025	4321009058	0.000	0.000	0.085	0.000	Shortfall of Sites	0.155	Low Residential	R1-1-O	0	0	0	12.907	0.085	Residential - Single Family Residence - Pool, 1	129B157 781		West Los Angeles	No	MI	ADU
Los Angeles	9444 OAKMORE RD	90035	4306026001	0.000	0.000	0.085	0.000	Shortfall of Sites	0.193	Low Residential	R1V2	0	0	0	10.384	0.085	Residential - Single Family Residence - Pool, 1	129B165 781		West Los Angeles	No	MI	ADU
Los Angeles	4507 W 18TH ST	90019	5071021036	0.000	0.000	0.085	0.000	Shortfall of Sites	0.161	Low Medium II Residential	RD1.5-1-O	0	0	0	12.446	0.085	Residential - Single Family Residence, 1	126B185 781		West Adams - Baldwin Hills - Leimert	No	MI	ADU
Los Angeles	2440 GUTHRIE DR	90034	4309019038	0.000	0.000	0.085	0.000	Shortfall of Sites	0.274	Low Residential	R1V2-O	0	0	0	7.295	0.085	Residential - Single Family Residence, 1	126B165 781		West Los Angeles	No	MI	ADU
Los Angeles	3324 S BENTLEY AVE	90034	4251017012	0.000	0.000	0.085	0.000	Shortfall of Sites	0.158	Low Residential	R1-1	0	0	0	12.669	0.085	Residential - Single Family Residence, 1	120B157 781		Palms - Mar Vista - Del Rey	No	MI	ADU
Los Angeles	3565 COLONIAL AVE	90066	4246010013	0.000	0.000	0.085	0.000	Shortfall of Sites	0.172	Low Residential	R1V2	0	0	0	11.616	0.085	Residential - Single Family Residence - Pool and Misc., 1	114B153 781		Palms - Mar Vista - Del Rey	No	MI	ADU
Los Angeles	6644 W 87TH PL	90045	4122019004	0.000	0.000	0.085	0.000	Shortfall of Sites	0.154	Low Residential	R1-1	0	0	0	13.002	0.085	Residential - Single Family Residence, 1	096B161 781		Westchester - Playa del Rey	No	MI	ADU
Los Angeles	19051 TULSA ST	91326	2718016017	0.000	0.000	0.085	0.000	Shortfall of Sites	0.172	Low I Residential	RS-1	0	0	0	11.617	0.085	Residential - Single Family Residence, 1	210B121 782		Northridge	No	MI	ADU
Los Angeles	7461 HILLROSE ST	91042	2557010013	0.000	0.000	0.085	0.000	Shortfall of Sites	0.155	Low Residential	R1-1-RFA	0	0	0	12.915	0.085	Residential - Single Family Residence, 1	207B197 782		Sunland - Tujunga - Lake View Terrace - Shadow Hills - East La Tuna Canyon	No	MI	ADU
Los Angeles	17066 GERMAIN ST	91344	2695010012	0.000	0.000	0.085	0.000	Shortfall of Sites	0.161	Low II Residential	R1-1	0	0	0	12.447	0.085	Residential - Single Family Residence, 1	207B133 782		Granada Hills - Knollwood	No	MI	ADU
Los Angeles	16323 SAN JOSE ST	91344	2679020037	0.000	0.000	0.085	0.000	Shortfall of Sites	0.174	Low I Residential	RS-1	0	0	0	11.475	0.085	Residential - Single Family Residence - Pool, 1	207B137 782		Granada Hills - Knollwood	No	MI	ADU
Los Angeles	18815 MAPLEWOOD LN	91326	2728031066	0.000	0.000	0.085	0.000	Shortfall of Sites	0.255	Very Low II Residential	RE11-1	0	0	0	7.851	0.085	Residential - Single Family Residence - Pool, 1	207B121 782		Northridge	No	MI	ADU
Los Angeles	10447 COLLETT AVE	91344	2668021029	0.000	0.000	0.085	0.000	Shortfall of Sites	0.174	Low I Residential	RS-1	0	0	0	11.514	0.085	Residential - Single Family Residence - Pool, 1	207B141 782		Granada Hills - Knollwood	No	MI	ADU
Los Angeles	10430 PEACH AVE	91345	2649018005	0.000	0.000	0.085	0.000	Shortfall of Sites	0.158	Low Residential	RS-1	0	0	0	12.679	0.085	Residential - Single Family Residence, 1	207B145 782		Mission Hills - Panorama City - North Hills	No	MI	ADU
Los Angeles	15815 MAYALL ST	91343	2669013006	0.000	0.000	0.085	0.000	Shortfall of Sites	0.172	Low I Residential	RS-1	0	0	0	11.617	0.085	Residential - Single Family Residence - Pool, 1	204B141 782		Granada Hills - Knollwood	No	MI	ADU
Los Angeles	16240 MAYALL ST	91343	2678006004	0.000	0.000	0.085	0.000	Shortfall of Sites	0.173	Low I Residential	RS-1	0	0	0	11.594	0.085	Residential - Single Family Residence, 1	204B137 782		Granada Hills - Knollwood	No	MI	ADU
Los Angeles	9644 OSO AVE	91311	2748029032	0.000	0.000	0.085	0.000	Shortfall of Sites	0.173	Low I Residential	RS-1	0	0	0	11.551	0.085	Residential - Single Family Residence, 1	201B113 782		Chatsworth - Porter Ranch	No	MI	ADU
Los Angeles	9515 VANALDEN AVE	91324	2762010015	0.000	0.000	0.085	0.000	Shortfall of Sites	0.375	Very Low I Residential	RA-1	0	0	0	5.328	0.085	Residential - Single Family Residence - Pool, 1	201B121 782		Northridge	No	MI	ADU
Los Angeles	13157 OTSEGO ST	91423	2358004008	0.000	0.000	0.085	0.000	Shortfall of Sites	0.170	Low Residential	R1-1	0	0	0	11.736	0.085	Residential - Single Family Residence - Pool, 1	171B157 782		Van Nuys - North Sherman Oaks	No	MI	ADU
Los Angeles	5109 GOODLAND AVE	91607	2357012002	0.000	0.000	0.085	0.000	Shortfall of Sites	0.218	Low Residential	R1-1	0	0	0	9.179	0.085	Residential - Single Family Residence - Pool, 1	171B161 782		North Hollywood - Valley Village	No	MI	ADU
Los Angeles	11577 ADDISON ST	91601	2354003009	0.000	0.000	0.085	0.000	Shortfall of Sites	0.186	Low Residential	R1-1	0	0	0	10.756	0.085	Residential - Single Family Residence, 1	171B169 782		North Hollywood - Valley Village	No	MI	ADU
Los Angeles	11222 KLING ST	91602	2353033017	0.000	0.000	0.085	0.000	Shortfall of Sites	0.189	Low Residential	R1-1	0	0	0	10.560	0.085	Residential - Single Family Residence, 1	168B173 782		North Hollywood - Valley Village	No	MI	ADU
Los Angeles	11557 HORTENSE ST	91602	2354018040	0.000	0.000	0.085	0.000	Shortfall of Sites	0.183	Low Residential	R1-1	0	0	0	10.951	0.085	Residential - Single Family Residence, 1	168B169 782		North Hollywood - Valley Village	No	MI	ADU
Los Angeles	4644 CARTWRIGHT AVE	91602	2421020022	0.000	0.000	0.085	0.000	Shortfall of Sites	0.157	Low Residential	R1-1	0	0	0	12.743	0.085	Residential - Single Family Residence - Pool, 1	168B177 782		North Hollywood - Valley Village	No	MI	ADU
Los Angeles	12534 HORTENSE ST	91604	2362026013	0.000	0.000	0.085	0.000	Shortfall of Sites	0.263	Low Residential	R1-1-RIO	0	0	0	7.617	0.085	Residential - Single Family Residence - Pool, 1	168B161 782		Sherman Oaks - Studio City - Toluca Lake - Cahuenga Pass	No	MI	ADU
Los Angeles	4603 ATOLL AVE	91423	2360025039	0.000	0.000	0.085	0.000	Shortfall of Sites	0.154	Low Residential	R1-1-RIO	0	0	0	12.948	0.085	Residential - Single Family Residence, 1	168B157 782		Sherman Oaks - Studio City - Toluca Lake - Cahuenga Pass	No	MI	ADU
Los Angeles	4219 COLBATH AVE	91423	2266016030	0.000	0.000	0.085	0.000	Shortfall of Sites	0.160	Low Residential	R1-1	0	0	0	12.462	0.085	Residential - Single Family Residence - Pool, 1	165B153 782		Sherman Oaks - Studio City - Toluca Lake - Cahuenga Pass	No	MI	ADU
Los Angeles	100 S WESTGATE AVE	90049	4401001023	0.000	0.000	0.085	0.000	Shortfall of Sites	0.220	Low Residential	RS-1	0	0	0	9.075	0.085	Residential - Single Family Residence, 1	135B141 782		Brentwood - Pacific Palisades	No	MI	ADU
Los Angeles	159 GRANVILLE AVE	90049	4401001007	0.000	0.000	0.085	0.000	Shortfall of Sites	0.201	Low Residential	RS-1	0	0	0	9.939	0.085	Residential - Single Family Residence - Pool, 1	135B145 782		Brentwood - Pacific Palisades	No	MI	ADU
Los Angeles	201 S CARMELINA AVE	90049	4405037015	0.000	0.000	0.085	0.000	Shortfall of Sites	0.194	Low Residential	R1-1	0	0	0	10.293	0.085	Residential - Single Family Residence, 1	132B141 782		Brentwood - Pacific Palisades	No	MI	ADU
Los Angeles	9718 OAKMORE RD	90035	4307017004	0.000	0.000	0.085	0.000	Shortfall of Sites	0.159	Low Residential	R1V2-O	0	0	0	12.564	0.085	Residential - Single Family Residence, 1	129B165 782		West Los Angeles	No	MI	ADU
Los Angeles	2848 MOTOR AVE	90064	4308012007	0.000	0.000	0.085	0.000	Shortfall of Sites	0.172	Low Residential	R1V2-O	0	0	0	11.644	0.085	Residential - Single Family Residence, 1	126B165 782		West Los Angeles	No	MI	ADU
Los Angeles	934 S DODSON AVE	90732	7560006008	0.000	0.000	0.085	0.000	Shortfall of Sites	0.186	Low II Residential	R1-1XL	0	0	0	10.757	0.085	Residential - Single Family Residence, 1	015B193 782		San Pedro	No	MI	ADU

Jurisdiction Name	Site Address/Intersection	5 Digit ZIP Code	Assessor Parcel Number	Very Low-Income	Low-Income	Moderate-Income	Above Moderate-Income	Type of Shortfall	Parcel Size (Acres)	Current General Plan Designation	Current Zoning	Proposed General Plan (GP) Designation	Proposed Zoning	Minimum Density Allowed	Maximum Density Allowed	Total Capacity	Vacant/ Nonvacant	Description of Existing Uses	PIN	Base Density Per Acre	Community Plan Area	Rent Stabalization Ordinance	Income Category	Applicable Rezoning Program (Program informing values in Column Q listed first)
Los Angeles	11419 DEBRA AVE	91344	2681002007	0.000	0.000	0.085	0.000	Shortfall of Sites	0.185	Low I Residential	RS-1	0	0	0	10.791	0.085		Residential - Single Family Residence, 1	213B137 783		Granada Hills - Knollwood	No	MI	ADU
Los Angeles	10911 ZELZAH AVE	91344	2715023047	0.000	0.000	0.085	0.000	Shortfall of Sites	0.172	Low I Residential	RS-1	0	0	0	11.611	0.085		Residential - Single Family Residence, 1	210B129 783		Granada Hills - Knollwood	No	MI	ADU
Los Angeles	19000 NASHVILLE ST	91326	2718015005	0.000	0.000	0.085	0.000	Shortfall of Sites	0.176	Low I Residential	RS-1	0	0	0	11.349	0.085		Residential - Single Family Residence - Pool, 1	210B121 783		Northridge	No	MI	ADU
Los Angeles	10536 SHOSHONE AVE	91344	2733016020	0.000	0.000	0.085	0.000	Shortfall of Sites	0.232	Low II Residential	R1-1XL-RFA	0	0	0	8.606	0.085		Residential - Single Family Residence, 1	207B129 783		Granada Hills - Knollwood	No	MI	ADU
Los Angeles	17060 GERMAIN ST	91344	2695010013	0.000	0.000	0.085	0.000	Shortfall of Sites	0.160	Low II Residential	R1-1	0	0	0	12.533	0.085		Residential - Single Family Residence, 1	207B133 783		Granada Hills - Knollwood	No	MI	ADU
Los Angeles	8437 OSWEGO ST	91040	2555028004	0.000	0.000	0.085	0.000	Shortfall of Sites	0.193	Low Residential	R1-1-RFA	0	0	0	10.388	0.085		Residential - Single Family Residence, 1	207B189 783		Sunland - Tujunga - Lake View Terrace - Shadow Hills - East La Tuna Canyon	No	MI	ADU
Los Angeles	16315 SAN JOSE ST	91344	2679020038	0.000	0.000	0.085	0.000	Shortfall of Sites	0.174	Low I Residential	RS-1	0	0	0	11.476	0.085		Residential - Single Family Residence, 1	207B137 783		Granada Hills - Knollwood	No	MI	ADU
Los Angeles	18759 MAPLEWOOD LN	91326	2728031046	0.000	0.000	0.085	0.000	Shortfall of Sites	0.260	Very Low II Residential	RE11-1	0	0	0	7.695	0.085		Residential - Single Family Residence - Pool, 1	207B121 783		Northridge	No	MI	ADU
Los Angeles	10449 WOODLEY AVE	91344	2679009002	0.000	0.000	0.085	0.000	Shortfall of Sites	0.168	Low I Residential	RS-1	0	0	0	11.902	0.085		Residential - Single Family Residence, 1	207B141 783		Granada Hills - Knollwood	No	MI	ADU
Los Angeles	10430 LANGDON AVE	91345	2649017029	0.000	0.000	0.085	0.000	Shortfall of Sites	0.173	Low Residential	RS-1	0	0	0	11.584	0.085		Residential - Single Family Residence, 1	207B145 783		Mission Hills - Panorama City - North Hills	No	MI	ADU
Los Angeles	15809 MAYALL ST	91343	2669013005	0.000	0.000	0.085	0.000	Shortfall of Sites	0.172	Low I Residential	RS-1	0	0	0	11.617	0.085		Residential - Single Family Residence - Pool, 1	204B141 783		Granada Hills - Knollwood	No	MI	ADU
Los Angeles	16230 MAYALL ST	91343	2678006005	0.000	0.000	0.085	0.000	Shortfall of Sites	0.180	Low I Residential	RS-1	0	0	0	11.141	0.085		Residential - Single Family Residence - Pool, 1	204B137 783		Granada Hills - Knollwood	No	MI	ADU
Los Angeles	9645 KEOKUK AVE	91311	2748029045	0.000	0.000	0.085	0.000	Shortfall of Sites	0.174	Low I Residential	RS-1	0	0	0	11.524	0.085		Residential - Single Family Residence, 1	201B113 783		Chatsworth - Porter Ranch	No	MI	ADU
Los Angeles	16407 HALSTED ST	91343	2677010017	0.000	0.000	0.085	0.000	Shortfall of Sites	0.174	Low Residential	RS-1	0	0	0	11.519	0.085		Residential - Single Family Residence, 1	201B137 783		Mission Hills - Panorama City - North Hills	No	MI	ADU
Los Angeles	9160 VALJEAN AVE	91343	2676016011	0.000	0.000	0.085	0.000	Shortfall of Sites	0.187	Low Residential	RS-1	0	0	0	10.714	0.085		Residential - Single Family Residence - Pool, 1	198B137 783		Mission Hills - Panorama City - North Hills	No	MI	ADU
Los Angeles	5432 LEMONA AVE	91411	2250014025	0.000	0.000	0.085	0.000	Shortfall of Sites	0.155	Low Residential	R1-1	0	0	0	12.931	0.085		Residential - Single Family Residence - Pool, 1	174B145 783		Van Nuys - North Sherman Oaks	No	MI	ADU
Los Angeles	12714 CUMPSTON ST	91607	2346005024	0.000	0.000	0.085	0.000	Shortfall of Sites	0.189	Low Residential	R1-1	0	0	0	10.556	0.085		Residential - Single Family Residence - Pool, 1	174B161 783		North Hollywood - Valley Village	No	MI	ADU
Los Angeles	13151 OTSEGO ST	91423	2358004009	0.000	0.000	0.085	0.000	Shortfall of Sites	0.170	Low Residential	R1-1	0	0	0	11.737	0.085		Residential - Single Family Residence - Pool, 1	171B157 783		Van Nuys - North Sherman Oaks	No	MI	ADU
Los Angeles	11585 ADDISON ST	91601	2354003008	0.000	0.000	0.085	0.000	Shortfall of Sites	0.186	Low Residential	R1-1	0	0	0	10.756	0.085		Residential - Single Family Residence, 1	171B169 783		North Hollywood - Valley Village	No	MI	ADU
Los Angeles	11226 KLING ST	91602	2353033018	0.000	0.000	0.085	0.000	Shortfall of Sites	0.189	Low Residential	R1-1	0	0	0	10.560	0.085		Residential - Single Family Residence, 1	168B173 783		North Hollywood - Valley Village	No	MI	ADU
Los Angeles	11593 HORTENSE ST	91602	2354018033	0.000	0.000	0.085	0.000	Shortfall of Sites	0.165	Low Residential	R1-1	0	0	0	12.149	0.085		Residential - Single Family Residence, 1	168B169 783		North Hollywood - Valley Village	No	MI	ADU
Los Angeles	12526 HORTENSE ST	91604	2362026014	0.000	0.000	0.085	0.000	Shortfall of Sites	0.263	Low Residential	R1-1-RIO	0	0	0	7.618	0.085		Residential - Single Family Residence, 1	168B161 783		Sherman Oaks - Studio City - Toluca Lake - Cahuenga Pass	No	MI	ADU
Los Angeles	4602 ATOLL AVE	91423	2360024017	0.000	0.000	0.085	0.000	Shortfall of Sites	0.154	Low Residential	R1-1-RIO	0	0	0	12.948	0.085		Residential - Single Family Residence - Pool, 1	168B157 783		Sherman Oaks - Studio City - Toluca Lake - Cahuenga Pass	No	MI	ADU
Los Angeles	13967 DAVANA TER	91423	2266016019	0.000	0.000	0.085	0.000	Shortfall of Sites	0.215	Low Residential	R1-1	0	0	0	9.323	0.085		Residential - Single Family Residence - Pool, 1	165B153 783		Sherman Oaks - Studio City - Toluca Lake - Cahuenga Pass	No	MI	ADU
Los Angeles	620 N STANLEY AVE	90036	5526015019	0.000	0.000	0.085	0.000	Shortfall of Sites	0.149	Low II Residential	R1-1-O	0	0	0	13.388	0.085		Residential - Single Family Residence - Pool, 1	141B177 783		Hollywood	No	MI	ADU
Los Angeles	12223 SHETLAND LN	90049	4404002032	0.000	0.000	0.085	0.000	Shortfall of Sites	0.164	Low Residential	R1-1	0	0	0	12.228	0.085		Residential - Single Family Residence - Pool and Misc., 1	132B141 783		Brentwood - Pacific Palisades	No	MI	ADU
Los Angeles	1061 QUEEN ANNE PL	90019	5082001013	0.000	0.000	0.085	0.000	Shortfall of Sites	0.157	Low II Residential	R1-1-O	0	0	0	12.702	0.085		Residential - Single Family Residence, 1	132B185 783		Wilshire	No	MI	ADU
Los Angeles	9400 OAKMORE RD	90035	4306026008	0.000	0.000	0.085	0.000	Shortfall of Sites	0.165	Low Residential	R1V2	0	0	0	12.147	0.085		Residential - Single Family Residence, 1	129B165 783		West Los Angeles	No	MI	ADU
Los Angeles	9118 DAVID AVE	90034	4302011015	0.000	0.000	0.085	0.000	Shortfall of Sites	0.164	Low Residential	R1V2-O	0	0	0	12.184	0.085		Residential - Single Family Residence, 1	126B169 783		West Los Angeles	No	MI	ADU
Los Angeles	9527 BEVERLYWOOD ST	90034	4309018027	0.000	0.000	0.085	0.000	Shortfall of Sites	0.162	Low Residential	R1V2-O	0	0	0	12.373	0.085		Residential - Single Family Residence, 1	126B165 783		West Los Angeles	No	MI	ADU
Los Angeles	3711 S BARRINGTON AVE	90066	4234020014	0.000	0.000	0.085	0.000	Shortfall of Sites	0.162	Low Residential	R1V2	0	0	0	12.309	0.085		Residential - Single Family Residence, 1	114B157 783		Palms - Mar Vista - Del Rey	No	MI	ADU
Los Angeles	12550 WESTMINSTER AVE	90066	4246010016	0.000	0.000	0.085	0.000	Shortfall of Sites	0.174	Low Residential	R1V2	0	0	0	11.497	0.085		Residential - Single Family Residence - Pool, 1	114B153 783		Palms - Mar Vista - Del Rey	No	MI	ADU
Los Angeles	7887 BLERIOT AVE	90045	4106023019	0.000	0.000	0.085	0.000	Shortfall of Sites	0.150	Low Residential	R1-1	0	0	0	13.314	0.085		Residential - Single Family Residence, 1	099B169 783		Westchester - Playa del Rey	No	MI	ADU
Los Angeles	8730 KITTYHAWK AVE	90045	4123009015	0.000	0.000	0.085	0.000	Shortfall of Sites	0.176	Low Residential	R1-1	0	0	0	11.387	0.085		Residential - Single Family Residence, 1	096B169 783		Westchester - Playa del Rey	No	MI	ADU
Los Angeles	931 S ELLERY DR	90732	7560006016	0.000	0.000	0.085	0.000	Shortfall of Sites	0.186	Low II Residential	R1-1XL	0	0	0	10.754	0.085		Residential - Single Family Residence, 1	015B193 783		San Pedro	No	MI	ADU
Los Angeles	17813 TULSA ST	91344	2712011026	0.000	0.000	0.085	0.000	Shortfall of Sites	0.161	Low I Residential	RE9-1XL-RFA	0	0	0	12.448	0.085		Residential - Single Family Residence, 1	210B129 784		Granada Hills - Knollwood	No	MI	ADU
Los Angeles	10916 TOPEKA DR	91326	2718012034	0.000	0.000	0.085	0.000	Shortfall of Sites	0.174	Low I Residential	RS-1	0	0	0	11.505	0.085		Residential - Single Family Residence - Pool, 1	210B121 784		Northridge	No	MI	ADU
Los Angeles	17054 GERMAIN ST	91344	2695009002	0.000	0.000	0.085	0.000	Shortfall of Sites	0.160	Low II Residential	R1-1	0	0	0	12.525	0.085		Residential - Single Family Residence, 1	207B133 784		Granada Hills - Knollwood	No	MI	ADU
Los Angeles	8433 OSWEGO ST	91040	2555028005	0.000	0.000	0.085	0.000	Shortfall of Sites	0.206	Low Residential	R1-1-RFA	0	0	0	9.702	0.085		Residential - Single Family Residence - Pool, 1	207B189 784		Sunland - Tujunga - Lake View Terrace - Shadow Hills - East La Tuna Canyon	No	MI	ADU
Los Angeles	10500 ODESSA AVE	91344	2679005001	0.000	0.000	0.085	0.000	Shortfall of Sites	0.172	Low I Residential	RS-1	0	0	0	11.661	0.085		Residential - Single Family Residence, 1	207B137 784		Granada Hills - Knollwood	No	MI	ADU
Los Angeles	18809 MAPLEWOOD LN	91326	2728031079	0.000	0.000	0.085	0.000	Shortfall of Sites	0.251	Very Low II Residential	RE11-1	0	0	0	7.960	0.085		Residential - Single Family Residence - Pool, 1	207B121 784		Northridge	No	MI	ADU
Los Angeles	10448 GLORIA AVE	91344	2668016023	0.000	0.000	0.085	0.000	Shortfall of Sites	0.179	Low I Residential	RS-1	0	0	0	11.175	0.085		Residential - Single Family Residence, 1	207B141 784		Granada Hills - Knollwood	No	MI	ADU
Los Angeles	10429 PEACH AVE	91345	2649017009	0.000	0.000	0.085	0.000	Shortfall of Sites	0.173	Low Residential	RS-1	0	0	0	11.586	0.085		Residential - Single Family Residence, 1	207B145 784		Mission Hills - Panorama City - North Hills	No	MI	ADU
Los Angeles	10054 SWINTON AVE	91343	2678010011	0.000	0.000	0.085	0.000	Shortfall of Sites	0.163	Low I Residential	RS-1	0	0	0	12.287	0.085		Residential - Single Family Residence - Pool, 1	204B137 784		Granada Hills - Knollwood	No	MI	ADU
Los Angeles	20132 CITRONIA ST	91311	2748026056	0.000	0.000	0.085	0.000	Shortfall of Sites	0.183	Low I Residential	RS-1	0	0	0	10.916	0.085		Residential - Single Family Residence, 1	201B113 784		Chatsworth - Porter Ranch	No	MI	ADU
Los Angeles	9161 SWINTON AVE	91343	2676016022	0.000	0.000	0.085	0.000	Shortfall of Sites	0.187	Low Residential	RS-1	0	0	0	10.716	0.085		Residential - Single Family Residence, 1	198B137 784		Mission Hills - Panorama City - North Hills	No	MI	ADU
Los Angeles	13145 OTSEGO ST	91423	2358004010	0.000	0.000	0.085	0.000	Shortfall of Sites	0.170	Low Residential	R1-1	0	0	0	11.737	0.085		Residential - Single Family Residence - Pool, 1	171B157 784		Van Nuys - North Sherman Oaks	No	MI	ADU
Los Angeles	11589 ADDISON ST	91601	2354003007	0.000	0.000	0.085	0.000	Shortfall of Sites	0.186	Low Residential	R1-1	0	0	0	10.756	0.085		Residential - Single Family Residence, 1	171B169 784		North Hollywood - Valley Village	No	MI	ADU
Los Angeles	11228 KLING ST	91602	2353033019	0.000	0.000	0.085	0.000	Shortfall of Sites	0.189	Low Residential	R1-1	0	0	0	10.560	0.085		Residential - Single Family Residence - Pool, 1	168B173 784		North Hollywood - Valley Village	No	MI	ADU
Los Angeles	11565 HORTENSE ST	91602	2354018039	0.000	0.000	0.085	0.000	Shortfall of Sites	0.164	Low Residential	R1-1	0	0	0	12.224	0.085		Residential - Single Family Residence - Pool, 1	168B169 784		North Hollywood - Valley Village	No	MI	ADU
Los Angeles	12518 HORTENSE ST	91604	2362026015	0.000	0.000	0.085	0.000	Shortfall of Sites	0.262	Low Residential	R1-1-RIO	0	0	0	7.619	0.085		Residential - Single Family Residence - Pool, 1	168B161 784		Sherman Oaks - Studio City - Toluca Lake - Cahuenga Pass	No	MI	ADU
Los Angeles	4219 BENEDICT CANYON DR	91423	2266020025	0.000	0.000	0.085	0.000	Shortfall of Sites	0.150	Low Residential	R1-1	0	0	0	13.330	0.085		Residential - Single Family Residence - Pool, 1	165B157 784		Sherman Oaks - Studio City - Toluca Lake - Cahuenga Pass	No	MI	ADU
Los Angeles	157 S ANITA AVE	90049	4405029013	0.000	0.000	0.085	0.000	Shortfall of Sites	0.180	Low Residential	R1-1	0	0	0	11.081	0.085		Residential - Single Family Residence - Pool, 1	132B141 784		Brentwood - Pacific Palisades	No	MI	ADU
Los Angeles	2826 FORRESTER DR	90064	4308014004	0.000	0.000	0.085	0.000	Shortfall of Sites	0.219	Low Residential	R1V2-O	0	0	0	9.132	0.085		Residential - Single Family Residence, 1	126B165 784		West Los Angeles	No	MI	ADU
Los Angeles	3160 BUTLER AVE	90066	4250021010	0.000	0.000	0.085	0.000	Shortfall of Sites	0.174	Low Residential	R1V2	0	0	0	11.517	0.085		Residential - Single Family Residence, 1	120B157 784		Palms - Mar Vista - Del Rey	No	MI	ADU
Los Angeles	6666 W 87TH PL	90045	4122019001	0.000	0.000	0.085	0.000	Shortfall of Sites	0.154	Low Residential	R1-1	0	0	0	13.002	0.085		Residential - Single Family Residence, 1	096B161 784		Westchester - Playa del Rey	No	MI	ADU
Los Angeles	7212 W 88TH PL	90045	4119030030	0.000	0.000	0.085	0.000	Shortfall of Sites	0.152	Low Residential	R1-1	0	0	0	13.199	0.085		Residential - Single Family Residence, 1	096B157 784		Westchester - Playa del Rey	No	MI	ADU
Los Angeles	16450 KALISHER ST	91344	2681002019	0.000	0.000	0.085	0.000	Shortfall of Sites	0.287	Low I Residential	RS-1	0	0	0	6.970	0.085		Residential - Single Family Residence - Pool, 1	213B137 785		Granada Hills - Knollwood	No	MI	ADU
Los Angeles	19041 TULSA ST	91326	2718016016	0.000	0.000	0.085	0.000	Shortfall of Sites	0.171	Low I Residential	RS-1	0	0	0	11.692	0.085		Residential - Single Family Residence, 1	210B121 785		Northridge	No	MI	ADU
Los Angeles	17529 SAN JOSE ST	91344	2733016011	0.000	0.000	0.085	0.000	Shortfall of Sites	0.567	Low II Residential	R1-1XL-RFA	0	0	0	3.526	0.085		Residential - Single Family Residence, 1	207B129 785		Granada Hills - Knollwood	No	MI	ADU
Los Angeles	17048 GERMAIN ST	91344	2695009003	0.000	0.000	0.085	0.000	Shortfall of Sites	0.161	Low II Residential	R1-1	0	0	0	12.447	0.085		Residential - Single Family Residence - Pool, 1	207B133 785		Granada Hills - Knollwood	No	MI	ADU
Los Angeles	8427 OSWEGO ST	91040	2555028006	0.000	0.000	0.085	0.000	Shortfall of Sites	0.211	Low Residential	R1-1-RFA	0	0	0	9.473	0.085		Residential - Single Family Residence, 1	207B189 785		Sunland - Tujunga - Lake View Terrace - Shadow Hills - East La Tuna Canyon	No	MI	ADU
Los Angeles	16309 SAN JOSE ST	91344	2679020039	0.000	0.000	0.085	0.000	Shortfall of Sites	0.174	Low I Residential	RS-1	0	0	0	11.480	0.085		Residential - Single Family Residence, 1	207B137 785		Granada Hills - Knollwood	No	MI	ADU
Los Angeles	18753 MAPLEWOOD LN	91326	2728031045	0.000	0.000	0.085	0.000	Shortfall of Sites	0.260	Very Low II Residential	RE11-1	0	0	0	7.695	0.085		Residential - Single Family Residence - Pool, 1	207B121 785		Northridge	No	MI	ADU
Los Angeles	10449 DENSMORE AVE	91344	2668016002	0.000	0.000	0.085	0.000	Shortfall of Sites	0.179	Low I Residential	RS-1	0	0	0	11.170	0.085		Residential - Single Family Residence - Pool, 1	207B141 785		Granada Hills - Knollwood	No	MI	ADU

Jurisdiction Name	Site Address/Intersection	5 Digit ZIP Code	Assessor Parcel Number	Very Low-Income	Low-Income	Moderate-Income	Above Moderate-Income	Type of Shortfall	Parcel Size (Acres)	Current General Plan Designation	Current Zoning	Proposed General Plan (GP) Designation	Proposed Zoning	Minimum Density Allowed	Maximum Density Allowed	Total Capacity	Vacant/ Nonvacant	Description of Existing Uses	PIN	Base Density Per Acre	Community Plan Area	Rent Stabalization Ordinance	Income Category	Applicable Rezoning Program (Program informing values in Column Q listed first)
Los Angeles	10426 ORION AVE	91345	2649015024	0.000	0.000	0.085	0.000	Shortfall of Sites	0.172	Low Residential	RS-1	0	0	0	11.613	0.085		Residential - Single Family Residence - Pool, 1	207B145 785		Mission Hills - Panorama City - North Hills	No	MI	ADU
Los Angeles	15801 MAYALL ST	91343	2669013004	0.000	0.000	0.085	0.000	Shortfall of Sites	0.170	Low I Residential	RS-1	0	0	0	11.751	0.085		Residential - Single Family Residence - Pool, 1	204B141 785		Granada Hills - Knollwood	No	MI	ADU
Los Angeles	20124 CITRONIA ST	91311	2748026055	0.000	0.000	0.085	0.000	Shortfall of Sites	0.182	Low I Residential	RS-1	0	0	0	11.000	0.085		Residential - Single Family Residence - Pool, 1	201B113 785		Chatsworth - Porter Ranch	No	MI	ADU
Los Angeles	9625 GOTHIC AVE	91343	2677011016	0.000	0.000	0.085	0.000	Shortfall of Sites	0.180	Low Residential	RS-1	0	0	0	11.127	0.085		Residential - Single Family Residence - Pool, 1	201B137 785		Mission Hills - Panorama City - North Hills	No	MI	ADU
Los Angeles	9160 HAYVENHURST AVE	91343	2676023002	0.000	0.000	0.085	0.000	Shortfall of Sites	0.164	Low Residential	RS-1	0	0	0	12.177	0.085		Residential - Single Family Residence - Pool, 1	198B137 785		Mission Hills - Panorama City - North Hills	No	MI	ADU
Los Angeles	5113 NEWCASTLE AVE	91316	2181002022	0.000	0.000	0.085	0.000	Shortfall of Sites	0.155	Low II Residential	R1-1	0	0	0	12.898	0.085		Residential - Single Family Residence, 1	171B125 785		Encino - Tarzana	No	MI	ADU
Los Angeles	11595 ADDISON ST	91601	2354003006	0.000	0.000	0.085	0.000	Shortfall of Sites	0.187	Low Residential	R1-1	0	0	0	10.694	0.085		Residential - Single Family Residence - Pool, 1	171B169 785		North Hollywood - Valley Village	No	MI	ADU
Los Angeles	11240 KLING ST	91602	2353033020	0.000	0.000	0.085	0.000	Shortfall of Sites	0.189	Low Residential	R1-1	0	0	0	10.560	0.085		Residential - Single Family Residence, 1	168B173 785		North Hollywood - Valley Village	No	MI	ADU
Los Angeles	11601 HORTENSE ST	91602	2354018017	0.000	0.000	0.085	0.000	Shortfall of Sites	0.188	Low Residential	R1-1	0	0	0	10.634	0.085		Residential - Single Family Residence, 1	168B169 785		North Hollywood - Valley Village	No	MI	ADU
Los Angeles	4641 LEMONA AVE	91403	2264015025	0.000	0.000	0.085	0.000	Shortfall of Sites	0.170	Low Residential	R1-1	0	0	0	11.732	0.085		Residential - Single Family Residence - Pool, 1	168B145 785		Sherman Oaks - Studio City - Toluca Lake - Cahuenga Pass	No	MI	ADU
Los Angeles	4238 WILKINSON AVE	91604	2367008028	0.000	0.000	0.085	0.000	Shortfall of Sites	0.161	Low Residential	R1-1-RIO	0	0	0	12.438	0.085		Residential - Single Family Residence, 1	165B165 785		Sherman Oaks - Studio City - Toluca Lake - Cahuenga Pass	No	MI	ADU
Los Angeles	902 S GRETNA GREEN WAY	90049	4264024027	0.000	0.000	0.085	0.000	Shortfall of Sites	0.169	Low Residential	R1-1	0	0	0	11.864	0.085		Residential - Single Family Residence, 1	129B145 785		Brentwood - Pacific Palisades	No	MI	ADU
Los Angeles	9712 OAKMORE RD	90035	4307017003	0.000	0.000	0.085	0.000	Shortfall of Sites	0.162	Low Residential	R1V2-O	0	0	0	12.334	0.085		Residential - Single Family Residence, 1	129B165 785		West Los Angeles	No	MI	ADU
Los Angeles	2852 MOTOR AVE	90064	4308012006	0.000	0.000	0.085	0.000	Shortfall of Sites	0.168	Low Residential	R1V2-O	0	0	0	11.921	0.085		Residential - Single Family Residence - Pool, 1	126B165 785		West Los Angeles	No	MI	ADU
Los Angeles	12320 STANWOOD DR	90066	4248015005	0.000	0.000	0.085	0.000	Shortfall of Sites	0.152	Low Residential	[Q]R3-1	0	0	0	13.193	0.085		Residential - Single Family Residence, 1	117B153 785		Palms - Mar Vista - Del Rey	No	MI	ADU
Los Angeles	3580 COLONIAL AVE	90066	4246008018	0.000	0.000	0.085	0.000	Shortfall of Sites	0.172	Low Residential	R1V2	0	0	0	11.616	0.085		Residential - Single Family Residence, 1	114B153 785		Palms - Mar Vista - Del Rey	No	MI	ADU
Los Angeles	8727 LILIENTHAL AVE	90045	4123016007	0.000	0.000	0.085	0.000	Shortfall of Sites	0.162	Low Residential	R1-1	0	0	0	12.371	0.085		Residential - Single Family Residence, 1	096B169 785		Westchester - Playa del Rey	No	MI	ADU
Los Angeles	8829 STANMOOR DR	90045	4119035006	0.000	0.000	0.085	0.000	Shortfall of Sites	0.155	Low Residential	R1-1	0	0	0	12.875	0.085		Residential - Single Family Residence, 1	096B157 785		Westchester - Playa del Rey	No	MI	ADU
Los Angeles	11415 DEBRA AVE	91344	2681002008	0.000	0.000	0.085	0.000	Shortfall of Sites	0.205	Low I Residential	RS-1	0	0	0	9.740	0.085		Residential - Single Family Residence, 1	213B137 786		Granada Hills - Knollwood	No	MI	ADU
Los Angeles	10932 PASO ROBLES AVE	91344	2696018011	0.000	0.000	0.085	0.000	Shortfall of Sites	0.152	Low II Residential	R1-1	0	0	0	13.171	0.085		Residential - Single Family Residence - Therapy Pool (Spa), 1	210B133 786		Granada Hills - Knollwood	No	MI	ADU
Los Angeles	7730 JAYDEE CIR	91042	2552020045	0.000	0.000	0.085	0.000	Shortfall of Sites	0.155	Low Residential	R1-1	0	0	0	12.877	0.085		Residential - Single Family Residence, 1	210B193 786		Sunland - Tujunga - Lake View Terrace - Shadow Hills - East La Tuna Canyon	No	MI	ADU
Los Angeles	17044 GERMAIN ST	91344	2695009004	0.000	0.000	0.085	0.000	Shortfall of Sites	0.161	Low II Residential	R1-1	0	0	0	12.447	0.085		Residential - Single Family Residence, 1	207B133 786		Granada Hills - Knollwood	No	MI	ADU
Los Angeles	8421 OSWEGO ST	91040	2555028007	0.000	0.000	0.085	0.000	Shortfall of Sites	0.211	Low Residential	R1-1-RFA	0	0	0	9.493	0.085		Residential - Single Family Residence, 1	207B189 786		Sunland - Tujunga - Lake View Terrace - Shadow Hills - East La Tuna Canyon	No	MI	ADU
Los Angeles	18803 MAPLEWOOD LN	91326	2728031078	0.000	0.000	0.085	0.000	Shortfall of Sites	0.251	Very Low II Residential	RE11-1	0	0	0	7.967	0.085		Residential - Single Family Residence - Pool, 1	207B121 786		Northridge	No	MI	ADU
Los Angeles	10448 DENSMORE AVE	91344	2668015030	0.000	0.000	0.085	0.000	Shortfall of Sites	0.185	Low I Residential	RS-1	0	0	0	10.816	0.085		Residential - Single Family Residence, 1	207B141 786		Granada Hills - Knollwood	No	MI	ADU
Los Angeles	10427 MARKLEIN AVE	91345	2649015015	0.000	0.000	0.085	0.000	Shortfall of Sites	0.172	Low Residential	RS-1	0	0	0	11.613	0.085		Residential - Single Family Residence, 1	207B145 786		Mission Hills - Panorama City - North Hills	No	MI	ADU
Los Angeles	10051 PETIT AVE	91343	2685003005	0.000	0.000	0.085	0.000	Shortfall of Sites	0.175	Low I Residential	RS-1	0	0	0	11.461	0.085		Residential - Single Family Residence, 1	204B137 786		Granada Hills - Knollwood	No	MI	ADU
Los Angeles	20118 CITRONIA ST	91311	2748026054	0.000	0.000	0.085	0.000	Shortfall of Sites	0.182	Low I Residential	RS-1	0	0	0	11.000	0.085		Residential - Single Family Residence - Pool, 1	201B113 786		Chatsworth - Porter Ranch	No	MI	ADU
Los Angeles	12734 CUMPSTON ST	91607	2346004022	0.000	0.000	0.085	0.000	Shortfall of Sites	0.153	Low Residential	R1-1	0	0	0	13.072	0.085		Residential - Single Family Residence, 1	174B161 786		North Hollywood - Valley Village	No	MI	ADU
Los Angeles	13135 OTSEGO ST	91423	2358004012	0.000	0.000	0.085	0.000	Shortfall of Sites	0.170	Low Residential	R1-1	0	0	0	11.736	0.085		Residential - Single Family Residence, 1	171B157 786		Van Nuys - North Sherman Oaks	No	MI	ADU
Los Angeles	5100 BELLAIRE AVE	91607	2357003010	0.000	0.000	0.085	0.000	Shortfall of Sites	0.204	Low Residential	R1-1	0	0	0	9.789	0.085		Residential - Single Family Residence - Pool, 1	171B161 786		North Hollywood - Valley Village	No	MI	ADU
Los Angeles	11603 ADDISON ST	91601	2354001030	0.000	0.000	0.085	0.000	Shortfall of Sites	0.183	Low Residential	R1-1	0	0	0	10.916	0.085		Residential - Single Family Residence - Pool, 1	171B169 786		North Hollywood - Valley Village	No	MI	ADU
Los Angeles	11242 KLING ST	91602	2353033021	0.000	0.000	0.085	0.000	Shortfall of Sites	0.189	Low Residential	R1-1	0	0	0	10.560	0.085		Residential - Single Family Residence, 1	168B173 786		North Hollywood - Valley Village	No	MI	ADU
Los Angeles	12443 HORTENSE ST	91604	2364008045	0.000	0.000	0.085	0.000	Shortfall of Sites	0.175	Low Residential	R1-1-RIO	0	0	0	11.433	0.085		Residential - Single Family Residence, 1	168B165 786		Sherman Oaks - Studio City - Toluca Lake - Cahuenga Pass	No	MI	ADU
Los Angeles	11607 HORTENSE ST	91602	2354018018	0.000	0.000	0.085	0.000	Shortfall of Sites	0.176	Low Residential	R1-1	0	0	0	11.332	0.085		Residential - Single Family Residence - Pool, 1	168B169 786		North Hollywood - Valley Village	No	MI	ADU
Los Angeles	4642 LEMONA AVE	91403	2264018012	0.000	0.000	0.085	0.000	Shortfall of Sites	0.170	Low Residential	R1-1	0	0	0	11.734	0.085		Residential - Single Family Residence, 1	168B145 786		Sherman Oaks - Studio City - Toluca Lake - Cahuenga Pass	No	MI	ADU
Los Angeles	4600 NAGLE AVE	91423	2360021011	0.000	0.000	0.085	0.000	Shortfall of Sites	0.223	Low Residential	R1-1-RIO	0	0	0	8.962	0.085		Residential - Single Family Residence, 1	168B157 786		Sherman Oaks - Studio City - Toluca Lake - Cahuenga Pass	No	MI	ADU
Los Angeles	4239 RHODES AVE	91604	2367008042	0.000	0.000	0.085	0.000	Shortfall of Sites	0.161	Low Residential	R1-1-RIO	0	0	0	12.446	0.085		Residential - Single Family Residence - Pool, 1	165B165 786		Sherman Oaks - Studio City - Toluca Lake - Cahuenga Pass	No	MI	ADU
Los Angeles	3310 GARDEN AVE	90039	5437005012	0.000	0.000	0.085	0.000	Shortfall of Sites	0.155	Low Residential	R1-1-RIO	0	0	0	12.889	0.085		Residential - Single Family Residence, 1	153B209 786		Northeast Los Angeles	No	MI	ADU
Los Angeles	1056 QUEEN ANNE PL	90019	5082002002	0.000	0.000	0.085	0.000	Shortfall of Sites	0.161	Low II Residential	R1-1-O	0	0	0	12.388	0.085		Residential - Single Family Residence, 1	132B185 786		Wilshire	No	MI	ADU
Los Angeles	921 S BUNDY DR	90049	4264024005	0.000	0.000	0.085	0.000	Shortfall of Sites	0.177	Low Residential	R1-1	0	0	0	11.324	0.085		Residential - Single Family Residence, 1	129B145 786		Brentwood - Pacific Palisades	No	MI	ADU
Los Angeles	9350 OAKMORE RD	90035	4306026009	0.000	0.000	0.085	0.000	Shortfall of Sites	0.162	Low Residential	R1V2	0	0	0	12.352	0.085		Residential - Single Family Residence, 1	129B165 786		West Los Angeles	No	MI	ADU
Los Angeles	9114 DAVID AVE	90034	4302011014	0.000	0.000	0.085	0.000	Shortfall of Sites	0.158	Low Residential	R1V2-O	0	0	0	12.656	0.085		Residential - Single Family Residence, 1	126B169 786		West Los Angeles	No	MI	ADU
Los Angeles	2845 MCCONNELL DR	90064	4308014027	0.000	0.000	0.085	0.000	Shortfall of Sites	0.173	Low Residential	R1V2-O	0	0	0	11.545	0.085		Residential - Single Family Residence, 1	126B165 786		West Los Angeles	No	MI	ADU
Los Angeles	7201 W 90TH ST	90045	4119030001	0.000	0.000	0.085	0.000	Shortfall of Sites	0.152	Low Residential	R1-1	0	0	0	13.196	0.085		Residential - Single Family Residence, 1	096B157 786		Westchester - Playa del Rey	No	MI	ADU
Los Angeles	11416 SWINTON AVE	91344	2681008021	0.000	0.000	0.085	0.000	Shortfall of Sites	0.175	Low I Residential	RS-1	0	0	0	11.461	0.085		Residential - Single Family Residence, 1	213B137 787		Granada Hills - Knollwood	No	MI	ADU
Los Angeles	10875 YOLANDA AVE	91326	2717012001	0.000	0.000	0.085	0.000	Shortfall of Sites	0.319	Very Low II Residential	RE11-1	0	0	0	6.269	0.085		Residential - Single Family Residence - Pool, 1	210B121 787		Northridge	No	MI	ADU
Los Angeles	10537 ENCINO AVE	91344	2733016001	0.000	0.000	0.085	0.000	Shortfall of Sites	0.233	Low II Residential	R1-1XL-RFA	0	0	0	8.596	0.085		Residential - Single Family Residence - Guesthouse, 1	207B129 787		Granada Hills - Knollwood	No	MI	ADU
Los Angeles	17038 GERMAIN ST	91344	2695009005	0.000	0.000	0.085	0.000	Shortfall of Sites	0.218	Low II Residential	R1-1	0	0	0	9.171	0.085		Residential - Single Family Residence, 1	207B133 787		Granada Hills - Knollwood	No	MI	ADU
Los Angeles	8415 OSWEGO ST	91040	2555028008	0.000	0.000	0.085	0.000	Shortfall of Sites	0.209	Low Residential	R1-1-RFA	0	0	0	9.565	0.085		Residential - Single Family Residence - Pool, 1	207B189 787		Sunland - Tujunga - Lake View Terrace - Shadow Hills - East La Tuna Canyon	No	MI	ADU
Los Angeles	10512 DEBRA AVE	91344	2679016029	0.000	0.000	0.085	0.000	Shortfall of Sites	0.204	Low I Residential	RS-1	0	0	0	9.791	0.085		Residential - Single Family Residence, 1	207B137 787		Granada Hills - Knollwood	No	MI	ADU
Los Angeles	18747 MAPLEWOOD LN	91326	2728031044	0.000	0.000	0.085	0.000	Shortfall of Sites	0.275	Very Low II Residential	RE11-1	0	0	0	7.262	0.085		Residential - Single Family Residence, 1	207B121 787		Northridge	No	MI	ADU
Los Angeles	10449 DEMPSEY AVE	91344	2668015002	0.000	0.000	0.085	0.000	Shortfall of Sites	0.185	Low I Residential	RS-1	0	0	0	10.816	0.085		Residential - Single Family Residence, 1	207B141 787		Granada Hills - Knollwood	No	MI	ADU
Los Angeles	10426 MARKLEIN AVE	91345	2649016027	0.000	0.000	0.085	0.000	Shortfall of Sites	0.172	Low Residential	RS-1	0	0	0	11.606	0.085		Residential - Single Family Residence, 1	207B145 787		Mission Hills - Panorama City - North Hills	No	MI	ADU
Los Angeles	10050 PETIT AVE	91343	2685017002	0.000	0.000	0.085	0.000	Shortfall of Sites	0.172	Low I Residential	RS-1	0	0	0	11.622	0.085		Residential - Single Family Residence, 1	204B137 787		Granada Hills - Knollwood	No	MI	ADU
Los Angeles	20110 CITRONIA ST	91311	2748026053	0.000	0.000	0.085	0.000	Shortfall of Sites	0.174	Low I Residential	RS-1	0	0	0	11.500	0.085		Residential - Single Family Residence, 1	201B113 787		Chatsworth - Porter Ranch	No	MI	ADU
Los Angeles	9614 FRANKIRST AVE	91343	2677019019	0.000	0.000	0.085	0.000	Shortfall of Sites	0.173	Low Residential	RS-1	0	0	0	11.546	0.085		Residential - Single Family Residence, 1	201B137 787		Mission Hills - Panorama City - North Hills	No	MI	ADU
Los Angeles	4649 LOWELL AVE	91214	2571005038	0.000	0.000	0.085	0.000	Shortfall of Sites	0.212	Low Residential	R1-1-RFA	0	0	0	9.448	0.085		Residential - Single Family Residence, 1	201B205 787		Sunland - Tujunga - Lake View Terrace - Shadow Hills - East La Tuna Canyon	No	MI	ADU
Los Angeles	9161 MONOGRAM AVE	91343	2676023017	0.000	0.000	0.085	0.000	Shortfall of Sites	0.183	Low Residential	RS-1	0	0	0	10.903	0.085		Residential - Single Family Residence, 1	198B137 787		Mission Hills - Panorama City - North Hills	No	MI	ADU
Los Angeles	11609 ADDISON ST	91601	2354001029	0.000	0.000	0.085	0.000	Shortfall of Sites	0.180	Low Residential	R1-1	0	0	0	11.127	0.085		Residential - Single Family Residence, 1	171B169 787		North Hollywood - Valley Village	No	MI	ADU

Jurisdiction Name	Site Address/Intersection	5 Digit ZIP Code	Assessor Parcel Number	Very Low-Income	Low-Income	Moderate-Income	Above Moderate-Income	Type of Shortfall	Parcel Size (Acres)	Current General Plan Designation	Current Zoning	Proposed General Plan (GP) Designation	Proposed Zoning	Minimum Density Allowed	Maximum Density Allowed	Total Capacity	Vacant/ Nonvacant	Description of Existing Uses	PIN	Base Density Per Acre	Community Plan Area	Rent Stabalization Ordinance	Income Category	Applicable Rezoning Program (Program informing values in Column Q listed first)
Los Angeles	11613 HORTENSE ST	91602	2354018019	0.000	0.000	0.085	0.000	Shortfall of Sites	0.177	Low Residential	R1-1	0	0	0	11.331	0.085		Residential - Single Family Residence, 1	168B169 787		North Hollywood - Valley Village	No	MI	ADU
Los Angeles	4517 MATILIJA AVE	91423	2271005005	0.000	0.000	0.085	0.000	Shortfall of Sites	0.264	Low Residential	R1-1-RIO	0	0	0	7.581	0.085		Residential - Single Family Residence, 1	168B153 787		Sherman Oaks - Studio City - Toluca Lake - Cahuenga Pass	No	MI	ADU
Los Angeles	4222 WOODMAN AVE	91423	2373013016	0.000	0.000	0.085	0.000	Shortfall of Sites	0.247	Low Residential	R1-1	0	0	0	8.109	0.085		Residential - Single Family Residence - Pool, 1	165B157 787		Sherman Oaks - Studio City - Toluca Lake - Cahuenga Pass	No	MI	ADU
Los Angeles	10592 KINNARD AVE	90024	4326028010	0.000	0.000	0.085	0.000	Shortfall of Sites	0.155	Low Residential	R1-1-O	0	0	0	12.888	0.085		Residential - Single Family Residence, 1	132B157 787		Westwood	No	MI	ADU
Los Angeles	12227 SHETLAND LN	90049	4404002031	0.000	0.000	0.085	0.000	Shortfall of Sites	0.155	Low Residential	R1-1	0	0	0	12.909	0.085		Residential - Single Family Residence - Pool, 1	132B141 787		Brentwood - Pacific Palisades	No	MI	ADU
Los Angeles	9500 OAKMORE RD	90035	4306027001	0.000	0.000	0.085	0.000	Shortfall of Sites	0.193	Low Residential	R1V2-O	0	0	0	10.373	0.085		Residential - Single Family Residence, 1	129B165 787		West Los Angeles	No	MI	ADU
Los Angeles	2839 FORRESTER DR	90064	4308013016	0.000	0.000	0.085	0.000	Shortfall of Sites	0.187	Low Residential	R1V2-O	0	0	0	10.715	0.085		Residential - Single Family Residence - Pool, 1	126B165 787		West Los Angeles	No	MI	ADU
Los Angeles	12579 WESTMINSTER AVE	90066	4246005025	0.000	0.000	0.085	0.000	Shortfall of Sites	0.155	Low Residential	R1V2	0	0	0	12.902	0.085		Residential - Single Family Residence, 1	114B153 787		Palms - Mar Vista - Del Rey	No	MI	ADU
Los Angeles	8728 WILEY POST AVE	90045	4123016023	0.000	0.000	0.085	0.000	Shortfall of Sites	0.203	Low Residential	R1-1	0	0	0	9.871	0.085		Residential - Single Family Residence, 1	096B169 787		Westchester - Playa del Rey	No	MI	ADU
Los Angeles	930 S PATTON AVE	90731	7459023002	0.000	0.000	0.085	0.000	Shortfall of Sites	0.155	Low II Residential	R1-1XL	0	0	0	12.908	0.085		Residential - Single Family Residence, 1	015B193 787		San Pedro	No	MI	ADU
Los Angeles	10931 BABBITT AVE	91344	2696010030	0.000	0.000	0.085	0.000	Shortfall of Sites	0.155	Low II Residential	R1-1XL-RFA	0	0	0	12.939	0.085		Residential - Single Family Residence, 1	210B133 788		Granada Hills - Knollwood	No	MI	ADU
Los Angeles	17948 TULSA PL	91344	2715023042	0.000	0.000	0.085	0.000	Shortfall of Sites	0.174	Low I Residential	RS-1	0	0	0	11.510	0.085		Residential - Single Family Residence - Pool, 1	210B129 788		Granada Hills - Knollwood	No	MI	ADU
Los Angeles	8409 OSWEGO ST	91040	2555028009	0.000	0.000	0.085	0.000	Shortfall of Sites	0.214	Low Residential	R1-1-RFA	0	0	0	9.358	0.085		Residential - Single Family Residence, 1	207B189 788		Sunland - Tujunga - Lake View Terrace - Shadow Hills - East La Tuna Canyon	No	MI	ADU
Los Angeles	10501 MONOGRAM AVE	91344	2679002035	0.000	0.000	0.085	0.000	Shortfall of Sites	0.156	Low I Residential	RS-1	0	0	0	12.832	0.085		Residential - Single Family Residence - Pool, 1	207B137 788		Granada Hills - Knollwood	No	MI	ADU
Los Angeles	18925 SAN JOSE ST	91326	2728017004	0.000	0.000	0.085	0.000	Shortfall of Sites	0.369	Very Low I Residential	RA-1	0	0	0	5.414	0.085		Residential - Single Family Residence - Pool, 1	207B121 788		Northridge	No	MI	ADU
Los Angeles	10448 DEMPSEY AVE	91344	2668013010	0.000	0.000	0.085	0.000	Shortfall of Sites	0.172	Low I Residential	RS-1	0	0	0	11.617	0.085		Residential - Single Family Residence, 1	207B141 788		Granada Hills - Knollwood	No	MI	ADU
Los Angeles	10427 LANGDON AVE	91345	2649016008	0.000	0.000	0.085	0.000	Shortfall of Sites	0.172	Low Residential	RS-1	0	0	0	11.607	0.085		Residential - Single Family Residence - Pool, 1	207B145 788		Mission Hills - Panorama City - North Hills	No	MI	ADU
Los Angeles	10238 PARR AVE	91040	2560027004	0.000	0.000	0.085	0.000	Shortfall of Sites	0.151	Low Residential	R1-1-RFA	0	0	0	13.256	0.085		Residential - Single Family Residence, 1	204B193 788		Sunland - Tujunga - Lake View Terrace - Shadow Hills - East La Tuna Canyon	No	MI	ADU
Los Angeles	15643 MAYALL ST	91343	2661020018	0.000	0.000	0.085	0.000	Shortfall of Sites	0.152	Low I Residential	RA-1	0	0	0	13.147	0.085		Residential - Single Family Residence, 1	204B141 788		Granada Hills - Knollwood	No	MI	ADU
Los Angeles	10056 ODESSA AVE	91343	2678027002	0.000	0.000	0.085	0.000	Shortfall of Sites	0.179	Low I Residential	RS-1	0	0	0	11.168	0.085		Residential - Single Family Residence, 1	204B137 788		Granada Hills - Knollwood	No	MI	ADU
Los Angeles	9640 QUAKERTOWN AVE	91311	2761026026	0.000	0.000	0.085	0.000	Shortfall of Sites	0.179	Low I Residential	RS-1	0	0	0	11.175	0.085		Residential - Single Family Residence, 1	201B113 788		Chatsworth - Porter Ranch	No	MI	ADU
Los Angeles	9617 SOPHIA AVE	91343	2677019018	0.000	0.000	0.085	0.000	Shortfall of Sites	0.175	Low Residential	RS-1	0	0	0	11.416	0.085		Residential - Single Family Residence - Pool, 1	201B137 788		Mission Hills - Panorama City - North Hills	No	MI	ADU
Los Angeles	5100 TEESDALE AVE	91607	2357004011	0.000	0.000	0.085	0.000	Shortfall of Sites	0.204	Low Residential	R1-1	0	0	0	9.791	0.085		Residential - Single Family Residence - Pool, 1	171B161 788		North Hollywood - Valley Village	No	MI	ADU
Los Angeles	11615 ADDISON ST	91601	2354001028	0.000	0.000	0.085	0.000	Shortfall of Sites	0.180	Low Residential	R1-1	0	0	0	11.127	0.085		Residential - Single Family Residence - Pool, 1	171B169 788		North Hollywood - Valley Village	No	MI	ADU
Los Angeles	11254 KLING ST	91602	2353033003	0.000	0.000	0.085	0.000	Shortfall of Sites	0.189	Low Residential	R1-1	0	0	0	10.560	0.085		Residential - Single Family Residence, 1	168B173 788		North Hollywood - Valley Village	No	MI	ADU
Los Angeles	11619 HORTENSE ST	91602	2354018020	0.000	0.000	0.085	0.000	Shortfall of Sites	0.177	Low Residential	R1-1	0	0	0	11.330	0.085		Residential - Single Family Residence - Pool, 1	168B169 788		North Hollywood - Valley Village	No	MI	ADU
Los Angeles	4630 NOBLE AVE	91403	2264013010	0.000	0.000	0.085	0.000	Shortfall of Sites	0.155	Low Residential	R1-1	0	0	0	12.884	0.085		Residential - Single Family Residence, 1	168B145 788		Sherman Oaks - Studio City - Toluca Lake - Cahuenga Pass	No	MI	ADU
Los Angeles	4516 MATILIJA AVE	91423	2271006021	0.000	0.000	0.085	0.000	Shortfall of Sites	0.272	Low Residential	R1-1-RIO	0	0	0	7.349	0.085		Residential - Single Family Residence, 1	168B153 788		Sherman Oaks - Studio City - Toluca Lake - Cahuenga Pass	No	MI	ADU
Los Angeles	4239 SHADYGLADE AVE	91604	2367007020	0.000	0.000	0.085	0.000	Shortfall of Sites	0.161	Low Residential	R1-1-RIO	0	0	0	12.441	0.085		Residential - Single Family Residence - Pool, 1	165B165 788		Sherman Oaks - Studio City - Toluca Lake - Cahuenga Pass	No	MI	ADU
Los Angeles	3261 LARGA AVE	90039	5436021020	0.000	0.000	0.085	0.000	Shortfall of Sites	0.155	Low Residential	R1-1-RIO	0	0	0	12.907	0.085		Residential - Single Family Residence, 1	153B209 788		Northeast Los Angeles	No	MI	ADU
Los Angeles	617 N DETROIT ST	90036	5525015010	0.000	0.000	0.085	0.000	Shortfall of Sites	0.152	Low II Residential	R1V2	0	0	0	13.200	0.085		Residential - Single Family Residence, 1	141B181 788		Hollywood	No	MI	ADU
Los Angeles	412 S BUNDY DR	90049	4404022017	0.000	0.000	0.085	0.000	Shortfall of Sites	0.290	Low Residential	RS-1	0	0	0	6.906	0.085		Residential - Single Family Residence - Pool, 1	132B141 788		Brentwood - Pacific Palisades	No	MI	ADU
Los Angeles	0	0	4306019020	0.000	0.000	0.085	0.000	Shortfall of Sites	0.162	Low Residential	R1V2	0	0	0	12.355	0.085		Residential - Single Family Residence - Pool, 1	129B169 788		West Los Angeles	No	MI	ADU
Los Angeles	9600 BEVERLYWOOD ST	90034	4309023043	0.000	0.000	0.085	0.000	Shortfall of Sites	0.220	Low Residential	R1V2	0	0	0	9.110	0.085		Residential - Single Family Residence - Pool, 1	126B165 788		West Los Angeles	No	MI	ADU
Los Angeles	11443 CLOVER AVE	90066	4250013004	0.000	0.000	0.085	0.000	Shortfall of Sites	0.163	Low Residential	R1V2	0	0	0	12.301	0.085		Residential - Single Family Residence, 1	120B153 788		Palms - Mar Vista - Del Rey	No	MI	ADU
Los Angeles	3207 CORINTH AVE	90066	4250023038	0.000	0.000	0.085	0.000	Shortfall of Sites	0.168	Low Residential	R1V2	0	0	0	11.901	0.085		Residential - Single Family Residence - Pool, 1	120B157 788		Palms - Mar Vista - Del Rey	No	MI	ADU
Los Angeles	3616 OCEAN VIEW AVE	90066	4248026034	0.000	0.000	0.085	0.000	Shortfall of Sites	0.220	Low Residential	R1V2	0	0	0	9.086	0.085		Residential - Single Family Residence, 1	114B153 788		Palms - Mar Vista - Del Rey	No	MI	ADU
Los Angeles	7218 W 88TH PL	90045	4119030029	0.000	0.000	0.085	0.000	Shortfall of Sites	0.152	Low Residential	R1-1	0	0	0	13.199	0.085		Residential - Single Family Residence, 1	096B157 788		Westchester - Playa del Rey	No	MI	ADU
Los Angeles	17940 TULSA PL	91344	2715023043	0.000	0.000	0.085	0.000	Shortfall of Sites	0.174	Low I Residential	RS-1	0	0	0	11.498	0.085		Residential - Single Family Residence, 1	210B129 789		Granada Hills - Knollwood	No	MI	ADU
Los Angeles	10951 ODELL AVE	91040	2551025049	0.000	0.000	0.085	0.000	Shortfall of Sites	0.252	Low Residential	R1-1-RFA	0	0	0	7.946	0.085		Residential - Single Family Residence, 1	210B193 789		Sunland - Tujunga - Lake View Terrace - Shadow Hills - East La Tuna Canyon	No	MI	ADU
Los Angeles	17028 GERMAIN ST	91344	2695009007	0.000	0.000	0.085	0.000	Shortfall of Sites	0.218	Low II Residential	R1-1	0	0	0	9.171	0.085		Residential - Single Family Residence, 1	207B133 789		Granada Hills - Knollwood	No	MI	ADU
Los Angeles	10639 ORO VISTA AVE	91040	2555028010	0.000	0.000	0.085	0.000	Shortfall of Sites	0.230	Low Residential	R1-1-RFA	0	0	0	8.707	0.085		Residential - Single Family Residence, 1	207B189 789		Sunland - Tujunga - Lake View Terrace - Shadow Hills - East La Tuna Canyon	No	MI	ADU
Los Angeles	10500 MONOGRAM AVE	91344	2679003001	0.000	0.000	0.085	0.000	Shortfall of Sites	0.171	Low I Residential	RS-1	0	0	0	11.690	0.085		Residential - Single Family Residence, 1	207B137 789		Granada Hills - Knollwood	No	MI	ADU
Los Angeles	19125 HARNETT ST	91326	2728010030	0.000	0.000	0.085	0.000	Shortfall of Sites	0.441	Very Low I Residential	RA-1	0	0	0	4.534	0.085		Residential - Single Family Residence - Pool, 1	207B121 789		Northridge	No	MI	ADU
Los Angeles	10448 MONTGOMERY AVE	91344	2668018019	0.000	0.000	0.085	0.000	Shortfall of Sites	0.182	Low I Residential	RS-1	0	0	0	10.985	0.085		Residential - Single Family Residence - Pool, 1	207B141 789		Granada Hills - Knollwood	No	MI	ADU
Los Angeles	10239 ODELL AVE	91040	2560027016	0.000	0.000	0.085	0.000	Shortfall of Sites	0.151	Low Residential	R1-1-RFA	0	0	0	13.257	0.085		Residential - Single Family Residence, 1	204B193 789		Sunland - Tujunga - Lake View Terrace - Shadow Hills - East La Tuna Canyon	No	MI	ADU
Los Angeles	15635 MAYALL ST	91343	2661020003	0.000	0.000	0.085	0.000	Shortfall of Sites	0.152	Low I Residential	RA-1	0	0	0	13.148	0.085		Residential - Single Family Residence, 1	204B141 789		Granada Hills - Knollwood	No	MI	ADU
Los Angeles	10049 DEBRA AVE	91343	2678016016	0.000	0.000	0.085	0.000	Shortfall of Sites	0.172	Low I Residential	RS-1	0	0	0	11.617	0.085		Residential - Single Family Residence - Pool, 1	204B137 789		Granada Hills - Knollwood	No	MI	ADU
Los Angeles	19804 CITRONIA ST	91311	2761022031	0.000	0.000	0.085	0.000	Shortfall of Sites	0.219	Low I Residential	RS-1	0	0	0	9.142	0.085		Residential - Single Family Residence - Pool, 1	201B113 789		Chatsworth - Porter Ranch	No	MI	ADU
Los Angeles	9616 SOPHIA AVE	91343	2677019007	0.000	0.000	0.085	0.000	Shortfall of Sites	0.175	Low Residential	RS-1	0	0	0	11.415	0.085		Residential - Single Family Residence, 1	201B137 789		Mission Hills - Panorama City - North Hills	No	MI	ADU
Los Angeles	9157 RUBIO AVE	91343	2687025005	0.000	0.000	0.085	0.000	Shortfall of Sites	0.175	Low Residential	RS-1	0	0	0	11.441	0.085		Residential - Single Family Residence - Pool, 1	198B137 789		Mission Hills - Panorama City - North Hills	No	MI	ADU
Los Angeles	5110 VARNA AVE	91423	2359002019	0.000	0.000	0.085	0.000	Shortfall of Sites	0.201	Low Residential	R1-1-RIO	0	0	0	9.957	0.085		Residential - Single Family Residence, 1	171B157 789		Van Nuys - North Sherman Oaks	No	MI	ADU
Los Angeles	5103 BEEMAN AVE	91607	2357004010	0.000	0.000	0.085	0.000	Shortfall of Sites	0.204	Low Residential	R1-1	0	0	0	9.797	0.085		Residential - Single Family Residence, 1	171B161 789		North Hollywood - Valley Village	No	MI	ADU
Los Angeles	13905 ADDISON ST	91423	2269012032	0.000	0.000	0.085	0.000	Shortfall of Sites	0.154	Low Residential	R1-1-RIO	0	0	0	13.026	0.085		Residential - Single Family Residence, 1	171B153 789		Van Nuys - North Sherman Oaks	No	MI	ADU
Los Angeles	11621 ADDISON ST	91601	2354001027	0.000	0.000	0.085	0.000	Shortfall of Sites	0.180	Low Residential	R1-1	0	0	0	11.127	0.085		Residential - Single Family Residence, 1	171B169 789		North Hollywood - Valley Village	No	MI	ADU
Los Angeles	12425 HORTENSE ST	91604	2364008048	0.000	0.000	0.085	0.000	Shortfall of Sites	0.175	Low Residential	R1-1-RIO	0	0	0	11.433	0.085		Residential - Single Family Residence, 1	168B165 789		Sherman Oaks - Studio City - Toluca Lake - Cahuenga Pass	No	MI	ADU
Los Angeles	4517 MAMMOTH AVE	91423	2271006004	0.000	0.000	0.085	0.000	Shortfall of Sites	0.256	Low Residential	R1-1-RIO	0	0	0	7.826	0.085		Residential - Single Family Residence, 1	168B153 789		Sherman Oaks - Studio City - Toluca Lake - Cahuenga Pass	No	MI	ADU
Los Angeles	4255 FAIR AVE	91602	2366016002	0.000	0.000	0.085	0.000	Shortfall of Sites	0.150	Low Residential	R1-1-RIO	0	0	0	13.374	0.085		Residential - Single Family Residence, 1	165B173 789		Sherman Oaks - Studio City - Toluca Lake - Cahuenga Pass	No	MI	ADU
Los Angeles	564 N PLYMOUTH BLVD	90004	5523029006	0.000	0.000	0.085	0.000	Shortfall of Sites	0.155	Low II Residential	R1R3-RG	0	0	0	12.907	0.085		Residential - Single Family Residence, 1	141B189 789		Wilshire	No	MI	ADU
Los Angeles	2132 PROSSER AVE	90025	4317009007	0.000	0.000	0.085	0.000	Shortfall of Sites	0.155	Low Residential	R1-1-O	0	0	0	12.906	0.085		Residential - Single Family Residence, 1	129B157 789		West Los Angeles	No	MI	ADU

Jurisdiction Name	Site Address/Intersection	5 Digit ZIP Code	Assessor Parcel Number	Very Low-Income	Low-Income	Moderate-Income	Above Moderate-Income	Type of Shortfall	Parcel Size (Acres)	Current General Plan Designation	Current Zoning	Proposed General Plan (GP) Designation	Proposed Zoning	Minimum Density Allowed	Maximum Density Allowed	Total Capacity	Vacant/ Nonvacant	Description of Existing Uses	PIN	Base Density Per Acre	Community Plan Area	Rent Stabalization Ordinance	Income Category	Applicable Rezoning Program (Program informing values in Column Q listed first)
Los Angeles	9708 OAKMORE RD	90035	4307017002	0.000	0.000	0.085	0.000	Shortfall of Sites	0.165	Low Residential	R1V2-O	0	0	0	12.111	0.085		Residential - Single Family Residence - Pool, 1	129B165 789		West Los Angeles	No	MI	ADU
Los Angeles	2858 MOTOR AVE	90064	4308012005	0.000	0.000	0.085	0.000	Shortfall of Sites	0.169	Low Residential	R1V2-O	0	0	0	11.818	0.085		Residential - Single Family Residence, 1	126B165 789		West Los Angeles	No	MI	ADU
Los Angeles	7874 BOEING AVE	90045	4106029004	0.000	0.000	0.085	0.000	Shortfall of Sites	0.180	Low Residential	R1-1	0	0	0	11.093	0.085		Residential - Single Family Residence, 1	099B169 789		Westchester - Playa del Rey	No	MI	ADU
Los Angeles	7439 W 88TH PL	90045	4119022016	0.000	0.000	0.085	0.000	Shortfall of Sites	0.151	Low Residential	R1-1	0	0	0	13.216	0.085		Residential - Single Family Residence - Therapy Pool (Spa), 1	096B157 789		Westchester - Playa del Rey	No	MI	ADU
Los Angeles	17930 TULSA PL	91344	2715023044	0.000	0.000	0.085	0.000	Shortfall of Sites	0.174	Low I Residential	RS-1	0	0	0	11.498	0.085		Residential - Single Family Residence, 1	210B129 790		Granada Hills - Knollwood	No	MI	ADU
Los Angeles	17024 GERMAIN ST	91344	2695009008	0.000	0.000	0.085	0.000	Shortfall of Sites	0.218	Low II Residential	R1-1	0	0	0	9.171	0.085		Residential - Single Family Residence, 1	207B133 790		Granada Hills - Knollwood	No	MI	ADU
Los Angeles	10501 ODESSA AVE	91344	2679003026	0.000	0.000	0.085	0.000	Shortfall of Sites	0.171	Low I Residential	RS-1	0	0	0	11.690	0.085		Residential - Single Family Residence - Pool, 1	207B137 790		Granada Hills - Knollwood	No	MI	ADU
Los Angeles	19115 HARNETT ST	91326	2728010031	0.000	0.000	0.085	0.000	Shortfall of Sites	0.414	Very Low I Residential	RA-1	0	0	0	4.828	0.085		Residential - Single Family Residence - Pool, 1	207B121 790		Northridge	No	MI	ADU
Los Angeles	10449 GAYNOR AVE	91344	2668018002	0.000	0.000	0.085	0.000	Shortfall of Sites	0.182	Low I Residential	RS-1	0	0	0	10.985	0.085		Residential - Single Family Residence, 1	207B141 790		Granada Hills - Knollwood	No	MI	ADU
Los Angeles	10238 ODELL AVE	91040	2560028012	0.000	0.000	0.085	0.000	Shortfall of Sites	0.151	Low Residential	R1-1-RFA	0	0	0	13.257	0.085		Residential - Single Family Residence - Pool, 1	204B193 790		Sunland - Tujunga - Lake View Terrace - Shadow Hills - East La Tuna Canyon	No	MI	ADU
Los Angeles	16443 STARE ST	91343	2678016014	0.000	0.000	0.085	0.000	Shortfall of Sites	0.191	Low I Residential	RS-1	0	0	0	10.454	0.085		Residential - Single Family Residence, 1	204B137 790		Granada Hills - Knollwood	No	MI	ADU
Los Angeles	9638 LARAMIE AVE	91311	2748027005	0.000	0.000	0.085	0.000	Shortfall of Sites	0.202	Low I Residential	RS-1	0	0	0	9.907	0.085		Residential - Single Family Residence, 1	201B113 790		Chatsworth - Porter Ranch	No	MI	ADU
Los Angeles	9615 VALJEAN AVE	91343	2677019006	0.000	0.000	0.085	0.000	Shortfall of Sites	0.174	Low Residential	RS-1	0	0	0	11.467	0.085		Residential - Single Family Residence, 1	201B137 790		Mission Hills - Panorama City - North Hills	No	MI	ADU
Los Angeles	9158 SWINTON AVE	91343	2676014011	0.000	0.000	0.085	0.000	Shortfall of Sites	0.158	Low Residential	RS-1	0	0	0	12.627	0.085		Residential - Single Family Residence, 1	198B137 790		Mission Hills - Panorama City - North Hills	No	MI	ADU
Los Angeles	5111 VARNA AVE	91423	2359003002	0.000	0.000	0.085	0.000	Shortfall of Sites	0.183	Low Residential	R1-1-RIO	0	0	0	10.937	0.085		Residential - Single Family Residence - Pool, 1	171B157 790		Van Nuys - North Sherman Oaks	No	MI	ADU
Los Angeles	11627 ADDISON ST	91601	2354001026	0.000	0.000	0.085	0.000	Shortfall of Sites	0.180	Low Residential	R1-1	0	0	0	11.127	0.085		Residential - Single Family Residence, 1	171B169 790		North Hollywood - Valley Village	No	MI	ADU
Los Angeles	12419 HORTENSE ST	91604	2364008049	0.000	0.000	0.085	0.000	Shortfall of Sites	0.175	Low Residential	R1-1-RIO	0	0	0	11.433	0.085		Residential - Single Family Residence - Pool, 1	168B165 790		Sherman Oaks - Studio City - Toluca Lake - Cahuenga Pass	No	MI	ADU
Los Angeles	11631 HORTENSE ST	91602	2354018001	0.000	0.000	0.085	0.000	Shortfall of Sites	0.189	Low Residential	R1-1	0	0	0	10.608	0.085		, 1	168B169 790		North Hollywood - Valley Village	No	MI	ADU
Los Angeles	0	0	2360002042	0.000	0.000	0.085	0.000	Shortfall of Sites	0.277	Low Residential	R1-1-RIO	0	0	0	7.211	0.085	Vacant	Residential - Single Family Residence - Vacant Land, 1	168B157 790		Sherman Oaks - Studio City - Toluca Lake - Cahuenga Pass	No	MI	ADU
Los Angeles	1900 N VERMONT AVE	90027	5590014001	0.000	0.000	0.085	0.000	Shortfall of Sites	0.164	Medium Residential	R3-1XL	0	0	0	12.178	0.085		Recreational - Club, Lodge Hall, Fraternal Organization - One Story, 1	150B197 790		Hollywood	No	MI	ADU
Los Angeles	565 N PLYMOUTH BLVD	90004	5523028026	0.000	0.000	0.085	0.000	Shortfall of Sites	0.155	Low II Residential	R1R3-RG	0	0	0	12.905	0.085		Residential - Single Family Residence, 1	141B189 790		Wilshire	No	MI	ADU
Los Angeles	165 S MEDIO DR	90049	4405035018	0.000	0.000	0.085	0.000	Shortfall of Sites	0.169	Low Residential	R1-1	0	0	0	11.828	0.085		Residential - Single Family Residence, 1	132B141 790		Brentwood - Pacific Palisades	No	MI	ADU
Los Angeles	962 S BUNDY DR	90049	4265009036	0.000	0.000	0.085	0.000	Shortfall of Sites	0.209	Low Residential	R1-1	0	0	0	9.568	0.085		Residential - Single Family Residence, 1	129B145 790		Brentwood - Pacific Palisades	No	MI	ADU
Los Angeles	9508 OAKMORE RD	90035	4306027005	0.000	0.000	0.085	0.000	Shortfall of Sites	0.165	Low Residential	R1V2-O	0	0	0	12.100	0.085		Residential - Single Family Residence, 1	129B165 790		West Los Angeles	No	MI	ADU
Los Angeles	2864 MOTOR AVE	90064	4308012018	0.000	0.000	0.085	0.000	Shortfall of Sites	0.155	Low Residential	R1V2-O	0	0	0	12.929	0.085		Residential - Single Family Residence, 1	126B165 790		West Los Angeles	No	MI	ADU
Los Angeles	3109 PURDUE AVE	90066	4250021023	0.000	0.000	0.085	0.000	Shortfall of Sites	0.163	Low Residential	R1V2	0	0	0	12.272	0.085		Residential - Single Family Residence, 1	120B153 790		Palms - Mar Vista - Del Rey	No	MI	ADU
Los Angeles	7524 W 88TH PL	90045	4119036020	0.000	0.000	0.085	0.000	Shortfall of Sites	0.157	Low Residential	R1-1	0	0	0	12.744	0.085		Residential - Single Family Residence, 1	096B157 790		Westchester - Playa del Rey	No	MI	ADU
Los Angeles	1513 W SANTA CRUZ ST	90732	7559015007	0.000	0.000	0.085	0.000	Shortfall of Sites	0.179	Low II Residential	R1-1XL	0	0	0	11.176	0.085		Residential - Single Family Residence, 1	018B193 790		San Pedro	No	MI	ADU
Los Angeles	16724 KALISHER ST	91344	2682011023	0.000	0.000	0.085	0.000	Shortfall of Sites	0.162	Low I Residential	RS-1	0	0	0	12.339	0.085		Residential - Single Family Residence, 1	213B137 791		Granada Hills - Knollwood	No	MI	ADU
Los Angeles	17918 TULSA PL	91344	2715023045	0.000	0.000	0.085	0.000	Shortfall of Sites	0.190	Low I Residential	RS-1	0	0	0	10.507	0.085		Residential - Single Family Residence, 1	210B129 791		Granada Hills - Knollwood	No	MI	ADU
Los Angeles	17018 GERMAIN ST	91344	2695009009	0.000	0.000	0.085	0.000	Shortfall of Sites	0.218	Low II Residential	R1-1	0	0	0	9.171	0.085		Residential - Single Family Residence - Pool, 1	207B133 791		Granada Hills - Knollwood	No	MI	ADU
Los Angeles	10501 GOTHIC AVE	91344	2679025018	0.000	0.000	0.085	0.000	Shortfall of Sites	0.186	Low I Residential	RS-1	0	0	0	10.726	0.085		Residential - Single Family Residence, 1	207B137 791		Granada Hills - Knollwood	No	MI	ADU
Los Angeles	18615 HILLSBORO RD	91326	2728030002	0.000	0.000	0.085	0.000	Shortfall of Sites	0.255	Very Low II Residential	RE11-1	0	0	0	7.857	0.085		Residential - Single Family Residence, 1	207B121 791		Northridge	No	MI	ADU
Los Angeles	10448 GAYNOR AVE	91344	2668017019	0.000	0.000	0.085	0.000	Shortfall of Sites	0.182	Low I Residential	RS-1	0	0	0	10.985	0.085		Residential - Single Family Residence, 1	207B141 791		Granada Hills - Knollwood	No	MI	ADU
Los Angeles	10100 MONTGOMERY AVE	91343	2669010025	0.000	0.000	0.085	0.000	Shortfall of Sites	0.184	Low I Residential	RS-1	0	0	0	10.880	0.085		Residential - Single Family Residence, 1	204B141 791		Granada Hills - Knollwood	No	MI	ADU
Los Angeles	10054 GERALD AVE	91343	2685010018	0.000	0.000	0.085	0.000	Shortfall of Sites	0.157	Low I Residential	RS-1	0	0	0	12.721	0.085		Residential - Single Family Residence, 1	204B137 791		Granada Hills - Knollwood	No	MI	ADU
Los Angeles	9641 COMANCHE AVE	91311	2748027008	0.000	0.000	0.085	0.000	Shortfall of Sites	0.196	Low I Residential	RS-1	0	0	0	10.210	0.085		Residential - Single Family Residence, 1	201B113 791		Chatsworth - Porter Ranch	No	MI	ADU
Los Angeles	9617 ODESSA AVE	91343	2677006002	0.000	0.000	0.085	0.000	Shortfall of Sites	0.175	Low Residential	RS-1	0	0	0	11.445	0.085		Residential - Single Family Residence, 1	201B137 791		Mission Hills - Panorama City - North Hills	No	MI	ADU
Los Angeles	9511 DONNA AVE	91324	2762034007	0.000	0.000	0.085	0.000	Shortfall of Sites	0.290	Very Low II Residential	RE11-1	0	0	0	6.897	0.085		Residential - Single Family Residence - Pool, 1	201B121 791		Northridge	No	MI	ADU
Los Angeles	5110 SUNNYSLOPE AVE	91423	2359004008	0.000	0.000	0.085	0.000	Shortfall of Sites	0.173	Low Residential	R1-1-RIO	0	0	0	11.582	0.085		Residential - Single Family Residence - Pool, 1	171B157 791		Van Nuys - North Sherman Oaks	No	MI	ADU
Los Angeles	5101 BABCOCK AVE	91607	2357005009	0.000	0.000	0.085	0.000	Shortfall of Sites	0.204	Low Residential	R1-1	0	0	0	9.800	0.085		Residential - Single Family Residence - Pool, 1	171B161 791		North Hollywood - Valley Village	No	MI	ADU
Los Angeles	11719 ADDISON ST	91607	2355004024	0.000	0.000	0.085	0.000	Shortfall of Sites	0.217	Low Residential	R1-1	0	0	0	9.198	0.085		Residential - Single Family Residence, 1	171B169 791		North Hollywood - Valley Village	No	MI	ADU
Los Angeles	5001 MURIETTA AVE	91423	2269009001	0.000	0.000	0.085	0.000	Shortfall of Sites	0.151	Low Residential	R1-1-RIO	0	0	0	13.277	0.085		Residential - Single Family Residence, 1	171B153 791		Van Nuys - North Sherman Oaks	No	MI	ADU
Los Angeles	12413 HORTENSE ST	91604	2364008050	0.000	0.000	0.085	0.000	Shortfall of Sites	0.175	Low Residential	R1-1-RIO	0	0	0	11.433	0.085		Residential - Single Family Residence - Pool, 1	168B165 791		Sherman Oaks - Studio City - Toluca Lake - Cahuenga Pass	No	MI	ADU
Los Angeles	11637 HORTENSE ST	91602	2354018002	0.000	0.000	0.085	0.000	Shortfall of Sites	0.189	Low Residential	R1-1	0	0	0	10.610	0.085		Residential - Single Family Residence - Pool, 1	168B169 791		North Hollywood - Valley Village	No	MI	ADU
Los Angeles	4627 ETHEL AVE	91423	2360024005	0.000	0.000	0.085	0.000	Shortfall of Sites	0.192	Low Residential	R1-1-RIO	0	0	0	10.404	0.085		Residential - Single Family Residence, 1	168B161 791		Sherman Oaks - Studio City - Toluca Lake - Cahuenga Pass	No	MI	ADU
Los Angeles	4513 STERN AVE	91423	2271004004	0.000	0.000	0.085	0.000	Shortfall of Sites	0.167	Low Residential	R1-1-RIO	0	0	0	11.976	0.085		Residential - Single Family Residence - Pool, 1	168B153 791		Sherman Oaks - Studio City - Toluca Lake - Cahuenga Pass	No	MI	ADU
Los Angeles	4222 COLBATH AVE	91423	2266017016	0.000	0.000	0.085	0.000	Shortfall of Sites	0.161	Low Residential	R1-1	0	0	0	12.453	0.085		Residential - Single Family Residence, 1	165B153 791		Sherman Oaks - Studio City - Toluca Lake - Cahuenga Pass	No	MI	ADU
Los Angeles	403 S BUNDY DR	90049	4404008028	0.000	0.000	0.085	0.000	Shortfall of Sites	0.163	Low Residential	R1-1	0	0	0	12.266	0.085		Residential - Single Family Residence, 1	132B141 791		Brentwood - Pacific Palisades	No	MI	ADU
Los Angeles	2163 BALSAM AVE	90025	4317009014	0.000	0.000	0.085	0.000	Shortfall of Sites	0.155	Low Residential	R1-1-O	0	0	0	12.888	0.085		Residential - Single Family Residence, 1	129B157 791		West Los Angeles	No	MI	ADU
Los Angeles	1919 ROXBURY DR	90035	4307014014	0.000	0.000	0.085	0.000	Shortfall of Sites	0.267	Low Residential	R1V2-O	0	0	0	7.483	0.085		Residential - Single Family Residence - Pool, 1	129B165 791		West Los Angeles	No	MI	ADU
Los Angeles	10845 WOODBINE ST	90034	4254022022	0.000	0.000	0.085	0.000	Shortfall of Sites	0.177	Low Residential	R1-1	0	0	0	11.308	0.085		Residential - Single Family Residence, 1	120B161 791		Palms - Mar Vista - Del Rey	No	MI	ADU
Los Angeles	8768 CROYDON AVE	90045	4123010020	0.000	0.000	0.085	0.000	Shortfall of Sites	0.155	Low Residential	R1-1	0	0	0	12.873	0.085		Residential - Single Family Residence, 1	096B169 791		Westchester - Playa del Rey	No	MI	ADU
Los Angeles	7209 W 90TH ST	90045	4119030002	0.000	0.000	0.085	0.000	Shortfall of Sites	0.151	Low Residential	R1-1	0	0	0	13.215	0.085		Residential - Single Family Residence, 1	096B157 791		Westchester - Playa del Rey	No	MI	ADU
Los Angeles	16718 KALISHER ST	91344	2682011007	0.000	0.000	0.085	0.000	Shortfall of Sites	0.172	Low I Residential	RS-1	0	0	0	11.617	0.085		Residential - Single Family Residence, 1	213B137 792		Granada Hills - Knollwood	No	MI	ADU
Los Angeles	10945 ODELL AVE	91040	2551025054	0.000	0.000	0.085	0.000	Shortfall of Sites	0.232	Low Residential	R1-1-RFA	0	0	0	8.617	0.085		Residential - Single Family Residence, 1	210B193 792		Sunland - Tujunga - Lake View Terrace - Shadow Hills - East La Tuna Canyon	No	MI	ADU
Los Angeles	10537 ANDASOL AVE	91344	2733021001	0.000	0.000	0.085	0.000	Shortfall of Sites	0.155	Low II Residential	R1-1XL-RFA	0	0	0	12.907	0.085		Residential - Single Family Residence, 1	207B129 792		Granada Hills - Knollwood	No	MI	ADU
Los Angeles	10500 SWINTON AVE	91344	2679008001	0.000	0.000	0.085	0.000	Shortfall of Sites	0.179	Low I Residential	RS-1	0	0	0	11.203	0.085		Residential - Single Family Residence, 1	207B137 792		Granada Hills - Knollwood	No	MI	ADU
Los Angeles	19135 HARNETT ST	91326	2728010029	0.000	0.000	0.085	0.000	Shortfall of Sites	0.402	Very Low I Residential	RA-1	0	0	0	4.975	0.085		Residential - Single Family Residence - Therapy Pool (Spa), 1	207B121 792		Northridge	No	MI	ADU
Los Angeles	10451 HASKELL AVE	91344	2668013013	0.000	0.000	0.085	0.000	Shortfall of Sites	0.340	Low I Residential	RS-1	0	0	0	5.877	0.085		Residential - Single Family Residence, 1	207B141 792		Granada Hills - Knollwood	No	MI	ADU
Los Angeles	10239 MCVINE AVE	91040	2560028004	0.000	0.000	0.085	0.000	Shortfall of Sites	0.151	Low Residential	R1-1-RFA	0	0	0	13.257	0.085		Residential - Single Family Residence, 1	204B193 792		Sunland - Tujunga - Lake View Terrace - Shadow Hills - East La Tuna Canyon	No	MI	ADU
Los Angeles	10101 GAYNOR AVE	91343	2669010024	0.000	0.000	0.085	0.000	Shortfall of Sites	0.186	Low I Residential	RS-1	0	0	0	10.777	0.085		Residential - Single Family Residence, 1	204B141 792		Granada Hills - Knollwood	No	MI	ADU
Los Angeles	10050 DEBRA AVE	91343	2678015002	0.000	0.000	0.085	0.000	Shortfall of Sites	0.177	Low I Residential	RS-1	0	0	0	11.312	0.085		Residential - Single Family Residence, 1	204B137 792		Granada Hills - Knollwood	No	MI	ADU
Los Angeles	9640 KESSLER AVE	91311	2761023005	0.000	0.000	0.085	0.000	Shortfall of Sites	0.177	Low I Residential	RS-1	0	0	0	11.324	0.085		Residential - Single Family Residence - Pool, 1	201B113 792		Chatsworth - Porter Ranch	No	MI	ADU
Los Angeles	9510 CANEDO AVE	91324	2762034001	0.000	0.000	0.085	0.000	Shortfall of Sites	0.294	Very Low II Residential	RA-1	0	0	0	6.801	0.085		Residential - Single Family Residence - Pool, 1	201B121 792		Northridge	No	MI	ADU
Los Angeles	9158 GOTHIC AVE	91343	2676017043	0.000	0.000	0.085	0.000	Shortfall of Sites	0.193	Low Residential	RS-1	0	0	0	10.347	0.085		Residential - Single Family Residence, 1	198B137 792		Mission Hills - Panorama City - North Hills	No	MI	ADU

Jurisdiction Name	Site Address/Intersection	5 Digit ZIP Code	Assessor Parcel Number	Very Low-Income	Low-Income	Moderate-Income	Above Moderate-Income	Type of Shortfall	Parcel Size (Acres)	Current General Plan Designation	Current Zoning	Proposed General Plan (GP) Designation	Proposed Zoning	Minimum Density Allowed	Maximum Density Allowed	Total Capacity	Vacant/ Nonvacant	Description of Existing Uses	PIN	Base Density Per Acre	Community Plan Area	Rent Stabalization Ordinance	Income Category	Applicable Rezoning Program (Program informing values in Column Q listed first)
Los Angeles	12746 CUMPSTON ST	91607	2346004019	0.000	0.000	0.085	0.000	Shortfall of Sites	0.165	Low Residential	R1-1	0	0	0	12.113	0.085		Residential - Single Family Residence - Pool, 1	174B161 792		North Hollywood - Valley Village	No	MI	ADU
Los Angeles	5100 BABCOCK AVE	91607	2357006010	0.000	0.000	0.085	0.000	Shortfall of Sites	0.217	Low Residential	R1-1	0	0	0	9.208	0.085		Residential - Single Family Residence, 1	171B161 792		North Hollywood - Valley Village	No	MI	ADU
Los Angeles	11725 ADDISON ST	91607	2355004025	0.000	0.000	0.085	0.000	Shortfall of Sites	0.193	Low Residential	R1-1	0	0	0	10.386	0.085		Residential - Single Family Residence - Pool, 1	171B169 792		North Hollywood - Valley Village	No	MI	ADU
Los Angeles	5002 RANCHITO AVE	91423	2269005009	0.000	0.000	0.085	0.000	Shortfall of Sites	0.194	Low Residential	R1-1-RIO	0	0	0	10.303	0.085		Residential - Single Family Residence, 1	171B153 792		Van Nuys - North Sherman Oaks	No	MI	ADU
Los Angeles	4640 SAINT CLAIR AVE	91607	2356036029	0.000	0.000	0.085	0.000	Shortfall of Sites	0.269	Low Residential	R1-1-RIO	0	0	0	7.425	0.085		Residential - Single Family Residence - Pool, 1	168B165 792		North Hollywood - Valley Village	No	MI	ADU
Los Angeles	11641 HORTENSE ST	91602	2354018003	0.000	0.000	0.085	0.000	Shortfall of Sites	0.264	Low Residential	R1-1	0	0	0	7.580	0.085		Residential - Single Family Residence, 1	168B169 792		North Hollywood - Valley Village	No	MI	ADU
Los Angeles	12836 HORTENSE ST	91604	2362019016	0.000	0.000	0.085	0.000	Shortfall of Sites	0.507	Low Residential	R1-1-RIO	0	0	0	3.944	0.085		Residential - Single Family Residence - Pool, 1	168B161 792		Sherman Oaks - Studio City - Toluca Lake - Cahuenga Pass	No	MI	ADU
Los Angeles	2035 MANNING AVE	90025	4321009073	0.000	0.000	0.085	0.000	Shortfall of Sites	0.155	Low Residential	R1-1-O	0	0	0	12.895	0.085		Residential - Single Family Residence, 1	129B157 792		West Los Angeles	No	MI	ADU
Los Angeles	956 S BUNDY DR	90049	4265009031	0.000	0.000	0.085	0.000	Shortfall of Sites	0.158	Low Residential	R1-1	0	0	0	12.676	0.085		Residential - Single Family Residence, 1	129B145 792		Brentwood - Pacific Palisades	No	MI	ADU
Los Angeles	9514 OAKMORE RD	90035	4306027006	0.000	0.000	0.085	0.000	Shortfall of Sites	0.163	Low Residential	R1V2-O	0	0	0	12.306	0.085		Residential - Single Family Residence - Pool, 1	129B165 792		West Los Angeles	No	MI	ADU
Los Angeles	3319 S BENTLEY AVE	90034	4251016009	0.000	0.000	0.085	0.000	Shortfall of Sites	0.182	Low Residential	R1-1	0	0	0	10.967	0.085		Residential - Single Family Residence, 1	120B157 792		Palms - Mar Vista - Del Rey	No	MI	ADU
Los Angeles	3654 GRAND VIEW BLVD	90066	4248027006	0.000	0.000	0.085	0.000	Shortfall of Sites	0.247	Low Residential	R1V2	0	0	0	8.086	0.085		Residential - Single Family Residence - Pool, 1	114B153 792		Palms - Mar Vista - Del Rey	No	MI	ADU
Los Angeles	7224 W 88TH PL	90045	4119030028	0.000	0.000	0.085	0.000	Shortfall of Sites	0.152	Low Residential	R1-1	0	0	0	13.199	0.085		Residential - Single Family Residence - Pool, 1	096B157 792		Westchester - Playa del Rey	No	MI	ADU
Los Angeles	16712 KALISHER ST	91344	2682011008	0.000	0.000	0.085	0.000	Shortfall of Sites	0.172	Low I Residential	RS-1	0	0	0	11.617	0.085		Residential - Single Family Residence - Pool, 1	213B137 793		Granada Hills - Knollwood	No	MI	ADU
Los Angeles	10536 ANDASOL AVE	91344	2733026036	0.000	0.000	0.085	0.000	Shortfall of Sites	0.155	Low II Residential	R1-1XL-RFA	0	0	0	12.862	0.085		Residential - Single Family Residence, 1	207B129 793		Granada Hills - Knollwood	No	MI	ADU
Los Angeles	16421 SAN JOSE ST	91344	2679016030	0.000	0.000	0.085	0.000	Shortfall of Sites	0.187	Low I Residential	RS-1	0	0	0	10.714	0.085		Residential - Single Family Residence - Pool, 1	207B137 793		Granada Hills - Knollwood	No	MI	ADU
Los Angeles	10449 GLORIA AVE	91344	2668017002	0.000	0.000	0.085	0.000	Shortfall of Sites	0.182	Low I Residential	RS-1	0	0	0	10.985	0.085		Residential - Single Family Residence, 1	207B141 793		Granada Hills - Knollwood	No	MI	ADU
Los Angeles	10100 GAYNOR AVE	91343	2669010009	0.000	0.000	0.085	0.000	Shortfall of Sites	0.186	Low I Residential	RS-1	0	0	0	10.778	0.085		Residential - Single Family Residence - Pool, 1	204B141 793		Granada Hills - Knollwood	No	MI	ADU
Los Angeles	10049 GOTHIC AVE	91343	2678015031	0.000	0.000	0.085	0.000	Shortfall of Sites	0.181	Low I Residential	RS-1	0	0	0	11.059	0.085		Residential - Single Family Residence, 1	204B137 793		Granada Hills - Knollwood	No	MI	ADU
Los Angeles	19860 CITRONIA ST	91311	2761022025	0.000	0.000	0.085	0.000	Shortfall of Sites	0.171	Low I Residential	RS-1	0	0	0	11.679	0.085		Residential - Single Family Residence - Pool, 1	201B113 793		Chatsworth - Porter Ranch	No	MI	ADU
Los Angeles	16412 HALSTED ST	91343	2677010024	0.000	0.000	0.085	0.000	Shortfall of Sites	0.186	Low Residential	RS-1	0	0	0	10.727	0.085		Residential - Single Family Residence, 1	201B137 793		Mission Hills - Panorama City - North Hills	No	MI	ADU
Los Angeles	9163 SOPHIA AVE	91343	2676017042	0.000	0.000	0.085	0.000	Shortfall of Sites	0.194	Low Residential	RS-1	0	0	0	10.333	0.085		Residential - Single Family Residence - Pool, 1	198B137 793		Mission Hills - Panorama City - North Hills	No	MI	ADU
Los Angeles	12740 CUMPSTON ST	91607	2346004021	0.000	0.000	0.085	0.000	Shortfall of Sites	0.153	Low Residential	R1-1	0	0	0	13.084	0.085		Residential - Single Family Residence, 1	174B161 793		North Hollywood - Valley Village	No	MI	ADU
Los Angeles	5102 BEEMAN AVE	91607	2357005010	0.000	0.000	0.085	0.000	Shortfall of Sites	0.190	Low Residential	R1-1	0	0	0	10.535	0.085		Residential - Single Family Residence, 1	171B161 793		North Hollywood - Valley Village	No	MI	ADU
Los Angeles	5003 STERN AVE	91423	2269005010	0.000	0.000	0.085	0.000	Shortfall of Sites	0.193	Low Residential	R1-1-RIO	0	0	0	10.369	0.085		Residential - Single Family Residence - Pool, 1	171B153 793		Van Nuys - North Sherman Oaks	No	MI	ADU
Los Angeles	4580 NAGLE AVE	91423	2360020034	0.000	0.000	0.085	0.000	Shortfall of Sites	0.170	Low Residential	R1-1-RIO	0	0	0	11.757	0.085		Residential - Single Family Residence, 1	168B157 793		Sherman Oaks - Studio City - Toluca Lake - Cahuenga Pass	No	MI	ADU
Los Angeles	4238 SAINT CLAIR AVE	91604	2367006033	0.000	0.000	0.085	0.000	Shortfall of Sites	0.160	Low Residential	R1-1-RIO	0	0	0	12.498	0.085		Residential - Single Family Residence - Pool, 1	165B165 793		Sherman Oaks - Studio City - Toluca Lake - Cahuenga Pass	No	MI	ADU
Los Angeles	628 N EDINBURGH AVE	90048	5527016025	0.000	0.000	0.085	0.000	Shortfall of Sites	0.152	Low II Residential	R1V3	0	0	0	13.178	0.085		Residential - Single Family Residence, 1	141B177 793		Hollywood	No	MI	ADU
Los Angeles	617 N FORMOSA AVE	90036	5525014011	0.000	0.000	0.085	0.000	Shortfall of Sites	0.177	Low II Residential	R1V2	0	0	0	11.313	0.085		Residential - Single Family Residence, 1	141B181 793		Hollywood	No	MI	ADU
Los Angeles	564 N BEACHWOOD DR	90004	5523028006	0.000	0.000	0.085	0.000	Shortfall of Sites	0.155	Low II Residential	R1R3-RG	0	0	0	12.905	0.085		Residential - Single Family Residence, 1	141B189 793		Wilshire	No	MI	ADU
Los Angeles	10521 EASTBORNE AVE	90024	4326029029	0.000	0.000	0.085	0.000	Shortfall of Sites	0.149	Low Residential	R1-1-O	0	0	0	13.403	0.085		Residential - Single Family Residence, 1	132B157 793		Westwood	No	MI	ADU
Los Angeles	2002 OVERLAND AVE	90025	4321009078	0.000	0.000	0.085	0.000	Shortfall of Sites	0.155	Low Residential	R1-1-O	0	0	0	12.888	0.085		Residential - Single Family Residence, 1	129B157 793		West Los Angeles	No	MI	ADU
Los Angeles	9700 OAKMORE RD	90035	4307017001	0.000	0.000	0.085	0.000	Shortfall of Sites	0.190	Low Residential	R1V2-O	0	0	0	10.507	0.085		Residential - Single Family Residence - Pool, 1	129B165 793		West Los Angeles	No	MI	ADU
Los Angeles	2312 BAGLEY AVE	90034	4302001018	0.000	0.000	0.085	0.000	Shortfall of Sites	0.164	Low Residential	R1V2-O	0	0	0	12.184	0.085		Residential - Single Family Residence, 1	126B169 793		West Los Angeles	No	MI	ADU
Los Angeles	3218 CORINTH AVE	90066	4250024004	0.000	0.000	0.085	0.000	Shortfall of Sites	0.172	Low Residential	R1V2	0	0	0	11.611	0.085		Residential - Single Family Residence, 1	120B157 793		Palms - Mar Vista - Del Rey	No	MI	ADU
Los Angeles	3400 GRANVILLE AVE	90066	4249010001	0.000	0.000	0.085	0.000	Shortfall of Sites	0.162	Low Residential	R1V2	0	0	0	12.310	0.085		Residential - Single Family Residence - Pool, 1	117B153 793		Palms - Mar Vista - Del Rey	No	MI	ADU
Los Angeles	3638 MOUNTAIN VIEW AVE	90066	4248028011	0.000	0.000	0.085	0.000	Shortfall of Sites	0.227	Low Residential	R1V2	0	0	0	8.809	0.085		Residential - Single Family Residence, 1	114B157 793		Palms - Mar Vista - Del Rey	No	MI	ADU
Los Angeles	3665 MOUNTAIN VIEW AVE	90066	4248027002	0.000	0.000	0.085	0.000	Shortfall of Sites	0.220	Low Residential	R1V2	0	0	0	9.078	0.085		Residential - Single Family Residence, 1	114B153 793		Palms - Mar Vista - Del Rey	No	MI	ADU
Los Angeles	1642 W 1ST ST	90732	7559014031	0.000	0.000	0.085	0.000	Shortfall of Sites	0.277	Low II Residential	R1-1XL	0	0	0	7.223	0.085		Residential - Single Family Residence, 1	018B193 793		San Pedro	No	MI	ADU
Los Angeles	16706 KALISHER ST	91344	2682011009	0.000	0.000	0.085	0.000	Shortfall of Sites	0.172	Low I Residential	RS-1	0	0	0	11.617	0.085		Residential - Single Family Residence, 1	213B137 794		Granada Hills - Knollwood	No	MI	ADU
Los Angeles	10461 GOTHIC AVE	91344	2679017030	0.000	0.000	0.085	0.000	Shortfall of Sites	0.191	Low I Residential	RS-1	0	0	0	10.459	0.085		Residential - Single Family Residence - Pool, 1	207B137 794		Granada Hills - Knollwood	No	MI	ADU
Los Angeles	18976 HARNETT ST	91326	2728016022	0.000	0.000	0.085	0.000	Shortfall of Sites	0.305	Very Low I Residential	RA-1	0	0	0	6.559	0.085		Residential - Single Family Residence, 1	207B121 794		Northridge	No	MI	ADU
Los Angeles	10446 COLLETT AVE	91344	2668020027	0.000	0.000	0.085	0.000	Shortfall of Sites	0.182	Low I Residential	RS-1	0	0	0	11.001	0.085		Residential - Single Family Residence, 1	207B141 794		Granada Hills - Knollwood	No	MI	ADU
Los Angeles	10101 GLORIA AVE	91343	2669010008	0.000	0.000	0.085	0.000	Shortfall of Sites	0.186	Low I Residential	RS-1	0	0	0	10.768	0.085		Residential - Single Family Residence - Pool, 1	204B141 794		Granada Hills - Knollwood	No	MI	ADU
Los Angeles	10048 SWINTON AVE	91343	2678010010	0.000	0.000	0.085	0.000	Shortfall of Sites	0.158	Low I Residential	RS-1	0	0	0	12.622	0.085		Residential - Single Family Residence, 1	204B137 794		Granada Hills - Knollwood	No	MI	ADU
Los Angeles	19850 CITRONIA ST	91311	2761022026	0.000	0.000	0.085	0.000	Shortfall of Sites	0.172	Low I Residential	RS-1	0	0	0	11.605	0.085		Residential - Single Family Residence - Pool, 1	201B113 794		Chatsworth - Porter Ranch	No	MI	ADU
Los Angeles	9624 GOTHIC AVE	91343	2677010011	0.000	0.000	0.085	0.000	Shortfall of Sites	0.174	Low Residential	RS-1	0	0	0	11.482	0.085		Residential - Single Family Residence, 1	201B137 794		Mission Hills - Panorama City - North Hills	No	MI	ADU
Los Angeles	9162 SOPHIA AVE	91343	2676018033	0.000	0.000	0.085	0.000	Shortfall of Sites	0.196	Low Residential	RS-1	0	0	0	10.186	0.085		Residential - Single Family Residence - Pool, 1	198B137 794		Mission Hills - Panorama City - North Hills	No	MI	ADU
Los Angeles	5107 WILKINSON AVE	91607	2356020010	0.000	0.000	0.085	0.000	Shortfall of Sites	0.169	Low Residential	R1-1	0	0	0	11.853	0.085		Residential - Single Family Residence - Pool, 1	171B165 794		North Hollywood - Valley Village	No	MI	ADU
Los Angeles	5109 NAGLE AVE	91423	2359002006	0.000	0.000	0.085	0.000	Shortfall of Sites	0.163	Low Residential	R1-1-RIO	0	0	0	12.255	0.085		Residential - Single Family Residence, 1	171B157 794		Van Nuys - North Sherman Oaks	No	MI	ADU
Los Angeles	5103 TEESDALE AVE	91607	2357003009	0.000	0.000	0.085	0.000	Shortfall of Sites	0.188	Low Residential	R1-1	0	0	0	10.622	0.085		Residential - Single Family Residence, 1	171B161 794		North Hollywood - Valley Village	No	MI	ADU
Los Angeles	5106 LINDLEY AVE	91316	2181003002	0.000	0.000	0.085	0.000	Shortfall of Sites	0.149	Low II Residential	R1-1	0	0	0	13.397	0.085		Residential - Single Family Residence, 1	171B125 794		Encino - Tarzana	No	MI	ADU
Los Angeles	5002 STERN AVE	91423	2269004014	0.000	0.000	0.085	0.000	Shortfall of Sites	0.199	Low Residential	R1-1-RIO	0	0	0	10.071	0.085		Residential - Single Family Residence, 1	171B153 794		Van Nuys - North Sherman Oaks	No	MI	ADU
Los Angeles	4239 BELLINGHAM AVE	91604	2367006040	0.000	0.000	0.085	0.000	Shortfall of Sites	0.161	Low Residential	R1-1-RIO	0	0	0	12.400	0.085		Residential - Single Family Residence, 1	165B165 794		Sherman Oaks - Studio City - Toluca Lake - Cahuenga Pass	No	MI	ADU
Los Angeles	11270 ACAMA ST	91602	2366014019	0.000	0.000	0.085	0.000	Shortfall of Sites	0.166	Low Residential	R1-1-RIO	0	0	0	12.042	0.085		Residential - Single Family Residence - Pool, 1	165B173 794		Sherman Oaks - Studio City - Toluca Lake - Cahuenga Pass	No	MI	ADU
Los Angeles	565 N BEACHWOOD DR	90004	5523027025	0.000	0.000	0.085	0.000	Shortfall of Sites	0.155	Low II Residential	R1R3-RG	0	0	0	12.907	0.085		Residential - Single Family Residence, 1	141B189 794		Wilshire	No	MI	ADU
Los Angeles	12233 SHETLAND LN	90049	4404002030	0.000	0.000	0.085	0.000	Shortfall of Sites	0.155	Low Residential	R1-1	0	0	0	12.911	0.085		Residential - Single Family Residence - Pool, 1	132B141 794		Brentwood - Pacific Palisades	No	MI	ADU
Los Angeles	2013 PELHAM AVE	90025	4321009051	0.000	0.000	0.085	0.000	Shortfall of Sites	0.155	Low Residential	R1-1-O	0	0	0	12.897	0.085		Residential - Single Family Residence - Pool, 1	129B157 794		West Los Angeles	No	MI	ADU
Los Angeles	9344 OAKMORE RD	90035	4306026010	0.000	0.000	0.085	0.000	Shortfall of Sites	0.162	Low Residential	R1V2	0	0	0	12.352	0.085		Residential - Single Family Residence, 1	129B165 794		West Los Angeles	No	MI	ADU
Los Angeles	9826 BEVERLYWOOD ST	90064	4308016001	0.000	0.000	0.085	0.000	Shortfall of Sites	0.326	Low Residential	R1V2	0	0	0	6.129	0.085		Residential - Single Family Residence - Pool, 1	126B165 794		West Los Angeles	No	MI	ADU
Los Angeles	7518 W 88TH PL	90045	4119036019	0.000	0.000	0.085	0.000	Shortfall of Sites	0.155	Low Residential	R1-1	0	0	0	12.934	0.085		Residential - Single Family Residence, 1	096B157 794		Westchester - Playa del Rey	No	MI	ADU
Los Angeles	921 S HARBOR VIEW AVE	90732	7459003022	0.000	0.000	0.085	0.000	Shortfall of Sites	0.150	Low II Residential	R1-1XL	0	0	0	13.309	0.085		Residential - Single Family Residence, 1	015B193 794		San Pedro	No	MI	ADU
Los Angeles	16700 KALISHER ST	91344	2682011010	0.000	0.000	0.085	0.000	Shortfall of Sites	0.172	Low I Residential	RS-1	0	0	0	11.617	0.085		Residential - Single Family Residence - Pool, 1	213B137 795		Granada Hills - Knollwood	No	MI	ADU
Los Angeles	16417 SAN JOSE ST	91344	2679016031	0.000	0.000	0.085	0.000	Shortfall of Sites	0.194	Low I Residential	RS-1	0	0	0	10.318	0.085		Residential - Single Family Residence - Pool, 1	207B137 795		Granada Hills - Knollwood	No	MI	ADU
Los Angeles	10447 GAVIOTA AVE	91344	2668020032	0.000	0.000	0.085	0.000	Shortfall of Sites	0.182	Low I Residential	RS-1	0	0	0	11.001	0.085		Residential - Single Family Residence, 1	207B141 795		Granada Hills - Knollwood	No	MI	ADU
Los Angeles	10100 WOODLEY AVE	91343	2669007001	0.000	0.000	0.085	0.000	Shortfall of Sites	0.186	Low I Residential	RS-1	0	0	0	10.752	0.085		Residential - Single Family Residence, 1	204B141 795		Granada Hills - Knollwood	No	MI	ADU
Los Angeles	10051 ODESSA AVE	91343	2678025031	0.000	0.000	0.085	0.000	Shortfall of Sites	0.172	Low I Residential	RS-1	0	0	0	11.616	0.085		Residential - Single Family Residence, 1	204B137 795		Granada Hills - Knollwood	No	MI	ADU
Los Angeles	19842 CITRONIA ST	91311	2761022027	0.000	0.000	0.085	0.000	Shortfall of Sites	0.172	Low I Residential	RS-1	0	0	0	11.605	0.085		Residential - Single Family Residence, 1	201B113 795		Chatsworth - Porter Ranch	No	MI	ADU

Jurisdiction Name	Site Address/Intersection	5 Digit ZIP Code	Assessor Parcel Number	Very Low-Income	Low-Income	Moderate-Income	Above Moderate-Income	Type of Shortfall	Parcel Size (Acres)	Current General Plan Designation	Current Zoning	Proposed General Plan (GP) Designation	Proposed Zoning	Minimum Density Allowed	Maximum Density Allowed	Total Capacity	Vacant/ Nonvacant	Description of Existing Uses	PIN	Base Density Per Acre	Community Plan Area	Rent Stabalization Ordinance	Income Category	Applicable Rezoning Program (Program informing values in Column Q listed first)
Los Angeles	9616 SWINTON AVE	91343	2677013032	0.000	0.000	0.085	0.000	Shortfall of Sites	0.174	Low Residential	RS-1	0	0	0	11.470	0.085		Residential - Single Family Residence - Pool, 1	201B137 795		Mission Hills - Panorama City - North Hills	No	MI	ADU
Los Angeles	9516 BECKFORD AVE	91324	2762010002	0.000	0.000	0.085	0.000	Shortfall of Sites	0.409	Very Low I Residential	RA-1	0	0	0	4.886	0.085		Residential - Single Family Residence - Pool, 1	201B121 795		Northridge	No	MI	ADU
Los Angeles	9161 VALJEAN AVE	91343	2676018032	0.000	0.000	0.085	0.000	Shortfall of Sites	0.196	Low Residential	RS-1	0	0	0	10.189	0.085		Residential - Single Family Residence - Pool, 1	198B137 795		Mission Hills - Panorama City - North Hills	No	MI	ADU
Los Angeles	5108 NAGLE AVE	91423	2359001020	0.000	0.000	0.085	0.000	Shortfall of Sites	0.160	Low Residential	R1-1-RIO	0	0	0	12.488	0.085		Residential - Single Family Residence - Pool, 1	171B157 795		Van Nuys - North Sherman Oaks	No	MI	ADU
Los Angeles	5003 MATILIJA AVE	91423	2269004015	0.000	0.000	0.085	0.000	Shortfall of Sites	0.198	Low Residential	R1-1-RIO	0	0	0	10.085	0.085		Residential - Single Family Residence - Pool, 1	171B153 795		Van Nuys - North Sherman Oaks	No	MI	ADU
Los Angeles	4665 SAINT CLAIR AVE	91607	2356035053	0.000	0.000	0.085	0.000	Shortfall of Sites	0.234	Low Residential	R1-1-RIO	0	0	0	8.544	0.085		Residential - Single Family Residence - Pool, 1	168B165 795		North Hollywood - Valley Village	No	MI	ADU
Los Angeles	4514 TYRONE AVE	91423	2265017019	0.000	0.000	0.085	0.000	Shortfall of Sites	0.155	Low Residential	R1-1-RIO	0	0	0	12.901	0.085		Residential - Single Family Residence, 1	168B153 795		Sherman Oaks - Studio City - Toluca Lake - Cahuenga Pass	No	MI	ADU
Los Angeles	4238 BELLINGHAM AVE	91604	2367005006	0.000	0.000	0.085	0.000	Shortfall of Sites	0.161	Low Residential	R1-1-RIO	0	0	0	12.439	0.085		Residential - Single Family Residence, 1	165B165 795		Sherman Oaks - Studio City - Toluca Lake - Cahuenga Pass	No	MI	ADU
Los Angeles	629 N EDINBURGH AVE	90048	5527015013	0.000	0.000	0.085	0.000	Shortfall of Sites	0.150	Low II Residential	R1V3	0	0	0	13.301	0.085		Residential - Single Family Residence, 1	141B177 795		Hollywood	No	MI	ADU
Los Angeles	154 S ANITA AVE	90049	4405035022	0.000	0.000	0.085	0.000	Shortfall of Sites	0.171	Low Residential	R1-1	0	0	0	11.682	0.085		Residential - Single Family Residence - Pool, 1	132B141 795		Brentwood - Pacific Palisades	No	MI	ADU
Los Angeles	906 S GRETNA GREEN WAY	90049	4264024026	0.000	0.000	0.085	0.000	Shortfall of Sites	0.177	Low Residential	R1-1	0	0	0	11.277	0.085		Residential - Single Family Residence, 1	129B145 795		Brentwood - Pacific Palisades	No	MI	ADU
Los Angeles	9520 OAKMORE RD	90035	4306027007	0.000	0.000	0.085	0.000	Shortfall of Sites	0.163	Low Residential	R1V2-O	0	0	0	12.306	0.085		Residential - Single Family Residence - Pool, 1	129B165 795		West Los Angeles	No	MI	ADU
Los Angeles	9816 BEVERLYWOOD ST	90064	4308017015	0.000	0.000	0.085	0.000	Shortfall of Sites	0.230	Low Residential	R1V2	0	0	0	8.682	0.085		Residential - Single Family Residence, 1	126B165 795		West Los Angeles	No	MI	ADU
Los Angeles	3171 PURDUE AVE	90066	4250021013	0.000	0.000	0.085	0.000	Shortfall of Sites	0.173	Low Residential	R1V2	0	0	0	11.577	0.085		Residential - Single Family Residence, 1	120B157 795		Palms - Mar Vista - Del Rey	No	MI	ADU
Los Angeles	3455 STONER AVE	90066	4249018018	0.000	0.000	0.085	0.000	Shortfall of Sites	0.261	Low Residential	R1V2	0	0	0	7.664	0.085		Residential - Single Family Residence - Pool and Misc., 1	117B157 795		Palms - Mar Vista - Del Rey	No	MI	ADU
Los Angeles	7249 W 88TH PL	90045	4119029001	0.000	0.000	0.085	0.000	Shortfall of Sites	0.184	Low Residential	R1-1	0	0	0	10.883	0.085		Residential - Single Family Residence, 1	096B157 795		Westchester - Playa del Rey	No	MI	ADU
Los Angeles	1546 W 1ST ST	90732	7559014021	0.000	0.000	0.085	0.000	Shortfall of Sites	0.284	Low II Residential	R1-1XL	0	0	0	7.046	0.085		Residential - Single Family Residence, 1	018B193 795		San Pedro	No	MI	ADU
Los Angeles	16662 KALISHER ST	91344	2682012001	0.000	0.000	0.085	0.000	Shortfall of Sites	0.172	Low I Residential	RS-1	0	0	0	11.617	0.085		Residential - Single Family Residence, 1	213B137 796		Granada Hills - Knollwood	No	MI	ADU
Los Angeles	10924 TOPEKA DR	91326	2718012035	0.000	0.000	0.085	0.000	Shortfall of Sites	0.174	Low I Residential	RS-1	0	0	0	11.506	0.085		Residential - Single Family Residence - Pool, 1	210B121 796		Northridge	No	MI	ADU
Los Angeles	10944 MATHER AVE	91040	2551032003	0.000	0.000	0.085	0.000	Shortfall of Sites	0.155	Low Residential	R1-1-RFA	0	0	0	12.870	0.085		Residential - Single Family Residence, 1	210B193 796		Sunland - Tujunga - Lake View Terrace - Shadow Hills - East La Tuna Canyon	No	MI	ADU
Los Angeles	10527 FORBES AVE	91344	2684019023	0.000	0.000	0.085	0.000	Shortfall of Sites	0.229	Low I Residential	RS-1	0	0	0	8.722	0.085		Residential - Single Family Residence - Pool, 1	207B133 796		Granada Hills - Knollwood	No	MI	ADU
Los Angeles	10440 VANALDEN AVE	91326	2728015005	0.000	0.000	0.085	0.000	Shortfall of Sites	0.466	Very Low I Residential	RA-1	0	0	0	4.290	0.085		Residential - Single Family Residence - Pool, 1	207B121 796		Northridge	No	MI	ADU
Los Angeles	10448 HASKELL AVE	91344	2661012006	0.000	0.000	0.085	0.000	Shortfall of Sites	0.198	Low I Residential	RS-1	0	0	0	10.125	0.085		Residential - Single Family Residence, 1	207B141 796		Granada Hills - Knollwood	No	MI	ADU
Los Angeles	10100 DENSMORE AVE	91343	2669012008	0.000	0.000	0.085	0.000	Shortfall of Sites	0.171	Low I Residential	RS-1	0	0	0	11.684	0.085		Residential - Single Family Residence, 1	204B141 796		Granada Hills - Knollwood	No	MI	ADU
Los Angeles	16447 STARE ST	91343	2678016013	0.000	0.000	0.085	0.000	Shortfall of Sites	0.183	Low I Residential	RS-1	0	0	0	10.917	0.085		Residential - Single Family Residence, 1	204B137 796		Granada Hills - Knollwood	No	MI	ADU
Los Angeles	19832 CITRONIA ST	91311	2761022028	0.000	0.000	0.085	0.000	Shortfall of Sites	0.172	Low I Residential	RS-1	0	0	0	11.605	0.085		Residential - Single Family Residence - Pool, 1	201B113 796		Chatsworth - Porter Ranch	No	MI	ADU
Los Angeles	9618 ODESSA AVE	91343	2677011008	0.000	0.000	0.085	0.000	Shortfall of Sites	0.182	Low Residential	RS-1	0	0	0	11.009	0.085		Residential - Single Family Residence, 1	201B137 796		Mission Hills - Panorama City - North Hills	No	MI	ADU
Los Angeles	9514 VANALDEN AVE	91324	2762034005	0.000	0.000	0.085	0.000	Shortfall of Sites	0.291	Very Low II Residential	RA-1	0	0	0	6.884	0.085		Residential - Single Family Residence - Pool, 1	201B121 796		Northridge	No	MI	ADU
Los Angeles	5101 GOODLAND AVE	91607	2357012001	0.000	0.000	0.085	0.000	Shortfall of Sites	0.208	Low Residential	R1-1	0	0	0	9.634	0.085		Residential - Single Family Residence, 1	171B161 796		North Hollywood - Valley Village	No	MI	ADU
Los Angeles	4239 VANTAGE AVE	91604	2367005014	0.000	0.000	0.085	0.000	Shortfall of Sites	0.161	Low Residential	R1-1-RIO	0	0	0	12.444	0.085		Residential - Single Family Residence, 1	165B165 796		Sherman Oaks - Studio City - Toluca Lake - Cahuenga Pass	No	MI	ADU
Los Angeles	4200 MURIETTA AVE	91423	2266015021	0.000	0.000	0.085	0.000	Shortfall of Sites	0.212	Low Residential	R1-1	0	0	0	9.431	0.085		Residential - Single Family Residence - Pool, 1	165B153 796		Sherman Oaks - Studio City - Toluca Lake - Cahuenga Pass	No	MI	ADU
Los Angeles	1913 N NEW HAMPSHIRE AVE	90027	5589026013	0.000	0.000	0.085	0.000	Shortfall of Sites	0.149	Low II Residential	R1-1	0	0	0	13.402	0.085		Residential - Single Family Residence, 1	150B197 796		Hollywood	No	MI	ADU
Los Angeles	628 N LAUREL AVE	90048	5527015026	0.000	0.000	0.085	0.000	Shortfall of Sites	0.150	Low II Residential	R1V3	0	0	0	13.336	0.085		Residential - Single Family Residence - Pool and Misc., 1	141B177 796		Hollywood	No	MI	ADU
Los Angeles	139 S KILKEA DR	90048	5511020013	0.000	0.000	0.085	0.000	Shortfall of Sites	0.150	Low II Residential	R1V3-O	0	0	0	13.303	0.085		Residential - Single Family Residence - Pool, 1	138B173 796		Wilshire	No	MI	ADU
Los Angeles	204 S CARMELINA AVE	90049	4405041009	0.000	0.000	0.085	0.000	Shortfall of Sites	0.193	Low Residential	RS-1	0	0	0	10.371	0.085		Residential - Single Family Residence, 1	132B141 796		Brentwood - Pacific Palisades	No	MI	ADU
Los Angeles	9620 BEVERLYWOOD ST	90034	4309023003	0.000	0.000	0.085	0.000	Shortfall of Sites	0.158	Low Residential	R1V2	0	0	0	12.694	0.085		Residential - Single Family Residence - Pool, 1	126B165 796		West Los Angeles	No	MI	ADU
Los Angeles	3100 BUTLER AVE	90066	4250021001	0.000	0.000	0.085	0.000	Shortfall of Sites	0.181	Low Residential	R1V2	0	0	0	11.041	0.085		Residential - Single Family Residence - Pool, 1	120B153 796		Palms - Mar Vista - Del Rey	No	MI	ADU
Los Angeles	7263 W 88TH PL	90045	4119029002	0.000	0.000	0.085	0.000	Shortfall of Sites	0.190	Low Residential	R1-1	0	0	0	10.522	0.085		Residential - Single Family Residence - Pool, 1	096B157 796		Westchester - Playa del Rey	No	MI	ADU
Los Angeles	931 S AVERILL AVE	90732	7459004021	0.000	0.000	0.085	0.000	Shortfall of Sites	0.151	Low II Residential	R1-1XL	0	0	0	13.272	0.085		Residential - Single Family Residence, 1	015B193 796		San Pedro	No	MI	ADU
Los Angeles	16656 KALISHER ST	91344	2682012002	0.000	0.000	0.085	0.000	Shortfall of Sites	0.172	Low I Residential	RS-1	0	0	0	11.617	0.085		Residential - Single Family Residence - Pool, 1	213B137 797		Granada Hills - Knollwood	No	MI	ADU
Los Angeles	17551 TULSA ST	91344	2712014029	0.000	0.000	0.085	0.000	Shortfall of Sites	0.179	Low I Residential	RE9-1XL-RFA	0	0	0	11.171	0.085		Residential - Single Family Residence, 1	210B129 797		Granada Hills - Knollwood	No	MI	ADU
Los Angeles	19160 HARNETT ST	91326	2728008024	0.000	0.000	0.085	0.000	Shortfall of Sites	0.449	Very Low I Residential	RA-1	0	0	0	4.450	0.085		Residential - Single Family Residence - Pool, 1	207B121 797		Northridge	No	MI	ADU
Los Angeles	10446 GAVIOTA AVE	91344	2668019025	0.000	0.000	0.085	0.000	Shortfall of Sites	0.182	Low I Residential	RS-1	0	0	0	11.001	0.085		Residential - Single Family Residence, 1	207B141 797		Granada Hills - Knollwood	No	MI	ADU
Los Angeles	10101 COLLETT AVE	91343	2669007035	0.000	0.000	0.085	0.000	Shortfall of Sites	0.180	Low I Residential	RS-1	0	0	0	11.124	0.085		Residential - Single Family Residence, 1	204B141 797		Granada Hills - Knollwood	No	MI	ADU
Los Angeles	10046 RUFFNER AVE	91343	2685018008	0.000	0.000	0.085	0.000	Shortfall of Sites	0.202	Low I Residential	RS-1	0	0	0	9.883	0.085		Residential - Single Family Residence - Therapy Pool (Spa), 1	204B137 797		Granada Hills - Knollwood	No	MI	ADU
Los Angeles	19820 CITRONIA ST	91311	2761022029	0.000	0.000	0.085	0.000	Shortfall of Sites	0.172	Low I Residential	RS-1	0	0	0	11.606	0.085		Residential - Single Family Residence - Pool, 1	201B113 797		Chatsworth - Porter Ranch	No	MI	ADU
Los Angeles	9613 FRANKIRST AVE	91343	2677019030	0.000	0.000	0.085	0.000	Shortfall of Sites	0.242	Low Residential	RS-1	0	0	0	8.267	0.085		Residential - Single Family Residence, 1	201B137 797		Mission Hills - Panorama City - North Hills	No	MI	ADU
Los Angeles	9511 CANEDO AVE	91324	2762034004	0.000	0.000	0.085	0.000	Shortfall of Sites	0.288	Very Low II Residential	RA-1	0	0	0	6.956	0.085		Residential - Single Family Residence, 1	201B121 797		Northridge	No	MI	ADU
Los Angeles	9150 MONOGRAM AVE	91343	2676020027	0.000	0.000	0.085	0.000	Shortfall of Sites	0.177	Low Residential	RS-1	0	0	0	11.327	0.085		Residential - Single Family Residence, 1	198B137 797		Mission Hills - Panorama City - North Hills	No	MI	ADU
Los Angeles	5003 MAMMOTH AVE	91423	2269003015	0.000	0.000	0.085	0.000	Shortfall of Sites	0.182	Low Residential	R1-1-RIO	0	0	0	10.963	0.085		Residential - Single Family Residence - Pool, 1	171B153 797		Van Nuys - North Sherman Oaks	No	MI	ADU
Los Angeles	4646 LAURELGROVE AVE	91604	2364008056	0.000	0.000	0.085	0.000	Shortfall of Sites	0.179	Low Residential	R1-1-RIO	0	0	0	11.179	0.085		Residential - Single Family Residence, 1	168B165 797		Sherman Oaks - Studio City - Toluca Lake - Cahuenga Pass	No	MI	ADU
Los Angeles	13604 VALLEYHEART DRIVE	91423	2360002043	0.000	0.000	0.085	0.000	Shortfall of Sites	0.172	Low Residential	R1-1-RIO	0	0	0	11.616	0.085	Vacant	Residential - Single Family Residence - Vacant Land, 1	168B157 797		Sherman Oaks - Studio City - Toluca Lake - Cahuenga Pass	No	MI	ADU
Los Angeles	4238 VANTAGE AVE	91604	2367005028	0.000	0.000	0.085	0.000	Shortfall of Sites	0.153	Low Residential	R1-1-RIO	0	0	0	13.064	0.085		Residential - Single Family Residence, 1	165B165 797		Sherman Oaks - Studio City - Toluca Lake - Cahuenga Pass	No	MI	ADU
Los Angeles	629 N LAUREL AVE	90048	5528009013	0.000	0.000	0.085	0.000	Shortfall of Sites	0.150	Low II Residential	R1V3	0	0	0	13.301	0.085		Residential - Single Family Residence, 1	141B177 797		Hollywood	No	MI	ADU
Los Angeles	927 S BUNDY DR	90049	4264024006	0.000	0.000	0.085	0.000	Shortfall of Sites	0.177	Low Residential	R1-1	0	0	0	11.272	0.085		Residential - Single Family Residence, 1	129B145 797		Brentwood - Pacific Palisades	No	MI	ADU
Los Angeles	9110 DAVID AVE	90034	4302011013	0.000	0.000	0.085	0.000	Shortfall of Sites	0.149	Low Residential	R1V2-O	0	0	0	13.403	0.085		Residential - Single Family Residence, 1	126B169 797		West Los Angeles	No	MI	ADU
Los Angeles	9521 BEVERLYWOOD ST	90034	4309018028	0.000	0.000	0.085	0.000	Shortfall of Sites	0.218	Low Residential	R1V2-O	0	0	0	9.165	0.085		Residential - Single Family Residence - Pool, 1	126B165 797		West Los Angeles	No	MI	ADU
Los Angeles	3200 PURDUE AVE	90066	4250023001	0.000	0.000	0.085	0.000	Shortfall of Sites	0.166	Low Residential	R1V2	0	0	0	12.036	0.085		Residential - Single Family Residence, 1	120B157 797		Palms - Mar Vista - Del Rey	No	MI	ADU
Los Angeles	8801 WILEY POST AVE	90045	4123013022	0.000	0.000	0.085	0.000	Shortfall of Sites	0.158	Low Residential	R1-1	0	0	0	12.620	0.085		Residential - Single Family Residence - Pool, 1	096B169 797		Westchester - Playa del Rey	No	MI	ADU
Los Angeles	7273 W 88TH PL	90045	4119029003	0.000	0.000	0.085	0.000	Shortfall of Sites	0.164	Low Residential	R1-1	0	0	0	12.184	0.085		Residential - Single Family Residence, 1	096B157 797		Westchester - Playa del Rey	No	MI	ADU
Los Angeles	16650 KALISHER ST	91344	2682012003	0.000	0.000	0.085	0.000	Shortfall of Sites	0.172	Low I Residential	RS-1	0	0	0	11.617	0.085		Residential - Single Family Residence, 1	213B137 798		Granada Hills - Knollwood	No	MI	ADU
Los Angeles	10447 MONTGOMERY AVE	91344	2668019030	0.000	0.000	0.085	0.000	Shortfall of Sites	0.182	Low I Residential	RS-1	0	0	0	11.004	0.085		Residential - Single Family Residence, 1	207B141 798		Granada Hills - Knollwood	No	MI	ADU
Los Angeles	10100 COLLETT AVE	91343	2669008016	0.000	0.000	0.085	0.000	Shortfall of Sites	0.183	Low I Residential	RS-1	0	0	0	10.955	0.085		Residential - Single Family Residence - Pool, 1	204B141 798		Granada Hills - Knollwood	No	MI	ADU
Los Angeles	10049 RUBIO AVE	91343	2685018014	0.000	0.000	0.085	0.000	Shortfall of Sites	0.174	Low I Residential	RS-1	0	0	0	11.482	0.085		Residential - Single Family Residence, 1	204B137 798		Granada Hills - Knollwood	No	MI	ADU
Los Angeles	19812 CITRONIA ST	91311	2761022030	0.000	0.000	0.085	0.000	Shortfall of Sites	0.175	Low I Residential	RS-1	0	0	0	11.460	0.085		Residential - Single Family Residence - Pool, 1	201B113 798		Chatsworth - Porter Ranch	No	MI	ADU
Los Angeles	16518 DEARBORN ST	91343	2676020026	0.000	0.000	0.085	0.000	Shortfall of Sites	0.178	Low Residential	RS-1	0	0	0	11.257	0.085		Residential - Single Family Residence - Pool, 1	198B137 798		Mission Hills - Panorama City - North Hills	No	MI	ADU
Los Angeles	5508 MAMMOTH AVE	91401	2247001015	0.000	0.000	0.085	0.000	Shortfall of Sites	0.196	Low Residential	RE9-1	0	0	0	10.179	0.085		Residential - Single Family Residence, 1	174B157 798		Van Nuys - North Sherman Oaks	No	MI	ADU
Los Angeles	5106 MAMMOTH AVE	91423	2269001013	0.000	0.000	0.085	0.000	Shortfall of Sites	0.162	Low Residential	R1-1-RIO	0	0	0	12.377	0.085		Residential - Single Family Residence - Pool, 1	171B157 798		Van Nuys - North Sherman Oaks	No	MI	ADU

Jurisdiction Name	Site Address/Intersection	5 Digit ZIP Code	Assessor Parcel Number	Very Low-Income	Low-Income	Moderate-Income	Above Moderate-Income	Type of Shortfall	Parcel Size (Acres)	Current General Plan Designation	Current Zoning	Proposed General Plan (GP) Designation	Proposed Zoning	Minimum Density Allowed	Maximum Density Allowed	Total Capacity	Vacant/ Nonvacant	Description of Existing Uses	PIN	Base Density Per Acre	Community Plan Area	Rent Stabalization Ordinance	Income Category	Applicable Rezoning Program (Program informing values in Column Q listed first)
Los Angeles	5060 BELLAIRE AVE	91607	2357009014	0.000	0.000	0.085	0.000	Shortfall of Sites	0.546	Low Residential	R1-1	0	0	0	3.665	0.085		Residential - Single Family Residence - Pool, 1	171B161 798		North Hollywood - Valley Village	No	MI	ADU
Los Angeles	11745 ADDISON ST	91607	2355004028	0.000	0.000	0.085	0.000	Shortfall of Sites	0.186	Low Residential	R1-1	0	0	0	10.735	0.085		Residential - Single Family Residence - Pool, 1	171B169 798		North Hollywood - Valley Village	No	MI	ADU
Los Angeles	4572 VARNA AVE	91423	2360019016	0.000	0.000	0.085	0.000	Shortfall of Sites	0.185	Low Residential	R1-1-RIO	0	0	0	10.820	0.085		Residential - Single Family Residence - Pool, 1	168B157 798		Sherman Oaks - Studio City - Toluca Lake - Cahuenga Pass	No	MI	ADU
Los Angeles	4513 CALHOUN AVE	91423	2265017028	0.000	0.000	0.085	0.000	Shortfall of Sites	0.155	Low Residential	R1-1-RIO	0	0	0	12.907	0.085		Residential - Single Family Residence, 1	168B153 798		Sherman Oaks - Studio City - Toluca Lake - Cahuenga Pass	No	MI	ADU
Los Angeles	4230 STERN AVE	91423	2266018017	0.000	0.000	0.085	0.000	Shortfall of Sites	0.161	Low Residential	R1-1	0	0	0	12.451	0.085		Residential - Single Family Residence, 1	165B153 798		Sherman Oaks - Studio City - Toluca Lake - Cahuenga Pass	No	MI	ADU
Los Angeles	1914 N BERENDO ST	90027	5589026018	0.000	0.000	0.085	0.000	Shortfall of Sites	0.149	Low II Residential	R1-1	0	0	0	13.402	0.085		Residential - Single Family Residence, 1	150B197 798		Hollywood	No	MI	ADU
Los Angeles	2050 MANNING AVE	90025	4321006027	0.000	0.000	0.085	0.000	Shortfall of Sites	0.155	Low Residential	R1-1-O	0	0	0	12.907	0.085		Residential - Single Family Residence, 1	129B157 798		West Los Angeles	No	MI	ADU
Los Angeles	9532 OAKMORE RD	90035	4306027009	0.000	0.000	0.085	0.000	Shortfall of Sites	0.151	Low Residential	R1V2-O	0	0	0	13.202	0.085		Residential - Single Family Residence, 1	129B165 798		West Los Angeles	No	MI	ADU
Los Angeles	2843 FORRESTER DR	90064	4308013017	0.000	0.000	0.085	0.000	Shortfall of Sites	0.184	Low Residential	R1V2-O	0	0	0	10.856	0.085		Residential - Single Family Residence - Pool, 1	126B165 798		West Los Angeles	No	MI	ADU
Los Angeles	3571 COLONIAL AVE	90066	4246010012	0.000	0.000	0.085	0.000	Shortfall of Sites	0.172	Low Residential	R1V2	0	0	0	11.616	0.085		Residential - Single Family Residence - Pool, 1	114B153 798		Palms - Mar Vista - Del Rey	No	MI	ADU
Los Angeles	6567 W 81ST ST	90045	4108005001	0.000	0.000	0.085	0.000	Shortfall of Sites	0.154	Low Residential	R1V2	0	0	0	12.982	0.085		Residential - Single Family Residence, 1	099B165 798		Westchester - Playa del Rey	No	MI	ADU
Los Angeles	8757 CROYDON AVE	90045	4123009014	0.000	0.000	0.085	0.000	Shortfall of Sites	0.151	Low Residential	R1-1	0	0	0	13.258	0.085		Residential - Single Family Residence, 1	096B169 798		Westchester - Playa del Rey	No	MI	ADU
Los Angeles	6823 W 88TH ST	90045	4122037004	0.000	0.000	0.085	0.000	Shortfall of Sites	0.159	Low Residential	R1-1	0	0	0	12.571	0.085		Residential - Single Family Residence, 1	096B161 798		Westchester - Playa del Rey	No	MI	ADU
Los Angeles	7279 W 88TH PL	90045	4119029004	0.000	0.000	0.085	0.000	Shortfall of Sites	0.164	Low Residential	R1-1	0	0	0	12.184	0.085		Residential - Single Family Residence, 1	096B157 798		Westchester - Playa del Rey	No	MI	ADU
Los Angeles	16644 KALISHER ST	91344	2682012004	0.000	0.000	0.085	0.000	Shortfall of Sites	0.172	Low I Residential	RS-1	0	0	0	11.617	0.085		Residential - Single Family Residence, 1	213B137 799		Granada Hills - Knollwood	No	MI	ADU
Los Angeles	10641 FLORALITA AVE	91040	2555029011	0.000	0.000	0.085	0.000	Shortfall of Sites	0.334	Low Residential	R1-1-RFA	0	0	0	5.994	0.085		Residential - Single Family Residence - Pool, 1	207B189 799		Sunland - Tujunga - Lake View Terrace - Shadow Hills - East La Tuna Canyon	No	MI	ADU
Los Angeles	16816 SAN JOSE ST	91344	2684010008	0.000	0.000	0.085	0.000	Shortfall of Sites	0.198	Low I Residential	RS-1	0	0	0	10.092	0.085		Residential - Single Family Residence, 1	207B137 799		Granada Hills - Knollwood	No	MI	ADU
Los Angeles	10441 VANALDEN AVE	91326	2728010032	0.000	0.000	0.085	0.000	Shortfall of Sites	0.402	Very Low I Residential	RA-1	0	0	0	4.976	0.085		Residential - Single Family Residence, 1	207B121 799		Northridge	No	MI	ADU
Los Angeles	10447 DANUBE AVE	91344	2661012011	0.000	0.000	0.085	0.000	Shortfall of Sites	0.158	Low I Residential	RS-1	0	0	0	12.625	0.085		Residential - Single Family Residence, 1	207B141 799		Granada Hills - Knollwood	No	MI	ADU
Los Angeles	10047 RUFFNER AVE	91343	2685017019	0.000	0.000	0.085	0.000	Shortfall of Sites	0.203	Low I Residential	RS-1	0	0	0	9.860	0.085		Residential - Single Family Residence, 1	204B137 799		Granada Hills - Knollwood	No	MI	ADU
Los Angeles	16512 DEARBORN ST	91343	2676020025	0.000	0.000	0.085	0.000	Shortfall of Sites	0.178	Low Residential	RS-1	0	0	0	11.257	0.085		Residential - Single Family Residence - Pool, 1	198B137 799		Mission Hills - Panorama City - North Hills	No	MI	ADU
Los Angeles	12642 OTSEGO ST	91607	2357009015	0.000	0.000	0.085	0.000	Shortfall of Sites	0.416	Low Residential	R1-1	0	0	0	4.810	0.085		Residential - Single Family Residence - Pool, 1	171B161 799		North Hollywood - Valley Village	No	MI	ADU
Los Angeles	11751 ADDISON ST	91607	2355004029	0.000	0.000	0.085	0.000	Shortfall of Sites	0.202	Low Residential	R1-1	0	0	0	9.910	0.085		Residential - Single Family Residence - Pool, 1	171B169 799		North Hollywood - Valley Village	No	MI	ADU
Los Angeles	12820 HORTENSE ST	91604	2362019009	0.000	0.000	0.085	0.000	Shortfall of Sites	0.401	Low Residential	R1-1-RIO	0	0	0	4.992	0.085		Residential - Single Family Residence - Guesthouse, 1	168B161 799		Sherman Oaks - Studio City - Toluca Lake - Cahuenga Pass	No	MI	ADU
Los Angeles	4573 NAGLE AVE	91423	2360019001	0.000	0.000	0.085	0.000	Shortfall of Sites	0.152	Low Residential	R1-1-RIO	0	0	0	13.183	0.085		Residential - Single Family Residence, 1	168B157 799		Sherman Oaks - Studio City - Toluca Lake - Cahuenga Pass	No	MI	ADU
Los Angeles	4512 CALHOUN AVE	91423	2265023019	0.000	0.000	0.085	0.000	Shortfall of Sites	0.155	Low Residential	R1-1-RIO	0	0	0	12.907	0.085		Residential - Single Family Residence, 1	168B153 799		Sherman Oaks - Studio City - Toluca Lake - Cahuenga Pass	No	MI	ADU
Los Angeles	1915 N BERENDO ST	90027	5589025013	0.000	0.000	0.085	0.000	Shortfall of Sites	0.149	Low II Residential	R1-1	0	0	0	13.394	0.085		Residential - Single Family Residence, 1	150B197 799		Hollywood	No	MI	ADU
Los Angeles	617 N MARTEL AVE	90036	5526019010	0.000	0.000	0.085	0.000	Shortfall of Sites	0.161	Low II Residential	R1V2	0	0	0	12.447	0.085		Residential - Single Family Residence, 1	141B181 799		Hollywood	No	MI	ADU
Los Angeles	564 N LUCERNE BLVD	90004	5523016006	0.000	0.000	0.085	0.000	Shortfall of Sites	0.161	Low II Residential	R1R3-RG	0	0	0	12.440	0.085		Residential - Single Family Residence, 1	141B189 799		Wilshire	No	MI	ADU
Los Angeles	145 S LA JOLLA AVE	90048	5511019011	0.000	0.000	0.085	0.000	Shortfall of Sites	0.188	Low II Residential	R1V3-O	0	0	0	10.621	0.085		Residential - Single Family Residence, 1	138B173 799		Wilshire	No	MI	ADU
Los Angeles	162 S CANYON VIEW DR	90049	4405029024	0.000	0.000	0.085	0.000	Shortfall of Sites	0.201	Low Residential	RS-1	0	0	0	9.953	0.085		Residential - Single Family Residence, 1	132B141 799		Brentwood - Pacific Palisades	No	MI	ADU
Los Angeles	2242 LINNINGTON AVE	90064	4315008009	0.000	0.000	0.085	0.000	Shortfall of Sites	0.155	Low Residential	R1-1-O	0	0	0	12.906	0.085		Residential - Single Family Residence, 1	129B157 799		West Los Angeles	No	MI	ADU
Los Angeles	3326 S BENTLEY AVE	90034	4251017023	0.000	0.000	0.085	0.000	Shortfall of Sites	0.158	Low Residential	R1-1	0	0	0	12.658	0.085		Residential - Single Family Residence, 1	120B157 799		Palms - Mar Vista - Del Rey	No	MI	ADU
Los Angeles	12330 STANWOOD DR	90066	4248015007	0.000	0.000	0.085	0.000	Shortfall of Sites	0.185	Low Residential	[Q]R3-1	0	0	0	10.833	0.085		Residential - Single Family Residence, 1	117B153 799		Palms - Mar Vista - Del Rey	No	MI	ADU
Los Angeles	8810 RAYFORD DR	90045	4119029005	0.000	0.000	0.085	0.000	Shortfall of Sites	0.163	Low Residential	R1-1	0	0	0	12.267	0.085		Residential - Single Family Residence, 1	096B157 799		Westchester - Playa del Rey	No	MI	ADU
Los Angeles	10923 BABBITT AVE	91344	2696010029	0.000	0.000	0.085	0.000	Shortfall of Sites	0.169	Low II Residential	R1-1XL-RFA	0	0	0	11.801	0.085		Residential - Single Family Residence, 1	210B133 800		Granada Hills - Knollwood	No	MI	ADU
Los Angeles	17409 TULSA ST	91344	2712015011	0.000	0.000	0.085	0.000	Shortfall of Sites	0.164	Low I Residential	RE9-1XL-RFA	0	0	0	12.186	0.085		Residential - Single Family Residence, 1	210B129 800		Granada Hills - Knollwood	No	MI	ADU
Los Angeles	10533 YARMOUTH AVE	91344	2733003003	0.000	0.000	0.085	0.000	Shortfall of Sites	0.465	Low II Residential	R1-1XL-RFA	0	0	0	4.301	0.085		Residential - Single Family Residence - Pool, 1	207B129 800		Granada Hills - Knollwood	No	MI	ADU
Los Angeles	10521 AMESTOY AVE	91344	2695011012	0.000	0.000	0.085	0.000	Shortfall of Sites	0.149	Low II Residential	R1-1XL-RFA	0	0	0	13.399	0.085		Residential - Single Family Residence - Pool, 1	207B133 800		Granada Hills - Knollwood	No	MI	ADU
Los Angeles	10450 YOLANDA AVE	91326	2728027007	0.000	0.000	0.085	0.000	Shortfall of Sites	0.257	Very Low II Residential	RE11-1	0	0	0	7.779	0.085		Residential - Single Family Residence - Pool, 1	207B121 800		Northridge	No	MI	ADU
Los Angeles	10447 BLUCHER AVE	91344	2661011008	0.000	0.000	0.085	0.000	Shortfall of Sites	0.172	Low I Residential	RS-1	0	0	0	11.616	0.085		Residential - Single Family Residence, 1	207B141 800		Granada Hills - Knollwood	No	MI	ADU
Los Angeles	10100 GAVIOTA AVE	91343	2669009016	0.000	0.000	0.085	0.000	Shortfall of Sites	0.183	Low I Residential	RS-1	0	0	0	10.955	0.085		Residential - Single Family Residence - Pool, 1	204B141 800		Granada Hills - Knollwood	No	MI	ADU
Los Angeles	10050 RUBIO AVE	91343	2685021008	0.000	0.000	0.085	0.000	Shortfall of Sites	0.182	Low I Residential	RS-1	0	0	0	10.969	0.085		Residential - Single Family Residence, 1	204B137 800		Granada Hills - Knollwood	No	MI	ADU
Los Angeles	9617 FULLBRIGHT AVE	91311	2748014066	0.000	0.000	0.085	0.000	Shortfall of Sites	0.229	Low I Residential	RS-1	0	0	0	8.715	0.085		Residential - Single Family Residence - Pool, 1	201B113 800		Chatsworth - Porter Ranch	No	MI	ADU
Los Angeles	16411 HALSTED ST	91343	2677010016	0.000	0.000	0.085	0.000	Shortfall of Sites	0.175	Low Residential	RS-1	0	0	0	11.454	0.085		Residential - Single Family Residence, 1	201B137 800		Mission Hills - Panorama City - North Hills	No	MI	ADU
Los Angeles	16506 DEARBORN ST	91343	2676020024	0.000	0.000	0.085	0.000	Shortfall of Sites	0.178	Low Residential	RS-1	0	0	0	11.257	0.085		Residential - Single Family Residence - Pool, 1	198B137 800		Mission Hills - Panorama City - North Hills	No	MI	ADU
Los Angeles	12632 OTSEGO ST	91607	2357009016	0.000	0.000	0.085	0.000	Shortfall of Sites	0.260	Low Residential	R1-1	0	0	0	7.678	0.085		Residential - Single Family Residence, 1	171B161 800		North Hollywood - Valley Village	No	MI	ADU
Los Angeles	11803 ADDISON ST	91607	2355003041	0.000	0.000	0.085	0.000	Shortfall of Sites	0.168	Low Residential	R1-1	0	0	0	11.896	0.085		Residential - Single Family Residence, 1	171B169 800		North Hollywood - Valley Village	No	MI	ADU
Los Angeles	4573 VARNA AVE	91423	2360018026	0.000	0.000	0.085	0.000	Shortfall of Sites	0.185	Low Residential	R1-1-RIO	0	0	0	10.821	0.085		Residential - Single Family Residence - Pool, 1	168B157 800		Sherman Oaks - Studio City - Toluca Lake - Cahuenga Pass	No	MI	ADU
Los Angeles	4513 STANSBURY AVE	91423	2265023018	0.000	0.000	0.085	0.000	Shortfall of Sites	0.155	Low Residential	R1-1-RIO	0	0	0	12.907	0.085		Residential - Single Family Residence, 1	168B153 800		Sherman Oaks - Studio City - Toluca Lake - Cahuenga Pass	No	MI	ADU
Los Angeles	4213 BEN AVE	91604	2368016052	0.000	0.000	0.085	0.000	Shortfall of Sites	0.155	Low Residential	R1-1-RIO	0	0	0	12.902	0.085		Residential - Single Family Residence - Pool, 1	165B165 800		Sherman Oaks - Studio City - Toluca Lake - Cahuenga Pass	No	MI	ADU
Los Angeles	4215 COLBATH AVE	91423	2266016031	0.000	0.000	0.085	0.000	Shortfall of Sites	0.160	Low Residential	R1-1	0	0	0	12.463	0.085		Residential - Single Family Residence, 1	165B153 800		Sherman Oaks - Studio City - Toluca Lake - Cahuenga Pass	No	MI	ADU
Los Angeles	4246 BAKMAN AVE	91602	2366014002	0.000	0.000	0.085	0.000	Shortfall of Sites	0.155	Low Residential	R1-1-RIO	0	0	0	12.907	0.085		Residential - Single Family Residence, 1	165B173 800		Sherman Oaks - Studio City - Toluca Lake - Cahuenga Pass	No	MI	ADU
Los Angeles	1914 N CATALINA ST	90027	5589025018	0.000	0.000	0.085	0.000	Shortfall of Sites	0.149	Low II Residential	R1-1	0	0	0	13.394	0.085		Residential - Single Family Residence, 1	150B197 800		Hollywood	No	MI	ADU
Los Angeles	565 N LUCERNE BLVD	90004	5523015033	0.000	0.000	0.085	0.000	Shortfall of Sites	0.161	Low II Residential	R1R3-RG	0	0	0	12.437	0.085		Residential - Single Family Residence, 1	141B189 800		Wilshire	No	MI	ADU
Los Angeles	12239 SHETLAND LN	90049	4404002029	0.000	0.000	0.085	0.000	Shortfall of Sites	0.155	Low Residential	R1-1	0	0	0	12.912	0.085		Residential - Single Family Residence, 1	132B141 800		Brentwood - Pacific Palisades	No	MI	ADU
Los Angeles	966 S BUNDY DR	90049	4265009035	0.000	0.000	0.085	0.000	Shortfall of Sites	0.198	Low Residential	R1-1	0	0	0	10.109	0.085		Residential - Single Family Residence, 1	129B145 800		Brentwood - Pacific Palisades	No	MI	ADU
Los Angeles	9338 OAKMORE RD	90035	4306026011	0.000	0.000	0.085	0.000	Shortfall of Sites	0.155	Low Residential	R1V2	0	0	0	12.865	0.085		Residential - Single Family Residence, 1	129B165 800		West Los Angeles	No	MI	ADU
Los Angeles	9515 BEVERLYWOOD ST	90034	4309019001	0.000	0.000	0.085	0.000	Shortfall of Sites	0.173	Low Residential	R1V2-O	0	0	0	11.555	0.085		Residential - Single Family Residence, 1	126B165 800		West Los Angeles	No	MI	ADU
Los Angeles	2627 ARMACOST AVE	90064	4257005025	0.000	0.000	0.085	0.000	Shortfall of Sites	0.158	Low Residential	R1V2	0	0	0	12.669	0.085		Residential - Single Family Residence, 1	120B153 800		Palms - Mar Vista - Del Rey	No	MI	ADU
Los Angeles	6321 W 81ST ST	90045	4108026001	0.000	0.000	0.085	0.000	Shortfall of Sites	0.157	Low Residential	R1V2	0	0	0	12.751	0.085		Residential - Single Family Residence, 1	099B165 800		Westchester - Playa del Rey	No	MI	ADU
Los Angeles	8110 CHASE AVE	90045	4112012031	0.000	0.000	0.085	0.000	Shortfall of Sites	0.154	Low Residential	R1V2	0	0	0	12.993	0.085		Residential - Single Family Residence, 1	099B161 800		Westchester - Playa del Rey	No	MI	ADU
Los Angeles	7215 W 90TH ST	90045	4119030003	0.000	0.000	0.085	0.000	Shortfall of Sites	0.151	Low Residential	R1-1	0	0	0	13.215	0.085		Residential - Single Family Residence, 1	096B157 800		Westchester - Playa del Rey	No	MI	ADU
Los Angeles	10514 FORBES AVE	91344	2684018013	0.000	0.000	0.085	0.000	Shortfall of Sites	0.178	Low I Residential	RS-1	0	0	0	11.210	0.085		Residential - Single Family Residence - Pool, 1	207B133 801		Granada Hills - Knollwood	No	MI	ADU
Los Angeles	10451 PETIT AVE	91344	2684010010	0.000	0.000	0.085	0.000	Shortfall of Sites	0.202	Low I Residential	RS-1	0	0	0	9.898	0.085		Residential - Single Family Residence, 1	207B137 801		Granada Hills - Knollwood	No	MI	ADU
Los Angeles	18939 SAN JOSE ST	91326	2728017003	0.000	0.000	0.085	0.000	Shortfall of Sites	0.368	Very Low I Residential	RA-1	0	0	0	5.442	0.085		Residential - Single Family Residence - Pool, 1	207B121 801		Northridge	No	MI	ADU
Los Angeles	10443 WOODLEY AVE	91344	2679009003	0.000	0.000	0.085	0.000	Shortfall of Sites	0.168	Low I Residential	RS-1	0	0	0	11.902	0.085		Residential - Single Family Residence, 1	207B141 801		Granada Hills - Knollwood	No	MI	ADU
Los Angeles	10101 MONTGOMERY AVE	91343	2669009015	0.000	0.000	0.085	0.000	Shortfall of Sites	0.183	Low I Residential	RS-1	0	0	0	10.946	0.085		Residential - Single Family Residence, 1	204B141 801		Granada Hills - Knollwood	No	MI	ADU
Los Angeles	10049 GERALD AVE	91343	2685021003	0.000	0.000	0.085	0.000	Shortfall of Sites	0.186	Low I Residential	RS-1	0	0	0	10.755	0.085		Residential - Single Family Residence - Pool, 1	204B137 801		Granada Hills - Knollwood	No	MI	ADU
Los Angeles	9643 PENFIELD AVE	91311	2761026014	0.000	0.000	0.085	0.000	Shortfall of Sites	0.173	Low I Residential	RS-1	0	0	0	11.529	0.085		Residential - Single Family Residence, 1	201B113 801		Chatsworth - Porter Ranch	No	MI	ADU

Jurisdiction Name	Site Address/Intersection	5 Digit ZIP Code	Assessor Parcel Number	Very Low-Income	Low-Income	Moderate-Income	Above Moderate-Income	Type of Shortfall	Parcel Size (Acres)	Current General Plan Designation	Current Zoning	Proposed General Plan (GP) Designation	Proposed Zoning	Minimum Density Allowed	Maximum Density Allowed	Total Capacity	Vacant/ Nonvacant	Description of Existing Uses	PIN	Base Density Per Acre	Community Plan Area	Rent Stabalization Ordinance	Income Category	Applicable Rezoning Program (Program informing values in Column Q listed first)
Los Angeles	19120 BALLINGER ST	91324	2762010005	0.000	0.000	0.085	0.000	Shortfall of Sites	0.389	Very Low I Residential	RA-1	0	0	0	5.140	0.085		Residential - Single Family Residence - Pool, 1	201B121 801		Northridge	No	MI	ADU
Los Angeles	16642 DEARBORN ST	91343	2687025006	0.000	0.000	0.085	0.000	Shortfall of Sites	0.180	Low Residential	RS-1	0	0	0	11.082	0.085		Residential - Single Family Residence - Pool, 1	198B137 801		Mission Hills - Panorama City - North Hills	No	MI	ADU
Los Angeles	12628 OTSEGO ST	91607	2357009017	0.000	0.000	0.085	0.000	Shortfall of Sites	0.260	Low Residential	R1-1	0	0	0	7.697	0.085		Residential - Single Family Residence, 1	171B161 801		North Hollywood - Valley Village	No	MI	ADU
Los Angeles	11755 ADDISON ST	91607	2355004030	0.000	0.000	0.085	0.000	Shortfall of Sites	0.212	Low Residential	R1-1	0	0	0	9.429	0.085		Residential - Single Family Residence - Pool, 1	171B169 801		North Hollywood - Valley Village	No	MI	ADU
Los Angeles	4961 MURIETTA AVE	91423	2269015036	0.000	0.000	0.085	0.000	Shortfall of Sites	0.150	Low Residential	R1-1-RIO	0	0	0	13.294	0.085		Residential - Single Family Residence, 1	171B153 801		Van Nuys - North Sherman Oaks	No	MI	ADU
Los Angeles	13585 VALLEYHEART DR N	91423	2360001036	0.000	0.000	0.085	0.000	Shortfall of Sites	0.189	Low Residential	R1-1-RIO	0	0	0	10.569	0.085		Residential - Single Family Residence, 1	168B157 801		Sherman Oaks - Studio City - Toluca Lake - Cahuenga Pass	No	MI	ADU
Los Angeles	4202 MATILIJA AVE	91423	2266019013	0.000	0.000	0.085	0.000	Shortfall of Sites	0.168	Low Residential	R1-1	0	0	0	11.921	0.085		Residential - Single Family Residence, 1	165B153 801		Sherman Oaks - Studio City - Toluca Lake - Cahuenga Pass	No	MI	ADU
Los Angeles	615 N SIERRA BONITA AVE	90036	5526016009	0.000	0.000	0.085	0.000	Shortfall of Sites	0.149	Low II Residential	R1-1-O	0	0	0	13.402	0.085		Residential - Single Family Residence, 1	141B177 801		Hollywood	No	MI	ADU
Los Angeles	564 N ARDEN BLVD	90004	5523015006	0.000	0.000	0.085	0.000	Shortfall of Sites	0.161	Low II Residential	R1R3-RG	0	0	0	12.437	0.085		Residential - Single Family Residence, 1	141B189 801		Wilshire	No	MI	ADU
Los Angeles	910 S GRETNA GREEN WAY	90049	4264024025	0.000	0.000	0.085	0.000	Shortfall of Sites	0.176	Low Residential	R1-1	0	0	0	11.357	0.085		Residential - Single Family Residence, 1	129B145 801		Brentwood - Pacific Palisades	No	MI	ADU
Los Angeles	9544 OAKMORE RD	90035	4306027011	0.000	0.000	0.085	0.000	Shortfall of Sites	0.151	Low Residential	R1V2-O	0	0	0	13.203	0.085		Residential - Single Family Residence, 1	129B165 801		West Los Angeles	No	MI	ADU
Los Angeles	9808 BEVERLYWOOD ST	90064	4308017014	0.000	0.000	0.085	0.000	Shortfall of Sites	0.244	Low Residential	R1V2	0	0	0	8.205	0.085		Residential - Single Family Residence - Pool, 1	126B165 801		West Los Angeles	No	MI	ADU
Los Angeles	3166 BUTLER AVE	90066	4250021011	0.000	0.000	0.085	0.000	Shortfall of Sites	0.174	Low Residential	R1V2	0	0	0	11.517	0.085		Residential - Single Family Residence, 1	120B157 801		Palms - Mar Vista - Del Rey	No	MI	ADU
Los Angeles	7876 AIRLANE AVE	90045	4106025032	0.000	0.000	0.085	0.000	Shortfall of Sites	0.162	Low Residential	R1-1	0	0	0	12.375	0.085		Residential - Single Family Residence, 1	099B169 801		Westchester - Playa del Rey	No	MI	ADU
Los Angeles	6601 W 81ST ST	90045	4108004015	0.000	0.000	0.085	0.000	Shortfall of Sites	0.157	Low Residential	R1V2	0	0	0	12.761	0.085		Residential - Single Family Residence, 1	099B165 801		Westchester - Playa del Rey	No	MI	ADU
Los Angeles	7541 W 89TH ST	90045	4119036009	0.000	0.000	0.085	0.000	Shortfall of Sites	0.165	Low Residential	R1-1	0	0	0	12.154	0.085		Residential - Single Family Residence, 1	096B157 801		Westchester - Playa del Rey	No	MI	ADU
Los Angeles	16626 KALISHER ST	91344	2682012007	0.000	0.000	0.085	0.000	Shortfall of Sites	0.172	Low I Residential	RS-1	0	0	0	11.617	0.085		Residential - Single Family Residence, 1	213B137 802		Granada Hills - Knollwood	No	MI	ADU
Los Angeles	16900 GERMAIN ST	91344	2684018014	0.000	0.000	0.085	0.000	Shortfall of Sites	0.182	Low I Residential	RS-1	0	0	0	10.959	0.085		Residential - Single Family Residence - Pool, 1	207B133 802		Granada Hills - Knollwood	No	MI	ADU
Los Angeles	10458 PETIT AVE	91344	2684006001	0.000	0.000	0.085	0.000	Shortfall of Sites	0.193	Low I Residential	RS-1	0	0	0	10.360	0.085		Residential - Single Family Residence, 1	207B137 802		Granada Hills - Knollwood	No	MI	ADU
Los Angeles	10447 AMIGO AVE	91326	2728027010	0.000	0.000	0.085	0.000	Shortfall of Sites	0.253	Very Low II Residential	RE11-1	0	0	0	7.913	0.085		Residential - Single Family Residence - Pool, 1	207B121 802		Northridge	No	MI	ADU
Los Angeles	10442 GLORIA AVE	91344	2668016024	0.000	0.000	0.085	0.000	Shortfall of Sites	0.179	Low I Residential	RS-1	0	0	0	11.174	0.085		Residential - Single Family Residence - Pool, 1	207B141 802		Granada Hills - Knollwood	No	MI	ADU
Los Angeles	10100 GLORIA AVE	91343	2669011010	0.000	0.000	0.085	0.000	Shortfall of Sites	0.192	Low I Residential	RS-1	0	0	0	10.396	0.085		Residential - Single Family Residence - Therapy Pool (Spa), 1	204B141 802		Granada Hills - Knollwood	No	MI	ADU
Los Angeles	10041 RUFFNER AVE	91343	2685017018	0.000	0.000	0.085	0.000	Shortfall of Sites	0.217	Low I Residential	RS-1	0	0	0	9.235	0.085		Residential - Single Family Residence, 1	204B137 802		Granada Hills - Knollwood	No	MI	ADU
Los Angeles	9642 PENFIELD AVE	91311	2761025019	0.000	0.000	0.085	0.000	Shortfall of Sites	0.172	Low I Residential	RS-1	0	0	0	11.654	0.085		Residential - Single Family Residence - Pool, 1	201B113 802		Chatsworth - Porter Ranch	No	MI	ADU
Los Angeles	16500 DEARBORN ST	91343	2676020023	0.000	0.000	0.085	0.000	Shortfall of Sites	0.181	Low Residential	RS-1	0	0	0	11.029	0.085		Residential - Single Family Residence, 1	198B137 802		Mission Hills - Panorama City - North Hills	No	MI	ADU
Los Angeles	12620 OTSEGO ST	91607	2357009018	0.000	0.000	0.085	0.000	Shortfall of Sites	0.291	Low Residential	R1-1	0	0	0	6.872	0.085		Residential - Single Family Residence - Pool, 1	171B161 802		North Hollywood - Valley Village	No	MI	ADU
Los Angeles	11809 ADDISON ST	91607	2355003040	0.000	0.000	0.085	0.000	Shortfall of Sites	0.187	Low Residential	R1-1	0	0	0	10.722	0.085		Residential - Single Family Residence, 1	171B169 802		North Hollywood - Valley Village	No	MI	ADU
Los Angeles	12810 HORTENSE ST	91604	2362019005	0.000	0.000	0.085	0.000	Shortfall of Sites	0.155	Low Residential	R1-1-RIO	0	0	0	12.907	0.085		Residential - Single Family Residence, 1	168B161 802		Sherman Oaks - Studio City - Toluca Lake - Cahuenga Pass	No	MI	ADU
Los Angeles	4572 GREENBUSH AVE	91423	2360018001	0.000	0.000	0.085	0.000	Shortfall of Sites	0.185	Low Residential	R1-1-RIO	0	0	0	10.820	0.085		Residential - Single Family Residence - Pool, 1	168B157 802		Sherman Oaks - Studio City - Toluca Lake - Cahuenga Pass	No	MI	ADU
Los Angeles	4231 STERN AVE	91423	2266017031	0.000	0.000	0.085	0.000	Shortfall of Sites	0.161	Low Residential	R1-1	0	0	0	12.451	0.085		Residential - Single Family Residence, 1	165B153 802		Sherman Oaks - Studio City - Toluca Lake - Cahuenga Pass	No	MI	ADU
Los Angeles	3306 GARDEN AVE	90039	5437005013	0.000	0.000	0.085	0.000	Shortfall of Sites	0.155	Low Residential	R1-1-RIO	0	0	0	12.889	0.085		Residential - Single Family Residence, 1	153B209 802		Northeast Los Angeles	No	MI	ADU
Los Angeles	1912 N EDGEMONT ST	90027	5589018029	0.000	0.000	0.085	0.000	Shortfall of Sites	0.211	Low II Residential	R1-1	0	0	0	9.490	0.085		Residential - Single Family Residence - Pool, 1	150B197 802		Hollywood	No	MI	ADU
Los Angeles	415 S SALTAIR AVE	90049	4404022008	0.000	0.000	0.085	0.000	Shortfall of Sites	0.203	Low Residential	RS-1	0	0	0	9.848	0.085		Residential - Single Family Residence - Pool, 1	132B141 802		Brentwood - Pacific Palisades	No	MI	ADU
Los Angeles	1065 QUEEN ANNE PL	90019	5082001014	0.000	0.000	0.085	0.000	Shortfall of Sites	0.157	Low II Residential	R1-1-O	0	0	0	12.699	0.085		Residential - Single Family Residence, 1	132B185 802		Wilshire	No	MI	ADU
Los Angeles	9550 OAKMORE RD	90035	4306027012	0.000	0.000	0.085	0.000	Shortfall of Sites	0.151	Low Residential	R1V2-O	0	0	0	13.203	0.085		Residential - Single Family Residence - Pool, 1	129B165 802		West Los Angeles	No	MI	ADU
Los Angeles	9106 DAVID AVE	90034	4302011012	0.000	0.000	0.085	0.000	Shortfall of Sites	0.149	Low Residential	R1V2-O	0	0	0	13.403	0.085		Residential - Single Family Residence, 1	126B169 802		West Los Angeles	No	MI	ADU
Los Angeles	9628 BEVERLYWOOD ST	90034	4309023004	0.000	0.000	0.085	0.000	Shortfall of Sites	0.152	Low Residential	R1V2	0	0	0	13.122	0.085		Residential - Single Family Residence - Pool, 1	126B165 802		West Los Angeles	No	MI	ADU
Los Angeles	11449 CLOVER AVE	90066	4250013003	0.000	0.000	0.085	0.000	Shortfall of Sites	0.161	Low Residential	R1V2	0	0	0	12.451	0.085		Residential - Single Family Residence, 1	120B153 802		Palms - Mar Vista - Del Rey	No	MI	ADU
Los Angeles	8731 LILIENTHAL AVE	90045	4123016006	0.000	0.000	0.085	0.000	Shortfall of Sites	0.172	Low Residential	R1-1	0	0	0	11.632	0.085		Residential - Single Family Residence, 1	096B169 802		Westchester - Playa del Rey	No	MI	ADU
Los Angeles	16620 KALISHER ST	91344	2682012008	0.000	0.000	0.085	0.000	Shortfall of Sites	0.172	Low I Residential	RS-1	0	0	0	11.617	0.085		Residential - Single Family Residence, 1	213B137 803		Granada Hills - Knollwood	No	MI	ADU
Los Angeles	16856 GERMAIN ST	91344	2684018015	0.000	0.000	0.085	0.000	Shortfall of Sites	0.182	Low I Residential	RS-1	0	0	0	10.959	0.085		Residential - Single Family Residence - Pool, 1	207B133 803		Granada Hills - Knollwood	No	MI	ADU
Los Angeles	10461 HAYVENHURST AVE	91344	2684014001	0.000	0.000	0.085	0.000	Shortfall of Sites	0.168	Low I Residential	RS-1	0	0	0	11.935	0.085		Residential - Single Family Residence - Pool, 1	207B137 803		Granada Hills - Knollwood	No	MI	ADU
Los Angeles	18607 HILLSBORO RD	91326	2728030001	0.000	0.000	0.085	0.000	Shortfall of Sites	0.279	Very Low II Residential	RE11-1	0	0	0	7.178	0.085		Residential - Single Family Residence - Pool, 1	207B121 803		Northridge	No	MI	ADU
Los Angeles	10443 DENSMORE AVE	91344	2668016003	0.000	0.000	0.085	0.000	Shortfall of Sites	0.179	Low I Residential	RS-1	0	0	0	11.170	0.085		Residential - Single Family Residence, 1	207B141 803		Granada Hills - Knollwood	No	MI	ADU
Los Angeles	10101 DENSMORE AVE	91343	2669011001	0.000	0.000	0.085	0.000	Shortfall of Sites	0.172	Low I Residential	RS-1	0	0	0	11.642	0.085		Residential - Single Family Residence, 1	204B141 803		Granada Hills - Knollwood	No	MI	ADU
Los Angeles	10044 PETIT AVE	91343	2685017003	0.000	0.000	0.085	0.000	Shortfall of Sites	0.172	Low I Residential	RS-1	0	0	0	11.612	0.085		Residential - Single Family Residence, 1	204B137 803		Granada Hills - Knollwood	No	MI	ADU
Los Angeles	9643 LUBAO AVE	91311	2761025011	0.000	0.000	0.085	0.000	Shortfall of Sites	0.171	Low I Residential	RS-1	0	0	0	11.663	0.085		Residential - Single Family Residence - Pool, 1	201B113 803		Chatsworth - Porter Ranch	No	MI	ADU
Los Angeles	16636 DEARBORN ST	91343	2687025007	0.000	0.000	0.085	0.000	Shortfall of Sites	0.184	Low Residential	RS-1	0	0	0	10.893	0.085		Residential - Single Family Residence, 1	198B137 803		Mission Hills - Panorama City - North Hills	No	MI	ADU
Los Angeles	5102 LONGRIDGE AVE	91423	2358003014	0.000	0.000	0.085	0.000	Shortfall of Sites	0.185	Low Residential	R1-1	0	0	0	10.834	0.085		Residential - Single Family Residence, 1	171B157 803		Van Nuys - North Sherman Oaks	No	MI	ADU
Los Angeles	12554 OTSEGO ST	91607	2357007001	0.000	0.000	0.085	0.000	Shortfall of Sites	0.744	Low Residential	R1-1	0	0	0	2.689	0.085		Residential - Single Family Residence - Pool, 1	171B161 803		North Hollywood - Valley Village	No	MI	ADU
Los Angeles	11815 ADDISON ST	91607	2355003039	0.000	0.000	0.085	0.000	Shortfall of Sites	0.187	Low Residential	R1-1	0	0	0	10.723	0.085		Residential - Single Family Residence, 1	171B169 803		North Hollywood - Valley Village	No	MI	ADU
Los Angeles	13577 VALLEYHEART DR N	91423	2360001035	0.000	0.000	0.085	0.000	Shortfall of Sites	0.208	Low Residential	R1-1-RIO	0	0	0	9.617	0.085		Residential - Single Family Residence - Pool and Misc., 1	168B157 803		Sherman Oaks - Studio City - Toluca Lake - Cahuenga Pass	No	MI	ADU
Los Angeles	615 N CURSON AVE	90036	5526015009	0.000	0.000	0.085	0.000	Shortfall of Sites	0.149	Low II Residential	R1-1-O	0	0	0	13.403	0.085		Residential - Single Family Residence - Pool, 1	141B177 803		Hollywood	No	MI	ADU
Los Angeles	617 N POINSETTIA PL	90036	5526021009	0.000	0.000	0.085	0.000	Shortfall of Sites	0.152	Low II Residential	R1V2	0	0	0	13.156	0.085		Residential - Single Family Residence, 1	141B181 803		Hollywood	No	MI	ADU
Los Angeles	107 N CITRUS AVE	90036	5513006018	0.000	0.000	0.085	0.000	Shortfall of Sites	0.155	Low II Residential	R1V3-RG	0	0	0	12.904	0.085		Residential - Single Family Residence, 1	138B181 803		Wilshire	No	MI	ADU
Los Angeles	1826 CRENSHAW BLVD	90019	5072001024	0.000	0.000	0.085	0.000	Shortfall of Sites	0.171	Medium Residential	R3-1-O	0	0	0	11.675	0.085		Residential - Single Family Residence, 1	126B185 803		West Adams - Baldwin Hills - Leimert	No	MI	ADU
Los Angeles	16614 KALISHER ST	91344	2682012009	0.000	0.000	0.085	0.000	Shortfall of Sites	0.176	Low I Residential	RS-1	0	0	0	11.343	0.085		Residential - Single Family Residence - Pool, 1	213B137 804		Granada Hills - Knollwood	No	MI	ADU
Los Angeles	17911 TULSA ST	91344	2715023032	0.000	0.000	0.085	0.000	Shortfall of Sites	0.193	Low I Residential	RS-1	0	0	0	10.350	0.085		Residential - Single Family Residence, 1	210B129 804		Granada Hills - Knollwood	No	MI	ADU
Los Angeles	16850 GERMAIN ST	91344	2684018016	0.000	0.000	0.085	0.000	Shortfall of Sites	0.182	Low I Residential	RS-1	0	0	0	10.959	0.085		Residential - Single Family Residence, 1	207B133 804		Granada Hills - Knollwood	No	MI	ADU
Los Angeles	16740 SAN JOSE ST	91344	2684006018	0.000	0.000	0.085	0.000	Shortfall of Sites	0.193	Low I Residential	RS-1	0	0	0	10.354	0.085		Residential - Single Family Residence, 1	207B137 804		Granada Hills - Knollwood	No	MI	ADU
Los Angeles	10442 DENSMORE AVE	91344	2668015029	0.000	0.000	0.085	0.000	Shortfall of Sites	0.185	Low I Residential	RS-1	0	0	0	10.816	0.085		Residential - Single Family Residence, 1	207B141 804		Granada Hills - Knollwood	No	MI	ADU
Los Angeles	16431 STARE ST	91343	2678016015	0.000	0.000	0.085	0.000	Shortfall of Sites	0.181	Low I Residential	RS-1	0	0	0	11.023	0.085		Residential - Single Family Residence - Pool, 1	204B137 804		Granada Hills - Knollwood	No	MI	ADU
Los Angeles	9640 LUBAO AVE	91311	2761024007	0.000	0.000	0.085	0.000	Shortfall of Sites	0.172	Low I Residential	RS-1	0	0	0	11.655	0.085		Residential - Single Family Residence, 1	201B113 804		Chatsworth - Porter Ranch	No	MI	ADU
Los Angeles	16456 DEARBORN ST	91343	2676020009	0.000	0.000	0.085	0.000	Shortfall of Sites	0.222	Low Residential	RS-1	0	0	0	9.005	0.085		Residential - Single Family Residence - Pool, 1	198B137 804		Mission Hills - Panorama City - North Hills	No	MI	ADU
Los Angeles	12550 OTSEGO ST	91607	2357007002	0.000	0.000	0.085	0.000	Shortfall of Sites	0.425	Low Residential	R1-1	0	0	0	4.703	0.085		Residential - Single Family Residence - Guesthouse, 1	171B161 804		North Hollywood - Valley Village	No	MI	ADU
Los Angeles	11821 ADDISON ST	91607	2355003038	0.000	0.000	0.085	0.000	Shortfall of Sites	0.187	Low Residential	R1-1	0	0	0	10.724	0.085		Residential - Single Family Residence - Pool, 1	171B169 804		North Hollywood - Valley Village	No	MI	ADU
Los Angeles	11739 HORTENSE ST	91607	2355016046	0.000	0.000	0.085	0.000	Shortfall of Sites	0.183	Low Residential	R1-1	0	0	0	10.950	0.085		Residential - Single Family Residence, 1	168B169 804		North Hollywood - Valley Village	No	MI	ADU

Jurisdiction Name	Site Address/Intersection	5 Digit ZIP Code	Assessor Parcel Number	Very Low-Income	Low-Income	Moderate-Income	Above Moderate-Income	Type of Shortfall	Parcel Size (Acres)	Current General Plan Designation	Current Zoning	Proposed General Plan (GP) Designation	Proposed Zoning	Minimum Density Allowed	Maximum Density Allowed	Total Capacity	Vacant/ Nonvacant	Description of Existing Uses	PIN	Base Density Per Acre	Community Plan Area	Rent Stabalization Ordinance	Income Category	Applicable Rezoning Program (Program informing values in Column Q listed first)
Los Angeles	4640 LAURELGROVE AVE	91604	2364008057	0.000	0.000	0.085	0.000	Shortfall of Sites	0.179	Low Residential	R1-1-RIO	0	0	0	11.178	0.085		Residential - Single Family Residence - Pool, 1	168B165 804		Sherman Oaks - Studio City - Toluca Lake - Cahuenga Pass	No	MI	ADU
Los Angeles	13546 SARAH ST	91423	2360001030	0.000	0.000	0.085	0.000	Shortfall of Sites	0.178	Low Residential	R1-1-RIO	0	0	0	11.239	0.085		Residential - Single Family Residence, 1	168B157 804		Sherman Oaks - Studio City - Toluca Lake - Cahuenga Pass	No	MI	ADU
Los Angeles	616 N STANLEY AVE	90036	5526015018	0.000	0.000	0.085	0.000	Shortfall of Sites	0.149	Low II Residential	R1-1-O	0	0	0	13.389	0.085		Residential - Single Family Residence, 1	141B177 804		Hollywood	No	MI	ADU
Los Angeles	617 N ALTA VISTA BLVD	90036	5525013012	0.000	0.000	0.085	0.000	Shortfall of Sites	0.159	Low II Residential	R1V2	0	0	0	12.542	0.085		Residential - Single Family Residence, 1	141B181 804		Hollywood	No	MI	ADU
Los Angeles	12243 SHETLAND LN	90049	4404002028	0.000	0.000	0.085	0.000	Shortfall of Sites	0.155	Low Residential	R1-1	0	0	0	12.916	0.085		Residential - Single Family Residence - Pool, 1	132B141 804		Brentwood - Pacific Palisades	No	MI	ADU
Los Angeles	9636 OAKMORE RD	90035	4306027028	0.000	0.000	0.085	0.000	Shortfall of Sites	0.155	Low Residential	R1V2-O	0	0	0	12.934	0.085		Residential - Single Family Residence, 1	129B165 804		West Los Angeles	No	MI	ADU
Los Angeles	2830 FORRESTER DR	90064	4308014003	0.000	0.000	0.085	0.000	Shortfall of Sites	0.223	Low Residential	R1V2-O	0	0	0	8.973	0.085		Residential - Single Family Residence - Pool, 1	126B165 804		West Los Angeles	No	MI	ADU
Los Angeles	3213 CORINTH AVE	90066	4250023037	0.000	0.000	0.085	0.000	Shortfall of Sites	0.168	Low Residential	R1V2	0	0	0	11.900	0.085		Residential - Single Family Residence - Pool, 1	120B157 804		Palms - Mar Vista - Del Rey	No	MI	ADU
Los Angeles	8013 CROYDON AVE	90045	4107005029	0.000	0.000	0.085	0.000	Shortfall of Sites	0.153	Low Residential	R1-1	0	0	0	13.086	0.085		Residential - Single Family Residence, 1	099B165 804		Westchester - Playa del Rey	No	MI	ADU
Los Angeles	6617 W 87TH PL	90045	4122017016	0.000	0.000	0.085	0.000	Shortfall of Sites	0.154	Low Residential	R1-1	0	0	0	13.002	0.085		Residential - Single Family Residence, 1	096B165 804		Westchester - Playa del Rey	No	MI	ADU
Los Angeles	8734 WILEY POST AVE	90045	4123016024	0.000	0.000	0.085	0.000	Shortfall of Sites	0.171	Low Residential	R1-1	0	0	0	11.701	0.085		Residential - Single Family Residence, 1	096B169 804		Westchester - Playa del Rey	No	MI	ADU
Los Angeles	16608 KALISHER ST	91344	2682012010	0.000	0.000	0.085	0.000	Shortfall of Sites	0.176	Low I Residential	RS-1	0	0	0	11.333	0.085		Residential - Single Family Residence, 1	213B137 805		Granada Hills - Knollwood	No	MI	ADU
Los Angeles	10530 YARMOUTH AVE	91344	2733008016	0.000	0.000	0.085	0.000	Shortfall of Sites	0.155	Low II Residential	R1-1XL-RFA	0	0	0	12.909	0.085		Residential - Single Family Residence, 1	207B129 805		Granada Hills - Knollwood	No	MI	ADU
Los Angeles	16844 GERMAIN ST	91344	2684018017	0.000	0.000	0.085	0.000	Shortfall of Sites	0.182	Low I Residential	RS-1	0	0	0	10.959	0.085		Residential - Single Family Residence - Pool, 1	207B133 805		Granada Hills - Knollwood	No	MI	ADU
Los Angeles	10458 HAYVENHURST AVE	91344	2679013007	0.000	0.000	0.085	0.000	Shortfall of Sites	0.177	Low I Residential	RS-1	0	0	0	11.294	0.085		Residential - Single Family Residence, 1	207B137 805		Granada Hills - Knollwood	No	MI	ADU
Los Angeles	10443 DEMPSEY AVE	91344	2668015003	0.000	0.000	0.085	0.000	Shortfall of Sites	0.185	Low I Residential	RS-1	0	0	0	10.816	0.085		Residential - Single Family Residence, 1	207B141 805		Granada Hills - Knollwood	No	MI	ADU
Los Angeles	10045 PETIT AVE	91343	2685003006	0.000	0.000	0.085	0.000	Shortfall of Sites	0.176	Low I Residential	RS-1	0	0	0	11.361	0.085		Residential - Single Family Residence - Pool, 1	204B137 805		Granada Hills - Knollwood	No	MI	ADU
Los Angeles	9639 KESSLER AVE	91311	2761024019	0.000	0.000	0.085	0.000	Shortfall of Sites	0.171	Low I Residential	RS-1	0	0	0	11.663	0.085		Residential - Single Family Residence, 1	201B113 805		Chatsworth - Porter Ranch	No	MI	ADU
Los Angeles	16628 DEARBORN ST	91343	2687025008	0.000	0.000	0.085	0.000	Shortfall of Sites	0.184	Low Residential	RS-1	0	0	0	10.893	0.085		Residential - Single Family Residence, 1	198B137 805		Mission Hills - Panorama City - North Hills	No	MI	ADU
Los Angeles	5103 LONGRIDGE AVE	91423	2358003010	0.000	0.000	0.085	0.000	Shortfall of Sites	0.164	Low Residential	RE11-1	0	0	0	12.162	0.085		Residential - Single Family Residence, 1	171B157 805		Van Nuys - North Sherman Oaks	No	MI	ADU
Los Angeles	12544 OTSEGO ST	91607	2357007003	0.000	0.000	0.085	0.000	Shortfall of Sites	0.420	Low Residential	R1-1	0	0	0	4.762	0.085		Residential - Single Family Residence - Pool, 1	171B161 805		North Hollywood - Valley Village	No	MI	ADU
Los Angeles	11745 HORTENSE ST	91607	2355016045	0.000	0.000	0.085	0.000	Shortfall of Sites	0.183	Low Residential	R1-1	0	0	0	10.950	0.085		Residential - Single Family Residence, 1	168B169 805		North Hollywood - Valley Village	No	MI	ADU
Los Angeles	4624 SAINT CLAIR AVE	91607	2356036034	0.000	0.000	0.085	0.000	Shortfall of Sites	0.363	Low Residential	R1-1-RIO	0	0	0	5.512	0.085		Residential - Single Family Residence - Pool, 1	168B165 805		North Hollywood - Valley Village	No	MI	ADU
Los Angeles	4635 LEMONA AVE	91403	2264015026	0.000	0.000	0.085	0.000	Shortfall of Sites	0.170	Low Residential	R1-1	0	0	0	11.732	0.085		Residential - Single Family Residence - Pool, 1	168B145 805		Sherman Oaks - Studio City - Toluca Lake - Cahuenga Pass	No	MI	ADU
Los Angeles	4558 ALLOTT AVE	91423	2360015040	0.000	0.000	0.085	0.000	Shortfall of Sites	0.178	Low Residential	R1-1-RIO	0	0	0	11.239	0.085		Residential - Single Family Residence, 1	168B157 805		Sherman Oaks - Studio City - Toluca Lake - Cahuenga Pass	No	MI	ADU
Los Angeles	9509 BEVERLYWOOD ST	90034	4309019002	0.000	0.000	0.085	0.000	Shortfall of Sites	0.201	Low Residential	R1V2-O	0	0	0	9.948	0.085		Residential - Single Family Residence, 1	126B165 805		West Los Angeles	No	MI	ADU
Los Angeles	3323 S BENTLEY AVE	90034	4251016010	0.000	0.000	0.085	0.000	Shortfall of Sites	0.209	Low Residential	R1-1	0	0	0	9.552	0.085		Residential - Single Family Residence, 1	120B157 805		Palms - Mar Vista - Del Rey	No	MI	ADU
Los Angeles	7877 YORKTOWN AVE	90045	4106025001	0.000	0.000	0.085	0.000	Shortfall of Sites	0.172	Low Residential	R1-1	0	0	0	11.629	0.085		Residential - Single Family Residence - Pool, 1	099B169 805		Westchester - Playa del Rey	No	MI	ADU
Los Angeles	939 S PATTON AVE	90731	7459018017	0.000	0.000	0.085	0.000	Shortfall of Sites	0.186	Low II Residential	R1-1XL	0	0	0	10.770	0.085		Residential - Single Family Residence, 1	015B193 805		San Pedro	No	MI	ADU
Los Angeles	16600 KALISHER ST	91344	2682012011	0.000	0.000	0.085	0.000	Shortfall of Sites	0.177	Low I Residential	RS-1	0	0	0	11.271	0.085		Residential - Single Family Residence, 1	213B137 806		Granada Hills - Knollwood	No	MI	ADU
Los Angeles	10533 ANDASOL AVE	91344	2733021002	0.000	0.000	0.085	0.000	Shortfall of Sites	0.155	Low II Residential	R1-1XL-RFA	0	0	0	12.908	0.085		Residential - Single Family Residence - Pool, 1	207B129 806		Granada Hills - Knollwood	No	MI	ADU
Los Angeles	16838 GERMAIN ST	91344	2684018018	0.000	0.000	0.085	0.000	Shortfall of Sites	0.182	Low I Residential	RS-1	0	0	0	10.959	0.085		Residential - Single Family Residence - Pool, 1	207B133 806		Granada Hills - Knollwood	No	MI	ADU
Los Angeles	10455 GOTHIC AVE	91344	2679017002	0.000	0.000	0.085	0.000	Shortfall of Sites	0.194	Low I Residential	RS-1	0	0	0	10.309	0.085		Residential - Single Family Residence, 1	207B137 806		Granada Hills - Knollwood	No	MI	ADU
Los Angeles	10447 WYSTONE AVE	91326	2728018018	0.000	0.000	0.085	0.000	Shortfall of Sites	0.323	Very Low I Residential	RA-1	0	0	0	6.192	0.085		Residential - Single Family Residence - Pool, 1	207B121 806		Northridge	No	MI	ADU
Los Angeles	10440 WOODLEY AVE	91344	2668021025	0.000	0.000	0.085	0.000	Shortfall of Sites	0.193	Low I Residential	RS-1	0	0	0	10.366	0.085		Residential - Single Family Residence - Pool, 1	207B141 806		Granada Hills - Knollwood	No	MI	ADU
Los Angeles	10055 WOODLEY AVE	91343	2678010012	0.000	0.000	0.085	0.000	Shortfall of Sites	0.181	Low I Residential	RS-1	0	0	0	11.079	0.085		Residential - Single Family Residence, 1	204B141 806		Granada Hills - Knollwood	No	MI	ADU
Los Angeles	10046 GOTHIC AVE	91343	2678007006	0.000	0.000	0.085	0.000	Shortfall of Sites	0.182	Low I Residential	RS-1	0	0	0	10.992	0.085		Residential - Single Family Residence, 1	204B137 806		Granada Hills - Knollwood	No	MI	ADU
Los Angeles	9637 QUAKERTOWN AVE	91311	2761026005	0.000	0.000	0.085	0.000	Shortfall of Sites	0.173	Low I Residential	RS-1	0	0	0	11.576	0.085		Residential - Single Family Residence, 1	201B113 806		Chatsworth - Porter Ranch	No	MI	ADU
Los Angeles	9619 GOTHIC AVE	91343	2677011015	0.000	0.000	0.085	0.000	Shortfall of Sites	0.183	Low Residential	RS-1	0	0	0	10.937	0.085		Residential - Single Family Residence - Pool, 1	201B137 806		Mission Hills - Panorama City - North Hills	No	MI	ADU
Los Angeles	16448 DEARBORN ST	91343	2676020010	0.000	0.000	0.085	0.000	Shortfall of Sites	0.222	Low Residential	RS-1	0	0	0	9.004	0.085		Residential - Single Family Residence - Pool, 1	198B137 806		Mission Hills - Panorama City - North Hills	No	MI	ADU
Los Angeles	18029 TIARA ST	91316	2159013005	0.000	0.000	0.085	0.000	Shortfall of Sites	0.215	Low II Residential	R1-1-RIO	0	0	0	9.288	0.085		Residential - Single Family Residence, 1	177B125 806		Encino - Tarzana	No	MI	ADU
Los Angeles	5104 VARNA AVE	91423	2359002020	0.000	0.000	0.085	0.000	Shortfall of Sites	0.200	Low Residential	R1-1-RIO	0	0	0	9.986	0.085		Residential - Single Family Residence, 1	171B157 806		Van Nuys - North Sherman Oaks	No	MI	ADU
Los Angeles	12526 OTSEGO ST	91607	2357007005	0.000	0.000	0.085	0.000	Shortfall of Sites	0.152	Low Residential	R1-1	0	0	0	13.134	0.085		Residential - Single Family Residence, 1	171B161 806		North Hollywood - Valley Village	No	MI	ADU
Los Angeles	12436 OTSEGO ST	91607	2356023016	0.000	0.000	0.085	0.000	Shortfall of Sites	0.214	Low Residential	R1-1	0	0	0	9.354	0.085		Residential - Single Family Residence, 1	171B165 806		North Hollywood - Valley Village	No	MI	ADU
Los Angeles	11751 HORTENSE ST	91607	2355016044	0.000	0.000	0.085	0.000	Shortfall of Sites	0.183	Low Residential	R1-1	0	0	0	10.951	0.085		Residential - Single Family Residence, 1	168B169 806		North Hollywood - Valley Village	No	MI	ADU
Los Angeles	12736 HORTENSE ST	91604	2362023014	0.000	0.000	0.085	0.000	Shortfall of Sites	0.155	Low Residential	R1-1-RIO	0	0	0	12.907	0.085		Residential - Single Family Residence, 1	168B161 806		Sherman Oaks - Studio City - Toluca Lake - Cahuenga Pass	No	MI	ADU
Los Angeles	4561 SUNNYSLOPE AVE	91423	2360015024	0.000	0.000	0.085	0.000	Shortfall of Sites	0.178	Low Residential	R1-1-RIO	0	0	0	11.212	0.085		Residential - Single Family Residence - Pool, 1	168B157 806		Sherman Oaks - Studio City - Toluca Lake - Cahuenga Pass	No	MI	ADU
Los Angeles	2847 FORRESTER DR	90064	4308013018	0.000	0.000	0.085	0.000	Shortfall of Sites	0.223	Low Residential	R1V2-O	0	0	0	8.958	0.085		Residential - Single Family Residence - Pool, 1	126B165 806		West Los Angeles	No	MI	ADU
Los Angeles	10851 WOODBINE ST	90034	4254022021	0.000	0.000	0.085	0.000	Shortfall of Sites	0.177	Low Residential	R1-1	0	0	0	11.307	0.085		Residential - Single Family Residence - Pool, 1	120B161 806		Palms - Mar Vista - Del Rey	No	MI	ADU
Los Angeles	8012 VICKSBURG AVE	90045	4107004008	0.000	0.000	0.085	0.000	Shortfall of Sites	0.151	Low Residential	R1-1	0	0	0	13.284	0.085		Residential - Single Family Residence, 1	099B165 806		Westchester - Playa del Rey	No	MI	ADU
Los Angeles	940 S PATTON AVE	90731	7459023001	0.000	0.000	0.085	0.000	Shortfall of Sites	0.186	Low II Residential	R1-1XL	0	0	0	10.757	0.085		Residential - Single Family Residence, 1	015B193 806		San Pedro	No	MI	ADU
Los Angeles	16558 KALISHER ST	91344	2681001040	0.000	0.000	0.085	0.000	Shortfall of Sites	0.171	Low I Residential	RS-1	0	0	0	11.690	0.085		Residential - Single Family Residence - Pool, 1	213B137 807		Granada Hills - Knollwood	No	MI	ADU
Los Angeles	16832 GERMAIN ST	91344	2684018019	0.000	0.000	0.085	0.000	Shortfall of Sites	0.182	Low I Residential	RS-1	0	0	0	10.959	0.085		Residential - Single Family Residence - Pool, 1	207B133 807		Granada Hills - Knollwood	No	MI	ADU
Los Angeles	10454 RUFFNER AVE	91344	2684003001	0.000	0.000	0.085	0.000	Shortfall of Sites	0.197	Low I Residential	RS-1	0	0	0	10.147	0.085		Residential - Single Family Residence, 1	207B137 807		Granada Hills - Knollwood	No	MI	ADU
Los Angeles	18953 SAN JOSE ST	91326	2728017002	0.000	0.000	0.085	0.000	Shortfall of Sites	0.401	Very Low I Residential	RA-1	0	0	0	4.984	0.085		Residential - Single Family Residence, 1	207B121 807		Northridge	No	MI	ADU
Los Angeles	10442 DEMPSEY AVE	91344	2668013009	0.000	0.000	0.085	0.000	Shortfall of Sites	0.172	Low I Residential	RS-1	0	0	0	11.617	0.085		Residential - Single Family Residence, 1	207B141 807		Granada Hills - Knollwood	No	MI	ADU
Los Angeles	10048 ODESSA AVE	91343	2678027003	0.000	0.000	0.085	0.000	Shortfall of Sites	0.183	Low I Residential	RS-1	0	0	0	10.936	0.085		Residential - Single Family Residence, 1	204B137 807		Granada Hills - Knollwood	No	MI	ADU
Los Angeles	9639 OAKDALE AVE	91311	2761023016	0.000	0.000	0.085	0.000	Shortfall of Sites	0.174	Low I Residential	RS-1	0	0	0	11.524	0.085		Residential - Single Family Residence - Pool, 1	201B113 807		Chatsworth - Porter Ranch	No	MI	ADU
Los Angeles	16622 DEARBORN ST	91343	2687025009	0.000	0.000	0.085	0.000	Shortfall of Sites	0.187	Low Residential	RS-1	0	0	0	10.720	0.085		Residential - Single Family Residence, 1	198B137 807		Mission Hills - Panorama City - North Hills	No	MI	ADU
Los Angeles	5105 VARNA AVE	91423	2359003001	0.000	0.000	0.085	0.000	Shortfall of Sites	0.183	Low Residential	R1-1-RIO	0	0	0	10.958	0.085		Residential - Single Family Residence, 1	171B157 807		Van Nuys - North Sherman Oaks	No	MI	ADU
Los Angeles	11759 HORTENSE ST	91607	2355016043	0.000	0.000	0.085	0.000	Shortfall of Sites	0.210	Low Residential	R1-1	0	0	0	9.512	0.085		Residential - Single Family Residence - Pool, 1	168B169 807		North Hollywood - Valley Village	No	MI	ADU
Los Angeles	4211 BENEDICT CANYON DR	91423	2266020026	0.000	0.000	0.085	0.000	Shortfall of Sites	0.163	Low Residential	R1-1	0	0	0	12.304	0.085		Residential - Single Family Residence, 1	165B157 807		Sherman Oaks - Studio City - Toluca Lake - Cahuenga Pass	No	MI	ADU
Los Angeles	1700 HILLHURST AVE	90027	5590024023	0.000	0.000	0.085	0.000	Shortfall of Sites	0.175	Neighborhood Office Commercial	C4-1D	0	0	0	11.450	0.085		Commercial - Restaurant, Cocktail Lounge - Restaurant, Cocktail Lounge, Tavern - One Story, 1	147B197 807		Hollywood	No	MI	ADU
Los Angeles	5601 WILSHIRE BLVD	90036	5508013034	0.000	0.000	0.085	0.000	Shortfall of Sites	0.176	High Medium Residential	[Q]R4-1	0	0	0	11.343	0.085		Commercial - Supermarket - Supermarket - 12,000 SF or More - One Story, 1	135B181 807		Wilshire	No	MI	ADU
Los Angeles	10594 KINNARD AVE	90024	4326028011	0.000	0.000	0.085	0.000	Shortfall of Sites	0.155	Low Residential	R1-1-O	0	0	0	12.887	0.085		Residential - Single Family Residence, 1	132B157 807		Westwood	No	MI	ADU
Los Angeles	400 S GRETNA GREEN WAY	90049	4404008001	0.000	0.000	0.085	0.000	Shortfall of Sites	0.162	Low Residential	R1-1	0	0	0	12.347	0.085		Residential - Single Family Residence - Pool, 1	132B141 807		Brentwood - Pacific Palisades	No	MI	ADU
Los Angeles	9503 BEVERLYWOOD ST	90034	4309019003	0.000	0.000	0.085	0.000	Shortfall of Sites	0.192	Low Residential	R1V2-O	0	0	0	10.435	0.085		Residential - Single Family Residence - Pool, 1	126B165 807		West Los Angeles	No	MI	ADU
Los Angeles	16550 KALISHER ST	91344	2681001039	0.000	0.000	0.085	0.000	Shortfall of Sites	0.173	Low I Residential	RS-1	0	0	0	11.549	0.085		Residential - Single Family Residence, 1	213B137 808		Granada Hills - Knollwood	No	MI	ADU

Jurisdiction Name	Site Address/Intersection	5 Digit ZIP Code	Assessor Parcel Number	Very Low-Income	Low-Income	Moderate-Income	Above Moderate-Income	Type of Shortfall	Parcel Size (Acres)	Current General Plan Designation	Current Zoning	Proposed General Plan (GP) Designation	Proposed Zoning	Minimum Density Allowed	Maximum Density Allowed	Total Capacity	Vacant/ Nonvacant	Description of Existing Uses	PIN	Base Density Per Acre	Community Plan Area	Rent Stabalization Ordinance	Income Category	Applicable Rezoning Program (Program informing values in Column Q listed first)
Los Angeles	10532 ANDASOL AVE	91344	2733026037	0.000	0.000	0.085	0.000	Shortfall of Sites	0.155	Low II Residential	R1-1XL-RFA	0	0	0	12.908	0.085		Residential - Single Family Residence - Pool, 1	207B129	808	Granada Hills - Knollwood	No	MI	ADU
Los Angeles	10457 MONOGRAM AVE	91344	2679013008	0.000	0.000	0.085	0.000	Shortfall of Sites	0.198	Low I Residential	RS-1	0	0	0	10.126	0.085		Residential - Single Family Residence - Pool, 1	207B137	808	Granada Hills - Knollwood	No	MI	ADU
Los Angeles	15002 SAN JOSE ST	91345	2649023021	0.000	0.000	0.085	0.000	Shortfall of Sites	0.185	Low Residential	R1-1-O	0	0	0	10.809	0.085		Residential - Single Family Residence - Pool, 1	207B149	808	Mission Hills - Panorama City - North Hills	No	MI	ADU
Los Angeles	19150 HARNETT ST	91326	2728008023	0.000	0.000	0.085	0.000	Shortfall of Sites	0.392	Very Low I Residential	RA-1	0	0	0	5.096	0.085		Residential - Single Family Residence, 1	207B121	808	Northridge	No	MI	ADU
Los Angeles	10441 COLLETT AVE	91344	2668021028	0.000	0.000	0.085	0.000	Shortfall of Sites	0.185	Low I Residential	RS-1	0	0	0	10.819	0.085		Residential - Single Family Residence, 1	207B141	808	Granada Hills - Knollwood	No	MI	ADU
Los Angeles	10058 WOODLEY AVE	91343	2669022016	0.000	0.000	0.085	0.000	Shortfall of Sites	0.184	Low I Residential	RS-1	0	0	0	10.895	0.085		Residential - Single Family Residence, 1	204B141	808	Granada Hills - Knollwood	No	MI	ADU
Los Angeles	10046 GERALD AVE	91343	2685010017	0.000	0.000	0.085	0.000	Shortfall of Sites	0.157	Low I Residential	RS-1	0	0	0	12.720	0.085		Residential - Single Family Residence, 1	204B137	808	Granada Hills - Knollwood	No	MI	ADU
Los Angeles	9641 LARAMIE AVE	91311	2748028059	0.000	0.000	0.085	0.000	Shortfall of Sites	0.201	Low I Residential	RS-1	0	0	0	9.929	0.085		Residential - Single Family Residence, 1	201B113	808	Chatsworth - Porter Ranch	No	MI	ADU
Los Angeles	16440 DEARBORN ST	91343	2676020011	0.000	0.000	0.085	0.000	Shortfall of Sites	0.222	Low Residential	RS-1	0	0	0	9.003	0.085		Residential - Single Family Residence - Pool, 1	198B137	808	Mission Hills - Panorama City - North Hills	No	MI	ADU
Los Angeles	5104 SUNNYSLOPE AVE	91423	2359004009	0.000	0.000	0.085	0.000	Shortfall of Sites	0.172	Low Residential	R1-1-RIO	0	0	0	11.626	0.085		Residential - Single Family Residence, 1	171B157	808	Van Nuys - North Sherman Oaks	No	MI	ADU
Los Angeles	4645 FARMDALE AVE	91602	2354014049	0.000	0.000	0.085	0.000	Shortfall of Sites	0.155	Low Residential	R1-1	0	0	0	12.907	0.085		Residential - Single Family Residence, 1	168B169	808	North Hollywood - Valley Village	No	MI	ADU
Los Angeles	12726 HORTENSE ST	91604	2362023020	0.000	0.000	0.085	0.000	Shortfall of Sites	0.175	Low Residential	R1-1-RIO	0	0	0	11.429	0.085		Residential - Single Family Residence - Pool, 1	168B161	808	Sherman Oaks - Studio City - Toluca Lake - Cahuenga Pass	No	MI	ADU
Los Angeles	4573 GREENBUSH AVE	91423	2360015023	0.000	0.000	0.085	0.000	Shortfall of Sites	0.185	Low Residential	R1-1-RIO	0	0	0	10.820	0.085		Residential - Single Family Residence - Pool, 1	168B157	808	Sherman Oaks - Studio City - Toluca Lake - Cahuenga Pass	No	MI	ADU
Los Angeles	149 N GRAMERCY PL	90004	5516018001	0.000	0.000	0.085	0.000	Shortfall of Sites	0.180	Low II Residential	R1-1	0	0	0	11.141	0.085		Residential - Single Family Residence, 1	138B193	808	Wilshire	No	MI	ADU
Los Angeles	12312 12TH HELENA DR	90049	4405041004	0.000	0.000	0.085	0.000	Shortfall of Sites	0.236	Low Residential	RS-1	0	0	0	8.458	0.085		Residential - Single Family Residence - Therapy Pool (Spa), 1	132B141	808	Brentwood - Pacific Palisades	No	MI	ADU
Los Angeles	2801 ANCHOR AVE	90064	4308017013	0.000	0.000	0.085	0.000	Shortfall of Sites	0.236	Low Residential	R1V2	0	0	0	8.472	0.085		Residential - Single Family Residence - Pool, 1	126B165	808	West Los Angeles	No	MI	ADU
Los Angeles	3224 CORINTH AVE	90066	4250024005	0.000	0.000	0.085	0.000	Shortfall of Sites	0.172	Low Residential	R1V2	0	0	0	11.611	0.085		Residential - Single Family Residence, 1	120B157	808	Palms - Mar Vista - Del Rey	No	MI	ADU
Los Angeles	3451 STONER AVE	90066	4249018017	0.000	0.000	0.085	0.000	Shortfall of Sites	0.203	Low Residential	R1V2	0	0	0	9.859	0.085		Residential - Single Family Residence, 1	117B157	808	Palms - Mar Vista - Del Rey	No	MI	ADU
Los Angeles	8774 CROYDON AVE	90045	4123010021	0.000	0.000	0.085	0.000	Shortfall of Sites	0.157	Low Residential	R1-1	0	0	0	12.737	0.085		Residential - Single Family Residence, 1	096B169	808	Westchester - Playa del Rey	No	MI	ADU
Los Angeles	943 S DODSON AVE	90732	7560007014	0.000	0.000	0.085	0.000	Shortfall of Sites	0.186	Low II Residential	R1-1XL	0	0	0	10.754	0.085		Residential - Single Family Residence, 1	015B193	808	San Pedro	No	MI	ADU
Los Angeles	16544 KALISHER ST	91344	2681001038	0.000	0.000	0.085	0.000	Shortfall of Sites	0.173	Low I Residential	RS-1	0	0	0	11.542	0.085		Residential - Single Family Residence, 1	213B137	809	Granada Hills - Knollwood	No	MI	ADU
Los Angeles	17451 TULSA ST	91344	2712015002	0.000	0.000	0.085	0.000	Shortfall of Sites	0.158	Low I Residential	RE9-1XL-RFA	0	0	0	12.628	0.085		Residential - Single Family Residence, 1	210B129	809	Granada Hills - Knollwood	No	MI	ADU
Los Angeles	16826 GERMAIN ST	91344	2684018020	0.000	0.000	0.085	0.000	Shortfall of Sites	0.182	Low I Residential	RS-1	0	0	0	10.959	0.085		Residential - Single Family Residence - Pool, 1	207B133	809	Granada Hills - Knollwood	No	MI	ADU
Los Angeles	10459 RUBIO AVE	91344	2684003031	0.000	0.000	0.085	0.000	Shortfall of Sites	0.186	Low I Residential	RS-1	0	0	0	10.732	0.085		Residential - Single Family Residence, 1	207B137	809	Granada Hills - Knollwood	No	MI	ADU
Los Angeles	18912 SAN JOSE ST	91326	2728017009	0.000	0.000	0.085	0.000	Shortfall of Sites	0.348	Very Low I Residential	RA-1	0	0	0	5.747	0.085		Residential - Single Family Residence - Pool, 1	207B121	809	Northridge	No	MI	ADU
Los Angeles	10442 MONTGOMERY AVE	91344	2668018018	0.000	0.000	0.085	0.000	Shortfall of Sites	0.196	Low I Residential	RS-1	0	0	0	10.208	0.085		Residential - Single Family Residence, 1	207B141	809	Granada Hills - Knollwood	No	MI	ADU
Los Angeles	10057 COLLETT AVE	91343	2669022017	0.000	0.000	0.085	0.000	Shortfall of Sites	0.174	Low I Residential	RS-1	0	0	0	11.496	0.085		Residential - Single Family Residence, 1	204B141	809	Granada Hills - Knollwood	No	MI	ADU
Los Angeles	16337 STARE ST	91343	2678007021	0.000	0.000	0.085	0.000	Shortfall of Sites	0.269	Low I Residential	RS-1	0	0	0	7.429	0.085		Residential - Single Family Residence - Pool, 1	204B137	809	Granada Hills - Knollwood	No	MI	ADU
Los Angeles	20370 ITASCA ST	91311	2748014067	0.000	0.000	0.085	0.000	Shortfall of Sites	0.179	Low I Residential	RS-1	0	0	0	11.146	0.085		Residential - Single Family Residence, 1	201B113	809	Chatsworth - Porter Ranch	No	MI	ADU
Los Angeles	16616 DEARBORN ST	91343	2687025010	0.000	0.000	0.085	0.000	Shortfall of Sites	0.187	Low Residential	RS-1	0	0	0	10.720	0.085		Residential - Single Family Residence, 1	198B137	809	Mission Hills - Panorama City - North Hills	No	MI	ADU
Los Angeles	11845 ADDISON ST	91607	2355003032	0.000	0.000	0.085	0.000	Shortfall of Sites	0.186	Low Residential	R1-1	0	0	0	10.728	0.085		Residential - Single Family Residence - Pool, 1	171B169	809	North Hollywood - Valley Village	No	MI	ADU
Los Angeles	4638 WILLOWCREST AVE	91602	2421019010	0.000	0.000	0.085	0.000	Shortfall of Sites	0.180	Low Residential	R1-1	0	0	0	11.116	0.085		Residential - Single Family Residence, 1	168B177	809	North Hollywood - Valley Village	No	MI	ADU
Los Angeles	12724 HORTENSE ST	91604	2362023021	0.000	0.000	0.085	0.000	Shortfall of Sites	0.172	Low Residential	R1-1-RIO	0	0	0	11.655	0.085		Residential - Single Family Residence - Pool, 1	168B161	809	Sherman Oaks - Studio City - Toluca Lake - Cahuenga Pass	No	MI	ADU
Los Angeles	4207 MATILIJA AVE	91423	2266018032	0.000	0.000	0.085	0.000	Shortfall of Sites	0.161	Low Residential	R1-1	0	0	0	12.454	0.085		Residential - Single Family Residence, 1	165B153	809	Sherman Oaks - Studio City - Toluca Lake - Cahuenga Pass	No	MI	ADU
Los Angeles	148 N WILTON PL	90004	5516018018	0.000	0.000	0.085	0.000	Shortfall of Sites	0.180	Low II Residential	R1-1	0	0	0	11.112	0.085		Residential - Single Family Residence, 1	138B193	809	Wilshire	No	MI	ADU
Los Angeles	1700 BAGLEY AVE	90035	4305025020	0.000	0.000	0.085	0.000	Shortfall of Sites	0.181	Low Residential	R1V2	0	0	0	11.025	0.085		Residential - Single Family Residence, 1	129B169	809	West Los Angeles	No	MI	ADU
Los Angeles	2136 PROSSER AVE	90025	4317009008	0.000	0.000	0.085	0.000	Shortfall of Sites	0.155	Low Residential	R1-1-O	0	0	0	12.906	0.085		Residential - Single Family Residence - Pool, 1	129B157	809	West Los Angeles	No	MI	ADU
Los Angeles	9100 DAVID AVE	90034	4302011011	0.000	0.000	0.085	0.000	Shortfall of Sites	0.149	Low Residential	R1V2-O	0	0	0	13.403	0.085		Residential - Single Family Residence, 1	126B169	809	West Los Angeles	No	MI	ADU
Los Angeles	9417 BEVERLYWOOD ST	90034	4309019009	0.000	0.000	0.085	0.000	Shortfall of Sites	0.189	Low Residential	R1V2-O	0	0	0	10.609	0.085		Residential - Single Family Residence, 1	126B165	809	West Los Angeles	No	MI	ADU
Los Angeles	12417 STANWOOD PL	90066	4247001007	0.000	0.000	0.085	0.000	Shortfall of Sites	0.215	Low Residential	R1V2	0	0	0	9.303	0.085		Residential - Single Family Residence - Pool, 1	117B153	809	Palms - Mar Vista - Del Rey	No	MI	ADU
Los Angeles	16538 KALISHER ST	91344	2681001042	0.000	0.000	0.085	0.000	Shortfall of Sites	0.173	Low I Residential	RS-1	0	0	0	11.561	0.085		Residential - Single Family Residence - Pool, 1	213B137	810	Granada Hills - Knollwood	No	MI	ADU
Los Angeles	17266 CELTIC ST	91344	2696010028	0.000	0.000	0.085	0.000	Shortfall of Sites	0.249	Low II Residential	R1-1XL-RFA	0	0	0	8.041	0.085		Residential - Single Family Residence, 1	210B133	810	Granada Hills - Knollwood	No	MI	ADU
Los Angeles	16820 GERMAIN ST	91344	2684018021	0.000	0.000	0.085	0.000	Shortfall of Sites	0.182	Low I Residential	RS-1	0	0	0	10.959	0.085		Residential - Single Family Residence - Pool, 1	207B133	810	Granada Hills - Knollwood	No	MI	ADU
Los Angeles	10456 MONOGRAM AVE	91344	2679021009	0.000	0.000	0.085	0.000	Shortfall of Sites	0.191	Low I Residential	RS-1	0	0	0	10.496	0.085		Residential - Single Family Residence - Pool, 1	207B137	810	Granada Hills - Knollwood	No	MI	ADU
Los Angeles	10443 GAYNOR AVE	91344	2668018003	0.000	0.000	0.085	0.000	Shortfall of Sites	0.196	Low I Residential	RS-1	0	0	0	10.208	0.085		Residential - Single Family Residence, 1	207B141	810	Granada Hills - Knollwood	No	MI	ADU
Los Angeles	10235 MATHER AVE	91040	2559019015	0.000	0.000	0.085	0.000	Shortfall of Sites	0.192	Low Residential	R1-1-RFA	0	0	0	10.430	0.085		Residential - Single Family Residence, 1	204B193	810	Sunland - Tujunga - Lake View Terrace - Shadow Hills - East La Tuna Canyon	No	MI	ADU
Los Angeles	10056 COLLETT AVE	91343	2669021030	0.000	0.000	0.085	0.000	Shortfall of Sites	0.190	Low I Residential	RS-1	0	0	0	10.544	0.085		Residential - Single Family Residence - Pool, 1	204B141	810	Granada Hills - Knollwood	No	MI	ADU
Los Angeles	16331 STARE ST	91343	2678007022	0.000	0.000	0.085	0.000	Shortfall of Sites	0.174	Low I Residential	RS-1	0	0	0	11.515	0.085		Residential - Single Family Residence, 1	204B137	810	Granada Hills - Knollwood	No	MI	ADU
Los Angeles	9638 KEOKUK AVE	91311	2748028040	0.000	0.000	0.085	0.000	Shortfall of Sites	0.172	Low I Residential	RS-1	0	0	0	11.605	0.085		Residential - Single Family Residence, 1	201B113	810	Chatsworth - Porter Ranch	No	MI	ADU
Los Angeles	16432 DEARBORN ST	91343	2676020012	0.000	0.000	0.085	0.000	Shortfall of Sites	0.222	Low Residential	RS-1	0	0	0	9.002	0.085		Residential - Single Family Residence - Pool, 1	198B137	810	Mission Hills - Panorama City - North Hills	No	MI	ADU
Los Angeles	17970 CALIFA ST	91316	2159013004	0.000	0.000	0.085	0.000	Shortfall of Sites	0.216	Low II Residential	R1-1-RIO	0	0	0	9.248	0.085		Residential - Single Family Residence - Pool, 1	177B125	810	Encino - Tarzana	No	MI	ADU
Los Angeles	11851 ADDISON ST	91607	2355003031	0.000	0.000	0.085	0.000	Shortfall of Sites	0.186	Low Residential	R1-1	0	0	0	10.729	0.085		Residential - Single Family Residence, 1	171B169	810	North Hollywood - Valley Village	No	MI	ADU
Los Angeles	12714 HORTENSE ST	91604	2362023007	0.000	0.000	0.085	0.000	Shortfall of Sites	0.356	Low Residential	R1-1-RIO	0	0	0	5.621	0.085		Residential - Single Family Residence - Pool, 1	168B161	810	Sherman Oaks - Studio City - Toluca Lake - Cahuenga Pass	No	MI	ADU
Los Angeles	4226 STERN AVE	91423	2266018018	0.000	0.000	0.085	0.000	Shortfall of Sites	0.161	Low Residential	R1-1	0	0	0	12.451	0.085		Residential - Single Family Residence - Pool, 1	165B153	810	Sherman Oaks - Studio City - Toluca Lake - Cahuenga Pass	No	MI	ADU
Los Angeles	4242 BAKMAN AVE	91602	2366014003	0.000	0.000	0.085	0.000	Shortfall of Sites	0.155	Low Residential	R1-1-RIO	0	0	0	12.907	0.085		Residential - Single Family Residence, 1	165B173	810	Sherman Oaks - Studio City - Toluca Lake - Cahuenga Pass	No	MI	ADU
Los Angeles	159 S ANITA AVE	90049	4405029014	0.000	0.000	0.085	0.000	Shortfall of Sites	0.176	Low Residential	R1-1	0	0	0	11.345	0.085		Residential - Single Family Residence, 1	132B141	810	Brentwood - Pacific Palisades	No	MI	ADU
Los Angeles	2169 BALSAM AVE	90025	4317009013	0.000	0.000	0.085	0.000	Shortfall of Sites	0.155	Low Residential	R1-1-O	0	0	0	12.887	0.085		Residential - Single Family Residence - Pool, 1	129B157	810	West Los Angeles	No	MI	ADU
Los Angeles	972 S BUNDY DR	90049	4265009034	0.000	0.000	0.085	0.000	Shortfall of Sites	0.187	Low Residential	R1-1	0	0	0	10.684	0.085		Residential - Single Family Residence, 1	129B145	810	Brentwood - Pacific Palisades	No	MI	ADU
Los Angeles	11928 VICTORIA AVE	90066	4234020008	0.000	0.000	0.085	0.000	Shortfall of Sites	0.215	Low Residential	R1V2	0	0	0	9.281	0.085		Residential - Single Family Residence - Therapy Pool (Spa), 1	114B157	810	Palms - Mar Vista - Del Rey	No	MI	ADU
Los Angeles	940 S DODSON AVE	90732	7560006009	0.000	0.000	0.085	0.000	Shortfall of Sites	0.186	Low II Residential	R1-1XL	0	0	0	10.758	0.085		Residential - Single Family Residence, 1	015B193	810	San Pedro	No	MI	ADU
Los Angeles	17254 CELTIC ST	91344	2696010026	0.000	0.000	0.085	0.000	Shortfall of Sites	0.161	Low II Residential	R1-1XL-RFA	0	0	0	12.387	0.085		Residential - Single Family Residence, 1	210B133	811	Granada Hills - Knollwood	No	MI	ADU
Los Angeles	17505 TULSA ST	91344	2712014009	0.000	0.000	0.085	0.000	Shortfall of Sites	0.151	Low I Residential	RE9-1XL-RFA	0	0	0	13.202	0.085		Residential - Single Family Residence, 1	210B129	811	Granada Hills - Knollwood	No	MI	ADU
Los Angeles	10530 SHOSHONE AVE	91344	2733016019	0.000	0.000	0.085	0.000	Shortfall of Sites	0.170	Low II Residential	R1-1XL-RFA	0	0	0	11.736	0.085		Residential - Single Family Residence, 1	207B129	811	Granada Hills - Knollwood	No	MI	ADU
Los Angeles	16510 SAN JOSE ST	91344	2679021010	0.000	0.000	0.085	0.000	Shortfall of Sites	0.188	Low I Residential	RS-1	0	0	0	10.642	0.085		Residential - Single Family Residence, 1	207B137	811	Granada Hills - Knollwood	No	MI	ADU
Los Angeles	10433 WYSTONE AVE	91326	2728018017	0.000	0.000	0.085	0.000	Shortfall of Sites	0.353	Very Low I Residential	RA-1	0	0	0	5.667	0.085		Residential - Single Family Residence - Pool, 1	207B121	811	Northridge	No	MI	ADU
Los Angeles	10442 GAYNOR AVE	91344	2668017018	0.000	0.000	0.085	0.000	Shortfall of Sites	0.196	Low I Residential	RS-1	0	0	0	10.208	0.085		Residential - Single Family Residence - Pool, 1	207B141	811	Granada Hills - Knollwood	No	MI	ADU
Los Angeles	10057 GAVIOTA AVE	91343	2669021001	0.000	0.000	0.085	0.000	Shortfall of Sites	0.190	Low I Residential	RS-1	0	0	0	10.543	0.085		Residential - Single Family Residence - Pool, 1	204B141	811	Granada Hills - Knollwood	No	MI	ADU
Los Angeles	16325 STARE ST	91343	2678006016	0.000	0.000	0.085	0.000	Shortfall of Sites	0.171	Low I Residential	RS-1	0	0	0	11.680	0.085		Residential - Single Family Residence - Pool, 1	204B137	811	Granada Hills - Knollwood	No	MI	ADU
Los Angeles	9616 CASABA AVE	91311	2748016046	0.000	0.000	0.085	0.000	Shortfall of Sites	0.172	Low I Residential	RS-1	0	0	0	11.616	0.085		Residential - Single Family Residence - Pool, 1	201B113	811	Chatsworth - Porter Ranch	No	MI	ADU
Los Angeles	16610 DEARBORN ST	91343	2687025011	0.000	0.000	0.085	0.000	Shortfall of Sites	0.187	Low Residential	RS-1	0	0	0	10.720	0.085		Residential - Single Family Residence - Pool, 1	198B137	811	Mission Hills - Panorama City - North Hills	No	MI	ADU
Los Angeles	11857 ADDISON ST	91607	2355003030	0.000	0.000	0.085	0.000	Shortfall of Sites	0.167	Low Residential	R1-1	0	0	0	11.964	0.085		Residential - Single Family Residence - Pool, 1	171B169	811	North Hollywood - Valley Village	No	MI	ADU

Jurisdiction Name	Site Address/Intersection	5 Digit ZIP Code	Assessor Parcel Number	Very Low-Income	Low-Income	Moderate-Income	Above Moderate-Income	Type of Shortfall	Parcel Size (Acres)	Current General Plan Designation	Current Zoning	Proposed General Plan (GP) Designation	Proposed Zoning	Minimum Density Allowed	Maximum Density Allowed	Total Capacity	Vacant/ Nonvacant	Description of Existing Uses	PIN	Base Density Per Acre	Community Plan Area	Rent Stabalization Ordinance	Income Category	Applicable Rezoning Program (Program informing values in Column Q listed first)
Los Angeles	4643 CAMELLIA AVE	91602	2354014036	0.000	0.000	0.085	0.000	Shortfall of Sites	0.156	Low Residential	R1-1	0	0	0	12.837	0.085		Residential - Single Family Residence - Pool, 1	168B169 811		North Hollywood - Valley Village	No	MI	ADU
Los Angeles	4637 WILLOWCREST AVE	91602	2421020007	0.000	0.000	0.085	0.000	Shortfall of Sites	0.198	Low Residential	R1-1	0	0	0	10.078	0.085		Residential - Single Family Residence, 1	168B177 811		North Hollywood - Valley Village	No	MI	ADU
Los Angeles	12706 HORTENSE ST	91604	2362023002	0.000	0.000	0.085	0.000	Shortfall of Sites	0.155	Low Residential	R1-1-RIO	0	0	0	12.907	0.085		Residential - Single Family Residence - Pool, 1	168B161 811		Sherman Oaks - Studio City - Toluca Lake - Cahuenga Pass	No	MI	ADU
Los Angeles	4558 LONGRIDGE AVE	91423	2360027001	0.000	0.000	0.085	0.000	Shortfall of Sites	0.155	Low Residential	R1-1-RIO	0	0	0	12.907	0.085		Residential - Single Family Residence - Pool, 1	168B157 811		Sherman Oaks - Studio City - Toluca Lake - Cahuenga Pass	No	MI	ADU
Los Angeles	4205 MAMMOTH AVE	91423	2266019022	0.000	0.000	0.085	0.000	Shortfall of Sites	0.153	Low Residential	R1-1	0	0	0	13.037	0.085		Residential - Single Family Residence - Pool, 1	165B153 811		Sherman Oaks - Studio City - Toluca Lake - Cahuenga Pass	No	MI	ADU
Los Angeles	4243 ELMER AVE	91602	2366014018	0.000	0.000	0.085	0.000	Shortfall of Sites	0.155	Low Residential	R1-1-RIO	0	0	0	12.906	0.085		Residential - Single Family Residence - Pool, 1	165B173 811		Sherman Oaks - Studio City - Toluca Lake - Cahuenga Pass	No	MI	ADU
Los Angeles	409 S BUNDY DR	90049	4404008027	0.000	0.000	0.085	0.000	Shortfall of Sites	0.163	Low Residential	R1-1	0	0	0	12.283	0.085		Residential - Single Family Residence, 1	132B141 811		Brentwood - Pacific Palisades	No	MI	ADU
Los Angeles	9265 MONTE MAR DR	90035	4306019016	0.000	0.000	0.085	0.000	Shortfall of Sites	0.203	Low Residential	R1V2	0	0	0	9.829	0.085		Residential - Single Family Residence - Pool, 1	129B169 811		West Los Angeles	No	MI	ADU
Los Angeles	2041 MANNING AVE	90025	4321009074	0.000	0.000	0.085	0.000	Shortfall of Sites	0.155	Low Residential	R1-1-O	0	0	0	12.895	0.085		Residential - Single Family Residence, 1	129B157 811		West Los Angeles	No	MI	ADU
Los Angeles	9401 BEVERLYWOOD ST	90034	4309019011	0.000	0.000	0.085	0.000	Shortfall of Sites	0.298	Low Residential	R1V2-O	0	0	0	6.702	0.085		Residential - Single Family Residence - Pool, 1	126B165 811		West Los Angeles	No	MI	ADU
Los Angeles	3206 PURDUE AVE	90066	4250023002	0.000	0.000	0.085	0.000	Shortfall of Sites	0.168	Low Residential	R1V2	0	0	0	11.910	0.085		Residential - Single Family Residence, 1	120B157 811		Palms - Mar Vista - Del Rey	No	MI	ADU
Los Angeles	16526 KALISHER ST	91344	2681001041	0.000	0.000	0.085	0.000	Shortfall of Sites	0.173	Low I Residential	RS-1	0	0	0	11.551	0.085		Residential - Single Family Residence, 1	213B137 812		Granada Hills - Knollwood	No	MI	ADU
Los Angeles	17248 CELTIC ST	91344	2696010025	0.000	0.000	0.085	0.000	Shortfall of Sites	0.164	Low II Residential	R1-1XL-RFA	0	0	0	12.203	0.085		Residential - Single Family Residence, 1	210B133 812		Granada Hills - Knollwood	No	MI	ADU
Los Angeles	10531 ENCINO AVE	91344	2733016002	0.000	0.000	0.085	0.000	Shortfall of Sites	0.171	Low II Residential	R1-1XL-RFA	0	0	0	11.721	0.085		Residential - Single Family Residence, 1	207B129 812		Granada Hills - Knollwood	No	MI	ADU
Los Angeles	10521 FORBES AVE	91344	2684019004	0.000	0.000	0.085	0.000	Shortfall of Sites	0.167	Low I Residential	RS-1	0	0	0	11.967	0.085		Residential - Single Family Residence, 1	207B133 812		Granada Hills - Knollwood	No	MI	ADU
Los Angeles	16656 SAN JOSE ST	91344	2684013018	0.000	0.000	0.085	0.000	Shortfall of Sites	0.195	Low I Residential	RS-1	0	0	0	10.248	0.085		Residential - Single Family Residence, 1	207B137 812		Granada Hills - Knollwood	No	MI	ADU
Los Angeles	10445 YOLANDA AVE	91326	2728021019	0.000	0.000	0.085	0.000	Shortfall of Sites	0.256	Very Low II Residential	RE11-1	0	0	0	7.806	0.085		Residential - Single Family Residence - Pool, 1	207B121 812		Northridge	No	MI	ADU
Los Angeles	10443 GLORIA AVE	91344	2668017003	0.000	0.000	0.085	0.000	Shortfall of Sites	0.196	Low I Residential	RS-1	0	0	0	10.208	0.085		Residential - Single Family Residence - Pool, 1	207B141 812		Granada Hills - Knollwood	No	MI	ADU
Los Angeles	10056 GAVIOTA AVE	91343	2669020030	0.000	0.000	0.085	0.000	Shortfall of Sites	0.190	Low I Residential	RS-1	0	0	0	10.544	0.085		Residential - Single Family Residence, 1	204B141 812		Granada Hills - Knollwood	No	MI	ADU
Los Angeles	10044 DEBRA AVE	91343	2678015003	0.000	0.000	0.085	0.000	Shortfall of Sites	0.176	Low I Residential	RS-1	0	0	0	11.375	0.085		Residential - Single Family Residence - Pool, 1	204B137 812		Granada Hills - Knollwood	No	MI	ADU
Los Angeles	9621 OSO AVE	91311	2748016023	0.000	0.000	0.085	0.000	Shortfall of Sites	0.172	Low I Residential	RS-1	0	0	0	11.615	0.085		Residential - Single Family Residence - Pool, 1	201B113 812		Chatsworth - Porter Ranch	No	MI	ADU
Los Angeles	9611 ODESSA AVE	91343	2677006001	0.000	0.000	0.085	0.000	Shortfall of Sites	0.175	Low Residential	RS-1	0	0	0	11.434	0.085		Residential - Single Family Residence, 1	201B137 812		Mission Hills - Panorama City - North Hills	No	MI	ADU
Los Angeles	16604 DEARBORN ST	91343	2687025012	0.000	0.000	0.085	0.000	Shortfall of Sites	0.185	Low Residential	RS-1	0	0	0	10.835	0.085		Residential - Single Family Residence - Pool, 1	198B137 812		Mission Hills - Panorama City - North Hills	No	MI	ADU
Los Angeles	5065 GOODLAND AVE	91607	2357011034	0.000	0.000	0.085	0.000	Shortfall of Sites	0.197	Low Residential	R1-1	0	0	0	10.135	0.085		Residential - Single Family Residence, 1	171B161 812		North Hollywood - Valley Village	No	MI	ADU
Los Angeles	4638 BECK AVE	91602	2354014030	0.000	0.000	0.085	0.000	Shortfall of Sites	0.167	Low Residential	R1-1	0	0	0	11.978	0.085		Residential - Single Family Residence, 1	168B169 812		North Hollywood - Valley Village	No	MI	ADU
Los Angeles	12700 HORTENSE ST	91604	2362023001	0.000	0.000	0.085	0.000	Shortfall of Sites	0.155	Low Residential	R1-1-RIO	0	0	0	12.943	0.085		Residential - Single Family Residence - Pool, 1	168B161 812		Sherman Oaks - Studio City - Toluca Lake - Cahuenga Pass	No	MI	ADU
Los Angeles	4509 MATILIJA AVE	91423	2271005004	0.000	0.000	0.085	0.000	Shortfall of Sites	0.264	Low Residential	R1-1-RIO	0	0	0	7.581	0.085		Residential - Single Family Residence, 1	168B153 812		Sherman Oaks - Studio City - Toluca Lake - Cahuenga Pass	No	MI	ADU
Los Angeles	13957 DAVANA TER	91423	2266016032	0.000	0.000	0.085	0.000	Shortfall of Sites	0.229	Low Residential	R1-1	0	0	0	8.727	0.085		Residential - Single Family Residence, 1	165B153 812		Sherman Oaks - Studio City - Toluca Lake - Cahuenga Pass	No	MI	ADU
Los Angeles	4242 ELMER AVE	91602	2366015001	0.000	0.000	0.085	0.000	Shortfall of Sites	0.183	Low Residential	R1-1-RIO	0	0	0	10.948	0.085		Residential - Single Family Residence, 1	165B173 812		Sherman Oaks - Studio City - Toluca Lake - Cahuenga Pass	No	MI	ADU
Los Angeles	12249 SHETLAND LN	90049	4404002027	0.000	0.000	0.085	0.000	Shortfall of Sites	0.161	Low Residential	R1-1	0	0	0	12.429	0.085		Residential - Single Family Residence - Pool, 1	132B141 812		Brentwood - Pacific Palisades	No	MI	ADU
Los Angeles	2006 OVERLAND AVE	90025	4321009031	0.000	0.000	0.085	0.000	Shortfall of Sites	0.155	Low Residential	R1-1-O	0	0	0	12.907	0.085		Residential - Single Family Residence, 1	129B157 812		West Los Angeles	No	MI	ADU
Los Angeles	3115 PURDUE AVE	90066	4250021022	0.000	0.000	0.085	0.000	Shortfall of Sites	0.174	Low Residential	R1V2	0	0	0	11.513	0.085		Residential - Single Family Residence - Pool, 1	120B153 812		Palms - Mar Vista - Del Rey	No	MI	ADU
Los Angeles	3671 MOUNTAIN VIEW AVE	90066	4248027001	0.000	0.000	0.085	0.000	Shortfall of Sites	0.221	Low Residential	R1V2	0	0	0	9.038	0.085		Residential - Single Family Residence - Pool, 1	114B153 812		Palms - Mar Vista - Del Rey	No	MI	ADU
Los Angeles	16520 KALISHER ST	91344	2681001034	0.000	0.000	0.085	0.000	Shortfall of Sites	0.174	Low I Residential	RS-1	0	0	0	11.511	0.085		Residential - Single Family Residence, 1	213B137 813		Granada Hills - Knollwood	No	MI	ADU
Los Angeles	17242 CELTIC ST	91344	2696012026	0.000	0.000	0.085	0.000	Shortfall of Sites	0.164	Low II Residential	R1-1XL-RFA	0	0	0	12.203	0.085		Residential - Single Family Residence, 1	210B133 813		Granada Hills - Knollwood	No	MI	ADU
Los Angeles	10520 AMESTOY AVE	91344	2695010001	0.000	0.000	0.085	0.000	Shortfall of Sites	0.172	Low II Residential	R1-1	0	0	0	11.610	0.085		Residential - Manufactured Home - Single Residence - Assessed by RP (Permanent Foundation), 1	207B133 813		Granada Hills - Knollwood	No	MI	ADU
Los Angeles	16650 SAN JOSE ST	91344	2684013017	0.000	0.000	0.085	0.000	Shortfall of Sites	0.193	Low I Residential	RS-1	0	0	0	10.362	0.085		Residential - Single Family Residence - Pool, 1	207B137 813		Granada Hills - Knollwood	No	MI	ADU
Los Angeles	10442 YOLANDA AVE	91326	2728027006	0.000	0.000	0.085	0.000	Shortfall of Sites	0.257	Very Low II Residential	RE11-1	0	0	0	7.791	0.085		Residential - Single Family Residence, 1	207B121 813		Northridge	No	MI	ADU
Los Angeles	10440 COLLETT AVE	91344	2668020028	0.000	0.000	0.085	0.000	Shortfall of Sites	0.182	Low I Residential	RS-1	0	0	0	11.001	0.085		Residential - Single Family Residence, 1	207B141 813		Granada Hills - Knollwood	No	MI	ADU
Los Angeles	10057 MONTGOMERY AVE	91343	2669020001	0.000	0.000	0.085	0.000	Shortfall of Sites	0.190	Low I Residential	RS-1	0	0	0	10.536	0.085		Residential - Single Family Residence - Pool, 1	204B141 813		Granada Hills - Knollwood	No	MI	ADU
Los Angeles	16319 STARE ST	91343	2678006017	0.000	0.000	0.085	0.000	Shortfall of Sites	0.172	Low I Residential	RS-1	0	0	0	11.620	0.085		Residential - Single Family Residence - Pool, 1	204B137 813		Granada Hills - Knollwood	No	MI	ADU
Los Angeles	16414 HALSTED ST	91343	2677010025	0.000	0.000	0.085	0.000	Shortfall of Sites	0.189	Low Residential	RS-1	0	0	0	10.574	0.085		Residential - Single Family Residence, 1	201B137 813		Mission Hills - Panorama City - North Hills	No	MI	ADU
Los Angeles	16424 DEARBORN ST	91343	2676020013	0.000	0.000	0.085	0.000	Shortfall of Sites	0.222	Low Residential	RS-1	0	0	0	9.001	0.085		Residential - Single Family Residence, 1	198B137 813		Mission Hills - Panorama City - North Hills	No	MI	ADU
Los Angeles	5104 GREENBUSH AVE	91423	2359003022	0.000	0.000	0.085	0.000	Shortfall of Sites	0.165	Low Residential	R1-1-RIO	0	0	0	12.103	0.085		Residential - Single Family Residence, 1	171B157 813		Van Nuys - North Sherman Oaks	No	MI	ADU
Los Angeles	12656 HORTENSE ST	91604	2362024032	0.000	0.000	0.085	0.000	Shortfall of Sites	0.300	Low Residential	R1-1-RIO	0	0	0	6.662	0.085		Residential - Single Family Residence - Pool, 1	168B161 813		Sherman Oaks - Studio City - Toluca Lake - Cahuenga Pass	No	MI	ADU
Los Angeles	4558 ATOLL AVE	91423	2360028043	0.000	0.000	0.085	0.000	Shortfall of Sites	0.155	Low Residential	R1-1-RIO	0	0	0	12.889	0.085		Residential - Single Family Residence - Pool, 1	168B157 813		Sherman Oaks - Studio City - Toluca Lake - Cahuenga Pass	No	MI	ADU
Los Angeles	4510 MATILIJA AVE	91423	2271006022	0.000	0.000	0.085	0.000	Shortfall of Sites	0.272	Low Residential	R1-1-RIO	0	0	0	7.349	0.085		Residential - Single Family Residence, 1	168B153 813		Sherman Oaks - Studio City - Toluca Lake - Cahuenga Pass	No	MI	ADU
Los Angeles	200 S MEDIO DR	90049	4405037016	0.000	0.000	0.085	0.000	Shortfall of Sites	0.198	Low Residential	R1-1	0	0	0	10.099	0.085		Residential - Single Family Residence - Pool, 1	132B141 813		Brentwood - Pacific Palisades	No	MI	ADU
Los Angeles	2017 PELHAM AVE	90025	4321009050	0.000	0.000	0.085	0.000	Shortfall of Sites	0.155	Low Residential	R1-1-O	0	0	0	12.897	0.085		Residential - Single Family Residence - Pool, 1	129B157 813		West Los Angeles	No	MI	ADU
Los Angeles	9616 OAKMORE RD	90035	4306027024	0.000	0.000	0.085	0.000	Shortfall of Sites	0.152	Low Residential	R1V2-O	0	0	0	13.128	0.085		Residential - Single Family Residence, 1	129B165 813		West Los Angeles	No	MI	ADU
Los Angeles	9040 DAVID AVE	90034	4302011010	0.000	0.000	0.085	0.000	Shortfall of Sites	0.149	Low Residential	R1V2-O	0	0	0	13.403	0.085		Residential - Single Family Residence, 1	126B169 813		West Los Angeles	No	MI	ADU
Los Angeles	9447 BEVERLYWOOD ST	90034	4309019004	0.000	0.000	0.085	0.000	Shortfall of Sites	0.193	Low Residential	R1V2-O	0	0	0	10.364	0.085		Residential - Single Family Residence - Pool, 1	126B165 813		West Los Angeles	No	MI	ADU
Los Angeles	11455 CLOVER AVE	90066	4250013002	0.000	0.000	0.085	0.000	Shortfall of Sites	0.182	Low Residential	R1V2	0	0	0	10.989	0.085		Residential - Single Family Residence - Pool, 1	120B153 813		Palms - Mar Vista - Del Rey	No	MI	ADU
Los Angeles	3172 BUTLER AVE	90066	4250021012	0.000	0.000	0.085	0.000	Shortfall of Sites	0.173	Low Residential	R1V2	0	0	0	11.584	0.085		Residential - Single Family Residence, 1	120B157 813		Palms - Mar Vista - Del Rey	No	MI	ADU
Los Angeles	3575 COLONIAL AVE	90066	4246010011	0.000	0.000	0.085	0.000	Shortfall of Sites	0.172	Low Residential	R1V2	0	0	0	11.616	0.085		Residential - Single Family Residence, 1	114B153 813		Palms - Mar Vista - Del Rey	No	MI	ADU
Los Angeles	933 S ELLERY DR	90732	7560006017	0.000	0.000	0.085	0.000	Shortfall of Sites	0.186	Low II Residential	R1-1XL	0	0	0	10.754	0.085		Residential - Single Family Residence, 1	015B193 813		San Pedro	No	MI	ADU
Los Angeles	16514 KALISHER ST	91344	2681001033	0.000	0.000	0.085	0.000	Shortfall of Sites	0.174	Low I Residential	RS-1	0	0	0	11.504	0.085		Residential - Single Family Residence - Pool, 1	213B137 814		Granada Hills - Knollwood	No	MI	ADU
Los Angeles	10521 GENESTA AVE	91344	2695010014	0.000	0.000	0.085	0.000	Shortfall of Sites	0.172	Low II Residential	R1-1	0	0	0	11.617	0.085		Residential - Single Family Residence, 1	207B133 814		Granada Hills - Knollwood	No	MI	ADU
Los Angeles	16502 SAN JOSE ST	91344	2679021011	0.000	0.000	0.085	0.000	Shortfall of Sites	0.196	Low I Residential	RS-1	0	0	0	10.191	0.085		Residential - Single Family Residence, 1	207B137 814		Granada Hills - Knollwood	No	MI	ADU
Los Angeles	10441 GAVIOTA AVE	91344	2668020031	0.000	0.000	0.085	0.000	Shortfall of Sites	0.182	Low I Residential	RS-1	0	0	0	11.001	0.085		Residential - Single Family Residence - Pool, 1	207B141 814		Granada Hills - Knollwood	No	MI	ADU
Los Angeles	10056 MONTGOMERY AVE	91343	2669019026	0.000	0.000	0.085	0.000	Shortfall of Sites	0.174	Low I Residential	RS-1	0	0	0	11.493	0.085		Residential - Single Family Residence, 1	204B141 814		Granada Hills - Knollwood	No	MI	ADU
Los Angeles	10042 SWINTON AVE	91343	2678010009	0.000	0.000	0.085	0.000	Shortfall of Sites	0.158	Low I Residential	RS-1	0	0	0	12.627	0.085		Residential - Single Family Residence - Pool, 1	204B137 814		Granada Hills - Knollwood	No	MI	ADU
Los Angeles	20354 ITASCA ST	91311	2748014069	0.000	0.000	0.085	0.000	Shortfall of Sites	0.172	Low I Residential	RS-1	0	0	0	11.617	0.085		Residential - Single Family Residence, 1	201B113 814		Chatsworth - Porter Ranch	No	MI	ADU
Los Angeles	16416 DEARBORN ST	91343	2676020014	0.000	0.000	0.085	0.000	Shortfall of Sites	0.222	Low Residential	RS-1	0	0	0	9.000	0.085		Residential - Single Family Residence - Pool, 1	198B137 814		Mission Hills - Panorama City - North Hills	No	MI	ADU
Los Angeles	5103 NAGLE AVE	91423	2359002005	0.000	0.000	0.085	0.000	Shortfall of Sites	0.162	Low Residential	R1-1-RIO	0	0	0	12.350	0.085		Residential - Single Family Residence - Pool, 1	171B157 814		Van Nuys - North Sherman Oaks	No	MI	ADU
Los Angeles	4634 LAURELGROVE AVE	91604	2364009051	0.000	0.000	0.085	0.000	Shortfall of Sites	0.179	Low Residential	R1-1-RIO	0	0	0	11.178	0.085		Residential - Single Family Residence, 1	168B165 814		Sherman Oaks - Studio City - Toluca Lake - Cahuenga Pass	No	MI	ADU

Jurisdiction Name	Site Address/Intersection	5 Digit ZIP Code	Assessor Parcel Number	Very Low-Income	Low-Income	Moderate-Income	Above Moderate-Income	Type of Shortfall	Parcel Size (Acres)	Current General Plan Designation	Current Zoning	Proposed General Plan (GP) Designation	Proposed Zoning	Minimum Density Allowed	Maximum Density Allowed	Total Capacity	Vacant/ Nonvacant	Description of Existing Uses	PIN	Base Density Per Acre	Community Plan Area	Rent Stabalization Ordinance	Income Category	Applicable Rezoning Program (Program informing values in Column Q listed first)
Los Angeles	4640 DENNY AVE	91602	2421021012	0.000	0.000	0.085	0.000	Shortfall of Sites	0.161	Low Residential	R1-1	0	0	0	12.449	0.085		Residential - Single Family Residence, 1	168B177 814		North Hollywood - Valley Village	No	MI	ADU
Los Angeles	4620 ETHEL AVE	91423	2362002006	0.000	0.000	0.085	0.000	Shortfall of Sites	0.179	Low Residential	R1-1-RIO	0	0	0	11.167	0.085		Residential - Single Family Residence, 1	168B161 814		Sherman Oaks - Studio City - Toluca Lake - Cahuenga Pass	No	MI	ADU
Los Angeles	4557 MARY ELLEN AVE	91423	2360028012	0.000	0.000	0.085	0.000	Shortfall of Sites	0.155	Low Residential	R1-1-RIO	0	0	0	12.879	0.085		Residential - Single Family Residence, 1	168B157 814		Sherman Oaks - Studio City - Toluca Lake - Cahuenga Pass	No	MI	ADU
Los Angeles	4511 MAMMOTH AVE	91423	2271006003	0.000	0.000	0.085	0.000	Shortfall of Sites	0.256	Low Residential	R1-1-RIO	0	0	0	7.826	0.085		Residential - Single Family Residence, 1	168B153 814		Sherman Oaks - Studio City - Toluca Lake - Cahuenga Pass	No	MI	ADU
Los Angeles	4237 KLUMP AVE	91602	2366015015	0.000	0.000	0.085	0.000	Shortfall of Sites	0.195	Low Residential	R1-1-RIO	0	0	0	10.273	0.085		Residential - Single Family Residence - Pool, 1	165B173 814		Sherman Oaks - Studio City - Toluca Lake - Cahuenga Pass	No	MI	ADU
Los Angeles	9743 CRESTA DR	90035	4307017016	0.000	0.000	0.085	0.000	Shortfall of Sites	0.172	Low Residential	R1V2-O	0	0	0	11.642	0.085		Residential - Single Family Residence, 1	129B165 814		West Los Angeles	No	MI	ADU
Los Angeles	9423 BEVERLYWOOD ST	90034	4309019008	0.000	0.000	0.085	0.000	Shortfall of Sites	0.188	Low Residential	R1V2-O	0	0	0	10.628	0.085		Residential - Single Family Residence - Pool, 1	126B165 814		West Los Angeles	No	MI	ADU
Los Angeles	8750 MCCONNELL AVE	90045	4122020017	0.000	0.000	0.085	0.000	Shortfall of Sites	0.157	Low Residential	R1-1	0	0	0	12.734	0.085		Residential - Single Family Residence, 1	096B161 814		Westchester - Playa del Rey	No	MI	ADU
Los Angeles	16508 KALISHER ST	91344	2681001032	0.000	0.000	0.085	0.000	Shortfall of Sites	0.174	Low I Residential	RS-1	0	0	0	11.496	0.085		Residential - Single Family Residence, 1	213B137 815		Granada Hills - Knollwood	No	MI	ADU
Los Angeles	17236 CELTIC ST	91344	2696012025	0.000	0.000	0.085	0.000	Shortfall of Sites	0.164	Low II Residential	R1-1XL-RFA	0	0	0	12.203	0.085		Residential - Single Family Residence, 1	210B133 815		Granada Hills - Knollwood	No	MI	ADU
Los Angeles	10901 ZELZAH AVE	91344	2715023031	0.000	0.000	0.085	0.000	Shortfall of Sites	0.194	Low I Residential	RS-1	0	0	0	10.306	0.085		Residential - Single Family Residence, 1	210B129 815		Granada Hills - Knollwood	No	MI	ADU
Los Angeles	10520 GENESTA AVE	91344	2695009001	0.000	0.000	0.085	0.000	Shortfall of Sites	0.172	Low II Residential	R1-1	0	0	0	11.615	0.085		Residential - Single Family Residence, 1	207B133 815		Granada Hills - Knollwood	No	MI	ADU
Los Angeles	16640 SAN JOSE ST	91344	2684013016	0.000	0.000	0.085	0.000	Shortfall of Sites	0.187	Low I Residential	RS-1	0	0	0	10.675	0.085		Residential - Single Family Residence, 1	207B137 815		Granada Hills - Knollwood	No	MI	ADU
Los Angeles	10440 GAVIOTA AVE	91344	2668019026	0.000	0.000	0.085	0.000	Shortfall of Sites	0.182	Low I Residential	RS-1	0	0	0	11.001	0.085		Residential - Single Family Residence, 1	207B141 815		Granada Hills - Knollwood	No	MI	ADU
Los Angeles	10232 NASSAU AVE	91040	2559019004	0.000	0.000	0.085	0.000	Shortfall of Sites	0.188	Low Residential	R1-1-RFA	0	0	0	10.626	0.085		Residential - Single Family Residence, 1	204B193 815		Sunland - Tujunga - Lake View Terrace - Shadow Hills - East La Tuna Canyon	No	MI	ADU
Los Angeles	10057 GAYNOR AVE	91343	2669019001	0.000	0.000	0.085	0.000	Shortfall of Sites	0.176	Low I Residential	RS-1	0	0	0	11.387	0.085		Residential - Single Family Residence, 1	204B141 815		Granada Hills - Knollwood	No	MI	ADU
Los Angeles	16315 STARE ST	91343	2678006018	0.000	0.000	0.085	0.000	Shortfall of Sites	0.172	Low I Residential	RS-1	0	0	0	11.621	0.085		Residential - Single Family Residence - Pool, 1	204B137 815		Granada Hills - Knollwood	No	MI	ADU
Los Angeles	20346 ITASCA ST	91311	2748014070	0.000	0.000	0.085	0.000	Shortfall of Sites	0.172	Low I Residential	RS-1	0	0	0	11.617	0.085		Residential - Single Family Residence, 1	201B113 815		Chatsworth - Porter Ranch	No	MI	ADU
Los Angeles	9618 GOTHIC AVE	91343	2677010012	0.000	0.000	0.085	0.000	Shortfall of Sites	0.175	Low Residential	RS-1	0	0	0	11.448	0.085		Residential - Single Family Residence, 1	201B137 815		Mission Hills - Panorama City - North Hills	No	MI	ADU
Los Angeles	16408 DEARBORN ST	91343	2676020015	0.000	0.000	0.085	0.000	Shortfall of Sites	0.222	Low Residential	RS-1	0	0	0	8.999	0.085		Residential - Single Family Residence, 1	198B137 815		Mission Hills - Panorama City - North Hills	No	MI	ADU
Los Angeles	5104 NAGLE AVE	91423	2359001021	0.000	0.000	0.085	0.000	Shortfall of Sites	0.159	Low Residential	R1-1-RIO	0	0	0	12.607	0.085		Residential - Single Family Residence, 1	171B157 815		Van Nuys - North Sherman Oaks	No	MI	ADU
Los Angeles	12614 OTSEGO ST	91607	2357009002	0.000	0.000	0.085	0.000	Shortfall of Sites	0.243	Low Residential	R1-1	0	0	0	8.237	0.085		Residential - Single Family Residence, 1	171B161 815		North Hollywood - Valley Village	No	MI	ADU
Los Angeles	4641 CARTWRIGHT AVE	91602	2421021015	0.000	0.000	0.085	0.000	Shortfall of Sites	0.161	Low Residential	R1-1	0	0	0	12.452	0.085		Residential - Single Family Residence - Pool, 1	168B177 815		North Hollywood - Valley Village	No	MI	ADU
Los Angeles	4230 KRAFT AVE	91604	2368018026	0.000	0.000	0.085	0.000	Shortfall of Sites	0.151	Low Residential	R1-1-RIO	0	0	0	13.259	0.085		Residential - Single Family Residence, 1	165B169 815		Sherman Oaks - Studio City - Toluca Lake - Cahuenga Pass	No	MI	ADU
Los Angeles	613 N DETROIT ST	90036	5525015011	0.000	0.000	0.085	0.000	Shortfall of Sites	0.152	Low II Residential	R1V2	0	0	0	13.200	0.085		Residential - Single Family Residence, 1	141B181 815		Hollywood	No	MI	ADU
Los Angeles	560 N PLYMOUTH BLVD	90004	5523029007	0.000	0.000	0.085	0.000	Shortfall of Sites	0.155	Low II Residential	R1R3-RG	0	0	0	12.907	0.085		Residential - Single Family Residence, 1	141B189 815		Wilshire	No	MI	ADU
Los Angeles	2054 MANNING AVE	90025	4321006028	0.000	0.000	0.085	0.000	Shortfall of Sites	0.155	Low Residential	R1-1-O	0	0	0	12.906	0.085		Residential - Single Family Residence, 1	129B157 815		West Los Angeles	No	MI	ADU
Los Angeles	8741 MCCONNELL AVE	90045	4122037001	0.000	0.000	0.085	0.000	Shortfall of Sites	0.150	Low Residential	R1-1	0	0	0	13.333	0.085		Residential - Single Family Residence - Pool, 1	096B161 815		Westchester - Playa del Rey	No	MI	ADU
Los Angeles	16500 KALISHER ST	91344	2681001031	0.000	0.000	0.085	0.000	Shortfall of Sites	0.175	Low I Residential	RS-1	0	0	0	11.437	0.085		Residential - Single Family Residence, 1	213B137 816		Granada Hills - Knollwood	No	MI	ADU
Los Angeles	10920 PASO ROBLES AVE	91344	2696018009	0.000	0.000	0.085	0.000	Shortfall of Sites	0.152	Low II Residential	R1-1	0	0	0	13.171	0.085		Residential - Single Family Residence, 1	210B133 816		Granada Hills - Knollwood	No	MI	ADU
Los Angeles	16464 SAN JOSE ST	91344	2679021012	0.000	0.000	0.085	0.000	Shortfall of Sites	0.196	Low I Residential	RS-1	0	0	0	10.191	0.085		Residential - Single Family Residence, 1	207B137 816		Granada Hills - Knollwood	No	MI	ADU
Los Angeles	18965 SAN JOSE ST	91326	2728017001	0.000	0.000	0.085	0.000	Shortfall of Sites	0.331	Very Low I Residential	RA-1	0	0	0	6.039	0.085		Residential - Single Family Residence - Pool, 1	207B121 816		Northridge	No	MI	ADU
Los Angeles	10441 MONTGOMERY AVE	91344	2668019029	0.000	0.000	0.085	0.000	Shortfall of Sites	0.182	Low I Residential	RS-1	0	0	0	11.003	0.085		Residential - Single Family Residence, 1	207B141 816		Granada Hills - Knollwood	No	MI	ADU
Los Angeles	10056 GAYNOR AVE	91343	2669018026	0.000	0.000	0.085	0.000	Shortfall of Sites	0.176	Low I Residential	RS-1	0	0	0	11.387	0.085		Residential - Single Family Residence, 1	204B141 816		Granada Hills - Knollwood	No	MI	ADU
Los Angeles	16307 STARE ST	91343	2678006019	0.000	0.000	0.085	0.000	Shortfall of Sites	0.172	Low I Residential	RS-1	0	0	0	11.621	0.085		Residential - Single Family Residence, 1	204B137 816		Granada Hills - Knollwood	No	MI	ADU
Los Angeles	20338 ITASCA ST	91311	2748014071	0.000	0.000	0.085	0.000	Shortfall of Sites	0.172	Low I Residential	RS-1	0	0	0	11.617	0.085		Residential - Single Family Residence - Pool, 1	201B113 816		Chatsworth - Porter Ranch	No	MI	ADU
Los Angeles	16400 DEARBORN ST	91343	2676020016	0.000	0.000	0.085	0.000	Shortfall of Sites	0.221	Low Residential	RS-1	0	0	0	9.051	0.085		Residential - Single Family Residence, 1	198B137 816		Mission Hills - Panorama City - North Hills	No	MI	ADU
Los Angeles	13433 OTSEGO ST	91423	2359004010	0.000	0.000	0.085	0.000	Shortfall of Sites	0.156	Low Residential	R1-1-RIO	0	0	0	12.804	0.085		Residential - Single Family Residence, 1	171B157 816		Van Nuys - North Sherman Oaks	No	MI	ADU
Los Angeles	12608 OTSEGO ST	91607	2357009003	0.000	0.000	0.085	0.000	Shortfall of Sites	0.204	Low Residential	R1-1	0	0	0	9.821	0.085		Residential - Single Family Residence, 1	171B161 816		North Hollywood - Valley Village	No	MI	ADU
Los Angeles	5005 RADFORD AVE	91607	2355002017	0.000	0.000	0.085	0.000	Shortfall of Sites	0.371	Low Residential	R1-1	0	0	0	5.391	0.085		Residential - Single Family Residence - Guesthouse, 1	171B169 816		North Hollywood - Valley Village	No	MI	ADU
Los Angeles	4640 CARTWRIGHT AVE	91602	2421020023	0.000	0.000	0.085	0.000	Shortfall of Sites	0.157	Low Residential	R1-1	0	0	0	12.738	0.085		Residential - Single Family Residence, 1	168B177 816		North Hollywood - Valley Village	No	MI	ADU
Los Angeles	4618 NOBLE AVE	91403	2264013008	0.000	0.000	0.085	0.000	Shortfall of Sites	0.171	Low Residential	R1-1	0	0	0	11.711	0.085		Residential - Single Family Residence, 1	168B145 816		Sherman Oaks - Studio City - Toluca Lake - Cahuenga Pass	No	MI	ADU
Los Angeles	4574 NAGLE AVE	91423	2360020035	0.000	0.000	0.085	0.000	Shortfall of Sites	0.152	Low Residential	R1-1-RIO	0	0	0	13.165	0.085		Residential - Single Family Residence - Pool, 1	168B157 816		Sherman Oaks - Studio City - Toluca Lake - Cahuenga Pass	No	MI	ADU
Los Angeles	4232 RHODES AVE	91604	2367007006	0.000	0.000	0.085	0.000	Shortfall of Sites	0.161	Low Residential	R1-1-RIO	0	0	0	12.446	0.085		Residential - Single Family Residence - Pool, 1	165B165 816		Sherman Oaks - Studio City - Toluca Lake - Cahuenga Pass	No	MI	ADU
Los Angeles	12925 VALLEYHEART DR	91604	2375019039	0.000	0.000	0.085	0.000	Shortfall of Sites	0.243	Low Residential	R1-1-RIO	0	0	0	8.220	0.085		Residential - Single Family Residence - Pool, 1	165B161 816		Sherman Oaks - Studio City - Toluca Lake - Cahuenga Pass	No	MI	ADU
Los Angeles	622 N LAUREL AVE	90048	5527015027	0.000	0.000	0.085	0.000	Shortfall of Sites	0.150	Low II Residential	R1V3	0	0	0	13.335	0.085		Residential - Single Family Residence, 1	141B177 816		Hollywood	No	MI	ADU
Los Angeles	612 N ALTA VISTA BLVD	90036	5525014019	0.000	0.000	0.085	0.000	Shortfall of Sites	0.177	Low II Residential	R1V2	0	0	0	11.314	0.085		Residential - Single Family Residence - Pool, 1	141B181 816		Hollywood	No	MI	ADU
Los Angeles	561 N PLYMOUTH BLVD	90004	5523028027	0.000	0.000	0.085	0.000	Shortfall of Sites	0.155	Low II Residential	R1R3-RG	0	0	0	12.905	0.085		Residential - Single Family Residence, 1	141B189 816		Wilshire	No	MI	ADU
Los Angeles	2246 LINNINGTON AVE	90064	4315008010	0.000	0.000	0.085	0.000	Shortfall of Sites	0.155	Low Residential	R1-1-O	0	0	0	12.906	0.085		Residential - Single Family Residence, 1	129B157 816		West Los Angeles	No	MI	ADU
Los Angeles	9441 BEVERLYWOOD ST	90034	4309019005	0.000	0.000	0.085	0.000	Shortfall of Sites	0.169	Low Residential	R1V2-O	0	0	0	11.815	0.085		Residential - Single Family Residence, 1	126B165 816		West Los Angeles	No	MI	ADU
Los Angeles	3564 WASATCH AVE	90066	4246010018	0.000	0.000	0.085	0.000	Shortfall of Sites	0.172	Low Residential	R1V2	0	0	0	11.616	0.085		Residential - Single Family Residence, 1	114B153 816		Palms - Mar Vista - Del Rey	No	MI	ADU
Los Angeles	7880 BOEING AVE	90045	4106029003	0.000	0.000	0.085	0.000	Shortfall of Sites	0.155	Low Residential	R1-1	0	0	0	12.935	0.085		Residential - Single Family Residence, 1	099B169 816		Westchester - Playa del Rey	No	MI	ADU
Los Angeles	8761 CROYDON AVE	90045	4123009013	0.000	0.000	0.085	0.000	Shortfall of Sites	0.156	Low Residential	R1-1	0	0	0	12.807	0.085		Residential - Single Family Residence, 1	096B169 816		Westchester - Playa del Rey	No	MI	ADU
Los Angeles	7230 W 88TH PL	90045	4119030027	0.000	0.000	0.085	0.000	Shortfall of Sites	0.152	Low Residential	R1-1	0	0	0	13.199	0.085		Residential - Single Family Residence, 1	096B157 816		Westchester - Playa del Rey	No	MI	ADU
Los Angeles	16458 KALISHER ST	91344	2681002021	0.000	0.000	0.085	0.000	Shortfall of Sites	0.193	Low I Residential	RS-1	0	0	0	10.345	0.085		Residential - Single Family Residence, 1	213B137 817		Granada Hills - Knollwood	No	MI	ADU
Los Angeles	11336 LOUISE AVE	91344	2697003009	0.000	0.000	0.085	0.000	Shortfall of Sites	0.314	Low I Residential	RS-1	0	0	0	6.371	0.085		Residential - Single Family Residence - Pool, 1	213B133 817		Granada Hills - Knollwood	No	MI	ADU
Los Angeles	17230 CELTIC ST	91344	2696012024	0.000	0.000	0.085	0.000	Shortfall of Sites	0.164	Low II Residential	R1-1XL-RFA	0	0	0	12.203	0.085		Residential - Single Family Residence, 1	210B133 817		Granada Hills - Knollwood	No	MI	ADU
Los Angeles	10947 ODELL AVE	91040	2551025055	0.000	0.000	0.085	0.000	Shortfall of Sites	0.251	Low Residential	R1-1-RFA	0	0	0	7.952	0.085		Residential - Single Family Residence, 1	210B193 817		Sunland - Tujunga - Lake View Terrace - Shadow Hills - East La Tuna Canyon	No	MI	ADU
Los Angeles	16632 SAN JOSE ST	91344	2684013015	0.000	0.000	0.085	0.000	Shortfall of Sites	0.186	Low I Residential	RS-1	0	0	0	10.739	0.085		Residential - Single Family Residence - Pool, 1	207B137 817		Granada Hills - Knollwood	No	MI	ADU
Los Angeles	18601 HILLSBORO RD	91326	2728031023	0.000	0.000	0.085	0.000	Shortfall of Sites	0.473	Very Low II Residential	RE11-1	0	0	0	4.229	0.085		Residential - Single Family Residence - Pool, 1	207B121 817		Northridge	No	MI	ADU
Los Angeles	10440 DANUBE AVE	91344	2661011016	0.000	0.000	0.085	0.000	Shortfall of Sites	0.172	Low I Residential	RS-1	0	0	0	11.617	0.085		Residential - Single Family Residence - Pool, 1	207B141 817		Granada Hills - Knollwood	No	MI	ADU
Los Angeles	10057 GLORIA AVE	91343	2669018001	0.000	0.000	0.085	0.000	Shortfall of Sites	0.176	Low I Residential	RS-1	0	0	0	11.374	0.085		Residential - Single Family Residence, 1	204B141 817		Granada Hills - Knollwood	No	MI	ADU
Los Angeles	16301 STARE ST	91343	2678006020	0.000	0.000	0.085	0.000	Shortfall of Sites	0.172	Low I Residential	RS-1	0	0	0	11.622	0.085		Residential - Single Family Residence, 1	204B137 817		Granada Hills - Knollwood	No	MI	ADU
Los Angeles	20330 ITASCA ST	91311	2748014072	0.000	0.000	0.085	0.000	Shortfall of Sites	0.171	Low I Residential	RS-1	0	0	0	11.685	0.085		, 1	201B113 817		Chatsworth - Porter Ranch	No	MI	ADU
Los Angeles	9610 ODESSA AVE	91343	2677011009	0.000	0.000	0.085	0.000	Shortfall of Sites	0.216	Low Residential	RS-1	0	0	0	9.252	0.085		Residential - Single Family Residence - Pool, 1	201B137 817		Mission Hills - Panorama City - North Hills	No	MI	ADU
Los Angeles	12604 OTSEGO ST	91607	2357009019	0.000	0.000	0.085	0.000	Shortfall of Sites	0.405	Low Residential	R1-1	0	0	0	4.943	0.085		Residential - Single Family Residence, 1	171B161 817		North Hollywood - Valley Village	No	MI	ADU

Jurisdiction Name	Site Address/Intersection	5 Digit ZIP Code	Assessor Parcel Number	Very Low-Income	Low-Income	Moderate-Income	Above Moderate-Income	Type of Shortfall	Parcel Size (Acres)	Current General Plan Designation	Current Zoning	Proposed General Plan (GP) Designation	Proposed Zoning	Minimum Density Allowed	Maximum Density Allowed	Total Capacity	Vacant/ Nonvacant	Description of Existing Uses	PIN	Base Density Per Acre	Community Plan Area	Rent Stabalization Ordinance	Income Category	Applicable Rezoning Program (Program informing values in Column Q listed first)
Los Angeles	13900 ADDISON ST	91423	2269013018	0.000	0.000	0.085	0.000	Shortfall of Sites	0.159	Low Residential	R1-1-RIO	0	0	0	12.598	0.085		Residential - Single Family Residence, 1	171B153 817		Van Nuys - North Sherman Oaks	No	MI	ADU
Los Angeles	4631 LEMONA AVE	91403	2264015027	0.000	0.000	0.085	0.000	Shortfall of Sites	0.170	Low Residential	R1-1	0	0	0	11.733	0.085		Residential - Single Family Residence, 1	168B145 817		Sherman Oaks - Studio City - Toluca Lake - Cahuenga Pass	No	MI	ADU
Los Angeles	4215 WOODMAN AVE	91423	2266021017	0.000	0.000	0.085	0.000	Shortfall of Sites	0.163	Low Residential	R1-1	0	0	0	12.306	0.085		Residential - Single Family Residence, 1	165B157 817		Sherman Oaks - Studio City - Toluca Lake - Cahuenga Pass	No	MI	ADU
Los Angeles	623 N LAUREL AVE	90048	5528009014	0.000	0.000	0.085	0.000	Shortfall of Sites	0.150	Low II Residential	R1V3	0	0	0	13.301	0.085		Residential - Single Family Residence, 1	141B177 817		Hollywood	No	MI	ADU
Los Angeles	612 N FORMOSA AVE	90036	5525015018	0.000	0.000	0.085	0.000	Shortfall of Sites	0.152	Low II Residential	R1V2	0	0	0	13.200	0.085		Residential - Single Family Residence, 1	141B181 817		Hollywood	No	MI	ADU
Los Angeles	560 N BEACHWOOD DR	90004	5523028007	0.000	0.000	0.085	0.000	Shortfall of Sites	0.155	Low II Residential	R1R3-RG	0	0	0	12.905	0.085		Residential - Single Family Residence - Pool, 1	141B189 817		Wilshire	No	MI	ADU
Los Angeles	12323 12TH HELENA DR	90049	4405041010	0.000	0.000	0.085	0.000	Shortfall of Sites	0.202	Low Residential	RS-1	0	0	0	9.915	0.085		Residential - Single Family Residence - Pool, 1	132B141 817		Brentwood - Pacific Palisades	No	MI	ADU
Los Angeles	1069 QUEEN ANNE PL	90019	5082001015	0.000	0.000	0.085	0.000	Shortfall of Sites	0.158	Low II Residential	R1-1-O	0	0	0	12.696	0.085		Residential - Single Family Residence - Pool, 1	132B185 817		Wilshire	No	MI	ADU
Los Angeles	951 S BUNDY DR	90049	4264024008	0.000	0.000	0.085	0.000	Shortfall of Sites	0.179	Low Residential	R1-1	0	0	0	11.193	0.085		Residential - Single Family Residence, 1	129B145 817		Brentwood - Pacific Palisades	No	MI	ADU
Los Angeles	9435 BEVERLYWOOD ST	90034	4309019006	0.000	0.000	0.085	0.000	Shortfall of Sites	0.158	Low Residential	R1V2-O	0	0	0	12.667	0.085		Residential - Single Family Residence - Therapy Pool (Spa), 1	126B165 817		West Los Angeles	No	MI	ADU
Los Angeles	3219 CORINTH AVE	90066	4250023036	0.000	0.000	0.085	0.000	Shortfall of Sites	0.168	Low Residential	R1V2	0	0	0	11.899	0.085		Residential - Single Family Residence, 1	120B157 817		Palms - Mar Vista - Del Rey	No	MI	ADU
Los Angeles	3401 GRANVILLE AVE	90066	4249012022	0.000	0.000	0.085	0.000	Shortfall of Sites	0.156	Low Residential	R1V2	0	0	0	12.817	0.085		Residential - Single Family Residence, 1	117B153 817		Palms - Mar Vista - Del Rey	No	MI	ADU
Los Angeles	3617 OCEAN VIEW AVE	90066	4248026008	0.000	0.000	0.085	0.000	Shortfall of Sites	0.250	Low Residential	R1V2	0	0	0	8.001	0.085		Residential - Single Family Residence - Pool, 1	114B153 817		Palms - Mar Vista - Del Rey	No	MI	ADU
Los Angeles	8920 VILLANOVA AVE	90045	4119027005	0.000	0.000	0.085	0.000	Shortfall of Sites	0.151	Low Residential	R1-1	0	0	0	13.225	0.085		Residential - Single Family Residence, 1	096B161 817		Westchester - Playa del Rey	No	MI	ADU
Los Angeles	17267 SIMONDS ST	91344	2697003010	0.000	0.000	0.085	0.000	Shortfall of Sites	0.223	Low I Residential	RS-1	0	0	0	8.986	0.085		Residential - Single Family Residence, 1	213B133 818		Granada Hills - Knollwood	No	MI	ADU
Los Angeles	17224 CELTIC ST	91344	2696012011	0.000	0.000	0.085	0.000	Shortfall of Sites	0.164	Low II Residential	R1-1XL-RFA	0	0	0	12.197	0.085		Residential - Single Family Residence, 1	210B133 818		Granada Hills - Knollwood	No	MI	ADU
Los Angeles	10525 SHOSHONE AVE	91344	2733011002	0.000	0.000	0.085	0.000	Shortfall of Sites	0.232	Low II Residential	R1-1XL-RFA	0	0	0	8.605	0.085		Residential - Single Family Residence, 1	207B129 818		Granada Hills - Knollwood	No	MI	ADU
Los Angeles	10633 FLORALITA AVE	91040	2555029010	0.000	0.000	0.085	0.000	Shortfall of Sites	0.538	Low Residential	R1-1-RFA	0	0	0	3.716	0.085		Residential - Single Family Residence, 1	207B189 818		Sunland - Tujunga - Lake View Terrace - Shadow Hills - East La Tuna Canyon	No	MI	ADU
Los Angeles	16456 SAN JOSE ST	91344	2679021013	0.000	0.000	0.085	0.000	Shortfall of Sites	0.196	Low I Residential	RS-1	0	0	0	10.191	0.085		Residential - Single Family Residence, 1	207B137 818		Granada Hills - Knollwood	No	MI	ADU
Los Angeles	18926 SAN JOSE ST	91326	2728017010	0.000	0.000	0.085	0.000	Shortfall of Sites	0.385	Very Low I Residential	RA-1	0	0	0	5.201	0.085		Residential - Single Family Residence - Pool, 1	207B121 818		Northridge	No	MI	ADU
Los Angeles	15721 MINNEHAHA ST	91344	2661011015	0.000	0.000	0.085	0.000	Shortfall of Sites	0.173	Low I Residential	RS-1	0	0	0	11.543	0.085		Residential - Single Family Residence, 1	207B141 818		Granada Hills - Knollwood	No	MI	ADU
Los Angeles	10238 WOODWARD AVE	91040	2559016014	0.000	0.000	0.085	0.000	Shortfall of Sites	0.254	Low Residential	R1-1-RFA	0	0	0	7.889	0.085		Residential - Single Family Residence, 1	204B193 818		Sunland - Tujunga - Lake View Terrace - Shadow Hills - East La Tuna Canyon	No	MI	ADU
Los Angeles	10056 GLORIA AVE	91343	2669017024	0.000	0.000	0.085	0.000	Shortfall of Sites	0.188	Low I Residential	RS-1	0	0	0	10.633	0.085		Residential - Single Family Residence, 1	204B141 818		Granada Hills - Knollwood	No	MI	ADU
Los Angeles	16259 STARE ST	91343	2678006010	0.000	0.000	0.085	0.000	Shortfall of Sites	0.173	Low I Residential	RS-1	0	0	0	11.566	0.085		Residential - Single Family Residence, 1	204B137 818		Granada Hills - Knollwood	No	MI	ADU
Los Angeles	9638 OSO AVE	91311	2748029033	0.000	0.000	0.085	0.000	Shortfall of Sites	0.173	Low I Residential	RS-1	0	0	0	11.553	0.085		Residential - Single Family Residence, 1	201B113 818		Chatsworth - Porter Ranch	No	MI	ADU
Los Angeles	9610 SWINTON AVE	91343	2677013031	0.000	0.000	0.085	0.000	Shortfall of Sites	0.174	Low Residential	RS-1	0	0	0	11.470	0.085		Residential - Single Family Residence - Pool, 1	201B137 818		Mission Hills - Panorama City - North Hills	No	MI	ADU
Los Angeles	9154 VALJEAN AVE	91343	2676016012	0.000	0.000	0.085	0.000	Shortfall of Sites	0.187	Low Residential	RS-1	0	0	0	10.715	0.085		Residential - Single Family Residence - Pool, 1	198B137 818		Mission Hills - Panorama City - North Hills	No	MI	ADU
Los Angeles	4640 FARMDALE AVE	91602	2354013033	0.000	0.000	0.085	0.000	Shortfall of Sites	0.186	Low Residential	R1-1	0	0	0	10.753	0.085		Residential - Single Family Residence, 1	168B169 818		North Hollywood - Valley Village	No	MI	ADU
Los Angeles	4634 WILLOWCREST AVE	91602	2421019011	0.000	0.000	0.085	0.000	Shortfall of Sites	0.191	Low Residential	R1-1	0	0	0	10.466	0.085		Residential - Single Family Residence - Pool, 1	168B177 818		North Hollywood - Valley Village	No	MI	ADU
Los Angeles	4632 LEMONA AVE	91403	2264018010	0.000	0.000	0.085	0.000	Shortfall of Sites	0.170	Low Residential	R1-1	0	0	0	11.734	0.085		Residential - Single Family Residence, 1	168B145 818		Sherman Oaks - Studio City - Toluca Lake - Cahuenga Pass	No	MI	ADU
Los Angeles	13600 VALLEYHEART DR N	91423	2360002044	0.000	0.000	0.085	0.000	Shortfall of Sites	0.172	Low Residential	R1-1-RIO	0	0	0	11.616	0.085		Residential - Single Family Residence, 1	168B157 818		Sherman Oaks - Studio City - Toluca Lake - Cahuenga Pass	No	MI	ADU
Los Angeles	615 N FORMOSA AVE	90036	5525014012	0.000	0.000	0.085	0.000	Shortfall of Sites	0.177	Low II Residential	R1V2	0	0	0	11.313	0.085		Residential - Single Family Residence - Pool, 1	141B181 818		Hollywood	No	MI	ADU
Los Angeles	561 N BEACHWOOD DR	90004	5523027026	0.000	0.000	0.085	0.000	Shortfall of Sites	0.155	Low II Residential	R1R3-RG	0	0	0	12.907	0.085		Residential - Single Family Residence, 1	141B189 818		Wilshire	No	MI	ADU
Los Angeles	419 S SALTAIR AVE	90049	4404022010	0.000	0.000	0.085	0.000	Shortfall of Sites	0.206	Low Residential	RS-1	0	0	0	9.696	0.085		Residential - Single Family Residence, 1	132B141 818		Brentwood - Pacific Palisades	No	MI	ADU
Los Angeles	9731 CRESTA DR	90035	4307017018	0.000	0.000	0.085	0.000	Shortfall of Sites	0.153	Low Residential	R1V2-O	0	0	0	13.052	0.085		Residential - Single Family Residence, 1	129B165 818		West Los Angeles	No	MI	ADU
Los Angeles	2815 CLUB DR	90064	4308012010	0.000	0.000	0.085	0.000	Shortfall of Sites	0.208	Low Residential	R1V2-O	0	0	0	9.609	0.085		Residential - Single Family Residence - Pool, 1	126B165 818		West Los Angeles	No	MI	ADU
Los Angeles	3646 MOUNTAIN VIEW AVE	90066	4248028010	0.000	0.000	0.085	0.000	Shortfall of Sites	0.220	Low Residential	R1V2	0	0	0	9.087	0.085		Residential - Single Family Residence - Other Improvements Only, 1	114B157 818		Palms - Mar Vista - Del Rey	No	MI	ADU
Los Angeles	9000 VILLANOVA AVE	90045	4119027004	0.000	0.000	0.085	0.000	Shortfall of Sites	0.152	Low Residential	R1-1	0	0	0	13.199	0.085		Residential - Single Family Residence, 1	096B161 818		Westchester - Playa del Rey	No	MI	ADU
Los Angeles	1542 W 1ST ST	90732	7559015014	0.000	0.000	0.085	0.000	Shortfall of Sites	0.269	Low II Residential	R1-1XL	0	0	0	7.434	0.085		Residential - Single Family Residence, 1	018B193 818		San Pedro	No	MI	ADU
Los Angeles	17261 SIMONDS ST	91344	2697003011	0.000	0.000	0.085	0.000	Shortfall of Sites	0.189	Low I Residential	RS-1	0	0	0	10.555	0.085		Residential - Single Family Residence, 1	213B133 819		Granada Hills - Knollwood	No	MI	ADU
Los Angeles	17218 CELTIC ST	91344	2696012012	0.000	0.000	0.085	0.000	Shortfall of Sites	0.164	Low II Residential	R1-1XL-RFA	0	0	0	12.203	0.085		Residential - Single Family Residence, 1	210B133 819		Granada Hills - Knollwood	No	MI	ADU
Los Angeles	17917 TULSA ST	91344	2715023033	0.000	0.000	0.085	0.000	Shortfall of Sites	0.185	Low I Residential	RS-1	0	0	0	10.833	0.085		Residential - Single Family Residence - Pool, 1	210B129 819		Granada Hills - Knollwood	No	MI	ADU
Los Angeles	10524 YARMOUTH AVE	91344	2733008015	0.000	0.000	0.085	0.000	Shortfall of Sites	0.186	Low II Residential	R1-1XL-RFA	0	0	0	10.758	0.085		Residential - Single Family Residence, 1	207B129 819		Granada Hills - Knollwood	No	MI	ADU
Los Angeles	17237 SAN JOSE ST	91344	2695012016	0.000	0.000	0.085	0.000	Shortfall of Sites	0.437	Low II Residential	R1-1XL-RFA	0	0	0	4.581	0.085		Residential - Single Family Residence, 1	207B133 819		Granada Hills - Knollwood	No	MI	ADU
Los Angeles	16448 SAN JOSE ST	91344	2679021014	0.000	0.000	0.085	0.000	Shortfall of Sites	0.196	Low I Residential	RS-1	0	0	0	10.191	0.085		Residential - Single Family Residence, 1	207B137 819		Granada Hills - Knollwood	No	MI	ADU
Los Angeles	19144 HARNETT ST	91326	2728008022	0.000	0.000	0.085	0.000	Shortfall of Sites	0.459	Very Low I Residential	RA-1	0	0	0	4.353	0.085		Residential - Single Family Residence - Therapy Pool (Spa), 1	207B121 819		Northridge	No	MI	ADU
Los Angeles	15715 MINNEHAHA ST	91344	2661011014	0.000	0.000	0.085	0.000	Shortfall of Sites	0.173	Low I Residential	RS-1	0	0	0	11.543	0.085		Residential - Single Family Residence, 1	207B141 819		Granada Hills - Knollwood	No	MI	ADU
Los Angeles	10057 DENSMORE AVE	91343	2669017013	0.000	0.000	0.085	0.000	Shortfall of Sites	0.171	Low I Residential	RS-1	0	0	0	11.692	0.085		Residential - Single Family Residence, 1	204B141 819		Granada Hills - Knollwood	No	MI	ADU
Los Angeles	16253 STARE ST	91343	2678006009	0.000	0.000	0.085	0.000	Shortfall of Sites	0.172	Low I Residential	RS-1	0	0	0	11.622	0.085		Residential - Single Family Residence, 1	204B137 819		Granada Hills - Knollwood	No	MI	ADU
Los Angeles	9928 AMANITA AVE	91042	2571003052	0.000	0.000	0.085	0.000	Shortfall of Sites	0.243	Low Residential	R1-1-RFA	0	0	0	8.236	0.085		Residential - Single Family Residence, 1	201B205 819		Sunland - Tujunga - Lake View Terrace - Shadow Hills - East La Tuna Canyon	No	MI	ADU
Los Angeles	9639 KEOKUK AVE	91311	2748029044	0.000	0.000	0.085	0.000	Shortfall of Sites	0.174	Low I Residential	RS-1	0	0	0	11.524	0.085		Residential - Single Family Residence, 1	201B113 819		Chatsworth - Porter Ranch	No	MI	ADU
Los Angeles	16350 ITASCA ST	91343	2677019031	0.000	0.000	0.085	0.000	Shortfall of Sites	0.372	Low I Residential	RS-1	0	0	0	5.377	0.085		Residential - Single Family Residence - Pool, 1	201B137 819		Mission Hills - Panorama City - North Hills	No	MI	ADU
Los Angeles	9155 SWINTON AVE	91343	2676016021	0.000	0.000	0.085	0.000	Shortfall of Sites	0.187	Low Residential	RS-1	0	0	0	10.716	0.085		Residential - Single Family Residence, 1	198B137 819		Mission Hills - Panorama City - North Hills	No	MI	ADU
Los Angeles	5062 MAMMOTH AVE	91423	2269002001	0.000	0.000	0.085	0.000	Shortfall of Sites	0.162	Low Residential	R1-1-RIO	0	0	0	12.377	0.085		Residential - Single Family Residence - Pool, 1	171B157 819		Van Nuys - North Sherman Oaks	No	MI	ADU
Los Angeles	11015 HORTENSE ST	91602	2353032023	0.000	0.000	0.085	0.000	Shortfall of Sites	0.190	Low Residential	R1-1	0	0	0	10.549	0.085		Residential - Single Family Residence, 1	168B173 819		North Hollywood - Valley Village	No	MI	ADU
Los Angeles	10596 KINNARD AVE	90024	4326028012	0.000	0.000	0.085	0.000	Shortfall of Sites	0.155	Low Residential	R1-1-O	0	0	0	12.887	0.085		Residential - Single Family Residence, 1	132B157 819		Westwood	No	MI	ADU
Los Angeles	156 S ANITA AVE	90049	4405035021	0.000	0.000	0.085	0.000	Shortfall of Sites	0.172	Low Residential	R1-1	0	0	0	11.626	0.085		Residential - Single Family Residence - Pool, 1	132B141 819		Brentwood - Pacific Palisades	No	MI	ADU
Los Angeles	9259 MONTE MAR DR	90035	4306019015	0.000	0.000	0.085	0.000	Shortfall of Sites	0.219	Low Residential	R1V2	0	0	0	9.121	0.085		Residential - Single Family Residence - Pool, 1	129B169 819		West Los Angeles	No	MI	ADU
Los Angeles	9419 CRESTA DR	90035	4306026031	0.000	0.000	0.085	0.000	Shortfall of Sites	0.173	Low Residential	R1V2	0	0	0	11.558	0.085		Residential - Single Family Residence - Pool, 1	129B165 819		West Los Angeles	No	MI	ADU
Los Angeles	2834 FORRESTER DR	90064	4308014002	0.000	0.000	0.085	0.000	Shortfall of Sites	0.183	Low Residential	R1V2-O	0	0	0	10.938	0.085		Residential - Single Family Residence, 1	126B165 819		West Los Angeles	No	MI	ADU
Los Angeles	10855 WOODBINE ST	90034	4254022020	0.000	0.000	0.085	0.000	Shortfall of Sites	0.201	Low Residential	R1-1	0	0	0	9.955	0.085		Residential - Single Family Residence - Pool, 1	120B161 819		Palms - Mar Vista - Del Rey	No	MI	ADU
Los Angeles	7221 W 90TH ST	90045	4119030004	0.000	0.000	0.085	0.000	Shortfall of Sites	0.151	Low Residential	R1-1	0	0	0	13.215	0.085		Residential - Single Family Residence, 1	096B157 819		Westchester - Playa del Rey	No	MI	ADU
Los Angeles	16418 KALISHER ST	91344	2681002009	0.000	0.000	0.085	0.000	Shortfall of Sites	0.192	Low I Residential	RS-1	0	0	0	10.399	0.085		Residential - Single Family Residence - Pool, 1	213B137 820		Granada Hills - Knollwood	No	MI	ADU
Los Angeles	17247 SIMONDS ST	91344	2697015001	0.000	0.000	0.085	0.000	Shortfall of Sites	0.198	Low I Residential	RS-1	0	0	0	10.093	0.085		Residential - Single Family Residence - Pool, 1	213B133 820		Granada Hills - Knollwood	No	MI	ADU
Los Angeles	17212 CELTIC ST	91344	2696012013	0.000	0.000	0.085	0.000	Shortfall of Sites	0.164	Low II Residential	R1-1XL-RFA	0	0	0	12.203	0.085		Residential - Single Family Residence, 1	210B133 820		Granada Hills - Knollwood	No	MI	ADU
Los Angeles	10527 ANDASOL AVE	91344	2733021003	0.000	0.000	0.085	0.000	Shortfall of Sites	0.155	Low II Residential	R1-1XL-RFA	0	0	0	12.908	0.085		Residential - Single Family Residence, 1	207B129 820		Granada Hills - Knollwood	No	MI	ADU
Los Angeles	17227 SAN JOSE ST	91344	2695012015	0.000	0.000	0.085	0.000	Shortfall of Sites	0.218	Low II Residential	R1-1XL-RFA	0	0	0	9.162	0.085		Residential - Single Family Residence - Pool, 1	207B133 820		Granada Hills - Knollwood	No	MI	ADU
Los Angeles	10460 GERALD AVE	91344	2684014020	0.000	0.000	0.085	0.000	Shortfall of Sites	0.171	Low I Residential	RS-1	0	0	0	11.692	0.085		Residential - Single Family Residence, 1	207B137 820		Granada Hills - Knollwood	No	MI	ADU
Los Angeles	19046 HARNETT ST	91326	2728018016	0.000	0.000	0.085	0.000	Shortfall of Sites	0.412	Very Low I Residential	RA-1	0	0	0	4.851	0.085		Residential - Single Family Residence - Pool, 1	207B121 820		Northridge	No	MI	ADU
Los Angeles	10058 DENSMORE AVE	91343	2669014001	0.000	0.000	0.085	0.000	Shortfall of Sites	0.170	Low I Residential	RS-1	0	0	0	11.732	0.085		Residential - Single Family Residence, 1	204B141 820		Granada Hills - Knollwood	No	MI	ADU
Los Angeles	16247 STARE ST	91343	2678006008	0.000	0.000	0.085	0.000	Shortfall of Sites	0.172	Low I Residential	RS-1	0	0	0	11.623	0.085		Residential - Single Family Residence, 1	204B137 820		Granada Hills - Knollwood	No	MI	ADU

Jurisdiction Name	Site Address/Intersection	5 Digit ZIP Code	Assessor Parcel Number	Very Low-Income	Low-Income	Moderate-Income	Above Moderate-Income	Type of Shortfall	Parcel Size (Acres)	Current General Plan Designation	Current Zoning	Proposed General Plan (GP) Designation	Proposed Zoning	Minimum Density Allowed	Maximum Density Allowed	Total Capacity	Vacant/ Nonvacant	Description of Existing Uses	PIN	Base Density Per Acre	Community Plan Area	Rent Stabalization Ordinance	Income Category	Applicable Rezoning Program (Program informing values in Column Q listed first)
Los Angeles	9924 AMANITA AVE	91042	2571003053	0.000	0.000	0.085	0.000	Shortfall of Sites	0.244	Low Residential	R1-1-RFA	0	0	0	8.207	0.085		Residential - Single Family Residence, 1	201B205 820		Sunland - Tujunga - Lake View Terrace - Shadow Hills - East La Tuna Canyon	No	MI	ADU
Los Angeles	20209 ITASCA ST	91311	2748027006	0.000	0.000	0.085	0.000	Shortfall of Sites	0.200	Low I Residential	RS-1	0	0	0	9.977	0.085		Residential - Single Family Residence, 1	201B113 820		Chatsworth - Porter Ranch	No	MI	ADU
Los Angeles	9154 HAYVENHURST AVE	91343	2676023003	0.000	0.000	0.085	0.000	Shortfall of Sites	0.165	Low Residential	RS-1	0	0	0	12.099	0.085		Residential - Single Family Residence - Pool, 1	198B137 820		Mission Hills - Panorama City - North Hills	No	MI	ADU
Los Angeles	4991 WESTPARK DR	91601	2354007002	0.000	0.000	0.085	0.000	Shortfall of Sites	0.177	Low Residential	R1-1	0	0	0	11.294	0.085		Residential - Single Family Residence, 1	171B169 820		North Hollywood - Valley Village	No	MI	ADU
Los Angeles	4633 WILLOWCREST AVE	91602	2421020006	0.000	0.000	0.085	0.000	Shortfall of Sites	0.210	Low Residential	R1-1	0	0	0	9.532	0.085		Residential - Single Family Residence, 1	168B177 820		North Hollywood - Valley Village	No	MI	ADU
Los Angeles	122 S WESTGATE AVE	90049	4401001020	0.000	0.000	0.085	0.000	Shortfall of Sites	0.301	Low Residential	RS-1	0	0	0	6.637	0.085		Residential - Single Family Residence - Pool, 1	135B141 820		Brentwood - Pacific Palisades	No	MI	ADU
Los Angeles	9036 DAVID AVE	90034	4302011009	0.000	0.000	0.085	0.000	Shortfall of Sites	0.149	Low Residential	R1V2-O	0	0	0	13.403	0.085		Residential - Single Family Residence, 1	126B169 820		West Los Angeles	No	MI	ADU
Los Angeles	11963 VICTORIA AVE	90066	4234019020	0.000	0.000	0.085	0.000	Shortfall of Sites	0.194	Low Residential	R1V2	0	0	0	10.298	0.085		Residential - Single Family Residence, 1	114B157 820		Palms - Mar Vista - Del Rey	No	MI	ADU
Los Angeles	7900 CROYDON AVE	90045	4107006019	0.000	0.000	0.085	0.000	Shortfall of Sites	0.152	Low Residential	R1-1	0	0	0	13.189	0.085		Residential - Single Family Residence - Pool and Misc., 1	099B169 820		Westchester - Playa del Rey	No	MI	ADU
Los Angeles	17239 SIMONDS ST	91344	2697015002	0.000	0.000	0.085	0.000	Shortfall of Sites	0.177	Low I Residential	RS-1	0	0	0	11.319	0.085		Residential - Single Family Residence, 1	213B133 821		Granada Hills - Knollwood	No	MI	ADU
Los Angeles	17206 CELTIC ST	91344	2696012014	0.000	0.000	0.085	0.000	Shortfall of Sites	0.164	Low II Residential	R1-1XL-RFA	0	0	0	12.203	0.085		Residential - Single Family Residence, 1	210B133 821		Granada Hills - Knollwood	No	MI	ADU
Los Angeles	10941 ODELL AVE	91040	2551025028	0.000	0.000	0.085	0.000	Shortfall of Sites	0.179	Low Residential	R1-1-RFA	0	0	0	11.170	0.085		Residential - Single Family Residence - Therapy Pool (Spa), 1	210B193 821		Sunland - Tujunga - Lake View Terrace - Shadow Hills - East La Tuna Canyon	No	MI	ADU
Los Angeles	10526 ANDASOL AVE	91344	2733026038	0.000	0.000	0.085	0.000	Shortfall of Sites	0.155	Low II Residential	R1-1XL-RFA	0	0	0	12.908	0.085		Residential - Single Family Residence, 1	207B129 821		Granada Hills - Knollwood	No	MI	ADU
Los Angeles	16440 SAN JOSE ST	91344	2679021015	0.000	0.000	0.085	0.000	Shortfall of Sites	0.196	Low I Residential	RS-1	0	0	0	10.189	0.085		Residential - Single Family Residence - Pool, 1	207B137 821		Granada Hills - Knollwood	No	MI	ADU
Los Angeles	10437 AMIGO AVE	91326	2728027011	0.000	0.000	0.085	0.000	Shortfall of Sites	0.253	Very Low II Residential	RE11-1	0	0	0	7.912	0.085		Residential - Single Family Residence - Pool, 1	207B121 821		Northridge	No	MI	ADU
Los Angeles	15705 MINNEHAHA ST	91344	2661011012	0.000	0.000	0.085	0.000	Shortfall of Sites	0.208	Low I Residential	RS-1	0	0	0	9.635	0.085		Residential - Single Family Residence - Pool, 1	207B141 821		Granada Hills - Knollwood	No	MI	ADU
Los Angeles	15858 MAYALL ST	91343	2669014020	0.000	0.000	0.085	0.000	Shortfall of Sites	0.217	Low I Residential	RS-1	0	0	0	9.225	0.085		Residential - Single Family Residence - Pool, 1	204B141 821		Granada Hills - Knollwood	No	MI	ADU
Los Angeles	16241 STARE ST	91343	2678006007	0.000	0.000	0.085	0.000	Shortfall of Sites	0.172	Low I Residential	RS-1	0	0	0	11.623	0.085		Residential - Single Family Residence, 1	204B137 821		Granada Hills - Knollwood	No	MI	ADU
Los Angeles	9926 AMANITA AVE	91042	2571003054	0.000	0.000	0.085	0.000	Shortfall of Sites	0.179	Low Residential	R1-1-RFA	0	0	0	11.169	0.085		Residential - Single Family Residence, 1	201B205 821		Sunland - Tujunga - Lake View Terrace - Shadow Hills - East La Tuna Canyon	No	MI	ADU
Los Angeles	9632 QUAKERTOWN AVE	91311	2761026025	0.000	0.000	0.085	0.000	Shortfall of Sites	0.179	Low I Residential	RS-1	0	0	0	11.175	0.085		Residential - Single Family Residence - Pool, 1	201B113 821		Chatsworth - Porter Ranch	No	MI	ADU
Los Angeles	9155 MONOGRAM AVE	91343	2676023016	0.000	0.000	0.085	0.000	Shortfall of Sites	0.183	Low Residential	RS-1	0	0	0	10.904	0.085		Residential - Single Family Residence, 1	198B137 821		Mission Hills - Panorama City - North Hills	No	MI	ADU
Los Angeles	11526 ADDISON ST	91601	2354007001	0.000	0.000	0.085	0.000	Shortfall of Sites	0.177	Low Residential	R1-1	0	0	0	11.292	0.085		Residential - Single Family Residence - Pool, 1	171B169 821		North Hollywood - Valley Village	No	MI	ADU
Los Angeles	11025 HORTENSE ST	91602	2353032021	0.000	0.000	0.085	0.000	Shortfall of Sites	0.284	Low Residential	R1-1	0	0	0	7.032	0.085		Residential - Single Family Residence, 1	168B173 821		North Hollywood - Valley Village	No	MI	ADU
Los Angeles	4507 KATHERINE AVE	91423	2265017020	0.000	0.000	0.085	0.000	Shortfall of Sites	0.155	Low Residential	R1-1-RIO	0	0	0	12.907	0.085		Residential - Single Family Residence, 1	168B153 821		Sherman Oaks - Studio City - Toluca Lake - Cahuenga Pass	No	MI	ADU
Los Angeles	4215 VENTURA CANYON AVE	91423	2373013019	0.000	0.000	0.085	0.000	Shortfall of Sites	0.203	Low Residential	R1-1	0	0	0	9.872	0.085		Residential - Single Family Residence - Pool, 1	165B157 821		Sherman Oaks - Studio City - Toluca Lake - Cahuenga Pass	No	MI	ADU
Los Angeles	3300 GARDEN AVE	90039	5437005014	0.000	0.000	0.085	0.000	Shortfall of Sites	0.155	Low Residential	R1-1-RIO	0	0	0	12.890	0.085		Residential - Single Family Residence, 1	153B209 821		Northeast Los Angeles	No	MI	ADU
Los Angeles	612 N SIERRA BONITA AVE	90036	5526017017	0.000	0.000	0.085	0.000	Shortfall of Sites	0.149	Low II Residential	R1-1-O	0	0	0	13.403	0.085		Residential - Single Family Residence, 1	141B177 821		Hollywood	No	MI	ADU
Los Angeles	978 S BUNDY DR	90049	4265009033	0.000	0.000	0.085	0.000	Shortfall of Sites	0.201	Low Residential	R1-1	0	0	0	9.940	0.085		Residential - Single Family Residence, 1	129B145 821		Brentwood - Pacific Palisades	No	MI	ADU
Los Angeles	9415 CRESTA DR	90035	4306026030	0.000	0.000	0.085	0.000	Shortfall of Sites	0.175	Low Residential	R1V2	0	0	0	11.448	0.085		Residential - Single Family Residence - Pool, 1	129B165 821		West Los Angeles	No	MI	ADU
Los Angeles	1832 CRENSHAW BLVD	90019	5072001023	0.000	0.000	0.085	0.000	Shortfall of Sites	0.172	Medium Residential	R3-1-O	0	0	0	11.645	0.085		Residential - Rooming/Boarding House, 1	126B185 821		West Adams - Baldwin Hills - Leimert	No	MI	ADU
Los Angeles	2612 CASTLE HEIGHTS PL	90034	4309023005	0.000	0.000	0.085	0.000	Shortfall of Sites	0.399	Low Residential	R1V2	0	0	0	5.011	0.085		Residential - Single Family Residence, 1	126B165 821		West Los Angeles	No	MI	ADU
Los Angeles	8018 VICKSBURG AVE	90045	4107004009	0.000	0.000	0.085	0.000	Shortfall of Sites	0.153	Low Residential	R1-1	0	0	0	13.037	0.085		Residential - Single Family Residence, 1	099B165 821		Westchester - Playa del Rey	No	MI	ADU
Los Angeles	8801 LILIENTHAL AVE	90045	4123016005	0.000	0.000	0.085	0.000	Shortfall of Sites	0.170	Low Residential	R1-1	0	0	0	11.733	0.085		Residential - Single Family Residence, 1	096B169 821		Westchester - Playa del Rey	No	MI	ADU
Los Angeles	9006 VILLANOVA AVE	90045	4119027003	0.000	0.000	0.085	0.000	Shortfall of Sites	0.152	Low Residential	R1-1	0	0	0	13.199	0.085		Residential - Single Family Residence, 1	096B161 821		Westchester - Playa del Rey	No	MI	ADU
Los Angeles	7236 W 88TH PL	90045	4119030026	0.000	0.000	0.085	0.000	Shortfall of Sites	0.152	Low Residential	R1-1	0	0	0	13.199	0.085		Residential - Single Family Residence, 1	096B157 821		Westchester - Playa del Rey	No	MI	ADU
Los Angeles	1001 S HARBOR VIEW AVE	90732	7459003021	0.000	0.000	0.085	0.000	Shortfall of Sites	0.150	Low II Residential	R1-1XL	0	0	0	13.309	0.085		Residential - Single Family Residence, 1	015B193 821		San Pedro	No	MI	ADU
Los Angeles	16454 KALISHER ST	91344	2681002020	0.000	0.000	0.085	0.000	Shortfall of Sites	0.262	Low I Residential	RS-1	0	0	0	7.632	0.085		Residential - Single Family Residence - Pool, 1	213B137 822		Granada Hills - Knollwood	No	MI	ADU
Los Angeles	17233 SIMONDS ST	91344	2697015003	0.000	0.000	0.085	0.000	Shortfall of Sites	0.177	Low I Residential	RS-1	0	0	0	11.316	0.085		Residential - Single Family Residence, 1	213B133 822		Granada Hills - Knollwood	No	MI	ADU
Los Angeles	17200 CELTIC ST	91344	2696012015	0.000	0.000	0.085	0.000	Shortfall of Sites	0.164	Low II Residential	R1-1XL-RFA	0	0	0	12.203	0.085		Residential - Single Family Residence, 1	210B133 822		Granada Hills - Knollwood	No	MI	ADU
Los Angeles	16319 JONFIN ST	91344	2680019032	0.000	0.000	0.085	0.000	Shortfall of Sites	0.252	Low I Residential	RS-1	0	0	0	7.937	0.085		Residential - Single Family Residence - Pool, 1	210B137 822		Granada Hills - Knollwood	No	MI	ADU
Los Angeles	17925 TULSA ST	91344	2715023034	0.000	0.000	0.085	0.000	Shortfall of Sites	0.190	Low I Residential	RS-1	0	0	0	10.541	0.085		Residential - Single Family Residence - Pool, 1	210B129 822		Granada Hills - Knollwood	No	MI	ADU
Los Angeles	16430 SAN JOSE ST	91344	2679021016	0.000	0.000	0.085	0.000	Shortfall of Sites	0.196	Low I Residential	RS-1	0	0	0	10.180	0.085		Residential - Single Family Residence, 1	207B137 822		Granada Hills - Knollwood	No	MI	ADU
Los Angeles	18822 MAPLEWOOD LN	91326	2728031009	0.000	0.000	0.085	0.000	Shortfall of Sites	0.259	Very Low II Residential	RE11-1	0	0	0	7.732	0.085		Residential - Single Family Residence, 1	207B121 822		Northridge	No	MI	ADU
Los Angeles	10440 HASKELL AVE	91344	2661012007	0.000	0.000	0.085	0.000	Shortfall of Sites	0.198	Low I Residential	RS-1	0	0	0	10.125	0.085		Residential - Single Family Residence, 1	207B141 822		Granada Hills - Knollwood	No	MI	ADU
Los Angeles	15852 MAYALL ST	91343	2669014019	0.000	0.000	0.085	0.000	Shortfall of Sites	0.215	Low I Residential	RS-1	0	0	0	9.293	0.085		Residential - Single Family Residence - Pool, 1	204B141 822		Granada Hills - Knollwood	No	MI	ADU
Los Angeles	16231 STARE ST	91343	2678006006	0.000	0.000	0.085	0.000	Shortfall of Sites	0.171	Low I Residential	RS-1	0	0	0	11.699	0.085		Residential - Single Family Residence - Pool, 1	204B137 822		Granada Hills - Knollwood	No	MI	ADU
Los Angeles	9634 KESSLER AVE	91311	2761023006	0.000	0.000	0.085	0.000	Shortfall of Sites	0.176	Low I Residential	RS-1	0	0	0	11.392	0.085		Residential - Single Family Residence, 1	201B113 822		Chatsworth - Porter Ranch	No	MI	ADU
Los Angeles	16421 HALSTED ST	91343	2677010014	0.000	0.000	0.085	0.000	Shortfall of Sites	0.180	Low Residential	RS-1	0	0	0	11.133	0.085		Residential - Single Family Residence, 1	201B137 822		Mission Hills - Panorama City - North Hills	No	MI	ADU
Los Angeles	13128 OTSEGO ST	91423	2358005024	0.000	0.000	0.085	0.000	Shortfall of Sites	0.223	Low Residential	R1-1	0	0	0	8.954	0.085		Residential - Single Family Residence - Pool, 1	171B161 822		Van Nuys - North Sherman Oaks	No	MI	ADU
Los Angeles	4635 CARTWRIGHT AVE	91602	2421021014	0.000	0.000	0.085	0.000	Shortfall of Sites	0.161	Low Residential	R1-1	0	0	0	12.452	0.085		Residential - Single Family Residence, 1	168B177 822		North Hollywood - Valley Village	No	MI	ADU
Los Angeles	4232 SAINT CLAIR AVE	91604	2367006032	0.000	0.000	0.085	0.000	Shortfall of Sites	0.160	Low Residential	R1-1-RIO	0	0	0	12.498	0.085		Residential - Single Family Residence, 1	165B165 822		Sherman Oaks - Studio City - Toluca Lake - Cahuenga Pass	No	MI	ADU
Los Angeles	4216 WOODMAN AVE	91423	2373013018	0.000	0.000	0.085	0.000	Shortfall of Sites	0.227	Low Residential	R1-1	0	0	0	8.822	0.085		Residential - Single Family Residence - Pool, 1	165B157 822		Sherman Oaks - Studio City - Toluca Lake - Cahuenga Pass	No	MI	ADU
Los Angeles	4228 CAMELLIA AVE	91604	2368017010	0.000	0.000	0.085	0.000	Shortfall of Sites	0.155	Low Residential	R1-1-RIO	0	0	0	12.906	0.085		Residential - Single Family Residence, 1	165B169 822		Sherman Oaks - Studio City - Toluca Lake - Cahuenga Pass	No	MI	ADU
Los Angeles	610 N MARTEL AVE	90036	5526020019	0.000	0.000	0.085	0.000	Shortfall of Sites	0.189	Low II Residential	R1V2	0	0	0	10.589	0.085		Residential - Single Family Residence, 1	141B181 822		Hollywood	No	MI	ADU
Los Angeles	611 N SIERRA BONITA AVE	90036	5526016010	0.000	0.000	0.085	0.000	Shortfall of Sites	0.149	Low II Residential	R1-1-O	0	0	0	13.402	0.085		Residential - Single Family Residence, 1	141B177 822		Hollywood	No	MI	ADU
Los Angeles	2101 PARNELL AVE	90025	4321007051	0.000	0.000	0.085	0.000	Shortfall of Sites	0.156	Low Residential	R1-1-O	0	0	0	12.847	0.085		Residential - Single Family Residence, 1	129B157 822		West Los Angeles	No	MI	ADU
Los Angeles	9425 CRESTA DR	90035	4306026032	0.000	0.000	0.085	0.000	Shortfall of Sites	0.174	Low Residential	R1V2	0	0	0	11.505	0.085		Residential - Single Family Residence, 1	129B165 822		West Los Angeles	No	MI	ADU
Los Angeles	2318 BAGLEY AVE	90034	4302001019	0.000	0.000	0.085	0.000	Shortfall of Sites	0.164	Low Residential	R1V2-O	0	0	0	12.185	0.085		Residential - Single Family Residence - Pool, 1	126B169 822		West Los Angeles	No	MI	ADU
Los Angeles	2857 FORRESTER DR	90064	4308012011	0.000	0.000	0.085	0.000	Shortfall of Sites	0.167	Low Residential	R1V2-O	0	0	0	11.970	0.085		Residential - Single Family Residence - Pool, 1	126B165 822		West Los Angeles	No	MI	ADU
Los Angeles	3230 CORINTH AVE	90066	4250024006	0.000	0.000	0.085	0.000	Shortfall of Sites	0.172	Low Residential	R1V2	0	0	0	11.611	0.085		Residential - Single Family Residence - Pool, 1	120B157 822		Palms - Mar Vista - Del Rey	No	MI	ADU
Los Angeles	8019 CROYDON AVE	90045	4107005028	0.000	0.000	0.085	0.000	Shortfall of Sites	0.154	Low Residential	R1-1	0	0	0	12.949	0.085		Residential - Single Family Residence - Pool, 1	099B165 822		Westchester - Playa del Rey	No	MI	ADU
Los Angeles	8109 MCCONNELL AVE	90045	4112006008	0.000	0.000	0.085	0.000	Shortfall of Sites	0.151	Low Residential	R1V2	0	0	0	13.267	0.085		Residential - Single Family Residence, 1	099B161 822		Westchester - Playa del Rey	No	MI	ADU
Los Angeles	7527 W 89TH ST	90045	4119036011	0.000	0.000	0.085	0.000	Shortfall of Sites	0.173	Low Residential	R1-1	0	0	0	11.530	0.085		Residential - Single Family Residence, 1	096B157 822		Westchester - Playa del Rey	No	MI	ADU
Los Angeles	1002 S HARBOR VIEW AVE	90732	7459004008	0.000	0.000	0.085	0.000	Shortfall of Sites	0.150	Low II Residential	R1-1XL	0	0	0	13.365	0.085		Residential - Single Family Residence, 1	015B193 822		San Pedro	No	MI	ADU
Los Angeles	16406 KALISHER ST	91344	2681002011	0.000	0.000	0.085	0.000	Shortfall of Sites	0.175	Low I Residential	RS-1	0	0	0	11.435	0.085		Residential - Single Family Residence, 1	213B137 823		Granada Hills - Knollwood	No	MI	ADU
Los Angeles	17227 SIMONDS ST	91344	2697015032	0.000	0.000	0.085	0.000	Shortfall of Sites	0.177	Low I Residential	RS-1	0	0	0	11.314	0.085		Residential - Single Family Residence, 1	213B133 823		Granada Hills - Knollwood	No	MI	ADU
Los Angeles	17176 CELTIC ST	91344	2696012016	0.000	0.000	0.085	0.000	Shortfall of Sites	0.164	Low II Residential	R1-1XL-RFA	0	0	0	12.203	0.085		Residential - Single Family Residence - Pool, 1	210B133 823		Granada Hills - Knollwood	No	MI	ADU
Los Angeles	17945 TULSA ST	91344	2715023036	0.000	0.000	0.085	0.000	Shortfall of Sites	0.175	Low I Residential	RS-1	0	0	0	11.453	0.085		Residential - Single Family Residence, 1	210B129 823		Granada Hills - Knollwood	No	MI	ADU

Jurisdiction Name	Site Address/Intersection	5 Digit ZIP Code	Assessor Parcel Number	Very Low-Income	Low-Income	Moderate-Income	Above Moderate-Income	Type of Shortfall	Parcel Size (Acres)	Current General Plan Designation	Current Zoning	Proposed General Plan (GP) Designation	Proposed Zoning	Minimum Density Allowed	Maximum Density Allowed	Total Capacity	Vacant/ Nonvacant	Description of Existing Uses	PIN	Base Density Per Acre	Community Plan Area	Rent Stabalization Ordinance	Income Category	Applicable Rezoning Program (Program informing values in Column Q listed first)
Los Angeles	18814 MAPLEWOOD LN	91326	2728031010	0.000	0.000	0.085	0.000	Shortfall of Sites	0.261	Very Low II Residential	RE11-1	0	0	0	7.659	0.085		Residential - Single Family Residence - Pool, 1	207B121 823		Northridge	No	MI	ADU
Los Angeles	10441 DANUBE AVE	91344	2661012010	0.000	0.000	0.085	0.000	Shortfall of Sites	0.158	Low I Residential	RS-1	0	0	0	12.625	0.085		Residential - Single Family Residence - Pool, 1	207B141 823		Granada Hills - Knollwood	No	MI	ADU
Los Angeles	10232 PARR AVE	91040	2560027005	0.000	0.000	0.085	0.000	Shortfall of Sites	0.151	Low Residential	R1-1-RFA	0	0	0	13.256	0.085		Residential - Single Family Residence, 1	204B193 823		Sunland - Tujunga - Lake View Terrace - Shadow Hills - East La Tuna Canyon	No	MI	ADU
Los Angeles	15846 MAYALL ST	91343	2669014018	0.000	0.000	0.085	0.000	Shortfall of Sites	0.215	Low I Residential	RS-1	0	0	0	9.293	0.085		Residential - Single Family Residence, 1	204B141 823		Granada Hills - Knollwood	No	MI	ADU
Los Angeles	10043 GOTHIC AVE	91343	2678015030	0.000	0.000	0.085	0.000	Shortfall of Sites	0.182	Low I Residential	RS-1	0	0	0	10.973	0.085		Residential - Single Family Residence, 1	204B137 823		Granada Hills - Knollwood	No	MI	ADU
Los Angeles	9635 PENFIELD AVE	91311	2761026015	0.000	0.000	0.085	0.000	Shortfall of Sites	0.176	Low I Residential	RS-1	0	0	0	11.393	0.085		Residential - Single Family Residence - Pool, 1	201B113 823		Chatsworth - Porter Ranch	No	MI	ADU
Los Angeles	16419 HALSTED ST	91343	2677010015	0.000	0.000	0.085	0.000	Shortfall of Sites	0.174	Low Residential	RS-1	0	0	0	11.507	0.085		Residential - Single Family Residence, 1	201B137 823		Mission Hills - Panorama City - North Hills	No	MI	ADU
Los Angeles	13120 OTSEGO ST	91423	2358005012	0.000	0.000	0.085	0.000	Shortfall of Sites	0.171	Low Residential	R1-1	0	0	0	11.723	0.085		Residential - Single Family Residence - Pool, 1	171B161 823		Van Nuys - North Sherman Oaks	No	MI	ADU
Los Angeles	4960 RANCHITO AVE	91423	2269019032	0.000	0.000	0.085	0.000	Shortfall of Sites	0.170	Low Residential	R1-1-RIO	0	0	0	11.782	0.085		Residential - Single Family Residence, 1	171B153 823		Van Nuys - North Sherman Oaks	No	MI	ADU
Los Angeles	4507 CALHOUN AVE	91423	2265017026	0.000	0.000	0.085	0.000	Shortfall of Sites	0.155	Low Residential	R1-1-RIO	0	0	0	12.907	0.085		Residential - Single Family Residence - Pool, 1	168B153 823		Sherman Oaks - Studio City - Toluca Lake - Cahuenga Pass	No	MI	ADU
Los Angeles	4235 BELLINGHAM AVE	91604	2367006041	0.000	0.000	0.085	0.000	Shortfall of Sites	0.161	Low Residential	R1-1-RIO	0	0	0	12.400	0.085		Residential - Single Family Residence, 1	165B165 823		Sherman Oaks - Studio City - Toluca Lake - Cahuenga Pass	No	MI	ADU
Los Angeles	4212 COLBATH AVE	91423	2266017018	0.000	0.000	0.085	0.000	Shortfall of Sites	0.161	Low Residential	R1-1	0	0	0	12.453	0.085		Residential - Single Family Residence, 1	165B153 823		Sherman Oaks - Studio City - Toluca Lake - Cahuenga Pass	No	MI	ADU
Los Angeles	4229 FARMDALE AVE	91604	2368017021	0.000	0.000	0.085	0.000	Shortfall of Sites	0.155	Low Residential	R1-1-RIO	0	0	0	12.927	0.085		Residential - Single Family Residence, 1	165B169 823		Sherman Oaks - Studio City - Toluca Lake - Cahuenga Pass	No	MI	ADU
Los Angeles	3251 LARGA AVE	90039	5436021018	0.000	0.000	0.085	0.000	Shortfall of Sites	0.155	Low Residential	R1-1-RIO	0	0	0	12.907	0.085		Residential - Single Family Residence, 1	153B209 823		Northeast Los Angeles	No	MI	ADU
Los Angeles	610 N CURSON AVE	90036	5526016017	0.000	0.000	0.085	0.000	Shortfall of Sites	0.149	Low II Residential	R1-1-O	0	0	0	13.403	0.085		Residential - Single Family Residence, 1	141B177 823		Hollywood	No	MI	ADU
Los Angeles	170 S CANYON VIEW DR	90049	4405029036	0.000	0.000	0.085	0.000	Shortfall of Sites	0.359	Low Residential	RS-1	0	0	0	5.564	0.085		Residential - Single Family Residence - Pool, 1	132B141 823		Brentwood - Pacific Palisades	No	MI	ADU
Los Angeles	9431 CRESTA DR	90035	4306026033	0.000	0.000	0.085	0.000	Shortfall of Sites	0.171	Low Residential	R1V2	0	0	0	11.677	0.085		Residential - Single Family Residence - Pool, 1	129B165 823		West Los Angeles	No	MI	ADU
Los Angeles	2846 MCCONNELL DR	90064	4308016020	0.000	0.000	0.085	0.000	Shortfall of Sites	0.214	Low Residential	R1V2	0	0	0	9.348	0.085		Residential - Single Family Residence - Pool, 1	126B165 823		West Los Angeles	No	MI	ADU
Los Angeles	11901 WOODBINE ST	90066	4249010006	0.000	0.000	0.085	0.000	Shortfall of Sites	0.155	Low Residential	R1V2	0	0	0	12.872	0.085		Residential - Single Family Residence, 1	117B153 823		Palms - Mar Vista - Del Rey	No	MI	ADU
Los Angeles	8301 HINDRY AVE	90045	4127025019	0.000	0.000	0.085	0.000	Shortfall of Sites	0.190	Light Manufacturing	M2-1	0	0	0	10.531	0.085		Commercial - Wholesale and Manufacturing Outlet - One Story, 1	099B173 823		Westchester - Playa del Rey	No	MI	ADU
Los Angeles	7504 W 88TH PL	90045	4119036016	0.000	0.000	0.085	0.000	Shortfall of Sites	0.151	Low Residential	R1-1	0	0	0	13.228	0.085		Residential - Single Family Residence, 1	096B157 823		Westchester - Playa del Rey	No	MI	ADU
Los Angeles	1001 S AVERILL AVE	90732	7459004020	0.000	0.000	0.085	0.000	Shortfall of Sites	0.151	Low II Residential	R1-1XL	0	0	0	13.271	0.085		Residential - Single Family Residence, 1	015B193 823		San Pedro	No	MI	ADU
Los Angeles	16414 KALISHER ST	91344	2681002010	0.000	0.000	0.085	0.000	Shortfall of Sites	0.180	Low I Residential	RS-1	0	0	0	11.103	0.085		Residential - Single Family Residence - Pool, 1	213B137 824		Granada Hills - Knollwood	No	MI	ADU
Los Angeles	17221 SIMONDS ST	91344	2697015006	0.000	0.000	0.085	0.000	Shortfall of Sites	0.177	Low I Residential	RS-1	0	0	0	11.311	0.085		Residential - Single Family Residence, 1	213B133 824		Granada Hills - Knollwood	No	MI	ADU
Los Angeles	17170 CELTIC ST	91344	2696012017	0.000	0.000	0.085	0.000	Shortfall of Sites	0.164	Low II Residential	R1-1XL-RFA	0	0	0	12.203	0.085		Residential - Single Family Residence, 1	210B133 824		Granada Hills - Knollwood	No	MI	ADU
Los Angeles	17937 TULSA ST	91344	2715023035	0.000	0.000	0.085	0.000	Shortfall of Sites	0.174	Low I Residential	RS-1	0	0	0	11.487	0.085		Residential - Single Family Residence, 1	210B129 824		Granada Hills - Knollwood	No	MI	ADU
Los Angeles	16330 SAN JOSE ST	91344	2679010012	0.000	0.000	0.085	0.000	Shortfall of Sites	0.220	Low I Residential	RS-1	0	0	0	9.071	0.085		Residential - Single Family Residence, 1	207B137 824		Granada Hills - Knollwood	No	MI	ADU
Los Angeles	18808 MAPLEWOOD LN	91326	2728031011	0.000	0.000	0.085	0.000	Shortfall of Sites	0.261	Very Low II Residential	RE11-1	0	0	0	7.659	0.085		Residential - Single Family Residence - Pool, 1	207B121 824		Northridge	No	MI	ADU
Los Angeles	15701 MINNEHAHA ST	91344	2661011011	0.000	0.000	0.085	0.000	Shortfall of Sites	0.202	Low I Residential	RS-1	0	0	0	9.894	0.085		Residential - Single Family Residence - Pool, 1	207B141 824		Granada Hills - Knollwood	No	MI	ADU
Los Angeles	10233 ODELL AVE	91040	2560027015	0.000	0.000	0.085	0.000	Shortfall of Sites	0.151	Low Residential	R1-1-RFA	0	0	0	13.257	0.085		Residential - Single Family Residence, 1	204B193 824		Sunland - Tujunga - Lake View Terrace - Shadow Hills - East La Tuna Canyon	No	MI	ADU
Los Angeles	15840 MAYALL ST	91343	2669014017	0.000	0.000	0.085	0.000	Shortfall of Sites	0.215	Low I Residential	RS-1	0	0	0	9.293	0.085		Residential - Single Family Residence, 1	204B141 824		Granada Hills - Knollwood	No	MI	ADU
Los Angeles	9636 PENFIELD AVE	91311	2761025018	0.000	0.000	0.085	0.000	Shortfall of Sites	0.174	Low I Residential	RS-1	0	0	0	11.516	0.085		Residential - Single Family Residence, 1	201B113 824		Chatsworth - Porter Ranch	No	MI	ADU
Los Angeles	9151 RUBIO AVE	91343	2687025004	0.000	0.000	0.085	0.000	Shortfall of Sites	0.175	Low Residential	RS-1	0	0	0	11.440	0.085		Residential - Single Family Residence, 1	198B137 824		Mission Hills - Panorama City - North Hills	No	MI	ADU
Los Angeles	13114 OTSEGO ST	91423	2358005013	0.000	0.000	0.085	0.000	Shortfall of Sites	0.171	Low Residential	R1-1	0	0	0	11.723	0.085		Residential - Single Family Residence, 1	171B161 824		Van Nuys - North Sherman Oaks	No	MI	ADU
Los Angeles	4961 STERN AVE	91423	2269019001	0.000	0.000	0.085	0.000	Shortfall of Sites	0.165	Low Residential	R1-1-RIO	0	0	0	12.119	0.085		Residential - Single Family Residence, 1	171B153 824		Van Nuys - North Sherman Oaks	No	MI	ADU
Los Angeles	11548 ADDISON ST	91601	2354006009	0.000	0.000	0.085	0.000	Shortfall of Sites	0.165	Low Residential	R1-1	0	0	0	12.133	0.085		Residential - Single Family Residence, 1	171B169 824		North Hollywood - Valley Village	No	MI	ADU
Los Angeles	11039 HORTENSE ST	91602	2353032019	0.000	0.000	0.085	0.000	Shortfall of Sites	0.190	Low Residential	R1-1	0	0	0	10.549	0.085		Residential - Single Family Residence, 1	168B173 824		North Hollywood - Valley Village	No	MI	ADU
Los Angeles	4506 CALHOUN AVE	91423	2265023021	0.000	0.000	0.085	0.000	Shortfall of Sites	0.155	Low Residential	R1-1-RIO	0	0	0	12.907	0.085		Residential - Single Family Residence, 1	168B153 824		Sherman Oaks - Studio City - Toluca Lake - Cahuenga Pass	No	MI	ADU
Los Angeles	611 N CURSON AVE	90036	5526015010	0.000	0.000	0.085	0.000	Shortfall of Sites	0.149	Low II Residential	R1-1-O	0	0	0	13.403	0.085		Residential - Single Family Residence, 1	141B177 824		Hollywood	No	MI	ADU
Los Angeles	560 N LUCERNE BLVD	90004	5523016007	0.000	0.000	0.085	0.000	Shortfall of Sites	0.161	Low II Residential	R1R3-RG	0	0	0	12.440	0.085		Residential - Single Family Residence, 1	141B189 824		Wilshire	No	MI	ADU
Los Angeles	12311 11TH HELENA DR	90049	4405041003	0.000	0.000	0.085	0.000	Shortfall of Sites	0.251	Low Residential	RS-1	0	0	0	7.972	0.085		Residential - Single Family Residence - Therapy Pool (Spa), 1	132B141 824		Brentwood - Pacific Palisades	No	MI	ADU
Los Angeles	9407 CRESTA DR	90035	4306026037	0.000	0.000	0.085	0.000	Shortfall of Sites	0.177	Low Residential	R1V2	0	0	0	11.291	0.085		Residential - Single Family Residence - Pool, 1	129B165 824		West Los Angeles	No	MI	ADU
Los Angeles	3212 PURDUE AVE	90066	4250023003	0.000	0.000	0.085	0.000	Shortfall of Sites	0.168	Low Residential	R1V2	0	0	0	11.911	0.085		Residential - Single Family Residence, 1	120B157 824		Palms - Mar Vista - Del Rey	No	MI	ADU
Los Angeles	7901 BLERIOT AVE	90045	4107006018	0.000	0.000	0.085	0.000	Shortfall of Sites	0.150	Low Residential	R1-1	0	0	0	13.302	0.085		Residential - Single Family Residence, 1	099B169 824		Westchester - Playa del Rey	No	MI	ADU
Los Angeles	8806 GLIDER AVE	90045	4123016025	0.000	0.000	0.085	0.000	Shortfall of Sites	0.197	Low Residential	R1-1	0	0	0	10.167	0.085		Residential - Single Family Residence - Pool, 1	096B169 824		Westchester - Playa del Rey	No	MI	ADU
Los Angeles	7227 W 90TH ST	90045	4119030005	0.000	0.000	0.085	0.000	Shortfall of Sites	0.151	Low Residential	R1-1	0	0	0	13.214	0.085		Residential - Single Family Residence, 1	096B157 824		Westchester - Playa del Rey	No	MI	ADU
Los Angeles	16400 KALISHER ST	91344	2681002012	0.000	0.000	0.085	0.000	Shortfall of Sites	0.180	Low I Residential	RS-1	0	0	0	11.136	0.085		Residential - Single Family Residence, 1	213B137 825		Granada Hills - Knollwood	No	MI	ADU
Los Angeles	17215 SIMONDS ST	91344	2697015007	0.000	0.000	0.085	0.000	Shortfall of Sites	0.177	Low I Residential	RS-1	0	0	0	11.309	0.085		Residential - Single Family Residence, 1	213B133 825		Granada Hills - Knollwood	No	MI	ADU
Los Angeles	17164 CELTIC ST	91344	2696012018	0.000	0.000	0.085	0.000	Shortfall of Sites	0.164	Low II Residential	R1-1XL-RFA	0	0	0	12.203	0.085		Residential - Single Family Residence - Pool, 1	210B133 825		Granada Hills - Knollwood	No	MI	ADU
Los Angeles	17900 TULSA ST	91344	2715024053	0.000	0.000	0.085	0.000	Shortfall of Sites	0.179	Low I Residential	RS-1	0	0	0	11.167	0.085		Residential - Single Family Residence, 1	210B129 825		Granada Hills - Knollwood	No	MI	ADU
Los Angeles	16326 SAN JOSE ST	91344	2679010011	0.000	0.000	0.085	0.000	Shortfall of Sites	0.174	Low I Residential	RS-1	0	0	0	11.525	0.085		Residential - Single Family Residence - Pool, 1	207B137 825		Granada Hills - Knollwood	No	MI	ADU
Los Angeles	18802 MAPLEWOOD LN	91326	2728031012	0.000	0.000	0.085	0.000	Shortfall of Sites	0.261	Very Low II Residential	RE11-1	0	0	0	7.659	0.085		Residential - Single Family Residence, 1	207B121 825		Northridge	No	MI	ADU
Los Angeles	10437 WOODLEY AVE	91344	2679009004	0.000	0.000	0.085	0.000	Shortfall of Sites	0.168	Low I Residential	RS-1	0	0	0	11.902	0.085		Residential - Single Family Residence, 1	207B141 825		Granada Hills - Knollwood	No	MI	ADU
Los Angeles	15834 MAYALL ST	91343	2669014016	0.000	0.000	0.085	0.000	Shortfall of Sites	0.215	Low I Residential	RS-1	0	0	0	9.293	0.085		Residential - Single Family Residence - Pool, 1	204B141 825		Granada Hills - Knollwood	No	MI	ADU
Los Angeles	16535 CASEY ST	91343	2678025021	0.000	0.000	0.085	0.000	Shortfall of Sites	0.338	Low I Residential	RS-1	0	0	0	5.924	0.085		Residential - Single Family Residence - Pool, 1	204B137 825		Granada Hills - Knollwood	No	MI	ADU
Los Angeles	9635 LUBAO AVE	91311	2761025010	0.000	0.000	0.085	0.000	Shortfall of Sites	0.174	Low I Residential	RS-1	0	0	0	11.524	0.085		Residential - Single Family Residence - Pool, 1	201B113 825		Chatsworth - Porter Ranch	No	MI	ADU
Los Angeles	9613 GOTHIC AVE	91343	2677011014	0.000	0.000	0.085	0.000	Shortfall of Sites	0.200	Low Residential	RS-1	0	0	0	9.980	0.085		Residential - Single Family Residence, 1	201B137 825		Mission Hills - Panorama City - North Hills	No	MI	ADU
Los Angeles	13108 OTSEGO ST	91423	2358005015	0.000	0.000	0.085	0.000	Shortfall of Sites	0.195	Low Residential	R1-1	0	0	0	10.235	0.085		Residential - Single Family Residence - Pool, 1	171B161 825		Van Nuys - North Sherman Oaks	No	MI	ADU
Los Angeles	4960 STERN AVE	91423	2269020023	0.000	0.000	0.085	0.000	Shortfall of Sites	0.182	Low Residential	R1-1-RIO	0	0	0	10.993	0.085		Residential - Single Family Residence - Pool, 1	171B153 825		Van Nuys - North Sherman Oaks	No	MI	ADU
Los Angeles	4639 CAMELLIA AVE	91602	2354014037	0.000	0.000	0.085	0.000	Shortfall of Sites	0.156	Low Residential	R1-1	0	0	0	12.838	0.085		Residential - Single Family Residence - Pool, 1	168B169 825		North Hollywood - Valley Village	No	MI	ADU
Los Angeles	11041 HORTENSE ST	91602	2353032018	0.000	0.000	0.085	0.000	Shortfall of Sites	0.190	Low Residential	R1-1	0	0	0	10.549	0.085		Residential - Single Family Residence, 1	168B173 825		North Hollywood - Valley Village	No	MI	ADU
Los Angeles	4507 STANSBURY AVE	91423	2265023020	0.000	0.000	0.085	0.000	Shortfall of Sites	0.155	Low Residential	R1-1-RIO	0	0	0	12.907	0.085		Residential - Single Family Residence, 1	168B153 825		Sherman Oaks - Studio City - Toluca Lake - Cahuenga Pass	No	MI	ADU
Los Angeles	13821 DAVANA TER	91423	2266018033	0.000	0.000	0.085	0.000	Shortfall of Sites	0.235	Low Residential	R1-1	0	0	0	8.526	0.085		Residential - Single Family Residence - Pool, 1	165B153 825		Sherman Oaks - Studio City - Toluca Lake - Cahuenga Pass	No	MI	ADU
Los Angeles	4229 KRAFT AVE	91604	2368018021	0.000	0.000	0.085	0.000	Shortfall of Sites	0.155	Low Residential	R1-1-RIO	0	0	0	12.907	0.085		Residential - Single Family Residence, 1	165B169 825		Sherman Oaks - Studio City - Toluca Lake - Cahuenga Pass	No	MI	ADU
Los Angeles	561 N LUCERNE BLVD	90004	5523015032	0.000	0.000	0.085	0.000	Shortfall of Sites	0.161	Low II Residential	R1R3-RG	0	0	0	12.437	0.085		Residential - Single Family Residence, 1	141B189 825		Wilshire	No	MI	ADU
Los Angeles	209 S CARMELINA AVE	90049	4405037013	0.000	0.000	0.085	0.000	Shortfall of Sites	0.181	Low Residential	R1-1	0	0	0	11.025	0.085		Residential - Single Family Residence, 1	132B141 825		Brentwood - Pacific Palisades	No	MI	ADU

Jurisdiction Name	Site Address/Intersection	5 Digit ZIP Code	Assessor Parcel Number	Very Low-Income	Low-Income	Moderate-Income	Above Moderate-Income	Type of Shortfall	Parcel Size (Acres)	Current General Plan Designation	Current Zoning	Proposed General Plan (GP) Designation	Proposed Zoning	Minimum Density Allowed	Maximum Density Allowed	Total Capacity	Vacant/ Nonvacant	Description of Existing Uses	PIN	Base Density Per Acre	Community Plan Area	Rent Stabalization Ordinance	Income Category	Applicable Rezoning Program (Program informing values in Column Q listed first)
Los Angeles	920 S GRETNA GREEN WAY	90049	4264024023	0.000	0.000	0.085	0.000	Shortfall of Sites	0.181	Low Residential	R1-1	0	0	0	11.047	0.085		Residential - Single Family Residence, 1	129B145 825		Brentwood - Pacific Palisades	No	MI	ADU
Los Angeles	9032 DAVID AVE	90034	4302011008	0.000	0.000	0.085	0.000	Shortfall of Sites	0.149	Low Residential	R1V2-O	0	0	0	13.403	0.085		Residential - Single Family Residence, 1	126B169 825		West Los Angeles	No	MI	ADU
Los Angeles	3201 PURDUE AVE	90066	4250020037	0.000	0.000	0.085	0.000	Shortfall of Sites	0.172	Low Residential	R1V2	0	0	0	11.621	0.085		Residential - Single Family Residence, 1	120B157 825		Palms - Mar Vista - Del Rey	No	MI	ADU
Los Angeles	3659 INGLEWOOD BLVD	90066	4248028004	0.000	0.000	0.085	0.000	Shortfall of Sites	0.203	Low Residential	R1V2	0	0	0	9.855	0.085		Residential - Single Family Residence - Therapy Pool (Spa), 1	114B157 825		Palms - Mar Vista - Del Rey	No	MI	ADU
Los Angeles	9018 VILLANOVA AVE	90045	4119027001	0.000	0.000	0.085	0.000	Shortfall of Sites	0.209	Low Residential	R1-1	0	0	0	9.548	0.085		Residential - Single Family Residence - Pool, 1	096B161 825		Westchester - Playa del Rey	No	MI	ADU
Los Angeles	7200 W 90TH ST	90045	4119031022	0.000	0.000	0.085	0.000	Shortfall of Sites	0.160	Low Residential	R1-1	0	0	0	12.493	0.085		Residential - Single Family Residence, 1	096B157 825		Westchester - Playa del Rey	No	MI	ADU
Los Angeles	16246 KALISHER ST	91344	2681007014	0.000	0.000	0.085	0.000	Shortfall of Sites	0.233	Low I Residential	RS-1	0	0	0	8.599	0.085		Residential - Single Family Residence, 1	213B137 826		Granada Hills - Knollwood	No	MI	ADU
Los Angeles	17209 SIMONDS ST	91344	2697015008	0.000	0.000	0.085	0.000	Shortfall of Sites	0.177	Low I Residential	RS-1	0	0	0	11.306	0.085		Residential - Single Family Residence - Pool, 1	213B133 826		Granada Hills - Knollwood	No	MI	ADU
Los Angeles	17158 CELTIC ST	91344	2696012019	0.000	0.000	0.085	0.000	Shortfall of Sites	0.164	Low II Residential	R1-1XL-RFA	0	0	0	12.203	0.085		Residential - Single Family Residence - Pool, 1	210B133 826		Granada Hills - Knollwood	No	MI	ADU
Los Angeles	10870 ZELZAH AVE	91344	2712020001	0.000	0.000	0.085	0.000	Shortfall of Sites	0.217	Low I Residential	RE9-1XL-RFA	0	0	0	9.215	0.085		Residential - Single Family Residence - Pool, 1	210B129 826		Granada Hills - Knollwood	No	MI	ADU
Los Angeles	17425 SAN JOSE ST	91344	2733021041	0.000	0.000	0.085	0.000	Shortfall of Sites	0.391	Low II Residential	R1-1XL-RFA	0	0	0	5.118	0.085		Residential - Single Family Residence - Pool, 1	207B129 826		Granada Hills - Knollwood	No	MI	ADU
Los Angeles	17179 SAN JOSE ST	91344	2695011020	0.000	0.000	0.085	0.000	Shortfall of Sites	0.218	Low II Residential	R1-1XL-RFA	0	0	0	9.158	0.085		Residential - Single Family Residence - Pool, 1	207B133 826		Granada Hills - Knollwood	No	MI	ADU
Los Angeles	16318 SAN JOSE ST	91344	2679010010	0.000	0.000	0.085	0.000	Shortfall of Sites	0.174	Low I Residential	RS-1	0	0	0	11.524	0.085		Residential - Single Family Residence, 1	207B137 826		Granada Hills - Knollwood	No	MI	ADU
Los Angeles	18794 MAPLEWOOD LN	91326	2728031013	0.000	0.000	0.085	0.000	Shortfall of Sites	0.261	Very Low II Residential	RE11-1	0	0	0	7.659	0.085		Residential - Single Family Residence - Pool, 1	207B121 826		Northridge	No	MI	ADU
Los Angeles	10441 BLUCHER AVE	91344	2661011009	0.000	0.000	0.085	0.000	Shortfall of Sites	0.174	Low I Residential	RS-1	0	0	0	11.519	0.085		Residential - Single Family Residence, 1	207B141 826		Granada Hills - Knollwood	No	MI	ADU
Los Angeles	15826 MAYALL ST	91343	2669014015	0.000	0.000	0.085	0.000	Shortfall of Sites	0.215	Low I Residential	RS-1	0	0	0	9.293	0.085		Residential - Single Family Residence, 1	204B141 826		Granada Hills - Knollwood	No	MI	ADU
Los Angeles	16531 CASEY ST	91343	2678025018	0.000	0.000	0.085	0.000	Shortfall of Sites	0.176	Low I Residential	RS-1	0	0	0	11.360	0.085		Residential - Single Family Residence, 1	204B137 826		Granada Hills - Knollwood	No	MI	ADU
Los Angeles	9634 LUBAO AVE	91311	2761024008	0.000	0.000	0.085	0.000	Shortfall of Sites	0.174	Low I Residential	RS-1	0	0	0	11.517	0.085		Residential - Single Family Residence, 1	201B113 826		Chatsworth - Porter Ranch	No	MI	ADU
Los Angeles	9152 GOTHIC AVE	91343	2676017044	0.000	0.000	0.085	0.000	Shortfall of Sites	0.194	Low I Residential	RS-1	0	0	0	10.333	0.085		Residential - Single Family Residence, 1	198B137 826		Mission Hills - Panorama City - North Hills	No	MI	ADU
Los Angeles	13102 OTSEGO ST	91423	2358005014	0.000	0.000	0.085	0.000	Shortfall of Sites	0.169	Low Residential	R1-1	0	0	0	11.801	0.085		Residential - Single Family Residence - Pool, 1	171B161 826		Van Nuys - North Sherman Oaks	No	MI	ADU
Los Angeles	4957 MATILIJA AVE	91423	2269020001	0.000	0.000	0.085	0.000	Shortfall of Sites	0.178	Low Residential	R1-1-RIO	0	0	0	11.233	0.085		Residential - Single Family Residence - Pool, 1	171B153 826		Van Nuys - North Sherman Oaks	No	MI	ADU
Los Angeles	11552 ADDISON ST	91601	2354006008	0.000	0.000	0.085	0.000	Shortfall of Sites	0.172	Low Residential	R1-1	0	0	0	11.606	0.085		Residential - Single Family Residence - Pool, 1	171B169 826		North Hollywood - Valley Village	No	MI	ADU
Los Angeles	4630 SERATT PL	91607	2355016060	0.000	0.000	0.085	0.000	Shortfall of Sites	0.256	Low Residential	R1-1	0	0	0	7.817	0.085		Residential - Single Family Residence - Guesthouse, 1	168B169 826		North Hollywood - Valley Village	No	MI	ADU
Los Angeles	11047 HORTENSE ST	91602	2353032017	0.000	0.000	0.085	0.000	Shortfall of Sites	0.190	Low Residential	R1-1	0	0	0	10.549	0.085		Residential - Single Family Residence - Pool, 1	168B173 826		North Hollywood - Valley Village	No	MI	ADU
Los Angeles	4232 VANTAGE AVE	91604	2367005027	0.000	0.000	0.085	0.000	Shortfall of Sites	0.153	Low Residential	R1-1-RIO	0	0	0	13.058	0.085		Residential - Single Family Residence, 1	165B165 826		Sherman Oaks - Studio City - Toluca Lake - Cahuenga Pass	No	MI	ADU
Los Angeles	560 N ARDEN BLVD	90004	5523015007	0.000	0.000	0.085	0.000	Shortfall of Sites	0.161	Low II Residential	R1R3-RG	0	0	0	12.437	0.085		Residential - Single Family Residence, 1	141B189 826		Wilshire	No	MI	ADU
Los Angeles	101 N CITRUS AVE	90036	5513006017	0.000	0.000	0.085	0.000	Shortfall of Sites	0.167	Low II Residential	R1V3-RG	0	0	0	11.946	0.085		Residential - Single Family Residence, 1	138B181 826		Wilshire	No	MI	ADU
Los Angeles	410 S GRETNA GREEN WAY	90049	4404008002	0.000	0.000	0.085	0.000	Shortfall of Sites	0.165	Low Residential	R1-1	0	0	0	12.132	0.085		Residential - Single Family Residence, 1	132B141 826		Brentwood - Pacific Palisades	No	MI	ADU
Los Angeles	9437 CRESTA DR	90035	4306026034	0.000	0.000	0.085	0.000	Shortfall of Sites	0.193	Low Residential	R1V2	0	0	0	10.370	0.085		Residential - Single Family Residence - Pool, 1	129B165 826		West Los Angeles	No	MI	ADU
Los Angeles	2800 ANCHOR AVE	90064	4308018009	0.000	0.000	0.085	0.000	Shortfall of Sites	0.219	Low Residential	R1V2	0	0	0	9.138	0.085		Residential - Single Family Residence, 1	126B165 826		West Los Angeles	No	MI	ADU
Los Angeles	11524 MARCO PL	90066	4249024030	0.000	0.000	0.085	0.000	Shortfall of Sites	0.160	Low Residential	R1V2	0	0	0	12.485	0.085		Residential - Single Family Residence, 1	117B157 826		Palms - Mar Vista - Del Rey	No	MI	ADU
Los Angeles	7242 W 88TH PL	90045	4119030025	0.000	0.000	0.085	0.000	Shortfall of Sites	0.151	Low Residential	R1-1	0	0	0	13.206	0.085		Residential - Single Family Residence, 1	096B157 826		Westchester - Playa del Rey	No	MI	ADU
Los Angeles	1536 W 1ST ST	90732	7559015015	0.000	0.000	0.085	0.000	Shortfall of Sites	0.269	Low II Residential	R1-1XL	0	0	0	7.428	0.085		Residential - Single Family Residence, 1	018B193 826		San Pedro	No	MI	ADU
Los Angeles	16348 KALISHER ST	91344	2681007001	0.000	0.000	0.085	0.000	Shortfall of Sites	0.173	Low I Residential	RS-1	0	0	0	11.541	0.085		Residential - Single Family Residence, 1	213B137 827		Granada Hills - Knollwood	No	MI	ADU
Los Angeles	17201 SIMONDS ST	91344	2697015009	0.000	0.000	0.085	0.000	Shortfall of Sites	0.177	Low I Residential	RS-1	0	0	0	11.304	0.085		Residential - Single Family Residence - Pool, 1	213B133 827		Granada Hills - Knollwood	No	MI	ADU
Los Angeles	17150 CELTIC ST	91344	2696012020	0.000	0.000	0.085	0.000	Shortfall of Sites	0.170	Low II Residential	R1-1XL-RFA	0	0	0	11.795	0.085		Residential - Single Family Residence, 1	210B133 827		Granada Hills - Knollwood	No	MI	ADU
Los Angeles	10524 SHOSHONE AVE	91344	2733016018	0.000	0.000	0.085	0.000	Shortfall of Sites	0.170	Low II Residential	R1-1XL-RFA	0	0	0	11.736	0.085		Residential - Single Family Residence, 1	207B129 827		Granada Hills - Knollwood	No	MI	ADU
Los Angeles	16312 SAN JOSE ST	91344	2679010009	0.000	0.000	0.085	0.000	Shortfall of Sites	0.174	Low I Residential	RS-1	0	0	0	11.524	0.085		Residential - Single Family Residence, 1	207B137 827		Granada Hills - Knollwood	No	MI	ADU
Los Angeles	18788 MAPLEWOOD LN	91326	2728031014	0.000	0.000	0.085	0.000	Shortfall of Sites	0.261	Very Low II Residential	RE11-1	0	0	0	7.659	0.085		Residential - Single Family Residence, 1	207B121 827		Northridge	No	MI	ADU
Los Angeles	10436 GLORIA AVE	91344	2668016025	0.000	0.000	0.085	0.000	Shortfall of Sites	0.179	Low I Residential	RS-1	0	0	0	11.174	0.085		Residential - Single Family Residence - Pool, 1	207B141 827		Granada Hills - Knollwood	No	MI	ADU
Los Angeles	10232 ODELL AVE	91040	2560028013	0.000	0.000	0.085	0.000	Shortfall of Sites	0.151	Low Residential	R1-1-RFA	0	0	0	13.257	0.085		Residential - Single Family Residence, 1	204B193 827		Sunland - Tujunga - Lake View Terrace - Shadow Hills - East La Tuna Canyon	No	MI	ADU
Los Angeles	16525 CASEY ST	91343	2678025016	0.000	0.000	0.085	0.000	Shortfall of Sites	0.176	Low I Residential	RS-1	0	0	0	11.356	0.085		Residential - Single Family Residence, 1	204B137 827		Granada Hills - Knollwood	No	MI	ADU
Los Angeles	9633 KESSLER AVE	91311	2761024018	0.000	0.000	0.085	0.000	Shortfall of Sites	0.174	Low I Residential	RS-1	0	0	0	11.524	0.085		Residential - Single Family Residence, 1	201B113 827		Chatsworth - Porter Ranch	No	MI	ADU
Los Angeles	9155 SOPHIA AVE	91343	2676017041	0.000	0.000	0.085	0.000	Shortfall of Sites	0.194	Low Residential	RS-1	0	0	0	10.333	0.085		Residential - Single Family Residence, 1	198B137 827		Mission Hills - Panorama City - North Hills	No	MI	ADU
Los Angeles	13060 OTSEGO ST	91423	2358011014	0.000	0.000	0.085	0.000	Shortfall of Sites	0.169	Low Residential	R1-1	0	0	0	11.802	0.085		Residential - Single Family Residence, 1	171B161 827		Van Nuys - North Sherman Oaks	No	MI	ADU
Los Angeles	5060 LINDLEY AVE	91316	2181024012	0.000	0.000	0.085	0.000	Shortfall of Sites	0.155	Low II Residential	R1-1	0	0	0	12.921	0.085		Residential - Single Family Residence, 1	171B125 827		Encino - Tarzana	No	MI	ADU
Los Angeles	4958 MATILIJA AVE	91423	2269022028	0.000	0.000	0.085	0.000	Shortfall of Sites	0.178	Low Residential	R1-1-RIO	0	0	0	11.233	0.085		Residential - Single Family Residence, 1	171B153 827		Van Nuys - North Sherman Oaks	No	MI	ADU
Los Angeles	11558 ADDISON ST	91601	2354006007	0.000	0.000	0.085	0.000	Shortfall of Sites	0.180	Low Residential	R1-1	0	0	0	11.122	0.085		Residential - Single Family Residence, 1	171B169 827		North Hollywood - Valley Village	No	MI	ADU
Los Angeles	4634 BECK AVE	91602	2354014031	0.000	0.000	0.085	0.000	Shortfall of Sites	0.167	Low Residential	R1-1	0	0	0	11.978	0.085		Residential - Single Family Residence, 1	168B169 827		North Hollywood - Valley Village	No	MI	ADU
Los Angeles	11101 HORTENSE ST	91602	2353032016	0.000	0.000	0.085	0.000	Shortfall of Sites	0.190	Low Residential	R1-1	0	0	0	10.549	0.085		Residential - Single Family Residence - Pool, 1	168B173 827		North Hollywood - Valley Village	No	MI	ADU
Los Angeles	4220 STERN AVE	91423	2266018019	0.000	0.000	0.085	0.000	Shortfall of Sites	0.161	Low Residential	R1-1	0	0	0	12.451	0.085		Residential - Single Family Residence, 1	165B153 827		Sherman Oaks - Studio City - Toluca Lake - Cahuenga Pass	No	MI	ADU
Los Angeles	415 S BUNDY DR	90049	4404008026	0.000	0.000	0.085	0.000	Shortfall of Sites	0.161	Low Residential	R1-1	0	0	0	12.449	0.085		Residential - Single Family Residence, 1	132B141 827		Brentwood - Pacific Palisades	No	MI	ADU
Los Angeles	2607 S BEVERLY DR	90034	4309023041	0.000	0.000	0.085	0.000	Shortfall of Sites	0.198	Low Residential	R1V2	0	0	0	10.126	0.085		Residential - Single Family Residence - Pool, 1	126B165 827		West Los Angeles	No	MI	ADU
Los Angeles	1007 S HARBOR VIEW AVE	90732	7459003020	0.000	0.000	0.085	0.000	Shortfall of Sites	0.150	Low II Residential	R1-1XL	0	0	0	13.309	0.085		Residential - Single Family Residence, 1	015B193 827		San Pedro	No	MI	ADU
Los Angeles	16342 KALISHER ST	91344	2681007002	0.000	0.000	0.085	0.000	Shortfall of Sites	0.174	Low I Residential	RS-1	0	0	0	11.525	0.085		Residential - Single Family Residence - Pool, 1	213B137 828		Granada Hills - Knollwood	No	MI	ADU
Los Angeles	17181 SIMONDS ST	91344	2697015010	0.000	0.000	0.085	0.000	Shortfall of Sites	0.177	Low I Residential	RS-1	0	0	0	11.301	0.085		Residential - Single Family Residence, 1	213B133 828		Granada Hills - Knollwood	No	MI	ADU
Los Angeles	17140 CELTIC ST	91344	2696013001	0.000	0.000	0.085	0.000	Shortfall of Sites	0.171	Low II Residential	R1-1	0	0	0	11.729	0.085		Residential - Single Family Residence, 1	210B133 828		Granada Hills - Knollwood	No	MI	ADU
Los Angeles	10525 ENCINO AVE	91344	2733016003	0.000	0.000	0.085	0.000	Shortfall of Sites	0.171	Low II Residential	R1-1XL-RFA	0	0	0	11.721	0.085		Residential - Single Family Residence, 1	207B129 828		Granada Hills - Knollwood	No	MI	ADU
Los Angeles	17167 SAN JOSE ST	91344	2695011017	0.000	0.000	0.085	0.000	Shortfall of Sites	0.265	Low II Residential	R1-1XL-RFA	0	0	0	7.557	0.085		Residential - Single Family Residence - Pool, 1	207B133 828		Granada Hills - Knollwood	No	MI	ADU
Los Angeles	18782 MAPLEWOOD LN	91326	2728031015	0.000	0.000	0.085	0.000	Shortfall of Sites	0.261	Very Low II Residential	RE11-1	0	0	0	7.659	0.085		Residential - Single Family Residence - Pool, 1	207B121 828		Northridge	No	MI	ADU
Los Angeles	10437 DENSMORE AVE	91344	2668016004	0.000	0.000	0.085	0.000	Shortfall of Sites	0.179	Low I Residential	RS-1	0	0	0	11.170	0.085		Residential - Single Family Residence, 1	207B141 828		Granada Hills - Knollwood	No	MI	ADU
Los Angeles	15808 MAYALL ST	91343	2669014025	0.000	0.000	0.085	0.000	Shortfall of Sites	0.173	Low I Residential	RS-1	0	0	0	11.556	0.085		Residential - Single Family Residence - Pool, 1	204B141 828		Granada Hills - Knollwood	No	MI	ADU
Los Angeles	10041 ODESSA AVE	91343	2678025015	0.000	0.000	0.085	0.000	Shortfall of Sites	0.179	Low I Residential	RS-1	0	0	0	11.144	0.085		Residential - Single Family Residence - Pool, 1	204B137 828		Granada Hills - Knollwood	No	MI	ADU
Los Angeles	20201 ITASCA ST	91311	2748027007	0.000	0.000	0.085	0.000	Shortfall of Sites	0.206	Low I Residential	RS-1	0	0	0	9.713	0.085		Residential - Single Family Residence, 1	201B113 828		Chatsworth - Porter Ranch	No	MI	ADU
Los Angeles	16344 ITASCA ST	91343	2677022005	0.000	0.000	0.085	0.000	Shortfall of Sites	0.239	Low Residential	RS-1	0	0	0	8.360	0.085		Residential - Single Family Residence - Pool, 1	201B137 828		Mission Hills - Panorama City - North Hills	No	MI	ADU
Los Angeles	9154 SOPHIA AVE	91343	2676018034	0.000	0.000	0.085	0.000	Shortfall of Sites	0.196	Low Residential	RS-1	0	0	0	10.186	0.085		Residential - Single Family Residence, 1	198B137 828		Mission Hills - Panorama City - North Hills	No	MI	ADU
Los Angeles	13054 OTSEGO ST	91423	2358011013	0.000	0.000	0.085	0.000	Shortfall of Sites	0.171	Low Residential	R1-1	0	0	0	11.725	0.085		Residential - Single Family Residence, 1	171B161 828		Van Nuys - North Sherman Oaks	No	MI	ADU
Los Angeles	4955 MAMMOTH AVE	91423	2269022001	0.000	0.000	0.085	0.000	Shortfall of Sites	0.178	Low Residential	R1-1-RIO	0	0	0	11.232	0.085		Residential - Single Family Residence, 1	171B153 828		Van Nuys - North Sherman Oaks	No	MI	ADU
Los Angeles	11564 ADDISON ST	91601	2354006006	0.000	0.000	0.085	0.000	Shortfall of Sites	0.180	Low Residential	R1-1	0	0	0	11.125	0.085		Residential - Single Family Residence - Pool, 1	171B169 828		North Hollywood - Valley Village	No	MI	ADU

Jurisdiction Name	Site Address/Intersection	5 Digit ZIP Code	Assessor Parcel Number	Very Low-Income	Low-Income	Moderate-Income	Above Moderate-Income	Type of Shortfall	Parcel Size (Acres)	Current General Plan Designation	Current Zoning	Proposed General Plan (GP) Designation	Proposed Zoning	Minimum Density Allowed	Maximum Density Allowed	Total Capacity	Vacant/ Nonvacant	Description of Existing Uses	PIN	Base Density Per Acre	Community Plan Area	Rent Stabalization Ordinance	Income Category	Applicable Rezoning Program (Program informing values in Column Q listed first)
Los Angeles	4628 LAURELGROVE AVE	91604	2364009052	0.000	0.000	0.085	0.000	Shortfall of Sites	0.179	Low Residential	R1-1-RIO	0	0	0	11.177	0.085		Residential - Single Family Residence - Pool, 1	168B165 828		Sherman Oaks - Studio City - Toluca Lake - Cahuenga Pass	No	MI	ADU
Los Angeles	11105 HORTENSE ST	91602	2353032015	0.000	0.000	0.085	0.000	Shortfall of Sites	0.190	Low Residential	R1-1	0	0	0	10.548	0.085		Residential - Single Family Residence, 1	168B173 828		North Hollywood - Valley Village	No	MI	ADU
Los Angeles	13571 VALLEYHEART DR N	91423	2360001034	0.000	0.000	0.085	0.000	Shortfall of Sites	0.174	Low Residential	R1-1-RIO	0	0	0	11.492	0.085		Residential - Single Family Residence, 1	168B157 828		Sherman Oaks - Studio City - Toluca Lake - Cahuenga Pass	No	MI	ADU
Los Angeles	4222 AGNES AVE	91604	2368016062	0.000	0.000	0.085	0.000	Shortfall of Sites	0.169	Low Residential	R1-1-RIO	0	0	0	11.802	0.085		Residential - Single Family Residence - Pool, 1	165B165 828		Sherman Oaks - Studio City - Toluca Lake - Cahuenga Pass	No	MI	ADU
Los Angeles	4246 DENNY AVE	91602	2423022009	0.000	0.000	0.085	0.000	Shortfall of Sites	0.198	Low Residential	R1-1-RIO	0	0	0	10.118	0.085		Residential - Single Family Residence, 1	165B177 828		Sherman Oaks - Studio City - Toluca Lake - Cahuenga Pass	No	MI	ADU
Los Angeles	613 N ALTA VISTA BLVD	90036	5525013013	0.000	0.000	0.085	0.000	Shortfall of Sites	0.159	Low II Residential	R1V2	0	0	0	12.543	0.085		Residential - Single Family Residence - Pool, 1	141B181 828		Hollywood	No	MI	ADU
Los Angeles	2142 PROSSER AVE	90025	4317009009	0.000	0.000	0.085	0.000	Shortfall of Sites	0.155	Low Residential	R1-1-O	0	0	0	12.907	0.085		Residential - Single Family Residence - Pool, 1	129B157 828		West Los Angeles	No	MI	ADU
Los Angeles	2865 FORRESTER DR	90064	4308012012	0.000	0.000	0.085	0.000	Shortfall of Sites	0.163	Low Residential	R1V2-O	0	0	0	12.279	0.085		Residential - Single Family Residence, 1	126B165 828		West Los Angeles	No	MI	ADU
Los Angeles	7521 W 89TH ST	90045	4119036012	0.000	0.000	0.085	0.000	Shortfall of Sites	0.152	Low Residential	R1-1	0	0	0	13.125	0.085		Residential - Single Family Residence, 1	096B157 828		Westchester - Playa del Rey	No	MI	ADU
Los Angeles	16336 KALISHER ST	91344	2681007003	0.000	0.000	0.085	0.000	Shortfall of Sites	0.174	Low I Residential	RS-1	0	0	0	11.525	0.085		Residential - Single Family Residence - Pool, 1	213B137 829		Granada Hills - Knollwood	No	MI	ADU
Los Angeles	17175 SIMONDS ST	91344	2697015011	0.000	0.000	0.085	0.000	Shortfall of Sites	0.177	Low I Residential	RS-1	0	0	0	11.299	0.085		Residential - Single Family Residence - Pool, 1	213B133 829		Granada Hills - Knollwood	No	MI	ADU
Los Angeles	17136 CELTIC ST	91344	2696013002	0.000	0.000	0.085	0.000	Shortfall of Sites	0.164	Low II Residential	R1-1	0	0	0	12.203	0.085		Residential - Single Family Residence, 1	210B133 829		Granada Hills - Knollwood	No	MI	ADU
Los Angeles	16300 SAN JOSE ST	91344	2679010007	0.000	0.000	0.085	0.000	Shortfall of Sites	0.174	Low I Residential	RS-1	0	0	0	11.524	0.085		Residential - Single Family Residence, 1	207B137 829		Granada Hills - Knollwood	No	MI	ADU
Los Angeles	18776 MAPLEWOOD LN	91326	2728031016	0.000	0.000	0.085	0.000	Shortfall of Sites	0.261	Very Low II Residential	RE11-1	0	0	0	7.659	0.085		Residential - Single Family Residence - Pool, 1	207B121 829		Northridge	No	MI	ADU
Los Angeles	10441 HASKELL AVE	91344	2668013014	0.000	0.000	0.085	0.000	Shortfall of Sites	0.194	Low I Residential	RS-1	0	0	0	10.332	0.085		Residential - Single Family Residence, 1	207B141 829		Granada Hills - Knollwood	No	MI	ADU
Los Angeles	10233 MCVINE AVE	91040	2560028005	0.000	0.000	0.085	0.000	Shortfall of Sites	0.151	Low Residential	R1-1-RFA	0	0	0	13.257	0.085		Residential - Single Family Residence - Pool, 1	204B193 829		Sunland - Tujunga - Lake View Terrace - Shadow Hills - East La Tuna Canyon	No	MI	ADU
Los Angeles	15804 MAYALL ST	91343	2669014026	0.000	0.000	0.085	0.000	Shortfall of Sites	0.173	Low I Residential	RS-1	0	0	0	11.539	0.085		Residential - Single Family Residence, 1	204B141 829		Granada Hills - Knollwood	No	MI	ADU
Los Angeles	10043 RUBIO AVE	91343	2685018015	0.000	0.000	0.085	0.000	Shortfall of Sites	0.255	Low I Residential	RS-1	0	0	0	7.837	0.085		Residential - Single Family Residence, 1	204B137 829		Granada Hills - Knollwood	No	MI	ADU
Los Angeles	9629 QUAKERTOWN AVE	91311	2761026006	0.000	0.000	0.085	0.000	Shortfall of Sites	0.173	Low I Residential	RS-1	0	0	0	11.577	0.085		Residential - Single Family Residence - Pool, 1	201B113 829		Chatsworth - Porter Ranch	No	MI	ADU
Los Angeles	16416 HALSTED ST	91343	2677010026	0.000	0.000	0.085	0.000	Shortfall of Sites	0.186	Low Residential	RS-1	0	0	0	10.738	0.085		Residential - Single Family Residence, 1	201B137 829		Mission Hills - Panorama City - North Hills	No	MI	ADU
Los Angeles	9155 VALJEAN AVE	91343	2676018031	0.000	0.000	0.085	0.000	Shortfall of Sites	0.196	Low Residential	RS-1	0	0	0	10.189	0.085		Residential - Single Family Residence, 1	198B137 829		Mission Hills - Panorama City - North Hills	No	MI	ADU
Los Angeles	13226 OTSEGO ST	91423	2358006024	0.000	0.000	0.085	0.000	Shortfall of Sites	0.185	Low Residential	R1-1	0	0	0	10.819	0.085		Residential - Single Family Residence - Pool, 1	171B157 829		Van Nuys - North Sherman Oaks	No	MI	ADU
Los Angeles	13050 OTSEGO ST	91423	2358011012	0.000	0.000	0.085	0.000	Shortfall of Sites	0.171	Low Residential	R1-1	0	0	0	11.726	0.085		Residential - Single Family Residence - Pool, 1	171B161 829		Van Nuys - North Sherman Oaks	No	MI	ADU
Los Angeles	5059 HESPERIA AVE	91316	2181024024	0.000	0.000	0.085	0.000	Shortfall of Sites	0.152	Low II Residential	R1-1	0	0	0	13.175	0.085		Residential - Single Family Residence - Pool, 1	171B125 829		Encino - Tarzana	No	MI	ADU
Los Angeles	11570 ADDISON ST	91601	2354006005	0.000	0.000	0.085	0.000	Shortfall of Sites	0.180	Low Residential	R1-1	0	0	0	11.122	0.085		Residential - Single Family Residence - Pool, 1	171B169 829		North Hollywood - Valley Village	No	MI	ADU
Los Angeles	4634 KRAFT AVE	91602	2354008032	0.000	0.000	0.085	0.000	Shortfall of Sites	0.149	Low Residential	R1-1	0	0	0	13.400	0.085		Residential - Single Family Residence, 1	168B169 829		North Hollywood - Valley Village	No	MI	ADU
Los Angeles	11113 HORTENSE ST	91602	2353032014	0.000	0.000	0.085	0.000	Shortfall of Sites	0.379	Low Residential	R1-1	0	0	0	5.274	0.085		Residential - Single Family Residence, 1	168B173 829		North Hollywood - Valley Village	No	MI	ADU
Los Angeles	4619 ETHEL AVE	91423	2360024003	0.000	0.000	0.085	0.000	Shortfall of Sites	0.202	Low Residential	R1-1-RIO	0	0	0	9.920	0.085		Residential - Single Family Residence, 1	168B161 829		Sherman Oaks - Studio City - Toluca Lake - Cahuenga Pass	No	MI	ADU
Los Angeles	4566 VARNA AVE	91423	2360019017	0.000	0.000	0.085	0.000	Shortfall of Sites	0.186	Low Residential	R1-1-RIO	0	0	0	10.756	0.085		Residential - Single Family Residence - Pool, 1	168B157 829		Sherman Oaks - Studio City - Toluca Lake - Cahuenga Pass	No	MI	ADU
Los Angeles	143 N MANHATTAN PL	90004	5516026002	0.000	0.000	0.085	0.000	Shortfall of Sites	0.152	Medium Residential	R3-1	0	0	0	13.158	0.085		Residential - Single Family Residence, 1	138B193 829		Wilshire	No	MI	ADU
Los Angeles	2325 BAGLEY AVE	90034	4309019017	0.000	0.000	0.085	0.000	Shortfall of Sites	0.158	Low Residential	R1V2-O	0	0	0	12.672	0.085		Residential - Single Family Residence, 1	126B169 829		West Los Angeles	No	MI	ADU
Los Angeles	3110 BUTLER AVE	90066	4250021002	0.000	0.000	0.085	0.000	Shortfall of Sites	0.160	Low Residential	R1V2	0	0	0	12.483	0.085		Residential - Single Family Residence, 1	120B153 829		Palms - Mar Vista - Del Rey	No	MI	ADU
Los Angeles	7233 W 90TH ST	90045	4119030006	0.000	0.000	0.085	0.000	Shortfall of Sites	0.151	Low Residential	R1-1	0	0	0	13.214	0.085		Residential - Single Family Residence, 1	096B157 829		Westchester - Playa del Rey	No	MI	ADU
Los Angeles	7111 W 91ST ST	90045	4119031001	0.000	0.000	0.085	0.000	Shortfall of Sites	0.155	Low Residential	R1-1	0	0	0	12.909	0.085		Residential - Single Family Residence, 1	096B161 829		Westchester - Playa del Rey	No	MI	ADU
Los Angeles	1008 S HARBOR VIEW AVE	90732	7459004007	0.000	0.000	0.085	0.000	Shortfall of Sites	0.150	Low II Residential	R1-1XL	0	0	0	13.365	0.085		Residential - Single Family Residence, 1	015B193 829		San Pedro	No	MI	ADU
Los Angeles	16328 KALISHER ST	91344	2681007004	0.000	0.000	0.085	0.000	Shortfall of Sites	0.174	Low I Residential	RS-1	0	0	0	11.525	0.085		Residential - Single Family Residence - Pool, 1	213B137 830		Granada Hills - Knollwood	No	MI	ADU
Los Angeles	17169 SIMONDS ST	91344	2697015012	0.000	0.000	0.085	0.000	Shortfall of Sites	0.177	Low I Residential	RS-1	0	0	0	11.296	0.085		Residential - Single Family Residence, 1	213B133 830		Granada Hills - Knollwood	No	MI	ADU
Los Angeles	17130 CELTIC ST	91344	2696013003	0.000	0.000	0.085	0.000	Shortfall of Sites	0.164	Low II Residential	R1-1	0	0	0	12.203	0.085		Residential - Single Family Residence, 1	210B133 830		Granada Hills - Knollwood	No	MI	ADU
Los Angeles	17147 SAN JOSE ST	91344	2695011016	0.000	0.000	0.085	0.000	Shortfall of Sites	0.437	Low II Residential	R1-1XL-RFA	0	0	0	4.578	0.085		Residential - Single Family Residence, 1	207B133 830		Granada Hills - Knollwood	No	MI	ADU
Los Angeles	16262 SAN JOSE ST	91344	2679010006	0.000	0.000	0.085	0.000	Shortfall of Sites	0.174	Low I Residential	RS-1	0	0	0	11.524	0.085		Residential - Single Family Residence, 1	207B137 830		Granada Hills - Knollwood	No	MI	ADU
Los Angeles	18770 MAPLEWOOD LN	91326	2728031017	0.000	0.000	0.085	0.000	Shortfall of Sites	0.261	Very Low II Residential	RE11-1	0	0	0	7.659	0.085		Residential - Single Family Residence - Pool, 1	207B121 830		Northridge	No	MI	ADU
Los Angeles	10436 DENSMORE AVE	91344	2668015028	0.000	0.000	0.085	0.000	Shortfall of Sites	0.185	Low I Residential	RS-1	0	0	0	10.816	0.085		Residential - Single Family Residence - Pool, 1	207B141 830		Granada Hills - Knollwood	No	MI	ADU
Los Angeles	15800 MAYALL ST	91343	2669014027	0.000	0.000	0.085	0.000	Shortfall of Sites	0.177	Low I Residential	RS-1	0	0	0	11.307	0.085		Residential - Single Family Residence, 1	204B141 830		Granada Hills - Knollwood	No	MI	ADU
Los Angeles	20223 ITASCA ST	91311	2748028058	0.000	0.000	0.085	0.000	Shortfall of Sites	0.173	Low I Residential	RS-1	0	0	0	11.528	0.085		Residential - Single Family Residence - Pool, 1	201B113 830		Chatsworth - Porter Ranch	No	MI	ADU
Los Angeles	9607 ODESSA AVE	91343	2677005016	0.000	0.000	0.085	0.000	Shortfall of Sites	0.191	Low Residential	RS-1	0	0	0	10.448	0.085		Residential - Single Family Residence, 1	201B137 830		Mission Hills - Panorama City - North Hills	No	MI	ADU
Los Angeles	13220 OTSEGO ST	91423	2358006014	0.000	0.000	0.085	0.000	Shortfall of Sites	0.186	Low Residential	R1-1	0	0	0	10.756	0.085		Residential - Single Family Residence, 1	171B157 830		Van Nuys - North Sherman Oaks	No	MI	ADU
Los Angeles	13044 OTSEGO ST	91423	2358011011	0.000	0.000	0.085	0.000	Shortfall of Sites	0.171	Low Residential	R1-1	0	0	0	11.726	0.085		Residential - Single Family Residence - Pool, 1	171B161 830		Van Nuys - North Sherman Oaks	No	MI	ADU
Los Angeles	5060 HESPERIA AVE	91316	2181025012	0.000	0.000	0.085	0.000	Shortfall of Sites	0.162	Low II Residential	R1-1	0	0	0	12.376	0.085		Residential - Single Family Residence, 1	171B125 830		Encino - Tarzana	No	MI	ADU
Los Angeles	11576 ADDISON ST	91601	2354006004	0.000	0.000	0.085	0.000	Shortfall of Sites	0.180	Low Residential	R1-1	0	0	0	11.122	0.085		Residential - Single Family Residence - Pool, 1	171B169 830		North Hollywood - Valley Village	No	MI	ADU
Los Angeles	4635 KRAFT AVE	91602	2354013031	0.000	0.000	0.085	0.000	Shortfall of Sites	0.154	Low Residential	R1-1	0	0	0	12.970	0.085		Residential - Single Family Residence, 1	168B169 830		North Hollywood - Valley Village	No	MI	ADU
Los Angeles	11123 HORTENSE ST	91602	2353032013	0.000	0.000	0.085	0.000	Shortfall of Sites	0.379	Low Residential	R1-1	0	0	0	5.274	0.085		Residential - Single Family Residence, 1	168B173 830		North Hollywood - Valley Village	No	MI	ADU
Los Angeles	4567 VARNA AVE	91423	2360018025	0.000	0.000	0.085	0.000	Shortfall of Sites	0.186	Low Residential	R1-1-RIO	0	0	0	10.756	0.085		Residential - Single Family Residence, 1	168B157 830		Sherman Oaks - Studio City - Toluca Lake - Cahuenga Pass	No	MI	ADU
Los Angeles	12055 VALLEYHEART DR	91604	2368016051	0.000	0.000	0.085	0.000	Shortfall of Sites	0.155	Low Residential	R1-1-RIO	0	0	0	12.902	0.085		Residential - Single Family Residence - Pool, 1	165B165 830		Sherman Oaks - Studio City - Toluca Lake - Cahuenga Pass	No	MI	ADU
Los Angeles	4204 LEMP AVE	91604	2368014044	0.000	0.000	0.085	0.000	Shortfall of Sites	0.176	Low Residential	R1-1-RIO	0	0	0	11.340	0.085		Residential - Single Family Residence - Pool, 1	165B169 830		Sherman Oaks - Studio City - Toluca Lake - Cahuenga Pass	No	MI	ADU
Los Angeles	161 ANITA DR 4	90049	4405029017	0.000	0.000	0.085	0.000	Shortfall of Sites	0.233	Low Residential	RS-1	0	0	0	8.571	0.085		Residential - Single Family Residence - Pool, 1	132B141 830		Brentwood - Pacific Palisades	No	MI	ADU
Los Angeles	2034 PELHAM AVE	90025	4321009061	0.000	0.000	0.085	0.000	Shortfall of Sites	0.155	Low Residential	R1-1-O	0	0	0	12.907	0.085		Residential - Single Family Residence, 1	129B157 830		West Los Angeles	No	MI	ADU
Los Angeles	2871 FORRESTER DR	90064	4308012013	0.000	0.000	0.085	0.000	Shortfall of Sites	0.170	Low Residential	R1V2-O	0	0	0	11.769	0.085		Residential - Single Family Residence - Pool, 1	126B165 830		West Los Angeles	No	MI	ADU
Los Angeles	11430 CLOVER AVE	90066	4250014012	0.000	0.000	0.085	0.000	Shortfall of Sites	0.188	Low Residential	R1V2	0	0	0	10.614	0.085		Residential - Single Family Residence - Pool, 1	120B153 830		Palms - Mar Vista - Del Rey	No	MI	ADU
Los Angeles	11812 WOODBINE ST	90066	4249014023	0.000	0.000	0.085	0.000	Shortfall of Sites	0.151	Low Residential	R1V2	0	0	0	13.206	0.085		Residential - Single Family Residence, 1	117B153 830		Palms - Mar Vista - Del Rey	No	MI	ADU
Los Angeles	8812 GLIDER AVE	90045	4123016026	0.000	0.000	0.085	0.000	Shortfall of Sites	0.208	Low Residential	R1-1	0	0	0	9.631	0.085		Residential - Single Family Residence, 1	096B169 830		Westchester - Playa del Rey	No	MI	ADU
Los Angeles	7206 W 90TH ST	90045	4119031021	0.000	0.000	0.085	0.000	Shortfall of Sites	0.152	Low Residential	R1-1	0	0	0	13.200	0.085		Residential - Single Family Residence - Therapy Pool (Spa), 1	096B157 830		Westchester - Playa del Rey	No	MI	ADU
Los Angeles	1005 S AVERILL AVE	90732	7459004019	0.000	0.000	0.085	0.000	Shortfall of Sites	0.151	Low II Residential	R1-1XL	0	0	0	13.269	0.085		Residential - Single Family Residence, 1	015B193 830		San Pedro	No	MI	ADU
Los Angeles	16320 KALISHER ST	91344	2681007005	0.000	0.000	0.085	0.000	Shortfall of Sites	0.174	Low I Residential	RS-1	0	0	0	11.525	0.085		Residential - Single Family Residence, 1	213B137 831		Granada Hills - Knollwood	No	MI	ADU
Los Angeles	17163 SIMONDS ST	91344	2697015013	0.000	0.000	0.085	0.000	Shortfall of Sites	0.177	Low I Residential	RS-1	0	0	0	11.294	0.085		Residential - Single Family Residence - Pool, 1	213B133 831		Granada Hills - Knollwood	No	MI	ADU
Los Angeles	17124 CELTIC ST	91344	2696013004	0.000	0.000	0.085	0.000	Shortfall of Sites	0.164	Low II Residential	R1-1	0	0	0	12.203	0.085		Residential - Single Family Residence, 1	210B133 831		Granada Hills - Knollwood	No	MI	ADU
Los Angeles	16256 SAN JOSE ST	91344	2679010005	0.000	0.000	0.085	0.000	Shortfall of Sites	0.174	Low I Residential	RS-1	0	0	0	11.524	0.085		Residential - Single Family Residence, 1	207B137 831		Granada Hills - Knollwood	No	MI	ADU
Los Angeles	18764 MAPLEWOOD LN	91326	2728031018	0.000	0.000	0.085	0.000	Shortfall of Sites	0.261	Very Low II Residential	RE11-1	0	0	0	7.659	0.085		Residential - Single Family Residence, 1	207B121 831		Northridge	No	MI	ADU

Jurisdiction Name	Site Address/Intersection	5 Digit ZIP Code	Assessor Parcel Number	Very Low-Income	Low-Income	Moderate-Income	Above Moderate-Income	Type of Shortfall	Parcel Size (Acres)	Current General Plan Designation	Current Zoning	Proposed General Plan (GP) Designation	Proposed Zoning	Minimum Density Allowed	Maximum Density Allowed	Total Capacity	Vacant/ Nonvacant	Description of Existing Uses	PIN	Base Density Per Acre	Community Plan Area	Rent Stabalization Ordinance	Income Category	Applicable Rezoning Program (Program informing values in Column Q listed first)
Los Angeles	10437 DEMPSEY AVE	91344	2668015004	0.000	0.000	0.085	0.000	Shortfall of Sites	0.185	Low I Residential	RS-1	0	0	0	10.816	0.085		Residential - Single Family Residence, 1	207B141 831		Granada Hills - Knollwood	No	MI	ADU
Los Angeles	10042 RUBIO AVE	91343	2685021009	0.000	0.000	0.085	0.000	Shortfall of Sites	0.182	Low I Residential	RS-1	0	0	0	10.966	0.085		Residential - Single Family Residence - Pool, 1	204B137 831		Granada Hills - Knollwood	No	MI	ADU
Los Angeles	9829 CLAIRE AVE	91324	2762003038	0.000	0.000	0.085	0.000	Shortfall of Sites	0.340	Very Low I Residential	RA-1	0	0	0	5.881	0.085		Residential - Single Family Residence - Pool, 1	201B121 831		Northridge	No	MI	ADU
Los Angeles	9633 OAKDALE AVE	91311	2761023017	0.000	0.000	0.085	0.000	Shortfall of Sites	0.174	Low I Residential	RS-1	0	0	0	11.524	0.085		Residential - Single Family Residence - Pool, 1	201B113 831		Chatsworth - Porter Ranch	No	MI	ADU
Los Angeles	9148 VALJEAN AVE	91343	2676016013	0.000	0.000	0.085	0.000	Shortfall of Sites	0.187	Low Residential	RS-1	0	0	0	10.715	0.085		Residential - Single Family Residence, 1	198B137 831		Mission Hills - Panorama City - North Hills	No	MI	ADU
Los Angeles	13212 OTSEGO ST	91423	2358006013	0.000	0.000	0.085	0.000	Shortfall of Sites	0.186	Low Residential	R1-1	0	0	0	10.755	0.085		Residential - Single Family Residence - Pool, 1	171B157 831		Van Nuys - North Sherman Oaks	No	MI	ADU
Los Angeles	13036 OTSEGO ST	91423	2358011010	0.000	0.000	0.085	0.000	Shortfall of Sites	0.171	Low Residential	R1-1	0	0	0	11.726	0.085		Residential - Single Family Residence, 1	171B161 831		Van Nuys - North Sherman Oaks	No	MI	ADU
Los Angeles	5061 NEWCASTLE AVE	91316	2181025013	0.000	0.000	0.085	0.000	Shortfall of Sites	0.162	Low II Residential	R1-1	0	0	0	12.371	0.085		Residential - Single Family Residence - Pool, 1	171B125 831		Encino - Tarzana	No	MI	ADU
Los Angeles	11582 ADDISON ST	91601	2354006003	0.000	0.000	0.085	0.000	Shortfall of Sites	0.180	Low Residential	R1-1	0	0	0	11.123	0.085		Residential - Single Family Residence - Pool, 1	171B169 831		North Hollywood - Valley Village	No	MI	ADU
Los Angeles	4634 FARMDALE AVE	91602	2354013032	0.000	0.000	0.085	0.000	Shortfall of Sites	0.155	Low Residential	R1-1	0	0	0	12.905	0.085		Residential - Single Family Residence, 1	168B169 831		North Hollywood - Valley Village	No	MI	ADU
Los Angeles	4567 NAGLE AVE	91423	2360019002	0.000	0.000	0.085	0.000	Shortfall of Sites	0.162	Low Residential	R1-1-RIO	0	0	0	12.364	0.085		Residential - Single Family Residence, 1	168B157 831		Sherman Oaks - Studio City - Toluca Lake - Cahuenga Pass	No	MI	ADU
Los Angeles	4219 STERN AVE	91423	2266017033	0.000	0.000	0.085	0.000	Shortfall of Sites	0.161	Low Residential	R1-1	0	0	0	12.450	0.085		Residential - Single Family Residence - Therapy Pool (Spa), 1	165B153 831		Sherman Oaks - Studio City - Toluca Lake - Cahuenga Pass	No	MI	ADU
Los Angeles	10598 KINNARD AVE	90024	4326028013	0.000	0.000	0.085	0.000	Shortfall of Sites	0.167	Low Residential	R1-1-O	0	0	0	11.941	0.085		Residential - Single Family Residence, 1	132B157 831		Westwood	No	MI	ADU
Los Angeles	158 S ANITA AVE	90049	4405035020	0.000	0.000	0.085	0.000	Shortfall of Sites	0.167	Low Residential	R1-1	0	0	0	11.975	0.085		Residential - Single Family Residence - Pool, 1	132B141 831		Brentwood - Pacific Palisades	No	MI	ADU
Los Angeles	2045 MANNING AVE	90025	4321009075	0.000	0.000	0.085	0.000	Shortfall of Sites	0.155	Low Residential	R1-1-O	0	0	0	12.895	0.085		Residential - Single Family Residence, 1	129B157 831		West Los Angeles	No	MI	ADU
Los Angeles	3466 BARRY AVE	90066	4249021018	0.000	0.000	0.085	0.000	Shortfall of Sites	0.154	Low Residential	R1V2	0	0	0	13.005	0.085		Residential - Single Family Residence - Pool, 1	117B157 831		Palms - Mar Vista - Del Rey	No	MI	ADU
Los Angeles	17157 SIMONDS ST	91344	2697015014	0.000	0.000	0.085	0.000	Shortfall of Sites	0.177	Low I Residential	RS-1	0	0	0	11.291	0.085		Residential - Single Family Residence, 1	213B133 832		Granada Hills - Knollwood	No	MI	ADU
Los Angeles	17118 CELTIC ST	91344	2696013005	0.000	0.000	0.085	0.000	Shortfall of Sites	0.164	Low II Residential	R1-1	0	0	0	12.203	0.085		Residential - Single Family Residence, 1	210B133 832		Granada Hills - Knollwood	No	MI	ADU
Los Angeles	17824 TULSA ST	91344	2712020024	0.000	0.000	0.085	0.000	Shortfall of Sites	0.218	Low I Residential	RE9-1XL-RFA	0	0	0	9.195	0.085		Residential - Single Family Residence - Guesthouse, 1	210B129 832		Granada Hills - Knollwood	No	MI	ADU
Los Angeles	10514 AMESTOY AVE	91344	2695010028	0.000	0.000	0.085	0.000	Shortfall of Sites	0.172	Low II Residential	R1-1	0	0	0	11.610	0.085		Residential - Single Family Residence, 1	207B133 832		Granada Hills - Knollwood	No	MI	ADU
Los Angeles	16250 SAN JOSE ST	91344	2679010004	0.000	0.000	0.085	0.000	Shortfall of Sites	0.174	Low I Residential	RS-1	0	0	0	11.524	0.085		Residential - Single Family Residence, 1	207B137 832		Granada Hills - Knollwood	No	MI	ADU
Los Angeles	18758 MAPLEWOOD LN	91326	2728031019	0.000	0.000	0.085	0.000	Shortfall of Sites	0.261	Very Low II Residential	RE11-1	0	0	0	7.659	0.085		Residential - Single Family Residence, 1	207B121 832		Northridge	No	MI	ADU
Los Angeles	10436 DEMPSEY AVE	91344	2668013008	0.000	0.000	0.085	0.000	Shortfall of Sites	0.172	Low I Residential	RS-1	0	0	0	11.617	0.085		Residential - Single Family Residence, 1	207B141 832		Granada Hills - Knollwood	No	MI	ADU
Los Angeles	10043 GERALD AVE	91343	2685021002	0.000	0.000	0.085	0.000	Shortfall of Sites	0.187	Low I Residential	RS-1	0	0	0	10.723	0.085		Residential - Single Family Residence - Pool, 1	204B137 832		Granada Hills - Knollwood	No	MI	ADU
Los Angeles	20133 ITASCA ST	91311	2748026057	0.000	0.000	0.085	0.000	Shortfall of Sites	0.173	Low I Residential	RS-1	0	0	0	11.537	0.085		Residential - Single Family Residence - Pool, 1	201B113 832		Chatsworth - Porter Ranch	No	MI	ADU
Los Angeles	13206 OTSEGO ST	91423	2358006012	0.000	0.000	0.085	0.000	Shortfall of Sites	0.186	Low Residential	R1-1	0	0	0	10.756	0.085		Residential - Single Family Residence, 1	171B157 832		Van Nuys - North Sherman Oaks	No	MI	ADU
Los Angeles	13030 OTSEGO ST	91423	2358011009	0.000	0.000	0.085	0.000	Shortfall of Sites	0.186	Low Residential	R1-1	0	0	0	10.755	0.085		Residential - Single Family Residence, 1	171B161 832		Van Nuys - North Sherman Oaks	No	MI	ADU
Los Angeles	11588 ADDISON ST	91601	2354006002	0.000	0.000	0.085	0.000	Shortfall of Sites	0.180	Low Residential	R1-1	0	0	0	11.123	0.085		Residential - Single Family Residence - Pool and Misc., 1	171B169 832		North Hollywood - Valley Village	No	MI	ADU
Los Angeles	11147 HORTENSE ST	91602	2353033036	0.000	0.000	0.085	0.000	Shortfall of Sites	0.190	Low Residential	R1-1	0	0	0	10.548	0.085		Residential - Single Family Residence, 1	168B173 832		North Hollywood - Valley Village	No	MI	ADU
Los Angeles	4566 GREENBUSH AVE	91423	2360018002	0.000	0.000	0.085	0.000	Shortfall of Sites	0.186	Low Residential	R1-1-RIO	0	0	0	10.756	0.085		Residential - Single Family Residence - Pool, 1	168B157 832		Sherman Oaks - Studio City - Toluca Lake - Cahuenga Pass	No	MI	ADU
Los Angeles	1059 S LUCERNE BLVD	90019	5082003002	0.000	0.000	0.085	0.000	Shortfall of Sites	0.167	Low II Residential	R1-1-O	0	0	0	11.980	0.085		Residential - Single Family Residence, 1	132B185 832		Wilshire	No	MI	ADU
Los Angeles	2012 OVERLAND AVE	90025	4321009032	0.000	0.000	0.085	0.000	Shortfall of Sites	0.155	Low Residential	R1-1-O	0	0	0	12.906	0.085		Residential - Single Family Residence, 1	129B157 832		West Los Angeles	No	MI	ADU
Los Angeles	9028 DAVID AVE	90034	4302011007	0.000	0.000	0.085	0.000	Shortfall of Sites	0.149	Low Residential	R1V2-O	0	0	0	13.403	0.085		Residential - Single Family Residence, 1	126B169 832		West Los Angeles	No	MI	ADU
Los Angeles	11955 WOODBINE ST	90066	4249012017	0.000	0.000	0.085	0.000	Shortfall of Sites	0.150	Low Residential	R1V2	0	0	0	13.307	0.085		Residential - Single Family Residence, 1	117B153 832		Palms - Mar Vista - Del Rey	No	MI	ADU
Los Angeles	7900 BLERIOT AVE	90045	4107007001	0.000	0.000	0.085	0.000	Shortfall of Sites	0.163	Low Residential	R1-1	0	0	0	12.272	0.085		Residential - Single Family Residence, 1	099B169 832		Westchester - Playa del Rey	No	MI	ADU
Los Angeles	6450 W 81ST ST	90045	4108007001	0.000	0.000	0.085	0.000	Shortfall of Sites	0.164	Low Residential	R1V2	0	0	0	12.200	0.085		Residential - Single Family Residence, 1	099B165 832		Westchester - Playa del Rey	No	MI	ADU
Los Angeles	8769 CROYDON AVE	90045	4123009012	0.000	0.000	0.085	0.000	Shortfall of Sites	0.152	Low Residential	R1-1	0	0	0	13.124	0.085		Residential - Single Family Residence, 1	096B169 832		Westchester - Playa del Rey	No	MI	ADU
Los Angeles	7248 W 88TH PL	90045	4119030024	0.000	0.000	0.085	0.000	Shortfall of Sites	0.170	Low Residential	R1-1	0	0	0	11.767	0.085		Residential - Single Family Residence, 1	096B157 832		Westchester - Playa del Rey	No	MI	ADU
Los Angeles	1351 W 10TH ST	90732	7459017022	0.000	0.000	0.085	0.000	Shortfall of Sites	0.188	Low II Residential	R1-1XL	0	0	0	10.657	0.085		Residential - Single Family Residence, 1	015B193 832		San Pedro	No	MI	ADU
Los Angeles	16310 KALISHER ST	91344	2681007007	0.000	0.000	0.085	0.000	Shortfall of Sites	0.174	Low I Residential	RS-1	0	0	0	11.525	0.085		Residential - Single Family Residence, 1	213B137 833		Granada Hills - Knollwood	No	MI	ADU
Los Angeles	17151 SIMONDS ST	91344	2697015015	0.000	0.000	0.085	0.000	Shortfall of Sites	0.177	Low I Residential	RS-1	0	0	0	11.289	0.085		Residential - Single Family Residence - Pool, 1	213B133 833		Granada Hills - Knollwood	No	MI	ADU
Los Angeles	17260 CELTIC ST	91344	2696010027	0.000	0.000	0.085	0.000	Shortfall of Sites	0.153	Low II Residential	R1-1XL-RFA	0	0	0	13.083	0.085		Residential - Single Family Residence, 1	210B133 833		Granada Hills - Knollwood	No	MI	ADU
Los Angeles	10523 ANDASOL AVE	91344	2733021004	0.000	0.000	0.085	0.000	Shortfall of Sites	0.155	Low II Residential	R1-1XL-RFA	0	0	0	12.908	0.085		Residential - Single Family Residence, 1	207B129 833		Granada Hills - Knollwood	No	MI	ADU
Los Angeles	17111 SAN JOSE ST	91344	2695010024	0.000	0.000	0.085	0.000	Shortfall of Sites	0.218	Low II Residential	R1-1	0	0	0	9.155	0.085		Residential - Single Family Residence, 1	207B133 833		Granada Hills - Knollwood	No	MI	ADU
Los Angeles	16244 SAN JOSE ST	91344	2679010003	0.000	0.000	0.085	0.000	Shortfall of Sites	0.174	Low I Residential	RS-1	0	0	0	11.526	0.085		Residential - Single Family Residence - Pool, 1	207B137 833		Granada Hills - Knollwood	No	MI	ADU
Los Angeles	18752 MAPLEWOOD LN	91326	2728031020	0.000	0.000	0.085	0.000	Shortfall of Sites	0.261	Very Low II Residential	RE11-1	0	0	0	7.659	0.085		Residential - Single Family Residence - Pool, 1	207B121 833		Northridge	No	MI	ADU
Los Angeles	10436 MONTGOMERY AVE	91344	2668018017	0.000	0.000	0.085	0.000	Shortfall of Sites	0.196	Low I Residential	RS-1	0	0	0	10.208	0.085		Residential - Single Family Residence - Therapy Pool (Spa), 1	207B141 833		Granada Hills - Knollwood	No	MI	ADU
Los Angeles	10041 HAYVENHURST AVE	91343	2685010022	0.000	0.000	0.085	0.000	Shortfall of Sites	0.199	Low I Residential	RS-1	0	0	0	10.032	0.085		Residential - Single Family Residence, 1	204B137 833		Granada Hills - Knollwood	No	MI	ADU
Los Angeles	20125 ITASCA ST	91311	2748026058	0.000	0.000	0.085	0.000	Shortfall of Sites	0.174	Low I Residential	RS-1	0	0	0	11.465	0.085		Residential - Single Family Residence, 1	201B113 833		Chatsworth - Porter Ranch	No	MI	ADU
Los Angeles	16505 HALSTED ST	91343	2677011011	0.000	0.000	0.085	0.000	Shortfall of Sites	0.173	Low Residential	RS-1	0	0	0	11.556	0.085		Residential - Single Family Residence, 1	201B137 833		Mission Hills - Panorama City - North Hills	No	MI	ADU
Los Angeles	9149 SWINTON AVE	91343	2676016020	0.000	0.000	0.085	0.000	Shortfall of Sites	0.187	Low Residential	RS-1	0	0	0	10.716	0.085		Residential - Single Family Residence, 1	198B137 833		Mission Hills - Panorama City - North Hills	No	MI	ADU
Los Angeles	13026 OTSEGO ST	91423	2358011008	0.000	0.000	0.085	0.000	Shortfall of Sites	0.171	Low Residential	R1-1	0	0	0	11.722	0.085		Residential - Single Family Residence - Pool, 1	171B161 833		Van Nuys - North Sherman Oaks	No	MI	ADU
Los Angeles	11594 ADDISON ST	91601	2354006001	0.000	0.000	0.085	0.000	Shortfall of Sites	0.180	Low Residential	R1-1	0	0	0	11.123	0.085		Residential - Single Family Residence - Pool, 1	171B169 833		North Hollywood - Valley Village	No	MI	ADU
Los Angeles	4551 ALLOTT AVE	91423	2360001031	0.000	0.000	0.085	0.000	Shortfall of Sites	0.179	Low Residential	R1-1-RIO	0	0	0	11.169	0.085		Residential - Single Family Residence, 1	168B157 833		Sherman Oaks - Studio City - Toluca Lake - Cahuenga Pass	No	MI	ADU
Los Angeles	4236 KLUMP AVE	91602	2366015016	0.000	0.000	0.085	0.000	Shortfall of Sites	0.183	Low Residential	R1-1-RIO	0	0	0	10.914	0.085		Residential - Single Family Residence - Pool, 1	165B173 833		Sherman Oaks - Studio City - Toluca Lake - Cahuenga Pass	No	MI	ADU
Los Angeles	1277 QUEEN ANNE PL	90019	5082011014	0.000	0.000	0.085	0.000	Shortfall of Sites	0.161	Low Medium II Residential	RD1.5-1-O	0	0	0	12.429	0.085		Residential - Single Family Residence, 1	129B185 833		Wilshire	No	MI	ADU
Los Angeles	2023 PELHAM AVE	90025	4321009049	0.000	0.000	0.085	0.000	Shortfall of Sites	0.155	Low Residential	R1-1-O	0	0	0	12.897	0.085		Residential - Single Family Residence, 1	129B157 833		West Los Angeles	No	MI	ADU
Los Angeles	3225 CORINTH AVE	90066	4250023035	0.000	0.000	0.085	0.000	Shortfall of Sites	0.168	Low Residential	R1V2	0	0	0	11.898	0.085		Residential - Single Family Residence, 1	120B157 833		Palms - Mar Vista - Del Rey	No	MI	ADU
Los Angeles	3407 GRANVILLE AVE	90066	4249012021	0.000	0.000	0.085	0.000	Shortfall of Sites	0.181	Low Residential	R1V2	0	0	0	11.067	0.085		Residential - Single Family Residence, 1	117B153 833		Palms - Mar Vista - Del Rey	No	MI	ADU
Los Angeles	3579 COLONIAL AVE	90066	4246010010	0.000	0.000	0.085	0.000	Shortfall of Sites	0.172	Low Residential	R1V2	0	0	0	11.616	0.085		Residential - Single Family Residence, 1	114B153 833		Palms - Mar Vista - Del Rey	No	MI	ADU
Los Angeles	7542 W 89TH ST	90045	4119036008	0.000	0.000	0.085	0.000	Shortfall of Sites	0.185	Low Residential	R1-1	0	0	0	10.792	0.085		Residential - Single Family Residence, 1	096B157 833		Westchester - Playa del Rey	No	MI	ADU
Los Angeles	7110 W 91ST ST	90045	4119034012	0.000	0.000	0.085	0.000	Shortfall of Sites	0.152	Low Residential	R1-1	0	0	0	13.176	0.085		Residential - Single Family Residence, 1	096B161 833		Westchester - Playa del Rey	No	MI	ADU
Los Angeles	1530 W 1ST ST	90732	7559015016	0.000	0.000	0.085	0.000	Shortfall of Sites	0.265	Low II Residential	R1-1XL	0	0	0	7.536	0.085		Residential - Single Family Residence - Pool, 1	018B193 833		San Pedro	No	MI	ADU
Los Angeles	16302 KALISHER ST	91344	2681007008	0.000	0.000	0.085	0.000	Shortfall of Sites	0.174	Low I Residential	RS-1	0	0	0	11.525	0.085		Residential - Single Family Residence, 1	213B137 834		Granada Hills - Knollwood	No	MI	ADU
Los Angeles	17145 SIMONDS ST	91344	2697016001	0.000	0.000	0.085	0.000	Shortfall of Sites	0.177	Low I Residential	RS-1	0	0	0	11.286	0.085		Residential - Single Family Residence - Pool, 1	213B133 834		Granada Hills - Knollwood	No	MI	ADU
Los Angeles	17112 CELTIC ST	91344	2696013006	0.000	0.000	0.085	0.000	Shortfall of Sites	0.164	Low II Residential	R1-1	0	0	0	12.203	0.085		Residential - Single Family Residence, 1	210B133 834		Granada Hills - Knollwood	No	MI	ADU
Los Angeles	10522 ANDASOL AVE	91344	2733026039	0.000	0.000	0.085	0.000	Shortfall of Sites	0.155	Low II Residential	R1-1XL-RFA	0	0	0	12.908	0.085		Residential - Single Family Residence, 1	207B129 834		Granada Hills - Knollwood	No	MI	ADU
Los Angeles	17107 SAN JOSE ST	91344	2695010023	0.000	0.000	0.085	0.000	Shortfall of Sites	0.218	Low II Residential	R1-1	0	0	0	9.156	0.085		Residential - Single Family Residence, 1	207B133 834		Granada Hills - Knollwood	No	MI	ADU
Los Angeles	16238 SAN JOSE ST	91344	2679010002	0.000	0.000	0.085	0.000	Shortfall of Sites	0.174	Low I Residential	RS-1	0	0	0	11.524	0.085		Residential - Single Family Residence, 1	207B137 834		Granada Hills - Knollwood	No	MI	ADU
Los Angeles	18746 MAPLEWOOD LN	91326	2728031021	0.000	0.000	0.085	0.000	Shortfall of Sites	0.254	Very Low II Residential	RE11-1	0	0	0	7.862	0.085		Residential - Single Family Residence, 1	207B121 834		Northridge	No	MI	ADU
Los Angeles	10434 WOODLEY AVE	91344	2668021026	0.000	0.000	0.085	0.000	Shortfall of Sites	0.193	Low I Residential	RS-1	0	0	0	10.366	0.085		Residential - Single Family Residence, 1	207B141 834		Granada Hills - Knollwood	No	MI	ADU
Los Angeles	21301 BLACKHAWK ST	91311	2706021045	0.000	0.000	0.085	0.000	Shortfall of Sites	0.231	Low I Residential	RS-1	0	0	0	8.647	0.085		Residential - Single Family Residence, 1	204B105 834		Chatsworth - Porter Ranch	No	MI	ADU
Los Angeles	10038 RUFFNER AVE	91343	2685018007	0.000	0.000	0.085	0.000	Shortfall of Sites	0.167	Low I Residential	RS-1	0	0	0	12.007	0.085		Residential - Single Family Residence, 1	204B137 834		Granada Hills - Knollwood	No	MI	ADU

Jurisdiction Name	Site Address/Intersection	5 Digit ZIP Code	Assessor Parcel Number	Very Low-Income	Low-Income	Moderate-Income	Above Moderate-Income	Type of Shortfall	Parcel Size (Acres)	Current General Plan Designation	Current Zoning	Proposed General Plan (GP) Designation	Proposed Zoning	Minimum Density Allowed	Maximum Density Allowed	Total Capacity	Vacant/ Nonvacant	Description of Existing Uses	PIN	Base Density Per Acre	Community Plan Area	Rent Stabalization Ordinance	Income Category	Applicable Rezoning Program (Program informing values in Column Q listed first)
Los Angeles	20119 ITASCA ST	91311	2748026059	0.000	0.000	0.085	0.000	Shortfall of Sites	0.174	Low I Residential	RS-1	0	0	0	11.465	0.085		Residential - Single Family Residence, 1	201B113 834		Chatsworth - Porter Ranch	No	MI	ADU
Los Angeles	16501 HALSTED ST	91343	2677011012	0.000	0.000	0.085	0.000	Shortfall of Sites	0.172	Low Residential	RS-1	0	0	0	11.597	0.085		Residential - Single Family Residence, 1	201B137 834		Mission Hills - Panorama City - North Hills	No	MI	ADU
Los Angeles	9148 HAYVENHURST AVE	91343	2676023004	0.000	0.000	0.085	0.000	Shortfall of Sites	0.165	Low Residential	RS-1	0	0	0	12.099	0.085		Residential - Single Family Residence, 1	198B137 834		Mission Hills - Panorama City - North Hills	No	MI	ADU
Los Angeles	13162 OTSEGO ST	91423	2358005001	0.000	0.000	0.085	0.000	Shortfall of Sites	0.155	Low Residential	R1-1	0	0	0	12.907	0.085		Residential - Single Family Residence, 1	171B157 834		Van Nuys - North Sherman Oaks	No	MI	ADU
Los Angeles	13020 OTSEGO ST	91423	2358011007	0.000	0.000	0.085	0.000	Shortfall of Sites	0.233	Low Residential	R1-1	0	0	0	8.600	0.085		Residential - Single Family Residence - Pool, 1	171B161 834		Van Nuys - North Sherman Oaks	No	MI	ADU
Los Angeles	11604 ADDISON ST	91601	2354009026	0.000	0.000	0.085	0.000	Shortfall of Sites	0.180	Low Residential	R1-1	0	0	0	11.123	0.085		Residential - Single Family Residence, 1	171B169 834		North Hollywood - Valley Village	No	MI	ADU
Los Angeles	11155 HORTENSE ST	91602	2353033034	0.000	0.000	0.085	0.000	Shortfall of Sites	0.190	Low Residential	R1-1	0	0	0	10.548	0.085		Residential - Single Family Residence, 1	168B173 834		North Hollywood - Valley Village	No	MI	ADU
Los Angeles	4552 ALLOTT AVE	91423	2360015039	0.000	0.000	0.085	0.000	Shortfall of Sites	0.179	Low Residential	R1-1-RIO	0	0	0	11.169	0.085		Residential - Single Family Residence, 1	168B157 834		Sherman Oaks - Studio City - Toluca Lake - Cahuenga Pass	No	MI	ADU
Los Angeles	4228 WILKINSON AVE	91604	2367008030	0.000	0.000	0.085	0.000	Shortfall of Sites	0.161	Low Residential	R1-1-RIO	0	0	0	12.438	0.085		Residential - Single Family Residence - Pool, 1	165B165 834		Sherman Oaks - Studio City - Toluca Lake - Cahuenga Pass	No	MI	ADU
Los Angeles	4237 FAIR AVE	91602	2366015028	0.000	0.000	0.085	0.000	Shortfall of Sites	0.170	Low Residential	R1-1-RIO	0	0	0	11.733	0.085		Residential - Single Family Residence, 1	165B173 834		Sherman Oaks - Studio City - Toluca Lake - Cahuenga Pass	No	MI	ADU
Los Angeles	618 N EDINBURGH AVE	90048	5527016027	0.000	0.000	0.085	0.000	Shortfall of Sites	0.152	Low II Residential	R1V3	0	0	0	13.178	0.085		Residential - Single Family Residence, 1	141B177 834		Hollywood	No	MI	ADU
Los Angeles	9501 CRESTA DR	90035	4306027002	0.000	0.000	0.085	0.000	Shortfall of Sites	0.179	Low Residential	R1V2-O	0	0	0	11.171	0.085		Residential - Single Family Residence, 1	129B165 834		West Los Angeles	No	MI	ADU
Los Angeles	11972 WOODBINE ST	90066	4249013035	0.000	0.000	0.085	0.000	Shortfall of Sites	0.155	Low Residential	R1V2	0	0	0	12.893	0.085		Residential - Single Family Residence, 1	117B153 834		Palms - Mar Vista - Del Rey	No	MI	ADU
Los Angeles	6436 W 81ST ST	90045	4108025020	0.000	0.000	0.085	0.000	Shortfall of Sites	0.173	Low Residential	R1V2	0	0	0	11.529	0.085		Residential - Single Family Residence, 1	099B165 834		Westchester - Playa del Rey	No	MI	ADU
Los Angeles	7513 W 89TH ST	90045	4119036013	0.000	0.000	0.085	0.000	Shortfall of Sites	0.152	Low Residential	R1-1	0	0	0	13.132	0.085		Residential - Single Family Residence, 1	096B157 834		Westchester - Playa del Rey	No	MI	ADU
Los Angeles	7116 W 91ST ST	90045	4119034011	0.000	0.000	0.085	0.000	Shortfall of Sites	0.152	Low Residential	R1-1	0	0	0	13.177	0.085		Residential - Single Family Residence, 1	096B161 834		Westchester - Playa del Rey	No	MI	ADU
Los Angeles	16270 KALISHER ST	91344	2681007009	0.000	0.000	0.085	0.000	Shortfall of Sites	0.174	Low I Residential	RS-1	0	0	0	11.525	0.085		Residential - Single Family Residence, 1	213B137 835		Granada Hills - Knollwood	No	MI	ADU
Los Angeles	17139 SIMONDS ST	91344	2697016002	0.000	0.000	0.085	0.000	Shortfall of Sites	0.177	Low I Residential	RS-1	0	0	0	11.284	0.085		Residential - Single Family Residence - Pool, 1	213B133 835		Granada Hills - Knollwood	No	MI	ADU
Los Angeles	17106 CELTIC ST	91344	2696013007	0.000	0.000	0.085	0.000	Shortfall of Sites	0.164	Low II Residential	R1-1	0	0	0	12.203	0.085		Residential - Single Family Residence, 1	210B133 835		Granada Hills - Knollwood	No	MI	ADU
Los Angeles	17101 SAN JOSE ST	91344	2695010022	0.000	0.000	0.085	0.000	Shortfall of Sites	0.218	Low II Residential	R1-1	0	0	0	9.156	0.085		Residential - Single Family Residence, 1	207B133 835		Granada Hills - Knollwood	No	MI	ADU
Los Angeles	16232 SAN JOSE ST	91344	2679010001	0.000	0.000	0.085	0.000	Shortfall of Sites	0.173	Low I Residential	RS-1	0	0	0	11.585	0.085		Residential - Single Family Residence - Pool, 1	207B137 835		Granada Hills - Knollwood	No	MI	ADU
Los Angeles	10437 GAYNOR AVE	91344	2668018004	0.000	0.000	0.085	0.000	Shortfall of Sites	0.196	Low I Residential	RS-1	0	0	0	10.208	0.085		Residential - Single Family Residence - Pool, 1	207B141 835		Granada Hills - Knollwood	No	MI	ADU
Los Angeles	21309 BLACKHAWK ST	91311	2706021046	0.000	0.000	0.085	0.000	Shortfall of Sites	0.213	Low I Residential	RS-1	0	0	0	9.378	0.085		Residential - Single Family Residence, 1	204B105 835		Chatsworth - Porter Ranch	No	MI	ADU
Los Angeles	15752 MAYALL ST	91343	2661022014	0.000	0.000	0.085	0.000	Shortfall of Sites	0.152	Low I Residential	RA-1	0	0	0	13.136	0.085		Residential - Single Family Residence, 1	204B141 835		Granada Hills - Knollwood	No	MI	ADU
Los Angeles	10035 SOPHIA AVE	91343	2678007020	0.000	0.000	0.085	0.000	Shortfall of Sites	0.218	Low I Residential	RS-1	0	0	0	9.171	0.085		Residential - Single Family Residence - Pool, 1	204B137 835		Granada Hills - Knollwood	No	MI	ADU
Los Angeles	20111 ITASCA ST	91311	2748026060	0.000	0.000	0.085	0.000	Shortfall of Sites	0.182	Low I Residential	RS-1	0	0	0	10.981	0.085		Residential - Single Family Residence, 1	201B113 835		Chatsworth - Porter Ranch	No	MI	ADU
Los Angeles	16332 ITASCA ST	91343	2677022007	0.000	0.000	0.085	0.000	Shortfall of Sites	0.179	Low Residential	RS-1	0	0	0	11.180	0.085		Residential - Single Family Residence, 1	201B137 835		Mission Hills - Panorama City - North Hills	No	MI	ADU
Los Angeles	9149 MONOGRAM AVE	91343	2676023015	0.000	0.000	0.085	0.000	Shortfall of Sites	0.183	Low Residential	RS-1	0	0	0	10.905	0.085		Residential - Single Family Residence, 1	198B137 835		Mission Hills - Panorama City - North Hills	No	MI	ADU
Los Angeles	13158 OTSEGO ST	91423	2358005002	0.000	0.000	0.085	0.000	Shortfall of Sites	0.155	Low Residential	R1-1	0	0	0	12.906	0.085		Residential - Single Family Residence - Pool, 1	171B157 835		Van Nuys - North Sherman Oaks	No	MI	ADU
Los Angeles	13012 OTSEGO ST	91423	2358011006	0.000	0.000	0.085	0.000	Shortfall of Sites	0.171	Low Residential	R1-1	0	0	0	11.729	0.085		Residential - Single Family Residence - Pool, 1	171B161 835		Van Nuys - North Sherman Oaks	No	MI	ADU
Los Angeles	11610 ADDISON ST	91601	2354009025	0.000	0.000	0.085	0.000	Shortfall of Sites	0.180	Low Residential	R1-1	0	0	0	11.122	0.085		Residential - Single Family Residence, 1	171B169 835		North Hollywood - Valley Village	No	MI	ADU
Los Angeles	4614 NOBLE AVE	91403	2264013007	0.000	0.000	0.085	0.000	Shortfall of Sites	0.160	Low Residential	R1-1	0	0	0	12.518	0.085		Residential - Single Family Residence, 1	168B145 835		Sherman Oaks - Studio City - Toluca Lake - Cahuenga Pass	No	MI	ADU
Los Angeles	4616 ETHEL AVE	91423	2362002007	0.000	0.000	0.085	0.000	Shortfall of Sites	0.179	Low Residential	R1-1-RIO	0	0	0	11.167	0.085		Residential - Single Family Residence - Pool, 1	168B161 835		Sherman Oaks - Studio City - Toluca Lake - Cahuenga Pass	No	MI	ADU
Los Angeles	4555 SUNNYSLOPE AVE	91423	2360015025	0.000	0.000	0.085	0.000	Shortfall of Sites	0.179	Low Residential	R1-1-RIO	0	0	0	11.143	0.085		Residential - Single Family Residence - Pool, 1	168B157 835		Sherman Oaks - Studio City - Toluca Lake - Cahuenga Pass	No	MI	ADU
Los Angeles	4224 BECK AVE	91604	2368017028	0.000	0.000	0.085	0.000	Shortfall of Sites	0.156	Low Residential	R1-1-RIO	0	0	0	12.840	0.085		Residential - Single Family Residence - Pool, 1	165B169 835		Sherman Oaks - Studio City - Toluca Lake - Cahuenga Pass	No	MI	ADU
Los Angeles	1909 N NEW HAMPSHIRE AVE	90027	5589026014	0.000	0.000	0.085	0.000	Shortfall of Sites	0.149	Low II Residential	R1-1	0	0	0	13.402	0.085		Residential - Single Family Residence, 1	150B197 835		Hollywood	No	MI	ADU
Los Angeles	619 N EDINBURGH AVE	90048	5527015015	0.000	0.000	0.085	0.000	Shortfall of Sites	0.150	Low II Residential	R1V3	0	0	0	13.301	0.085		Residential - Single Family Residence, 1	141B177 835		Hollywood	No	MI	ADU
Los Angeles	146 N WILTON PL	90004	5516018017	0.000	0.000	0.085	0.000	Shortfall of Sites	0.152	Low II Residential	R1-1	0	0	0	13.141	0.085		Residential - Single Family Residence, 1	138B193 835		Wilshire	No	MI	ADU
Los Angeles	119 S WESTGATE AVE	90049	4404017017	0.000	0.000	0.085	0.000	Shortfall of Sites	0.203	Low Residential	R1-1	0	0	0	9.834	0.085		Residential - Single Family Residence, 1	135B141 835		Brentwood - Pacific Palisades	No	MI	ADU
Los Angeles	2252 LINNINGTON AVE	90064	4315008011	0.000	0.000	0.085	0.000	Shortfall of Sites	0.155	Low Residential	R1-1-O	0	0	0	12.906	0.085		Residential - Single Family Residence, 1	129B157 835		West Los Angeles	No	MI	ADU
Los Angeles	2007 ROXBURY DR	90035	4307014012	0.000	0.000	0.085	0.000	Shortfall of Sites	0.290	Low Residential	R1V2-O	0	0	0	6.894	0.085		Residential - Single Family Residence - Pool, 1	129B165 835		West Los Angeles	No	MI	ADU
Los Angeles	3570 WASATCH AVE	90066	4246010019	0.000	0.000	0.085	0.000	Shortfall of Sites	0.172	Low Residential	R1V2	0	0	0	11.616	0.085		Residential - Single Family Residence, 1	114B153 835		Palms - Mar Vista - Del Rey	No	MI	ADU
Los Angeles	7442 W 88TH PL	90045	4119020007	0.000	0.000	0.085	0.000	Shortfall of Sites	0.153	Low Residential	R1-1	0	0	0	13.058	0.085		Residential - Single Family Residence, 1	096B157 835		Westchester - Playa del Rey	No	MI	ADU
Los Angeles	16264 KALISHER ST	91344	2681007010	0.000	0.000	0.085	0.000	Shortfall of Sites	0.174	Low I Residential	RS-1	0	0	0	11.525	0.085		Residential - Single Family Residence, 1	213B137 836		Granada Hills - Knollwood	No	MI	ADU
Los Angeles	17133 SIMONDS ST	91344	2697016003	0.000	0.000	0.085	0.000	Shortfall of Sites	0.177	Low I Residential	RS-1	0	0	0	11.281	0.085		Residential - Single Family Residence, 1	213B133 836		Granada Hills - Knollwood	No	MI	ADU
Los Angeles	17100 CELTIC ST	91344	2696013008	0.000	0.000	0.085	0.000	Shortfall of Sites	0.164	Low II Residential	R1-1	0	0	0	12.203	0.085		Residential - Single Family Residence, 1	210B133 836		Granada Hills - Knollwood	No	MI	ADU
Los Angeles	10520 YARMOUTH AVE	91344	2733008014	0.000	0.000	0.085	0.000	Shortfall of Sites	0.170	Low II Residential	R1-1XL-RFA	0	0	0	11.736	0.085		Residential - Single Family Residence, 1	207B129 836		Granada Hills - Knollwood	No	MI	ADU
Los Angeles	10454 SWINTON AVE	91344	2679009014	0.000	0.000	0.085	0.000	Shortfall of Sites	0.168	Low I Residential	RS-1	0	0	0	11.909	0.085		Residential - Single Family Residence, 1	207B137 836		Granada Hills - Knollwood	No	MI	ADU
Los Angeles	18830 MAPLEWOOD LN	91326	2728031008	0.000	0.000	0.085	0.000	Shortfall of Sites	0.255	Very Low II Residential	RE11-1	0	0	0	7.847	0.085		Residential - Single Family Residence - Pool, 1	207B121 836		Northridge	No	MI	ADU
Los Angeles	10435 COLLETT AVE	91344	2668021027	0.000	0.000	0.085	0.000	Shortfall of Sites	0.185	Low I Residential	RS-1	0	0	0	10.819	0.085		Residential - Single Family Residence - Pool, 1	207B141 836		Granada Hills - Knollwood	No	MI	ADU
Los Angeles	21315 BLACKHAWK ST	91311	2706021047	0.000	0.000	0.085	0.000	Shortfall of Sites	0.197	Low I Residential	RS-1	0	0	0	10.133	0.085		Residential - Single Family Residence, 1	204B105 836		Chatsworth - Porter Ranch	No	MI	ADU
Los Angeles	10038 PETIT AVE	91343	2685017004	0.000	0.000	0.085	0.000	Shortfall of Sites	0.172	Low I Residential	RS-1	0	0	0	11.622	0.085		Residential - Single Family Residence, 1	204B137 836		Granada Hills - Knollwood	No	MI	ADU
Los Angeles	16338 ITASCA ST	91343	2677022006	0.000	0.000	0.085	0.000	Shortfall of Sites	0.185	Low Residential	RS-1	0	0	0	10.785	0.085		Residential - Single Family Residence, 1	201B137 836		Mission Hills - Panorama City - North Hills	No	MI	ADU
Los Angeles	9146 SWINTON AVE	91343	2676014013	0.000	0.000	0.085	0.000	Shortfall of Sites	0.158	Low Residential	RS-1	0	0	0	12.627	0.085		Residential - Single Family Residence, 1	198B137 836		Mission Hills - Panorama City - North Hills	No	MI	ADU
Los Angeles	5500 MAMMOTH AVE	91401	2247001016	0.000	0.000	0.085	0.000	Shortfall of Sites	0.196	Low Residential	RE9-1	0	0	0	10.198	0.085		Residential - Single Family Residence - Pool, 1	174B157 836		Van Nuys - North Sherman Oaks	No	MI	ADU
Los Angeles	13152 OTSEGO ST	91423	2358005003	0.000	0.000	0.085	0.000	Shortfall of Sites	0.170	Low Residential	R1-1	0	0	0	11.732	0.085		Residential - Single Family Residence - Pool, 1	171B157 836		Van Nuys - North Sherman Oaks	No	MI	ADU
Los Angeles	11616 ADDISON ST	91601	2354009024	0.000	0.000	0.085	0.000	Shortfall of Sites	0.180	Low Residential	R1-1	0	0	0	11.123	0.085		Residential - Single Family Residence, 1	171B169 836		North Hollywood - Valley Village	No	MI	ADU
Los Angeles	4554 SUNNYSLOPE AVE	91423	2360015002	0.000	0.000	0.085	0.000	Shortfall of Sites	0.186	Low Residential	R1-1-RIO	0	0	0	10.756	0.085		Residential - Single Family Residence - Pool, 1	168B157 836		Sherman Oaks - Studio City - Toluca Lake - Cahuenga Pass	No	MI	ADU
Los Angeles	4225 CAMELLIA AVE	91604	2368017036	0.000	0.000	0.085	0.000	Shortfall of Sites	0.155	Low Residential	R1-1-RIO	0	0	0	12.907	0.085		Residential - Single Family Residence - Pool, 1	165B169 836		Sherman Oaks - Studio City - Toluca Lake - Cahuenga Pass	No	MI	ADU
Los Angeles	1908 N BERENDO ST	90027	5589026017	0.000	0.000	0.085	0.000	Shortfall of Sites	0.149	Low II Residential	R1-1	0	0	0	13.403	0.085		Residential - Single Family Residence, 1	150B197 836		Hollywood	No	MI	ADU
Los Angeles	618 N LAUREL AVE	90048	5527015028	0.000	0.000	0.085	0.000	Shortfall of Sites	0.150	Low II Residential	R1V3	0	0	0	13.334	0.085		Residential - Single Family Residence, 1	141B177 836		Hollywood	No	MI	ADU
Los Angeles	212 S CARMELINA AVE	90049	4405041011	0.000	0.000	0.085	0.000	Shortfall of Sites	0.196	Low Residential	RS-1	0	0	0	10.205	0.085		Residential - Single Family Residence - Pool, 1	132B141 836		Brentwood - Pacific Palisades	No	MI	ADU
Los Angeles	1954 GLENDON AVE	90025	4321011012	0.000	0.000	0.085	0.000	Shortfall of Sites	0.171	Medium Residential	R3-1	0	0	0	11.726	0.085		Residential - Single Family Residence, 1	129B153 836		West Los Angeles	No	MI	ADU
Los Angeles	3238 CORINTH AVE	90066	4250024007	0.000	0.000	0.085	0.000	Shortfall of Sites	0.172	Low Residential	R1V2	0	0	0	11.611	0.085		Residential - Single Family Residence, 1	120B157 836		Palms - Mar Vista - Del Rey	No	MI	ADU
Los Angeles	7901 AIRLANE AVE	90045	4107007032	0.000	0.000	0.085	0.000	Shortfall of Sites	0.163	Low Residential	R1-1	0	0	0	12.268	0.085		Residential - Single Family Residence, 1	099B169 836		Westchester - Playa del Rey	No	MI	ADU
Los Angeles	7122 W 91ST ST	90045	4119034010	0.000	0.000	0.085	0.000	Shortfall of Sites	0.152	Low Residential	R1-1	0	0	0	13.143	0.085		Residential - Single Family Residence, 1	096B161 836		Westchester - Playa del Rey	No	MI	ADU
Los Angeles	1522 W 1ST ST	90732	7559015017	0.000	0.000	0.085	0.000	Shortfall of Sites	0.227	Low II Residential	R1-1XL	0	0	0	8.796	0.085		Residential - Single Family Residence, 1	018B193 836		San Pedro	No	MI	ADU

Jurisdiction Name	Site Address/Intersection	5 Digit ZIP Code	Assessor Parcel Number	Very Low-Income	Low-Income	Moderate-Income	Above Moderate-Income	Type of Shortfall	Parcel Size (Acres)	Current General Plan Designation	Current Zoning	Proposed General Plan (GP) Designation	Proposed Zoning	Minimum Density Allowed	Maximum Density Allowed	Total Capacity	Vacant/ Nonvacant	Description of Existing Uses	PIN	Base Density Per Acre	Community Plan Area	Rent Stabalization Ordinance	Income Category	Applicable Rezoning Program (Program informing values in Column Q listed first)
Los Angeles	16258 KALISHER ST	91344	2681007011	0.000	0.000	0.085	0.000	Shortfall of Sites	0.174	Low I Residential	RS-1	0	0	0	11.525	0.085		Residential - Single Family Residence - Pool, 1	213B137 837		Granada Hills - Knollwood	No	MI	ADU
Los Angeles	17074 CELTIC ST	91344	2696013009	0.000	0.000	0.085	0.000	Shortfall of Sites	0.164	Low II Residential	R1-1	0	0	0	12.203	0.085		Residential - Single Family Residence, 1	210B133 837		Granada Hills - Knollwood	No	MI	ADU
Los Angeles	17802 TULSA ST	91344	2712020009	0.000	0.000	0.085	0.000	Shortfall of Sites	0.217	Low I Residential	RE9-1XL-RFA	0	0	0	9.216	0.085		Residential - Single Family Residence - Pool, 1	210B129 837		Granada Hills - Knollwood	No	MI	ADU
Los Angeles	17081 SAN JOSE ST	91344	2695010020	0.000	0.000	0.085	0.000	Shortfall of Sites	0.218	Low II Residential	R1-1	0	0	0	9.157	0.085		Residential - Single Family Residence, 1	207B133 837		Granada Hills - Knollwood	No	MI	ADU
Los Angeles	16412 SAN JOSE ST	91344	2679016032	0.000	0.000	0.085	0.000	Shortfall of Sites	0.177	Low I Residential	RS-1	0	0	0	11.283	0.085		Residential - Single Family Residence, 1	207B137 837		Granada Hills - Knollwood	No	MI	ADU
Los Angeles	18740 MAPLEWOOD LN	91326	2728031022	0.000	0.000	0.085	0.000	Shortfall of Sites	0.271	Very Low II Residential	RE11-1	0	0	0	7.390	0.085		Residential - Single Family Residence, 1	207B121 837		Northridge	No	MI	ADU
Los Angeles	10436 GAYNOR AVE	91344	2668017017	0.000	0.000	0.085	0.000	Shortfall of Sites	0.196	Low I Residential	RS-1	0	0	0	10.208	0.085		Residential - Single Family Residence, 1	207B141 837		Granada Hills - Knollwood	No	MI	ADU
Los Angeles	21321 BLACKHAWK ST	91311	2706021048	0.000	0.000	0.085	0.000	Shortfall of Sites	0.202	Low I Residential	RS-1	0	0	0	9.912	0.085		Residential - Single Family Residence, 1	204B105 837		Chatsworth - Porter Ranch	No	MI	ADU
Los Angeles	10232 TINKER AVE	91042	2558043008	0.000	0.000	0.085	0.000	Shortfall of Sites	0.177	Low Residential	R1-1-RFA	0	0	0	11.306	0.085		Residential - Single Family Residence - Pool, 1	204B193 837		Sunland - Tujunga - Lake View Terrace - Shadow Hills - East La Tuna Canyon	No	MI	ADU
Los Angeles	10039 PETIT AVE	91343	2685003007	0.000	0.000	0.085	0.000	Shortfall of Sites	0.177	Low I Residential	RS-1	0	0	0	11.305	0.085		Residential - Single Family Residence, 1	204B137 837		Granada Hills - Knollwood	No	MI	ADU
Los Angeles	19861 ITASCA ST	91311	2761022024	0.000	0.000	0.085	0.000	Shortfall of Sites	0.171	Low I Residential	RS-1	0	0	0	11.686	0.085		Residential - Single Family Residence, 1	201B113 837		Chatsworth - Porter Ranch	No	MI	ADU
Los Angeles	16326 ITASCA ST	91343	2677022008	0.000	0.000	0.085	0.000	Shortfall of Sites	0.179	Low Residential	RS-1	0	0	0	11.169	0.085		Residential - Single Family Residence - Pool, 1	201B137 837		Mission Hills - Panorama City - North Hills	No	MI	ADU
Los Angeles	13146 OTSEGO ST	91423	2358005007	0.000	0.000	0.085	0.000	Shortfall of Sites	0.181	Low Residential	R1-1	0	0	0	11.045	0.085		Residential - Single Family Residence, 1	171B157 837		Van Nuys - North Sherman Oaks	No	MI	ADU
Los Angeles	13000 OTSEGO ST	91423	2358011004	0.000	0.000	0.085	0.000	Shortfall of Sites	0.171	Low Residential	R1-1	0	0	0	11.730	0.085		Residential - Single Family Residence - Pool, 1	171B161 837		Van Nuys - North Sherman Oaks	No	MI	ADU
Los Angeles	11622 ADDISON ST	91601	2354009023	0.000	0.000	0.085	0.000	Shortfall of Sites	0.180	Low Residential	R1-1	0	0	0	11.123	0.085		Residential - Single Family Residence - Pool, 1	171B169 837		North Hollywood - Valley Village	No	MI	ADU
Los Angeles	4628 BECK AVE	91602	2354014032	0.000	0.000	0.085	0.000	Shortfall of Sites	0.167	Low Residential	R1-1	0	0	0	11.978	0.085		Residential - Single Family Residence - Pool, 1	168B169 837		North Hollywood - Valley Village	No	MI	ADU
Los Angeles	4567 GREENBUSH AVE	91423	2360015022	0.000	0.000	0.085	0.000	Shortfall of Sites	0.186	Low Residential	R1-1-RIO	0	0	0	10.756	0.085		Residential - Single Family Residence, 1	168B157 837		Sherman Oaks - Studio City - Toluca Lake - Cahuenga Pass	No	MI	ADU
Los Angeles	4229 SHADYGLADE AVE	91604	2367007018	0.000	0.000	0.085	0.000	Shortfall of Sites	0.161	Low Residential	R1-1-RIO	0	0	0	12.439	0.085		Residential - Single Family Residence, 1	165B165 837		Sherman Oaks - Studio City - Toluca Lake - Cahuenga Pass	No	MI	ADU
Los Angeles	4210 GOODLAND AVE	91604	2375012044	0.000	0.000	0.085	0.000	Shortfall of Sites	0.154	Low Residential	R1-1-RIO	0	0	0	12.950	0.085		Residential - Single Family Residence - Pool, 1	165B161 837		Sherman Oaks - Studio City - Toluca Lake - Cahuenga Pass	No	MI	ADU
Los Angeles	4224 CAMELLIA AVE	91604	2368017011	0.000	0.000	0.085	0.000	Shortfall of Sites	0.155	Low Residential	R1-1-RIO	0	0	0	12.907	0.085		Residential - Single Family Residence, 1	165B169 837		Sherman Oaks - Studio City - Toluca Lake - Cahuenga Pass	No	MI	ADU
Los Angeles	1909 N BERENDO ST	90027	5589025014	0.000	0.000	0.085	0.000	Shortfall of Sites	0.149	Low II Residential	R1-1	0	0	0	13.394	0.085		Residential - Single Family Residence, 1	150B197 837		Hollywood	No	MI	ADU
Los Angeles	619 N LAUREL AVE	90048	5528009015	0.000	0.000	0.085	0.000	Shortfall of Sites	0.150	Low II Residential	R1V3	0	0	0	13.301	0.085		Residential - Single Family Residence, 1	141B177 837		Hollywood	No	MI	ADU
Los Angeles	9024 DAVID AVE	90034	4302011006	0.000	0.000	0.085	0.000	Shortfall of Sites	0.149	Low Residential	R1V2-O	0	0	0	13.403	0.085		Residential - Single Family Residence, 1	126B169 837		West Los Angeles	No	MI	ADU
Los Angeles	3121 PURDUE AVE	90066	4250021021	0.000	0.000	0.085	0.000	Shortfall of Sites	0.174	Low Residential	R1V2	0	0	0	11.513	0.085		Residential - Single Family Residence, 1	120B153 837		Palms - Mar Vista - Del Rey	No	MI	ADU
Los Angeles	7239 W 90TH ST	90045	4119030007	0.000	0.000	0.085	0.000	Shortfall of Sites	0.151	Low Residential	R1-1	0	0	0	13.214	0.085		Residential - Single Family Residence, 1	096B157 837		Westchester - Playa del Rey	No	MI	ADU
Los Angeles	1343 W 10TH ST	90732	7459016001	0.000	0.000	0.085	0.000	Shortfall of Sites	0.203	Low II Residential	R1-1XL	0	0	0	9.834	0.085		Residential - Single Family Residence, 1	015B193 837		San Pedro	No	MI	ADU
Los Angeles	16252 KALISHER ST	91344	2681007012	0.000	0.000	0.085	0.000	Shortfall of Sites	0.183	Low I Residential	RS-1	0	0	0	10.953	0.085		Residential - Single Family Residence, 1	213B137 838		Granada Hills - Knollwood	No	MI	ADU
Los Angeles	17127 SIMONDS ST	91344	2697016004	0.000	0.000	0.085	0.000	Shortfall of Sites	0.177	Low I Residential	RS-1	0	0	0	11.279	0.085		Residential - Single Family Residence, 1	213B133 838		Granada Hills - Knollwood	No	MI	ADU
Los Angeles	17068 CELTIC ST	91344	2696013010	0.000	0.000	0.085	0.000	Shortfall of Sites	0.164	Low II Residential	R1-1	0	0	0	12.203	0.085		Residential - Single Family Residence, 1	210B133 838		Granada Hills - Knollwood	No	MI	ADU
Los Angeles	17077 SAN JOSE ST	91344	2695010019	0.000	0.000	0.085	0.000	Shortfall of Sites	0.218	Low II Residential	R1-1	0	0	0	9.157	0.085		Residential - Single Family Residence, 1	207B133 838		Granada Hills - Knollwood	No	MI	ADU
Los Angeles	10449 GOTHIC AVE	91344	2679017003	0.000	0.000	0.085	0.000	Shortfall of Sites	0.197	Low I Residential	RS-1	0	0	0	10.163	0.085		Residential - Single Family Residence, 1	207B137 838		Granada Hills - Knollwood	No	MI	ADU
Los Angeles	10437 YOLANDA AVE	91326	2728021020	0.000	0.000	0.085	0.000	Shortfall of Sites	0.255	Very Low II Residential	RE11-1	0	0	0	7.830	0.085		Residential - Single Family Residence - Pool, 1	207B121 838		Northridge	No	MI	ADU
Los Angeles	10437 GLORIA AVE	91344	2668017004	0.000	0.000	0.085	0.000	Shortfall of Sites	0.196	Low I Residential	RS-1	0	0	0	10.208	0.085		Residential - Single Family Residence - Pool, 1	207B141 838		Granada Hills - Knollwood	No	MI	ADU
Los Angeles	19851 ITASCA ST	91311	2761022023	0.000	0.000	0.085	0.000	Shortfall of Sites	0.172	Low I Residential	RS-1	0	0	0	11.611	0.085		Residential - Single Family Residence, 1	201B113 838		Chatsworth - Porter Ranch	No	MI	ADU
Los Angeles	16318 ITASCA ST	91343	2677022009	0.000	0.000	0.085	0.000	Shortfall of Sites	0.179	Low Residential	RS-1	0	0	0	11.169	0.085		Residential - Single Family Residence, 1	201B137 838		Mission Hills - Panorama City - North Hills	No	MI	ADU
Los Angeles	9145 RUBIO AVE	91343	2687025003	0.000	0.000	0.085	0.000	Shortfall of Sites	0.175	Low Residential	RS-1	0	0	0	11.440	0.085		Residential - Single Family Residence, 1	198B137 838		Mission Hills - Panorama City - North Hills	No	MI	ADU
Los Angeles	13140 OTSEGO ST	91423	2358005008	0.000	0.000	0.085	0.000	Shortfall of Sites	0.181	Low Residential	R1-1	0	0	0	11.035	0.085		Residential - Single Family Residence - Pool, 1	171B157 838		Van Nuys - North Sherman Oaks	No	MI	ADU
Los Angeles	12960 OTSEGO ST	91423	2358028001	0.000	0.000	0.085	0.000	Shortfall of Sites	0.152	Low Residential	R1-1	0	0	0	13.200	0.085		Residential - Single Family Residence - Pool, 1	171B161 838		Van Nuys - North Sherman Oaks	No	MI	ADU
Los Angeles	5032 DOMAN AVE	91356	2181022001	0.000	0.000	0.085	0.000	Shortfall of Sites	0.167	Low II Residential	R1-1	0	0	0	11.967	0.085		Residential - Single Family Residence, 1	171B125 838		Encino - Tarzana	No	MI	ADU
Los Angeles	11628 ADDISON ST	91601	2354009022	0.000	0.000	0.085	0.000	Shortfall of Sites	0.180	Low Residential	R1-1	0	0	0	11.123	0.085		Residential - Single Family Residence, 1	171B169 838		North Hollywood - Valley Village	No	MI	ADU
Los Angeles	11207 HORTENSE ST	91602	2353033030	0.000	0.000	0.085	0.000	Shortfall of Sites	0.190	Low Residential	R1-1	0	0	0	10.548	0.085		Residential - Single Family Residence, 1	168B173 838		North Hollywood - Valley Village	No	MI	ADU
Los Angeles	4627 LEMONA AVE	91403	2264015028	0.000	0.000	0.085	0.000	Shortfall of Sites	0.155	Low Residential	R1-1	0	0	0	12.906	0.085		Residential - Single Family Residence, 1	168B145 838		Sherman Oaks - Studio City - Toluca Lake - Cahuenga Pass	No	MI	ADU
Los Angeles	4208 COLBATH AVE	91423	2266017019	0.000	0.000	0.085	0.000	Shortfall of Sites	0.161	Low Residential	R1-1	0	0	0	12.453	0.085		Residential - Single Family Residence - Pool, 1	165B153 838		Sherman Oaks - Studio City - Toluca Lake - Cahuenga Pass	No	MI	ADU
Los Angeles	4225 FARMDALE AVE	91604	2368017020	0.000	0.000	0.085	0.000	Shortfall of Sites	0.155	Low Residential	R1-1-RIO	0	0	0	12.930	0.085		Residential - Single Family Residence - Other Improvements Only, 1	165B169 838		Sherman Oaks - Studio City - Toluca Lake - Cahuenga Pass	No	MI	ADU
Los Angeles	1908 N CATALINA ST	90027	5589025017	0.000	0.000	0.085	0.000	Shortfall of Sites	0.149	Low II Residential	R1-1	0	0	0	13.394	0.085		Residential - Single Family Residence, 1	150B197 838		Hollywood	No	MI	ADU
Los Angeles	201 S MEDIO DR	90049	4405034015	0.000	0.000	0.085	0.000	Shortfall of Sites	0.150	Low Residential	R1-1	0	0	0	13.355	0.085		Residential - Single Family Residence, 1	132B141 838		Brentwood - Pacific Palisades	No	MI	ADU
Los Angeles	9709 CRESTA DR	90035	4307017008	0.000	0.000	0.085	0.000	Shortfall of Sites	0.153	Low Residential	R1V2-O	0	0	0	13.108	0.085		Residential - Single Family Residence - Pool, 1	129B165 838		West Los Angeles	No	MI	ADU
Los Angeles	3207 PURDUE AVE	90066	4250020036	0.000	0.000	0.085	0.000	Shortfall of Sites	0.174	Low Residential	R1V2	0	0	0	11.509	0.085		Residential - Single Family Residence, 1	120B157 838		Palms - Mar Vista - Del Rey	No	MI	ADU
Los Angeles	3459 BARRY AVE	90066	4249018005	0.000	0.000	0.085	0.000	Shortfall of Sites	0.164	Low Residential	R1V2	0	0	0	12.201	0.085		Residential - Single Family Residence, 1	117B157 838		Palms - Mar Vista - Del Rey	No	MI	ADU
Los Angeles	7212 W 90TH ST	90045	4119031020	0.000	0.000	0.085	0.000	Shortfall of Sites	0.152	Low Residential	R1-1	0	0	0	13.199	0.085		Residential - Single Family Residence, 1	096B157 838		Westchester - Playa del Rey	No	MI	ADU
Los Angeles	1335 W 10TH ST	90732	7459016002	0.000	0.000	0.085	0.000	Shortfall of Sites	0.219	Low II Residential	R1-1XL	0	0	0	9.134	0.085		Residential - Single Family Residence, 1	015B193 838		San Pedro	No	MI	ADU
Los Angeles	11330 LASAINE AVE	91344	2711005002	0.000	0.000	0.085	0.000	Shortfall of Sites	0.390	Very Low I Residential	RA-1	0	0	0	5.125	0.085		Residential - Single Family Residence - Pool, 1	213B133 839		Granada Hills - Knollwood	No	MI	ADU
Los Angeles	17062 CELTIC ST	91344	2696013011	0.000	0.000	0.085	0.000	Shortfall of Sites	0.164	Low II Residential	R1-1	0	0	0	12.203	0.085		Residential - Single Family Residence, 1	210B133 839		Granada Hills - Knollwood	No	MI	ADU
Los Angeles	17738 TULSA ST	91344	2712019020	0.000	0.000	0.085	0.000	Shortfall of Sites	0.179	Low I Residential	RE9-1XL-RFA	0	0	0	11.170	0.085		Residential - Single Family Residence, 1	210B129 839		Granada Hills - Knollwood	No	MI	ADU
Los Angeles	10452 PETIT AVE	91344	2684006002	0.000	0.000	0.085	0.000	Shortfall of Sites	0.189	Low I Residential	RS-1	0	0	0	10.603	0.085		Residential - Single Family Residence, 1	207B137 839		Granada Hills - Knollwood	No	MI	ADU
Los Angeles	10415 WYSTONE AVE	91326	2728018005	0.000	0.000	0.085	0.000	Shortfall of Sites	0.353	Very Low I Residential	RA-1	0	0	0	5.660	0.085		Residential - Single Family Residence, 1	207B121 839		Northridge	No	MI	ADU
Los Angeles	10434 COLLETT AVE	91344	2668020029	0.000	0.000	0.085	0.000	Shortfall of Sites	0.182	Low I Residential	RS-1	0	0	0	11.002	0.085		Residential - Single Family Residence - Pool, 1	207B141 839		Granada Hills - Knollwood	No	MI	ADU
Los Angeles	10038 ODESSA AVE	91343	2678027004	0.000	0.000	0.085	0.000	Shortfall of Sites	0.182	Low I Residential	RS-1	0	0	0	10.979	0.085		Residential - Single Family Residence, 1	204B137 839		Granada Hills - Knollwood	No	MI	ADU
Los Angeles	19843 ITASCA ST	91311	2761022022	0.000	0.000	0.085	0.000	Shortfall of Sites	0.172	Low I Residential	RS-1	0	0	0	11.611	0.085		Residential - Single Family Residence, 1	201B113 839		Chatsworth - Porter Ranch	No	MI	ADU
Los Angeles	16312 ITASCA ST	91343	2677022010	0.000	0.000	0.085	0.000	Shortfall of Sites	0.179	Low Residential	RS-1	0	0	0	11.169	0.085		Residential - Single Family Residence, 1	201B137 839		Mission Hills - Panorama City - North Hills	No	MI	ADU
Los Angeles	9146 GOTHIC AVE	91343	2676017045	0.000	0.000	0.085	0.000	Shortfall of Sites	0.197	Low Residential	RS-1	0	0	0	10.144	0.085		Residential - Single Family Residence - Pool, 1	198B137 839		Mission Hills - Panorama City - North Hills	No	MI	ADU
Los Angeles	12954 OTSEGO ST	91423	2358028002	0.000	0.000	0.085	0.000	Shortfall of Sites	0.152	Low Residential	R1-1	0	0	0	13.200	0.085		Residential - Single Family Residence, 1	171B161 839		Van Nuys - North Sherman Oaks	No	MI	ADU
Los Angeles	11213 HORTENSE ST	91602	2353033029	0.000	0.000	0.085	0.000	Shortfall of Sites	0.190	Low Residential	R1-1	0	0	0	10.548	0.085		Residential - Single Family Residence, 1	168B173 839		North Hollywood - Valley Village	No	MI	ADU
Los Angeles	12510 HORTENSE ST	91604	2362026016	0.000	0.000	0.085	0.000	Shortfall of Sites	0.262	Low Residential	R1-1-RIO	0	0	0	7.630	0.085		Residential - Single Family Residence - Pool, 1	168B165 839		Sherman Oaks - Studio City - Toluca Lake - Cahuenga Pass	No	MI	ADU
Los Angeles	4626 LEMONA AVE	91403	2264018009	0.000	0.000	0.085	0.000	Shortfall of Sites	0.170	Low Residential	R1-1	0	0	0	11.734	0.085		Residential - Single Family Residence - Pool, 1	168B145 839		Sherman Oaks - Studio City - Toluca Lake - Cahuenga Pass	No	MI	ADU
Los Angeles	4222 FARMDALE AVE	91604	2368018011	0.000	0.000	0.085	0.000	Shortfall of Sites	0.155	Low Residential	R1-1-RIO	0	0	0	12.900	0.085		Residential - Single Family Residence, 1	165B169 839		Sherman Oaks - Studio City - Toluca Lake - Cahuenga Pass	No	MI	ADU

Jurisdiction Name	Site Address/Intersection	5 Digit ZIP Code	Assessor Parcel Number	Very Low-Income	Low-Income	Moderate-Income	Above Moderate-Income	Type of Shortfall	Parcel Size (Acres)	Current General Plan Designation	Current Zoning	Proposed General Plan (GP) Designation	Proposed Zoning	Minimum Density Allowed	Maximum Density Allowed	Total Capacity	Vacant/ Nonvacant	Description of Existing Uses	PIN	Base Density Per Acre	Community Plan Area	Rent Stabalization Ordinance	Income Category	Applicable Rezoning Program (Program informing values in Column Q listed first)
Los Angeles	607 N DETROIT ST	90036	5525015012	0.000	0.000	0.085	0.000	Shortfall of Sites	0.152	Low II Residential	R1V2	0	0	0	13.200	0.085		Residential - Single Family Residence, 1	141B181 839		Hollywood	No	MI	ADU
Los Angeles	1028 S HIGHLAND AVE	90019	5084008020	0.000	0.000	0.085	0.000	Shortfall of Sites	0.153	Low II Residential	R1-1-O	0	0	0	13.101	0.085		Residential - Single Family Residence, 1	132B181 839		Wilshire	No	MI	ADU
Los Angeles	12310 11TH HELENA DR	90049	4405041024	0.000	0.000	0.085	0.000	Shortfall of Sites	0.235	Low Residential	RS-1	0	0	0	8.513	0.085		Residential - Single Family Residence, 1	132B141 839		Brentwood - Pacific Palisades	No	MI	ADU
Los Angeles	2800 MEDILL PL	90064	4308017023	0.000	0.000	0.085	0.000	Shortfall of Sites	0.363	Low Residential	R1V2	0	0	0	5.516	0.085		Residential - Single Family Residence, 1	126B165 839		West Los Angeles	No	MI	ADU
Los Angeles	11966 WOODBINE ST	90066	4249013030	0.000	0.000	0.085	0.000	Shortfall of Sites	0.159	Low Residential	R1V2	0	0	0	12.567	0.085		Residential - Single Family Residence, 1	117B153 839		Palms - Mar Vista - Del Rey	No	MI	ADU
Los Angeles	7128 GLASGOW AVE	90045	4103017026	0.000	0.000	0.085	0.000	Shortfall of Sites	0.178	Low Residential	R1-1	0	0	0	11.225	0.085		Residential - Single Family Residence, 1	102B173 839		Westchester - Playa del Rey	No	MI	ADU
Los Angeles	8807 LILIENTHAL AVE	90045	4123016004	0.000	0.000	0.085	0.000	Shortfall of Sites	0.151	Low Residential	R1-1	0	0	0	13.237	0.085		Residential - Single Family Residence - Pool, 1	096B169 839		Westchester - Playa del Rey	No	MI	ADU
Los Angeles	7436 W 88TH PL	90045	4119020006	0.000	0.000	0.085	0.000	Shortfall of Sites	0.165	Low Residential	R1-1	0	0	0	12.157	0.085		Residential - Single Family Residence, 1	096B157 839		Westchester - Playa del Rey	No	MI	ADU
Los Angeles	1014 S AVERILL AVE	90732	7459017009	0.000	0.000	0.085	0.000	Shortfall of Sites	0.186	Low II Residential	R1-1XL	0	0	0	10.754	0.085		Residential - Single Family Residence, 1	015B193 839		San Pedro	No	MI	ADU
Los Angeles	17121 SIMONDS ST	91344	2697016005	0.000	0.000	0.085	0.000	Shortfall of Sites	0.177	Low I Residential	RS-1	0	0	0	11.277	0.085		Residential - Single Family Residence, 1	213B133 840		Granada Hills - Knollwood	No	MI	ADU
Los Angeles	17732 TULSA ST	91344	2712019003	0.000	0.000	0.085	0.000	Shortfall of Sites	0.217	Low I Residential	RE9-1XL-RFA	0	0	0	9.196	0.085		Residential - Single Family Residence, 1	210B129 840		Granada Hills - Knollwood	No	MI	ADU
Los Angeles	10453 RUFFNER AVE	91344	2684006017	0.000	0.000	0.085	0.000	Shortfall of Sites	0.189	Low I Residential	RS-1	0	0	0	10.603	0.085		Residential - Single Family Residence, 1	207B137 840		Granada Hills - Knollwood	No	MI	ADU
Los Angeles	10434 YOLANDA AVE	91326	2728027005	0.000	0.000	0.085	0.000	Shortfall of Sites	0.257	Very Low II Residential	RE11-1	0	0	0	7.791	0.085		Residential - Single Family Residence, 1	207B121 840		Northridge	No	MI	ADU
Los Angeles	10435 GAVIOTA AVE	91344	2668020030	0.000	0.000	0.085	0.000	Shortfall of Sites	0.182	Low I Residential	RS-1	0	0	0	11.001	0.085		Residential - Single Family Residence - Pool, 1	207B141 840		Granada Hills - Knollwood	No	MI	ADU
Los Angeles	15738 MAYALL ST	91343	2661022017	0.000	0.000	0.085	0.000	Shortfall of Sites	0.152	Low I Residential	RA-1	0	0	0	13.131	0.085		Residential - Single Family Residence, 1	204B141 840		Granada Hills - Knollwood	No	MI	ADU
Los Angeles	10038 SWINTON AVE	91343	2678010008	0.000	0.000	0.085	0.000	Shortfall of Sites	0.158	Low I Residential	RS-1	0	0	0	12.627	0.085		Residential - Single Family Residence, 1	204B137 840		Granada Hills - Knollwood	No	MI	ADU
Los Angeles	19833 ITASCA ST	91311	2761022021	0.000	0.000	0.085	0.000	Shortfall of Sites	0.178	Low I Residential	RS-1	0	0	0	11.227	0.085		Residential - Single Family Residence, 1	201B113 840		Chatsworth - Porter Ranch	No	MI	ADU
Los Angeles	16306 ITASCA ST	91343	2677022011	0.000	0.000	0.085	0.000	Shortfall of Sites	0.179	Low Residential	RS-1	0	0	0	11.170	0.085		Residential - Single Family Residence, 1	201B137 840		Mission Hills - Panorama City - North Hills	No	MI	ADU
Los Angeles	12901 HESBY ST	91423	2358028003	0.000	0.000	0.085	0.000	Shortfall of Sites	0.157	Low Residential	R1-1	0	0	0	12.773	0.085		Residential - Single Family Residence - Pool, 1	171B161 840		Van Nuys - North Sherman Oaks	No	MI	ADU
Los Angeles	11219 HORTENSE ST	91602	2353033028	0.000	0.000	0.085	0.000	Shortfall of Sites	0.379	Low Residential	R1-1	0	0	0	5.274	0.085		Residential - Single Family Residence - Pool, 1	168B173 840		North Hollywood - Valley Village	No	MI	ADU
Los Angeles	4225 KRAFT AVE	91604	2368018020	0.000	0.000	0.085	0.000	Shortfall of Sites	0.155	Low Residential	R1-1-RIO	0	0	0	12.907	0.085		Residential - Single Family Residence - Pool, 1	165B169 840		Sherman Oaks - Studio City - Toluca Lake - Cahuenga Pass	No	MI	ADU
Los Angeles	1501 SELBY AVE	90024	4325028016	0.000	0.000	0.085	0.000	Shortfall of Sites	0.158	Low Medium II Residential	[Q]RD1.5-1	0	0	0	12.660	0.085		Residential - Single Family Residence, 1	132B153 840		Westwood	No	MI	ADU
Los Angeles	414 S GRETNA GREEN WAY	90049	4404008003	0.000	0.000	0.085	0.000	Shortfall of Sites	0.162	Low Residential	R1-1	0	0	0	12.344	0.085		Residential - Single Family Residence, 1	132B141 840		Brentwood - Pacific Palisades	No	MI	ADU
Los Angeles	2001 MALCOLM AVE	90025	4321014027	0.000	0.000	0.085	0.000	Shortfall of Sites	0.155	Low Residential	R1-1	0	0	0	12.899	0.085		Residential - Single Family Residence - Pool, 1	129B153 840		West Los Angeles	No	MI	ADU
Los Angeles	11911 TENNESSEE PL	90064	4259034003	0.000	0.000	0.085	0.000	Shortfall of Sites	0.153	Medium Residential	R3(EC)	0	0	0	13.055	0.085		Residential - Single Family Residence, 1	123B149 840		West Los Angeles	No	MI	ADU
Los Angeles	8315 HINDRY AVE	90045	4127025016	0.000	0.000	0.085	0.000	Shortfall of Sites	0.188	Light Manufacturing	M2-1	0	0	0	10.664	0.085		Commercial - Office Building - One Story, 1	099B173 840		Westchester - Playa del Rey	No	MI	ADU
Los Angeles	7509 W 89TH ST	90045	4119036014	0.000	0.000	0.085	0.000	Shortfall of Sites	0.150	Low Residential	R1-1	0	0	0	13.347	0.085		Residential - Single Family Residence - Pool, 1	096B157 840		Westchester - Playa del Rey	No	MI	ADU
Los Angeles	1327 W 10TH ST	90732	7459016003	0.000	0.000	0.085	0.000	Shortfall of Sites	0.268	Low II Residential	R1-1XL	0	0	0	7.465	0.085		Residential - Single Family Residence, 1	015B193 840		San Pedro	No	MI	ADU
Los Angeles	17115 SIMONDS ST	91344	2697016006	0.000	0.000	0.085	0.000	Shortfall of Sites	0.177	Low I Residential	RS-1	0	0	0	11.274	0.085		Residential - Single Family Residence, 1	213B133 841		Granada Hills - Knollwood	No	MI	ADU
Los Angeles	17056 CELTIC ST	91344	2696013012	0.000	0.000	0.085	0.000	Shortfall of Sites	0.164	Low II Residential	R1-1	0	0	0	12.203	0.085		Residential - Single Family Residence, 1	210B133 841		Granada Hills - Knollwood	No	MI	ADU
Los Angeles	17728 TULSA ST	91344	2712019004	0.000	0.000	0.085	0.000	Shortfall of Sites	0.261	Low I Residential	RE9-1XL-RFA	0	0	0	7.663	0.085		Residential - Single Family Residence, 1	210B129 841		Granada Hills - Knollwood	No	MI	ADU
Los Angeles	10518 SHOSHONE AVE	91344	2733016021	0.000	0.000	0.085	0.000	Shortfall of Sites	0.170	Low II Residential	R1-1XL-RFA	0	0	0	11.736	0.085		Residential - Single Family Residence, 1	207B129 841		Granada Hills - Knollwood	No	MI	ADU
Los Angeles	17039 SAN JOSE ST	91344	2695009014	0.000	0.000	0.085	0.000	Shortfall of Sites	0.218	Low II Residential	R1-1	0	0	0	9.161	0.085		Residential - Single Family Residence, 1	207B133 841		Granada Hills - Knollwood	No	MI	ADU
Los Angeles	10455 HAYVENHURST AVE	91344	2684014002	0.000	0.000	0.085	0.000	Shortfall of Sites	0.165	Low I Residential	RS-1	0	0	0	12.104	0.085		Residential - Single Family Residence, 1	207B137 841		Granada Hills - Knollwood	No	MI	ADU
Los Angeles	10420 VANALDEN AVE	91326	2728018015	0.000	0.000	0.085	0.000	Shortfall of Sites	0.425	Very Low I Residential	RA-1	0	0	0	4.708	0.085		Residential - Single Family Residence, 1	207B121 841		Northridge	No	MI	ADU
Los Angeles	10434 GAVIOTA AVE	91344	2668019027	0.000	0.000	0.085	0.000	Shortfall of Sites	0.182	Low I Residential	RS-1	0	0	0	11.001	0.085		Residential - Single Family Residence - Pool, 1	207B141 841		Granada Hills - Knollwood	No	MI	ADU
Los Angeles	15732 MAYALL ST	91343	2661022018	0.000	0.000	0.085	0.000	Shortfall of Sites	0.152	Low I Residential	RA-1	0	0	0	13.129	0.085		Residential - Single Family Residence, 1	204B141 841		Granada Hills - Knollwood	No	MI	ADU
Los Angeles	19821 ITASCA ST	91311	2761022020	0.000	0.000	0.085	0.000	Shortfall of Sites	0.179	Low I Residential	RS-1	0	0	0	11.197	0.085		Residential - Single Family Residence, 1	201B113 841		Chatsworth - Porter Ranch	No	MI	ADU
Los Angeles	16300 ITASCA ST	91343	2677022012	0.000	0.000	0.085	0.000	Shortfall of Sites	0.179	Low Residential	RS-1	0	0	0	11.168	0.085		Residential - Single Family Residence - Pool, 1	201B137 841		Mission Hills - Panorama City - North Hills	No	MI	ADU
Los Angeles	9151 SOPHIA AVE	91343	2676017040	0.000	0.000	0.085	0.000	Shortfall of Sites	0.176	Low Residential	RS-1	0	0	0	11.376	0.085		Residential - Single Family Residence, 1	198B137 841		Mission Hills - Panorama City - North Hills	No	MI	ADU
Los Angeles	13454 OTSEGO ST	91423	2359007023	0.000	0.000	0.085	0.000	Shortfall of Sites	0.165	Low Residential	R1-1-RIO	0	0	0	12.124	0.085		Residential - Single Family Residence, 1	171B157 841		Van Nuys - North Sherman Oaks	No	MI	ADU
Los Angeles	11227 HORTENSE ST	91602	2353033027	0.000	0.000	0.085	0.000	Shortfall of Sites	0.190	Low Residential	R1-1	0	0	0	10.548	0.085		Residential - Single Family Residence, 1	168B173 841		North Hollywood - Valley Village	No	MI	ADU
Los Angeles	13586 VALLEYHEART DR N	91423	2360002027	0.000	0.000	0.085	0.000	Shortfall of Sites	0.172	Low Residential	R1-1-RIO	0	0	0	11.616	0.085		Residential - Single Family Residence - Pool, 1	168B157 841		Sherman Oaks - Studio City - Toluca Lake - Cahuenga Pass	No	MI	ADU
Los Angeles	4209 WOODMAN AVE	91423	2266021018	0.000	0.000	0.085	0.000	Shortfall of Sites	0.195	Low Residential	R1-1	0	0	0	10.250	0.085		Residential - Single Family Residence, 1	165B157 841		Sherman Oaks - Studio City - Toluca Lake - Cahuenga Pass	No	MI	ADU
Los Angeles	606 N FORMOSA AVE	90036	5525015017	0.000	0.000	0.085	0.000	Shortfall of Sites	0.152	Low II Residential	R1V2	0	0	0	13.200	0.085		Residential - Single Family Residence, 1	141B181 841		Hollywood	No	MI	ADU
Los Angeles	152 S KILKEA DR	90048	5511021011	0.000	0.000	0.085	0.000	Shortfall of Sites	0.150	Low II Residential	R1V3-O	0	0	0	13.363	0.085		Residential - Single Family Residence - Pool, 1	138B173 841		Wilshire	No	MI	ADU
Los Angeles	213 S CARMELINA AVE	90049	4405037012	0.000	0.000	0.085	0.000	Shortfall of Sites	0.179	Low Residential	R1-1	0	0	0	11.143	0.085		Residential - Single Family Residence, 1	132B141 841		Brentwood - Pacific Palisades	No	MI	ADU
Los Angeles	9351 CRESTA DR	90035	4306026026	0.000	0.000	0.085	0.000	Shortfall of Sites	0.172	Low Residential	R1V2	0	0	0	11.602	0.085		Residential - Single Family Residence, 1	129B165 841		West Los Angeles	No	MI	ADU
Los Angeles	1803 S NORTON AVE	90019	5072013024	0.000	0.000	0.085	0.000	Shortfall of Sites	0.172	Low II Residential	R1-1-O-CPIO	0	0	0	11.621	0.085		Residential - Single Family Residence, 1	126B185 841		West Adams - Baldwin Hills - Leimert	No	MI	ADU
Los Angeles	2805 MEDILL PL	90064	4308016002	0.000	0.000	0.085	0.000	Shortfall of Sites	0.285	Low Residential	R1V2	0	0	0	7.016	0.085		Residential - Single Family Residence - Pool, 1	126B165 841		West Los Angeles	No	MI	ADU
Los Angeles	3218 PURDUE AVE	90066	4250023004	0.000	0.000	0.085	0.000	Shortfall of Sites	0.168	Low Residential	R1V2	0	0	0	11.912	0.085		Residential - Single Family Residence, 1	120B157 841		Palms - Mar Vista - Del Rey	No	MI	ADU
Los Angeles	3344 INGLEWOOD BLVD	90066	4249013032	0.000	0.000	0.085	0.000	Shortfall of Sites	0.164	Low Residential	R1V2	0	0	0	12.175	0.085		Residential - Single Family Residence, 1	117B153 841		Palms - Mar Vista - Del Rey	No	MI	ADU
Los Angeles	11969 VICTORIA AVE	90066	4234019019	0.000	0.000	0.085	0.000	Shortfall of Sites	0.194	Low Residential	R1V2	0	0	0	10.297	0.085		Residential - Single Family Residence, 1	114B157 841		Palms - Mar Vista - Del Rey	No	MI	ADU
Los Angeles	7254 W 88TH PL	90045	4119030023	0.000	0.000	0.085	0.000	Shortfall of Sites	0.199	Low Residential	R1-1	0	0	0	10.057	0.085		Residential - Single Family Residence, 1	096B157 841		Westchester - Playa del Rey	No	MI	ADU
Los Angeles	17050 CELTIC ST	91344	2696013013	0.000	0.000	0.085	0.000	Shortfall of Sites	0.164	Low II Residential	R1-1	0	0	0	12.203	0.085		Residential - Single Family Residence, 1	210B133 842		Granada Hills - Knollwood	No	MI	ADU
Los Angeles	17722 TULSA ST	91344	2712019005	0.000	0.000	0.085	0.000	Shortfall of Sites	0.217	Low I Residential	RE9-1XL-RFA	0	0	0	9.196	0.085		Residential - Single Family Residence, 1	210B129 842		Granada Hills - Knollwood	No	MI	ADU
Los Angeles	10453 RUBIO AVE	91344	2684003030	0.000	0.000	0.085	0.000	Shortfall of Sites	0.187	Low I Residential	RS-1	0	0	0	10.692	0.085		Residential - Single Family Residence, 1	207B137 842		Granada Hills - Knollwood	No	MI	ADU
Los Angeles	19140 HARNETT ST	91326	2728010017	0.000	0.000	0.085	0.000	Shortfall of Sites	0.461	Very Low I Residential	RA-1	0	0	0	4.343	0.085		Residential - Single Family Residence - Therapy Pool (Spa), 1	207B121 842		Northridge	No	MI	ADU
Los Angeles	10435 MONTGOMERY AVE	91344	2668019028	0.000	0.000	0.085	0.000	Shortfall of Sites	0.182	Low I Residential	RS-1	0	0	0	11.003	0.085		Residential - Single Family Residence, 1	207B141 842		Granada Hills - Knollwood	No	MI	ADU
Los Angeles	10040 GERALD AVE	91343	2685010016	0.000	0.000	0.085	0.000	Shortfall of Sites	0.160	Low I Residential	RS-1	0	0	0	12.515	0.085		Residential - Single Family Residence, 1	204B137 842		Granada Hills - Knollwood	No	MI	ADU
Los Angeles	19811 ITASCA ST	91311	2761022019	0.000	0.000	0.085	0.000	Shortfall of Sites	0.324	Low I Residential	RS-1	0	0	0	6.182	0.085		Residential - Single Family Residence - Pool, 1	201B113 842		Chatsworth - Porter Ranch	No	MI	ADU
Los Angeles	16264 ITASCA ST	91343	2677022004	0.000	0.000	0.085	0.000	Shortfall of Sites	0.200	Low Residential	RS-1	0	0	0	9.999	0.085		Residential - Single Family Residence, 1	201B137 842		Mission Hills - Panorama City - North Hills	No	MI	ADU
Los Angeles	9150 SOPHIA AVE	91343	2676018035	0.000	0.000	0.085	0.000	Shortfall of Sites	0.196	Low Residential	RS-1	0	0	0	10.186	0.085		Residential - Single Family Residence, 1	198B137 842		Mission Hills - Panorama City - North Hills	No	MI	ADU
Los Angeles	13438 OTSEGO ST	91423	2359007001	0.000	0.000	0.085	0.000	Shortfall of Sites	0.165	Low Residential	R1-1-RIO	0	0	0	12.120	0.085		Residential - Single Family Residence - Pool, 1	171B157 842		Van Nuys - North Sherman Oaks	No	MI	ADU
Los Angeles	11233 HORTENSE ST	91602	2353033026	0.000	0.000	0.085	0.000	Shortfall of Sites	0.190	Low Residential	R1-1	0	0	0	10.548	0.085		Residential - Single Family Residence, 1	168B173 842		North Hollywood - Valley Village	No	MI	ADU
Los Angeles	4228 SAINT CLAIR AVE	91604	2367006031	0.000	0.000	0.085	0.000	Shortfall of Sites	0.160	Low Residential	R1-1-RIO	0	0	0	12.498	0.085		Residential - Single Family Residence, 1	165B165 842		Sherman Oaks - Studio City - Toluca Lake - Cahuenga Pass	No	MI	ADU
Los Angeles	4216 STERN AVE	91423	2266018020	0.000	0.000	0.085	0.000	Shortfall of Sites	0.161	Low Residential	R1-1	0	0	0	12.451	0.085		Residential - Single Family Residence - Pool, 1	165B153 842		Sherman Oaks - Studio City - Toluca Lake - Cahuenga Pass	No	MI	ADU
Los Angeles	4231 FAIR AVE	91602	2366015029	0.000	0.000	0.085	0.000	Shortfall of Sites	0.155	Low Residential	R1-1-RIO	0	0	0	12.914	0.085		Residential - Single Family Residence - Pool, 1	165B173 842		Sherman Oaks - Studio City - Toluca Lake - Cahuenga Pass	No	MI	ADU
Los Angeles	3245 LARGA AVE	90039	5436021017	0.000	0.000	0.085	0.000	Shortfall of Sites	0.155	Low Residential	R1-1-RIO	0	0	0	12.907	0.085		Residential - Single Family Residence, 1	153B209 842		Northeast Los Angeles	No	MI	ADU
Los Angeles	607 N FORMOSA AVE	90036	5525014013	0.000	0.000	0.085	0.000	Shortfall of Sites	0.177	Low II Residential	R1V2	0	0	0	11.313	0.085		Residential - Single Family Residence, 1	141B181 842		Hollywood	No	MI	ADU
Los Angeles	606 N SIERRA BONITA AVE	90036	5526017016	0.000	0.000	0.085	0.000	Shortfall of Sites	0.149	Low II Residential	R1-1-O	0	0	0	13.403	0.085		Residential - Single Family Residence - Therapy Pool (Spa), 1	141B177 842		Hollywood	No	MI	ADU

Jurisdiction Name	Site Address/Intersection	5 Digit ZIP Code	Assessor Parcel Number	Very Low-Income	Low-Income	Moderate-Income	Above Moderate-Income	Type of Shortfall	Parcel Size (Acres)	Current General Plan Designation	Current Zoning	Proposed General Plan (GP) Designation	Proposed Zoning	Minimum Density Allowed	Maximum Density Allowed	Total Capacity	Vacant/ Nonvacant	Description of Existing Uses	PIN	Base Density Per Acre	Community Plan Area	Rent Stabalization Ordinance	Income Category	Applicable Rezoning Program (Program informing values in Column Q listed first)
Los Angeles	421 S BUNDY DR	90049	4404008030	0.000	0.000	0.085	0.000	Shortfall of Sites	0.161	Low Residential	R1-1	0	0	0	12.449	0.085		Residential - Single Family Residence - Pool, 1	132B141 842		Brentwood - Pacific Palisades	No	MI	ADU
Los Angeles	9527 CRESTA DR	90035	4306027017	0.000	0.000	0.085	0.000	Shortfall of Sites	0.163	Low Residential	R1V2-O	0	0	0	12.305	0.085		Residential - Single Family Residence, 1	129B165 842		West Los Angeles	No	MI	ADU
Los Angeles	7128 KNOWLTON PL	90045	4103015024	0.000	0.000	0.085	0.000	Shortfall of Sites	0.158	Low Residential	R1-1	0	0	0	12.654	0.085		Residential - Single Family Residence, 1	102B173 842		Westchester - Playa del Rey	No	MI	ADU
Los Angeles	17042 CELTIC ST	91344	2696013014	0.000	0.000	0.085	0.000	Shortfall of Sites	0.164	Low II Residential	R1-1	0	0	0	12.203	0.085		Residential - Single Family Residence, 1	210B133 843		Granada Hills - Knollwood	No	MI	ADU
Los Angeles	17827 SAN JOSE ST	91344	2733003055	0.000	0.000	0.085	0.000	Shortfall of Sites	0.265	Low II Residential	R1-1XL-RFA	0	0	0	7.543	0.085		Residential - Single Family Residence, 1	207B129 843		Granada Hills - Knollwood	No	MI	ADU
Los Angeles	17029 SAN JOSE ST	91344	2695009012	0.000	0.000	0.085	0.000	Shortfall of Sites	0.218	Low II Residential	R1-1	0	0	0	9.162	0.085		Residential - Single Family Residence, 1	207B133 843		Granada Hills - Knollwood	No	MI	ADU
Los Angeles	10448 RUFFNER AVE	91344	2684003002	0.000	0.000	0.085	0.000	Shortfall of Sites	0.193	Low I Residential	RS-1	0	0	0	10.387	0.085		Residential - Single Family Residence, 1	207B137 843		Granada Hills - Knollwood	No	MI	ADU
Los Angeles	18938 SAN JOSE ST	91326	2728017011	0.000	0.000	0.085	0.000	Shortfall of Sites	0.382	Very Low I Residential	RA-1	0	0	0	5.235	0.085		Residential - Single Family Residence - Pool, 1	207B121 843		Northridge	No	MI	ADU
Los Angeles	10434 HASKELL AVE	91344	2661012008	0.000	0.000	0.085	0.000	Shortfall of Sites	0.185	Low I Residential	RS-1	0	0	0	10.824	0.085		Residential - Single Family Residence, 1	207B141 843		Granada Hills - Knollwood	No	MI	ADU
Los Angeles	15722 MAYALL ST	91343	2661022020	0.000	0.000	0.085	0.000	Shortfall of Sites	0.152	Low I Residential	RA-1	0	0	0	13.126	0.085		Residential - Single Family Residence, 1	204B141 843		Granada Hills - Knollwood	No	MI	ADU
Los Angeles	10038 DEBRA AVE	91343	2678015004	0.000	0.000	0.085	0.000	Shortfall of Sites	0.180	Low I Residential	RS-1	0	0	0	11.134	0.085		Residential - Single Family Residence, 1	204B137 843		Granada Hills - Knollwood	No	MI	ADU
Los Angeles	9610 CASABA AVE	91311	2748016047	0.000	0.000	0.085	0.000	Shortfall of Sites	0.172	Low I Residential	RS-1	0	0	0	11.618	0.085		Residential - Single Family Residence - Pool, 1	201B113 843		Chatsworth - Porter Ranch	No	MI	ADU
Los Angeles	16256 ITASCA ST	91343	2677022003	0.000	0.000	0.085	0.000	Shortfall of Sites	0.200	Low Residential	RS-1	0	0	0	10.014	0.085		Residential - Single Family Residence, 1	201B137 843		Mission Hills - Panorama City - North Hills	No	MI	ADU
Los Angeles	9149 VALJEAN AVE	91343	2676018030	0.000	0.000	0.085	0.000	Shortfall of Sites	0.196	Low Residential	RS-1	0	0	0	10.189	0.085		Residential - Single Family Residence - Pool, 1	198B137 843		Mission Hills - Panorama City - North Hills	No	MI	ADU
Los Angeles	5056 GREENBUSH AVE	91423	2359008023	0.000	0.000	0.085	0.000	Shortfall of Sites	0.166	Low Residential	R1-1-RIO	0	0	0	12.079	0.085		Residential - Single Family Residence - Pool, 1	171B157 843		Van Nuys - North Sherman Oaks	No	MI	ADU
Los Angeles	5054 LINDLEY AVE	91316	2181024011	0.000	0.000	0.085	0.000	Shortfall of Sites	0.157	Low II Residential	R1-1	0	0	0	12.758	0.085		Residential - Single Family Residence, 1	171B125 843		Encino - Tarzana	No	MI	ADU
Los Angeles	11239 HORTENSE ST	91602	2353033025	0.000	0.000	0.085	0.000	Shortfall of Sites	0.190	Low Residential	R1-1	0	0	0	10.548	0.085		Residential - Single Family Residence, 1	168B173 843		North Hollywood - Valley Village	No	MI	ADU
Los Angeles	11942 W SUNSET BLVD	90049	4404017021	0.000	0.000	0.085	0.000	Shortfall of Sites	0.472	Low Residential	R1-1	0	0	0	4.235	0.085		Residential - Single Family Residence, 1	135B141 843		Brentwood - Pacific Palisades	No	MI	ADU
Los Angeles	9701 CRESTA DR	90035	4307017009	0.000	0.000	0.085	0.000	Shortfall of Sites	0.166	Low Residential	R1V2-O	0	0	0	12.047	0.085		Residential - Single Family Residence - Pool, 1	129B165 843		West Los Angeles	No	MI	ADU
Los Angeles	9018 DAVID AVE	90034	4302011005	0.000	0.000	0.085	0.000	Shortfall of Sites	0.149	Low Residential	R1V2-O	0	0	0	13.403	0.085		Residential - Single Family Residence, 1	126B169 843		West Los Angeles	No	MI	ADU
Los Angeles	9702 BEVERLYWOOD ST	90034	4308019005	0.000	0.000	0.085	0.000	Shortfall of Sites	0.175	Low Residential	R1V2	0	0	0	11.436	0.085		Residential - Single Family Residence, 1	126B165 843		West Los Angeles	No	MI	ADU
Los Angeles	3101 COLBY AVE	90066	4250013001	0.000	0.000	0.085	0.000	Shortfall of Sites	0.288	Low Residential	R1V2	0	0	0	6.941	0.085		Residential - Single Family Residence - Pool and Misc., 1	120B153 843		Palms - Mar Vista - Del Rey	No	MI	ADU
Los Angeles	3200 BUTLER AVE	90066	4250020001	0.000	0.000	0.085	0.000	Shortfall of Sites	0.172	Low Residential	R1V2	0	0	0	11.630	0.085		Residential - Single Family Residence, 1	120B157 843		Palms - Mar Vista - Del Rey	No	MI	ADU
Los Angeles	17101 SIMONDS ST	91344	2697016008	0.000	0.000	0.085	0.000	Shortfall of Sites	0.183	Low I Residential	RS-1	0	0	0	10.927	0.085		Residential - Single Family Residence, 1	213B133 844		Granada Hills - Knollwood	No	MI	ADU
Los Angeles	17036 CELTIC ST	91344	2696013015	0.000	0.000	0.085	0.000	Shortfall of Sites	0.164	Low II Residential	R1-1	0	0	0	12.203	0.085		Residential - Single Family Residence - Pool, 1	210B133 844		Granada Hills - Knollwood	No	MI	ADU
Los Angeles	17821 SAN JOSE ST	91344	2733003054	0.000	0.000	0.085	0.000	Shortfall of Sites	0.265	Low II Residential	R1-1XL-RFA	0	0	0	7.543	0.085		Residential - Single Family Residence, 1	207B129 844		Granada Hills - Knollwood	No	MI	ADU
Los Angeles	17025 SAN JOSE ST	91344	2695009011	0.000	0.000	0.085	0.000	Shortfall of Sites	0.218	Low II Residential	R1-1	0	0	0	9.162	0.085		Residential - Single Family Residence, 1	207B133 844		Granada Hills - Knollwood	No	MI	ADU
Los Angeles	10450 HAYVENHURST AVE	91344	2679013006	0.000	0.000	0.085	0.000	Shortfall of Sites	0.193	Low I Residential	RS-1	0	0	0	10.372	0.085		Residential - Single Family Residence - Pool, 1	207B137 844		Granada Hills - Knollwood	No	MI	ADU
Los Angeles	19100 HARNETT ST	91326	2728010013	0.000	0.000	0.085	0.000	Shortfall of Sites	0.432	Very Low I Residential	RA-1	0	0	0	4.629	0.085		Residential - Single Family Residence - Pool, 1	207B121 844		Northridge	No	MI	ADU
Los Angeles	15718 MAYALL ST	91343	2661022021	0.000	0.000	0.085	0.000	Shortfall of Sites	0.152	Low I Residential	RA-1	0	0	0	13.125	0.085		Residential - Single Family Residence, 1	204B141 844		Granada Hills - Knollwood	No	MI	ADU
Los Angeles	10037 GOTHIC AVE	91343	2678015029	0.000	0.000	0.085	0.000	Shortfall of Sites	0.184	Low I Residential	RS-1	0	0	0	10.890	0.085		Residential - Single Family Residence, 1	204B137 844		Granada Hills - Knollwood	No	MI	ADU
Los Angeles	9611 OSO AVE	91311	2748016022	0.000	0.000	0.085	0.000	Shortfall of Sites	0.172	Low I Residential	RS-1	0	0	0	11.614	0.085		Residential - Single Family Residence, 1	201B113 844		Chatsworth - Porter Ranch	No	MI	ADU
Los Angeles	16248 ITASCA ST	91343	2677022002	0.000	0.000	0.085	0.000	Shortfall of Sites	0.200	Low Residential	RS-1	0	0	0	10.014	0.085		Residential - Single Family Residence, 1	201B137 844		Mission Hills - Panorama City - North Hills	No	MI	ADU
Los Angeles	5057 VARNA AVE	91423	2359008001	0.000	0.000	0.085	0.000	Shortfall of Sites	0.165	Low Residential	R1-1-RIO	0	0	0	12.094	0.085		Residential - Single Family Residence, 1	171B157 844		Van Nuys - North Sherman Oaks	No	MI	ADU
Los Angeles	5054 HESPERIA AVE	91316	2181025011	0.000	0.000	0.085	0.000	Shortfall of Sites	0.163	Low II Residential	R1-1	0	0	0	12.292	0.085		Residential - Single Family Residence - Pool, 1	171B125 844		Encino - Tarzana	No	MI	ADU
Los Angeles	12436 HORTENSE ST	91604	2364009041	0.000	0.000	0.085	0.000	Shortfall of Sites	0.191	Low Residential	R1-1-RIO	0	0	0	10.449	0.085		Residential - Single Family Residence - Pool, 1	168B165 844		Sherman Oaks - Studio City - Toluca Lake - Cahuenga Pass	No	MI	ADU
Los Angeles	4549 ATOLL AVE	91423	2360027013	0.000	0.000	0.085	0.000	Shortfall of Sites	0.155	Low Residential	R1-1-RIO	0	0	0	12.907	0.085		Residential - Single Family Residence, 1	168B157 844		Sherman Oaks - Studio City - Toluca Lake - Cahuenga Pass	No	MI	ADU
Los Angeles	4504 MATILIJA AVE	91423	2271006024	0.000	0.000	0.085	0.000	Shortfall of Sites	0.156	Low Residential	R1-1-RIO	0	0	0	12.836	0.085		Residential - Single Family Residence, 1	168B153 844		Sherman Oaks - Studio City - Toluca Lake - Cahuenga Pass	No	MI	ADU
Los Angeles	1900 RODNEY DR	90027	5590012026	0.000	0.000	0.085	0.000	Shortfall of Sites	0.189	Medium Residential	R3-1XL	0	0	0	10.554	0.085		Residential - Single Family Residence, 1	150B197 844		Hollywood	No	MI	ADU
Los Angeles	607 N SIERRA BONITA AVE	90036	5526016011	0.000	0.000	0.085	0.000	Shortfall of Sites	0.149	Low II Residential	R1-1-O	0	0	0	13.403	0.085		Residential - Single Family Residence, 1	141B177 844		Hollywood	No	MI	ADU
Los Angeles	12216 SHETLAND LN	90049	4404003026	0.000	0.000	0.085	0.000	Shortfall of Sites	0.171	Low Residential	R1-1	0	0	0	11.710	0.085		Residential - Single Family Residence, 1	132B141 844		Brentwood - Pacific Palisades	No	MI	ADU
Los Angeles	1002 S BUNDY DR	90049	4265011034	0.000	0.000	0.085	0.000	Shortfall of Sites	0.191	Low Residential	R1-1	0	0	0	10.481	0.085		Residential - Single Family Residence, 1	129B145 844		Brentwood - Pacific Palisades	No	MI	ADU
Los Angeles	9533 CRESTA DR	90035	4306027016	0.000	0.000	0.085	0.000	Shortfall of Sites	0.152	Low Residential	R1V2-O	0	0	0	13.200	0.085		Residential - Single Family Residence, 1	129B165 844		West Los Angeles	No	MI	ADU
Los Angeles	1836 CRENSHAW BLVD	90019	5072001022	0.000	0.000	0.085	0.000	Shortfall of Sites	0.172	Medium Residential	R3-1-O	0	0	0	11.616	0.085		Residential - Single Family Residence, 1	126B185 844		West Adams - Baldwin Hills - Leimert	No	MI	ADU
Los Angeles	3619 OCEAN VIEW AVE	90066	4248026005	0.000	0.000	0.085	0.000	Shortfall of Sites	0.220	Low Residential	R1V2	0	0	0	9.086	0.085		Residential - Single Family Residence - Pool, 1	114B153 844		Palms - Mar Vista - Del Rey	No	MI	ADU
Los Angeles	11336 AMESTOY AVE	91344	2697020007	0.000	0.000	0.085	0.000	Shortfall of Sites	0.185	Low I Residential	RS-1	0	0	0	10.811	0.085		Residential - Single Family Residence, 1	213B133 845		Granada Hills - Knollwood	No	MI	ADU
Los Angeles	17030 CELTIC ST	91344	2696013016	0.000	0.000	0.085	0.000	Shortfall of Sites	0.163	Low II Residential	R1-1	0	0	0	12.289	0.085		Residential - Single Family Residence, 1	210B133 845		Granada Hills - Knollwood	No	MI	ADU
Los Angeles	17815 SAN JOSE ST	91344	2733003053	0.000	0.000	0.085	0.000	Shortfall of Sites	0.265	Low II Residential	R1-1XL-RFA	0	0	0	7.543	0.085		Residential - Single Family Residence, 1	207B129 845		Granada Hills - Knollwood	No	MI	ADU
Los Angeles	17019 SAN JOSE ST	91344	2695009010	0.000	0.000	0.085	0.000	Shortfall of Sites	0.218	Low II Residential	R1-1	0	0	0	9.162	0.085		Residential - Single Family Residence, 1	207B133 845		Granada Hills - Knollwood	No	MI	ADU
Los Angeles	10454 GERALD AVE	91344	2684014019	0.000	0.000	0.085	0.000	Shortfall of Sites	0.172	Low I Residential	RS-1	0	0	0	11.617	0.085		Residential - Single Family Residence - Pool, 1	207B137 845		Granada Hills - Knollwood	No	MI	ADU
Los Angeles	19130 HARNETT ST	91326	2728010016	0.000	0.000	0.085	0.000	Shortfall of Sites	0.422	Very Low I Residential	RA-1	0	0	0	4.742	0.085		Residential - Single Family Residence, 1	207B121 845		Northridge	No	MI	ADU
Los Angeles	10431 WOODLEY AVE	91344	2679009005	0.000	0.000	0.085	0.000	Shortfall of Sites	0.168	Low I Residential	RS-1	0	0	0	11.902	0.085		Residential - Single Family Residence, 1	207B141 845		Granada Hills - Knollwood	No	MI	ADU
Los Angeles	15712 MAYALL ST	91343	2661022022	0.000	0.000	0.085	0.000	Shortfall of Sites	0.152	Low I Residential	RA-1	0	0	0	13.123	0.085		Residential - Single Family Residence, 1	204B141 845		Granada Hills - Knollwood	No	MI	ADU
Los Angeles	16515 CASEY ST	91343	2678025014	0.000	0.000	0.085	0.000	Shortfall of Sites	0.174	Low I Residential	RS-1	0	0	0	11.508	0.085		Residential - Single Family Residence, 1	204B137 845		Granada Hills - Knollwood	No	MI	ADU
Los Angeles	9631 QUARTZ AVE	91311	2761022002	0.000	0.000	0.085	0.000	Shortfall of Sites	0.174	Low I Residential	RS-1	0	0	0	11.527	0.085		Residential - Single Family Residence - Pool, 1	201B113 845		Chatsworth - Porter Ranch	No	MI	ADU
Los Angeles	9604 SWINTON AVE	91343	2677013030	0.000	0.000	0.085	0.000	Shortfall of Sites	0.174	Low Residential	RS-1	0	0	0	11.470	0.085		Residential - Single Family Residence, 1	201B137 845		Mission Hills - Panorama City - North Hills	No	MI	ADU
Los Angeles	9140 MONOGRAM AVE	91343	2676020018	0.000	0.000	0.085	0.000	Shortfall of Sites	0.185	Low Residential	RS-1	0	0	0	10.827	0.085		Residential - Single Family Residence - Pool, 1	198B137 845		Mission Hills - Panorama City - North Hills	No	MI	ADU
Los Angeles	5056 VARNA AVE	91423	2359009022	0.000	0.000	0.085	0.000	Shortfall of Sites	0.162	Low Residential	R1-1-RIO	0	0	0	12.357	0.085		Residential - Single Family Residence, 1	171B157 845		Van Nuys - North Sherman Oaks	No	MI	ADU
Los Angeles	4959 MORELLA AVE	91607	2355013032	0.000	0.000	0.085	0.000	Shortfall of Sites	0.209	Low Residential	R1-1	0	0	0	9.550	0.085		Residential - Single Family Residence - Pool, 1	171B169 845		North Hollywood - Valley Village	No	MI	ADU
Los Angeles	12430 HORTENSE ST	91604	2364009042	0.000	0.000	0.085	0.000	Shortfall of Sites	0.197	Low Residential	R1-1-RIO	0	0	0	10.156	0.085		Residential - Single Family Residence, 1	168B165 845		Sherman Oaks - Studio City - Toluca Lake - Cahuenga Pass	No	MI	ADU
Los Angeles	4229 VANTAGE AVE	91604	2367005016	0.000	0.000	0.085	0.000	Shortfall of Sites	0.161	Low Residential	R1-1-RIO	0	0	0	12.445	0.085		Residential - Single Family Residence, 1	165B165 845		Sherman Oaks - Studio City - Toluca Lake - Cahuenga Pass	No	MI	ADU
Los Angeles	4202 BENEDICT CANYON DR	91423	2266021004	0.000	0.000	0.085	0.000	Shortfall of Sites	0.151	Low Residential	R1-1	0	0	0	13.279	0.085		Residential - Single Family Residence, 1	165B157 845		Sherman Oaks - Studio City - Toluca Lake - Cahuenga Pass	No	MI	ADU
Los Angeles	101 S CITRUS AVE	90036	5513015033	0.000	0.000	0.085	0.000	Shortfall of Sites	0.172	Low II Residential	R1V3-RG	0	0	0	11.620	0.085		Residential - Single Family Residence, 1	138B181 845		Wilshire	No	MI	ADU
Los Angeles	965 S BUNDY DR	90049	4264024011	0.000	0.000	0.085	0.000	Shortfall of Sites	0.175	Low Residential	R1-1	0	0	0	11.413	0.085		Residential - Single Family Residence, 1	129B145 845		Brentwood - Pacific Palisades	No	MI	ADU
Los Angeles	9539 CRESTA DR	90035	4306027015	0.000	0.000	0.085	0.000	Shortfall of Sites	0.152	Low Residential	R1V2-O	0	0	0	13.200	0.085		Residential - Single Family Residence, 1	129B165 845		West Los Angeles	No	MI	ADU
Los Angeles	9714 BEVERLYWOOD ST	90034	4308019003	0.000	0.000	0.085	0.000	Shortfall of Sites	0.165	Low Residential	R1V2	0	0	0	12.100	0.085		Residential - Single Family Residence, 1	126B165 845		West Los Angeles	No	MI	ADU
Los Angeles	8812 DE HAVILAND AVE	90045	4123009018	0.000	0.000	0.085	0.000	Shortfall of Sites	0.153	Low Residential	R1-1	0	0	0	13.059	0.085		Residential - Single Family Residence, 1	096B169 845		Westchester - Playa del Rey	No	MI	ADU
Los Angeles	7503 W 89TH ST	90045	4119036015	0.000	0.000	0.085	0.000	Shortfall of Sites	0.159	Low Residential	R1-1	0	0	0	12.613	0.085		Residential - Single Family Residence, 1	096B157 845		Westchester - Playa del Rey	No	MI	ADU
Los Angeles	17051 SIMONDS ST	91344	2697020029	0.000	0.000	0.085	0.000	Shortfall of Sites	0.266	Low I Residential	RS-1	0	0	0	7.520	0.085		Residential - Single Family Residence - Pool, 1	213B133 846		Granada Hills - Knollwood	No	MI	ADU
Los Angeles	17910 TULSA ST	91344	2715024052	0.000	0.000	0.085	0.000	Shortfall of Sites	0.188	Low I Residential	RS-1	0	0	0	10.616	0.085		Residential - Single Family Residence - Pool, 1	210B129 846		Granada Hills - Knollwood	No	MI	ADU
Los Angeles	10515 FORBES AVE	91344	2684019005	0.000	0.000	0.085	0.000	Shortfall of Sites	0.178	Low I Residential	RS-1	0	0	0	11.260	0.085		Residential - Single Family Residence, 1	207B133 846		Granada Hills - Knollwood	No	MI	ADU
Los Angeles	10451 MONOGRAM AVE	91344	2679013009	0.000	0.000	0.085	0.000	Shortfall of Sites	0.169	Low I Residential	RS-1	0	0	0	11.858	0.085		Residential - Single Family Residence - Pool, 1	207B137 846		Granada Hills - Knollwood	No	MI	ADU
Los Angeles	10430 GLORIA AVE	91344	2668016026	0.000	0.000	0.085	0.000	Shortfall of Sites	0.179	Low I Residential	RS-1	0	0	0	11.174	0.085		Residential - Single Family Residence - Pool, 1	207B141 846		Granada Hills - Knollwood	No	MI	ADU

Jurisdiction Name	Site Address/Intersection	5 Digit ZIP Code	Assessor Parcel Number	Very Low-Income	Low-Income	Moderate-Income	Above Moderate-Income	Type of Shortfall	Parcel Size (Acres)	Current General Plan Designation	Current Zoning	Proposed General Plan (GP) Designation	Proposed Zoning	Minimum Density Allowed	Maximum Density Allowed	Total Capacity	Vacant/ Nonvacant	Description of Existing Uses	PIN	Base Density Per Acre	Community Plan Area	Rent Stabalization Ordinance	Income Category	Applicable Rezoning Program (Program informing values in Column Q listed first)
Los Angeles	10227 MATHER AVE	91040	2559019014	0.000	0.000	0.085	0.000	Shortfall of Sites	0.190	Low Residential	R1-1-RFA	0	0	0	10.547	0.085		Residential - Single Family Residence, 1	204B193 846		Sunland - Tujunga - Lake View Terrace - Shadow Hills - East La Tuna Canyon	No	MI	ADU
Los Angeles	15708 MAYALL ST	91343	2661022023	0.000	0.000	0.085	0.000	Shortfall of Sites	0.152	Low I Residential	RA-1	0	0	0	13.122	0.085		Residential - Single Family Residence, 1	204B141 846		Granada Hills - Knollwood	No	MI	ADU
Los Angeles	16446 STARE ST	91343	2678014017	0.000	0.000	0.085	0.000	Shortfall of Sites	0.210	Low I Residential	RS-1	0	0	0	9.542	0.085		Residential - Single Family Residence, 1	204B137 846		Granada Hills - Knollwood	No	MI	ADU
Los Angeles	9630 KEOKUK AVE	91311	2748028041	0.000	0.000	0.085	0.000	Shortfall of Sites	0.172	Low I Residential	RS-1	0	0	0	11.605	0.085		Residential - Single Family Residence - Pool, 1	201B113 846		Chatsworth - Porter Ranch	No	MI	ADU
Los Angeles	16240 ITASCA ST	91343	2677022013	0.000	0.000	0.085	0.000	Shortfall of Sites	0.199	Low Residential	RS-1	0	0	0	10.071	0.085		Residential - Single Family Residence, 1	201B137 846		Mission Hills - Panorama City - North Hills	No	MI	ADU
Los Angeles	16519 CALAHAN ST	91343	2676020019	0.000	0.000	0.085	0.000	Shortfall of Sites	0.184	Low Residential	RS-1	0	0	0	10.849	0.085		Residential - Single Family Residence - Pool, 1	198B137 846		Mission Hills - Panorama City - North Hills	No	MI	ADU
Los Angeles	5057 NAGLE AVE	91423	2359009001	0.000	0.000	0.085	0.000	Shortfall of Sites	0.162	Low Residential	R1-1-RIO	0	0	0	12.319	0.085		Residential - Single Family Residence - Pool, 1	171B157 846		Van Nuys - North Sherman Oaks	No	MI	ADU
Los Angeles	4958 CARPENTER AVE	91607	2355013017	0.000	0.000	0.085	0.000	Shortfall of Sites	0.209	Low Residential	R1-1	0	0	0	9.564	0.085		Residential - Single Family Residence - Pool, 1	171B169 846		North Hollywood - Valley Village	No	MI	ADU
Los Angeles	12424 HORTENSE ST	91604	2364009043	0.000	0.000	0.085	0.000	Shortfall of Sites	0.197	Low Residential	R1-1-RIO	0	0	0	10.156	0.085		Residential - Single Family Residence - Pool, 1	168B165 846		Sherman Oaks - Studio City - Toluca Lake - Cahuenga Pass	No	MI	ADU
Los Angeles	4209 VENTURA CANYON AVE	91423	2373013021	0.000	0.000	0.085	0.000	Shortfall of Sites	0.203	Low Residential	R1-1	0	0	0	9.872	0.085		Residential - Single Family Residence - Pool, 1	165B157 846		Sherman Oaks - Studio City - Toluca Lake - Cahuenga Pass	No	MI	ADU
Los Angeles	4228 ELMER AVE	91602	2366015003	0.000	0.000	0.085	0.000	Shortfall of Sites	0.155	Low Residential	R1-1-RIO	0	0	0	12.907	0.085		Residential - Single Family Residence, 1	165B173 846		Sherman Oaks - Studio City - Toluca Lake - Cahuenga Pass	No	MI	ADU
Los Angeles	455 S HAMEL RD	90048	4334023009	0.000	0.000	0.085	0.000	Shortfall of Sites	0.149	Low II Residential	R1-1-O	0	0	0	13.393	0.085		Residential - Single Family Residence - Pool, 1	138B169 846		Wilshire	No	MI	ADU
Los Angeles	1400 WESTWOOD BLVD	90024	4325019017	0.000	0.000	0.085	0.000	Shortfall of Sites	0.175	Neighborhood Office Commercial	C4-1VL-POD	0	0	0	11.410	0.085		Commercial - Store - One Story, 1	132B153 846		Westwood	No	MI	ADU
Los Angeles	411 S GRETNA GREEN WAY	90049	4404003013	0.000	0.000	0.085	0.000	Shortfall of Sites	0.164	Low Residential	R1-1	0	0	0	12.187	0.085		Residential - Single Family Residence, 1	132B141 846		Brentwood - Pacific Palisades	No	MI	ADU
Los Angeles	1062 S LUCERNE BLVD	90019	5082004014	0.000	0.000	0.085	0.000	Shortfall of Sites	0.200	Low II Residential	R1-1-O	0	0	0	10.009	0.085		Residential - Single Family Residence, 1	132B185 846		Wilshire	No	MI	ADU
Los Angeles	2148 PROSSER AVE	90025	4317009010	0.000	0.000	0.085	0.000	Shortfall of Sites	0.155	Low Residential	R1-1-O	0	0	0	12.907	0.085		Residential - Single Family Residence, 1	129B157 846		West Los Angeles	No	MI	ADU
Los Angeles	9720 BEVERLYWOOD ST	90034	4308019002	0.000	0.000	0.085	0.000	Shortfall of Sites	0.165	Low Residential	R1V2	0	0	0	12.100	0.085		Residential - Single Family Residence, 1	126B165 846		West Los Angeles	No	MI	ADU
Los Angeles	3658 MOUNTAIN VIEW AVE	90066	4248028006	0.000	0.000	0.085	0.000	Shortfall of Sites	0.233	Low Residential	R1V2	0	0	0	8.599	0.085		Residential - Single Family Residence - Therapy Pool (Spa), 1	114B157 846		Palms - Mar Vista - Del Rey	No	MI	ADU
Los Angeles	7245 W 90TH ST	90045	4119030008	0.000	0.000	0.085	0.000	Shortfall of Sites	0.151	Low Residential	R1-1	0	0	0	13.214	0.085		Residential - Single Family Residence, 1	096B157 846		Westchester - Playa del Rey	No	MI	ADU
Los Angeles	17047 SIMONDS ST	91344	2697020028	0.000	0.000	0.085	0.000	Shortfall of Sites	0.176	Low I Residential	RS-1	0	0	0	11.396	0.085		Residential - Single Family Residence - Pool, 1	213B133 847		Granada Hills - Knollwood	No	MI	ADU
Los Angeles	17323 TULSA ST	91344	2696003006	0.000	0.000	0.085	0.000	Shortfall of Sites	0.218	Low I Residential	RE9-1XL-RFA	0	0	0	9.176	0.085		Residential - Single Family Residence, 1	210B133 847		Granada Hills - Knollwood	No	MI	ADU
Los Angeles	10519 ENCINO AVE	91344	2733016004	0.000	0.000	0.085	0.000	Shortfall of Sites	0.171	Low II Residential	R1-1XL-RFA	0	0	0	11.721	0.085		Residential - Single Family Residence, 1	207B129 847		Granada Hills - Knollwood	No	MI	ADU
Los Angeles	10450 MONOGRAM AVE	91344	2679021008	0.000	0.000	0.085	0.000	Shortfall of Sites	0.182	Low I Residential	RS-1	0	0	0	11.015	0.085		Residential - Single Family Residence, 1	207B137 847		Granada Hills - Knollwood	No	MI	ADU
Los Angeles	19110 HARNETT ST	91326	2728010014	0.000	0.000	0.085	0.000	Shortfall of Sites	0.406	Very Low I Residential	RA-1	0	0	0	4.922	0.085		Residential - Single Family Residence - Pool, 1	207B121 847		Northridge	No	MI	ADU
Los Angeles	10431 DENSMORE AVE	91344	2668016005	0.000	0.000	0.085	0.000	Shortfall of Sites	0.179	Low I Residential	RS-1	0	0	0	11.170	0.085		Residential - Single Family Residence - Pool, 1	207B141 847		Granada Hills - Knollwood	No	MI	ADU
Los Angeles	15702 MAYALL ST	91343	2661022024	0.000	0.000	0.085	0.000	Shortfall of Sites	0.152	Low I Residential	RA-1	0	0	0	13.120	0.085		Residential - Single Family Residence, 1	204B141 847		Granada Hills - Knollwood	No	MI	ADU
Los Angeles	10037 RUBIO AVE	91343	2685018016	0.000	0.000	0.085	0.000	Shortfall of Sites	0.203	Low I Residential	RS-1	0	0	0	9.839	0.085		Residential - Single Family Residence - Pool, 1	204B137 847		Granada Hills - Knollwood	No	MI	ADU
Los Angeles	20227 ITASCA ST	91311	2748028057	0.000	0.000	0.085	0.000	Shortfall of Sites	0.231	Low I Residential	RS-1	0	0	0	8.667	0.085		Residential - Single Family Residence, 1	201B113 847		Chatsworth - Porter Ranch	No	MI	ADU
Los Angeles	9606 GOTHIC AVE	91343	2677010013	0.000	0.000	0.085	0.000	Shortfall of Sites	0.176	Low Residential	RS-1	0	0	0	11.360	0.085		Residential - Single Family Residence, 1	201B137 847		Mission Hills - Panorama City - North Hills	No	MI	ADU
Los Angeles	16513 CALAHAN ST	91343	2676020020	0.000	0.000	0.085	0.000	Shortfall of Sites	0.181	Low Residential	RS-1	0	0	0	11.059	0.085		Residential - Single Family Residence - Pool, 1	198B137 847		Mission Hills - Panorama City - North Hills	No	MI	ADU
Los Angeles	5050 NAGLE AVE	91423	2359010021	0.000	0.000	0.085	0.000	Shortfall of Sites	0.159	Low Residential	R1-1-RIO	0	0	0	12.570	0.085		Residential - Single Family Residence - Pool, 1	171B157 847		Van Nuys - North Sherman Oaks	No	MI	ADU
Los Angeles	5061 BLUEBELL AVE	91607	2357011001	0.000	0.000	0.085	0.000	Shortfall of Sites	0.172	Low Residential	R1-1	0	0	0	11.646	0.085		Residential - Single Family Residence - Pool, 1	171B161 847		North Hollywood - Valley Village	No	MI	ADU
Los Angeles	12418 HORTENSE ST	91604	2364009044	0.000	0.000	0.085	0.000	Shortfall of Sites	0.197	Low Residential	R1-1-RIO	0	0	0	10.156	0.085		Residential - Single Family Residence - Pool, 1	168B165 847		Sherman Oaks - Studio City - Toluca Lake - Cahuenga Pass	No	MI	ADU
Los Angeles	4210 WOODMAN AVE	91423	2373013020	0.000	0.000	0.085	0.000	Shortfall of Sites	0.206	Low Residential	R1-1	0	0	0	9.707	0.085		Residential - Single Family Residence, 1	165B157 847		Sherman Oaks - Studio City - Toluca Lake - Cahuenga Pass	No	MI	ADU
Los Angeles	13818 DAVANA TER	91423	2266022004	0.000	0.000	0.085	0.000	Shortfall of Sites	0.237	Low Residential	R1-1	0	0	0	8.442	0.085		Residential - Single Family Residence, 1	165B153 847		Sherman Oaks - Studio City - Toluca Lake - Cahuenga Pass	No	MI	ADU
Los Angeles	4216 CAMELLIA AVE	91604	2368017012	0.000	0.000	0.085	0.000	Shortfall of Sites	0.155	Low Residential	R1-1-RIO	0	0	0	12.907	0.085		Residential - Single Family Residence, 1	165B169 847		Sherman Oaks - Studio City - Toluca Lake - Cahuenga Pass	No	MI	ADU
Los Angeles	606 N STANLEY AVE	90036	5526015016	0.000	0.000	0.085	0.000	Shortfall of Sites	0.149	Low II Residential	R1-1-O	0	0	0	13.391	0.085		Residential - Single Family Residence, 1	141B177 847		Hollywood	No	MI	ADU
Los Angeles	450 ARNAZ DR	90048	4334023008	0.000	0.000	0.085	0.000	Shortfall of Sites	0.149	Low II Residential	R1-1-O	0	0	0	13.390	0.085		Residential - Single Family Residence, 1	138B169 847		Wilshire	No	MI	ADU
Los Angeles	450 S BUNDY DR	90049	4404023008	0.000	0.000	0.085	0.000	Shortfall of Sites	0.642	Low Residential	RS-1	0	0	0	3.114	0.085		Residential - Single Family Residence, 1	132B141 847		Brentwood - Pacific Palisades	No	MI	ADU
Los Angeles	9545 CRESTA DR	90035	4306027014	0.000	0.000	0.085	0.000	Shortfall of Sites	0.152	Low Residential	R1V2-O	0	0	0	13.200	0.085		Residential - Single Family Residence, 1	129B165 847		West Los Angeles	No	MI	ADU
Los Angeles	9726 BEVERLYWOOD ST	90034	4308019001	0.000	0.000	0.085	0.000	Shortfall of Sites	0.192	Low Residential	R1V2	0	0	0	10.436	0.085		Residential - Single Family Residence, 1	126B165 847		West Los Angeles	No	MI	ADU
Los Angeles	1002 S WYCLIFF AVE	90732	7560020012	0.000	0.000	0.085	0.000	Shortfall of Sites	0.168	Low II Residential	R1-1XL	0	0	0	11.888	0.085		Residential - Single Family Residence - Therapy Pool (Spa), 1	015B193 847		San Pedro	No	MI	ADU
Los Angeles	17039 SIMONDS ST	91344	2697020027	0.000	0.000	0.085	0.000	Shortfall of Sites	0.175	Low I Residential	RS-1	0	0	0	11.432	0.085		Residential - Single Family Residence - Pool, 1	213B133 848		Granada Hills - Knollwood	No	MI	ADU
Los Angeles	17175 SAN JOSE ST	91344	2695011018	0.000	0.000	0.085	0.000	Shortfall of Sites	0.172	Low II Residential	R1-1XL-RFA	0	0	0	11.617	0.085		Residential - Single Family Residence, 1	207B133 848		Granada Hills - Knollwood	No	MI	ADU
Los Angeles	10442 DEBRA AVE	91344	2679016034	0.000	0.000	0.085	0.000	Shortfall of Sites	0.190	Low I Residential	RS-1	0	0	0	10.521	0.085		Residential - Single Family Residence, 1	207B137 848		Granada Hills - Knollwood	No	MI	ADU
Los Angeles	19120 HARNETT ST	91326	2728010015	0.000	0.000	0.085	0.000	Shortfall of Sites	0.406	Very Low I Residential	RA-1	0	0	0	4.927	0.085		Residential - Single Family Residence, 1	207B121 848		Northridge	No	MI	ADU
Los Angeles	10435 HASKELL AVE	91344	2668013015	0.000	0.000	0.085	0.000	Shortfall of Sites	0.192	Low I Residential	RS-1	0	0	0	10.418	0.085		Residential - Single Family Residence, 1	207B141 848		Granada Hills - Knollwood	No	MI	ADU
Los Angeles	15658 MAYALL ST	91343	2661023014	0.000	0.000	0.085	0.000	Shortfall of Sites	0.152	Low I Residential	RA-1	0	0	0	13.118	0.085		Residential - Single Family Residence, 1	204B141 848		Granada Hills - Knollwood	No	MI	ADU
Los Angeles	10036 RUBIO AVE	91343	2685021010	0.000	0.000	0.085	0.000	Shortfall of Sites	0.182	Low I Residential	RS-1	0	0	0	10.972	0.085		Residential - Single Family Residence, 1	204B137 848		Granada Hills - Knollwood	No	MI	ADU
Los Angeles	9630 OSO AVE	91311	2748029034	0.000	0.000	0.085	0.000	Shortfall of Sites	0.173	Low I Residential	RS-1	0	0	0	11.554	0.085		Residential - Single Family Residence, 1	201B113 848		Chatsworth - Porter Ranch	No	MI	ADU
Los Angeles	16507 CALAHAN ST	91343	2676020021	0.000	0.000	0.085	0.000	Shortfall of Sites	0.179	Low Residential	RS-1	0	0	0	11.162	0.085		Residential - Single Family Residence - Pool, 1	198B137 848		Mission Hills - Panorama City - North Hills	No	MI	ADU
Los Angeles	5026 DOMAN AVE	91356	2181022021	0.000	0.000	0.085	0.000	Shortfall of Sites	0.157	Low II Residential	R1-1	0	0	0	12.764	0.085		Residential - Single Family Residence, 1	171B125 848		Encino - Tarzana	No	MI	ADU
Los Angeles	4958 RADFORD AVE	91607	2355013001	0.000	0.000	0.085	0.000	Shortfall of Sites	0.158	Low Residential	R1-1	0	0	0	12.692	0.085		Residential - Single Family Residence, 1	171B169 848		North Hollywood - Valley Village	No	MI	ADU
Los Angeles	12412 HORTENSE ST	91604	2364009045	0.000	0.000	0.085	0.000	Shortfall of Sites	0.197	Low Residential	R1-1-RIO	0	0	0	10.156	0.085		Residential - Single Family Residence, 1	168B165 848		Sherman Oaks - Studio City - Toluca Lake - Cahuenga Pass	No	MI	ADU
Los Angeles	10720 HORTENSE ST	91602	2421032001	0.000	0.000	0.085	0.000	Shortfall of Sites	0.161	Low Residential	R1-1	0	0	0	12.445	0.085		Residential - Single Family Residence, 1	168B177 848		North Hollywood - Valley Village	No	MI	ADU
Los Angeles	10767 VALLEY SPRING LN	91602	2423022029	0.000	0.000	0.085	0.000	Shortfall of Sites	0.175	Low Residential	R1-1-RIO	0	0	0	11.404	0.085		Residential - Single Family Residence, 1	165B177 848		Sherman Oaks - Studio City - Toluca Lake - Cahuenga Pass	No	MI	ADU
Los Angeles	4219 FARMDALE AVE	91604	2368017019	0.000	0.000	0.085	0.000	Shortfall of Sites	0.155	Low Residential	R1-1-RIO	0	0	0	12.933	0.085		Residential - Single Family Residence, 1	165B169 848		Sherman Oaks - Studio City - Toluca Lake - Cahuenga Pass	No	MI	ADU
Los Angeles	216 S CARMELINA AVE	90049	4405041012	0.000	0.000	0.085	0.000	Shortfall of Sites	0.205	Low Residential	RS-1	0	0	0	9.773	0.085		Residential - Single Family Residence - Pool, 1	132B141 848		Brentwood - Pacific Palisades	No	MI	ADU
Los Angeles	2040 PELHAM AVE	90025	4321009062	0.000	0.000	0.085	0.000	Shortfall of Sites	0.155	Low Residential	R1-1-O	0	0	0	12.906	0.085		Residential - Single Family Residence - Pool, 1	129B157 848		West Los Angeles	No	MI	ADU
Los Angeles	932 S GRETNA GREEN WAY	90049	4264024021	0.000	0.000	0.085	0.000	Shortfall of Sites	0.168	Low Residential	R1-1	0	0	0	11.879	0.085		Residential - Single Family Residence - Pool, 1	129B145 848		Brentwood - Pacific Palisades	No	MI	ADU
Los Angeles	9345 CRESTA DR	90035	4306026025	0.000	0.000	0.085	0.000	Shortfall of Sites	0.168	Low Residential	R1V2	0	0	0	11.917	0.085		Residential - Single Family Residence - Pool, 1	129B165 848		West Los Angeles	No	MI	ADU
Los Angeles	2852 MCCONNELL DR	90064	4308016019	0.000	0.000	0.085	0.000	Shortfall of Sites	0.247	Low Residential	R1V2	0	0	0	8.099	0.085		Residential - Single Family Residence, 1	126B165 848		West Los Angeles	No	MI	ADU
Los Angeles	3116 BUTLER AVE	90066	4250021003	0.000	0.000	0.085	0.000	Shortfall of Sites	0.174	Low Residential	R1V2	0	0	0	11.517	0.085		Residential - Single Family Residence - Pool, 1	120B153 848		Palms - Mar Vista - Del Rey	No	MI	ADU
Los Angeles	3541 ST SUSAN PL	90066	4249024031	0.000	0.000	0.085	0.000	Shortfall of Sites	0.187	Low Residential	R1V2	0	0	0	10.685	0.085		Residential - Single Family Residence, 1	117B157 848		Palms - Mar Vista - Del Rey	No	MI	ADU
Los Angeles	7907 BLERIOT AVE	90045	4107006017	0.000	0.000	0.085	0.000	Shortfall of Sites	0.153	Low Residential	R1-1	0	0	0	13.051	0.085		Residential - Single Family Residence, 1	099B169 848		Westchester - Playa del Rey	No	MI	ADU
Los Angeles	17033 SIMONDS ST	91344	2697020026	0.000	0.000	0.085	0.000	Shortfall of Sites	0.174	Low I Residential	RS-1	0	0	0	11.480	0.085		Residential - Single Family Residence, 1	213B133 849		Granada Hills - Knollwood	No	MI	ADU
Los Angeles	10510 ALDEA AVE	91344	2695011023	0.000	0.000	0.085	0.000	Shortfall of Sites	0.160	Low II Residential	R1-1XL-RFA	0	0	0	12.462	0.085		Residential - Single Family Residence, 1	207B133 849		Granada Hills - Knollwood	No	MI	ADU

Jurisdiction Name	Site Address/Intersection	5 Digit ZIP Code	Assessor Parcel Number	Very Low-Income	Low-Income	Moderate-Income	Above Moderate-Income	Type of Shortfall	Parcel Size (Acres)	Current General Plan Designation	Current Zoning	Proposed General Plan (GP) Designation	Proposed Zoning	Minimum Density Allowed	Maximum Density Allowed	Total Capacity	Vacant/ Nonvacant	Description of Existing Uses	PIN	Base Density Per Acre	Community Plan Area	Rent Stabalization Ordinance	Income Category	Applicable Rezoning Program (Program informing values in Column Q listed first)
Los Angeles	10451 GERALD AVE	91344	2684013014	0.000	0.000	0.085	0.000	Shortfall of Sites	0.223	Low I Residential	RS-1	0	0	0	8.957	0.085		Residential - Single Family Residence, 1	207B137 849		Granada Hills - Knollwood	No	MI	ADU
Los Angeles	10430 DENSMORE AVE	91344	2668015027	0.000	0.000	0.085	0.000	Shortfall of Sites	0.185	Low I Residential	RS-1	0	0	0	10.816	0.085		Residential - Single Family Residence, 1	207B141 849		Granada Hills - Knollwood	No	MI	ADU
Los Angeles	15652 MAYALL ST	91343	2661023015	0.000	0.000	0.085	0.000	Shortfall of Sites	0.152	Low I Residential	RA-1	0	0	0	13.118	0.085		Residential - Single Family Residence, 1	204B141 849		Granada Hills - Knollwood	No	MI	ADU
Los Angeles	10037 GERALD AVE	91343	2685021001	0.000	0.000	0.085	0.000	Shortfall of Sites	0.201	Low I Residential	RS-1	0	0	0	9.932	0.085		Residential - Single Family Residence - Pool, 1	204B137 849		Granada Hills - Knollwood	No	MI	ADU
Los Angeles	9631 KEOKUK AVE	91311	2748029043	0.000	0.000	0.085	0.000	Shortfall of Sites	0.174	Low I Residential	RS-1	0	0	0	11.524	0.085		Residential - Single Family Residence, 1	201B113 849		Chatsworth - Porter Ranch	No	MI	ADU
Los Angeles	16641 CALAHAN ST	91343	2687025019	0.000	0.000	0.085	0.000	Shortfall of Sites	0.185	Low Residential	RS-1	0	0	0	10.825	0.085		Residential - Single Family Residence - Pool, 1	198B137 849		Mission Hills - Panorama City - North Hills	No	MI	ADU
Los Angeles	12406 HORTENSE ST	91604	2364009046	0.000	0.000	0.085	0.000	Shortfall of Sites	0.197	Low Residential	R1-1-RIO	0	0	0	10.156	0.085		Residential - Single Family Residence - Pool, 1	168B165 849		Sherman Oaks - Studio City - Toluca Lake - Cahuenga Pass	No	MI	ADU
Los Angeles	4623 CARTWRIGHT AVE	91602	2421032010	0.000	0.000	0.085	0.000	Shortfall of Sites	0.161	Low Residential	R1-1	0	0	0	12.448	0.085		Residential - Single Family Residence, 1	168B177 849		North Hollywood - Valley Village	No	MI	ADU
Los Angeles	4504 TYRONE AVE	91423	2265017023	0.000	0.000	0.085	0.000	Shortfall of Sites	0.155	Low Residential	R1-1-RIO	0	0	0	12.941	0.085		Residential - Single Family Residence, 1	168B153 849		Sherman Oaks - Studio City - Toluca Lake - Cahuenga Pass	No	MI	ADU
Los Angeles	10753 VALLEY SPRING LN	91602	2423022013	0.000	0.000	0.085	0.000	Shortfall of Sites	0.176	Low Residential	R1-1-RIO	0	0	0	11.391	0.085		Residential - Single Family Residence, 1	165B177 849		Sherman Oaks - Studio City - Toluca Lake - Cahuenga Pass	No	MI	ADU
Los Angeles	4215 STERN AVE	91423	2266017034	0.000	0.000	0.085	0.000	Shortfall of Sites	0.161	Low Residential	R1-1	0	0	0	12.450	0.085		Residential - Single Family Residence, 1	165B153 849		Sherman Oaks - Studio City - Toluca Lake - Cahuenga Pass	No	MI	ADU
Los Angeles	4218 FARMDALE AVE	91604	2368018012	0.000	0.000	0.085	0.000	Shortfall of Sites	0.155	Low Residential	R1-1-RIO	0	0	0	12.897	0.085		Residential - Single Family Residence, 1	165B169 849		Sherman Oaks - Studio City - Toluca Lake - Cahuenga Pass	No	MI	ADU
Los Angeles	167 S ANITA AVE	90049	4405029003	0.000	0.000	0.085	0.000	Shortfall of Sites	0.171	Low Residential	R1-1	0	0	0	11.669	0.085		Residential - Single Family Residence, 1	132B141 849		Brentwood - Pacific Palisades	No	MI	ADU
Los Angeles	2051 MANNING AVE	90025	4321009076	0.000	0.000	0.085	0.000	Shortfall of Sites	0.155	Low Residential	R1-1-O	0	0	0	12.895	0.085		Residential - Single Family Residence, 1	129B157 849		West Los Angeles	No	MI	ADU
Los Angeles	2608 S BEVERLY DR	90034	4309025001	0.000	0.000	0.085	0.000	Shortfall of Sites	0.237	Low Residential	R1V2	0	0	0	8.446	0.085		Residential - Single Family Residence, 1	126B165 849		West Los Angeles	No	MI	ADU
Los Angeles	3231 CORINTH AVE	90066	4250023034	0.000	0.000	0.085	0.000	Shortfall of Sites	0.168	Low Residential	R1V2	0	0	0	11.897	0.085		Residential - Single Family Residence, 1	120B157 849		Palms - Mar Vista - Del Rey	No	MI	ADU
Los Angeles	1251 W 10TH ST	90731	7459024001	0.000	0.000	0.085	0.000	Shortfall of Sites	0.210	Low II Residential	R1-1XL	0	0	0	9.502	0.085		Residential - Single Family Residence, 1	015B193 849		San Pedro	No	MI	ADU
Los Angeles	17027 SIMONDS ST	91344	2697020025	0.000	0.000	0.085	0.000	Shortfall of Sites	0.188	Low I Residential	RS-1	0	0	0	10.651	0.085		Residential - Single Family Residence, 1	213B133 850		Granada Hills - Knollwood	No	MI	ADU
Los Angeles	8442 OSWEGO ST	91040	2555027008	0.000	0.000	0.085	0.000	Shortfall of Sites	0.226	Low Residential	R1-1-RFA	0	0	0	8.861	0.085		Residential - Single Family Residence, 1	207B189 850		Sunland - Tujunga - Lake View Terrace - Shadow Hills - East La Tuna Canyon	No	MI	ADU
Los Angeles	17185 SAN JOSE ST	91344	2695011022	0.000	0.000	0.085	0.000	Shortfall of Sites	0.161	Low II Residential	R1-1XL-RFA	0	0	0	12.423	0.085		Residential - Single Family Residence, 1	207B133 850		Granada Hills - Knollwood	No	MI	ADU
Los Angeles	10448 SWINTON AVE	91344	2679009013	0.000	0.000	0.085	0.000	Shortfall of Sites	0.161	Low I Residential	RS-1	0	0	0	12.411	0.085		Residential - Single Family Residence - Pool, 1	207B137 850		Granada Hills - Knollwood	No	MI	ADU
Los Angeles	15003 MINNEHAHA ST	91345	2649023022	0.000	0.000	0.085	0.000	Shortfall of Sites	0.185	Low Residential	R1-1-O	0	0	0	10.811	0.085		Residential - Single Family Residence, 1	207B149 850		Mission Hills - Panorama City - North Hills	No	MI	ADU
Los Angeles	10427 AMIGO AVE	91326	2728027012	0.000	0.000	0.085	0.000	Shortfall of Sites	0.282	Very Low II Residential	RE11-1	0	0	0	7.095	0.085		Residential - Single Family Residence - Pool, 1	207B121 850		Northridge	No	MI	ADU
Los Angeles	10431 DEMPSEY AVE	91344	2668015005	0.000	0.000	0.085	0.000	Shortfall of Sites	0.185	Low I Residential	RS-1	0	0	0	10.816	0.085		Residential - Single Family Residence, 1	207B141 850		Granada Hills - Knollwood	No	MI	ADU
Los Angeles	15646 MAYALL ST	91343	2661023016	0.000	0.000	0.085	0.000	Shortfall of Sites	0.152	Low I Residential	RA-1	0	0	0	13.119	0.085		Residential - Single Family Residence, 1	204B141 850		Granada Hills - Knollwood	No	MI	ADU
Los Angeles	10035 HAYVENHURST AVE	91343	2685010023	0.000	0.000	0.085	0.000	Shortfall of Sites	0.181	Low I Residential	RS-1	0	0	0	11.079	0.085		Residential - Single Family Residence, 1	204B137 850		Granada Hills - Knollwood	No	MI	ADU
Los Angeles	16501 CALAHAN ST	91343	2676020022	0.000	0.000	0.085	0.000	Shortfall of Sites	0.183	Low Residential	RS-1	0	0	0	10.944	0.085		Residential - Single Family Residence, 1	198B137 850		Mission Hills - Panorama City - North Hills	No	MI	ADU
Los Angeles	5031 DOMAN AVE	91356	2181020001	0.000	0.000	0.085	0.000	Shortfall of Sites	0.185	Low II Residential	R1-1	0	0	0	10.838	0.085		Residential - Single Family Residence - Pool, 1	171B125 850		Encino - Tarzana	No	MI	ADU
Los Angeles	12400 HORTENSE ST	91604	2364009047	0.000	0.000	0.085	0.000	Shortfall of Sites	0.197	Low Residential	R1-1-RIO	0	0	0	10.156	0.085		Residential - Single Family Residence - Pool, 1	168B165 850		Sherman Oaks - Studio City - Toluca Lake - Cahuenga Pass	No	MI	ADU
Los Angeles	4622 CARTWRIGHT AVE	91602	2421033005	0.000	0.000	0.085	0.000	Shortfall of Sites	0.157	Low Residential	R1-1	0	0	0	12.725	0.085		Residential - Single Family Residence, 1	168B177 850		North Hollywood - Valley Village	No	MI	ADU
Los Angeles	4613 MORSE AVE	91423	2362003019	0.000	0.000	0.085	0.000	Shortfall of Sites	0.151	Low Residential	R1-1-RIO	0	0	0	13.278	0.085		Residential - Single Family Residence, 1	168B161 850		Sherman Oaks - Studio City - Toluca Lake - Cahuenga Pass	No	MI	ADU
Los Angeles	10735 VALLEY SPRING LN	91602	2423022011	0.000	0.000	0.085	0.000	Shortfall of Sites	0.176	Low Residential	R1-1-RIO	0	0	0	11.384	0.085		Residential - Single Family Residence - Pool, 1	165B177 850		Sherman Oaks - Studio City - Toluca Lake - Cahuenga Pass	No	MI	ADU
Los Angeles	4219 KRAFT AVE	91604	2368018019	0.000	0.000	0.085	0.000	Shortfall of Sites	0.155	Low Residential	R1-1-RIO	0	0	0	12.907	0.085		Residential - Single Family Residence - Pool, 1	165B169 850		Sherman Oaks - Studio City - Toluca Lake - Cahuenga Pass	No	MI	ADU
Los Angeles	12220 SHETLAND LN	90049	4404003017	0.000	0.000	0.085	0.000	Shortfall of Sites	0.172	Low Residential	R1-1	0	0	0	11.616	0.085		Residential - Single Family Residence, 1	132B141 850		Brentwood - Pacific Palisades	No	MI	ADU
Los Angeles	2016 OVERLAND AVE	90025	4321009033	0.000	0.000	0.085	0.000	Shortfall of Sites	0.155	Low Residential	R1-1-O	0	0	0	12.907	0.085		, 1	129B157 850		West Los Angeles	No	MI	ADU
Los Angeles	11438 CLOVER AVE	90066	4250014013	0.000	0.000	0.085	0.000	Shortfall of Sites	0.185	Low Residential	R1V2	0	0	0	10.803	0.085		Residential - Single Family Residence - Pool, 1	120B153 850		Palms - Mar Vista - Del Rey	No	MI	ADU
Los Angeles	3671 INGLEWOOD BLVD	90066	4248028001	0.000	0.000	0.085	0.000	Shortfall of Sites	0.397	Low Residential	R1V2	0	0	0	5.036	0.085		Residential - Single Family Residence, 1	114B157 850		Palms - Mar Vista - Del Rey	No	MI	ADU
Los Angeles	7218 W 90TH ST	90045	4119031019	0.000	0.000	0.085	0.000	Shortfall of Sites	0.152	Low Residential	R1-1	0	0	0	13.199	0.085		Residential - Single Family Residence, 1	096B157 850		Westchester - Playa del Rey	No	MI	ADU
Los Angeles	1623 W 10TH ST	90732	7560020015	0.000	0.000	0.085	0.000	Shortfall of Sites	0.152	Low II Residential	R1-1XL	0	0	0	13.198	0.085		Residential - Single Family Residence, 1	015B193 850		San Pedro	No	MI	ADU
Los Angeles	16316 JONFIN ST	91344	2680020001	0.000	0.000	0.085	0.000	Shortfall of Sites	0.325	Low I Residential	RS-1	0	0	0	6.161	0.085		Residential - Single Family Residence - Pool, 1	210B137 851		Granada Hills - Knollwood	No	MI	ADU
Los Angeles	17621 SAN JOSE ST	91344	2733011007	0.000	0.000	0.085	0.000	Shortfall of Sites	0.253	Low II Residential	R1-1XL-RFA	0	0	0	7.921	0.085		Residential - Single Family Residence, 1	207B129 851		Granada Hills - Knollwood	No	MI	ADU
Los Angeles	8436 OSWEGO ST	91040	2555027007	0.000	0.000	0.085	0.000	Shortfall of Sites	0.223	Low Residential	R1-1-RFA	0	0	0	8.951	0.085		Residential - Single Family Residence - Pool, 1	207B189 851		Sunland - Tujunga - Lake View Terrace - Shadow Hills - East La Tuna Canyon	No	MI	ADU
Los Angeles	17127 SAN JOSE ST	91344	2695010027	0.000	0.000	0.085	0.000	Shortfall of Sites	0.160	Low II Residential	R1-1	0	0	0	12.481	0.085		Residential - Single Family Residence, 1	207B133 851		Granada Hills - Knollwood	No	MI	ADU
Los Angeles	16525 MINNEHAHA ST	91344	2679021006	0.000	0.000	0.085	0.000	Shortfall of Sites	0.175	Low I Residential	RS-1	0	0	0	11.418	0.085		Residential - Single Family Residence, 1	207B137 851		Granada Hills - Knollwood	No	MI	ADU
Los Angeles	10433 BLUCHER AVE	91344	2661011010	0.000	0.000	0.085	0.000	Shortfall of Sites	0.174	Low I Residential	RS-1	0	0	0	11.490	0.085		Residential - Single Family Residence, 1	207B141 851		Granada Hills - Knollwood	No	MI	ADU
Los Angeles	15642 MAYALL ST	91343	2661023017	0.000	0.000	0.085	0.000	Shortfall of Sites	0.152	Low I Residential	RA-1	0	0	0	13.119	0.085		Residential - Single Family Residence, 1	204B141 851		Granada Hills - Knollwood	No	MI	ADU
Los Angeles	10032 PETIT AVE	91343	2685017005	0.000	0.000	0.085	0.000	Shortfall of Sites	0.172	Low I Residential	RS-1	0	0	0	11.612	0.085		Residential - Single Family Residence - Therapy Pool (Spa), 1	204B137 851		Granada Hills - Knollwood	No	MI	ADU
Los Angeles	9626 QUAKERTOWN AVE	91311	2761026024	0.000	0.000	0.085	0.000	Shortfall of Sites	0.179	Low I Residential	RS-1	0	0	0	11.175	0.085		Residential - Single Family Residence, 1	201B113 851		Chatsworth - Porter Ranch	No	MI	ADU
Los Angeles	16635 CALAHAN ST	91343	2687025018	0.000	0.000	0.085	0.000	Shortfall of Sites	0.187	Low Residential	RS-1	0	0	0	10.708	0.085		Residential - Single Family Residence - Pool, 1	198B137 851		Mission Hills - Panorama City - North Hills	No	MI	ADU
Los Angeles	12700 OTSEGO ST	91607	2357010014	0.000	0.000	0.085	0.000	Shortfall of Sites	0.226	Low Residential	R1-1	0	0	0	8.852	0.085		Residential - Single Family Residence - Pool, 1	171B161 851		North Hollywood - Valley Village	No	MI	ADU
Los Angeles	5049 HESPERIA AVE	91316	2181024014	0.000	0.000	0.085	0.000	Shortfall of Sites	0.149	Low II Residential	R1-1	0	0	0	13.395	0.085		Residential - Single Family Residence, 1	171B125 851		Encino - Tarzana	No	MI	ADU
Los Angeles	12358 HORTENSE ST	91604	2364009048	0.000	0.000	0.085	0.000	Shortfall of Sites	0.197	Low Residential	R1-1-RIO	0	0	0	10.156	0.085		Residential - Single Family Residence, 1	168B165 851		Sherman Oaks - Studio City - Toluca Lake - Cahuenga Pass	No	MI	ADU
Los Angeles	4621 WILLOWCREST AVE	91602	2421033004	0.000	0.000	0.085	0.000	Shortfall of Sites	0.224	Low Residential	R1-1	0	0	0	8.915	0.085		Residential - Single Family Residence - Pool, 1	168B177 851		North Hollywood - Valley Village	No	MI	ADU
Los Angeles	13580 N VALLEYHEART DR	91423	2360002045	0.000	0.000	0.085	0.000	Shortfall of Sites	0.172	Low Residential	R1-1-RIO	0	0	0	11.616	0.085		Residential - Single Family Residence, 1	168B157 851		Sherman Oaks - Studio City - Toluca Lake - Cahuenga Pass	No	MI	ADU
Los Angeles	1065 S LUCERNE BLVD	90019	5082003003	0.000	0.000	0.085	0.000	Shortfall of Sites	0.167	Low II Residential	R1-1-O	0	0	0	11.978	0.085		Residential - Single Family Residence, 1	132B185 851		Wilshire	No	MI	ADU
Los Angeles	9641 CRESTA DR	90035	4306027029	0.000	0.000	0.085	0.000	Shortfall of Sites	0.183	Low Residential	R1V2-O	0	0	0	10.928	0.085		Residential - Single Family Residence - Pool, 1	129B165 851		West Los Angeles	No	MI	ADU
Los Angeles	2611 S BEVERLY DR	90034	4309023040	0.000	0.000	0.085	0.000	Shortfall of Sites	0.193	Low Residential	R1V2	0	0	0	10.371	0.085		Residential - Single Family Residence - Pool, 1	126B165 851		West Los Angeles	No	MI	ADU
Los Angeles	3585 COLONIAL AVE	90066	4246010009	0.000	0.000	0.085	0.000	Shortfall of Sites	0.172	Low Residential	R1V2	0	0	0	11.616	0.085		Residential - Single Family Residence - Pool, 1	114B153 851		Palms - Mar Vista - Del Rey	No	MI	ADU
Los Angeles	8818 GLIDER AVE	90045	4123016027	0.000	0.000	0.085	0.000	Shortfall of Sites	0.182	Low Residential	R1-1	0	0	0	10.979	0.085		Residential - Single Family Residence - Pool, 1	096B169 851		Westchester - Playa del Rey	No	MI	ADU
Los Angeles	1619 W 10TH ST	90732	7560020014	0.000	0.000	0.085	0.000	Shortfall of Sites	0.152	Low II Residential	R1-1XL	0	0	0	13.198	0.085		Residential - Single Family Residence, 1	015B193 851		San Pedro	No	MI	ADU
Los Angeles	17615 SAN JOSE ST	91344	2733011006	0.000	0.000	0.085	0.000	Shortfall of Sites	0.253	Low II Residential	R1-1XL-RFA	0	0	0	7.921	0.085		Residential - Single Family Residence, 1	207B129 852		Granada Hills - Knollwood	No	MI	ADU
Los Angeles	10624 FLORALITA AVE	91040	2555027022	0.000	0.000	0.085	0.000	Shortfall of Sites	0.186	Low Residential	R1-1-RFA	0	0	0	10.751	0.085		Residential - Single Family Residence, 1	207B189 852		Sunland - Tujunga - Lake View Terrace - Shadow Hills - East La Tuna Canyon	No	MI	ADU
Los Angeles	17121 SAN JOSE ST	91344	2695010026	0.000	0.000	0.085	0.000	Shortfall of Sites	0.161	Low II Residential	R1-1	0	0	0	12.416	0.085		Residential - Single Family Residence, 1	207B133 852		Granada Hills - Knollwood	No	MI	ADU
Los Angeles	16519 MINNEHAHA ST	91344	2679021005	0.000	0.000	0.085	0.000	Shortfall of Sites	0.172	Low I Residential	RS-1	0	0	0	11.601	0.085		Residential - Single Family Residence, 1	207B137 852		Granada Hills - Knollwood	No	MI	ADU
Los Angeles	10429 YOLANDA AVE	91326	2728021021	0.000	0.000	0.085	0.000	Shortfall of Sites	0.255	Very Low II Residential	RE11-1	0	0	0	7.846	0.085		Residential - Single Family Residence - Pool, 1	207B121 852		Northridge	No	MI	ADU
Los Angeles	10430 DEMPSEY AVE	91344	2668013007	0.000	0.000	0.085	0.000	Shortfall of Sites	0.172	Low I Residential	RS-1	0	0	0	11.617	0.085		Residential - Single Family Residence, 1	207B141 852		Granada Hills - Knollwood	No	MI	ADU
Los Angeles	15636 MAYALL ST	91343	2661023018	0.000	0.000	0.085	0.000	Shortfall of Sites	0.152	Low I Residential	RA-1	0	0	0	13.120	0.085		Residential - Single Family Residence, 1	204B141 852		Granada Hills - Knollwood	No	MI	ADU

Jurisdiction Name	Site Address/Intersection	5 Digit ZIP Code	Assessor Parcel Number	Very Low-Income	Low-Income	Moderate-Income	Above Moderate-Income	Type of Shortfall	Parcel Size (Acres)	Current General Plan Designation	Current Zoning	Proposed General Plan (GP) Designation	Proposed Zoning	Minimum Density Allowed	Maximum Density Allowed	Total Capacity	Vacant/ Nonvacant	Description of Existing Uses	PIN	Base Density Per Acre	Community Plan Area	Rent Stabalization Ordinance	Income Category	Applicable Rezoning Program (Program informing values in Column Q listed first)
Los Angeles	10037 RUFFNER AVE	91343	2685017017	0.000	0.000	0.085	0.000	Shortfall of Sites	0.217	Low I Residential	RS-1	0	0	0	9.236	0.085		Residential - Single Family Residence - Pool, 1	204B137 852		Granada Hills - Knollwood	No	MI	ADU
Los Angeles	9626 KESSLER AVE	91311	2761023007	0.000	0.000	0.085	0.000	Shortfall of Sites	0.176	Low I Residential	RS-1	0	0	0	11.392	0.085		Residential - Single Family Residence - Pool, 1	201B113 852		Chatsworth - Porter Ranch	No	MI	ADU
Los Angeles	16459 CALAHAN ST	91343	2676020008	0.000	0.000	0.085	0.000	Shortfall of Sites	0.224	Low Residential	RS-1	0	0	0	8.936	0.085		Residential - Single Family Residence - Pool, 1	198B137 852		Mission Hills - Panorama City - North Hills	No	MI	ADU
Los Angeles	12350 HORTENSE ST	91604	2364009049	0.000	0.000	0.085	0.000	Shortfall of Sites	0.175	Low Residential	R1-1-RIO	0	0	0	11.460	0.085		Residential - Single Family Residence - Pool, 1	168B165 852		Sherman Oaks - Studio City - Toluca Lake - Cahuenga Pass	No	MI	ADU
Los Angeles	4622 WILLOWCREST AVE	91602	2421034005	0.000	0.000	0.085	0.000	Shortfall of Sites	0.204	Low Residential	R1-1	0	0	0	9.827	0.085		Residential - Single Family Residence, 1	168B177 852		North Hollywood - Valley Village	No	MI	ADU
Los Angeles	4560 VARNA AVE	91423	2360019018	0.000	0.000	0.085	0.000	Shortfall of Sites	0.186	Low Residential	R1-1-RIO	0	0	0	10.756	0.085		Residential - Single Family Residence - Pool, 1	168B157 852		Sherman Oaks - Studio City - Toluca Lake - Cahuenga Pass	No	MI	ADU
Los Angeles	4501 CALHOUN AVE	91423	2265017024	0.000	0.000	0.085	0.000	Shortfall of Sites	0.154	Low Residential	R1-1-RIO	0	0	0	12.948	0.085		Residential - Single Family Residence, 1	168B153 852		Sherman Oaks - Studio City - Toluca Lake - Cahuenga Pass	No	MI	ADU
Los Angeles	4210 VENTURA CANYON AVE	91423	2373011009	0.000	0.000	0.085	0.000	Shortfall of Sites	0.203	Low Residential	R1-1	0	0	0	9.868	0.085		Residential - Single Family Residence, 1	165B157 852		Sherman Oaks - Studio City - Toluca Lake - Cahuenga Pass	No	MI	ADU
Los Angeles	13923 DAVANA TER	91423	2266017020	0.000	0.000	0.085	0.000	Shortfall of Sites	0.275	Low Residential	R1-1	0	0	0	7.282	0.085		Residential - Single Family Residence, 1	165B153 852		Sherman Oaks - Studio City - Toluca Lake - Cahuenga Pass	No	MI	ADU
Los Angeles	607 N MARTEL AVE	90036	5526019012	0.000	0.000	0.085	0.000	Shortfall of Sites	0.161	Low II Residential	R1V2	0	0	0	12.447	0.085		Residential - Single Family Residence, 1	141B181 852		Hollywood	No	MI	ADU
Los Angeles	615 N HAYWORTH AVE	90048	5527016015	0.000	0.000	0.085	0.000	Shortfall of Sites	0.152	Medium Residential	R3-1XL	0	0	0	13.180	0.085		Residential - Single Family Residence, 1	141B177 852		Hollywood	No	MI	ADU
Los Angeles	163 4TH ANITA DR	90049	4405029016	0.000	0.000	0.085	0.000	Shortfall of Sites	0.234	Low Residential	RS-1	0	0	0	8.550	0.085		Residential - Single Family Residence, 1	132B141 852		Brentwood - Pacific Palisades	No	MI	ADU
Los Angeles	2006 ROXBURY DR	90035	4307014020	0.000	0.000	0.085	0.000	Shortfall of Sites	0.247	Low Residential	R1V2-O	0	0	0	8.107	0.085		Miscellaneous - Government Owned Property, 1	129B165 852		West Los Angeles	No	MI	ADU
Los Angeles	9016 DAVID AVE	90034	4302011004	0.000	0.000	0.085	0.000	Shortfall of Sites	0.149	Low Residential	R1V2-O	0	0	0	13.403	0.085		Residential - Single Family Residence, 1	126B169 852		West Los Angeles	No	MI	ADU
Los Angeles	10111 MCCONNELL PL	90064	4308014020	0.000	0.000	0.085	0.000	Shortfall of Sites	0.176	Low Residential	R1V2-O	0	0	0	11.360	0.085		Residential - Single Family Residence, 1	126B165 852		West Los Angeles	No	MI	ADU
Los Angeles	3244 CORINTH AVE	90066	4250024008	0.000	0.000	0.085	0.000	Shortfall of Sites	0.172	Low Residential	R1V2	0	0	0	11.611	0.085		Residential - Single Family Residence, 1	120B157 852		Palms - Mar Vista - Del Rey	No	MI	ADU
Los Angeles	17624 TULSA ST	91344	2712018013	0.000	0.000	0.085	0.000	Shortfall of Sites	0.357	Low I Residential	RE9-1XL-RFA	0	0	0	5.608	0.085		Residential - Single Family Residence, 1	210B129 853		Granada Hills - Knollwood	No	MI	ADU
Los Angeles	17117 SAN JOSE ST	91344	2695010025	0.000	0.000	0.085	0.000	Shortfall of Sites	0.161	Low II Residential	R1-1	0	0	0	12.417	0.085		Residential - Single Family Residence, 1	207B133 853		Granada Hills - Knollwood	No	MI	ADU
Los Angeles	16511 MINNEHAHA ST	91344	2679021004	0.000	0.000	0.085	0.000	Shortfall of Sites	0.180	Low I Residential	RS-1	0	0	0	11.124	0.085		Residential - Single Family Residence, 1	207B137 853		Granada Hills - Knollwood	No	MI	ADU
Los Angeles	18950 SAN JOSE ST	91326	2728017012	0.000	0.000	0.085	0.000	Shortfall of Sites	0.429	Very Low I Residential	RA-1	0	0	0	4.661	0.085		Residential - Single Family Residence - Pool, 1	207B121 853		Northridge	No	MI	ADU
Los Angeles	10430 MONTGOMERY AVE	91344	2668018016	0.000	0.000	0.085	0.000	Shortfall of Sites	0.196	Low I Residential	RS-1	0	0	0	10.208	0.085		Residential - Single Family Residence - Pool, 1	207B141 853		Granada Hills - Knollwood	No	MI	ADU
Los Angeles	10226 PARR AVE	91040	2560027006	0.000	0.000	0.085	0.000	Shortfall of Sites	0.151	Low Residential	R1-1-RFA	0	0	0	13.256	0.085		Residential - Single Family Residence, 1	204B193 853		Sunland - Tujunga - Lake View Terrace - Shadow Hills - East La Tuna Canyon	No	MI	ADU
Los Angeles	20409 PAYERAS ST	91311	2748014052	0.000	0.000	0.085	0.000	Shortfall of Sites	0.172	Low I Residential	RS-1	0	0	0	11.624	0.085		Residential - Single Family Residence, 1	201B113 853		Chatsworth - Porter Ranch	No	MI	ADU
Los Angeles	16513 HALSTED ST	91343	2677011010	0.000	0.000	0.085	0.000	Shortfall of Sites	0.185	Low Residential	RS-1	0	0	0	10.835	0.085		Residential - Single Family Residence, 1	201B137 853		Mission Hills - Panorama City - North Hills	No	MI	ADU
Los Angeles	16629 CALAHAN ST	91343	2687025017	0.000	0.000	0.085	0.000	Shortfall of Sites	0.187	Low Residential	RS-1	0	0	0	10.708	0.085		Residential - Single Family Residence - Pool, 1	198B137 853		Mission Hills - Panorama City - North Hills	No	MI	ADU
Los Angeles	5057 BLUEBELL AVE	91607	2357011002	0.000	0.000	0.085	0.000	Shortfall of Sites	0.172	Low Residential	R1-1	0	0	0	11.612	0.085		Residential - Single Family Residence, 1	171B161 853		North Hollywood - Valley Village	No	MI	ADU
Los Angeles	4622 LAURELGROVE AVE	91604	2364009053	0.000	0.000	0.085	0.000	Shortfall of Sites	0.179	Low Residential	R1-1-RIO	0	0	0	11.177	0.085		Residential - Single Family Residence, 1	168B165 853		Sherman Oaks - Studio City - Toluca Lake - Cahuenga Pass	No	MI	ADU
Los Angeles	4561 VARNA AVE	91423	2360018024	0.000	0.000	0.085	0.000	Shortfall of Sites	0.186	Low Residential	R1-1-RIO	0	0	0	10.756	0.085		Residential - Single Family Residence - Pool, 1	168B157 853		Sherman Oaks - Studio City - Toluca Lake - Cahuenga Pass	No	MI	ADU
Los Angeles	4500 CALHOUN AVE	91423	2265023023	0.000	0.000	0.085	0.000	Shortfall of Sites	0.154	Low Residential	R1-1-RIO	0	0	0	12.948	0.085		Residential - Single Family Residence, 1	168B153 853		Sherman Oaks - Studio City - Toluca Lake - Cahuenga Pass	No	MI	ADU
Los Angeles	4225 ALLOTT AVE	91423	2373011010	0.000	0.000	0.085	0.000	Shortfall of Sites	0.203	Low Residential	R1-1	0	0	0	9.872	0.085		Residential - Single Family Residence, 1	165B157 853		Sherman Oaks - Studio City - Toluca Lake - Cahuenga Pass	No	MI	ADU
Los Angeles	4157 MAMMOTH AVE	91423	2266022008	0.000	0.000	0.085	0.000	Shortfall of Sites	0.244	Low Residential	R1-1	0	0	0	8.207	0.085		Residential - Single Family Residence - Pool, 1	165B153 853		Sherman Oaks - Studio City - Toluca Lake - Cahuenga Pass	No	MI	ADU
Los Angeles	612 N EDINBURGH AVE	90048	5527016028	0.000	0.000	0.085	0.000	Shortfall of Sites	0.152	Low II Residential	R1V3	0	0	0	13.178	0.085		Residential - Single Family Residence, 1	141B177 853		Hollywood	No	MI	ADU
Los Angeles	554 N PLYMOUTH BLVD	90004	5523029008	0.000	0.000	0.085	0.000	Shortfall of Sites	0.155	Low II Residential	R1R3-RG	0	0	0	12.907	0.085		Residential - Single Family Residence - Pool, 1	141B189 853		Wilshire	No	MI	ADU
Los Angeles	2804 MEDILL PL	90064	4308017022	0.000	0.000	0.085	0.000	Shortfall of Sites	0.261	Low Residential	R1V2	0	0	0	7.660	0.085		Residential - Single Family Residence - Pool, 1	126B165 853		West Los Angeles	No	MI	ADU
Los Angeles	1227 W 10TH ST	90731	7459024003	0.000	0.000	0.085	0.000	Shortfall of Sites	0.149	Low II Residential	R1-1XL	0	0	0	13.401	0.085		Residential - Single Family Residence, 1	015B193 853		San Pedro	No	MI	ADU
Los Angeles	17612 TULSA ST	91344	2712018029	0.000	0.000	0.085	0.000	Shortfall of Sites	0.275	Low I Residential	RE9-1XL-RFA	0	0	0	7.266	0.085		Residential - Single Family Residence, 1	210B129 854		Granada Hills - Knollwood	No	MI	ADU
Los Angeles	17527 SAN JOSE ST	91344	2733016010	0.000	0.000	0.085	0.000	Shortfall of Sites	0.234	Low II Residential	R1-1XL-RFA	0	0	0	8.542	0.085		Residential - Single Family Residence, 1	207B129 854		Granada Hills - Knollwood	No	MI	ADU
Los Angeles	17071 SAN JOSE ST	91344	2695010018	0.000	0.000	0.085	0.000	Shortfall of Sites	0.161	Low II Residential	R1-1	0	0	0	12.422	0.085		Residential - Single Family Residence, 1	207B133 854		Granada Hills - Knollwood	No	MI	ADU
Los Angeles	16416 SAN JOSE ST	91344	2679016033	0.000	0.000	0.085	0.000	Shortfall of Sites	0.219	Low I Residential	RS-1	0	0	0	9.125	0.085		Residential - Single Family Residence - Pool, 1	207B137 854		Granada Hills - Knollwood	No	MI	ADU
Los Angeles	10426 YOLANDA AVE	91326	2728027004	0.000	0.000	0.085	0.000	Shortfall of Sites	0.257	Very Low II Residential	RE11-1	0	0	0	7.791	0.085		Residential - Single Family Residence, 1	207B121 854		Northridge	No	MI	ADU
Los Angeles	10431 GAYNOR AVE	91344	2668018005	0.000	0.000	0.085	0.000	Shortfall of Sites	0.196	Low I Residential	RS-1	0	0	0	10.208	0.085		Residential - Single Family Residence - Pool, 1	207B141 854		Granada Hills - Knollwood	No	MI	ADU
Los Angeles	16438 STARE ST	91343	2678014016	0.000	0.000	0.085	0.000	Shortfall of Sites	0.177	Low I Residential	RS-1	0	0	0	11.321	0.085		Residential - Single Family Residence, 1	204B137 854		Granada Hills - Knollwood	No	MI	ADU
Los Angeles	20401 PAYERAS ST	91311	2748014051	0.000	0.000	0.085	0.000	Shortfall of Sites	0.172	Low I Residential	RS-1	0	0	0	11.628	0.085		Residential - Single Family Residence, 1	201B113 854		Chatsworth - Porter Ranch	No	MI	ADU
Los Angeles	16451 CALAHAN ST	91343	2676020007	0.000	0.000	0.085	0.000	Shortfall of Sites	0.224	Low Residential	RS-1	0	0	0	8.936	0.085		Residential - Single Family Residence, 1	198B137 854		Mission Hills - Panorama City - North Hills	No	MI	ADU
Los Angeles	4561 NAGLE AVE	91423	2360019003	0.000	0.000	0.085	0.000	Shortfall of Sites	0.171	Low Residential	R1-1-RIO	0	0	0	11.683	0.085		Residential - Single Family Residence - Pool, 1	168B157 854		Sherman Oaks - Studio City - Toluca Lake - Cahuenga Pass	No	MI	ADU
Los Angeles	4501 STANSBURY AVE	91423	2265023022	0.000	0.000	0.085	0.000	Shortfall of Sites	0.154	Low Residential	R1-1-RIO	0	0	0	12.948	0.085		Residential - Single Family Residence, 1	168B153 854		Sherman Oaks - Studio City - Toluca Lake - Cahuenga Pass	No	MI	ADU
Los Angeles	4214 KRAFT AVE	91604	2368018029	0.000	0.000	0.085	0.000	Shortfall of Sites	0.150	Low Residential	R1-1-RIO	0	0	0	13.348	0.085		Residential - Single Family Residence, 1	165B169 854		Sherman Oaks - Studio City - Toluca Lake - Cahuenga Pass	No	MI	ADU
Los Angeles	615 N EDINBURGH AVE	90048	5527015016	0.000	0.000	0.085	0.000	Shortfall of Sites	0.150	Low II Residential	R1V3	0	0	0	13.301	0.085		Residential - Single Family Residence, 1	141B177 854		Hollywood	No	MI	ADU
Los Angeles	555 N PLYMOUTH BLVD	90004	5523028028	0.000	0.000	0.085	0.000	Shortfall of Sites	0.155	Low II Residential	R1R3-RG	0	0	0	12.905	0.085		Residential - Single Family Residence - Pool, 1	141B189 854		Wilshire	No	MI	ADU
Los Angeles	9635 CRESTA DR	90035	4306027030	0.000	0.000	0.085	0.000	Shortfall of Sites	0.161	Low Residential	R1V2-O	0	0	0	12.426	0.085		Residential - Single Family Residence, 1	129B165 854		West Los Angeles	No	MI	ADU
Los Angeles	2324 BAGLEY AVE	90034	4302001020	0.000	0.000	0.085	0.000	Shortfall of Sites	0.164	Low Residential	R1V2-O	0	0	0	12.184	0.085		Residential - Single Family Residence, 1	126B169 854		West Los Angeles	No	MI	ADU
Los Angeles	2811 ANCHOR AVE	90064	4308017012	0.000	0.000	0.085	0.000	Shortfall of Sites	0.274	Low Residential	R1V2	0	0	0	7.297	0.085		Residential - Single Family Residence - Therapy Pool (Spa), 1	126B165 854		West Los Angeles	No	MI	ADU
Los Angeles	3213 PURDUE AVE	90066	4250020035	0.000	0.000	0.085	0.000	Shortfall of Sites	0.174	Low Residential	R1V2	0	0	0	11.508	0.085		Residential - Single Family Residence, 1	120B157 854		Palms - Mar Vista - Del Rey	No	MI	ADU
Los Angeles	8122 CREIGHTON AVE	90045	4112006011	0.000	0.000	0.085	0.000	Shortfall of Sites	0.156	Low Residential	R1V2	0	0	0	12.839	0.085		Residential - Single Family Residence, 1	099B161 854		Westchester - Playa del Rey	No	MI	ADU
Los Angeles	1613 W 10TH ST	90732	7560020013	0.000	0.000	0.085	0.000	Shortfall of Sites	0.157	Low II Residential	R1-1XL	0	0	0	12.738	0.085		Residential - Single Family Residence, 1	015B193 854		San Pedro	No	MI	ADU
Los Angeles	11329 MCLENNAN AVE	91344	2682026011	0.000	0.000	0.085	0.000	Shortfall of Sites	0.316	Low I Residential	RS-1	0	0	0	6.319	0.085		Residential - Single Family Residence, 1	213B133 855		Granada Hills - Knollwood	No	MI	ADU
Los Angeles	10517 ANDASOL AVE	91344	2733021005	0.000	0.000	0.085	0.000	Shortfall of Sites	0.155	Low II Residential	R1-1XL-RFA	0	0	0	12.908	0.085		Residential - Single Family Residence, 1	207B129 855		Granada Hills - Knollwood	No	MI	ADU
Los Angeles	8432 OSWEGO ST	91040	2555027006	0.000	0.000	0.085	0.000	Shortfall of Sites	0.211	Low Residential	R1-1-RFA	0	0	0	9.486	0.085		Residential - Single Family Residence, 1	207B189 855		Sunland - Tujunga - Lake View Terrace - Shadow Hills - East La Tuna Canyon	No	MI	ADU
Los Angeles	17067 SAN JOSE ST	91344	2695010017	0.000	0.000	0.085	0.000	Shortfall of Sites	0.161	Low II Residential	R1-1	0	0	0	12.423	0.085		Residential - Single Family Residence, 1	207B133 855		Granada Hills - Knollwood	No	MI	ADU
Los Angeles	16505 MINNEHAHA ST	91344	2679021003	0.000	0.000	0.085	0.000	Shortfall of Sites	0.190	Low I Residential	RS-1	0	0	0	10.533	0.085		Residential - Single Family Residence, 1	207B137 855		Granada Hills - Knollwood	No	MI	ADU
Los Angeles	10430 GAYNOR AVE	91344	2668017016	0.000	0.000	0.085	0.000	Shortfall of Sites	0.196	Low I Residential	RS-1	0	0	0	10.208	0.085		Residential - Single Family Residence - Pool, 1	207B141 855		Granada Hills - Knollwood	No	MI	ADU
Los Angeles	10227 ODELL AVE	91040	2560027014	0.000	0.000	0.085	0.000	Shortfall of Sites	0.151	Low Residential	R1-1-RFA	0	0	0	13.257	0.085		Residential - Single Family Residence, 1	204B193 855		Sunland - Tujunga - Lake View Terrace - Shadow Hills - East La Tuna Canyon	No	MI	ADU
Los Angeles	10033 PETIT AVE	91343	2685003008	0.000	0.000	0.085	0.000	Shortfall of Sites	0.178	Low I Residential	RS-1	0	0	0	11.247	0.085		Residential - Single Family Residence, 1	204B137 855		Granada Hills - Knollwood	No	MI	ADU
Los Angeles	20353 PAYERAS ST	91311	2748014050	0.000	0.000	0.085	0.000	Shortfall of Sites	0.172	Low I Residential	RS-1	0	0	0	11.626	0.085		Residential - Single Family Residence, 1	201B113 855		Chatsworth - Porter Ranch	No	MI	ADU
Los Angeles	16623 CALAHAN ST	91343	2687025016	0.000	0.000	0.085	0.000	Shortfall of Sites	0.187	Low Residential	RS-1	0	0	0	10.707	0.085		Residential - Single Family Residence - Pool, 1	198B137 855		Mission Hills - Panorama City - North Hills	No	MI	ADU

Jurisdiction Name	Site Address/Intersection	5 Digit ZIP Code	Assessor Parcel Number	Very Low-Income	Low-Income	Moderate-Income	Above Moderate-Income	Type of Shortfall	Parcel Size (Acres)	Current General Plan Designation	Current Zoning	Proposed General Plan (GP) Designation	Proposed Zoning	Minimum Density Allowed	Maximum Density Allowed	Total Capacity	Vacant/ Nonvacant	Description of Existing Uses	PIN	Base Density Per Acre	Community Plan Area	Rent Stabalization Ordinance	Income Category	Applicable Rezoning Program (Program informing values in Column Q listed first)
Los Angeles	12909 HESBY ST	91423	2358028004	0.000	0.000	0.085	0.000	Shortfall of Sites	0.158	Low Residential	R1-1	0	0	0	12.683	0.085		Residential - Single Family Residence, 1	171B161 855		Van Nuys - North Sherman Oaks	No	MI	ADU
Los Angeles	4560 GREENBUSH AVE	91423	2360018003	0.000	0.000	0.085	0.000	Shortfall of Sites	0.186	Low Residential	R1-1-RIO	0	0	0	10.756	0.085		Residential - Single Family Residence, 1	168B157 855		Sherman Oaks - Studio City - Toluca Lake - Cahuenga Pass	No	MI	ADU
Los Angeles	554 N BEACHWOOD DR	90004	5523028008	0.000	0.000	0.085	0.000	Shortfall of Sites	0.155	Low II Residential	R1R3-RG	0	0	0	12.905	0.085		Residential - Single Family Residence, 1	141B189 855		Wilshire	No	MI	ADU
Los Angeles	9607 CRESTA DR	90035	4306027035	0.000	0.000	0.085	0.000	Shortfall of Sites	0.150	Low Residential	R1V2-O	0	0	0	13.307	0.085		Residential - Single Family Residence, 1	129B165 855		West Los Angeles	No	MI	ADU
Los Angeles	3224 PURDUE AVE	90066	4250023005	0.000	0.000	0.085	0.000	Shortfall of Sites	0.168	Low Residential	R1V2	0	0	0	11.912	0.085		Residential - Single Family Residence, 1	120B157 855		Palms - Mar Vista - Del Rey	No	MI	ADU
Los Angeles	7906 BLERIOT AVE	90045	4107007002	0.000	0.000	0.085	0.000	Shortfall of Sites	0.150	Low Residential	R1-1	0	0	0	13.368	0.085		Residential - Single Family Residence - Pool, 1	099B169 855		Westchester - Playa del Rey	No	MI	ADU
Los Angeles	16929 SIMONDS ST	91344	2682026012	0.000	0.000	0.085	0.000	Shortfall of Sites	0.219	Low I Residential	RS-1	0	0	0	9.143	0.085		Residential - Single Family Residence, 1	213B133 856		Granada Hills - Knollwood	No	MI	ADU
Los Angeles	17061 SAN JOSE ST	91344	2695010016	0.000	0.000	0.085	0.000	Shortfall of Sites	0.160	Low II Residential	R1-1	0	0	0	12.510	0.085		Residential - Single Family Residence - Pool, 1	207B133 856		Granada Hills - Knollwood	No	MI	ADU
Los Angeles	16501 MINNEHAHA ST	91344	2679021002	0.000	0.000	0.085	0.000	Shortfall of Sites	0.219	Low I Residential	RS-1	0	0	0	9.146	0.085		Residential - Single Family Residence - Pool, 1	207B137 856		Granada Hills - Knollwood	No	MI	ADU
Los Angeles	10431 GLORIA AVE	91344	2668017005	0.000	0.000	0.085	0.000	Shortfall of Sites	0.196	Low I Residential	RS-1	0	0	0	10.208	0.085		Residential - Single Family Residence, 1	207B141 856		Granada Hills - Knollwood	No	MI	ADU
Los Angeles	20345 PAYERAS ST	91311	2748014049	0.000	0.000	0.085	0.000	Shortfall of Sites	0.172	Low I Residential	RS-1	0	0	0	11.623	0.085		Residential - Single Family Residence, 1	201B113 856		Chatsworth - Porter Ranch	No	MI	ADU
Los Angeles	16443 CALAHAN ST	91343	2676020006	0.000	0.000	0.085	0.000	Shortfall of Sites	0.224	Low Residential	RS-1	0	0	0	8.936	0.085		Residential - Single Family Residence, 1	198B137 856		Mission Hills - Panorama City - North Hills	No	MI	ADU
Los Angeles	4545 ALLOTT AVE	91423	2360001032	0.000	0.000	0.085	0.000	Shortfall of Sites	0.179	Low Residential	R1-1-RIO	0	0	0	11.203	0.085		Residential - Single Family Residence - Pool, 1	168B157 856		Sherman Oaks - Studio City - Toluca Lake - Cahuenga Pass	No	MI	ADU
Los Angeles	612 N LAUREL AVE	90048	5527015029	0.000	0.000	0.085	0.000	Shortfall of Sites	0.150	Low II Residential	R1V3	0	0	0	13.332	0.085		Residential - Single Family Residence, 1	141B177 856		Hollywood	No	MI	ADU
Los Angeles	459 S HAMEL RD	90048	4334023010	0.000	0.000	0.085	0.000	Shortfall of Sites	0.149	Low II Residential	R1-1-O	0	0	0	13.394	0.085		Residential - Single Family Residence, 1	138B169 856		Wilshire	No	MI	ADU
Los Angeles	915 S GRETNA GREEN WAY	90049	4264013012	0.000	0.000	0.085	0.000	Shortfall of Sites	0.175	Low Residential	R1-1	0	0	0	11.461	0.085		Residential - Single Family Residence, 1	129B145 856		Brentwood - Pacific Palisades	No	MI	ADU
Los Angeles	9629 CRESTA DR	90035	4306027031	0.000	0.000	0.085	0.000	Shortfall of Sites	0.161	Low Residential	R1V2-O	0	0	0	12.426	0.085		Residential - Single Family Residence - Pool, 1	129B165 856		West Los Angeles	No	MI	ADU
Los Angeles	10119 MCCONNELL PL	90064	4308014021	0.000	0.000	0.085	0.000	Shortfall of Sites	0.183	Low Residential	R1V2-O	0	0	0	10.937	0.085		Residential - Single Family Residence, 1	126B165 856		West Los Angeles	No	MI	ADU
Los Angeles	8750 KITTYHAWK AVE	90045	4123009016	0.000	0.000	0.085	0.000	Shortfall of Sites	0.179	Low Residential	R1-1	0	0	0	11.184	0.085		Residential - Single Family Residence, 1	096B165 856		Westchester - Playa del Rey	No	MI	ADU
Los Angeles	1001 S DODSON AVE	90732	7560020005	0.000	0.000	0.085	0.000	Shortfall of Sites	0.224	Low II Residential	R1-1XL	0	0	0	8.947	0.085		Residential - Single Family Residence, 1	015B193 856		San Pedro	No	MI	ADU
Los Angeles	16923 SIMONDS ST	91344	2682026013	0.000	0.000	0.085	0.000	Shortfall of Sites	0.176	Low I Residential	RS-1	0	0	0	11.395	0.085		Residential - Single Family Residence, 1	213B133 857		Granada Hills - Knollwood	No	MI	ADU
Los Angeles	10518 ANDASOL AVE	91344	2733026040	0.000	0.000	0.085	0.000	Shortfall of Sites	0.155	Low II Residential	R1-1XL-RFA	0	0	0	12.908	0.085		Residential - Single Family Residence, 1	207B129 857		Granada Hills - Knollwood	No	MI	ADU
Los Angeles	17055 SAN JOSE ST	91344	2695009017	0.000	0.000	0.085	0.000	Shortfall of Sites	0.160	Low II Residential	R1-1	0	0	0	12.510	0.085		Residential - Single Family Residence, 1	207B133 857		Granada Hills - Knollwood	No	MI	ADU
Los Angeles	10443 GOTHIC AVE	91344	2679017004	0.000	0.000	0.085	0.000	Shortfall of Sites	0.200	Low I Residential	RS-1	0	0	0	10.021	0.085		Residential - Single Family Residence - Pool, 1	207B137 857		Granada Hills - Knollwood	No	MI	ADU
Los Angeles	10428 WOODLEY AVE	91344	2668021022	0.000	0.000	0.085	0.000	Shortfall of Sites	0.154	Low I Residential	RS-1	0	0	0	12.968	0.085		Residential - Single Family Residence, 1	207B141 857		Granada Hills - Knollwood	No	MI	ADU
Los Angeles	10034 GOTHIC AVE	91343	2678007008	0.000	0.000	0.085	0.000	Shortfall of Sites	0.176	Low I Residential	RS-1	0	0	0	11.376	0.085		Residential - Single Family Residence, 1	204B137 857		Granada Hills - Knollwood	No	MI	ADU
Los Angeles	20337 PAYERAS ST	91311	2748014048	0.000	0.000	0.085	0.000	Shortfall of Sites	0.172	Low I Residential	RS-1	0	0	0	11.621	0.085		Residential - Single Family Residence, 1	201B113 857		Chatsworth - Porter Ranch	No	MI	ADU
Los Angeles	16615 CALAHAN ST	91343	2687025015	0.000	0.000	0.085	0.000	Shortfall of Sites	0.187	Low Residential	RS-1	0	0	0	10.707	0.085		Residential - Single Family Residence, 1	198B137 857		Mission Hills - Panorama City - North Hills	No	MI	ADU
Los Angeles	12635 SARAH ST	91604	2362024028	0.000	0.000	0.085	0.000	Shortfall of Sites	0.262	Low Residential	R1-1-RIO	0	0	0	7.623	0.085		Residential - Single Family Residence - Pool, 1	168B161 857		Sherman Oaks - Studio City - Toluca Lake - Cahuenga Pass	No	MI	ADU
Los Angeles	4546 ALLOTT AVE	91423	2360015038	0.000	0.000	0.085	0.000	Shortfall of Sites	0.179	Low Residential	R1-1-RIO	0	0	0	11.144	0.085		Residential - Single Family Residence, 1	168B157 857		Sherman Oaks - Studio City - Toluca Lake - Cahuenga Pass	No	MI	ADU
Los Angeles	4224 ALLOTT AVE	91423	2373009009	0.000	0.000	0.085	0.000	Shortfall of Sites	0.152	Low Residential	R1-1	0	0	0	13.167	0.085		Residential - Single Family Residence, 1	165B157 857		Sherman Oaks - Studio City - Toluca Lake - Cahuenga Pass	No	MI	ADU
Los Angeles	4210 STERN AVE	91423	2266018021	0.000	0.000	0.085	0.000	Shortfall of Sites	0.161	Low Residential	R1-1	0	0	0	12.458	0.085		Residential - Single Family Residence, 1	165B153 857		Sherman Oaks - Studio City - Toluca Lake - Cahuenga Pass	No	MI	ADU
Los Angeles	4224 BAKMAN AVE	91602	2366014007	0.000	0.000	0.085	0.000	Shortfall of Sites	0.155	Low Residential	R1-1-RIO	0	0	0	12.907	0.085		Residential - Single Family Residence, 1	165B173 857		Sherman Oaks - Studio City - Toluca Lake - Cahuenga Pass	No	MI	ADU
Los Angeles	4213 CAMELLIA AVE	91604	2368017034	0.000	0.000	0.085	0.000	Shortfall of Sites	0.155	Low Residential	R1-1-RIO	0	0	0	12.907	0.085		Residential - Single Family Residence - Pool, 1	165B169 857		Sherman Oaks - Studio City - Toluca Lake - Cahuenga Pass	No	MI	ADU
Los Angeles	613 N LAUREL AVE	90048	5528009016	0.000	0.000	0.085	0.000	Shortfall of Sites	0.150	Low II Residential	R1V3	0	0	0	13.301	0.085		Residential - Single Family Residence - Pool, 1	141B177 857		Hollywood	No	MI	ADU
Los Angeles	971 S BUNDY DR	90049	4264024012	0.000	0.000	0.085	0.000	Shortfall of Sites	0.175	Low Residential	R1-1	0	0	0	11.423	0.085		Residential - Single Family Residence, 1	129B145 857		Brentwood - Pacific Palisades	No	MI	ADU
Los Angeles	9623 CRESTA DR	90035	4306027032	0.000	0.000	0.085	0.000	Shortfall of Sites	0.156	Low Residential	R1V2-O	0	0	0	12.813	0.085		Residential - Single Family Residence - Pool, 1	129B165 857		West Los Angeles	No	MI	ADU
Los Angeles	2812 ANCHOR AVE	90064	4308018010	0.000	0.000	0.085	0.000	Shortfall of Sites	0.197	Low Residential	R1V2	0	0	0	10.134	0.085		Residential - Single Family Residence, 1	126B165 857		West Los Angeles	No	MI	ADU
Los Angeles	3100 COOLIDGE AVE	90066	4250013025	0.000	0.000	0.085	0.000	Shortfall of Sites	0.273	Low Residential	R1V2	0	0	0	7.320	0.085		Residential - Single Family Residence - Pool, 1	120B153 857		Palms - Mar Vista - Del Rey	No	MI	ADU
Los Angeles	11942 VICTORIA AVE	90066	4234020012	0.000	0.000	0.085	0.000	Shortfall of Sites	0.181	Low Residential	R1V2	0	0	0	11.036	0.085		Residential - Single Family Residence, 1	114B157 857		Palms - Mar Vista - Del Rey	No	MI	ADU
Los Angeles	3608 COLONIAL AVE	90066	4246008021	0.000	0.000	0.085	0.000	Shortfall of Sites	0.172	Low Residential	R1V2	0	0	0	11.616	0.085		Residential - Single Family Residence, 1	114B153 857		Palms - Mar Vista - Del Rey	No	MI	ADU
Los Angeles	16917 SIMONDS ST	91344	2682026014	0.000	0.000	0.085	0.000	Shortfall of Sites	0.175	Low I Residential	RS-1	0	0	0	11.416	0.085		Residential - Single Family Residence - Pool, 1	213B133 858		Granada Hills - Knollwood	No	MI	ADU
Los Angeles	8412 OSWEGO ST	91040	2555027003	0.000	0.000	0.085	0.000	Shortfall of Sites	0.205	Low Residential	R1-1-RFA	0	0	0	9.772	0.085		Residential - Single Family Residence, 1	207B189 858		Sunland - Tujunga - Lake View Terrace - Shadow Hills - East La Tuna Canyon	No	MI	ADU
Los Angeles	17049 SAN JOSE ST	91344	2695009016	0.000	0.000	0.085	0.000	Shortfall of Sites	0.161	Low II Residential	R1-1	0	0	0	12.426	0.085		Residential - Single Family Residence - Pool, 1	207B133 858		Granada Hills - Knollwood	No	MI	ADU
Los Angeles	10441 DEBRA AVE	91344	2679021017	0.000	0.000	0.085	0.000	Shortfall of Sites	0.209	Low I Residential	RS-1	0	0	0	9.572	0.085		Residential - Single Family Residence, 1	207B137 858		Granada Hills - Knollwood	No	MI	ADU
Los Angeles	16430 STARE ST	91343	2678014015	0.000	0.000	0.085	0.000	Shortfall of Sites	0.173	Low I Residential	RS-1	0	0	0	11.537	0.085		Residential - Single Family Residence - Pool, 1	204B137 858		Granada Hills - Knollwood	No	MI	ADU
Los Angeles	20331 PAYERAS ST	91311	2748014047	0.000	0.000	0.085	0.000	Shortfall of Sites	0.171	Low I Residential	RS-1	0	0	0	11.687	0.085		Residential - Single Family Residence, 1	201B113 858		Chatsworth - Porter Ranch	No	MI	ADU
Los Angeles	16449 HALSTED ST	91343	2677011013	0.000	0.000	0.085	0.000	Shortfall of Sites	0.179	Low Residential	RS-1	0	0	0	11.185	0.085		Residential - Single Family Residence, 1	201B137 858		Mission Hills - Panorama City - North Hills	No	MI	ADU
Los Angeles	16609 CALAHAN ST	91343	2687025014	0.000	0.000	0.085	0.000	Shortfall of Sites	0.173	Low Residential	RS-1	0	0	0	11.546	0.085		Residential - Single Family Residence - Pool, 1	198B137 858		Mission Hills - Panorama City - North Hills	No	MI	ADU
Los Angeles	5051 GREENBUSH AVE	91423	2359007002	0.000	0.000	0.085	0.000	Shortfall of Sites	0.166	Low Residential	R1-1-RIO	0	0	0	12.084	0.085		Residential - Single Family Residence, 1	171B157 858		Van Nuys - North Sherman Oaks	No	MI	ADU
Los Angeles	4635 LAURELGROVE AVE	91604	2364009050	0.000	0.000	0.085	0.000	Shortfall of Sites	0.179	Low Residential	R1-1-RIO	0	0	0	11.186	0.085		Residential - Single Family Residence - Pool, 1	168B165 858		Sherman Oaks - Studio City - Toluca Lake - Cahuenga Pass	No	MI	ADU
Los Angeles	4549 SUNNYSLOPE AVE	91423	2360015026	0.000	0.000	0.085	0.000	Shortfall of Sites	0.180	Low Residential	R1-1-RIO	0	0	0	11.142	0.085		Residential - Single Family Residence - Pool, 1	168B157 858		Sherman Oaks - Studio City - Toluca Lake - Cahuenga Pass	No	MI	ADU
Los Angeles	4225 ELMER AVE	91602	2366014015	0.000	0.000	0.085	0.000	Shortfall of Sites	0.155	Low Residential	R1-1-RIO	0	0	0	12.906	0.085		Residential - Single Family Residence, 1	165B173 858		Sherman Oaks - Studio City - Toluca Lake - Cahuenga Pass	No	MI	ADU
Los Angeles	4212 CAMELLIA AVE	91604	2368017013	0.000	0.000	0.085	0.000	Shortfall of Sites	0.155	Low Residential	R1-1-RIO	0	0	0	12.908	0.085		Residential - Single Family Residence - Pool, 1	165B169 858		Sherman Oaks - Studio City - Toluca Lake - Cahuenga Pass	No	MI	ADU
Los Angeles	9611 CRESTA DR	90035	4306027034	0.000	0.000	0.085	0.000	Shortfall of Sites	0.154	Low Residential	R1V2-O	0	0	0	13.024	0.085		Residential - Single Family Residence, 1	129B165 858		West Los Angeles	No	MI	ADU
Los Angeles	2864 CLUB DR	90064	4308014022	0.000	0.000	0.085	0.000	Shortfall of Sites	0.185	Low Residential	R1V2-O	0	0	0	10.815	0.085		Residential - Single Family Residence - Pool, 1	126B165 858		West Los Angeles	No	MI	ADU
Los Angeles	11958 WOODBINE ST	90066	4249013028	0.000	0.000	0.085	0.000	Shortfall of Sites	0.177	Low Residential	R1V2	0	0	0	11.273	0.085		Residential - Single Family Residence, 1	117B153 858		Palms - Mar Vista - Del Rey	No	MI	ADU
Los Angeles	16909 SIMONDS ST	91344	2682026015	0.000	0.000	0.085	0.000	Shortfall of Sites	0.174	Low I Residential	RS-1	0	0	0	11.518	0.085		Residential - Single Family Residence - Pool, 1	213B133 859		Granada Hills - Knollwood	No	MI	ADU
Los Angeles	10914 PASO ROBLES AVE	91344	2696018008	0.000	0.000	0.085	0.000	Shortfall of Sites	0.154	Low II Residential	R1-1	0	0	0	12.965	0.085		Residential - Single Family Residence, 1	210B133 859		Granada Hills - Knollwood	No	MI	ADU
Los Angeles	8406 OSWEGO ST	91040	2555027002	0.000	0.000	0.085	0.000	Shortfall of Sites	0.199	Low Residential	R1-1-RFA	0	0	0	10.048	0.085		Residential - Single Family Residence, 1	207B189 859		Sunland - Tujunga - Lake View Terrace - Shadow Hills - East La Tuna Canyon	No	MI	ADU
Los Angeles	17045 SAN JOSE ST	91344	2695009015	0.000	0.000	0.085	0.000	Shortfall of Sites	0.161	Low II Residential	R1-1	0	0	0	12.427	0.085		Residential - Single Family Residence, 1	207B133 859		Granada Hills - Knollwood	No	MI	ADU
Los Angeles	10446 PETIT AVE	91344	2684006003	0.000	0.000	0.085	0.000	Shortfall of Sites	0.189	Low I Residential	RS-1	0	0	0	10.602	0.085		Residential - Single Family Residence - Pool, 1	207B137 859		Granada Hills - Knollwood	No	MI	ADU
Los Angeles	10051 COLLETT AVE	91343	2669022018	0.000	0.000	0.085	0.000	Shortfall of Sites	0.175	Low I Residential	RS-1	0	0	0	11.423	0.085		Residential - Single Family Residence, 1	204B141 859		Granada Hills - Knollwood	No	MI	ADU
Los Angeles	9629 PENFIELD AVE	91311	2761026016	0.000	0.000	0.085	0.000	Shortfall of Sites	0.176	Low I Residential	RS-1	0	0	0	11.393	0.085		Residential - Single Family Residence, 1	201B113 859		Chatsworth - Porter Ranch	No	MI	ADU
Los Angeles	16418 HALSTED ST	91343	2677010001	0.000	0.000	0.085	0.000	Shortfall of Sites	0.208	Low Residential	RS-1	0	0	0	9.600	0.085		Residential - Single Family Residence, 1	201B137 859		Mission Hills - Panorama City - North Hills	No	MI	ADU
Los Angeles	16435 CALAHAN ST	91343	2676020005	0.000	0.000	0.085	0.000	Shortfall of Sites	0.224	Low Residential	RS-1	0	0	0	8.936	0.085		Residential - Single Family Residence - Pool, 1	198B137 859		Mission Hills - Panorama City - North Hills	No	MI	ADU
Los Angeles	5051 VARNA AVE	91423	2359008002	0.000	0.000	0.085	0.000	Shortfall of Sites	0.166	Low Residential	R1-1-RIO	0	0	0	12.073	0.085		Residential - Single Family Residence, 1	171B157 859		Van Nuys - North Sherman Oaks	No	MI	ADU

Jurisdiction Name	Site Address/Intersection	5 Digit ZIP Code	Assessor Parcel Number	Very Low-Income	Low-Income	Moderate-Income	Above Moderate-Income	Type of Shortfall	Parcel Size (Acres)	Current General Plan Designation	Current Zoning	Proposed General Plan (GP) Designation	Proposed Zoning	Minimum Density Allowed	Maximum Density Allowed	Total Capacity	Vacant/ Nonvacant	Description of Existing Uses	PIN	Base Density Per Acre	Community Plan Area	Rent Stabalization Ordinance	Income Category	Applicable Rezoning Program (Program informing values in Column Q listed first)
Los Angeles	4548 SUNNYSLOPE AVE	91423	2360015003	0.000	0.000	0.085	0.000	Shortfall of Sites	0.186	Low Residential	R1-1-RIO	0	0	0	10.756	0.085		Residential - Single Family Residence, 1	168B157 859		Sherman Oaks - Studio City - Toluca Lake - Cahuenga Pass	No	MI	ADU
Los Angeles	4224 ELMER AVE	91602	2366015004	0.000	0.000	0.085	0.000	Shortfall of Sites	0.155	Low Residential	R1-1-RIO	0	0	0	12.907	0.085		Residential - Single Family Residence - Pool, 1	165B173 859		Sherman Oaks - Studio City - Toluca Lake - Cahuenga Pass	No	MI	ADU
Los Angeles	4213 FARMDALE AVE	91604	2368017018	0.000	0.000	0.085	0.000	Shortfall of Sites	0.155	Low Residential	R1-1-RIO	0	0	0	12.936	0.085		Residential - Single Family Residence - Pool, 1	165B169 859		Sherman Oaks - Studio City - Toluca Lake - Cahuenga Pass	No	MI	ADU
Los Angeles	139 N GRAMERCY PL	90004	5516018002	0.000	0.000	0.085	0.000	Shortfall of Sites	0.152	Low II Residential	R1-1	0	0	0	13.161	0.085		Residential - Single Family Residence, 1	138B193 859		Wilshire	No	MI	ADU
Los Angeles	200 S ANITA AVE	90049	4405034016	0.000	0.000	0.085	0.000	Shortfall of Sites	0.171	Low Residential	R1-1	0	0	0	11.709	0.085		Residential - Single Family Residence - Pool, 1	132B141 859		Brentwood - Pacific Palisades	No	MI	ADU
Los Angeles	2102 MANNING AVE	90025	4321007030	0.000	0.000	0.085	0.000	Shortfall of Sites	0.155	Low Residential	R1-1-O	0	0	0	12.872	0.085		Residential - Single Family Residence, 1	129B157 859		West Los Angeles	No	MI	ADU
Los Angeles	9615 CRESTA DR	90035	4306027033	0.000	0.000	0.085	0.000	Shortfall of Sites	0.152	Low Residential	R1V2-O	0	0	0	13.150	0.085		Residential - Single Family Residence, 1	129B165 859		West Los Angeles	No	MI	ADU
Los Angeles	2858 MCCONNELL DR	90064	4308016018	0.000	0.000	0.085	0.000	Shortfall of Sites	0.255	Low Residential	R1V2	0	0	0	7.848	0.085		Residential - Single Family Residence - Pool, 1	126B165 859		West Los Angeles	No	MI	ADU
Los Angeles	3206 BUTLER AVE	90066	4250020002	0.000	0.000	0.085	0.000	Shortfall of Sites	0.174	Low Residential	R1V2	0	0	0	11.517	0.085		Residential - Single Family Residence, 1	120B157 859		Palms - Mar Vista - Del Rey	No	MI	ADU
Los Angeles	3510 MCLAUGHLIN AVE	90066	4249024010	0.000	0.000	0.085	0.000	Shortfall of Sites	0.200	Low Residential	R1V2	0	0	0	9.994	0.085		Residential - Single Family Residence, 1	117B157 859		Palms - Mar Vista - Del Rey	No	MI	ADU
Los Angeles	1006 S DODSON AVE	90732	7560022003	0.000	0.000	0.085	0.000	Shortfall of Sites	0.597	Low II Residential	R1-1XL	0	0	0	3.350	0.085		Residential - Single Family Residence, 1	015B193 859		San Pedro	No	MI	ADU
Los Angeles	16901 SIMONDS ST	91344	2682026016	0.000	0.000	0.085	0.000	Shortfall of Sites	0.181	Low I Residential	RS-1	0	0	0	11.026	0.085		Residential - Single Family Residence, 1	213B133 860		Granada Hills - Knollwood	No	MI	ADU
Los Angeles	10514 YARMOUTH AVE	91344	2733008018	0.000	0.000	0.085	0.000	Shortfall of Sites	0.155	Low II Residential	R1-1XL-RFA	0	0	0	12.909	0.085		Residential - Single Family Residence, 1	207B129 860		Granada Hills - Knollwood	No	MI	ADU
Los Angeles	8418 OSWEGO ST	91040	2555027004	0.000	0.000	0.085	0.000	Shortfall of Sites	0.203	Low Residential	R1-1-RFA	0	0	0	9.860	0.085		Residential - Single Family Residence, 1	207B189 860		Sunland - Tujunga - Lake View Terrace - Shadow Hills - East La Tuna Canyon	No	MI	ADU
Los Angeles	10449 HAYVENHURST AVE	91344	2684014003	0.000	0.000	0.085	0.000	Shortfall of Sites	0.165	Low I Residential	RS-1	0	0	0	12.104	0.085		Residential - Single Family Residence, 1	207B137 860		Granada Hills - Knollwood	No	MI	ADU
Los Angeles	10050 WOODLEY AVE	91343	2669022015	0.000	0.000	0.085	0.000	Shortfall of Sites	0.185	Low I Residential	RS-1	0	0	0	10.813	0.085		Residential - Single Family Residence - Pool, 1	204B141 860		Granada Hills - Knollwood	No	MI	ADU
Los Angeles	10032 SWINTON AVE	91343	2678010007	0.000	0.000	0.085	0.000	Shortfall of Sites	0.158	Low I Residential	RS-1	0	0	0	12.627	0.085		Residential - Single Family Residence - Pool, 1	204B137 860		Granada Hills - Knollwood	No	MI	ADU
Los Angeles	9628 PENFIELD AVE	91311	2761025017	0.000	0.000	0.085	0.000	Shortfall of Sites	0.174	Low I Residential	RS-1	0	0	0	11.516	0.085		Residential - Single Family Residence - Pool, 1	201B113 860		Chatsworth - Porter Ranch	No	MI	ADU
Los Angeles	16603 CALAHAN ST	91343	2687025013	0.000	0.000	0.085	0.000	Shortfall of Sites	0.194	Low Residential	RS-1	0	0	0	10.328	0.085		Residential - Single Family Residence - Pool, 1	198B137 860		Mission Hills - Panorama City - North Hills	No	MI	ADU
Los Angeles	5053 NAGLE AVE	91423	2359009002	0.000	0.000	0.085	0.000	Shortfall of Sites	0.163	Low Residential	R1-1-RIO	0	0	0	12.286	0.085		Residential - Single Family Residence - Pool, 1	171B157 860		Van Nuys - North Sherman Oaks	No	MI	ADU
Los Angeles	5049 BLUEBELL AVE	91607	2357011008	0.000	0.000	0.085	0.000	Shortfall of Sites	0.380	Low Residential	R1-1	0	0	0	5.266	0.085		Residential - Single Family Residence - Pool, 1	171B161 860		North Hollywood - Valley Village	No	MI	ADU
Los Angeles	12611 SARAH ST	91604	2362024025	0.000	0.000	0.085	0.000	Shortfall of Sites	0.262	Low Residential	R1-1-RIO	0	0	0	7.620	0.085		Residential - Single Family Residence - Pool, 1	168B161 860		Sherman Oaks - Studio City - Toluca Lake - Cahuenga Pass	No	MI	ADU
Los Angeles	4561 GREENBUSH AVE	91423	2360015021	0.000	0.000	0.085	0.000	Shortfall of Sites	0.186	Low Residential	R1-1-RIO	0	0	0	10.756	0.085		Residential - Single Family Residence - Pool, 1	168B157 860		Sherman Oaks - Studio City - Toluca Lake - Cahuenga Pass	No	MI	ADU
Los Angeles	4462 TYRONE AVE	91423	2265018002	0.000	0.000	0.085	0.000	Shortfall of Sites	0.155	Low Residential	R1-1-RIO	0	0	0	12.938	0.085		Residential - Single Family Residence - Pool, 1	168B153 860		Sherman Oaks - Studio City - Toluca Lake - Cahuenga Pass	No	MI	ADU
Los Angeles	4223 RHODES AVE	91604	2367008039	0.000	0.000	0.085	0.000	Shortfall of Sites	0.161	Low Residential	R1-1-RIO	0	0	0	12.446	0.085		Residential - Single Family Residence, 1	165B165 860		Sherman Oaks - Studio City - Toluca Lake - Cahuenga Pass	No	MI	ADU
Los Angeles	4214 FARMDALE AVE	91604	2368018013	0.000	0.000	0.085	0.000	Shortfall of Sites	0.155	Low Residential	R1-1-RIO	0	0	0	12.895	0.085		Residential - Single Family Residence, 1	165B169 860		Sherman Oaks - Studio City - Toluca Lake - Cahuenga Pass	No	MI	ADU
Los Angeles	138 N WILTON PL	90004	5516018016	0.000	0.000	0.085	0.000	Shortfall of Sites	0.152	Low II Residential	R1-1	0	0	0	13.141	0.085		Residential - Single Family Residence - Other Improvements Only, 1	138B193 860		Wilshire	No	MI	ADU
Los Angeles	438 S SALTAIR AVE	90049	4404029003	0.000	0.000	0.085	0.000	Shortfall of Sites	0.540	Low Residential	RS-1	0	0	0	3.704	0.085		Residential - Single Family Residence - Pool and Misc., 1	132B141 860		Brentwood - Pacific Palisades	No	MI	ADU
Los Angeles	9339 CRESTA DR	90035	4306026024	0.000	0.000	0.085	0.000	Shortfall of Sites	0.163	Low Residential	R1V2	0	0	0	12.305	0.085		Residential - Single Family Residence, 1	129B165 860		West Los Angeles	No	MI	ADU
Los Angeles	3350 INGLEWOOD BLVD	90066	4249013031	0.000	0.000	0.085	0.000	Shortfall of Sites	0.202	Low Residential	R1V2	0	0	0	9.892	0.085		Residential - Single Family Residence, 1	117B153 860		Palms - Mar Vista - Del Rey	No	MI	ADU
Los Angeles	3450 STONER AVE	90066	4249018016	0.000	0.000	0.085	0.000	Shortfall of Sites	0.213	Low Residential	R1V2	0	0	0	9.369	0.085		Residential - Single Family Residence, 1	117B157 860		Palms - Mar Vista - Del Rey	No	MI	ADU
Los Angeles	6669 W 82ND ST	90045	4108003001	0.000	0.000	0.085	0.000	Shortfall of Sites	0.157	Low Residential	R1V2	0	0	0	12.745	0.085		Residential - Single Family Residence, 1	099B161 860		Westchester - Playa del Rey	No	MI	ADU
Los Angeles	16857 SIMONDS ST	91344	2682007019	0.000	0.000	0.085	0.000	Shortfall of Sites	0.174	Low I Residential	RS-1	0	0	0	11.522	0.085		Residential - Single Family Residence, 1	213B133 861		Granada Hills - Knollwood	No	MI	ADU
Los Angeles	10874 SHOSHONE AVE	91344	2712017020	0.000	0.000	0.085	0.000	Shortfall of Sites	0.211	Low I Residential	RE9-1XL-RFA	0	0	0	9.476	0.085		Residential - Single Family Residence - Pool, 1	210B129 861		Granada Hills - Knollwood	No	MI	ADU
Los Angeles	10814 VANALDEN AVE	91326	2718014001	0.000	0.000	0.085	0.000	Shortfall of Sites	0.195	Low I Residential	RS-1	0	0	0	10.272	0.085		Residential - Single Family Residence - Pool, 1	207B121 861		Northridge	No	MI	ADU
Los Angeles	10513 YARMOUTH AVE	91344	2733003005	0.000	0.000	0.085	0.000	Shortfall of Sites	0.155	Low II Residential	R1-1XL-RFA	0	0	0	12.908	0.085		Residential - Single Family Residence, 1	207B129 861		Granada Hills - Knollwood	No	MI	ADU
Los Angeles	8424 OSWEGO ST	91040	2555027005	0.000	0.000	0.085	0.000	Shortfall of Sites	0.202	Low Residential	R1-1-RFA	0	0	0	9.923	0.085		Residential - Single Family Residence, 1	207B189 861		Sunland - Tujunga - Lake View Terrace - Shadow Hills - East La Tuna Canyon	No	MI	ADU
Los Angeles	10447 RUFFNER AVE	91344	2684006016	0.000	0.000	0.085	0.000	Shortfall of Sites	0.189	Low I Residential	RS-1	0	0	0	10.603	0.085		Residential - Single Family Residence, 1	207B137 861		Granada Hills - Knollwood	No	MI	ADU
Los Angeles	10428 COLLETT AVE	91344	2668020022	0.000	0.000	0.085	0.000	Shortfall of Sites	0.182	Low I Residential	RS-1	0	0	0	11.001	0.085		Residential - Single Family Residence, 1	207B141 861		Granada Hills - Knollwood	No	MI	ADU
Los Angeles	10030 HAYVENHURST AVE	91343	2678025004	0.000	0.000	0.085	0.000	Shortfall of Sites	0.200	Low I Residential	RS-1	0	0	0	10.019	0.085		Residential - Single Family Residence, 1	204B137 861		Granada Hills - Knollwood	No	MI	ADU
Los Angeles	9629 LUBAO AVE	91311	2761025009	0.000	0.000	0.085	0.000	Shortfall of Sites	0.174	Low I Residential	RS-1	0	0	0	11.524	0.085		Residential - Single Family Residence, 1	201B113 861		Chatsworth - Porter Ranch	No	MI	ADU
Los Angeles	16427 CALAHAN ST	91343	2676020004	0.000	0.000	0.085	0.000	Shortfall of Sites	0.224	Low Residential	RS-1	0	0	0	8.936	0.085		Residential - Single Family Residence - Pool, 1	198B137 861		Mission Hills - Panorama City - North Hills	No	MI	ADU
Los Angeles	5050 BLUEBELL AVE	91607	2357010022	0.000	0.000	0.085	0.000	Shortfall of Sites	0.568	Low Residential	R1-1	0	0	0	3.524	0.085		Residential - Single Family Residence - Pool, 1	171B161 861		North Hollywood - Valley Village	No	MI	ADU
Los Angeles	12603 SARAH ST	91604	2362024024	0.000	0.000	0.085	0.000	Shortfall of Sites	0.261	Low Residential	R1-1-RIO	0	0	0	7.652	0.085		Residential - Single Family Residence - Pool, 1	168B161 861		Sherman Oaks - Studio City - Toluca Lake - Cahuenga Pass	No	MI	ADU
Los Angeles	4469 KATHERINE AVE	91423	2265018001	0.000	0.000	0.085	0.000	Shortfall of Sites	0.154	Low Residential	R1-1-RIO	0	0	0	12.947	0.085		Residential - Single Family Residence, 1	168B153 861		Sherman Oaks - Studio City - Toluca Lake - Cahuenga Pass	No	MI	ADU
Los Angeles	4222 RHODES AVE	91604	2367007008	0.000	0.000	0.085	0.000	Shortfall of Sites	0.161	Low Residential	R1-1-RIO	0	0	0	12.446	0.085		Residential - Single Family Residence, 1	165B165 861		Sherman Oaks - Studio City - Toluca Lake - Cahuenga Pass	No	MI	ADU
Los Angeles	4213 KRAFT AVE	91604	2368018018	0.000	0.000	0.085	0.000	Shortfall of Sites	0.155	Low Residential	R1-1-RIO	0	0	0	12.907	0.085		Residential - Single Family Residence - Pool, 1	165B169 861		Sherman Oaks - Studio City - Toluca Lake - Cahuenga Pass	No	MI	ADU
Los Angeles	418 S GRETNA GREEN WAY	90049	4404008029	0.000	0.000	0.085	0.000	Shortfall of Sites	0.161	Low Residential	R1-1	0	0	0	12.445	0.085		Residential - Single Family Residence, 1	132B141 861		Brentwood - Pacific Palisades	No	MI	ADU
Los Angeles	2111 PARNELL AVE	90025	4321007049	0.000	0.000	0.085	0.000	Shortfall of Sites	0.155	Low Residential	R1-1-O	0	0	0	12.882	0.085		Residential - Single Family Residence - Pool, 1	129B157 861		West Los Angeles	No	MI	ADU
Los Angeles	2017 ROXBURY DR	90035	4307014011	0.000	0.000	0.085	0.000	Shortfall of Sites	0.302	Low Residential	R1V2-O	0	0	0	6.633	0.085		Residential - Single Family Residence - Pool, 1	129B165 861		West Los Angeles	No	MI	ADU
Los Angeles	7907 AIRLANE AVE	90045	4107007031	0.000	0.000	0.085	0.000	Shortfall of Sites	0.154	Low Residential	R1-1	0	0	0	13.019	0.085		Residential - Single Family Residence, 1	099B169 861		Westchester - Playa del Rey	No	MI	ADU
Los Angeles	7272 W 88TH PL	90045	4119030019	0.000	0.000	0.085	0.000	Shortfall of Sites	0.156	Low Residential	R1-1	0	0	0	12.785	0.085		Residential - Single Family Residence, 1	096B157 861		Westchester - Playa del Rey	No	MI	ADU
Los Angeles	16851 SIMONDS ST	91344	2682007018	0.000	0.000	0.085	0.000	Shortfall of Sites	0.174	Low I Residential	RS-1	0	0	0	11.524	0.085		Residential - Single Family Residence, 1	213B133 862		Granada Hills - Knollwood	No	MI	ADU
Los Angeles	16823 SIMONDS ST	91344	2682007014	0.000	0.000	0.085	0.000	Shortfall of Sites	0.173	Low I Residential	RS-1	0	0	0	11.565	0.085		Residential - Single Family Residence, 1	213B137 862		Granada Hills - Knollwood	No	MI	ADU
Los Angeles	10514 SHOSHONE AVE	91344	2733016016	0.000	0.000	0.085	0.000	Shortfall of Sites	0.170	Low II Residential	R1-1XL-RFA	0	0	0	11.736	0.085		Residential - Single Family Residence, 1	207B129 862		Granada Hills - Knollwood	No	MI	ADU
Los Angeles	10447 RUBIO AVE	91344	2684003029	0.000	0.000	0.085	0.000	Shortfall of Sites	0.189	Low I Residential	RS-1	0	0	0	10.606	0.085		Residential - Single Family Residence - Pool, 1	207B137 862		Granada Hills - Knollwood	No	MI	ADU
Los Angeles	10050 COLLETT AVE	91343	2669021029	0.000	0.000	0.085	0.000	Shortfall of Sites	0.176	Low I Residential	RS-1	0	0	0	11.336	0.085		Residential - Single Family Residence, 1	204B141 862		Granada Hills - Knollwood	No	MI	ADU
Los Angeles	9626 LUBAO AVE	91311	2761024009	0.000	0.000	0.085	0.000	Shortfall of Sites	0.174	Low I Residential	RS-1	0	0	0	11.517	0.085		Residential - Single Family Residence, 1	201B113 862		Chatsworth - Porter Ranch	No	MI	ADU
Los Angeles	9142 VALJEAN AVE	91343	2676016014	0.000	0.000	0.085	0.000	Shortfall of Sites	0.175	Low Residential	RS-1	0	0	0	11.403	0.085		Residential - Single Family Residence, 1	198B137 862		Mission Hills - Panorama City - North Hills	No	MI	ADU
Los Angeles	5538 STANSBURY AVE	91401	2245026001	0.000	0.000	0.085	0.000	Shortfall of Sites	0.153	Low Residential	R1-1	0	0	0	13.049	0.085		Residential - Single Family Residence, 1	174B153 862		Van Nuys - North Sherman Oaks	No	MI	ADU
Los Angeles	5050 GREENBUSH AVE	91423	2359008022	0.000	0.000	0.085	0.000	Shortfall of Sites	0.166	Low Residential	R1-1-RIO	0	0	0	12.074	0.085		Residential - Single Family Residence, 1	171B157 862		Van Nuys - North Sherman Oaks	No	MI	ADU
Los Angeles	5047 BELLAIRE AVE	91607	2357010003	0.000	0.000	0.085	0.000	Shortfall of Sites	0.161	Low Residential	R1-1	0	0	0	12.443	0.085		Residential - Single Family Residence, 1	171B161 862		North Hollywood - Valley Village	No	MI	ADU
Los Angeles	4616 LAURELGROVE AVE	91604	2364009054	0.000	0.000	0.085	0.000	Shortfall of Sites	0.179	Low Residential	R1-1-RIO	0	0	0	11.176	0.085		Residential - Single Family Residence - Pool, 1	168B165 862		Sherman Oaks - Studio City - Toluca Lake - Cahuenga Pass	No	MI	ADU

Jurisdiction Name	Site Address/Intersection	5 Digit ZIP Code	Assessor Parcel Number	Very Low-Income	Low-Income	Moderate-Income	Above Moderate-Income	Type of Shortfall	Parcel Size (Acres)	Current General Plan Designation	Current Zoning	Proposed General Plan (GP) Designation	Proposed Zoning	Minimum Density Allowed	Maximum Density Allowed	Total Capacity	Vacant/ Nonvacant	Description of Existing Uses	PIN	Base Density Per Acre	Community Plan Area	Rent Stabalization Ordinance	Income Category	Applicable Rezoning Program (Program informing values in Column Q listed first)
Los Angeles	4620 LEMONA AVE	91403	2264018008	0.000	0.000	0.085	0.000	Shortfall of Sites	0.170	Low Residential	R1-1	0	0	0	11.734	0.085		Residential - Single Family Residence, 1	168B145 862		Sherman Oaks - Studio City - Toluca Lake - Cahuenga Pass	No	MI	ADU
Los Angeles	12545 SARAH ST	91604	2362026023	0.000	0.000	0.085	0.000	Shortfall of Sites	0.261	Low Residential	R1-1-RIO	0	0	0	7.650	0.085		Residential - Single Family Residence - Pool, 1	168B161 862		Sherman Oaks - Studio City - Toluca Lake - Cahuenga Pass	No	MI	ADU
Los Angeles	4468 KATHERINE AVE	91423	2265018053	0.000	0.000	0.085	0.000	Shortfall of Sites	0.154	Low Residential	R1-1-RIO	0	0	0	12.948	0.085		Residential - Single Family Residence, 1	168B153 862		Sherman Oaks - Studio City - Toluca Lake - Cahuenga Pass	No	MI	ADU
Los Angeles	4223 SHADYGLADE AVE	91604	2367007017	0.000	0.000	0.085	0.000	Shortfall of Sites	0.161	Low Residential	R1-1-RIO	0	0	0	12.439	0.085		Residential - Single Family Residence - Pool, 1	165B165 862		Sherman Oaks - Studio City - Toluca Lake - Cahuenga Pass	No	MI	ADU
Los Angeles	13822 DAVANA TER	91423	2266022003	0.000	0.000	0.085	0.000	Shortfall of Sites	0.187	Low Residential	R1-1	0	0	0	10.679	0.085		Residential - Single Family Residence, 1	165B153 862		Sherman Oaks - Studio City - Toluca Lake - Cahuenga Pass	No	MI	ADU
Los Angeles	4215 BECK AVE	91604	2368012007	0.000	0.000	0.085	0.000	Shortfall of Sites	0.213	Low Residential	R1-1-RIO	0	0	0	9.379	0.085		Residential - Single Family Residence - Pool, 1	165B169 862		Sherman Oaks - Studio City - Toluca Lake - Cahuenga Pass	No	MI	ADU
Los Angeles	554 N LUCERNE BLVD	90004	5523016008	0.000	0.000	0.085	0.000	Shortfall of Sites	0.161	Low II Residential	R1R3-RG	0	0	0	12.439	0.085		Residential - Single Family Residence - Therapy Pool (Spa), 1	141B189 862		Wilshire	No	MI	ADU
Los Angeles	217 S CARMELINA AVE	90049	4405037011	0.000	0.000	0.085	0.000	Shortfall of Sites	0.176	Low Residential	R1-1	0	0	0	11.339	0.085		Residential - Single Family Residence, 1	132B141 862		Brentwood - Pacific Palisades	No	MI	ADU
Los Angeles	9300 MONTE MAR DR	90035	4306021003	0.000	0.000	0.085	0.000	Shortfall of Sites	0.150	Low Residential	R1V2	0	0	0	13.319	0.085		Residential - Single Family Residence, 1	129B169 862		West Los Angeles	No	MI	ADU
Los Angeles	1008 S BUNDY DR	90049	4265011033	0.000	0.000	0.085	0.000	Shortfall of Sites	0.159	Low Residential	R1-1	0	0	0	12.547	0.085		Residential - Single Family Residence, 1	129B145 862		Brentwood - Pacific Palisades	No	MI	ADU
Los Angeles	9742 CRESTA DR	90035	4307018018	0.000	0.000	0.085	0.000	Shortfall of Sites	0.151	Low Residential	R1V2-O	0	0	0	13.250	0.085		Residential - Single Family Residence - Pool, 1	129B165 862		West Los Angeles	No	MI	ADU
Los Angeles	1812 12TH AVE	90019	5072013018	0.000	0.000	0.085	0.000	Shortfall of Sites	0.172	Low II Residential	R1-1-O-CPIO	0	0	0	11.621	0.085		Residential - Single Family Residence, 1	126B185 862		West Adams - Baldwin Hills - Leimert	No	MI	ADU
Los Angeles	2618 CASTLE HEIGHTS PL	90034	4309023006	0.000	0.000	0.085	0.000	Shortfall of Sites	0.273	Low Residential	R1V2	0	0	0	7.320	0.085		Residential - Single Family Residence, 1	126B165 862		West Los Angeles	No	MI	ADU
Los Angeles	9320 LINCOLN BLVD	90045	4122022931	0.000	0.000	0.085	0.000	Shortfall of Sites	7.055	LAX Airport Northside	LAX	0	0	0	0.283	0.085		Industrial - Heavy Manufacturing - One Story, 1	096B161 862		Los Angeles International Airport	No	MI	ADU
Los Angeles	8830 RAYFORD DR	90045	4119030016	0.000	0.000	0.085	0.000	Shortfall of Sites	0.167	Low Residential	R1-1	0	0	0	12.001	0.085		Residential - Single Family Residence, 1	096B157 862		Westchester - Playa del Rey	No	MI	ADU
Los Angeles	16843 SIMONDS ST	91344	2682007017	0.000	0.000	0.085	0.000	Shortfall of Sites	0.174	Low I Residential	RS-1	0	0	0	11.526	0.085		Residential - Single Family Residence, 1	213B133 863		Granada Hills - Knollwood	No	MI	ADU
Los Angeles	16817 SIMONDS ST	91344	2682007013	0.000	0.000	0.085	0.000	Shortfall of Sites	0.172	Low I Residential	RS-1	0	0	0	11.611	0.085		Residential - Single Family Residence, 1	213B137 863		Granada Hills - Knollwood	No	MI	ADU
Los Angeles	17243 TULSA ST	91344	2696010020	0.000	0.000	0.085	0.000	Shortfall of Sites	0.164	Low II Residential	R1-1XL-RFA	0	0	0	12.223	0.085		Residential - Single Family Residence, 1	210B133 863		Granada Hills - Knollwood	No	MI	ADU
Los Angeles	17548 TULSA ST	91344	2712017019	0.000	0.000	0.085	0.000	Shortfall of Sites	0.304	Low I Residential	RE9-1XL-RFA	0	0	0	6.570	0.085		Residential - Single Family Residence - Guesthouse, 1	210B129 863		Granada Hills - Knollwood	No	MI	ADU
Los Angeles	17207 SAN JOSE ST	91344	2695012011	0.000	0.000	0.085	0.000	Shortfall of Sites	0.287	Low II Residential	R1-1XL-RFA	0	0	0	6.967	0.085		Residential - Single Family Residence, 1	207B133 863		Granada Hills - Knollwood	No	MI	ADU
Los Angeles	10442 RUFFNER AVE	91344	2684003003	0.000	0.000	0.085	0.000	Shortfall of Sites	0.193	Low I Residential	RS-1	0	0	0	10.387	0.085		Residential - Single Family Residence, 1	207B137 863		Granada Hills - Knollwood	No	MI	ADU
Los Angeles	10051 GAVIOTA AVE	91343	2669021002	0.000	0.000	0.085	0.000	Shortfall of Sites	0.176	Low I Residential	RS-1	0	0	0	11.334	0.085		Residential - Single Family Residence, 1	204B141 863		Granada Hills - Knollwood	No	MI	ADU
Los Angeles	10032 DEBRA AVE	91343	2678015005	0.000	0.000	0.085	0.000	Shortfall of Sites	0.174	Low I Residential	RS-1	0	0	0	11.476	0.085		Residential - Single Family Residence, 1	204B137 863		Granada Hills - Knollwood	No	MI	ADU
Los Angeles	9625 KESSLER AVE	91311	2761024017	0.000	0.000	0.085	0.000	Shortfall of Sites	0.174	Low I Residential	RS-1	0	0	0	11.524	0.085		Residential - Single Family Residence, 1	201B113 863		Chatsworth - Porter Ranch	No	MI	ADU
Los Angeles	16419 CALAHAN ST	91343	2676020003	0.000	0.000	0.085	0.000	Shortfall of Sites	0.224	Low Residential	RS-1	0	0	0	8.936	0.085		Residential - Single Family Residence - Pool, 1	198B137 863		Mission Hills - Panorama City - North Hills	No	MI	ADU
Los Angeles	12947 HESBY ST	91423	2358028007	0.000	0.000	0.085	0.000	Shortfall of Sites	0.165	Low Residential	R1-1	0	0	0	12.098	0.085		Residential - Single Family Residence - Pool, 1	171B161 863		Van Nuys - North Sherman Oaks	No	MI	ADU
Los Angeles	12535 SARAH ST	91604	2362026022	0.000	0.000	0.085	0.000	Shortfall of Sites	0.263	Low Residential	R1-1-RIO	0	0	0	7.617	0.085		Residential - Single Family Residence - Pool, 1	168B161 863		Sherman Oaks - Studio City - Toluca Lake - Cahuenga Pass	No	MI	ADU
Los Angeles	4618 DENNY AVE	91602	2421032002	0.000	0.000	0.085	0.000	Shortfall of Sites	0.161	Low Residential	R1-1	0	0	0	12.445	0.085		Residential - Single Family Residence, 1	168B177 863		North Hollywood - Valley Village	No	MI	ADU
Los Angeles	11548 ACAMA ST	91604	2368012006	0.000	0.000	0.085	0.000	Shortfall of Sites	0.237	Low Residential	R1-1-RIO	0	0	0	8.446	0.085		Residential - Single Family Residence - Pool, 1	165B169 863		Sherman Oaks - Studio City - Toluca Lake - Cahuenga Pass	No	MI	ADU
Los Angeles	555 N LUCERNE BLVD	90004	5523015031	0.000	0.000	0.085	0.000	Shortfall of Sites	0.161	Low II Residential	R1R3-RG	0	0	0	12.437	0.085		Residential - Single Family Residence, 1	141B189 863		Wilshire	No	MI	ADU
Los Angeles	427 S BUNDY DR	90049	4404008023	0.000	0.000	0.085	0.000	Shortfall of Sites	0.161	Low Residential	R1-1	0	0	0	12.449	0.085		Residential - Single Family Residence, 1	132B141 863		Brentwood - Pacific Palisades	No	MI	ADU
Los Angeles	2012 ROXBURY DR	90035	4307014024	0.000	0.000	0.085	0.000	Shortfall of Sites	0.248	Low Residential	R1V2-O	0	0	0	8.073	0.085		Residential - Single Family Residence, 1	129B165 863		West Los Angeles	No	MI	ADU
Los Angeles	2603 CARDIFF AVE	90034	4309022035	0.000	0.000	0.085	0.000	Shortfall of Sites	0.200	Low Residential	R1V2	0	0	0	10.013	0.085		Residential - Single Family Residence - Pool, 1	126B165 863		West Los Angeles	No	MI	ADU
Los Angeles	3237 CORINTH AVE	90066	4250023033	0.000	0.000	0.085	0.000	Shortfall of Sites	0.168	Low Residential	R1V2	0	0	0	11.897	0.085		Residential - Single Family Residence, 1	120B157 863		Palms - Mar Vista - Del Rey	No	MI	ADU
Los Angeles	11975 VICTORIA AVE	90066	4234019018	0.000	0.000	0.085	0.000	Shortfall of Sites	0.161	Low Residential	R1V2	0	0	0	12.407	0.085		Residential - Single Family Residence, 1	114B157 863		Palms - Mar Vista - Del Rey	No	MI	ADU
Los Angeles	7901 GLIDER AVE	90045	4107011016	0.000	0.000	0.085	0.000	Shortfall of Sites	0.159	Low Residential	R1-1	0	0	0	12.560	0.085		Residential - Single Family Residence - Therapy Pool (Spa), 1	099B169 863		Westchester - Playa del Rey	No	MI	ADU
Los Angeles	1551 W 10TH ST	90732	7560022006	0.000	0.000	0.085	0.000	Shortfall of Sites	0.238	Low II Residential	R1-1XL	0	0	0	8.416	0.085		Residential - Single Family Residence, 1	015B193 863		San Pedro	No	MI	ADU
Los Angeles	16837 SIMONDS ST	91344	2682007016	0.000	0.000	0.085	0.000	Shortfall of Sites	0.173	Low I Residential	RS-1	0	0	0	11.527	0.085		Residential - Single Family Residence, 1	213B133 864		Granada Hills - Knollwood	No	MI	ADU
Los Angeles	16809 SIMONDS ST	91344	2682007012	0.000	0.000	0.085	0.000	Shortfall of Sites	0.172	Low I Residential	RS-1	0	0	0	11.610	0.085		Residential - Single Family Residence, 1	213B137 864		Granada Hills - Knollwood	No	MI	ADU
Los Angeles	17237 TULSA ST	91344	2696010021	0.000	0.000	0.085	0.000	Shortfall of Sites	0.164	Low II Residential	R1-1XL-RFA	0	0	0	12.219	0.085		Residential - Single Family Residence, 1	210B133 864		Granada Hills - Knollwood	No	MI	ADU
Los Angeles	10621 FLORALITA AVE	91040	2555029009	0.000	0.000	0.085	0.000	Shortfall of Sites	0.639	Low Residential	R1-1-RFA	0	0	0	3.130	0.085		Residential - Single Family Residence, 1	207B189 864		Sunland - Tujunga - Lake View Terrace - Shadow Hills - East La Tuna Canyon	No	MI	ADU
Los Angeles	10448 GERALD AVE	91344	2684014018	0.000	0.000	0.085	0.000	Shortfall of Sites	0.172	Low I Residential	RS-1	0	0	0	11.617	0.085		Residential - Single Family Residence, 1	207B137 864		Granada Hills - Knollwood	No	MI	ADU
Los Angeles	10429 GAVIOTA AVE	91344	2668020001	0.000	0.000	0.085	0.000	Shortfall of Sites	0.182	Low I Residential	RS-1	0	0	0	10.999	0.085		Residential - Single Family Residence - Pool, 1	207B141 864		Granada Hills - Knollwood	No	MI	ADU
Los Angeles	10050 GAVIOTA AVE	91343	2669020029	0.000	0.000	0.085	0.000	Shortfall of Sites	0.176	Low I Residential	RS-1	0	0	0	11.336	0.085		Residential - Single Family Residence, 1	204B141 864		Granada Hills - Knollwood	No	MI	ADU
Los Angeles	10032 ODESSA AVE	91343	2678027005	0.000	0.000	0.085	0.000	Shortfall of Sites	0.177	Low I Residential	RS-1	0	0	0	11.330	0.085		Residential - Single Family Residence, 1	204B137 864		Granada Hills - Knollwood	No	MI	ADU
Los Angeles	9623 QUAKERTOWN AVE	91311	2761026007	0.000	0.000	0.085	0.000	Shortfall of Sites	0.173	Low I Residential	RS-1	0	0	0	11.579	0.085		Residential - Single Family Residence - Pool, 1	201B113 864		Chatsworth - Porter Ranch	No	MI	ADU
Los Angeles	16411 CALAHAN ST	91343	2676020002	0.000	0.000	0.085	0.000	Shortfall of Sites	0.224	Low Residential	RS-1	0	0	0	8.936	0.085		Residential - Single Family Residence, 1	198B137 864		Mission Hills - Panorama City - North Hills	No	MI	ADU
Los Angeles	5045 HESPERIA AVE	91316	2181024015	0.000	0.000	0.085	0.000	Shortfall of Sites	0.149	Low II Residential	R1-1	0	0	0	13.395	0.085		Residential - Single Family Residence, 1	171B125 864		Encino - Tarzana	No	MI	ADU
Los Angeles	12527 SARAH ST	91604	2362026021	0.000	0.000	0.085	0.000	Shortfall of Sites	0.263	Low Residential	R1-1-RIO	0	0	0	7.616	0.085		Residential - Single Family Residence - Pool, 1	168B161 864		Sherman Oaks - Studio City - Toluca Lake - Cahuenga Pass	No	MI	ADU
Los Angeles	4619 CARTWRIGHT AVE	91602	2421032009	0.000	0.000	0.085	0.000	Shortfall of Sites	0.161	Low Residential	R1-1	0	0	0	12.448	0.085		Residential - Single Family Residence, 1	168B177 864		North Hollywood - Valley Village	No	MI	ADU
Los Angeles	4562 NAGLE AVE	91423	2360020037	0.000	0.000	0.085	0.000	Shortfall of Sites	0.152	Low Residential	R1-1-RIO	0	0	0	13.160	0.085		Residential - Single Family Residence - Pool, 1	168B157 864		Sherman Oaks - Studio City - Toluca Lake - Cahuenga Pass	No	MI	ADU
Los Angeles	4476 CALHOUN AVE	91423	2265021002	0.000	0.000	0.085	0.000	Shortfall of Sites	0.154	Low Residential	R1-1-RIO	0	0	0	12.947	0.085		Residential - Single Family Residence, 1	168B153 864		Sherman Oaks - Studio City - Toluca Lake - Cahuenga Pass	No	MI	ADU
Los Angeles	11554 ACAMA ST	91604	2368012016	0.000	0.000	0.085	0.000	Shortfall of Sites	0.172	Low Residential	R1-1-RIO	0	0	0	11.616	0.085		Residential - Single Family Residence - Pool, 1	165B169 864		Sherman Oaks - Studio City - Toluca Lake - Cahuenga Pass	No	MI	ADU
Los Angeles	12230 SHETLAND LN	90049	4404003019	0.000	0.000	0.085	0.000	Shortfall of Sites	0.155	Low Residential	R1-1	0	0	0	12.907	0.085		Residential - Single Family Residence - Pool, 1	132B141 864		Brentwood - Pacific Palisades	No	MI	ADU
Los Angeles	1807 S NORTON AVE	90019	5072013023	0.000	0.000	0.085	0.000	Shortfall of Sites	0.172	Low II Residential	R1-1-O-CPIO	0	0	0	11.622	0.085		Residential - Single Family Residence, 1	126B185 864		West Adams - Baldwin Hills - Leimert	No	MI	ADU
Los Angeles	2401 BAGLEY AVE	90034	4309019016	0.000	0.000	0.085	0.000	Shortfall of Sites	0.158	Low Residential	R1V2-O	0	0	0	12.667	0.085		Residential - Single Family Residence - Pool, 1	126B169 864		West Los Angeles	No	MI	ADU
Los Angeles	11925 WOODBINE ST	90066	4249012020	0.000	0.000	0.085	0.000	Shortfall of Sites	0.161	Low Residential	R1V2	0	0	0	12.435	0.085		Residential - Single Family Residence, 1	117B153 864		Palms - Mar Vista - Del Rey	No	MI	ADU
Los Angeles	16829 SIMONDS ST	91344	2682007015	0.000	0.000	0.085	0.000	Shortfall of Sites	0.173	Low I Residential	RS-1	0	0	0	11.529	0.085		Residential - Single Family Residence, 1	213B133 865		Granada Hills - Knollwood	No	MI	ADU
Los Angeles	16801 SIMONDS ST	91344	2682007011	0.000	0.000	0.085	0.000	Shortfall of Sites	0.184	Low I Residential	RS-1	0	0	0	10.880	0.085		Residential - Single Family Residence, 1	213B137 865		Granada Hills - Knollwood	No	MI	ADU
Los Angeles	10500 FORBES AVE	91344	2684018012	0.000	0.000	0.085	0.000	Shortfall of Sites	0.187	Low I Residential	RS-1	0	0	0	10.678	0.085		Residential - Single Family Residence - Pool, 1	207B133 865		Granada Hills - Knollwood	No	MI	ADU
Los Angeles	16817 MINNEHAHA ST	91344	2684010013	0.000	0.000	0.085	0.000	Shortfall of Sites	0.183	Low I Residential	RS-1	0	0	0	10.901	0.085		Residential - Single Family Residence, 1	207B137 865		Granada Hills - Knollwood	No	MI	ADU
Los Angeles	10428 GAVIOTA AVE	91344	2668019022	0.000	0.000	0.085	0.000	Shortfall of Sites	0.182	Low I Residential	RS-1	0	0	0	10.997	0.085		Residential - Single Family Residence, 1	207B141 865		Granada Hills - Knollwood	No	MI	ADU
Los Angeles	10051 MONTGOMERY AVE	91343	2669020002	0.000	0.000	0.085	0.000	Shortfall of Sites	0.177	Low I Residential	RS-1	0	0	0	11.327	0.085		Residential - Single Family Residence, 1	204B141 865		Granada Hills - Knollwood	No	MI	ADU
Los Angeles	10032 GERALD AVE	91343	2685010015	0.000	0.000	0.085	0.000	Shortfall of Sites	0.159	Low I Residential	RS-1	0	0	0	12.591	0.085		Residential - Single Family Residence, 1	204B137 865		Granada Hills - Knollwood	No	MI	ADU
Los Angeles	9625 OAKDALE AVE	91311	2761023018	0.000	0.000	0.085	0.000	Shortfall of Sites	0.174	Low I Residential	RS-1	0	0	0	11.524	0.085		Residential - Single Family Residence, 1	201B113 865		Chatsworth - Porter Ranch	No	MI	ADU
Los Angeles	9143 SWINTON AVE	91343	2676016019	0.000	0.000	0.085	0.000	Shortfall of Sites	0.175	Low Residential	RS-1	0	0	0	11.405	0.085		Residential - Single Family Residence - Pool, 1	198B137 865		Mission Hills - Panorama City - North Hills	No	MI	ADU
Los Angeles	5543 MURIETTA AVE	91401	2247008016	0.000	0.000	0.085	0.000	Shortfall of Sites	0.149	Low Residential	R1-1	0	0	0	13.391	0.085		Residential - Single Family Residence, 1	174B153 865		Van Nuys - North Sherman Oaks	No	MI	ADU

Jurisdiction Name	Site Address/Intersection	5 Digit ZIP Code	Assessor Parcel Number	Very Low-Income	Low-Income	Moderate-Income	Above Moderate-Income	Type of Shortfall	Parcel Size (Acres)	Current General Plan Designation	Current Zoning	Proposed General Plan (GP) Designation	Proposed Zoning	Minimum Density Allowed	Maximum Density Allowed	Total Capacity	Vacant/ Nonvacant	Description of Existing Uses	PIN	Base Density Per Acre	Community Plan Area	Rent Stabalization Ordinance	Income Category	Applicable Rezoning Program (Program informing values in Column Q listed first)
Los Angeles	5050 SUNNYSLOPE AVE	91423	2359007022	0.000	0.000	0.085	0.000	Shortfall of Sites	0.156	Low Residential	R1-1-RIO	0	0	0	12.808	0.085		Residential - Single Family Residence - Pool, 1	171B157 865		Van Nuys - North Sherman Oaks	No	MI	ADU
Los Angeles	12521 SARAH ST	91604	2362026020	0.000	0.000	0.085	0.000	Shortfall of Sites	0.263	Low Residential	R1-1-RIO	0	0	0	7.615	0.085		Residential - Single Family Residence - Pool, 1	168B161 865		Sherman Oaks - Studio City - Toluca Lake - Cahuenga Pass	No	MI	ADU
Los Angeles	4618 CARTWRIGHT AVE	91602	2421033006	0.000	0.000	0.085	0.000	Shortfall of Sites	0.157	Low Residential	R1-1	0	0	0	12.721	0.085		Residential - Single Family Residence, 1	168B177 865		North Hollywood - Valley Village	No	MI	ADU
Los Angeles	4479 STANSBURY AVE	91423	2265021001	0.000	0.000	0.085	0.000	Shortfall of Sites	0.154	Low Residential	R1-1-RIO	0	0	0	12.948	0.085		Residential - Single Family Residence - Pool, 1	168B153 865		Sherman Oaks - Studio City - Toluca Lake - Cahuenga Pass	No	MI	ADU
Los Angeles	4153 MAMMOTH AVE	91423	2266022009	0.000	0.000	0.085	0.000	Shortfall of Sites	0.226	Low Residential	R1-1	0	0	0	8.860	0.085		Residential - Single Family Residence, 1	165B153 865		Sherman Oaks - Studio City - Toluca Lake - Cahuenga Pass	No	MI	ADU
Los Angeles	11560 ACAMA ST	91604	2368012015	0.000	0.000	0.085	0.000	Shortfall of Sites	0.172	Low Residential	R1-1-RIO	0	0	0	11.616	0.085		Residential - Single Family Residence - Pool, 1	165B169 865		Sherman Oaks - Studio City - Toluca Lake - Cahuenga Pass	No	MI	ADU
Los Angeles	210 S MEDIO DR	90049	4405037018	0.000	0.000	0.085	0.000	Shortfall of Sites	0.182	Low Residential	R1-1	0	0	0	11.013	0.085		Residential - Single Family Residence - Pool, 1	132B141 865		Brentwood - Pacific Palisades	No	MI	ADU
Los Angeles	2617 S BEVERLY DR	90034	4309023039	0.000	0.000	0.085	0.000	Shortfall of Sites	0.193	Low Residential	R1V2	0	0	0	10.371	0.085		Residential - Single Family Residence, 1	126B165 865		West Los Angeles	No	MI	ADU
Los Angeles	7260 W 88TH PL	90045	4119030022	0.000	0.000	0.085	0.000	Shortfall of Sites	0.169	Low Residential	R1-1	0	0	0	11.851	0.085		Residential - Single Family Residence, 1	096B157 865		Westchester - Playa del Rey	No	MI	ADU
Los Angeles	17231 TULSA ST	91344	2696010022	0.000	0.000	0.085	0.000	Shortfall of Sites	0.164	Low II Residential	R1-1XL-RFA	0	0	0	12.214	0.085		Residential - Single Family Residence, 1	210B133 866		Granada Hills - Knollwood	No	MI	ADU
Los Angeles	17528 TULSA ST	91344	2712017024	0.000	0.000	0.085	0.000	Shortfall of Sites	0.153	Low I Residential	RE9-1XL-RFA	0	0	0	13.108	0.085		Residential - Single Family Residence, 1	210B129 866		Granada Hills - Knollwood	No	MI	ADU
Los Angeles	8402 OSWEGO ST	91040	2555027001	0.000	0.000	0.085	0.000	Shortfall of Sites	0.180	Low Residential	R1-1-RFA	0	0	0	11.083	0.085		Residential - Single Family Residence, 1	207B189 866		Sunland - Tujunga - Lake View Terrace - Shadow Hills - East La Tuna Canyon	No	MI	ADU
Los Angeles	16901 SAN JOSE ST	91344	2684018011	0.000	0.000	0.085	0.000	Shortfall of Sites	0.182	Low I Residential	RS-1	0	0	0	10.959	0.085		Residential - Single Family Residence - Pool, 1	207B133 866		Granada Hills - Knollwood	No	MI	ADU
Los Angeles	10444 HAYVENHURST AVE	91344	2679013005	0.000	0.000	0.085	0.000	Shortfall of Sites	0.193	Low I Residential	RS-1	0	0	0	10.372	0.085		Residential - Single Family Residence - Pool, 1	207B137 866		Granada Hills - Knollwood	No	MI	ADU
Los Angeles	10429 MONTGOMERY AVE	91344	2668019001	0.000	0.000	0.085	0.000	Shortfall of Sites	0.178	Low I Residential	RS-1	0	0	0	11.211	0.085		Residential - Single Family Residence, 1	207B141 866		Granada Hills - Knollwood	No	MI	ADU
Los Angeles	10052 DENSMORE AVE	91343	2669014002	0.000	0.000	0.085	0.000	Shortfall of Sites	0.172	Low I Residential	RS-1	0	0	0	11.617	0.085		Residential - Single Family Residence, 1	204B141 866		Granada Hills - Knollwood	No	MI	ADU
Los Angeles	9600 CASABA AVE	91311	2748016048	0.000	0.000	0.085	0.000	Shortfall of Sites	0.171	Low I Residential	RS-1	0	0	0	11.689	0.085		Residential - Single Family Residence - Pool, 1	201B113 866		Chatsworth - Porter Ranch	No	MI	ADU
Los Angeles	16401 CALAHAN ST	91343	2676020001	0.000	0.000	0.085	0.000	Shortfall of Sites	0.222	Low Residential	RS-1	0	0	0	8.991	0.085		Residential - Single Family Residence, 1	198B137 866		Mission Hills - Panorama City - North Hills	No	MI	ADU
Los Angeles	13127 HESBY ST	91423	2358005018	0.000	0.000	0.085	0.000	Shortfall of Sites	0.175	Low Residential	R1-1	0	0	0	11.426	0.085		Residential - Single Family Residence - Pool, 1	171B161 866		Van Nuys - North Sherman Oaks	No	MI	ADU
Los Angeles	4158 BENEDICT CANYON DR	91423	2266021005	0.000	0.000	0.085	0.000	Shortfall of Sites	0.151	Low Residential	R1-1	0	0	0	13.280	0.085		Residential - Single Family Residence - Pool, 1	165B157 866		Sherman Oaks - Studio City - Toluca Lake - Cahuenga Pass	No	MI	ADU
Los Angeles	11566 ACAMA ST	91604	2368012004	0.000	0.000	0.085	0.000	Shortfall of Sites	0.315	Low Residential	R1-1-RIO	0	0	0	6.356	0.085		Residential - Single Family Residence - Pool, 1	165B169 866		Sherman Oaks - Studio City - Toluca Lake - Cahuenga Pass	No	MI	ADU
Los Angeles	975 S BUNDY DR	90049	4264024013	0.000	0.000	0.085	0.000	Shortfall of Sites	0.176	Low Residential	R1-1	0	0	0	11.379	0.085		Residential - Single Family Residence, 1	129B145 866		Brentwood - Pacific Palisades	No	MI	ADU
Los Angeles	1846 CRENSHAW BLVD	90019	5072001031	0.000	0.000	0.085	0.000	Shortfall of Sites	0.173	Medium Residential	R3-1-O	0	0	0	11.587	0.085		Recreational - Club, Lodge Hall, Fraternal Organization - One Story, 1	126B185 866		West Adams - Baldwin Hills - Leimert	No	MI	ADU
Los Angeles	7251 W 90TH ST	90045	4119030009	0.000	0.000	0.085	0.000	Shortfall of Sites	0.150	Low Residential	R1-1	0	0	0	13.310	0.085		Residential - Single Family Residence, 1	096B157 866		Westchester - Playa del Rey	No	MI	ADU
Los Angeles	1541 W 10TH ST	90732	7560022023	0.000	0.000	0.085	0.000	Shortfall of Sites	0.322	Low II Residential	R1-1XL	0	0	0	6.215	0.085		Residential - Single Family Residence, 1	015B193 866		San Pedro	No	MI	ADU
Los Angeles	11325 PASO ROBLES AVE	91344	2697020030	0.000	0.000	0.085	0.000	Shortfall of Sites	0.249	Low I Residential	RS-1	0	0	0	8.023	0.085		Residential - Single Family Residence - Pool, 1	213B133 867		Granada Hills - Knollwood	No	MI	ADU
Los Angeles	17225 TULSA ST	91344	2696010023	0.000	0.000	0.085	0.000	Shortfall of Sites	0.164	Low II Residential	R1-1XL-RFA	0	0	0	12.209	0.085		Residential - Single Family Residence, 1	210B133 867		Granada Hills - Knollwood	No	MI	ADU
Los Angeles	17530 TULSA ST	91344	2712017025	0.000	0.000	0.085	0.000	Shortfall of Sites	0.230	Low I Residential	RE9-1XL-RFA	0	0	0	8.692	0.085		Residential - Single Family Residence, 1	210B129 867		Granada Hills - Knollwood	No	MI	ADU
Los Angeles	17627 SAN JOSE ST	91344	2733011026	0.000	0.000	0.085	0.000	Shortfall of Sites	0.282	Low II Residential	R1-1XL-RFA	0	0	0	7.100	0.085		Residential - Single Family Residence - Pool, 1	207B129 867		Granada Hills - Knollwood	No	MI	ADU
Los Angeles	16927 SAN JOSE ST	91344	2684019007	0.000	0.000	0.085	0.000	Shortfall of Sites	0.187	Low I Residential	RS-1	0	0	0	10.723	0.085		Residential - Single Family Residence, 1	207B133 867		Granada Hills - Knollwood	No	MI	ADU
Los Angeles	16811 MINNEHAHA ST	91344	2684010012	0.000	0.000	0.085	0.000	Shortfall of Sites	0.187	Low I Residential	RS-1	0	0	0	10.703	0.085		Residential - Single Family Residence, 1	207B137 867		Granada Hills - Knollwood	No	MI	ADU
Los Angeles	10424 GLORIA AVE	91344	2668016027	0.000	0.000	0.085	0.000	Shortfall of Sites	0.179	Low I Residential	RS-1	0	0	0	11.183	0.085		Residential - Single Family Residence - Pool, 1	207B141 867		Granada Hills - Knollwood	No	MI	ADU
Los Angeles	10050 GLORIA AVE	91343	2669017023	0.000	0.000	0.085	0.000	Shortfall of Sites	0.175	Low I Residential	RS-1	0	0	0	11.427	0.085		Residential - Single Family Residence, 1	204B141 867		Granada Hills - Knollwood	No	MI	ADU
Los Angeles	10031 GOTHIC AVE	91343	2678015028	0.000	0.000	0.085	0.000	Shortfall of Sites	0.182	Low I Residential	RS-1	0	0	0	11.009	0.085		Residential - Single Family Residence, 1	204B137 867		Granada Hills - Knollwood	No	MI	ADU
Los Angeles	9623 QUARTZ AVE	91311	2761022003	0.000	0.000	0.085	0.000	Shortfall of Sites	0.174	Low I Residential	RS-1	0	0	0	11.524	0.085		Residential - Single Family Residence, 1	201B113 867		Chatsworth - Porter Ranch	No	MI	ADU
Los Angeles	5544 CALHOUN AVE	91401	2245026014	0.000	0.000	0.085	0.000	Shortfall of Sites	0.172	Low Residential	R1-1	0	0	0	11.655	0.085		Residential - Single Family Residence, 1	174B153 867		Van Nuys - North Sherman Oaks	No	MI	ADU
Los Angeles	13121 HESBY ST	91423	2358005019	0.000	0.000	0.085	0.000	Shortfall of Sites	0.175	Low Residential	R1-1	0	0	0	11.426	0.085		Residential - Single Family Residence, 1	171B161 867		Van Nuys - North Sherman Oaks	No	MI	ADU
Los Angeles	5045 NEWCASTLE AVE	91316	2181025016	0.000	0.000	0.085	0.000	Shortfall of Sites	0.163	Low II Residential	R1-1	0	0	0	12.288	0.085		Residential - Single Family Residence, 1	171B125 867		Encino - Tarzana	No	MI	ADU
Los Angeles	4222 SAINT CLAIR AVE	91604	2367006030	0.000	0.000	0.085	0.000	Shortfall of Sites	0.160	Low Residential	R1-1-RIO	0	0	0	12.498	0.085		Residential - Single Family Residence, 1	165B165 867		Sherman Oaks - Studio City - Toluca Lake - Cahuenga Pass	No	MI	ADU
Los Angeles	4201 WOODMAN AVE	91423	2266021019	0.000	0.000	0.085	0.000	Shortfall of Sites	0.202	Low Residential	R1-1	0	0	0	9.882	0.085		Residential - Single Family Residence - Pool, 1	165B157 867		Sherman Oaks - Studio City - Toluca Lake - Cahuenga Pass	No	MI	ADU
Los Angeles	4207 STERN AVE	91423	2266017035	0.000	0.000	0.085	0.000	Shortfall of Sites	0.161	Low Residential	R1-1	0	0	0	12.450	0.085		Residential - Single Family Residence, 1	165B153 867		Sherman Oaks - Studio City - Toluca Lake - Cahuenga Pass	No	MI	ADU
Los Angeles	11574 ACAMA ST	91604	2368012003	0.000	0.000	0.085	0.000	Shortfall of Sites	0.353	Low Residential	R1-1-RIO	0	0	0	5.661	0.085		Residential - Single Family Residence - Pool, 1	165B169 867		Sherman Oaks - Studio City - Toluca Lake - Cahuenga Pass	No	MI	ADU
Los Angeles	417 S GRETNA GREEN WAY	90049	4404003025	0.000	0.000	0.085	0.000	Shortfall of Sites	0.161	Low Residential	R1-1	0	0	0	12.417	0.085		Residential - Single Family Residence - Pool, 1	132B141 867		Brentwood - Pacific Palisades	No	MI	ADU
Los Angeles	3565 WASATCH AVE	90066	4246011013	0.000	0.000	0.085	0.000	Shortfall of Sites	0.172	Low Residential	R1V2	0	0	0	11.616	0.085		Residential - Single Family Residence, 1	114B153 867		Palms - Mar Vista - Del Rey	No	MI	ADU
Los Angeles	7268 W 88TH PL	90045	4119030020	0.000	0.000	0.085	0.000	Shortfall of Sites	0.213	Low Residential	R1-1	0	0	0	9.402	0.085		Residential - Single Family Residence, 1	096B157 867		Westchester - Playa del Rey	No	MI	ADU
Los Angeles	17021 SIMONDS ST	91344	2697020024	0.000	0.000	0.085	0.000	Shortfall of Sites	0.203	Low I Residential	RS-1	0	0	0	9.829	0.085		Residential - Single Family Residence - Pool, 1	213B133 868		Granada Hills - Knollwood	No	MI	ADU
Los Angeles	17219 TULSA ST	91344	2696010024	0.000	0.000	0.085	0.000	Shortfall of Sites	0.164	Low II Residential	R1-1XL-RFA	0	0	0	12.204	0.085		Residential - Single Family Residence - Pool, 1	210B133 868		Granada Hills - Knollwood	No	MI	ADU
Los Angeles	10513 SHOSHONE AVE	91344	2733011004	0.000	0.000	0.085	0.000	Shortfall of Sites	0.232	Low II Residential	R1-1XL-RFA	0	0	0	8.605	0.085		Residential - Single Family Residence, 1	207B129 868		Granada Hills - Knollwood	No	MI	ADU
Los Angeles	16857 SAN JOSE ST	91344	2684018010	0.000	0.000	0.085	0.000	Shortfall of Sites	0.182	Low I Residential	RS-1	0	0	0	10.959	0.085		Residential - Single Family Residence - Therapy Pool (Spa), 1	207B133 868		Granada Hills - Knollwood	No	MI	ADU
Los Angeles	16803 MINNEHAHA ST	91344	2684010011	0.000	0.000	0.085	0.000	Shortfall of Sites	0.187	Low I Residential	RS-1	0	0	0	10.684	0.085		Residential - Single Family Residence - Pool, 1	207B137 868		Granada Hills - Knollwood	No	MI	ADU
Los Angeles	10423 WOODLEY AVE	91344	2679009006	0.000	0.000	0.085	0.000	Shortfall of Sites	0.168	Low I Residential	RS-1	0	0	0	11.902	0.085		Residential - Single Family Residence, 1	207B141 868		Granada Hills - Knollwood	No	MI	ADU
Los Angeles	10051 DENSMORE AVE	91343	2669017012	0.000	0.000	0.085	0.000	Shortfall of Sites	0.172	Low I Residential	RS-1	0	0	0	11.617	0.085		Residential - Single Family Residence, 1	204B141 868		Granada Hills - Knollwood	No	MI	ADU
Los Angeles	10029 RUBIO AVE	91343	2685018017	0.000	0.000	0.085	0.000	Shortfall of Sites	0.181	Low I Residential	RS-1	0	0	0	11.067	0.085		Residential - Single Family Residence, 1	204B137 868		Granada Hills - Knollwood	No	MI	ADU
Los Angeles	9601 OSO AVE	91311	2748016021	0.000	0.000	0.085	0.000	Shortfall of Sites	0.171	Low I Residential	RS-1	0	0	0	11.686	0.085		Residential - Single Family Residence, 1	201B113 868		Chatsworth - Porter Ranch	No	MI	ADU
Los Angeles	9601 ODESSA AVE	91343	2677005015	0.000	0.000	0.085	0.000	Shortfall of Sites	0.244	Low Residential	RS-1	0	0	0	8.192	0.085		Residential - Single Family Residence - Pool, 1	201B137 868		Mission Hills - Panorama City - North Hills	No	MI	ADU
Los Angeles	16343 CALAHAN ST	91343	2676017038	0.000	0.000	0.085	0.000	Shortfall of Sites	0.174	Low Residential	RS-1	0	0	0	11.521	0.085		Residential - Single Family Residence, 1	198B137 868		Mission Hills - Panorama City - North Hills	No	MI	ADU
Los Angeles	14147 KILLION ST	91401	2245026016	0.000	0.000	0.085	0.000	Shortfall of Sites	0.156	Low Residential	R1-1	0	0	0	12.781	0.085		Residential - Single Family Residence, 1	174B153 868		Van Nuys - North Sherman Oaks	No	MI	ADU
Los Angeles	13115 HESBY ST	91423	2358005020	0.000	0.000	0.085	0.000	Shortfall of Sites	0.172	Low Residential	R1-1	0	0	0	11.616	0.085		Residential - Single Family Residence - Pool, 1	171B161 868		Van Nuys - North Sherman Oaks	No	MI	ADU
Los Angeles	5016 CHIMINEAS AVE	91356	2181020014	0.000	0.000	0.085	0.000	Shortfall of Sites	0.171	Low II Residential	R1-1	0	0	0	11.695	0.085		Residential - Single Family Residence, 1	171B125 868		Encino - Tarzana	No	MI	ADU
Los Angeles	4610 LAURELGROVE AVE	91604	2364009055	0.000	0.000	0.085	0.000	Shortfall of Sites	0.179	Low Residential	R1-1-RIO	0	0	0	11.176	0.085		Residential - Single Family Residence - Pool, 1	168B165 868		Sherman Oaks - Studio City - Toluca Lake - Cahuenga Pass	No	MI	ADU
Los Angeles	12651 SARAH ST	91604	2362024030	0.000	0.000	0.085	0.000	Shortfall of Sites	0.252	Low Residential	R1-1-RIO	0	0	0	7.944	0.085		Residential - Single Family Residence - Pool, 1	168B161 868		Sherman Oaks - Studio City - Toluca Lake - Cahuenga Pass	No	MI	ADU
Los Angeles	11584 ACAMA ST	91604	2368012002	0.000	0.000	0.085	0.000	Shortfall of Sites	0.177	Low Residential	R1-1-RIO	0	0	0	11.324	0.085		Residential - Single Family Residence, 1	165B169 868		Sherman Oaks - Studio City - Toluca Lake - Cahuenga Pass	No	MI	ADU
Los Angeles	12234 SHETLAND LN	90049	4404003020	0.000	0.000	0.085	0.000	Shortfall of Sites	0.155	Low Residential	R1-1	0	0	0	12.907	0.085		Residential - Single Family Residence, 1	132B141 868		Brentwood - Pacific Palisades	No	MI	ADU
Los Angeles	2044 PELHAM AVE	90025	4321009063	0.000	0.000	0.085	0.000	Shortfall of Sites	0.155	Low Residential	R1-1-O	0	0	0	12.907	0.085		Residential - Single Family Residence - Pool, 1	129B157 868		West Los Angeles	No	MI	ADU

Jurisdiction Name	Site Address/Intersection	5 Digit ZIP Code	Assessor Parcel Number	Very Low-Income	Low-Income	Moderate-Income	Above Moderate-Income	Type of Shortfall	Parcel Size (Acres)	Current General Plan Designation	Current Zoning	Proposed General Plan (GP) Designation	Proposed Zoning	Minimum Density Allowed	Maximum Density Allowed	Total Capacity	Vacant/ Nonvacant	Description of Existing Uses	PIN	Base Density Per Acre	Community Plan Area	Rent Stabalization Ordinance	Income Category	Applicable Rezoning Program (Program informing values in Column Q listed first)
Los Angeles	1823 12TH AVE	90019	5072013012	0.000	0.000	0.085	0.000	Shortfall of Sites	0.169	Low II Residential	R1-1-O-CPIO	0	0	0	11.819	0.085		Residential - Single Family Residence, 1	126B185 868		West Adams - Baldwin Hills - Leimert	No	MI	ADU
Los Angeles	11446 CLOVER AVE	90066	4250014014	0.000	0.000	0.085	0.000	Shortfall of Sites	0.191	Low Residential	R1V2	0	0	0	10.473	0.085		Residential - Single Family Residence - Pool, 1	120B153 868		Palms - Mar Vista - Del Rey	No	MI	ADU
Los Angeles	7224 W 90TH ST	90045	4119031018	0.000	0.000	0.085	0.000	Shortfall of Sites	0.152	Low Residential	R1-1	0	0	0	13.199	0.085		Residential - Single Family Residence, 1	096B157 868		Westchester - Playa del Rey	No	MI	ADU
Los Angeles	11330 AMESTOY AVE	91344	2697020006	0.000	0.000	0.085	0.000	Shortfall of Sites	0.172	Low I Residential	RS-1	0	0	0	11.617	0.085		Residential - Single Family Residence, 1	213B133 869		Granada Hills - Knollwood	No	MI	ADU
Los Angeles	17215 TULSA ST	91344	2696012021	0.000	0.000	0.085	0.000	Shortfall of Sites	0.164	Low II Residential	R1-1XL-RFA	0	0	0	12.200	0.085		Residential - Single Family Residence, 1	210B133 869		Granada Hills - Knollwood	No	MI	ADU
Los Angeles	17514 TULSA ST	91344	2712017014	0.000	0.000	0.085	0.000	Shortfall of Sites	0.253	Low I Residential	RE9-1XL-RFA	0	0	0	7.921	0.085		Residential - Single Family Residence - Guesthouse, 1	210B129 869		Granada Hills - Knollwood	No	MI	ADU
Los Angeles	10501 FORBES AVE	91344	2684019006	0.000	0.000	0.085	0.000	Shortfall of Sites	0.185	Low I Residential	RS-1	0	0	0	10.788	0.085		Residential - Single Family Residence, 1	207B133 869		Granada Hills - Knollwood	No	MI	ADU
Los Angeles	10445 MONOGRAM AVE	91344	2679013010	0.000	0.000	0.085	0.000	Shortfall of Sites	0.178	Low I Residential	RS-1	0	0	0	11.211	0.085		Residential - Single Family Residence, 1	207B137 869		Granada Hills - Knollwood	No	MI	ADU
Los Angeles	10425 DENSMORE AVE	91344	2668016006	0.000	0.000	0.085	0.000	Shortfall of Sites	0.179	Low I Residential	RS-1	0	0	0	11.177	0.085		Residential - Single Family Residence, 1	207B141 869		Granada Hills - Knollwood	No	MI	ADU
Los Angeles	7929 DAY ST	91040	2559016017	0.000	0.000	0.085	0.000	Shortfall of Sites	0.409	Low Residential	R1-1-RFA	0	0	0	4.892	0.085		Residential - Single Family Residence - Pool, 1	204B193 869		Sunland - Tujunga - Lake View Terrace - Shadow Hills - East La Tuna Canyon	No	MI	ADU
Los Angeles	10048 MONTGOMERY AVE	91343	2669019025	0.000	0.000	0.085	0.000	Shortfall of Sites	0.173	Low I Residential	RS-1	0	0	0	11.574	0.085		Residential - Single Family Residence - Pool, 1	204B141 869		Granada Hills - Knollwood	No	MI	ADU
Los Angeles	10029 SOPHIA AVE	91343	2678007019	0.000	0.000	0.085	0.000	Shortfall of Sites	0.172	Low I Residential	RS-1	0	0	0	11.637	0.085		Residential - Single Family Residence - Pool, 1	204B137 869		Granada Hills - Knollwood	No	MI	ADU
Los Angeles	9624 KEOKUK AVE	91311	2748028042	0.000	0.000	0.085	0.000	Shortfall of Sites	0.172	Low I Residential	RS-1	0	0	0	11.605	0.085		Residential - Single Family Residence - Pool, 1	201B113 869		Chatsworth - Porter Ranch	No	MI	ADU
Los Angeles	9566 SWINTON AVE	91343	2677013029	0.000	0.000	0.085	0.000	Shortfall of Sites	0.174	Low Residential	RS-1	0	0	0	11.470	0.085		Residential - Single Family Residence, 1	201B137 869		Mission Hills - Panorama City - North Hills	No	MI	ADU
Los Angeles	5044 SUNNYSLOPE AVE	91423	2359007021	0.000	0.000	0.085	0.000	Shortfall of Sites	0.165	Low Residential	R1-1-RIO	0	0	0	12.092	0.085		Residential - Single Family Residence, 1	171B157 869		Van Nuys - North Sherman Oaks	No	MI	ADU
Los Angeles	13107 HESBY ST	91423	2358005016	0.000	0.000	0.085	0.000	Shortfall of Sites	0.169	Low Residential	R1-1	0	0	0	11.813	0.085		Residential - Single Family Residence - Pool, 1	171B161 869		Van Nuys - North Sherman Oaks	No	MI	ADU
Los Angeles	5023 DOMAN AVE	91356	2181020002	0.000	0.000	0.085	0.000	Shortfall of Sites	0.154	Low II Residential	R1-1	0	0	0	13.014	0.085		Residential - Single Family Residence - Pool, 1	171B125 869		Encino - Tarzana	No	MI	ADU
Los Angeles	4222 BELLINGHAM AVE	91604	2367005004	0.000	0.000	0.085	0.000	Shortfall of Sites	0.161	Low Residential	R1-1-RIO	0	0	0	12.439	0.085		Residential - Single Family Residence - Pool, 1	165B165 869		Sherman Oaks - Studio City - Toluca Lake - Cahuenga Pass	No	MI	ADU
Los Angeles	11588 ACAMA ST	91604	2368012001	0.000	0.000	0.085	0.000	Shortfall of Sites	0.177	Low Residential	R1-1-RIO	0	0	0	11.325	0.085		Residential - Single Family Residence, 1	165B169 869		Sherman Oaks - Studio City - Toluca Lake - Cahuenga Pass	No	MI	ADU
Los Angeles	435 S SALTAIR AVE	90049	4404023006	0.000	0.000	0.085	0.000	Shortfall of Sites	0.234	Low Residential	RS-1	0	0	0	8.538	0.085		Residential - Single Family Residence - Pool, 1	132B141 869		Brentwood - Pacific Palisades	No	MI	ADU
Los Angeles	9280 MONTE MAR DR	90035	4306021004	0.000	0.000	0.085	0.000	Shortfall of Sites	0.150	Low Residential	R1V2	0	0	0	13.364	0.085		Residential - Single Family Residence - Pool and Misc., 1	129B169 869		West Los Angeles	No	MI	ADU
Los Angeles	2055 MANNING AVE	90025	4321009077	0.000	0.000	0.085	0.000	Shortfall of Sites	0.155	Low Residential	R1-1-O	0	0	0	12.895	0.085		Residential - Single Family Residence, 1	129B157 869		West Los Angeles	No	MI	ADU
Los Angeles	952 S GRETNA GREEN WAY	90049	4264024020	0.000	0.000	0.085	0.000	Shortfall of Sites	0.174	Low Residential	R1-1	0	0	0	11.507	0.085		Residential - Single Family Residence, 1	129B145 869		Brentwood - Pacific Palisades	No	MI	ADU
Los Angeles	2215 WELLESLEY AVE	90064	4259027030	0.000	0.000	0.085	0.000	Shortfall of Sites	0.224	Medium Residential	R3(EC)	0	0	0	8.934	0.085		Residential - Single Family Residence - Pool, 1	123B149 869		West Los Angeles	No	MI	ADU
Los Angeles	3731 HUGHES AVE	90034	4313006009	0.000	0.000	0.085	0.000	Shortfall of Sites	0.165	Medium Residential	R3-1	0	0	0	12.115	0.085		Residential - Single Family Residence, 1	120B165 869		Palms - Mar Vista - Del Rey	No	MI	ADU
Los Angeles	3111 BUTLER AVE	90066	4250014011	0.000	0.000	0.085	0.000	Shortfall of Sites	0.165	Low Residential	R1V2	0	0	0	12.087	0.085		Residential - Single Family Residence, 1	120B153 869		Palms - Mar Vista - Del Rey	No	MI	ADU
Los Angeles	1525 W 10TH ST	90732	7560022024	0.000	0.000	0.085	0.000	Shortfall of Sites	0.330	Low II Residential	R1-1XL	0	0	0	6.068	0.085		Residential - Single Family Residence, 1	015B193 869		San Pedro	No	MI	ADU
Los Angeles	17207 TULSA ST	91344	2696012022	0.000	0.000	0.085	0.000	Shortfall of Sites	0.164	Low II Residential	R1-1XL-RFA	0	0	0	12.195	0.085		Residential - Single Family Residence - Pool, 1	210B133 870		Granada Hills - Knollwood	No	MI	ADU
Los Angeles	17419 SAN JOSE ST	91344	2733021065	0.000	0.000	0.085	0.000	Shortfall of Sites	0.312	Low II Residential	R1-1XL-RFA	0	0	0	6.403	0.085		Residential - Single Family Residence, 1	207B129 870		Granada Hills - Knollwood	No	MI	ADU
Los Angeles	16851 SAN JOSE ST	91344	2684018009	0.000	0.000	0.085	0.000	Shortfall of Sites	0.182	Low I Residential	RS-1	0	0	0	10.959	0.085		Residential - Single Family Residence, 1	207B133 870		Granada Hills - Knollwood	No	MI	ADU
Los Angeles	10448 RUBIO AVE	91344	2684013019	0.000	0.000	0.085	0.000	Shortfall of Sites	0.178	Low I Residential	RS-1	0	0	0	11.267	0.085		Residential - Single Family Residence - Pool, 1	207B137 870		Granada Hills - Knollwood	No	MI	ADU
Los Angeles	10051 GAYNOR AVE	91343	2669019002	0.000	0.000	0.085	0.000	Shortfall of Sites	0.174	Low I Residential	RS-1	0	0	0	11.468	0.085		Residential - Single Family Residence, 1	204B141 870		Granada Hills - Knollwood	No	MI	ADU
Los Angeles	16534 CASEY ST	91343	2678025005	0.000	0.000	0.085	0.000	Shortfall of Sites	0.178	Low I Residential	RS-1	0	0	0	11.222	0.085		Residential - Single Family Residence - Pool, 1	204B137 870		Granada Hills - Knollwood	No	MI	ADU
Los Angeles	9624 OSO AVE	91311	2748029035	0.000	0.000	0.085	0.000	Shortfall of Sites	0.173	Low I Residential	RS-1	0	0	0	11.555	0.085		Residential - Single Family Residence - Pool, 1	201B113 870		Chatsworth - Porter Ranch	No	MI	ADU
Los Angeles	9142 HAYVENHURST AVE	91343	2676023005	0.000	0.000	0.085	0.000	Shortfall of Sites	0.165	Low Residential	RS-1	0	0	0	12.100	0.085		Residential - Single Family Residence, 1	198B137 870		Mission Hills - Panorama City - North Hills	No	MI	ADU
Los Angeles	13101 HESBY ST	91423	2358005017	0.000	0.000	0.085	0.000	Shortfall of Sites	0.168	Low Residential	R1-1	0	0	0	11.891	0.085		Residential - Single Family Residence - Pool, 1	171B161 870		Van Nuys - North Sherman Oaks	No	MI	ADU
Los Angeles	5018 NESTLE AVE	91356	2181016017	0.000	0.000	0.085	0.000	Shortfall of Sites	0.223	Low II Residential	R1-1	0	0	0	8.949	0.085		Residential - Single Family Residence - Pool, 1	171B125 870		Encino - Tarzana	No	MI	ADU
Los Angeles	4610 ETHEL AVE	91423	2362002008	0.000	0.000	0.085	0.000	Shortfall of Sites	0.179	Low Residential	R1-1-RIO	0	0	0	11.167	0.085		Residential - Single Family Residence - Pool and Misc., 1	168B161 870		Sherman Oaks - Studio City - Toluca Lake - Cahuenga Pass	No	MI	ADU
Los Angeles	4614 WILLOWCREST AVE	91602	2421034006	0.000	0.000	0.085	0.000	Shortfall of Sites	0.180	Low Residential	R1-1	0	0	0	11.098	0.085		Residential - Single Family Residence, 1	168B177 870		North Hollywood - Valley Village	No	MI	ADU
Los Angeles	4223 VANTAGE AVE	91604	2367005017	0.000	0.000	0.085	0.000	Shortfall of Sites	0.161	Low Residential	R1-1-RIO	0	0	0	12.445	0.085		Residential - Single Family Residence, 1	165B165 870		Sherman Oaks - Studio City - Toluca Lake - Cahuenga Pass	No	MI	ADU
Los Angeles	11592 ACAMA ST	91604	2368012031	0.000	0.000	0.085	0.000	Shortfall of Sites	0.184	Low Residential	R1-1-RIO	0	0	0	10.894	0.085		Residential - Single Family Residence, 1	165B169 870		Sherman Oaks - Studio City - Toluca Lake - Cahuenga Pass	No	MI	ADU
Los Angeles	169 3RD ANITA DR	90049	4405029004	0.000	0.000	0.085	0.000	Shortfall of Sites	0.233	Low Residential	RS-1	0	0	0	8.571	0.085		Residential - Single Family Residence, 1	132B141 870		Brentwood - Pacific Palisades	No	MI	ADU
Los Angeles	1710 S DURANGO AVE	90035	4305023003	0.000	0.000	0.085	0.000	Shortfall of Sites	0.161	Low II Residential	R1V2	0	0	0	12.427	0.085		Residential - Single Family Residence, 1	129B169 870		Wilshire	No	MI	ADU
Los Angeles	9718 CRESTA DR	90035	4307018004	0.000	0.000	0.085	0.000	Shortfall of Sites	0.157	Low Residential	R1V2-O	0	0	0	12.748	0.085		Residential - Single Family Residence, 1	129B165 870		West Los Angeles	No	MI	ADU
Los Angeles	2612 S BEVERLY DR	90034	4309025002	0.000	0.000	0.085	0.000	Shortfall of Sites	0.195	Low Residential	R1V2	0	0	0	10.261	0.085		Residential - Single Family Residence, 1	126B165 870		West Los Angeles	No	MI	ADU
Los Angeles	17272 SIMONDS ST	91344	2697003008	0.000	0.000	0.085	0.000	Shortfall of Sites	0.194	Low I Residential	RS-1	0	0	0	10.306	0.085		Residential - Single Family Residence, 1	213B133 871		Granada Hills - Knollwood	No	MI	ADU
Los Angeles	17201 TULSA ST	91344	2696012023	0.000	0.000	0.085	0.000	Shortfall of Sites	0.164	Low II Residential	R1-1XL-RFA	0	0	0	12.191	0.085		Residential - Single Family Residence, 1	210B133 871		Granada Hills - Knollwood	No	MI	ADU
Los Angeles	17438 TULSA ST	91344	2712016017	0.000	0.000	0.085	0.000	Shortfall of Sites	0.383	Low I Residential	RE9-1XL-RFA	0	0	0	5.227	0.085		Residential - Single Family Residence - Pool, 1	210B129 871		Granada Hills - Knollwood	No	MI	ADU
Los Angeles	10513 ANDASOL AVE	91344	2733021006	0.000	0.000	0.085	0.000	Shortfall of Sites	0.155	Low II Residential	R1-1XL-RFA	0	0	0	12.908	0.085		Residential - Single Family Residence - Pool, 1	207B129 871		Granada Hills - Knollwood	No	MI	ADU
Los Angeles	16845 SAN JOSE ST	91344	2684018008	0.000	0.000	0.085	0.000	Shortfall of Sites	0.182	Low I Residential	RS-1	0	0	0	10.959	0.085		Residential - Single Family Residence, 1	207B133 871		Granada Hills - Knollwood	No	MI	ADU
Los Angeles	10442 MONOGRAM AVE	91344	2679021007	0.000	0.000	0.085	0.000	Shortfall of Sites	0.170	Low I Residential	RS-1	0	0	0	11.751	0.085		Residential - Single Family Residence, 1	207B137 871		Granada Hills - Knollwood	No	MI	ADU
Los Angeles	10424 DENSMORE AVE	91344	2668015026	0.000	0.000	0.085	0.000	Shortfall of Sites	0.185	Low I Residential	RS-1	0	0	0	10.820	0.085		Residential - Single Family Residence, 1	207B141 871		Granada Hills - Knollwood	No	MI	ADU
Los Angeles	10050 GAYNOR AVE	91343	2669018025	0.000	0.000	0.085	0.000	Shortfall of Sites	0.174	Low I Residential	RS-1	0	0	0	11.468	0.085		Residential - Single Family Residence - Pool, 1	204B141 871		Granada Hills - Knollwood	No	MI	ADU
Los Angeles	10030 RUBIO AVE	91343	2685021019	0.000	0.000	0.085	0.000	Shortfall of Sites	0.178	Low I Residential	RS-1	0	0	0	11.240	0.085		Residential - Single Family Residence, 1	204B137 871		Granada Hills - Knollwood	No	MI	ADU
Los Angeles	9625 KEOKUK AVE	91311	2748029042	0.000	0.000	0.085	0.000	Shortfall of Sites	0.174	Low I Residential	RS-1	0	0	0	11.524	0.085		Residential - Single Family Residence, 1	201B113 871		Chatsworth - Porter Ranch	No	MI	ADU
Los Angeles	5047 VARNA AVE	91423	2359008003	0.000	0.000	0.085	0.000	Shortfall of Sites	0.166	Low Residential	R1-1-RIO	0	0	0	12.073	0.085		Residential - Single Family Residence, 1	171B157 871		Van Nuys - North Sherman Oaks	No	MI	ADU
Los Angeles	13059 HESBY ST	91423	2358011015	0.000	0.000	0.085	0.000	Shortfall of Sites	0.157	Low Residential	R1-1	0	0	0	12.762	0.085		Residential - Single Family Residence - Pool, 1	171B161 871		Van Nuys - North Sherman Oaks	No	MI	ADU
Los Angeles	13574 VALLEYHEART DR N	91423	2360002026	0.000	0.000	0.085	0.000	Shortfall of Sites	0.172	Low Residential	R1-1-RIO	0	0	0	11.616	0.085		Residential - Single Family Residence, 1	168B157 871		Sherman Oaks - Studio City - Toluca Lake - Cahuenga Pass	No	MI	ADU
Los Angeles	12240 SHETLAND LN	90049	4404003021	0.000	0.000	0.085	0.000	Shortfall of Sites	0.155	Low Residential	R1-1	0	0	0	12.907	0.085		Residential - Single Family Residence - Pool, 1	132B141 871		Brentwood - Pacific Palisades	No	MI	ADU
Los Angeles	2022 OVERLAND AVE	90025	4321009034	0.000	0.000	0.085	0.000	Shortfall of Sites	0.155	Low Residential	R1-1-O	0	0	0	12.906	0.085		Residential - Single Family Residence, 1	129B157 871		West Los Angeles	No	MI	ADU
Los Angeles	2011 MALCOLM AVE	90025	4321014026	0.000	0.000	0.085	0.000	Shortfall of Sites	0.155	Low Residential	R1-1	0	0	0	12.883	0.085		Residential - Single Family Residence, 1	129B153 871		West Los Angeles	No	MI	ADU
Los Angeles	919 S GRETNA GREEN WAY	90049	4264013013	0.000	0.000	0.085	0.000	Shortfall of Sites	0.164	Low Residential	R1-1	0	0	0	12.178	0.085		Residential - Single Family Residence, 1	129B145 871		Brentwood - Pacific Palisades	No	MI	ADU
Los Angeles	2864 MCCONNELL DR	90064	4308016017	0.000	0.000	0.085	0.000	Shortfall of Sites	0.261	Low Residential	R1V2	0	0	0	7.670	0.085		Residential - Single Family Residence - Pool, 1	126B165 871		West Los Angeles	No	MI	ADU
Los Angeles	2200 S CENTINELA AVE	90064	4259026001	0.000	0.000	0.085	0.000	Shortfall of Sites	0.351	Light Manufacturing	M2-1	0	0	0	5.701	0.085		Industrial - Light Manufacturing - One Story, 1	123B149 871		West Los Angeles	No	MI	ADU
Los Angeles	3122 BUTLER AVE	90066	4250021004	0.000	0.000	0.085	0.000	Shortfall of Sites	0.174	Low Residential	R1V2	0	0	0	11.517	0.085		Residential - Single Family Residence, 1	120B153 871		Palms - Mar Vista - Del Rey	No	MI	ADU
Los Angeles	3250 CORINTH AVE	90066	4250024009	0.000	0.000	0.085	0.000	Shortfall of Sites	0.172	Low Residential	R1V2	0	0	0	11.611	0.085		Residential - Single Family Residence, 1	120B157 871		Palms - Mar Vista - Del Rey	No	MI	ADU
Los Angeles	3601 COLONIAL AVE	90066	4246010008	0.000	0.000	0.085	0.000	Shortfall of Sites	0.172	Low Residential	R1V2	0	0	0	11.616	0.085		Residential - Single Family Residence, 1	114B153 871		Palms - Mar Vista - Del Rey	No	MI	ADU
Los Angeles	10512 ANDASOL AVE	91344	2733026041	0.000	0.000	0.085	0.000	Shortfall of Sites	0.155	Low II Residential	R1-1XL-RFA	0	0	0	12.908	0.085		Residential - Single Family Residence, 1	207B129 872		Granada Hills - Knollwood	No	MI	ADU
Los Angeles	16839 SAN JOSE ST	91344	2684018007	0.000	0.000	0.085	0.000	Shortfall of Sites	0.182	Low I Residential	RS-1	0	0	0	10.959	0.085		Residential - Single Family Residence, 1	207B133 872		Granada Hills - Knollwood	No	MI	ADU
Los Angeles	16331 MINNEHAHA ST	91344	2679010013	0.000	0.000	0.085	0.000	Shortfall of Sites	0.270	Low I Residential	RS-1	0	0	0	7.406	0.085		Residential - Single Family Residence - Pool, 1	207B137 872		Granada Hills - Knollwood	No	MI	ADU
Los Angeles	10425 DEMPSEY AVE	91344	2668015006	0.000	0.000	0.085	0.000	Shortfall of Sites	0.185	Low I Residential	RS-1	0	0	0	10.829	0.085		Residential - Single Family Residence - Pool, 1	207B141 872		Granada Hills - Knollwood	No	MI	ADU
Los Angeles	10051 GLORIA AVE	91343	2669018002	0.000	0.000	0.085	0.000	Shortfall of Sites	0.175	Low I Residential	RS-1	0	0	0	11.454	0.085		Residential - Single Family Residence - Pool, 1	204B141 872		Granada Hills - Knollwood	No	MI	ADU
Los Angeles	16645 VINTAGE ST	91343	2685021021	0.000	0.000	0.085	0.000	Shortfall of Sites	0.195	Low I Residential	RS-1	0	0	0	10.245	0.085		Residential - Single Family Residence - Pool, 1	204B137 872		Granada Hills - Knollwood	No	MI	ADU

Jurisdiction Name	Site Address/Intersection	5 Digit ZIP Code	Assessor Parcel Number	Very Low-Income	Low-Income	Moderate-Income	Above Moderate-Income	Type of Shortfall	Parcel Size (Acres)	Current General Plan Designation	Current Zoning	Proposed General Plan (GP) Designation	Proposed Zoning	Minimum Density Allowed	Maximum Density Allowed	Total Capacity	Vacant/ Nonvacant	Description of Existing Uses	PIN	Base Density Per Acre	Community Plan Area	Rent Stabalization Ordinance	Income Category	Applicable Rezoning Program (Program informing values in Column Q listed first)
Los Angeles	20214 ITASCA ST	91311	2748028053	0.000	0.000	0.085	0.000	Shortfall of Sites	0.179	Low I Residential	RS-1	0	0	0	11.152	0.085		Residential - Single Family Residence, 1	201B113 872		Chatsworth - Porter Ranch	No	MI	ADU
Los Angeles	9143 MONOGRAM AVE	91343	2676023014	0.000	0.000	0.085	0.000	Shortfall of Sites	0.183	Low Residential	RS-1	0	0	0	10.907	0.085		Residential - Single Family Residence, 1	198B137 872		Mission Hills - Panorama City - North Hills	No	MI	ADU
Los Angeles	5047 NAGLE AVE	91423	2359009003	0.000	0.000	0.085	0.000	Shortfall of Sites	0.163	Low Residential	R1-1-RIO	0	0	0	12.286	0.085		Residential - Single Family Residence, 1	171B157 872		Van Nuys - North Sherman Oaks	No	MI	ADU
Los Angeles	13055 HESBY ST	91423	2358011016	0.000	0.000	0.085	0.000	Shortfall of Sites	0.158	Low Residential	R1-1	0	0	0	12.672	0.085		Residential - Single Family Residence, 1	171B161 872		Van Nuys - North Sherman Oaks	No	MI	ADU
Los Angeles	12815 SARAH ST	91604	2362019004	0.000	0.000	0.085	0.000	Shortfall of Sites	0.201	Low Residential	R1-1-RIO	0	0	0	9.933	0.085		Residential - Single Family Residence - Pool, 1	168B161 872		Sherman Oaks - Studio City - Toluca Lake - Cahuenga Pass	No	MI	ADU
Los Angeles	4202 WOODMAN AVE	91423	2373013022	0.000	0.000	0.085	0.000	Shortfall of Sites	0.203	Low Residential	R1-1	0	0	0	9.866	0.085		Residential - Single Family Residence - Pool, 1	165B157 872		Sherman Oaks - Studio City - Toluca Lake - Cahuenga Pass	No	MI	ADU
Los Angeles	11606 ACAMA ST	91604	2368012029	0.000	0.000	0.085	0.000	Shortfall of Sites	0.244	Low Residential	R1-1-RIO	0	0	0	8.212	0.085		Residential - Single Family Residence - Pool, 1	165B169 872		Sherman Oaks - Studio City - Toluca Lake - Cahuenga Pass	No	MI	ADU
Los Angeles	107 S CITRUS AVE	90036	5513015032	0.000	0.000	0.085	0.000	Shortfall of Sites	0.155	Low II Residential	R1V3-RG	0	0	0	12.907	0.085		Residential - Single Family Residence - Pool, 1	138B181 872		Wilshire	No	MI	ADU
Los Angeles	12310 10TH HELENA DR	90049	4405040015	0.000	0.000	0.085	0.000	Shortfall of Sites	0.192	Low Residential	RS-1	0	0	0	10.397	0.085		Residential - Single Family Residence, 1	132B141 872		Brentwood - Pacific Palisades	No	MI	ADU
Los Angeles	9712 CRESTA DR	90035	4307018003	0.000	0.000	0.085	0.000	Shortfall of Sites	0.157	Low Residential	R1V2-O	0	0	0	12.748	0.085		Residential - Single Family Residence, 1	129B165 872		West Los Angeles	No	MI	ADU
Los Angeles	3414 KELTON AVE	90034	4254022001	0.000	0.000	0.085	0.000	Shortfall of Sites	0.168	Low Residential	R1-1	0	0	0	11.889	0.085		Residential - Single Family Residence, 1	120B161 872		Palms - Mar Vista - Del Rey	No	MI	ADU
Los Angeles	3230 PURDUE AVE	90066	4250023006	0.000	0.000	0.085	0.000	Shortfall of Sites	0.168	Low Residential	R1V2	0	0	0	11.913	0.085		Residential - Single Family Residence - Pool, 1	120B157 872		Palms - Mar Vista - Del Rey	No	MI	ADU
Los Angeles	7904 S GLIDER AVE	90045	4107012020	0.000	0.000	0.085	0.000	Shortfall of Sites	0.166	Low Residential	R1-1	0	0	0	12.065	0.085		Residential - Single Family Residence, 1	099B169 872		Westchester - Playa del Rey	No	MI	ADU
Los Angeles	7123 W 91ST ST	90045	4119031003	0.000	0.000	0.085	0.000	Shortfall of Sites	0.152	Low Residential	R1-1	0	0	0	13.183	0.085		Residential - Single Family Residence, 1	096B157 872		Westchester - Playa del Rey	No	MI	ADU
Los Angeles	11326 LOUISE AVE	91344	2697003007	0.000	0.000	0.085	0.000	Shortfall of Sites	0.312	Low I Residential	RS-1	0	0	0	6.412	0.085		Residential - Single Family Residence - Pool, 1	213B133 873		Granada Hills - Knollwood	No	MI	ADU
Los Angeles	17197 TULSA ST	91344	2696012010	0.000	0.000	0.085	0.000	Shortfall of Sites	0.165	Low II Residential	R1-1XL-RFA	0	0	0	12.116	0.085		Residential - Single Family Residence, 1	210B133 873		Granada Hills - Knollwood	No	MI	ADU
Los Angeles	17430 TULSA ST	91344	2712016023	0.000	0.000	0.085	0.000	Shortfall of Sites	0.150	Low I Residential	RE9-1XL-RFA	0	0	0	13.314	0.085		Residential - Single Family Residence, 1	210B129 873		Granada Hills - Knollwood	No	MI	ADU
Los Angeles	16833 SAN JOSE ST	91344	2684018006	0.000	0.000	0.085	0.000	Shortfall of Sites	0.182	Low I Residential	RS-1	0	0	0	10.959	0.085		Residential - Single Family Residence - Pool, 1	207B133 873		Granada Hills - Knollwood	No	MI	ADU
Los Angeles	10045 COLLETT AVE	91343	2669022019	0.000	0.000	0.085	0.000	Shortfall of Sites	0.175	Low I Residential	RS-1	0	0	0	11.422	0.085		Residential - Single Family Residence, 1	204B141 873		Granada Hills - Knollwood	No	MI	ADU
Los Angeles	10025 GERALD AVE	91343	2685021022	0.000	0.000	0.085	0.000	Shortfall of Sites	0.440	Low I Residential	RS-1	0	0	0	4.549	0.085		Residential - Single Family Residence, 1	204B137 873		Granada Hills - Knollwood	No	MI	ADU
Los Angeles	9620 KESSLER AVE	91311	2761023008	0.000	0.000	0.085	0.000	Shortfall of Sites	0.176	Low I Residential	RS-1	0	0	0	11.392	0.085		Residential - Single Family Residence, 1	201B113 873		Chatsworth - Porter Ranch	No	MI	ADU
Los Angeles	5542 COSTELLO AVE	91401	2247006001	0.000	0.000	0.085	0.000	Shortfall of Sites	0.167	Low Residential	R1-1	0	0	0	11.962	0.085		Residential - Single Family Residence, 1	174B153 873		Van Nuys - North Sherman Oaks	No	MI	ADU
Los Angeles	13049 HESBY ST	91423	2358011017	0.000	0.000	0.085	0.000	Shortfall of Sites	0.158	Low Residential	R1-1	0	0	0	12.672	0.085		Residential - Single Family Residence - Pool, 1	171B161 873		Van Nuys - North Sherman Oaks	No	MI	ADU
Los Angeles	5039 HESPERIA AVE	91316	2181024016	0.000	0.000	0.085	0.000	Shortfall of Sites	0.149	Low II Residential	R1-1	0	0	0	13.395	0.085		Residential - Single Family Residence, 1	171B125 873		Encino - Tarzana	No	MI	ADU
Los Angeles	4604 LAURELGROVE AVE	91604	2364009056	0.000	0.000	0.085	0.000	Shortfall of Sites	0.179	Low Residential	R1-1-RIO	0	0	0	11.176	0.085		Residential - Single Family Residence, 1	168B165 873		Sherman Oaks - Studio City - Toluca Lake - Cahuenga Pass	No	MI	ADU
Los Angeles	4606 GOODLAND AVE	91604	2362023018	0.000	0.000	0.085	0.000	Shortfall of Sites	0.309	Low Residential	R1-1-RIO	0	0	0	6.466	0.085		Residential - Single Family Residence - Pool, 1	168B161 873		Sherman Oaks - Studio City - Toluca Lake - Cahuenga Pass	No	MI	ADU
Los Angeles	4201 VENTURA CANYON AVE	91423	2373013023	0.000	0.000	0.085	0.000	Shortfall of Sites	0.203	Low Residential	R1-1	0	0	0	9.872	0.085		Residential - Single Family Residence, 1	165B157 873		Sherman Oaks - Studio City - Toluca Lake - Cahuenga Pass	No	MI	ADU
Los Angeles	4218 BAKMAN AVE	91602	2366014008	0.000	0.000	0.085	0.000	Shortfall of Sites	0.155	Low Residential	R1-1-RIO	0	0	0	12.907	0.085		Residential - Single Family Residence, 1	165B173 873		Sherman Oaks - Studio City - Toluca Lake - Cahuenga Pass	No	MI	ADU
Los Angeles	11610 ACAMA ST	91604	2368012033	0.000	0.000	0.085	0.000	Shortfall of Sites	0.286	Low Residential	R1-1-RIO	0	0	0	6.993	0.085		Residential - Single Family Residence - Pool, 1	165B169 873		Sherman Oaks - Studio City - Toluca Lake - Cahuenga Pass	No	MI	ADU
Los Angeles	1071 S LUCERNE BLVD	90019	5082003004	0.000	0.000	0.085	0.000	Shortfall of Sites	0.167	Low II Residential	R1-1-O	0	0	0	11.975	0.085		Residential - Single Family Residence, 1	132B185 873		Wilshire	No	MI	ADU
Los Angeles	2852 FORRESTER DR	90064	4316013003	0.000	0.000	0.085	0.000	Shortfall of Sites	0.226	Low Residential	R1V2	0	0	0	8.857	0.085		Residential - Single Family Residence - Pool, 1	126B165 873		West Los Angeles	No	MI	ADU
Los Angeles	3219 PURDUE AVE	90066	4250020034	0.000	0.000	0.085	0.000	Shortfall of Sites	0.174	Low Residential	R1V2	0	0	0	11.507	0.085		Residential - Single Family Residence, 1	120B157 873		Palms - Mar Vista - Del Rey	No	MI	ADU
Los Angeles	11323 MCLENNAN AVE	91344	2682026010	0.000	0.000	0.085	0.000	Shortfall of Sites	0.221	Low I Residential	RS-1	0	0	0	9.049	0.085		Residential - Single Family Residence - Pool, 1	213B133 874		Granada Hills - Knollwood	No	MI	ADU
Los Angeles	17191 TULSA ST	91344	2696012009	0.000	0.000	0.085	0.000	Shortfall of Sites	0.165	Low II Residential	R1-1XL-RFA	0	0	0	12.129	0.085		Residential - Single Family Residence, 1	210B133 874		Granada Hills - Knollwood	No	MI	ADU
Los Angeles	17450 TULSA ST	91344	2712016029	0.000	0.000	0.085	0.000	Shortfall of Sites	0.188	Low I Residential	RE9-1XL-RFA	0	0	0	10.615	0.085		Residential - Single Family Residence, 1	210B129 874		Granada Hills - Knollwood	No	MI	ADU
Los Angeles	16829 SAN JOSE ST	91344	2684018005	0.000	0.000	0.085	0.000	Shortfall of Sites	0.182	Low I Residential	RS-1	0	0	0	10.959	0.085		Residential - Single Family Residence - Pool, 1	207B133 874		Granada Hills - Knollwood	No	MI	ADU
Los Angeles	16319 MINNEHAHA ST	91344	2679010015	0.000	0.000	0.085	0.000	Shortfall of Sites	0.174	Low I Residential	RS-1	0	0	0	11.524	0.085		Residential - Single Family Residence, 1	207B137 874		Granada Hills - Knollwood	No	MI	ADU
Los Angeles	10044 WOODLEY AVE	91343	2669022014	0.000	0.000	0.085	0.000	Shortfall of Sites	0.185	Low I Residential	RS-1	0	0	0	10.814	0.085		Residential - Single Family Residence, 1	204B141 874		Granada Hills - Knollwood	No	MI	ADU
Los Angeles	10027 HAYVENHURST AVE	91343	2685010006	0.000	0.000	0.085	0.000	Shortfall of Sites	0.163	Low I Residential	RS-1	0	0	0	12.283	0.085		Residential - Single Family Residence, 1	204B137 874		Granada Hills - Knollwood	No	MI	ADU
Los Angeles	9618 QUAKERTOWN AVE	91311	2761026023	0.000	0.000	0.085	0.000	Shortfall of Sites	0.179	Low I Residential	RS-1	0	0	0	11.175	0.085		Residential - Single Family Residence - Pool, 1	201B113 874		Chatsworth - Porter Ranch	No	MI	ADU
Los Angeles	9140 SWINTON AVE	91343	2676015001	0.000	0.000	0.085	0.000	Shortfall of Sites	0.158	Low Residential	RS-1	0	0	0	12.627	0.085		Residential - Single Family Residence, 1	198B137 874		Mission Hills - Panorama City - North Hills	No	MI	ADU
Los Angeles	5541 COLBATH AVE	91401	2247006022	0.000	0.000	0.085	0.000	Shortfall of Sites	0.161	Low Residential	R1-1	0	0	0	12.415	0.085		Residential - Single Family Residence, 1	174B153 874		Van Nuys - North Sherman Oaks	No	MI	ADU
Los Angeles	5044 VARNA AVE	91423	2359009020	0.000	0.000	0.085	0.000	Shortfall of Sites	0.162	Low Residential	R1-1-RIO	0	0	0	12.327	0.085		Residential - Single Family Residence - Pool, 1	171B157 874		Van Nuys - North Sherman Oaks	No	MI	ADU
Los Angeles	13043 HESBY ST	91423	2358011018	0.000	0.000	0.085	0.000	Shortfall of Sites	0.158	Low Residential	R1-1	0	0	0	12.672	0.085		Residential - Single Family Residence, 1	171B161 874		Van Nuys - North Sherman Oaks	No	MI	ADU
Los Angeles	12735 SARAH ST	91604	2362023012	0.000	0.000	0.085	0.000	Shortfall of Sites	0.155	Low Residential	R1-1-RIO	0	0	0	12.909	0.085		Residential - Single Family Residence, 1	168B161 874		Sherman Oaks - Studio City - Toluca Lake - Cahuenga Pass	No	MI	ADU
Los Angeles	4612 DENNY AVE	91602	2421032003	0.000	0.000	0.085	0.000	Shortfall of Sites	0.161	Low Residential	R1-1	0	0	0	12.445	0.085		Residential - Single Family Residence - Pool, 1	168B177 874		North Hollywood - Valley Village	No	MI	ADU
Los Angeles	4219 ELMER AVE	91602	2366014014	0.000	0.000	0.085	0.000	Shortfall of Sites	0.155	Low Residential	R1-1-RIO	0	0	0	12.907	0.085		Residential - Single Family Residence - Pool, 1	165B173 874		Sherman Oaks - Studio City - Toluca Lake - Cahuenga Pass	No	MI	ADU
Los Angeles	11620 ACAMA ST	91604	2368012027	0.000	0.000	0.085	0.000	Shortfall of Sites	0.177	Low Residential	R1-1-RIO	0	0	0	11.330	0.085		Residential - Single Family Residence - Pool, 1	165B169 874		Sherman Oaks - Studio City - Toluca Lake - Cahuenga Pass	No	MI	ADU
Los Angeles	220 S CARMELINA AVE	90049	4405041013	0.000	0.000	0.085	0.000	Shortfall of Sites	0.192	Low Residential	RS-1	0	0	0	10.435	0.085		Residential - Single Family Residence - Pool, 1	132B141 874		Brentwood - Pacific Palisades	No	MI	ADU
Los Angeles	2000 GLENDON AVE	90025	4321014001	0.000	0.000	0.085	0.000	Shortfall of Sites	0.155	Low Residential	R1-1	0	0	0	12.899	0.085		Residential - Single Family Residence, 1	129B153 874		West Los Angeles	No	MI	ADU
Los Angeles	2831 CLUB DR	90064	4316013004	0.000	0.000	0.085	0.000	Shortfall of Sites	0.247	Low Residential	R1V2	0	0	0	8.086	0.085		Residential - Single Family Residence - Guesthouse, 1	126B165 874		West Los Angeles	No	MI	ADU
Los Angeles	3580 WASATCH AVE	90066	4246010021	0.000	0.000	0.085	0.000	Shortfall of Sites	0.172	Low Residential	R1V2	0	0	0	11.616	0.085		Residential - Single Family Residence, 1	114B153 874		Palms - Mar Vista - Del Rey	No	MI	ADU
Los Angeles	6512 W 87TH PL	90045	4122012013	0.000	0.000	0.085	0.000	Shortfall of Sites	0.150	Low Residential	R1-1	0	0	0	13.338	0.085		Residential - Single Family Residence, 1	096B165 874		Westchester - Playa del Rey	No	MI	ADU
Los Angeles	8824 GLIDER AVE	90045	4123016028	0.000	0.000	0.085	0.000	Shortfall of Sites	0.157	Low Residential	R1-1	0	0	0	12.766	0.085		Residential - Single Family Residence, 1	096B169 874		Westchester - Playa del Rey	No	MI	ADU
Los Angeles	7257 W 90TH ST	90045	4119030033	0.000	0.000	0.085	0.000	Shortfall of Sites	0.154	Low Residential	R1-1	0	0	0	13.023	0.085		Residential - Single Family Residence, 1	096B157 874		Westchester - Playa del Rey	No	MI	ADU
Los Angeles	17187 TULSA ST	91344	2696012008	0.000	0.000	0.085	0.000	Shortfall of Sites	0.165	Low II Residential	R1-1XL-RFA	0	0	0	12.124	0.085		Residential - Single Family Residence, 1	210B133 875		Granada Hills - Knollwood	No	MI	ADU
Los Angeles	17428 TULSA ST	91344	2712016022	0.000	0.000	0.085	0.000	Shortfall of Sites	0.232	Low I Residential	RE9-1XL-RFA	0	0	0	8.606	0.085		Residential - Single Family Residence, 1	210B129 875		Granada Hills - Knollwood	No	MI	ADU
Los Angeles	16823 SAN JOSE ST	91344	2684018004	0.000	0.000	0.085	0.000	Shortfall of Sites	0.182	Low I Residential	RS-1	0	0	0	10.959	0.085		Residential - Single Family Residence - Pool, 1	207B133 875		Granada Hills - Knollwood	No	MI	ADU
Los Angeles	16313 MINNEHAHA ST	91344	2679010016	0.000	0.000	0.085	0.000	Shortfall of Sites	0.174	Low I Residential	RS-1	0	0	0	11.524	0.085		Residential - Single Family Residence, 1	207B137 875		Granada Hills - Knollwood	No	MI	ADU
Los Angeles	10424 DEMPSEY AVE	91344	2668013006	0.000	0.000	0.085	0.000	Shortfall of Sites	0.173	Low I Residential	RS-1	0	0	0	11.553	0.085		Residential - Single Family Residence, 1	207B141 875		Granada Hills - Knollwood	No	MI	ADU
Los Angeles	10043 WOODLEY AVE	91343	2678010014	0.000	0.000	0.085	0.000	Shortfall of Sites	0.171	Low I Residential	RS-1	0	0	0	11.710	0.085		Residential - Single Family Residence, 1	204B141 875		Granada Hills - Knollwood	No	MI	ADU
Los Angeles	10026 PETIT AVE	91343	2685017006	0.000	0.000	0.085	0.000	Shortfall of Sites	0.172	Low I Residential	RS-1	0	0	0	11.622	0.085		Residential - Single Family Residence, 1	204B137 875		Granada Hills - Knollwood	No	MI	ADU
Los Angeles	19801 ITASCA ST	91311	2761022018	0.000	0.000	0.085	0.000	Shortfall of Sites	0.210	Low I Residential	RS-1	0	0	0	9.513	0.085		Residential - Single Family Residence - Pool, 1	201B113 875		Chatsworth - Porter Ranch	No	MI	ADU
Los Angeles	5541 CANTALOUPE AVE	91401	2247004020	0.000	0.000	0.085	0.000	Shortfall of Sites	0.222	Low Residential	R1-1	0	0	0	8.997	0.085		Residential - Single Family Residence - Pool, 1	174B153 875		Van Nuys - North Sherman Oaks	No	MI	ADU
Los Angeles	5046 GREENBUSH AVE	91423	2359008021	0.000	0.000	0.085	0.000	Shortfall of Sites	0.166	Low Residential	R1-1-RIO	0	0	0	12.074	0.085		Residential - Single Family Residence - Pool, 1	171B157 875		Van Nuys - North Sherman Oaks	No	MI	ADU
Los Angeles	13037 HESBY ST	91423	2358011019	0.000	0.000	0.085	0.000	Shortfall of Sites	0.158	Low Residential	R1-1	0	0	0	12.672	0.085		Residential - Single Family Residence, 1	171B161 875		Van Nuys - North Sherman Oaks	No	MI	ADU
Los Angeles	5038 HESPERIA AVE	91316	2181025008	0.000	0.000	0.085	0.000	Shortfall of Sites	0.163	Low II Residential	R1-1	0	0	0	12.291	0.085		Residential - Single Family Residence, 1	171B125 875		Encino - Tarzana	No	MI	ADU

Jurisdiction Name	Site Address/Intersection	5 Digit ZIP Code	Assessor Parcel Number	Very Low-Income	Low-Income	Moderate-Income	Above Moderate-Income	Type of Shortfall	Parcel Size (Acres)	Current General Plan Designation	Current Zoning	Proposed General Plan (GP) Designation	Proposed Zoning	Minimum Density Allowed	Maximum Density Allowed	Total Capacity	Vacant/ Nonvacant	Description of Existing Uses	PIN	Base Density Per Acre	Community Plan Area	Rent Stabalization Ordinance	Income Category	Applicable Rezoning Program (Program informing values in Column Q listed first)
Los Angeles	12731 SARAH ST	91604	2362023011	0.000	0.000	0.085	0.000	Shortfall of Sites	0.155	Low Residential	R1-1-RIO	0	0	0	12.909	0.085		Residential - Single Family Residence, 1	168B161 875		Sherman Oaks - Studio City - Toluca Lake - Cahuenga Pass	No	MI	ADU
Los Angeles	4613 CARTWRIGHT AVE	91602	2421032008	0.000	0.000	0.085	0.000	Shortfall of Sites	0.161	Low Residential	R1-1	0	0	0	12.448	0.085		Residential - Single Family Residence - Pool, 1	168B177 875		North Hollywood - Valley Village	No	MI	ADU
Los Angeles	4218 ELMER AVE	91602	2366015005	0.000	0.000	0.085	0.000	Shortfall of Sites	0.155	Low Residential	R1-1-RIO	0	0	0	12.907	0.085		Residential - Single Family Residence - Pool, 1	165B173 875		Sherman Oaks - Studio City - Toluca Lake - Cahuenga Pass	No	MI	ADU
Los Angeles	11630 ACAMA ST	91604	2368012026	0.000	0.000	0.085	0.000	Shortfall of Sites	0.325	Low Residential	R1-1-RIO	0	0	0	6.147	0.085		Residential - Single Family Residence - Pool, 1	165B169 875		Sherman Oaks - Studio City - Toluca Lake - Cahuenga Pass	No	MI	ADU
Los Angeles	204 S ANITA AVE	90049	4405034017	0.000	0.000	0.085	0.000	Shortfall of Sites	0.172	Low Residential	R1-1	0	0	0	11.616	0.085		Residential - Single Family Residence - Pool, 1	132B141 875		Brentwood - Pacific Palisades	No	MI	ADU
Los Angeles	9416 BEVERLYWOOD ST	90034	4309020016	0.000	0.000	0.085	0.000	Shortfall of Sites	0.214	Low Residential	R1V2	0	0	0	9.335	0.085		Residential - Single Family Residence, 1	126B165 875		West Los Angeles	No	MI	ADU
Los Angeles	11531 CLOVER AVE	90066	4250013024	0.000	0.000	0.085	0.000	Shortfall of Sites	0.194	Low Residential	R1V2	0	0	0	10.297	0.085		Residential - Single Family Residence, 1	120B153 875		Palms - Mar Vista - Del Rey	No	MI	ADU
Los Angeles	3614 COLONIAL AVE	90066	4246008022	0.000	0.000	0.085	0.000	Shortfall of Sites	0.172	Low Residential	R1V2	0	0	0	11.616	0.085		Residential - Single Family Residence, 1	114B153 875		Palms - Mar Vista - Del Rey	No	MI	ADU
Los Angeles	5988 W 79TH ST	90045	4107012019	0.000	0.000	0.085	0.000	Shortfall of Sites	0.149	Low Residential	R1-1	0	0	0	13.388	0.085		Residential - Single Family Residence, 1	099B169 875		Westchester - Playa del Rey	No	MI	ADU
Los Angeles	7230 W 90TH ST	90045	4119031017	0.000	0.000	0.085	0.000	Shortfall of Sites	0.152	Low Residential	R1-1	0	0	0	13.199	0.085		Residential - Single Family Residence, 1	096B157 875		Westchester - Playa del Rey	No	MI	ADU
Los Angeles	1014 S HARBOR VIEW AVE	90732	7459004006	0.000	0.000	0.085	0.000	Shortfall of Sites	0.150	Low II Residential	R1-1XL	0	0	0	13.365	0.085		Residential - Single Family Residence, 1	015B193 875		San Pedro	No	MI	ADU
Los Angeles	11320 LASAINE AVE	91344	2711005003	0.000	0.000	0.085	0.000	Shortfall of Sites	0.390	Very Low I Residential	RA-1	0	0	0	5.124	0.085		Residential - Single Family Residence - Pool, 1	213B133 876		Granada Hills - Knollwood	No	MI	ADU
Los Angeles	16309 MINNEHAHA ST	91344	2679010017	0.000	0.000	0.085	0.000	Shortfall of Sites	0.174	Low I Residential	RS-1	0	0	0	11.524	0.085		Residential - Single Family Residence, 1	207B137 876		Granada Hills - Knollwood	No	MI	ADU
Los Angeles	15700 MINNEHAHA ST	91344	2661010007	0.000	0.000	0.085	0.000	Shortfall of Sites	0.249	Low I Residential	RS-1	0	0	0	8.029	0.085		Residential - Single Family Residence - Pool, 1	207B141 876		Granada Hills - Knollwood	No	MI	ADU
Los Angeles	10044 COLLETT AVE	91343	2669021028	0.000	0.000	0.085	0.000	Shortfall of Sites	0.176	Low I Residential	RS-1	0	0	0	11.336	0.085		Residential - Single Family Residence - Pool, 1	204B141 876		Granada Hills - Knollwood	No	MI	ADU
Los Angeles	9623 PENFIELD AVE	91311	2761026017	0.000	0.000	0.085	0.000	Shortfall of Sites	0.176	Low I Residential	RS-1	0	0	0	11.392	0.085		Residential - Single Family Residence, 1	201B113 876		Chatsworth - Porter Ranch	No	MI	ADU
Los Angeles	16420 HALSTED ST	91343	2677012033	0.000	0.000	0.085	0.000	Shortfall of Sites	0.256	Low Residential	RS-1	0	0	0	7.822	0.085		Residential - Single Family Residence - Pool, 1	201B137 876		Mission Hills - Panorama City - North Hills	No	MI	ADU
Los Angeles	13031 HESBY ST	91423	2358011020	0.000	0.000	0.085	0.000	Shortfall of Sites	0.172	Low Residential	R1-1	0	0	0	11.623	0.085		Residential - Single Family Residence, 1	171B161 876		Van Nuys - North Sherman Oaks	No	MI	ADU
Los Angeles	5041 NEWCASTLE AVE	91316	2181025017	0.000	0.000	0.085	0.000	Shortfall of Sites	0.163	Low II Residential	R1-1	0	0	0	12.289	0.085		Residential - Single Family Residence, 1	171B125 876		Encino - Tarzana	No	MI	ADU
Los Angeles	4612 CARTWRIGHT AVE	91602	2421033007	0.000	0.000	0.085	0.000	Shortfall of Sites	0.157	Low Residential	R1-1	0	0	0	12.717	0.085		Residential - Single Family Residence - Pool, 1	168B177 876		North Hollywood - Valley Village	No	MI	ADU
Los Angeles	12075 VALLEYHEART DR	91604	2368016063	0.000	0.000	0.085	0.000	Shortfall of Sites	0.174	Low Residential	R1-1-RIO	0	0	0	11.477	0.085		Residential - Single Family Residence - Pool, 1	165B165 876		Sherman Oaks - Studio City - Toluca Lake - Cahuenga Pass	No	MI	ADU
Los Angeles	4219 KLUMP AVE	91602	2366015012	0.000	0.000	0.085	0.000	Shortfall of Sites	0.154	Low Residential	R1-1-RIO	0	0	0	12.951	0.085		Residential - Single Family Residence, 1	165B173 876		Sherman Oaks - Studio City - Toluca Lake - Cahuenga Pass	No	MI	ADU
Los Angeles	11638 ACAMA ST	91604	2368012025	0.000	0.000	0.085	0.000	Shortfall of Sites	0.173	Low Residential	R1-1-RIO	0	0	0	11.558	0.085		Residential - Single Family Residence, 1	165B169 876		Sherman Oaks - Studio City - Toluca Lake - Cahuenga Pass	No	MI	ADU
Los Angeles	134 N GRAMERCY PL	90004	5516021015	0.000	0.000	0.085	0.000	Shortfall of Sites	0.183	Low II Residential	R1-1	0	0	0	10.905	0.085		Residential - Single Family Residence, 1	138B193 876		Wilshire	No	MI	ADU
Los Angeles	173 S ANITA AVE	90049	4405029002	0.000	0.000	0.085	0.000	Shortfall of Sites	0.174	Low Residential	R1-1	0	0	0	11.491	0.085		Residential - Single Family Residence, 1	132B141 876		Brentwood - Pacific Palisades	No	MI	ADU
Los Angeles	9408 BEVERLYWOOD ST	90034	4309020017	0.000	0.000	0.085	0.000	Shortfall of Sites	0.208	Low Residential	R1V2	0	0	0	9.594	0.085		Residential - Single Family Residence - Pool, 1	126B165 876		West Los Angeles	No	MI	ADU
Los Angeles	8822 DE HAVILAND AVE	90045	4123009020	0.000	0.000	0.085	0.000	Shortfall of Sites	0.163	Low Residential	R1-1	0	0	0	12.238	0.085		Residential - Single Family Residence, 1	096B169 876		Westchester - Playa del Rey	No	MI	ADU
Los Angeles	17181 TULSA ST	91344	2696012007	0.000	0.000	0.085	0.000	Shortfall of Sites	0.165	Low II Residential	R1-1XL-RFA	0	0	0	12.120	0.085		Residential - Single Family Residence, 1	210B133 877		Granada Hills - Knollwood	No	MI	ADU
Los Angeles	17422 TULSA ST	91344	2712016034	0.000	0.000	0.085	0.000	Shortfall of Sites	0.201	Low I Residential	RE9-1XL-RFA	0	0	0	9.961	0.085		Residential - Single Family Residence, 1	210B129 877		Granada Hills - Knollwood	No	MI	ADU
Los Angeles	10512 YARMOUTH AVE	91344	2733008019	0.000	0.000	0.085	0.000	Shortfall of Sites	0.214	Low II Residential	R1-1XL-RFA	0	0	0	9.346	0.085		Residential - Single Family Residence, 1	207B129 877		Granada Hills - Knollwood	No	MI	ADU
Los Angeles	16301 MINNEHAHA ST	91344	2679010018	0.000	0.000	0.085	0.000	Shortfall of Sites	0.174	Low I Residential	RS-1	0	0	0	11.524	0.085		Residential - Single Family Residence, 1	207B137 877		Granada Hills - Knollwood	No	MI	ADU
Los Angeles	10427 BLUCHER AVE	91344	2661010018	0.000	0.000	0.085	0.000	Shortfall of Sites	0.263	Low I Residential	RS-1	0	0	0	7.591	0.085		Residential - Single Family Residence, 1	207B141 877		Granada Hills - Knollwood	No	MI	ADU
Los Angeles	10045 GAVIOTA AVE	91343	2669021003	0.000	0.000	0.085	0.000	Shortfall of Sites	0.176	Low I Residential	RS-1	0	0	0	11.334	0.085		Residential - Single Family Residence, 1	204B141 877		Granada Hills - Knollwood	No	MI	ADU
Los Angeles	9622 PENFIELD AVE	91311	2761025016	0.000	0.000	0.085	0.000	Shortfall of Sites	0.280	Low I Residential	RS-1	0	0	0	11.516	0.085		Residential - Single Family Residence, 1	201B113 877		Chatsworth - Porter Ranch	No	MI	ADU
Los Angeles	5538 RANCHITO AVE	91401	2247004022	0.000	0.000	0.085	0.000	Shortfall of Sites	0.174	Low Residential	R1-1	0	0	0	7.135	0.085		Residential - Single Family Residence - Pool, 1	174B153 877		Van Nuys - North Sherman Oaks	No	MI	ADU
Los Angeles	12361 HESBY ST	91607	2356021019	0.000	0.000	0.085	0.000	Shortfall of Sites	0.174	Low Residential	R1-1	0	0	0	11.517	0.085		Residential - Single Family Residence - Pool, 1	171B165 877		North Hollywood - Valley Village	No	MI	ADU
Los Angeles	13025 HESBY ST	91423	2358011021	0.000	0.000	0.085	0.000	Shortfall of Sites	0.187	Low Residential	R1-1	0	0	0	10.719	0.085		Residential - Single Family Residence, 1	171B161 877		Van Nuys - North Sherman Oaks	No	MI	ADU
Los Angeles	4557 KRAFT AVE	91602	2365012023	0.000	0.000	0.085	0.000	Shortfall of Sites	0.154	Low Residential	R1-1-RIO	0	0	0	12.948	0.085		Residential - Single Family Residence, 1	168B169 877		Sherman Oaks - Studio City - Toluca Lake - Cahuenga Pass	No	MI	ADU
Los Angeles	13906 MILBANK ST	91423	2271011033	0.000	0.000	0.085	0.000	Shortfall of Sites	0.242	Low Residential	R1-1-RIO	0	0	0	8.276	0.085		Residential - Single Family Residence, 1	168B153 877		Sherman Oaks - Studio City - Toluca Lake - Cahuenga Pass	No	MI	ADU
Los Angeles	13830 DAVANA TER	91423	2266022002	0.000	0.000	0.085	0.000	Shortfall of Sites	0.170	Low Residential	R1-1	0	0	0	11.771	0.085		Residential - Single Family Residence, 1	165B153 877		Sherman Oaks - Studio City - Toluca Lake - Cahuenga Pass	No	MI	ADU
Los Angeles	1012 S BUNDY DR	90049	4265011032	0.000	0.000	0.085	0.000	Shortfall of Sites	0.154	Low Residential	R1-1	0	0	0	13.007	0.085		Residential - Single Family Residence, 1	129B145 877		Brentwood - Pacific Palisades	No	MI	ADU
Los Angeles	2820 ANCHOR AVE	90064	4308018011	0.000	0.000	0.085	0.000	Shortfall of Sites	0.209	Low Residential	R1V2	0	0	0	9.591	0.085		Residential - Single Family Residence, 1	126B165 877		West Los Angeles	No	MI	ADU
Los Angeles	8838 RAYFORD DR	90045	4119030017	0.000	0.000	0.085	0.000	Shortfall of Sites	0.170	Low Residential	R1-1	0	0	0	11.787	0.085		Residential - Single Family Residence, 1	096B157 877		Westchester - Playa del Rey	No	MI	ADU
Los Angeles	17420 TULSA ST	91344	2712016033	0.000	0.000	0.085	0.000	Shortfall of Sites	0.182	Low I Residential	RE9-1XL-RFA	0	0	0	11.001	0.085		Residential - Single Family Residence, 1	210B129 878		Granada Hills - Knollwood	No	MI	ADU
Los Angeles	16263 MINNEHAHA ST	91344	2679010019	0.000	0.000	0.085	0.000	Shortfall of Sites	0.174	Low I Residential	RS-1	0	0	0	11.524	0.085		Residential - Single Family Residence, 1	207B137 878		Granada Hills - Knollwood	No	MI	ADU
Los Angeles	10424 MONTGOMERY AVE	91344	2668018015	0.000	0.000	0.085	0.000	Shortfall of Sites	0.196	Low I Residential	RS-1	0	0	0	10.210	0.085		Residential - Single Family Residence - Pool, 1	207B141 878		Granada Hills - Knollwood	No	MI	ADU
Los Angeles	10044 GAVIOTA AVE	91343	2669020028	0.000	0.000	0.085	0.000	Shortfall of Sites	0.176	Low I Residential	RS-1	0	0	0	11.336	0.085		Residential - Single Family Residence, 1	204B141 878		Granada Hills - Knollwood	No	MI	ADU
Los Angeles	10028 GOTHIC AVE	91343	2678007009	0.000	0.000	0.085	0.000	Shortfall of Sites	0.172	Low I Residential	RS-1	0	0	0	11.616	0.085		Residential - Single Family Residence, 1	204B137 878		Granada Hills - Knollwood	No	MI	ADU
Los Angeles	9621 LUBAO AVE	91311	2761025008	0.000	0.000	0.085	0.000	Shortfall of Sites	0.174	Low I Residential	RS-1	0	0	0	11.524	0.085		Residential - Single Family Residence, 1	201B113 878		Chatsworth - Porter Ranch	No	MI	ADU
Los Angeles	9545 FRANKIRST AVE	91343	2677020089	0.000	0.000	0.085	0.000	Shortfall of Sites	0.295	Low Residential	RS-1	0	0	0	6.773	0.085		Residential - Single Family Residence, 1	201B137 878		Mission Hills - Panorama City - North Hills	No	MI	ADU
Los Angeles	16357 CALAHAN ST	91343	2676017036	0.000	0.000	0.085	0.000	Shortfall of Sites	0.184	Low Residential	RS-1	0	0	0	10.897	0.085		Residential - Single Family Residence, 1	198B137 878		Mission Hills - Panorama City - North Hills	No	MI	ADU
Los Angeles	5541 RANCHITO AVE	91401	2247005003	0.000	0.000	0.085	0.000	Shortfall of Sites	0.156	Low Residential	R1-1	0	0	0	12.828	0.085		Residential - Single Family Residence, 1	174B153 878		Van Nuys - North Sherman Oaks	No	MI	ADU
Los Angeles	13722 ALBERS ST	91401	2247014067	0.000	0.000	0.085	0.000	Shortfall of Sites	0.241	Low Residential	RE9-1	0	0	0	8.302	0.085		Residential - Single Family Residence, 1	174B157 878		Van Nuys - North Sherman Oaks	No	MI	ADU
Los Angeles	13019 HESBY ST	91423	2358011022	0.000	0.000	0.085	0.000	Shortfall of Sites	0.172	Low Residential	R1-1	0	0	0	11.616	0.085		Residential - Single Family Residence, 1	171B161 878		Van Nuys - North Sherman Oaks	No	MI	ADU
Los Angeles	4558 FARMDALE AVE	91602	2365012001	0.000	0.000	0.085	0.000	Shortfall of Sites	0.155	Low Residential	R1-1-RIO	0	0	0	12.940	0.085		Residential - Single Family Residence, 1	168B169 878		Sherman Oaks - Studio City - Toluca Lake - Cahuenga Pass	No	MI	ADU
Los Angeles	4555 VARNA AVE	91423	2360018023	0.000	0.000	0.085	0.000	Shortfall of Sites	0.186	Low Residential	R1-1-RIO	0	0	0	10.756	0.085		Residential - Single Family Residence - Pool, 1	168B157 878		Sherman Oaks - Studio City - Toluca Lake - Cahuenga Pass	No	MI	ADU
Los Angeles	12244 SHETLAND LN	90049	4404003022	0.000	0.000	0.085	0.000	Shortfall of Sites	0.155	Low Residential	R1-1	0	0	0	12.907	0.085		Residential - Single Family Residence - Pool, 1	132B141 878		Brentwood - Pacific Palisades	No	MI	ADU
Los Angeles	9424 BEVERLYWOOD ST	90034	4309020015	0.000	0.000	0.085	0.000	Shortfall of Sites	0.215	Low Residential	R1V2	0	0	0	9.286	0.085		Residential - Single Family Residence - Pool, 1	126B165 878		West Los Angeles	No	MI	ADU
Los Angeles	3212 BUTLER AVE	90066	4250020003	0.000	0.000	0.085	0.000	Shortfall of Sites	0.174	Low Residential	R1V2	0	0	0	11.517	0.085		Residential - Single Family Residence, 1	120B157 878		Palms - Mar Vista - Del Rey	No	MI	ADU
Los Angeles	3661 GRAND VIEW BLVD	90066	4248026015	0.000	0.000	0.085	0.000	Shortfall of Sites	0.150	Low Residential	R1V2	0	0	0	13.320	0.085		Residential - Single Family Residence, 1	114B153 878		Palms - Mar Vista - Del Rey	No	MI	ADU
Los Angeles	11337 HAYVENHURST AVE	91344	2682013001	0.000	0.000	0.085	0.000	Shortfall of Sites	0.154	Low I Residential	RS-1	0	0	0	12.984	0.085		Residential - Single Family Residence - Pool, 1	213B137 879		Granada Hills - Knollwood	No	MI	ADU
Los Angeles	17175 TULSA ST	91344	2696012006	0.000	0.000	0.085	0.000	Shortfall of Sites	0.165	Low II Residential	R1-1XL-RFA	0	0	0	12.115	0.085		Residential - Single Family Residence - Pool, 1	210B133 879		Granada Hills - Knollwood	No	MI	ADU
Los Angeles	17809 SAN JOSE ST	91344	2733003007	0.000	0.000	0.085	0.000	Shortfall of Sites	0.170	Low II Residential	R1-1XL-RFA	0	0	0	11.734	0.085		Residential - Single Family Residence, 1	207B129 879		Granada Hills - Knollwood	No	MI	ADU
Los Angeles	10620 FLORALITA AVE	91040	2555027023	0.000	0.000	0.085	0.000	Shortfall of Sites	0.155	Low Residential	R1-1-RFA	0	0	0	12.907	0.085		Residential - Single Family Residence, 1	207B189 879		Sunland - Tujunga - Lake View Terrace - Shadow Hills - East La Tuna Canyon	No	MI	ADU
Los Angeles	16953 SAN JOSE ST	91344	2684019011	0.000	0.000	0.085	0.000	Shortfall of Sites	0.157	Low I Residential	RS-1	0	0	0	12.720	0.085		Residential - Single Family Residence - Pool, 1	207B133 879		Granada Hills - Knollwood	No	MI	ADU

Jurisdiction Name	Site Address/Intersection	5 Digit ZIP Code	Assessor Parcel Number	Very Low-Income	Low-Income	Moderate-Income	Above Moderate-Income	Type of Shortfall	Parcel Size (Acres)	Current General Plan Designation	Current Zoning	Proposed General Plan (GP) Designation	Proposed Zoning	Minimum Density Allowed	Maximum Density Allowed	Total Capacity	Vacant/ Nonvacant	Description of Existing Uses	PIN	Base Density Per Acre	Community Plan Area	Rent Stabalization Ordinance	Income Category	Applicable Rezoning Program (Program informing values in Column Q listed first)
Los Angeles	16257 MINNEHAHA ST	91344	2679010020	0.000	0.000	0.085	0.000	Shortfall of Sites	0.174	Low I Residential	RS-1	0	0	0	11.524	0.085		Residential - Single Family Residence, 1	207B137 879		Granada Hills - Knollwood	No	MI	ADU
Los Angeles	10425 GAYNOR AVE	91344	2668018006	0.000	0.000	0.085	0.000	Shortfall of Sites	0.196	Low I Residential	RS-1	0	0	0	10.212	0.085		Residential - Single Family Residence - Pool, 1	207B141 879		Granada Hills - Knollwood	No	MI	ADU
Los Angeles	10045 MONTGOMERY AVE	91343	2669020003	0.000	0.000	0.085	0.000	Shortfall of Sites	0.177	Low I Residential	RS-1	0	0	0	11.327	0.085		Residential - Single Family Residence, 1	204B141 879		Granada Hills - Knollwood	No	MI	ADU
Los Angeles	10027 PETIT AVE	91343	2685003009	0.000	0.000	0.085	0.000	Shortfall of Sites	0.177	Low I Residential	RS-1	0	0	0	11.300	0.085		Residential - Single Family Residence, 1	204B137 879		Granada Hills - Knollwood	No	MI	ADU
Los Angeles	9620 LUBAO AVE	91311	2761024010	0.000	0.000	0.085	0.000	Shortfall of Sites	0.174	Low I Residential	RS-1	0	0	0	11.517	0.085		Residential - Single Family Residence - Pool, 1	201B113 879		Chatsworth - Porter Ranch	No	MI	ADU
Los Angeles	9551 FRANKIRST AVE	91343	2677020064	0.000	0.000	0.085	0.000	Shortfall of Sites	0.266	Low Residential	RS-1	0	0	0	7.532	0.085		Residential - Single Family Residence - Pool, 1	201B137 879		Mission Hills - Panorama City - North Hills	No	MI	ADU
Los Angeles	9137 RUBIO AVE	91343	2687025002	0.000	0.000	0.085	0.000	Shortfall of Sites	0.188	Low Residential	RS-1	0	0	0	10.625	0.085		Residential - Single Family Residence, 1	198B137 879		Mission Hills - Panorama City - North Hills	No	MI	ADU
Los Angeles	5540 COLBATH AVE	91401	2247005011	0.000	0.000	0.085	0.000	Shortfall of Sites	0.167	Low Residential	R1-1	0	0	0	11.993	0.085		Residential - Single Family Residence - Pool, 1	174B153 879		Van Nuys - North Sherman Oaks	No	MI	ADU
Los Angeles	12345 HESBY ST	91607	2356021004	0.000	0.000	0.085	0.000	Shortfall of Sites	0.167	Low Residential	R1-1	0	0	0	11.986	0.085		Residential - Single Family Residence, 1	171B165 879		North Hollywood - Valley Village	No	MI	ADU
Los Angeles	12449 SARAH ST	91604	2364009024	0.000	0.000	0.085	0.000	Shortfall of Sites	0.202	Low Residential	R1-1-RIO	0	0	0	9.878	0.085		Residential - Single Family Residence - Pool, 1	168B165 879		Sherman Oaks - Studio City - Toluca Lake - Cahuenga Pass	No	MI	ADU
Los Angeles	4557 FARMDALE AVE	91602	2365009022	0.000	0.000	0.085	0.000	Shortfall of Sites	0.155	Low Residential	R1-1-RIO	0	0	0	12.941	0.085		Residential - Single Family Residence, 1	168B169 879		Sherman Oaks - Studio City - Toluca Lake - Cahuenga Pass	No	MI	ADU
Los Angeles	4557 NAGLE AVE	91423	2360019005	0.000	0.000	0.085	0.000	Shortfall of Sites	0.155	Low Residential	R1-1-RIO	0	0	0	12.901	0.085		Residential - Single Family Residence - Pool, 1	168B157 879		Sherman Oaks - Studio City - Toluca Lake - Cahuenga Pass	No	MI	ADU
Los Angeles	4210 KRAFT AVE	91604	2368018030	0.000	0.000	0.085	0.000	Shortfall of Sites	0.165	Low Residential	R1-1-RIO	0	0	0	12.134	0.085		Residential - Single Family Residence, 1	165B169 879		Sherman Oaks - Studio City - Toluca Lake - Cahuenga Pass	No	MI	ADU
Los Angeles	422 S GRETNA GREEN WAY	90049	4404008006	0.000	0.000	0.085	0.000	Shortfall of Sites	0.161	Low Residential	R1-1	0	0	0	12.446	0.085		Residential - Single Family Residence, 1	132B141 879		Brentwood - Pacific Palisades	No	MI	ADU
Los Angeles	2106 MANNING AVE	90025	4321007031	0.000	0.000	0.085	0.000	Shortfall of Sites	0.155	Low Residential	R1-1-O	0	0	0	12.906	0.085		Residential - Single Family Residence, 1	129B157 879		West Los Angeles	No	MI	ADU
Los Angeles	2856 FORRESTER DR	90064	4316013002	0.000	0.000	0.085	0.000	Shortfall of Sites	0.183	Low Residential	R1V2	0	0	0	10.953	0.085		Residential - Single Family Residence - Pool, 1	126B165 879		West Los Angeles	No	MI	ADU
Los Angeles	3201 BUTLER AVE	90066	4250019018	0.000	0.000	0.085	0.000	Shortfall of Sites	0.175	Low Residential	R1V2	0	0	0	11.433	0.085		Residential - Single Family Residence, 1	120B157 879		Palms - Mar Vista - Del Rey	No	MI	ADU
Los Angeles	3516 MCLAUGHLIN AVE	90066	4249024011	0.000	0.000	0.085	0.000	Shortfall of Sites	0.182	Low Residential	R1V2	0	0	0	10.994	0.085		Residential - Single Family Residence - Pool, 1	117B157 879		Palms - Mar Vista - Del Rey	No	MI	ADU
Los Angeles	7129 W 91ST ST	90045	4119031004	0.000	0.000	0.085	0.000	Shortfall of Sites	0.152	Low Residential	R1-1	0	0	0	13.177	0.085		Residential - Single Family Residence, 1	096B157 879		Westchester - Playa del Rey	No	MI	ADU
Los Angeles	11336 HAYVENHURST AVE	91344	2681014001	0.000	0.000	0.085	0.000	Shortfall of Sites	0.154	Low I Residential	RS-1	0	0	0	12.977	0.085		Residential - Single Family Residence - Pool, 1	213B137 880		Granada Hills - Knollwood	No	MI	ADU
Los Angeles	17801 SAN JOSE ST	91344	2733003006	0.000	0.000	0.085	0.000	Shortfall of Sites	0.170	Low II Residential	R1-1XL-RFA	0	0	0	11.768	0.085		Residential - Single Family Residence, 1	207B129 880		Granada Hills - Knollwood	No	MI	ADU
Los Angeles	16945 SAN JOSE ST	91344	2684019010	0.000	0.000	0.085	0.000	Shortfall of Sites	0.157	Low I Residential	RS-1	0	0	0	12.720	0.085		Residential - Single Family Residence, 1	207B133 880		Granada Hills - Knollwood	No	MI	ADU
Los Angeles	16251 MINNEHAHA ST	91344	2679010021	0.000	0.000	0.085	0.000	Shortfall of Sites	0.174	Low I Residential	RS-1	0	0	0	11.524	0.085		Residential - Single Family Residence, 1	207B137 880		Granada Hills - Knollwood	No	MI	ADU
Los Angeles	10424 GAYNOR AVE	91344	2668017015	0.000	0.000	0.085	0.000	Shortfall of Sites	0.196	Low I Residential	RS-1	0	0	0	10.221	0.085		Residential - Single Family Residence, 1	207B141 880		Granada Hills - Knollwood	No	MI	ADU
Los Angeles	10049 HASKELL AVE	91343	2669014023	0.000	0.000	0.085	0.000	Shortfall of Sites	0.482	Low I Residential	RS-1	0	0	0	4.149	0.085		Residential - Single Family Residence, 1	204B141 880		Granada Hills - Knollwood	No	MI	ADU
Los Angeles	10020 RUFFNER AVE	91343	2685018005	0.000	0.000	0.085	0.000	Shortfall of Sites	0.194	Low I Residential	RS-1	0	0	0	10.313	0.085		Residential - Single Family Residence, 1	204B137 880		Granada Hills - Knollwood	No	MI	ADU
Los Angeles	9619 KESSLER AVE	91311	2761024016	0.000	0.000	0.085	0.000	Shortfall of Sites	0.174	Low I Residential	RS-1	0	0	0	11.524	0.085		Residential - Single Family Residence, 1	201B113 880		Chatsworth - Porter Ranch	No	MI	ADU
Los Angeles	9552 FRANKIRST AVE	91343	2677020065	0.000	0.000	0.085	0.000	Shortfall of Sites	0.230	Low Residential	RS-1	0	0	0	8.704	0.085		Residential - Single Family Residence, 1	201B137 880		Mission Hills - Panorama City - North Hills	No	MI	ADU
Los Angeles	16349 CALAHAN ST	91343	2676017037	0.000	0.000	0.085	0.000	Shortfall of Sites	0.185	Low Residential	RS-1	0	0	0	10.834	0.085		Residential - Single Family Residence, 1	198B137 880		Mission Hills - Panorama City - North Hills	No	MI	ADU
Los Angeles	5540 CANTALOUPE AVE	91401	2247003012	0.000	0.000	0.085	0.000	Shortfall of Sites	0.196	Low Residential	R1-1	0	0	0	10.221	0.085		Residential - Single Family Residence, 1	174B153 880		Van Nuys - North Sherman Oaks	No	MI	ADU
Los Angeles	12443 SARAH ST	91604	2364009025	0.000	0.000	0.085	0.000	Shortfall of Sites	0.202	Low Residential	R1-1-RIO	0	0	0	9.878	0.085		Residential - Single Family Residence, 1	168B165 880		Sherman Oaks - Studio City - Toluca Lake - Cahuenga Pass	No	MI	ADU
Los Angeles	4558 CAMELLIA AVE	91602	2365009001	0.000	0.000	0.085	0.000	Shortfall of Sites	0.155	Low Residential	R1-1-RIO	0	0	0	12.944	0.085		Residential - Single Family Residence, 1	168B169 880		Sherman Oaks - Studio City - Toluca Lake - Cahuenga Pass	No	MI	ADU
Los Angeles	4554 GREENBUSH AVE	91423	2360018004	0.000	0.000	0.085	0.000	Shortfall of Sites	0.186	Low Residential	R1-1-RIO	0	0	0	10.756	0.085		Residential - Single Family Residence - Pool, 1	168B157 880		Sherman Oaks - Studio City - Toluca Lake - Cahuenga Pass	No	MI	ADU
Los Angeles	221 S CARMELINA AVE	90049	4405037010	0.000	0.000	0.085	0.000	Shortfall of Sites	0.172	Low Residential	R1-1	0	0	0	11.655	0.085		Residential - Single Family Residence, 1	132B141 880		Brentwood - Pacific Palisades	No	MI	ADU
Los Angeles	1068 S LUCERNE BLVD	90019	5082004015	0.000	0.000	0.085	0.000	Shortfall of Sites	0.165	Low II Residential	R1-1-O	0	0	0	12.100	0.085		Residential - Single Family Residence, 1	132B185 880		Wilshire	No	MI	ADU
Los Angeles	1711 S CREST DR	90035	4305023004	0.000	0.000	0.085	0.000	Shortfall of Sites	0.161	Low II Residential	R1V2	0	0	0	12.435	0.085		Residential - Single Family Residence, 1	129B169 880		Wilshire	No	MI	ADU
Los Angeles	2117 PARNELL AVE	90025	4321007048	0.000	0.000	0.085	0.000	Shortfall of Sites	0.155	Low Residential	R1-1-O	0	0	0	12.882	0.085		Residential - Single Family Residence, 1	129B157 880		West Los Angeles	No	MI	ADU
Los Angeles	17169 TULSA ST	91344	2696012005	0.000	0.000	0.085	0.000	Shortfall of Sites	0.165	Low II Residential	R1-1XL-RFA	0	0	0	12.110	0.085		Residential - Single Family Residence, 1	210B133 881		Granada Hills - Knollwood	No	MI	ADU
Los Angeles	10869 ANDASOL AVE	91344	2712016013	0.000	0.000	0.085	0.000	Shortfall of Sites	0.313	Low I Residential	RE9-1XL-RFA	0	0	0	6.399	0.085		Residential - Single Family Residence - Pool, 1	210B129 881		Granada Hills - Knollwood	No	MI	ADU
Los Angeles	16939 SAN JOSE ST	91344	2684019009	0.000	0.000	0.085	0.000	Shortfall of Sites	0.157	Low I Residential	RS-1	0	0	0	12.720	0.085		Residential - Single Family Residence - Pool, 1	207B133 881		Granada Hills - Knollwood	No	MI	ADU
Los Angeles	10426 DANUBE AVE	91344	2661010001	0.000	0.000	0.085	0.000	Shortfall of Sites	0.171	Low I Residential	RS-1	0	0	0	11.687	0.085		Residential - Single Family Residence - Pool, 1	207B141 881		Granada Hills - Knollwood	No	MI	ADU
Los Angeles	10046 DENSMORE AVE	91343	2669014003	0.000	0.000	0.085	0.000	Shortfall of Sites	0.172	Low I Residential	RS-1	0	0	0	11.617	0.085		Residential - Single Family Residence, 1	204B141 881		Granada Hills - Knollwood	No	MI	ADU
Los Angeles	16326 STARE ST	91343	2678008017	0.000	0.000	0.085	0.000	Shortfall of Sites	0.183	Low I Residential	RS-1	0	0	0	10.913	0.085		Residential - Single Family Residence, 1	204B137 881		Granada Hills - Knollwood	No	MI	ADU
Los Angeles	9615 QUAKERTOWN AVE	91311	2761026008	0.000	0.000	0.085	0.000	Shortfall of Sites	0.173	Low I Residential	RS-1	0	0	0	11.580	0.085		Residential - Single Family Residence, 1	201B113 881		Chatsworth - Porter Ranch	No	MI	ADU
Los Angeles	9548 FRANKIRST AVE	91343	2677020066	0.000	0.000	0.085	0.000	Shortfall of Sites	0.235	Low Residential	RS-1	0	0	0	8.517	0.085		Residential - Single Family Residence - Pool, 1	201B137 881		Mission Hills - Panorama City - North Hills	No	MI	ADU
Los Angeles	5541 MATILIJA AVE	91401	2247003006	0.000	0.000	0.085	0.000	Shortfall of Sites	0.228	Low Residential	RE9-1	0	0	0	8.759	0.085		Residential - Single Family Residence - Pool, 1	174B153 881		Van Nuys - North Sherman Oaks	No	MI	ADU
Los Angeles	13233 HESBY ST	91423	2358006004	0.000	0.000	0.085	0.000	Shortfall of Sites	0.155	Low Residential	R1-1	0	0	0	12.890	0.085		Residential - Single Family Residence - Pool, 1	171B157 881		Van Nuys - North Sherman Oaks	No	MI	ADU
Los Angeles	13007 HESBY ST	91423	2358011024	0.000	0.000	0.085	0.000	Shortfall of Sites	0.158	Low Residential	R1-1	0	0	0	12.672	0.085		Residential - Single Family Residence, 1	171B161 881		Van Nuys - North Sherman Oaks	No	MI	ADU
Los Angeles	12437 SARAH ST	91604	2364009026	0.000	0.000	0.085	0.000	Shortfall of Sites	0.202	Low Residential	R1-1-RIO	0	0	0	9.878	0.085		Residential - Single Family Residence - Pool, 1	168B165 881		Sherman Oaks - Studio City - Toluca Lake - Cahuenga Pass	No	MI	ADU
Los Angeles	4557 CAMELLIA AVE	91602	2365008002	0.000	0.000	0.085	0.000	Shortfall of Sites	0.186	Low Residential	R1-1-RIO	0	0	0	10.756	0.085		Residential - Single Family Residence - Therapy Pool (Spa), 1	168B169 881		Sherman Oaks - Studio City - Toluca Lake - Cahuenga Pass	No	MI	ADU
Los Angeles	13557 VALLEYHEART DR N	91423	2360001033	0.000	0.000	0.085	0.000	Shortfall of Sites	0.250	Low Residential	R1-1-RIO	0	0	0	7.998	0.085		Residential - Single Family Residence - Pool, 1	168B157 881		Sherman Oaks - Studio City - Toluca Lake - Cahuenga Pass	No	MI	ADU
Los Angeles	4221 ALLOTT AVE	91423	2373011012	0.000	0.000	0.085	0.000	Shortfall of Sites	0.203	Low Residential	R1-1	0	0	0	9.872	0.085		Residential - Single Family Residence - Therapy Pool (Spa), 1	165B157 881		Sherman Oaks - Studio City - Toluca Lake - Cahuenga Pass	No	MI	ADU
Los Angeles	4149 MAMMOTH AVE	91423	2266022010	0.000	0.000	0.085	0.000	Shortfall of Sites	0.183	Low Residential	R1-1	0	0	0	10.954	0.085		Residential - Single Family Residence - Pool, 1	165B153 881		Sherman Oaks - Studio City - Toluca Lake - Cahuenga Pass	No	MI	ADU
Los Angeles	433 S BUNDY DR	90049	4404008022	0.000	0.000	0.085	0.000	Shortfall of Sites	0.161	Low Residential	R1-1	0	0	0	12.449	0.085		Residential - Single Family Residence, 1	132B141 881		Brentwood - Pacific Palisades	No	MI	ADU
Los Angeles	979 S BUNDY DR	90049	4264024014	0.000	0.000	0.085	0.000	Shortfall of Sites	0.173	Low Residential	R1-1	0	0	0	11.538	0.085		Residential - Single Family Residence, 1	129B145 881		Brentwood - Pacific Palisades	No	MI	ADU
Los Angeles	9434 BEVERLYWOOD ST	90034	4309020014	0.000	0.000	0.085	0.000	Shortfall of Sites	0.222	Low Residential	R1V2	0	0	0	9.016	0.085		Residential - Single Family Residence - Pool, 1	126B165 881		West Los Angeles	No	MI	ADU
Los Angeles	3243 CORINTH AVE	90066	4250023032	0.000	0.000	0.085	0.000	Shortfall of Sites	0.168	Low Residential	R1V2	0	0	0	11.896	0.085		Residential - Single Family Residence, 1	120B157 881		Palms - Mar Vista - Del Rey	No	MI	ADU
Los Angeles	7912 BLERIOT AVE	90045	4107007003	0.000	0.000	0.085	0.000	Shortfall of Sites	0.149	Low Residential	R1-1	0	0	0	13.381	0.085		Residential - Single Family Residence, 1	099B169 881		Westchester - Playa del Rey	No	MI	ADU
Los Angeles	17163 TULSA ST	91344	2696012004	0.000	0.000	0.085	0.000	Shortfall of Sites	0.165	Low II Residential	R1-1XL-RFA	0	0	0	12.105	0.085		Residential - Single Family Residence - Pool, 1	210B133 882		Granada Hills - Knollwood	No	MI	ADU
Los Angeles	17427 SAN JOSE ST	91344	2733021011	0.000	0.000	0.085	0.000	Shortfall of Sites	0.149	Low II Residential	R1-1XL-RFA	0	0	0	13.401	0.085		Residential - Single Family Residence, 1	207B129 882		Granada Hills - Knollwood	No	MI	ADU
Los Angeles	16933 SAN JOSE ST	91344	2684019008	0.000	0.000	0.085	0.000	Shortfall of Sites	0.157	Low I Residential	RS-1	0	0	0	12.720	0.085		Residential - Single Family Residence, 1	207B133 882		Granada Hills - Knollwood	No	MI	ADU
Los Angeles	10445 GERALD AVE	91344	2684013013	0.000	0.000	0.085	0.000	Shortfall of Sites	0.206	Low I Residential	RS-1	0	0	0	9.689	0.085		Residential - Single Family Residence, 1	207B137 882		Granada Hills - Knollwood	No	MI	ADU
Los Angeles	15720 MINNEHAHA ST	91344	2661010003	0.000	0.000	0.085	0.000	Shortfall of Sites	0.187	Low I Residential	RS-1	0	0	0	10.698	0.085		Residential - Single Family Residence, 1	207B141 882		Granada Hills - Knollwood	No	MI	ADU
Los Angeles	16320 STARE ST	91343	2678008016	0.000	0.000	0.085	0.000	Shortfall of Sites	0.172	Low I Residential	RS-1	0	0	0	11.612	0.085		Residential - Single Family Residence, 1	204B137 882		Granada Hills - Knollwood	No	MI	ADU
Los Angeles	20230 ITASCA ST	91311	2748028056	0.000	0.000	0.085	0.000	Shortfall of Sites	0.211	Low I Residential	RS-1	0	0	0	9.479	0.085		Residential - Single Family Residence, 1	201B113 882		Chatsworth - Porter Ranch	No	MI	ADU
Los Angeles	9547 SOPHIA AVE	91343	2677020072	0.000	0.000	0.085	0.000	Shortfall of Sites	0.240	Low Residential	RS-1	0	0	0	8.336	0.085		Residential - Single Family Residence - Pool, 1	201B137 882		Mission Hills - Panorama City - North Hills	No	MI	ADU

Jurisdiction Name	Site Address/Intersection	5 Digit ZIP Code	Assessor Parcel Number	Very Low-Income	Low-Income	Moderate-Income	Above Moderate-Income	Type of Shortfall	Parcel Size (Acres)	Current General Plan Designation	Current Zoning	Proposed General Plan (GP) Designation	Proposed Zoning	Minimum Density Allowed	Maximum Density Allowed	Total Capacity	Vacant/ Nonvacant	Description of Existing Uses	PIN	Base Density Per Acre	Community Plan Area	Rent Stabalization Ordinance	Income Category	Applicable Rezoning Program (Program informing values in Column Q listed first)
Los Angeles	5540 MATILIJA AVE	91401	2247002011	0.000	0.000	0.085	0.000	Shortfall of Sites	0.232	Low Residential	RE9-1	0	0	0	8.605	0.085		Residential - Single Family Residence - Pool, 1	174B153 882		Van Nuys - North Sherman Oaks	No	MI	ADU
Los Angeles	13229 HESBY ST	91423	2358006005	0.000	0.000	0.085	0.000	Shortfall of Sites	0.155	Low Residential	R1-1	0	0	0	12.891	0.085		Residential - Single Family Residence, 1	171B157 882		Van Nuys - North Sherman Oaks	No	MI	ADU
Los Angeles	13001 HESBY ST	91423	2358011025	0.000	0.000	0.085	0.000	Shortfall of Sites	0.152	Low Residential	R1-1	0	0	0	13.180	0.085		Residential - Single Family Residence, 1	171B161 882		Van Nuys - North Sherman Oaks	No	MI	ADU
Los Angeles	11016 HORTENSE ST	91602	2353035003	0.000	0.000	0.085	0.000	Shortfall of Sites	0.284	Low Residential	R1-1VL	0	0	0	7.040	0.085		Residential - Single Family Residence - Pool, 1	168B173 882		North Hollywood - Valley Village	No	MI	ADU
Los Angeles	4556 BECK AVE	91602	2365008001	0.000	0.000	0.085	0.000	Shortfall of Sites	0.278	Low Residential	R1-1-RIO	0	0	0	7.199	0.085		Residential - Single Family Residence - Pool, 1	168B169 882		Sherman Oaks - Studio City - Toluca Lake - Cahuenga Pass	No	MI	ADU
Los Angeles	608 N EDINBURGH AVE	90048	5527016029	0.000	0.000	0.085	0.000	Shortfall of Sites	0.152	Low II Residential	R1V3	0	0	0	13.178	0.085		Residential - Single Family Residence - Pool and Misc., 1	141B177 882		Hollywood	No	MI	ADU
Los Angeles	1024 S AVERILL AVE	90732	7459017008	0.000	0.000	0.085	0.000	Shortfall of Sites	0.193	Low II Residential	R1-1XL	0	0	0	10.349	0.085		Residential - Single Family Residence, 1	015B193 882		San Pedro	No	MI	ADU
Los Angeles	16527 SIMONDS ST	91344	2681014033	0.000	0.000	0.085	0.000	Shortfall of Sites	0.174	Low I Residential	RS-1	0	0	0	11.490	0.085		Residential - Single Family Residence, 1	213B137 883		Granada Hills - Knollwood	No	MI	ADU
Los Angeles	11326 AMESTOY AVE	91344	2697020005	0.000	0.000	0.085	0.000	Shortfall of Sites	0.176	Low I Residential	RS-1	0	0	0	11.389	0.085		Residential - Single Family Residence, 1	213B133 883		Granada Hills - Knollwood	No	MI	ADU
Los Angeles	17157 TULSA ST	91344	2696012003	0.000	0.000	0.085	0.000	Shortfall of Sites	0.165	Low II Residential	R1-1XL-RFA	0	0	0	12.101	0.085		Residential - Single Family Residence - Pool, 1	210B133 883		Granada Hills - Knollwood	No	MI	ADU
Los Angeles	17346 TULSA ST	91344	2696004016	0.000	0.000	0.085	0.000	Shortfall of Sites	0.383	Low I Residential	RE9-1XL-RFA	0	0	0	5.221	0.085		Residential - Single Family Residence, 1	210B129 883		Granada Hills - Knollwood	No	MI	ADU
Los Angeles	16239 MINNEHAHA ST	91344	2679010023	0.000	0.000	0.085	0.000	Shortfall of Sites	0.174	Low I Residential	RS-1	0	0	0	11.524	0.085		Residential - Single Family Residence, 1	207B137 883		Granada Hills - Knollwood	No	MI	ADU
Los Angeles	10425 GLORIA AVE	91344	2668017006	0.000	0.000	0.085	0.000	Shortfall of Sites	0.196	Low I Residential	RS-1	0	0	0	10.223	0.085		Residential - Single Family Residence - Pool, 1	207B141 883		Granada Hills - Knollwood	No	MI	ADU
Los Angeles	10044 GLORIA AVE	91343	2669017022	0.000	0.000	0.085	0.000	Shortfall of Sites	0.175	Low I Residential	RS-1	0	0	0	11.424	0.085		Residential - Single Family Residence, 1	204B141 883		Granada Hills - Knollwood	No	MI	ADU
Los Angeles	16445 CASEY ST	91343	2678014012	0.000	0.000	0.085	0.000	Shortfall of Sites	0.208	Low I Residential	RS-1	0	0	0	9.636	0.085		Residential - Single Family Residence, 1	204B137 883		Granada Hills - Knollwood	No	MI	ADU
Los Angeles	9619 OAKDALE AVE	91311	2761023019	0.000	0.000	0.085	0.000	Shortfall of Sites	0.174	Low I Residential	RS-1	0	0	0	11.524	0.085		Residential - Single Family Residence, 1	201B113 883		Chatsworth - Porter Ranch	No	MI	ADU
Los Angeles	9550 SOPHIA AVE	91343	2677020073	0.000	0.000	0.085	0.000	Shortfall of Sites	0.299	Low Residential	RS-1	0	0	0	6.685	0.085		Residential - Single Family Residence - Pool, 1	201B137 883		Mission Hills - Panorama City - North Hills	No	MI	ADU
Los Angeles	16335 CALAHAN ST	91343	2676017039	0.000	0.000	0.085	0.000	Shortfall of Sites	0.177	Low Residential	RS-1	0	0	0	11.326	0.085		Residential - Single Family Residence, 1	198B137 883		Mission Hills - Panorama City - North Hills	No	MI	ADU
Los Angeles	5541 MAMMOTH AVE	91401	2247002006	0.000	0.000	0.085	0.000	Shortfall of Sites	0.233	Low Residential	RE9-1	0	0	0	8.600	0.085		Residential - Single Family Residence, 1	174B153 883		Van Nuys - North Sherman Oaks	No	MI	ADU
Los Angeles	13223 HESBY ST	91423	2358006006	0.000	0.000	0.085	0.000	Shortfall of Sites	0.155	Low Residential	R1-1	0	0	0	12.893	0.085		Residential - Single Family Residence, 1	171B157 883		Van Nuys - North Sherman Oaks	No	MI	ADU
Los Angeles	12915 HESBY ST	91423	2358028005	0.000	0.000	0.085	0.000	Shortfall of Sites	0.155	Low Residential	R1-1	0	0	0	12.917	0.085		Residential - Single Family Residence, 1	171B161 883		Van Nuys - North Sherman Oaks	No	MI	ADU
Los Angeles	12511 SARAH ST	91604	2362026019	0.000	0.000	0.085	0.000	Shortfall of Sites	0.263	Low Residential	R1-1-RIO	0	0	0	7.591	0.085		Residential - Single Family Residence - Pool, 1	168B165 883		Sherman Oaks - Studio City - Toluca Lake - Cahuenga Pass	No	MI	ADU
Los Angeles	4555 BECK AVE	91602	2365005008	0.000	0.000	0.085	0.000	Shortfall of Sites	0.279	Low Residential	R1-1-RIO	0	0	0	7.174	0.085		Residential - Single Family Residence - Pool, 1	168B169 883		Sherman Oaks - Studio City - Toluca Lake - Cahuenga Pass	No	MI	ADU
Los Angeles	4543 SUNNYSLOPE AVE	91423	2360015027	0.000	0.000	0.085	0.000	Shortfall of Sites	0.180	Low Residential	R1-1-RIO	0	0	0	11.141	0.085		Residential - Single Family Residence - Pool, 1	168B157 883		Sherman Oaks - Studio City - Toluca Lake - Cahuenga Pass	No	MI	ADU
Los Angeles	4490 MATILIJA AVE	91423	2271009015	0.000	0.000	0.085	0.000	Shortfall of Sites	0.162	Low Residential	R1-1-RIO	0	0	0	12.321	0.085		Residential - Single Family Residence, 1	168B153 883		Sherman Oaks - Studio City - Toluca Lake - Cahuenga Pass	No	MI	ADU
Los Angeles	4209 CAMELLIA AVE	91604	2368017033	0.000	0.000	0.085	0.000	Shortfall of Sites	0.155	Low Residential	R1-1-RIO	0	0	0	12.907	0.085		Residential - Single Family Residence - Pool, 1	165B169 883		Sherman Oaks - Studio City - Toluca Lake - Cahuenga Pass	No	MI	ADU
Los Angeles	2035 PELHAM AVE	90025	4321009046	0.000	0.000	0.085	0.000	Shortfall of Sites	0.155	Low Residential	R1-1-O	0	0	0	12.897	0.085		Residential - Single Family Residence, 1	129B157 883		West Los Angeles	No	MI	ADU
Los Angeles	9706 CRESTA DR	90035	4307018002	0.000	0.000	0.085	0.000	Shortfall of Sites	0.157	Low Residential	R1V2-O	0	0	0	12.748	0.085		Residential - Single Family Residence, 1	129B165 883		West Los Angeles	No	MI	ADU
Los Angeles	2821 ANCHOR AVE	90064	4308017011	0.000	0.000	0.085	0.000	Shortfall of Sites	0.295	Low Residential	R1V2	0	0	0	6.781	0.085		Residential - Single Family Residence - Therapy Pool (Spa), 1	126B165 883		West Los Angeles	No	MI	ADU
Los Angeles	8012 KITTYHAWK AVE	90045	4105022031	0.000	0.000	0.085	0.000	Shortfall of Sites	0.162	Low Residential	R1-1	0	0	0	12.370	0.085		Residential - Single Family Residence, 1	099B169 883		Westchester - Playa del Rey	No	MI	ADU
Los Angeles	6320 W 81ST ST	90045	4108025039	0.000	0.000	0.085	0.000	Shortfall of Sites	0.160	Low Residential	R1V2	0	0	0	12.513	0.085		Residential - Single Family Residence, 1	099B165 883		Westchester - Playa del Rey	No	MI	ADU
Los Angeles	16519 SIMONDS ST	91344	2681014016	0.000	0.000	0.085	0.000	Shortfall of Sites	0.174	Low I Residential	RS-1	0	0	0	11.506	0.085		Residential - Single Family Residence, 1	213B137 884		Granada Hills - Knollwood	No	MI	ADU
Los Angeles	17020 SIMONDS ST	91344	2697020023	0.000	0.000	0.085	0.000	Shortfall of Sites	0.168	Low I Residential	RS-1	0	0	0	11.873	0.085		Residential - Single Family Residence - Pool, 1	213B133 884		Granada Hills - Knollwood	No	MI	ADU
Los Angeles	17151 TULSA ST	91344	2696012002	0.000	0.000	0.085	0.000	Shortfall of Sites	0.165	Low II Residential	R1-1XL-RFA	0	0	0	12.096	0.085		Residential - Single Family Residence, 1	210B133 884		Granada Hills - Knollwood	No	MI	ADU
Los Angeles	17336 TULSA ST	91344	2696004022	0.000	0.000	0.085	0.000	Shortfall of Sites	0.184	Low I Residential	RE9-1XL-RFA	0	0	0	10.850	0.085		Residential - Single Family Residence, 1	210B129 884		Granada Hills - Knollwood	No	MI	ADU
Los Angeles	10508 SHOSHONE AVE	91344	2733016015	0.000	0.000	0.085	0.000	Shortfall of Sites	0.170	Low II Residential	R1-1XL-RFA	0	0	0	11.736	0.085		Residential - Single Family Residence, 1	207B129 884		Granada Hills - Knollwood	No	MI	ADU
Los Angeles	16233 MINNEHAHA ST	91344	2679010024	0.000	0.000	0.085	0.000	Shortfall of Sites	0.173	Low I Residential	RS-1	0	0	0	11.591	0.085		Residential - Single Family Residence - Pool, 1	207B137 884		Granada Hills - Knollwood	No	MI	ADU
Los Angeles	15714 MINNEHAHA ST	91344	2661010004	0.000	0.000	0.085	0.000	Shortfall of Sites	0.203	Low I Residential	RS-1	0	0	0	9.843	0.085		Residential - Single Family Residence - Pool, 1	207B141 884		Granada Hills - Knollwood	No	MI	ADU
Los Angeles	10043 DENSMORE AVE	91343	2669017011	0.000	0.000	0.085	0.000	Shortfall of Sites	0.172	Low I Residential	RS-1	0	0	0	11.617	0.085		Residential - Single Family Residence - Pool, 1	204B141 884		Granada Hills - Knollwood	No	MI	ADU
Los Angeles	16314 STARE ST	91343	2678008015	0.000	0.000	0.085	0.000	Shortfall of Sites	0.172	Low I Residential	RS-1	0	0	0	11.612	0.085		Residential - Single Family Residence, 1	204B137 884		Granada Hills - Knollwood	No	MI	ADU
Los Angeles	9546 SOPHIA AVE	91343	2677020074	0.000	0.000	0.085	0.000	Shortfall of Sites	0.286	Low Residential	RS-1	0	0	0	6.986	0.085		Residential - Single Family Residence - Pool, 1	201B137 884		Mission Hills - Panorama City - North Hills	No	MI	ADU
Los Angeles	9144 SOPHIA AVE	91343	2676018036	0.000	0.000	0.085	0.000	Shortfall of Sites	0.174	Low Residential	RS-1	0	0	0	11.476	0.085		Residential - Single Family Residence, 1	198B137 884		Mission Hills - Panorama City - North Hills	No	MI	ADU
Los Angeles	5532 STANSBURY AVE	91401	2245026002	0.000	0.000	0.085	0.000	Shortfall of Sites	0.149	Low Residential	R1-1	0	0	0	13.388	0.085		Residential - Single Family Residence, 1	174B153 884		Van Nuys - North Sherman Oaks	No	MI	ADU
Los Angeles	13217 HESBY ST	91423	2358006007	0.000	0.000	0.085	0.000	Shortfall of Sites	0.171	Low Residential	R1-1	0	0	0	11.723	0.085		Residential - Single Family Residence - Therapy Pool (Spa), 1	171B157 884		Van Nuys - North Sherman Oaks	No	MI	ADU
Los Angeles	5033 HESPERIA AVE	91316	2181024017	0.000	0.000	0.085	0.000	Shortfall of Sites	0.161	Low II Residential	R1-1	0	0	0	12.403	0.085		Residential - Single Family Residence, 1	171B125 884		Encino - Tarzana	No	MI	ADU
Los Angeles	11030 HORTENSE ST	91602	2353035005	0.000	0.000	0.085	0.000	Shortfall of Sites	0.189	Low Residential	R1-1VL	0	0	0	10.560	0.085		Residential - Single Family Residence - Pool, 1	168B173 884		North Hollywood - Valley Village	No	MI	ADU
Los Angeles	4554 LEMP AVE	91602	2365005007	0.000	0.000	0.085	0.000	Shortfall of Sites	0.278	Low Residential	R1-1-RIO	0	0	0	7.199	0.085		Residential - Single Family Residence - Pool, 1	168B169 884		Sherman Oaks - Studio City - Toluca Lake - Cahuenga Pass	No	MI	ADU
Los Angeles	4542 SUNNYSLOPE AVE	91423	2360015004	0.000	0.000	0.085	0.000	Shortfall of Sites	0.186	Low Residential	R1-1-RIO	0	0	0	10.756	0.085		Residential - Single Family Residence - Pool, 1	168B157 884		Sherman Oaks - Studio City - Toluca Lake - Cahuenga Pass	No	MI	ADU
Los Angeles	4175 SUNNYSLOPE AVE	91423	2373009012	0.000	0.000	0.085	0.000	Shortfall of Sites	0.183	Low Residential	R1-1	0	0	0	10.929	0.085		Residential - Single Family Residence - Pool, 1	165B157 884		Sherman Oaks - Studio City - Toluca Lake - Cahuenga Pass	No	MI	ADU
Los Angeles	852 N DETROIT ST	90046	5525004013	0.000	0.000	0.085	0.000	Shortfall of Sites	0.156	Medium Residential	[Q]R3-1XL	0	0	0	12.835	0.085		Residential - Single Family Residence, 1	144B181 884		Hollywood	No	MI	ADU
Los Angeles	133 N GRAMERCY PL	90004	5516018003	0.000	0.000	0.085	0.000	Shortfall of Sites	0.152	Low II Residential	R1-1	0	0	0	13.158	0.085		Residential - Single Family Residence, 1	138B193 884		Wilshire	No	MI	ADU
Los Angeles	214 S MEDIO DR	90049	4405037019	0.000	0.000	0.085	0.000	Shortfall of Sites	0.177	Low Residential	R1-1	0	0	0	11.300	0.085		Residential - Single Family Residence, 1	132B141 884		Brentwood - Pacific Palisades	No	MI	ADU
Los Angeles	2837 CLUB DR	90064	4316013005	0.000	0.000	0.085	0.000	Shortfall of Sites	0.234	Low Residential	R1V2	0	0	0	8.543	0.085		Residential - Single Family Residence, 1	126B165 884		West Los Angeles	No	MI	ADU
Los Angeles	7263 W 90TH ST	90045	4119030010	0.000	0.000	0.085	0.000	Shortfall of Sites	0.152	Low Residential	R1-1	0	0	0	13.185	0.085		Residential - Single Family Residence, 1	096B157 884		Westchester - Playa del Rey	No	MI	ADU
Los Angeles	16515 SIMONDS ST	91344	2681014017	0.000	0.000	0.085	0.000	Shortfall of Sites	0.174	Low I Residential	RS-1	0	0	0	11.506	0.085		Residential - Single Family Residence, 1	213B137 885		Granada Hills - Knollwood	No	MI	ADU
Los Angeles	17334 TULSA ST	91344	2696004023	0.000	0.000	0.085	0.000	Shortfall of Sites	0.199	Low I Residential	RE9-1XL-RFA	0	0	0	10.047	0.085		Residential - Single Family Residence, 1	210B129 885		Granada Hills - Knollwood	No	MI	ADU
Los Angeles	10442 SWINTON AVE	91344	2679009012	0.000	0.000	0.085	0.000	Shortfall of Sites	0.161	Low I Residential	RS-1	0	0	0	12.409	0.085		Residential - Single Family Residence, 1	207B137 885		Granada Hills - Knollwood	No	MI	ADU
Los Angeles	15708 MINNEHAHA ST	91344	2661010005	0.000	0.000	0.085	0.000	Shortfall of Sites	0.185	Low I Residential	RS-1	0	0	0	10.826	0.085		Residential - Single Family Residence, 1	207B141 885		Granada Hills - Knollwood	No	MI	ADU
Los Angeles	10042 MONTGOMERY AVE	91343	2669019024	0.000	0.000	0.085	0.000	Shortfall of Sites	0.173	Low I Residential	RS-1	0	0	0	11.574	0.085		Residential - Single Family Residence, 1	204B141 885		Granada Hills - Knollwood	No	MI	ADU
Los Angeles	16308 STARE ST	91343	2678008014	0.000	0.000	0.085	0.000	Shortfall of Sites	0.172	Low I Residential	RS-1	0	0	0	11.612	0.085		Residential - Single Family Residence, 1	204B137 885		Granada Hills - Knollwood	No	MI	ADU
Los Angeles	9549 VALJEAN AVE	91343	2677020080	0.000	0.000	0.085	0.000	Shortfall of Sites	0.287	Low Residential	RS-1	0	0	0	6.980	0.085		Residential - Single Family Residence - Pool, 1	201B137 885		Mission Hills - Panorama City - North Hills	No	MI	ADU
Los Angeles	16315 CALAHAN ST	91343	2676018037	0.000	0.000	0.085	0.000	Shortfall of Sites	0.185	Low Residential	RS-1	0	0	0	10.783	0.085		Residential - Single Family Residence, 1	198B137 885		Mission Hills - Panorama City - North Hills	No	MI	ADU
Los Angeles	13213 HESBY ST	91423	2358006008	0.000	0.000	0.085	0.000	Shortfall of Sites	0.170	Low Residential	R1-1	0	0	0	11.799	0.085		Residential - Single Family Residence, 1	171B157 885		Van Nuys - North Sherman Oaks	No	MI	ADU
Los Angeles	5044 BELLAIRE AVE	91607	2357009007	0.000	0.000	0.085	0.000	Shortfall of Sites	0.179	Low Residential	R1-1	0	0	0	11.150	0.085		Residential - Single Family Residence - Pool, 1	171B161 885		North Hollywood - Valley Village	No	MI	ADU
Los Angeles	5032 LINDLEY AVE	91316	2181024007	0.000	0.000	0.085	0.000	Shortfall of Sites	0.157	Low II Residential	R1-1	0	0	0	12.756	0.085		Residential - Single Family Residence, 1	171B125 885		Encino - Tarzana	No	MI	ADU

Jurisdiction Name	Site Address/Intersection	5 Digit ZIP Code	Assessor Parcel Number	Very Low-Income	Low-Income	Moderate-Income	Above Moderate-Income	Type of Shortfall	Parcel Size (Acres)	Current General Plan Designation	Current Zoning	Proposed General Plan (GP) Designation	Proposed Zoning	Minimum Density Allowed	Maximum Density Allowed	Total Capacity	Vacant/ Nonvacant	Description of Existing Uses	PIN	Base Density Per Acre	Community Plan Area	Rent Stabalization Ordinance	Income Category	Applicable Rezoning Program (Program informing values in Column Q listed first)
Los Angeles	12431 SARAH ST	91604	2364009027	0.000	0.000	0.085	0.000	Shortfall of Sites	0.197	Low Residential	R1-1-RIO	0	0	0	10.154	0.085		Residential - Single Family Residence - Pool, 1	168B165 885		Sherman Oaks - Studio City - Toluca Lake - Cahuenga Pass	No	MI	ADU
Los Angeles	11038 HORTENSE ST	91602	2353035006	0.000	0.000	0.085	0.000	Shortfall of Sites	0.189	Low Residential	R1-1VL	0	0	0	10.560	0.085		Residential - Single Family Residence, 1	168B173 885		North Hollywood - Valley Village	No	MI	ADU
Los Angeles	4555 LEMP AVE	91602	2365004019	0.000	0.000	0.085	0.000	Shortfall of Sites	0.179	Low Residential	R1-1-RIO	0	0	0	11.150	0.085		Residential - Single Family Residence - Pool, 1	168B169 885		Sherman Oaks - Studio City - Toluca Lake - Cahuenga Pass	No	MI	ADU
Los Angeles	4555 GREENBUSH AVE	91423	2360015020	0.000	0.000	0.085	0.000	Shortfall of Sites	0.186	Low Residential	R1-1-RIO	0	0	0	10.756	0.085		Residential - Single Family Residence, 1	168B157 885		Sherman Oaks - Studio City - Toluca Lake - Cahuenga Pass	No	MI	ADU
Los Angeles	4176 SUNNYSLOPE AVE	91423	2373007010	0.000	0.000	0.085	0.000	Shortfall of Sites	0.153	Low Residential	R1-1	0	0	0	13.103	0.085		Residential - Single Family Residence, 1	165B157 885		Sherman Oaks - Studio City - Toluca Lake - Cahuenga Pass	No	MI	ADU
Los Angeles	4207 FARMDALE AVE	91604	2368017017	0.000	0.000	0.085	0.000	Shortfall of Sites	0.155	Low Residential	R1-1-RIO	0	0	0	12.939	0.085		Residential - Single Family Residence - Pool, 1	165B169 885		Sherman Oaks - Studio City - Toluca Lake - Cahuenga Pass	No	MI	ADU
Los Angeles	608 N LAUREL AVE	90048	5527015030	0.000	0.000	0.085	0.000	Shortfall of Sites	0.150	Low II Residential	R1V3	0	0	0	13.331	0.085		Residential - Single Family Residence - Pool, 1	141B177 885		Hollywood	No	MI	ADU
Los Angeles	539 N KILKEA DR	90048	5528005047	0.000	0.000	0.085	0.000	Shortfall of Sites	0.150	Low II Residential	R1V3	0	0	0	13.291	0.085		Residential - Single Family Residence - Pool and Misc., 1	141B173 885		Hollywood	No	MI	ADU
Los Angeles	186 S CANYON VIEW DR	90049	4405029019	0.000	0.000	0.085	0.000	Shortfall of Sites	0.203	Low Residential	RS-1	0	0	0	9.869	0.085		Residential - Single Family Residence, 1	132B141 885		Brentwood - Pacific Palisades	No	MI	ADU
Los Angeles	1084 QUEEN ANNE PL	90019	5082002008	0.000	0.000	0.085	0.000	Shortfall of Sites	0.152	Low II Residential	R1-1-O	0	0	0	13.167	0.085		Residential - Single Family Residence, 1	132B185 885		Wilshire	No	MI	ADU
Los Angeles	9500 CRESTA DR	90035	4309011036	0.000	0.000	0.085	0.000	Shortfall of Sites	0.228	Low Residential	R1V2-O	0	0	0	8.790	0.085		Residential - Single Family Residence, 1	129B165 885		West Los Angeles	No	MI	ADU
Los Angeles	1802 S NORTON AVE	90019	5072014007	0.000	0.000	0.085	0.000	Shortfall of Sites	0.149	Low II Residential	R1-1-O-CPIO	0	0	0	13.398	0.085		Residential - Single Family Residence, 1	126B185 885		West Adams - Baldwin Hills - Leimert	No	MI	ADU
Los Angeles	9402 BEVERLYWOOD ST	90034	4309020018	0.000	0.000	0.085	0.000	Shortfall of Sites	0.202	Low Residential	R1V2	0	0	0	9.880	0.085		Residential - Single Family Residence, 1	126B165 885		West Los Angeles	No	MI	ADU
Los Angeles	11813 PALMS BLVD	90066	4249014008	0.000	0.000	0.085	0.000	Shortfall of Sites	0.170	Low Residential	R1V2	0	0	0	11.774	0.085		Residential - Single Family Residence, 1	117B153 885		Palms - Mar Vista - Del Rey	No	MI	ADU
Los Angeles	3641 OCEAN VIEW AVE	90066	4248026001	0.000	0.000	0.085	0.000	Shortfall of Sites	0.223	Low Residential	R1V2	0	0	0	8.956	0.085		Residential - Single Family Residence, 1	114B153 885		Palms - Mar Vista - Del Rey	No	MI	ADU
Los Angeles	16509 SIMONDS ST	91344	2681014018	0.000	0.000	0.085	0.000	Shortfall of Sites	0.174	Low I Residential	RS-1	0	0	0	11.506	0.085		Residential - Single Family Residence, 1	213B137 886		Granada Hills - Knollwood	No	MI	ADU
Los Angeles	11321 PASO ROBLES AVE	91344	2697020031	0.000	0.000	0.085	0.000	Shortfall of Sites	0.199	Low I Residential	RS-1	0	0	0	10.071	0.085		Residential - Single Family Residence, 1	213B133 886		Granada Hills - Knollwood	No	MI	ADU
Los Angeles	17133 TULSA ST	91344	2696013031	0.000	0.000	0.085	0.000	Shortfall of Sites	0.199	Low II Residential	R1-1	0	0	0	10.051	0.085		Residential - Single Family Residence, 1	210B133 886		Granada Hills - Knollwood	No	MI	ADU
Los Angeles	10437 GOTHIC AVE	91344	2679017005	0.000	0.000	0.085	0.000	Shortfall of Sites	0.202	Low I Residential	RS-1	0	0	0	9.883	0.085		Residential - Single Family Residence, 1	207B137 886		Granada Hills - Knollwood	No	MI	ADU
Los Angeles	10422 WOODLEY AVE	91344	2668021021	0.000	0.000	0.085	0.000	Shortfall of Sites	0.169	Low I Residential	RS-1	0	0	0	11.818	0.085		Residential - Single Family Residence, 1	207B141 886		Granada Hills - Knollwood	No	MI	ADU
Los Angeles	7707 DAY ST	91042	2558044022	0.000	0.000	0.085	0.000	Shortfall of Sites	0.155	Low Residential	R1-1-RFA	0	0	0	12.891	0.085		Residential - Single Family Residence, 1	204B193 886		Sunland - Tujunga - Lake View Terrace - Shadow Hills - East La Tuna Canyon	No	MI	ADU
Los Angeles	10043 GAYNOR AVE	91343	2669019003	0.000	0.000	0.085	0.000	Shortfall of Sites	0.174	Low I Residential	RS-1	0	0	0	11.468	0.085		Residential - Single Family Residence, 1	204B141 886		Granada Hills - Knollwood	No	MI	ADU
Los Angeles	10026 SWINTON AVE	91343	2678010006	0.000	0.000	0.085	0.000	Shortfall of Sites	0.158	Low I Residential	RS-1	0	0	0	12.627	0.085		Residential - Single Family Residence - Pool, 1	204B137 886		Granada Hills - Knollwood	No	MI	ADU
Los Angeles	9617 COMANCHE AVE	91311	2748028052	0.000	0.000	0.085	0.000	Shortfall of Sites	0.173	Low I Residential	RS-1	0	0	0	11.582	0.085		Residential - Single Family Residence - Pool, 1	201B113 886		Chatsworth - Porter Ranch	No	MI	ADU
Los Angeles	9552 VALJEAN AVE	91343	2677020081	0.000	0.000	0.085	0.000	Shortfall of Sites	0.311	Low Residential	RS-1	0	0	0	6.436	0.085		Residential - Single Family Residence - Pool, 1	201B137 886		Mission Hills - Panorama City - North Hills	No	MI	ADU
Los Angeles	9143 VALJEAN AVE	91343	2676018029	0.000	0.000	0.085	0.000	Shortfall of Sites	0.177	Low Residential	RS-1	0	0	0	11.315	0.085		Residential - Single Family Residence, 1	198B137 886		Mission Hills - Panorama City - North Hills	No	MI	ADU
Los Angeles	13207 HESBY ST	91423	2358006009	0.000	0.000	0.085	0.000	Shortfall of Sites	0.155	Low Residential	R1-1	0	0	0	12.904	0.085		Residential - Single Family Residence, 1	171B157 886		Van Nuys - North Sherman Oaks	No	MI	ADU
Los Angeles	12647 HESBY ST	91607	2357009008	0.000	0.000	0.085	0.000	Shortfall of Sites	0.179	Low Residential	R1-1	0	0	0	11.167	0.085		Residential - Single Family Residence - Pool, 1	171B161 886		North Hollywood - Valley Village	No	MI	ADU
Los Angeles	12425 SARAH ST	91604	2364009028	0.000	0.000	0.085	0.000	Shortfall of Sites	0.197	Low Residential	R1-1-RIO	0	0	0	10.154	0.085		Residential - Single Family Residence - Pool, 1	168B165 886		Sherman Oaks - Studio City - Toluca Lake - Cahuenga Pass	No	MI	ADU
Los Angeles	11042 HORTENSE ST	91602	2353035007	0.000	0.000	0.085	0.000	Shortfall of Sites	0.189	Low Residential	R1-1VL	0	0	0	10.560	0.085		Residential - Single Family Residence, 1	168B173 886		North Hollywood - Valley Village	No	MI	ADU
Los Angeles	4554 IRVINE AVE	91602	2365004010	0.000	0.000	0.085	0.000	Shortfall of Sites	0.179	Low Residential	R1-1-RIO	0	0	0	11.148	0.085		Residential - Single Family Residence, 1	168B169 886		Sherman Oaks - Studio City - Toluca Lake - Cahuenga Pass	No	MI	ADU
Los Angeles	4491 MAMMOTH AVE	91423	2271009018	0.000	0.000	0.085	0.000	Shortfall of Sites	0.163	Low Residential	R1-1-RIO	0	0	0	12.259	0.085		Residential - Single Family Residence - Pool, 1	168B153 886		Sherman Oaks - Studio City - Toluca Lake - Cahuenga Pass	No	MI	ADU
Los Angeles	4218 RHODES AVE	91604	2367007009	0.000	0.000	0.085	0.000	Shortfall of Sites	0.161	Low Residential	R1-1-RIO	0	0	0	12.446	0.085		Residential - Single Family Residence - Pool, 1	165B165 886		Sherman Oaks - Studio City - Toluca Lake - Cahuenga Pass	No	MI	ADU
Los Angeles	4214 BAKMAN AVE	91602	2366014009	0.000	0.000	0.085	0.000	Shortfall of Sites	0.155	Low Residential	R1-1-RIO	0	0	0	12.907	0.085		Residential - Single Family Residence - Pool, 1	165B173 886		Sherman Oaks - Studio City - Toluca Lake - Cahuenga Pass	No	MI	ADU
Los Angeles	4208 FARMDALE AVE	91604	2368018014	0.000	0.000	0.085	0.000	Shortfall of Sites	0.155	Low Residential	R1-1-RIO	0	0	0	12.892	0.085		Residential - Single Family Residence, 1	165B169 886		Sherman Oaks - Studio City - Toluca Lake - Cahuenga Pass	No	MI	ADU
Los Angeles	609 N LAUREL AVE	90048	5528009017	0.000	0.000	0.085	0.000	Shortfall of Sites	0.150	Low II Residential	R1V3	0	0	0	13.301	0.085		Residential - Single Family Residence - Pool and Misc., 1	141B177 886		Hollywood	No	MI	ADU
Los Angeles	423 S GRETNA GREEN WAY	90049	4404003024	0.000	0.000	0.085	0.000	Shortfall of Sites	0.161	Low Residential	R1-1	0	0	0	12.440	0.085		Residential - Single Family Residence, 1	132B141 886		Brentwood - Pacific Palisades	No	MI	ADU
Los Angeles	9238 BEVERLYWOOD ST	90034	4301001015	0.000	0.000	0.085	0.000	Shortfall of Sites	0.176	Low Residential	R1V2	0	0	0	11.377	0.085		Residential - Single Family Residence - Pool, 1	126B165 886		West Los Angeles	No	MI	ADU
Los Angeles	8007 RAMSGATE AVE	90045	4105022002	0.000	0.000	0.085	0.000	Shortfall of Sites	0.152	Low Residential	R1-1	0	0	0	13.173	0.085		Residential - Single Family Residence, 1	099B169 886		Westchester - Playa del Rey	No	MI	ADU
Los Angeles	7236 W 90TH ST	90045	4119031016	0.000	0.000	0.085	0.000	Shortfall of Sites	0.152	Low Residential	R1-1	0	0	0	13.199	0.085		Residential - Single Family Residence, 1	096B157 886		Westchester - Playa del Rey	No	MI	ADU
Los Angeles	16501 SIMONDS ST	91344	2681014019	0.000	0.000	0.085	0.000	Shortfall of Sites	0.174	Low I Residential	RS-1	0	0	0	11.506	0.085		Residential - Single Family Residence, 1	213B137 887		Granada Hills - Knollwood	No	MI	ADU
Los Angeles	17127 TULSA ST	91344	2696013030	0.000	0.000	0.085	0.000	Shortfall of Sites	0.171	Low II Residential	R1-1	0	0	0	11.685	0.085		Residential - Single Family Residence, 1	210B133 887		Granada Hills - Knollwood	No	MI	ADU
Los Angeles	10505 ENCINO AVE	91344	2733016006	0.000	0.000	0.085	0.000	Shortfall of Sites	0.171	Low II Residential	R1-1XL-RFA	0	0	0	11.721	0.085		Residential - Single Family Residence, 1	207B129 887		Granada Hills - Knollwood	No	MI	ADU
Los Angeles	17238 SAN JOSE ST	91344	2695013041	0.000	0.000	0.085	0.000	Shortfall of Sites	0.197	Low II Residential	R1-1	0	0	0	10.146	0.085		Residential - Single Family Residence, 1	207B133 887		Granada Hills - Knollwood	No	MI	ADU
Los Angeles	10434 DEBRA AVE	91344	2679016035	0.000	0.000	0.085	0.000	Shortfall of Sites	0.184	Low I Residential	RS-1	0	0	0	10.861	0.085		Residential - Single Family Residence - Pool, 1	207B137 887		Granada Hills - Knollwood	No	MI	ADU
Los Angeles	10423 COLLETT AVE	91344	2668021002	0.000	0.000	0.085	0.000	Shortfall of Sites	0.158	Low I Residential	RS-1	0	0	0	12.622	0.085		Residential - Single Family Residence, 1	207B141 887		Granada Hills - Knollwood	No	MI	ADU
Los Angeles	10042 GAYNOR AVE	91343	2669018024	0.000	0.000	0.085	0.000	Shortfall of Sites	0.174	Low I Residential	RS-1	0	0	0	11.468	0.085		Residential - Single Family Residence, 1	204B141 887		Granada Hills - Knollwood	No	MI	ADU
Los Angeles	16300 STARE ST	91343	2678008013	0.000	0.000	0.085	0.000	Shortfall of Sites	0.172	Low I Residential	RS-1	0	0	0	11.612	0.085		Residential - Single Family Residence - Pool, 1	204B137 887		Granada Hills - Knollwood	No	MI	ADU
Los Angeles	9617 QUARTZ AVE	91311	2761022004	0.000	0.000	0.085	0.000	Shortfall of Sites	0.174	Low I Residential	RS-1	0	0	0	11.524	0.085		Residential - Single Family Residence, 1	201B113 887		Chatsworth - Porter Ranch	No	MI	ADU
Los Angeles	9556 GOTHIC AVE	91343	2677012015	0.000	0.000	0.085	0.000	Shortfall of Sites	0.182	Low Residential	RS-1	0	0	0	10.982	0.085		Residential - Single Family Residence, 1	201B137 887		Mission Hills - Panorama City - North Hills	No	MI	ADU
Los Angeles	13201 HESBY ST	91423	2358006010	0.000	0.000	0.085	0.000	Shortfall of Sites	0.155	Low Residential	R1-1	0	0	0	12.900	0.085		Residential - Single Family Residence, 1	171B157 887		Van Nuys - North Sherman Oaks	No	MI	ADU
Los Angeles	12641 HESBY ST	91607	2357009009	0.000	0.000	0.085	0.000	Shortfall of Sites	0.179	Low Residential	R1-1	0	0	0	11.167	0.085		Residential - Single Family Residence - Pool, 1	171B161 887		North Hollywood - Valley Village	No	MI	ADU
Los Angeles	5035 NEWCASTLE AVE	91316	2181025018	0.000	0.000	0.085	0.000	Shortfall of Sites	0.163	Low II Residential	R1-1	0	0	0	12.289	0.085		Residential - Single Family Residence, 1	171B125 887		Encino - Tarzana	No	MI	ADU
Los Angeles	12419 SARAH ST	91604	2364009029	0.000	0.000	0.085	0.000	Shortfall of Sites	0.197	Low Residential	R1-1-RIO	0	0	0	10.154	0.085		Residential - Single Family Residence, 1	168B165 887		Sherman Oaks - Studio City - Toluca Lake - Cahuenga Pass	No	MI	ADU
Los Angeles	11048 HORTENSE ST	91602	2353035008	0.000	0.000	0.085	0.000	Shortfall of Sites	0.189	Low Residential	R1-1VL	0	0	0	10.560	0.085		Residential - Single Family Residence, 1	168B173 887		North Hollywood - Valley Village	No	MI	ADU
Los Angeles	4219 SHADYGLADE AVE	91604	2367007016	0.000	0.000	0.085	0.000	Shortfall of Sites	0.161	Low Residential	R1-1-RIO	0	0	0	12.438	0.085		Residential - Single Family Residence - Pool, 1	165B165 887		Sherman Oaks - Studio City - Toluca Lake - Cahuenga Pass	No	MI	ADU
Los Angeles	4215 ELMER AVE	91602	2366014013	0.000	0.000	0.085	0.000	Shortfall of Sites	0.155	Low Residential	R1-1-RIO	0	0	0	12.907	0.085		Residential - Single Family Residence, 1	165B173 887		Sherman Oaks - Studio City - Toluca Lake - Cahuenga Pass	No	MI	ADU
Los Angeles	4209 KRAFT AVE	91604	2368018017	0.000	0.000	0.085	0.000	Shortfall of Sites	0.155	Low Residential	R1-1-RIO	0	0	0	12.907	0.085		Residential - Single Family Residence, 1	165B169 887		Sherman Oaks - Studio City - Toluca Lake - Cahuenga Pass	No	MI	ADU
Los Angeles	11950 WOODBINE ST	90066	4249013026	0.000	0.000	0.085	0.000	Shortfall of Sites	0.227	Low Residential	R1V2	0	0	0	8.823	0.085		Residential - Single Family Residence, 1	117B153 887		Palms - Mar Vista - Del Rey	No	MI	ADU
Los Angeles	16457 SIMONDS ST	91344	2681013025	0.000	0.000	0.085	0.000	Shortfall of Sites	0.174	Low I Residential	RS-1	0	0	0	11.499	0.085		Residential - Single Family Residence - Pool, 1	213B137 888		Granada Hills - Knollwood	No	MI	ADU
Los Angeles	17121 TULSA ST	91344	2696013029	0.000	0.000	0.085	0.000	Shortfall of Sites	0.171	Low II Residential	R1-1	0	0	0	11.680	0.085		Residential - Single Family Residence, 1	210B133 888		Granada Hills - Knollwood	No	MI	ADU
Los Angeles	17920 TULSA ST	91344	2715024051	0.000	0.000	0.085	0.000	Shortfall of Sites	0.197	Low I Residential	RS-1	0	0	0	10.127	0.085		Residential - Single Family Residence - Pool, 1	210B129 888		Granada Hills - Knollwood	No	MI	ADU
Los Angeles	10502 ENCINO AVE	91344	2733021027	0.000	0.000	0.085	0.000	Shortfall of Sites	0.253	Low II Residential	R1-1XL-RFA	0	0	0	7.916	0.085		Residential - Single Family Residence, 1	207B129 888		Granada Hills - Knollwood	No	MI	ADU
Los Angeles	17230 SAN JOSE ST	91344	2695013042	0.000	0.000	0.085	0.000	Shortfall of Sites	0.170	Low II Residential	R1-1	0	0	0	11.734	0.085		Residential - Single Family Residence, 1	207B133 888		Granada Hills - Knollwood	No	MI	ADU

Jurisdiction Name	Site Address/Intersection	5 Digit ZIP Code	Assessor Parcel Number	Very Low-Income	Low-Income	Moderate-Income	Above Moderate-Income	Type of Shortfall	Parcel Size (Acres)	Current General Plan Designation	Current Zoning	Proposed General Plan (GP) Designation	Proposed Zoning	Minimum Density Allowed	Maximum Density Allowed	Total Capacity	Vacant/ Nonvacant	Description of Existing Uses	PIN	Base Density Per Acre	Community Plan Area	Rent Stabalization Ordinance	Income Category	Applicable Rezoning Program (Program informing values in Column Q listed first)
Los Angeles	10443 HAYVENHURST AVE	91344	2684014004	0.000	0.000	0.085	0.000	Shortfall of Sites	0.165	Low I Residential	RS-1	0	0	0	12.104	0.085		Residential - Single Family Residence - Pool, 1	207B137 888		Granada Hills - Knollwood	No	MI	ADU
Los Angeles	10422 COLLETT AVE	91344	2668020021	0.000	0.000	0.085	0.000	Shortfall of Sites	0.182	Low I Residential	RS-1	0	0	0	11.003	0.085		Residential - Single Family Residence, 1	207B141 888		Granada Hills - Knollwood	No	MI	ADU
Los Angeles	7919 DAY ST	91040	2559016016	0.000	0.000	0.085	0.000	Shortfall of Sites	0.193	Low Residential	R1-1-RFA	0	0	0	10.369	0.085		Residential - Single Family Residence, 1	204B193 888		Sunland - Tujunga - Lake View Terrace - Shadow Hills - East La Tuna Canyon	No	MI	ADU
Los Angeles	10043 GLORIA AVE	91343	2669018003	0.000	0.000	0.085	0.000	Shortfall of Sites	0.175	Low I Residential	RS-1	0	0	0	11.453	0.085		Residential - Single Family Residence, 1	204B141 888		Granada Hills - Knollwood	No	MI	ADU
Los Angeles	16258 STARE ST	91343	2678008001	0.000	0.000	0.085	0.000	Shortfall of Sites	0.173	Low I Residential	RS-1	0	0	0	11.553	0.085		Residential - Single Family Residence, 1	204B137 888		Granada Hills - Knollwood	No	MI	ADU
Los Angeles	9616 KEOKUK AVE	91311	2748028043	0.000	0.000	0.085	0.000	Shortfall of Sites	0.172	Low I Residential	RS-1	0	0	0	11.605	0.085		Residential - Single Family Residence, 1	201B113 888		Chatsworth - Porter Ranch	No	MI	ADU
Los Angeles	16428 HALSTED ST	91343	2677012029	0.000	0.000	0.085	0.000	Shortfall of Sites	0.172	Low Residential	RS-1	0	0	0	11.616	0.085		Residential - Single Family Residence, 1	201B137 888		Mission Hills - Panorama City - North Hills	No	MI	ADU
Los Angeles	5555 MORELLA AVE	91607	2348003031	0.000	0.000	0.085	0.000	Shortfall of Sites	0.178	Medium Residential	R3-1	0	0	0	11.246	0.085		Residential - Single Family Residence, 1	174B169 888		North Hollywood - Valley Village	No	MI	ADU
Los Angeles	13161 HESBY ST	91423	2358005006	0.000	0.000	0.085	0.000	Shortfall of Sites	0.155	Low Residential	R1-1	0	0	0	12.902	0.085		Residential - Single Family Residence, 1	171B157 888		Van Nuys - North Sherman Oaks	No	MI	ADU
Los Angeles	12633 HESBY ST	91607	2357009010	0.000	0.000	0.085	0.000	Shortfall of Sites	0.176	Low Residential	R1-1	0	0	0	11.393	0.085		Residential - Single Family Residence, 1	171B161 888		North Hollywood - Valley Village	No	MI	ADU
Los Angeles	5011 CHIMINEAS AVE	91356	2181019001	0.000	0.000	0.085	0.000	Shortfall of Sites	0.194	Low II Residential	R1-1	0	0	0	10.305	0.085		Residential - Single Family Residence, 1	171B125 888		Encino - Tarzana	No	MI	ADU
Los Angeles	12413 SARAH ST	91604	2364009030	0.000	0.000	0.085	0.000	Shortfall of Sites	0.197	Low Residential	R1-1-RIO	0	0	0	10.154	0.085		Residential - Single Family Residence - Pool, 1	168B165 888		Sherman Oaks - Studio City - Toluca Lake - Cahuenga Pass	No	MI	ADU
Los Angeles	11100 HORTENSE ST	91602	2353035009	0.000	0.000	0.085	0.000	Shortfall of Sites	0.189	Low Residential	R1-1VL	0	0	0	10.560	0.085		Residential - Single Family Residence, 1	168B173 888		North Hollywood - Valley Village	No	MI	ADU
Los Angeles	4540 LONGRIDGE AVE	91423	2360027004	0.000	0.000	0.085	0.000	Shortfall of Sites	0.155	Low Residential	R1-1-RIO	0	0	0	12.907	0.085		Residential - Single Family Residence - Pool, 1	168B157 888		Sherman Oaks - Studio City - Toluca Lake - Cahuenga Pass	No	MI	ADU
Los Angeles	4214 ELMER AVE	91602	2366015006	0.000	0.000	0.085	0.000	Shortfall of Sites	0.155	Low Residential	R1-1-RIO	0	0	0	12.907	0.085		Residential - Single Family Residence, 1	165B173 888		Sherman Oaks - Studio City - Toluca Lake - Cahuenga Pass	No	MI	ADU
Los Angeles	12309 9TH HELENA DR	90049	4405040014	0.000	0.000	0.085	0.000	Shortfall of Sites	0.241	Low Residential	RS-1	0	0	0	8.304	0.085		Residential - Single Family Residence - Pool, 1	132B141 888		Brentwood - Pacific Palisades	No	MI	ADU
Los Angeles	2050 PELHAM AVE	90025	4321009064	0.000	0.000	0.085	0.000	Shortfall of Sites	0.155	Low Residential	R1-1-O	0	0	0	12.907	0.085		Residential - Single Family Residence, 1	129B157 888		West Los Angeles	No	MI	ADU
Los Angeles	9700 CRESTA DR	90035	4307018001	0.000	0.000	0.085	0.000	Shortfall of Sites	0.174	Low Residential	R1V2-O	0	0	0	11.483	0.085		Residential - Single Family Residence, 1	129B165 888		West Los Angeles	No	MI	ADU
Los Angeles	2623 S BEVERLY DR	90034	4309023038	0.000	0.000	0.085	0.000	Shortfall of Sites	0.193	Low Residential	R1V2	0	0	0	10.371	0.085		Residential - Single Family Residence, 1	126B165 888		West Los Angeles	No	MI	ADU
Los Angeles	16451 SIMONDS ST	91344	2681013024	0.000	0.000	0.085	0.000	Shortfall of Sites	0.174	Low I Residential	RS-1	0	0	0	11.506	0.085		Residential - Single Family Residence - Pool, 1	213B137 889		Granada Hills - Knollwood	No	MI	ADU
Los Angeles	10908 PASO ROBLES AVE	91344	2696018007	0.000	0.000	0.085	0.000	Shortfall of Sites	0.154	Low II Residential	R1-1	0	0	0	12.965	0.085		Residential - Single Family Residence, 1	210B133 889		Granada Hills - Knollwood	No	MI	ADU
Los Angeles	16329 TULSA ST	91344	2680020013	0.000	0.000	0.085	0.000	Shortfall of Sites	0.276	Low I Residential	RS-1	0	0	0	7.243	0.085		Residential - Single Family Residence, 1	210B137 889		Granada Hills - Knollwood	No	MI	ADU
Los Angeles	17226 SAN JOSE ST	91344	2695013043	0.000	0.000	0.085	0.000	Shortfall of Sites	0.170	Low II Residential	R1-1	0	0	0	11.734	0.085		Residential - Single Family Residence, 1	207B133 889		Granada Hills - Knollwood	No	MI	ADU
Los Angeles	10440 PETIT AVE	91344	2684006004	0.000	0.000	0.085	0.000	Shortfall of Sites	0.189	Low I Residential	RS-1	0	0	0	10.602	0.085		Residential - Single Family Residence - Pool, 1	207B137 889		Granada Hills - Knollwood	No	MI	ADU
Los Angeles	15704 MINNEHAHA ST	91344	2661010006	0.000	0.000	0.085	0.000	Shortfall of Sites	0.174	Low I Residential	RS-1	0	0	0	11.527	0.085		Residential - Single Family Residence, 1	207B141 889		Granada Hills - Knollwood	No	MI	ADU
Los Angeles	16252 STARE ST	91343	2678008002	0.000	0.000	0.085	0.000	Shortfall of Sites	0.172	Low I Residential	RS-1	0	0	0	11.612	0.085		Residential - Single Family Residence, 1	204B137 889		Granada Hills - Knollwood	No	MI	ADU
Los Angeles	20132 ITASCA ST	91311	2748025030	0.000	0.000	0.085	0.000	Shortfall of Sites	0.174	Low I Residential	RS-1	0	0	0	11.491	0.085		Residential - Single Family Residence - Pool, 1	201B113 889		Chatsworth - Porter Ranch	No	MI	ADU
Los Angeles	9548 VALJEAN AVE	91343	2677020082	0.000	0.000	0.085	0.000	Shortfall of Sites	0.308	Low Residential	RS-1	0	0	0	6.489	0.085		Residential - Single Family Residence - Pool, 1	201B137 889		Mission Hills - Panorama City - North Hills	No	MI	ADU
Los Angeles	16249 CALAHAN ST	91343	2676016016	0.000	0.000	0.085	0.000	Shortfall of Sites	0.176	Low Residential	RS-1	0	0	0	11.340	0.085		Residential - Single Family Residence, 1	198B137 889		Mission Hills - Panorama City - North Hills	No	MI	ADU
Los Angeles	12627 HESBY ST	91607	2357009011	0.000	0.000	0.085	0.000	Shortfall of Sites	0.176	Low Residential	R1-1	0	0	0	11.378	0.085		Residential - Single Family Residence - Pool, 1	171B161 889		North Hollywood - Valley Village	No	MI	ADU
Los Angeles	12407 SARAH ST	91604	2364009031	0.000	0.000	0.085	0.000	Shortfall of Sites	0.197	Low Residential	R1-1-RIO	0	0	0	10.154	0.085		Residential - Single Family Residence - Pool, 1	168B165 889		Sherman Oaks - Studio City - Toluca Lake - Cahuenga Pass	No	MI	ADU
Los Angeles	11106 HORTENSE ST	91602	2353035010	0.000	0.000	0.085	0.000	Shortfall of Sites	0.189	Low Residential	R1-1VL	0	0	0	10.560	0.085		Residential - Single Family Residence, 1	168B173 889		North Hollywood - Valley Village	No	MI	ADU
Los Angeles	4560 SIMPSON AVE	91607	2364007025	0.000	0.000	0.085	0.000	Shortfall of Sites	0.168	Low Residential	R1-1-RIO	0	0	0	11.936	0.085		Residential - Single Family Residence, 1	168B169 889		Sherman Oaks - Studio City - Toluca Lake - Cahuenga Pass	No	MI	ADU
Los Angeles	4539 ATOLL AVE	91423	2360027015	0.000	0.000	0.085	0.000	Shortfall of Sites	0.155	Low Residential	R1-1-RIO	0	0	0	12.907	0.085		Residential - Single Family Residence - Pool, 1	168B157 889		Sherman Oaks - Studio City - Toluca Lake - Cahuenga Pass	No	MI	ADU
Los Angeles	4154 BENEDICT CANYON DR	91423	2266021006	0.000	0.000	0.085	0.000	Shortfall of Sites	0.151	Low Residential	R1-1	0	0	0	13.281	0.085		Residential - Single Family Residence - Pool, 1	165B157 889		Sherman Oaks - Studio City - Toluca Lake - Cahuenga Pass	No	MI	ADU
Los Angeles	13905 DAVANA TER	91423	2266017036	0.000	0.000	0.085	0.000	Shortfall of Sites	0.160	Low Residential	R1-1	0	0	0	12.482	0.085		Residential - Single Family Residence, 1	165B153 889		Sherman Oaks - Studio City - Toluca Lake - Cahuenga Pass	No	MI	ADU
Los Angeles	4215 KLUMP AVE	91602	2366015011	0.000	0.000	0.085	0.000	Shortfall of Sites	0.155	Low Residential	R1-1-RIO	0	0	0	12.905	0.085		Residential - Single Family Residence, 1	165B173 889		Sherman Oaks - Studio City - Toluca Lake - Cahuenga Pass	No	MI	ADU
Los Angeles	4201 BECK AVE	91604	2368012008	0.000	0.000	0.085	0.000	Shortfall of Sites	0.256	Low Residential	R1-1-RIO	0	0	0	7.800	0.085		Residential - Single Family Residence - Pool, 1	165B169 889		Sherman Oaks - Studio City - Toluca Lake - Cahuenga Pass	No	MI	ADU
Los Angeles	10582 HOLMAN AVE	90024	4326027005	0.000	0.000	0.085	0.000	Shortfall of Sites	0.149	Low Residential	R1-1-O	0	0	0	13.403	0.085		Residential - Single Family Residence, 1	132B157 889		Westwood	No	MI	ADU
Los Angeles	452 S BUNDY DR	90049	4404023009	0.000	0.000	0.085	0.000	Shortfall of Sites	0.319	Low Residential	RS-1	0	0	0	6.267	0.085		Residential - Single Family Residence - Pool, 1	132B141 889		Brentwood - Pacific Palisades	No	MI	ADU
Los Angeles	1811 S NORTON AVE	90019	5072013022	0.000	0.000	0.085	0.000	Shortfall of Sites	0.172	Low II Residential	R1-1-O-CPIO	0	0	0	11.622	0.085		Residential - Single Family Residence, 1	126B185 889		West Adams - Baldwin Hills - Leimert	No	MI	ADU
Los Angeles	2402 BAGLEY AVE	90034	4302001021	0.000	0.000	0.085	0.000	Shortfall of Sites	0.149	Low Residential	R1V2-O	0	0	0	13.403	0.085		Residential - Single Family Residence, 1	126B169 889		West Los Angeles	No	MI	ADU
Los Angeles	3117 BUTLER AVE	90066	4250014010	0.000	0.000	0.085	0.000	Shortfall of Sites	0.168	Low Residential	R1V2	0	0	0	11.913	0.085		Residential - Single Family Residence, 1	120B153 889		Palms - Mar Vista - Del Rey	No	MI	ADU
Los Angeles	3256 CORINTH AVE	90066	4250024010	0.000	0.000	0.085	0.000	Shortfall of Sites	0.172	Low Residential	R1V2	0	0	0	11.611	0.085		Residential - Single Family Residence, 1	120B157 889		Palms - Mar Vista - Del Rey	No	MI	ADU
Los Angeles	7911 AIRLANE AVE	90045	4107007030	0.000	0.000	0.085	0.000	Shortfall of Sites	0.154	Low Residential	R1-1	0	0	0	13.013	0.085		Residential - Single Family Residence, 1	099B169 889		Westchester - Playa del Rey	No	MI	ADU
Los Angeles	16445 SIMONDS ST	91344	2681013023	0.000	0.000	0.085	0.000	Shortfall of Sites	0.174	Low I Residential	RS-1	0	0	0	11.506	0.085		Residential - Single Family Residence, 1	213B137 890		Granada Hills - Knollwood	No	MI	ADU
Los Angeles	17115 TULSA ST	91344	2696013028	0.000	0.000	0.085	0.000	Shortfall of Sites	0.171	Low II Residential	R1-1	0	0	0	11.675	0.085		Residential - Single Family Residence, 1	210B133 890		Granada Hills - Knollwood	No	MI	ADU
Los Angeles	16323 TULSA ST	91344	2680020014	0.000	0.000	0.085	0.000	Shortfall of Sites	0.294	Low I Residential	RS-1	0	0	0	6.812	0.085		Residential - Single Family Residence - Pool, 1	210B137 890		Granada Hills - Knollwood	No	MI	ADU
Los Angeles	10507 ANDASOL AVE	91344	2733021007	0.000	0.000	0.085	0.000	Shortfall of Sites	0.155	Low II Residential	R1-1XL-RFA	0	0	0	12.908	0.085		Residential - Single Family Residence, 1	207B129 890		Granada Hills - Knollwood	No	MI	ADU
Los Angeles	17220 SAN JOSE ST	91344	2695013044	0.000	0.000	0.085	0.000	Shortfall of Sites	0.170	Low II Residential	R1-1	0	0	0	11.734	0.085		Residential - Single Family Residence - Pool, 1	207B133 890		Granada Hills - Knollwood	No	MI	ADU
Los Angeles	10441 RUFFNER AVE	91344	2684006015	0.000	0.000	0.085	0.000	Shortfall of Sites	0.189	Low I Residential	RS-1	0	0	0	10.603	0.085		Residential - Single Family Residence, 1	207B137 890		Granada Hills - Knollwood	No	MI	ADU
Los Angeles	10423 GAVIOTA AVE	91344	2668020002	0.000	0.000	0.085	0.000	Shortfall of Sites	0.182	Low I Residential	RS-1	0	0	0	11.001	0.085		Residential - Single Family Residence, 1	207B141 890		Granada Hills - Knollwood	No	MI	ADU
Los Angeles	15753 STARE ST	91343	2661022011	0.000	0.000	0.085	0.000	Shortfall of Sites	0.152	Low I Residential	RA-1	0	0	0	13.151	0.085		Residential - Single Family Residence, 1	204B141 890		Granada Hills - Knollwood	No	MI	ADU
Los Angeles	16246 STARE ST	91343	2678008003	0.000	0.000	0.085	0.000	Shortfall of Sites	0.172	Low I Residential	RS-1	0	0	0	11.612	0.085		Residential - Single Family Residence, 1	204B137 890		Granada Hills - Knollwood	No	MI	ADU
Los Angeles	20126 ITASCA ST	91311	2748025029	0.000	0.000	0.085	0.000	Shortfall of Sites	0.175	Low I Residential	RS-1	0	0	0	11.419	0.085		Residential - Single Family Residence, 1	201B113 890		Chatsworth - Porter Ranch	No	MI	ADU
Los Angeles	16424 HALSTED ST	91343	2677012030	0.000	0.000	0.085	0.000	Shortfall of Sites	0.191	Low Residential	RS-1	0	0	0	10.496	0.085		Residential - Single Family Residence - Pool, 1	201B137 890		Mission Hills - Panorama City - North Hills	No	MI	ADU
Los Angeles	16243 CALAHAN ST	91343	2676016017	0.000	0.000	0.085	0.000	Shortfall of Sites	0.177	Low Residential	RS-1	0	0	0	11.320	0.085		Residential - Single Family Residence, 1	198B137 890		Mission Hills - Panorama City - North Hills	No	MI	ADU
Los Angeles	5539 MURIETTA AVE	91401	2247008017	0.000	0.000	0.085	0.000	Shortfall of Sites	0.149	Low Residential	R1-1	0	0	0	13.390	0.085		Residential - Single Family Residence, 1	174B153 890		Van Nuys - North Sherman Oaks	No	MI	ADU
Los Angeles	13151 HESBY ST	91423	2358005004	0.000	0.000	0.085	0.000	Shortfall of Sites	0.170	Low Residential	R1-1	0	0	0	11.734	0.085		Residential - Single Family Residence, 1	171B157 890		Van Nuys - North Sherman Oaks	No	MI	ADU
Los Angeles	12621 HESBY ST	91607	2357009006	0.000	0.000	0.085	0.000	Shortfall of Sites	0.193	Low Residential	R1-1	0	0	0	10.369	0.085		Residential - Single Family Residence, 1	171B161 890		North Hollywood - Valley Village	No	MI	ADU
Los Angeles	12401 SARAH ST	91604	2364009032	0.000	0.000	0.085	0.000	Shortfall of Sites	0.197	Low Residential	R1-1-RIO	0	0	0	10.154	0.085		Residential - Single Family Residence, 1	168B165 890		Sherman Oaks - Studio City - Toluca Lake - Cahuenga Pass	No	MI	ADU
Los Angeles	11110 HORTENSE ST	91602	2353035011	0.000	0.000	0.085	0.000	Shortfall of Sites	0.189	Low Residential	R1-1VL	0	0	0	10.560	0.085		Residential - Single Family Residence, 1	168B173 890		North Hollywood - Valley Village	No	MI	ADU

Jurisdiction Name	Site Address/Intersection	5 Digit ZIP Code	Assessor Parcel Number	Very Low-Income	Low-Income	Moderate-Income	Above Moderate-Income	Type of Shortfall	Parcel Size (Acres)	Current General Plan Designation	Current Zoning	Proposed General Plan (GP) Designation	Proposed Zoning	Minimum Density Allowed	Maximum Density Allowed	Total Capacity	Vacant/ Nonvacant	Description of Existing Uses	PIN	Base Density Per Acre	Community Plan Area	Rent Stabalization Ordinance	Income Category	Applicable Rezoning Program (Program informing values in Column Q listed first)
Los Angeles	4540 ATOLL AVE	91423	2360028006	0.000	0.000	0.085	0.000	Shortfall of Sites	0.155	Low Residential	R1-1-RIO	0	0	0	12.907	0.085		Residential - Single Family Residence, 1	168B157 890		Sherman Oaks - Studio City - Toluca Lake - Cahuenga Pass	No	MI	ADU
Los Angeles	4458 TYRONE AVE	91423	2265018004	0.000	0.000	0.085	0.000	Shortfall of Sites	0.155	Low Residential	R1-1-RIO	0	0	0	12.897	0.085		Residential - Single Family Residence, 1	168B153 890		Sherman Oaks - Studio City - Toluca Lake - Cahuenga Pass	No	MI	ADU
Los Angeles	2602 CARDIFF AVE	90034	4309020013	0.000	0.000	0.085	0.000	Shortfall of Sites	0.229	Low Residential	R1V2	0	0	0	8.736	0.085		Residential - Single Family Residence - Pool and Misc., 1	126B165 890		West Los Angeles	No	MI	ADU
Los Angeles	3236 PURDUE AVE	90066	4250023007	0.000	0.000	0.085	0.000	Shortfall of Sites	0.168	Low Residential	R1V2	0	0	0	11.914	0.085		Residential - Single Family Residence - Pool, 1	120B157 890		Palms - Mar Vista - Del Rey	No	MI	ADU
Los Angeles	3605 COLONIAL AVE	90066	4246010007	0.000	0.000	0.085	0.000	Shortfall of Sites	0.164	Low Residential	R1V2	0	0	0	12.196	0.085		Residential - Single Family Residence, 1	114B153 890		Palms - Mar Vista - Del Rey	No	MI	ADU
Los Angeles	7303 W 89TH ST	90045	4119021020	0.000	0.000	0.085	0.000	Shortfall of Sites	0.184	Low Residential	R1-1	0	0	0	10.889	0.085		Residential - Single Family Residence, 1	096B157 890		Westchester - Playa del Rey	No	MI	ADU
Los Angeles	1024 S HARBOR VIEW AVE	90732	7459004005	0.000	0.000	0.085	0.000	Shortfall of Sites	0.150	Low II Residential	R1-1XL	0	0	0	13.365	0.085		Residential - Single Family Residence, 1	015B193 890		San Pedro	No	MI	ADU
Los Angeles	16441 SIMONDS ST	91344	2681013022	0.000	0.000	0.085	0.000	Shortfall of Sites	0.174	Low I Residential	RS-1	0	0	0	11.506	0.085		Residential - Single Family Residence, 1	213B137 891		Granada Hills - Knollwood	No	MI	ADU
Los Angeles	17107 TULSA ST	91344	2696013027	0.000	0.000	0.085	0.000	Shortfall of Sites	0.171	Low II Residential	R1-1	0	0	0	11.671	0.085		Residential - Single Family Residence - Pool, 1	210B133 891		Granada Hills - Knollwood	No	MI	ADU
Los Angeles	17928 TULSA ST	91344	2715024050	0.000	0.000	0.085	0.000	Shortfall of Sites	0.185	Low I Residential	RS-1	0	0	0	10.791	0.085		Residential - Single Family Residence, 1	210B129 891		Granada Hills - Knollwood	No	MI	ADU
Los Angeles	10506 ANDASOL AVE	91344	2733026042	0.000	0.000	0.085	0.000	Shortfall of Sites	0.155	Low II Residential	R1-1XL-RFA	0	0	0	12.908	0.085		Residential - Single Family Residence, 1	207B129 891		Granada Hills - Knollwood	No	MI	ADU
Los Angeles	10442 GERALD AVE	91344	2684014017	0.000	0.000	0.085	0.000	Shortfall of Sites	0.172	Low I Residential	RS-1	0	0	0	11.617	0.085		Residential - Single Family Residence - Pool, 1	207B137 891		Granada Hills - Knollwood	No	MI	ADU
Los Angeles	10422 GAVIOTA AVE	91344	2668019021	0.000	0.000	0.085	0.000	Shortfall of Sites	0.182	Low I Residential	RS-1	0	0	0	11.001	0.085		Residential - Single Family Residence, 1	207B141 891		Granada Hills - Knollwood	No	MI	ADU
Los Angeles	15749 STARE ST	91343	2661022010	0.000	0.000	0.085	0.000	Shortfall of Sites	0.152	Low I Residential	RA-1	0	0	0	13.151	0.085		Residential - Single Family Residence - Guesthouse, 1	204B141 891		Granada Hills - Knollwood	No	MI	ADU
Los Angeles	16240 STARE ST	91343	2678008004	0.000	0.000	0.085	0.000	Shortfall of Sites	0.172	Low I Residential	RS-1	0	0	0	11.612	0.085		Residential - Single Family Residence, 1	204B137 891		Granada Hills - Knollwood	No	MI	ADU
Los Angeles	20118 ITASCA ST	91311	2748025028	0.000	0.000	0.085	0.000	Shortfall of Sites	0.175	Low I Residential	RS-1	0	0	0	11.419	0.085		Residential - Single Family Residence, 1	201B113 891		Chatsworth - Porter Ranch	No	MI	ADU
Los Angeles	9559 SWINTON AVE	91343	2677020088	0.000	0.000	0.085	0.000	Shortfall of Sites	0.179	Low Residential	RS-1	0	0	0	11.186	0.085		Residential - Single Family Residence, 1	201B137 891		Mission Hills - Panorama City - North Hills	No	MI	ADU
Los Angeles	5554 RADFORD AVE	91607	2348003001	0.000	0.000	0.085	0.000	Shortfall of Sites	0.170	Medium Residential	R3-1	0	0	0	11.788	0.085		Residential - Single Family Residence, 1	174B169 891		North Hollywood - Valley Village	No	MI	ADU
Los Angeles	5536 TYRONE AVE	91401	2245023004	0.000	0.000	0.085	0.000	Shortfall of Sites	0.218	Low Residential	R1-1	0	0	0	9.175	0.085		Residential - Single Family Residence, 1	174B153 891		Van Nuys - North Sherman Oaks	No	MI	ADU
Los Angeles	13145 HESBY ST	91423	2358005021	0.000	0.000	0.085	0.000	Shortfall of Sites	0.171	Low Residential	R1-1	0	0	0	11.689	0.085		Residential - Single Family Residence - Pool, 1	171B157 891		Van Nuys - North Sherman Oaks	No	MI	ADU
Los Angeles	12615 HESBY ST	91607	2357009005	0.000	0.000	0.085	0.000	Shortfall of Sites	0.167	Low Residential	R1-1	0	0	0	11.986	0.085		Residential - Single Family Residence - Pool, 1	171B161 891		North Hollywood - Valley Village	No	MI	ADU
Los Angeles	12359 SARAH ST	91604	2364009033	0.000	0.000	0.085	0.000	Shortfall of Sites	0.197	Low Residential	R1-1-RIO	0	0	0	10.154	0.085		Residential - Single Family Residence - Pool, 1	168B165 891		Sherman Oaks - Studio City - Toluca Lake - Cahuenga Pass	No	MI	ADU
Los Angeles	4560 MORELLA AVE	91607	2364007012	0.000	0.000	0.085	0.000	Shortfall of Sites	0.152	Low Residential	R1-1-RIO	0	0	0	13.151	0.085		Residential - Single Family Residence, 1	168B169 891		Sherman Oaks - Studio City - Toluca Lake - Cahuenga Pass	No	MI	ADU
Los Angeles	4539 MARY ELLEN AVE	91423	2360028015	0.000	0.000	0.085	0.000	Shortfall of Sites	0.155	Low Residential	R1-1-RIO	0	0	0	12.897	0.085		Residential - Single Family Residence - Pool, 1	168B157 891		Sherman Oaks - Studio City - Toluca Lake - Cahuenga Pass	No	MI	ADU
Los Angeles	4465 KATHERINE AVE	91423	2265018003	0.000	0.000	0.085	0.000	Shortfall of Sites	0.155	Low Residential	R1-1-RIO	0	0	0	12.907	0.085		Residential - Single Family Residence, 1	168B153 891		Sherman Oaks - Studio City - Toluca Lake - Cahuenga Pass	No	MI	ADU
Los Angeles	11421 AQUA VISTA ST	91604	2368018031	0.000	0.000	0.085	0.000	Shortfall of Sites	0.179	Low Residential	R1-1-RIO	0	0	0	11.177	0.085		Residential - Single Family Residence - Pool, 1	165B169 891		Sherman Oaks - Studio City - Toluca Lake - Cahuenga Pass	No	MI	ADU
Los Angeles	1077 S LUCERNE BLVD	90019	5082003005	0.000	0.000	0.085	0.000	Shortfall of Sites	0.167	Low II Residential	R1-1-O	0	0	0	11.973	0.085		Residential - Single Family Residence, 1	132B185 891		Wilshire	No	MI	ADU
Los Angeles	1730 BAGLEY AVE	90035	4305025016	0.000	0.000	0.085	0.000	Shortfall of Sites	0.152	Low Residential	R1V2	0	0	0	13.152	0.085		Residential - Single Family Residence, 1	129B169 891		West Los Angeles	No	MI	ADU
Los Angeles	925 S GRETNA GREEN WAY	90049	4264013014	0.000	0.000	0.085	0.000	Shortfall of Sites	0.159	Low Residential	R1-1	0	0	0	12.558	0.085		Residential - Single Family Residence, 1	129B145 891		Brentwood - Pacific Palisades	No	MI	ADU
Los Angeles	9514 CRESTA DR	90035	4309011002	0.000	0.000	0.085	0.000	Shortfall of Sites	0.176	Low Residential	R1V2-O	0	0	0	11.370	0.085		Residential - Single Family Residence, 1	129B165 891		West Los Angeles	No	MI	ADU
Los Angeles	3128 BUTLER AVE	90066	4250021005	0.000	0.000	0.085	0.000	Shortfall of Sites	0.174	Low Residential	R1V2	0	0	0	11.517	0.085		Residential - Single Family Residence, 1	120B153 891		Palms - Mar Vista - Del Rey	No	MI	ADU
Los Angeles	3225 PURDUE AVE	90066	4250020033	0.000	0.000	0.085	0.000	Shortfall of Sites	0.174	Low Residential	R1V2	0	0	0	11.507	0.085		Residential - Single Family Residence, 1	120B157 891		Palms - Mar Vista - Del Rey	No	MI	ADU
Los Angeles	6600 W 81ST ST	90045	4108003015	0.000	0.000	0.085	0.000	Shortfall of Sites	0.156	Low Residential	R1V2	0	0	0	12.842	0.085		Residential - Single Family Residence, 1	099B165 891		Westchester - Playa del Rey	No	MI	ADU
Los Angeles	1021 S AVERILL AVE	90732	7459004017	0.000	0.000	0.085	0.000	Shortfall of Sites	0.151	Low II Residential	R1-1XL	0	0	0	13.267	0.085		Residential - Single Family Residence, 1	015B193 891		San Pedro	No	MI	ADU
Los Angeles	16435 SIMONDS ST	91344	2681013021	0.000	0.000	0.085	0.000	Shortfall of Sites	0.174	Low I Residential	RS-1	0	0	0	11.524	0.085		Residential - Single Family Residence, 1	213B137 892		Granada Hills - Knollwood	No	MI	ADU
Los Angeles	17101 TULSA ST	91344	2696013026	0.000	0.000	0.085	0.000	Shortfall of Sites	0.171	Low II Residential	R1-1	0	0	0	11.666	0.085		Residential - Single Family Residence, 1	210B133 892		Granada Hills - Knollwood	No	MI	ADU
Los Angeles	10441 RUBIO AVE	91344	2684003028	0.000	0.000	0.085	0.000	Shortfall of Sites	0.189	Low I Residential	RS-1	0	0	0	10.606	0.085		Residential - Single Family Residence - Pool, 1	207B137 892		Granada Hills - Knollwood	No	MI	ADU
Los Angeles	10423 MONTGOMERY AVE	91344	2668019002	0.000	0.000	0.085	0.000	Shortfall of Sites	0.178	Low I Residential	RS-1	0	0	0	11.214	0.085		Residential - Single Family Residence, 1	207B141 892		Granada Hills - Knollwood	No	MI	ADU
Los Angeles	15741 STARE ST	91343	2661022009	0.000	0.000	0.085	0.000	Shortfall of Sites	0.152	Low I Residential	RA-1	0	0	0	13.151	0.085		Residential - Single Family Residence - Pool, 1	204B141 892		Granada Hills - Knollwood	No	MI	ADU
Los Angeles	16230 STARE ST	91343	2678008005	0.000	0.000	0.085	0.000	Shortfall of Sites	0.188	Low I Residential	RS-1	0	0	0	10.635	0.085		Residential - Single Family Residence, 1	204B137 892		Granada Hills - Knollwood	No	MI	ADU
Los Angeles	20110 ITASCA ST	91311	2748025027	0.000	0.000	0.085	0.000	Shortfall of Sites	0.181	Low I Residential	RS-1	0	0	0	11.067	0.085		Residential - Single Family Residence, 1	201B113 892		Chatsworth - Porter Ranch	No	MI	ADU
Los Angeles	9558 SWINTON AVE	91343	2677020040	0.000	0.000	0.085	0.000	Shortfall of Sites	0.198	Low Residential	RS-1	0	0	0	10.083	0.085		Residential - Single Family Residence - Pool, 1	201B137 892		Mission Hills - Panorama City - North Hills	No	MI	ADU
Los Angeles	16255 CALAHAN ST	91343	2676016015	0.000	0.000	0.085	0.000	Shortfall of Sites	0.176	Low Residential	RS-1	0	0	0	11.366	0.085		Residential - Single Family Residence, 1	198B137 892		Mission Hills - Panorama City - North Hills	No	MI	ADU
Los Angeles	13139 HESBY ST	91423	2358005022	0.000	0.000	0.085	0.000	Shortfall of Sites	0.163	Low Residential	R1-1	0	0	0	12.268	0.085		Residential - Single Family Residence - Pool, 1	171B157 892		Van Nuys - North Sherman Oaks	No	MI	ADU
Los Angeles	12609 HESBY ST	91607	2357009004	0.000	0.000	0.085	0.000	Shortfall of Sites	0.192	Low Residential	R1-1	0	0	0	10.423	0.085		Residential - Single Family Residence, 1	171B161 892		North Hollywood - Valley Village	No	MI	ADU
Los Angeles	4559 MORELLA AVE	91607	2364006015	0.000	0.000	0.085	0.000	Shortfall of Sites	0.228	Low Residential	R1-1-RIO	0	0	0	8.779	0.085		Residential - Single Family Residence - Pool, 1	168B169 892		Sherman Oaks - Studio City - Toluca Lake - Cahuenga Pass	No	MI	ADU
Los Angeles	4462 KATHERINE AVE	91423	2265018051	0.000	0.000	0.085	0.000	Shortfall of Sites	0.155	Low Residential	R1-1-RIO	0	0	0	12.907	0.085		Residential - Single Family Residence, 1	168B153 892		Sherman Oaks - Studio City - Toluca Lake - Cahuenga Pass	No	MI	ADU
Los Angeles	4218 SAINT CLAIR AVE	91604	2367006029	0.000	0.000	0.085	0.000	Shortfall of Sites	0.160	Low Residential	R1-1-RIO	0	0	0	12.498	0.085		Residential - Single Family Residence, 1	165B165 892		Sherman Oaks - Studio City - Toluca Lake - Cahuenga Pass	No	MI	ADU
Los Angeles	601 N ALTA VISTA BLVD	90036	5525013015	0.000	0.000	0.085	0.000	Shortfall of Sites	0.159	Low II Residential	R1V2	0	0	0	12.543	0.085		Residential - Single Family Residence, 1	141B181 892		Hollywood	No	MI	ADU
Los Angeles	452 S SALTAIR AVE	90049	4404029002	0.000	0.000	0.085	0.000	Shortfall of Sites	0.458	Low Residential	RS-1	0	0	0	4.364	0.085		Residential - Single Family Residence - Pool, 1	132B141 892		Brentwood - Pacific Palisades	No	MI	ADU
Los Angeles	9520 CRESTA DR	90035	4309011003	0.000	0.000	0.085	0.000	Shortfall of Sites	0.166	Low Residential	R1V2-O	0	0	0	12.032	0.085		Residential - Single Family Residence, 1	129B165 892		West Los Angeles	No	MI	ADU
Los Angeles	1827 12TH AVE	90019	5072013011	0.000	0.000	0.085	0.000	Shortfall of Sites	0.171	Low II Residential	R1-1-O-CPIO	0	0	0	11.679	0.085		Residential - Single Family Residence - Pool, 1	126B185 892		West Adams - Baldwin Hills - Leimert	No	MI	ADU
Los Angeles	2624 CASTLE HEIGHTS PL	90034	4309023007	0.000	0.000	0.085	0.000	Shortfall of Sites	0.230	Low Residential	R1V2	0	0	0	8.701	0.085		Residential - Single Family Residence, 1	126B165 892		West Los Angeles	No	MI	ADU
Los Angeles	3664 MOUNTAIN VIEW AVE	90066	4248028003	0.000	0.000	0.085	0.000	Shortfall of Sites	0.252	Low Residential	R1V2	0	0	0	7.950	0.085		Residential - Single Family Residence - Pool, 1	114B157 892		Palms - Mar Vista - Del Rey	No	MI	ADU
Los Angeles	3582 WASATCH AVE	90066	4246010022	0.000	0.000	0.085	0.000	Shortfall of Sites	0.172	Low Residential	R1V2	0	0	0	11.616	0.085		Residential - Single Family Residence, 1	114B153 892		Palms - Mar Vista - Del Rey	No	MI	ADU
Los Angeles	16429 SIMONDS ST	91344	2681013020	0.000	0.000	0.085	0.000	Shortfall of Sites	0.195	Low I Residential	RS-1	0	0	0	10.241	0.085		Residential - Single Family Residence, 1	213B137 893		Granada Hills - Knollwood	No	MI	ADU
Los Angeles	17944 TULSA ST	91344	2715024048	0.000	0.000	0.085	0.000	Shortfall of Sites	0.171	Low I Residential	RS-1	0	0	0	11.667	0.085		Residential - Single Family Residence - Pool, 1	210B129 893		Granada Hills - Knollwood	No	MI	ADU
Los Angeles	10612 FLORALITA AVE	91040	2555027011	0.000	0.000	0.085	0.000	Shortfall of Sites	0.180	Low Residential	R1-1-RFA	0	0	0	11.127	0.085		Residential - Single Family Residence, 1	207B189 893		Sunland - Tujunga - Lake View Terrace - Shadow Hills - East La Tuna Canyon	No	MI	ADU
Los Angeles	10436 RUFFNER AVE	91344	2684003004	0.000	0.000	0.085	0.000	Shortfall of Sites	0.193	Low I Residential	RS-1	0	0	0	10.386	0.085		Residential - Single Family Residence - Pool, 1	207B137 893		Granada Hills - Knollwood	No	MI	ADU
Los Angeles	15739 STARE ST	91343	2661022008	0.000	0.000	0.085	0.000	Shortfall of Sites	0.152	Low I Residential	RA-1	0	0	0	13.151	0.085		Residential - Single Family Residence, 1	204B141 893		Granada Hills - Knollwood	No	MI	ADU
Los Angeles	10026 DEBRA AVE	91343	2678015006	0.000	0.000	0.085	0.000	Shortfall of Sites	0.180	Low I Residential	RS-1	0	0	0	11.114	0.085		Residential - Single Family Residence - Pool, 1	204B137 893		Granada Hills - Knollwood	No	MI	ADU
Los Angeles	9616 OAKDALE AVE	91311	2761022013	0.000	0.000	0.085	0.000	Shortfall of Sites	0.172	Low I Residential	RS-1	0	0	0	11.598	0.085		Residential - Single Family Residence, 1	201B113 893		Chatsworth - Porter Ranch	No	MI	ADU
Los Angeles	16422 HALSTED ST	91343	2677012032	0.000	0.000	0.085	0.000	Shortfall of Sites	0.196	Low Residential	RS-1	0	0	0	10.189	0.085		Residential - Single Family Residence, 1	201B137 893		Mission Hills - Panorama City - North Hills	No	MI	ADU
Los Angeles	16235 CALAHAN ST	91343	2676016018	0.000	0.000	0.085	0.000	Shortfall of Sites	0.174	Low Residential	RS-1	0	0	0	11.516	0.085		Residential - Single Family Residence, 1	198B137 893		Mission Hills - Panorama City - North Hills	No	MI	ADU

Jurisdiction Name	Site Address/Intersection	5 Digit ZIP Code	Assessor Parcel Number	Very Low-Income	Low-Income	Moderate-Income	Above Moderate-Income	Type of Shortfall	Parcel Size (Acres)	Current General Plan Designation	Current Zoning	Proposed General Plan (GP) Designation	Proposed Zoning	Minimum Density Allowed	Maximum Density Allowed	Total Capacity	Vacant/ Nonvacant	Description of Existing Uses	PIN	Base Density Per Acre	Community Plan Area	Rent Stabalization Ordinance	Income Category	Applicable Rezoning Program (Program informing values in Column Q listed first)
Los Angeles	13133 HESBY ST	91423	2358005023	0.000	0.000	0.085	0.000	Shortfall of Sites	0.182	Low Residential	R1-1	0	0	0	10.979	0.085		Residential - Single Family Residence, 1	171B157 893		Van Nuys - North Sherman Oaks	No	MI	ADU
Los Angeles	11122 HORTENSE ST	91602	2353035013	0.000	0.000	0.085	0.000	Shortfall of Sites	0.284	Low Residential	R1-1VL	0	0	0	7.040	0.085		Residential - Single Family Residence, 1	168B173 893		North Hollywood - Valley Village	No	MI	ADU
Los Angeles	4467 CALHOUN AVE	91423	2265018050	0.000	0.000	0.085	0.000	Shortfall of Sites	0.155	Low Residential	R1-1-RIO	0	0	0	12.898	0.085		Residential - Single Family Residence, 1	168B153 893		Sherman Oaks - Studio City - Toluca Lake - Cahuenga Pass	No	MI	ADU
Los Angeles	4217 BELLINGHAM AVE	91604	2367006044	0.000	0.000	0.085	0.000	Shortfall of Sites	0.161	Low Residential	R1-1-RIO	0	0	0	12.400	0.085		Residential - Single Family Residence, 1	165B165 893		Sherman Oaks - Studio City - Toluca Lake - Cahuenga Pass	No	MI	ADU
Los Angeles	4153 WOODMAN AVE	91423	2266021020	0.000	0.000	0.085	0.000	Shortfall of Sites	0.202	Low Residential	R1-1	0	0	0	9.883	0.085		Residential - Single Family Residence, 1	165B157 893		Sherman Oaks - Studio City - Toluca Lake - Cahuenga Pass	No	MI	ADU
Los Angeles	11519 AQUA VISTA ST	91604	2368017031	0.000	0.000	0.085	0.000	Shortfall of Sites	0.154	Low Residential	R1-1-RIO	0	0	0	12.966	0.085		Residential - Single Family Residence, 1	165B169 893		Sherman Oaks - Studio City - Toluca Lake - Cahuenga Pass	No	MI	ADU
Los Angeles	224 S CARMELINA AVE	90049	4405041014	0.000	0.000	0.085	0.000	Shortfall of Sites	0.192	Low Residential	RS-1	0	0	0	10.393	0.085		Residential - Single Family Residence, 1	132B141 893		Brentwood - Pacific Palisades	No	MI	ADU
Los Angeles	2607 CARDIFF AVE	90034	4309022034	0.000	0.000	0.085	0.000	Shortfall of Sites	0.186	Low Residential	R1V2	0	0	0	10.767	0.085		Residential - Single Family Residence, 1	126B165 893		West Los Angeles	No	MI	ADU
Los Angeles	12112 BROOKHAVEN AVE	90064	4257005030	0.000	0.000	0.085	0.000	Shortfall of Sites	0.224	Low Residential	R1V2	0	0	0	8.923	0.085		Residential - Single Family Residence, 1	120B153 893		Palms - Mar Vista - Del Rey	No	MI	ADU
Los Angeles	3614 PURDUE AVE	90066	4234005002	0.000	0.000	0.085	0.000	Shortfall of Sites	0.151	Low Residential	R1V2	0	0	0	13.258	0.085		Residential - Single Family Residence, 1	117B157 893		Palms - Mar Vista - Del Rey	No	MI	ADU
Los Angeles	16427 SIMONDS ST	91344	2681013019	0.000	0.000	0.085	0.000	Shortfall of Sites	0.183	Low I Residential	RS-1	0	0	0	10.934	0.085		Residential - Single Family Residence, 1	213B137 894		Granada Hills - Knollwood	No	MI	ADU
Los Angeles	17081 TULSA ST	91344	2696013025	0.000	0.000	0.085	0.000	Shortfall of Sites	0.172	Low II Residential	R1-1	0	0	0	11.661	0.085		Residential - Single Family Residence, 1	210B133 894		Granada Hills - Knollwood	No	MI	ADU
Los Angeles	17936 TULSA ST	91344	2715024049	0.000	0.000	0.085	0.000	Shortfall of Sites	0.172	Low I Residential	RS-1	0	0	0	11.636	0.085		Residential - Single Family Residence - Pool, 1	210B129 894		Granada Hills - Knollwood	No	MI	ADU
Los Angeles	17182 SAN JOSE ST	91344	2695014021	0.000	0.000	0.085	0.000	Shortfall of Sites	0.193	Low I Residential	RS-1	0	0	0	10.372	0.085		Residential - Single Family Residence, 1	207B133 894		Granada Hills - Knollwood	No	MI	ADU
Los Angeles	16500 MINNEHAHA ST	91344	2679021001	0.000	0.000	0.085	0.000	Shortfall of Sites	0.173	Low I Residential	RS-1	0	0	0	11.536	0.085		Residential - Single Family Residence, 1	207B137 894		Granada Hills - Knollwood	No	MI	ADU
Los Angeles	15733 STARE ST	91343	2661022007	0.000	0.000	0.085	0.000	Shortfall of Sites	0.152	Low I Residential	RA-1	0	0	0	13.151	0.085		Residential - Single Family Residence, 1	204B141 894		Granada Hills - Knollwood	No	MI	ADU
Los Angeles	10031 RUFFNER AVE	91343	2685017016	0.000	0.000	0.085	0.000	Shortfall of Sites	0.201	Low I Residential	RS-1	0	0	0	9.929	0.085		Residential - Single Family Residence, 1	204B137 894		Granada Hills - Knollwood	No	MI	ADU
Los Angeles	19844 ITASCA ST	91311	2761022014	0.000	0.000	0.085	0.000	Shortfall of Sites	0.177	Low I Residential	RS-1	0	0	0	11.309	0.085		Residential - Single Family Residence, 1	201B113 894		Chatsworth - Porter Ranch	No	MI	ADU
Los Angeles	16524 HALSTED ST	91343	2677005014	0.000	0.000	0.085	0.000	Shortfall of Sites	0.457	Low Residential	RS-1	0	0	0	4.376	0.085		Residential - Single Family Residence - Pool, 1	201B137 894		Mission Hills - Panorama City - North Hills	No	MI	ADU
Los Angeles	5496 KATHERINE AVE	91401	2245023036	0.000	0.000	0.085	0.000	Shortfall of Sites	0.178	Low Residential	R1-1	0	0	0	11.210	0.085		Residential - Single Family Residence, 1	174B153 894		Van Nuys - North Sherman Oaks	No	MI	ADU
Los Angeles	12349 SARAH ST	91604	2364009035	0.000	0.000	0.085	0.000	Shortfall of Sites	0.197	Low Residential	R1-1-RIO	0	0	0	10.154	0.085		Residential - Single Family Residence, 1	168B165 894		Sherman Oaks - Studio City - Toluca Lake - Cahuenga Pass	No	MI	ADU
Los Angeles	11134 HORTENSE ST	91602	2353034003	0.000	0.000	0.085	0.000	Shortfall of Sites	0.189	Low Residential	R1-1	0	0	0	10.560	0.085		Residential - Single Family Residence, 1	168B173 894		North Hollywood - Valley Village	No	MI	ADU
Los Angeles	4607 WILLOWCREST AVE	91602	2421033002	0.000	0.000	0.085	0.000	Shortfall of Sites	0.196	Low Residential	R1-1	0	0	0	10.201	0.085		Residential - Single Family Residence - Pool, 1	168B177 894		North Hollywood - Valley Village	No	MI	ADU
Los Angeles	4555 CARPENTER AVE	91607	2364006031	0.000	0.000	0.085	0.000	Shortfall of Sites	0.233	Low Residential	R1-1-RIO	0	0	0	8.602	0.085		Residential - Single Family Residence - Pool, 1	168B169 894		Sherman Oaks - Studio City - Toluca Lake - Cahuenga Pass	No	MI	ADU
Los Angeles	13568 VALLEYHEART DR N	91423	2360003017	0.000	0.000	0.085	0.000	Shortfall of Sites	0.172	Low Residential	R1-1-RIO	0	0	0	11.616	0.085		Residential - Single Family Residence - Pool, 1	168B157 894		Sherman Oaks - Studio City - Toluca Lake - Cahuenga Pass	No	MI	ADU
Los Angeles	4470 CALHOUN AVE	91423	2265021004	0.000	0.000	0.085	0.000	Shortfall of Sites	0.155	Low Residential	R1-1-RIO	0	0	0	12.905	0.085		Residential - Single Family Residence - Pool, 1	168B153 894		Sherman Oaks - Studio City - Toluca Lake - Cahuenga Pass	No	MI	ADU
Los Angeles	4218 BELLINGHAM AVE	91604	2367005003	0.000	0.000	0.085	0.000	Shortfall of Sites	0.161	Low Residential	R1-1-RIO	0	0	0	12.439	0.085		Residential - Single Family Residence, 1	165B165 894		Sherman Oaks - Studio City - Toluca Lake - Cahuenga Pass	No	MI	ADU
Los Angeles	4143 MAMMOTH AVE	91423	2266022011	0.000	0.000	0.085	0.000	Shortfall of Sites	0.159	Low Residential	R1-1	0	0	0	12.557	0.085		Residential - Single Family Residence, 1	165B153 894		Sherman Oaks - Studio City - Toluca Lake - Cahuenga Pass	No	MI	ADU
Los Angeles	4205 CAMELLIA AVE	91604	2368017032	0.000	0.000	0.085	0.000	Shortfall of Sites	0.153	Low Residential	R1-1-RIO	0	0	0	13.043	0.085		Residential - Single Family Residence - Pool, 1	165B169 894		Sherman Oaks - Studio City - Toluca Lake - Cahuenga Pass	No	MI	ADU
Los Angeles	443 S SALTAIR AVE	90049	4404023005	0.000	0.000	0.085	0.000	Shortfall of Sites	0.254	Low Residential	RS-1	0	0	0	7.876	0.085		Residential - Single Family Residence - Pool, 1	132B141 894		Brentwood - Pacific Palisades	No	MI	ADU
Los Angeles	1016 S BUNDY DR	90049	4265011031	0.000	0.000	0.085	0.000	Shortfall of Sites	0.153	Low Residential	R1-1	0	0	0	13.070	0.085		Residential - Single Family Residence, 1	129B145 894		Brentwood - Pacific Palisades	No	MI	ADU
Los Angeles	9526 CRESTA DR	90035	4309011004	0.000	0.000	0.085	0.000	Shortfall of Sites	0.157	Low Residential	R1V2-O	0	0	0	12.778	0.085		Residential - Single Family Residence, 1	129B165 894		West Los Angeles	No	MI	ADU
Los Angeles	2618 S BEVERLY DR	90034	4309025003	0.000	0.000	0.085	0.000	Shortfall of Sites	0.187	Low Residential	R1V2	0	0	0	10.722	0.085		Residential - Single Family Residence - Pool, 1	126B165 894		West Los Angeles	No	MI	ADU
Los Angeles	3207 BUTLER AVE	90066	4250019017	0.000	0.000	0.085	0.000	Shortfall of Sites	0.162	Low Residential	R1V2	0	0	0	12.308	0.085		Residential - Single Family Residence - Therapy Pool (Spa), 1	120B157 894		Palms - Mar Vista - Del Rey	No	MI	ADU
Los Angeles	3620 COLONIAL AVE	90066	4246008023	0.000	0.000	0.085	0.000	Shortfall of Sites	0.172	Low Residential	R1V2	0	0	0	11.616	0.085		Residential - Single Family Residence, 1	114B153 894		Palms - Mar Vista - Del Rey	No	MI	ADU
Los Angeles	17075 TULSA ST	91344	2696013024	0.000	0.000	0.085	0.000	Shortfall of Sites	0.172	Low II Residential	R1-1	0	0	0	11.657	0.085		Residential - Single Family Residence, 1	210B133 895		Granada Hills - Knollwood	No	MI	ADU
Los Angeles	10505 SHOSHONE AVE	91344	2733011005	0.000	0.000	0.085	0.000	Shortfall of Sites	0.232	Low II Residential	R1-1XL-RFA	0	0	0	8.621	0.085		Residential - Single Family Residence, 1	207B129 895		Granada Hills - Knollwood	No	MI	ADU
Los Angeles	17178 SAN JOSE ST	91344	2695022030	0.000	0.000	0.085	0.000	Shortfall of Sites	0.172	Low I Residential	RS-1	0	0	0	11.610	0.085		Residential - Single Family Residence, 1	207B133 895		Granada Hills - Knollwood	No	MI	ADU
Los Angeles	10439 MONOGRAM AVE	91344	2679013011	0.000	0.000	0.085	0.000	Shortfall of Sites	0.182	Low I Residential	RS-1	0	0	0	10.997	0.085		Residential - Single Family Residence, 1	207B137 895		Granada Hills - Knollwood	No	MI	ADU
Los Angeles	10417 WOODLEY AVE	91344	2679009007	0.000	0.000	0.085	0.000	Shortfall of Sites	0.164	Low I Residential	RS-1	0	0	0	12.219	0.085		Residential - Single Family Residence - Pool, 1	207B141 895		Granada Hills - Knollwood	No	MI	ADU
Los Angeles	16439 CASEY ST	91343	2678014013	0.000	0.000	0.085	0.000	Shortfall of Sites	0.173	Low I Residential	RS-1	0	0	0	11.539	0.085		Residential - Single Family Residence - Pool, 1	204B137 895		Granada Hills - Knollwood	No	MI	ADU
Los Angeles	19836 ITASCA ST	91311	2761022015	0.000	0.000	0.085	0.000	Shortfall of Sites	0.177	Low I Residential	RS-1	0	0	0	11.309	0.085		Residential - Single Family Residence - Pool, 1	201B113 895		Chatsworth - Porter Ranch	No	MI	ADU
Los Angeles	5535 CALHOUN AVE	91401	2245023033	0.000	0.000	0.085	0.000	Shortfall of Sites	0.173	Low Residential	R1-1	0	0	0	11.573	0.085		Residential - Single Family Residence - Pool, 1	174B153 895		Van Nuys - North Sherman Oaks	No	MI	ADU
Los Angeles	5044 MAMMOTH AVE	91423	2269002008	0.000	0.000	0.085	0.000	Shortfall of Sites	0.167	Low Residential	R1-1-RIO	0	0	0	11.953	0.085		Residential - Single Family Residence - Pool, 1	171B157 895		Van Nuys - North Sherman Oaks	No	MI	ADU
Los Angeles	5006 GARDEN GROVE AVE	91356	2181019021	0.000	0.000	0.085	0.000	Shortfall of Sites	0.151	Low II Residential	R1-1	0	0	0	13.261	0.085		Residential - Single Family Residence, 1	171B125 895		Encino - Tarzana	No	MI	ADU
Los Angeles	12345 SARAH ST	91604	2364009036	0.000	0.000	0.085	0.000	Shortfall of Sites	0.197	Low Residential	R1-1-RIO	0	0	0	10.154	0.085		Residential - Single Family Residence, 1	168B165 895		Sherman Oaks - Studio City - Toluca Lake - Cahuenga Pass	No	MI	ADU
Los Angeles	11140 HORTENSE ST	91602	2353034004	0.000	0.000	0.085	0.000	Shortfall of Sites	0.189	Low Residential	R1-1	0	0	0	10.560	0.085		Residential - Single Family Residence, 1	168B173 895		North Hollywood - Valley Village	No	MI	ADU
Los Angeles	4608 WILLOWCREST AVE	91602	2421034007	0.000	0.000	0.085	0.000	Shortfall of Sites	0.183	Low Residential	R1-1	0	0	0	10.955	0.085		Residential - Single Family Residence, 1	168B177 895		North Hollywood - Valley Village	No	MI	ADU
Los Angeles	4475 STANSBURY AVE	91423	2265021003	0.000	0.000	0.085	0.000	Shortfall of Sites	0.155	Low Residential	R1-1-RIO	0	0	0	12.907	0.085		Residential - Single Family Residence, 1	168B153 895		Sherman Oaks - Studio City - Toluca Lake - Cahuenga Pass	No	MI	ADU
Los Angeles	4219 VANTAGE AVE	91604	2367005018	0.000	0.000	0.085	0.000	Shortfall of Sites	0.161	Low Residential	R1-1-RIO	0	0	0	12.445	0.085		Residential - Single Family Residence - Pool, 1	165B165 895		Sherman Oaks - Studio City - Toluca Lake - Cahuenga Pass	No	MI	ADU
Los Angeles	4164 DAVANA RD	91423	2266022001	0.000	0.000	0.085	0.000	Shortfall of Sites	0.169	Low Residential	R1-1	0	0	0	11.856	0.085		Residential - Single Family Residence, 1	165B153 895		Sherman Oaks - Studio City - Toluca Lake - Cahuenga Pass	No	MI	ADU
Los Angeles	4200 CAMELLIA AVE	91604	2368017015	0.000	0.000	0.085	0.000	Shortfall of Sites	0.153	Low Residential	R1-1-RIO	0	0	0	13.056	0.085		Residential - Single Family Residence - Pool, 1	165B169 895		Sherman Oaks - Studio City - Toluca Lake - Cahuenga Pass	No	MI	ADU
Los Angeles	11535 CLOVER AVE	90066	4250013023	0.000	0.000	0.085	0.000	Shortfall of Sites	0.162	Low Residential	R1V2	0	0	0	12.380	0.085		Residential - Single Family Residence, 1	120B153 895		Palms - Mar Vista - Del Rey	No	MI	ADU
Los Angeles	3218 BUTLER AVE	90066	4250020004	0.000	0.000	0.085	0.000	Shortfall of Sites	0.174	Low Residential	R1V2	0	0	0	11.517	0.085		Residential - Single Family Residence, 1	120B157 895		Palms - Mar Vista - Del Rey	No	MI	ADU
Los Angeles	3601 PURDUE AVE	90066	4234006017	0.000	0.000	0.085	0.000	Shortfall of Sites	0.159	Low Residential	R1V2	0	0	0	12.580	0.085		Residential - Single Family Residence, 1	117B157 895		Palms - Mar Vista - Del Rey	No	MI	ADU
Los Angeles	11345 GOTHIC AVE	91344	2681013027	0.000	0.000	0.085	0.000	Shortfall of Sites	0.187	Low I Residential	RS-1	0	0	0	10.682	0.085		Residential - Single Family Residence, 1	213B137 896		Granada Hills - Knollwood	No	MI	ADU
Los Angeles	17174 SAN JOSE ST	91344	2695022029	0.000	0.000	0.085	0.000	Shortfall of Sites	0.172	Low I Residential	RS-1	0	0	0	11.617	0.085		Residential - Single Family Residence, 1	207B133 896		Granada Hills - Knollwood	No	MI	ADU
Los Angeles	10433 DEBRA AVE	91344	2679021018	0.000	0.000	0.085	0.000	Shortfall of Sites	0.201	Low I Residential	RS-1	0	0	0	9.962	0.085		Residential - Single Family Residence, 1	207B137 896		Granada Hills - Knollwood	No	MI	ADU
Los Angeles	15723 STARE ST	91343	2661022005	0.000	0.000	0.085	0.000	Shortfall of Sites	0.152	Low I Residential	RA-1	0	0	0	13.151	0.085		Residential - Single Family Residence, 1	204B141 896		Granada Hills - Knollwood	No	MI	ADU
Los Angeles	16530 CASEY ST	91343	2678025006	0.000	0.000	0.085	0.000	Shortfall of Sites	0.226	Low I Residential	RS-1	0	0	0	8.834	0.085		Residential - Single Family Residence, 1	204B137 896		Granada Hills - Knollwood	No	MI	ADU
Los Angeles	19826 ITASCA ST	91311	2761022016	0.000	0.000	0.085	0.000	Shortfall of Sites	0.174	Low I Residential	RS-1	0	0	0	11.524	0.085		Residential - Single Family Residence - Pool, 1	201B113 896		Chatsworth - Porter Ranch	No	MI	ADU
Los Angeles	9136 HAYVENHURST AVE	91343	2676023006	0.000	0.000	0.085	0.000	Shortfall of Sites	0.165	Low I Residential	RS-1	0	0	0	12.100	0.085		Residential - Single Family Residence, 1	198B137 896		Mission Hills - Panorama City - North Hills	No	MI	ADU
Los Angeles	5051 WILKINSON AVE	91607	2356023014	0.000	0.000	0.085	0.000	Shortfall of Sites	0.173	Low Residential	R1-1	0	0	0	11.553	0.085		Residential - Single Family Residence, 1	171B165 896		North Hollywood - Valley Village	No	MI	ADU

Jurisdiction Name	Site Address/Intersection	5 Digit ZIP Code	Assessor Parcel Number	Very Low-Income	Low-Income	Moderate-Income	Above Moderate-Income	Type of Shortfall	Parcel Size (Acres)	Current General Plan Designation	Current Zoning	Proposed General Plan (GP) Designation	Proposed Zoning	Minimum Density Allowed	Maximum Density Allowed	Total Capacity	Vacant/ Nonvacant	Description of Existing Uses	PIN	Base Density Per Acre	Community Plan Area	Rent Stabalization Ordinance	Income Category	Applicable Rezoning Program (Program informing values in Column Q listed first)
Los Angeles	5028 LINDLEY AVE	91316	2181024006	0.000	0.000	0.085	0.000	Shortfall of Sites	0.156	Low II Residential	R1-1	0	0	0	12.792	0.085		Residential - Single Family Residence, 1	171B125 896		Encino - Tarzana	No	MI	ADU
Los Angeles	12333 SARAH ST	91604	2364009037	0.000	0.000	0.085	0.000	Shortfall of Sites	0.226	Low Residential	R1-1-RIO	0	0	0	8.843	0.085		Residential - Single Family Residence - Pool, 1	168B165 896		Sherman Oaks - Studio City - Toluca Lake - Cahuenga Pass	No	MI	ADU
Los Angeles	4218 VANTAGE AVE	91604	2367005025	0.000	0.000	0.085	0.000	Shortfall of Sites	0.153	Low Residential	R1-1-RIO	0	0	0	13.039	0.085		Residential - Single Family Residence - Pool, 1	165B165 896		Sherman Oaks - Studio City - Toluca Lake - Cahuenga Pass	No	MI	ADU
Los Angeles	111 S CITRUS AVE	90036	5513015031	0.000	0.000	0.085	0.000	Shortfall of Sites	0.155	Low II Residential	R1V3-RG	0	0	0	12.907	0.085		Residential - Single Family Residence - Pool, 1	138B181 896		Wilshire	No	MI	ADU
Los Angeles	201 S ANITA AVE	90049	4405029001	0.000	0.000	0.085	0.000	Shortfall of Sites	0.171	Low Residential	R1-1	0	0	0	11.684	0.085		Residential - Single Family Residence - Pool, 1	132B141 896		Brentwood - Pacific Palisades	No	MI	ADU
Los Angeles	10431 TENNESSEE AVE	90064	4315008013	0.000	0.000	0.085	0.000	Shortfall of Sites	0.149	Low Residential	R1-1-O	0	0	0	13.403	0.085		Residential - Single Family Residence, 1	129B157 896		West Los Angeles	No	MI	ADU
Los Angeles	9532 CRESTA DR	90035	4309011005	0.000	0.000	0.085	0.000	Shortfall of Sites	0.150	Low Residential	R1V2-O	0	0	0	13.345	0.085		Residential - Single Family Residence - Pool and Misc., 1	129B165 896		West Los Angeles	No	MI	ADU
Los Angeles	2843 CLUB DR	90064	4316013006	0.000	0.000	0.085	0.000	Shortfall of Sites	0.220	Low Residential	R1V2	0	0	0	9.092	0.085		Residential - Single Family Residence - Pool, 1	126B165 896		West Los Angeles	No	MI	ADU
Los Angeles	3420 KELTON AVE	90034	4254022002	0.000	0.000	0.085	0.000	Shortfall of Sites	0.168	Low Residential	R1-1	0	0	0	11.900	0.085		Residential - Single Family Residence, 1	120B161 896		Palms - Mar Vista - Del Rey	No	MI	ADU
Los Angeles	11916 WOODBINE ST	90066	4249014028	0.000	0.000	0.085	0.000	Shortfall of Sites	0.165	Low Residential	R1V2	0	0	0	12.111	0.085		Residential - Single Family Residence, 1	117B153 896		Palms - Mar Vista - Del Rey	No	MI	ADU
Los Angeles	11335 MONOGRAM AVE	91344	2681014030	0.000	0.000	0.085	0.000	Shortfall of Sites	0.177	Low I Residential	RS-1	0	0	0	11.309	0.085		Residential - Single Family Residence, 1	213B137 897		Granada Hills - Knollwood	No	MI	ADU
Los Angeles	17069 TULSA ST	91344	2696013023	0.000	0.000	0.085	0.000	Shortfall of Sites	0.172	Low II Residential	R1-1	0	0	0	11.652	0.085		Residential - Single Family Residence, 1	210B133 897		Granada Hills - Knollwood	No	MI	ADU
Los Angeles	10502 YARMOUTH AVE	91344	2733008012	0.000	0.000	0.085	0.000	Shortfall of Sites	0.170	Low II Residential	R1-1XL-RFA	0	0	0	11.770	0.085		Residential - Single Family Residence - Pool, 1	207B129 897		Granada Hills - Knollwood	No	MI	ADU
Los Angeles	10442 RUBIO AVE	91344	2684013020	0.000	0.000	0.085	0.000	Shortfall of Sites	0.194	Low I Residential	RS-1	0	0	0	10.289	0.085		Residential - Single Family Residence, 1	207B137 897		Granada Hills - Knollwood	No	MI	ADU
Los Angeles	15719 STARE ST	91343	2661022004	0.000	0.000	0.085	0.000	Shortfall of Sites	0.152	Low I Residential	RA-1	0	0	0	13.151	0.085		Residential - Single Family Residence, 1	204B141 897		Granada Hills - Knollwood	No	MI	ADU
Los Angeles	10022 HAYVENHURST AVE	91343	2678025003	0.000	0.000	0.085	0.000	Shortfall of Sites	0.200	Low I Residential	RS-1	0	0	0	10.014	0.085		Residential - Single Family Residence - Pool, 1	204B137 897		Granada Hills - Knollwood	No	MI	ADU
Los Angeles	9616 OSO AVE	91311	2748029036	0.000	0.000	0.085	0.000	Shortfall of Sites	0.173	Low I Residential	RS-1	0	0	0	11.556	0.085		Residential - Single Family Residence - Pool, 1	201B113 897		Chatsworth - Porter Ranch	No	MI	ADU
Los Angeles	9137 MONOGRAM AVE	91343	2676023013	0.000	0.000	0.085	0.000	Shortfall of Sites	0.181	Low Residential	RS-1	0	0	0	11.039	0.085		Residential - Single Family Residence - Pool, 1	198B137 897		Mission Hills - Panorama City - North Hills	No	MI	ADU
Los Angeles	5535 COLBATH AVE	91401	2247006015	0.000	0.000	0.085	0.000	Shortfall of Sites	0.168	Low Residential	R1-1	0	0	0	11.895	0.085		Residential - Single Family Residence, 1	174B153 897		Van Nuys - North Sherman Oaks	No	MI	ADU
Los Angeles	12760 KAHLENBERG LN	91607	2357011032	0.000	0.000	0.085	0.000	Shortfall of Sites	0.213	Low Residential	R1-1	0	0	0	9.402	0.085		Residential - Single Family Residence - Pool, 1	171B161 897		North Hollywood - Valley Village	No	MI	ADU
Los Angeles	11154 HORTENSE ST	91602	2353034007	0.000	0.000	0.085	0.000	Shortfall of Sites	0.189	Low Residential	R1-1	0	0	0	10.560	0.085		Residential - Single Family Residence - Pool, 1	168B173 897		North Hollywood - Valley Village	No	MI	ADU
Los Angeles	11906 SARAH ST	91607	2364004014	0.000	0.000	0.085	0.000	Shortfall of Sites	0.241	Low Residential	R1-1-RIO	0	0	0	8.288	0.085		Residential - Single Family Residence - Pool, 1	168B169 897		Sherman Oaks - Studio City - Toluca Lake - Cahuenga Pass	No	MI	ADU
Los Angeles	4204 FARMDALE AVE	91604	2368018015	0.000	0.000	0.085	0.000	Shortfall of Sites	0.153	Low Residential	R1-1-RIO	0	0	0	13.055	0.085		Residential - Single Family Residence - Pool, 1	165B169 897		Sherman Oaks - Studio City - Toluca Lake - Cahuenga Pass	No	MI	ADU
Los Angeles	1716 S DURANGO AVE	90035	4305023005	0.000	0.000	0.085	0.000	Shortfall of Sites	0.161	Low II Residential	R1V2	0	0	0	12.429	0.085		Residential - Single Family Residence, 1	129B169 897		Wilshire	No	MI	ADU
Los Angeles	9536 CRESTA DR	90035	4309011006	0.000	0.000	0.085	0.000	Shortfall of Sites	0.154	Low Residential	R1V2-O	0	0	0	13.007	0.085		Residential - Single Family Residence - Pool, 1	129B165 897		West Los Angeles	No	MI	ADU
Los Angeles	2407 BAGLEY AVE	90034	4309019015	0.000	0.000	0.085	0.000	Shortfall of Sites	0.158	Low Residential	R1V2-O	0	0	0	12.667	0.085		Residential - Single Family Residence, 1	126B169 897		West Los Angeles	No	MI	ADU
Los Angeles	3520 MCLAUGHLIN AVE	90066	4249024012	0.000	0.000	0.085	0.000	Shortfall of Sites	0.200	Low Residential	R1V2	0	0	0	9.994	0.085		Residential - Single Family Residence, 1	117B157 897		Palms - Mar Vista - Del Rey	No	MI	ADU
Los Angeles	17063 TULSA ST	91344	2696013022	0.000	0.000	0.085	0.000	Shortfall of Sites	0.172	Low II Residential	R1-1	0	0	0	11.647	0.085		Residential - Single Family Residence, 1	210B133 898		Granada Hills - Knollwood	No	MI	ADU
Los Angeles	10869 ZELZAH AVE	91344	2715024033	0.000	0.000	0.085	0.000	Shortfall of Sites	0.174	Low I Residential	RS-1	0	0	0	11.507	0.085		Residential - Single Family Residence, 1	210B129 898		Granada Hills - Knollwood	No	MI	ADU
Los Angeles	10502 SHOSHONE AVE	91344	2733016014	0.000	0.000	0.085	0.000	Shortfall of Sites	0.186	Low II Residential	R1-1XL-RFA	0	0	0	10.771	0.085		Residential - Single Family Residence, 1	207B129 898		Granada Hills - Knollwood	No	MI	ADU
Los Angeles	17158 SAN JOSE ST	91344	2695022031	0.000	0.000	0.085	0.000	Shortfall of Sites	0.172	Low I Residential	RS-1	0	0	0	11.617	0.085		Residential - Single Family Residence, 1	207B133 898		Granada Hills - Knollwood	No	MI	ADU
Los Angeles	10438 HAYVENHURST AVE	91344	2679013004	0.000	0.000	0.085	0.000	Shortfall of Sites	0.165	Low I Residential	RS-1	0	0	0	12.101	0.085		Residential - Single Family Residence, 1	207B137 898		Granada Hills - Knollwood	No	MI	ADU
Los Angeles	15713 STARE ST	91343	2661022003	0.000	0.000	0.085	0.000	Shortfall of Sites	0.152	Low I Residential	RA-1	0	0	0	13.151	0.085		Residential - Single Family Residence, 1	204B141 898		Granada Hills - Knollwood	No	MI	ADU
Los Angeles	10024 GERALD AVE	91343	2685010014	0.000	0.000	0.085	0.000	Shortfall of Sites	0.159	Low I Residential	RS-1	0	0	0	12.613	0.085		Residential - Single Family Residence, 1	204B137 898		Granada Hills - Knollwood	No	MI	ADU
Los Angeles	9617 KEOKUK AVE	91311	2748029041	0.000	0.000	0.085	0.000	Shortfall of Sites	0.174	Low I Residential	RS-1	0	0	0	11.524	0.085		Residential - Single Family Residence, 1	201B113 898		Chatsworth - Porter Ranch	No	MI	ADU
Los Angeles	16518 HALSTED ST	91343	2677005013	0.000	0.000	0.085	0.000	Shortfall of Sites	0.189	Low I Residential	RS-1	0	0	0	10.598	0.085		Residential - Single Family Residence - Pool, 1	201B137 898		Mission Hills - Panorama City - North Hills	No	MI	ADU
Los Angeles	9134 SWINTON AVE	91343	2676015002	0.000	0.000	0.085	0.000	Shortfall of Sites	0.166	Low Residential	RS-1	0	0	0	12.032	0.085		Residential - Single Family Residence - Pool, 1	198B137 898		Mission Hills - Panorama City - North Hills	No	MI	ADU
Los Angeles	5538 CALHOUN AVE	91401	2245026015	0.000	0.000	0.085	0.000	Shortfall of Sites	0.198	Low Residential	R1-1	0	0	0	10.101	0.085		Residential - Single Family Residence - Pool, 1	174B153 898		Van Nuys - North Sherman Oaks	No	MI	ADU
Los Angeles	11160 HORTENSE ST	91602	2353034008	0.000	0.000	0.085	0.000	Shortfall of Sites	0.189	Low Residential	R1-1	0	0	0	10.560	0.085		Residential - Single Family Residence, 1	168B173 898		North Hollywood - Valley Village	No	MI	ADU
Los Angeles	4154 WOODMAN AVE	91423	2373013024	0.000	0.000	0.085	0.000	Shortfall of Sites	0.203	Low Residential	R1-1	0	0	0	9.866	0.085		Residential - Single Family Residence, 1	165B157 898		Sherman Oaks - Studio City - Toluca Lake - Cahuenga Pass	No	MI	ADU
Los Angeles	428 S GRETNA GREEN WAY	90049	4404008007	0.000	0.000	0.085	0.000	Shortfall of Sites	0.161	Low Residential	R1-1	0	0	0	12.446	0.085		Residential - Single Family Residence, 1	132B141 898		Brentwood - Pacific Palisades	No	MI	ADU
Los Angeles	1710 S CREST DR	90035	4305023015	0.000	0.000	0.085	0.000	Shortfall of Sites	0.161	Low II Residential	R1V2	0	0	0	12.430	0.085		Residential - Single Family Residence, 1	129B169 898		Wilshire	No	MI	ADU
Los Angeles	2121 PARNELL AVE	90025	4321007047	0.000	0.000	0.085	0.000	Shortfall of Sites	0.155	Low Residential	R1-1-O	0	0	0	12.881	0.085		Residential - Single Family Residence, 1	129B157 898		West Los Angeles	No	MI	ADU
Los Angeles	9743 SAWYER ST	90035	4307018019	0.000	0.000	0.085	0.000	Shortfall of Sites	0.151	Low Residential	R1V2-O	0	0	0	13.273	0.085		Residential - Single Family Residence, 1	129B165 898		West Los Angeles	No	MI	ADU
Los Angeles	2901 CAVENDISH DR	90064	4316012008	0.000	0.000	0.085	0.000	Shortfall of Sites	0.213	Low Residential	R1V2	0	0	0	9.374	0.085		Residential - Single Family Residence - Pool, 1	126B165 898		West Los Angeles	No	MI	ADU
Los Angeles	11944 WOODBINE ST	90066	4249013025	0.000	0.000	0.085	0.000	Shortfall of Sites	0.323	Low Residential	R1V2	0	0	0	6.188	0.085		Residential - Single Family Residence, 1	117B153 898		Palms - Mar Vista - Del Rey	No	MI	ADU
Los Angeles	17057 TULSA ST	91344	2696013021	0.000	0.000	0.085	0.000	Shortfall of Sites	0.172	Low II Residential	R1-1	0	0	0	11.643	0.085		Residential - Single Family Residence, 1	210B133 899		Granada Hills - Knollwood	No	MI	ADU
Los Angeles	10503 ENCINO AVE	91344	2733016007	0.000	0.000	0.085	0.000	Shortfall of Sites	0.186	Low II Residential	R1-1XL-RFA	0	0	0	10.752	0.085		Residential - Single Family Residence, 1	207B129 899		Granada Hills - Knollwood	No	MI	ADU
Los Angeles	10439 GERALD AVE	91344	2684013012	0.000	0.000	0.085	0.000	Shortfall of Sites	0.196	Low I Residential	RS-1	0	0	0	10.226	0.085		Residential - Single Family Residence, 1	207B137 899		Granada Hills - Knollwood	No	MI	ADU
Los Angeles	15709 STARE ST	91343	2661022002	0.000	0.000	0.085	0.000	Shortfall of Sites	0.152	Low I Residential	RA-1	0	0	0	13.151	0.085		Residential - Single Family Residence, 1	204B141 899		Granada Hills - Knollwood	No	MI	ADU
Los Angeles	10024 ODESSA AVE	91343	2678027006	0.000	0.000	0.085	0.000	Shortfall of Sites	0.175	Low I Residential	RS-1	0	0	0	11.453	0.085		Residential - Single Family Residence - Pool, 1	204B137 899		Granada Hills - Knollwood	No	MI	ADU
Los Angeles	19818 ITASCA ST	91311	2761022017	0.000	0.000	0.085	0.000	Shortfall of Sites	0.207	Low I Residential	RS-1	0	0	0	9.659	0.085		Residential - Single Family Residence - Pool, 1	201B113 899		Chatsworth - Porter Ranch	No	MI	ADU
Los Angeles	9552 GOTHIC AVE	91343	2677012009	0.000	0.000	0.085	0.000	Shortfall of Sites	0.175	Low Residential	RS-1	0	0	0	11.453	0.085		Residential - Single Family Residence, 1	201B137 899		Mission Hills - Panorama City - North Hills	No	MI	ADU
Los Angeles	9138 SOPHIA AVE	91343	2676018038	0.000	0.000	0.085	0.000	Shortfall of Sites	0.175	Low Residential	RS-1	0	0	0	11.457	0.085		Residential - Single Family Residence, 1	198B137 899		Mission Hills - Panorama City - North Hills	No	MI	ADU
Los Angeles	5535 RANCHITO AVE	91401	2247005004	0.000	0.000	0.085	0.000	Shortfall of Sites	0.167	Low Residential	R1-1	0	0	0	11.996	0.085		Residential - Single Family Residence - Pool, 1	174B153 899		Van Nuys - North Sherman Oaks	No	MI	ADU
Los Angeles	5116 WILLOWCREST AVE	91601	2419016025	0.000	0.000	0.085	0.000	Shortfall of Sites	0.184	Low Residential	R1-1	0	0	0	10.892	0.085		Residential - Single Family Residence - Pool and Misc., 1	171B177 899		North Hollywood - Valley Village	No	MI	ADU
Los Angeles	5040 SUNNYSLOPE AVE	91423	2359007019	0.000	0.000	0.085	0.000	Shortfall of Sites	0.165	Low Residential	R1-1-RIO	0	0	0	12.088	0.085		Residential - Single Family Residence, 1	171B157 899		Van Nuys - North Sherman Oaks	No	MI	ADU
Los Angeles	11166 HORTENSE ST	91602	2353034009	0.000	0.000	0.085	0.000	Shortfall of Sites	0.189	Low Residential	R1-1	0	0	0	10.560	0.085		Residential - Single Family Residence - Pool, 1	168B173 899		North Hollywood - Valley Village	No	MI	ADU
Los Angeles	4551 NAGLE AVE	91423	2360019006	0.000	0.000	0.085	0.000	Shortfall of Sites	0.155	Low Residential	R1-1-RIO	0	0	0	12.901	0.085		Residential - Single Family Residence, 1	168B157 899		Sherman Oaks - Studio City - Toluca Lake - Cahuenga Pass	No	MI	ADU
Los Angeles	4163 VENTURA CANYON AVE	91423	2373013025	0.000	0.000	0.085	0.000	Shortfall of Sites	0.203	Low Residential	R1-1	0	0	0	9.872	0.085		Residential - Single Family Residence, 1	165B157 899		Sherman Oaks - Studio City - Toluca Lake - Cahuenga Pass	No	MI	ADU
Los Angeles	10586 HOLMAN AVE	90024	4326027006	0.000	0.000	0.085	0.000	Shortfall of Sites	0.149	Low Residential	R1-1-O	0	0	0	13.403	0.085		Residential - Single Family Residence, 1	132B157 899		Westwood	No	MI	ADU
Los Angeles	223 CARMELINA AVE	90049	4405037032	0.000	0.000	0.085	0.000	Shortfall of Sites	0.267	Low Residential	R1-1	0	0	0	7.496	0.085		Residential - Single Family Residence, 1	132B141 899		Brentwood - Pacific Palisades	No	MI	ADU
Los Angeles	1221 S SHENANDOAH ST	90035	4332018005	0.000	0.000	0.085	0.000	Shortfall of Sites	0.153	Medium Residential	[Q]R3-1-O	0	0	0	13.114	0.085		Residential - Single Family Residence, 1	132B169 899		Wilshire	No	MI	ADU
Los Angeles	9544 CRESTA DR	90035	4309011007	0.000	0.000	0.085	0.000	Shortfall of Sites	0.155	Low Residential	R1V2-O	0	0	0	12.890	0.085		Residential - Single Family Residence, 1	129B165 899		West Los Angeles	No	MI	ADU
Los Angeles	2870 MCCONNELL DR	90064	4308016016	0.000	0.000	0.085	0.000	Shortfall of Sites	0.235	Low Residential	R1V2	0	0	0	8.513	0.085		Residential - Single Family Residence - Pool, 1	126B165 899		West Los Angeles	No	MI	ADU
Los Angeles	1005 S DODSON AVE	90732	7560020004	0.000	0.000	0.085	0.000	Shortfall of Sites	0.186	Low II Residential	R1-1XL	0	0	0	10.754	0.085		Residential - Single Family Residence, 1	015B193 899		San Pedro	No	MI	ADU
Los Angeles	17051 TULSA ST	91344	2696013020	0.000	0.000	0.085	0.000	Shortfall of Sites	0.172	Low II Residential	R1-1	0	0	0	11.638	0.085		Residential - Single Family Residence, 1	210B133 900		Granada Hills - Knollwood	No	MI	ADU
Los Angeles	10503 ANDASOL AVE	91344	2733021008	0.000	0.000	0.085	0.000	Shortfall of Sites	0.186	Low II Residential	R1-1XL-RFA	0	0	0	10.753	0.085		Residential - Single Family Residence, 1	207B129 900		Granada Hills - Knollwood	No	MI	ADU
Los Angeles	10459 AMESTOY AVE	91344	2695022001	0.000	0.000	0.085	0.000	Shortfall of Sites	0.205	Low I Residential	RS-1	0	0	0	9.734	0.085		Residential - Single Family Residence - Pool, 1	207B133 900		Granada Hills - Knollwood	No	MI	ADU

Jurisdiction Name	Site Address/Intersection	5 Digit ZIP Code	Assessor Parcel Number	Very Low-Income	Low-Income	Moderate-Income	Above Moderate-Income	Type of Shortfall	Parcel Size (Acres)	Current General Plan Designation	Current Zoning	Proposed General Plan (GP) Designation	Proposed Zoning	Minimum Density Allowed	Maximum Density Allowed	Total Capacity	Vacant/ Nonvacant	Description of Existing Uses	PIN	Base Density Per Acre	Community Plan Area	Rent Stabalization Ordinance	Income Category	Applicable Rezoning Program (Program informing values in Column Q listed first)
Los Angeles	10436 SWINTON AVE	91344	2679009011	0.000	0.000	0.085	0.000	Shortfall of Sites	0.161	Low I Residential	RS-1	0	0	0	12.411	0.085		Residential - Single Family Residence, 1	207B137 900		Granada Hills - Knollwood	No	MI	ADU
Los Angeles	10220 PARR AVE	91040	2560027007	0.000	0.000	0.085	0.000	Shortfall of Sites	0.151	Low Residential	R1-1-RFA	0	0	0	13.256	0.085		Residential - Single Family Residence - Pool, 1	204B193 900		Sunland - Tujunga - Lake View Terrace - Shadow Hills - East La Tuna Canyon	No	MI	ADU
Los Angeles	15703 STARE ST	91343	2661022001	0.000	0.000	0.085	0.000	Shortfall of Sites	0.152	Low I Residential	RA-1	0	0	0	13.151	0.085		Residential - Single Family Residence, 1	204B141 900		Granada Hills - Knollwood	No	MI	ADU
Los Angeles	10023 GOTHIC AVE	91343	2678015027	0.000	0.000	0.085	0.000	Shortfall of Sites	0.179	Low I Residential	RS-1	0	0	0	11.186	0.085		Residential - Single Family Residence - Pool, 1	204B137 900		Granada Hills - Knollwood	No	MI	ADU
Los Angeles	20222 ITASCA ST	91311	2748028054	0.000	0.000	0.085	0.000	Shortfall of Sites	0.182	Low I Residential	RS-1	0	0	0	10.964	0.085		Residential - Single Family Residence, 1	201B113 900		Chatsworth - Porter Ranch	No	MI	ADU
Los Angeles	9135 VALJEAN AVE	91343	2676018028	0.000	0.000	0.085	0.000	Shortfall of Sites	0.175	Low Residential	RS-1	0	0	0	11.451	0.085		Residential - Single Family Residence, 1	198B137 900		Mission Hills - Panorama City - North Hills	No	MI	ADU
Los Angeles	5536 COSTELLO AVE	91401	2247006002	0.000	0.000	0.085	0.000	Shortfall of Sites	0.167	Low Residential	R1-1	0	0	0	11.961	0.085		Residential - Single Family Residence, 1	174B153 900		Van Nuys - North Sherman Oaks	No	MI	ADU
Los Angeles	5041 GREENBUSH AVE	91423	2359007004	0.000	0.000	0.085	0.000	Shortfall of Sites	0.166	Low Residential	R1-1-RIO	0	0	0	12.084	0.085		Residential - Single Family Residence - Pool, 1	171B157 900		Van Nuys - North Sherman Oaks	No	MI	ADU
Los Angeles	11204 HORTENSE ST	91602	2353034010	0.000	0.000	0.085	0.000	Shortfall of Sites	0.189	Low Residential	R1-1	0	0	0	10.560	0.085		Residential - Single Family Residence, 1	168B173 900		North Hollywood - Valley Village	No	MI	ADU
Los Angeles	4608 DENNY AVE	91602	2421032004	0.000	0.000	0.085	0.000	Shortfall of Sites	0.161	Low Residential	R1-1	0	0	0	12.445	0.085		Residential - Single Family Residence, 1	168B177 900		North Hollywood - Valley Village	No	MI	ADU
Los Angeles	11557 CHIQUITA ST	91604	2368012017	0.000	0.000	0.085	0.000	Shortfall of Sites	0.353	Low Residential	RE11-1-RIO	0	0	0	5.660	0.085		Residential - Single Family Residence - Pool, 1	165B169 900		Sherman Oaks - Studio City - Toluca Lake - Cahuenga Pass	No	MI	ADU
Los Angeles	9342 CRESTA DR	90035	4306028009	0.000	0.000	0.085	0.000	Shortfall of Sites	0.166	Low Residential	R1V2	0	0	0	12.063	0.085		Residential - Single Family Residence - Pool, 1	129B165 900		West Los Angeles	No	MI	ADU
Los Angeles	10163 BRIDLEVALE DR	90064	4316013013	0.000	0.000	0.085	0.000	Shortfall of Sites	0.286	Low Residential	R1V2	0	0	0	6.991	0.085		Residential - Single Family Residence - Pool, 1	126B165 900		West Los Angeles	No	MI	ADU
Los Angeles	3249 CORINTH AVE	90066	4250023031	0.000	0.000	0.085	0.000	Shortfall of Sites	0.168	Low Residential	R1V2	0	0	0	11.895	0.085		Residential - Single Family Residence - Pool, 1	120B157 900		Palms - Mar Vista - Del Rey	No	MI	ADU
Los Angeles	11325 MONOGRAM AVE	91344	2681014012	0.000	0.000	0.085	0.000	Shortfall of Sites	0.212	Low I Residential	RS-1	0	0	0	9.446	0.085		Residential - Single Family Residence, 1	213B137 901		Granada Hills - Knollwood	No	MI	ADU
Los Angeles	17045 TULSA ST	91344	2696013019	0.000	0.000	0.085	0.000	Shortfall of Sites	0.172	Low II Residential	R1-1	0	0	0	11.634	0.085		Residential - Single Family Residence, 1	210B133 901		Granada Hills - Knollwood	No	MI	ADU
Los Angeles	17351 SAN JOSE ST	91344	2733026043	0.000	0.000	0.085	0.000	Shortfall of Sites	0.186	Low II Residential	R1-1XL-RFA	0	0	0	10.781	0.085		Residential - Single Family Residence - Pool, 1	207B129 901		Granada Hills - Knollwood	No	MI	ADU
Los Angeles	10431 GOTHIC AVE	91344	2679017006	0.000	0.000	0.085	0.000	Shortfall of Sites	0.205	Low I Residential	RS-1	0	0	0	9.749	0.085		Residential - Single Family Residence - Pool, 1	207B137 901		Granada Hills - Knollwood	No	MI	ADU
Los Angeles	15659 STARE ST	91343	2661023013	0.000	0.000	0.085	0.000	Shortfall of Sites	0.152	Low I Residential	RA-1	0	0	0	13.151	0.085		Residential - Single Family Residence - Pool, 1	204B141 901		Granada Hills - Knollwood	No	MI	ADU
Los Angeles	10021 DEBRA AVE	91343	2678014014	0.000	0.000	0.085	0.000	Shortfall of Sites	0.173	Low I Residential	RS-1	0	0	0	11.537	0.085		Residential - Single Family Residence, 1	204B137 901		Granada Hills - Knollwood	No	MI	ADU
Los Angeles	20226 ITASCA ST	91311	2748028055	0.000	0.000	0.085	0.000	Shortfall of Sites	0.181	Low I Residential	RS-1	0	0	0	11.032	0.085		Residential - Single Family Residence, 1	201B113 901		Chatsworth - Porter Ranch	No	MI	ADU
Los Angeles	9131 RUBIO AVE	91343	2687025001	0.000	0.000	0.085	0.000	Shortfall of Sites	0.197	Low Residential	RS-1	0	0	0	10.176	0.085		Residential - Single Family Residence, 1	198B137 901		Mission Hills - Panorama City - North Hills	No	MI	ADU
Los Angeles	5534 COLBATH AVE	91401	2247005012	0.000	0.000	0.085	0.000	Shortfall of Sites	0.167	Low Residential	R1-1	0	0	0	12.011	0.085		Residential - Single Family Residence, 1	174B153 901		Van Nuys - North Sherman Oaks	No	MI	ADU
Los Angeles	5041 VARNA AVE	91423	2359008024	0.000	0.000	0.085	0.000	Shortfall of Sites	0.166	Low Residential	R1-1-RIO	0	0	0	12.073	0.085		Residential - Single Family Residence, 1	171B157 901		Van Nuys - North Sherman Oaks	No	MI	ADU
Los Angeles	11208 HORTENSE ST	91602	2353034011	0.000	0.000	0.085	0.000	Shortfall of Sites	0.189	Low Residential	R1-1	0	0	0	10.560	0.085		Residential - Single Family Residence - Pool, 1	168B173 901		North Hollywood - Valley Village	No	MI	ADU
Los Angeles	12705 SARAH ST	91604	2362023004	0.000	0.000	0.085	0.000	Shortfall of Sites	0.195	Low Residential	R1-1-RIO	0	0	0	10.279	0.085		Residential - Single Family Residence, 1	168B161 901		Sherman Oaks - Studio City - Toluca Lake - Cahuenga Pass	No	MI	ADU
Los Angeles	4609 CARTWRIGHT AVE	91602	2421032007	0.000	0.000	0.085	0.000	Shortfall of Sites	0.161	Low Residential	R1-1	0	0	0	12.448	0.085		Residential - Single Family Residence - Pool, 1	168B177 901		North Hollywood - Valley Village	No	MI	ADU
Los Angeles	9550 CRESTA DR	90035	4309011008	0.000	0.000	0.085	0.000	Shortfall of Sites	0.154	Low Residential	R1V2-O	0	0	0	12.994	0.085		Residential - Single Family Residence - Therapy Pool (Spa), 1	129B165 901		West Los Angeles	No	MI	ADU
Los Angeles	2620 CASTLE HEIGHTS AVE	90034	4309024006	0.000	0.000	0.085	0.000	Shortfall of Sites	0.151	Low Residential	R1V2	0	0	0	13.276	0.085		Residential - Single Family Residence - Pool, 1	126B165 901		West Los Angeles	No	MI	ADU
Los Angeles	11835 WESTMINSTER AVE	90066	4249018013	0.000	0.000	0.085	0.000	Shortfall of Sites	0.164	Low Residential	R1V2	0	0	0	12.188	0.085		Residential - Single Family Residence, 1	117B157 901		Palms - Mar Vista - Del Rey	No	MI	ADU
Los Angeles	17114 SAN JOSE ST	91344	2695019008	0.000	0.000	0.085	0.000	Shortfall of Sites	0.207	Low I Residential	RS-1	0	0	0	9.681	0.085		Residential - Single Family Residence - Pool, 1	207B133 902		Granada Hills - Knollwood	No	MI	ADU
Los Angeles	10437 HAYVENHURST AVE	91344	2684014005	0.000	0.000	0.085	0.000	Shortfall of Sites	0.165	Low I Residential	RS-1	0	0	0	12.104	0.085		Residential - Single Family Residence, 1	207B137 902		Granada Hills - Knollwood	No	MI	ADU
Los Angeles	10221 ODELL AVE	91040	2560027013	0.000	0.000	0.085	0.000	Shortfall of Sites	0.151	Low Residential	R1-1-RFA	0	0	0	13.257	0.085		Residential - Single Family Residence, 1	204B193 902		Sunland - Tujunga - Lake View Terrace - Shadow Hills - East La Tuna Canyon	No	MI	ADU
Los Angeles	15653 STARE ST	91343	2661023012	0.000	0.000	0.085	0.000	Shortfall of Sites	0.152	Low I Residential	RA-1	0	0	0	13.151	0.085		Residential - Single Family Residence, 1	204B141 902		Granada Hills - Knollwood	No	MI	ADU
Los Angeles	16524 CASEY ST	91343	2678025007	0.000	0.000	0.085	0.000	Shortfall of Sites	0.194	Low I Residential	RS-1	0	0	0	10.287	0.085		Residential - Single Family Residence, 1	204B137 902		Granada Hills - Knollwood	No	MI	ADU
Los Angeles	9614 KESSLER AVE	91311	2761023009	0.000	0.000	0.085	0.000	Shortfall of Sites	0.176	Low I Residential	RS-1	0	0	0	11.392	0.085		Residential - Single Family Residence, 1	201B113 902		Chatsworth - Porter Ranch	No	MI	ADU
Los Angeles	9551 SWINTON AVE	91343	2677020087	0.000	0.000	0.085	0.000	Shortfall of Sites	0.179	Low Residential	RS-1	0	0	0	11.152	0.085		Residential - Single Family Residence, 1	201B137 902		Mission Hills - Panorama City - North Hills	No	MI	ADU
Los Angeles	5532 MURIETTA AVE	91401	2247007003	0.000	0.000	0.085	0.000	Shortfall of Sites	0.228	Low Residential	R1-1	0	0	0	8.779	0.085		Residential - Single Family Residence - Pool, 1	174B153 902		Van Nuys - North Sherman Oaks	No	MI	ADU
Los Angeles	5039 BLUEBELL AVE	91607	2357011033	0.000	0.000	0.085	0.000	Shortfall of Sites	0.444	Low Residential	R1-1	0	0	0	4.501	0.085		Residential - Single Family Residence - Pool, 1	171B161 902		North Hollywood - Valley Village	No	MI	ADU
Los Angeles	11212 HORTENSE ST	91602	2353034012	0.000	0.000	0.085	0.000	Shortfall of Sites	0.189	Low Residential	R1-1	0	0	0	10.560	0.085		Residential - Single Family Residence, 1	168B173 902		North Hollywood - Valley Village	No	MI	ADU
Los Angeles	4603 ETHEL AVE	91423	2360024001	0.000	0.000	0.085	0.000	Shortfall of Sites	0.247	Low Residential	R1-1-RIO	0	0	0	8.090	0.085		Residential - Single Family Residence - Pool, 1	168B161 902		Sherman Oaks - Studio City - Toluca Lake - Cahuenga Pass	No	MI	ADU
Los Angeles	4608 CARTWRIGHT AVE	91602	2421033008	0.000	0.000	0.085	0.000	Shortfall of Sites	0.153	Low Residential	R1-1	0	0	0	13.106	0.085		Residential - Single Family Residence - Guesthouse, 1	168B177 902		North Hollywood - Valley Village	No	MI	ADU
Los Angeles	4553 KRAFT AVE	91602	2365012022	0.000	0.000	0.085	0.000	Shortfall of Sites	0.155	Low Residential	R1-1-RIO	0	0	0	12.907	0.085		Residential - Single Family Residence, 1	168B169 902		Sherman Oaks - Studio City - Toluca Lake - Cahuenga Pass	No	MI	ADU
Los Angeles	11565 CHIQUITA ST	91604	2368012012	0.000	0.000	0.085	0.000	Shortfall of Sites	0.349	Low Residential	RE11-1-RIO	0	0	0	5.732	0.085		Residential - Single Family Residence - Pool, 1	165B169 902		Sherman Oaks - Studio City - Toluca Lake - Cahuenga Pass	No	MI	ADU
Los Angeles	439 S BUNDY DR	90049	4404008021	0.000	0.000	0.085	0.000	Shortfall of Sites	0.161	Low Residential	R1-1	0	0	0	12.449	0.085		Residential - Single Family Residence - Pool and Misc., 1	132B141 902		Brentwood - Pacific Palisades	No	MI	ADU
Los Angeles	1097 QUEEN ANNE PL	90019	5082001020	0.000	0.000	0.085	0.000	Shortfall of Sites	0.158	Low II Residential	R1-1-O	0	0	0	12.624	0.085		Residential - Single Family Residence, 1	132B185 902		Wilshire	No	MI	ADU
Los Angeles	2041 PELHAM AVE	90025	4321009045	0.000	0.000	0.085	0.000	Shortfall of Sites	0.155	Low Residential	R1-1-O	0	0	0	12.897	0.085		Residential - Single Family Residence, 1	129B157 902		West Los Angeles	No	MI	ADU
Los Angeles	3104 COOLIDGE AVE	90066	4250015015	0.000	0.000	0.085	0.000	Shortfall of Sites	0.178	Low Residential	R1V2	0	0	0	11.211	0.085		Residential - Single Family Residence, 1	120B153 902		Palms - Mar Vista - Del Rey	No	MI	ADU
Los Angeles	1021 S PATTON AVE	90731	7459016018	0.000	0.000	0.085	0.000	Shortfall of Sites	0.251	Low II Residential	R1-1XL	0	0	0	7.974	0.085		Residential - Single Family Residence, 1	015B193 902		San Pedro	No	MI	ADU
Los Angeles	11331 HAYVENHURST AVE	91344	2682013002	0.000	0.000	0.085	0.000	Shortfall of Sites	0.165	Low I Residential	RS-1	0	0	0	12.101	0.085		Residential - Single Family Residence - Pool, 1	213B137 903		Granada Hills - Knollwood	No	MI	ADU
Los Angeles	17039 TULSA ST	91344	2696013018	0.000	0.000	0.085	0.000	Shortfall of Sites	0.172	Low II Residential	R1-1	0	0	0	11.629	0.085		Residential - Single Family Residence, 1	210B133 903		Granada Hills - Knollwood	No	MI	ADU
Los Angeles	17108 SAN JOSE ST	91344	2695019007	0.000	0.000	0.085	0.000	Shortfall of Sites	0.207	Low I Residential	RS-1	0	0	0	9.681	0.085		Residential - Single Family Residence, 1	207B133 903		Granada Hills - Knollwood	No	MI	ADU
Los Angeles	10434 PETIT AVE	91344	2684006005	0.000	0.000	0.085	0.000	Shortfall of Sites	0.189	Low I Residential	RS-1	0	0	0	10.601	0.085		Residential - Single Family Residence, 1	207B137 903		Granada Hills - Knollwood	No	MI	ADU
Los Angeles	15649 STARE ST	91343	2661023011	0.000	0.000	0.085	0.000	Shortfall of Sites	0.152	Low I Residential	RA-1	0	0	0	13.151	0.085		Residential - Single Family Residence, 1	204B141 903		Granada Hills - Knollwood	No	MI	ADU
Los Angeles	10021 ODESSA AVE	91343	2678025013	0.000	0.000	0.085	0.000	Shortfall of Sites	0.177	Low I Residential	RS-1	0	0	0	11.304	0.085		Residential - Single Family Residence, 1	204B137 903		Granada Hills - Knollwood	No	MI	ADU
Los Angeles	9612 QUAKERTOWN AVE	91311	2761026022	0.000	0.000	0.085	0.000	Shortfall of Sites	0.179	Low I Residential	RS-1	0	0	0	11.175	0.085		Residential - Single Family Residence, 1	201B113 903		Chatsworth - Porter Ranch	No	MI	ADU
Los Angeles	9550 SWINTON AVE	91343	2677020041	0.000	0.000	0.085	0.000	Shortfall of Sites	0.188	Low Residential	RS-1	0	0	0	10.630	0.085		Residential - Single Family Residence, 1	201B137 903		Mission Hills - Panorama City - North Hills	No	MI	ADU
Los Angeles	9130 HAYVENHURST AVE	91343	2676023007	0.000	0.000	0.085	0.000	Shortfall of Sites	0.165	Low Residential	RS-1	0	0	0	12.100	0.085		Residential - Single Family Residence, 1	198B137 903		Mission Hills - Panorama City - North Hills	No	MI	ADU
Los Angeles	4603 WILLOWCREST AVE	91602	2421033001	0.000	0.000	0.085	0.000	Shortfall of Sites	0.192	Low Residential	R1-1	0	0	0	10.441	0.085		Residential - Single Family Residence, 1	168B177 903		North Hollywood - Valley Village	No	MI	ADU
Los Angeles	4552 FARMDALE AVE	91602	2365012002	0.000	0.000	0.085	0.000	Shortfall of Sites	0.155	Low Residential	R1-1-RIO	0	0	0	12.898	0.085		Residential - Single Family Residence, 1	168B169 903		Sherman Oaks - Studio City - Toluca Lake - Cahuenga Pass	No	MI	ADU

Jurisdiction Name	Site Address/Intersection	5 Digit ZIP Code	Assessor Parcel Number	Very Low-Income	Low-Income	Moderate-Income	Above Moderate-Income	Type of Shortfall	Parcel Size (Acres)	Current General Plan Designation	Current Zoning	Proposed General Plan (GP) Designation	Proposed Zoning	Minimum Density Allowed	Maximum Density Allowed	Total Capacity	Vacant/ Nonvacant	Description of Existing Uses	PIN	Base Density Per Acre	Community Plan Area	Rent Stabalization Ordinance	Income Category	Applicable Rezoning Program (Program informing values in Column Q listed first)
Los Angeles	11623 CHIQUITA ST	91604	2368012020	0.000	0.000	0.085	0.000	Shortfall of Sites	0.213	Low Residential	RE11-1-RIO	0	0	0	9.368	0.085		Residential - Single Family Residence - Pool, 1	165B169 903		Sherman Oaks - Studio City - Toluca Lake - Cahuenga Pass	No	MI	ADU
Los Angeles	218 S MEDIO DR	90049	4405037020	0.000	0.000	0.085	0.000	Shortfall of Sites	0.175	Low Residential	R1-1	0	0	0	11.445	0.085		Residential - Single Family Residence - Pool, 1	132B141 903		Brentwood - Pacific Palisades	No	MI	ADU
Los Angeles	1806 S NORTON AVE	90019	5072014008	0.000	0.000	0.085	0.000	Shortfall of Sites	0.160	Low II Residential	R1-1-O-CPIO	0	0	0	12.487	0.085		Residential - Single Family Residence, 1	126B185 903		West Adams - Baldwin Hills - Leimert	No	MI	ADU
Los Angeles	2849 CLUB DR	90064	4316013007	0.000	0.000	0.085	0.000	Shortfall of Sites	0.215	Low Residential	R1V2	0	0	0	9.282	0.085		Residential - Single Family Residence, 1	126B165 903		West Los Angeles	No	MI	ADU
Los Angeles	3575 WASATCH AVE	90066	4246011011	0.000	0.000	0.085	0.000	Shortfall of Sites	0.172	Low Residential	R1V2	0	0	0	11.616	0.085		Residential - Single Family Residence, 1	114B153 903		Palms - Mar Vista - Del Rey	No	MI	ADU
Los Angeles	1265 W 11TH ST	90731	7459025014	0.000	0.000	0.085	0.000	Shortfall of Sites	0.179	Low II Residential	R1-1XL	0	0	0	11.152	0.085		Residential - Single Family Residence, 1	015B193 903		San Pedro	No	MI	ADU
Los Angeles	11330 HAYVENHURST AVE	91344	2681014002	0.000	0.000	0.085	0.000	Shortfall of Sites	0.165	Low I Residential	RS-1	0	0	0	12.101	0.085		Residential - Single Family Residence, 1	213B137 904		Granada Hills - Knollwood	No	MI	ADU
Los Angeles	17031 TULSA ST	91344	2696013017	0.000	0.000	0.085	0.000	Shortfall of Sites	0.176	Low II Residential	R1-1	0	0	0	11.343	0.085		Residential - Single Family Residence, 1	210B133 904		Granada Hills - Knollwood	No	MI	ADU
Los Angeles	17100 SAN JOSE ST	91344	2695019006	0.000	0.000	0.085	0.000	Shortfall of Sites	0.207	Low I Residential	RS-1	0	0	0	9.681	0.085		Residential - Single Family Residence, 1	207B133 904		Granada Hills - Knollwood	No	MI	ADU
Los Angeles	10430 GERALD AVE	91344	2684014015	0.000	0.000	0.085	0.000	Shortfall of Sites	0.173	Low I Residential	RS-1	0	0	0	11.562	0.085		Residential - Single Family Residence, 1	207B137 904		Granada Hills - Knollwood	No	MI	ADU
Los Angeles	15643 STARE ST	91343	2661023010	0.000	0.000	0.085	0.000	Shortfall of Sites	0.152	Low I Residential	RA-1	0	0	0	13.151	0.085		Residential - Single Family Residence, 1	204B141 904		Granada Hills - Knollwood	No	MI	ADU
Los Angeles	10023 RUBIO AVE	91343	2685018018	0.000	0.000	0.085	0.000	Shortfall of Sites	0.285	Low I Residential	RS-1	0	0	0	7.030	0.085		Residential - Single Family Residence, 1	204B137 904		Granada Hills - Knollwood	No	MI	ADU
Los Angeles	9615 PENFIELD AVE	91311	2761026018	0.000	0.000	0.085	0.000	Shortfall of Sites	0.176	Low I Residential	RS-1	0	0	0	11.392	0.085		Residential - Single Family Residence, 1	201B113 904		Chatsworth - Porter Ranch	No	MI	ADU
Los Angeles	16512 HALSTED ST	91343	2677005012	0.000	0.000	0.085	0.000	Shortfall of Sites	0.171	Low Residential	RS-1	0	0	0	11.668	0.085		Residential - Single Family Residence, 1	201B137 904		Mission Hills - Panorama City - North Hills	No	MI	ADU
Los Angeles	9133 MONOGRAM AVE	91343	2676023012	0.000	0.000	0.085	0.000	Shortfall of Sites	0.185	Low Residential	RS-1	0	0	0	10.808	0.085		Residential - Single Family Residence - Pool, 1	198B137 904		Mission Hills - Panorama City - North Hills	No	MI	ADU
Los Angeles	12922 HESBY ST	91423	2358028013	0.000	0.000	0.085	0.000	Shortfall of Sites	0.194	Low Residential	R1-1	0	0	0	10.308	0.085		Residential - Single Family Residence - Pool, 1	171B161 904		Van Nuys - North Sherman Oaks	No	MI	ADU
Los Angeles	11222 HORTENSE ST	91602	2353034014	0.000	0.000	0.085	0.000	Shortfall of Sites	0.189	Low Residential	R1-1	0	0	0	10.560	0.085		, 1	168B173 904		North Hollywood - Valley Village	No	MI	ADU
Los Angeles	4600 WILLOWCREST AVE	91602	2421034008	0.000	0.000	0.085	0.000	Shortfall of Sites	0.187	Low Residential	R1-1	0	0	0	10.686	0.085		Residential - Single Family Residence, 1	168B177 904		North Hollywood - Valley Village	No	MI	ADU
Los Angeles	4553 FARMDALE AVE	91602	2365009021	0.000	0.000	0.085	0.000	Shortfall of Sites	0.155	Low Residential	R1-1-RIO	0	0	0	12.900	0.085		Residential - Single Family Residence, 1	168B169 904		Sherman Oaks - Studio City - Toluca Lake - Cahuenga Pass	No	MI	ADU
Los Angeles	11611 CHIQUITA ST	91604	2368012032	0.000	0.000	0.085	0.000	Shortfall of Sites	0.253	Low Residential	RE11-1-RIO	0	0	0	7.902	0.085		Residential - Single Family Residence, 1	165B169 904		Sherman Oaks - Studio City - Toluca Lake - Cahuenga Pass	No	MI	ADU
Los Angeles	128 N GRAMERCY PL	90004	5516021014	0.000	0.000	0.085	0.000	Shortfall of Sites	0.153	Low II Residential	R1-1	0	0	0	13.086	0.085		Residential - Single Family Residence, 1	138B193 904		Wilshire	No	MI	ADU
Los Angeles	192 S CANYON VIEW DR	90049	4405029009	0.000	0.000	0.085	0.000	Shortfall of Sites	0.198	Low Residential	RS-1	0	0	0	10.086	0.085		Residential - Single Family Residence, 1	132B141 904		Brentwood - Pacific Palisades	No	MI	ADU
Los Angeles	1734 BAGLEY AVE	90035	4305025015	0.000	0.000	0.085	0.000	Shortfall of Sites	0.162	Low Residential	R1V2	0	0	0	12.341	0.085		Residential - Single Family Residence, 1	129B169 904		West Los Angeles	No	MI	ADU
Los Angeles	2828 ANCHOR AVE	90064	4308018012	0.000	0.000	0.085	0.000	Shortfall of Sites	0.221	Low Residential	R1V2	0	0	0	9.045	0.085		Residential - Single Family Residence, 1	126B165 904		West Los Angeles	No	MI	ADU
Los Angeles	3421 TILDEN AVE	90034	4251027018	0.000	0.000	0.085	0.000	Shortfall of Sites	0.153	Low Residential	R1-1	0	0	0	13.102	0.085		Residential - Single Family Residence, 1	120B157 904		Palms - Mar Vista - Del Rey	No	MI	ADU
Los Angeles	11819 PALMS BLVD	90066	4249014007	0.000	0.000	0.085	0.000	Shortfall of Sites	0.165	Low Residential	R1V2	0	0	0	12.089	0.085		Residential - Single Family Residence, 1	117B153 904		Palms - Mar Vista - Del Rey	No	MI	ADU
Los Angeles	7135 W 91ST ST	90045	4119031005	0.000	0.000	0.085	0.000	Shortfall of Sites	0.152	Low Residential	R1-1	0	0	0	13.172	0.085		Residential - Single Family Residence - Pool, 1	096B157 904		Westchester - Playa del Rey	No	MI	ADU
Los Angeles	1101 S DOLPHIN ST	90732	7459017018	0.000	0.000	0.085	0.000	Shortfall of Sites	0.762	Low II Residential	R1-1XL	0	0	0	2.624	0.085		Residential - Single Family Residence, 1	015B193 904		San Pedro	No	MI	ADU
Los Angeles	17086 SAN JOSE ST	91344	2695019005	0.000	0.000	0.085	0.000	Shortfall of Sites	0.207	Low I Residential	RS-1	0	0	0	9.681	0.085		Residential - Single Family Residence, 1	207B133 905		Granada Hills - Knollwood	No	MI	ADU
Los Angeles	10435 RUFFNER AVE	91344	2684006014	0.000	0.000	0.085	0.000	Shortfall of Sites	0.189	Low I Residential	RS-1	0	0	0	10.603	0.085		Residential - Single Family Residence - Pool, 1	207B137 905		Granada Hills - Knollwood	No	MI	ADU
Los Angeles	15635 STARE ST	91343	2661023009	0.000	0.000	0.085	0.000	Shortfall of Sites	0.152	Low I Residential	RA-1	0	0	0	13.151	0.085		Residential - Single Family Residence, 1	204B141 905		Granada Hills - Knollwood	No	MI	ADU
Los Angeles	10016 RUFFNER AVE	91343	2685018004	0.000	0.000	0.085	0.000	Shortfall of Sites	0.177	Low I Residential	RS-1	0	0	0	11.268	0.085		Residential - Single Family Residence, 1	204B137 905		Granada Hills - Knollwood	No	MI	ADU
Los Angeles	9614 PENFIELD AVE	91311	2761025015	0.000	0.000	0.085	0.000	Shortfall of Sites	0.174	Low I Residential	RS-1	0	0	0	11.516	0.085		Residential - Single Family Residence - Pool, 1	201B113 905		Chatsworth - Porter Ranch	No	MI	ADU
Los Angeles	16506 HALSTED ST	91343	2677005011	0.000	0.000	0.085	0.000	Shortfall of Sites	0.174	Low Residential	RS-1	0	0	0	11.527	0.085		Residential - Single Family Residence - Pool, 1	201B137 905		Mission Hills - Panorama City - North Hills	No	MI	ADU
Los Angeles	9127 RUBIO AVE	91343	2687024018	0.000	0.000	0.085	0.000	Shortfall of Sites	0.240	Low Residential	RS-1	0	0	0	8.323	0.085		Residential - Single Family Residence - Pool, 1	198B137 905		Mission Hills - Panorama City - North Hills	No	MI	ADU
Los Angeles	5533 MATILIJA AVE	91401	2247003005	0.000	0.000	0.085	0.000	Shortfall of Sites	0.221	Low Residential	RE9-1	0	0	0	9.056	0.085		Residential - Single Family Residence - Pool, 1	174B153 905		Van Nuys - North Sherman Oaks	No	MI	ADU
Los Angeles	5040 GREENBUSH AVE	91423	2359008020	0.000	0.000	0.085	0.000	Shortfall of Sites	0.166	Low Residential	R1-1-RIO	0	0	0	12.074	0.085		Residential - Single Family Residence, 1	171B157 905		Van Nuys - North Sherman Oaks	No	MI	ADU
Los Angeles	5033 BELLAIRE AVE	91607	2357010006	0.000	0.000	0.085	0.000	Shortfall of Sites	0.161	Low Residential	R1-1	0	0	0	12.443	0.085		Residential - Single Family Residence - Pool, 1	171B161 905		North Hollywood - Valley Village	No	MI	ADU
Los Angeles	4212 WILKINSON AVE	91604	2367008032	0.000	0.000	0.085	0.000	Shortfall of Sites	0.161	Low Residential	R1-1-RIO	0	0	0	12.439	0.085		Residential - Single Family Residence, 1	165B165 905		Sherman Oaks - Studio City - Toluca Lake - Cahuenga Pass	No	MI	ADU
Los Angeles	4164 VENTURA CANYON AVE	91423	2373011013	0.000	0.000	0.085	0.000	Shortfall of Sites	0.203	Low Residential	R1-1	0	0	0	9.869	0.085		Residential - Single Family Residence - Pool, 1	165B157 905		Sherman Oaks - Studio City - Toluca Lake - Cahuenga Pass	No	MI	ADU
Los Angeles	11603 CHIQUITA ST	91604	2368012019	0.000	0.000	0.085	0.000	Shortfall of Sites	0.222	Low Residential	RE11-1-RIO	0	0	0	9.009	0.085		Residential - Single Family Residence - Pool, 1	165B169 905		Sherman Oaks - Studio City - Toluca Lake - Cahuenga Pass	No	MI	ADU
Los Angeles	929 S GRETNA GREEN WAY	90049	4264013015	0.000	0.000	0.085	0.000	Shortfall of Sites	0.157	Low Residential	R1-1	0	0	0	12.759	0.085		Residential - Single Family Residence, 1	129B145 905		Brentwood - Pacific Palisades	No	MI	ADU
Los Angeles	2024 ROXBURY DR	90035	4307014009	0.000	0.000	0.085	0.000	Shortfall of Sites	0.396	Low Residential	R1V2-O	0	0	0	5.045	0.085		Residential - Single Family Residence - Pool, 1	129B165 905		West Los Angeles	No	MI	ADU
Los Angeles	2810 MEDILL PL	90064	4308017021	0.000	0.000	0.085	0.000	Shortfall of Sites	0.210	Low Residential	R1V2	0	0	0	9.535	0.085		Residential - Single Family Residence, 1	126B165 905		West Los Angeles	No	MI	ADU
Los Angeles	3109 COLBY AVE	90066	4250015013	0.000	0.000	0.085	0.000	Shortfall of Sites	0.162	Low Residential	R1V2	0	0	0	12.319	0.085		Residential - Single Family Residence, 1	120B153 905		Palms - Mar Vista - Del Rey	No	MI	ADU
Los Angeles	3242 PURDUE AVE	90066	4250023008	0.000	0.000	0.085	0.000	Shortfall of Sites	0.168	Low Residential	R1V2	0	0	0	11.915	0.085		Residential - Single Family Residence, 1	120B157 905		Palms - Mar Vista - Del Rey	No	MI	ADU
Los Angeles	17828 SAN JOSE ST	91344	2733002004	0.000	0.000	0.085	0.000	Shortfall of Sites	0.213	Low I Residential	RS-1	0	0	0	9.373	0.085		Residential - Single Family Residence - Pool, 1	207B129 906		Granada Hills - Knollwood	No	MI	ADU
Los Angeles	17080 SAN JOSE ST	91344	2695019004	0.000	0.000	0.085	0.000	Shortfall of Sites	0.207	Low I Residential	RS-1	0	0	0	9.681	0.085		Residential - Single Family Residence - Pool, 1	207B133 906		Granada Hills - Knollwood	No	MI	ADU
Los Angeles	10435 RUBIO AVE	91344	2684003027	0.000	0.000	0.085	0.000	Shortfall of Sites	0.189	Low I Residential	RS-1	0	0	0	10.606	0.085		Residential - Single Family Residence - Pool, 1	207B137 906		Granada Hills - Knollwood	No	MI	ADU
Los Angeles	10021 HAYVENHURST AVE	91343	2685010007	0.000	0.000	0.085	0.000	Shortfall of Sites	0.162	Low I Residential	RS-1	0	0	0	12.349	0.085		Residential - Single Family Residence - Pool, 1	204B137 906		Granada Hills - Knollwood	No	MI	ADU
Los Angeles	9615 LUBAO AVE	91311	2761025007	0.000	0.000	0.085	0.000	Shortfall of Sites	0.174	Low I Residential	RS-1	0	0	0	11.524	0.085		Residential - Single Family Residence - Pool, 1	201B113 906		Chatsworth - Porter Ranch	No	MI	ADU
Los Angeles	16500 HALSTED ST	91343	2677005010	0.000	0.000	0.085	0.000	Shortfall of Sites	0.174	Low Residential	RS-1	0	0	0	11.527	0.085		Residential - Single Family Residence - Pool, 1	201B137 906		Mission Hills - Panorama City - North Hills	No	MI	ADU
Los Angeles	5040 NAGLE AVE	91423	2359010019	0.000	0.000	0.085	0.000	Shortfall of Sites	0.160	Low Residential	R1-1-RIO	0	0	0	12.517	0.085		Residential - Single Family Residence, 1	171B157 906		Van Nuys - North Sherman Oaks	No	MI	ADU
Los Angeles	12926 HESBY ST	91423	2358028012	0.000	0.000	0.085	0.000	Shortfall of Sites	0.219	Low Residential	R1-1	0	0	0	9.142	0.085		Residential - Single Family Residence - Pool, 1	171B161 906		Van Nuys - North Sherman Oaks	No	MI	ADU
Los Angeles	4552 MORELLA AVE	91607	2364007011	0.000	0.000	0.085	0.000	Shortfall of Sites	0.152	Low Residential	R1-1-RIO	0	0	0	13.173	0.085		Residential - Single Family Residence, 1	168B169 906		Sherman Oaks - Studio City - Toluca Lake - Cahuenga Pass	No	MI	ADU
Los Angeles	4548 VARNA AVE	91423	2360019020	0.000	0.000	0.085	0.000	Shortfall of Sites	0.186	Low Residential	R1-1-RIO	0	0	0	10.756	0.085		Residential - Single Family Residence, 1	168B157 906		Sherman Oaks - Studio City - Toluca Lake - Cahuenga Pass	No	MI	ADU
Los Angeles	4213 RHODES AVE	91604	2367008037	0.000	0.000	0.085	0.000	Shortfall of Sites	0.161	Low Residential	R1-1-RIO	0	0	0	12.446	0.085		Residential - Single Family Residence, 1	165B165 906		Sherman Oaks - Studio City - Toluca Lake - Cahuenga Pass	No	MI	ADU
Los Angeles	11333 AQUA VISTA ST	91602	2366014010	0.000	0.000	0.085	0.000	Shortfall of Sites	0.155	Low Residential	R1-1-RIO	0	0	0	12.907	0.085		Residential - Single Family Residence - Pool, 1	165B173 906		Sherman Oaks - Studio City - Toluca Lake - Cahuenga Pass	No	MI	ADU
Los Angeles	11587 CHIQUITA ST	91604	2368012014	0.000	0.000	0.085	0.000	Shortfall of Sites	0.344	Low Residential	RE11-1-RIO	0	0	0	5.808	0.085		Residential - Single Family Residence, 1	165B169 906		Sherman Oaks - Studio City - Toluca Lake - Cahuenga Pass	No	MI	ADU
Los Angeles	1022 S BUNDY DR	90049	4265011030	0.000	0.000	0.085	0.000	Shortfall of Sites	0.157	Low Residential	R1-1	0	0	0	12.705	0.085		Residential - Single Family Residence, 1	129B145 906		Brentwood - Pacific Palisades	No	MI	ADU
Los Angeles	2629 S BEVERLY DR	90034	4309023037	0.000	0.000	0.085	0.000	Shortfall of Sites	0.193	Low Residential	R1V2	0	0	0	10.371	0.085		Residential - Single Family Residence, 1	126B165 906		West Los Angeles	No	MI	ADU
Los Angeles	3110 COLBY AVE	90066	4250014015	0.000	0.000	0.085	0.000	Shortfall of Sites	0.163	Low Residential	R1V2	0	0	0	12.307	0.085		Residential - Single Family Residence, 1	120B153 906		Palms - Mar Vista - Del Rey	No	MI	ADU
Los Angeles	3262 CORINTH AVE	90066	4250024011	0.000	0.000	0.085	0.000	Shortfall of Sites	0.172	Low Residential	R1V2	0	0	0	11.611	0.085		Residential - Single Family Residence, 1	120B157 906		Palms - Mar Vista - Del Rey	No	MI	ADU
Los Angeles	11920 WOODBINE ST	90066	4249014029	0.000	0.000	0.085	0.000	Shortfall of Sites	0.218	Low Residential	R1V2	0	0	0	9.172	0.085		Residential - Single Family Residence, 1	117B153 906		Palms - Mar Vista - Del Rey	No	MI	ADU
Los Angeles	3611 COLONIAL AVE	90066	4246010006	0.000	0.000	0.085	0.000	Shortfall of Sites	0.172	Low Residential	R1V2	0	0	0	11.616	0.085		Residential - Single Family Residence - Pool, 1	114B153 906		Palms - Mar Vista - Del Rey	No	MI	ADU

Jurisdiction Name	Site Address/Intersection	5 Digit ZIP Code	Assessor Parcel Number	Very Low-Income	Low-Income	Moderate-Income	Above Moderate-Income	Type of Shortfall	Parcel Size (Acres)	Current General Plan Designation	Current Zoning	Proposed General Plan (GP) Designation	Proposed Zoning	Minimum Density Allowed	Maximum Density Allowed	Total Capacity	Vacant/ Nonvacant	Description of Existing Uses	PIN	Base Density Per Acre	Community Plan Area	Rent Stabalization Ordinance	Income Category	Applicable Rezoning Program (Program informing values in Column Q listed first)
Los Angeles	17820 SAN JOSE ST	91344	2733002005	0.000	0.000	0.085	0.000	Shortfall of Sites	0.211	Low I Residential	RS-1	0	0	0	9.484	0.085		Residential - Single Family Residence, 1	207B129 907		Granada Hills - Knollwood	No	MI	ADU
Los Angeles	17074 SAN JOSE ST	91344	2695019003	0.000	0.000	0.085	0.000	Shortfall of Sites	0.207	Low I Residential	RS-1	0	0	0	9.681	0.085		Residential - Single Family Residence - Pool, 1	207B133 907		Granada Hills - Knollwood	No	MI	ADU
Los Angeles	10430 RUFFNER AVE	91344	2684003005	0.000	0.000	0.085	0.000	Shortfall of Sites	0.193	Low I Residential	RS-1	0	0	0	10.386	0.085		Residential - Single Family Residence - Pool, 1	207B137 907		Granada Hills - Knollwood	No	MI	ADU
Los Angeles	15859 STARE ST	91343	2669014006	0.000	0.000	0.085	0.000	Shortfall of Sites	0.207	Low I Residential	RS-1	0	0	0	9.683	0.085		Residential - Single Family Residence, 1	204B141 907		Granada Hills - Knollwood	No	MI	ADU
Los Angeles	10020 PETIT AVE	91343	2685017007	0.000	0.000	0.085	0.000	Shortfall of Sites	0.172	Low I Residential	RS-1	0	0	0	11.612	0.085		Residential - Single Family Residence, 1	204B137 907		Granada Hills - Knollwood	No	MI	ADU
Los Angeles	9612 LUBAO AVE	91311	2761024011	0.000	0.000	0.085	0.000	Shortfall of Sites	0.174	Low I Residential	RS-1	0	0	0	11.517	0.085		Residential - Single Family Residence - Pool, 1	201B113 907		Chatsworth - Porter Ranch	No	MI	ADU
Los Angeles	16448 HALSTED ST	91343	2677005009	0.000	0.000	0.085	0.000	Shortfall of Sites	0.172	Low Residential	RS-1	0	0	0	11.601	0.085		Residential - Single Family Residence - Pool, 1	201B137 907		Mission Hills - Panorama City - North Hills	No	MI	ADU
Los Angeles	9130 SWINTON AVE	91343	2676015003	0.000	0.000	0.085	0.000	Shortfall of Sites	0.173	Low Residential	RS-1	0	0	0	11.563	0.085		Residential - Single Family Residence, 1	198B137 907		Mission Hills - Panorama City - North Hills	No	MI	ADU
Los Angeles	5533 CANTALOUPE AVE	91401	2247004004	0.000	0.000	0.085	0.000	Shortfall of Sites	0.221	Low Residential	R1-1	0	0	0	9.069	0.085		Residential - Single Family Residence - Pool, 1	174B153 907		Van Nuys - North Sherman Oaks	No	MI	ADU
Los Angeles	12756 KAHLENBERG LN	91607	2357011031	0.000	0.000	0.085	0.000	Shortfall of Sites	0.185	Low Residential	R1-1	0	0	0	10.809	0.085		Residential - Single Family Residence, 1	171B161 907		North Hollywood - Valley Village	No	MI	ADU
Los Angeles	4604 DENNY AVE	91602	2421032019	0.000	0.000	0.085	0.000	Shortfall of Sites	0.155	Low Residential	R1-1	0	0	0	12.902	0.085		Residential - Single Family Residence, 1	168B177 907		North Hollywood - Valley Village	No	MI	ADU
Los Angeles	4553 SIMPSON AVE	91607	2364007014	0.000	0.000	0.085	0.000	Shortfall of Sites	0.152	Low Residential	R1-1-RIO	0	0	0	13.172	0.085		Residential - Single Family Residence, 1	168B169 907		Sherman Oaks - Studio City - Toluca Lake - Cahuenga Pass	No	MI	ADU
Los Angeles	4209 ELMER AVE	91602	2366014012	0.000	0.000	0.085	0.000	Shortfall of Sites	0.155	Low Residential	R1-1-RIO	0	0	0	12.908	0.085		Residential - Single Family Residence - Pool, 1	165B173 907		Sherman Oaks - Studio City - Toluca Lake - Cahuenga Pass	No	MI	ADU
Los Angeles	11579 CHIQUITA ST	91604	2368012013	0.000	0.000	0.085	0.000	Shortfall of Sites	0.344	Low Residential	RE11-1-RIO	0	0	0	5.808	0.085		Residential - Single Family Residence - Pool, 1	165B169 907		Sherman Oaks - Studio City - Toluca Lake - Cahuenga Pass	No	MI	ADU
Los Angeles	456 S BUNDY DR	90049	4404023014	0.000	0.000	0.085	0.000	Shortfall of Sites	0.289	Low Residential	RS-1	0	0	0	6.910	0.085		Residential - Single Family Residence - Pool, 1	132B141 907		Brentwood - Pacific Palisades	No	MI	ADU
Los Angeles	2817 MEDILL PL	90064	4308016004	0.000	0.000	0.085	0.000	Shortfall of Sites	0.202	Low Residential	R1V2	0	0	0	9.890	0.085		Residential - Single Family Residence - Pool, 1	126B165 907		West Los Angeles	No	MI	ADU
Los Angeles	3231 PURDUE AVE	90066	4250020032	0.000	0.000	0.085	0.000	Shortfall of Sites	0.174	Low Residential	R1V2	0	0	0	11.506	0.085		Residential - Single Family Residence, 1	120B157 907		Palms - Mar Vista - Del Rey	No	MI	ADU
Los Angeles	3600 WASATCH AVE	90066	4246010023	0.000	0.000	0.085	0.000	Shortfall of Sites	0.172	Low Residential	R1V2	0	0	0	11.616	0.085		Residential - Single Family Residence, 1	114B153 907		Palms - Mar Vista - Del Rey	No	MI	ADU
Los Angeles	7920 BLERIOT AVE	90045	4107007004	0.000	0.000	0.085	0.000	Shortfall of Sites	0.149	Low Residential	R1-1	0	0	0	13.392	0.085		Residential - Single Family Residence, 1	099B169 907		Westchester - Playa del Rey	No	MI	ADU
Los Angeles	17810 SAN JOSE ST	91344	2733002006	0.000	0.000	0.085	0.000	Shortfall of Sites	0.211	Low I Residential	RS-1	0	0	0	9.484	0.085		Residential - Single Family Residence - Pool, 1	207B129 908		Granada Hills - Knollwood	No	MI	ADU
Los Angeles	17068 SAN JOSE ST	91344	2695019002	0.000	0.000	0.085	0.000	Shortfall of Sites	0.207	Low I Residential	RS-1	0	0	0	9.681	0.085		Residential - Single Family Residence - Pool, 1	207B133 908		Granada Hills - Knollwood	No	MI	ADU
Los Angeles	10428 DEBRA AVE	91344	2679016036	0.000	0.000	0.085	0.000	Shortfall of Sites	0.189	Low I Residential	RS-1	0	0	0	10.581	0.085		Residential - Single Family Residence, 1	207B137 908		Granada Hills - Knollwood	No	MI	ADU
Los Angeles	15853 STARE ST	91343	2669014007	0.000	0.000	0.085	0.000	Shortfall of Sites	0.207	Low I Residential	RS-1	0	0	0	9.677	0.085		Residential - Single Family Residence, 1	204B141 908		Granada Hills - Knollwood	No	MI	ADU
Los Angeles	10026 RUBIO AVE	91343	2685021020	0.000	0.000	0.085	0.000	Shortfall of Sites	0.178	Low I Residential	RS-1	0	0	0	11.235	0.085		Residential - Single Family Residence, 1	204B137 908		Granada Hills - Knollwood	No	MI	ADU
Los Angeles	9613 KESSLER AVE	91311	2761024015	0.000	0.000	0.085	0.000	Shortfall of Sites	0.174	Low I Residential	RS-1	0	0	0	11.524	0.085		Residential - Single Family Residence - Pool, 1	201B113 908		Chatsworth - Porter Ranch	No	MI	ADU
Los Angeles	5532 MATILIJA AVE	91401	2247002012	0.000	0.000	0.085	0.000	Shortfall of Sites	0.220	Low Residential	RE9-1	0	0	0	9.088	0.085		Residential - Single Family Residence, 1	174B153 908		Van Nuys - North Sherman Oaks	No	MI	ADU
Los Angeles	13829 CHANDLER BLVD	91401	2247013058	0.000	0.000	0.085	0.000	Shortfall of Sites	0.246	Very Low Residential	R1-1	0	0	0	8.135	0.085		Residential - Single Family Residence - Pool, 1	171B153 908		Van Nuys - North Sherman Oaks	No	MI	ADU
Los Angeles	5038 MAMMOTH AVE	91423	2269002010	0.000	0.000	0.085	0.000	Shortfall of Sites	0.167	Low Residential	R1-1-RIO	0	0	0	11.953	0.085		Residential - Single Family Residence, 1	171B157 908		Van Nuys - North Sherman Oaks	No	MI	ADU
Los Angeles	5038 BLUEBELL AVE	91607	2357010023	0.000	0.000	0.085	0.000	Shortfall of Sites	0.188	Low Residential	R1-1	0	0	0	10.624	0.085		Residential - Single Family Residence, 1	171B161 908		North Hollywood - Valley Village	No	MI	ADU
Los Angeles	4603 CARTWRIGHT AVE	91602	2421032006	0.000	0.000	0.085	0.000	Shortfall of Sites	0.155	Low Residential	R1-1	0	0	0	12.911	0.085		Residential - Single Family Residence, 1	168B177 908		North Hollywood - Valley Village	No	MI	ADU
Los Angeles	4556 SIMPSON AVE	91607	2364007026	0.000	0.000	0.085	0.000	Shortfall of Sites	0.166	Low Residential	R1-1-RIO	0	0	0	12.056	0.085		Residential - Single Family Residence - Pool, 1	168B169 908		Sherman Oaks - Studio City - Toluca Lake - Cahuenga Pass	No	MI	ADU
Los Angeles	4548 GREENBUSH AVE	91423	2360018005	0.000	0.000	0.085	0.000	Shortfall of Sites	0.186	Low Residential	R1-1-RIO	0	0	0	10.756	0.085		Residential - Single Family Residence, 1	168B157 908		Sherman Oaks - Studio City - Toluca Lake - Cahuenga Pass	No	MI	ADU
Los Angeles	4213 SHADYGLADE AVE	91604	2367007015	0.000	0.000	0.085	0.000	Shortfall of Sites	0.161	Low Residential	R1-1-RIO	0	0	0	12.437	0.085		Residential - Single Family Residence, 1	165B165 908		Sherman Oaks - Studio City - Toluca Lake - Cahuenga Pass	No	MI	ADU
Los Angeles	4214 ALLOTT AVE	91423	2373009013	0.000	0.000	0.085	0.000	Shortfall of Sites	0.183	Low Residential	R1-1	0	0	0	10.927	0.085		Residential - Single Family Residence - Pool, 1	165B157 908		Sherman Oaks - Studio City - Toluca Lake - Cahuenga Pass	No	MI	ADU
Los Angeles	4139 MAMMOTH AVE	91423	2266022012	0.000	0.000	0.085	0.000	Shortfall of Sites	0.156	Low Residential	R1-1	0	0	0	12.837	0.085		Residential - Single Family Residence, 1	165B153 908		Sherman Oaks - Studio City - Toluca Lake - Cahuenga Pass	No	MI	ADU
Los Angeles	11549 CHIQUITA ST	91604	2368012011	0.000	0.000	0.085	0.000	Shortfall of Sites	0.231	Low Residential	RE11-1-RIO	0	0	0	8.669	0.085		Residential - Single Family Residence - Pool, 1	165B169 908		Sherman Oaks - Studio City - Toluca Lake - Cahuenga Pass	No	MI	ADU
Los Angeles	12221 FALKIRK LN	90049	4404003005	0.000	0.000	0.085	0.000	Shortfall of Sites	0.189	Low Residential	R1-1	0	0	0	10.583	0.085		Residential - Single Family Residence - Pool and Misc., 1	132B141 908		Brentwood - Pacific Palisades	No	MI	ADU
Los Angeles	2054 PELHAM AVE	90025	4321009065	0.000	0.000	0.085	0.000	Shortfall of Sites	0.155	Low Residential	R1-1-O	0	0	0	12.907	0.085		Residential - Single Family Residence, 1	129B157 908		West Los Angeles	No	MI	ADU
Los Angeles	9606 CRESTA DR	90035	4309011040	0.000	0.000	0.085	0.000	Shortfall of Sites	0.149	Low Residential	R1V2-O	0	0	0	13.386	0.085		Residential - Single Family Residence, 1	129B165 908		West Los Angeles	No	MI	ADU
Los Angeles	2613 CARDIFF AVE	90034	4309022033	0.000	0.000	0.085	0.000	Shortfall of Sites	0.186	Low Residential	R1V2	0	0	0	10.769	0.085		Residential - Single Family Residence, 1	126B165 908		West Los Angeles	No	MI	ADU
Los Angeles	7269 W 90TH ST	90045	4119030011	0.000	0.000	0.085	0.000	Shortfall of Sites	0.153	Low Residential	R1-1	0	0	0	13.053	0.085		Residential - Single Family Residence, 1	096B157 908		Westchester - Playa del Rey	No	MI	ADU
Los Angeles	17800 SAN JOSE ST	91344	2733002007	0.000	0.000	0.085	0.000	Shortfall of Sites	0.211	Low I Residential	RS-1	0	0	0	9.484	0.085		Residential - Single Family Residence, 1	207B129 909		Granada Hills - Knollwood	No	MI	ADU
Los Angeles	17060 SAN JOSE ST	91344	2695019001	0.000	0.000	0.085	0.000	Shortfall of Sites	0.216	Low I Residential	RS-1	0	0	0	9.267	0.085		Residential - Single Family Residence - Pool, 1	207B133 909		Granada Hills - Knollwood	No	MI	ADU
Los Angeles	9609 QUAKERTOWN AVE	91311	2761026009	0.000	0.000	0.085	0.000	Shortfall of Sites	0.173	Low I Residential	RS-1	0	0	0	11.582	0.085		Residential - Single Family Residence - Pool, 1	201B113 909		Chatsworth - Porter Ranch	No	MI	ADU
Los Angeles	16602 CALAHAN ST	91343	2687024010	0.000	0.000	0.085	0.000	Shortfall of Sites	0.189	Low Residential	RS-1	0	0	0	10.559	0.085		Residential - Single Family Residence - Pool, 1	198B137 909		Mission Hills - Panorama City - North Hills	No	MI	ADU
Los Angeles	5533 MAMMOTH AVE	91401	2247002005	0.000	0.000	0.085	0.000	Shortfall of Sites	0.220	Low Residential	RE9-1	0	0	0	9.088	0.085		Residential - Single Family Residence - Pool, 1	174B153 909		Van Nuys - North Sherman Oaks	No	MI	ADU
Los Angeles	12940 HESBY ST	91423	2358028009	0.000	0.000	0.085	0.000	Shortfall of Sites	0.190	Low Residential	R1-1	0	0	0	10.533	0.085		Residential - Single Family Residence - Pool, 1	171B161 909		Van Nuys - North Sherman Oaks	No	MI	ADU
Los Angeles	12724 VALLEY SPRING LN	91604	2375012001	0.000	0.000	0.085	0.000	Shortfall of Sites	0.172	Low Residential	R1-1-RIO	0	0	0	11.637	0.085		Residential - Single Family Residence, 1	165B161 909		Sherman Oaks - Studio City - Toluca Lake - Cahuenga Pass	No	MI	ADU
Los Angeles	4169 SUNNYSLOPE AVE	91423	2373009014	0.000	0.000	0.085	0.000	Shortfall of Sites	0.183	Low Residential	R1-1	0	0	0	10.929	0.085		Residential - Single Family Residence, 1	165B157 909		Sherman Oaks - Studio City - Toluca Lake - Cahuenga Pass	No	MI	ADU
Los Angeles	4209 KLUMP AVE	91602	2366015010	0.000	0.000	0.085	0.000	Shortfall of Sites	0.155	Low Residential	R1-1-RIO	0	0	0	12.908	0.085		Residential - Single Family Residence - Pool, 1	165B173 909		Sherman Oaks - Studio City - Toluca Lake - Cahuenga Pass	No	MI	ADU
Los Angeles	11541 CHIQUITA ST	91604	2368012010	0.000	0.000	0.085	0.000	Shortfall of Sites	0.231	Low Residential	RE11-1-RIO	0	0	0	8.669	0.085		Residential - Single Family Residence - Pool, 1	165B169 909		Sherman Oaks - Studio City - Toluca Lake - Cahuenga Pass	No	MI	ADU
Los Angeles	129 N GRAMERCY PL	90004	5516018004	0.000	0.000	0.085	0.000	Shortfall of Sites	0.152	Low II Residential	R1-1	0	0	0	13.155	0.085		Residential - Single Family Residence, 1	138B193 909		Wilshire	No	MI	ADU
Los Angeles	12308 NINTH HELENA DR	90049	4405040012	0.000	0.000	0.085	0.000	Shortfall of Sites	0.198	Low Residential	RS-1	0	0	0	10.114	0.085		Residential - Single Family Residence - Therapy Pool (Spa), 1	132B141 909		Brentwood - Pacific Palisades	No	MI	ADU
Los Angeles	1083 S LUCERNE BLVD	90019	5082003006	0.000	0.000	0.085	0.000	Shortfall of Sites	0.167	Low II Residential	R1-1-O	0	0	0	11.971	0.085		Residential - Single Family Residence, 1	132B185 909		Wilshire	No	MI	ADU
Los Angeles	1717 S CREST DR	90035	4305023006	0.000	0.000	0.085	0.000	Shortfall of Sites	0.161	Low II Residential	R1V2	0	0	0	12.435	0.085		Residential - Single Family Residence, 1	129B169 909		Wilshire	No	MI	ADU
Los Angeles	9628 CRESTA DR	90035	4309011025	0.000	0.000	0.085	0.000	Shortfall of Sites	0.163	Low Residential	R1V2-O	0	0	0	12.253	0.085		Residential - Single Family Residence, 1	129B165 909		West Los Angeles	No	MI	ADU
Los Angeles	2630 CASTLE HEIGHTS PL	90034	4309023008	0.000	0.000	0.085	0.000	Shortfall of Sites	0.170	Low Residential	R1V2	0	0	0	11.776	0.085		Residential - Single Family Residence, 1	126B165 909		West Los Angeles	No	MI	ADU
Los Angeles	11829 WESTMINSTER AVE	90066	4249018012	0.000	0.000	0.085	0.000	Shortfall of Sites	0.187	Low Residential	R1V2	0	0	0	10.694	0.085		Residential - Single Family Residence, 1	117B157 909		Palms - Mar Vista - Del Rey	No	MI	ADU
Los Angeles	8020 KITTYHAWK AVE	90045	4105022030	0.000	0.000	0.085	0.000	Shortfall of Sites	0.240	Low Residential	R1-1	0	0	0	8.330	0.085		Residential - Single Family Residence, 1	099B169 909		Westchester - Playa del Rey	No	MI	ADU
Los Angeles	8846 RAYFORD DR	90045	4119030018	0.000	0.000	0.085	0.000	Shortfall of Sites	0.179	Low Residential	R1-1	0	0	0	11.188	0.085		Residential - Single Family Residence, 1	096B157 909		Westchester - Playa del Rey	No	MI	ADU
Los Angeles	17740 SAN JOSE ST	91344	2733002008	0.000	0.000	0.085	0.000	Shortfall of Sites	0.211	Low I Residential	RS-1	0	0	0	9.484	0.085		Residential - Single Family Residence, 1	207B129 910		Granada Hills - Knollwood	No	MI	ADU
Los Angeles	10433 MONOGRAM AVE	91344	2679013012	0.000	0.000	0.085	0.000	Shortfall of Sites	0.182	Low I Residential	RS-1	0	0	0	10.997	0.085		Residential - Single Family Residence, 1	207B137 910		Granada Hills - Knollwood	No	MI	ADU
Los Angeles	15841 STARE ST	91343	2669014009	0.000	0.000	0.085	0.000	Shortfall of Sites	0.207	Low I Residential	RS-1	0	0	0	9.666	0.085		Residential - Single Family Residence, 1	204B141 910		Granada Hills - Knollwood	No	MI	ADU
Los Angeles	10023 SOPHIA AVE	91343	2678007018	0.000	0.000	0.085	0.000	Shortfall of Sites	0.174	Low I Residential	RS-1	0	0	0	11.523	0.085		Residential - Single Family Residence, 1	204B137 910		Granada Hills - Knollwood	No	MI	ADU
Los Angeles	9611 OAKDALE AVE	91311	2761023020	0.000	0.000	0.085	0.000	Shortfall of Sites	0.174	Low I Residential	RS-1	0	0	0	11.505	0.085		Residential - Single Family Residence, 1	201B113 910		Chatsworth - Porter Ranch	No	MI	ADU

Jurisdiction Name	Site Address/Intersection	5 Digit ZIP Code	Assessor Parcel Number	Very Low-Income	Low-Income	Moderate-Income	Above Moderate-Income	Type of Shortfall	Parcel Size (Acres)	Current General Plan Designation	Current Zoning	Proposed General Plan (GP) Designation	Proposed Zoning	Minimum Density Allowed	Maximum Density Allowed	Total Capacity	Vacant/ Nonvacant	Description of Existing Uses	PIN	Base Density Per Acre	Community Plan Area	Rent Stabalization Ordinance	Income Category	Applicable Rezoning Program (Program informing values in Column Q listed first)
Los Angeles	9540 SOPHIA AVE	91343	2677020075	0.000	0.000	0.085	0.000	Shortfall of Sites	0.178	Low Residential	RS-1	0	0	0	11.225	0.085		Residential - Single Family Residence, 1	201B137 910		Mission Hills - Panorama City - North Hills	No	MI	ADU
Los Angeles	12934 HESBY ST	91423	2358028010	0.000	0.000	0.085	0.000	Shortfall of Sites	0.152	Low Residential	R1-1	0	0	0	13.162	0.085		Residential - Single Family Residence, 1	171B161 910		Van Nuys - North Sherman Oaks	No	MI	ADU
Los Angeles	4537 SUNNYSLOPE AVE	91423	2360015028	0.000	0.000	0.085	0.000	Shortfall of Sites	0.180	Low Residential	R1-1-RIO	0	0	0	11.141	0.085		Residential - Single Family Residence - Therapy Pool (Spa), 1	168B157 910		Sherman Oaks - Studio City - Toluca Lake - Cahuenga Pass	No	MI	ADU
Los Angeles	11529 CHIQUITA ST	91604	2368012009	0.000	0.000	0.085	0.000	Shortfall of Sites	0.227	Low Residential	R1-1-RIO	0	0	0	8.800	0.085		Residential - Single Family Residence - Pool, 1	165B169 910		Sherman Oaks - Studio City - Toluca Lake - Cahuenga Pass	No	MI	ADU
Los Angeles	128 N WILTON PL	90004	5516018014	0.000	0.000	0.085	0.000	Shortfall of Sites	0.152	Low II Residential	R1-1	0	0	0	13.141	0.085		Residential - Single Family Residence, 1	138B193 910		Wilshire	No	MI	ADU
Los Angeles	1681 FAIRBURN AVE	90024	4326027016	0.000	0.000	0.085	0.000	Shortfall of Sites	0.161	Low Residential	R1-1-O	0	0	0	12.414	0.085		Residential - Single Family Residence, 1	132B157 910		Westwood	No	MI	ADU
Los Angeles	2389 WESTWOOD BLVD	90064	4322003033	0.000	0.000	0.085	0.000	Shortfall of Sites	0.154	Neighborhood Commercial	C4-1VL-POD	0	0	0	12.980	0.085		Commercial - Restaurant, Cocktail Lounge - Restaurant, Cocktail Lounge, Tavern - One Story, 1	126B157 910		West Los Angeles	No	MI	ADU
Los Angeles	10157 BRIDLEVALE DR	90064	4316013014	0.000	0.000	0.085	0.000	Shortfall of Sites	0.245	Low Residential	R1V2	0	0	0	8.169	0.085		Residential - Single Family Residence, 1	126B165 910		West Los Angeles	No	MI	ADU
Los Angeles	2222 S CENTINELA AVE	90064	4259026004	0.000	0.000	0.085	0.000	Shortfall of Sites	0.344	Light Manufacturing	M2-1	0	0	0	5.817	0.085		Industrial - Light Manufacturing - One Story, 1	123B149 910		West Los Angeles	No	MI	ADU
Los Angeles	11539 CLOVER AVE	90066	4250013022	0.000	0.000	0.085	0.000	Shortfall of Sites	0.163	Low Residential	R1V2	0	0	0	12.302	0.085		Residential - Single Family Residence, 1	120B153 910		Palms - Mar Vista - Del Rey	No	MI	ADU
Los Angeles	3624 COLONIAL AVE	90066	4246008024	0.000	0.000	0.085	0.000	Shortfall of Sites	0.172	Low Residential	R1V2	0	0	0	11.616	0.085		Residential - Single Family Residence - Pool, 1	114B153 910		Palms - Mar Vista - Del Rey	No	MI	ADU
Los Angeles	6441 W 82ND ST	90045	4108007022	0.000	0.000	0.085	0.000	Shortfall of Sites	0.165	Low Residential	R1V2	0	0	0	12.097	0.085		Residential - Single Family Residence, 1	099B165 910		Westchester - Playa del Rey	No	MI	ADU
Los Angeles	7242 W 90TH ST	90045	4119031015	0.000	0.000	0.085	0.000	Shortfall of Sites	0.152	Low Residential	R1-1	0	0	0	13.199	0.085		Residential - Single Family Residence, 1	096B157 910		Westchester - Playa del Rey	No	MI	ADU
Los Angeles	1624 W WYCLIFF PL	90732	7560020007	0.000	0.000	0.085	0.000	Shortfall of Sites	0.194	Low II Residential	R1-1XL	0	0	0	10.289	0.085		Residential - Single Family Residence, 1	015B193 910		San Pedro	No	MI	ADU
Los Angeles	11325 HAYVENHURST AVE	91344	2682013003	0.000	0.000	0.085	0.000	Shortfall of Sites	0.165	Low I Residential	RS-1	0	0	0	12.101	0.085		Residential - Single Family Residence, 1	213B137 911		Granada Hills - Knollwood	No	MI	ADU
Los Angeles	17730 SAN JOSE ST	91344	2733002009	0.000	0.000	0.085	0.000	Shortfall of Sites	0.211	Low I Residential	RS-1	0	0	0	9.484	0.085		Residential - Single Family Residence - Pool, 1	207B129 911		Granada Hills - Knollwood	No	MI	ADU
Los Angeles	10436 RUBIO AVE	91344	2684013021	0.000	0.000	0.085	0.000	Shortfall of Sites	0.196	Low I Residential	RS-1	0	0	0	10.225	0.085		Residential - Single Family Residence, 1	207B137 911		Granada Hills - Knollwood	No	MI	ADU
Los Angeles	15835 STARE ST	91343	2669014010	0.000	0.000	0.085	0.000	Shortfall of Sites	0.207	Low I Residential	RS-1	0	0	0	9.661	0.085		Residential - Single Family Residence, 1	204B141 911		Granada Hills - Knollwood	No	MI	ADU
Los Angeles	10021 PETIT AVE	91343	2685003010	0.000	0.000	0.085	0.000	Shortfall of Sites	0.177	Low I Residential	RS-1	0	0	0	11.298	0.085		Residential - Single Family Residence, 1	204B137 911		Granada Hills - Knollwood	No	MI	ADU
Los Angeles	9541 VALJEAN AVE	91343	2677020079	0.000	0.000	0.085	0.000	Shortfall of Sites	0.181	Low Residential	RS-1	0	0	0	11.035	0.085		Residential - Single Family Residence, 1	201B137 911		Mission Hills - Panorama City - North Hills	No	MI	ADU
Los Angeles	9131 MONOGRAM AVE	91343	2676023011	0.000	0.000	0.085	0.000	Shortfall of Sites	0.237	Low Residential	RS-1	0	0	0	8.444	0.085		Residential - Single Family Residence, 1	198B137 911		Mission Hills - Panorama City - North Hills	No	MI	ADU
Los Angeles	12930 HESBY ST	91423	2358028011	0.000	0.000	0.085	0.000	Shortfall of Sites	0.155	Low Residential	R1-1	0	0	0	12.908	0.085		Residential - Single Family Residence, 1	171B161 911		Van Nuys - North Sherman Oaks	No	MI	ADU
Los Angeles	4551 CAMELLIA AVE	91602	2365008003	0.000	0.000	0.085	0.000	Shortfall of Sites	0.187	Low Residential	R1-1-RIO	0	0	0	10.693	0.085		Residential - Single Family Residence, 1	168B169 911		Sherman Oaks - Studio City - Toluca Lake - Cahuenga Pass	No	MI	ADU
Los Angeles	4536 SUNNYSLOPE AVE	91423	2360015005	0.000	0.000	0.085	0.000	Shortfall of Sites	0.186	Low Residential	R1-1-RIO	0	0	0	10.756	0.085		Residential - Single Family Residence, 1	168B157 911		Sherman Oaks - Studio City - Toluca Lake - Cahuenga Pass	No	MI	ADU
Los Angeles	4170 SUNNYSLOPE AVE	91423	2373007012	0.000	0.000	0.085	0.000	Shortfall of Sites	0.184	Low Residential	R1-1	0	0	0	10.884	0.085		Residential - Single Family Residence, 1	165B157 911		Sherman Oaks - Studio City - Toluca Lake - Cahuenga Pass	No	MI	ADU
Los Angeles	11593 CHIQUITA ST	91604	2368012018	0.000	0.000	0.085	0.000	Shortfall of Sites	0.330	Low Residential	RE11-1-RIO	0	0	0	6.055	0.085		Residential - Single Family Residence - Pool, 1	165B169 911		Sherman Oaks - Studio City - Toluca Lake - Cahuenga Pass	No	MI	ADU
Los Angeles	228 S CARMELINA AVE	90049	4405040016	0.000	0.000	0.085	0.000	Shortfall of Sites	0.188	Low Residential	RS-1	0	0	0	10.650	0.085		Residential - Single Family Residence - Pool, 1	132B141 911		Brentwood - Pacific Palisades	No	MI	ADU
Los Angeles	9610 CRESTA DR	90035	4309011022	0.000	0.000	0.085	0.000	Shortfall of Sites	0.160	Low Residential	R1V2-O	0	0	0	12.500	0.085		Residential - Single Family Residence, 1	129B165 911		West Los Angeles	No	MI	ADU
Los Angeles	2624 S BEVERLY DR	90034	4309025004	0.000	0.000	0.085	0.000	Shortfall of Sites	0.195	Low Residential	R1V2	0	0	0	10.267	0.085		Residential - Single Family Residence - Pool, 1	126B165 911		West Los Angeles	No	MI	ADU
Los Angeles	3213 BUTLER AVE	90066	4250019016	0.000	0.000	0.085	0.000	Shortfall of Sites	0.162	Low Residential	R1V2	0	0	0	12.308	0.085		Residential - Single Family Residence, 1	120B157 911		Palms - Mar Vista - Del Rey	No	MI	ADU
Los Angeles	11940 WOODBINE ST	90066	4249013024	0.000	0.000	0.085	0.000	Shortfall of Sites	0.233	Low Residential	R1V2	0	0	0	8.582	0.085		Residential - Single Family Residence, 1	117B153 911		Palms - Mar Vista - Del Rey	No	MI	ADU
Los Angeles	7502 W 89TH ST	90045	4119036001	0.000	0.000	0.085	0.000	Shortfall of Sites	0.151	Low Residential	R1-1	0	0	0	13.230	0.085		Residential - Single Family Residence, 1	096B157 911		Westchester - Playa del Rey	No	MI	ADU
Los Angeles	1620 W WYCLIFF PL	90732	7560020006	0.000	0.000	0.085	0.000	Shortfall of Sites	0.232	Low II Residential	R1-1XL	0	0	0	8.605	0.085		Residential - Single Family Residence, 1	015B193 911		San Pedro	No	MI	ADU
Los Angeles	11324 HAYVENHURST AVE	91344	2681014003	0.000	0.000	0.085	0.000	Shortfall of Sites	0.165	Low I Residential	RS-1	0	0	0	12.101	0.085		Residential - Single Family Residence - Pool, 1	213B137 912		Granada Hills - Knollwood	No	MI	ADU
Los Angeles	10462 YARMOUTH AVE	91344	2733002037	0.000	0.000	0.085	0.000	Shortfall of Sites	0.208	Low I Residential	RS-1	0	0	0	9.625	0.085		Residential - Single Family Residence, 1	207B129 912		Granada Hills - Knollwood	No	MI	ADU
Los Angeles	10457 MCLENNAN AVE	91344	2684011007	0.000	0.000	0.085	0.000	Shortfall of Sites	0.181	Low I Residential	RS-1	0	0	0	11.065	0.085		Residential - Single Family Residence, 1	207B133 912		Granada Hills - Knollwood	No	MI	ADU
Los Angeles	10432 HAYVENHURST AVE	91344	2679013003	0.000	0.000	0.085	0.000	Shortfall of Sites	0.193	Low I Residential	RS-1	0	0	0	10.372	0.085		Residential - Single Family Residence - Pool, 1	207B137 912		Granada Hills - Knollwood	No	MI	ADU
Los Angeles	15829 STARE ST	91343	2669014011	0.000	0.000	0.085	0.000	Shortfall of Sites	0.207	Low I Residential	RS-1	0	0	0	9.656	0.085		Residential - Single Family Residence, 1	204B141 912		Granada Hills - Knollwood	No	MI	ADU
Los Angeles	10020 SWINTON AVE	91343	2678010005	0.000	0.000	0.085	0.000	Shortfall of Sites	0.158	Low I Residential	RS-1	0	0	0	12.627	0.085		Residential - Single Family Residence - Pool, 1	204B137 912		Granada Hills - Knollwood	No	MI	ADU
Los Angeles	9551 FULLBRIGHT AVE	91311	2748019031	0.000	0.000	0.085	0.000	Shortfall of Sites	0.185	Low I Residential	RS-1	0	0	0	10.826	0.085		Residential - Single Family Residence - Pool, 1	201B113 912		Chatsworth - Porter Ranch	No	MI	ADU
Los Angeles	9541 DEBRA AVE	91343	2677012028	0.000	0.000	0.085	0.000	Shortfall of Sites	0.189	Low Residential	RS-1	0	0	0	10.596	0.085		Residential - Single Family Residence - Pool, 1	201B137 912		Mission Hills - Panorama City - North Hills	No	MI	ADU
Los Angeles	16648 CALAHAN ST	91343	2687024017	0.000	0.000	0.085	0.000	Shortfall of Sites	0.224	Low Residential	RS-1	0	0	0	8.939	0.085		Residential - Single Family Residence - Pool, 1	198B137 912		Mission Hills - Panorama City - North Hills	No	MI	ADU
Los Angeles	5034 SUNNYSLOPE AVE	91423	2359007018	0.000	0.000	0.085	0.000	Shortfall of Sites	0.165	Low Residential	R1-1-RIO	0	0	0	12.088	0.085		Residential - Single Family Residence, 1	171B157 912		Van Nuys - North Sherman Oaks	No	MI	ADU
Los Angeles	4549 LEMP AVE	91602	2365004018	0.000	0.000	0.085	0.000	Shortfall of Sites	0.178	Low Residential	R1-1-RIO	0	0	0	11.255	0.085		Residential - Single Family Residence, 1	168B169 912		Sherman Oaks - Studio City - Toluca Lake - Cahuenga Pass	No	MI	ADU
Los Angeles	4549 GREENBUSH AVE	91423	2360015019	0.000	0.000	0.085	0.000	Shortfall of Sites	0.186	Low Residential	R1-1-RIO	0	0	0	10.756	0.085		Residential - Single Family Residence - Pool, 1	168B157 912		Sherman Oaks - Studio City - Toluca Lake - Cahuenga Pass	No	MI	ADU
Los Angeles	4181 GREENBUSH AVE	91423	2373007013	0.000	0.000	0.085	0.000	Shortfall of Sites	0.183	Low Residential	R1-1	0	0	0	10.929	0.085		Residential - Single Family Residence, 1	165B157 912		Sherman Oaks - Studio City - Toluca Lake - Cahuenga Pass	No	MI	ADU
Los Angeles	4128 DAVANA RD	91423	2266022022	0.000	0.000	0.085	0.000	Shortfall of Sites	0.356	Low Residential	R1-1	0	0	0	5.623	0.085		Residential - Single Family Residence - Pool, 1	165B153 912		Sherman Oaks - Studio City - Toluca Lake - Cahuenga Pass	No	MI	ADU
Los Angeles	540 N LUCERNE BLVD	90004	5523016011	0.000	0.000	0.085	0.000	Shortfall of Sites	0.161	Low II Residential	R1R3-RG	0	0	0	12.439	0.085		Residential - Single Family Residence, 1	141B189 912		Wilshire	No	MI	ADU
Los Angeles	10590 HOLMAN AVE	90024	4326027007	0.000	0.000	0.085	0.000	Shortfall of Sites	0.149	Low Residential	R1-1-O	0	0	0	13.403	0.085		Residential - Single Family Residence - Pool, 1	132B157 912		Westwood	No	MI	ADU
Los Angeles	1711 LIVONIA AVE	90035	4305023016	0.000	0.000	0.085	0.000	Shortfall of Sites	0.161	Low II Residential	R1V2	0	0	0	12.435	0.085		Residential - Single Family Residence, 1	129B169 912		Wilshire	No	MI	ADU
Los Angeles	2103 MANNING AVE	90025	4321016039	0.000	0.000	0.085	0.000	Shortfall of Sites	0.155	Low Residential	R1-1-O	0	0	0	12.863	0.085		Residential - Single Family Residence, 1	129B157 912		West Los Angeles	No	MI	ADU
Los Angeles	1001 S BUNDY DR	90049	4264025013	0.000	0.000	0.085	0.000	Shortfall of Sites	0.177	Low Residential	R1-1	0	0	0	11.283	0.085		Residential - Single Family Residence, 1	129B145 912		Brentwood - Pacific Palisades	No	MI	ADU
Los Angeles	9622 CRESTA DR	90035	4309011024	0.000	0.000	0.085	0.000	Shortfall of Sites	0.172	Low Residential	R1V2-O	0	0	0	11.652	0.085		Residential - Single Family Residence, 1	129B165 912		West Los Angeles	No	MI	ADU
Los Angeles	2855 CLUB DR	90064	4316013008	0.000	0.000	0.085	0.000	Shortfall of Sites	0.220	Low Residential	R1V2	0	0	0	9.074	0.085		Residential - Single Family Residence - Pool, 1	126B165 912		West Los Angeles	No	MI	ADU
Los Angeles	3226 BUTLER AVE	90066	4250020005	0.000	0.000	0.085	0.000	Shortfall of Sites	0.174	Low Residential	R1V2	0	0	0	11.517	0.085		Residential - Single Family Residence, 1	120B157 912		Palms - Mar Vista - Del Rey	No	MI	ADU
Los Angeles	7275 W 90TH ST	90045	4119030012	0.000	0.000	0.085	0.000	Shortfall of Sites	0.153	Low Residential	R1-1	0	0	0	13.087	0.085		Residential - Single Family Residence, 1	096B157 912		Westchester - Playa del Rey	No	MI	ADU
Los Angeles	8445 FENWICK ST	91040	2555027014	0.000	0.000	0.085	0.000	Shortfall of Sites	0.186	Low Residential	R1-1-RFA	0	0	0	10.778	0.085		Residential - Single Family Residence, 1	207B189 913		Sunland - Tujunga - Lake View Terrace - Shadow Hills - East La Tuna Canyon	No	MI	ADU
Los Angeles	10463 WHITE OAK AVE	91344	2733002085	0.000	0.000	0.085	0.000	Shortfall of Sites	0.177	Low I Residential	RS-1	0	0	0	11.295	0.085		Residential - Single Family Residence, 1	207B129 913		Granada Hills - Knollwood	No	MI	ADU
Los Angeles	16922 SAN JOSE ST	91344	2684011020	0.000	0.000	0.085	0.000	Shortfall of Sites	0.194	Low I Residential	RS-1	0	0	0	10.310	0.085		Residential - Single Family Residence - Pool, 1	207B133 913		Granada Hills - Knollwood	No	MI	ADU
Los Angeles	16502 MINNEHAHA ST	91344	2679022014	0.000	0.000	0.085	0.000	Shortfall of Sites	0.255	Low I Residential	RS-1	0	0	0	7.847	0.085		Residential - Single Family Residence - Pool, 1	207B137 913		Granada Hills - Knollwood	No	MI	ADU
Los Angeles	15823 STARE ST	91343	2669014012	0.000	0.000	0.085	0.000	Shortfall of Sites	0.230	Low I Residential	RS-1	0	0	0	8.703	0.085		Residential - Single Family Residence, 1	204B141 913		Granada Hills - Knollwood	No	MI	ADU
Los Angeles	10025 RUFFNER AVE	91343	2685017015	0.000	0.000	0.085	0.000	Shortfall of Sites	0.234	Low I Residential	RS-1	0	0	0	8.535	0.085		Residential - Single Family Residence - Therapy Pool (Spa), 1	204B137 913		Granada Hills - Knollwood	No	MI	ADU
Los Angeles	9550 FULLBRIGHT AVE	91311	2748018033	0.000	0.000	0.085	0.000	Shortfall of Sites	0.185	Low I Residential	RS-1	0	0	0	10.810	0.085		Residential - Single Family Residence, 1	201B113 913		Chatsworth - Porter Ranch	No	MI	ADU
Los Angeles	9544 DEBRA AVE	91343	2677012031	0.000	0.000	0.085	0.000	Shortfall of Sites	0.187	Low Residential	RS-1	0	0	0	10.702	0.085		Residential - Single Family Residence, 1	201B137 913		Mission Hills - Panorama City - North Hills	No	MI	ADU
Los Angeles	16634 CALAHAN ST	91343	2687024015	0.000	0.000	0.085	0.000	Shortfall of Sites	0.182	Low Residential	RS-1	0	0	0	10.993	0.085		Residential - Single Family Residence - Pool, 1	198B137 913		Mission Hills - Panorama City - North Hills	No	MI	ADU
Los Angeles	5035 GREENBUSH AVE	91423	2359007005	0.000	0.000	0.085	0.000	Shortfall of Sites	0.166	Low Residential	R1-1-RIO	0	0	0	12.084	0.085		Residential - Single Family Residence, 1	171B157 913		Van Nuys - North Sherman Oaks	No	MI	ADU

Jurisdiction Name	Site Address/Intersection	5 Digit ZIP Code	Assessor Parcel Number	Very Low-Income	Low-Income	Moderate-Income	Above Moderate-Income	Type of Shortfall	Parcel Size (Acres)	Current General Plan Designation	Current Zoning	Proposed General Plan (GP) Designation	Proposed Zoning	Minimum Density Allowed	Maximum Density Allowed	Total Capacity	Vacant/ Nonvacant	Description of Existing Uses	PIN	Base Density Per Acre	Community Plan Area	Rent Stabalization Ordinance	Income Category	Applicable Rezoning Program (Program informing values in Column Q listed first)
Los Angeles	4548 IRVINE AVE	91602	2365004009	0.000	0.000	0.085	0.000	Shortfall of Sites	0.178	Low Residential	R1-1-RIO	0	0	0	11.253	0.085		Residential - Single Family Residence, 1	168B169 913		Sherman Oaks - Studio City - Toluca Lake - Cahuenga Pass	No	MI	ADU
Los Angeles	4212 SAINT CLAIR AVE	91604	2367006028	0.000	0.000	0.085	0.000	Shortfall of Sites	0.160	Low Residential	R1-1-RIO	0	0	0	12.498	0.085		Residential - Single Family Residence - Pool, 1	165B165 913		Sherman Oaks - Studio City - Toluca Lake - Cahuenga Pass	No	MI	ADU
Los Angeles	4182 KRAFT AVE	91604	2368021023	0.000	0.000	0.085	0.000	Shortfall of Sites	0.179	Low Residential	R1-1-RIO	0	0	0	11.158	0.085		Residential - Single Family Residence - Pool, 1	165B169 913		Sherman Oaks - Studio City - Toluca Lake - Cahuenga Pass	No	MI	ADU
Los Angeles	210 S ANITA AVE	90049	4405034019	0.000	0.000	0.085	0.000	Shortfall of Sites	0.172	Low Residential	R1-1	0	0	0	11.616	0.085		Residential - Single Family Residence - Pool and Misc., 1	132B141 913		Brentwood - Pacific Palisades	No	MI	ADU
Los Angeles	1080 S LUCERNE BLVD	90019	5082004017	0.000	0.000	0.085	0.000	Shortfall of Sites	0.160	Low II Residential	R1-1-O	0	0	0	12.517	0.085		Residential - Single Family Residence, 1	132B185 913		Wilshire	No	MI	ADU
Los Angeles	2610 CARDIFF AVE	90034	4309020012	0.000	0.000	0.085	0.000	Shortfall of Sites	0.203	Low Residential	R1V2	0	0	0	9.835	0.085		Residential - Single Family Residence, 1	126B165 913		West Los Angeles	No	MI	ADU
Los Angeles	3620 PURDUE AVE	90066	4234005003	0.000	0.000	0.085	0.000	Shortfall of Sites	0.151	Low Residential	R1V2	0	0	0	13.285	0.085		Residential - Single Family Residence, 1	117B157 913		Palms - Mar Vista - Del Rey	No	MI	ADU
Los Angeles	7141 W 91ST ST	90045	4119031006	0.000	0.000	0.085	0.000	Shortfall of Sites	0.152	Low Residential	R1-1	0	0	0	13.165	0.085		Residential - Single Family Residence, 1	096B157 913		Westchester - Playa del Rey	No	MI	ADU
Los Angeles	8441 FENWICK ST	91040	2555027015	0.000	0.000	0.085	0.000	Shortfall of Sites	0.190	Low Residential	R1-1-RFA	0	0	0	10.548	0.085		Residential - Single Family Residence, 1	207B189 914		Sunland - Tujunga - Lake View Terrace - Shadow Hills - East La Tuna Canyon	No	MI	ADU
Los Angeles	10460 WHITE OAK AVE	91344	2733012047	0.000	0.000	0.085	0.000	Shortfall of Sites	0.201	Low I Residential	RS-1	0	0	0	9.939	0.085		Residential - Single Family Residence - Pool, 1	207B129 914		Granada Hills - Knollwood	No	MI	ADU
Los Angeles	16914 SAN JOSE ST	91344	2684011021	0.000	0.000	0.085	0.000	Shortfall of Sites	0.195	Low I Residential	RS-1	0	0	0	10.280	0.085		Residential - Single Family Residence, 1	207B133 914		Granada Hills - Knollwood	No	MI	ADU
Los Angeles	10425 DEBRA AVE	91344	2679022015	0.000	0.000	0.085	0.000	Shortfall of Sites	0.201	Low I Residential	RS-1	0	0	0	9.963	0.085		Residential - Single Family Residence, 1	207B137 914		Granada Hills - Knollwood	No	MI	ADU
Los Angeles	10039 COLLETT AVE	91343	2669022020	0.000	0.000	0.085	0.000	Shortfall of Sites	0.175	Low I Residential	RS-1	0	0	0	11.421	0.085		Residential - Single Family Residence, 1	204B141 914		Granada Hills - Knollwood	No	MI	ADU
Los Angeles	10020 DEBRA AVE	91343	2678015007	0.000	0.000	0.085	0.000	Shortfall of Sites	0.186	Low I Residential	RS-1	0	0	0	10.773	0.085		Residential - Single Family Residence, 1	204B137 914		Granada Hills - Knollwood	No	MI	ADU
Los Angeles	9551 CASABA AVE	91311	2748018016	0.000	0.000	0.085	0.000	Shortfall of Sites	0.208	Low I Residential	RS-1	0	0	0	9.622	0.085		Residential - Single Family Residence, 1	201B113 914		Chatsworth - Porter Ranch	No	MI	ADU
Los Angeles	16640 CALAHAN ST	91343	2687024016	0.000	0.000	0.085	0.000	Shortfall of Sites	0.179	Low Residential	RS-1	0	0	0	11.174	0.085		Residential - Single Family Residence, 1	198B137 914		Mission Hills - Panorama City - North Hills	No	MI	ADU
Los Angeles	5528 STANSBURY AVE	91401	2245026003	0.000	0.000	0.085	0.000	Shortfall of Sites	0.209	Low Residential	R1-1	0	0	0	9.547	0.085		Residential - Single Family Residence - Pool, 1	174B153 914		Van Nuys - North Sherman Oaks	No	MI	ADU
Los Angeles	5037 VARNA AVE	91423	2359008006	0.000	0.000	0.085	0.000	Shortfall of Sites	0.166	Low Residential	R1-1-RIO	0	0	0	12.076	0.085		Residential - Single Family Residence - Pool, 1	171B157 914		Van Nuys - North Sherman Oaks	No	MI	ADU
Los Angeles	12946 HESBY ST	91423	2358028008	0.000	0.000	0.085	0.000	Shortfall of Sites	0.185	Low Residential	R1-1	0	0	0	10.810	0.085		Residential - Single Family Residence - Pool, 1	171B161 914		Van Nuys - North Sherman Oaks	No	MI	ADU
Los Angeles	13562 VALLEYHEART DR N	91423	2360003028	0.000	0.000	0.085	0.000	Shortfall of Sites	0.172	Low Residential	R1-1-RIO	0	0	0	11.616	0.085		Residential - Single Family Residence - Pool, 1	168B157 914		Sherman Oaks - Studio City - Toluca Lake - Cahuenga Pass	No	MI	ADU
Los Angeles	4213 BELLINGHAM AVE	91604	2367006045	0.000	0.000	0.085	0.000	Shortfall of Sites	0.161	Low Residential	R1-1-RIO	0	0	0	12.400	0.085		Residential - Single Family Residence - Pool, 1	165B165 914		Sherman Oaks - Studio City - Toluca Lake - Cahuenga Pass	No	MI	ADU
Los Angeles	4148 BENEDICT CANYON DR	91423	2266021007	0.000	0.000	0.085	0.000	Shortfall of Sites	0.151	Low Residential	R1-1	0	0	0	13.282	0.085		Residential - Single Family Residence, 1	165B157 914		Sherman Oaks - Studio City - Toluca Lake - Cahuenga Pass	No	MI	ADU
Los Angeles	12225 FALKIRK LN	90049	4404003004	0.000	0.000	0.085	0.000	Shortfall of Sites	0.181	Low Residential	R1-1	0	0	0	11.060	0.085		Residential - Single Family Residence - Pool and Misc., 1	132B141 914		Brentwood - Pacific Palisades	No	MI	ADU
Los Angeles	2116 MANNING AVE	90025	4321007033	0.000	0.000	0.085	0.000	Shortfall of Sites	0.155	Low Residential	R1-1-O	0	0	0	12.906	0.085		Residential - Single Family Residence, 1	129B157 914		West Los Angeles	No	MI	ADU
Los Angeles	2861 CLUB DR	90064	4316013009	0.000	0.000	0.085	0.000	Shortfall of Sites	0.232	Low Residential	R1V2	0	0	0	8.629	0.085		Residential - Single Family Residence - Pool, 1	126B165 914		West Los Angeles	No	MI	ADU
Los Angeles	3475 BARRY AVE	90066	4249018008	0.000	0.000	0.085	0.000	Shortfall of Sites	0.162	Low Residential	R1V2	0	0	0	12.374	0.085		Residential - Single Family Residence, 1	117B157 914		Palms - Mar Vista - Del Rey	No	MI	ADU
Los Angeles	8206 STEWART AVE	90045	4112026019	0.000	0.000	0.085	0.000	Shortfall of Sites	0.154	Low Residential	R1V2	0	0	0	13.018	0.085		Residential - Single Family Residence, 1	099B161 914		Westchester - Playa del Rey	No	MI	ADU
Los Angeles	10900 PASO ROBLES AVE	91344	2696018006	0.000	0.000	0.085	0.000	Shortfall of Sites	0.153	Low II Residential	R1-1	0	0	0	13.057	0.085		Residential - Single Family Residence, 1	210B133 915		Granada Hills - Knollwood	No	MI	ADU
Los Angeles	8433 FENWICK ST	91040	2555027016	0.000	0.000	0.085	0.000	Shortfall of Sites	0.190	Low Residential	R1-1-RFA	0	0	0	10.548	0.085		Residential - Single Family Residence, 1	207B189 915		Sunland - Tujunga - Lake View Terrace - Shadow Hills - East La Tuna Canyon	No	MI	ADU
Los Angeles	10451 JELLICO AVE	91344	2733012048	0.000	0.000	0.085	0.000	Shortfall of Sites	0.175	Low I Residential	RS-1	0	0	0	11.425	0.085		Residential - Single Family Residence - Pool, 1	207B129 915		Granada Hills - Knollwood	No	MI	ADU
Los Angeles	16906 SAN JOSE ST	91344	2684011022	0.000	0.000	0.085	0.000	Shortfall of Sites	0.195	Low I Residential	RS-1	0	0	0	10.280	0.085		Residential - Single Family Residence - Pool, 1	207B133 915		Granada Hills - Knollwood	No	MI	ADU
Los Angeles	10428 MONOGRAM AVE	91344	2679022009	0.000	0.000	0.085	0.000	Shortfall of Sites	0.171	Low I Residential	RS-1	0	0	0	11.690	0.085		Residential - Single Family Residence, 1	207B137 915		Granada Hills - Knollwood	No	MI	ADU
Los Angeles	10038 WOODLEY AVE	91343	2669022013	0.000	0.000	0.085	0.000	Shortfall of Sites	0.185	Low I Residential	RS-1	0	0	0	10.814	0.085		Residential - Single Family Residence, 1	204B141 915		Granada Hills - Knollwood	No	MI	ADU
Los Angeles	16448 CASEY ST	91343	2678014011	0.000	0.000	0.085	0.000	Shortfall of Sites	0.181	Low I Residential	RS-1	0	0	0	11.029	0.085		Residential - Single Family Residence - Pool, 1	204B137 915		Granada Hills - Knollwood	No	MI	ADU
Los Angeles	9550 CASABA AVE	91311	2748017039	0.000	0.000	0.085	0.000	Shortfall of Sites	0.168	Low I Residential	RS-1	0	0	0	11.875	0.085		Residential - Single Family Residence, 1	201B113 915		Chatsworth - Porter Ranch	No	MI	ADU
Los Angeles	9540 DEBRA AVE	91343	2677012034	0.000	0.000	0.085	0.000	Shortfall of Sites	0.208	Low Residential	RS-1	0	0	0	9.615	0.085		Residential - Single Family Residence - Pool, 1	201B137 915		Mission Hills - Panorama City - North Hills	No	MI	ADU
Los Angeles	16506 CALAHAN ST	91343	2676023027	0.000	0.000	0.085	0.000	Shortfall of Sites	0.197	Low Residential	RS-1	0	0	0	10.156	0.085		Residential - Single Family Residence - Guesthouse, 1	198B137 915		Mission Hills - Panorama City - North Hills	No	MI	ADU
Los Angeles	12752 KAHLENBERG LN	91607	2357011030	0.000	0.000	0.085	0.000	Shortfall of Sites	0.248	Low Residential	R1-1	0	0	0	8.056	0.085		Residential - Single Family Residence - Pool, 1	171B161 915		North Hollywood - Valley Village	No	MI	ADU
Los Angeles	4549 CARPENTER AVE	91607	2364006030	0.000	0.000	0.085	0.000	Shortfall of Sites	0.233	Low Residential	R1-1-RIO	0	0	0	8.601	0.085		Residential - Single Family Residence - Pool, 1	168B169 915		Sherman Oaks - Studio City - Toluca Lake - Cahuenga Pass	No	MI	ADU
Los Angeles	4182 GREENBUSH AVE	91423	2373005011	0.000	0.000	0.085	0.000	Shortfall of Sites	0.175	Low Residential	R1-1	0	0	0	11.398	0.085		Residential - Single Family Residence, 1	165B157 915		Sherman Oaks - Studio City - Toluca Lake - Cahuenga Pass	No	MI	ADU
Los Angeles	4182 FARMDALE AVE	91604	2368021011	0.000	0.000	0.085	0.000	Shortfall of Sites	0.186	Low Residential	R1-1-RIO	0	0	0	10.771	0.085		Residential - Single Family Residence, 1	165B169 915		Sherman Oaks - Studio City - Toluca Lake - Cahuenga Pass	No	MI	ADU
Los Angeles	9731 SAWYER ST	90035	4307018006	0.000	0.000	0.085	0.000	Shortfall of Sites	0.149	Low Residential	R1V2-O	0	0	0	13.381	0.085		Residential - Single Family Residence - Pool, 1	129B165 915		West Los Angeles	No	MI	ADU
Los Angeles	1852 CRENSHAW BLVD	90019	5072001019	0.000	0.000	0.085	0.000	Shortfall of Sites	0.173	Medium Residential	R3-1-O	0	0	0	11.530	0.085		Residential - Single Family Residence, 1	126B185 915		West Adams - Baldwin Hills - Leimert	No	MI	ADU
Los Angeles	2626 CASTLE HEIGHTS AVE	90034	4309024005	0.000	0.000	0.085	0.000	Shortfall of Sites	0.151	Low Residential	R1V2	0	0	0	13.260	0.085		Residential - Single Family Residence - Pool, 1	126B165 915		West Los Angeles	No	MI	ADU
Los Angeles	3123 BUTLER AVE	90066	4250014009	0.000	0.000	0.085	0.000	Shortfall of Sites	0.168	Low Residential	R1V2	0	0	0	11.912	0.085		Residential - Single Family Residence - Pool, 1	120B153 915		Palms - Mar Vista - Del Rey	No	MI	ADU
Los Angeles	8427 FENWICK ST	91040	2555027017	0.000	0.000	0.085	0.000	Shortfall of Sites	0.186	Low Residential	R1-1-RFA	0	0	0	10.730	0.085		Residential - Single Family Residence, 1	207B189 916		Sunland - Tujunga - Lake View Terrace - Shadow Hills - East La Tuna Canyon	No	MI	ADU
Los Angeles	10452 JELLICO AVE	91344	2733012028	0.000	0.000	0.085	0.000	Shortfall of Sites	0.196	Low I Residential	RS-1	0	0	0	10.212	0.085		Residential - Single Family Residence, 1	207B129 916		Granada Hills - Knollwood	No	MI	ADU
Los Angeles	16900 SAN JOSE ST	91344	2684011023	0.000	0.000	0.085	0.000	Shortfall of Sites	0.195	Low I Residential	RS-1	0	0	0	10.278	0.085		Residential - Single Family Residence - Pool, 1	207B133 916		Granada Hills - Knollwood	No	MI	ADU
Los Angeles	16528 MINNEHAHA ST	91344	2679022010	0.000	0.000	0.085	0.000	Shortfall of Sites	0.180	Low I Residential	RS-1	0	0	0	11.110	0.085		Residential - Single Family Residence - Pool, 1	207B137 916		Granada Hills - Knollwood	No	MI	ADU
Los Angeles	10037 WOODLEY AVE	91343	2678010015	0.000	0.000	0.085	0.000	Shortfall of Sites	0.171	Low I Residential	RS-1	0	0	0	11.710	0.085		Residential - Single Family Residence - Pool, 1	204B141 916		Granada Hills - Knollwood	No	MI	ADU
Los Angeles	10019 GOTHIC AVE	91343	2678015026	0.000	0.000	0.085	0.000	Shortfall of Sites	0.184	Low I Residential	RS-1	0	0	0	10.844	0.085		Residential - Single Family Residence, 1	204B137 916		Granada Hills - Knollwood	No	MI	ADU
Los Angeles	9553 OSO AVE	91311	2748017022	0.000	0.000	0.085	0.000	Shortfall of Sites	0.182	Low I Residential	RS-1	0	0	0	10.970	0.085		Residential - Single Family Residence, 1	201B113 916		Chatsworth - Porter Ranch	No	MI	ADU
Los Angeles	16500 CALAHAN ST	91343	2676023026	0.000	0.000	0.085	0.000	Shortfall of Sites	0.198	Low Residential	RS-1	0	0	0	10.102	0.085		Residential - Single Family Residence - Pool, 1	198B137 916		Mission Hills - Panorama City - North Hills	No	MI	ADU
Los Angeles	12748 KAHLENBERG LN	91607	2357011029	0.000	0.000	0.085	0.000	Shortfall of Sites	0.178	Low Residential	R1-1	0	0	0	11.247	0.085		Residential - Single Family Residence - Pool, 1	171B161 916		North Hollywood - Valley Village	No	MI	ADU
Los Angeles	4551 MORELLA AVE	91607	2364006014	0.000	0.000	0.085	0.000	Shortfall of Sites	0.227	Low Residential	R1-1-RIO	0	0	0	8.798	0.085		Residential - Single Family Residence - Pool, 1	168B169 916		Sherman Oaks - Studio City - Toluca Lake - Cahuenga Pass	No	MI	ADU
Los Angeles	4213 VANTAGE AVE	91604	2367005019	0.000	0.000	0.085	0.000	Shortfall of Sites	0.161	Low Residential	R1-1-RIO	0	0	0	12.445	0.085		Residential - Single Family Residence - Pool, 1	165B165 916		Sherman Oaks - Studio City - Toluca Lake - Cahuenga Pass	No	MI	ADU
Los Angeles	4135 BENEDICT CANYON DR	91423	2266020031	0.000	0.000	0.085	0.000	Shortfall of Sites	0.149	Low Residential	R1-1	0	0	0	13.402	0.085		Residential - Single Family Residence, 1	165B157 916		Sherman Oaks - Studio City - Toluca Lake - Cahuenga Pass	No	MI	ADU
Los Angeles	4132 DAVANA RD	91423	2266022023	0.000	0.000	0.085	0.000	Shortfall of Sites	0.293	Low Residential	R1-1	0	0	0	6.816	0.085		Residential - Single Family Residence - Pool, 1	165B153 916		Sherman Oaks - Studio City - Toluca Lake - Cahuenga Pass	No	MI	ADU
Los Angeles	4181 FARMDALE AVE	91604	2368022020	0.000	0.000	0.085	0.000	Shortfall of Sites	0.185	Low Residential	R1-1-RIO	0	0	0	10.825	0.085		Residential - Single Family Residence, 1	165B169 916		Sherman Oaks - Studio City - Toluca Lake - Cahuenga Pass	No	MI	ADU
Los Angeles	542 N ARDEN BLVD	90004	5523015011	0.000	0.000	0.085	0.000	Shortfall of Sites	0.161	Low II Residential	R1R3-RG	0	0	0	12.437	0.085		Residential - Single Family Residence, 1	141B189 916		Wilshire	No	MI	ADU
Los Angeles	9250 MONTE MAR DR	90035	4306021008	0.000	0.000	0.085	0.000	Shortfall of Sites	0.175	Low Residential	R1V2	0	0	0	11.402	0.085		Residential - Single Family Residence, 1	129B169 916		West Los Angeles	No	MI	ADU
Los Angeles	2831 ANCHOR AVE	90064	4308017010	0.000	0.000	0.085	0.000	Shortfall of Sites	0.234	Low Residential	R1V2	0	0	0	8.532	0.085		Residential - Single Family Residence, 1	126B165 916		West Los Angeles	No	MI	ADU

Jurisdiction Name	Site Address/Intersection	5 Digit ZIP Code	Assessor Parcel Number	Very Low-Income	Low-Income	Moderate-Income	Above Moderate-Income	Type of Shortfall	Parcel Size (Acres)	Current General Plan Designation	Current Zoning	Proposed General Plan (GP) Designation	Proposed Zoning	Minimum Density Allowed	Maximum Density Allowed	Total Capacity	Vacant/ Nonvacant	Description of Existing Uses	PIN	Base Density Per Acre	Community Plan Area	Rent Stabalization Ordinance	Income Category	Applicable Rezoning Program (Program informing values in Column Q listed first)
Los Angeles	3134 BUTLER AVE	90066	4250021006	0.000	0.000	0.085	0.000	Shortfall of Sites	0.174	Low Residential	R1V2	0	0	0	11.517	0.085		Residential - Single Family Residence, 1	120B153 916		Palms - Mar Vista - Del Rey	No	MI	ADU
Los Angeles	11926 WOODBINE ST	90066	4249014030	0.000	0.000	0.085	0.000	Shortfall of Sites	0.165	Low Residential	R1V2	0	0	0	12.115	0.085		Residential - Single Family Residence, 1	117B153 916		Palms - Mar Vista - Del Rey	No	MI	ADU
Los Angeles	8800 KITTYHAWK AVE	90045	4123008014	0.000	0.000	0.085	0.000	Shortfall of Sites	0.190	Low Residential	R1-1	0	0	0	10.534	0.085		Residential - Single Family Residence, 1	096B165 916		Westchester - Playa del Rey	No	MI	ADU
Los Angeles	8421 FENWICK ST	91040	2555027018	0.000	0.000	0.085	0.000	Shortfall of Sites	0.186	Low Residential	R1-1-RFA	0	0	0	10.730	0.085		Residential - Single Family Residence, 1	207B189 917		Sunland - Tujunga - Lake View Terrace - Shadow Hills - East La Tuna Canyon	No	MI	ADU
Los Angeles	16858 SAN JOSE ST	91344	2684010001	0.000	0.000	0.085	0.000	Shortfall of Sites	0.175	Low I Residential	RS-1	0	0	0	11.428	0.085		Residential - Single Family Residence, 1	207B133 917		Granada Hills - Knollwood	No	MI	ADU
Los Angeles	16520 MINNEHAHA ST	91344	2679022011	0.000	0.000	0.085	0.000	Shortfall of Sites	0.172	Low I Residential	RS-1	0	0	0	11.610	0.085		Residential - Single Family Residence, 1	207B137 917		Granada Hills - Knollwood	No	MI	ADU
Los Angeles	10038 COLLETT AVE	91343	2669021027	0.000	0.000	0.085	0.000	Shortfall of Sites	0.176	Low I Residential	RS-1	0	0	0	11.336	0.085		Residential - Single Family Residence - Pool, 1	204B141 917		Granada Hills - Knollwood	No	MI	ADU
Los Angeles	10016 GERALD AVE	91343	2685010013	0.000	0.000	0.085	0.000	Shortfall of Sites	0.158	Low I Residential	RS-1	0	0	0	12.622	0.085		Residential - Single Family Residence, 1	204B137 917		Granada Hills - Knollwood	No	MI	ADU
Los Angeles	9609 QUARTZ AVE	91311	2761022005	0.000	0.000	0.085	0.000	Shortfall of Sites	0.174	Low I Residential	RS-1	0	0	0	11.524	0.085		Residential - Single Family Residence, 1	201B113 917		Chatsworth - Porter Ranch	No	MI	ADU
Los Angeles	16514 CALAHAN ST	91343	2676023028	0.000	0.000	0.085	0.000	Shortfall of Sites	0.196	Low Residential	RS-1	0	0	0	10.217	0.085		Residential - Single Family Residence - Pool, 1	198B137 917		Mission Hills - Panorama City - North Hills	No	MI	ADU
Los Angeles	5531 CALHOUN AVE	91401	2245023034	0.000	0.000	0.085	0.000	Shortfall of Sites	0.164	Low Residential	R1-1	0	0	0	12.185	0.085		Residential - Single Family Residence - Pool, 1	174B153 917		Van Nuys - North Sherman Oaks	No	MI	ADU
Los Angeles	5034 NAGLE AVE	91423	2359010018	0.000	0.000	0.085	0.000	Shortfall of Sites	0.160	Low Residential	R1-1-RIO	0	0	0	12.511	0.085		Residential - Single Family Residence, 1	171B157 917		Van Nuys - North Sherman Oaks	No	MI	ADU
Los Angeles	4561 WILLOWCREST AVE	91602	2421033015	0.000	0.000	0.085	0.000	Shortfall of Sites	0.154	Low Residential	R1-1	0	0	0	12.985	0.085		Residential - Single Family Residence, 1	168B177 917		North Hollywood - Valley Village	No	MI	ADU
Los Angeles	4550 BECK AVE	91602	2365008005	0.000	0.000	0.085	0.000	Shortfall of Sites	0.275	Low Residential	R1-1-RIO	0	0	0	7.263	0.085		Residential - Single Family Residence - Guesthouse, 1	168B169 917		Sherman Oaks - Studio City - Toluca Lake - Cahuenga Pass	No	MI	ADU
Los Angeles	4212 VANTAGE AVE	91604	2367005024	0.000	0.000	0.085	0.000	Shortfall of Sites	0.153	Low Residential	R1-1-RIO	0	0	0	13.033	0.085		Residential - Single Family Residence, 1	165B165 917		Sherman Oaks - Studio City - Toluca Lake - Cahuenga Pass	No	MI	ADU
Los Angeles	4145 WOODMAN AVE	91423	2266021021	0.000	0.000	0.085	0.000	Shortfall of Sites	0.202	Low Residential	R1-1	0	0	0	9.884	0.085		Residential - Single Family Residence, 1	165B157 917		Sherman Oaks - Studio City - Toluca Lake - Cahuenga Pass	No	MI	ADU
Los Angeles	4182 CAMELLIA AVE	91604	2368022010	0.000	0.000	0.085	0.000	Shortfall of Sites	0.154	Low Residential	R1-1-RIO	0	0	0	12.960	0.085		Residential - Single Family Residence, 1	165B169 917		Sherman Oaks - Studio City - Toluca Lake - Cahuenga Pass	No	MI	ADU
Los Angeles	500 S GRETNA GREEN WAY	90049	4404008008	0.000	0.000	0.085	0.000	Shortfall of Sites	0.161	Low Residential	R1-1	0	0	0	12.445	0.085		Residential - Single Family Residence, 1	132B141 917		Brentwood - Pacific Palisades	No	MI	ADU
Los Angeles	2034 OVERLAND AVE	90025	4321009037	0.000	0.000	0.085	0.000	Shortfall of Sites	0.155	Low Residential	R1-1-O	0	0	0	12.906	0.085		Residential - Single Family Residence, 1	129B157 917		West Los Angeles	No	MI	ADU
Los Angeles	972 S GRETNA GREEN WAY	90049	4264024016	0.000	0.000	0.085	0.000	Shortfall of Sites	0.176	Low Residential	R1-1	0	0	0	11.359	0.085		Residential - Single Family Residence - Pool, 1	129B145 917		Brentwood - Pacific Palisades	No	MI	ADU
Los Angeles	2876 MCCONNELL DR	90064	4308016015	0.000	0.000	0.085	0.000	Shortfall of Sites	0.223	Low Residential	R1V2	0	0	0	8.975	0.085		Residential - Single Family Residence - Pool, 1	126B165 917		West Los Angeles	No	MI	ADU
Los Angeles	3426 KELTON AVE	90034	4254022003	0.000	0.000	0.085	0.000	Shortfall of Sites	0.168	Low Residential	R1-1	0	0	0	11.919	0.085		Residential - Single Family Residence, 1	120B161 917		Palms - Mar Vista - Del Rey	No	MI	ADU
Los Angeles	3412 INGLEWOOD BLVD	90066	4249013014	0.000	0.000	0.085	0.000	Shortfall of Sites	0.258	Low Residential	R1V2	0	0	0	7.742	0.085		Residential - Single Family Residence, 1	117B153 917		Palms - Mar Vista - Del Rey	No	MI	ADU
Los Angeles	3460 STONER AVE	90066	4249018014	0.000	0.000	0.085	0.000	Shortfall of Sites	0.173	Low Residential	R1V2	0	0	0	11.577	0.085		Residential - Single Family Residence, 1	117B157 917		Palms - Mar Vista - Del Rey	No	MI	ADU
Los Angeles	7248 W 90TH ST	90045	4119031014	0.000	0.000	0.085	0.000	Shortfall of Sites	0.152	Low Residential	R1-1	0	0	0	13.199	0.085		Residential - Single Family Residence, 1	096B157 917		Westchester - Playa del Rey	No	MI	ADU
Los Angeles	8415 FENWICK ST	91040	2555027019	0.000	0.000	0.085	0.000	Shortfall of Sites	0.186	Low Residential	R1-1-RFA	0	0	0	10.730	0.085		Residential - Single Family Residence, 1	207B189 918		Sunland - Tujunga - Lake View Terrace - Shadow Hills - East La Tuna Canyon	No	MI	ADU
Los Angeles	17610 SAN JOSE ST	91344	2733012058	0.000	0.000	0.085	0.000	Shortfall of Sites	0.225	Low I Residential	RS-1	0	0	0	8.888	0.085		Residential - Single Family Residence - Pool, 1	207B129 918		Granada Hills - Knollwood	No	MI	ADU
Los Angeles	16852 SAN JOSE ST	91344	2684010002	0.000	0.000	0.085	0.000	Shortfall of Sites	0.192	Low I Residential	RS-1	0	0	0	10.442	0.085		Residential - Single Family Residence, 1	207B133 918		Granada Hills - Knollwood	No	MI	ADU
Los Angeles	16514 MINNEHAHA ST	91344	2679022012	0.000	0.000	0.085	0.000	Shortfall of Sites	0.181	Low I Residential	RS-1	0	0	0	11.029	0.085		Residential - Single Family Residence, 1	207B137 918		Granada Hills - Knollwood	No	MI	ADU
Los Angeles	10039 GAVIOTA AVE	91343	2669021004	0.000	0.000	0.085	0.000	Shortfall of Sites	0.176	Low I Residential	RS-1	0	0	0	11.334	0.085		Residential - Single Family Residence, 1	204B141 918		Granada Hills - Knollwood	No	MI	ADU
Los Angeles	10016 ODESSA AVE	91343	2678027007	0.000	0.000	0.085	0.000	Shortfall of Sites	0.175	Low I Residential	RS-1	0	0	0	11.454	0.085		Residential - Single Family Residence, 1	204B137 918		Granada Hills - Knollwood	No	MI	ADU
Los Angeles	16628 CALAHAN ST	91343	2687024014	0.000	0.000	0.085	0.000	Shortfall of Sites	0.182	Low Residential	RS-1	0	0	0	10.982	0.085		Residential - Single Family Residence - Pool, 1	198B137 918		Mission Hills - Panorama City - North Hills	No	MI	ADU
Los Angeles	5034 VARNA AVE	91423	2359009018	0.000	0.000	0.085	0.000	Shortfall of Sites	0.162	Low Residential	R1-1-RIO	0	0	0	12.321	0.085		Residential - Single Family Residence, 1	171B157 918		Van Nuys - North Sherman Oaks	No	MI	ADU
Los Angeles	4547 BECK AVE	91602	2365005009	0.000	0.000	0.085	0.000	Shortfall of Sites	0.264	Low Residential	R1-1-RIO	0	0	0	7.567	0.085		Residential - Single Family Residence - Pool, 1	168B169 918		Sherman Oaks - Studio City - Toluca Lake - Cahuenga Pass	No	MI	ADU
Los Angeles	4201 ELMER AVE	91602	2366014011	0.000	0.000	0.085	0.000	Shortfall of Sites	0.155	Low Residential	R1-1-RIO	0	0	0	12.924	0.085		Residential - Single Family Residence, 1	165B173 918		Sherman Oaks - Studio City - Toluca Lake - Cahuenga Pass	No	MI	ADU
Los Angeles	11500 AQUA VISTA ST	91604	2368022045	0.000	0.000	0.085	0.000	Shortfall of Sites	0.185	Low Residential	R1-1-RIO	0	0	0	10.790	0.085		Residential - Single Family Residence, 1	165B169 918		Sherman Oaks - Studio City - Toluca Lake - Cahuenga Pass	No	MI	ADU
Los Angeles	203 S ANITA AVE	90049	4405029006	0.000	0.000	0.085	0.000	Shortfall of Sites	0.233	Low Residential	RS-1	0	0	0	8.573	0.085		Residential - Single Family Residence, 1	132B141 918		Brentwood - Pacific Palisades	No	MI	ADU
Los Angeles	1007 S BUNDY DR	90049	4264025014	0.000	0.000	0.085	0.000	Shortfall of Sites	0.178	Low Residential	R1-1	0	0	0	11.239	0.085		Residential - Single Family Residence - Pool, 1	129B145 918		Brentwood - Pacific Palisades	No	MI	ADU
Los Angeles	11934 WOODBINE ST	90066	4249013023	0.000	0.000	0.085	0.000	Shortfall of Sites	0.162	Low Residential	R1V2	0	0	0	12.313	0.085		Residential - Single Family Residence, 1	117B153 918		Palms - Mar Vista - Del Rey	No	MI	ADU
Los Angeles	3526 MCLAUGHLIN AVE	90066	4249024013	0.000	0.000	0.085	0.000	Shortfall of Sites	0.200	Low Residential	R1V2	0	0	0	9.994	0.085		Residential - Single Family Residence, 1	117B157 918		Palms - Mar Vista - Del Rey	No	MI	ADU
Los Angeles	7281 W 90TH ST	90045	4119030035	0.000	0.000	0.085	0.000	Shortfall of Sites	0.154	Low Residential	R1-1	0	0	0	13.014	0.085		Residential - Single Family Residence, 1	096B157 918		Westchester - Playa del Rey	No	MI	ADU
Los Angeles	1032 S HARBOR VIEW AVE	90732	7459004004	0.000	0.000	0.085	0.000	Shortfall of Sites	0.150	Low II Residential	R1-1XL	0	0	0	13.365	0.085		Residential - Single Family Residence, 1	015B193 918		San Pedro	No	MI	ADU
Los Angeles	8409 FENWICK ST	91040	2555027020	0.000	0.000	0.085	0.000	Shortfall of Sites	0.186	Low Residential	R1-1-RFA	0	0	0	10.730	0.085		Residential - Single Family Residence - Pool, 1	207B189 919		Sunland - Tujunga - Lake View Terrace - Shadow Hills - East La Tuna Canyon	No	MI	ADU
Los Angeles	17600 SAN JOSE ST	91344	2733012059	0.000	0.000	0.085	0.000	Shortfall of Sites	0.222	Low I Residential	RS-1	0	0	0	9.020	0.085		Residential - Single Family Residence, 1	207B129 919		Granada Hills - Knollwood	No	MI	ADU
Los Angeles	16846 SAN JOSE ST	91344	2684010003	0.000	0.000	0.085	0.000	Shortfall of Sites	0.192	Low I Residential	RS-1	0	0	0	10.442	0.085		Residential - Single Family Residence, 1	207B133 919		Granada Hills - Knollwood	No	MI	ADU
Los Angeles	10433 GERALD AVE	91344	2684013011	0.000	0.000	0.085	0.000	Shortfall of Sites	0.196	Low I Residential	RS-1	0	0	0	10.226	0.085		Residential - Single Family Residence - Pool, 1	207B137 919		Granada Hills - Knollwood	No	MI	ADU
Los Angeles	10038 GAVIOTA AVE	91343	2669020027	0.000	0.000	0.085	0.000	Shortfall of Sites	0.176	Low I Residential	RS-1	0	0	0	11.336	0.085		Residential - Single Family Residence - Pool, 1	204B141 919		Granada Hills - Knollwood	No	MI	ADU
Los Angeles	10014 HAYVENHURST AVE	91343	2678025002	0.000	0.000	0.085	0.000	Shortfall of Sites	0.200	Low I Residential	RS-1	0	0	0	10.014	0.085		Residential - Single Family Residence - Pool, 1	204B137 919		Granada Hills - Knollwood	No	MI	ADU
Los Angeles	9610 KEOKUK AVE	91311	2748028044	0.000	0.000	0.085	0.000	Shortfall of Sites	0.172	Low I Residential	RS-1	0	0	0	11.598	0.085		Residential - Single Family Residence, 1	201B113 919		Chatsworth - Porter Ranch	No	MI	ADU
Los Angeles	16458 CALAHAN ST	91343	2676019009	0.000	0.000	0.085	0.000	Shortfall of Sites	0.216	Low Residential	RS-1	0	0	0	9.256	0.085		Residential - Single Family Residence, 1	198B137 919		Mission Hills - Panorama City - North Hills	No	MI	ADU
Los Angeles	5532 TYRONE AVE	91401	2245023005	0.000	0.000	0.085	0.000	Shortfall of Sites	0.218	Low Residential	R1-1	0	0	0	9.175	0.085		Residential - Single Family Residence, 1	174B153 919		Van Nuys - North Sherman Oaks	No	MI	ADU
Los Angeles	5034 GREENBUSH AVE	91423	2359008019	0.000	0.000	0.085	0.000	Shortfall of Sites	0.166	Low Residential	R1-1-RIO	0	0	0	12.078	0.085		Residential - Single Family Residence - Pool, 1	171B157 919		Van Nuys - North Sherman Oaks	No	MI	ADU
Los Angeles	12508 SARAH ST	91604	2362028027	0.000	0.000	0.085	0.000	Shortfall of Sites	0.183	Low Residential	R1-1-RIO	0	0	0	10.949	0.085		Residential - Single Family Residence - Pool, 1	168B165 919		Sherman Oaks - Studio City - Toluca Lake - Cahuenga Pass	No	MI	ADU
Los Angeles	4204 ELMER AVE	91602	2366015008	0.000	0.000	0.085	0.000	Shortfall of Sites	0.155	Low Residential	R1-1-RIO	0	0	0	12.911	0.085		Residential - Single Family Residence, 1	165B173 919		Sherman Oaks - Studio City - Toluca Lake - Cahuenga Pass	No	MI	ADU
Los Angeles	4182 BECK AVE	91604	2368022034	0.000	0.000	0.085	0.000	Shortfall of Sites	0.186	Low Residential	R1-1-RIO	0	0	0	10.731	0.085		Residential - Single Family Residence - Pool, 1	165B169 919		Sherman Oaks - Studio City - Toluca Lake - Cahuenga Pass	No	MI	ADU
Los Angeles	604 S SALTAIR AVE	90049	4404029001	0.000	0.000	0.085	0.000	Shortfall of Sites	0.478	Low Residential	RS-1	0	0	0	4.186	0.085		Residential - Single Family Residence, 1	132B141 919		Brentwood - Pacific Palisades	No	MI	ADU
Los Angeles	2045 PELHAM AVE	90025	4321009044	0.000	0.000	0.085	0.000	Shortfall of Sites	0.155	Low Residential	R1-1-O	0	0	0	12.897	0.085		Residential - Single Family Residence, 1	129B157 919		West Los Angeles	No	MI	ADU
Los Angeles	1028 S BUNDY DR	90049	4265011029	0.000	0.000	0.085	0.000	Shortfall of Sites	0.191	Low Residential	R1-1	0	0	0	10.463	0.085		Residential - Single Family Residence, 1	129B145 919		Brentwood - Pacific Palisades	No	MI	ADU
Los Angeles	2867 CLUB DR	90064	4316013010	0.000	0.000	0.085	0.000	Shortfall of Sites	0.233	Low Residential	R1V2	0	0	0	8.573	0.085		Residential - Single Family Residence - Pool, 1	126B165 919		West Los Angeles	No	MI	ADU
Los Angeles	3255 CORINTH AVE	90066	4250023030	0.000	0.000	0.085	0.000	Shortfall of Sites	0.168	Low Residential	R1V2	0	0	0	11.894	0.085		Residential - Single Family Residence, 1	120B157 919		Palms - Mar Vista - Del Rey	No	MI	ADU
Los Angeles	3670 MOUNTAIN VIEW AVE	90066	4248028002	0.000	0.000	0.085	0.000	Shortfall of Sites	0.190	Low Residential	R1V2	0	0	0	10.517	0.085		Residential - Single Family Residence, 1	114B157 919		Palms - Mar Vista - Del Rey	No	MI	ADU
Los Angeles	3615 COLONIAL AVE	90066	4246010005	0.000	0.000	0.085	0.000	Shortfall of Sites	0.172	Low Residential	R1V2	0	0	0	11.616	0.085		Residential - Single Family Residence, 1	114B153 919		Palms - Mar Vista - Del Rey	No	MI	ADU
Los Angeles	1033 S AVERILL AVE	90732	7459004016	0.000	0.000	0.085	0.000	Shortfall of Sites	0.151	Low II Residential	R1-1XL	0	0	0	13.266	0.085		Residential - Single Family Residence, 1	015B193 919		San Pedro	No	MI	ADU

Jurisdiction Name	Site Address/Intersection	5 Digit ZIP Code	Assessor Parcel Number	Very Low-Income	Low-Income	Moderate-Income	Above Moderate-Income	Type of Shortfall	Parcel Size (Acres)	Current General Plan Designation	Current Zoning	Proposed General Plan (GP) Designation	Proposed Zoning	Minimum Density Allowed	Maximum Density Allowed	Total Capacity	Vacant/ Nonvacant	Description of Existing Uses	PIN	Base Density Per Acre	Community Plan Area	Rent Stabalization Ordinance	Income Category	Applicable Rezoning Program (Program informing values in Column Q listed first)
Los Angeles	8403 FENWICK ST	91040	2555027021	0.000	0.000	0.085	0.000	Shortfall of Sites	0.185	Low Residential	R1-1-RFA	0	0	0	10.794	0.085		Residential - Single Family Residence - Pool, 1	207B189 920		Sunland - Tujunga - Lake View Terrace - Shadow Hills - East La Tuna Canyon	No	MI	ADU
Los Angeles	17560 SAN JOSE ST	91344	2733015012	0.000	0.000	0.085	0.000	Shortfall of Sites	0.232	Low I Residential	RS-1	0	0	0	8.610	0.085		Residential - Single Family Residence - Pool, 1	207B129 920		Granada Hills - Knollwood	No	MI	ADU
Los Angeles	16840 SAN JOSE ST	91344	2684010004	0.000	0.000	0.085	0.000	Shortfall of Sites	0.201	Low I Residential	RS-1	0	0	0	9.929	0.085		Residential - Single Family Residence, 1	207B133 920		Granada Hills - Knollwood	No	MI	ADU
Los Angeles	16506 MINNEHAHA ST	91344	2679022013	0.000	0.000	0.085	0.000	Shortfall of Sites	0.175	Low I Residential	RS-1	0	0	0	11.430	0.085		Residential - Single Family Residence, 1	207B137 920		Granada Hills - Knollwood	No	MI	ADU
Los Angeles	10039 MONTGOMERY AVE	91343	2669020004	0.000	0.000	0.085	0.000	Shortfall of Sites	0.177	Low I Residential	RS-1	0	0	0	11.328	0.085		Residential - Single Family Residence - Pool, 1	204B141 920		Granada Hills - Knollwood	No	MI	ADU
Los Angeles	10012 RUFFNER AVE	91343	2685018003	0.000	0.000	0.085	0.000	Shortfall of Sites	0.173	Low I Residential	RS-1	0	0	0	11.536	0.085		Residential - Single Family Residence, 1	204B137 920		Granada Hills - Knollwood	No	MI	ADU
Los Angeles	9608 OAKDALE AVE	91311	2761022012	0.000	0.000	0.085	0.000	Shortfall of Sites	0.174	Low I Residential	RS-1	0	0	0	11.524	0.085		Residential - Single Family Residence - Pool, 1	201B113 920		Chatsworth - Porter Ranch	No	MI	ADU
Los Angeles	16622 CALAHAN ST	91343	2687024013	0.000	0.000	0.085	0.000	Shortfall of Sites	0.182	Low Residential	RS-1	0	0	0	10.981	0.085		Residential - Single Family Residence - Pool, 1	198B137 920		Mission Hills - Panorama City - North Hills	No	MI	ADU
Los Angeles	5530 RANCHITO AVE	91401	2247004021	0.000	0.000	0.085	0.000	Shortfall of Sites	0.186	Low Residential	R1-1	0	0	0	10.774	0.085		Residential - Single Family Residence, 1	174B153 920		Van Nuys - North Sherman Oaks	No	MI	ADU
Los Angeles	4560 WILLOWCREST AVE	91602	2421034009	0.000	0.000	0.085	0.000	Shortfall of Sites	0.157	Low Residential	R1-1	0	0	0	12.725	0.085		Residential - Single Family Residence, 1	168B177 920		North Hollywood - Valley Village	No	MI	ADU
Los Angeles	11235 AQUA VISTA ST	91602	2366015009	0.000	0.000	0.085	0.000	Shortfall of Sites	0.155	Low Residential	R1-1-RIO	0	0	0	12.903	0.085		Residential - Single Family Residence - Pool, 1	165B173 920		Sherman Oaks - Studio City - Toluca Lake - Cahuenga Pass	No	MI	ADU
Los Angeles	117 S CITRUS AVE	90036	5513015030	0.000	0.000	0.085	0.000	Shortfall of Sites	0.155	Low II Residential	R1V3-RG	0	0	0	12.907	0.085		Residential - Single Family Residence - Pool, 1	138B181 920		Wilshire	No	MI	ADU
Los Angeles	7147 W 91ST ST	90045	4119031007	0.000	0.000	0.085	0.000	Shortfall of Sites	0.152	Low Residential	R1-1	0	0	0	13.160	0.085		Residential - Single Family Residence, 1	096B157 920		Westchester - Playa del Rey	No	MI	ADU
Los Angeles	17550 SAN JOSE ST	91344	2733015013	0.000	0.000	0.085	0.000	Shortfall of Sites	0.232	Low I Residential	RS-1	0	0	0	8.610	0.085		Residential - Single Family Residence, 1	207B129 921		Granada Hills - Knollwood	No	MI	ADU
Los Angeles	16834 SAN JOSE ST	91344	2684010005	0.000	0.000	0.085	0.000	Shortfall of Sites	0.201	Low I Residential	RS-1	0	0	0	9.929	0.085		Residential - Single Family Residence - Pool, 1	207B133 921		Granada Hills - Knollwood	No	MI	ADU
Los Angeles	10430 SWINTON AVE	91344	2679009010	0.000	0.000	0.085	0.000	Shortfall of Sites	0.161	Low I Residential	RS-1	0	0	0	12.411	0.085		Residential - Single Family Residence - Pool, 1	207B137 921		Granada Hills - Knollwood	No	MI	ADU
Los Angeles	10038 DENSMORE AVE	91343	2669014004	0.000	0.000	0.085	0.000	Shortfall of Sites	0.172	Low I Residential	RS-1	0	0	0	11.617	0.085		Residential - Single Family Residence - Pool, 1	204B141 921		Granada Hills - Knollwood	No	MI	ADU
Los Angeles	10015 HAYVENHURST AVE	91343	2685010008	0.000	0.000	0.085	0.000	Shortfall of Sites	0.162	Low I Residential	RS-1	0	0	0	12.352	0.085		Residential - Single Family Residence, 1	204B137 921		Granada Hills - Knollwood	No	MI	ADU
Los Angeles	9610 OSO AVE	91311	2748029037	0.000	0.000	0.085	0.000	Shortfall of Sites	0.173	Low I Residential	RS-1	0	0	0	11.558	0.085		Residential - Single Family Residence - Pool, 1	201B113 921		Chatsworth - Porter Ranch	No	MI	ADU
Los Angeles	5531 COLBATH AVE	91401	2247006014	0.000	0.000	0.085	0.000	Shortfall of Sites	0.167	Low Residential	R1-1	0	0	0	11.951	0.085		Residential - Single Family Residence, 1	174B153 921		Van Nuys - North Sherman Oaks	No	MI	ADU
Los Angeles	5034 MAMMOTH AVE	91423	2269002012	0.000	0.000	0.085	0.000	Shortfall of Sites	0.167	Low Residential	R1-1-RIO	0	0	0	11.954	0.085		Residential - Single Family Residence - Pool, 1	171B157 921		Van Nuys - North Sherman Oaks	No	MI	ADU
Los Angeles	4548 KRAFT AVE	91602	2365013001	0.000	0.000	0.085	0.000	Shortfall of Sites	0.150	Low Residential	R1-1-RIO	0	0	0	13.371	0.085		Residential - Single Family Residence - Pool, 1	168B169 921		Sherman Oaks - Studio City - Toluca Lake - Cahuenga Pass	No	MI	ADU
Los Angeles	4158 VENTURA CANYON AVE	91423	2373011015	0.000	0.000	0.085	0.000	Shortfall of Sites	0.203	Low Residential	R1-1	0	0	0	9.869	0.085		Residential - Single Family Residence - Pool, 1	165B157 921		Sherman Oaks - Studio City - Toluca Lake - Cahuenga Pass	No	MI	ADU
Los Angeles	222 S MEDIO DR	90049	4405037021	0.000	0.000	0.085	0.000	Shortfall of Sites	0.174	Low Residential	R1-1	0	0	0	11.505	0.085		Residential - Single Family Residence, 1	132B141 921		Brentwood - Pacific Palisades	No	MI	ADU
Los Angeles	2639 S BEVERLY DR	90034	4309023036	0.000	0.000	0.085	0.000	Shortfall of Sites	0.177	Low Residential	R1V2	0	0	0	11.314	0.085		Residential - Single Family Residence - Pool, 1	126B165 921		West Los Angeles	No	MI	ADU
Los Angeles	5956 W 79TH ST	90045	4107012015	0.000	0.000	0.085	0.000	Shortfall of Sites	0.150	Low Residential	R1-1	0	0	0	13.340	0.085		Residential - Single Family Residence, 1	099B169 921		Westchester - Playa del Rey	No	MI	ADU
Los Angeles	7287 W 90TH ST	90045	4119030036	0.000	0.000	0.085	0.000	Shortfall of Sites	0.151	Low Residential	R1-1	0	0	0	13.216	0.085		Residential - Single Family Residence, 1	096B157 921		Westchester - Playa del Rey	No	MI	ADU
Los Angeles	16828 SAN JOSE ST	91344	2684010006	0.000	0.000	0.085	0.000	Shortfall of Sites	0.201	Low I Residential	RS-1	0	0	0	9.929	0.085		Residential - Single Family Residence - Pool, 1	207B133 922		Granada Hills - Knollwood	No	MI	ADU
Los Angeles	10427 GOTHIC AVE	91344	2679017007	0.000	0.000	0.085	0.000	Shortfall of Sites	0.208	Low I Residential	RS-1	0	0	0	9.618	0.085		Residential - Single Family Residence, 1	207B137 922		Granada Hills - Knollwood	No	MI	ADU
Los Angeles	10038 GLORIA AVE	91343	2669017021	0.000	0.000	0.085	0.000	Shortfall of Sites	0.175	Low I Residential	RS-1	0	0	0	11.420	0.085		Residential - Single Family Residence, 1	204B141 922		Granada Hills - Knollwood	No	MI	ADU
Los Angeles	10014 PETIT AVE	91343	2685017008	0.000	0.000	0.085	0.000	Shortfall of Sites	0.172	Low I Residential	RS-1	0	0	0	11.622	0.085		Residential - Single Family Residence - Pool, 1	204B137 922		Granada Hills - Knollwood	No	MI	ADU
Los Angeles	9611 KEOKUK AVE	91311	2748029040	0.000	0.000	0.085	0.000	Shortfall of Sites	0.174	Low I Residential	RS-1	0	0	0	11.524	0.085		Residential - Single Family Residence - Pool, 1	201B113 922		Chatsworth - Porter Ranch	No	MI	ADU
Los Angeles	16614 CALAHAN ST	91343	2687024012	0.000	0.000	0.085	0.000	Shortfall of Sites	0.182	Low Residential	RS-1	0	0	0	10.981	0.085		Residential - Single Family Residence - Pool, 1	198B137 922		Mission Hills - Panorama City - North Hills	No	MI	ADU
Los Angeles	5530 COLBATH AVE	91401	2247005013	0.000	0.000	0.085	0.000	Shortfall of Sites	0.167	Low Residential	R1-1	0	0	0	11.989	0.085		Residential - Single Family Residence, 1	174B153 922		Van Nuys - North Sherman Oaks	No	MI	ADU
Los Angeles	5020 BELLAIRE AVE	91607	2357008001	0.000	0.000	0.085	0.000	Shortfall of Sites	0.200	Low Residential	R1-1	0	0	0	9.996	0.085		Residential - Single Family Residence - Pool, 1	171B161 922		North Hollywood - Valley Village	No	MI	ADU
Los Angeles	12448 SARAH ST	91604	2364015010	0.000	0.000	0.085	0.000	Shortfall of Sites	0.170	Low Residential	R1-1-RIO	0	0	0	11.747	0.085		Residential - Single Family Residence - Pool, 1	168B165 922		Sherman Oaks - Studio City - Toluca Lake - Cahuenga Pass	No	MI	ADU
Los Angeles	4547 KRAFT AVE	91602	2365012021	0.000	0.000	0.085	0.000	Shortfall of Sites	0.155	Low Residential	R1-1-RIO	0	0	0	12.907	0.085		Residential - Single Family Residence - Pool, 1	168B169 922		Sherman Oaks - Studio City - Toluca Lake - Cahuenga Pass	No	MI	ADU
Los Angeles	4209 ALLOTT AVE	91423	2373011016	0.000	0.000	0.085	0.000	Shortfall of Sites	0.203	Low Residential	R1-1	0	0	0	9.872	0.085		Residential - Single Family Residence - Pool, 1	165B157 922		Sherman Oaks - Studio City - Toluca Lake - Cahuenga Pass	No	MI	ADU
Los Angeles	4124 DAVANA RD	91423	2266022021	0.000	0.000	0.085	0.000	Shortfall of Sites	0.289	Low Residential	R1-1	0	0	0	6.932	0.085		Residential - Single Family Residence - Pool, 1	165B153 922		Sherman Oaks - Studio City - Toluca Lake - Cahuenga Pass	No	MI	ADU
Los Angeles	4178 KRAFT AVE	91604	2368021024	0.000	0.000	0.085	0.000	Shortfall of Sites	0.162	Low Residential	R1-1-RIO	0	0	0	12.379	0.085		Residential - Single Family Residence, 1	165B169 922		Sherman Oaks - Studio City - Toluca Lake - Cahuenga Pass	No	MI	ADU
Los Angeles	454 S BUNDY DR	90049	4404023015	0.000	0.000	0.085	0.000	Shortfall of Sites	0.164	Low Residential	RS-1	0	0	0	12.181	0.085		Residential - Single Family Residence - Pool, 1	132B141 922		Brentwood - Pacific Palisades	No	MI	ADU
Los Angeles	1740 BAGLEY AVE	90035	4305025014	0.000	0.000	0.085	0.000	Shortfall of Sites	0.194	Low Residential	R1V2	0	0	0	10.285	0.085		Residential - Single Family Residence - Therapy Pool (Spa), 1	129B169 922		West Los Angeles	No	MI	ADU
Los Angeles	9439 SAWYER ST	90035	4306028031	0.000	0.000	0.085	0.000	Shortfall of Sites	0.170	Low Residential	R1V2	0	0	0	11.762	0.085		Residential - Single Family Residence - Pool, 1	129B165 922		West Los Angeles	No	MI	ADU
Los Angeles	2709 OAKHURST AVE	90034	4309020020	0.000	0.000	0.085	0.000	Shortfall of Sites	0.226	Low Residential	R1V2	0	0	0	8.846	0.085		Residential - Single Family Residence, 1	126B165 922		West Los Angeles	No	MI	ADU
Los Angeles	16425 SIMONDS ST	91344	2681013018	0.000	0.000	0.085	0.000	Shortfall of Sites	0.223	Low I Residential	RS-1	0	0	0	8.962	0.085		Residential - Single Family Residence, 1	213B137 923		Granada Hills - Knollwood	No	MI	ADU
Los Angeles	17536 SAN JOSE ST	91344	2733015015	0.000	0.000	0.085	0.000	Shortfall of Sites	0.214	Low I Residential	RS-1	0	0	0	9.354	0.085		Residential - Single Family Residence, 1	207B129 923		Granada Hills - Knollwood	No	MI	ADU
Los Angeles	16822 SAN JOSE ST	91344	2684010007	0.000	0.000	0.085	0.000	Shortfall of Sites	0.201	Low I Residential	RS-1	0	0	0	9.929	0.085		Residential - Single Family Residence, 1	207B133 923		Granada Hills - Knollwood	No	MI	ADU
Los Angeles	10431 HAYVENHURST AVE	91344	2684014006	0.000	0.000	0.085	0.000	Shortfall of Sites	0.165	Low I Residential	RS-1	0	0	0	12.104	0.085		Residential - Single Family Residence, 1	207B137 923		Granada Hills - Knollwood	No	MI	ADU
Los Angeles	10037 DENSMORE AVE	91343	2669017010	0.000	0.000	0.085	0.000	Shortfall of Sites	0.173	Low I Residential	RS-1	0	0	0	11.541	0.085		Residential - Single Family Residence - Pool, 1	204B141 923		Granada Hills - Knollwood	No	MI	ADU
Los Angeles	10018 GOTHIC AVE	91343	2678007011	0.000	0.000	0.085	0.000	Shortfall of Sites	0.172	Low I Residential	RS-1	0	0	0	11.617	0.085		Residential - Single Family Residence, 1	204B137 923		Granada Hills - Knollwood	No	MI	ADU
Los Angeles	19927 HALSTED ST	91311	2761023010	0.000	0.000	0.085	0.000	Shortfall of Sites	0.183	Low I Residential	RS-1	0	0	0	10.939	0.085		Residential - Single Family Residence - Pool, 1	201B113 923		Chatsworth - Porter Ranch	No	MI	ADU
Los Angeles	16450 CALAHAN ST	91343	2676019010	0.000	0.000	0.085	0.000	Shortfall of Sites	0.227	Low Residential	RS-1	0	0	0	8.802	0.085		Residential - Single Family Residence, 1	198B137 923		Mission Hills - Panorama City - North Hills	No	MI	ADU
Los Angeles	5529 RANCHITO AVE	91401	2247005005	0.000	0.000	0.085	0.000	Shortfall of Sites	0.167	Low Residential	R1-1	0	0	0	11.996	0.085		Residential - Single Family Residence - Pool, 1	174B153 923		Van Nuys - North Sherman Oaks	No	MI	ADU
Los Angeles	12644 HESBY ST	91607	2357008014	0.000	0.000	0.085	0.000	Shortfall of Sites	0.241	Low Residential	R1-1	0	0	0	8.301	0.085		Residential - Single Family Residence - Pool, 1	171B161 923		North Hollywood - Valley Village	No	MI	ADU
Los Angeles	4548 FARMDALE AVE	91602	2365012003	0.000	0.000	0.085	0.000	Shortfall of Sites	0.155	Low Residential	R1-1-RIO	0	0	0	12.898	0.085		Residential - Single Family Residence - Pool, 1	168B169 923		Sherman Oaks - Studio City - Toluca Lake - Cahuenga Pass	No	MI	ADU
Los Angeles	12229 FALKIRK LN	90049	4404003003	0.000	0.000	0.085	0.000	Shortfall of Sites	0.181	Low Residential	R1-1	0	0	0	11.060	0.085		Residential - Single Family Residence, 1	132B141 923		Brentwood - Pacific Palisades	No	MI	ADU
Los Angeles	9433 SAWYER ST	90035	4306028030	0.000	0.000	0.085	0.000	Shortfall of Sites	0.170	Low Residential	R1V2	0	0	0	11.770	0.085		Residential - Single Family Residence - Pool, 1	129B165 923		West Los Angeles	No	MI	ADU
Los Angeles	3116 COLBY AVE	90066	4250014016	0.000	0.000	0.085	0.000	Shortfall of Sites	0.168	Low Residential	R1V2	0	0	0	11.908	0.085		Residential - Single Family Residence, 1	120B153 923		Palms - Mar Vista - Del Rey	No	MI	ADU
Los Angeles	3604 WASATCH AVE	90066	4246010024	0.000	0.000	0.085	0.000	Shortfall of Sites	0.164	Low Residential	R1V2	0	0	0	12.196	0.085		Residential - Single Family Residence, 1	114B153 923		Palms - Mar Vista - Del Rey	No	MI	ADU
Los Angeles	7254 W 90TH ST	90045	4119031013	0.000	0.000	0.085	0.000	Shortfall of Sites	0.152	Low Residential	R1-1	0	0	0	13.199	0.085		Residential - Single Family Residence, 1	096B157 923		Westchester - Playa del Rey	No	MI	ADU
Los Angeles	17528 SAN JOSE ST	91344	2733015016	0.000	0.000	0.085	0.000	Shortfall of Sites	0.293	Low I Residential	RS-1	0	0	0	6.815	0.085		Residential - Single Family Residence, 1	207B129 924		Granada Hills - Knollwood	No	MI	ADU
Los Angeles	10428 PETIT AVE	91344	2684006006	0.000	0.000	0.085	0.000	Shortfall of Sites	0.189	Low I Residential	RS-1	0	0	0	10.601	0.085		Residential - Single Family Residence - Pool, 1	207B137 924		Granada Hills - Knollwood	No	MI	ADU
Los Angeles	10034 MONTGOMERY AVE	91343	2669019023	0.000	0.000	0.085	0.000	Shortfall of Sites	0.173	Low I Residential	RS-1	0	0	0	11.573	0.085		Residential - Single Family Residence, 1	204B141 924		Granada Hills - Knollwood	No	MI	ADU
Los Angeles	10017 SOPHIA AVE	91343	2678007017	0.000	0.000	0.085	0.000	Shortfall of Sites	0.172	Low I Residential	RS-1	0	0	0	11.617	0.085		Residential - Single Family Residence, 1	204B137 924		Granada Hills - Knollwood	No	MI	ADU
Los Angeles	19919 HALSTED ST	91311	2761023011	0.000	0.000	0.085	0.000	Shortfall of Sites	0.172	Low I Residential	RS-1	0	0	0	11.616	0.085		Residential - Single Family Residence, 1	201B113 924		Chatsworth - Porter Ranch	No	MI	ADU
Los Angeles	16608 CALAHAN ST	91343	2687024011	0.000	0.000	0.085	0.000	Shortfall of Sites	0.168	Low Residential	RS-1	0	0	0	11.892	0.085		Residential - Single Family Residence, 1	198B137 924		Mission Hills - Panorama City - North Hills	No	MI	ADU

Jurisdiction Name	Site Address/Intersection	5 Digit ZIP Code	Assessor Parcel Number	Very Low-Income	Low-Income	Moderate-Income	Above Moderate-Income	Type of Shortfall	Parcel Size (Acres)	Current General Plan Designation	Current Zoning	Proposed General Plan (GP) Designation	Proposed Zoning	Minimum Density Allowed	Maximum Density Allowed	Total Capacity	Vacant/ Nonvacant	Description of Existing Uses	PIN	Base Density Per Acre	Community Plan Area	Rent Stabalization Ordinance	Income Category	Applicable Rezoning Program (Program informing values in Column Q listed first)
Los Angeles	5532 COSTELLO AVE	91401	2247006003	0.000	0.000	0.085	0.000	Shortfall of Sites	0.167	Low Residential	R1-1	0	0	0	11.959	0.085		Residential - Single Family Residence, 1	174B153 924		Van Nuys - North Sherman Oaks	No	MI	ADU
Los Angeles	4547 FARMDALE AVE	91602	2365009020	0.000	0.000	0.085	0.000	Shortfall of Sites	0.155	Low Residential	R1-1-RIO	0	0	0	12.902	0.085		Residential - Single Family Residence - Pool, 1	168B169 924		Sherman Oaks - Studio City - Toluca Lake - Cahuenga Pass	No	MI	ADU
Los Angeles	4545 NAGLE AVE	91423	2360019007	0.000	0.000	0.085	0.000	Shortfall of Sites	0.155	Low Residential	R1-1-RIO	0	0	0	12.901	0.085		Residential - Single Family Residence, 1	168B157 924		Sherman Oaks - Studio City - Toluca Lake - Cahuenga Pass	No	MI	ADU
Los Angeles	4133 MAMMOTH AVE	91423	2266022013	0.000	0.000	0.085	0.000	Shortfall of Sites	0.152	Low Residential	R1-1	0	0	0	13.129	0.085		Residential - Single Family Residence, 1	165B153 924		Sherman Oaks - Studio City - Toluca Lake - Cahuenga Pass	No	MI	ADU
Los Angeles	542 N SIERRA BONITA AVE	90036	5526026022	0.000	0.000	0.085	0.000	Shortfall of Sites	0.149	Low II Residential	R1-1-O	0	0	0	13.403	0.085		Residential - Single Family Residence, 1	141B177 924		Hollywood	No	MI	ADU
Los Angeles	9427 SAWYER ST	90035	4306028029	0.000	0.000	0.085	0.000	Shortfall of Sites	0.171	Low Residential	R1V2	0	0	0	11.712	0.085		Residential - Single Family Residence - Pool, 1	129B165 924		West Los Angeles	No	MI	ADU
Los Angeles	2413 BAGLEY AVE	90034	4309019014	0.000	0.000	0.085	0.000	Shortfall of Sites	0.158	Low Residential	R1V2-O	0	0	0	12.668	0.085		Residential - Single Family Residence, 1	126B169 924		West Los Angeles	No	MI	ADU
Los Angeles	2636 CASTLE HEIGHTS PL	90034	4309023009	0.000	0.000	0.085	0.000	Shortfall of Sites	0.152	Low Residential	R1V2	0	0	0	13.199	0.085		Residential - Single Family Residence, 1	126B165 924		West Los Angeles	No	MI	ADU
Los Angeles	3248 PURDUE AVE	90066	4250023009	0.000	0.000	0.085	0.000	Shortfall of Sites	0.168	Low Residential	R1V2	0	0	0	11.916	0.085		Residential - Single Family Residence, 1	120B157 924		Palms - Mar Vista - Del Rey	No	MI	ADU
Los Angeles	11806 PALMS BLVD	90066	4249018025	0.000	0.000	0.085	0.000	Shortfall of Sites	0.158	Low Residential	R1V2	0	0	0	12.622	0.085		Residential - Single Family Residence, 1	117B153 924		Palms - Mar Vista - Del Rey	No	MI	ADU
Los Angeles	7446 W 89TH ST	90045	4119018009	0.000	0.000	0.085	0.000	Shortfall of Sites	0.150	Low Residential	R1-1	0	0	0	13.339	0.085		Residential - Single Family Residence - Therapy Pool (Spa), 1	096B157 924		Westchester - Playa del Rey	No	MI	ADU
Los Angeles	17520 SAN JOSE ST	91344	2733015017	0.000	0.000	0.085	0.000	Shortfall of Sites	0.278	Low I Residential	RS-1	0	0	0	7.203	0.085		Residential - Single Family Residence, 1	207B129 925		Granada Hills - Knollwood	No	MI	ADU
Los Angeles	10455 AMESTOY AVE	91344	2695022002	0.000	0.000	0.085	0.000	Shortfall of Sites	0.207	Low I Residential	RS-1	0	0	0	9.681	0.085		Residential - Single Family Residence, 1	207B133 925		Granada Hills - Knollwood	No	MI	ADU
Los Angeles	10429 RUFFNER AVE	91344	2684006013	0.000	0.000	0.085	0.000	Shortfall of Sites	0.189	Low I Residential	RS-1	0	0	0	10.603	0.085		Residential - Single Family Residence - Pool, 1	207B137 925		Granada Hills - Knollwood	No	MI	ADU
Los Angeles	10035 GAYNOR AVE	91343	2669019004	0.000	0.000	0.085	0.000	Shortfall of Sites	0.174	Low I Residential	RS-1	0	0	0	11.468	0.085		Residential - Single Family Residence, 1	204B141 925		Granada Hills - Knollwood	No	MI	ADU
Los Angeles	10015 PETIT AVE	91343	2685003011	0.000	0.000	0.085	0.000	Shortfall of Sites	0.177	Low I Residential	RS-1	0	0	0	11.296	0.085		Residential - Single Family Residence - Pool, 1	204B137 925		Granada Hills - Knollwood	No	MI	ADU
Los Angeles	20043 HALSTED ST	91311	2761026021	0.000	0.000	0.085	0.000	Shortfall of Sites	0.172	Low I Residential	RS-1	0	0	0	11.640	0.085		Residential - Single Family Residence, 1	201B113 925		Chatsworth - Porter Ranch	No	MI	ADU
Los Angeles	9539 SOPHIA AVE	91343	2677020071	0.000	0.000	0.085	0.000	Shortfall of Sites	0.172	Low Residential	RS-1	0	0	0	11.605	0.085		Residential - Single Family Residence - Pool, 1	201B137 925		Mission Hills - Panorama City - North Hills	No	MI	ADU
Los Angeles	16520 CALAHAN ST	91343	2676023029	0.000	0.000	0.085	0.000	Shortfall of Sites	0.194	Low Residential	RS-1	0	0	0	10.317	0.085		Residential - Single Family Residence, 1	198B137 925		Mission Hills - Panorama City - North Hills	No	MI	ADU
Los Angeles	12631 ADDISON ST	91607	2357008004	0.000	0.000	0.085	0.000	Shortfall of Sites	0.667	Low Residential	R1-1	0	0	0	2.998	0.085		Residential - Single Family Residence - Pool, 1	171B161 925		North Hollywood - Valley Village	No	MI	ADU
Los Angeles	12430 SARAH ST	91604	2364015013	0.000	0.000	0.085	0.000	Shortfall of Sites	0.156	Low Residential	R1-1-RIO	0	0	0	12.835	0.085		Residential - Single Family Residence, 1	168B165 925		Sherman Oaks - Studio City - Toluca Lake - Cahuenga Pass	No	MI	ADU
Los Angeles	13556 VALLEYHEART DR N	91423	2360003021	0.000	0.000	0.085	0.000	Shortfall of Sites	0.172	Low Residential	R1-1-RIO	0	0	0	11.616	0.085		Residential - Single Family Residence, 1	168B157 925		Sherman Oaks - Studio City - Toluca Lake - Cahuenga Pass	No	MI	ADU
Los Angeles	4163 SUNNYSLOPE AVE	91423	2373009016	0.000	0.000	0.085	0.000	Shortfall of Sites	0.183	Low Residential	R1-1	0	0	0	10.929	0.085		Residential - Single Family Residence - Pool, 1	165B157 925		Sherman Oaks - Studio City - Toluca Lake - Cahuenga Pass	No	MI	ADU
Los Angeles	4177 FARMDALE AVE	91604	2368022019	0.000	0.000	0.085	0.000	Shortfall of Sites	0.167	Low Residential	R1-1-RIO	0	0	0	11.973	0.085		Residential - Single Family Residence, 1	165B169 925		Sherman Oaks - Studio City - Toluca Lake - Cahuenga Pass	No	MI	ADU
Los Angeles	1087 S LUCERNE BLVD	90019	5082003007	0.000	0.000	0.085	0.000	Shortfall of Sites	0.167	Low II Residential	R1-1-O	0	0	0	11.968	0.085		Residential - Single Family Residence, 1	132B185 925		Wilshire	No	MI	ADU
Los Angeles	10451 TENNESSEE AVE	90064	4315007018	0.000	0.000	0.085	0.000	Shortfall of Sites	0.164	Low Residential	R1-1-O	0	0	0	12.184	0.085		Residential - Single Family Residence, 1	129B157 925		West Los Angeles	No	MI	ADU
Los Angeles	9445 SAWYER ST	90035	4306028032	0.000	0.000	0.085	0.000	Shortfall of Sites	0.231	Low Residential	R1V2	0	0	0	8.662	0.085		Residential - Single Family Residence, 1	129B165 925		West Los Angeles	No	MI	ADU
Los Angeles	2818 MEDILL PL	90064	4308017020	0.000	0.000	0.085	0.000	Shortfall of Sites	0.264	Low Residential	R1V2	0	0	0	7.589	0.085		Residential - Single Family Residence - Pool, 1	126B165 925		West Los Angeles	No	MI	ADU
Los Angeles	7912 GLIDER AVE	90045	4107012021	0.000	0.000	0.085	0.000	Shortfall of Sites	0.186	Low Residential	R1-1	0	0	0	10.757	0.085		Residential - Single Family Residence, 1	099B169 925		Westchester - Playa del Rey	No	MI	ADU
Los Angeles	8855 LILIENTHAL AVE	90045	4123016031	0.000	0.000	0.085	0.000	Shortfall of Sites	0.152	Low Residential	R1-1	0	0	0	13.141	0.085		Residential - Single Family Residence, 1	096B169 925		Westchester - Playa del Rey	No	MI	ADU
Los Angeles	7151 W 91ST ST	90045	4119031008	0.000	0.000	0.085	0.000	Shortfall of Sites	0.152	Low Residential	R1-1	0	0	0	13.154	0.085		Residential - Single Family Residence - Therapy Pool (Spa), 1	096B157 925		Westchester - Playa del Rey	No	MI	ADU
Los Angeles	17516 SAN JOSE ST	91344	2733015006	0.000	0.000	0.085	0.000	Shortfall of Sites	0.189	Low I Residential	A2-1	0	0	0	10.561	0.085		Residential - Single Family Residence, 1	207B129 926		Granada Hills - Knollwood	No	MI	ADU
Los Angeles	10424 RUFFNER AVE	91344	2684003006	0.000	0.000	0.085	0.000	Shortfall of Sites	0.193	Low I Residential	RS-1	0	0	0	10.385	0.085		Residential - Single Family Residence - Pool, 1	207B137 926		Granada Hills - Knollwood	No	MI	ADU
Los Angeles	10034 GAYNOR AVE	91343	2669018023	0.000	0.000	0.085	0.000	Shortfall of Sites	0.174	Low I Residential	RS-1	0	0	0	11.468	0.085		Residential - Single Family Residence, 1	204B141 926		Granada Hills - Knollwood	No	MI	ADU
Los Angeles	10015 RUFFNER AVE	91343	2685017014	0.000	0.000	0.085	0.000	Shortfall of Sites	0.198	Low I Residential	RS-1	0	0	0	10.111	0.085		Residential - Single Family Residence, 1	204B137 926		Granada Hills - Knollwood	No	MI	ADU
Los Angeles	20035 HALSTED ST	91311	2761026020	0.000	0.000	0.085	0.000	Shortfall of Sites	0.173	Low I Residential	RS-1	0	0	0	11.565	0.085		Residential - Single Family Residence, 1	201B113 926		Chatsworth - Porter Ranch	No	MI	ADU
Los Angeles	9542 FRANKIRST AVE	91343	2677020067	0.000	0.000	0.085	0.000	Shortfall of Sites	0.172	Low Residential	RS-1	0	0	0	11.601	0.085		Residential - Single Family Residence, 1	201B137 926		Mission Hills - Panorama City - North Hills	No	MI	ADU
Los Angeles	16442 CALAHAN ST	91343	2676019011	0.000	0.000	0.085	0.000	Shortfall of Sites	0.227	Low Residential	RS-1	0	0	0	8.803	0.085		Residential - Single Family Residence - Pool, 1	198B137 926		Mission Hills - Panorama City - North Hills	No	MI	ADU
Los Angeles	12626 HESBY ST	91607	2357008036	0.000	0.000	0.085	0.000	Shortfall of Sites	0.241	Low Residential	R1-1	0	0	0	8.313	0.085		Residential - Single Family Residence, 1	171B161 926		North Hollywood - Valley Village	No	MI	ADU
Los Angeles	12424 SARAH ST	91604	2364015014	0.000	0.000	0.085	0.000	Shortfall of Sites	0.156	Low Residential	R1-1-RIO	0	0	0	12.841	0.085		Residential - Single Family Residence, 1	168B165 926		Sherman Oaks - Studio City - Toluca Lake - Cahuenga Pass	No	MI	ADU
Los Angeles	207 S ANITA AVE	90049	4405030012	0.000	0.000	0.085	0.000	Shortfall of Sites	0.174	Low Residential	R1-1	0	0	0	11.497	0.085		Residential - Single Family Residence, 1	132B141 926		Brentwood - Pacific Palisades	No	MI	ADU
Los Angeles	1055 S PLYMOUTH BLVD	90019	5082004003	0.000	0.000	0.085	0.000	Shortfall of Sites	0.152	Low II Residential	R1-1-O	0	0	0	13.198	0.085		Residential - Single Family Residence, 1	132B185 926		Wilshire	No	MI	ADU
Los Angeles	2875 CLUB DR	90064	4316013011	0.000	0.000	0.085	0.000	Shortfall of Sites	0.212	Low Residential	R1V2	0	0	0	9.423	0.085		Residential - Single Family Residence - Pool and Misc., 1	126B165 926		West Los Angeles	No	MI	ADU
Los Angeles	3420 S BENTLEY AVE	90034	4251027011	0.000	0.000	0.085	0.000	Shortfall of Sites	0.153	Low Residential	R1-1	0	0	0	13.088	0.085		Residential - Single Family Residence, 1	120B157 926		Palms - Mar Vista - Del Rey	No	MI	ADU
Los Angeles	11825 PALMS BLVD	90066	4249014006	0.000	0.000	0.085	0.000	Shortfall of Sites	0.162	Low Residential	R1V2	0	0	0	12.359	0.085		Residential - Single Family Residence, 1	117B153 926		Palms - Mar Vista - Del Rey	No	MI	ADU
Los Angeles	3628 COLONIAL AVE	90066	4246008025	0.000	0.000	0.085	0.000	Shortfall of Sites	0.172	Low Residential	R1V2	0	0	0	11.616	0.085		Residential - Single Family Residence, 1	114B153 926		Palms - Mar Vista - Del Rey	No	MI	ADU
Los Angeles	8838 DE HAVILAND AVE	90045	4123009023	0.000	0.000	0.085	0.000	Shortfall of Sites	0.150	Low Residential	R1-1	0	0	0	13.348	0.085		Residential - Single Family Residence, 1	096B169 926		Westchester - Playa del Rey	No	MI	ADU
Los Angeles	7293 W 90TH ST	90045	4119030015	0.000	0.000	0.085	0.000	Shortfall of Sites	0.179	Low Residential	R1-1	0	0	0	11.192	0.085		Residential - Single Family Residence, 1	096B157 926		Westchester - Playa del Rey	No	MI	ADU
Los Angeles	17240 TULSA ST	91344	2696024030	0.000	0.000	0.085	0.000	Shortfall of Sites	0.240	Low I Residential	RE9-1XL-RFA	0	0	0	8.337	0.085		Residential - Single Family Residence - Pool, 1	210B133 927		Granada Hills - Knollwood	No	MI	ADU
Los Angeles	17506 SAN JOSE ST	91344	2733015005	0.000	0.000	0.085	0.000	Shortfall of Sites	0.464	Low I Residential	A2-1	0	0	0	4.309	0.085		Residential - Single Family Residence, 1	207B129 927		Granada Hills - Knollwood	No	MI	ADU
Los Angeles	10451 MCLENNAN AVE	91344	2684011008	0.000	0.000	0.085	0.000	Shortfall of Sites	0.181	Low I Residential	RS-1	0	0	0	11.043	0.085		Residential - Single Family Residence, 1	207B133 927		Granada Hills - Knollwood	No	MI	ADU
Los Angeles	10429 RUBIO AVE	91344	2684003026	0.000	0.000	0.085	0.000	Shortfall of Sites	0.189	Low I Residential	RS-1	0	0	0	10.606	0.085		Residential - Single Family Residence, 1	207B137 927		Granada Hills - Knollwood	No	MI	ADU
Los Angeles	10035 GLORIA AVE	91343	2669018004	0.000	0.000	0.085	0.000	Shortfall of Sites	0.175	Low I Residential	RS-1	0	0	0	11.452	0.085		Residential - Single Family Residence, 1	204B141 927		Granada Hills - Knollwood	No	MI	ADU
Los Angeles	10011 ODESSA AVE	91343	2678025012	0.000	0.000	0.085	0.000	Shortfall of Sites	0.174	Low I Residential	RS-1	0	0	0	11.499	0.085		Residential - Single Family Residence - Pool, 1	204B137 927		Granada Hills - Knollwood	No	MI	ADU
Los Angeles	20029 HALSTED ST	91311	2761026019	0.000	0.000	0.085	0.000	Shortfall of Sites	0.172	Low I Residential	RS-1	0	0	0	11.629	0.085		Residential - Single Family Residence - Pool, 1	201B113 927		Chatsworth - Porter Ranch	No	MI	ADU
Los Angeles	9546 GOTHIC AVE	91343	2677012008	0.000	0.000	0.085	0.000	Shortfall of Sites	0.175	Low Residential	RS-1	0	0	0	11.453	0.085		Residential - Single Family Residence - Pool, 1	201B137 927		Mission Hills - Panorama City - North Hills	No	MI	ADU
Los Angeles	16434 CALAHAN ST	91343	2676019012	0.000	0.000	0.085	0.000	Shortfall of Sites	0.227	Low Residential	RS-1	0	0	0	8.803	0.085		Residential - Single Family Residence, 1	198B137 927		Mission Hills - Panorama City - North Hills	No	MI	ADU
Los Angeles	5028 SUNNYSLOPE AVE	91423	2359007017	0.000	0.000	0.085	0.000	Shortfall of Sites	0.165	Low Residential	R1-1-RIO	0	0	0	12.088	0.085		Residential - Single Family Residence - Pool, 1	171B157 927		Van Nuys - North Sherman Oaks	No	MI	ADU
Los Angeles	12418 SARAH ST	91604	2364015015	0.000	0.000	0.085	0.000	Shortfall of Sites	0.170	Low Residential	R1-1-RIO	0	0	0	11.777	0.085		Residential - Single Family Residence, 1	168B165 927		Sherman Oaks - Studio City - Toluca Lake - Cahuenga Pass	No	MI	ADU
Los Angeles	4546 CARPENTER AVE	91607	2364006002	0.000	0.000	0.085	0.000	Shortfall of Sites	0.227	Low Residential	R1-1-RIO	0	0	0	8.797	0.085		Residential - Single Family Residence, 1	168B169 927		Sherman Oaks - Studio City - Toluca Lake - Cahuenga Pass	No	MI	ADU
Los Angeles	4177 CAMELLIA AVE	91604	2368022044	0.000	0.000	0.085	0.000	Shortfall of Sites	0.167	Low Residential	R1-1-RIO	0	0	0	11.948	0.085		Residential - Single Family Residence, 1	165B169 927		Sherman Oaks - Studio City - Toluca Lake - Cahuenga Pass	No	MI	ADU
Los Angeles	10551 EASTBORNE AVE	90024	4326027015	0.000	0.000	0.085	0.000	Shortfall of Sites	0.189	Low Residential	R1-1-O	0	0	0	10.591	0.085		Residential - Single Family Residence, 1	132B157 927		Westwood	No	MI	ADU
Los Angeles	951 S GRETNA GREEN WAY	90049	4264023017	0.000	0.000	0.085	0.000	Shortfall of Sites	0.176	Low Residential	R1-1	0	0	0	11.340	0.085		Residential - Single Family Residence, 1	129B145 927		Brentwood - Pacific Palisades	No	MI	ADU
Los Angeles	10143 BRIDLEVALE DR	90064	4316013016	0.000	0.000	0.085	0.000	Shortfall of Sites	0.212	Low Residential	R1V2	0	0	0	9.423	0.085		Residential - Single Family Residence - Pool, 1	126B165 927		West Los Angeles	No	MI	ADU
Los Angeles	10735 QUEENSLAND ST	90034	4254010009	0.000	0.000	0.085	0.000	Shortfall of Sites	0.164	Low Residential	R1-1	0	0	0	12.224	0.085		Residential - Single Family Residence, 1	123B161 927		Palms - Mar Vista - Del Rey	No	MI	ADU
Los Angeles	3268 CORINTH AVE	90066	4250024012	0.000	0.000	0.085	0.000	Shortfall of Sites	0.172	Low Residential	R1V2	0	0	0	11.611	0.085		Residential - Single Family Residence, 1	120B157 927		Palms - Mar Vista - Del Rey	No	MI	ADU
Los Angeles	11823 WESTMINSTER AVE	90066	4249018011	0.000	0.000	0.085	0.000	Shortfall of Sites	0.156	Low Residential	R1V2	0	0	0	12.787	0.085		Residential - Single Family Residence, 1	117B157 927		Palms - Mar Vista - Del Rey	No	MI	ADU
Los Angeles	1018 S DODSON AVE	90732	7560022004	0.000	0.000	0.085	0.000	Shortfall of Sites	0.551	Low II Residential	R1-1XL	0	0	0	3.629	0.085		Residential - Single Family Residence - Pool and Misc., 1	015B193 927		San Pedro	No	MI	ADU
Los Angeles	17454 SAN JOSE ST	91344	2733022047	0.000	0.000	0.085	0.000	Shortfall of Sites	0.221	Low I Residential	RS-1	0	0	0	9.033	0.085		Residential - Single Family Residence, 1	207B129 928		Granada Hills - Knollwood	No	MI	ADU

Jurisdiction Name	Site Address/Intersection	5 Digit ZIP Code	Assessor Parcel Number	Very Low-Income	Low-Income	Moderate-Income	Above Moderate-Income	Type of Shortfall	Parcel Size (Acres)	Current General Plan Designation	Current Zoning	Proposed General Plan (GP) Designation	Proposed Zoning	Minimum Density Allowed	Maximum Density Allowed	Total Capacity	Vacant/ Nonvacant	Description of Existing Uses	PIN	Base Density Per Acre	Community Plan Area	Rent Stabalization Ordinance	Income Category	Applicable Rezoning Program (Program informing values in Column Q listed first)
Los Angeles	10446 ALDEA AVE	91344	2695014022	0.000	0.000	0.085	0.000	Shortfall of Sites	0.200	Low I Residential	RS-1	0	0	0	10.015	0.085		Residential - Single Family Residence, 1	207B133 928		Granada Hills - Knollwood	No	MI	ADU
Los Angeles	10427 MONOGRAM AVE	91344	2679013013	0.000	0.000	0.085	0.000	Shortfall of Sites	0.212	Low I Residential	RS-1	0	0	0	9.426	0.085		Residential - Single Family Residence - Pool, 1	207B137 928		Granada Hills - Knollwood	No	MI	ADU
Los Angeles	15815 STARE ST	91343	2669014013	0.000	0.000	0.085	0.000	Shortfall of Sites	0.183	Low I Residential	RS-1	0	0	0	10.928	0.085		Residential - Single Family Residence - Pool, 1	204B141 928		Granada Hills - Knollwood	No	MI	ADU
Los Angeles	20017 HALSTED ST	91311	2761025014	0.000	0.000	0.085	0.000	Shortfall of Sites	0.173	Low I Residential	RS-1	0	0	0	11.576	0.085		Residential - Single Family Residence - Pool, 1	201B113 928		Chatsworth - Porter Ranch	No	MI	ADU
Los Angeles	9536 DEBRA AVE	91343	2677012035	0.000	0.000	0.085	0.000	Shortfall of Sites	0.190	Low Residential	RS-1	0	0	0	10.524	0.085		Residential - Single Family Residence, 1	201B137 928		Mission Hills - Panorama City - North Hills	No	MI	ADU
Los Angeles	16426 CALAHAN ST	91343	2676019013	0.000	0.000	0.085	0.000	Shortfall of Sites	0.227	Low Residential	RS-1	0	0	0	8.804	0.085		Residential - Single Family Residence - Pool, 1	198B137 928		Mission Hills - Panorama City - North Hills	No	MI	ADU
Los Angeles	5031 GREENBUSH AVE	91423	2359007006	0.000	0.000	0.085	0.000	Shortfall of Sites	0.166	Low Residential	R1-1-RIO	0	0	0	12.084	0.085		Residential - Single Family Residence, 1	171B157 928		Van Nuys - North Sherman Oaks	No	MI	ADU
Los Angeles	12541 ADDISON ST	91607	2357008009	0.000	0.000	0.085	0.000	Shortfall of Sites	0.660	Low Residential	R1-1	0	0	0	3.030	0.085		Residential - Single Family Residence - Pool and Misc., 1	171B161 928		North Hollywood - Valley Village	No	MI	ADU
Los Angeles	12414 SARAH ST	91604	2364015016	0.000	0.000	0.085	0.000	Shortfall of Sites	0.170	Low Residential	R1-1-RIO	0	0	0	11.783	0.085		Residential - Single Family Residence, 1	168B165 928		Sherman Oaks - Studio City - Toluca Lake - Cahuenga Pass	No	MI	ADU
Los Angeles	4546 MORELLA AVE	91607	2364007010	0.000	0.000	0.085	0.000	Shortfall of Sites	0.152	Low Residential	R1-1-RIO	0	0	0	13.173	0.085		Residential - Single Family Residence - Pool, 1	168B169 928		Sherman Oaks - Studio City - Toluca Lake - Cahuenga Pass	No	MI	ADU
Los Angeles	4208 RHODES AVE	91604	2367007011	0.000	0.000	0.085	0.000	Shortfall of Sites	0.161	Low Residential	R1-1-RIO	0	0	0	12.446	0.085		Residential - Single Family Residence - Pool, 1	165B165 928		Sherman Oaks - Studio City - Toluca Lake - Cahuenga Pass	No	MI	ADU
Los Angeles	4178 BECK AVE	91604	2368022035	0.000	0.000	0.085	0.000	Shortfall of Sites	0.168	Low Residential	R1-1-RIO	0	0	0	11.882	0.085		Residential - Single Family Residence, 1	165B169 928		Sherman Oaks - Studio City - Toluca Lake - Cahuenga Pass	No	MI	ADU
Los Angeles	12131 MAYFIELD AVE	90049	4264024015	0.000	0.000	0.085	0.000	Shortfall of Sites	0.175	Low Residential	R1-1	0	0	0	11.408	0.085		Residential - Single Family Residence, 1	129B145 928		Brentwood - Pacific Palisades	No	MI	ADU
Los Angeles	9421 SAWYER ST	90035	4306028028	0.000	0.000	0.085	0.000	Shortfall of Sites	0.159	Low Residential	R1V2	0	0	0	12.553	0.085		Residential - Single Family Residence, 1	129B165 928		West Los Angeles	No	MI	ADU
Los Angeles	2703 OAKHURST AVE	90034	4309020019	0.000	0.000	0.085	0.000	Shortfall of Sites	0.213	Low Residential	R1V2	0	0	0	9.382	0.085		Residential - Single Family Residence, 1	126B165 928		West Los Angeles	No	MI	ADU
Los Angeles	3239 PURDUE AVE	90066	4250020031	0.000	0.000	0.085	0.000	Shortfall of Sites	0.174	Low Residential	R1V2	0	0	0	11.505	0.085		Residential - Single Family Residence, 1	120B157 928		Palms - Mar Vista - Del Rey	No	MI	ADU
Los Angeles	8026 KITTYHAWK AVE	90045	4105022029	0.000	0.000	0.085	0.000	Shortfall of Sites	0.214	Low Residential	R1-1	0	0	0	9.361	0.085		Residential - Single Family Residence, 1	099B169 928		Westchester - Playa del Rey	No	MI	ADU
Los Angeles	7128 W 91ST ST	90045	4119034009	0.000	0.000	0.085	0.000	Shortfall of Sites	0.152	Low Residential	R1-1	0	0	0	13.199	0.085		Residential - Single Family Residence, 1	096B157 928		Westchester - Playa del Rey	No	MI	ADU
Los Angeles	1011 S DODSON AVE	90732	7560020017	0.000	0.000	0.085	0.000	Shortfall of Sites	0.155	Low II Residential	R1-1XL	0	0	0	12.905	0.085		Residential - Single Family Residence, 1	015B193 928		San Pedro	No	MI	ADU
Los Angeles	17450 SAN JOSE ST	91344	2733022048	0.000	0.000	0.085	0.000	Shortfall of Sites	0.229	Low I Residential	RS-1	0	0	0	8.720	0.085		Residential - Single Family Residence, 1	207B129 929		Granada Hills - Knollwood	No	MI	ADU
Los Angeles	10447 AMESTOY AVE	91344	2695022003	0.000	0.000	0.085	0.000	Shortfall of Sites	0.207	Low I Residential	RS-1	0	0	0	9.681	0.085		Residential - Single Family Residence - Pool, 1	207B133 929		Granada Hills - Knollwood	No	MI	ADU
Los Angeles	10031 HASKELL AVE	91343	2669014014	0.000	0.000	0.085	0.000	Shortfall of Sites	0.189	Low I Residential	RS-1	0	0	0	10.560	0.085		Residential - Single Family Residence - Pool, 1	204B141 929		Granada Hills - Knollwood	No	MI	ADU
Los Angeles	10014 SWINTON AVE	91343	2678010004	0.000	0.000	0.085	0.000	Shortfall of Sites	0.158	Low I Residential	RS-1	0	0	0	12.627	0.085		Residential - Single Family Residence - Pool, 1	204B137 929		Granada Hills - Knollwood	No	MI	ADU
Los Angeles	20009 HALSTED ST	91311	2761025005	0.000	0.000	0.085	0.000	Shortfall of Sites	0.174	Low I Residential	RS-1	0	0	0	11.503	0.085		Residential - Single Family Residence - Pool, 1	201B113 929		Chatsworth - Porter Ranch	No	MI	ADU
Los Angeles	16418 CALAHAN ST	91343	2676019014	0.000	0.000	0.085	0.000	Shortfall of Sites	0.227	Low Residential	RS-1	0	0	0	8.805	0.085		Residential - Single Family Residence - Pool, 1	198B137 929		Mission Hills - Panorama City - North Hills	No	MI	ADU
Los Angeles	5526 CALHOUN AVE	91401	2245026034	0.000	0.000	0.085	0.000	Shortfall of Sites	0.257	Low Residential	R1-1	0	0	0	7.775	0.085		Residential - Single Family Residence - Pool, 1	174B153 929		Van Nuys - North Sherman Oaks	No	MI	ADU
Los Angeles	5031 VARNA AVE	91423	2359008007	0.000	0.000	0.085	0.000	Shortfall of Sites	0.166	Low Residential	R1-1-RIO	0	0	0	12.073	0.085		Residential - Single Family Residence, 1	171B157 929		Van Nuys - North Sherman Oaks	No	MI	ADU
Los Angeles	12535 HESBY ST	91607	2357008030	0.000	0.000	0.085	0.000	Shortfall of Sites	0.225	Low Residential	R1-1	0	0	0	8.873	0.085		Residential - Single Family Residence - Pool, 1	171B161 929		North Hollywood - Valley Village	No	MI	ADU
Los Angeles	12408 SARAH ST	91604	2364015017	0.000	0.000	0.085	0.000	Shortfall of Sites	0.170	Low Residential	R1-1-RIO	0	0	0	11.789	0.085		Residential - Single Family Residence, 1	168B165 929		Sherman Oaks - Studio City - Toluca Lake - Cahuenga Pass	No	MI	ADU
Los Angeles	4209 SHADYGLADE AVE	91604	2367007014	0.000	0.000	0.085	0.000	Shortfall of Sites	0.161	Low Residential	R1-1-RIO	0	0	0	12.437	0.085		Residential - Single Family Residence, 1	165B165 929		Sherman Oaks - Studio City - Toluca Lake - Cahuenga Pass	No	MI	ADU
Los Angeles	4176 GREENBUSH AVE	91423	2373005013	0.000	0.000	0.085	0.000	Shortfall of Sites	0.203	Low Residential	R1-1	0	0	0	9.870	0.085		Residential - Single Family Residence - Pool and Misc., 1	165B157 929		Sherman Oaks - Studio City - Toluca Lake - Cahuenga Pass	No	MI	ADU
Los Angeles	122 N GRAMERCY PL	90004	5516021013	0.000	0.000	0.085	0.000	Shortfall of Sites	0.153	Low II Residential	R1-1	0	0	0	13.086	0.085		Residential - Single Family Residence, 1	138B193 929		Wilshire	No	MI	ADU
Los Angeles	2107 MANNING AVE	90025	4321016040	0.000	0.000	0.085	0.000	Shortfall of Sites	0.155	Low Residential	R1-1-O	0	0	0	12.895	0.085		Residential - Single Family Residence, 1	129B157 929		West Los Angeles	No	MI	ADU
Los Angeles	2619 CARDIFF AVE	90034	4309022032	0.000	0.000	0.085	0.000	Shortfall of Sites	0.186	Low Residential	R1V2	0	0	0	10.771	0.085		Residential - Single Family Residence, 1	126B165 929		West Los Angeles	No	MI	ADU
Los Angeles	17232 TULSA ST	91344	2696024031	0.000	0.000	0.085	0.000	Shortfall of Sites	0.240	Low I Residential	RE9-1XL-RFA	0	0	0	8.337	0.085		Residential - Single Family Residence, 1	210B133 930		Granada Hills - Knollwood	No	MI	ADU
Los Angeles	10441 WISH AVE	91344	2695022017	0.000	0.000	0.085	0.000	Shortfall of Sites	0.227	Low I Residential	RS-1	0	0	0	8.806	0.085		Residential - Single Family Residence - Pool, 1	207B133 930		Granada Hills - Knollwood	No	MI	ADU
Los Angeles	16816 MINNEHAHA ST	91344	2684009008	0.000	0.000	0.085	0.000	Shortfall of Sites	0.181	Low I Residential	RS-1	0	0	0	11.036	0.085		Residential - Single Family Residence, 1	207B137 930		Granada Hills - Knollwood	No	MI	ADU
Los Angeles	10033 COLLETT AVE	91343	2669022021	0.000	0.000	0.085	0.000	Shortfall of Sites	0.175	Low I Residential	RS-1	0	0	0	11.421	0.085		Residential - Single Family Residence, 1	204B141 930		Granada Hills - Knollwood	No	MI	ADU
Los Angeles	10016 SOPHIA AVE	91343	2678008018	0.000	0.000	0.085	0.000	Shortfall of Sites	0.193	Low I Residential	RS-1	0	0	0	10.372	0.085		Residential - Single Family Residence - Pool, 1	204B137 930		Granada Hills - Knollwood	No	MI	ADU
Los Angeles	20001 HALSTED ST	91311	2761025006	0.000	0.000	0.085	0.000	Shortfall of Sites	0.173	Low I Residential	RS-1	0	0	0	11.565	0.085		Residential - Single Family Residence, 1	201B113 930		Chatsworth - Porter Ranch	No	MI	ADU
Los Angeles	9537 DEBRA AVE	91343	2677012027	0.000	0.000	0.085	0.000	Shortfall of Sites	0.179	Low Residential	RS-1	0	0	0	11.156	0.085		Residential - Single Family Residence - Pool, 1	201B137 930		Mission Hills - Panorama City - North Hills	No	MI	ADU
Los Angeles	16526 CALAHAN ST	91343	2676023030	0.000	0.000	0.085	0.000	Shortfall of Sites	0.178	Low Residential	RS-1	0	0	0	11.256	0.085		Residential - Single Family Residence - Pool, 1	198B137 930		Mission Hills - Panorama City - North Hills	No	MI	ADU
Los Angeles	14146 KILLION ST	91401	2245026010	0.000	0.000	0.085	0.000	Shortfall of Sites	0.251	Low Residential	R1-1	0	0	0	7.984	0.085		Residential - Single Family Residence, 1	174B153 930		Van Nuys - North Sherman Oaks	No	MI	ADU
Los Angeles	12402 SARAH ST	91604	2364015018	0.000	0.000	0.085	0.000	Shortfall of Sites	0.169	Low Residential	R1-1-RIO	0	0	0	11.815	0.085		Residential - Single Family Residence, 1	168B165 930		Sherman Oaks - Studio City - Toluca Lake - Cahuenga Pass	No	MI	ADU
Los Angeles	4550 SIMPSON AVE	91607	2364007027	0.000	0.000	0.085	0.000	Shortfall of Sites	0.166	Low Residential	R1-1-RIO	0	0	0	12.056	0.085		Residential - Single Family Residence, 1	168B169 930		Sherman Oaks - Studio City - Toluca Lake - Cahuenga Pass	No	MI	ADU
Los Angeles	4185 DIXIE CANYON AVE	91423	2373005014	0.000	0.000	0.085	0.000	Shortfall of Sites	0.203	Low Residential	R1-1	0	0	0	9.872	0.085		Residential - Single Family Residence, 1	165B157 930		Sherman Oaks - Studio City - Toluca Lake - Cahuenga Pass	No	MI	ADU
Los Angeles	124 N MANHATTAN PL	90004	5517003011	0.000	0.000	0.085	0.000	Shortfall of Sites	0.152	Medium Residential	R3-1	0	0	0	13.150	0.085		Residential - Single Family Residence, 1	138B193 930		Wilshire	No	MI	ADU
Los Angeles	1011 S BUNDY DR	90049	4264025015	0.000	0.000	0.085	0.000	Shortfall of Sites	0.179	Low Residential	R1-1	0	0	0	11.201	0.085		Residential - Single Family Residence, 1	129B145 930		Brentwood - Pacific Palisades	No	MI	ADU
Los Angeles	2715 OAKHURST AVE	90034	4309020021	0.000	0.000	0.085	0.000	Shortfall of Sites	0.288	Low Residential	R1V2	0	0	0	6.954	0.085		Residential - Single Family Residence, 1	126B165 930		West Los Angeles	No	MI	ADU
Los Angeles	3115 LIVONIA AVE	90034	4311027010	0.000	0.000	0.085	0.000	Shortfall of Sites	0.184	Medium Residential	R3-1	0	0	0	10.890	0.085		Residential - Single Family Residence, 1	123B169 930		West Adams - Baldwin Hills - Leimert	No	MI	ADU
Los Angeles	7544 W 90TH ST	90045	4119003009	0.000	0.000	0.085	0.000	Shortfall of Sites	0.165	Low Residential	R1-1	0	0	0	12.156	0.085		Residential - Single Family Residence, 1	096B157 930		Westchester - Playa del Rey	No	MI	ADU
Los Angeles	100 ZORANA PL	90732	7559017037	0.000	0.000	0.085	0.000	Shortfall of Sites	0.199	Low II Residential	R1-1XL	0	0	0	10.037	0.085		Residential - Single Family Residence, 1	018B193 930		San Pedro	No	MI	ADU
Los Angeles	1261 W 11TH ST	90731	7459025015	0.000	0.000	0.085	0.000	Shortfall of Sites	0.186	Low II Residential	R1-1XL	0	0	0	10.746	0.085		Residential - Single Family Residence, 1	015B193 930		San Pedro	No	MI	ADU
Los Angeles	17432 SAN JOSE ST	91344	2733022033	0.000	0.000	0.085	0.000	Shortfall of Sites	0.172	Low I Residential	RS-1	0	0	0	11.617	0.085		Residential - Single Family Residence, 1	207B129 931		Granada Hills - Knollwood	No	MI	ADU
Los Angeles	10450 WISH AVE	91344	2695022018	0.000	0.000	0.085	0.000	Shortfall of Sites	0.186	Low I Residential	RS-1	0	0	0	10.761	0.085		Residential - Single Family Residence, 1	207B133 931		Granada Hills - Knollwood	No	MI	ADU
Los Angeles	16810 MINNEHAHA ST	91344	2684009009	0.000	0.000	0.085	0.000	Shortfall of Sites	0.185	Low I Residential	RS-1	0	0	0	10.819	0.085		Residential - Single Family Residence, 1	207B137 931		Granada Hills - Knollwood	No	MI	ADU
Los Angeles	10032 WOODLEY AVE	91343	2669022012	0.000	0.000	0.085	0.000	Shortfall of Sites	0.185	Low I Residential	RS-1	0	0	0	10.815	0.085		Residential - Single Family Residence, 1	204B141 931		Granada Hills - Knollwood	No	MI	ADU
Los Angeles	10009 VALJEAN AVE	91343	2678008023	0.000	0.000	0.085	0.000	Shortfall of Sites	0.254	Low I Residential	RS-1	0	0	0	7.869	0.085		Residential - Single Family Residence - Pool and Misc., 1	204B137 931		Granada Hills - Knollwood	No	MI	ADU
Los Angeles	19953 HALSTED ST	91311	2761024012	0.000	0.000	0.085	0.000	Shortfall of Sites	0.173	Low I Residential	RS-1	0	0	0	11.576	0.085		Residential - Single Family Residence, 1	201B113 931		Chatsworth - Porter Ranch	No	MI	ADU
Los Angeles	9542 SWINTON AVE	91343	2677020042	0.000	0.000	0.085	0.000	Shortfall of Sites	0.188	Low Residential	RS-1	0	0	0	10.660	0.085		Residential - Single Family Residence, 1	201B137 931		Mission Hills - Panorama City - North Hills	No	MI	ADU
Los Angeles	16410 CALAHAN ST	91343	2676019015	0.000	0.000	0.085	0.000	Shortfall of Sites	0.227	Low Residential	RS-1	0	0	0	8.805	0.085		Residential - Single Family Residence, 1	198B137 931		Mission Hills - Panorama City - North Hills	No	MI	ADU
Los Angeles	5031 NAGLE AVE	91423	2359009006	0.000	0.000	0.085	0.000	Shortfall of Sites	0.163	Low Residential	R1-1-RIO	0	0	0	12.298	0.085		Residential - Single Family Residence, 1	171B157 931		Van Nuys - North Sherman Oaks	No	MI	ADU
Los Angeles	12354 SARAH ST	91604	2364014013	0.000	0.000	0.085	0.000	Shortfall of Sites	0.168	Low Residential	R1-1-RIO	0	0	0	11.885	0.085		Residential - Single Family Residence, 1	168B165 931		Sherman Oaks - Studio City - Toluca Lake - Cahuenga Pass	No	MI	ADU
Los Angeles	4542 VARNA AVE	91423	2360019021	0.000	0.000	0.085	0.000	Shortfall of Sites	0.186	Low Residential	R1-1-RIO	0	0	0	10.756	0.085		Residential - Single Family Residence, 1	168B157 931		Sherman Oaks - Studio City - Toluca Lake - Cahuenga Pass	No	MI	ADU
Los Angeles	4136 DAVANA RD	91423	2266022024	0.000	0.000	0.085	0.000	Shortfall of Sites	0.243	Low Residential	R1-1	0	0	0	8.221	0.085		Residential - Single Family Residence - Pool, 1	165B153 931		Sherman Oaks - Studio City - Toluca Lake - Cahuenga Pass	No	MI	ADU

Jurisdiction Name	Site Address/Intersection	5 Digit ZIP Code	Assessor Parcel Number	Very Low-Income	Low-Income	Moderate-Income	Above Moderate-Income	Type of Shortfall	Parcel Size (Acres)	Current General Plan Designation	Current Zoning	Proposed General Plan (GP) Designation	Proposed Zoning	Minimum Density Allowed	Maximum Density Allowed	Total Capacity	Vacant/ Nonvacant	Description of Existing Uses	PIN	Base Density Per Acre	Community Plan Area	Rent Stabalization Ordinance	Income Category	Applicable Rezoning Program (Program informing values in Column Q listed first)
Los Angeles	2630 S BEVERLY DR	90034	4309025005	0.000	0.000	0.085	0.000	Shortfall of Sites	0.195	Low Residential	R1V2	0	0	0	10.269	0.085		Residential - Single Family Residence - Pool, 1	126B165 931		West Los Angeles	No	MI	ADU
Los Angeles	11545 CLOVER AVE	90066	4250013021	0.000	0.000	0.085	0.000	Shortfall of Sites	0.163	Low Residential	R1V2	0	0	0	12.301	0.085		Residential - Single Family Residence, 1	120B153 931		Palms - Mar Vista - Del Rey	No	MI	ADU
Los Angeles	7260 W 90TH ST	90045	4119031012	0.000	0.000	0.085	0.000	Shortfall of Sites	0.152	Low Residential	R1-1	0	0	0	13.199	0.085		Residential - Single Family Residence, 1	096B157 931		Westchester - Playa del Rey	No	MI	ADU
Los Angeles	1601 W 1ST ST	90732	7559017001	0.000	0.000	0.085	0.000	Shortfall of Sites	0.155	Low II Residential	R1-1XL	0	0	0	12.899	0.085		Residential - Single Family Residence, 1	018B193 931		San Pedro	No	MI	ADU
Los Angeles	17424 SAN JOSE ST	91344	2733022032	0.000	0.000	0.085	0.000	Shortfall of Sites	0.178	Low I Residential	RS-1	0	0	0	11.242	0.085		Residential - Single Family Residence, 1	207B129 932		Granada Hills - Knollwood	No	MI	ADU
Los Angeles	10444 WISH AVE	91344	2695022019	0.000	0.000	0.085	0.000	Shortfall of Sites	0.227	Low I Residential	RS-1	0	0	0	8.799	0.085		Residential - Single Family Residence - Pool, 1	207B133 932		Granada Hills - Knollwood	No	MI	ADU
Los Angeles	16804 MINNEHAHA ST	91344	2684009010	0.000	0.000	0.085	0.000	Shortfall of Sites	0.184	Low I Residential	RS-1	0	0	0	10.865	0.085		Residential - Single Family Residence, 1	207B137 932		Granada Hills - Knollwood	No	MI	ADU
Los Angeles	10031 WOODLEY AVE	91343	2678010016	0.000	0.000	0.085	0.000	Shortfall of Sites	0.171	Low I Residential	RS-1	0	0	0	11.710	0.085		Residential - Single Family Residence, 1	204B141 932		Granada Hills - Knollwood	No	MI	ADU
Los Angeles	19945 HALSTED ST	91311	2761024013	0.000	0.000	0.085	0.000	Shortfall of Sites	0.174	Low I Residential	RS-1	0	0	0	11.502	0.085		Residential - Single Family Residence, 1	201B113 932		Chatsworth - Porter Ranch	No	MI	ADU
Los Angeles	9543 SWINTON AVE	91343	2677020086	0.000	0.000	0.085	0.000	Shortfall of Sites	0.193	Low Residential	RS-1	0	0	0	10.359	0.085		Residential - Single Family Residence - Pool, 1	201B137 932		Mission Hills - Panorama City - North Hills	No	MI	ADU
Los Angeles	16400 CALAHAN ST	91343	2676019016	0.000	0.000	0.085	0.000	Shortfall of Sites	0.226	Low Residential	RS-1	0	0	0	8.852	0.085		Residential - Single Family Residence - Pool, 1	198B137 932		Mission Hills - Panorama City - North Hills	No	MI	ADU
Los Angeles	14331 KILLION ST	91401	2245007007	0.000	0.000	0.085	0.000	Shortfall of Sites	0.174	Low Residential	R1-1	0	0	0	11.506	0.085		Residential - Single Family Residence - Pool, 1	174B153 932		Van Nuys - North Sherman Oaks	No	MI	ADU
Los Angeles	5028 GREENBUSH AVE	91423	2359008018	0.000	0.000	0.085	0.000	Shortfall of Sites	0.166	Low Residential	R1-1-RIO	0	0	0	12.075	0.085		Residential - Single Family Residence, 1	171B157 932		Van Nuys - North Sherman Oaks	No	MI	ADU
Los Angeles	12348 SARAH ST	91604	2364014014	0.000	0.000	0.085	0.000	Shortfall of Sites	0.169	Low Residential	R1-1-RIO	0	0	0	11.812	0.085		Residential - Single Family Residence - Pool, 1	168B165 932		Sherman Oaks - Studio City - Toluca Lake - Cahuenga Pass	No	MI	ADU
Los Angeles	4543 CAMELLIA AVE	91602	2365008004	0.000	0.000	0.085	0.000	Shortfall of Sites	0.186	Low Residential	R1-1-RIO	0	0	0	10.747	0.085		Residential - Single Family Residence, 1	168B169 932		Sherman Oaks - Studio City - Toluca Lake - Cahuenga Pass	No	MI	ADU
Los Angeles	4543 VARNA AVE	91423	2360018021	0.000	0.000	0.085	0.000	Shortfall of Sites	0.186	Low Residential	R1-1-RIO	0	0	0	10.756	0.085		Residential - Single Family Residence, 1	168B157 932		Sherman Oaks - Studio City - Toluca Lake - Cahuenga Pass	No	MI	ADU
Los Angeles	232 S CARMELINA AVE	90049	4405040017	0.000	0.000	0.085	0.000	Shortfall of Sites	0.208	Low Residential	RS-1	0	0	0	9.594	0.085		Residential - Single Family Residence - Pool and Misc., 1	132B141 932		Brentwood - Pacific Palisades	No	MI	ADU
Los Angeles	1722 S DURANGO AVE	90035	4305023007	0.000	0.000	0.085	0.000	Shortfall of Sites	0.161	Low II Residential	R1V2	0	0	0	12.430	0.085		Residential - Single Family Residence - Pool, 1	129B169 932		Wilshire	No	MI	ADU
Los Angeles	2702 BAGLEY AVE	90034	4301001014	0.000	0.000	0.085	0.000	Shortfall of Sites	0.212	Low Residential	R1V2	0	0	0	9.413	0.085		Residential - Single Family Residence, 1	126B165 932		West Los Angeles	No	MI	ADU
Los Angeles	3113 COLBY AVE	90066	4250015012	0.000	0.000	0.085	0.000	Shortfall of Sites	0.163	Low Residential	R1V2	0	0	0	12.306	0.085		Residential - Single Family Residence, 1	120B153 932		Palms - Mar Vista - Del Rey	No	MI	ADU
Los Angeles	5950 W 79TH ST	90045	4107012014	0.000	0.000	0.085	0.000	Shortfall of Sites	0.166	Low Residential	R1-1	0	0	0	12.067	0.085		Residential - Single Family Residence, 1	099B169 932		Westchester - Playa del Rey	No	MI	ADU
Los Angeles	17220 TULSA ST	91344	2696024023	0.000	0.000	0.085	0.000	Shortfall of Sites	0.192	Low I Residential	RE9-1XL-RFA	0	0	0	10.422	0.085		Residential - Single Family Residence - Pool, 1	210B133 933		Granada Hills - Knollwood	No	MI	ADU
Los Angeles	17418 SAN JOSE ST	91344	2733022031	0.000	0.000	0.085	0.000	Shortfall of Sites	0.220	Low I Residential	RS-1	0	0	0	9.111	0.085		Residential - Single Family Residence, 1	207B129 933		Granada Hills - Knollwood	No	MI	ADU
Los Angeles	17233 MINNEHAHA ST	91344	2695013048	0.000	0.000	0.085	0.000	Shortfall of Sites	0.167	Low II Residential	R1-1	0	0	0	11.986	0.085		Residential - Single Family Residence, 1	207B133 933		Granada Hills - Knollwood	No	MI	ADU
Los Angeles	10430 RUBIO AVE	91344	2684013022	0.000	0.000	0.085	0.000	Shortfall of Sites	0.196	Low I Residential	RS-1	0	0	0	10.225	0.085		Residential - Single Family Residence, 1	207B137 933		Granada Hills - Knollwood	No	MI	ADU
Los Angeles	10032 COLLETT AVE	91343	2669021026	0.000	0.000	0.085	0.000	Shortfall of Sites	0.176	Low I Residential	RS-1	0	0	0	11.336	0.085		Residential - Single Family Residence, 1	204B141 933		Granada Hills - Knollwood	No	MI	ADU
Los Angeles	10014 VALJEAN AVE	91343	2678008012	0.000	0.000	0.085	0.000	Shortfall of Sites	0.187	Low I Residential	RS-1	0	0	0	10.692	0.085		Residential - Single Family Residence, 1	204B137 933		Granada Hills - Knollwood	No	MI	ADU
Los Angeles	19939 HALSTED ST	91311	2761024014	0.000	0.000	0.085	0.000	Shortfall of Sites	0.173	Low I Residential	RS-1	0	0	0	11.565	0.085		Residential - Single Family Residence, 1	201B113 933		Chatsworth - Porter Ranch	No	MI	ADU
Los Angeles	14325 KILLION ST	91401	2245007008	0.000	0.000	0.085	0.000	Shortfall of Sites	0.177	Low Residential	R1-1	0	0	0	11.322	0.085		Residential - Single Family Residence, 1	174B153 933		Van Nuys - North Sherman Oaks	No	MI	ADU
Los Angeles	5028 NAGLE AVE	91423	2359010017	0.000	0.000	0.085	0.000	Shortfall of Sites	0.160	Low Residential	R1-1-RIO	0	0	0	12.508	0.085		Residential - Single Family Residence, 1	171B157 933		Van Nuys - North Sherman Oaks	No	MI	ADU
Los Angeles	4542 GREENBUSH AVE	91423	2360018006	0.000	0.000	0.085	0.000	Shortfall of Sites	0.186	Low Residential	R1-1-RIO	0	0	0	10.756	0.085		Residential - Single Family Residence, 1	168B157 933		Sherman Oaks - Studio City - Toluca Lake - Cahuenga Pass	No	MI	ADU
Los Angeles	4184 DIXIE CANYON AVE	91423	2373003013	0.000	0.000	0.085	0.000	Shortfall of Sites	0.175	Low Residential	R1-1	0	0	0	11.437	0.085		Residential - Single Family Residence, 1	165B157 933		Sherman Oaks - Studio City - Toluca Lake - Cahuenga Pass	No	MI	ADU
Los Angeles	123 N GRAMERCY PL	90004	5516018005	0.000	0.000	0.085	0.000	Shortfall of Sites	0.152	Low II Residential	R1-1	0	0	0	13.153	0.085		Residential - Single Family Residence, 1	138B193 933		Wilshire	No	MI	ADU
Los Angeles	12235 FALKIRK LN	90049	4404003002	0.000	0.000	0.085	0.000	Shortfall of Sites	0.176	Low Residential	R1-1	0	0	0	11.354	0.085		Residential - Single Family Residence, 1	132B141 933		Brentwood - Pacific Palisades	No	MI	ADU
Los Angeles	2040 OVERLAND AVE	90025	4321009038	0.000	0.000	0.085	0.000	Shortfall of Sites	0.155	Low Residential	R1-1-O	0	0	0	12.906	0.085		Residential - Single Family Residence, 1	129B157 933		West Los Angeles	No	MI	ADU
Los Angeles	9407 SAWYER ST	90035	4306028026	0.000	0.000	0.085	0.000	Shortfall of Sites	0.164	Low Residential	R1V2	0	0	0	12.201	0.085		Residential - Single Family Residence, 1	129B165 933		West Los Angeles	No	MI	ADU
Los Angeles	2836 ANCHOR AVE	90064	4308018013	0.000	0.000	0.085	0.000	Shortfall of Sites	0.205	Low Residential	R1V2	0	0	0	9.734	0.085		Residential - Single Family Residence - Pool, 1	126B165 933		West Los Angeles	No	MI	ADU
Los Angeles	8019 RAMSGATE AVE	90045	4105022004	0.000	0.000	0.085	0.000	Shortfall of Sites	0.184	Low Residential	R1-1	0	0	0	10.869	0.085		Residential - Single Family Residence - Pool and Misc., 1	099B169 933		Westchester - Playa del Rey	No	MI	ADU
Los Angeles	7501 W 90TH ST	90045	4119003017	0.000	0.000	0.085	0.000	Shortfall of Sites	0.156	Low Residential	R1-1	0	0	0	12.855	0.085		Residential - Single Family Residence, 1	096B157 933		Westchester - Playa del Rey	No	MI	ADU
Los Angeles	100 MIRABEAU AVE	90732	7559016010	0.000	0.000	0.085	0.000	Shortfall of Sites	0.169	Low II Residential	R1-1XL	0	0	0	11.840	0.085		Residential - Single Family Residence, 1	018B193 933		San Pedro	No	MI	ADU
Los Angeles	16331 MARILYN DR	91344	2605014025	0.000	0.000	0.085	0.000	Shortfall of Sites	0.301	Very Low II Residential	RE11-1	0	0	0	6.636	0.085		Residential - Single Family Residence - Pool, 1	213B137 934		Granada Hills - Knollwood	No	MI	ADU
Los Angeles	10455 ANDASOL AVE	91344	2733022030	0.000	0.000	0.085	0.000	Shortfall of Sites	0.201	Low I Residential	RS-1	0	0	0	9.961	0.085		Residential - Single Family Residence, 1	207B129 934		Granada Hills - Knollwood	No	MI	ADU
Los Angeles	10424 HAYVENHURST AVE	91344	2679013002	0.000	0.000	0.085	0.000	Shortfall of Sites	0.193	Low I Residential	RS-1	0	0	0	10.372	0.085		Residential - Single Family Residence, 1	207B137 934		Granada Hills - Knollwood	No	MI	ADU
Los Angeles	10033 GAVIOTA AVE	91343	2669021005	0.000	0.000	0.085	0.000	Shortfall of Sites	0.176	Low I Residential	RS-1	0	0	0	11.334	0.085		Residential - Single Family Residence, 1	204B141 934		Granada Hills - Knollwood	No	MI	ADU
Los Angeles	10010 VALJEAN AVE	91343	2678008011	0.000	0.000	0.085	0.000	Shortfall of Sites	0.256	Low I Residential	RS-1	0	0	0	7.817	0.085		Residential - Single Family Residence - Pool, 1	204B137 934		Granada Hills - Knollwood	No	MI	ADU
Los Angeles	20235 HALSTED ST	91311	2748028046	0.000	0.000	0.085	0.000	Shortfall of Sites	0.174	Low I Residential	RS-1	0	0	0	11.524	0.085		Residential - Single Family Residence, 1	201B113 934		Chatsworth - Porter Ranch	No	MI	ADU
Los Angeles	14319 KILLION ST	91401	2245007009	0.000	0.000	0.085	0.000	Shortfall of Sites	0.177	Low Residential	R1-1	0	0	0	11.322	0.085		Residential - Single Family Residence, 1	174B153 934		Van Nuys - North Sherman Oaks	No	MI	ADU
Los Angeles	5028 VARNA AVE	91423	2359009017	0.000	0.000	0.085	0.000	Shortfall of Sites	0.162	Low Residential	R1-1-RIO	0	0	0	12.318	0.085		Residential - Single Family Residence, 1	171B157 934		Van Nuys - North Sherman Oaks	No	MI	ADU
Los Angeles	5019 ALCOVE AVE	91607	2357014028	0.000	0.000	0.085	0.000	Shortfall of Sites	0.264	Low Residential	R1-1	0	0	0	7.587	0.085		Residential - Single Family Residence - Therapy Pool (Spa), 1	171B161 934		Van Nuys - North Sherman Oaks	No	MI	ADU
Los Angeles	4542 IRVINE AVE	91602	2365004008	0.000	0.000	0.085	0.000	Shortfall of Sites	0.178	Low Residential	R1-1-RIO	0	0	0	11.254	0.085		Residential - Single Family Residence - Pool, 1	168B169 934		Sherman Oaks - Studio City - Toluca Lake - Cahuenga Pass	No	MI	ADU
Los Angeles	13541 VALLEYHEART DR N	91423	2360015035	0.000	0.000	0.085	0.000	Shortfall of Sites	0.221	Low Residential	R1-1-RIO	0	0	0	9.066	0.085		Residential - Single Family Residence - Pool, 1	168B157 934		Sherman Oaks - Studio City - Toluca Lake - Cahuenga Pass	No	MI	ADU
Los Angeles	4186 FULTON AVE	91423	2385020017	0.000	0.000	0.085	0.000	Shortfall of Sites	0.157	Low Residential	R1-1	0	0	0	12.708	0.085		Residential - Single Family Residence - Pool, 1	165B157 934		Sherman Oaks - Studio City - Toluca Lake - Cahuenga Pass	No	MI	ADU
Los Angeles	122 N WILTON PL	90004	5516018013	0.000	0.000	0.085	0.000	Shortfall of Sites	0.152	Low II Residential	R1-1	0	0	0	13.141	0.085		Residential - Single Family Residence, 1	138B193 934		Wilshire	No	MI	ADU
Los Angeles	10559 EASTBORNE AVE	90024	4326027014	0.000	0.000	0.085	0.000	Shortfall of Sites	0.150	Low Residential	R1-1-O	0	0	0	13.372	0.085		Residential - Single Family Residence, 1	132B157 934		Westwood	No	MI	ADU
Los Angeles	233 S CARMELINA AVE	90049	4405037033	0.000	0.000	0.085	0.000	Shortfall of Sites	0.213	Low Residential	R1-1	0	0	0	9.388	0.085		Residential - Single Family Residence, 1	132B141 934		Brentwood - Pacific Palisades	No	MI	ADU
Los Angeles	1716 S CREST DR	90035	4305023017	0.000	0.000	0.085	0.000	Shortfall of Sites	0.161	Low II Residential	R1V2	0	0	0	12.431	0.085		Residential - Single Family Residence, 1	129B169 934		Wilshire	No	MI	ADU
Los Angeles	10457 TENNESSEE AVE	90064	4315007017	0.000	0.000	0.085	0.000	Shortfall of Sites	0.159	Low Residential	R1-1-O	0	0	0	12.566	0.085		Residential - Single Family Residence, 1	129B157 934		West Los Angeles	No	MI	ADU
Los Angeles	9527 SAWYER ST	90035	4309011013	0.000	0.000	0.085	0.000	Shortfall of Sites	0.177	Low Residential	R1V2-O	0	0	0	11.329	0.085		Residential - Single Family Residence, 1	129B165 934		West Los Angeles	No	MI	ADU
Los Angeles	7538 W 90TH ST	90045	4119003010	0.000	0.000	0.085	0.000	Shortfall of Sites	0.152	Low Residential	R1-1	0	0	0	13.132	0.085		Residential - Single Family Residence, 1	096B157 934		Westchester - Playa del Rey	No	MI	ADU
Los Angeles	17214 TULSA ST	91344	2696024024	0.000	0.000	0.085	0.000	Shortfall of Sites	0.240	Low I Residential	RE9-1XL-RFA	0	0	0	8.337	0.085		Residential - Single Family Residence - Pool, 1	210B133 935		Granada Hills - Knollwood	No	MI	ADU
Los Angeles	16418 MINNEHAHA ST	91344	2679016038	0.000	0.000	0.085	0.000	Shortfall of Sites	0.192	Low I Residential	RS-1	0	0	0	10.407	0.085		Residential - Single Family Residence, 1	207B137 935		Granada Hills - Knollwood	No	MI	ADU
Los Angeles	7750 DAY ST	91042	2558042032	0.000	0.000	0.085	0.000	Shortfall of Sites	0.163	Low Residential	R1-1-RFA	0	0	0	12.294	0.085		, 1	204B193 935		Sunland - Tujunga - Lake View Terrace - Shadow Hills - East La Tuna Canyon	No	MI	ADU
Los Angeles	10032 GAVIOTA AVE	91343	2669020026	0.000	0.000	0.085	0.000	Shortfall of Sites	0.176	Low I Residential	RS-1	0	0	0	11.336	0.085		Residential - Single Family Residence, 1	204B141 935		Granada Hills - Knollwood	No	MI	ADU
Los Angeles	10019 SWINTON AVE	91343	2678008006	0.000	0.000	0.085	0.000	Shortfall of Sites	0.193	Low I Residential	RS-1	0	0	0	10.372	0.085		Residential - Single Family Residence - Therapy Pool (Spa), 1	204B137 935		Granada Hills - Knollwood	No	MI	ADU
Los Angeles	20229 HALSTED ST	91311	2748028047	0.000	0.000	0.085	0.000	Shortfall of Sites	0.174	Low I Residential	RS-1	0	0	0	11.521	0.085		Residential - Single Family Residence, 1	201B113 935		Chatsworth - Porter Ranch	No	MI	ADU
Los Angeles	16358 CALAHAN ST	91343	2676017035	0.000	0.000	0.085	0.000	Shortfall of Sites	0.177	Low Residential	RS-1	0	0	0	11.325	0.085		Residential - Single Family Residence, 1	198B137 935		Mission Hills - Panorama City - North Hills	No	MI	ADU
Los Angeles	14313 KILLION ST	91401	2245007010	0.000	0.000	0.085	0.000	Shortfall of Sites	0.177	Low Residential	R1-1	0	0	0	11.297	0.085		Residential - Single Family Residence, 1	174B153 935		Van Nuys - North Sherman Oaks	No	MI	ADU
Los Angeles	5020 ALCOVE AVE	91607	2357014020	0.000	0.000	0.085	0.000	Shortfall of Sites	0.176	Low Residential	R1-1	0	0	0	11.361	0.085		Residential - Single Family Residence, 1	171B161 935		Van Nuys - North Sherman Oaks	No	MI	ADU
Los Angeles	4208 SAINT CLAIR AVE	91604	2367006027	0.000	0.000	0.085	0.000	Shortfall of Sites	0.160	Low Residential	R1-1-RIO	0	0	0	12.498	0.085		Residential - Single Family Residence - Pool, 1	165B165 935		Sherman Oaks - Studio City - Toluca Lake - Cahuenga Pass	No	MI	ADU

Jurisdiction Name	Site Address/Intersection	5 Digit ZIP Code	Assessor Parcel Number	Very Low-Income	Low-Income	Moderate-Income	Above Moderate-Income	Type of Shortfall	Parcel Size (Acres)	Current General Plan Designation	Current Zoning	Proposed General Plan (GP) Designation	Proposed Zoning	Minimum Density Allowed	Maximum Density Allowed	Total Capacity	Vacant/ Nonvacant	Description of Existing Uses	PIN	Base Density Per Acre	Community Plan Area	Rent Stabalization Ordinance	Income Category	Applicable Rezoning Program (Program informing values in Column Q listed first)
Los Angeles	4144 WOODMAN AVE	91423	2373014001	0.000	0.000	0.085	0.000	Shortfall of Sites	0.203	Low Residential	R1-1	0	0	0	9.867	0.085		Residential - Single Family Residence - Guesthouse, 1	165B157 935		Sherman Oaks - Studio City - Toluca Lake - Cahuenga Pass	No	MI	ADU
Los Angeles	2051 PELHAM AVE	90025	4321009043	0.000	0.000	0.085	0.000	Shortfall of Sites	0.155	Low Residential	R1-1-O	0	0	0	12.897	0.085		Residential - Single Family Residence - Pool, 1	129B157 935		West Los Angeles	No	MI	ADU
Los Angeles	9521 SAWYER ST	90035	4309011012	0.000	0.000	0.085	0.000	Shortfall of Sites	0.171	Low Residential	R1V2-O	0	0	0	11.678	0.085		Residential - Single Family Residence - Pool, 1	129B165 935		West Los Angeles	No	MI	ADU
Los Angeles	2825 MEDILL PL	90064	4308016005	0.000	0.000	0.085	0.000	Shortfall of Sites	0.175	Low Residential	R1V2	0	0	0	11.450	0.085		Residential - Single Family Residence - Pool and Misc., 1	126B165 935		West Los Angeles	No	MI	ADU
Los Angeles	3230 BUTLER AVE	90066	4250020006	0.000	0.000	0.085	0.000	Shortfall of Sites	0.174	Low Residential	R1V2	0	0	0	11.517	0.085		Residential - Single Family Residence, 1	120B157 935		Palms - Mar Vista - Del Rey	No	MI	ADU
Los Angeles	8005 AIRLANE AVE	90045	4107007028	0.000	0.000	0.085	0.000	Shortfall of Sites	0.156	Low Residential	R1-1	0	0	0	12.856	0.085		Residential - Single Family Residence, 1	099B169 935		Westchester - Playa del Rey	No	MI	ADU
Los Angeles	7159 W 91ST ST	90045	4119031009	0.000	0.000	0.085	0.000	Shortfall of Sites	0.152	Low Residential	R1-1	0	0	0	13.148	0.085		Residential - Single Family Residence, 1	096B157 935		Westchester - Playa del Rey	No	MI	ADU
Los Angeles	10457 WHITE OAK AVE	91344	2733002086	0.000	0.000	0.085	0.000	Shortfall of Sites	0.174	Low I Residential	RS-1	0	0	0	11.478	0.085		Residential - Single Family Residence - Pool, 1	207B129 936		Granada Hills - Knollwood	No	MI	ADU
Los Angeles	17221 MINNEHAHA ST	91344	2695013050	0.000	0.000	0.085	0.000	Shortfall of Sites	0.162	Low II Residential	R1-1	0	0	0	12.376	0.085		Residential - Single Family Residence, 1	207B133 936		Granada Hills - Knollwood	No	MI	ADU
Los Angeles	10424 GOTHIC AVE	91344	2679011013	0.000	0.000	0.085	0.000	Shortfall of Sites	0.172	Low I Residential	RS-1	0	0	0	11.651	0.085		Residential - Single Family Residence - Pool, 1	207B137 936		Granada Hills - Knollwood	No	MI	ADU
Los Angeles	10033 MONTGOMERY AVE	91343	2669020005	0.000	0.000	0.085	0.000	Shortfall of Sites	0.177	Low I Residential	RS-1	0	0	0	11.328	0.085		Residential - Single Family Residence, 1	204B141 936		Granada Hills - Knollwood	No	MI	ADU
Los Angeles	10014 DEBRA AVE	91343	2678015008	0.000	0.000	0.085	0.000	Shortfall of Sites	0.186	Low I Residential	RS-1	0	0	0	10.724	0.085		Residential - Single Family Residence - Pool, 1	204B137 936		Granada Hills - Knollwood	No	MI	ADU
Los Angeles	20221 HALSTED ST	91311	2748028048	0.000	0.000	0.085	0.000	Shortfall of Sites	0.174	Low I Residential	RS-1	0	0	0	11.521	0.085		Residential - Single Family Residence, 1	201B113 936		Chatsworth - Porter Ranch	No	MI	ADU
Los Angeles	12330 SARAH ST	91604	2364014017	0.000	0.000	0.085	0.000	Shortfall of Sites	0.169	Low Residential	R1-1-RIO	0	0	0	11.827	0.085		Residential - Single Family Residence, 1	168B165 936		Sherman Oaks - Studio City - Toluca Lake - Cahuenga Pass	No	MI	ADU
Los Angeles	4209 BELLINGHAM AVE	91604	2367006046	0.000	0.000	0.085	0.000	Shortfall of Sites	0.161	Low Residential	R1-1-RIO	0	0	0	12.400	0.085		Residential - Single Family Residence, 1	165B165 936		Sherman Oaks - Studio City - Toluca Lake - Cahuenga Pass	No	MI	ADU
Los Angeles	4151 VENTURA CANYON AVE	91423	2373014002	0.000	0.000	0.085	0.000	Shortfall of Sites	0.203	Low Residential	R1-1	0	0	0	9.872	0.085		Residential - Single Family Residence, 1	165B157 936		Sherman Oaks - Studio City - Toluca Lake - Cahuenga Pass	No	MI	ADU
Los Angeles	10137 BRIDLEVALE DR	90064	4316013017	0.000	0.000	0.085	0.000	Shortfall of Sites	0.214	Low Residential	R1V2	0	0	0	9.330	0.085		Residential - Single Family Residence, 1	126B165 936		West Los Angeles	No	MI	ADU
Los Angeles	133 N LA ALAMEDA AVE	90732	7452011041	0.000	0.000	0.085	0.000	Shortfall of Sites	0.169	Low II Residential	R1-1XL	0	0	0	11.826	0.085		Residential - Single Family Residence, 1	018B193 936		San Pedro	No	MI	ADU
Los Angeles	1028 S PATTON AVE	90731	7459025007	0.000	0.000	0.085	0.000	Shortfall of Sites	0.161	Low II Residential	R1-1XL	0	0	0	12.444	0.085		Residential - Single Family Residence, 1	015B193 936		San Pedro	No	MI	ADU
Los Angeles	10452 WHITE OAK AVE	91344	2733012046	0.000	0.000	0.085	0.000	Shortfall of Sites	0.195	Low I Residential	RS-1	0	0	0	10.248	0.085		Residential - Single Family Residence - Pool, 1	207B129 937		Granada Hills - Knollwood	No	MI	ADU
Los Angeles	16923 MINNEHAHA ST	91344	2684011019	0.000	0.000	0.085	0.000	Shortfall of Sites	0.197	Low I Residential	RS-1	0	0	0	10.127	0.085		Residential - Single Family Residence, 1	207B133 937		Granada Hills - Knollwood	No	MI	ADU
Los Angeles	16326 MINNEHAHA ST	91344	2679011011	0.000	0.000	0.085	0.000	Shortfall of Sites	0.174	Low I Residential	RS-1	0	0	0	11.479	0.085		Residential - Single Family Residence - Pool, 1	207B137 937		Granada Hills - Knollwood	No	MI	ADU
Los Angeles	10030 DENSMORE AVE	91343	2669014005	0.000	0.000	0.085	0.000	Shortfall of Sites	0.169	Low I Residential	RS-1	0	0	0	11.819	0.085		Residential - Single Family Residence, 1	204B141 937		Granada Hills - Knollwood	No	MI	ADU
Los Angeles	16537 VINTAGE ST	91343	2678025009	0.000	0.000	0.085	0.000	Shortfall of Sites	0.179	Low I Residential	RS-1	0	0	0	11.167	0.085		Residential - Single Family Residence - Pool, 1	204B137 937		Granada Hills - Knollwood	No	MI	ADU
Los Angeles	20215 HALSTED ST	91311	2748028049	0.000	0.000	0.085	0.000	Shortfall of Sites	0.174	Low I Residential	RS-1	0	0	0	11.521	0.085		Residential - Single Family Residence, 1	201B113 937		Chatsworth - Porter Ranch	No	MI	ADU
Los Angeles	16352 CALAHAN ST	91343	2676017034	0.000	0.000	0.085	0.000	Shortfall of Sites	0.178	Low Residential	RS-1	0	0	0	11.250	0.085		Residential - Single Family Residence - Pool, 1	198B137 937		Mission Hills - Panorama City - North Hills	No	MI	ADU
Los Angeles	5526 MURIETTA AVE	91401	2247007007	0.000	0.000	0.085	0.000	Shortfall of Sites	0.182	Low Residential	R1-1	0	0	0	11.001	0.085		Residential - Single Family Residence, 1	174B153 937		Van Nuys - North Sherman Oaks	No	MI	ADU
Los Angeles	5028 MAMMOTH AVE	91423	2269002014	0.000	0.000	0.085	0.000	Shortfall of Sites	0.167	Low Residential	R1-1-RIO	0	0	0	11.954	0.085		Residential - Single Family Residence, 1	171B157 937		Van Nuys - North Sherman Oaks	No	MI	ADU
Los Angeles	12744 KAHLENBERG LN	91607	2357011028	0.000	0.000	0.085	0.000	Shortfall of Sites	0.172	Low Residential	R1-1	0	0	0	11.613	0.085		Residential - Single Family Residence - Pool, 1	171B161 937		North Hollywood - Valley Village	No	MI	ADU
Los Angeles	12324 SARAH ST	91604	2364014018	0.000	0.000	0.085	0.000	Shortfall of Sites	0.169	Low Residential	R1-1-RIO	0	0	0	11.832	0.085		Residential - Single Family Residence - Pool, 1	168B165 937		Sherman Oaks - Studio City - Toluca Lake - Cahuenga Pass	No	MI	ADU
Los Angeles	4530 SUNNYSLOPE AVE	91423	2360015006	0.000	0.000	0.085	0.000	Shortfall of Sites	0.186	Low Residential	R1-1-RIO	0	0	0	10.756	0.085		Residential - Single Family Residence, 1	168B157 937		Sherman Oaks - Studio City - Toluca Lake - Cahuenga Pass	No	MI	ADU
Los Angeles	118 N GRAMERCY PL	90004	5516021012	0.000	0.000	0.085	0.000	Shortfall of Sites	0.153	Low II Residential	R1-1	0	0	0	13.086	0.085		Residential - Single Family Residence, 1	138B193 937		Wilshire	No	MI	ADU
Los Angeles	9533 SAWYER ST	90035	4309011014	0.000	0.000	0.085	0.000	Shortfall of Sites	0.167	Low Residential	R1V2-O	0	0	0	11.942	0.085		Residential - Single Family Residence - Pool, 1	129B165 937		West Los Angeles	No	MI	ADU
Los Angeles	3585 WASATCH AVE	90066	4246011009	0.000	0.000	0.085	0.000	Shortfall of Sites	0.172	Low Residential	R1V2	0	0	0	11.616	0.085		Residential - Single Family Residence, 1	114B153 937		Palms - Mar Vista - Del Rey	No	MI	ADU
Los Angeles	7134 W 91ST ST	90045	4119034008	0.000	0.000	0.085	0.000	Shortfall of Sites	0.152	Low Residential	R1-1	0	0	0	13.199	0.085		Residential - Single Family Residence, 1	096B157 937		Westchester - Playa del Rey	No	MI	ADU
Los Angeles	17202 TULSA ST	91344	2696024026	0.000	0.000	0.085	0.000	Shortfall of Sites	0.240	Low I Residential	RE9-1XL-RFA	0	0	0	8.339	0.085		Residential - Single Family Residence - Pool, 1	210B133 938		Granada Hills - Knollwood	No	MI	ADU
Los Angeles	10454 YARMOUTH AVE	91344	2733002038	0.000	0.000	0.085	0.000	Shortfall of Sites	0.209	Low I Residential	RS-1	0	0	0	9.574	0.085		Residential - Single Family Residence, 1	207B129 938		Granada Hills - Knollwood	No	MI	ADU
Los Angeles	16915 MINNEHAHA ST	91344	2684011018	0.000	0.000	0.085	0.000	Shortfall of Sites	0.198	Low I Residential	RS-1	0	0	0	10.083	0.085		Residential - Single Family Residence, 1	207B133 938		Granada Hills - Knollwood	No	MI	ADU
Los Angeles	16318 MINNEHAHA ST	91344	2679011010	0.000	0.000	0.085	0.000	Shortfall of Sites	0.174	Low I Residential	RS-1	0	0	0	11.479	0.085		Residential - Single Family Residence, 1	207B137 938		Granada Hills - Knollwood	No	MI	ADU
Los Angeles	10032 GLORIA AVE	91343	2669017020	0.000	0.000	0.085	0.000	Shortfall of Sites	0.175	Low I Residential	RS-1	0	0	0	11.417	0.085		Residential - Single Family Residence, 1	204B141 938		Granada Hills - Knollwood	No	MI	ADU
Los Angeles	16650 VINTAGE ST	91343	2685021011	0.000	0.000	0.085	0.000	Shortfall of Sites	0.186	Low I Residential	RS-1	0	0	0	10.741	0.085		Residential - Single Family Residence, 1	204B137 938		Granada Hills - Knollwood	No	MI	ADU
Los Angeles	20139 HALSTED ST	91311	2748025031	0.000	0.000	0.085	0.000	Shortfall of Sites	0.172	Low I Residential	RS-1	0	0	0	11.612	0.085		Residential - Single Family Residence, 1	201B113 938		Chatsworth - Porter Ranch	No	MI	ADU
Los Angeles	5029 BLUEBELL AVE	91607	2357011027	0.000	0.000	0.085	0.000	Shortfall of Sites	0.298	Low Residential	R1-1	0	0	0	6.701	0.085		Residential - Single Family Residence - Therapy Pool (Spa), 1	171B161 938		North Hollywood - Valley Village	No	MI	ADU
Los Angeles	12318 SARAH ST	91604	2364014019	0.000	0.000	0.085	0.000	Shortfall of Sites	0.169	Low Residential	R1-1-RIO	0	0	0	11.837	0.085		Residential - Single Family Residence, 1	168B165 938		Sherman Oaks - Studio City - Toluca Lake - Cahuenga Pass	No	MI	ADU
Los Angeles	4542 KRAFT AVE	91602	2365013002	0.000	0.000	0.085	0.000	Shortfall of Sites	0.149	Low Residential	R1-1-RIO	0	0	0	13.384	0.085		Residential - Single Family Residence, 1	168B169 938		Sherman Oaks - Studio City - Toluca Lake - Cahuenga Pass	No	MI	ADU
Los Angeles	4543 GREENBUSH AVE	91423	2360015018	0.000	0.000	0.085	0.000	Shortfall of Sites	0.186	Low Residential	R1-1-RIO	0	0	0	10.756	0.085		Residential - Single Family Residence - Pool, 1	168B157 938		Sherman Oaks - Studio City - Toluca Lake - Cahuenga Pass	No	MI	ADU
Los Angeles	4209 VANTAGE AVE	91604	2367005020	0.000	0.000	0.085	0.000	Shortfall of Sites	0.161	Low Residential	R1-1-RIO	0	0	0	12.446	0.085		Residential - Single Family Residence, 1	165B165 938		Sherman Oaks - Studio City - Toluca Lake - Cahuenga Pass	No	MI	ADU
Los Angeles	4150 DAVANA RD	91423	2266022025	0.000	0.000	0.085	0.000	Shortfall of Sites	0.151	Low Residential	R1-1	0	0	0	13.250	0.085		Residential - Single Family Residence - Pool, 1	165B153 938		Sherman Oaks - Studio City - Toluca Lake - Cahuenga Pass	No	MI	ADU
Los Angeles	12239 FALKIRK LN	90049	4404003001	0.000	0.000	0.085	0.000	Shortfall of Sites	0.189	Low Residential	R1-1	0	0	0	10.573	0.085		Residential - Single Family Residence, 1	132B141 938		Brentwood - Pacific Palisades	No	MI	ADU
Los Angeles	10528 LAURISTON AVE	90064	4315002003	0.000	0.000	0.085	0.000	Shortfall of Sites	0.156	Low Residential	R1-1-O	0	0	0	12.799	0.085		Residential - Single Family Residence, 1	129B157 938		West Los Angeles	No	MI	ADU
Los Angeles	9515 SAWYER ST	90035	4309011011	0.000	0.000	0.085	0.000	Shortfall of Sites	0.169	Low Residential	R1V2-O	0	0	0	11.849	0.085		Residential - Single Family Residence - Pool, 1	129B165 938		West Los Angeles	No	MI	ADU
Los Angeles	2915 CAVENDISH DR	90064	4316012009	0.000	0.000	0.085	0.000	Shortfall of Sites	0.209	Low Residential	R1V2	0	0	0	9.550	0.085		Residential - Single Family Residence, 1	126B165 938		West Los Angeles	No	MI	ADU
Los Angeles	3261 CORINTH AVE	90066	4250023029	0.000	0.000	0.085	0.000	Shortfall of Sites	0.168	Low Residential	R1V2	0	0	0	11.893	0.085		Residential - Single Family Residence - Pool, 1	120B157 938		Palms - Mar Vista - Del Rey	No	MI	ADU
Los Angeles	17196 TULSA ST	91344	2696023021	0.000	0.000	0.085	0.000	Shortfall of Sites	0.262	Low I Residential	RE9-1XL-RFA	0	0	0	7.640	0.085		Residential - Single Family Residence, 1	210B133 939		Granada Hills - Knollwood	No	MI	ADU
Los Angeles	10446 JELLICO AVE	91344	2733012029	0.000	0.000	0.085	0.000	Shortfall of Sites	0.182	Low I Residential	RS-1	0	0	0	11.001	0.085		Residential - Single Family Residence - Pool, 1	207B129 939		Granada Hills - Knollwood	No	MI	ADU
Los Angeles	16907 MINNEHAHA ST	91344	2684011017	0.000	0.000	0.085	0.000	Shortfall of Sites	0.205	Low I Residential	RS-1	0	0	0	9.775	0.085		Residential - Single Family Residence, 1	207B133 939		Granada Hills - Knollwood	No	MI	ADU
Los Angeles	16312 MINNEHAHA ST	91344	2679011009	0.000	0.000	0.085	0.000	Shortfall of Sites	0.174	Low I Residential	RS-1	0	0	0	11.479	0.085		Residential - Single Family Residence - Pool, 1	207B137 939		Granada Hills - Knollwood	No	MI	ADU
Los Angeles	10013 GOTHIC AVE	91343	2678015025	0.000	0.000	0.085	0.000	Shortfall of Sites	0.190	Low I Residential	RS-1	0	0	0	10.522	0.085		Residential - Single Family Residence, 1	204B137 939		Granada Hills - Knollwood	No	MI	ADU
Los Angeles	20133 HALSTED ST	91311	2748025032	0.000	0.000	0.085	0.000	Shortfall of Sites	0.176	Low I Residential	RS-1	0	0	0	11.378	0.085		Residential - Single Family Residence, 1	201B113 939		Chatsworth - Porter Ranch	No	MI	ADU
Los Angeles	14935 KILLION ST	91411	2250015023	0.000	0.000	0.085	0.000	Shortfall of Sites	0.198	Low Residential	R1-1	0	0	0	10.121	0.085		Residential - Single Family Residence - Pool, 1	174B149 939		Van Nuys - North Sherman Oaks	No	MI	ADU
Los Angeles	5032 BLUEBELL AVE	91607	2357010024	0.000	0.000	0.085	0.000	Shortfall of Sites	0.160	Low Residential	R1-1	0	0	0	12.478	0.085		Residential - Single Family Residence, 1	171B161 939		North Hollywood - Valley Village	No	MI	ADU
Los Angeles	12314 SARAH ST	91604	2364014020	0.000	0.000	0.085	0.000	Shortfall of Sites	0.169	Low Residential	R1-1-RIO	0	0	0	11.842	0.085		Residential - Single Family Residence - Pool, 1	168B165 939		Sherman Oaks - Studio City - Toluca Lake - Cahuenga Pass	No	MI	ADU
Los Angeles	11015 SARAH ST	91602	2353035025	0.000	0.000	0.085	0.000	Shortfall of Sites	0.379	Low Residential	R1-1VL	0	0	0	5.274	0.085		Residential - Single Family Residence - Pool, 1	168B173 939		North Hollywood - Valley Village	No	MI	ADU
Los Angeles	4541 KRAFT AVE	91602	2365012020	0.000	0.000	0.085	0.000	Shortfall of Sites	0.155	Low Residential	R1-1-RIO	0	0	0	12.907	0.085		Residential - Single Family Residence, 1	168B169 939		Sherman Oaks - Studio City - Toluca Lake - Cahuenga Pass	No	MI	ADU
Los Angeles	11356 AQUA VISTA ST	91602	2366031022	0.000	0.000	0.085	0.000	Shortfall of Sites	0.179	Low Residential	R1-1-RIO	0	0	0	11.200	0.085		Residential - Single Family Residence, 1	165B173 939		Sherman Oaks - Studio City - Toluca Lake - Cahuenga Pass	No	MI	ADU
Los Angeles	5148 MAPLEWOOD AVE	90004	5522016022	0.000	0.000	0.085	0.000	Shortfall of Sites	0.155	Medium Residential	R3-1	0	0	0	12.916	0.085		Residential - Single Family Residence, 1	141B189 939		Wilshire	No	MI	ADU
Los Angeles	506 S GRETNA GREEN WAY	90049	4404008009	0.000	0.000	0.085	0.000	Shortfall of Sites	0.161	Low Residential	R1-1	0	0	0	12.445	0.085		Residential - Single Family Residence - Pool, 1	132B141 939		Brentwood - Pacific Palisades	No	MI	ADU
Los Angeles	9509 SAWYER ST	90035	4309011010	0.000	0.000	0.085	0.000	Shortfall of Sites	0.186	Low Residential	R1V2-O	0	0	0	10.751	0.085		Residential - Single Family Residence, 1	129B165 939		West Los Angeles	No	MI	ADU
Los Angeles	2884 MCCONNELL DR	90064	4308016014	0.000	0.000	0.085	0.000	Shortfall of Sites	0.214	Low Residential	R1V2	0	0	0	9.333	0.085		Residential - Single Family Residence, 1	126B165 939		West Los Angeles	No	MI	ADU

Jurisdiction Name	Site Address/Intersection	5 Digit ZIP Code	Assessor Parcel Number	Very Low-Income	Low-Income	Moderate-Income	Above Moderate-Income	Type of Shortfall	Parcel Size (Acres)	Current General Plan Designation	Current Zoning	Proposed General Plan (GP) Designation	Proposed Zoning	Minimum Density Allowed	Maximum Density Allowed	Total Capacity	Vacant/ Nonvacant	Description of Existing Uses	PIN	Base Density Per Acre	Community Plan Area	Rent Stabalization Ordinance	Income Category	Applicable Rezoning Program (Program informing values in Column Q listed first)
Los Angeles	3431 TILDEN AVE	90034	4251027020	0.000	0.000	0.085	0.000	Shortfall of Sites	0.153	Low Residential	R1-1	0	0	0	13.102	0.085		Residential - Single Family Residence, 1	120B157 939		Palms - Mar Vista - Del Rey	No	MI	ADU
Los Angeles	11831 PALMS BLVD	90066	4249014005	0.000	0.000	0.085	0.000	Shortfall of Sites	0.195	Low Residential	R1V2	0	0	0	10.233	0.085		Residential - Single Family Residence, 1	117B153 939		Palms - Mar Vista - Del Rey	No	MI	ADU
Los Angeles	8831 DE HAVILAND AVE	90045	4123008009	0.000	0.000	0.085	0.000	Shortfall of Sites	0.150	Low Residential	R1-1	0	0	0	13.310	0.085		Residential - Single Family Residence, 1	096B169 939		Westchester - Playa del Rey	No	MI	ADU
Los Angeles	7266 W 90TH ST	90045	4119032021	0.000	0.000	0.085	0.000	Shortfall of Sites	0.160	Low Residential	R1-1	0	0	0	12.468	0.085		Residential - Single Family Residence, 1	096B157 939		Westchester - Playa del Rey	No	MI	ADU
Los Angeles	1100 S DOLPHIN ST	90732	7459016010	0.000	0.000	0.085	0.000	Shortfall of Sites	0.300	Low II Residential	R1-1XL	0	0	0	6.669	0.085		Residential - Single Family Residence, 1	015B193 939		San Pedro	No	MI	ADU
Los Angeles	16901 MINNEHAHA ST	91344	2684011016	0.000	0.000	0.085	0.000	Shortfall of Sites	0.220	Low I Residential	RS-1	0	0	0	9.081	0.085		Residential - Single Family Residence - Pool, 1	207B133 940		Granada Hills - Knollwood	No	MI	ADU
Los Angeles	16308 MINNEHAHA ST	91344	2679011008	0.000	0.000	0.085	0.000	Shortfall of Sites	0.174	Low I Residential	RS-1	0	0	0	11.479	0.085		Residential - Single Family Residence, 1	207B137 940		Granada Hills - Knollwood	No	MI	ADU
Los Angeles	7722 DAY ST	91042	2558042005	0.000	0.000	0.085	0.000	Shortfall of Sites	0.201	Low Residential	R1-1-RFA	0	0	0	9.954	0.085		Residential - Single Family Residence - Pool, 1	204B193 940		Sunland - Tujunga - Lake View Terrace - Shadow Hills - East La Tuna Canyon	No	MI	ADU
Los Angeles	10033 DENSMORE AVE	91343	2669017009	0.000	0.000	0.085	0.000	Shortfall of Sites	0.182	Low I Residential	RS-1	0	0	0	10.985	0.085		Residential - Single Family Residence, 1	204B141 940		Granada Hills - Knollwood	No	MI	ADU
Los Angeles	10006 RUFFNER AVE	91343	2685018002	0.000	0.000	0.085	0.000	Shortfall of Sites	0.179	Low I Residential	RS-1	0	0	0	11.196	0.085		Residential - Single Family Residence, 1	204B137 940		Granada Hills - Knollwood	No	MI	ADU
Los Angeles	20129 HALSTED ST	91311	2748025033	0.000	0.000	0.085	0.000	Shortfall of Sites	0.172	Low I Residential	RS-1	0	0	0	11.615	0.085		Residential - Single Family Residence - Pool, 1	201B113 940		Chatsworth - Porter Ranch	No	MI	ADU
Los Angeles	16346 CALAHAN ST	91343	2676017033	0.000	0.000	0.085	0.000	Shortfall of Sites	0.186	Low Residential	RS-1	0	0	0	10.741	0.085		Residential - Single Family Residence, 1	198B137 940		Mission Hills - Panorama City - North Hills	No	MI	ADU
Los Angeles	5029 BELLAIRE AVE	91607	2357010007	0.000	0.000	0.085	0.000	Shortfall of Sites	0.179	Low Residential	R1-1	0	0	0	11.169	0.085		Residential - Single Family Residence, 1	171B161 940		North Hollywood - Valley Village	No	MI	ADU
Los Angeles	12310 SARAH ST	91604	2364014021	0.000	0.000	0.085	0.000	Shortfall of Sites	0.169	Low Residential	R1-1-RIO	0	0	0	11.847	0.085		Residential - Single Family Residence - Pool, 1	168B165 940		Sherman Oaks - Studio City - Toluca Lake - Cahuenga Pass	No	MI	ADU
Los Angeles	11025 SARAH ST	91602	2353035024	0.000	0.000	0.085	0.000	Shortfall of Sites	0.190	Low Residential	R1-1VL	0	0	0	10.550	0.085		Residential - Single Family Residence, 1	168B173 940		North Hollywood - Valley Village	No	MI	ADU
Los Angeles	4542 FARMDALE AVE	91602	2365012004	0.000	0.000	0.085	0.000	Shortfall of Sites	0.155	Low Residential	R1-1-RIO	0	0	0	12.897	0.085		Residential - Single Family Residence, 1	168B169 940		Sherman Oaks - Studio City - Toluca Lake - Cahuenga Pass	No	MI	ADU
Los Angeles	4201 ALLOTT AVE	91423	2373011018	0.000	0.000	0.085	0.000	Shortfall of Sites	0.203	Low Residential	R1-1	0	0	0	9.872	0.085		Residential - Single Family Residence, 1	165B157 940		Sherman Oaks - Studio City - Toluca Lake - Cahuenga Pass	No	MI	ADU
Los Angeles	4186 BAKMAN AVE	91602	2366030001	0.000	0.000	0.085	0.000	Shortfall of Sites	0.185	Low Residential	R1-1-RIO	0	0	0	10.785	0.085		Residential - Single Family Residence - Pool, 1	165B173 940		Sherman Oaks - Studio City - Toluca Lake - Cahuenga Pass	No	MI	ADU
Los Angeles	5152 MAPLEWOOD AVE	90004	5522016023	0.000	0.000	0.085	0.000	Shortfall of Sites	0.155	Medium Residential	R3-1	0	0	0	12.913	0.085		Residential - Single Family Residence, 1	141B189 940		Wilshire	No	MI	ADU
Los Angeles	10598 HOLMAN AVE	90024	4326027009	0.000	0.000	0.085	0.000	Shortfall of Sites	0.187	Low Residential	R1-1-O	0	0	0	10.686	0.085		Residential - Single Family Residence, 1	132B157 940		Westwood	No	MI	ADU
Los Angeles	458 S BUNDY DR	90049	4404023017	0.000	0.000	0.085	0.000	Shortfall of Sites	0.287	Low Residential	RS-1	0	0	0	6.977	0.085		Residential - Single Family Residence, 1	132B141 940		Brentwood - Pacific Palisades	No	MI	ADU
Los Angeles	9501 SAWYER ST	90035	4309011009	0.000	0.000	0.085	0.000	Shortfall of Sites	0.226	Low Residential	R1V2-O	0	0	0	8.859	0.085		Residential - Single Family Residence - Pool, 1	129B165 940		West Los Angeles	No	MI	ADU
Los Angeles	9220 BEVERLYWOOD ST	90034	4301001036	0.000	0.000	0.085	0.000	Shortfall of Sites	0.240	Low Residential	R1V2	0	0	0	8.336	0.085		Residential - Single Family Residence, 1	126B165 940		West Los Angeles	No	MI	ADU
Los Angeles	11815 WESTMINSTER AVE	90066	4249018010	0.000	0.000	0.085	0.000	Shortfall of Sites	0.162	Low Residential	R1V2	0	0	0	12.342	0.085		Residential - Single Family Residence, 1	117B157 940		Palms - Mar Vista - Del Rey	No	MI	ADU
Los Angeles	10443 JELLICO AVE	91344	2733012049	0.000	0.000	0.085	0.000	Shortfall of Sites	0.177	Low I Residential	RS-1	0	0	0	11.305	0.085		Residential - Single Family Residence - Pool, 1	207B129 941		Granada Hills - Knollwood	No	MI	ADU
Los Angeles	16300 MINNEHAHA ST	91344	2679011007	0.000	0.000	0.085	0.000	Shortfall of Sites	0.174	Low I Residential	RS-1	0	0	0	11.479	0.085		Residential - Single Family Residence, 1	207B137 941		Granada Hills - Knollwood	No	MI	ADU
Los Angeles	10010 GERALD AVE	91343	2685010012	0.000	0.000	0.085	0.000	Shortfall of Sites	0.169	Low I Residential	RS-1	0	0	0	11.845	0.085		Residential - Single Family Residence - Pool, 1	204B137 941		Granada Hills - Knollwood	No	MI	ADU
Los Angeles	20125 HALSTED ST	91311	2748025034	0.000	0.000	0.085	0.000	Shortfall of Sites	0.182	Low I Residential	RS-1	0	0	0	11.011	0.085		Residential - Single Family Residence - Pool, 1	201B113 941		Chatsworth - Porter Ranch	No	MI	ADU
Los Angeles	13260 HESBY ST	91423	2358007009	0.000	0.000	0.085	0.000	Shortfall of Sites	0.245	Low Residential	R1-1	0	0	0	8.158	0.085		Residential - Single Family Residence, 1	171B157 941		Van Nuys - North Sherman Oaks	No	MI	ADU
Los Angeles	13000 HESBY ST	91423	2358026001	0.000	0.000	0.085	0.000	Shortfall of Sites	0.192	Low Residential	R1-1	0	0	0	10.436	0.085		Residential - Single Family Residence - Pool, 1	171B161 941		Van Nuys - North Sherman Oaks	No	MI	ADU
Los Angeles	12302 SARAH ST	91604	2364014022	0.000	0.000	0.085	0.000	Shortfall of Sites	0.157	Low Residential	R1-1-RIO	0	0	0	12.714	0.085		Residential - Single Family Residence - Pool, 1	168B165 941		Sherman Oaks - Studio City - Toluca Lake - Cahuenga Pass	No	MI	ADU
Los Angeles	11029 SARAH ST	91602	2353035023	0.000	0.000	0.085	0.000	Shortfall of Sites	0.190	Low Residential	R1-1VL	0	0	0	10.550	0.085		Residential - Single Family Residence, 1	168B173 941		North Hollywood - Valley Village	No	MI	ADU
Los Angeles	4543 FARMDALE AVE	91602	2365009019	0.000	0.000	0.085	0.000	Shortfall of Sites	0.155	Low Residential	R1-1-RIO	0	0	0	12.903	0.085		Residential - Single Family Residence, 1	168B169 941		Sherman Oaks - Studio City - Toluca Lake - Cahuenga Pass	No	MI	ADU
Los Angeles	4526 LONGRIDGE AVE	91423	2360027006	0.000	0.000	0.085	0.000	Shortfall of Sites	0.155	Low Residential	R1-1-RIO	0	0	0	12.907	0.085		Residential - Single Family Residence, 1	168B157 941		Sherman Oaks - Studio City - Toluca Lake - Cahuenga Pass	No	MI	ADU
Los Angeles	4187 ELMER AVE	91602	2366030022	0.000	0.000	0.085	0.000	Shortfall of Sites	0.185	Low Residential	R1-1-RIO	0	0	0	10.786	0.085		Residential - Single Family Residence - Pool, 1	165B173 941		Sherman Oaks - Studio City - Toluca Lake - Cahuenga Pass	No	MI	ADU
Los Angeles	117 N GRAMERCY PL	90004	5516018006	0.000	0.000	0.085	0.000	Shortfall of Sites	0.152	Low II Residential	R1-1	0	0	0	13.150	0.085		Residential - Single Family Residence, 1	138B193 941		Wilshire	No	MI	ADU
Los Angeles	1017 S BUNDY DR	90049	4264025016	0.000	0.000	0.085	0.000	Shortfall of Sites	0.174	Low Residential	R1-1	0	0	0	11.520	0.085		Residential - Single Family Residence, 1	129B145 941		Brentwood - Pacific Palisades	No	MI	ADU
Los Angeles	9539 SAWYER ST	90035	4309011015	0.000	0.000	0.085	0.000	Shortfall of Sites	0.172	Low Residential	R1V2-O	0	0	0	11.595	0.085		Residential - Single Family Residence - Pool, 1	129B165 941		West Los Angeles	No	MI	ADU
Los Angeles	2719 OAKHURST AVE	90034	4309020022	0.000	0.000	0.085	0.000	Shortfall of Sites	0.304	Low Residential	R1V2	0	0	0	6.582	0.085		Residential - Single Family Residence, 1	126B165 941		West Los Angeles	No	MI	ADU
Los Angeles	10741 QUEENSLAND ST	90034	4254010008	0.000	0.000	0.085	0.000	Shortfall of Sites	0.178	Low Residential	R1-1	0	0	0	11.211	0.085		Residential - Single Family Residence, 1	123B161 941		Palms - Mar Vista - Del Rey	No	MI	ADU
Los Angeles	3530 MCLAUGHLIN AVE	90066	4249024014	0.000	0.000	0.085	0.000	Shortfall of Sites	0.182	Low Residential	R1V2	0	0	0	10.994	0.085		Residential - Single Family Residence - Pool, 1	117B157 941		Palms - Mar Vista - Del Rey	No	MI	ADU
Los Angeles	8136 CHASE AVE	90045	4112012026	0.000	0.000	0.085	0.000	Shortfall of Sites	0.152	Low Residential	R1V2	0	0	0	13.193	0.085		Residential - Single Family Residence, 1	099B161 941		Westchester - Playa del Rey	No	MI	ADU
Los Angeles	7300 W 89TH ST	90045	4119019001	0.000	0.000	0.085	0.000	Shortfall of Sites	0.209	Low Residential	R1-1	0	0	0	9.589	0.085		Residential - Single Family Residence, 1	096B157 941		Westchester - Playa del Rey	No	MI	ADU
Los Angeles	103 S ELLERY DR	90732	7559016024	0.000	0.000	0.085	0.000	Shortfall of Sites	0.200	Low II Residential	R1-1XL	0	0	0	10.006	0.085		Residential - Single Family Residence, 1	018B193 941		San Pedro	No	MI	ADU
Los Angeles	10449 ANDASOL AVE	91344	2733022029	0.000	0.000	0.085	0.000	Shortfall of Sites	0.204	Low I Residential	RS-1	0	0	0	9.793	0.085		Residential - Single Family Residence - Therapy Pool (Spa), 1	207B129 942		Granada Hills - Knollwood	No	MI	ADU
Los Angeles	16262 MINNEHAHA ST	91344	2679011006	0.000	0.000	0.085	0.000	Shortfall of Sites	0.174	Low I Residential	RS-1	0	0	0	11.479	0.085		Residential - Single Family Residence, 1	207B137 942		Granada Hills - Knollwood	No	MI	ADU
Los Angeles	7718 DAY ST	91042	2558042004	0.000	0.000	0.085	0.000	Shortfall of Sites	0.188	Low Residential	R1-1-RFA	0	0	0	10.653	0.085		Residential - Single Family Residence, 1	204B193 942		Sunland - Tujunga - Lake View Terrace - Shadow Hills - East La Tuna Canyon	No	MI	ADU
Los Angeles	10028 MONTGOMERY AVE	91343	2669019022	0.000	0.000	0.085	0.000	Shortfall of Sites	0.173	Low I Residential	RS-1	0	0	0	11.573	0.085		Residential - Single Family Residence, 1	204B141 942		Granada Hills - Knollwood	No	MI	ADU
Los Angeles	16531 VINTAGE ST	91343	2678025010	0.000	0.000	0.085	0.000	Shortfall of Sites	0.184	Low I Residential	RS-1	0	0	0	10.889	0.085		Residential - Single Family Residence, 1	204B137 942		Granada Hills - Knollwood	No	MI	ADU
Los Angeles	5527 CALHOUN AVE	91401	2245023041	0.000	0.000	0.085	0.000	Shortfall of Sites	0.155	Low Residential	R1-1	0	0	0	12.907	0.085		Residential - Single Family Residence - Pool, 1	174B153 942		Van Nuys - North Sherman Oaks	No	MI	ADU
Los Angeles	13240 HESBY ST	91423	2358007007	0.000	0.000	0.085	0.000	Shortfall of Sites	0.197	Low Residential	R1-1	0	0	0	10.156	0.085		Residential - Single Family Residence - Pool, 1	171B157 942		Van Nuys - North Sherman Oaks	No	MI	ADU
Los Angeles	11033 SARAH ST	91602	2353035022	0.000	0.000	0.085	0.000	Shortfall of Sites	0.379	Low Residential	R1-1VL	0	0	0	5.276	0.085		Residential - Single Family Residence - Pool, 1	168B173 942		North Hollywood - Valley Village	No	MI	ADU
Los Angeles	4200 ALLOTT AVE	91423	2373009017	0.000	0.000	0.085	0.000	Shortfall of Sites	0.183	Low Residential	R1-1	0	0	0	10.927	0.085		Residential - Single Family Residence, 1	165B157 942		Sherman Oaks - Studio City - Toluca Lake - Cahuenga Pass	No	MI	ADU
Los Angeles	11254 AQUA VISTA ST	91602	2366029001	0.000	0.000	0.085	0.000	Shortfall of Sites	0.185	Low Residential	R1-1-RIO	0	0	0	10.785	0.085		Residential - Single Family Residence - Pool, 1	165B173 942		Sherman Oaks - Studio City - Toluca Lake - Cahuenga Pass	No	MI	ADU
Los Angeles	116 N WILTON PL	90004	5516018012	0.000	0.000	0.085	0.000	Shortfall of Sites	0.152	Low II Residential	R1-1	0	0	0	13.141	0.085		Residential - Single Family Residence, 1	138B193 942		Wilshire	No	MI	ADU
Los Angeles	12308 8TH HELENA DR	90049	4405040010	0.000	0.000	0.085	0.000	Shortfall of Sites	0.263	Low Residential	RS-1	0	0	0	7.616	0.085		Residential - Single Family Residence - Pool, 1	132B141 942		Brentwood - Pacific Palisades	No	MI	ADU
Los Angeles	2885 CLUB DR	90064	4316013012	0.000	0.000	0.085	0.000	Shortfall of Sites	0.233	Low Residential	R1V2	0	0	0	8.586	0.085		Residential - Single Family Residence - Pool, 1	126B165 942		West Los Angeles	No	MI	ADU
Los Angeles	3129 BUTLER AVE	90066	4250014008	0.000	0.000	0.085	0.000	Shortfall of Sites	0.168	Low Residential	R1V2	0	0	0	11.912	0.085		Residential - Single Family Residence, 1	120B153 942		Palms - Mar Vista - Del Rey	No	MI	ADU
Los Angeles	3613 PURDUE AVE	90066	4234006015	0.000	0.000	0.085	0.000	Shortfall of Sites	0.158	Low Residential	R1V2	0	0	0	12.634	0.085		Residential - Single Family Residence, 1	117B157 942		Palms - Mar Vista - Del Rey	No	MI	ADU
Los Angeles	3621 COLONIAL AVE	90066	4246010004	0.000	0.000	0.085	0.000	Shortfall of Sites	0.172	Low Residential	R1V2	0	0	0	11.616	0.085		Residential - Single Family Residence, 1	114B153 942		Palms - Mar Vista - Del Rey	No	MI	ADU
Los Angeles	1038 S HARBOR VIEW AVE	90732	7459004003	0.000	0.000	0.085	0.000	Shortfall of Sites	0.152	Low II Residential	R1-1XL	0	0	0	13.121	0.085		Residential - Single Family Residence, 1	015B193 942		San Pedro	No	MI	ADU
Los Angeles	17851 MINNEHAHA ST	91344	2733002015	0.000	0.000	0.085	0.000	Shortfall of Sites	0.251	Low I Residential	RS-1	0	0	0	7.959	0.085		Residential - Single Family Residence - Pool, 1	207B129 943		Granada Hills - Knollwood	No	MI	ADU
Los Angeles	10443 MCLENNAN AVE	91344	2684011009	0.000	0.000	0.085	0.000	Shortfall of Sites	0.181	Low I Residential	RS-1	0	0	0	11.043	0.085		Residential - Single Family Residence - Pool, 1	207B133 943		Granada Hills - Knollwood	No	MI	ADU
Los Angeles	16256 MINNEHAHA ST	91344	2679011005	0.000	0.000	0.085	0.000	Shortfall of Sites	0.174	Low I Residential	RS-1	0	0	0	11.479	0.085		Residential - Single Family Residence, 1	207B137 943		Granada Hills - Knollwood	No	MI	ADU
Los Angeles	10029 GAYNOR AVE	91343	2669019005	0.000	0.000	0.085	0.000	Shortfall of Sites	0.174	Low I Residential	RS-1	0	0	0	11.468	0.085		Residential - Single Family Residence, 1	204B141 943		Granada Hills - Knollwood	No	MI	ADU
Los Angeles	10009 HAYVENHURST AVE	91343	2685010009	0.000	0.000	0.085	0.000	Shortfall of Sites	0.162	Low I Residential	RS-1	0	0	0	12.355	0.085		Residential - Single Family Residence - Pool, 1	204B137 943		Granada Hills - Knollwood	No	MI	ADU

Jurisdiction Name	Site Address/Intersection	5 Digit ZIP Code	Assessor Parcel Number	Very Low-Income	Low-Income	Moderate-Income	Above Moderate-Income	Type of Shortfall	Parcel Size (Acres)	Current General Plan Designation	Current Zoning	Proposed General Plan (GP) Designation	Proposed Zoning	Minimum Density Allowed	Maximum Density Allowed	Total Capacity	Vacant/ Nonvacant	Description of Existing Uses	PIN	Base Density Per Acre	Community Plan Area	Rent Stabalization Ordinance	Income Category	Applicable Rezoning Program (Program informing values in Column Q listed first)
Los Angeles	19845 HALSTED ST	91311	2761022010	0.000	0.000	0.085	0.000	Shortfall of Sites	0.172	Low I Residential	RS-1	0	0	0	11.617	0.085		Residential - Single Family Residence, 1	201B113 943		Chatsworth - Porter Ranch	No	MI	ADU
Los Angeles	16533 BALLINGER ST	91343	2677005001	0.000	0.000	0.085	0.000	Shortfall of Sites	0.297	Low Residential	RS-1	0	0	0	6.728	0.085		Residential - Single Family Residence, 1	201B137 943		Mission Hills - Panorama City - North Hills	No	MI	ADU
Los Angeles	16340 CALAHAN ST	91343	2676017032	0.000	0.000	0.085	0.000	Shortfall of Sites	0.191	Low Residential	RS-1	0	0	0	10.445	0.085		Residential - Single Family Residence - Pool, 1	198B137 943		Mission Hills - Panorama City - North Hills	No	MI	ADU
Los Angeles	5538 BEVIS AVE	91411	2249027007	0.000	0.000	0.085	0.000	Shortfall of Sites	0.166	Low Residential	R1-1	0	0	0	12.043	0.085		Residential - Single Family Residence, 1	174B149 943		Van Nuys - North Sherman Oaks	No	MI	ADU
Los Angeles	13230 HESBY ST	91423	2358007006	0.000	0.000	0.085	0.000	Shortfall of Sites	0.196	Low Residential	R1-1	0	0	0	10.225	0.085		Residential - Single Family Residence, 1	171B157 943		Van Nuys - North Sherman Oaks	No	MI	ADU
Los Angeles	11041 SARAH ST	91602	2353035021	0.000	0.000	0.085	0.000	Shortfall of Sites	0.190	Low Residential	R1-1VL	0	0	0	10.552	0.085		Residential - Single Family Residence, 1	168B173 943		North Hollywood - Valley Village	No	MI	ADU
Los Angeles	11914 SARAH ST	91607	2364004015	0.000	0.000	0.085	0.000	Shortfall of Sites	0.176	Low Residential	R1-1-RIO	0	0	0	11.344	0.085		Residential - Single Family Residence, 1	168B165 943		Sherman Oaks - Studio City - Toluca Lake - Cahuenga Pass	No	MI	ADU
Los Angeles	11234 AQUA VISTA ST	91602	2366029021	0.000	0.000	0.085	0.000	Shortfall of Sites	0.185	Low Residential	R1-1-RIO	0	0	0	10.790	0.085		Residential - Single Family Residence, 1	165B173 943		Sherman Oaks - Studio City - Toluca Lake - Cahuenga Pass	No	MI	ADU
Los Angeles	449 S BUNDY DR	90049	4404008019	0.000	0.000	0.085	0.000	Shortfall of Sites	0.161	Low Residential	R1-1	0	0	0	12.449	0.085		Residential - Single Family Residence, 1	132B141 943		Brentwood - Pacific Palisades	No	MI	ADU
Los Angeles	2135 PARNELL AVE	90025	4321007044	0.000	0.000	0.085	0.000	Shortfall of Sites	0.155	Low Residential	R1-1-O	0	0	0	12.880	0.085		, 1	129B157 943		West Los Angeles	No	MI	ADU
Los Angeles	2410 BAGLEY AVE	90034	4302001023	0.000	0.000	0.085	0.000	Shortfall of Sites	0.149	Low Residential	R1V2-O	0	0	0	13.403	0.085		Residential - Single Family Residence - Pool, 1	126B169 943		West Los Angeles	No	MI	ADU
Los Angeles	1039 S AVERILL AVE	90732	7459004015	0.000	0.000	0.085	0.000	Shortfall of Sites	0.151	Low II Residential	R1-1XL	0	0	0	13.265	0.085		Residential - Single Family Residence, 1	015B193 943		San Pedro	No	MI	ADU
Los Angeles	17178 TULSA ST	91344	2696023018	0.000	0.000	0.085	0.000	Shortfall of Sites	0.262	Low I Residential	RE9-1XL-RFA	0	0	0	7.643	0.085		Residential - Single Family Residence - Pool, 1	210B133 944		Granada Hills - Knollwood	No	MI	ADU
Los Angeles	17843 MINNEHAHA ST	91344	2733002014	0.000	0.000	0.085	0.000	Shortfall of Sites	0.208	Low I Residential	RS-1	0	0	0	9.620	0.085		Residential - Single Family Residence - Pool, 1	207B129 944		Granada Hills - Knollwood	No	MI	ADU
Los Angeles	10442 AMESTOY AVE	91344	2695019012	0.000	0.000	0.085	0.000	Shortfall of Sites	0.172	Low I Residential	RS-1	0	0	0	11.614	0.085		Residential - Single Family Residence - Pool, 1	207B133 944		Granada Hills - Knollwood	No	MI	ADU
Los Angeles	16250 MINNEHAHA ST	91344	2679011004	0.000	0.000	0.085	0.000	Shortfall of Sites	0.174	Low I Residential	RS-1	0	0	0	11.479	0.085		Residential - Single Family Residence - Pool, 1	207B137 944		Granada Hills - Knollwood	No	MI	ADU
Los Angeles	10028 GAYNOR AVE	91343	2669018022	0.000	0.000	0.085	0.000	Shortfall of Sites	0.174	Low I Residential	RS-1	0	0	0	11.468	0.085		Residential - Single Family Residence, 1	204B141 944		Granada Hills - Knollwood	No	MI	ADU
Los Angeles	10008 ODESSA AVE	91343	2678027008	0.000	0.000	0.085	0.000	Shortfall of Sites	0.175	Low I Residential	RS-1	0	0	0	11.459	0.085		Residential - Single Family Residence - Pool, 1	204B137 944		Granada Hills - Knollwood	No	MI	ADU
Los Angeles	19835 HALSTED ST	91311	2761022009	0.000	0.000	0.085	0.000	Shortfall of Sites	0.172	Low I Residential	RS-1	0	0	0	11.617	0.085		Residential - Single Family Residence - Pool, 1	201B113 944		Chatsworth - Porter Ranch	No	MI	ADU
Los Angeles	16332 CALAHAN ST	91343	2676017031	0.000	0.000	0.085	0.000	Shortfall of Sites	0.185	Low Residential	RS-1	0	0	0	10.823	0.085		Residential - Single Family Residence - Pool, 1	198B137 944		Mission Hills - Panorama City - North Hills	No	MI	ADU
Los Angeles	5534 BEVIS AVE	91411	2249027008	0.000	0.000	0.085	0.000	Shortfall of Sites	0.189	Low Residential	R1-1	0	0	0	10.558	0.085		Residential - Single Family Residence - Pool, 1	174B149 944		Van Nuys - North Sherman Oaks	No	MI	ADU
Los Angeles	5525 MATILIJA AVE	91401	2247003004	0.000	0.000	0.085	0.000	Shortfall of Sites	0.221	Low Residential	RE9-1	0	0	0	9.056	0.085		Residential - Single Family Residence, 1	174B153 944		Van Nuys - North Sherman Oaks	No	MI	ADU
Los Angeles	18342 HANAN CT	91356	2161022045	0.000	0.000	0.085	0.000	Shortfall of Sites	0.176	Low II Residential	R1-1	0	0	0	11.349	0.085		Residential - Single Family Residence, 1	171B125 944		Encino - Tarzana	No	MI	ADU
Los Angeles	13222 HESBY ST	91423	2358007005	0.000	0.000	0.085	0.000	Shortfall of Sites	0.191	Low Residential	R1-1	0	0	0	10.497	0.085		Residential - Single Family Residence, 1	171B157 944		Van Nuys - North Sherman Oaks	No	MI	ADU
Los Angeles	11047 SARAH ST	91602	2353035020	0.000	0.000	0.085	0.000	Shortfall of Sites	0.190	Low Residential	R1-1VL	0	0	0	10.553	0.085		Residential - Single Family Residence - Pool, 1	168B173 944		North Hollywood - Valley Village	No	MI	ADU
Los Angeles	11922 SARAH ST	91607	2364004016	0.000	0.000	0.085	0.000	Shortfall of Sites	0.220	Low Residential	R1-1-RIO	0	0	0	9.096	0.085		Residential - Single Family Residence, 1	168B165 944		Sherman Oaks - Studio City - Toluca Lake - Cahuenga Pass	No	MI	ADU
Los Angeles	4543 CARPENTER AVE	91607	2364006029	0.000	0.000	0.085	0.000	Shortfall of Sites	0.233	Low Residential	R1-1-RIO	0	0	0	8.601	0.085		Residential - Single Family Residence - Pool, 1	168B169 944		Sherman Oaks - Studio City - Toluca Lake - Cahuenga Pass	No	MI	ADU
Los Angeles	13550 VALLEYHEART DR N	91423	2360003022	0.000	0.000	0.085	0.000	Shortfall of Sites	0.161	Low Residential	R1-1-RIO	0	0	0	12.446	0.085		Residential - Single Family Residence, 1	168B157 944		Sherman Oaks - Studio City - Toluca Lake - Cahuenga Pass	No	MI	ADU
Los Angeles	4160 SUNNYSLOPE AVE	91423	2373007016	0.000	0.000	0.085	0.000	Shortfall of Sites	0.184	Low Residential	R1-1	0	0	0	10.888	0.085		Residential - Single Family Residence, 1	165B157 944		Sherman Oaks - Studio City - Toluca Lake - Cahuenga Pass	No	MI	ADU
Los Angeles	121 S CITRUS AVE	90036	5513015029	0.000	0.000	0.085	0.000	Shortfall of Sites	0.155	Low II Residential	R1V3-RG	0	0	0	12.907	0.085		Residential - Single Family Residence, 1	138B181 944		Wilshire	No	MI	ADU
Los Angeles	10565 EASTBORNE AVE	90024	4326027013	0.000	0.000	0.085	0.000	Shortfall of Sites	0.165	Low I Residential	R1-1-O	0	0	0	12.158	0.085		Residential - Single Family Residence, 1	132B157 944		Westwood	No	MI	ADU
Los Angeles	200 S CANYON VIEW DR	90049	4405029007	0.000	0.000	0.085	0.000	Shortfall of Sites	0.190	Low Residential	RS-1	0	0	0	10.551	0.085		Residential - Single Family Residence, 1	132B141 944		Brentwood - Pacific Palisades	No	MI	ADU
Los Angeles	9545 SAWYER ST	90035	4309011016	0.000	0.000	0.085	0.000	Shortfall of Sites	0.180	Low Residential	R1V2-O	0	0	0	11.113	0.085		Residential - Single Family Residence, 1	129B165 944		West Los Angeles	No	MI	ADU
Los Angeles	10129 BRIDLEVALE DR	90064	4316013018	0.000	0.000	0.085	0.000	Shortfall of Sites	0.241	Low Residential	R1V2	0	0	0	8.295	0.085		Residential - Single Family Residence, 1	126B165 944		West Los Angeles	No	MI	ADU
Los Angeles	11551 CLOVER AVE	90066	4250013020	0.000	0.000	0.085	0.000	Shortfall of Sites	0.169	Low Residential	R1V2	0	0	0	11.844	0.085		Residential - Single Family Residence, 1	120B153 944		Palms - Mar Vista - Del Rey	No	MI	ADU
Los Angeles	3254 PURDUE AVE	90066	4250023010	0.000	0.000	0.085	0.000	Shortfall of Sites	0.168	Low Residential	R1V2	0	0	0	11.916	0.085		Residential - Single Family Residence, 1	120B157 944		Palms - Mar Vista - Del Rey	No	MI	ADU
Los Angeles	17835 MINNEHAHA ST	91344	2733002013	0.000	0.000	0.085	0.000	Shortfall of Sites	0.209	Low I Residential	RS-1	0	0	0	9.567	0.085		Residential - Single Family Residence, 1	207B129 945		Granada Hills - Knollwood	No	MI	ADU
Los Angeles	17113 MINNEHAHA ST	91344	2695019036	0.000	0.000	0.085	0.000	Shortfall of Sites	0.258	Low I Residential	RS-1	0	0	0	7.764	0.085		Residential - Single Family Residence - Pool, 1	207B133 945		Granada Hills - Knollwood	No	MI	ADU
Los Angeles	16244 MINNEHAHA ST	91344	2679011003	0.000	0.000	0.085	0.000	Shortfall of Sites	0.174	Low I Residential	RS-1	0	0	0	11.479	0.085		Residential - Single Family Residence, 1	207B137 945		Granada Hills - Knollwood	No	MI	ADU
Los Angeles	10029 GLORIA AVE	91343	2669018005	0.000	0.000	0.085	0.000	Shortfall of Sites	0.175	Low I Residential	RS-1	0	0	0	11.451	0.085		Residential - Single Family Residence, 1	204B141 945		Granada Hills - Knollwood	No	MI	ADU
Los Angeles	10009 GERALD AVE	91343	2685021015	0.000	0.000	0.085	0.000	Shortfall of Sites	0.173	Low I Residential	RS-1	0	0	0	11.551	0.085		Residential - Single Family Residence, 1	204B137 945		Granada Hills - Knollwood	No	MI	ADU
Los Angeles	19825 HALSTED ST	91311	2761022008	0.000	0.000	0.085	0.000	Shortfall of Sites	0.172	Low I Residential	RS-1	0	0	0	11.617	0.085		Residential - Single Family Residence, 1	201B113 945		Chatsworth - Porter Ranch	No	MI	ADU
Los Angeles	16527 BALLINGER ST	91343	2677005002	0.000	0.000	0.085	0.000	Shortfall of Sites	0.180	Low Residential	RS-1	0	0	0	11.088	0.085		Residential - Single Family Residence - Pool, 1	201B137 945		Mission Hills - Panorama City - North Hills	No	MI	ADU
Los Angeles	9124 HAYVENHURST AVE	91343	2676023008	0.000	0.000	0.085	0.000	Shortfall of Sites	0.165	Low Residential	RS-1	0	0	0	12.101	0.085		Residential - Single Family Residence, 1	198B137 945		Mission Hills - Panorama City - North Hills	No	MI	ADU
Los Angeles	5541 WILLIS AVE	91411	2249027022	0.000	0.000	0.085	0.000	Shortfall of Sites	0.225	Low Residential	R1-1	0	0	0	8.907	0.085		Residential - Single Family Residence, 1	174B149 945		Van Nuys - North Sherman Oaks	No	MI	ADU
Los Angeles	5443 HERMITAGE AVE	91607	2347008026	0.000	0.000	0.085	0.000	Shortfall of Sites	0.155	Medium Residential	R3-1	0	0	0	12.864	0.085		Residential - Single Family Residence, 1	174B165 945		North Hollywood - Valley Village	No	MI	ADU
Los Angeles	18336 HANAN CT	91356	2161022046	0.000	0.000	0.085	0.000	Shortfall of Sites	0.174	Low II Residential	R1-1	0	0	0	11.502	0.085		Residential - Single Family Residence, 1	171B125 945		Encino - Tarzana	No	MI	ADU
Los Angeles	5022 VENTURA CANYON AVE	91423	2359006026	0.000	0.000	0.085	0.000	Shortfall of Sites	0.343	Low Residential	R1-1-RIO	0	0	0	5.831	0.085		Residential - Single Family Residence - Pool, 1	171B157 945		Van Nuys - North Sherman Oaks	No	MI	ADU
Los Angeles	4559 GENTRY AVE	91607	2364004035	0.000	0.000	0.085	0.000	Shortfall of Sites	0.154	Low Residential	R1-1-RIO	0	0	0	12.999	0.085		Residential - Single Family Residence - Pool, 1	168B165 945		Sherman Oaks - Studio City - Toluca Lake - Cahuenga Pass	No	MI	ADU
Los Angeles	4543 MORELLA AVE	91607	2364006013	0.000	0.000	0.085	0.000	Shortfall of Sites	0.227	Low Residential	R1-1-RIO	0	0	0	8.798	0.085		Residential - Single Family Residence - Pool, 1	168B169 945		Sherman Oaks - Studio City - Toluca Lake - Cahuenga Pass	No	MI	ADU
Los Angeles	11216 AQUA VISTA ST	91602	2366028001	0.000	0.000	0.085	0.000	Shortfall of Sites	0.173	Low Residential	R1-1-RIO	0	0	0	11.557	0.085		Residential - Single Family Residence, 1	165B173 945		Sherman Oaks - Studio City - Toluca Lake - Cahuenga Pass	No	MI	ADU
Los Angeles	209 S ANITA AVE	90049	4405030011	0.000	0.000	0.085	0.000	Shortfall of Sites	0.171	Low Residential	R1-1	0	0	0	11.683	0.085		Residential - Single Family Residence - Pool, 1	132B141 945		Brentwood - Pacific Palisades	No	MI	ADU
Los Angeles	1059 S PLYMOUTH BLVD	90019	5082004004	0.000	0.000	0.085	0.000	Shortfall of Sites	0.152	Low II Residential	R1-1-O	0	0	0	13.198	0.085		Residential - Single Family Residence, 1	132B185 945		Wilshire	No	MI	ADU
Los Angeles	1717 LIVONIA AVE	90035	4305023018	0.000	0.000	0.085	0.000	Shortfall of Sites	0.161	Low II Residential	R1V2	0	0	0	12.435	0.085		Residential - Single Family Residence, 1	129B169 945		Wilshire	No	MI	ADU
Los Angeles	2102 PELHAM AVE	90025	4321016026	0.000	0.000	0.085	0.000	Shortfall of Sites	0.155	Low Residential	R1-1-O	0	0	0	12.876	0.085		Residential - Single Family Residence, 1	129B157 945		West Los Angeles	No	MI	ADU
Los Angeles	2641 S BEVERLY DR	90034	4309023035	0.000	0.000	0.085	0.000	Shortfall of Sites	0.177	Low Residential	R1V2	0	0	0	11.314	0.085		Residential - Single Family Residence - Pool, 1	126B165 945		West Los Angeles	No	MI	ADU
Los Angeles	3140 BUTLER AVE	90066	4250021007	0.000	0.000	0.085	0.000	Shortfall of Sites	0.174	Low Residential	R1V2	0	0	0	11.517	0.085		Residential - Single Family Residence, 1	120B153 945		Palms - Mar Vista - Del Rey	No	MI	ADU
Los Angeles	3420 INGLEWOOD BLVD	90066	4249013015	0.000	0.000	0.085	0.000	Shortfall of Sites	0.172	Low Residential	R1V2	0	0	0	11.612	0.085		Residential - Single Family Residence, 1	117B153 945		Palms - Mar Vista - Del Rey	No	MI	ADU
Los Angeles	11315 VICTORIA AVE	90066	4234004021	0.000	0.000	0.085	0.000	Shortfall of Sites	0.154	Low Residential	R1V2	0	0	0	12.951	0.085		Residential - Single Family Residence, 1	117B157 945		Palms - Mar Vista - Del Rey	No	MI	ADU
Los Angeles	7913 FLIGHT PL	90045	4107012013	0.000	0.000	0.085	0.000	Shortfall of Sites	0.212	Low Residential	R1-1	0	0	0	9.438	0.085		Residential - Single Family Residence, 1	099B169 945		Westchester - Playa del Rey	No	MI	ADU
Los Angeles	17827 MINNEHAHA ST	91344	2733002012	0.000	0.000	0.085	0.000	Shortfall of Sites	0.209	Low I Residential	RS-1	0	0	0	9.559	0.085		Residential - Single Family Residence, 1	207B129 946		Granada Hills - Knollwood	No	MI	ADU
Los Angeles	17111 MINNEHAHA ST	91344	2695019037	0.000	0.000	0.085	0.000	Shortfall of Sites	0.173	Low I Residential	RS-1	0	0	0	11.572	0.085		Residential - Single Family Residence, 1	207B133 946		Granada Hills - Knollwood	No	MI	ADU
Los Angeles	10427 GERALD AVE	91344	2684013010	0.000	0.000	0.085	0.000	Shortfall of Sites	0.196	Low I Residential	RS-1	0	0	0	10.202	0.085		Residential - Single Family Residence, 1	207B137 946		Granada Hills - Knollwood	No	MI	ADU
Los Angeles	10027 COLLETT AVE	91343	2669022022	0.000	0.000	0.085	0.000	Shortfall of Sites	0.175	Low I Residential	RS-1	0	0	0	11.420	0.085		Residential - Single Family Residence, 1	204B141 946		Granada Hills - Knollwood	No	MI	ADU
Los Angeles	10008 PETIT AVE	91343	2685017009	0.000	0.000	0.085	0.000	Shortfall of Sites	0.172	Low I Residential	RS-1	0	0	0	11.612	0.085		Residential - Single Family Residence, 1	204B137 946		Granada Hills - Knollwood	No	MI	ADU
Los Angeles	19815 HALSTED ST	91311	2761022007	0.000	0.000	0.085	0.000	Shortfall of Sites	0.208	Low I Residential	RS-1	0	0	0	9.597	0.085		Residential - Single Family Residence - Pool, 1	201B113 946		Chatsworth - Porter Ranch	No	MI	ADU
Los Angeles	16521 BALLINGER ST	91343	2677005003	0.000	0.000	0.085	0.000	Shortfall of Sites	0.172	Low Residential	RS-1	0	0	0	11.616	0.085		Residential - Single Family Residence, 1	201B137 946		Mission Hills - Panorama City - North Hills	No	MI	ADU

Jurisdiction Name	Site Address/Intersection	5 Digit ZIP Code	Assessor Parcel Number	Very Low-Income	Low-Income	Moderate-Income	Above Moderate-Income	Type of Shortfall	Parcel Size (Acres)	Current General Plan Designation	Current Zoning	Proposed General Plan (GP) Designation	Proposed Zoning	Minimum Density Allowed	Maximum Density Allowed	Total Capacity	Vacant/ Nonvacant	Description of Existing Uses	PIN	Base Density Per Acre	Community Plan Area	Rent Stabalization Ordinance	Income Category	Applicable Rezoning Program (Program informing values in Column Q listed first)
Los Angeles	9129 MONOGRAM AVE	91343	2676023010	0.000	0.000	0.085	0.000	Shortfall of Sites	0.174	Low Residential	RS-1	0	0	0	11.508	0.085		Residential - Single Family Residence, 1	198B137 946		Mission Hills - Panorama City - North Hills	No	MI	ADU
Los Angeles	5525 CANTALOUPE AVE	91401	2247004005	0.000	0.000	0.085	0.000	Shortfall of Sites	0.220	Low Residential	R1-1	0	0	0	9.072	0.085		Residential - Single Family Residence - Pool, 1	174B153 946		Van Nuys - North Sherman Oaks	No	MI	ADU
Los Angeles	13538 HESBY ST	91423	2359006028	0.000	0.000	0.085	0.000	Shortfall of Sites	0.159	Low Residential	R1-1-RIO	0	0	0	12.596	0.085		Residential - Single Family Residence - Pool, 1	171B157 946		Van Nuys - North Sherman Oaks	No	MI	ADU
Los Angeles	11109 SARAH ST	91602	2353035018	0.000	0.000	0.085	0.000	Shortfall of Sites	0.189	Low Residential	R1-1VL	0	0	0	10.554	0.085		Residential - Single Family Residence, 1	168B173 946		North Hollywood - Valley Village	No	MI	ADU
Los Angeles	4127 BENEDICT CANYON DR	91423	2266020033	0.000	0.000	0.085	0.000	Shortfall of Sites	0.149	Low Residential	R1-1	0	0	0	13.400	0.085		Residential - Single Family Residence - Pool, 1	165B157 946		Sherman Oaks - Studio City - Toluca Lake - Cahuenga Pass	No	MI	ADU
Los Angeles	4187 FAIR AVE	91602	2366028020	0.000	0.000	0.085	0.000	Shortfall of Sites	0.172	Low Residential	R1-1-RIO	0	0	0	11.652	0.085		Residential - Single Family Residence - Pool, 1	165B173 946		Sherman Oaks - Studio City - Toluca Lake - Cahuenga Pass	No	MI	ADU
Los Angeles	543 N DETROIT ST	90036	5525022003	0.000	0.000	0.085	0.000	Shortfall of Sites	0.152	Low II Residential	R1V2	0	0	0	13.200	0.085		Residential - Single Family Residence, 1	141B181 946		Hollywood	No	MI	ADU
Los Angeles	11929 SALTAIR TER	90049	4404026013	0.000	0.000	0.085	0.000	Shortfall of Sites	0.312	Low Residential	RS-1-O	0	0	0	6.418	0.085		Residential - Single Family Residence - Therapy Pool (Spa), 1	132B141 946		Brentwood - Pacific Palisades	No	MI	ADU
Los Angeles	1093 S LUCERNE BLVD	90019	5082003008	0.000	0.000	0.085	0.000	Shortfall of Sites	0.167	Low II Residential	R1-1-O	0	0	0	11.966	0.085		Residential - Single Family Residence, 1	132B185 946		Wilshire	No	MI	ADU
Los Angeles	2839 ANCHOR AVE	90064	4308017009	0.000	0.000	0.085	0.000	Shortfall of Sites	0.241	Low Residential	R1V2	0	0	0	8.316	0.085		Residential - Single Family Residence - Pool, 1	126B165 946		West Los Angeles	No	MI	ADU
Los Angeles	3274 CORINTH AVE	90066	4250024013	0.000	0.000	0.085	0.000	Shortfall of Sites	0.172	Low Residential	R1V2	0	0	0	11.611	0.085		Residential - Single Family Residence, 1	120B157 946		Palms - Mar Vista - Del Rey	No	MI	ADU
Los Angeles	1101 S PATTON AVE	90731	7459016017	0.000	0.000	0.085	0.000	Shortfall of Sites	0.278	Low II Residential	R1-1XL	0	0	0	7.186	0.085		Residential - Single Family Residence, 1	015B193 946		San Pedro	No	MI	ADU
Los Angeles	17166 TULSA ST	91344	2696023016	0.000	0.000	0.085	0.000	Shortfall of Sites	0.227	Low I Residential	RE9-1XL-RFA	0	0	0	8.819	0.085		Residential - Single Family Residence, 1	210B133 947		Granada Hills - Knollwood	No	MI	ADU
Los Angeles	17815 MINNEHAHA ST	91344	2733002011	0.000	0.000	0.085	0.000	Shortfall of Sites	0.209	Low I Residential	RS-1	0	0	0	9.559	0.085		Residential - Single Family Residence - Pool, 1	207B129 947		Granada Hills - Knollwood	No	MI	ADU
Los Angeles	17109 MINNEHAHA ST	91344	2695019038	0.000	0.000	0.085	0.000	Shortfall of Sites	0.182	Low I Residential	RS-1	0	0	0	11.008	0.085		Residential - Single Family Residence - Pool, 1	207B133 947		Granada Hills - Knollwood	No	MI	ADU
Los Angeles	16238 MINNEHAHA ST	91344	2679011002	0.000	0.000	0.085	0.000	Shortfall of Sites	0.174	Low I Residential	RS-1	0	0	0	11.479	0.085		Residential - Single Family Residence - Pool, 1	207B137 947		Granada Hills - Knollwood	No	MI	ADU
Los Angeles	10026 WOODLEY AVE	91343	2669022011	0.000	0.000	0.085	0.000	Shortfall of Sites	0.185	Low I Residential	RS-1	0	0	0	10.815	0.085		Residential - Single Family Residence - Pool, 1	204B141 947		Granada Hills - Knollwood	No	MI	ADU
Los Angeles	10006 HAYVENHURST AVE	91343	2678025001	0.000	0.000	0.085	0.000	Shortfall of Sites	0.213	Low I Residential	RS-1	0	0	0	9.396	0.085		Residential - Single Family Residence, 1	204B137 947		Granada Hills - Knollwood	No	MI	ADU
Los Angeles	19901 HALSTED ST	91311	2761023021	0.000	0.000	0.085	0.000	Shortfall of Sites	0.173	Low I Residential	RS-1	0	0	0	11.593	0.085		Residential - Single Family Residence, 1	201B113 947		Chatsworth - Porter Ranch	No	MI	ADU
Los Angeles	16515 BALLINGER ST	91343	2677005004	0.000	0.000	0.085	0.000	Shortfall of Sites	0.172	Low Residential	RS-1	0	0	0	11.616	0.085		Residential - Single Family Residence - Pool, 1	201B137 947		Mission Hills - Panorama City - North Hills	No	MI	ADU
Los Angeles	16326 CALAHAN ST	91343	2676017006	0.000	0.000	0.085	0.000	Shortfall of Sites	0.159	Low Residential	RS-1	0	0	0	12.553	0.085		Residential - Single Family Residence - Pool, 1	198B137 947		Mission Hills - Panorama City - North Hills	No	MI	ADU
Los Angeles	5524 MATILIJA AVE	91401	2247002013	0.000	0.000	0.085	0.000	Shortfall of Sites	0.220	Low Residential	RE9-1	0	0	0	9.089	0.085		Residential - Single Family Residence - Pool, 1	174B153 947		Van Nuys - North Sherman Oaks	No	MI	ADU
Los Angeles	5045 WILKINSON AVE	91607	2356023013	0.000	0.000	0.085	0.000	Shortfall of Sites	0.173	Low Residential	R1-1	0	0	0	11.552	0.085		Residential - Single Family Residence, 1	171B165 947		North Hollywood - Valley Village	No	MI	ADU
Los Angeles	13530 HESBY ST	91423	2359006029	0.000	0.000	0.085	0.000	Shortfall of Sites	0.159	Low Residential	R1-1-RIO	0	0	0	12.599	0.085		Residential - Single Family Residence - Pool, 1	171B157 947		Van Nuys - North Sherman Oaks	No	MI	ADU
Los Angeles	4555 ETHEL AVE	91604	2360028032	0.000	0.000	0.085	0.000	Shortfall of Sites	0.155	Low Residential	R1-1-RIO	0	0	0	12.941	0.085		Residential - Single Family Residence - Pool, 1	168B161 947		Sherman Oaks - Studio City - Toluca Lake - Cahuenga Pass	No	MI	ADU
Los Angeles	11111 SARAH ST	91602	2353035017	0.000	0.000	0.085	0.000	Shortfall of Sites	0.189	Low Residential	R1-1VL	0	0	0	10.555	0.085		Residential - Single Family Residence, 1	168B173 947		North Hollywood - Valley Village	No	MI	ADU
Los Angeles	11958 SARAH ST	91607	2364004019	0.000	0.000	0.085	0.000	Shortfall of Sites	0.212	Low Residential	R1-1-RIO	0	0	0	9.427	0.085		Residential - Single Family Residence, 1	168B165 947		Sherman Oaks - Studio City - Toluca Lake - Cahuenga Pass	No	MI	ADU
Los Angeles	4543 SIMPSON AVE	91607	2364007016	0.000	0.000	0.085	0.000	Shortfall of Sites	0.152	Low Residential	R1-1-RIO	0	0	0	13.172	0.085		Residential - Single Family Residence, 1	168B169 947		Sherman Oaks - Studio City - Toluca Lake - Cahuenga Pass	No	MI	ADU
Los Angeles	4200 WILKINSON AVE	91604	2367008034	0.000	0.000	0.085	0.000	Shortfall of Sites	0.161	Low Residential	R1-1-RIO	0	0	0	12.423	0.085		Residential - Single Family Residence - Pool, 1	165B165 947		Sherman Oaks - Studio City - Toluca Lake - Cahuenga Pass	No	MI	ADU
Los Angeles	205 S ANITA AVE	90049	4405030013	0.000	0.000	0.085	0.000	Shortfall of Sites	0.234	Low Residential	RS-1	0	0	0	8.549	0.085		Residential - Single Family Residence, 1	132B141 947		Brentwood - Pacific Palisades	No	MI	ADU
Los Angeles	9343 SAWYER ST	90035	4306028024	0.000	0.000	0.085	0.000	Shortfall of Sites	0.163	Low Residential	R1V2	0	0	0	12.281	0.085		Residential - Single Family Residence, 1	129B165 947		West Los Angeles	No	MI	ADU
Los Angeles	3483 BARRY AVE	90066	4249018009	0.000	0.000	0.085	0.000	Shortfall of Sites	0.219	Low Residential	R1V2	0	0	0	9.143	0.085		Residential - Single Family Residence, 1	117B157 947		Palms - Mar Vista - Del Rey	No	MI	ADU
Los Angeles	17801 MINNEHAHA ST	91344	2733002010	0.000	0.000	0.085	0.000	Shortfall of Sites	0.208	Low I Residential	RS-1	0	0	0	9.597	0.085		Residential - Single Family Residence, 1	207B129 948		Granada Hills - Knollwood	No	MI	ADU
Los Angeles	17079 MINNEHAHA ST	91344	2695019039	0.000	0.000	0.085	0.000	Shortfall of Sites	0.182	Low I Residential	RS-1	0	0	0	11.001	0.085		Residential - Single Family Residence - Pool, 1	207B133 948		Granada Hills - Knollwood	No	MI	ADU
Los Angeles	16232 MINNEHAHA ST	91344	2679011014	0.000	0.000	0.085	0.000	Shortfall of Sites	0.173	Low I Residential	RS-1	0	0	0	11.550	0.085		Residential - Single Family Residence, 1	207B137 948		Granada Hills - Knollwood	No	MI	ADU
Los Angeles	10025 WOODLEY AVE	91343	2678010017	0.000	0.000	0.085	0.000	Shortfall of Sites	0.171	Low I Residential	RS-1	0	0	0	11.710	0.085		Residential - Single Family Residence - Pool, 1	204B141 948		Granada Hills - Knollwood	No	MI	ADU
Los Angeles	16743 VINTAGE ST	91343	2685017011	0.000	0.000	0.085	0.000	Shortfall of Sites	0.183	Low I Residential	RS-1	0	0	0	10.946	0.085		Residential - Single Family Residence, 1	204B137 948		Granada Hills - Knollwood	No	MI	ADU
Los Angeles	9601 QUAKERTOWN AVE	91311	2761026010	0.000	0.000	0.085	0.000	Shortfall of Sites	0.173	Low I Residential	RS-1	0	0	0	11.583	0.085		Residential - Single Family Residence - Pool, 1	201B113 948		Chatsworth - Porter Ranch	No	MI	ADU
Los Angeles	16509 BALLINGER ST	91343	2677005005	0.000	0.000	0.085	0.000	Shortfall of Sites	0.172	Low Residential	RS-1	0	0	0	11.616	0.085		Residential - Single Family Residence - Pool, 1	201B137 948		Mission Hills - Panorama City - North Hills	No	MI	ADU
Los Angeles	16320 CALAHAN ST	91343	2676017007	0.000	0.000	0.085	0.000	Shortfall of Sites	0.161	Low Residential	RS-1	0	0	0	12.446	0.085		Residential - Single Family Residence, 1	198B137 948		Mission Hills - Panorama City - North Hills	No	MI	ADU
Los Angeles	5525 MAMMOTH AVE	91401	2247002004	0.000	0.000	0.085	0.000	Shortfall of Sites	0.220	Low Residential	RE9-1	0	0	0	9.088	0.085		Residential - Single Family Residence, 1	174B153 948		Van Nuys - North Sherman Oaks	No	MI	ADU
Los Angeles	11117 SARAH ST	91602	2353035016	0.000	0.000	0.085	0.000	Shortfall of Sites	0.189	Low Residential	R1-1VL	0	0	0	10.556	0.085		Residential - Single Family Residence, 1	168B173 948		North Hollywood - Valley Village	No	MI	ADU
Los Angeles	4559 BEN AVE	91607	2364001028	0.000	0.000	0.085	0.000	Shortfall of Sites	0.153	Low Residential	R1-1-RIO	0	0	0	13.063	0.085		Residential - Single Family Residence - Pool, 1	168B165 948		Sherman Oaks - Studio City - Toluca Lake - Cahuenga Pass	No	MI	ADU
Los Angeles	4544 SIMPSON AVE	91607	2364007028	0.000	0.000	0.085	0.000	Shortfall of Sites	0.166	Low Residential	R1-1-RIO	0	0	0	12.055	0.085		Residential - Single Family Residence, 1	168B169 948		Sherman Oaks - Studio City - Toluca Lake - Cahuenga Pass	No	MI	ADU
Los Angeles	4541 NAGLE AVE	91423	2360019008	0.000	0.000	0.085	0.000	Shortfall of Sites	0.157	Low Residential	R1-1-RIO	0	0	0	12.770	0.085		Residential - Single Family Residence, 1	168B157 948		Sherman Oaks - Studio City - Toluca Lake - Cahuenga Pass	No	MI	ADU
Los Angeles	4203 RHODES AVE	91604	2367008035	0.000	0.000	0.085	0.000	Shortfall of Sites	0.161	Low Residential	R1-1-RIO	0	0	0	12.430	0.085		Residential - Single Family Residence - Pool, 1	165B165 948		Sherman Oaks - Studio City - Toluca Lake - Cahuenga Pass	No	MI	ADU
Los Angeles	543 N FORMOSA AVE	90036	5525023003	0.000	0.000	0.085	0.000	Shortfall of Sites	0.177	Low II Residential	R1V2	0	0	0	11.314	0.085		Residential - Single Family Residence, 1	141B181 948		Hollywood	No	MI	ADU
Los Angeles	537 N SIERRA BONITA AVE	90036	5526027003	0.000	0.000	0.085	0.000	Shortfall of Sites	0.149	Low II Residential	R1-1-O	0	0	0	13.403	0.085		Residential - Single Family Residence, 1	141B177 948		Hollywood	No	MI	ADU
Los Angeles	11935 SALTAIR TER	90049	4404026014	0.000	0.000	0.085	0.000	Shortfall of Sites	0.221	Low Residential	RS-1-O	0	0	0	9.049	0.085		Residential - Single Family Residence, 1	132B141 948		Brentwood - Pacific Palisades	No	MI	ADU
Los Angeles	1090 S LUCERNE BLVD	90019	5082004019	0.000	0.000	0.085	0.000	Shortfall of Sites	0.165	Low II Residential	R1-1-O	0	0	0	12.100	0.085		Residential - Single Family Residence, 1	132B185 948		Wilshire	No	MI	ADU
Los Angeles	2111 MANNING AVE	90025	4321016041	0.000	0.000	0.085	0.000	Shortfall of Sites	0.155	Low Residential	R1-1-O	0	0	0	12.895	0.085		Residential - Single Family Residence, 1	129B157 948		West Los Angeles	No	MI	ADU
Los Angeles	2625 CARDIFF AVE	90034	4309022031	0.000	0.000	0.085	0.000	Shortfall of Sites	0.186	Low Residential	R1V2	0	0	0	10.773	0.085		Residential - Single Family Residence, 1	126B165 948		West Los Angeles	No	MI	ADU
Los Angeles	3245 PURDUE AVE	90066	4250020030	0.000	0.000	0.085	0.000	Shortfall of Sites	0.174	Low Residential	R1V2	0	0	0	11.504	0.085		Residential - Single Family Residence - Pool, 1	120B157 948		Palms - Mar Vista - Del Rey	No	MI	ADU
Los Angeles	17160 TULSA ST	91344	2696023015	0.000	0.000	0.085	0.000	Shortfall of Sites	0.262	Low I Residential	RE9-1XL-RFA	0	0	0	7.643	0.085		Residential - Single Family Residence, 1	210B133 949		Granada Hills - Knollwood	No	MI	ADU
Los Angeles	10451 WHITE OAK AVE	91344	2733002087	0.000	0.000	0.085	0.000	Shortfall of Sites	0.156	Low I Residential	RS-1	0	0	0	12.847	0.085		Residential - Single Family Residence - Pool, 1	207B129 949		Granada Hills - Knollwood	No	MI	ADU
Los Angeles	17073 MINNEHAHA ST	91344	2695019040	0.000	0.000	0.085	0.000	Shortfall of Sites	0.182	Low I Residential	RS-1	0	0	0	11.001	0.085		Residential - Single Family Residence - Pool, 1	207B133 949		Granada Hills - Knollwood	No	MI	ADU
Los Angeles	10422 SWINTON AVE	91344	2679009009	0.000	0.000	0.085	0.000	Shortfall of Sites	0.161	Low I Residential	RS-1	0	0	0	12.411	0.085		Residential - Single Family Residence - Pool, 1	207B137 949		Granada Hills - Knollwood	No	MI	ADU
Los Angeles	10026 COLLETT AVE	91343	2669021025	0.000	0.000	0.085	0.000	Shortfall of Sites	0.176	Low I Residential	RS-1	0	0	0	11.336	0.085		Residential - Single Family Residence - Pool, 1	204B141 949		Granada Hills - Knollwood	No	MI	ADU
Los Angeles	16444 CASEY ST	91343	2678014010	0.000	0.000	0.085	0.000	Shortfall of Sites	0.197	Low I Residential	RS-1	0	0	0	10.140	0.085		Residential - Single Family Residence, 1	204B137 949		Granada Hills - Knollwood	No	MI	ADU
Los Angeles	9545 FULLBRIGHT AVE	91311	2748019032	0.000	0.000	0.085	0.000	Shortfall of Sites	0.173	Low I Residential	RS-1	0	0	0	11.579	0.085		Residential - Single Family Residence, 1	201B113 949		Chatsworth - Porter Ranch	No	MI	ADU
Los Angeles	16501 BALLINGER ST	91343	2677005006	0.000	0.000	0.085	0.000	Shortfall of Sites	0.172	Low Residential	RS-1	0	0	0	11.616	0.085		Residential - Single Family Residence - Pool, 1	201B137 949		Mission Hills - Panorama City - North Hills	No	MI	ADU
Los Angeles	16312 CALAHAN ST	91343	2676017008	0.000	0.000	0.085	0.000	Shortfall of Sites	0.159	Low Residential	RS-1	0	0	0	12.602	0.085		Residential - Single Family Residence - Pool, 1	198B137 949		Mission Hills - Panorama City - North Hills	No	MI	ADU
Los Angeles	13058 HESBY ST	91423	2358026009	0.000	0.000	0.085	0.000	Shortfall of Sites	0.156	Low Residential	R1-1	0	0	0	12.783	0.085		Residential - Single Family Residence - Pool, 1	171B161 949		Van Nuys - North Sherman Oaks	No	MI	ADU

Jurisdiction Name	Site Address/Intersection	5 Digit ZIP Code	Assessor Parcel Number	Very Low-Income	Low-Income	Moderate-Income	Above Moderate-Income	Type of Shortfall	Parcel Size (Acres)	Current General Plan Designation	Current Zoning	Proposed General Plan (GP) Designation	Proposed Zoning	Minimum Density Allowed	Maximum Density Allowed	Total Capacity	Vacant/ Nonvacant	Description of Existing Uses	PIN	Base Density Per Acre	Community Plan Area	Rent Stabalization Ordinance	Income Category	Applicable Rezoning Program (Program informing values in Column Q listed first)
Los Angeles	11121 SARAH ST	91602	2353035015	0.000	0.000	0.085	0.000	Shortfall of Sites	0.189	Low Residential	R1-1VL	0	0	0	10.557	0.085		Residential - Single Family Residence, 1	168B173 949		North Hollywood - Valley Village	No	MI	ADU
Los Angeles	4554 CARTWRIGHT AVE	91602	2421033011	0.000	0.000	0.085	0.000	Shortfall of Sites	0.162	Low Residential	R1-1	0	0	0	12.350	0.085		Residential - Single Family Residence - Pool, 1	168B177 949		North Hollywood - Valley Village	No	MI	ADU
Los Angeles	4200 RHODES AVE	91604	2367007012	0.000	0.000	0.085	0.000	Shortfall of Sites	0.161	Low Residential	R1-1-RIO	0	0	0	12.432	0.085		Residential - Single Family Residence, 1	165B165 949		Sherman Oaks - Studio City - Toluca Lake - Cahuenga Pass	No	MI	ADU
Los Angeles	4118 DAVANA RD	91423	2266022020	0.000	0.000	0.085	0.000	Shortfall of Sites	0.287	Low Residential	R1-1	0	0	0	6.975	0.085		Residential - Single Family Residence - Pool, 1	165B153 949		Sherman Oaks - Studio City - Toluca Lake - Cahuenga Pass	No	MI	ADU
Los Angeles	542 N ALTA VISTA BLVD	90036	5525023022	0.000	0.000	0.085	0.000	Shortfall of Sites	0.177	Low II Residential	R1V2	0	0	0	11.314	0.085		Residential - Single Family Residence, 1	141B181 949		Hollywood	No	MI	ADU
Los Angeles	242 S CARMELINA AVE	90049	4405040018	0.000	0.000	0.085	0.000	Shortfall of Sites	0.203	Low Residential	RS-1	0	0	0	9.865	0.085		Residential - Single Family Residence, 1	132B141 949		Brentwood - Pacific Palisades	No	MI	ADU
Los Angeles	2203 BALSAM AVE	90064	4315001025	0.000	0.000	0.085	0.000	Shortfall of Sites	0.169	Low Residential	R1-1-O	0	0	0	11.800	0.085		Residential - Single Family Residence, 1	129B157 949		West Los Angeles	No	MI	ADU
Los Angeles	8815 DE HAVILAND AVE	90045	4123008012	0.000	0.000	0.085	0.000	Shortfall of Sites	0.163	Low Residential	R1-1	0	0	0	12.234	0.085		Residential - Single Family Residence, 1	096B165 949		Westchester - Playa del Rey	No	MI	ADU
Los Angeles	17569 MINNEHAHA ST	91344	2733012061	0.000	0.000	0.085	0.000	Shortfall of Sites	0.293	Low I Residential	RS-1	0	0	0	6.827	0.085		Residential - Single Family Residence, 1	207B129 950		Granada Hills - Knollwood	No	MI	ADU
Los Angeles	10441 GENESTA AVE	91344	2695019042	0.000	0.000	0.085	0.000	Shortfall of Sites	0.173	Low I Residential	RS-1	0	0	0	11.580	0.085		Residential - Single Family Residence - Pool, 1	207B133 950		Granada Hills - Knollwood	No	MI	ADU
Los Angeles	10421 GOTHIC AVE	91344	2679017008	0.000	0.000	0.085	0.000	Shortfall of Sites	0.213	Low I Residential	RS-1	0	0	0	9.401	0.085		Residential - Single Family Residence - Pool, 1	207B137 950		Granada Hills - Knollwood	No	MI	ADU
Los Angeles	10027 GAVIOTA AVE	91343	2669021006	0.000	0.000	0.085	0.000	Shortfall of Sites	0.176	Low I Residential	RS-1	0	0	0	11.334	0.085		Residential - Single Family Residence, 1	204B141 950		Granada Hills - Knollwood	No	MI	ADU
Los Angeles	10012 GOTHIC AVE	91343	2678007012	0.000	0.000	0.085	0.000	Shortfall of Sites	0.172	Low I Residential	RS-1	0	0	0	11.617	0.085		Residential - Single Family Residence - Pool, 1	204B137 950		Granada Hills - Knollwood	No	MI	ADU
Los Angeles	9544 FULLBRIGHT AVE	91311	2748018032	0.000	0.000	0.085	0.000	Shortfall of Sites	0.173	Low I Residential	RS-1	0	0	0	11.554	0.085		Residential - Single Family Residence, 1	201B113 950		Chatsworth - Porter Ranch	No	MI	ADU
Los Angeles	16459 BALLINGER ST	91343	2677005007	0.000	0.000	0.085	0.000	Shortfall of Sites	0.172	Low Residential	RS-1	0	0	0	11.617	0.085		Residential - Single Family Residence - Pool, 1	201B137 950		Mission Hills - Panorama City - North Hills	No	MI	ADU
Los Angeles	16228 CALAHAN ST	91343	2676015005	0.000	0.000	0.085	0.000	Shortfall of Sites	0.186	Low Residential	RS-1	0	0	0	10.745	0.085		Residential - Single Family Residence, 1	198B137 950		Mission Hills - Panorama City - North Hills	No	MI	ADU
Los Angeles	5524 RANCHITO AVE	91401	2247004013	0.000	0.000	0.085	0.000	Shortfall of Sites	0.173	Low Residential	R1-1	0	0	0	11.541	0.085		Residential - Single Family Residence - Pool, 1	174B153 950		Van Nuys - North Sherman Oaks	No	MI	ADU
Los Angeles	13510 HESBY ST	91423	2359006044	0.000	0.000	0.085	0.000	Shortfall of Sites	0.278	Low Residential	R1-1-RIO	0	0	0	7.193	0.085		Residential - Single Family Residence - Pool, 1	171B157 950		Van Nuys - North Sherman Oaks	No	MI	ADU
Los Angeles	13054 HESBY ST	91423	2358026008	0.000	0.000	0.085	0.000	Shortfall of Sites	0.159	Low Residential	R1-1	0	0	0	12.570	0.085		Residential - Single Family Residence, 1	171B161 950		Van Nuys - North Sherman Oaks	No	MI	ADU
Los Angeles	11125 SARAH ST	91602	2353035014	0.000	0.000	0.085	0.000	Shortfall of Sites	0.189	Low Residential	R1-1VL	0	0	0	10.557	0.085		Residential - Single Family Residence, 1	168B173 950		North Hollywood - Valley Village	No	MI	ADU
Los Angeles	12024 SARAH ST	91607	2364001037	0.000	0.000	0.085	0.000	Shortfall of Sites	0.223	Low Residential	R1-1-RIO	0	0	0	8.986	0.085		Residential - Single Family Residence - Pool, 1	168B165 950		Sherman Oaks - Studio City - Toluca Lake - Cahuenga Pass	No	MI	ADU
Los Angeles	601 S SALTAIR AVE	90049	4404023003	0.000	0.000	0.085	0.000	Shortfall of Sites	0.459	Low Residential	RS-1-O	0	0	0	4.353	0.085		Residential - Single Family Residence - Pool, 1	132B141 950		Brentwood - Pacific Palisades	No	MI	ADU
Los Angeles	2636 S BEVERLY DR	90034	4309025006	0.000	0.000	0.085	0.000	Shortfall of Sites	0.183	Low Residential	R1V2	0	0	0	10.926	0.085		Residential - Single Family Residence, 1	126B165 950		West Los Angeles	No	MI	ADU
Los Angeles	3122 COLBY AVE	90066	4250014017	0.000	0.000	0.085	0.000	Shortfall of Sites	0.168	Low Residential	R1V2	0	0	0	11.908	0.085		Residential - Single Family Residence, 1	120B153 950		Palms - Mar Vista - Del Rey	No	MI	ADU
Los Angeles	8100 BELFORD AVE	90045	4105022028	0.000	0.000	0.085	0.000	Shortfall of Sites	0.237	Low Residential	R1-1	0	0	0	8.454	0.085		Residential - Single Family Residence, 1	099B169 950		Westchester - Playa del Rey	No	MI	ADU
Los Angeles	8814 KITTYHAWK AVE	90045	4123008015	0.000	0.000	0.085	0.000	Shortfall of Sites	0.198	Low Residential	R1-1	0	0	0	10.091	0.085		Residential - Single Family Residence, 1	096B165 950		Westchester - Playa del Rey	No	MI	ADU
Los Angeles	1255 W 11TH ST	90731	7459025016	0.000	0.000	0.085	0.000	Shortfall of Sites	0.188	Low II Residential	R1-1XL	0	0	0	10.645	0.085		Residential - Single Family Residence, 1	015B193 950		San Pedro	No	MI	ADU
Los Angeles	11222 CANBY AVE	91326	2715027039	0.000	0.000	0.085	0.000	Shortfall of Sites	0.353	Very Low II Residential	RE11-1	0	0	0	5.661	0.085		Residential - Single Family Residence - Pool, 1	210B125 951		Northridge	No	MI	ADU
Los Angeles	17565 MINNEHAHA ST	91344	2733012060	0.000	0.000	0.085	0.000	Shortfall of Sites	0.179	Low I Residential	RS-1	0	0	0	11.142	0.085		Residential - Single Family Residence, 1	207B129 951		Granada Hills - Knollwood	No	MI	ADU
Los Angeles	10420 MONOGRAM AVE	91344	2679022008	0.000	0.000	0.085	0.000	Shortfall of Sites	0.172	Low I Residential	RS-1	0	0	0	11.611	0.085		Residential - Single Family Residence, 1	207B137 951		Granada Hills - Knollwood	No	MI	ADU
Los Angeles	10026 GAVIOTA AVE	91343	2669020025	0.000	0.000	0.085	0.000	Shortfall of Sites	0.176	Low I Residential	RS-1	0	0	0	11.336	0.085		Residential - Single Family Residence, 1	204B141 951		Granada Hills - Knollwood	No	MI	ADU
Los Angeles	10011 SOPHIA AVE	91343	2678007016	0.000	0.000	0.085	0.000	Shortfall of Sites	0.172	Low I Residential	RS-1	0	0	0	11.616	0.085		Residential - Single Family Residence, 1	204B137 951		Granada Hills - Knollwood	No	MI	ADU
Los Angeles	9545 CASABA AVE	91311	2748018017	0.000	0.000	0.085	0.000	Shortfall of Sites	0.183	Low I Residential	RS-1	0	0	0	10.928	0.085		Residential - Single Family Residence, 1	201B113 951		Chatsworth - Porter Ranch	No	MI	ADU
Los Angeles	16306 CALAHAN ST	91343	2676017009	0.000	0.000	0.085	0.000	Shortfall of Sites	0.158	Low Residential	RS-1	0	0	0	12.653	0.085		Residential - Single Family Residence, 1	198B137 951		Mission Hills - Panorama City - North Hills	No	MI	ADU
Los Angeles	12629 TIARA ST	91607	2341004006	0.000	0.000	0.085	0.000	Shortfall of Sites	0.174	Low Residential	R1-1	0	0	0	11.462	0.085		Residential - Single Family Residence - Pool, 1	177B161 951		North Hollywood - Valley Village	No	MI	ADU
Los Angeles	13048 HESBY ST	91423	2358026007	0.000	0.000	0.085	0.000	Shortfall of Sites	0.151	Low Residential	R1-1	0	0	0	13.288	0.085		Residential - Single Family Residence, 1	171B161 951		Van Nuys - North Sherman Oaks	No	MI	ADU
Los Angeles	11135 SARAH ST	91602	2353034017	0.000	0.000	0.085	0.000	Shortfall of Sites	0.189	Low Residential	R1-1	0	0	0	10.559	0.085		Residential - Single Family Residence, 1	168B173 951		North Hollywood - Valley Village	No	MI	ADU
Los Angeles	12050 SARAH ST	91607	2364001011	0.000	0.000	0.085	0.000	Shortfall of Sites	0.154	Low Residential	R1-1-RIO	0	0	0	12.947	0.085		Residential - Single Family Residence, 1	168B165 951		Sherman Oaks - Studio City - Toluca Lake - Cahuenga Pass	No	MI	ADU
Los Angeles	4554 WILLOWCREST AVE	91602	2421034010	0.000	0.000	0.085	0.000	Shortfall of Sites	0.153	Low Residential	R1-1	0	0	0	13.107	0.085		Residential - Single Family Residence - Pool, 1	168B177 951		North Hollywood - Valley Village	No	MI	ADU
Los Angeles	4538 LEMP AVE	91602	2365005005	0.000	0.000	0.085	0.000	Shortfall of Sites	0.263	Low Residential	R1-1-RIO	0	0	0	7.592	0.085		Residential - Single Family Residence - Pool, 1	168B169 951		Sherman Oaks - Studio City - Toluca Lake - Cahuenga Pass	No	MI	ADU
Los Angeles	4200 SHADYGLADE AVE	91604	2367007036	0.000	0.000	0.085	0.000	Shortfall of Sites	0.149	Low Residential	R1-1-RIO	0	0	0	13.391	0.085		Residential - Single Family Residence - Pool, 1	165B165 951		Sherman Oaks - Studio City - Toluca Lake - Cahuenga Pass	No	MI	ADU
Los Angeles	4173 DIXIE CANYON AVE	91423	2373005016	0.000	0.000	0.085	0.000	Shortfall of Sites	0.203	Low Residential	R1-1	0	0	0	9.872	0.085		Residential - Single Family Residence, 1	165B157 951		Sherman Oaks - Studio City - Toluca Lake - Cahuenga Pass	No	MI	ADU
Los Angeles	4180 BAKMAN AVE	91602	2366030002	0.000	0.000	0.085	0.000	Shortfall of Sites	0.155	Low Residential	R1-1-RIO	0	0	0	12.907	0.085		Residential - Single Family Residence, 1	165B173 951		Sherman Oaks - Studio City - Toluca Lake - Cahuenga Pass	No	MI	ADU
Los Angeles	536 N BEACHWOOD DR	90004	5523028012	0.000	0.000	0.085	0.000	Shortfall of Sites	0.155	Low II Residential	R1R3-RG	0	0	0	12.904	0.085		Residential - Single Family Residence, 1	141B189 951		Wilshire	No	MI	ADU
Los Angeles	10463 TENNESSEE AVE	90064	4315007016	0.000	0.000	0.085	0.000	Shortfall of Sites	0.159	Low Residential	R1-1-O	0	0	0	12.564	0.085		Residential - Single Family Residence, 1	129B157 951		West Los Angeles	No	MI	ADU
Los Angeles	1000 S GRETNA GREEN WAY	90049	4264025012	0.000	0.000	0.085	0.000	Shortfall of Sites	0.168	Low Residential	R1-1	0	0	0	11.922	0.085		Residential - Single Family Residence - Pool, 1	129B145 951		Brentwood - Pacific Palisades	No	MI	ADU
Los Angeles	2006 CASTLE HEIGHTS AVE	90034	4309011029	0.000	0.000	0.085	0.000	Shortfall of Sites	0.318	Low Residential	R1V2-O	0	0	0	6.286	0.085		Residential - Single Family Residence - Pool, 1	129B165 951		West Los Angeles	No	MI	ADU
Los Angeles	2842 ANCHOR AVE	90064	4308018014	0.000	0.000	0.085	0.000	Shortfall of Sites	0.209	Low Residential	R1V2	0	0	0	9.552	0.085		Residential - Single Family Residence, 1	126B165 951		West Los Angeles	No	MI	ADU
Los Angeles	2719 ARMACOST AVE	90064	4257005034	0.000	0.000	0.085	0.000	Shortfall of Sites	0.161	Low Residential	R1V2	0	0	0	12.439	0.085		Residential - Single Family Residence, 1	120B153 951		Palms - Mar Vista - Del Rey	No	MI	ADU
Los Angeles	3225 BUTLER AVE	90066	4250019014	0.000	0.000	0.085	0.000	Shortfall of Sites	0.162	Low Residential	R1V2	0	0	0	12.309	0.085		Residential - Single Family Residence, 1	120B157 951		Palms - Mar Vista - Del Rey	No	MI	ADU
Los Angeles	3708 MOUNTAIN VIEW AVE	90066	4248028024	0.000	0.000	0.085	0.000	Shortfall of Sites	0.216	Low Residential	R1V2	0	0	0	9.265	0.085		Residential - Single Family Residence, 1	114B157 951		Palms - Mar Vista - Del Rey	No	MI	ADU
Los Angeles	10446 WHITE OAK AVE	91344	2733012045	0.000	0.000	0.085	0.000	Shortfall of Sites	0.173	Low I Residential	RS-1	0	0	0	11.572	0.085		Residential - Single Family Residence - Pool, 1	207B129 952		Granada Hills - Knollwood	No	MI	ADU
Los Angeles	16853 MINNEHAHA ST	91344	2684010024	0.000	0.000	0.085	0.000	Shortfall of Sites	0.165	Low I Residential	RS-1	0	0	0	12.117	0.085		Residential - Single Family Residence, 1	207B133 952		Granada Hills - Knollwood	No	MI	ADU
Los Angeles	10417 DEBRA AVE	91344	2679022016	0.000	0.000	0.085	0.000	Shortfall of Sites	0.201	Low I Residential	RS-1	0	0	0	9.959	0.085		Residential - Single Family Residence, 1	207B137 952		Granada Hills - Knollwood	No	MI	ADU
Los Angeles	10027 MONTGOMERY AVE	91343	2669020006	0.000	0.000	0.085	0.000	Shortfall of Sites	0.177	Low I Residential	RS-1	0	0	0	11.329	0.085		Residential - Single Family Residence, 1	204B141 952		Granada Hills - Knollwood	No	MI	ADU
Los Angeles	10009 PETIT AVE	91343	2685003012	0.000	0.000	0.085	0.000	Shortfall of Sites	0.177	Low I Residential	RS-1	0	0	0	11.293	0.085		Residential - Single Family Residence - Pool, 1	204B137 952		Granada Hills - Knollwood	No	MI	ADU
Los Angeles	9545 OSO AVE	91311	2748017023	0.000	0.000	0.085	0.000	Shortfall of Sites	0.172	Low I Residential	RS-1	0	0	0	11.603	0.085		Residential - Single Family Residence, 1	201B113 952		Chatsworth - Porter Ranch	No	MI	ADU
Los Angeles	16300 CALAHAN ST	91343	2676017010	0.000	0.000	0.085	0.000	Shortfall of Sites	0.158	Low Residential	RS-1	0	0	0	12.627	0.085		Residential - Single Family Residence, 1	198B137 952		Mission Hills - Panorama City - North Hills	No	MI	ADU
Los Angeles	12625 TIARA ST	91607	2341004007	0.000	0.000	0.085	0.000	Shortfall of Sites	0.165	Low Residential	R1-1	0	0	0	12.123	0.085		Residential - Single Family Residence - Pool, 1	177B161 952		North Hollywood - Valley Village	No	MI	ADU
Los Angeles	11141 SARAH ST	91602	2353034016	0.000	0.000	0.085	0.000	Shortfall of Sites	0.189	Low Residential	R1-1	0	0	0	10.559	0.085		Residential - Single Family Residence, 1	168B173 952		North Hollywood - Valley Village	No	MI	ADU
Los Angeles	4540 CARPENTER AVE	91607	2364006003	0.000	0.000	0.085	0.000	Shortfall of Sites	0.303	Low Residential	R1-1-RIO	0	0	0	6.598	0.085		Residential - Single Family Residence - Pool, 1	168B169 952		Sherman Oaks - Studio City - Toluca Lake - Cahuenga Pass	No	MI	ADU
Los Angeles	4179 LONGRIDGE AVE	91423	2385020020	0.000	0.000	0.085	0.000	Shortfall of Sites	0.188	Very Low Residential	RE20-1	0	0	0	10.656	0.085		Residential - Single Family Residence - Pool, 1	165B157 952		Sherman Oaks - Studio City - Toluca Lake - Cahuenga Pass	No	MI	ADU

Jurisdiction Name	Site Address/Intersection	5 Digit ZIP Code	Assessor Parcel Number	Very Low-Income	Low-Income	Moderate-Income	Above Moderate-Income	Type of Shortfall	Parcel Size (Acres)	Current General Plan Designation	Current Zoning	Proposed General Plan (GP) Designation	Proposed Zoning	Minimum Density Allowed	Maximum Density Allowed	Total Capacity	Vacant/ Nonvacant	Description of Existing Uses	PIN	Base Density Per Acre	Community Plan Area	Rent Stabalization Ordinance	Income Category	Applicable Rezoning Program (Program informing values in Column Q listed first)
Los Angeles	4181 ELMER AVE	91602	2366030021	0.000	0.000	0.085	0.000	Shortfall of Sites	0.155	Low Residential	R1-1-RIO	0	0	0	12.910	0.085		Residential - Single Family Residence, 1	165B173 952		Sherman Oaks - Studio City - Toluca Lake - Cahuenga Pass	No	MI	ADU
Los Angeles	10424 TENNESSEE AVE	90064	4315006014	0.000	0.000	0.085	0.000	Shortfall of Sites	0.149	Low Residential	R1-1-O	0	0	0	13.400	0.085		Residential - Single Family Residence, 1	129B157 952		West Los Angeles	No	MI	ADU
Los Angeles	2826 MEDILL PL	90064	4308017019	0.000	0.000	0.085	0.000	Shortfall of Sites	0.283	Low Residential	R1V2	0	0	0	7.063	0.085		Residential - Single Family Residence, 1	126B165 952		West Los Angeles	No	MI	ADU
Los Angeles	3634 COLONIAL AVE	90066	4246008026	0.000	0.000	0.085	0.000	Shortfall of Sites	0.174	Low Residential	R1V2	0	0	0	11.515	0.085		Residential - Single Family Residence - Pool, 1	114B153 952		Palms - Mar Vista - Del Rey	No	MI	ADU
Los Angeles	10440 JELLICO AVE	91344	2733012030	0.000	0.000	0.085	0.000	Shortfall of Sites	0.182	Low I Residential	RS-1	0	0	0	11.001	0.085		Residential - Single Family Residence, 1	207B129 953		Granada Hills - Knollwood	No	MI	ADU
Los Angeles	16847 MINNEHAHA ST	91344	2684010018	0.000	0.000	0.085	0.000	Shortfall of Sites	0.174	Low I Residential	RS-1	0	0	0	11.494	0.085		Residential - Single Family Residence - Pool, 1	207B133 953		Granada Hills - Knollwood	No	MI	ADU
Los Angeles	10425 HAYVENHURST AVE	91344	2684014007	0.000	0.000	0.085	0.000	Shortfall of Sites	0.166	Low I Residential	RS-1	0	0	0	12.055	0.085		Residential - Single Family Residence - Pool, 1	207B137 953		Granada Hills - Knollwood	No	MI	ADU
Los Angeles	10026 GLORIA AVE	91343	2669017019	0.000	0.000	0.085	0.000	Shortfall of Sites	0.175	Low I Residential	RS-1	0	0	0	11.413	0.085		Residential - Single Family Residence, 1	204B141 953		Granada Hills - Knollwood	No	MI	ADU
Los Angeles	10007 DEBRA AVE	91343	2678014009	0.000	0.000	0.085	0.000	Shortfall of Sites	0.179	Low I Residential	RS-1	0	0	0	11.179	0.085		Residential - Single Family Residence, 1	204B137 953		Granada Hills - Knollwood	No	MI	ADU
Los Angeles	9544 CASABA AVE	91311	2748017038	0.000	0.000	0.085	0.000	Shortfall of Sites	0.174	Low I Residential	RS-1	0	0	0	11.498	0.085		Residential - Single Family Residence - Pool, 1	201B113 953		Chatsworth - Porter Ranch	No	MI	ADU
Los Angeles	9540 GOTHIC AVE	91343	2677012007	0.000	0.000	0.085	0.000	Shortfall of Sites	0.175	Low Residential	RS-1	0	0	0	11.453	0.085		Residential - Single Family Residence, 1	201B137 953		Mission Hills - Panorama City - North Hills	No	MI	ADU
Los Angeles	16254 CALAHAN ST	91343	2676015009	0.000	0.000	0.085	0.000	Shortfall of Sites	0.157	Low Residential	RS-1	0	0	0	12.718	0.085		Residential - Single Family Residence, 1	198B137 953		Mission Hills - Panorama City - North Hills	No	MI	ADU
Los Angeles	12517 CALIFA ST	91607	2341002010	0.000	0.000	0.085	0.000	Shortfall of Sites	0.194	Low Residential	R1-1	0	0	0	10.315	0.085		Residential - Single Family Residence, 1	177B165 953		North Hollywood - Valley Village	No	MI	ADU
Los Angeles	5523 STANSBURY AVE	91401	2245026009	0.000	0.000	0.085	0.000	Shortfall of Sites	0.165	Low Residential	R1-1	0	0	0	12.124	0.085		Residential - Single Family Residence - Pool, 1	174B153 953		Van Nuys - North Sherman Oaks	No	MI	ADU
Los Angeles	5325 OTIS AVE	91356	2161018061	0.000	0.000	0.085	0.000	Shortfall of Sites	0.151	Low II Residential	R1-1	0	0	0	13.275	0.085		Residential - Single Family Residence, 1	171B125 953		Encino - Tarzana	No	MI	ADU
Los Angeles	11147 SARAH ST	91602	2353034015	0.000	0.000	0.085	0.000	Shortfall of Sites	0.188	Low Residential	R1-1	0	0	0	10.630	0.085		Residential - Single Family Residence, 1	168B173 953		North Hollywood - Valley Village	No	MI	ADU
Los Angeles	4490 MAMMOTH AVE	91423	2271008015	0.000	0.000	0.085	0.000	Shortfall of Sites	0.178	Low Residential	R1-1-RIO	0	0	0	11.262	0.085		Residential - Single Family Residence - Pool, 1	168B157 953		Sherman Oaks - Studio City - Toluca Lake - Cahuenga Pass	No	MI	ADU
Los Angeles	4135 WOODMAN AVE	91423	2266021023	0.000	0.000	0.085	0.000	Shortfall of Sites	0.202	Low Residential	R1-1	0	0	0	9.887	0.085		Residential - Single Family Residence - Pool, 1	165B157 953		Sherman Oaks - Studio City - Toluca Lake - Cahuenga Pass	No	MI	ADU
Los Angeles	4180 ELMER AVE	91602	2366029002	0.000	0.000	0.085	0.000	Shortfall of Sites	0.155	Low Residential	R1-1-RIO	0	0	0	12.907	0.085		Residential - Single Family Residence - Pool, 1	165B173 953		Sherman Oaks - Studio City - Toluca Lake - Cahuenga Pass	No	MI	ADU
Los Angeles	237 S CARMELINA AVE	90049	4405037006	0.000	0.000	0.085	0.000	Shortfall of Sites	0.159	Low Residential	R1-1	0	0	0	12.582	0.085		Residential - Single Family Residence - Pool, 1	132B141 953		Brentwood - Pacific Palisades	No	MI	ADU
Los Angeles	2007 SELBY AVE	90025	4321015016	0.000	0.000	0.085	0.000	Shortfall of Sites	0.155	Low Residential	R1-1-O	0	0	0	12.907	0.085		Residential - Single Family Residence, 1	129B157 953		West Los Angeles	No	MI	ADU
Los Angeles	1023 S BUNDY DR	90049	4264025017	0.000	0.000	0.085	0.000	Shortfall of Sites	0.170	Low Residential	R1-1	0	0	0	11.741	0.085		Residential - Single Family Residence - Pool, 1	129B145 953		Brentwood - Pacific Palisades	No	MI	ADU
Los Angeles	9337 SAWYER ST	90035	4306028023	0.000	0.000	0.085	0.000	Shortfall of Sites	0.161	Low Residential	R1V2	0	0	0	12.438	0.085		Residential - Single Family Residence, 1	129B165 953		West Los Angeles	No	MI	ADU
Los Angeles	3400 CLUB DR	90064	4316031015	0.000	0.000	0.085	0.000	Shortfall of Sites	0.162	Medium Residential	R3-1	0	0	0	12.347	0.085		Residential - Single Family Residence, 1	123B165 953		West Los Angeles	No	MI	ADU
Los Angeles	3117 COLBY AVE	90066	4250015011	0.000	0.000	0.085	0.000	Shortfall of Sites	0.163	Low Residential	R1V2	0	0	0	12.306	0.085		Residential - Single Family Residence, 1	120B153 953		Palms - Mar Vista - Del Rey	No	MI	ADU
Los Angeles	3238 BUTLER AVE	90066	4250020007	0.000	0.000	0.085	0.000	Shortfall of Sites	0.174	Low Residential	R1V2	0	0	0	11.517	0.085		Residential - Single Family Residence - Pool, 1	120B157 953		Palms - Mar Vista - Del Rey	No	MI	ADU
Los Angeles	8819 DE HAVILAND AVE	90045	4123008011	0.000	0.000	0.085	0.000	Shortfall of Sites	0.151	Low Residential	R1-1	0	0	0	13.204	0.085		Residential - Single Family Residence, 1	096B165 953		Westchester - Playa del Rey	No	MI	ADU
Los Angeles	17142 TULSA ST	91344	2696023024	0.000	0.000	0.085	0.000	Shortfall of Sites	0.179	Low I Residential	RE9-1XL-RFA	0	0	0	11.201	0.085		Residential - Single Family Residence, 1	210B133 954		Granada Hills - Knollwood	No	MI	ADU
Los Angeles	16841 MINNEHAHA ST	91344	2684010017	0.000	0.000	0.085	0.000	Shortfall of Sites	0.187	Low I Residential	RS-1	0	0	0	10.716	0.085		Residential - Single Family Residence, 1	207B133 954		Granada Hills - Knollwood	No	MI	ADU
Los Angeles	10424 GERALD AVE	91344	2684014014	0.000	0.000	0.085	0.000	Shortfall of Sites	0.172	Low I Residential	RS-1	0	0	0	11.611	0.085		Residential - Single Family Residence, 1	207B137 954		Granada Hills - Knollwood	No	MI	ADU
Los Angeles	10029 DENSMORE AVE	91343	2669017008	0.000	0.000	0.085	0.000	Shortfall of Sites	0.234	Low I Residential	RS-1	0	0	0	8.545	0.085		Residential - Single Family Residence, 1	204B141 954		Granada Hills - Knollwood	No	MI	ADU
Los Angeles	16646 VINTAGE ST	91343	2685021012	0.000	0.000	0.085	0.000	Shortfall of Sites	0.208	Low I Residential	RS-1	0	0	0	9.632	0.085		Residential - Single Family Residence, 1	204B137 954		Granada Hills - Knollwood	No	MI	ADU
Los Angeles	9601 QUARTZ AVE	91311	2761022006	0.000	0.000	0.085	0.000	Shortfall of Sites	0.196	Low I Residential	RS-1	0	0	0	10.184	0.085		Residential - Single Family Residence, 1	201B113 954		Chatsworth - Porter Ranch	No	MI	ADU
Los Angeles	16248 CALAHAN ST	91343	2676015008	0.000	0.000	0.085	0.000	Shortfall of Sites	0.158	Low Residential	RS-1	0	0	0	12.654	0.085		Residential - Single Family Residence, 1	198B137 954		Mission Hills - Panorama City - North Hills	No	MI	ADU
Los Angeles	5525 COLBATH AVE	91401	2247006013	0.000	0.000	0.085	0.000	Shortfall of Sites	0.167	Low Residential	R1-1	0	0	0	11.948	0.085		Residential - Single Family Residence - Pool, 1	174B153 954		Van Nuys - North Sherman Oaks	No	MI	ADU
Los Angeles	5041 WILKINSON AVE	91607	2356023009	0.000	0.000	0.085	0.000	Shortfall of Sites	0.239	Low Residential	R1-1	0	0	0	8.368	0.085		Residential - Single Family Residence - Pool, 1	171B165 954		North Hollywood - Valley Village	No	MI	ADU
Los Angeles	11151 SARAH ST	91602	2353034020	0.000	0.000	0.085	0.000	Shortfall of Sites	0.173	Low Residential	R1-1	0	0	0	11.532	0.085		Residential - Single Family Residence, 1	168B173 954		North Hollywood - Valley Village	No	MI	ADU
Los Angeles	4178 DIXIE CANYON AVE	91423	2373003014	0.000	0.000	0.085	0.000	Shortfall of Sites	0.203	Low Residential	R1-1	0	0	0	9.875	0.085		Residential - Single Family Residence - Pool, 1	165B157 954		Sherman Oaks - Studio City - Toluca Lake - Cahuenga Pass	No	MI	ADU
Los Angeles	460 S BUNDY DR	90049	4404023018	0.000	0.000	0.085	0.000	Shortfall of Sites	0.164	Low Residential	RS-1	0	0	0	12.181	0.085		Residential - Single Family Residence, 1	132B141 954		Brentwood - Pacific Palisades	No	MI	ADU
Los Angeles	1430 MIDVALE AVE	90024	4324010016	0.000	0.000	0.085	0.000	Shortfall of Sites	0.152	High Medium Residential	[Q]R4-1L	0	0	0	13.170	0.085		Residential - Single Family Residence, 1	132B153 954		Westwood	No	MI	ADU
Los Angeles	2012 CASTLE HEIGHTS AVE	90034	4309011030	0.000	0.000	0.085	0.000	Shortfall of Sites	0.334	Low Residential	R1V2-O	0	0	0	5.982	0.085		Residential - Single Family Residence - Pool, 1	129B165 954		West Los Angeles	No	MI	ADU
Los Angeles	2707 CASTLE HEIGHTS PL	90034	4309024018	0.000	0.000	0.085	0.000	Shortfall of Sites	0.168	Low Residential	R1V2	0	0	0	11.893	0.085		Residential - Single Family Residence - Pool, 1	126B165 954		West Los Angeles	No	MI	ADU
Los Angeles	17541 MINNEHAHA ST	91344	2733015018	0.000	0.000	0.085	0.000	Shortfall of Sites	0.435	Low I Residential	RS-1	0	0	0	4.603	0.085		Residential - Single Family Residence - Pool, 1	207B129 955		Granada Hills - Knollwood	No	MI	ADU
Los Angeles	16835 MINNEHAHA ST	91344	2684010016	0.000	0.000	0.085	0.000	Shortfall of Sites	0.187	Low I Residential	RS-1	0	0	0	10.703	0.085		Residential - Single Family Residence - Pool, 1	207B133 955		Granada Hills - Knollwood	No	MI	ADU
Los Angeles	10422 PETIT AVE	91344	2684006007	0.000	0.000	0.085	0.000	Shortfall of Sites	0.186	Low I Residential	RS-1	0	0	0	10.727	0.085		Residential - Single Family Residence, 1	207B137 955		Granada Hills - Knollwood	No	MI	ADU
Los Angeles	10008 SWINTON AVE	91343	2678010003	0.000	0.000	0.085	0.000	Shortfall of Sites	0.158	Low I Residential	RS-1	0	0	0	12.627	0.085		Residential - Single Family Residence, 1	204B137 955		Granada Hills - Knollwood	No	MI	ADU
Los Angeles	9601 COMANCHE AVE	91311	2748028050	0.000	0.000	0.085	0.000	Shortfall of Sites	0.179	Low I Residential	RS-1	0	0	0	11.180	0.085		Residential - Single Family Residence - Pool, 1	201B113 955		Chatsworth - Porter Ranch	No	MI	ADU
Los Angeles	16347 BALLINGER ST	91343	2677020068	0.000	0.000	0.085	0.000	Shortfall of Sites	0.173	Low Residential	RS-1	0	0	0	11.593	0.085		Residential - Single Family Residence, 1	201B137 955		Mission Hills - Panorama City - North Hills	No	MI	ADU
Los Angeles	16242 CALAHAN ST	91343	2676015007	0.000	0.000	0.085	0.000	Shortfall of Sites	0.160	Low Residential	RS-1	0	0	0	12.462	0.085		Residential - Single Family Residence, 1	198B137 955		Mission Hills - Panorama City - North Hills	No	MI	ADU
Los Angeles	5944 BEEMAN AVE	91607	2341001001	0.000	0.000	0.085	0.000	Shortfall of Sites	0.235	Low Residential	R1-1	0	0	0	8.500	0.085		Residential - Single Family Residence, 1	177B161 955		North Hollywood - Valley Village	No	MI	ADU
Los Angeles	5524 COLBATH AVE	91401	2247005014	0.000	0.000	0.085	0.000	Shortfall of Sites	0.167	Low Residential	R1-1	0	0	0	11.990	0.085		Residential - Single Family Residence, 1	174B153 955		Van Nuys - North Sherman Oaks	No	MI	ADU
Los Angeles	11157 SARAH ST	91602	2353034019	0.000	0.000	0.085	0.000	Shortfall of Sites	0.155	Low Residential	R1-1	0	0	0	12.896	0.085		Residential - Single Family Residence - Pool, 1	168B173 955		North Hollywood - Valley Village	No	MI	ADU
Los Angeles	542 N FULLER AVE	90036	5526022026	0.000	0.000	0.085	0.000	Shortfall of Sites	0.168	Low II Residential	R1V2	0	0	0	11.880	0.085		Residential - Single Family Residence, 1	141B181 955		Hollywood	No	MI	ADU
Los Angeles	1205 S CORNING ST	90035	4332027030	0.000	0.000	0.085	0.000	Shortfall of Sites	0.311	Medium Residential	[Q]R3-1-O	0	0	0	6.421	0.085		Institutional - Homes for Aged and Others - One Story, 1	132B173 955		Wilshire	No	MI	ADU
Los Angeles	1700 PREUSS RD	90035	4303004033	0.000	0.000	0.085	0.000	Shortfall of Sites	0.156	Low II Residential	R1V2	0	0	0	12.826	0.085		Residential - Single Family Residence, 1	129B169 955		Wilshire	No	MI	ADU
Los Angeles	2044 OVERLAND AVE	90025	4321009039	0.000	0.000	0.085	0.000	Shortfall of Sites	0.155	Low Residential	R1-1-O	0	0	0	12.906	0.085		Residential - Single Family Residence, 1	129B157 955		West Los Angeles	No	MI	ADU
Los Angeles	3536 MCLAUGHLIN AVE	90066	4249024015	0.000	0.000	0.085	0.000	Shortfall of Sites	0.200	Low Residential	R1V2	0	0	0	9.991	0.085		Residential - Single Family Residence - Pool, 1	117B157 955		Palms - Mar Vista - Del Rey	No	MI	ADU
Los Angeles	6021 WILL ROGERS ST	90045	4123010001	0.000	0.000	0.085	0.000	Shortfall of Sites	0.158	Low Residential	R1-1	0	0	0	12.622	0.085		Residential - Single Family Residence, 1	096B169 955		Westchester - Playa del Rey	No	MI	ADU
Los Angeles	7532 W 90TH ST	90045	4119003011	0.000	0.000	0.085	0.000	Shortfall of Sites	0.152	Low Residential	R1-1	0	0	0	13.132	0.085		Residential - Single Family Residence, 1	096B157 955		Westchester - Playa del Rey	No	MI	ADU
Los Angeles	17132 TULSA ST	91344	2696022001	0.000	0.000	0.085	0.000	Shortfall of Sites	0.171	Low II Residential	R1-1	0	0	0	11.699	0.085		Residential - Single Family Residence, 1	210B133 956		Granada Hills - Knollwood	No	MI	ADU
Los Angeles	10446 YARMOUTH AVE	91344	2733002039	0.000	0.000	0.085	0.000	Shortfall of Sites	0.209	Low I Residential	RS-1	0	0	0	9.574	0.085		Residential - Single Family Residence - Pool, 1	207B129 956		Granada Hills - Knollwood	No	MI	ADU
Los Angeles	16829 MINNEHAHA ST	91344	2684010015	0.000	0.000	0.085	0.000	Shortfall of Sites	0.187	Low I Residential	RS-1	0	0	0	10.704	0.085		Residential - Single Family Residence - Pool, 1	207B133 956		Granada Hills - Knollwood	No	MI	ADU
Los Angeles	10423 RUFFNER AVE	91344	2684006012	0.000	0.000	0.085	0.000	Shortfall of Sites	0.188	Low I Residential	RS-1	0	0	0	10.634	0.085		Residential - Single Family Residence - Pool, 1	207B137 956		Granada Hills - Knollwood	No	MI	ADU
Los Angeles	15752 STARE ST	91343	2661025012	0.000	0.000	0.085	0.000	Shortfall of Sites	0.152	Low I Residential	RA-1	0	0	0	13.159	0.085		Residential - Single Family Residence, 1	204B141 956		Granada Hills - Knollwood	No	MI	ADU
Los Angeles	10010 SOPHIA AVE	91343	2678008019	0.000	0.000	0.085	0.000	Shortfall of Sites	0.177	Low I Residential	RS-1	0	0	0	11.279	0.085		Residential - Single Family Residence, 1	204B137 956		Granada Hills - Knollwood	No	MI	ADU
Los Angeles	9600 OAKDALE AVE	91311	2761022011	0.000	0.000	0.085	0.000	Shortfall of Sites	0.173	Low I Residential	RS-1	0	0	0	11.591	0.085		Residential - Single Family Residence, 1	201B113 956		Chatsworth - Porter Ranch	No	MI	ADU
Los Angeles	16341 BALLINGER ST	91343	2677020069	0.000	0.000	0.085	0.000	Shortfall of Sites	0.173	Low Residential	RS-1	0	0	0	11.577	0.085		Residential - Single Family Residence - Pool, 1	201B137 956		Mission Hills - Panorama City - North Hills	No	MI	ADU
Los Angeles	16236 CALAHAN ST	91343	2676015006	0.000	0.000	0.085	0.000	Shortfall of Sites	0.169	Low Residential	RS-1	0	0	0	11.840	0.085		Residential - Single Family Residence, 1	198B137 956		Mission Hills - Panorama City - North Hills	No	MI	ADU
Los Angeles	12741 TIARA ST	91607	2341005013	0.000	0.000	0.085	0.000	Shortfall of Sites	0.164	Low Residential	R1-1	0	0	0	12.173	0.085		Residential - Single Family Residence, 1	177B161 956		North Hollywood - Valley Village	No	MI	ADU

Jurisdiction Name	Site Address/Intersection	5 Digit ZIP Code	Assessor Parcel Number	Very Low-Income	Low-Income	Moderate-Income	Above Moderate-Income	Type of Shortfall	Parcel Size (Acres)	Current General Plan Designation	Current Zoning	Proposed General Plan (GP) Designation	Proposed Zoning	Minimum Density Allowed	Maximum Density Allowed	Total Capacity	Vacant/ Nonvacant	Description of Existing Uses	PIN	Base Density Per Acre	Community Plan Area	Rent Stabalization Ordinance	Income Category	Applicable Rezoning Program (Program informing values in Column Q listed first)
Los Angeles	5523 RANCHITO AVE	91401	2247005006	0.000	0.000	0.085	0.000	Shortfall of Sites	0.167	Low Residential	R1-1	0	0	0	11.996	0.085		Residential - Single Family Residence, 1	174B153 956		Van Nuys - North Sherman Oaks	No	MI	ADU
Los Angeles	12420 HESBY ST	91607	2356024013	0.000	0.000	0.085	0.000	Shortfall of Sites	0.240	Low Residential	R1-1	0	0	0	8.348	0.085		Residential - Single Family Residence - Pool, 1	171B165 956		North Hollywood - Valley Village	No	MI	ADU
Los Angeles	13138 HESBY ST	91423	2358008025	0.000	0.000	0.085	0.000	Shortfall of Sites	0.151	Low Residential	R1-1	0	0	0	13.273	0.085		Residential - Single Family Residence - Pool, 1	171B157 956		Van Nuys - North Sherman Oaks	No	MI	ADU
Los Angeles	12924 SARAH ST	91604	2362006001	0.000	0.000	0.085	0.000	Shortfall of Sites	0.154	Low Residential	R1-1-RIO	0	0	0	12.997	0.085		Residential - Single Family Residence, 1	168B161 956		Sherman Oaks - Studio City - Toluca Lake - Cahuenga Pass	No	MI	ADU
Los Angeles	4555 BEN AVE	91607	2364001029	0.000	0.000	0.085	0.000	Shortfall of Sites	0.155	Low Residential	R1-1-RIO	0	0	0	12.907	0.085		Residential - Single Family Residence, 1	168B165 956		Sherman Oaks - Studio City - Toluca Lake - Cahuenga Pass	No	MI	ADU
Los Angeles	4546 DENNY AVE	91602	2421032013	0.000	0.000	0.085	0.000	Shortfall of Sites	0.161	Low Residential	R1-1	0	0	0	12.427	0.085		Residential - Single Family Residence, 1	168B177 956		North Hollywood - Valley Village	No	MI	ADU
Los Angeles	4202 SAINT CLAIR AVE	91604	2367006026	0.000	0.000	0.085	0.000	Shortfall of Sites	0.160	Low Residential	R1-1-RIO	0	0	0	12.491	0.085		Residential - Single Family Residence, 1	165B165 956		Sherman Oaks - Studio City - Toluca Lake - Cahuenga Pass	No	MI	ADU
Los Angeles	543 N FULLER AVE	90036	5526023004	0.000	0.000	0.085	0.000	Shortfall of Sites	0.189	Low II Residential	R1V2	0	0	0	10.591	0.085		Residential - Single Family Residence - Pool, 1	141B181 956		Hollywood	No	MI	ADU
Los Angeles	512 S GRETNA GREEN WAY	90049	4404008010	0.000	0.000	0.085	0.000	Shortfall of Sites	0.161	Low Residential	R1-1	0	0	0	12.446	0.085		Residential - Single Family Residence, 1	132B141 956		Brentwood - Pacific Palisades	No	MI	ADU
Los Angeles	2417 BAGLEY AVE	90034	4309019013	0.000	0.000	0.085	0.000	Shortfall of Sites	0.178	Low Residential	R1V2-O	0	0	0	11.265	0.085		Residential - Single Family Residence - Pool, 1	126B169 956		West Los Angeles	No	MI	ADU
Los Angeles	3112 COOLIDGE AVE	90066	4250015017	0.000	0.000	0.085	0.000	Shortfall of Sites	0.163	Low Residential	R1V2	0	0	0	12.305	0.085		Residential - Single Family Residence - Pool, 1	120B153 956		Palms - Mar Vista - Del Rey	No	MI	ADU
Los Angeles	7920 GLIDER AVE	90045	4107012022	0.000	0.000	0.085	0.000	Shortfall of Sites	0.170	Low Residential	R1-1	0	0	0	11.756	0.085		Residential - Single Family Residence, 1	099B169 956		Westchester - Playa del Rey	No	MI	ADU
Los Angeles	9100 HASTINGS AVE	90045	4119005001	0.000	0.000	0.085	0.000	Shortfall of Sites	0.150	Low Residential	R1-1	0	0	0	13.324	0.085		Residential - Single Family Residence - Pool, 1	096B157 956		Westchester - Playa del Rey	No	MI	ADU
Los Angeles	17126 TULSA ST	91344	2696022002	0.000	0.000	0.085	0.000	Shortfall of Sites	0.172	Low II Residential	R1-1	0	0	0	11.654	0.085		Residential - Single Family Residence, 1	210B133 957		Granada Hills - Knollwood	No	MI	ADU
Los Angeles	17423 MINNEHAHA ST	91344	2733022037	0.000	0.000	0.085	0.000	Shortfall of Sites	0.215	Low I Residential	RS-1	0	0	0	9.323	0.085		Residential - Single Family Residence - Pool, 1	207B129 957		Granada Hills - Knollwood	No	MI	ADU
Los Angeles	16823 MINNEHAHA ST	91344	2684010014	0.000	0.000	0.085	0.000	Shortfall of Sites	0.187	Low I Residential	RS-1	0	0	0	10.704	0.085		Residential - Single Family Residence - Pool, 1	207B133 957		Granada Hills - Knollwood	No	MI	ADU
Los Angeles	10418 RUFFNER AVE	91344	2684003007	0.000	0.000	0.085	0.000	Shortfall of Sites	0.193	Low I Residential	RS-1	0	0	0	10.386	0.085		Residential - Single Family Residence, 1	207B137 957		Granada Hills - Knollwood	No	MI	ADU
Los Angeles	15748 STARE ST	91343	2661025013	0.000	0.000	0.085	0.000	Shortfall of Sites	0.152	Low I Residential	RA-1	0	0	0	13.160	0.085		Residential - Single Family Residence, 1	204B141 957		Granada Hills - Knollwood	No	MI	ADU
Los Angeles	10004 DEBRA AVE	91343	2678015009	0.000	0.000	0.085	0.000	Shortfall of Sites	0.174	Low I Residential	RS-1	0	0	0	11.500	0.085		Residential - Single Family Residence, 1	204B137 957		Granada Hills - Knollwood	No	MI	ADU
Los Angeles	9600 KEOKUK AVE	91311	2748028045	0.000	0.000	0.085	0.000	Shortfall of Sites	0.172	Low I Residential	RS-1	0	0	0	11.598	0.085		Residential - Single Family Residence, 1	201B113 957		Chatsworth - Porter Ranch	No	MI	ADU
Los Angeles	16331 BALLINGER ST	91343	2677020070	0.000	0.000	0.085	0.000	Shortfall of Sites	0.172	Low Residential	RS-1	0	0	0	11.657	0.085		Residential - Single Family Residence, 1	201B137 957		Mission Hills - Panorama City - North Hills	No	MI	ADU
Los Angeles	9118 HAYVENHURST AVE	91343	2676023009	0.000	0.000	0.085	0.000	Shortfall of Sites	0.164	Low Residential	RS-1	0	0	0	12.176	0.085		Residential - Single Family Residence, 1	198B137 957		Mission Hills - Panorama City - North Hills	No	MI	ADU
Los Angeles	5526 COSTELLO AVE	91401	2247006004	0.000	0.000	0.085	0.000	Shortfall of Sites	0.167	Low Residential	R1-1	0	0	0	11.957	0.085		Residential - Single Family Residence, 1	174B153 957		Van Nuys - North Sherman Oaks	No	MI	ADU
Los Angeles	12414 HESBY ST	91607	2356024012	0.000	0.000	0.085	0.000	Shortfall of Sites	0.241	Low Residential	R1-1	0	0	0	8.284	0.085		Residential - Single Family Residence, 1	171B165 957		North Hollywood - Valley Village	No	MI	ADU
Los Angeles	4551 GENTRY AVE	91607	2364004036	0.000	0.000	0.085	0.000	Shortfall of Sites	0.155	Low Residential	R1-1-RIO	0	0	0	12.907	0.085		Residential - Single Family Residence - Pool, 1	168B165 957		Sherman Oaks - Studio City - Toluca Lake - Cahuenga Pass	No	MI	ADU
Los Angeles	4549 CARTWRIGHT AVE	91602	2421032014	0.000	0.000	0.085	0.000	Shortfall of Sites	0.161	Low Residential	R1-1	0	0	0	12.448	0.085		Residential - Single Family Residence, 1	168B177 957		North Hollywood - Valley Village	No	MI	ADU
Los Angeles	4535 LEMP AVE	91602	2365004016	0.000	0.000	0.085	0.000	Shortfall of Sites	0.178	Low Residential	R1-1-RIO	0	0	0	11.255	0.085		Residential - Single Family Residence - Pool, 1	168B169 957		Sherman Oaks - Studio City - Toluca Lake - Cahuenga Pass	No	MI	ADU
Los Angeles	4205 BELLINGHAM AVE	91604	2367006047	0.000	0.000	0.085	0.000	Shortfall of Sites	0.161	Low Residential	R1-1-RIO	0	0	0	12.394	0.085		Residential - Single Family Residence - Pool, 1	165B165 957		Sherman Oaks - Studio City - Toluca Lake - Cahuenga Pass	No	MI	ADU
Los Angeles	4136 WOODMAN AVE	91423	2373014003	0.000	0.000	0.085	0.000	Shortfall of Sites	0.203	Low Residential	R1-1	0	0	0	9.868	0.085		Residential - Single Family Residence - Pool, 1	165B157 957		Sherman Oaks - Studio City - Toluca Lake - Cahuenga Pass	No	MI	ADU
Los Angeles	542 N MARTEL AVE	90036	5526023025	0.000	0.000	0.085	0.000	Shortfall of Sites	0.189	Low II Residential	R1V2	0	0	0	10.589	0.085		Residential - Single Family Residence - Pool, 1	141B181 957		Hollywood	No	MI	ADU
Los Angeles	228 S MEDIO DR	90049	4405037023	0.000	0.000	0.085	0.000	Shortfall of Sites	0.175	Low Residential	R1-1	0	0	0	11.445	0.085		Residential - Single Family Residence, 1	132B141 957		Brentwood - Pacific Palisades	No	MI	ADU
Los Angeles	2831 MEDILL PL	90064	4308016006	0.000	0.000	0.085	0.000	Shortfall of Sites	0.164	Low Residential	R1V2	0	0	0	12.172	0.085		Residential - Single Family Residence, 1	126B165 957		West Los Angeles	No	MI	ADU
Los Angeles	3218 COLBY AVE	90066	4250019022	0.000	0.000	0.085	0.000	Shortfall of Sites	0.162	Low Residential	R1V2	0	0	0	12.352	0.085		Residential - Single Family Residence, 1	120B157 957		Palms - Mar Vista - Del Rey	No	MI	ADU
Los Angeles	11911 LAWLER ST	90066	4249014002	0.000	0.000	0.085	0.000	Shortfall of Sites	0.164	Low Residential	R1V2	0	0	0	12.191	0.085		Residential - Single Family Residence, 1	117B153 957		Palms - Mar Vista - Del Rey	No	MI	ADU
Los Angeles	6569 W 82ND ST	90045	4108006011	0.000	0.000	0.085	0.000	Shortfall of Sites	0.158	Low Residential	R1V2	0	0	0	12.655	0.085		Residential - Single Family Residence, 1	099B165 957		Westchester - Playa del Rey	No	MI	ADU
Los Angeles	7201 W 91ST ST	90045	4119031010	0.000	0.000	0.085	0.000	Shortfall of Sites	0.152	Low Residential	R1-1	0	0	0	13.142	0.085		Residential - Single Family Residence, 1	096B157 957		Westchester - Playa del Rey	No	MI	ADU
Los Angeles	17120 TULSA ST	91344	2696022003	0.000	0.000	0.085	0.000	Shortfall of Sites	0.172	Low II Residential	R1-1	0	0	0	11.654	0.085		Residential - Single Family Residence - Pool, 1	210B133 958		Granada Hills - Knollwood	No	MI	ADU
Los Angeles	10437 JELLICO AVE	91344	2733012050	0.000	0.000	0.085	0.000	Shortfall of Sites	0.177	Low I Residential	RS-1	0	0	0	11.306	0.085		Residential - Single Family Residence, 1	207B129 958		Granada Hills - Knollwood	No	MI	ADU
Los Angeles	10438 ALDEA AVE	91344	2695014023	0.000	0.000	0.085	0.000	Shortfall of Sites	0.207	Low I Residential	RS-1	0	0	0	9.681	0.085		Residential - Single Family Residence, 1	207B133 958		Granada Hills - Knollwood	No	MI	ADU
Los Angeles	10423 RUBIO AVE	91344	2684003025	0.000	0.000	0.085	0.000	Shortfall of Sites	0.189	Low I Residential	RS-1	0	0	0	10.592	0.085		Residential - Single Family Residence - Pool, 1	207B137 958		Granada Hills - Knollwood	No	MI	ADU
Los Angeles	15742 STARE ST	91343	2661025014	0.000	0.000	0.085	0.000	Shortfall of Sites	0.152	Low I Residential	RA-1	0	0	0	13.159	0.085		Residential - Single Family Residence, 1	204B141 958		Granada Hills - Knollwood	No	MI	ADU
Los Angeles	10013 SWINTON AVE	91343	2678008007	0.000	0.000	0.085	0.000	Shortfall of Sites	0.177	Low I Residential	RS-1	0	0	0	11.278	0.085		Residential - Single Family Residence, 1	204B137 958		Granada Hills - Knollwood	No	MI	ADU
Los Angeles	9600 OSO AVE	91311	2748029038	0.000	0.000	0.085	0.000	Shortfall of Sites	0.172	Low I Residential	RS-1	0	0	0	11.614	0.085		Residential - Single Family Residence, 1	201B113 958		Chatsworth - Porter Ranch	No	MI	ADU
Los Angeles	16319 BALLINGER ST	91343	2677020076	0.000	0.000	0.085	0.000	Shortfall of Sites	0.172	Low Residential	RS-1	0	0	0	11.659	0.085		Residential - Single Family Residence, 1	201B137 958		Mission Hills - Panorama City - North Hills	No	MI	ADU
Los Angeles	12731 TIARA ST	91607	2341005011	0.000	0.000	0.085	0.000	Shortfall of Sites	0.168	Low Residential	R1-1	0	0	0	11.929	0.085		Residential - Single Family Residence, 1	177B161 958		North Hollywood - Valley Village	No	MI	ADU
Los Angeles	12408 HESBY ST	91607	2356024011	0.000	0.000	0.085	0.000	Shortfall of Sites	0.241	Low Residential	R1-1	0	0	0	8.289	0.085		Residential - Single Family Residence - Pool, 1	171B165 958		North Hollywood - Valley Village	No	MI	ADU
Los Angeles	12614 HESBY ST	91607	2357008038	0.000	0.000	0.085	0.000	Shortfall of Sites	0.258	Low Residential	R1-1	0	0	0	7.754	0.085		Residential - Single Family Residence - Pool, 1	171B161 958		North Hollywood - Valley Village	No	MI	ADU
Los Angeles	12664 SARAH ST	91604	2362017001	0.000	0.000	0.085	0.000	Shortfall of Sites	0.154	Low Residential	R1-1-RIO	0	0	0	12.959	0.085		Residential - Single Family Residence - Pool, 1	168B161 958		Sherman Oaks - Studio City - Toluca Lake - Cahuenga Pass	No	MI	ADU
Los Angeles	11171 SARAH ST	91602	2353034026	0.000	0.000	0.085	0.000	Shortfall of Sites	0.203	Low Residential	R1-1	0	0	0	9.874	0.085		Residential - Single Family Residence - Pool, 1	168B173 958		North Hollywood - Valley Village	No	MI	ADU
Los Angeles	4536 IRVINE AVE	91602	2365004007	0.000	0.000	0.085	0.000	Shortfall of Sites	0.178	Low Residential	R1-1-RIO	0	0	0	11.254	0.085		Residential - Single Family Residence, 1	168B169 958		Sherman Oaks - Studio City - Toluca Lake - Cahuenga Pass	No	MI	ADU
Los Angeles	4204 BELLINGHAM AVE	91604	2367005001	0.000	0.000	0.085	0.000	Shortfall of Sites	0.161	Low Residential	R1-1-RIO	0	0	0	12.434	0.085		Residential - Single Family Residence - Pool, 1	165B165 958		Sherman Oaks - Studio City - Toluca Lake - Cahuenga Pass	No	MI	ADU
Los Angeles	4145 VENTURA CANYON AVE	91423	2373014004	0.000	0.000	0.085	0.000	Shortfall of Sites	0.203	Low Residential	R1-1	0	0	0	9.872	0.085		Residential - Single Family Residence - Therapy Pool (Spa), 1	165B157 958		Sherman Oaks - Studio City - Toluca Lake - Cahuenga Pass	No	MI	ADU
Los Angeles	543 N MARTEL AVE	90036	5526024002	0.000	0.000	0.085	0.000	Shortfall of Sites	0.161	Low II Residential	R1V2	0	0	0	12.447	0.085		Residential - Single Family Residence, 1	141B181 958		Hollywood	No	MI	ADU
Los Angeles	12307 7TH HELENA DR	90049	4405040009	0.000	0.000	0.085	0.000	Shortfall of Sites	0.347	Low Residential	RS-1	0	0	0	5.768	0.085		Residential - Single Family Residence - Pool, 1	132B141 958		Brentwood - Pacific Palisades	No	MI	ADU
Los Angeles	9418 SAWYER ST	90035	4309012018	0.000	0.000	0.085	0.000	Shortfall of Sites	0.159	Low Residential	R1V2-O	0	0	0	12.584	0.085		Residential - Single Family Residence - Pool, 1	129B165 958		West Los Angeles	No	MI	ADU
Los Angeles	3200 SELBY AVE	90034	4254011044	0.000	0.000	0.085	0.000	Shortfall of Sites	0.153	Low Residential	R1-1	0	0	0	13.095	0.085		Residential - Single Family Residence, 1	123B161 958		Palms - Mar Vista - Del Rey	No	MI	ADU
Los Angeles	3267 CORINTH AVE	90066	4250023028	0.000	0.000	0.085	0.000	Shortfall of Sites	0.168	Low Residential	R1V2	0	0	0	11.892	0.085		Residential - Single Family Residence, 1	120B157 958		Palms - Mar Vista - Del Rey	No	MI	ADU
Los Angeles	11907 LAWLER ST	90066	4249014003	0.000	0.000	0.085	0.000	Shortfall of Sites	0.171	Low Residential	R1V2	0	0	0	11.708	0.085		Residential - Single Family Residence, 1	117B153 958		Palms - Mar Vista - Del Rey	No	MI	ADU
Los Angeles	17114 TULSA ST	91344	2696022004	0.000	0.000	0.085	0.000	Shortfall of Sites	0.172	Low II Residential	R1-1	0	0	0	11.654	0.085		Residential - Single Family Residence, 1	210B133 959		Granada Hills - Knollwood	No	MI	ADU
Los Angeles	17415 MINNEHAHA ST	91344	2733022038	0.000	0.000	0.085	0.000	Shortfall of Sites	0.243	Low I Residential	RS-1	0	0	0	8.238	0.085		Residential - Single Family Residence - Pool, 1	207B129 959		Granada Hills - Knollwood	No	MI	ADU
Los Angeles	10441 AMESTOY AVE	91344	2695022004	0.000	0.000	0.085	0.000	Shortfall of Sites	0.207	Low I Residential	RS-1	0	0	0	9.680	0.085		Residential - Single Family Residence, 1	207B133 959		Granada Hills - Knollwood	No	MI	ADU
Los Angeles	10424 RUBIO AVE	91344	2684013023	0.000	0.000	0.085	0.000	Shortfall of Sites	0.196	Low I Residential	RS-1	0	0	0	10.218	0.085		Residential - Single Family Residence, 1	207B137 959		Granada Hills - Knollwood	No	MI	ADU
Los Angeles	15738 STARE ST	91343	2661025015	0.000	0.000	0.085	0.000	Shortfall of Sites	0.152	Low I Residential	RA-1	0	0	0	13.159	0.085		Residential - Single Family Residence, 1	204B141 959		Granada Hills - Knollwood	No	MI	ADU
Los Angeles	16735 VINTAGE ST	91343	2685017012	0.000	0.000	0.085	0.000	Shortfall of Sites	0.173	Low I Residential	RS-1	0	0	0	11.557	0.085		Residential - Single Family Residence - Pool, 1	204B137 959		Granada Hills - Knollwood	No	MI	ADU
Los Angeles	9601 KEOKUK AVE	91311	2748029039	0.000	0.000	0.085	0.000	Shortfall of Sites	0.173	Low I Residential	RS-1	0	0	0	11.581	0.085		Residential - Single Family Residence - Pool, 1	201B113 959		Chatsworth - Porter Ranch	No	MI	ADU
Los Angeles	16311 BALLINGER ST	91343	2677020077	0.000	0.000	0.085	0.000	Shortfall of Sites	0.173	Low Residential	RS-1	0	0	0	11.579	0.085		Residential - Single Family Residence - Pool, 1	201B137 959		Mission Hills - Panorama City - North Hills	No	MI	ADU

Jurisdiction Name	Site Address/Intersection	5 Digit ZIP Code	Assessor Parcel Number	Very Low-Income	Low-Income	Moderate-Income	Above Moderate-Income	Type of Shortfall	Parcel Size (Acres)	Current General Plan Designation	Current Zoning	Proposed General Plan (GP) Designation	Proposed Zoning	Minimum Density Allowed	Maximum Density Allowed	Total Capacity	Vacant/ Nonvacant	Description of Existing Uses	PIN	Base Density Per Acre	Community Plan Area	Rent Stabalization Ordinance	Income Category	Applicable Rezoning Program (Program informing values in Column Q listed first)
Los Angeles	12725 TIARA ST	91607	2341005010	0.000	0.000	0.085	0.000	Shortfall of Sites	0.168	Low Residential	R1-1	0	0	0	11.929	0.085		Residential - Single Family Residence - Pool, 1	177B161 959		North Hollywood - Valley Village	No	MI	ADU
Los Angeles	5537 BEVIS AVE	91411	2249028014	0.000	0.000	0.085	0.000	Shortfall of Sites	0.202	Low Residential	R1-1	0	0	0	9.909	0.085		Residential - Single Family Residence - Pool, 1	174B149 959		Van Nuys - North Sherman Oaks	No	MI	ADU
Los Angeles	12400 HESBY ST	91607	2356024010	0.000	0.000	0.085	0.000	Shortfall of Sites	0.241	Low Residential	R1-1	0	0	0	8.294	0.085		Residential - Single Family Residence - Pool, 1	171B165 959		North Hollywood - Valley Village	No	MI	ADU
Los Angeles	13146 HESBY ST	91423	2358008036	0.000	0.000	0.085	0.000	Shortfall of Sites	0.165	Low Residential	R1-1	0	0	0	12.086	0.085		Residential - Single Family Residence - Pool, 1	171B157 959		Van Nuys - North Sherman Oaks	No	MI	ADU
Los Angeles	12603 ADDISON ST	91607	2357008039	0.000	0.000	0.085	0.000	Shortfall of Sites	0.792	Low Residential	R1-1	0	0	0	2.526	0.085		Residential - Single Family Residence - Pool, 1	171B161 959		North Hollywood - Valley Village	No	MI	ADU
Los Angeles	12658 SARAH ST	91604	2362017002	0.000	0.000	0.085	0.000	Shortfall of Sites	0.151	Low Residential	R1-1-RIO	0	0	0	13.251	0.085		Residential - Single Family Residence, 1	168B161 959		Sherman Oaks - Studio City - Toluca Lake - Cahuenga Pass	No	MI	ADU
Los Angeles	4538 KRAFT AVE	91602	2365013003	0.000	0.000	0.085	0.000	Shortfall of Sites	0.149	Low Residential	R1-1-RIO	0	0	0	13.386	0.085		Residential - Single Family Residence, 1	168B169 959		Sherman Oaks - Studio City - Toluca Lake - Cahuenga Pass	No	MI	ADU
Los Angeles	536 N LUCERNE BLVD	90004	5523016012	0.000	0.000	0.085	0.000	Shortfall of Sites	0.161	Low II Residential	R1R3-RG	0	0	0	12.439	0.085		Residential - Single Family Residence, 1	141B189 959		Wilshire	No	MI	ADU
Los Angeles	453 S BUNDY DR	90049	4404008018	0.000	0.000	0.085	0.000	Shortfall of Sites	0.161	Low Residential	R1-1	0	0	0	12.449	0.085		Residential - Single Family Residence, 1	132B141 959		Brentwood - Pacific Palisades	No	MI	ADU
Los Angeles	6321 W 82ND ST	90045	4108025001	0.000	0.000	0.085	0.000	Shortfall of Sites	0.158	Low Residential	R1V2	0	0	0	12.674	0.085		Residential - Single Family Residence, 1	099B165 959		Westchester - Playa del Rey	No	MI	ADU
Los Angeles	7140 W 91ST ST	90045	4119034007	0.000	0.000	0.085	0.000	Shortfall of Sites	0.152	Low Residential	R1-1	0	0	0	13.199	0.085		Residential - Single Family Residence, 1	096B157 959		Westchester - Playa del Rey	No	MI	ADU
Los Angeles	17106 TULSA ST	91344	2696022005	0.000	0.000	0.085	0.000	Shortfall of Sites	0.172	Low II Residential	R1-1	0	0	0	11.654	0.085		Residential - Single Family Residence, 1	210B133 960		Granada Hills - Knollwood	No	MI	ADU
Los Angeles	17407 MINNEHAHA ST	91344	2733022039	0.000	0.000	0.085	0.000	Shortfall of Sites	0.251	Low I Residential	RS-1	0	0	0	7.967	0.085		Residential - Single Family Residence - Pool, 1	207B129 960		Granada Hills - Knollwood	No	MI	ADU
Los Angeles	10421 MONOGRAM AVE	91344	2679013014	0.000	0.000	0.085	0.000	Shortfall of Sites	0.183	Low I Residential	RS-1	0	0	0	10.950	0.085		Residential - Single Family Residence, 1	207B137 960		Granada Hills - Knollwood	No	MI	ADU
Los Angeles	7712 DAY ST	91042	2558042003	0.000	0.000	0.085	0.000	Shortfall of Sites	0.175	Low Residential	R1-1-RFA	0	0	0	11.458	0.085		Residential - Single Family Residence - Pool, 1	204B193 960		Sunland - Tujunga - Lake View Terrace - Shadow Hills - East La Tuna Canyon	No	MI	ADU
Los Angeles	15734 STARE ST	91343	2661025016	0.000	0.000	0.085	0.000	Shortfall of Sites	0.152	Low I Residential	RA-1	0	0	0	13.159	0.085		Residential - Single Family Residence, 1	204B141 960		Granada Hills - Knollwood	No	MI	ADU
Los Angeles	10001 RUFFNER AVE	91343	2685017013	0.000	0.000	0.085	0.000	Shortfall of Sites	0.201	Low I Residential	RS-1	0	0	0	9.957	0.085		Residential - Single Family Residence, 1	204B137 960		Granada Hills - Knollwood	No	MI	ADU
Los Angeles	9539 FULLBRIGHT AVE	91311	2748019033	0.000	0.000	0.085	0.000	Shortfall of Sites	0.173	Low I Residential	RS-1	0	0	0	11.569	0.085		Residential - Single Family Residence, 1	201B113 960		Chatsworth - Porter Ranch	No	MI	ADU
Los Angeles	16303 BALLINGER ST	91343	2677020078	0.000	0.000	0.085	0.000	Shortfall of Sites	0.172	Low Residential	RS-1	0	0	0	11.659	0.085		Residential - Single Family Residence, 1	201B137 960		Mission Hills - Panorama City - North Hills	No	MI	ADU
Los Angeles	12719 TIARA ST	91607	2341005009	0.000	0.000	0.085	0.000	Shortfall of Sites	0.168	Low Residential	R1-1	0	0	0	11.929	0.085		Residential - Single Family Residence - Pool, 1	177B161 960		North Hollywood - Valley Village	No	MI	ADU
Los Angeles	12652 SARAH ST	91604	2362017003	0.000	0.000	0.085	0.000	Shortfall of Sites	0.157	Low Residential	R1-1-RIO	0	0	0	12.727	0.085		Residential - Single Family Residence - Pool, 1	168B161 960		Sherman Oaks - Studio City - Toluca Lake - Cahuenga Pass	No	MI	ADU
Los Angeles	4537 KRAFT AVE	91602	2365012019	0.000	0.000	0.085	0.000	Shortfall of Sites	0.155	Low Residential	R1-1-RIO	0	0	0	12.907	0.085		Residential - Single Family Residence, 1	168B169 960		Sherman Oaks - Studio City - Toluca Lake - Cahuenga Pass	No	MI	ADU
Los Angeles	4536 VARNA AVE	91423	2360019022	0.000	0.000	0.085	0.000	Shortfall of Sites	0.188	Low Residential	R1-1-RIO	0	0	0	10.655	0.085		Residential - Single Family Residence - Pool, 1	168B157 960		Sherman Oaks - Studio City - Toluca Lake - Cahuenga Pass	No	MI	ADU
Los Angeles	537 N LUCERNE BLVD	90004	5523015027	0.000	0.000	0.085	0.000	Shortfall of Sites	0.161	Low II Residential	R1R3-RG	0	0	0	12.437	0.085		Residential - Single Family Residence, 1	141B189 960		Wilshire	No	MI	ADU
Los Angeles	10571 EASTBORNE AVE	90024	4326027012	0.000	0.000	0.085	0.000	Shortfall of Sites	0.164	Low Residential	R1-1-O	0	0	0	12.158	0.085		Residential - Single Family Residence, 1	132B157 960		Westwood	No	MI	ADU
Los Angeles	204 S CANYON VIEW DR	90049	4405030029	0.000	0.000	0.085	0.000	Shortfall of Sites	0.185	Low Residential	RS-1	0	0	0	10.800	0.085		Residential - Single Family Residence, 1	132B141 960		Brentwood - Pacific Palisades	No	MI	ADU
Los Angeles	2139 PARNELL AVE	90025	4321007043	0.000	0.000	0.085	0.000	Shortfall of Sites	0.155	Low Residential	R1-1-O	0	0	0	12.880	0.085		Residential - Single Family Residence - Pool, 1	129B157 960		West Los Angeles	No	MI	ADU
Los Angeles	1008 S GRETNA GREEN WAY	90049	4264025011	0.000	0.000	0.085	0.000	Shortfall of Sites	0.170	Low Residential	R1-1	0	0	0	11.779	0.085		Residential - Single Family Residence - Therapy Pool (Spa), 1	129B145 960		Brentwood - Pacific Palisades	No	MI	ADU
Los Angeles	2103 BEVERWIL DR	90034	4309003003	0.000	0.000	0.085	0.000	Shortfall of Sites	0.170	Low Residential	R1V2-O	0	0	0	11.797	0.085		Residential - Single Family Residence - Pool, 1	129B165 960		West Los Angeles	No	MI	ADU
Los Angeles	10753 QUEENSLAND ST	90034	4254010006	0.000	0.000	0.085	0.000	Shortfall of Sites	0.156	Low Residential	R1-1	0	0	0	12.809	0.085		Residential - Single Family Residence, 1	123B161 960		Palms - Mar Vista - Del Rey	No	MI	ADU
Los Angeles	6601 W 82ND ST	90045	4108003014	0.000	0.000	0.085	0.000	Shortfall of Sites	0.177	Low Residential	R1V2	0	0	0	11.268	0.085		Residential - Single Family Residence, 1	099B165 960		Westchester - Playa del Rey	No	MI	ADU
Los Angeles	7272 W 90TH ST	90045	4119032020	0.000	0.000	0.085	0.000	Shortfall of Sites	0.163	Low Residential	R1-1	0	0	0	12.307	0.085		Residential - Single Family Residence, 1	096B157 960		Westchester - Playa del Rey	No	MI	ADU
Los Angeles	17100 TULSA ST	91344	2696022006	0.000	0.000	0.085	0.000	Shortfall of Sites	0.172	Low II Residential	R1-1	0	0	0	11.654	0.085		Residential - Single Family Residence, 1	210B133 961		Granada Hills - Knollwood	No	MI	ADU
Los Angeles	17559 MINNEHAHA ST	91344	2733028007	0.000	0.000	0.085	0.000	Shortfall of Sites	0.257	Low I Residential	RS-1	0	0	0	7.792	0.085		Residential - Single Family Residence, 1	207B129 961		Granada Hills - Knollwood	No	MI	ADU
Los Angeles	17119 MINNEHAHA ST	91344	2695019035	0.000	0.000	0.085	0.000	Shortfall of Sites	0.185	Low I Residential	RS-1	0	0	0	10.792	0.085		Residential - Single Family Residence - Pool, 1	207B133 961		Granada Hills - Knollwood	No	MI	ADU
Los Angeles	16424 MINNEHAHA ST	91344	2679016040	0.000	0.000	0.085	0.000	Shortfall of Sites	0.185	Low I Residential	RS-1	0	0	0	10.833	0.085		Residential - Single Family Residence, 1	207B137 961		Granada Hills - Knollwood	No	MI	ADU
Los Angeles	16419 VINTAGE ST	91343	2678015010	0.000	0.000	0.085	0.000	Shortfall of Sites	0.180	Low I Residential	RS-1	0	0	0	11.123	0.085		Residential - Single Family Residence, 1	204B137 961		Granada Hills - Knollwood	No	MI	ADU
Los Angeles	9538 FULLBRIGHT AVE	91311	2748018031	0.000	0.000	0.085	0.000	Shortfall of Sites	0.173	Low I Residential	RS-1	0	0	0	11.554	0.085		Residential - Single Family Residence, 1	201B113 961		Chatsworth - Porter Ranch	No	MI	ADU
Los Angeles	9534 SWINTON AVE	91343	2677020043	0.000	0.000	0.085	0.000	Shortfall of Sites	0.174	Low Residential	RS-1	0	0	0	11.471	0.085		Residential - Single Family Residence, 1	201B137 961		Mission Hills - Panorama City - North Hills	No	MI	ADU
Los Angeles	12354 HESBY ST	91607	2356024008	0.000	0.000	0.085	0.000	Shortfall of Sites	0.241	Low Residential	R1-1	0	0	0	8.303	0.085		Residential - Single Family Residence - Guesthouse, 1	171B165 961		North Hollywood - Valley Village	No	MI	ADU
Los Angeles	13218 HESBY ST	91423	2358007004	0.000	0.000	0.085	0.000	Shortfall of Sites	0.155	Low Residential	R1-1	0	0	0	12.917	0.085		Residential - Single Family Residence - Pool, 1	171B157 961		Van Nuys - North Sherman Oaks	No	MI	ADU
Los Angeles	12646 SARAH ST	91604	2362017004	0.000	0.000	0.085	0.000	Shortfall of Sites	0.163	Low Residential	R1-1-RIO	0	0	0	12.244	0.085		Residential - Single Family Residence, 1	168B161 961		Sherman Oaks - Studio City - Toluca Lake - Cahuenga Pass	No	MI	ADU
Los Angeles	4549 BEN AVE	91607	2364001030	0.000	0.000	0.085	0.000	Shortfall of Sites	0.155	Low Residential	R1-1-RIO	0	0	0	12.908	0.085		Residential - Single Family Residence, 1	168B165 961		Sherman Oaks - Studio City - Toluca Lake - Cahuenga Pass	No	MI	ADU
Los Angeles	4538 FARMDALE AVE	91602	2365012005	0.000	0.000	0.085	0.000	Shortfall of Sites	0.155	Low Residential	R1-1-RIO	0	0	0	12.897	0.085		Residential - Single Family Residence, 1	168B169 961		Sherman Oaks - Studio City - Toluca Lake - Cahuenga Pass	No	MI	ADU
Los Angeles	4537 VARNA AVE	91423	2360018020	0.000	0.000	0.085	0.000	Shortfall of Sites	0.187	Low Residential	R1-1-RIO	0	0	0	10.690	0.085		Residential - Single Family Residence - Pool, 1	168B157 961		Sherman Oaks - Studio City - Toluca Lake - Cahuenga Pass	No	MI	ADU
Los Angeles	9412 SAWYER ST	90035	4309012019	0.000	0.000	0.085	0.000	Shortfall of Sites	0.173	Low Residential	R1V2-O	0	0	0	11.593	0.085		Residential - Single Family Residence - Pool, 1	129B165 961		West Los Angeles	No	MI	ADU
Los Angeles	2647 S BEVERLY DR	90034	4309023034	0.000	0.000	0.085	0.000	Shortfall of Sites	0.177	Low Residential	R1V2	0	0	0	11.314	0.085		Residential - Single Family Residence - Pool, 1	126B165 961		West Los Angeles	No	MI	ADU
Los Angeles	2924 HADDINGTON DR	90064	4318026022	0.000	0.000	0.085	0.000	Shortfall of Sites	0.167	Low Residential	R1V2	0	0	0	11.982	0.085		Residential - Single Family Residence, 1	126B161 961		West Los Angeles	No	MI	ADU
Los Angeles	11921 LAWLER ST	90066	4249013022	0.000	0.000	0.085	0.000	Shortfall of Sites	0.162	Low Residential	R1V2	0	0	0	12.352	0.085		Residential - Single Family Residence, 1	117B153 961		Palms - Mar Vista - Del Rey	No	MI	ADU
Los Angeles	17080 TULSA ST	91344	2696022007	0.000	0.000	0.085	0.000	Shortfall of Sites	0.172	Low II Residential	R1-1	0	0	0	11.654	0.085		Residential - Single Family Residence, 1	210B133 962		Granada Hills - Knollwood	No	MI	ADU
Los Angeles	17551 MINNEHAHA ST	91344	2733028005	0.000	0.000	0.085	0.000	Shortfall of Sites	0.264	Low I Residential	RS-1	0	0	0	7.588	0.085		Residential - Single Family Residence, 1	207B129 962		Granada Hills - Knollwood	No	MI	ADU
Los Angeles	10435 WISH AVE	91344	2695022016	0.000	0.000	0.085	0.000	Shortfall of Sites	0.187	Low I Residential	RS-1	0	0	0	10.721	0.085		Residential - Single Family Residence - Pool, 1	207B133 962		Granada Hills - Knollwood	No	MI	ADU
Los Angeles	15722 STARE ST	91343	2661025018	0.000	0.000	0.085	0.000	Shortfall of Sites	0.152	Low I Residential	RA-1	0	0	0	13.160	0.085		Residential - Single Family Residence, 1	204B141 962		Granada Hills - Knollwood	No	MI	ADU
Los Angeles	16642 VINTAGE ST	91343	2685021013	0.000	0.000	0.085	0.000	Shortfall of Sites	0.173	Low I Residential	RS-1	0	0	0	11.532	0.085		Residential - Single Family Residence - Pool, 1	204B137 962		Granada Hills - Knollwood	No	MI	ADU
Los Angeles	9539 CASABA AVE	91311	2748018018	0.000	0.000	0.085	0.000	Shortfall of Sites	0.174	Low I Residential	RS-1	0	0	0	11.511	0.085		Residential - Single Family Residence - Pool, 1	201B113 962		Chatsworth - Porter Ranch	No	MI	ADU
Los Angeles	9533 SWINTON AVE	91343	2677020085	0.000	0.000	0.085	0.000	Shortfall of Sites	0.226	Low Residential	RS-1	0	0	0	8.857	0.085		Residential - Single Family Residence - Pool, 1	201B137 962		Mission Hills - Panorama City - North Hills	No	MI	ADU
Los Angeles	12707 TIARA ST	91607	2341005007	0.000	0.000	0.085	0.000	Shortfall of Sites	0.168	Low Residential	R1-1	0	0	0	11.929	0.085		Residential - Single Family Residence - Pool, 1	177B161 962		North Hollywood - Valley Village	No	MI	ADU
Los Angeles	5535 WILLIS AVE	91411	2249027021	0.000	0.000	0.085	0.000	Shortfall of Sites	0.174	Low Residential	R1-1	0	0	0	11.501	0.085		Residential - Single Family Residence, 1	174B149 962		Van Nuys - North Sherman Oaks	No	MI	ADU
Los Angeles	13214 HESBY ST	91423	2358007003	0.000	0.000	0.085	0.000	Shortfall of Sites	0.155	Low Residential	R1-1	0	0	0	12.917	0.085		Residential - Single Family Residence, 1	171B157 962		Van Nuys - North Sherman Oaks	No	MI	ADU
Los Angeles	5028 BLUEBELL AVE	91607	2357010025	0.000	0.000	0.085	0.000	Shortfall of Sites	0.160	Low Residential	R1-1	0	0	0	12.479	0.085		Residential - Single Family Residence - Pool, 1	171B161 962		North Hollywood - Valley Village	No	MI	ADU
Los Angeles	12640 SARAH ST	91604	2362017005	0.000	0.000	0.085	0.000	Shortfall of Sites	0.166	Low Residential	R1-1-RIO	0	0	0	12.017	0.085		Residential - Single Family Residence - Pool, 1	168B161 962		Sherman Oaks - Studio City - Toluca Lake - Cahuenga Pass	No	MI	ADU
Los Angeles	4545 GENTRY AVE	91607	2364004037	0.000	0.000	0.085	0.000	Shortfall of Sites	0.155	Low Residential	R1-1-RIO	0	0	0	12.907	0.085		Residential - Single Family Residence, 1	168B165 962		Sherman Oaks - Studio City - Toluca Lake - Cahuenga Pass	No	MI	ADU
Los Angeles	4537 FARMDALE AVE	91602	2365009018	0.000	0.000	0.085	0.000	Shortfall of Sites	0.155	Low Residential	R1-1-RIO	0	0	0	12.904	0.085		, 1	168B169 962		Sherman Oaks - Studio City - Toluca Lake - Cahuenga Pass	No	MI	ADU

Jurisdiction Name	Site Address/Intersection	5 Digit ZIP Code	Assessor Parcel Number	Very Low-Income	Low-Income	Moderate-Income	Above Moderate-Income	Type of Shortfall	Parcel Size (Acres)	Current General Plan Designation	Current Zoning	Proposed General Plan (GP) Designation	Proposed Zoning	Minimum Density Allowed	Maximum Density Allowed	Total Capacity	Vacant/ Nonvacant	Description of Existing Uses	PIN	Base Density Per Acre	Community Plan Area	Rent Stabalization Ordinance	Income Category	Applicable Rezoning Program (Program informing values in Column Q listed first)
Los Angeles	4536 GREENBUSH AVE	91423	2360018007	0.000	0.000	0.085	0.000	Shortfall of Sites	0.186	Low Residential	R1-1-RIO	0	0	0	10.728	0.085		Residential - Single Family Residence - Pool, 1	168B157 962		Sherman Oaks - Studio City - Toluca Lake - Cahuenga Pass	No	MI	ADU
Los Angeles	4146 VENTURA CANYON AVE	91423	2373012001	0.000	0.000	0.085	0.000	Shortfall of Sites	0.203	Low Residential	R1-1	0	0	0	9.869	0.085		Residential - Single Family Residence - Pool, 1	165B157 962		Sherman Oaks - Studio City - Toluca Lake - Cahuenga Pass	No	MI	ADU
Los Angeles	2117 MANNING AVE	90025	4321016042	0.000	0.000	0.085	0.000	Shortfall of Sites	0.155	Low Residential	R1-1-O	0	0	0	12.895	0.085		Residential - Single Family Residence, 1	129B157 962		West Los Angeles	No	MI	ADU
Los Angeles	10115 BRIDLEVALE DR	90064	4316013020	0.000	0.000	0.085	0.000	Shortfall of Sites	0.324	Low Residential	R1V2	0	0	0	6.172	0.085		Residential - Single Family Residence - Pool, 1	126B165 962		West Los Angeles	No	MI	ADU
Los Angeles	6662 W 82ND ST	90045	4108002025	0.000	0.000	0.085	0.000	Shortfall of Sites	0.158	Low Residential	R1V2	0	0	0	12.660	0.085		Residential - Single Family Residence, 1	099B161 962		Westchester - Playa del Rey	No	MI	ADU
Los Angeles	7636 W 91ST ST	90045	4119005002	0.000	0.000	0.085	0.000	Shortfall of Sites	0.151	Low Residential	R1-1	0	0	0	13.225	0.085		Residential - Single Family Residence, 1	096B157 962		Westchester - Playa del Rey	No	MI	ADU
Los Angeles	1100 S HARBOR VIEW AVE	90732	7459004002	0.000	0.000	0.085	0.000	Shortfall of Sites	0.261	Low II Residential	R1-1XL	0	0	0	7.666	0.085		Residential - Single Family Residence, 1	015B193 962		San Pedro	No	MI	ADU
Los Angeles	17074 TULSA ST	91344	2696022008	0.000	0.000	0.085	0.000	Shortfall of Sites	0.172	Low II Residential	R1-1	0	0	0	11.654	0.085		Residential - Single Family Residence, 1	210B133 963		Granada Hills - Knollwood	No	MI	ADU
Los Angeles	10443 ANDASOL AVE	91344	2733022028	0.000	0.000	0.085	0.000	Shortfall of Sites	0.173	Low I Residential	RS-1	0	0	0	11.537	0.085		Residential - Single Family Residence - Pool, 1	207B129 963		Granada Hills - Knollwood	No	MI	ADU
Los Angeles	16420 MINNEHAHA ST	91344	2679016039	0.000	0.000	0.085	0.000	Shortfall of Sites	0.187	Low I Residential	RS-1	0	0	0	10.703	0.085		Residential - Single Family Residence - Pool, 1	207B137 963		Granada Hills - Knollwood	No	MI	ADU
Los Angeles	15718 STARE ST	91343	2661025019	0.000	0.000	0.085	0.000	Shortfall of Sites	0.152	Low I Residential	RA-1	0	0	0	13.159	0.085		Residential - Single Family Residence, 1	204B141 963		Granada Hills - Knollwood	No	MI	ADU
Los Angeles	10007 GOTHIC AVE	91343	2678015024	0.000	0.000	0.085	0.000	Shortfall of Sites	0.179	Low I Residential	RS-1	0	0	0	11.182	0.085		Residential - Single Family Residence, 1	204B137 963		Granada Hills - Knollwood	No	MI	ADU
Los Angeles	9539 OSO AVE	91311	2748017024	0.000	0.000	0.085	0.000	Shortfall of Sites	0.172	Low I Residential	RS-1	0	0	0	11.605	0.085		Residential - Single Family Residence - Pool, 1	201B113 963		Chatsworth - Porter Ranch	No	MI	ADU
Los Angeles	12703 TIARA ST	91607	2341005006	0.000	0.000	0.085	0.000	Shortfall of Sites	0.167	Low Residential	R1-1	0	0	0	12.002	0.085		Residential - Single Family Residence - Guesthouse, 1	177B161 963		North Hollywood - Valley Village	No	MI	ADU
Los Angeles	12340 HESBY ST	91607	2356024006	0.000	0.000	0.085	0.000	Shortfall of Sites	0.241	Low Residential	R1-1	0	0	0	8.313	0.085		Residential - Single Family Residence - Pool, 1	171B165 963		North Hollywood - Valley Village	No	MI	ADU
Los Angeles	13208 HESBY ST	91423	2358007001	0.000	0.000	0.085	0.000	Shortfall of Sites	0.181	Low Residential	R1-1	0	0	0	11.080	0.085		Residential - Single Family Residence - Pool, 1	171B157 963		Van Nuys - North Sherman Oaks	No	MI	ADU
Los Angeles	12634 SARAH ST	91604	2362017006	0.000	0.000	0.085	0.000	Shortfall of Sites	0.166	Low Residential	R1-1-RIO	0	0	0	12.020	0.085		Residential - Single Family Residence - Pool, 1	168B161 963		Sherman Oaks - Studio City - Toluca Lake - Cahuenga Pass	No	MI	ADU
Los Angeles	4147 ALLOTT AVE	91423	2373012002	0.000	0.000	0.085	0.000	Shortfall of Sites	0.203	Low Residential	R1-1	0	0	0	9.872	0.085		Residential - Single Family Residence, 1	165B157 963		Sherman Oaks - Studio City - Toluca Lake - Cahuenga Pass	No	MI	ADU
Los Angeles	537 N ARDEN BLVD	90004	5523014020	0.000	0.000	0.085	0.000	Shortfall of Sites	0.165	Low II Residential	R1R3-RG	0	0	0	12.155	0.085		Residential - Single Family Residence, 1	141B189 963		Wilshire	No	MI	ADU
Los Angeles	9406 SAWYER ST	90035	4309012020	0.000	0.000	0.085	0.000	Shortfall of Sites	0.177	Low Residential	R1V2-O	0	0	0	11.318	0.085		Residential - Single Family Residence, 1	129B165 963		West Los Angeles	No	MI	ADU
Los Angeles	8862 EARHART AVE	90045	4123008017	0.000	0.000	0.085	0.000	Shortfall of Sites	0.163	Low Residential	R1-1	0	0	0	12.252	0.085		Residential - Single Family Residence, 1	096B165 963		Westchester - Playa del Rey	No	MI	ADU
Los Angeles	8880 EARHART AVE	90045	4123008020	0.000	0.000	0.085	0.000	Shortfall of Sites	0.153	Low Residential	R1-1	0	0	0	13.052	0.085		Residential - Single Family Residence - Pool, 1	096B169 963		Westchester - Playa del Rey	No	MI	ADU
Los Angeles	7526 W 90TH ST	90045	4119003012	0.000	0.000	0.085	0.000	Shortfall of Sites	0.152	Low Residential	R1-1	0	0	0	13.132	0.085		Residential - Single Family Residence, 1	096B157 963		Westchester - Playa del Rey	No	MI	ADU
Los Angeles	1103 S AVERILL AVE	90732	7459004014	0.000	0.000	0.085	0.000	Shortfall of Sites	0.345	Low II Residential	R1-1XL	0	0	0	5.804	0.085		Residential - Single Family Residence, 1	015B193 963		San Pedro	No	MI	ADU
Los Angeles	17068 TULSA ST	91344	2696022009	0.000	0.000	0.085	0.000	Shortfall of Sites	0.172	Low II Residential	R1-1	0	0	0	11.654	0.085		Residential - Single Family Residence, 1	210B133 964		Granada Hills - Knollwood	No	MI	ADU
Los Angeles	17457 MINNEHAHA ST	91344	2733022009	0.000	0.000	0.085	0.000	Shortfall of Sites	0.207	Low I Residential	RS-1	0	0	0	9.647	0.085		Residential - Single Family Residence, 1	207B129 964		Granada Hills - Knollwood	No	MI	ADU
Los Angeles	10436 WISH AVE	91344	2695022020	0.000	0.000	0.085	0.000	Shortfall of Sites	0.187	Low I Residential	RS-1	0	0	0	10.716	0.085		Residential - Single Family Residence - Pool, 1	207B133 964		Granada Hills - Knollwood	No	MI	ADU
Los Angeles	10418 HAYVENHURST AVE	91344	2679013001	0.000	0.000	0.085	0.000	Shortfall of Sites	0.166	Low I Residential	RS-1	0	0	0	12.045	0.085		Residential - Single Family Residence - Pool, 1	207B137 964		Granada Hills - Knollwood	No	MI	ADU
Los Angeles	15712 STARE ST	91343	2661025020	0.000	0.000	0.085	0.000	Shortfall of Sites	0.152	Low I Residential	RA-1	0	0	0	13.160	0.085		Residential - Single Family Residence - Pool, 1	204B141 964		Granada Hills - Knollwood	No	MI	ADU
Los Angeles	10003 ODESSA AVE	91343	2678025011	0.000	0.000	0.085	0.000	Shortfall of Sites	0.172	Low I Residential	RS-1	0	0	0	11.617	0.085		Residential - Single Family Residence, 1	204B137 964		Granada Hills - Knollwood	No	MI	ADU
Los Angeles	9538 CASABA AVE	91311	2748017037	0.000	0.000	0.085	0.000	Shortfall of Sites	0.181	Low I Residential	RS-1	0	0	0	11.041	0.085		Residential - Single Family Residence - Pool, 1	201B113 964		Chatsworth - Porter Ranch	No	MI	ADU
Los Angeles	12657 TIARA ST	91607	2341004018	0.000	0.000	0.085	0.000	Shortfall of Sites	0.177	Low Residential	R1-1	0	0	0	11.320	0.085		Residential - Single Family Residence, 1	177B161 964		North Hollywood - Valley Village	No	MI	ADU
Los Angeles	5530 BEVIS AVE	91411	2249027009	0.000	0.000	0.085	0.000	Shortfall of Sites	0.168	Low Residential	R1-1	0	0	0	11.873	0.085		Residential - Single Family Residence - Pool, 1	174B149 964		Van Nuys - North Sherman Oaks	No	MI	ADU
Los Angeles	12336 HESBY ST	91607	2356024005	0.000	0.000	0.085	0.000	Shortfall of Sites	0.240	Low Residential	R1-1	0	0	0	8.318	0.085		Residential - Single Family Residence, 1	171B165 964		North Hollywood - Valley Village	No	MI	ADU
Los Angeles	13200 HESBY ST	91423	2358007002	0.000	0.000	0.085	0.000	Shortfall of Sites	0.170	Low Residential	R1-1	0	0	0	11.743	0.085		Residential - Single Family Residence, 1	171B157 964		Van Nuys - North Sherman Oaks	No	MI	ADU
Los Angeles	12628 SARAH ST	91604	2362017007	0.000	0.000	0.085	0.000	Shortfall of Sites	0.166	Low Residential	R1-1-RIO	0	0	0	12.023	0.085		Residential - Single Family Residence - Pool, 1	168B161 964		Sherman Oaks - Studio City - Toluca Lake - Cahuenga Pass	No	MI	ADU
Los Angeles	4536 MORELLA AVE	91607	2364007008	0.000	0.000	0.085	0.000	Shortfall of Sites	0.152	Low Residential	R1-1-RIO	0	0	0	13.172	0.085		Residential - Single Family Residence - Pool, 1	168B169 964		Sherman Oaks - Studio City - Toluca Lake - Cahuenga Pass	No	MI	ADU
Los Angeles	4524 SUNNYSLOPE AVE	91423	2360015007	0.000	0.000	0.085	0.000	Shortfall of Sites	0.186	Low Residential	R1-1-RIO	0	0	0	10.752	0.085		Residential - Single Family Residence, 1	168B157 964		Sherman Oaks - Studio City - Toluca Lake - Cahuenga Pass	No	MI	ADU
Los Angeles	209 1ST ANITA DR	90049	4405030014	0.000	0.000	0.085	0.000	Shortfall of Sites	0.233	Low Residential	RS-1	0	0	0	8.571	0.085		Residential - Single Family Residence - Therapy Pool (Spa), 1	132B141 964		Brentwood - Pacific Palisades	No	MI	ADU
Los Angeles	9520 SAWYER ST	90035	4309010020	0.000	0.000	0.085	0.000	Shortfall of Sites	0.172	Low Residential	R1V2-O	0	0	0	11.618	0.085		Residential - Single Family Residence, 1	129B165 964		West Los Angeles	No	MI	ADU
Los Angeles	3135 BUTLER AVE	90066	4250014007	0.000	0.000	0.085	0.000	Shortfall of Sites	0.168	Low Residential	R1V2	0	0	0	11.911	0.085		Residential - Single Family Residence, 1	120B153 964		Palms - Mar Vista - Del Rey	No	MI	ADU
Los Angeles	3260 PURDUE AVE	90066	4250023011	0.000	0.000	0.085	0.000	Shortfall of Sites	0.168	Low Residential	R1V2	0	0	0	11.917	0.085		Residential - Single Family Residence - Pool, 1	120B157 964		Palms - Mar Vista - Del Rey	No	MI	ADU
Los Angeles	3614 WASATCH AVE	90066	4246010026	0.000	0.000	0.085	0.000	Shortfall of Sites	0.172	Low Residential	R1V2	0	0	0	11.616	0.085		Residential - Single Family Residence, 1	114B153 964		Palms - Mar Vista - Del Rey	No	MI	ADU
Los Angeles	1249 W 11TH ST	90731	7459025017	0.000	0.000	0.085	0.000	Shortfall of Sites	0.188	Low II Residential	R1-1XL	0	0	0	10.649	0.085		Residential - Single Family Residence, 1	015B193 964		San Pedro	No	MI	ADU
Los Angeles	17062 TULSA ST	91344	2696022010	0.000	0.000	0.085	0.000	Shortfall of Sites	0.172	Low II Residential	R1-1	0	0	0	11.654	0.085		Residential - Single Family Residence, 1	210B133 965		Granada Hills - Knollwood	No	MI	ADU
Los Angeles	17451 MINNEHAHA ST	91344	2733022008	0.000	0.000	0.085	0.000	Shortfall of Sites	0.208	Low I Residential	RS-1	0	0	0	9.626	0.085		Residential - Single Family Residence, 1	207B129 965		Granada Hills - Knollwood	No	MI	ADU
Los Angeles	10418 GOTHIC AVE	91344	2679011012	0.000	0.000	0.085	0.000	Shortfall of Sites	0.172	Low I Residential	RS-1	0	0	0	11.608	0.085		Residential - Single Family Residence, 1	207B137 965		Granada Hills - Knollwood	No	MI	ADU
Los Angeles	15708 STARE ST	91343	2661025024	0.000	0.000	0.085	0.000	Shortfall of Sites	0.152	Low I Residential	RA-1	0	0	0	13.160	0.085		Residential - Single Family Residence, 1	204B141 965		Granada Hills - Knollwood	No	MI	ADU
Los Angeles	10000 GERALD AVE	91343	2685010011	0.000	0.000	0.085	0.000	Shortfall of Sites	0.315	Low I Residential	RS-1	0	0	0	6.359	0.085		Residential - Single Family Residence - Pool, 1	204B137 965		Granada Hills - Knollwood	No	MI	ADU
Los Angeles	9543 QUAKERTOWN AVE	91311	2761026011	0.000	0.000	0.085	0.000	Shortfall of Sites	0.173	Low I Residential	RS-1	0	0	0	11.584	0.085		Residential - Single Family Residence - Pool, 1	201B113 965		Chatsworth - Porter Ranch	No	MI	ADU
Los Angeles	12653 TIARA ST	91607	2341004017	0.000	0.000	0.085	0.000	Shortfall of Sites	0.171	Low Residential	R1-1	0	0	0	11.715	0.085		Residential - Single Family Residence - Pool, 1	177B161 965		North Hollywood - Valley Village	No	MI	ADU
Los Angeles	12328 HESBY ST	91607	2356024004	0.000	0.000	0.085	0.000	Shortfall of Sites	0.240	Low Residential	R1-1	0	0	0	8.322	0.085		Residential - Single Family Residence - Pool, 1	171B165 965		North Hollywood - Valley Village	No	MI	ADU
Los Angeles	13160 HESBY ST	91423	2358008034	0.000	0.000	0.085	0.000	Shortfall of Sites	0.166	Low Residential	R1-1	0	0	0	12.041	0.085		Residential - Single Family Residence - Pool, 1	171B157 965		Van Nuys - North Sherman Oaks	No	MI	ADU
Los Angeles	12622 SARAH ST	91604	2362017008	0.000	0.000	0.085	0.000	Shortfall of Sites	0.166	Low Residential	R1-1-RIO	0	0	0	12.025	0.085		Residential - Single Family Residence, 1	168B161 965		Sherman Oaks - Studio City - Toluca Lake - Cahuenga Pass	No	MI	ADU
Los Angeles	4544 BEN AVE	91607	2364004026	0.000	0.000	0.085	0.000	Shortfall of Sites	0.247	Low Residential	R1-1-RIO	0	0	0	8.111	0.085		Residential - Single Family Residence - Pool, 1	168B165 965		Sherman Oaks - Studio City - Toluca Lake - Cahuenga Pass	No	MI	ADU
Los Angeles	4537 SIMPSON AVE	91607	2364007017	0.000	0.000	0.085	0.000	Shortfall of Sites	0.152	Low Residential	R1-1-RIO	0	0	0	13.172	0.085		Residential - Single Family Residence - Pool, 1	168B169 965		Sherman Oaks - Studio City - Toluca Lake - Cahuenga Pass	No	MI	ADU
Los Angeles	4537 GREENBUSH AVE	91423	2360015017	0.000	0.000	0.085	0.000	Shortfall of Sites	0.186	Low Residential	R1-1-RIO	0	0	0	10.756	0.085		Residential - Single Family Residence, 1	168B157 965		Sherman Oaks - Studio City - Toluca Lake - Cahuenga Pass	No	MI	ADU
Los Angeles	4121 BENEDICT CANYON DR	91423	2266020034	0.000	0.000	0.085	0.000	Shortfall of Sites	0.149	Low Residential	R1-1	0	0	0	13.399	0.085		Residential - Single Family Residence, 1	165B157 965		Sherman Oaks - Studio City - Toluca Lake - Cahuenga Pass	No	MI	ADU
Los Angeles	624 S WILTON PL	90005	5504027013	0.000	0.000	0.085	0.000	Shortfall of Sites	0.161	Medium Residential	R3-1	0	0	0	12.398	0.085		Residential - Single Family Residence, 1	135B189 965		Wilshire	No	MI	ADU
Los Angeles	1434 MIDVALE AVE	90024	4324010015	0.000	0.000	0.085	0.000	Shortfall of Sites	0.152	High Medium Residential	[Q]R4-1L	0	0	0	13.170	0.085		Residential - Single Family Residence, 1	132B153 965		Westwood	No	MI	ADU
Los Angeles	1063 S PLYMOUTH BLVD	90019	5082004005	0.000	0.000	0.085	0.000	Shortfall of Sites	0.153	Low II Residential	R1-1-O	0	0	0	13.034	0.085		Residential - Single Family Residence, 1	132B185 965		Wilshire	No	MI	ADU
Los Angeles	1722 S CREST DR	90035	4305023019	0.000	0.000	0.085	0.000	Shortfall of Sites	0.161	Low II Residential	R1V2	0	0	0	12.431	0.085		Residential - Single Family Residence, 1	129B169 965		Wilshire	No	MI	ADU
Los Angeles	10430 TENNESSEE AVE	90064	4315006015	0.000	0.000	0.085	0.000	Shortfall of Sites	0.149	Low Residential	R1-1-O	0	0	0	13.400	0.085		Residential - Single Family Residence - Pool and Misc., 1	129B157 965		West Los Angeles	No	MI	ADU
Los Angeles	1108 S BUNDY DR	90049	4265012029	0.000	0.000	0.085	0.000	Shortfall of Sites	0.201	Low Residential	R1-1	0	0	0	9.927	0.085		Residential - Single Family Residence, 1	129B145 965		Brentwood - Pacific Palisades	No	MI	ADU
Los Angeles	2845 ANCHOR AVE	90064	4308017008	0.000	0.000	0.085	0.000	Shortfall of Sites	0.244	Low Residential	R1V2	0	0	0	8.206	0.085		Residential - Single Family Residence - Pool, 1	126B165 965		West Los Angeles	No	MI	ADU
Los Angeles	7278 W 90TH ST	90045	4119032019	0.000	0.000	0.085	0.000	Shortfall of Sites	0.170	Low Residential	R1-1	0	0	0	11.758	0.085		Residential - Single Family Residence, 1	096B157 965		Westchester - Playa del Rey	No	MI	ADU
Los Angeles	1021 S WYCLIFF AVE	90732	7560019018	0.000	0.000	0.085	0.000	Shortfall of Sites	0.155	Low II Residential	R1-1XL	0	0	0	12.882	0.085		Residential - Single Family Residence, 1	015B193 965		San Pedro	No	MI	ADU
Los Angeles	17056 TULSA ST	91344	2696022030	0.000	0.000	0.085	0.000	Shortfall of Sites	0.172	Low II Residential	R1-1	0	0	0	11.654	0.085		Residential - Single Family Residence - Pool, 1	210B133 966		Granada Hills - Knollwood	No	MI	ADU
Los Angeles	10437 MCLENNAN AVE	91344	2684011010	0.000	0.000	0.085	0.000	Shortfall of Sites	0.181	Low I Residential	RS-1	0	0	0	11.043	0.085		Residential - Single Family Residence - Pool, 1	207B133 966		Granada Hills - Knollwood	No	MI	ADU

Jurisdiction Name	Site Address/Intersection	5 Digit ZIP Code	Assessor Parcel Number	Very Low-Income	Low-Income	Moderate-Income	Above Moderate-Income	Type of Shortfall	Parcel Size (Acres)	Current General Plan Designation	Current Zoning	Proposed General Plan (GP) Designation	Proposed Zoning	Minimum Density Allowed	Maximum Density Allowed	Total Capacity	Vacant/ Nonvacant	Description of Existing Uses	PIN	Base Density Per Acre	Community Plan Area	Rent Stabalization Ordinance	Income Category	Applicable Rezoning Program (Program informing values in Column Q listed first)
Los Angeles	10025 AQUEDUCT AVE	91343	2661025023	0.000	0.000	0.085	0.000	Shortfall of Sites	0.151	Low I Residential	RA-1	0	0	0	13.205	0.085		Residential - Single Family Residence, 1	204B141 966		Granada Hills - Knollwood	No	MI	ADU
Los Angeles	16317 VINTAGE ST	91343	2678008021	0.000	0.000	0.085	0.000	Shortfall of Sites	0.190	Low I Residential	RS-1	0	0	0	10.511	0.085		Residential - Single Family Residence, 1	204B137 966		Granada Hills - Knollwood	No	MI	ADU
Los Angeles	9532 VALJEAN AVE	91343	2677020084	0.000	0.000	0.085	0.000	Shortfall of Sites	0.192	Low Residential	RS-1	0	0	0	10.414	0.085		Residential - Single Family Residence, 1	201B137 966		Mission Hills - Panorama City - North Hills	No	MI	ADU
Los Angeles	5484 KATHERINE AVE	91401	2245023043	0.000	0.000	0.085	0.000	Shortfall of Sites	0.151	Low Residential	R1-1	0	0	0	13.220	0.085		Residential - Single Family Residence - Pool, 1	174B153 966		Van Nuys - North Sherman Oaks	No	MI	ADU
Los Angeles	13731 CUMPSTON ST	91401	2247014054	0.000	0.000	0.085	0.000	Shortfall of Sites	0.166	Low Residential	R1-1	0	0	0	12.036	0.085		Residential - Single Family Residence - Pool, 1	174B157 966		Van Nuys - North Sherman Oaks	No	MI	ADU
Los Angeles	12322 HESBY ST	91607	2356024003	0.000	0.000	0.085	0.000	Shortfall of Sites	0.240	Low Residential	R1-1	0	0	0	8.327	0.085		Residential - Single Family Residence - Pool, 1	171B165 966		North Hollywood - Valley Village	No	MI	ADU
Los Angeles	13152 HESBY ST	91423	2358008035	0.000	0.000	0.085	0.000	Shortfall of Sites	0.254	Low Residential	R1-1	0	0	0	7.875	0.085		Residential - Single Family Residence - Pool, 1	171B157 966		Van Nuys - North Sherman Oaks	No	MI	ADU
Los Angeles	12618 SARAH ST	91604	2362017009	0.000	0.000	0.085	0.000	Shortfall of Sites	0.166	Low Residential	R1-1-RIO	0	0	0	12.027	0.085		Residential - Single Family Residence - Pool, 1	168B161 966		Sherman Oaks - Studio City - Toluca Lake - Cahuenga Pass	No	MI	ADU
Los Angeles	4540 SIMPSON AVE	91607	2364007029	0.000	0.000	0.085	0.000	Shortfall of Sites	0.166	Low Residential	R1-1-RIO	0	0	0	12.055	0.085		Residential - Single Family Residence - Pool and Misc., 1	168B169 966		Sherman Oaks - Studio City - Toluca Lake - Cahuenga Pass	No	MI	ADU
Los Angeles	103 N WILTON PL	90004	5516014020	0.000	0.000	0.085	0.000	Shortfall of Sites	0.163	Low II Residential	R1-1	0	0	0	12.289	0.085		Residential - Single Family Residence - Pool, 1	138B189 966		Wilshire	No	MI	ADU
Los Angeles	608 S SALTAIR AVE	90049	4404026016	0.000	0.000	0.085	0.000	Shortfall of Sites	0.289	Low Residential	RS-1-O	0	0	0	6.928	0.085		Residential - Single Family Residence, 1	132B141 966		Brentwood - Pacific Palisades	No	MI	ADU
Los Angeles	9512 SAWYER ST	90035	4309010021	0.000	0.000	0.085	0.000	Shortfall of Sites	0.176	Low Residential	R1V2-O	0	0	0	11.373	0.085		Residential - Single Family Residence, 1	129B165 966		West Los Angeles	No	MI	ADU
Los Angeles	2715 CASTLE HEIGHTS PL	90034	4309024019	0.000	0.000	0.085	0.000	Shortfall of Sites	0.154	Low Residential	R1V2	0	0	0	12.946	0.085		Residential - Single Family Residence, 1	126B165 966		West Los Angeles	No	MI	ADU
Los Angeles	12123 IVY PL	90064	4257005038	0.000	0.000	0.085	0.000	Shortfall of Sites	0.164	Low Residential	R1V2	0	0	0	12.178	0.085		Residential - Single Family Residence, 1	120B153 966		Palms - Mar Vista - Del Rey	No	MI	ADU
Los Angeles	7207 W 91ST ST	90045	4119031011	0.000	0.000	0.085	0.000	Shortfall of Sites	0.152	Low Residential	R1-1	0	0	0	13.137	0.085		Residential - Single Family Residence, 1	096B157 966		Westchester - Playa del Rey	No	MI	ADU
Los Angeles	17050 TULSA ST	91344	2696022029	0.000	0.000	0.085	0.000	Shortfall of Sites	0.172	Low II Residential	R1-1	0	0	0	11.654	0.085		Residential - Single Family Residence, 1	210B133 967		Granada Hills - Knollwood	No	MI	ADU
Los Angeles	10436 AMESTOY AVE	91344	2695019013	0.000	0.000	0.085	0.000	Shortfall of Sites	0.172	Low I Residential	RS-1	0	0	0	11.614	0.085		Residential - Single Family Residence - Pool, 1	207B133 967		Granada Hills - Knollwood	No	MI	ADU
Los Angeles	10416 SWINTON AVE	91344	2679009015	0.000	0.000	0.085	0.000	Shortfall of Sites	0.157	Low I Residential	RS-1	0	0	0	12.768	0.085		Residential - Single Family Residence, 1	207B137 967		Granada Hills - Knollwood	No	MI	ADU
Los Angeles	15658 STARE ST	91343	2661024012	0.000	0.000	0.085	0.000	Shortfall of Sites	0.152	Low I Residential	RA-1	0	0	0	13.159	0.085		Residential - Single Family Residence, 1	204B141 967		Granada Hills - Knollwood	No	MI	ADU
Los Angeles	16243 VINTAGE ST	91343	2678008009	0.000	0.000	0.085	0.000	Shortfall of Sites	0.190	Low I Residential	RS-1	0	0	0	10.509	0.085		Residential - Single Family Residence - Pool, 1	204B137 967		Granada Hills - Knollwood	No	MI	ADU
Los Angeles	9533 FULLBRIGHT AVE	91311	2748019034	0.000	0.000	0.085	0.000	Shortfall of Sites	0.173	Low I Residential	RS-1	0	0	0	11.561	0.085		Residential - Single Family Residence - Pool, 1	201B113 967		Chatsworth - Porter Ranch	No	MI	ADU
Los Angeles	5521 CALHOUN AVE	91401	2245023042	0.000	0.000	0.085	0.000	Shortfall of Sites	0.155	Low Residential	R1-1	0	0	0	12.907	0.085		Residential - Single Family Residence, 1	174B153 967		Van Nuys - North Sherman Oaks	No	MI	ADU
Los Angeles	13725 CUMPSTON ST	91401	2247014055	0.000	0.000	0.085	0.000	Shortfall of Sites	0.153	Low Residential	R1-1	0	0	0	13.048	0.085		Residential - Single Family Residence, 1	174B157 967		Van Nuys - North Sherman Oaks	No	MI	ADU
Los Angeles	12610 SARAH ST	91604	2362017010	0.000	0.000	0.085	0.000	Shortfall of Sites	0.165	Low Residential	R1-1-RIO	0	0	0	12.110	0.085		Residential - Single Family Residence - Pool, 1	168B161 967		Sherman Oaks - Studio City - Toluca Lake - Cahuenga Pass	No	MI	ADU
Los Angeles	12509 MILBANK ST	91604	2362028022	0.000	0.000	0.085	0.000	Shortfall of Sites	0.170	Low Residential	R1-1-RIO	0	0	0	11.758	0.085		Residential - Single Family Residence, 1	168B165 967		Sherman Oaks - Studio City - Toluca Lake - Cahuenga Pass	No	MI	ADU
Los Angeles	4151 SUNNYSLOPE AVE	91423	2373010002	0.000	0.000	0.085	0.000	Shortfall of Sites	0.183	Low Residential	R1-1	0	0	0	10.929	0.085		Residential - Single Family Residence - Pool, 1	165B157 967		Sherman Oaks - Studio City - Toluca Lake - Cahuenga Pass	No	MI	ADU
Los Angeles	112 N MANHATTEN PL	90004	5517003009	0.000	0.000	0.085	0.000	Shortfall of Sites	0.152	Medium Residential	R3-1	0	0	0	13.150	0.085		Residential - Single Family Residence, 1	138B193 967		Wilshire	No	MI	ADU
Los Angeles	246 S CARMELINA AVE	90049	4405040019	0.000	0.000	0.085	0.000	Shortfall of Sites	0.208	Low Residential	RS-1	0	0	0	9.594	0.085		Residential - Single Family Residence, 1	132B141 967		Brentwood - Pacific Palisades	No	MI	ADU
Los Angeles	965 S GRETNA GREEN WAY	90049	4264023015	0.000	0.000	0.085	0.000	Shortfall of Sites	0.161	Low Residential	R1-1	0	0	0	12.453	0.085		Residential - Single Family Residence, 1	129B145 967		Brentwood - Pacific Palisades	No	MI	ADU
Los Angeles	9534 SAWYER ST	90035	4309010018	0.000	0.000	0.085	0.000	Shortfall of Sites	0.216	Low Residential	R1V2-O	0	0	0	9.279	0.085		Residential - Single Family Residence, 1	129B165 967		West Los Angeles	No	MI	ADU
Los Angeles	2642 S BEVERLY DR	90034	4309025007	0.000	0.000	0.085	0.000	Shortfall of Sites	0.183	Low Residential	R1V2	0	0	0	10.928	0.085		Residential - Single Family Residence - Pool, 1	126B165 967		West Los Angeles	No	MI	ADU
Los Angeles	10757 QUEENSLAND ST	90034	4254010005	0.000	0.000	0.085	0.000	Shortfall of Sites	0.158	Low Residential	R1-1	0	0	0	12.671	0.085		Residential - Single Family Residence, 1	123B161 967		Palms - Mar Vista - Del Rey	No	MI	ADU
Los Angeles	3148 BUTLER AVE	90066	4250021008	0.000	0.000	0.085	0.000	Shortfall of Sites	0.174	Low Residential	R1V2	0	0	0	11.517	0.085		Residential - Single Family Residence, 1	120B153 967		Palms - Mar Vista - Del Rey	No	MI	ADU
Los Angeles	3300 CORINTH AVE	90066	4250024014	0.000	0.000	0.085	0.000	Shortfall of Sites	0.172	Low Residential	R1V2	0	0	0	11.611	0.085		Residential - Single Family Residence, 1	120B157 967		Palms - Mar Vista - Del Rey	No	MI	ADU
Los Angeles	8025 RAMSGATE AVE	90045	4105022005	0.000	0.000	0.085	0.000	Shortfall of Sites	0.190	Low Residential	R1-1	0	0	0	10.514	0.085		Residential - Single Family Residence, 1	099B169 967		Westchester - Playa del Rey	No	MI	ADU
Los Angeles	8868 EARHART AVE	90045	4123008018	0.000	0.000	0.085	0.000	Shortfall of Sites	0.152	Low Residential	R1-1	0	0	0	13.135	0.085		Residential - Single Family Residence, 1	096B165 967		Westchester - Playa del Rey	No	MI	ADU
Los Angeles	17044 TULSA ST	91344	2696022028	0.000	0.000	0.085	0.000	Shortfall of Sites	0.172	Low II Residential	R1-1	0	0	0	11.654	0.085		Residential - Single Family Residence, 1	210B133 968		Granada Hills - Knollwood	No	MI	ADU
Los Angeles	16625 SAN JOSE ST	91344	2684015010	0.000	0.000	0.085	0.000	Shortfall of Sites	0.171	Low I Residential	RS-1	0	0	0	11.696	0.085		Residential - Single Family Residence, 1	207B137 968		Granada Hills - Knollwood	No	MI	ADU
Los Angeles	17531 MINNEHAHA ST	91344	2733028004	0.000	0.000	0.085	0.000	Shortfall of Sites	0.226	Low I Residential	RS-1	0	0	0	8.847	0.085		Residential - Single Family Residence - Pool, 1	207B129 968		Granada Hills - Knollwood	No	MI	ADU
Los Angeles	10431 GENESTA AVE	91344	2695019041	0.000	0.000	0.085	0.000	Shortfall of Sites	0.172	Low I Residential	RS-1	0	0	0	11.655	0.085		Residential - Single Family Residence, 1	207B133 968		Granada Hills - Knollwood	No	MI	ADU
Los Angeles	15650 STARE ST	91343	2661024013	0.000	0.000	0.085	0.000	Shortfall of Sites	0.152	Low I Residential	RA-1	0	0	0	13.158	0.085		Residential - Single Family Residence, 1	204B141 968		Granada Hills - Knollwood	No	MI	ADU
Los Angeles	10001 HAYVENHURST AVE	91343	2685010010	0.000	0.000	0.085	0.000	Shortfall of Sites	0.187	Low I Residential	RS-1	0	0	0	10.715	0.085		Residential - Single Family Residence, 1	204B137 968		Granada Hills - Knollwood	No	MI	ADU
Los Angeles	9532 FULLBRIGHT AVE	91311	2748018030	0.000	0.000	0.085	0.000	Shortfall of Sites	0.173	Low I Residential	RS-1	0	0	0	11.556	0.085		Residential - Single Family Residence - Pool, 1	201B113 968		Chatsworth - Porter Ranch	No	MI	ADU
Los Angeles	9530 DEBRA AVE	91343	2677012036	0.000	0.000	0.085	0.000	Shortfall of Sites	0.186	Low Residential	RS-1	0	0	0	10.733	0.085		Residential - Single Family Residence, 1	201B137 968		Mission Hills - Panorama City - North Hills	No	MI	ADU
Los Angeles	5522 MURIETTA AVE	91401	2247007021	0.000	0.000	0.085	0.000	Shortfall of Sites	0.182	Low Residential	R1-1	0	0	0	10.983	0.085		Residential - Single Family Residence, 1	174B153 968		Van Nuys - North Sherman Oaks	No	MI	ADU
Los Angeles	5027 GREENBUSH AVE	91423	2359007007	0.000	0.000	0.085	0.000	Shortfall of Sites	0.166	Low Residential	R1-1-RIO	0	0	0	12.084	0.085		Residential - Single Family Residence - Pool, 1	171B157 968		Van Nuys - North Sherman Oaks	No	MI	ADU
Los Angeles	12552 SARAH ST	91604	2362027020	0.000	0.000	0.085	0.000	Shortfall of Sites	0.165	Low Residential	R1-1-RIO	0	0	0	12.100	0.085		Residential - Single Family Residence, 1	168B161 968		Sherman Oaks - Studio City - Toluca Lake - Cahuenga Pass	No	MI	ADU
Los Angeles	127 S CITRUS AVE	90036	5513015028	0.000	0.000	0.085	0.000	Shortfall of Sites	0.155	Low II Residential	R1V3-RG	0	0	0	12.907	0.085		Residential - Single Family Residence, 1	138B181 968		Wilshire	No	MI	ADU
Los Angeles	215 S ANITA AVE	90049	4405030010	0.000	0.000	0.085	0.000	Shortfall of Sites	0.174	Low Residential	R1-1	0	0	0	11.506	0.085		Residential - Single Family Residence - Pool, 1	132B141 968		Brentwood - Pacific Palisades	No	MI	ADU
Los Angeles	1099 S LUCERNE BLVD	90019	5082003009	0.000	0.000	0.085	0.000	Shortfall of Sites	0.150	Low II Residential	R1-1-O	0	0	0	13.334	0.085		Residential - Single Family Residence, 1	132B185 968		Wilshire	No	MI	ADU
Los Angeles	9235 MONTE MAR DR	90035	4305025013	0.000	0.000	0.085	0.000	Shortfall of Sites	0.162	Low Residential	R1V2	0	0	0	12.331	0.085		Residential - Single Family Residence, 1	129B169 968		West Los Angeles	No	MI	ADU
Los Angeles	2200 PROSSER AVE	90064	4315001001	0.000	0.000	0.085	0.000	Shortfall of Sites	0.153	Low Residential	R1-1-O	0	0	0	13.063	0.085		Residential - Single Family Residence, 1	129B157 968		West Los Angeles	No	MI	ADU
Los Angeles	2016 CASTLE HEIGHTS AVE	90034	4309011031	0.000	0.000	0.085	0.000	Shortfall of Sites	0.232	Low Residential	R1V2-O	0	0	0	8.632	0.085		Residential - Single Family Residence - Pool, 1	129B165 968		West Los Angeles	No	MI	ADU
Los Angeles	2703 CARDIFF AVE	90034	4309022030	0.000	0.000	0.085	0.000	Shortfall of Sites	0.155	Low Residential	R1V2	0	0	0	12.930	0.085		Residential - Single Family Residence, 1	126B165 968		West Los Angeles	No	MI	ADU
Los Angeles	2314 S GARTH AVE	90034	4301026007	0.000	0.000	0.085	0.000	Shortfall of Sites	0.161	Medium Residential	R3-1	0	0	0	12.402	0.085		Residential - Single Family Residence, 1	126B173 968		West Adams - Baldwin Hills - Leimert	No	MI	ADU
Los Angeles	3103 COOLIDGE AVE	90066	4250016013	0.000	0.000	0.085	0.000	Shortfall of Sites	0.214	Low Residential	R1V2	0	0	0	9.332	0.085		Residential - Single Family Residence, 1	120B153 968		Palms - Mar Vista - Del Rey	No	MI	ADU
Los Angeles	7547 W 91ST ST	90045	4119003008	0.000	0.000	0.085	0.000	Shortfall of Sites	0.172	Low Residential	R1-1	0	0	0	11.599	0.085		Residential - Single Family Residence, 1	096B157 968		Westchester - Playa del Rey	No	MI	ADU
Los Angeles	17523 MINNEHAHA ST	91344	2733028003	0.000	0.000	0.085	0.000	Shortfall of Sites	0.216	Low I Residential	RS-1	0	0	0	9.254	0.085		Residential - Single Family Residence, 1	207B129 969		Granada Hills - Knollwood	No	MI	ADU
Los Angeles	10432 ALDEA AVE	91344	2695014024	0.000	0.000	0.085	0.000	Shortfall of Sites	0.207	Low I Residential	RS-1	0	0	0	9.681	0.085		Residential - Single Family Residence - Pool, 1	207B133 969		Granada Hills - Knollwood	No	MI	ADU
Los Angeles	15646 STARE ST	91343	2661024014	0.000	0.000	0.085	0.000	Shortfall of Sites	0.152	Low I Residential	RA-1	0	0	0	13.158	0.085		Residential - Single Family Residence, 1	204B141 969		Granada Hills - Knollwood	No	MI	ADU
Los Angeles	10000 RUFFNER AVE	91343	2685018001	0.000	0.000	0.085	0.000	Shortfall of Sites	0.212	Low I Residential	RS-1	0	0	0	9.426	0.085		Residential - Single Family Residence - Pool, 1	204B137 969		Granada Hills - Knollwood	No	MI	ADU
Los Angeles	9533 CASABA AVE	91311	2748018019	0.000	0.000	0.085	0.000	Shortfall of Sites	0.173	Low I Residential	RS-1	0	0	0	11.554	0.085		Residential - Single Family Residence - Pool, 1	201B113 969		Chatsworth - Porter Ranch	No	MI	ADU
Los Angeles	9533 FRANKIRST AVE	91343	2677020061	0.000	0.000	0.085	0.000	Shortfall of Sites	0.192	Low Residential	RS-1	0	0	0	10.399	0.085		Residential - Single Family Residence, 1	201B137 969		Mission Hills - Panorama City - North Hills	No	MI	ADU
Los Angeles	5529 WILLIS AVE	91411	2249027020	0.000	0.000	0.085	0.000	Shortfall of Sites	0.170	Low Residential	R1-1	0	0	0	11.734	0.085		Residential - Single Family Residence, 1	174B149 969		Van Nuys - North Sherman Oaks	No	MI	ADU
Los Angeles	5522 TYRONE AVE	91401	2245023007	0.000	0.000	0.085	0.000	Shortfall of Sites	0.218	Low Residential	R1-1	0	0	0	9.175	0.085		Residential - Single Family Residence, 1	174B153 969		Van Nuys - North Sherman Oaks	No	MI	ADU
Los Angeles	5027 VARNA AVE	91423	2359008008	0.000	0.000	0.085	0.000	Shortfall of Sites	0.166	Low Residential	R1-1-RIO	0	0	0	12.073	0.085		Residential - Single Family Residence, 1	171B157 969		Van Nuys - North Sherman Oaks	No	MI	ADU
Los Angeles	12544 SARAH ST	91604	2362027021	0.000	0.000	0.085	0.000	Shortfall of Sites	0.166	Low Residential	R1-1-RIO	0	0	0	12.017	0.085		Residential - Single Family Residence - Pool, 1	168B161 969		Sherman Oaks - Studio City - Toluca Lake - Cahuenga Pass	No	MI	ADU

Jurisdiction Name	Site Address/Intersection	5 Digit ZIP Code	Assessor Parcel Number	Very Low-Income	Low-Income	Moderate-Income	Above Moderate-Income	Type of Shortfall	Parcel Size (Acres)	Current General Plan Designation	Current Zoning	Proposed General Plan (GP) Designation	Proposed Zoning	Minimum Density Allowed	Maximum Density Allowed	Total Capacity	Vacant/ Nonvacant	Description of Existing Uses	PIN	Base Density Per Acre	Community Plan Area	Rent Stabalization Ordinance	Income Category	Applicable Rezoning Program (Program informing values in Column Q listed first)
Los Angeles	4163 GREENBUSH AVE	91423	2373007019	0.000	0.000	0.085	0.000	Shortfall of Sites	0.183	Low Residential	R1-1	0	0	0	10.929	0.085		Residential - Single Family Residence - Pool, 1	165B157 969		Sherman Oaks - Studio City - Toluca Lake - Cahuenga Pass	No	MI	ADU
Los Angeles	468 S BUNDY DR	90049	4404023011	0.000	0.000	0.085	0.000	Shortfall of Sites	0.558	Low Residential	RS-1-O	0	0	0	3.582	0.085		Residential - Single Family Residence - Pool, 1	132B141 969		Brentwood - Pacific Palisades	No	MI	ADU
Los Angeles	2002 MALCOLM AVE	90025	4321015001	0.000	0.000	0.085	0.000	Shortfall of Sites	0.155	Low Residential	R1-1-O	0	0	0	12.863	0.085		Residential - Single Family Residence, 1	129B157 969		West Los Angeles	No	MI	ADU
Los Angeles	2416 BAGLEY AVE	90034	4302001024	0.000	0.000	0.085	0.000	Shortfall of Sites	0.149	Low Residential	R1V2-O	0	0	0	13.403	0.085		Residential - Single Family Residence - Pool, 1	126B169 969		West Los Angeles	No	MI	ADU
Los Angeles	2848 ANCHOR AVE	90064	4308018015	0.000	0.000	0.085	0.000	Shortfall of Sites	0.210	Low Residential	R1V2	0	0	0	9.542	0.085		Residential - Single Family Residence, 1	126B165 969		West Los Angeles	No	MI	ADU
Los Angeles	3426 INGLEWOOD BLVD	90066	4249013016	0.000	0.000	0.085	0.000	Shortfall of Sites	0.166	Low Residential	R1V2	0	0	0	12.059	0.085		Residential - Single Family Residence - Pool, 1	117B153 969		Palms - Mar Vista - Del Rey	No	MI	ADU
Los Angeles	7630 W 91ST ST	90045	4119005003	0.000	0.000	0.085	0.000	Shortfall of Sites	0.151	Low Residential	R1-1	0	0	0	13.224	0.085		Residential - Single Family Residence, 1	096B157 969		Westchester - Playa del Rey	No	MI	ADU
Los Angeles	1100 S DODSON AVE	90732	7560022005	0.000	0.000	0.085	0.000	Shortfall of Sites	0.549	Low II Residential	R1-1XL	0	0	0	3.642	0.085		Residential - Single Family Residence - Pool, 1	015B193 969		San Pedro	No	MI	ADU
Los Angeles	16421 KINGSBURY ST	91344	2679014028	0.000	0.000	0.085	0.000	Shortfall of Sites	0.168	Low I Residential	RS-1	0	0	0	11.927	0.085		Residential - Single Family Residence, 1	207B137 970		Granada Hills - Knollwood	No	MI	ADU
Los Angeles	10445 WHITE OAK AVE	91344	2733002088	0.000	0.000	0.085	0.000	Shortfall of Sites	0.156	Low I Residential	RS-1	0	0	0	12.850	0.085		Residential - Single Family Residence, 1	207B129 970		Granada Hills - Knollwood	No	MI	ADU
Los Angeles	10435 AMESTOY AVE	91344	2695022005	0.000	0.000	0.085	0.000	Shortfall of Sites	0.207	Low I Residential	RS-1	0	0	0	9.680	0.085		Residential - Single Family Residence - Pool, 1	207B133 970		Granada Hills - Knollwood	No	MI	ADU
Los Angeles	15642 STARE ST	91343	2661024015	0.000	0.000	0.085	0.000	Shortfall of Sites	0.152	Low I Residential	RA-1	0	0	0	13.157	0.085		Residential - Single Family Residence, 1	204B141 970		Granada Hills - Knollwood	No	MI	ADU
Los Angeles	16755 VINTAGE ST	91343	2685017010	0.000	0.000	0.085	0.000	Shortfall of Sites	0.185	Low I Residential	RS-1	0	0	0	10.794	0.085		Residential - Single Family Residence, 1	204B137 970		Granada Hills - Knollwood	No	MI	ADU
Los Angeles	9533 OSO AVE	91311	2748017025	0.000	0.000	0.085	0.000	Shortfall of Sites	0.172	Low I Residential	RS-1	0	0	0	11.608	0.085		Residential - Single Family Residence - Pool, 1	201B113 970		Chatsworth - Porter Ranch	No	MI	ADU
Los Angeles	5027 NAGLE AVE	91423	2359009007	0.000	0.000	0.085	0.000	Shortfall of Sites	0.163	Low Residential	R1-1-RIO	0	0	0	12.305	0.085		Residential - Single Family Residence, 1	171B157 970		Van Nuys - North Sherman Oaks	No	MI	ADU
Los Angeles	12931 ADDISON ST	91423	2358028026	0.000	0.000	0.085	0.000	Shortfall of Sites	0.264	Very Low Residential	RE15-1	0	0	0	7.564	0.085		Residential - Single Family Residence, 1	171B161 970		Van Nuys - North Sherman Oaks	No	MI	ADU
Los Angeles	12443 MILBANK ST	91604	2364015021	0.000	0.000	0.085	0.000	Shortfall of Sites	0.168	Low Residential	R1-1-RIO	0	0	0	11.902	0.085		Residential - Single Family Residence, 1	168B165 970		Sherman Oaks - Studio City - Toluca Lake - Cahuenga Pass	No	MI	ADU
Los Angeles	4164 GREENBUSH AVE	91423	2373005017	0.000	0.000	0.085	0.000	Shortfall of Sites	0.203	Low Residential	R1-1	0	0	0	9.869	0.085		Residential - Single Family Residence, 1	165B157 970		Sherman Oaks - Studio City - Toluca Lake - Cahuenga Pass	No	MI	ADU
Los Angeles	4142 DAVANA RD	91423	2266022026	0.000	0.000	0.085	0.000	Shortfall of Sites	0.166	Low Residential	R1-1	0	0	0	12.051	0.085		Residential - Single Family Residence, 1	165B153 970		Sherman Oaks - Studio City - Toluca Lake - Cahuenga Pass	No	MI	ADU
Los Angeles	111 N GRAMERCY PL	90004	5516018007	0.000	0.000	0.085	0.000	Shortfall of Sites	0.152	Low II Residential	R1-1	0	0	0	13.148	0.085		Residential - Single Family Residence, 1	138B193 970		Wilshire	No	MI	ADU
Los Angeles	11923 SALTAIR TER	90049	4404026012	0.000	0.000	0.085	0.000	Shortfall of Sites	0.207	Low Residential	RS-1-O	0	0	0	9.658	0.085		Residential - Single Family Residence, 1	132B141 970		Brentwood - Pacific Palisades	No	MI	ADU
Los Angeles	9500 SAWYER ST	90035	4309010022	0.000	0.000	0.085	0.000	Shortfall of Sites	0.167	Low Residential	R1V2-O	0	0	0	11.992	0.085		Residential - Single Family Residence, 1	129B165 970		West Los Angeles	No	MI	ADU
Los Angeles	2927 DANALDA DR	90064	4316013022	0.000	0.000	0.085	0.000	Shortfall of Sites	0.292	Low Residential	R1V2	0	0	0	6.859	0.085		Residential - Single Family Residence - Pool and Misc., 1	126B165 970		West Los Angeles	No	MI	ADU
Los Angeles	7520 W 90TH ST	90045	4119003013	0.000	0.000	0.085	0.000	Shortfall of Sites	0.152	Low Residential	R1-1	0	0	0	13.132	0.085		Residential - Single Family Residence, 1	096B157 970		Westchester - Playa del Rey	No	MI	ADU
Los Angeles	10876 PASO ROBLES AVE	91344	2696019001	0.000	0.000	0.085	0.000	Shortfall of Sites	0.157	Low II Residential	R1-1	0	0	0	12.730	0.085		Residential - Single Family Residence, 1	210B133 971		Granada Hills - Knollwood	No	MI	ADU
Los Angeles	10436 GERALD AVE	91344	2684014016	0.000	0.000	0.085	0.000	Shortfall of Sites	0.171	Low I Residential	RS-1	0	0	0	11.672	0.085		Residential - Single Family Residence, 1	207B137 971		Granada Hills - Knollwood	No	MI	ADU
Los Angeles	15636 STARE ST	91343	2661024016	0.000	0.000	0.085	0.000	Shortfall of Sites	0.152	Low I Residential	RA-1	0	0	0	13.157	0.085		Residential - Single Family Residence, 1	204B141 971		Granada Hills - Knollwood	No	MI	ADU
Los Angeles	9532 CASABA AVE	91311	2748017036	0.000	0.000	0.085	0.000	Shortfall of Sites	0.172	Low I Residential	RS-1	0	0	0	11.616	0.085		Residential - Single Family Residence, 1	201B113 971		Chatsworth - Porter Ranch	No	MI	ADU
Los Angeles	12434 HESBY ST	91607	2356023022	0.000	0.000	0.085	0.000	Shortfall of Sites	0.242	Low Residential	R1-1	0	0	0	8.267	0.085		Residential - Single Family Residence - Pool, 1	171B165 971		North Hollywood - Valley Village	No	MI	ADU
Los Angeles	12437 MILBANK ST	91604	2364015022	0.000	0.000	0.085	0.000	Shortfall of Sites	0.168	Low Residential	R1-1-RIO	0	0	0	11.902	0.085		Residential - Single Family Residence - Pool, 1	168B165 971		Sherman Oaks - Studio City - Toluca Lake - Cahuenga Pass	No	MI	ADU
Los Angeles	4535 MORELLA AVE	91607	2364006012	0.000	0.000	0.085	0.000	Shortfall of Sites	0.227	Low Residential	R1-1-RIO	0	0	0	8.797	0.085		Residential - Single Family Residence, 1	168B169 971		Sherman Oaks - Studio City - Toluca Lake - Cahuenga Pass	No	MI	ADU
Los Angeles	4171 DIXIE CANYON AVE	91423	2373005018	0.000	0.000	0.085	0.000	Shortfall of Sites	0.203	Low Residential	R1-1	0	0	0	9.872	0.085		Residential - Single Family Residence, 1	165B157 971		Sherman Oaks - Studio City - Toluca Lake - Cahuenga Pass	No	MI	ADU
Los Angeles	112 N WILTON PL	90004	5516018011	0.000	0.000	0.085	0.000	Shortfall of Sites	0.152	Low II Residential	R1-1	0	0	0	13.141	0.085		Residential - Single Family Residence, 1	138B193 971		Wilshire	No	MI	ADU
Los Angeles	225 S MEDIO DR	90049	4405034008	0.000	0.000	0.085	0.000	Shortfall of Sites	0.156	Low Residential	R1-1	0	0	0	12.819	0.085		Residential - Single Family Residence, 1	132B141 971		Brentwood - Pacific Palisades	No	MI	ADU
Los Angeles	2050 OVERLAND AVE	90025	4321009040	0.000	0.000	0.085	0.000	Shortfall of Sites	0.155	Low Residential	R1-1-O	0	0	0	12.907	0.085		Residential - Single Family Residence, 1	129B157 971		West Los Angeles	No	MI	ADU
Los Angeles	9400 SAWYER ST	90035	4309012021	0.000	0.000	0.085	0.000	Shortfall of Sites	0.177	Low Residential	R1V2-O	0	0	0	11.326	0.085		Residential - Single Family Residence - Pool, 1	129B165 971		West Los Angeles	No	MI	ADU
Los Angeles	3128 COLBY AVE	90066	4250014018	0.000	0.000	0.085	0.000	Shortfall of Sites	0.168	Low Residential	R1V2	0	0	0	11.908	0.085		Residential - Single Family Residence, 1	120B153 971		Palms - Mar Vista - Del Rey	No	MI	ADU
Los Angeles	7146 W 91ST ST	90045	4119034006	0.000	0.000	0.085	0.000	Shortfall of Sites	0.152	Low Residential	R1-1	0	0	0	13.199	0.085		Residential - Single Family Residence, 1	096B157 971		Westchester - Playa del Rey	No	MI	ADU
Los Angeles	17431 MINNEHAHA ST	91344	2733022036	0.000	0.000	0.085	0.000	Shortfall of Sites	0.172	Low I Residential	RS-1	0	0	0	11.649	0.085		Residential - Single Family Residence - Pool, 1	207B129 972		Granada Hills - Knollwood	No	MI	ADU
Los Angeles	10431 MCLENNAN AVE	91344	2684011011	0.000	0.000	0.085	0.000	Shortfall of Sites	0.181	Low I Residential	RS-1	0	0	0	11.043	0.085		Residential - Single Family Residence, 1	207B133 972		Granada Hills - Knollwood	No	MI	ADU
Los Angeles	16347 VINTAGE ST	91343	2678007014	0.000	0.000	0.085	0.000	Shortfall of Sites	0.184	Low I Residential	RS-1	0	0	0	10.891	0.085		Residential - Single Family Residence, 1	204B137 972		Granada Hills - Knollwood	No	MI	ADU
Los Angeles	9535 QUAKERTOWN AVE	91311	2761027001	0.000	0.000	0.085	0.000	Shortfall of Sites	0.173	Low I Residential	RS-1	0	0	0	11.586	0.085		Residential - Single Family Residence, 1	201B113 972		Chatsworth - Porter Ranch	No	MI	ADU
Los Angeles	5518 RANCHITO AVE	91401	2247004012	0.000	0.000	0.085	0.000	Shortfall of Sites	0.173	Low Residential	R1-1	0	0	0	11.537	0.085		Residential - Single Family Residence - Pool, 1	174B153 972		Van Nuys - North Sherman Oaks	No	MI	ADU
Los Angeles	12917 ADDISON ST	91423	2358027004	0.000	0.000	0.085	0.000	Shortfall of Sites	0.560	Medium Residential	RE15-1	0	0	0	3.571	0.085		Residential - Single Family Residence - Pool, 1	171B161 972		Van Nuys - North Sherman Oaks	No	MI	ADU
Los Angeles	12429 MILBANK ST	91604	2364015023	0.000	0.000	0.085	0.000	Shortfall of Sites	0.154	Low Residential	R1-1-RIO	0	0	0	12.984	0.085		Residential - Single Family Residence, 1	168B165 972		Sherman Oaks - Studio City - Toluca Lake - Cahuenga Pass	No	MI	ADU
Los Angeles	4531 LEMP AVE	91602	2365004015	0.000	0.000	0.085	0.000	Shortfall of Sites	0.178	Low Residential	R1-1-RIO	0	0	0	11.255	0.085		Residential - Single Family Residence, 1	168B169 972		Sherman Oaks - Studio City - Toluca Lake - Cahuenga Pass	No	MI	ADU
Los Angeles	4130 BENEDICT CANYON DR	91423	2266021010	0.000	0.000	0.085	0.000	Shortfall of Sites	0.151	Low Residential	R1-1	0	0	0	13.286	0.085		Residential - Single Family Residence, 1	165B157 972		Sherman Oaks - Studio City - Toluca Lake - Cahuenga Pass	No	MI	ADU
Los Angeles	539 N DETROIT ST	90036	5525022004	0.000	0.000	0.085	0.000	Shortfall of Sites	0.152	Low II Residential	R1V2	0	0	0	13.199	0.085		Residential - Single Family Residence, 1	141B181 972		Hollywood	No	MI	ADU
Los Angeles	535 N SIERRA BONITA AVE	90036	5526027004	0.000	0.000	0.085	0.000	Shortfall of Sites	0.149	Low II Residential	R1-1-O	0	0	0	13.403	0.085		Residential - Single Family Residence, 1	141B177 972		Hollywood	No	MI	ADU
Los Angeles	532 N PLYMOUTH BLVD	90004	5523029013	0.000	0.000	0.085	0.000	Shortfall of Sites	0.155	Low II Residential	R1R3-RG	0	0	0	12.907	0.085		Residential - Single Family Residence - Pool, 1	141B189 972		Wilshire	No	MI	ADU
Los Angeles	222 S ANITA AVE	90049	4405034022	0.000	0.000	0.085	0.000	Shortfall of Sites	0.172	Low Residential	R1-1	0	0	0	11.616	0.085		Residential - Single Family Residence, 1	132B141 972		Brentwood - Pacific Palisades	No	MI	ADU
Los Angeles	1701 S WOOSTER ST	90035	4303004032	0.000	0.000	0.085	0.000	Shortfall of Sites	0.156	Low II Residential	R1V2	0	0	0	12.832	0.085		Residential - Single Family Residence, 1	129B169 972		Wilshire	No	MI	ADU
Los Angeles	9540 SAWYER ST	90035	4309010017	0.000	0.000	0.085	0.000	Shortfall of Sites	0.184	Low Residential	R1V2-O	0	0	0	10.858	0.085		Residential - Single Family Residence - Pool, 1	129B165 972		West Los Angeles	No	MI	ADU
Los Angeles	3204 SELBY AVE	90034	4254011021	0.000	0.000	0.085	0.000	Shortfall of Sites	0.186	Low Residential	R1-1	0	0	0	10.735	0.085		Residential - Single Family Residence, 1	123B161 972		Palms - Mar Vista - Del Rey	No	MI	ADU
Los Angeles	11601 CLOVER AVE	90066	4250008007	0.000	0.000	0.085	0.000	Shortfall of Sites	0.158	Low Residential	R1V2	0	0	0	12.626	0.085		Residential - Single Family Residence, 1	120B153 972		Palms - Mar Vista - Del Rey	No	MI	ADU
Los Angeles	11931 LAWLER ST	90066	4249013020	0.000	0.000	0.085	0.000	Shortfall of Sites	0.202	Low Residential	R1V2	0	0	0	9.904	0.085		Residential - Single Family Residence, 1	117B153 972		Palms - Mar Vista - Del Rey	No	MI	ADU
Los Angeles	8830 KITTYHAWK AVE	90045	4123007012	0.000	0.000	0.085	0.000	Shortfall of Sites	0.164	Low Residential	R1-1	0	0	0	12.170	0.085		Residential - Single Family Residence, 1	096B165 972		Westchester - Playa del Rey	No	MI	ADU
Los Angeles	8909 RAYFORD DR	90045	4119019023	0.000	0.000	0.085	0.000	Shortfall of Sites	0.214	Low Residential	R1-1	0	0	0	9.362	0.085		Residential - Single Family Residence, 1	096B157 972		Westchester - Playa del Rey	No	MI	ADU
Los Angeles	10434 JELLICO AVE	91344	2733012031	0.000	0.000	0.085	0.000	Shortfall of Sites	0.182	Low I Residential	RS-1	0	0	0	11.001	0.085		Residential - Single Family Residence, 1	207B129 973		Granada Hills - Knollwood	No	MI	ADU
Los Angeles	10430 AMESTOY AVE	91344	2695019014	0.000	0.000	0.085	0.000	Shortfall of Sites	0.172	Low I Residential	RS-1	0	0	0	11.614	0.085		Residential - Single Family Residence, 1	207B133 973		Granada Hills - Knollwood	No	MI	ADU
Los Angeles	10001 VALJEAN AVE	91343	2678008022	0.000	0.000	0.085	0.000	Shortfall of Sites	0.191	Low I Residential	RS-1	0	0	0	10.478	0.085		Residential - Single Family Residence, 1	204B137 973		Granada Hills - Knollwood	No	MI	ADU
Los Angeles	9532 QUAKERTOWN AVE	91311	2761027010	0.000	0.000	0.085	0.000	Shortfall of Sites	0.180	Low I Residential	RS-1	0	0	0	11.100	0.085		Residential - Single Family Residence - Pool, 1	201B113 973		Chatsworth - Porter Ranch	No	MI	ADU
Los Angeles	5024 NAGLE AVE	91423	2359010016	0.000	0.000	0.085	0.000	Shortfall of Sites	0.160	Low Residential	R1-1-RIO	0	0	0	12.506	0.085		Residential - Single Family Residence - Pool, 1	171B157 973		Van Nuys - North Sherman Oaks	No	MI	ADU
Los Angeles	12522 SARAH ST	91604	2362028025	0.000	0.000	0.085	0.000	Shortfall of Sites	0.182	Low Residential	R1-1-RIO	0	0	0	11.006	0.085		Residential - Single Family Residence - Pool, 1	168B161 973		Sherman Oaks - Studio City - Toluca Lake - Cahuenga Pass	No	MI	ADU
Los Angeles	12425 MILBANK ST	91604	2364015024	0.000	0.000	0.085	0.000	Shortfall of Sites	0.154	Low Residential	R1-1-RIO	0	0	0	12.984	0.085		Residential - Single Family Residence - Therapy Pool (Spa), 1	168B165 973		Sherman Oaks - Studio City - Toluca Lake - Cahuenga Pass	No	MI	ADU
Los Angeles	4530 IRVINE AVE	91602	2365004006	0.000	0.000	0.085	0.000	Shortfall of Sites	0.178	Low Residential	R1-1-RIO	0	0	0	11.255	0.085		Residential - Single Family Residence - Pool, 1	168B169 973		Sherman Oaks - Studio City - Toluca Lake - Cahuenga Pass	No	MI	ADU
Los Angeles	4129 WOODMAN AVE	91423	2266021024	0.000	0.000	0.085	0.000	Shortfall of Sites	0.202	Low Residential	R1-1	0	0	0	9.883	0.085		Residential - Single Family Residence, 1	165B157 973		Sherman Oaks - Studio City - Toluca Lake - Cahuenga Pass	No	MI	ADU
Los Angeles	538 N FORMOSA AVE	90036	5525022022	0.000	0.000	0.085	0.000	Shortfall of Sites	0.152	Low II Residential	R1V2	0	0	0	13.200	0.085		Residential - Single Family Residence, 1	141B181 973		Hollywood	No	MI	ADU
Los Angeles	534 N CURSON AVE	90036	5526027020	0.000	0.000	0.085	0.000	Shortfall of Sites	0.149	Low II Residential	R1-1-O	0	0	0	13.403	0.085		Residential - Single Family Residence, 1	141B177 973		Hollywood	No	MI	ADU
Los Angeles	241 S CARMELINA AVE	90049	4405037005	0.000	0.000	0.085	0.000	Shortfall of Sites	0.154	Low Residential	R1-1	0	0	0	12.992	0.085		Residential - Single Family Residence - Pool, 1	132B141 973		Brentwood - Pacific Palisades	No	MI	ADU
Los Angeles	1014 S GRETNA GREEN WAY	90049	4264025010	0.000	0.000	0.085	0.000	Shortfall of Sites	0.177	Low Residential	R1-1	0	0	0	11.322	0.085		Residential - Single Family Residence, 1	129B145 973		Brentwood - Pacific Palisades	No	MI	ADU

Jurisdiction Name	Site Address/Intersection	5 Digit ZIP Code	Assessor Parcel Number	Very Low-Income	Low-Income	Moderate-Income	Above Moderate-Income	Type of Shortfall	Parcel Size (Acres)	Current General Plan Designation	Current Zoning	Proposed General Plan (GP) Designation	Proposed Zoning	Minimum Density Allowed	Maximum Density Allowed	Total Capacity	Vacant/ Nonvacant	Description of Existing Uses	PIN	Base Density Per Acre	Community Plan Area	Rent Stabalization Ordinance	Income Category	Applicable Rezoning Program (Program informing values in Column Q listed first)
Los Angeles	3121 COLBY AVE	90066	4250015010	0.000	0.000	0.085	0.000	Shortfall of Sites	0.163	Low Residential	R1V2	0	0	0	12.305	0.085		Residential - Single Family Residence - Pool, 1	120B153 973		Palms - Mar Vista - Del Rey	No	MI	ADU
Los Angeles	3231 BUTLER AVE	90066	4250019013	0.000	0.000	0.085	0.000	Shortfall of Sites	0.162	Low Residential	R1V2	0	0	0	12.309	0.085		Residential - Single Family Residence, 1	120B157 973		Palms - Mar Vista - Del Rey	No	MI	ADU
Los Angeles	7917 FLIGHT PL	90045	4107012012	0.000	0.000	0.085	0.000	Shortfall of Sites	0.197	Low Residential	R1-1	0	0	0	10.177	0.085		Residential - Single Family Residence, 1	099B169 973		Westchester - Playa del Rey	No	MI	ADU
Los Angeles	8874 EARHART AVE	90045	4123008019	0.000	0.000	0.085	0.000	Shortfall of Sites	0.150	Low Residential	R1-1	0	0	0	13.359	0.085		Residential - Single Family Residence, 1	096B165 973		Westchester - Playa del Rey	No	MI	ADU
Los Angeles	10424 LOUISE AVE	91344	2695013034	0.000	0.000	0.085	0.000	Shortfall of Sites	0.176	Low I Residential	RS-1	0	0	0	11.389	0.085		Residential - Single Family Residence, 1	207B133 974		Granada Hills - Knollwood	No	MI	ADU
Los Angeles	15912 STARE ST	91343	2669017007	0.000	0.000	0.085	0.000	Shortfall of Sites	0.244	Low I Residential	RS-1	0	0	0	8.182	0.085		Residential - Single Family Residence, 1	204B141 974		Granada Hills - Knollwood	No	MI	ADU
Los Angeles	16335 VINTAGE ST	91343	2678007015	0.000	0.000	0.085	0.000	Shortfall of Sites	0.194	Low I Residential	RS-1	0	0	0	10.305	0.085		Residential - Single Family Residence, 1	204B137 974		Granada Hills - Knollwood	No	MI	ADU
Los Angeles	9533 PENFIELD AVE	91311	2761027011	0.000	0.000	0.085	0.000	Shortfall of Sites	0.173	Low I Residential	RS-1	0	0	0	11.590	0.085		Residential - Single Family Residence - Pool, 1	201B113 974		Chatsworth - Porter Ranch	No	MI	ADU
Los Angeles	9531 DEBRA AVE	91343	2677012026	0.000	0.000	0.085	0.000	Shortfall of Sites	0.177	Low Residential	RS-1	0	0	0	11.305	0.085		Residential - Single Family Residence - Pool, 1	201B137 974		Mission Hills - Panorama City - North Hills	No	MI	ADU
Los Angeles	12849 TIARA ST	91607	2341006002	0.000	0.000	0.085	0.000	Shortfall of Sites	0.152	Low Residential	R1-1	0	0	0	13.200	0.085		Residential - Single Family Residence, 1	177B161 974		North Hollywood - Valley Village	No	MI	ADU
Los Angeles	5519 COLBATH AVE	91401	2247006012	0.000	0.000	0.085	0.000	Shortfall of Sites	0.167	Low Residential	R1-1	0	0	0	11.946	0.085		Residential - Single Family Residence, 1	174B153 974		Van Nuys - North Sherman Oaks	No	MI	ADU
Los Angeles	5024 VARNA AVE	91423	2359009016	0.000	0.000	0.085	0.000	Shortfall of Sites	0.162	Low Residential	R1-1-RIO	0	0	0	12.318	0.085		Residential - Single Family Residence, 1	171B157 974		Van Nuys - North Sherman Oaks	No	MI	ADU
Los Angeles	5015 ALCOVE AVE	91607	2357014027	0.000	0.000	0.085	0.000	Shortfall of Sites	0.168	Low Residential	R1-1	0	0	0	11.908	0.085		Residential - Single Family Residence, 1	171B161 974		Van Nuys - North Sherman Oaks	No	MI	ADU
Los Angeles	12514 SARAH ST	91604	2362028026	0.000	0.000	0.085	0.000	Shortfall of Sites	0.183	Low Residential	R1-1-RIO	0	0	0	10.943	0.085		Residential - Single Family Residence - Pool, 1	168B161 974		Sherman Oaks - Studio City - Toluca Lake - Cahuenga Pass	No	MI	ADU
Los Angeles	12419 MILBANK ST	91604	2364015025	0.000	0.000	0.085	0.000	Shortfall of Sites	0.168	Low Residential	R1-1-RIO	0	0	0	11.902	0.085		Residential - Single Family Residence, 1	168B165 974		Sherman Oaks - Studio City - Toluca Lake - Cahuenga Pass	No	MI	ADU
Los Angeles	4532 KRAFT AVE	91602	2365013004	0.000	0.000	0.085	0.000	Shortfall of Sites	0.149	Low Residential	R1-1-RIO	0	0	0	13.388	0.085		Residential - Single Family Residence, 1	168B169 974		Sherman Oaks - Studio City - Toluca Lake - Cahuenga Pass	No	MI	ADU
Los Angeles	539 N FORMOSA AVE	90036	5525023004	0.000	0.000	0.085	0.000	Shortfall of Sites	0.177	Low II Residential	R1V2	0	0	0	11.314	0.085		Residential - Single Family Residence - Pool, 1	141B181 974		Hollywood	No	MI	ADU
Los Angeles	535 N CURSON AVE	90036	5526028005	0.000	0.000	0.085	0.000	Shortfall of Sites	0.149	Low II Residential	R1-1-O	0	0	0	13.393	0.085		Residential - Single Family Residence - Pool, 1	141B177 974		Hollywood	No	MI	ADU
Los Angeles	232 S MEDIO DR	90049	4405037024	0.000	0.000	0.085	0.000	Shortfall of Sites	0.190	Low Residential	R1-1	0	0	0	10.510	0.085		Residential - Single Family Residence, 1	132B141 974		Brentwood - Pacific Palisades	No	MI	ADU
Los Angeles	1729 S CREST DR	90035	4305023010	0.000	0.000	0.085	0.000	Shortfall of Sites	0.161	Low II Residential	R1V2	0	0	0	12.435	0.085		Residential - Single Family Residence, 1	129B169 974		Wilshire	No	MI	ADU
Los Angeles	2930 CAVENDISH DR	90064	4316012019	0.000	0.000	0.085	0.000	Shortfall of Sites	0.166	Low Residential	R1V2	0	0	0	12.019	0.085		Residential - Single Family Residence, 1	126B165 974		West Los Angeles	No	MI	ADU
Los Angeles	10763 QUEENSLAND ST	90034	4254010004	0.000	0.000	0.085	0.000	Shortfall of Sites	0.152	Low Residential	R1-1	0	0	0	13.169	0.085		Residential - Single Family Residence, 1	123B161 974		Palms - Mar Vista - Del Rey	No	MI	ADU
Los Angeles	7284 W 90TH ST	90045	4119032018	0.000	0.000	0.085	0.000	Shortfall of Sites	0.181	Low Residential	R1-1	0	0	0	11.041	0.085		Residential - Single Family Residence, 1	096B157 974		Westchester - Playa del Rey	No	MI	ADU
Los Angeles	10440 WHITE OAK AVE	91344	2733012044	0.000	0.000	0.085	0.000	Shortfall of Sites	0.173	Low I Residential	RS-1	0	0	0	11.573	0.085		Residential - Single Family Residence, 1	207B129 975		Granada Hills - Knollwood	No	MI	ADU
Los Angeles	17240 MINNEHAHA ST	91344	2695013031	0.000	0.000	0.085	0.000	Shortfall of Sites	0.173	Low I Residential	RS-1	0	0	0	11.573	0.085		Residential - Single Family Residence - Pool, 1	207B133 975		Granada Hills - Knollwood	No	MI	ADU
Los Angeles	10001 GERALD AVE	91343	2685021014	0.000	0.000	0.085	0.000	Shortfall of Sites	0.175	Low I Residential	RS-1	0	0	0	11.453	0.085		Residential - Single Family Residence, 1	204B137 975		Granada Hills - Knollwood	No	MI	ADU
Los Angeles	9534 PENFIELD AVE	91311	2761027020	0.000	0.000	0.085	0.000	Shortfall of Sites	0.172	Low I Residential	RS-1	0	0	0	11.599	0.085		Residential - Single Family Residence, 1	201B113 975		Chatsworth - Porter Ranch	No	MI	ADU
Los Angeles	9536 GOTHIC AVE	91343	2677012014	0.000	0.000	0.085	0.000	Shortfall of Sites	0.173	Low Residential	RS-1	0	0	0	11.528	0.085		Residential - Single Family Residence, 1	201B137 975		Mission Hills - Panorama City - North Hills	No	MI	ADU
Los Angeles	12843 TIARA ST	91607	2341006003	0.000	0.000	0.085	0.000	Shortfall of Sites	0.150	Low Residential	R1-1	0	0	0	13.371	0.085		Residential - Single Family Residence, 1	177B161 975		North Hollywood - Valley Village	No	MI	ADU
Los Angeles	5518 COLBATH AVE	91401	2247005015	0.000	0.000	0.085	0.000	Shortfall of Sites	0.167	Low Residential	R1-1	0	0	0	11.990	0.085		Residential - Single Family Residence, 1	174B153 975		Van Nuys - North Sherman Oaks	No	MI	ADU
Los Angeles	12428 HESBY ST	91607	2356023007	0.000	0.000	0.085	0.000	Shortfall of Sites	0.249	Low Residential	R1-1	0	0	0	8.046	0.085		Residential - Single Family Residence - Pool, 1	171B165 975		North Hollywood - Valley Village	No	MI	ADU
Los Angeles	5024 MAMMOTH AVE	91423	2269002016	0.000	0.000	0.085	0.000	Shortfall of Sites	0.167	Low Residential	R1-1-RIO	0	0	0	11.954	0.085		Residential - Single Family Residence, 1	171B157 975		Van Nuys - North Sherman Oaks	No	MI	ADU
Los Angeles	13045 ADDISON ST	91423	2358026021	0.000	0.000	0.085	0.000	Shortfall of Sites	0.312	Very Low Residential	RE15-1	0	0	0	6.403	0.085		Residential - Single Family Residence - Pool, 1	171B161 975		Van Nuys - North Sherman Oaks	No	MI	ADU
Los Angeles	12413 MILBANK ST	91604	2364015026	0.000	0.000	0.085	0.000	Shortfall of Sites	0.168	Low Residential	R1-1-RIO	0	0	0	11.902	0.085		Residential - Single Family Residence - Pool, 1	168B165 975		Sherman Oaks - Studio City - Toluca Lake - Cahuenga Pass	No	MI	ADU
Los Angeles	4531 KRAFT AVE	91602	2365012018	0.000	0.000	0.085	0.000	Shortfall of Sites	0.155	Low Residential	R1-1-RIO	0	0	0	12.907	0.085		Residential - Single Family Residence, 1	168B169 975		Sherman Oaks - Studio City - Toluca Lake - Cahuenga Pass	No	MI	ADU
Los Angeles	12422 VALLEY SPRING LN	91604	2367010001	0.000	0.000	0.085	0.000	Shortfall of Sites	0.161	Low Residential	R1-1-RIO	0	0	0	12.445	0.085		Residential - Single Family Residence, 1	165B165 975		Sherman Oaks - Studio City - Toluca Lake - Cahuenga Pass	No	MI	ADU
Los Angeles	4165 NAGLE AVE	91423	2373003005	0.000	0.000	0.085	0.000	Shortfall of Sites	0.203	Low Residential	R1-1	0	0	0	9.870	0.085		Residential - Single Family Residence, 1	165B157 975		Sherman Oaks - Studio City - Toluca Lake - Cahuenga Pass	No	MI	ADU
Los Angeles	1844 N ALEXANDRIA AVE	90027	5589033032	0.000	0.000	0.085	0.000	Shortfall of Sites	0.168	Low Medium II Residential	RD1.5-1XL	0	0	0	11.909	0.085		Residential - Single Family Residence, 1	150B197 975		Hollywood	No	MI	ADU
Los Angeles	533 N BEACHWOOD DR	90004	5523027032	0.000	0.000	0.085	0.000	Shortfall of Sites	0.155	Low II Residential	R1R3-RG	0	0	0	12.907	0.085		Residential - Single Family Residence, 1	141B189 975		Wilshire	No	MI	ADU
Los Angeles	10577 EASTBORNE AVE	90024	4326027011	0.000	0.000	0.085	0.000	Shortfall of Sites	0.150	Low Residential	R1-1-O	0	0	0	13.375	0.085		Residential - Single Family Residence - Pool, 1	132B157 975		Westwood	No	MI	ADU
Los Angeles	9338 SAWYER ST	90035	4309012022	0.000	0.000	0.085	0.000	Shortfall of Sites	0.176	Low Residential	R1V2-O	0	0	0	11.369	0.085		Residential - Single Family Residence, 1	129B165 975		West Los Angeles	No	MI	ADU
Los Angeles	2427 BAGLEY AVE	90034	4309019012	0.000	0.000	0.085	0.000	Shortfall of Sites	0.275	Low Residential	R1V2-O	0	0	0	7.281	0.085		Residential - Single Family Residence, 1	126B169 975		West Los Angeles	No	MI	ADU
Los Angeles	2832 MEDILL PL	90064	4308017018	0.000	0.000	0.085	0.000	Shortfall of Sites	0.287	Low Residential	R1V2	0	0	0	6.961	0.085		Residential - Single Family Residence, 1	126B165 975		West Los Angeles	No	MI	ADU
Los Angeles	3244 BUTLER AVE	90066	4250020008	0.000	0.000	0.085	0.000	Shortfall of Sites	0.174	Low Residential	R1V2	0	0	0	11.517	0.085		Residential - Single Family Residence - Therapy Pool (Spa), 1	120B157 975		Palms - Mar Vista - Del Rey	No	MI	ADU
Los Angeles	8022 BLERIOT AVE	90045	4107007007	0.000	0.000	0.085	0.000	Shortfall of Sites	0.149	Low Residential	R1-1	0	0	0	13.397	0.085		Residential - Single Family Residence, 1	099B169 975		Westchester - Playa del Rey	No	MI	ADU
Los Angeles	17511 MINNEHAHA ST	91344	2733028002	0.000	0.000	0.085	0.000	Shortfall of Sites	0.218	Low I Residential	RS-1	0	0	0	9.163	0.085		Residential - Single Family Residence, 1	207B129 976		Granada Hills - Knollwood	No	MI	ADU
Los Angeles	10427 WISH AVE	91344	2695022015	0.000	0.000	0.085	0.000	Shortfall of Sites	0.175	Low I Residential	RS-1	0	0	0	11.429	0.085		Residential - Single Family Residence - Pool, 1	207B133 976		Granada Hills - Knollwood	No	MI	ADU
Los Angeles	10021 COLLETT AVE	91343	2669022023	0.000	0.000	0.085	0.000	Shortfall of Sites	0.175	Low I Residential	RS-1	0	0	0	11.419	0.085		Residential - Single Family Residence, 1	204B141 976		Granada Hills - Knollwood	No	MI	ADU
Los Angeles	16251 VINTAGE ST	91343	2678008010	0.000	0.000	0.085	0.000	Shortfall of Sites	0.193	Low I Residential	RS-1	0	0	0	10.341	0.085		Residential - Single Family Residence - Pool, 1	204B137 976		Granada Hills - Knollwood	No	MI	ADU
Los Angeles	9531 LUBAO AVE	91311	2761027027	0.000	0.000	0.085	0.000	Shortfall of Sites	0.173	Low I Residential	RS-1	0	0	0	11.591	0.085		Residential - Single Family Residence - Pool, 1	201B113 976		Chatsworth - Porter Ranch	No	MI	ADU
Los Angeles	16601 NORDHOFF ST	91343	2687024009	0.000	0.000	0.085	0.000	Shortfall of Sites	0.169	Low Residential	RS-1	0	0	0	11.846	0.085		Residential - Single Family Residence, 1	198B137 976		Mission Hills - Panorama City - North Hills	No	MI	ADU
Los Angeles	5519 RANCHITO AVE	91401	2247005007	0.000	0.000	0.085	0.000	Shortfall of Sites	0.167	Low Residential	R1-1	0	0	0	11.996	0.085		Residential - Single Family Residence - Pool, 1	174B153 976		Van Nuys - North Sherman Oaks	No	MI	ADU
Los Angeles	13039 ADDISON ST	91423	2358026022	0.000	0.000	0.085	0.000	Shortfall of Sites	0.318	Very Low Residential	RE15-1	0	0	0	6.288	0.085		Residential - Single Family Residence - Pool, 1	171B161 976		Van Nuys - North Sherman Oaks	No	MI	ADU
Los Angeles	12407 MILBANK ST	91604	2364015027	0.000	0.000	0.085	0.000	Shortfall of Sites	0.168	Low Residential	R1-1-RIO	0	0	0	11.902	0.085		Residential - Single Family Residence, 1	168B165 976		Sherman Oaks - Studio City - Toluca Lake - Cahuenga Pass	No	MI	ADU
Los Angeles	4532 FARMDALE AVE	91602	2365012006	0.000	0.000	0.085	0.000	Shortfall of Sites	0.155	Low Residential	R1-1-RIO	0	0	0	12.896	0.085		Residential - Single Family Residence - Pool, 1	168B169 976		Sherman Oaks - Studio City - Toluca Lake - Cahuenga Pass	No	MI	ADU
Los Angeles	12400 VALLEY SPRING LN	91604	2367010038	0.000	0.000	0.085	0.000	Shortfall of Sites	0.161	Low Residential	R1-1-RIO	0	0	0	12.442	0.085		Residential - Single Family Residence - Pool, 1	165B165 976		Sherman Oaks - Studio City - Toluca Lake - Cahuenga Pass	No	MI	ADU
Los Angeles	206 S CANYON VIEW DR	90049	4405030028	0.000	0.000	0.085	0.000	Shortfall of Sites	0.181	Low Residential	RS-1	0	0	0	11.060	0.085		Residential - Single Family Residence, 1	132B141 976		Brentwood - Pacific Palisades	No	MI	ADU
Los Angeles	1723 LIVONIA AVE	90035	4305023020	0.000	0.000	0.085	0.000	Shortfall of Sites	0.161	Low II Residential	R1V2	0	0	0	12.435	0.085		Residential - Single Family Residence, 1	129B169 976		Wilshire	No	MI	ADU
Los Angeles	9332 SAWYER ST	90035	4309012023	0.000	0.000	0.085	0.000	Shortfall of Sites	0.175	Low Residential	R1V2-O	0	0	0	11.454	0.085		Residential - Single Family Residence, 1	129B165 976		West Los Angeles	No	MI	ADU
Los Angeles	2318 S GARTH AVE	90034	4301026008	0.000	0.000	0.085	0.000	Shortfall of Sites	0.182	Medium Residential	R3-1	0	0	0	11.012	0.085		Residential - Single Family Residence, 1	126B173 976		West Adams - Baldwin Hills - Leimert	No	MI	ADU
Los Angeles	7924 GLIDER AVE	90045	4107012023	0.000	0.000	0.085	0.000	Shortfall of Sites	0.155	Low Residential	R1-1	0	0	0	12.876	0.085		Residential - Single Family Residence, 1	099B169 976		Westchester - Playa del Rey	No	MI	ADU
Los Angeles	6031 WILL ROGERS ST	90045	4123010031	0.000	0.000	0.085	0.000	Shortfall of Sites	0.159	Low Residential	R1-1	0	0	0	12.614	0.085		Residential - Single Family Residence, 1	096B169 976		Westchester - Playa del Rey	No	MI	ADU
Los Angeles	7541 W 91ST ST	90045	4119003007	0.000	0.000	0.085	0.000	Shortfall of Sites	0.159	Low Residential	R1-1	0	0	0	12.555	0.085		Residential - Single Family Residence, 1	096B157 976		Westchester - Playa del Rey	No	MI	ADU
Los Angeles	17501 MINNEHAHA ST	91344	2733028001	0.000	0.000	0.085	0.000	Shortfall of Sites	0.217	Low I Residential	RS-1	0	0	0	9.197	0.085		Residential - Single Family Residence - Pool, 1	207B129 977		Granada Hills - Knollwood	No	MI	ADU
Los Angeles	10428 WISH AVE	91344	2695022021	0.000	0.000	0.085	0.000	Shortfall of Sites	0.175	Low I Residential	RS-1	0	0	0	11.431	0.085		Residential - Single Family Residence, 1	207B133 977		Granada Hills - Knollwood	No	MI	ADU
Los Angeles	10001 DEBRA AVE	91343	2678014008	0.000	0.000	0.085	0.000	Shortfall of Sites	0.183	Low I Residential	RS-1	0	0	0	10.947	0.085		Residential - Single Family Residence, 1	204B137 977		Granada Hills - Knollwood	No	MI	ADU
Los Angeles	9532 LUBAO AVE	91311	2761028011	0.000	0.000	0.085	0.000	Shortfall of Sites	0.172	Low I Residential	RS-1	0	0	0	11.599	0.085		Residential - Single Family Residence, 1	201B113 977		Chatsworth - Porter Ranch	No	MI	ADU

Jurisdiction Name	Site Address/Intersection	5 Digit ZIP Code	Assessor Parcel Number	Very Low-Income	Low-Income	Moderate-Income	Above Moderate-Income	Type of Shortfall	Parcel Size (Acres)	Current General Plan Designation	Current Zoning	Proposed General Plan (GP) Designation	Proposed Zoning	Minimum Density Allowed	Maximum Density Allowed	Total Capacity	Vacant/ Nonvacant	Description of Existing Uses	PIN	Base Density Per Acre	Community Plan Area	Rent Stabalization Ordinance	Income Category	Applicable Rezoning Program (Program informing values in Column Q listed first)
Los Angeles	16536 BALLINGER ST	91343	2677004019	0.000	0.000	0.085	0.000	Shortfall of Sites	0.317	Low Residential	RS-1	0	0	0	6.317	0.085		Residential - Single Family Residence, 1	201B137 977		Mission Hills - Panorama City - North Hills	No	MI	ADU
Los Angeles	12831 TIARA ST	91607	2341006005	0.000	0.000	0.085	0.000	Shortfall of Sites	0.154	Low Residential	R1-1	0	0	0	12.965	0.085		Residential - Single Family Residence, 1	177B161 977		North Hollywood - Valley Village	No	MI	ADU
Los Angeles	14347 KILLION ST	91401	2245007004	0.000	0.000	0.085	0.000	Shortfall of Sites	0.161	Low Residential	R1-1	0	0	0	12.413	0.085		Residential - Single Family Residence - Therapy Pool (Spa), 1	174B149 977		Van Nuys - North Sherman Oaks	No	MI	ADU
Los Angeles	5520 COSTELLO AVE	91401	2247006005	0.000	0.000	0.085	0.000	Shortfall of Sites	0.167	Low Residential	R1-1	0	0	0	11.956	0.085		Residential - Single Family Residence - Pool, 1	174B153 977		Van Nuys - North Sherman Oaks	No	MI	ADU
Los Angeles	5232 OTIS AVE	91356	2161021062	0.000	0.000	0.085	0.000	Shortfall of Sites	0.402	Low II Residential	R1-1	0	0	0	4.970	0.085		Residential - Single Family Residence, 1	171B125 977		Encino - Tarzana	No	MI	ADU
Los Angeles	12432 HESBY ST	91607	2356023021	0.000	0.000	0.085	0.000	Shortfall of Sites	0.177	Low Residential	R1-1	0	0	0	11.315	0.085		Residential - Single Family Residence, 1	171B165 977		North Hollywood - Valley Village	No	MI	ADU
Los Angeles	13033 ADDISON ST	91423	2358026023	0.000	0.000	0.085	0.000	Shortfall of Sites	0.320	Very Low Residential	RE15-1	0	0	0	6.242	0.085		Residential - Single Family Residence - Pool, 1	171B161 977		Van Nuys - North Sherman Oaks	No	MI	ADU
Los Angeles	12403 MILBANK ST	91604	2364015028	0.000	0.000	0.085	0.000	Shortfall of Sites	0.167	Low Residential	R1-1-RIO	0	0	0	11.941	0.085		Residential - Single Family Residence, 1	168B165 977		Sherman Oaks - Studio City - Toluca Lake - Cahuenga Pass	No	MI	ADU
Los Angeles	4130 WOODMAN AVE	91423	2373014005	0.000	0.000	0.085	0.000	Shortfall of Sites	0.203	Low Residential	R1-1	0	0	0	9.868	0.085		Residential - Single Family Residence - Pool, 1	165B157 977		Sherman Oaks - Studio City - Toluca Lake - Cahuenga Pass	No	MI	ADU
Los Angeles	12218 FALKIRK LN	90049	4404005024	0.000	0.000	0.085	0.000	Shortfall of Sites	0.190	Low Residential	R1-1	0	0	0	10.553	0.085		Residential - Single Family Residence, 1	132B141 977		Brentwood - Pacific Palisades	No	MI	ADU
Los Angeles	9244 MONTE MAR DR	90035	4305030011	0.000	0.000	0.085	0.000	Shortfall of Sites	0.156	Low Residential	R1V2	0	0	0	12.789	0.085		Residential - Single Family Residence, 1	129B169 977		West Los Angeles	No	MI	ADU
Los Angeles	2235 PATRICIA AVE	90064	4315002023	0.000	0.000	0.085	0.000	Shortfall of Sites	0.161	Low Residential	R1-1-O	0	0	0	12.458	0.085		Residential - Single Family Residence, 1	129B157 977		West Los Angeles	No	MI	ADU
Los Angeles	2839 MEDILL PL	90064	4308016007	0.000	0.000	0.085	0.000	Shortfall of Sites	0.182	Low Residential	R1V2	0	0	0	10.969	0.085		Residential - Single Family Residence, 1	126B165 977		West Los Angeles	No	MI	ADU
Los Angeles	3224 COLBY AVE	90066	4250019023	0.000	0.000	0.085	0.000	Shortfall of Sites	0.163	Low Residential	R1V2	0	0	0	12.305	0.085		Residential - Single Family Residence, 1	120B157 977		Palms - Mar Vista - Del Rey	No	MI	ADU
Los Angeles	11901 LAWLER ST	90066	4249014004	0.000	0.000	0.085	0.000	Shortfall of Sites	0.151	Low Residential	R1V2	0	0	0	13.277	0.085		Residential - Single Family Residence, 1	117B153 977		Palms - Mar Vista - Del Rey	No	MI	ADU
Los Angeles	3540 MCLAUGHLIN AVE	90066	4249024016	0.000	0.000	0.085	0.000	Shortfall of Sites	0.184	Low Residential	R1V2	0	0	0	10.873	0.085		Residential - Single Family Residence, 1	117B157 977		Palms - Mar Vista - Del Rey	No	MI	ADU
Los Angeles	7624 W 91ST ST	90045	4119005004	0.000	0.000	0.085	0.000	Shortfall of Sites	0.151	Low Residential	R1-1	0	0	0	13.222	0.085		Residential - Single Family Residence, 1	096B157 977		Westchester - Playa del Rey	No	MI	ADU
Los Angeles	10440 YARMOUTH AVE	91344	2733002040	0.000	0.000	0.085	0.000	Shortfall of Sites	0.209	Low I Residential	RS-1	0	0	0	9.574	0.085		Residential - Single Family Residence - Pool, 1	207B129 978		Granada Hills - Knollwood	No	MI	ADU
Los Angeles	10426 ALDEA AVE	91344	2695014025	0.000	0.000	0.085	0.000	Shortfall of Sites	0.207	Low I Residential	RS-1	0	0	0	9.681	0.085		Residential - Single Family Residence, 1	207B133 978		Granada Hills - Knollwood	No	MI	ADU
Los Angeles	10020 MONTGOMERY AVE	91343	2669019021	0.000	0.000	0.085	0.000	Shortfall of Sites	0.173	Low I Residential	RS-1	0	0	0	11.572	0.085		Residential - Single Family Residence, 1	204B141 978		Granada Hills - Knollwood	No	MI	ADU
Los Angeles	10000 ODESSA AVE	91343	2678027009	0.000	0.000	0.085	0.000	Shortfall of Sites	0.175	Low I Residential	RS-1	0	0	0	11.460	0.085		Residential - Single Family Residence - Pool, 1	204B137 978		Granada Hills - Knollwood	No	MI	ADU
Los Angeles	9533 KESSLER AVE	91311	2761028010	0.000	0.000	0.085	0.000	Shortfall of Sites	0.173	Low I Residential	RS-1	0	0	0	11.590	0.085		Residential - Single Family Residence - Pool, 1	201B113 978		Chatsworth - Porter Ranch	No	MI	ADU
Los Angeles	9528 SWINTON AVE	91343	2677020044	0.000	0.000	0.085	0.000	Shortfall of Sites	0.196	Low Residential	RS-1	0	0	0	10.228	0.085		Residential - Single Family Residence, 1	201B137 978		Mission Hills - Panorama City - North Hills	No	MI	ADU
Los Angeles	12825 TIARA ST	91607	2341006006	0.000	0.000	0.085	0.000	Shortfall of Sites	0.150	Low Residential	R1-1	0	0	0	13.321	0.085		Residential - Single Family Residence - Pool, 1	177B161 978		North Hollywood - Valley Village	No	MI	ADU
Los Angeles	14341 KILLION ST	91401	2245007005	0.000	0.000	0.085	0.000	Shortfall of Sites	0.173	Low Residential	R1-1	0	0	0	11.541	0.085		Residential - Single Family Residence - Pool, 1	174B149 978		Van Nuys - North Sherman Oaks	No	MI	ADU
Los Angeles	5517 MATILIJA AVE	91401	2247003003	0.000	0.000	0.085	0.000	Shortfall of Sites	0.221	Low Residential	RE9-1	0	0	0	9.055	0.085		Residential - Single Family Residence, 1	174B153 978		Van Nuys - North Sherman Oaks	No	MI	ADU
Los Angeles	5016 BELLAIRE AVE	91607	2357008016	0.000	0.000	0.085	0.000	Shortfall of Sites	0.157	Low Residential	R1-1	0	0	0	12.707	0.085		Residential - Single Family Residence - Pool, 1	171B161 978		North Hollywood - Valley Village	No	MI	ADU
Los Angeles	12355 MILBANK ST	91604	2364014023	0.000	0.000	0.085	0.000	Shortfall of Sites	0.167	Low Residential	R1-1-RIO	0	0	0	11.981	0.085		Residential - Single Family Residence - Pool, 1	168B165 978		Sherman Oaks - Studio City - Toluca Lake - Cahuenga Pass	No	MI	ADU
Los Angeles	4532 CAMELLIA AVE	91602	2365009023	0.000	0.000	0.085	0.000	Shortfall of Sites	0.155	Low Residential	R1-1-RIO	0	0	0	12.907	0.085		Residential - Single Family Residence, 1	168B169 978		Sherman Oaks - Studio City - Toluca Lake - Cahuenga Pass	No	MI	ADU
Los Angeles	4159 SHADYGLADE AVE	91604	2367011038	0.000	0.000	0.085	0.000	Shortfall of Sites	0.160	Low Residential	R1-1-RIO	0	0	0	12.462	0.085		Residential - Single Family Residence, 1	165B165 978		Sherman Oaks - Studio City - Toluca Lake - Cahuenga Pass	No	MI	ADU
Los Angeles	4139 VENTURA CANYON AVE	91423	2373014006	0.000	0.000	0.085	0.000	Shortfall of Sites	0.203	Low Residential	R1-1	0	0	0	9.872	0.085		Residential - Single Family Residence, 1	165B157 978		Sherman Oaks - Studio City - Toluca Lake - Cahuenga Pass	No	MI	ADU
Los Angeles	459 S BUNDY DR	90049	4404008017	0.000	0.000	0.085	0.000	Shortfall of Sites	0.161	Low Residential	R1-1	0	0	0	12.449	0.085		Residential - Single Family Residence, 1	132B141 978		Brentwood - Pacific Palisades	No	MI	ADU
Los Angeles	7514 W 90TH ST	90045	4119003014	0.000	0.000	0.085	0.000	Shortfall of Sites	0.152	Low Residential	R1-1	0	0	0	13.132	0.085		Residential - Single Family Residence - Pool, 1	096B157 978		Westchester - Playa del Rey	No	MI	ADU
Los Angeles	1243 W 11TH ST	90731	7459025018	0.000	0.000	0.085	0.000	Shortfall of Sites	0.188	Low II Residential	R1-1XL	0	0	0	10.649	0.085		Residential - Single Family Residence, 1	015B193 978		San Pedro	No	MI	ADU
Los Angeles	10431 JELLICO AVE	91344	2733012051	0.000	0.000	0.085	0.000	Shortfall of Sites	0.177	Low I Residential	RS-1	0	0	0	11.306	0.085		Residential - Single Family Residence - Pool, 1	207B129 979		Granada Hills - Knollwood	No	MI	ADU
Los Angeles	16920 MINNEHAHA ST	91344	2684011025	0.000	0.000	0.085	0.000	Shortfall of Sites	0.245	Low I Residential	RS-1	0	0	0	8.149	0.085		Residential - Single Family Residence, 1	207B133 979		Granada Hills - Knollwood	No	MI	ADU
Los Angeles	7706 DAY ST	91042	2558042002	0.000	0.000	0.085	0.000	Shortfall of Sites	0.161	Low Residential	R1-1-RFA	0	0	0	12.395	0.085		Residential - Single Family Residence, 1	204B193 979		Sunland - Tujunga - Lake View Terrace - Shadow Hills - East La Tuna Canyon	No	MI	ADU
Los Angeles	10021 GAYNOR AVE	91343	2669019006	0.000	0.000	0.085	0.000	Shortfall of Sites	0.174	Low I Residential	RS-1	0	0	0	11.468	0.085		Residential - Single Family Residence, 1	204B141 979		Granada Hills - Knollwood	No	MI	ADU
Los Angeles	9534 KESSLER AVE	91311	2761028001	0.000	0.000	0.085	0.000	Shortfall of Sites	0.174	Low I Residential	RS-1	0	0	0	11.465	0.085		Residential - Single Family Residence, 1	201B113 979		Chatsworth - Porter Ranch	No	MI	ADU
Los Angeles	16557 NORDHOFF ST	91343	2676023033	0.000	0.000	0.085	0.000	Shortfall of Sites	0.163	Low Residential	RS-1	0	0	0	12.246	0.085		Residential - Single Family Residence, 1	198B137 979		Mission Hills - Panorama City - North Hills	No	MI	ADU
Los Angeles	14335 KILLION ST	91401	2245007006	0.000	0.000	0.085	0.000	Shortfall of Sites	0.176	Low Residential	R1-1	0	0	0	11.360	0.085		Residential - Single Family Residence, 1	174B149 979		Van Nuys - North Sherman Oaks	No	MI	ADU
Los Angeles	12349 MILBANK ST	91604	2364014024	0.000	0.000	0.085	0.000	Shortfall of Sites	0.168	Low Residential	R1-1-RIO	0	0	0	11.902	0.085		Residential - Single Family Residence - Pool, 1	168B165 979		Sherman Oaks - Studio City - Toluca Lake - Cahuenga Pass	No	MI	ADU
Los Angeles	4532 MORELLA AVE	91607	2364007007	0.000	0.000	0.085	0.000	Shortfall of Sites	0.152	Low Residential	R1-1-RIO	0	0	0	13.172	0.085		Residential - Single Family Residence, 1	168B169 979		Sherman Oaks - Studio City - Toluca Lake - Cahuenga Pass	No	MI	ADU
Los Angeles	4171 MARY ELLEN AVE	91604	2385024027	0.000	0.000	0.085	0.000	Shortfall of Sites	0.292	Low Residential	R1-1-RIO	0	0	0	6.857	0.085		Residential - Single Family Residence - Pool, 1	165B157 979		Sherman Oaks - Studio City - Toluca Lake - Cahuenga Pass	No	MI	ADU
Los Angeles	12243 FALKIRK LN	90049	4404005030	0.000	0.000	0.085	0.000	Shortfall of Sites	0.155	Low Residential	RS-1	0	0	0	12.865	0.085		Residential - Single Family Residence, 1	132B141 979		Brentwood - Pacific Palisades	No	MI	ADU
Los Angeles	9326 SAWYER ST	90035	4309012024	0.000	0.000	0.085	0.000	Shortfall of Sites	0.171	Low Residential	R1V2-O	0	0	0	11.666	0.085		Residential - Single Family Residence, 1	129B165 979		West Los Angeles	No	MI	ADU
Los Angeles	3273 CORINTH AVE	90066	4250023027	0.000	0.000	0.085	0.000	Shortfall of Sites	0.168	Low Residential	R1V2	0	0	0	11.892	0.085		Residential - Single Family Residence, 1	120B157 979		Palms - Mar Vista - Del Rey	No	MI	ADU
Los Angeles	8023 AIRLANE AVE	90045	4107007026	0.000	0.000	0.085	0.000	Shortfall of Sites	0.154	Low Residential	R1-1	0	0	0	13.009	0.085		Residential - Single Family Residence, 1	099B169 979		Westchester - Playa del Rey	No	MI	ADU
Los Angeles	7213 W 91ST ST	90045	4119032001	0.000	0.000	0.085	0.000	Shortfall of Sites	0.152	Low Residential	R1-1	0	0	0	13.131	0.085		Residential - Single Family Residence, 1	096B157 979		Westchester - Playa del Rey	No	MI	ADU
Los Angeles	10437 ANDASOL AVE	91344	2733022027	0.000	0.000	0.085	0.000	Shortfall of Sites	0.176	Low I Residential	RS-1	0	0	0	11.352	0.085		Residential - Single Family Residence, 1	207B129 980		Granada Hills - Knollwood	No	MI	ADU
Los Angeles	16912 MINNEHAHA ST	91344	2684011014	0.000	0.000	0.085	0.000	Shortfall of Sites	0.244	Low I Residential	RS-1	0	0	0	8.198	0.085		Residential - Single Family Residence, 1	207B133 980		Granada Hills - Knollwood	No	MI	ADU
Los Angeles	7700 DAY ST	91042	2558042001	0.000	0.000	0.085	0.000	Shortfall of Sites	0.173	Low Residential	R1-1-RFA	0	0	0	11.541	0.085		Residential - Single Family Residence, 1	204B193 980		Sunland - Tujunga - Lake View Terrace - Shadow Hills - East La Tuna Canyon	No	MI	ADU
Los Angeles	10000 SWINTON AVE	91343	2678010002	0.000	0.000	0.085	0.000	Shortfall of Sites	0.158	Low I Residential	RS-1	0	0	0	12.627	0.085		Residential - Single Family Residence - Pool, 1	204B137 980		Granada Hills - Knollwood	No	MI	ADU
Los Angeles	9535 OAKDALE AVE	91311	2761028017	0.000	0.000	0.085	0.000	Shortfall of Sites	0.174	Low I Residential	RS-1	0	0	0	11.475	0.085		Residential - Single Family Residence, 1	201B113 980		Chatsworth - Porter Ranch	No	MI	ADU
Los Angeles	5517 CANTALOUPE AVE	91401	2247004006	0.000	0.000	0.085	0.000	Shortfall of Sites	0.220	Low Residential	R1-1	0	0	0	9.074	0.085		Residential - Single Family Residence, 1	174B153 980		Van Nuys - North Sherman Oaks	No	MI	ADU
Los Angeles	5018 SUNNYSLOPE AVE	91423	2359007015	0.000	0.000	0.085	0.000	Shortfall of Sites	0.165	Low Residential	R1-1-RIO	0	0	0	12.092	0.085		Residential - Single Family Residence, 1	171B157 980		Van Nuys - North Sherman Oaks	No	MI	ADU
Los Angeles	4533 SIMPSON AVE	91607	2364007018	0.000	0.000	0.085	0.000	Shortfall of Sites	0.152	Low Residential	R1-1-RIO	0	0	0	13.172	0.085		Residential - Single Family Residence, 1	168B169 980		Sherman Oaks - Studio City - Toluca Lake - Cahuenga Pass	No	MI	ADU
Los Angeles	539 N FULLER AVE	90036	5526023005	0.000	0.000	0.085	0.000	Shortfall of Sites	0.189	Low II Residential	R1V2	0	0	0	10.592	0.085		Residential - Single Family Residence - Pool, 1	141B181 980		Hollywood	No	MI	ADU
Los Angeles	530 N LUCERNE BLVD	90004	5523016013	0.000	0.000	0.085	0.000	Shortfall of Sites	0.161	Low II Residential	R1R3-RG	0	0	0	12.438	0.085		Residential - Single Family Residence, 1	141B189 980		Wilshire	No	MI	ADU
Los Angeles	630 S WILTON PL	90005	5504027012	0.000	0.000	0.085	0.000	Shortfall of Sites	0.161	Medium Residential	R3-1	0	0	0	12.401	0.085		Residential - Single Family Residence, 1	135B189 980		Wilshire	No	MI	ADU
Los Angeles	2653 S BEVERLY DR	90034	4309023033	0.000	0.000	0.085	0.000	Shortfall of Sites	0.177	Low Residential	R1V2	0	0	0	11.314	0.085		Residential - Single Family Residence - Pool, 1	126B165 980		West Los Angeles	No	MI	ADU
Los Angeles	3631 COLONIAL AVE	90066	4246010002	0.000	0.000	0.085	0.000	Shortfall of Sites	0.172	Low Residential	R1V2	0	0	0	11.616	0.085		Residential - Single Family Residence, 1	114B153 980		Palms - Mar Vista - Del Rey	No	MI	ADU
Los Angeles	17575 MINNEHAHA ST	91344	2733012062	0.000	0.000	0.085	0.000	Shortfall of Sites	0.197	Low I Residential	RS-1	0	0	0	10.173	0.085		Residential - Single Family Residence - Pool, 1	207B129 981		Granada Hills - Knollwood	No	MI	ADU

Jurisdiction Name	Site Address/Intersection	5 Digit ZIP Code	Assessor Parcel Number	Very Low-Income	Low-Income	Moderate-Income	Above Moderate-Income	Type of Shortfall	Parcel Size (Acres)	Current General Plan Designation	Current Zoning	Proposed General Plan (GP) Designation	Proposed Zoning	Minimum Density Allowed	Maximum Density Allowed	Total Capacity	Vacant/ Nonvacant	Description of Existing Uses	PIN	Base Density Per Acre	Community Plan Area	Rent Stabalization Ordinance	Income Category	Applicable Rezoning Program (Program informing values in Column Q listed first)
Los Angeles	10427 AMESTOY AVE	91344	2695022006	0.000	0.000	0.085	0.000	Shortfall of Sites	0.207	Low I Residential	RS-1	0	0	0	9.679	0.085		Residential - Single Family Residence - Pool, 1	207B133 981		Granada Hills - Knollwood	No	MI	ADU
Los Angeles	10020 GAYNOR AVE	91343	2669018021	0.000	0.000	0.085	0.000	Shortfall of Sites	0.174	Low I Residential	RS-1	0	0	0	11.468	0.085		Residential - Single Family Residence, 1	204B141 981		Granada Hills - Knollwood	No	MI	ADU
Los Angeles	10000 SOPHIA AVE	91343	2678008020	0.000	0.000	0.085	0.000	Shortfall of Sites	0.191	Low I Residential	RS-1	0	0	0	10.480	0.085		Residential - Single Family Residence, 1	204B137 981		Granada Hills - Knollwood	No	MI	ADU
Los Angeles	20138 HALSTED ST	91311	2748025046	0.000	0.000	0.085	0.000	Shortfall of Sites	0.176	Low I Residential	RS-1	0	0	0	11.386	0.085		Residential - Single Family Residence, 1	201B113 981		Chatsworth - Porter Ranch	No	MI	ADU
Los Angeles	5516 MATILIJA AVE	91401	2247002014	0.000	0.000	0.085	0.000	Shortfall of Sites	0.220	Low Residential	RE9-1	0	0	0	9.089	0.085		Residential - Single Family Residence, 1	174B153 981		Van Nuys - North Sherman Oaks	No	MI	ADU
Los Angeles	5019 GREENBUSH AVE	91423	2359007008	0.000	0.000	0.085	0.000	Shortfall of Sites	0.165	Low Residential	R1-1-RIO	0	0	0	12.088	0.085		Residential - Single Family Residence - Pool, 1	171B157 981		Van Nuys - North Sherman Oaks	No	MI	ADU
Los Angeles	4534 SIMPSON AVE	91607	2364007030	0.000	0.000	0.085	0.000	Shortfall of Sites	0.166	Low Residential	R1-1-RIO	0	0	0	12.055	0.085		Residential - Single Family Residence - Pool, 1	168B169 981		Sherman Oaks - Studio City - Toluca Lake - Cahuenga Pass	No	MI	ADU
Los Angeles	4173 FULTON AVE	91423	2373001011	0.000	0.000	0.085	0.000	Shortfall of Sites	0.203	Low Residential	R1-1	0	0	0	9.870	0.085		Residential - Single Family Residence - Pool, 1	165B157 981		Sherman Oaks - Studio City - Toluca Lake - Cahuenga Pass	No	MI	ADU
Los Angeles	531 N LUCERNE BLVD	90004	5523015026	0.000	0.000	0.085	0.000	Shortfall of Sites	0.161	Low II Residential	R1R3-RG	0	0	0	12.437	0.085		Residential - Single Family Residence, 1	141B189 981		Wilshire	No	MI	ADU
Los Angeles	12224 FALKIRK LN	90049	4404005025	0.000	0.000	0.085	0.000	Shortfall of Sites	0.189	Low Residential	R1-1	0	0	0	10.561	0.085		Residential - Single Family Residence - Pool, 1	132B141 981		Brentwood - Pacific Palisades	No	MI	ADU
Los Angeles	10436 TENNESSEE AVE	90064	4315006016	0.000	0.000	0.085	0.000	Shortfall of Sites	0.149	Low Residential	R1-1-O	0	0	0	13.400	0.085		Residential - Single Family Residence, 1	129B157 981		West Los Angeles	No	MI	ADU
Los Angeles	2260 S CENTINELA AVE	90064	4259026006	0.000	0.000	0.085	0.000	Shortfall of Sites	0.351	Light Manufacturing	M2-1	0	0	0	5.704	0.085		Industrial - Light Manufacturing - One Story, 1	123B149 981		West Los Angeles	No	MI	ADU
Los Angeles	3116 COOLIDGE AVE	90066	4250015018	0.000	0.000	0.085	0.000	Shortfall of Sites	0.163	Low Residential	R1V2	0	0	0	12.305	0.085		Residential - Single Family Residence - Pool, 1	120B153 981		Palms - Mar Vista - Del Rey	No	MI	ADU
Los Angeles	3432 INGLEWOOD BLVD	90066	4249013017	0.000	0.000	0.085	0.000	Shortfall of Sites	0.162	Low Residential	R1V2	0	0	0	12.350	0.085		Residential - Single Family Residence, 1	117B153 981		Palms - Mar Vista - Del Rey	No	MI	ADU
Los Angeles	7150 W 91ST ST	90045	4119034005	0.000	0.000	0.085	0.000	Shortfall of Sites	0.152	Low Residential	R1-1	0	0	0	13.199	0.085		Residential - Single Family Residence, 1	096B157 981		Westchester - Playa del Rey	No	MI	ADU
Los Angeles	17850 MINNEHAHA ST	91344	2733002016	0.000	0.000	0.085	0.000	Shortfall of Sites	0.251	Low I Residential	RS-1	0	0	0	7.973	0.085		Residential - Single Family Residence, 1	207B129 982		Granada Hills - Knollwood	No	MI	ADU
Los Angeles	16900 MINNEHAHA ST	91344	2684011015	0.000	0.000	0.085	0.000	Shortfall of Sites	0.258	Low I Residential	RS-1	0	0	0	7.743	0.085		Residential - Single Family Residence - Pool, 1	207B133 982		Granada Hills - Knollwood	No	MI	ADU
Los Angeles	10021 GLORIA AVE	91343	2669018006	0.000	0.000	0.085	0.000	Shortfall of Sites	0.175	Low I Residential	RS-1	0	0	0	11.450	0.085		Residential - Single Family Residence, 1	204B141 982		Granada Hills - Knollwood	No	MI	ADU
Los Angeles	16415 VINTAGE ST	91343	2678015011	0.000	0.000	0.085	0.000	Shortfall of Sites	0.177	Low I Residential	RS-1	0	0	0	11.321	0.085		Residential - Single Family Residence - Pool, 1	204B137 982		Granada Hills - Knollwood	No	MI	ADU
Los Angeles	9534 OAKDALE AVE	91311	2761029005	0.000	0.000	0.085	0.000	Shortfall of Sites	0.174	Low I Residential	RS-1	0	0	0	11.475	0.085		Residential - Single Family Residence, 1	201B113 982		Chatsworth - Porter Ranch	No	MI	ADU
Los Angeles	5528 BEVIS AVE	91411	2249027010	0.000	0.000	0.085	0.000	Shortfall of Sites	0.161	Low Residential	R1-1	0	0	0	12.448	0.085		Residential - Single Family Residence, 1	174B149 982		Van Nuys - North Sherman Oaks	No	MI	ADU
Los Angeles	5021 NAGLE AVE	91423	2359009008	0.000	0.000	0.085	0.000	Shortfall of Sites	0.163	Low Residential	R1-1-RIO	0	0	0	12.305	0.085		Residential - Single Family Residence, 1	171B157 982		Van Nuys - North Sherman Oaks	No	MI	ADU
Los Angeles	12939 ADDISON ST	91423	2358028030	0.000	0.000	0.085	0.000	Shortfall of Sites	0.248	Very Low Residential	RE15-1	0	0	0	8.081	0.085		Residential - Single Family Residence - Pool, 1	171B161 982		Van Nuys - North Sherman Oaks	No	MI	ADU
Los Angeles	12331 MILBANK ST	91604	2364014027	0.000	0.000	0.085	0.000	Shortfall of Sites	0.168	Low Residential	R1-1-RIO	0	0	0	11.902	0.085		Residential - Single Family Residence, 1	168B165 982		Sherman Oaks - Studio City - Toluca Lake - Cahuenga Pass	No	MI	ADU
Los Angeles	4174 FULTON AVE	91423	2385020015	0.000	0.000	0.085	0.000	Shortfall of Sites	0.164	Low Residential	R1-1	0	0	0	12.221	0.085		Residential - Single Family Residence, 1	165B157 982		Sherman Oaks - Studio City - Toluca Lake - Cahuenga Pass	No	MI	ADU
Los Angeles	539 N MARTEL AVE	90036	5526024003	0.000	0.000	0.085	0.000	Shortfall of Sites	0.161	Low II Residential	R1V2	0	0	0	12.447	0.085		Residential - Single Family Residence, 1	141B181 982		Hollywood	No	MI	ADU
Los Angeles	532 N ARDEN BLVD	90004	5523015013	0.000	0.000	0.085	0.000	Shortfall of Sites	0.161	Low II Residential	R1R3-RG	0	0	0	12.437	0.085		Residential - Single Family Residence, 1	141B189 982		Wilshire	No	MI	ADU
Los Angeles	217 S ANITA AVE	90049	4405030009	0.000	0.000	0.085	0.000	Shortfall of Sites	0.172	Low Residential	R1-1	0	0	0	11.596	0.085		Residential - Single Family Residence, 1	132B141 982		Brentwood - Pacific Palisades	No	MI	ADU
Los Angeles	2134 MANNING AVE	90025	4321007037	0.000	0.000	0.085	0.000	Shortfall of Sites	0.155	Low Residential	R1-1-O	0	0	0	12.906	0.085		Residential - Single Family Residence, 1	129B157 982		West Los Angeles	No	MI	ADU
Los Angeles	10146 BRIDLEVALE DR	90064	4316012022	0.000	0.000	0.085	0.000	Shortfall of Sites	0.207	Low Residential	R1V2	0	0	0	9.644	0.085		Residential - Single Family Residence - Pool, 1	126B165 982		West Los Angeles	No	MI	ADU
Los Angeles	11937 LAWLER ST	90066	4249013019	0.000	0.000	0.085	0.000	Shortfall of Sites	0.161	Low Residential	R1V2	0	0	0	12.393	0.085		Residential - Single Family Residence, 1	117B153 982		Palms - Mar Vista - Del Rey	No	MI	ADU
Los Angeles	3620 WASATCH AVE	90066	4246010027	0.000	0.000	0.085	0.000	Shortfall of Sites	0.172	Low Residential	R1V2	0	0	0	11.616	0.085		Residential - Single Family Residence - Pool, 1	114B153 982		Palms - Mar Vista - Del Rey	No	MI	ADU
Los Angeles	7290 W 90TH ST	90045	4119032017	0.000	0.000	0.085	0.000	Shortfall of Sites	0.188	Low Residential	R1-1	0	0	0	10.634	0.085		Residential - Single Family Residence, 1	096B157 982		Westchester - Playa del Rey	No	MI	ADU
Los Angeles	10439 WHITE OAK AVE	91344	2733002089	0.000	0.000	0.085	0.000	Shortfall of Sites	0.156	Low I Residential	RS-1	0	0	0	12.780	0.085		Residential - Single Family Residence - Pool, 1	207B129 983		Granada Hills - Knollwood	No	MI	ADU
Los Angeles	17236 MINNEHAHA ST	91344	2695013032	0.000	0.000	0.085	0.000	Shortfall of Sites	0.177	Low I Residential	RS-1	0	0	0	11.307	0.085		Residential - Single Family Residence - Pool, 1	207B133 983		Granada Hills - Knollwood	No	MI	ADU
Los Angeles	10020 WOODLEY AVE	91343	2669022010	0.000	0.000	0.085	0.000	Shortfall of Sites	0.185	Low I Residential	RS-1	0	0	0	10.816	0.085		Residential - Single Family Residence, 1	204B141 983		Granada Hills - Knollwood	No	MI	ADU
Los Angeles	10001 SWINTON AVE	91343	2678008008	0.000	0.000	0.085	0.000	Shortfall of Sites	0.191	Low I Residential	RS-1	0	0	0	10.480	0.085		Residential - Single Family Residence - Pool, 1	204B137 983		Granada Hills - Knollwood	No	MI	ADU
Los Angeles	20124 HALSTED ST	91311	2748025045	0.000	0.000	0.085	0.000	Shortfall of Sites	0.177	Low I Residential	RS-1	0	0	0	11.315	0.085		Residential - Single Family Residence - Pool, 1	201B113 983		Chatsworth - Porter Ranch	No	MI	ADU
Los Angeles	12801 TIARA ST	91607	2341006010	0.000	0.000	0.085	0.000	Shortfall of Sites	0.163	Low Residential	R1-1	0	0	0	12.238	0.085		Residential - Single Family Residence, 1	177B161 983		North Hollywood - Valley Village	No	MI	ADU
Los Angeles	5523 WILLIS AVE	91411	2249027019	0.000	0.000	0.085	0.000	Shortfall of Sites	0.170	Low Residential	R1-1	0	0	0	11.734	0.085		Residential - Single Family Residence, 1	174B149 983		Van Nuys - North Sherman Oaks	No	MI	ADU
Los Angeles	5164 HESPERIA AVE	91316	2181002026	0.000	0.000	0.085	0.000	Shortfall of Sites	0.190	Low II Residential	R1-1	0	0	0	10.507	0.085		Residential - Single Family Residence - Pool, 1	171B125 983		Encino - Tarzana	No	MI	ADU
Los Angeles	12325 MILBANK ST	91604	2364014028	0.000	0.000	0.085	0.000	Shortfall of Sites	0.168	Low Residential	R1-1-RIO	0	0	0	11.902	0.085		Residential - Single Family Residence, 1	168B165 983		Sherman Oaks - Studio City - Toluca Lake - Cahuenga Pass	No	MI	ADU
Los Angeles	4531 BECK AVE	91602	2365005011	0.000	0.000	0.085	0.000	Shortfall of Sites	0.264	Low Residential	R1-1-RIO	0	0	0	7.568	0.085		Residential - Single Family Residence - Pool, 1	168B169 983		Sherman Oaks - Studio City - Toluca Lake - Cahuenga Pass	No	MI	ADU
Los Angeles	4160 SAINT CLAIR AVE	91604	2367013037	0.000	0.000	0.085	0.000	Shortfall of Sites	0.161	Low Residential	R1-1-RIO	0	0	0	12.450	0.085		Residential - Single Family Residence, 1	165B165 983		Sherman Oaks - Studio City - Toluca Lake - Cahuenga Pass	No	MI	ADU
Los Angeles	258 S CARMELINA AVE	90049	4405040020	0.000	0.000	0.085	0.000	Shortfall of Sites	0.205	Low Residential	RS-1	0	0	0	9.767	0.085		Residential - Single Family Residence, 1	132B141 983		Brentwood - Pacific Palisades	No	MI	ADU
Los Angeles	1745 S CANFIELD AVE	90035	4305025006	0.000	0.000	0.085	0.000	Shortfall of Sites	0.159	Low Residential	R1V2	0	0	0	12.578	0.085		Residential - Single Family Residence, 1	129B169 983		West Los Angeles	No	MI	ADU
Los Angeles	2145 PARNELL AVE	90025	4321007042	0.000	0.000	0.085	0.000	Shortfall of Sites	0.155	Low Residential	R1-1-O	0	0	0	12.880	0.085		Residential - Single Family Residence, 1	129B157 983		West Los Angeles	No	MI	ADU
Los Angeles	1031 S BUNDY DR	90049	4264025019	0.000	0.000	0.085	0.000	Shortfall of Sites	0.190	Low Residential	R1-1	0	0	0	10.545	0.085		Residential - Single Family Residence, 1	129B145 983		Brentwood - Pacific Palisades	No	MI	ADU
Los Angeles	2020 CASTLE HEIGHTS AVE	90034	4309011032	0.000	0.000	0.085	0.000	Shortfall of Sites	0.175	Low Residential	R1V2-O	0	0	0	11.403	0.085		Residential - Single Family Residence, 1	129B165 983		West Los Angeles	No	MI	ADU
Los Angeles	2707 CARDIFF AVE	90034	4309022029	0.000	0.000	0.085	0.000	Shortfall of Sites	0.155	Low Residential	R1V2	0	0	0	12.932	0.085		Residential - Single Family Residence, 1	126B165 983		West Los Angeles	No	MI	ADU
Los Angeles	1102 S WYCLIFF AVE	90732	7560021010	0.000	0.000	0.085	0.000	Shortfall of Sites	0.160	Low II Residential	R1-1XL	0	0	0	12.507	0.085		Residential - Single Family Residence, 1	015B193 983		San Pedro	No	MI	ADU
Los Angeles	10428 JELLICO AVE	91344	2733012032	0.000	0.000	0.085	0.000	Shortfall of Sites	0.182	Low I Residential	RS-1	0	0	0	11.001	0.085		Residential - Single Family Residence, 1	207B129 984		Granada Hills - Knollwood	No	MI	ADU
Los Angeles	17118 MINNEHAHA ST	91344	2695019034	0.000	0.000	0.085	0.000	Shortfall of Sites	0.186	Low I Residential	RS-1	0	0	0	10.777	0.085		Residential - Single Family Residence - Pool, 1	207B133 984		Granada Hills - Knollwood	No	MI	ADU
Los Angeles	10019 WOODLEY AVE	91343	2678010018	0.000	0.000	0.085	0.000	Shortfall of Sites	0.171	Low I Residential	RS-1	0	0	0	11.710	0.085		Residential - Single Family Residence, 1	204B141 984		Granada Hills - Knollwood	No	MI	ADU
Los Angeles	16447 VINTAGE ST	91343	2678014006	0.000	0.000	0.085	0.000	Shortfall of Sites	0.233	Low I Residential	RS-1	0	0	0	8.589	0.085		Residential - Single Family Residence, 1	204B137 984		Granada Hills - Knollwood	No	MI	ADU
Los Angeles	20120 HALSTED ST	91311	2748025044	0.000	0.000	0.085	0.000	Shortfall of Sites	0.175	Low I Residential	RS-1	0	0	0	11.428	0.085		Residential - Single Family Residence, 1	201B113 984		Chatsworth - Porter Ranch	No	MI	ADU
Los Angeles	12765 TIARA ST	91607	2341006011	0.000	0.000	0.085	0.000	Shortfall of Sites	0.158	Low Residential	R1-1	0	0	0	12.693	0.085		Residential - Single Family Residence, 1	177B161 984		North Hollywood - Valley Village	No	MI	ADU
Los Angeles	5525 SALOMA AVE	91411	2250014017	0.000	0.000	0.085	0.000	Shortfall of Sites	0.174	Low Residential	R1-1	0	0	0	11.465	0.085		Residential - Single Family Residence, 1	174B149 984		Van Nuys - North Sherman Oaks	No	MI	ADU
Los Angeles	5516 CALHOUN AVE	91401	2245026035	0.000	0.000	0.085	0.000	Shortfall of Sites	0.393	Low Residential	R1-1	0	0	0	5.092	0.085		Residential - Single Family Residence - Pool, 1	174B153 984		Van Nuys - North Sherman Oaks	No	MI	ADU
Los Angeles	5025 BLUEBELL AVE	91607	2357011037	0.000	0.000	0.085	0.000	Shortfall of Sites	0.189	Low Residential	R1-1	0	0	0	10.559	0.085		Residential - Single Family Residence - Pool, 1	171B161 984		North Hollywood - Valley Village	No	MI	ADU
Los Angeles	12319 MILBANK ST	91604	2364014029	0.000	0.000	0.085	0.000	Shortfall of Sites	0.168	Low Residential	R1-1-RIO	0	0	0	11.902	0.085		Residential - Single Family Residence - Pool, 1	168B165 984		Sherman Oaks - Studio City - Toluca Lake - Cahuenga Pass	No	MI	ADU
Los Angeles	4159 BELLINGHAM AVE	91604	2367013038	0.000	0.000	0.085	0.000	Shortfall of Sites	0.161	Low Residential	R1-1-RIO	0	0	0	12.448	0.085		Residential - Single Family Residence - Pool, 1	165B165 984		Sherman Oaks - Studio City - Toluca Lake - Cahuenga Pass	No	MI	ADU
Los Angeles	4140 VENTURA CANYON AVE	91423	2373012003	0.000	0.000	0.085	0.000	Shortfall of Sites	0.203	Low Residential	R1-1	0	0	0	9.869	0.085		Residential - Single Family Residence, 1	165B157 984		Sherman Oaks - Studio City - Toluca Lake - Cahuenga Pass	No	MI	ADU
Los Angeles	229 S MEDIO DR	90049	4405034007	0.000	0.000	0.085	0.000	Shortfall of Sites	0.163	Low Residential	R1-1	0	0	0	12.240	0.085		Residential - Single Family Residence, 1	132B141 984		Brentwood - Pacific Palisades	No	MI	ADU
Los Angeles	2650 S BEVERLY DR	90034	4309025008	0.000	0.000	0.085	0.000	Shortfall of Sites	0.183	Low Residential	R1V2	0	0	0	10.931	0.085		Residential - Single Family Residence - Pool, 1	126B165 984		West Los Angeles	No	MI	ADU
Los Angeles	8844 KITTYHAWK AVE	90045	4123007013	0.000	0.000	0.085	0.000	Shortfall of Sites	0.162	Low Residential	R1-1	0	0	0	12.335	0.085		Residential - Single Family Residence, 1	096B165 984		Westchester - Playa del Rey	No	MI	ADU
Los Angeles	7618 W 91ST ST	90045	4119005005	0.000	0.000	0.085	0.000	Shortfall of Sites	0.151	Low Residential	R1-1	0	0	0	13.220	0.085		Residential - Single Family Residence, 1	096B157 984		Westchester - Playa del Rey	No	MI	ADU
Los Angeles	10870 PASO ROBLES AVE	91344	2696019002	0.000	0.000	0.085	0.000	Shortfall of Sites	0.160	Low II Residential	R1-1	0	0	0	12.518	0.085		Residential - Single Family Residence, 1	210B133 985		Granada Hills - Knollwood	No	MI	ADU
Los Angeles	16858 MINNEHAHA ST	91344	2684009001	0.000	0.000	0.085	0.000	Shortfall of Sites	0.208	Low I Residential	RS-1	0	0	0	9.603	0.085		Residential - Single Family Residence, 1	207B133 985		Granada Hills - Knollwood	No	MI	ADU
Los Angeles	10020 COLLETT AVE	91343	2669021024	0.000	0.000	0.085	0.000	Shortfall of Sites	0.176	Low I Residential	RS-1	0	0	0	11.336	0.085		Residential - Single Family Residence - Pool, 1	204B141 985		Granada Hills - Knollwood	No	MI	ADU
Los Angeles	9533 HATILLO AVE	91311	2761029006	0.000	0.000	0.085	0.000	Shortfall of Sites	0.173	Low I Residential	RS-1	0	0	0	11.592	0.085		Residential - Single Family Residence, 1	201B113 985		Chatsworth - Porter Ranch	No	MI	ADU

Jurisdiction Name	Site Address/Intersection	5 Digit ZIP Code	Assessor Parcel Number	Very Low-Income	Low-Income	Moderate-Income	Above Moderate-Income	Type of Shortfall	Parcel Size (Acres)	Current General Plan Designation	Current Zoning	Proposed General Plan (GP) Designation	Proposed Zoning	Minimum Density Allowed	Maximum Density Allowed	Total Capacity	Vacant/ Nonvacant	Description of Existing Uses	PIN	Base Density Per Acre	Community Plan Area	Rent Stabalization Ordinance	Income Category	Applicable Rezoning Program (Program informing values in Column Q listed first)
Los Angeles	12759 TIARA ST	91607	2341006012	0.000	0.000	0.085	0.000	Shortfall of Sites	0.166	Low Residential	R1-1	0	0	0	12.017	0.085		Residential - Single Family Residence - Pool, 1	177B161 985		North Hollywood - Valley Village	No	MI	ADU
Los Angeles	14756 KILLION ST	91411	2249014013	0.000	0.000	0.085	0.000	Shortfall of Sites	0.157	Low Residential	R1-1	0	0	0	12.723	0.085		Residential - Single Family Residence, 1	174B149 985		Van Nuys - North Sherman Oaks	No	MI	ADU
Los Angeles	5018 VARNA AVE	91423	2359009015	0.000	0.000	0.085	0.000	Shortfall of Sites	0.162	Low Residential	R1-1-RIO	0	0	0	12.311	0.085		Residential - Single Family Residence, 1	171B157 985		Van Nuys - North Sherman Oaks	No	MI	ADU
Los Angeles	12315 MILBANK ST	91604	2364014030	0.000	0.000	0.085	0.000	Shortfall of Sites	0.168	Low Residential	R1-1-RIO	0	0	0	11.902	0.085		Residential - Single Family Residence - Pool, 1	168B165 985		Sherman Oaks - Studio City - Toluca Lake - Cahuenga Pass	No	MI	ADU
Los Angeles	4530 CARPENTER AVE	91607	2364006004	0.000	0.000	0.085	0.000	Shortfall of Sites	0.227	Low Residential	R1-1-RIO	0	0	0	8.797	0.085		Residential - Single Family Residence - Pool, 1	168B169 985		Sherman Oaks - Studio City - Toluca Lake - Cahuenga Pass	No	MI	ADU
Los Angeles	4160 BELLINGHAM AVE	91604	2367014013	0.000	0.000	0.085	0.000	Shortfall of Sites	0.161	Low Residential	R1-1-RIO	0	0	0	12.443	0.085		Residential - Single Family Residence, 1	165B165 985		Sherman Oaks - Studio City - Toluca Lake - Cahuenga Pass	No	MI	ADU
Los Angeles	4141 ALLOTT AVE	91423	2373012004	0.000	0.000	0.085	0.000	Shortfall of Sites	0.203	Low Residential	R1-1	0	0	0	9.872	0.085		Residential - Single Family Residence, 1	165B157 985		Sherman Oaks - Studio City - Toluca Lake - Cahuenga Pass	No	MI	ADU
Los Angeles	615 S SALTAIR AVE	90049	4404023002	0.000	0.000	0.085	0.000	Shortfall of Sites	0.464	Low Residential	RS-1-O	0	0	0	4.312	0.085		Residential - Single Family Residence - Pool, 1	132B141 985		Brentwood - Pacific Palisades	No	MI	ADU
Los Angeles	2121 MANNING AVE	90025	4321016043	0.000	0.000	0.085	0.000	Shortfall of Sites	0.155	Low Residential	R1-1-O	0	0	0	12.895	0.085		Residential - Single Family Residence, 1	129B157 985		West Los Angeles	No	MI	ADU
Los Angeles	1114 S BUNDY DR	90049	4265012028	0.000	0.000	0.085	0.000	Shortfall of Sites	0.272	Low Residential	R1-1	0	0	0	7.350	0.085		Residential - Single Family Residence, 1	129B145 985		Brentwood - Pacific Palisades	No	MI	ADU
Los Angeles	2322 S GARTH AVE	90034	4301026009	0.000	0.000	0.085	0.000	Shortfall of Sites	0.172	Medium Residential	R3-1	0	0	0	11.659	0.085		Residential - Single Family Residence, 1	126B173 985		West Adams - Baldwin Hills - Leimert	No	MI	ADU
Los Angeles	11607 CLOVER AVE	90066	4250008008	0.000	0.000	0.085	0.000	Shortfall of Sites	0.162	Low Residential	R1V2	0	0	0	12.337	0.085		Residential - Single Family Residence, 1	120B153 985		Palms - Mar Vista - Del Rey	No	MI	ADU
Los Angeles	3266 PURDUE AVE	90066	4250023012	0.000	0.000	0.085	0.000	Shortfall of Sites	0.168	Low Residential	R1V2	0	0	0	11.918	0.085		Residential - Single Family Residence, 1	120B157 985		Palms - Mar Vista - Del Rey	No	MI	ADU
Los Angeles	7535 W 91ST ST	90045	4119003006	0.000	0.000	0.085	0.000	Shortfall of Sites	0.162	Low Residential	R1-1	0	0	0	12.362	0.085		Residential - Single Family Residence - Pool, 1	096B157 985		Westchester - Playa del Rey	No	MI	ADU
Los Angeles	10434 WHITE OAK AVE	91344	2733012043	0.000	0.000	0.085	0.000	Shortfall of Sites	0.173	Low I Residential	RS-1	0	0	0	11.573	0.085		Residential - Single Family Residence, 1	207B129 986		Granada Hills - Knollwood	No	MI	ADU
Los Angeles	17220 MINNEHAHA ST	91344	2695013019	0.000	0.000	0.085	0.000	Shortfall of Sites	0.185	Low I Residential	RS-1	0	0	0	10.797	0.085		Residential - Single Family Residence, 1	207B133 986		Granada Hills - Knollwood	No	MI	ADU
Los Angeles	10021 GAVIOTA AVE	91343	2669021007	0.000	0.000	0.085	0.000	Shortfall of Sites	0.176	Low I Residential	RS-1	0	0	0	11.334	0.085		Residential - Single Family Residence, 1	204B141 986		Granada Hills - Knollwood	No	MI	ADU
Los Angeles	16435 VINTAGE ST	91343	2678014007	0.000	0.000	0.085	0.000	Shortfall of Sites	0.184	Low I Residential	RS-1	0	0	0	10.894	0.085		Residential - Single Family Residence, 1	204B137 986		Granada Hills - Knollwood	No	MI	ADU
Los Angeles	9532 HATILLO AVE	91311	2761029015	0.000	0.000	0.085	0.000	Shortfall of Sites	0.192	Low I Residential	RS-1	0	0	0	10.432	0.085		Residential - Single Family Residence - Pool, 1	201B113 986		Chatsworth - Porter Ranch	No	MI	ADU
Los Angeles	14752 KILLION ST	91411	2249014014	0.000	0.000	0.085	0.000	Shortfall of Sites	0.157	Low Residential	R1-1	0	0	0	12.702	0.085		Residential - Single Family Residence, 1	174B149 986		Van Nuys - North Sherman Oaks	No	MI	ADU
Los Angeles	5517 STANSBURY AVE	91401	2245026008	0.000	0.000	0.085	0.000	Shortfall of Sites	0.180	Low Residential	R1-1	0	0	0	11.108	0.085		Residential - Single Family Residence - Pool, 1	174B153 986		Van Nuys - North Sherman Oaks	No	MI	ADU
Los Angeles	5018 GREENBUSH AVE	91423	2359008016	0.000	0.000	0.085	0.000	Shortfall of Sites	0.166	Low Residential	R1-1-RIO	0	0	0	12.075	0.085		Residential - Single Family Residence, 1	171B157 986		Van Nuys - North Sherman Oaks	No	MI	ADU
Los Angeles	12309 MILBANK ST	91604	2364014031	0.000	0.000	0.085	0.000	Shortfall of Sites	0.168	Low Residential	R1-1-RIO	0	0	0	11.902	0.085		Residential - Single Family Residence - Pool, 1	168B165 986		Sherman Oaks - Studio City - Toluca Lake - Cahuenga Pass	No	MI	ADU
Los Angeles	4531 CAMELLIA AVE	91602	2365008009	0.000	0.000	0.085	0.000	Shortfall of Sites	0.177	Low Residential	R1-1-RIO	0	0	0	11.322	0.085		Residential - Single Family Residence, 1	168B169 986		Sherman Oaks - Studio City - Toluca Lake - Cahuenga Pass	No	MI	ADU
Los Angeles	4140 ALLOTT AVE	91423	2373010003	0.000	0.000	0.085	0.000	Shortfall of Sites	0.183	Low Residential	R1-1	0	0	0	10.927	0.085		Residential - Single Family Residence - Pool, 1	165B157 986		Sherman Oaks - Studio City - Toluca Lake - Cahuenga Pass	No	MI	ADU
Los Angeles	1023 S WYCLIFF AVE	90732	7560019019	0.000	0.000	0.085	0.000	Shortfall of Sites	0.155	Low II Residential	R1-1XL	0	0	0	12.885	0.085		Residential - Single Family Residence, 1	015B193 986		San Pedro	No	MI	ADU
Los Angeles	17834 MINNEHAHA ST	91344	2733002018	0.000	0.000	0.085	0.000	Shortfall of Sites	0.208	Low I Residential	RS-1	0	0	0	9.615	0.085		Residential - Single Family Residence - Pool, 1	207B129 987		Granada Hills - Knollwood	No	MI	ADU
Los Angeles	17226 MINNEHAHA ST	91344	2695013020	0.000	0.000	0.085	0.000	Shortfall of Sites	0.172	Low I Residential	RS-1	0	0	0	11.653	0.085		Residential - Single Family Residence, 1	207B133 987		Granada Hills - Knollwood	No	MI	ADU
Los Angeles	10020 GAVIOTA AVE	91343	2669020024	0.000	0.000	0.085	0.000	Shortfall of Sites	0.176	Low I Residential	RS-1	0	0	0	11.336	0.085		Residential - Single Family Residence - Pool, 1	204B141 987		Granada Hills - Knollwood	No	MI	ADU
Los Angeles	9529 QUARTZ AVE	91311	2761029016	0.000	0.000	0.085	0.000	Shortfall of Sites	0.190	Low I Residential	RS-1	0	0	0	10.512	0.085		Residential - Single Family Residence - Pool, 1	201B113 987		Chatsworth - Porter Ranch	No	MI	ADU
Los Angeles	12753 TIARA ST	91607	2341005016	0.000	0.000	0.085	0.000	Shortfall of Sites	0.151	Low Residential	R1-1	0	0	0	13.232	0.085		Residential - Single Family Residence, 1	177B161 987		North Hollywood - Valley Village	No	MI	ADU
Los Angeles	14746 KILLION ST	91411	2249014015	0.000	0.000	0.085	0.000	Shortfall of Sites	0.157	Low Residential	R1-1	0	0	0	12.717	0.085		Residential - Single Family Residence - Pool, 1	174B149 987		Van Nuys - North Sherman Oaks	No	MI	ADU
Los Angeles	5016 NAGLE AVE	91423	2359010015	0.000	0.000	0.085	0.000	Shortfall of Sites	0.160	Low Residential	R1-1-RIO	0	0	0	12.504	0.085		Residential - Single Family Residence, 1	171B157 987		Van Nuys - North Sherman Oaks	No	MI	ADU
Los Angeles	12303 MILBANK ST	91604	2364014032	0.000	0.000	0.085	0.000	Shortfall of Sites	0.171	Low Residential	R1-1-RIO	0	0	0	11.716	0.085		Residential - Single Family Residence, 1	168B165 987		Sherman Oaks - Studio City - Toluca Lake - Cahuenga Pass	No	MI	ADU
Los Angeles	4528 BECK AVE	91602	2365008011	0.000	0.000	0.085	0.000	Shortfall of Sites	0.387	Low Residential	R1-1-RIO	0	0	0	5.167	0.085		Residential - Single Family Residence - Pool, 1	168B169 987		Sherman Oaks - Studio City - Toluca Lake - Cahuenga Pass	No	MI	ADU
Los Angeles	4160 VANTAGE AVE	91604	2367014035	0.000	0.000	0.085	0.000	Shortfall of Sites	0.154	Low Residential	R1-1-RIO	0	0	0	13.003	0.085		Residential - Single Family Residence - Pool, 1	165B165 987		Sherman Oaks - Studio City - Toluca Lake - Cahuenga Pass	No	MI	ADU
Los Angeles	10583 EASTBORNE AVE	90024	4326027010	0.000	0.000	0.085	0.000	Shortfall of Sites	0.162	Low Residential	R1-1-O	0	0	0	12.326	0.085		Residential - Single Family Residence - Pool, 1	132B157 987		Westwood	No	MI	ADU
Los Angeles	224 S ANITA AVE	90049	4405034023	0.000	0.000	0.085	0.000	Shortfall of Sites	0.172	Low Residential	R1-1	0	0	0	11.616	0.085		Residential - Single Family Residence - Pool, 1	132B141 987		Brentwood - Pacific Palisades	No	MI	ADU
Los Angeles	2712 OAKHURST AVE	90034	4309021010	0.000	0.000	0.085	0.000	Shortfall of Sites	0.209	Low Residential	R1V2	0	0	0	9.572	0.085		Residential - Single Family Residence, 1	126B165 987		West Los Angeles	No	MI	ADU
Los Angeles	7508 W 90TH ST	90045	4119003015	0.000	0.000	0.085	0.000	Shortfall of Sites	0.155	Low Residential	R1-1	0	0	0	12.923	0.085		Residential - Single Family Residence - Pool, 1	096B157 987		Westchester - Playa del Rey	No	MI	ADU
Los Angeles	1116 S AVERILL AVE	90732	7459017006	0.000	0.000	0.085	0.000	Shortfall of Sites	0.249	Low II Residential	R1-1XL	0	0	0	8.024	0.085		Residential - Single Family Residence, 1	015B193 987		San Pedro	No	MI	ADU
Los Angeles	17826 MINNEHAHA ST	91344	2733002019	0.000	0.000	0.085	0.000	Shortfall of Sites	0.208	Low I Residential	RS-1	0	0	0	9.610	0.085		Residential - Single Family Residence - Pool, 1	207B129 988		Granada Hills - Knollwood	No	MI	ADU
Los Angeles	17216 MINNEHAHA ST	91344	2695013018	0.000	0.000	0.085	0.000	Shortfall of Sites	0.185	Low I Residential	RS-1	0	0	0	10.792	0.085		Residential - Single Family Residence, 1	207B133 988		Granada Hills - Knollwood	No	MI	ADU
Los Angeles	15900 STARE ST	91343	2669017005	0.000	0.000	0.085	0.000	Shortfall of Sites	0.174	Low I Residential	RS-1	0	0	0	11.493	0.085		Residential - Single Family Residence, 1	204B141 988		Granada Hills - Knollwood	No	MI	ADU
Los Angeles	9962 SWINTON AVE	91343	2678010001	0.000	0.000	0.085	0.000	Shortfall of Sites	0.158	Low I Residential	RS-1	0	0	0	12.627	0.085		Residential - Single Family Residence, 1	204B137 988		Granada Hills - Knollwood	No	MI	ADU
Los Angeles	9530 OSO AVE	91311	2748024044	0.000	0.000	0.085	0.000	Shortfall of Sites	0.172	Low I Residential	RS-1	0	0	0	11.604	0.085		Residential - Single Family Residence - Pool, 1	201B113 988		Chatsworth - Porter Ranch	No	MI	ADU
Los Angeles	14742 KILLION ST	91411	2249014016	0.000	0.000	0.085	0.000	Shortfall of Sites	0.157	Low Residential	R1-1	0	0	0	12.732	0.085		Residential - Single Family Residence, 1	174B149 988		Van Nuys - North Sherman Oaks	No	MI	ADU
Los Angeles	5018 MAMMOTH AVE	91423	2269002018	0.000	0.000	0.085	0.000	Shortfall of Sites	0.167	Low Residential	R1-1-RIO	0	0	0	11.954	0.085		Residential - Single Family Residence, 1	171B157 988		Van Nuys - North Sherman Oaks	No	MI	ADU
Los Angeles	5019 BLUEBELL AVE	91607	2357011024	0.000	0.000	0.085	0.000	Shortfall of Sites	0.286	Low Residential	R1-1	0	0	0	6.981	0.085		Residential - Single Family Residence - Pool, 1	171B161 988		North Hollywood - Valley Village	No	MI	ADU
Los Angeles	4544 GENTRY AVE	91607	2364004017	0.000	0.000	0.085	0.000	Shortfall of Sites	0.223	Low Residential	R1-1-RIO	0	0	0	8.963	0.085		Residential - Single Family Residence, 1	168B165 988		Sherman Oaks - Studio City - Toluca Lake - Cahuenga Pass	No	MI	ADU
Los Angeles	4528 KRAFT AVE	91602	2365013005	0.000	0.000	0.085	0.000	Shortfall of Sites	0.149	Low Residential	R1-1-RIO	0	0	0	13.389	0.085		Residential - Single Family Residence, 1	168B169 988		Sherman Oaks - Studio City - Toluca Lake - Cahuenga Pass	No	MI	ADU
Los Angeles	4169 LONGRIDGE AVE	91423	2385020021	0.000	0.000	0.085	0.000	Shortfall of Sites	0.459	Very Low Residential	RE20-1	0	0	0	4.356	0.085		Residential - Single Family Residence - Pool, 1	165B157 988		Sherman Oaks - Studio City - Toluca Lake - Cahuenga Pass	No	MI	ADU
Los Angeles	108 N GRAMERCY PL	90004	5516021010	0.000	0.000	0.085	0.000	Shortfall of Sites	0.153	Low II Residential	R1-1	0	0	0	13.086	0.085		Residential - Single Family Residence, 1	138B193 988		Wilshire	No	MI	ADU
Los Angeles	975 S GRETNA GREEN WAY	90049	4264023013	0.000	0.000	0.085	0.000	Shortfall of Sites	0.175	Low Residential	R1-1	0	0	0	11.435	0.085		Residential - Single Family Residence, 1	129B145 988		Brentwood - Pacific Palisades	No	MI	ADU
Los Angeles	2716 CASTLE HEIGHTS PL	90034	4309023013	0.000	0.000	0.085	0.000	Shortfall of Sites	0.164	Low Residential	R1V2	0	0	0	12.195	0.085		Residential - Single Family Residence - Pool, 1	126B165 988		West Los Angeles	No	MI	ADU
Los Angeles	11832 WESTMINSTER AVE	90066	4249017030	0.000	0.000	0.085	0.000	Shortfall of Sites	0.154	Low Residential	R1V2	0	0	0	13.003	0.085		Residential - Single Family Residence, 1	117B157 988		Palms - Mar Vista - Del Rey	No	MI	ADU
Los Angeles	7307 W 90TH ST	90045	4119019021	0.000	0.000	0.085	0.000	Shortfall of Sites	0.178	Low Residential	R1-1	0	0	0	11.238	0.085		Residential - Single Family Residence, 1	096B157 988		Westchester - Playa del Rey	No	MI	ADU
Los Angeles	17842 MINNEHAHA ST	91344	2733002017	0.000	0.000	0.085	0.000	Shortfall of Sites	0.207	Low I Residential	RS-1	0	0	0	9.640	0.085		Residential - Single Family Residence - Pool, 1	207B129 989		Granada Hills - Knollwood	No	MI	ADU
Los Angeles	17208 MINNEHAHA ST	91344	2695013017	0.000	0.000	0.085	0.000	Shortfall of Sites	0.185	Low I Residential	RS-1	0	0	0	10.789	0.085		Residential - Single Family Residence, 1	207B133 989		Granada Hills - Knollwood	No	MI	ADU
Los Angeles	9960 RUFFNER AVE	91343	2685013036	0.000	0.000	0.085	0.000	Shortfall of Sites	0.172	Low I Residential	RS-1	0	0	0	11.600	0.085		Residential - Single Family Residence, 1	204B137 989		Granada Hills - Knollwood	No	MI	ADU
Los Angeles	16226 BALLINGER ST	91343	2677020045	0.000	0.000	0.085	0.000	Shortfall of Sites	0.358	Low Residential	RS-1	0	0	0	5.590	0.085		Residential - Single Family Residence, 1	201B137 989		Mission Hills - Panorama City - North Hills	No	MI	ADU
Los Angeles	14736 KILLION ST	91411	2249014017	0.000	0.000	0.085	0.000	Shortfall of Sites	0.157	Low Residential	R1-1	0	0	0	12.748	0.085		Residential - Single Family Residence, 1	174B149 989		Van Nuys - North Sherman Oaks	No	MI	ADU

Jurisdiction Name	Site Address/Intersection	5 Digit ZIP Code	Assessor Parcel Number	Very Low-Income	Low-Income	Moderate-Income	Above Moderate-Income	Type of Shortfall	Parcel Size (Acres)	Current General Plan Designation	Current Zoning	Proposed General Plan (GP) Designation	Proposed Zoning	Minimum Density Allowed	Maximum Density Allowed	Total Capacity	Vacant/ Nonvacant	Description of Existing Uses	PIN	Base Density Per Acre	Community Plan Area	Rent Stabalization Ordinance	Income Category	Applicable Rezoning Program (Program informing values in Column Q listed first)
Los Angeles	5020 BLUEBELL AVE	91607	2357010026	0.000	0.000	0.085	0.000	Shortfall of Sites	0.160	Low Residential	R1-1	0	0	0	12.479	0.085		Residential - Single Family Residence - Pool, 1	171B161 989		North Hollywood - Valley Village	No	MI	ADU
Los Angeles	4527 KRAFT AVE	91602	2365012017	0.000	0.000	0.085	0.000	Shortfall of Sites	0.155	Low Residential	R1-1-RIO	0	0	0	12.907	0.085		Residential - Single Family Residence, 1	168B169 989		Sherman Oaks - Studio City - Toluca Lake - Cahuenga Pass	No	MI	ADU
Los Angeles	106 N MANHATTAN PL	90004	5517003008	0.000	0.000	0.085	0.000	Shortfall of Sites	0.152	Medium Residential	R3-1	0	0	0	13.150	0.085		Residential - Single Family Residence, 1	138B193 989		Wilshire	No	MI	ADU
Los Angeles	211 S ANITA AVE	90049	4405030015	0.000	0.000	0.085	0.000	Shortfall of Sites	0.214	Low Residential	RS-1	0	0	0	9.333	0.085		Residential - Single Family Residence, 1	132B141 989		Brentwood - Pacific Palisades	No	MI	ADU
Los Angeles	2017 SELBY AVE	90025	4321015018	0.000	0.000	0.085	0.000	Shortfall of Sites	0.155	Low Residential	R1-1-O	0	0	0	12.906	0.085		Residential - Single Family Residence, 1	129B157 989		West Los Angeles	No	MI	ADU
Los Angeles	2931 CAVENDISH DR	90064	4316012011	0.000	0.000	0.085	0.000	Shortfall of Sites	0.216	Low Residential	R1V2	0	0	0	9.251	0.085		Residential - Single Family Residence - Pool, 1	126B165 989		West Los Angeles	No	MI	ADU
Los Angeles	3141 BUTLER AVE	90066	4250014006	0.000	0.000	0.085	0.000	Shortfall of Sites	0.168	Low Residential	R1V2	0	0	0	11.911	0.085		Residential - Single Family Residence, 1	120B153 989		Palms - Mar Vista - Del Rey	No	MI	ADU
Los Angeles	3308 CORINTH AVE	90066	4250024015	0.000	0.000	0.085	0.000	Shortfall of Sites	0.172	Low Residential	R1V2	0	0	0	11.611	0.085		Residential - Single Family Residence - Pool, 1	120B157 989		Palms - Mar Vista - Del Rey	No	MI	ADU
Los Angeles	7311 W 90TH ST	90045	4119019020	0.000	0.000	0.085	0.000	Shortfall of Sites	0.154	Low Residential	R1-1	0	0	0	12.977	0.085		Residential - Single Family Residence, 1	096B157 989		Westchester - Playa del Rey	No	MI	ADU
Los Angeles	1108 S DOLPHIN ST	90732	7459016009	0.000	0.000	0.085	0.000	Shortfall of Sites	0.157	Low II Residential	R1-1XL	0	0	0	12.758	0.085		Residential - Single Family Residence, 1	015B193 989		San Pedro	No	MI	ADU
Los Angeles	17814 MINNEHAHA ST	91344	2733002020	0.000	0.000	0.085	0.000	Shortfall of Sites	0.208	Low I Residential	RS-1	0	0	0	9.610	0.085		Residential - Single Family Residence, 1	207B129 990		Granada Hills - Knollwood	No	MI	ADU
Los Angeles	17200 MINNEHAHA ST	91344	2695013016	0.000	0.000	0.085	0.000	Shortfall of Sites	0.189	Low I Residential	RS-1	0	0	0	10.591	0.085		Residential - Single Family Residence - Pool, 1	207B133 990		Granada Hills - Knollwood	No	MI	ADU
Los Angeles	15908 STARE ST	91343	2669017006	0.000	0.000	0.085	0.000	Shortfall of Sites	0.181	Low I Residential	RS-1	0	0	0	11.032	0.085		Residential - Single Family Residence, 1	204B141 990		Granada Hills - Knollwood	No	MI	ADU
Los Angeles	9964 ODESSA AVE	91343	2678027010	0.000	0.000	0.085	0.000	Shortfall of Sites	0.175	Low I Residential	RS-1	0	0	0	11.426	0.085		Residential - Single Family Residence, 1	204B137 990		Granada Hills - Knollwood	No	MI	ADU
Los Angeles	9530 KEOKUK AVE	91311	2748024034	0.000	0.000	0.085	0.000	Shortfall of Sites	0.177	Low I Residential	RS-1	0	0	0	11.278	0.085		Residential - Single Family Residence, 1	201B113 990		Chatsworth - Porter Ranch	No	MI	ADU
Los Angeles	16532 BALLINGER ST	91343	2677004018	0.000	0.000	0.085	0.000	Shortfall of Sites	0.266	Low Residential	RS-1	0	0	0	7.516	0.085		Residential - Single Family Residence - Pool, 1	201B137 990		Mission Hills - Panorama City - North Hills	No	MI	ADU
Los Angeles	14732 KILLION ST	91411	2249014018	0.000	0.000	0.085	0.000	Shortfall of Sites	0.157	Low Residential	R1-1	0	0	0	12.763	0.085		Residential - Single Family Residence, 1	174B149 990		Van Nuys - North Sherman Oaks	No	MI	ADU
Los Angeles	5515 CALHOUN AVE	91401	2245023037	0.000	0.000	0.085	0.000	Shortfall of Sites	0.386	Low Residential	R1-1	0	0	0	5.180	0.085		Residential - Single Family Residence - Pool, 1	174B153 990		Van Nuys - North Sherman Oaks	No	MI	ADU
Los Angeles	5012 VENTURA CANYON AVE	91423	2359006014	0.000	0.000	0.085	0.000	Shortfall of Sites	0.482	Low Residential	R1-1-RIO	0	0	0	4.149	0.085		Residential - Single Family Residence - Pool, 1	171B157 990		Van Nuys - North Sherman Oaks	No	MI	ADU
Los Angeles	4528 FARMDALE AVE	91602	2365012007	0.000	0.000	0.085	0.000	Shortfall of Sites	0.155	Low Residential	R1-1-RIO	0	0	0	12.895	0.085		Residential - Single Family Residence, 1	168B169 990		Sherman Oaks - Studio City - Toluca Lake - Cahuenga Pass	No	MI	ADU
Los Angeles	1100 S LUCERNE BLVD	90019	5082004021	0.000	0.000	0.085	0.000	Shortfall of Sites	0.165	Low II Residential	R1-1-O	0	0	0	12.097	0.085		Residential - Single Family Residence, 1	132B185 990		Wilshire	No	MI	ADU
Los Angeles	2054 OVERLAND AVE	90025	4321009041	0.000	0.000	0.085	0.000	Shortfall of Sites	0.155	Low Residential	R1-1-O	0	0	0	12.906	0.085		Residential - Single Family Residence, 1	129B157 990		West Los Angeles	No	MI	ADU
Los Angeles	2239 PONTIUS AVE	90064	4322024039	0.000	0.000	0.085	0.000	Shortfall of Sites	0.150	Hybrid Industrial	NI(EC)	0	0	0	13.331	0.085		Commercial - Auto, Recreation Equipment, Construction Equipment Sales and Service - Auto Service Centers (No Gasoline) - Two Stories, 1	126B153 990		West Los Angeles	No	MI	ADU
Los Angeles	10140 BRIDLEVALE DR	90064	4316012021	0.000	0.000	0.085	0.000	Shortfall of Sites	0.208	Low Residential	R1V2	0	0	0	9.625	0.085		Residential - Single Family Residence - Pool, 1	126B165 990		West Los Angeles	No	MI	ADU
Los Angeles	3210 SELBY AVE	90034	4254011020	0.000	0.000	0.085	0.000	Shortfall of Sites	0.212	Low Residential	R1-1	0	0	0	9.431	0.085		Residential - Single Family Residence, 1	123B161 990		Palms - Mar Vista - Del Rey	No	MI	ADU
Los Angeles	3257 PURDUE AVE	90066	4250020028	0.000	0.000	0.085	0.000	Shortfall of Sites	0.174	Low Residential	R1V2	0	0	0	11.503	0.085		Residential - Single Family Residence, 1	120B157 990		Palms - Mar Vista - Del Rey	No	MI	ADU
Los Angeles	8110 BELFORD AVE	90045	4105022027	0.000	0.000	0.085	0.000	Shortfall of Sites	0.155	Low Residential	R1-1	0	0	0	12.907	0.085		Residential - Single Family Residence, 1	099B169 990		Westchester - Playa del Rey	No	MI	ADU
Los Angeles	6440 W 82ND ST	90045	4108008001	0.000	0.000	0.085	0.000	Shortfall of Sites	0.170	Low Residential	R1V2	0	0	0	11.767	0.085		Residential - Single Family Residence - Therapy Pool (Spa), 1	099B165 990		Westchester - Playa del Rey	No	MI	ADU
Los Angeles	8825 S SEPULVEDA BLVD	90045	4122035027	0.000	0.000	0.085	0.000	Shortfall of Sites	0.314	Community Commercial	[Q]C2-2D-CDO	0	0	0	6.368	0.085		Commercial - Parking Lot (Commercial Use Property) - Lots - Patron or Employee - One Story, 1	096B165 990		Westchester - Playa del Rey	No	MI	ADU
Los Angeles	1109 S PATTON AVE	90731	7459016016	0.000	0.000	0.085	0.000	Shortfall of Sites	0.152	Low II Residential	R1-1XL	0	0	0	13.198	0.085		Residential - Single Family Residence, 1	015B193 990		San Pedro	No	MI	ADU
Los Angeles	17800 MINNEHAHA ST	91344	2733002021	0.000	0.000	0.085	0.000	Shortfall of Sites	0.207	Low I Residential	RS-1	0	0	0	9.662	0.085		Residential - Single Family Residence - Pool, 1	207B129 991		Granada Hills - Knollwood	No	MI	ADU
Los Angeles	16852 MINNEHAHA ST	91344	2684009002	0.000	0.000	0.085	0.000	Shortfall of Sites	0.196	Low I Residential	RS-1	0	0	0	10.204	0.085		Residential - Single Family Residence, 1	207B133 991		Granada Hills - Knollwood	No	MI	ADU
Los Angeles	7740 DAY ST	91042	2558042037	0.000	0.000	0.085	0.000	Shortfall of Sites	0.259	Low Residential	R1-1-RFA	0	0	0	7.726	0.085		Residential - Single Family Residence, 1	204B193 991		Sunland - Tujunga - Lake View Terrace - Shadow Hills - East La Tuna Canyon	No	MI	ADU
Los Angeles	10020 GLORIA AVE	91343	2669017018	0.000	0.000	0.085	0.000	Shortfall of Sites	0.175	Low I Residential	RS-1	0	0	0	11.410	0.085		Residential - Single Family Residence - Pool, 1	204B141 991		Granada Hills - Knollwood	No	MI	ADU
Los Angeles	16709 SEPTO ST	91343	2685013041	0.000	0.000	0.085	0.000	Shortfall of Sites	0.345	Low I Residential	RS-1	0	0	0	5.789	0.085		Residential - Single Family Residence, 1	204B137 991		Granada Hills - Knollwood	No	MI	ADU
Los Angeles	9531 LARAMIE AVE	91311	2748024033	0.000	0.000	0.085	0.000	Shortfall of Sites	0.177	Low I Residential	RS-1	0	0	0	11.275	0.085		Residential - Single Family Residence - Pool, 1	201B113 991		Chatsworth - Porter Ranch	No	MI	ADU
Los Angeles	16526 BALLINGER ST	91343	2677004017	0.000	0.000	0.085	0.000	Shortfall of Sites	0.174	Low Residential	RS-1	0	0	0	11.497	0.085		Residential - Single Family Residence, 1	201B137 991		Mission Hills - Panorama City - North Hills	No	MI	ADU
Los Angeles	14726 KILLION ST	91411	2249014019	0.000	0.000	0.085	0.000	Shortfall of Sites	0.157	Low Residential	R1-1	0	0	0	12.779	0.085		Residential - Single Family Residence, 1	174B149 991		Van Nuys - North Sherman Oaks	No	MI	ADU
Los Angeles	5516 TYRONE AVE	91401	2245023008	0.000	0.000	0.085	0.000	Shortfall of Sites	0.218	Low Residential	R1-1	0	0	0	9.175	0.085		Residential - Single Family Residence - Pool, 1	174B153 991		Van Nuys - North Sherman Oaks	No	MI	ADU
Los Angeles	13537 ADDISON ST	91423	2359006048	0.000	0.000	0.085	0.000	Shortfall of Sites	0.207	Low Residential	R1-1-RIO	0	0	0	9.679	0.085		Residential - Single Family Residence - Pool, 1	171B157 991		Van Nuys - North Sherman Oaks	No	MI	ADU
Los Angeles	12449 MILBANK ST	91604	2364015020	0.000	0.000	0.085	0.000	Shortfall of Sites	0.154	Low Residential	R1-1-RIO	0	0	0	12.965	0.085		Residential - Single Family Residence, 1	168B165 991		Sherman Oaks - Studio City - Toluca Lake - Cahuenga Pass	No	MI	ADU
Los Angeles	4527 FARMDALE AVE	91602	2365009016	0.000	0.000	0.085	0.000	Shortfall of Sites	0.155	Low Residential	R1-1-RIO	0	0	0	12.906	0.085		Residential - Single Family Residence, 1	168B169 991		Sherman Oaks - Studio City - Toluca Lake - Cahuenga Pass	No	MI	ADU
Los Angeles	530 N SIERRA BONITA AVE	90036	5526026019	0.000	0.000	0.085	0.000	Shortfall of Sites	0.149	Low II Residential	R1-1-O	0	0	0	13.403	0.085		Residential - Single Family Residence, 1	141B177 991		Hollywood	No	MI	ADU
Los Angeles	131 S CITRUS AVE	90036	5513015027	0.000	0.000	0.085	0.000	Shortfall of Sites	0.155	Low II Residential	R1V3-RG	0	0	0	12.907	0.085		Residential - Single Family Residence - Pool, 1	138B181 991		Wilshire	No	MI	ADU
Los Angeles	12230 FALKIRK LN	90049	4404005026	0.000	0.000	0.085	0.000	Shortfall of Sites	0.172	Low Residential	R1-1	0	0	0	11.607	0.085		Residential - Single Family Residence, 1	132B141 991		Brentwood - Pacific Palisades	No	MI	ADU
Los Angeles	2853 ANCHOR AVE	90064	4308017007	0.000	0.000	0.085	0.000	Shortfall of Sites	0.246	Low Residential	R1V2	0	0	0	8.118	0.085		Residential - Single Family Residence - Therapy Pool (Spa), 1	126B165 991		West Los Angeles	No	MI	ADU
Los Angeles	8101 RAMSGATE AVE	90045	4105022006	0.000	0.000	0.085	0.000	Shortfall of Sites	0.189	Low Residential	R1-1	0	0	0	10.562	0.085		Residential - Single Family Residence, 1	099B169 991		Westchester - Playa del Rey	No	MI	ADU
Los Angeles	10431 ANDASOL AVE	91344	2733022026	0.000	0.000	0.085	0.000	Shortfall of Sites	0.176	Low I Residential	RS-1	0	0	0	11.352	0.085		Residential - Single Family Residence, 1	207B129 992		Granada Hills - Knollwood	No	MI	ADU
Los Angeles	17232 MINNEHAHA ST	91344	2695013033	0.000	0.000	0.085	0.000	Shortfall of Sites	0.172	Low I Residential	RS-1	0	0	0	11.606	0.085		Residential - Single Family Residence - Pool, 1	207B133 992		Granada Hills - Knollwood	No	MI	ADU
Los Angeles	10015 COLLETT AVE	91343	2669022024	0.000	0.000	0.085	0.000	Shortfall of Sites	0.175	Low I Residential	RS-1	0	0	0	11.419	0.085		Residential - Single Family Residence, 1	204B141 992		Granada Hills - Knollwood	No	MI	ADU
Los Angeles	16648 SEPTO ST	91343	2685013032	0.000	0.000	0.085	0.000	Shortfall of Sites	0.379	Low I Residential	RS-1	0	0	0	5.277	0.085		Residential - Single Family Residence - Pool, 1	204B137 992		Granada Hills - Knollwood	No	MI	ADU
Los Angeles	9530 LARAMIE AVE	91311	2748024024	0.000	0.000	0.085	0.000	Shortfall of Sites	0.177	Low I Residential	RS-1	0	0	0	11.279	0.085		Residential - Single Family Residence, 1	201B113 992		Chatsworth - Porter Ranch	No	MI	ADU
Los Angeles	16520 BALLINGER ST	91343	2677004016	0.000	0.000	0.085	0.000	Shortfall of Sites	0.165	Low Residential	RS-1	0	0	0	12.099	0.085		Residential - Single Family Residence, 1	201B137 992		Mission Hills - Panorama City - North Hills	No	MI	ADU
Los Angeles	14722 KILLION ST	91411	2249014020	0.000	0.000	0.085	0.000	Shortfall of Sites	0.156	Low Residential	R1-1	0	0	0	12.794	0.085		Residential - Single Family Residence, 1	174B149 992		Van Nuys - North Sherman Oaks	No	MI	ADU
Los Angeles	5019 SUNNYSLOPE AVE	91423	2359006022	0.000	0.000	0.085	0.000	Shortfall of Sites	0.345	Low Residential	R1-1-RIO	0	0	0	5.790	0.085		Residential - Single Family Residence - Pool, 1	171B157 992		Van Nuys - North Sherman Oaks	No	MI	ADU
Los Angeles	4528 CAMELLIA AVE	91602	2365009024	0.000	0.000	0.085	0.000	Shortfall of Sites	0.155	Low Residential	R1-1-RIO	0	0	0	12.907	0.085		Residential - Single Family Residence, 1	168B169 992		Sherman Oaks - Studio City - Toluca Lake - Cahuenga Pass	No	MI	ADU
Los Angeles	4165 DIXIE CANYON AVE	91423	2373005020	0.000	0.000	0.085	0.000	Shortfall of Sites	0.203	Low Residential	R1-1	0	0	0	9.872	0.085		Residential - Single Family Residence - Pool, 1	165B157 992		Sherman Oaks - Studio City - Toluca Lake - Cahuenga Pass	No	MI	ADU
Los Angeles	531 N SIERRA BONITA AVE	90036	5526027005	0.000	0.000	0.085	0.000	Shortfall of Sites	0.149	Low II Residential	R1-1-O	0	0	0	13.403	0.085		Residential - Single Family Residence, 1	141B177 992		Hollywood	No	MI	ADU
Los Angeles	109 N GRAMERCY PL	90004	5516018008	0.000	0.000	0.085	0.000	Shortfall of Sites	0.152	Low II Residential	R1-1	0	0	0	13.145	0.085		Residential - Single Family Residence, 1	138B193 992		Wilshire	No	MI	ADU
Los Angeles	11919 SALTAIR TER	90049	4404026011	0.000	0.000	0.085	0.000	Shortfall of Sites	0.201	Low Residential	RS-1-O	0	0	0	9.937	0.085		Residential - Single Family Residence - Pool, 1	132B141 992		Brentwood - Pacific Palisades	No	MI	ADU
Los Angeles	10450 TENNESSEE AVE	90064	4315006017	0.000	0.000	0.085	0.000	Shortfall of Sites	0.149	Low Residential	R1-1-O	0	0	0	13.400	0.085		Residential - Single Family Residence, 1	129B157 992		West Los Angeles	No	MI	ADU
Los Angeles	2715 BAGLEY AVE	90034	4309021011	0.000	0.000	0.085	0.000	Shortfall of Sites	0.192	Low Residential	R1V2	0	0	0	10.442	0.085		Residential - Single Family Residence, 1	126B165 992		West Los Angeles	No	MI	ADU
Los Angeles	3134 COLBY AVE	90066	4250014019	0.000	0.000	0.085	0.000	Shortfall of Sites	0.168	Low Residential	R1V2	0	0	0	11.908	0.085		Residential - Single Family Residence, 1	120B153 992		Palms - Mar Vista - Del Rey	No	MI	ADU
Los Angeles	1514 W AVERILL PARK DR	90732	7560022022	0.000	0.000	0.085	0.000	Shortfall of Sites	0.270	Low II Residential	R1-1XL	0	0	0	7.403	0.085		Residential - Single Family Residence - Pool, 1	015B193 992		San Pedro	No	MI	ADU
Los Angeles	10432 YARMOUTH AVE	91344	2733002041	0.000	0.000	0.085	0.000	Shortfall of Sites	0.209	Low I Residential	RS-1	0	0	0	9.574	0.085		Residential - Single Family Residence, 1	207B129 993		Granada Hills - Knollwood	No	MI	ADU
Los Angeles	16846 MINNEHAHA ST	91344	2684009003	0.000	0.000	0.085	0.000	Shortfall of Sites	0.187	Low I Residential	RS-1	0	0	0	10.680	0.085		Residential - Single Family Residence, 1	207B133 993		Granada Hills - Knollwood	No	MI	ADU
Los Angeles	10014 WOODLEY AVE	91343	2669022009	0.000	0.000	0.085	0.000	Shortfall of Sites	0.185	Low I Residential	RS-1	0	0	0	10.817	0.085		Residential - Single Family Residence, 1	204B141 993		Granada Hills - Knollwood	No	MI	ADU

Jurisdiction Name	Site Address/Intersection	5 Digit ZIP Code	Assessor Parcel Number	Very Low-Income	Low-Income	Moderate-Income	Above Moderate-Income	Type of Shortfall	Parcel Size (Acres)	Current General Plan Designation	Current Zoning	Proposed General Plan (GP) Designation	Proposed Zoning	Minimum Density Allowed	Maximum Density Allowed	Total Capacity	Vacant/ Nonvacant	Description of Existing Uses	PIN	Base Density Per Acre	Community Plan Area	Rent Stabalization Ordinance	Income Category	Applicable Rezoning Program (Program informing values in Column Q listed first)
Los Angeles	16643 SEPTO ST	91343	2685013033	0.000	0.000	0.085	0.000	Shortfall of Sites	0.219	Low I Residential	RS-1	0	0	0	9.122	0.085		Residential - Single Family Residence, 1	204B137 993		Granada Hills - Knollwood	No	MI	ADU
Los Angeles	9531 COMANCHE AVE	91311	2748024023	0.000	0.000	0.085	0.000	Shortfall of Sites	0.177	Low I Residential	RS-1	0	0	0	11.277	0.085		Residential - Single Family Residence - Pool, 1	201B113 993		Chatsworth - Porter Ranch	No	MI	ADU
Los Angeles	16514 BALLINGER ST	91343	2677004015	0.000	0.000	0.085	0.000	Shortfall of Sites	0.165	Low Residential	RS-1	0	0	0	12.100	0.085		Residential - Single Family Residence, 1	201B137 993		Mission Hills - Panorama City - North Hills	No	MI	ADU
Los Angeles	5930 BEEMAN AVE	91607	2341002019	0.000	0.000	0.085	0.000	Shortfall of Sites	0.230	Low Residential	R1-1	0	0	0	8.688	0.085		Residential - Single Family Residence - Pool, 1	177B161 993		North Hollywood - Valley Village	No	MI	ADU
Los Angeles	14716 KILLION ST	91411	2249014021	0.000	0.000	0.085	0.000	Shortfall of Sites	0.156	Low Residential	R1-1	0	0	0	12.810	0.085		Residential - Single Family Residence, 1	174B149 993		Van Nuys - North Sherman Oaks	No	MI	ADU
Los Angeles	5518 MURIETTA AVE	91401	2247007022	0.000	0.000	0.085	0.000	Shortfall of Sites	0.182	Low Residential	R1-1	0	0	0	10.995	0.085		Residential - Single Family Residence, 1	174B153 993		Van Nuys - North Sherman Oaks	No	MI	ADU
Los Angeles	12530 HESBY ST	91607	2357008031	0.000	0.000	0.085	0.000	Shortfall of Sites	0.152	Low Residential	R1-1	0	0	0	13.153	0.085		Residential - Single Family Residence - Pool, 1	171B161 993		North Hollywood - Valley Village	No	MI	ADU
Los Angeles	4525 LEMP AVE	91602	2365004014	0.000	0.000	0.085	0.000	Shortfall of Sites	0.222	Low Residential	R1-1-RIO	0	0	0	9.004	0.085		Residential - Single Family Residence - Pool, 1	168B169 993		Sherman Oaks - Studio City - Toluca Lake - Cahuenga Pass	No	MI	ADU
Los Angeles	4124 BENEDICT CANYON DR	91423	2266021011	0.000	0.000	0.085	0.000	Shortfall of Sites	0.151	Low Residential	R1-1	0	0	0	13.287	0.085		Residential - Single Family Residence, 1	165B157 993		Sherman Oaks - Studio City - Toluca Lake - Cahuenga Pass	No	MI	ADU
Los Angeles	527 N PLYMOUTH BLVD	90004	5523028034	0.000	0.000	0.085	0.000	Shortfall of Sites	0.155	Low II Residential	R1R3-RG	0	0	0	12.903	0.085		Residential - Single Family Residence, 1	141B189 993		Wilshire	No	MI	ADU
Los Angeles	2856 ANCHOR AVE	90064	4308018016	0.000	0.000	0.085	0.000	Shortfall of Sites	0.218	Low Residential	R1V2	0	0	0	9.162	0.085		Residential - Single Family Residence, 1	126B165 993		West Los Angeles	No	MI	ADU
Los Angeles	3237 BUTLER AVE	90066	4250019012	0.000	0.000	0.085	0.000	Shortfall of Sites	0.162	Low Residential	R1V2	0	0	0	12.309	0.085		Residential - Single Family Residence, 1	120B157 993		Palms - Mar Vista - Del Rey	No	MI	ADU
Los Angeles	1112 S HARBOR VIEW AVE	90732	7459005012	0.000	0.000	0.085	0.000	Shortfall of Sites	0.162	Low II Residential	R1-1XL	0	0	0	12.371	0.085		Residential - Single Family Residence, 1	015B193 993		San Pedro	No	MI	ADU
Los Angeles	10425 JELLICO AVE	91344	2733012052	0.000	0.000	0.085	0.000	Shortfall of Sites	0.177	Low I Residential	RS-1	0	0	0	11.306	0.085		Residential - Single Family Residence - Pool, 1	207B129 994		Granada Hills - Knollwood	No	MI	ADU
Los Angeles	17100 MINNEHAHA ST	91344	2695019031	0.000	0.000	0.085	0.000	Shortfall of Sites	0.182	Low I Residential	RS-1	0	0	0	11.013	0.085		Residential - Single Family Residence - Pool, 1	207B133 994		Granada Hills - Knollwood	No	MI	ADU
Los Angeles	10014 COLLETT AVE	91343	2669021023	0.000	0.000	0.085	0.000	Shortfall of Sites	0.176	Low I Residential	RS-1	0	0	0	11.336	0.085		Residential - Single Family Residence, 1	204B141 994		Granada Hills - Knollwood	No	MI	ADU
Los Angeles	16639 SEPTO ST	91343	2685013034	0.000	0.000	0.085	0.000	Shortfall of Sites	0.172	Low I Residential	RS-1	0	0	0	11.659	0.085		Residential - Single Family Residence - Pool, 1	204B137 994		Granada Hills - Knollwood	No	MI	ADU
Los Angeles	9527 FULLBRIGHT AVE	91311	2748019035	0.000	0.000	0.085	0.000	Shortfall of Sites	0.173	Low I Residential	RS-1	0	0	0	11.556	0.085		Residential - Single Family Residence, 1	201B113 994		Chatsworth - Porter Ranch	No	MI	ADU
Los Angeles	16508 BALLINGER ST	91343	2677004014	0.000	0.000	0.085	0.000	Shortfall of Sites	0.165	Low Residential	RS-1	0	0	0	12.101	0.085		Residential - Single Family Residence, 1	201B137 994		Mission Hills - Panorama City - North Hills	No	MI	ADU
Los Angeles	14712 KILLION ST	91411	2249014022	0.000	0.000	0.085	0.000	Shortfall of Sites	0.156	Low Residential	R1-1	0	0	0	12.825	0.085		Residential - Single Family Residence, 1	174B149 994		Van Nuys - North Sherman Oaks	No	MI	ADU
Los Angeles	4524 IRVINE AVE	91602	2365004005	0.000	0.000	0.085	0.000	Shortfall of Sites	0.178	Low Residential	R1-1-RIO	0	0	0	11.256	0.085		Residential - Single Family Residence - Pool, 1	168B169 994		Sherman Oaks - Studio City - Toluca Lake - Cahuenga Pass	No	MI	ADU
Los Angeles	4152 WILKINSON AVE	91604	2367010002	0.000	0.000	0.085	0.000	Shortfall of Sites	0.161	Low Residential	R1-1-RIO	0	0	0	12.445	0.085		Residential - Single Family Residence, 1	165B165 994		Sherman Oaks - Studio City - Toluca Lake - Cahuenga Pass	No	MI	ADU
Los Angeles	4123 WOODMAN AVE	91423	2266021025	0.000	0.000	0.085	0.000	Shortfall of Sites	0.202	Low Residential	R1-1	0	0	0	9.886	0.085		Residential - Single Family Residence - Pool, 1	165B157 994		Sherman Oaks - Studio City - Toluca Lake - Cahuenga Pass	No	MI	ADU
Los Angeles	526 N BEACHWOOD DR	90004	5523028014	0.000	0.000	0.085	0.000	Shortfall of Sites	0.155	Low II Residential	R1R3-RG	0	0	0	12.903	0.085		Residential - Single Family Residence, 1	141B189 994		Wilshire	No	MI	ADU
Los Angeles	522 S GRETNA GREEN WAY	90049	4404008012	0.000	0.000	0.085	0.000	Shortfall of Sites	0.161	Low Residential	R1-1	0	0	0	12.445	0.085		Residential - Single Family Residence, 1	132B141 994		Brentwood - Pacific Palisades	No	MI	ADU
Los Angeles	1734 S DURANGO AVE	90035	4305023011	0.000	0.000	0.085	0.000	Shortfall of Sites	0.160	Low II Residential	R1V2	0	0	0	12.519	0.085		Residential - Single Family Residence, 1	129B169 994		Wilshire	No	MI	ADU
Los Angeles	2239 PATRICIA AVE	90064	4315002022	0.000	0.000	0.085	0.000	Shortfall of Sites	0.162	Low Residential	R1-1-O	0	0	0	12.328	0.085		Residential - Single Family Residence, 1	129B157 994		West Los Angeles	No	MI	ADU
Los Angeles	5221 MECCA AVE	91356	2161016040	0.000	0.000	0.085	0.000	Shortfall of Sites	0.203	Low II Residential	R1-1	0	0	0	9.842	0.085		Residential - Single Family Residence - Therapy Pool (Spa), 1	171B125 994		Encino - Tarzana	No	MI	ADU
Los Angeles	17400 MINNEHAHA ST	91344	2733022040	0.000	0.000	0.085	0.000	Shortfall of Sites	0.180	Low I Residential	RS-1	0	0	0	11.108	0.085		Residential - Single Family Residence - Pool, 1	207B129 995		Granada Hills - Knollwood	No	MI	ADU
Los Angeles	17078 MINNEHAHA ST	91344	2695019030	0.000	0.000	0.085	0.000	Shortfall of Sites	0.182	Low I Residential	RS-1	0	0	0	10.988	0.085		Residential - Single Family Residence - Pool, 1	207B133 995		Granada Hills - Knollwood	No	MI	ADU
Los Angeles	10014 MONTGOMERY AVE	91343	2669019020	0.000	0.000	0.085	0.000	Shortfall of Sites	0.173	Low I Residential	RS-1	0	0	0	11.572	0.085		Residential - Single Family Residence - Pool, 1	204B141 995		Granada Hills - Knollwood	No	MI	ADU
Los Angeles	16631 SEPTO ST	91343	2685013035	0.000	0.000	0.085	0.000	Shortfall of Sites	0.177	Low I Residential	RS-1	0	0	0	11.311	0.085		Residential - Single Family Residence - Pool, 1	204B137 995		Granada Hills - Knollwood	No	MI	ADU
Los Angeles	9526 FULLBRIGHT AVE	91311	2748018029	0.000	0.000	0.085	0.000	Shortfall of Sites	0.173	Low I Residential	RS-1	0	0	0	11.556	0.085		Residential - Single Family Residence, 1	201B113 995		Chatsworth - Porter Ranch	No	MI	ADU
Los Angeles	16500 BALLINGER ST	91343	2677004013	0.000	0.000	0.085	0.000	Shortfall of Sites	0.165	Low Residential	RS-1	0	0	0	12.101	0.085		Residential - Single Family Residence, 1	201B137 995		Mission Hills - Panorama City - North Hills	No	MI	ADU
Los Angeles	5924 BEEMAN AVE	91607	2341002018	0.000	0.000	0.085	0.000	Shortfall of Sites	0.163	Low Residential	R1-1	0	0	0	12.244	0.085		Residential - Single Family Residence, 1	177B161 995		North Hollywood - Valley Village	No	MI	ADU
Los Angeles	14706 KILLION ST	91411	2249014023	0.000	0.000	0.085	0.000	Shortfall of Sites	0.156	Low Residential	R1-1	0	0	0	12.841	0.085		Residential - Single Family Residence, 1	174B149 995		Van Nuys - North Sherman Oaks	No	MI	ADU
Los Angeles	5013 VENTURA CANYON AVE	91423	2359006033	0.000	0.000	0.085	0.000	Shortfall of Sites	0.343	Low Residential	R1-1-RIO	0	0	0	5.824	0.085		Residential - Single Family Residence - Pool, 1	171B157 995		Van Nuys - North Sherman Oaks	No	MI	ADU
Los Angeles	4153 RHODES AVE	91604	2367010037	0.000	0.000	0.085	0.000	Shortfall of Sites	0.161	Low Residential	R1-1-RIO	0	0	0	12.442	0.085		Residential - Single Family Residence, 1	165B165 995		Sherman Oaks - Studio City - Toluca Lake - Cahuenga Pass	No	MI	ADU
Los Angeles	4166 DIXIE CANYON AVE	91423	2373003016	0.000	0.000	0.085	0.000	Shortfall of Sites	0.203	Low Residential	R1-1	0	0	0	9.874	0.085		Residential - Single Family Residence, 1	165B157 995		Sherman Oaks - Studio City - Toluca Lake - Cahuenga Pass	No	MI	ADU
Los Angeles	1837 N BERENDO ST	90027	5589031006	0.000	0.000	0.085	0.000	Shortfall of Sites	0.157	Low Medium II Residential	RD1.5-1XL	0	0	0	12.743	0.085		Residential - Single Family Residence, 1	150B197 995		Hollywood	No	MI	ADU
Los Angeles	527 N BEACHWOOD DR	90004	5523027033	0.000	0.000	0.085	0.000	Shortfall of Sites	0.155	Low II Residential	R1R3-RG	0	0	0	12.907	0.085		Residential - Single Family Residence, 1	141B189 995		Wilshire	No	MI	ADU
Los Angeles	12306 7TH HELENA DR	90049	4405040030	0.000	0.000	0.085	0.000	Shortfall of Sites	0.240	Low Residential	RS-1	0	0	0	8.325	0.085		Residential - Single Family Residence, 1	132B141 995		Brentwood - Pacific Palisades	No	MI	ADU
Los Angeles	3277 MOTOR AVE	90034	4314022041	0.000	0.000	0.085	0.000	Shortfall of Sites	0.161	Neighborhood Commercial	C2-1	0	0	0	12.388	0.085		Recreational - Athletic and Amusement Facility - Gymnasium, Health Spa - One Story, 1	123B161 995		West Los Angeles	No	MI	ADU
Los Angeles	3250 BUTLER AVE	90066	4250020009	0.000	0.000	0.085	0.000	Shortfall of Sites	0.174	Low Residential	R1V2	0	0	0	11.517	0.085		Residential - Single Family Residence, 1	120B157 995		Palms - Mar Vista - Del Rey	No	MI	ADU
Los Angeles	6432 W 82ND ST	90045	4108024020	0.000	0.000	0.085	0.000	Shortfall of Sites	0.182	Low Residential	R1V2	0	0	0	10.990	0.085		Residential - Single Family Residence, 1	099B165 995		Westchester - Playa del Rey	No	MI	ADU
Los Angeles	17072 MINNEHAHA ST	91344	2695019029	0.000	0.000	0.085	0.000	Shortfall of Sites	0.182	Low I Residential	RS-1	0	0	0	10.988	0.085		Residential - Single Family Residence, 1	207B133 996		Granada Hills - Knollwood	No	MI	ADU
Los Angeles	10013 WOODLEY AVE	91343	2678010019	0.000	0.000	0.085	0.000	Shortfall of Sites	0.171	Low I Residential	RS-1	0	0	0	11.710	0.085		Residential - Single Family Residence - Pool, 1	204B141 996		Granada Hills - Knollwood	No	MI	ADU
Los Angeles	9958 GERALD AVE	91343	2685013023	0.000	0.000	0.085	0.000	Shortfall of Sites	0.196	Low I Residential	RS-1	0	0	0	10.201	0.085		Residential - Single Family Residence, 1	204B137 996		Granada Hills - Knollwood	No	MI	ADU
Los Angeles	9527 CASABA AVE	91311	2748018020	0.000	0.000	0.085	0.000	Shortfall of Sites	0.173	Low I Residential	RS-1	0	0	0	11.554	0.085		Residential - Single Family Residence - Pool, 1	201B113 996		Chatsworth - Porter Ranch	No	MI	ADU
Los Angeles	14702 KILLION ST	91411	2249014024	0.000	0.000	0.085	0.000	Shortfall of Sites	0.154	Low Residential	R1-1	0	0	0	12.950	0.085		Residential - Single Family Residence - Pool, 1	174B149 996		Van Nuys - North Sherman Oaks	No	MI	ADU
Los Angeles	5512 RANCHITO AVE	91401	2247004011	0.000	0.000	0.085	0.000	Shortfall of Sites	0.173	Low Residential	R1-1	0	0	0	11.534	0.085		Residential - Single Family Residence, 1	174B153 996		Van Nuys - North Sherman Oaks	No	MI	ADU
Los Angeles	12831 MILBANK ST	91604	2362018033	0.000	0.000	0.085	0.000	Shortfall of Sites	0.165	Low Residential	R1-1-RIO	0	0	0	12.122	0.085		Residential - Single Family Residence - Pool, 1	168B161 996		Sherman Oaks - Studio City - Toluca Lake - Cahuenga Pass	No	MI	ADU
Los Angeles	4539 GENTRY AVE	91607	2364004023	0.000	0.000	0.085	0.000	Shortfall of Sites	0.232	Low Residential	R1-1-RIO	0	0	0	8.617	0.085		Residential - Single Family Residence, 1	168B165 996		Sherman Oaks - Studio City - Toluca Lake - Cahuenga Pass	No	MI	ADU
Los Angeles	4150 RHODES AVE	91604	2367011002	0.000	0.000	0.085	0.000	Shortfall of Sites	0.161	Low Residential	R1-1-RIO	0	0	0	12.418	0.085		Institutional - Homes for Aged and Others - One Story, 1	165B165 996		Sherman Oaks - Studio City - Toluca Lake - Cahuenga Pass	No	MI	ADU
Los Angeles	4161 NAGLE AVE	91423	2373003006	0.000	0.000	0.085	0.000	Shortfall of Sites	0.203	Low Residential	R1-1	0	0	0	9.870	0.085		Residential - Single Family Residence - Pool, 1	165B157 996		Sherman Oaks - Studio City - Toluca Lake - Cahuenga Pass	No	MI	ADU
Los Angeles	535 N DETROIT ST	90036	5525022005	0.000	0.000	0.085	0.000	Shortfall of Sites	0.152	Low II Residential	R1V2	0	0	0	13.199	0.085		Residential - Single Family Residence, 1	141B181 996		Hollywood	No	MI	ADU
Los Angeles	210 S CANYON VIEW DR	90049	4405030034	0.000	0.000	0.085	0.000	Shortfall of Sites	0.176	Low Residential	RS-1	0	0	0	11.334	0.085		Residential - Single Family Residence, 1	132B141 996		Brentwood - Pacific Palisades	No	MI	ADU
Los Angeles	2103 PELHAM AVE	90025	4321016025	0.000	0.000	0.085	0.000	Shortfall of Sites	0.155	Low Residential	R1-1-O	0	0	0	12.878	0.085		Residential - Single Family Residence, 1	129B157 996		West Los Angeles	No	MI	ADU
Los Angeles	2701 S BEVERLY DR	90034	4309023032	0.000	0.000	0.085	0.000	Shortfall of Sites	0.177	Low Residential	R1V2	0	0	0	11.314	0.085		Residential - Single Family Residence, 1	126B165 996		West Los Angeles	No	MI	ADU
Los Angeles	8100 BARNSLEY AVE	90045	4105018010	0.000	0.000	0.085	0.000	Shortfall of Sites	0.227	Low Residential	R1-1	0	0	0	8.816	0.085		Residential - Single Family Residence - Pool, 1	099B169 996		Westchester - Playa del Rey	No	MI	ADU
Los Angeles	10015 GAVIOTA AVE	91343	2669021008	0.000	0.000	0.085	0.000	Shortfall of Sites	0.176	Low I Residential	RS-1	0	0	0	11.334	0.085		Residential - Single Family Residence, 1	204B141 997		Granada Hills - Knollwood	No	MI	ADU
Los Angeles	9959 HAYVENHURST AVE	91343	2685013022	0.000	0.000	0.085	0.000	Shortfall of Sites	0.193	Low I Residential	RS-1	0	0	0	10.337	0.085		Residential - Single Family Residence, 1	204B137 997		Granada Hills - Knollwood	No	MI	ADU
Los Angeles	9527 OSO AVE	91311	2748017026	0.000	0.000	0.085	0.000	Shortfall of Sites	0.172	Low I Residential	RS-1	0	0	0	11.610	0.085		Residential - Single Family Residence - Pool, 1	201B113 997		Chatsworth - Porter Ranch	No	MI	ADU
Los Angeles	12848 TIARA ST	91607	2341007022	0.000	0.000	0.085	0.000	Shortfall of Sites	0.152	Low Residential	R1-1	0	0	0	13.200	0.085		Residential - Single Family Residence - Pool, 1	177B161 997		North Hollywood - Valley Village	No	MI	ADU

Jurisdiction Name	Site Address/Intersection	5 Digit ZIP Code	Assessor Parcel Number	Very Low-Income	Low-Income	Moderate-Income	Above Moderate-Income	Type of Shortfall	Parcel Size (Acres)	Current General Plan Designation	Current Zoning	Proposed General Plan (GP) Designation	Proposed Zoning	Minimum Density Allowed	Maximum Density Allowed	Total Capacity	Vacant/ Nonvacant	Description of Existing Uses	PIN	Base Density Per Acre	Community Plan Area	Rent Stabalization Ordinance	Income Category	Applicable Rezoning Program (Program informing values in Column Q listed first)
Los Angeles	14658 KILLION ST	91411	2249011001	0.000	0.000	0.085	0.000	Shortfall of Sites	0.156	Low Residential	R1-1	0	0	0	12.850	0.085		Residential - Single Family Residence, 1	174B149 997		Van Nuys - North Sherman Oaks	No	MI	ADU
Los Angeles	5513 COLBATH AVE	91401	2247006011	0.000	0.000	0.085	0.000	Shortfall of Sites	0.167	Low Residential	R1-1	0	0	0	11.944	0.085		Residential - Single Family Residence - Pool, 1	174B153 997		Van Nuys - North Sherman Oaks	No	MI	ADU
Los Angeles	13005 ADDISON ST	91423	2358026017	0.000	0.000	0.085	0.000	Shortfall of Sites	0.371	Very Low Residential	RE15-1	0	0	0	5.386	0.085		Residential - Single Family Residence, 1	171B161 997		Van Nuys - North Sherman Oaks	No	MI	ADU
Los Angeles	12849 MILBANK ST	91604	2362018068	0.000	0.000	0.085	0.000	Shortfall of Sites	0.271	Low Residential	R1-1-RIO	0	0	0	7.374	0.085		Residential - Single Family Residence, 1	168B161 997		Sherman Oaks - Studio City - Toluca Lake - Cahuenga Pass	No	MI	ADU
Los Angeles	4531 CARPENTER AVE	91607	2364006027	0.000	0.000	0.085	0.000	Shortfall of Sites	0.232	Low Residential	R1-1-RIO	0	0	0	8.602	0.085		Residential - Single Family Residence - Pool, 1	168B169 997		Sherman Oaks - Studio City - Toluca Lake - Cahuenga Pass	No	MI	ADU
Los Angeles	4153 SHADYGLADE AVE	91604	2367011037	0.000	0.000	0.085	0.000	Shortfall of Sites	0.160	Low Residential	R1-1-RIO	0	0	0	12.461	0.085		Residential - Single Family Residence, 1	165B165 997		Sherman Oaks - Studio City - Toluca Lake - Cahuenga Pass	No	MI	ADU
Los Angeles	4105 BENEDICT CANYON DR	91423	2266020036	0.000	0.000	0.085	0.000	Shortfall of Sites	0.170	Low Residential	R1-1	0	0	0	11.731	0.085		Residential - Single Family Residence - Pool, 1	165B157 997		Sherman Oaks - Studio City - Toluca Lake - Cahuenga Pass	No	MI	ADU
Los Angeles	534 N FORMOSA AVE	90036	5525022021	0.000	0.000	0.085	0.000	Shortfall of Sites	0.152	Low II Residential	R1V2	0	0	0	13.200	0.085		Residential - Single Family Residence, 1	141B181 997		Hollywood	No	MI	ADU
Los Angeles	9229 MONTE MAR DR	90035	4305025012	0.000	0.000	0.085	0.000	Shortfall of Sites	0.151	Low Residential	R1V2	0	0	0	13.267	0.085		Residential - Single Family Residence, 1	129B169 997		West Los Angeles	No	MI	ADU
Los Angeles	2838 MEDILL PL	90064	4308017017	0.000	0.000	0.085	0.000	Shortfall of Sites	0.276	Low Residential	R1V2	0	0	0	7.242	0.085		Residential - Single Family Residence - Pool, 1	126B165 997		West Los Angeles	No	MI	ADU
Los Angeles	3127 COLBY AVE	90066	4250015009	0.000	0.000	0.085	0.000	Shortfall of Sites	0.163	Low Residential	R1V2	0	0	0	12.305	0.085		Residential - Single Family Residence, 1	120B153 997		Palms - Mar Vista - Del Rey	No	MI	ADU
Los Angeles	3230 COLBY AVE	90066	4250019024	0.000	0.000	0.085	0.000	Shortfall of Sites	0.163	Low Residential	R1V2	0	0	0	12.305	0.085		Residential - Single Family Residence, 1	120B157 997		Palms - Mar Vista - Del Rey	No	MI	ADU
Los Angeles	3546 MCLAUGHLIN AVE	90066	4249024017	0.000	0.000	0.085	0.000	Shortfall of Sites	0.209	Low Residential	R1V2	0	0	0	9.582	0.085		Residential - Single Family Residence - Pool, 1	117B157 997		Palms - Mar Vista - Del Rey	No	MI	ADU
Los Angeles	10431 WHITE OAK AVE	91344	2733002046	0.000	0.000	0.085	0.000	Shortfall of Sites	0.172	Low I Residential	RS-1	0	0	0	11.612	0.085		Residential - Single Family Residence, 1	207B129 998		Granada Hills - Knollwood	No	MI	ADU
Los Angeles	16840 MINNEHAHA ST	91344	2684009004	0.000	0.000	0.085	0.000	Shortfall of Sites	0.184	Low I Residential	RS-1	0	0	0	10.851	0.085		Residential - Single Family Residence, 1	207B133 998		Granada Hills - Knollwood	No	MI	ADU
Los Angeles	16540 VINTAGE ST	91343	2678026016	0.000	0.000	0.085	0.000	Shortfall of Sites	0.200	Low I Residential	RS-1	0	0	0	9.990	0.085		Residential - Single Family Residence - Pool, 1	204B137 998		Granada Hills - Knollwood	No	MI	ADU
Los Angeles	9526 CASABA AVE	91311	2748017035	0.000	0.000	0.085	0.000	Shortfall of Sites	0.172	Low I Residential	RS-1	0	0	0	11.616	0.085		Residential - Single Family Residence, 1	201B113 998		Chatsworth - Porter Ranch	No	MI	ADU
Los Angeles	16458 BALLINGER ST	91343	2677004012	0.000	0.000	0.085	0.000	Shortfall of Sites	0.165	Low Residential	RS-1	0	0	0	12.101	0.085		Residential - Single Family Residence, 1	201B137 998		Mission Hills - Panorama City - North Hills	No	MI	ADU
Los Angeles	12842 TIARA ST	91607	2341007021	0.000	0.000	0.085	0.000	Shortfall of Sites	0.152	Low Residential	R1-1	0	0	0	13.200	0.085		Residential - Single Family Residence - Pool, 1	177B161 998		North Hollywood - Valley Village	No	MI	ADU
Los Angeles	14652 KILLION ST	91411	2249011002	0.000	0.000	0.085	0.000	Shortfall of Sites	0.155	Low Residential	R1-1	0	0	0	12.888	0.085		Residential - Single Family Residence, 1	174B149 998		Van Nuys - North Sherman Oaks	No	MI	ADU
Los Angeles	5512 COLBATH AVE	91401	2247005016	0.000	0.000	0.085	0.000	Shortfall of Sites	0.167	Low Residential	R1-1	0	0	0	11.994	0.085		Residential - Single Family Residence - Pool, 1	174B153 998		Van Nuys - North Sherman Oaks	No	MI	ADU
Los Angeles	5058 WILLOWCREST AVE	91601	2419015001	0.000	0.000	0.085	0.000	Shortfall of Sites	0.180	Low Residential	R1-1	0	0	0	11.098	0.085		Residential - Single Family Residence, 1	171B177 998		North Hollywood - Valley Village	No	MI	ADU
Los Angeles	13225 ADDISON ST	91423	2358007023	0.000	0.000	0.085	0.000	Shortfall of Sites	0.455	Low Residential	R1-1	0	0	0	4.391	0.085		Residential - Single Family Residence - Pool, 1	171B157 998		Van Nuys - North Sherman Oaks	No	MI	ADU
Los Angeles	4126 WOODMAN AVE	91423	2373014007	0.000	0.000	0.085	0.000	Shortfall of Sites	0.203	Low Residential	R1-1	0	0	0	9.868	0.085		Residential - Single Family Residence - Pool, 1	165B157 998		Sherman Oaks - Studio City - Toluca Lake - Cahuenga Pass	No	MI	ADU
Los Angeles	535 N FORMOSA AVE	90036	5525023005	0.000	0.000	0.085	0.000	Shortfall of Sites	0.177	Low II Residential	R1V2	0	0	0	11.314	0.085		Residential - Single Family Residence, 1	141B181 998		Hollywood	No	MI	ADU
Los Angeles	2138 MANNING AVE	90025	4321007038	0.000	0.000	0.085	0.000	Shortfall of Sites	0.155	Low Residential	R1-1-O	0	0	0	12.906	0.085		Residential - Single Family Residence, 1	129B157 998		West Los Angeles	No	MI	ADU
Los Angeles	2711 CARDIFF AVE	90034	4309022028	0.000	0.000	0.085	0.000	Shortfall of Sites	0.155	Low Residential	R1V2	0	0	0	12.934	0.085		Residential - Single Family Residence, 1	126B165 998		West Los Angeles	No	MI	ADU
Los Angeles	2328 S GARTH AVE	90034	4301026010	0.000	0.000	0.085	0.000	Shortfall of Sites	0.172	Medium Residential	R3-1	0	0	0	11.655	0.085		Residential - Single Family Residence - Pool, 1	126B173 998		West Adams - Baldwin Hills - Leimert	No	MI	ADU
Los Angeles	10785 QUEENSLAND ST	90034	4254010001	0.000	0.000	0.085	0.000	Shortfall of Sites	0.180	Low Residential	R1-1	0	0	0	11.118	0.085		Residential - Single Family Residence, 1	123B161 998		Palms - Mar Vista - Del Rey	No	MI	ADU
Los Angeles	3301 CORINTH AVE	90066	4250023026	0.000	0.000	0.085	0.000	Shortfall of Sites	0.168	Low Residential	R1V2	0	0	0	11.891	0.085		Residential - Single Family Residence, 1	120B157 998		Palms - Mar Vista - Del Rey	No	MI	ADU
Los Angeles	11826 WESTMINSTER AVE	90066	4249017031	0.000	0.000	0.085	0.000	Shortfall of Sites	0.164	Low Residential	R1V2	0	0	0	12.169	0.085		Residential - Single Family Residence - Pool, 1	117B157 998		Palms - Mar Vista - Del Rey	No	MI	ADU
Los Angeles	3635 COLONIAL AVE	90066	4246010001	0.000	0.000	0.085	0.000	Shortfall of Sites	0.172	Low Residential	R1V2	0	0	0	11.616	0.085		Residential - Single Family Residence, 1	114B153 998		Palms - Mar Vista - Del Rey	No	MI	ADU
Los Angeles	1235 W 11TH ST	90731	7459025019	0.000	0.000	0.085	0.000	Shortfall of Sites	0.188	Low II Residential	R1-1XL	0	0	0	10.649	0.085		Residential - Single Family Residence, 1	015B193 998		San Pedro	No	MI	ADU
Los Angeles	17576 MINNEHAHA ST	91344	2733012063	0.000	0.000	0.085	0.000	Shortfall of Sites	0.224	Low I Residential	RS-1	0	0	0	8.931	0.085		Residential - Single Family Residence - Pool, 1	207B129 999		Granada Hills - Knollwood	No	MI	ADU
Los Angeles	17108 MINNEHAHA ST	91344	2695019032	0.000	0.000	0.085	0.000	Shortfall of Sites	0.174	Low I Residential	RS-1	0	0	0	11.520	0.085		Residential - Single Family Residence - Pool, 1	207B133 999		Granada Hills - Knollwood	No	MI	ADU
Los Angeles	10014 GAVIOTA AVE	91343	2669020023	0.000	0.000	0.085	0.000	Shortfall of Sites	0.176	Low I Residential	RS-1	0	0	0	11.336	0.085		Residential - Single Family Residence - Pool, 1	204B141 999		Granada Hills - Knollwood	No	MI	ADU
Los Angeles	16450 VINTAGE ST	91343	2678014005	0.000	0.000	0.085	0.000	Shortfall of Sites	0.186	Low I Residential	RS-1	0	0	0	10.755	0.085		Residential - Single Family Residence, 1	204B137 999		Granada Hills - Knollwood	No	MI	ADU
Los Angeles	16448 BALLINGER ST	91343	2677004011	0.000	0.000	0.085	0.000	Shortfall of Sites	0.170	Low Residential	RS-1	0	0	0	11.787	0.085		Residential - Single Family Residence, 1	201B137 999		Mission Hills - Panorama City - North Hills	No	MI	ADU
Los Angeles	12836 TIARA ST	91607	2341007020	0.000	0.000	0.085	0.000	Shortfall of Sites	0.152	Low Residential	R1-1	0	0	0	13.200	0.085		Residential - Single Family Residence, 1	177B161 999		North Hollywood - Valley Village	No	MI	ADU
Los Angeles	14648 KILLION ST	91411	2249011003	0.000	0.000	0.085	0.000	Shortfall of Sites	0.155	Low Residential	R1-1	0	0	0	12.889	0.085		Residential - Single Family Residence, 1	174B149 999		Van Nuys - North Sherman Oaks	No	MI	ADU
Los Angeles	5513 RANCHITO AVE	91401	2247005008	0.000	0.000	0.085	0.000	Shortfall of Sites	0.167	Low Residential	R1-1	0	0	0	11.997	0.085		Residential - Single Family Residence - Pool, 1	174B153 999		Van Nuys - North Sherman Oaks	No	MI	ADU
Los Angeles	13141 ADDISON ST	91423	2358008027	0.000	0.000	0.085	0.000	Shortfall of Sites	0.346	Very Low Residential	RE11-1	0	0	0	5.777	0.085		Residential - Single Family Residence - Pool, 1	171B157 999		Van Nuys - North Sherman Oaks	No	MI	ADU
Los Angeles	4133 VENTURA CANYON AVE	91423	2373014008	0.000	0.000	0.085	0.000	Shortfall of Sites	0.203	Low Residential	R1-1	0	0	0	9.872	0.085		Residential - Single Family Residence, 1	165B157 999		Sherman Oaks - Studio City - Toluca Lake - Cahuenga Pass	No	MI	ADU
Los Angeles	463 S BUNDY DR	90049	4404008016	0.000	0.000	0.085	0.000	Shortfall of Sites	0.161	Low Residential	R1-1	0	0	0	12.449	0.085		Residential - Single Family Residence, 1	132B141 999		Brentwood - Pacific Palisades	No	MI	ADU
Los Angeles	2845 MEDILL PL	90064	4308016008	0.000	0.000	0.085	0.000	Shortfall of Sites	0.270	Low Residential	R1V2	0	0	0	7.412	0.085		Residential - Single Family Residence - Pool, 1	126B165 999		West Los Angeles	No	MI	ADU
Los Angeles	11613 CLOVER AVE	90066	4250008013	0.000	0.000	0.085	0.000	Shortfall of Sites	0.167	Low Residential	R1V2	0	0	0	11.995	0.085		Residential - Single Family Residence, 1	120B153 999		Palms - Mar Vista - Del Rey	No	MI	ADU
Los Angeles	11431 FRANCIS PL	90066	4234006028	0.000	0.000	0.085	0.000	Shortfall of Sites	0.197	Low Residential	R1V2	0	0	0	10.165	0.085		Residential - Single Family Residence, 1	117B157 999		Palms - Mar Vista - Del Rey	No	MI	ADU
Los Angeles	1101 S DODSON AVE	90732	7560021012	0.000	0.000	0.085	0.000	Shortfall of Sites	0.225	Low II Residential	R1-1XL	0	0	0	8.902	0.085		Residential - Single Family Residence, 1	015B193 999		San Pedro	No	MI	ADU
Los Angeles	10422 JELLICO AVE	91344	2733012033	0.000	0.000	0.085	0.000	Shortfall of Sites	0.182	Low I Residential	RS-1	0	0	0	11.000	0.085		Residential - Single Family Residence, 1	207B129 1000		Granada Hills - Knollwood	No	MI	ADU
Los Angeles	10423 GENESTA AVE	91344	2695019028	0.000	0.000	0.085	0.000	Shortfall of Sites	0.172	Low I Residential	RS-1	0	0	0	11.628	0.085		Residential - Single Family Residence, 1	207B133 1000		Granada Hills - Knollwood	No	MI	ADU
Los Angeles	10014 GAYNOR AVE	91343	2669018020	0.000	0.000	0.085	0.000	Shortfall of Sites	0.174	Low I Residential	RS-1	0	0	0	11.468	0.085		Residential - Single Family Residence, 1	204B141 1000		Granada Hills - Knollwood	No	MI	ADU
Los Angeles	16534 VINTAGE ST	91343	2678026015	0.000	0.000	0.085	0.000	Shortfall of Sites	0.179	Low I Residential	RS-1	0	0	0	11.172	0.085		Residential - Single Family Residence, 1	204B137 1000		Granada Hills - Knollwood	No	MI	ADU
Los Angeles	9527 QUAKERTOWN AVE	91311	2761027002	0.000	0.000	0.085	0.000	Shortfall of Sites	0.173	Low I Residential	RS-1	0	0	0	11.587	0.085		Residential - Single Family Residence - Pool, 1	201B113 1000		Chatsworth - Porter Ranch	No	MI	ADU
Los Angeles	12830 TIARA ST	91607	2341007019	0.000	0.000	0.085	0.000	Shortfall of Sites	0.150	Low Residential	R1-1	0	0	0	13.298	0.085		Residential - Single Family Residence - Pool, 1	177B161 1000		North Hollywood - Valley Village	No	MI	ADU
Los Angeles	14642 KILLION ST	91411	2249011026	0.000	0.000	0.085	0.000	Shortfall of Sites	0.155	Low Residential	R1-1	0	0	0	12.889	0.085		Residential - Single Family Residence, 1	174B149 1000		Van Nuys - North Sherman Oaks	No	MI	ADU
Los Angeles	5514 COSTELLO AVE	91401	2247006006	0.000	0.000	0.085	0.000	Shortfall of Sites	0.167	Low Residential	R1-1	0	0	0	11.954	0.085		Residential - Single Family Residence, 1	174B153 1000		Van Nuys - North Sherman Oaks	No	MI	ADU
Los Angeles	12949 ADDISON ST	91423	2358028021	0.000	0.000	0.085	0.000	Shortfall of Sites	0.225	Very Low Residential	RE15-1	0	0	0	8.890	0.085		Residential - Single Family Residence, 1	171B161 1000		Van Nuys - North Sherman Oaks	No	MI	ADU
Los Angeles	4539 SAINT CLAIR AVE	91604	2364012027	0.000	0.000	0.085	0.000	Shortfall of Sites	0.217	Low Residential	R1-1-RIO	0	0	0	9.228	0.085		Residential - Single Family Residence, 1	168B165 1000		Sherman Oaks - Studio City - Toluca Lake - Cahuenga Pass	No	MI	ADU
Los Angeles	13535 VALLEYHEART DR N	91423	2360015034	0.000	0.000	0.085	0.000	Shortfall of Sites	0.224	Low Residential	R1-1-RIO	0	0	0	8.918	0.085		Residential - Single Family Residence, 1	168B157 1000		Sherman Oaks - Studio City - Toluca Lake - Cahuenga Pass	No	MI	ADU
Los Angeles	4168 MARY ELLEN AVE	91604	2385024028	0.000	0.000	0.085	0.000	Shortfall of Sites	0.203	Low Residential	R1-1-RIO	0	0	0	9.842	0.085		Residential - Single Family Residence, 1	165B157 1000		Sherman Oaks - Studio City - Toluca Lake - Cahuenga Pass	No	MI	ADU
Los Angeles	526 N LUCERNE BLVD	90004	5523016014	0.000	0.000	0.085	0.000	Shortfall of Sites	0.161	Low II Residential	R1R3-RG	0	0	0	12.438	0.085		Residential - Single Family Residence, 1	141B189 1000		Wilshire	No	MI	ADU
Los Angeles	3451 TILDEN AVE	90034	4251027023	0.000	0.000	0.085	0.000	Shortfall of Sites	0.153	Low Residential	R1-1	0	0	0	13.102	0.085		Residential - Single Family Residence, 1	120B157 1000		Palms - Mar Vista - Del Rey	No	MI	ADU
Los Angeles	3633 PURDUE AVE	90066	4234007020	0.000	0.000	0.085	0.000	Shortfall of Sites	0.152	Low Residential	R1V2	0	0	0	13.188	0.085		Residential - Single Family Residence, 1	117B157 1000		Palms - Mar Vista - Del Rey	No	MI	ADU
Los Angeles	3624 WASATCH AVE	90066	4246010028	0.000	0.000	0.085	0.000	Shortfall of Sites	0.172	Low Residential	R1V2	0	0	0	11.616	0.085		Residential - Single Family Residence - Pool, 1	114B153 1000		Palms - Mar Vista - Del Rey	No	MI	ADU

Jurisdiction Name	Site Address/Intersection	5 Digit ZIP Code	Assessor Parcel Number	Very Low-Income	Low-Income	Moderate-Income	Above Moderate-Income	Type of Shortfall	Parcel Size (Acres)	Current General Plan Designation	Current Zoning	Proposed General Plan (GP) Designation	Proposed Zoning	Minimum Density Allowed	Maximum Density Allowed	Total Capacity	Vacant/ Nonvacant	Description of Existing Uses	PIN	Base Density Per Acre	Community Plan Area	Rent Stabalization Ordinance	Income Category	Applicable Rezoning Program (Program informing values in Column Q listed first)
Los Angeles	1110 S WYCLIFF AVE	90732	7560021009	0.000	0.000	0.085	0.000	Shortfall of Sites	0.168	Low II Residential	R1-1XL	0	0	0	11.921	0.085		Residential - Single Family Residence, 1	015B193 1000		San Pedro	No	MI	ADU
Los Angeles	10426 WHITE OAK AVE	91344	2733012042	0.000	0.000	0.085	0.000	Shortfall of Sites	0.173	Low I Residential	RS-1	0	0	0	11.573	0.085		Residential - Single Family Residence - Pool, 1	207B129 1001		Granada Hills - Knollwood	No	MI	ADU
Los Angeles	10015 MONTGOMERY AVE	91343	2669020008	0.000	0.000	0.085	0.000	Shortfall of Sites	0.177	Low I Residential	RS-1	0	0	0	11.330	0.085		Residential - Single Family Residence, 1	204B141 1001		Granada Hills - Knollwood	No	MI	ADU
Los Angeles	16414 VINTAGE ST	91343	2678015012	0.000	0.000	0.085	0.000	Shortfall of Sites	0.190	Low I Residential	RS-1	0	0	0	10.554	0.085		Residential - Single Family Residence, 1	204B137 1001		Granada Hills - Knollwood	No	MI	ADU
Los Angeles	9524 QUAKERTOWN AVE	91311	2761027009	0.000	0.000	0.085	0.000	Shortfall of Sites	0.181	Low I Residential	RS-1	0	0	0	11.032	0.085		Residential - Single Family Residence, 1	201B113 1001		Chatsworth - Porter Ranch	No	MI	ADU
Los Angeles	12818 TIARA ST	91607	2341008032	0.000	0.000	0.085	0.000	Shortfall of Sites	0.153	Low Residential	R1-1	0	0	0	13.101	0.085		Residential - Single Family Residence - Pool, 1	177B161 1001		North Hollywood - Valley Village	No	MI	ADU
Los Angeles	14638 KILLION ST	91411	2249011006	0.000	0.000	0.085	0.000	Shortfall of Sites	0.155	Low Residential	R1-1	0	0	0	12.889	0.085		Residential - Single Family Residence, 1	174B149 1001		Van Nuys - North Sherman Oaks	No	MI	ADU
Los Angeles	4531 SUNNYSLOPE AVE	91423	2360015029	0.000	0.000	0.085	0.000	Shortfall of Sites	0.179	Low Residential	R1-1-RIO	0	0	0	11.143	0.085		Residential - Single Family Residence - Pool, 1	168B157 1001		Sherman Oaks - Studio City - Toluca Lake - Cahuenga Pass	No	MI	ADU
Los Angeles	4526 MORELLA AVE	91607	2364007006	0.000	0.000	0.085	0.000	Shortfall of Sites	0.152	Low Residential	R1-1-RIO	0	0	0	13.172	0.085		Residential - Single Family Residence, 1	168B169 1001		Sherman Oaks - Studio City - Toluca Lake - Cahuenga Pass	No	MI	ADU
Los Angeles	4160 NAGLE AVE	91423	2373001012	0.000	0.000	0.085	0.000	Shortfall of Sites	0.203	Low Residential	R1-1	0	0	0	9.852	0.085		Residential - Single Family Residence - Pool, 1	165B157 1001		Sherman Oaks - Studio City - Toluca Lake - Cahuenga Pass	No	MI	ADU
Los Angeles	13070 VENTURA BLVD	91604	2385025010	0.000	0.000	0.085	0.000	Shortfall of Sites	0.178	Low Residential	R1-1-RIO	0	0	0	11.254	0.085		Residential - Single Family Residence, 1	165B161 1001		Sherman Oaks - Studio City - Toluca Lake - Cahuenga Pass	No	MI	ADU
Los Angeles	527 N LUCERNE BLVD	90004	5523015025	0.000	0.000	0.085	0.000	Shortfall of Sites	0.161	Low II Residential	R1R3-RG	0	0	0	12.437	0.085		Residential - Single Family Residence, 1	141B189 1001		Wilshire	No	MI	ADU
Los Angeles	515 S GRETNA GREEN WAY	90049	4404005021	0.000	0.000	0.085	0.000	Shortfall of Sites	0.161	Low Residential	R1-1	0	0	0	12.445	0.085		Residential - Single Family Residence, 1	132B141 1001		Brentwood - Pacific Palisades	No	MI	ADU
Los Angeles	10425 ILONA AVE	90064	4315006008	0.000	0.000	0.085	0.000	Shortfall of Sites	0.149	Low Residential	R1-1-O	0	0	0	13.400	0.085		Residential - Single Family Residence, 1	129B157 1001		West Los Angeles	No	MI	ADU
Los Angeles	2656 S BEVERLY DR	90034	4309025009	0.000	0.000	0.085	0.000	Shortfall of Sites	0.183	Low Residential	R1V2	0	0	0	10.934	0.085		Residential - Single Family Residence - Pool, 1	126B165 1001		West Los Angeles	No	MI	ADU
Los Angeles	3109 COOLIDGE AVE	90066	4250016012	0.000	0.000	0.085	0.000	Shortfall of Sites	0.163	Low Residential	R1V2	0	0	0	12.263	0.085		Residential - Single Family Residence, 1	120B153 1001		Palms - Mar Vista - Del Rey	No	MI	ADU
Los Angeles	8028 BLERIOT AVE	90045	4107007008	0.000	0.000	0.085	0.000	Shortfall of Sites	0.151	Low Residential	R1-1	0	0	0	13.204	0.085		Residential - Single Family Residence, 1	099B169 1001		Westchester - Playa del Rey	No	MI	ADU
Los Angeles	1101 S WYCLIFF AVE	90732	7560019020	0.000	0.000	0.085	0.000	Shortfall of Sites	0.155	Low II Residential	R1-1XL	0	0	0	12.886	0.085		Residential - Single Family Residence, 1	015B193 1001		San Pedro	No	MI	ADU
Los Angeles	10423 ANDASOL AVE	91344	2733022025	0.000	0.000	0.085	0.000	Shortfall of Sites	0.176	Low I Residential	RS-1	0	0	0	11.352	0.085		Residential - Single Family Residence, 1	207B129 1002		Granada Hills - Knollwood	No	MI	ADU
Los Angeles	16834 MINNEHAHA ST	91344	2684009005	0.000	0.000	0.085	0.000	Shortfall of Sites	0.184	Low I Residential	RS-1	0	0	0	10.858	0.085		Residential - Single Family Residence, 1	207B133 1002		Granada Hills - Knollwood	No	MI	ADU
Los Angeles	10013 GLORIA AVE	91343	2669018007	0.000	0.000	0.085	0.000	Shortfall of Sites	0.175	Low I Residential	RS-1	0	0	0	11.449	0.085		Residential - Single Family Residence - Pool, 1	204B141 1002		Granada Hills - Knollwood	No	MI	ADU
Los Angeles	9953 GOTHIC AVE	91343	2678015022	0.000	0.000	0.085	0.000	Shortfall of Sites	0.175	Low I Residential	RS-1	0	0	0	11.423	0.085		Residential - Single Family Residence, 1	204B137 1002		Granada Hills - Knollwood	No	MI	ADU
Los Angeles	9525 PENFIELD AVE	91311	2761027012	0.000	0.000	0.085	0.000	Shortfall of Sites	0.174	Low I Residential	RS-1	0	0	0	11.516	0.085		Residential - Single Family Residence - Pool, 1	201B113 1002		Chatsworth - Porter Ranch	No	MI	ADU
Los Angeles	12812 TIARA ST	91607	2341008031	0.000	0.000	0.085	0.000	Shortfall of Sites	0.154	Low Residential	R1-1	0	0	0	13.011	0.085		Residential - Single Family Residence, 1	177B161 1002		North Hollywood - Valley Village	No	MI	ADU
Los Angeles	14632 KILLION ST	91411	2249011007	0.000	0.000	0.085	0.000	Shortfall of Sites	0.155	Low Residential	R1-1	0	0	0	12.889	0.085		Residential - Single Family Residence, 1	174B149 1002		Van Nuys - North Sherman Oaks	No	MI	ADU
Los Angeles	13161 ADDISON ST	91423	2358008031	0.000	0.000	0.085	0.000	Shortfall of Sites	0.412	Low Residential	R1-1	0	0	0	4.851	0.085		Residential - Single Family Residence - Pool, 1	171B157 1002		Van Nuys - North Sherman Oaks	No	MI	ADU
Los Angeles	12835 MILBANK ST	91604	2362018029	0.000	0.000	0.085	0.000	Shortfall of Sites	0.216	Low Residential	R1-1-RIO	0	0	0	9.264	0.085		Residential - Single Family Residence - Pool, 1	168B161 1002		Sherman Oaks - Studio City - Toluca Lake - Cahuenga Pass	No	MI	ADU
Los Angeles	4525 SUNNYSLOPE AVE	91423	2360015030	0.000	0.000	0.085	0.000	Shortfall of Sites	0.180	Low Residential	R1-1-RIO	0	0	0	11.140	0.085		Residential - Single Family Residence - Pool, 1	168B157 1002		Sherman Oaks - Studio City - Toluca Lake - Cahuenga Pass	No	MI	ADU
Los Angeles	4167 FULTON AVE	91423	2373001013	0.000	0.000	0.085	0.000	Shortfall of Sites	0.203	Low Residential	R1-1	0	0	0	9.870	0.085		Residential - Single Family Residence - Pool, 1	165B157 1002		Sherman Oaks - Studio City - Toluca Lake - Cahuenga Pass	No	MI	ADU
Los Angeles	526 N ARDEN BLVD	90004	5523015014	0.000	0.000	0.085	0.000	Shortfall of Sites	0.161	Low II Residential	R1R3-RG	0	0	0	12.437	0.085		Residential - Single Family Residence - Pool, 1	141B189 1002		Wilshire	No	MI	ADU
Los Angeles	262 S CARMELINA AVE	90049	4405040021	0.000	0.000	0.085	0.000	Shortfall of Sites	0.227	Low Residential	RS-1	0	0	0	8.809	0.085		Residential - Single Family Residence - Pool and Misc., 1	132B141 1002		Brentwood - Pacific Palisades	No	MI	ADU
Los Angeles	2422 BAGLEY AVE	90034	4302001025	0.000	0.000	0.085	0.000	Shortfall of Sites	0.149	Low Residential	R1V2-O	0	0	0	13.403	0.085		Residential - Single Family Residence, 1	126B169 1002		West Los Angeles	No	MI	ADU
Los Angeles	3501 S BARRINGTON AVE	90066	4249017032	0.000	0.000	0.085	0.000	Shortfall of Sites	0.161	Low Residential	R1V2	0	0	0	12.461	0.085		Residential - Single Family Residence, 1	117B157 1002		Palms - Mar Vista - Del Rey	No	MI	ADU
Los Angeles	6041 WILL ROGERS ST	90045	4123009001	0.000	0.000	0.085	0.000	Shortfall of Sites	0.157	Low Residential	R1-1	0	0	0	12.706	0.085		Residential - Single Family Residence, 1	096B169 1002		Westchester - Playa del Rey	No	MI	ADU
Los Angeles	7219 W 91ST ST	90045	4119032002	0.000	0.000	0.085	0.000	Shortfall of Sites	0.156	Low Residential	R1-1	0	0	0	12.796	0.085		Residential - Single Family Residence, 1	096B157 1002		Westchester - Playa del Rey	No	MI	ADU
Los Angeles	1520 W AVERILL PARK DR	90732	7560022021	0.000	0.000	0.085	0.000	Shortfall of Sites	0.271	Low II Residential	R1-1XL	0	0	0	7.391	0.085		Residential - Single Family Residence, 1	015B193 1002		San Pedro	No	MI	ADU
Los Angeles	17570 MINNEHAHA ST	91344	2733012064	0.000	0.000	0.085	0.000	Shortfall of Sites	0.294	Low I Residential	RS-1	0	0	0	6.804	0.085		Residential - Single Family Residence, 1	207B129 1003		Granada Hills - Knollwood	No	MI	ADU
Los Angeles	16828 MINNEHAHA ST	91344	2684009006	0.000	0.000	0.085	0.000	Shortfall of Sites	0.185	Low I Residential	RS-1	0	0	0	10.821	0.085		Residential - Single Family Residence - Pool, 1	207B133 1003		Granada Hills - Knollwood	No	MI	ADU
Los Angeles	10012 GLORIA AVE	91343	2669017017	0.000	0.000	0.085	0.000	Shortfall of Sites	0.175	Low I Residential	RS-1	0	0	0	11.407	0.085		Residential - Single Family Residence - Pool, 1	204B141 1003		Granada Hills - Knollwood	No	MI	ADU
Los Angeles	16758 VINTAGE ST	91343	2685011016	0.000	0.000	0.085	0.000	Shortfall of Sites	0.181	Low I Residential	RS-1	0	0	0	11.035	0.085		Residential - Single Family Residence, 1	204B137 1003		Granada Hills - Knollwood	No	MI	ADU
Los Angeles	9526 PENFIELD AVE	91311	2761027019	0.000	0.000	0.085	0.000	Shortfall of Sites	0.174	Low I Residential	RS-1	0	0	0	11.524	0.085		Residential - Single Family Residence, 1	201B113 1003		Chatsworth - Porter Ranch	No	MI	ADU
Los Angeles	16440 BALLINGER ST	91343	2677012005	0.000	0.000	0.085	0.000	Shortfall of Sites	0.171	Low Residential	RS-1	0	0	0	11.692	0.085		Residential - Single Family Residence, 1	201B137 1003		Mission Hills - Panorama City - North Hills	No	MI	ADU
Los Angeles	12806 TIARA ST	91607	2341008020	0.000	0.000	0.085	0.000	Shortfall of Sites	0.153	Low Residential	R1-1	0	0	0	13.055	0.085		Residential - Single Family Residence - Pool, 1	177B161 1003		North Hollywood - Valley Village	No	MI	ADU
Los Angeles	14628 KILLION ST	91411	2249011008	0.000	0.000	0.085	0.000	Shortfall of Sites	0.155	Low Residential	R1-1	0	0	0	12.889	0.085		Residential - Single Family Residence - Pool, 1	174B149 1003		Van Nuys - North Sherman Oaks	No	MI	ADU
Los Angeles	5010 SUNNYSLOPE AVE	91423	2359007014	0.000	0.000	0.085	0.000	Shortfall of Sites	0.165	Low Residential	R1-1-RIO	0	0	0	12.088	0.085		Residential - Single Family Residence, 1	171B157 1003		Van Nuys - North Sherman Oaks	No	MI	ADU
Los Angeles	4528 SIMPSON AVE	91607	2364007031	0.000	0.000	0.085	0.000	Shortfall of Sites	0.166	Low Residential	R1-1-RIO	0	0	0	12.055	0.085		Residential - Single Family Residence - Pool, 1	168B169 1003		Sherman Oaks - Studio City - Toluca Lake - Cahuenga Pass	No	MI	ADU
Los Angeles	4165 MARY ELLEN AVE	91604	2385024026	0.000	0.000	0.085	0.000	Shortfall of Sites	0.277	Low Residential	R1-1-RIO	0	0	0	7.218	0.085		Residential - Single Family Residence - Pool, 1	165B157 1003		Sherman Oaks - Studio City - Toluca Lake - Cahuenga Pass	No	MI	ADU
Los Angeles	13064 VENTURA BLVD	91604	2385025011	0.000	0.000	0.085	0.000	Shortfall of Sites	0.180	Low Residential	R1-1-RIO	0	0	0	11.142	0.085		Residential - Single Family Residence, 1	165B161 1003		Sherman Oaks - Studio City - Toluca Lake - Cahuenga Pass	No	MI	ADU
Los Angeles	534 N FULLER AVE	90036	5526022024	0.000	0.000	0.085	0.000	Shortfall of Sites	0.168	Low II Residential	R1V2	0	0	0	11.880	0.085		Residential - Single Family Residence, 1	141B181 1003		Hollywood	No	MI	ADU
Los Angeles	2720 CASTLE HEIGHTS PL	90034	4309023014	0.000	0.000	0.085	0.000	Shortfall of Sites	0.211	Low Residential	R1V2	0	0	0	9.490	0.085		Residential - Single Family Residence, 1	126B165 1003		West Los Angeles	No	MI	ADU
Los Angeles	7158 W 91ST ST	90045	4119034004	0.000	0.000	0.085	0.000	Shortfall of Sites	0.152	Low Residential	R1-1	0	0	0	13.199	0.085		Residential - Single Family Residence, 1	096B157 1003		Westchester - Playa del Rey	No	MI	ADU
Los Angeles	1115 S DOLPHIN ST	90732	7459017016	0.000	0.000	0.085	0.000	Shortfall of Sites	0.152	Low II Residential	R1-1XL	0	0	0	13.177	0.085		Residential - Single Family Residence, 1	015B193 1003		San Pedro	No	MI	ADU
Los Angeles	17560 MINNEHAHA ST	91344	2733029012	0.000	0.000	0.085	0.000	Shortfall of Sites	0.208	Low I Residential	RS-1	0	0	0	9.612	0.085		Residential - Single Family Residence, 1	207B129 1004		Granada Hills - Knollwood	No	MI	ADU
Los Angeles	10423 MCLENNAN AVE	91344	2684011024	0.000	0.000	0.085	0.000	Shortfall of Sites	0.171	Low I Residential	RS-1	0	0	0	11.712	0.085		Residential - Single Family Residence - Pool, 1	207B133 1004		Granada Hills - Knollwood	No	MI	ADU
Los Angeles	10007 COLLETT AVE	91343	2669022025	0.000	0.000	0.085	0.000	Shortfall of Sites	0.175	Low I Residential	RS-1	0	0	0	11.418	0.085		Residential - Single Family Residence, 1	204B141 1004		Granada Hills - Knollwood	No	MI	ADU
Los Angeles	16752 VINTAGE ST	91343	2685011002	0.000	0.000	0.085	0.000	Shortfall of Sites	0.172	Low I Residential	RS-1	0	0	0	11.617	0.085		Residential - Single Family Residence - Pool, 1	204B137 1004		Granada Hills - Knollwood	No	MI	ADU
Los Angeles	9523 LUBAO AVE	91311	2761027026	0.000	0.000	0.085	0.000	Shortfall of Sites	0.174	Low I Residential	RS-1	0	0	0	11.518	0.085		Residential - Single Family Residence - Pool, 1	201B113 1004		Chatsworth - Porter Ranch	No	MI	ADU
Los Angeles	12800 TIARA ST	91607	2341008019	0.000	0.000	0.085	0.000	Shortfall of Sites	0.161	Low Residential	R1-1	0	0	0	12.459	0.085		Residential - Single Family Residence - Pool, 1	177B161 1004		North Hollywood - Valley Village	No	MI	ADU
Los Angeles	14622 KILLION ST	91411	2249011009	0.000	0.000	0.085	0.000	Shortfall of Sites	0.155	Low Residential	R1-1	0	0	0	12.890	0.085		Residential - Single Family Residence, 1	174B149 1004		Van Nuys - North Sherman Oaks	No	MI	ADU
Los Angeles	12641 ADDISON ST	91607	2357008015	0.000	0.000	0.085	0.000	Shortfall of Sites	0.362	Low Residential	R1-1	0	0	0	5.522	0.085		Residential - Single Family Residence, 1	171B161 1004		North Hollywood - Valley Village	No	MI	ADU
Los Angeles	4156 BELLINGHAM AVE	91604	2367014012	0.000	0.000	0.085	0.000	Shortfall of Sites	0.161	Low Residential	R1-1-RIO	0	0	0	12.443	0.085		Residential - Single Family Residence - Pool, 1	165B165 1004		Sherman Oaks - Studio City - Toluca Lake - Cahuenga Pass	No	MI	ADU
Los Angeles	4168 FULTON AVE	91423	2385020014	0.000	0.000	0.085	0.000	Shortfall of Sites	0.164	Low Residential	R1-1	0	0	0	12.181	0.085		Residential - Single Family Residence - Pool, 1	165B157 1004		Sherman Oaks - Studio City - Toluca Lake - Cahuenga Pass	No	MI	ADU
Los Angeles	527 N ARDEN BLVD	90004	5523014018	0.000	0.000	0.085	0.000	Shortfall of Sites	0.165	Low II Residential	R1R3-RG	0	0	0	12.156	0.085		Residential - Single Family Residence, 1	141B189 1004		Wilshire	No	MI	ADU
Los Angeles	221 S ANITA AVE	90049	4405030008	0.000	0.000	0.085	0.000	Shortfall of Sites	0.172	Low Residential	R1-1	0	0	0	11.623	0.085		Residential - Single Family Residence - Pool, 1	132B141 1004		Brentwood - Pacific Palisades	No	MI	ADU
Los Angeles	3120 COOLIDGE AVE	90066	4250015019	0.000	0.000	0.085	0.000	Shortfall of Sites	0.163	Low Residential	R1V2	0	0	0	12.305	0.085		Residential - Single Family Residence, 1	120B153 1004		Palms - Mar Vista - Del Rey	No	MI	ADU

Jurisdiction Name	Site Address/Intersection	5 Digit ZIP Code	Assessor Parcel Number	Very Low-Income	Low-Income	Moderate-Income	Above Moderate-Income	Type of Shortfall	Parcel Size (Acres)	Current General Plan Designation	Current Zoning	Proposed General Plan (GP) Designation	Proposed Zoning	Minimum Density Allowed	Maximum Density Allowed	Total Capacity	Vacant/ Nonvacant	Description of Existing Uses	PIN	Base Density Per Acre	Community Plan Area	Rent Stabalization Ordinance	Income Category	Applicable Rezoning Program (Program informing values in Column Q listed first)
Los Angeles	3272 PURDUE AVE	90066	4250023013	0.000	0.000	0.085	0.000	Shortfall of Sites	0.168	Low Residential	R1V2	0	0	0	11.919	0.085		Residential - Single Family Residence, 1	120B157 1004		Palms - Mar Vista - Del Rey	No	MI	ADU
Los Angeles	12421 INDIANAPOLIS ST	90066	4247023040	0.000	0.000	0.085	0.000	Shortfall of Sites	0.157	Low Residential	R1V2	0	0	0	12.776	0.085		Residential - Single Family Residence, 1	117B153 1004		Palms - Mar Vista - Del Rey	No	MI	ADU
Los Angeles	7923 FLIGHT PL	90045	4107012011	0.000	0.000	0.085	0.000	Shortfall of Sites	0.180	Low Residential	R1-1	0	0	0	11.105	0.085		Residential - Single Family Residence, 1	099B169 1004		Westchester - Playa del Rey	No	MI	ADU
Los Angeles	7612 W 91ST ST	90045	4119005006	0.000	0.000	0.085	0.000	Shortfall of Sites	0.151	Low Residential	R1-1	0	0	0	13.219	0.085		Residential - Single Family Residence - Therapy Pool (Spa), 1	096B157 1004		Westchester - Playa del Rey	No	MI	ADU
Los Angeles	1114 S DOLPHIN ST	90732	7459016008	0.000	0.000	0.085	0.000	Shortfall of Sites	0.152	Low II Residential	R1-1XL	0	0	0	13.179	0.085		Residential - Single Family Residence, 1	015B193 1004		San Pedro	No	MI	ADU
Los Angeles	17552 MINNEHAHA ST	91344	2733029002	0.000	0.000	0.085	0.000	Shortfall of Sites	0.212	Low I Residential	RS-1	0	0	0	9.422	0.085		Residential - Single Family Residence, 1	207B129 1005		Granada Hills - Knollwood	No	MI	ADU
Los Angeles	16822 MINNEHAHA ST	91344	2684009007	0.000	0.000	0.085	0.000	Shortfall of Sites	0.185	Low I Residential	RS-1	0	0	0	10.783	0.085		Residential - Single Family Residence, 1	207B133 1005		Granada Hills - Knollwood	No	MI	ADU
Los Angeles	16528 VINTAGE ST	91343	2678026014	0.000	0.000	0.085	0.000	Shortfall of Sites	0.185	Low I Residential	RS-1	0	0	0	10.824	0.085		Residential - Single Family Residence, 1	204B137 1005		Granada Hills - Knollwood	No	MI	ADU
Los Angeles	9524 LUBAO AVE	91311	2761028012	0.000	0.000	0.085	0.000	Shortfall of Sites	0.174	Low I Residential	RS-1	0	0	0	11.524	0.085		Residential - Single Family Residence - Pool, 1	201B113 1005		Chatsworth - Porter Ranch	No	MI	ADU
Los Angeles	16434 BALLINGER ST	91343	2677012013	0.000	0.000	0.085	0.000	Shortfall of Sites	0.171	Low Residential	RS-1	0	0	0	11.672	0.085		Residential - Single Family Residence - Pool, 1	201B137 1005		Mission Hills - Panorama City - North Hills	No	MI	ADU
Los Angeles	12758 TIARA ST	91607	2341009006	0.000	0.000	0.085	0.000	Shortfall of Sites	0.184	Low Residential	R1-1	0	0	0	10.851	0.085		Residential - Single Family Residence - Pool, 1	177B161 1005		North Hollywood - Valley Village	No	MI	ADU
Los Angeles	14618 KILLION ST	91411	2249011010	0.000	0.000	0.085	0.000	Shortfall of Sites	0.155	Low Residential	R1-1	0	0	0	12.890	0.085		Residential - Single Family Residence, 1	174B149 1005		Van Nuys - North Sherman Oaks	No	MI	ADU
Los Angeles	5512 STANSBURY AVE	91401	2245026042	0.000	0.000	0.085	0.000	Shortfall of Sites	0.165	Low Residential	R1-1	0	0	0	12.090	0.085		Residential - Single Family Residence - Pool, 1	174B153 1005		Van Nuys - North Sherman Oaks	No	MI	ADU
Los Angeles	5015 VARNA AVE	91423	2359008010	0.000	0.000	0.085	0.000	Shortfall of Sites	0.166	Low Residential	R1-1-RIO	0	0	0	12.073	0.085		Residential - Single Family Residence - Pool, 1	171B157 1005		Van Nuys - North Sherman Oaks	No	MI	ADU
Los Angeles	12623 ADDISON ST	91607	2357008019	0.000	0.000	0.085	0.000	Shortfall of Sites	0.362	Low Residential	R1-1	0	0	0	5.528	0.085		Residential - Single Family Residence - Pool, 1	171B161 1005		North Hollywood - Valley Village	No	MI	ADU
Los Angeles	4157 VANTAGE AVE	91604	2367014015	0.000	0.000	0.085	0.000	Shortfall of Sites	0.161	Low Residential	R1-1-RIO	0	0	0	12.435	0.085		Residential - Single Family Residence, 1	165B165 1005		Sherman Oaks - Studio City - Toluca Lake - Cahuenga Pass	No	MI	ADU
Los Angeles	4132 VENTURA CANYON AVE	91423	2373012005	0.000	0.000	0.085	0.000	Shortfall of Sites	0.203	Low Residential	R1-1	0	0	0	9.870	0.085		Residential - Single Family Residence, 1	165B157 1005		Sherman Oaks - Studio City - Toluca Lake - Cahuenga Pass	No	MI	ADU
Los Angeles	13060 VENTURA BLVD	91604	2385025012	0.000	0.000	0.085	0.000	Shortfall of Sites	0.181	Low Residential	R1-1-RIO	0	0	0	11.032	0.085		Residential - Single Family Residence, 1	165B161 1005		Sherman Oaks - Studio City - Toluca Lake - Cahuenga Pass	No	MI	ADU
Los Angeles	10456 TENNESSEE AVE	90064	4315006018	0.000	0.000	0.085	0.000	Shortfall of Sites	0.164	Low Residential	R1-1-O	0	0	0	12.181	0.085		Residential - Single Family Residence - Pool, 1	129B157 1005		West Los Angeles	No	MI	ADU
Los Angeles	2910 CLUB DR	90064	4308016009	0.000	0.000	0.085	0.000	Shortfall of Sites	0.218	Low Residential	R1V2	0	0	0	9.154	0.085		Residential - Single Family Residence, 1	126B165 1005		West Los Angeles	No	MI	ADU
Los Angeles	7301 W 90TH ST	90045	4119019022	0.000	0.000	0.085	0.000	Shortfall of Sites	0.189	Low Residential	R1-1	0	0	0	10.607	0.085		Residential - Single Family Residence, 1	096B157 1005		Westchester - Playa del Rey	No	MI	ADU
Los Angeles	1115 S PATTON AVE	90731	7459016015	0.000	0.000	0.085	0.000	Shortfall of Sites	0.152	Low II Residential	R1-1XL	0	0	0	13.198	0.085		Residential - Single Family Residence, 1	015B193 1005		San Pedro	No	MI	ADU
Los Angeles	17408 MINNEHAHA ST	91344	2733022041	0.000	0.000	0.085	0.000	Shortfall of Sites	0.253	Low I Residential	RS-1	0	0	0	7.917	0.085		Residential - Single Family Residence - Pool, 1	207B129 1006		Granada Hills - Knollwood	No	MI	ADU
Los Angeles	16746 VINTAGE ST	91343	2685011003	0.000	0.000	0.085	0.000	Shortfall of Sites	0.172	Low I Residential	RS-1	0	0	0	11.617	0.085		Residential - Single Family Residence - Pool, 1	204B137 1006		Granada Hills - Knollwood	No	MI	ADU
Los Angeles	9525 KESSLER AVE	91311	2761028009	0.000	0.000	0.085	0.000	Shortfall of Sites	0.174	Low I Residential	RS-1	0	0	0	11.516	0.085		Residential - Single Family Residence - Pool, 1	201B113 1006		Chatsworth - Porter Ranch	No	MI	ADU
Los Angeles	16428 BALLINGER ST	91343	2677012025	0.000	0.000	0.085	0.000	Shortfall of Sites	0.165	Low Residential	RS-1	0	0	0	12.102	0.085		Residential - Single Family Residence, 1	201B137 1006		Mission Hills - Panorama City - North Hills	No	MI	ADU
Los Angeles	12752 TIARA ST	91607	2341009005	0.000	0.000	0.085	0.000	Shortfall of Sites	0.180	Low Residential	R1-1	0	0	0	11.110	0.085		Residential - Single Family Residence, 1	177B161 1006		North Hollywood - Valley Village	No	MI	ADU
Los Angeles	5015 NAGLE AVE	91423	2359009009	0.000	0.000	0.085	0.000	Shortfall of Sites	0.162	Low Residential	R1-1-RIO	0	0	0	12.309	0.085		Residential - Single Family Residence - Pool, 1	171B157 1006		Van Nuys - North Sherman Oaks	No	MI	ADU
Los Angeles	4536 GENTRY AVE	91607	2364004018	0.000	0.000	0.085	0.000	Shortfall of Sites	0.310	Low Residential	R1-1-RIO	0	0	0	6.454	0.085		Residential - Single Family Residence - Pool, 1	168B165 1006		Sherman Oaks - Studio City - Toluca Lake - Cahuenga Pass	No	MI	ADU
Los Angeles	534 N MARTEL AVE	90036	5526023023	0.000	0.000	0.085	0.000	Shortfall of Sites	0.189	Low II Residential	R1V2	0	0	0	10.589	0.085		Residential - Single Family Residence - Pool, 1	141B181 1006		Hollywood	No	MI	ADU
Los Angeles	233 S MEDIO DR	90049	4405034006	0.000	0.000	0.085	0.000	Shortfall of Sites	0.172	Low Residential	R1-1	0	0	0	11.608	0.085		Residential - Single Family Residence, 1	132B141 1006		Brentwood - Pacific Palisades	No	MI	ADU
Los Angeles	11548 CLOVER AVE	90066	4250016015	0.000	0.000	0.085	0.000	Shortfall of Sites	0.167	Low Residential	R1V2	0	0	0	11.991	0.085		Residential - Single Family Residence, 1	120B153 1006		Palms - Mar Vista - Del Rey	No	MI	ADU
Los Angeles	7529 W 91ST ST	90045	4119003005	0.000	0.000	0.085	0.000	Shortfall of Sites	0.162	Low Residential	R1-1	0	0	0	12.364	0.085		Residential - Single Family Residence, 1	096B157 1006		Westchester - Playa del Rey	No	MI	ADU
Los Angeles	1118 S HARBOR VIEW AVE	90732	7459005011	0.000	0.000	0.085	0.000	Shortfall of Sites	0.239	Low II Residential	R1-1XL	0	0	0	8.380	0.085		Residential - Single Family Residence, 1	015B193 1006		San Pedro	No	MI	ADU
Los Angeles	17530 MINNEHAHA ST	91344	2733029005	0.000	0.000	0.085	0.000	Shortfall of Sites	0.212	Low I Residential	RS-1	0	0	0	9.445	0.085		Residential - Single Family Residence - Pool, 1	207B129 1007		Granada Hills - Knollwood	No	MI	ADU
Los Angeles	10422 AMESTOY AVE	91344	2695019015	0.000	0.000	0.085	0.000	Shortfall of Sites	0.172	Low I Residential	RS-1	0	0	0	11.614	0.085		Residential - Single Family Residence, 1	207B133 1007		Granada Hills - Knollwood	No	MI	ADU
Los Angeles	16740 VINTAGE ST	91343	2685011004	0.000	0.000	0.085	0.000	Shortfall of Sites	0.172	Low I Residential	RS-1	0	0	0	11.617	0.085		Residential - Single Family Residence - Pool, 1	204B137 1007		Granada Hills - Knollwood	No	MI	ADU
Los Angeles	9526 KESSLER AVE	91311	2761028002	0.000	0.000	0.085	0.000	Shortfall of Sites	0.176	Low I Residential	RS-1	0	0	0	11.393	0.085		Residential - Single Family Residence - Pool, 1	201B113 1007		Chatsworth - Porter Ranch	No	MI	ADU
Los Angeles	12746 TIARA ST	91607	2341009004	0.000	0.000	0.085	0.000	Shortfall of Sites	0.180	Low Residential	R1-1	0	0	0	11.110	0.085		Residential - Single Family Residence - Pool, 1	177B161 1007		North Hollywood - Valley Village	No	MI	ADU
Los Angeles	14608 KILLION ST	91411	2249011012	0.000	0.000	0.085	0.000	Shortfall of Sites	0.155	Low Residential	R1-1	0	0	0	12.890	0.085		Residential - Single Family Residence, 1	174B149 1007		Van Nuys - North Sherman Oaks	No	MI	ADU
Los Angeles	4537 AGNES AVE	91607	2364001017	0.000	0.000	0.085	0.000	Shortfall of Sites	0.385	Low Residential	R1-1-RIO	0	0	0	5.201	0.085		Residential - Single Family Residence - Pool, 1	168B165 1007		Sherman Oaks - Studio City - Toluca Lake - Cahuenga Pass	No	MI	ADU
Los Angeles	4521 BECK AVE	91602	2365005012	0.000	0.000	0.085	0.000	Shortfall of Sites	0.249	Low Residential	R1-1-RIO	0	0	0	8.041	0.085		Residential - Single Family Residence - Pool, 1	168B169 1007		Sherman Oaks - Studio City - Toluca Lake - Cahuenga Pass	No	MI	ADU
Los Angeles	4166 LONGRIDGE AVE	91423	2385024014	0.000	0.000	0.085	0.000	Shortfall of Sites	0.578	Very Low Residential	RE20-1-RIO	0	0	0	3.459	0.085		Residential - Single Family Residence - Pool, 1	165B157 1007		Sherman Oaks - Studio City - Toluca Lake - Cahuenga Pass	No	MI	ADU
Los Angeles	13052 VENTURA BLVD	91604	2385025013	0.000	0.000	0.085	0.000	Shortfall of Sites	0.183	Low Residential	R1-1-RIO	0	0	0	10.924	0.085		Residential - Single Family Residence - Therapy Pool (Spa), 1	165B161 1007		Sherman Oaks - Studio City - Toluca Lake - Cahuenga Pass	No	MI	ADU
Los Angeles	5017 ROSEWOOD AVE	90004	5522016004	0.000	0.000	0.085	0.000	Shortfall of Sites	0.155	Medium Residential	R3-1	0	0	0	12.914	0.085		Residential - Single Family Residence, 1	141B189 1007		Wilshire	No	MI	ADU
Los Angeles	245 S CARMELINA AVE	90049	4405037003	0.000	0.000	0.085	0.000	Shortfall of Sites	0.162	Low Residential	R1-1	0	0	0	12.348	0.085		Residential - Single Family Residence, 1	132B141 1007		Brentwood - Pacific Palisades	No	MI	ADU
Los Angeles	974 AMHERST AVE	90049	4264023024	0.000	0.000	0.085	0.000	Shortfall of Sites	0.154	Low Residential	R1-1	0	0	0	12.975	0.085		Residential - Single Family Residence, 1	129B145 1007		Brentwood - Pacific Palisades	No	MI	ADU
Los Angeles	2934 CAVENDISH DR	90064	4316012018	0.000	0.000	0.085	0.000	Shortfall of Sites	0.217	Low Residential	R1V2	0	0	0	9.233	0.085		Residential - Single Family Residence - Pool, 1	126B165 1007		West Los Angeles	No	MI	ADU
Los Angeles	3216 SELBY AVE	90034	4254011019	0.000	0.000	0.085	0.000	Shortfall of Sites	0.150	Low Residential	R1-1	0	0	0	13.336	0.085		Residential - Single Family Residence, 1	123B161 1007		Palms - Mar Vista - Del Rey	No	MI	ADU
Los Angeles	3450 KELTON AVE	90034	4254023001	0.000	0.000	0.085	0.000	Shortfall of Sites	0.167	Low Residential	R1-1	0	0	0	11.943	0.085		Residential - Single Family Residence, 1	120B161 1007		Palms - Mar Vista - Del Rey	No	MI	ADU
Los Angeles	3316 CORINTH AVE	90066	4250024016	0.000	0.000	0.085	0.000	Shortfall of Sites	0.172	Low Residential	R1V2	0	0	0	11.611	0.085		Residential - Single Family Residence, 1	120B157 1007		Palms - Mar Vista - Del Rey	No	MI	ADU
Los Angeles	7500 W 90TH ST	90045	4119003016	0.000	0.000	0.085	0.000	Shortfall of Sites	0.171	Low Residential	R1-1	0	0	0	11.706	0.085		Residential - Single Family Residence - Pool, 1	096B157 1007		Westchester - Playa del Rey	No	MI	ADU
Los Angeles	17522 MINNEHAHA ST	91344	2733029006	0.000	0.000	0.085	0.000	Shortfall of Sites	0.210	Low I Residential	RS-1	0	0	0	9.546	0.085		Residential - Single Family Residence, 1	207B129 1008		Granada Hills - Knollwood	No	MI	ADU
Los Angeles	10421 WISH AVE	91344	2695022014	0.000	0.000	0.085	0.000	Shortfall of Sites	0.172	Low I Residential	RS-1	0	0	0	11.611	0.085		Residential - Single Family Residence, 1	207B133 1008		Granada Hills - Knollwood	No	MI	ADU
Los Angeles	15749 VINTAGE ST	91343	2661025008	0.000	0.000	0.085	0.000	Shortfall of Sites	0.152	Low I Residential	RA-1	0	0	0	13.151	0.085		Residential - Single Family Residence - Therapy Pool (Spa), 1	204B141 1008		Granada Hills - Knollwood	No	MI	ADU
Los Angeles	16734 VINTAGE ST	91343	2685011005	0.000	0.000	0.085	0.000	Shortfall of Sites	0.172	Low I Residential	RS-1	0	0	0	11.617	0.085		Residential - Single Family Residence - Pool, 1	204B137 1008		Granada Hills - Knollwood	No	MI	ADU
Los Angeles	9525 HATILLO AVE	91311	2761029007	0.000	0.000	0.085	0.000	Shortfall of Sites	0.175	Low I Residential	RS-1	0	0	0	11.436	0.085		Residential - Single Family Residence - Pool, 1	201B113 1008		Chatsworth - Porter Ranch	No	MI	ADU
Los Angeles	16422 BALLINGER ST	91343	2677012024	0.000	0.000	0.085	0.000	Shortfall of Sites	0.165	Low Residential	RS-1	0	0	0	12.102	0.085		Residential - Single Family Residence - Pool, 1	201B137 1008		Mission Hills - Panorama City - North Hills	No	MI	ADU
Los Angeles	12740 TIARA ST	91607	2341009007	0.000	0.000	0.085	0.000	Shortfall of Sites	0.177	Low Residential	R1-1	0	0	0	11.305	0.085		Residential - Single Family Residence, 1	177B161 1008		North Hollywood - Valley Village	No	MI	ADU
Los Angeles	14600 KILLION ST	91411	2249011013	0.000	0.000	0.085	0.000	Shortfall of Sites	0.155	Low Residential	R1-1	0	0	0	12.932	0.085		Residential - Single Family Residence, 1	174B149 1008		Van Nuys - North Sherman Oaks	No	MI	ADU
Los Angeles	5012 VARNA AVE	91423	2359009014	0.000	0.000	0.085	0.000	Shortfall of Sites	0.162	Low Residential	R1-1-RIO	0	0	0	12.308	0.085		Residential - Single Family Residence, 1	171B157 1008		Van Nuys - North Sherman Oaks	No	MI	ADU
Los Angeles	13025 ADDISON ST	91423	2358026019	0.000	0.000	0.085	0.000	Shortfall of Sites	0.245	Very Low Residential	RE15-1	0	0	0	8.152	0.085		Residential - Single Family Residence - Pool, 1	171B161 1008		Van Nuys - North Sherman Oaks	No	MI	ADU
Los Angeles	4520 LEMP AVE	91602	2365005003	0.000	0.000	0.085	0.000	Shortfall of Sites	0.248	Low Residential	R1-1-RIO	0	0	0	8.067	0.085		Residential - Single Family Residence - Pool, 1	168B169 1008		Sherman Oaks - Studio City - Toluca Lake - Cahuenga Pass	No	MI	ADU
Los Angeles	4134 ALLOTT AVE	91423	2373010005	0.000	0.000	0.085	0.000	Shortfall of Sites	0.183	Low Residential	R1-1	0	0	0	10.927	0.085		Residential - Single Family Residence - Pool, 1	165B157 1008		Sherman Oaks - Studio City - Toluca Lake - Cahuenga Pass	No	MI	ADU
Los Angeles	535 N MARTEL AVE	90036	5526024004	0.000	0.000	0.085	0.000	Shortfall of Sites	0.161	Low II Residential	R1V2	0	0	0	12.447	0.085		Residential - Single Family Residence, 1	141B181 1008		Hollywood	No	MI	ADU
Los Angeles	2023 SELBY AVE	90025	4321015019	0.000	0.000	0.085	0.000	Shortfall of Sites	0.155	Low Residential	R1-1-O	0	0	0	12.907	0.085		Residential - Single Family Residence, 1	129B157 1008		West Los Angeles	No	MI	ADU

Jurisdiction Name	Site Address/Intersection	5 Digit ZIP Code	Assessor Parcel Number	Very Low-Income	Low-Income	Moderate-Income	Above Moderate-Income	Type of Shortfall	Parcel Size (Acres)	Current General Plan Designation	Current Zoning	Proposed General Plan (GP) Designation	Proposed Zoning	Minimum Density Allowed	Maximum Density Allowed	Total Capacity	Vacant/ Nonvacant	Description of Existing Uses	PIN	Base Density Per Acre	Community Plan Area	Rent Stabalization Ordinance	Income Category	Applicable Rezoning Program (Program informing values in Column Q listed first)
Los Angeles	3263 PURDUE AVE	90066	4250020027	0.000	0.000	0.085	0.000	Shortfall of Sites	0.174	Low Residential	R1V2	0	0	0	11.502	0.085		Residential - Single Family Residence, 1	120B157 1008		Palms - Mar Vista - Del Rey	No	MI	ADU
Los Angeles	8916 RAYFORD DR	90045	4119032016	0.000	0.000	0.085	0.000	Shortfall of Sites	0.174	Low Residential	R1-1	0	0	0	11.489	0.085		Residential - Single Family Residence, 1	096B157 1008		Westchester - Playa del Rey	No	MI	ADU
Los Angeles	1121 S AVERILL AVE	90732	7459005023	0.000	0.000	0.085	0.000	Shortfall of Sites	0.304	Low II Residential	R1-1XL	0	0	0	6.571	0.085		Residential - Single Family Residence - Therapy Pool (Spa), 1	015B193 1008		San Pedro	No	MI	ADU
Los Angeles	17321 LAHEY ST	91344	2711009013	0.000	0.000	0.085	0.000	Shortfall of Sites	0.397	Very Low I Residential	RA-1	0	0	0	5.039	0.085		Residential - Single Family Residence - Pool, 1	210B129 1009		Granada Hills - Knollwood	No	MI	ADU
Los Angeles	17510 MINNEHAHA ST	91344	2733029007	0.000	0.000	0.085	0.000	Shortfall of Sites	0.251	Low I Residential	RS-1	0	0	0	7.975	0.085		Residential - Single Family Residence, 1	207B129 1009		Granada Hills - Knollwood	No	MI	ADU
Los Angeles	10422 WISH AVE	91344	2695022022	0.000	0.000	0.085	0.000	Shortfall of Sites	0.172	Low I Residential	RS-1	0	0	0	11.612	0.085		Residential - Single Family Residence - Pool, 1	207B133 1009		Granada Hills - Knollwood	No	MI	ADU
Los Angeles	15741 VINTAGE ST	91343	2661025007	0.000	0.000	0.085	0.000	Shortfall of Sites	0.152	Low I Residential	RA-1	0	0	0	13.151	0.085		Residential - Single Family Residence, 1	204B141 1009		Granada Hills - Knollwood	No	MI	ADU
Los Angeles	16520 VINTAGE ST	91343	2678026013	0.000	0.000	0.085	0.000	Shortfall of Sites	0.185	Low I Residential	RS-1	0	0	0	10.787	0.085		Residential - Single Family Residence, 1	204B137 1009		Granada Hills - Knollwood	No	MI	ADU
Los Angeles	9524 HATILLO AVE	91311	2761029014	0.000	0.000	0.085	0.000	Shortfall of Sites	0.193	Low I Residential	RS-1	0	0	0	10.372	0.085		Residential - Single Family Residence - Pool, 1	201B113 1009		Chatsworth - Porter Ranch	No	MI	ADU
Los Angeles	16416 BALLINGER ST	91343	2677012023	0.000	0.000	0.085	0.000	Shortfall of Sites	0.166	Low Residential	RS-1	0	0	0	12.044	0.085		Residential - Single Family Residence, 1	201B137 1009		Mission Hills - Panorama City - North Hills	No	MI	ADU
Los Angeles	12736 TIARA ST	91607	2341009008	0.000	0.000	0.085	0.000	Shortfall of Sites	0.177	Low Residential	R1-1	0	0	0	11.311	0.085		Residential - Single Family Residence, 1	177B161 1009		North Hollywood - Valley Village	No	MI	ADU
Los Angeles	5509 MATILIJA AVE	91401	2247003002	0.000	0.000	0.085	0.000	Shortfall of Sites	0.221	Low Residential	RE9-1	0	0	0	9.056	0.085		Residential - Single Family Residence - Pool, 1	174B153 1009		Van Nuys - North Sherman Oaks	No	MI	ADU
Los Angeles	5012 GREENBUSH AVE	91423	2359008015	0.000	0.000	0.085	0.000	Shortfall of Sites	0.166	Low Residential	R1-1-RIO	0	0	0	12.075	0.085		Residential - Single Family Residence - Pool, 1	171B157 1009		Van Nuys - North Sherman Oaks	No	MI	ADU
Los Angeles	13019 ADDISON ST	91423	2358026020	0.000	0.000	0.085	0.000	Shortfall of Sites	0.245	Very Low Residential	RE15-1	0	0	0	8.150	0.085		Residential - Single Family Residence - Pool, 1	171B161 1009		Van Nuys - North Sherman Oaks	No	MI	ADU
Los Angeles	4522 KRAFT AVE	91602	2365013006	0.000	0.000	0.085	0.000	Shortfall of Sites	0.149	Low Residential	R1-1-RIO	0	0	0	13.391	0.085		Residential - Single Family Residence, 1	168B169 1009		Sherman Oaks - Studio City - Toluca Lake - Cahuenga Pass	No	MI	ADU
Los Angeles	13046 VENTURA BLVD	91604	2385025014	0.000	0.000	0.085	0.000	Shortfall of Sites	0.185	Low Residential	R1-1-RIO	0	0	0	10.819	0.085		Residential - Single Family Residence - Pool and Misc., 1	165B161 1009		Sherman Oaks - Studio City - Toluca Lake - Cahuenga Pass	No	MI	ADU
Los Angeles	2939 CAVENDISH DR	90064	4316012012	0.000	0.000	0.085	0.000	Shortfall of Sites	0.217	Low Residential	R1V2	0	0	0	9.222	0.085		Residential - Single Family Residence - Pool and Misc., 1	126B165 1009		West Los Angeles	No	MI	ADU
Los Angeles	11617 CLOVER AVE	90066	4250008014	0.000	0.000	0.085	0.000	Shortfall of Sites	0.170	Low Residential	R1V2	0	0	0	11.784	0.085		Residential - Single Family Residence, 1	120B153 1009		Palms - Mar Vista - Del Rey	No	MI	ADU
Los Angeles	11340 REGENT ST	90066	4234005011	0.000	0.000	0.085	0.000	Shortfall of Sites	0.162	Low Residential	R1V2	0	0	0	12.321	0.085		Residential - Single Family Residence, 1	117B157 1009		Palms - Mar Vista - Del Rey	No	MI	ADU
Los Angeles	8216 MCCONNELL AVE	90045	4112011017	0.000	0.000	0.085	0.000	Shortfall of Sites	0.152	Low Residential	R1V2	0	0	0	13.138	0.085		Residential - Single Family Residence, 1	099B161 1009		Westchester - Playa del Rey	No	MI	ADU
Los Angeles	7225 W 91ST ST	90045	4119032003	0.000	0.000	0.085	0.000	Shortfall of Sites	0.164	Low Residential	R1-1	0	0	0	12.185	0.085		Residential - Single Family Residence, 1	096B157 1009		Westchester - Playa del Rey	No	MI	ADU
Los Angeles	17500 MINNEHAHA ST	91344	2733029008	0.000	0.000	0.085	0.000	Shortfall of Sites	0.250	Low I Residential	RS-1	0	0	0	8.000	0.085		Residential - Single Family Residence, 1	207B129 1010		Granada Hills - Knollwood	No	MI	ADU
Los Angeles	10420 ALDEA AVE	91344	2695014026	0.000	0.000	0.085	0.000	Shortfall of Sites	0.207	Low I Residential	RS-1	0	0	0	9.681	0.085		Residential - Single Family Residence, 1	207B133 1010		Granada Hills - Knollwood	No	MI	ADU
Los Angeles	15739 VINTAGE ST	91343	2661025006	0.000	0.000	0.085	0.000	Shortfall of Sites	0.152	Low I Residential	RA-1	0	0	0	13.151	0.085		Residential - Single Family Residence, 1	204B141 1010		Granada Hills - Knollwood	No	MI	ADU
Los Angeles	9949 RUFFNER AVE	91343	2685011006	0.000	0.000	0.085	0.000	Shortfall of Sites	0.195	Low I Residential	RS-1	0	0	0	10.271	0.085		Residential - Single Family Residence - Pool, 1	204B137 1010		Granada Hills - Knollwood	No	MI	ADU
Los Angeles	9527 OAKDALE AVE	91311	2761028018	0.000	0.000	0.085	0.000	Shortfall of Sites	0.175	Low I Residential	RS-1	0	0	0	11.402	0.085		Residential - Single Family Residence - Pool, 1	201B113 1010		Chatsworth - Porter Ranch	No	MI	ADU
Los Angeles	16408 BALLINGER ST	91343	2677012022	0.000	0.000	0.085	0.000	Shortfall of Sites	0.200	Low Residential	RS-1	0	0	0	10.015	0.085		Residential - Single Family Residence, 1	201B137 1010		Mission Hills - Panorama City - North Hills	No	MI	ADU
Los Angeles	12730 TIARA ST	91607	2341009009	0.000	0.000	0.085	0.000	Shortfall of Sites	0.177	Low Residential	R1-1	0	0	0	11.311	0.085		Residential - Single Family Residence, 1	177B161 1010		North Hollywood - Valley Village	No	MI	ADU
Los Angeles	5012 NAGLE AVE	91423	2359010014	0.000	0.000	0.085	0.000	Shortfall of Sites	0.160	Low Residential	R1-1-RIO	0	0	0	12.505	0.085		Residential - Single Family Residence, 1	171B157 1010		Van Nuys - North Sherman Oaks	No	MI	ADU
Los Angeles	13065 ADDISON ST	91423	2358026011	0.000	0.000	0.085	0.000	Shortfall of Sites	0.228	Very Low Residential	RE15-1	0	0	0	8.766	0.085		Residential - Single Family Residence - Pool, 1	171B161 1010		Van Nuys - North Sherman Oaks	No	MI	ADU
Los Angeles	4521 KRAFT AVE	91602	2365012016	0.000	0.000	0.085	0.000	Shortfall of Sites	0.155	Low Residential	R1-1-RIO	0	0	0	12.907	0.085		Residential - Single Family Residence, 1	168B169 1010		Sherman Oaks - Studio City - Toluca Lake - Cahuenga Pass	No	MI	ADU
Los Angeles	228 S ANITA AVE	90049	4405034024	0.000	0.000	0.085	0.000	Shortfall of Sites	0.172	Low Residential	R1-1	0	0	0	11.616	0.085		Residential - Single Family Residence - Pool, 1	132B141 1010		Brentwood - Pacific Palisades	No	MI	ADU
Los Angeles	1735 S CREST DR	90035	4305023012	0.000	0.000	0.085	0.000	Shortfall of Sites	0.160	Low II Residential	R1V2	0	0	0	12.521	0.085		Residential - Single Family Residence, 1	129B169 1010		Wilshire	No	MI	ADU
Los Angeles	10503 TENNESSEE AVE	90064	4315002021	0.000	0.000	0.085	0.000	Shortfall of Sites	0.155	Low Residential	R1-1-O	0	0	0	12.887	0.085		Residential - Single Family Residence, 1	129B157 1010		West Los Angeles	No	MI	ADU
Los Angeles	2862 ANCHOR AVE	90064	4308018017	0.000	0.000	0.085	0.000	Shortfall of Sites	0.231	Low Residential	R1V2	0	0	0	8.640	0.085		Residential - Single Family Residence, 1	126B165 1010		West Los Angeles	No	MI	ADU
Los Angeles	3149 BUTLER AVE	90066	4250014005	0.000	0.000	0.085	0.000	Shortfall of Sites	0.168	Low Residential	R1V2	0	0	0	11.910	0.085		Residential - Single Family Residence, 1	120B153 1010		Palms - Mar Vista - Del Rey	No	MI	ADU
Los Angeles	3243 BUTLER AVE	90066	4250019011	0.000	0.000	0.085	0.000	Shortfall of Sites	0.162	Low Residential	R1V2	0	0	0	12.310	0.085		Residential - Single Family Residence, 1	120B157 1010		Palms - Mar Vista - Del Rey	No	MI	ADU
Los Angeles	7606 W 91ST ST	90045	4119005007	0.000	0.000	0.085	0.000	Shortfall of Sites	0.151	Low Residential	R1-1	0	0	0	13.217	0.085		Residential - Single Family Residence, 1	096B157 1010		Westchester - Playa del Rey	No	MI	ADU
Los Angeles	1231 W 11TH ST	90731	7459025020	0.000	0.000	0.085	0.000	Shortfall of Sites	0.188	Low II Residential	R1-1XL	0	0	0	10.649	0.085		Residential - Single Family Residence, 1	015B193 1010		San Pedro	No	MI	ADU
Los Angeles	17456 MINNEHAHA ST	91344	2733022010	0.000	0.000	0.085	0.000	Shortfall of Sites	0.205	Low I Residential	RS-1	0	0	0	9.764	0.085		Residential - Single Family Residence, 1	207B129 1011		Granada Hills - Knollwood	No	MI	ADU
Los Angeles	10421 AMESTOY AVE	91344	2695022007	0.000	0.000	0.085	0.000	Shortfall of Sites	0.207	Low I Residential	RS-1	0	0	0	9.679	0.085		Residential - Single Family Residence - Pool, 1	207B133 1011		Granada Hills - Knollwood	No	MI	ADU
Los Angeles	15733 VINTAGE ST	91343	2661025005	0.000	0.000	0.085	0.000	Shortfall of Sites	0.152	Low I Residential	RA-1	0	0	0	13.151	0.085		Residential - Single Family Residence, 1	204B141 1011		Granada Hills - Knollwood	No	MI	ADU
Los Angeles	9954 DEBRA AVE	91343	2678015014	0.000	0.000	0.085	0.000	Shortfall of Sites	0.177	Low I Residential	RS-1	0	0	0	11.300	0.085		Residential - Single Family Residence - Pool, 1	204B137 1011		Granada Hills - Knollwood	No	MI	ADU
Los Angeles	9523 QUARTZ AVE	91311	2761029017	0.000	0.000	0.085	0.000	Shortfall of Sites	0.183	Low I Residential	RS-1	0	0	0	10.911	0.085		Residential - Single Family Residence, 1	201B113 1011		Chatsworth - Porter Ranch	No	MI	ADU
Los Angeles	16400 BALLINGER ST	91343	2677012021	0.000	0.000	0.085	0.000	Shortfall of Sites	0.200	Low Residential	RS-1	0	0	0	10.015	0.085		Residential - Single Family Residence - Pool, 1	201B137 1011		Mission Hills - Panorama City - North Hills	No	MI	ADU
Los Angeles	12724 TIARA ST	91607	2341009010	0.000	0.000	0.085	0.000	Shortfall of Sites	0.177	Low Residential	R1-1	0	0	0	11.311	0.085		Residential - Single Family Residence, 1	177B161 1011		North Hollywood - Valley Village	No	MI	ADU
Los Angeles	5509 CANTALOUPE AVE	91401	2247004007	0.000	0.000	0.085	0.000	Shortfall of Sites	0.220	Low Residential	R1-1	0	0	0	9.077	0.085		Residential - Single Family Residence - Pool, 1	174B153 1011		Van Nuys - North Sherman Oaks	No	MI	ADU
Los Angeles	13059 ADDISON ST	91423	2358026012	0.000	0.000	0.085	0.000	Shortfall of Sites	0.237	Very Low Residential	RE15-1	0	0	0	8.454	0.085		Residential - Single Family Residence - Pool, 1	171B161 1011		Van Nuys - North Sherman Oaks	No	MI	ADU
Los Angeles	4522 FARMDALE AVE	91602	2365012008	0.000	0.000	0.085	0.000	Shortfall of Sites	0.155	Low Residential	R1-1-RIO	0	0	0	12.895	0.085		Residential - Single Family Residence, 1	168B169 1011		Sherman Oaks - Studio City - Toluca Lake - Cahuenga Pass	No	MI	ADU
Los Angeles	4140 SUNNYSLOPE AVE	91423	2373008001	0.000	0.000	0.085	0.000	Shortfall of Sites	0.172	Low Residential	R1-1	0	0	0	11.616	0.085		Residential - Single Family Residence, 1	165B157 1011		Sherman Oaks - Studio City - Toluca Lake - Cahuenga Pass	No	MI	ADU
Los Angeles	1347 N SYCAMORE AVE	90028	5548022048	0.000	0.000	0.085	0.000	Shortfall of Sites	0.186	Low Medium II Residential	RD1.5-1XL	0	0	0	10.769	0.085		Residential - Single Family Residence, 1	147B181 1011		Hollywood	No	MI	ADU
Los Angeles	1007 S GRETNA GREEN WAY	90049	4264023011	0.000	0.000	0.085	0.000	Shortfall of Sites	0.185	Low Residential	R1-1	0	0	0	10.831	0.085		Residential - Single Family Residence - Therapy Pool (Spa), 1	129B145 1011		Brentwood - Pacific Palisades	No	MI	ADU
Los Angeles	3256 BUTLER AVE	90066	4250020010	0.000	0.000	0.085	0.000	Shortfall of Sites	0.174	Low Residential	R1V2	0	0	0	11.517	0.085		Residential - Single Family Residence, 1	120B157 1011		Palms - Mar Vista - Del Rey	No	MI	ADU
Los Angeles	7521 W 91ST ST	90045	4119003004	0.000	0.000	0.085	0.000	Shortfall of Sites	0.162	Low Residential	R1-1	0	0	0	12.367	0.085		Residential - Single Family Residence, 1	096B157 1011		Westchester - Playa del Rey	No	MI	ADU
Los Angeles	17450 MINNEHAHA ST	91344	2733022011	0.000	0.000	0.085	0.000	Shortfall of Sites	0.208	Low I Residential	RS-1	0	0	0	9.605	0.085		Residential - Single Family Residence - Pool, 1	207B129 1012		Granada Hills - Knollwood	No	MI	ADU
Los Angeles	10420 LOUISE AVE	91344	2695013027	0.000	0.000	0.085	0.000	Shortfall of Sites	0.243	Low I Residential	(T)RS-1	0	0	0	8.239	0.085		Residential - Single Family Residence, 1	207B133 1012		Granada Hills - Knollwood	No	MI	ADU
Los Angeles	16800 VINTAGE ST	91343	2685011019	0.000	0.000	0.085	0.000	Shortfall of Sites	0.227	Low I Residential	RS-1	0	0	0	8.814	0.085		Residential - Single Family Residence - Pool, 1	204B137 1012		Granada Hills - Knollwood	No	MI	ADU
Los Angeles	9526 OAKDALE AVE	91311	2761029004	0.000	0.000	0.085	0.000	Shortfall of Sites	0.175	Low I Residential	RS-1	0	0	0	11.402	0.085		Residential - Single Family Residence - Pool, 1	201B113 1012		Chatsworth - Porter Ranch	No	MI	ADU
Los Angeles	16366 BALLINGER ST	91343	2677020060	0.000	0.000	0.085	0.000	Shortfall of Sites	0.176	Low Residential	RS-1	0	0	0	11.357	0.085		Residential - Single Family Residence, 1	201B137 1012		Mission Hills - Panorama City - North Hills	No	MI	ADU
Los Angeles	12718 TIARA ST	91607	2341009011	0.000	0.000	0.085	0.000	Shortfall of Sites	0.177	Low Residential	R1-1	0	0	0	11.311	0.085		Residential - Single Family Residence, 1	177B161 1012		North Hollywood - Valley Village	No	MI	ADU
Los Angeles	5508 MATILIJA AVE	91401	2247002015	0.000	0.000	0.085	0.000	Shortfall of Sites	0.220	Low Residential	RE9-1	0	0	0	9.089	0.085		Residential - Single Family Residence, 1	174B153 1012		Van Nuys - North Sherman Oaks	No	MI	ADU
Los Angeles	13715 ADDISON ST	91423	2269002022	0.000	0.000	0.085	0.000	Shortfall of Sites	0.190	Low Residential	R1-1-RIO	0	0	0	10.554	0.085		Residential - Single Family Residence, 1	171B157 1012		Van Nuys - North Sherman Oaks	No	MI	ADU
Los Angeles	12613 ADDISON ST	91607	2357008021	0.000	0.000	0.085	0.000	Shortfall of Sites	0.329	Low Residential	R1-1	0	0	0	6.071	0.085		Residential - Single Family Residence, 1	171B161 1012		North Hollywood - Valley Village	No	MI	ADU
Los Angeles	4550 MARY ELLEN AVE	91423	2360028024	0.000	0.000	0.085	0.000	Shortfall of Sites	0.155	Low Residential	R1-1-RIO	0	0	0	12.907	0.085		Residential - Single Family Residence, 1	168B161 1012		Sherman Oaks - Studio City - Toluca Lake - Cahuenga Pass	No	MI	ADU
Los Angeles	4523 FARMDALE AVE	91602	2365009015	0.000	0.000	0.085	0.000	Shortfall of Sites	0.155	Low Residential	R1-1-RIO	0	0	0	12.907	0.085		Residential - Single Family Residence, 1	168B169 1012		Sherman Oaks - Studio City - Toluca Lake - Cahuenga Pass	No	MI	ADU
Los Angeles	526 S GRETNA GREEN WAY	90049	4404008013	0.000	0.000	0.085	0.000	Shortfall of Sites	0.161	Low Residential	R1-1	0	0	0	12.446	0.085		Residential - Single Family Residence, 1	132B141 1012		Brentwood - Pacific Palisades	No	MI	ADU

Jurisdiction Name	Site Address/Intersection	5 Digit ZIP Code	Assessor Parcel Number	Very Low-Income	Low-Income	Moderate-Income	Above Moderate-Income	Type of Shortfall	Parcel Size (Acres)	Current General Plan Designation	Current Zoning	Proposed General Plan (GP) Designation	Proposed Zoning	Minimum Density Allowed	Maximum Density Allowed	Total Capacity	Vacant/ Nonvacant	Description of Existing Uses	PIN	Base Density Per Acre	Community Plan Area	Rent Stabalization Ordinance	Income Category	Applicable Rezoning Program (Program informing values in Column Q listed first)
Los Angeles	2707 S BEVERLY DR	90034	4309023031	0.000	0.000	0.085	0.000	Shortfall of Sites	0.177	Low Residential	R1V2	0	0	0	11.314	0.085		Residential - Single Family Residence, 1	126B165 1012		West Los Angeles	No	MI	ADU
Los Angeles	3236 COLBY AVE	90066	4250019025	0.000	0.000	0.085	0.000	Shortfall of Sites	0.163	Low Residential	R1V2	0	0	0	12.305	0.085		Residential - Single Family Residence, 1	120B157 1012		Palms - Mar Vista - Del Rey	No	MI	ADU
Los Angeles	11943 LAWLER ST	90066	4249013018	0.000	0.000	0.085	0.000	Shortfall of Sites	0.174	Low Residential	R1V2	0	0	0	11.486	0.085		Residential - Single Family Residence - Pool, 1	117B153 1012		Palms - Mar Vista - Del Rey	No	MI	ADU
Los Angeles	7200 W 91ST ST	90045	4119034003	0.000	0.000	0.085	0.000	Shortfall of Sites	0.152	Low Residential	R1-1	0	0	0	13.199	0.085		Residential - Single Family Residence, 1	096B157 1012		Westchester - Playa del Rey	No	MI	ADU
Los Angeles	10417 GENESTA AVE	91344	2695019027	0.000	0.000	0.085	0.000	Shortfall of Sites	0.173	Low I Residential	RS-1	0	0	0	11.580	0.085		Residential - Single Family Residence, 1	207B133 1013		Granada Hills - Knollwood	No	MI	ADU
Los Angeles	15723 VINTAGE ST	91343	2661025025	0.000	0.000	0.085	0.000	Shortfall of Sites	0.152	Low I Residential	RA-1	0	0	0	13.151	0.085		Residential - Single Family Residence, 1	204B141 1013		Granada Hills - Knollwood	No	MI	ADU
Los Angeles	9525 KEOKUK AVE	91311	2748024042	0.000	0.000	0.085	0.000	Shortfall of Sites	0.178	Low I Residential	RS-1	0	0	0	11.205	0.085		Residential - Single Family Residence, 1	201B113 1013		Chatsworth - Porter Ranch	No	MI	ADU
Los Angeles	16360 BALLINGER ST	91343	2677020059	0.000	0.000	0.085	0.000	Shortfall of Sites	0.173	Low Residential	RS-1	0	0	0	11.539	0.085		Residential - Single Family Residence, 1	201B137 1013		Mission Hills - Panorama City - North Hills	No	MI	ADU
Los Angeles	12712 TIARA ST	91607	2341009012	0.000	0.000	0.085	0.000	Shortfall of Sites	0.177	Low Residential	R1-1	0	0	0	11.311	0.085		Residential - Single Family Residence, 1	177B161 1013		North Hollywood - Valley Village	No	MI	ADU
Los Angeles	5509 MAMMOTH AVE	91401	2247002002	0.000	0.000	0.085	0.000	Shortfall of Sites	0.220	Low Residential	RE9-1	0	0	0	9.088	0.085		Residential - Single Family Residence - Pool, 1	174B153 1013		Van Nuys - North Sherman Oaks	No	MI	ADU
Los Angeles	4522 CAMELLIA AVE	91602	2365009006	0.000	0.000	0.085	0.000	Shortfall of Sites	0.155	Low Residential	R1-1-RIO	0	0	0	12.907	0.085		Residential - Single Family Residence - Pool, 1	168B169 1013		Sherman Oaks - Studio City - Toluca Lake - Cahuenga Pass	No	MI	ADU
Los Angeles	1729 LIVONIA AVE	90035	4305023022	0.000	0.000	0.085	0.000	Shortfall of Sites	0.161	Low II Residential	R1V2	0	0	0	12.435	0.085		Residential - Single Family Residence, 1	129B169 1013		Wilshire	No	MI	ADU
Los Angeles	10431 ILONA AVE	90064	4315006007	0.000	0.000	0.085	0.000	Shortfall of Sites	0.149	Low Residential	R1-1-O	0	0	0	13.400	0.085		Residential - Single Family Residence, 1	129B157 1013		West Los Angeles	No	MI	ADU
Los Angeles	2334 S GARTH AVE	90034	4301026011	0.000	0.000	0.085	0.000	Shortfall of Sites	0.172	Medium Residential	R3-1	0	0	0	11.652	0.085		Residential - Single Family Residence, 1	126B173 1013		West Adams - Baldwin Hills - Leimert	No	MI	ADU
Los Angeles	3309 CORINTH AVE	90066	4250023025	0.000	0.000	0.085	0.000	Shortfall of Sites	0.168	Low Residential	R1V2	0	0	0	11.896	0.085		Residential - Single Family Residence - Pool, 1	120B157 1013		Palms - Mar Vista - Del Rey	No	MI	ADU
Los Angeles	7600 W 91ST ST	90045	4119005008	0.000	0.000	0.085	0.000	Shortfall of Sites	0.151	Low Residential	R1-1	0	0	0	13.216	0.085		Residential - Single Family Residence, 1	096B157 1013		Westchester - Playa del Rey	No	MI	ADU
Los Angeles	17440 MINNEHAHA ST	91344	2733022045	0.000	0.000	0.085	0.000	Shortfall of Sites	0.194	Low I Residential	RS-1	0	0	0	10.331	0.085		Residential - Single Family Residence - Pool, 1	207B129 1014		Granada Hills - Knollwood	No	MI	ADU
Los Angeles	15719 VINTAGE ST	91343	2661025026	0.000	0.000	0.085	0.000	Shortfall of Sites	0.152	Low I Residential	RA-1	0	0	0	13.151	0.085		Residential - Single Family Residence, 1	204B141 1014		Granada Hills - Knollwood	No	MI	ADU
Los Angeles	16810 VINTAGE ST	91343	2685011018	0.000	0.000	0.085	0.000	Shortfall of Sites	0.233	Low I Residential	RS-1	0	0	0	8.600	0.085		Residential - Single Family Residence - Pool, 1	204B137 1014		Granada Hills - Knollwood	No	MI	ADU
Los Angeles	9524 KEOKUK AVE	91311	2748024035	0.000	0.000	0.085	0.000	Shortfall of Sites	0.178	Low I Residential	RS-1	0	0	0	11.208	0.085		Residential - Single Family Residence, 1	201B113 1014		Chatsworth - Porter Ranch	No	MI	ADU
Los Angeles	12706 TIARA ST	91607	2341009013	0.000	0.000	0.085	0.000	Shortfall of Sites	0.177	Low Residential	R1-1	0	0	0	11.311	0.085		Residential - Single Family Residence, 1	177B161 1014		North Hollywood - Valley Village	No	MI	ADU
Los Angeles	5014 BLUEBELL AVE	91607	2357010011	0.000	0.000	0.085	0.000	Shortfall of Sites	0.160	Low Residential	R1-1	0	0	0	12.479	0.085		Residential - Single Family Residence, 1	171B161 1014		North Hollywood - Valley Village	No	MI	ADU
Los Angeles	13036 VENTURA BLVD	91604	2385025016	0.000	0.000	0.085	0.000	Shortfall of Sites	0.188	Low Residential	R1-1-RIO	0	0	0	10.622	0.085		Residential - Single Family Residence, 1	165B161 1014		Sherman Oaks - Studio City - Toluca Lake - Cahuenga Pass	No	MI	ADU
Los Angeles	102 N GRAMERCY PL	90004	5516021009	0.000	0.000	0.085	0.000	Shortfall of Sites	0.210	Low II Residential	R1-1	0	0	0	9.517	0.085		Residential - Single Family Residence, 1	138B193 1014		Wilshire	No	MI	ADU
Los Angeles	2861 ANCHOR AVE	90064	4308017006	0.000	0.000	0.085	0.000	Shortfall of Sites	0.256	Low Residential	R1V2	0	0	0	7.819	0.085		Residential - Single Family Residence, 1	126B165 1014		West Los Angeles	No	MI	ADU
Los Angeles	2329 CHARITON ST	90034	4301026038	0.000	0.000	0.085	0.000	Shortfall of Sites	0.172	Medium Residential	R3-1	0	0	0	11.624	0.085		Residential - Single Family Residence, 1	126B173 1014		West Adams - Baldwin Hills - Leimert	No	MI	ADU
Los Angeles	7231 W 91ST ST	90045	4119032004	0.000	0.000	0.085	0.000	Shortfall of Sites	0.172	Low Residential	R1-1	0	0	0	11.629	0.085		Residential - Single Family Residence, 1	096B157 1014		Westchester - Playa del Rey	No	MI	ADU
Los Angeles	1530 W AVERILL PARK DR	90732	7560022015	0.000	0.000	0.085	0.000	Shortfall of Sites	0.510	Low II Residential	R1-1XL	0	0	0	3.923	0.085		Residential - Single Family Residence, 1	015B193 1014		San Pedro	No	MI	ADU
Los Angeles	10421 JELLICO AVE	91344	2733012053	0.000	0.000	0.085	0.000	Shortfall of Sites	0.177	Low I Residential	RS-1	0	0	0	11.306	0.085		Residential - Single Family Residence - Pool, 1	207B129 1015		Granada Hills - Knollwood	No	MI	ADU
Los Angeles	10416 AMESTOY AVE	91344	2695019016	0.000	0.000	0.085	0.000	Shortfall of Sites	0.172	Low I Residential	RS-1	0	0	0	11.614	0.085		Residential - Single Family Residence, 1	207B133 1015		Granada Hills - Knollwood	No	MI	ADU
Los Angeles	15713 VINTAGE ST	91343	2661025002	0.000	0.000	0.085	0.000	Shortfall of Sites	0.152	Low I Residential	RA-1	0	0	0	13.151	0.085		Residential - Single Family Residence, 1	204B141 1015		Granada Hills - Knollwood	No	MI	ADU
Los Angeles	9524 OSO AVE	91311	2748024045	0.000	0.000	0.085	0.000	Shortfall of Sites	0.172	Low I Residential	RS-1	0	0	0	11.613	0.085		Residential - Single Family Residence, 1	201B113 1015		Chatsworth - Porter Ranch	No	MI	ADU
Los Angeles	16346 BALLINGER ST	91343	2677020057	0.000	0.000	0.085	0.000	Shortfall of Sites	0.173	Low Residential	RS-1	0	0	0	11.562	0.085		Residential - Single Family Residence - Pool, 1	201B137 1015		Mission Hills - Panorama City - North Hills	No	MI	ADU
Los Angeles	12702 TIARA ST	91607	2341009014	0.000	0.000	0.085	0.000	Shortfall of Sites	0.176	Low Residential	R1-1	0	0	0	11.377	0.085		Residential - Single Family Residence - Pool, 1	177B161 1015		North Hollywood - Valley Village	No	MI	ADU
Los Angeles	5510 TYRONE AVE	91401	2245023009	0.000	0.000	0.085	0.000	Shortfall of Sites	0.218	Low Residential	R1-1	0	0	0	9.175	0.085		Residential - Single Family Residence, 1	174B153 1015		Van Nuys - North Sherman Oaks	No	MI	ADU
Los Angeles	5015 SUNNYSLOPE AVE	91423	2359006021	0.000	0.000	0.085	0.000	Shortfall of Sites	0.346	Low Residential	R1-1-RIO	0	0	0	5.782	0.085		Residential - Single Family Residence - Pool, 1	171B157 1015		Van Nuys - North Sherman Oaks	No	MI	ADU
Los Angeles	5013 BELLAIRE AVE	91607	2357010010	0.000	0.000	0.085	0.000	Shortfall of Sites	0.149	Low Residential	R1-1	0	0	0	13.402	0.085		Residential - Single Family Residence - Pool, 1	171B161 1015		North Hollywood - Valley Village	No	MI	ADU
Los Angeles	4522 CARPENTER AVE	91607	2364006005	0.000	0.000	0.085	0.000	Shortfall of Sites	0.227	Low Residential	R1-1-RIO	0	0	0	8.797	0.085		Residential - Single Family Residence, 1	168B169 1015		Sherman Oaks - Studio City - Toluca Lake - Cahuenga Pass	No	MI	ADU
Los Angeles	469 S BUNDY DR	90049	4404008015	0.000	0.000	0.085	0.000	Shortfall of Sites	0.160	Low Residential	R1-1	0	0	0	12.535	0.085		Residential - Single Family Residence, 1	132B141 1015		Brentwood - Pacific Palisades	No	MI	ADU
Los Angeles	10542 LAURISTON AVE	90064	4315002006	0.000	0.000	0.085	0.000	Shortfall of Sites	0.170	Low Residential	R1-1-O	0	0	0	11.757	0.085		Residential - Single Family Residence, 1	129B157 1015		West Los Angeles	No	MI	ADU
Los Angeles	2717 CARDIFF AVE	90034	4309022027	0.000	0.000	0.085	0.000	Shortfall of Sites	0.155	Low Residential	R1V2	0	0	0	12.936	0.085		Residential - Single Family Residence, 1	126B165 1015		West Los Angeles	No	MI	ADU
Los Angeles	3550 MCLAUGHLIN AVE	90066	4249024018	0.000	0.000	0.085	0.000	Shortfall of Sites	0.217	Low Residential	R1V2	0	0	0	9.222	0.085		Residential - Single Family Residence, 1	117B157 1015		Palms - Mar Vista - Del Rey	No	MI	ADU
Los Angeles	7515 W 91ST ST	90045	4119003003	0.000	0.000	0.085	0.000	Shortfall of Sites	0.162	Low Residential	R1-1	0	0	0	12.370	0.085		Residential - Single Family Residence, 1	096B157 1015		Westchester - Playa del Rey	No	MI	ADU
Los Angeles	17432 MINNEHAHA ST	91344	2733022044	0.000	0.000	0.085	0.000	Shortfall of Sites	0.195	Low I Residential	RS-1	0	0	0	10.248	0.085		Residential - Single Family Residence, 1	207B129 1016		Granada Hills - Knollwood	No	MI	ADU
Los Angeles	10415 WISH AVE	91344	2695022013	0.000	0.000	0.085	0.000	Shortfall of Sites	0.172	Low I Residential	RS-1	0	0	0	11.612	0.085		Residential - Single Family Residence, 1	207B133 1016		Granada Hills - Knollwood	No	MI	ADU
Los Angeles	15703 VINTAGE ST	91343	2661025001	0.000	0.000	0.085	0.000	Shortfall of Sites	0.152	Low I Residential	RA-1	0	0	0	13.151	0.085		Residential - Single Family Residence, 1	204B141 1016		Granada Hills - Knollwood	No	MI	ADU
Los Angeles	9952 RUFFNER AVE	91343	2685013037	0.000	0.000	0.085	0.000	Shortfall of Sites	0.177	Low I Residential	RS-1	0	0	0	11.268	0.085		Residential - Single Family Residence - Pool, 1	204B137 1016		Granada Hills - Knollwood	No	MI	ADU
Los Angeles	9525 LARAMIE AVE	91311	2748024032	0.000	0.000	0.085	0.000	Shortfall of Sites	0.178	Low I Residential	RS-1	0	0	0	11.205	0.085		Residential - Single Family Residence - Pool, 1	201B113 1016		Chatsworth - Porter Ranch	No	MI	ADU
Los Angeles	16340 BALLINGER ST	91343	2677020056	0.000	0.000	0.085	0.000	Shortfall of Sites	0.173	Low Residential	RS-1	0	0	0	11.562	0.085		Residential - Single Family Residence, 1	201B137 1016		Mission Hills - Panorama City - North Hills	No	MI	ADU
Los Angeles	12658 TIARA ST	91607	2341003014	0.000	0.000	0.085	0.000	Shortfall of Sites	0.186	Low Residential	R1-1	0	0	0	10.732	0.085		Residential - Single Family Residence - Pool, 1	177B161 1016		North Hollywood - Valley Village	No	MI	ADU
Los Angeles	14145 ALBERS ST	91401	2245026005	0.000	0.000	0.085	0.000	Shortfall of Sites	0.226	Low Residential	R1-1	0	0	0	8.858	0.085		Residential - Single Family Residence - Pool and Misc., 1	174B153 1016		Van Nuys - North Sherman Oaks	No	MI	ADU
Los Angeles	13109 ADDISON ST	91423	2358008037	0.000	0.000	0.085	0.000	Shortfall of Sites	0.248	Very Low Residential	RE11-1	0	0	0	8.076	0.085		Residential - Single Family Residence - Pool, 1	171B161 1016		Van Nuys - North Sherman Oaks	No	MI	ADU
Los Angeles	4520 MORELLA AVE	91607	2364007005	0.000	0.000	0.085	0.000	Shortfall of Sites	0.152	Low Residential	R1-1-RIO	0	0	0	13.171	0.085		Residential - Single Family Residence, 1	168B169 1016		Sherman Oaks - Studio City - Toluca Lake - Cahuenga Pass	No	MI	ADU
Los Angeles	4161 DIXIE CANYON AVE	91423	2373005022	0.000	0.000	0.085	0.000	Shortfall of Sites	0.203	Low Residential	R1-1	0	0	0	9.872	0.085		Residential - Single Family Residence - Pool, 1	165B157 1016		Sherman Oaks - Studio City - Toluca Lake - Cahuenga Pass	No	MI	ADU
Los Angeles	519 S GRETNA GREEN WAY	90049	4404005020	0.000	0.000	0.085	0.000	Shortfall of Sites	0.161	Low Residential	R1-1	0	0	0	12.446	0.085		Residential - Single Family Residence - Pool, 1	132B141 1016		Brentwood - Pacific Palisades	No	MI	ADU
Los Angeles	2207 PROSSER AVE	90064	4320014035	0.000	0.000	0.085	0.000	Shortfall of Sites	0.155	Low Residential	R1-1-O	0	0	0	12.913	0.085		Residential - Single Family Residence, 1	129B157 1016		West Los Angeles	No	MI	ADU
Los Angeles	3140 COLBY AVE	90066	4250014020	0.000	0.000	0.085	0.000	Shortfall of Sites	0.168	Low Residential	R1V2	0	0	0	11.908	0.085		Residential - Single Family Residence - Pool, 1	120B153 1016		Palms - Mar Vista - Del Rey	No	MI	ADU
Los Angeles	11905 WESTMINSTER PL	90066	4249017019	0.000	0.000	0.085	0.000	Shortfall of Sites	0.181	Low Residential	R1V2	0	0	0	11.051	0.085		Residential - Single Family Residence, 1	117B157 1016		Palms - Mar Vista - Del Rey	No	MI	ADU
Los Angeles	8922 RAYFORD DR	90045	4119032015	0.000	0.000	0.085	0.000	Shortfall of Sites	0.165	Low Residential	R1-1	0	0	0	12.114	0.085		Residential - Single Family Residence, 1	096B157 1016		Westchester - Playa del Rey	No	MI	ADU
Los Angeles	17424 MINNEHAHA ST	91344	2733022043	0.000	0.000	0.085	0.000	Shortfall of Sites	0.186	Low I Residential	RS-1	0	0	0	10.732	0.085		Residential - Single Family Residence, 1	207B129 1017		Granada Hills - Knollwood	No	MI	ADU
Los Angeles	10414 WISH AVE	91344	2695022023	0.000	0.000	0.085	0.000	Shortfall of Sites	0.172	Low I Residential	RS-1	0	0	0	11.612	0.085		Residential - Single Family Residence, 1	207B133 1017		Granada Hills - Knollwood	No	MI	ADU
Los Angeles	9954 HAYVENHURST AVE	91343	2678026017	0.000	0.000	0.085	0.000	Shortfall of Sites	0.183	Low I Residential	RS-1	0	0	0	10.909	0.085		Residential - Single Family Residence - Pool, 1	204B137 1017		Granada Hills - Knollwood	No	MI	ADU
Los Angeles	9524 LARAMIE AVE	91311	2748024025	0.000	0.000	0.085	0.000	Shortfall of Sites	0.178	Low I Residential	RS-1	0	0	0	11.208	0.085		Residential - Single Family Residence, 1	201B113 1017		Chatsworth - Porter Ranch	No	MI	ADU
Los Angeles	16230 BALLINGER ST	91343	2677020046	0.000	0.000	0.085	0.000	Shortfall of Sites	0.226	Low Residential	RS-1	0	0	0	8.859	0.085		Residential - Single Family Residence - Pool, 1	201B137 1017		Mission Hills - Panorama City - North Hills	No	MI	ADU
Los Angeles	12652 TIARA ST	91607	2341003015	0.000	0.000	0.085	0.000	Shortfall of Sites	0.180	Low Residential	R1-1	0	0	0	11.110	0.085		Residential - Single Family Residence - Pool, 1	177B161 1017		North Hollywood - Valley Village	No	MI	ADU
Los Angeles	5509 STANSBURY AVE	91401	2245026007	0.000	0.000	0.085	0.000	Shortfall of Sites	0.180	Low Residential	R1-1	0	0	0	11.111	0.085		Residential - Single Family Residence - Pool, 1	174B153 1017		Van Nuys - North Sherman Oaks	No	MI	ADU

Jurisdiction Name	Site Address/Intersection	5 Digit ZIP Code	Assessor Parcel Number	Very Low-Income	Low-Income	Moderate-Income	Above Moderate-Income	Type of Shortfall	Parcel Size (Acres)	Current General Plan Designation	Current Zoning	Proposed General Plan (GP) Designation	Proposed Zoning	Minimum Density Allowed	Maximum Density Allowed	Total Capacity	Vacant/ Nonvacant	Description of Existing Uses	PIN	Base Density Per Acre	Community Plan Area	Rent Stabalization Ordinance	Income Category	Applicable Rezoning Program (Program informing values in Column Q listed first)
Los Angeles	5010 BUFFALO AVE	91423	2359006039	0.000	0.000	0.085	0.000	Shortfall of Sites	0.159	Low Residential	R1-1-RIO	0	0	0	12.617	0.085	Residential - Single Family Residence, 1	171B157 1017		Van Nuys - North Sherman Oaks	No	MI	ADU
Los Angeles	13101 ADDISON ST	91423	2358008038	0.000	0.000	0.085	0.000	Shortfall of Sites	0.248	Very Low Residential	RE11-1	0	0	0	8.073	0.085	Residential - Single Family Residence - Pool, 1	171B161 1017		Van Nuys - North Sherman Oaks	No	MI	ADU
Los Angeles	4519 SIMPSON AVE	91607	2364007020	0.000	0.000	0.085	0.000	Shortfall of Sites	0.152	Low Residential	R1-1-RIO	0	0	0	13.172	0.085	Residential - Single Family Residence, 1	168B169 1017		Sherman Oaks - Studio City - Toluca Lake - Cahuenga Pass	No	MI	ADU
Los Angeles	4148 WILKINSON AVE	91604	2367010003	0.000	0.000	0.085	0.000	Shortfall of Sites	0.161	Low Residential	R1-1-RIO	0	0	0	12.445	0.085	Residential - Single Family Residence - Pool, 1	165B165 1017		Sherman Oaks - Studio City - Toluca Lake - Cahuenga Pass	No	MI	ADU
Los Angeles	4123 MAMMOTH AVE	91423	2266022015	0.000	0.000	0.085	0.000	Shortfall of Sites	0.196	Low Residential	R1-1	0	0	0	10.211	0.085	Residential - Single Family Residence, 1	165B157 1017		Sherman Oaks - Studio City - Toluca Lake - Cahuenga Pass	No	MI	ADU
Los Angeles	137 S CITRUS AVE	90036	5513015026	0.000	0.000	0.085	0.000	Shortfall of Sites	0.155	Low II Residential	R1V3-RG	0	0	0	12.907	0.085	Residential - Single Family Residence, 1	138B181 1017		Wilshire	No	MI	ADU
Los Angeles	980 AMHERST AVE	90049	4264023025	0.000	0.000	0.085	0.000	Shortfall of Sites	0.157	Low Residential	R1-1	0	0	0	12.731	0.085	Residential - Single Family Residence, 1	129B145 1017		Brentwood - Pacific Palisades	No	MI	ADU
Los Angeles	11901 WESTMINSTER PL	90066	4249017018	0.000	0.000	0.085	0.000	Shortfall of Sites	0.193	Low Residential	R1V2	0	0	0	10.349	0.085	Residential - Single Family Residence - Pool, 1	117B157 1017		Palms - Mar Vista - Del Rey	No	MI	ADU
Los Angeles	6655 W 83RD ST	90045	4108002001	0.000	0.000	0.085	0.000	Shortfall of Sites	0.153	Low Residential	R1V2	0	0	0	13.098	0.085	Residential - Single Family Residence, 1	099B161 1017		Westchester - Playa del Rey	No	MI	ADU
Los Angeles	7454 W 90TH ST	90045	4119016010	0.000	0.000	0.085	0.000	Shortfall of Sites	0.156	Low Residential	R1-1	0	0	0	12.833	0.085	Residential - Single Family Residence, 1	096B157 1017		Westchester - Playa del Rey	No	MI	ADU
Los Angeles	17536 MINNEHAHA ST	91344	2733029004	0.000	0.000	0.085	0.000	Shortfall of Sites	0.210	Low I Residential	RS-1	0	0	0	9.532	0.085	Residential - Single Family Residence, 1	207B129 1018		Granada Hills - Knollwood	No	MI	ADU
Los Angeles	10414 ALDEA AVE	91344	2695014027	0.000	0.000	0.085	0.000	Shortfall of Sites	0.207	Low I Residential	RS-1	0	0	0	9.681	0.085	Residential - Single Family Residence, 1	207B133 1018		Granada Hills - Knollwood	No	MI	ADU
Los Angeles	15659 VINTAGE ST	91343	2661024011	0.000	0.000	0.085	0.000	Shortfall of Sites	0.152	Low I Residential	RA-1	0	0	0	13.151	0.085	Residential - Single Family Residence, 1	204B141 1018		Granada Hills - Knollwood	No	MI	ADU
Los Angeles	9950 GERALD AVE	91343	2685013024	0.000	0.000	0.085	0.000	Shortfall of Sites	0.178	Low I Residential	RS-1	0	0	0	11.209	0.085	Residential - Single Family Residence, 1	204B137 1018		Granada Hills - Knollwood	No	MI	ADU
Los Angeles	9525 COMANCHE AVE	91311	2748024022	0.000	0.000	0.085	0.000	Shortfall of Sites	0.179	Low I Residential	RS-1	0	0	0	11.202	0.085	Residential - Single Family Residence, 1	201B113 1018		Chatsworth - Porter Ranch	No	MI	ADU
Los Angeles	16334 BALLINGER ST	91343	2677020055	0.000	0.000	0.085	0.000	Shortfall of Sites	0.173	Low Residential	RS-1	0	0	0	11.562	0.085	Residential - Single Family Residence - Pool, 1	201B137 1018		Mission Hills - Panorama City - North Hills	No	MI	ADU
Los Angeles	12646 TIARA ST	91607	2341003016	0.000	0.000	0.085	0.000	Shortfall of Sites	0.180	Low Residential	R1-1	0	0	0	11.110	0.085	Residential - Single Family Residence, 1	177B161 1018		North Hollywood - Valley Village	No	MI	ADU
Los Angeles	5524 SALOMA AVE	91411	2250016022	0.000	0.000	0.085	0.000	Shortfall of Sites	0.153	Low Residential	R1-1	0	0	0	13.062	0.085	Residential - Single Family Residence, 1	174B149 1018		Van Nuys - North Sherman Oaks	No	MI	ADU
Los Angeles	5508 CANTALOUPE AVE	91401	2247003017	0.000	0.000	0.085	0.000	Shortfall of Sites	0.157	Low Residential	R1-1	0	0	0	12.707	0.085	Residential - Single Family Residence, 1	174B153 1018		Van Nuys - North Sherman Oaks	No	MI	ADU
Los Angeles	13221 ADDISON ST	91423	2358007020	0.000	0.000	0.085	0.000	Shortfall of Sites	0.166	Low Residential	R1-1	0	0	0	12.017	0.085	Residential - Single Family Residence - Pool, 1	171B157 1018		Van Nuys - North Sherman Oaks	No	MI	ADU
Los Angeles	12651 ADDISON ST	91607	2357008017	0.000	0.000	0.085	0.000	Shortfall of Sites	0.321	Low Residential	R1-1	0	0	0	6.221	0.085	Residential - Single Family Residence - Pool, 1	171B161 1018		North Hollywood - Valley Village	No	MI	ADU
Los Angeles	12508 MILBANK ST	91604	2362028019	0.000	0.000	0.085	0.000	Shortfall of Sites	0.170	Low Residential	R1-1-RIO	0	0	0	11.767	0.085	Residential - Single Family Residence - Pool, 1	168B165 1018		Sherman Oaks - Studio City - Toluca Lake - Cahuenga Pass	No	MI	ADU
Los Angeles	4524 SIMPSON AVE	91607	2364007032	0.000	0.000	0.085	0.000	Shortfall of Sites	0.166	Low Residential	R1-1-RIO	0	0	0	12.055	0.085	Residential - Single Family Residence, 1	168B169 1018		Sherman Oaks - Studio City - Toluca Lake - Cahuenga Pass	No	MI	ADU
Los Angeles	4147 RHODES AVE	91604	2367010036	0.000	0.000	0.085	0.000	Shortfall of Sites	0.161	Low Residential	R1-1-RIO	0	0	0	12.442	0.085	Residential - Single Family Residence, 1	165B165 1018		Sherman Oaks - Studio City - Toluca Lake - Cahuenga Pass	No	MI	ADU
Los Angeles	4119 WOODMAN AVE	91423	2266021026	0.000	0.000	0.085	0.000	Shortfall of Sites	0.202	Low Residential	R1-1	0	0	0	9.886	0.085	Residential - Single Family Residence - Pool, 1	165B157 1018		Sherman Oaks - Studio City - Toluca Lake - Cahuenga Pass	No	MI	ADU
Los Angeles	237 S MEDIO DR	90049	4405034005	0.000	0.000	0.085	0.000	Shortfall of Sites	0.182	Low Residential	R1-1	0	0	0	10.983	0.085	Residential - Single Family Residence, 1	132B141 1018		Brentwood - Pacific Palisades	No	MI	ADU
Los Angeles	2704 S BEVERLY DR	90034	4309025010	0.000	0.000	0.085	0.000	Shortfall of Sites	0.183	Low Residential	R1V2	0	0	0	10.937	0.085	Residential - Single Family Residence, 1	126B165 1018		West Los Angeles	No	MI	ADU
Los Angeles	3133 COLBY AVE	90066	4250015008	0.000	0.000	0.085	0.000	Shortfall of Sites	0.163	Low Residential	R1V2	0	0	0	12.305	0.085	Residential - Single Family Residence, 1	120B153 1018		Palms - Mar Vista - Del Rey	No	MI	ADU
Los Angeles	3300 PURDUE AVE	90066	4250023014	0.000	0.000	0.085	0.000	Shortfall of Sites	0.168	Low Residential	R1V2	0	0	0	11.919	0.085	Residential - Single Family Residence, 1	120B157 1018		Palms - Mar Vista - Del Rey	No	MI	ADU
Los Angeles	3630 WASATCH AVE	90066	4246010029	0.000	0.000	0.085	0.000	Shortfall of Sites	0.172	Low Residential	R1V2	0	0	0	11.616	0.085	Residential - Single Family Residence, 1	114B153 1018		Palms - Mar Vista - Del Rey	No	MI	ADU
Los Angeles	8900 SEPULVEDA WESTWAY	90045	4122036022	0.000	0.000	0.085	0.000	Shortfall of Sites	0.395	Community Commercial	[Q]C2-2D-CDO	0	0	0	5.065	0.085	Commercial - Supermarket - Supermarket - 12,000 SF or More - One Story, 1	096B165 1018		Westchester - Playa del Rey	No	MI	ADU
Los Angeles	7206 W 91ST ST	90045	4119034002	0.000	0.000	0.085	0.000	Shortfall of Sites	0.152	Low Residential	R1-1	0	0	0	13.199	0.085	Residential - Single Family Residence, 1	096B157 1018		Westchester - Playa del Rey	No	MI	ADU
Los Angeles	17544 MINNEHAHA ST	91344	2733029003	0.000	0.000	0.085	0.000	Shortfall of Sites	0.208	Low I Residential	RS-1	0	0	0	9.621	0.085	Residential - Single Family Residence, 1	207B129 1019		Granada Hills - Knollwood	No	MI	ADU
Los Angeles	15653 VINTAGE ST	91343	2661024010	0.000	0.000	0.085	0.000	Shortfall of Sites	0.152	Low I Residential	RA-1	0	0	0	13.151	0.085	Residential - Single Family Residence, 1	204B141 1019		Granada Hills - Knollwood	No	MI	ADU
Los Angeles	9958 ODESSA AVE	91343	2678027011	0.000	0.000	0.085	0.000	Shortfall of Sites	0.172	Low I Residential	RS-1	0	0	0	11.631	0.085	Residential - Single Family Residence, 1	204B137 1019		Granada Hills - Knollwood	No	MI	ADU
Los Angeles	9521 FULLBRIGHT AVE	91311	2748019036	0.000	0.000	0.085	0.000	Shortfall of Sites	0.173	Low I Residential	RS-1	0	0	0	11.556	0.085	Residential - Single Family Residence - Pool, 1	201B113 1019		Chatsworth - Porter Ranch	No	MI	ADU
Los Angeles	16326 BALLINGER ST	91343	2677020054	0.000	0.000	0.085	0.000	Shortfall of Sites	0.173	Low Residential	RS-1	0	0	0	11.562	0.085	Residential - Single Family Residence - Pool, 1	201B137 1019		Mission Hills - Panorama City - North Hills	No	MI	ADU
Los Angeles	12640 TIARA ST	91607	2341003017	0.000	0.000	0.085	0.000	Shortfall of Sites	0.180	Low Residential	R1-1	0	0	0	11.110	0.085	Residential - Single Family Residence, 1	177B161 1019		North Hollywood - Valley Village	No	MI	ADU
Los Angeles	13213 ADDISON ST	91423	2358007016	0.000	0.000	0.085	0.000	Shortfall of Sites	0.166	Low Residential	R1-1	0	0	0	12.017	0.085	Residential - Single Family Residence - Pool, 1	171B157 1019		Van Nuys - North Sherman Oaks	No	MI	ADU
Los Angeles	5000 ALCOVE AVE	91607	2357014019	0.000	0.000	0.085	0.000	Shortfall of Sites	0.230	Low Residential	R1-1	0	0	0	8.696	0.085	Residential - Single Family Residence, 1	171B161 1019		Van Nuys - North Sherman Oaks	No	MI	ADU
Los Angeles	4146 RHODES AVE	91604	2367011003	0.000	0.000	0.085	0.000	Shortfall of Sites	0.161	Low Residential	R1-1-RIO	0	0	0	12.418	0.085	Residential - Single Family Residence, 1	165B165 1019		Sherman Oaks - Studio City - Toluca Lake - Cahuenga Pass	No	MI	ADU
Los Angeles	4160 DIXIE CANYON AVE	91423	2373003017	0.000	0.000	0.085	0.000	Shortfall of Sites	0.203	Low Residential	R1-1	0	0	0	9.874	0.085	Residential - Single Family Residence - Pool, 1	165B157 1019		Sherman Oaks - Studio City - Toluca Lake - Cahuenga Pass	No	MI	ADU
Los Angeles	102 N WILTON PL	90004	5516018019	0.000	0.000	0.085	0.000	Shortfall of Sites	0.166	Low II Residential	R1-1	0	0	0	12.043	0.085	Residential - Single Family Residence - Guesthouse, 1	138B193 1019		Wilshire	No	MI	ADU
Los Angeles	225 S ANITA AVE	90049	4405030007	0.000	0.000	0.085	0.000	Shortfall of Sites	0.174	Low Residential	R1-1	0	0	0	11.510	0.085	Residential - Single Family Residence - Pool, 1	132B141 1019		Brentwood - Pacific Palisades	No	MI	ADU
Los Angeles	3500 S BARRINGTON AVE	90066	4249019011	0.000	0.000	0.085	0.000	Shortfall of Sites	0.179	Low Residential	R1V2	0	0	0	11.191	0.085	Residential - Single Family Residence, 1	117B157 1019		Palms - Mar Vista - Del Rey	No	MI	ADU
Los Angeles	7552 W 91ST ST	90045	4119004001	0.000	0.000	0.085	0.000	Shortfall of Sites	0.151	Low Residential	R1-1	0	0	0	13.214	0.085	Residential - Single Family Residence, 1	096B157 1019		Westchester - Playa del Rey	No	MI	ADU
Los Angeles	17851 HIAWATHA ST	91344	2733002054	0.000	0.000	0.085	0.000	Shortfall of Sites	0.213	Low I Residential	RS-1	0	0	0	9.407	0.085	Residential - Single Family Residence - Pool, 1	207B129 1020		Granada Hills - Knollwood	No	MI	ADU
Los Angeles	10415 AMESTOY AVE	91344	2695022008	0.000	0.000	0.085	0.000	Shortfall of Sites	0.207	Low I Residential	RS-1	0	0	0	9.678	0.085	Residential - Single Family Residence - Pool, 1	207B133 1020		Granada Hills - Knollwood	No	MI	ADU
Los Angeles	10361 LEMONA AVE	91345	2649025041	0.000	0.000	0.085	0.000	Shortfall of Sites	0.792	Low Residential	R1-1-O	0	0	0	2.524	0.085	Residential - Single Family Residence, 1	204B145 1020		Mission Hills - Panorama City - North Hills	No	MI	ADU
Los Angeles	15649 VINTAGE ST	91343	2661024009	0.000	0.000	0.085	0.000	Shortfall of Sites	0.152	Low I Residential	RA-1	0	0	0	13.151	0.085	Residential - Single Family Residence, 1	204B141 1020		Granada Hills - Knollwood	No	MI	ADU
Los Angeles	16418 VINTAGE ST	91343	2678015013	0.000	0.000	0.085	0.000	Shortfall of Sites	0.181	Low I Residential	RS-1	0	0	0	11.037	0.085	Residential - Single Family Residence - Pool, 1	204B137 1020		Granada Hills - Knollwood	No	MI	ADU
Los Angeles	9520 FULLBRIGHT AVE	91311	2748018028	0.000	0.000	0.085	0.000	Shortfall of Sites	0.173	Low I Residential	RS-1	0	0	0	11.556	0.085	Residential - Single Family Residence - Pool, 1	201B113 1020		Chatsworth - Porter Ranch	No	MI	ADU
Los Angeles	16320 BALLINGER ST	91343	2677020053	0.000	0.000	0.085	0.000	Shortfall of Sites	0.173	Low Residential	RS-1	0	0	0	11.562	0.085	Residential - Single Family Residence - Pool, 1	201B137 1020		Mission Hills - Panorama City - North Hills	No	MI	ADU
Los Angeles	12634 TIARA ST	91607	2341003029	0.000	0.000	0.085	0.000	Shortfall of Sites	0.180	Low Residential	R1-1	0	0	0	11.110	0.085	Residential - Single Family Residence - Pool, 1	177B161 1020		North Hollywood - Valley Village	No	MI	ADU
Los Angeles	5506 RANCHITO AVE	91401	2247004010	0.000	0.000	0.085	0.000	Shortfall of Sites	0.173	Low Residential	R1-1	0	0	0	11.530	0.085	Residential - Single Family Residence - Pool, 1	174B153 1020		Van Nuys - North Sherman Oaks	No	MI	ADU
Los Angeles	13121 ADDISON ST	91423	2358008004	0.000	0.000	0.085	0.000	Shortfall of Sites	0.316	Very Low Residential	RE11-1	0	0	0	6.330	0.085	Residential - Single Family Residence - Pool, 1	171B161 1020		Van Nuys - North Sherman Oaks	No	MI	ADU
Los Angeles	13207 ADDISON ST	91423	2358007017	0.000	0.000	0.085	0.000	Shortfall of Sites	0.194	Low Residential	R1-1	0	0	0	10.308	0.085	Residential - Single Family Residence, 1	171B157 1020		Van Nuys - North Sherman Oaks	No	MI	ADU
Los Angeles	4518 IRVINE AVE	91602	2365004004	0.000	0.000	0.085	0.000	Shortfall of Sites	0.178	Low Residential	R1-1-RIO	0	0	0	11.256	0.085	Residential - Single Family Residence - Pool, 1	168B169 1020		Sherman Oaks - Studio City - Toluca Lake - Cahuenga Pass	No	MI	ADU
Los Angeles	4147 SHADYGLADE AVE	91604	2367011036	0.000	0.000	0.085	0.000	Shortfall of Sites	0.161	Low Residential	R1-1-RIO	0	0	0	12.461	0.085	Residential - Single Family Residence, 1	165B165 1020		Sherman Oaks - Studio City - Toluca Lake - Cahuenga Pass	No	MI	ADU
Los Angeles	247 S CARMELINA AVE	90049	4405037002	0.000	0.000	0.085	0.000	Shortfall of Sites	0.179	Low Residential	R1-1	0	0	0	11.178	0.085	Residential - Single Family Residence - Pool, 1	132B141 1020		Brentwood - Pacific Palisades	No	MI	ADU
Los Angeles	2144 MANNING AVE	90025	4321007039	0.000	0.000	0.085	0.000	Shortfall of Sites	0.155	Low Residential	R1-1-O	0	0	0	12.907	0.085	Residential - Single Family Residence - Pool and Misc., 1	129B157 1020		West Los Angeles	No	MI	ADU

Jurisdiction Name	Site Address/Intersection	5 Digit ZIP Code	Assessor Parcel Number	Very Low-Income	Low-Income	Moderate-Income	Above Moderate-Income	Type of Shortfall	Parcel Size (Acres)	Current General Plan Designation	Current Zoning	Proposed General Plan (GP) Designation	Proposed Zoning	Minimum Density Allowed	Maximum Density Allowed	Total Capacity	Vacant/ Nonvacant	Description of Existing Uses	PIN	Base Density Per Acre	Community Plan Area	Rent Stabalization Ordinance	Income Category	Applicable Rezoning Program (Program informing values in Column Q listed first)
Los Angeles	1011 S GRETNA GREEN WAY	90049	4264023010	0.000	0.000	0.085	0.000	Shortfall of Sites	0.186	Low Residential	R1-1	0	0	0	10.760	0.085		Residential - Single Family Residence, 1	129B145 1020		Brentwood - Pacific Palisades	No	MI	ADU
Los Angeles	8232 WESTLAWN AVE	90045	4112032006	0.000	0.000	0.085	0.000	Shortfall of Sites	0.224	Low Residential	R1V2	0	0	0	8.940	0.085		Residential - Single Family Residence - Pool, 1	099B161 1020		Westchester - Playa del Rey	No	MI	ADU
Los Angeles	7448 W 90TH ST	90045	4119016009	0.000	0.000	0.085	0.000	Shortfall of Sites	0.163	Low Residential	R1-1	0	0	0	12.297	0.085		Residential - Single Family Residence, 1	096B157 1020		Westchester - Playa del Rey	No	MI	ADU
Los Angeles	1124 S AVERILL AVE	90732	7459017005	0.000	0.000	0.085	0.000	Shortfall of Sites	0.152	Low II Residential	R1-1XL	0	0	0	13.198	0.085		Residential - Single Family Residence, 1	015B193 1020		San Pedro	No	MI	ADU
Los Angeles	17834 HORACE ST	91344	2712011005	0.000	0.000	0.085	0.000	Shortfall of Sites	0.267	Low I Residential	RE9-1XL-RFA	0	0	0	7.505	0.085		Residential - Single Family Residence, 1	210B129 1021		Granada Hills - Knollwood	No	MI	ADU
Los Angeles	10448 AMESTOY AVE	91344	2695019044	0.000	0.000	0.085	0.000	Shortfall of Sites	0.202	Low I Residential	RS-1	0	0	0	9.922	0.085		Residential - Single Family Residence, 1	207B133 1021		Granada Hills - Knollwood	No	MI	ADU
Los Angeles	17843 HIAWATHA ST	91344	2733002026	0.000	0.000	0.085	0.000	Shortfall of Sites	0.208	Low I Residential	RS-1	0	0	0	9.614	0.085		Residential - Single Family Residence, 1	207B129 1021		Granada Hills - Knollwood	No	MI	ADU
Los Angeles	9521 CASABA AVE	91311	2748018021	0.000	0.000	0.085	0.000	Shortfall of Sites	0.173	Low I Residential	RS-1	0	0	0	11.554	0.085		Residential - Single Family Residence - Pool, 1	201B113 1021		Chatsworth - Porter Ranch	No	MI	ADU
Los Angeles	16314 BALLINGER ST	91343	2677020052	0.000	0.000	0.085	0.000	Shortfall of Sites	0.173	Low Residential	RS-1	0	0	0	11.562	0.085		Residential - Single Family Residence - Pool, 1	201B137 1021		Mission Hills - Panorama City - North Hills	No	MI	ADU
Los Angeles	5507 COLBATH AVE	91401	2247006010	0.000	0.000	0.085	0.000	Shortfall of Sites	0.167	Low Residential	R1-1	0	0	0	11.941	0.085		Residential - Single Family Residence, 1	174B153 1021		Van Nuys - North Sherman Oaks	No	MI	ADU
Los Angeles	13201 ADDISON ST	91423	2358007018	0.000	0.000	0.085	0.000	Shortfall of Sites	0.183	Low Residential	R1-1	0	0	0	10.924	0.085		Residential - Single Family Residence - Pool, 1	171B157 1021		Van Nuys - North Sherman Oaks	No	MI	ADU
Los Angeles	5009 ALCOVE AVE	91607	2357014023	0.000	0.000	0.085	0.000	Shortfall of Sites	0.154	Low Residential	R1-1	0	0	0	13.002	0.085		Residential - Single Family Residence - Pool, 1	171B161 1021		Van Nuys - North Sherman Oaks	No	MI	ADU
Los Angeles	529 N DETROIT ST	90036	5525022006	0.000	0.000	0.085	0.000	Shortfall of Sites	0.152	Low II Residential	R1V2	0	0	0	13.199	0.085		Residential - Single Family Residence, 1	141B181 1021		Hollywood	No	MI	ADU
Los Angeles	2848 MEDILL PL	90064	4308017016	0.000	0.000	0.085	0.000	Shortfall of Sites	0.286	Low Residential	R1V2	0	0	0	6.999	0.085		Residential - Single Family Residence, 1	126B165 1021		West Los Angeles	No	MI	ADU
Los Angeles	8116 BELFORD AVE	90045	4105022026	0.000	0.000	0.085	0.000	Shortfall of Sites	0.149	Low Residential	R1-1	0	0	0	13.401	0.085		Residential - Single Family Residence, 1	099B169 1021		Westchester - Playa del Rey	No	MI	ADU
Los Angeles	7509 W 91ST ST	90045	4119003002	0.000	0.000	0.085	0.000	Shortfall of Sites	0.162	Low Residential	R1-1	0	0	0	12.373	0.085		Residential - Single Family Residence, 1	096B157 1021		Westchester - Playa del Rey	No	MI	ADU
Los Angeles	1121 S DOLPHIN ST	90732	7459017015	0.000	0.000	0.085	0.000	Shortfall of Sites	0.152	Low II Residential	R1-1XL	0	0	0	13.178	0.085		Residential - Single Family Residence, 1	015B193 1021		San Pedro	No	MI	ADU
Los Angeles	10454 AMESTOY AVE	91344	2695019045	0.000	0.000	0.085	0.000	Shortfall of Sites	0.200	Low I Residential	RS-1	0	0	0	9.977	0.085		Residential - Single Family Residence, 1	207B133 1022		Granada Hills - Knollwood	No	MI	ADU
Los Angeles	17835 HIAWATHA ST	91344	2733002025	0.000	0.000	0.085	0.000	Shortfall of Sites	0.208	Low I Residential	RS-1	0	0	0	9.614	0.085		Residential - Single Family Residence, 1	207B129 1022		Granada Hills - Knollwood	No	MI	ADU
Los Angeles	16356 VINTAGE ST	91343	2678009010	0.000	0.000	0.085	0.000	Shortfall of Sites	0.199	Low I Residential	RS-1	0	0	0	10.075	0.085		Residential - Single Family Residence, 1	204B137 1022		Granada Hills - Knollwood	No	MI	ADU
Los Angeles	9521 OSO AVE	91311	2748017027	0.000	0.000	0.085	0.000	Shortfall of Sites	0.172	Low I Residential	RS-1	0	0	0	11.612	0.085		Residential - Single Family Residence, 1	201B113 1022		Chatsworth - Porter Ranch	No	MI	ADU
Los Angeles	16306 BALLINGER ST	91343	2677020051	0.000	0.000	0.085	0.000	Shortfall of Sites	0.173	Low Residential	RS-1	0	0	0	11.562	0.085		Residential - Single Family Residence, 1	201B137 1022		Mission Hills - Panorama City - North Hills	No	MI	ADU
Los Angeles	5518 BEVIS AVE	91411	2249027011	0.000	0.000	0.085	0.000	Shortfall of Sites	0.170	Low Residential	R1-1	0	0	0	11.734	0.085		Residential - Single Family Residence, 1	174B149 1022		Van Nuys - North Sherman Oaks	No	MI	ADU
Los Angeles	5506 COLBATH AVE	91401	2247005017	0.000	0.000	0.085	0.000	Shortfall of Sites	0.167	Low Residential	R1-1	0	0	0	11.997	0.085		Residential - Single Family Residence - Pool, 1	174B153 1022		Van Nuys - North Sherman Oaks	No	MI	ADU
Los Angeles	12659 MILBANK ST	91604	2362017020	0.000	0.000	0.085	0.000	Shortfall of Sites	0.151	Low Residential	R1-1-RIO	0	0	0	13.204	0.085		Residential - Single Family Residence, 1	168B161 1022		Sherman Oaks - Studio City - Toluca Lake - Cahuenga Pass	No	MI	ADU
Los Angeles	4528 AGNES AVE	91607	2364001024	0.000	0.000	0.085	0.000	Shortfall of Sites	0.155	Low Residential	R1-1-RIO	0	0	0	12.887	0.085		Residential - Single Family Residence, 1	168B165 1022		Sherman Oaks - Studio City - Toluca Lake - Cahuenga Pass	No	MI	ADU
Los Angeles	4129 VENTURA CANYON AVE	91423	2373014010	0.000	0.000	0.085	0.000	Shortfall of Sites	0.203	Low Residential	R1-1	0	0	0	9.872	0.085		Residential - Single Family Residence, 1	165B157 1022		Sherman Oaks - Studio City - Toluca Lake - Cahuenga Pass	No	MI	ADU
Los Angeles	528 N FORMOSA AVE	90036	5525022020	0.000	0.000	0.085	0.000	Shortfall of Sites	0.152	Low II Residential	R1V2	0	0	0	13.200	0.085		Residential - Single Family Residence, 1	141B181 1022		Hollywood	No	MI	ADU
Los Angeles	10462 TENNESSEE AVE	90064	4315006019	0.000	0.000	0.085	0.000	Shortfall of Sites	0.164	Low Residential	R1-1-O	0	0	0	12.181	0.085		Residential - Single Family Residence, 1	129B157 1022		West Los Angeles	No	MI	ADU
Los Angeles	3115 COOLIDGE AVE	90066	4250016011	0.000	0.000	0.085	0.000	Shortfall of Sites	0.169	Low Residential	R1V2	0	0	0	11.841	0.085		Residential - Single Family Residence, 1	120B153 1022		Palms - Mar Vista - Del Rey	No	MI	ADU
Los Angeles	8107 RAMSGATE AVE	90045	4105022007	0.000	0.000	0.085	0.000	Shortfall of Sites	0.162	Low Residential	R1-1	0	0	0	12.359	0.085		Residential - Single Family Residence - Pool, 1	099B169 1022		Westchester - Playa del Rey	No	MI	ADU
Los Angeles	7237 W 91ST ST	90045	4119032005	0.000	0.000	0.085	0.000	Shortfall of Sites	0.179	Low Residential	R1-1	0	0	0	11.172	0.085		Residential - Single Family Residence - Pool, 1	096B157 1022		Westchester - Playa del Rey	No	MI	ADU
Los Angeles	17216 SAN JOSE ST	91344	2695013052	0.000	0.000	0.085	0.000	Shortfall of Sites	0.155	Low II Residential	R1-1	0	0	0	12.908	0.085		Residential - Single Family Residence, 1	207B133 1023		Granada Hills - Knollwood	No	MI	ADU
Los Angeles	17566 MINNEHAHA ST	91344	2733012065	0.000	0.000	0.085	0.000	Shortfall of Sites	0.179	Low I Residential	RS-1	0	0	0	11.179	0.085		Residential - Single Family Residence - Pool, 1	207B129 1023		Granada Hills - Knollwood	No	MI	ADU
Los Angeles	15018 BLACKHAWK ST	91345	2649026035	0.000	0.000	0.085	0.000	Shortfall of Sites	0.183	Low Residential	R1-1-O	0	0	0	10.925	0.085		Residential - Single Family Residence, 1	204B145 1023		Mission Hills - Panorama City - North Hills	No	MI	ADU
Los Angeles	16350 VINTAGE ST	91343	2678009009	0.000	0.000	0.085	0.000	Shortfall of Sites	0.172	Low I Residential	RS-1	0	0	0	11.612	0.085		Residential - Single Family Residence, 1	204B137 1023		Granada Hills - Knollwood	No	MI	ADU
Los Angeles	9520 CASABA AVE	91311	2748017034	0.000	0.000	0.085	0.000	Shortfall of Sites	0.172	Low I Residential	RS-1	0	0	0	11.616	0.085		Residential - Single Family Residence - Pool, 1	201B113 1023		Chatsworth - Porter Ranch	No	MI	ADU
Los Angeles	16300 BALLINGER ST	91343	2677020050	0.000	0.000	0.085	0.000	Shortfall of Sites	0.173	Low Residential	RS-1	0	0	0	11.562	0.085		Residential - Single Family Residence, 1	201B137 1023		Mission Hills - Panorama City - North Hills	No	MI	ADU
Los Angeles	5517 WILLIS AVE	91411	2249027018	0.000	0.000	0.085	0.000	Shortfall of Sites	0.170	Low Residential	R1-1	0	0	0	11.734	0.085		Residential - Single Family Residence - Pool, 1	174B149 1023		Van Nuys - North Sherman Oaks	No	MI	ADU
Los Angeles	5507 RANCHITO AVE	91401	2247005009	0.000	0.000	0.085	0.000	Shortfall of Sites	0.167	Low Residential	R1-1	0	0	0	12.001	0.085		Residential - Single Family Residence, 1	174B153 1023		Van Nuys - North Sherman Oaks	No	MI	ADU
Los Angeles	13720 CUMPSTON ST	91401	2247014082	0.000	0.000	0.085	0.000	Shortfall of Sites	0.181	Low Residential	R1-1	0	0	0	11.072	0.085		Residential - Single Family Residence - Pool, 1	174B157 1023		Van Nuys - North Sherman Oaks	No	MI	ADU
Los Angeles	13233 ADDISON ST	91423	2358007029	0.000	0.000	0.085	0.000	Shortfall of Sites	0.181	Low Residential	R1-1	0	0	0	11.061	0.085		Residential - Single Family Residence, 1	171B157 1023		Van Nuys - North Sherman Oaks	No	MI	ADU
Los Angeles	4529 BEN AVE	91607	2364001033	0.000	0.000	0.085	0.000	Shortfall of Sites	0.155	Low Residential	R1-1-RIO	0	0	0	12.907	0.085		Residential - Single Family Residence - Pool, 1	168B165 1023		Sherman Oaks - Studio City - Toluca Lake - Cahuenga Pass	No	MI	ADU
Los Angeles	4521 CARPENTER AVE	91607	2364006026	0.000	0.000	0.085	0.000	Shortfall of Sites	0.232	Low Residential	R1-1-RIO	0	0	0	8.603	0.085		Residential - Single Family Residence - Pool, 1	168B169 1023		Sherman Oaks - Studio City - Toluca Lake - Cahuenga Pass	No	MI	ADU
Los Angeles	4162 MARY ELLEN AVE	91604	2385024029	0.000	0.000	0.085	0.000	Shortfall of Sites	0.205	Low Residential	R1-1-RIO	0	0	0	9.748	0.085		Residential - Single Family Residence - Pool, 1	165B157 1023		Sherman Oaks - Studio City - Toluca Lake - Cahuenga Pass	No	MI	ADU
Los Angeles	529 N FORMOSA AVE	90036	5525023006	0.000	0.000	0.085	0.000	Shortfall of Sites	0.177	Low II Residential	R1V2	0	0	0	11.314	0.085		Residential - Single Family Residence, 1	141B181 1023		Hollywood	No	MI	ADU
Los Angeles	2910 DANALDA DR	90064	4316014015	0.000	0.000	0.085	0.000	Shortfall of Sites	0.199	Low Residential	R1V2	0	0	0	10.033	0.085		Residential - Single Family Residence - Pool, 1	126B165 1023		West Los Angeles	No	MI	ADU
Los Angeles	7546 W 91ST ST	90045	4119004002	0.000	0.000	0.085	0.000	Shortfall of Sites	0.151	Low Residential	R1-1	0	0	0	13.212	0.085		Residential - Single Family Residence, 1	096B157 1023		Westchester - Playa del Rey	No	MI	ADU
Los Angeles	1123 S PATTON AVE	90731	7459016014	0.000	0.000	0.085	0.000	Shortfall of Sites	0.152	Low II Residential	R1-1XL	0	0	0	13.198	0.085		Residential - Single Family Residence, 1	015B193 1023		San Pedro	No	MI	ADU
Los Angeles	17210 SAN JOSE ST	91344	2695013053	0.000	0.000	0.085	0.000	Shortfall of Sites	0.155	Low II Residential	R1-1	0	0	0	12.908	0.085		Residential - Single Family Residence, 1	207B133 1024		Granada Hills - Knollwood	No	MI	ADU
Los Angeles	17827 HIAWATHA ST	91344	2733002024	0.000	0.000	0.085	0.000	Shortfall of Sites	0.208	Low I Residential	RS-1	0	0	0	9.614	0.085		Residential - Single Family Residence, 1	207B129 1024		Granada Hills - Knollwood	No	MI	ADU
Los Angeles	15012 BLACKHAWK ST	91345	2649026036	0.000	0.000	0.085	0.000	Shortfall of Sites	0.174	Low Residential	R1-1-O	0	0	0	11.483	0.085		Residential - Single Family Residence - Pool, 1	204B145 1024		Mission Hills - Panorama City - North Hills	No	MI	ADU
Los Angeles	16344 VINTAGE ST	91343	2678009008	0.000	0.000	0.085	0.000	Shortfall of Sites	0.172	Low I Residential	RS-1	0	0	0	11.612	0.085		Residential - Single Family Residence, 1	204B137 1024		Granada Hills - Knollwood	No	MI	ADU
Los Angeles	9520 COMANCHE AVE	91311	2748025047	0.000	0.000	0.085	0.000	Shortfall of Sites	0.179	Low I Residential	RS-1	0	0	0	11.154	0.085		Residential - Single Family Residence, 1	201B113 1024		Chatsworth - Porter Ranch	No	MI	ADU
Los Angeles	16248 BALLINGER ST	91343	2677020049	0.000	0.000	0.085	0.000	Shortfall of Sites	0.173	Low Residential	RS-1	0	0	0	11.562	0.085		Residential - Single Family Residence, 1	201B137 1024		Mission Hills - Panorama City - North Hills	No	MI	ADU
Los Angeles	5521 SALOMA AVE	91411	2250014016	0.000	0.000	0.085	0.000	Shortfall of Sites	0.171	Low Residential	R1-1	0	0	0	11.697	0.085		Residential - Single Family Residence, 1	174B149 1024		Van Nuys - North Sherman Oaks	No	MI	ADU
Los Angeles	12653 MILBANK ST	91604	2362017019	0.000	0.000	0.085	0.000	Shortfall of Sites	0.154	Low Residential	R1-1-RIO	0	0	0	13.014	0.085		Residential - Single Family Residence - Pool, 1	168B161 1024		Sherman Oaks - Studio City - Toluca Lake - Cahuenga Pass	No	MI	ADU
Los Angeles	4521 MORELLA AVE	91607	2364006010	0.000	0.000	0.085	0.000	Shortfall of Sites	0.227	Low Residential	R1-1-RIO	0	0	0	8.796	0.085		Residential - Single Family Residence - Pool, 1	168B169 1024		Sherman Oaks - Studio City - Toluca Lake - Cahuenga Pass	No	MI	ADU
Los Angeles	4163 LONGRIDGE AVE	91423	2385020022	0.000	0.000	0.085	0.000	Shortfall of Sites	0.459	Very Low Residential	RE20-1	0	0	0	4.356	0.085		Residential - Single Family Residence - Guesthouse, 1	165B157 1024		Sherman Oaks - Studio City - Toluca Lake - Cahuenga Pass	No	MI	ADU
Los Angeles	522 N PLYMOUTH BLVD	90004	5523029015	0.000	0.000	0.085	0.000	Shortfall of Sites	0.155	Low II Residential	R1R3-RG	0	0	0	12.907	0.085		Residential - Single Family Residence - Pool, 1	141B189 1024		Wilshire	No	MI	ADU
Los Angeles	2730 CASTLE HEIGHTS PL	90034	4309023016	0.000	0.000	0.085	0.000	Shortfall of Sites	0.168	Low Residential	R1V2	0	0	0	11.920	0.085		Residential - Single Family Residence, 1	126B165 1024		West Los Angeles	No	MI	ADU
Los Angeles	3021 BARRY AVE	90066	4250008015	0.000	0.000	0.085	0.000	Shortfall of Sites	0.150	Low Residential	R1V2	0	0	0	13.319	0.085		Residential - Single Family Residence - Pool, 1	120B153 1024		Palms - Mar Vista - Del Rey	No	MI	ADU
Los Angeles	11910 LAWLER ST	90066	4249013007	0.000	0.000	0.085	0.000	Shortfall of Sites	0.150	Low Residential	R1V2	0	0	0	13.376	0.085		Residential - Single Family Residence, 1	117B153 1024		Palms - Mar Vista - Del Rey	No	MI	ADU
Los Angeles	7442 W 90TH ST	90045	4119016008	0.000	0.000	0.085	0.000	Shortfall of Sites	0.159	Low Residential	R1-1	0	0	0	12.580	0.085		Residential - Single Family Residence, 1	096B157 1024		Westchester - Playa del Rey	No	MI	ADU
Los Angeles	17815 HIAWATHA ST	91344	2733002023	0.000	0.000	0.085	0.000	Shortfall of Sites	0.208	Low I Residential	RS-1	0	0	0	9.614	0.085		Residential - Single Family Residence, 1	207B129 1025		Granada Hills - Knollwood	No	MI	ADU
Los Angeles	16338 VINTAGE ST	91343	2678009007	0.000	0.000	0.085	0.000	Shortfall of Sites	0.172	Low I Residential	RS-1	0	0	0	11.612	0.085		Residential - Single Family Residence, 1	204B137 1025		Granada Hills - Knollwood	No	MI	ADU
Los Angeles	20112 HALSTED ST	91311	2748025043	0.000	0.000	0.085	0.000	Shortfall of Sites	0.178	Low I Residential	RS-1	0	0	0	11.206	0.085		Residential - Single Family Residence, 1	201B113 1025		Chatsworth - Porter Ranch	No	MI	ADU

Jurisdiction Name	Site Address/Intersection	5 Digit ZIP Code	Assessor Parcel Number	Very Low-Income	Low-Income	Moderate-Income	Above Moderate-Income	Type of Shortfall	Parcel Size (Acres)	Current General Plan Designation	Current Zoning	Proposed General Plan (GP) Designation	Proposed Zoning	Minimum Density Allowed	Maximum Density Allowed	Total Capacity	Vacant/ Nonvacant	Description of Existing Uses	PIN	Base Density Per Acre	Community Plan Area	Rent Stabalization Ordinance	Income Category	Applicable Rezoning Program (Program informing values in Column Q listed first)
Los Angeles	16242 BALLINGER ST	91343	2677020048	0.000	0.000	0.085	0.000	Shortfall of Sites	0.173	Low Residential	RS-1	0	0	0	11.562	0.085		Residential - Single Family Residence, 1	201B137 1025		Mission Hills - Panorama City - North Hills	No	MI	ADU
Los Angeles	12620 TIARA ST	91607	2341003003	0.000	0.000	0.085	0.000	Shortfall of Sites	0.160	Low Residential	R1-1	0	0	0	12.510	0.085		Residential - Single Family Residence, 1	177B161 1025		North Hollywood - Valley Village	No	MI	ADU
Los Angeles	5508 COSTELLO AVE	91401	2247006007	0.000	0.000	0.085	0.000	Shortfall of Sites	0.167	Low Residential	R1-1	0	0	0	11.952	0.085		Residential - Single Family Residence, 1	174B153 1025		Van Nuys - North Sherman Oaks	No	MI	ADU
Los Angeles	13151 ADDISON ST	91423	2358008033	0.000	0.000	0.085	0.000	Shortfall of Sites	0.164	Low Residential	R1-1	0	0	0	12.226	0.085		Residential - Single Family Residence - Pool, 1	171B157 1025		Van Nuys - North Sherman Oaks	No	MI	ADU
Los Angeles	12937 ADDISON ST	91423	2358028025	0.000	0.000	0.085	0.000	Shortfall of Sites	0.183	Very Low Residential	RE15-1	0	0	0	10.909	0.085		Residential - Single Family Residence, 1	171B161 1025		Van Nuys - North Sherman Oaks	No	MI	ADU
Los Angeles	4527 GENTRY AVE	91607	2364004031	0.000	0.000	0.085	0.000	Shortfall of Sites	0.153	Low Residential	R1-1-RIO	0	0	0	13.059	0.085		Residential - Single Family Residence, 1	168B165 1025		Sherman Oaks - Studio City - Toluca Lake - Cahuenga Pass	No	MI	ADU
Los Angeles	4150 SAINT CLAIR AVE	91604	2367013035	0.000	0.000	0.085	0.000	Shortfall of Sites	0.161	Low Residential	R1-1-RIO	0	0	0	12.450	0.085		Residential - Single Family Residence - Pool, 1	165B165 1025		Sherman Oaks - Studio City - Toluca Lake - Cahuenga Pass	No	MI	ADU
Los Angeles	4154 NAGLE AVE	91423	2373001014	0.000	0.000	0.085	0.000	Shortfall of Sites	0.203	Low Residential	R1-1	0	0	0	9.850	0.085		Residential - Single Family Residence - Pool, 1	165B157 1025		Sherman Oaks - Studio City - Toluca Lake - Cahuenga Pass	No	MI	ADU
Los Angeles	523 N PLYMOUTH BLVD	90004	5523028035	0.000	0.000	0.085	0.000	Shortfall of Sites	0.155	Low II Residential	R1R3-RG	0	0	0	12.903	0.085		Residential - Single Family Residence, 1	141B189 1025		Wilshire	No	MI	ADU
Los Angeles	300 S CARMELINA AVE	90049	4405040022	0.000	0.000	0.085	0.000	Shortfall of Sites	0.212	Low Residential	RS-1	0	0	0	9.414	0.085		Residential - Single Family Residence, 1	132B141 1025		Brentwood - Pacific Palisades	No	MI	ADU
Los Angeles	1126 S BUNDY DR	90049	4265012027	0.000	0.000	0.085	0.000	Shortfall of Sites	0.150	Low Residential	R1-1	0	0	0	13.339	0.085		Residential - Single Family Residence, 1	129B145 1025		Brentwood - Pacific Palisades	No	MI	ADU
Los Angeles	3126 COOLIDGE AVE	90066	4250015020	0.000	0.000	0.085	0.000	Shortfall of Sites	0.163	Low Residential	R1V2	0	0	0	12.305	0.085		Residential - Single Family Residence, 1	120B153 1025		Palms - Mar Vista - Del Rey	No	MI	ADU
Los Angeles	8032 BLERIOT AVE	90045	4107007009	0.000	0.000	0.085	0.000	Shortfall of Sites	0.152	Low Residential	R1-1	0	0	0	13.194	0.085		Residential - Single Family Residence, 1	099B169 1025		Westchester - Playa del Rey	No	MI	ADU
Los Angeles	8228 STEWART AVE	90045	4112026014	0.000	0.000	0.085	0.000	Shortfall of Sites	0.205	Low Residential	R1V2	0	0	0	9.735	0.085		Residential - Single Family Residence, 1	099B161 1025		Westchester - Playa del Rey	No	MI	ADU
Los Angeles	7212 W 91ST ST	90045	4119034001	0.000	0.000	0.085	0.000	Shortfall of Sites	0.152	Low Residential	R1-1	0	0	0	13.199	0.085		Residential - Single Family Residence, 1	096B157 1025		Westchester - Playa del Rey	No	MI	ADU
Los Angeles	1550 W AVERILL PARK DR	90732	7560022019	0.000	0.000	0.085	0.000	Shortfall of Sites	0.222	Low II Residential	R1-1XL	0	0	0	9.028	0.085		Residential - Single Family Residence, 1	015B193 1025		San Pedro	No	MI	ADU
Los Angeles	17801 HIAWATHA ST	91344	2733002022	0.000	0.000	0.085	0.000	Shortfall of Sites	0.207	Low I Residential	RS-1	0	0	0	9.666	0.085		Residential - Single Family Residence - Pool, 1	207B129 1026		Granada Hills - Knollwood	No	MI	ADU
Los Angeles	10006 COLLETT AVE	91343	2669021022	0.000	0.000	0.085	0.000	Shortfall of Sites	0.176	Low I Residential	RS-1	0	0	0	11.336	0.085		Residential - Single Family Residence - Pool, 1	204B141 1026		Granada Hills - Knollwood	No	MI	ADU
Los Angeles	16332 VINTAGE ST	91343	2678009006	0.000	0.000	0.085	0.000	Shortfall of Sites	0.172	Low I Residential	RS-1	0	0	0	11.612	0.085		Residential - Single Family Residence - Pool, 1	204B137 1026		Granada Hills - Knollwood	No	MI	ADU
Los Angeles	16234 BALLINGER ST	91343	2677020047	0.000	0.000	0.085	0.000	Shortfall of Sites	0.187	Low Residential	RS-1	0	0	0	10.707	0.085		Residential - Single Family Residence, 1	201B137 1026		Mission Hills - Panorama City - North Hills	No	MI	ADU
Los Angeles	13147 ADDISON ST	91423	2358008028	0.000	0.000	0.085	0.000	Shortfall of Sites	0.181	Low Residential	R1-1	0	0	0	11.054	0.085		Residential - Single Family Residence - Pool, 1	171B157 1026		Van Nuys - North Sherman Oaks	No	MI	ADU
Los Angeles	13011 ADDISON ST	91423	2358026015	0.000	0.000	0.085	0.000	Shortfall of Sites	0.153	Very Low Residential	RE15-1	0	0	0	13.081	0.085		Residential - Single Family Residence - Pool, 1	171B161 1026		Van Nuys - North Sherman Oaks	No	MI	ADU
Los Angeles	12645 MILBANK ST	91604	2362017018	0.000	0.000	0.085	0.000	Shortfall of Sites	0.169	Low Residential	R1-1-RIO	0	0	0	11.825	0.085		Residential - Single Family Residence, 1	168B161 1026		Sherman Oaks - Studio City - Toluca Lake - Cahuenga Pass	No	MI	ADU
Los Angeles	4528 BEN AVE	91607	2364004030	0.000	0.000	0.085	0.000	Shortfall of Sites	0.154	Low Residential	R1-1-RIO	0	0	0	12.982	0.085		Residential - Single Family Residence - Pool, 1	168B165 1026		Sherman Oaks - Studio City - Toluca Lake - Cahuenga Pass	No	MI	ADU
Los Angeles	4518 BECK AVE	91602	2365008012	0.000	0.000	0.085	0.000	Shortfall of Sites	0.203	Low Residential	R1-1-RIO	0	0	0	9.864	0.085		Residential - Single Family Residence - Therapy Pool (Spa), 1	168B169 1026		Sherman Oaks - Studio City - Toluca Lake - Cahuenga Pass	No	MI	ADU
Los Angeles	4151 BELLINGHAM AVE	91604	2367013040	0.000	0.000	0.085	0.000	Shortfall of Sites	0.161	Low Residential	R1-1-RIO	0	0	0	12.449	0.085		Residential - Single Family Residence, 1	165B165 1026		Sherman Oaks - Studio City - Toluca Lake - Cahuenga Pass	No	MI	ADU
Los Angeles	4161 FULTON AVE	91423	2373001015	0.000	0.000	0.085	0.000	Shortfall of Sites	0.203	Low Residential	R1-1	0	0	0	9.870	0.085		Residential - Single Family Residence - Pool, 1	165B157 1026		Sherman Oaks - Studio City - Toluca Lake - Cahuenga Pass	No	MI	ADU
Los Angeles	530 S GRETNA GREEN WAY	90049	4404008014	0.000	0.000	0.085	0.000	Shortfall of Sites	0.160	Low Residential	R1-1	0	0	0	12.532	0.085		Residential - Single Family Residence, 1	132B141 1026		Brentwood - Pacific Palisades	No	MI	ADU
Los Angeles	3456 KELTON AVE	90034	4254023002	0.000	0.000	0.085	0.000	Shortfall of Sites	0.167	Low Residential	R1-1	0	0	0	11.951	0.085		Residential - Single Family Residence, 1	120B161 1026		Palms - Mar Vista - Del Rey	No	MI	ADU
Los Angeles	11922 LAWLER ST	90066	4249013008	0.000	0.000	0.085	0.000	Shortfall of Sites	0.171	Low Residential	R1V2	0	0	0	11.690	0.085		Residential - Single Family Residence, 1	117B153 1026		Palms - Mar Vista - Del Rey	No	MI	ADU
Los Angeles	8110 BARNSLEY AVE	90045	4105018009	0.000	0.000	0.085	0.000	Shortfall of Sites	0.195	Low Residential	R1-1	0	0	0	10.281	0.085		Residential - Single Family Residence, 1	099B169 1026		Westchester - Playa del Rey	No	MI	ADU
Los Angeles	7501 W 91ST ST	90045	4119003001	0.000	0.000	0.085	0.000	Shortfall of Sites	0.188	Low Residential	R1-1	0	0	0	10.623	0.085		Residential - Single Family Residence, 1	096B157 1026		Westchester - Playa del Rey	No	MI	ADU
Los Angeles	1546 W AVERILL PARK DR	90732	7560022017	0.000	0.000	0.085	0.000	Shortfall of Sites	0.321	Low II Residential	R1-1XL	0	0	0	6.223	0.085		Residential - Single Family Residence, 1	015B193 1026		San Pedro	No	MI	ADU
Los Angeles	17416 MINNEHAHA ST	91344	2733022042	0.000	0.000	0.085	0.000	Shortfall of Sites	0.214	Low I Residential	RS-1	0	0	0	9.346	0.085		Residential - Single Family Residence, 1	207B129 1027		Granada Hills - Knollwood	No	MI	ADU
Los Angeles	10006 WOODLEY AVE	91343	2669022008	0.000	0.000	0.085	0.000	Shortfall of Sites	0.185	Low I Residential	RS-1	0	0	0	10.817	0.085		Residential - Single Family Residence - Pool, 1	204B141 1027		Granada Hills - Knollwood	No	MI	ADU
Los Angeles	16326 VINTAGE ST	91343	2678009005	0.000	0.000	0.085	0.000	Shortfall of Sites	0.172	Low I Residential	RS-1	0	0	0	11.612	0.085		Residential - Single Family Residence - Pool, 1	204B137 1027		Granada Hills - Knollwood	No	MI	ADU
Los Angeles	9515 QUAKERTOWN AVE	91311	2761027003	0.000	0.000	0.085	0.000	Shortfall of Sites	0.172	Low I Residential	RS-1	0	0	0	11.632	0.085		Residential - Single Family Residence, 1	201B113 1027		Chatsworth - Porter Ranch	No	MI	ADU
Los Angeles	12608 TIARA ST	91607	2341003005	0.000	0.000	0.085	0.000	Shortfall of Sites	0.160	Low Residential	R1-1	0	0	0	12.510	0.085		Residential - Single Family Residence, 1	177B161 1027		North Hollywood - Valley Village	No	MI	ADU
Los Angeles	14330 KILLION ST	91401	2245009006	0.000	0.000	0.085	0.000	Shortfall of Sites	0.175	Low Residential	R1-1	0	0	0	11.406	0.085		Residential - Single Family Residence - Therapy Pool (Spa), 1	174B153 1027		Van Nuys - North Sherman Oaks	No	MI	ADU
Los Angeles	12943 ADDISON ST	91423	2358028029	0.000	0.000	0.085	0.000	Shortfall of Sites	0.151	Very Low Residential	RE15-1	0	0	0	13.271	0.085		Residential - Single Family Residence, 1	171B161 1027		Van Nuys - North Sherman Oaks	No	MI	ADU
Los Angeles	12639 MILBANK ST	91604	2362017017	0.000	0.000	0.085	0.000	Shortfall of Sites	0.168	Low Residential	R1-1-RIO	0	0	0	11.877	0.085		Residential - Single Family Residence - Pool, 1	168B161 1027		Sherman Oaks - Studio City - Toluca Lake - Cahuenga Pass	No	MI	ADU
Los Angeles	4518 KRAFT AVE	91602	2365013007	0.000	0.000	0.085	0.000	Shortfall of Sites	0.150	Low Residential	R1-1-RIO	0	0	0	13.368	0.085		Residential - Single Family Residence - Guesthouse, 1	168B169 1027		Sherman Oaks - Studio City - Toluca Lake - Cahuenga Pass	No	MI	ADU
Los Angeles	4150 BELLINGHAM AVE	91604	2367014011	0.000	0.000	0.085	0.000	Shortfall of Sites	0.161	Low Residential	R1-1-RIO	0	0	0	12.443	0.085		Residential - Single Family Residence - Pool, 1	165B165 1027		Sherman Oaks - Studio City - Toluca Lake - Cahuenga Pass	No	MI	ADU
Los Angeles	4159 MARY ELLEN AVE	91604	2385024025	0.000	0.000	0.085	0.000	Shortfall of Sites	0.268	Low Residential	R1-1-RIO	0	0	0	7.460	0.085		Residential - Single Family Residence, 1	165B157 1027		Sherman Oaks - Studio City - Toluca Lake - Cahuenga Pass	No	MI	ADU
Los Angeles	523 N BEACHWOOD DR	90004	5523027034	0.000	0.000	0.085	0.000	Shortfall of Sites	0.155	Low II Residential	R1R3-RG	0	0	0	12.907	0.085		Residential - Single Family Residence, 1	141B189 1027		Wilshire	No	MI	ADU
Los Angeles	2338 S GARTH AVE	90034	4301026045	0.000	0.000	0.085	0.000	Shortfall of Sites	0.171	Medium Residential	R3-1	0	0	0	11.720	0.085		Residential - Single Family Residence, 1	126B173 1027		West Adams - Baldwin Hills - Leimert	No	MI	ADU
Los Angeles	11906 LAWLER ST	90066	4249013006	0.000	0.000	0.085	0.000	Shortfall of Sites	0.164	Low Residential	R1V2	0	0	0	12.214	0.085		Residential - Single Family Residence, 1	117B153 1027		Palms - Mar Vista - Del Rey	No	MI	ADU
Los Angeles	8928 RAYFORD DR	90045	4119032014	0.000	0.000	0.085	0.000	Shortfall of Sites	0.159	Low Residential	R1-1	0	0	0	12.546	0.085		Residential - Single Family Residence, 1	096B157 1027		Westchester - Playa del Rey	No	MI	ADU
Los Angeles	1540 W AVERILL PARK DR	90732	7560022016	0.000	0.000	0.085	0.000	Shortfall of Sites	0.228	Low II Residential	R1-1XL	0	0	0	8.755	0.085		Residential - Single Family Residence, 1	015B193 1027		San Pedro	No	MI	ADU
Los Angeles	10423 WHITE OAK AVE	91344	2733002047	0.000	0.000	0.085	0.000	Shortfall of Sites	0.172	Low I Residential	RS-1	0	0	0	11.612	0.085		Residential - Single Family Residence, 1	207B129 1028		Granada Hills - Knollwood	No	MI	ADU
Los Angeles	15915 VINTAGE ST	91343	2669017002	0.000	0.000	0.085	0.000	Shortfall of Sites	0.191	Low I Residential	RS-1	0	0	0	10.493	0.085		Residential - Single Family Residence, 1	204B141 1028		Granada Hills - Knollwood	No	MI	ADU
Los Angeles	16320 VINTAGE ST	91343	2678009004	0.000	0.000	0.085	0.000	Shortfall of Sites	0.172	Low I Residential	RS-1	0	0	0	11.612	0.085		Residential - Single Family Residence - Pool, 1	204B137 1028		Granada Hills - Knollwood	No	MI	ADU
Los Angeles	9516 QUAKERTOWN AVE	91311	2761027008	0.000	0.000	0.085	0.000	Shortfall of Sites	0.182	Low I Residential	RS-1	0	0	0	11.011	0.085		Residential - Single Family Residence, 1	201B113 1028		Chatsworth - Porter Ranch	No	MI	ADU
Los Angeles	12604 TIARA ST	91607	2341003006	0.000	0.000	0.085	0.000	Shortfall of Sites	0.159	Low Residential	R1-1	0	0	0	12.578	0.085		Residential - Single Family Residence - Pool, 1	177B161 1028		North Hollywood - Valley Village	No	MI	ADU
Los Angeles	14324 KILLION ST	91401	2245009005	0.000	0.000	0.085	0.000	Shortfall of Sites	0.177	Low Residential	R1-1	0	0	0	11.322	0.085		Residential - Single Family Residence - Pool and Misc., 1	174B153 1028		Van Nuys - North Sherman Oaks	No	MI	ADU
Los Angeles	4517 KRAFT AVE	91602	2365012015	0.000	0.000	0.085	0.000	Shortfall of Sites	0.155	Low Residential	R1-1-RIO	0	0	0	12.907	0.085		Residential - Single Family Residence - Pool, 1	168B169 1028		Sherman Oaks - Studio City - Toluca Lake - Cahuenga Pass	No	MI	ADU
Los Angeles	4153 VANTAGE AVE	91604	2367014016	0.000	0.000	0.085	0.000	Shortfall of Sites	0.161	Low Residential	R1-1-RIO	0	0	0	12.436	0.085		Residential - Single Family Residence, 1	165B165 1028		Sherman Oaks - Studio City - Toluca Lake - Cahuenga Pass	No	MI	ADU
Los Angeles	984 AMHERST AVE	90049	4264023026	0.000	0.000	0.085	0.000	Shortfall of Sites	0.160	Low Residential	R1-1	0	0	0	12.496	0.085		Residential - Single Family Residence, 1	129B145 1028		Brentwood - Pacific Palisades	No	MI	ADU
Los Angeles	3507 BARRY AVE	90066	4249019013	0.000	0.000	0.085	0.000	Shortfall of Sites	0.154	Low Residential	R1V2	0	0	0	13.003	0.085		Residential - Single Family Residence - Pool, 1	117B157 1028		Palms - Mar Vista - Del Rey	No	MI	ADU
Los Angeles	8217 DUNBARTON AVE	90045	4112032001	0.000	0.000	0.085	0.000	Shortfall of Sites	0.175	Low Residential	R1V2	0	0	0	11.458	0.085		Residential - Single Family Residence - Therapy Pool (Spa), 1	099B161 1028		Westchester - Playa del Rey	No	MI	ADU
Los Angeles	7243 W 91ST ST	90045	4119032006	0.000	0.000	0.085	0.000	Shortfall of Sites	0.180	Low Residential	R1-1	0	0	0	11.132	0.085		Residential - Single Family Residence - Therapy Pool (Spa), 1	096B157 1028		Westchester - Playa del Rey	No	MI	ADU

Jurisdiction Name	Site Address/Intersection	5 Digit ZIP Code	Assessor Parcel Number	Very Low-Income	Low-Income	Moderate-Income	Above Moderate-Income	Type of Shortfall	Parcel Size (Acres)	Current General Plan Designation	Current Zoning	Proposed General Plan (GP) Designation	Proposed Zoning	Minimum Density Allowed	Maximum Density Allowed	Total Capacity	Vacant/ Nonvacant	Description of Existing Uses	PIN	Base Density Per Acre	Community Plan Area	Rent Stabalization Ordinance	Income Category	Applicable Rezoning Program (Program informing values in Column Q listed first)
Los Angeles	1114 S WYCLIFF AVE	90732	7560021008	0.000	0.000	0.085	0.000	Shortfall of Sites	0.156	Low II Residential	R1-1XL	0	0	0	12.809	0.085		Residential - Single Family Residence, 1	015B193 1028		San Pedro	No	MI	ADU
Los Angeles	10416 JELLICO AVE	91344	2733012034	0.000	0.000	0.085	0.000	Shortfall of Sites	0.182	Low I Residential	RS-1	0	0	0	11.000	0.085		Residential - Single Family Residence, 1	207B129 1029		Granada Hills - Knollwood	No	MI	ADU
Los Angeles	10009 GAVIOTA AVE	91343	2669021009	0.000	0.000	0.085	0.000	Shortfall of Sites	0.176	Low I Residential	RS-1	0	0	0	11.334	0.085		Residential - Single Family Residence - Pool, 1	204B141 1029		Granada Hills - Knollwood	No	MI	ADU
Los Angeles	16314 VINTAGE ST	91343	2678009003	0.000	0.000	0.085	0.000	Shortfall of Sites	0.172	Low I Residential	RS-1	0	0	0	11.612	0.085		Residential - Single Family Residence - Pool, 1	204B137 1029		Granada Hills - Knollwood	No	MI	ADU
Los Angeles	9515 PENFIELD AVE	91311	2761027013	0.000	0.000	0.085	0.000	Shortfall of Sites	0.174	Low I Residential	RS-1	0	0	0	11.519	0.085		Residential - Single Family Residence, 1	201B113 1029		Chatsworth - Porter Ranch	No	MI	ADU
Los Angeles	5918 BEEMAN AVE	91607	2341002016	0.000	0.000	0.085	0.000	Shortfall of Sites	0.151	Low Residential	R1-1	0	0	0	13.252	0.085		Residential - Single Family Residence - Pool, 1	177B161 1029		North Hollywood - Valley Village	No	MI	ADU
Los Angeles	14318 KILLION ST	91401	2245009004	0.000	0.000	0.085	0.000	Shortfall of Sites	0.177	Low Residential	R1-1	0	0	0	11.322	0.085		Residential - Single Family Residence, 1	174B153 1029		Van Nuys - North Sherman Oaks	No	MI	ADU
Los Angeles	12439 ADDISON ST	91607	2356023005	0.000	0.000	0.085	0.000	Shortfall of Sites	0.295	Low Residential	R1-1	0	0	0	6.772	0.085		Residential - Single Family Residence, 1	171B165 1029		North Hollywood - Valley Village	No	MI	ADU
Los Angeles	12751 ADDISON ST	91607	2357011019	0.000	0.000	0.085	0.000	Shortfall of Sites	0.228	Low Residential	R1-1	0	0	0	8.766	0.085		Residential - Single Family Residence - Pool, 1	171B161 1029		North Hollywood - Valley Village	No	MI	ADU
Los Angeles	12603 MILBANK ST	91604	2362017011	0.000	0.000	0.085	0.000	Shortfall of Sites	0.164	Low Residential	R1-1-RIO	0	0	0	12.182	0.085		Residential - Single Family Residence - Pool, 1	168B161 1029		Sherman Oaks - Studio City - Toluca Lake - Cahuenga Pass	No	MI	ADU
Los Angeles	4128 VENTURA CANYON AVE	91423	2373012007	0.000	0.000	0.085	0.000	Shortfall of Sites	0.203	Low Residential	R1-1	0	0	0	9.870	0.085		Residential - Single Family Residence - Pool, 1	165B157 1029		Sherman Oaks - Studio City - Toluca Lake - Cahuenga Pass	No	MI	ADU
Los Angeles	13006 VENTURA BLVD	91604	2385025020	0.000	0.000	0.085	0.000	Shortfall of Sites	0.181	Low Residential	R1-1-RIO	0	0	0	11.067	0.085		Residential - Single Family Residence, 1	165B161 1029		Sherman Oaks - Studio City - Toluca Lake - Cahuenga Pass	No	MI	ADU
Los Angeles	2918 DANALDA DR	90064	4316014014	0.000	0.000	0.085	0.000	Shortfall of Sites	0.204	Low Residential	R1V2	0	0	0	9.810	0.085		Residential - Single Family Residence, 1	126B165 1029		West Los Angeles	No	MI	ADU
Los Angeles	3621 WASATCH AVE	90066	4246011004	0.000	0.000	0.085	0.000	Shortfall of Sites	0.172	Low Residential	R1V2	0	0	0	11.616	0.085		Residential - Single Family Residence, 1	114B153 1029		Palms - Mar Vista - Del Rey	No	MI	ADU
Los Angeles	8227 WESTLAWN AVE	90045	4112026013	0.000	0.000	0.085	0.000	Shortfall of Sites	0.181	Low Residential	R1V2	0	0	0	11.066	0.085		Residential - Single Family Residence, 1	099B161 1029		Westchester - Playa del Rey	No	MI	ADU
Los Angeles	8925 FLEETWING AVE	90045	4123007028	0.000	0.000	0.085	0.000	Shortfall of Sites	0.149	Low Residential	R1-1	0	0	0	13.395	0.085		Residential - Single Family Residence, 1	096B165 1029		Westchester - Playa del Rey	No	MI	ADU
Los Angeles	7436 W 90TH ST	90045	4119016007	0.000	0.000	0.085	0.000	Shortfall of Sites	0.155	Low Residential	R1-1	0	0	0	12.936	0.085		Residential - Single Family Residence, 1	096B157 1029		Westchester - Playa del Rey	No	MI	ADU
Los Angeles	17209 MINNEHAHA ST	91344	2695013059	0.000	0.000	0.085	0.000	Shortfall of Sites	0.162	Low II Residential	R1-1	0	0	0	12.361	0.085		Residential - Single Family Residence, 1	207B133 1030		Granada Hills - Knollwood	No	MI	ADU
Los Angeles	10007 WOODLEY AVE	91343	2678010020	0.000	0.000	0.085	0.000	Shortfall of Sites	0.171	Low I Residential	RS-1	0	0	0	11.710	0.085		Residential - Single Family Residence - Pool, 1	204B141 1030		Granada Hills - Knollwood	No	MI	ADU
Los Angeles	16308 VINTAGE ST	91343	2678009002	0.000	0.000	0.085	0.000	Shortfall of Sites	0.172	Low I Residential	RS-1	0	0	0	11.612	0.085		Residential - Single Family Residence - Pool, 1	204B137 1030		Granada Hills - Knollwood	No	MI	ADU
Los Angeles	9514 PENFIELD AVE	91311	2761027018	0.000	0.000	0.085	0.000	Shortfall of Sites	0.174	Low I Residential	RS-1	0	0	0	11.517	0.085		Residential - Single Family Residence, 1	201B113 1030		Chatsworth - Porter Ranch	No	MI	ADU
Los Angeles	5912 BEEMAN AVE	91607	2341002017	0.000	0.000	0.085	0.000	Shortfall of Sites	0.247	Low Residential	R1-1	0	0	0	8.113	0.085		Residential - Single Family Residence, 1	177B161 1030		North Hollywood - Valley Village	No	MI	ADU
Los Angeles	5512 BEVIS AVE	91411	2249027012	0.000	0.000	0.085	0.000	Shortfall of Sites	0.170	Low Residential	R1-1	0	0	0	11.734	0.085		Residential - Single Family Residence - Pool, 1	174B149 1030		Van Nuys - North Sherman Oaks	No	MI	ADU
Los Angeles	14312 KILLION ST	91401	2245009003	0.000	0.000	0.085	0.000	Shortfall of Sites	0.177	Low Residential	R1-1	0	0	0	11.322	0.085		Residential - Single Family Residence, 1	174B153 1030		Van Nuys - North Sherman Oaks	No	MI	ADU
Los Angeles	5013 WILKINSON AVE	91607	2356024034	0.000	0.000	0.085	0.000	Shortfall of Sites	0.174	Low Residential	R1-1	0	0	0	11.503	0.085		Residential - Single Family Residence, 1	171B165 1030		North Hollywood - Valley Village	No	MI	ADU
Los Angeles	12609 MILBANK ST	91604	2362017012	0.000	0.000	0.085	0.000	Shortfall of Sites	0.165	Low Residential	R1-1-RIO	0	0	0	12.100	0.085		Residential - Single Family Residence - Pool, 1	168B161 1030		Sherman Oaks - Studio City - Toluca Lake - Cahuenga Pass	No	MI	ADU
Los Angeles	4517 FARMDALE AVE	91602	2365009014	0.000	0.000	0.085	0.000	Shortfall of Sites	0.155	Low Residential	R1-1-RIO	0	0	0	12.943	0.085		Residential - Single Family Residence, 1	168B169 1030		Sherman Oaks - Studio City - Toluca Lake - Cahuenga Pass	No	MI	ADU
Los Angeles	4129 ALLOTT AVE	91423	2373012008	0.000	0.000	0.085	0.000	Shortfall of Sites	0.203	Low Residential	R1-1	0	0	0	9.872	0.085		Residential - Single Family Residence, 1	165B157 1030		Sherman Oaks - Studio City - Toluca Lake - Cahuenga Pass	No	MI	ADU
Los Angeles	3017 FINCH ST	90039	5437023020	0.000	0.000	0.085	0.000	Shortfall of Sites	0.217	Low Residential	R1-1-RIO	0	0	0	9.212	0.085		Residential - Single Family Residence, 1	153B209 1030		Northeast Los Angeles	No	MI	ADU
Los Angeles	11905 SALTAIR TER	90049	4404026009	0.000	0.000	0.085	0.000	Shortfall of Sites	0.209	Low Residential	RS-1-O	0	0	0	9.586	0.085		Residential - Single Family Residence, 1	132B141 1030		Brentwood - Pacific Palisades	No	MI	ADU
Los Angeles	10437 ILONA AVE	90064	4315006006	0.000	0.000	0.085	0.000	Shortfall of Sites	0.149	Low Residential	R1-1-O	0	0	0	13.400	0.085		Residential - Single Family Residence, 1	129B157 1030		West Los Angeles	No	MI	ADU
Los Angeles	2940 CLUB DR	90064	4308016012	0.000	0.000	0.085	0.000	Shortfall of Sites	0.228	Low Residential	R1V2	0	0	0	8.789	0.085		Residential - Single Family Residence - Pool, 1	126B165 1030		West Los Angeles	No	MI	ADU
Los Angeles	3155 BUTLER AVE	90066	4250014004	0.000	0.000	0.085	0.000	Shortfall of Sites	0.168	Low Residential	R1V2	0	0	0	11.910	0.085		Residential - Single Family Residence, 1	120B153 1030		Palms - Mar Vista - Del Rey	No	MI	ADU
Los Angeles	3610 FRANCES AVE	90066	4246011026	0.000	0.000	0.085	0.000	Shortfall of Sites	0.172	Low Residential	R1V2	0	0	0	11.596	0.085		Residential - Single Family Residence, 1	114B153 1030		Palms - Mar Vista - Del Rey	No	MI	ADU
Los Angeles	8160 KENYON AVE	90045	4112019001	0.000	0.000	0.085	0.000	Shortfall of Sites	0.188	Low Residential	R1V2	0	0	0	10.663	0.085		Residential - Single Family Residence, 1	099B161 1030		Westchester - Playa del Rey	No	MI	ADU
Los Angeles	7540 W 91ST ST	90045	4119004003	0.000	0.000	0.085	0.000	Shortfall of Sites	0.151	Low Residential	R1-1	0	0	0	13.211	0.085		Residential - Single Family Residence, 1	096B157 1030		Westchester - Playa del Rey	No	MI	ADU
Los Angeles	1107 S DODSON AVE	90732	7560021003	0.000	0.000	0.085	0.000	Shortfall of Sites	0.186	Low II Residential	R1-1XL	0	0	0	10.754	0.085		Residential - Single Family Residence, 1	015B193 1030		San Pedro	No	MI	ADU
Los Angeles	17215 MINNEHAHA ST	91344	2695013060	0.000	0.000	0.085	0.000	Shortfall of Sites	0.162	Low II Residential	R1-1	0	0	0	12.361	0.085		Residential - Single Family Residence, 1	207B133 1031		Granada Hills - Knollwood	No	MI	ADU
Los Angeles	10420 WHITE OAK AVE	91344	2733012041	0.000	0.000	0.085	0.000	Shortfall of Sites	0.173	Low I Residential	RS-1	0	0	0	11.573	0.085		Residential - Single Family Residence, 1	207B129 1031		Granada Hills - Knollwood	No	MI	ADU
Los Angeles	15909 VINTAGE ST	91343	2669017003	0.000	0.000	0.085	0.000	Shortfall of Sites	0.161	Low I Residential	RS-1	0	0	0	12.429	0.085		Residential - Single Family Residence, 1	204B141 1031		Granada Hills - Knollwood	No	MI	ADU
Los Angeles	16300 VINTAGE ST	91343	2678009001	0.000	0.000	0.085	0.000	Shortfall of Sites	0.172	Low I Residential	RS-1	0	0	0	11.612	0.085		Residential - Single Family Residence, 1	204B137 1031		Granada Hills - Knollwood	No	MI	ADU
Los Angeles	9517 LUBAO AVE	91311	2761027025	0.000	0.000	0.085	0.000	Shortfall of Sites	0.174	Low I Residential	RS-1	0	0	0	11.505	0.085		Residential - Single Family Residence, 1	201B113 1031		Chatsworth - Porter Ranch	No	MI	ADU
Los Angeles	5511 WILLIS AVE	91411	2249027017	0.000	0.000	0.085	0.000	Shortfall of Sites	0.170	Low Residential	R1-1	0	0	0	11.734	0.085		Residential - Single Family Residence - Pool, 1	174B149 1031		Van Nuys - North Sherman Oaks	No	MI	ADU
Los Angeles	14300 KILLION ST	91401	2245009001	0.000	0.000	0.085	0.000	Shortfall of Sites	0.156	Low Residential	R1-1	0	0	0	12.829	0.085		Residential - Single Family Residence - Pool, 1	174B153 1031		Van Nuys - North Sherman Oaks	No	MI	ADU
Los Angeles	12615 MILBANK ST	91604	2362017013	0.000	0.000	0.085	0.000	Shortfall of Sites	0.165	Low Residential	R1-1-RIO	0	0	0	12.100	0.085		Residential - Single Family Residence - Pool, 1	168B161 1031		Sherman Oaks - Studio City - Toluca Lake - Cahuenga Pass	No	MI	ADU
Los Angeles	4518 CAMELLIA AVE	91602	2365009007	0.000	0.000	0.085	0.000	Shortfall of Sites	0.154	Low Residential	R1-1-RIO	0	0	0	12.983	0.085		Residential - Single Family Residence, 1	168B169 1031		Sherman Oaks - Studio City - Toluca Lake - Cahuenga Pass	No	MI	ADU
Los Angeles	4114 BENEDICT CANYON DR	91423	2266021013	0.000	0.000	0.085	0.000	Shortfall of Sites	0.150	Low Residential	R1-1	0	0	0	13.290	0.085		Residential - Single Family Residence, 1	165B157 1031		Sherman Oaks - Studio City - Toluca Lake - Cahuenga Pass	No	MI	ADU
Los Angeles	1017 S GRETNA GREEN WAY	90049	4264023009	0.000	0.000	0.085	0.000	Shortfall of Sites	0.181	Low Residential	R1-1	0	0	0	11.067	0.085		Residential - Single Family Residence - Pool, 1	129B145 1031		Brentwood - Pacific Palisades	No	MI	ADU
Los Angeles	9548 SAWYER ST	90035	4309010016	0.000	0.000	0.085	0.000	Shortfall of Sites	0.156	Low Residential	R1V2-O	0	0	0	12.860	0.085		Residential - Single Family Residence, 1	129B165 1031		West Los Angeles	No	MI	ADU
Los Angeles	2721 CARDIFF AVE	90034	4309022026	0.000	0.000	0.085	0.000	Shortfall of Sites	0.155	Low Residential	R1V2	0	0	0	12.938	0.085		Residential - Single Family Residence, 1	126B165 1031		West Los Angeles	No	MI	ADU
Los Angeles	8924 KITTYHAWK AVE	90045	4123007033	0.000	0.000	0.085	0.000	Shortfall of Sites	0.156	Low Residential	R1-1	0	0	0	12.854	0.085		Residential - Single Family Residence, 1	096B165 1031		Westchester - Playa del Rey	No	MI	ADU
Los Angeles	7430 W 90TH ST	90045	4119016006	0.000	0.000	0.085	0.000	Shortfall of Sites	0.156	Low Residential	R1-1	0	0	0	12.842	0.085		Residential - Single Family Residence, 1	096B157 1031		Westchester - Playa del Rey	No	MI	ADU
Los Angeles	1225 W 11TH ST	90731	7459025021	0.000	0.000	0.085	0.000	Shortfall of Sites	0.262	Low II Residential	R1-1XL	0	0	0	7.622	0.085		Residential - Single Family Residence, 1	015B193 1031		San Pedro	No	MI	ADU
Los Angeles	10417 ANDASOL AVE	91344	2733022024	0.000	0.000	0.085	0.000	Shortfall of Sites	0.176	Low I Residential	RS-1	0	0	0	11.352	0.085		Residential - Single Family Residence, 1	207B129 1032		Granada Hills - Knollwood	No	MI	ADU
Los Angeles	15901 VINTAGE ST	91343	2669017004	0.000	0.000	0.085	0.000	Shortfall of Sites	0.171	Low I Residential	RS-1	0	0	0	11.682	0.085		Residential - Single Family Residence, 1	204B141 1032		Granada Hills - Knollwood	No	MI	ADU
Los Angeles	16258 VINTAGE ST	91343	2678009021	0.000	0.000	0.085	0.000	Shortfall of Sites	0.173	Low I Residential	RS-1	0	0	0	11.562	0.085		Residential - Single Family Residence, 1	204B137 1032		Granada Hills - Knollwood	No	MI	ADU
Los Angeles	9516 LUBAO AVE	91311	2761028013	0.000	0.000	0.085	0.000	Shortfall of Sites	0.174	Low I Residential	RS-1	0	0	0	11.519	0.085		Residential - Single Family Residence, 1	201B113 1032		Chatsworth - Porter Ranch	No	MI	ADU
Los Angeles	5915 ALCOVE AVE	91607	2341007024	0.000	0.000	0.085	0.000	Shortfall of Sites	0.162	Low Residential	R1-1	0	0	0	12.343	0.085		Residential - Single Family Residence, 1	177B161 1032		North Hollywood - Valley Village	No	MI	ADU
Los Angeles	14308 KILLION ST	91401	2245009002	0.000	0.000	0.085	0.000	Shortfall of Sites	0.151	Low Residential	R1-1	0	0	0	13.247	0.085		Residential - Single Family Residence - Pool, 1	174B153 1032		Van Nuys - North Sherman Oaks	No	MI	ADU
Los Angeles	5006 SUNNYSLOPE AVE	91423	2359007013	0.000	0.000	0.085	0.000	Shortfall of Sites	0.165	Low Residential	R1-1-RIO	0	0	0	12.088	0.085		Residential - Single Family Residence - Pool, 1	171B157 1032		Van Nuys - North Sherman Oaks	No	MI	ADU
Los Angeles	12515 MILBANK ST	91604	2362028023	0.000	0.000	0.085	0.000	Shortfall of Sites	0.176	Low Residential	R1-1-RIO	0	0	0	11.344	0.085		Residential - Single Family Residence - Pool, 1	168B161 1032		Sherman Oaks - Studio City - Toluca Lake - Cahuenga Pass	No	MI	ADU
Los Angeles	12426 MILBANK ST	91604	2364015031	0.000	0.000	0.085	0.000	Shortfall of Sites	0.193	Low Residential	R1-1-RIO	0	0	0	10.387	0.085		Residential - Single Family Residence - Pool, 1	168B165 1032		Sherman Oaks - Studio City - Toluca Lake - Cahuenga Pass	No	MI	ADU
Los Angeles	13065 DICKENS ST	91604	2385025033	0.000	0.000	0.085	0.000	Shortfall of Sites	0.189	Low Residential	R1-1-RIO	0	0	0	10.609	0.085		Residential - Single Family Residence - Pool, 1	165B161 1032		Sherman Oaks - Studio City - Toluca Lake - Cahuenga Pass	No	MI	ADU
Los Angeles	9376 AIRDROME ST	90035	4306020016	0.000	0.000	0.085	0.000	Shortfall of Sites	0.176	Low Residential	R1V2	0	0	0	11.371	0.085		Residential - Single Family Residence, 1	129B165 1032		West Los Angeles	No	MI	ADU
Los Angeles	2711 S BEVERLY DR	90034	4309023030	0.000	0.000	0.085	0.000	Shortfall of Sites	0.177	Low Residential	R1V2	0	0	0	11.314	0.085		Residential - Single Family Residence, 1	126B165 1032		West Los Angeles	No	MI	ADU
Los Angeles	3625 BERRYMAN AVENUE	90066	4234006031	0.000	0.000	0.085	0.000	Shortfall of Sites	0.169	Low Residential	R1V2	0	0	0	11.849	0.085		Residential - Single Family Residence, 1	117B157 1032		Palms - Mar Vista - Del Rey	No	MI	ADU

Jurisdiction Name	Site Address/Intersection	5 Digit ZIP Code	Assessor Parcel Number	Very Low-Income	Low-Income	Moderate-Income	Above Moderate-Income	Type of Shortfall	Parcel Size (Acres)	Current General Plan Designation	Current Zoning	Proposed General Plan (GP) Designation	Proposed Zoning	Minimum Density Allowed	Maximum Density Allowed	Total Capacity	Vacant/ Nonvacant	Description of Existing Uses	PIN	Base Density Per Acre	Community Plan Area	Rent Stabalization Ordinance	Income Category	Applicable Rezoning Program (Program informing values in Column Q listed first)
Los Angeles	7218 W 91ST ST	90045	4119033015	0.000	0.000	0.085	0.000	Shortfall of Sites	0.151	Low Residential	R1-1	0	0	0	13.266	0.085		Residential - Single Family Residence, 1	096B157 1032		Westchester - Playa del Rey	No	MI	ADU
Los Angeles	10417 JELLICO AVE	91344	2733012054	0.000	0.000	0.085	0.000	Shortfall of Sites	0.177	Low I Residential	RS-1	0	0	0	11.306	0.085		Residential - Single Family Residence - Pool, 1	207B129 1033		Granada Hills - Knollwood	No	MI	ADU
Los Angeles	10006 GAVIOTA AVE	91343	2669020022	0.000	0.000	0.085	0.000	Shortfall of Sites	0.176	Low I Residential	RS-1	0	0	0	11.336	0.085		Residential - Single Family Residence, 1	204B141 1033		Granada Hills - Knollwood	No	MI	ADU
Los Angeles	16252 VINTAGE ST	91343	2678009022	0.000	0.000	0.085	0.000	Shortfall of Sites	0.172	Low I Residential	RS-1	0	0	0	11.612	0.085		Residential - Single Family Residence, 1	204B137 1033		Granada Hills - Knollwood	No	MI	ADU
Los Angeles	9515 KESSLER AVE	91311	2761028008	0.000	0.000	0.085	0.000	Shortfall of Sites	0.174	Low I Residential	RS-1	0	0	0	11.506	0.085		Residential - Single Family Residence, 1	201B113 1033		Chatsworth - Porter Ranch	No	MI	ADU
Los Angeles	5515 SALOMA AVE	91411	2250014015	0.000	0.000	0.085	0.000	Shortfall of Sites	0.171	Low Residential	R1-1	0	0	0	11.697	0.085		Residential - Single Family Residence, 1	174B149 1033		Van Nuys - North Sherman Oaks	No	MI	ADU
Los Angeles	5016 WILKINSON AVE	91607	2356024037	0.000	0.000	0.085	0.000	Shortfall of Sites	0.152	Low Residential	R1-1	0	0	0	13.189	0.085		Residential - Single Family Residence, 1	171B165 1033		North Hollywood - Valley Village	No	MI	ADU
Los Angeles	5009 GREENBUSH AVE	91423	2359007010	0.000	0.000	0.085	0.000	Shortfall of Sites	0.165	Low Residential	R1-1-RIO	0	0	0	12.085	0.085		Residential - Single Family Residence, 1	171B157 1033		Van Nuys - North Sherman Oaks	No	MI	ADU
Los Angeles	12621 MILBANK ST	91604	2362017014	0.000	0.000	0.085	0.000	Shortfall of Sites	0.165	Low Residential	R1-1-RIO	0	0	0	12.100	0.085		Residential - Single Family Residence - Pool, 1	168B161 1033		Sherman Oaks - Studio City - Toluca Lake - Cahuenga Pass	No	MI	ADU
Los Angeles	12420 MILBANK ST	91604	2364015032	0.000	0.000	0.085	0.000	Shortfall of Sites	0.193	Low Residential	R1-1-RIO	0	0	0	10.342	0.085		Residential - Single Family Residence, 1	168B165 1033		Sherman Oaks - Studio City - Toluca Lake - Cahuenga Pass	No	MI	ADU
Los Angeles	4516 MORELLA AVE	91607	2364007004	0.000	0.000	0.085	0.000	Shortfall of Sites	0.152	Low Residential	R1-1-RIO	0	0	0	13.171	0.085		Residential - Single Family Residence, 1	168B169 1033		Sherman Oaks - Studio City - Toluca Lake - Cahuenga Pass	No	MI	ADU
Los Angeles	4133 SUNNYSLOPE AVE	91423	2373010008	0.000	0.000	0.085	0.000	Shortfall of Sites	0.183	Low Residential	R1-1	0	0	0	10.929	0.085		Residential - Single Family Residence, 1	165B157 1033		Sherman Oaks - Studio City - Toluca Lake - Cahuenga Pass	No	MI	ADU
Los Angeles	13002 VENTURA BLVD	91604	2385025021	0.000	0.000	0.085	0.000	Shortfall of Sites	0.197	Low Residential	R1-1-RIO	0	0	0	10.161	0.085		Residential - Single Family Residence - Pool, 1	165B161 1033		Sherman Oaks - Studio City - Toluca Lake - Cahuenga Pass	No	MI	ADU
Los Angeles	1342 N ORANGE DR	90028	5548023030	0.000	0.000	0.085	0.000	Shortfall of Sites	0.165	Low Medium II Residential	RD1.5-1XL	0	0	0	12.092	0.085		Residential - Single Family Residence - Pool, 1	147B181 1033		Hollywood	No	MI	ADU
Los Angeles	1629 REEVES ST	90035	4306012006	0.000	0.000	0.085	0.000	Shortfall of Sites	0.194	Low Residential	R1V2-O	0	0	0	10.326	0.085		Residential - Single Family Residence, 1	129B165 1033		West Los Angeles	No	MI	ADU
Los Angeles	2428 BAGLEY AVE	90034	4302001026	0.000	0.000	0.085	0.000	Shortfall of Sites	0.149	Low Residential	R1V2-O	0	0	0	13.403	0.085		Residential - Single Family Residence - Pool, 1	126B169 1033		West Los Angeles	No	MI	ADU
Los Angeles	2940 CAVENDISH DR	90064	4316012017	0.000	0.000	0.085	0.000	Shortfall of Sites	0.227	Low Residential	R1V2	0	0	0	8.825	0.085		Residential - Single Family Residence - Therapy Pool (Spa), 1	126B165 1033		West Los Angeles	No	MI	ADU
Los Angeles	11900 WESTMINSTER PL	90066	4249017017	0.000	0.000	0.085	0.000	Shortfall of Sites	0.283	Low Residential	R1V2	0	0	0	7.056	0.085		Residential - Single Family Residence - Pool and Misc., 1	117B157 1033		Palms - Mar Vista - Del Rey	No	MI	ADU
Los Angeles	8150 CHASE AVE	90045	4112012023	0.000	0.000	0.085	0.000	Shortfall of Sites	0.190	Low Residential	R1V2	0	0	0	10.523	0.085		Residential - Single Family Residence, 1	099B161 1033		Westchester - Playa del Rey	No	MI	ADU
Los Angeles	10418 YARMOUTH AVE	91344	2733002043	0.000	0.000	0.085	0.000	Shortfall of Sites	0.209	Low I Residential	RS-1	0	0	0	9.549	0.085		Residential - Single Family Residence, 1	207B129 1034		Granada Hills - Knollwood	No	MI	ADU
Los Angeles	10007 MONTGOMERY AVE	91343	2669020009	0.000	0.000	0.085	0.000	Shortfall of Sites	0.177	Low I Residential	RS-1	0	0	0	11.330	0.085		Residential - Single Family Residence, 1	204B141 1034		Granada Hills - Knollwood	No	MI	ADU
Los Angeles	9514 KESSLER AVE	91311	2761028003	0.000	0.000	0.085	0.000	Shortfall of Sites	0.176	Low I Residential	RS-1	0	0	0	11.393	0.085		Residential - Single Family Residence, 1	201B113 1034		Chatsworth - Porter Ranch	No	MI	ADU
Los Angeles	5911 GOODLAND AVE	91607	2341008021	0.000	0.000	0.085	0.000	Shortfall of Sites	0.154	Low Residential	R1-1	0	0	0	13.026	0.085		Residential - Single Family Residence - Pool, 1	177B161 1034		North Hollywood - Valley Village	No	MI	ADU
Los Angeles	5014 WILKINSON AVE	91607	2356024038	0.000	0.000	0.085	0.000	Shortfall of Sites	0.165	Low Residential	R1-1	0	0	0	12.099	0.085		Residential - Single Family Residence, 1	171B165 1034		North Hollywood - Valley Village	No	MI	ADU
Los Angeles	5009 NAGLE AVE	91423	2359009010	0.000	0.000	0.085	0.000	Shortfall of Sites	0.162	Low Residential	R1-1-RIO	0	0	0	12.313	0.085		Residential - Single Family Residence, 1	171B157 1034		Van Nuys - North Sherman Oaks	No	MI	ADU
Los Angeles	12535 ADDISON ST	91607	2357008010	0.000	0.000	0.085	0.000	Shortfall of Sites	0.216	Low Residential	R1-1	0	0	0	9.268	0.085		Residential - Single Family Residence - Pool, 1	171B161 1034		North Hollywood - Valley Village	No	MI	ADU
Los Angeles	12627 MILBANK ST	91604	2362017015	0.000	0.000	0.085	0.000	Shortfall of Sites	0.165	Low Residential	R1-1-RIO	0	0	0	12.100	0.085		Residential - Single Family Residence, 1	168B161 1034		Sherman Oaks - Studio City - Toluca Lake - Cahuenga Pass	No	MI	ADU
Los Angeles	4517 SIMPSON AVE	91607	2364007021	0.000	0.000	0.085	0.000	Shortfall of Sites	0.152	Low Residential	R1-1-RIO	0	0	0	13.172	0.085		Residential - Single Family Residence - Pool, 1	168B169 1034		Sherman Oaks - Studio City - Toluca Lake - Cahuenga Pass	No	MI	ADU
Los Angeles	522 N LUCERNE BLVD	90004	5523016015	0.000	0.000	0.085	0.000	Shortfall of Sites	0.161	Low II Residential	R1R3-RG	0	0	0	12.438	0.085		Residential - Single Family Residence, 1	141B189 1034		Wilshire	No	MI	ADU
Los Angeles	2135 MANNING AVE	90025	4321016046	0.000	0.000	0.085	0.000	Shortfall of Sites	0.155	Low Residential	R1-1-O	0	0	0	12.895	0.085		Residential - Single Family Residence, 1	129B157 1034		West Los Angeles	No	MI	ADU
Los Angeles	3025 BARRY AVE	90066	4250008018	0.000	0.000	0.085	0.000	Shortfall of Sites	0.207	Low Residential	R1V2	0	0	0	9.667	0.085		Residential - Single Family Residence - Pool, 1	120B153 1034		Palms - Mar Vista - Del Rey	No	MI	ADU
Los Angeles	7927 FLIGHT PL	90045	4107012010	0.000	0.000	0.085	0.000	Shortfall of Sites	0.160	Low Residential	R1-1	0	0	0	12.539	0.085		Residential - Single Family Residence - Pool, 1	099B169 1034		Westchester - Playa del Rey	No	MI	ADU
Los Angeles	8151 CHASE AVE	90045	4112011037	0.000	0.000	0.085	0.000	Shortfall of Sites	0.190	Low Residential	R1V2	0	0	0	10.538	0.085		Residential - Single Family Residence, 1	099B161 1034		Westchester - Playa del Rey	No	MI	ADU
Los Angeles	7534 W 91ST ST	90045	4119004004	0.000	0.000	0.085	0.000	Shortfall of Sites	0.151	Low Residential	R1-1	0	0	0	13.208	0.085		Residential - Single Family Residence, 1	096B157 1034		Westchester - Playa del Rey	No	MI	ADU
Los Angeles	10410 JELLICO AVE	91344	2733012035	0.000	0.000	0.085	0.000	Shortfall of Sites	0.182	Low I Residential	RS-1	0	0	0	11.000	0.085		Residential - Single Family Residence, 1	207B129 1035		Granada Hills - Knollwood	No	MI	ADU
Los Angeles	10006 GLORIA AVE	91343	2669017016	0.000	0.000	0.085	0.000	Shortfall of Sites	0.175	Low I Residential	RS-1	0	0	0	11.403	0.085		Residential - Single Family Residence, 1	204B141 1035		Granada Hills - Knollwood	No	MI	ADU
Los Angeles	16240 VINTAGE ST	91343	2678009024	0.000	0.000	0.085	0.000	Shortfall of Sites	0.172	Low I Residential	RS-1	0	0	0	11.612	0.085		Residential - Single Family Residence, 1	204B137 1035		Granada Hills - Knollwood	No	MI	ADU
Los Angeles	9518 HATILLO AVE	91311	2761029013	0.000	0.000	0.085	0.000	Shortfall of Sites	0.195	Low I Residential	RS-1	0	0	0	10.274	0.085		Residential - Single Family Residence - Pool, 1	201B113 1035		Chatsworth - Porter Ranch	No	MI	ADU
Los Angeles	12555 CALIFA ST	91607	2341002004	0.000	0.000	0.085	0.000	Shortfall of Sites	0.350	Low Residential	R1-1	0	0	0	5.719	0.085		Residential - Single Family Residence - Pool, 1	177B161 1035		North Hollywood - Valley Village	No	MI	ADU
Los Angeles	12403 ADDISON ST	91607	2356024044	0.000	0.000	0.085	0.000	Shortfall of Sites	0.333	Low Residential	R1-1	0	0	0	6.006	0.085		Residential - Single Family Residence - Pool, 1	171B165 1035		North Hollywood - Valley Village	No	MI	ADU
Los Angeles	12515 ADDISON ST	91607	2357008041	0.000	0.000	0.085	0.000	Shortfall of Sites	0.207	Low Residential	R1-1	0	0	0	9.650	0.085		Residential - Single Family Residence - Pool, 1	171B161 1035		North Hollywood - Valley Village	No	MI	ADU
Los Angeles	12523 MILBANK ST	91604	2362028024	0.000	0.000	0.085	0.000	Shortfall of Sites	0.175	Low Residential	R1-1-RIO	0	0	0	11.416	0.085		Residential - Single Family Residence - Pool, 1	168B161 1035		Sherman Oaks - Studio City - Toluca Lake - Cahuenga Pass	No	MI	ADU
Los Angeles	4518 SIMPSON AVE	91607	2364007033	0.000	0.000	0.085	0.000	Shortfall of Sites	0.166	Low Residential	R1-1-RIO	0	0	0	12.055	0.085		Residential - Single Family Residence, 1	168B169 1035		Sherman Oaks - Studio City - Toluca Lake - Cahuenga Pass	No	MI	ADU
Los Angeles	4143 GREENBUSH AVE	91423	2373008004	0.000	0.000	0.085	0.000	Shortfall of Sites	0.183	Low Residential	R1-1	0	0	0	10.929	0.085		Residential - Single Family Residence, 1	165B157 1035		Sherman Oaks - Studio City - Toluca Lake - Cahuenga Pass	No	MI	ADU
Los Angeles	523 N LUCERNE BLVD	90004	5523015024	0.000	0.000	0.085	0.000	Shortfall of Sites	0.161	Low II Residential	R1R3-RG	0	0	0	12.437	0.085		Residential - Single Family Residence - Pool, 1	141B189 1035		Wilshire	No	MI	ADU
Los Angeles	9306 KIRKSIDE RD	90035	4306025017	0.000	0.000	0.085	0.000	Shortfall of Sites	0.155	Low Residential	R1V2	0	0	0	12.918	0.085		Residential - Single Family Residence, 1	129B169 1035		West Los Angeles	No	MI	ADU
Los Angeles	2100 OVERLAND AVE	90025	4321016001	0.000	0.000	0.085	0.000	Shortfall of Sites	0.155	Low Residential	R1-1-O	0	0	0	12.870	0.085		Residential - Single Family Residence, 1	129B157 1035		West Los Angeles	No	MI	ADU
Los Angeles	1902 GREENFIELD AVE	90025	4323011017	0.000	0.000	0.085	0.000	Shortfall of Sites	0.170	Low Residential	R1-1	0	0	0	11.733	0.085		Residential - Single Family Residence, 1	129B153 1035		West Los Angeles	No	MI	ADU
Los Angeles	8227 STEWART AVE	90045	4112019023	0.000	0.000	0.085	0.000	Shortfall of Sites	0.173	Low Residential	R1V2	0	0	0	11.539	0.085		Residential - Single Family Residence - Pool, 1	099B161 1035		Westchester - Playa del Rey	No	MI	ADU
Los Angeles	10417 WHITE OAK AVE	91344	2733002048	0.000	0.000	0.085	0.000	Shortfall of Sites	0.172	Low I Residential	RS-1	0	0	0	11.612	0.085		Residential - Single Family Residence, 1	207B129 1036		Granada Hills - Knollwood	No	MI	ADU
Los Angeles	16230 VINTAGE ST	91343	2678009025	0.000	0.000	0.085	0.000	Shortfall of Sites	0.171	Low I Residential	RS-1	0	0	0	11.687	0.085		Residential - Single Family Residence, 1	204B137 1036		Granada Hills - Knollwood	No	MI	ADU
Los Angeles	9517 QUARTZ AVE	91311	2761029018	0.000	0.000	0.085	0.000	Shortfall of Sites	0.186	Low I Residential	RS-1	0	0	0	10.752	0.085		Residential - Single Family Residence, 1	201B113 1036		Chatsworth - Porter Ranch	No	MI	ADU
Los Angeles	5017 RHODES AVE	91607	2356024058	0.000	0.000	0.085	0.000	Shortfall of Sites	0.177	Low Residential	R1-1	0	0	0	11.277	0.085		Residential - Single Family Residence - Pool, 1	171B165 1036		North Hollywood - Valley Village	No	MI	ADU
Los Angeles	12633 MILBANK ST	91604	2362017016	0.000	0.000	0.085	0.000	Shortfall of Sites	0.165	Low Residential	R1-1-RIO	0	0	0	12.100	0.085		Residential - Single Family Residence - Pool, 1	168B161 1036		Sherman Oaks - Studio City - Toluca Lake - Cahuenga Pass	No	MI	ADU
Los Angeles	12402 MILBANK ST	91604	2364015036	0.000	0.000	0.085	0.000	Shortfall of Sites	0.228	Low Residential	R1-1-RIO	0	0	0	8.774	0.085		Residential - Single Family Residence, 1	168B165 1036		Sherman Oaks - Studio City - Toluca Lake - Cahuenga Pass	No	MI	ADU
Los Angeles	4144 GREENBUSH AVE	91423	2373006001	0.000	0.000	0.085	0.000	Shortfall of Sites	0.203	Low Residential	R1-1	0	0	0	9.868	0.085		Residential - Single Family Residence, 1	165B157 1036		Sherman Oaks - Studio City - Toluca Lake - Cahuenga Pass	No	MI	ADU
Los Angeles	522 N ARDEN BLVD	90004	5523015015	0.000	0.000	0.085	0.000	Shortfall of Sites	0.161	Low II Residential	R1R3-RG	0	0	0	12.437	0.085		Residential - Single Family Residence - Pool, 1	141B189 1036		Wilshire	No	MI	ADU
Los Angeles	2211 PROSSER AVE	90064	4320014034	0.000	0.000	0.085	0.000	Shortfall of Sites	0.155	Low Residential	R1-1-O	0	0	0	12.912	0.085		Residential - Single Family Residence, 1	129B157 1036		West Los Angeles	No	MI	ADU
Los Angeles	2870 ANCHOR AVE	90064	4308018018	0.000	0.000	0.085	0.000	Shortfall of Sites	0.248	Low Residential	R1V2	0	0	0	8.076	0.085		Residential - Single Family Residence - Pool, 1	126B165 1036		West Los Angeles	No	MI	ADU
Los Angeles	3110 FEDERAL AVE	90066	4250016016	0.000	0.000	0.085	0.000	Shortfall of Sites	0.151	Low Residential	R1V2	0	0	0	13.238	0.085		Residential - Single Family Residence, 1	120B153 1036		Palms - Mar Vista - Del Rey	No	MI	ADU
Los Angeles	8159 KENYON AVE	90045	4112012022	0.000	0.000	0.085	0.000	Shortfall of Sites	0.181	Low Residential	R1V2	0	0	0	11.045	0.085		Residential - Single Family Residence, 1	099B161 1036		Westchester - Playa del Rey	No	MI	ADU
Los Angeles	7418 W 90TH ST	90045	4119016004	0.000	0.000	0.085	0.000	Shortfall of Sites	0.164	Low Residential	R1-1	0	0	0	12.230	0.085		Residential - Single Family Residence, 1	096B157 1036		Westchester - Playa del Rey	No	MI	ADU
Los Angeles	114 ZORANA PL	90732	7559017035	0.000	0.000	0.085	0.000	Shortfall of Sites	0.207	Low II Residential	R1-1XL	0	0	0	9.644	0.085		Residential - Single Family Residence, 1	018B193 1036		San Pedro	No	MI	ADU
Los Angeles	10414 WHITE OAK AVE	91344	2733012040	0.000	0.000	0.085	0.000	Shortfall of Sites	0.173	Low I Residential	RS-1	0	0	0	11.573	0.085		Residential - Single Family Residence, 1	207B129 1037		Granada Hills - Knollwood	No	MI	ADU
Los Angeles	10007 GAYNOR AVE	91343	2669019008	0.000	0.000	0.085	0.000	Shortfall of Sites	0.174	Low I Residential	RS-1	0	0	0	11.468	0.085		Residential - Single Family Residence, 1	204B141 1037		Granada Hills - Knollwood	No	MI	ADU
Los Angeles	16446 VINTAGE ST	91343	2678014004	0.000	0.000	0.085	0.000	Shortfall of Sites	0.215	Low I Residential	RS-1	0	0	0	9.322	0.085		Residential - Single Family Residence, 1	204B137 1037		Granada Hills - Knollwood	No	MI	ADU
Los Angeles	9519 HATILLO AVE	91311	2761029008	0.000	0.000	0.085	0.000	Shortfall of Sites	0.174	Low I Residential	RS-1	0	0	0	11.493	0.085		Residential - Single Family Residence, 1	201B113 1037		Chatsworth - Porter Ranch	No	MI	ADU

Jurisdiction Name	Site Address/Intersection	5 Digit ZIP Code	Assessor Parcel Number	Very Low-Income	Low-Income	Moderate-Income	Above Moderate-Income	Type of Shortfall	Parcel Size (Acres)	Current General Plan Designation	Current Zoning	Proposed General Plan (GP) Designation	Proposed Zoning	Minimum Density Allowed	Maximum Density Allowed	Total Capacity	Vacant/ Nonvacant	Description of Existing Uses	PIN	Base Density Per Acre	Community Plan Area	Rent Stabalization Ordinance	Income Category	Applicable Rezoning Program (Program informing values in Column Q listed first)
Los Angeles	12547 CALIFA ST	91607	2341002005	0.000	0.000	0.085	0.000	Shortfall of Sites	0.233	Low Residential	R1-1	0	0	0	8.596	0.085		Residential - Single Family Residence - Pool, 1	177B161 1037		North Hollywood - Valley Village	No	MI	ADU
Los Angeles	5048 WILLOWCREST AVE	91601	2419015003	0.000	0.000	0.085	0.000	Shortfall of Sites	0.184	Low Residential	R1-1	0	0	0	10.891	0.085		Residential - Single Family Residence - Guesthouse, 1	171B177 1037		North Hollywood - Valley Village	No	MI	ADU
Los Angeles	5006 VARNA AVE	91423	2359009013	0.000	0.000	0.085	0.000	Shortfall of Sites	0.163	Low Residential	R1-1-RIO	0	0	0	12.305	0.085		Residential - Single Family Residence, 1	171B157 1037		Van Nuys - North Sherman Oaks	No	MI	ADU
Los Angeles	4541 BABCOCK AVE	91604	2362027023	0.000	0.000	0.085	0.000	Shortfall of Sites	0.165	Low Residential	R1-1-RIO	0	0	0	12.100	0.085		Residential - Single Family Residence, 1	168B161 1037		Sherman Oaks - Studio City - Toluca Lake - Cahuenga Pass	No	MI	ADU
Los Angeles	12354 MILBANK ST	91604	2364014048	0.000	0.000	0.085	0.000	Shortfall of Sites	0.226	Low Residential	R1-1-RIO	0	0	0	8.832	0.085		Residential - Single Family Residence, 1	168B165 1037		Sherman Oaks - Studio City - Toluca Lake - Cahuenga Pass	No	MI	ADU
Los Angeles	4142 WILKINSON AVE	91604	2367010004	0.000	0.000	0.085	0.000	Shortfall of Sites	0.161	Low Residential	R1-1-RIO	0	0	0	12.445	0.085		Residential - Single Family Residence, 1	165B165 1037		Sherman Oaks - Studio City - Toluca Lake - Cahuenga Pass	No	MI	ADU
Los Angeles	4155 DIXIE CANYON AVE	91423	2373006002	0.000	0.000	0.085	0.000	Shortfall of Sites	0.203	Low Residential	R1-1	0	0	0	9.872	0.085		Residential - Single Family Residence - Pool, 1	165B157 1037		Sherman Oaks - Studio City - Toluca Lake - Cahuenga Pass	No	MI	ADU
Los Angeles	3148 COLBY AVE	90066	4250014021	0.000	0.000	0.085	0.000	Shortfall of Sites	0.168	Low Residential	R1V2	0	0	0	11.908	0.085		Residential - Single Family Residence, 1	120B153 1037		Palms - Mar Vista - Del Rey	No	MI	ADU
Los Angeles	7001 W 83RD ST	90045	4113002036	0.000	0.000	0.085	0.000	Shortfall of Sites	0.243	Low Residential	R1-1	0	0	0	8.239	0.085		Residential - Single Family Residence, 1	099B161 1037		Westchester - Playa del Rey	No	MI	ADU
Los Angeles	106 VOLADOR PL	90732	7559017028	0.000	0.000	0.085	0.000	Shortfall of Sites	0.169	Low II Residential	R1-1XL	0	0	0	11.829	0.085		Residential - Single Family Residence, 1	018B193 1037		San Pedro	No	MI	ADU
Los Angeles	1114 S MALGREN AVE	90732	7560019003	0.000	0.000	0.085	0.000	Shortfall of Sites	0.186	Low II Residential	R1-1XL	0	0	0	10.770	0.085		Residential - Single Family Residence, 1	015B193 1037		San Pedro	No	MI	ADU
Los Angeles	10411 ANDASOL AVE	91344	2733022023	0.000	0.000	0.085	0.000	Shortfall of Sites	0.173	Low I Residential	RS-1	0	0	0	11.588	0.085		Residential - Single Family Residence, 1	207B129 1038		Granada Hills - Knollwood	No	MI	ADU
Los Angeles	10006 GAYNOR AVE	91343	2669018019	0.000	0.000	0.085	0.000	Shortfall of Sites	0.174	Low I Residential	RS-1	0	0	0	11.468	0.085		Residential - Single Family Residence, 1	204B141 1038		Granada Hills - Knollwood	No	MI	ADU
Los Angeles	9950 SWINTON AVE	91343	2678011011	0.000	0.000	0.085	0.000	Shortfall of Sites	0.158	Low I Residential	RS-1	0	0	0	12.627	0.085		Residential - Single Family Residence, 1	204B137 1038		Granada Hills - Knollwood	No	MI	ADU
Los Angeles	9521 OAKDALE AVE	91311	2761028019	0.000	0.000	0.085	0.000	Shortfall of Sites	0.176	Low I Residential	RS-1	0	0	0	11.390	0.085		Residential - Single Family Residence, 1	201B113 1038		Chatsworth - Porter Ranch	No	MI	ADU
Los Angeles	12539 CALIFA ST	91607	2341002006	0.000	0.000	0.085	0.000	Shortfall of Sites	0.233	Low Residential	R1-1	0	0	0	8.596	0.085		Residential - Single Family Residence, 1	177B161 1038		North Hollywood - Valley Village	No	MI	ADU
Los Angeles	14755 ALBERS ST	91411	2249014012	0.000	0.000	0.085	0.000	Shortfall of Sites	0.154	Low Residential	R1-1	0	0	0	12.960	0.085		Residential - Single Family Residence, 1	174B149 1038		Van Nuys - North Sherman Oaks	No	MI	ADU
Los Angeles	5008 NAGLE AVE	91423	2359010013	0.000	0.000	0.085	0.000	Shortfall of Sites	0.160	Low Residential	R1-1-RIO	0	0	0	12.499	0.085		Residential - Single Family Residence, 1	171B157 1038		Van Nuys - North Sherman Oaks	No	MI	ADU
Los Angeles	5008 BLUEBELL AVE	91607	2357010012	0.000	0.000	0.085	0.000	Shortfall of Sites	0.268	Low Residential	R1-1	0	0	0	7.455	0.085		Residential - Single Family Residence, 1	171B161 1038		North Hollywood - Valley Village	No	MI	ADU
Los Angeles	4544 BEEMAN AVE	91604	2362027019	0.000	0.000	0.085	0.000	Shortfall of Sites	0.165	Low Residential	R1-1-RIO	0	0	0	12.101	0.085		Residential - Single Family Residence - Pool, 1	168B161 1038		Sherman Oaks - Studio City - Toluca Lake - Cahuenga Pass	No	MI	ADU
Los Angeles	12348 MILBANK ST	91604	2364014049	0.000	0.000	0.085	0.000	Shortfall of Sites	0.228	Low Residential	R1-1-RIO	0	0	0	8.789	0.085		Residential - Single Family Residence, 1	168B165 1038		Sherman Oaks - Studio City - Toluca Lake - Cahuenga Pass	No	MI	ADU
Los Angeles	4143 RHODES AVE	91604	2367010035	0.000	0.000	0.085	0.000	Shortfall of Sites	0.161	Low Residential	R1-1-RIO	0	0	0	12.442	0.085		Residential - Single Family Residence, 1	165B165 1038		Sherman Oaks - Studio City - Toluca Lake - Cahuenga Pass	No	MI	ADU
Los Angeles	4113 WOODMAN AVE	91423	2266021027	0.000	0.000	0.085	0.000	Shortfall of Sites	0.202	Low Residential	R1-1	0	0	0	9.887	0.085		Residential - Single Family Residence, 1	165B157 1038		Sherman Oaks - Studio City - Toluca Lake - Cahuenga Pass	No	MI	ADU
Los Angeles	13053 DICKENS ST	91604	2385025031	0.000	0.000	0.085	0.000	Shortfall of Sites	0.197	Low Residential	R1-1-RIO	0	0	0	10.149	0.085		Residential - Single Family Residence, 1	165B161 1038		Sherman Oaks - Studio City - Toluca Lake - Cahuenga Pass	No	MI	ADU
Los Angeles	1750 S CANFIELD AVE	90035	4305024019	0.000	0.000	0.085	0.000	Shortfall of Sites	0.161	Low II Residential	R1V2	0	0	0	12.446	0.085		Residential - Single Family Residence, 1	129B169 1038		Wilshire	No	MI	ADU
Los Angeles	8217 MCCONNELL AVE	90045	4112006001	0.000	0.000	0.085	0.000	Shortfall of Sites	0.178	Low Residential	R1V2	0	0	0	11.245	0.085		Residential - Single Family Residence, 1	099B161 1038		Westchester - Playa del Rey	No	MI	ADU
Los Angeles	109 S ELLERY DR	90732	7559016029	0.000	0.000	0.085	0.000	Shortfall of Sites	0.153	Low II Residential	R1-1XL	0	0	0	13.112	0.085		Residential - Single Family Residence, 1	018B193 1038		San Pedro	No	MI	ADU
Los Angeles	1130 S PATTON AVE	90731	7459025003	0.000	0.000	0.085	0.000	Shortfall of Sites	0.292	Low II Residential	R1-1XL	0	0	0	6.855	0.085		Residential - Single Family Residence, 1	015B193 1038		San Pedro	No	MI	ADU
Los Angeles	10007 GLORIA AVE	91343	2669018008	0.000	0.000	0.085	0.000	Shortfall of Sites	0.175	Low I Residential	RS-1	0	0	0	11.448	0.085		Residential - Single Family Residence, 1	204B141 1039		Granada Hills - Knollwood	No	MI	ADU
Los Angeles	9947 GOTHIC AVE	91343	2678015021	0.000	0.000	0.085	0.000	Shortfall of Sites	0.175	Low I Residential	RS-1	0	0	0	11.440	0.085		Residential - Single Family Residence - Pool, 1	204B137 1039		Granada Hills - Knollwood	No	MI	ADU
Los Angeles	9520 OAKDALE AVE	91311	2761029003	0.000	0.000	0.085	0.000	Shortfall of Sites	0.175	Low I Residential	RS-1	0	0	0	11.399	0.085		Residential - Single Family Residence - Pool, 1	201B113 1039		Chatsworth - Porter Ranch	No	MI	ADU
Los Angeles	12533 CALIFA ST	91607	2341002007	0.000	0.000	0.085	0.000	Shortfall of Sites	0.233	Low Residential	R1-1	0	0	0	8.596	0.085		Residential - Single Family Residence, 1	177B161 1039		North Hollywood - Valley Village	No	MI	ADU
Los Angeles	14751 ALBERS ST	91411	2249014011	0.000	0.000	0.085	0.000	Shortfall of Sites	0.155	Low Residential	R1-1	0	0	0	12.921	0.085		Residential - Single Family Residence - Pool, 1	174B149 1039		Van Nuys - North Sherman Oaks	No	MI	ADU
Los Angeles	5006 GREENBUSH AVE	91423	2359008014	0.000	0.000	0.085	0.000	Shortfall of Sites	0.166	Low Residential	R1-1-RIO	0	0	0	12.079	0.085		Residential - Single Family Residence, 1	171B157 1039		Van Nuys - North Sherman Oaks	No	MI	ADU
Los Angeles	5003 BELLAIRE AVE	91607	2357010013	0.000	0.000	0.085	0.000	Shortfall of Sites	0.196	Low Residential	R1-1	0	0	0	10.183	0.085		Residential - Single Family Residence - Pool, 1	171B161 1039		North Hollywood - Valley Village	No	MI	ADU
Los Angeles	4544 ETHEL AVE	91604	2362009017	0.000	0.000	0.085	0.000	Shortfall of Sites	0.150	Low Residential	R1-1-RIO	0	0	0	13.360	0.085		Residential - Single Family Residence, 1	168B161 1039		Sherman Oaks - Studio City - Toluca Lake - Cahuenga Pass	No	MI	ADU
Los Angeles	4142 RHODES AVE	91604	2367011004	0.000	0.000	0.085	0.000	Shortfall of Sites	0.161	Low Residential	R1-1-RIO	0	0	0	12.418	0.085		Residential - Single Family Residence, 1	165B165 1039		Sherman Oaks - Studio City - Toluca Lake - Cahuenga Pass	No	MI	ADU
Los Angeles	4154 DIXIE CANYON AVE	91423	2373003018	0.000	0.000	0.085	0.000	Shortfall of Sites	0.203	Low Residential	R1-1	0	0	0	9.873	0.085		Residential - Single Family Residence, 1	165B157 1039		Sherman Oaks - Studio City - Toluca Lake - Cahuenga Pass	No	MI	ADU
Los Angeles	13047 DICKENS ST	91604	2385025030	0.000	0.000	0.085	0.000	Shortfall of Sites	0.200	Low Residential	R1-1-RIO	0	0	0	9.992	0.085		Residential - Single Family Residence - Pool, 1	165B161 1039		Sherman Oaks - Studio City - Toluca Lake - Cahuenga Pass	No	MI	ADU
Los Angeles	10468 TENNESSEE AVE	90064	4315006020	0.000	0.000	0.085	0.000	Shortfall of Sites	0.164	Low Residential	R1-1-O	0	0	0	12.181	0.085		Residential - Single Family Residence - Pool, 1	129B157 1039		West Los Angeles	No	MI	ADU
Los Angeles	2947 CAVENDISH DR	90064	4316012013	0.000	0.000	0.085	0.000	Shortfall of Sites	0.204	Low Residential	R1V2	0	0	0	9.795	0.085		Residential - Single Family Residence, 1	126B165 1039		West Los Angeles	No	MI	ADU
Los Angeles	6570 W 82ND ST	90045	4108009011	0.000	0.000	0.085	0.000	Shortfall of Sites	0.161	Low Residential	R1V2	0	0	0	12.459	0.085		Residential - Single Family Residence, 1	099B165 1039		Westchester - Playa del Rey	No	MI	ADU
Los Angeles	8220 MCCONNELL AVE	90045	4112011018	0.000	0.000	0.085	0.000	Shortfall of Sites	0.171	Low Residential	R1V2	0	0	0	11.701	0.085		Residential - Single Family Residence - Pool, 1	099B161 1039		Westchester - Playa del Rey	No	MI	ADU
Los Angeles	115 ZORANA PL	90732	7559017032	0.000	0.000	0.085	0.000	Shortfall of Sites	0.216	Low II Residential	R1-1XL	0	0	0	9.266	0.085		Residential - Single Family Residence - Pool, 1	018B193 1039		San Pedro	No	MI	ADU
Los Angeles	1132 S AVERILL AVE	90732	7459017004	0.000	0.000	0.085	0.000	Shortfall of Sites	0.152	Low II Residential	R1-1XL	0	0	0	13.198	0.085		Residential - Single Family Residence, 1	015B193 1039		San Pedro	No	MI	ADU
Los Angeles	15919 VINTAGE ST	91343	2669017001	0.000	0.000	0.085	0.000	Shortfall of Sites	0.173	Low I Residential	RS-1	0	0	0	11.542	0.085		Residential - Single Family Residence - Pool, 1	204B141 1040		Granada Hills - Knollwood	No	MI	ADU
Los Angeles	9946 RUFFNER AVE	91343	2685013038	0.000	0.000	0.085	0.000	Shortfall of Sites	0.179	Low I Residential	RS-1	0	0	0	11.203	0.085		Residential - Single Family Residence, 1	204B137 1040		Granada Hills - Knollwood	No	MI	ADU
Los Angeles	9517 KEOKUK AVE	91311	2748024041	0.000	0.000	0.085	0.000	Shortfall of Sites	0.178	Low I Residential	RS-1	0	0	0	11.257	0.085		Residential - Single Family Residence - Pool, 1	201B113 1040		Chatsworth - Porter Ranch	No	MI	ADU
Los Angeles	12527 CALIFA ST	91607	2341002008	0.000	0.000	0.085	0.000	Shortfall of Sites	0.194	Low Residential	R1-1	0	0	0	10.315	0.085		Residential - Single Family Residence, 1	177B161 1040		North Hollywood - Valley Village	No	MI	ADU
Los Angeles	14745 ALBERS ST	91411	2249014010	0.000	0.000	0.085	0.000	Shortfall of Sites	0.155	Low Residential	R1-1	0	0	0	12.921	0.085		Residential - Single Family Residence - Pool, 1	174B149 1040		Van Nuys - North Sherman Oaks	No	MI	ADU
Los Angeles	5506 STANSBURY AVE	91401	2245026043	0.000	0.000	0.085	0.000	Shortfall of Sites	0.166	Low Residential	R1-1	0	0	0	12.083	0.085		Residential - Single Family Residence - Pool, 1	174B153 1040		Van Nuys - North Sherman Oaks	No	MI	ADU
Los Angeles	5001 ALCOVE AVE	91607	2357014024	0.000	0.000	0.085	0.000	Shortfall of Sites	0.153	Low Residential	R1-1	0	0	0	13.108	0.085		Residential - Single Family Residence, 1	171B161 1040		Van Nuys - North Sherman Oaks	No	MI	ADU
Los Angeles	4149 NAGLE AVE	91423	2373003008	0.000	0.000	0.085	0.000	Shortfall of Sites	0.203	Low Residential	R1-1	0	0	0	9.870	0.085		Residential - Single Family Residence - Pool, 1	165B157 1040		Sherman Oaks - Studio City - Toluca Lake - Cahuenga Pass	No	MI	ADU
Los Angeles	1341 N MANSFIELD AVE	90028	5548023042	0.000	0.000	0.085	0.000	Shortfall of Sites	0.150	Low Medium II Residential	RD1.5-1XL	0	0	0	13.329	0.085		Residential - Single Family Residence, 1	147B181 1040		Hollywood	No	MI	ADU
Los Angeles	10546 LAURISTON AVE	90064	4315002007	0.000	0.000	0.085	0.000	Shortfall of Sites	0.156	Low Residential	R1-1-O	0	0	0	12.799	0.085		Residential - Single Family Residence, 1	129B157 1040		West Los Angeles	No	MI	ADU
Los Angeles	2708 S BEVERLY DR	90034	4309025011	0.000	0.000	0.085	0.000	Shortfall of Sites	0.183	Low Residential	R1V2	0	0	0	10.939	0.085		Residential - Single Family Residence - Pool, 1	126B165 1040		West Los Angeles	No	MI	ADU
Los Angeles	8115 BELFORD AVE	90045	4105018011	0.000	0.000	0.085	0.000	Shortfall of Sites	0.171	Low Residential	R1-1	0	0	0	11.672	0.085		Residential - Single Family Residence, 1	099B169 1040		Westchester - Playa del Rey	No	MI	ADU
Los Angeles	108 S ELLERY DR	90732	7559016012	0.000	0.000	0.085	0.000	Shortfall of Sites	0.224	Low II Residential	R1-1XL	0	0	0	8.936	0.085		Residential - Single Family Residence, 1	018B193 1040		San Pedro	No	MI	ADU
Los Angeles	10001 COLLETT AVE	91343	2669022026	0.000	0.000	0.085	0.000	Shortfall of Sites	0.175	Low I Residential	RS-1	0	0	0	11.417	0.085		Residential - Single Family Residence, 1	204B141 1041		Granada Hills - Knollwood	No	MI	ADU
Los Angeles	9516 KEOKUK AVE	91311	2748024036	0.000	0.000	0.085	0.000	Shortfall of Sites	0.178	Low I Residential	RS-1	0	0	0	11.250	0.085		Residential - Single Family Residence - Pool, 1	201B113 1041		Chatsworth - Porter Ranch	No	MI	ADU
Los Angeles	12523 CALIFA ST	91607	2341002009	0.000	0.000	0.085	0.000	Shortfall of Sites	0.195	Low Residential	R1-1	0	0	0	10.274	0.085		Residential - Single Family Residence, 1	177B161 1041		North Hollywood - Valley Village	No	MI	ADU
Los Angeles	14741 ALBERS ST	91411	2249014009	0.000	0.000	0.085	0.000	Shortfall of Sites	0.155	Low Residential	R1-1	0	0	0	12.921	0.085		Residential - Single Family Residence, 1	174B149 1041		Van Nuys - North Sherman Oaks	No	MI	ADU

Jurisdiction Name	Site Address/Intersection	5 Digit ZIP Code	Assessor Parcel Number	Very Low-Income	Low-Income	Moderate-Income	Above Moderate-Income	Type of Shortfall	Parcel Size (Acres)	Current General Plan Designation	Current Zoning	Proposed General Plan (GP) Designation	Proposed Zoning	Minimum Density Allowed	Maximum Density Allowed	Total Capacity	Vacant/ Nonvacant	Description of Existing Uses	PIN	Base Density Per Acre	Community Plan Area	Rent Stabalization Ordinance	Income Category	Applicable Rezoning Program (Program informing values in Column Q listed first)
Los Angeles	5470 KATHERINE AVE	91401	2245023012	0.000	0.000	0.085	0.000	Shortfall of Sites	0.331	Low Residential	R1-1	0	0	0	6.040	0.085		Residential - Single Family Residence, 1	174B153 1041		Van Nuys - North Sherman Oaks	No	MI	ADU
Los Angeles	12321 ADDISON ST	91607	2356024045	0.000	0.000	0.085	0.000	Shortfall of Sites	0.213	Low Residential	R1-1	0	0	0	9.403	0.085		Residential - Single Family Residence - Pool, 1	171B165 1041		North Hollywood - Valley Village	No	MI	ADU
Los Angeles	12755 ADDISON ST	91607	2357011020	0.000	0.000	0.085	0.000	Shortfall of Sites	0.202	Low Residential	R1-1	0	0	0	9.899	0.085		Residential - Single Family Residence, 1	171B161 1041		North Hollywood - Valley Village	No	MI	ADU
Los Angeles	4156 LONGRIDGE AVE	91423	2385024013	0.000	0.000	0.085	0.000	Shortfall of Sites	0.577	Very Low Residential	RE20-1-RIO	0	0	0	3.467	0.085		Residential - Single Family Residence - Pool, 1	165B157 1041		Sherman Oaks - Studio City - Toluca Lake - Cahuenga Pass	No	MI	ADU
Los Angeles	141 S CITRUS AVE	90036	5513015025	0.000	0.000	0.085	0.000	Shortfall of Sites	0.155	Low II Residential	R1V3-RG	0	0	0	12.907	0.085		Residential - Single Family Residence, 1	138B181 1041		Wilshire	No	MI	ADU
Los Angeles	1000 AMHERST AVE	90049	4264023036	0.000	0.000	0.085	0.000	Shortfall of Sites	0.163	Low Residential	R1-1	0	0	0	12.270	0.085		Residential - Single Family Residence, 1	129B145 1041		Brentwood - Pacific Palisades	No	MI	ADU
Los Angeles	3139 COLBY AVE	90066	4250015007	0.000	0.000	0.085	0.000	Shortfall of Sites	0.163	Low Residential	R1V2	0	0	0	12.304	0.085		Residential - Single Family Residence - Pool and Misc., 1	120B153 1041		Palms - Mar Vista - Del Rey	No	MI	ADU
Los Angeles	6320 W 82ND ST	90045	4108024038	0.000	0.000	0.085	0.000	Shortfall of Sites	0.152	Low Residential	R1V2	0	0	0	13.141	0.085		Residential - Single Family Residence, 1	099B165 1041		Westchester - Playa del Rey	No	MI	ADU
Los Angeles	8214 CREIGHTON AVE	90045	4112006017	0.000	0.000	0.085	0.000	Shortfall of Sites	0.176	Low Residential	R1V2	0	0	0	11.371	0.085		Residential - Single Family Residence, 1	099B161 1041		Westchester - Playa del Rey	No	MI	ADU
Los Angeles	1217 W 11TH ST	90731	7459025022	0.000	0.000	0.085	0.000	Shortfall of Sites	0.275	Low II Residential	R1-1XL	0	0	0	7.276	0.085		Residential - Single Family Residence, 1	015B193 1041		San Pedro	No	MI	ADU
Los Angeles	17438 SAN JOSE ST	91344	2733022049	0.000	0.000	0.085	0.000	Shortfall of Sites	0.273	Low I Residential	RS-1	0	0	0	7.333	0.085		Residential - Single Family Residence, 1	207B129 1042		Granada Hills - Knollwood	No	MI	ADU
Los Angeles	10000 COLLETT AVE	91343	2669021021	0.000	0.000	0.085	0.000	Shortfall of Sites	0.176	Low I Residential	RS-1	0	0	0	11.336	0.085		Residential - Single Family Residence, 1	204B141 1042		Granada Hills - Knollwood	No	MI	ADU
Los Angeles	16436 VINTAGE ST	91343	2678014003	0.000	0.000	0.085	0.000	Shortfall of Sites	0.211	Low I Residential	RS-1	0	0	0	9.475	0.085		Residential - Single Family Residence, 1	204B137 1042		Granada Hills - Knollwood	No	MI	ADU
Los Angeles	9516 OSO AVE	91311	2748024046	0.000	0.000	0.085	0.000	Shortfall of Sites	0.172	Low I Residential	RS-1	0	0	0	11.613	0.085		Residential - Single Family Residence - Pool, 1	201B113 1042		Chatsworth - Porter Ranch	No	MI	ADU
Los Angeles	14735 ALBERS ST	91411	2249014008	0.000	0.000	0.085	0.000	Shortfall of Sites	0.155	Low Residential	R1-1	0	0	0	12.921	0.085		Residential - Single Family Residence - Pool, 1	174B149 1042		Van Nuys - North Sherman Oaks	No	MI	ADU
Los Angeles	5505 CALHOUN AVE	91401	2245023013	0.000	0.000	0.085	0.000	Shortfall of Sites	0.414	Low Residential	R1-1	0	0	0	4.831	0.085		Residential - Single Family Residence - Pool, 1	174B153 1042		Van Nuys - North Sherman Oaks	No	MI	ADU
Los Angeles	13037 DICKENS ST	91604	2385025028	0.000	0.000	0.085	0.000	Shortfall of Sites	0.204	Low Residential	R1-1-RIO	0	0	0	9.797	0.085		Residential - Single Family Residence, 1	165B161 1042		Sherman Oaks - Studio City - Toluca Lake - Cahuenga Pass	No	MI	ADU
Los Angeles	2869 ANCHOR AVE	90064	4308017005	0.000	0.000	0.085	0.000	Shortfall of Sites	0.316	Low Residential	R1V2	0	0	0	6.326	0.085		Residential - Single Family Residence, 1	126B165 1042		West Los Angeles	No	MI	ADU
Los Angeles	8217 CREIGHTON AVE	90045	4112007017	0.000	0.000	0.085	0.000	Shortfall of Sites	0.153	Low Residential	R1V2	0	0	0	13.114	0.085		Residential - Single Family Residence, 1	099B161 1042		Westchester - Playa del Rey	No	MI	ADU
Los Angeles	8931 FLEETWING AVE	90045	4123007027	0.000	0.000	0.085	0.000	Shortfall of Sites	0.155	Low Residential	R1-1	0	0	0	12.872	0.085		Residential - Single Family Residence, 1	096B165 1042		Westchester - Playa del Rey	No	MI	ADU
Los Angeles	7412 W 90TH ST	90045	4119016003	0.000	0.000	0.085	0.000	Shortfall of Sites	0.158	Low Residential	R1-1	0	0	0	12.672	0.085		Residential - Single Family Residence, 1	096B157 1042		Westchester - Playa del Rey	No	MI	ADU
Los Angeles	1132 S DOLPHIN ST	90732	7459016006	0.000	0.000	0.085	0.000	Shortfall of Sites	0.152	Low II Residential	R1-1XL	0	0	0	13.178	0.085		Residential - Single Family Residence, 1	015B193 1042		San Pedro	No	MI	ADU
Los Angeles	17436 SAN JOSE ST	91344	2733022050	0.000	0.000	0.085	0.000	Shortfall of Sites	0.237	Low I Residential	RS-1	0	0	0	8.426	0.085		Residential - Single Family Residence, 1	207B129 1043		Granada Hills - Knollwood	No	MI	ADU
Los Angeles	10000 WOODLEY AVE	91343	2669022007	0.000	0.000	0.085	0.000	Shortfall of Sites	0.185	Low I Residential	RS-1	0	0	0	10.818	0.085		Residential - Single Family Residence, 1	204B141 1043		Granada Hills - Knollwood	No	MI	ADU
Los Angeles	9944 GERALD AVE	91343	2685013025	0.000	0.000	0.085	0.000	Shortfall of Sites	0.172	Low I Residential	RS-1	0	0	0	11.607	0.085		Residential - Single Family Residence, 1	204B137 1043		Granada Hills - Knollwood	No	MI	ADU
Los Angeles	9517 LARAMIE AVE	91311	2748024031	0.000	0.000	0.085	0.000	Shortfall of Sites	0.178	Low I Residential	RS-1	0	0	0	11.259	0.085		Residential - Single Family Residence, 1	201B113 1043		Chatsworth - Porter Ranch	No	MI	ADU
Los Angeles	14731 ALBERS ST	91411	2249014007	0.000	0.000	0.085	0.000	Shortfall of Sites	0.155	Low Residential	R1-1	0	0	0	12.921	0.085		Residential - Single Family Residence, 1	174B149 1043		Van Nuys - North Sherman Oaks	No	MI	ADU
Los Angeles	5504 TYRONE AVE	91401	2245023045	0.000	0.000	0.085	0.000	Shortfall of Sites	0.430	Low Residential	R1-1	0	0	0	4.654	0.085		Residential - Single Family Residence - Pool, 1	174B153 1043		Van Nuys - North Sherman Oaks	No	MI	ADU
Los Angeles	5006 VENTURA CANYON AVE	91423	2359006016	0.000	0.000	0.085	0.000	Shortfall of Sites	0.344	Low Residential	R1-1-RIO	0	0	0	5.816	0.085		Residential - Single Family Residence - Pool, 1	171B157 1043		Van Nuys - North Sherman Oaks	No	MI	ADU
Los Angeles	4114 WOODMAN AVE	91423	2373014011	0.000	0.000	0.085	0.000	Shortfall of Sites	0.203	Low Residential	R1-1	0	0	0	9.869	0.085		Residential - Single Family Residence, 1	165B157 1043		Sherman Oaks - Studio City - Toluca Lake - Cahuenga Pass	No	MI	ADU
Los Angeles	1838 THAYER AVE	90025	4317003024	0.000	0.000	0.085	0.000	Shortfall of Sites	0.155	Medium Residential	R3-1-O	0	0	0	12.901	0.085		Residential - Single Family Residence, 1	132B157 1043		West Los Angeles	No	MI	ADU
Los Angeles	3121 COOLIDGE AVE	90066	4250016010	0.000	0.000	0.085	0.000	Shortfall of Sites	0.169	Low Residential	R1V2	0	0	0	11.849	0.085		Residential - Single Family Residence - Pool, 1	120B153 1043		Palms - Mar Vista - Del Rey	No	MI	ADU
Los Angeles	8932 KITTYHAWK AVE	90045	4123007034	0.000	0.000	0.085	0.000	Shortfall of Sites	0.166	Low Residential	R1-1	0	0	0	12.056	0.085		Residential - Single Family Residence, 1	096B165 1043		Westchester - Playa del Rey	No	MI	ADU
Los Angeles	1133 S PATTON AVE	90731	7459016013	0.000	0.000	0.085	0.000	Shortfall of Sites	0.152	Low II Residential	R1-1XL	0	0	0	13.198	0.085		Residential - Single Family Residence, 1	015B193 1043		San Pedro	No	MI	ADU
Los Angeles	10001 GAVIOTA AVE	91343	2669021010	0.000	0.000	0.085	0.000	Shortfall of Sites	0.176	Low I Residential	RS-1	0	0	0	11.334	0.085		Residential - Single Family Residence, 1	204B141 1044		Granada Hills - Knollwood	No	MI	ADU
Los Angeles	9516 LARAMIE AVE	91311	2748024026	0.000	0.000	0.085	0.000	Shortfall of Sites	0.178	Low I Residential	RS-1	0	0	0	11.259	0.085		Residential - Single Family Residence - Pool, 1	201B113 1044		Chatsworth - Porter Ranch	No	MI	ADU
Los Angeles	12759 CALIFA ST	91607	2341009001	0.000	0.000	0.085	0.000	Shortfall of Sites	0.184	Low Residential	R1-1	0	0	0	10.853	0.085		Residential - Single Family Residence - Pool, 1	177B161 1044		North Hollywood - Valley Village	No	MI	ADU
Los Angeles	4121 VENTURA CANYON AVE	91423	2373014012	0.000	0.000	0.085	0.000	Shortfall of Sites	0.203	Low Residential	R1-1	0	0	0	9.872	0.085		Residential - Single Family Residence, 1	165B157 1044		Sherman Oaks - Studio City - Toluca Lake - Cahuenga Pass	No	MI	ADU
Los Angeles	13031 DICKENS ST	91604	2385025027	0.000	0.000	0.085	0.000	Shortfall of Sites	0.205	Low Residential	R1-1-RIO	0	0	0	9.748	0.085		Residential - Single Family Residence - Pool, 1	165B161 1044		Sherman Oaks - Studio City - Toluca Lake - Cahuenga Pass	No	MI	ADU
Los Angeles	10515 TENNESSEE AVE	90064	4315002018	0.000	0.000	0.085	0.000	Shortfall of Sites	0.161	Low Residential	R1-1-O	0	0	0	12.437	0.085		Residential - Single Family Residence, 1	129B157 1044		West Los Angeles	No	MI	ADU
Los Angeles	3132 COOLIDGE AVE	90066	4250015021	0.000	0.000	0.085	0.000	Shortfall of Sites	0.163	Low Residential	R1V2	0	0	0	12.305	0.085		Residential - Single Family Residence - Pool, 1	120B153 1044		Palms - Mar Vista - Del Rey	No	MI	ADU
Los Angeles	11930 LAWLER ST	90066	4249013009	0.000	0.000	0.085	0.000	Shortfall of Sites	0.152	Low Residential	R1V2	0	0	0	13.200	0.085		Residential - Single Family Residence, 1	117B153 1044		Palms - Mar Vista - Del Rey	No	MI	ADU
Los Angeles	112 VOLADOR PL	90732	7559017027	0.000	0.000	0.085	0.000	Shortfall of Sites	0.174	Low II Residential	R1-1XL	0	0	0	11.478	0.085		Residential - Single Family Residence, 1	018B193 1044		San Pedro	No	MI	ADU
Los Angeles	10000 GAVIOTA AVE	91343	2669020021	0.000	0.000	0.085	0.000	Shortfall of Sites	0.176	Low I Residential	RS-1	0	0	0	11.336	0.085		Residential - Single Family Residence, 1	204B141 1045		Granada Hills - Knollwood	No	MI	ADU
Los Angeles	9947 HAYVENHURST AVE	91343	2685013020	0.000	0.000	0.085	0.000	Shortfall of Sites	0.173	Low I Residential	RS-1	0	0	0	11.532	0.085		Residential - Single Family Residence, 1	204B137 1045		Granada Hills - Knollwood	No	MI	ADU
Los Angeles	9517 COMANCHE AVE	91311	2748024021	0.000	0.000	0.085	0.000	Shortfall of Sites	0.178	Low I Residential	RS-1	0	0	0	11.254	0.085		Residential - Single Family Residence, 1	201B113 1045		Chatsworth - Porter Ranch	No	MI	ADU
Los Angeles	12753 CALIFA ST	91607	2341009002	0.000	0.000	0.085	0.000	Shortfall of Sites	0.180	Low Residential	R1-1	0	0	0	11.109	0.085		Residential - Single Family Residence - Pool, 1	177B161 1045		North Hollywood - Valley Village	No	MI	ADU
Los Angeles	14659 ALBERS ST	91411	2249011025	0.000	0.000	0.085	0.000	Shortfall of Sites	0.155	Low Residential	R1-1	0	0	0	12.870	0.085		Residential - Single Family Residence, 1	174B149 1045		Van Nuys - North Sherman Oaks	No	MI	ADU
Los Angeles	5501 MATILIJA AVE	91401	2247003001	0.000	0.000	0.085	0.000	Shortfall of Sites	0.220	Low Residential	RE9-1	0	0	0	9.101	0.085		Residential - Single Family Residence, 1	174B153 1045		Van Nuys - North Sherman Oaks	No	MI	ADU
Los Angeles	4544 VAN NOORD AVE	91604	2362006003	0.000	0.000	0.085	0.000	Shortfall of Sites	0.161	Low Residential	R1-1-RIO	0	0	0	12.446	0.085		Residential - Single Family Residence - Pool, 1	168B161 1045		Sherman Oaks - Studio City - Toluca Lake - Cahuenga Pass	No	MI	ADU
Los Angeles	4527 LAURELGROVE AVE	91604	2364014038	0.000	0.000	0.085	0.000	Shortfall of Sites	0.170	Low Residential	R1-1-RIO	0	0	0	11.749	0.085		Residential - Single Family Residence - Pool, 1	168B165 1045		Sherman Oaks - Studio City - Toluca Lake - Cahuenga Pass	No	MI	ADU
Los Angeles	4140 SAINT CLAIR AVE	91604	2367013034	0.000	0.000	0.085	0.000	Shortfall of Sites	0.161	Low Residential	R1-1-RIO	0	0	0	12.450	0.085		Residential - Single Family Residence - Pool, 1	165B165 1045		Sherman Oaks - Studio City - Toluca Lake - Cahuenga Pass	No	MI	ADU
Los Angeles	343 S WESTGATE AVE	90049	4404036009	0.000	0.000	0.085	0.000	Shortfall of Sites	0.388	Low Residential	RS-1	0	0	0	5.158	0.085		Residential - Single Family Residence - Pool, 1	132B141 1045		Brentwood - Pacific Palisades	No	MI	ADU
Los Angeles	10451 ILONA AVE	90064	4315006005	0.000	0.000	0.085	0.000	Shortfall of Sites	0.149	Low Residential	R1-1-O	0	0	0	13.400	0.085		Residential - Single Family Residence, 1	129B157 1045		West Los Angeles	No	MI	ADU
Los Angeles	1425 S SYCAMORE AVE	90019	5070016036	0.000	0.000	0.085	0.000	Shortfall of Sites	0.157	Low Medium II Residential	RD1.5-1-O	0	0	0	12.718	0.085		Residential - Single Family Residence, 1	129B181 1045		Wilshire	No	MI	ADU
Los Angeles	2946 CLUB DR	90064	4308017001	0.000	0.000	0.085	0.000	Shortfall of Sites	0.218	Low Residential	R1V2	0	0	0	9.162	0.085		Residential - Single Family Residence, 1	126B165 1045		West Los Angeles	No	MI	ADU
Los Angeles	120 ZORANA PL	90732	7559017034	0.000	0.000	0.085	0.000	Shortfall of Sites	0.167	Low II Residential	R1-1XL	0	0	0	11.984	0.085		Residential - Single Family Residence - Pool, 1	018B193 1045		San Pedro	No	MI	ADU
Los Angeles	10001 WOODLEY AVE	91343	2678010021	0.000	0.000	0.085	0.000	Shortfall of Sites	0.171	Low I Residential	RS-1	0	0	0	11.710	0.085		Residential - Single Family Residence, 1	204B141 1046		Granada Hills - Knollwood	No	MI	ADU
Los Angeles	9950 ODESSA AVE	91343	2678027012	0.000	0.000	0.085	0.000	Shortfall of Sites	0.172	Low I Residential	RS-1	0	0	0	11.623	0.085		Residential - Single Family Residence - Pool, 1	204B137 1046		Granada Hills - Knollwood	No	MI	ADU
Los Angeles	9515 FULLBRIGHT AVE	91311	2748019037	0.000	0.000	0.085	0.000	Shortfall of Sites	0.173	Low I Residential	RS-1	0	0	0	11.551	0.085		Residential - Single Family Residence - Pool, 1	201B113 1046		Chatsworth - Porter Ranch	No	MI	ADU
Los Angeles	14721 ALBERS ST	91411	2249014005	0.000	0.000	0.085	0.000	Shortfall of Sites	0.155	Low Residential	R1-1	0	0	0	12.921	0.085		Residential - Single Family Residence - Pool, 1	174B149 1046		Van Nuys - North Sherman Oaks	No	MI	ADU
Los Angeles	4157 FULTON AVE	91423	2373001017	0.000	0.000	0.085	0.000	Shortfall of Sites	0.203	Low Residential	R1-1	0	0	0	9.870	0.085		Residential - Single Family Residence - Pool, 1	165B157 1046		Sherman Oaks - Studio City - Toluca Lake - Cahuenga Pass	No	MI	ADU
Los Angeles	1735 LIVONIA AVE	90035	4305023024	0.000	0.000	0.085	0.000	Shortfall of Sites	0.160	Low II Residential	R1V2	0	0	0	12.521	0.085		Residential - Single Family Residence, 1	129B169 1046		Wilshire	No	MI	ADU
Los Angeles	3021 EARLMAR DR	90064	4316012024	0.000	0.000	0.085	0.000	Shortfall of Sites	0.201	Low Residential	R1V2	0	0	0	9.958	0.085		Residential - Single Family Residence, 1	126B165 1046		West Los Angeles	No	MI	ADU
Los Angeles	12108 IVY PL	90064	4257014025	0.000	0.000	0.085	0.000	Shortfall of Sites	0.173	Low Residential	R1V2	0	0	0	11.572	0.085		Residential - Single Family Residence, 1	120B153 1046		Palms - Mar Vista - Del Rey	No	MI	ADU
Los Angeles	7354 W 90TH ST	90045	4119017010	0.000	0.000	0.085	0.000	Shortfall of Sites	0.152	Low Residential	R1-1	0	0	0	13.201	0.085		Residential - Single Family Residence - Pool, 1	096B157 1046		Westchester - Playa del Rey	No	MI	ADU
Los Angeles	10001 MONTGOMERY AVE	91343	2669020010	0.000	0.000	0.085	0.000	Shortfall of Sites	0.177	Low I Residential	RS-1	0	0	0	11.331	0.085		Residential - Single Family Residence - Pool, 1	204B141 1047		Granada Hills - Knollwood	No	MI	ADU
Los Angeles	9514 FULLBRIGHT AVE	91311	2748018027	0.000	0.000	0.085	0.000	Shortfall of Sites	0.173	Low I Residential	RS-1	0	0	0	11.536	0.085		Residential - Single Family Residence, 1	201B113 1047		Chatsworth - Porter Ranch	No	MI	ADU
Los Angeles	12741 CALIFA ST	91607	2341009022	0.000	0.000	0.085	0.000	Shortfall of Sites	0.177	Low Residential	R1-1	0	0	0	11.304	0.085		Residential - Single Family Residence, 1	177B161 1047		North Hollywood - Valley Village	No	MI	ADU

Jurisdiction Name	Site Address/Intersection	5 Digit ZIP Code	Assessor Parcel Number	Very Low-Income	Low-Income	Moderate-Income	Above Moderate-Income	Type of Shortfall	Parcel Size (Acres)	Current General Plan Designation	Current Zoning	Proposed General Plan (GP) Designation	Proposed Zoning	Minimum Density Allowed	Maximum Density Allowed	Total Capacity	Vacant/ Nonvacant	Description of Existing Uses	PIN	Base Density Per Acre	Community Plan Area	Rent Stabalization Ordinance	Income Category	Applicable Rezoning Program (Program informing values in Column Q listed first)
Los Angeles	14715 ALBERS ST	91411	2249014004	0.000	0.000	0.085	0.000	Shortfall of Sites	0.155	Low Residential	R1-1	0	0	0	12.921	0.085		Residential - Single Family Residence - Pool, 1	174B149 1047		Van Nuys - North Sherman Oaks	No	MI	ADU
Los Angeles	5501 CANTALOUPE AVE	91401	2247004008	0.000	0.000	0.085	0.000	Shortfall of Sites	0.220	Low Residential	R1-1	0	0	0	9.094	0.085		Residential - Single Family Residence - Pool, 1	174B153 1047		Van Nuys - North Sherman Oaks	No	MI	ADU
Los Angeles	4146 BELLINGHAM AVE	91604	2367014010	0.000	0.000	0.085	0.000	Shortfall of Sites	0.161	Low Residential	R1-1-RIO	0	0	0	12.443	0.085		Residential - Single Family Residence - Pool, 1	165B165 1047		Sherman Oaks - Studio City - Toluca Lake - Cahuenga Pass	No	MI	ADU
Los Angeles	4154 MARY ELLEN AVE	91604	2385024030	0.000	0.000	0.085	0.000	Shortfall of Sites	0.199	Low Residential	R1-1-RIO	0	0	0	10.063	0.085		Residential - Single Family Residence, 1	165B157 1047		Sherman Oaks - Studio City - Toluca Lake - Cahuenga Pass	No	MI	ADU
Los Angeles	13025 DICKENS ST	91604	2385025026	0.000	0.000	0.085	0.000	Shortfall of Sites	0.205	Low Residential	R1-1-RIO	0	0	0	9.740	0.085		Residential - Single Family Residence - Pool, 1	165B161 1047		Sherman Oaks - Studio City - Toluca Lake - Cahuenga Pass	No	MI	ADU
Los Angeles	1826 N BERENDO ST	90027	5589029006	0.000	0.000	0.085	0.000	Shortfall of Sites	0.155	Low Medium II Residential	RD1.5-1XL	0	0	0	12.904	0.085		Residential - Single Family Residence, 1	150B197 1047		Hollywood	No	MI	ADU
Los Angeles	9022 ALCOTT ST	90035	4305008027	0.000	0.000	0.085	0.000	Shortfall of Sites	0.159	Low II Residential	R1V2-O	0	0	0	12.577	0.085		Residential - Single Family Residence, 1	132B169 1047		Wilshire	No	MI	ADU
Los Angeles	1753 S CANFIELD AVE	90035	4305025008	0.000	0.000	0.085	0.000	Shortfall of Sites	0.158	Low Residential	R1V2	0	0	0	12.642	0.085		Residential - Single Family Residence, 1	129B169 1047		West Los Angeles	No	MI	ADU
Los Angeles	2803 CARDIFF AVE	90034	4309022025	0.000	0.000	0.085	0.000	Shortfall of Sites	0.155	Low Residential	R1V2	0	0	0	12.940	0.085		Residential - Single Family Residence, 1	126B165 1047		West Los Angeles	No	MI	ADU
Los Angeles	3462 KELTON AVE	90034	4254023003	0.000	0.000	0.085	0.000	Shortfall of Sites	0.160	Low Residential	R1-1	0	0	0	12.465	0.085		Residential - Single Family Residence, 1	120B161 1047		Palms - Mar Vista - Del Rey	No	MI	ADU
Los Angeles	7400 W 90TH ST	90045	4119016001	0.000	0.000	0.085	0.000	Shortfall of Sites	0.152	Low Residential	R1-1	0	0	0	13.201	0.085		Residential - Single Family Residence, 1	096B157 1047		Westchester - Playa del Rey	No	MI	ADU
Los Angeles	10000 GLORIA AVE	91343	2669017015	0.000	0.000	0.085	0.000	Shortfall of Sites	0.175	Low I Residential	RS-1	0	0	0	11.400	0.085		Residential - Single Family Residence, 1	204B141 1048		Granada Hills - Knollwood	No	MI	ADU
Los Angeles	9515 CASABA AVE	91311	2748018022	0.000	0.000	0.085	0.000	Shortfall of Sites	0.173	Low I Residential	RS-1	0	0	0	11.528	0.085		Residential - Single Family Residence - Pool, 1	201B113 1048		Chatsworth - Porter Ranch	No	MI	ADU
Los Angeles	12737 CALIFA ST	91607	2341009021	0.000	0.000	0.085	0.000	Shortfall of Sites	0.177	Low Residential	R1-1	0	0	0	11.310	0.085		Residential - Single Family Residence, 1	177B161 1048		North Hollywood - Valley Village	No	MI	ADU
Los Angeles	14653 ALBERS ST	91411	2249011024	0.000	0.000	0.085	0.000	Shortfall of Sites	0.155	Low Residential	R1-1	0	0	0	12.907	0.085		Residential - Single Family Residence, 1	174B149 1048		Van Nuys - North Sherman Oaks	No	MI	ADU
Los Angeles	12247 ADDISON ST	91607	2356013009	0.000	0.000	0.085	0.000	Shortfall of Sites	0.167	Low Residential	R1-1	0	0	0	11.958	0.085		Residential - Single Family Residence - Pool, 1	171B165 1048		North Hollywood - Valley Village	No	MI	ADU
Los Angeles	4147 VANTAGE AVE	91604	2367014017	0.000	0.000	0.085	0.000	Shortfall of Sites	0.161	Low Residential	R1-1-RIO	0	0	0	12.436	0.085		Residential - Single Family Residence, 1	165B165 1048		Sherman Oaks - Studio City - Toluca Lake - Cahuenga Pass	No	MI	ADU
Los Angeles	2926 CLUB DR	90064	4308016011	0.000	0.000	0.085	0.000	Shortfall of Sites	0.211	Low Residential	R1V2	0	0	0	9.463	0.085		Residential - Single Family Residence - Pool, 1	126B165 1048		West Los Angeles	No	MI	ADU
Los Angeles	3116 FEDERAL AVE	90066	4250016017	0.000	0.000	0.085	0.000	Shortfall of Sites	0.165	Low Residential	R1V2	0	0	0	12.100	0.085		Residential - Single Family Residence - Pool, 1	120B153 1048		Palms - Mar Vista - Del Rey	No	MI	ADU
Los Angeles	7406 W 90TH ST	90045	4119016002	0.000	0.000	0.085	0.000	Shortfall of Sites	0.152	Low Residential	R1-1	0	0	0	13.200	0.085		Residential - Single Family Residence, 1	096B157 1048		Westchester - Playa del Rey	No	MI	ADU
Los Angeles	1113 S DODSON AVE	90732	7560021002	0.000	0.000	0.085	0.000	Shortfall of Sites	0.186	Low II Residential	R1-1XL	0	0	0	10.754	0.085		Residential - Single Family Residence, 1	015B193 1048		San Pedro	No	MI	ADU
Los Angeles	10000 MONTGOMERY AVE	91343	2669019018	0.000	0.000	0.085	0.000	Shortfall of Sites	0.173	Low I Residential	RS-1	0	0	0	11.571	0.085		Residential - Single Family Residence, 1	204B141 1049		Granada Hills - Knollwood	No	MI	ADU
Los Angeles	9514 CASABA AVE	91311	2748017033	0.000	0.000	0.085	0.000	Shortfall of Sites	0.172	Low I Residential	RS-1	0	0	0	11.615	0.085		Residential - Single Family Residence - Pool, 1	201B113 1049		Chatsworth - Porter Ranch	No	MI	ADU
Los Angeles	14711 ALBERS ST	91411	2249014003	0.000	0.000	0.085	0.000	Shortfall of Sites	0.155	Low Residential	R1-1	0	0	0	12.921	0.085		Residential - Single Family Residence - Pool, 1	174B149 1049		Van Nuys - North Sherman Oaks	No	MI	ADU
Los Angeles	5501 MAMMOTH AVE	91401	2247002001	0.000	0.000	0.085	0.000	Shortfall of Sites	0.220	Low Residential	RE9-1	0	0	0	9.105	0.085		Residential - Single Family Residence - Pool, 1	174B153 1049		Van Nuys - North Sherman Oaks	No	MI	ADU
Los Angeles	4142 VANTAGE AVE	91604	2367014033	0.000	0.000	0.085	0.000	Shortfall of Sites	0.154	Low Residential	R1-1-RIO	0	0	0	13.003	0.085		Residential - Single Family Residence - Therapy Pool (Spa), 1	165B165 1049		Sherman Oaks - Studio City - Toluca Lake - Cahuenga Pass	No	MI	ADU
Los Angeles	3507 S BARRINGTON AVE	90066	4249017033	0.000	0.000	0.085	0.000	Shortfall of Sites	0.176	Low Residential	R1V2	0	0	0	11.381	0.085		Residential - Single Family Residence, 1	117B157 1049		Palms - Mar Vista - Del Rey	No	MI	ADU
Los Angeles	3614 FRANCES AVE	90066	4246011027	0.000	0.000	0.085	0.000	Shortfall of Sites	0.172	Low Residential	R1V2	0	0	0	11.596	0.085		Residential - Single Family Residence, 1	114B153 1049		Palms - Mar Vista - Del Rey	No	MI	ADU
Los Angeles	7300 W 90TH ST	90045	4119017001	0.000	0.000	0.085	0.000	Shortfall of Sites	0.165	Low Residential	R1-1	0	0	0	12.154	0.085		Residential - Single Family Residence, 1	096B157 1049		Westchester - Playa del Rey	No	MI	ADU
Los Angeles	10001 GAYNOR AVE	91343	2669019009	0.000	0.000	0.085	0.000	Shortfall of Sites	0.174	Low I Residential	RS-1	0	0	0	11.468	0.085		Residential - Single Family Residence, 1	204B141 1050		Granada Hills - Knollwood	No	MI	ADU
Los Angeles	9515 OSO AVE	91311	2748017028	0.000	0.000	0.085	0.000	Shortfall of Sites	0.172	Low I Residential	RS-1	0	0	0	11.598	0.085		Residential - Single Family Residence - Pool, 1	201B113 1050		Chatsworth - Porter Ranch	No	MI	ADU
Los Angeles	12725 CALIFA ST	91607	2341009019	0.000	0.000	0.085	0.000	Shortfall of Sites	0.177	Low Residential	R1-1	0	0	0	11.311	0.085		Residential - Single Family Residence - Pool, 1	177B161 1050		North Hollywood - Valley Village	No	MI	ADU
Los Angeles	14705 ALBERS ST	91411	2249014002	0.000	0.000	0.085	0.000	Shortfall of Sites	0.155	Low Residential	R1-1	0	0	0	12.921	0.085		Residential - Single Family Residence, 1	174B149 1050		Van Nuys - North Sherman Oaks	No	MI	ADU
Los Angeles	4958 BLUEBELL AVE	91607	2357024002	0.000	0.000	0.085	0.000	Shortfall of Sites	0.484	Low Residential	R1-1	0	0	0	4.134	0.085		Residential - Single Family Residence - Pool, 1	171B161 1050		North Hollywood - Valley Village	No	MI	ADU
Los Angeles	4108 BENEDICT CANYON DR	91423	2266021014	0.000	0.000	0.085	0.000	Shortfall of Sites	0.150	Low Residential	R1-1	0	0	0	13.291	0.085		Residential - Single Family Residence - Pool, 1	165B157 1050		Sherman Oaks - Studio City - Toluca Lake - Cahuenga Pass	No	MI	ADU
Los Angeles	13019 DICKENS ST	91604	2385025025	0.000	0.000	0.085	0.000	Shortfall of Sites	0.205	Low Residential	R1-1-RIO	0	0	0	9.761	0.085		Residential - Single Family Residence, 1	165B161 1050		Sherman Oaks - Studio City - Toluca Lake - Cahuenga Pass	No	MI	ADU
Los Angeles	516 N PLYMOUTH BLVD	90004	5523029016	0.000	0.000	0.085	0.000	Shortfall of Sites	0.155	Low II Residential	R1R3-RG	0	0	0	12.907	0.085		Residential - Single Family Residence, 1	141B189 1050		Wilshire	No	MI	ADU
Los Angeles	333 S WESTGATE AVE	90049	4404035002	0.000	0.000	0.085	0.000	Shortfall of Sites	0.506	Low Residential	RS-1	0	0	0	3.949	0.085		Residential - Single Family Residence - Pool, 1	132B141 1050		Brentwood - Pacific Palisades	No	MI	ADU
Los Angeles	9135 LARKE ELLEN CIR	90035	4305024018	0.000	0.000	0.085	0.000	Shortfall of Sites	0.219	Low II Residential	R1V2	0	0	0	9.141	0.085		Residential - Single Family Residence - Pool, 1	129B169 1050		Wilshire	No	MI	ADU
Los Angeles	1100 S GRETNA GREEN WAY	90049	4264025006	0.000	0.000	0.085	0.000	Shortfall of Sites	0.182	Low Residential	R1-1	0	0	0	11.000	0.085		Residential - Single Family Residence, 1	129B145 1050		Brentwood - Pacific Palisades	No	MI	ADU
Los Angeles	2717 S BEVERLY DR	90034	4309023029	0.000	0.000	0.085	0.000	Shortfall of Sites	0.177	Low Residential	R1V2	0	0	0	11.314	0.085		Residential - Single Family Residence - Pool, 1	126B165 1050		West Los Angeles	No	MI	ADU
Los Angeles	6600 W 82ND ST	90045	4108002013	0.000	0.000	0.085	0.000	Shortfall of Sites	0.167	Low Residential	R1V2	0	0	0	11.948	0.085		Residential - Single Family Residence, 1	099B165 1050		Westchester - Playa del Rey	No	MI	ADU
Los Angeles	8936 RAYFORD DR	90045	4119032013	0.000	0.000	0.085	0.000	Shortfall of Sites	0.157	Low Residential	R1-1	0	0	0	12.709	0.085		Residential - Single Family Residence, 1	096B157 1050		Westchester - Playa del Rey	No	MI	ADU
Los Angeles	1560 W AVERILL PARK DR	90732	7560022020	0.000	0.000	0.085	0.000	Shortfall of Sites	0.209	Low II Residential	R1-1XL	0	0	0	9.572	0.085		Residential - Single Family Residence - Pool, 1	015B193 1050		San Pedro	No	MI	ADU
Los Angeles	16710 BLACKHAWK ST	91344	2684004019	0.000	0.000	0.085	0.000	Shortfall of Sites	0.347	Low I Residential	RS-1	0	0	0	5.772	0.085		Residential - Single Family Residence, 1	204B137 1051		Granada Hills - Knollwood	No	MI	ADU
Los Angeles	10000 GAYNOR AVE	91343	2669018018	0.000	0.000	0.085	0.000	Shortfall of Sites	0.174	Low I Residential	RS-1	0	0	0	11.468	0.085		Residential - Single Family Residence, 1	204B141 1051		Granada Hills - Knollwood	No	MI	ADU
Los Angeles	12719 CALIFA ST	91607	2341009018	0.000	0.000	0.085	0.000	Shortfall of Sites	0.177	Low Residential	R1-1	0	0	0	11.311	0.085		Residential - Single Family Residence - Pool, 1	177B161 1051		North Hollywood - Valley Village	No	MI	ADU
Los Angeles	14649 ALBERS ST	91411	2249011023	0.000	0.000	0.085	0.000	Shortfall of Sites	0.155	Low Residential	R1-1	0	0	0	12.907	0.085		Residential - Single Family Residence, 1	174B149 1051		Van Nuys - North Sherman Oaks	No	MI	ADU
Los Angeles	4965 BELLAIRE AVE	91607	2357024001	0.000	0.000	0.085	0.000	Shortfall of Sites	0.433	Low Residential	R1-1	0	0	0	4.622	0.085		Residential - Single Family Residence - Guesthouse, 1	171B161 1051		North Hollywood - Valley Village	No	MI	ADU
Los Angeles	4533 BABCOCK AVE	91604	2362027024	0.000	0.000	0.085	0.000	Shortfall of Sites	0.165	Low Residential	R1-1-RIO	0	0	0	12.100	0.085		Residential - Single Family Residence, 1	168B161 1051		Sherman Oaks - Studio City - Toluca Lake - Cahuenga Pass	No	MI	ADU
Los Angeles	4155 MARY ELLEN AVE	91604	2385024024	0.000	0.000	0.085	0.000	Shortfall of Sites	0.256	Low Residential	R1-1-RIO	0	0	0	7.822	0.085		Residential - Single Family Residence - Pool, 1	165B157 1051		Sherman Oaks - Studio City - Toluca Lake - Cahuenga Pass	No	MI	ADU
Los Angeles	1826 N EDGEMONT ST	90027	5589031033	0.000	0.000	0.085	0.000	Shortfall of Sites	0.161	Low Medium II Residential	RD1.5-1XL	0	0	0	12.446	0.085		Residential - Single Family Residence, 1	150B197 1051		Hollywood	No	MI	ADU
Los Angeles	517 N PLYMOUTH BLVD	90004	5523028036	0.000	0.000	0.085	0.000	Shortfall of Sites	0.155	Low II Residential	R1R3-RG	0	0	0	12.903	0.085		Residential - Single Family Residence, 1	141B189 1051		Wilshire	No	MI	ADU
Los Angeles	8136 LOYOLA BLVD	90045	4113007001	0.000	0.000	0.085	0.000	Shortfall of Sites	0.229	Low Residential	R1-1	0	0	0	8.739	0.085		Residential - Single Family Residence, 1	099B161 1051		Westchester - Playa del Rey	No	MI	ADU
Los Angeles	138 S ELLERY DR	90732	7559016013	0.000	0.000	0.085	0.000	Shortfall of Sites	0.223	Low II Residential	R1-1XL	0	0	0	8.973	0.085		Residential - Single Family Residence, 1	018B193 1051		San Pedro	No	MI	ADU
Los Angeles	17029 MCKEEVER ST	91344	2697021011	0.000	0.000	0.085	0.000	Shortfall of Sites	0.151	Low I Residential	RA-1	0	0	0	13.278	0.085		Residential - Single Family Residence, 1	210B133 1051		Granada Hills - Knollwood	No	MI	ADU
Los Angeles	10001 GLORIA AVE	91343	2669018009	0.000	0.000	0.085	0.000	Shortfall of Sites	0.175	Low I Residential	RS-1	0	0	0	11.446	0.085		Residential - Single Family Residence - Pool, 1	204B141 1052		Granada Hills - Knollwood	No	MI	ADU
Los Angeles	12713 CALIFA ST	91607	2341009017	0.000	0.000	0.085	0.000	Shortfall of Sites	0.177	Low Residential	R1-1	0	0	0	11.311	0.085		Residential - Single Family Residence, 1	177B161 1052		North Hollywood - Valley Village	No	MI	ADU
Los Angeles	14701 ALBERS ST	91411	2249014001	0.000	0.000	0.085	0.000	Shortfall of Sites	0.154	Low Residential	R1-1	0	0	0	13.016	0.085		Residential - Single Family Residence, 1	174B149 1052		Van Nuys - North Sherman Oaks	No	MI	ADU
Los Angeles	4122 VENTURA CANYON AVE	91423	2373012009	0.000	0.000	0.085	0.000	Shortfall of Sites	0.203	Low Residential	R1-1	0	0	0	9.870	0.085		Residential - Single Family Residence - Pool, 1	165B157 1052		Sherman Oaks - Studio City - Toluca Lake - Cahuenga Pass	No	MI	ADU
Los Angeles	525 N FULLER AVE	90036	5526023008	0.000	0.000	0.085	0.000	Shortfall of Sites	0.151	Low II Residential	R1V2	0	0	0	13.244	0.085		Residential - Single Family Residence, 1	141B181 1052		Hollywood	No	MI	ADU
Los Angeles	516 N BEACHWOOD DR	90004	5523028016	0.000	0.000	0.085	0.000	Shortfall of Sites	0.155	Low II Residential	R1R3-RG	0	0	0	12.903	0.085		Residential - Single Family Residence, 1	141B189 1052		Wilshire	No	MI	ADU
Los Angeles	102 S GRAMERCY PL	90004	5516022012	0.000	0.000	0.085	0.000	Shortfall of Sites	0.195	Medium Residential	R3-1	0	0	0	10.269	0.085		Residential - Single Family Residence, 1	138B193 1052		Wilshire	No	MI	ADU
Los Angeles	9104 ALCOTT ST	90035	4305002039	0.000	0.000	0.085	0.000	Shortfall of Sites	0.164	Low Residential	R1V2-O	0	0	0	12.181	0.085		Residential - Single Family Residence, 1	132B169 1052		West Los Angeles	No	MI	ADU

Jurisdiction Name	Site Address/Intersection	5 Digit ZIP Code	Assessor Parcel Number	Very Low-Income	Low-Income	Moderate-Income	Above Moderate-Income	Type of Shortfall	Parcel Size (Acres)	Current General Plan Designation	Current Zoning	Proposed General Plan (GP) Designation	Proposed Zoning	Minimum Density Allowed	Maximum Density Allowed	Total Capacity	Vacant/ Nonvacant	Description of Existing Uses	PIN	Base Density Per Acre	Community Plan Area	Rent Stabalization Ordinance	Income Category	Applicable Rezoning Program (Program informing values in Column Q listed first)
Los Angeles	12114 IVY PL	90064	4257014024	0.000	0.000	0.085	0.000	Shortfall of Sites	0.156	Low Residential	R1V2	0	0	0	12.821	0.085		Residential - Single Family Residence, 1	120B153 1052		Palms - Mar Vista - Del Rey	No	MI	ADU
Los Angeles	118 S ELLERY DR	90732	7559016011	0.000	0.000	0.085	0.000	Shortfall of Sites	0.170	Low II Residential	R1-1XL	0	0	0	11.771	0.085		Residential - Single Family Residence, 1	018B193 1052		San Pedro	No	MI	ADU
Los Angeles	16711 DEVONSHIRE ST	91344	2684004021	0.000	0.000	0.085	0.000	Shortfall of Sites	0.174	Low I Residential	RS-1	0	0	0	11.491	0.085		Residential - Single Family Residence, 1	204B137 1053		Granada Hills - Knollwood	No	MI	ADU
Los Angeles	9959 COLLETT AVE	91343	2669022027	0.000	0.000	0.085	0.000	Shortfall of Sites	0.175	Low I Residential	RS-1	0	0	0	11.416	0.085		Residential - Single Family Residence, 1	204B141 1053		Granada Hills - Knollwood	No	MI	ADU
Los Angeles	12707 CALIFA ST	91607	2341009016	0.000	0.000	0.085	0.000	Shortfall of Sites	0.177	Low Residential	R1-1	0	0	0	11.311	0.085		Residential - Single Family Residence - Pool, 1	177B161 1053		North Hollywood - Valley Village	No	MI	ADU
Los Angeles	14641 ALBERS ST	91411	2249011022	0.000	0.000	0.085	0.000	Shortfall of Sites	0.155	Low Residential	R1-1	0	0	0	12.907	0.085		Residential - Single Family Residence - Pool, 1	174B149 1053		Van Nuys - North Sherman Oaks	No	MI	ADU
Los Angeles	5504 CALHOUN AVE	91401	2245026036	0.000	0.000	0.085	0.000	Shortfall of Sites	0.246	Low Residential	R1-1	0	0	0	8.131	0.085		Residential - Single Family Residence - Pool, 1	174B153 1053		Van Nuys - North Sherman Oaks	No	MI	ADU
Los Angeles	5005 VENTURA CANYON AVE	91423	2359006010	0.000	0.000	0.085	0.000	Shortfall of Sites	0.283	Low Residential	R1-1-RIO	0	0	0	7.056	0.085		Residential - Single Family Residence - Pool, 1	171B157 1053		Van Nuys - North Sherman Oaks	No	MI	ADU
Los Angeles	4125 ALLOTT AVE	91423	2373012010	0.000	0.000	0.085	0.000	Shortfall of Sites	0.203	Low Residential	R1-1	0	0	0	9.872	0.085		Residential - Single Family Residence - Pool, 1	165B157 1053		Sherman Oaks - Studio City - Toluca Lake - Cahuenga Pass	No	MI	ADU
Los Angeles	13015 DICKENS ST	91604	2385025024	0.000	0.000	0.085	0.000	Shortfall of Sites	0.204	Low Residential	R1-1-RIO	0	0	0	9.826	0.085		Residential - Single Family Residence - Pool, 1	165B161 1053		Sherman Oaks - Studio City - Toluca Lake - Cahuenga Pass	No	MI	ADU
Los Angeles	524 N MARTEL AVE	90036	5526023021	0.000	0.000	0.085	0.000	Shortfall of Sites	0.151	Low II Residential	R1V2	0	0	0	13.236	0.085		Residential - Single Family Residence - Pool, 1	141B181 1053		Hollywood	No	MI	ADU
Los Angeles	517 N BEACHWOOD DR	90004	5523027035	0.000	0.000	0.085	0.000	Shortfall of Sites	0.155	Low II Residential	R1R3-RG	0	0	0	12.907	0.085		Residential - Single Family Residence, 1	141B189 1053		Wilshire	No	MI	ADU
Los Angeles	10519 TENNESSEE AVE	90064	4315002017	0.000	0.000	0.085	0.000	Shortfall of Sites	0.156	Low Residential	R1-1-O	0	0	0	12.819	0.085		Residential - Single Family Residence, 1	129B157 1053		West Los Angeles	No	MI	ADU
Los Angeles	1906 GREENFIELD AVE	90025	4323011018	0.000	0.000	0.085	0.000	Shortfall of Sites	0.155	Low Residential	R1-1	0	0	0	12.906	0.085		Residential - Single Family Residence - Guesthouse, 1	129B153 1053		West Los Angeles	No	MI	ADU
Los Angeles	2932 DANALDA DR	90064	4316014012	0.000	0.000	0.085	0.000	Shortfall of Sites	0.207	Low Residential	R1V2	0	0	0	9.646	0.085		Residential - Single Family Residence - Pool, 1	126B165 1053		West Los Angeles	No	MI	ADU
Los Angeles	1211 W 11TH ST	90731	7459025023	0.000	0.000	0.085	0.000	Shortfall of Sites	0.289	Low II Residential	R1-1XL	0	0	0	6.914	0.085		Residential - Single Family Residence, 1	015B193 1053		San Pedro	No	MI	ADU
Los Angeles	9956 COLLETT AVE	91343	2669021020	0.000	0.000	0.085	0.000	Shortfall of Sites	0.176	Low I Residential	RS-1	0	0	0	11.336	0.085		Residential - Single Family Residence, 1	204B141 1054		Granada Hills - Knollwood	No	MI	ADU
Los Angeles	12703 CALIFA ST	91607	2341009015	0.000	0.000	0.085	0.000	Shortfall of Sites	0.176	Low Residential	R1-1	0	0	0	11.376	0.085		Residential - Single Family Residence - Pool, 1	177B161 1054		North Hollywood - Valley Village	No	MI	ADU
Los Angeles	14639 ALBERS ST	91411	2249011021	0.000	0.000	0.085	0.000	Shortfall of Sites	0.155	Low Residential	R1-1	0	0	0	12.907	0.085		Residential - Single Family Residence, 1	174B149 1054		Van Nuys - North Sherman Oaks	No	MI	ADU
Los Angeles	5501 STANSBURY AVE	91401	2245026006	0.000	0.000	0.085	0.000	Shortfall of Sites	0.179	Low Residential	R1-1	0	0	0	11.182	0.085		Residential - Single Family Residence - Pool, 1	174B153 1054		Van Nuys - North Sherman Oaks	No	MI	ADU
Los Angeles	2948 CAVENDISH DR	90064	4316012016	0.000	0.000	0.085	0.000	Shortfall of Sites	0.202	Low Residential	R1V2	0	0	0	9.918	0.085		Residential - Single Family Residence, 1	126B165 1054		West Los Angeles	No	MI	ADU
Los Angeles	8938 KITTYHAWK AVE	90045	4123007035	0.000	0.000	0.085	0.000	Shortfall of Sites	0.179	Low Residential	R1-1	0	0	0	11.153	0.085		Residential - Single Family Residence, 1	096B165 1054		Westchester - Playa del Rey	No	MI	ADU
Los Angeles	16660 BLACKHAWK ST	91344	2684004023	0.000	0.000	0.085	0.000	Shortfall of Sites	0.380	Low I Residential	RS-1	0	0	0	5.268	0.085		Residential - Single Family Residence, 1	204B137 1055		Granada Hills - Knollwood	No	MI	ADU
Los Angeles	9957 GAVIOTA AVE	91343	2669021011	0.000	0.000	0.085	0.000	Shortfall of Sites	0.176	Low I Residential	RS-1	0	0	0	11.334	0.085		Residential - Single Family Residence - Pool, 1	204B141 1055		Granada Hills - Knollwood	No	MI	ADU
Los Angeles	12659 CALIFA ST	91607	2341003023	0.000	0.000	0.085	0.000	Shortfall of Sites	0.186	Low Residential	R1-1	0	0	0	10.732	0.085		Residential - Single Family Residence, 1	177B161 1055		North Hollywood - Valley Village	No	MI	ADU
Los Angeles	14633 ALBERS ST	91411	2249011020	0.000	0.000	0.085	0.000	Shortfall of Sites	0.155	Low Residential	R1-1	0	0	0	12.907	0.085		Residential - Single Family Residence - Pool, 1	174B149 1055		Van Nuys - North Sherman Oaks	No	MI	ADU
Los Angeles	5500 CANTALOUPE AVE	91401	2247003018	0.000	0.000	0.085	0.000	Shortfall of Sites	0.188	Low Residential	R1-1	0	0	0	10.632	0.085		Residential - Single Family Residence - Pool, 1	174B153 1055		Van Nuys - North Sherman Oaks	No	MI	ADU
Los Angeles	5044 WILLOWCREST AVE	91601	2419015004	0.000	0.000	0.085	0.000	Shortfall of Sites	0.184	Low Residential	R1-1	0	0	0	10.891	0.085		Residential - Single Family Residence, 1	171B177 1055		North Hollywood - Valley Village	No	MI	ADU
Los Angeles	13245 ADDISON ST	91423	2358007026	0.000	0.000	0.085	0.000	Shortfall of Sites	0.172	Low Residential	R1-1	0	0	0	11.658	0.085		Residential - Single Family Residence - Pool, 1	171B157 1055		Van Nuys - North Sherman Oaks	No	MI	ADU
Los Angeles	13100 ADDISON ST	91423	2358009046	0.000	0.000	0.085	0.000	Shortfall of Sites	0.353	Low Residential	R1-1	0	0	0	5.660	0.085		Residential - Single Family Residence - Pool, 1	171B161 1055		Van Nuys - North Sherman Oaks	No	MI	ADU
Los Angeles	4127 SUNNYSLOPE AVE	91423	2373010010	0.000	0.000	0.085	0.000	Shortfall of Sites	0.183	Low Residential	R1-1	0	0	0	10.929	0.085		Residential - Single Family Residence, 1	165B157 1055		Sherman Oaks - Studio City - Toluca Lake - Cahuenga Pass	No	MI	ADU
Los Angeles	1722 PREUSS RD	90035	4303004001	0.000	0.000	0.085	0.000	Shortfall of Sites	0.152	Low II Residential	R1V2	0	0	0	13.148	0.085		Residential - Single Family Residence, 1	129B169 1055		Wilshire	No	MI	ADU
Los Angeles	2139 MANNING AVE	90025	4321016047	0.000	0.000	0.085	0.000	Shortfall of Sites	0.155	Low Residential	R1-1-O	0	0	0	12.895	0.085		Residential - Single Family Residence, 1	129B157 1055		West Los Angeles	No	MI	ADU
Los Angeles	2712 S BEVERLY DR	90034	4309025012	0.000	0.000	0.085	0.000	Shortfall of Sites	0.183	Low Residential	R1V2	0	0	0	10.942	0.085		Residential - Single Family Residence, 1	126B165 1055		West Los Angeles	No	MI	ADU
Los Angeles	12227 EVERGLADE ST	90066	4248016005	0.000	0.000	0.085	0.000	Shortfall of Sites	0.198	Low Residential	R1V2	0	0	0	10.095	0.085		Residential - Single Family Residence, 1	117B153 1055		Palms - Mar Vista - Del Rey	No	MI	ADU
Los Angeles	8137 REGIS WAY	90045	4113006041	0.000	0.000	0.085	0.000	Shortfall of Sites	0.182	Low Residential	R1-1	0	0	0	11.013	0.085		Residential - Single Family Residence, 1	099B161 1055		Westchester - Playa del Rey	No	MI	ADU
Los Angeles	9958 WOODLEY AVE	91343	2669022006	0.000	0.000	0.085	0.000	Shortfall of Sites	0.185	Low I Residential	RS-1	0	0	0	10.819	0.085		Residential - Single Family Residence, 1	204B141 1056		Granada Hills - Knollwood	No	MI	ADU
Los Angeles	12653 CALIFA ST	91607	2341003022	0.000	0.000	0.085	0.000	Shortfall of Sites	0.180	Low Residential	R1-1	0	0	0	11.110	0.085		Residential - Single Family Residence - Pool, 1	177B161 1056		North Hollywood - Valley Village	No	MI	ADU
Los Angeles	14629 ALBERS ST	91411	2249011019	0.000	0.000	0.085	0.000	Shortfall of Sites	0.155	Low Residential	R1-1	0	0	0	12.907	0.085		Residential - Single Family Residence, 1	174B149 1056		Van Nuys - North Sherman Oaks	No	MI	ADU
Los Angeles	5500 RANCHITO AVE	91401	2247004009	0.000	0.000	0.085	0.000	Shortfall of Sites	0.172	Low Residential	R1-1	0	0	0	11.600	0.085		Residential - Single Family Residence - Pool, 1	174B153 1056		Van Nuys - North Sherman Oaks	No	MI	ADU
Los Angeles	13007 DICKENS ST	91604	2385025023	0.000	0.000	0.085	0.000	Shortfall of Sites	0.187	Low Residential	R1-1-RIO	0	0	0	10.719	0.085		Residential - Single Family Residence - Pool, 1	165B161 1056		Sherman Oaks - Studio City - Toluca Lake - Cahuenga Pass	No	MI	ADU
Los Angeles	975 AMHERST AVE	90049	4264022014	0.000	0.000	0.085	0.000	Shortfall of Sites	0.232	Low Residential	R1-1	0	0	0	8.628	0.085		Residential - Single Family Residence, 1	129B145 1056		Brentwood - Pacific Palisades	No	MI	ADU
Los Angeles	2876 ANCHOR AVE	90064	4308018019	0.000	0.000	0.085	0.000	Shortfall of Sites	0.500	Low Residential	R1V2	0	0	0	3.996	0.085		Residential - Single Family Residence, 1	126B165 1056		West Los Angeles	No	MI	ADU
Los Angeles	16651 DEVONSHIRE ST	91344	2684004025	0.000	0.000	0.085	0.000	Shortfall of Sites	0.194	Low I Residential	RS-1	0	0	0	10.302	0.085		Residential - Single Family Residence, 1	204B137 1057		Granada Hills - Knollwood	No	MI	ADU
Los Angeles	9956 GAVIOTA AVE	91343	2669020020	0.000	0.000	0.085	0.000	Shortfall of Sites	0.176	Low I Residential	RS-1	0	0	0	11.336	0.085		Residential - Single Family Residence, 1	204B141 1057		Granada Hills - Knollwood	No	MI	ADU
Los Angeles	12647 CALIFA ST	91607	2341003021	0.000	0.000	0.085	0.000	Shortfall of Sites	0.180	Low Residential	R1-1	0	0	0	11.110	0.085		Residential - Single Family Residence, 1	177B161 1057		North Hollywood - Valley Village	No	MI	ADU
Los Angeles	14625 ALBERS ST	91411	2249011018	0.000	0.000	0.085	0.000	Shortfall of Sites	0.155	Low Residential	R1-1	0	0	0	12.907	0.085		Residential - Single Family Residence, 1	174B149 1057		Van Nuys - North Sherman Oaks	No	MI	ADU
Los Angeles	5501 COLBATH AVE	91401	2247006009	0.000	0.000	0.085	0.000	Shortfall of Sites	0.166	Low Residential	R1-1	0	0	0	12.017	0.085		Residential - Single Family Residence, 1	174B153 1057		Van Nuys - North Sherman Oaks	No	MI	ADU
Los Angeles	4139 GREENBUSH AVE	91423	2373008006	0.000	0.000	0.085	0.000	Shortfall of Sites	0.183	Low Residential	R1-1	0	0	0	10.929	0.085		Residential - Single Family Residence, 1	165B157 1057		Sherman Oaks - Studio City - Toluca Lake - Cahuenga Pass	No	MI	ADU
Los Angeles	2950 CLUB DR	90064	4308017002	0.000	0.000	0.085	0.000	Shortfall of Sites	0.225	Low Residential	R1V2	0	0	0	8.893	0.085		Residential - Single Family Residence, 1	126B165 1057		West Los Angeles	No	MI	ADU
Los Angeles	3161 BUTLER AVE	90066	4250014003	0.000	0.000	0.085	0.000	Shortfall of Sites	0.168	Low Residential	R1V2	0	0	0	11.909	0.085		Residential - Single Family Residence, 1	120B153 1057		Palms - Mar Vista - Del Rey	No	MI	ADU
Los Angeles	8137 HOLY CROSS PL	90045	4113007034	0.000	0.000	0.085	0.000	Shortfall of Sites	0.192	Low Residential	R1-1	0	0	0	10.425	0.085		Residential - Single Family Residence, 1	099B161 1057		Westchester - Playa del Rey	No	MI	ADU
Los Angeles	1138 S PATTON AVE	90731	7459025002	0.000	0.000	0.085	0.000	Shortfall of Sites	0.331	Low II Residential	R1-1XL	0	0	0	6.047	0.085		Residential - Single Family Residence, 1	015B193 1057		San Pedro	No	MI	ADU
Los Angeles	10519 YARMOUTH AVE	91344	2733003004	0.000	0.000	0.085	0.000	Shortfall of Sites	0.155	Low II Residential	R1-1XL-RFA	0	0	0	12.908	0.085		Residential - Single Family Residence, 1	207B129 1057		Granada Hills - Knollwood	No	MI	ADU
Los Angeles	9961 WOODLEY AVE	91343	2678010022	0.000	0.000	0.085	0.000	Shortfall of Sites	0.171	Low I Residential	RS-1	0	0	0	11.710	0.085		Residential - Single Family Residence, 1	204B141 1058		Granada Hills - Knollwood	No	MI	ADU
Los Angeles	12641 CALIFA ST	91607	2341003020	0.000	0.000	0.085	0.000	Shortfall of Sites	0.180	Low Residential	R1-1	0	0	0	11.110	0.085		Residential - Single Family Residence - Pool, 1	177B161 1058		North Hollywood - Valley Village	No	MI	ADU
Los Angeles	14617 ALBERS ST	91411	2249011017	0.000	0.000	0.085	0.000	Shortfall of Sites	0.155	Low Residential	R1-1	0	0	0	12.907	0.085		Residential - Single Family Residence, 1	174B149 1058		Van Nuys - North Sherman Oaks	No	MI	ADU
Los Angeles	5500 COLBATH AVE	91401	2247005018	0.000	0.000	0.085	0.000	Shortfall of Sites	0.166	Low Residential	R1-1	0	0	0	12.078	0.085		Residential - Single Family Residence, 1	174B153 1058		Van Nuys - North Sherman Oaks	No	MI	ADU
Los Angeles	5002 SUNNYSLOPE AVE	91423	2359007012	0.000	0.000	0.085	0.000	Shortfall of Sites	0.165	Low Residential	R1-1-RIO	0	0	0	12.104	0.085		Residential - Single Family Residence - Pool, 1	171B157 1058		Van Nuys - North Sherman Oaks	No	MI	ADU
Los Angeles	12524 ADDISON ST	91607	2357026006	0.000	0.000	0.085	0.000	Shortfall of Sites	0.180	Low Residential	R1-1	0	0	0	11.130	0.085		Residential - Single Family Residence, 1	171B161 1058		North Hollywood - Valley Village	No	MI	ADU
Los Angeles	4140 GREENBUSH AVE	91423	2373006003	0.000	0.000	0.085	0.000	Shortfall of Sites	0.203	Low Residential	R1-1	0	0	0	9.868	0.085		Residential - Single Family Residence - Pool, 1	165B157 1058		Sherman Oaks - Studio City - Toluca Lake - Cahuenga Pass	No	MI	ADU
Los Angeles	516 N LUCERNE BLVD	90004	5523016016	0.000	0.000	0.085	0.000	Shortfall of Sites	0.161	Low II Residential	R1R3-RG	0	0	0	12.438	0.085		Residential - Single Family Residence, 1	141B189 1058		Wilshire	No	MI	ADU
Los Angeles	10551 ENCINO AVE	91344	2733017015	0.000	0.000	0.085	0.000	Shortfall of Sites	0.171	Low II Residential	R1-1XL-RFA	0	0	0	11.720	0.085		Residential - Single Family Residence, 1	207B129 1058		Granada Hills - Knollwood	No	MI	ADU

Jurisdiction Name	Site Address/Intersection	5 Digit ZIP Code	Assessor Parcel Number	Very Low-Income	Low-Income	Moderate-Income	Above Moderate-Income	Type of Shortfall	Parcel Size (Acres)	Current General Plan Designation	Current Zoning	Proposed General Plan (GP) Designation	Proposed Zoning	Minimum Density Allowed	Maximum Density Allowed	Total Capacity	Vacant/ Nonvacant	Description of Existing Uses	PIN	Base Density Per Acre	Community Plan Area	Rent Stabalization Ordinance	Income Category	Applicable Rezoning Program (Program informing values in Column Q listed first)
Los Angeles	9957 MONTGOMERY AVE	91343	2669020011	0.000	0.000	0.085	0.000	Shortfall of Sites	0.176	Low I Residential	RS-1	0	0	0	11.331	0.085		Residential - Single Family Residence - Pool, 1	204B141 1059		Granada Hills - Knollwood	No	MI	ADU
Los Angeles	12637 CALIFA ST	91607	2341003026	0.000	0.000	0.085	0.000	Shortfall of Sites	0.173	Low Residential	R1-1	0	0	0	11.536	0.085		Residential - Single Family Residence - Pool, 1	177B161 1059		North Hollywood - Valley Village	No	MI	ADU
Los Angeles	14615 ALBERS ST	91411	2249011016	0.000	0.000	0.085	0.000	Shortfall of Sites	0.155	Low Residential	R1-1	0	0	0	12.907	0.085		Residential - Single Family Residence, 1	174B149 1059		Van Nuys - North Sherman Oaks	No	MI	ADU
Los Angeles	5501 RANCHITO AVE	91401	2247005010	0.000	0.000	0.085	0.000	Shortfall of Sites	0.165	Low Residential	R1-1	0	0	0	12.098	0.085		Residential - Single Family Residence - Pool, 1	174B153 1059		Van Nuys - North Sherman Oaks	No	MI	ADU
Los Angeles	5005 GREENBUSH AVE	91423	2359007011	0.000	0.000	0.085	0.000	Shortfall of Sites	0.165	Low Residential	R1-1-RIO	0	0	0	12.114	0.085		Residential - Single Family Residence - Guesthouse, 1	171B157 1059		Van Nuys - North Sherman Oaks	No	MI	ADU
Los Angeles	12518 ADDISON ST	91607	2357026005	0.000	0.000	0.085	0.000	Shortfall of Sites	0.193	Low Residential	R1-1	0	0	0	10.379	0.085		Residential - Single Family Residence, 1	171B161 1059		North Hollywood - Valley Village	No	MI	ADU
Los Angeles	4523 LAURELGROVE AVE	91604	2364014037	0.000	0.000	0.085	0.000	Shortfall of Sites	0.155	Low Residential	R1-1-RIO	0	0	0	12.867	0.085		Residential - Single Family Residence, 1	168B165 1059		Sherman Oaks - Studio City - Toluca Lake - Cahuenga Pass	No	MI	ADU
Los Angeles	4147 DIXIE CANYON AVE	91423	2373006004	0.000	0.000	0.085	0.000	Shortfall of Sites	0.203	Low Residential	R1-1	0	0	0	9.872	0.085		Residential - Single Family Residence, 1	165B157 1059		Sherman Oaks - Studio City - Toluca Lake - Cahuenga Pass	No	MI	ADU
Los Angeles	517 N LUCERNE BLVD	90004	5523015023	0.000	0.000	0.085	0.000	Shortfall of Sites	0.161	Low II Residential	R1R3-RG	0	0	0	12.437	0.085		Residential - Single Family Residence, 1	141B189 1059		Wilshire	No	MI	ADU
Los Angeles	3109 FEDERAL AVE	90066	4250012025	0.000	0.000	0.085	0.000	Shortfall of Sites	0.162	Low Residential	R1V2	0	0	0	12.316	0.085		Residential - Single Family Residence, 1	120B153 1059		Palms - Mar Vista - Del Rey	No	MI	ADU
Los Angeles	8130 TRUXTON AVE	90045	4107005018	0.000	0.000	0.085	0.000	Shortfall of Sites	0.152	Low Residential	R1-1	0	0	0	13.164	0.085		Residential - Single Family Residence, 1	099B165 1059		Westchester - Playa del Rey	No	MI	ADU
Los Angeles	1205 W 11TH ST	90731	7459025024	0.000	0.000	0.085	0.000	Shortfall of Sites	0.150	Low II Residential	R1-1XL	0	0	0	13.365	0.085		Residential - Single Family Residence - Pool, 1	015B193 1059		San Pedro	No	MI	ADU
Los Angeles	9956 GLORIA AVE	91343	2669016005	0.000	0.000	0.085	0.000	Shortfall of Sites	0.175	Low I Residential	RS-1	0	0	0	11.396	0.085		Residential - Single Family Residence - Pool, 1	204B141 1060		Granada Hills - Knollwood	No	MI	ADU
Los Angeles	12631 CALIFA ST	91607	2341003007	0.000	0.000	0.085	0.000	Shortfall of Sites	0.160	Low Residential	R1-1	0	0	0	12.509	0.085		Residential - Single Family Residence, 1	177B161 1060		North Hollywood - Valley Village	No	MI	ADU
Los Angeles	14609 ALBERS ST	91411	2249011015	0.000	0.000	0.085	0.000	Shortfall of Sites	0.155	Low Residential	R1-1	0	0	0	12.907	0.085		Residential - Single Family Residence, 1	174B149 1060		Van Nuys - North Sherman Oaks	No	MI	ADU
Los Angeles	5502 COSTELLO AVE	91401	2247006008	0.000	0.000	0.085	0.000	Shortfall of Sites	0.161	Low Residential	R1-1	0	0	0	12.437	0.085		Residential - Single Family Residence, 1	174B153 1060		Van Nuys - North Sherman Oaks	No	MI	ADU
Los Angeles	5005 VARNA AVE	91423	2359008012	0.000	0.000	0.085	0.000	Shortfall of Sites	0.165	Low Residential	R1-1-RIO	0	0	0	12.155	0.085		Residential - Single Family Residence, 1	171B157 1060		Van Nuys - North Sherman Oaks	No	MI	ADU
Los Angeles	4538 VAN NOORD AVE	91604	2362006004	0.000	0.000	0.085	0.000	Shortfall of Sites	0.161	Low Residential	R1-1-RIO	0	0	0	12.446	0.085		Residential - Single Family Residence - Therapy Pool (Spa), 1	168B161 1060		Sherman Oaks - Studio City - Toluca Lake - Cahuenga Pass	No	MI	ADU
Los Angeles	4136 WILKINSON AVE	91604	2367010005	0.000	0.000	0.085	0.000	Shortfall of Sites	0.161	Low Residential	R1-1-RIO	0	0	0	12.445	0.085		Residential - Single Family Residence, 1	165B165 1060		Sherman Oaks - Studio City - Toluca Lake - Cahuenga Pass	No	MI	ADU
Los Angeles	4151 LONGRIDGE AVE	91423	2385020023	0.000	0.000	0.085	0.000	Shortfall of Sites	0.459	Very Low Residential	RE20-1	0	0	0	4.356	0.085		Residential - Single Family Residence - Pool, 1	165B157 1060		Sherman Oaks - Studio City - Toluca Lake - Cahuenga Pass	No	MI	ADU
Los Angeles	13001 DICKENS ST	91604	2385025022	0.000	0.000	0.085	0.000	Shortfall of Sites	0.199	Low Residential	R1-1-RIO	0	0	0	10.059	0.085		Residential - Single Family Residence, 1	165B161 1060		Sherman Oaks - Studio City - Toluca Lake - Cahuenga Pass	No	MI	ADU
Los Angeles	510 N SWEETZER AVE	90048	5528004065	0.000	0.000	0.085	0.000	Shortfall of Sites	0.156	Low Medium II Residential	RD1.5-1XL	0	0	0	12.789	0.085		Residential - Single Family Residence, 1	141B173 1060		Hollywood	No	MI	ADU
Los Angeles	516 N ARDEN BLVD	90004	5523015016	0.000	0.000	0.085	0.000	Shortfall of Sites	0.161	Low II Residential	R1R3-RG	0	0	0	12.437	0.085		Residential - Single Family Residence, 1	141B189 1060		Wilshire	No	MI	ADU
Los Angeles	3457 KELTON AVE	90034	4254021003	0.000	0.000	0.085	0.000	Shortfall of Sites	0.171	Low Residential	R1-1	0	0	0	11.722	0.085		Residential - Single Family Residence, 1	120B161 1060		Palms - Mar Vista - Del Rey	No	MI	ADU
Los Angeles	12122 IVY PL	90064	4257014023	0.000	0.000	0.085	0.000	Shortfall of Sites	0.155	Low Residential	R1V2	0	0	0	12.884	0.085		Residential - Single Family Residence, 1	120B153 1060		Palms - Mar Vista - Del Rey	No	MI	ADU
Los Angeles	8130 VICKSBURG AVE	90045	4107004018	0.000	0.000	0.085	0.000	Shortfall of Sites	0.152	Low Residential	R1-1	0	0	0	13.145	0.085		Residential - Single Family Residence - Pool, 1	099B165 1060		Westchester - Playa del Rey	No	MI	ADU
Los Angeles	15918 VINTAGE ST	91343	2669016018	0.000	0.000	0.085	0.000	Shortfall of Sites	0.174	Low I Residential	RS-1	0	0	0	11.498	0.085		Residential - Single Family Residence, 1	204B141 1061		Granada Hills - Knollwood	No	MI	ADU
Los Angeles	12625 CALIFA ST	91607	2341003008	0.000	0.000	0.085	0.000	Shortfall of Sites	0.160	Low Residential	R1-1	0	0	0	12.509	0.085		Residential - Single Family Residence, 1	177B161 1061		North Hollywood - Valley Village	No	MI	ADU
Los Angeles	5505 VESPER AVE	91411	2249011014	0.000	0.000	0.085	0.000	Shortfall of Sites	0.154	Low Residential	R1-1	0	0	0	12.948	0.085		Residential - Single Family Residence, 1	174B149 1061		Van Nuys - North Sherman Oaks	No	MI	ADU
Los Angeles	1820 N BERENDO ST	90027	5589029005	0.000	0.000	0.085	0.000	Shortfall of Sites	0.155	Low Medium II Residential	RD1.5-1XL	0	0	0	12.902	0.085		Residential - Single Family Residence, 1	150B197 1061		Hollywood	No	MI	ADU
Los Angeles	1337 N ORANGE DR	90028	5548023022	0.000	0.000	0.085	0.000	Shortfall of Sites	0.186	Low Medium II Residential	RD1.5-1XL	0	0	0	10.769	0.085		Residential - Single Family Residence, 1	147B181 1061		Hollywood	No	MI	ADU
Los Angeles	517 N ARDEN BLVD	90004	5523014016	0.000	0.000	0.085	0.000	Shortfall of Sites	0.165	Low II Residential	R1R3-RG	0	0	0	12.157	0.085		Residential - Single Family Residence, 1	141B189 1061		Wilshire	No	MI	ADU
Los Angeles	1027 S GRETNA GREEN WAY	90049	4264023007	0.000	0.000	0.085	0.000	Shortfall of Sites	0.164	Low Residential	R1-1	0	0	0	12.197	0.085		Residential - Single Family Residence - Pool, 1	129B145 1061		Brentwood - Pacific Palisades	No	MI	ADU
Los Angeles	3001 DANNYHILL DR	90064	4316014001	0.000	0.000	0.085	0.000	Shortfall of Sites	0.199	Low Residential	R1V2	0	0	0	10.057	0.085		Residential - Single Family Residence - Pool, 1	126B165 1061		West Los Angeles	No	MI	ADU
Los Angeles	11936 LAWLER ST	90066	4249013010	0.000	0.000	0.085	0.000	Shortfall of Sites	0.152	Low Residential	R1V2	0	0	0	13.200	0.085		Residential - Single Family Residence, 1	117B153 1061		Palms - Mar Vista - Del Rey	No	MI	ADU
Los Angeles	9952 MONTGOMERY AVE	91343	2669019017	0.000	0.000	0.085	0.000	Shortfall of Sites	0.173	Low I Residential	RS-1	0	0	0	11.571	0.085		Residential - Single Family Residence - Pool, 1	204B141 1062		Granada Hills - Knollwood	No	MI	ADU
Los Angeles	12621 CALIFA ST	91607	2341003009	0.000	0.000	0.085	0.000	Shortfall of Sites	0.160	Low Residential	R1-1	0	0	0	12.509	0.085		Residential - Single Family Residence, 1	177B161 1062		North Hollywood - Valley Village	No	MI	ADU
Los Angeles	5503 COSTELLO AVE	91401	2247007014	0.000	0.000	0.085	0.000	Shortfall of Sites	0.156	Low Residential	R1-1	0	0	0	12.817	0.085		Residential - Single Family Residence - Pool, 1	174B153 1062		Van Nuys - North Sherman Oaks	No	MI	ADU
Los Angeles	5003 NAGLE AVE	91423	2359009011	0.000	0.000	0.085	0.000	Shortfall of Sites	0.161	Low Residential	R1-1-RIO	0	0	0	12.419	0.085		Residential - Single Family Residence, 1	171B157 1062		Van Nuys - North Sherman Oaks	No	MI	ADU
Los Angeles	4138 RHODES AVE	91604	2367011005	0.000	0.000	0.085	0.000	Shortfall of Sites	0.161	Low Residential	R1-1-RIO	0	0	0	12.418	0.085		Residential - Single Family Residence - Pool, 1	165B165 1062		Sherman Oaks - Studio City - Toluca Lake - Cahuenga Pass	No	MI	ADU
Los Angeles	4146 DIXIE CANYON AVE	91423	2373004001	0.000	0.000	0.085	0.000	Shortfall of Sites	0.203	Low Residential	R1-1	0	0	0	9.873	0.085		Residential - Single Family Residence - Pool, 1	165B157 1062		Sherman Oaks - Studio City - Toluca Lake - Cahuenga Pass	No	MI	ADU
Los Angeles	10457 ILONA AVE	90064	4315006004	0.000	0.000	0.085	0.000	Shortfall of Sites	0.164	Low Residential	R1-1-O	0	0	0	12.181	0.085		Residential - Single Family Residence - Pool, 1	129B157 1062		West Los Angeles	No	MI	ADU
Los Angeles	1008 AMHERST AVE	90049	4264023029	0.000	0.000	0.085	0.000	Shortfall of Sites	0.169	Low Residential	R1-1	0	0	0	11.839	0.085		Residential - Single Family Residence, 1	129B145 1062		Brentwood - Pacific Palisades	No	MI	ADU
Los Angeles	3009 DANALDA DR	90064	4316014017	0.000	0.000	0.085	0.000	Shortfall of Sites	0.205	Low Residential	R1V2	0	0	0	9.760	0.085		Residential - Single Family Residence - Pool and Misc., 1	126B165 1062		West Los Angeles	No	MI	ADU
Los Angeles	3029 BARRY AVE	90066	4250008019	0.000	0.000	0.085	0.000	Shortfall of Sites	0.240	Low Residential	R1V2	0	0	0	8.342	0.085		Residential - Single Family Residence, 1	120B153 1062		Palms - Mar Vista - Del Rey	No	MI	ADU
Los Angeles	15900 VINTAGE ST	91343	2669016015	0.000	0.000	0.085	0.000	Shortfall of Sites	0.175	Low I Residential	RS-1	0	0	0	11.419	0.085		Residential - Single Family Residence, 1	204B141 1063		Granada Hills - Knollwood	No	MI	ADU
Los Angeles	12615 CALIFA ST	91607	2341003010	0.000	0.000	0.085	0.000	Shortfall of Sites	0.160	Low Residential	R1-1	0	0	0	12.509	0.085		Residential - Single Family Residence, 1	177B161 1063		North Hollywood - Valley Village	No	MI	ADU
Los Angeles	5002 GREENBUSH AVE	91423	2359008013	0.000	0.000	0.085	0.000	Shortfall of Sites	0.164	Low Residential	R1-1-RIO	0	0	0	12.159	0.085		Residential - Single Family Residence, 1	171B157 1063		Van Nuys - North Sherman Oaks	No	MI	ADU
Los Angeles	4139 SHADYGLADE AVE	91604	2367011034	0.000	0.000	0.085	0.000	Shortfall of Sites	0.161	Low Residential	R1-1-RIO	0	0	0	12.459	0.085		Residential - Single Family Residence - Pool, 1	165B165 1063		Sherman Oaks - Studio City - Toluca Lake - Cahuenga Pass	No	MI	ADU
Los Angeles	4143 NAGLE AVE	91423	2373004009	0.000	0.000	0.085	0.000	Shortfall of Sites	0.203	Low Residential	R1-1	0	0	0	9.870	0.085		Residential - Single Family Residence, 1	165B157 1063		Sherman Oaks - Studio City - Toluca Lake - Cahuenga Pass	No	MI	ADU
Los Angeles	1812 N VERMONT AVE	90027	5590020002	0.000	0.000	0.085	0.000	Shortfall of Sites	0.175	Neighborhood Office Commercial	C4-1D	0	0	0	11.451	0.085		Commercial - Store - One Story, 1	150B197 1063		Hollywood	No	MI	ADU
Los Angeles	12055 GOSHEN AVE	90049	4265012024	0.000	0.000	0.085	0.000	Shortfall of Sites	0.186	Low Residential	R1-1	0	0	0	10.755	0.085		Residential - Single Family Residence, 1	129B145 1063		Brentwood - Pacific Palisades	No	MI	ADU
Los Angeles	2810 CASTLE HEIGHTS AVE	90034	4309023018	0.000	0.000	0.085	0.000	Shortfall of Sites	0.312	Low Residential	R1V2	0	0	0	6.410	0.085		Residential - Single Family Residence - Pool, 1	126B165 1063		West Los Angeles	No	MI	ADU
Los Angeles	8130 NAYLOR AVE	90045	4107003019	0.000	0.000	0.085	0.000	Shortfall of Sites	0.151	Low Residential	R1-1	0	0	0	13.240	0.085		Residential - Single Family Residence, 1	099B165 1063		Westchester - Playa del Rey	No	MI	ADU
Los Angeles	1612 MIRACOSTA ST	90732	7559017007	0.000	0.000	0.085	0.000	Shortfall of Sites	0.151	Low II Residential	R1-1XL	0	0	0	13.232	0.085		Residential - Single Family Residence, 1	018B193 1063		San Pedro	No	MI	ADU
Los Angeles	9953 GAYNOR AVE	91343	2669019010	0.000	0.000	0.085	0.000	Shortfall of Sites	0.174	Low I Residential	RS-1	0	0	0	11.468	0.085		Residential - Single Family Residence, 1	204B141 1064		Granada Hills - Knollwood	No	MI	ADU
Los Angeles	12609 CALIFA ST	91607	2341003011	0.000	0.000	0.085	0.000	Shortfall of Sites	0.160	Low Residential	R1-1	0	0	0	12.509	0.085		Residential - Single Family Residence - Pool, 1	177B161 1064		North Hollywood - Valley Village	No	MI	ADU
Los Angeles	5002 VARNA AVE	91423	2359009012	0.000	0.000	0.085	0.000	Shortfall of Sites	0.161	Low Residential	R1-1-RIO	0	0	0	12.405	0.085		Residential - Single Family Residence, 1	171B157 1064		Van Nuys - North Sherman Oaks	No	MI	ADU
Los Angeles	2035 SELBY AVE	90025	4321015022	0.000	0.000	0.085	0.000	Shortfall of Sites	0.155	Low Residential	R1-1-O	0	0	0	12.906	0.085		Residential - Single Family Residence, 1	129B157 1064		West Los Angeles	No	MI	ADU
Los Angeles	2807 CARDIFF AVE	90034	4309022024	0.000	0.000	0.085	0.000	Shortfall of Sites	0.154	Low Residential	R1V2	0	0	0	12.949	0.085		Residential - Single Family Residence, 1	126B165 1064		West Los Angeles	No	MI	ADU
Los Angeles	3154 COLBY AVE	90066	4250014022	0.000	0.000	0.085	0.000	Shortfall of Sites	0.168	Low Residential	R1V2	0	0	0	11.908	0.085		Residential - Single Family Residence, 1	120B153 1064		Palms - Mar Vista - Del Rey	No	MI	ADU

Jurisdiction Name	Site Address/Intersection	5 Digit ZIP Code	Assessor Parcel Number	Very Low-Income	Low-Income	Moderate-Income	Above Moderate-Income	Type of Shortfall	Parcel Size (Acres)	Current General Plan Designation	Current Zoning	Proposed General Plan (GP) Designation	Proposed Zoning	Minimum Density Allowed	Maximum Density Allowed	Total Capacity	Vacant/ Nonvacant	Description of Existing Uses	PIN	Base Density Per Acre	Community Plan Area	Rent Stabalization Ordinance	Income Category	Applicable Rezoning Program (Program informing values in Column Q listed first)
Los Angeles	9952 GAYNOR AVE	91343	2669018017	0.000	0.000	0.085	0.000	Shortfall of Sites	0.174	Low I Residential	RS-1	0	0	0	11.468	0.085		Residential - Single Family Residence, 1	204B141 1065		Granada Hills - Knollwood	No	MI	ADU
Los Angeles	5500 STANSBURY AVE	91401	2245026044	0.000	0.000	0.085	0.000	Shortfall of Sites	0.180	Low Residential	R1-1	0	0	0	11.111	0.085		Residential - Single Family Residence, 1	174B153 1065		Van Nuys - North Sherman Oaks	No	MI	ADU
Los Angeles	5002 NAGLE AVE	91423	2359010012	0.000	0.000	0.085	0.000	Shortfall of Sites	0.158	Low Residential	R1-1-RIO	0	0	0	12.621	0.085		Residential - Single Family Residence, 1	171B157 1065		Van Nuys - North Sherman Oaks	No	MI	ADU
Los Angeles	4534 ETHEL AVE	91604	2362009013	0.000	0.000	0.085	0.000	Shortfall of Sites	0.150	Low Residential	R1-1-RIO	0	0	0	13.360	0.085		Residential - Single Family Residence, 1	168B161 1065		Sherman Oaks - Studio City - Toluca Lake - Cahuenga Pass	No	MI	ADU
Los Angeles	4108 WOODMAN AVE	91423	2373014013	0.000	0.000	0.085	0.000	Shortfall of Sites	0.203	Low Residential	R1-1	0	0	0	9.870	0.085		Residential - Single Family Residence, 1	165B157 1065		Sherman Oaks - Studio City - Toluca Lake - Cahuenga Pass	No	MI	ADU
Los Angeles	147 S CITRUS AVE	90036	5513015024	0.000	0.000	0.085	0.000	Shortfall of Sites	0.155	Low II Residential	R1V3-RG	0	0	0	12.907	0.085		Residential - Single Family Residence - Pool, 1	138B181 1065		Wilshire	No	MI	ADU
Los Angeles	9919 GIRLA WAY	90064	4308017003	0.000	0.000	0.085	0.000	Shortfall of Sites	0.184	Low Residential	R1V2	0	0	0	10.879	0.085		Residential - Single Family Residence, 1	126B165 1065		West Los Angeles	No	MI	ADU
Los Angeles	3145 COLBY AVE	90066	4250015006	0.000	0.000	0.085	0.000	Shortfall of Sites	0.163	Low Residential	R1V2	0	0	0	12.304	0.085		Residential - Single Family Residence, 1	120B153 1065		Palms - Mar Vista - Del Rey	No	MI	ADU
Los Angeles	3647 PURDUE AVE	90066	4234007018	0.000	0.000	0.085	0.000	Shortfall of Sites	0.160	Low Residential	R1V2	0	0	0	12.516	0.085		Residential - Single Family Residence, 1	117B157 1065		Palms - Mar Vista - Del Rey	No	MI	ADU
Los Angeles	8124 BARNSLEY AVE	90045	4105018008	0.000	0.000	0.085	0.000	Shortfall of Sites	0.166	Low Residential	R1-1	0	0	0	12.022	0.085		Residential - Single Family Residence, 1	099B169 1065		Westchester - Playa del Rey	No	MI	ADU
Los Angeles	6642 W 83RD ST	90045	4108001011	0.000	0.000	0.085	0.000	Shortfall of Sites	0.226	Low Residential	R1V2	0	0	0	8.852	0.085		Residential - Single Family Residence, 1	099B161 1065		Westchester - Playa del Rey	No	MI	ADU
Los Angeles	9953 GLORIA AVE	91343	2669018010	0.000	0.000	0.085	0.000	Shortfall of Sites	0.175	Low I Residential	RS-1	0	0	0	11.445	0.085		Residential - Single Family Residence, 1	204B141 1066		Granada Hills - Knollwood	No	MI	ADU
Los Angeles	5909 ALCOVE AVE	91607	2341007025	0.000	0.000	0.085	0.000	Shortfall of Sites	0.153	Low Residential	R1-1	0	0	0	13.065	0.085		Residential - Single Family Residence - Pool, 1	177B161 1066		North Hollywood - Valley Village	No	MI	ADU
Los Angeles	13016 ADDISON ST	91423	2358024020	0.000	0.000	0.085	0.000	Shortfall of Sites	0.169	Low Residential	R1-1	0	0	0	11.853	0.085		Residential - Single Family Residence, 1	171B161 1066		Van Nuys - North Sherman Oaks	No	MI	ADU
Los Angeles	4115 VENTURA CANYON AVE	91423	2373014014	0.000	0.000	0.085	0.000	Shortfall of Sites	0.203	Low Residential	R1-1	0	0	0	9.872	0.085		Residential - Single Family Residence - Pool, 1	165B157 1066		Sherman Oaks - Studio City - Toluca Lake - Cahuenga Pass	No	MI	ADU
Los Angeles	3000 DANALDA DR	90064	4316014011	0.000	0.000	0.085	0.000	Shortfall of Sites	0.211	Low Residential	R1V2	0	0	0	9.496	0.085		Residential - Single Family Residence, 1	126B165 1066		West Los Angeles	No	MI	ADU
Los Angeles	11358 REGENT ST	90066	4234005014	0.000	0.000	0.085	0.000	Shortfall of Sites	0.155	Low Residential	R1V2	0	0	0	12.929	0.085		Residential - Single Family Residence, 1	117B157 1066		Palms - Mar Vista - Del Rey	No	MI	ADU
Los Angeles	9953 COLLETT AVE	91343	2669022028	0.000	0.000	0.085	0.000	Shortfall of Sites	0.175	Low I Residential	RS-1	0	0	0	11.416	0.085		Residential - Single Family Residence, 1	204B141 1067		Granada Hills - Knollwood	No	MI	ADU
Los Angeles	5906 ALCOVE AVE	91607	2341008029	0.000	0.000	0.085	0.000	Shortfall of Sites	0.151	Low Residential	R1-1	0	0	0	13.289	0.085		Residential - Single Family Residence - Pool, 1	177B161 1067		North Hollywood - Valley Village	No	MI	ADU
Los Angeles	11846 KLING ST	91607	2355016061	0.000	0.000	0.085	0.000	Shortfall of Sites	0.442	Low Residential	R1-1	0	0	0	4.529	0.085		Residential - Single Family Residence - Pool, 1	168B169 1067		North Hollywood - Valley Village	No	MI	ADU
Los Angeles	3100 BARRY AVE	90066	4250012001	0.000	0.000	0.085	0.000	Shortfall of Sites	0.161	Low Residential	R1V2	0	0	0	12.389	0.085		Residential - Single Family Residence, 1	120B153 1067		Palms - Mar Vista - Del Rey	No	MI	ADU
Los Angeles	15914 VINTAGE ST	91343	2669016017	0.000	0.000	0.085	0.000	Shortfall of Sites	0.298	Low I Residential	RS-1	0	0	0	6.700	0.085		Residential - Single Family Residence - Pool, 1	204B141 1068		Granada Hills - Knollwood	No	MI	ADU
Los Angeles	5905 GOODLAND AVE	91607	2341008022	0.000	0.000	0.085	0.000	Shortfall of Sites	0.152	Low Residential	R1-1	0	0	0	13.171	0.085		Residential - Single Family Residence, 1	177B161 1068		North Hollywood - Valley Village	No	MI	ADU
Los Angeles	4149 FULTON AVE	91423	2373002002	0.000	0.000	0.085	0.000	Shortfall of Sites	0.203	Low Residential	R1-1	0	0	0	9.870	0.085		Residential - Single Family Residence - Guesthouse, 1	165B157 1068		Sherman Oaks - Studio City - Toluca Lake - Cahuenga Pass	No	MI	ADU
Los Angeles	3127 COOLIDGE AVE	90066	4250016009	0.000	0.000	0.085	0.000	Shortfall of Sites	0.169	Low Residential	R1V2	0	0	0	11.857	0.085		Residential - Single Family Residence - Pool, 1	120B153 1068		Palms - Mar Vista - Del Rey	No	MI	ADU
Los Angeles	1139 S PATTON AVE	90731	7459016012	0.000	0.000	0.085	0.000	Shortfall of Sites	0.152	Low II Residential	R1-1XL	0	0	0	13.198	0.085		Residential - Single Family Residence - Pool, 1	015B193 1068		San Pedro	No	MI	ADU
Los Angeles	15910 VINTAGE ST	91343	2669016016	0.000	0.000	0.085	0.000	Shortfall of Sites	0.185	Low I Residential	RS-1	0	0	0	10.814	0.085		Residential - Single Family Residence, 1	204B141 1069		Granada Hills - Knollwood	No	MI	ADU
Los Angeles	13246 ADDISON ST	91423	2358012006	0.000	0.000	0.085	0.000	Shortfall of Sites	0.207	Low Residential	R1-1	0	0	0	9.642	0.085		Residential - Single Family Residence - Pool, 1	171B157 1069		Van Nuys - North Sherman Oaks	No	MI	ADU
Los Angeles	4137 BELLINGHAM AVE	91604	2367013042	0.000	0.000	0.085	0.000	Shortfall of Sites	0.161	Low Residential	R1-1-RIO	0	0	0	12.449	0.085		Residential - Single Family Residence - Pool, 1	165B165 1069		Sherman Oaks - Studio City - Toluca Lake - Cahuenga Pass	No	MI	ADU
Los Angeles	4150 FULTON AVE	91423	2385020011	0.000	0.000	0.085	0.000	Shortfall of Sites	0.166	Low Residential	R1-1	0	0	0	12.063	0.085		Residential - Single Family Residence, 1	165B157 1069		Sherman Oaks - Studio City - Toluca Lake - Cahuenga Pass	No	MI	ADU
Los Angeles	2721 S BEVERLY DR	90034	4309023028	0.000	0.000	0.085	0.000	Shortfall of Sites	0.176	Low Residential	R1V2	0	0	0	11.353	0.085		Residential - Single Family Residence - Pool, 1	126B165 1069		West Los Angeles	No	MI	ADU
Los Angeles	3138 COOLIDGE AVE	90066	4250015022	0.000	0.000	0.085	0.000	Shortfall of Sites	0.163	Low Residential	R1V2	0	0	0	12.305	0.085		Residential - Single Family Residence, 1	120B153 1069		Palms - Mar Vista - Del Rey	No	MI	ADU
Los Angeles	8300 STEWART AVE	90045	4112027023	0.000	0.000	0.085	0.000	Shortfall of Sites	0.158	Low Residential	R1V2	0	0	0	12.666	0.085		Residential - Single Family Residence - Pool, 1	099B161 1069		Westchester - Playa del Rey	No	MI	ADU
Los Angeles	14352 KILLION ST	91401	2245009010	0.000	0.000	0.085	0.000	Shortfall of Sites	0.208	Low Residential	R1-1	0	0	0	9.637	0.085		Residential - Single Family Residence, 1	174B149 1070		Van Nuys - North Sherman Oaks	No	MI	ADU
Los Angeles	13238 ADDISON ST	91423	2358012007	0.000	0.000	0.085	0.000	Shortfall of Sites	0.204	Low Residential	R1-1	0	0	0	9.789	0.085		Residential - Single Family Residence - Pool, 1	171B157 1070		Van Nuys - North Sherman Oaks	No	MI	ADU
Los Angeles	12920 ADDISON ST	91423	2358022013	0.000	0.000	0.085	0.000	Shortfall of Sites	0.150	Low Residential	R1-1	0	0	0	13.371	0.085		Residential - Single Family Residence, 1	171B161 1070		Van Nuys - North Sherman Oaks	No	MI	ADU
Los Angeles	4140 BELLINGHAM AVE	91604	2367014009	0.000	0.000	0.085	0.000	Shortfall of Sites	0.161	Low Residential	R1-1-RIO	0	0	0	12.443	0.085		Residential - Single Family Residence, 1	165B165 1070		Sherman Oaks - Studio City - Toluca Lake - Cahuenga Pass	No	MI	ADU
Los Angeles	4148 MARY ELLEN AVE	91604	2385024031	0.000	0.000	0.085	0.000	Shortfall of Sites	0.195	Low Residential	R1-1-RIO	0	0	0	10.269	0.085		Residential - Single Family Residence - Pool, 1	165B157 1070		Sherman Oaks - Studio City - Toluca Lake - Cahuenga Pass	No	MI	ADU
Los Angeles	12420 INDIANAPOLIS ST	90066	4247024001	0.000	0.000	0.085	0.000	Shortfall of Sites	0.158	Low Residential	R1V2	0	0	0	12.685	0.085		Residential - Single Family Residence, 1	117B153 1070		Palms - Mar Vista - Del Rey	No	MI	ADU
Los Angeles	3644 BERRYMAN AVE	90066	4234007005	0.000	0.000	0.085	0.000	Shortfall of Sites	0.157	Low Residential	R1V2	0	0	0	12.726	0.085		Residential - Single Family Residence, 1	117B157 1070		Palms - Mar Vista - Del Rey	No	MI	ADU
Los Angeles	8301 STEWART AVE	90045	4112018013	0.000	0.000	0.085	0.000	Shortfall of Sites	0.210	Low Residential	R1V2	0	0	0	9.512	0.085		Residential - Single Family Residence, 1	099B161 1070		Westchester - Playa del Rey	No	MI	ADU
Los Angeles	1118 S MALGREN AVE	90732	7560019002	0.000	0.000	0.085	0.000	Shortfall of Sites	0.174	Low II Residential	R1-1XL	0	0	0	11.474	0.085		Residential - Single Family Residence, 1	015B193 1070		San Pedro	No	MI	ADU
Los Angeles	15752 VINTAGE ST	91343	2661026026	0.000	0.000	0.085	0.000	Shortfall of Sites	0.152	Low I Residential	RA-1	0	0	0	13.151	0.085		Residential - Single Family Residence, 1	204B141 1071		Granada Hills - Knollwood	No	MI	ADU
Los Angeles	5900 ALCOVE AVE	91607	2341008028	0.000	0.000	0.085	0.000	Shortfall of Sites	0.157	Low Residential	R1-1	0	0	0	12.711	0.085		Residential - Single Family Residence - Pool, 1	177B161 1071		North Hollywood - Valley Village	No	MI	ADU
Los Angeles	13234 ADDISON ST	91423	2358012008	0.000	0.000	0.085	0.000	Shortfall of Sites	0.204	Low Residential	R1-1	0	0	0	9.789	0.085		Residential - Single Family Residence - Pool, 1	171B157 1071		Van Nuys - North Sherman Oaks	No	MI	ADU
Los Angeles	4534 VAN NOORD AVE	91604	2362006005	0.000	0.000	0.085	0.000	Shortfall of Sites	0.161	Low Residential	R1-1-RIO	0	0	0	12.446	0.085		Residential - Single Family Residence, 1	168B161 1071		Sherman Oaks - Studio City - Toluca Lake - Cahuenga Pass	No	MI	ADU
Los Angeles	4116 VENTURA CANYON AVE	91423	2373012011	0.000	0.000	0.085	0.000	Shortfall of Sites	0.203	Low Residential	R1-1	0	0	0	9.870	0.085		Residential - Single Family Residence - Therapy Pool (Spa), 1	165B157 1071		Sherman Oaks - Studio City - Toluca Lake - Cahuenga Pass	No	MI	ADU
Los Angeles	2003 MIDVALE AVE	90025	4323004025	0.000	0.000	0.085	0.000	Shortfall of Sites	0.155	Low Residential	R1-1	0	0	0	12.888	0.085		Residential - Single Family Residence, 1	129B153 1071		West Los Angeles	No	MI	ADU
Los Angeles	3009 DANNYHILL DR	90064	4316014002	0.000	0.000	0.085	0.000	Shortfall of Sites	0.201	Low Residential	R1V2	0	0	0	9.937	0.085		Residential - Single Family Residence - Pool, 1	126B165 1071		West Los Angeles	No	MI	ADU
Los Angeles	15748 VINTAGE ST	91343	2661026014	0.000	0.000	0.085	0.000	Shortfall of Sites	0.152	Low I Residential	RA-1	0	0	0	13.151	0.085		Residential - Single Family Residence, 1	204B141 1072		Granada Hills - Knollwood	No	MI	ADU
Los Angeles	5901 GOODLAND AVE	91607	2341008023	0.000	0.000	0.085	0.000	Shortfall of Sites	0.155	Low Residential	R1-1	0	0	0	12.878	0.085		Residential - Single Family Residence - Pool, 1	177B161 1072		North Hollywood - Valley Village	No	MI	ADU
Los Angeles	14346 KILLION ST	91401	2245009009	0.000	0.000	0.085	0.000	Shortfall of Sites	0.193	Low Residential	R1-1	0	0	0	10.380	0.085		Residential - Single Family Residence - Pool, 1	174B149 1072		Van Nuys - North Sherman Oaks	No	MI	ADU
Los Angeles	13730 CUMPSTON ST	91401	2247014057	0.000	0.000	0.085	0.000	Shortfall of Sites	0.151	Low Residential	R1-1	0	0	0	13.286	0.085		Residential - Single Family Residence, 1	174B157 1072		Van Nuys - North Sherman Oaks	No	MI	ADU
Los Angeles	13230 ADDISON ST	91423	2358009048	0.000	0.000	0.085	0.000	Shortfall of Sites	0.177	Low Residential	R1-1	0	0	0	11.310	0.085		Residential - Single Family Residence - Pool, 1	171B157 1072		Van Nuys - North Sherman Oaks	No	MI	ADU
Los Angeles	12654 ADDISON ST	91607	2357025043	0.000	0.000	0.085	0.000	Shortfall of Sites	0.243	Low Residential	R1-1	0	0	0	8.235	0.085		Residential - Single Family Residence - Pool, 1	171B161 1072		North Hollywood - Valley Village	No	MI	ADU
Los Angeles	4138 VANTAGE AVE	91604	2367014032	0.000	0.000	0.085	0.000	Shortfall of Sites	0.154	Low Residential	R1-1-RIO	0	0	0	13.003	0.085		Residential - Single Family Residence, 1	165B165 1072		Sherman Oaks - Studio City - Toluca Lake - Cahuenga Pass	No	MI	ADU
Los Angeles	512 N PLYMOUTH BLVD	90004	5523029017	0.000	0.000	0.085	0.000	Shortfall of Sites	0.155	Low II Residential	R1R3-RG	0	0	0	12.907	0.085		Residential - Single Family Residence, 1	141B189 1072		Wilshire	No	MI	ADU
Los Angeles	9110 LARKE ELLEN CIR	90035	4305022014	0.000	0.000	0.085	0.000	Shortfall of Sites	0.179	Low II Residential	R1V2	0	0	0	11.173	0.085		Residential - Single Family Residence, 1	129B169 1072		Wilshire	No	MI	ADU
Los Angeles	3020 EARLMAR DR	90064	4316014024	0.000	0.000	0.085	0.000	Shortfall of Sites	0.201	Low Residential	R1V2	0	0	0	9.945	0.085		Residential - Single Family Residence - Pool, 1	126B165 1072		West Los Angeles	No	MI	ADU
Los Angeles	3455 INGLEWOOD BLVD	90066	4248021032	0.000	0.000	0.085	0.000	Shortfall of Sites	0.256	Low Residential	R1V2	0	0	0	7.806	0.085		Residential - Single Family Residence, 1	117B153 1072		Palms - Mar Vista - Del Rey	No	MI	ADU
Los Angeles	6441 W 83RD ST	90045	4108008022	0.000	0.000	0.085	0.000	Shortfall of Sites	0.166	Low Residential	R1V2	0	0	0	12.074	0.085		Residential - Single Family Residence, 1	099B165 1072		Westchester - Playa del Rey	No	MI	ADU
Los Angeles	8301 KENYON AVE	90045	4112013001	0.000	0.000	0.085	0.000	Shortfall of Sites	0.175	Low Residential	R1V2	0	0	0	11.439	0.085		Residential - Single Family Residence - Therapy Pool (Spa), 1	099B161 1072		Westchester - Playa del Rey	No	MI	ADU
Los Angeles	15742 VINTAGE ST	91343	2661026015	0.000	0.000	0.085	0.000	Shortfall of Sites	0.152	Low I Residential	RA-1	0	0	0	13.151	0.085		Residential - Single Family Residence, 1	204B141 1073		Granada Hills - Knollwood	No	MI	ADU

Jurisdiction Name	Site Address/Intersection	5 Digit ZIP Code	Assessor Parcel Number	Very Low-Income	Low-Income	Moderate-Income	Above Moderate-Income	Type of Shortfall	Parcel Size (Acres)	Current General Plan Designation	Current Zoning	Proposed General Plan (GP) Designation	Proposed Zoning	Minimum Density Allowed	Maximum Density Allowed	Total Capacity	Vacant/ Nonvacant	Description of Existing Uses	PIN	Base Density Per Acre	Community Plan Area	Rent Stabalization Ordinance	Income Category	Applicable Rezoning Program (Program informing values in Column Q listed first)
Los Angeles	14340 KILLION ST	91401	2245009008	0.000	0.000	0.085	0.000	Shortfall of Sites	0.180	Low Residential	R1-1	0	0	0	11.116	0.085		Residential - Single Family Residence, 1	174B149 1073		Van Nuys - North Sherman Oaks	No	MI	ADU
Los Angeles	14329 ALBERS ST	91401	2245009018	0.000	0.000	0.085	0.000	Shortfall of Sites	0.171	Low Residential	R1-1	0	0	0	11.697	0.085		Residential - Single Family Residence, 1	174B153 1073		Van Nuys - North Sherman Oaks	No	MI	ADU
Los Angeles	13212 ADDISON ST	91423	2358009041	0.000	0.000	0.085	0.000	Shortfall of Sites	0.216	Low Residential	R1-1	0	0	0	9.244	0.085		Residential - Single Family Residence, 1	171B157 1073		Van Nuys - North Sherman Oaks	No	MI	ADU
Los Angeles	4527 BABCOCK AVE	91604	2362027025	0.000	0.000	0.085	0.000	Shortfall of Sites	0.165	Low Residential	R1-1-RIO	0	0	0	12.100	0.085		Residential - Single Family Residence - Pool, 1	168B161 1073		Sherman Oaks - Studio City - Toluca Lake - Cahuenga Pass	No	MI	ADU
Los Angeles	4147 MARY ELLEN AVE	91604	2385024023	0.000	0.000	0.085	0.000	Shortfall of Sites	0.241	Low Residential	R1-1-RIO	0	0	0	8.293	0.085		Residential - Single Family Residence - Pool, 1	165B157 1073		Sherman Oaks - Studio City - Toluca Lake - Cahuenga Pass	No	MI	ADU
Los Angeles	513 N PLYMOUTH BLVD	90004	5523028037	0.000	0.000	0.085	0.000	Shortfall of Sites	0.155	Low II Residential	R1R3-RG	0	0	0	12.903	0.085		Residential - Single Family Residence, 1	141B189 1073		Wilshire	No	MI	ADU
Los Angeles	2145 MANNING AVE	90025	4321016048	0.000	0.000	0.085	0.000	Shortfall of Sites	0.155	Low Residential	R1-1-O	0	0	0	12.895	0.085		Residential - Single Family Residence, 1	129B157 1073		West Los Angeles	No	MI	ADU
Los Angeles	1912 GREENFIELD AVE	90025	4323011019	0.000	0.000	0.085	0.000	Shortfall of Sites	0.155	Low Residential	R1-1	0	0	0	12.907	0.085		Residential - Single Family Residence, 1	129B153 1073		West Los Angeles	No	MI	ADU
Los Angeles	9915 GIRLA WAY	90064	4308017004	0.000	0.000	0.085	0.000	Shortfall of Sites	0.189	Low Residential	R1V2	0	0	0	10.576	0.085		Residential - Single Family Residence, 1	126B165 1073		West Los Angeles	No	MI	ADU
Los Angeles	3122 FEDERAL AVE	90066	4250016018	0.000	0.000	0.085	0.000	Shortfall of Sites	0.165	Low Residential	R1V2	0	0	0	12.100	0.085		Residential - Single Family Residence, 1	120B153 1073		Palms - Mar Vista - Del Rey	No	MI	ADU
Los Angeles	8300 CHASE AVE	90045	4112013020	0.000	0.000	0.085	0.000	Shortfall of Sites	0.173	Low Residential	R1V2	0	0	0	11.589	0.085		Residential - Single Family Residence, 1	099B161 1073		Westchester - Playa del Rey	No	MI	ADU
Los Angeles	1147 S AVERILL AVE	90732	7459005020	0.000	0.000	0.085	0.000	Shortfall of Sites	0.246	Low II Residential	R1-1XL	0	0	0	8.133	0.085		Residential - Single Family Residence, 1	015B193 1073		San Pedro	No	MI	ADU
Los Angeles	15736 VINTAGE ST	91343	2661026016	0.000	0.000	0.085	0.000	Shortfall of Sites	0.152	Low I Residential	RA-1	0	0	0	13.151	0.085		Residential - Single Family Residence - Pool, 1	204B141 1074		Granada Hills - Knollwood	No	MI	ADU
Los Angeles	5508 BEVIS AVE	91411	2249027013	0.000	0.000	0.085	0.000	Shortfall of Sites	0.170	Low Residential	R1-1	0	0	0	11.735	0.085		Residential - Single Family Residence, 1	174B149 1074		Van Nuys - North Sherman Oaks	No	MI	ADU
Los Angeles	14323 ALBERS ST	91401	2245009019	0.000	0.000	0.085	0.000	Shortfall of Sites	0.153	Low Residential	R1-1	0	0	0	13.067	0.085		Residential - Single Family Residence - Pool, 1	174B153 1074		Van Nuys - North Sherman Oaks	No	MI	ADU
Los Angeles	13206 ADDISON ST	91423	2358009032	0.000	0.000	0.085	0.000	Shortfall of Sites	0.166	Low Residential	R1-1	0	0	0	12.017	0.085		Residential - Single Family Residence, 1	171B157 1074		Van Nuys - North Sherman Oaks	No	MI	ADU
Los Angeles	12754 ADDISON ST	91607	2357023011	0.000	0.000	0.085	0.000	Shortfall of Sites	0.153	Low Residential	R1-1	0	0	0	13.055	0.085		Residential - Single Family Residence - Therapy Pool (Spa), 1	171B161 1074		North Hollywood - Valley Village	No	MI	ADU
Los Angeles	4530 BEEMAN AVE	91604	2362027017	0.000	0.000	0.085	0.000	Shortfall of Sites	0.165	Low Residential	R1-1-RIO	0	0	0	12.099	0.085		Residential - Single Family Residence - Pool, 1	168B161 1074		Sherman Oaks - Studio City - Toluca Lake - Cahuenga Pass	No	MI	ADU
Los Angeles	4116 ALLOTT AVE	91423	2373010011	0.000	0.000	0.085	0.000	Shortfall of Sites	0.183	Low Residential	R1-1	0	0	0	10.927	0.085		Residential - Single Family Residence, 1	165B157 1074		Sherman Oaks - Studio City - Toluca Lake - Cahuenga Pass	No	MI	ADU
Los Angeles	512 N BEACHWOOD DR	90004	5523028017	0.000	0.000	0.085	0.000	Shortfall of Sites	0.155	Low II Residential	R1R3-RG	0	0	0	12.903	0.085		Residential - Single Family Residence - Pool, 1	141B189 1074		Wilshire	No	MI	ADU
Los Angeles	10463 ILONA AVE	90064	4315006003	0.000	0.000	0.085	0.000	Shortfall of Sites	0.164	Low Residential	R1-1-O	0	0	0	12.181	0.085		Residential - Single Family Residence, 1	129B157 1074		West Los Angeles	No	MI	ADU
Los Angeles	2718 S BEVERLY DR	90034	4309025013	0.000	0.000	0.085	0.000	Shortfall of Sites	0.183	Low Residential	R1V2	0	0	0	10.927	0.085		Residential - Single Family Residence, 1	126B165 1074		West Los Angeles	No	MI	ADU
Los Angeles	11942 LAWLER ST	90066	4249013011	0.000	0.000	0.085	0.000	Shortfall of Sites	0.160	Low Residential	R1V2	0	0	0	12.464	0.085		Residential - Single Family Residence, 1	117B153 1074		Palms - Mar Vista - Del Rey	No	MI	ADU
Los Angeles	6431 W 83RD ST	90045	4108024019	0.000	0.000	0.085	0.000	Shortfall of Sites	0.166	Low Residential	R1V2	0	0	0	12.083	0.085		Residential - Single Family Residence, 1	099B165 1074		Westchester - Playa del Rey	No	MI	ADU
Los Angeles	8301 CHASE AVE	90045	4112014012	0.000	0.000	0.085	0.000	Shortfall of Sites	0.181	Low Residential	R1V2	0	0	0	11.076	0.085		Residential - Single Family Residence, 1	099B161 1074		Westchester - Playa del Rey	No	MI	ADU
Los Angeles	1121 S DODSON AVE	90732	7560021001	0.000	0.000	0.085	0.000	Shortfall of Sites	0.225	Low II Residential	R1-1XL	0	0	0	8.895	0.085		Residential - Single Family Residence, 1	015B193 1074		San Pedro	No	MI	ADU
Los Angeles	15732 VINTAGE ST	91343	2661026017	0.000	0.000	0.085	0.000	Shortfall of Sites	0.152	Low I Residential	RA-1	0	0	0	13.151	0.085		Residential - Single Family Residence - Pool, 1	204B141 1075		Granada Hills - Knollwood	No	MI	ADU
Los Angeles	5507 WILLIS AVE	91411	2249027016	0.000	0.000	0.085	0.000	Shortfall of Sites	0.170	Low Residential	R1-1	0	0	0	11.734	0.085		Residential - Single Family Residence, 1	174B149 1075		Van Nuys - North Sherman Oaks	No	MI	ADU
Los Angeles	14317 ALBERS ST	91401	2245009011	0.000	0.000	0.085	0.000	Shortfall of Sites	0.162	Low Residential	R1-1	0	0	0	12.360	0.085		Residential - Single Family Residence - Pool, 1	174B153 1075		Van Nuys - North Sherman Oaks	No	MI	ADU
Los Angeles	13200 ADDISON ST	91423	2358009033	0.000	0.000	0.085	0.000	Shortfall of Sites	0.167	Low Residential	R1-1	0	0	0	11.958	0.085		Residential - Single Family Residence, 1	171B157 1075		Van Nuys - North Sherman Oaks	No	MI	ADU
Los Angeles	521 N FULLER AVE	90036	5526023009	0.000	0.000	0.085	0.000	Shortfall of Sites	0.151	Low II Residential	R1V2	0	0	0	13.245	0.085		Residential - Single Family Residence, 1	141B181 1075		Hollywood	No	MI	ADU
Los Angeles	1728 PREUSS RD	90035	4303004002	0.000	0.000	0.085	0.000	Shortfall of Sites	0.156	Low II Residential	R1V2	0	0	0	12.796	0.085		Residential - Single Family Residence, 1	129B169 1075		Wilshire	No	MI	ADU
Los Angeles	8300 MCCONNELL AVE	90045	4112014001	0.000	0.000	0.085	0.000	Shortfall of Sites	0.171	Low Residential	R1V2	0	0	0	11.692	0.085		Residential - Single Family Residence, 1	099B161 1075		Westchester - Playa del Rey	No	MI	ADU
Los Angeles	14313 ALBERS ST	91401	2245009012	0.000	0.000	0.085	0.000	Shortfall of Sites	0.162	Low Residential	R1-1	0	0	0	12.363	0.085		Residential - Single Family Residence, 1	174B153 1076		Van Nuys - North Sherman Oaks	No	MI	ADU
Los Angeles	12517 KLING ST	91604	2362025036	0.000	0.000	0.085	0.000	Shortfall of Sites	0.185	Low Residential	R1-1-RIO	0	0	0	10.821	0.085		Residential - Single Family Residence, 1	168B165 1076		Sherman Oaks - Studio City - Toluca Lake - Cahuenga Pass	No	MI	ADU
Los Angeles	12850 MILBANK ST	91604	2362016041	0.000	0.000	0.085	0.000	Shortfall of Sites	0.268	Low Residential	R1-1-RIO	0	0	0	7.450	0.085		Residential - Single Family Residence - Pool, 1	168B161 1076		Sherman Oaks - Studio City - Toluca Lake - Cahuenga Pass	No	MI	ADU
Los Angeles	4122 SUNNYSLOPE AVE	91423	2373008007	0.000	0.000	0.085	0.000	Shortfall of Sites	0.183	Low Residential	R1-1	0	0	0	10.901	0.085		Residential - Single Family Residence - Pool, 1	165B157 1076		Sherman Oaks - Studio City - Toluca Lake - Cahuenga Pass	No	MI	ADU
Los Angeles	1818 N KENMORE AVE	90027	5589032021	0.000	0.000	0.085	0.000	Shortfall of Sites	0.167	Low Medium II Residential	RD1.5-1XL	0	0	0	11.999	0.085		Residential - Single Family Residence, 1	150B197 1076		Hollywood	No	MI	ADU
Los Angeles	520 N MARTEL AVE	90036	5526023020	0.000	0.000	0.085	0.000	Shortfall of Sites	0.151	Low II Residential	R1V2	0	0	0	13.236	0.085		Residential - Single Family Residence, 1	141B181 1076		Hollywood	No	MI	ADU
Los Angeles	9327 OAKMORE RD	90035	4306025023	0.000	0.000	0.085	0.000	Shortfall of Sites	0.150	Low Residential	R1V2	0	0	0	13.296	0.085		Residential - Single Family Residence, 1	129B169 1076		West Los Angeles	No	MI	ADU
Los Angeles	2218 PARNELL AVE	90064	4320014004	0.000	0.000	0.085	0.000	Shortfall of Sites	0.155	Low Residential	R1-1-O	0	0	0	12.927	0.085		Residential - Single Family Residence, 1	129B157 1076		West Los Angeles	No	MI	ADU
Los Angeles	1923 VETERAN AVE	90025	4323011016	0.000	0.000	0.085	0.000	Shortfall of Sites	0.155	Low Residential	R1-1	0	0	0	12.933	0.085		Residential - Single Family Residence, 1	129B153 1076		West Los Angeles	No	MI	ADU
Los Angeles	8301 MCCONNELL AVE	90045	4112005020	0.000	0.000	0.085	0.000	Shortfall of Sites	0.215	Low Residential	R1V2	0	0	0	9.311	0.085		Residential - Single Family Residence, 1	099B161 1076		Westchester - Playa del Rey	No	MI	ADU
Los Angeles	15720 VINTAGE ST	91343	2661026019	0.000	0.000	0.085	0.000	Shortfall of Sites	0.152	Low I Residential	RA-1	0	0	0	13.151	0.085		Residential - Single Family Residence, 1	204B141 1077		Granada Hills - Knollwood	No	MI	ADU
Los Angeles	14334 KILLION ST	91401	2245009007	0.000	0.000	0.085	0.000	Shortfall of Sites	0.177	Low Residential	R1-1	0	0	0	11.282	0.085		Residential - Single Family Residence, 1	174B149 1077		Van Nuys - North Sherman Oaks	No	MI	ADU
Los Angeles	4954 MAMMOTH AVE	91423	2269023028	0.000	0.000	0.085	0.000	Shortfall of Sites	0.179	Low Residential	R1-1-RIO	0	0	0	11.149	0.085		Residential - Single Family Residence - Pool, 1	171B157 1077		Van Nuys - North Sherman Oaks	No	MI	ADU
Los Angeles	13122 ADDISON ST	91423	2358009063	0.000	0.000	0.085	0.000	Shortfall of Sites	0.158	Low Residential	R1-1	0	0	0	12.634	0.085		Residential - Single Family Residence, 1	171B161 1077		Van Nuys - North Sherman Oaks	No	MI	ADU
Los Angeles	12848 MILBANK ST	91604	2362016040	0.000	0.000	0.085	0.000	Shortfall of Sites	0.270	Low Residential	R1-1-RIO	0	0	0	7.415	0.085		Residential - Single Family Residence, 1	168B161 1077		Sherman Oaks - Studio City - Toluca Lake - Cahuenga Pass	No	MI	ADU
Los Angeles	9104 LARKE ELLEN CIR	90035	4305022015	0.000	0.000	0.085	0.000	Shortfall of Sites	0.179	Low II Residential	R1V2	0	0	0	11.172	0.085		Residential - Single Family Residence, 1	129B169 1077		Wilshire	No	MI	ADU
Los Angeles	3000 CAVENDISH DR	90064	4316012015	0.000	0.000	0.085	0.000	Shortfall of Sites	0.200	Low Residential	R1V2	0	0	0	9.981	0.085		Residential - Single Family Residence - Therapy Pool (Spa), 1	126B165 1077		West Los Angeles	No	MI	ADU
Los Angeles	3511 S BARRINGTON AVE	90066	4249017034	0.000	0.000	0.085	0.000	Shortfall of Sites	0.151	Low Residential	R1V2	0	0	0	13.208	0.085		Residential - Single Family Residence, 1	117B157 1077		Palms - Mar Vista - Del Rey	No	MI	ADU
Los Angeles	8300 CREIGHTON AVE	90045	4112005001	0.000	0.000	0.085	0.000	Shortfall of Sites	0.174	Low Residential	R1V2	0	0	0	11.502	0.085		Residential - Single Family Residence, 1	099B161 1077		Westchester - Playa del Rey	No	MI	ADU
Los Angeles	1122 S WYCLIFF AVE	90732	7560021006	0.000	0.000	0.085	0.000	Shortfall of Sites	0.158	Low II Residential	R1-1XL	0	0	0	12.689	0.085		Residential - Single Family Residence, 1	015B193 1077		San Pedro	No	MI	ADU
Los Angeles	15718 VINTAGE ST	91343	2661026020	0.000	0.000	0.085	0.000	Shortfall of Sites	0.152	Low I Residential	RA-1	0	0	0	13.151	0.085		Residential - Single Family Residence, 1	204B141 1078		Granada Hills - Knollwood	No	MI	ADU
Los Angeles	14301 ALBERS ST	91401	2245009014	0.000	0.000	0.085	0.000	Shortfall of Sites	0.156	Low Residential	R1-1	0	0	0	12.817	0.085		Residential - Single Family Residence, 1	174B153 1078		Van Nuys - North Sherman Oaks	No	MI	ADU
Los Angeles	4955 WOODMAN AVE	91423	2269023001	0.000	0.000	0.085	0.000	Shortfall of Sites	0.178	Low Residential	R1-1-RIO	0	0	0	11.235	0.085		Residential - Single Family Residence - Pool, 1	171B157 1078		Van Nuys - North Sherman Oaks	No	MI	ADU
Los Angeles	13114 ADDISON ST	91423	2358009064	0.000	0.000	0.085	0.000	Shortfall of Sites	0.161	Low Residential	R1-1	0	0	0	12.446	0.085		Residential - Single Family Residence - Pool, 1	171B161 1078		Van Nuys - North Sherman Oaks	No	MI	ADU
Los Angeles	4146 LONGRIDGE AVE	91423	2385024012	0.000	0.000	0.085	0.000	Shortfall of Sites	0.575	Very Low Residential	RE20-1-RIO	0	0	0	3.476	0.085		Residential - Single Family Residence - Pool, 1	165B157 1078		Sherman Oaks - Studio City - Toluca Lake - Cahuenga Pass	No	MI	ADU
Los Angeles	8301 CREIGHTON AVE	90045	4112004023	0.000	0.000	0.085	0.000	Shortfall of Sites	0.150	Low Residential	R1V2	0	0	0	13.354	0.085		Residential - Single Family Residence, 1	099B161 1078		Westchester - Playa del Rey	No	MI	ADU
Los Angeles	15712 VINTAGE ST	91343	2661026021	0.000	0.000	0.085	0.000	Shortfall of Sites	0.152	Low I Residential	RA-1	0	0	0	13.151	0.085		Residential - Single Family Residence, 1	204B141 1079		Granada Hills - Knollwood	No	MI	ADU
Los Angeles	5509 SALOMA AVE	91411	2250014014	0.000	0.000	0.085	0.000	Shortfall of Sites	0.171	Low Residential	R1-1	0	0	0	11.697	0.085		Residential - Single Family Residence - Pool, 1	174B149 1079		Van Nuys - North Sherman Oaks	No	MI	ADU
Los Angeles	12838 MILBANK ST	91604	2362016038	0.000	0.000	0.085	0.000	Shortfall of Sites	0.270	Low Residential	R1-1-RIO	0	0	0	7.415	0.085		Residential - Single Family Residence - Pool, 1	168B161 1079		Sherman Oaks - Studio City - Toluca Lake - Cahuenga Pass	No	MI	ADU

Jurisdiction Name	Site Address/Intersection	5 Digit ZIP Code	Assessor Parcel Number	Very Low-Income	Low-Income	Moderate-Income	Above Moderate-Income	Type of Shortfall	Parcel Size (Acres)	Current General Plan Designation	Current Zoning	Proposed General Plan (GP) Designation	Proposed Zoning	Minimum Density Allowed	Maximum Density Allowed	Total Capacity	Vacant/ Nonvacant	Description of Existing Uses	PIN	Base Density Per Acre	Community Plan Area	Rent Stabalization Ordinance	Income Category	Applicable Rezoning Program (Program informing values in Column Q listed first)
Los Angeles	4136 GREENBUSH AVE	91423	2373006005	0.000	0.000	0.085	0.000	Shortfall of Sites	0.203	Low Residential	R1-1	0	0	0	9.867	0.085		Residential - Single Family Residence - Pool and Misc., 1	165B157 1079		Sherman Oaks - Studio City - Toluca Lake - Cahuenga Pass	No	MI	ADU
Los Angeles	3167 BUTLER AVE	90066	4250014002	0.000	0.000	0.085	0.000	Shortfall of Sites	0.168	Low Residential	R1V2	0	0	0	11.909	0.085		Residential - Single Family Residence, 1	120B153 1079		Palms - Mar Vista - Del Rey	No	MI	ADU
Los Angeles	9950 COLLETT AVE	91343	2669021019	0.000	0.000	0.085	0.000	Shortfall of Sites	0.176	Low I Residential	RS-1	0	0	0	11.339	0.085		Residential - Single Family Residence, 1	204B141 1080		Granada Hills - Knollwood	No	MI	ADU
Los Angeles	5457 KATHERINE AVE	91401	2245024005	0.000	0.000	0.085	0.000	Shortfall of Sites	0.172	Low Residential	R1-1	0	0	0	11.651	0.085		Residential - Single Family Residence - Pool, 1	174B153 1080		Van Nuys - North Sherman Oaks	No	MI	ADU
Los Angeles	5038 WILLOWCREST AVE	91601	2419015005	0.000	0.000	0.085	0.000	Shortfall of Sites	0.184	Low Residential	R1-1	0	0	0	10.891	0.085		Residential - Single Family Residence, 1	171B177 1080		North Hollywood - Valley Village	No	MI	ADU
Los Angeles	13630 ADDISON ST	91423	2359017015	0.000	0.000	0.085	0.000	Shortfall of Sites	0.310	Low Residential	R1-1-RIO	0	0	0	6.455	0.085		Residential - Single Family Residence - Pool, 1	171B157 1080		Van Nuys - North Sherman Oaks	No	MI	ADU
Los Angeles	12828 MILBANK ST	91604	2362016037	0.000	0.000	0.085	0.000	Shortfall of Sites	0.539	Low Residential	R1-1-RIO	0	0	0	3.707	0.085		Residential - Single Family Residence, 1	168B161 1080		Sherman Oaks - Studio City - Toluca Lake - Cahuenga Pass	No	MI	ADU
Los Angeles	4141 DIXIE CANYON AVE	91423	2373006006	0.000	0.000	0.085	0.000	Shortfall of Sites	0.203	Low Residential	R1-1	0	0	0	9.872	0.085		Residential - Single Family Residence - Pool, 1	165B157 1080		Sherman Oaks - Studio City - Toluca Lake - Cahuenga Pass	No	MI	ADU
Los Angeles	512 N LUCERNE BLVD	90004	5523016017	0.000	0.000	0.085	0.000	Shortfall of Sites	0.161	Low II Residential	R1R3-RG	0	0	0	12.437	0.085		Residential - Single Family Residence, 1	141B189 1080		Wilshire	No	MI	ADU
Los Angeles	2041 SELBY AVE	90025	4321015023	0.000	0.000	0.085	0.000	Shortfall of Sites	0.155	Low Residential	R1-1-O	0	0	0	12.906	0.085		Residential - Single Family Residence, 1	129B157 1080		West Los Angeles	No	MI	ADU
Los Angeles	9909 GIRLA WAY	90064	4308018001	0.000	0.000	0.085	0.000	Shortfall of Sites	0.193	Low Residential	R1V2	0	0	0	10.352	0.085		Residential - Single Family Residence, 1	126B165 1080		West Los Angeles	No	MI	ADU
Los Angeles	3115 FEDERAL AVE	90066	4250012024	0.000	0.000	0.085	0.000	Shortfall of Sites	0.162	Low Residential	R1V2	0	0	0	12.316	0.085		Residential - Single Family Residence, 1	120B153 1080		Palms - Mar Vista - Del Rey	No	MI	ADU
Los Angeles	8301 GEORGETOWN AVE	90045	4113003013	0.000	0.000	0.085	0.000	Shortfall of Sites	0.167	Low Residential	R1-1	0	0	0	11.940	0.085		Residential - Single Family Residence, 1	099B161 1080		Westchester - Playa del Rey	No	MI	ADU
Los Angeles	4725 MORELLA AVE	91607	2355019127	0.000	0.000	0.085	0.000	Shortfall of Sites	0.288	Low Residential	R1-1	0	0	0	6.947	0.085		Residential - Single Family Residence - Pool, 1	168B169 1080		North Hollywood - Valley Village	No	MI	ADU
Los Angeles	15708 VINTAGE ST	91343	2661026027	0.000	0.000	0.085	0.000	Shortfall of Sites	0.152	Low I Residential	RA-1	0	0	0	13.151	0.085		Residential - Single Family Residence, 1	204B141 1081		Granada Hills - Knollwood	No	MI	ADU
Los Angeles	5456 TYRONE AVE	91401	2245024035	0.000	0.000	0.085	0.000	Shortfall of Sites	0.175	Low Residential	R1-1	0	0	0	11.455	0.085		Residential - Single Family Residence - Pool, 1	174B153 1081		Van Nuys - North Sherman Oaks	No	MI	ADU
Los Angeles	13628 ADDISON ST	91423	2359017014	0.000	0.000	0.085	0.000	Shortfall of Sites	0.189	Low Residential	R1-1-RIO	0	0	0	10.563	0.085		Residential - Single Family Residence - Pool, 1	171B157 1081		Van Nuys - North Sherman Oaks	No	MI	ADU
Los Angeles	12820 MILBANK ST	91604	2362016036	0.000	0.000	0.085	0.000	Shortfall of Sites	0.270	Low Residential	R1-1-RIO	0	0	0	7.415	0.085		Residential - Single Family Residence - Pool, 1	168B161 1081		Sherman Oaks - Studio City - Toluca Lake - Cahuenga Pass	No	MI	ADU
Los Angeles	4142 DIXIE CANYON AVE	91423	2373004002	0.000	0.000	0.085	0.000	Shortfall of Sites	0.203	Low Residential	R1-1	0	0	0	9.872	0.085		Residential - Single Family Residence - Pool, 1	165B157 1081		Sherman Oaks - Studio City - Toluca Lake - Cahuenga Pass	No	MI	ADU
Los Angeles	513 N LUCERNE BLVD	90004	5523015022	0.000	0.000	0.085	0.000	Shortfall of Sites	0.161	Low II Residential	R1R3-RG	0	0	0	12.437	0.085		Residential - Single Family Residence, 1	141B189 1081		Wilshire	No	MI	ADU
Los Angeles	1903 HOLMBY AVE	90025	4317008039	0.000	0.000	0.085	0.000	Shortfall of Sites	0.156	Low Residential	R1-1-O	0	0	0	12.784	0.085		Residential - Single Family Residence, 1	132B157 1081		West Los Angeles	No	MI	ADU
Los Angeles	2811 CARDIFF AVE	90034	4309022023	0.000	0.000	0.085	0.000	Shortfall of Sites	0.154	Low Residential	R1V2	0	0	0	12.959	0.085		Residential - Single Family Residence, 1	126B165 1081		West Los Angeles	No	MI	ADU
Los Angeles	8300 REGIS WAY	90045	4113003001	0.000	0.000	0.085	0.000	Shortfall of Sites	0.188	Low Residential	R1-1	0	0	0	10.662	0.085		Residential - Single Family Residence - Pool, 1	099B161 1081		Westchester - Playa del Rey	No	MI	ADU
Los Angeles	15702 VINTAGE ST	91343	2661026028	0.000	0.000	0.085	0.000	Shortfall of Sites	0.152	Low I Residential	RA-1	0	0	0	13.197	0.085		Residential - Single Family Residence, 1	204B141 1082		Granada Hills - Knollwood	No	MI	ADU
Los Angeles	5450 KATHERINE AVE	91401	2245024025	0.000	0.000	0.085	0.000	Shortfall of Sites	0.317	Low Residential	RS-1	0	0	0	6.313	0.085		Residential - Single Family Residence - Pool, 1	174B153 1082		Van Nuys - North Sherman Oaks	No	MI	ADU
Los Angeles	13622 ADDISON ST	91423	2359017013	0.000	0.000	0.085	0.000	Shortfall of Sites	0.189	Low Residential	R1-1-RIO	0	0	0	10.563	0.085		Residential - Single Family Residence, 1	171B157 1082		Van Nuys - North Sherman Oaks	No	MI	ADU
Los Angeles	12816 MILBANK ST	91604	2362016035	0.000	0.000	0.085	0.000	Shortfall of Sites	0.378	Low Residential	R1-1-RIO	0	0	0	5.296	0.085		Residential - Single Family Residence - Pool, 1	168B161 1082		Sherman Oaks - Studio City - Toluca Lake - Cahuenga Pass	No	MI	ADU
Los Angeles	4132 WILKINSON AVE	91604	2367010006	0.000	0.000	0.085	0.000	Shortfall of Sites	0.161	Low Residential	R1-1-RIO	0	0	0	12.445	0.085		Residential - Single Family Residence, 1	165B165 1082		Sherman Oaks - Studio City - Toluca Lake - Cahuenga Pass	No	MI	ADU
Los Angeles	512 N ARDEN BLVD	90004	5523015017	0.000	0.000	0.085	0.000	Shortfall of Sites	0.161	Low II Residential	R1R3-RG	0	0	0	12.437	0.085		Residential - Single Family Residence, 1	141B189 1082		Wilshire	No	MI	ADU
Los Angeles	9224 MONTE MAR DR	90035	4305030014	0.000	0.000	0.085	0.000	Shortfall of Sites	0.150	Low Residential	R1V2	0	0	0	13.353	0.085		Residential - Single Family Residence, 1	129B169 1082		West Los Angeles	No	MI	ADU
Los Angeles	2207 PARNELL AVE	90064	4320011037	0.000	0.000	0.085	0.000	Shortfall of Sites	0.155	Low Residential	R1-1-O	0	0	0	12.868	0.085		Residential - Single Family Residence, 1	129B157 1082		West Los Angeles	No	MI	ADU
Los Angeles	3151 COLBY AVE	90066	4250015005	0.000	0.000	0.085	0.000	Shortfall of Sites	0.163	Low Residential	R1V2	0	0	0	12.304	0.085		Residential - Single Family Residence, 1	120B153 1082		Palms - Mar Vista - Del Rey	No	MI	ADU
Los Angeles	5455 CALHOUN AVE	91401	2245024026	0.000	0.000	0.085	0.000	Shortfall of Sites	0.427	Low Residential	RS-1	0	0	0	4.681	0.085		Residential - Single Family Residence - Pool, 1	174B153 1083		Van Nuys - North Sherman Oaks	No	MI	ADU
Los Angeles	13618 ADDISON ST	91423	2359017012	0.000	0.000	0.085	0.000	Shortfall of Sites	0.184	Low Residential	R1-1-RIO	0	0	0	10.893	0.085		Residential - Single Family Residence - Pool, 1	171B157 1083		Van Nuys - North Sherman Oaks	No	MI	ADU
Los Angeles	12806 MILBANK ST	91604	2362016034	0.000	0.000	0.085	0.000	Shortfall of Sites	0.405	Low Residential	R1-1-RIO	0	0	0	4.943	0.085		Residential - Single Family Residence - Pool, 1	168B161 1083		Sherman Oaks - Studio City - Toluca Lake - Cahuenga Pass	No	MI	ADU
Los Angeles	4133 RHODES AVE	91604	2367010033	0.000	0.000	0.085	0.000	Shortfall of Sites	0.161	Low Residential	R1-1-RIO	0	0	0	12.442	0.085		Residential - Single Family Residence, 1	165B165 1083		Sherman Oaks - Studio City - Toluca Lake - Cahuenga Pass	No	MI	ADU
Los Angeles	513 N ARDEN BLVD	90004	5523014015	0.000	0.000	0.085	0.000	Shortfall of Sites	0.165	Low II Residential	R1R3-RG	0	0	0	12.158	0.085		Residential - Single Family Residence - Pool, 1	141B189 1083		Wilshire	No	MI	ADU
Los Angeles	9054 LARKE ELLEN CIR	90035	4305022016	0.000	0.000	0.085	0.000	Shortfall of Sites	0.179	Low II Residential	R1V2	0	0	0	11.173	0.085		Residential - Single Family Residence, 1	129B169 1083		Wilshire	No	MI	ADU
Los Angeles	9951 GAVIOTA AVE	91343	2669021012	0.000	0.000	0.085	0.000	Shortfall of Sites	0.176	Low I Residential	RS-1	0	0	0	11.340	0.085		Residential - Single Family Residence, 1	204B141 1084		Granada Hills - Knollwood	No	MI	ADU
Los Angeles	13814 ALBERS ST	91401	2247013014	0.000	0.000	0.085	0.000	Shortfall of Sites	0.219	Low Residential	R1-1	0	0	0	9.131	0.085		Residential - Single Family Residence, 1	174B153 1084		Van Nuys - North Sherman Oaks	No	MI	ADU
Los Angeles	13614 ADDISON ST	91423	2359017011	0.000	0.000	0.085	0.000	Shortfall of Sites	0.184	Low Residential	R1-1-RIO	0	0	0	10.893	0.085		Residential - Single Family Residence - Pool, 1	171B157 1084		Van Nuys - North Sherman Oaks	No	MI	ADU
Los Angeles	12800 MILBANK ST	91604	2362016033	0.000	0.000	0.085	0.000	Shortfall of Sites	0.297	Low Residential	R1-1-RIO	0	0	0	6.741	0.085		Residential - Single Family Residence - Pool, 1	168B161 1084		Sherman Oaks - Studio City - Toluca Lake - Cahuenga Pass	No	MI	ADU
Los Angeles	4132 RHODES AVE	91604	2367011006	0.000	0.000	0.085	0.000	Shortfall of Sites	0.161	Low Residential	R1-1-RIO	0	0	0	12.419	0.085		Residential - Single Family Residence, 1	165B165 1084		Sherman Oaks - Studio City - Toluca Lake - Cahuenga Pass	No	MI	ADU
Los Angeles	9201 MONTE MAR DR	90035	4305025009	0.000	0.000	0.085	0.000	Shortfall of Sites	0.187	Low Residential	R1V2	0	0	0	10.715	0.085		Residential - Single Family Residence, 1	129B169 1084		West Los Angeles	No	MI	ADU
Los Angeles	2237 BALSAM AVE	90064	4315001017	0.000	0.000	0.085	0.000	Shortfall of Sites	0.155	Low Residential	R1-1-O	0	0	0	12.904	0.085		Residential - Single Family Residence, 1	129B157 1084		West Los Angeles	No	MI	ADU
Los Angeles	2307 PONTIUS AVE	90064	4322023027	0.000	0.000	0.085	0.000	Shortfall of Sites	0.150	Hybrid Industrial	NI(EC)	0	0	0	13.318	0.085		Commercial - Auto, Recreation Equipment, Construction Equipment Sales and Service - Auto Body Repair Shop - One Story, 1	126B153 1084		West Los Angeles	No	MI	ADU
Los Angeles	3006 DANALDA DR	90064	4316014010	0.000	0.000	0.085	0.000	Shortfall of Sites	0.211	Low Residential	R1V2	0	0	0	9.459	0.085		Residential - Single Family Residence, 1	126B165 1084		West Los Angeles	No	MI	ADU
Los Angeles	3160 COLBY AVE	90066	4250014023	0.000	0.000	0.085	0.000	Shortfall of Sites	0.168	Low Residential	R1V2	0	0	0	11.908	0.085		Residential - Single Family Residence, 1	120B153 1084		Palms - Mar Vista - Del Rey	No	MI	ADU
Los Angeles	15658 VINTAGE ST	91343	2661027013	0.000	0.000	0.085	0.000	Shortfall of Sites	0.152	Low I Residential	RA-1	0	0	0	13.151	0.085		Residential - Single Family Residence, 1	204B141 1085		Granada Hills - Knollwood	No	MI	ADU
Los Angeles	12319 ADDISON ST	91607	2356024046	0.000	0.000	0.085	0.000	Shortfall of Sites	0.208	Low Residential	R1-1	0	0	0	9.622	0.085		Residential - Single Family Residence, 1	171B165 1085		North Hollywood - Valley Village	No	MI	ADU
Los Angeles	4133 SHADYGLADE AVE	91604	2367011033	0.000	0.000	0.085	0.000	Shortfall of Sites	0.161	Low Residential	R1-1-RIO	0	0	0	12.458	0.085		Residential - Single Family Residence - Guesthouse, 1	165B165 1085		Sherman Oaks - Studio City - Toluca Lake - Cahuenga Pass	No	MI	ADU
Los Angeles	1903 GREENFIELD AVE	90025	4323014024	0.000	0.000	0.085	0.000	Shortfall of Sites	0.170	Low Residential	R1-1	0	0	0	11.733	0.085		Residential - Single Family Residence, 1	129B153 1085		West Los Angeles	No	MI	ADU
Los Angeles	2727 S BEVERLY DR	90034	4309023027	0.000	0.000	0.085	0.000	Shortfall of Sites	0.175	Low Residential	R1V2	0	0	0	11.404	0.085		Residential - Single Family Residence, 1	126B165 1085		West Los Angeles	No	MI	ADU
Los Angeles	3106 BARRY AVE	90066	4250012002	0.000	0.000	0.085	0.000	Shortfall of Sites	0.163	Low Residential	R1V2	0	0	0	12.305	0.085		Residential - Single Family Residence, 1	120B153 1085		Palms - Mar Vista - Del Rey	No	MI	ADU
Los Angeles	15652 VINTAGE ST	91343	2661027014	0.000	0.000	0.085	0.000	Shortfall of Sites	0.152	Low I Residential	RA-1	0	0	0	13.151	0.085		Residential - Single Family Residence, 1	204B141 1086		Granada Hills - Knollwood	No	MI	ADU
Los Angeles	5502 BEVIS AVE	91411	2249027014	0.000	0.000	0.085	0.000	Shortfall of Sites	0.169	Low Residential	R1-1	0	0	0	11.812	0.085		Residential - Single Family Residence, 1	174B149 1086		Van Nuys - North Sherman Oaks	No	MI	ADU
Los Angeles	13600 ADDISON ST	91423	2359017009	0.000	0.000	0.085	0.000	Shortfall of Sites	0.275	Low Residential	R1-1-RIO	0	0	0	7.262	0.085		Residential - Single Family Residence - Pool, 1	171B157 1086		Van Nuys - North Sherman Oaks	No	MI	ADU
Los Angeles	12630 ADDISON ST	91607	2357025019	0.000	0.000	0.085	0.000	Shortfall of Sites	0.399	Low Residential	R1-1	0	0	0	5.014	0.085		Residential - Single Family Residence - Pool, 1	171B161 1086		North Hollywood - Valley Village	No	MI	ADU
Los Angeles	12756 MILBANK ST	91604	2362016032	0.000	0.000	0.085	0.000	Shortfall of Sites	0.324	Low Residential	R1-1-RIO	0	0	0	6.179	0.085		Residential - Single Family Residence, 1	168B161 1086		Sherman Oaks - Studio City - Toluca Lake - Cahuenga Pass	No	MI	ADU
Los Angeles	4145 FULTON AVE	91423	2373002004	0.000	0.000	0.085	0.000	Shortfall of Sites	0.203	Low Residential	R1-1	0	0	0	9.870	0.085		Residential - Single Family Residence, 1	165B157 1086		Sherman Oaks - Studio City - Toluca Lake - Cahuenga Pass	No	MI	ADU
Los Angeles	10500 TENNESSEE AVE	90064	4315003019	0.000	0.000	0.085	0.000	Shortfall of Sites	0.149	Low Residential	R1-1-O	0	0	0	13.394	0.085		Residential - Single Family Residence, 1	129B157 1086		West Los Angeles	No	MI	ADU

Jurisdiction Name	Site Address/Intersection	5 Digit ZIP Code	Assessor Parcel Number	Very Low-Income	Low-Income	Moderate-Income	Above Moderate-Income	Type of Shortfall	Parcel Size (Acres)	Current General Plan Designation	Current Zoning	Proposed General Plan (GP) Designation	Proposed Zoning	Minimum Density Allowed	Maximum Density Allowed	Total Capacity	Vacant/ Nonvacant	Description of Existing Uses	PIN	Base Density Per Acre	Community Plan Area	Rent Stabalization Ordinance	Income Category	Applicable Rezoning Program (Program informing values in Column Q listed first)
Los Angeles	9905 GIRLA WAY	90064	4308018002	0.000	0.000	0.085	0.000	Shortfall of Sites	0.464	Low Residential	R1V2	0	0	0	4.314	0.085		Residential - Single Family Residence - Pool, 1	126B165 1086		West Los Angeles	No	MI	ADU
Los Angeles	3133 COOLIDGE AVE	90066	4250016008	0.000	0.000	0.085	0.000	Shortfall of Sites	0.169	Low Residential	R1V2	0	0	0	11.866	0.085		Residential - Single Family Residence, 1	120B153 1086		Palms - Mar Vista - Del Rey	No	MI	ADU
Los Angeles	15648 VINTAGE ST	91343	2661027015	0.000	0.000	0.085	0.000	Shortfall of Sites	0.152	Low I Residential	RA-1	0	0	0	13.151	0.085		Residential - Single Family Residence, 1	204B141 1087		Granada Hills - Knollwood	No	MI	ADU
Los Angeles	5501 WILLIS AVE	91411	2249027015	0.000	0.000	0.085	0.000	Shortfall of Sites	0.169	Low Residential	R1-1	0	0	0	11.811	0.085		Residential - Single Family Residence, 1	174B149 1087		Van Nuys - North Sherman Oaks	No	MI	ADU
Los Angeles	13828 ALBERS ST	91401	2247013016	0.000	0.000	0.085	0.000	Shortfall of Sites	0.258	Low Residential	R1-1	0	0	0	7.765	0.085		Residential - Single Family Residence, 1	174B153 1087		Van Nuys - North Sherman Oaks	No	MI	ADU
Los Angeles	13562 ADDISON ST	91423	2359016024	0.000	0.000	0.085	0.000	Shortfall of Sites	0.165	Low Residential	R1-1-RIO	0	0	0	12.126	0.085		Residential - Single Family Residence - Pool, 1	171B157 1087		Van Nuys - North Sherman Oaks	No	MI	ADU
Los Angeles	12626 ADDISON ST	91607	2357025057	0.000	0.000	0.085	0.000	Shortfall of Sites	0.405	Low Residential	R1-1	0	0	0	4.936	0.085		Residential - Single Family Residence - Pool, 1	171B161 1087		North Hollywood - Valley Village	No	MI	ADU
Los Angeles	12750 MILBANK ST	91604	2362016031	0.000	0.000	0.085	0.000	Shortfall of Sites	0.297	Low Residential	R1-1-RIO	0	0	0	6.741	0.085		Residential - Single Family Residence - Pool, 1	168B161 1087		Sherman Oaks - Studio City - Toluca Lake - Cahuenga Pass	No	MI	ADU
Los Angeles	4144 FULTON AVE	91423	2385020010	0.000	0.000	0.085	0.000	Shortfall of Sites	0.166	Low Residential	R1-1	0	0	0	12.024	0.085		Residential - Single Family Residence, 1	165B157 1087		Sherman Oaks - Studio City - Toluca Lake - Cahuenga Pass	No	MI	ADU
Los Angeles	9215 BEVERLYWOOD ST	90034	4302001028	0.000	0.000	0.085	0.000	Shortfall of Sites	0.245	Low Residential	R1V2-O	0	0	0	8.161	0.085		Residential - Single Family Residence - Pool, 1	126B169 1087		West Los Angeles	No	MI	ADU
Los Angeles	3017 DANALDA DR	90064	4316014018	0.000	0.000	0.085	0.000	Shortfall of Sites	0.211	Low Residential	R1V2	0	0	0	9.480	0.085		Residential - Single Family Residence - Pool, 1	126B165 1087		West Los Angeles	No	MI	ADU
Los Angeles	9950 GAVIOTA AVE	91343	2669020019	0.000	0.000	0.085	0.000	Shortfall of Sites	0.176	Low I Residential	RS-1	0	0	0	11.337	0.085		Residential - Single Family Residence, 1	204B141 1088		Granada Hills - Knollwood	No	MI	ADU
Los Angeles	13854 ALBERS ST	91401	2247013001	0.000	0.000	0.085	0.000	Shortfall of Sites	0.432	Low Residential	R1-1	0	0	0	4.634	0.085		Residential - Single Family Residence - Pool, 1	174B153 1088		Van Nuys - North Sherman Oaks	No	MI	ADU
Los Angeles	13550 ADDISON ST	91423	2359016023	0.000	0.000	0.085	0.000	Shortfall of Sites	0.210	Low Residential	R1-1-RIO	0	0	0	9.510	0.085		Residential - Single Family Residence - Pool, 1	171B157 1088		Van Nuys - North Sherman Oaks	No	MI	ADU
Los Angeles	4142 MARY ELLEN AVE	91604	2385024032	0.000	0.000	0.085	0.000	Shortfall of Sites	0.189	Low Residential	R1-1-RIO	0	0	0	10.556	0.085		Residential - Single Family Residence, 1	165B157 1088		Sherman Oaks - Studio City - Toluca Lake - Cahuenga Pass	No	MI	ADU
Los Angeles	9159 MONTE MAR DR	90035	4305024020	0.000	0.000	0.085	0.000	Shortfall of Sites	0.160	Low II Residential	R1V2	0	0	0	12.526	0.085		Residential - Single Family Residence, 1	129B169 1088		Wilshire	No	MI	ADU
Los Angeles	2816 CASTLE HEIGHTS AVE	90034	4309023019	0.000	0.000	0.085	0.000	Shortfall of Sites	0.259	Low Residential	R1V2	0	0	0	7.731	0.085		Residential - Single Family Residence, 1	126B165 1088		West Los Angeles	No	MI	ADU
Los Angeles	3144 COOLIDGE AVE	90066	4250015023	0.000	0.000	0.085	0.000	Shortfall of Sites	0.163	Low Residential	R1V2	0	0	0	12.305	0.085		Residential - Single Family Residence - Pool, 1	120B153 1088		Palms - Mar Vista - Del Rey	No	MI	ADU
Los Angeles	15642 VINTAGE ST	91343	2661027016	0.000	0.000	0.085	0.000	Shortfall of Sites	0.152	Low I Residential	RA-1	0	0	0	13.151	0.085		Residential - Single Family Residence - Pool, 1	204B141 1089		Granada Hills - Knollwood	No	MI	ADU
Los Angeles	13830 ALBERS ST	91401	2247013003	0.000	0.000	0.085	0.000	Shortfall of Sites	0.215	Low Residential	R1-1	0	0	0	9.321	0.085		Residential - Single Family Residence - Pool, 1	174B153 1089		Van Nuys - North Sherman Oaks	No	MI	ADU
Los Angeles	13548 ADDISON ST	91423	2359016022	0.000	0.000	0.085	0.000	Shortfall of Sites	0.151	Low Residential	R1-1-RIO	0	0	0	13.224	0.085		Residential - Single Family Residence, 1	171B157 1089		Van Nuys - North Sherman Oaks	No	MI	ADU
Los Angeles	12738 MILBANK ST	91604	2362016029	0.000	0.000	0.085	0.000	Shortfall of Sites	0.270	Low Residential	R1-1-RIO	0	0	0	7.415	0.085		Residential - Single Family Residence, 1	168B161 1089		Sherman Oaks - Studio City - Toluca Lake - Cahuenga Pass	No	MI	ADU
Los Angeles	4110 VENTURA CANYON AVE	91423	2373012013	0.000	0.000	0.085	0.000	Shortfall of Sites	0.203	Low Residential	R1-1	0	0	0	9.870	0.085		Residential - Single Family Residence - Pool, 1	165B157 1089		Sherman Oaks - Studio City - Toluca Lake - Cahuenga Pass	No	MI	ADU
Los Angeles	11904 WESTMINSTER PL	90066	4249017016	0.000	0.000	0.085	0.000	Shortfall of Sites	0.194	Low Residential	R1V2	0	0	0	10.312	0.085		Residential - Single Family Residence, 1	117B157 1089		Palms - Mar Vista - Del Rey	No	MI	ADU
Los Angeles	5314 GLASGOW CT	90045	4103020013	0.000	0.000	0.085	0.000	Shortfall of Sites	0.161	Low Residential	R1-1	0	0	0	12.418	0.085		Residential - Single Family Residence, 1	099B173 1089		Westchester - Playa del Rey	No	MI	ADU
Los Angeles	9950 WOODLEY AVE	91343	2669022005	0.000	0.000	0.085	0.000	Shortfall of Sites	0.185	Low I Residential	RS-1	0	0	0	10.808	0.085		Residential - Single Family Residence, 1	204B141 1090		Granada Hills - Knollwood	No	MI	ADU
Los Angeles	5505 SALOMA AVE	91411	2250014013	0.000	0.000	0.085	0.000	Shortfall of Sites	0.171	Low Residential	R1-1	0	0	0	11.683	0.085		Residential - Single Family Residence - Therapy Pool (Spa), 1	174B149 1090		Van Nuys - North Sherman Oaks	No	MI	ADU
Los Angeles	13544 ADDISON ST	91423	2359016021	0.000	0.000	0.085	0.000	Shortfall of Sites	0.151	Low Residential	R1-1-RIO	0	0	0	13.218	0.085		Residential - Single Family Residence - Pool, 1	171B157 1090		Van Nuys - North Sherman Oaks	No	MI	ADU
Los Angeles	12734 MILBANK ST	91604	2362016028	0.000	0.000	0.085	0.000	Shortfall of Sites	0.270	Low Residential	R1-1-RIO	0	0	0	7.415	0.085		Residential - Single Family Residence, 1	168B161 1090		Sherman Oaks - Studio City - Toluca Lake - Cahuenga Pass	No	MI	ADU
Los Angeles	4136 SAINT CLAIR AVE	91604	2367013033	0.000	0.000	0.085	0.000	Shortfall of Sites	0.161	Low Residential	R1-1-RIO	0	0	0	12.449	0.085		Residential - Single Family Residence - Pool, 1	165B165 1090		Sherman Oaks - Studio City - Toluca Lake - Cahuenga Pass	No	MI	ADU
Los Angeles	4111 ALLOTT AVE	91423	2373012014	0.000	0.000	0.085	0.000	Shortfall of Sites	0.203	Low Residential	R1-1	0	0	0	9.872	0.085		Residential - Single Family Residence - Pool, 1	165B157 1090		Sherman Oaks - Studio City - Toluca Lake - Cahuenga Pass	No	MI	ADU
Los Angeles	10469 ILONA AVE	90064	4315006002	0.000	0.000	0.085	0.000	Shortfall of Sites	0.164	Low Residential	R1-1-O	0	0	0	12.181	0.085		Residential - Single Family Residence, 1	129B157 1090		West Los Angeles	No	MI	ADU
Los Angeles	3035 EARLMAR DR	90064	4316012026	0.000	0.000	0.085	0.000	Shortfall of Sites	0.200	Low Residential	R1V2	0	0	0	10.004	0.085		Residential - Single Family Residence - Pool and Misc., 1	126B165 1090		West Los Angeles	No	MI	ADU
Los Angeles	15636 VINTAGE ST	91343	2661027025	0.000	0.000	0.085	0.000	Shortfall of Sites	0.152	Low I Residential	RA-1	0	0	0	13.151	0.085		Residential - Single Family Residence - Pool, 1	204B141 1091		Granada Hills - Knollwood	No	MI	ADU
Los Angeles	13838 ALBERS ST	91401	2247013002	0.000	0.000	0.085	0.000	Shortfall of Sites	0.215	Low Residential	R1-1	0	0	0	9.293	0.085		Residential - Single Family Residence - Pool, 1	174B153 1091		Van Nuys - North Sherman Oaks	No	MI	ADU
Los Angeles	13536 ADDISON ST	91423	2359016020	0.000	0.000	0.085	0.000	Shortfall of Sites	0.151	Low Residential	R1-1-RIO	0	0	0	13.212	0.085		Residential - Single Family Residence, 1	171B157 1091		Van Nuys - North Sherman Oaks	No	MI	ADU
Los Angeles	12728 MILBANK ST	91604	2362016027	0.000	0.000	0.085	0.000	Shortfall of Sites	0.270	Low Residential	R1-1-RIO	0	0	0	7.415	0.085		Residential - Single Family Residence - Pool, 1	168B161 1091		Sherman Oaks - Studio City - Toluca Lake - Cahuenga Pass	No	MI	ADU
Los Angeles	4110 ALLOTT AVE	91423	2373010013	0.000	0.000	0.085	0.000	Shortfall of Sites	0.183	Low Residential	R1-1	0	0	0	10.927	0.085		Residential - Single Family Residence - Pool, 1	165B157 1091		Sherman Oaks - Studio City - Toluca Lake - Cahuenga Pass	No	MI	ADU
Los Angeles	2103 OVERLAND AVE	90025	4321013074	0.000	0.000	0.085	0.000	Shortfall of Sites	0.155	Low Residential	R1-1-O	0	0	0	12.864	0.085		Residential - Single Family Residence, 1	129B157 1091		West Los Angeles	No	MI	ADU
Los Angeles	2722 S BEVERLY DR	90034	4309025014	0.000	0.000	0.085	0.000	Shortfall of Sites	0.186	Low Residential	R1V2	0	0	0	10.750	0.085		Residential - Single Family Residence, 1	126B165 1091		West Los Angeles	No	MI	ADU
Los Angeles	12354 ADDISON ST	91607	2356025050	0.000	0.000	0.085	0.000	Shortfall of Sites	0.190	Low Residential	R1-1	0	0	0	10.541	0.085		Residential - Single Family Residence, 1	168B165 1091		North Hollywood - Valley Village	No	MI	ADU
Los Angeles	5465 SALOMA AVE	91411	2250014012	0.000	0.000	0.085	0.000	Shortfall of Sites	0.157	Low Residential	R1-1	0	0	0	12.757	0.085		Residential - Single Family Residence, 1	174B149 1092		Van Nuys - North Sherman Oaks	No	MI	ADU
Los Angeles	12325 ADDISON ST	91607	2356024020	0.000	0.000	0.085	0.000	Shortfall of Sites	0.149	Low Residential	R1-1	0	0	0	13.388	0.085		Residential - Single Family Residence, 1	171B165 1092		North Hollywood - Valley Village	No	MI	ADU
Los Angeles	13532 ADDISON ST	91423	2359016019	0.000	0.000	0.085	0.000	Shortfall of Sites	0.151	Low Residential	R1-1-RIO	0	0	0	13.206	0.085		Residential - Single Family Residence, 1	171B157 1092		Van Nuys - North Sherman Oaks	No	MI	ADU
Los Angeles	12722 MILBANK ST	91604	2362016026	0.000	0.000	0.085	0.000	Shortfall of Sites	0.270	Low Residential	R1-1-RIO	0	0	0	7.415	0.085		Residential - Single Family Residence - Pool, 1	168B161 1092		Sherman Oaks - Studio City - Toluca Lake - Cahuenga Pass	No	MI	ADU
Los Angeles	4115 SUNNYSLOPE AVE	91423	2373010014	0.000	0.000	0.085	0.000	Shortfall of Sites	0.183	Low Residential	R1-1	0	0	0	10.929	0.085		Residential - Single Family Residence, 1	165B157 1092		Sherman Oaks - Studio City - Toluca Lake - Cahuenga Pass	No	MI	ADU
Los Angeles	2007 MIDVALE AVE	90025	4323004024	0.000	0.000	0.085	0.000	Shortfall of Sites	0.155	Low Residential	R1-1	0	0	0	12.889	0.085		Residential - Single Family Residence, 1	129B153 1092		West Los Angeles	No	MI	ADU
Los Angeles	9951 MONTGOMERY AVE	91343	2669020012	0.000	0.000	0.085	0.000	Shortfall of Sites	0.177	Low I Residential	RS-1	0	0	0	11.329	0.085		Residential - Single Family Residence - Pool, 1	204B141 1093		Granada Hills - Knollwood	No	MI	ADU
Los Angeles	12716 MILBANK ST	91604	2362016025	0.000	0.000	0.085	0.000	Shortfall of Sites	0.361	Low Residential	R1-1-RIO	0	0	0	5.533	0.085		Residential - Single Family Residence - Pool, 1	168B161 1093		Sherman Oaks - Studio City - Toluca Lake - Cahuenga Pass	No	MI	ADU
Los Angeles	4135 VANTAGE AVE	91604	2367014019	0.000	0.000	0.085	0.000	Shortfall of Sites	0.161	Low Residential	R1-1-RIO	0	0	0	12.438	0.085		Residential - Single Family Residence, 1	165B165 1093		Sherman Oaks - Studio City - Toluca Lake - Cahuenga Pass	No	MI	ADU
Los Angeles	4141 LONGRIDGE AVE	91423	2385020024	0.000	0.000	0.085	0.000	Shortfall of Sites	0.505	Very Low Residential	RE20-1	0	0	0	3.960	0.085		Residential - Single Family Residence - Pool and Misc., 1	165B157 1093		Sherman Oaks - Studio City - Toluca Lake - Cahuenga Pass	No	MI	ADU
Los Angeles	506 N PLYMOUTH BLVD	90004	5523029018	0.000	0.000	0.085	0.000	Shortfall of Sites	0.155	Low II Residential	R1R3-RG	0	0	0	12.907	0.085		Residential - Single Family Residence - Pool, 1	141B189 1093		Wilshire	No	MI	ADU
Los Angeles	9953 WOODLEY AVE	91343	2678011013	0.000	0.000	0.085	0.000	Shortfall of Sites	0.171	Low I Residential	RS-1	0	0	0	11.710	0.085		Residential - Single Family Residence, 1	204B141 1094		Granada Hills - Knollwood	No	MI	ADU
Los Angeles	14122 ALBERS ST	91401	2245025030	0.000	0.000	0.085	0.000	Shortfall of Sites	0.169	Low Residential	R1-1	0	0	0	11.814	0.085		Residential - Single Family Residence - Pool, 1	174B153 1094		Van Nuys - North Sherman Oaks	No	MI	ADU
Los Angeles	12365 ADDISON ST	91607	2356024043	0.000	0.000	0.085	0.000	Shortfall of Sites	0.258	Low Residential	R1-1	0	0	0	7.762	0.085		Residential - Single Family Residence - Pool, 1	171B165 1094		North Hollywood - Valley Village	No	MI	ADU
Los Angeles	13522 ADDISON ST	91423	2359016008	0.000	0.000	0.085	0.000	Shortfall of Sites	0.151	Low Residential	R1-1-RIO	0	0	0	13.225	0.085		Residential - Single Family Residence - Pool, 1	171B157 1094		Van Nuys - North Sherman Oaks	No	MI	ADU

Jurisdiction Name	Site Address/Intersection	5 Digit ZIP Code	Assessor Parcel Number	Very Low-Income	Low-Income	Moderate-Income	Above Moderate-Income	Type of Shortfall	Parcel Size (Acres)	Current General Plan Designation	Current Zoning	Proposed General Plan (GP) Designation	Proposed Zoning	Minimum Density Allowed	Maximum Density Allowed	Total Capacity	Vacant/ Nonvacant	Description of Existing Uses	PIN	Base Density Per Acre	Community Plan Area	Rent Stabalization Ordinance	Income Category	Applicable Rezoning Program (Program informing values in Column Q listed first)
Los Angeles	12712 MILBANK ST	91604	2362016024	0.000	0.000	0.085	0.000	Shortfall of Sites	0.324	Low Residential	R1-1-RIO	0	0	0	6.179	0.085		Residential - Single Family Residence - Pool, 1	168B161 1094		Sherman Oaks - Studio City - Toluca Lake - Cahuenga Pass	No	MI	ADU
Los Angeles	4132 VANTAGE AVE	91604	2367014031	0.000	0.000	0.085	0.000	Shortfall of Sites	0.154	Low Residential	R1-1-RIO	0	0	0	13.003	0.085		Residential - Single Family Residence, 1	165B165 1094		Sherman Oaks - Studio City - Toluca Lake - Cahuenga Pass	No	MI	ADU
Los Angeles	1916 GREENFIELD AVE	90025	4323011020	0.000	0.000	0.085	0.000	Shortfall of Sites	0.155	Low Residential	R1-1	0	0	0	12.881	0.085		Residential - Single Family Residence, 1	129B153 1094		West Los Angeles	No	MI	ADU
Los Angeles	2817 CARDIFF AVE	90034	4309022022	0.000	0.000	0.085	0.000	Shortfall of Sites	0.155	Low Residential	R1V2	0	0	0	12.927	0.085		Residential - Single Family Residence, 1	126B165 1094		West Los Angeles	No	MI	ADU
Los Angeles	3023 MALCOLM AVE	90034	4254002004	0.000	0.000	0.085	0.000	Shortfall of Sites	0.154	Low Residential	R1-1	0	0	0	12.984	0.085		Residential - Single Family Residence, 1	123B157 1094		Palms - Mar Vista - Del Rey	No	MI	ADU
Los Angeles	3128 FEDERAL AVE	90066	4250016019	0.000	0.000	0.085	0.000	Shortfall of Sites	0.165	Low Residential	R1V2	0	0	0	12.100	0.085		Residential - Single Family Residence, 1	120B153 1094		Palms - Mar Vista - Del Rey	No	MI	ADU
Los Angeles	1122 S MALGREN AVE	90732	7560019001	0.000	0.000	0.085	0.000	Shortfall of Sites	0.153	Low II Residential	R1-1XL	0	0	0	13.101	0.085		Residential - Single Family Residence, 1	015B193 1094		San Pedro	No	MI	ADU
Los Angeles	12706 MILBANK ST	91604	2362016023	0.000	0.000	0.085	0.000	Shortfall of Sites	0.394	Low Residential	R1-1-RIO	0	0	0	5.078	0.085		Residential - Single Family Residence - Pool, 1	168B161 1095		Sherman Oaks - Studio City - Toluca Lake - Cahuenga Pass	No	MI	ADU
Los Angeles	9315 OAKMORE RD	90035	4306025021	0.000	0.000	0.085	0.000	Shortfall of Sites	0.150	Low Residential	R1V2	0	0	0	13.349	0.085		Residential - Single Family Residence - Pool, 1	129B169 1095		West Los Angeles	No	MI	ADU
Los Angeles	1927 VETERAN AVE	90025	4323011015	0.000	0.000	0.085	0.000	Shortfall of Sites	0.155	Low Residential	R1-1	0	0	0	12.932	0.085		Residential - Single Family Residence, 1	129B153 1095		West Los Angeles	No	MI	ADU
Los Angeles	2931 CLUB DR	90064	4316028022	0.000	0.000	0.085	0.000	Shortfall of Sites	0.312	Low Residential	R1V2	0	0	0	6.403	0.085		Residential - Single Family Residence - Pool, 1	126B165 1095		West Los Angeles	No	MI	ADU
Los Angeles	1154 S PATTON AVE	90731	7459026008	0.000	0.000	0.085	0.000	Shortfall of Sites	0.152	Low II Residential	R1-1XL	0	0	0	13.198	0.085		Residential - Single Family Residence, 1	015B193 1095		San Pedro	No	MI	ADU
Los Angeles	5464 SALOMA AVE	91411	2250016008	0.000	0.000	0.085	0.000	Shortfall of Sites	0.178	Low Residential	R1-1	0	0	0	11.227	0.085		Residential - Single Family Residence - Pool, 1	174B149 1096		Van Nuys - North Sherman Oaks	No	MI	ADU
Los Angeles	13512 ADDISON ST	91423	2359016017	0.000	0.000	0.085	0.000	Shortfall of Sites	0.159	Low Residential	R1-1-RIO	0	0	0	12.602	0.085		Residential - Single Family Residence - Pool, 1	171B157 1096		Van Nuys - North Sherman Oaks	No	MI	ADU
Los Angeles	4129 GREENBUSH AVE	91423	2373008010	0.000	0.000	0.085	0.000	Shortfall of Sites	0.183	Low Residential	R1-1	0	0	0	10.929	0.085		Residential - Single Family Residence, 1	165B157 1096		Sherman Oaks - Studio City - Toluca Lake - Cahuenga Pass	No	MI	ADU
Los Angeles	9149 LARKE ELLEN CIR	90035	4305024021	0.000	0.000	0.085	0.000	Shortfall of Sites	0.187	Low II Residential	R1V2	0	0	0	10.722	0.085		Residential - Single Family Residence, 1	129B169 1096		Wilshire	No	MI	ADU
Los Angeles	2759 ARMACOST AVE	90064	4257014029	0.000	0.000	0.085	0.000	Shortfall of Sites	0.160	Low Residential	R1V2	0	0	0	12.506	0.085		Residential - Single Family Residence, 1	120B153 1096		Palms - Mar Vista - Del Rey	No	MI	ADU
Los Angeles	1155 ALDINE CT	90731	7459026016	0.000	0.000	0.085	0.000	Shortfall of Sites	0.205	Low II Residential	R1-1XL	0	0	0	9.777	0.085		Residential - Single Family Residence, 1	015B193 1096		San Pedro	No	MI	ADU
Los Angeles	9950 GLORIA AVE	91343	2669016004	0.000	0.000	0.085	0.000	Shortfall of Sites	0.176	Low I Residential	RS-1	0	0	0	11.393	0.085		Residential - Single Family Residence - Pool, 1	204B141 1097		Granada Hills - Knollwood	No	MI	ADU
Los Angeles	12317 ADDISON ST	91607	2356024047	0.000	0.000	0.085	0.000	Shortfall of Sites	0.170	Low Residential	R1-1	0	0	0	11.757	0.085		Residential - Single Family Residence - Pool, 1	171B165 1097		North Hollywood - Valley Village	No	MI	ADU
Los Angeles	4956 NAGLE AVE	91423	2359011020	0.000	0.000	0.085	0.000	Shortfall of Sites	0.160	Low Residential	R1-1-RIO	0	0	0	12.511	0.085		Residential - Single Family Residence, 1	171B157 1097		Van Nuys - North Sherman Oaks	No	MI	ADU
Los Angeles	12750 ADDISON ST	91607	2357023012	0.000	0.000	0.085	0.000	Shortfall of Sites	0.175	Low Residential	R1-1	0	0	0	11.450	0.085		Residential - Single Family Residence, 1	171B161 1097		North Hollywood - Valley Village	No	MI	ADU
Los Angeles	4130 GREENBUSH AVE	91423	2373006007	0.000	0.000	0.085	0.000	Shortfall of Sites	0.203	Low Residential	R1-1	0	0	0	9.867	0.085		Residential - Single Family Residence - Pool and Misc., 1	165B157 1097		Sherman Oaks - Studio City - Toluca Lake - Cahuenga Pass	No	MI	ADU
Los Angeles	2943 CLUB DR	90064	4316028001	0.000	0.000	0.085	0.000	Shortfall of Sites	0.255	Low Residential	R1V2	0	0	0	7.858	0.085		Residential - Single Family Residence - Pool, 1	126B165 1097		West Los Angeles	No	MI	ADU
Los Angeles	3101 BARRY AVE	90066	4250009016	0.000	0.000	0.085	0.000	Shortfall of Sites	0.156	Low Residential	R1V2	0	0	0	12.819	0.085		Residential - Single Family Residence - Pool and Misc., 1	120B153 1097		Palms - Mar Vista - Del Rey	No	MI	ADU
Los Angeles	1202 ALDINE CT	90731	7459026023	0.000	0.000	0.085	0.000	Shortfall of Sites	0.232	Low II Residential	R1-1XL	0	0	0	8.629	0.085		Residential - Single Family Residence, 1	015B193 1097		San Pedro	No	MI	ADU
Los Angeles	9946 MONTGOMERY AVE	91343	2669019016	0.000	0.000	0.085	0.000	Shortfall of Sites	0.173	Low I Residential	RS-1	0	0	0	11.570	0.085		Residential - Single Family Residence, 1	204B141 1098		Granada Hills - Knollwood	No	MI	ADU
Los Angeles	9947 GAYNOR AVE	91343	2669019011	0.000	0.000	0.085	0.000	Shortfall of Sites	0.174	Low I Residential	RS-1	0	0	0	11.468	0.085		Residential - Single Family Residence - Pool, 1	204B141 1099		Granada Hills - Knollwood	No	MI	ADU
Los Angeles	4957 NAGLE AVE	91423	2359012001	0.000	0.000	0.085	0.000	Shortfall of Sites	0.163	Low Residential	R1-1-RIO	0	0	0	12.299	0.085		Residential - Single Family Residence, 1	171B157 1099		Van Nuys - North Sherman Oaks	No	MI	ADU
Los Angeles	9042 LARKE ELLEN CIR	90035	4305022018	0.000	0.000	0.085	0.000	Shortfall of Sites	0.179	Low II Residential	R1V2	0	0	0	11.174	0.085		Residential - Single Family Residence, 1	129B169 1099		Wilshire	No	MI	ADU
Los Angeles	1940 VETERAN AVE	90025	4323008009	0.000	0.000	0.085	0.000	Shortfall of Sites	0.155	Low Residential	R1-1	0	0	0	12.906	0.085		Residential - Single Family Residence - Pool, 1	129B153 1099		West Los Angeles	No	MI	ADU
Los Angeles	3401 GRAND VIEW BLVD	90066	4248016034	0.000	0.000	0.085	0.000	Shortfall of Sites	0.387	Low Residential	R1V2	0	0	0	5.168	0.085		Residential - Single Family Residence, 1	117B153 1099		Palms - Mar Vista - Del Rey	No	MI	ADU
Los Angeles	4956 VARNA AVE	91423	2359012022	0.000	0.000	0.085	0.000	Shortfall of Sites	0.163	Low Residential	R1-1-RIO	0	0	0	12.294	0.085		Residential - Single Family Residence - Pool, 1	171B157 1100		Van Nuys - North Sherman Oaks	No	MI	ADU
Los Angeles	4528 ETHEL AVE	91604	2362009011	0.000	0.000	0.085	0.000	Shortfall of Sites	0.150	Low Residential	R1-1-RIO	0	0	0	13.360	0.085		Residential - Single Family Residence - Pool, 1	168B161 1100		Sherman Oaks - Studio City - Toluca Lake - Cahuenga Pass	No	MI	ADU
Los Angeles	4131 NAGLE AVE	91423	2373004011	0.000	0.000	0.085	0.000	Shortfall of Sites	0.203	Low Residential	R1-1	0	0	0	9.870	0.085		Residential - Single Family Residence - Pool, 1	165B157 1100		Sherman Oaks - Studio City - Toluca Lake - Cahuenga Pass	No	MI	ADU
Los Angeles	517 N FULLER AVE	90036	5526023010	0.000	0.000	0.085	0.000	Shortfall of Sites	0.151	Low II Residential	R1V2	0	0	0	13.246	0.085		Residential - Single Family Residence, 1	141B181 1100		Hollywood	No	MI	ADU
Los Angeles	507 N PLYMOUTH BLVD	90004	5523028038	0.000	0.000	0.085	0.000	Shortfall of Sites	0.155	Low II Residential	R1R3-RG	0	0	0	12.902	0.085		Residential - Single Family Residence - Pool, 1	141B189 1100		Wilshire	No	MI	ADU
Los Angeles	2045 SELBY AVE	90025	4321015024	0.000	0.000	0.085	0.000	Shortfall of Sites	0.155	Low Residential	R1-1-O	0	0	0	12.906	0.085		Residential - Single Family Residence, 1	129B157 1100		West Los Angeles	No	MI	ADU
Los Angeles	3121 FEDERAL AVE	90066	4250012023	0.000	0.000	0.085	0.000	Shortfall of Sites	0.162	Low Residential	R1V2	0	0	0	12.316	0.085		Residential - Single Family Residence, 1	120B153 1100		Palms - Mar Vista - Del Rey	No	MI	ADU
Los Angeles	9946 GAYNOR AVE	91343	2669018016	0.000	0.000	0.085	0.000	Shortfall of Sites	0.174	Low I Residential	RS-1	0	0	0	11.468	0.085		Residential - Single Family Residence, 1	204B141 1101		Granada Hills - Knollwood	No	MI	ADU
Los Angeles	12307 ADDISON ST	91607	2356024022	0.000	0.000	0.085	0.000	Shortfall of Sites	0.165	Low Residential	R1-1	0	0	0	12.100	0.085		Residential - Single Family Residence - Pool, 1	171B165 1101		North Hollywood - Valley Village	No	MI	ADU
Los Angeles	4130 NAGLE AVE	91423	2373002005	0.000	0.000	0.085	0.000	Shortfall of Sites	0.203	Low Residential	R1-1	0	0	0	9.841	0.085		Residential - Single Family Residence - Pool, 1	165B157 1101		Sherman Oaks - Studio City - Toluca Lake - Cahuenga Pass	No	MI	ADU
Los Angeles	1732 PREUSS RD	90035	4303004003	0.000	0.000	0.085	0.000	Shortfall of Sites	0.156	Low II Residential	R1V2	0	0	0	12.828	0.085		Residential - Single Family Residence - Therapy Pool (Spa), 1	129B169 1101		Wilshire	No	MI	ADU
Los Angeles	2901 BEVERWIL DR	90034	4311001028	0.000	0.000	0.085	0.000	Shortfall of Sites	0.180	Low Residential	R1V2	0	0	0	11.121	0.085		Residential - Single Family Residence, 1	126B165 1101		West Los Angeles	No	MI	ADU
Los Angeles	3173 BUTLER AVE	90066	4250014001	0.000	0.000	0.085	0.000	Shortfall of Sites	0.167	Low Residential	R1V2	0	0	0	11.987	0.085		Residential - Single Family Residence - Pool, 1	120B153 1101		Palms - Mar Vista - Del Rey	No	MI	ADU
Los Angeles	9947 GLORIA AVE	91343	2669018011	0.000	0.000	0.085	0.000	Shortfall of Sites	0.175	Low I Residential	RS-1	0	0	0	11.444	0.085		Residential - Single Family Residence - Pool, 1	204B141 1102		Granada Hills - Knollwood	No	MI	ADU
Los Angeles	14756 ALBERS ST	91411	2249015001	0.000	0.000	0.085	0.000	Shortfall of Sites	0.154	Low Residential	R1-1	0	0	0	12.999	0.085		Residential - Single Family Residence, 1	174B149 1102		Van Nuys - North Sherman Oaks	No	MI	ADU
Los Angeles	4957 VARNA AVE	91423	2359013001	0.000	0.000	0.085	0.000	Shortfall of Sites	0.166	Low Residential	R1-1-RIO	0	0	0	12.074	0.085		Residential - Single Family Residence - Pool, 1	171B157 1102		Van Nuys - North Sherman Oaks	No	MI	ADU
Los Angeles	4137 FULTON AVE	91423	2373002006	0.000	0.000	0.085	0.000	Shortfall of Sites	0.203	Low Residential	R1-1	0	0	0	9.870	0.085		Residential - Single Family Residence - Pool, 1	165B157 1102		Sherman Oaks - Studio City - Toluca Lake - Cahuenga Pass	No	MI	ADU
Los Angeles	12117 SARDIS AVE	90064	4257014031	0.000	0.000	0.085	0.000	Shortfall of Sites	0.162	Low Residential	R1V2	0	0	0	12.332	0.085		Residential - Single Family Residence - Pool, 1	120B153 1102		Palms - Mar Vista - Del Rey	No	MI	ADU
Los Angeles	9945 DENSMORE AVE	91343	2669016014	0.000	0.000	0.085	0.000	Shortfall of Sites	0.172	Low I Residential	RS-1	0	0	0	11.654	0.085		Residential - Single Family Residence - Pool, 1	204B141 1103		Granada Hills - Knollwood	No	MI	ADU
Los Angeles	14752 ALBERS ST	91411	2249015002	0.000	0.000	0.085	0.000	Shortfall of Sites	0.155	Low Residential	R1-1	0	0	0	12.905	0.085		Residential - Single Family Residence, 1	174B149 1103		Van Nuys - North Sherman Oaks	No	MI	ADU
Los Angeles	5454 MURIETTA AVE	91401	2247010013	0.000	0.000	0.085	0.000	Shortfall of Sites	0.176	Low Residential	R1-1	0	0	0	11.351	0.085		Residential - Single Family Residence, 1	174B153 1103		Van Nuys - North Sherman Oaks	No	MI	ADU
Los Angeles	5034 WILLOWCREST AVE	91601	2419015006	0.000	0.000	0.085	0.000	Shortfall of Sites	0.184	Low Residential	R1-1	0	0	0	10.891	0.085		Residential - Single Family Residence, 1	171B177 1103		North Hollywood - Valley Village	No	MI	ADU
Los Angeles	13222 ADDISON ST	91423	2358009049	0.000	0.000	0.085	0.000	Shortfall of Sites	0.178	Low Residential	R1-1	0	0	0	11.262	0.085		Residential - Single Family Residence, 1	171B157 1103		Van Nuys - North Sherman Oaks	No	MI	ADU
Los Angeles	4138 FULTON AVE	91423	2385020009	0.000	0.000	0.085	0.000	Shortfall of Sites	0.167	Low Residential	R1-1	0	0	0	11.985	0.085		Residential - Single Family Residence, 1	165B157 1103		Sherman Oaks - Studio City - Toluca Lake - Cahuenga Pass	No	MI	ADU
Los Angeles	2211 PARNELL AVE	90064	4320011036	0.000	0.000	0.085	0.000	Shortfall of Sites	0.155	Low Residential	R1-1-O	0	0	0	12.868	0.085		Residential - Single Family Residence, 1	129B157 1103		West Los Angeles	No	MI	ADU
Los Angeles	2733 S BEVERLY DR	90034	4309023026	0.000	0.000	0.085	0.000	Shortfall of Sites	0.162	Low Residential	R1V2	0	0	0	12.328	0.085		Residential - Single Family Residence - Pool, 1	126B165 1103		West Los Angeles	No	MI	ADU
Los Angeles	3219 BUTLER AVE	90066	4250019015	0.000	0.000	0.085	0.000	Shortfall of Sites	0.162	Low Residential	R1V2	0	0	0	12.349	0.085		Residential - Single Family Residence, 1	120B157 1103		Palms - Mar Vista - Del Rey	No	MI	ADU
Los Angeles	3405 GRAND VIEW BLVD	90066	4248016036	0.000	0.000	0.085	0.000	Shortfall of Sites	0.149	Low Residential	R1V2	0	0	0	13.403	0.085		Residential - Single Family Residence, 1	117B153 1103		Palms - Mar Vista - Del Rey	No	MI	ADU
Los Angeles	1201 S AVERILL AVE	90732	7459005018	0.000	0.000	0.085	0.000	Shortfall of Sites	0.183	Low II Residential	R1-1XL	0	0	0	10.932	0.085		Residential - Single Family Residence, 1	015B193 1103		San Pedro	No	MI	ADU
Los Angeles	4956 GREENBUSH AVE	91423	2359013022	0.000	0.000	0.085	0.000	Shortfall of Sites	0.166	Low Residential	R1-1-RIO	0	0	0	12.080	0.085		Residential - Single Family Residence, 1	171B157 1104		Van Nuys - North Sherman Oaks	No	MI	ADU
Los Angeles	12256 ADDISON ST	91607	2356012009	0.000	0.000	0.085	0.000	Shortfall of Sites	0.185	Low Residential	R1-1	0	0	0	10.818	0.085		Residential - Single Family Residence, 1	171B165 1104		North Hollywood - Valley Village	No	MI	ADU
Los Angeles	1723 S SHENANDOAH ST	90035	4303008027	0.000	0.000	0.085	0.000	Shortfall of Sites	0.153	Low II Residential	R1V2	0	0	0	13.099	0.085		Residential - Single Family Residence, 1	129B169 1104		Wilshire	No	MI	ADU
Los Angeles	2816 CARDIFF AVE	90034	4309020001	0.000	0.000	0.085	0.000	Shortfall of Sites	0.165	Low Residential	R1V2	0	0	0	12.127	0.085		Residential - Single Family Residence, 1	126B165 1104		West Los Angeles	No	MI	ADU
Los Angeles	12125 SARDIS AVE	90064	4257014032	0.000	0.000	0.085	0.000	Shortfall of Sites	0.157	Low Residential	R1V2	0	0	0	12.723	0.085		Residential - Single Family Residence, 1	120B153 1104		Palms - Mar Vista - Del Rey	No	MI	ADU

Jurisdiction Name	Site Address/Intersection	5 Digit ZIP Code	Assessor Parcel Number	Very Low-Income	Low-Income	Moderate-Income	Above Moderate-Income	Type of Shortfall	Parcel Size (Acres)	Current General Plan Designation	Current Zoning	Proposed General Plan (GP) Designation	Proposed Zoning	Minimum Density Allowed	Maximum Density Allowed	Total Capacity	Vacant/ Nonvacant	Description of Existing Uses	PIN	Base Density Per Acre	Community Plan Area	Rent Stabalization Ordinance	Income Category	Applicable Rezoning Program (Program informing values in Column Q listed first)
Los Angeles	11929 PALMS BLVD	90066	4249013002	0.000	0.000	0.085	0.000	Shortfall of Sites	0.153	Low Residential	R1V2	0	0	0	13.111	0.085		Residential - Single Family Residence, 1	117B153 1104		Palms - Mar Vista - Del Rey	No	MI	ADU
Los Angeles	14742 ALBERS ST	91411	2249015004	0.000	0.000	0.085	0.000	Shortfall of Sites	0.155	Low Residential	R1-1	0	0	0	12.903	0.085		Residential - Single Family Residence, 1	174B149 1105		Van Nuys - North Sherman Oaks	No	MI	ADU
Los Angeles	13160 ADDISON ST	91423	2358009029	0.000	0.000	0.085	0.000	Shortfall of Sites	0.163	Low Residential	R1-1	0	0	0	12.263	0.085		Residential - Single Family Residence - Therapy Pool (Spa), 1	171B157 1105		Van Nuys - North Sherman Oaks	No	MI	ADU
Los Angeles	4129 RHODES AVE	91604	2367010032	0.000	0.000	0.085	0.000	Shortfall of Sites	0.161	Low Residential	R1-1-RIO	0	0	0	12.441	0.085		Residential - Single Family Residence, 1	165B165 1105		Sherman Oaks - Studio City - Toluca Lake - Cahuenga Pass	No	MI	ADU
Los Angeles	5052 ROSEWOOD AVE	90004	5522021002	0.000	0.000	0.085	0.000	Shortfall of Sites	0.151	Medium Residential	R3-1	0	0	0	13.221	0.085		Residential - Single Family Residence, 1	141B189 1105		Wilshire	No	MI	ADU
Los Angeles	3157 COLBY AVE	90066	4250015004	0.000	0.000	0.085	0.000	Shortfall of Sites	0.163	Low Residential	R1V2	0	0	0	12.304	0.085		Residential - Single Family Residence, 1	120B153 1105		Palms - Mar Vista - Del Rey	No	MI	ADU
Los Angeles	1200 S PATTON AVE	90731	7459026007	0.000	0.000	0.085	0.000	Shortfall of Sites	0.152	Low II Residential	R1-1XL	0	0	0	13.198	0.085		Residential - Single Family Residence, 1	015B193 1105		San Pedro	No	MI	ADU
Los Angeles	14736 ALBERS ST	91411	2249015005	0.000	0.000	0.085	0.000	Shortfall of Sites	0.155	Low Residential	R1-1	0	0	0	12.903	0.085		Residential - Single Family Residence - Pool, 1	174B149 1106		Van Nuys - North Sherman Oaks	No	MI	ADU
Los Angeles	4957 GREENBUSH AVE	91423	2359014001	0.000	0.000	0.085	0.000	Shortfall of Sites	0.165	Low Residential	R1-1-RIO	0	0	0	12.100	0.085		Residential - Single Family Residence, 1	171B157 1106		Van Nuys - North Sherman Oaks	No	MI	ADU
Los Angeles	12250 ADDISON ST	91607	2356012008	0.000	0.000	0.085	0.000	Shortfall of Sites	0.186	Low Residential	R1-1	0	0	0	10.753	0.085		Residential - Single Family Residence - Pool, 1	171B165 1106		North Hollywood - Valley Village	No	MI	ADU
Los Angeles	4528 VAN NOORD AVE	91604	2362006006	0.000	0.000	0.085	0.000	Shortfall of Sites	0.161	Low Residential	R1-1-RIO	0	0	0	12.446	0.085		Residential - Single Family Residence, 1	168B161 1106		Sherman Oaks - Studio City - Toluca Lake - Cahuenga Pass	No	MI	ADU
Los Angeles	4136 LONGRIDGE AVE	91423	2385024011	0.000	0.000	0.085	0.000	Shortfall of Sites	0.574	Very Low Residential	RE20-1-RIO	0	0	0	3.484	0.085		Residential - Single Family Residence - Pool, 1	165B157 1106		Sherman Oaks - Studio City - Toluca Lake - Cahuenga Pass	No	MI	ADU
Los Angeles	9034 LARKE ELLEN CIR	90035	4305022019	0.000	0.000	0.085	0.000	Shortfall of Sites	0.174	Low II Residential	R1V2	0	0	0	11.491	0.085		Residential - Single Family Residence, 1	129B169 1106		Wilshire	No	MI	ADU
Los Angeles	10475 ILONA AVE	90064	4315006001	0.000	0.000	0.085	0.000	Shortfall of Sites	0.164	Low Residential	R1-1-O	0	0	0	12.181	0.085		Residential - Single Family Residence, 1	129B157 1106		West Los Angeles	No	MI	ADU
Los Angeles	3014 DANALDA DR	90064	4316014009	0.000	0.000	0.085	0.000	Shortfall of Sites	0.199	Low Residential	R1V2	0	0	0	10.068	0.085		Residential - Single Family Residence - Pool, 1	126B165 1106		West Los Angeles	No	MI	ADU
Los Angeles	3469 KELTON AVE	90034	4254021001	0.000	0.000	0.085	0.000	Shortfall of Sites	0.169	Low Residential	R1-1	0	0	0	11.836	0.085		Residential - Single Family Residence, 1	120B161 1106		Palms - Mar Vista - Del Rey	No	MI	ADU
Los Angeles	14732 ALBERS ST	91411	2249015006	0.000	0.000	0.085	0.000	Shortfall of Sites	0.155	Low Residential	R1-1	0	0	0	12.902	0.085		Residential - Single Family Residence - Pool, 1	174B149 1107		Van Nuys - North Sherman Oaks	No	MI	ADU
Los Angeles	13154 ADDISON ST	91423	2358009028	0.000	0.000	0.085	0.000	Shortfall of Sites	0.164	Low Residential	R1-1	0	0	0	12.208	0.085		Residential - Single Family Residence - Pool, 1	171B157 1107		Van Nuys - North Sherman Oaks	No	MI	ADU
Los Angeles	4129 SHADYGLADE AVE	91604	2367011032	0.000	0.000	0.085	0.000	Shortfall of Sites	0.161	Low Residential	R1-1-RIO	0	0	0	12.457	0.085		Residential - Single Family Residence, 1	165B165 1107		Sherman Oaks - Studio City - Toluca Lake - Cahuenga Pass	No	MI	ADU
Los Angeles	4128 MARY ELLEN AVE	91604	2385024033	0.000	0.000	0.085	0.000	Shortfall of Sites	0.185	Low Residential	R1-1-RIO	0	0	0	10.827	0.085		Residential - Single Family Residence - Pool, 1	165B157 1107		Sherman Oaks - Studio City - Toluca Lake - Cahuenga Pass	No	MI	ADU
Los Angeles	507 N SIERRA BONITA AVE	90036	5526027010	0.000	0.000	0.085	0.000	Shortfall of Sites	0.149	Low II Residential	R1-1-O	0	0	0	13.403	0.085		Residential - Single Family Residence, 1	141B177 1107		Hollywood	No	MI	ADU
Los Angeles	506 N BEACHWOOD DR	90004	5523028018	0.000	0.000	0.085	0.000	Shortfall of Sites	0.155	Low II Residential	R1R3-RG	0	0	0	12.902	0.085		Residential - Single Family Residence, 1	141B189 1107		Wilshire	No	MI	ADU
Los Angeles	9301 OAKMORE RD	90035	4306025019	0.000	0.000	0.085	0.000	Shortfall of Sites	0.165	Low Residential	R1V2	0	0	0	12.134	0.085		Residential - Single Family Residence, 1	129B169 1107		West Los Angeles	No	MI	ADU
Los Angeles	2728 S BEVERLY DR	90034	4309025015	0.000	0.000	0.085	0.000	Shortfall of Sites	0.186	Low Residential	R1V2	0	0	0	10.762	0.085		Residential - Single Family Residence, 1	126B165 1107		West Los Angeles	No	MI	ADU
Los Angeles	3112 BARRY AVE	90066	4250012003	0.000	0.000	0.085	0.000	Shortfall of Sites	0.163	Low Residential	R1V2	0	0	0	12.305	0.085		Residential - Single Family Residence, 1	120B153 1107		Palms - Mar Vista - Del Rey	No	MI	ADU
Los Angeles	7935 FLIGHT AVE	90045	4107013007	0.000	0.000	0.085	0.000	Shortfall of Sites	0.199	Low Residential	R1-1	0	0	0	10.073	0.085		Residential - Single Family Residence - Pool, 1	099B169 1107		Westchester - Playa del Rey	No	MI	ADU
Los Angeles	9944 GLORIA AVE	91343	2669016003	0.000	0.000	0.085	0.000	Shortfall of Sites	0.176	Low I Residential	RS-1	0	0	0	11.390	0.085		Residential - Single Family Residence - Pool, 1	204B141 1108		Granada Hills - Knollwood	No	MI	ADU
Los Angeles	14726 ALBERS ST	91411	2249015007	0.000	0.000	0.085	0.000	Shortfall of Sites	0.155	Low Residential	R1-1	0	0	0	12.901	0.085		Residential - Single Family Residence, 1	174B149 1108		Van Nuys - North Sherman Oaks	No	MI	ADU
Los Angeles	13150 ADDISON ST	91423	2358009023	0.000	0.000	0.085	0.000	Shortfall of Sites	0.164	Low Residential	R1-1	0	0	0	12.197	0.085		Residential - Single Family Residence - Pool, 1	171B157 1108		Van Nuys - North Sherman Oaks	No	MI	ADU
Los Angeles	12242 ADDISON ST	91607	2356012007	0.000	0.000	0.085	0.000	Shortfall of Sites	0.201	Low Residential	R1-1	0	0	0	9.926	0.085		Residential - Single Family Residence - Pool, 1	171B165 1108		North Hollywood - Valley Village	No	MI	ADU
Los Angeles	507 N BEACHWOOD DR	90004	5523027037	0.000	0.000	0.085	0.000	Shortfall of Sites	0.155	Low II Residential	R1R3-RG	0	0	0	12.907	0.085		Residential - Single Family Residence, 1	141B189 1108		Wilshire	No	MI	ADU
Los Angeles	1907 GREENFIELD AVE	90025	4323014023	0.000	0.000	0.085	0.000	Shortfall of Sites	0.155	Low Residential	R1-1	0	0	0	12.906	0.085		Residential - Single Family Residence, 1	129B153 1108		West Los Angeles	No	MI	ADU
Los Angeles	12131 SARDIS AVE	90064	4257014033	0.000	0.000	0.085	0.000	Shortfall of Sites	0.161	Low Residential	R1V2	0	0	0	12.393	0.085		Residential - Single Family Residence, 1	120B153 1108		Palms - Mar Vista - Del Rey	No	MI	ADU
Los Angeles	1202 S WYCLIFF AVE	90732	7560014020	0.000	0.000	0.085	0.000	Shortfall of Sites	0.218	Low II Residential	R1-1XL	0	0	0	9.186	0.085		Residential - Single Family Residence, 1	015B193 1108		San Pedro	No	MI	ADU
Los Angeles	14722 ALBERS ST	91411	2249015008	0.000	0.000	0.085	0.000	Shortfall of Sites	0.155	Low Residential	R1-1	0	0	0	12.900	0.085		Residential - Single Family Residence, 1	174B149 1109		Van Nuys - North Sherman Oaks	No	MI	ADU
Los Angeles	4956 SUNNYSLOPE AVE	91423	2359014022	0.000	0.000	0.085	0.000	Shortfall of Sites	0.165	Low Residential	R1-1-RIO	0	0	0	12.100	0.085		Residential - Single Family Residence, 1	171B157 1109		Van Nuys - North Sherman Oaks	No	MI	ADU
Los Angeles	12236 ADDISON ST	91607	2356012006	0.000	0.000	0.085	0.000	Shortfall of Sites	0.201	Low Residential	R1-1	0	0	0	9.926	0.085		Residential - Single Family Residence, 1	171B165 1109		North Hollywood - Valley Village	No	MI	ADU
Los Angeles	12106 LAWLER ST	90066	4248021006	0.000	0.000	0.085	0.000	Shortfall of Sites	0.221	Low Residential	R1V2	0	0	0	9.057	0.085		Residential - Single Family Residence, 1	117B153 1109		Palms - Mar Vista - Del Rey	No	MI	ADU
Los Angeles	14716 ALBERS ST	91411	2249015009	0.000	0.000	0.085	0.000	Shortfall of Sites	0.155	Low Residential	R1-1	0	0	0	12.900	0.085		Residential - Single Family Residence, 1	174B149 1110		Van Nuys - North Sherman Oaks	No	MI	ADU
Los Angeles	13144 ADDISON ST	91423	2358009024	0.000	0.000	0.085	0.000	Shortfall of Sites	0.164	Low Residential	R1-1	0	0	0	12.226	0.085		Residential - Single Family Residence - Pool and Misc., 1	171B157 1110		Van Nuys - North Sherman Oaks	No	MI	ADU
Los Angeles	12232 ADDISON ST	91607	2356012005	0.000	0.000	0.085	0.000	Shortfall of Sites	0.217	Low Residential	R1-1	0	0	0	9.217	0.085		Residential - Single Family Residence - Guesthouse, 1	171B165 1110		North Hollywood - Valley Village	No	MI	ADU
Los Angeles	4110 SUNNYSLOPE AVE	91423	2373008011	0.000	0.000	0.085	0.000	Shortfall of Sites	0.183	Low Residential	R1-1	0	0	0	10.905	0.085		Residential - Single Family Residence, 1	165B157 1110		Sherman Oaks - Studio City - Toluca Lake - Cahuenga Pass	No	MI	ADU
Los Angeles	9220 MONTE MAR DR	90035	4305030015	0.000	0.000	0.085	0.000	Shortfall of Sites	0.153	Low Residential	R1V2	0	0	0	13.102	0.085		Residential - Single Family Residence, 1	129B169 1110		West Los Angeles	No	MI	ADU
Los Angeles	2002 KELTON AVE	90025	4323004001	0.000	0.000	0.085	0.000	Shortfall of Sites	0.155	Low Residential	R1-1	0	0	0	12.888	0.085		Residential - Single Family Residence, 1	129B153 1110		West Los Angeles	No	MI	ADU
Los Angeles	3139 COOLIDGE AVE	90066	4250016007	0.000	0.000	0.085	0.000	Shortfall of Sites	0.168	Low Residential	R1V2	0	0	0	11.874	0.085		Residential - Single Family Residence - Pool, 1	120B153 1110		Palms - Mar Vista - Del Rey	No	MI	ADU
Los Angeles	13140 ADDISON ST	91423	2358009025	0.000	0.000	0.085	0.000	Shortfall of Sites	0.164	Low Residential	R1-1	0	0	0	12.208	0.085		Residential - Single Family Residence - Pool, 1	171B157 1111		Van Nuys - North Sherman Oaks	No	MI	ADU
Los Angeles	4121 GREENBUSH AVE	91423	2373008012	0.000	0.000	0.085	0.000	Shortfall of Sites	0.183	Low Residential	R1-1	0	0	0	10.929	0.085		Residential - Single Family Residence, 1	165B157 1111		Sherman Oaks - Studio City - Toluca Lake - Cahuenga Pass	No	MI	ADU
Los Angeles	507 N CURSON AVE	90036	5526028011	0.000	0.000	0.085	0.000	Shortfall of Sites	0.149	Low II Residential	R1-1-O	0	0	0	13.393	0.085		Residential - Single Family Residence, 1	141B177 1111		Hollywood	No	MI	ADU
Los Angeles	1707 S SHERBOURNE DR	90035	4303016035	0.000	0.000	0.085	0.000	Shortfall of Sites	0.163	Low II Residential	R1V2	0	0	0	12.245	0.085		Residential - Single Family Residence, 1	129B169 1111		Wilshire	No	MI	ADU
Los Angeles	2013 MIDVALE AVE	90025	4323004023	0.000	0.000	0.085	0.000	Shortfall of Sites	0.155	Low Residential	R1-1	0	0	0	12.889	0.085		Residential - Single Family Residence, 1	129B153 1111		West Los Angeles	No	MI	ADU
Los Angeles	6567 W 83RD ST	90045	4108009012	0.000	0.000	0.085	0.000	Shortfall of Sites	0.154	Low Residential	R1V2	0	0	0	12.998	0.085		Residential - Single Family Residence - Pool, 1	099B165 1111		Westchester - Playa del Rey	No	MI	ADU
Los Angeles	12224 ADDISON ST	91607	2356012004	0.000	0.000	0.085	0.000	Shortfall of Sites	0.217	Low Residential	R1-1	0	0	0	9.217	0.085		Residential - Single Family Residence, 1	171B165 1112		North Hollywood - Valley Village	No	MI	ADU
Los Angeles	4521 BABCOCK AVE	91604	2362027026	0.000	0.000	0.085	0.000	Shortfall of Sites	0.165	Low Residential	R1-1-RIO	0	0	0	12.100	0.085		Residential - Single Family Residence - Pool, 1	168B161 1112		Sherman Oaks - Studio City - Toluca Lake - Cahuenga Pass	No	MI	ADU
Los Angeles	4130 SAINT CLAIR AVE	91604	2367013032	0.000	0.000	0.085	0.000	Shortfall of Sites	0.161	Low Residential	R1-1-RIO	0	0	0	12.450	0.085		Residential - Single Family Residence, 1	165B165 1112		Sherman Oaks - Studio City - Toluca Lake - Cahuenga Pass	No	MI	ADU
Los Angeles	4137 MARY ELLEN AVE	91604	2385024021	0.000	0.000	0.085	0.000	Shortfall of Sites	0.222	Low Residential	R1-1-RIO	0	0	0	9.017	0.085		Residential - Single Family Residence - Pool, 1	165B157 1112		Sherman Oaks - Studio City - Toluca Lake - Cahuenga Pass	No	MI	ADU
Los Angeles	3016 FINCH ST	90039	5437024014	0.000	0.000	0.085	0.000	Shortfall of Sites	0.152	Low Residential	R1-1-RIO	0	0	0	13.194	0.085		Residential - Single Family Residence, 1	153B209 1112		Northeast Los Angeles	No	MI	ADU
Los Angeles	1812 N KENMORE AVE	90027	5589032022	0.000	0.000	0.085	0.000	Shortfall of Sites	0.167	Low Medium II Residential	RD1.5-1XL	0	0	0	12.002	0.085		Residential - Single Family Residence, 1	150B197 1112		Hollywood	No	MI	ADU
Los Angeles	506 N STANLEY AVE	90036	5526028014	0.000	0.000	0.085	0.000	Shortfall of Sites	0.149	Low II Residential	R1-1-O	0	0	0	13.403	0.085		Residential - Single Family Residence, 1	141B177 1112		Hollywood	No	MI	ADU
Los Angeles	12228 EVERGLADE ST	90066	4248016057	0.000	0.000	0.085	0.000	Shortfall of Sites	0.151	Low Residential	R1V2	0	0	0	13.280	0.085		Residential - Single Family Residence, 1	117B153 1112		Palms - Mar Vista - Del Rey	No	MI	ADU
Los Angeles	12216 ADDISON ST	91607	2356012003	0.000	0.000	0.085	0.000	Shortfall of Sites	0.217	Low Residential	R1-1	0	0	0	9.217	0.085		Residential - Single Family Residence - Pool, 1	171B165 1113		North Hollywood - Valley Village	No	MI	ADU
Los Angeles	4524 BEEMAN AVE	91604	2362027016	0.000	0.000	0.085	0.000	Shortfall of Sites	0.165	Low Residential	R1-1-RIO	0	0	0	12.098	0.085		Residential - Single Family Residence - Pool, 1	168B161 1113		Sherman Oaks - Studio City - Toluca Lake - Cahuenga Pass	No	MI	ADU
Los Angeles	1815 N KENMORE AVE	90027	5589033039	0.000	0.000	0.085	0.000	Shortfall of Sites	0.168	Low Medium II Residential	RD1.5-1XL	0	0	0	11.940	0.085		Residential - Single Family Residence - Pool, 1	150B197 1113		Hollywood	No	MI	ADU

Jurisdiction Name	Site Address/Intersection	5 Digit ZIP Code	Assessor Parcel Number	Very Low-Income	Low-Income	Moderate-Income	Above Moderate-Income	Type of Shortfall	Parcel Size (Acres)	Current General Plan Designation	Current Zoning	Proposed General Plan (GP) Designation	Proposed Zoning	Minimum Density Allowed	Maximum Density Allowed	Total Capacity	Vacant/ Nonvacant	Description of Existing Uses	PIN	Base Density Per Acre	Community Plan Area	Rent Stabalization Ordinance	Income Category	Applicable Rezoning Program (Program informing values in Column Q listed first)
Los Angeles	506 N LUCERNE BLVD	90004	5523016018	0.000	0.000	0.085	0.000	Shortfall of Sites	0.161	Low II Residential	R1R3-RG	0	0	0	12.437	0.085		Residential - Single Family Residence, 1	141B189 1113		Wilshire	No	MI	ADU
Los Angeles	1623 AMHERST AVE	90025	4259005029	0.000	0.000	0.085	0.000	Shortfall of Sites	0.154	Low Residential	R1-1	0	0	0	13.022	0.085		Residential - Single Family Residence, 1	126B145 1113		West Los Angeles	No	MI	ADU
Los Angeles	3150 COOLIDGE AVE	90066	4250015024	0.000	0.000	0.085	0.000	Shortfall of Sites	0.163	Low Residential	R1V2	0	0	0	12.305	0.085		Residential - Single Family Residence, 1	120B153 1113		Palms - Mar Vista - Del Rey	No	MI	ADU
Los Angeles	6321 W 83RD ST	90045	4108024001	0.000	0.000	0.085	0.000	Shortfall of Sites	0.154	Low Residential	R1V2	0	0	0	12.964	0.085		Residential - Single Family Residence, 1	099B165 1113		Westchester - Playa del Rey	No	MI	ADU
Los Angeles	12210 ADDISON ST	91607	2356012002	0.000	0.000	0.085	0.000	Shortfall of Sites	0.217	Low Residential	R1-1	0	0	0	9.217	0.085		Residential - Single Family Residence, 1	171B165 1114		North Hollywood - Valley Village	No	MI	ADU
Los Angeles	4130 BELLINGHAM AVE	91604	2367014007	0.000	0.000	0.085	0.000	Shortfall of Sites	0.161	Low Residential	R1-1-RIO	0	0	0	12.443	0.085		Residential - Single Family Residence - Pool, 1	165B165 1114		Sherman Oaks - Studio City - Toluca Lake - Cahuenga Pass	No	MI	ADU
Los Angeles	4122 GREENBUSH AVE	91423	2373006009	0.000	0.000	0.085	0.000	Shortfall of Sites	0.203	Low Residential	R1-1	0	0	0	9.867	0.085		Residential - Single Family Residence, 1	165B157 1114		Sherman Oaks - Studio City - Toluca Lake - Cahuenga Pass	No	MI	ADU
Los Angeles	1326 N SYCAMORE AVE	90028	5548023008	0.000	0.000	0.085	0.000	Shortfall of Sites	0.186	Low Medium II Residential	RD1.5-1XL	0	0	0	10.769	0.085		Residential - Single Family Residence, 1	147B181 1114		Hollywood	No	MI	ADU
Los Angeles	507 N LUCERNE BLVD	90004	5523015021	0.000	0.000	0.085	0.000	Shortfall of Sites	0.161	Low II Residential	R1R3-RG	0	0	0	12.437	0.085		Residential - Single Family Residence - Pool, 1	141B189 1114		Wilshire	No	MI	ADU
Los Angeles	1900 THAYER AVE	90025	4317008001	0.000	0.000	0.085	0.000	Shortfall of Sites	0.186	Low Residential	R1-1-O	0	0	0	10.739	0.085		Residential - Single Family Residence - Pool, 1	132B157 1114		West Los Angeles	No	MI	ADU
Los Angeles	1728 S WOOSTER ST	90035	4303008002	0.000	0.000	0.085	0.000	Shortfall of Sites	0.150	Low II Residential	R1V2	0	0	0	13.296	0.085		Residential - Single Family Residence, 1	129B169 1114		Wilshire	No	MI	ADU
Los Angeles	1931 VETERAN AVE	90025	4323011014	0.000	0.000	0.085	0.000	Shortfall of Sites	0.155	Low Residential	R1-1	0	0	0	12.931	0.085		Residential - Single Family Residence, 1	129B153 1114		West Los Angeles	No	MI	ADU
Los Angeles	6601 W 83RD ST	90045	4108002012	0.000	0.000	0.085	0.000	Shortfall of Sites	0.166	Low Residential	R1V2	0	0	0	12.055	0.085		Residential - Single Family Residence, 1	099B165 1114		Westchester - Playa del Rey	No	MI	ADU
Los Angeles	13916 ALBERS ST	91401	2247011018	0.000	0.000	0.085	0.000	Shortfall of Sites	0.194	Low Residential	R1-1	0	0	0	10.321	0.085		Residential - Single Family Residence - Pool, 1	174B153 1115		Van Nuys - North Sherman Oaks	No	MI	ADU
Los Angeles	12202 ADDISON ST	91607	2356012001	0.000	0.000	0.085	0.000	Shortfall of Sites	0.219	Low Residential	R1-1	0	0	0	9.136	0.085		Residential - Single Family Residence - Pool, 1	171B165 1115		North Hollywood - Valley Village	No	MI	ADU
Los Angeles	4133 VANTAGE AVE	91604	2367014020	0.000	0.000	0.085	0.000	Shortfall of Sites	0.161	Low Residential	R1-1-RIO	0	0	0	12.438	0.085		Residential - Single Family Residence, 1	165B165 1115		Sherman Oaks - Studio City - Toluca Lake - Cahuenga Pass	No	MI	ADU
Los Angeles	4129 DIXIE CANYON AVE	91423	2373006010	0.000	0.000	0.085	0.000	Shortfall of Sites	0.203	Low Residential	R1-1	0	0	0	9.872	0.085		Residential - Single Family Residence, 1	165B157 1115		Sherman Oaks - Studio City - Toluca Lake - Cahuenga Pass	No	MI	ADU
Los Angeles	506 N ARDEN BLVD	90004	5523015018	0.000	0.000	0.085	0.000	Shortfall of Sites	0.161	Low II Residential	R1R3-RG	0	0	0	12.437	0.085		Residential - Single Family Residence - Pool, 1	141B189 1115		Wilshire	No	MI	ADU
Los Angeles	157 S CITRUS AVE	90036	5513015022	0.000	0.000	0.085	0.000	Shortfall of Sites	0.155	Low II Residential	R1V3-RG	0	0	0	12.907	0.085		Residential - Single Family Residence, 1	138B181 1115		Wilshire	No	MI	ADU
Los Angeles	1733 S WOOSTER ST	90035	4303004023	0.000	0.000	0.085	0.000	Shortfall of Sites	0.156	Low II Residential	R1V2	0	0	0	12.816	0.085		Residential - Single Family Residence, 1	129B169 1115		Wilshire	No	MI	ADU
Los Angeles	1367 W 12TH ST	90732	7459015008	0.000	0.000	0.085	0.000	Shortfall of Sites	0.155	Low II Residential	R1-1XL	0	0	0	12.922	0.085		Residential - Single Family Residence, 1	015B193 1115		San Pedro	No	MI	ADU
Los Angeles	5459 SALOMA AVE	91411	2250014011	0.000	0.000	0.085	0.000	Shortfall of Sites	0.157	Low Residential	R1-1	0	0	0	12.769	0.085		Residential - Single Family Residence - Pool, 1	174B149 1116		Van Nuys - North Sherman Oaks	No	MI	ADU
Los Angeles	4961 BEN AVE	91607	2355009059	0.000	0.000	0.085	0.000	Shortfall of Sites	0.152	Low Residential	R1-1	0	0	0	13.195	0.085		Residential - Single Family Residence, 1	171B165 1116		North Hollywood - Valley Village	No	MI	ADU
Los Angeles	4524 MARY ELLEN AVE	91423	2360028028	0.000	0.000	0.085	0.000	Shortfall of Sites	0.155	Low Residential	R1-1-RIO	0	0	0	12.907	0.085		Residential - Single Family Residence, 1	168B161 1116		Sherman Oaks - Studio City - Toluca Lake - Cahuenga Pass	No	MI	ADU
Los Angeles	511 N DETROIT ST	90036	5525022010	0.000	0.000	0.085	0.000	Shortfall of Sites	0.152	Low II Residential	R1V2	0	0	0	13.199	0.085		Residential - Single Family Residence, 1	141B181 1116		Hollywood	No	MI	ADU
Los Angeles	9024 LARKE ELLEN CIR	90035	4305022020	0.000	0.000	0.085	0.000	Shortfall of Sites	0.196	Low II Residential	R1V2	0	0	0	10.198	0.085		Residential - Single Family Residence, 1	129B169 1116		Wilshire	No	MI	ADU
Los Angeles	1359 W 12TH ST	90732	7459015010	0.000	0.000	0.085	0.000	Shortfall of Sites	0.155	Low II Residential	R1-1XL	0	0	0	12.922	0.085		Residential - Single Family Residence, 1	015B193 1116		San Pedro	No	MI	ADU
Los Angeles	13908 ALBERS ST	91401	2247011026	0.000	0.000	0.085	0.000	Shortfall of Sites	0.215	Low Residential	R1-1	0	0	0	9.313	0.085		Residential - Single Family Residence - Pool, 1	174B153 1117		Van Nuys - North Sherman Oaks	No	MI	ADU
Los Angeles	12154 ADDISON ST	91607	2356005010	0.000	0.000	0.085	0.000	Shortfall of Sites	0.200	Low Residential	R1-1	0	0	0	9.982	0.085		Residential - Single Family Residence - Pool, 1	171B165 1117		North Hollywood - Valley Village	No	MI	ADU
Los Angeles	1811 N ALEXANDRIA AVE	90027	5589034024	0.000	0.000	0.085	0.000	Shortfall of Sites	0.155	Low Medium II Residential	RD1.5-1XL	0	0	0	12.907	0.085		Residential - Single Family Residence, 1	150B197 1117		Hollywood	No	MI	ADU
Los Angeles	1327 N MANSFIELD AVE	90028	5548023045	0.000	0.000	0.085	0.000	Shortfall of Sites	0.150	Low Medium II Residential	RD1.5-1XL	0	0	0	13.348	0.085		Residential - Single Family Residence - Pool, 1	147B181 1117		Hollywood	No	MI	ADU
Los Angeles	512 N FORMOSA AVE	90036	5525022016	0.000	0.000	0.085	0.000	Shortfall of Sites	0.152	Low II Residential	R1V2	0	0	0	13.200	0.085		Residential - Single Family Residence, 1	141B181 1117		Hollywood	No	MI	ADU
Los Angeles	3105 BARRY AVE	90066	4250009015	0.000	0.000	0.085	0.000	Shortfall of Sites	0.165	Low Residential	R1V2	0	0	0	12.098	0.085		Residential - Single Family Residence - Pool, 1	120B153 1117		Palms - Mar Vista - Del Rey	No	MI	ADU
Los Angeles	12421 BROOKLAKE ST	90066	4247024040	0.000	0.000	0.085	0.000	Shortfall of Sites	0.157	Low Residential	R1V2	0	0	0	12.773	0.085		Residential - Single Family Residence, 1	117B153 1117		Palms - Mar Vista - Del Rey	No	MI	ADU
Los Angeles	8900 KITTYHAWK AVE	90045	4123007031	0.000	0.000	0.085	0.000	Shortfall of Sites	0.235	Low Residential	R1-1	0	0	0	8.495	0.085		Residential - Single Family Residence, 1	096B165 1117		Westchester - Playa del Rey	No	MI	ADU
Los Angeles	1347 W 12TH ST	90732	7459015012	0.000	0.000	0.085	0.000	Shortfall of Sites	0.155	Low II Residential	R1-1XL	0	0	0	12.923	0.085		Residential - Single Family Residence, 1	015B193 1117		San Pedro	No	MI	ADU
Los Angeles	13900 ALBERS ST	91401	2247011020	0.000	0.000	0.085	0.000	Shortfall of Sites	0.291	Low Residential	R1-1	0	0	0	6.881	0.085		Residential - Single Family Residence, 1	174B153 1118		Van Nuys - North Sherman Oaks	No	MI	ADU
Los Angeles	12148 ADDISON ST	91607	2356005009	0.000	0.000	0.085	0.000	Shortfall of Sites	0.201	Low Residential	R1-1	0	0	0	9.926	0.085		Residential - Single Family Residence, 1	171B165 1118		North Hollywood - Valley Village	No	MI	ADU
Los Angeles	4524 ETHEL AVE	91604	2362009009	0.000	0.000	0.085	0.000	Shortfall of Sites	0.150	Low Residential	R1-1-RIO	0	0	0	13.360	0.085		Residential - Single Family Residence - Pool, 1	168B161 1118		Sherman Oaks - Studio City - Toluca Lake - Cahuenga Pass	No	MI	ADU
Los Angeles	513 N FORMOSA AVE	90036	5525023010	0.000	0.000	0.085	0.000	Shortfall of Sites	0.177	Low II Residential	R1V2	0	0	0	11.315	0.085		Residential - Single Family Residence, 1	141B181 1118		Hollywood	No	MI	ADU
Los Angeles	464 N KILKEA DR	90048	5514006001	0.000	0.000	0.085	0.000	Shortfall of Sites	0.188	Low II Residential	R1V3	0	0	0	10.639	0.085		Residential - Single Family Residence, 1	141B173 1118		Wilshire	No	MI	ADU
Los Angeles	1946 VETERAN AVE	90025	4323008010	0.000	0.000	0.085	0.000	Shortfall of Sites	0.155	Low Residential	R1-1	0	0	0	12.906	0.085		Residential - Single Family Residence, 1	129B153 1118		West Los Angeles	No	MI	ADU
Los Angeles	3134 FEDERAL AVE	90066	4250016020	0.000	0.000	0.085	0.000	Shortfall of Sites	0.165	Low Residential	R1V2	0	0	0	12.100	0.085		Residential - Single Family Residence, 1	120B153 1118		Palms - Mar Vista - Del Rey	No	MI	ADU
Los Angeles	1343 W 12TH ST	90732	7459015014	0.000	0.000	0.085	0.000	Shortfall of Sites	0.155	Low II Residential	R1-1XL	0	0	0	12.923	0.085		Residential - Single Family Residence, 1	015B193 1118		San Pedro	No	MI	ADU
Los Angeles	13842 ALBERS ST	91401	2247013027	0.000	0.000	0.085	0.000	Shortfall of Sites	0.353	Low Residential	R1-1	0	0	0	5.659	0.085		Residential - Single Family Residence - Pool, 1	174B153 1119		Van Nuys - North Sherman Oaks	No	MI	ADU
Los Angeles	465 N KILKEA DR	90048	5514005040	0.000	0.000	0.085	0.000	Shortfall of Sites	0.198	Low II Residential	R1V3	0	0	0	10.077	0.085		Residential - Single Family Residence, 1	141B173 1119		Wilshire	No	MI	ADU
Los Angeles	1955 KELTON AVE	90025	4323008013	0.000	0.000	0.085	0.000	Shortfall of Sites	0.171	Low Residential	R1-1	0	0	0	11.691	0.085		Residential - Single Family Residence, 1	129B153 1119		West Los Angeles	No	MI	ADU
Los Angeles	1335 W 12TH ST	90732	7459015016	0.000	0.000	0.085	0.000	Shortfall of Sites	0.155	Low II Residential	R1-1XL	0	0	0	12.924	0.085		Residential - Single Family Residence, 1	015B193 1119		San Pedro	No	MI	ADU
Los Angeles	12142 ADDISON ST	91607	2356005008	0.000	0.000	0.085	0.000	Shortfall of Sites	0.217	Low Residential	R1-1	0	0	0	9.217	0.085		Residential - Single Family Residence, 1	171B165 1120		North Hollywood - Valley Village	No	MI	ADU
Los Angeles	12746 ADDISON ST	91607	2357023013	0.000	0.000	0.085	0.000	Shortfall of Sites	0.195	Low Residential	R1-1	0	0	0	10.249	0.085		Residential - Single Family Residence - Pool, 1	171B161 1120		North Hollywood - Valley Village	No	MI	ADU
Los Angeles	464 N LA JOLLA AVE	90048	5514005027	0.000	0.000	0.085	0.000	Shortfall of Sites	0.200	Low II Residential	R1V3	0	0	0	10.014	0.085		Residential - Single Family Residence - Pool, 1	141B173 1120		Wilshire	No	MI	ADU
Los Angeles	3127 FEDERAL AVE	90066	4250012022	0.000	0.000	0.085	0.000	Shortfall of Sites	0.162	Low Residential	R1V2	0	0	0	12.316	0.085		Residential - Single Family Residence, 1	120B153 1120		Palms - Mar Vista - Del Rey	No	MI	ADU
Los Angeles	11937 PALMS BLVD	90066	4249013001	0.000	0.000	0.085	0.000	Shortfall of Sites	0.161	Low Residential	R1V2	0	0	0	12.413	0.085		Residential - Single Family Residence, 1	117B153 1120		Palms - Mar Vista - Del Rey	No	MI	ADU
Los Angeles	1327 W 12TH ST	90732	7459015018	0.000	0.000	0.085	0.000	Shortfall of Sites	0.156	Low II Residential	R1-1XL	0	0	0	12.824	0.085		Residential - Single Family Residence, 1	015B193 1120		San Pedro	No	MI	ADU
Los Angeles	12134 ADDISON ST	91607	2356005007	0.000	0.000	0.085	0.000	Shortfall of Sites	0.217	Low Residential	R1-1	0	0	0	9.218	0.085		Residential - Single Family Residence - Pool and Misc., 1	171B165 1121		North Hollywood - Valley Village	No	MI	ADU
Los Angeles	4130 DIXIE CANYON AVE	91423	2373004004	0.000	0.000	0.085	0.000	Shortfall of Sites	0.203	Low Residential	R1-1	0	0	0	9.871	0.085		Residential - Single Family Residence, 1	165B157 1121		Sherman Oaks - Studio City - Toluca Lake - Cahuenga Pass	No	MI	ADU
Los Angeles	465 N LA JOLLA AVE	90048	5514005014	0.000	0.000	0.085	0.000	Shortfall of Sites	0.183	Low II Residential	R1V3	0	0	0	10.899	0.085		Residential - Single Family Residence - Pool, 1	141B173 1121		Wilshire	No	MI	ADU
Los Angeles	2051 SELBY AVE	90025	4321015025	0.000	0.000	0.085	0.000	Shortfall of Sites	0.155	Low Residential	R1-1-O	0	0	0	12.906	0.085		Residential - Single Family Residence, 1	129B157 1121		West Los Angeles	No	MI	ADU
Los Angeles	3163 COLBY AVE	90066	4250015003	0.000	0.000	0.085	0.000	Shortfall of Sites	0.163	Low Residential	R1V2	0	0	0	12.303	0.085		Residential - Single Family Residence, 1	120B153 1121		Palms - Mar Vista - Del Rey	No	MI	ADU
Los Angeles	6252 W 82ND ST	90045	4107002038	0.000	0.000	0.085	0.000	Shortfall of Sites	0.223	Low Residential	R1-1	0	0	0	8.972	0.085		Residential - Single Family Residence, 1	099B165 1121		Westchester - Playa del Rey	No	MI	ADU
Los Angeles	13746 ALBERS ST	91401	2247014042	0.000	0.000	0.085	0.000	Shortfall of Sites	0.221	Low Residential	RE9-1	0	0	0	9.040	0.085		Residential - Single Family Residence - Pool, 1	174B153 1122		Van Nuys - North Sherman Oaks	No	MI	ADU
Los Angeles	12126 ADDISON ST	91607	2356005006	0.000	0.000	0.085	0.000	Shortfall of Sites	0.217	Low Residential	R1-1	0	0	0	9.218	0.085		Residential - Single Family Residence, 1	171B165 1122		North Hollywood - Valley Village	No	MI	ADU
Los Angeles	4123 NAGLE AVE	91423	2373004012	0.000	0.000	0.085	0.000	Shortfall of Sites	0.203	Low Residential	R1-1	0	0	0	9.870	0.085		Residential - Single Family Residence, 1	165B157 1122		Sherman Oaks - Studio City - Toluca Lake - Cahuenga Pass	No	MI	ADU
Los Angeles	2206 MANNING AVE	90064	4320011002	0.000	0.000	0.085	0.000	Shortfall of Sites	0.155	Low Residential	R1-1-O	0	0	0	12.906	0.085		Residential - Single Family Residence, 1	129B157 1122		West Los Angeles	No	MI	ADU
Los Angeles	1629 AMHERST AVE	90025	4259005028	0.000	0.000	0.085	0.000	Shortfall of Sites	0.154	Low Residential	R1-1	0	0	0	13.009	0.085		Residential - Single Family Residence - Pool, 1	126B145 1122		West Los Angeles	No	MI	ADU
Los Angeles	3118 BARRY AVE	90066	4250012004	0.000	0.000	0.085	0.000	Shortfall of Sites	0.163	Low Residential	R1V2	0	0	0	12.305	0.085		Residential - Single Family Residence, 1	120B153 1122		Palms - Mar Vista - Del Rey	No	MI	ADU
Los Angeles	1209 S WALKER AVE	90731	7459026029	0.000	0.000	0.085	0.000	Shortfall of Sites	0.176	Low II Residential	R1-1XL	0	0	0	11.390	0.085		Residential - Single Family Residence, 1	015B193 1122		San Pedro	No	MI	ADU
Los Angeles	13740 ALBERS ST	91401	2247014009	0.000	0.000	0.085	0.000	Shortfall of Sites	0.257	Low Residential	RE9-1	0	0	0	7.796	0.085		Residential - Single Family Residence - Pool, 1	174B153 1123		Van Nuys - North Sherman Oaks	No	MI	ADU

Jurisdiction Name	Site Address/Intersection	5 Digit ZIP Code	Assessor Parcel Number	Very Low-Income	Low-Income	Moderate-Income	Above Moderate-Income	Type of Shortfall	Parcel Size (Acres)	Current General Plan Designation	Current Zoning	Proposed General Plan (GP) Designation	Proposed Zoning	Minimum Density Allowed	Maximum Density Allowed	Total Capacity	Vacant/ Nonvacant	Description of Existing Uses	PIN	Base Density Per Acre	Community Plan Area	Rent Stabalization Ordinance	Income Category	Applicable Rezoning Program (Program informing values in Column Q listed first)
Los Angeles	5453 SALOMA AVE	91411	2250014010	0.000	0.000	0.085	0.000	Shortfall of Sites	0.154	Low Residential	R1-1	0	0	0	13.003	0.085		Residential - Single Family Residence, 1	174B149 1123		Van Nuys - North Sherman Oaks	No	MI	ADU
Los Angeles	5028 WILLOWCREST AVE	91601	2419015007	0.000	0.000	0.085	0.000	Shortfall of Sites	0.184	Low Residential	R1-1	0	0	0	10.891	0.085		Residential - Single Family Residence - Pool, 1	171B177 1123		North Hollywood - Valley Village	No	MI	ADU
Los Angeles	4961 AGNES AVE	91607	2355009031	0.000	0.000	0.085	0.000	Shortfall of Sites	0.172	Low Residential	R1-1	0	0	0	11.616	0.085		Residential - Single Family Residence, 1	171B165 1123		North Hollywood - Valley Village	No	MI	ADU
Los Angeles	9232 BEVERLYWOOD ST	90034	4301001016	0.000	0.000	0.085	0.000	Shortfall of Sites	0.172	Low Residential	R1V2	0	0	0	11.652	0.085		Residential - Single Family Residence, 1	126B169 1123		West Los Angeles	No	MI	ADU
Los Angeles	3172 COLBY AVE	90066	4250014025	0.000	0.000	0.085	0.000	Shortfall of Sites	0.167	Low Residential	R1V2	0	0	0	11.987	0.085		Residential - Single Family Residence, 1	120B153 1123		Palms - Mar Vista - Del Rey	No	MI	ADU
Los Angeles	13730 ALBERS ST	91401	2247014035	0.000	0.000	0.085	0.000	Shortfall of Sites	0.250	Low Residential	RE9-1	0	0	0	7.991	0.085		Residential - Single Family Residence, 1	174B153 1124		Van Nuys - North Sherman Oaks	No	MI	ADU
Los Angeles	12118 ADDISON ST	91607	2356005005	0.000	0.000	0.085	0.000	Shortfall of Sites	0.221	Low Residential	R1-1	0	0	0	9.045	0.085		Residential - Single Family Residence, 1	171B165 1124		North Hollywood - Valley Village	No	MI	ADU
Los Angeles	4524 VAN NOORD AVE	91604	2362006007	0.000	0.000	0.085	0.000	Shortfall of Sites	0.161	Low Residential	R1-1-RIO	0	0	0	12.446	0.085		Residential - Single Family Residence, 1	168B161 1124		Sherman Oaks - Studio City - Toluca Lake - Cahuenga Pass	No	MI	ADU
Los Angeles	511 N FULLER AVE	90036	5526023011	0.000	0.000	0.085	0.000	Shortfall of Sites	0.189	Low II Residential	R1V2	0	0	0	10.598	0.085		Residential - Single Family Residence, 1	141B181 1124		Hollywood	No	MI	ADU
Los Angeles	12122 LAWLER ST	90066	4248021005	0.000	0.000	0.085	0.000	Shortfall of Sites	0.322	Low Residential	R1V2	0	0	0	6.212	0.085		Residential - Single Family Residence - Pool, 1	117B153 1124		Palms - Mar Vista - Del Rey	No	MI	ADU
Los Angeles	11122 BLIX ST	91602	2353031028	0.000	0.000	0.085	0.000	Shortfall of Sites	0.252	Low Residential	R1-1	0	0	0	7.949	0.085		Residential - Single Family Residence - Pool, 1	168B173 1125		North Hollywood - Valley Village	No	MI	ADU
Los Angeles	4122 WILKINSON AVE	91604	2367010008	0.000	0.000	0.085	0.000	Shortfall of Sites	0.161	Low Residential	R1-1-RIO	0	0	0	12.445	0.085		Residential - Single Family Residence - Pool, 1	165B165 1125		Sherman Oaks - Studio City - Toluca Lake - Cahuenga Pass	No	MI	ADU
Los Angeles	4126 NAGLE AVE	91423	2373002007	0.000	0.000	0.085	0.000	Shortfall of Sites	0.203	Low Residential	R1-1	0	0	0	9.839	0.085		Residential - Single Family Residence - Pool, 1	165B157 1125		Sherman Oaks - Studio City - Toluca Lake - Cahuenga Pass	No	MI	ADU
Los Angeles	512 N MARTEL AVE	90036	5526023018	0.000	0.000	0.085	0.000	Shortfall of Sites	0.189	Low II Residential	R1V2	0	0	0	10.589	0.085		Residential - Single Family Residence, 1	141B181 1125		Hollywood	No	MI	ADU
Los Angeles	9123 MONTE MAR DR	90035	4305022009	0.000	0.000	0.085	0.000	Shortfall of Sites	0.165	Low II Residential	R1V2	0	0	0	12.100	0.085		Residential - Single Family Residence, 1	129B169 1125		Wilshire	No	MI	ADU
Los Angeles	1207 S AVERILL AVE	90732	7459005017	0.000	0.000	0.085	0.000	Shortfall of Sites	0.155	Low II Residential	R1-1XL	0	0	0	12.905	0.085		Residential - Single Family Residence, 1	015B193 1125		San Pedro	No	MI	ADU
Los Angeles	5450 TYRONE AVE	91401	2245024034	0.000	0.000	0.085	0.000	Shortfall of Sites	0.173	Low Residential	R1-1	0	0	0	11.573	0.085		Residential - Single Family Residence, 1	174B153 1126		Van Nuys - North Sherman Oaks	No	MI	ADU
Los Angeles	4515 BABCOCK AVE	91604	2362027027	0.000	0.000	0.085	0.000	Shortfall of Sites	0.165	Low Residential	R1-1-RIO	0	0	0	12.100	0.085		Residential - Single Family Residence - Pool, 1	168B161 1126		Sherman Oaks - Studio City - Toluca Lake - Cahuenga Pass	No	MI	ADU
Los Angeles	4123 RHODES AVE	91604	2367010031	0.000	0.000	0.085	0.000	Shortfall of Sites	0.161	Low Residential	R1-1-RIO	0	0	0	12.442	0.085		Residential - Single Family Residence, 1	165B165 1126		Sherman Oaks - Studio City - Toluca Lake - Cahuenga Pass	No	MI	ADU
Los Angeles	4135 FULTON AVE	91423	2373002008	0.000	0.000	0.085	0.000	Shortfall of Sites	0.203	Low Residential	R1-1	0	0	0	9.870	0.085		Residential - Single Family Residence - Pool, 1	165B157 1126		Sherman Oaks - Studio City - Toluca Lake - Cahuenga Pass	No	MI	ADU
Los Angeles	1808 N KENMORE AVE	90027	5589032023	0.000	0.000	0.085	0.000	Shortfall of Sites	0.167	Low Medium II Residential	RD1.5-1XL	0	0	0	12.006	0.085		Residential - Single Family Residence, 1	150B197 1126		Hollywood	No	MI	ADU
Los Angeles	1729 S SHENANDOAH ST	90035	4303008026	0.000	0.000	0.085	0.000	Shortfall of Sites	0.150	Low II Residential	R1V2	0	0	0	13.296	0.085		Residential - Single Family Residence, 1	129B169 1126		Wilshire	No	MI	ADU
Los Angeles	3145 COOLIDGE AVE	90066	4250016006	0.000	0.000	0.085	0.000	Shortfall of Sites	0.168	Low Residential	R1V2	0	0	0	11.882	0.085		Residential - Single Family Residence, 1	120B153 1126		Palms - Mar Vista - Del Rey	No	MI	ADU
Los Angeles	5449 KATHERINE AVE	91401	2245024006	0.000	0.000	0.085	0.000	Shortfall of Sites	0.170	Low Residential	R1-1	0	0	0	11.757	0.085		Residential - Single Family Residence - Pool, 1	174B153 1127		Van Nuys - North Sherman Oaks	No	MI	ADU
Los Angeles	4518 BEEMAN AVE	91604	2362027015	0.000	0.000	0.085	0.000	Shortfall of Sites	0.165	Low Residential	R1-1-RIO	0	0	0	12.097	0.085		Residential - Single Family Residence - Pool, 1	168B161 1127		Sherman Oaks - Studio City - Toluca Lake - Cahuenga Pass	No	MI	ADU
Los Angeles	4122 RHODES AVE	91604	2367011008	0.000	0.000	0.085	0.000	Shortfall of Sites	0.161	Low Residential	R1-1-RIO	0	0	0	12.419	0.085		Residential - Single Family Residence - Pool, 1	165B165 1127		Sherman Oaks - Studio City - Toluca Lake - Cahuenga Pass	No	MI	ADU
Los Angeles	4132 FULTON AVE	91423	2385020008	0.000	0.000	0.085	0.000	Shortfall of Sites	0.167	Low Residential	R1-1	0	0	0	11.947	0.085		Residential - Single Family Residence - Pool, 1	165B157 1127		Sherman Oaks - Studio City - Toluca Lake - Cahuenga Pass	No	MI	ADU
Los Angeles	513 N MARTEL AVE	90036	5526024009	0.000	0.000	0.085	0.000	Shortfall of Sites	0.161	Low II Residential	R1V2	0	0	0	12.447	0.085		Residential - Single Family Residence, 1	141B181 1127		Hollywood	No	MI	ADU
Los Angeles	1917 HOLMBY AVE	90025	4317008036	0.000	0.000	0.085	0.000	Shortfall of Sites	0.156	Low Residential	R1-1-O	0	0	0	12.861	0.085		Residential - Single Family Residence, 1	132B157 1127		West Los Angeles	No	MI	ADU
Los Angeles	3466 VETERAN AVE	90034	4254021028	0.000	0.000	0.085	0.000	Shortfall of Sites	0.209	Low Residential	R1-1	0	0	0	9.585	0.085		Residential - Single Family Residence, 1	120B161 1127		Palms - Mar Vista - Del Rey	No	MI	ADU
Los Angeles	11850 WESTMINSTER AVE	90066	4249017027	0.000	0.000	0.085	0.000	Shortfall of Sites	0.180	Low Residential	R1V2	0	0	0	11.100	0.085		Residential - Single Family Residence, 1	117B153 1127		Palms - Mar Vista - Del Rey	No	MI	ADU
Los Angeles	6148 W 82ND ST	90045	4107008037	0.000	0.000	0.085	0.000	Shortfall of Sites	0.152	Low Residential	R1-1	0	0	0	13.186	0.085		Residential - Single Family Residence - Pool, 1	099B165 1127		Westchester - Playa del Rey	No	MI	ADU
Los Angeles	1204 S PATTON AVE	90731	7459026006	0.000	0.000	0.085	0.000	Shortfall of Sites	0.152	Low II Residential	R1-1XL	0	0	0	13.198	0.085		Residential - Single Family Residence, 1	015B193 1127		San Pedro	No	MI	ADU
Los Angeles	3156 COOLIDGE AVE	90066	4250015025	0.000	0.000	0.085	0.000	Shortfall of Sites	0.163	Low Residential	R1V2	0	0	0	12.305	0.085		Residential - Single Family Residence, 1	120B153 1128		Palms - Mar Vista - Del Rey	No	MI	ADU
Los Angeles	6154 W 82ND ST	90045	4107008032	0.000	0.000	0.085	0.000	Shortfall of Sites	0.173	Low Residential	R1-1	0	0	0	11.593	0.085		Residential - Single Family Residence, 1	099B165 1128		Westchester - Playa del Rey	No	MI	ADU
Los Angeles	8651 LA TIJERA BLVD	90045	4123004010	0.000	0.000	0.085	0.000	Shortfall of Sites	0.638	Community Commercial	[Q]C2-1-CDO	0	0	0	3.137	0.085		Commercial - Restaurant, Cocktail Lounge - Fast Food - Auto Oriented - One Story, 1	096B165 1128		Westchester - Playa del Rey	No	MI	ADU
Los Angeles	503 N SIERRA BONITA AVE	90036	5526027011	0.000	0.000	0.085	0.000	Shortfall of Sites	0.149	Low II Residential	R1-1-O	0	0	0	13.403	0.085		Residential - Single Family Residence, 1	141B177 1129		Hollywood	No	MI	ADU
Los Angeles	502 N PLYMOUTH BLVD	90004	5523029019	0.000	0.000	0.085	0.000	Shortfall of Sites	0.155	Low II Residential	R1R3-RG	0	0	0	12.910	0.085		Residential - Single Family Residence, 1	141B189 1129		Wilshire	No	MI	ADU
Los Angeles	9117 MONTE MAR DR	90035	4305022008	0.000	0.000	0.085	0.000	Shortfall of Sites	0.165	Low II Residential	R1V2	0	0	0	12.100	0.085		Residential - Single Family Residence, 1	129B169 1129		Wilshire	No	MI	ADU
Los Angeles	6200 W 82ND ST	90045	4107002045	0.000	0.000	0.085	0.000	Shortfall of Sites	0.161	Low Residential	R1-1	0	0	0	12.445	0.085		Residential - Single Family Residence, 1	099B165 1129		Westchester - Playa del Rey	No	MI	ADU
Los Angeles	512 N FULLER AVE	90036	5526022019	0.000	0.000	0.085	0.000	Shortfall of Sites	0.152	Low II Residential	R1V2	0	0	0	13.200	0.085		Residential - Single Family Residence, 1	141B181 1130		Hollywood	No	MI	ADU
Los Angeles	503 N PLYMOUTH BLVD	90004	5523028039	0.000	0.000	0.085	0.000	Shortfall of Sites	0.155	Low II Residential	R1R3-RG	0	0	0	12.902	0.085		Residential - Single Family Residence - Pool, 1	141B189 1130		Wilshire	No	MI	ADU
Los Angeles	9214 MONTE MAR DR	90035	4305030016	0.000	0.000	0.085	0.000	Shortfall of Sites	0.157	Low Residential	R1V2	0	0	0	12.714	0.085		Residential - Single Family Residence, 1	129B169 1130		West Los Angeles	No	MI	ADU
Los Angeles	2102 SELBY AVE	90025	4321013049	0.000	0.000	0.085	0.000	Shortfall of Sites	0.155	Low Residential	R1-1-O	0	0	0	12.881	0.085		Residential - Single Family Residence, 1	129B157 1130		West Los Angeles	No	MI	ADU
Los Angeles	6206 W 82ND ST	90045	4107002036	0.000	0.000	0.085	0.000	Shortfall of Sites	0.165	Low Residential	R1-1	0	0	0	12.088	0.085		Residential - Single Family Residence - Pool, 1	099B165 1130		Westchester - Playa del Rey	No	MI	ADU
Los Angeles	502 N BEACHWOOD DR	90004	5523028019	0.000	0.000	0.085	0.000	Shortfall of Sites	0.155	Low II Residential	R1R3-RG	0	0	0	12.902	0.085		Residential - Single Family Residence, 1	141B189 1131		Wilshire	No	MI	ADU
Los Angeles	1732 S WOOSTER ST	90035	4303008003	0.000	0.000	0.085	0.000	Shortfall of Sites	0.150	Low II Residential	R1V2	0	0	0	13.291	0.085		Residential - Single Family Residence, 1	129B169 1131		Wilshire	No	MI	ADU
Los Angeles	3111 BARRY AVE	90066	4250009014	0.000	0.000	0.085	0.000	Shortfall of Sites	0.165	Low Residential	R1V2	0	0	0	12.099	0.085		Residential - Single Family Residence, 1	120B153 1131		Palms - Mar Vista - Del Rey	No	MI	ADU
Los Angeles	6212 W 82ND ST	90045	4107002034	0.000	0.000	0.085	0.000	Shortfall of Sites	0.165	Low Residential	R1-1	0	0	0	12.089	0.085		Residential - Single Family Residence, 1	099B165 1131		Westchester - Playa del Rey	No	MI	ADU
Los Angeles	5448 MURIETTA AVE	91401	2247010012	0.000	0.000	0.085	0.000	Shortfall of Sites	0.167	Low Residential	R1-1	0	0	0	11.946	0.085		Residential - Single Family Residence, 1	174B153 1132		Van Nuys - North Sherman Oaks	No	MI	ADU
Los Angeles	5445 CEDROS AVE	91411	2249015021	0.000	0.000	0.085	0.000	Shortfall of Sites	0.184	Low Residential	R1-1	0	0	0	10.874	0.085		Residential - Single Family Residence, 1	174B149 1132		Van Nuys - North Sherman Oaks	No	MI	ADU
Los Angeles	503 N BEACHWOOD DR	90004	5523027038	0.000	0.000	0.085	0.000	Shortfall of Sites	0.155	Low II Residential	R1R3-RG	0	0	0	12.907	0.085		Residential - Single Family Residence, 1	141B189 1132		Wilshire	No	MI	ADU
Los Angeles	1715 S SHERBOURNE DR	90035	4303016036	0.000	0.000	0.085	0.000	Shortfall of Sites	0.156	Low II Residential	R1V2	0	0	0	12.800	0.085		Residential - Single Family Residence, 1	129B169 1132		Wilshire	No	MI	ADU
Los Angeles	3140 FEDERAL AVE	90066	4250016021	0.000	0.000	0.085	0.000	Shortfall of Sites	0.165	Low Residential	R1V2	0	0	0	12.100	0.085		Residential - Single Family Residence, 1	120B153 1132		Palms - Mar Vista - Del Rey	No	MI	ADU
Los Angeles	6218 W 82ND ST	90045	4107002046	0.000	0.000	0.085	0.000	Shortfall of Sites	0.152	Low Residential	R1-1	0	0	0	13.188	0.085		Residential - Single Family Residence - Pool, 1	099B165 1132		Westchester - Playa del Rey	No	MI	ADU
Los Angeles	11150 HORTENSE ST	91602	2353034029	0.000	0.000	0.085	0.000	Shortfall of Sites	0.189	Low Residential	R1-1	0	0	0	10.560	0.085		Residential - Single Family Residence, 1	168B173 1133		North Hollywood - Valley Village	No	MI	ADU
Los Angeles	4518 ETHEL AVE	91604	2362009007	0.000	0.000	0.085	0.000	Shortfall of Sites	0.150	Low Residential	R1-1-RIO	0	0	0	13.360	0.085		Residential - Single Family Residence, 1	168B161 1133		Sherman Oaks - Studio City - Toluca Lake - Cahuenga Pass	No	MI	ADU
Los Angeles	4126 SAINT CLAIR AVE	91604	2367013031	0.000	0.000	0.085	0.000	Shortfall of Sites	0.161	Low Residential	R1-1-RIO	0	0	0	12.449	0.085		Residential - Single Family Residence - Pool, 1	165B165 1133		Sherman Oaks - Studio City - Toluca Lake - Cahuenga Pass	No	MI	ADU
Los Angeles	9150 LARKE ELLEN CIR	90035	4305022010	0.000	0.000	0.085	0.000	Shortfall of Sites	0.210	Low II Residential	R1V2	0	0	0	9.514	0.085		Residential - Single Family Residence, 1	129B169 1133		Wilshire	No	MI	ADU
Los Angeles	6224 W 82ND ST	90045	4107002031	0.000	0.000	0.085	0.000	Shortfall of Sites	0.165	Low Residential	R1-1	0	0	0	12.089	0.085		Residential - Single Family Residence, 1	099B165 1133		Westchester - Playa del Rey	No	MI	ADU
Los Angeles	1203 S WYCLIFF AVE	90732	7560015028	0.000	0.000	0.085	0.000	Shortfall of Sites	0.151	Low II Residential	R1-1XL	0	0	0	13.269	0.085		Residential - Single Family Residence, 1	015B193 1133		San Pedro	No	MI	ADU
Los Angeles	14755 CUMPSTON ST	91411	2249015018	0.000	0.000	0.085	0.000	Shortfall of Sites	0.154	Low Residential	R1-1	0	0	0	13.000	0.085		Residential - Single Family Residence, 1	174B149 1134		Van Nuys - North Sherman Oaks	No	MI	ADU
Los Angeles	4125 BELLINGHAM AVE	91604	2367013045	0.000	0.000	0.085	0.000	Shortfall of Sites	0.161	Low Residential	R1-1-RIO	0	0	0	12.449	0.085		Residential - Single Family Residence, 1	165B165 1134		Sherman Oaks - Studio City - Toluca Lake - Cahuenga Pass	No	MI	ADU
Los Angeles	4129 MARY ELLEN AVE	91604	2385024020	0.000	0.000	0.085	0.000	Shortfall of Sites	0.217	Low Residential	R1-1-RIO	0	0	0	9.221	0.085		Residential - Single Family Residence - Pool, 1	165B157 1134		Sherman Oaks - Studio City - Toluca Lake - Cahuenga Pass	No	MI	ADU
Los Angeles	501 N CURSON AVE	90036	5526028012	0.000	0.000	0.085	0.000	Shortfall of Sites	0.149	Low II Residential	R1-1-O	0	0	0	13.393	0.085		Residential - Single Family Residence, 1	141B177 1134		Hollywood	No	MI	ADU

Jurisdiction Name	Site Address/Intersection	5 Digit ZIP Code	Assessor Parcel Number	Very Low-Income	Low-Income	Moderate-Income	Above Moderate-Income	Type of Shortfall	Parcel Size (Acres)	Current General Plan Designation	Current Zoning	Proposed General Plan (GP) Designation	Proposed Zoning	Minimum Density Allowed	Maximum Density Allowed	Total Capacity	Vacant/ Nonvacant	Description of Existing Uses	PIN	Base Density Per Acre	Community Plan Area	Rent Stabalization Ordinance	Income Category	Applicable Rezoning Program (Program informing values in Column Q listed first)
Los Angeles	6230 W 82ND ST	90045	4107002041	0.000	0.000	0.085	0.000	Shortfall of Sites	0.152	Low Residential	R1-1	0	0	0	13.188	0.085		Residential - Single Family Residence, 1	099B165 1134		Westchester - Playa del Rey	No	MI	ADU
Los Angeles	14751 CUMPSTON ST	91411	2249015017	0.000	0.000	0.085	0.000	Shortfall of Sites	0.155	Low Residential	R1-1	0	0	0	12.907	0.085		Residential - Single Family Residence, 1	174B149 1135		Van Nuys - North Sherman Oaks	No	MI	ADU
Los Angeles	4126 BELLINGHAM AVE	91604	2367014006	0.000	0.000	0.085	0.000	Shortfall of Sites	0.161	Low Residential	R1-1-RIO	0	0	0	12.443	0.085		Residential - Single Family Residence, 1	165B165 1135		Sherman Oaks - Studio City - Toluca Lake - Cahuenga Pass	No	MI	ADU
Los Angeles	4116 GREENBUSH AVE	91423	2373006011	0.000	0.000	0.085	0.000	Shortfall of Sites	0.203	Low Residential	R1-1	0	0	0	9.866	0.085		Residential - Single Family Residence - Pool, 1	165B157 1135		Sherman Oaks - Studio City - Toluca Lake - Cahuenga Pass	No	MI	ADU
Los Angeles	1908 THAYER AVE	90025	4317008002	0.000	0.000	0.085	0.000	Shortfall of Sites	0.165	Low Residential	R1-1-O	0	0	0	12.118	0.085		Residential - Single Family Residence, 1	132B157 1135		West Los Angeles	No	MI	ADU
Los Angeles	6234 W 82ND ST	90045	4107002037	0.000	0.000	0.085	0.000	Shortfall of Sites	0.165	Low Residential	R1-1	0	0	0	12.090	0.085		Residential - Single Family Residence, 1	099B165 1135		Westchester - Playa del Rey	No	MI	ADU
Los Angeles	14745 CUMPSTON ST	91411	2249015016	0.000	0.000	0.085	0.000	Shortfall of Sites	0.155	Low Residential	R1-1	0	0	0	12.907	0.085		Residential - Single Family Residence, 1	174B149 1136		Van Nuys - North Sherman Oaks	No	MI	ADU
Los Angeles	4125 VANTAGE AVE	91604	2367014021	0.000	0.000	0.085	0.000	Shortfall of Sites	0.161	Low Residential	R1-1-RIO	0	0	0	12.439	0.085		Residential - Single Family Residence, 1	165B165 1136		Sherman Oaks - Studio City - Toluca Lake - Cahuenga Pass	No	MI	ADU
Los Angeles	4123 DIXIE CANYON AVE	91423	2373006012	0.000	0.000	0.085	0.000	Shortfall of Sites	0.203	Low Residential	R1-1	0	0	0	9.872	0.085		Residential - Single Family Residence, 1	165B157 1136		Sherman Oaks - Studio City - Toluca Lake - Cahuenga Pass	No	MI	ADU
Los Angeles	3133 FEDERAL AVE	90066	4250012021	0.000	0.000	0.085	0.000	Shortfall of Sites	0.162	Low Residential	R1V2	0	0	0	12.316	0.085		Residential - Single Family Residence, 1	120B153 1136		Palms - Mar Vista - Del Rey	No	MI	ADU
Los Angeles	1207 S DODSON AVE	90732	7560014009	0.000	0.000	0.085	0.000	Shortfall of Sites	0.155	Low II Residential	R1-1XL	0	0	0	12.893	0.085		Residential - Single Family Residence, 1	015B193 1136		San Pedro	No	MI	ADU
Los Angeles	14741 CUMPSTON ST	91411	2249015015	0.000	0.000	0.085	0.000	Shortfall of Sites	0.155	Low Residential	R1-1	0	0	0	12.907	0.085		Residential - Single Family Residence, 1	174B149 1137		Van Nuys - North Sherman Oaks	No	MI	ADU
Los Angeles	11123 W KLING ST	91602	2353031034	0.000	0.000	0.085	0.000	Shortfall of Sites	0.197	Low Residential	R1-1	0	0	0	10.141	0.085		Residential - Single Family Residence - Pool, 1	168B173 1137		North Hollywood - Valley Village	No	MI	ADU
Los Angeles	4122 VANTAGE AVE	91604	2367014029	0.000	0.000	0.085	0.000	Shortfall of Sites	0.154	Low Residential	R1-1-RIO	0	0	0	13.003	0.085		Residential - Single Family Residence, 1	165B165 1137		Sherman Oaks - Studio City - Toluca Lake - Cahuenga Pass	No	MI	ADU
Los Angeles	161 S CITRUS AVE	90036	5513015021	0.000	0.000	0.085	0.000	Shortfall of Sites	0.155	Low II Residential	R1V3-RG	0	0	0	12.907	0.085		Residential - Single Family Residence - Pool, 1	138B181 1137		Wilshire	No	MI	ADU
Los Angeles	1215 S AVERILL AVE	90732	7459005016	0.000	0.000	0.085	0.000	Shortfall of Sites	0.155	Low II Residential	R1-1XL	0	0	0	12.905	0.085		Residential - Single Family Residence, 1	015B193 1137		San Pedro	No	MI	ADU
Los Angeles	5446 TYRONE AVE	91401	2245024033	0.000	0.000	0.085	0.000	Shortfall of Sites	0.173	Low Residential	R1-1	0	0	0	11.576	0.085		Residential - Single Family Residence, 1	174B153 1138		Van Nuys - North Sherman Oaks	No	MI	ADU
Los Angeles	14735 CUMPSTON ST	91411	2249015014	0.000	0.000	0.085	0.000	Shortfall of Sites	0.155	Low Residential	R1-1	0	0	0	12.907	0.085		Residential - Single Family Residence, 1	174B149 1138		Van Nuys - North Sherman Oaks	No	MI	ADU
Los Angeles	4117 NAGLE AVE	91423	2373004013	0.000	0.000	0.085	0.000	Shortfall of Sites	0.203	Low Residential	R1-1	0	0	0	9.870	0.085		Residential - Single Family Residence - Pool, 1	165B157 1138		Sherman Oaks - Studio City - Toluca Lake - Cahuenga Pass	No	MI	ADU
Los Angeles	500 N LUCERNE BLVD	90004	5523016019	0.000	0.000	0.085	0.000	Shortfall of Sites	0.160	Low II Residential	R1R3-RG	0	0	0	12.475	0.085		Residential - Single Family Residence, 1	141B189 1138		Wilshire	No	MI	ADU
Los Angeles	1739 S WOOSTER ST	90035	4303004022	0.000	0.000	0.085	0.000	Shortfall of Sites	0.156	Low II Residential	R1V2	0	0	0	12.846	0.085		Residential - Single Family Residence, 1	129B169 1138		Wilshire	No	MI	ADU
Los Angeles	10501 ILONA AVE	90064	4315003018	0.000	0.000	0.085	0.000	Shortfall of Sites	0.150	Low Residential	R1-1-O	0	0	0	13.365	0.085		Residential - Single Family Residence, 1	129B157 1138		West Los Angeles	No	MI	ADU
Los Angeles	1440 S ORANGE DR	90019	5070018012	0.000	0.000	0.085	0.000	Shortfall of Sites	0.157	Low Medium II Residential	RD1.5-1-O	0	0	0	12.718	0.085		Residential - Single Family Residence, 1	129B181 1138		Wilshire	No	MI	ADU
Los Angeles	14731 CUMPSTON ST	91411	2249015013	0.000	0.000	0.085	0.000	Shortfall of Sites	0.155	Low Residential	R1-1	0	0	0	12.907	0.085		Residential - Single Family Residence, 1	174B149 1139		Van Nuys - North Sherman Oaks	No	MI	ADU
Los Angeles	4518 VAN NOORD AVE	91604	2362006008	0.000	0.000	0.085	0.000	Shortfall of Sites	0.161	Low Residential	R1-1-RIO	0	0	0	12.446	0.085		Residential - Single Family Residence, 1	168B161 1139		Sherman Oaks - Studio City - Toluca Lake - Cahuenga Pass	No	MI	ADU
Los Angeles	501 N LUCERNE BLVD	90004	5523015020	0.000	0.000	0.085	0.000	Shortfall of Sites	0.160	Low II Residential	R1R3-RG	0	0	0	12.475	0.085		Residential - Single Family Residence, 1	141B189 1139		Wilshire	No	MI	ADU
Los Angeles	5440 CALHOUN AVE	91401	2245025006	0.000	0.000	0.085	0.000	Shortfall of Sites	0.362	Low Residential	RS-1	0	0	0	5.524	0.085		Residential - Single Family Residence - Pool, 1	174B153 1140		Van Nuys - North Sherman Oaks	No	MI	ADU
Los Angeles	14725 CUMPSTON ST	91411	2249015012	0.000	0.000	0.085	0.000	Shortfall of Sites	0.155	Low Residential	R1-1	0	0	0	12.907	0.085		Residential - Single Family Residence, 1	174B149 1140		Van Nuys - North Sherman Oaks	No	MI	ADU
Los Angeles	500 N ARDEN BLVD	90004	5523015019	0.000	0.000	0.085	0.000	Shortfall of Sites	0.160	Low II Residential	R1R3-RG	0	0	0	12.475	0.085		Residential - Single Family Residence, 1	141B189 1140		Wilshire	No	MI	ADU
Los Angeles	1921 HOLMBY AVE	90025	4317008035	0.000	0.000	0.085	0.000	Shortfall of Sites	0.164	Low Residential	R1-1-O	0	0	0	12.191	0.085		Residential - Single Family Residence, 1	132B157 1140		West Los Angeles	No	MI	ADU
Los Angeles	2250 PROSSER AVE	90064	4315001011	0.000	0.000	0.085	0.000	Shortfall of Sites	0.152	Low Residential	R1-1-O	0	0	0	13.152	0.085		Residential - Single Family Residence, 1	129B157 1140		West Los Angeles	No	MI	ADU
Los Angeles	5440 KATHERINE AVE	91401	2245024024	0.000	0.000	0.085	0.000	Shortfall of Sites	0.264	Low Residential	RS-1	0	0	0	7.576	0.085		Residential - Single Family Residence - Pool, 1	174B153 1141		Van Nuys - North Sherman Oaks	No	MI	ADU
Los Angeles	14721 CUMPSTON ST	91411	2249015011	0.000	0.000	0.085	0.000	Shortfall of Sites	0.155	Low Residential	R1-1	0	0	0	12.907	0.085		Residential - Single Family Residence, 1	174B149 1141		Van Nuys - North Sherman Oaks	No	MI	ADU
Los Angeles	4118 NAGLE AVE	91423	2373002009	0.000	0.000	0.085	0.000	Shortfall of Sites	0.203	Low Residential	R1-1	0	0	0	9.836	0.085		Residential - Single Family Residence, 1	165B157 1141		Sherman Oaks - Studio City - Toluca Lake - Cahuenga Pass	No	MI	ADU
Los Angeles	2055 SELBY AVE	90025	4321015026	0.000	0.000	0.085	0.000	Shortfall of Sites	0.155	Low Residential	R1-1-O	0	0	0	12.906	0.085		Residential - Single Family Residence, 1	129B157 1141		West Los Angeles	No	MI	ADU
Los Angeles	3169 COLBY AVE	90066	4250015002	0.000	0.000	0.085	0.000	Shortfall of Sites	0.163	Low Residential	R1V2	0	0	0	12.303	0.085		Residential - Single Family Residence, 1	120B153 1141		Palms - Mar Vista - Del Rey	No	MI	ADU
Los Angeles	5443 CALHOUN AVE	91401	2245024023	0.000	0.000	0.085	0.000	Shortfall of Sites	0.356	Low Residential	RS-1	0	0	0	5.614	0.085		Residential - Single Family Residence - Pool, 1	174B153 1142		Van Nuys - North Sherman Oaks	No	MI	ADU
Los Angeles	14715 CUMPSTON ST	91411	2249015010	0.000	0.000	0.085	0.000	Shortfall of Sites	0.155	Low Residential	R1-1	0	0	0	12.907	0.085		Residential - Single Family Residence, 1	174B149 1142		Van Nuys - North Sherman Oaks	No	MI	ADU
Los Angeles	4125 FULTON AVE	91423	2373002010	0.000	0.000	0.085	0.000	Shortfall of Sites	0.203	Low Residential	R1-1	0	0	0	9.870	0.085		Residential - Single Family Residence - Pool, 1	165B157 1142		Sherman Oaks - Studio City - Toluca Lake - Cahuenga Pass	No	MI	ADU
Los Angeles	507 N DETROIT ST	90036	5525022011	0.000	0.000	0.085	0.000	Shortfall of Sites	0.152	Low II Residential	R1V2	0	0	0	13.199	0.085		Residential - Single Family Residence, 1	141B181 1142		Hollywood	No	MI	ADU
Los Angeles	129 MIRABEAU AVE	90732	7559017006	0.000	0.000	0.085	0.000	Shortfall of Sites	0.158	Low II Residential	R1-1XL	0	0	0	12.648	0.085		Residential - Single Family Residence, 1	018B193 1142		San Pedro	No	MI	ADU
Los Angeles	506 N FORMOSA AVE	90036	5525022015	0.000	0.000	0.085	0.000	Shortfall of Sites	0.152	Low II Residential	R1V2	0	0	0	13.200	0.085		Residential - Single Family Residence, 1	141B181 1143		Hollywood	No	MI	ADU
Los Angeles	3124 BARRY AVE	90066	4250012005	0.000	0.000	0.085	0.000	Shortfall of Sites	0.163	Low Residential	R1V2	0	0	0	12.305	0.085		Residential - Single Family Residence, 1	120B153 1143		Palms - Mar Vista - Del Rey	No	MI	ADU
Los Angeles	1215 S PATTON AVE	90731	7459015022	0.000	0.000	0.085	0.000	Shortfall of Sites	0.155	Low II Residential	R1-1XL	0	0	0	12.905	0.085		Residential - Single Family Residence, 1	015B193 1143		San Pedro	No	MI	ADU
Los Angeles	507 N FORMOSA AVE	90036	5525023011	0.000	0.000	0.085	0.000	Shortfall of Sites	0.177	Low II Residential	R1V2	0	0	0	11.315	0.085		Residential - Single Family Residence - Pool, 1	141B181 1144		Hollywood	No	MI	ADU
Los Angeles	1707 S HOLT AVE	90035	4303022028	0.000	0.000	0.085	0.000	Shortfall of Sites	0.176	Low II Residential	R1V2	0	0	0	11.374	0.085		Residential - Single Family Residence, 1	129B169 1144		Wilshire	No	MI	ADU
Los Angeles	6440 W 83RD ST	90045	4108011001	0.000	0.000	0.085	0.000	Shortfall of Sites	0.155	Low Residential	R1V2	0	0	0	12.933	0.085		Residential - Single Family Residence, 1	099B165 1144		Westchester - Playa del Rey	No	MI	ADU
Los Angeles	1214 S PATTON AVE	90731	7459026005	0.000	0.000	0.085	0.000	Shortfall of Sites	0.152	Low II Residential	R1-1XL	0	0	0	13.198	0.085		Residential - Single Family Residence, 1	015B193 1144		San Pedro	No	MI	ADU
Los Angeles	5443 KATHERINE AVE	91401	2245024007	0.000	0.000	0.085	0.000	Shortfall of Sites	0.174	Low Residential	R1-1	0	0	0	11.524	0.085		Residential - Single Family Residence - Pool, 1	174B153 1145		Van Nuys - North Sherman Oaks	No	MI	ADU
Los Angeles	2221 PARNELL AVE	90064	4320011034	0.000	0.000	0.085	0.000	Shortfall of Sites	0.155	Low Residential	R1-1-O	0	0	0	12.868	0.085		Residential - Single Family Residence, 1	129B157 1145		West Los Angeles	No	MI	ADU
Los Angeles	2201 S CARMELINA AVE	90064	4259026014	0.000	0.000	0.085	0.000	Shortfall of Sites	0.351	Light Manufacturing	M2-1	0	0	0	5.704	0.085		Industrial - Light Manufacturing - One Story, 1	123B149 1145		West Los Angeles	No	MI	ADU
Los Angeles	1215 ALDINE CT	90731	7459026013	0.000	0.000	0.085	0.000	Shortfall of Sites	0.151	Low II Residential	R1-1XL	0	0	0	13.206	0.085		Residential - Single Family Residence, 1	015B193 1145		San Pedro	No	MI	ADU
Los Angeles	1128 S CITRUS AVE	90019	5084022026	0.000	0.000	0.085	0.000	Shortfall of Sites	0.149	Medium Residential	R3-1-O	0	0	0	13.403	0.085		Residential - Single Family Residence, 1	132B181 1146		Wilshire	No	MI	ADU
Los Angeles	1742 PREUSS RD	90035	4303004005	0.000	0.000	0.085	0.000	Shortfall of Sites	0.155	Low II Residential	R1V2	0	0	0	12.893	0.085		Residential - Single Family Residence, 1	129B169 1146		Wilshire	No	MI	ADU
Los Angeles	3151 COOLIDGE AVE	90066	4250016005	0.000	0.000	0.085	0.000	Shortfall of Sites	0.168	Low Residential	R1V2	0	0	0	11.891	0.085		Residential - Single Family Residence - Pool, 1	120B153 1146		Palms - Mar Vista - Del Rey	No	MI	ADU
Los Angeles	1214 ALDINE CT	90731	7459026021	0.000	0.000	0.085	0.000	Shortfall of Sites	0.152	Low II Residential	R1-1XL	0	0	0	13.198	0.085		Residential - Single Family Residence, 1	015B193 1146		San Pedro	No	MI	ADU
Los Angeles	5022 WILLOWCREST AVE	91601	2419015008	0.000	0.000	0.085	0.000	Shortfall of Sites	0.184	Low Residential	R1-1	0	0	0	10.891	0.085		Residential - Single Family Residence, 1	171B177 1147		North Hollywood - Valley Village	No	MI	ADU
Los Angeles	4118 WILKINSON AVE	91604	2367010009	0.000	0.000	0.085	0.000	Shortfall of Sites	0.161	Low Residential	R1-1-RIO	0	0	0	12.445	0.085		Residential - Single Family Residence - Pool, 1	165B165 1147		Sherman Oaks - Studio City - Toluca Lake - Cahuenga Pass	No	MI	ADU
Los Angeles	12130 LAWLER ST	90066	4248021004	0.000	0.000	0.085	0.000	Shortfall of Sites	0.267	Low Residential	R1V2	0	0	0	7.480	0.085		Residential - Single Family Residence - Pool and Misc., 1	117B153 1147		Palms - Mar Vista - Del Rey	No	MI	ADU
Los Angeles	4119 RHODES AVE	91604	2367010030	0.000	0.000	0.085	0.000	Shortfall of Sites	0.161	Low Residential	R1-1-RIO	0	0	0	12.441	0.085		Residential - Single Family Residence, 1	165B165 1148		Sherman Oaks - Studio City - Toluca Lake - Cahuenga Pass	No	MI	ADU
Los Angeles	9037 MONTE MAR DR	90035	4305022006	0.000	0.000	0.085	0.000	Shortfall of Sites	0.165	Low II Residential	R1V2	0	0	0	12.100	0.085		Residential - Single Family Residence, 1	129B169 1148		Wilshire	No	MI	ADU
Los Angeles	3162 COOLIDGE AVE	90066	4250015026	0.000	0.000	0.085	0.000	Shortfall of Sites	0.163	Low Residential	R1V2	0	0	0	12.305	0.085		Residential - Single Family Residence - Pool, 1	120B153 1148		Palms - Mar Vista - Del Rey	No	MI	ADU
Los Angeles	4118 RHODES AVE	91604	2367011009	0.000	0.000	0.085	0.000	Shortfall of Sites	0.161	Low Residential	R1-1-RIO	0	0	0	12.419	0.085		Residential - Single Family Residence, 1	165B165 1149		Sherman Oaks - Studio City - Toluca Lake - Cahuenga Pass	No	MI	ADU
Los Angeles	506 N FULLER AVE	90036	5526022018	0.000	0.000	0.085	0.000	Shortfall of Sites	0.168	Low II Residential	R1V2	0	0	0	11.880	0.085		Residential - Single Family Residence, 1	141B181 1149		Hollywood	No	MI	ADU
Los Angeles	5443 MURIETTA AVE	91401	2247009022	0.000	0.000	0.085	0.000	Shortfall of Sites	0.150	Low Residential	R1-1	0	0	0	13.292	0.085		Residential - Single Family Residence - Pool, 1	174B153 1150		Van Nuys - North Sherman Oaks	No	MI	ADU

Jurisdiction Name	Site Address/Intersection	5 Digit ZIP Code	Assessor Parcel Number	Very Low-Income	Low-Income	Moderate-Income	Above Moderate-Income	Type of Shortfall	Parcel Size (Acres)	Current General Plan Designation	Current Zoning	Proposed General Plan (GP) Designation	Proposed Zoning	Minimum Density Allowed	Maximum Density Allowed	Total Capacity	Vacant/ Nonvacant	Description of Existing Uses	PIN	Base Density Per Acre	Community Plan Area	Rent Stabalization Ordinance	Income Category	Applicable Rezoning Program (Program informing values in Column Q listed first)
Los Angeles	5441 CEDROS AVE	91411	2249015020	0.000	0.000	0.085	0.000	Shortfall of Sites	0.184	Low Residential	R1-1	0	0	0	10.874	0.085		Residential - Single Family Residence, 1	174B149 1150		Van Nuys - North Sherman Oaks	No	MI	ADU
Los Angeles	4115 SHADYGLADE AVE	91604	2367011030	0.000	0.000	0.085	0.000	Shortfall of Sites	0.161	Low Residential	R1-1-RIO	0	0	0	12.455	0.085		Residential - Single Family Residence - Pool, 1	165B165 1150		Sherman Oaks - Studio City - Toluca Lake - Cahuenga Pass	No	MI	ADU
Los Angeles	4915 ELMWOOD AVE	90004	5522021015	0.000	0.000	0.085	0.000	Shortfall of Sites	0.155	Medium Residential	R3-1	0	0	0	12.916	0.085		Residential - Single Family Residence, 1	141B189 1150		Wilshire	No	MI	ADU
Los Angeles	1733 S SHENANDOAH ST	90035	4303008025	0.000	0.000	0.085	0.000	Shortfall of Sites	0.150	Low II Residential	R1V2	0	0	0	13.292	0.085		Residential - Single Family Residence, 1	129B169 1150		Wilshire	No	MI	ADU
Los Angeles	4919 ELMWOOD AVE	90004	5522021016	0.000	0.000	0.085	0.000	Shortfall of Sites	0.156	Medium Residential	R3-1	0	0	0	12.815	0.085		Residential - Single Family Residence, 1	141B189 1151		Wilshire	No	MI	ADU
Los Angeles	9226 BEVERLYWOOD ST	90034	4301001017	0.000	0.000	0.085	0.000	Shortfall of Sites	0.158	Low Residential	R1V2	0	0	0	12.693	0.085		Residential - Single Family Residence - Guesthouse, 1	126B169 1151		West Los Angeles	No	MI	ADU
Los Angeles	12110 SARDIS AVE	90064	4257014040	0.000	0.000	0.085	0.000	Shortfall of Sites	0.163	Low Residential	R1V2	0	0	0	12.270	0.085		Residential - Single Family Residence, 1	120B153 1151		Palms - Mar Vista - Del Rey	No	MI	ADU
Los Angeles	1212 S WYCLIFF AVE	90732	7560014019	0.000	0.000	0.085	0.000	Shortfall of Sites	0.192	Low II Residential	R1-1XL	0	0	0	10.406	0.085		Residential - Single Family Residence, 1	015B193 1151		San Pedro	No	MI	ADU
Los Angeles	10462 ILONA AVE	90064	4315006042	0.000	0.000	0.085	0.000	Shortfall of Sites	0.163	Low Residential	R1-1-O	0	0	0	12.236	0.085		Residential - Single Family Residence - Pool and Misc., 1	129B157 1152		West Los Angeles	No	MI	ADU
Los Angeles	3117 BARRY AVE	90066	4250009013	0.000	0.000	0.085	0.000	Shortfall of Sites	0.165	Low Residential	R1V2	0	0	0	12.099	0.085		Residential - Single Family Residence, 1	120B153 1152		Palms - Mar Vista - Del Rey	No	MI	ADU
Los Angeles	1213 S DODSON AVE	90732	7560014008	0.000	0.000	0.085	0.000	Shortfall of Sites	0.155	Low II Residential	R1-1XL	0	0	0	12.893	0.085		Residential - Single Family Residence, 1	015B193 1152		San Pedro	No	MI	ADU
Los Angeles	3146 FEDERAL AVE	90066	4250016022	0.000	0.000	0.085	0.000	Shortfall of Sites	0.165	Low Residential	R1V2	0	0	0	12.100	0.085		Residential - Single Family Residence, 1	120B153 1153		Palms - Mar Vista - Del Rey	No	MI	ADU
Los Angeles	1223 S AVERILL AVE	90732	7459005015	0.000	0.000	0.085	0.000	Shortfall of Sites	0.155	Low II Residential	R1-1XL	0	0	0	12.905	0.085		Residential - Single Family Residence, 1	015B193 1153		San Pedro	No	MI	ADU
Los Angeles	13817 CUMPSTON ST	91401	2247013070	0.000	0.000	0.085	0.000	Shortfall of Sites	0.155	Low Residential	R1-1	0	0	0	12.945	0.085		Residential - Single Family Residence - Pool, 1	174B153 1154		Van Nuys - North Sherman Oaks	No	MI	ADU
Los Angeles	507 N MARTEL AVE	90036	5526024010	0.000	0.000	0.085	0.000	Shortfall of Sites	0.161	Low II Residential	R1V2	0	0	0	12.447	0.085		Residential - Single Family Residence, 1	141B181 1154		Hollywood	No	MI	ADU
Los Angeles	10507 ILONA AVE	90064	4315003017	0.000	0.000	0.085	0.000	Shortfall of Sites	0.149	Low Residential	R1-1-O	0	0	0	13.403	0.085		Residential - Single Family Residence, 1	129B157 1154		West Los Angeles	No	MI	ADU
Los Angeles	1330 CRENSHAW BLVD	90019	5072005019	0.000	0.000	0.085	0.000	Shortfall of Sites	0.164	Medium Residential	R3-1-O	0	0	0	12.193	0.085		Residential - Single Family Residence, 1	129B185 1154		West Adams - Baldwin Hills - Leimert	No	MI	ADU
Los Angeles	13813 CUMPSTON ST	91401	2247013065	0.000	0.000	0.085	0.000	Shortfall of Sites	0.165	Low Residential	R1-1	0	0	0	12.132	0.085		Residential - Single Family Residence - Pool, 1	174B153 1155		Van Nuys - North Sherman Oaks	No	MI	ADU
Los Angeles	4120 SAINT CLAIR AVE	91604	2367013030	0.000	0.000	0.085	0.000	Shortfall of Sites	0.161	Low Residential	R1-1-RIO	0	0	0	12.450	0.085		Residential - Single Family Residence - Pool, 1	165B165 1155		Sherman Oaks - Studio City - Toluca Lake - Cahuenga Pass	No	MI	ADU
Los Angeles	4941 ELMWOOD AVE	90004	5522021026	0.000	0.000	0.085	0.000	Shortfall of Sites	0.156	Medium Residential	R3-1	0	0	0	12.812	0.085		Residential - Single Family Residence, 1	141B189 1155		Wilshire	No	MI	ADU
Los Angeles	1223 S PATTON AVE	90731	7459015021	0.000	0.000	0.085	0.000	Shortfall of Sites	0.155	Low II Residential	R1-1XL	0	0	0	12.905	0.085		Residential - Single Family Residence, 1	015B193 1155		San Pedro	No	MI	ADU
Los Angeles	5440 TYRONE AVE	91401	2245024032	0.000	0.000	0.085	0.000	Shortfall of Sites	0.173	Low Residential	R1-1	0	0	0	11.580	0.085		Residential - Single Family Residence - Pool, 1	174B153 1156		Van Nuys - North Sherman Oaks	No	MI	ADU
Los Angeles	1759 N KENMORE AVE	90027	5589033018	0.000	0.000	0.085	0.000	Shortfall of Sites	0.165	Low Medium II Residential	RD1.5-1XL	0	0	0	12.144	0.085		Residential - Single Family Residence, 1	150B197 1156		Hollywood	No	MI	ADU
Los Angeles	3139 FEDERAL AVE	90066	4250012020	0.000	0.000	0.085	0.000	Shortfall of Sites	0.162	Low Residential	R1V2	0	0	0	12.316	0.085		Residential - Single Family Residence - Pool, 1	120B153 1156		Palms - Mar Vista - Del Rey	No	MI	ADU
Los Angeles	127 S ELLERY DR	90732	7559016019	0.000	0.000	0.085	0.000	Shortfall of Sites	0.278	Low II Residential	R1-1XL	0	0	0	7.201	0.085		Residential - Single Family Residence, 1	018B193 1156		San Pedro	No	MI	ADU
Los Angeles	4120 BELLINGHAM AVE	91604	2367014005	0.000	0.000	0.085	0.000	Shortfall of Sites	0.161	Low Residential	R1-1-RIO	0	0	0	12.443	0.085		Residential - Single Family Residence - Pool, 1	165B165 1157		Sherman Oaks - Studio City - Toluca Lake - Cahuenga Pass	No	MI	ADU
Los Angeles	4121 VANTAGE AVE	91604	2367014022	0.000	0.000	0.085	0.000	Shortfall of Sites	0.161	Low Residential	R1-1-RIO	0	0	0	12.439	0.085		Residential - Single Family Residence, 1	165B165 1158		Sherman Oaks - Studio City - Toluca Lake - Cahuenga Pass	No	MI	ADU
Los Angeles	9014 LARKE ELLEN CIR	90035	4305022002	0.000	0.000	0.085	0.000	Shortfall of Sites	0.222	Low II Residential	R1V2	0	0	0	8.992	0.085		Residential - Single Family Residence - Pool, 1	129B169 1158		Wilshire	No	MI	ADU
Los Angeles	9114 NATIONAL BLVD	90034	4311028012	0.000	0.000	0.085	0.000	Shortfall of Sites	0.161	Medium Residential	R3-1	0	0	0	12.385	0.085		Residential - Single Family Residence, 1	123B169 1158		West Los Angeles	No	MI	ADU
Los Angeles	12116 SARDIS AVE	90064	4257014039	0.000	0.000	0.085	0.000	Shortfall of Sites	0.152	Low Residential	R1V2	0	0	0	13.196	0.085		Residential - Single Family Residence, 1	120B153 1158		Palms - Mar Vista - Del Rey	No	MI	ADU
Los Angeles	1738 S WOOSTER ST	90035	4303008004	0.000	0.000	0.085	0.000	Shortfall of Sites	0.151	Low II Residential	R1V2	0	0	0	13.286	0.085		Residential - Single Family Residence - Pool, 1	129B169 1159		Wilshire	No	MI	ADU
Los Angeles	1721 S SHERBOURNE DR	90035	4303016037	0.000	0.000	0.085	0.000	Shortfall of Sites	0.156	Low II Residential	R1V2	0	0	0	12.797	0.085		Residential - Single Family Residence, 1	129B169 1160		Wilshire	No	MI	ADU
Los Angeles	2216 MANNING AVE	90064	4320011004	0.000	0.000	0.085	0.000	Shortfall of Sites	0.155	Low Residential	R1-1-O	0	0	0	12.907	0.085		Residential - Single Family Residence, 1	129B157 1160		West Los Angeles	No	MI	ADU
Los Angeles	3175 COLBY AVE	90066	4250015001	0.000	0.000	0.085	0.000	Shortfall of Sites	0.161	Low Residential	R1V2	0	0	0	12.387	0.085		Residential - Single Family Residence, 1	120B153 1160		Palms - Mar Vista - Del Rey	No	MI	ADU
Los Angeles	131 S ELLERY DR	90732	7559016018	0.000	0.000	0.085	0.000	Shortfall of Sites	0.185	Low II Residential	R1-1XL	0	0	0	10.825	0.085		Residential - Single Family Residence, 1	018B193 1160		San Pedro	No	MI	ADU
Los Angeles	1222 S PATTON AVE	90731	7459026004	0.000	0.000	0.085	0.000	Shortfall of Sites	0.152	Low II Residential	R1-1XL	0	0	0	13.198	0.085		Residential - Single Family Residence, 1	015B193 1160		San Pedro	No	MI	ADU
Los Angeles	459 N KILKEA DR	90048	5514005041	0.000	0.000	0.085	0.000	Shortfall of Sites	0.150	Low II Residential	R1V3	0	0	0	13.302	0.085		Residential - Single Family Residence - Pool, 1	141B173 1161		Wilshire	No	MI	ADU
Los Angeles	167 S CITRUS AVE	90036	5513015020	0.000	0.000	0.085	0.000	Shortfall of Sites	0.155	Low II Residential	R1V3-RG	0	0	0	12.907	0.085		Residential - Single Family Residence, 1	138B181 1161		Wilshire	No	MI	ADU
Los Angeles	2227 PARNELL AVE	90064	4320011033	0.000	0.000	0.085	0.000	Shortfall of Sites	0.155	Low Residential	R1-1-O	0	0	0	12.869	0.085		Residential - Single Family Residence, 1	129B157 1161		West Los Angeles	No	MI	ADU
Los Angeles	3132 BARRY AVE	90066	4250012006	0.000	0.000	0.085	0.000	Shortfall of Sites	0.163	Low Residential	R1V2	0	0	0	12.305	0.085		Residential - Single Family Residence, 1	120B153 1161		Palms - Mar Vista - Del Rey	No	MI	ADU
Los Angeles	3474 STONER AVE	90066	4249017026	0.000	0.000	0.085	0.000	Shortfall of Sites	0.151	Low Residential	R1V2	0	0	0	13.287	0.085		Residential - Single Family Residence, 1	117B153 1161		Palms - Mar Vista - Del Rey	No	MI	ADU
Los Angeles	8106 GLIDER AVE	90045	4107012031	0.000	0.000	0.085	0.000	Shortfall of Sites	0.151	Low Residential	R1-1	0	0	0	13.282	0.085		Residential - Single Family Residence, 1	099B169 1161		Westchester - Playa del Rey	No	MI	ADU
Los Angeles	1223 ALDINE CT	90731	7459026012	0.000	0.000	0.085	0.000	Shortfall of Sites	0.151	Low II Residential	R1-1XL	0	0	0	13.207	0.085		Residential - Single Family Residence, 1	015B193 1161		San Pedro	No	MI	ADU
Los Angeles	1743 S WOOSTER ST	90035	4303004021	0.000	0.000	0.085	0.000	Shortfall of Sites	0.155	Low II Residential	R1V2	0	0	0	12.877	0.085		Residential - Single Family Residence - Pool and Misc., 1	129B169 1162		Wilshire	No	MI	ADU
Los Angeles	5437 CEDROS AVE	91411	2249015025	0.000	0.000	0.085	0.000	Shortfall of Sites	0.169	Low Residential	R1-1	0	0	0	11.861	0.085		Residential - Single Family Residence, 1	174B149 1163		Van Nuys - North Sherman Oaks	No	MI	ADU
Los Angeles	3200 COLBY AVE	90066	4250019019	0.000	0.000	0.085	0.000	Shortfall of Sites	0.175	Low Residential	R1V2	0	0	0	11.430	0.085		Residential - Single Family Residence, 1	120B153 1163		Palms - Mar Vista - Del Rey	No	MI	ADU
Los Angeles	1221 S WALKER AVE	90731	7459026027	0.000	0.000	0.085	0.000	Shortfall of Sites	0.151	Low II Residential	R1-1XL	0	0	0	13.206	0.085		Residential - Single Family Residence, 1	015B193 1163		San Pedro	No	MI	ADU
Los Angeles	3000 STONER AVE	90066	4250030018	0.000	0.000	0.085	0.000	Shortfall of Sites	0.185	Low Residential	R1V2	0	0	0	10.829	0.085		Residential - Single Family Residence, 1	120B153 1164		Palms - Mar Vista - Del Rey	No	MI	ADU
Los Angeles	10468 ILONA AVE	90064	4315006043	0.000	0.000	0.085	0.000	Shortfall of Sites	0.163	Low Residential	R1-1-O	0	0	0	12.233	0.085		Residential - Single Family Residence, 1	129B157 1165		West Los Angeles	No	MI	ADU
Los Angeles	3157 COOLIDGE AVE	90066	4250016004	0.000	0.000	0.085	0.000	Shortfall of Sites	0.168	Low Residential	R1V2	0	0	0	11.899	0.085		Residential - Single Family Residence, 1	120B153 1165		Palms - Mar Vista - Del Rey	No	MI	ADU
Los Angeles	2517 S CANFIELD AVE	90034	4302001006	0.000	0.000	0.085	0.000	Shortfall of Sites	0.166	Low Residential	R1V2-O	0	0	0	12.029	0.085		Residential - Single Family Residence, 1	126B169 1166		West Los Angeles	No	MI	ADU
Los Angeles	3417 GRAND VIEW BLVD	90066	4248016059	0.000	0.000	0.085	0.000	Shortfall of Sites	0.495	Low Residential	R1V2	0	0	0	4.037	0.085		Residential - Single Family Residence - Pool, 1	117B153 1166		Palms - Mar Vista - Del Rey	No	MI	ADU
Los Angeles	9206 MONTE MAR DR	90035	4305026011	0.000	0.000	0.085	0.000	Shortfall of Sites	0.272	Low Residential	R1V2	0	0	0	7.344	0.085		Residential - Single Family Residence, 1	129B169 1167		West Los Angeles	No	MI	ADU
Los Angeles	3004 STONER AVE	90066	4250030019	0.000	0.000	0.085	0.000	Shortfall of Sites	0.160	Low Residential	R1V2	0	0	0	12.533	0.085		Residential - Single Family Residence, 1	120B153 1167		Palms - Mar Vista - Del Rey	No	MI	ADU
Los Angeles	13911 CUMPSTON ST	91401	2247011027	0.000	0.000	0.085	0.000	Shortfall of Sites	0.211	Low Residential	R1-1	0	0	0	9.468	0.085		Residential - Single Family Residence - Pool, 1	174B153 1168		Van Nuys - North Sherman Oaks	No	MI	ADU
Los Angeles	3450 MOUNTAIN VIEW AVE	90066	4248021037	0.000	0.000	0.085	0.000	Shortfall of Sites	0.459	Low Residential	R1V2	0	0	0	4.359	0.085		Residential - Single Family Residence, 1	117B153 1168		Palms - Mar Vista - Del Rey	No	MI	ADU
Los Angeles	5018 WILLOWCREST AVE	91601	2419015009	0.000	0.000	0.085	0.000	Shortfall of Sites	0.184	Low Residential	R1-1	0	0	0	10.891	0.085		Residential - Single Family Residence, 1	171B177 1169		North Hollywood - Valley Village	No	MI	ADU
Los Angeles	9326 OAKMORE RD	90035	4306026013	0.000	0.000	0.085	0.000	Shortfall of Sites	0.158	Low Residential	R1V2	0	0	0	12.687	0.085		Residential - Single Family Residence, 1	129B169 1169		West Los Angeles	No	MI	ADU
Los Angeles	12134 LAWLER ST	90066	4248021040	0.000	0.000	0.085	0.000	Shortfall of Sites	0.165	Low Residential	R1V2	0	0	0	12.088	0.085		Residential - Single Family Residence, 1	117B153 1169		Palms - Mar Vista - Del Rey	No	MI	ADU
Los Angeles	500 N FORMOSA AVE	90036	5525022014	0.000	0.000	0.085	0.000	Shortfall of Sites	0.152	Low II Residential	R1V2	0	0	0	13.200	0.085		Residential - Single Family Residence, 1	141B181 1170		Hollywood	No	MI	ADU
Los Angeles	9019 MONTE MAR DR	90035	4305022003	0.000	0.000	0.085	0.000	Shortfall of Sites	0.165	Low II Residential	R1V2	0	0	0	12.100	0.085		, 1	129B169 1170		Wilshire	No	MI	ADU
Los Angeles	2258 PROSSER AVE	90064	4315001012	0.000	0.000	0.085	0.000	Shortfall of Sites	0.154	Low Residential	R1-1-O	0	0	0	12.960	0.085		Residential - Single Family Residence, 1	129B157 1170		West Los Angeles	No	MI	ADU
Los Angeles	3168 COOLIDGE AVE	90066	4250015027	0.000	0.000	0.085	0.000	Shortfall of Sites	0.163	Low Residential	R1V2	0	0	0	12.305	0.085		Residential - Single Family Residence, 1	120B153 1170		Palms - Mar Vista - Del Rey	No	MI	ADU
Los Angeles	1826 BAGLEY AVE	90035	4305030004	0.000	0.000	0.085	0.000	Shortfall of Sites	0.150	Low Residential	R1V2	0	0	0	13.339	0.085		Residential - Single Family Residence - Pool, 1	129B169 1171		West Los Angeles	No	MI	ADU
Los Angeles	3467 VETERAN AVE	90034	4251024003	0.000	0.000	0.085	0.000	Shortfall of Sites	0.184	Low Residential	R1-1	0	0	0	10.878	0.085		Residential - Single Family Residence, 1	120B161 1172		Palms - Mar Vista - Del Rey	No	MI	ADU
Los Angeles	3487 STONER AVE	90066	4249015006	0.000	0.000	0.085	0.000	Shortfall of Sites	0.163	Low Residential	R1V2	0	0	0	12.269	0.085		Residential - Single Family Residence, 1	117B153 1172		Palms - Mar Vista - Del Rey	No	MI	ADU
Los Angeles	1217 S DODSON AVE	90732	7560014007	0.000	0.000	0.085	0.000	Shortfall of Sites	0.155	Low II Residential	R1-1XL	0	0	0	12.893	0.085		Residential - Single Family Residence, 1	015B193 1172		San Pedro	No	MI	ADU
Los Angeles	1748 PREUSS RD	90035	4303004006	0.000	0.000	0.085	0.000	Shortfall of Sites	0.155	Low II Residential	R1V2	0	0	0	12.926	0.085		Residential - Single Family Residence - Therapy Pool (Spa), 1	129B169 1173		Wilshire	No	MI	ADU
Los Angeles	7949 FLIGHT PL	90045	4107012005	0.000	0.000	0.085	0.000	Shortfall of Sites	0.180	Low Residential	R1-1	0	0	0	11.092	0.085		Residential - Single Family Residence, 1	099B169 1173		Westchester - Playa del Rey	No	MI	ADU
Los Angeles	4113 RHODES AVE	91604	2367010029	0.000	0.000	0.085	0.000	Shortfall of Sites	0.161	Low Residential	R1-1-RIO	0	0	0	12.442	0.085		Residential - Single Family Residence, 1	165B165 1174		Sherman Oaks - Studio City - Toluca Lake - Cahuenga Pass	No	MI	ADU
Los Angeles	1711 S HOLT AVE	90035	4303022029	0.000	0.000	0.085	0.000	Shortfall of Sites	0.150	Low II Residential	R1V2	0	0	0	13.313	0.085		Residential - Single Family Residence, 1	129B169 1174		Wilshire	No	MI	ADU
Los Angeles	3123 BARRY AVE	90066	4250009012	0.000	0.000	0.085	0.000	Shortfall of Sites	0.165	Low Residential	R1V2	0	0	0	12.099	0.085		Residential - Single Family Residence - Pool, 1	120B153 1174		Palms - Mar Vista - Del Rey	No	MI	ADU
Los Angeles	1739 S SHENANDOAH ST	90035	4303008024	0.000	0.000	0.085	0.000	Shortfall of Sites	0.151	Low II Residential	R1V2	0	0	0	13.288	0.085		Residential - Single Family Residence, 1	129B169 1175		Wilshire	No	MI	ADU
Los Angeles	3152 FEDERAL AVE	90066	4250016023	0.000	0.000	0.085	0.000	Shortfall of Sites	0.165	Low Residential	R1V2	0	0	0	12.100	0.085		Residential - Single Family Residence, 1	120B153 1175		Palms - Mar Vista - Del Rey	No	MI	ADU
Los Angeles	2207 MANNING AVE	90064	4320010042	0.000	0.000	0.085	0.000	Shortfall of Sites	0.155	Low Residential	R1-1-O	0	0	0	12.907	0.085		Residential - Single Family Residence, 1	129B157 1176		West Los Angeles	No	MI	ADU
Los Angeles	2054 MALCOLM AVE	90025	4321015014	0.000	0.000	0.085	0.000	Shortfall of Sites	0.155	Low Residential	R1-1-O	0	0	0	12.883	0.085		Residential - Single Family Residence, 1	129B157 1177		West Los Angeles	No	MI	ADU
Los Angeles	13747 CUMPSTON ST	91401	2247014051	0.000	0.000	0.085	0.000	Shortfall of Sites	0.161	Low Residential	R1-1	0	0	0	12.397	0.085		Residential - Single Family Residence - Pool, 1	174B153 1178		Van Nuys - North Sherman Oaks	No	MI	ADU
Los Angeles	3145 FEDERAL AVE	90066	4250012019	0.000	0.000	0.085	0.000	Shortfall of Sites	0.162	Low Residential	R1V2	0	0	0	12.316	0.085		Residential - Single Family Residence, 1	120B153 1178		Palms - Mar Vista - Del Rey	No	MI	ADU

Jurisdiction Name	Site Address/Intersection	5 Digit ZIP Code	Assessor Parcel Number	Very Low-Income	Low-Income	Moderate-Income	Above Moderate-Income	Type of Shortfall	Parcel Size (Acres)	Current General Plan Designation	Current Zoning	Proposed General Plan (GP) Designation	Proposed Zoning	Minimum Density Allowed	Maximum Density Allowed	Total Capacity	Vacant/ Nonvacant	Description of Existing Uses	PIN	Base Density Per Acre	Community Plan Area	Rent Stabalization Ordinance	Income Category	Applicable Rezoning Program (Program informing values in Column Q listed first)
Los Angeles	502 N FULLER AVE	90036	5526022017	0.000	0.000	0.085	0.000	Shortfall of Sites	0.168	Low II Residential	R1V2	0	0	0	11.880	0.085		Residential - Single Family Residence, 1	141B181 1179		Hollywood	No	MI	ADU
Los Angeles	444 N PLYMOUTH BLVD	90004	5523034001	0.000	0.000	0.085	0.000	Shortfall of Sites	0.170	Low II Residential	R1R3-RG	0	0	0	11.756	0.085		Residential - Single Family Residence, 1	141B189 1180		Wilshire	No	MI	ADU
Los Angeles	10474 ILONA AVE	90064	4315006044	0.000	0.000	0.085	0.000	Shortfall of Sites	0.164	Low Residential	R1-1-O	0	0	0	12.230	0.085		Residential - Single Family Residence, 1	129B157 1180		West Los Angeles	No	MI	ADU
Los Angeles	12227 VALLEYHEART DR	91604	2367013028	0.000	0.000	0.085	0.000	Shortfall of Sites	0.183	Low Residential	R1-1-RIO	0	0	0	10.945	0.085		Residential - Single Family Residence - Pool, 1	165B165 1181		Sherman Oaks - Studio City - Toluca Lake - Cahuenga Pass	No	MI	ADU
Los Angeles	445 N PLYMOUTH BLVD	90004	5523033019	0.000	0.000	0.085	0.000	Shortfall of Sites	0.171	Low II Residential	R1R3-RG	0	0	0	11.729	0.085		Residential - Single Family Residence, 1	141B189 1181		Wilshire	No	MI	ADU
Los Angeles	3136 BARRY AVE	90066	4250012007	0.000	0.000	0.085	0.000	Shortfall of Sites	0.163	Low Residential	R1V2	0	0	0	12.305	0.085		Residential - Single Family Residence, 1	120B153 1181		Palms - Mar Vista - Del Rey	No	MI	ADU
Los Angeles	3404 S CENTINELA AVE	90066	4248016043	0.000	0.000	0.085	0.000	Shortfall of Sites	0.245	Medium Residential	[Q]R3-1, R1V2	0	0	0	8.177	0.085		Residential - Five or More Units or Apartments (Any Combination) · 4 Stories or Less, 1	117B153 1181		Palms - Mar Vista - Del Rey	No	MI	ADU
Los Angeles	5437 KATHERINE AVE	91401	2245024008	0.000	0.000	0.085	0.000	Shortfall of Sites	0.174	Low Residential	R1-1	0	0	0	11.524	0.085		Residential - Single Family Residence, 1	174B153 1182		Van Nuys - North Sherman Oaks	No	MI	ADU
Los Angeles	12932 ADDISON ST	91423	2358023022	0.000	0.000	0.085	0.000	Shortfall of Sites	0.187	Low Residential	R1-1	0	0	0	10.723	0.085		Residential - Single Family Residence - Pool, 1	171B161 1182		Van Nuys - North Sherman Oaks	No	MI	ADU
Los Angeles	444 N BEACHWOOD DR	90004	5523033001	0.000	0.000	0.085	0.000	Shortfall of Sites	0.171	Low II Residential	R1R3-RG	0	0	0	11.729	0.085		Residential - Single Family Residence, 1	141B189 1182		Wilshire	No	MI	ADU
Los Angeles	9152 MONTE MAR DR	90035	4305026010	0.000	0.000	0.085	0.000	Shortfall of Sites	0.174	Low Residential	R1V2	0	0	0	11.474	0.085		Residential - Single Family Residence - Pool, 1	129B169 1182		West Los Angeles	No	MI	ADU
Los Angeles	2220 MANNING AVE	90064	4320011005	0.000	0.000	0.085	0.000	Shortfall of Sites	0.155	Low Residential	R1-1-O	0	0	0	12.907	0.085		Residential - Single Family Residence, 1	129B157 1182		West Los Angeles	No	MI	ADU
Los Angeles	11928 PALMS BLVD	90066	4249015017	0.000	0.000	0.085	0.000	Shortfall of Sites	0.152	Low Residential	R1V2	0	0	0	13.127	0.085		Residential - Single Family Residence, 1	117B153 1182		Palms - Mar Vista - Del Rey	No	MI	ADU
Los Angeles	13855 CUMPSTON ST	91401	2247013022	0.000	0.000	0.085	0.000	Shortfall of Sites	0.210	Low Residential	R1-1	0	0	0	9.530	0.085		Residential - Single Family Residence - Pool, 1	174B153 1183		Van Nuys - North Sherman Oaks	No	MI	ADU
Los Angeles	5431 CEDROS AVE	91411	2249016019	0.000	0.000	0.085	0.000	Shortfall of Sites	0.184	Low Residential	R1-1	0	0	0	10.869	0.085		Residential - Single Family Residence - Pool, 1	174B149 1183		Van Nuys - North Sherman Oaks	No	MI	ADU
Los Angeles	445 N BEACHWOOD DR	90004	5523032019	0.000	0.000	0.085	0.000	Shortfall of Sites	0.170	Low II Residential	R1R3-RG	0	0	0	11.733	0.085		Residential - Single Family Residence, 1	141B189 1183		Wilshire	No	MI	ADU
Los Angeles	3163 COOLIDGE AVE	90066	4250016003	0.000	0.000	0.085	0.000	Shortfall of Sites	0.168	Low Residential	R1V2	0	0	0	11.907	0.085		Residential - Single Family Residence - Pool, 1	120B153 1183		Palms - Mar Vista - Del Rey	No	MI	ADU
Los Angeles	3402 S CENTINELA AVE	90066	4248016041	0.000	0.000	0.085	0.000	Shortfall of Sites	0.219	Medium Residential	[Q]R3-1	0	0	0	9.150	0.085		Residential - Single Family Residence, 1	117B153 1183		Palms - Mar Vista - Del Rey	No	MI	ADU
Los Angeles	12213 VALLEYHEART DR	91604	2367013047	0.000	0.000	0.085	0.000	Shortfall of Sites	0.150	Low Residential	R1-1-RIO	0	0	0	13.299	0.085		Residential - Single Family Residence, 1	165B165 1184		Sherman Oaks - Studio City - Toluca Lake - Cahuenga Pass	No	MI	ADU
Los Angeles	3206 COLBY AVE	90066	4250019020	0.000	0.000	0.085	0.000	Shortfall of Sites	0.163	Low Residential	R1V2	0	0	0	12.305	0.085		Residential - Single Family Residence, 1	120B153 1184		Palms - Mar Vista - Del Rey	No	MI	ADU
Los Angeles	12207 VALLEYHEART DR	91604	2367013048	0.000	0.000	0.085	0.000	Shortfall of Sites	0.155	Low Residential	R1-1-RIO	0	0	0	12.902	0.085		Residential - Single Family Residence - Pool, 1	165B165 1185		Sherman Oaks - Studio City - Toluca Lake - Cahuenga Pass	No	MI	ADU
Los Angeles	171 S CITRUS AVE	90036	5513015019	0.000	0.000	0.085	0.000	Shortfall of Sites	0.155	Low II Residential	R1V3-RG	0	0	0	12.907	0.085		Residential - Single Family Residence, 1	138B181 1185		Wilshire	No	MI	ADU
Los Angeles	2231 PARNELL AVE	90064	4320011032	0.000	0.000	0.085	0.000	Shortfall of Sites	0.155	Low Residential	R1-1-O	0	0	0	12.869	0.085		Residential - Single Family Residence, 1	129B157 1185		West Los Angeles	No	MI	ADU
Los Angeles	3174 COOLIDGE AVE	90066	4250015028	0.000	0.000	0.085	0.000	Shortfall of Sites	0.161	Low Residential	R1V2	0	0	0	12.389	0.085		Residential - Single Family Residence, 1	120B153 1185		Palms - Mar Vista - Del Rey	No	MI	ADU
Los Angeles	5429 SALOMA AVE	91411	2250014005	0.000	0.000	0.085	0.000	Shortfall of Sites	0.157	Low Residential	R1-1	0	0	0	12.770	0.085		Residential - Single Family Residence - Pool, 1	174B149 1186		Van Nuys - North Sherman Oaks	No	MI	ADU
Los Angeles	3001 STONER AVE	90066	4250030017	0.000	0.000	0.085	0.000	Shortfall of Sites	0.208	Low Residential	R1V2	0	0	0	9.622	0.085		Residential - Single Family Residence - Pool, 1	120B153 1186		Palms - Mar Vista - Del Rey	No	MI	ADU
Los Angeles	464 N EDINBURGH AVE	90048	5527032001	0.000	0.000	0.085	0.000	Shortfall of Sites	0.192	Low II Residential	R1V3	0	0	0	10.419	0.085		Residential - Single Family Residence, 1	141B177 1187		Wilshire	No	MI	ADU
Los Angeles	12138 LAWLER ST	90066	4248021039	0.000	0.000	0.085	0.000	Shortfall of Sites	0.166	Low Residential	R1V2	0	0	0	12.084	0.085		Residential - Single Family Residence, 1	117B153 1187		Palms - Mar Vista - Del Rey	No	MI	ADU
Los Angeles	5145 BELLAIRE AVE	91607	2357002036	0.000	0.000	0.085	0.000	Shortfall of Sites	0.179	Low Residential	R1-1	0	0	0	11.176	0.085		Residential - Single Family Residence - Pool, 1	171B161 1188		North Hollywood - Valley Village	No	MI	ADU
Los Angeles	4117 VANTAGE AVE	91604	2367014023	0.000	0.000	0.085	0.000	Shortfall of Sites	0.161	Low Residential	R1-1-RIO	0	0	0	12.440	0.085		Residential - Single Family Residence - Pool, 1	165B165 1188		Sherman Oaks - Studio City - Toluca Lake - Cahuenga Pass	No	MI	ADU
Los Angeles	465 N EDINBURGH AVE	90048	5527033014	0.000	0.000	0.085	0.000	Shortfall of Sites	0.192	Low II Residential	R1V3	0	0	0	10.440	0.085		Residential - Single Family Residence, 1	141B177 1188		Wilshire	No	MI	ADU
Los Angeles	454 N LA JOLLA AVE	90048	5514005029	0.000	0.000	0.085	0.000	Shortfall of Sites	0.151	Low II Residential	R1V3	0	0	0	13.250	0.085		Residential - Single Family Residence - Pool, 1	141B173 1188		Wilshire	No	MI	ADU
Los Angeles	10457 ALMAYO AVE	90064	4315006025	0.000	0.000	0.085	0.000	Shortfall of Sites	0.164	Low Residential	R1-1-O	0	0	0	12.178	0.085		Residential - Single Family Residence, 1	129B157 1188		West Los Angeles	No	MI	ADU
Los Angeles	8900 W 24TH ST	90034	4302015019	0.000	0.000	0.085	0.000	Shortfall of Sites	0.167	Low II Residential	R1-1	0	0	0	11.978	0.085		Residential - Single Family Residence, 1	126B169 1188		West Adams - Baldwin Hills - Leimert	No	MI	ADU
Los Angeles	3129 BARRY AVE	90066	4250009011	0.000	0.000	0.085	0.000	Shortfall of Sites	0.165	Low Residential	R1V2	0	0	0	12.100	0.085		Residential - Single Family Residence, 1	120B153 1188		Palms - Mar Vista - Del Rey	No	MI	ADU
Los Angeles	464 N LAUREL AVE	90048	5527033001	0.000	0.000	0.085	0.000	Shortfall of Sites	0.192	Low II Residential	R1V3	0	0	0	10.406	0.085		Residential - Single Family Residence, 1	141B177 1189		Wilshire	No	MI	ADU
Los Angeles	445 N LUCERNE BLVD	90004	5523019036	0.000	0.000	0.085	0.000	Shortfall of Sites	0.177	Low II Residential	R1R3-RG	0	0	0	11.314	0.085		Residential - Single Family Residence - Pool, 1	141B189 1189		Wilshire	No	MI	ADU
Los Angeles	3158 FEDERAL AVE	90066	4250016024	0.000	0.000	0.085	0.000	Shortfall of Sites	0.165	Low Residential	R1V2	0	0	0	12.100	0.085		Residential - Single Family Residence, 1	120B153 1189		Palms - Mar Vista - Del Rey	No	MI	ADU
Los Angeles	14754 CUMPSTON ST	91411	2249016001	0.000	0.000	0.085	0.000	Shortfall of Sites	0.154	Low Residential	R1-1	0	0	0	13.000	0.085		Residential - Single Family Residence, 1	174B149 1190		Van Nuys - North Sherman Oaks	No	MI	ADU
Los Angeles	465 N LAUREL AVE	90048	5514006040	0.000	0.000	0.085	0.000	Shortfall of Sites	0.194	Low II Residential	R1V3	0	0	0	10.306	0.085		Residential - Single Family Residence, 1	141B177 1190		Wilshire	No	MI	ADU
Los Angeles	444 N ARDEN BLVD	90004	5523019001	0.000	0.000	0.085	0.000	Shortfall of Sites	0.177	Low II Residential	R1R3-RG	0	0	0	11.298	0.085		Residential - Single Family Residence, 1	141B189 1190		Wilshire	No	MI	ADU
Los Angeles	1749 S WOOSTER ST	90035	4303004020	0.000	0.000	0.085	0.000	Shortfall of Sites	0.155	Low II Residential	R1V2	0	0	0	12.907	0.085		Residential - Single Family Residence, 1	129B169 1190		Wilshire	No	MI	ADU
Los Angeles	4623 GOODLAND AVE	91604	2362019018	0.000	0.000	0.085	0.000	Shortfall of Sites	0.205	Low Residential	R1-1-RIO	0	0	0	9.739	0.085		Residential - Single Family Residence - Pool, 1	168B161 1190		Sherman Oaks - Studio City - Toluca Lake - Cahuenga Pass	No	MI	ADU
Los Angeles	14750 CUMPSTON ST	91411	2249016002	0.000	0.000	0.085	0.000	Shortfall of Sites	0.155	Low Residential	R1-1	0	0	0	12.907	0.085		Residential - Single Family Residence, 1	174B149 1191		Van Nuys - North Sherman Oaks	No	MI	ADU
Los Angeles	9148 MONTE MAR DR	90035	4305026009	0.000	0.000	0.085	0.000	Shortfall of Sites	0.174	Low Residential	R1V2	0	0	0	11.473	0.085		Residential - Single Family Residence, 1	129B169 1191		West Los Angeles	No	MI	ADU
Los Angeles	4619 GOODLAND AVE	91604	2362019019	0.000	0.000	0.085	0.000	Shortfall of Sites	0.161	Low Residential	R1-1-RIO	0	0	0	12.445	0.085		Residential - Single Family Residence, 1	168B161 1191		Sherman Oaks - Studio City - Toluca Lake - Cahuenga Pass	No	MI	ADU
Los Angeles	14744 CUMPSTON ST	91411	2249016003	0.000	0.000	0.085	0.000	Shortfall of Sites	0.155	Low Residential	R1-1	0	0	0	12.907	0.085		Residential - Single Family Residence, 1	174B149 1192		Van Nuys - North Sherman Oaks	No	MI	ADU
Los Angeles	9308 OAKMORE RD	90035	4306026016	0.000	0.000	0.085	0.000	Shortfall of Sites	0.174	Low Residential	R1V2	0	0	0	11.475	0.085		Residential - Single Family Residence - Pool, 1	129B169 1192		West Los Angeles	No	MI	ADU
Los Angeles	3151 FEDERAL AVE	90066	4250012018	0.000	0.000	0.085	0.000	Shortfall of Sites	0.162	Low Residential	R1V2	0	0	0	12.316	0.085		Residential - Single Family Residence, 1	120B153 1192		Palms - Mar Vista - Del Rey	No	MI	ADU
Los Angeles	5429 HAZELTINE AVE	91401	2245025028	0.000	0.000	0.085	0.000	Shortfall of Sites	0.396	Low Residential	RS-1	0	0	0	5.055	0.085		Residential - Single Family Residence - Pool, 1	174B153 1193		Van Nuys - North Sherman Oaks	No	MI	ADU
Los Angeles	14740 CUMPSTON ST	91411	2249016004	0.000	0.000	0.085	0.000	Shortfall of Sites	0.155	Low Residential	R1-1	0	0	0	12.907	0.085		Residential - Single Family Residence, 1	174B149 1193		Van Nuys - North Sherman Oaks	No	MI	ADU
Los Angeles	5441 TROOST AVE	91601	2348001043	0.000	0.000	0.085	0.000	Shortfall of Sites	0.157	Low Medium II Residential	RD1.5-1	0	0	0	12.748	0.085		Residential - Single Family Residence, 1	174B169 1194		North Hollywood - Valley Village	No	MI	ADU
Los Angeles	5436 MURIETTA AVE	91401	2247010010	0.000	0.000	0.085	0.000	Shortfall of Sites	0.167	Low Residential	R1-1	0	0	0	11.951	0.085		Residential - Single Family Residence - Pool, 1	174B153 1194		Van Nuys - North Sherman Oaks	No	MI	ADU
Los Angeles	14734 CUMPSTON ST	91411	2249016005	0.000	0.000	0.085	0.000	Shortfall of Sites	0.155	Low Residential	R1-1	0	0	0	12.907	0.085		Residential - Single Family Residence - Pool, 1	174B149 1194		Van Nuys - North Sherman Oaks	No	MI	ADU
Los Angeles	5012 WILLOWCREST AVE	91601	2419015010	0.000	0.000	0.085	0.000	Shortfall of Sites	0.184	Low Residential	R1-1	0	0	0	10.891	0.085		Residential - Single Family Residence - Pool, 1	171B177 1194		North Hollywood - Valley Village	No	MI	ADU
Los Angeles	1706 S HOLT AVE	90035	4303025036	0.000	0.000	0.085	0.000	Shortfall of Sites	0.160	Low II Residential	R1V2	0	0	0	12.462	0.085		Residential - Single Family Residence, 1	129B173 1194		Wilshire	No	MI	ADU
Los Angeles	9302 OAKMORE RD	90035	4306026017	0.000	0.000	0.085	0.000	Shortfall of Sites	0.229	Low Residential	R1V2	0	0	0	8.740	0.085		Residential - Single Family Residence, 1	129B169 1194		West Los Angeles	No	MI	ADU
Los Angeles	12420 BROOKLAKE ST	90066	4247025001	0.000	0.000	0.085	0.000	Shortfall of Sites	0.158	Low Residential	R1V2	0	0	0	12.686	0.085		Residential - Single Family Residence, 1	117B153 1194		Palms - Mar Vista - Del Rey	No	MI	ADU
Los Angeles	10843 ORO VISTA AVE	91040	2555007019	0.000	0.000	0.085	0.000	Shortfall of Sites	0.249	Low Residential	R1-1-RFA	0	0	0	8.026	0.085		Residential - Single Family Residence, 1	207B189 1195		Sunland - Tujunga - Lake View Terrace - Shadow Hills - East La Tuna Canyon	No	MI	ADU
Los Angeles	14730 CUMPSTON ST	91411	2249016006	0.000	0.000	0.085	0.000	Shortfall of Sites	0.155	Low Residential	R1-1	0	0	0	12.907	0.085		Residential - Single Family Residence, 1	174B149 1195		Van Nuys - North Sherman Oaks	No	MI	ADU
Los Angeles	4108 WILKINSON AVE	91604	2367010011	0.000	0.000	0.085	0.000	Shortfall of Sites	0.161	Low Residential	R1-1-RIO	0	0	0	12.445	0.085		Residential - Single Family Residence, 1	165B165 1195		Sherman Oaks - Studio City - Toluca Lake - Cahuenga Pass	No	MI	ADU
Los Angeles	461 N CITRUS AVE	90036	5524030025	0.000	0.000	0.085	0.000	Shortfall of Sites	0.180	Low II Residential	R1-1	0	0	0	11.117	0.085		Residential - Single Family Residence - Pool, 1	141B181 1195		Wilshire	No	MI	ADU
Los Angeles	12055 PALMS BLVD	90066	4248021027	0.000	0.000	0.085	0.000	Shortfall of Sites	0.167	Low Residential	R1V2	0	0	0	11.995	0.085		Residential - Single Family Residence - Pool, 1	117B153 1195		Palms - Mar Vista - Del Rey	No	MI	ADU
Los Angeles	462 N MANSFIELD AVE	90036	5524030001	0.000	0.000	0.085	0.000	Shortfall of Sites	0.177	Low II Residential	R1-1	0	0	0	11.309	0.085		Residential - Single Family Residence, 1	141B181 1196		Wilshire	No	MI	ADU
Los Angeles	2211 MANNING AVE	90064	4320010043	0.000	0.000	0.085	0.000	Shortfall of Sites	0.155	Low Residential	R1-1-O	0	0	0	12.906	0.085		Residential - Single Family Residence, 1	129B157 1196		West Los Angeles	No	MI	ADU
Los Angeles	3142 BARRY AVE	90066	4250012008	0.000	0.000	0.085	0.000	Shortfall of Sites	0.163	Low Residential	R1V2	0	0	0	12.305	0.085		Residential - Single Family Residence - Pool, 1	120B153 1196		Palms - Mar Vista - Del Rey	No	MI	ADU

Jurisdiction Name	Site Address/Intersection	5 Digit ZIP Code	Assessor Parcel Number	Very Low-Income	Low-Income	Moderate-Income	Above Moderate-Income	Type of Shortfall	Parcel Size (Acres)	Current General Plan Designation	Current Zoning	Proposed General Plan (GP) Designation	Proposed Zoning	Minimum Density Allowed	Maximum Density Allowed	Total Capacity	Vacant/ Nonvacant	Description of Existing Uses	PIN	Base Density Per Acre	Community Plan Area	Rent Stabalization Ordinance	Income Category	Applicable Rezoning Program (Program informing values in Column Q listed first)
Los Angeles	5431 HAZELTINE AVE	91401	2245025027	0.000	0.000	0.085	0.000	Shortfall of Sites	0.293	Low Residential	RS-1	0	0	0	6.821	0.085		Residential - Single Family Residence - Pool, 1	174B153 1197		Van Nuys - North Sherman Oaks	No	MI	ADU
Los Angeles	461 N MANSFIELD AVE	90036	5524029025	0.000	0.000	0.085	0.000	Shortfall of Sites	0.176	Low II Residential	R1-1	0	0	0	11.358	0.085		Residential - Single Family Residence - Pool, 1	141B181 1197		Wilshire	No	MI	ADU
Los Angeles	9142 MONTE MAR DR	90035	4305026008	0.000	0.000	0.085	0.000	Shortfall of Sites	0.174	Low Residential	R1V2	0	0	0	11.474	0.085		Residential - Single Family Residence, 1	129B169 1197		West Los Angeles	No	MI	ADU
Los Angeles	3466 GREENFIELD AVE	90034	4251024029	0.000	0.000	0.085	0.000	Shortfall of Sites	0.167	Low Residential	R1-1	0	0	0	11.972	0.085		Residential - Single Family Residence, 1	120B161 1197		Palms - Mar Vista - Del Rey	No	MI	ADU
Los Angeles	3201 COLBY AVE	90066	4250018018	0.000	0.000	0.085	0.000	Shortfall of Sites	0.161	Low Residential	R1V2	0	0	0	12.387	0.085		Residential - Single Family Residence - Pool, 1	120B153 1197		Palms - Mar Vista - Del Rey	No	MI	ADU
Los Angeles	11934 PALMS BLVD	90066	4249015016	0.000	0.000	0.085	0.000	Shortfall of Sites	0.155	Low Residential	R1V2	0	0	0	12.934	0.085		Residential - Single Family Residence, 1	117B153 1197		Palms - Mar Vista - Del Rey	No	MI	ADU
Los Angeles	6566 W 83RD ST	90045	4108010011	0.000	0.000	0.085	0.000	Shortfall of Sites	0.164	Low Residential	R1V2	0	0	0	12.205	0.085		Residential - Single Family Residence - Therapy Pool (Spa), 1	099B165 1197		Westchester - Playa del Rey	No	MI	ADU
Los Angeles	4109 SHADYGLADE AVE	91604	2367011029	0.000	0.000	0.085	0.000	Shortfall of Sites	0.161	Low Residential	R1-1-RIO	0	0	0	12.454	0.085		Residential - Single Family Residence - Pool, 1	165B165 1198		Sherman Oaks - Studio City - Toluca Lake - Cahuenga Pass	No	MI	ADU
Los Angeles	1227 S DODSON AVE	90732	7560014006	0.000	0.000	0.085	0.000	Shortfall of Sites	0.186	Low II Residential	R1-1XL	0	0	0	10.744	0.085		Residential - Single Family Residence, 1	015B193 1198		San Pedro	No	MI	ADU
Los Angeles	5437 MURIETTA AVE	91401	2247009013	0.000	0.000	0.085	0.000	Shortfall of Sites	0.150	Low Residential	R1-1	0	0	0	13.294	0.085		Residential - Single Family Residence - Pool, 1	174B153 1199		Van Nuys - North Sherman Oaks	No	MI	ADU
Los Angeles	1832 BAGLEY AVE	90035	4305030003	0.000	0.000	0.085	0.000	Shortfall of Sites	0.155	Low Residential	R1V2	0	0	0	12.918	0.085		Residential - Single Family Residence, 1	129B169 1199		West Los Angeles	No	MI	ADU
Los Angeles	2226 MANNING AVE	90064	4320011006	0.000	0.000	0.085	0.000	Shortfall of Sites	0.155	Low Residential	R1-1-O	0	0	0	12.906	0.085		Residential - Single Family Residence, 1	129B157 1199		West Los Angeles	No	MI	ADU
Los Angeles	9501 BOLTON RD	90034	4309010001	0.000	0.000	0.085	0.000	Shortfall of Sites	0.200	Low Residential	R1V2-O	0	0	0	10.022	0.085		Residential - Single Family Residence, 1	126B165 1199		West Los Angeles	No	MI	ADU
Los Angeles	3169 COOLIDGE AVE	90066	4250016002	0.000	0.000	0.085	0.000	Shortfall of Sites	0.168	Low Residential	R1V2	0	0	0	11.915	0.085		Residential - Single Family Residence - Pool, 1	120B153 1199		Palms - Mar Vista - Del Rey	No	MI	ADU
Los Angeles	6320 W 83RD ST	90045	4108023038	0.000	0.000	0.085	0.000	Shortfall of Sites	0.158	Low Residential	R1V2	0	0	0	12.647	0.085		Residential - Single Family Residence, 1	099B165 1199		Westchester - Playa del Rey	No	MI	ADU
Los Angeles	5436 TYRONE AVE	91401	2245024031	0.000	0.000	0.085	0.000	Shortfall of Sites	0.173	Low Residential	R1-1	0	0	0	11.583	0.085		Residential - Single Family Residence, 1	174B153 1200		Van Nuys - North Sherman Oaks	No	MI	ADU
Los Angeles	438 N PLYMOUTH BLVD	90004	5523034002	0.000	0.000	0.085	0.000	Shortfall of Sites	0.153	Low II Residential	R1R3-RG	0	0	0	13.056	0.085		Residential - Single Family Residence, 1	141B189 1200		Wilshire	No	MI	ADU
Los Angeles	3212 COLBY AVE	90066	4250019021	0.000	0.000	0.085	0.000	Shortfall of Sites	0.163	Low Residential	R1V2	0	0	0	12.305	0.085		Residential - Single Family Residence, 1	120B153 1200		Palms - Mar Vista - Del Rey	No	MI	ADU
Los Angeles	3489 STONER AVE	90066	4249015007	0.000	0.000	0.085	0.000	Shortfall of Sites	0.175	Low Residential	R1V2	0	0	0	11.412	0.085		Residential - Single Family Residence - Therapy Pool (Spa), 1	117B153 1200		Palms - Mar Vista - Del Rey	No	MI	ADU
Los Angeles	8132 BLERIOT AVE	90045	4107007016	0.000	0.000	0.085	0.000	Shortfall of Sites	0.150	Low Residential	R1-1	0	0	0	13.333	0.085		Residential - Single Family Residence, 1	099B169 1200		Westchester - Playa del Rey	No	MI	ADU
Los Angeles	6600 W 83RD ST	90045	4108001003	0.000	0.000	0.085	0.000	Shortfall of Sites	0.191	Low Residential	R1V2	0	0	0	10.495	0.085		Residential - Single Family Residence, 1	099B165 1200		Westchester - Playa del Rey	No	MI	ADU
Los Angeles	439 N PLYMOUTH BLVD	90004	5523033020	0.000	0.000	0.085	0.000	Shortfall of Sites	0.155	Low II Residential	R1R3-RG	0	0	0	12.904	0.085		Residential - Single Family Residence, 1	141B189 1201		Wilshire	No	MI	ADU
Los Angeles	3012 EARLMAR DR	90064	4316014025	0.000	0.000	0.085	0.000	Shortfall of Sites	0.220	Low Residential	R1V2	0	0	0	9.106	0.085		Residential - Single Family Residence, 1	126B165 1201		West Los Angeles	No	MI	ADU
Los Angeles	438 N BEACHWOOD DR	90004	5523033002	0.000	0.000	0.085	0.000	Shortfall of Sites	0.155	Low II Residential	R1R3-RG	0	0	0	12.893	0.085		Residential - Single Family Residence, 1	141B189 1202		Wilshire	No	MI	ADU
Los Angeles	2237 PARNELL AVE	90064	4320011031	0.000	0.000	0.085	0.000	Shortfall of Sites	0.155	Low Residential	R1-1-O	0	0	0	12.869	0.085		Residential - Single Family Residence, 1	129B157 1202		West Los Angeles	No	MI	ADU
Los Angeles	8130 CROYDON AVE	90045	4107006035	0.000	0.000	0.085	0.000	Shortfall of Sites	0.150	Low Residential	R1-1	0	0	0	13.320	0.085		Residential - Single Family Residence, 1	099B169 1202		Westchester - Playa del Rey	No	MI	ADU
Los Angeles	5430 KATHERINE AVE	91401	2245024021	0.000	0.000	0.085	0.000	Shortfall of Sites	0.253	Low Residential	RS-1	0	0	0	7.913	0.085		Residential - Single Family Residence - Pool, 1	174B153 1203		Van Nuys - North Sherman Oaks	No	MI	ADU
Los Angeles	5427 CEDROS AVE	91411	2249016020	0.000	0.000	0.085	0.000	Shortfall of Sites	0.184	Low Residential	R1-1	0	0	0	10.884	0.085		Residential - Single Family Residence, 1	174B149 1203		Van Nuys - North Sherman Oaks	No	MI	ADU
Los Angeles	439 N BEACHWOOD DR	90004	5523032020	0.000	0.000	0.085	0.000	Shortfall of Sites	0.155	Low II Residential	R1R3-RG	0	0	0	12.907	0.085		Residential - Single Family Residence, 1	141B189 1203		Wilshire	No	MI	ADU
Los Angeles	1743 S SHENANDOAH ST	90035	4303008023	0.000	0.000	0.085	0.000	Shortfall of Sites	0.151	Low II Residential	R1V2	0	0	0	13.284	0.085		Residential - Single Family Residence, 1	129B169 1203		Wilshire	No	MI	ADU
Los Angeles	13218 ADDISON ST	91423	2358009031	0.000	0.000	0.085	0.000	Shortfall of Sites	0.189	Low Residential	R1-1	0	0	0	10.589	0.085		Residential - Single Family Residence - Pool, 1	171B157 1204		Van Nuys - North Sherman Oaks	No	MI	ADU
Los Angeles	9136 MONTE MAR DR	90035	4305026007	0.000	0.000	0.085	0.000	Shortfall of Sites	0.174	Low Residential	R1V2	0	0	0	11.473	0.085		Residential - Single Family Residence - Pool, 1	129B169 1204		West Los Angeles	No	MI	ADU
Los Angeles	5431 CALHOUN AVE	91401	2245024022	0.000	0.000	0.085	0.000	Shortfall of Sites	0.357	Low Residential	RS-1	0	0	0	5.598	0.085		Residential - Single Family Residence - Pool, 1	174B153 1205		Van Nuys - North Sherman Oaks	No	MI	ADU
Los Angeles	3135 BARRY AVE	90066	4250009035	0.000	0.000	0.085	0.000	Shortfall of Sites	0.165	Low Residential	R1V2	0	0	0	12.100	0.085		Residential - Single Family Residence, 1	120B153 1205		Palms - Mar Vista - Del Rey	No	MI	ADU
Los Angeles	5431 COSTELLO AVE	91401	2247010017	0.000	0.000	0.085	0.000	Shortfall of Sites	0.174	Low Residential	R1-1	0	0	0	11.471	0.085		Residential - Single Family Residence - Pool, 1	174B153 1206		Van Nuys - North Sherman Oaks	No	MI	ADU
Los Angeles	3164 FEDERAL AVE	90066	4250016025	0.000	0.000	0.085	0.000	Shortfall of Sites	0.165	Low Residential	R1V2	0	0	0	12.100	0.085		Residential - Single Family Residence - Pool, 1	120B153 1206		Palms - Mar Vista - Del Rey	No	MI	ADU
Los Angeles	1707 S CORNING ST	90035	4303025026	0.000	0.000	0.085	0.000	Shortfall of Sites	0.164	Low II Residential	R1V2	0	0	0	12.160	0.085		Residential - Single Family Residence, 1	129B173 1207		Wilshire	No	MI	ADU
Los Angeles	438 N LUCERNE BLVD	90004	5523020002	0.000	0.000	0.085	0.000	Shortfall of Sites	0.161	Low II Residential	R1R3-RG	0	0	0	12.427	0.085		Residential - Single Family Residence - Pool and Misc., 1	141B189 1208		Wilshire	No	MI	ADU
Los Angeles	3102 GRANVILLE AVE	90066	4250001025	0.000	0.000	0.085	0.000	Shortfall of Sites	0.178	Low Residential	R1V2	0	0	0	11.256	0.085		Residential - Single Family Residence - Pool, 1	120B153 1208		Palms - Mar Vista - Del Rey	No	MI	ADU
Los Angeles	5430 MURIETTA AVE	91401	2247010009	0.000	0.000	0.085	0.000	Shortfall of Sites	0.167	Low Residential	R1-1	0	0	0	11.950	0.085		Residential - Single Family Residence, 1	174B153 1209		Van Nuys - North Sherman Oaks	No	MI	ADU
Los Angeles	439 N LUCERNE BLVD	90004	5523019035	0.000	0.000	0.085	0.000	Shortfall of Sites	0.161	Low II Residential	R1R3-RG	0	0	0	12.446	0.085		Residential - Single Family Residence, 1	141B189 1209		Wilshire	No	MI	ADU
Los Angeles	177 S CITRUS AVE	90036	5513015018	0.000	0.000	0.085	0.000	Shortfall of Sites	0.155	Low II Residential	R1V3-RG	0	0	0	12.907	0.085		Residential - Single Family Residence - Pool, 1	138B181 1209		Wilshire	No	MI	ADU
Los Angeles	5430 TYRONE AVE	91401	2245024030	0.000	0.000	0.085	0.000	Shortfall of Sites	0.173	Low Residential	R1-1	0	0	0	11.587	0.085		Residential - Single Family Residence, 1	174B153 1210		Van Nuys - North Sherman Oaks	No	MI	ADU
Los Angeles	438 N ARDEN BLVD	90004	5523019002	0.000	0.000	0.085	0.000	Shortfall of Sites	0.161	Low II Residential	R1R3-RG	0	0	0	12.428	0.085		Residential - Single Family Residence, 1	141B189 1210		Wilshire	No	MI	ADU
Los Angeles	9004 LARKE ELLEN CIR	90035	4305022001	0.000	0.000	0.085	0.000	Shortfall of Sites	0.209	Low II Residential	R1V2	0	0	0	9.575	0.085		Residential - Single Family Residence - Pool, 1	129B169 1210		Wilshire	No	MI	ADU
Los Angeles	10502 ILONA AVE	90064	4315004019	0.000	0.000	0.085	0.000	Shortfall of Sites	0.150	Low Residential	R1-1-O	0	0	0	13.371	0.085		Residential - Single Family Residence, 1	129B157 1210		West Los Angeles	No	MI	ADU
Los Angeles	5431 KATHERINE AVE	91401	2245024009	0.000	0.000	0.085	0.000	Shortfall of Sites	0.174	Low Residential	R1-1	0	0	0	11.524	0.085		Residential - Single Family Residence, 1	174B153 1211		Van Nuys - North Sherman Oaks	No	MI	ADU
Los Angeles	135 S ELLERY DR	90732	7559016017	0.000	0.000	0.085	0.000	Shortfall of Sites	0.151	Low II Residential	R1-1XL	0	0	0	13.278	0.085		Residential - Single Family Residence, 1	018B193 1211		San Pedro	No	MI	ADU
Los Angeles	1811 HILLSBORO AVE	90035	4305030019	0.000	0.000	0.085	0.000	Shortfall of Sites	0.157	Low Residential	R1V2	0	0	0	12.699	0.085		Residential - Single Family Residence, 1	129B169 1212		West Los Angeles	No	MI	ADU
Los Angeles	10583 LAURISTON AVE	90064	4315001013	0.000	0.000	0.085	0.000	Shortfall of Sites	0.201	Low Residential	R1-1-O	0	0	0	9.961	0.085		Residential - Single Family Residence, 1	129B157 1212		West Los Angeles	No	MI	ADU
Los Angeles	5431 MURIETTA AVE	91401	2247009012	0.000	0.000	0.085	0.000	Shortfall of Sites	0.150	Low Residential	R1-1	0	0	0	13.295	0.085		Residential - Single Family Residence - Pool, 1	174B153 1213		Van Nuys - North Sherman Oaks	No	MI	ADU
Los Angeles	458 N EDINBURGH AVE	90048	5527032002	0.000	0.000	0.085	0.000	Shortfall of Sites	0.152	Low II Residential	R1V3	0	0	0	13.180	0.085		Residential - Single Family Residence, 1	141B177 1213		Wilshire	No	MI	ADU
Los Angeles	1748 S WOOSTER ST	90035	4303008006	0.000	0.000	0.085	0.000	Shortfall of Sites	0.151	Low II Residential	R1V2	0	0	0	13.276	0.085		Residential - Single Family Residence, 1	129B169 1213		Wilshire	No	MI	ADU
Los Angeles	2206 PELHAM AVE	90064	4320010024	0.000	0.000	0.085	0.000	Shortfall of Sites	0.155	Low Residential	R1-1-O	0	0	0	12.896	0.085		Residential - Single Family Residence, 1	129B157 1213		West Los Angeles	No	MI	ADU
Los Angeles	3157 FEDERAL AVE	90066	4250012017	0.000	0.000	0.085	0.000	Shortfall of Sites	0.162	Low Residential	R1V2	0	0	0	12.316	0.085		Residential - Single Family Residence, 1	120B153 1213		Palms - Mar Vista - Del Rey	No	MI	ADU
Los Angeles	459 N EDINBURGH AVE	90048	5527033015	0.000	0.000	0.085	0.000	Shortfall of Sites	0.150	Low II Residential	R1V3	0	0	0	13.301	0.085		Residential - Single Family Residence, 1	141B177 1214		Wilshire	No	MI	ADU
Los Angeles	449 N KILKEA DR	90048	5514005043	0.000	0.000	0.085	0.000	Shortfall of Sites	0.150	Low II Residential	R1V3	0	0	0	13.302	0.085		Residential - Single Family Residence, 1	141B173 1214		Wilshire	No	MI	ADU
Los Angeles	10469 ALMAYO AVE	90064	4315006023	0.000	0.000	0.085	0.000	Shortfall of Sites	0.164	Low Residential	R1-1-O	0	0	0	12.185	0.085		Residential - Single Family Residence, 1	129B157 1214		West Los Angeles	No	MI	ADU
Los Angeles	458 N LAUREL AVE	90048	5527033002	0.000	0.000	0.085	0.000	Shortfall of Sites	0.150	Low II Residential	R1V3	0	0	0	13.321	0.085		Residential - Single Family Residence, 1	141B177 1215		Wilshire	No	MI	ADU
Los Angeles	448 N LA JOLLA AVE	90048	5514005030	0.000	0.000	0.085	0.000	Shortfall of Sites	0.151	Low II Residential	R1V3	0	0	0	13.235	0.085		Residential - Single Family Residence - Pool, 1	141B173 1215		Wilshire	No	MI	ADU
Los Angeles	9126 MONTE MAR DR	90035	4305026005	0.000	0.000	0.085	0.000	Shortfall of Sites	0.174	Low Residential	R1V2	0	0	0	11.473	0.085		Residential - Single Family Residence, 1	129B169 1215		West Los Angeles	No	MI	ADU
Los Angeles	2217 MANNING AVE	90064	4320010044	0.000	0.000	0.085	0.000	Shortfall of Sites	0.155	Low Residential	R1-1-O	0	0	0	12.906	0.085		Residential - Single Family Residence, 1	129B157 1215		West Los Angeles	No	MI	ADU
Los Angeles	459 N LAUREL AVE	90048	5514006041	0.000	0.000	0.085	0.000	Shortfall of Sites	0.150	Low II Residential	R1V3	0	0	0	13.290	0.085		Residential - Single Family Residence, 1	141B177 1216		Wilshire	No	MI	ADU
Los Angeles	3005 STONER AVE	90066	4250030016	0.000	0.000	0.085	0.000	Shortfall of Sites	0.154	Low Residential	R1V2	0	0	0	13.005	0.085		Residential - Single Family Residence - Pool, 1	120B153 1216		Palms - Mar Vista - Del Rey	No	MI	ADU
Los Angeles	12231 LAWLER ST	90066	4248016058	0.000	0.000	0.085	0.000	Shortfall of Sites	0.345	Low Residential	R1V2	0	0	0	5.794	0.085		Residential - Single Family Residence, 1	117B153 1216		Palms - Mar Vista - Del Rey	No	MI	ADU
Los Angeles	1753 S WOOSTER ST	90035	4303004019	0.000	0.000	0.085	0.000	Shortfall of Sites	0.155	Low II Residential	R1V2	0	0	0	12.938	0.085		Residential - Single Family Residence - Pool, 1	129B169 1217		Wilshire	No	MI	ADU
Los Angeles	3207 COLBY AVE	90066	4250018017	0.000	0.000	0.085	0.000	Shortfall of Sites	0.163	Low Residential	R1V2	0	0	0	12.302	0.085		Residential - Single Family Residence, 1	120B153 1217		Palms - Mar Vista - Del Rey	No	MI	ADU
Los Angeles	8117 GLIDER AVE	90045	4107011001	0.000	0.000	0.085	0.000	Shortfall of Sites	0.151	Low Residential	R1-1	0	0	0	13.235	0.085		Residential - Single Family Residence, 1	099B169 1218		Westchester - Playa del Rey	No	MI	ADU
Los Angeles	4102 WILKINSON AVE	91604	2367010012	0.000	0.000	0.085	0.000	Shortfall of Sites	0.161	Low Residential	R1-1-RIO	0	0	0	12.445	0.085		Residential - Single Family Residence - Pool, 1	165B165 1219		Sherman Oaks - Studio City - Toluca Lake - Cahuenga Pass	No	MI	ADU
Los Angeles	4105 RHODES AVE	91604	2367010027	0.000	0.000	0.085	0.000	Shortfall of Sites	0.161	Low Residential	R1-1-RIO	0	0	0	12.441	0.085		Residential - Single Family Residence, 1	165B165 1220		Sherman Oaks - Studio City - Toluca Lake - Cahuenga Pass	No	MI	ADU
Los Angeles	464 N FULLER AVE	90036	5526035031	0.000	0.000	0.085	0.000	Shortfall of Sites	0.196	Low II Residential	R1V2-O	0	0	0	10.188	0.085		Residential - Single Family Residence, 1	141B181 1220		Wilshire	No	MI	ADU
Los Angeles	3148 BARRY AVE	90066	4250012009	0.000	0.000	0.085	0.000	Shortfall of Sites	0.163	Low Residential	R1V2	0	0	0	12.305	0.085		Residential - Single Family Residence, 1	120B153 1220		Palms - Mar Vista - Del Rey	No	MI	ADU
Los Angeles	5426 TYRONE AVE	91401	2245024029	0.000	0.000	0.085	0.000	Shortfall of Sites	0.173	Low Residential	R1-1	0	0	0	11.590	0.085		Residential - Rooming/Boarding House, 1	174B153 1221		Van Nuys - North Sherman Oaks	No	MI	ADU
Los Angeles	4102 RHODES AVE	91604	2367011012	0.000	0.000	0.085	0.000	Shortfall of Sites	0.161	Low Residential	R1-1-RIO	0	0	0	12.420	0.085		Residential - Single Family Residence, 1	165B165 1221		Sherman Oaks - Studio City - Toluca Lake - Cahuenga Pass	No	MI	ADU
Los Angeles	449 N ORLANDO AVE	90048	5514002047	0.000	0.000	0.085	0.000	Shortfall of Sites	0.149	Low II Residential	R1V3-O	0	0	0	13.403	0.085		Residential - Single Family Residence, 1	141B173 1221		Wilshire	No	MI	ADU

Jurisdiction Name	Site Address/Intersection	5 Digit ZIP Code	Assessor Parcel Number	Very Low-Income	Low-Income	Moderate-Income	Above Moderate-Income	Type of Shortfall	Parcel Size (Acres)	Current General Plan Designation	Current Zoning	Proposed General Plan (GP) Designation	Proposed Zoning	Minimum Density Allowed	Maximum Density Allowed	Total Capacity	Vacant/ Nonvacant	Description of Existing Uses	PIN	Base Density Per Acre	Community Plan Area	Rent Stabalization Ordinance	Income Category	Applicable Rezoning Program (Program informing values in Column Q listed first)
Los Angeles	1402 CRENSHAW BLVD	90019	5072005016	0.000	0.000	0.085	0.000	Shortfall of Sites	0.164	Medium Residential	R3-1-O	0	0	0	12.219	0.085		Residential - Single Family Residence, 1	129B185 1221		West Adams - Baldwin Hills - Leimert	No	MI	ADU
Los Angeles	3175 COOLIDGE AVE	90066	4250016001	0.000	0.000	0.085	0.000	Shortfall of Sites	0.167	Low Residential	R1V2	0	0	0	12.003	0.085		Residential - Single Family Residence, 1	120B153 1221		Palms - Mar Vista - Del Rey	No	MI	ADU
Los Angeles	2230 MANNING AVE	90064	4320011007	0.000	0.000	0.085	0.000	Shortfall of Sites	0.155	Low Residential	R1-1-O	0	0	0	12.907	0.085		Residential - Single Family Residence, 1	129B157 1222		West Los Angeles	No	MI	ADU
Los Angeles	3100 GRANVILLE AVE	90066	4250001024	0.000	0.000	0.085	0.000	Shortfall of Sites	0.167	Low Residential	R1V2	0	0	0	12.007	0.085		Residential - Single Family Residence - Pool and Misc., 1	120B153 1222		Palms - Mar Vista - Del Rey	No	MI	ADU
Los Angeles	5008 WILLOWCREST AVE	91601	2419015011	0.000	0.000	0.085	0.000	Shortfall of Sites	0.184	Low Residential	R1-1	0	0	0	10.890	0.085		Residential - Single Family Residence - Pool, 1	171B177 1223		North Hollywood - Valley Village	No	MI	ADU
Los Angeles	5429 COSTELLO AVE	91401	2247010022	0.000	0.000	0.085	0.000	Shortfall of Sites	0.160	Low Residential	R1-1	0	0	0	12.481	0.085		Residential - Single Family Residence - Pool, 1	174B153 1224		Van Nuys - North Sherman Oaks	No	MI	ADU
Los Angeles	3202 COOLIDGE AVE	90066	4250018019	0.000	0.000	0.085	0.000	Shortfall of Sites	0.161	Low Residential	R1V2	0	0	0	12.389	0.085		Residential - Single Family Residence, 1	120B153 1224		Palms - Mar Vista - Del Rey	No	MI	ADU
Los Angeles	2100 MALCOLM AVE	90025	4321013023	0.000	0.000	0.085	0.000	Shortfall of Sites	0.155	Low Residential	R1-1-O	0	0	0	12.906	0.085		Residential - Single Family Residence, 1	129B157 1225		West Los Angeles	No	MI	ADU
Los Angeles	5425 MURIETTA AVE	91401	2247009011	0.000	0.000	0.085	0.000	Shortfall of Sites	0.150	Low Residential	R1-1	0	0	0	13.315	0.085		Residential - Single Family Residence - Pool, 1	174B153 1226		Van Nuys - North Sherman Oaks	No	MI	ADU
Los Angeles	12253 VALLEYHEART DR	91604	2367013002	0.000	0.000	0.085	0.000	Shortfall of Sites	0.165	Low Residential	R1-1-RIO	0	0	0	12.131	0.085		Residential - Single Family Residence, 1	165B165 1226		Sherman Oaks - Studio City - Toluca Lake - Cahuenga Pass	No	MI	ADU
Los Angeles	1758 PREUSS RD	90035	4303004008	0.000	0.000	0.085	0.000	Shortfall of Sites	0.154	Low II Residential	R1V2	0	0	0	12.992	0.085		Residential - Single Family Residence, 1	129B169 1226		Wilshire	No	MI	ADU
Los Angeles	3141 BARRY AVE	90066	4250009034	0.000	0.000	0.085	0.000	Shortfall of Sites	0.165	Low Residential	R1V2	0	0	0	12.100	0.085		Residential - Single Family Residence, 1	120B153 1226		Palms - Mar Vista - Del Rey	No	MI	ADU
Los Angeles	5427 COSTELLO AVE	91401	2247010019	0.000	0.000	0.085	0.000	Shortfall of Sites	0.202	Low Residential	R1-1	0	0	0	9.881	0.085		Residential - Single Family Residence - Pool, 1	174B153 1227		Van Nuys - North Sherman Oaks	No	MI	ADU
Los Angeles	1723 S HOLT AVE	90035	4303022031	0.000	0.000	0.085	0.000	Shortfall of Sites	0.150	Low II Residential	R1V2	0	0	0	13.307	0.085		Residential - Single Family Residence, 1	129B169 1227		Wilshire	No	MI	ADU
Los Angeles	10506 ILONA AVE	90064	4315004020	0.000	0.000	0.085	0.000	Shortfall of Sites	0.149	Low Residential	R1-1-O	0	0	0	13.403	0.085		Residential - Single Family Residence, 1	129B157 1227		West Los Angeles	No	MI	ADU
Los Angeles	3170 FEDERAL AVE	90066	4250016026	0.000	0.000	0.085	0.000	Shortfall of Sites	0.165	Low Residential	R1V2	0	0	0	12.100	0.085		Residential - Single Family Residence, 1	120B153 1227		Palms - Mar Vista - Del Rey	No	MI	ADU
Los Angeles	3488 STONER AVE	90066	4249017023	0.000	0.000	0.085	0.000	Shortfall of Sites	0.174	Low Residential	R1V2	0	0	0	11.464	0.085		Residential - Single Family Residence, 1	117B153 1227		Palms - Mar Vista - Del Rey	No	MI	ADU
Los Angeles	5423 KATHERINE AVE	91401	2245024010	0.000	0.000	0.085	0.000	Shortfall of Sites	0.203	Low Residential	R1-1	0	0	0	9.830	0.085		Residential - Single Family Residence - Pool, 1	174B153 1228		Van Nuys - North Sherman Oaks	No	MI	ADU
Los Angeles	1706 S CORNING ST	90035	4303026001	0.000	0.000	0.085	0.000	Shortfall of Sites	0.160	Low II Residential	R1V2	0	0	0	12.528	0.085		Residential - Single Family Residence, 1	129B173 1228		Wilshire	No	MI	ADU
Los Angeles	9116 MONTE MAR DR	90035	4305026003	0.000	0.000	0.085	0.000	Shortfall of Sites	0.174	Low Residential	R1V2	0	0	0	11.473	0.085		Residential - Single Family Residence, 1	129B169 1228		West Los Angeles	No	MI	ADU
Los Angeles	1615 VINEYARD AVE	90019	5071017024	0.000	0.000	0.085	0.000	Shortfall of Sites	0.172	Low Medium II Residential	RD1.5-1-O	0	0	0	11.616	0.085		Residential - Single Family Residence, 1	129B185 1228		West Adams - Baldwin Hills - Leimert	No	MI	ADU
Los Angeles	1601 MIRACOSTA ST	90732	7559018016	0.000	0.000	0.085	0.000	Shortfall of Sites	0.182	Low II Residential	R1-1XL	0	0	0	11.001	0.085		Residential - Single Family Residence, 1	018B193 1228		San Pedro	No	MI	ADU
Los Angeles	1749 S SHENANDOAH ST	90035	4303008022	0.000	0.000	0.085	0.000	Shortfall of Sites	0.151	Low II Residential	R1V2	0	0	0	13.280	0.085		Residential - Single Family Residence, 1	129B169 1230		Wilshire	No	MI	ADU
Los Angeles	3163 FEDERAL AVE	90066	4250012016	0.000	0.000	0.085	0.000	Shortfall of Sites	0.162	Low Residential	R1V2	0	0	0	12.316	0.085		Residential - Single Family Residence - Pool, 1	120B153 1230		Palms - Mar Vista - Del Rey	No	MI	ADU
Los Angeles	10475 ALMAYO AVE	90064	4315006022	0.000	0.000	0.085	0.000	Shortfall of Sites	0.164	Low Residential	R1-1-O	0	0	0	12.184	0.085		Residential - Single Family Residence, 1	129B157 1231		West Los Angeles	No	MI	ADU
Los Angeles	456 N MANSFIELD AVE	90036	5524030002	0.000	0.000	0.085	0.000	Shortfall of Sites	0.170	Low II Residential	R1-1	0	0	0	11.733	0.085		Residential - Single Family Residence, 1	141B181 1232		Wilshire	No	MI	ADU
Los Angeles	3213 COLBY AVE	90066	4250018016	0.000	0.000	0.085	0.000	Shortfall of Sites	0.163	Low Residential	R1V2	0	0	0	12.301	0.085		Residential - Single Family Residence, 1	120B153 1232		Palms - Mar Vista - Del Rey	No	MI	ADU
Los Angeles	5534 SALOMA AVE	91411	2250015046	0.000	0.000	0.085	0.000	Shortfall of Sites	0.386	Low Residential	R1-1	0	0	0	5.182	0.085		Residential - Single Family Residence, 1	174B149 1233		Van Nuys - North Sherman Oaks	No	MI	ADU
Los Angeles	185 S CITRUS AVE	90036	5513015017	0.000	0.000	0.085	0.000	Shortfall of Sites	0.170	Low II Residential	R1V3-RG	0	0	0	11.731	0.085		Residential - Single Family Residence, 1	138B181 1233		Wilshire	No	MI	ADU
Los Angeles	2055 MALCOLM AVE	90025	4321014015	0.000	0.000	0.085	0.000	Shortfall of Sites	0.155	Low Residential	R1-1	0	0	0	12.906	0.085		Residential - Single Family Residence, 1	129B157 1233		West Los Angeles	No	MI	ADU
Los Angeles	3506 INGLEWOOD BLVD	90066	4249015015	0.000	0.000	0.085	0.000	Shortfall of Sites	0.162	Low Residential	R1V2	0	0	0	12.333	0.085		Residential - Single Family Residence, 1	117B153 1233		Palms - Mar Vista - Del Rey	No	MI	ADU
Los Angeles	4100 WILKINSON AVE	91604	2367010013	0.000	0.000	0.085	0.000	Shortfall of Sites	0.161	Low Residential	R1-1-RIO	0	0	0	12.445	0.085		Residential - Single Family Residence - Pool, 1	165B165 1234		Sherman Oaks - Studio City - Toluca Lake - Cahuenga Pass	No	MI	ADU
Los Angeles	457 N MANSFIELD AVE	90036	5524029024	0.000	0.000	0.085	0.000	Shortfall of Sites	0.170	Low II Residential	R1-1	0	0	0	11.733	0.085		Residential - Single Family Residence, 1	141B181 1234		Wilshire	No	MI	ADU
Los Angeles	2261 PROSSER AVE	90064	4320014023	0.000	0.000	0.085	0.000	Shortfall of Sites	0.155	Low Residential	R1-1-O	0	0	0	12.904	0.085		Residential - Single Family Residence, 1	129B157 1234		West Los Angeles	No	MI	ADU
Los Angeles	9210 BEVERLYWOOD ST	90034	4301001020	0.000	0.000	0.085	0.000	Shortfall of Sites	0.158	Low Residential	R1V2	0	0	0	12.620	0.085		Residential - Single Family Residence, 1	126B169 1234		West Los Angeles	No	MI	ADU
Los Angeles	4101 RHODES AVE	91604	2367010026	0.000	0.000	0.085	0.000	Shortfall of Sites	0.161	Low Residential	R1-1-RIO	0	0	0	12.441	0.085		Residential - Single Family Residence, 1	165B165 1235		Sherman Oaks - Studio City - Toluca Lake - Cahuenga Pass	No	MI	ADU
Los Angeles	2210 PELHAM AVE	90064	4320010025	0.000	0.000	0.085	0.000	Shortfall of Sites	0.155	Low Residential	R1-1-O	0	0	0	12.896	0.085		Residential - Single Family Residence, 1	129B157 1235		West Los Angeles	No	MI	ADU
Los Angeles	4100 RHODES AVE	91604	2367011013	0.000	0.000	0.085	0.000	Shortfall of Sites	0.161	Low Residential	R1-1-RIO	0	0	0	12.420	0.085		Residential - Single Family Residence, 1	165B165 1236		Sherman Oaks - Studio City - Toluca Lake - Cahuenga Pass	No	MI	ADU
Los Angeles	4101 SHADYGLADE AVE	91604	2367011027	0.000	0.000	0.085	0.000	Shortfall of Sites	0.161	Low Residential	R1-1-RIO	0	0	0	12.452	0.085		Residential - Single Family Residence, 1	165B165 1237		Sherman Oaks - Studio City - Toluca Lake - Cahuenga Pass	No	MI	ADU
Los Angeles	9333 CRESTA DR	90035	4306026023	0.000	0.000	0.085	0.000	Shortfall of Sites	0.163	Low Residential	R1V2	0	0	0	12.305	0.085		Residential - Single Family Residence, 1	129B169 1237		West Los Angeles	No	MI	ADU
Los Angeles	2221 MANNING AVE	90064	4320010045	0.000	0.000	0.085	0.000	Shortfall of Sites	0.155	Low Residential	R1-1-O	0	0	0	12.906	0.085		Residential - Single Family Residence, 1	129B157 1237		West Los Angeles	No	MI	ADU
Los Angeles	3493 STONER AVE	90066	4249015008	0.000	0.000	0.085	0.000	Shortfall of Sites	0.178	Low Residential	R1V2	0	0	0	11.223	0.085		Residential - Single Family Residence, 1	117B153 1237		Palms - Mar Vista - Del Rey	No	MI	ADU
Los Angeles	454 N EDINBURGH AVE	90048	5527032003	0.000	0.000	0.085	0.000	Shortfall of Sites	0.152	Low II Residential	R1V3	0	0	0	13.180	0.085		Residential - Single Family Residence, 1	141B177 1238		Wilshire	No	MI	ADU
Los Angeles	3206 COOLIDGE AVE	90066	4250018020	0.000	0.000	0.085	0.000	Shortfall of Sites	0.163	Low Residential	R1V2	0	0	0	12.305	0.085		Residential - Single Family Residence, 1	120B153 1238		Palms - Mar Vista - Del Rey	No	MI	ADU
Los Angeles	12421 EVERGLADE ST	90066	4247025041	0.000	0.000	0.085	0.000	Shortfall of Sites	0.157	Low Residential	R1V2	0	0	0	12.771	0.085		Residential - Single Family Residence, 1	117B153 1238		Palms - Mar Vista - Del Rey	No	MI	ADU
Los Angeles	455 N EDINBURGH AVE	90048	5527033016	0.000	0.000	0.085	0.000	Shortfall of Sites	0.150	Low II Residential	R1V3	0	0	0	13.300	0.085		Residential - Single Family Residence, 1	141B177 1239		Wilshire	No	MI	ADU
Los Angeles	1752 S WOOSTER ST	90035	4303008007	0.000	0.000	0.085	0.000	Shortfall of Sites	0.151	Low II Residential	R1V2	0	0	0	13.271	0.085		Residential - Single Family Residence, 1	129B169 1239		Wilshire	No	MI	ADU
Los Angeles	3501 INGLEWOOD BLVD	90066	4248022001	0.000	0.000	0.085	0.000	Shortfall of Sites	0.168	Low Residential	R1V2	0	0	0	11.890	0.085		Residential - Single Family Residence, 1	117B153 1239		Palms - Mar Vista - Del Rey	No	MI	ADU
Los Angeles	5002 WILLOWCREST AVE	91601	2419015012	0.000	0.000	0.085	0.000	Shortfall of Sites	0.183	Low Residential	R1-1	0	0	0	10.920	0.085		Residential - Single Family Residence, 1	171B177 1240		North Hollywood - Valley Village	No	MI	ADU
Los Angeles	1817 HILLSBORO AVE	90035	4305030020	0.000	0.000	0.085	0.000	Shortfall of Sites	0.161	Low Residential	R1V2	0	0	0	12.419	0.085		Residential - Single Family Residence, 1	129B169 1240		West Los Angeles	No	MI	ADU
Los Angeles	4552 W 16TH PL	90019	5071016015	0.000	0.000	0.085	0.000	Shortfall of Sites	0.161	Low Medium II Residential	RD1.5-1-O	0	0	0	12.448	0.085		Residential - Single Family Residence, 1	129B185 1240		West Adams - Baldwin Hills - Leimert	No	MI	ADU
Los Angeles	459 N DETROIT ST	90036	5525027003	0.000	0.000	0.085	0.000	Shortfall of Sites	0.152	Low II Residential	R1V2	0	0	0	13.200	0.085		Residential - Single Family Residence - Pool, 1	141B181 1241		Wilshire	No	MI	ADU
Los Angeles	451 N LAUREL AVE	90048	5514006042	0.000	0.000	0.085	0.000	Shortfall of Sites	0.150	Low II Residential	R1V3	0	0	0	13.291	0.085		Residential - Single Family Residence, 1	141B177 1241		Wilshire	No	MI	ADU
Los Angeles	444 N LA JOLLA AVE	90048	5514005031	0.000	0.000	0.085	0.000	Shortfall of Sites	0.151	Low II Residential	R1V3	0	0	0	13.221	0.085		Residential - Single Family Residence - Pool, 1	141B173 1241		Wilshire	No	MI	ADU
Los Angeles	2236 MANNING AVE	90064	4320011008	0.000	0.000	0.085	0.000	Shortfall of Sites	0.155	Low Residential	R1-1-O	0	0	0	12.906	0.085		Residential - Single Family Residence, 1	129B157 1241		West Los Angeles	No	MI	ADU
Los Angeles	3101 GRANVILLE AVE	90066	4250001023	0.000	0.000	0.085	0.000	Shortfall of Sites	0.172	Low Residential	R1V2	0	0	0	11.630	0.085		Residential - Single Family Residence - Pool, 1	120B153 1241		Palms - Mar Vista - Del Rey	No	MI	ADU
Los Angeles	6253 W 83RD PL	90045	4107033001	0.000	0.000	0.085	0.000	Shortfall of Sites	0.239	Low Residential	R1-1	0	0	0	8.380	0.085		Residential - Single Family Residence, 1	099B165 1241		Westchester - Playa del Rey	No	MI	ADU
Los Angeles	13916 CUMPSTON ST	91401	2247012019	0.000	0.000	0.085	0.000	Shortfall of Sites	0.149	Low Residential	R1-1	0	0	0	13.400	0.085		Residential - Single Family Residence, 1	174B153 1242		Van Nuys - North Sherman Oaks	No	MI	ADU
Los Angeles	9106 MONTE MAR DR	90035	4305026001	0.000	0.000	0.085	0.000	Shortfall of Sites	0.174	Low Residential	R1V2	0	0	0	11.473	0.085		Residential - Single Family Residence, 1	129B169 1242		West Los Angeles	No	MI	ADU
Los Angeles	6259 W 83RD PL	90045	4107034023	0.000	0.000	0.085	0.000	Shortfall of Sites	0.205	Low Residential	R1-1	0	0	0	9.775	0.085		Residential - Single Family Residence, 1	099B165 1242		Westchester - Playa del Rey	No	MI	ADU
Los Angeles	458 N FORMOSA AVE	90036	5525027027	0.000	0.000	0.085	0.000	Shortfall of Sites	0.152	Low II Residential	R1V2	0	0	0	13.200	0.085		Residential - Single Family Residence - Pool, 1	141B181 1243		Wilshire	No	MI	ADU
Los Angeles	10510 ILONA AVE	90064	4315004021	0.000	0.000	0.085	0.000	Shortfall of Sites	0.149	Low Residential	R1-1-O	0	0	0	13.403	0.085		Residential - Single Family Residence, 1	129B157 1243		West Los Angeles	No	MI	ADU
Los Angeles	2603 S CANFIELD AVE	90034	4301001021	0.000	0.000	0.085	0.000	Shortfall of Sites	0.183	Low Residential	R1V2	0	0	0	10.944	0.085		Residential - Single Family Residence, 1	126B169 1243		West Los Angeles	No	MI	ADU
Los Angeles	3147 BARRY AVE	90066	4250009033	0.000	0.000	0.085	0.000	Shortfall of Sites	0.165	Low Residential	R1V2	0	0	0	12.100	0.085		Residential - Single Family Residence, 1	120B153 1243		Palms - Mar Vista - Del Rey	No	MI	ADU
Los Angeles	459 N FORMOSA AVE	90036	5525026003	0.000	0.000	0.085	0.000	Shortfall of Sites	0.177	Low II Residential	R1V2	0	0	0	11.314	0.085		Residential - Single Family Residence, 1	141B181 1244		Wilshire	No	MI	ADU
Los Angeles	1757 S WOOSTER ST	90035	4303004018	0.000	0.000	0.085	0.000	Shortfall of Sites	0.154	Low II Residential	R1V2	0	0	0	12.969	0.085		Residential - Single Family Residence - Pool, 1	129B169 1244		Wilshire	No	MI	ADU
Los Angeles	3176 FEDERAL AVE	90066	4250016027	0.000	0.000	0.085	0.000	Shortfall of Sites	0.164	Low Residential	R1V2	0	0	0	12.181	0.085		Residential - Single Family Residence, 1	120B153 1244		Palms - Mar Vista - Del Rey	No	MI	ADU
Los Angeles	444 N FLORES ST	90048	5514004006	0.000	0.000	0.085	0.000	Shortfall of Sites	0.149	Low II Residential	R1V3	0	0	0	13.403	0.085		Residential - Single Family Residence, 1	141B173 1247		Wilshire	No	MI	ADU
Los Angeles	3171 FEDERAL AVE	90066	4250012015	0.000	0.000	0.085	0.000	Shortfall of Sites	0.162	Low Residential	R1V2	0	0	0	12.316	0.085		Residential - Single Family Residence, 1	120B153 1247		Palms - Mar Vista - Del Rey	No	MI	ADU
Los Angeles	13848 CUMPSTON ST	91401	2247013063	0.000	0.000	0.085	0.000	Shortfall of Sites	0.150	Low Residential	R1-1	0	0	0	13.299	0.085		Residential - Single Family Residence - Pool, 1	174B153 1248		Van Nuys - North Sherman Oaks	No	MI	ADU
Los Angeles	4070 WILKINSON AVE	91604	2367010014	0.000	0.000	0.085	0.000	Shortfall of Sites	0.161	Low Residential	R1-1-RIO	0	0	0	12.445	0.085		Residential - Single Family Residence - Pool, 1	165B165 1248		Sherman Oaks - Studio City - Toluca Lake - Cahuenga Pass	No	MI	ADU
Los Angeles	445 N FLORES ST	90048	5514003048	0.000	0.000	0.085	0.000	Shortfall of Sites	0.149	Low II Residential	R1V3	0	0	0	13.403	0.085		Residential - Single Family Residence, 1	141B173 1248		Wilshire	No	MI	ADU
Los Angeles	9327 CRESTA DR	90035	4306026022	0.000	0.000	0.085	0.000	Shortfall of Sites	0.163	Low Residential	R1V2	0	0	0	12.305	0.085		Residential - Single Family Residence - Pool, 1	129B169 1248		West Los Angeles	No	MI	ADU
Los Angeles	6024 W 82ND ST	90045	4107009009	0.000	0.000	0.085	0.000	Shortfall of Sites	0.158	Low Residential	R1-1	0	0	0	12.643	0.085		Residential - Single Family Residence, 1	099B169 1248		Westchester - Playa del Rey	No	MI	ADU

Jurisdiction Name	Site Address/Intersection	5 Digit ZIP Code	Assessor Parcel Number	Very Low-Income	Low-Income	Moderate-Income	Above Moderate-Income	Type of Shortfall	Parcel Size (Acres)	Current General Plan Designation	Current Zoning	Proposed General Plan (GP) Designation	Proposed Zoning	Minimum Density Allowed	Maximum Density Allowed	Total Capacity	Vacant/ Nonvacant	Description of Existing Uses	PIN	Base Density Per Acre	Community Plan Area	Rent Stabalization Ordinance	Income Category	Applicable Rezoning Program (Program informing values in Column Q listed first)
Los Angeles	13844 CUMPSTON ST	91401	2247013062	0.000	0.000	0.085	0.000	Shortfall of Sites	0.153	Low Residential	R1-1	0	0	0	13.103	0.085		Residential - Single Family Residence - Pool, 1	174B153 1249		Van Nuys - North Sherman Oaks	No	MI	ADU
Los Angeles	4067 RHODES AVE	91604	2367010025	0.000	0.000	0.085	0.000	Shortfall of Sites	0.161	Low Residential	R1-1-RIO	0	0	0	12.442	0.085		Residential - Single Family Residence - Pool, 1	165B165 1249		Sherman Oaks - Studio City - Toluca Lake - Cahuenga Pass	No	MI	ADU
Los Angeles	458 N FULLER AVE	90036	5526035030	0.000	0.000	0.085	0.000	Shortfall of Sites	0.168	Low II Residential	R1V2-O	0	0	0	11.880	0.085		Residential - Single Family Residence, 1	141B181 1249		Wilshire	No	MI	ADU
Los Angeles	9100 MONTE MAR DR	90035	4305027012	0.000	0.000	0.085	0.000	Shortfall of Sites	0.174	Low Residential	R1V2	0	0	0	11.473	0.085		Residential - Single Family Residence, 1	129B169 1249		West Los Angeles	No	MI	ADU
Los Angeles	4546 W 16TH PL	90019	5071016016	0.000	0.000	0.085	0.000	Shortfall of Sites	0.161	Low Medium II Residential	RD1.5-1-O	0	0	0	12.448	0.085		Residential - Single Family Residence, 1	129B185 1249		West Adams - Baldwin Hills - Leimert	No	MI	ADU
Los Angeles	6026 W 82ND ST	90045	4107009031	0.000	0.000	0.085	0.000	Shortfall of Sites	0.165	Low Residential	R1-1	0	0	0	12.099	0.085		Residential - Single Family Residence, 1	099B169 1249		Westchester - Playa del Rey	No	MI	ADU
Los Angeles	4380 IRVINE AVE	91604	2365020022	0.000	0.000	0.085	0.000	Shortfall of Sites	0.151	Low Residential	R1-1-RIO	0	0	0	13.226	0.085		Residential - Single Family Residence, 1	165B169 1250		Sherman Oaks - Studio City - Toluca Lake - Cahuenga Pass	No	MI	ADU
Los Angeles	4066 RHODES AVE	91604	2367011014	0.000	0.000	0.085	0.000	Shortfall of Sites	0.161	Low Residential	R1-1-RIO	0	0	0	12.420	0.085		Residential - Single Family Residence, 1	165B165 1250		Sherman Oaks - Studio City - Toluca Lake - Cahuenga Pass	No	MI	ADU
Los Angeles	459 N FULLER AVE	90036	5526034002	0.000	0.000	0.085	0.000	Shortfall of Sites	0.189	Low II Residential	R1V2-O	0	0	0	10.589	0.085		Residential - Single Family Residence, 1	141B181 1250		Wilshire	No	MI	ADU
Los Angeles	3015 CAVENDISH DR	90064	4316011010	0.000	0.000	0.085	0.000	Shortfall of Sites	0.200	Low Residential	R1V2	0	0	0	9.976	0.085		Residential - Single Family Residence, 1	126B165 1250		West Los Angeles	No	MI	ADU
Los Angeles	6020 W 82ND ST	90045	4107009025	0.000	0.000	0.085	0.000	Shortfall of Sites	0.149	Low Residential	R1-1	0	0	0	13.380	0.085		Residential - Single Family Residence - Pool, 1	099B169 1250		Westchester - Playa del Rey	No	MI	ADU
Los Angeles	13830 CUMPSTON ST	91401	2247013055	0.000	0.000	0.085	0.000	Shortfall of Sites	0.156	Low Residential	R1-1	0	0	0	12.846	0.085		Residential - Single Family Residence - Pool, 1	174B153 1251		Van Nuys - North Sherman Oaks	No	MI	ADU
Los Angeles	4063 SHADYGLADE AVE	91604	2367011026	0.000	0.000	0.085	0.000	Shortfall of Sites	0.161	Low Residential	R1-1-RIO	0	0	0	12.451	0.085		Residential - Single Family Residence - Pool, 1	165B165 1251		Sherman Oaks - Studio City - Toluca Lake - Cahuenga Pass	No	MI	ADU
Los Angeles	1844 BAGLEY AVE	90035	4305030001	0.000	0.000	0.085	0.000	Shortfall of Sites	0.157	Low Residential	R1V2	0	0	0	12.718	0.085		Residential - Single Family Residence, 1	129B169 1251		West Los Angeles	No	MI	ADU
Los Angeles	1619 VINEYARD AVE	90019	5071017023	0.000	0.000	0.085	0.000	Shortfall of Sites	0.172	Low Medium II Residential	RD1.5-1-O	0	0	0	11.616	0.085		Residential - Single Family Residence, 1	129B185 1251		West Adams - Baldwin Hills - Leimert	No	MI	ADU
Los Angeles	6032 W 82ND ST	90045	4107009032	0.000	0.000	0.085	0.000	Shortfall of Sites	0.164	Low Residential	R1-1	0	0	0	12.192	0.085		Residential - Single Family Residence, 1	099B169 1251		Westchester - Playa del Rey	No	MI	ADU
Los Angeles	1616 LARAINE CIR	90732	7559038010	0.000	0.000	0.085	0.000	Shortfall of Sites	0.154	Low II Residential	R1-1XL	0	0	0	13.005	0.085		Residential - Single Family Residence, 1	018B193 1251		San Pedro	No	MI	ADU
Los Angeles	13824 CUMPSTON ST	91401	2247013051	0.000	0.000	0.085	0.000	Shortfall of Sites	0.158	Low Residential	R1-1	0	0	0	12.692	0.085		Residential - Single Family Residence - Pool, 1	174B153 1252		Van Nuys - North Sherman Oaks	No	MI	ADU
Los Angeles	1762 PREUSS RD	90035	4303004009	0.000	0.000	0.085	0.000	Shortfall of Sites	0.154	Low II Residential	R1V2	0	0	0	13.025	0.085		Residential - Single Family Residence, 1	129B169 1252		Wilshire	No	MI	ADU
Los Angeles	3219 COLBY AVE	90066	4250018015	0.000	0.000	0.085	0.000	Shortfall of Sites	0.163	Low Residential	R1V2	0	0	0	12.301	0.085		Residential - Single Family Residence, 1	120B153 1252		Palms - Mar Vista - Del Rey	No	MI	ADU
Los Angeles	1610 LARAINE CIR	90732	7559038009	0.000	0.000	0.085	0.000	Shortfall of Sites	0.206	Low II Residential	R1-1XL	0	0	0	9.705	0.085		Residential - Single Family Residence, 1	018B193 1252		San Pedro	No	MI	ADU
Los Angeles	2265 PROSSER AVE	90064	4320014022	0.000	0.000	0.085	0.000	Shortfall of Sites	0.155	Low Residential	R1-1-O	0	0	0	12.903	0.085		Residential - Single Family Residence - Pool, 1	129B157 1253		West Los Angeles	No	MI	ADU
Los Angeles	1534 W WEYMOUTH PL	90732	7559038006	0.000	0.000	0.085	0.000	Shortfall of Sites	0.284	Low II Residential	R1-1XL	0	0	0	7.041	0.085		Residential - Single Family Residence, 1	018B193 1253		San Pedro	No	MI	ADU
Los Angeles	5420 TYRONE AVE	91401	2245024028	0.000	0.000	0.085	0.000	Shortfall of Sites	0.172	Low Residential	R1-1	0	0	0	11.602	0.085		Residential - Single Family Residence, 1	174B153 1254		Van Nuys - North Sherman Oaks	No	MI	ADU
Los Angeles	9054 MONTE MAR DR	90035	4305027011	0.000	0.000	0.085	0.000	Shortfall of Sites	0.174	Low Residential	R1V2	0	0	0	11.473	0.085		Residential - Single Family Residence - Pool, 1	129B169 1254		West Los Angeles	No	MI	ADU
Los Angeles	2216 PELHAM AVE	90064	4320010026	0.000	0.000	0.085	0.000	Shortfall of Sites	0.155	Low Residential	R1-1-O	0	0	0	12.895	0.085		Residential - Single Family Residence, 1	129B157 1254		West Los Angeles	No	MI	ADU
Los Angeles	6056 W 82ND ST	90045	4107008019	0.000	0.000	0.085	0.000	Shortfall of Sites	0.165	Low Residential	R1-1	0	0	0	12.099	0.085		Residential - Single Family Residence, 1	099B169 1254		Westchester - Playa del Rey	No	MI	ADU
Los Angeles	1528 W WEYMOUTH PL	90732	7559038005	0.000	0.000	0.085	0.000	Shortfall of Sites	0.192	Low II Residential	R1-1XL	0	0	0	10.431	0.085		Residential - Single Family Residence, 1	018B193 1254		San Pedro	No	MI	ADU
Los Angeles	6062 W 82ND ST	90045	4107008041	0.000	0.000	0.085	0.000	Shortfall of Sites	0.163	Low Residential	R1-1	0	0	0	12.245	0.085		Residential - Single Family Residence - Pool, 1	099B169 1255		Westchester - Playa del Rey	No	MI	ADU
Los Angeles	1522 W WEYMOUTH PL	90732	7559038004	0.000	0.000	0.085	0.000	Shortfall of Sites	0.180	Low II Residential	R1-1XL	0	0	0	11.122	0.085		Residential - Single Family Residence, 1	018B193 1255		San Pedro	No	MI	ADU
Los Angeles	13764 CUMPSTON ST	91401	2247014060	0.000	0.000	0.085	0.000	Shortfall of Sites	0.165	Low Residential	R1-1	0	0	0	12.111	0.085		Residential - Single Family Residence - Pool, 1	174B153 1256		Van Nuys - North Sherman Oaks	No	MI	ADU
Los Angeles	3162 BARRY AVE	90066	4250012011	0.000	0.000	0.085	0.000	Shortfall of Sites	0.163	Low Residential	R1V2	0	0	0	12.305	0.085		Residential - Single Family Residence, 1	120B153 1256		Palms - Mar Vista - Del Rey	No	MI	ADU
Los Angeles	6068 W 82ND ST	90045	4107008042	0.000	0.000	0.085	0.000	Shortfall of Sites	0.152	Low Residential	R1-1	0	0	0	13.199	0.085		Residential - Single Family Residence, 1	099B169 1256		Westchester - Playa del Rey	No	MI	ADU
Los Angeles	1514 W WEYMOUTH PL	90732	7559038003	0.000	0.000	0.085	0.000	Shortfall of Sites	0.169	Low II Residential	R1-1XL	0	0	0	11.866	0.085		Residential - Single Family Residence, 1	018B193 1256		San Pedro	No	MI	ADU
Los Angeles	13758 CUMPSTON ST	91401	2247014061	0.000	0.000	0.085	0.000	Shortfall of Sites	0.161	Low Residential	R1-1	0	0	0	12.427	0.085		Residential - Single Family Residence - Pool, 1	174B153 1257		Van Nuys - North Sherman Oaks	No	MI	ADU
Los Angeles	2227 MANNING AVE	90064	4320010046	0.000	0.000	0.085	0.000	Shortfall of Sites	0.155	Low Residential	R1-1-O	0	0	0	12.906	0.085		Residential - Single Family Residence, 1	129B157 1257		West Los Angeles	No	MI	ADU
Los Angeles	4542 W 16TH PL	90019	5071016017	0.000	0.000	0.085	0.000	Shortfall of Sites	0.161	Low Medium II Residential	RD1.5-1-O	0	0	0	12.448	0.085		Residential - Single Family Residence, 1	129B185 1257		West Adams - Baldwin Hills - Leimert	No	MI	ADU
Los Angeles	6074 W 82ND ST	90045	4107008038	0.000	0.000	0.085	0.000	Shortfall of Sites	0.165	Low Residential	R1-1	0	0	0	12.099	0.085		Residential - Single Family Residence, 1	099B169 1257		Westchester - Playa del Rey	No	MI	ADU
Los Angeles	1508 W WEYMOUTH PL	90732	7559038002	0.000	0.000	0.085	0.000	Shortfall of Sites	0.164	Low II Residential	R1-1XL	0	0	0	12.164	0.085		Residential - Single Family Residence, 1	018B193 1257		San Pedro	No	MI	ADU
Los Angeles	203 S CITRUS AVE	90036	5513026027	0.000	0.000	0.085	0.000	Shortfall of Sites	0.170	Low II Residential	R1V3-RG	0	0	0	11.733	0.085		Residential - Single Family Residence, 1	138B181 1258		Wilshire	No	MI	ADU
Los Angeles	6080 W 82ND ST	90045	4107008043	0.000	0.000	0.085	0.000	Shortfall of Sites	0.165	Low Residential	R1-1	0	0	0	12.099	0.085		Residential - Single Family Residence, 1	099B169 1258		Westchester - Playa del Rey	No	MI	ADU
Los Angeles	450 N MANSFIELD AVE	90036	5524030003	0.000	0.000	0.085	0.000	Shortfall of Sites	0.170	Low II Residential	R1-1	0	0	0	11.733	0.085		Residential - Single Family Residence - Pool, 1	141B181 1259		Wilshire	No	MI	ADU
Los Angeles	9321 CRESTA DR	90035	4306026021	0.000	0.000	0.085	0.000	Shortfall of Sites	0.158	Low Residential	R1V2	0	0	0	12.625	0.085		Residential - Single Family Residence, 1	129B169 1259		West Los Angeles	No	MI	ADU
Los Angeles	3201 COOLIDGE AVE	90066	4250017016	0.000	0.000	0.085	0.000	Shortfall of Sites	0.165	Low Residential	R1V2	0	0	0	12.105	0.085		Residential - Single Family Residence, 1	120B153 1259		Palms - Mar Vista - Del Rey	No	MI	ADU
Los Angeles	451 N MANSFIELD AVE	90036	5524029023	0.000	0.000	0.085	0.000	Shortfall of Sites	0.170	Low II Residential	R1-1	0	0	0	11.733	0.085		Residential - Single Family Residence, 1	141B181 1260		Wilshire	No	MI	ADU
Los Angeles	9149 CRESTA DR	90035	4305026012	0.000	0.000	0.085	0.000	Shortfall of Sites	0.336	Low Residential	R1V2	0	0	0	5.950	0.085		Residential - Single Family Residence, 1	129B169 1260		West Los Angeles	No	MI	ADU
Los Angeles	3212 COOLIDGE AVE	90066	4250018021	0.000	0.000	0.085	0.000	Shortfall of Sites	0.163	Low Residential	R1V2	0	0	0	12.305	0.085		Residential - Single Family Residence - Pool, 1	120B153 1260		Palms - Mar Vista - Del Rey	No	MI	ADU
Los Angeles	9048 MONTE MAR DR	90035	4305027010	0.000	0.000	0.085	0.000	Shortfall of Sites	0.174	Low Residential	R1V2	0	0	0	11.473	0.085		Residential - Single Family Residence, 1	129B169 1262		West Los Angeles	No	MI	ADU
Los Angeles	4064 WILKINSON AVE	91604	2367010015	0.000	0.000	0.085	0.000	Shortfall of Sites	0.161	Low Residential	R1-1-RIO	0	0	0	12.445	0.085		Residential - Single Family Residence - Pool, 1	165B165 1263		Sherman Oaks - Studio City - Toluca Lake - Cahuenga Pass	No	MI	ADU
Los Angeles	448 N EDINBURGH AVE	90048	5527032004	0.000	0.000	0.085	0.000	Shortfall of Sites	0.152	Low II Residential	R1V3	0	0	0	13.180	0.085		Residential - Single Family Residence, 1	141B177 1263		Wilshire	No	MI	ADU
Los Angeles	4061 RHODES AVE	91604	2367010024	0.000	0.000	0.085	0.000	Shortfall of Sites	0.161	Low Residential	R1-1-RIO	0	0	0	12.442	0.085		Residential - Single Family Residence, 1	165B165 1264		Sherman Oaks - Studio City - Toluca Lake - Cahuenga Pass	No	MI	ADU
Los Angeles	455 N DETROIT ST	90036	5525027004	0.000	0.000	0.085	0.000	Shortfall of Sites	0.152	Low II Residential	R1V2	0	0	0	13.200	0.085		Residential - Single Family Residence, 1	141B181 1264		Wilshire	No	MI	ADU
Los Angeles	449 N EDINBURGH AVE	90048	5527033017	0.000	0.000	0.085	0.000	Shortfall of Sites	0.150	Low II Residential	R1V3	0	0	0	13.301	0.085		Residential - Single Family Residence, 1	141B177 1264		Wilshire	No	MI	ADU
Los Angeles	9315 CRESTA DR	90035	4306026020	0.000	0.000	0.085	0.000	Shortfall of Sites	0.151	Low Residential	R1V2	0	0	0	13.261	0.085		Residential - Single Family Residence - Therapy Pool (Spa), 1	129B169 1264		West Los Angeles	No	MI	ADU
Los Angeles	3153 BARRY AVE	90066	4250009032	0.000	0.000	0.085	0.000	Shortfall of Sites	0.165	Low Residential	R1V2	0	0	0	12.100	0.085		Residential - Single Family Residence, 1	120B153 1264		Palms - Mar Vista - Del Rey	No	MI	ADU
Los Angeles	4060 RHODES AVE	91604	2367011015	0.000	0.000	0.085	0.000	Shortfall of Sites	0.161	Low Residential	R1-1-RIO	0	0	0	12.420	0.085		Residential - Single Family Residence, 1	165B165 1265		Sherman Oaks - Studio City - Toluca Lake - Cahuenga Pass	No	MI	ADU
Los Angeles	454 N FORMOSA AVE	90036	5525027026	0.000	0.000	0.085	0.000	Shortfall of Sites	0.152	Low II Residential	R1V2	0	0	0	13.200	0.085		Residential - Single Family Residence, 1	141B181 1265		Wilshire	No	MI	ADU
Los Angeles	448 N LAUREL AVE	90048	5527033004	0.000	0.000	0.085	0.000	Shortfall of Sites	0.150	Low II Residential	R1V3	0	0	0	13.321	0.085		Residential - Single Family Residence, 1	141B177 1265		Wilshire	No	MI	ADU
Los Angeles	439 N KILKEA DR	90048	5514005045	0.000	0.000	0.085	0.000	Shortfall of Sites	0.150	Low II Residential	R1V3	0	0	0	13.302	0.085		Residential - Single Family Residence, 1	141B173 1265		Wilshire	No	MI	ADU
Los Angeles	10501 ALMAYO AVE	90064	4315004018	0.000	0.000	0.085	0.000	Shortfall of Sites	0.150	Low Residential	R1-1-O	0	0	0	13.375	0.085		Residential - Single Family Residence, 1	129B157 1265		West Los Angeles	No	MI	ADU
Los Angeles	1412 CRENSHAW BLVD	90019	5072005014	0.000	0.000	0.085	0.000	Shortfall of Sites	0.163	Medium Residential	R3-1-O	0	0	0	12.238	0.085		Residential - Single Family Residence, 1	129B185 1265		West Adams - Baldwin Hills - Leimert	No	MI	ADU
Los Angeles	3113 MALCOLM AVE	90034	4254009017	0.000	0.000	0.085	0.000	Shortfall of Sites	0.186	Low Residential	R1-1	0	0	0	10.738	0.085		Residential - Single Family Residence, 1	123B157 1265		Palms - Mar Vista - Del Rey	No	MI	ADU
Los Angeles	6018 W 82ND ST	90045	4107009026	0.000	0.000	0.085	0.000	Shortfall of Sites	0.149	Low Residential	R1-1	0	0	0	13.380	0.085		Residential - Single Family Residence - Pool, 1	099B169 1265		Westchester - Playa del Rey	No	MI	ADU
Los Angeles	11631 CHIQUITA ST	91604	2368012036	0.000	0.000	0.085	0.000	Shortfall of Sites	0.659	Low Residential	RE11-1-RIO	0	0	0	3.033	0.085		Residential - Single Family Residence - Guesthouse, 1	165B169 1265		Sherman Oaks - Studio City - Toluca Lake - Cahuenga Pass	No	MI	ADU
Los Angeles	4059 SHADYGLADE AVE	91604	2367011025	0.000	0.000	0.085	0.000	Shortfall of Sites	0.161	Low Residential	R1-1-RIO	0	0	0	12.450	0.085		Residential - Single Family Residence - Pool, 1	165B165 1266		Sherman Oaks - Studio City - Toluca Lake - Cahuenga Pass	No	MI	ADU
Los Angeles	455 N FORMOSA AVE	90036	5525026004	0.000	0.000	0.085	0.000	Shortfall of Sites	0.177	Low II Residential	R1V2	0	0	0	11.314	0.085		Residential - Single Family Residence - Pool, 1	141B181 1266		Wilshire	No	MI	ADU
Los Angeles	9301 CRESTA DR	90035	4306026018	0.000	0.000	0.085	0.000	Shortfall of Sites	0.191	Low Residential	R1V2	0	0	0	10.472	0.085		Residential - Single Family Residence - Therapy Pool (Spa), 1	129B169 1268		West Los Angeles	No	MI	ADU
Los Angeles	12132 CLARKSON RD	90064	4257015036	0.000	0.000	0.085	0.000	Shortfall of Sites	0.158	Low Residential	R1V2	0	0	0	12.647	0.085		Residential - Single Family Residence - Pool, 1	120B153 1268		Palms - Mar Vista - Del Rey	No	MI	ADU
Los Angeles	5416 TYRONE AVE	91401	2245024027	0.000	0.000	0.085	0.000	Shortfall of Sites	0.172	Low Residential	R1-1	0	0	0	11.650	0.085		Residential - Single Family Residence, 1	174B153 1269		Van Nuys - North Sherman Oaks	No	MI	ADU
Los Angeles	3175 FEDERAL AVE	90066	4250012014	0.000	0.000	0.085	0.000	Shortfall of Sites	0.162	Low Residential	R1V2	0	0	0	12.316	0.085		Residential - Single Family Residence, 1	120B153 1269		Palms - Mar Vista - Del Rey	No	MI	ADU
Los Angeles	438 N SWEETZER AVE	90048	5514004035	0.000	0.000	0.085	0.000	Shortfall of Sites	0.149	Low II Residential	R1V3	0	0	0	13.403	0.085		Residential - Single Family Residence, 1	141B173 1270		Wilshire	No	MI	ADU
Los Angeles	9042 MONTE MAR DR	90035	4305027009	0.000	0.000	0.085	0.000	Shortfall of Sites	0.174	Low Residential	R1V2	0	0	0	11.473	0.085		Residential - Single Family Residence, 1	129B169 1270		West Los Angeles	No	MI	ADU
Los Angeles	1758 S WOOSTER ST	90035	4303008008	0.000	0.000	0.085	0.000	Shortfall of Sites	0.151	Low II Residential	R1V2	0	0	0	13.266	0.085		Residential - Single Family Residence, 1	129B169 1271		Wilshire	No	MI	ADU

Jurisdiction Name	Site Address/Intersection	5 Digit ZIP Code	Assessor Parcel Number	Very Low-Income	Low-Income	Moderate-Income	Above Moderate-Income	Type of Shortfall	Parcel Size (Acres)	Current General Plan Designation	Current Zoning	Proposed General Plan (GP) Designation	Proposed Zoning	Minimum Density Allowed	Maximum Density Allowed	Total Capacity	Vacant/ Nonvacant	Description of Existing Uses	PIN	Base Density Per Acre	Community Plan Area	Rent Stabalization Ordinance	Income Category	Applicable Rezoning Program (Program informing values in Column Q listed first)
Los Angeles	2054 GLENDON AVE	90025	4321014014	0.000	0.000	0.085	0.000	Shortfall of Sites	0.155	Low Residential	R1-1	0	0	0	12.890	0.085		Residential - Single Family Residence - Pool, 1	129B157 1271		West Los Angeles	No	MI	ADU
Los Angeles	455 N FULLER AVE	90036	5526034003	0.000	0.000	0.085	0.000	Shortfall of Sites	0.189	Low II Residential	R1V2-O	0	0	0	10.589	0.085		Residential - Single Family Residence, 1	1418181 1272		Wilshire	No	MI	ADU
Los Angeles	3730 MOTOR AVE	90034	4314004016	0.000	0.000	0.085	0.000	Shortfall of Sites	0.172	Community Commercial	MU(EC)	0	0	0	11.616	0.085		Residential - Single Family Residence, 1	1208165 1272		Palms - Mar Vista - Del Rey	No	MI	ADU
Los Angeles	454 N MARTEL AVE	90036	5526034026	0.000	0.000	0.085	0.000	Shortfall of Sites	0.189	Low II Residential	R1V2-O	0	0	0	10.605	0.085		Residential - Single Family Residence, 1	1418181 1273		Wilshire	No	MI	ADU
Los Angeles	441 N FLORES ST	90048	5514003049	0.000	0.000	0.085	0.000	Shortfall of Sites	0.149	Low II Residential	R1V3	0	0	0	13.403	0.085		Residential - Single Family Residence, 1	1418173 1273		Wilshire	No	MI	ADU
Los Angeles	2271 PROSSER AVE	90064	4320014021	0.000	0.000	0.085	0.000	Shortfall of Sites	0.155	Low Residential	R1-1-O	0	0	0	12.901	0.085		Residential - Single Family Residence, 1	129B157 1273		West Los Angeles	No	MI	ADU
Los Angeles	0	0	4301001039	0.000	0.000	0.085	0.000	Shortfall of Sites	0.299	Low Residential	R1V2	0	0	0	6.687	0.085		Residential - Single Family Residence, 1	126B169 1273		West Los Angeles	No	MI	ADU
Los Angeles	4060 WILKINSON AVE	91604	2367010016	0.000	0.000	0.085	0.000	Shortfall of Sites	0.161	Low Residential	R1-1-RIO	0	0	0	12.445	0.085		Residential - Single Family Residence, 1	165B165 1274		Sherman Oaks - Studio City - Toluca Lake - Cahuenga Pass	No	MI	ADU
Los Angeles	453 N MARTEL AVE	90036	5526033004	0.000	0.000	0.085	0.000	Shortfall of Sites	0.161	Low II Residential	R1V2-O	0	0	0	12.447	0.085		Residential - Single Family Residence - Pool, 1	1418181 1274		Wilshire	No	MI	ADU
Los Angeles	440 N KINGS RD	90048	5514003035	0.000	0.000	0.085	0.000	Shortfall of Sites	0.149	Low II Residential	R1V3	0	0	0	13.403	0.085		Residential - Single Family Residence - Pool, 1	1418173 1274		Wilshire	No	MI	ADU
Los Angeles	12136 CLARKSON RD	90064	4257015035	0.000	0.000	0.085	0.000	Shortfall of Sites	0.160	Low Residential	R1V2	0	0	0	12.516	0.085		Residential - Single Family Residence, 1	120B153 1274		Palms - Mar Vista - Del Rey	No	MI	ADU
Los Angeles	4057 RHODES AVE	91604	2367010023	0.000	0.000	0.085	0.000	Shortfall of Sites	0.161	Low Residential	R1-1-RIO	0	0	0	12.442	0.085		Residential - Single Family Residence, 1	165B165 1275		Sherman Oaks - Studio City - Toluca Lake - Cahuenga Pass	No	MI	ADU
Los Angeles	2220 PELHAM AVE	90064	4320010027	0.000	0.000	0.085	0.000	Shortfall of Sites	0.155	Low Residential	R1-1-O	0	0	0	12.895	0.085		Residential - Single Family Residence, 1	129B157 1275		West Los Angeles	No	MI	ADU
Los Angeles	4056 RHODES AVE	91604	2367011016	0.000	0.000	0.085	0.000	Shortfall of Sites	0.161	Low Residential	R1-1-RIO	0	0	0	12.420	0.085		Residential - Single Family Residence, 1	165B165 1276		Sherman Oaks - Studio City - Toluca Lake - Cahuenga Pass	No	MI	ADU
Los Angeles	1763 S WOOSTER ST	90035	4303004017	0.000	0.000	0.085	0.000	Shortfall of Sites	0.154	Low II Residential	R1V2	0	0	0	13.000	0.085		Residential - Single Family Residence - Pool and Misc., 1	129B169 1276		Wilshire	No	MI	ADU
Los Angeles	3225 COLBY AVE	90066	4250018014	0.000	0.000	0.085	0.000	Shortfall of Sites	0.163	Low Residential	R1V2	0	0	0	12.304	0.085		Residential - Single Family Residence, 1	120B153 1276		Palms - Mar Vista - Del Rey	No	MI	ADU
Los Angeles	4526 W 16TH PL	90019	5071016020	0.000	0.000	0.085	0.000	Shortfall of Sites	0.161	Low Medium II Residential	RD1.5-1-O	0	0	0	12.448	0.085		Residential - Single Family Residence, 1	129B185 1277		West Adams - Baldwin Hills - Leimert	No	MI	ADU
Los Angeles	440 N CROFT AVE	90048	5514002035	0.000	0.000	0.085	0.000	Shortfall of Sites	0.149	Low II Residential	R1V3-O	0	0	0	13.402	0.085		Residential - Single Family Residence, 1	1418173 1278		Wilshire	No	MI	ADU
Los Angeles	9038 MONTE MAR DR	90035	4305027008	0.000	0.000	0.085	0.000	Shortfall of Sites	0.174	Low Residential	R1V2	0	0	0	11.473	0.085		Residential - Single Family Residence, 1	129B169 1278		West Los Angeles	No	MI	ADU
Los Angeles	2231 MANNING AVE	90064	4320010047	0.000	0.000	0.085	0.000	Shortfall of Sites	0.155	Low Residential	R1-1-O	0	0	0	12.907	0.085		Residential - Single Family Residence, 1	129B157 1278		West Los Angeles	No	MI	ADU
Los Angeles	12140 CLARKSON RD	90064	4257015034	0.000	0.000	0.085	0.000	Shortfall of Sites	0.151	Low Residential	R1V2	0	0	0	13.251	0.085		Residential - Single Family Residence, 1	120B153 1278		Palms - Mar Vista - Del Rey	No	MI	ADU
Los Angeles	441 N CROFT AVE	90048	5514002021	0.000	0.000	0.085	0.000	Shortfall of Sites	0.149	Low II Residential	R1V3-O	0	0	0	13.403	0.085		Residential - Single Family Residence, 1	1418173 1279		Wilshire	No	MI	ADU
Los Angeles	3514 VETERAN AVE	90034	4252022003	0.000	0.000	0.085	0.000	Shortfall of Sites	0.162	Low Residential	R1-1	0	0	0	12.310	0.085		Residential - Single Family Residence, 1	120B161 1279		Palms - Mar Vista - Del Rey	No	MI	ADU
Los Angeles	3168 BARRY AVE	90066	4250012012	0.000	0.000	0.085	0.000	Shortfall of Sites	0.163	Low Residential	R1V2	0	0	0	12.307	0.085		Residential - Single Family Residence, 1	120B153 1279		Palms - Mar Vista - Del Rey	No	MI	ADU
Los Angeles	2101 MALCOLM AVE	90025	4321012068	0.000	0.000	0.085	0.000	Shortfall of Sites	0.155	Low Residential	R1-1	0	0	0	12.901	0.085		Residential - Single Family Residence, 1	129B157 1280		West Los Angeles	No	MI	ADU
Los Angeles	4958 WILLOWCREST AVE	91601	2421001007	0.000	0.000	0.085	0.000	Shortfall of Sites	0.178	Low Residential	R1-1	0	0	0	11.239	0.085		Residential - Single Family Residence, 1	171B177 1281		North Hollywood - Valley Village	No	MI	ADU
Los Angeles	9032 MONTE MAR DR	90035	4305027007	0.000	0.000	0.085	0.000	Shortfall of Sites	0.174	Low Residential	R1V2	0	0	0	11.473	0.085		Residential - Single Family Residence - Therapy Pool (Spa), 1	129B169 1281		West Los Angeles	No	MI	ADU
Los Angeles	10507 ALMAYO AVE	90064	4315004017	0.000	0.000	0.085	0.000	Shortfall of Sites	0.149	Low Residential	R1-1-O	0	0	0	13.403	0.085		Residential - Single Family Residence, 1	129B157 1281		West Los Angeles	No	MI	ADU
Los Angeles	2932 TILDEN AVE	90064	4251005052	0.000	0.000	0.085	0.000	Shortfall of Sites	0.169	Low Residential	R1-1	0	0	0	11.866	0.085		Residential - Single Family Residence, 1	123B157 1281		West Los Angeles	No	MI	ADU
Los Angeles	447 N CITRUS AVE	90036	5524030022	0.000	0.000	0.085	0.000	Shortfall of Sites	0.155	Low II Residential	R1-1	0	0	0	12.907	0.085		Residential - Single Family Residence, 1	1418181 1282		Wilshire	No	MI	ADU
Los Angeles	2306 PROSSER AVE	90064	4315003002	0.000	0.000	0.085	0.000	Shortfall of Sites	0.149	Low Residential	R1-1-O	0	0	0	13.403	0.085		Residential - Single Family Residence, 1	129B157 1282		West Los Angeles	No	MI	ADU
Los Angeles	4522 W 16TH PL	90019	5071016021	0.000	0.000	0.085	0.000	Shortfall of Sites	0.161	Low Medium II Residential	RD1.5-1-O	0	0	0	12.448	0.085		Residential - Single Family Residence, 1	129B185 1282		West Adams - Baldwin Hills - Leimert	No	MI	ADU
Los Angeles	6014 W 82ND ST	90045	4107009027	0.000	0.000	0.085	0.000	Shortfall of Sites	0.149	Low Residential	R1-1	0	0	0	13.380	0.085		Residential - Single Family Residence - Pool, 1	099B169 1282		Westchester - Playa del Rey	No	MI	ADU
Los Angeles	1848 BAGLEY AVE	90035	4305029022	0.000	0.000	0.085	0.000	Shortfall of Sites	0.157	Low Residential	R1V2	0	0	0	12.718	0.085		Residential - Single Family Residence - Pool, 1	129B169 1283		West Los Angeles	No	MI	ADU
Los Angeles	3110 GLENDON AVE	90034	4254009011	0.000	0.000	0.085	0.000	Shortfall of Sites	0.183	Low Residential	R1-1	0	0	0	10.914	0.085		Residential - Single Family Residence, 1	123B157 1283		Palms - Mar Vista - Del Rey	No	MI	ADU
Los Angeles	3207 COOLIDGE AVE	90066	4250017015	0.000	0.000	0.085	0.000	Shortfall of Sites	0.166	Low Residential	R1V2	0	0	0	12.046	0.085		Residential - Single Family Residence, 1	120B153 1283		Palms - Mar Vista - Del Rey	No	MI	ADU
Los Angeles	4959 CARTWRIGHT AVE	91601	2421003012	0.000	0.000	0.085	0.000	Shortfall of Sites	0.155	Low Residential	R1-1	0	0	0	12.906	0.085		Residential - Single Family Residence, 1	171B177 1284		North Hollywood - Valley Village	No	MI	ADU
Los Angeles	449 N DETROIT ST	90036	5525027005	0.000	0.000	0.085	0.000	Shortfall of Sites	0.152	Low II Residential	R1V2	0	0	0	13.200	0.085		Residential - Single Family Residence, 1	1418181 1284		Wilshire	No	MI	ADU
Los Angeles	1766 PREUSS RD	90035	4303004010	0.000	0.000	0.085	0.000	Shortfall of Sites	0.153	Low II Residential	R1V2	0	0	0	13.059	0.085		Residential - Single Family Residence, 1	129B169 1284		Wilshire	No	MI	ADU
Los Angeles	3218 COOLIDGE AVE	90066	4250018022	0.000	0.000	0.085	0.000	Shortfall of Sites	0.162	Low Residential	R1V2	0	0	0	12.312	0.085		Residential - Single Family Residence, 1	120B153 1284		Palms - Mar Vista - Del Rey	No	MI	ADU
Los Angeles	4958 DENNY AVE	91601	2421003001	0.000	0.000	0.085	0.000	Shortfall of Sites	0.155	Low Residential	R1-1	0	0	0	12.908	0.085		Residential - Single Family Residence, 1	171B177 1285		North Hollywood - Valley Village	No	MI	ADU
Los Angeles	448 N FORMOSA AVE	90036	5525027025	0.000	0.000	0.085	0.000	Shortfall of Sites	0.152	Low II Residential	R1V2	0	0	0	13.200	0.085		Residential - Single Family Residence, 1	1418181 1285		Wilshire	No	MI	ADU
Los Angeles	4959 DENNY AVE	91601	2421004012	0.000	0.000	0.085	0.000	Shortfall of Sites	0.155	Low Residential	R1-1	0	0	0	12.896	0.085		Residential - Single Family Residence, 1	171B177 1286		North Hollywood - Valley Village	No	MI	ADU
Los Angeles	449 N FORMOSA AVE	90036	5525026005	0.000	0.000	0.085	0.000	Shortfall of Sites	0.177	Low II Residential	R1V2	0	0	0	11.314	0.085		Residential - Single Family Residence, 1	1418181 1286		Wilshire	No	MI	ADU
Los Angeles	207 S CITRUS AVE	90036	5513026026	0.000	0.000	0.085	0.000	Shortfall of Sites	0.155	Low II Residential	R1V3-RG	0	0	0	12.907	0.085		Residential - Single Family Residence, 1	1388181 1286		Wilshire	No	MI	ADU
Los Angeles	1759 S SHENANDOAH ST	90035	4303008020	0.000	0.000	0.085	0.000	Shortfall of Sites	0.151	Low II Residential	R1V2	0	0	0	13.271	0.085		Residential - Single Family Residence, 1	129B169 1286		Wilshire	No	MI	ADU
Los Angeles	3117 MALCOLM AVE	90034	4254009018	0.000	0.000	0.085	0.000	Shortfall of Sites	0.207	Low Residential	R1-1	0	0	0	9.653	0.085		Residential - Single Family Residence, 1	123B157 1286		Palms - Mar Vista - Del Rey	No	MI	ADU
Los Angeles	6012 W 82ND ST	90045	4107009024	0.000	0.000	0.085	0.000	Shortfall of Sites	0.149	Low Residential	R1-1	0	0	0	13.380	0.085		Residential - Single Family Residence, 1	099B169 1286		Westchester - Playa del Rey	No	MI	ADU
Los Angeles	446 N MANSFIELD AVE	90036	5524030004	0.000	0.000	0.085	0.000	Shortfall of Sites	0.170	Low II Residential	R1-1	0	0	0	11.733	0.085		Residential - Single Family Residence, 1	1418181 1287		Wilshire	No	MI	ADU
Los Angeles	1749 S BEDFORD ST	90035	4303014025	0.000	0.000	0.085	0.000	Shortfall of Sites	0.150	Low II Residential	R1V2	0	0	0	13.294	0.085		Residential - Single Family Residence, 1	129B169 1287		Wilshire	No	MI	ADU
Los Angeles	3200 FEDERAL AVE	90066	4250017017	0.000	0.000	0.085	0.000	Shortfall of Sites	0.165	Low Residential	R1V2	0	0	0	12.103	0.085		Residential - Single Family Residence, 1	120B153 1287		Palms - Mar Vista - Del Rey	No	MI	ADU
Los Angeles	444 N EDINBURGH AVE	90048	5527032005	0.000	0.000	0.085	0.000	Shortfall of Sites	0.152	Low II Residential	R1V3	0	0	0	13.180	0.085		Residential - Single Family Residence, 1	1418177 1288		Wilshire	No	MI	ADU
Los Angeles	9133 CRESTA DR	90035	4305026015	0.000	0.000	0.085	0.000	Shortfall of Sites	0.213	Low Residential	R1V2	0	0	0	9.405	0.085		Residential - Single Family Residence - Pool, 1	129B169 1288		West Los Angeles	No	MI	ADU
Los Angeles	3159 BARRY AVE	90066	4250009031	0.000	0.000	0.085	0.000	Shortfall of Sites	0.165	Low Residential	R1V2	0	0	0	12.125	0.085		Residential - Single Family Residence - Pool, 1	120B153 1288		Palms - Mar Vista - Del Rey	No	MI	ADU
Los Angeles	6008 W 82ND ST	90045	4107009030	0.000	0.000	0.085	0.000	Shortfall of Sites	0.149	Low Residential	R1-1	0	0	0	13.380	0.085		Residential - Single Family Residence, 1	099B169 1288		Westchester - Playa del Rey	No	MI	ADU
Los Angeles	445 N MANSFIELD AVE	90036	5524029022	0.000	0.000	0.085	0.000	Shortfall of Sites	0.170	Low II Residential	R1-1	0	0	0	11.733	0.085		Residential - Single Family Residence - Pool, 1	1418181 1289		Wilshire	No	MI	ADU
Los Angeles	445 N EDINBURGH AVE	90048	5527033018	0.000	0.000	0.085	0.000	Shortfall of Sites	0.150	Low II Residential	R1V3	0	0	0	13.301	0.085		Residential - Single Family Residence - Pool, 1	1418177 1289		Wilshire	No	MI	ADU
Los Angeles	2211 PELHAM AVE	90064	4320007054	0.000	0.000	0.085	0.000	Shortfall of Sites	0.155	Low Residential	R1-1-O	0	0	0	12.906	0.085		Residential - Single Family Residence - Pool, 1	129B157 1289		West Los Angeles	No	MI	ADU
Los Angeles	4516 W 16TH PL	90019	5071016022	0.000	0.000	0.085	0.000	Shortfall of Sites	0.161	Low Medium II Residential	RD1.5-1-O	0	0	0	12.448	0.085		Residential - Single Family Residence, 1	129B185 1289		West Adams - Baldwin Hills - Leimert	No	MI	ADU
Los Angeles	9028 MONTE MAR DR	90035	4305027006	0.000	0.000	0.085	0.000	Shortfall of Sites	0.174	Low Residential	R1V2	0	0	0	11.473	0.085		Residential - Single Family Residence, 1	129B169 1291		West Los Angeles	No	MI	ADU
Los Angeles	10468 ALMAYO AVE	90064	4315005038	0.000	0.000	0.085	0.000	Shortfall of Sites	0.163	Low Residential	R1-1-O	0	0	0	12.262	0.085		Residential - Single Family Residence, 1	129B157 1291		West Los Angeles	No	MI	ADU
Los Angeles	4557 LOMITA ST	90019	5071016037	0.000	0.000	0.085	0.000	Shortfall of Sites	0.161	Low Medium II Residential	RD1.5-1-O	0	0	0	12.444	0.085		Residential - Single Family Residence, 1	129B185 1292		West Adams - Baldwin Hills - Leimert	No	MI	ADU
Los Angeles	3181 FEDERAL AVE	90066	4250011021	0.000	0.000	0.085	0.000	Shortfall of Sites	0.165	Low Residential	R1V2	0	0	0	12.140	0.085		Residential - Single Family Residence, 1	120B153 1292		Palms - Mar Vista - Del Rey	No	MI	ADU
Los Angeles	9127 CRESTA DR	90035	4305026016	0.000	0.000	0.085	0.000	Shortfall of Sites	0.203	Low Residential	R1V2	0	0	0	9.860	0.085		Residential - Single Family Residence - Pool, 1	129B169 1293		West Los Angeles	No	MI	ADU
Los Angeles	10511 ALMAYO AVE	90064	4315004016	0.000	0.000	0.085	0.000	Shortfall of Sites	0.149	Low Residential	R1-1-O	0	0	0	13.403	0.085		Residential - Single Family Residence, 1	129B157 1293		West Los Angeles	No	MI	ADU
Los Angeles	2941 MILITARY AVE	90064	4251005068	0.000	0.000	0.085	0.000	Shortfall of Sites	0.156	Low Residential	R1-1	0	0	0	12.802	0.085		Residential - Single Family Residence, 1	123B157 1293		West Los Angeles	No	MI	ADU
Los Angeles	448 N FULLER AVE	90036	5526035028	0.000	0.000	0.085	0.000	Shortfall of Sites	0.168	Low II Residential	R1V2-O	0	0	0	11.880	0.085		Residential - Single Family Residence, 1	1418181 1295		Wilshire	No	MI	ADU
Los Angeles	1762 S WOOSTER ST	90035	4303008009	0.000	0.000	0.085	0.000	Shortfall of Sites	0.151	Low II Residential	R1V2	0	0	0	13.261	0.085		Residential - Single Family Residence, 1	129B169 1295		Wilshire	No	MI	ADU
Los Angeles	6006 W 82ND ST	90045	4107009029	0.000	0.000	0.085	0.000	Shortfall of Sites	0.164	Low Residential	R1-1	0	0	0	12.222	0.085		Residential - Single Family Residence, 1	099B169 1295		Westchester - Playa del Rey	No	MI	ADU
Los Angeles	2226 PELHAM AVE	90064	4320010028	0.000	0.000	0.085	0.000	Shortfall of Sites	0.155	Low Residential	R1-1-O	0	0	0	12.895	0.085		Residential - Single Family Residence - Pool, 1	129B157 1296		West Los Angeles	No	MI	ADU
Los Angeles	4512 W 16TH PL	90019	5071016023	0.000	0.000	0.085	0.000	Shortfall of Sites	0.161	Low Medium II Residential	RD1.5-1-O	0	0	0	12.448	0.085		Residential - Single Family Residence, 1	129B185 1296		West Adams - Baldwin Hills - Leimert	No	MI	ADU
Los Angeles	448 N MARTEL AVE	90036	5526034025	0.000	0.000	0.085	0.000	Shortfall of Sites	0.189	Low II Residential	R1V2-O	0	0	0	10.606	0.085		Residential - Single Family Residence, 1	1418181 1297		Wilshire	No	MI	ADU
Los Angeles	3231 COLBY AVE	90066	4250018013	0.000	0.000	0.085	0.000	Shortfall of Sites	0.162	Low Residential	R1V2	0	0	0	12.323	0.085		Residential - Single Family Residence, 1	120B153 1297		Palms - Mar Vista - Del Rey	No	MI	ADU
Los Angeles	449 N MARTEL AVE	90036	5526033005	0.000	0.000	0.085	0.000	Shortfall of Sites	0.161	Low II Residential	R1V2-O	0	0	0	12.447	0.085		Residential - Single Family Residence, 1	1418181 1298		Wilshire	No	MI	ADU
Los Angeles	435 N SWEETZER AVE	90048	5514004022	0.000	0.000	0.085	0.000	Shortfall of Sites	0.149	Low II Residential	R1V3	0	0	0	13.392	0.085		Residential - Single Family Residence - Pool, 1	1418173 1298		Wilshire	No	MI	ADU
Los Angeles	1827 HILLSBORO AVE	90035	4305029012	0.000	0.000	0.085	0.000	Shortfall of Sites	0.196	Low Residential	R1V2	0	0	0	10.194	0.085		Residential - Single Family Residence, 1	129B169 1298		West Los Angeles	No	MI	ADU
Los Angeles	1767 S WOOSTER ST	90035	4303004016	0.000	0.000	0.085	0.000	Shortfall of Sites	0.153	Low II Residential	R1V2	0	0	0	13.031	0.085		Residential - Single Family Residence, 1	129B169 1299		Wilshire	No	MI	ADU
Los Angeles	2237 MANNING AVE	90064	4320010048	0.000	0.000	0.085	0.000	Shortfall of Sites	0.155	Low Residential	R1-1-O	0	0	0	12.906	0.085		Residential - Single Family Residence, 1	129B157 1299		West Los Angeles	No	MI	ADU
Los Angeles	2936 TILDEN AVE	90064	4251005051	0.000	0.000	0.085	0.000	Shortfall of Sites	0.169	Low Residential	R1-1	0	0	0	11.845	0.085		Residential - Single Family Residence, 1	123B157 1299		West Los Angeles	No	MI	ADU
Los Angeles	435 N FLORES ST	90048	5514003050	0.000	0.000	0.085	0.000	Shortfall of Sites	0.149	Low II Residential	R1V3	0	0	0	13.403	0.085		Residential - Single Family Residence - Pool, 1	1418173 1300		Wilshire	No	MI	ADU
Los Angeles	9016 MONTE MAR DR	90035	4305027004	0.000	0.000	0.085	0.000	Shortfall of Sites	0.174	Low Residential	R1V2	0	0	0	11.473	0.085		Residential - Single Family Residence, 1	129B169 1300		West Los Angeles	No	MI	ADU

Jurisdiction Name	Site Address/Intersection	5 Digit ZIP Code	Assessor Parcel Number	Very Low-Income	Low-Income	Moderate-Income	Above Moderate-Income	Type of Shortfall	Parcel Size (Acres)	Current General Plan Designation	Current Zoning	Proposed General Plan (GP) Designation	Proposed Zoning	Minimum Density Allowed	Maximum Density Allowed	Total Capacity	Vacant/ Nonvacant	Description of Existing Uses	PIN	Base Density Per Acre	Community Plan Area	Rent Stabalization Ordinance	Income Category	Applicable Rezoning Program (Program informing values in Column Q listed first)
Los Angeles	434 N KINGS RD	90048	5514003036	0.000	0.000	0.085	0.000	Shortfall of Sites	0.149	Low II Residential	R1V3	0	0	0	13.402	0.085		Residential - Single Family Residence - Pool, 1	141B173 1301		Wilshire	No	MI	ADU
Los Angeles	9121 CRESTA DR	90035	4305026017	0.000	0.000	0.085	0.000	Shortfall of Sites	0.195	Low Residential	R1V2	0	0	0	10.238	0.085		Residential - Single Family Residence, 1	129B169 1301		West Los Angeles	No	MI	ADU
Los Angeles	8225 BELFORD AVE	90045	4105018019	0.000	0.000	0.085	0.000	Shortfall of Sites	0.167	Low Residential	R1-1	0	0	0	11.992	0.085		Residential - Single Family Residence, 1	099B169 1301		Westchester - Playa del Rey	No	MI	ADU
Los Angeles	9012 MONTE MAR DR	90035	4305027003	0.000	0.000	0.085	0.000	Shortfall of Sites	0.174	Low Residential	R1V2	0	0	0	11.473	0.085		Residential - Single Family Residence, 1	129B169 1302		West Los Angeles	No	MI	ADU
Los Angeles	8224 BARNSLEY AVE	90045	4105018001	0.000	0.000	0.085	0.000	Shortfall of Sites	0.164	Low Residential	R1-1	0	0	0	12.161	0.085		Residential - Single Family Residence, 1	099B169 1302		Westchester - Playa del Rey	No	MI	ADU
Los Angeles	154 S ST ANDREWS PL	90004	5516025005	0.000	0.000	0.085	0.000	Shortfall of Sites	0.165	Medium Residential	R3-1	0	0	0	12.156	0.085		Residential - Single Family Residence, 1	138B193 1303		Wilshire	No	MI	ADU
Los Angeles	9117 CRESTA DR	90035	4305026018	0.000	0.000	0.085	0.000	Shortfall of Sites	0.187	Low Residential	R1V2	0	0	0	10.720	0.085		Residential - Single Family Residence, 1	129B169 1303		West Los Angeles	No	MI	ADU
Los Angeles	1748 S BEDFORD ST	90035	4303016008	0.000	0.000	0.085	0.000	Shortfall of Sites	0.150	Low II Residential	R1V2	0	0	0	13.293	0.085		Residential - Single Family Residence, 1	129B169 1304		Wilshire	No	MI	ADU
Los Angeles	2310 PROSSER AVE	90064	4315003003	0.000	0.000	0.085	0.000	Shortfall of Sites	0.149	Low Residential	R1-1-O	0	0	0	13.403	0.085		Residential - Single Family Residence, 1	129B157 1304		West Los Angeles	No	MI	ADU
Los Angeles	2315 S GARTH AVE	90034	4301025040	0.000	0.000	0.085	0.000	Shortfall of Sites	0.172	Low Medium II Residential	RD1.5-1	0	0	0	11.637	0.085		Residential - Single Family Residence, 1	126B169 1305		West Adams - Baldwin Hills - Leimert	No	MI	ADU
Los Angeles	441 N CITRUS AVE	90036	5524030021	0.000	0.000	0.085	0.000	Shortfall of Sites	0.155	Low II Residential	R1-1	0	0	0	12.907	0.085		Residential - Single Family Residence, 1	141B181 1306		Wilshire	No	MI	ADU
Los Angeles	435 N ORLANDO AVE	90048	5514002050	0.000	0.000	0.085	0.000	Shortfall of Sites	0.149	Low II Residential	R1V3-O	0	0	0	13.403	0.085		Residential - Single Family Residence, 1	141B173 1306		Wilshire	No	MI	ADU
Los Angeles	1850 BAGLEY AVE	90035	4305029021	0.000	0.000	0.085	0.000	Shortfall of Sites	0.197	Low Residential	R1V2	0	0	0	10.151	0.085		Residential - Single Family Residence - Pool, 1	129B169 1306		West Los Angeles	No	MI	ADU
Los Angeles	1424 CRENSHAW BLVD	90019	5072004023	0.000	0.000	0.085	0.000	Shortfall of Sites	0.163	Medium Residential	R3-1-O	0	0	0	12.257	0.085		Residential - Single Family Residence, 1	129B185 1306		West Adams - Baldwin Hills - Leimert	No	MI	ADU
Los Angeles	1772 PREUSS RD	90035	4303004011	0.000	0.000	0.085	0.000	Shortfall of Sites	0.153	Low II Residential	R1V2	0	0	0	13.092	0.085		Residential - Single Family Residence, 1	129B169 1307		Wilshire	No	MI	ADU
Los Angeles	445 N DETROIT ST	90036	5525027006	0.000	0.000	0.085	0.000	Shortfall of Sites	0.152	Low II Residential	R1V2	0	0	0	13.200	0.085		Residential - Single Family Residence - Pool, 1	141B181 1308		Wilshire	No	MI	ADU
Los Angeles	517 S WESTGATE AVE	90049	4404028016	0.000	0.000	0.085	0.000	Shortfall of Sites	0.192	Low Residential	RS-1	0	0	0	10.418	0.085		Residential - Single Family Residence, 1	132B145 1308		Brentwood - Pacific Palisades	No	MI	ADU
Los Angeles	444 N FORMOSA AVE	90036	5525027024	0.000	0.000	0.085	0.000	Shortfall of Sites	0.152	Low II Residential	R1V2	0	0	0	13.200	0.085		Residential - Single Family Residence, 1	141B181 1309		Wilshire	No	MI	ADU
Los Angeles	12021 COYNE ST	90049	4404019019	0.000	0.000	0.085	0.000	Shortfall of Sites	0.165	Low Residential	R1-1	0	0	0	12.105	0.085		Residential - Single Family Residence - Pool, 1	132B141 1309		Brentwood - Pacific Palisades	No	MI	ADU
Los Angeles	1739 S HOLT AVE	90035	4303022034	0.000	0.000	0.085	0.000	Shortfall of Sites	0.150	Low II Residential	R1V2	0	0	0	13.298	0.085		Residential - Single Family Residence, 1	129B169 1309		Wilshire	No	MI	ADU
Los Angeles	1437 CRENSHAW BLVD	90019	5082023048	0.000	0.000	0.085	0.000	Shortfall of Sites	0.162	Medium Residential	R3-1-O	0	0	0	12.361	0.085		Residential - Single Family Residence, 1	129B185 1309		West Adams - Baldwin Hills - Leimert	No	MI	ADU
Los Angeles	1763 S SHENANDOAH ST	90035	4303008019	0.000	0.000	0.085	0.000	Shortfall of Sites	0.151	Low II Residential	R1V2	0	0	0	13.267	0.085		Residential - Single Family Residence, 1	129B169 1310		Wilshire	No	MI	ADU
Los Angeles	3123 MALCOLM AVE	90034	4254009019	0.000	0.000	0.085	0.000	Shortfall of Sites	0.193	Low Residential	R1-1	0	0	0	10.372	0.085		Residential - Single Family Residence, 1	123B157 1310		Palms - Mar Vista - Del Rey	No	MI	ADU
Los Angeles	211 S CITRUS AVE	90036	5513026025	0.000	0.000	0.085	0.000	Shortfall of Sites	0.155	Low II Residential	R1V3-RG	0	0	0	12.907	0.085		Residential - Single Family Residence - Pool, 1	138B181 1311		Wilshire	No	MI	ADU
Los Angeles	2206 OVERLAND AVE	90064	4320007023	0.000	0.000	0.085	0.000	Shortfall of Sites	0.155	Low Residential	R1-1-O	0	0	0	12.898	0.085		Residential - Single Family Residence, 1	129B157 1311		West Los Angeles	No	MI	ADU
Los Angeles	9006 MONTE MAR DR	90035	4305027002	0.000	0.000	0.085	0.000	Shortfall of Sites	0.174	Low Residential	R1V2	0	0	0	11.473	0.085		Residential - Single Family Residence - Pool, 1	129B169 1312		West Los Angeles	No	MI	ADU
Los Angeles	2217 PELHAM AVE	90064	4320007053	0.000	0.000	0.085	0.000	Shortfall of Sites	0.155	Low Residential	R1-1-O	0	0	0	12.871	0.085		Residential - Single Family Residence, 1	129B157 1312		West Los Angeles	No	MI	ADU
Los Angeles	3515 VETERAN AVE	90034	4252017032	0.000	0.000	0.085	0.000	Shortfall of Sites	0.188	Low Residential	R1-1	0	0	0	10.653	0.085		Residential - Single Family Residence - Guesthouse, 1	120B161 1312		Palms - Mar Vista - Del Rey	No	MI	ADU
Los Angeles	438 N EDINBURGH AVE	90048	5527032006	0.000	0.000	0.085	0.000	Shortfall of Sites	0.152	Low II Residential	R1V3	0	0	0	13.180	0.085		Residential - Single Family Residence, 1	141B177 1313		Wilshire	No	MI	ADU
Los Angeles	9111 CRESTA DR	90035	4305026019	0.000	0.000	0.085	0.000	Shortfall of Sites	0.184	Low Residential	R1V2	0	0	0	10.893	0.085		Residential - Single Family Residence, 1	129B169 1313		West Los Angeles	No	MI	ADU
Los Angeles	439 N EDINBURGH AVE	90048	5527033019	0.000	0.000	0.085	0.000	Shortfall of Sites	0.150	Low II Residential	R1V3	0	0	0	13.301	0.085		Residential - Single Family Residence - Pool, 1	141B177 1314		Wilshire	No	MI	ADU
Los Angeles	6004 W 82ND ST	90045	4107009028	0.000	0.000	0.085	0.000	Shortfall of Sites	0.156	Low Residential	R1-1	0	0	0	12.789	0.085		Residential - Single Family Residence - Pool, 1	099B169 1314		Westchester - Playa del Rey	No	MI	ADU
Los Angeles	2716 BAGLEY AVE	90034	4301001011	0.000	0.000	0.085	0.000	Shortfall of Sites	0.316	Low Residential	R1V2	0	0	0	6.337	0.085		Residential - Single Family Residence, 1	126B169 1315		West Los Angeles	No	MI	ADU
Los Angeles	444 N FULLER AVE	90036	5526035027	0.000	0.000	0.085	0.000	Shortfall of Sites	0.168	Low II Residential	R1V2-O	0	0	0	11.880	0.085		Residential - Single Family Residence, 1	141B181 1316		Wilshire	No	MI	ADU
Los Angeles	439 N LAUREL AVE	90048	5514006045	0.000	0.000	0.085	0.000	Shortfall of Sites	0.150	Low II Residential	R1V3	0	0	0	13.293	0.085		Residential - Single Family Residence, 1	141B177 1316		Wilshire	No	MI	ADU
Los Angeles	135 S WESTGATE AVE	90049	4404017014	0.000	0.000	0.085	0.000	Shortfall of Sites	0.208	Low Residential	R1-1	0	0	0	9.593	0.085		Residential - Single Family Residence, 1	132B141 1316		Brentwood - Pacific Palisades	No	MI	ADU
Los Angeles	2230 PELHAM AVE	90064	4320010029	0.000	0.000	0.085	0.000	Shortfall of Sites	0.155	Low Residential	R1-1-O	0	0	0	12.895	0.085		Residential - Single Family Residence, 1	129B157 1316		West Los Angeles	No	MI	ADU
Los Angeles	4541 LOMITA ST	90019	5071016034	0.000	0.000	0.085	0.000	Shortfall of Sites	0.161	Low Medium II Residential	RD1.5-1-O	0	0	0	12.438	0.085		Residential - Single Family Residence, 1	129B185 1316		West Adams - Baldwin Hills - Leimert	No	MI	ADU
Los Angeles	440 N MANSFIELD AVE	90036	5524030005	0.000	0.000	0.085	0.000	Shortfall of Sites	0.170	Low II Residential	R1-1	0	0	0	11.733	0.085		Residential - Single Family Residence - Pool, 1	141B181 1317		Wilshire	No	MI	ADU
Los Angeles	9107 CRESTA DR	90035	4305026020	0.000	0.000	0.085	0.000	Shortfall of Sites	0.185	Low Residential	R1V2	0	0	0	10.803	0.085		Residential - Single Family Residence, 1	129B169 1318		West Los Angeles	No	MI	ADU
Los Angeles	441 N MANSFIELD AVE	90036	5524029021	0.000	0.000	0.085	0.000	Shortfall of Sites	0.170	Low II Residential	R1-1	0	0	0	11.733	0.085		Residential - Single Family Residence, 1	141B181 1319		Wilshire	No	MI	ADU
Los Angeles	1768 S WOOSTER ST	90035	4303008010	0.000	0.000	0.085	0.000	Shortfall of Sites	0.151	Low II Residential	R1V2	0	0	0	13.256	0.085		Residential - Single Family Residence - Pool, 1	129B169 1319		Wilshire	No	MI	ADU
Los Angeles	2102 GLENDON AVE	90025	4321012045	0.000	0.000	0.085	0.000	Shortfall of Sites	0.155	Low Residential	R1-1	0	0	0	12.906	0.085		Residential - Single Family Residence, 1	129B157 1319		West Los Angeles	No	MI	ADU
Los Angeles	6000 W 82ND ST	90045	4107009023	0.000	0.000	0.085	0.000	Shortfall of Sites	0.163	Low Residential	R1-1	0	0	0	12.265	0.085		Residential - Single Family Residence, 1	099B169 1319		Westchester - Playa del Rey	No	MI	ADU
Los Angeles	444 N MARTEL AVE	90036	5526034024	0.000	0.000	0.085	0.000	Shortfall of Sites	0.189	Low II Residential	R1V2-O	0	0	0	10.607	0.085		Residential - Single Family Residence, 1	141B181 1320		Wilshire	No	MI	ADU
Los Angeles	12316 16TH HELENA DR	90049	4405042034	0.000	0.000	0.085	0.000	Shortfall of Sites	0.162	Low Residential	RS-1	0	0	0	12.370	0.085		Residential - Single Family Residence - Pool, 1	132B141 1320		Brentwood - Pacific Palisades	No	MI	ADU
Los Angeles	1758 S SHENANDOAH ST	90035	4303014010	0.000	0.000	0.085	0.000	Shortfall of Sites	0.150	Low II Residential	R1V2	0	0	0	13.289	0.085		Residential - Single Family Residence - Pool, 1	129B169 1320		Wilshire	No	MI	ADU
Los Angeles	3034 EARLMAR DR	90064	4316014022	0.000	0.000	0.085	0.000	Shortfall of Sites	0.202	Low Residential	R1V2	0	0	0	9.907	0.085		Residential - Single Family Residence - Pool, 1	123B165 1320		West Los Angeles	No	MI	ADU
Los Angeles	3023 DANALDA DR	90064	4316014019	0.000	0.000	0.085	0.000	Shortfall of Sites	0.197	Low Residential	R1V2	0	0	0	10.155	0.085		Residential - Single Family Residence - Pool, 1	123B165 1321		West Los Angeles	No	MI	ADU
Los Angeles	2314 PROSSER AVE	90064	4315003004	0.000	0.000	0.085	0.000	Shortfall of Sites	0.149	Low Residential	R1-1-O	0	0	0	13.403	0.085		, 1	129B157 1322		West Los Angeles	No	MI	ADU
Los Angeles	12148 LAWLER ST	90066	4248021038	0.000	0.000	0.085	0.000	Shortfall of Sites	0.165	Low Residential	R1V2	0	0	0	12.089	0.085		Residential - Single Family Residence, 1	117B153 1322		Palms - Mar Vista - Del Rey	No	MI	ADU
Los Angeles	428 N SWEETZER AVE	90048	5514004037	0.000	0.000	0.085	0.000	Shortfall of Sites	0.149	Low II Residential	R1V3	0	0	0	13.403	0.085		Residential - Single Family Residence, 1	141B173 1324		Wilshire	No	MI	ADU
Los Angeles	1833 HILLSBORO AVE	90035	4305029011	0.000	0.000	0.085	0.000	Shortfall of Sites	0.183	Low Residential	R1V2	0	0	0	10.918	0.085		Residential - Single Family Residence - Pool, 1	129B169 1324		West Los Angeles	No	MI	ADU
Los Angeles	1432 CRENSHAW BLVD	90019	5072004022	0.000	0.000	0.085	0.000	Shortfall of Sites	0.163	Medium Residential	R3-1-O	0	0	0	12.266	0.085		Residential - Single Family Residence, 1	129B185 1324		West Adams - Baldwin Hills - Leimert	No	MI	ADU
Los Angeles	2210 OVERLAND AVE	90064	4320007024	0.000	0.000	0.085	0.000	Shortfall of Sites	0.155	Low Residential	R1-1-O	0	0	0	12.898	0.085		Residential - Single Family Residence, 1	129B157 1326		West Los Angeles	No	MI	ADU
Los Angeles	1752 S BEDFORD ST	90035	4303016009	0.000	0.000	0.085	0.000	Shortfall of Sites	0.150	Low II Residential	R1V2	0	0	0	13.290	0.085		Residential - Single Family Residence, 1	129B169 1327		Wilshire	No	MI	ADU
Los Angeles	430 N KINGS RD	90048	5514003037	0.000	0.000	0.085	0.000	Shortfall of Sites	0.149	Low II Residential	R1V3	0	0	0	13.402	0.085		Residential - Single Family Residence, 1	141B173 1328		Wilshire	No	MI	ADU
Los Angeles	9330 CRESTA DR	90035	4306028011	0.000	0.000	0.085	0.000	Shortfall of Sites	0.166	Low Residential	R1V2	0	0	0	12.076	0.085		Residential - Single Family Residence, 1	129B169 1328		West Los Angeles	No	MI	ADU
Los Angeles	1503 CRENSHAW BLVD	90019	5082023015	0.000	0.000	0.085	0.000	Shortfall of Sites	0.163	Medium Residential	R3-1-O	0	0	0	12.264	0.085		Residential - Single Family Residence, 1	129B185 1328		West Adams - Baldwin Hills - Leimert	No	MI	ADU
Los Angeles	1778 PREUSS RD	90035	4303004012	0.000	0.000	0.085	0.000	Shortfall of Sites	0.209	Low II Residential	R1V2	0	0	0	9.549	0.085		Residential - Single Family Residence - Pool, 1	129B169 1329		Wilshire	No	MI	ADU
Los Angeles	2221 PELHAM AVE	90064	4320007052	0.000	0.000	0.085	0.000	Shortfall of Sites	0.155	Low Residential	R1-1-O	0	0	0	12.906	0.085		Residential - Single Family Residence, 1	129B157 1329		West Los Angeles	No	MI	ADU
Los Angeles	437 N CITRUS AVE	90036	5524030020	0.000	0.000	0.085	0.000	Shortfall of Sites	0.155	Low II Residential	R1-1	0	0	0	12.907	0.085		Residential - Single Family Residence, 1	141B181 1330		Wilshire	No	MI	ADU
Los Angeles	1743 S HOLT AVE	90035	4303022035	0.000	0.000	0.085	0.000	Shortfall of Sites	0.150	Low II Residential	R1V2	0	0	0	13.296	0.085		Residential - Single Family Residence, 1	129B169 1330		Wilshire	No	MI	ADU
Los Angeles	4533 LOMITA ST	90019	5071016032	0.000	0.000	0.085	0.000	Shortfall of Sites	0.161	Low Medium II Residential	RD1.5-1-O	0	0	0	12.434	0.085		Residential - Single Family Residence, 1	129B185 1330		West Adams - Baldwin Hills - Leimert	No	MI	ADU
Los Angeles	429 N ORLANDO AVE	90048	5514002051	0.000	0.000	0.085	0.000	Shortfall of Sites	0.149	Low II Residential	R1V3-O	0	0	0	13.403	0.085		Residential - Single Family Residence, 1	141B173 1331		Wilshire	No	MI	ADU
Los Angeles	430 N CROFT AVE	90048	5514002037	0.000	0.000	0.085	0.000	Shortfall of Sites	0.149	Low II Residential	R1V3-O	0	0	0	13.401	0.085		Residential - Single Family Residence, 1	141B173 1332		Wilshire	No	MI	ADU
Los Angeles	1769 S SHENANDOAH ST	90035	4303008018	0.000	0.000	0.085	0.000	Shortfall of Sites	0.151	Low II Residential	R1V2	0	0	0	13.263	0.085		Residential - Single Family Residence, 1	129B169 1332		Wilshire	No	MI	ADU
Los Angeles	439 S DETROIT ST	90036	5525027007	0.000	0.000	0.085	0.000	Shortfall of Sites	0.152	Low II Residential	R1V2	0	0	0	13.200	0.085		Residential - Single Family Residence, 1	141B181 1333		Wilshire	No	MI	ADU
Los Angeles	1759 S BEDFORD ST	90035	4303014023	0.000	0.000	0.085	0.000	Shortfall of Sites	0.151	Low II Residential	R1V2	0	0	0	13.289	0.085		Residential - Single Family Residence, 1	129B169 1333		Wilshire	No	MI	ADU
Los Angeles	2319 S GARTH AVE	90034	4301025039	0.000	0.000	0.085	0.000	Shortfall of Sites	0.172	Low Medium II Residential	RD1.5-1	0	0	0	11.637	0.085		Residential - Single Family Residence, 1	126B169 1333		West Adams - Baldwin Hills - Leimert	No	MI	ADU
Los Angeles	12038 BRADFORD PL	91344	2606003040	0.000	0.000	0.085	0.000	Shortfall of Sites	0.851	Low I Residential	RS-1	0	0	0	2.350	0.085		Residential - Single Family Residence, 1	216B133 1333		Granada Hills - Knollwood	No	MI	ADU
Los Angeles	438 N FORMOSA AVE	90036	5525027023	0.000	0.000	0.085	0.000	Shortfall of Sites	0.152	Low II Residential	R1V2	0	0	0	13.200	0.085		Residential - Single Family Residence, 1	141B181 1334		Wilshire	No	MI	ADU
Los Angeles	2236 PELHAM AVE	90064	4320010030	0.000	0.000	0.085	0.000	Shortfall of Sites	0.155	Low Residential	R1-1-O	0	0	0	12.894	0.085		Residential - Single Family Residence, 1	129B157 1335		West Los Angeles	No	MI	ADU
Los Angeles	4527 LOMITA ST	90019	5071016031	0.000	0.000	0.085	0.000	Shortfall of Sites	0.161	Low Medium II Residential	RD1.5-1-O	0	0	0	12.433	0.085		Residential - Single Family Residence, 1	129B185 1335		West Adams - Baldwin Hills - Leimert	No	MI	ADU
Los Angeles	1900 BAGLEY AVE	90035	4305029020	0.000	0.000	0.085	0.000	Shortfall of Sites	0.185	Low Residential	R1V2	0	0	0	10.828	0.085		Residential - Single Family Residence, 1	129B169 1336		West Los Angeles	No	MI	ADU
Los Angeles	434 N EDINBURGH AVE	90048	5527032007	0.000	0.000	0.085	0.000	Shortfall of Sites	0.152	Low II Residential	R1V3	0	0	0	13.180	0.085		Residential - Single Family Residence, 1	141B177 1338		Wilshire	No	MI	ADU
Los Angeles	10805 QUEENSLAND ST	90034	4254009020	0.000	0.000	0.085	0.000	Shortfall of Sites	0.207	Low Residential	R1-1	0	0	0	9.662	0.085		Residential - Single Family Residence - Pool, 1	120B161 1338		Palms - Mar Vista - Del Rey	No	MI	ADU
Los Angeles	1772 S WOOSTER ST	90035	4303008011	0.000	0.000	0.085	0.000	Shortfall of Sites	0.151	Low II Residential	R1V2	0	0	0	13.251	0.085		Residential - Single Family Residence, 1	129B169 1339		Wilshire	No	MI	ADU
Los Angeles	438 N FULLER AVE	90036	5526035026	0.000	0.000	0.085	0.000	Shortfall of Sites	0.168	Low II Residential	R1V2-O	0	0	0	11.880	0.085		Residential - Single Family Residence, 1	141B181 1340		Wilshire	No	MI	ADU
Los Angeles	434 N LAUREL AVE	90048	5527033007	0.000	0.000	0.085	0.000	Shortfall of Sites	0.150	Low II Residential	R1V3	0	0	0	13.321	0.085		Residential - Single Family Residence, 1	141B177 1340		Wilshire	No	MI	ADU
Los Angeles	2318 PROSSER AVE	90064	4315003005	0.000	0.000	0.085	0.000	Shortfall of Sites	0.149	Low Residential	R1-1-O	0	0	0	13.403	0.085		Residential - Single Family Residence - Therapy Pool (Spa), 1	129B157 1340		West Los Angeles	No	MI	ADU
Los Angeles	435 N LAUREL AVE	90048	5514006046	0.000	0.000	0.085	0.000	Shortfall of Sites	0.150	Low II Residential	R1V3	0	0	0	13.293	0.085		Residential - Single Family Residence - Pool, 1	141B177 1341		Wilshire	No	MI	ADU
Los Angeles	2286 PARNELL AVE	90064	4320014019	0.000	0.000	0.085	0.000	Shortfall of Sites	0.157	Low Residential	R1-1-O	0	0	0	12.767	0.085		Residential - Single Family Residence, 1	129B157 1341		West Los Angeles	No	MI	ADU
Los Angeles	438 N MARTEL AVE	90036	5526034023	0.000	0.000	0.085	0.000	Shortfall of Sites	0.189	Low II Residential	R1V2-O	0	0	0	10.608	0.085		Residential - Single Family Residence, 1	141B181 1342		Wilshire	No	MI	ADU

Jurisdiction Name	Site Address/Intersection	5 Digit ZIP Code	Assessor Parcel Number	Very Low-Income	Low-Income	Moderate-Income	Above Moderate-Income	Type of Shortfall	Parcel Size (Acres)	Current General Plan Designation	Current Zoning	Proposed General Plan (GP) Designation	Proposed Zoning	Minimum Density Allowed	Maximum Density Allowed	Total Capacity	Vacant/ Nonvacant	Description of Existing Uses	PIN	Base Density Per Acre	Community Plan Area	Rent Stabalization Ordinance	Income Category	Applicable Rezoning Program (Program informing values in Column Q listed first)
Los Angeles	9039 CRESTA DR	90035	4305027017	0.000	0.000	0.085	0.000	Shortfall of Sites	0.175	Low Residential	R1V2	0	0	0	11.397	0.085		Residential - Single Family Residence, 1	129B169 1343		West Los Angeles	No	MI	ADU
Los Angeles	1777 S WOOSTER ST	90035	4303004014	0.000	0.000	0.085	0.000	Shortfall of Sites	0.153	Low II Residential	R1V2	0	0	0	13.094	0.085		Residential - Single Family Residence, 1	129B169 1344		Wilshire	No	MI	ADU
Los Angeles	3001 DANALDA DR	90064	4316014016	0.000	0.000	0.085	0.000	Shortfall of Sites	0.268	Low Residential	R1V2	0	0	0	7.458	0.085		Residential - Single Family Residence - Pool, 1	126B165 1346		West Los Angeles	No	MI	ADU
Los Angeles	9318 CRESTA DR	90035	4306028013	0.000	0.000	0.085	0.000	Shortfall of Sites	0.189	Low Residential	R1V2	0	0	0	10.581	0.085		Residential - Single Family Residence, 1	129B169 1347		West Los Angeles	No	MI	ADU
Los Angeles	1801 PREUSS RD	90035	4303006013	0.000	0.000	0.085	0.000	Shortfall of Sites	0.179	Low II Residential	R1V2	0	0	0	11.201	0.085		Residential - Single Family Residence, 1	129B169 1348		West Adams - Baldwin Hills - Leimert	No	MI	ADU
Los Angeles	2216 OVERLAND AVE	90064	4320007025	0.000	0.000	0.085	0.000	Shortfall of Sites	0.156	Low Residential	R1-1-O	0	0	0	12.861	0.085		Residential - Single Family Residence, 1	129B157 1348		West Los Angeles	No	MI	ADU
Los Angeles	9033 CRESTA DR	90035	4305027018	0.000	0.000	0.085	0.000	Shortfall of Sites	0.175	Low Residential	R1V2	0	0	0	11.397	0.085		Residential - Single Family Residence - Pool, 1	129B169 1349		West Los Angeles	No	MI	ADU
Los Angeles	1758 S BEDFORD ST	90035	4303016010	0.000	0.000	0.085	0.000	Shortfall of Sites	0.151	Low II Residential	R1V2	0	0	0	13.287	0.085		Residential - Single Family Residence, 1	129B169 1350		Wilshire	No	MI	ADU
Los Angeles	2227 PELHAM AVE	90064	4320007051	0.000	0.000	0.085	0.000	Shortfall of Sites	0.155	Low Residential	R1-1-O	0	0	0	12.906	0.085		Residential - Single Family Residence, 1	129B157 1350		West Los Angeles	No	MI	ADU
Los Angeles	2830 MOTOR AVE	90064	4308013020	0.000	0.000	0.085	0.000	Shortfall of Sites	0.285	Low Residential	R1V2-O	0	0	0	7.007	0.085		Residential - Single Family Residence - Pool, 1	126B165 1350		West Los Angeles	No	MI	ADU
Los Angeles	425 N SWEETZER AVE	90048	5514004024	0.000	0.000	0.085	0.000	Shortfall of Sites	0.149	Low II Residential	R1V3	0	0	0	13.392	0.085		Residential - Single Family Residence - Pool, 1	141B173 1351		Wilshire	No	MI	ADU
Los Angeles	9413 BOLTON RD	90034	4309012008	0.000	0.000	0.085	0.000	Shortfall of Sites	0.158	Low Residential	R1V2-O	0	0	0	12.680	0.085		Residential - Single Family Residence, 1	126B165 1352		West Los Angeles	No	MI	ADU
Los Angeles	1749 S HOLT AVE	90035	4303022022	0.000	0.000	0.085	0.000	Shortfall of Sites	0.150	Low II Residential	R1V2	0	0	0	13.293	0.085		Residential - Single Family Residence, 1	129B169 1353		Wilshire	No	MI	ADU
Los Angeles	2240 PELHAM AVE	90064	4320010031	0.000	0.000	0.085	0.000	Shortfall of Sites	0.155	Low Residential	R1-1-O	0	0	0	12.876	0.085		Residential - Single Family Residence, 1	129B157 1354		West Los Angeles	No	MI	ADU
Los Angeles	303 LOIS LN	90732	7559036036	0.000	0.000	0.085	0.000	Shortfall of Sites	0.190	Low II Residential	R1-1XL	0	0	0	10.513	0.085		Residential - Single Family Residence, 1	018B193 1354		San Pedro	No	MI	ADU
Los Angeles	431 N CITRUS AVE	90036	5524030019	0.000	0.000	0.085	0.000	Shortfall of Sites	0.155	Low II Residential	R1-1	0	0	0	12.907	0.085		Residential - Single Family Residence, 1	141B181 1355		Wilshire	No	MI	ADU
Los Angeles	203 S ST ANDREWS PL	90004	5516023001	0.000	0.000	0.085	0.000	Shortfall of Sites	0.206	Low II Residential	R1-1	0	0	0	9.710	0.085		Residential - Single Family Residence, 1	138B193 1355		Wilshire	No	MI	ADU
Los Angeles	9312 CRESTA DR	90035	4306028014	0.000	0.000	0.085	0.000	Shortfall of Sites	0.190	Low Residential	R1V2	0	0	0	10.545	0.085		Residential - Single Family Residence - Pool, 1	129B169 1355		West Los Angeles	No	MI	ADU
Los Angeles	200 S GRAMERCY PL	90004	5516023026	0.000	0.000	0.085	0.000	Shortfall of Sites	0.171	Low II Residential	R1-1	0	0	0	11.689	0.085		Residential - Single Family Residence, 1	138B193 1356		Wilshire	No	MI	ADU
Los Angeles	9029 CRESTA DR	90035	4305027019	0.000	0.000	0.085	0.000	Shortfall of Sites	0.175	Low Residential	R1V2	0	0	0	11.397	0.085		Residential - Single Family Residence - Pool, 1	129B169 1356		West Los Angeles	No	MI	ADU
Los Angeles	2735 CLUB DR	90064	4308003007	0.000	0.000	0.085	0.000	Shortfall of Sites	0.238	Low Residential	R1V2-O	0	0	0	8.418	0.085		Residential - Single Family Residence - Pool, 1	126B165 1356		West Los Angeles	No	MI	ADU
Los Angeles	2325 S GARTH AVE	90034	4301025038	0.000	0.000	0.085	0.000	Shortfall of Sites	0.172	Low Medium II Residential	RD1.5-1	0	0	0	11.637	0.085		Residential - Single Family Residence, 1	126B169 1356		West Adams - Baldwin Hills - Leimert	No	MI	ADU
Los Angeles	435 N DETROIT ST	90036	5525027008	0.000	0.000	0.085	0.000	Shortfall of Sites	0.152	Low II Residential	R1V2	0	0	0	13.200	0.085		Residential - Single Family Residence, 1	141B181 1357		Wilshire	No	MI	ADU
Los Angeles	419 N ORLANDO AVE	90048	5514002052	0.000	0.000	0.085	0.000	Shortfall of Sites	0.149	Low II Residential	R1V3-O	0	0	0	13.403	0.085		Residential - Single Family Residence, 1	141B173 1357		Wilshire	No	MI	ADU
Los Angeles	1773 S SHENANDOAH ST	90035	4303008017	0.000	0.000	0.085	0.000	Shortfall of Sites	0.151	Low II Residential	R1V2	0	0	0	13.259	0.085		Residential - Single Family Residence, 1	129B169 1357		Wilshire	No	MI	ADU
Los Angeles	424 N CROFT AVE	90048	5514002038	0.000	0.000	0.085	0.000	Shortfall of Sites	0.149	Low II Residential	R1V3-O	0	0	0	13.401	0.085		Residential - Single Family Residence, 1	141B173 1358		Wilshire	No	MI	ADU
Los Angeles	1763 S BEDFORD ST	90035	4303014022	0.000	0.000	0.085	0.000	Shortfall of Sites	0.151	Low II Residential	R1V2	0	0	0	13.286	0.085		Residential - Single Family Residence, 1	129B169 1358		Wilshire	No	MI	ADU
Los Angeles	435 N FORMOSA AVE	90036	5525026008	0.000	0.000	0.085	0.000	Shortfall of Sites	0.177	Low II Residential	R1V2	0	0	0	11.314	0.085		Residential - Single Family Residence - Pool, 1	141B181 1359		Wilshire	No	MI	ADU
Los Angeles	425 N CROFT AVE	90048	5514002024	0.000	0.000	0.085	0.000	Shortfall of Sites	0.149	Low II Residential	R1V3-O	0	0	0	13.403	0.085		Residential - Single Family Residence, 1	141B173 1359		Wilshire	No	MI	ADU
Los Angeles	9300 CRESTA DR	90035	4306028016	0.000	0.000	0.085	0.000	Shortfall of Sites	0.251	Low Residential	R1V2	0	0	0	7.972	0.085		Residential - Single Family Residence - Pool, 1	129B169 1359		West Los Angeles	No	MI	ADU
Los Angeles	9306 CRESTA DR	90035	4306028015	0.000	0.000	0.085	0.000	Shortfall of Sites	0.196	Low Residential	R1V2	0	0	0	10.186	0.085		Residential - Single Family Residence - Pool, 1	129B169 1360		West Los Angeles	No	MI	ADU
Los Angeles	2827 FORRESTER DR	90064	4308013013	0.000	0.000	0.085	0.000	Shortfall of Sites	0.189	Low Residential	R1V2-O	0	0	0	10.593	0.085		Residential - Single Family Residence, 1	126B165 1360		West Los Angeles	No	MI	ADU
Los Angeles	206 S GRAMERCY PL	90004	5516023025	0.000	0.000	0.085	0.000	Shortfall of Sites	0.172	Low II Residential	R1-1	0	0	0	11.614	0.085		Residential - Single Family Residence, 1	138B193 1361		Wilshire	No	MI	ADU
Los Angeles	9023 CRESTA DR	90035	4305027020	0.000	0.000	0.085	0.000	Shortfall of Sites	0.175	Low Residential	R1V2	0	0	0	11.397	0.085		Residential - Single Family Residence, 1	129B169 1361		West Los Angeles	No	MI	ADU
Los Angeles	2818 FORRESTER DR	90064	4308014006	0.000	0.000	0.085	0.000	Shortfall of Sites	0.198	Low Residential	R1V2-O	0	0	0	10.102	0.085		Residential - Single Family Residence - Pool, 1	126B165 1361		West Los Angeles	No	MI	ADU
Los Angeles	428 N EDINBURGH AVE	90048	5527032008	0.000	0.000	0.085	0.000	Shortfall of Sites	0.152	Low II Residential	R1V3	0	0	0	13.180	0.085		Residential - Single Family Residence, 1	141B177 1363		Wilshire	No	MI	ADU
Los Angeles	429 N EDINBURGH AVE	90048	5527033021	0.000	0.000	0.085	0.000	Shortfall of Sites	0.150	Low II Residential	R1V3	0	0	0	13.301	0.085		Residential - Single Family Residence, 1	141B177 1364		Wilshire	No	MI	ADU
Los Angeles	9017 CRESTA DR	90035	4305027021	0.000	0.000	0.085	0.000	Shortfall of Sites	0.175	Low Residential	R1V2	0	0	0	11.397	0.085		Residential - Single Family Residence, 1	129B169 1364		West Los Angeles	No	MI	ADU
Los Angeles	434 N FULLER AVE	90036	5526035025	0.000	0.000	0.085	0.000	Shortfall of Sites	0.168	Low II Residential	R1V2-O	0	0	0	11.880	0.085		Residential - Single Family Residence - Pool, 1	141B181 1365		Wilshire	No	MI	ADU
Los Angeles	428 N LAUREL AVE	90048	5527033008	0.000	0.000	0.085	0.000	Shortfall of Sites	0.150	Low II Residential	R1V3	0	0	0	13.321	0.085		Residential - Single Family Residence - Pool, 1	141B177 1365		Wilshire	No	MI	ADU
Los Angeles	8903 BEVERLYWOOD ST	90034	4302014021	0.000	0.000	0.085	0.000	Shortfall of Sites	0.175	Low II Residential	R1-1	0	0	0	11.410	0.085		Residential - Single Family Residence, 1	126B169 1365		West Adams - Baldwin Hills - Leimert	No	MI	ADU
Los Angeles	435 N FULLER AVE	90036	5526034007	0.000	0.000	0.085	0.000	Shortfall of Sites	0.189	Low II Residential	R1V2-O	0	0	0	10.589	0.085		Residential - Single Family Residence, 1	141B181 1366		Wilshire	No	MI	ADU
Los Angeles	429 N LAUREL AVE	90048	5514006047	0.000	0.000	0.085	0.000	Shortfall of Sites	0.150	Low II Residential	R1V3	0	0	0	13.294	0.085		Residential - Single Family Residence, 1	141B177 1366		Wilshire	No	MI	ADU
Los Angeles	434 N MARTEL AVE	90036	5526034022	0.000	0.000	0.085	0.000	Shortfall of Sites	0.189	Low II Residential	R1V2-O	0	0	0	10.610	0.085		Residential - Single Family Residence, 1	141B181 1367		Wilshire	No	MI	ADU
Los Angeles	1906 BAGLEY AVE	90035	4305029019	0.000	0.000	0.085	0.000	Shortfall of Sites	0.214	Low Residential	R1V2	0	0	0	9.368	0.085		Residential - Single Family Residence, 1	129B169 1367		West Los Angeles	No	MI	ADU
Los Angeles	435 N MARTEL AVE	90036	5526033008	0.000	0.000	0.085	0.000	Shortfall of Sites	0.161	Low II Residential	R1V2-O	0	0	0	12.447	0.085		Residential - Single Family Residence - Pool, 1	141B181 1368		Wilshire	No	MI	ADU
Los Angeles	419 N KILKEA DR	90048	5514005049	0.000	0.000	0.085	0.000	Shortfall of Sites	0.150	Low II Residential	R1V3	0	0	0	13.302	0.085		Residential - Single Family Residence, 1	141B173 1368		Wilshire	No	MI	ADU
Los Angeles	418 N LA JOLLA AVE	90048	5514005036	0.000	0.000	0.085	0.000	Shortfall of Sites	0.151	Low II Residential	R1V3	0	0	0	13.204	0.085		Residential - Single Family Residence - Pool, 1	141B173 1369		Wilshire	No	MI	ADU
Los Angeles	9013 CRESTA DR	90035	4305027022	0.000	0.000	0.085	0.000	Shortfall of Sites	0.175	Low Residential	R1V2	0	0	0	11.397	0.085		Residential - Single Family Residence, 1	129B169 1369		West Los Angeles	No	MI	ADU
Los Angeles	2430 GUTHRIE DR	90034	4309019037	0.000	0.000	0.085	0.000	Shortfall of Sites	0.245	Low Residential	R1V2-O	0	0	0	8.170	0.085		Residential - Single Family Residence - Pool, 1	126B165 1370		West Los Angeles	No	MI	ADU
Los Angeles	428 N MANSFIELD AVE	90036	5524030007	0.000	0.000	0.085	0.000	Shortfall of Sites	0.170	Low II Residential	R1-1	0	0	0	11.733	0.085		Residential - Single Family Residence - Pool, 1	141B181 1372		Wilshire	No	MI	ADU
Los Angeles	9007 CRESTA DR	90035	4305027023	0.000	0.000	0.085	0.000	Shortfall of Sites	0.175	Low Residential	R1V2	0	0	0	11.397	0.085		Residential - Single Family Residence, 1	129B169 1372		West Los Angeles	No	MI	ADU
Los Angeles	2524 BEVERWIL DR	90034	4309006028	0.000	0.000	0.085	0.000	Shortfall of Sites	0.182	Low Residential	R1V2-O	0	0	0	10.982	0.085		Residential - Single Family Residence, 1	126B165 1372		West Los Angeles	No	MI	ADU
Los Angeles	429 N MANSFIELD AVE	90036	5524029019	0.000	0.000	0.085	0.000	Shortfall of Sites	0.170	Low II Residential	R1-1	0	0	0	11.733	0.085		Residential - Single Family Residence, 1	141B181 1373		Wilshire	No	MI	ADU
Los Angeles	209 S ST ANDREWS PL	90004	5516023002	0.000	0.000	0.085	0.000	Shortfall of Sites	0.207	Low II Residential	R1-1	0	0	0	9.675	0.085		Residential - Single Family Residence, 1	138B193 1373		Wilshire	No	MI	ADU
Los Angeles	1753 S HOLT AVE	90035	4303022021	0.000	0.000	0.085	0.000	Shortfall of Sites	0.150	Low II Residential	R1V2	0	0	0	13.290	0.085		Residential - Single Family Residence, 1	129B169 1373		Wilshire	No	MI	ADU
Los Angeles	1779 S SHENANDOAH ST	90035	4303008016	0.000	0.000	0.085	0.000	Shortfall of Sites	0.151	Low II Residential	R1V2	0	0	0	13.255	0.085		Residential - Single Family Residence, 1	129B169 1374		Wilshire	No	MI	ADU
Los Angeles	1769 S BEDFORD ST	90035	4303014021	0.000	0.000	0.085	0.000	Shortfall of Sites	0.151	Low II Residential	R1V2	0	0	0	13.283	0.085		Residential - Single Family Residence, 1	129B169 1375		Wilshire	No	MI	ADU
Los Angeles	8958 BEVERLYWOOD ST	90034	4301007007	0.000	0.000	0.085	0.000	Shortfall of Sites	0.152	Low II Residential	R1-1	0	0	0	13.136	0.085		Residential - Single Family Residence, 1	126B169 1375		West Adams - Baldwin Hills - Leimert	No	MI	ADU
Los Angeles	419 N SWEETZER AVE	90048	5514004025	0.000	0.000	0.085	0.000	Shortfall of Sites	0.149	Low II Residential	R1V3	0	0	0	13.392	0.085		Residential - Single Family Residence, 1	141B173 1376		Wilshire	No	MI	ADU
Los Angeles	2443 GUTHRIE DR	90034	4309018014	0.000	0.000	0.085	0.000	Shortfall of Sites	0.350	Low Residential	R1V2-O	0	0	0	5.711	0.085		Residential - Single Family Residence - Pool, 1	126B165 1376		West Los Angeles	No	MI	ADU
Los Angeles	427 N CITRUS AVE	90036	5524030018	0.000	0.000	0.085	0.000	Shortfall of Sites	0.155	Low II Residential	R1-1	0	0	0	12.907	0.085		Residential - Single Family Residence, 1	141B181 1378		Wilshire	No	MI	ADU
Los Angeles	420 N KINGS RD	90048	5514003039	0.000	0.000	0.085	0.000	Shortfall of Sites	0.149	Low II Residential	R1V3	0	0	0	13.402	0.085		Residential - Single Family Residence - Pool, 1	141B173 1379		Wilshire	No	MI	ADU
Los Angeles	212 S GRAMERCY PL	90004	5516023024	0.000	0.000	0.085	0.000	Shortfall of Sites	0.172	Low II Residential	R1-1	0	0	0	11.614	0.085		Residential - Single Family Residence, 1	138B193 1379		Wilshire	No	MI	ADU
Los Angeles	10266 CRESTA DR	90064	4308011013	0.000	0.000	0.085	0.000	Shortfall of Sites	0.209	Low Residential	R1V2-O	0	0	0	9.579	0.085		Residential - Single Family Residence, 1	126B165 1380		West Los Angeles	No	MI	ADU
Los Angeles	429 N DETROIT ST	90036	5525027009	0.000	0.000	0.085	0.000	Shortfall of Sites	0.152	Low II Residential	R1V2	0	0	0	13.200	0.085		Residential - Single Family Residence, 1	141B181 1381		Wilshire	No	MI	ADU
Los Angeles	1784 S WOOSTER ST	90035	4303008013	0.000	0.000	0.085	0.000	Shortfall of Sites	0.248	Low II Residential	R1V2	0	0	0	8.061	0.085		Residential - Single Family Residence, 1	129B169 1382		Wilshire	No	MI	ADU
Los Angeles	8954 BEVERLYWOOD ST	90034	4301007008	0.000	0.000	0.085	0.000	Shortfall of Sites	0.152	Low II Residential	R1-1	0	0	0	13.124	0.085		Residential - Single Family Residence, 1	126B169 1382		West Adams - Baldwin Hills - Leimert	No	MI	ADU
Los Angeles	428 N FORMOSA AVE	90036	5525027021	0.000	0.000	0.085	0.000	Shortfall of Sites	0.152	Low II Residential	R1V2	0	0	0	13.200	0.085		Residential - Single Family Residence, 1	141B181 1383		Wilshire	No	MI	ADU
Los Angeles	429 N FORMOSA AVE	90036	5525026009	0.000	0.000	0.085	0.000	Shortfall of Sites	0.177	Low II Residential	R1V2	0	0	0	11.314	0.085		Residential - Single Family Residence, 1	141B181 1384		Wilshire	No	MI	ADU
Los Angeles	420 N CROFT AVE	90048	5514002039	0.000	0.000	0.085	0.000	Shortfall of Sites	0.149	Low II Residential	R1V3-O	0	0	0	13.401	0.085		Residential - Single Family Residence, 1	141B173 1384		Wilshire	No	MI	ADU
Los Angeles	9331 SAWYER ST	90035	4306028022	0.000	0.000	0.085	0.000	Shortfall of Sites	0.160	Low Residential	R1V2	0	0	0	12.463	0.085		Residential - Single Family Residence, 1	129B169 1385		West Los Angeles	No	MI	ADU
Los Angeles	10267 CRESTA DR	90064	4308003016	0.000	0.000	0.085	0.000	Shortfall of Sites	0.199	Low Residential	R1V2-O	0	0	0	10.038	0.085		Residential - Single Family Residence - Pool, 1	126B165 1385		West Los Angeles	No	MI	ADU
Los Angeles	3770 MOTOR AVE	90034	4314004008	0.000	0.000	0.085	0.000	Shortfall of Sites	0.172	Community Commercial	MU(EC)	0	0	0	11.616	0.085		Commercial - Store - One Story, 1	120B165 1385		Palms - Mar Vista - Del Rey	No	MI	ADU
Los Angeles	9144 CRESTA DR	90035	4305028024	0.000	0.000	0.085	0.000	Shortfall of Sites	0.256	Low Residential	R1V2	0	0	0	7.803	0.085		Residential - Single Family Residence, 1	129B169 1387		West Los Angeles	No	MI	ADU
Los Angeles	9138 CRESTA DR	90035	4305028023	0.000	0.000	0.085	0.000	Shortfall of Sites	0.221	Low Residential	R1V2	0	0	0	9.058	0.085		Residential - Single Family Residence - Pool, 1	129B169 1388		West Los Angeles	No	MI	ADU
Los Angeles	8950 BEVERLYWOOD ST	90034	4301007009	0.000	0.000	0.085	0.000	Shortfall of Sites	0.153	Low II Residential	R1-1	0	0	0	13.112	0.085		Residential - Single Family Residence, 1	126B169 1388		West Adams - Baldwin Hills - Leimert	No	MI	ADU
Los Angeles	428 N FULLER AVE	90036	5526035024	0.000	0.000	0.085	0.000	Shortfall of Sites	0.168	Low II Residential	R1V2-O	0	0	0	11.880	0.085		Residential - Single Family Residence, 1	141B181 1389		Wilshire	No	MI	ADU
Los Angeles	424 N EDINBURGH AVE	90048	5527032009	0.000	0.000	0.085	0.000	Shortfall of Sites	0.152	Low II Residential	R1V3	0	0	0	13.180	0.085		Residential - Single Family Residence, 1	141B177 1389		Wilshire	No	MI	ADU
Los Angeles	427 N FULLER AVE	90036	5526034008	0.000	0.000	0.085	0.000	Shortfall of Sites	0.189	Low II Residential	R1V2-O	0	0	0	10.589	0.085		Residential - Single Family Residence - Pool, 1	141B181 1390		Wilshire	No	MI	ADU
Los Angeles	425 N EDINBURGH AVE	90048	5527033022	0.000	0.000	0.085	0.000	Shortfall of Sites	0.150	Low II Residential	R1V3	0	0	0	13.300	0.085		Residential - Single Family Residence, 1	141B177 1390		Wilshire	No	MI	ADU
Los Angeles	9132 CRESTA DR	90035	4305028022	0.000	0.000	0.085	0.000	Shortfall of Sites	0.213	Low Residential	R1V2	0	0	0	9.371	0.085		Residential - Single Family Residence, 1	129B169 1390		West Los Angeles	No	MI	ADU
Los Angeles	426 N LAUREL AVE	90048	5527033009	0.000	0.000	0.085	0.000	Shortfall of Sites	0.150	Low II Residential	R1V3	0	0	0	13.321	0.085		Residential - Single Family Residence, 1	141B177 1391		Wilshire	No	MI	ADU
Los Angeles	429 N MARTEL AVE	90036	5526033009	0.000	0.000	0.085	0.000	Shortfall of Sites	0.161	Low II Residential	R1V2-O	0	0	0	12.447	0.085		Residential - Single Family Residence, 1	141B181 1392		Wilshire	No	MI	ADU
Los Angeles	1912 BAGLEY AVE	90035	4305029018	0.000	0.000	0.085	0.000	Shortfall of Sites	0.187	Low Residential	R1V2	0	0	0	10.707	0.085		Residential - Single Family Residence, 1	129B169 1392		West Los Angeles	No	MI	ADU
Los Angeles	8946 BEVERLYWOOD ST	90034	4301007010	0.000	0.000	0.085	0.000	Shortfall of Sites	0.153	Low II Residential	R1-1	0	0	0	13.100	0.085		Residential - Single Family Residence, 1	126B169 1392		West Adams - Baldwin Hills - Leimert	No	MI	ADU

Jurisdiction Name	Site Address/Intersection	5 Digit ZIP Code	Assessor Parcel Number	Very Low-Income	Low-Income	Moderate-Income	Above Moderate-Income	Type of Shortfall	Parcel Size (Acres)	Current General Plan Designation	Current Zoning	Proposed General Plan (GP) Designation	Proposed Zoning	Minimum Density Allowed	Maximum Density Allowed	Total Capacity	Vacant/ Nonvacant	Description of Existing Uses	PIN	Base Density Per Acre	Community Plan Area	Rent Stabalization Ordinance	Income Category	Applicable Rezoning Program (Program informing values in Column Q listed first)
Los Angeles	9128 CRESTA DR	90035	4305028021	0.000	0.000	0.085	0.000	Shortfall of Sites	0.207	Low Residential	R1V2	0	0	0	9.676	0.085		Residential - Single Family Residence, 1	129B169 1393		West Los Angeles	No	MI	ADU
Los Angeles	6027 W 83RD PL	90045	4107026013	0.000	0.000	0.085	0.000	Shortfall of Sites	0.156	Low Residential	R1-1	0	0	0	12.795	0.085		Residential - Single Family Residence, 1	099B169 1393		Westchester - Playa del Rey	No	MI	ADU
Los Angeles	415 N KILKEA DR	90048	5514005050	0.000	0.000	0.085	0.000	Shortfall of Sites	0.150	Low II Residential	R1V3	0	0	0	13.302	0.085		Residential - Single Family Residence, 1	141B173 1394		Wilshire	No	MI	ADU
Los Angeles	9325 SAWYER ST	90035	4306028021	0.000	0.000	0.085	0.000	Shortfall of Sites	0.161	Low Residential	R1V2	0	0	0	12.426	0.085		Residential - Single Family Residence, 1	129B169 1394		West Los Angeles	No	MI	ADU
Los Angeles	414 N LA JOLLA AVE	90048	5514005037	0.000	0.000	0.085	0.000	Shortfall of Sites	0.151	Low II Residential	R1V3	0	0	0	13.227	0.085		Residential - Single Family Residence - Pool, 1	141B173 1395		Wilshire	No	MI	ADU
Los Angeles	9122 CRESTA DR	90035	4305028020	0.000	0.000	0.085	0.000	Shortfall of Sites	0.198	Low Residential	R1V2	0	0	0	10.112	0.085		Residential - Single Family Residence - Pool, 1	129B169 1395		West Los Angeles	No	MI	ADU
Los Angeles	6051 W 83RD PL	90045	4107027023	0.000	0.000	0.085	0.000	Shortfall of Sites	0.164	Low Residential	R1-1	0	0	0	12.193	0.085		Residential - Single Family Residence, 1	099B169 1395		Westchester - Playa del Rey	No	MI	ADU
Los Angeles	1768 S BEDFORD ST	90035	4303016012	0.000	0.000	0.085	0.000	Shortfall of Sites	0.151	Low II Residential	R1V2	0	0	0	13.281	0.085		Residential - Single Family Residence, 1	129B169 1396		Wilshire	No	MI	ADU
Los Angeles	8940 BEVERLYWOOD ST	90034	4301007011	0.000	0.000	0.085	0.000	Shortfall of Sites	0.153	Low II Residential	R1-1	0	0	0	13.088	0.085		Residential - Single Family Residence, 1	126B169 1396		West Adams - Baldwin Hills - Leimert	No	MI	ADU
Los Angeles	6055 W 83RD PL	90045	4107027022	0.000	0.000	0.085	0.000	Shortfall of Sites	0.165	Low Residential	R1-1	0	0	0	12.099	0.085		Residential - Single Family Residence, 1	099B169 1396		Westchester - Playa del Rey	No	MI	ADU
Los Angeles	424 N MANSFIELD AVE	90036	5524030008	0.000	0.000	0.085	0.000	Shortfall of Sites	0.170	Low II Residential	R1-1	0	0	0	11.733	0.085		Residential - Single Family Residence - Pool, 1	141B181 1397		Wilshire	No	MI	ADU
Los Angeles	1759 S HOLT AVE	90035	4303022020	0.000	0.000	0.085	0.000	Shortfall of Sites	0.151	Low II Residential	R1V2	0	0	0	13.287	0.085		Residential - Single Family Residence, 1	129B169 1397		Wilshire	No	MI	ADU
Los Angeles	423 N MANSFIELD AVE	90036	5524029018	0.000	0.000	0.085	0.000	Shortfall of Sites	0.170	Low II Residential	R1-1	0	0	0	11.733	0.085		Residential - Single Family Residence, 1	141B181 1398		Wilshire	No	MI	ADU
Los Angeles	9116 CRESTA DR	90035	4305028019	0.000	0.000	0.085	0.000	Shortfall of Sites	0.196	Low Residential	R1V2	0	0	0	10.184	0.085		Residential - Single Family Residence, 1	129B169 1398		West Los Angeles	No	MI	ADU
Los Angeles	1783 S SHENANDOAH ST	90035	4303008015	0.000	0.000	0.085	0.000	Shortfall of Sites	0.151	Low II Residential	R1V2	0	0	0	13.251	0.085		Residential - Single Family Residence, 1	129B169 1399		Wilshire	No	MI	ADU
Los Angeles	414 N SWEETZER AVE	90048	5514004040	0.000	0.000	0.085	0.000	Shortfall of Sites	0.149	Low II Residential	R1V3	0	0	0	13.403	0.085		Residential - Single Family Residence - Pool, 1	141B173 1400		Wilshire	No	MI	ADU
Los Angeles	1773 S BEDFORD ST	90035	4303014020	0.000	0.000	0.085	0.000	Shortfall of Sites	0.151	Low II Residential	R1V2	0	0	0	13.280	0.085		Residential - Single Family Residence, 1	129B169 1400		Wilshire	No	MI	ADU
Los Angeles	6073 W 83RD PL	90045	4107027019	0.000	0.000	0.085	0.000	Shortfall of Sites	0.165	Low Residential	R1-1	0	0	0	12.095	0.085		Residential - Single Family Residence, 1	099B169 1400		Westchester - Playa del Rey	No	MI	ADU
Los Angeles	415 N SWEETZER AVE	90048	5514004026	0.000	0.000	0.085	0.000	Shortfall of Sites	0.149	Low II Residential	R1V3	0	0	0	13.392	0.085		Residential - Single Family Residence, 1	141B173 1401		Wilshire	No	MI	ADU
Los Angeles	9110 CRESTA DR	90035	4305028018	0.000	0.000	0.085	0.000	Shortfall of Sites	0.193	Low Residential	R1V2	0	0	0	10.368	0.085		Residential - Single Family Residence, 1	129B169 1401		West Los Angeles	No	MI	ADU
Los Angeles	421 N CITRUS AVE	90036	5524030017	0.000	0.000	0.085	0.000	Shortfall of Sites	0.155	Low II Residential	R1-1	0	0	0	12.907	0.085		Residential - Single Family Residence, 1	141B181 1402		Wilshire	No	MI	ADU
Los Angeles	412 N FLORES ST	90048	5514004012	0.000	0.000	0.085	0.000	Shortfall of Sites	0.149	Low II Residential	R1V3	0	0	0	13.403	0.085		Residential - Single Family Residence - Pool, 1	141B173 1402		Wilshire	No	MI	ADU
Los Angeles	2335 S GARTH AVE	90034	4301025036	0.000	0.000	0.085	0.000	Shortfall of Sites	0.172	Low Medium II Residential	RD1.5-1	0	0	0	11.636	0.085		Residential - Single Family Residence, 1	126B169 1402		West Adams - Baldwin Hills - Leimert	No	MI	ADU
Los Angeles	415 N FLORES ST	90048	5514003054	0.000	0.000	0.085	0.000	Shortfall of Sites	0.149	Low II Residential	R1V3	0	0	0	13.403	0.085		Residential - Single Family Residence, 1	141B173 1403		Wilshire	No	MI	ADU
Los Angeles	8936 BEVERLYWOOD ST	90034	4301007012	0.000	0.000	0.085	0.000	Shortfall of Sites	0.153	Low II Residential	R1-1	0	0	0	13.075	0.085		Residential - Single Family Residence - Guesthouse, 1	126B169 1403		West Adams - Baldwin Hills - Leimert	No	MI	ADU
Los Angeles	425 S DETROIT ST	90036	5525027010	0.000	0.000	0.085	0.000	Shortfall of Sites	0.152	Low II Residential	R1V2	0	0	0	13.200	0.085		Residential - Single Family Residence, 1	141B181 1404		Wilshire	No	MI	ADU
Los Angeles	424 N FORMOSA AVE	90036	5525027020	0.000	0.000	0.085	0.000	Shortfall of Sites	0.152	Low II Residential	R1V2	0	0	0	13.200	0.085		Residential - Single Family Residence - Pool, 1	141B181 1405		Wilshire	No	MI	ADU
Los Angeles	1905 HILLSBORO AVE	90035	4305029008	0.000	0.000	0.085	0.000	Shortfall of Sites	0.195	Low Residential	R1V2	0	0	0	10.258	0.085		Residential - Single Family Residence - Pool and Misc., 1	129B169 1405		West Los Angeles	No	MI	ADU
Los Angeles	415 N ORLANDO AVE	90048	5514002054	0.000	0.000	0.085	0.000	Shortfall of Sites	0.149	Low II Residential	R1V3-O	0	0	0	13.403	0.085		Residential - Single Family Residence, 1	141B173 1407		Wilshire	No	MI	ADU
Los Angeles	1801 S WOOSTER ST	90035	4303007013	0.000	0.000	0.085	0.000	Shortfall of Sites	0.165	Low II Residential	R1R3-RG	0	0	0	12.108	0.085		Residential - Single Family Residence, 1	129B169 1407		West Adams - Baldwin Hills - Leimert	No	MI	ADU
Los Angeles	9106 CRESTA DR	90035	4305028017	0.000	0.000	0.085	0.000	Shortfall of Sites	0.182	Low Residential	R1V2	0	0	0	10.997	0.085		Residential - Single Family Residence, 1	129B169 1408		West Los Angeles	No	MI	ADU
Los Angeles	414 N CROFT AVE	90048	5514002040	0.000	0.000	0.085	0.000	Shortfall of Sites	0.149	Low II Residential	R1V3-O	0	0	0	13.401	0.085		Residential - Single Family Residence - Pool, 1	141B173 1409		Wilshire	No	MI	ADU
Los Angeles	1778 S SHENANDOAH ST	90035	4303014014	0.000	0.000	0.085	0.000	Shortfall of Sites	0.151	Low II Residential	R1V2	0	0	0	13.279	0.085		Residential - Single Family Residence, 1	129B169 1409		Wilshire	No	MI	ADU
Los Angeles	8932 BEVERLYWOOD ST	90034	4301007013	0.000	0.000	0.085	0.000	Shortfall of Sites	0.153	Low II Residential	R1-1	0	0	0	13.064	0.085		Residential - Single Family Residence - Pool, 1	126B169 1409		West Adams - Baldwin Hills - Leimert	No	MI	ADU
Los Angeles	415 N CROFT AVE	90048	5514002026	0.000	0.000	0.085	0.000	Shortfall of Sites	0.149	Low II Residential	R1V3-O	0	0	0	13.403	0.085		Residential - Single Family Residence, 1	141B173 1410		Wilshire	No	MI	ADU
Los Angeles	6011 W 83RD PL	90045	4107026004	0.000	0.000	0.085	0.000	Shortfall of Sites	0.152	Low Residential	R1-1	0	0	0	13.179	0.085		Residential - Single Family Residence, 1	099B169 1410		Westchester - Playa del Rey	No	MI	ADU
Los Angeles	9311 SAWYER ST	90035	4306028019	0.000	0.000	0.085	0.000	Shortfall of Sites	0.173	Low Residential	R1V2	0	0	0	11.573	0.085		Residential - Single Family Residence, 1	129B169 1411		West Los Angeles	No	MI	ADU
Los Angeles	424 N FULLER AVE	90036	5526035023	0.000	0.000	0.085	0.000	Shortfall of Sites	0.168	Low II Residential	R1V2-O	0	0	0	11.880	0.085		Residential - Single Family Residence, 1	141B181 1412		Wilshire	No	MI	ADU
Los Angeles	423 N FULLER AVE	90036	5526034030	0.000	0.000	0.085	0.000	Shortfall of Sites	0.157	Low II Residential	R1V2-O	0	0	0	12.764	0.085		Residential - Single Family Residence, 1	141B181 1413		Wilshire	No	MI	ADU
Los Angeles	9100 CRESTA DR	90035	4305028016	0.000	0.000	0.085	0.000	Shortfall of Sites	0.176	Low Residential	R1V2	0	0	0	11.395	0.085		Residential - Single Family Residence, 1	129B169 1413		West Los Angeles	No	MI	ADU
Los Angeles	424 N MARTEL AVE	90036	5526034032	0.000	0.000	0.085	0.000	Shortfall of Sites	0.188	Low II Residential	R1V2-O	0	0	0	10.612	0.085		Residential - Single Family Residence, 1	141B181 1414		Wilshire	No	MI	ADU
Los Angeles	418 N EDINBURGH AVE	90048	5527032010	0.000	0.000	0.085	0.000	Shortfall of Sites	0.152	Low II Residential	R1V3	0	0	0	13.180	0.085		Residential - Single Family Residence, 1	141B177 1414		Wilshire	No	MI	ADU
Los Angeles	1914 BAGLEY AVE	90035	4305029017	0.000	0.000	0.085	0.000	Shortfall of Sites	0.221	Low Residential	R1V2	0	0	0	9.069	0.085		Residential - Single Family Residence, 1	129B169 1414		West Los Angeles	No	MI	ADU
Los Angeles	8928 BEVERLYWOOD ST	90034	4301007014	0.000	0.000	0.085	0.000	Shortfall of Sites	0.153	Low II Residential	R1-1	0	0	0	13.052	0.085		Residential - Single Family Residence, 1	126B169 1414		West Adams - Baldwin Hills - Leimert	No	MI	ADU
Los Angeles	425 N MARTEL AVE	90036	5526033011	0.000	0.000	0.085	0.000	Shortfall of Sites	0.161	Low II Residential	R1V2-O	0	0	0	12.447	0.085		Residential - Single Family Residence, 1	141B181 1415		Wilshire	No	MI	ADU
Los Angeles	422 N LAUREL AVE	90048	5527033010	0.000	0.000	0.085	0.000	Shortfall of Sites	0.150	Low II Residential	R1V3	0	0	0	13.321	0.085		Residential - Single Family Residence, 1	141B177 1416		Wilshire	No	MI	ADU
Los Angeles	1772 S BEDFORD ST	90035	4303016013	0.000	0.000	0.085	0.000	Shortfall of Sites	0.151	Low II Residential	R1V2	0	0	0	13.278	0.085		Residential - Single Family Residence, 1	129B169 1418		Wilshire	No	MI	ADU
Los Angeles	9054 CRESTA DR	90035	4305028015	0.000	0.000	0.085	0.000	Shortfall of Sites	0.176	Low Residential	R1V2	0	0	0	11.395	0.085		Residential - Single Family Residence, 1	129B169 1419		West Los Angeles	No	MI	ADU
Los Angeles	1763 S HOLT AVE	90035	4303022019	0.000	0.000	0.085	0.000	Shortfall of Sites	0.151	Low II Residential	R1V2	0	0	0	13.284	0.085		Residential - Single Family Residence, 1	129B169 1420		Wilshire	No	MI	ADU
Los Angeles	1789 S SHENANDOAH ST	90035	4303008014	0.000	0.000	0.085	0.000	Shortfall of Sites	0.172	Low II Residential	R1V2	0	0	0	11.621	0.085		Residential - Single Family Residence, 1	129B169 1421		Wilshire	No	MI	ADU
Los Angeles	418 N MANSFIELD AVE	90036	5524030009	0.000	0.000	0.085	0.000	Shortfall of Sites	0.170	Low II Residential	R1-1	0	0	0	11.733	0.085		Residential - Single Family Residence - Pool and Misc., 1	141B181 1422		Wilshire	No	MI	ADU
Los Angeles	1779 S BEDFORD ST	90035	4303014019	0.000	0.000	0.085	0.000	Shortfall of Sites	0.151	Low II Residential	R1V2	0	0	0	13.278	0.085		Residential - Single Family Residence, 1	129B169 1422		Wilshire	No	MI	ADU
Los Angeles	9048 CRESTA DR	90035	4305028014	0.000	0.000	0.085	0.000	Shortfall of Sites	0.176	Low Residential	R1V2	0	0	0	11.395	0.085		Residential - Single Family Residence, 1	129B169 1424		West Los Angeles	No	MI	ADU
Los Angeles	1768 S SHERBOURNE DR	90035	4303022009	0.000	0.000	0.085	0.000	Shortfall of Sites	0.151	Low II Residential	R1V2	0	0	0	13.282	0.085		Residential - Single Family Residence, 1	129B169 1427		Wilshire	No	MI	ADU
Los Angeles	9042 CRESTA DR	90035	4305028013	0.000	0.000	0.085	0.000	Shortfall of Sites	0.176	Low Residential	R1V2	0	0	0	11.395	0.085		Residential - Single Family Residence, 1	129B169 1428		West Los Angeles	No	MI	ADU
Los Angeles	300 DAVE DR	90732	7559036019	0.000	0.000	0.085	0.000	Shortfall of Sites	0.201	Low II Residential	R1-1XL	0	0	0	9.947	0.085		Residential - Single Family Residence, 1	018B193 1428		San Pedro	No	MI	ADU
Los Angeles	419 N DETROIT ST	90036	5525027011	0.000	0.000	0.085	0.000	Shortfall of Sites	0.152	Low II Residential	R1V2	0	0	0	13.200	0.085		Residential - Single Family Residence, 1	141B181 1429		Wilshire	No	MI	ADU
Los Angeles	1782 S SHENANDOAH ST	90035	4303014015	0.000	0.000	0.085	0.000	Shortfall of Sites	0.151	Low II Residential	R1V2	0	0	0	13.276	0.085		Residential - Single Family Residence, 1	129B169 1429		Wilshire	No	MI	ADU
Los Angeles	309 LOIS LN	90732	7559036035	0.000	0.000	0.085	0.000	Shortfall of Sites	0.207	Low II Residential	R1-1XL	0	0	0	9.645	0.085		Residential - Single Family Residence, 1	018B193 1429		San Pedro	No	MI	ADU
Los Angeles	418 N FORMOSA AVE	90036	5525027019	0.000	0.000	0.085	0.000	Shortfall of Sites	0.152	Low II Residential	R1V2	0	0	0	13.200	0.085		Residential - Single Family Residence, 1	141B181 1430		Wilshire	No	MI	ADU
Los Angeles	1911 HILLSBORO AVE	90035	4305029007	0.000	0.000	0.085	0.000	Shortfall of Sites	0.201	Low Residential	R1V2	0	0	0	9.927	0.085		Residential - Single Family Residence, 1	129B169 1430		West Los Angeles	No	MI	ADU
Los Angeles	1773 S SHERBOURNE DR	90035	4303016020	0.000	0.000	0.085	0.000	Shortfall of Sites	0.151	Low II Residential	R1V2	0	0	0	13.277	0.085		Residential - Single Family Residence, 1	129B169 1431		Wilshire	No	MI	ADU
Los Angeles	9038 CRESTA DR	90035	4305028012	0.000	0.000	0.085	0.000	Shortfall of Sites	0.176	Low Residential	R1V2	0	0	0	11.391	0.085		Residential - Single Family Residence, 1	129B169 1432		West Los Angeles	No	MI	ADU
Los Angeles	2339 S GARTH AVE	90034	4301025035	0.000	0.000	0.085	0.000	Shortfall of Sites	0.172	Low Medium II Residential	RD1.5-1	0	0	0	11.635	0.085		Residential - Single Family Residence, 1	126B169 1432		West Adams - Baldwin Hills - Leimert	No	MI	ADU
Los Angeles	301 JOHN WAY	90732	7559036007	0.000	0.000	0.085	0.000	Shortfall of Sites	0.190	Low II Residential	R1-1XL	0	0	0	10.508	0.085		Residential - Single Family Residence - Therapy Pool (Spa), 1	018B193 1433		San Pedro	No	MI	ADU
Los Angeles	1920 BAGLEY AVE	90035	4305029016	0.000	0.000	0.085	0.000	Shortfall of Sites	0.219	Low Residential	R1V2	0	0	0	9.143	0.085		Residential - Single Family Residence, 1	129B169 1434		West Los Angeles	No	MI	ADU
Los Angeles	300 JOHN WAY	90732	7559036008	0.000	0.000	0.085	0.000	Shortfall of Sites	0.242	Low II Residential	R1-1XL	0	0	0	8.249	0.085		Residential - Single Family Residence - Pool, 1	018B193 1434		San Pedro	No	MI	ADU
Los Angeles	301 DAVE DR	90732	7559036018	0.000	0.000	0.085	0.000	Shortfall of Sites	0.218	Low II Residential	R1-1XL	0	0	0	9.189	0.085		Residential - Single Family Residence, 1	018B193 1435		San Pedro	No	MI	ADU
Los Angeles	418 N FULLER AVE	90036	5526035022	0.000	0.000	0.085	0.000	Shortfall of Sites	0.168	Low II Residential	R1V2-O	0	0	0	11.880	0.085		Residential - Single Family Residence - Pool, 1	141B181 1436		Wilshire	No	MI	ADU
Los Angeles	419 N FULLER AVE	90036	5526034010	0.000	0.000	0.085	0.000	Shortfall of Sites	0.189	Low II Residential	R1V2-O	0	0	0	10.589	0.085		Residential - Single Family Residence, 1	141B181 1437		Wilshire	No	MI	ADU
Los Angeles	9032 CRESTA DR	90035	4305028011	0.000	0.000	0.085	0.000	Shortfall of Sites	0.176	Low Residential	R1V2	0	0	0	11.388	0.085		Residential - Single Family Residence - Pool, 1	129B169 1437		West Los Angeles	No	MI	ADU
Los Angeles	1778 S BEDFORD ST	90035	4303016014	0.000	0.000	0.085	0.000	Shortfall of Sites	0.151	Low II Residential	R1V2	0	0	0	13.276	0.085		Residential - Single Family Residence, 1	129B169 1438		Wilshire	No	MI	ADU
Los Angeles	419 N MARTEL AVE	90036	5526033012	0.000	0.000	0.085	0.000	Shortfall of Sites	0.161	Low II Residential	R1V2-O	0	0	0	12.447	0.085		Residential - Single Family Residence, 1	141B181 1439		Wilshire	No	MI	ADU
Los Angeles	414 N EDINBURGH AVE	90048	5527032011	0.000	0.000	0.085	0.000	Shortfall of Sites	0.152	Low II Residential	R1V3	0	0	0	13.180	0.085		Residential - Single Family Residence, 1	141B177 1439		Wilshire	No	MI	ADU
Los Angeles	2126 KERWOOD AVE	90025	4319006040	0.000	0.000	0.085	0.000	Shortfall of Sites	0.152	Low Residential	R1-1-O	0	0	0	13.200	0.085		Residential - Single Family Residence, 1	129B161 1439		West Los Angeles	No	MI	ADU
Los Angeles	1769 S HOLT AVE	90035	4303022018	0.000	0.000	0.085	0.000	Shortfall of Sites	0.151	Low II Residential	R1V2	0	0	0	13.281	0.085		Residential - Single Family Residence, 1	129B169 1439		Wilshire	No	MI	ADU
Los Angeles	415 N EDINBURGH AVE	90048	5527033024	0.000	0.000	0.085	0.000	Shortfall of Sites	0.150	Low II Residential	R1V3	0	0	0	13.301	0.085		Residential - Single Family Residence, 1	141B177 1440		Wilshire	No	MI	ADU
Los Angeles	1802 S WOOSTER ST	90035	4303007014	0.000	0.000	0.085	0.000	Shortfall of Sites	0.182	Low II Residential	R1R3-RG	0	0	0	11.007	0.085		Residential - Single Family Residence - Pool, 1	129B169 1440		West Adams - Baldwin Hills - Leimert	No	MI	ADU
Los Angeles	416 N LAUREL AVE	90048	5527033011	0.000	0.000	0.085	0.000	Shortfall of Sites	0.150	Low II Residential	R1V3	0	0	0	13.321	0.085		Residential - Single Family Residence - Pool, 1	141B177 1441		Wilshire	No	MI	ADU
Los Angeles	1783 S BEDFORD ST	90035	4303014018	0.000	0.000	0.085	0.000	Shortfall of Sites	0.151	Low II Residential	R1V2	0	0	0	13.275	0.085		Residential - Single Family Residence, 1	129B169 1441		Wilshire	No	MI	ADU
Los Angeles	415 N LAUREL AVE	90048	5514006050	0.000	0.000	0.085	0.000	Shortfall of Sites	0.150	Low II Residential	R1V3	0	0	0	13.296	0.085		Residential - Single Family Residence, 1	141B177 1442		Wilshire	No	MI	ADU
Los Angeles	9028 CRESTA DR	90035	4305028010	0.000	0.000	0.085	0.000	Shortfall of Sites	0.176	Low Residential	R1V2	0	0	0	11.388	0.085		Residential - Single Family Residence - Pool, 1	129B169 1442		West Los Angeles	No	MI	ADU
Los Angeles	317 LOIS LN	90732	7559036034	0.000	0.000	0.085	0.000	Shortfall of Sites	0.176	Low II Residential	R1-1XL	0	0	0	11.332	0.085		Residential - Single Family Residence - Therapy Pool (Spa), 1	018B193 1444		San Pedro	No	MI	ADU
Los Angeles	9022 CRESTA DR	90035	4305028009	0.000	0.000	0.085	0.000	Shortfall of Sites	0.176	Low Residential	R1V2	0	0	0	11.387	0.085		Residential - Single Family Residence, 1	129B169 1445		West Los Angeles	No	MI	ADU
Los Angeles	1772 S SHERBOURNE DR	90035	4303022010	0.000	0.000	0.085	0.000	Shortfall of Sites	0.151	Low II Residential	R1V2	0	0	0	13.279	0.085		Residential - Single Family Residence, 1	129B169 1446		Wilshire	No	MI	ADU

Jurisdiction Name	Site Address/Intersection	5 Digit ZIP Code	Assessor Parcel Number	Very Low-Income	Low-Income	Moderate-Income	Above Moderate-Income	Type of Shortfall	Parcel Size (Acres)	Current General Plan Designation	Current Zoning	Proposed General Plan (GP) Designation	Proposed Zoning	Minimum Density Allowed	Maximum Density Allowed	Total Capacity	Vacant/ Nonvacant	Description of Existing Uses	PIN	Base Density Per Acre	Community Plan Area	Rent Stabalization Ordinance	Income Category	Applicable Rezoning Program (Program informing values in Column Q listed first)
Los Angeles	313 DAVE DR	90732	7559036017	0.000	0.000	0.085	0.000	Shortfall of Sites	0.168	Low II Residential	R1-1XL	0	0	0	11.930	0.085		Residential - Single Family Residence, 1	018B193 1446		San Pedro	No	MI	ADU
Los Angeles	412 N MANSFIELD AVE	90036	5524030010	0.000	0.000	0.085	0.000	Shortfall of Sites	0.171	Low II Residential	R1-1	0	0	0	11.709	0.085		Residential - Single Family Residence, 1	141B181 1447		Wilshire	No	MI	ADU
Los Angeles	1788 S SHENANDOAH ST	90035	4303014016	0.000	0.000	0.085	0.000	Shortfall of Sites	0.153	Low II Residential	R1V2	0	0	0	13.088	0.085		Residential - Single Family Residence, 1	129B169 1447		Wilshire	No	MI	ADU
Los Angeles	413 N MANSFIELD AVE	90036	5524029016	0.000	0.000	0.085	0.000	Shortfall of Sites	0.171	Low II Residential	R1-1	0	0	0	11.693	0.085		Residential - Single Family Residence, 1	141B181 1448		Wilshire	No	MI	ADU
Los Angeles	1779 S SHERBOURNE DR	90035	4303016019	0.000	0.000	0.085	0.000	Shortfall of Sites	0.151	Low II Residential	R1V2	0	0	0	13.274	0.085		Residential - Single Family Residence, 1	129B169 1448		Wilshire	No	MI	ADU
Los Angeles	9016 CRESTA DR	90035	4305028008	0.000	0.000	0.085	0.000	Shortfall of Sites	0.176	Low Residential	R1V2	0	0	0	11.387	0.085		Residential - Single Family Residence, 1	129B169 1449		West Los Angeles	No	MI	ADU
Los Angeles	411 N CITRUS AVE	90036	5524030015	0.000	0.000	0.085	0.000	Shortfall of Sites	0.155	Low II Residential	R1-1	0	0	0	12.880	0.085		Residential - Single Family Residence, 1	141B181 1452		Wilshire	No	MI	ADU
Los Angeles	1811 S WOOSTER ST	90035	4303007011	0.000	0.000	0.085	0.000	Shortfall of Sites	0.151	Low II Residential	R1R3-RG	0	0	0	13.263	0.085		Residential - Single Family Residence, 1	129B169 1452		West Adams - Baldwin Hills - Leimert	No	MI	ADU
Los Angeles	415 N DETROIT ST	90036	5525027012	0.000	0.000	0.085	0.000	Shortfall of Sites	0.152	Low II Residential	R1V2	0	0	0	13.169	0.085		Residential - Single Family Residence - Pool, 1	141B181 1454		Wilshire	No	MI	ADU
Los Angeles	1917 HILLSBORO AVE	90035	4305029001	0.000	0.000	0.085	0.000	Shortfall of Sites	0.226	Low Residential	R1V2	0	0	0	8.856	0.085		Residential - Single Family Residence - Pool, 1	129B169 1454		West Los Angeles	No	MI	ADU
Los Angeles	414 N FORMOSA AVE	90036	5525027018	0.000	0.000	0.085	0.000	Shortfall of Sites	0.152	Low II Residential	R1V2	0	0	0	13.167	0.085		Residential - Single Family Residence, 1	141B181 1455		Wilshire	No	MI	ADU
Los Angeles	434 N BEACHWOOD DR	90004	5523033003	0.000	0.000	0.085	0.000	Shortfall of Sites	0.155	Low II Residential	R1R3-RG	0	0	0	12.915	0.085		Residential - Single Family Residence, 1	138B189 1455		Wilshire	No	MI	ADU
Los Angeles	9012 CRESTA DR	90035	4305028007	0.000	0.000	0.085	0.000	Shortfall of Sites	0.176	Low Residential	R1V2	0	0	0	11.386	0.085		Residential - Single Family Residence, 1	129B169 1455		West Los Angeles	No	MI	ADU
Los Angeles	415 N FORMOSA AVE	90036	5525026012	0.000	0.000	0.085	0.000	Shortfall of Sites	0.177	Low II Residential	R1V2	0	0	0	11.284	0.085		Residential - Single Family Residence - Pool, 1	141B181 1456		Wilshire	No	MI	ADU
Los Angeles	321 LOIS LN	90732	7559036033	0.000	0.000	0.085	0.000	Shortfall of Sites	0.158	Low II Residential	R1-1XL	0	0	0	12.659	0.085		Residential - Single Family Residence, 1	018B193 1456		San Pedro	No	MI	ADU
Los Angeles	1773 S HOLT AVE	90035	4303022017	0.000	0.000	0.085	0.000	Shortfall of Sites	0.151	Low II Residential	R1V2	0	0	0	13.279	0.085		Residential - Single Family Residence, 1	129B169 1458		Wilshire	No	MI	ADU
Los Angeles	9006 CRESTA DR	90035	4305028006	0.000	0.000	0.085	0.000	Shortfall of Sites	0.176	Low Residential	R1V2	0	0	0	11.386	0.085		Residential - Single Family Residence, 1	129B169 1459		West Los Angeles	No	MI	ADU
Los Angeles	1801 S SHENANDOAH ST	90035	4303007022	0.000	0.000	0.085	0.000	Shortfall of Sites	0.224	Low II Residential	R1R3-RG	0	0	0	8.918	0.085		Residential - Single Family Residence, 1	129B169 1461		West Adams - Baldwin Hills - Leimert	No	MI	ADU
Los Angeles	2345 S GARTH AVE	90034	4301025046	0.000	0.000	0.085	0.000	Shortfall of Sites	0.172	Low Medium II Residential	RD1.5-1	0	0	0	11.635	0.085		Residential - Single Family Residence, 1	126B169 1461		West Adams - Baldwin Hills - Leimert	No	MI	ADU
Los Angeles	414 N FULLER AVE	90036	5526035021	0.000	0.000	0.085	0.000	Shortfall of Sites	0.169	Low II Residential	R1V2-O	0	0	0	11.836	0.085		Residential - Single Family Residence, 1	141B181 1462		Wilshire	No	MI	ADU
Los Angeles	327 LOIS LN	90732	7559036032	0.000	0.000	0.085	0.000	Shortfall of Sites	0.150	Low II Residential	R1-1XL	0	0	0	13.352	0.085		Residential - Single Family Residence, 1	018B193 1463		San Pedro	No	MI	ADU
Los Angeles	7554 JAYSEEL ST	91042	2557009041	0.000	0.000	0.085	0.000	Shortfall of Sites	0.265	Low Residential	R1-1-RFA	0	0	0	7.539	0.085		Residential - Single Family Residence, 1	207B197 1464		Sunland - Tujunga - Lake View Terrace - Shadow Hills - East La Tuna Canyon	No	MI	ADU
Los Angeles	2517 S BEDFORD ST	90034	4301017009	0.000	0.000	0.085	0.000	Shortfall of Sites	0.152	Low II Residential	R1-1	0	0	0	13.170	0.085		Residential - Single Family Residence, 1	126B169 1464		West Adams - Baldwin Hills - Leimert	No	MI	ADU
Los Angeles	414 N VISTA ST	90036	5526033020	0.000	0.000	0.085	0.000	Shortfall of Sites	0.161	Low Medium II Residential	RD1.5-1-O	0	0	0	12.401	0.085		Residential - Single Family Residence - Therapy Pool (Spa), 1	141B181 1466		Wilshire	No	MI	ADU
Los Angeles	1778 S SHERBOURNE DR	90035	4303022011	0.000	0.000	0.085	0.000	Shortfall of Sites	0.151	Low II Residential	R1V2	0	0	0	13.280	0.085		Residential - Single Family Residence, 1	129B169 1466		Wilshire	No	MI	ADU
Los Angeles	8951 GIBSON ST	90034	4301007023	0.000	0.000	0.085	0.000	Shortfall of Sites	0.152	Low II Residential	R1-1	0	0	0	13.192	0.085		Residential - Single Family Residence, 1	126B169 1466		West Adams - Baldwin Hills - Leimert	No	MI	ADU
Los Angeles	1810 S WOOSTER ST	90035	4303007015	0.000	0.000	0.085	0.000	Shortfall of Sites	0.150	Low II Residential	R1R3-RG	0	0	0	13.300	0.085		Residential - Single Family Residence, 1	129B169 1468		West Adams - Baldwin Hills - Leimert	No	MI	ADU
Los Angeles	1930 BAGLEY AVE	90035	4305029014	0.000	0.000	0.085	0.000	Shortfall of Sites	0.171	Low Residential	R1V2	0	0	0	11.686	0.085		Residential - Single Family Residence, 1	129B169 1470		West Los Angeles	No	MI	ADU
Los Angeles	8947 GIBSON ST	90034	4301007022	0.000	0.000	0.085	0.000	Shortfall of Sites	0.152	Low II Residential	R1-1	0	0	0	13.192	0.085		Residential - Single Family Residence, 1	126B169 1470		West Adams - Baldwin Hills - Leimert	No	MI	ADU
Los Angeles	1923 HILLSBORO AVE	90035	4305029002	0.000	0.000	0.085	0.000	Shortfall of Sites	0.159	Low Residential	R1V2	0	0	0	12.561	0.085		Residential - Single Family Residence, 1	129B169 1474		West Los Angeles	No	MI	ADU
Los Angeles	1779 S HOLT AVE	90035	4303022016	0.000	0.000	0.085	0.000	Shortfall of Sites	0.151	Low II Residential	R1V2	0	0	0	13.272	0.085		Residential - Single Family Residence, 1	129B169 1475		Wilshire	No	MI	ADU
Los Angeles	8941 GIBSON ST	90034	4301007021	0.000	0.000	0.085	0.000	Shortfall of Sites	0.152	Low II Residential	R1-1	0	0	0	13.192	0.085		Residential - Single Family Residence, 1	126B169 1476		West Adams - Baldwin Hills - Leimert	No	MI	ADU
Los Angeles	2609 REYNIER AVE	90034	4301012016	0.000	0.000	0.085	0.000	Shortfall of Sites	0.158	Low II Residential	R1-1	0	0	0	12.646	0.085		Residential - Single Family Residence, 1	126B169 1479		West Adams - Baldwin Hills - Leimert	No	MI	ADU
Los Angeles	1748 S GARTH AVE	90035	4303027014	0.000	0.000	0.085	0.000	Shortfall of Sites	0.158	Low II Residential	R1V2	0	0	0	12.649	0.085		Residential - Single Family Residence, 1	129B173 1481		Wilshire	No	MI	ADU
Los Angeles	8937 GIBSON ST	90034	4301007020	0.000	0.000	0.085	0.000	Shortfall of Sites	0.152	Low II Residential	R1-1	0	0	0	13.192	0.085		Residential - Single Family Residence, 1	126B169 1483		West Adams - Baldwin Hills - Leimert	No	MI	ADU
Los Angeles	2404 S CORNING ST	90034	4301025017	0.000	0.000	0.085	0.000	Shortfall of Sites	0.172	Low Medium II Residential	RD1.5-1	0	0	0	11.616	0.085		Residential - Single Family Residence, 1	126B169 1487		West Adams - Baldwin Hills - Leimert	No	MI	ADU
Los Angeles	12051 VENTURA BLVD	91604	2368002038	0.000	0.000	0.085	0.000	Shortfall of Sites	0.209	Community Commercial	C2-1L-RIO	0	0	0	4.781	0.085		Commercial - Bank, Savings and Loan - One Story, 0	162B165 105		Sherman Oaks - Studio City - Toluca Lake - Cahuenga Pass	No	MI	ADU
Los Angeles	5601 WILSHIRE BLVD	90036	5508013034	0.000	0.000	0.085	0.000	Shortfall of Sites	0.278	Regional Center Commercial	[Q]C4-2-CDO	0	0	0	3.592	0.085		Commercial - Supermarket - Supermarket - 12,000 SF or More - One Story, 0	135B181 888		Wilshire	No	MI	ADU
Los Angeles	5601 WILSHIRE BLVD	90036	5508013034	0.000	0.000	0.085	0.000	Shortfall of Sites	0.248	Regional Center Commercial	[Q]C4-2-CDO	0	0	0	4.038	0.085		Commercial - Supermarket - Supermarket - 12,000 SF or More - One Story, 0	135B181 889		Wilshire	No	MI	ADU
Los Angeles	5601 WILSHIRE BLVD	90036	5508013034	0.000	0.000	0.085	0.000	Shortfall of Sites	0.246	Regional Center Commercial	[Q]C4-2-CDO	0	0	0	4.073	0.085		Commercial - Supermarket - Supermarket - 12,000 SF or More - One Story, 0	135B181 890		Wilshire	No	MI	ADU
Los Angeles	5601 WILSHIRE BLVD	90036	5508013034	0.000	0.000	0.085	0.000	Shortfall of Sites	0.287	Regional Center Commercial	[Q]C4-2-CDO	0	0	0	3.487	0.085		Commercial - Supermarket - Supermarket - 12,000 SF or More - One Story, 0	135B181 891		Wilshire	No	MI	ADU
Los Angeles	8900 SEPULVEDA WESTWAY	90045	4122036022	0.000	0.000	0.085	0.000	Shortfall of Sites	0.184	Community Commercial	[Q]C2-2D-CDO	0	0	0	5.444	0.085		Commercial - Supermarket - Supermarket - 12,000 SF or More - One Story, 0	096B165 1019		Westchester - Playa del Rey	No	MI	ADU
Los Angeles	8985 VENICE BLVD	90034	4313022017	0.000	0.000	0.085	0.000	Shortfall of Sites	5.796	Hybrid Industrial	HJ(EC)	0	0	0	0.345	0.085		Commercial - Shopping Center (Neighborhood, Community) - One Story, 1	120B165 1489		Palms - Mar Vista - Del Rey	No	MI	ADU
Los Angeles	8933 GIBSON ST	90034	4301007019	0.000	0.000	0.085	0.000	Shortfall of Sites	0.152	Low II Residential	R1-1	0	0	0	13.192	0.085		Residential - Single Family Residence, 1	126B169 1491		West Adams - Baldwin Hills - Leimert	No	MI	ADU
Los Angeles	8929 GIBSON ST	90034	4301007018	0.000	0.000	0.085	0.000	Shortfall of Sites	0.152	Low II Residential	R1-1	0	0	0	13.192	0.085		Residential - Single Family Residence, 1	126B169 1494		West Adams - Baldwin Hills - Leimert	No	MI	ADU
Los Angeles	3629 GRAND VIEW BLVD	90006	4248026042	0.000	0.000	0.085	0.000	Shortfall of Sites	0.183	Low Residential	R1V2	0	0	0	10.934	0.085		Residential - Single Family Residence, 1	114B153 1494		Palms - Mar Vista - Del Rey	No	MI	ADU
Los Angeles	3635 GRAND VIEW BLVD	90006	4248026043	0.000	0.000	0.085	0.000	Shortfall of Sites	0.245	Low Residential	R1V2	0	0	0	8.180	0.085		Residential - Single Family Residence, 1	114B153 1495		Palms - Mar Vista - Del Rey	No	MI	ADU
Los Angeles	8923 GIBSON ST	90034	4301007017	0.000	0.000	0.085	0.000	Shortfall of Sites	0.152	Low II Residential	R1-1	0	0	0	13.192	0.085		Residential - Single Family Residence, 1	126B169 1502		West Adams - Baldwin Hills - Leimert	No	MI	ADU
Los Angeles	2613 REYNIER AVE	90034	4301012015	0.000	0.000	0.085	0.000	Shortfall of Sites	0.158	Low II Residential	R1-1	0	0	0	12.632	0.085		Residential - Single Family Residence, 1	126B169 1505		West Adams - Baldwin Hills - Leimert	No	MI	ADU
Los Angeles	3601 INGLEWOOD BLVD	90066	4248028021	0.000	0.000	0.085	0.000	Shortfall of Sites	0.200	Low Residential	R1V2	0	0	0	9.998	0.085		Residential - Single Family Residence - Pool, 1	114B157 1511		Palms - Mar Vista - Del Rey	No	MI	ADU
Los Angeles	3613 INGLEWOOD BLVD	90066	4248028020	0.000	0.000	0.085	0.000	Shortfall of Sites	0.159	Low Residential	R1V2	0	0	0	12.543	0.085		Residential - Single Family Residence, 1	114B157 1512		Palms - Mar Vista - Del Rey	No	MI	ADU
Los Angeles	7547 JAYSEEL ST	91042	2557009050	0.000	0.000	0.085	0.000	Shortfall of Sites	0.189	Low Residential	R1-1-RFA	0	0	0	10.565	0.085		Residential - Single Family Residence, 1	207B197 1515		Sunland - Tujunga - Lake View Terrace - Shadow Hills - East La Tuna Canyon	No	MI	ADU
Los Angeles	2437 S HALM AVE	90034	4301017014	0.000	0.000	0.085	0.000	Shortfall of Sites	0.162	Low II Residential	R1-1	0	0	0	12.340	0.085		Residential - Single Family Residence, 1	126B169 1518		West Adams - Baldwin Hills - Leimert	No	MI	ADU
Los Angeles	331 LOIS LN	90732	7559036031	0.000	0.000	0.085	0.000	Shortfall of Sites	0.152	Low II Residential	R1-1XL	0	0	0	13.130	0.085		Residential - Single Family Residence, 1	018B193 1520		San Pedro	No	MI	ADU
Los Angeles	337 LOIS LN	90732	7559036030	0.000	0.000	0.085	0.000	Shortfall of Sites	0.152	Low II Residential	R1-1XL	0	0	0	13.124	0.085		Residential - Single Family Residence, 1	018B193 1537		San Pedro	No	MI	ADU
Los Angeles	1605 S DURANGO AVE	90035	4305004017	0.000	0.000	0.085	0.000	Shortfall of Sites	0.207	Low Residential	R1V2	0	0	0	9.671	0.085		Residential - Single Family Residence - Pool, 1	129B169 1556		West Los Angeles	No	MI	ADU
Los Angeles	341 LOIS LN	90732	7559036029	0.000	0.000	0.085	0.000	Shortfall of Sites	0.152	Low II Residential	R1-1XL	0	0	0	13.124	0.085		Residential - Single Family Residence, 1	018B193 1558		San Pedro	No	MI	ADU
Los Angeles	11952 CHARNOCK RD	90066	4234018019	0.000	0.000	0.085	0.000	Shortfall of Sites	0.216	Low Residential	R1V2	0	0	0	9.275	0.085		Residential - Single Family Residence, 1	114B157 1562		Palms - Mar Vista - Del Rey	No	MI	ADU
Los Angeles	345 LOIS LN	90732	7559036028	0.000	0.000	0.085	0.000	Shortfall of Sites	0.152	Low II Residential	R1-1XL	0	0	0	13.124	0.085		Residential - Single Family Residence, 1	018B193 1578		San Pedro	No	MI	ADU
Los Angeles	1901 LIVONIA AVE	90034	4302008016	0.000	0.000	0.085	0.000	Shortfall of Sites	0.176	Low Residential	R1V2-O	0	0	0	11.359	0.085		Residential - Single Family Residence - Pool, 1	126B169 1579		West Los Angeles	No	MI	ADU
Los Angeles	351 LOIS LN	90732	7559036027	0.000	0.000	0.085	0.000	Shortfall of Sites	0.202	Low II Residential	R1-1XL	0	0	0	9.903	0.085		Residential - Single Family Residence - Therapy Pool (Spa), 1	018B193 1590		San Pedro	No	MI	ADU
Los Angeles	1934 FAIRBURN AVE	90025	4317007009	0.000	0.000	0.085	0.000	Shortfall of Sites	0.153	Low Residential	R1-1-O	0	0	0	13.072	0.085		Residential - Single Family Residence, 1	129B157 1626		West Los Angeles	No	MI	ADU
Los Angeles	7648 AIRPORT BLVD	90045	4105004007	0.000	0.000	0.085	0.000	Shortfall of Sites	0.208	Low Residential	R1-1	0	0	0	9.594	0.085		Residential - Single Family Residence, 1	099B169 1721		Westchester - Playa del Rey	No	MI	ADU
Los Angeles	7654 AIRPORT BLVD	90045	4105004006	0.000	0.000	0.085	0.000	Shortfall of Sites	0.219	Low Residential	R1-1	0	0	0	9.132	0.085		Residential - Single Family Residence - Pool, 1	099B169 1722		Westchester - Playa del Rey	No	MI	ADU
Los Angeles	5861 ABERNATHY DR	90045	4105002022	0.000	0.000	0.085	0.000	Shortfall of Sites	0.182	Low Residential	R1-1	0	0	0	11.002	0.085		Residential - Single Family Residence, 1	099B169 1723		Westchester - Playa del Rey	No	MI	ADU
Los Angeles	5769 W 76TH ST	90045	4104015013	0.000	0.000	0.085	0.000	Shortfall of Sites	0.195	Low Residential	R1-1	0	0	0	10.278	0.085		Residential - Single Family Residence, 1	099B169 1724		Westchester - Playa del Rey	No	MI	ADU

Jurisdiction Name	Site Address/Intersection	5 Digit ZIP Code	Assessor Parcel Number	Very Low-Income	Low-Income	Moderate-Income	Above Moderate-Income	Type of Shortfall	Parcel Size (Acres)	Current General Plan Designation	Current Zoning	Proposed General Plan (GP) Designation	Proposed Zoning	Minimum Density Allowed	Maximum Density Allowed	Total Capacity	Vacant/ Nonvacant	Description of Existing Uses	PIN	Base Density Per Acre	Community Plan Area	Rent Stabalization Ordinance	Income Category	Applicable Rezoning Program (Program informing values in Column Q listed first)
Los Angeles	5966 ABERNATHY DR	90045	4105004023	0.000	0.000	0.085	0.000	Shortfall of Sites	0.317	Low Residential	R1-1	0	0	0	6.314	0.085		Residential - Single Family Residence, 1	099B169 1725		Westchester - Playa del Rey	No	MI	ADU
Los Angeles	1700 S GARTH AVE	90035	4303027038	0.000	0.000	0.085	0.000	Shortfall of Sites	0.166	Low II Residential	R1V2	0	0	0	12.052	0.085		Residential - Single Family Residence, 1	129B173 1776		Wilshire	No	MI	ADU
Los Angeles	11620 CHIQUITA ST	91604	2368011001	0.000	0.000	0.085	0.000	Shortfall of Sites	0.157	Very Low Residential	RE11-1-RIO	0	0	0	12.731	0.085		Residential - Single Family Residence - Therapy Pool (Spa), 1	162B169 2193		Sherman Oaks - Studio City - Toluca Lake - Cahuenga Pass	No	MI	ADU
Los Angeles	0	0	5049030902	0.000	0.000	0.000	0.000	Shortfall of Sites	0.055	Public Facilities	PF-1	0	0	0	153.741	0.000		Miscellaneous - Government Owned Property, 0	120B181 141		West Adams - Baldwin Hills - Leimert	No		PF
Los Angeles	0	0	2102015079	0.000	0.000	0.000	0.085	Shortfall of Sites	0.008	Low Residential	R1-1	0	0	0	66.287	0.085	Vacant	Residential - Single Family Residence - Vacant Land, 0	189B125 1000	1 per lot	Reseda - West Van Nuys	No	ABMI	AHO , RES CPU
Los Angeles	3736 TRINITY ST	90011	5121015901	0.000	0.000	0.000	0.085	Shortfall of Sites	0.055	Public Facilities	PF-1	0	0	0	153.741	0.085		Miscellaneous - Government Owned Property, 0	115-5A205 66		Southeast Los Angeles	No	ABMI	PF
Los Angeles	3736 TRINITY ST	90011	5121015901	0.000	0.000	0.000	0.085	Shortfall of Sites	0.055	Public Facilities	PF-1	0	0	0	153.741	0.085		Miscellaneous - Government Owned Property, 0	115-5A205 73		Southeast Los Angeles	No	ABMI	PF
Los Angeles	120 ORD ST	90012	5408013032	0.000	0.000	0.000	0.085	Shortfall of Sites	0.002	Regional Commercial	C2-2	0	0	0	82.933	0.085		Industrial - Warehousing, Distribution, Storage - Warehousing, Distribution, Under 10,000 SF - One Story, 0	133-5A215 209	No Max	Central City North	No	ABMI	ARO , DT CPU
Los Angeles	2820 E 1ST ST	90033	5180014900	0.000	0.000	0.000	0.085	Shortfall of Sites	0.055	Public Facilities	PF-1XL-CUGU	0	0	0	153.741	0.085		Miscellaneous - Government Owned Property, 0	126A225 112		Boyle Heights	No	ABMI	PF
Los Angeles	2820 E 1ST ST	90033	5180014900	0.000	0.000	0.000	0.085	Shortfall of Sites	0.055	Public Facilities	PF-1XL-CUGU	0	0	0	153.741	0.085		Miscellaneous - Government Owned Property, 0	126A225 104		Boyle Heights	No	ABMI	PF
Los Angeles	2820 E 1ST ST	90033	5180014900	0.000	0.000	0.000	0.085	Shortfall of Sites	0.055	Public Facilities	PF-1XL-CUGU	0	0	0	153.741	0.085		Miscellaneous - Government Owned Property, 0	126A225 120		Boyle Heights	No	ABMI	PF
Los Angeles	0	0	2107013032	0.000	0.000	0.000	0.085	Shortfall of Sites	0.008	Low Residential	R1-1	0	0	0	66.287	0.085	Vacant	Residential - Single Family Residence - Vacant Land, 0	189B113 1000	1 per lot	Canoga Park - Winnetka - Woodland Hills - West Hills	No	ABMI	AHO , CPK CPU
Los Angeles	3736 TRINITY ST	90011	5121015901	0.000	0.000	0.000	0.085	Shortfall of Sites	0.055	Public Facilities	PF-1	0	0	0	153.741	0.085		Miscellaneous - Government Owned Property, 0	115-5A205 47		Southeast Los Angeles	No	ABMI	PF
Los Angeles	2820 E 1ST ST	90033	5180014900	0.000	0.000	0.000	0.085	Shortfall of Sites	0.055	Public Facilities	PF-1XL-CUGU	0	0	0	153.741	0.085		Miscellaneous - Government Owned Property, 0	126A225 138		Boyle Heights	No	ABMI	PF
Los Angeles	0	0	5156023911	0.000	0.000	0.000	0.000	Shortfall of Sites	0.055	Public Facilities	PF-1XL	0	0	0	153.741	0.000		Miscellaneous - Government Owned Property, 0	138A203 245		Westlake	No		PF
Los Angeles	13400 ERWIN ST	91401	2330019900	0.000	0.000	0.000	0.085	Shortfall of Sites	0.055	Public Facilities	[Q]PF-1XL	0	0	0	153.741	0.085		Miscellaneous - Government Owned Property, 0	177B157 433		Van Nuys - North Sherman Oaks	No	ABMI	PF
Los Angeles	3736 TRINITY ST	90011	5121015901	0.000	0.000	0.000	0.085	Shortfall of Sites	0.055	Public Facilities	PF-1	0	0	0	153.741	0.085		Miscellaneous - Government Owned Property, 0	115-5A205 51		Southeast Los Angeles	No	ABMI	PF
Los Angeles	0	0	5024019907	0.000	0.000	0.000	0.085	Shortfall of Sites	0.018	Neighborhood Commercial	C1.5-1-SP	0	0	0	102.494	0.085		Institutional - Church - One Story, 0	114B185 1266		West Adams - Baldwin Hills - Leimert	No	ABMI	FBO
Los Angeles	2820 E 1ST ST	90033	5180014900	0.000	0.000	0.000	0.085	Shortfall of Sites	0.055	Public Facilities	PF-1XL-CUGU	0	0	0	153.741	0.085		Miscellaneous - Government Owned Property, 0	126A225 132		Boyle Heights	No	ABMI	PF
Los Angeles	4209 LOWELL AVE	90032	5309018012	0.000	0.000	0.000	0.085	Shortfall of Sites	0.046	Public Facilities	PF-1	0	0	0	153.741	0.085		Residential - Single Family Residence, 0	145-5A237 111		Northeast Los Angeles	No	ABMI	PF
Los Angeles	2820 E 1ST ST	90033	5180014900	0.000	0.000	0.000	0.085	Shortfall of Sites	0.055	Public Facilities	PF-1XL-CUGU	0	0	0	153.741	0.085		Miscellaneous - Government Owned Property, 0	126A225 128		Boyle Heights	No	ABMI	PF
Los Angeles	0	0	5024019907	0.000	0.000	0.000	0.085	Shortfall of Sites	0.018	Neighborhood Commercial	C1.5-1-SP	0	0	0	102.494	0.085		Institutional - Church - One Story, 0	114B185 1267		West Adams - Baldwin Hills - Leimert	No	ABMI	FBO
Los Angeles	1569 E 32ND ST	90011	5117001900	0.000	0.000	0.000	0.085	Shortfall of Sites	0.055	Public Facilities	PF-1	0	0	0	153.741	0.085		Miscellaneous - Government Owned Property, 0	117A213 429		Southeast Los Angeles	No	ABMI	PF
Los Angeles	1626 ORCHARD AVE	90006	5056014911	0.000	0.000	0.000	0.085	Shortfall of Sites	0.055	Public Facilities	PF-1	0	0	0	153.741	0.085		Residential - Three Units (Any Combination) - 4 Stories or Less, 0	126B197 340		South Los Angeles	No	ABMI	PF
Los Angeles	0	0	5024019907	0.000	0.000	0.000	0.085	Shortfall of Sites	0.018	Neighborhood Commercial	C1.5-1-SP	0	0	0	102.494	0.085		Institutional - Church - One Story, 0	114B185 1268		West Adams - Baldwin Hills - Leimert	No	ABMI	FBO
Los Angeles	0	0	5024019907	0.000	0.000	0.000	0.085	Shortfall of Sites	0.018	Neighborhood Commercial	C1.5-1-SP	0	0	0	102.494	0.085		Institutional - Church - One Story, 0	114B185 1269		West Adams - Baldwin Hills - Leimert	No	ABMI	FBO
Los Angeles	0	0	5024019907	0.000	0.000	0.000	0.085	Shortfall of Sites	0.018	Neighborhood Commercial	C1.5-1-SP	0	0	0	102.494	0.085		Institutional - Church - One Story, 0	114B185 1270		West Adams - Baldwin Hills - Leimert	No	ABMI	FBO
Los Angeles	1550 W WASHINGTON BLVD	90007	5056024901	0.000	0.000	0.000	0.085	Shortfall of Sites	0.055	Public Facilities	PF-1	0	0	0	153.741	0.085		Industrial - Light Manufacturing - One Story, 0	126B197 914		South Los Angeles	No	ABMI	PF
Los Angeles	1467 S SHERBOURNE DR	90035	4303018004	0.000	0.000	0.000	0.085	Shortfall of Sites	0.001	Medium Residential	[Q]R3-1-O	0	0	0	0.000	0.085		Residential - Four Units (Any Combination) - 4 Stories or Less, 0	129B169 353		Wilshire	Yes	ABMI	TOC EXP
Los Angeles	3736 TRINITY ST	90011	5121014906	0.000	0.000	0.000	0.085	Shortfall of Sites	0.055	Public Facilities	PF-1	0	0	0	153.741	0.085		Miscellaneous - Government Owned Property, 0	117A205 427		Southeast Los Angeles	No	ABMI	PF
Los Angeles	3736 TRINITY ST	90011	5121014906	0.000	0.000	0.000	0.085	Shortfall of Sites	0.055	Public Facilities	PF-1	0	0	0	153.741	0.085		Miscellaneous - Government Owned Property, 0	117A205 435		Southeast Los Angeles	No	ABMI	PF
Los Angeles	0	0	5021005902	0.000	0.000	0.000	0.000	Shortfall of Sites	0.055	Public Facilities	PF-1	0	0	0	153.741	0.000		Miscellaneous - Government Owned Property - Government Services - Police and Fire Station, 0	114B193 447		South Los Angeles	No		PF
Los Angeles	2312 CHARLOTTE ST	90033	5202007906	0.000	0.000	0.000	0.085	Shortfall of Sites	0.055	Public Facilities	PF-1	0	0	0	153.741	0.085		Residential - Single Family Residence, 0	132A225 234		Northeast Los Angeles	No	ABMI	PF
Los Angeles	3736 TRINITY ST	90011	5121014906	0.000	0.000	0.000	0.085	Shortfall of Sites	0.055	Public Facilities	PF-1	0	0	0	153.741	0.085		Miscellaneous - Government Owned Property, 0	117A205 495		Southeast Los Angeles	No	ABMI	PF
Los Angeles	13243 OSBORNE ST	91331	2622014043	0.000	0.000	0.000	0.085	Shortfall of Sites	0.011	Neighborhood Office Commercial	P-1	0	0	0	94.696	0.085		Commercial - Auto, Recreation Equipment, Construction Equipment Sales and Service - Used Car Sales - One Story, 0	201B157 629		Arleta - Pacoima	No	ABMI	P
Los Angeles	0	0	5161012901	0.000	0.000	0.000	0.000	Shortfall of Sites	0.055	Public Facilities	PF-2D-CDO	0	0	0	153.741	0.000		Miscellaneous - Government Owned Property, 0	130-5A215 178		Central City	No		PF
Los Angeles	0	0	2261030901	0.000	0.000	0.000	0.084	Shortfall of Sites	0.007	Low II Residential	R1-1	0	0	0	66.287	0.084		Miscellaneous - Government Owned Property, 0	168B141 394	1 per lot	Encino - Tarzana	No	ABMI	AHO , ENC CPU
Los Angeles	220 E MARKET CT9	90021	5161013904	0.000	0.000	0.000	0.000	Shortfall of Sites	0.055	Public Facilities	PF-2D-CDO	0	0	0	153.741	0.000		Miscellaneous - Government Owned Property, 0	130-5A215 144		Central City	No		PF
Los Angeles	0	0	5210016901	0.000	0.000	0.000	0.084	Shortfall of Sites	0.055	Public Facilities	PF-1	0	0	0	153.741	0.084	Vacant	Miscellaneous - Government Owned Property - Vacant Land, 0	135A223 146		Northeast Los Angeles	No	ABMI	PF
Los Angeles	0	0	5547014908	0.000	0.000	0.000	0.084	Shortfall of Sites	0.054	Public Facilities	PF-2D	0	0	0	153.741	0.084		Commercial - Parking Lot (Commercial Use Property) - Lots - Patron or Employee - One Story, 0	148-5A185 277		Hollywood	No	ABMI	PF , MURC
Los Angeles	1715 MAGNOLIA AVE	90006	5056014908	0.000	0.000	0.000	0.084	Shortfall of Sites	0.054	Public Facilities	PF-1	0	0	0	153.741	0.084		Miscellaneous - Government Owned Property - Miscellaneous - Government Property and Possessory Interest Not Classified in Any of the Above, 0	127-5A201 268		South Los Angeles	No	ABMI	PF
Los Angeles	0	0	5593030903	0.000	0.000	0.000	0.083	Shortfall of Sites	0.054	Public Facilities	PF-1-RIO	0	0	0	153.741	0.083		Miscellaneous - Government Owned Property, 0	162B201 99		Northeast Los Angeles	No	ABMI	PF
Los Angeles	1734 W 46TH ST	90062	5016015917	0.000	0.000	0.000	0.083	Shortfall of Sites	0.054	Public Facilities	PF-1	0	0	0	153.741	0.083		Institutional - School (Private) - One Story, 0	111B193 483		South Los Angeles	No	ABMI	PF
Los Angeles	5657 MERIDIAN ST	90042	5485010905	0.000	0.000	0.000	0.083	Shortfall of Sites	0.054	Public Facilities	PF-1	0	0	0	153.741	0.083		Miscellaneous - Government Owned Property, 0	156A227 335		Northeast Los Angeles	No	ABMI	PF
Los Angeles	5657 MERIDIAN ST	90042	5485010905	0.000	0.000	0.000	0.083	Shortfall of Sites	0.054	Public Facilities	PF-1	0	0	0	153.741	0.083		Miscellaneous - Government Owned Property, 0	156A227 320		Northeast Los Angeles	No	ABMI	PF
Los Angeles	5657 MERIDIAN ST	90042	5485010905	0.000	0.000	0.000	0.083	Shortfall of Sites	0.054	Public Facilities	PF-1	0	0	0	153.741	0.083		Miscellaneous - Government Owned Property, 0	156A227 321		Northeast Los Angeles	No	ABMI	PF
Los Angeles	5657 MERIDIAN ST	90042	5485010905	0.000	0.000	0.000	0.083	Shortfall of Sites	0.054	Public Facilities	PF-1	0	0	0	153.741	0.083		Miscellaneous - Government Owned Property, 0	156A227 336		Northeast Los Angeles	No	ABMI	PF
Los Angeles	5657 MERIDIAN ST	90042	5485010905	0.000	0.000	0.000	0.083	Shortfall of Sites	0.054	Public Facilities	PF-1	0	0	0	153.741	0.083		Miscellaneous - Government Owned Property, 0	156A227 322		Northeast Los Angeles	No	ABMI	PF
Los Angeles	5657 MERIDIAN ST	90042	5485010905	0.000	0.000	0.000	0.083	Shortfall of Sites	0.054	Public Facilities	PF-1	0	0	0	153.741	0.083		Miscellaneous - Government Owned Property, 0	156A227 337		Northeast Los Angeles	No	ABMI	PF
Los Angeles	1905 THOMAS ST	90031	5211004020	0.000	0.000	0.000	0.083	Shortfall of Sites	0.004	Limited Industrial	CM-1VL	0	0	0	42.639	0.083		Commercial - Store Combination - Store and Residential Combination - One Story, 0	136-5A225 314		Northeast Los Angeles	Yes	ABMI	ARO
Los Angeles	150 N LOS ANGELES ST	90012	5161013905	0.000	0.000	0.000	0.000	Shortfall of Sites	0.054	Public Facilities	PF-2D-CDO	0	0	0	153.741	0.000		Miscellaneous - Government Owned Property, 0	130-5A213 114		Central City	No		PF
Los Angeles	6750 STEPHANIE PL	91306	2148005010	0.000	0.000	0.000	0.083	Shortfall of Sites	0.196	Low Residential	RS-1-RIO	0	0	0	66.287	0.083		Residential - Single Family Residence, 2	180B109 56	1 per lot	Canoga Park - Winnetka - Woodland Hills - West Hills	No	ABMI	AHO , CPK CPU
Los Angeles	3200 MALABAR ST	90063	5178015900	0.000	0.000	0.000	0.083	Shortfall of Sites	0.054	Public Facilities	PF-1XL-CUGU	0	0	0	153.741	0.083		Miscellaneous - Government Owned Property, 0	127-5A227 81		Boyle Heights	No	ABMI	PF
Los Angeles	1500 W WASHINGTON BLVD	90007	5056024904	0.000	0.000	0.000	0.083	Shortfall of Sites	0.054	Public Facilities	PF-1	0	0	0	153.741	0.083		Commercial - Store - One Story, 0	126B197 689		South Los Angeles	No	ABMI	PF
Los Angeles	8101 WILBUR AVE	91335	2104036032	0.000	0.000	0.000	0.083	Shortfall of Sites	0.008	Low Residential	RS-1	0	0	0	66.287	0.083		Residential - Single Family Residence, 0	189B121 105	1 per lot	Reseda - West Van Nuys	No	ABMI	AHO , RES CPU
Los Angeles	159 W 108TH ST	90061	6074009923	0.000	0.000	0.000	0.000	Shortfall of Sites	0.054	Public Facilities	PF-1	0	0	0	153.741	0.000		Miscellaneous - Government Owned Property, 0	090A203 338		Southeast Los Angeles	No		PF
Los Angeles	3200 MALABAR ST	90063	5178015900	0.000	0.000	0.000	0.083	Shortfall of Sites	0.054	Public Facilities	PF-1XL-CUGU	0	0	0	153.741	0.083		Miscellaneous - Government Owned Property, 0	127-5A227 120		Boyle Heights	No	ABMI	PF
Los Angeles	1715 MAGNOLIA AVE	90006	5056014908	0.000	0.000	0.000	0.083	Shortfall of Sites	0.054	Public Facilities	PF-1	0	0	0	153.741	0.083		Miscellaneous - Government Owned Property - Miscellaneous - Government Property and Possessory Interest Not Classified in Any of the Above, 0	127-5A201 240		South Los Angeles	No	ABMI	PF
Los Angeles	220 E MARKET CT9	90021	5161013904	0.000	0.000	0.000	0.000	Shortfall of Sites	0.054	Public Facilities	PF-2D-CDO	0	0	0	153.741	0.000		Miscellaneous - Government Owned Property, 0	130-5A213 41		Central City	No		PF
Los Angeles	7224 WOODLEY AVE	91406	2206035031	0.000	0.000	0.000	0.083	Shortfall of Sites	0.028	Community Commercial	C2-1VL	0	0	0	102.494	0.083		Institutional - Church - One Story, 0	183B141 45		Van Nuys - North Sherman Oaks	No	ABMI	FBO
Los Angeles	13523 EMELITA ST	91401	2343002001	0.000	0.000	0.000	0.083	Shortfall of Sites	0.014	Low Residential	R1-1	0	0	0	99.000	0.083		Residential - Single Family Residence, 1	174B157 93		Van Nuys - North Sherman Oaks	No	ABMI	TOC EXP
Los Angeles	5835 BRENTWOOD ST	90003	6005008030	0.000	0.000	0.000	0.083	Shortfall of Sites	0.028	Community Commercial	C2-1-CPIO	0	0	0	102.494	0.083		Institutional - Church - One Story, 0	108B201 1715		Southeast Los Angeles	No	ABMI	FBO
Los Angeles	680 LITTLE ST	90017	5142012903	0.000	0.000	0.000	0.083	Shortfall of Sites	0.054	Public Facilities	PF-1XL	0	0	0	153.741	0.083		Commercial - Office Building - One Story, 0	132A205 239		Westlake	No	ABMI	PF
Los Angeles	680 LITTLE ST	90017	5142012904	0.000	0.000	0.000	0.083	Shortfall of Sites	0.054	Public Facilities	PF-1XL	0	0	0	153.741	0.083	Vacant	Commercial - Commercial - Vacant Land, 0	132A205 226		Westlake	No	ABMI	PF
Los Angeles	680 LITTLE ST	90017	5142012904	0.000	0.000	0.000	0.083	Shortfall of Sites	0.054	Public Facilities	PF-1XL	0	0	0	153.741	0.083	Vacant	Commercial - Commercial - Vacant Land, 0	132A205 229		Westlake	No	ABMI	PF
Los Angeles	4362 EAGLE ROCK BLVD	90041	5474024016	0.000	0.000	0.000	0.082	Shortfall of Sites	0.021	General Commercial	[Q]C2-1VL-CDO	0	0	0	102.494	0.082		Institutional - Church - One Story, 0	156A219 61		Northeast Los Angeles	No	ABMI	FBO
Los Angeles	220 E MARKET CT9	90021	5161013904	0.000	0.000	0.000	0.000	Shortfall of Sites	0.054	Public Facilities	PF-2D-CDO	0	0	0	153.741	0.000		Miscellaneous - Government Owned Property, 0	130-5A213 33		Central City	No		PF
Los Angeles	0	0	5536026007	0.000	0.000	0.000	0.082	Shortfall of Sites	0.053	Public Facilities	PF-1XL	0	0	0	153.741	0.082	Vacant	Residential - Single Family Residence - Vacant Land, 0	144B193 1417		Hollywood	No	ABMI	PF

Jurisdiction Name	Site Address/Intersection	5 Digit ZIP Code	Assessor Parcel Number	Very Low-Income	Low-Income	Moderate-Income	Above Moderate-Income	Type of Shortfall	Parcel Size (Acres)	Current General Plan Designation	Current Zoning	Proposed General Plan (GP) Designation	Proposed Zoning	Minimum Density Allowed	Maximum Density Allowed	Total Capacity	Vacant/ Nonvacant	Description of Existing Uses	PIN	Base Density Per Acre	Community Plan Area	Rent Stabalization Ordinance	Income Category	Applicable Rezoning Program (Program informing values in Column Q listed first)
Los Angeles	450 BAUCHET ST	90012	5408006900	0.000	0.000	0.000	0.082	Shortfall of Sites	0.053	Public Facilities	PF-1XL-RIO	0	0	0	153.741	0.082		Miscellaneous - Government Owned Property - Government Services - Court Building, Jail, 0	133-5A217 87		Central City North	No	ABMI	PF
Los Angeles	10750 OHIO AVE	90024	4325029018	0.000	0.000	0.000	0.082	Shortfall of Sites	0.015	Low Medium II Residential	[Q]RD1.5-1-O	0	0	0	102.494	0.082		Institutional - Church - One Story, 0	132B153 837		Westwood	No	ABMI	FBO
Los Angeles	820 N AVENUE 54	90042	5478017900	0.000	0.000	0.000	0.082	Shortfall of Sites	0.044	Public Facilities	PF-1	0	0	0	153.741	0.082		Miscellaneous - Government Owned Property, 0	153A227 22		Northeast Los Angeles	No	ABMI	PF
Los Angeles	0	0	5049030902	0.000	0.000	0.000	0.000	Shortfall of Sites	0.053	Public Facilities	PF-1	0	0	0	153.741	0.000		Miscellaneous - Government Owned Property, 0	120B181 164		West Adams - Baldwin Hills - Leimert	No		PF
Los Angeles	820 N AVENUE 54	90042	5478017900	0.000	0.000	0.000	0.082	Shortfall of Sites	0.044	Public Facilities	PF-1	0	0	0	153.741	0.082		Miscellaneous - Government Owned Property, 0	153A227 37		Northeast Los Angeles	No	ABMI	PF
Los Angeles	0	0	5161002906	0.000	0.000	0.000	0.000	Shortfall of Sites	0.053	Public Facilities	PF-2D	0	0	0	153.741	0.000		Commercial - Parking Lot (Commercial Use Property) - Lots - Patron or Employee - One Story, 0	133-5A211 237		Central City	No		PF
Los Angeles	0	0	5201013919	0.000	0.000	0.000	0.082	Shortfall of Sites	0.053	Public Facilities	PF-1XL-CUGU	0	0	0	153.741	0.082		, 0	132A225 387		Boyle Heights	No	ABMI	PF
Los Angeles	5659 CAHUENGA BLVD	91601	2415023032	0.000	0.000	0.000	0.082	Shortfall of Sites	0.012	Neighborhood Office Commercial	CR-1VL	0	0	0	13.087	0.082		Industrial - Warehousing, Distribution, Storage - Warehousing, Distribution, Under 10,000 SF - One Story, 0	174B177 360		North Hollywood - Valley Village	No	ABMI	ARO
Los Angeles	16821 ALBERS ST	91436	2251009031	0.000	0.000	0.000	0.082	Shortfall of Sites	0.006	Low II Residential	R1-1-RIO	0	0	0	66.287	0.082		Residential - Single Family Residence, 0	174B133 726	1 per lot	Encino - Tarzana	No	ABMI	AHO , ENC CPU
Los Angeles	7038 FORBES AVE	91406	2225016026	0.000	0.000	0.000	0.082	Shortfall of Sites	0.010	Low Residential	R1-1	0	0	0	66.287	0.082		Residential - Single Family Residence, 0	183B133 1000	1 per lot	Reseda - West Van Nuys	No	ABMI	AHO , RES CPU
Los Angeles	5905 BECKFORD AVE	91356	2156003015	0.000	0.000	0.000	0.082	Shortfall of Sites	0.008	Very Low I Residential	RA-1	0	0	0	66.287	0.082		, 0	177B117 783	1 per lot	Encino - Tarzana	No	ABMI	AHO , ENC CPU
Los Angeles	1326 E 41ST ST	90011	5116001031	0.000	0.000	0.000	0.082	Shortfall of Sites	0.027	Neighborhood Commercial	C2-1VL-CPIO	0	0	0	102.494	0.082		Institutional - Church - One Story, 0	115-5A211 229		Southeast Los Angeles	No	ABMI	FBO
Los Angeles	0	0	2261022013	0.000	0.000	0.000	0.082	Shortfall of Sites	0.006	Low II Residential	RE9-1	0	0	0	66.287	0.082	Vacant	Residential - Single Family Residence - Vacant Land, 0	168B141 424	1 per lot	Encino - Tarzana	No	ABMI	AHO , ENC CPU
Los Angeles	1950 MARENGO ST	90033	5201015904	0.000	0.000	0.000	0.082	Shortfall of Sites	0.053	Public Facilities	PF-1-CUGU	0	0	0	153.741	0.082		Miscellaneous - Government Owned Property, 0	132A223 211		Boyle Heights	No	ABMI	PF
Los Angeles	1950 MARENGO ST	90033	5201015904	0.000	0.000	0.000	0.082	Shortfall of Sites	0.053	Public Facilities	PF-1-CUGU	0	0	0	153.741	0.082		Miscellaneous - Government Owned Property, 0	132A223 225		Boyle Heights	No	ABMI	PF
Los Angeles	421 ROSEMONT AVE	90026	5157014900	0.000	0.000	0.000	0.082	Shortfall of Sites	0.053	Public Facilities	PF-1XL	0	0	0	153.741	0.082		Miscellaneous - Government Owned Property, 0	138A205 216		Silver Lake - Echo Park - Elysian Valley	No	ABMI	PF
Los Angeles	0	0	5161002906	0.000	0.000	0.000	0.000	Shortfall of Sites	0.053	Public Facilities	PF-2D	0	0	0	153.741	0.000		Commercial - Parking Lot (Commercial Use Property) - Lots - Patron or Employee - One Story, 0	133-5A211 215		Central City	No		PF
Los Angeles	0	0	5173004900	0.000	0.000	0.000	0.000	Shortfall of Sites	0.053	Public Facilities	PF-1XL-RIO	0	0	0	153.741	0.000		Miscellaneous - Government Owned Property, 0	130-5A217 259		Central City North	No		PF
Los Angeles	0	0	5173004900	0.000	0.000	0.000	0.000	Shortfall of Sites	0.053	Public Facilities	PF-1XL-RIO	0	0	0	153.741	0.000		Miscellaneous - Government Owned Property, 0	130-5A217 263		Central City North	No		PF
Los Angeles	0	0	5173004900	0.000	0.000	0.000	0.000	Shortfall of Sites	0.053	Public Facilities	PF-1XL-RIO	0	0	0	153.741	0.000		Miscellaneous - Government Owned Property, 0	130-5A217 266		Central City North	No		PF
Los Angeles	1157 S BERENDO ST	90006	5078024923	0.000	0.000	0.000	0.082	Shortfall of Sites	0.053	Public Facilities	[Q]PF-1XL	0	0	0	153.741	0.082		Residential - Single Family Residence, 0	129B197 549		Wilshire	No	ABMI	PF
Los Angeles	0	0	5546017904	0.000	0.000	0.000	0.082	Shortfall of Sites	0.053	Public Facilities	PF-1XL	0	0	0	153.741	0.082		Miscellaneous - Government Owned Property - Miscellaneous - Government Property and Possessory Interest Not Classified in Any of the Above, 0	147A187 347		Hollywood	No	ABMI	PF
Los Angeles	0	0	5546017904	0.000	0.000	0.000	0.082	Shortfall of Sites	0.053	Public Facilities	PF-1XL	0	0	0	153.741	0.082		Miscellaneous - Government Owned Property - Miscellaneous - Government Property and Possessory Interest Not Classified in Any of the Above, 0	147A187 335		Hollywood	No	ABMI	PF
Los Angeles	950 W 42ND PL	90037	5020034016	0.000	0.000	0.000	0.082	Shortfall of Sites	0.018	Medium Residential	[Q]R4-1	0	0	0	102.494	0.082		Institutional - Church - One Story, 0	114B197 941		South Los Angeles	No	ABMI	FBO
Los Angeles	964 S BERENDO STREET	90006	5078008034	0.000	0.000	0.000	0.082	Shortfall of Sites	0.018	High Medium Residential	R4-1	0	0	0	102.494	0.082		Institutional - Church - One Story, 0	129B197 112		Wilshire	No	ABMI	FBO
Los Angeles	1821 DALY ST	90031	5210034016	0.000	0.000	0.000	0.081	Shortfall of Sites	0.053	Public Facilities	PF-1	0	0	0	153.741	0.081		Industrial - Light Manufacturing - One Story, 0	135A221 84		Northeast Los Angeles	No	ABMI	PF
Los Angeles	0	0	5173004900	0.000	0.000	0.000	0.000	Shortfall of Sites	0.053	Public Facilities	PF-1XL-RIO	0	0	0	153.741	0.000		Miscellaneous - Government Owned Property, 0	130-5A217 258		Central City North	No		PF
Los Angeles	0	0	5173004900	0.000	0.000	0.000	0.000	Shortfall of Sites	0.053	Public Facilities	PF-1XL-RIO	0	0	0	153.741	0.000		Miscellaneous - Government Owned Property, 0	130-5A217 248		Central City North	No		PF
Los Angeles	0	0	5173004900	0.000	0.000	0.000	0.000	Shortfall of Sites	0.053	Public Facilities	PF-1XL-RIO	0	0	0	153.741	0.000		Miscellaneous - Government Owned Property, 0	130-5A217 276		Central City North	No		PF
Los Angeles	0	0	5173004900	0.000	0.000	0.000	0.000	Shortfall of Sites	0.053	Public Facilities	PF-1XL-RIO	0	0	0	153.741	0.000		Miscellaneous - Government Owned Property, 0	130-5A217 250		Central City North	No		PF
Los Angeles	0	0	5173004900	0.000	0.000	0.000	0.000	Shortfall of Sites	0.053	Public Facilities	PF-1XL-RIO	0	0	0	153.741	0.000		Miscellaneous - Government Owned Property, 0	130-5A217 257		Central City North	No		PF
Los Angeles	0	0	5173004900	0.000	0.000	0.000	0.000	Shortfall of Sites	0.053	Public Facilities	PF-1XL-RIO	0	0	0	153.741	0.000		Miscellaneous - Government Owned Property, 0	130-5A217 274		Central City North	No		PF
Los Angeles	0	0	5173004900	0.000	0.000	0.000	0.000	Shortfall of Sites	0.053	Public Facilities	PF-1XL-RIO	0	0	0	153.741	0.000		Miscellaneous - Government Owned Property, 0	130-5A217 275		Central City North	No		PF
Los Angeles	0	0	2225019901	0.000	0.000	0.000	0.081	Shortfall of Sites	0.008	Low Residential	R1-1	0	0	0	66.287	0.081		Miscellaneous - Government Owned Property, 0	183B133 337	1 per lot	Reseda - West Van Nuys	No	ABMI	AHO , RES CPU
Los Angeles	0	0	6005010908	0.000	0.000	0.000	0.081	Shortfall of Sites	0.053	Public Facilities	PF-1	0	0	0	153.741	0.081	Vacant	Industrial - Industrial - Vacant Land, 0	108B201 1716		Southeast Los Angeles	No	ABMI	PF
Los Angeles	8237 ZELZAH AVE	91335	2101017002	0.000	0.000	0.000	0.081	Shortfall of Sites	0.008	Low Residential	R1-1	0	0	0	66.287	0.081		Residential - Single Family Residence, 0	192B129 529	1 per lot	Reseda - West Van Nuys	No	ABMI	AHO , RES CPU
Los Angeles	2207 W FLORENCE AVE	90043	4008019901	0.000	0.000	0.000	0.000	Shortfall of Sites	0.066	Public Facilities	PF-1	0	0	0	153.741	0.000		Miscellaneous - Government Owned Property - Government Services - Library, 0	102B189 1223		West Adams - Baldwin Hills - Leimert	No		PF
Los Angeles	2207 W FLORENCE AVE	90043	4008019901	0.000	0.000	0.000	0.000	Shortfall of Sites	0.066	Public Facilities	PF-1	0	0	0	153.741	0.000		Miscellaneous - Government Owned Property - Government Services - Library, 0	102B189 1222		West Adams - Baldwin Hills - Leimert	No		PF
Los Angeles	2207 W FLORENCE AVE	90043	4008019901	0.000	0.000	0.000	0.000	Shortfall of Sites	0.066	Public Facilities	PF-1	0	0	0	153.741	0.000		Miscellaneous - Government Owned Property - Government Services - Library, 0	102B189 1221		West Adams - Baldwin Hills - Leimert	No		PF
Los Angeles	830 W 77TH ST	90044	6020011926	0.000	0.000	0.000	0.081	Shortfall of Sites	0.053	Public Facilities	PF-1	0	0	0	153.741	0.081		Miscellaneous - Government Owned Property - Miscellaneous - Government Property and Possessory Interest Not Classified in Any of the Above, 0	099B197 342		South Los Angeles	No	ABMI	PF
Los Angeles	7700 TEXHOMA AVE	91325	2202003039	0.000	0.000	0.000	0.081	Shortfall of Sites	0.006	Low Residential	R1-1	0	0	0	66.287	0.081		Residential - Single Family Residence, 0	186B129 46	1 per lot	Reseda - West Van Nuys	No	ABMI	AHO , RES CPU
Los Angeles	524 N SPRING ST	90012	5408006900	0.000	0.000	0.000	0.081	Shortfall of Sites	0.053	Public Facilities	[T][Q]PF-2D	0	0	0	153.741	0.081		Miscellaneous - Government Owned Property, 0	132A215 81		Central City	No	ABMI	PF
Los Angeles	524 N SPRING ST	90012	5408006900	0.000	0.000	0.000	0.081	Shortfall of Sites	0.053	Public Facilities	[T][Q]PF-2D	0	0	0	153.741	0.081		Miscellaneous - Government Owned Property, 0	132A215 58		Central City	No	ABMI	PF
Los Angeles	220 E MARKET CT9	90021	5161013904	0.000	0.000	0.000	0.000	Shortfall of Sites	0.053	Public Facilities	PF-2D-CDO	0	0	0	153.741	0.000		Miscellaneous - Government Owned Property, 0	130-5A215 148		Central City	No		PF
Los Angeles	0	0	5202007904	0.000	0.000	0.000	0.081	Shortfall of Sites	0.053	Public Facilities	PF-1XL	0	0	0	153.741	0.081		, 0	132A225 285		Boyle Heights	No	ABMI	PF
Los Angeles	1550 W WASHINGTON BLVD	90007	5056024901	0.000	0.000	0.000	0.081	Shortfall of Sites	0.052	Public Facilities	PF-1	0	0	0	153.741	0.081		Industrial - Light Manufacturing - One Story, 0	126B197 910		South Los Angeles	No	ABMI	PF
Los Angeles	1717 7TH AVE	90019	5072014901	0.000	0.000	0.000	0.081	Shortfall of Sites	0.044	Public Facilities	PF-1-O	0	0	0	153.741	0.081		Miscellaneous - Government Owned Property, 0	126B189 888		West Adams - Baldwin Hills - Leimert	No	ABMI	PF
Los Angeles	506 CHUNG KING CT	90012	5414005022	0.000	0.000	0.000	0.080	Shortfall of Sites	0.008	Regional Commercial	C2-2	0	0	0	18.728	0.080		Commercial - Store Combination - Store and Residential Combination - Two Stories, 0	135A215 59	No Max	Central City North	No	ABMI	ARO , DT CPU
Los Angeles	506 CHUNG KING CT	90012	5414005022	0.000	0.000	0.000	0.080	Shortfall of Sites	0.004	Regional Commercial	C2-2	0	0	0	37.457	0.080		Commercial - Store Combination - Store and Residential Combination - Two Stories, 0	135A215 87	No Max	Central City North	No	ABMI	ARO , DT CPU
Los Angeles	0	0	5123008019	0.000	0.000	0.000	0.080	Shortfall of Sites	0.052	Public Facilities	PF-1-O	0	0	0	153.741	0.080		Commercial - Parking Lot (Commercial Use Property) - Lots - Patron or Employee - One Story, 0	120A201 55		South Los Angeles	No	ABMI	PF
Los Angeles	312 W 23RD ST	90007	5126018913	0.000	0.000	0.000	0.080	Shortfall of Sites	0.052	Public Facilities	PF-1-O	0	0	0	153.741	0.080		Miscellaneous - Government Owned Property - Public School - General, 0	121-5A205 21		Southeast Los Angeles	No	ABMI	PF
Los Angeles	3010 ESTARA AVE	90065	5458019900	0.000	0.000	0.000	0.080	Shortfall of Sites	0.052	Public Facilities	PF-1-CDO	0	0	0	153.741	0.080		Miscellaneous - Government Owned Property, 0	153A213 30		Northeast Los Angeles	No	ABMI	PF
Los Angeles	0	0	5410009907	0.000	0.000	0.000	0.080	Shortfall of Sites	0.052	Limited Manufacturing	PF-1XL-CUGU	0	0	0	153.741	0.080		, 0	132A221 211		Boyle Heights	No	ABMI	PF
Los Angeles	3271 SILVER LAKE BLVD	90039	5436017908	0.000	0.000	0.000	0.080	Shortfall of Sites	0.043	Public Facilities	PF-1-RIO	0	0	0	153.741	0.080		Miscellaneous - Government Owned Property, 0	153B209 1507		Northeast Los Angeles	No	ABMI	PF
Los Angeles	3259 E CESAR E CHAVEZ AVE	90063	5178025023	0.000	0.000	0.000	0.080	Shortfall of Sites	0.060	Highway Oriented and Limited Commercial	C2-1-CUGU	0	0	0	49.824	0.080		Commercial - Store Combination - Store and Residential Combination - One Story, 2	126A229 23	54	Boyle Heights	Yes	ABMI	BH CPU , ARO
Los Angeles	5479 HUNTINGTON DR N	90032	5309022031	0.000	0.000	0.000	0.080	Shortfall of Sites	0.047	Public Facilities	PF-1	0	0	0	153.741	0.080		Commercial - Store Combination - Store and Residential Combination - One Story, 0	145-5A239 82		Northeast Los Angeles	Yes	ABMI	PF
Los Angeles	10625 PLAINVIEW AVE	91042	2557024909	0.000	0.000	0.000	0.080	Shortfall of Sites	0.052	Public Facilities	[Q]PF-1XL	0	0	0	153.741	0.080		Miscellaneous - Government Owned Property, 0	207A195 236		Sunland - Tujunga - Lake View Terrace - Shadow Hills - East La Tuna Canyon	No	ABMI	PF
Los Angeles	10625 PLAINVIEW AVE	91042	2557024909	0.000	0.000	0.000	0.080	Shortfall of Sites	0.052	Public Facilities	[Q]PF-1XL	0	0	0	153.741	0.080		Miscellaneous - Government Owned Property, 0	207A195 241		Sunland - Tujunga - Lake View Terrace - Shadow Hills - East La Tuna Canyon	No	ABMI	PF
Los Angeles	1000 GRATTAN ST	90015	5137014903	0.000	0.000	0.000	0.080	Shortfall of Sites	0.052	Public Facilities	PF-1XL	0	0	0	153.741	0.080		Miscellaneous - Government Owned Property, 0	129A203 258		Westlake	No	ABMI	PF
Los Angeles	3106 S CATALINA ST	90007	5040026908	0.000	0.000	0.000	0.080	Shortfall of Sites	0.052	Public Facilities	PF-1-O	0	0	0	153.741	0.080		Residential - Single Family Residence, 0	120B197 512		South Los Angeles	No	ABMI	PF
Los Angeles	3110 S CATALINA ST	90007	5040026902	0.000	0.000	0.000	0.080	Shortfall of Sites	0.052	Public Facilities	PF-1-O	0	0	0	153.741	0.080		Residential - Single Family Residence, 0	120B197 530		South Los Angeles	No	ABMI	PF
Los Angeles	3100 S CATALINA ST	90007	5040026907	0.000	0.000	0.000	0.080	Shortfall of Sites	0.052	Public Facilities	PF-1-O	0	0	0	153.741	0.080		Residential - Single Family Residence, 0	120B197 494		South Los Angeles	No	ABMI	PF
Los Angeles	3110 S CATALINA ST	90007	5040026902	0.000	0.000	0.000	0.080	Shortfall of Sites	0.052	Public Facilities	PF-1-O	0	0	0	153.741	0.080		Residential - Single Family Residence, 0	120B197 531		South Los Angeles	No	ABMI	PF
Los Angeles	1942 E 2ND ST	90033	5174022900	0.000	0.000	0.000	0.080	Shortfall of Sites	0.052	Public Facilities	PF-1XL-RIO-CUGU	0	0	0	153.741	0.080		Miscellaneous - Government Owned Property, 0	127-5A221 89		Boyle Heights	No	ABMI	PF
Los Angeles	2495 S BARRINGTON AVE	90064	4257002040	0.000	0.000	0.000	0.080	Shortfall of Sites	0.001	Medium Residential	R3-1	0	0	0	0.000	0.080		Residential - Five or More Units or Apartments (Any Combination) · 4 Stories or Less, 0	123B153 1109		Palms - Mar Vista - Del Rey	Yes	ABMI	TOC EXP

Jurisdiction Name	Site Address/Intersection	5 Digit ZIP Code	Assessor Parcel Number	Very Low-Income	Low-Income	Moderate-Income	Above Moderate-Income	Type of Shortfall	Parcel Size (Acres)	Current General Plan Designation	Current Zoning	Proposed General Plan (GP) Designation	Proposed Zoning	Minimum Density Allowed	Maximum Density Allowed	Total Capacity	Vacant/ Nonvacant	Description of Existing Uses	PIN	Base Density Per Acre	Community Plan Area	Rent Stabalization Ordinance	Income Category	Applicable Rezoning Program (Program informing values in Column Q listed first)
Los Angeles	150 N LOS ANGELES ST	90012	5161013905	0.000	0.000	0.000	0.000	Shortfall of Sites	0.052	Public Facilities	PF-2D-CDO	0	0	0	153.741	0.000		Miscellaneous - Government Owned Property, 0	130-5A213 60		Central City	No		PF
Los Angeles	0	0	5173022902	0.000	0.000	0.000	0.080	Shortfall of Sites	0.052	Public Facilities	PF-1XL-RIO	0	0	0	153.741	0.080		, 0	130-5A217 338		Central City North	No	ABMI	PF
Los Angeles	220 E MARKET CT9	90021	5161013904	0.000	0.000	0.000	0.000	Shortfall of Sites	0.052	Public Facilities	PF-2D-CDO	0	0	0	153.741	0.000		Miscellaneous - Government Owned Property, 0	130-5A213 38		Central City	No		PF
Los Angeles	1711 MONTANA ST	90026	5419022909	0.000	0.000	0.000	0.080	Shortfall of Sites	0.052	Public Facilities	[Q]PF-1XL	0	0	0	153.741	0.080	Vacant	Residential - Single Family Residence - Vacant Land, 0	141A209 285		Silver Lake - Echo Park - Elysian Valley	No	ABMI	PF
Los Angeles	0	0	2240003908	0.000	0.000	0.000	0.000	Shortfall of Sites	0.052	Public Facilities	[Q]PF-1-CDO	0	0	0	153.741	0.000		Miscellaneous - Government Owned Property, 0	178-5A151 454		Van Nuys - North Sherman Oaks	No		PF
Los Angeles	0	0	5218016010	0.000	0.000	0.000	0.079	Shortfall of Sites	0.017	Low Medium I Residential	[Q]RD3-1D	0	0	0	102.494	0.079	Vacant	Institutional - Church - Vacant Land, 0	142-5A235 366		Northeast Los Angeles	No	ABMI	FBO
Los Angeles	0	0	5173004900	0.000	0.000	0.000	0.000	Shortfall of Sites	0.052	Public Facilities	PF-1XL-RIO	0	0	0	153.741	0.000		Miscellaneous - Government Owned Property, 0	130-5A217 305		Central City North	No		PF
Los Angeles	0	0	5173004900	0.000	0.000	0.000	0.000	Shortfall of Sites	0.052	Public Facilities	PF-1XL-RIO	0	0	0	153.741	0.000		Miscellaneous - Government Owned Property, 0	130-5A217 300		Central City North	No		PF
Los Angeles	0	0	5173004900	0.000	0.000	0.000	0.000	Shortfall of Sites	0.052	Public Facilities	PF-1XL-RIO	0	0	0	153.741	0.000		Miscellaneous - Government Owned Property, 0	130-5A217 303		Central City North	No		PF
Los Angeles	1711 MONTANA ST	90026	5419022908	0.000	0.000	0.000	0.079	Shortfall of Sites	0.052	Public Facilities	[Q]PF-1XL	0	0	0	153.741	0.079		Residential - Single Family Residence, 0	141A209 292		Silver Lake - Echo Park - Elysian Valley	No	ABMI	PF
Los Angeles	0	0	5446025914	0.000	0.000	0.000	0.079	Shortfall of Sites	0.052	Public Facilities	PF-1	0	0	0	153.741	0.079		Miscellaneous - Government Owned Property, 0	144A223 356		Northeast Los Angeles	No	ABMI	PF
Los Angeles	17533 NORDHOFF ST	91325	2766009021	0.000	0.000	0.000	0.079	Shortfall of Sites	0.001	Very Low I Residential	RA-1	0	0	0	0.000	0.079		, 0	198B129 494		Northridge	No	ABMI	OPP RC
Los Angeles	10421 W PICO BLVD	90064	4315005028	0.000	0.000	0.000	0.079	Shortfall of Sites	0.020	Neighborhood Commercial	C2-1VL-O	0	0	0	102.494	0.079		Institutional - Church - One Story, 0	129B161 447		West Los Angeles	No	ABMI	FBO
Los Angeles	0	0	5446016014	0.000	0.000	0.000	0.079	Shortfall of Sites	0.051	Public Facilities	PF-1-CDO	0	0	0	153.741	0.079		Industrial - Industrial - Wireless Communication Tower - One Story, 0	141A219 53		Northeast Los Angeles	No	ABMI	PF
Los Angeles	2829 S GRAND AVE	90007	5122016907	0.000	0.000	0.000	0.079	Shortfall of Sites	0.051	Public Facilities	PF-1	0	0	0	153.741	0.079		Industrial - Light Manufacturing - One Story, 0	120A203 47		Southeast Los Angeles	No	ABMI	PF
Los Angeles	0	0	5128014900	0.000	0.000	0.000	0.000	Shortfall of Sites	0.051	Public Facilities	PF-1	0	0	0	153.741	0.000		Miscellaneous - Government Owned Property, 0	118-5A207 197		Southeast Los Angeles	No		PF
Los Angeles	0	0	5408004910	0.000	0.000	0.000	0.079	Shortfall of Sites	0.051	Public Facilities	[T][Q]PF-2D	0	0	0	153.741	0.079		Miscellaneous - Government Owned Property, 0	133-5A213 284		Central City	No	ABMI	PF
Los Angeles	0	0	2257008013	0.000	0.000	0.000	0.079	Shortfall of Sites	0.006	Community Commercial	RA-1	0	0	0	66.287	0.079	Vacant	Commercial - Commercial - Vacant Land, 0	171B129 391		Encino - Tarzana	No	ABMI	AHO , ENC CPU
Los Angeles	6802 TEXHOMA AVE	91406	2229004021	0.000	0.000	0.000	0.079	Shortfall of Sites	0.196	Low Residential	R1-1	0	0	0	66.287	0.079		, 2	183B129 1089	1 per lot	Reseda - West Van Nuys	No	ABMI	AHO , RES CPU
Los Angeles	15474 MORRISON ST	91403	2261035018	0.000	0.000	0.000	0.079	Shortfall of Sites	0.006	Low II Residential	R1-1	0	0	0	66.287	0.079		Residential - Single Family Residence, 0	168B145 174	1 per lot	Encino - Tarzana	No	ABMI	AHO , ENC CPU
Los Angeles	0	0	2423030905	0.000	0.000	0.000	0.079	Shortfall of Sites	0.006	General Commercial	C2-1VL-CDO-RIO	0	0	0	66.287	0.079		Commercial - Parking Lot (Commercial Use Property) - Lots - Patron or Employee - One Story, 0	162B177 82	108	Sherman Oaks - Studio City - Toluca Lake - Cahuenga Pass	No	ABMI	AHO , SHR CPU
Los Angeles	2924 BELLEVUE AVE	90026	5401025020	0.000	0.000	0.000	0.079	Shortfall of Sites	0.006	Neighborhood Commercial	C1-1VL	0	0	0	23.693	0.079		Commercial - Store Combination - Store and Residential Combination - One Story, 0	139-5A203 187		Silver Lake - Echo Park - Elysian Valley	No	ABMI	ARO
Los Angeles	0	0	4259019900	0.000	0.000	0.000	0.000	Shortfall of Sites	0.001	Public Facilities	[Q]PF-1XL	0	0	0	0.000	0.000		Miscellaneous - Government Owned Property, 0	123B149 1137		West Los Angeles	No		TOC EXP
Los Angeles	0	0	5220027900	0.000	0.000	0.000	0.078	Shortfall of Sites	0.051	Public Facilities	PF-1	0	0	0	153.741	0.078		Miscellaneous - Government Owned Property, 0	141A237 313		Northeast Los Angeles	No	ABMI	PF
Los Angeles	5170 COLUMBUS AVE	91403	2263003001	0.000	0.000	0.000	0.078	Shortfall of Sites	0.144	Medium Residential	[Q]R3-1-RIO	0	0	0	61.863	0.078		Residential - Five or More Units or Apartments (Any Combination) · 4 Stories or Less, 7	171A147 15		Van Nuys - North Sherman Oaks	Yes	ABMI	DB50
Los Angeles	10838 MORRISON ST	91601	2421009008	0.000	0.000	0.000	0.078	Shortfall of Sites	0.193	Low Medium II Residential	RD1.5-1	0	0	0	46.050	0.078		Residential - Five or More Units or Apartments (Any Combination) · 4 Stories or Less, 7	168B173 32		North Hollywood - Valley Village	Yes	ABMI	DB50
Los Angeles	12231 MOORPARK ST	91604	2364003019	0.000	0.000	0.000	0.078	Shortfall of Sites	0.161	Medium Residential	[Q]R3-1-RIO	0	0	0	55.248	0.078		Residential - Five or More Units or Apartments (Any Combination) · 4 Stories or Less, 7	165B165 343		Sherman Oaks - Studio City - Toluca Lake - Cahuenga Pass	Yes	ABMI	DB50
Los Angeles	11555 RIVERSIDE DR	91602	2354011040	0.000	0.000	0.000	0.078	Shortfall of Sites	0.149	Medium Residential	[Q]R3-1	0	0	0	59.512	0.078		Residential - Five or More Units or Apartments (Any Combination) · 4 Stories or Less, 7	168B169 395		North Hollywood - Valley Village	Yes	ABMI	DB50
Los Angeles	1456 COLBY AVE	90025	4263016054	0.000	0.000	0.000	0.078	Shortfall of Sites	0.100	Medium Residential	[Q]R3-1	0	0	0	89.218	0.078		Residential - Five or More Units or Apartments (Any Combination) · 4 Stories or Less, 7	129B149 414		West Los Angeles	Yes	ABMI	DB50
Los Angeles	716 S WALKER AVE	90731	7458004011	0.000	0.000	0.000	0.078	Shortfall of Sites	0.186	Low Medium II Residential	RD1.5-1XL	0	0	0	47.749	0.078		Residential - Five or More Units or Apartments (Any Combination) · 4 Stories or Less, 7	015B193 431		San Pedro	Yes	ABMI	DB50
Los Angeles	4745 COLFAX AVE	91602	2355019054	0.000	0.000	0.000	0.078	Shortfall of Sites	0.183	Low Medium II Residential	RD1.5-1	0	0	0	48.612	0.078		Residential - Five or More Units or Apartments (Any Combination) · 4 Stories or Less, 7	168B169 531		North Hollywood - Valley Village	Yes	ABMI	DB50
Los Angeles	5606 CALHOUN AVE	91401	2245027039	0.000	0.000	0.000	0.078	Shortfall of Sites	0.150	Medium Residential	[Q]R3-1	0	0	0	59.385	0.078		Residential - Five or More Units or Apartments (Any Combination) · 4 Stories or Less, 7	174B153 770		Van Nuys - North Sherman Oaks	Yes	ABMI	DB50
Los Angeles	2032 S SHENANDOAH ST	90034	4302022007	0.000	0.000	0.000	0.078	Shortfall of Sites	0.196	Low Medium II Residential	RD1.5-1	0	0	0	45.275	0.078		Residential - Five or More Units or Apartments (Any Combination) · 4 Stories or Less, 7	126B169 790		West Adams - Baldwin Hills - Leimert	Yes	ABMI	DB50
Los Angeles	11001 HORTENSE ST	91602	2353032025	0.000	0.000	0.000	0.078	Shortfall of Sites	0.191	Low Medium II Residential	RD1.5-1	0	0	0	46.541	0.078		Residential - Five or More Units or Apartments (Any Combination) · 4 Stories or Less, 7	168B173 816		North Hollywood - Valley Village	Yes	ABMI	DB50
Los Angeles	916 W MANCHESTER AVE	90044	6038022913	0.000	0.000	0.000	0.078	Shortfall of Sites	0.051	Public Facilities	PF-1	0	0	0	153.741	0.078		Institutional - School (Private) - One Story, 0	097-5A199 266		South Los Angeles	No	ABMI	PF
Los Angeles	220 E MARKET CT9	90021	5161013904	0.000	0.000	0.000	0.000	Shortfall of Sites	0.051	Public Facilities	PF-2D-CDO	0	0	0	153.741	0.000		Miscellaneous - Government Owned Property, 0	130-5A215 153		Central City	No		PF
Los Angeles	0	0	5539027900	0.000	0.000	0.000	0.000	Shortfall of Sites	0.051	Public Facilities	PF-1XL	0	0	0	153.741	0.000		Miscellaneous - Government Owned Property, 0	141A201 79		Wilshire	No		PF
Los Angeles	8555 VENICE BLVD	90034	5065011034	0.000	0.000	0.000	0.078	Shortfall of Sites	0.003	Neighborhood Commercial	C2-1VL-CPIO	0	0	0	56.347	0.078		Industrial - Light Manufacturing - One Story, 0	123B173 339		West Adams - Baldwin Hills - Leimert	No	ABMI	ARO
Los Angeles	312 W 23RD ST	90007	5126018913	0.000	0.000	0.000	0.078	Shortfall of Sites	0.050	Public Facilities	PF-1-O	0	0	0	153.741	0.078		Miscellaneous - Government Owned Property - Public School - General, 0	121-5A205 311		Southeast Los Angeles	No	ABMI	PF
Los Angeles	162 W 35TH ST	90007	5122033902	0.000	0.000	0.000	0.078	Shortfall of Sites	0.050	Public Facilities	PF-1	0	0	0	153.741	0.078		Industrial - Parking Lot (Industrial Use Property) - One Story, 0	118-5A203 227		Southeast Los Angeles	No	ABMI	PF
Los Angeles	0	0	2604036005	0.000	0.000	0.000	0.077	Shortfall of Sites	0.017	Low I Residential	(T)RS-1	0	0	0	102.494	0.077	Vacant	Institutional - Church - Vacant Land, 0	222B141 219		Sylmar	No	ABMI	FBO
Los Angeles	1000 GRATTAN ST	90015	5137014903	0.000	0.000	0.000	0.077	Shortfall of Sites	0.050	Public Facilities	PF-1XL	0	0	0	153.741	0.077		Miscellaneous - Government Owned Property, 0	129A205 200		Westlake	No	ABMI	PF
Los Angeles	409 E 53RD ST	90011	5109026904	0.000	0.000	0.000	0.077	Shortfall of Sites	0.050	Public Facilities	PF-1	0	0	0	153.741	0.077		Residential - Single Family Residence, 0	108B205 264		Southeast Los Angeles	No	ABMI	PF
Los Angeles	18201 SHERMAN WAY	91335	2119028015	0.039	0.039	0.000	0.000	Shortfall of Sites	0.325	Community Commercial	[Q]C2-1L-CDO, [Q]P-1L-CDO	0	0	0	94.696	0.077		Commercial - Shopping Center (Neighborhood, Community) - One Story, 3	186B125 890		Reseda - West Van Nuys	No	LI	P
Los Angeles	0	0	5546017904	0.000	0.000	0.000	0.077	Shortfall of Sites	0.050	Public Facilities	PF-1XL	0	0	0	153.741	0.077		Miscellaneous - Government Owned Property - Miscellaneous - Government Property and Possessory Interest Not Classified in Any of the Above, 0	147A187 373		Hollywood	No	ABMI	PF
Los Angeles	6802 JELLICO AVE	91406	2229002021	0.000	0.000	0.000	0.077	Shortfall of Sites	0.196	Low Residential	R1-1	0	0	0	66.287	0.077		, 2	183B129 1085	1 per lot	Reseda - West Van Nuys	No	ABMI	AHO , RES CPU
Los Angeles	0	0	5147033900	0.000	0.000	0.000	0.077	Shortfall of Sites	0.050	Light Manufacturing	PF-2D	0	0	0	153.741	0.077		Industrial - Parking Lot (Industrial Use Property) - One Story, 0	126A215 342		Central City	No	ABMI	PF
Los Angeles	11053 NOBLE AVE	91345	2615004027	0.000	0.000	0.000	0.077	Shortfall of Sites	0.050	Public Facilities	PF-1XL	0	0	0	153.741	0.077		Residential - Single Family Residence, 0	210B145 240		Mission Hills - Panorama City - North Hills	No	ABMI	PF
Los Angeles	2916 W FLORENCE AVE	90043	4009004005	0.000	0.000	0.000	0.077	Shortfall of Sites	0.008	Neighborhood Commercial	C2-1VL-CPIO	0	0	0	21.751	0.077		Commercial - Store Combination - Store and Residential Combination - One Story, 0	102B189 1468		West Adams - Baldwin Hills - Leimert	Yes	ABMI	ARO
Los Angeles	4861 VENICE BLVD	90019	5070013905	0.000	0.000	0.000	0.077	Shortfall of Sites	0.042	Public Facilities	[Q]PF-1XL-O	0	0	0	153.741	0.077		Miscellaneous - Government Owned Property, 0	129B181 1142		Wilshire	No	ABMI	PF
Los Angeles	1211 S HOBART BLVD	90006	5080019905	0.000	0.000	0.000	0.077	Shortfall of Sites	0.050	Public Facilities	PF-1	0	0	0	153.741	0.077		Residential - Double, Duplex, or Two Units - 4 Stories or Less, 0	129B193 1011		Wilshire	No	ABMI	PF
Los Angeles	727 WILSON ST	90021	5166033901	0.000	0.000	0.000	0.077	Shortfall of Sites	0.050	Public Facilities	PF-1XL-RIO	0	0	0	153.741	0.077		Miscellaneous - Government Owned Property, 0	124-5A215 84		Central City North	No	ABMI	PF
Los Angeles	4607 S MAIN ST	90037	5110007901	0.000	0.000	0.000	0.000	Shortfall of Sites	0.050	Public Facilities	PF-1	0	0	0	153.741	0.000		Industrial - Food Processing Plant - Other - One Story, 0	112-5A203 247		Southeast Los Angeles	No		PF
Los Angeles	5423 MONTE VISTA ST	90042	5469030903	0.000	0.000	0.000	0.077	Shortfall of Sites	0.050	Public Facilities	PF-1-HPOZ	0	0	0	153.741	0.077		Residential - Single Family Residence, 0	151-5A227 99		Northeast Los Angeles	No	ABMI	PF
Los Angeles	11017 COMPTON AVE	90059	6070008046	0.000	0.000	0.000	0.076	Shortfall of Sites	0.017	Low Medium I Residential	[Q]R4-1	0	0	0	102.494	0.076		Institutional - Church - One Story, 0	088-5A213 618		Southeast Los Angeles	No	ABMI	FBO
Los Angeles	15474 MORRISON ST	91403	2261035018	0.000	0.000	0.000	0.076	Shortfall of Sites	0.006	Low II Residential	R1-1	0	0	0	66.287	0.076		Residential - Single Family Residence, 0	168B145 175	1 per lot	Encino - Tarzana	No	ABMI	AHO , ENC CPU
Los Angeles	0	0	2320017900	0.000	0.000	0.000	0.000	Shortfall of Sites	0.050	Public Facilities	PF-1VL	0	0	0	153.741	0.000		Miscellaneous - Government Owned Property, 0	180B169 215		North Hollywood - Valley Village	No		PF
Los Angeles	2020 OAK ST	90007	5124021906	0.000	0.000	0.000	0.076	Shortfall of Sites	0.050	Public Facilities	PF-1-O-HPOZ	0	0	0	153.741	0.076		Miscellaneous - Government Owned Property, 0	124-5A203 146		South Los Angeles	No	ABMI	PF
Los Angeles	486 GIN LING WAY	90012	5414010003	0.000	0.000	0.000	0.076	Shortfall of Sites	0.003	Regional Commercial	C2-2	0	0	0	42.614	0.076		Commercial - Store Combination - Store and Office Combination - One Story, 0	135A215 116	No Max	Central City North	No	ABMI	ARO , DT CPU
Los Angeles	486 GIN LING WAY	90012	5414010003	0.000	0.000	0.000	0.076	Shortfall of Sites	0.000	Regional Commercial	C2-2	0	0	0	1597.853	0.076		Commercial - Store Combination - Store and Office Combination - One Story, 0	135A215 129	No Max	Central City North	No	ABMI	ARO , DT CPU
Los Angeles	611 W MANCHESTER AVE	90044	6032016040	0.000	0.000	0.000	0.076	Shortfall of Sites	0.006	Community Commercial	C2-1-CPIO	0	0	0	25.566	0.076		Industrial - Light Manufacturing - One Story, 0	097-5A201 434		South Los Angeles	No	ABMI	ARO
Los Angeles	0	0	5113001923	0.000	0.000	0.000	0.076	Shortfall of Sites	0.050	Public Facilities	PF-1	0	0	0	153.741	0.076		Residential - Single Family Residence, 0	115-5A207 287		Southeast Los Angeles	No	ABMI	PF
Los Angeles	7043 GLADE AVE	91303	2024011022	0.000	0.000	0.000	0.076	Shortfall of Sites	0.007	Low Medium II Residential	R1-1-RIO	0	0	0	66.287	0.076		Residential - Single Family Residence, 0	183B101 834	10	Canoga Park - Winnetka - Woodland Hills - West Hills	No	ABMI	AHO , CPK CPU

Jurisdiction Name	Site Address/Intersection	5 Digit ZIP Code	Assessor Parcel Number	Very Low-Income	Low-Income	Moderate-Income	Above Moderate-Income	Type of Shortfall	Parcel Size (Acres)	Current General Plan Designation	Current Zoning	Proposed General Plan (GP) Designation	Proposed Zoning	Minimum Density Allowed	Maximum Density Allowed	Total Capacity	Vacant/ Nonvacant	Description of Existing Uses	PIN	Base Density Per Acre	Community Plan Area	Rent Stabalization Ordinance	Income Category	Applicable Rezoning Program (Program informing values in Column Q listed first)
Los Angeles	816 E FLORENCE AVE	90001	6023003005	0.000	0.000	0.000	0.076	Shortfall of Sites	0.011	Hybrid Industrial	CM-1-CPIO	0	0	0	12.679	0.076		Commercial - Store Combination - Store and Residential Combination - One Story, 0	102B209 116		Southeast Los Angeles	No	ABMI	ARO
Los Angeles	0	0	5113001923	0.000	0.000	0.000	0.076	Shortfall of Sites	0.049	Public Facilities	PF-1	0	0	0	153.741	0.076		Residential - Single Family Residence, 0	115-5A207 293		Southeast Los Angeles	No	ABMI	PF
Los Angeles	150 N LOS ANGELES ST	90012	5161013905	0.000	0.000	0.000	0.000	Shortfall of Sites	0.049	Public Facilities	PF-2D-CDO	0	0	0	153.741	0.000		Miscellaneous - Government Owned Property, 0	130-5A213 69		Central City	No		PF
Los Angeles	501 S HILL ST	90013	5408004909	0.000	0.000	0.000	0.075	Shortfall of Sites	0.049	Public Facilities	PF-1	0	0	0	153.741	0.075		Miscellaneous - Government Owned Property, 0	133-5A213 226		Central City	No	ABMI	PF
Los Angeles	1157 S BERENDO ST	90006	5078023904	0.000	0.000	0.000	0.075	Shortfall of Sites	0.049	Public Facilities	PF-1	0	0	0	153.741	0.075		Miscellaneous - Government Owned Property - Public School - General, 0	129B197 750		Wilshire	No	ABMI	PF
Los Angeles	150 N LOS ANGELES ST	90012	5161013905	0.000	0.000	0.000	0.000	Shortfall of Sites	0.049	Public Facilities	PF-2D-CDO	0	0	0	153.741	0.000		Miscellaneous - Government Owned Property, 0	130-5A213 66		Central City	No		PF
Los Angeles	1916 ELLENDALE PL	90007	5056025910	0.000	0.000	0.000	0.075	Shortfall of Sites	0.049	Public Facilities	PF-1	0	0	0	153.741	0.075		Industrial - Warehousing, Distribution, Storage - Warehousing, Distribution, Under 10,000 SF - One Story, 0	126B197 754		South Los Angeles	No	ABMI	PF
Los Angeles	1916 ELLENDALE PL	90007	5056025910	0.000	0.000	0.000	0.075	Shortfall of Sites	0.049	Public Facilities	PF-1	0	0	0	153.741	0.075		Industrial - Warehousing, Distribution, Storage - Warehousing, Distribution, Under 10,000 SF - One Story, 0	126B197 755		South Los Angeles	No	ABMI	PF
Los Angeles	6538 VALMONT ST	91042	2570009030	0.000	0.000	0.075	0.000	Shortfall of Sites	0.156	Low Residential	R1-1-RFA	0	0	0	12.818	0.075		Residential - Single Family Residence - Guesthouse, 1	202-5A203 34		Sunland - Tujunga - Lake View Terrace - Shadow Hills - East La Tuna Canyon	Yes	MI	ADU
Los Angeles	4507 KRAFT AVE	91602	2365012013	0.000	0.000	0.075	0.000	Shortfall of Sites	0.155	Low Residential	R1-1-RIO	0	0	0	12.907	0.075		, 1	165B169 34		Sherman Oaks - Studio City - Toluca Lake - Cahuenga Pass	Yes	MI	ADU
Los Angeles	435 N LUCERNE BLVD	90004	5523019034	0.000	0.000	0.075	0.000	Shortfall of Sites	0.161	Low II Residential	R1R3-RG	0	0	0	12.447	0.075		Residential - Single Family Residence - Therapy Pool (Spa), 1	138B189 34		Wilshire	Yes	MI	ADU
Los Angeles	11318 LOUISE AVE	91344	2697003018	0.000	0.000	0.075	0.000	Shortfall of Sites	0.410	Low I Residential	RS-1	0	0	0	4.881	0.075		Residential - Single Family Residence - Pool and Misc., 1	210B133 42		Granada Hills - Knollwood	Yes	MI	ADU
Los Angeles	7146 GLASGOW AVE	90045	4103017030	0.000	0.000	0.075	0.000	Shortfall of Sites	0.158	Low Residential	R1-1	0	0	0	12.625	0.075		, 1	099B173 64		Westchester - Playa del Rey	Yes	MI	ADU
Los Angeles	10411 HASKELL AVE	91344	2668013018	0.000	0.000	0.075	0.000	Shortfall of Sites	0.210	Low I Residential	RS-1	0	0	0	9.529	0.075		Residential - Single Family Residence, 1	204B141 66		Granada Hills - Knollwood	Yes	MI	ADU
Los Angeles	3216 FEDERAL AVE	90066	4250017020	0.000	0.000	0.075	0.000	Shortfall of Sites	0.180	Low Residential	R1V2	0	0	0	11.095	0.075		Residential - Single Family Residence, 1	117B153 70		Palms - Mar Vista - Del Rey	Yes	MI	ADU
Los Angeles	3917 LEGION LN	90039	5435036028	0.000	0.000	0.075	0.000	Shortfall of Sites	0.172	Low Residential	R1-1-RIO	0	0	0	11.609	0.075		Residential - Double, Duplex, or Two Units - 4 Stories or Less, 1	156A205 85		Northeast Los Angeles	Yes	MI	ADU
Los Angeles	837 N DETROIT ST	90046	5525003016	0.000	0.000	0.075	0.000	Shortfall of Sites	0.152	Medium Residential	[Q]R3-1XL	0	0	0	13.189	0.075		Residential - Single Family Residence, 1	141B181 88		Hollywood	Yes	MI	ADU
Los Angeles	11722 MONOGRAM AVE	91344	2610021016	0.000	0.000	0.075	0.000	Shortfall of Sites	0.172	Low I Residential	RS-1	0	0	0	11.611	0.075		Residential - Single Family Residence - Guesthouse, 1	213B137 90		Granada Hills - Knollwood	Yes	MI	ADU
Los Angeles	3904 BRUNSWICK AVE	90039	5435017001	0.000	0.000	0.075	0.000	Shortfall of Sites	0.155	Low Residential	R1-1-RIO	0	0	0	12.907	0.075		Residential - Double, Duplex, or Two Units - 4 Stories or Less, 1	156A207 108		Northeast Los Angeles	Yes	MI	ADU
Los Angeles	4926 SUNNYSLOPE AVE	91423	2359014016	0.000	0.000	0.075	0.000	Shortfall of Sites	0.165	Low Residential	R1-1-RIO	0	0	0	12.091	0.075		Residential - Double, Duplex, or Two Units - 4 Stories or Less, 1	168B157 112		Van Nuys - North Sherman Oaks	Yes	MI	ADU
Los Angeles	4717 W 17TH ST	90019	5071019005	0.000	0.000	0.075	0.000	Shortfall of Sites	0.161	Low Medium II Residential	RD1.5-1-O	0	0	0	12.445	0.075		Residential - Single Family Residence, 1	126B181 124		West Adams - Baldwin Hills - Leimert	Yes	MI	ADU
Los Angeles	5335 DONNA AVE	91356	2163022026	0.000	0.000	0.075	0.000	Shortfall of Sites	0.406	Very Low I Residential	RA-1	0	0	0	4.920	0.075		Residential - Single Family Residence - Pool, 1	171B121 125		Encino - Tarzana	Yes	MI	ADU
Los Angeles	17554 FLANDERS ST	91344	2607011003	0.000	0.000	0.075	0.000	Shortfall of Sites	0.331	Very Low I Residential	RA-1	0	0	0	6.044	0.075		, 1	213B129 148		Granada Hills - Knollwood	Yes	MI	ADU
Los Angeles	17212 TRIBUNE ST	91344	2696025019	0.000	0.000	0.075	0.000	Shortfall of Sites	0.218	Low I Residential	RE9-1XL-RFA	0	0	0	9.171	0.075		Residential - Single Family Residence - Guesthouse, 1	207B133 155		Granada Hills - Knollwood	Yes	MI	ADU
Los Angeles	2150 RIDGEVIEW AVE	90041	5685024033	0.000	0.000	0.075	0.000	Shortfall of Sites	0.266	Low Residential	R1-1	0	0	0	7.523	0.075		Residential - Single Family Residence - Therapy Pool (Spa), 1	159A223 157		Northeast Los Angeles	Yes	MI	ADU
Los Angeles	5050 LA RODA AVE	90041	5689004007	0.000	0.000	0.075	0.000	Shortfall of Sites	0.159	Low Residential	R1-1	0	0	0	12.563	0.075		, 1	162A225 163		Northeast Los Angeles	Yes	MI	ADU
Los Angeles	15159 BLACKHAWK ST	91345	2649025020	0.000	0.000	0.075	0.000	Shortfall of Sites	0.186	Low Residential	R1-1-O	0	0	0	10.753	0.075		Residential - Single Family Residence - Guesthouse, 1	204B145 179		Mission Hills - Panorama City - North Hills	Yes	MI	ADU
Los Angeles	4420 CALHOUN AVE	91423	2265021024	0.000	0.000	0.075	0.000	Shortfall of Sites	0.155	Low Residential	R1-1-RIO	0	0	0	12.905	0.075		Residential - Single Family Residence - Guesthouse, 1	165B153 194		Sherman Oaks - Studio City - Toluca Lake - Cahuenga Pass	Yes	MI	ADU
Los Angeles	2127 ADDISON WAY	90041	5685006014	0.000	0.000	0.075	0.000	Shortfall of Sites	0.165	Low Residential	R1-1	0	0	0	12.135	0.075		, 1	160-5A223 198		Northeast Los Angeles	Yes	MI	ADU
Los Angeles	3410 LA CLEDE AVE	90039	5436013009	0.000	0.000	0.075	0.000	Shortfall of Sites	0.155	Low Residential	R1-1-RIO	0	0	0	12.904	0.075		Residential - Double, Duplex, or Two Units - 4 Stories or Less, 1	153B209 212		Northeast Los Angeles	Yes	MI	ADU
Los Angeles	4416 CALHOUN AVE	91423	2265021026	0.000	0.000	0.075	0.000	Shortfall of Sites	0.216	Low Residential	R1-1-RIO	0	0	0	9.276	0.075		Residential - Single Family Residence, 1	165B153 214		Sherman Oaks - Studio City - Toluca Lake - Cahuenga Pass	Yes	MI	ADU
Los Angeles	8686 W OLYMPIC BLVD	90035	4332020001	0.000	0.000	0.075	0.000	Shortfall of Sites	0.171	Medium Residential	[Q]R3-1-O	0	0	0	11.725	0.075		Residential - Single Family Residence, 1	132B169 227		Wilshire	Yes	MI	ADU
Los Angeles	17339 LOS ALIMOS ST	91344	2696005023	0.000	0.000	0.075	0.000	Shortfall of Sites	0.262	Low I Residential	RE9-1XL-RFA	0	0	0	7.636	0.075		Residential - Single Family Residence - Guesthouse, 1	207B129 243		Granada Hills - Knollwood	Yes	MI	ADU
Los Angeles	15222 HESBY ST	91403	2263016003	0.000	0.000	0.075	0.000	Shortfall of Sites	0.165	Low Residential	R1-1-RIO	0	0	0	12.157	0.075		Residential - Double, Duplex, or Two Units - 4 Stories or Less, 1	171A147 243		Van Nuys - North Sherman Oaks	Yes	MI	ADU
Los Angeles	4846 CALHOUN AVE	91423	2248025048	0.000	0.000	0.075	0.000	Shortfall of Sites	0.158	Low Residential	R1-1-RIO	0	0	0	12.654	0.075		Residential - Single Family Residence, 1	168B153 244		Van Nuys - North Sherman Oaks	Yes	MI	ADU
Los Angeles	5323 BELLINGHAM AVE	91607	2347022021	0.000	0.000	0.075	0.000	Shortfall of Sites	0.179	Medium Residential	[Q]R3-1	0	0	0	11.157	0.075		Residential - Single Family Residence, 1	171B165 245		North Hollywood - Valley Village	Yes	MI	ADU
Los Angeles	1506 FAIR PARK AVE	90041	5689027018	0.000	0.000	0.075	0.000	Shortfall of Sites	0.160	Low Residential	R1-1	0	0	0	12.483	0.075		, 1	160-5A227 260		Northeast Los Angeles	Yes	MI	ADU
Los Angeles	11640 GOTHIC AVE	91344	2605017037	0.000	0.000	0.075	0.000	Shortfall of Sites	0.178	Low I Residential	RS-1	0	0	0	11.210	0.075		, 1	213B137 263		Granada Hills - Knollwood	Yes	MI	ADU
Los Angeles	8833 SHOSHONE AVE	91325	2768013003	0.000	0.000	0.075	0.000	Shortfall of Sites	0.491	Very Low I Residential	RA-1	0	0	0	4.076	0.075		, 1	195B129 280		Northridge	Yes	MI	ADU
Los Angeles	12624 COLLINS ST	91607	2341016013	0.000	0.000	0.075	0.000	Shortfall of Sites	0.172	Low Residential	R1-1	0	0	0	11.615	0.075		Residential - Double, Duplex, or Two Units - 4 Stories or Less, 1	174B161 303		North Hollywood - Valley Village	Yes	MI	ADU
Los Angeles	3502 LARGA AVE	90039	5436025009	0.000	0.000	0.075	0.000	Shortfall of Sites	0.155	Low Residential	R1-1-RIO	0	0	0	12.902	0.075		Residential - Single Family Residence, 1	153B209 309		Northeast Los Angeles	Yes	MI	ADU
Los Angeles	17180 LOS ALIMOS ST	91344	2696028020	0.000	0.000	0.075	0.000	Shortfall of Sites	0.241	Low I Residential	RE9-1XL-RFA	0	0	0	8.298	0.075		Residential - Single Family Residence - Pool and Misc., 1	207B133 316		Granada Hills - Knollwood	Yes	MI	ADU
Los Angeles	11482 LA MAIDA ST	91601	2354012035	0.000	0.000	0.075	0.000	Shortfall of Sites	0.193	Low Residential	R1-1	0	0	0	10.374	0.075		, 1	168B169 317		North Hollywood - Valley Village	Yes	MI	ADU
Los Angeles	5200 TOPEKA DR	91356	2161004051	0.000	0.000	0.075	0.000	Shortfall of Sites	0.594	Very Low I Residential	RA-1	0	0	0	3.367	0.075		Residential - Double, Duplex, or Two Units - 4 Stories or Less - Pool, 1	171B121 341		Encino - Tarzana	Yes	MI	ADU
Los Angeles	3351 PERLITA AVE	90039	5436012043	0.000	0.000	0.075	0.000	Shortfall of Sites	0.155	Low Residential	R1-1-RIO	0	0	0	12.902	0.075		Residential - Single Family Residence, 1	153B209 345		Northeast Los Angeles	Yes	MI	ADU
Los Angeles	19241 WELLS DR	91356	2163008006	0.000	0.000	0.075	0.000	Shortfall of Sites	0.832	Very Low I Residential	RA-1	0	0	0	2.404	0.075		Residential - Single Family Residence - Pool, 1	171B117 348		Encino - Tarzana	Yes	MI	ADU
Los Angeles	3454 LARGA AVE	90039	5436026001	0.000	0.000	0.075	0.000	Shortfall of Sites	0.155	Low Residential	R1-1-RIO	0	0	0	12.902	0.075		Residential - Single Family Residence, 1	153B209 349		Northeast Los Angeles	Yes	MI	ADU
Los Angeles	1761 CANYON DR	90028	5586028021	0.000	0.000	0.075	0.000	Shortfall of Sites	0.170	Medium Residential	R4-1	0	0	0	11.739	0.075		Residential - Single Family Residence, 1	150A191 369		Hollywood	Yes	MI	ADU
Los Angeles	17615 MAYALL ST	91325	2734012010	0.000	0.000	0.075	0.000	Shortfall of Sites	0.268	Very Low II Residential	RE11-1	0	0	0	7.458	0.075		, 1	204B129 371		Northridge	Yes	MI	ADU
Los Angeles	16014 CHATSWORTH ST	91344	2668003015	0.000	0.000	0.075	0.000	Shortfall of Sites	0.966	Low I Residential	A2-1	0	0	0	2.070	0.075		Residential - Single Family Residence, 1	207B141 407		Granada Hills - Knollwood	Yes	MI	ADU
Los Angeles	12214 LA MAIDA ST	91607	2356009008	0.000	0.000	0.075	0.000	Shortfall of Sites	0.172	Low Residential	R1-1	0	0	0	11.616	0.075		Residential - Single Family Residence - Pool, 1	168B165 421		North Hollywood - Valley Village	Yes	MI	ADU
Los Angeles	1053 HYPERION AVE	90029	5427007006	0.000	0.000	0.075	0.000	Shortfall of Sites	0.168	Medium Residential	R3-1VL	0	0	0	11.876	0.075		Residential - Double, Duplex, or Two Units - 4 Stories or Less, 1	145-5A203 442		Silver Lake - Echo Park - Elysian Valley	Yes	MI	ADU
Los Angeles	9871 PALI AVE	91042	2571014007	0.000	0.000	0.075	0.000	Shortfall of Sites	0.189	Low Residential	R1-1-RFA	0	0	0	10.554	0.075		Residential - Single Family Residence - Pool and Misc., 1	201B205 447		Sunland - Tujunga - Lake View Terrace - Shadow Hills - East La Tuna Canyon	Yes	MI	ADU
Los Angeles	10056 KEOKUK AVE	91311	2741014014	0.000	0.000	0.075	0.000	Shortfall of Sites	0.174	Low I Residential	RS-1	0	0	0	11.467	0.075		, 1	204B113 489		Chatsworth - Porter Ranch	Yes	MI	ADU
Los Angeles	9854 AMANITA AVE	91042	2571003035	0.000	0.000	0.075	0.000	Shortfall of Sites	0.256	Low Residential	R1-1-RFA	0	0	0	7.814	0.075		Residential - Single Family Residence - Pool and Misc., 1	201B205 504		Sunland - Tujunga - Lake View Terrace - Shadow Hills - East La Tuna Canyon	Yes	MI	ADU
Los Angeles	17630 LUDLOW ST	91344	2712008012	0.000	0.000	0.075	0.000	Shortfall of Sites	0.384	Low I Residential	RE9-1XL-RFA	0	0	0	5.211	0.075		Residential - Single Family Residence - Guesthouse, 1	210B129 508		Granada Hills - Knollwood	Yes	MI	ADU
Los Angeles	3339 MCLAUGHLIN AVE	90066	4249008008	0.000	0.000	0.075	0.000	Shortfall of Sites	0.160	Low Residential	R1V2	0	0	0	12.492	0.075		Residential - Single Family Residence, 1	117B153 534		Palms - Mar Vista - Del Rey	Yes	MI	ADU
Los Angeles	2942 MOTOR AVE	90064	4316002008	0.000	0.000	0.075	0.000	Shortfall of Sites	0.158	Low Residential	R1V2	0	0	0	12.624	0.075		Residential - Single Family Residence - Pool and Misc., 1	126B161 535		West Los Angeles	Yes	MI	ADU
Los Angeles	17223 KINGSBURY ST	91344	2695004017	0.000	0.000	0.075	0.000	Shortfall of Sites	0.241	Low I Residential	RE9-1XL-RFA	0	0	0	8.298	0.075		Residential - Double, Duplex, or Two Units - 4 Stories or Less, 1	207B133 541		Granada Hills - Knollwood	Yes	MI	ADU
Los Angeles	17219 KINGSBURY ST	91344	2695004016	0.000	0.000	0.075	0.000	Shortfall of Sites	0.241	Low I Residential	RE9-1XL-RFA	0	0	0	8.298	0.075		Residential - Single Family Residence - Guesthouse, 1	207B133 542		Granada Hills - Knollwood	Yes	MI	ADU
Los Angeles	1740 CRENSHAW BLVD	90019	5072002016	0.000	0.000	0.075	0.000	Shortfall of Sites	0.167	Medium Residential	R3-1-O	0	0	0	12.007	0.075		Residential - Rooming/Boarding House, 1	126B185 575		West Adams - Baldwin Hills - Leimert	Yes	MI	ADU
Los Angeles	17127 KINGSBURY ST	91344	2695002028	0.000	0.000	0.075	0.000	Shortfall of Sites	0.184	Low II Residential	R1-1	0	0	0	10.894	0.075		Residential - Single Family Residence - Guesthouse, 1	207B133 576		Granada Hills - Knollwood	Yes	MI	ADU
Los Angeles	4724 FARMDALE AVE	91602	2354013048	0.000	0.000	0.075	0.000	Shortfall of Sites	0.155	Low Residential	R1-1	0	0	0	12.907	0.075		Residential - Single Family Residence - Guesthouse, 1	168B169 599		North Hollywood - Valley Village	Yes	MI	ADU
Los Angeles	4559 COLBATH AVE	91423	2271003001	0.000	0.000	0.075	0.000	Shortfall of Sites	0.251	Low Residential	R1-1-RIO	0	0	0	7.956	0.075		, 1	168B153 616		Sherman Oaks - Studio City - Toluca Lake - Cahuenga Pass	Yes	MI	ADU
Los Angeles	15739 ROMAR ST	91343	2661018024	0.000	0.000	0.075	0.000	Shortfall of Sites	0.152	Low I Residential	RA-1	0	0	0	13.151	0.075		Residential - Single Family Residence, 1	204B141 633		Granada Hills - Knollwood	Yes	MI	ADU
Los Angeles	17042 KINGSBURY ST	91344	2695008014	0.000	0.000	0.075	0.000	Shortfall of Sites	0.218	Low II Residential	R1-1	0	0	0	9.171	0.075		Residential - Single Family Residence - Guesthouse, 1	207B133 642		Granada Hills - Knollwood	Yes	MI	ADU

Jurisdiction Name	Site Address/Intersection	5 Digit ZIP Code	Assessor Parcel Number	Very Low-Income	Low-Income	Moderate-Income	Above Moderate-Income	Type of Shortfall	Parcel Size (Acres)	Current General Plan Designation	Current Zoning	Proposed General Plan (GP) Designation	Proposed Zoning	Minimum Density Allowed	Maximum Density Allowed	Total Capacity	Vacant/ Nonvacant	Description of Existing Uses	PIN	Base Density Per Acre	Community Plan Area	Rent Stabalization Ordinance	Income Category	Applicable Rezoning Program (Program informing values in Column Q listed first)
Los Angeles	17022 KINGSBURY ST	91344	2695008018	0.000	0.000	0.075	0.000	Shortfall of Sites	0.218	Low II Residential	R1-1	0	0	0	9.171	0.075		Residential - Single Family Residence - Guesthouse, 1	207B133 646		Granada Hills - Knollwood	Yes	MI	ADU
Los Angeles	2804 MCCONNELL DR	90064	4308015037	0.000	0.000	0.075	0.000	Shortfall of Sites	0.198	Low Residential	R1V2-O	0	0	0	10.121	0.075		Residential - Single Family Residence - Pool and Misc., 1	126B165 646		West Los Angeles	Yes	MI	ADU
Los Angeles	4275 KRAFT AVE	91604	2365029002	0.000	0.000	0.075	0.000	Shortfall of Sites	0.155	Low Residential	R1-1-RIO	0	0	0	12.907	0.075		, 1	165B169 658		Sherman Oaks - Studio City - Toluca Lake - Cahuenga Pass	Yes	MI	ADU
Los Angeles	4253 IRVINE AVE	91604	2365024021	0.000	0.000	0.075	0.000	Shortfall of Sites	0.152	Low Residential	R1-1-RIO	0	0	0	13.136	0.075		, 1	165B169 662		Sherman Oaks - Studio City - Toluca Lake - Cahuenga Pass	Yes	MI	ADU
Los Angeles	636 N ALTA VISTA BLVD	90036	5525014025	0.000	0.000	0.075	0.000	Shortfall of Sites	0.170	Low II Residential	R1V2	0	0	0	11.766	0.075		Residential - Single Family Residence, 1	141B181 681		Hollywood	Yes	MI	ADU
Los Angeles	5042 RANCHITO AVE	91423	2269005003	0.000	0.000	0.075	0.000	Shortfall of Sites	0.195	Low Residential	R1-1-RIO	0	0	0	10.272	0.075		Residential - Single Family Residence - Pool, 1	171B153 688		Van Nuys - North Sherman Oaks	Yes	MI	ADU
Los Angeles	4660 NOBLE AVE	91403	2264013015	0.000	0.000	0.075	0.000	Shortfall of Sites	0.158	Low Residential	R1-1	0	0	0	12.635	0.075		, 1	168B145 694		Sherman Oaks - Studio City - Toluca Lake - Cahuenga Pass	Yes	MI	ADU
Los Angeles	630 N ALTA VISTA BLVD	90036	5525014024	0.000	0.000	0.075	0.000	Shortfall of Sites	0.177	Low II Residential	R1V2	0	0	0	11.314	0.075		Residential - Single Family Residence - Pool, 1	141B181 707		Hollywood	Yes	MI	ADU
Los Angeles	626 N VISTA ST	90036	5526019031	0.000	0.000	0.075	0.000	Shortfall of Sites	0.161	Low II Residential	R1V2-O	0	0	0	12.441	0.075		Residential - Single Family Residence - Pool, 1	141B181 743		Hollywood	Yes	MI	ADU
Los Angeles	20341 ITASCA ST	91311	2748015028	0.000	0.000	0.075	0.000	Shortfall of Sites	0.174	Low I Residential	RS-1	0	0	0	11.498	0.075		, 1	201B113 759		Chatsworth - Porter Ranch	Yes	MI	ADU
Los Angeles	11625 HORTENSE ST	91602	2354018021	0.000	0.000	0.075	0.000	Shortfall of Sites	0.177	Low Residential	R1-1	0	0	0	11.329	0.075		Residential - Single Family Residence - Guesthouse, 1	168B169 789		North Hollywood - Valley Village	Yes	MI	ADU
Los Angeles	3628 OCEAN VIEW AVE	90066	4248026035	0.000	0.000	0.075	0.000	Shortfall of Sites	0.220	Low Residential	R1V2	0	0	0	9.086	0.075		Residential - Double, Duplex, or Two Units - 4 Stories or Less - Pool, 1	114B153 810		Palms - Mar Vista - Del Rey	Yes	MI	ADU
Los Angeles	4634 DENNY AVE	91602	2421021013	0.000	0.000	0.075	0.000	Shortfall of Sites	0.161	Low Residential	R1-1	0	0	0	12.449	0.075		Residential - Single Family Residence - Guesthouse, 1	168B177 821		North Hollywood - Valley Village	Yes	MI	ADU
Los Angeles	4634 CARTWRIGHT AVE	91602	2421020024	0.000	0.000	0.075	0.000	Shortfall of Sites	0.157	Low Residential	R1-1	0	0	0	12.734	0.075		Residential - Single Family Residence - Pool and Misc., 1	168B177 823		North Hollywood - Valley Village	Yes	MI	ADU
Los Angeles	955 S BUNDY DR	90049	4264024009	0.000	0.000	0.075	0.000	Shortfall of Sites	0.174	Low Residential	R1-1	0	0	0	11.494	0.075		Residential - Single Family Residence, 1	129B145 829		Brentwood - Pacific Palisades	Yes	MI	ADU
Los Angeles	17087 SAN JOSE ST	91344	2695010021	0.000	0.000	0.075	0.000	Shortfall of Sites	0.218	Low II Residential	R1-1	0	0	0	9.157	0.075		Residential - Single Family Residence - Guesthouse, 1	207B133 836		Granada Hills - Knollwood	Yes	MI	ADU
Los Angeles	10234 WOODWARD AVE	91040	2559016015	0.000	0.000	0.075	0.000	Shortfall of Sites	0.299	Low Residential	R1-1-RFA	0	0	0	6.688	0.075		, 1	204B193 839		Sunland - Tujunga - Lake View Terrace - Shadow Hills - East La Tuna Canyon	Yes	MI	ADU
Los Angeles	137 N MANHATTAN PL	90004	5516026003	0.000	0.000	0.075	0.000	Shortfall of Sites	0.152	Medium Residential	R3-1	0	0	0	13.157	0.075		Residential - Single Family Residence, 1	138B193 856		Wilshire	Yes	MI	ADU
Los Angeles	12224 SHETLAND LN	90049	4404003018	0.000	0.000	0.075	0.000	Shortfall of Sites	0.155	Low Residential	R1-1	0	0	0	12.907	0.075		Residential - Single Family Residence, 1	132B141 856		Brentwood - Pacific Palisades	Yes	MI	ADU
Los Angeles	4200 VENTURA CANYON AVE	91423	2373011011	0.000	0.000	0.075	0.000	Shortfall of Sites	0.203	Low Residential	R1-1	0	0	0	9.869	0.075		Residential - Single Family Residence - Pool and Misc., 1	165B157 880		Sherman Oaks - Studio City - Toluca Lake - Cahuenga Pass	Yes	MI	ADU
Los Angeles	1818 12TH AVE	90019	5072013019	0.000	0.000	0.075	0.000	Shortfall of Sites	0.172	Low II Residential	R1-1-O-CPIO	0	0	0	11.621	0.075		Residential - Double, Duplex, or Two Units - 4 Stories or Less, 1	126B185 887		West Adams - Baldwin Hills - Leimert	Yes	MI	ADU
Los Angeles	4546 LEMP AVE	91602	2365005006	0.000	0.000	0.075	0.000	Shortfall of Sites	0.263	Low Residential	R1-1-RIO	0	0	0	7.592	0.075		, 1	168B169 919		Sherman Oaks - Studio City - Toluca Lake - Cahuenga Pass	Yes	MI	ADU
Los Angeles	4540 BECK AVE	91602	2365008007	0.000	0.000	0.075	0.000	Shortfall of Sites	0.294	Low Residential	R1-1-RIO	0	0	0	6.797	0.075		, 1	168B169 956		Sherman Oaks - Studio City - Toluca Lake - Cahuenga Pass	Yes	MI	ADU
Los Angeles	12343 MILBANK ST	91604	2364014025	0.000	0.000	0.075	0.000	Shortfall of Sites	0.168	Low Residential	R1-1-RIO	0	0	0	11.902	0.075		Residential - Single Family Residence - Pool and Misc., 1	168B165 980		Sherman Oaks - Studio City - Toluca Lake - Cahuenga Pass	Yes	MI	ADU
Los Angeles	2201 PROSSER AVE	90064	4320014036	0.000	0.000	0.075	0.000	Shortfall of Sites	0.181	Low Residential	R1-1-O	0	0	0	11.068	0.075		, 1	129B157 1000		West Los Angeles	Yes	MI	ADU
Los Angeles	5054 WILLOWCREST AVE	91601	2419015002	0.000	0.000	0.075	0.000	Shortfall of Sites	0.184	Low Residential	R1-1	0	0	0	10.891	0.075		Residential - Single Family Residence - Guesthouse, 1	171B177 1015		North Hollywood - Valley Village	Yes	MI	ADU
Los Angeles	1818 N ALEXANDRIA AVE	90027	5589033027	0.000	0.000	0.075	0.000	Shortfall of Sites	0.168	Low Medium II Residential	RD1.5-1XL	0	0	0	11.935	0.075		Residential - Rooming/Boarding House, 1	150B197 1078		Hollywood	Yes	MI	ADU
Los Angeles	1814 E 114TH ST	90059	6069026065	0.000	0.000	0.000	0.075	Shortfall of Sites	0.012	Neighborhood Commercial	C1.5-1VL	0	0	0	13.825	0.075		Commercial - Store Combination - Store and Residential Combination - One Story, 0	087A215 492		Southeast Los Angeles	Yes	ABMI	ARO
Los Angeles	2402 ALTMAN ST	90031	5445017904	0.000	0.000	0.000	0.000	Shortfall of Sites	0.049	Public Facilities	[Q]PF-1XL-RIO	0	0	0	153.741	0.000		Miscellaneous - Government Owned Property, 0	144B213 229		Silver Lake - Echo Park - Elysian Valley	No		PF
Los Angeles	220 E MARKET CT9	90021	5161013904	0.000	0.000	0.000	0.000	Shortfall of Sites	0.049	Public Facilities	PF-2D-CDO	0	0	0	153.741	0.000		Miscellaneous - Government Owned Property, 0	130-5A215 158		Central City	No		PF
Los Angeles	0	0	4260039904	0.000	0.000	0.000	0.075	Shortfall of Sites	0.041	Public Facilities	PF-1XL	0	0	0	153.741	0.075	Vacant	Industrial - Industrial - Vacant Land, 0	123B153 299		West Los Angeles	No	ABMI	PF
Los Angeles	1408 W JEFFERSON BLVD	90007	5040021006	0.000	0.000	0.000	0.075	Shortfall of Sites	0.007	Neighborhood Commercial	C2-1VL-CPIO	0	0	0	24.610	0.075		Commercial - Store Combination - Store and Residential Combination - One Story, 0	120B197 651		South Los Angeles	Yes	ABMI	ARO
Los Angeles	10901 ORION AVE	91345	2664018034	0.000	0.000	0.000	0.075	Shortfall of Sites	0.049	Open Space	PF-1XL	0	0	0	153.741	0.075		Residential - Single Family Residence, 0	210B145 424		Mission Hills - Panorama City - North Hills	No	ABMI	PF
Los Angeles	605 N BOYLE AVE	90033	5174004900	0.000	0.000	0.000	0.074	Shortfall of Sites	0.048	Public Facilities	PF-1XL-RIO-CUGU	0	0	0	153.741	0.074		Miscellaneous - Government Owned Property, 0	130-5A221 91		Boyle Heights	No	ABMI	PF
Los Angeles	680 LITTLE ST	90017	5142013908	0.000	0.000	0.000	0.074	Shortfall of Sites	0.054	Public Facilities	PF-1XL	0	0	0	153.741	0.074		Residential - Double, Duplex, or Two Units - 4 Stories or Less, 0	132A205 256		Westlake	Yes	ABMI	PF
Los Angeles	0	0	5446016014	0.000	0.000	0.000	0.074	Shortfall of Sites	0.048	Public Facilities	PF-1-CDO	0	0	0	153.741	0.074		Industrial - Industrial - Wireless Communication Tower - One Story, 0	141A219 49		Northeast Los Angeles	No	ABMI	PF
Los Angeles	3431 PORTOLA AVE	90032	5218016008	0.000	0.000	0.000	0.074	Shortfall of Sites	0.016	Low Medium I Residential	[Q]RD3-1D	0	0	0	102.494	0.074		Institutional - Church - One Story, 0	142-5A235 91		Northeast Los Angeles	No	ABMI	FBO
Los Angeles	1221 COLE AVE	90038	5533004023	0.000	0.000	0.000	0.074	Shortfall of Sites	0.016	Low Medium II Residential	RD1.5-1XL	0	0	0	102.494	0.074		Institutional - Church - One Story, 0	144B185 1264		Hollywood	No	ABMI	FBO
Los Angeles	0	0	5202007904	0.000	0.000	0.000	0.074	Shortfall of Sites	0.048	Public Facilities	PF-1XL	0	0	0	153.741	0.074		, 0	132A225 301		Boyle Heights	No	ABMI	PF
Los Angeles	1543 N LA BREA AVE	90028	5548011059	0.000	0.000	0.000	0.074	Shortfall of Sites	0.008	Neighborhood Office Commercial	C4-1VL-SN	0	0	0	66.287	0.074		Commercial - Restaurant, Cocktail Lounge - Restaurant, Cocktail Lounge, Tavern - One Story, 0	147B181 479	108	Hollywood	No	ABMI	AHO , HWD CPU
Los Angeles	5013 DENSMORE AVE	91436	2261013055	0.000	0.000	0.000	0.074	Shortfall of Sites	0.006	Low II Residential	RE9-1	0	0	0	66.287	0.074		Residential - Single Family Residence - Pool, 0	168B141 44	1 per lot	Encino - Tarzana	No	ABMI	AHO , ENC CPU
Los Angeles	1607 N GOWER ST	90028	5546027403	0.000	0.000	0.000	0.074	Shortfall of Sites	0.001	0	0	0	0	0	0.000	0.074		Commercial - Parking Lot (Commercial Use Property) - Lots - Patron or Employee - One Story, 0	148-5A189 334		Hollywood	No	ABMI	TOC EXP
Los Angeles	6512 S NORMANDIE AVE	90044	6014008039	0.000	0.000	0.000	0.074	Shortfall of Sites	0.025	Neighborhood Commercial	C2-1VL-CPIO	0	0	0	102.494	0.074		Institutional - Church - One Story, 0	105B197 1634		South Los Angeles	No	ABMI	FBO
Los Angeles	1376 W 24TH ST	90007	5055003014	0.000	0.000	0.000	0.073	Shortfall of Sites	0.008	Neighborhood Commercial	C2-1VL-CPIO	0	0	0	17.168	0.073		Industrial - Light Manufacturing - One Story, 0	123B197 587		South Los Angeles	No	ABMI	ARO
Los Angeles	0	0	5173004900	0.000	0.000	0.000	0.000	Shortfall of Sites	0.048	Public Facilities	PF-1XL-RIO	0	0	0	153.741	0.000		Miscellaneous - Government Owned Property, 0	130-5A217 254		Central City North	No		PF
Los Angeles	10601 S FIGUEROA ST	90003	6061024025	0.000	0.000	0.000	0.073	Shortfall of Sites	0.024	Neighborhood Commercial	C2-1VL-CPIO	0	0	0	102.494	0.073		Institutional - Church - One Story, 0	090A201 334		South Los Angeles	No	ABMI	FBO
Los Angeles	0	0	5427001014	0.000	0.000	0.000	0.073	Shortfall of Sites	0.001	Medium Residential	R3-1VL	0	0	0	0.000	0.073		Commercial - Parking Lot (Commercial Use Property) - Lots - Patron or Employee - One Story, 0	144A201 65		Silver Lake - Echo Park - Elysian Valley	No	ABMI	TOC EXP
Los Angeles	1211 S HOBART BLVD	90006	5080019902	0.000	0.000	0.000	0.073	Shortfall of Sites	0.048	Public Facilities	PF-1	0	0	0	153.741	0.073		Residential - Single Family Residence, 0	129B193 1013		Wilshire	No	ABMI	PF
Los Angeles	1211 S HOBART BLVD	90006	5080019907	0.000	0.000	0.000	0.073	Shortfall of Sites	0.048	Public Facilities	PF-1	0	0	0	153.741	0.073	Vacant	Residential - Single Family Residence - Vacant Land, 0	129B193 978		Wilshire	No	ABMI	PF
Los Angeles	1211 S HOBART BLVD	90006	5080019907	0.000	0.000	0.000	0.073	Shortfall of Sites	0.048	Public Facilities	PF-1	0	0	0	153.741	0.073	Vacant	Residential - Single Family Residence - Vacant Land, 0	129B193 1014		Wilshire	No	ABMI	PF
Los Angeles	1211 S HOBART BLVD	90006	5080019900	0.000	0.000	0.000	0.073	Shortfall of Sites	0.048	Public Facilities	PF-1	0	0	0	153.741	0.073	Vacant	Residential - Single Family Residence - Vacant Land, 0	129B193 979		Wilshire	No	ABMI	PF
Los Angeles	1211 S HOBART BLVD	90006	5080019906	0.000	0.000	0.000	0.073	Shortfall of Sites	0.048	Public Facilities	PF-1	0	0	0	153.741	0.073		Residential - Single Family Residence, 0	129B193 1012		Wilshire	No	ABMI	PF
Los Angeles	1211 S HOBART BLVD	90006	5080019900	0.000	0.000	0.000	0.073	Shortfall of Sites	0.048	Public Facilities	PF-1	0	0	0	153.741	0.073	Vacant	Residential - Single Family Residence - Vacant Land, 0	129B193 1015		Wilshire	No	ABMI	PF
Los Angeles	6900 OSO AVE	91306	2135035016	0.000	0.000	0.000	0.073	Shortfall of Sites	0.195	Low Residential	RS-1-RIO	0	0	0	66.287	0.073		, 2	183B113 680	1 per lot	Canoga Park - Winnetka - Woodland Hills - West Hills	No	ABMI	AHO , CPK CPU
Los Angeles	416 N MAIN ST	90012	5408008905	0.000	0.000	0.000	0.000	Shortfall of Sites	0.047	Public Facilities	PF-1VL	0	0	0	153.741	0.000		Miscellaneous - Government Owned Property, 0	132A215 90		Central City	No		PF
Los Angeles	459 GIN LING WAY	90012	5414009007	0.000	0.000	0.000	0.073	Shortfall of Sites	0.001	Regional Commercial	C2-2	0	0	0	155.598	0.073		Commercial - Store Combination - Store and Residential Combination - One Story, 0	135A215 98	No Max	Central City North	No	ABMI	ARO , DT CPU
Los Angeles	0	0	5202007905	0.000	0.000	0.000	0.073	Shortfall of Sites	0.047	Public Facilities	PF-1XL	0	0	0	153.741	0.073		, 0	132A225 305		Boyle Heights	No	ABMI	PF
Los Angeles	10765 STRATHERN ST	91352	2409004901	0.000	0.000	0.000	0.073	Shortfall of Sites	0.047	Public Facilities	[Q]PF-1XL	0	0	0	153.741	0.073		Miscellaneous - Government Owned Property, 0	189B177 213		Sun Valley - La Tuna Canyon	No	ABMI	PF
Los Angeles	0	0	5536026007	0.000	0.000	0.000	0.073	Shortfall of Sites	0.047	Public Facilities	PF-1XL	0	0	0	153.741	0.073	Vacant	Residential - Single Family Residence - Vacant Land, 0	144B193 1416		Hollywood	No	ABMI	PF
Los Angeles	17960 RAYMER ST	91325	2787035047	0.000	0.000	0.000	0.073	Shortfall of Sites	0.047	Low II Residential	R1-1, PF-1XL	0	0	0	153.741	0.073		Residential - Single Family Residence, 0	195B129 562		Northridge	No	ABMI	PF
Los Angeles	17944 RAYMER ST	91325	2787035050	0.000	0.000	0.000	0.073	Shortfall of Sites	0.047	Low II Residential	R1-1, PF-1XL	0	0	0	153.741	0.073		Residential - Single Family Residence, 0	195B129 690		Northridge	No	ABMI	PF
Los Angeles	17938 RAYMER ST	91325	2787035051	0.000	0.000	0.000	0.073	Shortfall of Sites	0.047	Low II Residential	R1-1, PF-1XL	0	0	0	153.741	0.073		Residential - Single Family Residence - Pool, 0	195B129 691		Northridge	No	ABMI	PF
Los Angeles	17932 RAYMER ST	91325	2787035052	0.000	0.000	0.000	0.073	Shortfall of Sites	0.047	Low II Residential	R1-1, PF-1XL	0	0	0	153.741	0.073		Residential - Single Family Residence, 0	195B129 692		Northridge	No	ABMI	PF
Los Angeles	17918 RAYMER ST	91325	2787035055	0.000	0.000	0.000	0.073	Shortfall of Sites	0.047	Low II Residential	R1-1, PF-1XL	0	0	0	153.741	0.073		Residential - Single Family Residence - Pool, 0	192B129 678		Northridge	No	ABMI	PF
Los Angeles	17928 RAYMER ST	91325	2787035053	0.000	0.000	0.000	0.073	Shortfall of Sites	0.047	Low II Residential	R1-1, PF-1XL	0	0	0	153.741	0.073		Residential - Single Family Residence, 0	195B129 693		Northridge	No	ABMI	PF
Los Angeles	17922 RAYMER ST	91325	2787035054	0.000	0.000	0.000	0.073	Shortfall of Sites	0.047	Low II Residential	R1-1, PF-1XL	0	0	0	153.741	0.073		Residential - Single Family Residence - Pool, 0	192B129 677		Northridge	No	ABMI	PF
Los Angeles	17948 RAYMER ST	91325	2787035049	0.000	0.000	0.000	0.073	Shortfall of Sites	0.047	Low II Residential	R1-1, PF-1XL	0	0	0	153.741	0.073		Residential - Single Family Residence - Pool, 0	195B129 689		Northridge	No	ABMI	PF

Jurisdiction Name	Site Address/Intersection	5 Digit ZIP Code	Assessor Parcel Number	Very Low-Income	Low-Income	Moderate-Income	Above Moderate-Income	Type of Shortfall	Parcel Size (Acres)	Current General Plan Designation	Current Zoning	Proposed General Plan (GP) Designation	Proposed Zoning	Minimum Density Allowed	Maximum Density Allowed	Total Capacity	Vacant/ Nonvacant	Description of Existing Uses	PIN	Base Density Per Acre	Community Plan Area	Rent Stabalization Ordinance	Income Category	Applicable Rezoning Program (Program informing values in Column Q listed first)
Los Angeles	17954 RAYMER ST	91325	2787035048	0.000	0.000	0.000	0.073	Shortfall of Sites	0.047	Low II Residential	R1-1, PF-1XL	0	0	0	153.741	0.073		Residential - Single Family Residence, 0	195B129 688		Northridge	No	ABMI	PF
Los Angeles	17914 RAYMER ST	91325	2787035056	0.000	0.000	0.000	0.073	Shortfall of Sites	0.047	Low II Residential	R1-1, PF-1XL	0	0	0	153.741	0.073		Residential - Single Family Residence, 0	192B129 679		Northridge	No	ABMI	PF
Los Angeles	8501 NAYLOR AVE	90045	4107035022	0.000	0.000	0.000	0.072	Shortfall of Sites	0.023	Low Residential	R1-1	0	0	0	113.635	0.072		Residential - Double, Duplex, or Two Units - 4 Stories or Less, 2	096B165 395		Westchester - Playa del Rey	No	ABMI	OPP RC
Los Angeles	151 W 30TH ST	90007	5122003902	0.000	0.000	0.000	0.072	Shortfall of Sites	0.047	Public Facilities	PF-1	0	0	0	153.741	0.072		Miscellaneous - Government Owned Property, 0	120A205 237		Southeast Los Angeles	No	ABMI	PF
Los Angeles	16723 CANTLAY ST	91406	2226018006	0.000	0.000	0.000	0.072	Shortfall of Sites	0.195	Low Residential	R1-1	0	0	0	66.287	0.072		Residential - Single Family Residence - Pool and Misc., 2	186B137 364	1 per lot	Reseda - West Van Nuys	No	ABMI	AHO , RES CPU
Los Angeles	214 S SANTA FE AVE	90012	5163017900	0.000	0.000	0.000	0.072	Shortfall of Sites	0.047	Public Facilities	PF-1XL-RIO	0	0	0	153.741	0.072		Miscellaneous - Government Owned Property, 0	127-5A217 44		Central City North	No	ABMI	PF
Los Angeles	18000 RAYMER ST	91325	2787001062	0.000	0.000	0.000	0.072	Shortfall of Sites	0.047	Low II Residential	R1-1, PF-1XL	0	0	0	153.741	0.072		Residential - Single Family Residence - Pool, 0	195B125 1044		Northridge	No	ABMI	PF
Los Angeles	1537 ALCAZAR ST	90033	5201004902	0.000	0.000	0.000	0.072	Shortfall of Sites	0.047	Public Facilities	PF-1	0	0	0	153.741	0.072		Miscellaneous - Government Owned Property, 0	135A225 57		Northeast Los Angeles	No	ABMI	PF
Los Angeles	12201 SHERMAN WAY	91605	2307021900	0.000	0.000	0.000	0.000	Shortfall of Sites	0.047	Public Facilities	PF-1VL	0	0	0	153.741	0.000		Miscellaneous - Government Owned Property, 0	183B165 41		North Hollywood - Valley Village	No		PF
Los Angeles	0	0	5123008019	0.000	0.000	0.000	0.072	Shortfall of Sites	0.047	Public Facilities	PF-1-O	0	0	0	153.741	0.072		Commercial - Parking Lot (Commercial Use Property) - Lots - Patron or Employee - One Story, 0	120A201 53		South Los Angeles	No	ABMI	PF
Los Angeles	1447 S SALTAIR AVE	90025	4263029021	0.000	0.000	0.000	0.072	Shortfall of Sites	0.226	Medium Residential	[Q]R3-1	0	0	0	83.406	0.072		Residential - Five or More Units or Apartments (Any Combination) - 4 Stories or Less, 15	126B145 538		West Los Angeles	Yes	ABMI	DB50
Los Angeles	953 CHUNG KING RD	90012	5414005062	0.000	0.000	0.000	0.072	Shortfall of Sites	0.003	Regional Commercial	C2-2	0	0	0	59.342	0.072		Commercial - Store Combination - Store and Residential Combination - One Story, 0	135A215 45	No Max	Central City North	Yes	ABMI	ARO , DT CPU
Los Angeles	953 CHUNG KING RD	90012	5414005062	0.000	0.000	0.000	0.072	Shortfall of Sites	0.005	Regional Commercial	C2-2	0	0	0	32.370	0.072		Commercial - Store Combination - Store and Residential Combination - One Story, 0	135A215 53	No Max	Central City North	Yes	ABMI	ARO , DT CPU
Los Angeles	18026 RAYMER ST	91325	2787001067	0.000	0.000	0.000	0.072	Shortfall of Sites	0.047	Low II Residential	R1-1, PF-1XL	0	0	0	153.741	0.072		Residential - Single Family Residence - Pool, 0	195B125 1050		Northridge	No	ABMI	PF
Los Angeles	18006 RAYMER ST	91325	2787001063	0.000	0.000	0.000	0.072	Shortfall of Sites	0.047	Low II Residential	R1-1, PF-1XL	0	0	0	153.741	0.072		Residential - Single Family Residence - Therapy Pool (Spa), 0	195B125 1046		Northridge	No	ABMI	PF
Los Angeles	2510 E 6TH ST	90023	5185025908	0.000	0.000	0.000	0.072	Shortfall of Sites	0.047	Public Facilities	PF-1XL-CUGU	0	0	0	153.741	0.072		Miscellaneous - Government Owned Property, 0	124-5A223 223		Boyle Heights	No	ABMI	PF
Los Angeles	18022 RAYMER ST	91325	2787001066	0.000	0.000	0.000	0.072	Shortfall of Sites	0.047	Low II Residential	R1-1, PF-1XL	0	0	0	153.741	0.072		Residential - Single Family Residence - Pool, 0	195B125 1049		Northridge	No	ABMI	PF
Los Angeles	5106 GLORIA AVE	91436	2261014037	0.000	0.000	0.000	0.072	Shortfall of Sites	0.006	Low II Residential	RE9-1	0	0	0	66.287	0.072		Residential - Single Family Residence, 0	171B141 402	1 per lot	Encino - Tarzana	No	ABMI	AHO , ENC CPU
Los Angeles	18016 RAYMER ST	91325	2787001065	0.000	0.000	0.000	0.072	Shortfall of Sites	0.047	Low II Residential	R1-1, PF-1XL	0	0	0	153.741	0.072		Residential - Single Family Residence, 0	195B125 1048		Northridge	No	ABMI	PF
Los Angeles	3427 S CENTRAL AVE	90011	5114015044	0.000	0.000	0.000	0.072	Shortfall of Sites	0.034	Community Commercial	C2-1-CPIO	0	0	0	102.494	0.072		Institutional - Church - One Story, 0	115-5A209 52		Southeast Los Angeles	No	ABMI	FBO
Los Angeles	3715 WOODLAWN AVE	90011	5121030024	0.000	0.000	0.000	0.071	Shortfall of Sites	0.015	Low Medium I Residential	[Q]R4-1	0	0	0	102.494	0.071		Institutional - Church - One Story, 0	117A205 276		Southeast Los Angeles	No	ABMI	FBO
Los Angeles	656 MICHELTORENA ST	90026	5401015018	0.000	0.000	0.000	0.071	Shortfall of Sites	0.013	Low Medium II Residential	RD2-1VL	0	0	0	102.494	0.071		Institutional - Church - One Story, 0	141A203 474		Silver Lake - Echo Park - Elysian Valley	No	ABMI	FBO
Los Angeles	656 MICHELTORENA ST	90026	5401015018	0.000	0.000	0.000	0.071	Shortfall of Sites	0.013	Low Medium II Residential	RD2-1VL	0	0	0	102.494	0.071		Institutional - Church - One Story, 0	141A203 476		Silver Lake - Echo Park - Elysian Valley	No	ABMI	FBO
Los Angeles	656 MICHELTORENA ST	90026	5401015018	0.000	0.000	0.000	0.071	Shortfall of Sites	0.013	Low Medium II Residential	RD2-1VL	0	0	0	102.494	0.071		Institutional - Church - One Story, 0	141A203 473		Silver Lake - Echo Park - Elysian Valley	No	ABMI	FBO
Los Angeles	18012 RAYMER ST	91325	2787001064	0.000	0.000	0.000	0.071	Shortfall of Sites	0.046	Low II Residential	R1-1, PF-1XL	0	0	0	153.741	0.071		Residential - Single Family Residence - Pool, 0	195B125 1047		Northridge	No	ABMI	PF
Los Angeles	17416 STAGG ST	91325	2202004008	0.000	0.000	0.000	0.071	Shortfall of Sites	0.194	Low Residential	R1-1	0	0	0	66.287	0.071		Residential - Single Family Residence, 2	189B129 1089	1 per lot	Reseda - West Van Nuys	No	ABMI	AHO , RES CPU
Los Angeles	0	0	6041021906	0.000	0.000	0.000	0.071	Shortfall of Sites	0.046	Public Facilities	PF-1	0	0	0	153.741	0.071	Vacant	Commercial - Commercial - Vacant Land, 0	096A207 124		Southeast Los Angeles	No	ABMI	PF
Los Angeles	3510 S HILL ST	90007	5122033900	0.000	0.000	0.000	0.071	Shortfall of Sites	0.046	Public Facilities	PF-1	0	0	0	153.741	0.071		Industrial - Parking Lot (Industrial Use Property) - One Story, 0	118-5A203 241		Southeast Los Angeles	No	ABMI	PF
Los Angeles	5731 ALLOTT AVE	91401	2343010032	0.000	0.000	0.000	0.071	Shortfall of Sites	0.014	Low Residential	R1-1	0	0	0	99.000	0.071		Residential - Single Family Residence - Pool, 1	174B157 266		Van Nuys - North Sherman Oaks	No	ABMI	TOC EXP
Los Angeles	0	0	2303017021	0.000	0.000	0.000	0.071	Shortfall of Sites	0.007	Limited Manufacturing	P-1	0	0	0	94.696	0.071	Vacant	Industrial - Industrial - Vacant Land, 0	186B157 163		Sun Valley - La Tuna Canyon	No	ABMI	P
Los Angeles	7141 SUNNYBRAE AVE	91306	2137008011	0.000	0.000	0.000	0.071	Shortfall of Sites	0.007	Low Residential	RS-1-RIO	0	0	0	66.287	0.071		Residential - Single Family Residence, 0	183B109 188	1 per lot	Canoga Park - Winnetka - Woodland Hills - West Hills	No	ABMI	AHO , CPK CPU
Los Angeles	321 E 32ND ST	90011	5120002911	0.000	0.000	0.000	0.071	Shortfall of Sites	0.046	Public Facilities	PF-1	0	0	0	153.741	0.071		Commercial - Store - One Story, 0	118-5A205 183		Southeast Los Angeles	No	ABMI	PF
Los Angeles	0	0	5183006902	0.000	0.000	0.000	0.000	Shortfall of Sites	0.046	Public Facilities	PF-1XL-CUGU	0	0	0	153.741	0.000		Commercial - Parking Lot (Commercial Use Property) - Parking Structures - Patron or Employee - One Story, 0	129A223 425		Boyle Heights	No		PF
Los Angeles	0	0	2240010904	0.000	0.000	0.000	0.000	Shortfall of Sites	0.046	Public Facilities	[Q]PF-1-CDO	0	0	0	153.741	0.000		Miscellaneous - Government Owned Property, 0	177B153 253		Van Nuys - North Sherman Oaks	No		PF
Los Angeles	4854 LANKERSHIM BLVD	91601	2353019014	0.000	0.000	0.000	0.071	Shortfall of Sites	0.008	Community Commercial	C4-1-CA	0	0	0	66.287	0.071		Commercial - Store - One Story, 0	168B173 278	108	North Hollywood - Valley Village	No	ABMI	AHO , Orange LineTNP
Los Angeles	22254 DEL VALLE ST	91364	2075003028	0.000	0.000	0.000	0.070	Shortfall of Sites	0.194	Low Residential	R1-1	0	0	0	66.287	0.070		, 2	171B101 309	1 per lot	Canoga Park - Winnetka - Woodland Hills - West Hills	No	ABMI	AHO , CPK CPU
Los Angeles	0	0	5429005015	0.000	0.000	0.000	0.070	Shortfall of Sites	0.007	Neighborhood Office Commercial	[T][Q]C2-1D	0	0	0	66.287	0.070	Vacant	Commercial - Commercial - Vacant Land, 0	145-5A201 218	108	Hollywood	No	ABMI	AHO , HWD CPU
Los Angeles	0	0	5445004901	0.000	0.000	0.000	0.070	Shortfall of Sites	0.046	Public Facilities	[Q]PF-1XL-RIO	0	0	0	153.741	0.070		Miscellaneous - Government Owned Property, 0	144B213 199		Silver Lake - Echo Park - Elysian Valley	No	ABMI	PF
Los Angeles	5250 AVALON BLVD	90011	5103005035	0.000	0.000	0.000	0.070	Shortfall of Sites	0.023	Neighborhood Commercial	C2-1VL-CPIO	0	0	0	102.494	0.070		Institutional - Church - One Story, 0	108B205 1517		Southeast Los Angeles	No	ABMI	FBO
Los Angeles	643 W MANCHESTER AVE	90044	6032015044	0.000	0.000	0.000	0.070	Shortfall of Sites	0.006	Community Commercial	C2-1-CPIO	0	0	0	23.502	0.070		Commercial - Office Building - One Story, 0	097-5A201 457		South Los Angeles	No	ABMI	ARO
Los Angeles	0	0	5128014900	0.000	0.000	0.000	0.000	Shortfall of Sites	0.046	Public Facilities	PF-1	0	0	0	153.741	0.000		Miscellaneous - Government Owned Property, 0	118-5A207 200		Southeast Los Angeles	No		PF
Los Angeles	425 COTTAGE HOME ST	90012	5414018023	0.000	0.000	0.000	0.070	Shortfall of Sites	0.110	Medium Residential	R3-1	0	0	0	117.975	0.070		Residential - Five or More Units or Apartments (Any Combination) - 4 Stories or Less, 9	136-5A215 75	No Max	Central City North	Yes	ABMI	DT CPU
Los Angeles	0	0	5201008915	0.000	0.000	0.000	0.070	Shortfall of Sites	0.046	Public Facilities	PF-1	0	0	0	153.741	0.070	Vacant	Miscellaneous - Government Owned Property - Vacant Land, 0	133-5A225 46		Northeast Los Angeles	No	ABMI	PF
Los Angeles	15362 SUTTON ST	91403	2283021005	0.000	0.000	0.000	0.070	Shortfall of Sites	0.005	Low II Residential	R1-1	0	0	0	66.287	0.070		, 0	166-5A145 157	1 per lot	Encino - Tarzana	No	ABMI	AHO , ENC CPU
Los Angeles	450 BAUCHET ST	90012	5409018918	0.000	0.000	0.000	0.070	Shortfall of Sites	0.045	Public Facilities	PF-1XL-RIO	0	0	0	153.741	0.070		Miscellaneous - Government Owned Property - Government Services - Court Building, Jail, 0	133-5A217 107		Central City North	No	ABMI	PF
Los Angeles	0	0	5210015902	0.000	0.000	0.000	0.070	Shortfall of Sites	0.045	Public Facilities	PF-1	0	0	0	153.741	0.070		Miscellaneous - Government Owned Property, 0	135A223 186		Northeast Los Angeles	No	ABMI	PF
Los Angeles	3224 W WASHINGTON BLVD	90018	5060030904	0.000	0.000	0.000	0.070	Shortfall of Sites	0.045	Public Facilities	PF-1VL-O	0	0	0	153.741	0.070		Commercial - Commercial - Miscellaneous Commercial - One Story, 0	126B189 952		West Adams - Baldwin Hills - Leimert	No	ABMI	PF
Los Angeles	0	0	5201013914	0.000	0.000	0.000	0.070	Shortfall of Sites	0.045	Public Facilities	PF-1XL-CUGU	0	0	0	153.741	0.070		Miscellaneous - Government Owned Property, 0	132A225 408		Boyle Heights	No	ABMI	PF
Los Angeles	0	0	5161012901	0.000	0.000	0.000	0.000	Shortfall of Sites	0.045	Public Facilities	PF-2D-CDO	0	0	0	153.741	0.000		Miscellaneous - Government Owned Property, 0	130-5A215 174		Central City	No		PF
Los Angeles	0	0	5546017904	0.000	0.000	0.000	0.070	Shortfall of Sites	0.045	Public Facilities	PF-1XL	0	0	0	153.741	0.070		Miscellaneous - Government Owned Property - Miscellaneous - Government Property and Possessory Interest Not Classified in Any of the Above, 0	147A187 374		Hollywood	No	ABMI	PF
Los Angeles	10702 S CENTRAL AVE	90059	6065011902	0.000	0.000	0.000	0.070	Shortfall of Sites	0.045	Public Facilities	PF-1	0	0	0	153.741	0.070		Miscellaneous - Government Owned Property, 0	090B209 1434		Southeast Los Angeles	No	ABMI	PF
Los Angeles	1575 W 2ND ST	90026	5153013909	0.000	0.000	0.000	0.070	Shortfall of Sites	0.045	Public Facilities	PF-1XL	0	0	0	153.741	0.070		Residential - Single Family Residence, 0	133-5A207 22		Westlake	No	ABMI	PF
Los Angeles	8209 FOOTHILL BLVD	91040	2555022002	0.000	0.000	0.000	0.069	Shortfall of Sites	0.004	General Commercial	C2-1VL	0	0	0	39.093	0.069		Commercial - Store Combination - Store and Residential Combination - One Story, 0	204B193 57		Sunland - Tujunga - Lake View Terrace - Shadow Hills - East La Tuna Canyon	Yes	ABMI	ARO
Los Angeles	1211 S HOBART BLVD	90006	5080019904	0.000	0.000	0.000	0.069	Shortfall of Sites	0.045	Public Facilities	PF-1	0	0	0	153.741	0.069		Residential - Double, Duplex, or Two Units - 4 Stories or Less, 0	129B193 1010		Wilshire	No	ABMI	PF
Los Angeles	501 S HILL ST	90013	5408004909	0.000	0.000	0.000	0.069	Shortfall of Sites	0.045	Public Facilities	PF-1	0	0	0	153.741	0.069		Miscellaneous - Government Owned Property, 0	133-5A213 235		Central City	No	ABMI	PF
Los Angeles	6830 MCKINLEY AVE	90001	6007015026	0.000	0.000	0.000	0.069	Shortfall of Sites	0.045	Public Facilities	PF-1	0	0	0	153.741	0.069		Industrial - Light Manufacturing - One Story, 0	102B205 1685		Southeast Los Angeles	No	ABMI	PF
Los Angeles	0	0	2261030903	0.000	0.000	0.000	0.069	Shortfall of Sites	0.005	Low II Residential	R1-1	0	0	0	66.287	0.069		Miscellaneous - Government Owned Property, 0	168B141 325	1 per lot	Encino - Tarzana	No	ABMI	AHO , ENC CPU
Los Angeles	1575 W 2ND ST	90026	5153013909	0.000	0.000	0.000	0.069	Shortfall of Sites	0.045	Public Facilities	PF-1XL	0	0	0	153.741	0.069		Residential - Single Family Residence, 0	133-5A207 24		Westlake	No	ABMI	PF
Los Angeles	4016 S CENTRAL AVE	90011	5114033033	0.000	0.000	0.000	0.069	Shortfall of Sites	0.023	Community Commercial	C2-2D-CPIO	0	0	0	102.494	0.069		Institutional - Church - One Story, 0	115-5A209 227		Southeast Los Angeles	No	ABMI	FBO
Los Angeles	20408 KESWICK ST	91306	2114002022	0.000	0.000	0.000	0.069	Shortfall of Sites	0.195	Low Residential	RS-1	0	0	0	66.287	0.069		, 2	186B113 92	1 per lot	Canoga Park - Winnetka - Woodland Hills - West Hills	No	ABMI	AHO , CPK CPU
Los Angeles	220 E MARKET CT9	90021	5161013904	0.000	0.000	0.000	0.000	Shortfall of Sites	0.045	Public Facilities	PF-2D-CDO	0	0	0	153.741	0.000		Miscellaneous - Government Owned Property, 0	130-5A215 124		Central City	No		PF
Los Angeles	424 N WESTERN AVE	90004	5521015031	0.000	0.000	0.000	0.069	Shortfall of Sites	0.023	Neighborhood Office Commercial	C2-1	0	0	0	102.494	0.069		Institutional - Church - One Story, 0	138B193 46		Wilshire	No	ABMI	FBO
Los Angeles	454 N WESTERN AVE	90004	5521015019	0.000	0.000	0.000	0.069	Shortfall of Sites	0.023	Neighborhood Office Commercial	C2-1	0	0	0	102.494	0.069		Institutional - Church - One Story, 0	141B193 1381		Wilshire	No	ABMI	FBO
Los Angeles	424 N WESTERN AVE	90004	5521015031	0.000	0.000	0.000	0.069	Shortfall of Sites	0.023	Neighborhood Office Commercial	C2-1	0	0	0	102.494	0.069		Institutional - Church - One Story, 0	141B193 1479		Wilshire	No	ABMI	FBO
Los Angeles	454 N WESTERN AVE	90004	5521015019	0.000	0.000	0.000	0.069	Shortfall of Sites	0.023	Neighborhood Office Commercial	C2-1	0	0	0	102.494	0.069		Institutional - Church - One Story, 0	141B193 1390		Wilshire	No	ABMI	FBO
Los Angeles	424 N WESTERN AVE	90004	5521015031	0.000	0.000	0.000	0.069	Shortfall of Sites	0.023	Neighborhood Office Commercial	C2-1	0	0	0	102.494	0.069		Institutional - Church - One Story, 0	141B193 1458		Wilshire	No	ABMI	FBO

Jurisdiction Name	Site Address/Intersection	5 Digit ZIP Code	Assessor Parcel Number	Very Low-Income	Low-Income	Moderate-Income	Above Moderate-Income	Type of Shortfall	Parcel Size (Acres)	Current General Plan Designation	Current Zoning	Proposed General Plan (GP) Designation	Proposed Zoning	Minimum Density Allowed	Maximum Density Allowed	Total Capacity	Vacant/ Nonvacant	Description of Existing Uses	PIN	Base Density Per Acre	Community Plan Area	Rent Stabalization Ordinance	Income Category	Applicable Rezoning Program (Program informing values in Column Q listed first)
Los Angeles	5530 VENTURA CANYON AVE	91401	2344005009	0.000	0.000	0.000	0.069	Shortfall of Sites	0.014	Low Residential	R1-1	0	0	0	99.000	0.069		Residential - Single Family Residence, 1	174B157 717		Van Nuys - North Sherman Oaks	No	ABMI	TOC EXP
Los Angeles	14101 VALLEYHEART DR	91423	2265023054	0.000	0.000	0.000	0.069	Shortfall of Sites	0.037	Open Space	PF-1XL-RIO	0	0	0	153.741	0.069		Commercial - Office Building - One Story, 0	168B153 592		Sherman Oaks - Studio City - Toluca Lake - Cahuenga Pass	No	ABMI	PF
Los Angeles	4909 WOODLEY AVE	91436	2260023053	0.000	0.000	0.000	0.069	Shortfall of Sites	0.005	Low II Residential	RE9-1	0	0	0	66.287	0.069		Residential - Single Family Residence - Pool, 0	168B141 958	1 per lot	Encino - Tarzana	No	ABMI	AHO , ENC CPU
Los Angeles	23204 AETNA ST	91367	2035024063	0.000	0.000	0.000	0.069	Shortfall of Sites	0.005	Very Low Residential	RE11-1	0	0	0	66.287	0.069		Residential - Single Family Residence - Pool, 0	177B093 871	1 per lot	Canoga Park - Winnetka - Woodland Hills - West Hills	No	ABMI	AHO , CPK CPU
Los Angeles	820 N AVENUE 54	90042	5478021907	0.000	0.000	0.000	0.068	Shortfall of Sites	0.037	Public Facilities	PF-1	0	0	0	153.741	0.068		Residential - Single Family Residence, 0	154-5A227 278		Northeast Los Angeles	No	ABMI	PF
Los Angeles	150 N LOS ANGELES ST	90012	5161013905	0.000	0.000	0.000	0.000	Shortfall of Sites	0.045	Public Facilities	PF-2D-CDO	0	0	0	153.741	0.000		Miscellaneous - Government Owned Property, 0	130-5A213 108		Central City	No		PF
Los Angeles	220 E MARKET CT9	90021	5161013904	0.000	0.000	0.000	0.000	Shortfall of Sites	0.044	Public Facilities	PF-2D-CDO	0	0	0	153.741	0.000		Miscellaneous - Government Owned Property, 0	130-5A213 52		Central City	No		PF
Los Angeles	5554 COLBATH AVE	91401	2247005021	0.000	0.000	0.000	0.068	Shortfall of Sites	0.001	Low Medium II Residential	[Q]RD1.5-1	0	0	0	0.000	0.068		Residential - Three Units (Any Combination) - 4 Stories or Less, 0	174B153 848		Van Nuys - North Sherman Oaks	Yes	ABMI	OPP RC
Los Angeles	1717 S HOOVER ST	90006	5056010029	0.000	0.000	0.000	0.068	Shortfall of Sites	0.023	Community Commercial	C2-1VL-CPIO	0	0	0	102.494	0.068		Institutional - Church - One Story, 0	127-5A201 323		South Los Angeles	No	ABMI	FBO
Los Angeles	4504 WOODLEY AVE	91436	2283012008	0.000	0.000	0.000	0.068	Shortfall of Sites	0.005	Very Low II Residential	RE15-1-H	0	0	0	66.287	0.068		Residential - Single Family Residence - Pool, 0	168B141 813	1 per lot	Encino - Tarzana	No	ABMI	AHO , ENC CPU
Los Angeles	0	0	5492001901	0.000	0.000	0.000	0.000	Shortfall of Sites	0.044	Public Facilities	PF-2D-HPOZ	0	0	0	153.741	0.000		Miscellaneous - Government Owned Property, 0	151-5A229 161		Northeast Los Angeles	No		PF
Los Angeles	0	0	5492001901	0.000	0.000	0.000	0.000	Shortfall of Sites	0.044	Public Facilities	PF-2D-HPOZ	0	0	0	153.741	0.000		Miscellaneous - Government Owned Property, 0	151-5A229 142		Northeast Los Angeles	No		PF
Los Angeles	1411 N CHEROKEE AVE	90028	5547023002	0.000	0.000	0.000	0.068	Shortfall of Sites	0.006	Low Medium II Residential	RD1.5-1XL	0	0	0	66.287	0.068		Residential - Single Family Residence, 0	147A185 194		Hollywood	No	ABMI	AHO , HWD CPU
Los Angeles	13608 VENTURA BLVD	91423	2373013003	0.000	0.000	0.000	0.068	Shortfall of Sites	0.073	General Commercial	C2-1VL	0	0	0	69.707	0.068		Commercial - Store - One Story, 4	165B157 720		Sherman Oaks - Studio City - Toluca Lake - Cahuenga Pass	No	ABMI	TOPP C
Los Angeles	0	0	5202007904	0.000	0.000	0.000	0.068	Shortfall of Sites	0.044	Public Facilities	PF-1XL	0	0	0	153.741	0.068		, 0	132A225 289		Boyle Heights	No	ABMI	PF
Los Angeles	5215 HOOPER AVE	90011	5104004916	0.000	0.000	0.000	0.068	Shortfall of Sites	0.044	Public Facilities	PF-1	0	0	0	153.741	0.068		Residential - Single Family Residence, 0	108B209 184		Southeast Los Angeles	No	ABMI	PF
Los Angeles	2941 W 70TH ST	90043	4008011058	0.000	0.000	0.000	0.068	Shortfall of Sites	0.044	Public Facilities	PF-1	0	0	0	153.741	0.068		Institutional - School (Private) - One Story, 0	102B189 811		West Adams - Baldwin Hills - Leimert	No	ABMI	PF
Los Angeles	1330 N WILMINGTON BLVD	90744	7415005038	0.000	0.000	0.000	0.068	Shortfall of Sites	0.131	General Commercial	[Q]C1.5-1VL-O-CUGU	0	0	0	67.741	0.068		Residential - Five or More Units or Apartments (Any Combination) - 4 Stories or Less, 7	033B201 71		Wilmington - Harbor City	No	ABMI	DB50
Los Angeles	1243 WILMINGTON BLVD	90744	7415014037	0.000	0.000	0.000	0.068	Shortfall of Sites	0.140	General Commercial	[Q]C1.5-1VL-O-CUGU	0	0	0	63.390	0.068		Residential - Five or More Units or Apartments (Any Combination) - 4 Stories or Less, 7	033B201 291		Wilmington - Harbor City	No	ABMI	DB50
Los Angeles	6860 WOODLEY AVE	91406	2224027021	0.000	0.000	0.000	0.068	Shortfall of Sites	0.161	Medium Residential	[Q]R3-1	0	0	0	55.261	0.068		Residential - Five or More Units or Apartments (Any Combination) - 4 Stories or Less, 7	183B141 647		Van Nuys - North Sherman Oaks	No	ABMI	DB50
Los Angeles	22407 DENKER AVE	90501	7347007044	0.000	0.000	0.000	0.068	Shortfall of Sites	0.193	Low Medium II Residential	RD1.5-1	0	0	0	46.088	0.068		Residential - Five or More Units or Apartments (Any Combination) - 4 Stories or Less, 7	048B193 851		Harbor Gateway	No	ABMI	DB50
Los Angeles	22411 DENKER AVE	90501	7347007043	0.000	0.000	0.000	0.068	Shortfall of Sites	0.193	Low Medium II Residential	RD1.5-1	0	0	0	46.091	0.068		Residential - Five or More Units or Apartments (Any Combination) - 4 Stories or Less, 7	048B193 855		Harbor Gateway	No	ABMI	DB50
Los Angeles	22413 DENKER AVE	90501	7347007018	0.000	0.000	0.000	0.068	Shortfall of Sites	0.193	Low Medium II Residential	RD1.5-1	0	0	0	46.093	0.068		Residential - Five or More Units or Apartments (Any Combination) - 4 Stories or Less, 7	048B193 859		Harbor Gateway	No	ABMI	DB50
Los Angeles	10946 HUSTON ST	91601	2421011004	0.000	0.000	0.000	0.068	Shortfall of Sites	0.161	Medium Residential	[Q]R3-1	0	0	0	55.261	0.068		Residential - Five or More Units or Apartments (Any Combination) - 4 Stories or Less, 7	168B173 194		North Hollywood - Valley Village	No	ABMI	DB50
Los Angeles	11565 RIVERSIDE DR	91602	2354011038	0.000	0.000	0.000	0.068	Shortfall of Sites	0.149	Medium Residential	[Q]R3-1	0	0	0	59.511	0.068		Residential - Five or More Units or Apartments (Any Combination) - 4 Stories or Less, 7	168B169 397		North Hollywood - Valley Village	No	ABMI	DB50
Los Angeles	4411 W ADAMS BLVD	90016	5050010052	0.000	0.000	0.000	0.068	Shortfall of Sites	0.023	Community Commercial	C2-2D-O-SP	0	0	0	102.494	0.068		Institutional - Church - One Story, 0	123B185 660		West Adams - Baldwin Hills - Leimert	No	ABMI	FBO
Los Angeles	1122 BRITTANIA ST	90033	5201009904	0.000	0.000	0.000	0.068	Shortfall of Sites	0.044	Public Facilities	PF-1	0	0	0	153.741	0.068		Miscellaneous - Government Owned Property, 0	133-5A225 73		Northeast Los Angeles	No	ABMI	PF
Los Angeles	5035 AMESTOY AVE	91316	2258012005	0.000	0.000	0.000	0.067	Shortfall of Sites	0.112	Very Low I Residential	P-1VL, RA-1	0	0	0	94.696	0.067		Residential - Single Family Residence - Pool, 1	171B133 692	1 per lot	Encino - Tarzana	No	ABMI	P , ENC CPU
Los Angeles	11610 STANFORD AVE	90059	6084012900	0.000	0.000	0.000	0.067	Shortfall of Sites	0.044	Public Facilities	PF-1	0	0	0	153.741	0.067		Miscellaneous - Government Owned Property, 0	084B205 174		Southeast Los Angeles	No	ABMI	PF
Los Angeles	0	0	5021005902	0.000	0.000	0.000	0.000	Shortfall of Sites	0.044	Public Facilities	PF-1	0	0	0	153.741	0.000		Miscellaneous - Government Owned Property - Government Services - Police and Fire Station, 0	114B193 404		South Los Angeles	No		PF
Los Angeles	2829 S GRAND AVE	90007	5122016907	0.000	0.000	0.000	0.067	Shortfall of Sites	0.044	Public Facilities	PF-1	0	0	0	153.741	0.067		Industrial - Light Manufacturing - One Story, 0	120A203 90		Southeast Los Angeles	No	ABMI	PF
Los Angeles	2311 PONTIUS AVE	90064	4322023028	0.000	0.000	0.000	0.067	Shortfall of Sites	0.150	Hybrid Industrial	NI(EC)	0	0	0	70.318	0.067		Industrial - Light Manufacturing - One Story, 1	126B153 1099		West Los Angeles	No	ABMI	ARO , ADU
Los Angeles	1721 N BROADWAY	90031	5447020006	0.000	0.000	0.000	0.067	Shortfall of Sites	0.022	Hybrid Industrial	UV(CA)	0	0	0	102.494	0.067		Institutional - Church - One Story, 0	138A219 75		Northeast Los Angeles	No	ABMI	FBO
Los Angeles	22807 LEONORA DR	91367	2042015018	0.000	0.000	0.000	0.067	Shortfall of Sites	0.195	Low Residential	R1-1	0	0	0	66.287	0.067		Residential - Single Family Residence, 2	171B097 257	1 per lot	Canoga Park - Winnetka - Woodland Hills - West Hills	No	ABMI	AHO , CPK CPU
Los Angeles	0	0	4260032048	0.000	0.000	0.000	0.067	Shortfall of Sites	0.001	Medium Residential	R3-1	0	0	0	0.000	0.067	Vacant	Residential - Single Family Residence - Vacant Land, 0	123B153 970		Palms - Mar Vista - Del Rey	No	ABMI	TOC EXP
Los Angeles	0	0	5113001928	0.000	0.000	0.000	0.067	Shortfall of Sites	0.044	Public Facilities	PF-1	0	0	0	153.741	0.067		Commercial - Auto, Recreation Equipment, Construction Equipment Sales and Service - Auto Body Repair Shop - One Story, 0	115-5A207 518		Southeast Los Angeles	No	ABMI	PF
Los Angeles	5427 HUNTINGTON DR N	90032	5309018014	0.000	0.000	0.000	0.067	Shortfall of Sites	0.040	Public Facilities	PF-1	0	0	0	153.741	0.067		Residential - Five or More Units or Apartments (Any Combination) - 4 Stories or Less, 0	145-5A237 121		Northeast Los Angeles	Yes	ABMI	PF
Los Angeles	0	0	2538022020	0.000	0.000	0.000	0.067	Shortfall of Sites	0.044	Public Facilities	PF-1XL-CUGU	0	0	0	153.741	0.067	Vacant	Miscellaneous - Government Owned Property - Vacant Land, 0	201B169 246		Sun Valley - La Tuna Canyon	No	ABMI	PF
Los Angeles	1353 E 20TH ST	90011	5129004905	0.000	0.000	0.000	0.067	Shortfall of Sites	0.044	Public Facilities	PF-1	0	0	0	153.741	0.067	Vacant	Commercial - Commercial - Vacant Land, 0	120A211 163		Southeast Los Angeles	No	ABMI	PF
Los Angeles	1207 E 1ST ST	90033	5173030922	0.000	0.000	0.000	0.067	Shortfall of Sites	0.014	Highway Oriented and Limited Commercial	[Q]M1-1-RIO-CUGU	0	0	0	102.494	0.067		Institutional - Church - One Story, 0	129A219 340		Boyle Heights	No	ABMI	FBO
Los Angeles	6947 COMANCHE AVE	91306	2135033009	0.000	0.000	0.000	0.067	Shortfall of Sites	0.195	Low Residential	RS-1-RIO	0	0	0	66.287	0.067		Residential - Single Family Residence, 2	183B113 500	1 per lot	Canoga Park - Winnetka - Woodland Hills - West Hills	No	ABMI	AHO , CPK CPU
Los Angeles	3427 S CENTRAL AVE	90011	5114015044	0.000	0.000	0.000	0.067	Shortfall of Sites	0.032	Community Commercial	C2-1-CPIO	0	0	0	102.494	0.067		Institutional - Church - One Story, 0	115-5A209 98		Southeast Los Angeles	No	ABMI	FBO
Los Angeles	1266 E 52ND ST	90011	5104004911	0.000	0.000	0.000	0.067	Shortfall of Sites	0.043	Public Facilities	PF-1	0	0	0	153.741	0.067		Residential - Double, Duplex, or Two Units - 4 Stories or Less, 0	108B209 159		Southeast Los Angeles	No	ABMI	PF
Los Angeles	0	0	2206038017	0.000	0.000	0.000	0.067	Shortfall of Sites	0.007	Neighborhood Office Commercial	P-1VL	0	0	0	94.696	0.067	Vacant	Commercial - Commercial - Vacant Land, 0	183B141 1005		Van Nuys - North Sherman Oaks	No	ABMI	P
Los Angeles	613 N MAIN ST	90012	5408012903	0.000	0.000	0.000	0.000	Shortfall of Sites	0.043	Public Facilities	PF-1VL	0	0	0	153.741	0.000		Miscellaneous - Government Owned Property, 0	132A215 26		Central City	No		PF
Los Angeles	2516 W AVENUE 33	90065	5456002033	0.000	0.000	0.000	0.066	Shortfall of Sites	0.012	Low Medium II Residential	RD2-1-CDO	0	0	0	102.494	0.066		Institutional - Church - One Story, 0	150B213 134		Northeast Los Angeles	No	ABMI	FBO
Los Angeles	7609 MELROSE AVE	90046	5526014025	0.000	0.000	0.000	0.066	Shortfall of Sites	0.007	Neighborhood Office Commercial	C4-1XL	0	0	0	66.287	0.066		Commercial - Store - One Story, 0	141B177 577	108	Hollywood	No	ABMI	AHO , HWD CPU
Los Angeles	5088 AMESTOY AVE	91316	2258014009	0.000	0.000	0.000	0.066	Shortfall of Sites	0.006	Low II Residential	R1-1	0	0	0	66.287	0.066		Residential - Single Family Residence, 0	171B133 774	10	Encino - Tarzana	No	ABMI	AHO , ENC CPU
Los Angeles	10728 S CENTRAL AVE	90059	6065011901	0.000	0.000	0.000	0.066	Shortfall of Sites	0.043	Public Facilities	PF-1	0	0	0	153.741	0.066		Miscellaneous - Government Owned Property, 0	090B209 1515		Southeast Los Angeles	No	ABMI	PF
Los Angeles	0	0	5161012901	0.000	0.000	0.000	0.000	Shortfall of Sites	0.043	Public Facilities	PF-2D-CDO	0	0	0	153.741	0.000		Miscellaneous - Government Owned Property, 0	130-5A215 171		Central City	No		PF
Los Angeles	0	0	5492001901	0.000	0.000	0.000	0.000	Shortfall of Sites	0.043	Public Facilities	PF-2D-HPOZ	0	0	0	153.741	0.000		Miscellaneous - Government Owned Property, 0	151-5A229 139		Northeast Los Angeles	No		PF
Los Angeles	5712 MARMION WAY	90042	5492001900	0.000	0.000	0.000	0.000	Shortfall of Sites	0.043	Public Facilities	PF-2D-HPOZ	0	0	0	153.741	0.000		Miscellaneous - Government Owned Property, 0	151-5A229 121		Northeast Los Angeles	No		PF
Los Angeles	0	0	5492001902	0.000	0.000	0.000	0.000	Shortfall of Sites	0.043	Public Facilities	PF-2D-HPOZ	0	0	0	153.741	0.000		Miscellaneous - Government Owned Property, 0	151-5A229 125		Northeast Los Angeles	No		PF
Los Angeles	0	0	5492001901	0.000	0.000	0.000	0.000	Shortfall of Sites	0.043	Public Facilities	PF-2D-HPOZ	0	0	0	153.741	0.000		Miscellaneous - Government Owned Property, 0	151-5A229 157		Northeast Los Angeles	No		PF
Los Angeles	0	0	5201013914	0.000	0.000	0.000	0.066	Shortfall of Sites	0.043	Public Facilities	PF-1XL-CUGU	0	0	0	153.741	0.066		Miscellaneous - Government Owned Property, 0	132A225 382		Boyle Heights	No	ABMI	PF
Los Angeles	7803 S BROADWAY	90003	6031021015	0.000	0.000	0.000	0.066	Shortfall of Sites	0.015	Neighborhood Commercial	C2-1VL-CPIO	0	0	0	9.724	0.066		Commercial - Store Combination - Store and Residential Combination - One Story, 0	099B201 459		Southeast Los Angeles	Yes	ABMI	ARO
Los Angeles	0	0	5161002906	0.000	0.000	0.000	0.000	Shortfall of Sites	0.043	Public Facilities	PF-2D	0	0	0	153.741	0.000		Commercial - Parking Lot (Commercial Use Property) - Lots - Patron or Employee - One Story, 0	133-5A211 242		Central City	No		PF
Los Angeles	0	0	5161002906	0.000	0.000	0.000	0.000	Shortfall of Sites	0.043	Public Facilities	PF-2D	0	0	0	153.741	0.000		Commercial - Parking Lot (Commercial Use Property) - Lots - Patron or Employee - One Story, 0	133-5A211 232		Central City	No		PF
Los Angeles	14341 CHANDLER BLVD	91401	2245009033	0.000	0.000	0.000	0.066	Shortfall of Sites	0.647	Low Medium II Residential	RD1.5-1	0	0	0	44.605	0.066		Residential - Five or More Units or Apartments (Any Combination) - 4 Stories or Less - Pool, 23	172-5A151 9		Van Nuys - North Sherman Oaks	Yes	ABMI	DB50
Los Angeles	0	0	5161002906	0.000	0.000	0.000	0.000	Shortfall of Sites	0.043	Public Facilities	PF-2D	0	0	0	153.741	0.000		Commercial - Parking Lot (Commercial Use Property) - Lots - Patron or Employee - One Story, 0	133-5A211 239		Central City	No		PF
Los Angeles	0	0	5161002906	0.000	0.000	0.000	0.000	Shortfall of Sites	0.043	Public Facilities	PF-2D	0	0	0	153.741	0.000		Commercial - Parking Lot (Commercial Use Property) - Lots - Patron or Employee - One Story, 0	133-5A211 241		Central City	No		PF
Los Angeles	0	0	5161002906	0.000	0.000	0.000	0.000	Shortfall of Sites	0.043	Public Facilities	PF-2D	0	0	0	153.741	0.000		Commercial - Parking Lot (Commercial Use Property) - Lots - Patron or Employee - One Story, 0	133-5A211 236		Central City	No		PF

Jurisdiction Name	Site Address/Intersection	5 Digit ZIP Code	Assessor Parcel Number	Very Low-Income	Low-Income	Moderate-Income	Above Moderate-Income	Type of Shortfall	Parcel Size (Acres)	Current General Plan Designation	Current Zoning	Proposed General Plan (GP) Designation	Proposed Zoning	Minimum Density Allowed	Maximum Density Allowed	Total Capacity	Vacant/ Nonvacant	Description of Existing Uses	PIN	Base Density Per Acre	Community Plan Area	Rent Stabalization Ordinance	Income Category	Applicable Rezoning Program (Program informing values in Column Q listed first)
Los Angeles	0	0	5161002906	0.000	0.000	0.000	0.000	Shortfall of Sites	0.043	Public Facilities	PF-2D	0	0	0	153.741	0.000		Commercial - Parking Lot (Commercial Use Property) - Lots - Patron or Employee - One Story, 0	133-5A211 228		Central City	No		PF
Los Angeles	0	0	5161002906	0.000	0.000	0.000	0.000	Shortfall of Sites	0.043	Public Facilities	PF-2D	0	0	0	153.741	0.000		Commercial - Parking Lot (Commercial Use Property) - Lots - Patron or Employee - One Story, 0	133-5A211 230		Central City	No		PF
Los Angeles	0	0	5161002906	0.000	0.000	0.000	0.000	Shortfall of Sites	0.043	Public Facilities	PF-2D	0	0	0	153.741	0.000		Commercial - Parking Lot (Commercial Use Property) - Lots - Patron or Employee - One Story, 0	133-5A211 244		Central City	No		PF
Los Angeles	0	0	5161002906	0.000	0.000	0.000	0.000	Shortfall of Sites	0.043	Public Facilities	PF-2D	0	0	0	153.741	0.000		Commercial - Parking Lot (Commercial Use Property) - Lots - Patron or Employee - One Story, 0	133-5A211 226		Central City	No		PF
Los Angeles	8809 CROCKER ST	90003	6041022905	0.000	0.000	0.000	0.066	Shortfall of Sites	0.043	Public Facilities	PF-1	0	0	0	153.741	0.066		Industrial - Light Manufacturing - One Story, 0	096A205 238		Southeast Los Angeles	No	ABMI	PF
Los Angeles	6614 KRAFT AVE	91606	2320020002	0.000	0.000	0.000	0.066	Shortfall of Sites	0.048	Public Facilities	PF-1VL	0	0	0	153.741	0.066		Residential - Three Units (Any Combination) - 4 Stories or Less, 0	180B169 534		North Hollywood - Valley Village	Yes	ABMI	PF
Los Angeles	1734 E 114TH ST	90059	6069026051	0.000	0.000	0.000	0.066	Shortfall of Sites	0.014	Low II Residential	R1-1	0	0	0	102.494	0.066		Institutional - Church - Church Parking Lot - One Story, 0	087A213 509		Southeast Los Angeles	No	ABMI	FBO
Los Angeles	0	0	2348012066	0.000	0.000	0.000	0.066	Shortfall of Sites	0.001	Medium Residential	R3-1	0	0	0	0.000	0.066	Vacant	Residential - Single Family Residence - Vacant Land, 0	171B165 319		North Hollywood - Valley Village	No	ABMI	TOC EXP
Los Angeles	17730 BURBANK BLVD	91316	2159001257	0.000	0.000	0.000	0.065	Shortfall of Sites	0.005	Medium Residential	(Q)R3-1-RIO	0	0	0	66.287	0.065		Residential - Five or More Units or Apartments (Any Combination) - 4 Stories or Less - Pool, 0	174B129 889	43	Encino - Tarzana	No	ABMI	AHO , ENC CPU
Los Angeles	613 N MAIN ST	90012	5408012903	0.000	0.000	0.000	0.000	Shortfall of Sites	0.043	Public Facilities	PF-1VL	0	0	0	153.741	0.000		Miscellaneous - Government Owned Property, 0	132A215 22		Central City	No		PF
Los Angeles	0	0	2344007024	0.000	0.000	0.000	0.065	Shortfall of Sites	0.001	Low Residential	R1-1	0	0	0	0.000	0.065	Vacant	Residential - Single Family Residence - Vacant Land, 0	174B157 1034		Van Nuys - North Sherman Oaks	No	ABMI	TOC EXP
Los Angeles	416 CORNWELL ST	90033	5175011900	0.000	0.000	0.000	0.065	Shortfall of Sites	0.043	Public Facilities	PF-1XL-CUGU	0	0	0	153.741	0.065		Miscellaneous - Government Owned Property, 0	129A223 107		Boyle Heights	No	ABMI	PF
Los Angeles	22355 MOBILE ST	91303	2139025031	0.000	0.000	0.000	0.065	Shortfall of Sites	0.195	Low Residential	RS-1-RIO	0	0	0	66.287	0.065		, 2	180B101 626	1 per lot	Canoga Park - Winnetka - Woodland Hills - West Hills	No	ABMI	AHO , CPK CPU
Los Angeles	0	0	5114015040	0.000	0.000	0.000	0.065	Shortfall of Sites	0.022	Community Commercial	C2-1-CPIO	0	0	0	102.494	0.065		Institutional - Church - Wireless Communication Tower - One Story, 0	115-5A209 495		Southeast Los Angeles	No	ABMI	FBO
Los Angeles	1821 DALY ST	90031	5210034016	0.000	0.000	0.000	0.065	Shortfall of Sites	0.042	Public Facilities	PF-1	0	0	0	153.741	0.065		Industrial - Light Manufacturing - One Story, 0	135A221 87		Northeast Los Angeles	No	ABMI	PF
Los Angeles	605 N SYCAMORE AVE	90036	5525017021	0.000	0.000	0.065	0.000	Shortfall of Sites	0.208	Low Medium II Residential	RD1.5-1XL	0	0	0	9.612	0.065		Institutional - School (Private) - One Story, 1	141B181 837		Hollywood	No	MI	ADU
Los Angeles	11272 MAGNOLIA BLVD	91601	2353003803	0.000	0.000	0.065	0.000	Shortfall of Sites	0.212	Community Commercial	R4-1VL, C4-1-CA	0	0	0	9.446	0.065		Miscellaneous - Utility, 1	171B173 656	No Max	North Hollywood - Valley Village	No	MI	ADU , Orange LineTNP
Los Angeles	425 26TH ST	90402	4264004020	0.000	0.000	0.065	0.000	Shortfall of Sites	0.248	Very Low II Residential	RE11-1	0	0	0	8.075	0.065		Residential - Single Family Residence - Pool, 1	126B137 5		Brentwood - Pacific Palisades	No	MI	ADU
Los Angeles	575 MORENO AVE	90049	4264004008	0.000	0.000	0.065	0.000	Shortfall of Sites	0.451	Very Low II Residential	RE15-1	0	0	0	4.436	0.065		Residential - Single Family Residence - Pool, 1	126B137 8		Brentwood - Pacific Palisades	No	MI	ADU
Los Angeles	10372 STRATHMORE DR	90024	4359016025	0.000	0.000	0.065	0.000	Shortfall of Sites	0.295	Low Residential	R1-1	0	0	0	6.783	0.065		Residential - Single Family Residence - Pool, 1	135B157 9		Westwood	No	MI	ADU
Los Angeles	12307 6TH HELENA DR	90049	4405040007	0.000	0.000	0.065	0.000	Shortfall of Sites	0.407	Low Residential	RS-1	0	0	0	4.912	0.065		Residential - Single Family Residence - Pool and Misc., 1	129B141 10		Brentwood - Pacific Palisades	No	MI	ADU
Los Angeles	271 S MAPLETON DR	90024	4359010016	0.000	0.000	0.065	0.000	Shortfall of Sites	1.400	Minimum Residential	RE40-1	0	0	0	1.428	0.065		Residential - Single Family Residence - High Value Residence, X Cost Classification - Pool and Misc., 1	138B153 12		Westwood	No	MI	ADU
Los Angeles	12946 ADDISON ST	91423	2358023002	0.000	0.000	0.065	0.000	Shortfall of Sites	0.279	Low Residential	RE9-1	0	0	0	7.164	0.065		Residential - Single Family Residence - Pool, 1	168B161 15		Van Nuys - North Sherman Oaks	No	MI	ADU
Los Angeles	14833 MORRISON ST	91403	2263029069	0.000	0.000	0.065	0.000	Shortfall of Sites	0.155	Low Residential	R1-1-RIO	0	0	0	12.922	0.065		Residential - Single Family Residence - Pool, 1	169-5A149 15		Van Nuys - North Sherman Oaks	No	MI	ADU
Los Angeles	4124 LONGRIDGE AVE	91423	2385024010	0.000	0.000	0.065	0.000	Shortfall of Sites	0.572	Very Low Residential	RE20-1-RIO	0	0	0	3.493	0.065		Residential - Single Family Residence - Guesthouse, 1	162B157 15		Sherman Oaks - Studio City - Toluca Lake - Cahuenga Pass	No	MI	ADU
Los Angeles	585 MORENO AVE	90049	4264004009	0.000	0.000	0.065	0.000	Shortfall of Sites	0.405	Very Low II Residential	RE15-1	0	0	0	4.934	0.065		Residential - Single Family Residence - Pool, 1	126B137 15		Brentwood - Pacific Palisades	No	MI	ADU
Los Angeles	4170 KRAFT AVE	91604	2368021025	0.000	0.000	0.065	0.000	Shortfall of Sites	0.150	Low Residential	R1-1-RIO	0	0	0	13.351	0.065		Residential - Single Family Residence - Pool, 1	162B169 17		Sherman Oaks - Studio City - Toluca Lake - Cahuenga Pass	No	MI	ADU
Los Angeles	12745 HANOVER ST	90049	4405022011	0.000	0.000	0.065	0.000	Shortfall of Sites	0.674	Very Low I Residential	RE20-1	0	0	0	2.966	0.065		Residential - Single Family Residence - Pool and Misc., 1	129B137 17		Brentwood - Pacific Palisades	No	MI	ADU
Los Angeles	4950 GREENBUSH AVE	91423	2359013021	0.000	0.000	0.065	0.000	Shortfall of Sites	0.165	Low Residential	R1-1-RIO	0	0	0	12.090	0.065		Residential - Single Family Residence - Pool, 1	168B157 18		Van Nuys - North Sherman Oaks	No	MI	ADU
Los Angeles	4514 FARMDALE AVENUE	91602	2365012025	0.000	0.000	0.065	0.000	Shortfall of Sites	0.158	Low Residential	R1-1-RIO	0	0	0	12.673	0.065		Residential - Single Family Residence, 1	165B169 18		Sherman Oaks - Studio City - Toluca Lake - Cahuenga Pass	No	MI	ADU
Los Angeles	12924 ADDISON ST	91423	2358022026	0.000	0.000	0.065	0.000	Shortfall of Sites	0.483	Low Residential	R1-1	0	0	0	4.140	0.065		Residential - Single Family Residence - Pool, 1	168B161 19		Van Nuys - North Sherman Oaks	No	MI	ADU
Los Angeles	14813 MORRISON ST	91403	2263029016	0.000	0.000	0.065	0.000	Shortfall of Sites	0.155	Low Residential	R1-1-RIO	0	0	0	12.919	0.065		Residential - Single Family Residence - Pool, 1	169-5A149 19		Van Nuys - North Sherman Oaks	No	MI	ADU
Los Angeles	4172 FARMDALE AVE	91604	2368021013	0.000	0.000	0.065	0.000	Shortfall of Sites	0.155	Low Residential	R1-1-RIO	0	0	0	12.878	0.065		Residential - Single Family Residence - Pool, 1	162B169 19		Sherman Oaks - Studio City - Toluca Lake - Cahuenga Pass	No	MI	ADU
Los Angeles	244 S MEDIO DR	90049	4405037027	0.000	0.000	0.065	0.000	Shortfall of Sites	0.173	Low Residential	R1-1	0	0	0	11.592	0.065		Residential - Single Family Residence - Pool, 1	129B141 20		Brentwood - Pacific Palisades	No	MI	ADU
Los Angeles	1033 S GRETNA GREEN WAY	90049	4264023006	0.000	0.000	0.065	0.000	Shortfall of Sites	0.153	Low Residential	R1-1	0	0	0	13.036	0.065		Residential - Single Family Residence - Therapy Pool (Spa), 1	126B145 20		Brentwood - Pacific Palisades	No	MI	ADU
Los Angeles	2931 GRACIA ST	90039	5437024025	0.000	0.000	0.065	0.000	Shortfall of Sites	0.210	Low Residential	R1-1-RIO	0	0	0	9.544	0.065		Residential - Single Family Residence, 1	151-5A209 21		Northeast Los Angeles	No	MI	ADU
Los Angeles	12306 6TH HELENA DRIVE	90049	4405040038	0.000	0.000	0.065	0.000	Shortfall of Sites	0.408	Low Residential	RS-1	0	0	0	4.898	0.065		Residential - Single Family Residence - Pool and Misc., 1	129B141 21		Brentwood - Pacific Palisades	No	MI	ADU
Los Angeles	1633 AMHERST AVE	90025	4259005027	0.000	0.000	0.065	0.000	Shortfall of Sites	0.154	Low Residential	R1-1	0	0	0	13.027	0.065		Residential - Single Family Residence, 1	123B145 21		West Los Angeles	No	MI	ADU
Los Angeles	10334 ROSSBURY PL	90064	4318026010	0.000	0.000	0.065	0.000	Shortfall of Sites	0.151	Low Residential	R1V2	0	0	0	13.287	0.065		Residential - Single Family Residence, 1	123B161 21		West Los Angeles	No	MI	ADU
Los Angeles	12730 CALIFA ST	91607	2341010009	0.000	0.000	0.065	0.000	Shortfall of Sites	0.173	Low Residential	R1-1	0	0	0	11.529	0.065		Residential - Single Family Residence - Pool, 1	174B161 22		North Hollywood - Valley Village	No	MI	ADU
Los Angeles	4950 MAMMOTH AVE	91423	2269023027	0.000	0.000	0.065	0.000	Shortfall of Sites	0.180	Low Residential	R1-1-RIO	0	0	0	11.122	0.065		Residential - Single Family Residence - Pool, 1	168B157 22		Van Nuys - North Sherman Oaks	No	MI	ADU
Los Angeles	709 DEVON AVE	90024	4359016022	0.000	0.000	0.065	0.000	Shortfall of Sites	0.300	Low Residential	R1-1	0	0	0	6.670	0.065		Residential - Single Family Residence, 1	135B157 22		Westwood	No	MI	ADU
Los Angeles	250 S CLIFFWOOD AVE	90049	4405026010	0.000	0.000	0.065	0.000	Shortfall of Sites	0.585	Very Low I Residential	RE20-1	0	0	0	3.418	0.065		Residential - Single Family Residence - Pool, 1	129B141 22		Brentwood - Pacific Palisades	No	MI	ADU
Los Angeles	1902 CAMDEN AVE	90025	4323014017	0.000	0.000	0.065	0.000	Shortfall of Sites	0.171	Low Residential	R1-1	0	0	0	11.720	0.065		Residential - Single Family Residence - Pool and Misc., 1	126B153 22		West Los Angeles	No	MI	ADU
Los Angeles	3329 SUNNYNOOK DR	90039	5435023014	0.000	0.000	0.065	0.000	Shortfall of Sites	0.161	Low Residential	R1-1-RIO	0	0	0	12.441	0.065		Residential - Single Family Residence - Pool and Misc., 1	154-5A207 23		Northeast Los Angeles	No	MI	ADU
Los Angeles	10538 STRATHMORE DR	90024	4360021036	0.000	0.000	0.065	0.000	Shortfall of Sites	0.230	Low Residential	R1-1	0	0	0	8.696	0.065		Residential - Single Family Residence - Pool, 1	135B153 23		Westwood	No	MI	ADU
Los Angeles	985 AMHERST AVE	90049	4264022012	0.000	0.000	0.065	0.000	Shortfall of Sites	0.189	Low Residential	R1-1	0	0	0	10.565	0.065		Residential - Single Family Residence - Pool and Misc., 1	126B145 23		Brentwood - Pacific Palisades	No	MI	ADU
Los Angeles	14749 MORRISON ST	91403	2263028020	0.000	0.000	0.065	0.000	Shortfall of Sites	0.155	Low Residential	R1-1-RIO	0	0	0	12.911	0.065		Residential - Single Family Residence - Pool, 1	169-5A149 24		Van Nuys - North Sherman Oaks	No	MI	ADU
Los Angeles	4512 MORELLA AVE	91607	2364007003	0.000	0.000	0.065	0.000	Shortfall of Sites	0.152	Low Residential	R1-1-RIO	0	0	0	13.170	0.065		Residential - Single Family Residence - Pool, 1	165B169 24		Sherman Oaks - Studio City - Toluca Lake - Cahuenga Pass	No	MI	ADU
Los Angeles	4117 DIXIE CANYON AVE	91423	2373006014	0.000	0.000	0.065	0.000	Shortfall of Sites	0.202	Low Residential	R1-1	0	0	0	9.900	0.065		Residential - Single Family Residence, 1	162B157 24		Sherman Oaks - Studio City - Toluca Lake - Cahuenga Pass	No	MI	ADU
Los Angeles	311 S MAPLETON DR	90024	4359013017	0.000	0.000	0.065	0.000	Shortfall of Sites	0.907	Minimum Residential	RE40-1	0	0	0	2.206	0.065		Residential - Single Family Residence - Pool and Misc., 1	138B157 24		Westwood	No	MI	ADU
Los Angeles	4123 MARY ELLEN AVE	91604	2385024019	0.000	0.000	0.065	0.000	Shortfall of Sites	0.219	Low Residential	R1-1-RIO	0	0	0	9.143	0.065		Residential - Single Family Residence - Pool and Misc., 1	162B157 25		Sherman Oaks - Studio City - Toluca Lake - Cahuenga Pass	No	MI	ADU
Los Angeles	525 S GRETNA GREEN WAY	90049	4404005019	0.000	0.000	0.065	0.000	Shortfall of Sites	0.161	Low Residential	R1-1	0	0	0	12.445	0.065		Residential - Single Family Residence - Pool and Misc., 1	129B141 25		Brentwood - Pacific Palisades	No	MI	ADU
Los Angeles	589 MORENO AVE	90049	4264004010	0.000	0.000	0.065	0.000	Shortfall of Sites	0.313	Very Low II Residential	RE15-1	0	0	0	6.388	0.065		Residential - Single Family Residence - Pool, 1	126B137 25		Brentwood - Pacific Palisades	No	MI	ADU
Los Angeles	11917 WESTMINSTER PL	90066	4249017021	0.000	0.000	0.065	0.000	Shortfall of Sites	0.150	Low Residential	R1V2	0	0	0	13.297	0.065		Residential - Single Family Residence, 1	114B153 25		Palms - Mar Vista - Del Rey	No	MI	ADU
Los Angeles	411 N DETROIT ST	90036	5525027013	0.000	0.000	0.065	0.000	Shortfall of Sites	0.152	Low II Residential	R1V2	0	0	0	13.200	0.065		Residential - Single Family Residence, 1	138B181 26		Wilshire	No	MI	ADU
Los Angeles	14733 MORRISON ST	91403	2263028017	0.000	0.000	0.065	0.000	Shortfall of Sites	0.155	Low Residential	R1-1-RIO	0	0	0	12.908	0.065		Residential - Single Family Residence - Pool, 1	169-5A149 27		Van Nuys - North Sherman Oaks	No	MI	ADU
Los Angeles	472 ARNAZ DR	90048	4334023004	0.000	0.000	0.065	0.000	Shortfall of Sites	0.149	Low II Residential	R1-1-O	0	0	0	13.379	0.065		Residential - Single Family Residence - Pool, 1	135B169 27		Wilshire	No	MI	ADU
Los Angeles	700 HOLMBY AVE	90024	4360026008	0.000	0.000	0.065	0.000	Shortfall of Sites	0.306	Low Residential	R1-1	0	0	0	6.538	0.065		Residential - Single Family Residence - Pool, 1	135B157 27		Westwood	No	MI	ADU
Los Angeles	715 DEVON AVE	90024	4359016021	0.000	0.000	0.065	0.000	Shortfall of Sites	0.288	Low Residential	R1-1	0	0	0	6.936	0.065		Residential - Single Family Residence - Pool, 1	135B157 28		Westwood	No	MI	ADU
Los Angeles	1018 AMHERST AVE	90049	4264023031	0.000	0.000	0.065	0.000	Shortfall of Sites	0.167	Low Residential	R1-1	0	0	0	11.994	0.065		Residential - Single Family Residence - Pool, 1	126B145 28		Brentwood - Pacific Palisades	No	MI	ADU

Jurisdiction Name	Site Address/Intersection	5 Digit ZIP Code	Assessor Parcel Number	Very Low-Income	Low-Income	Moderate-Income	Above Moderate-Income	Type of Shortfall	Parcel Size (Acres)	Current General Plan Designation	Current Zoning	Proposed General Plan (GP) Designation	Proposed Zoning	Minimum Density Allowed	Maximum Density Allowed	Total Capacity	Vacant/ Nonvacant	Description of Existing Uses	PIN	Base Density Per Acre	Community Plan Area	Rent Stabalization Ordinance	Income Category	Applicable Rezoning Program (Program informing values in Column Q listed first)
Los Angeles	14723 MORRISON ST	91403	2263028015	0.000	0.000	0.065	0.000	Shortfall of Sites	0.155	Low Residential	R1-1-RIO	0	0	0	12.905	0.065		Residential - Single Family Residence - Pool, 1	169-5A149 29		Van Nuys - North Sherman Oaks	No	MI	ADU
Los Angeles	4120 DIXIE CANYON AVE	91423	2373004006	0.000	0.000	0.065	0.000	Shortfall of Sites	0.202	Low Residential	R1-1	0	0	0	9.904	0.065		Residential - Single Family Residence - Pool, 1	162B157 29		Sherman Oaks - Studio City - Toluca Lake - Cahuenga Pass	No	MI	ADU
Los Angeles	11610 CHIQUITA ST	91604	2368011004	0.000	0.000	0.065	0.000	Shortfall of Sites	0.157	Very Low Residential	RE11-1-RIO	0	0	0	12.702	0.065		Residential - Single Family Residence - Pool, 1	162B169 29		Sherman Oaks - Studio City - Toluca Lake - Cahuenga Pass	No	MI	ADU
Los Angeles	8373 N CLEAR SKY WAY	91304	2017038047	0.000	0.000	0.065	0.000	Shortfall of Sites	0.276	Very Low II Residential	RE11-1-H	0	0	0	7.241	0.065		Residential - Single Family Residence, 1	192B085 29		Chatsworth - Porter Ranch	No	MI	ADU
Los Angeles	5421 NORWICH AVE	91411	2250012017	0.000	0.000	0.065	0.000	Shortfall of Sites	0.155	Low Residential	R1-1	0	0	0	12.904	0.065		Residential - Single Family Residence - Pool, 1	172-5A147 30		Van Nuys - North Sherman Oaks	No	MI	ADU
Los Angeles	4508 ETHEL AVE	91604	2362009003	0.000	0.000	0.065	0.000	Shortfall of Sites	0.149	Low Residential	R1-1-RIO	0	0	0	13.385	0.065		Residential - Single Family Residence - Pool, 1	165B161 30		Sherman Oaks - Studio City - Toluca Lake - Cahuenga Pass	No	MI	ADU
Los Angeles	9537 BOLTON RD	90034	4309010006	0.000	0.000	0.065	0.000	Shortfall of Sites	0.186	Low Residential	R1V2-O	0	0	0	10.745	0.065		Residential - Single Family Residence, 1	126B165 30		West Los Angeles	No	MI	ADU
Los Angeles	8377 N CLEAR SKY WAY	91304	2017038048	0.000	0.000	0.065	0.000	Shortfall of Sites	0.338	Very Low II Residential	RE11-1-H	0	0	0	5.918	0.065		Residential - Single Family Residence, 1	192B085 30		Chatsworth - Porter Ranch	No	MI	ADU
Los Angeles	17833 TRIBUNE ST	91344	2712020016	0.000	0.000	0.065	0.000	Shortfall of Sites	0.218	Low I Residential	RE9-1XL-RFA	0	0	0	9.171	0.065		Residential - Single Family Residence, 1	207B129 31		Granada Hills - Knollwood	No	MI	ADU
Los Angeles	14711 MORRISON ST	91403	2263028013	0.000	0.000	0.065	0.000	Shortfall of Sites	0.155	Low Residential	R1-1-RIO	0	0	0	12.902	0.065		Residential - Single Family Residence - Pool, 1	169-5A149 31		Van Nuys - North Sherman Oaks	No	MI	ADU
Los Angeles	4121 LONGRIDGE AVE	91423	2385020026	0.000	0.000	0.065	0.000	Shortfall of Sites	0.574	Very Low Residential	RE20-1	0	0	0	3.486	0.065		Residential - Single Family Residence - Pool and Misc., 1	162B157 31		Sherman Oaks - Studio City - Toluca Lake - Cahuenga Pass	No	MI	ADU
Los Angeles	245 CONWAY AVE	90024	4359008015	0.000	0.000	0.065	0.000	Shortfall of Sites	0.248	Low Residential	R1-1	0	0	0	8.079	0.065		Residential - Single Family Residence - Pool, 1	138B153 31		Westwood	No	MI	ADU
Los Angeles	5359 AURA AVE	91356	2163004019	0.000	0.000	0.065	0.000	Shortfall of Sites	0.782	Very Low I Residential	RA-1	0	0	0	2.557	0.065		Residential - Single Family Residence - Pool and Misc., 1	171B117 32		Encino - Tarzana	No	MI	ADU
Los Angeles	5017 HESPERIA AVE	91316	2181024020	0.000	0.000	0.065	0.000	Shortfall of Sites	0.161	Low II Residential	R1-1	0	0	0	12.403	0.065		Residential - Single Family Residence - Pool, 1	168B125 32		Encino - Tarzana	No	MI	ADU
Los Angeles	14709 MORRISON ST	91403	2263028012	0.000	0.000	0.065	0.000	Shortfall of Sites	0.155	Low Residential	R1-1-RIO	0	0	0	12.900	0.065		Residential - Single Family Residence - Pool, 1	169-5A149 32		Van Nuys - North Sherman Oaks	No	MI	ADU
Los Angeles	1353 WOODRUFF AVE	90024	4326013020	0.000	0.000	0.065	0.000	Shortfall of Sites	0.168	Low Residential	R1-1	0	0	0	11.936	0.065		Residential - Single Family Residence, 1	132B157 32		Westwood	No	MI	ADU
Los Angeles	9935 LINDLEY AVE	91325	2731023044	0.000	0.000	0.065	0.000	Shortfall of Sites	0.757	Very Low I Residential	A2-1	0	0	0	2.641	0.065		Residential - Single Family Residence, 1	201B125 33		Northridge	No	MI	ADU
Los Angeles	234 S ANITA AVE	90049	4405034026	0.000	0.000	0.065	0.000	Shortfall of Sites	0.172	Low Residential	R1-1	0	0	0	11.616	0.065		Residential - Single Family Residence - Pool, 1	129B141 33		Brentwood - Pacific Palisades	No	MI	ADU
Los Angeles	12554 ADDISON ST	91607	2357026011	0.000	0.000	0.065	0.000	Shortfall of Sites	0.482	Low Residential	R1-1	0	0	0	4.150	0.065		Residential - Single Family Residence - High Value Residence, X Cost Classification - Pool and Misc., 1	168B161 34		North Hollywood - Valley Village	No	MI	ADU
Los Angeles	11576 CHIQUITA ST	91604	2368011008	0.000	0.000	0.065	0.000	Shortfall of Sites	0.362	Very Low Residential	RE11-1-RIO	0	0	0	5.528	0.065		Residential - Single Family Residence - Pool, 1	162B169 34		Sherman Oaks - Studio City - Toluca Lake - Cahuenga Pass	No	MI	ADU
Los Angeles	410 N FULLER AVE	90036	5526035020	0.000	0.000	0.065	0.000	Shortfall of Sites	0.168	Low II Residential	R1V2-O	0	0	0	11.880	0.065		Residential - Single Family Residence, 1	138B181 34		Wilshire	No	MI	ADU
Los Angeles	8301 LOYOLA BLVD	90045	4113009019	0.000	0.000	0.065	0.000	Shortfall of Sites	0.229	Low Residential	R1-1	0	0	0	8.736	0.065		Residential - Single Family Residence, 1	096B161 34		Westchester - Playa del Rey	No	MI	ADU
Los Angeles	11568 CHIQUITA ST	91604	2368011009	0.000	0.000	0.065	0.000	Shortfall of Sites	0.362	Very Low Residential	RE11-1-RIO	0	0	0	5.529	0.065		Residential - Single Family Residence - Guesthouse, 1	162B169 35		Sherman Oaks - Studio City - Toluca Lake - Cahuenga Pass	No	MI	ADU
Los Angeles	2123 BEVERWIL DR	90034	4309003006	0.000	0.000	0.065	0.000	Shortfall of Sites	0.168	Low Residential	R1V2-O	0	0	0	11.870	0.065		Residential - Single Family Residence, 1	126B165 35		West Los Angeles	No	MI	ADU
Los Angeles	620 MORENO AVE	90049	4264006003	0.000	0.000	0.065	0.000	Shortfall of Sites	0.258	Very Low II Residential	RE11-1	0	0	0	7.744	0.065		Residential - Single Family Residence - Pool and Misc., 1	126B137 35		Brentwood - Pacific Palisades	No	MI	ADU
Los Angeles	11623 MORRISON ST	91601	2354009033	0.000	0.000	0.065	0.000	Shortfall of Sites	0.179	Low Residential	R1-1	0	0	0	11.166	0.065		Residential - Single Family Residence - Pool, 1	168B169 36		North Hollywood - Valley Village	No	MI	ADU
Los Angeles	222 LORING AVE	90024	4359001004	0.000	0.000	0.065	0.000	Shortfall of Sites	0.271	Low Residential	R1-1	0	0	0	7.370	0.065		Residential - Single Family Residence - Pool, 1	138B153 36		Westwood	No	MI	ADU
Los Angeles	9615 BOLTON RD	90034	4309010011	0.000	0.000	0.065	0.000	Shortfall of Sites	0.204	Low Residential	R1V2-O	0	0	0	9.786	0.065		Residential - Single Family Residence - Pool and Misc., 1	126B165 37		West Los Angeles	No	MI	ADU
Los Angeles	4530 VARNA AVE	91423	2360019023	0.000	0.000	0.065	0.000	Shortfall of Sites	0.188	Low Residential	R1-1-RIO	0	0	0	10.666	0.065		Residential - Single Family Residence - Pool, 1	165B157 38		Sherman Oaks - Studio City - Toluca Lake - Cahuenga Pass	No	MI	ADU
Los Angeles	411 N LAUREL AVE	90048	5514006051	0.000	0.000	0.065	0.000	Shortfall of Sites	0.151	Low II Residential	R1V3	0	0	0	13.261	0.065		Residential - Single Family Residence - Pool, 1	138B177 39		Wilshire	No	MI	ADU
Los Angeles	240 S BURLINGAME AVE	90049	4406021011	0.000	0.000	0.065	0.000	Shortfall of Sites	0.485	Very Low I Residential	RE20-1	0	0	0	4.122	0.065		Residential - Single Family Residence - Pool, 1	129B137 39		Brentwood - Pacific Palisades	No	MI	ADU
Los Angeles	1024 AMHERST AVE	90049	4264023032	0.000	0.000	0.065	0.000	Shortfall of Sites	0.158	Low Residential	R1-1	0	0	0	12.664	0.065		Residential - Single Family Residence, 1	126B145 39		Brentwood - Pacific Palisades	No	MI	ADU
Los Angeles	411 N CROFT AVE	90048	5514002027	0.000	0.000	0.065	0.000	Shortfall of Sites	0.150	Low II Residential	R1V3-O	0	0	0	13.347	0.065		Residential - Single Family Residence - Pool, 1	138B173 40		Wilshire	No	MI	ADU
Los Angeles	1823 S WOOSTER ST	90035	4303007009	0.000	0.000	0.065	0.000	Shortfall of Sites	0.150	Low II Residential	R1R3-RG	0	0	0	13.348	0.065		Residential - Single Family Residence, 1	126B169 40		West Adams - Baldwin Hills - Leimert	No	MI	ADU
Los Angeles	2930 HADDINGTON DR	90064	4318026038	0.000	0.000	0.065	0.000	Shortfall of Sites	0.149	Low Residential	R1V2	0	0	0	13.399	0.065		Residential - Single Family Residence, 1	123B161 40		West Los Angeles	No	MI	ADU
Los Angeles	12615 CHANDLER BLVD	91607	2346011064	0.000	0.000	0.065	0.000	Shortfall of Sites	0.212	Low Residential	R1-1	0	0	0	9.430	0.065		Residential - Single Family Residence - Pool, 1	171B161 41		North Hollywood - Valley Village	No	MI	ADU
Los Angeles	4515 BEN AVE	91607	2364001035	0.000	0.000	0.065	0.000	Shortfall of Sites	0.155	Low Residential	R1-1-RIO	0	0	0	12.901	0.065		Residential - Single Family Residence - Pool, 1	165B165 41		Sherman Oaks - Studio City - Toluca Lake - Cahuenga Pass	No	MI	ADU
Los Angeles	10361 DUNLEER DR	90064	4318026027	0.000	0.000	0.065	0.000	Shortfall of Sites	0.150	Low Residential	R1V2	0	0	0	13.295	0.065		Residential - Single Family Residence, 1	123B161 41		West Los Angeles	No	MI	ADU
Los Angeles	13537 MORRISON ST	91423	2359016005	0.000	0.000	0.065	0.000	Shortfall of Sites	0.151	Low Residential	R1-1-RIO	0	0	0	13.206	0.065		Residential - Single Family Residence - Pool, 1	168B157 42		Van Nuys - North Sherman Oaks	No	MI	ADU
Los Angeles	4165 KRAFT AVE	91604	2368021019	0.000	0.000	0.065	0.000	Shortfall of Sites	0.155	Low Residential	R1-1-RIO	0	0	0	12.917	0.065		Residential - Single Family Residence - Pool, 1	162B169 42		Sherman Oaks - Studio City - Toluca Lake - Cahuenga Pass	No	MI	ADU
Los Angeles	377 S MAPLETON DR	90024	4359013039	0.000	0.000	0.065	0.000	Shortfall of Sites	2.533	Minimum Residential	RE40-1	0	0	0	0.790	0.065		Residential - Single Family Residence - Pool, 1	138B157 42		Westwood	No	MI	ADU
Los Angeles	9430 BOLTON RD	90034	4309013025	0.000	0.000	0.065	0.000	Shortfall of Sites	0.155	Low Residential	R1V2-O	0	0	0	12.928	0.065		Residential - Single Family Residence, 1	126B165 42		West Los Angeles	No	MI	ADU
Los Angeles	3301 PURDUE AVE	90066	4250020025	0.000	0.000	0.065	0.000	Shortfall of Sites	0.174	Low Residential	R1V2	0	0	0	11.509	0.065		Residential - Single Family Residence - Pool, 1	117B157 42		Palms - Mar Vista - Del Rey	No	MI	ADU
Los Angeles	12737 LANDALE ST	91604	2362016018	0.000	0.000	0.065	0.000	Shortfall of Sites	0.269	Low Residential	R1-1-RIO	0	0	0	7.423	0.065		, 1	165B161 43		Sherman Oaks - Studio City - Toluca Lake - Cahuenga Pass	No	MI	ADU
Los Angeles	11541 LANDALE ST	91602	2365005014	0.000	0.000	0.065	0.000	Shortfall of Sites	0.297	Low Residential	R1-1-RIO	0	0	0	6.727	0.065		Residential - Single Family Residence - Pool, 1	165B169 43		Sherman Oaks - Studio City - Toluca Lake - Cahuenga Pass	No	MI	ADU
Los Angeles	243 S MEDIO DR	90049	4405034003	0.000	0.000	0.065	0.000	Shortfall of Sites	0.197	Low Residential	R1-1	0	0	0	10.175	0.065		Residential - Single Family Residence, 1	129B141 43		Brentwood - Pacific Palisades	No	MI	ADU
Los Angeles	10259 MONTE MAR DR	90064	4308001017	0.000	0.000	0.065	0.000	Shortfall of Sites	0.234	Low Residential	R1V2-O	0	0	0	8.532	0.065		Residential - Single Family Residence - Pool, 1	126B161 43		West Los Angeles	No	MI	ADU
Los Angeles	12743 LANDALE ST	91604	2362016017	0.000	0.000	0.065	0.000	Shortfall of Sites	0.268	Low Residential	R1-1-RIO	0	0	0	7.455	0.065		Residential - Single Family Residence - Pool, 1	165B161 44		Sherman Oaks - Studio City - Toluca Lake - Cahuenga Pass	No	MI	ADU
Los Angeles	632 S SALTAIR AVE	90049	4404026001	0.000	0.000	0.065	0.000	Shortfall of Sites	0.259	Low Residential	RS-1-O	0	0	0	7.726	0.065		Residential - Single Family Residence - Pool, 1	129B141 44		Brentwood - Pacific Palisades	No	MI	ADU
Los Angeles	12747 LANDALE ST	91604	2362016016	0.000	0.000	0.065	0.000	Shortfall of Sites	0.269	Low Residential	R1-1-RIO	0	0	0	7.421	0.065		Residential - Single Family Residence, 1	165B161 45		Sherman Oaks - Studio City - Toluca Lake - Cahuenga Pass	No	MI	ADU
Los Angeles	12751 LANDALE ST	91604	2362016054	0.000	0.000	0.065	0.000	Shortfall of Sites	0.271	Low Residential	R1-1-RIO	0	0	0	7.389	0.065		Residential - Single Family Residence - Pool, 1	165B161 46		Sherman Oaks - Studio City - Toluca Lake - Cahuenga Pass	No	MI	ADU
Los Angeles	17319 TRIBUNE ST	91344	2696004006	0.000	0.000	0.065	0.000	Shortfall of Sites	0.262	Low I Residential	RE9-1XL-RFA	0	0	0	7.624	0.065		Residential - Single Family Residence, 1	207B133 47		Granada Hills - Knollwood	No	MI	ADU
Los Angeles	9924 RESEDA BLVD	91324	2731024017	0.000	0.000	0.065	0.000	Shortfall of Sites	0.222	Low Medium I Residential	A2-1	0	0	0	9.018	0.065		Residential - Single Family Residence - Guesthouse, 1	201B125 47		Northridge	No	MI	ADU
Los Angeles	12415 LANDALE ST	91604	2364015039	0.000	0.000	0.065	0.000	Shortfall of Sites	0.208	Low Residential	R1-1-RIO	0	0	0	9.596	0.065		Residential - Single Family Residence - Pool, 1	165B165 47		Sherman Oaks - Studio City - Toluca Lake - Cahuenga Pass	No	MI	ADU
Los Angeles	1122 S GRETNA GREEN WAY	90049	4264025003	0.000	0.000	0.065	0.000	Shortfall of Sites	0.172	Low Residential	R1-1	0	0	0	11.655	0.065		Residential - Single Family Residence - Pool and Misc., 1	126B145 47		Brentwood - Pacific Palisades	No	MI	ADU
Los Angeles	2300 PARNELL AVE	90064	4320013001	0.000	0.000	0.065	0.000	Shortfall of Sites	0.157	Low Residential	R1-1-O	0	0	0	12.702	0.065		Residential - Single Family Residence, 1	126B157 47		West Los Angeles	No	MI	ADU
Los Angeles	16401 KNOLLWOOD DR	91344	2609013011	0.000	0.000	0.065	0.000	Shortfall of Sites	0.538	Very Low I Residential	RA-1	0	0	0	3.716	0.065		Residential - Single Family Residence - Pool, 1	219B137 48		Granada Hills - Knollwood	No	MI	ADU
Los Angeles	12409 LANDALE ST	91604	2364015050	0.000	0.000	0.065	0.000	Shortfall of Sites	0.228	Low Residential	R1-1-RIO	0	0	0	8.787	0.065		Residential - Single Family Residence - Pool and Misc., 1	165B165 48		Sherman Oaks - Studio City - Toluca Lake - Cahuenga Pass	No	MI	ADU
Los Angeles	4505 MORELLA AVE	91607	2364006008	0.000	0.000	0.065	0.000	Shortfall of Sites	0.227	Low Residential	R1-1-RIO	0	0	0	8.814	0.065		Residential - Single Family Residence - Pool, 1	165B169 48		Sherman Oaks - Studio City - Toluca Lake - Cahuenga Pass	No	MI	ADU
Los Angeles	4113 DIXIE CANYON AVE	91423	2373006016	0.000	0.000	0.065	0.000	Shortfall of Sites	0.203	Low Residential	R1-1	0	0	0	9.865	0.065		Residential - Single Family Residence - Pool, 1	162B157 48		Sherman Oaks - Studio City - Toluca Lake - Cahuenga Pass	No	MI	ADU
Los Angeles	12476 WOODLEY AVE	91344	2605005004	0.000	0.000	0.065	0.000	Shortfall of Sites	0.413	Very Low I Residential	RA-1	0	0	0	4.839	0.065		Residential - Single Family Residence - Pool, 1	219B137 49		Granada Hills - Knollwood	No	MI	ADU
Los Angeles	6201 ANDERSON AVE	91214	2572004036	0.000	0.000	0.065	0.000	Shortfall of Sites	0.246	Low Residential	A2-1	0	0	0	8.129	0.065		Residential - Single Family Residence, 1	195B205 49		Sunland - Tujunga - Lake View Terrace - Shadow Hills - East La Tuna Canyon	No	MI	ADU

Jurisdiction Name	Site Address/Intersection	5 Digit ZIP Code	Assessor Parcel Number	Very Low-Income	Low-Income	Moderate-Income	Above Moderate-Income	Type of Shortfall	Parcel Size (Acres)	Current General Plan Designation	Current Zoning	Proposed General Plan (GP) Designation	Proposed Zoning	Minimum Density Allowed	Maximum Density Allowed	Total Capacity	Vacant/ Nonvacant	Description of Existing Uses	PIN	Base Density Per Acre	Community Plan Area	Rent Stabalization Ordinance	Income Category	Applicable Rezoning Program (Program informing values in Column Q listed first)
Los Angeles	12431 LANDALE ST	91604	2364015042	0.000	0.000	0.065	0.000	Shortfall of Sites	0.193	Low Residential	R1-1-RIO	0	0	0	10.381	0.065		Residential - Single Family Residence - Pool, 1	165B165 49		Sherman Oaks - Studio City - Toluca Lake - Cahuenga Pass	No	MI	ADU
Los Angeles	4162 KRAFT AVE	91604	2368021027	0.000	0.000	0.065	0.000	Shortfall of Sites	0.149	Low Residential	R1-1-RIO	0	0	0	13.383	0.065		Residential - Single Family Residence - Pool, 1	162B169 49		Sherman Oaks - Studio City - Toluca Lake - Cahuenga Pass	No	MI	ADU
Los Angeles	405 N KILKEA DR	90048	5514005052	0.000	0.000	0.065	0.000	Shortfall of Sites	0.150	Low II Residential	R1V3	0	0	0	13.302	0.065		Residential - Single Family Residence - Pool, 1	138B173 49		Wilshire	No	MI	ADU
Los Angeles	619 MORENO AVE	90049	4264005019	0.000	0.000	0.065	0.000	Shortfall of Sites	0.301	Very Low II Residential	RE11-1	0	0	0	6.653	0.065		Residential - Single Family Residence, 1	126B137 49		Brentwood - Pacific Palisades	No	MI	ADU
Los Angeles	15153 HARTSOOK ST	91403	2263003022	0.000	0.000	0.065	0.000	Shortfall of Sites	0.155	Low Residential	R1-1-RIO	0	0	0	12.903	0.065		Residential - Single Family Residence - Pool, 1	171A147 50		Van Nuys - North Sherman Oaks	No	MI	ADU
Los Angeles	14827 HARTSOOK ST	91403	2263038017	0.000	0.000	0.065	0.000	Shortfall of Sites	0.155	Low Residential	R1-1-RIO	0	0	0	12.907	0.065		Residential - Single Family Residence, 1	171A149 50		Van Nuys - North Sherman Oaks	No	MI	ADU
Los Angeles	12437 LANDALE ST	91604	2364015043	0.000	0.000	0.065	0.000	Shortfall of Sites	0.192	Low Residential	R1-1-RIO	0	0	0	10.406	0.065		Residential - Single Family Residence - Pool, 1	165B165 50		Sherman Oaks - Studio City - Toluca Lake - Cahuenga Pass	No	MI	ADU
Los Angeles	4161 KRAFT AVE	91604	2368021018	0.000	0.000	0.065	0.000	Shortfall of Sites	0.155	Low Residential	R1-1-RIO	0	0	0	12.916	0.065		Residential - Single Family Residence - Pool, 1	162B169 50		Sherman Oaks - Studio City - Toluca Lake - Cahuenga Pass	No	MI	ADU
Los Angeles	190 GRANVILLE AVE	90049	4401002001	0.000	0.000	0.065	0.000	Shortfall of Sites	0.777	Low Residential	RS-1	0	0	0	2.573	0.065		Residential - Single Family Residence - Pool, 1	132B145 50		Brentwood - Pacific Palisades	No	MI	ADU
Los Angeles	2050 S BEVERLY DR	90034	4309013024	0.000	0.000	0.065	0.000	Shortfall of Sites	0.211	Low Residential	R1V2-O	0	0	0	9.467	0.065		Residential - Single Family Residence - Pool, 1	126B165 50		West Los Angeles	No	MI	ADU
Los Angeles	10265 MONTE MAR DR	90064	4308001016	0.000	0.000	0.065	0.000	Shortfall of Sites	0.270	Low Residential	R1V2-O	0	0	0	7.408	0.065		Residential - Single Family Residence - Pool, 1	126B161 50		West Los Angeles	No	MI	ADU
Los Angeles	4509 SUNNYSLOPE AVE	91423	2360015032	0.000	0.000	0.065	0.000	Shortfall of Sites	0.344	Low Residential	R1-1-RIO	0	0	0	5.820	0.065		Residential - Single Family Residence - Pool, 1	165B157 51		Sherman Oaks - Studio City - Toluca Lake - Cahuenga Pass	No	MI	ADU
Los Angeles	12403 LANDALE ST	91604	2364015037	0.000	0.000	0.065	0.000	Shortfall of Sites	0.228	Low Residential	R1-1-RIO	0	0	0	8.769	0.065		Residential - Single Family Residence - Pool and Misc., 1	165B165 51		Sherman Oaks - Studio City - Toluca Lake - Cahuenga Pass	No	MI	ADU
Los Angeles	404 N DETROIT ST	90036	5525028013	0.000	0.000	0.065	0.000	Shortfall of Sites	0.172	Low II Residential	R1V2	0	0	0	11.618	0.065		Residential - Single Family Residence - Pool, 1	138B181 51		Wilshire	No	MI	ADU
Los Angeles	266 S CLIFFWOOD AVE	90049	4405026012	0.000	0.000	0.065	0.000	Shortfall of Sites	0.519	Very Low I Residential	RE20-1	0	0	0	3.856	0.065		Residential - Single Family Residence - Pool, 1	129B141 51		Brentwood - Pacific Palisades	No	MI	ADU
Los Angeles	1788 S SHERBOURNE DR	90035	4303022013	0.000	0.000	0.065	0.000	Shortfall of Sites	0.153	Low II Residential	R1V2	0	0	0	13.053	0.065		Residential - Single Family Residence, 1	126B169 53		Wilshire	No	MI	ADU
Los Angeles	627 MORENO AVE	90049	4264005018	0.000	0.000	0.065	0.000	Shortfall of Sites	0.301	Very Low II Residential	RE11-1	0	0	0	6.645	0.065		Residential - Single Family Residence - Pool and Misc., 1	126B137 53		Brentwood - Pacific Palisades	No	MI	ADU
Los Angeles	3214 MALCOLM AVE	90034	4254013009	0.000	0.000	0.065	0.000	Shortfall of Sites	0.190	Low Residential	R1-1	0	0	0	10.533	0.065		Residential - Single Family Residence, 1	120B161 53		Palms - Mar Vista - Del Rey	No	MI	ADU
Los Angeles	5339 LENNOX AVE	91401	2248015006	0.000	0.000	0.065	0.000	Shortfall of Sites	0.231	Low Residential	R1-1	0	0	0	8.671	0.065		Residential - Single Family Residence, 1	172-5A151 55		Van Nuys - North Sherman Oaks	No	MI	ADU
Los Angeles	4513 LAURELGROVE AVE	91604	2364014035	0.000	0.000	0.065	0.000	Shortfall of Sites	0.155	Low Residential	R1-1-RIO	0	0	0	12.907	0.065		Residential - Single Family Residence - Pool, 1	165B165 55		Sherman Oaks - Studio City - Toluca Lake - Cahuenga Pass	No	MI	ADU
Los Angeles	9418 BOLTON RD	90034	4309013009	0.000	0.000	0.065	0.000	Shortfall of Sites	0.163	Low Residential	R1V2-O	0	0	0	12.252	0.065		Residential - Single Family Residence, 1	126B165 55		West Los Angeles	No	MI	ADU
Los Angeles	4469 STERN AVE	91423	2271011026	0.000	0.000	0.065	0.000	Shortfall of Sites	0.152	Low Residential	R1-1-RIO	0	0	0	13.168	0.065		Residential - Single Family Residence - Pool, 1	165B153 56		Sherman Oaks - Studio City - Toluca Lake - Cahuenga Pass	No	MI	ADU
Los Angeles	550 S MAPLETON DR	90024	4359013028	0.000	0.000	0.065	0.000	Shortfall of Sites	1.347	Minimum Residential	RE40-1	0	0	0	1.485	0.065		Residential - Single Family Residence - Pool, 1	138B157 56		Westwood	No	MI	ADU
Los Angeles	112 S WOODBURN DR	90049	4365001018	0.000	0.000	0.065	0.000	Shortfall of Sites	0.266	Very Low II Residential	RE11-1	0	0	0	7.523	0.065		Residential - Single Family Residence - Pool, 1	135B145 56		Brentwood - Pacific Palisades	No	MI	ADU
Los Angeles	247 S MEDIO DR	90049	4405034002	0.000	0.000	0.065	0.000	Shortfall of Sites	0.201	Low Residential	R1-1	0	0	0	9.965	0.065		Residential - Single Family Residence, 1	129B141 56		Brentwood - Pacific Palisades	No	MI	ADU
Los Angeles	5357 CEDROS AVE	91411	2249017030	0.000	0.000	0.065	0.000	Shortfall of Sites	0.155	Low Residential	R1-1	0	0	0	12.937	0.065		Residential - Single Family Residence, 1	172-5A149 58		Van Nuys - North Sherman Oaks	No	MI	ADU
Los Angeles	15111 HARTSOOK ST	91403	2263003013	0.000	0.000	0.065	0.000	Shortfall of Sites	0.155	Low Residential	R1-1-RIO	0	0	0	12.903	0.065		Residential - Single Family Residence - Pool, 1	171A147 58		Van Nuys - North Sherman Oaks	No	MI	ADU
Los Angeles	4156 KRAFT AVE	91604	2368021028	0.000	0.000	0.065	0.000	Shortfall of Sites	0.150	Low Residential	R1-1-RIO	0	0	0	13.360	0.065		Residential - Single Family Residence - Pool, 1	162B169 58		Sherman Oaks - Studio City - Toluca Lake - Cahuenga Pass	No	MI	ADU
Los Angeles	181 GRANVILLE AVE	90049	4401001011	0.000	0.000	0.065	0.000	Shortfall of Sites	0.251	Low Residential	RS-1	0	0	0	7.965	0.065		Residential - Single Family Residence - Pool and Misc., 1	132B145 58		Brentwood - Pacific Palisades	No	MI	ADU
Los Angeles	838 N ORLANDO AVE	90069	5529004011	0.000	0.000	0.065	0.000	Shortfall of Sites	0.281	Low II Residential	R1-1	0	0	0	7.112	0.065		Residential - Single Family Residence - Pool, 1	141B173 59		Hollywood	No	MI	ADU
Los Angeles	11909 FOXBORO DR	90049	4404017011	0.000	0.000	0.065	0.000	Shortfall of Sites	0.175	Low Residential	R1-1	0	0	0	11.429	0.065		Residential - Single Family Residence, 1	132B141 59		Brentwood - Pacific Palisades	No	MI	ADU
Los Angeles	12609 CHANDLER BLVD	91607	2346011067	0.000	0.000	0.065	0.000	Shortfall of Sites	0.182	Low Residential	R1-1	0	0	0	11.001	0.065		Residential - Single Family Residence - Pool, 1	171B161 60		North Hollywood - Valley Village	No	MI	ADU
Los Angeles	15137 MORRISON ST	91403	2263018007	0.000	0.000	0.065	0.000	Shortfall of Sites	0.181	Low Residential	R1-1-RIO	0	0	0	11.070	0.065		Residential - Single Family Residence - Pool, 1	168B145 60		Van Nuys - North Sherman Oaks	No	MI	ADU
Los Angeles	402 N FLORES ST	90048	5514004014	0.000	0.000	0.065	0.000	Shortfall of Sites	0.164	Low II Residential	R1V3	0	0	0	12.180	0.065		Residential - Single Family Residence, 1	138B173 60		Wilshire	No	MI	ADU
Los Angeles	14812 MORRISON ST	91403	2263029034	0.000	0.000	0.065	0.000	Shortfall of Sites	0.155	Low Residential	R1-1-RIO	0	0	0	12.907	0.065		Residential - Single Family Residence - Pool and Misc., 1	169-5A149 61		Van Nuys - North Sherman Oaks	No	MI	ADU
Los Angeles	4871 WICOPEE ST	90041	5690013008	0.000	0.000	0.065	0.000	Shortfall of Sites	0.161	Low Residential	R1-1	0	0	0	12.450	0.065		Residential - Single Family Residence - Pool, 1	160-5A227 61		Northeast Los Angeles	No	MI	ADU
Los Angeles	3600 MCLAUGHLIN AVE	90066	4234013001	0.000	0.000	0.065	0.000	Shortfall of Sites	0.157	Low Residential	R1V2	0	0	0	12.767	0.065		Residential - Single Family Residence, 1	114B157 61		Palms - Mar Vista - Del Rey	No	MI	ADU
Los Angeles	4466 BECK AVE	91602	2365008020	0.000	0.000	0.065	0.000	Shortfall of Sites	0.186	Low Residential	R1-1-RIO	0	0	0	10.756	0.065		Residential - Single Family Residence, 1	165B169 62		Sherman Oaks - Studio City - Toluca Lake - Cahuenga Pass	No	MI	ADU
Los Angeles	341 S BENTLEY AVE	90049	4366020021	0.000	0.000	0.065	0.000	Shortfall of Sites	0.184	Low Residential	R1-1	0	0	0	10.858	0.065		Residential - Single Family Residence, 1	135B145 62		Westwood	No	MI	ADU
Los Angeles	14713 HARTSOOK ST	91403	2263037015	0.000	0.000	0.065	0.000	Shortfall of Sites	0.155	Low Residential	R1-1-RIO	0	0	0	12.901	0.065		Residential - Single Family Residence, 1	171A149 63		Van Nuys - North Sherman Oaks	No	MI	ADU
Los Angeles	643 MORENO AVE	90049	4264005016	0.000	0.000	0.065	0.000	Shortfall of Sites	0.302	Very Low II Residential	RE11-1	0	0	0	6.628	0.065		Residential - Single Family Residence - Pool, 1	126B137 63		Brentwood - Pacific Palisades	No	MI	ADU
Los Angeles	4503 ETHEL AVE	91604	2360028050	0.000	0.000	0.065	0.000	Shortfall of Sites	0.157	Low Residential	R1-1-RIO	0	0	0	12.714	0.065		Residential - Single Family Residence - Pool, 1	165B161 65		Sherman Oaks - Studio City - Toluca Lake - Cahuenga Pass	No	MI	ADU
Los Angeles	604 S GRETNA GREEN WAY	90049	4404007002	0.000	0.000	0.065	0.000	Shortfall of Sites	0.161	Low Residential	R1-1-O	0	0	0	12.445	0.065		Residential - Single Family Residence - Pool, 1	129B141 65		Brentwood - Pacific Palisades	No	MI	ADU
Los Angeles	4109 MARY ELLEN AVE	91604	2385024017	0.000	0.000	0.065	0.000	Shortfall of Sites	0.212	Low Residential	R1-1-RIO	0	0	0	9.433	0.065		Residential - Single Family Residence - Pool, 1	162B157 67		Sherman Oaks - Studio City - Toluca Lake - Cahuenga Pass	No	MI	ADU
Los Angeles	545 S MAPLETON DR	90024	4359013037	0.000	0.000	0.065	0.000	Shortfall of Sites	1.252	Minimum Residential	RE40-1	0	0	0	1.597	0.065		Residential - Single Family Residence - Pool and Misc., 1	138B157 67		Westwood	No	MI	ADU
Los Angeles	17437 TRIBUNE ST	91344	2712016031	0.000	0.000	0.065	0.000	Shortfall of Sites	0.218	Low I Residential	RE9-1XL-RFA	0	0	0	9.171	0.065		Residential - Single Family Residence, 1	207B129 68		Granada Hills - Knollwood	No	MI	ADU
Los Angeles	17435 TRIBUNE ST	91344	2712016032	0.000	0.000	0.065	0.000	Shortfall of Sites	0.218	Low I Residential	RE9-1XL-RFA	0	0	0	9.171	0.065		Residential - Single Family Residence - Guesthouse, 1	207B129 69		Granada Hills - Knollwood	No	MI	ADU
Los Angeles	0	0	4308007033	0.000	0.000	0.065	0.000	Shortfall of Sites	0.169	Low Residential	R1V2-O	0	0	0	11.828	0.065	Vacant	Residential - Single Family Residence - Vacant Land, 1	126B165 69		West Los Angeles	No	MI	ADU
Los Angeles	14732 MORRISON ST	91403	2263028028	0.000	0.000	0.065	0.000	Shortfall of Sites	0.155	Low Residential	R1-1-RIO	0	0	0	12.902	0.065		Residential - Single Family Residence - Pool, 1	169-5A149 71		Van Nuys - North Sherman Oaks	No	MI	ADU
Los Angeles	10425 CHARING CROSS RD	90024	4359008011	0.000	0.000	0.065	0.000	Shortfall of Sites	0.265	Low Residential	R1-1	0	0	0	7.543	0.065		Residential - Single Family Residence - Pool, 1	138B153 71		Westwood	No	MI	ADU
Los Angeles	545 26TH ST	90402	4264005008	0.000	0.000	0.065	0.000	Shortfall of Sites	0.227	Very Low II Residential	RE11-1	0	0	0	8.800	0.065		Residential - Single Family Residence, 1	126B137 71		Brentwood - Pacific Palisades	No	MI	ADU
Los Angeles	10323 MONTE MAR DR	90064	4308001021	0.000	0.000	0.065	0.000	Shortfall of Sites	0.190	Low Residential	R1V2-O	0	0	0	10.533	0.065		Residential - Single Family Residence, 1	126B161 71		West Los Angeles	No	MI	ADU
Los Angeles	5352 TOPEKA DR	91356	2161004061	0.000	0.000	0.065	0.000	Shortfall of Sites	0.750	Very Low I Residential	RA-1	0	0	0	2.668	0.065		Residential - Single Family Residence - Pool, 1	171B121 72		Encino - Tarzana	No	MI	ADU
Los Angeles	3453 GRAND VIEW BLVD	90066	4248017017	0.000	0.000	0.065	0.000	Shortfall of Sites	0.170	Low Residential	R1V2	0	0	0	11.781	0.065		, 1	114B153 72		Palms - Mar Vista - Del Rey	No	MI	ADU
Los Angeles	4656 SALOMA AVE	91403	2264020020	0.000	0.000	0.065	0.000	Shortfall of Sites	0.170	Low Residential	R1-1	0	0	0	11.736	0.065		Residential - Single Family Residence - Pool, 1	168A149 73		Sherman Oaks - Studio City - Toluca Lake - Cahuenga Pass	No	MI	ADU
Los Angeles	1121 S GRETNA GREEN WAY	90049	4264023003	0.000	0.000	0.065	0.000	Shortfall of Sites	0.155	Low Residential	R1-1	0	0	0	12.895	0.065		Residential - Single Family Residence, 1	126B145 73		Brentwood - Pacific Palisades	No	MI	ADU
Los Angeles	13749 CHANDLER BLVD	91401	2247014040	0.000	0.000	0.065	0.000	Shortfall of Sites	0.220	Very Low Residential	R1-1	0	0	0	9.075	0.065		Residential - Single Family Residence - Guesthouse, 1	171B153 74		Van Nuys - North Sherman Oaks	No	MI	ADU
Los Angeles	4451 LEMP AVE	91602	2365003007	0.000	0.000	0.065	0.000	Shortfall of Sites	0.266	Low Residential	R1-1-RIO	0	0	0	7.511	0.065		Residential - Single Family Residence - Pool, 1	165B169 74		Sherman Oaks - Studio City - Toluca Lake - Cahuenga Pass	No	MI	ADU
Los Angeles	1917 THAYER AVE	90025	4317007026	0.000	0.000	0.065	0.000	Shortfall of Sites	0.154	Low Residential	R1-1-O	0	0	0	12.981	0.065		Residential - Single Family Residence, 1	129B157 74		West Los Angeles	No	MI	ADU
Los Angeles	0	0	4330004006	0.000	0.000	0.065	0.000	Shortfall of Sites	0.210	Low Residential	R1-1-O	0	0	0	9.536	0.065		Residential - Single Family Residence, 1	129B165 74		West Los Angeles	No	MI	ADU
Los Angeles	5418 AMIGO AVE	91356	2161016023	0.000	0.000	0.065	0.000	Shortfall of Sites	0.203	Low II Residential	R1-1	0	0	0	9.838	0.065		Residential - Single Family Residence - Pool, 1	171B121 75		Encino - Tarzana	No	MI	ADU
Los Angeles	3057 EARLMAR DR	90064	4316011027	0.000	0.000	0.065	0.000	Shortfall of Sites	0.201	Low Residential	R1V2	0	0	0	9.956	0.065		Residential - Single Family Residence - Pool, 1	123B165 75		West Los Angeles	No	MI	ADU
Los Angeles	1006 WELLESLEY AVE	90049	4264022034	0.000	0.000	0.065	0.000	Shortfall of Sites	0.154	Low Residential	R1-1	0	0	0	12.995	0.065		Residential - Single Family Residence, 1	126B145 76		Brentwood - Pacific Palisades	No	MI	ADU
Los Angeles	2713 CLUB DR	90064	4308003004	0.000	0.000	0.065	0.000	Shortfall of Sites	0.258	Low Residential	R1V2-O	0	0	0	7.739	0.065		Residential - Single Family Residence - Pool, 1	126B161 76		West Los Angeles	No	MI	ADU

Jurisdiction Name	Site Address/Intersection	5 Digit ZIP Code	Assessor Parcel Number	Very Low-Income	Low-Income	Moderate-Income	Above Moderate-Income	Type of Shortfall	Parcel Size (Acres)	Current General Plan Designation	Current Zoning	Proposed General Plan (GP) Designation	Proposed Zoning	Minimum Density Allowed	Maximum Density Allowed	Total Capacity	Vacant/ Nonvacant	Description of Existing Uses	PIN	Base Density Per Acre	Community Plan Area	Rent Stabalization Ordinance	Income Category	Applicable Rezoning Program (Program informing values in Column Q listed first)
Los Angeles	12514 LANDALE ST	91604	2362028011	0.000	0.000	0.065	0.000	Shortfall of Sites	0.176	Low Residential	R1-1-RIO	0	0	0	11.344	0.065		Residential - Single Family Residence - Pool, 1	165B161 77		Sherman Oaks - Studio City - Toluca Lake - Cahuenga Pass	No	MI	ADU
Los Angeles	246 S ANITA AVE	90049	4405034029	0.000	0.000	0.065	0.000	Shortfall of Sites	0.172	Low Residential	R1-1	0	0	0	11.616	0.065		Residential - Single Family Residence - Pool, 1	129B141 77		Brentwood - Pacific Palisades	No	MI	ADU
Los Angeles	0	90064	4308007032	0.000	0.000	0.065	0.000	Shortfall of Sites	0.169	Low Residential	R1V2-O	0	0	0	11.829	0.065	Vacant	Residential - Single Family Residence - Vacant Land, 1	126B165 77		West Los Angeles	No	MI	ADU
Los Angeles	1560 GLEN AYLSA AVE	90041	5689024008	0.000	0.000	0.065	0.000	Shortfall of Sites	0.161	Low Residential	R1-1	0	0	0	12.450	0.065		Residential - Single Family Residence, 1	160-SA227 78		Northeast Los Angeles	No	MI	ADU
Los Angeles	2529 PATRICIA AVE	90064	4318013006	0.000	0.000	0.065	0.000	Shortfall of Sites	0.149	Low Residential	R1V2-O	0	0	0	13.401	0.065		Residential - Single Family Residence - Pool and Misc., 1	126B161 78		West Los Angeles	No	MI	ADU
Los Angeles	11306 KINGSLAND ST	90066	4249004018	0.000	0.000	0.065	0.000	Shortfall of Sites	0.169	Low Residential	R1V2	0	0	0	11.813	0.065		Residential - Single Family Residence, 1	117B157 79		Palms - Mar Vista - Del Rey	No	MI	ADU
Los Angeles	17349 TRIBUNE ST	91344	2696004024	0.000	0.000	0.065	0.000	Shortfall of Sites	0.218	Low I Residential	RE9-1XL-RFA	0	0	0	9.171	0.065		Residential - Single Family Residence, 1	207B129 80		Granada Hills - Knollwood	No	MI	ADU
Los Angeles	5351 DONNA AVE	91356	2163022043	0.000	0.000	0.065	0.000	Shortfall of Sites	0.423	Very Low I Residential	RA-1	0	0	0	4.724	0.065		Residential - Single Family Residence - Pool and Misc., 1	171B121 80		Encino - Tarzana	No	MI	ADU
Los Angeles	12664 MCLENNAN AVE	91344	2609024026	0.000	0.000	0.065	0.000	Shortfall of Sites	0.258	Very Low II Residential	RE11-1	0	0	0	7.764	0.065		Residential - Single Family Residence - Pool, 1	219B133 81		Granada Hills - Knollwood	No	MI	ADU
Los Angeles	17345 TRIBUNE ST	91344	2696004025	0.000	0.000	0.065	0.000	Shortfall of Sites	0.240	Low I Residential	RE9-1XL-RFA	0	0	0	8.337	0.065		Residential - Single Family Residence, 1	207B129 81		Granada Hills - Knollwood	No	MI	ADU
Los Angeles	5132 NOBLE AVE	91403	2263004007	0.000	0.000	0.065	0.000	Shortfall of Sites	0.155	Low Residential	R1-1-RIO	0	0	0	12.907	0.065		Residential - Single Family Residence - Pool, 1	171A147 81		Van Nuys - North Sherman Oaks	No	MI	ADU
Los Angeles	12418 LITTLER PL	91344	2609016016	0.000	0.000	0.065	0.000	Shortfall of Sites	0.470	Very Low I Residential	RA-1	0	0	0	4.253	0.065		Residential - Single Family Residence - Pool, 1	219B137 82		Granada Hills - Knollwood	No	MI	ADU
Los Angeles	15042 HARTSOOK ST	91403	2263006010	0.000	0.000	0.065	0.000	Shortfall of Sites	0.220	Low Residential	R1-1-RIO	0	0	0	9.082	0.065		Residential - Single Family Residence - Pool, 1	171A147 82		Van Nuys - North Sherman Oaks	No	MI	ADU
Los Angeles	12757 LANDALE ST	91604	2362016053	0.000	0.000	0.065	0.000	Shortfall of Sites	0.269	Low Residential	R1-1-RIO	0	0	0	7.437	0.065		Residential - Single Family Residence - Pool, 1	165B161 82		Sherman Oaks - Studio City - Toluca Lake - Cahuenga Pass	No	MI	ADU
Los Angeles	170 S WESTGATE AVE	90049	4401001025	0.000	0.000	0.065	0.000	Shortfall of Sites	0.201	Low Residential	RS-1	0	0	0	9.956	0.065		Residential - Single Family Residence, 1	132B145 82		Brentwood - Pacific Palisades	No	MI	ADU
Los Angeles	17339 TRIBUNE ST	91344	2696004026	0.000	0.000	0.065	0.000	Shortfall of Sites	0.218	Low I Residential	RE9-1XL-RFA	0	0	0	9.171	0.065		Residential - Single Family Residence, 1	207B129 83		Granada Hills - Knollwood	No	MI	ADU
Los Angeles	5001 NEWCASTLE AVE	91316	2181025024	0.000	0.000	0.065	0.000	Shortfall of Sites	0.162	Low II Residential	R1-1	0	0	0	12.377	0.065		Residential - Single Family Residence - Pool and Misc., 1	168B125 83		Encino - Tarzana	No	MI	ADU
Los Angeles	4936 GREENBUSH AVE	91423	2359013018	0.000	0.000	0.065	0.000	Shortfall of Sites	0.165	Low Residential	R1-1-RIO	0	0	0	12.090	0.065		Residential - Single Family Residence - Pool, 1	168B157 83		Van Nuys - North Sherman Oaks	No	MI	ADU
Los Angeles	4447 CALHOUN AVE	91423	2265018042	0.000	0.000	0.065	0.000	Shortfall of Sites	0.155	Low Residential	R1-1-RIO	0	0	0	12.901	0.065		Residential - Single Family Residence, 1	165B153 83		Sherman Oaks - Studio City - Toluca Lake - Cahuenga Pass	No	MI	ADU
Los Angeles	10363 CALVIN AVE	90025	4319006047	0.000	0.000	0.065	0.000	Shortfall of Sites	0.173	Low Residential	R1-1-O	0	0	0	11.574	0.065		Residential - Single Family Residence, 1	129B161 83		West Los Angeles	No	MI	ADU
Los Angeles	2522 AIKEN AVE	90064	4318013032	0.000	0.000	0.065	0.000	Shortfall of Sites	0.149	Low Residential	R1V2-O	0	0	0	13.403	0.065		Residential - Single Family Residence - Pool, 1	126B161 83		West Los Angeles	No	MI	ADU
Los Angeles	17331 TRIBUNE ST	91344	2696004027	0.000	0.000	0.065	0.000	Shortfall of Sites	0.234	Low I Residential	RE9-1XL-RFA	0	0	0	8.534	0.065		Residential - Single Family Residence, 1	207B129 84		Granada Hills - Knollwood	No	MI	ADU
Los Angeles	4935 VARNA AVE	91423	2359013005	0.000	0.000	0.065	0.000	Shortfall of Sites	0.165	Low Residential	R1-1-RIO	0	0	0	12.090	0.065		Residential - Single Family Residence - Pool, 1	168B157 84		Van Nuys - North Sherman Oaks	No	MI	ADU
Los Angeles	13947 CHANDLER BLVD	91401	2247012009	0.000	0.000	0.065	0.000	Shortfall of Sites	0.176	Very Low Residential	R1-1	0	0	0	11.341	0.065		Residential - Single Family Residence - Pool, 1	171B153 85		Van Nuys - North Sherman Oaks	No	MI	ADU
Los Angeles	2727 CLUB DR	90064	4308003006	0.000	0.000	0.065	0.000	Shortfall of Sites	0.251	Low Residential	R1V2-O	0	0	0	7.973	0.065		Residential - Single Family Residence - Pool, 1	126B161 85		West Los Angeles	No	MI	ADU
Los Angeles	4457 CAMELLIA AVE	91602	2365007015	0.000	0.000	0.065	0.000	Shortfall of Sites	0.243	Low Residential	R1-1-RIO	0	0	0	8.245	0.065		Residential - Single Family Residence - Pool, 1	165B169 86		Sherman Oaks - Studio City - Toluca Lake - Cahuenga Pass	No	MI	ADU
Los Angeles	621 S BUNDY DR	90049	4404007018	0.000	0.000	0.065	0.000	Shortfall of Sites	0.161	Low Residential	R1-1-O	0	0	0	12.448	0.065		Residential - Single Family Residence, 1	129B141 86		Brentwood - Pacific Palisades	No	MI	ADU
Los Angeles	2535 PATRICIA AVE	90064	4318013007	0.000	0.000	0.065	0.000	Shortfall of Sites	0.149	Low Residential	R1V2-O	0	0	0	13.401	0.065		Residential - Single Family Residence, 1	126B161 86		West Los Angeles	No	MI	ADU
Los Angeles	15222 HARTSOOK ST	91403	2263008009	0.000	0.000	0.065	0.000	Shortfall of Sites	0.155	Low Residential	R1-1-RIO	0	0	0	12.900	0.065		Residential - Single Family Residence - Pool, 1	171A147 87		Van Nuys - North Sherman Oaks	No	MI	ADU
Los Angeles	4937 GREENBUSH AVE	91423	2359014005	0.000	0.000	0.065	0.000	Shortfall of Sites	0.165	Low Residential	R1-1-RIO	0	0	0	12.100	0.065		Residential - Single Family Residence - Pool, 1	168B157 87		Van Nuys - North Sherman Oaks	No	MI	ADU
Los Angeles	4646 SALOMA AVE	91403	2264020018	0.000	0.000	0.065	0.000	Shortfall of Sites	0.170	Low Residential	R1-1	0	0	0	11.736	0.065		Residential - Single Family Residence, 1	168A149 87		Sherman Oaks - Studio City - Toluca Lake - Cahuenga Pass	No	MI	ADU
Los Angeles	14838 HARTSOOK ST	91403	2263038031	0.000	0.000	0.065	0.000	Shortfall of Sites	0.155	Low Residential	R1-1-RIO	0	0	0	12.908	0.065		Residential - Single Family Residence, 1	171A149 88		Van Nuys - North Sherman Oaks	No	MI	ADU
Los Angeles	4931 LAURELGROVE AVE	91607	2356025002	0.000	0.000	0.065	0.000	Shortfall of Sites	0.283	Low Residential	R1-1	0	0	0	7.055	0.065		Residential - Single Family Residence - Pool, 1	168B165 88		North Hollywood - Valley Village	No	MI	ADU
Los Angeles	4923 MATILIJA AVE	91423	2269020006	0.000	0.000	0.065	0.000	Shortfall of Sites	0.179	Low Residential	R1-1-RIO	0	0	0	11.158	0.065		Residential - Single Family Residence - Pool, 1	168B153 88		Van Nuys - North Sherman Oaks	No	MI	ADU
Los Angeles	11554 MORRISON ST	91601	2354006026	0.000	0.000	0.065	0.000	Shortfall of Sites	0.179	Low Residential	R1-1	0	0	0	11.168	0.065		Residential - Single Family Residence - Pool, 1	168B169 88		North Hollywood - Valley Village	No	MI	ADU
Los Angeles	760 HOLMBY AVE	90024	4360026016	0.000	0.000	0.065	0.000	Shortfall of Sites	0.258	Low Residential	R1-1	0	0	0	7.741	0.065		Residential - Single Family Residence - Pool, 1	135B157 88		Westwood	No	MI	ADU
Los Angeles	15008 VALLEY HEART DR	91403	2263019013	0.000	0.000	0.065	0.000	Shortfall of Sites	0.212	Low Residential	R1-1-RIO	0	0	0	9.422	0.065		Residential - Single Family Residence - Pool, 1	168B145 89		Van Nuys - North Sherman Oaks	No	MI	ADU
Los Angeles	11558 MORRISON ST	91601	2354006025	0.000	0.000	0.065	0.000	Shortfall of Sites	0.179	Low Residential	R1-1	0	0	0	11.168	0.065		Residential - Single Family Residence - Pool, 1	168B169 89		North Hollywood - Valley Village	No	MI	ADU
Los Angeles	10341 MONTE MAR DR	90064	4308001009	0.000	0.000	0.065	0.000	Shortfall of Sites	0.200	Low Residential	R1V2-O	0	0	0	10.009	0.065		Residential - Single Family Residence, 1	126B161 89		West Los Angeles	No	MI	ADU
Los Angeles	5338 BEVIS AVE	91411	2249023011	0.000	0.000	0.065	0.000	Shortfall of Sites	0.170	Low Residential	R1-1	0	0	0	11.749	0.065		Residential - Single Family Residence - Pool, 1	172-5A149 90		Van Nuys - North Sherman Oaks	No	MI	ADU
Los Angeles	11562 MORRISON ST	91601	2354006042	0.000	0.000	0.065	0.000	Shortfall of Sites	0.179	Low Residential	R1-1	0	0	0	11.168	0.065		Residential - Single Family Residence - Pool, 1	168B169 90		North Hollywood - Valley Village	No	MI	ADU
Los Angeles	4146 FARMDALE AVE	91604	2368021009	0.000	0.000	0.065	0.000	Shortfall of Sites	0.158	Low Residential	R1-1-RIO	0	0	0	12.631	0.065		Residential - Single Family Residence - Pool, 1	162B169 90		Sherman Oaks - Studio City - Toluca Lake - Cahuenga Pass	No	MI	ADU
Los Angeles	2010 BAGLEY AVE	90034	4302003025	0.000	0.000	0.065	0.000	Shortfall of Sites	0.161	Low Residential	R1V2-O	0	0	0	12.435	0.065		Residential - Single Family Residence, 1	126B169 90		West Los Angeles	No	MI	ADU
Los Angeles	13843 CHANDLER BLVD	91401	2247013077	0.000	0.000	0.065	0.000	Shortfall of Sites	0.154	Very Low Residential	R1-1	0	0	0	12.956	0.065		Residential - Single Family Residence - Pool, 1	171B153 91		Van Nuys - North Sherman Oaks	No	MI	ADU
Los Angeles	15202 HARTSOOK ST	91403	2263008013	0.000	0.000	0.065	0.000	Shortfall of Sites	0.155	Low Residential	R1-1-RIO	0	0	0	12.862	0.065		Residential - Single Family Residence - Pool, 1	171A147 91		Van Nuys - North Sherman Oaks	No	MI	ADU
Los Angeles	15014 VALLEY HEART DR	91403	2263019012	0.000	0.000	0.065	0.000	Shortfall of Sites	0.207	Low Residential	R1-1-RIO	0	0	0	9.661	0.065		Residential - Single Family Residence - Pool, 1	168B145 91		Van Nuys - North Sherman Oaks	No	MI	ADU
Los Angeles	11566 MORRISON ST	91601	2354006041	0.000	0.000	0.065	0.000	Shortfall of Sites	0.179	Low Residential	R1-1	0	0	0	11.168	0.065		Residential - Single Family Residence - Pool, 1	168B169 91		North Hollywood - Valley Village	No	MI	ADU
Los Angeles	4453 FARMDALE AVE	91602	2365010021	0.000	0.000	0.065	0.000	Shortfall of Sites	0.155	Low Residential	R1-1-RIO	0	0	0	12.907	0.065		Residential - Single Family Residence - Pool, 1	165B169 91		Sherman Oaks - Studio City - Toluca Lake - Cahuenga Pass	No	MI	ADU
Los Angeles	9606 BOLTON RD	90034	4309009008	0.000	0.000	0.065	0.000	Shortfall of Sites	0.164	Low Residential	R1V2-O	0	0	0	12.200	0.065		Residential - Single Family Residence, 1	126B165 91		West Los Angeles	No	MI	ADU
Los Angeles	15152 HARTSOOK ST	91403	2263007001	0.000	0.000	0.065	0.000	Shortfall of Sites	0.155	Low Residential	R1-1-RIO	0	0	0	12.900	0.065		Residential - Single Family Residence, 1	171A147 92		Van Nuys - North Sherman Oaks	No	MI	ADU
Los Angeles	15018 VALLEYHEART DR	91403	2263019011	0.000	0.000	0.065	0.000	Shortfall of Sites	0.202	Low Residential	R1-1-RIO	0	0	0	9.913	0.065		Residential - Single Family Residence - Pool, 1	168B145 92		Van Nuys - North Sherman Oaks	No	MI	ADU
Los Angeles	3849 BOYCE AVE	90039	5435008020	0.000	0.000	0.065	0.000	Shortfall of Sites	0.155	Low Residential	R1-1-RIO	0	0	0	12.907	0.065		Residential - Single Family Residence, 1	156A207 92		Northeast Los Angeles	No	MI	ADU
Los Angeles	162 ACARI DR	90049	4365002007	0.000	0.000	0.065	0.000	Shortfall of Sites	0.330	Very Low II Residential	RE11-1	0	0	0	6.057	0.065		Residential - Single Family Residence - Therapy Pool (Spa), 1	135B145 92		Brentwood - Pacific Palisades	No	MI	ADU
Los Angeles	4926 NORWICH AVE	91403	2263019010	0.000	0.000	0.065	0.000	Shortfall of Sites	0.231	Low Residential	R1-1-RIO	0	0	0	8.653	0.065		Residential - Single Family Residence - Pool and Misc., 1	168B145 93		Van Nuys - North Sherman Oaks	No	MI	ADU
Los Angeles	1922 CAMDEN AVE	90025	4323014001	0.000	0.000	0.065	0.000	Shortfall of Sites	0.155	Low Residential	R1-1	0	0	0	12.907	0.065		Residential - Single Family Residence, 1	126B153 93		West Los Angeles	No	MI	ADU
Los Angeles	2539 PATRICIA AVE	90064	4318013008	0.000	0.000	0.065	0.000	Shortfall of Sites	0.149	Low Residential	R1V2-O	0	0	0	13.401	0.065		Residential - Single Family Residence, 1	126B161 93		West Los Angeles	No	MI	ADU
Los Angeles	4146 BECK AVE	91604	2368022032	0.000	0.000	0.065	0.000	Shortfall of Sites	0.159	Low Residential	R1-1-RIO	0	0	0	12.585	0.065		Residential - Single Family Residence - Pool, 1	162B169 94		Sherman Oaks - Studio City - Toluca Lake - Cahuenga Pass	No	MI	ADU
Los Angeles	258 COMSTOCK AVE	90024	4359002006	0.000	0.000	0.065	0.000	Shortfall of Sites	0.283	Low Residential	R1-1	0	0	0	7.079	0.065		Residential - Single Family Residence - Pool, 1	138B153 95		Westwood	No	MI	ADU
Los Angeles	301 S MEDIO DR	90049	4405033012	0.000	0.000	0.065	0.000	Shortfall of Sites	0.186	Low Residential	R1-1	0	0	0	10.755	0.065		Residential - Single Family Residence, 1	129B141 95		Brentwood - Pacific Palisades	No	MI	ADU
Los Angeles	19333 SANTA RITA ST	91356	2163004011	0.000	0.000	0.065	0.000	Shortfall of Sites	0.379	Very Low I Residential	RA-1	0	0	0	5.282	0.065		Residential - Single Family Residence - Pool, 1	171B117 96		Encino - Tarzana	No	MI	ADU
Los Angeles	5336 NATICK AVE	91411	2249017006	0.000	0.000	0.065	0.000	Shortfall of Sites	0.152	Low Residential	R1-1	0	0	0	13.152	0.065		Residential - Single Family Residence - Pool, 1	172-5A149 96		Van Nuys - North Sherman Oaks	No	MI	ADU
Los Angeles	829 N ORLANDO AVE	90069	5529003005	0.000	0.000	0.065	0.000	Shortfall of Sites	0.179	Low II Residential	R1-1	0	0	0	11.173	0.065		Residential - Single Family Residence - Pool, 1	141B173 96		Hollywood	No	MI	ADU

Jurisdiction Name	Site Address/Intersection	5 Digit ZIP Code	Assessor Parcel Number	Very Low-Income	Low-Income	Moderate-Income	Above Moderate-Income	Type of Shortfall	Parcel Size (Acres)	Current General Plan Designation	Current Zoning	Proposed General Plan (GP) Designation	Proposed Zoning	Minimum Density Allowed	Maximum Density Allowed	Total Capacity	Vacant/ Nonvacant	Description of Existing Uses	PIN	Base Density Per Acre	Community Plan Area	Rent Stabalization Ordinance	Income Category	Applicable Rezoning Program (Program informing values in Column Q listed first)
Los Angeles	2117 DUXBURY CIR	90034	4309009019	0.000	0.000	0.065	0.000	Shortfall of Sites	0.276	Low Residential	R1V2-O	0	0	0	7.239	0.065		Residential - Single Family Residence - Pool, 1	126B165 96		West Los Angeles	No	MI	ADU
Los Angeles	10269 CHEVIOT DR	90064	4316003014	0.000	0.000	0.065	0.000	Shortfall of Sites	0.150	Low Residential	R1V2	0	0	0	13.366	0.065		Residential - Single Family Residence - Pool, 1	123B161 96		West Los Angeles	No	MI	ADU
Los Angeles	3036 DANALDA DR	90064	4316015012	0.000	0.000	0.065	0.000	Shortfall of Sites	0.206	Low Residential	R1V2	0	0	0	9.712	0.065		Residential - Single Family Residence - Pool, 1	123B165 96		West Los Angeles	No	MI	ADU
Los Angeles	14839 HUSTON ST	91403	2263029043	0.000	0.000	0.065	0.000	Shortfall of Sites	0.155	Low Residential	R1-1-RIO	0	0	0	12.902	0.065		Residential - Single Family Residence - Pool, 1	169-5A149 97		Van Nuys - North Sherman Oaks	No	MI	ADU
Los Angeles	567 COMSTOCK AVE	90024	4359015017	0.000	0.000	0.065	0.000	Shortfall of Sites	1.161	Very Low I Residential	RE20-1	0	0	0	1.723	0.065		Residential - Single Family Residence - Pool and Misc., 1	138B157 97		Westwood	No	MI	ADU
Los Angeles	639 S BURLINGAME AVE	90049	4264006015	0.000	0.000	0.065	0.000	Shortfall of Sites	0.208	Very Low II Residential	RE11-1	0	0	0	9.636	0.065		Residential - Single Family Residence - Pool, 1	126B141 97		Brentwood - Pacific Palisades	No	MI	ADU
Los Angeles	15124 HARTSOOK ST	91403	2263007007	0.000	0.000	0.065	0.000	Shortfall of Sites	0.155	Low Residential	R1-1-RIO	0	0	0	12.899	0.065		Residential - Single Family Residence - Pool, 1	171A147 98		Van Nuys - North Sherman Oaks	No	MI	ADU
Los Angeles	14833 HUSTON ST	91403	2263029042	0.000	0.000	0.065	0.000	Shortfall of Sites	0.164	Low Residential	R1-1-RIO	0	0	0	12.217	0.065		Residential - Single Family Residence, 1	169-5A149 98		Van Nuys - North Sherman Oaks	No	MI	ADU
Los Angeles	11555 DILLING ST	91604	2368011018	0.000	0.000	0.065	0.000	Shortfall of Sites	0.344	Very Low Residential	RE11-1-RIO	0	0	0	5.808	0.065		Residential - Single Family Residence - Pool, 1	162B169 98		Sherman Oaks - Studio City - Toluca Lake - Cahuenga Pass	No	MI	ADU
Los Angeles	369 N ORLANDO AVE	90048	5514011037	0.000	0.000	0.065	0.000	Shortfall of Sites	0.164	Low II Residential	R1V3-O	0	0	0	12.181	0.065		Residential - Single Family Residence - Pool, 1	138B173 98		Wilshire	No	MI	ADU
Los Angeles	4643 SALOMA AVE	91403	2264018021	0.000	0.000	0.065	0.000	Shortfall of Sites	0.171	Low Residential	R1-1	0	0	0	11.722	0.065		Residential - Single Family Residence, 1	168A149 99		Sherman Oaks - Studio City - Toluca Lake - Cahuenga Pass	No	MI	ADU
Los Angeles	14823 HUSTON ST	91403	2263029040	0.000	0.000	0.065	0.000	Shortfall of Sites	0.155	Low Residential	R1-1-RIO	0	0	0	12.901	0.065		Residential - Single Family Residence, 1	169-5A149 100		Van Nuys - North Sherman Oaks	No	MI	ADU
Los Angeles	11810 KEARSARGE ST	90049	4401003022	0.000	0.000	0.065	0.000	Shortfall of Sites	0.825	Low Residential	RS-1	0	0	0	2.424	0.065		Residential - Single Family Residence, 1	132B145 100		Brentwood - Pacific Palisades	No	MI	ADU
Los Angeles	2736 MONTE MAR TER	90064	4308007030	0.000	0.000	0.065	0.000	Shortfall of Sites	0.247	Low Residential	R1V2-O	0	0	0	8.094	0.065		Residential - Single Family Residence - Pool, 1	126B165 100		West Los Angeles	No	MI	ADU
Los Angeles	2543 PATRICIA AVE	90064	4318013009	0.000	0.000	0.065	0.000	Shortfall of Sites	0.149	Low Residential	R1V2-O	0	0	0	13.401	0.065		Residential - Single Family Residence, 1	126B161 100		West Los Angeles	No	MI	ADU
Los Angeles	11640 MORRISON ST	91601	2354009004	0.000	0.000	0.065	0.000	Shortfall of Sites	0.179	Low Residential	R1-1	0	0	0	11.167	0.065		Residential - Single Family Residence - Pool, 1	168B169 101		North Hollywood - Valley Village	No	MI	ADU
Los Angeles	4443 CALHOUN AVE	91423	2265018040	0.000	0.000	0.065	0.000	Shortfall of Sites	0.155	Low Residential	R1-1-RIO	0	0	0	12.901	0.065		Residential - Single Family Residence - Pool, 1	165B153 101		Sherman Oaks - Studio City - Toluca Lake - Cahuenga Pass	No	MI	ADU
Los Angeles	11577 DILLING ST	91604	2368011021	0.000	0.000	0.065	0.000	Shortfall of Sites	0.344	Very Low Residential	RE11-1-RIO	0	0	0	5.808	0.065		Residential - Single Family Residence - Pool and Misc., 1	162B169 101		Sherman Oaks - Studio City - Toluca Lake - Cahuenga Pass	No	MI	ADU
Los Angeles	2125 DUXBURY CIR	90034	4309009020	0.000	0.000	0.065	0.000	Shortfall of Sites	0.320	Low Residential	R1V2-O	0	0	0	6.245	0.065		Residential - Single Family Residence - Pool, 1	126B165 101		West Los Angeles	No	MI	ADU
Los Angeles	14813 HUSTON ST	91403	2263029038	0.000	0.000	0.065	0.000	Shortfall of Sites	0.155	Low Residential	R1-1-RIO	0	0	0	12.899	0.065		Residential - Single Family Residence - Pool, 1	169-5A149 102		Van Nuys - North Sherman Oaks	No	MI	ADU
Los Angeles	4453 VAN NOORD AVE	91604	2362012019	0.000	0.000	0.065	0.000	Shortfall of Sites	0.149	Low Residential	R1-1-RIO	0	0	0	13.393	0.065		Residential - Single Family Residence - Pool, 1	165B161 102		Sherman Oaks - Studio City - Toluca Lake - Cahuenga Pass	No	MI	ADU
Los Angeles	5255 LIVE OAK VIEW AVE	90041	5682013003	0.000	0.000	0.065	0.000	Shortfall of Sites	0.172	Low Residential	R1-1	0	0	0	11.606	0.065		Residential - Single Family Residence, 1	163-5A219 102		Northeast Los Angeles	No	MI	ADU
Los Angeles	222 AVONDALE AVE	90049	4406019009	0.000	0.000	0.065	0.000	Shortfall of Sites	0.351	Very Low II Residential	RE11-1	0	0	0	5.706	0.065		Residential - Single Family Residence - Pool, 1	129B137 103		Brentwood - Pacific Palisades	No	MI	ADU
Los Angeles	281 LORING AVE	90024	4359002021	0.000	0.000	0.065	0.000	Shortfall of Sites	0.343	Low Residential	R1-1	0	0	0	5.831	0.065		Residential - Single Family Residence - Pool, 1	138B153 104		Westwood	No	MI	ADU
Los Angeles	240 S CHADBOURNE AVE	90049	4406020014	0.000	0.000	0.065	0.000	Shortfall of Sites	0.332	Very Low II Residential	RE11-1	0	0	0	6.025	0.065		Residential - Single Family Residence - Pool and Misc., 1	129B137 104		Brentwood - Pacific Palisades	No	MI	ADU
Los Angeles	1900 S CREST DR	90034	4302008045	0.000	0.000	0.065	0.000	Shortfall of Sites	0.172	Low Residential	R1V2-O	0	0	0	11.656	0.065		Residential - Single Family Residence, 1	126B169 104		West Los Angeles	No	MI	ADU
Los Angeles	5353 NOBLE AVE	91411	2250004020	0.000	0.000	0.065	0.000	Shortfall of Sites	0.256	Very Low Residential	RE11-1-RIO	0	0	0	7.805	0.065		Residential - Single Family Residence - Pool, 1	172-5A147 105		Van Nuys - North Sherman Oaks	No	MI	ADU
Los Angeles	14712 HARTSOOK ST	91403	2263037034	0.000	0.000	0.065	0.000	Shortfall of Sites	0.155	Low Residential	R1-1-RIO	0	0	0	12.907	0.065		Residential - Single Family Residence - Pool, 1	171A149 105		Van Nuys - North Sherman Oaks	No	MI	ADU
Los Angeles	201 AVONDALE AVE	90049	4406019003	0.000	0.000	0.065	0.000	Shortfall of Sites	0.627	Very Low II Residential	RE20-1	0	0	0	3.188	0.065		Residential - Single Family Residence - Pool and Misc., 1	129B137 105		Brentwood - Pacific Palisades	No	MI	ADU
Los Angeles	2039 MIDVALE AVE	90025	4323004017	0.000	0.000	0.065	0.000	Shortfall of Sites	0.155	Low Residential	R1-1	0	0	0	12.875	0.065		Residential - Single Family Residence, 1	126B153 105		West Los Angeles	No	MI	ADU
Los Angeles	15030 HARTSOOK ST	91403	2263006011	0.000	0.000	0.065	0.000	Shortfall of Sites	0.156	Low Residential	R1-1-RIO	0	0	0	12.788	0.065		Residential - Single Family Residence - Pool, 1	171A147 106		Van Nuys - North Sherman Oaks	No	MI	ADU
Los Angeles	10295 CRESTA DR	90064	4308003021	0.000	0.000	0.065	0.000	Shortfall of Sites	0.262	Low Residential	R1V2-O	0	0	0	7.645	0.065		Residential - Single Family Residence - Pool, 1	126B161 106		West Los Angeles	No	MI	ADU
Los Angeles	6631 OLCOTT ST	91042	2570008056	0.000	0.000	0.065	0.000	Shortfall of Sites	0.347	Low Residential	R1-1-RFA	0	0	0	5.768	0.065		Residential - Single Family Residence - Modular, 1	202-5A203 107		Sunland - Tujunga - Lake View Terrace - Shadow Hills - East La Tuna Canyon	No	MI	ADU
Los Angeles	4637 SALOMA AVE	91403	2264018022	0.000	0.000	0.065	0.000	Shortfall of Sites	0.171	Low Residential	R1-1	0	0	0	11.723	0.065		Residential - Single Family Residence, 1	168A149 108		Sherman Oaks - Studio City - Toluca Lake - Cahuenga Pass	No	MI	ADU
Los Angeles	14923 GREENLEAF ST	91403	2276011017	0.000	0.000	0.065	0.000	Shortfall of Sites	0.245	Low Residential	RE11-1	0	0	0	8.164	0.065		Residential - Single Family Residence - Pool, 1	166-5A149 108		Sherman Oaks - Studio City - Toluca Lake - Cahuenga Pass	No	MI	ADU
Los Angeles	11611 DILLING ST	91604	2368011026	0.000	0.000	0.065	0.000	Shortfall of Sites	0.398	Very Low Residential	RE11-1-RIO	0	0	0	5.020	0.065		Residential - Single Family Residence - Pool, 1	162B169 108		Sherman Oaks - Studio City - Toluca Lake - Cahuenga Pass	No	MI	ADU
Los Angeles	362 N NORTON AVE	90004	5522027003	0.000	0.000	0.065	0.000	Shortfall of Sites	0.178	Low II Residential	R1R3-RG	0	0	0	11.255	0.065		Residential - Single Family Residence, 1	138B189 108		Wilshire	No	MI	ADU
Los Angeles	4851 SYLMAR AVE	91423	2248005022	0.000	0.000	0.065	0.000	Shortfall of Sites	0.155	Low Residential	R1-1-RIO	0	0	0	12.902	0.065		Residential - Single Family Residence - Pool, 1	169-5A151 109		Van Nuys - North Sherman Oaks	No	MI	ADU
Los Angeles	6614 W VALMONT ST	91042	2570008016	0.000	0.000	0.065	0.000	Shortfall of Sites	0.250	Low Residential	R1-1-RFA	0	0	0	8.011	0.065		Residential - Single Family Residence, 1	202-5A203 110		Sunland - Tujunga - Lake View Terrace - Shadow Hills - East La Tuna Canyon	No	MI	ADU
Los Angeles	14733 HUSTON ST	91403	2263028041	0.000	0.000	0.065	0.000	Shortfall of Sites	0.155	Low Residential	R1-1-RIO	0	0	0	12.902	0.065		Residential - Single Family Residence, 1	169-5A149 110		Van Nuys - North Sherman Oaks	No	MI	ADU
Los Angeles	4447 FARMDALE AVE	91602	2365010020	0.000	0.000	0.065	0.000	Shortfall of Sites	0.155	Low Residential	R1-1-RIO	0	0	0	12.907	0.065		Residential - Single Family Residence - Pool, 1	165B169 110		Sherman Oaks - Studio City - Toluca Lake - Cahuenga Pass	No	MI	ADU
Los Angeles	4444 CAMELLIA AVE	91602	2365010061	0.000	0.000	0.065	0.000	Shortfall of Sites	0.155	Low Residential	R1-1-RIO	0	0	0	12.907	0.065		Residential - Single Family Residence - Pool, 1	165B169 111		Sherman Oaks - Studio City - Toluca Lake - Cahuenga Pass	No	MI	ADU
Los Angeles	2549 PATRICIA AVE	90064	4318013010	0.000	0.000	0.065	0.000	Shortfall of Sites	0.149	Low Residential	R1V2-O	0	0	0	13.401	0.065		Residential - Single Family Residence, 1	126B161 111		West Los Angeles	No	MI	ADU
Los Angeles	14719 HUSTON ST	91403	2263028039	0.000	0.000	0.065	0.000	Shortfall of Sites	0.155	Low Residential	R1-1-RIO	0	0	0	12.902	0.065		Residential - Single Family Residence - Pool, 1	169-5A149 112		Van Nuys - North Sherman Oaks	No	MI	ADU
Los Angeles	17442 BLACKHAWK ST	91344	2733023025	0.000	0.000	0.065	0.000	Shortfall of Sites	0.210	Low I Residential	RS-1	0	0	0	9.519	0.065		Residential - Single Family Residence - Pool, 1	204B129 113		Granada Hills - Knollwood	No	MI	ADU
Los Angeles	361 N KILKEA DR	90048	5514008035	0.000	0.000	0.065	0.000	Shortfall of Sites	0.150	Low II Residential	R1V3	0	0	0	13.295	0.065		Residential - Single Family Residence - Pool, 1	138B173 113		Wilshire	No	MI	ADU
Los Angeles	12909 HANOVER ST	90049	4406020008	0.000	0.000	0.065	0.000	Shortfall of Sites	0.298	Very Low II Residential	RE11-1	0	0	0	6.709	0.065		Residential - Single Family Residence - Pool, 1	129B137 113		Brentwood - Pacific Palisades	No	MI	ADU
Los Angeles	2529 AIKEN AVE	90064	4318012006	0.000	0.000	0.065	0.000	Shortfall of Sites	0.155	Low Residential	R1V2-O	0	0	0	12.906	0.065		Residential - Single Family Residence - Pool and Misc., 1	126B161 113		West Los Angeles	No	MI	ADU
Los Angeles	12642 EMELITA ST	91607	2341013018	0.000	0.000	0.065	0.000	Shortfall of Sites	0.183	Low Residential	R1-1	0	0	0	10.932	0.065		Residential - Single Family Residence - Pool, 1	174B161 114		North Hollywood - Valley Village	No	MI	ADU
Los Angeles	14713 HUSTON ST	91403	2263028037	0.000	0.000	0.065	0.000	Shortfall of Sites	0.155	Low Residential	R1-1-RIO	0	0	0	12.902	0.065		Residential - Single Family Residence - Pool and Misc., 1	169-5A149 114		Van Nuys - North Sherman Oaks	No	MI	ADU
Los Angeles	360 N LA JOLLA AVE	90048	5514008024	0.000	0.000	0.065	0.000	Shortfall of Sites	0.150	Low II Residential	R1V3	0	0	0	13.299	0.065		Residential - Single Family Residence - Pool, 1	138B173 114		Wilshire	No	MI	ADU
Los Angeles	301 LORING AVE	90024	4359002019	0.000	0.000	0.065	0.000	Shortfall of Sites	0.317	Low Residential	R1-1	0	0	0	6.310	0.065		Residential - Single Family Residence - Pool, 1	138B153 115		Westwood	No	MI	ADU
Los Angeles	14114 CHANDLER BLVD	91401	2248018008	0.000	0.000	0.065	0.000	Shortfall of Sites	0.378	Low Residential	R1-1	0	0	0	5.293	0.065		Residential - Single Family Residence - Pool, 1	171B153 116		Van Nuys - North Sherman Oaks	No	MI	ADU
Los Angeles	4140 CAMELLIA AVE	91604	2368022007	0.000	0.000	0.065	0.000	Shortfall of Sites	0.158	Low Residential	R1-1-RIO	0	0	0	12.640	0.065		Residential - Single Family Residence - Pool, 1	162B169 116		Sherman Oaks - Studio City - Toluca Lake - Cahuenga Pass	No	MI	ADU
Los Angeles	12730 HANOVER ST	90049	4405023003	0.000	0.000	0.065	0.000	Shortfall of Sites	0.380	Very Low I Residential	RE20-1	0	0	0	5.264	0.065		Residential - Single Family Residence - Pool, 1	129B137 116		Brentwood - Pacific Palisades	No	MI	ADU
Los Angeles	2542 AIKEN AVE	90064	4318013028	0.000	0.000	0.065	0.000	Shortfall of Sites	0.149	Low Residential	R1V2-O	0	0	0	13.403	0.065		Residential - Single Family Residence - Pool and Misc., 1	126B161 116		West Los Angeles	No	MI	ADU
Los Angeles	9223 OWENSMOUTH AVENUE	91311	2746012039	0.000	0.000	0.065	0.000	Shortfall of Sites	0.351	Light Manufacturing	[T][Q]MR1-1VL	0	0	0	5.693	0.065		Industrial - Warehousing, Distribution, Storage - Warehousing, Distribution, Over 50,000 SF - One Story, 1	198B105 117		Chatsworth - Porter Ranch	No	MI	ADU
Los Angeles	5103 VESPER AVE	91403	2263035008	0.000	0.000	0.065	0.000	Shortfall of Sites	0.198	Low Residential	R1-1-RIO	0	0	0	10.092	0.065		Residential - Single Family Residence - Pool, 1	171A151 117		Van Nuys - North Sherman Oaks	No	MI	ADU
Los Angeles	12426 LANDALE ST	91604	2364016009	0.000	0.000	0.065	0.000	Shortfall of Sites	0.160	Low Residential	R1-1-RIO	0	0	0	12.473	0.065		Residential - Single Family Residence - Pool, 1	165B165 117		Sherman Oaks - Studio City - Toluca Lake - Cahuenga Pass	No	MI	ADU

Jurisdiction Name	Site Address/Intersection	5 Digit ZIP Code	Assessor Parcel Number	Very Low-Income	Low-Income	Moderate-Income	Above Moderate-Income	Type of Shortfall	Parcel Size (Acres)	Current General Plan Designation	Current Zoning	Proposed General Plan (GP) Designation	Proposed Zoning	Minimum Density Allowed	Maximum Density Allowed	Total Capacity	Vacant/ Nonvacant	Description of Existing Uses	PIN	Base Density Per Acre	Community Plan Area	Rent Stabalization Ordinance	Income Category	Applicable Rezoning Program (Program informing values in Column Q listed first)
Los Angeles	4139 CAMELLIA AVE	91604	2368022026	0.000	0.000	0.065	0.000	Shortfall of Sites	0.158	Low Residential	R1-1-RIO	0	0	0	12.653	0.065		Residential - Single Family Residence - Pool, 1	162B169 117		Sherman Oaks - Studio City - Toluca Lake - Cahuenga Pass	No	MI	ADU
Los Angeles	2555 PATRICIA AVE	90064	4318013011	0.000	0.000	0.065	0.000	Shortfall of Sites	0.149	Low Residential	R1V2-O	0	0	0	13.401	0.065		Residential - Single Family Residence, 1	126B161 118		West Los Angeles	No	MI	ADU
Los Angeles	10352 VARIEL AVE	91311	2706019052	0.000	0.000	0.065	0.000	Shortfall of Sites	0.622	Very Low I Residential	RA-1	0	0	0	3.213	0.065		Residential - Single Family Residence, 1	204B105 119		Chatsworth - Porter Ranch	No	MI	ADU
Los Angeles	990 S CARMELINA AVE	90049	4264021032	0.000	0.000	0.065	0.000	Shortfall of Sites	0.254	Low Residential	RE9-1	0	0	0	7.869	0.065		Residential - Single Family Residence - Pool, 1	126B141 119		Brentwood - Pacific Palisades	No	MI	ADU
Los Angeles	14843 OTSEGO ST	91403	2263038047	0.000	0.000	0.065	0.000	Shortfall of Sites	0.155	Low Residential	R1-1-RIO	0	0	0	12.902	0.065		Residential - Single Family Residence - Pool, 1	171A149 120		Van Nuys - North Sherman Oaks	No	MI	ADU
Los Angeles	322 LORING AVE	90024	4359007004	0.000	0.000	0.065	0.000	Shortfall of Sites	0.261	Low Residential	R1-1	0	0	0	7.669	0.065		Residential - Single Family Residence - Pool, 1	138B153 120		Westwood	No	MI	ADU
Los Angeles	11343 ISLETA ST	90049	4365029013	0.000	0.000	0.065	0.000	Shortfall of Sites	0.158	Low Residential	R1-1	0	0	0	12.672	0.065		Residential - Single Family Residence, 1	135B145 120		Brentwood - Pacific Palisades	No	MI	ADU
Los Angeles	308 S BRISTOL AVE	90049	4405023004	0.000	0.000	0.065	0.000	Shortfall of Sites	0.433	Very Low I Residential	RE20-1	0	0	0	4.621	0.065		Residential - Single Family Residence - Pool and Misc., 1	129B137 120		Brentwood - Pacific Palisades	No	MI	ADU
Los Angeles	15049 GREENLEAF ST	91403	2276010031	0.000	0.000	0.065	0.000	Shortfall of Sites	0.178	Low Residential	RE11-1	0	0	0	11.213	0.065		Residential - Single Family Residence - Pool, 1	166-5A147 121		Sherman Oaks - Studio City - Toluca Lake - Cahuenga Pass	No	MI	ADU
Los Angeles	1219 NEOLA ST	90041	5690020022	0.000	0.000	0.065	0.000	Shortfall of Sites	0.159	Low Residential	R1-1	0	0	0	12.603	0.065		Residential - Single Family Residence - Pool, 1	160-5A229 121		Northeast Los Angeles	No	MI	ADU
Los Angeles	363 N SWEETZER AVE	90048	5514009013	0.000	0.000	0.065	0.000	Shortfall of Sites	0.149	Low II Residential	R1V3	0	0	0	13.390	0.065		Residential - Single Family Residence, 1	138B173 121		Wilshire	No	MI	ADU
Los Angeles	350 COMSTOCK AVE	90024	4359002013	0.000	0.000	0.065	0.000	Shortfall of Sites	0.312	Low Residential	R1-1	0	0	0	6.406	0.065		Residential - Single Family Residence - Pool and Misc., 1	138B153 121		Westwood	No	MI	ADU
Los Angeles	2131 DUXBURY CIR	90034	4309009021	0.000	0.000	0.065	0.000	Shortfall of Sites	0.238	Low Residential	R1V2-O	0	0	0	8.401	0.065		Residential - Single Family Residence, 1	126B165 121		West Los Angeles	No	MI	ADU
Los Angeles	3226 FEDERAL AVE	90066	4250017022	0.000	0.000	0.065	0.000	Shortfall of Sites	0.217	Low Residential	R1V2	0	0	0	9.220	0.065		Residential - Single Family Residence, 1	117B153 121		Palms - Mar Vista - Del Rey	No	MI	ADU
Los Angeles	644 S BUNDY DR	90049	4404023027	0.000	0.000	0.065	0.000	Shortfall of Sites	0.298	Low Residential	RS-1-O	0	0	0	6.713	0.065		Residential - Single Family Residence, 1	129B141 122		Brentwood - Pacific Palisades	No	MI	ADU
Los Angeles	1007 WELLESLEY AVE	90049	4264021011	0.000	0.000	0.065	0.000	Shortfall of Sites	0.234	Low Residential	RE9-1	0	0	0	8.563	0.065		Residential - Single Family Residence - Pool and Misc., 1	126B145 122		Brentwood - Pacific Palisades	No	MI	ADU
Los Angeles	2533 AIKEN AVE	90064	4318012007	0.000	0.000	0.065	0.000	Shortfall of Sites	0.155	Low Residential	R1V2-O	0	0	0	12.907	0.065		Residential - Single Family Residence - Pool, 1	126B161 122		West Los Angeles	No	MI	ADU
Los Angeles	4443 FARMDALE AVE	91602	2365010019	0.000	0.000	0.065	0.000	Shortfall of Sites	0.155	Low Residential	R1-1-RIO	0	0	0	12.907	0.065		Residential - Single Family Residence - Pool, 1	165B169 123		Sherman Oaks - Studio City - Toluca Lake - Cahuenga Pass	No	MI	ADU
Los Angeles	251 S ANITA AVE	90049	4405031021	0.000	0.000	0.065	0.000	Shortfall of Sites	0.172	Low Residential	R1-1	0	0	0	11.650	0.065		Residential - Single Family Residence - Pool, 1	129B141 123		Brentwood - Pacific Palisades	No	MI	ADU
Los Angeles	4452 STERN AVE	91423	2271010011	0.000	0.000	0.065	0.000	Shortfall of Sites	0.264	Low Residential	R1-1-RIO	0	0	0	7.581	0.065		Residential - Single Family Residence, 1	165B153 124		Sherman Oaks - Studio City - Toluca Lake - Cahuenga Pass	No	MI	ADU
Los Angeles	2006 HILLSBORO AVE	90034	4302006014	0.000	0.000	0.065	0.000	Shortfall of Sites	0.164	Low Residential	R1V2-O	0	0	0	12.173	0.065		Residential - Single Family Residence - Pool and Misc., 1	126B169 124		West Los Angeles	No	MI	ADU
Los Angeles	14817 OTSEGO ST	91403	2263038042	0.000	0.000	0.065	0.000	Shortfall of Sites	0.155	Low Residential	R1-1-RIO	0	0	0	12.905	0.065		Residential - Single Family Residence - Pool, 1	171A149 125		Van Nuys - North Sherman Oaks	No	MI	ADU
Los Angeles	4847 SYLMAR AVE	91423	2248005023	0.000	0.000	0.065	0.000	Shortfall of Sites	0.155	Low Residential	R1-1-RIO	0	0	0	12.901	0.065		Residential - Single Family Residence - Pool, 1	169-5A151 125		Van Nuys - North Sherman Oaks	No	MI	ADU
Los Angeles	4443 BABCOCK AVE	91604	2362027034	0.000	0.000	0.065	0.000	Shortfall of Sites	0.165	Low Residential	R1-1-RIO	0	0	0	12.097	0.065		Residential - Single Family Residence, 1	165B161 125		Sherman Oaks - Studio City - Toluca Lake - Cahuenga Pass	No	MI	ADU
Los Angeles	4133 FARMDALE AVE	91604	2368022003	0.000	0.000	0.065	0.000	Shortfall of Sites	0.158	Low Residential	R1-1-RIO	0	0	0	12.657	0.065		Residential - Single Family Residence - Pool, 1	162B169 125		Sherman Oaks - Studio City - Toluca Lake - Cahuenga Pass	No	MI	ADU
Los Angeles	2012 VETERAN AVE	90025	4323009003	0.000	0.000	0.065	0.000	Shortfall of Sites	0.155	Low Residential	R1-1	0	0	0	12.906	0.065		Residential - Single Family Residence, 1	126B153 125		West Los Angeles	No	MI	ADU
Los Angeles	356 N EDINBURGH AVE	90048	5527035003	0.000	0.000	0.065	0.000	Shortfall of Sites	0.152	Low II Residential	R1V3	0	0	0	13.168	0.065		Residential - Single Family Residence - Pool, 1	138B177 126		Wilshire	No	MI	ADU
Los Angeles	333 S CARMELINA AVE	90049	4405038009	0.000	0.000	0.065	0.000	Shortfall of Sites	0.266	Low Residential	R1-1	0	0	0	7.529	0.065	Vacant	Residential - Single Family Residence - Vacant Land, 1	129B141 126		Brentwood - Pacific Palisades	No	MI	ADU
Los Angeles	4458 MAMMOTH AVE	91423	2271008010	0.000	0.000	0.065	0.000	Shortfall of Sites	0.268	Low Residential	R1-1-RIO	0	0	0	7.454	0.065		Residential - Single Family Residence - Pool and Misc., 1	165B157 127		Sherman Oaks - Studio City - Toluca Lake - Cahuenga Pass	No	MI	ADU
Los Angeles	2145 DUXBURY CIR	90034	4309009024	0.000	0.000	0.065	0.000	Shortfall of Sites	0.779	Low Residential	R1V2-O	0	0	0	2.568	0.065		Residential - Single Family Residence - Pool and Misc., 1	126B165 127		West Los Angeles	No	MI	ADU
Los Angeles	5315 WILLIS AVE	91411	2249023015	0.000	0.000	0.065	0.000	Shortfall of Sites	0.155	Low Residential	R1-1	0	0	0	12.881	0.065		Residential - Single Family Residence, 1	172-5A149 129		Van Nuys - North Sherman Oaks	No	MI	ADU
Los Angeles	4445 MORELLA AVE	91607	2364011012	0.000	0.000	0.065	0.000	Shortfall of Sites	0.227	Low Residential	R1-1-RIO	0	0	0	8.795	0.065		Residential - Single Family Residence - Pool, 1	165B169 130		Sherman Oaks - Studio City - Toluca Lake - Cahuenga Pass	No	MI	ADU
Los Angeles	14857 GREENLEAF ST	91403	2276011022	0.000	0.000	0.065	0.000	Shortfall of Sites	0.170	Low Residential	RE11-1	0	0	0	11.739	0.065		Residential - Single Family Residence, 1	166-5A149 130		Sherman Oaks - Studio City - Toluca Lake - Cahuenga Pass	No	MI	ADU
Los Angeles	2702 FORRESTER DR	90064	4308006025	0.000	0.000	0.065	0.000	Shortfall of Sites	0.166	Low Residential	R1V2-O	0	0	0	12.056	0.065		Residential - Single Family Residence - Pool, 1	126B165 130		West Los Angeles	No	MI	ADU
Los Angeles	3524 MOUNTAIN VIEW AVE	90066	4248022035	0.000	0.000	0.065	0.000	Shortfall of Sites	0.220	Low Residential	R1V2	0	0	0	9.086	0.065		Residential - Single Family Residence - Pool and Misc., 1	114B153 130		Palms - Mar Vista - Del Rey	No	MI	ADU
Los Angeles	13728 CHANDLER BLVD	91401	2247016003	0.000	0.000	0.065	0.000	Shortfall of Sites	0.619	Very Low Residential	RA-1	0	0	0	3.229	0.065		Residential - Single Family Residence - Pool, 1	171B157 131		Van Nuys - North Sherman Oaks	No	MI	ADU
Los Angeles	15143 OTSEGO ST	91403	2263007021	0.000	0.000	0.065	0.000	Shortfall of Sites	0.155	Low Residential	R1-1-RIO	0	0	0	12.900	0.065		Residential - Single Family Residence, 1	171A147 131		Van Nuys - North Sherman Oaks	No	MI	ADU
Los Angeles	4944 LINDLEY AVE	91316	2181027008	0.000	0.000	0.065	0.000	Shortfall of Sites	0.149	Low II Residential	R1-1	0	0	0	13.392	0.065		Residential - Single Family Residence, 1	168B125 131		Encino - Tarzana	No	MI	ADU
Los Angeles	9438 DUXBURY RD	90034	4309015001	0.000	0.000	0.065	0.000	Shortfall of Sites	0.242	Low Residential	R1V2-O	0	0	0	8.262	0.065		Residential - Single Family Residence, 1	126B165 131		West Los Angeles	No	MI	ADU
Los Angeles	5314 WILLIS AVE	91411	2249018018	0.000	0.000	0.065	0.000	Shortfall of Sites	0.154	Low Residential	R1-1	0	0	0	12.994	0.065		Residential - Single Family Residence, 1	172-5A149 132		Van Nuys - North Sherman Oaks	No	MI	ADU
Los Angeles	15137 OTSEGO ST	91403	2263007020	0.000	0.000	0.065	0.000	Shortfall of Sites	0.155	Low Residential	R1-1-RIO	0	0	0	12.900	0.065		Residential - Single Family Residence - Pool, 1	171A147 132		Van Nuys - North Sherman Oaks	No	MI	ADU
Los Angeles	4924 BEN AVE	91607	2355011006	0.000	0.000	0.065	0.000	Shortfall of Sites	0.166	Low Residential	R1-1	0	0	0	12.013	0.065		Residential - Single Family Residence - Pool, 1	168B165 132		North Hollywood - Valley Village	No	MI	ADU
Los Angeles	4455 MAMMOTH AVE	91423	2271009023	0.000	0.000	0.065	0.000	Shortfall of Sites	0.264	Low Residential	R1-1-RIO	0	0	0	7.581	0.065		Residential - Single Family Residence - Pool, 1	165B153 133		Sherman Oaks - Studio City - Toluca Lake - Cahuenga Pass	No	MI	ADU
Los Angeles	9306 BOLTON RD	90034	4309013001	0.000	0.000	0.065	0.000	Shortfall of Sites	0.212	Low Residential	R1V2-O	0	0	0	9.442	0.065		Residential - Single Family Residence - Pool, 1	126B169 133		West Los Angeles	No	MI	ADU
Los Angeles	1615 S CARMELINA AVE	90025	4259007030	0.000	0.000	0.065	0.000	Shortfall of Sites	0.159	Low Residential	R1-1	0	0	0	12.599	0.065		Residential - Single Family Residence, 1	123B145 133		West Los Angeles	No	MI	ADU
Los Angeles	4842 TILDEN AVE	91423	2248005004	0.000	0.000	0.065	0.000	Shortfall of Sites	0.155	Low Residential	R1-1-RIO	0	0	0	12.900	0.065		Residential - Single Family Residence - Pool, 1	169-5A151 134		Van Nuys - North Sherman Oaks	No	MI	ADU
Los Angeles	1591 WALDRAN AVE	90041	5689018019	0.000	0.000	0.065	0.000	Shortfall of Sites	0.173	Low Residential	R1-1	0	0	0	11.531	0.065		Residential - Single Family Residence, 1	162A225 134		Northeast Los Angeles	No	MI	ADU
Los Angeles	14729 OTSEGO ST	91403	2263037042	0.000	0.000	0.065	0.000	Shortfall of Sites	0.154	Low Residential	R1-1-RIO	0	0	0	13.009	0.065		Residential - Single Family Residence - Pool, 1	171A149 136		Van Nuys - North Sherman Oaks	No	MI	ADU
Los Angeles	14818 HUSTON ST	91403	2263020005	0.000	0.000	0.065	0.000	Shortfall of Sites	0.155	Low Residential	R1-1-RIO	0	0	0	12.907	0.065		Residential - Single Family Residence - Pool, 1	169-5A149 136		Van Nuys - North Sherman Oaks	No	MI	ADU
Los Angeles	17909 PALORA ST	91316	2182006018	0.000	0.000	0.065	0.000	Shortfall of Sites	0.174	Low II Residential	RS-1	0	0	0	11.501	0.065		Residential - Single Family Residence - Pool and Misc., 1	168B129 137		Encino - Tarzana	No	MI	ADU
Los Angeles	4433 CALHOUN AVE	91423	2265018036	0.000	0.000	0.065	0.000	Shortfall of Sites	0.155	Low Residential	R1-1-RIO	0	0	0	12.901	0.065		Residential - Single Family Residence - Pool, 1	165B153 137		Sherman Oaks - Studio City - Toluca Lake - Cahuenga Pass	No	MI	ADU
Los Angeles	16921 GUNTHER ST	91344	2610002042	0.000	0.000	0.065	0.000	Shortfall of Sites	0.183	Low I Residential	RS-1	0	0	0	10.941	0.065		Residential - Single Family Residence - Pool, 1	213B133 138		Granada Hills - Knollwood	No	MI	ADU
Los Angeles	4141 FAIR AVE	91602	2366028022	0.000	0.000	0.065	0.000	Shortfall of Sites	0.149	Low Residential	R1-1-RIO	0	0	0	13.395	0.065		Residential - Single Family Residence, 1	162B173 138		Sherman Oaks - Studio City - Toluca Lake - Cahuenga Pass	No	MI	ADU
Los Angeles	10383 MONTE MAR DR	90064	4308001002	0.000	0.000	0.065	0.000	Shortfall of Sites	0.200	Low Residential	R1V2-O	0	0	0	10.016	0.065		Residential - Single Family Residence, 1	126B161 138		West Los Angeles	No	MI	ADU
Los Angeles	10265 CHEVIOT DR	90064	4316003004	0.000	0.000	0.065	0.000	Shortfall of Sites	0.220	Low Residential	R1V2	0	0	0	9.102	0.065		Residential - Single Family Residence, 1	123B161 138		West Los Angeles	No	MI	ADU
Los Angeles	15111 OTSEGO ST	91403	2263007014	0.000	0.000	0.065	0.000	Shortfall of Sites	0.155	Low Residential	R1-1-RIO	0	0	0	12.900	0.065		Residential - Single Family Residence - Pool, 1	171A147 139		Van Nuys - North Sherman Oaks	No	MI	ADU
Los Angeles	4439 STANSBURY AVE	91423	2265021017	0.000	0.000	0.065	0.000	Shortfall of Sites	0.155	Low Residential	R1-1-RIO	0	0	0	12.906	0.065		Residential - Single Family Residence - Pool, 1	165B153 139		Sherman Oaks - Studio City - Toluca Lake - Cahuenga Pass	No	MI	ADU
Los Angeles	248 S MAPLETON DR	90024	4359011008	0.000	0.000	0.065	0.000	Shortfall of Sites	2.454	Minimum Residential	RE40-1	0	0	0	0.815	0.065		Residential - Single Family Residence - Pool, 1	141B157 139		Westwood	No	MI	ADU
Los Angeles	1015 WELLESLEY AVE	90049	4264021009	0.000	0.000	0.065	0.000	Shortfall of Sites	0.233	Low Residential	RE9-1	0	0	0	8.587	0.065	Vacant	Residential - Single Family Residence - Vacant Land, 1	126B145 139		Brentwood - Pacific Palisades	No	MI	ADU
Los Angeles	12217 TWEED LN	90049	4404005003	0.000	0.000	0.065	0.000	Shortfall of Sites	0.169	Low Residential	R1-1-O	0	0	0	11.822	0.065		Residential - Single Family Residence, 1	129B141 140		Brentwood - Pacific Palisades	No	MI	ADU
Los Angeles	5346 TEESDALE AVE	91607	2346017002	0.000	0.000	0.065	0.000	Shortfall of Sites	0.161	Low Residential	R1-1	0	0	0	12.437	0.065		Residential - Single Family Residence, 1	171B161 141		North Hollywood - Valley Village	No	MI	ADU
Los Angeles	320 S BRISTOL AVE	90049	4405023005	0.000	0.000	0.065	0.000	Shortfall of Sites	0.428	Very Low I Residential	RE20-1	0	0	0	4.677	0.065		Residential - Single Family Residence, 1	129B137 141		Brentwood - Pacific Palisades	No	MI	ADU
Los Angeles	4129 CAMELLIA AVE	91604	2368022028	0.000	0.000	0.065	0.000	Shortfall of Sites	0.164	Low Residential	R1-1-RIO	0	0	0	12.216	0.065		Residential - Single Family Residence - Pool, 1	162B169 142		Sherman Oaks - Studio City - Toluca Lake - Cahuenga Pass	No	MI	ADU

Jurisdiction Name	Site Address/Intersection	5 Digit ZIP Code	Assessor Parcel Number	Very Low-Income	Low-Income	Moderate-Income	Above Moderate-Income	Type of Shortfall	Parcel Size (Acres)	Current General Plan Designation	Current Zoning	Proposed General Plan (GP) Designation	Proposed Zoning	Minimum Density Allowed	Maximum Density Allowed	Total Capacity	Vacant/ Nonvacant	Description of Existing Uses	PIN	Base Density Per Acre	Community Plan Area	Rent Stabalization Ordinance	Income Category	Applicable Rezoning Program (Program informing values in Column Q listed first)
Los Angeles	15043 OTSEGO ST	91403	2263006007	0.000	0.000	0.065	0.000	Shortfall of Sites	0.197	Low Residential	R1-1-RIO	0	0	0	10.165	0.065		Residential - Single Family Residence - Pool, 1	171A147 143		Van Nuys - North Sherman Oaks	No	MI	ADU
Los Angeles	4130 BECK AVE	91604	2368022029	0.000	0.000	0.065	0.000	Shortfall of Sites	0.165	Low Residential	R1-1-RIO	0	0	0	12.151	0.065		Residential - Single Family Residence - Pool, 1	162B169 143		Sherman Oaks - Studio City - Toluca Lake - Cahuenga Pass	No	MI	ADU
Los Angeles	822 N LAUREL AVE	90046	5529022041	0.000	0.000	0.065	0.000	Shortfall of Sites	0.150	Low II Residential	R1-1	0	0	0	13.346	0.065		Residential - Single Family Residence - Pool, 1	141B177 143		Hollywood	No	MI	ADU
Los Angeles	356 N LA JOLLA AVE	90048	5514008025	0.000	0.000	0.065	0.000	Shortfall of Sites	0.150	Low II Residential	R1V3	0	0	0	13.299	0.065		Residential - Single Family Residence - Pool and Misc., 1	138B173 143		Wilshire	No	MI	ADU
Los Angeles	625 S GRETNA GREEN WAY	90049	4404005005	0.000	0.000	0.065	0.000	Shortfall of Sites	0.158	Low Residential	R1-1-O	0	0	0	12.681	0.065		Residential - Single Family Residence - Pool, 1	129B141 143		Brentwood - Pacific Palisades	No	MI	ADU
Los Angeles	1470 EDRIS DR	90035	4306010020	0.000	0.000	0.065	0.000	Shortfall of Sites	0.186	Low Residential	R1V2-O	0	0	0	10.756	0.065		Residential - Single Family Residence - Pool, 1	129B165 143		West Los Angeles	No	MI	ADU
Los Angeles	3143 GLENDON AVE	90034	4254008034	0.000	0.000	0.065	0.000	Shortfall of Sites	0.159	Low Residential	R1-1	0	0	0	12.555	0.065		Residential - Single Family Residence, 1	120B157 143		Palms - Mar Vista - Del Rey	No	MI	ADU
Los Angeles	17326 MAYERLING ST	91344	2607006026	0.000	0.000	0.065	0.000	Shortfall of Sites	0.351	Very Low I Residential	RA-1	0	0	0	5.701	0.065		Residential - Single Family Residence - Pool, 1	213B133 144		Granada Hills - Knollwood	No	MI	ADU
Los Angeles	21305 BERMUDA ST	91311	2706030013	0.000	0.000	0.065	0.000	Shortfall of Sites	0.483	Very Low I Residential	RA-1	0	0	0	4.138	0.065		Residential - Single Family Residence - Guesthouse, 1	207B105 144		Chatsworth - Porter Ranch	No	MI	ADU
Los Angeles	9201 OWENSMOUTH AVE	91311	2746012037	0.000	0.000	0.065	0.000	Shortfall of Sites	0.702	Light Manufacturing	[Q]MR1-1VL	0	0	0	2.847	0.065		Industrial - Food Processing Plant - Other - One Story, 1	198B105 144		Chatsworth - Porter Ranch	No	MI	ADU
Los Angeles	14742 HUSTON ST	91403	2263021004	0.000	0.000	0.065	0.000	Shortfall of Sites	0.155	Low Residential	R1-1-RIO	0	0	0	12.907	0.065		Residential - Single Family Residence - Pool, 1	169-5A149 144		Van Nuys - North Sherman Oaks	No	MI	ADU
Los Angeles	10344 VARIEL AVE	91311	2706019051	0.000	0.000	0.065	0.000	Shortfall of Sites	0.516	Very Low I Residential	RA-1	0	0	0	3.872	0.065		Residential - Single Family Residence, 1	204B105 145		Chatsworth - Porter Ranch	No	MI	ADU
Los Angeles	14741 WEDDINGTON ST	91411	2249018022	0.000	0.000	0.065	0.000	Shortfall of Sites	0.155	Low Residential	R1-1	0	0	0	12.901	0.065		Residential - Single Family Residence - Pool, 1	172-5A149 145		Van Nuys - North Sherman Oaks	No	MI	ADU
Los Angeles	12221 TWEED LN	90049	4404005002	0.000	0.000	0.065	0.000	Shortfall of Sites	0.165	Low Residential	R1-1-O	0	0	0	12.110	0.065		Residential - Single Family Residence, 1	129B141 145		Brentwood - Pacific Palisades	No	MI	ADU
Los Angeles	15025 OTSEGO ST	91403	2263006021	0.000	0.000	0.065	0.000	Shortfall of Sites	0.156	Low Residential	R1-1-RIO	0	0	0	12.784	0.065		Residential - Single Family Residence - Pool, 1	171A147 146		Van Nuys - North Sherman Oaks	No	MI	ADU
Los Angeles	14732 HUSTON ST	91403	2263021029	0.000	0.000	0.065	0.000	Shortfall of Sites	0.155	Low Residential	R1-1-RIO	0	0	0	12.907	0.065		Residential - Single Family Residence - Pool, 1	169-5A149 146		Van Nuys - North Sherman Oaks	No	MI	ADU
Los Angeles	14728 HUSTON ST	91403	2263021030	0.000	0.000	0.065	0.000	Shortfall of Sites	0.155	Low Residential	R1-1-RIO	0	0	0	12.907	0.065		Residential - Single Family Residence, 1	169-5A149 147		Van Nuys - North Sherman Oaks	No	MI	ADU
Los Angeles	4609 KESTER AVE	91403	2264020029	0.000	0.000	0.065	0.000	Shortfall of Sites	0.158	Medium Residential	R3-1	0	0	0	12.673	0.065		Residential - Five or More Units or Apartments (Any Combination) - 4 Stories or Less, 1	168A149 148		Sherman Oaks - Studio City - Toluca Lake - Cahuenga Pass	No	MI	ADU
Los Angeles	6643 OLCOTT ST	91042	2570008023	0.000	0.000	0.065	0.000	Shortfall of Sites	0.190	Low Residential	R1-1-RFA	0	0	0	10.507	0.065		Residential - Single Family Residence, 1	202-5A203 149		Sunland - Tujunga - Lake View Terrace - Shadow Hills - East La Tuna Canyon	No	MI	ADU
Los Angeles	1021 WELLESLEY AVE	90049	4264021008	0.000	0.000	0.065	0.000	Shortfall of Sites	0.245	Low Residential	RE9-1	0	0	0	8.151	0.065		Residential - Single Family Residence - Pool, 1	126B145 149		Brentwood - Pacific Palisades	No	MI	ADU
Los Angeles	2549 AIKEN AVE	90064	4318012010	0.000	0.000	0.065	0.000	Shortfall of Sites	0.155	Low Residential	R1V2-O	0	0	0	12.907	0.065		Residential - Single Family Residence, 1	126B161 149		West Los Angeles	No	MI	ADU
Los Angeles	238 N TROTWOOD AVE	90732	7559009025	0.000	0.000	0.065	0.000	Shortfall of Sites	0.152	Low II Residential	R1-1XL	0	0	0	13.180	0.065		Residential - Single Family Residence, 1	018B189 149		San Pedro	No	MI	ADU
Los Angeles	14921 OTSEGO ST	91403	2263005006	0.000	0.000	0.065	0.000	Shortfall of Sites	0.162	Low Residential	R1-1-RIO	0	0	0	12.357	0.065		Residential - Single Family Residence - Pool, 1	171A149 150		Van Nuys - North Sherman Oaks	No	MI	ADU
Los Angeles	14607 HESBY ST	91403	2263033014	0.000	0.000	0.065	0.000	Shortfall of Sites	0.161	Low Residential	R1-1-RIO	0	0	0	12.409	0.065		Residential - Single Family Residence - Pool, 1	171A151 150		Van Nuys - North Sherman Oaks	No	MI	ADU
Los Angeles	1631 COMSTOCK AVE	90024	4327009031	0.000	0.000	0.065	0.000	Shortfall of Sites	0.271	Low Residential	R1V3-O	0	0	0	7.378	0.065		Residential - Single Family Residence - Pool, 1	132B157 150		Westwood	No	MI	ADU
Los Angeles	242 AVONDALE AVE	90049	4406019011	0.000	0.000	0.065	0.000	Shortfall of Sites	0.336	Very Low II Residential	RE11-1	0	0	0	5.945	0.065		Residential - Single Family Residence - Pool and Misc., 1	129B137 150		Brentwood - Pacific Palisades	No	MI	ADU
Los Angeles	11559 HUSTON ST	91601	2354006035	0.000	0.000	0.065	0.000	Shortfall of Sites	0.179	Low Residential	R1-1	0	0	0	11.169	0.065		Residential - Single Family Residence - Pool, 1	168B169 151		North Hollywood - Valley Village	No	MI	ADU
Los Angeles	339 S CARMELINA AVE	90049	4405038008	0.000	0.000	0.065	0.000	Shortfall of Sites	0.262	Low Residential	R1-1	0	0	0	7.642	0.065		Residential - Single Family Residence - Pool, 1	129B141 151		Brentwood - Pacific Palisades	No	MI	ADU
Los Angeles	13952 CHANDLER BLVD	91401	2247017025	0.000	0.000	0.065	0.000	Shortfall of Sites	0.165	Low Residential	R1-1	0	0	0	12.099	0.065		Residential - Single Family Residence - Pool, 1	171B153 152		Van Nuys - North Sherman Oaks	No	MI	ADU
Los Angeles	22248 LASSEN ST	91311	2727005003	0.000	0.000	0.065	0.000	Shortfall of Sites	0.378	Very Low I Residential	RA-1	0	0	0	5.292	0.065		Residential - Single Family Residence, 1	201B101 153		Chatsworth - Porter Ranch	No	MI	ADU
Los Angeles	5354 AMIGO AVE	91356	2161016018	0.000	0.000	0.065	0.000	Shortfall of Sites	0.203	Low II Residential	R1-1	0	0	0	9.838	0.065		Residential - Single Family Residence, 1	171B121 153		Encino - Tarzana	No	MI	ADU
Los Angeles	12415 HUSTON ST	91607	2356027005	0.000	0.000	0.065	0.000	Shortfall of Sites	0.257	Low Residential	R1-1	0	0	0	7.779	0.065		Residential - Single Family Residence - Pool, 1	168B165 153		North Hollywood - Valley Village	No	MI	ADU
Los Angeles	3307 COLBY AVE	90066	4250018005	0.000	0.000	0.065	0.000	Shortfall of Sites	0.163	Low Residential	R1V2	0	0	0	12.305	0.065		Residential - Single Family Residence - Pool, 1	117B157 153		Palms - Mar Vista - Del Rey	No	MI	ADU
Los Angeles	11205 DILLING ST	91602	2366028021	0.000	0.000	0.065	0.000	Shortfall of Sites	0.181	Low Residential	R1-1-RIO	0	0	0	11.048	0.065		Residential - Single Family Residence - Pool, 1	162B173 154		Sherman Oaks - Studio City - Toluca Lake - Cahuenga Pass	No	MI	ADU
Los Angeles	310 S ANITA AVE	90049	4405033015	0.000	0.000	0.065	0.000	Shortfall of Sites	0.189	Low Residential	R1-1	0	0	0	10.560	0.065		Residential - Single Family Residence - Pool, 1	129B141 154		Brentwood - Pacific Palisades	No	MI	ADU
Los Angeles	4440 MARY ELLEN AVE	91423	2360029021	0.000	0.000	0.065	0.000	Shortfall of Sites	0.155	Low Residential	R1-1-RIO	0	0	0	12.904	0.065		Residential - Single Family Residence - Pool, 1	165B161 155		Sherman Oaks - Studio City - Toluca Lake - Cahuenga Pass	No	MI	ADU
Los Angeles	726 MALCOLM AVE	90024	4360014002	0.000	0.000	0.065	0.000	Shortfall of Sites	0.188	Low Residential	R1-1	0	0	0	10.639	0.065		Residential - Single Family Residence, 1	135B153 155		Westwood	No	MI	ADU
Los Angeles	10366 MONTE MAR DR	90064	4308002002	0.000	0.000	0.065	0.000	Shortfall of Sites	0.152	Low Residential	R1V2-O	0	0	0	13.200	0.065		Residential - Single Family Residence, 1	126B161 156		West Los Angeles	No	MI	ADU
Los Angeles	10552 CHEVIOT DR	90064	4318039001	0.000	0.000	0.065	0.000	Shortfall of Sites	0.149	Low Residential	R1V2	0	0	0	13.393	0.065		Residential - Single Family Residence, 1	123B161 156		West Los Angeles	No	MI	ADU
Los Angeles	13918 CHANDLER BLVD	91401	2247017002	0.000	0.000	0.065	0.000	Shortfall of Sites	0.620	Very Low Residential	RA-1	0	0	0	3.227	0.065		Residential - Single Family Residence - Guesthouse, 1	171B153 157		Van Nuys - North Sherman Oaks	No	MI	ADU
Los Angeles	351 N LAUREL AVE	90048	5514007037	0.000	0.000	0.065	0.000	Shortfall of Sites	0.150	Low II Residential	R1V3	0	0	0	13.292	0.065		Residential - Single Family Residence - Pool, 1	138B177 157		Wilshire	No	MI	ADU
Los Angeles	400 LORING AVE	90024	4359006001	0.000	0.000	0.065	0.000	Shortfall of Sites	0.466	Low Residential	R1-1	0	0	0	4.292	0.065		Residential - Single Family Residence - Pool, 1	138B153 157		Westwood	No	MI	ADU
Los Angeles	4934 LINDLEY AVE	91316	2181027006	0.000	0.000	0.065	0.000	Shortfall of Sites	0.149	Low II Residential	R1-1	0	0	0	13.391	0.065		Residential - Single Family Residence - Pool, 1	168B125 158		Encino - Tarzana	No	MI	ADU
Los Angeles	1937 THAYER AVE	90025	4317007022	0.000	0.000	0.065	0.000	Shortfall of Sites	0.154	Low Residential	R1-1-O	0	0	0	12.981	0.065		Residential - Single Family Residence, 1	129B157 158		West Los Angeles	No	MI	ADU
Los Angeles	666 MORENO AVE	90049	4264006009	0.000	0.000	0.065	0.000	Shortfall of Sites	0.336	Very Low II Residential	RE11-1	0	0	0	5.957	0.065		Residential - Single Family Residence - Pool, 1	126B141 159		Brentwood - Pacific Palisades	No	MI	ADU
Los Angeles	2555 AIKEN AVE	90064	4318012011	0.000	0.000	0.065	0.000	Shortfall of Sites	0.156	Low Residential	R1V2-O	0	0	0	12.849	0.065		Residential - Single Family Residence - Pool and Misc., 1	126B161 159		West Los Angeles	No	MI	ADU
Los Angeles	4831 SYLMAR AVE	91423	2248005014	0.000	0.000	0.065	0.000	Shortfall of Sites	0.155	Low Residential	R1-1-RIO	0	0	0	12.897	0.065		Residential - Single Family Residence - Pool, 1	169-5A151 160		Van Nuys - North Sherman Oaks	No	MI	ADU
Los Angeles	4435 STANSBURY AVE	91423	2265021019	0.000	0.000	0.065	0.000	Shortfall of Sites	0.155	Low Residential	R1-1-RIO	0	0	0	12.906	0.065		Residential - Single Family Residence - Pool, 1	165B153 160		Sherman Oaks - Studio City - Toluca Lake - Cahuenga Pass	No	MI	ADU
Los Angeles	245 S WESTGATE AVE	90049	4404034005	0.000	0.000	0.065	0.000	Shortfall of Sites	0.282	Low Residential	RS-1	0	0	0	7.099	0.065		Residential - Single Family Residence - Pool and Misc., 1	132B145 160		Brentwood - Pacific Palisades	No	MI	ADU
Los Angeles	10274 CHEVIOT DR	90064	4316004007	0.000	0.000	0.065	0.000	Shortfall of Sites	0.195	Low Residential	R1V2	0	0	0	10.282	0.065		Residential - Single Family Residence, 1	123B161 160		West Los Angeles	No	MI	ADU
Los Angeles	5330 BLUEBELL AVE	91607	2346021021	0.000	0.000	0.065	0.000	Shortfall of Sites	0.219	Low Residential	R1-1	0	0	0	9.130	0.065		Residential - Single Family Residence - Pool, 1	171B161 161		North Hollywood - Valley Village	No	MI	ADU
Los Angeles	2122 CASTLE HEIGHTS AVE	90034	4309009002	0.000	0.000	0.065	0.000	Shortfall of Sites	0.170	Low Residential	R1V2-O	0	0	0	11.733	0.065		Residential - Single Family Residence, 1	126B165 162		West Los Angeles	No	MI	ADU
Los Angeles	13818 CHANDLER BLVD	91401	2247016008	0.000	0.000	0.065	0.000	Shortfall of Sites	0.620	Very Low Residential	RA-1	0	0	0	3.227	0.065		Residential - Single Family Residence - Pool and Misc., 1	171B153 163		Van Nuys - North Sherman Oaks	No	MI	ADU
Los Angeles	8933 OLIN ST	90034	4301008034	0.000	0.000	0.065	0.000	Shortfall of Sites	0.152	Low II Residential	R1-1	0	0	0	13.186	0.065		Residential - Single Family Residence, 1	123B169 163		West Adams - Baldwin Hills - Leimert	No	MI	ADU
Los Angeles	312 S BURLINGAME AVE	90049	4406022004	0.000	0.000	0.065	0.000	Shortfall of Sites	0.473	Very Low I Residential	RE20-1	0	0	0	4.231	0.065		Residential - Single Family Residence - Pool, 1	129B137 165		Brentwood - Pacific Palisades	No	MI	ADU
Los Angeles	11801 STANWOOD DR	90066	4250002021	0.000	0.000	0.065	0.000	Shortfall of Sites	0.205	Low Residential	R1V2	0	0	0	9.752	0.065		Residential - Single Family Residence - Pool and Misc., 1	117B153 165		Palms - Mar Vista - Del Rey	No	MI	ADU
Los Angeles	3531 STONER AVE	90066	4249016037	0.000	0.000	0.065	0.000	Shortfall of Sites	0.150	Low Residential	R1V2	0	0	0	13.373	0.065		Residential - Single Family Residence, 1	114B157 165		Palms - Mar Vista - Del Rey	No	MI	ADU
Los Angeles	14836 OTSEGO ST	91403	2263030008	0.000	0.000	0.065	0.000	Shortfall of Sites	0.155	Low Residential	R1-1-RIO	0	0	0	12.903	0.065		Residential - Single Family Residence, 1	171A149 166		Van Nuys - North Sherman Oaks	No	MI	ADU
Los Angeles	249 S WESTGATE AVE	90049	4404034004	0.000	0.000	0.065	0.000	Shortfall of Sites	0.268	Low Residential	RS-1	0	0	0	7.458	0.065		Residential - Single Family Residence - Pool, 1	132B145 166		Brentwood - Pacific Palisades	No	MI	ADU
Los Angeles	319 S MEDIO DR	90049	4405033008	0.000	0.000	0.065	0.000	Shortfall of Sites	0.183	Low Residential	R1-1	0	0	0	10.953	0.065		Residential - Single Family Residence - Pool, 1	129B141 166		Brentwood - Pacific Palisades	No	MI	ADU
Los Angeles	10245 CANDLEBERRY LN	91324	2729027034	0.000	0.000	0.065	0.000	Shortfall of Sites	0.403	Very Low I Residential	RA-1	0	0	0	4.966	0.065		Residential - Single Family Residence - Pool and Misc., 1	204B121 167		Northridge	No	MI	ADU
Los Angeles	15162 WEDDINGTON ST	91411	2250003009	0.000	0.000	0.065	0.000	Shortfall of Sites	0.256	Very Low Residential	RE11-1-RIO	0	0	0	7.822	0.065		Residential - Single Family Residence, 1	172-5A147 167		Van Nuys - North Sherman Oaks	No	MI	ADU
Los Angeles	10370 MONTE MAR DR	90064	4308002001	0.000	0.000	0.065	0.000	Shortfall of Sites	0.236	Low Residential	R1V2-O	0	0	0	8.480	0.065		Residential - Single Family Residence - Pool, 1	126B161 167		West Los Angeles	No	MI	ADU
Los Angeles	14826 OTSEGO ST	91403	2263030010	0.000	0.000	0.065	0.000	Shortfall of Sites	0.155	Low Residential	R1-1-RIO	0	0	0	12.903	0.065		Residential - Single Family Residence, 1	171A149 168		Van Nuys - North Sherman Oaks	No	MI	ADU

Jurisdiction Name	Site Address/Intersection	5 Digit ZIP Code	Assessor Parcel Number	Very Low-Income	Low-Income	Moderate-Income	Above Moderate-Income	Type of Shortfall	Parcel Size (Acres)	Current General Plan Designation	Current Zoning	Proposed General Plan (GP) Designation	Proposed Zoning	Minimum Density Allowed	Maximum Density Allowed	Total Capacity	Vacant/ Nonvacant	Description of Existing Uses	PIN	Base Density Per Acre	Community Plan Area	Rent Stabalization Ordinance	Income Category	Applicable Rezoning Program (Program informing values in Column Q listed first)
Los Angeles	4118 BECK AVE	91604	2368024001	0.000	0.000	0.065	0.000	Shortfall of Sites	0.155	Low Residential	R1-1-RIO	0	0	0	12.868	0.065		Residential - Single Family Residence - Pool, 1	162B169 168		Sherman Oaks - Studio City - Toluca Lake - Cahuenga Pass	No	MI	ADU
Los Angeles	19345 COLLIER ST	91356	2163005019	0.000	0.000	0.065	0.000	Shortfall of Sites	0.386	Very Low I Residential	RA-1	0	0	0	5.176	0.065		Residential - Single Family Residence - Pool and Misc., 1	171B117 169		Encino - Tarzana	No	MI	ADU
Los Angeles	1255 CLUB VIEW DR	90024	4327024014	0.000	0.000	0.065	0.000	Shortfall of Sites	0.200	Low Residential	R1V3	0	0	0	9.986	0.065		Residential - Single Family Residence - Pool, 1	135B157 169		Westwood	No	MI	ADU
Los Angeles	10328 CRESTA DR	90064	4308011002	0.000	0.000	0.065	0.000	Shortfall of Sites	0.151	Low Residential	R1V2-O	0	0	0	13.203	0.065		Residential - Single Family Residence, 1	126B161 169		West Los Angeles	No	MI	ADU
Los Angeles	24429 STONE BEND LANE	91304	2017038001	0.000	0.000	0.065	0.000	Shortfall of Sites	0.228	Very Low II Residential	RE11-1-H	0	0	0	8.758	0.065		Residential - Single Family Residence, 1	192B089 169		Chatsworth - Porter Ranch	No	MI	ADU
Los Angeles	15142 OTSEGO ST	91403	2263010003	0.000	0.000	0.065	0.000	Shortfall of Sites	0.155	Low Residential	R1-1-RIO	0	0	0	12.902	0.065		Residential - Single Family Residence - Pool, 1	171A147 170		Van Nuys - North Sherman Oaks	No	MI	ADU
Los Angeles	14816 OTSEGO ST	91403	2263030012	0.000	0.000	0.065	0.000	Shortfall of Sites	0.155	Low Residential	R1-1-RIO	0	0	0	12.903	0.065		Residential - Single Family Residence - Pool, 1	171A149 170		Van Nuys - North Sherman Oaks	No	MI	ADU
Los Angeles	321 S BRISTOL AVE	90049	4406022006	0.000	0.000	0.065	0.000	Shortfall of Sites	0.634	Very Low I Residential	RE20-1	0	0	0	3.156	0.065		Residential - Single Family Residence - Pool and Misc., 1	129B137 170		Brentwood - Pacific Palisades	No	MI	ADU
Los Angeles	10450 DUNLEER DR	90064	4318022012	0.000	0.000	0.065	0.000	Shortfall of Sites	0.185	Low Residential	R1V2	0	0	0	10.833	0.065		Residential - Single Family Residence, 1	123B161 170		West Los Angeles	No	MI	ADU
Los Angeles	24423 STONE BEND LANE	91304	2017038002	0.000	0.000	0.065	0.000	Shortfall of Sites	0.233	Very Low II Residential	RE11-1-H	0	0	0	8.580	0.065		Residential - Single Family Residence, 1	192B089 170		Chatsworth - Porter Ranch	No	MI	ADU
Los Angeles	15136 OTSEGO ST	91403	2263010004	0.000	0.000	0.065	0.000	Shortfall of Sites	0.155	Low Residential	R1-1-RIO	0	0	0	12.902	0.065		Residential - Single Family Residence - Pool, 1	171A147 171		Van Nuys - North Sherman Oaks	No	MI	ADU
Los Angeles	4930 LINDLEY AVE	91316	2181027005	0.000	0.000	0.065	0.000	Shortfall of Sites	0.149	Low II Residential	R1-1	0	0	0	13.391	0.065		Residential - Single Family Residence - Pool, 1	168B125 171		Encino - Tarzana	No	MI	ADU
Los Angeles	4550 SALOMA AVE	91403	2264020008	0.000	0.000	0.065	0.000	Shortfall of Sites	0.153	Low Residential	R1-1	0	0	0	13.035	0.065		Residential - Single Family Residence, 1	168A149 171		Sherman Oaks - Studio City - Toluca Lake - Cahuenga Pass	No	MI	ADU
Los Angeles	351 N FULLER AVE	90036	5526037004	0.000	0.000	0.065	0.000	Shortfall of Sites	0.189	Low II Residential	R1V2-O	0	0	0	10.589	0.065		Residential - Single Family Residence - Pool and Misc., 1	138B181 171		Wilshire	No	MI	ADU
Los Angeles	3535 INGLEWOOD BLVD	90066	4248022008	0.000	0.000	0.065	0.000	Shortfall of Sites	0.172	Low Residential	R1V2	0	0	0	11.600	0.065		Residential - Single Family Residence - Therapy Pool (Spa), 1	114B153 171		Palms - Mar Vista - Del Rey	No	MI	ADU
Los Angeles	24417 W STONE BEND LN	91304	2017038003	0.000	0.000	0.065	0.000	Shortfall of Sites	0.257	Very Low II Residential	RE11-1-H	0	0	0	7.795	0.065		Residential - Single Family Residence, 1	192B089 171		Chatsworth - Porter Ranch	No	MI	ADU
Los Angeles	14816 WEDDINGTON ST	91411	2249022011	0.000	0.000	0.065	0.000	Shortfall of Sites	0.155	Low Residential	R1-1	0	0	0	12.908	0.065		Residential - Single Family Residence - Pool, 1	172-5A149 172		Van Nuys - North Sherman Oaks	No	MI	ADU
Los Angeles	14806 OTSEGO ST	91403	2263030014	0.000	0.000	0.065	0.000	Shortfall of Sites	0.155	Low Residential	R1-1-RIO	0	0	0	12.903	0.065		Residential - Single Family Residence - Pool, 1	171A149 172		Van Nuys - North Sherman Oaks	No	MI	ADU
Los Angeles	11556 DILLING ST	91604	2368008008	0.000	0.000	0.065	0.000	Shortfall of Sites	0.379	Very Low Residential	RE11-1-RIO	0	0	0	5.272	0.065		Residential - Single Family Residence - Guesthouse, 1	162B169 172		Sherman Oaks - Studio City - Toluca Lake - Cahuenga Pass	No	MI	ADU
Los Angeles	1230 S CAMDEN DR	90035	4330019004	0.000	0.000	0.065	0.000	Shortfall of Sites	0.203	Low Residential	R1-1-O	0	0	0	9.852	0.065		Residential - Single Family Residence - Pool, 1	132A165 172		West Los Angeles	No	MI	ADU
Los Angeles	656 S GRETNA GREEN WAY	90049	4404007008	0.000	0.000	0.065	0.000	Shortfall of Sites	0.161	Low Residential	R1-1-O	0	0	0	12.445	0.065		Residential - Single Family Residence - Pool, 1	129B141 172		Brentwood - Pacific Palisades	No	MI	ADU
Los Angeles	11560 DILLING ST	91604	2368008007	0.000	0.000	0.065	0.000	Shortfall of Sites	0.379	Very Low Residential	RE11-1-RIO	0	0	0	5.271	0.065		Residential - Single Family Residence - Pool, 1	162B169 173		Sherman Oaks - Studio City - Toluca Lake - Cahuenga Pass	No	MI	ADU
Los Angeles	24403 STONE BEND LANE	91304	2017038005	0.000	0.000	0.065	0.000	Shortfall of Sites	0.326	Very Low II Residential	RE11-1-H	0	0	0	6.130	0.065		Residential - Single Family Residence, 1	192B089 173		Chatsworth - Porter Ranch	No	MI	ADU
Los Angeles	4423 CALHOUN AVE	91423	2265018032	0.000	0.000	0.065	0.000	Shortfall of Sites	0.155	Low Residential	R1-1-RIO	0	0	0	12.900	0.065		Residential - Single Family Residence - Pool, 1	165B153 174		Sherman Oaks - Studio City - Toluca Lake - Cahuenga Pass	No	MI	ADU
Los Angeles	11570 DILLING ST	91604	2368008030	0.000	0.000	0.065	0.000	Shortfall of Sites	0.379	Very Low Residential	RE11-1-RIO	0	0	0	5.272	0.065		Residential - Single Family Residence - Pool and Misc., 1	162B169 174		Sherman Oaks - Studio City - Toluca Lake - Cahuenga Pass	No	MI	ADU
Los Angeles	24365 STONE BEND LANE	91304	2017038006	0.000	0.000	0.065	0.000	Shortfall of Sites	0.372	Very Low II Residential	RE11-1-H	0	0	0	5.378	0.065		Residential - Single Family Residence, 1	192B089 174		Chatsworth - Porter Ranch	No	MI	ADU
Los Angeles	11576 DILLING ST	91604	2368008031	0.000	0.000	0.065	0.000	Shortfall of Sites	0.169	Very Low Residential	RE11-1-RIO	0	0	0	11.801	0.065		Residential - Single Family Residence - Pool and Misc., 1	162B169 175		Sherman Oaks - Studio City - Toluca Lake - Cahuenga Pass	No	MI	ADU
Los Angeles	5232 VINCENT AVE	90041	5669015011	0.000	0.000	0.065	0.000	Shortfall of Sites	0.181	Low Residential	R1-1	0	0	0	11.079	0.065		Residential - Single Family Residence, 1	163-5A225 175		Northeast Los Angeles	No	MI	ADU
Los Angeles	24359 STONE BEND LANE	91304	2017038007	0.000	0.000	0.065	0.000	Shortfall of Sites	0.476	Very Low II Residential	RE11-1-H	0	0	0	4.205	0.065		Residential - Single Family Residence, 1	192B089 175		Chatsworth - Porter Ranch	No	MI	ADU
Los Angeles	10412 PINYON AVE	91042	2565003039	0.000	0.000	0.065	0.000	Shortfall of Sites	0.500	Low Residential	R1-1	0	0	0	3.998	0.065		Residential - Single Family Residence, 1	204B201 176		Sunland - Tujunga - Lake View Terrace - Shadow Hills - East La Tuna Canyon	No	MI	ADU
Los Angeles	14636 HESBY ST	91403	2263032005	0.000	0.000	0.065	0.000	Shortfall of Sites	0.158	Low Residential	R1-1-RIO	0	0	0	12.651	0.065		Residential - Single Family Residence - Pool and Misc., 1	171A151 176		Van Nuys - North Sherman Oaks	No	MI	ADU
Los Angeles	1242 COMSTOCK AVE	90024	4327024004	0.000	0.000	0.065	0.000	Shortfall of Sites	0.163	Low Residential	R1V3	0	0	0	12.243	0.065		Residential - Single Family Residence, 1	135B157 176		Westwood	No	MI	ADU
Los Angeles	2602 AIKEN AVE	90064	4318013022	0.000	0.000	0.065	0.000	Shortfall of Sites	0.183	Low Residential	R1V2-O	0	0	0	10.932	0.065		Residential - Single Family Residence - Pool, 1	126B161 176		West Los Angeles	No	MI	ADU
Los Angeles	24353 W STONE BEND LN	91304	2017038008	0.000	0.000	0.065	0.000	Shortfall of Sites	0.608	Very Low II Residential	RE11-1-H	0	0	0	3.291	0.065		Residential - Single Family Residence, 1	192B089 176		Chatsworth - Porter Ranch	No	MI	ADU
Los Angeles	15100 WEDDINGTON ST	91411	2250003019	0.000	0.000	0.065	0.000	Shortfall of Sites	0.256	Very Low Residential	RE11-1-RIO	0	0	0	7.822	0.065		Residential - Single Family Residence - Pool, 1	172-5A147 177		Van Nuys - North Sherman Oaks	No	MI	ADU
Los Angeles	14752 WEDDINGTON ST	91411	2249019014	0.000	0.000	0.065	0.000	Shortfall of Sites	0.155	Low Residential	R1-1	0	0	0	12.911	0.065		Residential - Single Family Residence - Pool, 1	172-5A149 177		Van Nuys - North Sherman Oaks	No	MI	ADU
Los Angeles	11584 DILLING ST	91604	2368008028	0.000	0.000	0.065	0.000	Shortfall of Sites	0.375	Very Low Residential	RE11-1-RIO	0	0	0	5.333	0.065		Residential - Single Family Residence - Pool and Misc., 1	162B169 177		Sherman Oaks - Studio City - Toluca Lake - Cahuenga Pass	No	MI	ADU
Los Angeles	24347 W STONE BEND LANE	91304	2017038009	0.000	0.000	0.065	0.000	Shortfall of Sites	0.643	Very Low II Residential	RE11-1-H	0	0	0	3.109	0.065		Residential - Single Family Residence, 1	192B089 177		Chatsworth - Porter Ranch	No	MI	ADU
Los Angeles	12427 RYE ST	91604	2364016018	0.000	0.000	0.065	0.000	Shortfall of Sites	0.160	Low Residential	R1-1-RIO	0	0	0	12.473	0.065	Vacant	Residential - Single Family Residence - Vacant Land, 1	165B165 178		Sherman Oaks - Studio City - Toluca Lake - Cahuenga Pass	No	MI	ADU
Los Angeles	24341 STONE BEND LANE	91304	2017038010	0.000	0.000	0.065	0.000	Shortfall of Sites	0.593	Very Low II Residential	RE11-1-H	0	0	0	3.371	0.065		Residential - Single Family Residence - Pool, 1	192B089 178		Chatsworth - Porter Ranch	No	MI	ADU
Los Angeles	11600 DILLING ST	91604	2368008004	0.000	0.000	0.065	0.000	Shortfall of Sites	0.348	Very Low Residential	RE11-1-RIO	0	0	0	5.742	0.065		Residential - Single Family Residence - Pool, 1	162B169 179		Sherman Oaks - Studio City - Toluca Lake - Cahuenga Pass	No	MI	ADU
Los Angeles	353 N ORLANDO AVE	90048	5514011040	0.000	0.000	0.065	0.000	Shortfall of Sites	0.149	Low II Residential	R1V3-O	0	0	0	13.394	0.065		Residential - Single Family Residence - Pool, 1	138B173 180		Wilshire	No	MI	ADU
Los Angeles	346 N LAUREL AVE	90048	5527034005	0.000	0.000	0.065	0.000	Shortfall of Sites	0.150	Low II Residential	R1V3	0	0	0	13.301	0.065		Residential - Single Family Residence - Pool, 1	138B177 180		Wilshire	No	MI	ADU
Los Angeles	5350 AMIGO AVE	91356	2161016016	0.000	0.000	0.065	0.000	Shortfall of Sites	0.203	Low II Residential	R1-1	0	0	0	9.838	0.065		Residential - Single Family Residence - Pool, 1	171B121 181		Encino - Tarzana	No	MI	ADU
Los Angeles	1590 WALDRAN AVE	90041	5689019003	0.000	0.000	0.065	0.000	Shortfall of Sites	0.161	Low Residential	R1-1	0	0	0	12.459	0.065		Residential - Single Family Residence, 1	162A225 181		Northeast Los Angeles	No	MI	ADU
Los Angeles	4440 ATOLL AVE	91423	2360029003	0.000	0.000	0.065	0.000	Shortfall of Sites	0.155	Low Residential	R1-1-RIO	0	0	0	12.904	0.065		Residential - Single Family Residence - Pool, 1	165B157 182		Sherman Oaks - Studio City - Toluca Lake - Cahuenga Pass	No	MI	ADU
Los Angeles	347 N LAUREL AVE	90048	5514007038	0.000	0.000	0.065	0.000	Shortfall of Sites	0.150	Low II Residential	R1V3	0	0	0	13.291	0.065		Residential - Single Family Residence - Pool, 1	138B177 182		Wilshire	No	MI	ADU
Los Angeles	444 COMSTOCK AVE	90024	4359007022	0.000	0.000	0.065	0.000	Shortfall of Sites	0.323	Low Residential	R1-1	0	0	0	6.198	0.065		Residential - Single Family Residence - Pool, 1	138B153 182		Westwood	No	MI	ADU
Los Angeles	1193 RODEO DR	90035	4330019015	0.000	0.000	0.065	0.000	Shortfall of Sites	0.200	Low Residential	R1-1-O	0	0	0	10.014	0.065		Residential - Single Family Residence - Pool, 1	132A165 182		West Los Angeles	No	MI	ADU
Los Angeles	14712 OTSEGO ST	91403	2263031010	0.000	0.000	0.065	0.000	Shortfall of Sites	0.155	Low Residential	R1-1-RIO	0	0	0	12.904	0.065		Residential - Single Family Residence - Pool, 1	171A149 183		Van Nuys - North Sherman Oaks	No	MI	ADU
Los Angeles	14562 HESBY ST	91403	2263032023	0.000	0.000	0.065	0.000	Shortfall of Sites	0.160	Low Residential	R1-1-RIO	0	0	0	12.515	0.065		Residential - Single Family Residence, 1	171A151 183		Van Nuys - North Sherman Oaks	No	MI	ADU
Los Angeles	4441 MARY ELLEN AVE	91423	2360029009	0.000	0.000	0.065	0.000	Shortfall of Sites	0.155	Low Residential	R1-1-RIO	0	0	0	12.901	0.065		Residential - Single Family Residence - Pool, 1	165B157 183		Sherman Oaks - Studio City - Toluca Lake - Cahuenga Pass	No	MI	ADU
Los Angeles	144 S BENTLEY AVE	90049	4366022016	0.000	0.000	0.065	0.000	Shortfall of Sites	0.183	Low Residential	R1-1	0	0	0	10.935	0.065		Residential - Single Family Residence, 1	138B149 183		Westwood	No	MI	ADU
Los Angeles	756 GLENMONT AVE	90024	4360014005	0.000	0.000	0.065	0.000	Shortfall of Sites	0.223	Low Residential	R1-1	0	0	0	8.969	0.065		Residential - Single Family Residence - Pool, 1	135B153 183		Westwood	No	MI	ADU
Los Angeles	1411 WOODRUFF AVE	90024	4326017021	0.000	0.000	0.065	0.000	Shortfall of Sites	0.155	Low Residential	R1-1-O	0	0	0	12.902	0.065		Residential - Single Family Residence - Pool, 1	132B157 183		Westwood	No	MI	ADU
Los Angeles	17165 ARMSTEAD ST	91344	2607015053	0.000	0.000	0.065	0.000	Shortfall of Sites	0.177	Low I Residential	RS-1	0	0	0	11.308	0.065		Residential - Single Family Residence, 1	213B133 184		Granada Hills - Knollwood	No	MI	ADU
Los Angeles	15042 OTSEGO ST	91403	2263011006	0.000	0.000	0.065	0.000	Shortfall of Sites	0.155	Low Residential	R1-1-RIO	0	0	0	12.902	0.065		Residential - Single Family Residence - Pool, 1	171A147 184		Van Nuys - North Sherman Oaks	No	MI	ADU
Los Angeles	10501 BRADBURY RD	90064	4318012013	0.000	0.000	0.065	0.000	Shortfall of Sites	0.163	Low Residential	R1V2-O	0	0	0	12.245	0.065		Residential - Single Family Residence - Pool, 1	126B161 184		West Los Angeles	No	MI	ADU

Jurisdiction Name	Site Address/Intersection	5 Digit ZIP Code	Assessor Parcel Number	Very Low-Income	Low-Income	Moderate-Income	Above Moderate-Income	Type of Shortfall	Parcel Size (Acres)	Current General Plan Designation	Current Zoning	Proposed General Plan (GP) Designation	Proposed Zoning	Minimum Density Allowed	Maximum Density Allowed	Total Capacity	Vacant/ Nonvacant	Description of Existing Uses	PIN	Base Density Per Acre	Community Plan Area	Rent Stabalization Ordinance	Income Category	Applicable Rezoning Program (Program informing values in Column Q listed first)
Los Angeles	3527 STONER AVE	90066	4249016036	0.000	0.000	0.065	0.000	Shortfall of Sites	0.161	Low Residential	R1V2	0	0	0	12.403	0.065		Residential - Single Family Residence, 1	114B157 184		Palms - Mar Vista - Del Rey	No	MI	ADU
Los Angeles	4428 CARPENTER AVE	91607	2364011005	0.000	0.000	0.065	0.000	Shortfall of Sites	0.227	Low Residential	R1-1-RIO	0	0	0	8.795	0.065		Residential - Single Family Residence - Pool, 1	165B169 185		Sherman Oaks - Studio City - Toluca Lake - Cahuenga Pass	No	MI	ADU
Los Angeles	1248 COMSTOCK AVE	90024	4327024005	0.000	0.000	0.065	0.000	Shortfall of Sites	0.172	Low Residential	R1V3	0	0	0	11.607	0.065		Residential - Single Family Residence, 1	135B157 185		Westwood	No	MI	ADU
Los Angeles	10861 ORO VISTA AVE	91040	2555007002	0.000	0.000	0.065	0.000	Shortfall of Sites	0.184	Low Residential	R1-1-RFA	0	0	0	10.878	0.065	Vacant	Residential - Single Family Residence - Vacant Land, 1	207B189 186		Sunland - Tujunga - Lake View Terrace - Shadow Hills - East La Tuna Canyon	No	MI	ADU
Los Angeles	14706 WEDDINGTON ST	91411	2249019023	0.000	0.000	0.065	0.000	Shortfall of Sites	0.155	Low Residential	R1-1	0	0	0	12.894	0.065		Residential - Single Family Residence, 1	172-5A149 186		Van Nuys - North Sherman Oaks	No	MI	ADU
Los Angeles	15032 OTSEGO ST	91403	2263011008	0.000	0.000	0.065	0.000	Shortfall of Sites	0.155	Low Residential	R1-1-RIO	0	0	0	12.902	0.065		Residential - Single Family Residence, 1	171A147 186		Van Nuys - North Sherman Oaks	No	MI	ADU
Los Angeles	4429 CARPENTER AVE	91607	2364011024	0.000	0.000	0.065	0.000	Shortfall of Sites	0.232	Low Residential	R1-1-RIO	0	0	0	8.607	0.065		Residential - Single Family Residence - Pool, 1	165B169 186		Sherman Oaks - Studio City - Toluca Lake - Cahuenga Pass	No	MI	ADU
Los Angeles	15026 OTSEGO ST	91403	2263011009	0.000	0.000	0.065	0.000	Shortfall of Sites	0.155	Low Residential	R1-1-RIO	0	0	0	12.902	0.065		Residential - Single Family Residence - Pool, 1	171A147 187		Van Nuys - North Sherman Oaks	No	MI	ADU
Los Angeles	4114 FARMDALE AVE	91604	2368026002	0.000	0.000	0.065	0.000	Shortfall of Sites	0.155	Low Residential	R1-1-RIO	0	0	0	12.901	0.065		Residential - Single Family Residence - Pool, 1	162B169 187		Sherman Oaks - Studio City - Toluca Lake - Cahuenga Pass	No	MI	ADU
Los Angeles	800 N ORLANDO AVE	90069	5529004006	0.000	0.000	0.065	0.000	Shortfall of Sites	0.285	Low II Residential	R1-1	0	0	0	7.028	0.065		Residential - Single Family Residence - Pool and Misc., 1	141B173 187		Hollywood	No	MI	ADU
Los Angeles	10322 KESWICK AVE	90064	4315017025	0.000	0.000	0.065	0.000	Shortfall of Sites	0.149	Low Residential	R1-1-O	0	0	0	13.401	0.065		Residential - Single Family Residence - Therapy Pool (Spa), 1	129B161 187		West Los Angeles	No	MI	ADU
Los Angeles	4915 AGNES AVE	91607	2355009078	0.000	0.000	0.065	0.000	Shortfall of Sites	0.164	Low Residential	R1-1	0	0	0	12.181	0.065		Residential - Single Family Residence - Pool and Misc., 1	168B165 188		North Hollywood - Valley Village	No	MI	ADU
Los Angeles	334 S BURLINGAME AVE	90049	4406022016	0.000	0.000	0.065	0.000	Shortfall of Sites	0.518	Very Low I Residential	RE20-1	0	0	0	3.859	0.065	Vacant	Residential - Single Family Residence - Vacant Land, 1	129B137 188		Brentwood - Pacific Palisades	No	MI	ADU
Los Angeles	2126 CASTLE HEIGHTS AVE	90034	4309009001	0.000	0.000	0.065	0.000	Shortfall of Sites	0.186	Low Residential	R1V2-O	0	0	0	10.755	0.065		Residential - Single Family Residence, 1	126B165 188		West Los Angeles	No	MI	ADU
Los Angeles	15016 OTSEGO ST	91403	2263011011	0.000	0.000	0.065	0.000	Shortfall of Sites	0.155	Low Residential	R1-1-RIO	0	0	0	12.902	0.065		Residential - Single Family Residence - Pool, 1	171A147 189		Van Nuys - North Sherman Oaks	No	MI	ADU
Los Angeles	4114 CAMELLIA AVE	91604	2368025002	0.000	0.000	0.065	0.000	Shortfall of Sites	0.155	Low Residential	R1-1-RIO	0	0	0	12.896	0.065		Residential - Single Family Residence - Pool, 1	162B169 189		Sherman Oaks - Studio City - Toluca Lake - Cahuenga Pass	No	MI	ADU
Los Angeles	414 LOMOND AVE	90024	4359005003	0.000	0.000	0.065	0.000	Shortfall of Sites	0.264	Low Residential	R1-1	0	0	0	7.574	0.065		Residential - Single Family Residence, 1	138B153 189		Westwood	No	MI	ADU
Los Angeles	11950 FOXBORO DR	90049	4404018022	0.000	0.000	0.065	0.000	Shortfall of Sites	0.175	Low Residential	R1-1	0	0	0	11.447	0.065		Residential - Single Family Residence, 1	132B141 189		Brentwood - Pacific Palisades	No	MI	ADU
Los Angeles	708 MORENO AVE	90049	4264007017	0.000	0.000	0.065	0.000	Shortfall of Sites	0.207	Low Residential	RE9-1	0	0	0	9.680	0.065		Residential - Single Family Residence, 1	126B141 189		Brentwood - Pacific Palisades	No	MI	ADU
Los Angeles	351 S CARMELINA AVE	90049	4405038006	0.000	0.000	0.065	0.000	Shortfall of Sites	0.259	Low Residential	R1-1	0	0	0	7.709	0.065		Residential - Single Family Residence - Pool and Misc., 1	129B141 190		Brentwood - Pacific Palisades	No	MI	ADU
Los Angeles	4425 BECK AVE	91602	2365006014	0.000	0.000	0.065	0.000	Shortfall of Sites	0.249	Low Residential	R1-1-RIO	0	0	0	8.038	0.065		Residential - Single Family Residence - Pool, 1	165B169 191		Sherman Oaks - Studio City - Toluca Lake - Cahuenga Pass	No	MI	ADU
Los Angeles	4114 BECK AVE	91604	2368024002	0.000	0.000	0.065	0.000	Shortfall of Sites	0.156	Low Residential	R1-1-RIO	0	0	0	12.835	0.065		Residential - Single Family Residence - Pool, 1	162B169 191		Sherman Oaks - Studio City - Toluca Lake - Cahuenga Pass	No	MI	ADU
Los Angeles	347 N KILKEA DR	90048	5514008038	0.000	0.000	0.065	0.000	Shortfall of Sites	0.150	Low II Residential	R1V3	0	0	0	13.294	0.065		Residential - Single Family Residence - Pool and Misc., 1	138B173 192		Wilshire	No	MI	ADU
Los Angeles	3261 COOLIDGE AVE	90066	4250017007	0.000	0.000	0.065	0.000	Shortfall of Sites	0.188	Low Residential	R1V2	0	0	0	10.626	0.065		Residential - Single Family Residence, 1	117B153 192		Palms - Mar Vista - Del Rey	No	MI	ADU
Los Angeles	313 S ANITA AVE	90049	4405031017	0.000	0.000	0.065	0.000	Shortfall of Sites	0.172	Low Residential	R1-1	0	0	0	11.650	0.065		Residential - Single Family Residence - Pool, 1	129B141 193		Brentwood - Pacific Palisades	No	MI	ADU
Los Angeles	3523 STONER AVE	90066	4249016035	0.000	0.000	0.065	0.000	Shortfall of Sites	0.170	Low Residential	R1V2	0	0	0	11.774	0.065		Residential - Single Family Residence - Pool, 1	114B157 193		Palms - Mar Vista - Del Rey	No	MI	ADU
Los Angeles	11612 DILLING ST	91604	2368008002	0.000	0.000	0.065	0.000	Shortfall of Sites	0.259	Very Low Residential	RE11-1-RIO	0	0	0	7.720	0.065		Residential - Single Family Residence - Pool, 1	162B169 194		Sherman Oaks - Studio City - Toluca Lake - Cahuenga Pass	No	MI	ADU
Los Angeles	1241 VALROSE CT	90041	5690007049	0.000	0.000	0.065	0.000	Shortfall of Sites	0.151	Low Residential	R1-1	0	0	0	13.216	0.065		Residential - Single Family Residence, 1	162A229 194		Northeast Los Angeles	No	MI	ADU
Los Angeles	3014 PATRICIA AVE	90064	4318022014	0.000	0.000	0.065	0.000	Shortfall of Sites	0.156	Low Residential	R1V2	0	0	0	12.821	0.065		Residential - Single Family Residence, 1	123B161 194		West Los Angeles	No	MI	ADU
Los Angeles	3676 BERRYMAN AVE	90066	4234007011	0.000	0.000	0.065	0.000	Shortfall of Sites	0.153	Low Residential	R1V2	0	0	0	13.068	0.065		Residential - Single Family Residence, 1	114B157 194		Palms - Mar Vista - Del Rey	No	MI	ADU
Los Angeles	14944 OTSEGO ST	91403	2263012004	0.000	0.000	0.065	0.000	Shortfall of Sites	0.155	Low Residential	R1-1-RIO	0	0	0	12.905	0.065		Residential - Single Family Residence - Pool, 1	171A147 195		Van Nuys - North Sherman Oaks	No	MI	ADU
Los Angeles	4859 KATHERINE AVE	91423	2248027037	0.000	0.000	0.065	0.000	Shortfall of Sites	0.159	Low Residential	R1-1-RIO	0	0	0	12.613	0.065		Residential - Single Family Residence, 1	168B153 195		Van Nuys - North Sherman Oaks	No	MI	ADU
Los Angeles	812 N LAUREL AVE	90046	5529022043	0.000	0.000	0.065	0.000	Shortfall of Sites	0.150	Low II Residential	R1-1	0	0	0	13.347	0.065		Residential - Single Family Residence, 1	141B177 195		Hollywood	No	MI	ADU
Los Angeles	727 S BURLINGAME AVE	90049	4264007005	0.000	0.000	0.065	0.000	Shortfall of Sites	0.206	Low Residential	RE9-1	0	0	0	9.686	0.065		Residential - Single Family Residence, 1	126B141 195		Brentwood - Pacific Palisades	No	MI	ADU
Los Angeles	10323 LORENZO DR	90064	4308011034	0.000	0.000	0.065	0.000	Shortfall of Sites	0.262	Low Residential	R1V2-O	0	0	0	7.642	0.065		Residential - Single Family Residence - Pool, 1	126B161 195		West Los Angeles	No	MI	ADU
Los Angeles	8910 AMESTOY AVE	91325	2690004008	0.000	0.000	0.065	0.000	Shortfall of Sites	0.399	Very Low I Residential	RA-1	0	0	0	5.016	0.065		Residential - Single Family Residence - Pool, 1	195B133 196		Northridge	No	MI	ADU
Los Angeles	4440 ELLENWOOD DR	90041	5473045010	0.000	0.000	0.065	0.000	Shortfall of Sites	0.268	Low Residential	R1-1	0	0	0	7.473	0.065		Residential - Single Family Residence, 1	157-5A219 196		Northeast Los Angeles	No	MI	ADU
Los Angeles	14931 HESBY ST	91403	2263012019	0.000	0.000	0.065	0.000	Shortfall of Sites	0.155	Low Residential	R1-1-RIO	0	0	0	12.899	0.065		Residential - Single Family Residence, 1	171A149 198		Van Nuys - North Sherman Oaks	No	MI	ADU
Los Angeles	4910 LAURELGROVE AVE	91607	2356011010	0.000	0.000	0.065	0.000	Shortfall of Sites	0.185	Low Residential	R1-1	0	0	0	10.833	0.065		Residential - Single Family Residence - Pool, 1	168B165 198		North Hollywood - Valley Village	No	MI	ADU
Los Angeles	11546 HUSTON ST	91601	2354011009	0.000	0.000	0.065	0.000	Shortfall of Sites	0.179	Low Residential	R1-1	0	0	0	11.169	0.065		Residential - Single Family Residence - Pool, 1	168B169 198		North Hollywood - Valley Village	No	MI	ADU
Los Angeles	1484 EDRIS DR	90035	4306010018	0.000	0.000	0.065	0.000	Shortfall of Sites	0.186	Low Residential	R1V2-O	0	0	0	10.756	0.065		Residential - Single Family Residence - Pool and Misc., 1	129B165 198		West Los Angeles	No	MI	ADU
Los Angeles	17807 LOS ALIMOS ST	91344	2712021016	0.000	0.000	0.065	0.000	Shortfall of Sites	0.262	Low I Residential	RE9-1XL-RFA	0	0	0	7.648	0.065		Residential - Single Family Residence - Guesthouse, 1	207B129 199		Granada Hills - Knollwood	No	MI	ADU
Los Angeles	5342 AMIGO AVE	91356	2161016015	0.000	0.000	0.065	0.000	Shortfall of Sites	0.203	Low II Residential	R1-1	0	0	0	9.838	0.065		Residential - Single Family Residence - Pool, 1	171B121 199		Encino - Tarzana	No	MI	ADU
Los Angeles	813 N LAUREL AVE	90046	5529022010	0.000	0.000	0.065	0.000	Shortfall of Sites	0.150	Low II Residential	R1-1	0	0	0	13.298	0.065		Residential - Single Family Residence - Pool, 1	141B177 199		Hollywood	No	MI	ADU
Los Angeles	4433 MATILIJA AVE	91423	2271010026	0.000	0.000	0.065	0.000	Shortfall of Sites	0.264	Low Residential	R1-1-RIO	0	0	0	7.582	0.065		Residential - Single Family Residence - Pool and Misc., 1	165B153 200		Sherman Oaks - Studio City - Toluca Lake - Cahuenga Pass	No	MI	ADU
Los Angeles	4422 CAMELLIA AVE	91602	2365010007	0.000	0.000	0.065	0.000	Shortfall of Sites	0.155	Low Residential	R1-1-RIO	0	0	0	12.907	0.065		Residential - Single Family Residence - Pool and Misc., 1	165B169 200		Sherman Oaks - Studio City - Toluca Lake - Cahuenga Pass	No	MI	ADU
Los Angeles	1231 VALROSE CT	90041	5690007048	0.000	0.000	0.065	0.000	Shortfall of Sites	0.151	Low Residential	R1-1	0	0	0	13.228	0.065		Residential - Single Family Residence, 1	162A229 200		Northeast Los Angeles	No	MI	ADU
Los Angeles	10325 VARIEL AVE	91311	2706020041	0.000	0.000	0.065	0.000	Shortfall of Sites	0.441	Very Low I Residential	RA-1	0	0	0	4.533	0.065		Residential - Single Family Residence - Guesthouse, 1	204B105 201		Chatsworth - Porter Ranch	No	MI	ADU
Los Angeles	19348 COLLIER ST	91356	2163007005	0.000	0.000	0.065	0.000	Shortfall of Sites	0.377	Very Low I Residential	RA-1	0	0	0	5.299	0.065		Residential - Single Family Residence - Pool, 1	171B117 201		Encino - Tarzana	No	MI	ADU
Los Angeles	2136 DUXBURY CIR	90034	4309014008	0.000	0.000	0.065	0.000	Shortfall of Sites	0.218	Low Residential	R1V2-O	0	0	0	9.191	0.065		Residential - Single Family Residence - Pool, 1	126B165 201		West Los Angeles	No	MI	ADU
Los Angeles	346 N KINGS RD	90048	5514010033	0.000	0.000	0.065	0.000	Shortfall of Sites	0.149	Low II Residential	R1V3	0	0	0	13.394	0.065		Residential - Single Family Residence - Pool, 1	138B173 202		Wilshire	No	MI	ADU
Los Angeles	15229 HESBY ST	91403	2263009021	0.000	0.000	0.065	0.000	Shortfall of Sites	0.155	Low Residential	R1-1-RIO	0	0	0	12.901	0.065		Residential - Single Family Residence, 1	171A147 203		Van Nuys - North Sherman Oaks	No	MI	ADU
Los Angeles	4825 SALOMA AVE	91403	2264022040	0.000	0.000	0.065	0.000	Shortfall of Sites	0.155	Low Residential	R1-1	0	0	0	12.907	0.065		Residential - Single Family Residence, 1	169-5A149 203		Sherman Oaks - Studio City - Toluca Lake - Cahuenga Pass	No	MI	ADU
Los Angeles	11588 HUSTON ST	91601	2354011002	0.000	0.000	0.065	0.000	Shortfall of Sites	0.179	Low Residential	R1-1	0	0	0	11.168	0.065		Residential - Single Family Residence - Pool, 1	168B169 205		North Hollywood - Valley Village	No	MI	ADU
Los Angeles	4853 MAMMOTH AVE	91423	2269022012	0.000	0.000	0.065	0.000	Shortfall of Sites	0.180	Low Residential	R1-1-RIO	0	0	0	11.134	0.065		Residential - Single Family Residence - Pool, 1	168B153 205		Van Nuys - North Sherman Oaks	No	MI	ADU
Los Angeles	3520 GRAND VIEW BLVD	90066	4248023025	0.000	0.000	0.065	0.000	Shortfall of Sites	0.220	Low Residential	R1V2	0	0	0	9.086	0.065		Residential - Single Family Residence, 1	114B153 205		Palms - Mar Vista - Del Rey	No	MI	ADU
Los Angeles	14833 HESBY ST	91403	2263030021	0.000	0.000	0.065	0.000	Shortfall of Sites	0.155	Low Residential	R1-1-RIO	0	0	0	12.904	0.065		Residential - Single Family Residence - Pool, 1	171A149 206		Van Nuys - North Sherman Oaks	No	MI	ADU
Los Angeles	303 S WESTGATE AVE	90049	4404035007	0.000	0.000	0.065	0.000	Shortfall of Sites	0.192	Low Residential	RS-1	0	0	0	10.422	0.065		Residential - Single Family Residence - Pool, 1	132B145 208		Brentwood - Pacific Palisades	No	MI	ADU
Los Angeles	4119 ELMER AVE	91602	2366033020	0.000	0.000	0.065	0.000	Shortfall of Sites	0.155	Low Residential	R1-1-RIO	0	0	0	12.911	0.065		Residential - Single Family Residence, 1	162B173 209		Sherman Oaks - Studio City - Toluca Lake - Cahuenga Pass	No	MI	ADU
Los Angeles	1240 VALROSE CT	90041	5690007043	0.000	0.000	0.065	0.000	Shortfall of Sites	0.151	Low Residential	R1-1	0	0	0	13.206	0.065		Residential - Single Family Residence, 1	162A229 209		Northeast Los Angeles	No	MI	ADU
Los Angeles	11622 HUSTON ST	91601	2354010008	0.000	0.000	0.065	0.000	Shortfall of Sites	0.179	Low Residential	R1-1	0	0	0	11.167	0.065		Residential - Single Family Residence - Pool, 1	168B169 210		North Hollywood - Valley Village	No	MI	ADU
Los Angeles	4853 KATHERINE AVE	91423	2248027038	0.000	0.000	0.065	0.000	Shortfall of Sites	0.158	Low Residential	R1-1-RIO	0	0	0	12.642	0.065		Residential - Single Family Residence, 1	168B153 210		Van Nuys - North Sherman Oaks	No	MI	ADU

Jurisdiction Name	Site Address/Intersection	5 Digit ZIP Code	Assessor Parcel Number	Very Low-Income	Low-Income	Moderate-Income	Above Moderate-Income	Type of Shortfall	Parcel Size (Acres)	Current General Plan Designation	Current Zoning	Proposed General Plan (GP) Designation	Proposed Zoning	Minimum Density Allowed	Maximum Density Allowed	Total Capacity	Vacant/ Nonvacant	Description of Existing Uses	PIN	Base Density Per Acre	Community Plan Area	Rent Stabalization Ordinance	Income Category	Applicable Rezoning Program (Program informing values in Column Q listed first)
Los Angeles	4108 BECK AVE	91604	2368024003	0.000	0.000	0.065	0.000	Shortfall of Sites	0.156	Low Residential	R1-1-RIO	0	0	0	12.835	0.065		Residential - Single Family Residence - Pool and Misc., 1	162B169 210		Sherman Oaks - Studio City - Toluca Lake - Cahuenga Pass	No	MI	ADU
Los Angeles	1221 VALROSE CT	90041	5690007047	0.000	0.000	0.065	0.000	Shortfall of Sites	0.240	Low Residential	R1-1	0	0	0	8.338	0.065		Residential - Single Family Residence, 1	162A229 210		Northeast Los Angeles	No	MI	ADU
Los Angeles	739 S BURLINGAME AVE	90049	4264007007	0.000	0.000	0.065	0.000	Shortfall of Sites	0.202	Low Residential	RE9-1	0	0	0	9.916	0.065		Residential - Single Family Residence - Pool and Misc., 1	126B141 210		Brentwood - Pacific Palisades	No	MI	ADU
Los Angeles	9229 WINNETKA	91311	2748039029	0.000	0.000	0.065	0.000	Shortfall of Sites	1.485	Light Manufacturing	[Q]M2-1, P-1	0	0	0	1.347	0.065		Commercial - Store - One Story, 1	198B113 211		Chatsworth - Porter Ranch	No	MI	ADU
Los Angeles	14807 HESBY ST	91403	2263030017	0.000	0.000	0.065	0.000	Shortfall of Sites	0.155	Low Residential	R1-1-RIO	0	0	0	12.904	0.065		Residential - Single Family Residence - Pool, 1	171A149 211		Van Nuys - North Sherman Oaks	No	MI	ADU
Los Angeles	14553 ADDISON ST	91403	2263032034	0.000	0.000	0.065	0.000	Shortfall of Sites	0.160	Low Residential	R1-1-RIO	0	0	0	12.522	0.065		Residential - Single Family Residence - Pool, 1	171A151 212		Van Nuys - North Sherman Oaks	No	MI	ADU
Los Angeles	4914 LINDLEY AVE	91316	2181027002	0.000	0.000	0.065	0.000	Shortfall of Sites	0.149	Low II Residential	R1-1	0	0	0	13.390	0.065		Residential - Single Family Residence - Pool, 1	168B125 212		Encino - Tarzana	No	MI	ADU
Los Angeles	15133 HESBY ST	91403	2263010018	0.000	0.000	0.065	0.000	Shortfall of Sites	0.155	Low Residential	R1-1-RIO	0	0	0	12.902	0.065		Residential - Single Family Residence, 1	171A147 213		Van Nuys - North Sherman Oaks	No	MI	ADU
Los Angeles	340 N FORMOSA AVE	90036	5525034022	0.000	0.000	0.065	0.000	Shortfall of Sites	0.152	Low II Residential	R1V2	0	0	0	13.200	0.065		Residential - Single Family Residence, 1	138B181 213		Wilshire	No	MI	ADU
Los Angeles	4813 SALOMA AVE	91403	2264022010	0.000	0.000	0.065	0.000	Shortfall of Sites	0.155	Low Residential	R1-1	0	0	0	12.907	0.065		Residential - Single Family Residence, 1	169-5A149 214		Sherman Oaks - Studio City - Toluca Lake - Cahuenga Pass	No	MI	ADU
Los Angeles	12751 EVANSTON ST	90049	4405023009	0.000	0.000	0.065	0.000	Shortfall of Sites	0.442	Very Low I Residential	RE20-1	0	0	0	4.521	0.065		Residential - Single Family Residence - Pool, 1	129B137 214		Brentwood - Pacific Palisades	No	MI	ADU
Los Angeles	5330 AMIGO AVE	91356	2161016013	0.000	0.000	0.065	0.000	Shortfall of Sites	0.203	Low II Residential	R1-1	0	0	0	9.838	0.065		Residential - Single Family Residence - Pool, 1	171B121 215		Encino - Tarzana	No	MI	ADU
Los Angeles	14717 MCCORMICK ST	91411	2249019004	0.000	0.000	0.065	0.000	Shortfall of Sites	0.155	Low Residential	R1-1	0	0	0	12.914	0.065		Residential - Single Family Residence - Pool, 1	172-5A149 215		Van Nuys - North Sherman Oaks	No	MI	ADU
Los Angeles	14749 HESBY ST	91403	2263031022	0.000	0.000	0.065	0.000	Shortfall of Sites	0.155	Low Residential	R1-1-RIO	0	0	0	12.904	0.065		Residential - Single Family Residence - Pool, 1	171A149 215		Van Nuys - North Sherman Oaks	No	MI	ADU
Los Angeles	726 MORENO AVE	90049	4264007014	0.000	0.000	0.065	0.000	Shortfall of Sites	0.207	Low Residential	RE9-1	0	0	0	9.680	0.065		Residential - Single Family Residence, 1	126B141 215		Brentwood - Pacific Palisades	No	MI	ADU
Los Angeles	14743 HESBY ST	91403	2263031021	0.000	0.000	0.065	0.000	Shortfall of Sites	0.155	Low Residential	R1-1-RIO	0	0	0	12.904	0.065		Residential - Single Family Residence, 1	171A149 216		Van Nuys - North Sherman Oaks	No	MI	ADU
Los Angeles	340 N ALTA VISTA BLVD	90036	5525035022	0.000	0.000	0.065	0.000	Shortfall of Sites	0.177	Low II Residential	R1V2	0	0	0	11.315	0.065		Residential - Single Family Residence - Therapy Pool (Spa), 1	138B181 216		Wilshire	No	MI	ADU
Los Angeles	148 S SALTAIR AVE	90049	4404016006	0.000	0.000	0.065	0.000	Shortfall of Sites	0.154	Low Residential	R1-1	0	0	0	13.015	0.065		Residential - Single Family Residence, 1	132B141 216		Brentwood - Pacific Palisades	No	MI	ADU
Los Angeles	2125 S BEVERLY DR	90034	4309014030	0.000	0.000	0.065	0.000	Shortfall of Sites	0.170	Low Residential	R1V2-O	0	0	0	11.747	0.065		Residential - Single Family Residence, 1	126B165 216		West Los Angeles	No	MI	ADU
Los Angeles	17200 RAYEN ST	91325	2690013018	0.000	0.000	0.065	0.000	Shortfall of Sites	0.673	Very Low I Residential	RA-1	0	0	0	2.972	0.065		Residential - Single Family Residence - Pool, 1	195B133 217		Northridge	No	MI	ADU
Los Angeles	14739 HESBY ST	91403	2263031020	0.000	0.000	0.065	0.000	Shortfall of Sites	0.155	Low Residential	R1-1-RIO	0	0	0	12.905	0.065		Residential - Single Family Residence - Pool, 1	171A149 217		Van Nuys - North Sherman Oaks	No	MI	ADU
Los Angeles	11223 GOTHIC AVE	91344	2681021010	0.000	0.000	0.065	0.000	Shortfall of Sites	0.177	Low I Residential	RS-1	0	0	0	11.315	0.065		Residential - Single Family Residence, 1	210B137 218		Granada Hills - Knollwood	No	MI	ADU
Los Angeles	15111 HESBY ST	91403	2263010013	0.000	0.000	0.065	0.000	Shortfall of Sites	0.155	Low Residential	R1-1-RIO	0	0	0	12.902	0.065		Residential - Single Family Residence, 1	171A147 218		Van Nuys - North Sherman Oaks	No	MI	ADU
Los Angeles	1111 S CARMELINA AVE	90049	4264019024	0.000	0.000	0.065	0.000	Shortfall of Sites	0.207	Low Residential	RE9-1	0	0	0	9.680	0.065		Residential - Single Family Residence, 1	126B141 218		Brentwood - Pacific Palisades	No	MI	ADU
Los Angeles	1952 THAYER AVE	90025	4317008012	0.000	0.000	0.065	0.000	Shortfall of Sites	0.165	Low Residential	R1-1-O	0	0	0	12.118	0.065		Residential - Single Family Residence, 1	129B157 219		West Los Angeles	No	MI	ADU
Los Angeles	1461 S CASTELLO AVE	90035	4307005013	0.000	0.000	0.065	0.000	Shortfall of Sites	0.209	Low Residential	R1V2-O	0	0	0	9.571	0.065		Residential - Single Family Residence, 1	129B165 219		West Los Angeles	No	MI	ADU
Los Angeles	1110 S CARMELINA AVE	90049	4264021036	0.000	0.000	0.065	0.000	Shortfall of Sites	0.398	Low Residential	RE9-1	0	0	0	5.030	0.065		Residential - Single Family Residence - Pool and Misc., 1	126B145 219		Brentwood - Pacific Palisades	No	MI	ADU
Los Angeles	709 MORENO AVE	90049	4264007020	0.000	0.000	0.065	0.000	Shortfall of Sites	0.227	Very Low II Residential	RE9-1	0	0	0	8.793	0.065		Residential - Single Family Residence - Pool, 1	126B141 219		Brentwood - Pacific Palisades	No	MI	ADU
Los Angeles	10346 KESWICK AVE	90064	4315017019	0.000	0.000	0.065	0.000	Shortfall of Sites	0.153	Low Residential	R1-1-O	0	0	0	13.112	0.065		Residential - Single Family Residence, 1	129B161 220		West Los Angeles	No	MI	ADU
Los Angeles	14719 HESBY ST	91403	2263031016	0.000	0.000	0.065	0.000	Shortfall of Sites	0.155	Low Residential	R1-1-RIO	0	0	0	12.905	0.065		Residential - Single Family Residence - Pool, 1	171A149 221		Van Nuys - North Sherman Oaks	No	MI	ADU
Los Angeles	4114 BAKMAN AVE	91602	2366033014	0.000	0.000	0.065	0.000	Shortfall of Sites	0.155	Low Residential	R1-1-RIO	0	0	0	12.908	0.065		Residential - Single Family Residence - Pool, 1	162B173 221		Sherman Oaks - Studio City - Toluca Lake - Cahuenga Pass	No	MI	ADU
Los Angeles	13929 WEDDINGTON ST	91401	2247017006	0.000	0.000	0.065	0.000	Shortfall of Sites	0.633	Very Low Residential	RA-1	0	0	0	3.158	0.065		Residential - Single Family Residence - Pool and Misc., 1	171B153 222		Van Nuys - North Sherman Oaks	No	MI	ADU
Los Angeles	4911 AGNES AVE	91607	2355009077	0.000	0.000	0.065	0.000	Shortfall of Sites	0.164	Low Residential	R1-1	0	0	0	12.181	0.065		Residential - Single Family Residence - Pool and Misc., 1	168B165 222		North Hollywood - Valley Village	No	MI	ADU
Los Angeles	4423 MATILIJA AVE	91423	2271010027	0.000	0.000	0.065	0.000	Shortfall of Sites	0.264	Low Residential	R1-1-RIO	0	0	0	7.581	0.065		Residential - Single Family Residence, 1	165B153 222		Sherman Oaks - Studio City - Toluca Lake - Cahuenga Pass	No	MI	ADU
Los Angeles	4115 ELMER AVE	91602	2366033019	0.000	0.000	0.065	0.000	Shortfall of Sites	0.155	Low Residential	R1-1-RIO	0	0	0	12.910	0.065		Residential - Single Family Residence - Pool, 1	162B173 222		Sherman Oaks - Studio City - Toluca Lake - Cahuenga Pass	No	MI	ADU
Los Angeles	1230 VALROSE CT	90041	5690007044	0.000	0.000	0.065	0.000	Shortfall of Sites	0.152	Low Residential	R1-1	0	0	0	13.197	0.065		Residential - Single Family Residence, 1	162A229 222		Northeast Los Angeles	No	MI	ADU
Los Angeles	19425 SHIRLEY CT	91356	2163006015	0.000	0.000	0.065	0.000	Shortfall of Sites	0.510	Very Low I Residential	RA-1	0	0	0	3.919	0.065		Residential - Single Family Residence - Pool, 1	171B117 223		Encino - Tarzana	No	MI	ADU
Los Angeles	4103 FARMDALE AVE	91604	2368025018	0.000	0.000	0.065	0.000	Shortfall of Sites	0.155	Low Residential	R1-1-RIO	0	0	0	12.897	0.065		Residential - Single Family Residence - Pool, 1	162B169 224		Sherman Oaks - Studio City - Toluca Lake - Cahuenga Pass	No	MI	ADU
Los Angeles	12931 TITIAN AVE	91344	2602016002	0.000	0.000	0.065	0.000	Shortfall of Sites	0.193	Low I Residential	RS-1	0	0	0	10.371	0.065		Residential - Single Family Residence, 1	222B133 225		Granada Hills - Knollwood	No	MI	ADU
Los Angeles	11752 HUSTON ST	91607	2355017022	0.000	0.000	0.065	0.000	Shortfall of Sites	0.183	Low Residential	R1-1	0	0	0	10.955	0.065		Residential - Single Family Residence - Guesthouse, 1	168B169 225		North Hollywood - Valley Village	No	MI	ADU
Los Angeles	4424 VAN NOORD AVE	91604	2362013018	0.000	0.000	0.065	0.000	Shortfall of Sites	0.161	Low Residential	R1-1-RIO	0	0	0	12.435	0.065		Residential - Single Family Residence, 1	165B161 225		Sherman Oaks - Studio City - Toluca Lake - Cahuenga Pass	No	MI	ADU
Los Angeles	755 N ORLANDO AVE	90069	5528002021	0.000	0.000	0.065	0.000	Shortfall of Sites	0.179	Low II Residential	R1-1	0	0	0	11.169	0.065		Residential - Single Family Residence - Pool, 1	141B173 225		Hollywood	No	MI	ADU
Los Angeles	11975 FOXBORO DR	90049	4404016022	0.000	0.000	0.065	0.000	Shortfall of Sites	0.216	Low Residential	R1-1	0	0	0	9.239	0.065	Vacant	Residential - Single Family Residence - Vacant Land, 1	132B141 225		Brentwood - Pacific Palisades	No	MI	ADU
Los Angeles	732 MORENO AVE	90049	4264007013	0.000	0.000	0.065	0.000	Shortfall of Sites	0.207	Low Residential	RE9-1	0	0	0	9.680	0.065		Residential - Single Family Residence, 1	126B141 225		Brentwood - Pacific Palisades	No	MI	ADU
Los Angeles	807 N LAUREL AVE	90046	5529022011	0.000	0.000	0.065	0.000	Shortfall of Sites	0.150	Low II Residential	R1-1	0	0	0	13.298	0.065		Residential - Single Family Residence - Pool, 1	141B177 226		Hollywood	No	MI	ADU
Los Angeles	360 S CARMELINA AVE	90049	4405039022	0.000	0.000	0.065	0.000	Shortfall of Sites	0.231	Low Residential	RS-1	0	0	0	8.645	0.065		Residential - Single Family Residence - Pool and Misc., 1	129B141 226		Brentwood - Pacific Palisades	No	MI	ADU
Los Angeles	1115 S CARMELINA AVE	90049	4264019025	0.000	0.000	0.065	0.000	Shortfall of Sites	0.207	Low Residential	RE9-1	0	0	0	9.680	0.065		Residential - Single Family Residence, 1	126B141 226		Brentwood - Pacific Palisades	No	MI	ADU
Los Angeles	1116 S CARMELINA AVE	90049	4264021035	0.000	0.000	0.065	0.000	Shortfall of Sites	0.386	Low Residential	RE9-1	0	0	0	5.178	0.065		Residential - Single Family Residence - Pool and Misc., 1	126B145 227		Brentwood - Pacific Palisades	No	MI	ADU
Los Angeles	24402 STONE BEND LANE	91304	2017038030	0.000	0.000	0.065	0.000	Shortfall of Sites	0.208	Low I Residential	RE9-1-H	0	0	0	9.610	0.065		Residential - Single Family Residence, 1	192B089 229		Chatsworth - Porter Ranch	No	MI	ADU
Los Angeles	15015 HESBY ST	91403	2263011016	0.000	0.000	0.065	0.000	Shortfall of Sites	0.155	Low Residential	R1-1-RIO	0	0	0	12.902	0.065		Residential - Single Family Residence - Pool, 1	171A147 230		Van Nuys - North Sherman Oaks	No	MI	ADU
Los Angeles	336 N LAUREL AVE	90048	5527034007	0.000	0.000	0.065	0.000	Shortfall of Sites	0.150	Low II Residential	R1V3	0	0	0	13.301	0.065		Residential - Single Family Residence - Pool, 1	138B177 230		Wilshire	No	MI	ADU
Los Angeles	322 S CANYON VIEW DR	90049	4405031026	0.000	0.000	0.065	0.000	Shortfall of Sites	0.152	Low Residential	RS-1	0	0	0	13.130	0.065		Residential - Single Family Residence - Pool, 1	129B141 230		Brentwood - Pacific Palisades	No	MI	ADU
Los Angeles	10369 GLENBARR AVE	90064	4318032003	0.000	0.000	0.065	0.000	Shortfall of Sites	0.241	Low Residential	R1V2-O	0	0	0	8.297	0.065		Residential - Single Family Residence - Therapy Pool (Spa), 1	126B161 230		West Los Angeles	No	MI	ADU
Los Angeles	24408 STONE BEND LANE	91304	2017038031	0.000	0.000	0.065	0.000	Shortfall of Sites	0.208	Low I Residential	RE9-1-H	0	0	0	9.630	0.065		Residential - Single Family Residence, 1	192B089 230		Chatsworth - Porter Ranch	No	MI	ADU
Los Angeles	24414 W STONE BEND LN	91304	2017038032	0.000	0.000	0.065	0.000	Shortfall of Sites	0.211	Low I Residential	RE9-1-H	0	0	0	9.467	0.065		Residential - Single Family Residence, 1	192B089 231		Chatsworth - Porter Ranch	No	MI	ADU
Los Angeles	343 N ORLANDO AVE	90048	5514011042	0.000	0.000	0.065	0.000	Shortfall of Sites	0.149	Low II Residential	R1V3-O	0	0	0	13.394	0.065		Residential - Single Family Residence - Pool, 1	138B173 232		Wilshire	No	MI	ADU
Los Angeles	24420 W STONE BEND LANE	91304	2017038033	0.000	0.000	0.065	0.000	Shortfall of Sites	0.214	Low I Residential	RE9-1-H	0	0	0	9.365	0.065		Residential - Single Family Residence, 1	192B089 232		Chatsworth - Porter Ranch	No	MI	ADU
Los Angeles	1220 VALROSE CT	90041	5690007045	0.000	0.000	0.065	0.000	Shortfall of Sites	0.154	Low Residential	R1-1	0	0	0	12.965	0.065		Residential - Single Family Residence, 1	162A229 233		Northeast Los Angeles	No	MI	ADU
Los Angeles	321 S CHADBOURNE AVE	90049	4406024005	0.000	0.000	0.065	0.000	Shortfall of Sites	0.384	Very Low II Residential	RE11-1	0	0	0	5.205	0.065		Residential - Single Family Residence - Pool, 1	129B137 233		Brentwood - Pacific Palisades	No	MI	ADU
Los Angeles	3009 PATRICIA AVE	90064	4318022027	0.000	0.000	0.065	0.000	Shortfall of Sites	0.157	Low Residential	R1V2	0	0	0	12.734	0.065		Residential - Single Family Residence, 1	123B161 233		West Los Angeles	No	MI	ADU
Los Angeles	11140 JELLICO AVE	91344	2711013002	0.000	0.000	0.065	0.000	Shortfall of Sites	0.256	Very Low I Residential	RA-1	0	0	0	7.813	0.065		Residential - Single Family Residence - Pool, 1	210B129 234		Granada Hills - Knollwood	No	MI	ADU
Los Angeles	14934 HESBY ST	91403	2263012028	0.000	0.000	0.065	0.000	Shortfall of Sites	0.155	Low Residential	R1-1-RIO	0	0	0	12.895	0.065		Residential - Single Family Residence, 1	171A149 234		Van Nuys - North Sherman Oaks	No	MI	ADU
Los Angeles	460 LORING AVE	90024	4359006008	0.000	0.000	0.065	0.000	Shortfall of Sites	0.402	Low Residential	R1-1	0	0	0	4.973	0.065		Residential - Single Family Residence - Pool and Misc., 1	138B153 234		Westwood	No	MI	ADU
Los Angeles	11442 KINGSLAND ST	90066	4249005008	0.000	0.000	0.065	0.000	Shortfall of Sites	0.163	Low Residential	R1V2	0	0	0	12.305	0.065	Vacant	Residential - Single Family Residence - Vacant Land, 1	117B157 234		Palms - Mar Vista - Del Rey	No	MI	ADU
Los Angeles	14930 HESBY ST	91403	2263012029	0.000	0.000	0.065	0.000	Shortfall of Sites	0.155	Low Residential	R1-1-RIO	0	0	0	12.895	0.065		Residential - Single Family Residence - Pool, 1	171A149 235		Van Nuys - North Sherman Oaks	No	MI	ADU
Los Angeles	5315 AMIGO AVE	91356	2161014025	0.000	0.000	0.065	0.000	Shortfall of Sites	0.216	Low II Residential	R1-1	0	0	0	9.272	0.065		Residential - Single Family Residence - Pool, 1	171B121 236		Encino - Tarzana	No	MI	ADU
Los Angeles	454 DALEHURST AVE	90024	4359005009	0.000	0.000	0.065	0.000	Shortfall of Sites	0.249	Low Residential	R1-1	0	0	0	8.023	0.065		Residential - Single Family Residence - Pool, 1	138B153 236		Westwood	No	MI	ADU

Jurisdiction Name	Site Address/Intersection	5 Digit ZIP Code	Assessor Parcel Number	Very Low-Income	Low-Income	Moderate-Income	Above Moderate-Income	Type of Shortfall	Parcel Size (Acres)	Current General Plan Designation	Current Zoning	Proposed General Plan (GP) Designation	Proposed Zoning	Minimum Density Allowed	Maximum Density Allowed	Total Capacity	Vacant/ Nonvacant	Description of Existing Uses	PIN	Base Density Per Acre	Community Plan Area	Rent Stabalization Ordinance	Income Category	Applicable Rezoning Program (Program informing values in Column Q listed first)
Los Angeles	1918 WESTHOLME AVE	90025	4317005005	0.000	0.000	0.065	0.000	Shortfall of Sites	0.180	Low Residential	R1-1-O	0	0	0	11.093	0.065		Residential - Single Family Residence - Pool, 1	129B157 239		West Los Angeles	No	MI	ADU
Los Angeles	3626 BARRY AVE	90066	4234014005	0.000	0.000	0.065	0.000	Shortfall of Sites	0.168	Low Residential	R1V2	0	0	0	11.884	0.065		Residential - Single Family Residence, 1	114B157 239		Palms - Mar Vista - Del Rey	No	MI	ADU
Los Angeles	314 S WESTGATE AVE	90049	4401004010	0.000	0.000	0.065	0.000	Shortfall of Sites	0.181	Low Residential	RS-1	0	0	0	11.035	0.065		Residential - Single Family Residence, 1	132B145 240		Brentwood - Pacific Palisades	No	MI	ADU
Los Angeles	607 26TH ST	90402	4264007035	0.000	0.000	0.065	0.000	Shortfall of Sites	0.227	Very Low II Residential	RE9-1	0	0	0	8.800	0.065		Residential - Single Family Residence - Pool and Misc., 1	126B141 240		Brentwood - Pacific Palisades	No	MI	ADU
Los Angeles	10519 CLARKSON RD	90064	4318039023	0.000	0.000	0.065	0.000	Shortfall of Sites	0.155	Low Residential	R1V2	0	0	0	12.907	0.065		Residential - Single Family Residence, 1	123B161 240		West Los Angeles	No	MI	ADU
Los Angeles	8380 CLEAR SKY WAY	91304	2017038050	0.000	0.000	0.065	0.000	Shortfall of Sites	0.265	Very Low II Residential	RE11-1-H	0	0	0	7.533	0.065		Residential - Single Family Residence, 1	192B089 240		Chatsworth - Porter Ranch	No	MI	ADU
Los Angeles	4091 FARMDALE AVE	91604	2368025019	0.000	0.000	0.065	0.000	Shortfall of Sites	0.155	Low Residential	R1-1-RIO	0	0	0	12.897	0.065		Residential - Single Family Residence - Pool, 1	162B169 241		Sherman Oaks - Studio City - Toluca Lake - Cahuenga Pass	No	MI	ADU
Los Angeles	2106 KELTON AVE	90025	4322006002	0.000	0.000	0.065	0.000	Shortfall of Sites	0.155	Low Residential	R1-1	0	0	0	12.906	0.065		Residential - Single Family Residence - Pool, 1	126B153 241		West Los Angeles	No	MI	ADU
Los Angeles	10342 LORENZO DR	90064	4318031012	0.000	0.000	0.065	0.000	Shortfall of Sites	0.172	Low Residential	R1V2-O	0	0	0	11.605	0.065		Residential - Single Family Residence - Pool and Misc., 1	126B161 241		West Los Angeles	No	MI	ADU
Los Angeles	5243 AVENIDA HACIENDA	91356	2161021028	0.000	0.000	0.065	0.000	Shortfall of Sites	0.343	Low II Residential	R1-1	0	0	0	5.831	0.065		Residential - Single Family Residence - Pool and Misc., 1	171B125 242		Encino - Tarzana	No	MI	ADU
Los Angeles	5311 AMIGO AVE	91356	2161014026	0.000	0.000	0.065	0.000	Shortfall of Sites	0.323	Low II Residential	R1-1	0	0	0	6.187	0.065		Residential - Single Family Residence - Pool, 1	171B121 242		Encino - Tarzana	No	MI	ADU
Los Angeles	1210 VALROSE CT	90041	5690007046	0.000	0.000	0.065	0.000	Shortfall of Sites	0.182	Low Residential	R1-1	0	0	0	10.966	0.065		Residential - Single Family Residence, 1	162A229 242		Northeast Los Angeles	No	MI	ADU
Los Angeles	14832 HESBY ST	91403	2263030031	0.000	0.000	0.065	0.000	Shortfall of Sites	0.155	Low Residential	R1-1-RIO	0	0	0	12.893	0.065		Residential - Single Family Residence - Pool, 1	171A149 243		Van Nuys - North Sherman Oaks	No	MI	ADU
Los Angeles	4424 LONGRIDGE AVE	91423	2360030027	0.000	0.000	0.065	0.000	Shortfall of Sites	0.155	Low Residential	R1-1-RIO	0	0	0	12.904	0.065		Residential - Single Family Residence - Pool, 1	165B157 243		Sherman Oaks - Studio City - Toluca Lake - Cahuenga Pass	No	MI	ADU
Los Angeles	4091 CAMELLIA AVE	91604	2368024017	0.000	0.000	0.065	0.000	Shortfall of Sites	0.155	Low Residential	R1-1-RIO	0	0	0	12.902	0.065		Residential - Single Family Residence - Pool, 1	162B169 243		Sherman Oaks - Studio City - Toluca Lake - Cahuenga Pass	No	MI	ADU
Los Angeles	364 S CARMELINA AVE	90049	4405039023	0.000	0.000	0.065	0.000	Shortfall of Sites	0.248	Low Residential	RS-1	0	0	0	8.051	0.065		Residential - Single Family Residence - Pool, 1	129B141 243		Brentwood - Pacific Palisades	No	MI	ADU
Los Angeles	0	0	4308005024	0.000	0.000	0.065	0.000	Shortfall of Sites	0.166	Low Residential	R1V2-O	0	0	0	12.072	0.065		Residential - Single Family Residence - Pool, 1	126B165 243		West Los Angeles	No	MI	ADU
Los Angeles	15218 HESBY ST	91403	2263016004	0.000	0.000	0.065	0.000	Shortfall of Sites	0.163	Low Residential	R1-1-RIO	0	0	0	12.237	0.065		Residential - Single Family Residence - Pool, 1	171A147 244		Van Nuys - North Sherman Oaks	No	MI	ADU
Los Angeles	10421 WYTON DR	90024	4359006012	0.000	0.000	0.065	0.000	Shortfall of Sites	0.486	Low Residential	R1-1	0	0	0	4.118	0.065		Residential - Single Family Residence - Pool, 1	138B153 245		Westwood	No	MI	ADU
Los Angeles	14816 HESBY ST	91403	2263030034	0.000	0.000	0.065	0.000	Shortfall of Sites	0.155	Low Residential	R1-1-RIO	0	0	0	12.893	0.065		Residential - Single Family Residence, 1	171A149 246		Van Nuys - North Sherman Oaks	No	MI	ADU
Los Angeles	336 N LA JOLLA AVE	90048	5514008029	0.000	0.000	0.065	0.000	Shortfall of Sites	0.150	Low II Residential	R1V3	0	0	0	13.301	0.065		Residential - Single Family Residence, 1	138B173 246		Wilshire	No	MI	ADU
Los Angeles	10548 WELLWORTH AVE	90024	4326011023	0.000	0.000	0.065	0.000	Shortfall of Sites	0.170	Low Residential	R1-1-O	0	0	0	11.757	0.065		Residential - Single Family Residence - Therapy Pool (Spa), 1	132B157 246		Westwood	No	MI	ADU
Los Angeles	12300 1ST HELENA DR	90049	4405039011	0.000	0.000	0.065	0.000	Shortfall of Sites	0.342	Low Residential	RS-1	0	0	0	5.852	0.065		Residential - Single Family Residence - Pool, 1	129B141 246		Brentwood - Pacific Palisades	No	MI	ADU
Los Angeles	18640 LINNET ST	91356	2161011001	0.000	0.000	0.065	0.000	Shortfall of Sites	0.208	Very Low I Residential	RA-1	0	0	0	9.630	0.065		Residential - Single Family Residence - Pool, 1	171B121 247		Encino - Tarzana	No	MI	ADU
Los Angeles	14812 HESBY ST	91403	2263030035	0.000	0.000	0.065	0.000	Shortfall of Sites	0.155	Low Residential	R1-1-RIO	0	0	0	12.894	0.065		Residential - Single Family Residence - Pool, 1	171A149 247		Van Nuys - North Sherman Oaks	No	MI	ADU
Los Angeles	1552 N AVENUE 46	90041	5474012016	0.000	0.000	0.065	0.000	Shortfall of Sites	0.155	Low Residential	R1-1	0	0	0	12.892	0.065		Residential - Single Family Residence, 1	157-5A221 247		Northeast Los Angeles	No	MI	ADU
Los Angeles	440 S BRISTOL AVE	90049	4405024008	0.000	0.000	0.065	0.000	Shortfall of Sites	0.489	Very Low I Residential	RE20-1	0	0	0	4.091	0.065		Residential - Single Family Residence - Pool, 1	129B141 247		Brentwood - Pacific Palisades	No	MI	ADU
Los Angeles	3040 MOUNTAIN VIEW AVE	90066	4248002015	0.000	0.000	0.065	0.000	Shortfall of Sites	0.156	Low Residential	R1V2	0	0	0	12.818	0.065		Residential - Single Family Residence, 1	117B153 247		Palms - Mar Vista - Del Rey	No	MI	ADU
Los Angeles	14806 HESBY ST	91403	2263030036	0.000	0.000	0.065	0.000	Shortfall of Sites	0.155	Low Residential	R1-1-RIO	0	0	0	12.899	0.065		Residential - Single Family Residence - Pool, 1	171A149 248		Van Nuys - North Sherman Oaks	No	MI	ADU
Los Angeles	4869 ALONZO AVE	91316	2182005011	0.000	0.000	0.065	0.000	Shortfall of Sites	0.217	Low II Residential	RS-1	0	0	0	9.214	0.065		Residential - Single Family Residence - Pool, 1	168B129 248		Encino - Tarzana	No	MI	ADU
Los Angeles	369 S CARMELINA AVE	90049	4405038003	0.000	0.000	0.065	0.000	Shortfall of Sites	0.220	Low Residential	R1-1	0	0	0	9.088	0.065		Residential - Single Family Residence - Pool and Misc., 1	129B141 248		Brentwood - Pacific Palisades	No	MI	ADU
Los Angeles	749 N ORLANDO AVE	90069	5528002022	0.000	0.000	0.065	0.000	Shortfall of Sites	0.179	Low II Residential	R1-1	0	0	0	11.169	0.065		Residential - Single Family Residence - Pool, 1	141B173 249		Hollywood	No	MI	ADU
Los Angeles	310 AVONDALE AVE	90049	4406024004	0.000	0.000	0.065	0.000	Shortfall of Sites	0.338	Very Low II Residential	RE11-1	0	0	0	5.909	0.065		Residential - Single Family Residence, 1	129B137 249		Brentwood - Pacific Palisades	No	MI	ADU
Los Angeles	11555 KELSEY ST	91604	2368008025	0.000	0.000	0.065	0.000	Shortfall of Sites	0.362	Very Low Residential	RE11-1-RIO	0	0	0	5.530	0.065		Residential - Single Family Residence - Pool, 1	162B169 250		Sherman Oaks - Studio City - Toluca Lake - Cahuenga Pass	No	MI	ADU
Los Angeles	201 S WOODBURN DR	90049	4365004035	0.000	0.000	0.065	0.000	Shortfall of Sites	0.228	Very Low II Residential	RE11-1	0	0	0	8.770	0.065		Residential - Single Family Residence - Pool and Misc., 1	135B145 250		Brentwood - Pacific Palisades	No	MI	ADU
Los Angeles	10323 ILONA AVE	90064	4315016012	0.000	0.000	0.065	0.000	Shortfall of Sites	0.155	Low Residential	R1-1-O	0	0	0	12.885	0.065		Residential - Single Family Residence, 1	129B161 250		West Los Angeles	No	MI	ADU
Los Angeles	10334 LORENZO DR	90064	4318031014	0.000	0.000	0.065	0.000	Shortfall of Sites	0.172	Low Residential	R1V2-O	0	0	0	11.606	0.065		Residential - Single Family Residence - Pool and Misc., 1	126B161 250		West Los Angeles	No	MI	ADU
Los Angeles	14927 GREENLEAF ST	91403	2276011016	0.000	0.000	0.065	0.000	Shortfall of Sites	0.237	Low Residential	RE11-1	0	0	0	8.436	0.065		Residential - Single Family Residence - Guesthouse, 1	166-5A149 251		Sherman Oaks - Studio City - Toluca Lake - Cahuenga Pass	No	MI	ADU
Los Angeles	11561 KELSEY ST	91604	2368008026	0.000	0.000	0.065	0.000	Shortfall of Sites	0.362	Very Low Residential	RE11-1-RIO	0	0	0	5.529	0.065		Residential - Single Family Residence - Pool, 1	162B169 251		Sherman Oaks - Studio City - Toluca Lake - Cahuenga Pass	No	MI	ADU
Los Angeles	10392 GLENBARR AVE	90064	4318017003	0.000	0.000	0.065	0.000	Shortfall of Sites	0.243	Low Residential	R1V2	0	0	0	8.223	0.065		Residential - Single Family Residence - Pool, 1	126B161 251		West Los Angeles	No	MI	ADU
Los Angeles	2044 BAGLEY AVE	90034	4302003019	0.000	0.000	0.065	0.000	Shortfall of Sites	0.193	Low Residential	R1V2-O	0	0	0	10.371	0.065		Residential - Single Family Residence, 1	126B169 252		West Los Angeles	No	MI	ADU
Los Angeles	733 MORENO AVE	90049	4264007024	0.000	0.000	0.065	0.000	Shortfall of Sites	0.227	Very Low II Residential	RE9-1	0	0	0	8.793	0.065		Residential - Single Family Residence - Pool, 1	126B141 252		Brentwood - Pacific Palisades	No	MI	ADU
Los Angeles	337 N SWEETZER AVE	90048	5514009018	0.000	0.000	0.065	0.000	Shortfall of Sites	0.149	Low II Residential	R1V3	0	0	0	13.390	0.065		Residential - Single Family Residence - Pool, 1	138B173 253		Wilshire	No	MI	ADU
Los Angeles	15120 HESBY ST	91403	2263015009	0.000	0.000	0.065	0.000	Shortfall of Sites	0.155	Low Residential	R1-1-RIO	0	0	0	12.898	0.065		Residential - Single Family Residence, 1	171A147 254		Van Nuys - North Sherman Oaks	No	MI	ADU
Los Angeles	336 N FLORES ST	90048	5514009007	0.000	0.000	0.065	0.000	Shortfall of Sites	0.149	Low II Residential	R1V3	0	0	0	13.390	0.065		Residential - Single Family Residence - Pool, 1	138B173 254		Wilshire	No	MI	ADU
Los Angeles	10330 LORENZO DR	90064	4318031015	0.000	0.000	0.065	0.000	Shortfall of Sites	0.172	Low Residential	R1V2-O	0	0	0	11.607	0.065		Residential - Single Family Residence, 1	126B161 256		West Los Angeles	No	MI	ADU
Los Angeles	10225 JUMILLA AVE	91311	2726026010	0.000	0.000	0.065	0.000	Shortfall of Sites	0.253	Very Low II Residential	RE11-1	0	0	0	7.918	0.065		Residential - Single Family Residence, 1	204B117 257		Chatsworth - Porter Ranch	No	MI	ADU
Los Angeles	739 MORENO AVE	90049	4264007025	0.000	0.000	0.065	0.000	Shortfall of Sites	0.227	Very Low II Residential	RE9-1	0	0	0	8.793	0.065		Residential - Single Family Residence - Pool, 1	126B141 257		Brentwood - Pacific Palisades	No	MI	ADU
Los Angeles	1518 W 15TH ST	90732	7560024016	0.000	0.000	0.065	0.000	Shortfall of Sites	0.155	Low II Residential	R1-1XL	0	0	0	12.905	0.065		Residential - Single Family Residence, 1	012B193 258		San Pedro	No	MI	ADU
Los Angeles	4838 CALHOUN AVE	91423	2248025049	0.000	0.000	0.065	0.000	Shortfall of Sites	0.158	Low Residential	R1-1-RIO	0	0	0	12.654	0.065		Residential - Single Family Residence - Pool, 1	168B153 259		Van Nuys - North Sherman Oaks	No	MI	ADU
Los Angeles	2352 PARNELL AVE	90064	4320013012	0.000	0.000	0.065	0.000	Shortfall of Sites	0.155	Low Residential	R1-1-O	0	0	0	12.906	0.065		Residential - Single Family Residence - Pool and Misc., 1	126B157 259		West Los Angeles	No	MI	ADU
Los Angeles	10626 ASHTON AVE	90024	4326009005	0.000	0.000	0.065	0.000	Shortfall of Sites	0.185	Low Residential	R1-1-O	0	0	0	10.783	0.065		Residential - Single Family Residence - Pool, 1	132B153 260		Westwood	No	MI	ADU
Los Angeles	15032 HESBY ST	91403	2263014005	0.000	0.000	0.065	0.000	Shortfall of Sites	0.181	Low Residential	R1-1-RIO	0	0	0	11.052	0.065		Residential - Single Family Residence - Pool, 1	171A147 262		Van Nuys - North Sherman Oaks	No	MI	ADU
Los Angeles	1806 W 1ST ST	90732	7559013021	0.000	0.000	0.065	0.000	Shortfall of Sites	0.247	Low II Residential	R1-1XL	0	0	0	8.113	0.065		Residential - Single Family Residence - Pool, 1	018B189 263		San Pedro	No	MI	ADU
Los Angeles	4421 MARY ELLEN AVE	91423	2360029012	0.000	0.000	0.065	0.000	Shortfall of Sites	0.155	Low Residential	R1-1-RIO	0	0	0	12.901	0.065		Residential - Single Family Residence - Pool, 1	165B157 264		Sherman Oaks - Studio City - Toluca Lake - Cahuenga Pass	No	MI	ADU
Los Angeles	5147 HERMOSA AVE	90041	5669025009	0.000	0.000	0.065	0.000	Shortfall of Sites	0.211	Low Residential	R1-1	0	0	0	9.488	0.065		Residential - Single Family Residence - Pool, 1	163-5A223 264		Northeast Los Angeles	No	MI	ADU
Los Angeles	0	0	2038015900	0.000	0.000	0.065	0.000	Shortfall of Sites	0.200	Open Space	OS-1XL	0	0	0	10.008	0.065		Miscellaneous - Government Owned Property, 1	180B097 265		Canoga Park - Winnetka - Woodland Hills - West Hills	No	MI	ADU
Los Angeles	5239 AVENIDA HACIENDA	91356	2161021029	0.000	0.000	0.065	0.000	Shortfall of Sites	0.351	Low II Residential	R1-1	0	0	0	5.691	0.065		Residential - Single Family Residence - Guesthouse, 1	171B125 265		Encino - Tarzana	No	MI	ADU
Los Angeles	15020 HESBY ST	91403	2263014008	0.000	0.000	0.065	0.000	Shortfall of Sites	0.181	Low Residential	R1-1-RIO	0	0	0	11.052	0.065		Residential - Single Family Residence - Pool, 1	171A147 265		Van Nuys - North Sherman Oaks	No	MI	ADU
Los Angeles	4088 CAMELLIA AVE	91604	2368025006	0.000	0.000	0.065	0.000	Shortfall of Sites	0.155	Low Residential	R1-1-RIO	0	0	0	12.898	0.065		Residential - Single Family Residence - Pool, 1	162B169 265		Sherman Oaks - Studio City - Toluca Lake - Cahuenga Pass	No	MI	ADU
Los Angeles	1500 EDRIS DR	90035	4306013019	0.000	0.000	0.065	0.000	Shortfall of Sites	0.185	Low Residential	R1V2-O	0	0	0	10.784	0.065		Residential - Single Family Residence, 1	129B165 265		West Los Angeles	No	MI	ADU
Los Angeles	10632 ASHTON AVE	90024	4326009006	0.000	0.000	0.065	0.000	Shortfall of Sites	0.149	Low Residential	R1-1-O	0	0	0	13.402	0.065		Residential - Single Family Residence - Pool, 1	132B153 266		Westwood	No	MI	ADU
Los Angeles	5167 DAHLIA DR	90041	5669013016	0.000	0.000	0.065	0.000	Shortfall of Sites	0.225	Low Residential	R1-1	0	0	0	8.902	0.065		Residential - Single Family Residence, 1	163-5A227 267		Northeast Los Angeles	No	MI	ADU
Los Angeles	11930 KEARSARGE ST	90049	4404033013	0.000	0.000	0.065	0.000	Shortfall of Sites	0.299	Low Residential	RS-1	0	0	0	6.693	0.065		Residential - Single Family Residence - Pool, 1	132B141 267		Brentwood - Pacific Palisades	No	MI	ADU
Los Angeles	2006 CAMDEN AVE	90025	4323015002	0.000	0.000	0.065	0.000	Shortfall of Sites	0.155	Low Residential	R1-1	0	0	0	12.906	0.065	Vacant	Residential - Single Family Residence - Vacant Land, 1	126B153 267		West Los Angeles	No	MI	ADU
Los Angeles	12631 COLLINS ST	91607	2341015025	0.000	0.000	0.065	0.000	Shortfall of Sites	0.186	Low Residential	R1-1	0	0	0	10.756	0.065		Residential - Single Family Residence - Pool, 1	174B161 268		North Hollywood - Valley Village	No	MI	ADU
Los Angeles	1480 W HOLBROOK ST	90041	5690003006	0.000	0.000	0.065	0.000	Shortfall of Sites	0.236	Low Residential	R1-1	0	0	0	8.484	0.065		Residential - Single Family Residence - Pool, 1	162A227 268		Northeast Los Angeles	No	MI	ADU
Los Angeles	1903 PROSSER AVE	90025	4321005051	0.000	0.000	0.065	0.000	Shortfall of Sites	0.170	Low Residential	R1-1-O	0	0	0	11.730	0.065		Residential - Single Family Residence - Pool, 1	129B157 268		West Los Angeles	No	MI	ADU
Los Angeles	2306 PELHAM AVE	90064	4320009026	0.000	0.000	0.065	0.000	Shortfall of Sites	0.155	Low Residential	R1-1-O	0	0	0	12.907	0.065		Residential - Single Family Residence, 1	126B157 268		West Los Angeles	No	MI	ADU
Los Angeles	14950 HESBY ST	91403	2263012025	0.000	0.000	0.065	0.000	Shortfall of Sites	0.155	Low Residential	R1-1-RIO	0	0	0	12.894	0.065		Residential - Single Family Residence - Pool, 1	171A147 271		Van Nuys - North Sherman Oaks	No	MI	ADU

Jurisdiction Name	Site Address/Intersection	5 Digit ZIP Code	Assessor Parcel Number	Very Low-Income	Low-Income	Moderate-Income	Above Moderate-Income	Type of Shortfall	Parcel Size (Acres)	Current General Plan Designation	Current Zoning	Proposed General Plan (GP) Designation	Proposed Zoning	Minimum Density Allowed	Maximum Density Allowed	Total Capacity	Vacant/ Nonvacant	Description of Existing Uses	PIN	Base Density Per Acre	Community Plan Area	Rent Stabalization Ordinance	Income Category	Applicable Rezoning Program (Program informing values in Column Q listed first)
Los Angeles	14935 ADDISON ST	91403	2263012043	0.000	0.000	0.065	0.000	Shortfall of Sites	0.155	Low Residential	R1-1-RIO	0	0	0	12.891	0.065		Residential - Single Family Residence - Pool, 1	171A149 271		Van Nuys - North Sherman Oaks	No	MI	ADU
Los Angeles	1501 PANDORA AVE	90024	4326019031	0.000	0.000	0.065	0.000	Shortfall of Sites	0.178	Low Residential	R1-1-O	0	0	0	11.221	0.065		Residential - Single Family Residence, 1	132B157 272		Westwood	No	MI	ADU
Los Angeles	19261 BERNETTA PL	91356	2163008014	0.000	0.000	0.065	0.000	Shortfall of Sites	0.323	Very Low I Residential	RA-1	0	0	0	6.192	0.065		Residential - Single Family Residence - Pool, 1	171B117 273		Encino - Tarzana	No	MI	ADU
Los Angeles	306 S BENTEL AVE	90049	4406025002	0.000	0.000	0.065	0.000	Shortfall of Sites	0.318	Very Low II Residential	RE11-1	0	0	0	6.295	0.065		Residential - Single Family Residence - Pool and Misc., 1	129B137 273		Brentwood - Pacific Palisades	No	MI	ADU
Los Angeles	10488 DUNLEER DR	90064	4318022032	0.000	0.000	0.065	0.000	Shortfall of Sites	0.177	Low Residential	R1V2	0	0	0	11.294	0.065		Residential - Single Family Residence, 1	123B161 273		West Los Angeles	No	MI	ADU
Los Angeles	9704 CASHIO ST	90035	4307006071	0.000	0.000	0.065	0.000	Shortfall of Sites	0.175	Low Residential	R1V2-O	0	0	0	11.444	0.065		Residential - Single Family Residence - Pool, 1	129B165 274		West Los Angeles	No	MI	ADU
Los Angeles	11820 STANWOOD DR	90066	4250002011	0.000	0.000	0.065	0.000	Shortfall of Sites	0.208	Low Residential	R1V2	0	0	0	9.620	0.065		Residential - Single Family Residence, 1	117B153 275		Palms - Mar Vista - Del Rey	No	MI	ADU
Los Angeles	11623 LA MAIDA ST	91601	2354010018	0.000	0.000	0.065	0.000	Shortfall of Sites	0.179	Low Residential	R1-1	0	0	0	11.169	0.065		Residential - Single Family Residence - Pool, 1	168B169 276		North Hollywood - Valley Village	No	MI	ADU
Los Angeles	12412 RYE ST	91604	2364016023	0.000	0.000	0.065	0.000	Shortfall of Sites	0.175	Low Residential	R1-1-RIO	0	0	0	11.433	0.065		Residential - Single Family Residence - Pool, 1	165B165 276		Sherman Oaks - Studio City - Toluca Lake - Cahuenga Pass	No	MI	ADU
Los Angeles	11635 LA MAIDA ST	91601	2354010016	0.000	0.000	0.065	0.000	Shortfall of Sites	0.179	Low Residential	R1-1	0	0	0	11.169	0.065		Residential - Single Family Residence, 1	168B169 278		North Hollywood - Valley Village	No	MI	ADU
Los Angeles	17201 GRESHAM ST	91325	2690013006	0.000	0.000	0.065	0.000	Shortfall of Sites	0.673	Very Low I Residential	RA-1	0	0	0	2.974	0.065		Residential - Single Family Residence - Pool, 1	195B133 279		Northridge	No	MI	ADU
Los Angeles	9718 CASHIO ST	90035	4307006067	0.000	0.000	0.065	0.000	Shortfall of Sites	0.160	Low Residential	R1V2-O	0	0	0	12.525	0.065		Residential - Single Family Residence - Pool, 1	129B165 279		West Los Angeles	No	MI	ADU
Los Angeles	16748 ARMSTEAD ST	91344	2610012003	0.000	0.000	0.065	0.000	Shortfall of Sites	0.173	Low I Residential	RS-1	0	0	0	11.555	0.065		Residential - Single Family Residence - Pool, 1	213B137 280		Granada Hills - Knollwood	No	MI	ADU
Los Angeles	12226 HUSTON ST	91607	2356010006	0.000	0.000	0.065	0.000	Shortfall of Sites	0.179	Low Residential	R1-1	0	0	0	11.177	0.065		Residential - Single Family Residence - Pool, 1	168B165 281		North Hollywood - Valley Village	No	MI	ADU
Los Angeles	333 N FLORES ST	90048	5514010047	0.000	0.000	0.065	0.000	Shortfall of Sites	0.149	Low II Residential	R1V3	0	0	0	13.394	0.065		Residential - Single Family Residence - Pool and Misc., 1	138B173 281		Wilshire	No	MI	ADU
Los Angeles	326 N LAUREL AVE	90048	5527034009	0.000	0.000	0.065	0.000	Shortfall of Sites	0.150	Low II Residential	R1V3	0	0	0	13.301	0.065		Residential - Single Family Residence - Pool and Misc., 1	138B177 281		Wilshire	No	MI	ADU
Los Angeles	12501 HELENA ST	90049	4405033002	0.000	0.000	0.065	0.000	Shortfall of Sites	0.202	Low Residential	R1-1	0	0	0	9.921	0.065		Residential - Single Family Residence - Pool, 1	129B141 281		Brentwood - Pacific Palisades	No	MI	ADU
Los Angeles	10312 LORENZO DR	90064	4318031019	0.000	0.000	0.065	0.000	Shortfall of Sites	0.172	Low Residential	R1V2-O	0	0	0	11.609	0.065		Residential - Single Family Residence, 1	126B161 281		West Los Angeles	No	MI	ADU
Los Angeles	202 OCEANO DR	90049	4404033014	0.000	0.000	0.065	0.000	Shortfall of Sites	0.256	Low Residential	RS-1	0	0	0	7.799	0.065		Residential - Single Family Residence - Pool, 1	132B141 282		Brentwood - Pacific Palisades	No	MI	ADU
Los Angeles	337 S ANITA AVE	90049	4405031011	0.000	0.000	0.065	0.000	Shortfall of Sites	0.172	Low Residential	R1-1	0	0	0	11.650	0.065		Residential - Single Family Residence - Pool, 1	129B141 282		Brentwood - Pacific Palisades	No	MI	ADU
Los Angeles	335 S WESTGATE AVE	90049	4404036011	0.000	0.000	0.065	0.000	Shortfall of Sites	0.214	Low Residential	RS-1	0	0	0	9.368	0.065		Residential - Single Family Residence - Pool and Misc., 1	132B145 283		Brentwood - Pacific Palisades	No	MI	ADU
Los Angeles	12267 SAN VICENTE BLVD	90049	4405039006	0.000	0.000	0.065	0.000	Shortfall of Sites	0.207	Low Residential	RS-1	0	0	0	9.680	0.065		Residential - Single Family Residence - Pool, 1	129B141 283		Brentwood - Pacific Palisades	No	MI	ADU
Los Angeles	17151 GRESHAM ST	91325	2690013002	0.000	0.000	0.065	0.000	Shortfall of Sites	0.673	Very Low I Residential	RA-1	0	0	0	2.974	0.065		Residential - Single Family Residence - Pool, 1	195B133 284		Northridge	No	MI	ADU
Los Angeles	19417 WELLS DR	91356	2163006005	0.000	0.000	0.065	0.000	Shortfall of Sites	0.434	Very Low I Residential	RA-1	0	0	0	4.606	0.065		Residential - Single Family Residence - Pool, 1	171B117 284		Encino - Tarzana	No	MI	ADU
Los Angeles	14813 ADDISON ST	91403	2263030040	0.000	0.000	0.065	0.000	Shortfall of Sites	0.155	Low Residential	R1-1-RIO	0	0	0	12.894	0.065		Residential - Single Family Residence - Pool, 1	171A149 284		Van Nuys - North Sherman Oaks	No	MI	ADU
Los Angeles	11986 FOXBORO DR	90049	4404018029	0.000	0.000	0.065	0.000	Shortfall of Sites	0.183	Low Residential	R1-1	0	0	0	10.914	0.065		Residential - Single Family Residence - Pool, 1	132B141 285		Brentwood - Pacific Palisades	No	MI	ADU
Los Angeles	6155 W 78TH ST	90045	4106014001	0.000	0.000	0.065	0.000	Shortfall of Sites	0.151	Low Residential	R1-1	0	0	0	13.279	0.065		Residential - Single Family Residence, 1	099B169 287		Westchester - Playa del Rey	No	MI	ADU
Los Angeles	11715 LA MAIDA ST	91607	2355017038	0.000	0.000	0.065	0.000	Shortfall of Sites	0.179	Low Residential	R1-1	0	0	0	11.170	0.065		Residential - Single Family Residence, 1	168B169 288		North Hollywood - Valley Village	No	MI	ADU
Los Angeles	852 S MULLEN AVE	90005	5090013014	0.000	0.000	0.065	0.000	Shortfall of Sites	0.151	Low II Residential	R1V3-RG	0	0	0	13.253	0.065		Residential - Single Family Residence - Pool and Misc., 1	132B185 289		Wilshire	No	MI	ADU
Los Angeles	2029 HOLMBY AVE	90025	4317008020	0.000	0.000	0.065	0.000	Shortfall of Sites	0.167	Low Residential	R1-1-O	0	0	0	11.978	0.065		Residential - Single Family Residence - Pool and Misc., 1	129B157 289		West Los Angeles	No	MI	ADU
Los Angeles	9751 FARRALONE AVE	91311	2727006041	0.000	0.000	0.065	0.000	Shortfall of Sites	0.354	Very Low I Residential	RA-1	0	0	0	5.648	0.065		Residential - Single Family Residence - Guesthouse, 1	201B101 290		Chatsworth - Porter Ranch	No	MI	ADU
Los Angeles	12279 SAN VICENTE BLVD	90049	4405039004	0.000	0.000	0.065	0.000	Shortfall of Sites	0.207	Low Residential	RS-1	0	0	0	9.680	0.065		Residential - Single Family Residence - Pool, 1	129B141 290		Brentwood - Pacific Palisades	No	MI	ADU
Los Angeles	3052 MOUNTAIN VIEW AVE	90066	4248002017	0.000	0.000	0.065	0.000	Shortfall of Sites	0.167	Low Residential	R1V2	0	0	0	11.976	0.065		Residential - Single Family Residence, 1	117B153 292		Palms - Mar Vista - Del Rey	No	MI	ADU
Los Angeles	11753 LA MAIDA ST	91607	2355017032	0.000	0.000	0.065	0.000	Shortfall of Sites	0.179	Low Residential	R1-1	0	0	0	11.169	0.065		Residential - Single Family Residence - Pool, 1	168B169 294		North Hollywood - Valley Village	No	MI	ADU
Los Angeles	4809 GLACIER DR	90041	5480019010	0.000	0.000	0.065	0.000	Shortfall of Sites	0.159	Low Residential	R1-1	0	0	0	12.584	0.065		Residential - Single Family Residence, 1	160-5A229 294		Northeast Los Angeles	No	MI	ADU
Los Angeles	4842 MORELLA AVE	91607	2355017031	0.000	0.000	0.065	0.000	Shortfall of Sites	0.220	Low Residential	R1-1	0	0	0	9.084	0.065		Residential - Single Family Residence, 1	168B169 295		North Hollywood - Valley Village	No	MI	ADU
Los Angeles	11993 FOXBORO DR	90049	4404016019	0.000	0.000	0.065	0.000	Shortfall of Sites	0.167	Low Residential	R1-1	0	0	0	11.953	0.065		Residential - Single Family Residence - Pool, 1	132B141 295		Brentwood - Pacific Palisades	No	MI	ADU
Los Angeles	14951 ADDISON ST	91403	2263012046	0.000	0.000	0.065	0.000	Shortfall of Sites	0.155	Low Residential	R1-1-RIO	0	0	0	12.894	0.065		Residential - Single Family Residence - Pool, 1	171A147 296		Van Nuys - North Sherman Oaks	No	MI	ADU
Los Angeles	636 LORNA LN	90049	4401012005	0.000	0.000	0.065	0.000	Shortfall of Sites	0.195	Low Residential	RS-1	0	0	0	10.255	0.065		Residential - Single Family Residence - Pool, 1	132B145 297		Brentwood - Pacific Palisades	No	MI	ADU
Los Angeles	4421 LAURELGROVE AVE	91604	2364017024	0.000	0.000	0.065	0.000	Shortfall of Sites	0.152	Low Residential	R1-1-RIO	0	0	0	13.170	0.065		Residential - Single Family Residence - Pool, 1	165B165 299		Sherman Oaks - Studio City - Toluca Lake - Cahuenga Pass	No	MI	ADU
Los Angeles	10450 WILKINS AVE	90024	4326019003	0.000	0.000	0.065	0.000	Shortfall of Sites	0.232	Low Residential	R1-1-O	0	0	0	8.638	0.065		Residential - Single Family Residence - Pool, 1	132B157 299		Westwood	No	MI	ADU
Los Angeles	9218 ENCINO AVE	91325	2766011006	0.000	0.000	0.065	0.000	Shortfall of Sites	0.551	Very Low I Residential	RA-1	0	0	0	3.630	0.065		Residential - Single Family Residence - Pool and Misc., 1	198B129 300		Northridge	No	MI	ADU
Los Angeles	14657 ADDISON ST	91403	2263032008	0.000	0.000	0.065	0.000	Shortfall of Sites	0.166	Low Residential	R1-1-RIO	0	0	0	12.030	0.065		Residential - Single Family Residence - Guesthouse, 1	171A149 300		Van Nuys - North Sherman Oaks	No	MI	ADU
Los Angeles	4077 KRAFT AVE	91604	2368026019	0.000	0.000	0.065	0.000	Shortfall of Sites	0.155	Low Residential	R1-1-RIO	0	0	0	12.904	0.065		Residential - Single Family Residence - Pool, 1	162B169 300		Sherman Oaks - Studio City - Toluca Lake - Cahuenga Pass	No	MI	ADU
Los Angeles	1968 THAYER AVE	90025	4317008016	0.000	0.000	0.065	0.000	Shortfall of Sites	0.161	Low Residential	R1-1-O	0	0	0	12.410	0.065		Residential - Single Family Residence - Pool, 1	129B157 300		West Los Angeles	No	MI	ADU
Los Angeles	223 S WOODBURN DR	90049	4365004012	0.000	0.000	0.065	0.000	Shortfall of Sites	0.233	Very Low II Residential	RE11-1	0	0	0	8.578	0.065		Residential - Single Family Residence - Pool, 1	135B145 302		Brentwood - Pacific Palisades	No	MI	ADU
Los Angeles	1431 WARNER AVE	90024	4326017032	0.000	0.000	0.065	0.000	Shortfall of Sites	0.156	Low Residential	R1-1	0	0	0	12.832	0.065		Residential - Single Family Residence, 1	132B157 303		Westwood	No	MI	ADU
Los Angeles	640 LORNA LN	90049	4401012004	0.000	0.000	0.065	0.000	Shortfall of Sites	0.195	Low Residential	RS-1	0	0	0	10.253	0.065		Residential - Single Family Residence - Pool, 1	132B145 303		Brentwood - Pacific Palisades	No	MI	ADU
Los Angeles	2316 PELHAM AVE	90064	4320009028	0.000	0.000	0.065	0.000	Shortfall of Sites	0.155	Low Residential	R1-1-O	0	0	0	12.907	0.065		Residential - Single Family Residence, 1	126B157 303		West Los Angeles	No	MI	ADU
Los Angeles	5221 AVENIDA HACIENDA	91356	2161021034	0.000	0.000	0.065	0.000	Shortfall of Sites	0.209	Low II Residential	R1-1	0	0	0	9.587	0.065		Residential - Single Family Residence - Pool, 1	171B125 304		Encino - Tarzana	No	MI	ADU
Los Angeles	15025 VALLEYHEART DR	91403	2263014018	0.000	0.000	0.065	0.000	Shortfall of Sites	0.202	Low Residential	R1-1-RIO	0	0	0	9.886	0.065		Residential - Single Family Residence, 1	171A147 305		Van Nuys - North Sherman Oaks	No	MI	ADU
Los Angeles	10639 WELLWORTH AVE	90024	4326009008	0.000	0.000	0.065	0.000	Shortfall of Sites	0.164	Low Residential	R1-1-O	0	0	0	12.171	0.065		Residential - Single Family Residence, 1	132B153 305		Westwood	No	MI	ADU
Los Angeles	171 S LAYTON DR	90049	4365004007	0.000	0.000	0.065	0.000	Shortfall of Sites	0.277	Very Low II Residential	RE11-1	0	0	0	7.225	0.065		Residential - Single Family Residence - Pool, 1	135B145 306		Brentwood - Pacific Palisades	No	MI	ADU
Los Angeles	328 N FLORES ST	90048	5514009009	0.000	0.000	0.065	0.000	Shortfall of Sites	0.149	Low II Residential	R1V3	0	0	0	13.390	0.065		Residential - Single Family Residence - Pool, 1	138B173 307		Wilshire	No	MI	ADU
Los Angeles	319 N CITRUS AVE	90036	5524039017	0.000	0.000	0.065	0.000	Shortfall of Sites	0.155	Low II Residential	R1-1	0	0	0	12.907	0.065		Residential - Single Family Residence, 1	138B181 307		Wilshire	No	MI	ADU
Los Angeles	327 N FLORES ST	90048	5514010048	0.000	0.000	0.065	0.000	Shortfall of Sites	0.149	Low II Residential	R1V3	0	0	0	13.394	0.065		Residential - Single Family Residence - Pool, 1	138B173 308		Wilshire	No	MI	ADU
Los Angeles	353 S WESTGATE AVE	90049	4404036015	0.000	0.000	0.065	0.000	Shortfall of Sites	0.211	Low Residential	RS-1	0	0	0	9.493	0.065		Residential - Single Family Residence - Pool, 1	132B145 308		Brentwood - Pacific Palisades	No	MI	ADU
Los Angeles	4833 MATILIJA AVE	91423	2269021004	0.000	0.000	0.065	0.000	Shortfall of Sites	0.197	Low Residential	R1-1-RIO	0	0	0	10.161	0.065		Residential - Single Family Residence - Pool and Misc., 1	168B153 309		Van Nuys - North Sherman Oaks	No	MI	ADU
Los Angeles	435 S BENTLEY AVE	90049	4366032022	0.000	0.000	0.065	0.000	Shortfall of Sites	0.188	Low Residential	R1-1	0	0	0	10.645	0.065		Residential - Single Family Residence, 1	135B145 309		Westwood	No	MI	ADU
Los Angeles	8817 ENCINO AVE	91325	2768014005	0.000	0.000	0.065	0.000	Shortfall of Sites	0.326	Very Low I Residential	RA-1	0	0	0	6.131	0.065		Residential - Single Family Residence - Guesthouse, 1	195B129 311		Northridge	No	MI	ADU
Los Angeles	943 N LAUREL AVE	90046	5529023020	0.000	0.000	0.065	0.000	Shortfall of Sites	0.150	Low II Residential	R1-1	0	0	0	13.293	0.065		Residential - Single Family Residence - Pool, 1	144B177 311		Hollywood	No	MI	ADU
Los Angeles	14920 ADDISON ST	91403	2263013006	0.000	0.000	0.065	0.000	Shortfall of Sites	0.155	Low Residential	R1-1-RIO	0	0	0	12.907	0.065		Residential - Single Family Residence - Pool and Misc., 1	171A149 312		Van Nuys - North Sherman Oaks	No	MI	ADU
Los Angeles	320 N ALTA VISTA BLVD	90036	5525035018	0.000	0.000	0.065	0.000	Shortfall of Sites	0.177	Low II Residential	R1V2	0	0	0	11.316	0.065		Residential - Single Family Residence - Pool, 1	138B181 312		Wilshire	No	MI	ADU
Los Angeles	4073 KRAFT AVE	91604	2368026020	0.000	0.000	0.065	0.000	Shortfall of Sites	0.155	Low Residential	R1-1-RIO	0	0	0	12.904	0.065		Residential - Single Family Residence - Pool, 1	162B169 314		Sherman Oaks - Studio City - Toluca Lake - Cahuenga Pass	No	MI	ADU
Los Angeles	1521 REEVES ST	90035	4306013004	0.000	0.000	0.065	0.000	Shortfall of Sites	0.155	Low Residential	R1V2-O	0	0	0	12.907	0.065		Residential - Single Family Residence - Pool, 1	129B165 314		West Los Angeles	No	MI	ADU
Los Angeles	11755 CHENAULT ST	90049	4401013002	0.000	0.000	0.065	0.000	Shortfall of Sites	0.698	Low Residential	RS-1	0	0	0	2.865	0.065		Residential - Single Family Residence - Pool and Misc., 1	132B145 316		Brentwood - Pacific Palisades	No	MI	ADU
Los Angeles	1973 THAYER AVE	90025	4317007014	0.000	0.000	0.065	0.000	Shortfall of Sites	0.178	Low Residential	R1-1-O	0	0	0	11.230	0.065		Residential - Single Family Residence - Pool, 1	129B157 316		West Los Angeles	No	MI	ADU
Los Angeles	1520 REXFORD DR	90035	4306016004	0.000	0.000	0.065	0.000	Shortfall of Sites	0.158	Low Residential	R1V2	0	0	0	12.680	0.065		Residential - Single Family Residence, 1	129B165 316		West Los Angeles	No	MI	ADU
Los Angeles	9219 BALCOM AVE	91325	2766004012	0.000	0.000	0.065	0.000	Shortfall of Sites	0.401	Very Low I Residential	RA-1	0	0	0	4.987	0.065		Residential - Single Family Residence - Pool, 1	198B129 317		Northridge	No	MI	ADU
Los Angeles	18429 LINNET ST	91356	2161021025	0.000	0.000	0.065	0.000	Shortfall of Sites	0.225	Low II Residential	R1-1	0	0	0	8.893	0.065		Residential - Single Family Residence - Pool, 1	171B125 318		Encino - Tarzana	No	MI	ADU
Los Angeles	744 N VISTA ST	90046	5526010016	0.000	0.000	0.065	0.000	Shortfall of Sites	0.161	Low II Residential	R1-1	0	0	0	12.446	0.065		Residential - Single Family Residence - Pool, 1	141B181 318		Hollywood	No	MI	ADU
Los Angeles	10530 CLARKSON RD	90064	4318038006	0.000	0.000	0.065	0.000	Shortfall of Sites	0.155	Low Residential	R1V2	0	0	0	12.903	0.065		Residential - Single Family Residence - Pool and Misc., 1	123B161 318		West Los Angeles	No	MI	ADU

Jurisdiction Name	Site Address/Intersection	5 Digit ZIP Code	Assessor Parcel Number	Very Low-Income	Low-Income	Moderate-Income	Above Moderate-Income	Type of Shortfall	Parcel Size (Acres)	Current General Plan Designation	Current Zoning	Proposed General Plan (GP) Designation	Proposed Zoning	Minimum Density Allowed	Maximum Density Allowed	Total Capacity	Vacant/ Nonvacant	Description of Existing Uses	PIN	Base Density Per Acre	Community Plan Area	Rent Stabalization Ordinance	Income Category	Applicable Rezoning Program (Program informing values in Column Q listed first)
Los Angeles	5201 VELOZ AVE	91356	2161025003	0.000	0.000	0.065	0.000	Shortfall of Sites	0.393	Very Low I Residential	RA-1	0	0	0	5.086	0.065		Residential - Single Family Residence - Pool, 1	171B121 319		Encino - Tarzana	No	MI	ADU
Los Angeles	267 BELOIT AVE	90049	4365005004	0.000	0.000	0.065	0.000	Shortfall of Sites	0.219	Low Residential	R1-1	0	0	0	9.129	0.065		Residential - Single Family Residence - Pool and Misc., 1	135B145 319		Brentwood - Pacific Palisades	No	MI	ADU
Los Angeles	729 N ORLANDO AVE	90069	5528002025	0.000	0.000	0.065	0.000	Shortfall of Sites	0.179	Low II Residential	R1-1	0	0	0	11.169	0.065		Residential - Single Family Residence - Pool and Misc., 1	141B173 320		Hollywood	No	MI	ADU
Los Angeles	357 S CHADBOURNE AVE	90049	4406024009	0.000	0.000	0.065	0.000	Shortfall of Sites	0.319	Very Low II Residential	RE11-1	0	0	0	6.272	0.065		Residential - Single Family Residence - Pool, 1	129B137 320		Brentwood - Pacific Palisades	No	MI	ADU
Los Angeles	2042 GREENFIELD AVE	90025	4323010010	0.000	0.000	0.065	0.000	Shortfall of Sites	0.155	Low Residential	R1-1	0	0	0	12.906	0.065		Residential - Single Family Residence, 1	126B153 320		West Los Angeles	No	MI	ADU
Los Angeles	8818 ENFIELD AVE	91325	2768007010	0.000	0.000	0.065	0.000	Shortfall of Sites	0.405	Very Low I Residential	RA-1	0	0	0	4.939	0.065		Residential - Single Family Residence - Pool, 1	195B129 321		Northridge	No	MI	ADU
Los Angeles	11721 CHENAULT ST	90049	4401012002	0.000	0.000	0.065	0.000	Shortfall of Sites	0.189	Low Residential	RS-1	0	0	0	10.563	0.065		Residential - Single Family Residence, 1	132B145 321		Brentwood - Pacific Palisades	No	MI	ADU
Los Angeles	10316 BANNOCKBURN DR	90064	4318024006	0.000	0.000	0.065	0.000	Shortfall of Sites	0.181	Low Residential	R1V2	0	0	0	11.046	0.065		Residential - Single Family Residence, 1	123B161 321		West Los Angeles	No	MI	ADU
Los Angeles	14806 ADDISON ST	91403	2263029012	0.000	0.000	0.065	0.000	Shortfall of Sites	0.155	Low Residential	R1-1-RIO	0	0	0	12.907	0.065		Residential - Single Family Residence - Pool, 1	171A149 322		Van Nuys - North Sherman Oaks	No	MI	ADU
Los Angeles	322 BENTEL AVE	90049	4406025008	0.000	0.000	0.065	0.000	Shortfall of Sites	0.356	Very Low II Residential	RE11-1	0	0	0	5.625	0.065		Residential - Single Family Residence, 1	129B137 322		Brentwood - Pacific Palisades	No	MI	ADU
Los Angeles	10346 GLENBARR AVE	90064	4318029023	0.000	0.000	0.065	0.000	Shortfall of Sites	0.161	Low Residential	R1V2	0	0	0	12.423	0.065		Residential - Single Family Residence - Pool and Misc., 1	126B161 322		West Los Angeles	No	MI	ADU
Los Angeles	18335 LINNET ST	91356	2161022023	0.000	0.000	0.065	0.000	Shortfall of Sites	0.187	Low II Residential	R1-1	0	0	0	10.667	0.065		Residential - Single Family Residence - Pool, 1	171B125 323		Encino - Tarzana	No	MI	ADU
Los Angeles	2022 CAMDEN AVE	90025	4323015005	0.000	0.000	0.065	0.000	Shortfall of Sites	0.155	Low Residential	R1-1	0	0	0	12.906	0.065		Residential - Single Family Residence, 1	126B153 323		West Los Angeles	No	MI	ADU
Los Angeles	3781 LEGION LN	90039	5435038029	0.000	0.000	0.065	0.000	Shortfall of Sites	0.164	Low Residential	R1-1-RIO	0	0	0	12.215	0.065		Residential - Single Family Residence, 1	154-5A205 323		Northeast Los Angeles	No	MI	ADU
Los Angeles	13732 LA MAIDA ST	91423	2269024006	0.000	0.000	0.065	0.000	Shortfall of Sites	0.186	Low Residential	R1-1-RIO	0	0	0	10.731	0.065		Residential - Single Family Residence - Pool, 1	168B153 324		Van Nuys - North Sherman Oaks	No	MI	ADU
Los Angeles	10526 ROCHESTER AVE	90024	4326016003	0.000	0.000	0.065	0.000	Shortfall of Sites	0.155	Low Residential	R1-1-O	0	0	0	12.876	0.065		Residential - Single Family Residence - Pool, 1	132B157 324		Westwood	No	MI	ADU
Los Angeles	3785 LIVIA LN	90039	5435038034	0.000	0.000	0.065	0.000	Shortfall of Sites	0.153	Low Residential	R1-1-RIO	0	0	0	13.037	0.065		Residential - Single Family Residence, 1	154-5A205 324		Northeast Los Angeles	No	MI	ADU
Los Angeles	3789 LIVIA LN	90039	5435038033	0.000	0.000	0.065	0.000	Shortfall of Sites	0.203	Low Residential	R1-1-RIO	0	0	0	9.830	0.065		Residential - Single Family Residence, 1	154-5A205 325		Northeast Los Angeles	No	MI	ADU
Los Angeles	18325 LINNET ST	91356	2161022027	0.000	0.000	0.065	0.000	Shortfall of Sites	0.201	Low II Residential	R1-1	0	0	0	9.971	0.065		Residential - Single Family Residence - Guesthouse, 1	171B125 326		Encino - Tarzana	No	MI	ADU
Los Angeles	320 N LA JOLLA AVE	90048	5514008032	0.000	0.000	0.065	0.000	Shortfall of Sites	0.150	Low II Residential	R1V3	0	0	0	13.302	0.065		Residential - Single Family Residence - Pool, 1	138B173 326		Wilshire	No	MI	ADU
Los Angeles	1424 CLUB VIEW DR	90024	4327025011	0.000	0.000	0.065	0.000	Shortfall of Sites	0.226	Low Residential	R1V3	0	0	0	8.860	0.065		Residential - Single Family Residence - Pool, 1	135B157 326		Westwood	No	MI	ADU
Los Angeles	14742 ADDISON ST	91403	2263028047	0.000	0.000	0.065	0.000	Shortfall of Sites	0.155	Low Residential	R1-1-RIO	0	0	0	12.907	0.065		Residential - Single Family Residence - Pool, 1	171A149 327		Van Nuys - North Sherman Oaks	No	MI	ADU
Los Angeles	1723 CAMPUS RD	90041	5474001023	0.000	0.000	0.065	0.000	Shortfall of Sites	0.232	Low Residential	R1-1	0	0	0	8.616	0.065		Residential - Single Family Residence, 1	159A221 327		Northeast Los Angeles	No	MI	ADU
Los Angeles	19173 WELLS DR	91356	2163009020	0.000	0.000	0.065	0.000	Shortfall of Sites	0.485	Very Low I Residential	RA-1	0	0	0	4.127	0.065		Residential - Single Family Residence - Pool and Misc., 1	171B121 328		Encino - Tarzana	No	MI	ADU
Los Angeles	227 S WOODBURN DR	90049	4365004013	0.000	0.000	0.065	0.000	Shortfall of Sites	0.279	Very Low I Residential	RE11-1	0	0	0	7.173	0.065		Residential - Single Family Residence - Pool and Misc., 1	135B145 328		Brentwood - Pacific Palisades	No	MI	ADU
Los Angeles	4827 TYRONE AVE	91423	2248003053	0.000	0.000	0.065	0.000	Shortfall of Sites	0.155	Low Residential	R1-1-RIO	0	0	0	12.878	0.065		Residential - Single Family Residence - Pool, 1	168B153 329		Van Nuys - North Sherman Oaks	No	MI	ADU
Los Angeles	4069 KRAFT AVE	91604	2368026022	0.000	0.000	0.065	0.000	Shortfall of Sites	0.155	Low Residential	R1-1-RIO	0	0	0	12.904	0.065		Residential - Single Family Residence, 1	162B169 329		Sherman Oaks - Studio City - Toluca Lake - Cahuenga Pass	No	MI	ADU
Los Angeles	836 MANNING AVE	90024	4360013010	0.000	0.000	0.065	0.000	Shortfall of Sites	0.231	Low Residential	R1-1	0	0	0	8.667	0.065		Residential - Single Family Residence - Pool, 1	135B153 330		Westwood	No	MI	ADU
Los Angeles	17822 RHODA ST	91316	2159030024	0.000	0.000	0.065	0.000	Shortfall of Sites	0.160	Low II Residential	R1-1-RIO	0	0	0	12.464	0.065		Residential - Single Family Residence - Pool, 1	174B129 331		Encino - Tarzana	No	MI	ADU
Los Angeles	5161 VELOZ AVE	91356	2161025007	0.000	0.000	0.065	0.000	Shortfall of Sites	0.400	Very Low I Residential	RA-1	0	0	0	5.006	0.065		Residential - Single Family Residence - Pool, 1	171B121 332		Encino - Tarzana	No	MI	ADU
Los Angeles	14718 ADDISON ST	91403	2263028007	0.000	0.000	0.065	0.000	Shortfall of Sites	0.155	Low Residential	R1-1-RIO	0	0	0	12.907	0.065		Residential - Single Family Residence - Pool, 1	171A149 332		Van Nuys - North Sherman Oaks	No	MI	ADU
Los Angeles	5002 NOBLE AVE	91403	2263014027	0.000	0.000	0.065	0.000	Shortfall of Sites	0.155	Low Residential	R1-1-RIO	0	0	0	12.889	0.065		Residential - Single Family Residence - Pool and Misc., 1	171A147 332		Van Nuys - North Sherman Oaks	No	MI	ADU
Los Angeles	3100 MOUNTAIN VIEW AVE	90066	4248008015	0.000	0.000	0.065	0.000	Shortfall of Sites	0.184	Low Residential	R1V2	0	0	0	10.883	0.065		Residential - Single Family Residence, 1	117B153 332		Palms - Mar Vista - Del Rey	No	MI	ADU
Los Angeles	4067 CAMELLIA AVE	91604	2368024022	0.000	0.000	0.065	0.000	Shortfall of Sites	0.155	Low Residential	R1-1-RIO	0	0	0	12.902	0.065		Residential - Single Family Residence, 1	162B169 333		Sherman Oaks - Studio City - Toluca Lake - Cahuenga Pass	No	MI	ADU
Los Angeles	365 WESTGATE ST	90049	4404036013	0.000	0.000	0.065	0.000	Shortfall of Sites	0.194	Low Residential	RS-1	0	0	0	10.287	0.065		Residential - Single Family Residence, 1	132B145 333		Brentwood - Pacific Palisades	No	MI	ADU
Los Angeles	7607 FLIGHT AVE	90045	4105001014	0.000	0.000	0.065	0.000	Shortfall of Sites	0.154	Low Residential	R1-1	0	0	0	12.958	0.065		Residential - Single Family Residence - Therapy Pool (Spa), 1	099B169 334		Westchester - Playa del Rey	No	MI	ADU
Los Angeles	323 N FLORES ST	90048	5514010049	0.000	0.000	0.065	0.000	Shortfall of Sites	0.149	Low II Residential	R1V3	0	0	0	13.394	0.065		Residential - Single Family Residence - Pool, 1	138B173 335		Wilshire	No	MI	ADU
Los Angeles	5209 OTIS AVE	91356	2161018026	0.000	0.000	0.065	0.000	Shortfall of Sites	0.186	Low II Residential	R1-1	0	0	0	10.745	0.065		Residential - Single Family Residence - Pool, 1	171B125 336		Encino - Tarzana	No	MI	ADU
Los Angeles	17917 VALLEY VISTA BLVD	91316	2182005021	0.000	0.000	0.065	0.000	Shortfall of Sites	0.171	Low II Residential	RS-1	0	0	0	11.669	0.065		Residential - Single Family Residence - Pool, 1	168B129 336		Encino - Tarzana	No	MI	ADU
Los Angeles	11612 LA MAIDA ST	91601	2354010032	0.000	0.000	0.065	0.000	Shortfall of Sites	0.207	Low Residential	R1-1	0	0	0	9.677	0.065		Residential - Single Family Residence - Pool, 1	168B169 336		North Hollywood - Valley Village	No	MI	ADU
Los Angeles	322 N KINGS RD	90048	5514010038	0.000	0.000	0.065	0.000	Shortfall of Sites	0.149	Low II Residential	R1V3	0	0	0	13.394	0.065		Residential - Single Family Residence - Pool and Misc., 1	138B173 336		Wilshire	No	MI	ADU
Los Angeles	11375 GLADWIN ST	90049	4365027028	0.000	0.000	0.065	0.000	Shortfall of Sites	0.188	Low Residential	R1-1	0	0	0	10.636	0.065		Residential - Single Family Residence - Pool, 1	135B145 336		Brentwood - Pacific Palisades	No	MI	ADU
Los Angeles	10515 OHIO AVE	90024	4326016010	0.000	0.000	0.065	0.000	Shortfall of Sites	0.183	Low Residential	R1-1-O	0	0	0	10.933	0.065		Residential - Single Family Residence - Pool, 1	132B157 336		Westwood	No	MI	ADU
Los Angeles	314 N ALTA VISTA BLVD	90036	5525035017	0.000	0.000	0.065	0.000	Shortfall of Sites	0.195	Low II Residential	R1V2	0	0	0	10.231	0.065		Residential - Single Family Residence - Pool and Misc., 1	138B181 337		Wilshire	No	MI	ADU
Los Angeles	14636 ADDISON ST	91403	2263027027	0.000	0.000	0.065	0.000	Shortfall of Sites	0.155	Low Residential	R1-1-RIO	0	0	0	12.907	0.065		Residential - Single Family Residence - Pool, 1	171A149 339		Van Nuys - North Sherman Oaks	No	MI	ADU
Los Angeles	723 N ORLANDO AVE	90069	5528002026	0.000	0.000	0.065	0.000	Shortfall of Sites	0.179	Low II Residential	R1-1	0	0	0	11.169	0.065		Residential - Single Family Residence - Pool and Misc., 1	141B173 339		Hollywood	No	MI	ADU
Los Angeles	1324 WARNALL AVE	90024	4327014014	0.000	0.000	0.065	0.000	Shortfall of Sites	0.209	Low Residential	R1V3	0	0	0	9.588	0.065		Residential - Single Family Residence, 1	135B157 340		Westwood	No	MI	ADU
Los Angeles	17402 CITRONIA ST	91325	2755008029	0.000	0.000	0.065	0.000	Shortfall of Sites	0.379	Very Low I Residential	RA-1	0	0	0	5.277	0.065		Residential - Single Family Residence - Pool, 1	201B129 341		Northridge	No	MI	ADU
Los Angeles	11636 LA MAIDA ST	91601	2354010027	0.000	0.000	0.065	0.000	Shortfall of Sites	0.207	Low Residential	R1-1	0	0	0	9.677	0.065		Residential - Single Family Residence - Pool and Misc., 1	168B169 341		North Hollywood - Valley Village	No	MI	ADU
Los Angeles	3214 STONER AVE	90066	4250006003	0.000	0.000	0.065	0.000	Shortfall of Sites	0.176	Low Residential	R1V2	0	0	0	11.335	0.065		Residential - Single Family Residence, 1	117B153 341		Palms - Mar Vista - Del Rey	No	MI	ADU
Los Angeles	16271 MIDWOOD DR	91344	2605010026	0.000	0.000	0.065	0.000	Shortfall of Sites	0.265	Very Low II Residential	RE11-1	0	0	0	7.543	0.065		Residential - Single Family Residence - Pool, 1	216B137 342		Granada Hills - Knollwood	No	MI	ADU
Los Angeles	1938 WESTHOLME AVE	90025	4317005010	0.000	0.000	0.065	0.000	Shortfall of Sites	0.166	Low Residential	R1-1-O	0	0	0	12.033	0.065		Residential - Single Family Residence, 1	129B157 343		West Los Angeles	No	MI	ADU
Los Angeles	741 N FULLER AVE	90046	5526009010	0.000	0.000	0.065	0.000	Shortfall of Sites	0.189	Low II Residential	R1-1	0	0	0	10.565	0.065		Residential - Single Family Residence - Pool and Misc., 1	141B181 345		Hollywood	No	MI	ADU
Los Angeles	5151 VELOZ AVE	91356	2161025008	0.000	0.000	0.065	0.000	Shortfall of Sites	0.392	Very Low I Residential	RA-1	0	0	0	5.108	0.065		Residential - Single Family Residence - Pool, 1	171B121 346		Encino - Tarzana	No	MI	ADU
Los Angeles	744 N LAUREL AVE	90046	5527014019	0.000	0.000	0.065	0.000	Shortfall of Sites	0.150	Low II Residential	R1-1	0	0	0	13.348	0.065		Residential - Single Family Residence, 1	141B177 346		Hollywood	No	MI	ADU
Los Angeles	740 N FULLER AVE	90046	5526008004	0.000	0.000	0.065	0.000	Shortfall of Sites	0.168	Low II Residential	R1-1	0	0	0	11.879	0.065		Residential - Single Family Residence - Pool, 1	141B181 346		Hollywood	No	MI	ADU
Los Angeles	839 MANNING AVE	90024	4360008025	0.000	0.000	0.065	0.000	Shortfall of Sites	0.167	Low Residential	R1-1	0	0	0	12.001	0.065		Residential - Single Family Residence - Pool, 1	135B153 347		Westwood	No	MI	ADU
Los Angeles	16232 DEVONSHIRE ST	91344	2678023024	0.000	0.000	0.065	0.000	Shortfall of Sites	0.248	Low I Residential	RS-1	0	0	0	8.061	0.065		Residential - Single Family Residence, 1	204B137 348		Granada Hills - Knollwood	No	MI	ADU
Los Angeles	4379 FARMDALE AVE	91604	2365017007	0.000	0.000	0.065	0.000	Shortfall of Sites	0.155	Low Residential	R1-1-RIO	0	0	0	12.888	0.065		Residential - Single Family Residence - Pool, 1	165B169 348		Sherman Oaks - Studio City - Toluca Lake - Cahuenga Pass	No	MI	ADU
Los Angeles	5929 W 78TH ST	90045	4106012004	0.000	0.000	0.065	0.000	Shortfall of Sites	0.184	Low Residential	R1-1	0	0	0	10.897	0.065		Residential - Single Family Residence, 1	099B169 349		Westchester - Playa del Rey	No	MI	ADU
Los Angeles	13858 WEDDINGTON ST	91401	2247015007	0.000	0.000	0.065	0.000	Shortfall of Sites	0.690	Very Low Residential	RA-1	0	0	0	2.900	0.065		Residential - Single Family Residence - Guesthouse, 1	171B153 350		Van Nuys - North Sherman Oaks	No	MI	ADU
Los Angeles	1530 REXFORD DR	90035	4306016006	0.000	0.000	0.065	0.000	Shortfall of Sites	0.158	Low Residential	R1V2	0	0	0	12.680	0.065		Residential - Single Family Residence, 1	129B165 350		West Los Angeles	No	MI	ADU
Los Angeles	17160 GRESHAM ST	91325	2690014015	0.000	0.000	0.065	0.000	Shortfall of Sites	0.693	Very Low I Residential	RA-1	0	0	0	2.885	0.065		Residential - Single Family Residence - Pool, 1	195B133 352		Northridge	No	MI	ADU
Los Angeles	5200 MECCA AVE	91356	2161018011	0.000	0.000	0.065	0.000	Shortfall of Sites	0.281	Low II Residential	R1-1	0	0	0	7.127	0.065		Residential - Single Family Residence - Pool, 1	171B125 352		Encino - Tarzana	No	MI	ADU
Los Angeles	4065 KRAFT AVE	91604	2368026023	0.000	0.000	0.065	0.000	Shortfall of Sites	0.155	Low Residential	R1-1-RIO	0	0	0	12.905	0.065		Residential - Single Family Residence - Pool, 1	162B169 352		Sherman Oaks - Studio City - Toluca Lake - Cahuenga Pass	No	MI	ADU
Los Angeles	12621 SAN VICENTE BLVD	90049	4405031004	0.000	0.000	0.065	0.000	Shortfall of Sites	0.224	Low Residential	RS-1	0	0	0	8.921	0.065		Residential - Single Family Residence - Pool, 1	129B141 354		Brentwood - Pacific Palisades	No	MI	ADU
Los Angeles	2112 S CANFIELD AVE	90034	4302004002	0.000	0.000	0.065	0.000	Shortfall of Sites	0.155	Low Residential	R1V2-O	0	0	0	12.942	0.065	Vacant	Residential - Single Family Residence - Vacant Land, 1	126B169 354		West Los Angeles	No	MI	ADU
Los Angeles	5205 AVENIDA HACIENDA	91356	2161021038	0.000	0.000	0.065	0.000	Shortfall of Sites	0.306	Low II Residential	R1-1	0	0	0	6.544	0.065		Residential - Single Family Residence - Pool, 1	171B125 355		Encino - Tarzana	No	MI	ADU
Los Angeles	10540 CLARKSON RD	90064	4318038008	0.000	0.000	0.065	0.000	Shortfall of Sites	0.167	Low Residential	R1V2	0	0	0	11.947	0.065		Residential - Single Family Residence - Pool and Misc., 1	123B161 355		West Los Angeles	No	MI	ADU
Los Angeles	4063 CAMELLIA AVE	91604	2368024023	0.000	0.000	0.065	0.000	Shortfall of Sites	0.155	Low Residential	R1-1-RIO	0	0	0	12.902	0.065		Residential - Single Family Residence - Pool, 1	162B169 356		Sherman Oaks - Studio City - Toluca Lake - Cahuenga Pass	No	MI	ADU
Los Angeles	1425 CLUB VIEW DR	90024	4327022016	0.000	0.000	0.065	0.000	Shortfall of Sites	0.182	Low Residential	R1V3-O	0	0	0	10.974	0.065		Residential - Single Family Residence, 1	135B157 356		Westwood	No	MI	ADU
Los Angeles	19321 WELLS DR	91356	2163007007	0.000	0.000	0.065	0.000	Shortfall of Sites	0.459	Very Low I Residential	RA-1	0	0	0	4.361	0.065		Residential - Single Family Residence - Pool and Misc., 1	171B117 357		Encino - Tarzana	No	MI	ADU
Los Angeles	11751 CHENAULT ST	90049	4401013004	0.000	0.000	0.065	0.000	Shortfall of Sites	0.390	Low Residential	RS-1	0	0	0	5.125	0.065		Residential - Single Family Residence, 1	132B145 357		Brentwood - Pacific Palisades	No	MI	ADU

Jurisdiction Name	Site Address/Intersection	5 Digit ZIP Code	Assessor Parcel Number	Very Low-Income	Low-Income	Moderate-Income	Above Moderate-Income	Type of Shortfall	Parcel Size (Acres)	Current General Plan Designation	Current Zoning	Proposed General Plan (GP) Designation	Proposed Zoning	Minimum Density Allowed	Maximum Density Allowed	Total Capacity	Vacant/ Nonvacant	Description of Existing Uses	PIN	Base Density Per Acre	Community Plan Area	Rent Stabalization Ordinance	Income Category	Applicable Rezoning Program (Program informing values in Column Q listed first)
Los Angeles	427 S BRISTOL AVE	90049	4406029011	0.000	0.000	0.065	0.000	Shortfall of Sites	0.564	Very Low I Residential	RE20-1	0	0	0	3.544	0.065		Residential - Single Family Residence - Pool and Misc., 1	129B137 357		Brentwood - Pacific Palisades	No	MI	ADU
Los Angeles	542 DALEHURST AVE	90024	4360024007	0.000	0.000	0.065	0.000	Shortfall of Sites	0.258	Low Residential	R1-1	0	0	0	7.745	0.065		Residential - Single Family Residence - Pool, 1	138B153 358		Westwood	No	MI	ADU
Los Angeles	745 N CURSON AVE	90046	5526014010	0.000	0.000	0.065	0.000	Shortfall of Sites	0.158	Low II Residential	R1-1	0	0	0	12.643	0.065		Residential - Single Family Residence - Pool, 1	141B177 359		Hollywood	No	MI	ADU
Los Angeles	848 MANNING AVE	90024	4360013012	0.000	0.000	0.065	0.000	Shortfall of Sites	0.279	Low Residential	R1-1	0	0	0	7.161	0.065		Residential - Single Family Residence - Pool, 1	135B153 360		Westwood	No	MI	ADU
Los Angeles	2908 WICKLOW RD	90064	4318030004	0.000	0.000	0.065	0.000	Shortfall of Sites	0.200	Low Residential	R1V2	0	0	0	10.008	0.065		Residential - Single Family Residence, 1	126B161 360		West Los Angeles	No	MI	ADU
Los Angeles	10514 DUNLEER DR	90064	4318037028	0.000	0.000	0.065	0.000	Shortfall of Sites	0.214	Low Residential	R1V2	0	0	0	9.333	0.065		Residential - Single Family Residence - Pool, 1	123B161 360		West Los Angeles	No	MI	ADU
Los Angeles	11808 ALLASEBA DR	90066	4250003009	0.000	0.000	0.065	0.000	Shortfall of Sites	0.229	Low Residential	R1V2	0	0	0	8.751	0.065		Residential - Single Family Residence, 1	117B153 360		Palms - Mar Vista - Del Rey	No	MI	ADU
Los Angeles	10644 WELLWORTH AVE	90024	4326010016	0.000	0.000	0.065	0.000	Shortfall of Sites	0.149	Low Residential	R1-1-O	0	0	0	13.391	0.065		Residential - Single Family Residence - Pool, 1	132B153 363		Westwood	No	MI	ADU
Los Angeles	19315 WELLS DR	91356	2163007006	0.000	0.000	0.065	0.000	Shortfall of Sites	0.346	Very Low I Residential	RA-1	0	0	0	5.777	0.065		Residential - Single Family Residence - Pool, 1	171B117 365		Encino - Tarzana	No	MI	ADU
Los Angeles	4821 TYRONE AVE	91423	2248003054	0.000	0.000	0.065	0.000	Shortfall of Sites	0.155	Low Residential	R1-1-RIO	0	0	0	12.879	0.065		Residential - Single Family Residence - Pool, 1	168B153 365		Van Nuys - North Sherman Oaks	No	MI	ADU
Los Angeles	736 N VISTA ST	90046	5526010018	0.000	0.000	0.065	0.000	Shortfall of Sites	0.161	Low II Residential	R1-1	0	0	0	12.446	0.065		Residential - Single Family Residence - Pool, 1	141B181 365		Hollywood	No	MI	ADU
Los Angeles	5251 BELLAIRE AVE	91607	2346026021	0.000	0.000	0.065	0.000	Shortfall of Sites	0.155	Low Residential	R1-1	0	0	0	12.909	0.065		Residential - Single Family Residence - Pool, 1	171B161 366		North Hollywood - Valley Village	No	MI	ADU
Los Angeles	3069 PATRICIA AVE	90064	4318023011	0.000	0.000	0.065	0.000	Shortfall of Sites	0.176	Low Residential	R1V2	0	0	0	11.380	0.065		Residential - Single Family Residence - Pool, 1	123B161 366		West Los Angeles	No	MI	ADU
Los Angeles	453 S BENTLEY AVE	90049	4366032019	0.000	0.000	0.065	0.000	Shortfall of Sites	0.260	Low Residential	R1-1	0	0	0	7.678	0.065		Residential - Single Family Residence - Pool, 1	135B145 367		Westwood	No	MI	ADU
Los Angeles	206 S SALTAIR AVE	90049	4404032002	0.000	0.000	0.065	0.000	Shortfall of Sites	0.228	Low Residential	RS-1	0	0	0	8.764	0.065		Residential - Single Family Residence - Pool and Misc., 1	132B141 367		Brentwood - Pacific Palisades	No	MI	ADU
Los Angeles	2750 FORRESTER DR	90064	4308009022	0.000	0.000	0.065	0.000	Shortfall of Sites	0.190	Low Residential	R1V2-O	0	0	0	10.535	0.065		Residential - Single Family Residence - Pool, 1	126B165 367		West Los Angeles	No	MI	ADU
Los Angeles	3230 STONER AVE	90066	4250006004	0.000	0.000	0.065	0.000	Shortfall of Sites	0.161	Low Residential	R1V2	0	0	0	12.397	0.065		Residential - Single Family Residence, 1	117B153 367		Palms - Mar Vista - Del Rey	No	MI	ADU
Los Angeles	9857 N MASON AVE	91311	2748005058	0.000	0.000	0.065	0.000	Shortfall of Sites	0.549	Neighborhood Office Commercial	(Q)C2-1L, (Q)CM-1L	0	0	0	3.643	0.065		Commercial - Restaurant, Cocktail Lounge - Fast Food - Auto Oriented - One Story, 1	201B109 367		Chatsworth - Porter Ranch	No	MI	ADU
Los Angeles	4818 NOBLE AVE	91403	2264011004	0.000	0.000	0.065	0.000	Shortfall of Sites	0.155	Low Residential	R1-1	0	0	0	12.907	0.065		Residential - Single Family Residence - Pool, 1	168B145 368		Sherman Oaks - Studio City - Toluca Lake - Cahuenga Pass	No	MI	ADU
Los Angeles	9855 N MASON AVE	91311	2748005059	0.000	0.000	0.065	0.000	Shortfall of Sites	0.704	Neighborhood Office Commercial	(Q)C2-1L, (Q)CM-1L	0	0	0	2.841	0.065		Commercial - Restaurant, Cocktail Lounge - Fast Food - Auto Oriented - One Story, 1	201B109 368		Chatsworth - Porter Ranch	No	MI	ADU
Los Angeles	11166 W SUNSET BLVD	90049	4366018007	0.000	0.000	0.065	0.000	Shortfall of Sites	0.299	Low Residential	R1-1	0	0	0	6.681	0.065		Residential - Single Family Residence - Pool, 1	138B145 369		Westwood	No	MI	ADU
Los Angeles	737 N POINSETTIA PL	90046	5526008019	0.000	0.000	0.065	0.000	Shortfall of Sites	0.169	Low II Residential	R1-1	0	0	0	11.850	0.065		Residential - Single Family Residence, 1	141B181 370		Hollywood	No	MI	ADU
Los Angeles	1514 CARDIFF AVE	90035	4306018009	0.000	0.000	0.065	0.000	Shortfall of Sites	0.161	Low Residential	R1V2	0	0	0	12.398	0.065		Residential - Single Family Residence, 1	129B169 370		West Los Angeles	No	MI	ADU
Los Angeles	2002 THAYER AVE	90025	4317009024	0.000	0.000	0.065	0.000	Shortfall of Sites	0.161	Low Residential	R1-1-O	0	0	0	12.439	0.065		Residential - Single Family Residence - Pool and Misc., 1	129B157 371		West Los Angeles	No	MI	ADU
Los Angeles	4818 LEMONA AVE	91403	2264022004	0.000	0.000	0.065	0.000	Shortfall of Sites	0.155	Low Residential	R1-1	0	0	0	12.907	0.065		Residential - Single Family Residence - Pool, 1	168B145 372		Sherman Oaks - Studio City - Toluca Lake - Cahuenga Pass	No	MI	ADU
Los Angeles	19241 HARNETT ST	91326	2728006026	0.000	0.000	0.065	0.000	Shortfall of Sites	0.651	Very Low I Residential	RA-1	0	0	0	3.072	0.065		Residential - Single Family Residence - Pool, 1	207B117 374		Northridge	No	MI	ADU
Los Angeles	1805 N CHEROKEE AVE	90028	5547003908	0.000	0.000	0.065	0.000	Shortfall of Sites	0.309	High Density Residential	[Q]R4-2	0	0	0	6.465	0.065		Miscellaneous - Government Owned Property - Recreation - General, 1	150A185 374		Hollywood	No	MI	ADU
Los Angeles	1907 PARNELL AVE	90025	4321005028	0.000	0.000	0.065	0.000	Shortfall of Sites	0.155	Low Residential	R1-1-O	0	0	0	12.899	0.065		Residential - Single Family Residence, 1	129B157 374		West Los Angeles	No	MI	ADU
Los Angeles	6671 YUCCA ST	90028	5547003907	0.000	0.000	0.065	0.000	Shortfall of Sites	0.310	High Density Residential	[Q]R4-2	0	0	0	6.450	0.065		Miscellaneous - Government Owned Property - Recreation - General, 1	150A185 375		Hollywood	No	MI	ADU
Los Angeles	2250 GUTHRIE CIR	90034	4309016023	0.000	0.000	0.065	0.000	Shortfall of Sites	0.197	Low Residential	R1V2-O	0	0	0	10.172	0.065		Residential - Single Family Residence - Pool, 1	126B165 375		West Los Angeles	No	MI	ADU
Los Angeles	13957 MCCORMICK ST	91423	2247020037	0.000	0.000	0.065	0.000	Shortfall of Sites	0.212	Low Residential	R1-1	0	0	0	9.435	0.065		Residential - Single Family Residence - Pool, 1	171B153 377		Van Nuys - North Sherman Oaks	No	MI	ADU
Los Angeles	740 N CURSON AVE	90046	5526013016	0.000	0.000	0.065	0.000	Shortfall of Sites	0.149	Low II Residential	R1-1	0	0	0	13.403	0.065		Residential - Single Family Residence - Pool, 1	141B177 378		Hollywood	No	MI	ADU
Los Angeles	529 CASHMERE TER	90049	4366033011	0.000	0.000	0.065	0.000	Shortfall of Sites	0.237	Low Residential	R1-1	0	0	0	8.437	0.065		Residential - Single Family Residence, 1	135B149 378		Westwood	No	MI	ADU
Los Angeles	4369 FARMDALE AVE	91604	2365017009	0.000	0.000	0.065	0.000	Shortfall of Sites	0.155	Low Residential	R1-1-RIO	0	0	0	12.889	0.065		Residential - Single Family Residence - Pool, 1	165B169 379		Sherman Oaks - Studio City - Toluca Lake - Cahuenga Pass	No	MI	ADU
Los Angeles	741 N SIERRA BONITA AVE	90046	5526013010	0.000	0.000	0.065	0.000	Shortfall of Sites	0.149	Low II Residential	R1-1	0	0	0	13.401	0.065		Residential - Single Family Residence - Pool and Misc., 1	141B177 379		Hollywood	No	MI	ADU
Los Angeles	735 N LAS PALMAS AVE	90038	5524010005	0.000	0.000	0.065	0.000	Shortfall of Sites	0.166	Low II Residential	R1R3-RG	0	0	0	12.074	0.065		Residential - Single Family Residence - Pool and Misc., 1	141B185 379		Hollywood	No	MI	ADU
Los Angeles	3073 PATRICIA AVE	90064	4318023010	0.000	0.000	0.065	0.000	Shortfall of Sites	0.179	Low Residential	R1V2	0	0	0	11.188	0.065		Residential - Single Family Residence - Pool, 1	123B161 379		West Los Angeles	No	MI	ADU
Los Angeles	11473 BIONA DR	90066	4234010010	0.000	0.000	0.065	0.000	Shortfall of Sites	0.216	Low Residential	R1V2	0	0	0	9.238	0.065		Residential - Single Family Residence, 1	114B157 380		Palms - Mar Vista - Del Rey	No	MI	ADU
Los Angeles	740 N STANLEY AVE	90046	5526014015	0.000	0.000	0.065	0.000	Shortfall of Sites	0.158	Low II Residential	R1-1	0	0	0	12.632	0.065		Residential - Single Family Residence - Pool and Misc., 1	141B177 383		Hollywood	No	MI	ADU
Los Angeles	2232 DUXBURY CIR	90034	4309014002	0.000	0.000	0.065	0.000	Shortfall of Sites	0.249	Low Residential	R1V2-O	0	0	0	8.045	0.065		Residential - Single Family Residence - Pool, 1	126B165 383		West Los Angeles	No	MI	ADU
Los Angeles	2890 FORRESTER DR	90064	4316001001	0.000	0.000	0.065	0.000	Shortfall of Sites	0.167	Low Residential	R1V2	0	0	0	11.979	0.065		Residential - Single Family Residence, 1	126B161 383		West Los Angeles	No	MI	ADU
Los Angeles	4815 LEMONA AVE	91403	2264011032	0.000	0.000	0.065	0.000	Shortfall of Sites	0.155	Low Residential	R1-1	0	0	0	12.897	0.065		Residential - Single Family Residence - Pool, 1	168B145 385		Sherman Oaks - Studio City - Toluca Lake - Cahuenga Pass	No	MI	ADU
Los Angeles	1946 WESTHOLME AVE	90025	4317005012	0.000	0.000	0.065	0.000	Shortfall of Sites	0.166	Low Residential	R1-1-O	0	0	0	12.016	0.065		Residential - Single Family Residence, 1	129B157 385		West Los Angeles	No	MI	ADU
Los Angeles	11757 CHENAULT ST	90049	4401013003	0.000	0.000	0.065	0.000	Shortfall of Sites	0.273	Low Residential	RS-1	0	0	0	7.321	0.065		Residential - Single Family Residence, 1	132B145 386		Brentwood - Pacific Palisades	No	MI	ADU
Los Angeles	4047 FARMDALE AVE	91604	2368025028	0.000	0.000	0.065	0.000	Shortfall of Sites	0.155	Low Residential	R1-1-RIO	0	0	0	12.896	0.065		Residential - Single Family Residence - Pool, 1	162B169 387		Sherman Oaks - Studio City - Toluca Lake - Cahuenga Pass	No	MI	ADU
Los Angeles	17720 FULLERFARM ST	91325	2734005020	0.000	0.000	0.065	0.000	Shortfall of Sites	0.189	Low I Residential	RA-1	0	0	0	10.559	0.065		Residential - Single Family Residence - Pool, 1	204B129 388		Northridge	No	MI	ADU
Los Angeles	503 S WESTGATE AVE	90049	4404028008	0.000	0.000	0.065	0.000	Shortfall of Sites	0.457	Low Residential	RS-1	0	0	0	4.372	0.065		Residential - Single Family Residence - Pool, 1	132B145 389		Brentwood - Pacific Palisades	No	MI	ADU
Los Angeles	2209 GUTHRIE DR	90034	4309016017	0.000	0.000	0.065	0.000	Shortfall of Sites	0.185	Low Residential	R1V2-O	0	0	0	10.804	0.065		Residential - Single Family Residence - Pool and Misc., 1	126B165 389		West Los Angeles	No	MI	ADU
Los Angeles	12105 DEWEY ST	90066	4248009021	0.000	0.000	0.065	0.000	Shortfall of Sites	0.181	Low Residential	R1V2	0	0	0	11.072	0.065		Residential - Single Family Residence, 1	117B153 389		Palms - Mar Vista - Del Rey	No	MI	ADU
Los Angeles	736 N OGDEN DR	90046	5527009005	0.000	0.000	0.065	0.000	Shortfall of Sites	0.149	Low II Residential	R1-1	0	0	0	13.381	0.065		Residential - Single Family Residence - Pool, 1	141B177 391		Hollywood	No	MI	ADU
Los Angeles	733 N FULLER AVE	90046	5526009008	0.000	0.000	0.065	0.000	Shortfall of Sites	0.189	Low II Residential	R1-1	0	0	0	10.567	0.065		Residential - Single Family Residence - Pool, 1	141B181 391		Hollywood	No	MI	ADU
Los Angeles	470 S BENTLEY AVE	90049	4366031011	0.000	0.000	0.065	0.000	Shortfall of Sites	0.235	Low Residential	R1-1	0	0	0	8.497	0.065		Residential - Single Family Residence - Pool, 1	135B145 391		Westwood	No	MI	ADU
Los Angeles	11769 CHENAULT ST	90049	4401014009	0.000	0.000	0.065	0.000	Shortfall of Sites	0.349	Low Residential	RS-1	0	0	0	5.729	0.065		Residential - Single Family Residence, 1	132B145 391		Brentwood - Pacific Palisades	No	MI	ADU
Los Angeles	9633 HOLCOMB ST	90035	4306011008	0.000	0.000	0.065	0.000	Shortfall of Sites	0.200	Low Residential	R1V2-O	0	0	0	10.003	0.065		Residential - Single Family Residence, 1	129B165 392		West Los Angeles	No	MI	ADU
Los Angeles	3641 BARRY AVE	90066	4234017024	0.000	0.000	0.065	0.000	Shortfall of Sites	0.168	Low Residential	R1V2	0	0	0	11.933	0.065		Residential - Single Family Residence - Pool, 1	114B157 393		Palms - Mar Vista - Del Rey	No	MI	ADU
Los Angeles	212 S SALTAIR AVE	90049	4404032003	0.000	0.000	0.065	0.000	Shortfall of Sites	0.238	Low Residential	RS-1	0	0	0	8.409	0.065		Residential - Single Family Residence, 1	132B141 394		Brentwood - Pacific Palisades	No	MI	ADU
Los Angeles	4365 FARMDALE AVE	91604	2365017010	0.000	0.000	0.065	0.000	Shortfall of Sites	0.155	Low Residential	R1-1-RIO	0	0	0	12.890	0.065		Residential - Single Family Residence - Pool, 1	165B169 395		Sherman Oaks - Studio City - Toluca Lake - Cahuenga Pass	No	MI	ADU
Los Angeles	2028 N CATALINA ST	90027	5589024018	0.000	0.000	0.065	0.000	Shortfall of Sites	0.149	Low II Residential	R1-1	0	0	0	13.401	0.065		Residential - Single Family Residence - Pool and Misc., 1	150B197 395		Hollywood	No	MI	ADU
Los Angeles	2042 CAMDEN AVE	90025	4323015010	0.000	0.000	0.065	0.000	Shortfall of Sites	0.155	Low Residential	R1-1	0	0	0	12.906	0.065		Residential - Single Family Residence - Pool, 1	126B153 396		West Los Angeles	No	MI	ADU
Los Angeles	4366 BECK AVE	91604	2365018018	0.000	0.000	0.065	0.000	Shortfall of Sites	0.156	Low Residential	R1-1-RIO	0	0	0	12.854	0.065		Residential - Single Family Residence - Pool, 1	165B169 398		Sherman Oaks - Studio City - Toluca Lake - Cahuenga Pass	No	MI	ADU
Los Angeles	10549 BUTTERFIELD RD	90064	4318014032	0.000	0.000	0.065	0.000	Shortfall of Sites	0.161	Low Residential	R1V2-O	0	0	0	12.450	0.065		Residential - Single Family Residence, 1	126B161 398		West Los Angeles	No	MI	ADU
Los Angeles	310 N LUCERNE BLVD	90004	5523020017	0.000	0.000	0.065	0.000	Shortfall of Sites	0.161	Low II Residential	R1R3-RG	0	0	0	12.431	0.065		Residential - Single Family Residence - Pool, 1	138B189 399		Wilshire	No	MI	ADU
Los Angeles	235 OCEANO DR	90049	4404032012	0.000	0.000	0.065	0.000	Shortfall of Sites	0.238	Low Residential	RS-1	0	0	0	8.400	0.065		Residential - Single Family Residence - Pool and Misc., 1	132B141 399		Brentwood - Pacific Palisades	No	MI	ADU
Los Angeles	1453 CLUB VIEW DR	90024	4327022011	0.000	0.000	0.065	0.000	Shortfall of Sites	0.181	Low Residential	R1V3-O	0	0	0	11.051	0.065		Residential - Single Family Residence - Pool, 1	135B157 400		Westwood	No	MI	ADU
Los Angeles	142 S BOWLING GREEN WAY	90049	4404013006	0.000	0.000	0.065	0.000	Shortfall of Sites	0.165	Low Residential	R1-1	0	0	0	12.110	0.065		Residential - Single Family Residence - Pool, 1	132B141 401		Brentwood - Pacific Palisades	No	MI	ADU
Los Angeles	10801 KINGSLAND ST	90034	4254014019	0.000	0.000	0.065	0.000	Shortfall of Sites	0.162	Low Residential	R1-1	0	0	0	12.344	0.065		Residential - Single Family Residence, 1	120B161 401		Palms - Mar Vista - Del Rey	No	MI	ADU
Los Angeles	127 S BOWLING GREEN WAY	90049	4404012010	0.000	0.000	0.065	0.000	Shortfall of Sites	0.165	Low Residential	R1-1	0	0	0	12.142	0.065		Residential - Single Family Residence - Pool, 1	132B141 402		Brentwood - Pacific Palisades	No	MI	ADU
Los Angeles	3564 GRAND VIEW BLVD	90066	4248023012	0.000	0.000	0.065	0.000	Shortfall of Sites	0.220	Low Residential	R1V2	0	0	0	9.086	0.065	Vacant	Residential - Single Family Residence - Vacant Land, 1	114B153 402		Palms - Mar Vista - Del Rey	No	MI	ADU
Los Angeles	736 N CURSON AVE	90046	5526013017	0.000	0.000	0.065	0.000	Shortfall of Sites	0.149	Low II Residential	R1-1	0	0	0	13.402	0.065		Residential - Single Family Residence - Pool and Misc., 1	141B177 403		Hollywood	No	MI	ADU
Los Angeles	3300 MCLAUGHLIN AVE	90066	4249007001	0.000	0.000	0.065	0.000	Shortfall of Sites	0.169	Low Residential	R1V2	0	0	0	11.828	0.065		Residential - Single Family Residence, 1	117B153 404		Palms - Mar Vista - Del Rey	No	MI	ADU
Los Angeles	12953 BLOOMFIELD ST	91604	2375009026	0.000	0.000	0.065	0.000	Shortfall of Sites	0.189	Low Residential	R1-1-RIO	0	0	0	10.560	0.065		Residential - Single Family Residence - Other Improvements Only, 1	165B161 406		Sherman Oaks - Studio City - Toluca Lake - Cahuenga Pass	No	MI	ADU
Los Angeles	737 N GARDNER ST	90046	5526012010	0.000	0.000	0.065	0.000	Shortfall of Sites	0.149	Low II Residential	R1-1	0	0	0	13.401	0.065		Residential - Single Family Residence, 1	141B177 406		Hollywood	No	MI	ADU
Los Angeles	733 N LAS PALMAS AVE	90038	5524010006	0.000	0.000	0.065	0.000	Shortfall of Sites	0.166	Low II Residential	R1R3-RG	0	0	0	12.074	0.065		Residential - Single Family Residence - Pool and Misc., 1	141B185 406		Hollywood	No	MI	ADU
Los Angeles	12949 BLOOMFIELD ST	91604	2375009027	0.000	0.000	0.065	0.000	Shortfall of Sites	0.189	Low Residential	R1-1-RIO	0	0	0	10.560	0.065		Residential - Single Family Residence - Pool and Misc., 1	165B161 407		Sherman Oaks - Studio City - Toluca Lake - Cahuenga Pass	No	MI	ADU

Jurisdiction Name	Site Address/Intersection	5 Digit ZIP Code	Assessor Parcel Number	Very Low-Income	Low-Income	Moderate-Income	Above Moderate-Income	Type of Shortfall	Parcel Size (Acres)	Current General Plan Designation	Current Zoning	Proposed General Plan (GP) Designation	Proposed Zoning	Minimum Density Allowed	Maximum Density Allowed	Total Capacity	Vacant/ Nonvacant	Description of Existing Uses	PIN	Base Density Per Acre	Community Plan Area	Rent Stabalization Ordinance	Income Category	Applicable Rezoning Program (Program informing values in Column Q listed first)
Los Angeles	217 S SALTAIR AVE	90049	4404019014	0.000	0.000	0.065	0.000	Shortfall of Sites	0.338	Low Residential	RS-1	0	0	0	5.916	0.065		Residential - Single Family Residence - Pool, 1	132B141 407		Brentwood - Pacific Palisades	No	MI	ADU
Los Angeles	18735 WELLS DR	91356	2161012039	0.000	0.000	0.065	0.000	Shortfall of Sites	0.576	Very Low I Residential	RA-1	0	0	0	3.472	0.065		Residential - Single Family Residence - Pool, 1	171B121 409		Encino - Tarzana	No	MI	ADU
Los Angeles	732 N MCCADDEN PL	90038	5524010020	0.000	0.000	0.065	0.000	Shortfall of Sites	0.168	Low II Residential	R1R3-RG	0	0	0	11.930	0.065		Residential - Single Family Residence - Pool, 1	141B185 409		Hollywood	No	MI	ADU
Los Angeles	2914 MOTOR AVE	90064	4316001013	0.000	0.000	0.065	0.000	Shortfall of Sites	0.174	Low Residential	R1V2	0	0	0	11.506	0.065		Residential - Single Family Residence, 1	126B161 409		West Los Angeles	No	MI	ADU
Los Angeles	18747 WELLS DR	91356	2161012012	0.000	0.000	0.065	0.000	Shortfall of Sites	0.418	Very Low I Residential	RA-1	0	0	0	4.781	0.065		Residential - Single Family Residence - Pool, 1	171B121 411		Encino - Tarzana	No	MI	ADU
Los Angeles	4360 FARMDALE AVE	91604	2365016020	0.000	0.000	0.065	0.000	Shortfall of Sites	0.155	Low Residential	R1-1-RIO	0	0	0	12.907	0.065		Residential - Single Family Residence - Pool, 1	165B169 411		Sherman Oaks - Studio City - Toluca Lake - Cahuenga Pass	No	MI	ADU
Los Angeles	2048 CAMDEN AVE	90025	4323015011	0.000	0.000	0.065	0.000	Shortfall of Sites	0.155	Low Residential	R1-1	0	0	0	12.906	0.065		Residential - Single Family Residence, 1	126B153 411		West Los Angeles	No	MI	ADU
Los Angeles	10526 OHIO AVE	90024	4326020005	0.000	0.000	0.065	0.000	Shortfall of Sites	0.155	Low Residential	R1-1-O	0	0	0	12.886	0.065		Residential - Single Family Residence - Pool, 1	132B157 412		Westwood	No	MI	ADU
Los Angeles	726 N MARTEL AVE	90046	5526009021	0.000	0.000	0.065	0.000	Shortfall of Sites	0.189	Low II Residential	R1-1	0	0	0	10.588	0.065		Residential - Single Family Residence - Pool and Misc., 1	141B181 413		Hollywood	No	MI	ADU
Los Angeles	505 S WESTGATE AVE	90049	4404028009	0.000	0.000	0.065	0.000	Shortfall of Sites	0.439	Low Residential	RS-1	0	0	0	4.559	0.065		Residential - Single Family Residence, 1	132B145 413		Brentwood - Pacific Palisades	No	MI	ADU
Los Angeles	2217 GUTHRIE DR	90034	4309016018	0.000	0.000	0.065	0.000	Shortfall of Sites	0.176	Low Residential	R1V2-O	0	0	0	11.392	0.065		Residential - Single Family Residence, 1	126B165 414		West Los Angeles	No	MI	ADU
Los Angeles	5727 W 74TH ST	90045	4104004005	0.000	0.000	0.065	0.000	Shortfall of Sites	0.309	Low Residential	R1-1	0	0	0	6.472	0.065		Residential - Single Family Residence, 1	102B169 415		Westchester - Playa del Rey	No	MI	ADU
Los Angeles	17611 LUDLOW ST	91344	2712003024	0.000	0.000	0.065	0.000	Shortfall of Sites	0.207	Low I Residential	RE9-1XL-RFA	0	0	0	9.681	0.065		Residential - Single Family Residence, 1	210B129 416		Granada Hills - Knollwood	No	MI	ADU
Los Angeles	5234 LEGHORN AVE	91401	2345017005	0.000	0.000	0.065	0.000	Shortfall of Sites	0.564	Very Low Residential	RE11-1	0	0	0	3.543	0.065		Residential - Single Family Residence - Pool, 1	171B161 416		Van Nuys - North Sherman Oaks	No	MI	ADU
Los Angeles	4360 BECK AVE	91604	2365018019	0.000	0.000	0.065	0.000	Shortfall of Sites	0.156	Low Residential	R1-1-RIO	0	0	0	12.853	0.065		Residential - Single Family Residence - Pool, 1	165B169 416		Sherman Oaks - Studio City - Toluca Lake - Cahuenga Pass	No	MI	ADU
Los Angeles	2530 W AVENUE 31	90065	5457010007	0.000	0.000	0.065	0.000	Shortfall of Sites	0.172	Low Residential	R1-1-CDO	0	0	0	11.616	0.065		Residential - Single Family Residence, 1	150B213 416		Northeast Los Angeles	No	MI	ADU
Los Angeles	18815 WELLS DR	91356	2161005016	0.000	0.000	0.065	0.000	Shortfall of Sites	0.464	Low II Residential	RA-1	0	0	0	4.310	0.065	Vacant	Residential - Single Family Residence - Vacant Land, 1	171B121 418		Encino - Tarzana	No	MI	ADU
Los Angeles	100 S CLIFFWOOD AVE	90049	4405027018	0.000	0.000	0.065	0.000	Shortfall of Sites	0.155	Very Low I Residential	RE20-1	0	0	0	12.863	0.065		Residential - Single Family Residence - Pool and Misc., 1	132B137 418		Brentwood - Pacific Palisades	No	MI	ADU
Los Angeles	13030 EVANSTON ST	90049	4406027002	0.000	0.000	0.065	0.000	Shortfall of Sites	0.635	Very Low I Residential	RE20-1	0	0	0	3.148	0.065		Residential - Single Family Residence - Pool, 1	129B137 421		Brentwood - Pacific Palisades	No	MI	ADU
Los Angeles	4357 IRVINE AVE	91604	2365021059	0.000	0.000	0.065	0.000	Shortfall of Sites	0.152	Low Residential	R1-1-RIO	0	0	0	13.124	0.065		Residential - Single Family Residence, 1	165B169 422		Sherman Oaks - Studio City - Toluca Lake - Cahuenga Pass	No	MI	ADU
Los Angeles	1524 CARDIFF AVE	90035	4306018011	0.000	0.000	0.065	0.000	Shortfall of Sites	0.161	Low Residential	R1V2	0	0	0	12.397	0.065		Residential - Single Family Residence, 1	129B169 422		West Los Angeles	No	MI	ADU
Los Angeles	3544 OCEAN VIEW AVE	90066	4248024023	0.000	0.000	0.065	0.000	Shortfall of Sites	0.220	Low Residential	R1V2	0	0	0	9.085	0.065		Residential - Single Family Residence, 1	114B153 422		Palms - Mar Vista - Del Rey	No	MI	ADU
Los Angeles	3932 VANTAGE AVE	91604	2369013004	0.000	0.000	0.065	0.000	Shortfall of Sites	0.490	Low Residential	R1-1-RIO	0	0	0	4.084	0.065		Residential - Single Family Residence - Pool and Misc., 1	162B165 423		Sherman Oaks - Studio City - Toluca Lake - Cahuenga Pass	No	MI	ADU
Los Angeles	1525 CARDIFF AVE	90035	4306017008	0.000	0.000	0.065	0.000	Shortfall of Sites	0.161	Low Residential	R1V2	0	0	0	12.410	0.065		Residential - Single Family Residence, 1	129B169 423		West Los Angeles	No	MI	ADU
Los Angeles	2915 QUEENSBURY DR	90064	4316001003	0.000	0.000	0.065	0.000	Shortfall of Sites	0.195	Low Residential	R1V2	0	0	0	10.263	0.065		Residential - Single Family Residence - Pool, 1	126B161 423		West Los Angeles	No	MI	ADU
Los Angeles	5230 TEESDALE AVE	91607	2346018004	0.000	0.000	0.065	0.000	Shortfall of Sites	0.161	Low Residential	R1-1	0	0	0	12.457	0.065		Residential - Single Family Residence - Pool, 1	171B161 426		North Hollywood - Valley Village	No	MI	ADU
Los Angeles	5165 AVENIDA HACIENDA	91356	2161020015	0.000	0.000	0.065	0.000	Shortfall of Sites	0.674	Very Low I Residential	RA-1	0	0	0	2.968	0.065		Residential - Single Family Residence - Pool and Misc., 1	171B125 426		Encino - Tarzana	No	MI	ADU
Los Angeles	11830 ALLASEBA DR	90066	4250003013	0.000	0.000	0.065	0.000	Shortfall of Sites	0.213	Low Residential	R1V2	0	0	0	9.389	0.065		Residential - Single Family Residence, 1	117B153 426		Palms - Mar Vista - Del Rey	No	MI	ADU
Los Angeles	13031 BLOOMFIELD ST	91604	2375006041	0.000	0.000	0.065	0.000	Shortfall of Sites	0.196	Low Residential	R1-1-RIO	0	0	0	10.219	0.065		Residential - Single Family Residence - Pool, 1	165B161 428		Sherman Oaks - Studio City - Toluca Lake - Cahuenga Pass	No	MI	ADU
Los Angeles	13139 BLOOMFIELD ST	91423	2375001069	0.000	0.000	0.065	0.000	Shortfall of Sites	0.181	Low Residential	R1-1-RIO	0	0	0	11.027	0.065		Residential - Single Family Residence, 1	165B157 429		Sherman Oaks - Studio City - Toluca Lake - Cahuenga Pass	No	MI	ADU
Los Angeles	10437 ALMAYO AVE	90064	4315006027	0.000	0.000	0.065	0.000	Shortfall of Sites	0.149	Low Residential	R1-1-O	0	0	0	13.382	0.065		Residential - Single Family Residence, 1	129B161 429		West Los Angeles	No	MI	ADU
Los Angeles	18651 WELLS DR	91356	2161012015	0.000	0.000	0.065	0.000	Shortfall of Sites	0.405	Very Low I Residential	RA-1	0	0	0	4.939	0.065		Residential - Single Family Residence - Pool and Misc., 1	171B121 430		Encino - Tarzana	No	MI	ADU
Los Angeles	726 N ALTA VISTA BLVD	90046	5525011022	0.000	0.000	0.065	0.000	Shortfall of Sites	0.177	Low II Residential	R1-1	0	0	0	11.315	0.065		Residential - Single Family Residence - Pool, 1	141B181 430		Hollywood	No	MI	ADU
Los Angeles	4355 CAMELLIA AVE	91604	2365018011	0.000	0.000	0.065	0.000	Shortfall of Sites	0.155	Low Residential	R1-1-RIO	0	0	0	12.907	0.065		Residential - Single Family Residence - Pool, 1	165B169 431		Sherman Oaks - Studio City - Toluca Lake - Cahuenga Pass	No	MI	ADU
Los Angeles	10070 GOLDEN OAKS AVE	91042	2570008050	0.000	0.000	0.065	0.000	Shortfall of Sites	0.171	Low Residential	R1-1-RFA	0	0	0	11.722	0.065		Residential - Single Family Residence, 1	202-5A203 432		Sunland - Tujunga - Lake View Terrace - Shadow Hills - East La Tuna Canyon	No	MI	ADU
Los Angeles	10066 GOLDEN OAKS AVE	91042	2570008051	0.000	0.000	0.065	0.000	Shortfall of Sites	0.161	Low Residential	R1-1-RFA	0	0	0	12.420	0.065		Residential - Single Family Residence - Pool, 1	202-5A203 433		Sunland - Tujunga - Lake View Terrace - Shadow Hills - East La Tuna Canyon	No	MI	ADU
Los Angeles	727 N LAS PALMAS AVE	90038	5524010007	0.000	0.000	0.065	0.000	Shortfall of Sites	0.166	Low II Residential	R1R3-RG	0	0	0	12.074	0.065		Residential - Single Family Residence - Pool and Misc., 1	141B185 433		Hollywood	No	MI	ADU
Los Angeles	10062 GOLDEN OAKS AVE	91042	2570008052	0.000	0.000	0.065	0.000	Shortfall of Sites	0.164	Low Residential	R1-1-RFA	0	0	0	12.226	0.065		Residential - Single Family Residence, 1	202-5A203 434		Sunland - Tujunga - Lake View Terrace - Shadow Hills - East La Tuna Canyon	No	MI	ADU
Los Angeles	730 N STANLEY AVE	90046	5526014017	0.000	0.000	0.065	0.000	Shortfall of Sites	0.158	Low II Residential	R1-1	0	0	0	12.630	0.065		Residential - Single Family Residence - Pool and Misc., 1	141B177 434		Hollywood	No	MI	ADU
Los Angeles	2043 CAMDEN AVE	90025	4323023049	0.000	0.000	0.065	0.000	Shortfall of Sites	0.171	Low Residential	R1-1	0	0	0	11.678	0.065		Residential - Single Family Residence, 1	126B153 434		West Los Angeles	No	MI	ADU
Los Angeles	10058 GOLDEN OAKS AVE	91042	2570008053	0.000	0.000	0.065	0.000	Shortfall of Sites	0.164	Low Residential	R1-1-RFA	0	0	0	12.226	0.065		Residential - Single Family Residence, 1	202-5A203 435		Sunland - Tujunga - Lake View Terrace - Shadow Hills - East La Tuna Canyon	No	MI	ADU
Los Angeles	720 N MARTEL AVE	90046	5526009022	0.000	0.000	0.065	0.000	Shortfall of Sites	0.189	Low II Residential	R1-1	0	0	0	10.588	0.065		Residential - Single Family Residence - Pool, 1	141B181 435		Hollywood	No	MI	ADU
Los Angeles	925 S MUIRFIELD RD	90019	5090012017	0.000	0.000	0.065	0.000	Shortfall of Sites	0.168	Low II Residential	R1V3-RG	0	0	0	11.937	0.065		Residential - Single Family Residence, 1	132B185 435		Wilshire	No	MI	ADU
Los Angeles	10344 LEOLANG AVE	91040	2559009023	0.000	0.000	0.065	0.000	Shortfall of Sites	0.158	Low Residential	R1-1-RFA	0	0	0	12.693	0.065		Residential - Single Family Residence, 1	204B193 436		Sunland - Tujunga - Lake View Terrace - Shadow Hills - East La Tuna Canyon	No	MI	ADU
Los Angeles	513 S WESTGATE AVE	90049	4404028015	0.000	0.000	0.065	0.000	Shortfall of Sites	0.255	Low Residential	RS-1	0	0	0	7.829	0.065		Residential - Single Family Residence - Pool, 1	132B145 436		Brentwood - Pacific Palisades	No	MI	ADU
Los Angeles	4350 LEMP AVE	91604	2365019007	0.000	0.000	0.065	0.000	Shortfall of Sites	0.182	Low Residential	R1-1-RIO	0	0	0	11.017	0.065		Residential - Single Family Residence - Pool, 1	165B169 439		Sherman Oaks - Studio City - Toluca Lake - Cahuenga Pass	No	MI	ADU
Los Angeles	550 S MIRALESTE DR	90732	7559028038	0.000	0.000	0.065	0.000	Shortfall of Sites	0.300	Low II Residential	R1-1XL	0	0	0	6.669	0.065		Residential - Single Family Residence, 1	015B189 442		San Pedro	No	MI	ADU
Los Angeles	10037 LEONA AVE	91042	2570008058	0.000	0.000	0.065	0.000	Shortfall of Sites	0.156	Low Residential	R1-1-RFA	0	0	0	12.823	0.065		Residential - Single Family Residence, 1	202-5A203 442		Sunland - Tujunga - Lake View Terrace - Shadow Hills - East La Tuna Canyon	No	MI	ADU
Los Angeles	5162 OTIS AVE	91356	2161020005	0.000	0.000	0.065	0.000	Shortfall of Sites	0.334	Very Low I Residential	RA-1	0	0	0	5.996	0.065		Residential - Single Family Residence - Pool, 1	171B125 443		Encino - Tarzana	No	MI	ADU
Los Angeles	1400 WARNALL AVE	90024	4327015005	0.000	0.000	0.065	0.000	Shortfall of Sites	0.236	Low Residential	R1V3-O	0	0	0	8.460	0.065		Residential - Single Family Residence, 1	135B157 443		Westwood	No	MI	ADU
Los Angeles	10456 ALMAYO AVE	90064	4315005036	0.000	0.000	0.065	0.000	Shortfall of Sites	0.165	Low Residential	R1-1-O	0	0	0	12.096	0.065		Residential - Single Family Residence - Pool and Misc., 1	129B161 443		West Los Angeles	No	MI	ADU
Los Angeles	2301 DUXBURY CIR	90034	4309008028	0.000	0.000	0.065	0.000	Shortfall of Sites	0.208	Low Residential	R1V2-O	0	0	0	9.611	0.065		Residential - Single Family Residence - Pool, 1	126B165 443		West Los Angeles	No	MI	ADU
Los Angeles	5518 TAMPA AVE	91356	2163016018	0.000	0.000	0.065	0.000	Shortfall of Sites	0.160	Low II Residential	R1-1	0	0	0	12.475	0.065		Residential - Single Family Residence - Pool, 1	174B117 444		Encino - Tarzana	No	MI	ADU
Los Angeles	248 OCEANO DR	90049	4404033008	0.000	0.000	0.065	0.000	Shortfall of Sites	0.261	Low Residential	RS-1	0	0	0	7.660	0.065		Residential - Single Family Residence - Pool, 1	132B141 445		Brentwood - Pacific Palisades	No	MI	ADU
Los Angeles	10462 ALMAYO AVE	90064	4315005037	0.000	0.000	0.065	0.000	Shortfall of Sites	0.162	Low Residential	R1-1-O	0	0	0	12.382	0.065		Residential - Single Family Residence - Pool, 1	129B161 445		West Los Angeles	No	MI	ADU
Los Angeles	226 S SALTAIR AVE	90049	4404032005	0.000	0.000	0.065	0.000	Shortfall of Sites	0.238	Low Residential	RS-1	0	0	0	8.409	0.065		Residential - Single Family Residence - Pool, 1	132B141 447		Brentwood - Pacific Palisades	No	MI	ADU
Los Angeles	2049 CAMDEN AVE	90025	4323023048	0.000	0.000	0.065	0.000	Shortfall of Sites	0.164	Low Residential	R1-1	0	0	0	12.174	0.065		Residential - Single Family Residence - Pool and Misc., 1	126B153 447		West Los Angeles	No	MI	ADU
Los Angeles	4347 CAMELLIA AVE	91604	2365018012	0.000	0.000	0.065	0.000	Shortfall of Sites	0.155	Low Residential	R1-1-RIO	0	0	0	12.907	0.065		Residential - Single Family Residence - Pool, 1	165B169 448		Sherman Oaks - Studio City - Toluca Lake - Cahuenga Pass	No	MI	ADU
Los Angeles	10630 W ROCHESTER AVE	90024	4326015034	0.000	0.000	0.065	0.000	Shortfall of Sites	0.149	Low Residential	R1-1-O	0	0	0	13.403	0.065		Residential - Single Family Residence - Pool and Misc., 1	132B153 448		Westwood	No	MI	ADU
Los Angeles	10636 W ROCHESTER AVE	90024	4326015035	0.000	0.000	0.065	0.000	Shortfall of Sites	0.149	Low Residential	R1-1-O	0	0	0	13.403	0.065		Residential - Single Family Residence - Pool and Misc., 1	132B153 451		Westwood	No	MI	ADU
Los Angeles	1565 REEVES ST	90035	4306013024	0.000	0.000	0.065	0.000	Shortfall of Sites	0.176	Low Residential	R1V2-O	0	0	0	11.346	0.065		Residential - Single Family Residence, 1	129B165 451		West Los Angeles	No	MI	ADU
Los Angeles	945 WESTHOLME AVE	90024	4360012029	0.000	0.000	0.065	0.000	Shortfall of Sites	0.220	Low Residential	R1-1	0	0	0	9.110	0.065		Residential - Single Family Residence, 1	135B153 452		Westwood	No	MI	ADU
Los Angeles	11791 CHENAULT ST	90049	4401014016	0.000	0.000	0.065	0.000	Shortfall of Sites	0.225	Low Residential	RS-1	0	0	0	8.884	0.065		Residential - Single Family Residence - Pool, 1	132B145 452		Brentwood - Pacific Palisades	No	MI	ADU
Los Angeles	859 S GRETNA GREEN WAY	90049	4264012012	0.000	0.000	0.065	0.000	Shortfall of Sites	0.195	Low Residential	R1-1	0	0	0	10.242	0.065		Residential - Single Family Residence, 1	129B141 454		Brentwood - Pacific Palisades	No	MI	ADU

Jurisdiction Name	Site Address/Intersection	5 Digit ZIP Code	Assessor Parcel Number	Very Low-Income	Low-Income	Moderate-Income	Above Moderate-Income	Type of Shortfall	Parcel Size (Acres)	Current General Plan Designation	Current Zoning	Proposed General Plan (GP) Designation	Proposed Zoning	Minimum Density Allowed	Maximum Density Allowed	Total Capacity	Vacant/ Nonvacant	Description of Existing Uses	PIN	Base Density Per Acre	Community Plan Area	Rent Stabalization Ordinance	Income Category	Applicable Rezoning Program (Program informing values in Column Q listed first)
Los Angeles	7900 BEVERLY BLVD	90048	5511001022	0.000	0.000	0.065	0.000	Shortfall of Sites	0.206	Community Commercial	C2-1VL-O	0	0	0	9.708	0.065		Commercial - Service Station - Full Service - No Additional Services, 1	138B177 456		Wilshire	No	MI	ADU
Los Angeles	5512 TAMPA AVE	91356	2163016019	0.000	0.000	0.065	0.000	Shortfall of Sites	0.160	Low II Residential	R1-1	0	0	0	12.476	0.065		Residential - Single Family Residence - Pool, 1	174B117 457		Encino - Tarzana	No	MI	ADU
Los Angeles	716 N MARTEL AVE	90046	5526009023	0.000	0.000	0.065	0.000	Shortfall of Sites	0.189	Low II Residential	R1-1	0	0	0	10.588	0.065		Residential - Single Family Residence - Pool and Misc., 1	141B181 457		Hollywood	No	MI	ADU
Los Angeles	2102 CAMDEN AVE	90025	4322013001	0.000	0.000	0.065	0.000	Shortfall of Sites	0.154	Low Residential	R1-1	0	0	0	13.003	0.065		Residential - Single Family Residence, 1	126B153 457		West Los Angeles	No	MI	ADU
Los Angeles	724 N STANLEY AVE	90046	5526014018	0.000	0.000	0.065	0.000	Shortfall of Sites	0.158	Low II Residential	R1-1	0	0	0	12.629	0.065		Residential - Single Family Residence - Pool, 1	141B177 459		Hollywood	No	MI	ADU
Los Angeles	9525 WHITE OAK AVE	91325	2755004026	0.000	0.000	0.065	0.000	Shortfall of Sites	0.185	Low I Residential	RS-1	0	0	0	10.826	0.065		Residential - Single Family Residence, 1	201B129 460		Northridge	No	MI	ADU
Los Angeles	9517 WHITE OAK AVE	91325	2755004027	0.000	0.000	0.065	0.000	Shortfall of Sites	0.185	Low I Residential	RS-1	0	0	0	10.838	0.065		Residential - Single Family Residence, 1	201B129 461		Northridge	No	MI	ADU
Los Angeles	9509 WHITE OAK AVE	91325	2755004028	0.000	0.000	0.065	0.000	Shortfall of Sites	0.184	Low I Residential	RS-1	0	0	0	10.849	0.065		Residential - Single Family Residence, 1	201B129 462		Northridge	No	MI	ADU
Los Angeles	637 N LUCERNE BLVD	90004	5523011020	0.000	0.000	0.065	0.000	Shortfall of Sites	0.161	Low II Residential	R1R3-RG	0	0	0	12.402	0.065		Residential - Single Family Residence - Pool and Misc., 1	141B189 462		Wilshire	No	MI	ADU
Los Angeles	9501 WHITE OAK AVE	91325	2755004029	0.000	0.000	0.065	0.000	Shortfall of Sites	0.187	Low I Residential	RS-1	0	0	0	10.701	0.065		Residential - Single Family Residence, 1	201B129 463		Northridge	No	MI	ADU
Los Angeles	3423 GARDEN AVE	90039	5436026016	0.000	0.000	0.065	0.000	Shortfall of Sites	0.155	Low Residential	R1-1-RIO	0	0	0	12.895	0.065		Residential - Single Family Residence, 1	153B209 464		Northeast Los Angeles	No	MI	ADU
Los Angeles	2053 CAMDEN AVE	90025	4323023047	0.000	0.000	0.065	0.000	Shortfall of Sites	0.164	Low Residential	R1-1	0	0	0	12.173	0.065		Residential - Single Family Residence, 1	126B153 464		West Los Angeles	No	MI	ADU
Los Angeles	10477 TROON AVE	90064	4318017028	0.000	0.000	0.065	0.000	Shortfall of Sites	0.152	Low Residential	R1V2-O	0	0	0	13.189	0.065		Residential - Single Family Residence - Pool, 1	126B161 464		West Los Angeles	No	MI	ADU
Los Angeles	4345 FARMDALE AVE	91604	2365017014	0.000	0.000	0.065	0.000	Shortfall of Sites	0.156	Low Residential	R1-1-RIO	0	0	0	12.824	0.065		Residential - Single Family Residence, 1	165B169 465		Sherman Oaks - Studio City - Toluca Lake - Cahuenga Pass	No	MI	ADU
Los Angeles	11370 ELDERWOOD ST	90049	4365024001	0.000	0.000	0.065	0.000	Shortfall of Sites	0.166	Low Residential	R1-1	0	0	0	12.052	0.065		Residential - Single Family Residence, 1	135B145 465		Brentwood - Pacific Palisades	No	MI	ADU
Los Angeles	254 OCEANO DR	90049	4404033009	0.000	0.000	0.065	0.000	Shortfall of Sites	0.243	Low Residential	RS-1	0	0	0	8.216	0.065		Residential - Single Family Residence - Pool, 1	132B141 465		Brentwood - Pacific Palisades	No	MI	ADU
Los Angeles	901 N LAUREL AVE	90046	5529023012	0.000	0.000	0.065	0.000	Shortfall of Sites	0.152	Low II Residential	R1-1	0	0	0	13.196	0.065		Residential - Single Family Residence - Pool, 1	144B177 466		Hollywood	No	MI	ADU
Los Angeles	10281 KINCARDINE AVE	90064	4316001018	0.000	0.000	0.065	0.000	Shortfall of Sites	0.232	Low Residential	R1V2	0	0	0	8.624	0.065		Residential - Single Family Residence - Pool, 1	126B161 466		West Los Angeles	No	MI	ADU
Los Angeles	8032 EL MANOR AVE	90045	4109009009	0.000	0.000	0.065	0.000	Shortfall of Sites	0.180	Low Residential	R1V2	0	0	0	11.118	0.065		Residential - Single Family Residence, 1	099B165 466		Westchester - Playa del Rey	No	MI	ADU
Los Angeles	2071 HOLMBY AVE	90025	4317009045	0.000	0.000	0.065	0.000	Shortfall of Sites	0.161	Low Residential	R1-1-O	0	0	0	12.439	0.065		Residential - Single Family Residence - Pool, 1	129B157 467		West Los Angeles	No	MI	ADU
Los Angeles	5160 MECCA AVE	91356	2161019005	0.000	0.000	0.065	0.000	Shortfall of Sites	0.501	Very Low I Residential	RA-1	0	0	0	3.993	0.065		Residential - Single Family Residence - Pool, 1	171B125 468		Encino - Tarzana	No	MI	ADU
Los Angeles	5157 OTIS AVE	91356	2161019015	0.000	0.000	0.065	0.000	Shortfall of Sites	0.497	Very Low I Residential	RA-1	0	0	0	4.027	0.065		Residential - Single Family Residence - Pool, 1	171B125 469		Encino - Tarzana	No	MI	ADU
Los Angeles	5509 TAMPA AVE	91356	2163015002	0.000	0.000	0.065	0.000	Shortfall of Sites	0.157	Low II Residential	R1-1	0	0	0	12.719	0.065		Residential - Single Family Residence - Pool, 1	174B117 470		Encino - Tarzana	No	MI	ADU
Los Angeles	873 S GRETNA GREEN WAY	90049	4264012015	0.000	0.000	0.065	0.000	Shortfall of Sites	0.166	Low Residential	R1-1	0	0	0	12.082	0.065		Residential - Single Family Residence - Other Improvements Only, 1	129B141 470		Brentwood - Pacific Palisades	No	MI	ADU
Los Angeles	2746 CLUB DR	90064	4308004029	0.000	0.000	0.065	0.000	Shortfall of Sites	0.194	Low Residential	R1V2-O	0	0	0	10.291	0.065		Residential - Single Family Residence - Pool and Misc., 1	126B165 470		West Los Angeles	No	MI	ADU
Los Angeles	10462 TROON AVE	90064	4318018022	0.000	0.000	0.065	0.000	Shortfall of Sites	0.213	Low Residential	R1V2-O	0	0	0	9.385	0.065		Residential - Single Family Residence - Pool, 1	126B161 470		West Los Angeles	No	MI	ADU
Los Angeles	3554 OCEAN VIEW AVE	90066	4248024019	0.000	0.000	0.065	0.000	Shortfall of Sites	0.221	Low Residential	R1V2	0	0	0	9.062	0.065		Residential - Single Family Residence - Pool and Misc., 1	114B153 470		Palms - Mar Vista - Del Rey	No	MI	ADU
Los Angeles	7811 YORKTOWN PL	90045	4106027001	0.000	0.000	0.065	0.000	Shortfall of Sites	0.209	Low Residential	R1-1	0	0	0	9.556	0.065		Residential - Single Family Residence, 1	099B169 470		Westchester - Playa del Rey	No	MI	ADU
Los Angeles	4343 BELLINGHAM AVE	91604	2367003039	0.000	0.000	0.065	0.000	Shortfall of Sites	0.161	Low Residential	R1-1-RIO	0	0	0	12.447	0.065		Residential - Single Family Residence - Pool, 1	165B165 471		Sherman Oaks - Studio City - Toluca Lake - Cahuenga Pass	No	MI	ADU
Los Angeles	10443 HOLMAN AVE	90024	4326030031	0.000	0.000	0.065	0.000	Shortfall of Sites	0.153	Low Residential	R1-1-O	0	0	0	13.063	0.065		Residential - Single Family Residence, 1	132B157 471		Westwood	No	MI	ADU
Los Angeles	2031 THAYER AVE	90025	4317006026	0.000	0.000	0.065	0.000	Shortfall of Sites	0.166	Low Residential	R1-1-O	0	0	0	12.015	0.065		Residential - Single Family Residence - Pool, 1	129B157 473		West Los Angeles	No	MI	ADU
Los Angeles	12018 COYNE ST	90049	4404020020	0.000	0.000	0.065	0.000	Shortfall of Sites	0.262	Low Residential	R1-1	0	0	0	7.643	0.065		Residential - Single Family Residence - Pool, 1	132B141 475		Brentwood - Pacific Palisades	No	MI	ADU
Los Angeles	3578 GRAND VIEW BLVD	90066	4248023007	0.000	0.000	0.065	0.000	Shortfall of Sites	0.212	Low Residential	R1V2	0	0	0	9.438	0.065		Residential - Single Family Residence - Pool, 1	114B153 475		Palms - Mar Vista - Del Rey	No	MI	ADU
Los Angeles	13122 W BLOOMFIELD ST	91423	2375004056	0.000	0.000	0.065	0.000	Shortfall of Sites	0.197	Low Residential	R1-1-RIO	0	0	0	10.169	0.065		Residential - Single Family Residence - Pool, 1	165B161 476		Sherman Oaks - Studio City - Toluca Lake - Cahuenga Pass	No	MI	ADU
Los Angeles	13120 W BLOOMFIELD ST	91423	2375004057	0.000	0.000	0.065	0.000	Shortfall of Sites	0.195	Low Residential	R1-1-RIO	0	0	0	10.250	0.065		Residential - Single Family Residence - Pool, 1	165B161 477		Sherman Oaks - Studio City - Toluca Lake - Cahuenga Pass	No	MI	ADU
Los Angeles	4333 LEMP AVE	91604	2365025001	0.000	0.000	0.065	0.000	Shortfall of Sites	0.157	Low Residential	R1-1-RIO	0	0	0	12.737	0.065		Residential - Single Family Residence - Pool, 1	165B169 478		Sherman Oaks - Studio City - Toluca Lake - Cahuenga Pass	No	MI	ADU
Los Angeles	217 S BENTLEY AVE	90049	4366019037	0.000	0.000	0.065	0.000	Shortfall of Sites	0.191	Low Residential	R1-1	0	0	0	10.494	0.065		Residential - Single Family Residence - Pool, 1	138B145 478		Westwood	No	MI	ADU
Los Angeles	4334 LEMP AVE	91604	2365026002	0.000	0.000	0.065	0.000	Shortfall of Sites	0.157	Low Residential	R1-1-RIO	0	0	0	12.724	0.065		Residential - Single Family Residence - Pool and Misc., 1	165B169 479		Sherman Oaks - Studio City - Toluca Lake - Cahuenga Pass	No	MI	ADU
Los Angeles	3017 BAGLEY AVE	90034	4311019004	0.000	0.000	0.065	0.000	Shortfall of Sites	0.150	Low Residential	R1V2	0	0	0	13.351	0.065		Residential - Single Family Residence, 1	123B165 480		West Los Angeles	No	MI	ADU
Los Angeles	13052 BLOOMFIELD ST	91604	2375013034	0.000	0.000	0.065	0.000	Shortfall of Sites	0.210	Low Residential	R1-1-RIO	0	0	0	9.503	0.065		Residential - Single Family Residence - Pool, 1	165B161 481		Sherman Oaks - Studio City - Toluca Lake - Cahuenga Pass	No	MI	ADU
Los Angeles	2763 FORRESTER DR	90064	4308010004	0.000	0.000	0.065	0.000	Shortfall of Sites	0.174	Low Residential	R1V2-O	0	0	0	11.494	0.065		Residential - Single Family Residence - Pool and Misc., 1	126B165 482		West Los Angeles	No	MI	ADU
Los Angeles	120 S BURLINGAME AVE	90049	4406011004	0.000	0.000	0.065	0.000	Shortfall of Sites	0.533	Very Low I Residential	RE20-1	0	0	0	3.754	0.065		Residential - Single Family Residence - High Value Residence, X Cost Classification - Pool and Misc., 1	132B137 483		Brentwood - Pacific Palisades	No	MI	ADU
Los Angeles	717 N LAS PALMAS AVE	90038	5524010009	0.000	0.000	0.065	0.000	Shortfall of Sites	0.199	Low II Residential	R1R3-RG	0	0	0	10.063	0.065		Residential - Single Family Residence - Pool, 1	141B185 484		Hollywood	No	MI	ADU
Los Angeles	631 N LUCERNE BLVD	90004	5523011019	0.000	0.000	0.065	0.000	Shortfall of Sites	0.161	Low II Residential	R1R3-RG	0	0	0	12.402	0.065		Residential - Single Family Residence - Pool and Misc., 1	141B189 484		Wilshire	No	MI	ADU
Los Angeles	2770 FORRESTER DR	90064	4308009017	0.000	0.000	0.065	0.000	Shortfall of Sites	0.188	Low Residential	R1V2-O	0	0	0	10.663	0.065		Residential - Single Family Residence, 1	126B165 484		West Los Angeles	No	MI	ADU
Los Angeles	9607 LOCKFORD ST	90035	4306011001	0.000	0.000	0.065	0.000	Shortfall of Sites	0.171	Low Residential	R1V2-O	0	0	0	11.691	0.065		Residential - Single Family Residence - Pool, 1	129B165 486		West Los Angeles	No	MI	ADU
Los Angeles	4759 LEMONA AVE	91403	2264014014	0.000	0.000	0.065	0.000	Shortfall of Sites	0.155	Low Residential	R1-1	0	0	0	12.898	0.065		Residential - Single Family Residence - Pool, 1	168B145 487		Sherman Oaks - Studio City - Toluca Lake - Cahuenga Pass	No	MI	ADU
Los Angeles	9601 LOCKFORD ST	90035	4306013020	0.000	0.000	0.065	0.000	Shortfall of Sites	0.224	Low Residential	R1V2-O	0	0	0	8.916	0.065		Residential - Single Family Residence - Pool, 1	129B165 487		West Los Angeles	No	MI	ADU
Los Angeles	519 S BURLINGAME AVE	90049	4264002036	0.000	0.000	0.065	0.000	Shortfall of Sites	0.281	Very Low II Residential	RE15-1	0	0	0	7.114	0.065		Residential - Single Family Residence, 1	129B137 487		Brentwood - Pacific Palisades	No	MI	ADU
Los Angeles	10617 OHIO AVE	90024	4326015011	0.000	0.000	0.065	0.000	Shortfall of Sites	0.149	Low Residential	R1-1-O	0	0	0	13.403	0.065		Residential - Single Family Residence, 1	132B153 488		Westwood	No	MI	ADU
Los Angeles	2322 DUXBURY CIR	90034	4309014015	0.000	0.000	0.065	0.000	Shortfall of Sites	0.288	Low Residential	R1V2-O	0	0	0	6.937	0.065		Residential - Single Family Residence - Pool, 1	126B165 488		West Los Angeles	No	MI	ADU
Los Angeles	242 S SALTAIR AVE	90049	4404032007	0.000	0.000	0.065	0.000	Shortfall of Sites	0.210	Low Residential	RS-1	0	0	0	9.523	0.065		Residential - Single Family Residence - Pool, 1	132B141 489		Brentwood - Pacific Palisades	No	MI	ADU
Los Angeles	117 S BURLINGAME AVE	90049	4406013001	0.000	0.000	0.065	0.000	Shortfall of Sites	0.367	Very Low I Residential	RE20-1	0	0	0	5.447	0.065		Residential - Single Family Residence - Pool, 1	132B137 489		Brentwood - Pacific Palisades	No	MI	ADU
Los Angeles	2313 DUXBURY CIR	90034	4309008026	0.000	0.000	0.065	0.000	Shortfall of Sites	0.243	Low Residential	R1V2-O	0	0	0	8.214	0.065		Residential - Single Family Residence - Pool, 1	126B165 489		West Los Angeles	No	MI	ADU
Los Angeles	13004 BLOOMFIELD ST	91604	2375013024	0.000	0.000	0.065	0.000	Shortfall of Sites	0.195	Low Residential	R1-1-RIO	0	0	0	10.255	0.065		Residential - Single Family Residence - Pool, 1	165B161 490		Sherman Oaks - Studio City - Toluca Lake - Cahuenga Pass	No	MI	ADU
Los Angeles	10621 OHIO AVE	90024	4326015010	0.000	0.000	0.065	0.000	Shortfall of Sites	0.149	Low Residential	R1-1-O	0	0	0	13.403	0.065		Residential - Single Family Residence - Pool and Misc., 1	132B153 493		Westwood	No	MI	ADU
Los Angeles	9161 HILLSBORO DR	90034	4302005007	0.000	0.000	0.065	0.000	Shortfall of Sites	0.171	Low Residential	R1V2-O	0	0	0	11.702	0.065		Residential - Single Family Residence, 1	126B169 493		West Los Angeles	No	MI	ADU
Los Angeles	2788 MONTE MAR TER	90064	4308015010	0.000	0.000	0.065	0.000	Shortfall of Sites	0.155	Low Residential	R1V2-O	0	0	0	12.876	0.065		Residential - Single Family Residence, 1	126B165 493		West Los Angeles	No	MI	ADU
Los Angeles	12770 BRISTOL CIRCLE S	90049	4405021005	0.000	0.000	0.065	0.000	Shortfall of Sites	0.600	Very Low I Residential	RE20-1	0	0	0	3.336	0.065		Residential - Single Family Residence - Pool, 1	132B137 495		Brentwood - Pacific Palisades	No	MI	ADU
Los Angeles	12932 BLOOMFIELD ST	91604	2375011031	0.000	0.000	0.065	0.000	Shortfall of Sites	0.195	Low Residential	R1-1-RIO	0	0	0	10.254	0.065		Residential - Single Family Residence - Pool and Misc., 1	165B161 496		Sherman Oaks - Studio City - Toluca Lake - Cahuenga Pass	No	MI	ADU
Los Angeles	2932 WICKLOW RD	90064	4318030008	0.000	0.000	0.065	0.000	Shortfall of Sites	0.172	Low Residential	R1V2	0	0	0	11.630	0.065		Residential - Single Family Residence, 1	126B161 496		West Los Angeles	No	MI	ADU
Los Angeles	12928 BLOOMFIELD ST	91604	2375011030	0.000	0.000	0.065	0.000	Shortfall of Sites	0.195	Low Residential	R1-1-RIO	0	0	0	10.254	0.065		Residential - Single Family Residence - Pool, 1	165B161 497		Sherman Oaks - Studio City - Toluca Lake - Cahuenga Pass	No	MI	ADU
Los Angeles	1319 HOLMBY AVE	90024	4326014027	0.000	0.000	0.065	0.000	Shortfall of Sites	0.149	Low Residential	R1-1	0	0	0	13.395	0.065		Residential - Single Family Residence, 1	135B157 497		Westwood	No	MI	ADU
Los Angeles	10562 OHIO AVE	90024	4326022004	0.000	0.000	0.065	0.000	Shortfall of Sites	0.149	Low Residential	R1-1-O	0	0	0	13.403	0.065		Residential - Single Family Residence - Pool, 1	132B157 497		Westwood	No	MI	ADU
Los Angeles	523 S BURLINGAME AVE	90049	4264002035	0.000	0.000	0.065	0.000	Shortfall of Sites	0.281	Very Low II Residential	RE15-1	0	0	0	7.114	0.065		Residential - Single Family Residence - Pool, 1	129B137 497		Brentwood - Pacific Palisades	No	MI	ADU
Los Angeles	9358 AIRDROME ST	90035	4306020018	0.000	0.000	0.065	0.000	Shortfall of Sites	0.158	Low Residential	R1V2	0	0	0	12.620	0.065		Residential - Single Family Residence, 1	129B165 499		West Los Angeles	No	MI	ADU
Los Angeles	4329 LEMP AVE	91604	2365025004	0.000	0.000	0.065	0.000	Shortfall of Sites	0.158	Low Residential	R1-1-RIO	0	0	0	12.696	0.065		Residential - Single Family Residence - Pool, 1	165B169 500		Sherman Oaks - Studio City - Toluca Lake - Cahuenga Pass	No	MI	ADU
Los Angeles	5530 DONNA AVE	91356	2163021032	0.000	0.000	0.065	0.000	Shortfall of Sites	0.697	Very Low I Residential	RA-1	0	0	0	2.868	0.065		Residential - Single Family Residence, 1	174B121 501		Encino - Tarzana	No	MI	ADU
Los Angeles	8040 EL MANOR AVE	90045	4109010022	0.000	0.000	0.065	0.000	Shortfall of Sites	0.227	Low Residential	R1V2	0	0	0	8.808	0.065		Residential - Single Family Residence, 1	099B165 501		Westchester - Playa del Rey	No	MI	ADU
Los Angeles	2034 THAYER AVE	90025	4317009030	0.000	0.000	0.065	0.000	Shortfall of Sites	0.161	Low Residential	R1-1-O	0	0	0	12.439	0.065		Residential - Single Family Residence, 1	129B157 502		West Los Angeles	No	MI	ADU
Los Angeles	126 S GRETNA GREEN WAY	90049	4404010005	0.000	0.000	0.065	0.000	Shortfall of Sites	0.169	Low Residential	R1-1	0	0	0	11.845	0.065		Residential - Single Family Residence, 1	132B141 503		Brentwood - Pacific Palisades	No	MI	ADU
Los Angeles	1607 REEVES ST	90035	4306012002	0.000	0.000	0.065	0.000	Shortfall of Sites	0.155	Low Residential	R1V2-O	0	0	0	12.869	0.065		Residential - Single Family Residence, 1	129B165 503		West Los Angeles	No	MI	ADU
Los Angeles	3667 BARRY AVE	90066	4234017029	0.000	0.000	0.065	0.000	Shortfall of Sites	0.169	Low Residential	R1V2	0	0	0	11.822	0.065		Residential - Single Family Residence - Pool and Misc., 1	114B157 507		Palms - Mar Vista - Del Rey	No	MI	ADU
Los Angeles	13144 BLOOMFIELD ST	91423	2375004058	0.000	0.000	0.065	0.000	Shortfall of Sites	0.195	Low Residential	R1-1-RIO	0	0	0	10.250	0.065		Residential - Single Family Residence - Pool, 1	165B157 508		Sherman Oaks - Studio City - Toluca Lake - Cahuenga Pass	No	MI	ADU
Los Angeles	133 N EDINBURGH AVE	90048	5511003005	0.000	0.000	0.065	0.000	Shortfall of Sites	0.150	Low II Residential	R1V3	0	0	0	13.325	0.065		Residential - Single Family Residence - Pool and Misc., 1	138B177 508		Wilshire	No	MI	ADU
Los Angeles	130 S BURLINGAME AVE	90049	4406011014	0.000	0.000	0.065	0.000	Shortfall of Sites	0.482	Very Low I Residential	RE20-1	0	0	0	4.146	0.065		Residential - Single Family Residence - Pool, 1	132B137 508		Brentwood - Pacific Palisades	No	MI	ADU

Jurisdiction Name	Site Address/Intersection	5 Digit ZIP Code	Assessor Parcel Number	Very Low-Income	Low-Income	Moderate-Income	Above Moderate-Income	Type of Shortfall	Parcel Size (Acres)	Current General Plan Designation	Current Zoning	Proposed General Plan (GP) Designation	Proposed Zoning	Minimum Density Allowed	Maximum Density Allowed	Total Capacity	Vacant/ Nonvacant	Description of Existing Uses	PIN	Base Density Per Acre	Community Plan Area	Rent Stabalization Ordinance	Income Category	Applicable Rezoning Program (Program informing values in Column Q listed first)
Los Angeles	13140 BLOOMFIELD ST	91423	2375004059	0.000	0.000	0.065	0.000	Shortfall of Sites	0.195	Low Residential	R1-1-RIO	0	0	0	10.250	0.065		Residential - Single Family Residence - Pool, 1	165B157 509		Sherman Oaks - Studio City - Toluca Lake - Cahuenga Pass	No	MI	ADU
Los Angeles	132 N LAUREL AVE	90048	5511003020	0.000	0.000	0.065	0.000	Shortfall of Sites	0.150	Low II Residential	R1V3	0	0	0	13.325	0.065		Residential - Single Family Residence - Pool, 1	138B177 509		Wilshire	No	MI	ADU
Los Angeles	3566 OCEAN VIEW AVE	90066	4248024015	0.000	0.000	0.065	0.000	Shortfall of Sites	0.220	Low Residential	R1V2	0	0	0	9.111	0.065		Residential - Single Family Residence, 1	114B153 512		Palms - Mar Vista - Del Rey	No	MI	ADU
Los Angeles	11045 LANGMUIR AVE	91040	2551041039	0.000	0.000	0.065	0.000	Shortfall of Sites	0.152	Low Residential	R1-1-RFA	0	0	0	13.200	0.065		Residential - Single Family Residence, 1	210B193 513		Sunland - Tujunga - Lake View Terrace - Shadow Hills - East La Tuna Canyon	No	MI	ADU
Los Angeles	175 S THURSTON AVE	90049	4366014028	0.000	0.000	0.065	0.000	Shortfall of Sites	0.164	Low Residential	R1-1	0	0	0	12.212	0.065		Residential - Single Family Residence, 1	138B145 513		Westwood	No	MI	ADU
Los Angeles	12729 MARLBORO ST	90049	4405021012	0.000	0.000	0.065	0.000	Shortfall of Sites	0.768	Very Low I Residential	RE20-1	0	0	0	2.605	0.065		Residential - Single Family Residence - Pool, 1	132B137 513		Brentwood - Pacific Palisades	No	MI	ADU
Los Angeles	2751 MOTOR AVE	90064	4308004023	0.000	0.000	0.065	0.000	Shortfall of Sites	0.193	Low Residential	R1V2-O	0	0	0	10.382	0.065		Residential - Single Family Residence, 1	126B165 513		West Los Angeles	No	MI	ADU
Los Angeles	148 S GLENROY AVE	90049	4366018016	0.000	0.000	0.065	0.000	Shortfall of Sites	0.177	Low Residential	R1-1	0	0	0	11.315	0.065		Residential - Single Family Residence - Pool, 1	138B145 514		Westwood	No	MI	ADU
Los Angeles	5657 W 78TH ST	90045	4104020001	0.000	0.000	0.065	0.000	Shortfall of Sites	0.165	Low Residential	R1-1	0	0	0	12.097	0.065		Residential - Single Family Residence - Therapy Pool (Spa), 1	099B169 515		Westchester - Playa del Rey	No	MI	ADU
Los Angeles	104 S MEDIO DR	90049	4405036001	0.000	0.000	0.065	0.000	Shortfall of Sites	0.214	Low Residential	R1-1	0	0	0	9.335	0.065		Residential - Single Family Residence - Pool, 1	132B141 517		Brentwood - Pacific Palisades	No	MI	ADU
Los Angeles	4325 LEMP AVE	91604	2365025005	0.000	0.000	0.065	0.000	Shortfall of Sites	0.158	Low Residential	R1-1-RIO	0	0	0	12.694	0.065		Residential - Single Family Residence - Pool, 1	165B169 518		Sherman Oaks - Studio City - Toluca Lake - Cahuenga Pass	No	MI	ADU
Los Angeles	141 S BRISTOL AVE	90049	4406011007	0.000	0.000	0.065	0.000	Shortfall of Sites	0.522	Very Low I Residential	RE20-1	0	0	0	3.835	0.065		Residential - Single Family Residence - Pool, 1	132B137 518		Brentwood - Pacific Palisades	No	MI	ADU
Los Angeles	4333 BELLINGHAM AVE	91604	2367003041	0.000	0.000	0.065	0.000	Shortfall of Sites	0.161	Low Residential	R1-1-RIO	0	0	0	12.448	0.065		Residential - Single Family Residence - Pool, 1	165B165 520		Sherman Oaks - Studio City - Toluca Lake - Cahuenga Pass	No	MI	ADU
Los Angeles	4318 BECK AVE	91604	2365027010	0.000	0.000	0.065	0.000	Shortfall of Sites	0.178	Low Residential	R1-1-RIO	0	0	0	11.226	0.065		Residential - Single Family Residence - Pool, 1	165B169 521		Sherman Oaks - Studio City - Toluca Lake - Cahuenga Pass	No	MI	ADU
Los Angeles	12651 KLING ST	91604	2362025004	0.000	0.000	0.065	0.000	Shortfall of Sites	0.304	Low Residential	R1-1-RIO	0	0	0	6.584	0.065		Residential - Single Family Residence - Pool and Misc., 1	168B161 522		Sherman Oaks - Studio City - Toluca Lake - Cahuenga Pass	No	MI	ADU
Los Angeles	516 AVONDALE AVE	90049	4264002006	0.000	0.000	0.065	0.000	Shortfall of Sites	0.289	Very Low II Residential	RE15-1	0	0	0	6.909	0.065		Residential - Single Family Residence, 1	129B137 524		Brentwood - Pacific Palisades	No	MI	ADU
Los Angeles	10329 OKLAHOMA AVE	91311	2706015035	0.000	0.000	0.065	0.000	Shortfall of Sites	0.500	Very Low I Residential	RA-1	0	0	0	4.001	0.065		Residential - Single Family Residence, 1	204B109 524		Chatsworth - Porter Ranch	No	MI	ADU
Los Angeles	4749 NORWICH AVE	91403	2264012014	0.000	0.000	0.065	0.000	Shortfall of Sites	0.155	Low Residential	R1-1	0	0	0	12.907	0.065		Residential - Single Family Residence, 1	168B145 525		Sherman Oaks - Studio City - Toluca Lake - Cahuenga Pass	No	MI	ADU
Los Angeles	4318 FARMDALE AVE	91604	2365029010	0.000	0.000	0.065	0.000	Shortfall of Sites	0.177	Low Residential	R1-1-RIO	0	0	0	11.282	0.065		Residential - Single Family Residence - Pool, 1	165B169 525		Sherman Oaks - Studio City - Toluca Lake - Cahuenga Pass	No	MI	ADU
Los Angeles	10562 DUNLEER DR	90064	4318037037	0.000	0.000	0.065	0.000	Shortfall of Sites	0.214	Low Residential	R1V2	0	0	0	9.333	0.065		Residential - Single Family Residence, 1	123B161 525		West Los Angeles	No	MI	ADU
Los Angeles	11545 BLIX ST	91602	2354016047	0.000	0.000	0.065	0.000	Shortfall of Sites	0.183	Low Residential	R1-1	0	0	0	10.959	0.065		Residential - Single Family Residence - Pool, 1	168B169 526		North Hollywood - Valley Village	No	MI	ADU
Los Angeles	2771 FORRESTER DR	90064	4308010006	0.000	0.000	0.065	0.000	Shortfall of Sites	0.166	Low Residential	R1V2-O	0	0	0	12.056	0.065		Residential - Single Family Residence - Pool, 1	126B165 528		West Los Angeles	No	MI	ADU
Los Angeles	5448 AURA AVE	91356	2163014009	0.000	0.000	0.065	0.000	Shortfall of Sites	0.157	Low II Residential	R1-1	0	0	0	12.709	0.065		Residential - Single Family Residence, 1	174B117 529		Encino - Tarzana	No	MI	ADU
Los Angeles	10327 CHEVIOT DR	90064	4318029016	0.000	0.000	0.065	0.000	Shortfall of Sites	0.171	Low Residential	R1V2	0	0	0	11.716	0.065		Residential - Single Family Residence, 1	126B161 529		West Los Angeles	No	MI	ADU
Los Angeles	9604 LOCKFORD ST	90035	4306012020	0.000	0.000	0.065	0.000	Shortfall of Sites	0.225	Low Residential	R1V2-O	0	0	0	8.891	0.065		Residential - Single Family Residence - Pool, 1	129B165 530		West Los Angeles	No	MI	ADU
Los Angeles	4332 AGNES AVE	91604	2368013028	0.000	0.000	0.065	0.000	Shortfall of Sites	0.155	Low Residential	R1-1-RIO	0	0	0	12.902	0.065		Residential - Single Family Residence, 1	165B165 531		Sherman Oaks - Studio City - Toluca Lake - Cahuenga Pass	No	MI	ADU
Los Angeles	529 MORENO AVE	90049	4264002013	0.000	0.000	0.065	0.000	Shortfall of Sites	0.367	Very Low II Residential	RE15-1	0	0	0	5.445	0.065		Residential - Single Family Residence - Pool and Misc., 1	129B137 531		Brentwood - Pacific Palisades	No	MI	ADU
Los Angeles	5525 TOPEKA DR	91356	2163021035	0.000	0.000	0.065	0.000	Shortfall of Sites	0.697	Very Low I Residential	RA-1	0	0	0	2.868	0.065		Residential - Single Family Residence - Pool and Misc., 1	174B121 532		Encino - Tarzana	No	MI	ADU
Los Angeles	166 S ROCKINGHAM AVE	90049	4406013003	0.000	0.000	0.065	0.000	Shortfall of Sites	0.285	Very Low I Residential	RE20-1	0	0	0	7.013	0.065		Residential - Single Family Residence - Pool, 1	132B137 534		Brentwood - Pacific Palisades	No	MI	ADU
Los Angeles	2251 GUTHRIE DR	90034	4309017031	0.000	0.000	0.065	0.000	Shortfall of Sites	0.177	Low Residential	R1V2-O	0	0	0	11.275	0.065		Residential - Single Family Residence - Pool and Misc., 1	126B165 534		West Los Angeles	No	MI	ADU
Los Angeles	4327 RHODES AVE	91604	2367001039	0.000	0.000	0.065	0.000	Shortfall of Sites	0.161	Low Residential	R1-1-RIO	0	0	0	12.446	0.065		Residential - Single Family Residence - Pool, 1	165B165 536		Sherman Oaks - Studio City - Toluca Lake - Cahuenga Pass	No	MI	ADU
Los Angeles	4317 BECK AVE	91604	2365026006	0.000	0.000	0.065	0.000	Shortfall of Sites	0.158	Low Residential	R1-1-RIO	0	0	0	12.656	0.065		Residential - Single Family Residence - Pool, 1	165B169 536		Sherman Oaks - Studio City - Toluca Lake - Cahuenga Pass	No	MI	ADU
Los Angeles	3581 GRAND VIEW BLVD	90066	4248024009	0.000	0.000	0.065	0.000	Shortfall of Sites	0.250	Low Residential	R1V2	0	0	0	8.001	0.065		Residential - Single Family Residence, 1	114B153 536		Palms - Mar Vista - Del Rey	No	MI	ADU
Los Angeles	2232 BAGLEY AVE	90034	4302002005	0.000	0.000	0.065	0.000	Shortfall of Sites	0.193	Low Residential	R1V2-O	0	0	0	10.371	0.065		Residential - Single Family Residence - Pool, 1	126B169 537		West Los Angeles	No	MI	ADU
Los Angeles	4323 SHADYGLADE AVE	91604	2367002017	0.000	0.000	0.065	0.000	Shortfall of Sites	0.161	Low Residential	R1-1-RIO	0	0	0	12.447	0.065		Residential - Single Family Residence - Pool, 1	165B165 538		Sherman Oaks - Studio City - Toluca Lake - Cahuenga Pass	No	MI	ADU
Los Angeles	848 N LAUREL AVE	90046	5529022036	0.000	0.000	0.065	0.000	Shortfall of Sites	0.150	Low II Residential	R1-1	0	0	0	13.335	0.065		Residential - Single Family Residence - Pool and Misc., 1	144B177 538		Hollywood	No	MI	ADU
Los Angeles	4312 BEEMAN AVE	91604	2375002002	0.000	0.000	0.065	0.000	Shortfall of Sites	0.150	Low Residential	R1-1-RIO	0	0	0	13.358	0.065		Residential - Single Family Residence, 1	165B161 540		Sherman Oaks - Studio City - Toluca Lake - Cahuenga Pass	No	MI	ADU
Los Angeles	1619 REXFORD DR	90035	4306015035	0.000	0.000	0.065	0.000	Shortfall of Sites	0.151	Low Residential	R1V2	0	0	0	13.278	0.065		Residential - Single Family Residence - Pool, 1	129B165 540		West Los Angeles	No	MI	ADU
Los Angeles	12739 MARLBORO ST	90049	4405021013	0.000	0.000	0.065	0.000	Shortfall of Sites	0.363	Very Low I Residential	RE20-1	0	0	0	5.515	0.065		Residential - Single Family Residence, 1	132B137 541		Brentwood - Pacific Palisades	No	MI	ADU
Los Angeles	19121 CLYMER ST	91326	2728012032	0.000	0.000	0.065	0.000	Shortfall of Sites	0.449	Very Low II Residential	RE11-1	0	0	0	4.458	0.065		Residential - Single Family Residence - Pool, 1	207B121 542		Northridge	No	MI	ADU
Los Angeles	5445 SYLVIA AVE	91356	2163013016	0.000	0.000	0.065	0.000	Shortfall of Sites	0.160	Low II Residential	R1-1	0	0	0	12.491	0.065		Residential - Single Family Residence, 1	174B117 542		Encino - Tarzana	No	MI	ADU
Los Angeles	4313 FARMDALE AVE	91604	2365028008	0.000	0.000	0.065	0.000	Shortfall of Sites	0.155	Low Residential	R1-1-RIO	0	0	0	12.907	0.065		Residential - Single Family Residence - Pool, 1	165B169 542		Sherman Oaks - Studio City - Toluca Lake - Cahuenga Pass	No	MI	ADU
Los Angeles	148 S BRISTOL AVE	90049	4405021010	0.000	0.000	0.065	0.000	Shortfall of Sites	0.507	Very Low I Residential	RE20-1	0	0	0	3.945	0.065		Residential - Single Family Residence - Pool, 1	132B137 542		Brentwood - Pacific Palisades	No	MI	ADU
Los Angeles	10573 BUTTERFIELD RD	90064	4318014026	0.000	0.000	0.065	0.000	Shortfall of Sites	0.161	Low Residential	R1V2-O	0	0	0	12.453	0.065		Residential - Single Family Residence, 1	126B161 542		West Los Angeles	No	MI	ADU
Los Angeles	10578 OHIO AVE	90024	4326022008	0.000	0.000	0.065	0.000	Shortfall of Sites	0.149	Low Residential	R1-1-O	0	0	0	13.403	0.065		Residential - Single Family Residence - Pool, 1	132B157 543		Westwood	No	MI	ADU
Los Angeles	547 S BURLINGAME AVE	90049	4264002031	0.000	0.000	0.065	0.000	Shortfall of Sites	0.281	Very Low II Residential	RE15-1	0	0	0	7.113	0.065		Residential - Single Family Residence - Pool, 1	129B137 543		Brentwood - Pacific Palisades	No	MI	ADU
Los Angeles	4658 LONGRIDGE AVE	91423	2360025021	0.000	0.000	0.065	0.000	Shortfall of Sites	0.155	Low Residential	R1-1-RIO	0	0	0	12.930	0.065		Residential - Single Family Residence - Pool, 1	168B157 544		Sherman Oaks - Studio City - Toluca Lake - Cahuenga Pass	No	MI	ADU
Los Angeles	5135 AVENIDA HACIENDA	91356	2161020019	0.000	0.000	0.065	0.000	Shortfall of Sites	0.497	Very Low I Residential	RA-1	0	0	0	4.025	0.065		Residential - Single Family Residence - Pool, 1	171B125 546		Encino - Tarzana	No	MI	ADU
Los Angeles	4325 VANTAGE AVE	91604	2367004018	0.000	0.000	0.065	0.000	Shortfall of Sites	0.161	Low Residential	R1-1-RIO	0	0	0	12.442	0.065		Residential - Single Family Residence - Pool, 1	165B165 546		Sherman Oaks - Studio City - Toluca Lake - Cahuenga Pass	No	MI	ADU
Los Angeles	9739 MONTE MAR DR	90035	4307011001	0.000	0.000	0.065	0.000	Shortfall of Sites	0.166	Low Residential	R1V2-O	0	0	0	12.033	0.065		Residential - Single Family Residence, 1	129B165 546		West Los Angeles	No	MI	ADU
Los Angeles	17179 KINGSBURY ST	91344	2695003029	0.000	0.000	0.065	0.000	Shortfall of Sites	0.241	Low I Residential	RE9-1XL-RFA	0	0	0	8.298	0.065		Residential - Single Family Residence - Guesthouse, 1	207B133 547		Granada Hills - Knollwood	No	MI	ADU
Los Angeles	112 N EDINBURGH AVE	90048	5511002019	0.000	0.000	0.065	0.000	Shortfall of Sites	0.152	Low II Residential	R1V3	0	0	0	13.185	0.065		Residential - Single Family Residence - Pool, 1	138B177 547		Wilshire	No	MI	ADU
Los Angeles	9767 MONTE MAR DR	90035	4307012023	0.000	0.000	0.065	0.000	Shortfall of Sites	0.166	Low Residential	R1V2-O	0	0	0	12.021	0.065		Residential - Single Family Residence, 1	129B165 547		West Los Angeles	No	MI	ADU
Los Angeles	2716 ANCHOR AVE	90064	4309001003	0.000	0.000	0.065	0.000	Shortfall of Sites	0.188	Low Residential	R1V2-O	0	0	0	10.659	0.065		Residential - Single Family Residence, 1	126B165 547		West Los Angeles	No	MI	ADU
Los Angeles	17175 KINGSBURY ST	91344	2695003028	0.000	0.000	0.065	0.000	Shortfall of Sites	0.241	Low I Residential	RE9-1XL-RFA	0	0	0	8.298	0.065		Residential - Single Family Residence, 1	207B133 548		Granada Hills - Knollwood	No	MI	ADU
Los Angeles	17169 KINGSBURY ST	91344	2695003021	0.000	0.000	0.065	0.000	Shortfall of Sites	0.241	Low I Residential	RE9-1XL-RFA	0	0	0	8.298	0.065		Residential - Single Family Residence - Other Improvements Only, 1	207B133 549		Granada Hills - Knollwood	No	MI	ADU
Los Angeles	12036 SALTAIR PL	90049	4404021005	0.000	0.000	0.065	0.000	Shortfall of Sites	0.283	Low Residential	RS-1	0	0	0	7.072	0.065		Residential - Single Family Residence - Pool, 1	132B141 549		Brentwood - Pacific Palisades	No	MI	ADU
Los Angeles	533 MORENO AVE	90049	4264002012	0.000	0.000	0.065	0.000	Shortfall of Sites	0.367	Very Low II Residential	RE15-1	0	0	0	5.445	0.065		Residential - Single Family Residence - Pool, 1	129B137 549		Brentwood - Pacific Palisades	No	MI	ADU
Los Angeles	10824 KINGSLAND ST	90034	4254017014	0.000	0.000	0.065	0.000	Shortfall of Sites	0.176	Low Residential	R1-1	0	0	0	11.338	0.065		Residential - Single Family Residence - Pool, 1	120B161 549		Palms - Mar Vista - Del Rey	No	MI	ADU
Los Angeles	5505 TOPEKA DR	91356	2163021026	0.000	0.000	0.065	0.000	Shortfall of Sites	0.697	Very Low I Residential	RA-1	0	0	0	2.868	0.065		Residential - Single Family Residence - Pool and Misc., 1	174B121 550		Encino - Tarzana	No	MI	ADU
Los Angeles	1608 THAYER AVE	90024	4326030013	0.000	0.000	0.065	0.000	Shortfall of Sites	0.165	Low Residential	R1-1-O	0	0	0	12.109	0.065		Residential - Single Family Residence, 1	132B157 551		Westwood	No	MI	ADU
Los Angeles	536 MORENO AVE	90049	4264002030	0.000	0.000	0.065	0.000	Shortfall of Sites	0.367	Very Low II Residential	RE15-1	0	0	0	5.445	0.065		Residential - Single Family Residence - Pool and Misc., 1	129B137 551		Brentwood - Pacific Palisades	No	MI	ADU
Los Angeles	2776 CLUB DR	90064	4308004024	0.000	0.000	0.065	0.000	Shortfall of Sites	0.242	Low Residential	R1V2-O	0	0	0	8.248	0.065		Residential - Single Family Residence - Pool, 1	126B165 551		West Los Angeles	No	MI	ADU
Los Angeles	5869 ABERNATHY DR	90045	4105002020	0.000	0.000	0.065	0.000	Shortfall of Sites	0.176	Low Residential	R1-1	0	0	0	11.362	0.065		Residential - Single Family Residence, 1	102B169 551		Westchester - Playa del Rey	No	MI	ADU
Los Angeles	1974 N ALEXANDRIA AVE	90027	5589014004	0.000	0.000	0.065	0.000	Shortfall of Sites	0.160	Low II Residential	R1-1	0	0	0	12.512	0.065		Residential - Single Family Residence - Pool, 1	150B197 553		Hollywood	No	MI	ADU
Los Angeles	2333 DUXBURY CIR	90034	4309008031	0.000	0.000	0.065	0.000	Shortfall of Sites	0.194	Low Residential	R1V2-O	0	0	0	10.286	0.065		Residential - Single Family Residence - Pool and Misc., 1	126B165 553		West Los Angeles	No	MI	ADU
Los Angeles	3276 ELLENDA AVE	90034	4254016010	0.000	0.000	0.065	0.000	Shortfall of Sites	0.154	Low Residential	R1-1	0	0	0	12.988	0.065		Residential - Single Family Residence, 1	120B161 553		Palms - Mar Vista - Del Rey	No	MI	ADU
Los Angeles	5438 AURA AVE	91356	2163014007	0.000	0.000	0.065	0.000	Shortfall of Sites	0.157	Low II Residential	R1-1	0	0	0	12.709	0.065		Residential - Single Family Residence, 1	174B117 554		Encino - Tarzana	No	MI	ADU
Los Angeles	9709 MONTE MAR DR	90035	4307011006	0.000	0.000	0.065	0.000	Shortfall of Sites	0.158	Low Residential	R1V2-O	0	0	0	12.641	0.065		Residential - Single Family Residence, 1	129B165 554		West Los Angeles	No	MI	ADU
Los Angeles	10582 OHIO AVE	90024	4326022009	0.000	0.000	0.065	0.000	Shortfall of Sites	0.149	Low Residential	R1-1-O	0	0	0	13.403	0.065		Residential - Single Family Residence, 1	132B157 556		Westwood	No	MI	ADU
Los Angeles	12616 W SUNSET BLVD	90049	4405028002	0.000	0.000	0.065	0.000	Shortfall of Sites	0.208	Low Residential	RS-1	0	0	0	9.606	0.065		Residential - Single Family Residence - Pool, 1	132B141 556		Brentwood - Pacific Palisades	No	MI	ADU
Los Angeles	1551 S CREST DR	90035	4305009013	0.000	0.000	0.065	0.000	Shortfall of Sites	0.152	Low II Residential	R1V2-O	0	0	0	13.155	0.065		Residential - Single Family Residence, 1	129B169 556		Wilshire	No	MI	ADU
Los Angeles	108 N EDINBURGH AVE	90048	5511002018	0.000	0.000	0.065	0.000	Shortfall of Sites	0.152	Low II Residential	R1V3	0	0	0	13.184	0.065		Residential - Single Family Residence - Pool and Misc., 1	138B177 557		Wilshire	No	MI	ADU

Jurisdiction Name	Site Address/Intersection	5 Digit ZIP Code	Assessor Parcel Number	Very Low-Income	Low-Income	Moderate-Income	Above Moderate-Income	Type of Shortfall	Parcel Size (Acres)	Current General Plan Designation	Current Zoning	Proposed General Plan (GP) Designation	Proposed Zoning	Minimum Density Allowed	Maximum Density Allowed	Total Capacity	Vacant/ Nonvacant	Description of Existing Uses	PIN	Base Density Per Acre	Community Plan Area	Rent Stabalization Ordinance	Income Category	Applicable Rezoning Program (Program informing values in Column Q listed first)
Los Angeles	4323 ELMER AVE	91602	2366011008	0.000	0.000	0.065	0.000	Shortfall of Sites	0.155	Low Residential	R1-1-RIO	0	0	0	12.929	0.065		Residential - Single Family Residence - Pool, 1	165B173 558		Sherman Oaks - Studio City - Toluca Lake - Cahuenga Pass	No	MI	ADU
Los Angeles	116 S CARMELINA AVE	90049	4405042031	0.000	0.000	0.065	0.000	Shortfall of Sites	0.207	Low Residential	RS-1	0	0	0	9.675	0.065		Residential - Single Family Residence - Pool, 1	132B141 558		Brentwood - Pacific Palisades	No	MI	ADU
Los Angeles	1585 ROXBURY DR	90035	4307012011	0.000	0.000	0.065	0.000	Shortfall of Sites	0.179	Low Residential	R1V2-O	0	0	0	11.171	0.065		Residential - Single Family Residence - Pool and Misc., 1	129B165 558		West Los Angeles	No	MI	ADU
Los Angeles	109 N LAUREL AVE	90048	5511004009	0.000	0.000	0.065	0.000	Shortfall of Sites	0.151	Low II Residential	R1V3	0	0	0	13.230	0.065		Residential - Single Family Residence - Pool, 1	138B177 560		Wilshire	No	MI	ADU
Los Angeles	157 N CITRUS AVE	90036	5513006028	0.000	0.000	0.065	0.000	Shortfall of Sites	0.155	Low II Residential	R1V3-RG	0	0	0	12.904	0.065		Residential - Single Family Residence, 1	138B181 561		Wilshire	No	MI	ADU
Los Angeles	537 MORENO AVE	90049	4264002011	0.000	0.000	0.065	0.000	Shortfall of Sites	0.367	Very Low II Residential	RE15-1	0	0	0	5.445	0.065		Residential - Single Family Residence, 1	129B137 561		Brentwood - Pacific Palisades	No	MI	ADU
Los Angeles	5176 LINDLEY AVE	91316	2181003015	0.000	0.000	0.065	0.000	Shortfall of Sites	0.242	Low II Residential	R1-1	0	0	0	8.278	0.065		Residential - Single Family Residence - Pool and Misc., 1	171B125 562		Encino - Tarzana	No	MI	ADU
Los Angeles	9631 MONTE MAR DR	90035	4306012013	0.000	0.000	0.065	0.000	Shortfall of Sites	0.153	Low Residential	R1V2-O	0	0	0	13.068	0.065		Residential - Single Family Residence, 1	129B165 562		West Los Angeles	No	MI	ADU
Los Angeles	119 N KILKEA DR	90048	5511006014	0.000	0.000	0.065	0.000	Shortfall of Sites	0.150	Low II Residential	R1V3	0	0	0	13.300	0.065		Residential - Single Family Residence - Pool and Misc., 1	138B173 563		Wilshire	No	MI	ADU
Los Angeles	12751 MARLBORO ST	90049	4405021011	0.000	0.000	0.065	0.000	Shortfall of Sites	0.446	Very Low I Residential	RE20-1	0	0	0	4.489	0.065		Residential - Single Family Residence - Pool, 1	132B137 563		Brentwood - Pacific Palisades	No	MI	ADU
Los Angeles	9625 MONTE MAR DR	90035	4306012012	0.000	0.000	0.065	0.000	Shortfall of Sites	0.153	Low Residential	R1V2-O	0	0	0	13.068	0.065		Residential - Single Family Residence, 1	129B165 563		West Los Angeles	No	MI	ADU
Los Angeles	5645 W 78TH ST	90045	4104021006	0.000	0.000	0.065	0.000	Shortfall of Sites	0.206	Low Residential	R1-1	0	0	0	9.704	0.065		Residential - Single Family Residence - Guesthouse, 1	099B169 563		Westchester - Playa del Rey	No	MI	ADU
Los Angeles	17413 KINGSBURY ST	91344	2733019035	0.000	0.000	0.065	0.000	Shortfall of Sites	0.241	Low I Residential	RE9-1XL-RFA	0	0	0	8.297	0.065		Residential - Single Family Residence, 1	207B129 566		Granada Hills - Knollwood	No	MI	ADU
Los Angeles	5526 NORWICH AVE	91411	2250013029	0.000	0.000	0.065	0.000	Shortfall of Sites	0.195	Low Residential	R1-1	0	0	0	10.232	0.065		Residential - Single Family Residence, 1	174B145 566		Van Nuys - North Sherman Oaks	No	MI	ADU
Los Angeles	10344 CHEVIOT DR	90064	4318027012	0.000	0.000	0.065	0.000	Shortfall of Sites	0.154	Low Residential	R1V2	0	0	0	13.011	0.065		Residential - Single Family Residence, 1	126B161 566		West Los Angeles	No	MI	ADU
Los Angeles	4322 SAINT CLAIR AVE	91604	2367003028	0.000	0.000	0.065	0.000	Shortfall of Sites	0.161	Low Residential	R1-1-RIO	0	0	0	12.449	0.065		Residential - Single Family Residence - Pool, 1	165B165 567		Sherman Oaks - Studio City - Toluca Lake - Cahuenga Pass	No	MI	ADU
Los Angeles	13217 VALLEYHEART DR	91423	2375004047	0.000	0.000	0.065	0.000	Shortfall of Sites	0.184	Low Residential	R1-1-RIO	0	0	0	10.865	0.065		Residential - Single Family Residence - Pool and Misc., 1	165B157 567		Sherman Oaks - Studio City - Toluca Lake - Cahuenga Pass	No	MI	ADU
Los Angeles	10830 KINGSLAND ST	90034	4254017013	0.000	0.000	0.065	0.000	Shortfall of Sites	0.166	Low Residential	R1-1	0	0	0	12.037	0.065		Residential - Single Family Residence, 1	120B161 567		Palms - Mar Vista - Del Rey	No	MI	ADU
Los Angeles	5121 STERN AVE	91423	2269006029	0.000	0.000	0.065	0.000	Shortfall of Sites	0.194	Low Residential	R1-1-RIO	0	0	0	10.314	0.065		Residential - Single Family Residence - Pool and Misc., 1	171B153 568		Van Nuys - North Sherman Oaks	No	MI	ADU
Los Angeles	178 S ROCKINGHAM AVE	90049	4406012001	0.000	0.000	0.065	0.000	Shortfall of Sites	0.216	Very Low I Residential	RE20-1	0	0	0	9.256	0.065		Residential - Single Family Residence - Pool, 1	132B137 568		Brentwood - Pacific Palisades	No	MI	ADU
Los Angeles	4322 BELLINGHAM AVE	91604	2367004005	0.000	0.000	0.065	0.000	Shortfall of Sites	0.161	Low Residential	R1-1-RIO	0	0	0	12.442	0.065		Residential - Single Family Residence - Pool, 1	165B165 569		Sherman Oaks - Studio City - Toluca Lake - Cahuenga Pass	No	MI	ADU
Los Angeles	103 N EDINBURGH AVE	90048	5511003011	0.000	0.000	0.065	0.000	Shortfall of Sites	0.150	Low II Residential	R1V3	0	0	0	13.326	0.065		Residential - Single Family Residence - Pool, 1	138B177 569		Wilshire	No	MI	ADU
Los Angeles	116 S MEDIO DR	90049	4405036027	0.000	0.000	0.065	0.000	Shortfall of Sites	0.207	Low Residential	R1-1	0	0	0	9.676	0.065		Residential - Single Family Residence - Pool, 1	132B141 569		Brentwood - Pacific Palisades	No	MI	ADU
Los Angeles	2140 PATRICIA AVE	90025	4317011019	0.000	0.000	0.065	0.000	Shortfall of Sites	0.184	Low Residential	R1-1-O	0	0	0	10.851	0.065		Residential - Single Family Residence - Pool, 1	129B157 569		West Los Angeles	No	MI	ADU
Los Angeles	9601 MONTE MAR DR	90035	4306012008	0.000	0.000	0.065	0.000	Shortfall of Sites	0.154	Low Residential	R1V2-O	0	0	0	12.966	0.065		Residential - Single Family Residence, 1	129B165 569		West Los Angeles	No	MI	ADU
Los Angeles	12026 SALTAIR PL	90049	4404021007	0.000	0.000	0.065	0.000	Shortfall of Sites	0.205	Low Residential	RS-1	0	0	0	9.772	0.065		Residential - Single Family Residence, 1	132B141 570		Brentwood - Pacific Palisades	No	MI	ADU
Los Angeles	5435 BECKFORD AVE	91356	2163012018	0.000	0.000	0.065	0.000	Shortfall of Sites	0.162	Low II Residential	R1-1	0	0	0	12.358	0.065		Residential - Single Family Residence - Pool, 1	174B117 571		Encino - Tarzana	No	MI	ADU
Los Angeles	13201 VALLEYHEART DR	91423	2375004055	0.000	0.000	0.065	0.000	Shortfall of Sites	0.180	Low Residential	R1-1-RIO	0	0	0	11.118	0.065		Residential - Single Family Residence - Pool, 1	165B157 571		Sherman Oaks - Studio City - Toluca Lake - Cahuenga Pass	No	MI	ADU
Los Angeles	103 N LAUREL AVE	90048	5511004010	0.000	0.000	0.065	0.000	Shortfall of Sites	0.151	Low II Residential	R1V3	0	0	0	13.230	0.065		Residential - Single Family Residence - Pool, 1	138B177 571		Wilshire	No	MI	ADU
Los Angeles	155 S BRISTOL AVE	90049	4406011010	0.000	0.000	0.065	0.000	Shortfall of Sites	0.490	Very Low I Residential	RE20-1	0	0	0	4.080	0.065		Residential - Single Family Residence - Pool and Misc., 1	132B137 571		Brentwood - Pacific Palisades	No	MI	ADU
Los Angeles	3146 HADDINGTON DR	90064	4318036021	0.000	0.000	0.065	0.000	Shortfall of Sites	0.171	Low Residential	R1V2	0	0	0	11.701	0.065		Residential - Single Family Residence, 1	123B161 571		West Los Angeles	No	MI	ADU
Los Angeles	17633 LEMARSH ST	91325	2734012064	0.000	0.000	0.065	0.000	Shortfall of Sites	0.258	Very Low II Residential	A2-1	0	0	0	7.762	0.065		Residential - Single Family Residence - Pool, 1	204B129 572		Northridge	No	MI	ADU
Los Angeles	1556 CARDIFF AVE	90035	4306018017	0.000	0.000	0.065	0.000	Shortfall of Sites	0.161	Low Residential	R1V2	0	0	0	12.394	0.065		Residential - Single Family Residence, 1	129B169 572		West Los Angeles	No	MI	ADU
Los Angeles	8056 KENTWOOD AVE	90045	4109011017	0.000	0.000	0.065	0.000	Shortfall of Sites	0.169	Low Residential	R1V2	0	0	0	11.834	0.065		Residential - Single Family Residence, 1	099B165 572		Westchester - Playa del Rey	No	MI	ADU
Los Angeles	17645 LEMARSH ST	91325	2734012065	0.000	0.000	0.065	0.000	Shortfall of Sites	0.268	Very Low II Residential	A2-1	0	0	0	7.449	0.065		Residential - Single Family Residence, 1	204B129 573		Northridge	No	MI	ADU
Los Angeles	117 S MEDIO DR	90049	4405035006	0.000	0.000	0.065	0.000	Shortfall of Sites	0.184	Low Residential	R1-1	0	0	0	10.894	0.065		Residential - Single Family Residence, 1	132B141 573		Brentwood - Pacific Palisades	No	MI	ADU
Los Angeles	17657 LEMARSH ST	91325	2734012073	0.000	0.000	0.065	0.000	Shortfall of Sites	0.267	Very Low II Residential	A2-1	0	0	0	7.492	0.065		Residential - Single Family Residence - Pool, 1	204B129 574		Northridge	No	MI	ADU
Los Angeles	4323 AGNES AVE	91604	2368013055	0.000	0.000	0.065	0.000	Shortfall of Sites	0.155	Low Residential	R1-1-RIO	0	0	0	12.892	0.065		Residential - Single Family Residence, 1	165B165 574		Sherman Oaks - Studio City - Toluca Lake - Cahuenga Pass	No	MI	ADU
Los Angeles	13057 WOODBRIDGE ST	91604	2375013046	0.000	0.000	0.065	0.000	Shortfall of Sites	0.213	Low Residential	R1-1-RIO	0	0	0	9.384	0.065		Residential - Single Family Residence - Pool, 1	165B161 574		Sherman Oaks - Studio City - Toluca Lake - Cahuenga Pass	No	MI	ADU
Los Angeles	17658 LEMARSH ST	91325	2734012067	0.000	0.000	0.065	0.000	Shortfall of Sites	0.267	Very Low II Residential	A2-1	0	0	0	7.504	0.065		Residential - Single Family Residence, 1	204B129 575		Northridge	No	MI	ADU
Los Angeles	5457 DONNA AVE	91356	2163021012	0.000	0.000	0.065	0.000	Shortfall of Sites	0.698	Very Low I Residential	RA-1	0	0	0	2.867	0.065		Residential - Single Family Residence - Pool and Misc., 1	174B121 575		Encino - Tarzana	No	MI	ADU
Los Angeles	11203 BLIX ST	91602	2353027022	0.000	0.000	0.065	0.000	Shortfall of Sites	0.190	Low Residential	R1-1	0	0	0	10.553	0.065		Residential - Single Family Residence - Pool, 1	168B173 575		North Hollywood - Valley Village	No	MI	ADU
Los Angeles	17646 LEMARSH ST	91325	2734012068	0.000	0.000	0.065	0.000	Shortfall of Sites	0.268	Very Low II Residential	A2-1	0	0	0	7.455	0.065		Residential - Single Family Residence, 1	204B129 576		Northridge	No	MI	ADU
Los Angeles	13051 WOODBRIDGE ST	91604	2375013045	0.000	0.000	0.065	0.000	Shortfall of Sites	0.211	Low Residential	R1-1-RIO	0	0	0	9.497	0.065		Residential - Single Family Residence - Pool and Misc., 1	165B161 576		Sherman Oaks - Studio City - Toluca Lake - Cahuenga Pass	No	MI	ADU
Los Angeles	4304 BECK AVE	91604	2365027013	0.000	0.000	0.065	0.000	Shortfall of Sites	0.156	Low Residential	R1-1-RIO	0	0	0	12.848	0.065		Residential - Single Family Residence - Pool, 1	165B169 576		Sherman Oaks - Studio City - Toluca Lake - Cahuenga Pass	No	MI	ADU
Los Angeles	317 OCEANO DR	90049	4404030011	0.000	0.000	0.065	0.000	Shortfall of Sites	0.173	Low Residential	RS-1	0	0	0	11.575	0.065		Residential - Single Family Residence - Pool, 1	132B141 576		Brentwood - Pacific Palisades	No	MI	ADU
Los Angeles	17632 LEMARSH ST	91325	2734012069	0.000	0.000	0.065	0.000	Shortfall of Sites	0.258	Very Low II Residential	A2-1	0	0	0	7.766	0.065		Residential - Single Family Residence - Pool, 1	204B129 577		Northridge	No	MI	ADU
Los Angeles	2409 DUXBURY PL	90034	4309008030	0.000	0.000	0.065	0.000	Shortfall of Sites	0.187	Low Residential	R1V2-O	0	0	0	10.679	0.065		Residential - Single Family Residence - Pool and Misc., 1	126B165 577		West Los Angeles	No	MI	ADU
Los Angeles	5428 TAMPA AVE	91356	2163013006	0.000	0.000	0.065	0.000	Shortfall of Sites	0.160	Low II Residential	R1-1	0	0	0	12.479	0.065		Residential - Single Family Residence, 1	174B117 578		Encino - Tarzana	No	MI	ADU
Los Angeles	5127 AVENIDA HACIENDA	91356	2161020020	0.000	0.000	0.065	0.000	Shortfall of Sites	0.257	Very Low I Residential	RA-1	0	0	0	7.776	0.065		Residential - Single Family Residence - Pool, 1	171B125 578		Encino - Tarzana	No	MI	ADU
Los Angeles	13047 WOODBRIDGE ST	91604	2375013044	0.000	0.000	0.065	0.000	Shortfall of Sites	0.211	Low Residential	R1-1-RIO	0	0	0	9.497	0.065		Residential - Single Family Residence - Pool and Misc., 1	165B161 578		Sherman Oaks - Studio City - Toluca Lake - Cahuenga Pass	No	MI	ADU
Los Angeles	1318 WARNER AVE	90024	4326013004	0.000	0.000	0.065	0.000	Shortfall of Sites	0.155	Low Residential	R1-1	0	0	0	12.907	0.065		Residential - Single Family Residence, 1	135B157 578		Westwood	No	MI	ADU
Los Angeles	150 S GRETNA GREEN WAY	90049	4404009001	0.000	0.000	0.065	0.000	Shortfall of Sites	0.169	Low Residential	R1-1	0	0	0	11.845	0.065		Residential - Single Family Residence, 1	132B141 578		Brentwood - Pacific Palisades	No	MI	ADU
Los Angeles	13043 WOODBRIDGE ST	91604	2375013043	0.000	0.000	0.065	0.000	Shortfall of Sites	0.211	Low Residential	R1-1-RIO	0	0	0	9.497	0.065		Residential - Single Family Residence - Pool, 1	165B161 579		Sherman Oaks - Studio City - Toluca Lake - Cahuenga Pass	No	MI	ADU
Los Angeles	1500 WESTHOLME AVE	90024	4326022011	0.000	0.000	0.065	0.000	Shortfall of Sites	0.172	Low Residential	R1-1-O	0	0	0	11.610	0.065		Residential - Single Family Residence, 1	132B157 579		Westwood	No	MI	ADU
Los Angeles	116 S ANITA AVE	90049	4405035034	0.000	0.000	0.065	0.000	Shortfall of Sites	0.189	Low Residential	R1-1	0	0	0	10.579	0.065		Residential - Single Family Residence, 1	132B141 579		Brentwood - Pacific Palisades	No	MI	ADU
Los Angeles	2309 GUTHRIE DR	90034	4309018024	0.000	0.000	0.065	0.000	Shortfall of Sites	0.178	Low Residential	R1V2-O	0	0	0	11.264	0.065		Residential - Single Family Residence, 1	126B165 579		West Los Angeles	No	MI	ADU
Los Angeles	11948 MODJESKA PL	90066	4234019037	0.000	0.000	0.065	0.000	Shortfall of Sites	0.364	Low Residential	R1V2	0	0	0	5.497	0.065		Residential - Single Family Residence, 1	114B157 579		Palms - Mar Vista - Del Rey	No	MI	ADU
Los Angeles	4304 FARMDALE AVE	91604	2365029013	0.000	0.000	0.065	0.000	Shortfall of Sites	0.155	Low Residential	R1-1-RIO	0	0	0	12.915	0.065		Residential - Single Family Residence - Pool, 1	165B169 580		Sherman Oaks - Studio City - Toluca Lake - Cahuenga Pass	No	MI	ADU
Los Angeles	301 S KENTER AVE	90049	4404009024	0.000	0.000	0.065	0.000	Shortfall of Sites	0.169	Low Residential	R1-1	0	0	0	11.845	0.065		Residential - Single Family Residence, 1	132B141 580		Brentwood - Pacific Palisades	No	MI	ADU
Los Angeles	3045 BAGLEY AVE	90034	4311019009	0.000	0.000	0.065	0.000	Shortfall of Sites	0.166	Low Residential	R1V2	0	0	0	12.016	0.065		Residential - Single Family Residence, 1	123B165 580		West Los Angeles	No	MI	ADU
Los Angeles	4305 KRAFT AVE	91604	2365029006	0.000	0.000	0.065	0.000	Shortfall of Sites	0.155	Low Residential	R1-1-RIO	0	0	0	12.907	0.065		Residential - Single Family Residence - Pool, 1	165B169 581		Sherman Oaks - Studio City - Toluca Lake - Cahuenga Pass	No	MI	ADU
Los Angeles	2230 HILLSBORO AVE	90034	4302009009	0.000	0.000	0.065	0.000	Shortfall of Sites	0.159	Low Residential	R1V2-O	0	0	0	12.558	0.065		Residential - Single Family Residence, 1	126B169 581		West Los Angeles	No	MI	ADU
Los Angeles	2833 WIGTOWN RD	90064	4318018024	0.000	0.000	0.065	0.000	Shortfall of Sites	0.182	Low Residential	R1V2-O	0	0	0	10.965	0.065		Residential - Single Family Residence - Pool, 1	126B161 581		West Los Angeles	No	MI	ADU
Los Angeles	11241 BLIX ST	91602	2353027015	0.000	0.000	0.065	0.000	Shortfall of Sites	0.189	Low Residential	R1-1	0	0	0	10.554	0.065		Residential - Single Family Residence - Pool and Misc., 1	168B173 582		North Hollywood - Valley Village	No	MI	ADU
Los Angeles	13025 WOODBRIDGE ST	91604	2375013040	0.000	0.000	0.065	0.000	Shortfall of Sites	0.211	Low Residential	R1-1-RIO	0	0	0	9.496	0.065		Residential - Single Family Residence - Pool and Misc., 1	165B161 582		Sherman Oaks - Studio City - Toluca Lake - Cahuenga Pass	No	MI	ADU
Los Angeles	4726 BECK AVE	91602	2354015035	0.000	0.000	0.065	0.000	Shortfall of Sites	0.162	Low Residential	R1-1	0	0	0	12.335	0.065		Residential - Single Family Residence - Pool, 1	168B169 583		North Hollywood - Valley Village	No	MI	ADU
Los Angeles	4733 NORWICH AVE	91403	2264012017	0.000	0.000	0.065	0.000	Shortfall of Sites	0.155	Low Residential	R1-1	0	0	0	12.907	0.065		Residential - Single Family Residence - Pool, 1	168B145 584		Sherman Oaks - Studio City - Toluca Lake - Cahuenga Pass	No	MI	ADU
Los Angeles	2401 S BEVERLY DR	90034	4309007021	0.000	0.000	0.065	0.000	Shortfall of Sites	0.180	Low Residential	R1V2-O	0	0	0	11.112	0.065		Residential - Single Family Residence - Pool, 1	126B165 584		West Los Angeles	No	MI	ADU
Los Angeles	18811 REDWING ST	91356	2161008009	0.000	0.000	0.065	0.000	Shortfall of Sites	0.150	Community Commercial	R1-1LD	0	0	0	13.299	0.065		Residential - Single Family Residence - Pool, 1	174B121 585		Encino - Tarzana	No	MI	ADU

Jurisdiction Name	Site Address/Intersection	5 Digit ZIP Code	Assessor Parcel Number	Very Low-Income	Low-Income	Moderate-Income	Above Moderate-Income	Type of Shortfall	Parcel Size (Acres)	Current General Plan Designation	Current Zoning	Proposed General Plan (GP) Designation	Proposed Zoning	Minimum Density Allowed	Maximum Density Allowed	Total Capacity	Vacant/ Nonvacant	Description of Existing Uses	PIN	Base Density Per Acre	Community Plan Area	Rent Stabalization Ordinance	Income Category	Applicable Rezoning Program (Program informing values in Column Q listed first)
Los Angeles	14319 GREENLEAF ST	91423	2266005025	0.000	0.000	0.065	0.000	Shortfall of Sites	0.298	Very Low Residential	RE11-1	0	0	0	6.704	0.065		Residential - Single Family Residence - Pool, 1	165B153 585		Sherman Oaks - Studio City - Toluca Lake - Cahuenga Pass	No	MI	ADU
Los Angeles	121 S CARMELINA AVE	90049	4405036036	0.000	0.000	0.065	0.000	Shortfall of Sites	0.218	Low Residential	R1-1	0	0	0	9.190	0.065		Residential - Single Family Residence - Therapy Pool (Spa), 1	132B141 586		Brentwood - Pacific Palisades	No	MI	ADU
Los Angeles	3611 MOUNTAIN VIEW AVE	90066	4248027019	0.000	0.000	0.065	0.000	Shortfall of Sites	0.175	Low Residential	R1V2	0	0	0	11.409	0.065		Residential - Single Family Residence, 1	114B153 586		Palms - Mar Vista - Del Rey	No	MI	ADU
Los Angeles	10007 WHITE OAK AVE	91325	2734005043	0.000	0.000	0.065	0.000	Shortfall of Sites	0.162	Low I Residential	RS-1	0	0	0	12.331	0.065		Residential - Single Family Residence, 1	204B129 587		Northridge	No	MI	ADU
Los Angeles	13001 WOODBRIDGE ST	91604	2375013032	0.000	0.000	0.065	0.000	Shortfall of Sites	0.195	Low Residential	R1-1-RIO	0	0	0	10.250	0.065		Residential - Single Family Residence - Pool, 1	165B161 587		Sherman Oaks - Studio City - Toluca Lake - Cahuenga Pass	No	MI	ADU
Los Angeles	10015 WHITE OAK AVE	91325	2734005044	0.000	0.000	0.065	0.000	Shortfall of Sites	0.162	Low I Residential	RS-1	0	0	0	12.314	0.065		Residential - Single Family Residence, 1	204B129 588		Northridge	No	MI	ADU
Los Angeles	326 S BUNDY DR	90049	4404021002	0.000	0.000	0.065	0.000	Shortfall of Sites	0.160	Low Residential	R1-1	0	0	0	12.463	0.065		Residential - Single Family Residence - Pool, 1	132B141 588		Brentwood - Pacific Palisades	No	MI	ADU
Los Angeles	10021 WHITE OAK AVE	91325	2734005045	0.000	0.000	0.065	0.000	Shortfall of Sites	0.163	Low I Residential	RS-1	0	0	0	12.297	0.065		Residential - Single Family Residence, 1	204B129 589		Northridge	No	MI	ADU
Los Angeles	5131 ETIWANDA AVE	91356	2181013011	0.000	0.000	0.065	0.000	Shortfall of Sites	0.168	Low II Residential	R1-1	0	0	0	11.885	0.065		Residential - Single Family Residence, 1	171B125 589		Encino - Tarzana	No	MI	ADU
Los Angeles	10027 WHITE OAK AVE	91325	2734005046	0.000	0.000	0.065	0.000	Shortfall of Sites	0.163	Low I Residential	RS-1	0	0	0	12.281	0.065		Residential - Single Family Residence, 1	204B129 590		Northridge	No	MI	ADU
Los Angeles	12947 WOODBRIDGE ST	91604	2375011038	0.000	0.000	0.065	0.000	Shortfall of Sites	0.293	Low Residential	R1-1-RIO	0	0	0	6.833	0.065		Residential - Single Family Residence - Pool, 1	165B161 590		Sherman Oaks - Studio City - Toluca Lake - Cahuenga Pass	No	MI	ADU
Los Angeles	17638 STARE ST	91325	2734010018	0.000	0.000	0.065	0.000	Shortfall of Sites	0.252	Very Low II Residential	RE11-1	0	0	0	7.924	0.065		Residential - Single Family Residence, 1	204B129 591		Northridge	No	MI	ADU
Los Angeles	325 S SALTAIR AVE	90049	4404020011	0.000	0.000	0.065	0.000	Shortfall of Sites	0.190	Low Residential	RS-1	0	0	0	10.549	0.065		Residential - Single Family Residence, 1	132B141 591		Brentwood - Pacific Palisades	No	MI	ADU
Los Angeles	0	0	2734010019	0.000	0.000	0.065	0.000	Shortfall of Sites	0.261	Very Low II Residential	RE11-1	0	0	0	7.664	0.065		Residential - Single Family Residence, 1	204B129 592		Northridge	No	MI	ADU
Los Angeles	17124 HALSTED ST	91325	2692008008	0.000	0.000	0.065	0.000	Shortfall of Sites	0.698	Very Low I Residential	RA-1-H	0	0	0	2.863	0.065		Residential - Single Family Residence - Pool, 1	201B133 592		Northridge	No	MI	ADU
Los Angeles	14313 GREENLEAF ST	91423	2266005026	0.000	0.000	0.065	0.000	Shortfall of Sites	0.312	Very Low Residential	RE11-1	0	0	0	6.402	0.065		Residential - Single Family Residence - Pool, 1	165B153 592		Sherman Oaks - Studio City - Toluca Lake - Cahuenga Pass	No	MI	ADU
Los Angeles	17116 HALSTED ST	91325	2692008009	0.000	0.000	0.065	0.000	Shortfall of Sites	0.631	Very Low I Residential	RA-1-H	0	0	0	3.171	0.065		Residential - Single Family Residence - Pool, 1	201B133 593		Northridge	No	MI	ADU
Los Angeles	10051 HEATHERGLEN CT	91325	2734006011	0.000	0.000	0.065	0.000	Shortfall of Sites	0.293	Low I Residential	RA-1	0	0	0	6.825	0.065		Residential - Single Family Residence - Pool, 1	204B129 594		Northridge	No	MI	ADU
Los Angeles	4318 BELLINGHAM AVE	91604	2367004004	0.000	0.000	0.065	0.000	Shortfall of Sites	0.161	Low Residential	R1-1-RIO	0	0	0	12.442	0.065		Residential - Single Family Residence, 1	165B165 594		Sherman Oaks - Studio City - Toluca Lake - Cahuenga Pass	No	MI	ADU
Los Angeles	12929 WOODBRIDGE ST	91604	2375011041	0.000	0.000	0.065	0.000	Shortfall of Sites	0.195	Low Residential	R1-1-RIO	0	0	0	10.250	0.065		Residential - Single Family Residence - Pool, 1	165B161 594		Sherman Oaks - Studio City - Toluca Lake - Cahuenga Pass	No	MI	ADU
Los Angeles	10045 HEATHERGLEN CT	91325	2734006012	0.000	0.000	0.065	0.000	Shortfall of Sites	0.294	Low I Residential	RA-1	0	0	0	6.808	0.065		Residential - Single Family Residence, 1	204B129 595		Northridge	No	MI	ADU
Los Angeles	845 WELLESLEY AVE	90049	4264016046	0.000	0.000	0.065	0.000	Shortfall of Sites	0.165	Low Residential	RE9-1	0	0	0	12.126	0.065		Residential - Single Family Residence, 1	129B141 595		Brentwood - Pacific Palisades	No	MI	ADU
Los Angeles	10039 HEATHERGLEN CT	91325	2734006013	0.000	0.000	0.065	0.000	Shortfall of Sites	0.250	Low I Residential	RA-1	0	0	0	8.004	0.065		Residential - Single Family Residence, 1	204B129 596		Northridge	No	MI	ADU
Los Angeles	5123 AVENIDA HACIENDA	91356	2161020021	0.000	0.000	0.065	0.000	Shortfall of Sites	0.249	Very Low I Residential	RA-1	0	0	0	8.038	0.065		Residential - Single Family Residence, 1	171B125 596		Encino - Tarzana	No	MI	ADU
Los Angeles	10040 HEATHERGLEN CT	91325	2734006014	0.000	0.000	0.065	0.000	Shortfall of Sites	0.250	Low I Residential	RA-1	0	0	0	7.990	0.065		Residential - Single Family Residence, 1	204B129 597		Northridge	No	MI	ADU
Los Angeles	4729 LEMONA AVE	91403	2264014027	0.000	0.000	0.065	0.000	Shortfall of Sites	0.155	Low Residential	R1-1	0	0	0	12.901	0.065		Residential - Single Family Residence - Pool, 1	168B145 597		Sherman Oaks - Studio City - Toluca Lake - Cahuenga Pass	No	MI	ADU
Los Angeles	10046 HEATHERGLEN CT	91325	2734006015	0.000	0.000	0.065	0.000	Shortfall of Sites	0.290	Low I Residential	RA-1	0	0	0	6.886	0.065		Residential - Single Family Residence, 1	204B129 598		Northridge	No	MI	ADU
Los Angeles	120 S ANITA AVE	90049	4405035033	0.000	0.000	0.065	0.000	Shortfall of Sites	0.195	Low Residential	R1-1	0	0	0	10.239	0.065		Residential - Single Family Residence - Pool, 1	132B141 598		Brentwood - Pacific Palisades	No	MI	ADU
Los Angeles	10052 HEATHERGLEN CT	91325	2734006016	0.000	0.000	0.065	0.000	Shortfall of Sites	0.296	Low I Residential	RA-1	0	0	0	6.749	0.065		Residential - Single Family Residence, 1	204B129 599		Northridge	No	MI	ADU
Los Angeles	5419 TAMPA AVE	91356	2163014020	0.000	0.000	0.065	0.000	Shortfall of Sites	0.157	Low II Residential	R1-1	0	0	0	12.732	0.065		Residential - Single Family Residence - Pool, 1	174B117 599		Encino - Tarzana	No	MI	ADU
Los Angeles	9500 MONTE MAR DR	90035	4306023001	0.000	0.000	0.065	0.000	Shortfall of Sites	0.193	Low Residential	R1V2-O	0	0	0	10.365	0.065		Residential - Single Family Residence, 1	129B165 599		West Los Angeles	No	MI	ADU
Los Angeles	11540 BLIX ST	91602	2354016053	0.000	0.000	0.065	0.000	Shortfall of Sites	0.184	Low Residential	R1-1	0	0	0	10.853	0.065		Residential - Single Family Residence - Pool, 1	168B169 600		North Hollywood - Valley Village	No	MI	ADU
Los Angeles	4319 AGNES AVE	91604	2368013054	0.000	0.000	0.065	0.000	Shortfall of Sites	0.155	Low Residential	R1-1-RIO	0	0	0	12.893	0.065		Residential - Single Family Residence - Pool, 1	165B165 600		Sherman Oaks - Studio City - Toluca Lake - Cahuenga Pass	No	MI	ADU
Los Angeles	323 OCEANO DR	90049	4404030012	0.000	0.000	0.065	0.000	Shortfall of Sites	0.167	Low Residential	RS-1	0	0	0	12.002	0.065		Residential - Single Family Residence, 1	132B141 601		Brentwood - Pacific Palisades	No	MI	ADU
Los Angeles	5418 SYLVIA AVE	91356	2163012004	0.000	0.000	0.065	0.000	Shortfall of Sites	0.162	Low II Residential	R1-1	0	0	0	12.353	0.065		Residential - Single Family Residence, 1	174B117 602		Encino - Tarzana	No	MI	ADU
Los Angeles	153 S GRETNA GREEN WAY	90049	4404001008	0.000	0.000	0.065	0.000	Shortfall of Sites	0.218	Low Residential	R1-1	0	0	0	9.176	0.065		Residential - Single Family Residence, 1	132B141 602		Brentwood - Pacific Palisades	No	MI	ADU
Los Angeles	5150 TEESDALE AVE	91607	2357004019	0.000	0.000	0.065	0.000	Shortfall of Sites	0.201	Low Residential	R1-1	0	0	0	9.950	0.065		Residential - Single Family Residence, 1	171B161 603		North Hollywood - Valley Village	No	MI	ADU
Los Angeles	4319 GENTRY AVE	91604	2368009022	0.000	0.000	0.065	0.000	Shortfall of Sites	0.155	Low Residential	R1-1-RIO	0	0	0	12.906	0.065		Residential - Single Family Residence - Pool, 1	165B165 603		Sherman Oaks - Studio City - Toluca Lake - Cahuenga Pass	No	MI	ADU
Los Angeles	227 N WESTERN AVE	90004	5517004023	0.000	0.000	0.065	0.000	Shortfall of Sites	0.158	General Commercial	C2-1	0	0	0	12.639	0.065		Commercial - Parking Lot (Commercial Use Property) - Lots - Patron or Employee - One Story, 1	138B193 603		Wilshire	No	MI	ADU
Los Angeles	105 S LAUREL AVE	90048	5511022018	0.000	0.000	0.065	0.000	Shortfall of Sites	0.151	Low II Residential	R1V3	0	0	0	13.231	0.065		Residential - Single Family Residence - Pool, 1	138B177 603		Wilshire	No	MI	ADU
Los Angeles	121 S ANITA AVE	90049	4405028004	0.000	0.000	0.065	0.000	Shortfall of Sites	0.285	Low Residential	R1-1	0	0	0	7.006	0.065		Residential - Single Family Residence - Pool, 1	132B141 603		Brentwood - Pacific Palisades	No	MI	ADU
Los Angeles	1707 ROXBURY DR	90035	4307013015	0.000	0.000	0.065	0.000	Shortfall of Sites	0.174	Low Residential	R1V2-O	0	0	0	11.484	0.065		Residential - Single Family Residence, 1	129B165 604		West Los Angeles	No	MI	ADU
Los Angeles	10494 TROON AVE	90064	4318018032	0.000	0.000	0.065	0.000	Shortfall of Sites	0.237	Low Residential	R1V2-O	0	0	0	8.438	0.065		Residential - Single Family Residence - Pool, 1	126B161 604		West Los Angeles	No	MI	ADU
Los Angeles	4658 MARY ELLEN AVE	91423	2360024040	0.000	0.000	0.065	0.000	Shortfall of Sites	0.154	Low Residential	R1-1-RIO	0	0	0	12.975	0.065		Residential - Single Family Residence - Pool, 1	168B161 605		Sherman Oaks - Studio City - Toluca Lake - Cahuenga Pass	No	MI	ADU
Los Angeles	125 S CARMELINA AVE	90049	4405036037	0.000	0.000	0.065	0.000	Shortfall of Sites	0.218	Low Residential	R1-1	0	0	0	9.190	0.065		Residential - Single Family Residence - Pool, 1	132B141 605		Brentwood - Pacific Palisades	No	MI	ADU
Los Angeles	12710 MARLBORO ST	90049	4405022019	0.000	0.000	0.065	0.000	Shortfall of Sites	0.316	Very Low I Residential	RE20-1	0	0	0	6.321	0.065		Residential - Single Family Residence, 1	132B137 605		Brentwood - Pacific Palisades	No	MI	ADU
Los Angeles	549 MORENO AVE	90049	4264004004	0.000	0.000	0.065	0.000	Shortfall of Sites	0.523	Very Low II Residential	RE15-1	0	0	0	3.822	0.065		Residential - Single Family Residence - Pool, 1	129B137 606		Brentwood - Pacific Palisades	No	MI	ADU
Los Angeles	4658 ETHEL AVE	91423	2362002001	0.000	0.000	0.065	0.000	Shortfall of Sites	0.237	Low Residential	R1-1-RIO	0	0	0	8.441	0.065		Residential - Single Family Residence - Pool, 1	168B161 607		Sherman Oaks - Studio City - Toluca Lake - Cahuenga Pass	No	MI	ADU
Los Angeles	175 S BURLINGAME AVE	90049	4406012005	0.000	0.000	0.065	0.000	Shortfall of Sites	0.339	Very Low I Residential	RE20-1	0	0	0	5.908	0.065		Residential - Single Family Residence - Pool, 1	132B137 607		Brentwood - Pacific Palisades	No	MI	ADU
Los Angeles	9700 MONTE MAR DR	90035	4307015001	0.000	0.000	0.065	0.000	Shortfall of Sites	0.178	Low Residential	R1V2-O	0	0	0	11.255	0.065		Residential - Single Family Residence, 1	129B165 607		West Los Angeles	No	MI	ADU
Los Angeles	4724 NOBLE AVE	91403	2264012027	0.000	0.000	0.065	0.000	Shortfall of Sites	0.155	Low Residential	R1-1	0	0	0	12.891	0.065		Residential - Single Family Residence - Pool, 1	168B145 610		Sherman Oaks - Studio City - Toluca Lake - Cahuenga Pass	No	MI	ADU
Los Angeles	109 S EDINBURGH AVE	90048	5511023003	0.000	0.000	0.065	0.000	Shortfall of Sites	0.150	Low II Residential	R1V3	0	0	0	13.323	0.065		Residential - Single Family Residence, 1	138B177 610		Wilshire	No	MI	ADU
Los Angeles	9211 VANALDEN AVE	91324	2762035019	0.000	0.000	0.065	0.000	Shortfall of Sites	0.386	Very Low I Residential	RA-1	0	0	0	5.180	0.065		Residential - Single Family Residence - Pool and Misc., 1	198B121 612		Northridge	No	MI	ADU
Los Angeles	4639 ATOLL AVE	91423	2360025103	0.000	0.000	0.065	0.000	Shortfall of Sites	0.155	Low Residential	R1-1-RIO	0	0	0	12.907	0.065		Residential - Single Family Residence - Pool, 1	168B157 612		Sherman Oaks - Studio City - Toluca Lake - Cahuenga Pass	No	MI	ADU
Los Angeles	313 S KENTER AVE	90049	4404009022	0.000	0.000	0.065	0.000	Shortfall of Sites	0.169	Low Residential	R1-1	0	0	0	11.845	0.065		Residential - Single Family Residence, 1	132B141 612		Brentwood - Pacific Palisades	No	MI	ADU
Los Angeles	4723 LEMONA AVE	91403	2264014020	0.000	0.000	0.065	0.000	Shortfall of Sites	0.155	Low Residential	R1-1	0	0	0	12.901	0.065		Residential - Single Family Residence - Pool, 1	168B145 613		Sherman Oaks - Studio City - Toluca Lake - Cahuenga Pass	No	MI	ADU
Los Angeles	3332 LARGA AVE	90039	5436027007	0.000	0.000	0.065	0.000	Shortfall of Sites	0.155	Low Residential	R1-1-RIO	0	0	0	12.901	0.065		Residential - Single Family Residence, 1	153B209 615		Northeast Los Angeles	No	MI	ADU
Los Angeles	17347 HORACE ST	91344	2696002003	0.000	0.000	0.065	0.000	Shortfall of Sites	0.384	Low I Residential	RE9-1XL-RFA	0	0	0	5.211	0.065		Residential - Single Family Residence - Other Improvements Only, 1	210B129 617		Granada Hills - Knollwood	No	MI	ADU
Los Angeles	5413 TAMPA AVENUE	91356	2163014021	0.000	0.000	0.065	0.000	Shortfall of Sites	0.157	Low II Residential	R1-1	0	0	0	12.733	0.065		Residential - Single Family Residence - Pool and Misc., 1	174B117 617		Encino - Tarzana	No	MI	ADU
Los Angeles	4313 BELLINGHAM AVE	91604	2367003045	0.000	0.000	0.065	0.000	Shortfall of Sites	0.161	Low Residential	R1-1-RIO	0	0	0	12.448	0.065		Residential - Single Family Residence - Pool, 1	165B165 617		Sherman Oaks - Studio City - Toluca Lake - Cahuenga Pass	No	MI	ADU
Los Angeles	5412 TAMPA AVE	91356	2163013003	0.000	0.000	0.065	0.000	Shortfall of Sites	0.160	Low II Residential	R1-1	0	0	0	12.480	0.065		Residential - Single Family Residence - Pool, 1	174B117 618		Encino - Tarzana	No	MI	ADU
Los Angeles	11720 BLIX ST	91607	2355019061	0.000	0.000	0.065	0.000	Shortfall of Sites	0.183	Low Residential	R1-1	0	0	0	10.959	0.065		Residential - Single Family Residence, 1	168B169 618		North Hollywood - Valley Village	No	MI	ADU
Los Angeles	11726 BLIX ST	91607	2355019060	0.000	0.000	0.065	0.000	Shortfall of Sites	0.183	Low Residential	R1-1	0	0	0	10.959	0.065		Residential - Single Family Residence - Pool, 1	168B169 619		North Hollywood - Valley Village	No	MI	ADU
Los Angeles	4311 VANTAGE AVE	91604	2367004021	0.000	0.000	0.065	0.000	Shortfall of Sites	0.161	Low Residential	R1-1-RIO	0	0	0	12.441	0.065		Residential - Single Family Residence - Pool, 1	165B165 619		Sherman Oaks - Studio City - Toluca Lake - Cahuenga Pass	No	MI	ADU
Los Angeles	330 S SALTAIR AVE	90049	4404030003	0.000	0.000	0.065	0.000	Shortfall of Sites	0.167	Low Residential	RS-1	0	0	0	11.987	0.065		Residential - Single Family Residence, 1	132B141 619		Brentwood - Pacific Palisades	No	MI	ADU
Los Angeles	4310 VANTAGE AVE	91604	2367004026	0.000	0.000	0.065	0.000	Shortfall of Sites	0.153	Low Residential	R1-1-RIO	0	0	0	13.114	0.065		Residential - Single Family Residence - Pool, 1	165B165 620		Sherman Oaks - Studio City - Toluca Lake - Cahuenga Pass	No	MI	ADU

Jurisdiction Name	Site Address/Intersection	5 Digit ZIP Code	Assessor Parcel Number	Very Low-Income	Low-Income	Moderate-Income	Above Moderate-Income	Type of Shortfall	Parcel Size (Acres)	Current General Plan Designation	Current Zoning	Proposed General Plan (GP) Designation	Proposed Zoning	Minimum Density Allowed	Maximum Density Allowed	Total Capacity	Vacant/ Nonvacant	Description of Existing Uses	PIN	Base Density Per Acre	Community Plan Area	Rent Stabalization Ordinance	Income Category	Applicable Rezoning Program (Program informing values in Column Q listed first)
Los Angeles	4246 COSTELLO AVE	91423	2266016010	0.000	0.000	0.065	0.000	Shortfall of Sites	0.161	Low Residential	R1-1	0	0	0	12.454	0.065		Residential - Single Family Residence - Pool, 1	165B153 620		Sherman Oaks - Studio City - Toluca Lake - Cahuenga Pass	No	MI	ADU
Los Angeles	553 MORENO AVE	90049	4264004005	0.000	0.000	0.065	0.000	Shortfall of Sites	0.620	Very Low II Residential	RE15-1	0	0	0	3.223	0.065		Residential - Single Family Residence - Pool, 1	129B137 620		Brentwood - Pacific Palisades	No	MI	ADU
Los Angeles	4284 KRAFT AVE	91604	2365030015	0.000	0.000	0.065	0.000	Shortfall of Sites	0.150	Low Residential	R1-1-RIO	0	0	0	13.360	0.065		Residential - Single Family Residence - Pool, 1	165B169 622		Sherman Oaks - Studio City - Toluca Lake - Cahuenga Pass	No	MI	ADU
Los Angeles	606 N ARDEN BLVD	90004	5523011011	0.000	0.000	0.065	0.000	Shortfall of Sites	0.161	Low II Residential	R1R3-RG	0	0	0	12.400	0.065		Residential - Single Family Residence - Pool and Misc., 1	141B189 622		Wilshire	No	MI	ADU
Los Angeles	115 S EDINBURGH AVE	90048	5511023004	0.000	0.000	0.065	0.000	Shortfall of Sites	0.150	Low II Residential	R1V3	0	0	0	13.323	0.065		Residential - Single Family Residence - Pool, 1	138B177 622		Wilshire	No	MI	ADU
Los Angeles	12014 SALTAIR PL	90049	4404021013	0.000	0.000	0.065	0.000	Shortfall of Sites	0.272	Low Residential	RS-1	0	0	0	7.350	0.065		Residential - Single Family Residence - Pool, 1	132B141 622		Brentwood - Pacific Palisades	No	MI	ADU
Los Angeles	12921 MARLBORO ST	90049	4406012011	0.000	0.000	0.065	0.000	Shortfall of Sites	0.384	Very Low I Residential	RE20-1	0	0	0	5.204	0.065		Residential - Single Family Residence - Pool and Misc., 1	132B137 622		Brentwood - Pacific Palisades	No	MI	ADU
Los Angeles	17148 KINGSBURY ST	91344	2695006028	0.000	0.000	0.065	0.000	Shortfall of Sites	0.218	Low II Residential	R1-1XL-RFA	0	0	0	9.171	0.065		Residential - Single Family Residence - Pool, 1	207B133 623		Granada Hills - Knollwood	No	MI	ADU
Los Angeles	17144 KINGSBURY ST	91344	2695006029	0.000	0.000	0.065	0.000	Shortfall of Sites	0.186	Low II Residential	R1-1XL-RFA	0	0	0	10.756	0.065		Residential - Single Family Residence - Pool, 1	207B133 624		Granada Hills - Knollwood	No	MI	ADU
Los Angeles	127 S CARMELINA AVE	90049	4405036038	0.000	0.000	0.065	0.000	Shortfall of Sites	0.218	Low Residential	R1-1	0	0	0	9.190	0.065		Residential - Single Family Residence - Pool, 1	132B141 624		Brentwood - Pacific Palisades	No	MI	ADU
Los Angeles	867 WELLESLEY AVE	90049	4264017001	0.000	0.000	0.065	0.000	Shortfall of Sites	0.179	Low Residential	RE9-1	0	0	0	11.164	0.065		Residential - Single Family Residence - Pool and Misc., 1	129B141 624		Brentwood - Pacific Palisades	No	MI	ADU
Los Angeles	4312 AGNES AVE	91604	2368013032	0.000	0.000	0.065	0.000	Shortfall of Sites	0.155	Low Residential	R1-1-RIO	0	0	0	12.902	0.065		Residential - Single Family Residence, 1	165B165 626		Sherman Oaks - Studio City - Toluca Lake - Cahuenga Pass	No	MI	ADU
Los Angeles	4268 COLBATH AVE	91423	2266017007	0.000	0.000	0.065	0.000	Shortfall of Sites	0.161	Low Residential	R1-1	0	0	0	12.455	0.065		Residential - Single Family Residence - Pool, 1	165B153 626		Sherman Oaks - Studio City - Toluca Lake - Cahuenga Pass	No	MI	ADU
Los Angeles	11459 AYRSHIRE RD	90049	4365001007	0.000	0.000	0.065	0.000	Shortfall of Sites	0.409	Very Low II Residential	RE11-1	0	0	0	4.887	0.065		Residential - Single Family Residence - Pool, 1	138B145 626		Brentwood - Pacific Palisades	No	MI	ADU
Los Angeles	5407 TAMPA AVE	91356	2163014028	0.000	0.000	0.065	0.000	Shortfall of Sites	0.157	Low II Residential	R1-1	0	0	0	12.733	0.065		Residential - Single Family Residence - Pool, 1	174B117 628		Encino - Tarzana	No	MI	ADU
Los Angeles	714 S BRISTOL AVE	90049	4266003034	0.000	0.000	0.065	0.000	Shortfall of Sites	0.276	Low Residential	R1-1	0	0	0	7.256	0.065		Residential - Single Family Residence - Pool, 1	129B141 628		Brentwood - Pacific Palisades	No	MI	ADU
Los Angeles	12528 WOODGREEN ST	90066	4246007005	0.000	0.000	0.065	0.000	Shortfall of Sites	0.155	Low Residential	R1V2	0	0	0	12.903	0.065		Residential - Single Family Residence, 1	114B153 628		Palms - Mar Vista - Del Rey	No	MI	ADU
Los Angeles	585 S BURLINGAME AVE	90049	4264003006	0.000	0.000	0.065	0.000	Shortfall of Sites	0.270	Very Low II Residential	RE11-1	0	0	0	7.413	0.065		Residential - Single Family Residence - Pool, 1	129B137 629		Brentwood - Pacific Palisades	No	MI	ADU
Los Angeles	636 N LA JOLLA AVE	90048	5528011010	0.000	0.000	0.065	0.000	Shortfall of Sites	0.150	Low II Residential	R1V3	0	0	0	13.301	0.065		Residential - Single Family Residence - Pool, 1	141B173 631		Hollywood	No	MI	ADU
Los Angeles	871 WELLESLEY AVE	90049	4264017002	0.000	0.000	0.065	0.000	Shortfall of Sites	0.168	Low Residential	RE9-1	0	0	0	11.906	0.065		Residential - Single Family Residence, 1	129B141 631		Brentwood - Pacific Palisades	No	MI	ADU
Los Angeles	1712 ROXBURY DR	90035	4307013025	0.000	0.000	0.065	0.000	Shortfall of Sites	0.221	Low Residential	R1V2-O	0	0	0	9.041	0.065		Residential - Single Family Residence, 1	129B165 632		West Los Angeles	No	MI	ADU
Los Angeles	4307 RHODES AVE	91604	2367001035	0.000	0.000	0.065	0.000	Shortfall of Sites	0.161	Low Residential	R1-1-RIO	0	0	0	12.446	0.065		Residential - Single Family Residence - Pool, 1	165B165 633		Sherman Oaks - Studio City - Toluca Lake - Cahuenga Pass	No	MI	ADU
Los Angeles	1949 N BERENDO ST	90027	5589025006	0.000	0.000	0.065	0.000	Shortfall of Sites	0.149	Low II Residential	R1-1	0	0	0	13.396	0.065		Residential - Single Family Residence - Pool, 1	150B197 633		Hollywood	No	MI	ADU
Los Angeles	2809 PATRICIA AVE	90064	4318019020	0.000	0.000	0.065	0.000	Shortfall of Sites	0.177	Low Residential	R1V2-O	0	0	0	11.288	0.065		Residential - Single Family Residence - Pool, 1	126B161 633		West Los Angeles	No	MI	ADU
Los Angeles	118 S LAUREL AVE	90048	5511023023	0.000	0.000	0.065	0.000	Shortfall of Sites	0.150	Low II Residential	R1V3	0	0	0	13.325	0.065		Residential - Single Family Residence - Pool, 1	138B177 634		Wilshire	No	MI	ADU
Los Angeles	3665 S BARRINGTON AVE	90066	4234019027	0.000	0.000	0.065	0.000	Shortfall of Sites	0.211	Low Residential	R1V2	0	0	0	9.473	0.065		Residential - Single Family Residence, 1	114B157 634		Palms - Mar Vista - Del Rey	No	MI	ADU
Los Angeles	5158 LINDLEY AVE	91316	2181003012	0.000	0.000	0.065	0.000	Shortfall of Sites	0.149	Low II Residential	R1-1	0	0	0	13.400	0.065		Residential - Single Family Residence - Pool, 1	171B125 635		Encino - Tarzana	No	MI	ADU
Los Angeles	4309 SHADYGLADE AVE	91604	2367002014	0.000	0.000	0.065	0.000	Shortfall of Sites	0.161	Low Residential	R1-1-RIO	0	0	0	12.446	0.065		Residential - Single Family Residence - Pool, 1	165B165 635		Sherman Oaks - Studio City - Toluca Lake - Cahuenga Pass	No	MI	ADU
Los Angeles	119 S LAUREL AVE	90048	5511022021	0.000	0.000	0.065	0.000	Shortfall of Sites	0.151	Low II Residential	R1V3	0	0	0	13.230	0.065		Residential - Single Family Residence, 1	138B177 635		Wilshire	No	MI	ADU
Los Angeles	114 S CANYON VIEW DR	90049	4405028021	0.000	0.000	0.065	0.000	Shortfall of Sites	0.296	Low Residential	RS-1	0	0	0	6.764	0.065		Residential - Single Family Residence, 1	132B141 635		Brentwood - Pacific Palisades	No	MI	ADU
Los Angeles	5159 HESPERIA AVE	91316	2181003018	0.000	0.000	0.065	0.000	Shortfall of Sites	0.149	Low II Residential	R1-1	0	0	0	13.395	0.065		Residential - Single Family Residence, 1	171B125 636		Encino - Tarzana	No	MI	ADU
Los Angeles	4721 CAMELLIA AVE	91602	2354015049	0.000	0.000	0.065	0.000	Shortfall of Sites	0.156	Low Residential	R1-1	0	0	0	12.825	0.065		Residential - Single Family Residence, 1	168B169 636		North Hollywood - Valley Village	No	MI	ADU
Los Angeles	12634 KLING ST	91604	2362024006	0.000	0.000	0.065	0.000	Shortfall of Sites	0.232	Low Residential	R1-1-RIO	0	0	0	8.634	0.065		Residential - Single Family Residence - Pool, 1	168B161 637		Sherman Oaks - Studio City - Toluca Lake - Cahuenga Pass	No	MI	ADU
Los Angeles	874 S BUNDY DR	90049	4265020003	0.000	0.000	0.065	0.000	Shortfall of Sites	0.175	Low Residential	R1-1	0	0	0	11.455	0.065		Residential - Single Family Residence, 1	129B145 637		Brentwood - Pacific Palisades	No	MI	ADU
Los Angeles	12618 KLING ST	91604	2362024008	0.000	0.000	0.065	0.000	Shortfall of Sites	0.232	Low Residential	R1-1-RIO	0	0	0	8.636	0.065		Residential - Single Family Residence - Pool and Misc., 1	168B161 639		Sherman Oaks - Studio City - Toluca Lake - Cahuenga Pass	No	MI	ADU
Los Angeles	14229 GREENLEAF ST	91423	2266004012	0.000	0.000	0.065	0.000	Shortfall of Sites	0.247	Very Low Residential	RE11-1	0	0	0	8.098	0.065		Residential - Single Family Residence - Pool and Misc., 1	165B153 639		Sherman Oaks - Studio City - Toluca Lake - Cahuenga Pass	No	MI	ADU
Los Angeles	591 S BURLINGAME AVE	90049	4264003007	0.000	0.000	0.065	0.000	Shortfall of Sites	0.253	Very Low II Residential	RE11-1	0	0	0	7.912	0.065		Residential - Single Family Residence - Pool and Misc., 1	129B137 639		Brentwood - Pacific Palisades	No	MI	ADU
Los Angeles	12610 KLING ST	91604	2362024009	0.000	0.000	0.065	0.000	Shortfall of Sites	0.232	Low Residential	R1-1-RIO	0	0	0	8.637	0.065		Residential - Single Family Residence - Pool, 1	168B161 640		Sherman Oaks - Studio City - Toluca Lake - Cahuenga Pass	No	MI	ADU
Los Angeles	4308 SAINT CLAIR AVE	91604	2367003025	0.000	0.000	0.065	0.000	Shortfall of Sites	0.161	Low Residential	R1-1-RIO	0	0	0	12.449	0.065		Residential - Single Family Residence - Pool, 1	165B165 640		Sherman Oaks - Studio City - Toluca Lake - Cahuenga Pass	No	MI	ADU
Los Angeles	4299 ELMER AVE	91602	2366011027	0.000	0.000	0.065	0.000	Shortfall of Sites	0.155	Low Residential	R1-1-RIO	0	0	0	12.907	0.065		Residential - Single Family Residence - Pool, 1	165B173 640		Sherman Oaks - Studio City - Toluca Lake - Cahuenga Pass	No	MI	ADU
Los Angeles	292 S GLENROY AVE	90049	4366019009	0.000	0.000	0.065	0.000	Shortfall of Sites	0.240	Low Residential	R1-1	0	0	0	8.350	0.065		Residential - Single Family Residence, 1	138B145 640		Westwood	No	MI	ADU
Los Angeles	450 S BRISTOL AVE	90049	4405024009	0.000	0.000	0.065	0.000	Shortfall of Sites	0.486	Very Low I Residential	RE20-1	0	0	0	4.112	0.065		Residential - Single Family Residence - Pool and Misc., 1	129B141 641		Brentwood - Pacific Palisades	No	MI	ADU
Los Angeles	122 S EDINBURGH AVE	90048	5511024024	0.000	0.000	0.065	0.000	Shortfall of Sites	0.152	Low II Residential	R1V3	0	0	0	13.181	0.065		Residential - Single Family Residence - Pool and Misc., 1	138B177 643		Wilshire	No	MI	ADU
Los Angeles	9731 KIRKSIDE RD	90035	4307015017	0.000	0.000	0.065	0.000	Shortfall of Sites	0.152	Low Residential	R1V2-O	0	0	0	13.165	0.065		Residential - Single Family Residence - Pool, 1	129B165 643		West Los Angeles	No	MI	ADU
Los Angeles	12530 KLING ST	91604	2362026003	0.000	0.000	0.065	0.000	Shortfall of Sites	0.231	Low Residential	R1-1-RIO	0	0	0	8.643	0.065		Residential - Single Family Residence - Pool and Misc., 1	168B161 644		Sherman Oaks - Studio City - Toluca Lake - Cahuenga Pass	No	MI	ADU
Los Angeles	5108 OTIS AVE	91356	2161020011	0.000	0.000	0.065	0.000	Shortfall of Sites	0.344	Very Low I Residential	RA-1	0	0	0	5.808	0.065		Residential - Single Family Residence, 1	171B125 645		Encino - Tarzana	No	MI	ADU
Los Angeles	9725 KIRKSIDE RD	90035	4307015018	0.000	0.000	0.065	0.000	Shortfall of Sites	0.155	Low Residential	R1V2-O	0	0	0	12.910	0.065		Residential - Single Family Residence, 1	129B165 646		West Los Angeles	No	MI	ADU
Los Angeles	12909 BALTIC ST	90049	4264003008	0.000	0.000	0.065	0.000	Shortfall of Sites	0.208	Very Low II Residential	RE11-1	0	0	0	9.631	0.065		Residential - Single Family Residence, 1	129B137 647		Brentwood - Pacific Palisades	No	MI	ADU
Los Angeles	4309 AGNES AVE	91604	2368013037	0.000	0.000	0.065	0.000	Shortfall of Sites	0.155	Low Residential	R1-1-RIO	0	0	0	12.895	0.065		Residential - Single Family Residence - Pool, 1	165B165 648		Sherman Oaks - Studio City - Toluca Lake - Cahuenga Pass	No	MI	ADU
Los Angeles	4262 COLBATH AVE	91423	2266017008	0.000	0.000	0.065	0.000	Shortfall of Sites	0.161	Low Residential	R1-1	0	0	0	12.455	0.065		Residential - Single Family Residence, 1	165B153 648		Sherman Oaks - Studio City - Toluca Lake - Cahuenga Pass	No	MI	ADU
Los Angeles	127 S ANITA AVE	90049	4405028026	0.000	0.000	0.065	0.000	Shortfall of Sites	0.160	Low Residential	R1-1	0	0	0	12.496	0.065		Residential - Single Family Residence - Pool, 1	132B141 648		Brentwood - Pacific Palisades	No	MI	ADU
Los Angeles	10578 SHOSHONE AVE	91344	2733017007	0.000	0.000	0.065	0.000	Shortfall of Sites	0.185	Low II Residential	R1-1XL-RFA	0	0	0	10.786	0.065		Residential - Single Family Residence - Pool, 1	207B129 649		Granada Hills - Knollwood	No	MI	ADU
Los Angeles	4308 AGNES AVE	91604	2368013033	0.000	0.000	0.065	0.000	Shortfall of Sites	0.155	Low Residential	R1-1-RIO	0	0	0	12.902	0.065		Residential - Single Family Residence - Pool, 1	165B165 649		Sherman Oaks - Studio City - Toluca Lake - Cahuenga Pass	No	MI	ADU
Los Angeles	101 S KILKEA DR	90048	5511020021	0.000	0.000	0.065	0.000	Shortfall of Sites	0.150	Low II Residential	R1V3-O	0	0	0	13.303	0.065		Residential - Single Family Residence, 1	138B173 649		Wilshire	No	MI	ADU
Los Angeles	131 S MEDIO DR	90049	4405035010	0.000	0.000	0.065	0.000	Shortfall of Sites	0.183	Low Residential	R1-1	0	0	0	10.899	0.065		Residential - Single Family Residence - Pool, 1	132B141 649		Brentwood - Pacific Palisades	No	MI	ADU
Los Angeles	14217 GREENLEAF ST	91423	2266004014	0.000	0.000	0.065	0.000	Shortfall of Sites	0.420	Very Low Residential	RE11-1	0	0	0	4.765	0.065		Residential - Single Family Residence - Pool, 1	165B153 650		Sherman Oaks - Studio City - Toluca Lake - Cahuenga Pass	No	MI	ADU
Los Angeles	118 S CANYON VIEW DRIVE	90049	4405028020	0.000	0.000	0.065	0.000	Shortfall of Sites	0.273	Low Residential	RS-1	0	0	0	7.321	0.065		Residential - Single Family Residence - Pool and Misc., 1	132B141 650		Brentwood - Pacific Palisades	No	MI	ADU
Los Angeles	9160 VANALDEN AVE	91324	2762016058	0.000	0.000	0.065	0.000	Shortfall of Sites	0.714	Very Low II Residential	RA-1	0	0	0	2.801	0.065		Residential - Single Family Residence - Pool and Misc., 1	198B121 653		Northridge	No	MI	ADU
Los Angeles	13752 VALLEYHEART DR	91423	2271006010	0.000	0.000	0.065	0.000	Shortfall of Sites	0.149	Low Residential	R1-1-RIO	0	0	0	13.380	0.065		Residential - Single Family Residence - Pool, 1	168B153 653		Sherman Oaks - Studio City - Toluca Lake - Cahuenga Pass	No	MI	ADU
Los Angeles	4274 BECK AVE	91604	2365027017	0.000	0.000	0.065	0.000	Shortfall of Sites	0.156	Low Residential	R1-1-RIO	0	0	0	12.845	0.065		Residential - Single Family Residence - Pool, 1	165B169 653		Sherman Oaks - Studio City - Toluca Lake - Cahuenga Pass	No	MI	ADU
Los Angeles	16445 GERMAIN ST	91344	2679005015	0.000	0.000	0.065	0.000	Shortfall of Sites	0.203	Low I Residential	RS-1	0	0	0	9.860	0.065		Residential - Single Family Residence - Pool, 1	207B137 654		Granada Hills - Knollwood	No	MI	ADU
Los Angeles	2023 PARNELL AVE	90025	4321006036	0.000	0.000	0.065	0.000	Shortfall of Sites	0.155	Low Residential	R1-1-O	0	0	0	12.886	0.065		Residential - Single Family Residence, 1	129B157 655		West Los Angeles	No	MI	ADU
Los Angeles	4275 FARMDALE AVE	91604	2365028002	0.000	0.000	0.065	0.000	Shortfall of Sites	0.155	Low Residential	R1-1-RIO	0	0	0	12.907	0.065		Residential - Single Family Residence - Pool, 1	165B169 656		Sherman Oaks - Studio City - Toluca Lake - Cahuenga Pass	No	MI	ADU
Los Angeles	4269 STERN AVE	91423	2266017023	0.000	0.000	0.065	0.000	Shortfall of Sites	0.161	Low Residential	R1-1	0	0	0	12.452	0.065		Residential - Single Family Residence - Pool, 1	165B153 657		Sherman Oaks - Studio City - Toluca Lake - Cahuenga Pass	No	MI	ADU
Los Angeles	9701 KIRKSIDE RD	90035	4307015011	0.000	0.000	0.065	0.000	Shortfall of Sites	0.165	Low Residential	R1V2-O	0	0	0	12.120	0.065		Residential - Single Family Residence, 1	129B165 657		West Los Angeles	No	MI	ADU
Los Angeles	137 N CITRUS AVE	90036	5513006024	0.000	0.000	0.065	0.000	Shortfall of Sites	0.155	Low II Residential	R1V3-RG	0	0	0	12.904	0.065		Residential - Single Family Residence - Pool, 1	138B181 658		Wilshire	No	MI	ADU
Los Angeles	128 S LAUREL AVE	90048	5511023021	0.000	0.000	0.065	0.000	Shortfall of Sites	0.150	Low II Residential	R1V3	0	0	0	13.326	0.065		Residential - Single Family Residence, 1	138B177 658		Wilshire	No	MI	ADU
Los Angeles	5057 STERN AVE	91423	2269005018	0.000	0.000	0.065	0.000	Shortfall of Sites	0.194	Low Residential	R1-1-RIO	0	0	0	10.310	0.065		Residential - Single Family Residence - Pool, 1	171B153 659		Van Nuys - North Sherman Oaks	No	MI	ADU

Jurisdiction Name	Site Address/Intersection	5 Digit ZIP Code	Assessor Parcel Number	Very Low-Income	Low-Income	Moderate-Income	Above Moderate-Income	Type of Shortfall	Parcel Size (Acres)	Current General Plan Designation	Current Zoning	Proposed General Plan (GP) Designation	Proposed Zoning	Minimum Density Allowed	Maximum Density Allowed	Total Capacity	Vacant/ Nonvacant	Description of Existing Uses	PIN	Base Density Per Acre	Community Plan Area	Rent Stabalization Ordinance	Income Category	Applicable Rezoning Program (Program informing values in Column Q listed first)
Los Angeles	135 S CARMELINA AVE	90049	4405036009	0.000	0.000	0.065	0.000	Shortfall of Sites	0.218	Low Residential	R1-1	0	0	0	9.190	0.065		Residential - Single Family Residence, 1	132B141 659		Brentwood - Pacific Palisades	No	MI	ADU
Los Angeles	11500 W SUNSET BLVD	90049	4365001008	0.000	0.000	0.065	0.000	Shortfall of Sites	0.401	Very Low II Residential	RE11-1	0	0	0	4.993	0.065		Residential - Single Family Residence - Pool and Misc., 1	138B145 660		Brentwood - Pacific Palisades	No	MI	ADU
Los Angeles	10433 OKLAHOMA AVENUE	91311	2706015020	0.000	0.000	0.065	0.000	Shortfall of Sites	0.500	Very Low I Residential	RA-1	0	0	0	4.001	0.065		Residential - Single Family Residence - Pool, 1	207B109 661		Chatsworth - Porter Ranch	No	MI	ADU
Los Angeles	134 S MEDIO DR	90049	4405036022	0.000	0.000	0.065	0.000	Shortfall of Sites	0.207	Low Residential	R1-1	0	0	0	9.669	0.065		Residential - Single Family Residence - Pool and Misc., 1	132B141 661		Brentwood - Pacific Palisades	No	MI	ADU
Los Angeles	11982 DOROTHY ST	90049	4265021008	0.000	0.000	0.065	0.000	Shortfall of Sites	0.172	Low Residential	R1-1	0	0	0	11.616	0.065		Residential - Single Family Residence - Pool and Misc., 1	129B145 661		Brentwood - Pacific Palisades	No	MI	ADU
Los Angeles	10376 ROSSBURY PL	90064	4318026017	0.000	0.000	0.065	0.000	Shortfall of Sites	0.178	Low Residential	R1V2	0	0	0	11.231	0.065		Residential - Single Family Residence, 1	126B161 661		West Los Angeles	No	MI	ADU
Los Angeles	1718 ROXBURY DR	90035	4307013031	0.000	0.000	0.065	0.000	Shortfall of Sites	0.227	Low Residential	R1V2-O	0	0	0	8.829	0.065		Residential - Single Family Residence, 1	129B165 663		West Los Angeles	No	MI	ADU
Los Angeles	10550 KINNARD AVE	90024	4326028001	0.000	0.000	0.065	0.000	Shortfall of Sites	0.162	Low Residential	R1-1-O	0	0	0	12.318	0.065		Residential - Single Family Residence, 1	132B157 664		Westwood	No	MI	ADU
Los Angeles	4233 COSTELLO AVE	91423	2266015027	0.000	0.000	0.065	0.000	Shortfall of Sites	0.161	Low Residential	R1-1	0	0	0	12.455	0.065		Residential - Single Family Residence, 1	165B153 665		Sherman Oaks - Studio City - Toluca Lake - Cahuenga Pass	No	MI	ADU
Los Angeles	4302 BELLINGHAM AVE	91604	2367004001	0.000	0.000	0.065	0.000	Shortfall of Sites	0.161	Low Residential	R1-1-RIO	0	0	0	12.442	0.065		Residential - Single Family Residence - Pool, 1	165B165 666		Sherman Oaks - Studio City - Toluca Lake - Cahuenga Pass	No	MI	ADU
Los Angeles	9629 KIRKSIDE RD	90035	4306023029	0.000	0.000	0.065	0.000	Shortfall of Sites	0.158	Low Residential	R1V2-O	0	0	0	12.672	0.065		Residential - Single Family Residence, 1	129B165 666		West Los Angeles	No	MI	ADU
Los Angeles	5049 MATILIJA AVE	91423	2269004022	0.000	0.000	0.065	0.000	Shortfall of Sites	0.199	Low Residential	R1-1-RIO	0	0	0	10.029	0.065		Residential - Single Family Residence - Pool, 1	171B153 667		Van Nuys - North Sherman Oaks	No	MI	ADU
Los Angeles	884 S BUNDY DR	90049	4265020001	0.000	0.000	0.065	0.000	Shortfall of Sites	0.192	Low Residential	R1-1	0	0	0	10.426	0.065		Residential - Single Family Residence, 1	129B145 668		Brentwood - Pacific Palisades	No	MI	ADU
Los Angeles	9607 KIRKSIDE RD	90035	4306023033	0.000	0.000	0.065	0.000	Shortfall of Sites	0.154	Low Residential	R1V2-O	0	0	0	13.002	0.065		Residential - Single Family Residence, 1	129B165 669		West Los Angeles	No	MI	ADU
Los Angeles	13040 WOODBRIDGE ST	91604	2375019045	0.000	0.000	0.065	0.000	Shortfall of Sites	0.186	Low Residential	R1-1-RIO	0	0	0	10.764	0.065		Residential - Single Family Residence - Pool, 1	165B161 670		Sherman Oaks - Studio City - Toluca Lake - Cahuenga Pass	No	MI	ADU
Los Angeles	4232 COSTELLO AVE	91423	2266016013	0.000	0.000	0.065	0.000	Shortfall of Sites	0.161	Low Residential	R1-1	0	0	0	12.456	0.065		Residential - Single Family Residence, 1	165B153 670		Sherman Oaks - Studio City - Toluca Lake - Cahuenga Pass	No	MI	ADU
Los Angeles	4708 LEMONA AVE	91403	2264019002	0.000	0.000	0.065	0.000	Shortfall of Sites	0.155	Low Residential	R1-1	0	0	0	12.907	0.065		Residential - Single Family Residence - Pool, 1	168B145 671		Sherman Oaks - Studio City - Toluca Lake - Cahuenga Pass	No	MI	ADU
Los Angeles	10327 ROSSBURY PL	90064	4318027027	0.000	0.000	0.065	0.000	Shortfall of Sites	0.153	Low Residential	R1V2	0	0	0	13.093	0.065		Residential - Single Family Residence, 1	126B161 671		West Los Angeles	No	MI	ADU
Los Angeles	16927 SEPTO ST	91343	2685007019	0.000	0.000	0.065	0.000	Shortfall of Sites	0.165	Low I Residential	R1-1	0	0	0	12.139	0.065		Residential - Single Family Residence, 1	201B133 672		Granada Hills - Knollwood	No	MI	ADU
Los Angeles	1801 ROXBURY DR	90035	4307013012	0.000	0.000	0.065	0.000	Shortfall of Sites	0.187	Low Residential	R1V2-O	0	0	0	10.680	0.065		Residential - Single Family Residence - Pool and Misc., 1	129B165 672		West Los Angeles	No	MI	ADU
Los Angeles	16919 SEPTO ST	91343	2685007020	0.000	0.000	0.065	0.000	Shortfall of Sites	0.157	Low I Residential	R1-1	0	0	0	12.708	0.065		Residential - Single Family Residence, 1	201B133 673		Granada Hills - Knollwood	No	MI	ADU
Los Angeles	16913 SEPTO ST	91343	2685007021	0.000	0.000	0.065	0.000	Shortfall of Sites	0.160	Low I Residential	R1-1	0	0	0	12.528	0.065		Residential - Single Family Residence, 1	201B133 674		Granada Hills - Knollwood	No	MI	ADU
Los Angeles	13016 WOODBRIDGE ST	91604	2375019029	0.000	0.000	0.065	0.000	Shortfall of Sites	0.290	Low Residential	R1-1-RIO	0	0	0	6.908	0.065		Residential - Single Family Residence - Pool and Misc., 1	165B161 674		Sherman Oaks - Studio City - Toluca Lake - Cahuenga Pass	No	MI	ADU
Los Angeles	16907 SEPTO ST	91343	2685007022	0.000	0.000	0.065	0.000	Shortfall of Sites	0.160	Low I Residential	R1-1	0	0	0	12.480	0.065		Residential - Single Family Residence - Pool, 1	201B133 675		Granada Hills - Knollwood	No	MI	ADU
Los Angeles	4644 GOODLAND AVE	91604	2362022002	0.000	0.000	0.065	0.000	Shortfall of Sites	0.194	Low Residential	R1-1-RIO	0	0	0	10.299	0.065		Residential - Single Family Residence - Pool, 1	168B161 675		Sherman Oaks - Studio City - Toluca Lake - Cahuenga Pass	No	MI	ADU
Los Angeles	12005 WOODBRIDGE ST	91604	2368013020	0.000	0.000	0.065	0.000	Shortfall of Sites	0.153	Low Residential	R1-1-RIO	0	0	0	13.068	0.065		Residential - Single Family Residence - Pool, 1	165B165 675		Sherman Oaks - Studio City - Toluca Lake - Cahuenga Pass	No	MI	ADU
Los Angeles	11925 CURRITUCK DR	90049	4404036005	0.000	0.000	0.065	0.000	Shortfall of Sites	0.195	Low Residential	RS-1	0	0	0	10.240	0.065		Residential - Single Family Residence - Pool and Misc., 1	132B141 675		Brentwood - Pacific Palisades	No	MI	ADU
Los Angeles	16901 SEPTO ST	91343	2685007023	0.000	0.000	0.065	0.000	Shortfall of Sites	0.165	Low I Residential	R1-1	0	0	0	12.106	0.065		Residential - Single Family Residence, 1	201B133 676		Granada Hills - Knollwood	No	MI	ADU
Los Angeles	4545 STERN AVE	91423	2271004008	0.000	0.000	0.065	0.000	Shortfall of Sites	0.243	Low Residential	R1-1-RIO	0	0	0	8.233	0.065		Residential - Single Family Residence - Pool, 1	168B153 676		Sherman Oaks - Studio City - Toluca Lake - Cahuenga Pass	No	MI	ADU
Los Angeles	9611 PASO ROBLES AVE	91325	2692024001	0.000	0.000	0.065	0.000	Shortfall of Sites	0.354	Very Low II Residential	RE11-1-H	0	0	0	5.646	0.065		Residential - Single Family Residence, 1	201B133 677		Northridge	No	MI	ADU
Los Angeles	17030 ITASCA ST	91325	2692024002	0.000	0.000	0.065	0.000	Shortfall of Sites	0.303	Very Low II Residential	RE11-1-H	0	0	0	6.598	0.065		Residential - Single Family Residence, 1	201B133 678		Northridge	No	MI	ADU
Los Angeles	17038 ITASCA ST	91325	2692024003	0.000	0.000	0.065	0.000	Shortfall of Sites	0.292	Very Low II Residential	RE11-1-H	0	0	0	6.856	0.065		Residential - Single Family Residence, 1	201B133 679		Northridge	No	MI	ADU
Los Angeles	17048 ITASCA ST	91325	2692024004	0.000	0.000	0.065	0.000	Shortfall of Sites	0.294	Very Low II Residential	RE11-1-H	0	0	0	6.800	0.065		Residential - Single Family Residence, 1	201B133 680		Northridge	No	MI	ADU
Los Angeles	17056 ITASCA ST	91325	2692024005	0.000	0.000	0.065	0.000	Shortfall of Sites	0.299	Very Low II Residential	RE11-1-H	0	0	0	6.689	0.065		Residential - Single Family Residence, 1	201B133 681		Northridge	No	MI	ADU
Los Angeles	12948 WOODBRIDGE ST	91604	2375019022	0.000	0.000	0.065	0.000	Shortfall of Sites	0.183	Low Residential	R1-1-RIO	0	0	0	10.940	0.065		Residential - Single Family Residence - Pool and Misc., 1	165B161 681		Sherman Oaks - Studio City - Toluca Lake - Cahuenga Pass	No	MI	ADU
Los Angeles	337 S KENTER AVE	90049	4404009018	0.000	0.000	0.065	0.000	Shortfall of Sites	0.169	Low Residential	R1-1	0	0	0	11.845	0.065		Residential - Single Family Residence, 1	132B141 681		Brentwood - Pacific Palisades	No	MI	ADU
Los Angeles	9649 PASO ROBLES AVE	91325	2692024006	0.000	0.000	0.065	0.000	Shortfall of Sites	0.420	Very Low II Residential	RE11-1-H	0	0	0	4.758	0.065		Residential - Single Family Residence, 1	201B133 682		Northridge	No	MI	ADU
Los Angeles	9639 PASO ROBLES AVE	91325	2692024007	0.000	0.000	0.065	0.000	Shortfall of Sites	0.385	Very Low II Residential	RE11-1-H	0	0	0	5.191	0.065		Residential - Single Family Residence - Pool, 1	201B133 683		Northridge	No	MI	ADU
Los Angeles	4626 ATOLL AVE	91423	2360024038	0.000	0.000	0.065	0.000	Shortfall of Sites	0.155	Low Residential	R1-1-RIO	0	0	0	12.907	0.065		Residential - Single Family Residence - Pool, 1	168B157 683		Sherman Oaks - Studio City - Toluca Lake - Cahuenga Pass	No	MI	ADU
Los Angeles	4238 MURIETTA AVE	91423	2266015015	0.000	0.000	0.065	0.000	Shortfall of Sites	0.161	Low Residential	R1-1	0	0	0	12.452	0.065		Residential - Single Family Residence - Pool, 1	165B153 683		Sherman Oaks - Studio City - Toluca Lake - Cahuenga Pass	No	MI	ADU
Los Angeles	11245 VALLEY SPRING LN	91602	2366011023	0.000	0.000	0.065	0.000	Shortfall of Sites	0.154	Low Residential	R1-1-RIO	0	0	0	12.948	0.065		Residential - Single Family Residence - Pool, 1	165B173 683		Sherman Oaks - Studio City - Toluca Lake - Cahuenga Pass	No	MI	ADU
Los Angeles	9631 PASO ROBLES AVE	91325	2692024008	0.000	0.000	0.065	0.000	Shortfall of Sites	0.435	Very Low II Residential	RE11-1-H	0	0	0	4.598	0.065		Residential - Single Family Residence, 1	201B133 684		Northridge	No	MI	ADU
Los Angeles	11627 HESBY ST	91601	2354001005	0.000	0.000	0.065	0.000	Shortfall of Sites	0.227	Low Residential	R1-1	0	0	0	8.813	0.065		Residential - Single Family Residence - Pool, 1	171B169 684		North Hollywood - Valley Village	No	MI	ADU
Los Angeles	4260 STERN AVE	91423	2266018011	0.000	0.000	0.065	0.000	Shortfall of Sites	0.161	Low Residential	R1-1	0	0	0	12.452	0.065		Residential - Single Family Residence - Pool and Misc., 1	165B153 684		Sherman Oaks - Studio City - Toluca Lake - Cahuenga Pass	No	MI	ADU
Los Angeles	11241 VALLEY SPRING LN	91602	2366011016	0.000	0.000	0.065	0.000	Shortfall of Sites	0.154	Low Residential	R1-1-RIO	0	0	0	12.959	0.065		Residential - Single Family Residence - Pool, 1	165B173 684		Sherman Oaks - Studio City - Toluca Lake - Cahuenga Pass	No	MI	ADU
Los Angeles	9670 PASO ROBLES AVE	91325	2692024009	0.000	0.000	0.065	0.000	Shortfall of Sites	0.883	Very Low II Residential	RE11-1-H	0	0	0	2.264	0.065		Residential - Single Family Residence, 1	201B133 685		Northridge	No	MI	ADU
Los Angeles	11009 ODELL AVE	91040	2551025031	0.000	0.000	0.065	0.000	Shortfall of Sites	0.458	Low Residential	R1-1-RFA	0	0	0	4.367	0.065		Residential - Single Family Residence - Guesthouse, 1	210B193 686		Sunland - Tujunga - Lake View Terrace - Shadow Hills - East La Tuna Canyon	No	MI	ADU
Los Angeles	9652 PASO ROBLES AVE	91325	2692024010	0.000	0.000	0.065	0.000	Shortfall of Sites	0.330	Very Low II Residential	RE11-1-H	0	0	0	6.067	0.065		Residential - Single Family Residence - Pool, 1	201B133 686		Northridge	No	MI	ADU
Los Angeles	8728 ZELZAH AVE	91325	2768012045	0.000	0.000	0.065	0.000	Shortfall of Sites	0.461	Very Low I Residential	RA-1	0	0	0	4.335	0.065		Residential - Single Family Residence - Other Improvements Only, 1	195B129 686		Northridge	No	MI	ADU
Los Angeles	4245 COLBATH AVE	91423	2266016025	0.000	0.000	0.065	0.000	Shortfall of Sites	0.161	Low Residential	R1-1	0	0	0	12.459	0.065		Residential - Single Family Residence - Pool, 1	165B153 686		Sherman Oaks - Studio City - Toluca Lake - Cahuenga Pass	No	MI	ADU
Los Angeles	9646 PASO ROBLES AVE	91325	2692024011	0.000	0.000	0.065	0.000	Shortfall of Sites	0.331	Very Low II Residential	RE11-1-H	0	0	0	6.043	0.065		Residential - Single Family Residence - Pool, 1	201B133 687		Northridge	No	MI	ADU
Los Angeles	19354 REDWING ST	91356	2163003055	0.000	0.000	0.065	0.000	Shortfall of Sites	0.356	Very Low I Residential	RA-1	0	0	0	5.612	0.065		Residential - Single Family Residence - Pool, 1	174B117 687		Encino - Tarzana	No	MI	ADU
Los Angeles	9640 PASO ROBLES AVE	91325	2692024012	0.000	0.000	0.065	0.000	Shortfall of Sites	0.331	Very Low II Residential	RE11-1-H	0	0	0	6.043	0.065		Residential - Single Family Residence, 1	201B133 688		Northridge	No	MI	ADU
Los Angeles	9632 PASO ROBLES AVE	91325	2692024013	0.000	0.000	0.065	0.000	Shortfall of Sites	0.331	Very Low II Residential	RE11-1-H	0	0	0	6.044	0.065		Residential - Single Family Residence, 1	201B133 689		Northridge	No	MI	ADU
Los Angeles	11977 DARLINGTON AVE	90049	4265021016	0.000	0.000	0.065	0.000	Shortfall of Sites	0.172	Low Residential	R1-1	0	0	0	11.623	0.065		Residential - Single Family Residence, 1	129B145 689		Brentwood - Pacific Palisades	No	MI	ADU
Los Angeles	10517 WYSTONE AVE	91326	2728015024	0.000	0.000	0.065	0.000	Shortfall of Sites	0.432	Very Low I Residential	RA-1	0	0	0	4.627	0.065		Residential - Single Family Residence - Pool, 1	207B121 690		Northridge	No	MI	ADU
Los Angeles	9626 PASO ROBLES AVE	91325	2692024014	0.000	0.000	0.065	0.000	Shortfall of Sites	0.331	Very Low II Residential	RE11-1-H	0	0	0	6.044	0.065		Residential - Single Family Residence - Pool, 1	201B133 690		Northridge	No	MI	ADU
Los Angeles	179 S GRETNA GREEN WAY	90049	4404001003	0.000	0.000	0.065	0.000	Shortfall of Sites	0.166	Low Residential	R1-1	0	0	0	12.035	0.065		Residential - Single Family Residence - Pool, 1	132B141 690		Brentwood - Pacific Palisades	No	MI	ADU
Los Angeles	9620 PASO ROBLES AVE	91325	2692024015	0.000	0.000	0.065	0.000	Shortfall of Sites	0.331	Very Low II Residential	RE11-1-H	0	0	0	6.044	0.065		Residential - Single Family Residence - Pool, 1	201B133 691		Northridge	No	MI	ADU
Los Angeles	12627 HORTENSE ST	91604	2362024014	0.000	0.000	0.065	0.000	Shortfall of Sites	0.235	Low Residential	R1-1-RIO	0	0	0	8.508	0.065		Residential - Single Family Residence, 1	168B161 691		Sherman Oaks - Studio City - Toluca Lake - Cahuenga Pass	No	MI	ADU
Los Angeles	652 N LAUREL AVE	90048	5527015021	0.000	0.000	0.065	0.000	Shortfall of Sites	0.150	Low II Residential	R1V3	0	0	0	13.342	0.065		Residential - Single Family Residence - Pool and Misc., 1	141B177 691		Hollywood	No	MI	ADU
Los Angeles	2753 KRIM DR	90064	4308015019	0.000	0.000	0.065	0.000	Shortfall of Sites	0.289	Low Residential	R1V2-O	0	0	0	6.928	0.065		Residential - Single Family Residence - Pool, 1	126B165 691		West Los Angeles	No	MI	ADU
Los Angeles	9614 PASO ROBLES AVE	91325	2692024016	0.000	0.000	0.065	0.000	Shortfall of Sites	0.330	Very Low II Residential	RE11-1-H	0	0	0	6.063	0.065		Residential - Single Family Residence - Pool, 1	201B133 692		Northridge	No	MI	ADU
Los Angeles	653 N LAUREL AVE	90048	5528009008	0.000	0.000	0.065	0.000	Shortfall of Sites	0.150	Low II Residential	R1V3	0	0	0	13.301	0.065		Residential - Single Family Residence, 1	141B177 693		Hollywood	No	MI	ADU
Los Angeles	139 S MEDIO DR	90049	4405035012	0.000	0.000	0.065	0.000	Shortfall of Sites	0.183	Low Residential	R1-1	0	0	0	10.900	0.065		Residential - Single Family Residence - Pool, 1	132B141 693		Brentwood - Pacific Palisades	No	MI	ADU
Los Angeles	9603 BEVERLYWOOD ST	90034	4309007013	0.000	0.000	0.065	0.000	Shortfall of Sites	0.299	Low Residential	R1V2-O	0	0	0	6.688	0.065		Residential - Single Family Residence - Pool and Misc., 1	126B165 695		West Los Angeles	No	MI	ADU
Los Angeles	0	0	2706017040	0.000	0.000	0.065	0.000	Shortfall of Sites	0.400	Very Low I Residential	RA-1	0	0	0	4.996	0.065		Residential - Single Family Residence - Pool, 1	207B109 696		Chatsworth - Porter Ranch	No	MI	ADU
Los Angeles	4248 COLBATH AVE	91423	2266017011	0.000	0.000	0.065	0.000	Shortfall of Sites	0.161	Low Residential	R1-1	0	0	0	12.454	0.065		Residential - Single Family Residence - Pool, 1	165B153 696		Sherman Oaks - Studio City - Toluca Lake - Cahuenga Pass	No	MI	ADU

Jurisdiction Name	Site Address/Intersection	5 Digit ZIP Code	Assessor Parcel Number	Very Low-Income	Low-Income	Moderate-Income	Above Moderate-Income	Type of Shortfall	Parcel Size (Acres)	Current General Plan Designation	Current Zoning	Proposed General Plan (GP) Designation	Proposed Zoning	Minimum Density Allowed	Maximum Density Allowed	Total Capacity	Vacant/ Nonvacant	Description of Existing Uses	PIN	Base Density Per Acre	Community Plan Area	Rent Stabalization Ordinance	Income Category	Applicable Rezoning Program (Program informing values in Column Q listed first)
Los Angeles	112 S LA JOLLA AVE	90048	5511020004	0.000	0.000	0.065	0.000	Shortfall of Sites	0.150	Low II Residential	R1V3-O	0	0	0	13.298	0.065		Residential - Single Family Residence - Pool, 1	138B173 696		Wilshire	No	MI	ADU
Los Angeles	135 S ANITA AVE	90049	4405028008	0.000	0.000	0.065	0.000	Shortfall of Sites	0.234	Low Residential	R1-1	0	0	0	8.533	0.065		Residential - Single Family Residence - Pool, 1	132B141 696		Brentwood - Pacific Palisades	No	MI	ADU
Los Angeles	20935 FRANCINE LN	91311	2706017041	0.000	0.000	0.065	0.000	Shortfall of Sites	0.585	Very Low I Residential	RA-1	0	0	0	3.421	0.065		Residential - Single Family Residence - Pool, 1	207B109 697		Chatsworth - Porter Ranch	No	MI	ADU
Los Angeles	5137 NEWCASTLE AVE	91316	2181002017	0.000	0.000	0.065	0.000	Shortfall of Sites	0.156	Low II Residential	R1-1	0	0	0	12.855	0.065		Residential - Single Family Residence, 1	171B125 698		Encino - Tarzana	No	MI	ADU
Los Angeles	148 S LAUREL AVE	90048	5511023017	0.000	0.000	0.065	0.000	Shortfall of Sites	0.150	Low II Residential	R1V3	0	0	0	13.326	0.065		Residential - Single Family Residence - Pool, 1	138B177 698		Wilshire	No	MI	ADU
Los Angeles	1813 ROXBURY DR	90035	4307013010	0.000	0.000	0.065	0.000	Shortfall of Sites	0.210	Low Residential	R1V2-O	0	0	0	9.519	0.065		Residential - Single Family Residence, 1	129B165 698		West Los Angeles	No	MI	ADU
Los Angeles	10501 OKLAHOMA AVE	91311	2706012016	0.000	0.000	0.065	0.000	Shortfall of Sites	0.485	Very Low I Residential	RA-1	0	0	0	4.120	0.065		Residential - Single Family Residence - Guesthouse, 1	207B109 699		Chatsworth - Porter Ranch	No	MI	ADU
Los Angeles	12833 HORTENSE ST	91604	2362020008	0.000	0.000	0.065	0.000	Shortfall of Sites	0.155	Low Residential	R1-1-RIO	0	0	0	12.906	0.065		Residential - Single Family Residence - Pool, 1	168B161 699		Sherman Oaks - Studio City - Toluca Lake - Cahuenga Pass	No	MI	ADU
Los Angeles	304 S GRETNA GREEN WAY	90049	4404009008	0.000	0.000	0.065	0.000	Shortfall of Sites	0.169	Low Residential	R1-1	0	0	0	11.845	0.065		Residential - Single Family Residence - Pool, 1	132B141 699		Brentwood - Pacific Palisades	No	MI	ADU
Los Angeles	10725 LIMERICK AVE	91311	2707024036	0.000	0.000	0.065	0.000	Shortfall of Sites	0.309	Low I Residential	RE11-1	0	0	0	6.472	0.065		Residential - Single Family Residence - Planned Unit Development (PUD), 1	207B109 700		Chatsworth - Porter Ranch	No	MI	ADU
Los Angeles	2216 LINNINGTON AVE	90064	4315008004	0.000	0.000	0.065	0.000	Shortfall of Sites	0.155	Low Residential	R1-1-O	0	0	0	12.907	0.065		Residential - Single Family Residence - Pool, 1	129B157 701		West Los Angeles	No	MI	ADU
Los Angeles	10737 LIMERICK AVE	91311	2707024038	0.000	0.000	0.065	0.000	Shortfall of Sites	0.265	Low I Residential	RE11-1	0	0	0	7.544	0.065		Residential - Single Family Residence, 1	207B109 702		Chatsworth - Porter Ranch	No	MI	ADU
Los Angeles	4540 TYRONE AVE	91423	2265017009	0.000	0.000	0.065	0.000	Shortfall of Sites	0.155	Low Residential	R1-1-RIO	0	0	0	12.903	0.065		Residential - Single Family Residence - Pool, 1	168B153 702		Sherman Oaks - Studio City - Toluca Lake - Cahuenga Pass	No	MI	ADU
Los Angeles	9520 KIRKSIDE RD	90035	4306024007	0.000	0.000	0.065	0.000	Shortfall of Sites	0.154	Low Residential	R1V2-O	0	0	0	12.967	0.065		Residential - Single Family Residence, 1	129B165 702		West Los Angeles	No	MI	ADU
Los Angeles	10736 LIMERICK AVE	91311	2707024039	0.000	0.000	0.065	0.000	Shortfall of Sites	0.261	Low I Residential	RE11-1	0	0	0	7.662	0.065		Residential - Single Family Residence, 1	207B109 703		Chatsworth - Porter Ranch	No	MI	ADU
Los Angeles	11167 KLING ST	91602	2353030024	0.000	0.000	0.065	0.000	Shortfall of Sites	0.189	Low Residential	R1-1	0	0	0	10.555	0.065		Residential - Single Family Residence - Pool, 1	168B173 703		North Hollywood - Valley Village	No	MI	ADU
Los Angeles	635 N FULLER AVE	90036	5526020006	0.000	0.000	0.065	0.000	Shortfall of Sites	0.170	Low II Residential	R1V2	0	0	0	11.756	0.065		Residential - Single Family Residence - Pool, 1	141B181 703		Hollywood	No	MI	ADU
Los Angeles	2013 MANNING AVE	90025	4321009068	0.000	0.000	0.065	0.000	Shortfall of Sites	0.155	Low Residential	R1-1-O	0	0	0	12.895	0.065		Residential - Single Family Residence - Pool, 1	129B157 704		West Los Angeles	No	MI	ADU
Los Angeles	5136 VARNA AVE	91423	2359002015	0.000	0.000	0.065	0.000	Shortfall of Sites	0.171	Low Residential	R1-1-RIO	0	0	0	11.704	0.065		Residential - Single Family Residence - Pool, 1	171B157 705		Van Nuys - North Sherman Oaks	No	MI	ADU
Los Angeles	2325 N SAN FERNANDO RD	90065	5457009008	0.000	0.000	0.065	0.000	Shortfall of Sites	0.250	Limited Manufacturing	[Q]M1-1-CDO-RIO	0	0	0	7.987	0.065		Industrial - Light Manufacturing - One Story, 1	150B213 705		Northeast Los Angeles	No	MI	ADU
Los Angeles	2439 S BEVERLY DR	90034	4309007015	0.000	0.000	0.065	0.000	Shortfall of Sites	0.181	Low Residential	R1V2-O	0	0	0	11.039	0.065		Residential - Single Family Residence, 1	126B165 705		West Los Angeles	No	MI	ADU
Los Angeles	12727 W HORTENSE ST	91604	2362022025	0.000	0.000	0.065	0.000	Shortfall of Sites	0.152	Low Residential	R1-1-RIO	0	0	0	13.131	0.065		Residential - Single Family Residence - Pool, 1	168B161 707		Sherman Oaks - Studio City - Toluca Lake - Cahuenga Pass	No	MI	ADU
Los Angeles	4256 STERN AVE	91423	2266018012	0.000	0.000	0.065	0.000	Shortfall of Sites	0.161	Low Residential	R1-1	0	0	0	12.452	0.065		Residential - Single Family Residence - Pool, 1	165B153 707		Sherman Oaks - Studio City - Toluca Lake - Cahuenga Pass	No	MI	ADU
Los Angeles	152 S EDINBURGH AVE	90048	5511024018	0.000	0.000	0.065	0.000	Shortfall of Sites	0.152	Low II Residential	R1V3	0	0	0	13.179	0.065		Residential - Single Family Residence - Pool, 1	138B177 707		Wilshire	No	MI	ADU
Los Angeles	11217 KLING ST	91602	2353030019	0.000	0.000	0.065	0.000	Shortfall of Sites	0.189	Low Residential	R1-1	0	0	0	10.555	0.065		Residential - Single Family Residence - Pool, 1	168B173 708		North Hollywood - Valley Village	No	MI	ADU
Los Angeles	12721 W HORTENSE ST	91604	2362022026	0.000	0.000	0.065	0.000	Shortfall of Sites	0.158	Low Residential	R1-1-RIO	0	0	0	12.696	0.065		Residential - Single Family Residence - Pool, 1	168B161 708		Sherman Oaks - Studio City - Toluca Lake - Cahuenga Pass	No	MI	ADU
Los Angeles	4255 RHODES AVE	91604	2367008045	0.000	0.000	0.065	0.000	Shortfall of Sites	0.161	Low Residential	R1-1-RIO	0	0	0	12.446	0.065		Residential - Single Family Residence - Pool, 1	165B165 708		Sherman Oaks - Studio City - Toluca Lake - Cahuenga Pass	No	MI	ADU
Los Angeles	4252 RHODES AVE	91604	2367007002	0.000	0.000	0.065	0.000	Shortfall of Sites	0.161	Low Residential	R1-1-RIO	0	0	0	12.446	0.065		Residential - Single Family Residence - Pool, 1	165B165 709		Sherman Oaks - Studio City - Toluca Lake - Cahuenga Pass	No	MI	ADU
Los Angeles	4257 FARMDALE AVE	91604	2368017003	0.000	0.000	0.065	0.000	Shortfall of Sites	0.154	Low Residential	R1-1-RIO	0	0	0	13.003	0.065		Residential - Single Family Residence - Pool, 1	165B169 709		Sherman Oaks - Studio City - Toluca Lake - Cahuenga Pass	No	MI	ADU
Los Angeles	152 S LAUREL AVE	90048	5511023016	0.000	0.000	0.065	0.000	Shortfall of Sites	0.150	Low II Residential	R1V3	0	0	0	13.326	0.065		Residential - Single Family Residence - Pool, 1	138B177 709		Wilshire	No	MI	ADU
Los Angeles	9542 KIRKSIDE RD	90035	4306024011	0.000	0.000	0.065	0.000	Shortfall of Sites	0.151	Low Residential	R1V2-O	0	0	0	13.204	0.065		Residential - Single Family Residence - Pool, 1	129B165 709		West Los Angeles	No	MI	ADU
Los Angeles	5622 KATHERINE AVE	91401	2245022020	0.000	0.000	0.065	0.000	Shortfall of Sites	0.201	Low Residential	R1-1	0	0	0	9.928	0.065		Residential - Single Family Residence - Pool, 1	174B153 710		Van Nuys - North Sherman Oaks	No	MI	ADU
Los Angeles	4256 FARMDALE AVE	91604	2368018004	0.000	0.000	0.065	0.000	Shortfall of Sites	0.154	Low Residential	R1-1-RIO	0	0	0	13.009	0.065		Residential - Single Family Residence - Pool, 1	165B169 710		Sherman Oaks - Studio City - Toluca Lake - Cahuenga Pass	No	MI	ADU
Los Angeles	1812 ROXBURY DR	90035	4307013027	0.000	0.000	0.065	0.000	Shortfall of Sites	0.233	Low Residential	R1V2-O	0	0	0	8.587	0.065		Residential - Single Family Residence - Pool and Misc., 1	129B165 711		West Los Angeles	No	MI	ADU
Los Angeles	2303 BAGLEY AVE	90034	4309019021	0.000	0.000	0.065	0.000	Shortfall of Sites	0.171	Low Residential	R1V2-O	0	0	0	11.697	0.065		Residential - Single Family Residence - Pool, 1	126B169 711		West Los Angeles	No	MI	ADU
Los Angeles	3400 STONER AVE	90066	4249010017	0.000	0.000	0.065	0.000	Shortfall of Sites	0.161	Low Residential	R1V2	0	0	0	12.445	0.065		Residential - Single Family Residence, 1	117B153 711		Palms - Mar Vista - Del Rey	No	MI	ADU
Los Angeles	3637 INGLEWOOD BLVD	90066	4248028028	0.000	0.000	0.065	0.000	Shortfall of Sites	0.156	Low Residential	R1V2	0	0	0	12.805	0.065		Residential - Single Family Residence, 1	114B157 711		Palms - Mar Vista - Del Rey	No	MI	ADU
Los Angeles	5130 GREENBUSH AVE	91423	2359003017	0.000	0.000	0.065	0.000	Shortfall of Sites	0.166	Low Residential	R1-1-RIO	0	0	0	12.031	0.065		Residential - Single Family Residence - Pool, 1	171B157 712		Van Nuys - North Sherman Oaks	No	MI	ADU
Los Angeles	649 N EDINBURGH AVE	90048	5527015009	0.000	0.000	0.065	0.000	Shortfall of Sites	0.150	Low II Residential	R1V3	0	0	0	13.301	0.065		Residential - Single Family Residence - Pool and Misc., 1	141B177 712		Hollywood	No	MI	ADU
Los Angeles	5131 NAGLE AVE	91423	2359002010	0.000	0.000	0.065	0.000	Shortfall of Sites	0.163	Low Residential	R1-1-RIO	0	0	0	12.255	0.065		Residential - Single Family Residence - Pool, 1	171B157 713		Van Nuys - North Sherman Oaks	No	MI	ADU
Los Angeles	13638 VALLEYHEART DR N	91423	2360002016	0.000	0.000	0.065	0.000	Shortfall of Sites	0.164	Low Residential	R1-1-RIO	0	0	0	12.159	0.065		Residential - Single Family Residence - Pool, 1	168B157 713		Sherman Oaks - Studio City - Toluca Lake - Cahuenga Pass	No	MI	ADU
Los Angeles	9600 KIRKSIDE RD	90035	4306024021	0.000	0.000	0.065	0.000	Shortfall of Sites	0.151	Low Residential	R1V2-O	0	0	0	13.226	0.065		Residential - Single Family Residence - Pool, 1	129B165 713		West Los Angeles	No	MI	ADU
Los Angeles	11307 KLING ST	91602	2353028036	0.000	0.000	0.065	0.000	Shortfall of Sites	0.189	Low Residential	R1-1	0	0	0	10.556	0.065		Residential - Single Family Residence - Pool and Misc., 1	168B173 714		North Hollywood - Valley Village	No	MI	ADU
Los Angeles	630 N MARTEL AVE	90036	5526020023	0.000	0.000	0.065	0.000	Shortfall of Sites	0.170	Low II Residential	R1V2	0	0	0	11.765	0.065		Residential - Single Family Residence - Pool and Misc., 1	141B181 715		Hollywood	No	MI	ADU
Los Angeles	9626 KIRKSIDE RD	90035	4306024026	0.000	0.000	0.065	0.000	Shortfall of Sites	0.152	Low Residential	R1V2-O	0	0	0	13.201	0.065		Residential - Single Family Residence, 1	129B165 715		West Los Angeles	No	MI	ADU
Los Angeles	2415 GUTHRIE CT	90034	4309019031	0.000	0.000	0.065	0.000	Shortfall of Sites	0.249	Low Residential	R1V2-O	0	0	0	8.041	0.065		Residential - Single Family Residence - Pool, 1	126B165 715		West Los Angeles	No	MI	ADU
Los Angeles	647 N LAUREL AVE	90048	5528009009	0.000	0.000	0.065	0.000	Shortfall of Sites	0.150	Low II Residential	R1V3	0	0	0	13.301	0.065		Residential - Single Family Residence - Therapy Pool (Spa), 1	141B177 716		Hollywood	No	MI	ADU
Los Angeles	11987 DARLINGTON AVE	90049	4265021018	0.000	0.000	0.065	0.000	Shortfall of Sites	0.226	Low Residential	R1-1	0	0	0	8.847	0.065		Residential - Single Family Residence, 1	129B145 716		Brentwood - Pacific Palisades	No	MI	ADU
Los Angeles	5071 GARDEN GROVE AVE	91356	2181009010	0.000	0.000	0.065	0.000	Shortfall of Sites	0.170	Low II Residential	R1-1	0	0	0	11.766	0.065		Residential - Single Family Residence - Pool, 1	171B125 717		Encino - Tarzana	No	MI	ADU
Los Angeles	146 S MEDIO DR	90049	4405036019	0.000	0.000	0.065	0.000	Shortfall of Sites	0.191	Low Residential	R1-1	0	0	0	10.449	0.065		Residential - Single Family Residence - Pool and Misc., 1	132B141 718		Brentwood - Pacific Palisades	No	MI	ADU
Los Angeles	12761 CUMPSTON ST	91607	2346003010	0.000	0.000	0.065	0.000	Shortfall of Sites	0.173	Low Residential	R1-1	0	0	0	11.585	0.065		Residential - Single Family Residence, 1	174B161 721		North Hollywood - Valley Village	No	MI	ADU
Los Angeles	5118 BELLAIRE AVE	91607	2357003012	0.000	0.000	0.065	0.000	Shortfall of Sites	0.215	Low Residential	R1-1	0	0	0	9.288	0.065		Residential - Single Family Residence - Pool, 1	171B161 721		North Hollywood - Valley Village	No	MI	ADU
Los Angeles	4225 MATILIJA AVE	91423	2266018027	0.000	0.000	0.065	0.000	Shortfall of Sites	0.161	Low Residential	R1-1	0	0	0	12.454	0.065		Residential - Single Family Residence - Pool, 1	165B153 721		Sherman Oaks - Studio City - Toluca Lake - Cahuenga Pass	No	MI	ADU
Los Angeles	2818 MOTOR AVE	90064	4308013003	0.000	0.000	0.065	0.000	Shortfall of Sites	0.206	Low Residential	R1V2-O	0	0	0	9.690	0.065		Residential - Single Family Residence - Pool, 1	126B165 721		West Los Angeles	No	MI	ADU
Los Angeles	19132 GERMAIN ST	91326	2728010021	0.000	0.000	0.065	0.000	Shortfall of Sites	0.439	Very Low I Residential	RA-1	0	0	0	4.558	0.065		Residential - Single Family Residence - Pool, 1	207B121 722		Northridge	No	MI	ADU
Los Angeles	130 GRANVILLE AVE	90049	4401002019	0.000	0.000	0.065	0.000	Shortfall of Sites	0.241	Low Residential	RS-1	0	0	0	8.312	0.065		Residential - Single Family Residence - Pool and Misc., 1	135B145 723		Brentwood - Pacific Palisades	No	MI	ADU
Los Angeles	142 S CANYON VIEW DR	90049	4405028010	0.000	0.000	0.065	0.000	Shortfall of Sites	0.288	Low Residential	RS-1	0	0	0	6.933	0.065		Residential - Single Family Residence - Therapy Pool (Spa), 1	132B141 723		Brentwood - Pacific Palisades	No	MI	ADU
Los Angeles	4614 SUNNYSLOPE AVE	91423	2360016018	0.000	0.000	0.065	0.000	Shortfall of Sites	0.186	Low Residential	R1-1-RIO	0	0	0	10.755	0.065	Vacant	Residential - Single Family Residence - Vacant Land, 1	168B157 724		Sherman Oaks - Studio City - Toluca Lake - Cahuenga Pass	No	MI	ADU
Los Angeles	4533 CALHOUN AVE	91423	2265017036	0.000	0.000	0.065	0.000	Shortfall of Sites	0.155	Low Residential	R1-1-RIO	0	0	0	12.907	0.065		Residential - Single Family Residence - Pool, 1	168B153 725		Sherman Oaks - Studio City - Toluca Lake - Cahuenga Pass	No	MI	ADU
Los Angeles	4252 BECK AVE	91604	2368017045	0.000	0.000	0.065	0.000	Shortfall of Sites	0.156	Low Residential	R1-1-RIO	0	0	0	12.843	0.065		Residential - Single Family Residence - Pool, 1	165B169 725		Sherman Oaks - Studio City - Toluca Lake - Cahuenga Pass	No	MI	ADU
Los Angeles	5123 BABCOCK AVE	91607	2357005007	0.000	0.000	0.065	0.000	Shortfall of Sites	0.215	Low Residential	R1-1	0	0	0	9.293	0.065		Residential - Single Family Residence, 1	171B161 726		North Hollywood - Valley Village	No	MI	ADU
Los Angeles	4533 STANSBURY AVE	91423	2265023010	0.000	0.000	0.065	0.000	Shortfall of Sites	0.155	Low Residential	R1-1-RIO	0	0	0	12.907	0.065		Residential - Single Family Residence - Pool, 1	168B153 727		Sherman Oaks - Studio City - Toluca Lake - Cahuenga Pass	No	MI	ADU
Los Angeles	7866 BOEING AVE	90045	4106029006	0.000	0.000	0.065	0.000	Shortfall of Sites	0.193	Low Residential	R1-1	0	0	0	10.362	0.065		Residential - Single Family Residence, 1	099B169 728		Westchester - Playa del Rey	No	MI	ADU

Jurisdiction Name	Site Address/Intersection	5 Digit ZIP Code	Assessor Parcel Number	Very Low-Income	Low-Income	Moderate-Income	Above Moderate-Income	Type of Shortfall	Parcel Size (Acres)	Current General Plan Designation	Current Zoning	Proposed General Plan (GP) Designation	Proposed Zoning	Minimum Density Allowed	Maximum Density Allowed	Total Capacity	Vacant/ Nonvacant	Description of Existing Uses	PIN	Base Density Per Acre	Community Plan Area	Rent Stabalization Ordinance	Income Category	Applicable Rezoning Program (Program informing values in Column Q listed first)
Los Angeles	4252 FARMDALE AVE	91604	2368018005	0.000	0.000	0.065	0.000	Shortfall of Sites	0.155	Low Residential	R1-1-RIO	0	0	0	12.913	0.065		Residential - Single Family Residence - Pool, 1	165B169 729		Sherman Oaks - Studio City - Toluca Lake - Cahuenga Pass	No	MI	ADU
Los Angeles	580 N ARDEN BLVD	90004	5523015003	0.000	0.000	0.065	0.000	Shortfall of Sites	0.161	Low II Residential	R1R3-RG	0	0	0	12.437	0.065		Residential - Single Family Residence - Pool and Misc., 1	141B189 729		Wilshire	No	MI	ADU
Los Angeles	10555 HOLMAN AVE	90024	4326028025	0.000	0.000	0.065	0.000	Shortfall of Sites	0.149	Low Residential	R1-1-O	0	0	0	13.403	0.065		Residential - Single Family Residence, 1	132B157 729		Westwood	No	MI	ADU
Los Angeles	1818 ROXBURY DR	90035	4307013021	0.000	0.000	0.065	0.000	Shortfall of Sites	0.235	Low Residential	R1V2-O	0	0	0	8.515	0.065		Residential - Single Family Residence, 1	129B165 730		West Los Angeles	No	MI	ADU
Los Angeles	13206 HARTSOOK ST	91423	2358003016	0.000	0.000	0.065	0.000	Shortfall of Sites	0.182	Low Residential	R1-1	0	0	0	10.960	0.065		Residential - Single Family Residence - Pool, 1	171B157 731		Van Nuys - North Sherman Oaks	No	MI	ADU
Los Angeles	11568 KLING ST	91602	2354018028	0.000	0.000	0.065	0.000	Shortfall of Sites	0.182	Low Residential	R1-1	0	0	0	10.998	0.065		Residential - Single Family Residence, 1	168B169 732		North Hollywood - Valley Village	No	MI	ADU
Los Angeles	642 N EDINBURGH AVE	90048	5527016022	0.000	0.000	0.065	0.000	Shortfall of Sites	0.152	Low II Residential	R1V3	0	0	0	13.178	0.065		Residential - Single Family Residence - Pool and Misc., 1	141B177 732		Hollywood	No	MI	ADU
Los Angeles	5118 BLUEBELL AVE	91607	2357002013	0.000	0.000	0.065	0.000	Shortfall of Sites	0.350	Low Residential	R1-1	0	0	0	5.718	0.065		Residential - Single Family Residence - Pool and Misc., 1	171B161 733		North Hollywood - Valley Village	No	MI	ADU
Los Angeles	4660 LEMONA AVE	91403	2264018015	0.000	0.000	0.065	0.000	Shortfall of Sites	0.170	Low Residential	R1-1	0	0	0	11.734	0.065		Residential - Single Family Residence - Pool, 1	168B145 733		Sherman Oaks - Studio City - Toluca Lake - Cahuenga Pass	No	MI	ADU
Los Angeles	4530 TYRONE AVE	91423	2265017013	0.000	0.000	0.065	0.000	Shortfall of Sites	0.155	Low Residential	R1-1-RIO	0	0	0	12.902	0.065		Residential - Single Family Residence - Pool, 1	168B153 735		Sherman Oaks - Studio City - Toluca Lake - Cahuenga Pass	No	MI	ADU
Los Angeles	4249 RHODES AVE	91604	2367008044	0.000	0.000	0.065	0.000	Shortfall of Sites	0.161	Low Residential	R1-1-RIO	0	0	0	12.446	0.065		Residential - Single Family Residence - Pool, 1	165B165 735		Sherman Oaks - Studio City - Toluca Lake - Cahuenga Pass	No	MI	ADU
Los Angeles	642 N LAUREL AVE	90048	5527015023	0.000	0.000	0.065	0.000	Shortfall of Sites	0.150	Low II Residential	R1V3	0	0	0	13.339	0.065		Residential - Single Family Residence - Pool, 1	141B177 735		Hollywood	No	MI	ADU
Los Angeles	11943 VICTORIA AVE	90066	4234019023	0.000	0.000	0.065	0.000	Shortfall of Sites	0.224	Low Residential	R1V2	0	0	0	8.929	0.065		Residential - Single Family Residence - Pool and Misc., 1	114B157 735		Palms - Mar Vista - Del Rey	No	MI	ADU
Los Angeles	618 N HARPER AVE	90048	5528012014	0.000	0.000	0.065	0.000	Shortfall of Sites	0.150	Low II Residential	R1V3	0	0	0	13.292	0.065		Residential - Single Family Residence - Pool and Misc., 1	141B173 736		Hollywood	No	MI	ADU
Los Angeles	5023 MATILIJA AVE	91423	2269004018	0.000	0.000	0.065	0.000	Shortfall of Sites	0.199	Low Residential	R1-1-RIO	0	0	0	10.029	0.065		Residential - Single Family Residence - Pool, 1	171B153 737		Van Nuys - North Sherman Oaks	No	MI	ADU
Los Angeles	4526 KATHERINE AVE	91423	2265017035	0.000	0.000	0.065	0.000	Shortfall of Sites	0.155	Low Residential	R1-1-RIO	0	0	0	12.897	0.065		Residential - Single Family Residence - Pool, 1	168B153 737		Sherman Oaks - Studio City - Toluca Lake - Cahuenga Pass	No	MI	ADU
Los Angeles	4238 COLBATH AVE	91423	2266017013	0.000	0.000	0.065	0.000	Shortfall of Sites	0.161	Low Residential	R1-1	0	0	0	12.454	0.065		Residential - Single Family Residence - Pool, 1	165B153 737		Sherman Oaks - Studio City - Toluca Lake - Cahuenga Pass	No	MI	ADU
Los Angeles	5022 MATILIJA AVE	91423	2269003011	0.000	0.000	0.065	0.000	Shortfall of Sites	0.194	Low Residential	R1-1-RIO	0	0	0	10.319	0.065		Residential - Single Family Residence - Pool, 1	171B153 738		Van Nuys - North Sherman Oaks	No	MI	ADU
Los Angeles	4639 ETHEL AVE	91423	2360024007	0.000	0.000	0.065	0.000	Shortfall of Sites	0.226	Low Residential	R1-1-RIO	0	0	0	8.838	0.065		Residential - Single Family Residence - Pool, 1	168B161 739		Sherman Oaks - Studio City - Toluca Lake - Cahuenga Pass	No	MI	ADU
Los Angeles	12226 PAISLEY LN	90049	4404002024	0.000	0.000	0.065	0.000	Shortfall of Sites	0.181	Low Residential	R1-1	0	0	0	11.063	0.065		Residential - Single Family Residence, 1	132B141 739		Brentwood - Pacific Palisades	No	MI	ADU
Los Angeles	2822 MOTOR AVE	90064	4308013002	0.000	0.000	0.065	0.000	Shortfall of Sites	0.170	Low Residential	R1V2-O	0	0	0	11.747	0.065		Residential - Single Family Residence, 1	126B165 740		West Los Angeles	No	MI	ADU
Los Angeles	12561 WESTMINSTER AVE	90066	4246007028	0.000	0.000	0.065	0.000	Shortfall of Sites	0.154	Low Residential	R1V2	0	0	0	13.001	0.065		Residential - Single Family Residence, 1	114B153 740		Palms - Mar Vista - Del Rey	No	MI	ADU
Los Angeles	630 N STANLEY AVE	90036	5526015021	0.000	0.000	0.065	0.000	Shortfall of Sites	0.149	Low II Residential	R1-1-O	0	0	0	13.387	0.065		Residential - Single Family Residence - Pool and Misc., 1	141B177 741		Hollywood	No	MI	ADU
Los Angeles	131 GRANVILLE AVE	90049	4401001003	0.000	0.000	0.065	0.000	Shortfall of Sites	0.201	Low Residential	RS-1	0	0	0	9.956	0.065		Residential - Single Family Residence - Pool, 1	135B145 741		Brentwood - Pacific Palisades	No	MI	ADU
Los Angeles	149 S ANITA AVE	90049	4405029011	0.000	0.000	0.065	0.000	Shortfall of Sites	0.198	Low Residential	R1-1	0	0	0	10.094	0.065		Residential - Single Family Residence - Pool and Misc., 1	132B141 742		Brentwood - Pacific Palisades	No	MI	ADU
Los Angeles	17625 TULSA ST	91344	2712013004	0.000	0.000	0.065	0.000	Shortfall of Sites	0.218	Low I Residential	RE9-1XL-RFA	0	0	0	9.172	0.065		Residential - Single Family Residence, 1	210B129 743		Granada Hills - Knollwood	No	MI	ADU
Los Angeles	12230 PAISLEY LN	90049	4404002025	0.000	0.000	0.065	0.000	Shortfall of Sites	0.183	Low Residential	R1-1	0	0	0	10.927	0.065		Residential - Single Family Residence, 1	132B141 743		Brentwood - Pacific Palisades	No	MI	ADU
Los Angeles	9509 OAKMORE RD	90035	4306024020	0.000	0.000	0.065	0.000	Shortfall of Sites	0.165	Low Residential	R1V2-O	0	0	0	12.100	0.065		Residential - Single Family Residence, 1	129B165 743		West Los Angeles	No	MI	ADU
Los Angeles	611 N HARPER AVE	90048	5528013027	0.000	0.000	0.065	0.000	Shortfall of Sites	0.172	Low II Residential	R1V3	0	0	0	11.616	0.065		Residential - Single Family Residence - Pool and Misc., 1	141B173 744		Hollywood	No	MI	ADU
Los Angeles	9345 OAKMORE RD	90035	4306025026	0.000	0.000	0.065	0.000	Shortfall of Sites	0.162	Low Residential	R1V2	0	0	0	12.371	0.065		Residential - Single Family Residence - Pool and Misc., 1	129B165 744		West Los Angeles	No	MI	ADU
Los Angeles	4245 VANTAGE AVE	91604	2367005055	0.000	0.000	0.065	0.000	Shortfall of Sites	0.161	Low Residential	R1-1-RIO	0	0	0	12.443	0.065		Residential - Single Family Residence - Pool, 1	165B165 745		Sherman Oaks - Studio City - Toluca Lake - Cahuenga Pass	No	MI	ADU
Los Angeles	4225 MAMMOTH AVE	91423	2266019018	0.000	0.000	0.065	0.000	Shortfall of Sites	0.151	Low Residential	R1-1	0	0	0	13.241	0.065		Residential - Single Family Residence - Pool, 1	165B153 745		Sherman Oaks - Studio City - Toluca Lake - Cahuenga Pass	No	MI	ADU
Los Angeles	4248 VANTAGE AVE	91604	2367005030	0.000	0.000	0.065	0.000	Shortfall of Sites	0.153	Low Residential	R1-1-RIO	0	0	0	13.077	0.065		Residential - Single Family Residence - Pool, 1	165B165 746		Sherman Oaks - Studio City - Toluca Lake - Cahuenga Pass	No	MI	ADU
Los Angeles	4528 STERN AVE	91423	2271005021	0.000	0.000	0.065	0.000	Shortfall of Sites	0.264	Low Residential	R1-1-RIO	0	0	0	7.580	0.065		Residential - Single Family Residence, 1	168B153 747		Sherman Oaks - Studio City - Toluca Lake - Cahuenga Pass	No	MI	ADU
Los Angeles	4212 COSTELLO AVE	91423	2266016017	0.000	0.000	0.065	0.000	Shortfall of Sites	0.161	Low Residential	R1-1	0	0	0	12.459	0.065		Residential - Single Family Residence - Pool, 1	165B153 748		Sherman Oaks - Studio City - Toluca Lake - Cahuenga Pass	No	MI	ADU
Los Angeles	11752 KLING ST	91607	2355016035	0.000	0.000	0.065	0.000	Shortfall of Sites	0.183	Low Residential	R1-1	0	0	0	10.959	0.065		Residential - Single Family Residence - Pool, 1	168B169 751		North Hollywood - Valley Village	No	MI	ADU
Los Angeles	4246 BECK AVE	91604	2368017046	0.000	0.000	0.065	0.000	Shortfall of Sites	0.156	Low Residential	R1-1-RIO	0	0	0	12.843	0.065		Residential - Single Family Residence - Pool, 1	165B169 751		Sherman Oaks - Studio City - Toluca Lake - Cahuenga Pass	No	MI	ADU
Los Angeles	9339 OAKMORE RD	90035	4306025025	0.000	0.000	0.065	0.000	Shortfall of Sites	0.160	Low Residential	R1V2	0	0	0	12.519	0.065		Residential - Single Family Residence, 1	129B165 751		West Los Angeles	No	MI	ADU
Los Angeles	4607 NAGLE AVE	91423	2360017032	0.000	0.000	0.065	0.000	Shortfall of Sites	0.160	Low Residential	R1-1-RIO	0	0	0	12.477	0.065		Residential - Single Family Residence - Pool, 1	168B157 752		Sherman Oaks - Studio City - Toluca Lake - Cahuenga Pass	No	MI	ADU
Los Angeles	4247 CAMELLIA AVE	91604	2368017041	0.000	0.000	0.065	0.000	Shortfall of Sites	0.155	Low Residential	R1-1-RIO	0	0	0	12.907	0.065		Residential - Single Family Residence - Pool, 1	165B169 752		Sherman Oaks - Studio City - Toluca Lake - Cahuenga Pass	No	MI	ADU
Los Angeles	637 N EDINBURGH AVE	90048	5527015011	0.000	0.000	0.065	0.000	Shortfall of Sites	0.150	Low II Residential	R1V3	0	0	0	13.301	0.065		Residential - Single Family Residence - Pool, 1	141B177 754		Hollywood	No	MI	ADU
Los Angeles	117 N CITRUS AVE	90036	5513006020	0.000	0.000	0.065	0.000	Shortfall of Sites	0.155	Low II Residential	R1V3-RG	0	0	0	12.904	0.065		Residential - Single Family Residence, 1	138B181 754		Wilshire	No	MI	ADU
Los Angeles	11982 DARLINGTON AVE	90049	4265009037	0.000	0.000	0.065	0.000	Shortfall of Sites	0.207	Low Residential	R1-1	0	0	0	9.656	0.065		Residential - Single Family Residence - Pool and Misc., 1	129B145 754		Brentwood - Pacific Palisades	No	MI	ADU
Los Angeles	9545 OAKMORE RD	90035	4306024014	0.000	0.000	0.065	0.000	Shortfall of Sites	0.152	Low Residential	R1V2-O	0	0	0	13.200	0.065		Residential - Single Family Residence, 1	129B165 755		West Los Angeles	No	MI	ADU
Los Angeles	4207 HAZELTINE AVE	91423	2266013025	0.000	0.000	0.065	0.000	Shortfall of Sites	0.161	Low Residential	R1-1	0	0	0	12.431	0.065		Residential - Single Family Residence - Pool, 1	165B153 757		Sherman Oaks - Studio City - Toluca Lake - Cahuenga Pass	No	MI	ADU
Los Angeles	11920 CURRITUCK DR	90049	4404028004	0.000	0.000	0.065	0.000	Shortfall of Sites	0.195	Low Residential	RS-1	0	0	0	10.280	0.065		Residential - Single Family Residence - Pool, 1	132B141 757		Brentwood - Pacific Palisades	No	MI	ADU
Los Angeles	9635 OAKMORE RD	90035	4306024028	0.000	0.000	0.065	0.000	Shortfall of Sites	0.180	Low Residential	R1V2-O	0	0	0	11.124	0.065		Residential - Single Family Residence, 1	129B165 760		West Los Angeles	No	MI	ADU
Los Angeles	4218 MURIETTA AVE	91423	2266015019	0.000	0.000	0.065	0.000	Shortfall of Sites	0.161	Low Residential	R1-1	0	0	0	12.454	0.065		Residential - Single Family Residence - Pool, 1	165B153 761		Sherman Oaks - Studio City - Toluca Lake - Cahuenga Pass	No	MI	ADU
Los Angeles	321 S GRETNA GREEN WAY	90049	4404002034	0.000	0.000	0.065	0.000	Shortfall of Sites	0.169	Low Residential	R1-1	0	0	0	11.868	0.065		Residential - Single Family Residence, 1	132B141 762		Brentwood - Pacific Palisades	No	MI	ADU
Los Angeles	2306 BAGLEY AVE	90034	4302001017	0.000	0.000	0.065	0.000	Shortfall of Sites	0.164	Low Residential	R1V2-O	0	0	0	12.184	0.065		Residential - Single Family Residence - Pool, 1	126B169 762		West Los Angeles	No	MI	ADU
Los Angeles	9625 OAKMORE RD	90035	4306024030	0.000	0.000	0.065	0.000	Shortfall of Sites	0.159	Low Residential	R1V2-O	0	0	0	12.581	0.065		Residential - Single Family Residence - Pool, 1	129B165 764		West Los Angeles	No	MI	ADU
Los Angeles	11243 W ACAMA STREET	91602	2366016031	0.000	0.000	0.065	0.000	Shortfall of Sites	0.167	Low Residential	R1-1-RIO	0	0	0	11.959	0.065		Residential - Single Family Residence - Pool, 1	165B173 765		Sherman Oaks - Studio City - Toluca Lake - Cahuenga Pass	No	MI	ADU
Los Angeles	4521 STERN AVE	91423	2271004005	0.000	0.000	0.065	0.000	Shortfall of Sites	0.243	Low Residential	R1-1-RIO	0	0	0	8.233	0.065		Residential - Single Family Residence - Pool, 1	168B153 766		Sherman Oaks - Studio City - Toluca Lake - Cahuenga Pass	No	MI	ADU
Los Angeles	11237 W ACAMA STREET	91602	2366016030	0.000	0.000	0.065	0.000	Shortfall of Sites	0.172	Low Residential	R1-1-RIO	0	0	0	11.616	0.065		Residential - Single Family Residence - Pool, 1	165B173 766		Sherman Oaks - Studio City - Toluca Lake - Cahuenga Pass	No	MI	ADU
Los Angeles	4647 LEMONA AVE	91403	2264015024	0.000	0.000	0.065	0.000	Shortfall of Sites	0.170	Low Residential	R1-1	0	0	0	11.732	0.065		Residential - Single Family Residence - Pool, 1	168B145 767		Sherman Oaks - Studio City - Toluca Lake - Cahuenga Pass	No	MI	ADU
Los Angeles	4521 MATILIJA AVE	91423	2271005006	0.000	0.000	0.065	0.000	Shortfall of Sites	0.264	Low Residential	R1-1-RIO	0	0	0	7.581	0.065		Residential - Single Family Residence - Pool, 1	168B153 768		Sherman Oaks - Studio City - Toluca Lake - Cahuenga Pass	No	MI	ADU
Los Angeles	4602 GREENBUSH AVE	91423	2360017009	0.000	0.000	0.065	0.000	Shortfall of Sites	0.187	Low Residential	R1-1-RIO	0	0	0	10.668	0.065		Residential - Single Family Residence - Pool, 1	168B157 769		Sherman Oaks - Studio City - Toluca Lake - Cahuenga Pass	No	MI	ADU
Los Angeles	4520 MATILIJA AVE	91423	2271006020	0.000	0.000	0.065	0.000	Shortfall of Sites	0.272	Low Residential	R1-1-RIO	0	0	0	7.349	0.065		Residential - Single Family Residence - Pool, 1	168B153 769		Sherman Oaks - Studio City - Toluca Lake - Cahuenga Pass	No	MI	ADU
Los Angeles	4239 STERN AVE	91423	2266017029	0.000	0.000	0.065	0.000	Shortfall of Sites	0.161	Low Residential	R1-1	0	0	0	12.451	0.065		Residential - Single Family Residence - Pool, 1	165B153 769		Sherman Oaks - Studio City - Toluca Lake - Cahuenga Pass	No	MI	ADU
Los Angeles	11912 W SUNSET BLVD	90049	4401001022	0.000	0.000	0.065	0.000	Shortfall of Sites	0.350	Low Residential	RS-1	0	0	0	5.709	0.065		Residential - Single Family Residence - Pool and Misc., 1	135B141 769		Brentwood - Pacific Palisades	No	MI	ADU

Jurisdiction Name	Site Address/Intersection	5 Digit ZIP Code	Assessor Parcel Number	Very Low-Income	Low-Income	Moderate-Income	Above Moderate-Income	Type of Shortfall	Parcel Size (Acres)	Current General Plan Designation	Current Zoning	Proposed General Plan (GP) Designation	Proposed Zoning	Minimum Density Allowed	Maximum Density Allowed	Total Capacity	Vacant/ Nonvacant	Description of Existing Uses	PIN	Base Density Per Acre	Community Plan Area	Rent Stabalization Ordinance	Income Category	Applicable Rezoning Program (Program informing values in Column Q listed first)
Los Angeles	9641 BEVERLYWOOD ST	90034	4309007007	0.000	0.000	0.065	0.000	Shortfall of Sites	0.223	Low Residential	R1V2-O	0	0	0	8.972	0.065		Residential - Single Family Residence - Pool, 1	126B165 770		West Los Angeles	No	MI	ADU
Los Angeles	4243 VANTAGE AVE	91604	2367005056	0.000	0.000	0.065	0.000	Shortfall of Sites	0.161	Low Residential	R1-1-RIO	0	0	0	12.444	0.065		Residential - Single Family Residence - Pool, 1	165B165 771		Sherman Oaks - Studio City - Toluca Lake - Cahuenga Pass	No	MI	ADU
Los Angeles	620 N MARTEL AVE	90036	5526020021	0.000	0.000	0.065	0.000	Shortfall of Sites	0.189	Low II Residential	R1V2	0	0	0	10.589	0.065		Residential - Single Family Residence - Pool and Misc., 1	141B181 771		Hollywood	No	MI	ADU
Los Angeles	5113 NAGLE AVE	91423	2359002007	0.000	0.000	0.065	0.000	Shortfall of Sites	0.163	Low Residential	R1-1-RIO	0	0	0	12.251	0.065		Residential - Single Family Residence - Pool, 1	171B157 772		Van Nuys - North Sherman Oaks	No	MI	ADU
Los Angeles	4242 VANTAGE AVE	91604	2367005029	0.000	0.000	0.065	0.000	Shortfall of Sites	0.153	Low Residential	R1-1-RIO	0	0	0	13.071	0.065		Residential - Single Family Residence - Pool, 1	165B165 772		Sherman Oaks - Studio City - Toluca Lake - Cahuenga Pass	No	MI	ADU
Los Angeles	621 N MARTEL AVE	90036	5526019009	0.000	0.000	0.065	0.000	Shortfall of Sites	0.161	Low II Residential	R1V2	0	0	0	12.447	0.065		Residential - Single Family Residence - Pool, 1	141B181 772		Hollywood	No	MI	ADU
Los Angeles	152 S ANITA AVE	90049	4405035023	0.000	0.000	0.065	0.000	Shortfall of Sites	0.170	Low Residential	R1-1	0	0	0	11.786	0.065		Residential - Single Family Residence, 1	132B141 772		Brentwood - Pacific Palisades	No	MI	ADU
Los Angeles	4226 BELLAIRE AVE	91604	2375014024	0.000	0.000	0.065	0.000	Shortfall of Sites	0.208	Low Residential	R1-1-RIO	0	0	0	9.634	0.065		Residential - Single Family Residence, 1	165B161 773		Sherman Oaks - Studio City - Toluca Lake - Cahuenga Pass	No	MI	ADU
Los Angeles	9418 OAKMORE RD	90035	4306026005	0.000	0.000	0.065	0.000	Shortfall of Sites	0.165	Low Residential	R1V2	0	0	0	12.147	0.065		Residential - Single Family Residence, 1	129B165 773		West Los Angeles	No	MI	ADU
Los Angeles	15733 MAYALL ST	91343	2661021027	0.000	0.000	0.065	0.000	Shortfall of Sites	0.152	Low I Residential	RA-1	0	0	0	13.135	0.065		Residential - Single Family Residence, 1	204B141 774		Granada Hills - Knollwood	No	MI	ADU
Los Angeles	5080 CHIMINEAS AVE	91356	2181005009	0.000	0.000	0.065	0.000	Shortfall of Sites	0.161	Low II Residential	R1-1	0	0	0	12.450	0.065		Residential - Single Family Residence, 1	171B125 774		Encino - Tarzana	No	MI	ADU
Los Angeles	4520 TYRONE AVE	91423	2265017017	0.000	0.000	0.065	0.000	Shortfall of Sites	0.155	Low Residential	R1-1-RIO	0	0	0	12.901	0.065		Residential - Single Family Residence - Pool, 1	168B153 774		Sherman Oaks - Studio City - Toluca Lake - Cahuenga Pass	No	MI	ADU
Los Angeles	9426 OAKMORE RD	90035	4306026004	0.000	0.000	0.065	0.000	Shortfall of Sites	0.163	Low Residential	R1V2	0	0	0	12.237	0.065		Residential - Single Family Residence - Pool, 1	129B165 774		West Los Angeles	No	MI	ADU
Los Angeles	11957 VICTORIA AVE	90066	4234019021	0.000	0.000	0.065	0.000	Shortfall of Sites	0.300	Low Residential	R1V2	0	0	0	6.666	0.065		Residential - Single Family Residence - Pool and Misc., 1	114B157 774		Palms - Mar Vista - Del Rey	No	MI	ADU
Los Angeles	11310 VALLEY SPRING LANE	91602	2366014020	0.000	0.000	0.065	0.000	Shortfall of Sites	0.170	Low Residential	R1-1-RIO	0	0	0	11.770	0.065		Residential - Single Family Residence, 1	165B173 775		Sherman Oaks - Studio City - Toluca Lake - Cahuenga Pass	No	MI	ADU
Los Angeles	9412 OAKMORE RD	90035	4306026006	0.000	0.000	0.065	0.000	Shortfall of Sites	0.165	Low Residential	R1V2	0	0	0	12.147	0.065		Residential - Single Family Residence - Pool and Misc., 1	129B165 775		West Los Angeles	No	MI	ADU
Los Angeles	4516 KATHERINE AVE	91423	2265017031	0.000	0.000	0.065	0.000	Shortfall of Sites	0.155	Low Residential	R1-1-RIO	0	0	0	12.898	0.065		Residential - Single Family Residence - Pool, 1	168B153 776		Sherman Oaks - Studio City - Toluca Lake - Cahuenga Pass	No	MI	ADU
Los Angeles	633 N LAUREL AVE	90048	5528009012	0.000	0.000	0.065	0.000	Shortfall of Sites	0.150	Low II Residential	R1V3	0	0	0	13.301	0.065		Residential - Single Family Residence - Pool, 1	141B177 776		Hollywood	No	MI	ADU
Los Angeles	12626 HORTENSE ST	91604	2362024037	0.000	0.000	0.065	0.000	Shortfall of Sites	0.263	Low Residential	R1-1-RIO	0	0	0	7.616	0.065		Residential - Single Family Residence - Pool, 1	168B161 777		Sherman Oaks - Studio City - Toluca Lake - Cahuenga Pass	No	MI	ADU
Los Angeles	10841 WOODBINE ST	90034	4254022023	0.000	0.000	0.065	0.000	Shortfall of Sites	0.177	Low Residential	R1-1	0	0	0	11.309	0.065		Residential - Single Family Residence, 1	120B161 777		Palms - Mar Vista - Del Rey	No	MI	ADU
Los Angeles	12618 HORTENSE ST	91604	2362024038	0.000	0.000	0.065	0.000	Shortfall of Sites	0.263	Low Residential	R1-1-RIO	0	0	0	7.616	0.065		Residential - Single Family Residence - Pool, 1	168B161 778		Sherman Oaks - Studio City - Toluca Lake - Cahuenga Pass	No	MI	ADU
Los Angeles	9301 MONTE MAR DR	90035	4306020004	0.000	0.000	0.065	0.000	Shortfall of Sites	0.149	Low Residential	R1V2	0	0	0	13.382	0.065		Residential - Single Family Residence, 1	129B169 778		West Los Angeles	No	MI	ADU
Los Angeles	13139 OTSEGO ST	91423	2358004011	0.000	0.000	0.065	0.000	Shortfall of Sites	0.171	Low Residential	R1-1	0	0	0	11.682	0.065		Residential - Single Family Residence - Pool, 1	171B157 785		Van Nuys - North Sherman Oaks	No	MI	ADU
Los Angeles	12642 HORTENSE ST	91604	2362024019	0.000	0.000	0.065	0.000	Shortfall of Sites	0.255	Low Residential	R1-1-RIO	0	0	0	7.834	0.065		Residential - Single Family Residence - Pool and Misc., 1	168B161 786		Sherman Oaks - Studio City - Toluca Lake - Cahuenga Pass	No	MI	ADU
Los Angeles	4235 STERN AVE	91423	2266017030	0.000	0.000	0.065	0.000	Shortfall of Sites	0.161	Low Residential	R1-1	0	0	0	12.451	0.065		Residential - Single Family Residence - Pool, 1	165B153 786		Sherman Oaks - Studio City - Toluca Lake - Cahuenga Pass	No	MI	ADU
Los Angeles	15649 MAYALL ST	91343	2661020019	0.000	0.000	0.065	0.000	Shortfall of Sites	0.152	Low I Residential	RA-1	0	0	0	13.145	0.065		Residential - Single Family Residence, 1	204B141 787		Granada Hills - Knollwood	No	MI	ADU
Los Angeles	11246 KLING ST	91602	2353033004	0.000	0.000	0.065	0.000	Shortfall of Sites	0.189	Low Residential	R1-1	0	0	0	10.560	0.065		Residential - Single Family Residence - Pool and Misc., 1	168B173 787		North Hollywood - Valley Village	No	MI	ADU
Los Angeles	4238 RHODES AVE	91604	2367007005	0.000	0.000	0.065	0.000	Shortfall of Sites	0.161	Low Residential	R1-1-RIO	0	0	0	12.446	0.065		Residential - Single Family Residence - Pool, 1	165B165 787		Sherman Oaks - Studio City - Toluca Lake - Cahuenga Pass	No	MI	ADU
Los Angeles	12808 CUMPSTON ST	91607	2346004025	0.000	0.000	0.065	0.000	Shortfall of Sites	0.362	Low Residential	R1-1	0	0	0	5.526	0.065		Residential - Single Family Residence - Pool, 1	174B161 788		North Hollywood - Valley Village	No	MI	ADU
Los Angeles	3410 S BARRINGTON AVE	90066	4249010012	0.000	0.000	0.065	0.000	Shortfall of Sites	0.169	Low Residential	R1V2	0	0	0	11.836	0.065		Residential - Single Family Residence - Pool and Misc., 1	117B153 788		Palms - Mar Vista - Del Rey	No	MI	ADU
Los Angeles	4224 TEESDALE AVE	91604	2375014021	0.000	0.000	0.065	0.000	Shortfall of Sites	0.169	Low Residential	R1-1-RIO	0	0	0	11.835	0.065		Residential - Single Family Residence - Pool, 1	165B161 789		Sherman Oaks - Studio City - Toluca Lake - Cahuenga Pass	No	MI	ADU
Los Angeles	12313 12TH HELENA DR	90049	4405041005	0.000	0.000	0.065	0.000	Shortfall of Sites	0.245	Low Residential	RS-1	0	0	0	8.172	0.065		Residential - Single Family Residence - Pool, 1	132B141 789		Brentwood - Pacific Palisades	No	MI	ADU
Los Angeles	5111 GREENBUSH AVE	91423	2359004011	0.000	0.000	0.065	0.000	Shortfall of Sites	0.166	Low Residential	R1-1-RIO	0	0	0	12.039	0.065		Residential - Single Family Residence - Pool, 1	171B157 792		Van Nuys - North Sherman Oaks	No	MI	ADU
Los Angeles	3672 INGLEWOOD BLVD	90066	4234019017	0.000	0.000	0.065	0.000	Shortfall of Sites	0.274	Low Residential	R1V2	0	0	0	7.288	0.065		Residential - Single Family Residence - Pool and Misc., 1	114B157 792		Palms - Mar Vista - Del Rey	No	MI	ADU
Los Angeles	4252 BAKMAN AVE	91602	2366014021	0.000	0.000	0.065	0.000	Shortfall of Sites	0.155	Low Residential	R1-1-RIO	0	0	0	12.907	0.065		Residential - Single Family Residence, 1	165B173 793		Sherman Oaks - Studio City - Toluca Lake - Cahuenga Pass	No	MI	ADU
Los Angeles	4227 BLUEBELL AVE	91604	2375012043	0.000	0.000	0.065	0.000	Shortfall of Sites	0.183	Low Residential	R1-1-RIO	0	0	0	10.942	0.065		Residential - Single Family Residence - Pool, 1	165B161 794		Sherman Oaks - Studio City - Toluca Lake - Cahuenga Pass	No	MI	ADU
Los Angeles	12650 HORTENSE ST	91604	2362024018	0.000	0.000	0.065	0.000	Shortfall of Sites	0.248	Low Residential	R1-1-RIO	0	0	0	8.059	0.065		Residential - Single Family Residence - Pool, 1	168B161 796		Sherman Oaks - Studio City - Toluca Lake - Cahuenga Pass	No	MI	ADU
Los Angeles	4513 KATHERINE AVE	91423	2265017018	0.000	0.000	0.065	0.000	Shortfall of Sites	0.155	Low Residential	R1-1-RIO	0	0	0	12.907	0.065		Residential - Single Family Residence - Pool, 1	168B153 796		Sherman Oaks - Studio City - Toluca Lake - Cahuenga Pass	No	MI	ADU
Los Angeles	616 N FULLER AVE	90036	5526021019	0.000	0.000	0.065	0.000	Shortfall of Sites	0.168	Low II Residential	R1V2	0	0	0	11.880	0.065		Residential - Single Family Residence - Pool and Misc., 1	141B181 796		Hollywood	No	MI	ADU
Los Angeles	9528 OAKMORE RD	90035	4306027008	0.000	0.000	0.065	0.000	Shortfall of Sites	0.163	Low Residential	R1V2-O	0	0	0	12.307	0.065		Residential - Single Family Residence - Pool, 1	129B165 796		West Los Angeles	No	MI	ADU
Los Angeles	4512 KATHERINE AVE	91423	2265017029	0.000	0.000	0.065	0.000	Shortfall of Sites	0.155	Low Residential	R1-1-RIO	0	0	0	12.898	0.065		Residential - Single Family Residence - Pool, 1	168B153 797		Sherman Oaks - Studio City - Toluca Lake - Cahuenga Pass	No	MI	ADU
Los Angeles	617 N FULLER AVE	90036	5526020010	0.000	0.000	0.065	0.000	Shortfall of Sites	0.189	Low II Residential	R1V2	0	0	0	10.584	0.065		Residential - Single Family Residence - Pool and Misc., 1	141B181 797		Hollywood	No	MI	ADU
Los Angeles	12842 HORTENSE ST	91604	2362019011	0.000	0.000	0.065	0.000	Shortfall of Sites	0.229	Low Residential	R1-1-RIO	0	0	0	8.716	0.065		Residential - Single Family Residence - Pool, 1	168B161 798		Sherman Oaks - Studio City - Toluca Lake - Cahuenga Pass	No	MI	ADU
Los Angeles	616 N MARTEL AVE	90036	5526020020	0.000	0.000	0.065	0.000	Shortfall of Sites	0.189	Low II Residential	R1V2	0	0	0	10.589	0.065		Residential - Single Family Residence - Pool and Misc., 1	141B181 798		Hollywood	No	MI	ADU
Los Angeles	12439 OTSEGO ST	91607	2356020013	0.000	0.000	0.065	0.000	Shortfall of Sites	0.179	Low Residential	R1-1	0	0	0	11.163	0.065		Residential - Single Family Residence, 1	171B165 799		North Hollywood - Valley Village	No	MI	ADU
Los Angeles	4228 AGNES AVE	91604	2368016061	0.000	0.000	0.065	0.000	Shortfall of Sites	0.159	Low Residential	R1-1-RIO	0	0	0	12.545	0.065		Residential - Single Family Residence - Pool, 1	165B165 799		Sherman Oaks - Studio City - Toluca Lake - Cahuenga Pass	No	MI	ADU
Los Angeles	9538 OAKMORE RD	90035	4306027010	0.000	0.000	0.065	0.000	Shortfall of Sites	0.151	Low Residential	R1V2-O	0	0	0	13.202	0.065		Residential - Single Family Residence, 1	129B165 799		West Los Angeles	No	MI	ADU
Los Angeles	2840 MCCONNELL DR	90064	4308016021	0.000	0.000	0.065	0.000	Shortfall of Sites	0.256	Low Residential	R1V2	0	0	0	7.825	0.065		Residential - Single Family Residence, 1	126B165 799		West Los Angeles	No	MI	ADU
Los Angeles	616 N POINSETTIA PL	90036	5525013021	0.000	0.000	0.065	0.000	Shortfall of Sites	0.159	Low II Residential	R1V2	0	0	0	12.543	0.065		Residential - Single Family Residence - Pool, 1	141B181 802		Hollywood	No	MI	ADU
Los Angeles	1918 ROXBURY DR	90035	4307014026	0.000	0.000	0.065	0.000	Shortfall of Sites	0.243	Low Residential	R1V2-O	0	0	0	8.239	0.065		Residential - Single Family Residence - Pool, 1	129B165 803		West Los Angeles	No	MI	ADU
Los Angeles	3582 COLONIAL AVE	90066	4246008019	0.000	0.000	0.065	0.000	Shortfall of Sites	0.172	Low Residential	R1V2	0	0	0	11.616	0.065		Residential - Single Family Residence - Pool, 1	114B153 803		Palms - Mar Vista - Del Rey	No	MI	ADU
Los Angeles	4636 LEMONA AVE	91403	2264018011	0.000	0.000	0.065	0.000	Shortfall of Sites	0.170	Low Residential	R1-1	0	0	0	11.734	0.065		Residential - Single Family Residence, 1	168B145 806		Sherman Oaks - Studio City - Toluca Lake - Cahuenga Pass	No	MI	ADU
Los Angeles	110 S WESTGATE AVE	90049	4401001021	0.000	0.000	0.065	0.000	Shortfall of Sites	0.305	Low Residential	RS-1	0	0	0	6.550	0.065		Residential - Single Family Residence - Pool and Misc., 1	135B141 806		Brentwood - Pacific Palisades	No	MI	ADU
Los Angeles	205 S CARMELINA AVE	90049	4405037014	0.000	0.000	0.065	0.000	Shortfall of Sites	0.189	Low Residential	R1-1	0	0	0	10.596	0.065		Residential - Single Family Residence, 1	132B141 806		Brentwood - Pacific Palisades	No	MI	ADU
Los Angeles	3651 INGLEWOOD BLVD	90066	4248028005	0.000	0.000	0.065	0.000	Shortfall of Sites	0.168	Low Residential	R1V2	0	0	0	11.907	0.065		Residential - Single Family Residence, 1	114B157 806		Palms - Mar Vista - Del Rey	No	MI	ADU
Los Angeles	12732 HORTENSE ST	91604	2362023013	0.000	0.000	0.065	0.000	Shortfall of Sites	0.155	Low Residential	R1-1-RIO	0	0	0	12.907	0.065		Residential - Single Family Residence - Pool, 1	168B161 807		Sherman Oaks - Studio City - Toluca Lake - Cahuenga Pass	No	MI	ADU
Los Angeles	3330 INGLEWOOD BLVD	90066	4249012001	0.000	0.000	0.065	0.000	Shortfall of Sites	0.164	Low Residential	R1V2	0	0	0	12.175	0.065		Residential - Single Family Residence, 1	117B153 807		Palms - Mar Vista - Del Rey	No	MI	ADU
Los Angeles	4216 COLBATH AVE	91423	2266017017	0.000	0.000	0.065	0.000	Shortfall of Sites	0.161	Low Residential	R1-1	0	0	0	12.453	0.065		Residential - Single Family Residence - Pool, 1	165B153 808		Sherman Oaks - Studio City - Toluca Lake - Cahuenga Pass	No	MI	ADU
Los Angeles	9332 OAKMORE RD	90035	4306026012	0.000	0.000	0.065	0.000	Shortfall of Sites	0.153	Low Residential	R1V2	0	0	0	13.036	0.065		Residential - Single Family Residence, 1	129B165 810		West Los Angeles	No	MI	ADU
Los Angeles	916 S GRETNA GREEN WAY	90049	4264024024	0.000	0.000	0.065	0.000	Shortfall of Sites	0.187	Low Residential	R1-1	0	0	0	10.671	0.065		Residential - Single Family Residence - Pool, 1	129B145 812		Brentwood - Pacific Palisades	No	MI	ADU
Los Angeles	9610 OAKMORE RD	90035	4306027023	0.000	0.000	0.065	0.000	Shortfall of Sites	0.152	Low Residential	R1V2-O	0	0	0	13.172	0.065		Residential - Single Family Residence - Pool, 1	129B165 812		West Los Angeles	No	MI	ADU
Los Angeles	4232 WILKINSON AVE	91604	2367008029	0.000	0.000	0.065	0.000	Shortfall of Sites	0.161	Low Residential	R1-1-RIO	0	0	0	12.438	0.065		Residential - Single Family Residence, 1	165B165 814		Sherman Oaks - Studio City - Toluca Lake - Cahuenga Pass	No	MI	ADU

Jurisdiction Name	Site Address/Intersection	5 Digit ZIP Code	Assessor Parcel Number	Very Low-Income	Low-Income	Moderate-Income	Above Moderate-Income	Type of Shortfall	Parcel Size (Acres)	Current General Plan Designation	Current Zoning	Proposed General Plan (GP) Designation	Proposed Zoning	Minimum Density Allowed	Maximum Density Allowed	Total Capacity	Vacant/ Nonvacant	Description of Existing Uses	PIN	Base Density Per Acre	Community Plan Area	Rent Stabalization Ordinance	Income Category	Applicable Rezoning Program (Program informing values in Column Q listed first)
Los Angeles	622 N EDINBURGH AVE	90048	5527016026	0.000	0.000	0.065	0.000	Shortfall of Sites	0.152	Low II Residential	R1V3	0	0	0	13.178	0.065		Residential - Single Family Residence - Pool, 1	141B177 814		Hollywood	No	MI	ADU
Los Angeles	155 5TH ANITA DR	90049	4405029018	0.000	0.000	0.065	0.000	Shortfall of Sites	0.277	Low Residential	RS-1	0	0	0	7.212	0.065		Residential - Single Family Residence - Pool, 1	132B141 814		Brentwood - Pacific Palisades	No	MI	ADU
Los Angeles	4233 RHODES AVE	91604	2367008041	0.000	0.000	0.065	0.000	Shortfall of Sites	0.161	Low Residential	R1-1-RIO	0	0	0	12.446	0.065		Residential - Single Family Residence - Pool, 1	165B165 815		Sherman Oaks - Studio City - Toluca Lake - Cahuenga Pass	No	MI	ADU
Los Angeles	623 N EDINBURGH AVE	90048	5527015014	0.000	0.000	0.065	0.000	Shortfall of Sites	0.150	Low II Residential	R1V3	0	0	0	13.301	0.065		Residential - Single Family Residence - Pool and Misc., 1	141B177 815		Hollywood	No	MI	ADU
Los Angeles	169 S MEDIO DR	90049	4405035019	0.000	0.000	0.065	0.000	Shortfall of Sites	0.156	Low Residential	R1-1	0	0	0	12.856	0.065		Residential - Single Family Residence, 1	132B141 815		Brentwood - Pacific Palisades	No	MI	ADU
Los Angeles	2001 ROXBURY DR	90035	4307014013	0.000	0.000	0.065	0.000	Shortfall of Sites	0.279	Low Residential	R1V2-O	0	0	0	7.176	0.065		Residential - Single Family Residence - Pool, 1	129B165 815		West Los Angeles	No	MI	ADU
Los Angeles	9429 BEVERLYWOOD ST	90034	4309019007	0.000	0.000	0.065	0.000	Shortfall of Sites	0.159	Low Residential	R1V2-O	0	0	0	12.600	0.065		Residential - Single Family Residence - Pool, 1	126B165 815		West Los Angeles	No	MI	ADU
Los Angeles	4210 BENEDICT CANYON DR	91423	2266021003	0.000	0.000	0.065	0.000	Shortfall of Sites	0.208	Low Residential	R1-1	0	0	0	9.602	0.065		Residential - Single Family Residence, 1	165B157 816		Sherman Oaks - Studio City - Toluca Lake - Cahuenga Pass	No	MI	ADU
Los Angeles	9950 REMMET AVENUE	91311	2747025022	0.000	0.000	0.065	0.000	Shortfall of Sites	0.431	Public Facilities	MR1-1	0	0	0	4.635	0.065		Industrial - Warehousing, Distribution, Storage - Warehousing, Distribution, Under 10,000 SF - One Story, 1	204B105 817		Chatsworth - Porter Ranch	No	MI	ADU
Los Angeles	4233 SHADYGLADE AVE	91604	2367007019	0.000	0.000	0.065	0.000	Shortfall of Sites	0.161	Low Residential	R1-1-RIO	0	0	0	12.440	0.065		Residential - Single Family Residence - Pool, 1	165B165 817		Sherman Oaks - Studio City - Toluca Lake - Cahuenga Pass	No	MI	ADU
Los Angeles	4225 STERN AVE	91423	2266017032	0.000	0.000	0.065	0.000	Shortfall of Sites	0.161	Low Residential	R1-1	0	0	0	12.450	0.065		Residential - Single Family Residence - Pool, 1	165B153 817		Sherman Oaks - Studio City - Toluca Lake - Cahuenga Pass	No	MI	ADU
Los Angeles	4510 TYRONE AVE	91423	2265017021	0.000	0.000	0.065	0.000	Shortfall of Sites	0.155	Low Residential	R1-1-RIO	0	0	0	12.900	0.065		Residential - Single Family Residence - Pool, 1	168B153 820		Sherman Oaks - Studio City - Toluca Lake - Cahuenga Pass	No	MI	ADU
Los Angeles	612 N FULLER AVE	90036	5526021018	0.000	0.000	0.065	0.000	Shortfall of Sites	0.168	Low II Residential	R1V2	0	0	0	11.880	0.065		Residential - Single Family Residence - Pool and Misc., 1	141B181 820		Hollywood	No	MI	ADU
Los Angeles	11540 ADDISON ST	91601	2354006010	0.000	0.000	0.065	0.000	Shortfall of Sites	0.188	Low Residential	R1-1	0	0	0	10.650	0.065		Residential - Single Family Residence, 1	171B169 822		North Hollywood - Valley Village	No	MI	ADU
Los Angeles	4506 KATHERINE AVE	91423	2265017027	0.000	0.000	0.065	0.000	Shortfall of Sites	0.155	Low Residential	R1-1-RIO	0	0	0	12.898	0.065		Residential - Single Family Residence - Pool, 1	168B153 822		Sherman Oaks - Studio City - Toluca Lake - Cahuenga Pass	No	MI	ADU
Los Angeles	611 N MARTEL AVE	90036	5526019011	0.000	0.000	0.065	0.000	Shortfall of Sites	0.161	Low II Residential	R1V2	0	0	0	12.447	0.065		Residential - Single Family Residence - Pool and Misc., 1	141B181 823		Hollywood	No	MI	ADU
Los Angeles	10050 REMMET AVE	91311	2747025029	0.000	0.000	0.065	0.000	Shortfall of Sites	0.633	Limited Manufacturing	MR1-1	0	0	0	3.159	0.065		Industrial - Light Manufacturing - One Story, 1	204B105 824		Chatsworth - Porter Ranch	No	MI	ADU
Los Angeles	0	0	2367005054	0.000	0.000	0.065	0.000	Shortfall of Sites	0.161	Low Residential	R1-1-RIO	0	0	0	12.439	0.065		Residential - Single Family Residence - Pool, 1	165B165 824		Sherman Oaks - Studio City - Toluca Lake - Cahuenga Pass	No	MI	ADU
Los Angeles	4228 FARMDALE AVE	91604	2368018010	0.000	0.000	0.065	0.000	Shortfall of Sites	0.155	Low Residential	R1-1-RIO	0	0	0	12.902	0.065		Residential - Single Family Residence - Pool, 1	165B169 824		Sherman Oaks - Studio City - Toluca Lake - Cahuenga Pass	No	MI	ADU
Los Angeles	9012 VILLANOVA AVE	90045	4119027002	0.000	0.000	0.065	0.000	Shortfall of Sites	0.152	Low Residential	R1-1	0	0	0	13.199	0.065		Residential - Single Family Residence, 1	096B161 824		Westchester - Playa del Rey	No	MI	ADU
Los Angeles	10060 REMMET AVE	91311	2747025030	0.000	0.000	0.065	0.000	Shortfall of Sites	0.616	Limited Manufacturing	MR1-1	0	0	0	3.245	0.065		Industrial - Light Manufacturing - One Story, 1	204B105 825		Chatsworth - Porter Ranch	No	MI	ADU
Los Angeles	4233 VANTAGE AVE	91604	2367005015	0.000	0.000	0.065	0.000	Shortfall of Sites	0.161	Low Residential	R1-1-RIO	0	0	0	12.444	0.065		Residential - Single Family Residence - Pool, 1	165B165 825		Sherman Oaks - Studio City - Toluca Lake - Cahuenga Pass	No	MI	ADU
Los Angeles	2000 ROXBURY DR	90035	4307014028	0.000	0.000	0.065	0.000	Shortfall of Sites	0.245	Low Residential	R1V2-O	0	0	0	8.172	0.065		Residential - Single Family Residence - Pool and Misc., 1	129B165 825		West Los Angeles	No	MI	ADU
Los Angeles	610 N STANLEY AVE	90036	5526015017	0.000	0.000	0.065	0.000	Shortfall of Sites	0.149	Low II Residential	R1-1-O	0	0	0	13.390	0.065		Residential - Single Family Residence - Pool and Misc., 1	141B177 826		Hollywood	No	MI	ADU
Los Angeles	4216 VENTURA CANYON AVE	91423	2373011007	0.000	0.000	0.065	0.000	Shortfall of Sites	0.175	Low Residential	R1-1	0	0	0	11.399	0.065		Residential - Single Family Residence, 1	165B157 827		Sherman Oaks - Studio City - Toluca Lake - Cahuenga Pass	No	MI	ADU
Los Angeles	407 S GRETNA GREEN WAY	90049	4404003014	0.000	0.000	0.065	0.000	Shortfall of Sites	0.164	Low Residential	R1-1	0	0	0	12.221	0.065		Residential - Single Family Residence - Pool, 1	132B141 832		Brentwood - Pacific Palisades	No	MI	ADU
Los Angeles	9715 CRESTA DR	90035	4307017007	0.000	0.000	0.065	0.000	Shortfall of Sites	0.150	Low Residential	R1V2-O	0	0	0	13.350	0.065		Residential - Single Family Residence, 1	129B165 832		West Los Angeles	No	MI	ADU
Los Angeles	7100 W 91ST ST	90045	4119034013	0.000	0.000	0.065	0.000	Shortfall of Sites	0.192	Low Residential	R1-1	0	0	0	10.409	0.065		Residential - Single Family Residence, 1	096B161 832		Westchester - Playa del Rey	No	MI	ADU
Los Angeles	13200 OTSEGO ST	91423	2358006011	0.000	0.000	0.065	0.000	Shortfall of Sites	0.186	Low Residential	R1-1	0	0	0	10.756	0.065		Residential - Single Family Residence, 1	171B157 833		Van Nuys - North Sherman Oaks	No	MI	ADU
Los Angeles	165 S ANITA AVE	90049	4405029015	0.000	0.000	0.065	0.000	Shortfall of Sites	0.174	Low Residential	R1-1	0	0	0	11.480	0.065		Residential - Single Family Residence, 1	132B141 834		Brentwood - Pacific Palisades	No	MI	ADU
Los Angeles	4229 RHODES AVE	91604	2367008040	0.000	0.000	0.065	0.000	Shortfall of Sites	0.161	Low Residential	R1-1-RIO	0	0	0	12.446	0.065		Residential - Single Family Residence - Pool, 1	165B165 835		Sherman Oaks - Studio City - Toluca Lake - Cahuenga Pass	No	MI	ADU
Los Angeles	425 S SALTAIR AVE	90049	4404023007	0.000	0.000	0.065	0.000	Shortfall of Sites	0.351	Low Residential	RS-1	0	0	0	5.690	0.065		Residential - Single Family Residence - Pool, 1	132B141 835		Brentwood - Pacific Palisades	No	MI	ADU
Los Angeles	4228 RHODES AVE	91604	2367007007	0.000	0.000	0.065	0.000	Shortfall of Sites	0.161	Low Residential	R1-1-RIO	0	0	0	12.446	0.065		Residential - Single Family Residence - Pool, 1	165B165 836		Sherman Oaks - Studio City - Toluca Lake - Cahuenga Pass	No	MI	ADU
Los Angeles	961 S BUNDY DR	90049	4264024010	0.000	0.000	0.065	0.000	Shortfall of Sites	0.174	Low Residential	R1-1	0	0	0	11.491	0.065		Residential - Single Family Residence, 1	129B145 836		Brentwood - Pacific Palisades	No	MI	ADU
Los Angeles	126 S WESTGATE AVE	90049	4401001019	0.000	0.000	0.065	0.000	Shortfall of Sites	0.201	Low Residential	RS-1	0	0	0	9.956	0.065		Residential - Single Family Residence - Pool and Misc., 1	135B141 837		Brentwood - Pacific Palisades	No	MI	ADU
Los Angeles	926 S GRETNA GREEN WAY	90049	4264024022	0.000	0.000	0.065	0.000	Shortfall of Sites	0.181	Low Residential	R1-1	0	0	0	11.055	0.065		Residential - Single Family Residence - Pool and Misc., 1	129B145 837		Brentwood - Pacific Palisades	No	MI	ADU
Los Angeles	21327 BLACKHAWK ST	91311	2706021049	0.000	0.000	0.065	0.000	Shortfall of Sites	0.223	Low I Residential	RS-1	0	0	0	8.957	0.065		Residential - Single Family Residence, 1	204B105 838		Chatsworth - Porter Ranch	No	MI	ADU
Los Angeles	13134 OTSEGO ST	91423	2358005009	0.000	0.000	0.065	0.000	Shortfall of Sites	0.181	Low Residential	R1-1	0	0	0	11.036	0.065		Residential - Single Family Residence, 1	171B157 839		Van Nuys - North Sherman Oaks	No	MI	ADU
Los Angeles	11634 ADDISON ST	91601	2354009042	0.000	0.000	0.065	0.000	Shortfall of Sites	0.180	Low Residential	R1-1	0	0	0	11.123	0.065		Residential - Single Family Residence - Pool, 1	171B169 839		North Hollywood - Valley Village	No	MI	ADU
Los Angeles	13800 DAVANA TER	91423	2266022006	0.000	0.000	0.065	0.000	Shortfall of Sites	0.241	Low Residential	R1-1	0	0	0	8.288	0.065		Residential - Single Family Residence, 1	165B153 839		Sherman Oaks - Studio City - Toluca Lake - Cahuenga Pass	No	MI	ADU
Los Angeles	9515 CRESTA DR	90035	4306027019	0.000	0.000	0.065	0.000	Shortfall of Sites	0.163	Low Residential	R1V2-O	0	0	0	12.305	0.065		Residential - Single Family Residence - Pool and Misc., 1	129B165 839		West Los Angeles	No	MI	ADU
Los Angeles	22057 ACORN ST	91311	2727023004	0.000	0.000	0.065	0.000	Shortfall of Sites	0.310	Low I Residential	RE11-1	0	0	0	6.453	0.065		Residential - Single Family Residence, 1	201B101 840		Chatsworth - Porter Ranch	No	MI	ADU
Los Angeles	11640 ADDISON ST	91601	2354009041	0.000	0.000	0.065	0.000	Shortfall of Sites	0.180	Low Residential	R1-1	0	0	0	11.123	0.065		Residential - Single Family Residence, 1	171B169 840		North Hollywood - Valley Village	No	MI	ADU
Los Angeles	13812 DAVANA TER	91423	2266022005	0.000	0.000	0.065	0.000	Shortfall of Sites	0.249	Low Residential	R1-1	0	0	0	8.020	0.065		Residential - Single Family Residence - Pool, 1	165B153 840		Sherman Oaks - Studio City - Toluca Lake - Cahuenga Pass	No	MI	ADU
Los Angeles	2107 PARNELL AVE	90025	4321007050	0.000	0.000	0.065	0.000	Shortfall of Sites	0.155	Low Residential	R1-1-O	0	0	0	12.882	0.065		Residential - Single Family Residence, 1	129B157 840		West Los Angeles	No	MI	ADU
Los Angeles	9521 CRESTA DR	90035	4306027018	0.000	0.000	0.065	0.000	Shortfall of Sites	0.163	Low Residential	R1V2-O	0	0	0	12.305	0.065		Residential - Single Family Residence - Pool, 1	129B165 840		West Los Angeles	No	MI	ADU
Los Angeles	22051 ACORN ST	91311	2727023005	0.000	0.000	0.065	0.000	Shortfall of Sites	0.269	Low I Residential	RE11-1	0	0	0	7.425	0.065		Residential - Single Family Residence, 1	201B101 841		Chatsworth - Porter Ranch	No	MI	ADU
Los Angeles	11646 ADDISON ST	91601	2354009040	0.000	0.000	0.065	0.000	Shortfall of Sites	0.180	Low Residential	R1-1	0	0	0	11.123	0.065		Residential - Single Family Residence, 1	171B169 841		North Hollywood - Valley Village	No	MI	ADU
Los Angeles	17831 SAN JOSE ST	91344	2733003021	0.000	0.000	0.065	0.000	Shortfall of Sites	0.265	Low II Residential	R1-1XL-RFA	0	0	0	7.544	0.065		Residential - Single Family Residence, 1	207B129 842		Granada Hills - Knollwood	No	MI	ADU
Los Angeles	11652 ADDISON ST	91601	2354009039	0.000	0.000	0.065	0.000	Shortfall of Sites	0.180	Low Residential	R1-1	0	0	0	11.123	0.065		Residential - Single Family Residence - Pool, 1	171B169 842		North Hollywood - Valley Village	No	MI	ADU
Los Angeles	7430 W 88TH PL	90045	4119020005	0.000	0.000	0.065	0.000	Shortfall of Sites	0.162	Low Residential	R1-1	0	0	0	12.322	0.065		Residential - Single Family Residence, 1	096B157 842		Westchester - Playa del Rey	No	MI	ADU
Los Angeles	4229 BELLINGHAM AVE	91604	2367006042	0.000	0.000	0.065	0.000	Shortfall of Sites	0.161	Low Residential	R1-1-RIO	0	0	0	12.400	0.065		Residential - Single Family Residence - Pool, 1	165B165 843		Sherman Oaks - Studio City - Toluca Lake - Cahuenga Pass	No	MI	ADU
Los Angeles	13756 DAVANA TER	91423	2266022007	0.000	0.000	0.065	0.000	Shortfall of Sites	0.212	Low Residential	R1-1	0	0	0	9.455	0.065		Residential - Single Family Residence - Pool, 1	165B153 843		Sherman Oaks - Studio City - Toluca Lake - Cahuenga Pass	No	MI	ADU
Los Angeles	22060 ACORN ST	91311	2727023008	0.000	0.000	0.065	0.000	Shortfall of Sites	0.308	Low I Residential	RE11-1	0	0	0	6.502	0.065		Residential - Single Family Residence, 1	201B101 844		Chatsworth - Porter Ranch	No	MI	ADU
Los Angeles	0	0	2367005053	0.000	0.000	0.065	0.000	Shortfall of Sites	0.161	Low Residential	R1-1-RIO	0	0	0	12.439	0.065		Residential - Single Family Residence - Pool, 1	165B165 844		Sherman Oaks - Studio City - Toluca Lake - Cahuenga Pass	No	MI	ADU
Los Angeles	9708 BEVERLYWOOD ST	90034	4308019004	0.000	0.000	0.065	0.000	Shortfall of Sites	0.165	Low Residential	R1V2	0	0	0	12.100	0.065		Residential - Single Family Residence - Pool and Misc., 1	126B165 844		West Los Angeles	No	MI	ADU
Los Angeles	21332 BLACKHAWK ST	91311	2706021056	0.000	0.000	0.065	0.000	Shortfall of Sites	0.222	Low I Residential	RS-1	0	0	0	9.023	0.065		Residential - Single Family Residence, 1	204B105 845		Chatsworth - Porter Ranch	No	MI	ADU
Los Angeles	9559 HANNA AVE	91311	2727023009	0.000	0.000	0.065	0.000	Shortfall of Sites	0.264	Low I Residential	RS-1	0	0	0	7.571	0.065		Residential - Single Family Residence, 1	201B101 845		Chatsworth - Porter Ranch	No	MI	ADU
Los Angeles	21326 BLACKHAWK ST	91311	2706021057	0.000	0.000	0.065	0.000	Shortfall of Sites	0.293	Low I Residential	RS-1	0	0	0	6.837	0.065		Residential - Single Family Residence, 1	204B105 846		Chatsworth - Porter Ranch	No	MI	ADU
Los Angeles	9565 HANNA AVE	91311	2727023010	0.000	0.000	0.065	0.000	Shortfall of Sites	0.231	Low I Residential	RS-1	0	0	0	8.675	0.065		Residential - Single Family Residence, 1	201B101 846		Chatsworth - Porter Ranch	No	MI	ADU
Los Angeles	9603 HANNA AVE	91311	2727023011	0.000	0.000	0.065	0.000	Shortfall of Sites	0.223	Low I Residential	RS-1	0	0	0	8.980	0.065		Residential - Single Family Residence, 1	201B101 847		Chatsworth - Porter Ranch	No	MI	ADU
Los Angeles	4955 CARPENTER AVE	91607	2355013016	0.000	0.000	0.065	0.000	Shortfall of Sites	0.215	Low Residential	R1-1	0	0	0	9.315	0.065		Residential - Single Family Residence - Pool, 1	171B169 847		North Hollywood - Valley Village	No	MI	ADU
Los Angeles	3636 OCEAN VIEW AVE	90066	4248026022	0.000	0.000	0.065	0.000	Shortfall of Sites	0.190	Low Residential	R1V2	0	0	0	10.512	0.065		Residential - Single Family Residence, 1	114B153 847		Palms - Mar Vista - Del Rey	No	MI	ADU
Los Angeles	9609 HANNA AVE	91311	2727023012	0.000	0.000	0.065	0.000	Shortfall of Sites	0.204	Low I Residential	RS-1	0	0	0	9.824	0.065		Residential - Single Family Residence, 1	201B101 848		Chatsworth - Porter Ranch	No	MI	ADU
Los Angeles	17319 TULSA ST	91344	2696003007	0.000	0.000	0.065	0.000	Shortfall of Sites	0.262	Low I Residential	RE9-1XL-RFA	0	0	0	7.626	0.065		Residential - Single Family Residence, 1	210B133 849		Granada Hills - Knollwood	No	MI	ADU

Jurisdiction Name	Site Address/Intersection	5 Digit ZIP Code	Assessor Parcel Number	Very Low-Income	Low-Income	Moderate-Income	Above Moderate-Income	Type of Shortfall	Parcel Size (Acres)	Current General Plan Designation	Current Zoning	Proposed General Plan (GP) Designation	Proposed Zoning	Minimum Density Allowed	Maximum Density Allowed	Total Capacity	Vacant/ Nonvacant	Description of Existing Uses	PIN	Base Density Per Acre	Community Plan Area	Rent Stabalization Ordinance	Income Category	Applicable Rezoning Program (Program informing values in Column Q listed first)
Los Angeles	9615 HANNA AVE	91311	2727023013	0.000	0.000	0.065	0.000	Shortfall of Sites	0.189	Low I Residential	RS-1	0	0	0	10.559	0.065		Residential - Single Family Residence, 1	201B101 849		Chatsworth - Porter Ranch	No	MI	ADU
Los Angeles	123 S WESTGATE AVE	90049	4404017016	0.000	0.000	0.065	0.000	Shortfall of Sites	0.205	Low Residential	R1-1	0	0	0	9.750	0.065		Residential - Single Family Residence - Pool, 1	135B141 849		Brentwood - Pacific Palisades	No	MI	ADU
Los Angeles	9551 CRESTA DR	90035	4306027013	0.000	0.000	0.065	0.000	Shortfall of Sites	0.152	Low Residential	R1V2-O	0	0	0	13.200	0.065		Residential - Single Family Residence, 1	129B165 849		West Los Angeles	No	MI	ADU
Los Angeles	9621 HANNA AVE	91311	2727023014	0.000	0.000	0.065	0.000	Shortfall of Sites	0.180	Low I Residential	RS-1	0	0	0	11.135	0.065		Residential - Single Family Residence, 1	201B101 850		Chatsworth - Porter Ranch	No	MI	ADU
Los Angeles	4501 KATHERINE AVE	91423	2265017022	0.000	0.000	0.065	0.000	Shortfall of Sites	0.154	Low Residential	R1-1-RIO	0	0	0	12.948	0.065		Residential - Single Family Residence, 1	168B153 850		Sherman Oaks - Studio City - Toluca Lake - Cahuenga Pass	No	MI	ADU
Los Angeles	9627 HANNA AVE	91311	2727023015	0.000	0.000	0.065	0.000	Shortfall of Sites	0.172	Low I Residential	RS-1	0	0	0	11.624	0.065		Residential - Single Family Residence, 1	201B101 851		Chatsworth - Porter Ranch	No	MI	ADU
Los Angeles	4500 KATHERINE AVE	91423	2265017025	0.000	0.000	0.065	0.000	Shortfall of Sites	0.155	Low Residential	R1-1-RIO	0	0	0	12.939	0.065		Residential - Single Family Residence, 1	168B153 851		Sherman Oaks - Studio City - Toluca Lake - Cahuenga Pass	No	MI	ADU
Los Angeles	130 S WESTGATE AVE	90049	4401001018	0.000	0.000	0.065	0.000	Shortfall of Sites	0.241	Low Residential	RS-1	0	0	0	8.296	0.065		Residential - Single Family Residence - Pool and Misc., 1	135B141 851		Brentwood - Pacific Palisades	No	MI	ADU
Los Angeles	9633 HANNA AVE	91311	2727023016	0.000	0.000	0.065	0.000	Shortfall of Sites	0.170	Low I Residential	RS-1	0	0	0	11.767	0.065		Residential - Single Family Residence, 1	201B101 852		Chatsworth - Porter Ranch	No	MI	ADU
Los Angeles	9637 HANNA AVE	91311	2727023017	0.000	0.000	0.065	0.000	Shortfall of Sites	0.232	Low I Residential	RS-1, RE11-1	0	0	0	8.625	0.065		Residential - Single Family Residence, 1	201B101 853		Chatsworth - Porter Ranch	No	MI	ADU
Los Angeles	543 N KILKEA DR	90048	5528005046	0.000	0.000	0.065	0.000	Shortfall of Sites	0.160	Low II Residential	R1V3	0	0	0	12.475	0.065		Residential - Single Family Residence - Pool, 1	141B173 853		Hollywood	No	MI	ADU
Los Angeles	12643 SARAH ST	91604	2362024029	0.000	0.000	0.065	0.000	Shortfall of Sites	0.259	Low Residential	R1-1-RIO	0	0	0	7.729	0.065		Residential - Single Family Residence - Pool, 1	168B161 856		Sherman Oaks - Studio City - Toluca Lake - Cahuenga Pass	No	MI	ADU
Los Angeles	607 N ALTA VISTA BLVD	90036	5525013014	0.000	0.000	0.065	0.000	Shortfall of Sites	0.159	Low II Residential	R1V2	0	0	0	12.543	0.065		Residential - Single Family Residence - Pool and Misc., 1	141B181 857		Hollywood	No	MI	ADU
Los Angeles	458 ARNAZ DR	90048	4334023007	0.000	0.000	0.065	0.000	Shortfall of Sites	0.149	Low II Residential	R1-1-O	0	0	0	13.385	0.065		Residential - Single Family Residence, 1	138B169 857		Wilshire	No	MI	ADU
Los Angeles	12627 SARAH ST	91604	2362024036	0.000	0.000	0.065	0.000	Shortfall of Sites	0.262	Low Residential	R1-1-RIO	0	0	0	7.622	0.065		Residential - Single Family Residence - Pool, 1	168B161 858		Sherman Oaks - Studio City - Toluca Lake - Cahuenga Pass	No	MI	ADU
Los Angeles	12621 SARAH ST	91604	2362024035	0.000	0.000	0.065	0.000	Shortfall of Sites	0.262	Low Residential	R1-1-RIO	0	0	0	7.621	0.065		Residential - Single Family Residence - Pool, 1	168B161 859		Sherman Oaks - Studio City - Toluca Lake - Cahuenga Pass	No	MI	ADU
Los Angeles	4222 WILKINSON AVE	91604	2367008094	0.000	0.000	0.065	0.000	Shortfall of Sites	0.161	Low Residential	R1-1-RIO	0	0	0	12.439	0.065		Residential - Single Family Residence - Pool, 1	165B165 859		Sherman Oaks - Studio City - Toluca Lake - Cahuenga Pass	No	MI	ADU
Los Angeles	12757 VALLEYHEART DR	91604	2375012045	0.000	0.000	0.065	0.000	Shortfall of Sites	0.272	Low Residential	R1-1-RIO	0	0	0	7.357	0.065		Residential - Single Family Residence - Pool, 1	165B161 859		Sherman Oaks - Studio City - Toluca Lake - Cahuenga Pass	No	MI	ADU
Los Angeles	9255 MONTE MAR DR	90035	4306019014	0.000	0.000	0.065	0.000	Shortfall of Sites	0.179	Low Residential	R1V2	0	0	0	11.166	0.065		Residential - Single Family Residence - Pool and Misc., 1	129B169 859		West Los Angeles	No	MI	ADU
Los Angeles	4473 CALHOUN AVE	91423	2265018052	0.000	0.000	0.065	0.000	Shortfall of Sites	0.155	Low Residential	R1-1-RIO	0	0	0	12.939	0.065		Residential - Single Family Residence - Pool, 1	168B153 863		Sherman Oaks - Studio City - Toluca Lake - Cahuenga Pass	No	MI	ADU
Los Angeles	127 S WESTGATE AVE	90049	4404017015	0.000	0.000	0.065	0.000	Shortfall of Sites	0.207	Low Residential	R1-1	0	0	0	9.668	0.065		Residential - Single Family Residence - Pool and Misc., 1	135B141 863		Brentwood - Pacific Palisades	No	MI	ADU
Los Angeles	9550 HANNA AVE	91311	2727023028	0.000	0.000	0.065	0.000	Shortfall of Sites	0.179	Low I Residential	RS-1	0	0	0	11.166	0.065		Residential - Single Family Residence, 1	201B101 864		Chatsworth - Porter Ranch	No	MI	ADU
Los Angeles	136 S WESTGATE AVE	90049	4401001017	0.000	0.000	0.065	0.000	Shortfall of Sites	0.261	Low Residential	RS-1	0	0	0	7.651	0.065		Residential - Single Family Residence - Pool, 1	135B141 864		Brentwood - Pacific Palisades	No	MI	ADU
Los Angeles	22040 HALSTED ST	91311	2727023029	0.000	0.000	0.065	0.000	Shortfall of Sites	0.254	Low I Residential	RS-1	0	0	0	7.878	0.065		Residential - Single Family Residence, 1	201B101 865		Chatsworth - Porter Ranch	No	MI	ADU
Los Angeles	22046 HALSTED ST	91311	2727023030	0.000	0.000	0.065	0.000	Shortfall of Sites	0.169	Low I Residential	RS-1	0	0	0	11.837	0.065		Residential - Single Family Residence, 1	201B101 866		Chatsworth - Porter Ranch	No	MI	ADU
Los Angeles	4612 VAN NOORD AVE	91423	2362005008	0.000	0.000	0.065	0.000	Shortfall of Sites	0.152	Low Residential	R1-1-RIO	0	0	0	13.182	0.065		Residential - Single Family Residence - Pool, 1	168B161 866		Sherman Oaks - Studio City - Toluca Lake - Cahuenga Pass	No	MI	ADU
Los Angeles	22052 HALSTED ST	91311	2727023031	0.000	0.000	0.065	0.000	Shortfall of Sites	0.187	Low I Residential	RS-1	0	0	0	10.722	0.065		Residential - Single Family Residence, 1	201B101 867		Chatsworth - Porter Ranch	No	MI	ADU
Los Angeles	22058 HALSTED ST	91311	2727023032	0.000	0.000	0.065	0.000	Shortfall of Sites	0.191	Low I Residential	RS-1	0	0	0	10.485	0.065		Residential - Single Family Residence, 1	201B101 868		Chatsworth - Porter Ranch	No	MI	ADU
Los Angeles	4223 BELLINGHAM AVE	91604	2367006043	0.000	0.000	0.065	0.000	Shortfall of Sites	0.161	Low Residential	R1-1-RIO	0	0	0	12.400	0.065		Residential - Single Family Residence - Pool, 1	165B165 868		Sherman Oaks - Studio City - Toluca Lake - Cahuenga Pass	No	MI	ADU
Los Angeles	3463 BARRY AVE	90066	4249018006	0.000	0.000	0.065	0.000	Shortfall of Sites	0.204	Low Residential	R1V2	0	0	0	9.811	0.065		Residential - Single Family Residence, 1	117B157 868		Palms - Mar Vista - Del Rey	No	MI	ADU
Los Angeles	9724 CRESTA DR	90035	4307018005	0.000	0.000	0.065	0.000	Shortfall of Sites	0.157	Low Residential	R1V2-O	0	0	0	12.748	0.065		Residential - Single Family Residence, 1	129B165 869		West Los Angeles	No	MI	ADU
Los Angeles	5047 GREENBUSH AVE	91423	2359007003	0.000	0.000	0.065	0.000	Shortfall of Sites	0.165	Low Residential	R1-1-RIO	0	0	0	12.088	0.065		Residential - Single Family Residence - Pool, 1	171B157 870		Van Nuys - North Sherman Oaks	No	MI	ADU
Los Angeles	11600 ACAMA ST	91604	2368012030	0.000	0.000	0.065	0.000	Shortfall of Sites	0.184	Low Residential	R1-1-RIO	0	0	0	10.893	0.065		Residential - Single Family Residence - Pool and Misc., 1	165B169 871		Sherman Oaks - Studio City - Toluca Lake - Cahuenga Pass	No	MI	ADU
Los Angeles	7264 W 88TH PL	90045	4119030021	0.000	0.000	0.065	0.000	Shortfall of Sites	0.178	Low Residential	R1-1	0	0	0	11.255	0.065		Residential - Single Family Residence, 1	096B157 871		Westchester - Playa del Rey	No	MI	ADU
Los Angeles	11954 WOODBINE ST	90066	4249013027	0.000	0.000	0.065	0.000	Shortfall of Sites	0.168	Low Residential	R1V2	0	0	0	11.872	0.065		Residential - Single Family Residence - Therapy Pool (Spa), 1	117B153 874		Palms - Mar Vista - Del Rey	No	MI	ADU
Los Angeles	5046 NAGLE AVE	91423	2359010020	0.000	0.000	0.065	0.000	Shortfall of Sites	0.160	Low Residential	R1-1-RIO	0	0	0	12.516	0.065		Residential - Single Family Residence - Pool, 1	171B157 876		Van Nuys - North Sherman Oaks	No	MI	ADU
Los Angeles	1015 S AVERILL AVE	90732	7459004018	0.000	0.000	0.065	0.000	Shortfall of Sites	0.151	Low II Residential	R1-1XL	0	0	0	13.268	0.065		Residential - Single Family Residence, 1	015B193 876		San Pedro	No	MI	ADU
Los Angeles	12661 SARAH ST	91604	2362024031	0.000	0.000	0.065	0.000	Shortfall of Sites	0.300	Low Residential	R1-1-RIO	0	0	0	6.664	0.065		Residential - Single Family Residence - Pool and Misc., 1	168B161 877		Sherman Oaks - Studio City - Toluca Lake - Cahuenga Pass	No	MI	ADU
Los Angeles	3400 INGLEWOOD BLVD	90066	4249013012	0.000	0.000	0.065	0.000	Shortfall of Sites	0.171	Low Residential	R1V2	0	0	0	11.681	0.065		Residential - Single Family Residence, 1	117B153 879		Palms - Mar Vista - Del Rey	No	MI	ADU
Los Angeles	13239 HESBY ST	91423	2358006003	0.000	0.000	0.065	0.000	Shortfall of Sites	0.155	Low Residential	R1-1	0	0	0	12.888	0.065		Residential - Single Family Residence, 1	171B157 880		Van Nuys - North Sherman Oaks	No	MI	ADU
Los Angeles	6568 W 81ST ST	90045	4108006010	0.000	0.000	0.065	0.000	Shortfall of Sites	0.159	Low Residential	R1V2	0	0	0	12.547	0.065		Residential - Single Family Residence, 1	099B165 880		Westchester - Playa del Rey	No	MI	ADU
Los Angeles	13838 MILBANK ST	91423	2271010016	0.000	0.000	0.065	0.000	Shortfall of Sites	0.195	Low Residential	R1-1-RIO	0	0	0	10.269	0.065		Residential - Single Family Residence, 1	168B153 881		Sherman Oaks - Studio City - Toluca Lake - Cahuenga Pass	No	MI	ADU
Los Angeles	9412 CRESTA DR	90035	4306028005	0.000	0.000	0.065	0.000	Shortfall of Sites	0.162	Low Residential	R1V2	0	0	0	12.323	0.065		Residential - Single Family Residence, 1	129B165 881		West Los Angeles	No	MI	ADU
Los Angeles	956 S GRETNA GREEN WAY	90049	4264024019	0.000	0.000	0.065	0.000	Shortfall of Sites	0.181	Low Residential	R1-1	0	0	0	11.051	0.065		Residential - Single Family Residence, 1	129B145 883		Brentwood - Pacific Palisades	No	MI	ADU
Los Angeles	4218 WILKINSON AVE	91604	2367008095	0.000	0.000	0.065	0.000	Shortfall of Sites	0.161	Low Residential	R1-1-RIO	0	0	0	12.439	0.065		Residential - Single Family Residence - Pool, 1	165B165 884		Sherman Oaks - Studio City - Toluca Lake - Cahuenga Pass	No	MI	ADU
Los Angeles	4208 CAMELLIA AVE	91604	2368017014	0.000	0.000	0.065	0.000	Shortfall of Sites	0.155	Low Residential	R1-1-RIO	0	0	0	12.909	0.065		Residential - Single Family Residence - Pool, 1	165B169 884		Sherman Oaks - Studio City - Toluca Lake - Cahuenga Pass	No	MI	ADU
Los Angeles	609 N EDINBURGH AVE	90048	5527015017	0.000	0.000	0.065	0.000	Shortfall of Sites	0.150	Low II Residential	R1V3	0	0	0	13.301	0.065		Residential - Single Family Residence - Pool, 1	141B177 884		Hollywood	No	MI	ADU
Los Angeles	9406 CRESTA DR	90035	4306028006	0.000	0.000	0.065	0.000	Shortfall of Sites	0.162	Low Residential	R1V2	0	0	0	12.324	0.065		Residential - Single Family Residence, 1	129B165 884		West Los Angeles	No	MI	ADU
Los Angeles	4219 RHODES AVE	91604	2367008038	0.000	0.000	0.065	0.000	Shortfall of Sites	0.161	Low Residential	R1-1-RIO	0	0	0	12.446	0.065		Residential - Single Family Residence - Pool, 1	165B165 885		Sherman Oaks - Studio City - Toluca Lake - Cahuenga Pass	No	MI	ADU
Los Angeles	9400 CRESTA DR	90035	4306028007	0.000	0.000	0.065	0.000	Shortfall of Sites	0.162	Low Residential	R1V2	0	0	0	12.324	0.065		Residential - Single Family Residence, 1	129B165 887		West Los Angeles	No	MI	ADU
Los Angeles	3105 COLBY AVE	90066	4250015014	0.000	0.000	0.065	0.000	Shortfall of Sites	0.160	Low Residential	R1V2	0	0	0	12.514	0.065		Residential - Single Family Residence, 1	120B153 887		Palms - Mar Vista - Del Rey	No	MI	ADU
Los Angeles	3571 WASATCH AVE	90066	4246011012	0.000	0.000	0.065	0.000	Shortfall of Sites	0.172	Low Residential	R1V2	0	0	0	11.616	0.065		Residential - Single Family Residence - Pool, 1	114B153 887		Palms - Mar Vista - Del Rey	No	MI	ADU
Los Angeles	9508 CRESTA DR	90035	4309011001	0.000	0.000	0.065	0.000	Shortfall of Sites	0.186	Low Residential	R1V2-O	0	0	0	10.776	0.065		Residential - Single Family Residence - Pool, 1	129B165 889		West Los Angeles	No	MI	ADU
Los Angeles	4614 LEMONA AVE	91403	2264018007	0.000	0.000	0.065	0.000	Shortfall of Sites	0.228	Low Residential	R1-1	0	0	0	8.781	0.065		Residential - Single Family Residence, 1	168B145 890		Sherman Oaks - Studio City - Toluca Lake - Cahuenga Pass	No	MI	ADU
Los Angeles	4557 SIMPSON AVE	91607	2364007013	0.000	0.000	0.065	0.000	Shortfall of Sites	0.152	Low Residential	R1-1-RIO	0	0	0	13.129	0.065		Residential - Single Family Residence - Pool, 1	168B169 890		Sherman Oaks - Studio City - Toluca Lake - Cahuenga Pass	No	MI	ADU
Los Angeles	4560 CARPENTER AVE	91607	2364006001	0.000	0.000	0.065	0.000	Shortfall of Sites	0.303	Low Residential	R1-1-RIO	0	0	0	6.592	0.065		Residential - Single Family Residence - Pool, 1	168B169 893		Sherman Oaks - Studio City - Toluca Lake - Cahuenga Pass	No	MI	ADU
Los Angeles	9348 CRESTA DR	90035	4306028008	0.000	0.000	0.065	0.000	Shortfall of Sites	0.161	Low Residential	R1V2	0	0	0	12.424	0.065		Residential - Single Family Residence - Pool, 1	129B165 893		West Los Angeles	No	MI	ADU
Los Angeles	3406 INGLEWOOD BLVD	90066	4249013013	0.000	0.000	0.065	0.000	Shortfall of Sites	0.192	Low Residential	R1V2	0	0	0	10.402	0.065		Residential - Single Family Residence - Pool, 1	117B153 894		Palms - Mar Vista - Del Rey	No	MI	ADU
Los Angeles	208 S ANITA AVE	90049	4405034018	0.000	0.000	0.065	0.000	Shortfall of Sites	0.172	Low Residential	R1-1	0	0	0	11.616	0.065		Residential - Single Family Residence, 1	132B141 895		Brentwood - Pacific Palisades	No	MI	ADU
Los Angeles	2886 FORRESTER DR	90064	4316012007	0.000	0.000	0.065	0.000	Shortfall of Sites	0.213	Low Residential	R1V2	0	0	0	9.398	0.065		Residential - Single Family Residence, 1	126B165 895		West Los Angeles	No	MI	ADU
Los Angeles	4205 FARMDALE AVE	91604	2368017016	0.000	0.000	0.065	0.000	Shortfall of Sites	0.153	Low Residential	R1-1-RIO	0	0	0	13.097	0.065		Residential - Single Family Residence - Pool, 1	165B169 896		Sherman Oaks - Studio City - Toluca Lake - Cahuenga Pass	No	MI	ADU
Los Angeles	2110 MANNING AVE	90025	4321007032	0.000	0.000	0.065	0.000	Shortfall of Sites	0.155	Low Residential	R1-1-O	0	0	0	12.906	0.065		Residential - Single Family Residence, 1	129B157 897		West Los Angeles	No	MI	ADU
Los Angeles	962 S GRETNA GREEN WAY	90049	4264024018	0.000	0.000	0.065	0.000	Shortfall of Sites	0.171	Low Residential	R1-1	0	0	0	11.700	0.065		Residential - Single Family Residence - Pool, 1	129B145 897		Brentwood - Pacific Palisades	No	MI	ADU
Los Angeles	4201 KRAFT AVE	91604	2368018016	0.000	0.000	0.065	0.000	Shortfall of Sites	0.153	Low Residential	R1-1-RIO	0	0	0	13.080	0.065		Residential - Single Family Residence - Pool, 1	165B169 898		Sherman Oaks - Studio City - Toluca Lake - Cahuenga Pass	No	MI	ADU
Los Angeles	3675 INGLEWOOD BLVD	90066	4248028025	0.000	0.000	0.065	0.000	Shortfall of Sites	0.230	Low Residential	R1V2	0	0	0	8.687	0.065		Residential - Single Family Residence, 1	114B157 898		Palms - Mar Vista - Del Rey	No	MI	ADU
Los Angeles	171 3RD ANITA DR	90049	4405029005	0.000	0.000	0.065	0.000	Shortfall of Sites	0.234	Low Residential	RS-1	0	0	0	8.548	0.065		Residential - Single Family Residence - Pool, 1	132B141 900		Brentwood - Pacific Palisades	No	MI	ADU
Los Angeles	12215 FALKIRK LN	90049	4404003006	0.000	0.000	0.065	0.000	Shortfall of Sites	0.189	Low Residential	R1-1	0	0	0	10.558	0.065		Residential - Single Family Residence, 1	132B141 901		Brentwood - Pacific Palisades	No	MI	ADU

Jurisdiction Name	Site Address/Intersection	5 Digit ZIP Code	Assessor Parcel Number	Very Low-Income	Low-Income	Moderate-Income	Above Moderate-Income	Type of Shortfall	Parcel Size (Acres)	Current General Plan Designation	Current Zoning	Proposed General Plan (GP) Designation	Proposed Zoning	Minimum Density Allowed	Maximum Density Allowed	Total Capacity	Vacant/ Nonvacant	Description of Existing Uses	PIN	Base Density Per Acre	Community Plan Area	Rent Stabalization Ordinance	Income Category	Applicable Rezoning Program (Program informing values in Column Q listed first)
Los Angeles	5041 NAGLE AVE	91423	2359009004	0.000	0.000	0.065	0.000	Shortfall of Sites	0.163	Low Residential	R1-1-RIO	0	0	0	12.290	0.065		Residential - Single Family Residence - Pool, 1	171B157 902		Van Nuys - North Sherman Oaks	No	MI	ADU
Los Angeles	4552 CAMELLIA AVE	91602	2365009002	0.000	0.000	0.065	0.000	Shortfall of Sites	0.155	Low Residential	R1-1-RIO	0	0	0	12.907	0.065		Residential - Single Family Residence - Pool, 1	168B169 905		Sherman Oaks - Studio City - Toluca Lake - Cahuenga Pass	No	MI	ADU
Los Angeles	427 S GRETNA GREEN WAY	90049	4404003008	0.000	0.000	0.065	0.000	Shortfall of Sites	0.161	Low Residential	R1-1	0	0	0	12.438	0.065		Residential - Single Family Residence - Other Improvements Only, 1	132B141 905		Brentwood - Pacific Palisades	No	MI	ADU
Los Angeles	4215 ALLOTT AVE	91423	2373011014	0.000	0.000	0.065	0.000	Shortfall of Sites	0.203	Low Residential	R1-1	0	0	0	9.872	0.065		Residential - Single Family Residence - Pool, 1	165B157 906		Sherman Oaks - Studio City - Toluca Lake - Cahuenga Pass	No	MI	ADU
Los Angeles	4212 RHODES AVE	91604	2367007010	0.000	0.000	0.065	0.000	Shortfall of Sites	0.161	Low Residential	R1-1-RIO	0	0	0	12.446	0.065		Residential - Single Family Residence - Pool, 1	165B165 907		Sherman Oaks - Studio City - Toluca Lake - Cahuenga Pass	No	MI	ADU
Los Angeles	9634 CRESTA DR	90035	4309011026	0.000	0.000	0.065	0.000	Shortfall of Sites	0.162	Low Residential	R1V2-O	0	0	0	12.345	0.065		Residential - Single Family Residence, 1	129B165 907		West Los Angeles	No	MI	ADU
Los Angeles	968 S GRETNA GREEN WAY	90049	4264024017	0.000	0.000	0.065	0.000	Shortfall of Sites	0.178	Low Residential	R1-1	0	0	0	11.236	0.065		Residential - Single Family Residence - Pool and Misc., 1	129B145 908		Brentwood - Pacific Palisades	No	MI	ADU
Los Angeles	546 N CURSON AVE	90036	5526027023	0.000	0.000	0.065	0.000	Shortfall of Sites	0.150	Low II Residential	R1-1-O	0	0	0	13.373	0.065		Residential - Single Family Residence - Pool and Misc., 1	141B177 910		Hollywood	No	MI	ADU
Los Angeles	9616 CRESTA DR	90035	4309011023	0.000	0.000	0.065	0.000	Shortfall of Sites	0.164	Low Residential	R1V2-O	0	0	0	12.162	0.065		Residential - Single Family Residence, 1	129B165 913		West Los Angeles	No	MI	ADU
Los Angeles	2406 BAGLEY AVE	90034	4302001022	0.000	0.000	0.065	0.000	Shortfall of Sites	0.149	Low Residential	R1V2-O	0	0	0	13.403	0.065		Residential - Single Family Residence, 1	126B169 913		West Los Angeles	No	MI	ADU
Los Angeles	6433 W 82ND ST	90045	4108025019	0.000	0.000	0.065	0.000	Shortfall of Sites	0.188	Low Residential	R1V2	0	0	0	10.629	0.065		Residential - Single Family Residence, 1	099B165 913		Westchester - Playa del Rey	No	MI	ADU
Los Angeles	11432 AQUA VISTA ST	91604	2368021022	0.000	0.000	0.065	0.000	Shortfall of Sites	0.185	Low Residential	R1-1-RIO	0	0	0	10.790	0.065		Residential - Single Family Residence - Pool, 1	165B169 914		Sherman Oaks - Studio City - Toluca Lake - Cahuenga Pass	No	MI	ADU
Los Angeles	541 N LUCERNE BLVD	90004	5523015028	0.000	0.000	0.065	0.000	Shortfall of Sites	0.161	Low II Residential	R1R3-RG	0	0	0	12.437	0.065		Residential - Single Family Residence, 1	141B189 914		Wilshire	No	MI	ADU
Los Angeles	9336 CRESTA DR	90035	4306028010	0.000	0.000	0.065	0.000	Shortfall of Sites	0.165	Low Residential	R1V2	0	0	0	12.093	0.065		Residential - Single Family Residence - Therapy Pool (Spa), 1	129B165 914		West Los Angeles	No	MI	ADU
Los Angeles	4561 CARTWRIGHT AVE	91602	2421032021	0.000	0.000	0.065	0.000	Shortfall of Sites	0.161	Low Residential	R1-1	0	0	0	12.448	0.065		Residential - Single Family Residence, 1	168B177 915		North Hollywood - Valley Village	No	MI	ADU
Los Angeles	4210 BELLINGHAM AVE	91604	2367005058	0.000	0.000	0.065	0.000	Shortfall of Sites	0.161	Low Residential	R1-1-RIO	0	0	0	12.439	0.065		Residential - Single Family Residence - Pool, 1	165B165 915		Sherman Oaks - Studio City - Toluca Lake - Cahuenga Pass	No	MI	ADU
Los Angeles	5037 NAGLE AVE	91423	2359009005	0.000	0.000	0.065	0.000	Shortfall of Sites	0.163	Low Residential	R1-1-RIO	0	0	0	12.294	0.065		Residential - Single Family Residence - Pool, 1	171B157 916		Van Nuys - North Sherman Oaks	No	MI	ADU
Los Angeles	445 S SALTAIR AVE	90049	4404023004	0.000	0.000	0.065	0.000	Shortfall of Sites	0.331	Low Residential	RS-1	0	0	0	6.039	0.065		Residential - Single Family Residence - Pool, 1	132B141 916		Brentwood - Pacific Palisades	No	MI	ADU
Los Angeles	3581 WASATCH AVE	90066	4246011010	0.000	0.000	0.065	0.000	Shortfall of Sites	0.172	Low Residential	R1V2	0	0	0	11.616	0.065		Residential - Single Family Residence - Pool and Misc., 1	114B153 916		Palms - Mar Vista - Del Rey	No	MI	ADU
Los Angeles	10149 BRIDLEVALE DR	90064	4316013015	0.000	0.000	0.065	0.000	Shortfall of Sites	0.229	Low Residential	R1V2	0	0	0	8.735	0.065		Residential - Single Family Residence - Pool and Misc., 1	126B165 918		West Los Angeles	No	MI	ADU
Los Angeles	4150 WOODMAN AVE	91423	2373013026	0.000	0.000	0.065	0.000	Shortfall of Sites	0.203	Low Residential	R1-1	0	0	0	9.867	0.065		Residential - Single Family Residence - Pool, 1	165B157 919		Sherman Oaks - Studio City - Toluca Lake - Cahuenga Pass	No	MI	ADU
Los Angeles	543 N ARDEN BLVD	90004	5523014021	0.000	0.000	0.065	0.000	Shortfall of Sites	0.165	Low II Residential	R1R3-RG	0	0	0	12.155	0.065		Residential - Single Family Residence - Pool and Misc., 1	141B189 919		Wilshire	No	MI	ADU
Los Angeles	4157 VENTURA CANYON AVE	91423	2373013027	0.000	0.000	0.065	0.000	Shortfall of Sites	0.203	Low Residential	R1-1	0	0	0	9.872	0.065		Residential - Single Family Residence - Pool, 1	165B157 920		Sherman Oaks - Studio City - Toluca Lake - Cahuenga Pass	No	MI	ADU
Los Angeles	445 S BUNDY DR	90049	4404008020	0.000	0.000	0.065	0.000	Shortfall of Sites	0.161	Low Residential	R1-1	0	0	0	12.449	0.065		Residential - Single Family Residence - Pool and Misc., 1	132B141 920		Brentwood - Pacific Palisades	No	MI	ADU
Los Angeles	12442 SARAH ST	91604	2364015011	0.000	0.000	0.065	0.000	Shortfall of Sites	0.170	Low Residential	R1-1-RIO	0	0	0	11.753	0.065		Residential - Single Family Residence - Pool, 1	168B165 923		Sherman Oaks - Studio City - Toluca Lake - Cahuenga Pass	No	MI	ADU
Los Angeles	4142 BENEDICT CANYON DR	91423	2266021008	0.000	0.000	0.065	0.000	Shortfall of Sites	0.151	Low Residential	R1-1	0	0	0	13.283	0.065		Residential - Single Family Residence - Pool, 1	165B157 923		Sherman Oaks - Studio City - Toluca Lake - Cahuenga Pass	No	MI	ADU
Los Angeles	4177 KRAFT AVE	91604	2368021021	0.000	0.000	0.065	0.000	Shortfall of Sites	0.167	Low Residential	R1-1-RIO	0	0	0	11.957	0.065		Residential - Single Family Residence - Pool, 1	165B169 923		Sherman Oaks - Studio City - Toluca Lake - Cahuenga Pass	No	MI	ADU
Los Angeles	12436 SARAH ST	91604	2364015012	0.000	0.000	0.065	0.000	Shortfall of Sites	0.170	Low Residential	R1-1-RIO	0	0	0	11.759	0.065		Residential - Single Family Residence - Pool, 1	168B165 924		Sherman Oaks - Studio City - Toluca Lake - Cahuenga Pass	No	MI	ADU
Los Angeles	4208 ALLOTT AVE	91423	2373009015	0.000	0.000	0.065	0.000	Shortfall of Sites	0.183	Low Residential	R1-1	0	0	0	10.927	0.065		Residential - Single Family Residence - Pool, 1	165B157 924		Sherman Oaks - Studio City - Toluca Lake - Cahuenga Pass	No	MI	ADU
Los Angeles	4176 FARMDALE AVE	91604	2368021012	0.000	0.000	0.065	0.000	Shortfall of Sites	0.168	Low Residential	R1-1-RIO	0	0	0	11.926	0.065		Residential - Single Family Residence - Pool, 1	165B169 924		Sherman Oaks - Studio City - Toluca Lake - Cahuenga Pass	No	MI	ADU
Los Angeles	10594 HOLMAN AVE	90024	4326027008	0.000	0.000	0.065	0.000	Shortfall of Sites	0.164	Low Residential	R1-1-O	0	0	0	12.185	0.065		Residential - Single Family Residence - Pool, 1	132B157 924		Westwood	No	MI	ADU
Los Angeles	196 S CANYON VIEW DR	90049	4405029008	0.000	0.000	0.065	0.000	Shortfall of Sites	0.194	Low Residential	RS-1	0	0	0	10.313	0.065		Residential - Single Family Residence - Pool, 1	132B141 924		Brentwood - Pacific Palisades	No	MI	ADU
Los Angeles	12309 8TH HELENA DR	90049	4405040011	0.000	0.000	0.065	0.000	Shortfall of Sites	0.228	Low Residential	RS-1	0	0	0	8.771	0.065		Residential - Single Family Residence - Therapy Pool (Spa), 1	132B141 925		Brentwood - Pacific Palisades	No	MI	ADU
Los Angeles	4208 WILKINSON AVE	91604	2367008033	0.000	0.000	0.065	0.000	Shortfall of Sites	0.161	Low Residential	R1-1-RIO	0	0	0	12.440	0.065		Residential - Single Family Residence - Pool, 1	165B165 926		Sherman Oaks - Studio City - Toluca Lake - Cahuenga Pass	No	MI	ADU
Los Angeles	0	0	2247012032	0.000	0.000	0.065	0.000	Shortfall of Sites	0.272	Very Low Residential	R1-1	0	0	0	7.365	0.065		Residential - Single Family Residence - Pool, 1	171B153 927		Van Nuys - North Sherman Oaks	No	MI	ADU
Los Angeles	4209 RHODES AVE	91604	2367008036	0.000	0.000	0.065	0.000	Shortfall of Sites	0.161	Low Residential	R1-1-RIO	0	0	0	12.446	0.065		Residential - Single Family Residence - Pool, 1	165B165 927		Sherman Oaks - Studio City - Toluca Lake - Cahuenga Pass	No	MI	ADU
Los Angeles	4164 SUNNYSLOPE AVE	91423	2373007014	0.000	0.000	0.065	0.000	Shortfall of Sites	0.184	Low Residential	R1-1	0	0	0	10.886	0.065		Residential - Single Family Residence - Pool, 1	165B157 927		Sherman Oaks - Studio City - Toluca Lake - Cahuenga Pass	No	MI	ADU
Los Angeles	543 N CURSON AVE	90036	5526028003	0.000	0.000	0.065	0.000	Shortfall of Sites	0.149	Low II Residential	R1-1-O	0	0	0	13.393	0.065		Residential - Single Family Residence - Pool, 1	141B177 927		Hollywood	No	MI	ADU
Los Angeles	4175 GREENBUSH AVE	91423	2373007015	0.000	0.000	0.065	0.000	Shortfall of Sites	0.183	Low Residential	R1-1	0	0	0	10.929	0.065		Residential - Single Family Residence - Pool, 1	165B157 928		Sherman Oaks - Studio City - Toluca Lake - Cahuenga Pass	No	MI	ADU
Los Angeles	4547 SIMPSON AVE	91607	2364007015	0.000	0.000	0.065	0.000	Shortfall of Sites	0.152	Low Residential	R1-1-RIO	0	0	0	13.172	0.065		Residential - Single Family Residence, 1	168B169 929		Sherman Oaks - Studio City - Toluca Lake - Cahuenga Pass	No	MI	ADU
Los Angeles	4527 MARY ELLEN AVE	91423	2360028042	0.000	0.000	0.065	0.000	Shortfall of Sites	0.186	Low Residential	R1-1-RIO	0	0	0	10.748	0.065		Residential - Single Family Residence - Pool, 1	168B157 930		Sherman Oaks - Studio City - Toluca Lake - Cahuenga Pass	No	MI	ADU
Los Angeles	4131 BENEDICT CANYON DR	91423	2266020032	0.000	0.000	0.065	0.000	Shortfall of Sites	0.149	Low Residential	R1-1	0	0	0	13.401	0.065		Residential - Single Family Residence, 1	165B157 931		Sherman Oaks - Studio City - Toluca Lake - Cahuenga Pass	No	MI	ADU
Los Angeles	2120 MANNING AVE	90025	4321007034	0.000	0.000	0.065	0.000	Shortfall of Sites	0.155	Low Residential	R1-1-O	0	0	0	12.906	0.065		Residential - Single Family Residence, 1	129B157 931		West Los Angeles	No	MI	ADU
Los Angeles	9413 SAWYER ST	90035	4306028027	0.000	0.000	0.065	0.000	Shortfall of Sites	0.168	Low Residential	R1V2	0	0	0	11.904	0.065		Residential - Single Family Residence, 1	129B165 931		West Los Angeles	No	MI	ADU
Los Angeles	4141 WOODMAN AVE	91423	2266021022	0.000	0.000	0.065	0.000	Shortfall of Sites	0.202	Low Residential	R1-1	0	0	0	9.884	0.065		Residential - Single Family Residence - Pool, 1	165B157 932		Sherman Oaks - Studio City - Toluca Lake - Cahuenga Pass	No	MI	ADU
Los Angeles	2001 SELBY AVE	90025	4321015015	0.000	0.000	0.065	0.000	Shortfall of Sites	0.155	Low Residential	R1-1-O	0	0	0	12.884	0.065		Residential - Single Family Residence, 1	129B157 932		West Los Angeles	No	MI	ADU
Los Angeles	4545 LEMP AVE	91602	2365004017	0.000	0.000	0.065	0.000	Shortfall of Sites	0.178	Low Residential	R1-1-RIO	0	0	0	11.255	0.065		Residential - Single Family Residence - Pool, 1	168B169 933		Sherman Oaks - Studio City - Toluca Lake - Cahuenga Pass	No	MI	ADU
Los Angeles	3108 COOLIDGE AVE	90066	4250015016	0.000	0.000	0.065	0.000	Shortfall of Sites	0.163	Low Residential	R1V2	0	0	0	12.305	0.065		Residential - Single Family Residence, 1	120B153 934		Palms - Mar Vista - Del Rey	No	MI	ADU
Los Angeles	214 S ANITA AVE	90049	4405034020	0.000	0.000	0.065	0.000	Shortfall of Sites	0.172	Low Residential	R1-1	0	0	0	11.616	0.065		Residential - Single Family Residence, 1	132B141 936		Brentwood - Pacific Palisades	No	MI	ADU
Los Angeles	4208 BELLINGHAM AVE	91604	2367005057	0.000	0.000	0.065	0.000	Shortfall of Sites	0.161	Low Residential	R1-1-RIO	0	0	0	12.439	0.065		Residential - Single Family Residence - Pool, 1	165B165 937		Sherman Oaks - Studio City - Toluca Lake - Cahuenga Pass	No	MI	ADU
Los Angeles	4150 VENTURA CANYON AVE	91423	2373011017	0.000	0.000	0.065	0.000	Shortfall of Sites	0.203	Low Residential	R1-1	0	0	0	9.869	0.065		Residential - Single Family Residence, 1	165B157 939		Sherman Oaks - Studio City - Toluca Lake - Cahuenga Pass	No	MI	ADU
Los Angeles	100 VOLADOR PL	90732	7559017029	0.000	0.000	0.065	0.000	Shortfall of Sites	0.166	Low II Residential	R1-1XL	0	0	0	12.018	0.065		Residential - Single Family Residence, 1	018B193 940		San Pedro	No	MI	ADU
Los Angeles	0	0	2247018032	0.000	0.000	0.065	0.000	Shortfall of Sites	0.183	Low Residential	R1-1	0	0	0	10.939	0.065		Residential - Single Family Residence - Pool, 1	171B153 940		Van Nuys - North Sherman Oaks	No	MI	ADU
Los Angeles	16635 SIMONDS ST	91344	2682012019	0.000	0.000	0.065	0.000	Shortfall of Sites	0.210	Low I Residential	RS-1	0	0	0	9.506	0.065		Residential - Single Family Residence, 1	213B137 941		Granada Hills - Knollwood	No	MI	ADU
Los Angeles	224 S MEDIO DR	90049	4405037022	0.000	0.000	0.065	0.000	Shortfall of Sites	0.175	Low Residential	R1-1	0	0	0	11.422	0.065		Residential - Single Family Residence, 1	132B141 941		Brentwood - Pacific Palisades	No	MI	ADU
Los Angeles	11812 PALMS BLVD	90066	4249018024	0.000	0.000	0.065	0.000	Shortfall of Sites	0.154	Low Residential	R1V2	0	0	0	12.977	0.065		Residential - Single Family Residence, 1	117B153 941		Palms - Mar Vista - Del Rey	No	MI	ADU
Los Angeles	16631 SIMONDS ST	91344	2682012020	0.000	0.000	0.065	0.000	Shortfall of Sites	0.187	Low I Residential	RS-1	0	0	0	10.718	0.065		Residential - Single Family Residence, 1	213B137 942		Granada Hills - Knollwood	No	MI	ADU
Los Angeles	0	0	2247018034	0.000	0.000	0.065	0.000	Shortfall of Sites	0.183	Low Residential	R1-1	0	0	0	10.934	0.065		Residential - Single Family Residence - Pool, 1	171B153 942		Van Nuys - North Sherman Oaks	No	MI	ADU
Los Angeles	16627 SIMONDS ST	91344	2682012021	0.000	0.000	0.065	0.000	Shortfall of Sites	0.257	Low I Residential	RS-1	0	0	0	7.792	0.065		Residential - Single Family Residence, 1	213B137 943		Granada Hills - Knollwood	No	MI	ADU
Los Angeles	4526 ATOLL AVE	91423	2360028008	0.000	0.000	0.065	0.000	Shortfall of Sites	0.155	Low Residential	R1-1-RIO	0	0	0	12.907	0.065		Residential - Single Family Residence, 1	168B157 943		Sherman Oaks - Studio City - Toluca Lake - Cahuenga Pass	No	MI	ADU

Jurisdiction Name	Site Address/Intersection	5 Digit ZIP Code	Assessor Parcel Number	Very Low-Income	Low-Income	Moderate-Income	Above Moderate-Income	Type of Shortfall	Parcel Size (Acres)	Current General Plan Designation	Current Zoning	Proposed General Plan (GP) Designation	Proposed Zoning	Minimum Density Allowed	Maximum Density Allowed	Total Capacity	Vacant/ Nonvacant	Description of Existing Uses	PIN	Base Density Per Acre	Community Plan Area	Rent Stabalization Ordinance	Income Category	Applicable Rezoning Program (Program informing values in Column Q listed first)
Los Angeles	4157 SUNNYSLOPE AVE	91423	2373009018	0.000	0.000	0.065	0.000	Shortfall of Sites	0.183	Low Residential	R1-1	0	0	0	10.929	0.065		Residential - Single Family Residence - Pool, 1	165B157 943		Sherman Oaks - Studio City - Toluca Lake - Cahuenga Pass	No	MI	ADU
Los Angeles	1723 S CREST DR	90035	4305023008	0.000	0.000	0.065	0.000	Shortfall of Sites	0.161	Low II Residential	R1V2	0	0	0	12.435	0.065		Residential - Single Family Residence, 1	129B169 943		Wilshire	No	MI	ADU
Los Angeles	9401 SAWYER ST	90035	4306028025	0.000	0.000	0.065	0.000	Shortfall of Sites	0.163	Low Residential	R1V2	0	0	0	12.247	0.065		Residential - Single Family Residence, 1	129B165 943		West Los Angeles	No	MI	ADU
Los Angeles	16621 SIMONDS ST	91344	2682012022	0.000	0.000	0.065	0.000	Shortfall of Sites	0.222	Low I Residential	RS-1	0	0	0	9.026	0.065		Residential - Single Family Residence - Pool, 1	213B137 944		Granada Hills - Knollwood	No	MI	ADU
Los Angeles	13950 MCCORMICK ST	91423	2247020040	0.000	0.000	0.065	0.000	Shortfall of Sites	0.301	Very Low Residential	RE11-1	0	0	0	6.637	0.065		Residential - Single Family Residence - Pool, 1	171B153 944		Van Nuys - North Sherman Oaks	No	MI	ADU
Los Angeles	4169 GREENBUSH AVE	91423	2373007017	0.000	0.000	0.065	0.000	Shortfall of Sites	0.183	Low Residential	R1-1	0	0	0	10.929	0.065		Residential - Single Family Residence - Pool, 1	165B157 945		Sherman Oaks - Studio City - Toluca Lake - Cahuenga Pass	No	MI	ADU
Los Angeles	13825 CHANDLER BLVD	91401	2247013079	0.000	0.000	0.065	0.000	Shortfall of Sites	0.223	Very Low Residential	R1-1	0	0	0	8.963	0.065		Residential - Single Family Residence - Pool, 1	171B153 945		Van Nuys - North Sherman Oaks	No	MI	ADU
Los Angeles	16615 SIMONDS ST	91344	2682012023	0.000	0.000	0.065	0.000	Shortfall of Sites	0.259	Low I Residential	RS-1	0	0	0	7.708	0.065		Residential - Single Family Residence, 1	210B137 946		Granada Hills - Knollwood	No	MI	ADU
Los Angeles	4542 MORELLA AVE	91607	2364007009	0.000	0.000	0.065	0.000	Shortfall of Sites	0.152	Low Residential	R1-1-RIO	0	0	0	13.172	0.065		Residential - Single Family Residence, 1	168B169 946		Sherman Oaks - Studio City - Toluca Lake - Cahuenga Pass	No	MI	ADU
Los Angeles	13812 CUMPSTON ST	91401	2247013080	0.000	0.000	0.065	0.000	Shortfall of Sites	0.157	Low Residential	R1-1	0	0	0	12.709	0.065		Residential - Single Family Residence - Pool, 1	171B153 946		Van Nuys - North Sherman Oaks	No	MI	ADU
Los Angeles	4557 CARTWRIGHT AVE	91602	2421032020	0.000	0.000	0.065	0.000	Shortfall of Sites	0.161	Low Residential	R1-1	0	0	0	12.448	0.065		Residential - Single Family Residence, 1	168B177 948		North Hollywood - Valley Village	No	MI	ADU
Los Angeles	18451 JONAH CT	91356	2161021060	0.000	0.000	0.065	0.000	Shortfall of Sites	0.171	Low II Residential	R1-1	0	0	0	11.719	0.065		Residential - Single Family Residence, 1	171B125 949		Encino - Tarzana	No	MI	ADU
Los Angeles	538 N CURSON AVE	90036	5526027021	0.000	0.000	0.065	0.000	Shortfall of Sites	0.149	Low II Residential	R1-1-O	0	0	0	13.403	0.065		Residential - Single Family Residence - Pool, 1	141B177 949		Hollywood	No	MI	ADU
Los Angeles	536 N PLYMOUTH BLVD	90004	5523029012	0.000	0.000	0.065	0.000	Shortfall of Sites	0.155	Low II Residential	R1R3-RG	0	0	0	12.907	0.065		Residential - Single Family Residence - Pool, 1	141B189 949		Wilshire	No	MI	ADU
Los Angeles	2000 CASTLE HEIGHTS AVE	90034	4309011028	0.000	0.000	0.065	0.000	Shortfall of Sites	0.245	Low Residential	R1V2-O	0	0	0	8.161	0.065		Residential - Single Family Residence, 1	129B165 949		West Los Angeles	No	MI	ADU
Los Angeles	18445 JONAH CT	91356	2161021059	0.000	0.000	0.065	0.000	Shortfall of Sites	0.177	Low II Residential	R1-1	0	0	0	11.302	0.065		Residential - Single Family Residence, 1	171B125 950		Encino - Tarzana	No	MI	ADU
Los Angeles	4201 SHADYGLADE AVE	91604	2367007013	0.000	0.000	0.065	0.000	Shortfall of Sites	0.161	Low Residential	R1-1-RIO	0	0	0	12.422	0.065		Residential - Single Family Residence - Pool, 1	165B165 950		Sherman Oaks - Studio City - Toluca Lake - Cahuenga Pass	No	MI	ADU
Los Angeles	4170 GREENBUSH AVE	91423	2373005015	0.000	0.000	0.065	0.000	Shortfall of Sites	0.203	Low Residential	R1-1	0	0	0	9.869	0.065		Residential - Single Family Residence - Pool, 1	165B157 950		Sherman Oaks - Studio City - Toluca Lake - Cahuenga Pass	No	MI	ADU
Los Angeles	9555 SAWYER ST	90035	4309011018	0.000	0.000	0.065	0.000	Shortfall of Sites	0.580	Low Residential	R1V2-O	0	0	0	3.450	0.065		Residential - Single Family Residence, 1	129B165 950		West Los Angeles	No	MI	ADU
Los Angeles	4201 LAURELGROVE AVE	91604	2367007037	0.000	0.000	0.065	0.000	Shortfall of Sites	0.149	Low Residential	R1-1-RIO	0	0	0	13.402	0.065		Residential - Single Family Residence - Pool, 1	165B165 952		Sherman Oaks - Studio City - Toluca Lake - Cahuenga Pass	No	MI	ADU
Los Angeles	218 S ANITA AVE	90049	4405034021	0.000	0.000	0.065	0.000	Shortfall of Sites	0.172	Low Residential	R1-1	0	0	0	11.616	0.065		Residential - Single Family Residence - Pool, 1	132B141 952		Brentwood - Pacific Palisades	No	MI	ADU
Los Angeles	10123 BRIDLEVALE DR	90064	4316013019	0.000	0.000	0.065	0.000	Shortfall of Sites	0.269	Low Residential	R1V2	0	0	0	7.424	0.065		Residential - Single Family Residence, 1	126B165 953		West Los Angeles	No	MI	ADU
Los Angeles	5332 RESEDA BLVD	91356	2161018063	0.000	0.000	0.065	0.000	Shortfall of Sites	0.151	Low II Residential	R1-1	0	0	0	13.232	0.065		Residential - Single Family Residence, 1	171B125 955		Encino - Tarzana	No	MI	ADU
Los Angeles	4173 NAGLE AVE	91423	2373003004	0.000	0.000	0.065	0.000	Shortfall of Sites	0.203	Low Residential	R1-1	0	0	0	9.870	0.065		Residential - Single Family Residence, 1	165B157 955		Sherman Oaks - Studio City - Toluca Lake - Cahuenga Pass	No	MI	ADU
Los Angeles	11941 SALTAIR TER	90049	4404026015	0.000	0.000	0.065	0.000	Shortfall of Sites	0.210	Low Residential	RS-1-O	0	0	0	9.528	0.065		Residential - Single Family Residence - Pool, 1	132B141 955		Brentwood - Pacific Palisades	No	MI	ADU
Los Angeles	2055 PELHAM AVE	90025	4321009042	0.000	0.000	0.065	0.000	Shortfall of Sites	0.155	Low Residential	R1-1-O	0	0	0	12.897	0.065		Residential - Single Family Residence, 1	129B157 956		West Los Angeles	No	MI	ADU
Los Angeles	12360 HESBY ST	91607	2356024009	0.000	0.000	0.065	0.000	Shortfall of Sites	0.241	Low Residential	R1-1	0	0	0	8.299	0.065		Residential - Single Family Residence - Pool, 1	171B165 960		North Hollywood - Valley Village	No	MI	ADU
Los Angeles	12549 ADDISON ST	91607	2357008040	0.000	0.000	0.065	0.000	Shortfall of Sites	0.785	Low Residential	R1-1	0	0	0	2.547	0.065		Residential - Single Family Residence - Guesthouse, 1	171B161 960		North Hollywood - Valley Village	No	MI	ADU
Los Angeles	1735 S CANFIELD AVE	90035	4305025005	0.000	0.000	0.065	0.000	Shortfall of Sites	0.167	Low Residential	R1V2	0	0	0	11.965	0.065		Residential - Single Family Residence, 1	129B169 960		West Los Angeles	No	MI	ADU
Los Angeles	4180 FULTON AVE	91423	2385020016	0.000	0.000	0.065	0.000	Shortfall of Sites	0.163	Low Residential	R1-1	0	0	0	12.261	0.065		Residential - Single Family Residence - Pool, 1	165B157 961		Sherman Oaks - Studio City - Toluca Lake - Cahuenga Pass	No	MI	ADU
Los Angeles	536 N ARDEN BLVD	90004	5523015012	0.000	0.000	0.065	0.000	Shortfall of Sites	0.161	Low II Residential	R1R3-RG	0	0	0	12.437	0.065		Residential - Single Family Residence - Pool and Misc., 1	141B189 962		Wilshire	No	MI	ADU
Los Angeles	11925 LAWLER ST	90066	4249013021	0.000	0.000	0.065	0.000	Shortfall of Sites	0.201	Low Residential	R1V2	0	0	0	9.930	0.065		Residential - Single Family Residence - Therapy Pool (Spa), 1	117B153 962		Palms - Mar Vista - Del Rey	No	MI	ADU
Los Angeles	4538 CAMELLIA AVE	91602	2365009004	0.000	0.000	0.065	0.000	Shortfall of Sites	0.155	Low Residential	R1-1-RIO	0	0	0	12.907	0.065		Residential - Single Family Residence - Pool, 1	168B169 963		Sherman Oaks - Studio City - Toluca Lake - Cahuenga Pass	No	MI	ADU
Los Angeles	1728 S DURANGO AVE	90035	4305023009	0.000	0.000	0.065	0.000	Shortfall of Sites	0.161	Low II Residential	R1V2	0	0	0	12.431	0.065		Residential - Single Family Residence, 1	129B169 963		Wilshire	No	MI	ADU
Los Angeles	2921 CAVENDISH DR	90064	4316012010	0.000	0.000	0.065	0.000	Shortfall of Sites	0.233	Low Residential	R1V2	0	0	0	8.600	0.065		Residential - Single Family Residence - Pool, 1	126B165 963		West Los Angeles	No	MI	ADU
Los Angeles	3625 COLONIAL AVE	90066	4246010003	0.000	0.000	0.065	0.000	Shortfall of Sites	0.172	Low Residential	R1V2	0	0	0	11.616	0.065		Residential - Single Family Residence - Other Improvements Only, 1	114B153 963		Palms - Mar Vista - Del Rey	No	MI	ADU
Los Angeles	4172 LONGRIDGE AVE	91423	2385024015	0.000	0.000	0.065	0.000	Shortfall of Sites	0.565	Very Low Residential	RE20-1-RIO	0	0	0	3.537	0.065		Residential - Single Family Residence - Guesthouse, 1	165B157 964		Sherman Oaks - Studio City - Toluca Lake - Cahuenga Pass	No	MI	ADU
Los Angeles	10469 TENNESSEE AVE	90064	4315007015	0.000	0.000	0.065	0.000	Shortfall of Sites	0.159	Low Residential	R1-1-O	0	0	0	12.566	0.065		Residential - Single Family Residence, 1	129B157 964		West Los Angeles	No	MI	ADU
Los Angeles	9526 SAWYER ST	90035	4309010019	0.000	0.000	0.065	0.000	Shortfall of Sites	0.190	Low Residential	R1V2-O	0	0	0	10.518	0.065		Residential - Single Family Residence - Pool, 1	129B165 965		West Los Angeles	No	MI	ADU
Los Angeles	4146 ALLOTT AVE	91423	2373010001	0.000	0.000	0.065	0.000	Shortfall of Sites	0.183	Low Residential	R1-1	0	0	0	10.927	0.065		Residential - Single Family Residence - Pool, 1	165B157 966		Sherman Oaks - Studio City - Toluca Lake - Cahuenga Pass	No	MI	ADU
Los Angeles	112 N GRAMERCY PL	90004	5516021011	0.000	0.000	0.065	0.000	Shortfall of Sites	0.153	Low II Residential	R1-1	0	0	0	13.086	0.065		Residential - Single Family Residence, 1	138B193 966		Wilshire	No	MI	ADU
Los Angeles	1621 W WYCLIFF PL	90732	7560021011	0.000	0.000	0.065	0.000	Shortfall of Sites	0.161	Low II Residential	R1-1XL	0	0	0	12.424	0.065		Residential - Single Family Residence, 1	015B193 967		San Pedro	No	MI	ADU
Los Angeles	4152 SUNNYSLOPE AVE	91423	2373007018	0.000	0.000	0.065	0.000	Shortfall of Sites	0.184	Low Residential	R1-1	0	0	0	10.890	0.065		Residential - Single Family Residence, 1	165B157 968		Sherman Oaks - Studio City - Toluca Lake - Cahuenga Pass	No	MI	ADU
Los Angeles	12420 ROSE AVE	90066	4247023001	0.000	0.000	0.065	0.000	Shortfall of Sites	0.158	Low Residential	R1V2	0	0	0	12.685	0.065		Residential - Single Family Residence, 1	117B153 968		Palms - Mar Vista - Del Rey	No	MI	ADU
Los Angeles	9561 SAWYER ST	90035	4309011019	0.000	0.000	0.065	0.000	Shortfall of Sites	0.407	Low Residential	R1V2-O	0	0	0	4.917	0.065		Residential - Single Family Residence - Pool and Misc., 1	129B165 969		West Los Angeles	No	MI	ADU
Los Angeles	4535 CARPENTER AVE	91607	2364006028	0.000	0.000	0.065	0.000	Shortfall of Sites	0.233	Low Residential	R1-1-RIO	0	0	0	8.602	0.065		Residential - Single Family Residence - Pool, 1	168B169 970		Sherman Oaks - Studio City - Toluca Lake - Cahuenga Pass	No	MI	ADU
Los Angeles	2013 SELBY AVE	90025	4321015017	0.000	0.000	0.065	0.000	Shortfall of Sites	0.155	Low Residential	R1-1-O	0	0	0	12.906	0.065		Residential - Single Family Residence, 1	129B157 970		West Los Angeles	No	MI	ADU
Los Angeles	3251 PURDUE AVE	90066	4250020029	0.000	0.000	0.065	0.000	Shortfall of Sites	0.174	Low Residential	R1V2	0	0	0	11.503	0.065		Residential - Single Family Residence - Pool and Misc., 1	120B157 970		Palms - Mar Vista - Del Rey	No	MI	ADU
Los Angeles	2911 DANALDA DR	90064	4316013021	0.000	0.000	0.065	0.000	Shortfall of Sites	0.402	Low Residential	R1V2	0	0	0	4.980	0.065		Residential - Single Family Residence - Pool, 1	126B165 971		West Los Angeles	No	MI	ADU
Los Angeles	2900 CLUB DR	90064	4308016013	0.000	0.000	0.065	0.000	Shortfall of Sites	0.397	Low Residential	R1V2	0	0	0	5.036	0.065		Residential - Single Family Residence - Pool, 1	126B165 972		West Los Angeles	No	MI	ADU
Los Angeles	533 N PLYMOUTH BLVD	90004	5523028033	0.000	0.000	0.065	0.000	Shortfall of Sites	0.155	Low II Residential	R1R3-RG	0	0	0	12.904	0.065		Residential - Single Family Residence - Pool, 1	141B189 973		Wilshire	No	MI	ADU
Los Angeles	4170 DIXIE CANYON AVE	91423	2373003015	0.000	0.000	0.065	0.000	Shortfall of Sites	0.203	Low Residential	R1-1	0	0	0	9.875	0.065		Residential - Single Family Residence - Pool, 1	165B157 974		Sherman Oaks - Studio City - Toluca Lake - Cahuenga Pass	No	MI	ADU
Los Angeles	538 N ALTA VISTA BLVD	90036	5525023021	0.000	0.000	0.065	0.000	Shortfall of Sites	0.177	Low II Residential	R1V2	0	0	0	11.314	0.065		Residential - Single Family Residence - Pool and Misc., 1	141B181 975		Hollywood	No	MI	ADU
Los Angeles	534 N STANLEY AVE	90036	5526028020	0.000	0.000	0.065	0.000	Shortfall of Sites	0.149	Low II Residential	R1-1-O	0	0	0	13.403	0.065		Residential - Single Family Residence - Pool, 1	141B177 975		Hollywood	No	MI	ADU
Los Angeles	516 S GRETNA GREEN WAY	90049	4404008011	0.000	0.000	0.065	0.000	Shortfall of Sites	0.161	Low Residential	R1-1	0	0	0	12.445	0.065	Vacant	Residential - Single Family Residence - Vacant Land, 1	132B141 975		Brentwood - Pacific Palisades	No	MI	ADU
Los Angeles	539 N ALTA VISTA BLVD	90036	5525024004	0.000	0.000	0.065	0.000	Shortfall of Sites	0.177	Low II Residential	R1V2	0	0	0	11.290	0.065		Residential - Single Family Residence - Pool, 1	141B181 976		Hollywood	No	MI	ADU
Los Angeles	973 S GRETNA GREEN WAY	90049	4264023014	0.000	0.000	0.065	0.000	Shortfall of Sites	0.168	Low Residential	R1-1	0	0	0	11.882	0.065		Residential - Single Family Residence - Pool and Misc., 1	129B145 976		Brentwood - Pacific Palisades	No	MI	ADU
Los Angeles	3605 WASATCH AVE	90066	4246011007	0.000	0.000	0.065	0.000	Shortfall of Sites	0.164	Low Residential	R1V2	0	0	0	12.196	0.065		Residential - Single Family Residence, 1	114B153 976		Palms - Mar Vista - Del Rey	No	MI	ADU
Los Angeles	4533 FARMDALE AVE	91602	2365009017	0.000	0.000	0.065	0.000	Shortfall of Sites	0.155	Low Residential	R1-1-RIO	0	0	0	12.905	0.065		Residential - Single Family Residence - Pool, 1	168B169 977		Sherman Oaks - Studio City - Toluca Lake - Cahuenga Pass	No	MI	ADU
Los Angeles	12358 VALLEY SPRING LN	91604	2367011001	0.000	0.000	0.065	0.000	Shortfall of Sites	0.161	Low Residential	R1-1-RIO	0	0	0	12.418	0.065		Residential - Single Family Residence - Pool, 1	165B165 977		Sherman Oaks - Studio City - Toluca Lake - Cahuenga Pass	No	MI	ADU
Los Angeles	9552 SAWYER ST	90035	4309010015	0.000	0.000	0.065	0.000	Shortfall of Sites	0.409	Low Residential	R1V2-O	0	0	0	4.895	0.065		Residential - Single Family Residence - Pool, 1	129B165 977		West Los Angeles	No	MI	ADU
Los Angeles	538 N FULLER AVE	90036	5526022025	0.000	0.000	0.065	0.000	Shortfall of Sites	0.168	Low II Residential	R1V2	0	0	0	11.880	0.065		Residential - Single Family Residence, 1	141B181 979		Hollywood	No	MI	ADU
Los Angeles	10154 BRIDLEVALE DR	90064	4316012020	0.000	0.000	0.065	0.000	Shortfall of Sites	0.170	Low Residential	R1V2	0	0	0	11.775	0.065		Residential - Single Family Residence - Pool and Misc., 1	126B165 979		West Los Angeles	No	MI	ADU
Los Angeles	18533 LINNET ST	91356	2161018064	0.000	0.000	0.065	0.000	Shortfall of Sites	0.182	Low II Residential	R1-1	0	0	0	10.994	0.065		Residential - Single Family Residence - Pool, 1	171B125 980		Encino - Tarzana	No	MI	ADU
Los Angeles	509 S GRETNA GREEN WAY	90049	4404005022	0.000	0.000	0.065	0.000	Shortfall of Sites	0.161	Low Residential	R1-1	0	0	0	12.446	0.065		Residential - Single Family Residence, 1	132B141 980		Brentwood - Pacific Palisades	No	MI	ADU
Los Angeles	10475 TENNESSEE AVE	90064	4315007014	0.000	0.000	0.065	0.000	Shortfall of Sites	0.164	Low Residential	R1-1-O	0	0	0	12.181	0.065		Residential - Single Family Residence, 1	129B157 980		West Los Angeles	No	MI	ADU

Jurisdiction Name	Site Address/Intersection	5 Digit ZIP Code	Assessor Parcel Number	Very Low-Income	Low-Income	Moderate-Income	Above Moderate-Income	Type of Shortfall	Parcel Size (Acres)	Current General Plan Designation	Current Zoning	Proposed General Plan (GP) Designation	Proposed Zoning	Minimum Density Allowed	Maximum Density Allowed	Total Capacity	Vacant/ Nonvacant	Description of Existing Uses	PIN	Base Density Per Acre	Community Plan Area	Rent Stabalization Ordinance	Income Category	Applicable Rezoning Program (Program informing values in Column Q listed first)
Los Angeles	18529 LINNET ST	91356	2161018065	0.000	0.000	0.065	0.000	Shortfall of Sites	0.182	Low II Residential	R1-1	0	0	0	10.995	0.065		Residential - Single Family Residence - Pool, 1	171B125 981		Encino - Tarzana	No	MI	ADU
Los Angeles	12337 MILBANK ST	91604	2364014026	0.000	0.000	0.065	0.000	Shortfall of Sites	0.168	Low Residential	R1-1-RIO	0	0	0	11.902	0.065		Residential - Single Family Residence - Pool, 1	168B165 981		Sherman Oaks - Studio City - Toluca Lake - Cahuenga Pass	No	MI	ADU
Los Angeles	538 N MARTEL AVE	90036	5526023024	0.000	0.000	0.065	0.000	Shortfall of Sites	0.189	Low II Residential	R1V2	0	0	0	10.589	0.065		Residential - Single Family Residence, 1	141B181 981		Hollywood	No	MI	ADU
Los Angeles	5517 MAMMOTH AVE	91401	2247002003	0.000	0.000	0.065	0.000	Shortfall of Sites	0.220	Low Residential	RE9-1	0	0	0	9.088	0.065		Residential - Single Family Residence - Pool, 1	174B153 982		Van Nuys - North Sherman Oaks	No	MI	ADU
Los Angeles	1018 S GRETNA GREEN WAY	90049	4264025009	0.000	0.000	0.065	0.000	Shortfall of Sites	0.188	Low Residential	R1-1	0	0	0	10.624	0.065		Residential - Single Family Residence - Pool and Misc., 1	129B145 986		Brentwood - Pacific Palisades	No	MI	ADU
Los Angeles	4145 SUNNYSLOPE AVE	91423	2373010004	0.000	0.000	0.065	0.000	Shortfall of Sites	0.183	Low Residential	R1-1	0	0	0	10.929	0.065		Residential - Single Family Residence - Pool, 1	165B157 987		Sherman Oaks - Studio City - Toluca Lake - Cahuenga Pass	No	MI	ADU
Los Angeles	12713 MILBANK ST	91604	2362017023	0.000	0.000	0.065	0.000	Shortfall of Sites	0.155	Low Residential	R1-1-RIO	0	0	0	12.916	0.065		Residential - Single Family Residence - Pool, 1	168B161 988		Sherman Oaks - Studio City - Toluca Lake - Cahuenga Pass	No	MI	ADU
Los Angeles	243 S CARMELINA AVE	90049	4405037004	0.000	0.000	0.065	0.000	Shortfall of Sites	0.162	Low Residential	R1-1	0	0	0	12.341	0.065		Residential - Single Family Residence - Pool, 1	132B141 988		Brentwood - Pacific Palisades	No	MI	ADU
Los Angeles	4146 SUNNYSLOPE AVE	91423	2373007020	0.000	0.000	0.065	0.000	Shortfall of Sites	0.184	Low Residential	R1-1	0	0	0	10.892	0.065		Residential - Single Family Residence, 1	165B157 989		Sherman Oaks - Studio City - Toluca Lake - Cahuenga Pass	No	MI	ADU
Los Angeles	3203 SELBY AVE	90034	4254013015	0.000	0.000	0.065	0.000	Shortfall of Sites	0.169	Low Residential	R1-1	0	0	0	11.858	0.065		Residential - Single Family Residence, 1	123B161 989		Palms - Mar Vista - Del Rey	No	MI	ADU
Los Angeles	4159 GREENBUSH AVE	91423	2373007021	0.000	0.000	0.065	0.000	Shortfall of Sites	0.183	Low Residential	R1-1	0	0	0	10.929	0.065		Residential - Single Family Residence - Pool, 1	165B157 990		Sherman Oaks - Studio City - Toluca Lake - Cahuenga Pass	No	MI	ADU
Los Angeles	11540 CLOVER AVE	90066	4250016014	0.000	0.000	0.065	0.000	Shortfall of Sites	0.177	Low Residential	R1V2	0	0	0	11.289	0.065		Residential - Single Family Residence - Pool and Misc., 1	120B153 990		Palms - Mar Vista - Del Rey	No	MI	ADU
Los Angeles	4158 GREENBUSH AVE	91423	2373005019	0.000	0.000	0.065	0.000	Shortfall of Sites	0.203	Low Residential	R1-1	0	0	0	9.869	0.065		Residential - Single Family Residence - Pool, 1	165B157 991		Sherman Oaks - Studio City - Toluca Lake - Cahuenga Pass	No	MI	ADU
Los Angeles	10538 LAURISTON AVE	90064	4315002005	0.000	0.000	0.065	0.000	Shortfall of Sites	0.169	Low Residential	R1-1-O	0	0	0	11.858	0.065		Residential - Single Family Residence, 1	129B157 991		West Los Angeles	No	MI	ADU
Los Angeles	526 N PLYMOUTH BLVD	90004	5523029014	0.000	0.000	0.065	0.000	Shortfall of Sites	0.155	Low II Residential	R1R3-RG	0	0	0	12.907	0.065		Residential - Single Family Residence - Pool and Misc., 1	141B189 992		Wilshire	No	MI	ADU
Los Angeles	236 S MEDIO DR	90049	4405037025	0.000	0.000	0.065	0.000	Shortfall of Sites	0.171	Low Residential	R1-1	0	0	0	11.722	0.065		Residential - Single Family Residence, 1	132B141 993		Brentwood - Pacific Palisades	No	MI	ADU
Los Angeles	3611 WASATCH AVE	90066	4246011006	0.000	0.000	0.065	0.000	Shortfall of Sites	0.172	Low Residential	R1V2	0	0	0	11.616	0.065		Residential - Single Family Residence - Pool, 1	114B153 993		Palms - Mar Vista - Del Rey	No	MI	ADU
Los Angeles	4543 BEN AVE	91607	2364001044	0.000	0.000	0.065	0.000	Shortfall of Sites	0.155	Low Residential	R1-1-RIO	0	0	0	12.906	0.065		Residential - Single Family Residence - Pool, 1	168B165 995		Sherman Oaks - Studio City - Toluca Lake - Cahuenga Pass	No	MI	ADU
Los Angeles	2933 DANALDA DR	90064	4316013023	0.000	0.000	0.065	0.000	Shortfall of Sites	0.272	Low Residential	R1V2	0	0	0	7.353	0.065		Residential - Single Family Residence - Pool, 1	126B165 995		West Los Angeles	No	MI	ADU
Los Angeles	4527 MORELLA AVE	91607	2364006011	0.000	0.000	0.065	0.000	Shortfall of Sites	0.227	Low Residential	R1-1-RIO	0	0	0	8.797	0.065		Residential - Single Family Residence - Pool, 1	168B169 998		Sherman Oaks - Studio City - Toluca Lake - Cahuenga Pass	No	MI	ADU
Los Angeles	240 CLIFFWOOD AVE	90049	4405026011	0.000	0.000	0.065	0.000	Shortfall of Sites	0.572	Very Low I Residential	RE20-1	0	0	0	3.498	0.065		Residential - Single Family Residence, 1	132B141 998		Brentwood - Pacific Palisades	No	MI	ADU
Los Angeles	1024 S GRETNA GREEN WAY	90049	4264025008	0.000	0.000	0.065	0.000	Shortfall of Sites	0.190	Low Residential	R1-1	0	0	0	10.550	0.065		Residential - Single Family Residence - Pool and Misc., 1	129B145 998		Brentwood - Pacific Palisades	No	MI	ADU
Los Angeles	5018 WOODLEY AVE	91436	2261024042	0.000	0.000	0.065	0.000	Shortfall of Sites	0.212	Low II Residential	RE9-1	0	0	0	9.438	0.065		Residential - Single Family Residence - Pool, 1	168B141 998		Encino - Tarzana	No	MI	ADU
Los Angeles	534 N ALTA VISTA BLVD	90036	5525023020	0.000	0.000	0.065	0.000	Shortfall of Sites	0.177	Low II Residential	R1V2	0	0	0	11.314	0.065		Residential - Single Family Residence - Pool and Misc., 1	141B181 999		Hollywood	No	MI	ADU
Los Angeles	1001 S GRETNA GREEN WAY	90049	4264023012	0.000	0.000	0.065	0.000	Shortfall of Sites	0.180	Low Residential	R1-1	0	0	0	11.091	0.065		Residential - Single Family Residence - Pool, 1	129B145 999		Brentwood - Pacific Palisades	No	MI	ADU
Los Angeles	4532 BEN AVE	91607	2364004025	0.000	0.000	0.065	0.000	Shortfall of Sites	0.340	Low Residential	R1-1-RIO	0	0	0	5.879	0.065		Residential - Single Family Residence - Pool, 1	168B165 1002		Sherman Oaks - Studio City - Toluca Lake - Cahuenga Pass	No	MI	ADU
Los Angeles	4527 SIMPSON AVE	91607	2364007019	0.000	0.000	0.065	0.000	Shortfall of Sites	0.152	Low Residential	R1-1-RIO	0	0	0	13.172	0.065		Residential - Single Family Residence - Pool, 1	168B169 1002		Sherman Oaks - Studio City - Toluca Lake - Cahuenga Pass	No	MI	ADU
Los Angeles	4154 SAINT CLAIR AVE	91604	2367013036	0.000	0.000	0.065	0.000	Shortfall of Sites	0.161	Low Residential	R1-1-RIO	0	0	0	12.449	0.065		Residential - Single Family Residence - Pool, 1	165B165 1002		Sherman Oaks - Studio City - Toluca Lake - Cahuenga Pass	No	MI	ADU
Los Angeles	1101 S BUNDY DR	90049	4264025020	0.000	0.000	0.065	0.000	Shortfall of Sites	0.201	Low Residential	R1-1	0	0	0	9.959	0.065		Residential - Single Family Residence, 1	129B145 1002		Brentwood - Pacific Palisades	No	MI	ADU
Los Angeles	4155 BELLINGHAM AVE	91604	2367013039	0.000	0.000	0.065	0.000	Shortfall of Sites	0.161	Low Residential	R1-1-RIO	0	0	0	12.448	0.065		Residential - Single Family Residence - Pool, 1	165B165 1003		Sherman Oaks - Studio City - Toluca Lake - Cahuenga Pass	No	MI	ADU
Los Angeles	4537 BEN AVE	91607	2364001026	0.000	0.000	0.065	0.000	Shortfall of Sites	0.155	Low Residential	R1-1-RIO	0	0	0	12.898	0.065		Residential - Single Family Residence, 1	168B165 1004		Sherman Oaks - Studio City - Toluca Lake - Cahuenga Pass	No	MI	ADU
Los Angeles	535 N FULLER AVE	90036	5526023006	0.000	0.000	0.065	0.000	Shortfall of Sites	0.189	Low II Residential	R1V2	0	0	0	10.593	0.065		Residential - Single Family Residence, 1	141B181 1004		Hollywood	No	MI	ADU
Los Angeles	10122 BRIDLEVALE DR	90064	4316014026	0.000	0.000	0.065	0.000	Shortfall of Sites	0.229	Low Residential	R1V2	0	0	0	8.716	0.065		Residential - Single Family Residence, 1	126B165 1004		West Los Angeles	No	MI	ADU
Los Angeles	4539 BEN AVE	91607	2364001045	0.000	0.000	0.065	0.000	Shortfall of Sites	0.155	Low Residential	R1-1-RIO	0	0	0	12.907	0.065		Residential - Single Family Residence - Pool, 1	168B165 1005		Sherman Oaks - Studio City - Toluca Lake - Cahuenga Pass	No	MI	ADU
Los Angeles	4548 VAN NOORD AVE	91604	2362006025	0.000	0.000	0.065	0.000	Shortfall of Sites	0.161	Low Residential	R1-1-RIO	0	0	0	12.446	0.065		Residential - Single Family Residence - Pool and Misc., 1	168B161 1006		Sherman Oaks - Studio City - Toluca Lake - Cahuenga Pass	No	MI	ADU
Los Angeles	4135 ALLOTT AVE	91423	2373012006	0.000	0.000	0.065	0.000	Shortfall of Sites	0.203	Low Residential	R1-1	0	0	0	9.872	0.065		Residential - Single Family Residence - Pool, 1	165B157 1006		Sherman Oaks - Studio City - Toluca Lake - Cahuenga Pass	No	MI	ADU
Los Angeles	12929 ADDISON ST	91423	2358027003	0.000	0.000	0.065	0.000	Shortfall of Sites	0.261	Very Low Residential	RE15-1	0	0	0	7.659	0.065		Residential - Single Family Residence, 1	171B161 1007		Van Nuys - North Sherman Oaks	No	MI	ADU
Los Angeles	12823 MILBANK ST	91604	2362018031	0.000	0.000	0.065	0.000	Shortfall of Sites	0.158	Low Residential	R1-1-RIO	0	0	0	12.627	0.065		Residential - Single Family Residence - Pool, 1	168B161 1009		Sherman Oaks - Studio City - Toluca Lake - Cahuenga Pass	No	MI	ADU
Los Angeles	4139 SUNNYSLOPE AVE	91423	2373010006	0.000	0.000	0.065	0.000	Shortfall of Sites	0.183	Low Residential	R1-1	0	0	0	10.929	0.065		Residential - Single Family Residence - Pool, 1	165B157 1009		Sherman Oaks - Studio City - Toluca Lake - Cahuenga Pass	No	MI	ADU
Los Angeles	13042 VENTURA BLVD	91604	2385025015	0.000	0.000	0.065	0.000	Shortfall of Sites	0.171	Low Residential	R1-1-RIO	0	0	0	11.694	0.065		Residential - Single Family Residence - Pool, 1	165B161 1010		Sherman Oaks - Studio City - Toluca Lake - Cahuenga Pass	No	MI	ADU
Los Angeles	240 S MEDIO DR	90049	4405037026	0.000	0.000	0.065	0.000	Shortfall of Sites	0.178	Low Residential	R1-1	0	0	0	11.206	0.065		Residential - Single Family Residence, 1	132B141 1011		Brentwood - Pacific Palisades	No	MI	ADU
Los Angeles	2726 CASTLE HEIGHTS PL	90034	4309023015	0.000	0.000	0.065	0.000	Shortfall of Sites	0.252	Low Residential	R1V2	0	0	0	7.928	0.065		Residential - Single Family Residence - Pool and Misc., 1	126B165 1011		West Los Angeles	No	MI	ADU
Los Angeles	4535 BEN AVE	91607	2364001048	0.000	0.000	0.065	0.000	Shortfall of Sites	0.155	Low Residential	R1-1-RIO	0	0	0	12.893	0.065		Residential - Single Family Residence, 1	168B165 1012		Sherman Oaks - Studio City - Toluca Lake - Cahuenga Pass	No	MI	ADU
Los Angeles	11911 SALTAIR TER	90049	4404026010	0.000	0.000	0.065	0.000	Shortfall of Sites	0.205	Low Residential	RS-1-O	0	0	0	9.765	0.065		Residential - Single Family Residence, 1	132B141 1013		Brentwood - Pacific Palisades	No	MI	ADU
Los Angeles	4118 BENEDICT CANYON DR	91423	2266021012	0.000	0.000	0.065	0.000	Shortfall of Sites	0.151	Low Residential	R1-1	0	0	0	13.289	0.065		Residential - Single Family Residence - Pool, 1	165B157 1014		Sherman Oaks - Studio City - Toluca Lake - Cahuenga Pass	No	MI	ADU
Los Angeles	4152 GREENBUSH AVE	91423	2373005021	0.000	0.000	0.065	0.000	Shortfall of Sites	0.203	Low Residential	R1-1	0	0	0	9.868	0.065		Residential - Single Family Residence - Pool, 1	165B157 1015		Sherman Oaks - Studio City - Toluca Lake - Cahuenga Pass	No	MI	ADU
Los Angeles	1030 GRETNA GREEN WAY	90049	4264025025	0.000	0.000	0.065	0.000	Shortfall of Sites	0.203	Low Residential	R1-1	0	0	0	9.853	0.065		Residential - Single Family Residence, 1	129B145 1015		Brentwood - Pacific Palisades	No	MI	ADU
Los Angeles	17328 HORACE ST	91344	2696003028	0.000	0.000	0.065	0.000	Shortfall of Sites	0.152	Low I Residential	RE9-1XL-RFA	0	0	0	13.169	0.065		Residential - Single Family Residence, 1	210B129 1018		Granada Hills - Knollwood	No	MI	ADU
Los Angeles	17324 HORACE ST	91344	2696003029	0.000	0.000	0.065	0.000	Shortfall of Sites	0.232	Low I Residential	RE9-1XL-RFA	0	0	0	8.625	0.065		Residential - Single Family Residence, 1	210B129 1019		Granada Hills - Knollwood	No	MI	ADU
Los Angeles	4153 NAGLE AVE	91423	2373003007	0.000	0.000	0.065	0.000	Shortfall of Sites	0.203	Low Residential	R1-1	0	0	0	9.870	0.065		Residential - Single Family Residence - Pool, 1	165B157 1020		Sherman Oaks - Studio City - Toluca Lake - Cahuenga Pass	No	MI	ADU
Los Angeles	4517 LEMP AVE	91602	2365004013	0.000	0.000	0.065	0.000	Shortfall of Sites	0.222	Low Residential	R1-1-RIO	0	0	0	9.009	0.065		Residential - Single Family Residence - Pool, 1	168B169 1021		Sherman Oaks - Studio City - Toluca Lake - Cahuenga Pass	No	MI	ADU
Los Angeles	4120 WOODMAN AVE	91423	2373014009	0.000	0.000	0.065	0.000	Shortfall of Sites	0.203	Low Residential	R1-1	0	0	0	9.869	0.065		Residential - Single Family Residence - Pool, 1	165B157 1021		Sherman Oaks - Studio City - Toluca Lake - Cahuenga Pass	No	MI	ADU
Los Angeles	3015 EARLMAR DR	90064	4316012023	0.000	0.000	0.065	0.000	Shortfall of Sites	0.213	Low Residential	R1V2	0	0	0	9.394	0.065		Residential - Single Family Residence - Pool, 1	126B165 1022		West Los Angeles	No	MI	ADU
Los Angeles	4526 GENTRY AVE	91607	2364004004	0.000	0.000	0.065	0.000	Shortfall of Sites	0.157	Low Residential	R1-1-RIO	0	0	0	12.716	0.065		Residential - Single Family Residence, 1	168B165 1024		Sherman Oaks - Studio City - Toluca Lake - Cahuenga Pass	No	MI	ADU
Los Angeles	4529 AGNES AVE	91607	2364001046	0.000	0.000	0.065	0.000	Shortfall of Sites	0.154	Low Residential	R1-1-RIO	0	0	0	13.023	0.065		Residential - Single Family Residence - Pool, 1	168B165 1027		Sherman Oaks - Studio City - Toluca Lake - Cahuenga Pass	No	MI	ADU
Los Angeles	2920 CLUB DR	90064	4308016010	0.000	0.000	0.065	0.000	Shortfall of Sites	0.253	Low Residential	R1V2	0	0	0	7.901	0.065		Residential - Single Family Residence - Pool, 1	126B165 1027		West Los Angeles	No	MI	ADU
Los Angeles	12443 ADDISON ST	91607	2356023004	0.000	0.000	0.065	0.000	Shortfall of Sites	0.295	Low Residential	R1-1	0	0	0	6.772	0.065		Residential - Single Family Residence - Guesthouse, 1	171B165 1028		North Hollywood - Valley Village	No	MI	ADU
Los Angeles	4162 FULTON AVE	91423	2385020013	0.000	0.000	0.065	0.000	Shortfall of Sites	0.165	Low Residential	R1-1	0	0	0	12.141	0.065		Residential - Single Family Residence - Pool, 1	165B157 1028		Sherman Oaks - Studio City - Toluca Lake - Cahuenga Pass	No	MI	ADU

Jurisdiction Name	Site Address/Intersection	5 Digit ZIP Code	Assessor Parcel Number	Very Low-Income	Low-Income	Moderate-Income	Above Moderate-Income	Type of Shortfall	Parcel Size (Acres)	Current General Plan Designation	Current Zoning	Proposed General Plan (GP) Designation	Proposed Zoning	Minimum Density Allowed	Maximum Density Allowed	Total Capacity	Vacant/ Nonvacant	Description of Existing Uses	PIN	Base Density Per Acre	Community Plan Area	Rent Stabalization Ordinance	Income Category	Applicable Rezoning Program (Program informing values in Column Q listed first)
Los Angeles	13071 DICKENS ST	91604	2385025034	0.000	0.000	0.065	0.000	Shortfall of Sites	0.183	Low Residential	R1-1-RIO	0	0	0	10.902	0.065		Residential - Single Family Residence - Pool, 1	165B161 1028		Sherman Oaks - Studio City - Toluca Lake - Cahuenga Pass	No	MI	ADU
Los Angeles	530 N FULLER AVE	90036	5526022023	0.000	0.000	0.065	0.000	Shortfall of Sites	0.168	Low II Residential	R1V2	0	0	0	11.880	0.065		Residential - Single Family Residence - Pool and Misc., 1	141B181 1028		Hollywood	No	MI	ADU
Los Angeles	4518 FARMDALE AVE	91604	2365012024	0.000	0.000	0.065	0.000	Shortfall of Sites	0.155	Low Residential	R1-1-RIO	0	0	0	12.894	0.065		Residential - Single Family Residence, 1	168B169 1029		Sherman Oaks - Studio City - Toluca Lake - Cahuenga Pass	No	MI	ADU
Los Angeles	531 N FULLER AVE	90036	5526023007	0.000	0.000	0.065	0.000	Shortfall of Sites	0.189	Low II Residential	R1V2	0	0	0	10.594	0.065		Residential - Single Family Residence - Pool and Misc., 1	141B181 1029		Hollywood	No	MI	ADU
Los Angeles	1034 GRETNA GREEN WAY	90049	4264025024	0.000	0.000	0.065	0.000	Shortfall of Sites	0.187	Low Residential	R1-1	0	0	0	10.670	0.065		Residential - Single Family Residence, 1	129B145 1030		Brentwood - Pacific Palisades	No	MI	ADU
Los Angeles	531 N MARTEL AVE	90036	5526024005	0.000	0.000	0.065	0.000	Shortfall of Sites	0.161	Low II Residential	R1V2	0	0	0	12.447	0.065	Vacant	Residential - Single Family Residence - Vacant Land, 1	141B181 1031		Hollywood	No	MI	ADU
Los Angeles	4128 ALLOTT AVE	91423	2373010007	0.000	0.000	0.065	0.000	Shortfall of Sites	0.183	Low Residential	R1-1	0	0	0	10.927	0.065		Residential - Single Family Residence - Pool, 1	165B157 1032		Sherman Oaks - Studio City - Toluca Lake - Cahuenga Pass	No	MI	ADU
Los Angeles	12414 MILBANK ST	91604	2364015033	0.000	0.000	0.065	0.000	Shortfall of Sites	0.208	Low Residential	R1-1-RIO	0	0	0	9.621	0.065		Residential - Single Family Residence - Pool, 1	168B165 1034		Sherman Oaks - Studio City - Toluca Lake - Cahuenga Pass	No	MI	ADU
Los Angeles	4134 SUNNYSLOPE AVE	91423	2373008003	0.000	0.000	0.065	0.000	Shortfall of Sites	0.184	Low Residential	R1-1	0	0	0	10.896	0.065		Residential - Single Family Residence - Pool, 1	165B157 1034		Sherman Oaks - Studio City - Toluca Lake - Cahuenga Pass	No	MI	ADU
Los Angeles	12406 MILBANK ST	91604	2364015034	0.000	0.000	0.065	0.000	Shortfall of Sites	0.183	Low Residential	R1-1-RIO	0	0	0	10.942	0.065		Residential - Single Family Residence - Pool, 1	168B165 1035		Sherman Oaks - Studio City - Toluca Lake - Cahuenga Pass	No	MI	ADU
Los Angeles	13059 DICKENS ST	91604	2385025032	0.000	0.000	0.065	0.000	Shortfall of Sites	0.193	Low Residential	R1-1-RIO	0	0	0	10.356	0.065		Residential - Single Family Residence - Pool, 1	165B161 1035		Sherman Oaks - Studio City - Toluca Lake - Cahuenga Pass	No	MI	ADU
Los Angeles	3641 PURDUE AVE	90066	4234007019	0.000	0.000	0.065	0.000	Shortfall of Sites	0.152	Low Residential	R1V2	0	0	0	13.151	0.065		Residential - Single Family Residence, 1	117B157 1036		Palms - Mar Vista - Del Rey	No	MI	ADU
Los Angeles	3636 WASATCH AVE	90066	4246010030	0.000	0.000	0.065	0.000	Shortfall of Sites	0.172	Low Residential	R1V2	0	0	0	11.616	0.065		Residential - Single Family Residence, 1	114B153 1036		Palms - Mar Vista - Del Rey	No	MI	ADU
Los Angeles	12342 MILBANK ST	91604	2364014050	0.000	0.000	0.065	0.000	Shortfall of Sites	0.211	Low Residential	R1-1-RIO	0	0	0	9.470	0.065		Residential - Single Family Residence - Pool, 1	168B165 1039		Sherman Oaks - Studio City - Toluca Lake - Cahuenga Pass	No	MI	ADU
Los Angeles	4143 SHADYGLADE AVE	91604	2367011035	0.000	0.000	0.065	0.000	Shortfall of Sites	0.161	Low Residential	R1-1-RIO	0	0	0	12.460	0.065		Residential - Single Family Residence - Pool, 1	165B165 1040		Sherman Oaks - Studio City - Toluca Lake - Cahuenga Pass	No	MI	ADU
Los Angeles	13043 DICKENS ST	91604	2385025029	0.000	0.000	0.065	0.000	Shortfall of Sites	0.187	Low Residential	R1-1-RIO	0	0	0	10.676	0.065		Residential - Single Family Residence - Pool and Misc., 1	165B161 1040		Sherman Oaks - Studio City - Toluca Lake - Cahuenga Pass	No	MI	ADU
Los Angeles	2924 DANALDA DR	90064	4316014013	0.000	0.000	0.065	0.000	Shortfall of Sites	0.219	Low Residential	R1V2	0	0	0	9.143	0.065		Residential - Single Family Residence - Pool, 1	126B165 1041		West Los Angeles	No	MI	ADU
Los Angeles	971 AMHERST AVE	90049	4264022015	0.000	0.000	0.065	0.000	Shortfall of Sites	0.230	Low Residential	R1-1	0	0	0	8.693	0.065		Residential - Single Family Residence - Pool, 1	129B145 1043		Brentwood - Pacific Palisades	No	MI	ADU
Los Angeles	4148 NAGLE AVE	91423	2373001016	0.000	0.000	0.065	0.000	Shortfall of Sites	0.203	Low Residential	R1-1	0	0	0	9.847	0.065		Residential - Single Family Residence - Pool, 1	165B157 1045		Sherman Oaks - Studio City - Toluca Lake - Cahuenga Pass	No	MI	ADU
Los Angeles	9300 KIRKSIDE RD	90035	4306025018	0.000	0.000	0.065	0.000	Shortfall of Sites	0.181	Low Residential	R1V2	0	0	0	11.060	0.065		Residential - Single Family Residence - Pool, 1	129B169 1045		West Los Angeles	No	MI	ADU
Los Angeles	1023 S GRETNA GREEN WAY	90049	4264023008	0.000	0.000	0.065	0.000	Shortfall of Sites	0.176	Low Residential	R1-1	0	0	0	11.345	0.065		Residential - Single Family Residence - Pool, 1	129B145 1045		Brentwood - Pacific Palisades	No	MI	ADU
Los Angeles	4143 BELLINGHAM AVE	91604	2367013041	0.000	0.000	0.065	0.000	Shortfall of Sites	0.161	Low Residential	R1-1-RIO	0	0	0	12.449	0.065		Residential - Single Family Residence - Pool, 1	165B165 1046		Sherman Oaks - Studio City - Toluca Lake - Cahuenga Pass	No	MI	ADU
Los Angeles	5500 MATILIJA AVE	91401	2247002016	0.000	0.000	0.065	0.000	Shortfall of Sites	0.220	Low Residential	RE9-1	0	0	0	9.106	0.065		Residential - Single Family Residence - Pool, 1	174B153 1048		Van Nuys - North Sherman Oaks	No	MI	ADU
Los Angeles	4156 FULTON AVE	91423	2385020012	0.000	0.000	0.065	0.000	Shortfall of Sites	0.165	Low Residential	R1-1	0	0	0	12.102	0.065		Residential - Single Family Residence - Pool, 1	165B157 1049		Sherman Oaks - Studio City - Toluca Lake - Cahuenga Pass	No	MI	ADU
Los Angeles	4538 BEEMAN AVE	91604	2362027018	0.000	0.000	0.065	0.000	Shortfall of Sites	0.165	Low Residential	R1-1-RIO	0	0	0	12.100	0.065		Residential - Single Family Residence - Pool, 1	168B161 1052		Sherman Oaks - Studio City - Toluca Lake - Cahuenga Pass	No	MI	ADU
Los Angeles	16705 DEVONSHIRE ST	91344	2684004022	0.000	0.000	0.065	0.000	Shortfall of Sites	0.173	Low I Residential	RS-1	0	0	0	11.561	0.065		Residential - Single Family Residence, 1	204B137 1054		Granada Hills - Knollwood	No	MI	ADU
Los Angeles	4122 ALLOTT AVE	91423	2373010009	0.000	0.000	0.065	0.000	Shortfall of Sites	0.183	Low Residential	R1-1	0	0	0	10.927	0.065		Residential - Single Family Residence - Pool, 1	165B157 1054		Sherman Oaks - Studio City - Toluca Lake - Cahuenga Pass	No	MI	ADU
Los Angeles	2300 S PATRICIA AVE	90064	4315006021	0.000	0.000	0.065	0.000	Shortfall of Sites	0.164	Low Residential	R1-1-O	0	0	0	12.181	0.065		Residential - Single Family Residence - Pool and Misc., 1	129B157 1054		West Los Angeles	No	MI	ADU
Los Angeles	16659 W DEVONSHIRE ST	91344	2684004024	0.000	0.000	0.065	0.000	Shortfall of Sites	0.172	Low I Residential	RS-1	0	0	0	11.612	0.065		Residential - Single Family Residence, 1	204B137 1056		Granada Hills - Knollwood	No	MI	ADU
Los Angeles	4126 SUNNYSLOPE AVE	91423	2373008005	0.000	0.000	0.065	0.000	Shortfall of Sites	0.184	Low Residential	R1-1	0	0	0	10.899	0.065		Residential - Single Family Residence - Pool, 1	165B157 1056		Sherman Oaks - Studio City - Toluca Lake - Cahuenga Pass	No	MI	ADU
Los Angeles	3001 CAVENDISH DR	90064	4316012014	0.000	0.000	0.065	0.000	Shortfall of Sites	0.201	Low Residential	R1V2	0	0	0	9.950	0.065		Residential - Single Family Residence, 1	126B165 1058		West Los Angeles	No	MI	ADU
Los Angeles	4139 RHODES AVE	91604	2367010034	0.000	0.000	0.065	0.000	Shortfall of Sites	0.161	Low Residential	R1-1-RIO	0	0	0	12.442	0.065		Residential - Single Family Residence - Pool, 1	165B165 1061		Sherman Oaks - Studio City - Toluca Lake - Cahuenga Pass	No	MI	ADU
Los Angeles	1725 S WOOSTER ST	90035	4303004025	0.000	0.000	0.065	0.000	Shortfall of Sites	0.159	Low II Residential	R1V2	0	0	0	12.587	0.065		Residential - Single Family Residence - Pool, 1	129B169 1065		Wilshire	No	MI	ADU
Los Angeles	981 AMHERST AVE	90049	4264022013	0.000	0.000	0.065	0.000	Shortfall of Sites	0.210	Low Residential	R1-1	0	0	0	9.513	0.065		Residential - Single Family Residence, 1	129B145 1066		Brentwood - Pacific Palisades	No	MI	ADU
Los Angeles	4144 NAGLE AVE	91423	2373002001	0.000	0.000	0.065	0.000	Shortfall of Sites	0.203	Low Residential	R1-1	0	0	0	9.845	0.065		Residential - Single Family Residence - Pool, 1	165B157 1067		Sherman Oaks - Studio City - Toluca Lake - Cahuenga Pass	No	MI	ADU
Los Angeles	9116 LARKE ELLEN CIR	90035	4305022013	0.000	0.000	0.065	0.000	Shortfall of Sites	0.174	Low II Residential	R1V2	0	0	0	11.477	0.065		Residential - Single Family Residence - Pool, 1	129B169 1068		Wilshire	No	MI	ADU
Los Angeles	8301 WESTLAWN AVE	90045	4112027001	0.000	0.000	0.065	0.000	Shortfall of Sites	0.207	Low Residential	R1V2	0	0	0	9.659	0.065		Residential - Single Family Residence, 1	099B161 1068		Westchester - Playa del Rey	No	MI	ADU
Los Angeles	9124 LARKE ELLEN CIR	90035	4305022012	0.000	0.000	0.065	0.000	Shortfall of Sites	0.197	Low II Residential	R1V2	0	0	0	10.140	0.065		Residential - Single Family Residence, 1	129B169 1069		Wilshire	No	MI	ADU
Los Angeles	4143 VANTAGE AVE	91604	2367014018	0.000	0.000	0.065	0.000	Shortfall of Sites	0.161	Low Residential	R1-1-RIO	0	0	0	12.437	0.065		Residential - Single Family Residence - Pool, 1	165B165 1071		Sherman Oaks - Studio City - Toluca Lake - Cahuenga Pass	No	MI	ADU
Los Angeles	4117 ALLOTT AVE	91423	2373012012	0.000	0.000	0.065	0.000	Shortfall of Sites	0.203	Low Residential	R1-1	0	0	0	9.872	0.065		Residential - Single Family Residence - Pool, 1	165B157 1072		Sherman Oaks - Studio City - Toluca Lake - Cahuenga Pass	No	MI	ADU
Los Angeles	4539 CAMELLIA AVE	91602	2365008023	0.000	0.000	0.065	0.000	Shortfall of Sites	0.164	Low Residential	R1-1-RIO	0	0	0	12.165	0.065		Residential - Single Family Residence - Pool, 1	168B169 1075		Sherman Oaks - Studio City - Toluca Lake - Cahuenga Pass	No	MI	ADU
Los Angeles	4121 SUNNYSLOPE AVE	91423	2373010012	0.000	0.000	0.065	0.000	Shortfall of Sites	0.183	Low Residential	R1-1	0	0	0	10.929	0.065		Residential - Single Family Residence - Pool, 1	165B157 1075		Sherman Oaks - Studio City - Toluca Lake - Cahuenga Pass	No	MI	ADU
Los Angeles	4535 CAMELLIA AVE	91602	2365008024	0.000	0.000	0.065	0.000	Shortfall of Sites	0.164	Low Residential	R1-1-RIO	0	0	0	12.166	0.065		Residential - Single Family Residence - Pool, 1	168B169 1076		Sherman Oaks - Studio City - Toluca Lake - Cahuenga Pass	No	MI	ADU
Los Angeles	4135 GREENBUSH AVE	91423	2373008008	0.000	0.000	0.065	0.000	Shortfall of Sites	0.183	Low Residential	R1-1	0	0	0	10.929	0.065		Residential - Single Family Residence - Pool and Misc., 1	165B157 1077		Sherman Oaks - Studio City - Toluca Lake - Cahuenga Pass	No	MI	ADU
Los Angeles	4729 MORELLA AVE	91607	2355019126	0.000	0.000	0.065	0.000	Shortfall of Sites	0.228	Low Residential	R1-1	0	0	0	8.757	0.065		Residential - Single Family Residence - Pool, 1	168B169 1079		North Hollywood - Valley Village	No	MI	ADU
Los Angeles	4135 NAGLE AVE	91423	2373004010	0.000	0.000	0.065	0.000	Shortfall of Sites	0.203	Low Residential	R1-1	0	0	0	9.870	0.065		Residential - Single Family Residence - Pool, 1	165B157 1082		Sherman Oaks - Studio City - Toluca Lake - Cahuenga Pass	No	MI	ADU
Los Angeles	513 N SIERRA BONITA AVE	90036	5526027009	0.000	0.000	0.065	0.000	Shortfall of Sites	0.149	Low II Residential	R1-1-O	0	0	0	13.403	0.065		Residential - Single Family Residence, 1	141B177 1082		Hollywood	No	MI	ADU
Los Angeles	3463 KELTON AVE	90034	4254021002	0.000	0.000	0.065	0.000	Shortfall of Sites	0.171	Low Residential	R1-1	0	0	0	11.722	0.065		Residential - Single Family Residence - Pool, 1	120B161 1083		Palms - Mar Vista - Del Rey	No	MI	ADU
Los Angeles	13610 ADDISON ST	91423	2359017010	0.000	0.000	0.065	0.000	Shortfall of Sites	0.220	Low Residential	R1-1-RIO	0	0	0	9.077	0.065		Residential - Single Family Residence - Pool, 1	171B157 1085		Van Nuys - North Sherman Oaks	No	MI	ADU
Los Angeles	4134 NAGLE AVE	91423	2373002003	0.000	0.000	0.065	0.000	Shortfall of Sites	0.203	Low Residential	R1-1	0	0	0	9.843	0.065		Residential - Single Family Residence - Pool, 1	165B157 1085		Sherman Oaks - Studio City - Toluca Lake - Cahuenga Pass	No	MI	ADU
Los Angeles	9138 LARKE ELLEN CIR	90035	4305022011	0.000	0.000	0.065	0.000	Shortfall of Sites	0.225	Low II Residential	R1V2	0	0	0	8.890	0.065		Residential - Single Family Residence, 1	129B169 1090		Wilshire	No	MI	ADU
Los Angeles	4133 BELLINGHAM AVE	91604	2367013043	0.000	0.000	0.065	0.000	Shortfall of Sites	0.161	Low Residential	R1-1-RIO	0	0	0	12.449	0.065		Residential - Single Family Residence - Pool, 1	165B165 1091		Sherman Oaks - Studio City - Toluca Lake - Cahuenga Pass	No	MI	ADU
Los Angeles	1729 S WOOSTER ST	90035	4303004024	0.000	0.000	0.065	0.000	Shortfall of Sites	0.156	Low II Residential	R1V2	0	0	0	12.786	0.065		Residential - Single Family Residence, 1	129B169 1092		Wilshire	No	MI	ADU
Los Angeles	13528 ADDISON ST	91423	2359016007	0.000	0.000	0.065	0.000	Shortfall of Sites	0.152	Low Residential	R1-1-RIO	0	0	0	13.194	0.065		Residential - Single Family Residence - Pool, 1	171B157 1093		Van Nuys - North Sherman Oaks	No	MI	ADU
Los Angeles	9050 LARKE ELLEN CIR	90035	4305022017	0.000	0.000	0.065	0.000	Shortfall of Sites	0.179	Low II Residential	R1V2	0	0	0	11.173	0.065		Residential - Single Family Residence, 1	129B169 1093		Wilshire	No	MI	ADU
Los Angeles	3028 EARLMAR DR	90064	4316014023	0.000	0.000	0.065	0.000	Shortfall of Sites	0.200	Low Residential	R1V2	0	0	0	9.994	0.065		Residential - Single Family Residence - Pool, 1	126B165 1093		West Los Angeles	No	MI	ADU
Los Angeles	4141 MARY ELLEN AVE	91604	2385024022	0.000	0.000	0.065	0.000	Shortfall of Sites	0.230	Low Residential	R1-1-RIO	0	0	0	8.699	0.065		Residential - Single Family Residence - Pool, 1	165B157 1094		Sherman Oaks - Studio City - Toluca Lake - Cahuenga Pass	No	MI	ADU

Jurisdiction Name	Site Address/Intersection	5 Digit ZIP Code	Assessor Parcel Number	Very Low-Income	Low-Income	Moderate-Income	Above Moderate-Income	Type of Shortfall	Parcel Size (Acres)	Current General Plan Designation	Current Zoning	Proposed General Plan (GP) Designation	Proposed Zoning	Minimum Density Allowed	Maximum Density Allowed	Total Capacity	Vacant/ Nonvacant	Description of Existing Uses	PIN	Base Density Per Acre	Community Plan Area	Rent Stabalization Ordinance	Income Category	Applicable Rezoning Program (Program informing values in Column Q listed first)
Los Angeles	4114 SUNNYSLOPE AVE	91423	2373008009	0.000	0.000	0.065	0.000	Shortfall of Sites	0.183	Low Residential	R1-1	0	0	0	10.903	0.065		Residential - Single Family Residence - Pool, 1	165B157 1095		Sherman Oaks - Studio City - Toluca Lake - Cahuenga Pass	No	MI	ADU
Los Angeles	3023 DANNYHILL DR	90064	4316014004	0.000	0.000	0.065	0.000	Shortfall of Sites	0.235	Low Residential	R1V2	0	0	0	8.498	0.065		Residential - Single Family Residence - Pool and Misc., 1	126B165 1096		West Los Angeles	No	MI	ADU
Los Angeles	4135 DIXIE CANYON AVE	91423	2373006008	0.000	0.000	0.065	0.000	Shortfall of Sites	0.203	Low Residential	R1-1	0	0	0	9.872	0.065		Residential - Single Family Residence - Pool, 1	165B157 1098		Sherman Oaks - Studio City - Toluca Lake - Cahuenga Pass	No	MI	ADU
Los Angeles	4136 DIXIE CANYON AVE	91423	2373004003	0.000	0.000	0.065	0.000	Shortfall of Sites	0.203	Low Residential	R1-1	0	0	0	9.872	0.065		Residential - Single Family Residence - Pool, 1	165B157 1099		Sherman Oaks - Studio City - Toluca Lake - Cahuenga Pass	No	MI	ADU
Los Angeles	1951 KELTON AVE	90025	4323008014	0.000	0.000	0.065	0.000	Shortfall of Sites	0.155	Low Residential	R1-1	0	0	0	12.892	0.065		Residential - Single Family Residence - Pool, 1	129B153 1100		West Los Angeles	No	MI	ADU
Los Angeles	516 N MARTEL AVE	90036	5526023019	0.000	0.000	0.065	0.000	Shortfall of Sites	0.151	Low II Residential	R1V2	0	0	0	13.236	0.065		Residential - Single Family Residence, 1	141B181 1101		Hollywood	No	MI	ADU
Los Angeles	1619 AMHERST AVE	90025	4259005030	0.000	0.000	0.065	0.000	Shortfall of Sites	0.154	Low Residential	R1-1	0	0	0	13.012	0.065		Residential - Single Family Residence - Pool, 1	126B145 1102		West Los Angeles	No	MI	ADU
Los Angeles	4128 WILKINSON AVE	91604	2367010007	0.000	0.000	0.065	0.000	Shortfall of Sites	0.161	Low Residential	R1-1-RIO	0	0	0	12.445	0.065		Residential - Single Family Residence - Pool, 1	165B165 1104		Sherman Oaks - Studio City - Toluca Lake - Cahuenga Pass	No	MI	ADU
Los Angeles	4128 RHODES AVE	91604	2367011007	0.000	0.000	0.065	0.000	Shortfall of Sites	0.161	Low Residential	R1-1-RIO	0	0	0	12.419	0.065		Residential - Single Family Residence, 1	165B165 1106		Sherman Oaks - Studio City - Toluca Lake - Cahuenga Pass	No	MI	ADU
Los Angeles	4635 MORELLA AVE	91607	2355016064	0.000	0.000	0.065	0.000	Shortfall of Sites	0.230	Low Residential	R1-1	0	0	0	8.704	0.065		Residential - Single Family Residence - Pool, 1	168B169 1109		North Hollywood - Valley Village	No	MI	ADU
Los Angeles	4129 BELLINGHAM AVE	91604	2367013044	0.000	0.000	0.065	0.000	Shortfall of Sites	0.161	Low Residential	R1-1-RIO	0	0	0	12.449	0.065		Residential - Single Family Residence, 1	165B165 1113		Sherman Oaks - Studio City - Toluca Lake - Cahuenga Pass	No	MI	ADU
Los Angeles	3001 MCCONNELL DR	90064	4316027001	0.000	0.000	0.065	0.000	Shortfall of Sites	0.228	Low Residential	R1V2	0	0	0	8.769	0.065		Residential - Single Family Residence - Pool, 1	126B165 1115		West Los Angeles	No	MI	ADU
Los Angeles	12701 LANDALE ST	91604	2362016086	0.000	0.000	0.065	0.000	Shortfall of Sites	0.269	Low Residential	R1-1-RIO	0	0	0	7.427	0.065		Residential - Single Family Residence - Pool, 1	165B161 1118		Sherman Oaks - Studio City - Toluca Lake - Cahuenga Pass	No	MI	ADU
Los Angeles	4960 AGNES AVE	91607	2355009064	0.000	0.000	0.065	0.000	Shortfall of Sites	0.153	Low Residential	R1-1	0	0	0	13.081	0.065		Residential - Single Family Residence - Pool, 1	171B165 1119		North Hollywood - Valley Village	No	MI	ADU
Los Angeles	8629 S SEPULVEDA BLVD	90045	4122001013	0.000	0.000	0.065	0.000	Shortfall of Sites	0.227	Community Commercial	[Q]C2-2D-CDO	0	0	0	8.799	0.065		Commercial - Restaurant, Cocktail Lounge - Restaurant, Cocktail Lounge, Tavern - One Story, 1	096B165 1119		Westchester - Playa del Rey	No	MI	ADU
Los Angeles	12707 LANDALE ST	91604	2362016087	0.000	0.000	0.065	0.000	Shortfall of Sites	0.269	Low Residential	R1-1-RIO	0	0	0	7.426	0.065		Residential - Single Family Residence - Pool, 1	165B161 1119		Sherman Oaks - Studio City - Toluca Lake - Cahuenga Pass	No	MI	ADU
Los Angeles	12712 LANDALE ST	91604	2362014196	0.000	0.000	0.065	0.000	Shortfall of Sites	0.267	Low Residential	R1-1-RIO	0	0	0	7.482	0.065		Residential - Single Family Residence - Pool, 1	165B161 1120		Sherman Oaks - Studio City - Toluca Lake - Cahuenga Pass	No	MI	ADU
Los Angeles	0	0	2362014197	0.000	0.000	0.065	0.000	Shortfall of Sites	0.267	Low Residential	R1-1-RIO	0	0	0	7.482	0.065		Residential - Single Family Residence - Pool, 1	165B161 1121		Sherman Oaks - Studio City - Toluca Lake - Cahuenga Pass	No	MI	ADU
Los Angeles	511 N POINSETTIA PL	90036	5526022014	0.000	0.000	0.065	0.000	Shortfall of Sites	0.169	Low II Residential	R1V2	0	0	0	11.840	0.065		Residential - Single Family Residence, 1	141B181 1122		Hollywood	No	MI	ADU
Los Angeles	2217 PARNELL AVE	90064	4320011035	0.000	0.000	0.065	0.000	Shortfall of Sites	0.155	Low Residential	R1-1-O	0	0	0	12.868	0.065		Residential - Single Family Residence, 1	129B157 1123		West Los Angeles	No	MI	ADU
Los Angeles	3407 GRAND VIEW BLVD	90066	4248016037	0.000	0.000	0.065	0.000	Shortfall of Sites	0.332	Low Residential	R1V2	0	0	0	6.016	0.065		Residential - Single Family Residence - Pool and Misc., 1	117B153 1125		Palms - Mar Vista - Del Rey	No	MI	ADU
Los Angeles	4123 SHADYGLADE AVE	91604	2367011031	0.000	0.000	0.065	0.000	Shortfall of Sites	0.161	Low Residential	R1-1-RIO	0	0	0	12.456	0.065		Residential - Single Family Residence - Pool, 1	165B165 1128		Sherman Oaks - Studio City - Toluca Lake - Cahuenga Pass	No	MI	ADU
Los Angeles	12725 LANDALE ST	91604	2362016088	0.000	0.000	0.065	0.000	Shortfall of Sites	0.269	Low Residential	R1-1-RIO	0	0	0	7.424	0.065		Residential - Single Family Residence - Pool and Misc., 1	165B161 1129		Sherman Oaks - Studio City - Toluca Lake - Cahuenga Pass	No	MI	ADU
Los Angeles	12727 LANDALE ST	91604	2362016089	0.000	0.000	0.065	0.000	Shortfall of Sites	0.269	Low Residential	R1-1-RIO	0	0	0	7.424	0.065		Residential - Single Family Residence - Pool, 1	165B161 1130		Sherman Oaks - Studio City - Toluca Lake - Cahuenga Pass	No	MI	ADU
Los Angeles	4115 GREENBUSH AVE	91423	2373008015	0.000	0.000	0.065	0.000	Shortfall of Sites	0.183	Low Residential	R1-1	0	0	0	10.929	0.065		Residential - Single Family Residence - Pool, 1	165B157 1133		Sherman Oaks - Studio City - Toluca Lake - Cahuenga Pass	No	MI	ADU
Los Angeles	10456 ILONA AVE	90064	4315006041	0.000	0.000	0.065	0.000	Shortfall of Sites	0.163	Low Residential	R1-1-O	0	0	0	12.236	0.065		Residential - Single Family Residence - Pool, 1	129B157 1133		West Los Angeles	No	MI	ADU
Los Angeles	11146 HORTENSE ST	91602	2353034030	0.000	0.000	0.065	0.000	Shortfall of Sites	0.189	Low Residential	R1-1	0	0	0	10.560	0.065		Residential - Single Family Residence, 1	168B173 1134		North Hollywood - Valley Village	No	MI	ADU
Los Angeles	9111 W MONTE MAR DR	90035	4305022022	0.000	0.000	0.065	0.000	Shortfall of Sites	0.165	Low II Residential	R1V2	0	0	0	12.100	0.065		Residential - Single Family Residence - Pool and Misc., 1	129B169 1137		Wilshire	No	MI	ADU
Los Angeles	2210 MANNING AVE	90064	4320011003	0.000	0.000	0.065	0.000	Shortfall of Sites	0.155	Low Residential	R1-1-O	0	0	0	12.906	0.065		Residential - Single Family Residence, 1	129B157 1142		West Los Angeles	No	MI	ADU
Los Angeles	9107 W MONTE MAR DR	90035	4305022021	0.000	0.000	0.065	0.000	Shortfall of Sites	0.165	Low II Residential	R1V2	0	0	0	12.100	0.065		Residential - Single Family Residence - Pool and Misc., 1	129B169 1143		Wilshire	No	MI	ADU
Los Angeles	1912 THAYER AVE	90025	4317008003	0.000	0.000	0.065	0.000	Shortfall of Sites	0.165	Low Residential	R1-1-O	0	0	0	12.117	0.065		Residential - Single Family Residence, 1	132B157 1155		West Los Angeles	No	MI	ADU
Los Angeles	4119 BELLINGHAM AVE	91604	2367013046	0.000	0.000	0.065	0.000	Shortfall of Sites	0.161	Low Residential	R1-1-RIO	0	0	0	12.449	0.065		Residential - Single Family Residence - Pool, 1	165B165 1156		Sherman Oaks - Studio City - Toluca Lake - Cahuenga Pass	No	MI	ADU
Los Angeles	1927 HOLMBY AVE	90025	4317008034	0.000	0.000	0.065	0.000	Shortfall of Sites	0.163	Low Residential	R1-1-O	0	0	0	12.274	0.065		Residential - Single Family Residence - Pool, 1	132B157 1156		West Los Angeles	No	MI	ADU
Los Angeles	4112 WILKINSON AVE	91604	2367010010	0.000	0.000	0.065	0.000	Shortfall of Sites	0.161	Low Residential	R1-1-RIO	0	0	0	12.445	0.065		Residential - Single Family Residence, 1	165B165 1173		Sherman Oaks - Studio City - Toluca Lake - Cahuenga Pass	No	MI	ADU
Los Angeles	12766 HORTENSE ST	91604	2362023025	0.000	0.000	0.065	0.000	Shortfall of Sites	0.155	Low Residential	R1-1-RIO	0	0	0	12.909	0.065		Residential - Single Family Residence - Pool, 1	168B161 1179		Sherman Oaks - Studio City - Toluca Lake - Cahuenga Pass	No	MI	ADU
Los Angeles	9320 OAKMORE RD	90035	4306026014	0.000	0.000	0.065	0.000	Shortfall of Sites	0.166	Low Residential	R1V2	0	0	0	12.072	0.065		Residential - Single Family Residence - Pool, 1	129B169 1179		West Los Angeles	No	MI	ADU
Los Angeles	12217 VALLEYHEART DR	91604	2367013029	0.000	0.000	0.065	0.000	Shortfall of Sites	0.151	Low Residential	R1-1-RIO	0	0	0	13.277	0.065		Residential - Single Family Residence, 1	165B165 1183		Sherman Oaks - Studio City - Toluca Lake - Cahuenga Pass	No	MI	ADU
Los Angeles	1807 HILLSBORO AVE	90035	4305030018	0.000	0.000	0.065	0.000	Shortfall of Sites	0.154	Low Residential	R1V2	0	0	0	12.968	0.065		Residential - Single Family Residence, 1	129B169 1185		West Los Angeles	No	MI	ADU
Los Angeles	4105 BELLINGHAM AVE	91604	2367013049	0.000	0.000	0.065	0.000	Shortfall of Sites	0.178	Low Residential	R1-1-RIO	0	0	0	11.242	0.065		Residential - Single Family Residence - Pool, 1	165B165 1186		Sherman Oaks - Studio City - Toluca Lake - Cahuenga Pass	No	MI	ADU
Los Angeles	1742 S WOOSTER ST	90035	4303008005	0.000	0.000	0.065	0.000	Shortfall of Sites	0.151	Low II Residential	R1V2	0	0	0	13.281	0.065		Residential - Single Family Residence, 1	129B169 1186		Wilshire	No	MI	ADU
Los Angeles	4116 BELLINGHAM AVE	91604	2367014004	0.000	0.000	0.065	0.000	Shortfall of Sites	0.161	Low Residential	R1-1-RIO	0	0	0	12.443	0.065		Residential - Single Family Residence - Pool, 1	165B165 1187		Sherman Oaks - Studio City - Toluca Lake - Cahuenga Pass	No	MI	ADU
Los Angeles	455 N KILKEA DR	90048	5514005042	0.000	0.000	0.065	0.000	Shortfall of Sites	0.150	Low II Residential	R1V3	0	0	0	13.302	0.065		Residential - Single Family Residence - Pool and Misc., 1	141B173 1187		Wilshire	No	MI	ADU
Los Angeles	9314 OAKMORE RD	90035	4306026015	0.000	0.000	0.065	0.000	Shortfall of Sites	0.172	Low Residential	R1V2	0	0	0	11.631	0.065		Residential - Single Family Residence - Pool, 1	129B169 1188		West Los Angeles	No	MI	ADU
Los Angeles	13731 MAMMOTH PL	91423	2271008085	0.000	0.000	0.065	0.000	Shortfall of Sites	0.152	Low Residential	R1-1-RIO	0	0	0	13.157	0.065		Residential - Single Family Residence, 1	165B157 1191		Sherman Oaks - Studio City - Toluca Lake - Cahuenga Pass	No	MI	ADU
Los Angeles	13721 MAMMOTH PL	91423	2271008086	0.000	0.000	0.065	0.000	Shortfall of Sites	0.150	Low Residential	R1-1-RIO	0	0	0	13.346	0.065		Residential - Single Family Residence, 1	165B157 1192		Sherman Oaks - Studio City - Toluca Lake - Cahuenga Pass	No	MI	ADU
Los Angeles	13730 MAMMOTH PL	91423	2271008088	0.000	0.000	0.065	0.000	Shortfall of Sites	0.212	Low Residential	R1-1-RIO	0	0	0	9.414	0.065		Residential - Single Family Residence, 1	165B157 1194		Sherman Oaks - Studio City - Toluca Lake - Cahuenga Pass	No	MI	ADU
Los Angeles	1722 S SHERBOURNE DR	90035	4303022001	0.000	0.000	0.065	0.000	Shortfall of Sites	0.150	Low II Residential	R1V2	0	0	0	13.308	0.065		Residential - Single Family Residence - Pool and Misc., 1	129B169 1195		Wilshire	No	MI	ADU
Los Angeles	4109 RHODES AVE	91604	2367010028	0.000	0.000	0.065	0.000	Shortfall of Sites	0.161	Low Residential	R1-1-RIO	0	0	0	12.442	0.065		Residential - Single Family Residence, 1	165B165 1196		Sherman Oaks - Studio City - Toluca Lake - Cahuenga Pass	No	MI	ADU
Los Angeles	12936 ADDISON ST	91423	2358023023	0.000	0.000	0.065	0.000	Shortfall of Sites	0.226	Low Residential	R1-1	0	0	0	8.838	0.065		Residential - Single Family Residence - Pool, 1	168B161 1197		Van Nuys - North Sherman Oaks	No	MI	ADU
Los Angeles	12940 ADDISON ST	91423	2358023024	0.000	0.000	0.065	0.000	Shortfall of Sites	0.226	Low Residential	R1-1	0	0	0	8.836	0.065	Vacant	Residential - Single Family Residence - Vacant Land, 1	168B161 1198		Van Nuys - North Sherman Oaks	No	MI	ADU
Los Angeles	10463 ALMAYO AVE	90064	4315006024	0.000	0.000	0.065	0.000	Shortfall of Sites	0.164	Low Residential	R1-1-O	0	0	0	12.185	0.065		Residential - Single Family Residence, 1	129B157 1200		West Los Angeles	No	MI	ADU
Los Angeles	13011 NECTAR LN	91401	2345018068	0.000	0.000	0.065	0.000	Shortfall of Sites	0.157	Low Residential	R1-1	0	0	0	12.734	0.065		Residential - Single Family Residence - Pool, 1	171B161 1201		Van Nuys - North Sherman Oaks	No	MI	ADU
Los Angeles	0	0	2345018069	0.000	0.000	0.065	0.000	Shortfall of Sites	0.195	Low Residential	R1-1	0	0	0	10.241	0.065		Residential - Single Family Residence - Pool, 1	171B161 1202		Van Nuys - North Sherman Oaks	No	MI	ADU
Los Angeles	1719 S HOLT AVE	90035	4303022030	0.000	0.000	0.065	0.000	Shortfall of Sites	0.150	Low II Residential	R1V2	0	0	0	13.310	0.065		Residential - Single Family Residence, 1	129B169 1202		Wilshire	No	MI	ADU
Los Angeles	5221 BELLAIRE AVE	91607	2346026022	0.000	0.000	0.065	0.000	Shortfall of Sites	0.173	Low Residential	R1-1	0	0	0	11.535	0.065		Residential - Single Family Residence - Pool, 1	171B161 1207		North Hollywood - Valley Village	No	MI	ADU
Los Angeles	5215 BELLAIRE AVE	91607	2346026023	0.000	0.000	0.065	0.000	Shortfall of Sites	0.173	Low Residential	R1-1	0	0	0	11.539	0.065		Residential - Single Family Residence - Pool, 1	171B161 1208		North Hollywood - Valley Village	No	MI	ADU
Los Angeles	9132 MONTE MAR DR	90035	4305026006	0.000	0.000	0.065	0.000	Shortfall of Sites	0.174	Low Residential	R1V2	0	0	0	11.473	0.065		Residential - Single Family Residence, 1	129B169 1211		West Los Angeles	No	MI	ADU
Los Angeles	12139 CLARKSON RD	90064	4257014050	0.000	0.000	0.065	0.000	Shortfall of Sites	0.152	Low Residential	R1V2	0	0	0	13.166	0.065		Residential - Single Family Residence, 1	120B153 1211		Palms - Mar Vista - Del Rey	No	MI	ADU

Jurisdiction Name	Site Address/Intersection	5 Digit ZIP Code	Assessor Parcel Number	Very Low-Income	Low-Income	Moderate-Income	Above Moderate-Income	Type of Shortfall	Parcel Size (Acres)	Current General Plan Designation	Current Zoning	Proposed General Plan (GP) Designation	Proposed Zoning	Minimum Density Allowed	Maximum Density Allowed	Total Capacity	Vacant/ Nonvacant	Description of Existing Uses	PIN	Base Density Per Acre	Community Plan Area	Rent Stabalization Ordinance	Income Category	Applicable Rezoning Program (Program informing values in Column Q listed first)
Los Angeles	12534 OTSEGO ST	91607	2357007019	0.000	0.000	0.065	0.000	Shortfall of Sites	0.149	Low Residential	R1-1	0	0	0	13.392	0.065		Residential - Single Family Residence, 1	171B161 1212		North Hollywood - Valley Village	No	MI	ADU
Los Angeles	5052 COFLER LN	91607	2357007021	0.000	0.000	0.065	0.000	Shortfall of Sites	0.253	Low Residential	R1-1	0	0	0	7.919	0.065		Residential - Single Family Residence - Pool, 1	171B161 1214		North Hollywood - Valley Village	No	MI	ADU
Los Angeles	5046 COFLER LN	91607	2357007022	0.000	0.000	0.065	0.000	Shortfall of Sites	0.171	Low Residential	R1-1	0	0	0	11.707	0.065		Residential - Single Family Residence, 1	171B161 1215		North Hollywood - Valley Village	No	MI	ADU
Los Angeles	13201 HARTSOOK ST	91423	2358002022	0.000	0.000	0.065	0.000	Shortfall of Sites	0.189	Very Low Residential	R1-1, RE11-1	0	0	0	10.597	0.065		Residential - Single Family Residence - Pool, 1	171B157 1216		Van Nuys - North Sherman Oaks	No	MI	ADU
Los Angeles	465 N FULLER AVE	90036	5526034001	0.000	0.000	0.065	0.000	Shortfall of Sites	0.220	Low II Residential	R1V2-O	0	0	0	9.081	0.065		Residential - Single Family Residence - Pool, 1	141B181 1221		Wilshire	No	MI	ADU
Los Angeles	4105 SHADYGLADE AVE	91604	2367011028	0.000	0.000	0.065	0.000	Shortfall of Sites	0.161	Low Residential	R1-1-RIO	0	0	0	12.453	0.065		Residential - Single Family Residence - Pool, 1	165B165 1222		Sherman Oaks - Studio City - Toluca Lake - Cahuenga Pass	No	MI	ADU
Los Angeles	9122 MONTE MAR DR	90035	4305026004	0.000	0.000	0.065	0.000	Shortfall of Sites	0.174	Low Residential	R1V2	0	0	0	11.473	0.065		Residential - Single Family Residence, 1	129B169 1222		West Los Angeles	No	MI	ADU
Los Angeles	5426 MURIETTA AVE	91401	2247010008	0.000	0.000	0.065	0.000	Shortfall of Sites	0.179	Low Residential	R1-1	0	0	0	11.171	0.065		Residential - Single Family Residence - Pool, 1	174B153 1223		Van Nuys - North Sherman Oaks	No	MI	ADU
Los Angeles	1838 BAGLEY AVE	90035	4305030002	0.000	0.000	0.065	0.000	Shortfall of Sites	0.157	Low Residential	R1V2	0	0	0	12.718	0.065		Residential - Single Family Residence - Pool, 1	129B169 1225		West Los Angeles	No	MI	ADU
Los Angeles	457 N CITRUS AVE	90036	5524030024	0.000	0.000	0.065	0.000	Shortfall of Sites	0.155	Low II Residential	R1-1	0	0	0	12.907	0.065		Residential - Single Family Residence - Pool and Misc., 1	141B181 1233		Wilshire	No	MI	ADU
Los Angeles	9110 MONTE MAR DR	90035	4305026002	0.000	0.000	0.065	0.000	Shortfall of Sites	0.174	Low Residential	R1V2	0	0	0	11.473	0.065		Residential - Single Family Residence - Pool and Misc., 1	129B169 1235		West Los Angeles	No	MI	ADU
Los Angeles	3154 BARRY AVE	90066	4250012010	0.000	0.000	0.065	0.000	Shortfall of Sites	0.163	Low Residential	R1V2	0	0	0	12.305	0.065		Residential - Single Family Residence - Pool and Misc., 1	120B153 1235		Palms - Mar Vista - Del Rey	No	MI	ADU
Los Angeles	146 MIRABEAU AVE	90732	7559016003	0.000	0.000	0.065	0.000	Shortfall of Sites	0.225	Low II Residential	R1-1XL	0	0	0	8.894	0.065		Residential - Single Family Residence, 1	018B193 1235		San Pedro	No	MI	ADU
Los Angeles	454 N LAUREL AVE	90048	5527033003	0.000	0.000	0.065	0.000	Shortfall of Sites	0.150	Low II Residential	R1V3	0	0	0	13.321	0.065		Residential - Single Family Residence - High Value Residence, X Cost Classification, 1	141B177 1240		Wilshire	No	MI	ADU
Los Angeles	445 N KILKEA DR	90048	5514005044	0.000	0.000	0.065	0.000	Shortfall of Sites	0.150	Low II Residential	R1V3	0	0	0	13.302	0.065		Residential - Single Family Residence - Pool, 1	141B173 1240		Wilshire	No	MI	ADU
Los Angeles	458 N MARTEL AVE	90036	5526034027	0.000	0.000	0.065	0.000	Shortfall of Sites	0.189	Low II Residential	R1V2-O	0	0	0	10.604	0.065		Residential - Single Family Residence - Pool and Misc., 1	141B181 1251		Wilshire	No	MI	ADU
Los Angeles	459 N MARTEL AVE	90036	5526033003	0.000	0.000	0.065	0.000	Shortfall of Sites	0.161	Low II Residential	R1V2-O	0	0	0	12.447	0.065		Residential - Single Family Residence - Pool, 1	141B181 1252		Wilshire	No	MI	ADU
Los Angeles	1729 S HOLT AVE	90035	4303022032	0.000	0.000	0.065	0.000	Shortfall of Sites	0.150	Low II Residential	R1V2	0	0	0	13.304	0.065		Residential - Single Family Residence, 1	129B169 1255		Wilshire	No	MI	ADU
Los Angeles	1753 S SHENANDOAH ST	90035	4303008021	0.000	0.000	0.065	0.000	Shortfall of Sites	0.151	Low II Residential	R1V2	0	0	0	13.276	0.065		Residential - Single Family Residence, 1	129B169 1258		Wilshire	No	MI	ADU
Los Angeles	12331 ADDISON ST	91607	2356024052	0.000	0.000	0.065	0.000	Shortfall of Sites	0.178	Low Residential	R1-1	0	0	0	11.217	0.065		Residential - Single Family Residence - Pool, 1	171B165 1260		North Hollywood - Valley Village	No	MI	ADU
Los Angeles	5022 OAKBURY COURT	91607	2356024054	0.000	0.000	0.065	0.000	Shortfall of Sites	0.217	Low Residential	R1-1	0	0	0	9.228	0.065		Residential - Single Family Residence - Pool, 1	171B165 1262		North Hollywood - Valley Village	No	MI	ADU
Los Angeles	3106 GLENDON AVE	90034	4254009012	0.000	0.000	0.065	0.000	Shortfall of Sites	0.191	Low Residential	R1-1	0	0	0	10.492	0.065		Residential - Single Family Residence - Pool, 1	123B157 1263		Palms - Mar Vista - Del Rey	No	MI	ADU
Los Angeles	5018 OAKBURY COURT	91607	2356024055	0.000	0.000	0.065	0.000	Shortfall of Sites	0.162	Low Residential	R1-1	0	0	0	12.310	0.065		Residential - Single Family Residence, 1	171B165 1263		North Hollywood - Valley Village	No	MI	ADU
Los Angeles	11645 CHIQUITA ST	91604	2368012035	0.000	0.000	0.065	0.000	Shortfall of Sites	0.243	Low Residential	R1-1-RIO	0	0	0	8.238	0.065		Residential - Single Family Residence - Pool, 1	165B169 1264		Sherman Oaks - Studio City - Toluca Lake - Cahuenga Pass	No	MI	ADU
Los Angeles	5014 OAKBURY COURT	91607	2356024056	0.000	0.000	0.065	0.000	Shortfall of Sites	0.198	Low Residential	R1-1	0	0	0	10.079	0.065		Residential - Single Family Residence - Pool, 1	171B165 1264		North Hollywood - Valley Village	No	MI	ADU
Los Angeles	2207 PELHAM AVE	90064	4320007055	0.000	0.000	0.065	0.000	Shortfall of Sites	0.155	Low Residential	R1-1-O	0	0	0	12.907	0.065		Residential - Single Family Residence, 1	129B157 1270		West Los Angeles	No	MI	ADU
Los Angeles	454 N FULLER AVE	90036	5526035029	0.000	0.000	0.065	0.000	Shortfall of Sites	0.168	Low II Residential	R1V2-O	0	0	0	11.880	0.065		Residential - Single Family Residence - Pool, 1	141B181 1271		Wilshire	No	MI	ADU
Los Angeles	441 N SWEETZER AVE	90048	5514004021	0.000	0.000	0.065	0.000	Shortfall of Sites	0.149	Low II Residential	R1V3	0	0	0	13.392	0.065		Residential - Single Family Residence - Pool, 1	141B173 1271		Wilshire	No	MI	ADU
Los Angeles	1821 HILLSBORO AVE	90035	4305029013	0.000	0.000	0.065	0.000	Shortfall of Sites	0.165	Low Residential	R1V2	0	0	0	12.107	0.065		Residential - Single Family Residence - Pool, 1	129B169 1273		West Los Angeles	No	MI	ADU
Los Angeles	9143 CRESTA DR	90035	4305026013	0.000	0.000	0.065	0.000	Shortfall of Sites	0.251	Low Residential	R1V2	0	0	0	7.962	0.065		Residential - Single Family Residence, 1	129B169 1274		West Los Angeles	No	MI	ADU
Los Angeles	4435 CAMELLIA AVENUE	91602	2365007042	0.000	0.000	0.065	0.000	Shortfall of Sites	0.212	Low Residential	R1-1-RIO	0	0	0	9.446	0.065		Residential - Single Family Residence - Pool, 1	165B169 1275		Sherman Oaks - Studio City - Toluca Lake - Cahuenga Pass	No	MI	ADU
Los Angeles	4445 CAMELLIA AVE	91602	2365007043	0.000	0.000	0.065	0.000	Shortfall of Sites	0.212	Low Residential	R1-1-RIO	0	0	0	9.446	0.065		Residential - Single Family Residence - Pool, 1	165B169 1276		Sherman Oaks - Studio City - Toluca Lake - Cahuenga Pass	No	MI	ADU
Los Angeles	4053 SHADYGLADE AVE	91604	2367011024	0.000	0.000	0.065	0.000	Shortfall of Sites	0.161	Low Residential	R1-1-RIO	0	0	0	12.449	0.065		Residential - Single Family Residence - Pool, 1	165B165 1277		Sherman Oaks - Studio City - Toluca Lake - Cahuenga Pass	No	MI	ADU
Los Angeles	9137 CRESTA DR	90035	4305026014	0.000	0.000	0.065	0.000	Shortfall of Sites	0.230	Low Residential	R1V2	0	0	0	8.682	0.065		Residential - Single Family Residence - Pool, 1	129B169 1280		West Los Angeles	No	MI	ADU
Los Angeles	444 N LAUREL AVE	90048	5527033005	0.000	0.000	0.065	0.000	Shortfall of Sites	0.150	Low II Residential	R1V3	0	0	0	13.321	0.065		Residential - Single Family Residence - Pool, 1	141B177 1290		Wilshire	No	MI	ADU
Los Angeles	445 N LAUREL AVE	90048	5514006044	0.000	0.000	0.065	0.000	Shortfall of Sites	0.150	Low II Residential	R1V3	0	0	0	13.292	0.065		Residential - Single Family Residence - Pool, 1	141B177 1291		Wilshire	No	MI	ADU
Los Angeles	435 N KILKEA DR	90048	5514005046	0.000	0.000	0.065	0.000	Shortfall of Sites	0.150	Low II Residential	R1V3	0	0	0	13.302	0.065		Residential - Single Family Residence - Pool, 1	141B173 1291		Wilshire	No	MI	ADU
Los Angeles	9022 MONTE MAR DR	90035	4305027005	0.000	0.000	0.065	0.000	Shortfall of Sites	0.174	Low Residential	R1V2	0	0	0	11.473	0.065		Residential - Single Family Residence - Pool and Misc., 1	129B169 1294		West Los Angeles	No	MI	ADU
Los Angeles	449 N FULLER AVE	90036	5526034004	0.000	0.000	0.065	0.000	Shortfall of Sites	0.189	Low II Residential	R1V2-O	0	0	0	10.589	0.065		Residential - Single Family Residence - Pool and Misc., 1	141B181 1296		Wilshire	No	MI	ADU
Los Angeles	3017 KELTON AVE	90034	4254005008	0.000	0.000	0.065	0.000	Shortfall of Sites	0.198	Low Residential	R1-1	0	0	0	10.081	0.065		Residential - Single Family Residence, 1	123B157 1298		Palms - Mar Vista - Del Rey	No	MI	ADU
Los Angeles	434 N CROFT AVE	90048	5514002036	0.000	0.000	0.065	0.000	Shortfall of Sites	0.149	Low II Residential	R1V3-O	0	0	0	13.401	0.065		Residential - Single Family Residence, 1	141B173 1307		Wilshire	No	MI	ADU
Los Angeles	438 N LAUREL AVE	90048	5527033006	0.000	0.000	0.065	0.000	Shortfall of Sites	0.150	Low II Residential	R1V3	0	0	0	13.321	0.065		Residential - Single Family Residence - Pool, 1	141B177 1315		Wilshire	No	MI	ADU
Los Angeles	445 N FULLER AVE	90036	5526034005	0.000	0.000	0.065	0.000	Shortfall of Sites	0.189	Low II Residential	R1V2-O	0	0	0	10.589	0.065		Residential - Single Family Residence, 1	141B181 1318		Wilshire	No	MI	ADU
Los Angeles	428 N LA JOLLA AVE	90048	5514005034	0.000	0.000	0.065	0.000	Shortfall of Sites	0.152	Low II Residential	R1V3	0	0	0	13.178	0.065		Residential - Single Family Residence - Pool, 1	141B173 1318		Wilshire	No	MI	ADU
Los Angeles	445 N MARTEL AVE	90036	5526033006	0.000	0.000	0.065	0.000	Shortfall of Sites	0.161	Low II Residential	R1V2-O	0	0	0	12.447	0.065		Residential - Single Family Residence, 1	141B181 1323		Wilshire	No	MI	ADU
Los Angeles	9101 CRESTA DR	90035	4305027013	0.000	0.000	0.065	0.000	Shortfall of Sites	0.175	Low Residential	R1V2	0	0	0	11.397	0.065		Residential - Single Family Residence, 1	129B169 1323		West Los Angeles	No	MI	ADU
Los Angeles	429 N SWEETZER AVE	90048	5514004023	0.000	0.000	0.065	0.000	Shortfall of Sites	0.149	Low II Residential	R1V3	0	0	0	13.392	0.065		Residential - Single Family Residence - Pool and Misc., 1	141B173 1325		Wilshire	No	MI	ADU
Los Angeles	9055 CRESTA DR	90035	4305027014	0.000	0.000	0.065	0.000	Shortfall of Sites	0.175	Low Residential	R1V2	0	0	0	11.397	0.065		Residential - Single Family Residence, 1	129B169 1326		West Los Angeles	No	MI	ADU
Los Angeles	439 N FORMOSA AVE	90036	5525026007	0.000	0.000	0.065	0.000	Shortfall of Sites	0.177	Low II Residential	R1V2	0	0	0	11.314	0.065		Residential - Single Family Residence, 1	141B181 1335		Wilshire	No	MI	ADU
Los Angeles	217 S CITRUS AVE	90036	5513026024	0.000	0.000	0.065	0.000	Shortfall of Sites	0.155	Low II Residential	R1V3-RG	0	0	0	12.881	0.065		Residential - Single Family Residence - Pool, 1	138B181 1335		Wilshire	No	MI	ADU
Los Angeles	12042 BRADFORD PL	91344	2606003042	0.000	0.000	0.065	0.000	Shortfall of Sites	0.198	Low I Residential	RS-1	0	0	0	10.126	0.065		Residential - Single Family Residence, 1	216B133 1335		Granada Hills - Knollwood	No	MI	ADU
Los Angeles	9324 CRESTA DR	90035	4306028012	0.000	0.000	0.065	0.000	Shortfall of Sites	0.167	Low Residential	R1V2	0	0	0	11.999	0.065		Residential - Single Family Residence, 1	129B169 1337		West Los Angeles	No	MI	ADU
Los Angeles	435 N EDINBURGH AVE	90048	5527033020	0.000	0.000	0.065	0.000	Shortfall of Sites	0.150	Low II Residential	R1V3	0	0	0	13.300	0.065		Residential - Single Family Residence, 1	141B177 1339		Wilshire	No	MI	ADU
Los Angeles	1762 S SHENANDOAH ST	90035	4303014011	0.000	0.000	0.065	0.000	Shortfall of Sites	0.151	Low II Residential	R1V2	0	0	0	13.287	0.065		Residential - Single Family Residence, 1	129B169 1340		Wilshire	No	MI	ADU
Los Angeles	439 N FULLER AVE	90036	5526034006	0.000	0.000	0.065	0.000	Shortfall of Sites	0.189	Low II Residential	R1V2-O	0	0	0	10.589	0.065		Residential - Single Family Residence - Pool and Misc., 1	141B181 1341		Wilshire	No	MI	ADU
Los Angeles	439 N MARTEL AVE	90036	5526033007	0.000	0.000	0.065	0.000	Shortfall of Sites	0.161	Low II Residential	R1V2-O	0	0	0	12.447	0.065		Residential - Single Family Residence - Pool and Misc., 1	141B181 1343		Wilshire	No	MI	ADU
Los Angeles	425 N KILKEA DR	90048	5514005048	0.000	0.000	0.065	0.000	Shortfall of Sites	0.150	Low II Residential	R1V3	0	0	0	13.302	0.065		Residential - Single Family Residence - Pool, 1	141B173 1343		Wilshire	No	MI	ADU
Los Angeles	424 N LA JOLLA AVE	90048	5514005035	0.000	0.000	0.065	0.000	Shortfall of Sites	0.152	Low II Residential	R1V3	0	0	0	13.182	0.065		Residential - Single Family Residence - Pool, 1	141B173 1344		Wilshire	No	MI	ADU
Los Angeles	5455 COSTELLO AVE	91401	2247010027	0.000	0.000	0.065	0.000	Shortfall of Sites	0.157	Low Residential	R1-1	0	0	0	12.743	0.065		Residential - Single Family Residence - Pool, 1	174B153 1346		Van Nuys - North Sherman Oaks	No	MI	ADU
Los Angeles	5449 COSTELLO AVE	91401	2247010028	0.000	0.000	0.065	0.000	Shortfall of Sites	0.158	Low Residential	R1-1	0	0	0	12.648	0.065		Residential - Single Family Residence - Pool, 1	174B153 1347		Van Nuys - North Sherman Oaks	No	MI	ADU
Los Angeles	5443 COSTELLO AVE	91401	2247010029	0.000	0.000	0.065	0.000	Shortfall of Sites	0.158	Low Residential	R1-1	0	0	0	12.642	0.065		Residential - Single Family Residence - Pool, 1	174B153 1348		Van Nuys - North Sherman Oaks	No	MI	ADU
Los Angeles	434 N MANSFIELD AVE	90036	5524030006	0.000	0.000	0.065	0.000	Shortfall of Sites	0.170	Low II Residential	R1-1	0	0	0	11.733	0.065		Residential - Single Family Residence - Pool, 1	141B181 1348		Wilshire	No	MI	ADU
Los Angeles	424 N FLORES ST	90048	5514004010	0.000	0.000	0.065	0.000	Shortfall of Sites	0.149	Low II Residential	R1V3	0	0	0	13.403	0.065		Residential - Single Family Residence - Pool and Misc., 1	141B173 1352		Wilshire	No	MI	ADU
Los Angeles	1839 HILLSBORO AVE	90035	4305029010	0.000	0.000	0.065	0.000	Shortfall of Sites	0.181	Low Residential	R1V2	0	0	0	11.029	0.065		Residential - Single Family Residence - Pool, 1	129B169 1352		West Los Angeles	No	MI	ADU
Los Angeles	424 N KINGS RD	90048	5514003038	0.000	0.000	0.065	0.000	Shortfall of Sites	0.149	Low II Residential	R1V3	0	0	0	13.402	0.065		Residential - Single Family Residence - Pool, 1	141B173 1354		Wilshire	No	MI	ADU
Los Angeles	1778 S WOOSTER ST	90035	4303008012	0.000	0.000	0.065	0.000	Shortfall of Sites	0.151	Low II Residential	R1V2	0	0	0	13.246	0.065		Residential - Single Family Residence, 1	129B169 1362		Wilshire	No	MI	ADU
Los Angeles	1901 HILLSBORO AVE	90035	4305029009	0.000	0.000	0.065	0.000	Shortfall of Sites	0.187	Low Residential	R1V2	0	0	0	10.702	0.065		Residential - Single Family Residence, 1	129B169 1376		West Los Angeles	No	MI	ADU
Los Angeles	417 N ORLANDO AVE	90048	5514002053	0.000	0.000	0.065	0.000	Shortfall of Sites	0.149	Low II Residential	R1V3-O	0	0	0	13.403	0.065		Residential - Single Family Residence - Pool, 1	141B173 1383		Wilshire	No	MI	ADU
Los Angeles	428 N MARTEL AVE	90036	5526034021	0.000	0.000	0.065	0.000	Shortfall of Sites	0.188	Low II Residential	R1V2-O	0	0	0	10.611	0.065		Residential - Single Family Residence - Pool, 1	141B181 1391		Wilshire	No	MI	ADU
Los Angeles	425 N LAUREL AVE	90048	5514006048	0.000	0.000	0.065	0.000	Shortfall of Sites	0.150	Low II Residential	R1V3	0	0	0	13.295	0.065		Residential - Single Family Residence - Pool and Misc., 1	141B177 1392		Wilshire	No	MI	ADU
Los Angeles	9321 SAWYER ST	90035	4306028020	0.000	0.000	0.065	0.000	Shortfall of Sites	0.163	Low Residential	R1V2	0	0	0	12.253	0.065		Residential - Single Family Residence, 1	129B169 1402		West Los Angeles	No	MI	ADU
Los Angeles	414 N KINGS RD	90048	5514003040	0.000	0.000	0.065	0.000	Shortfall of Sites	0.149	Low II Residential	R1V3	0	0	0	13.401	0.065		Residential - Single Family Residence - Pool and Misc., 1	141B173 1404		Wilshire	No	MI	ADU
Los Angeles	425 N FORMOSA AVE	90036	5525026010	0.000	0.000	0.065	0.000	Shortfall of Sites	0.177	Low II Residential	R1V2	0	0	0	11.314	0.065		Residential - Single Family Residence, 1	141B181 1406		Wilshire	No	MI	ADU
Los Angeles	1769 S SHERBOURNE DR	90035	4303016021	0.000	0.000	0.065	0.000	Shortfall of Sites	0.151	Low II Residential	R1V2	0	0	0	13.280	0.065		Residential - Single Family Residence, 1	129B169 1410		Wilshire	No	MI	ADU
Los Angeles	419 N EDINBURGH AVE	90048	5527033023	0.000	0.000	0.065	0.000	Shortfall of Sites	0.150	Low II Residential	R1V3	0	0	0	13.300	0.065		Residential - Single Family Residence - Pool, 1	141B177 1415		Wilshire	No	MI	ADU

Jurisdiction Name	Site Address/Intersection	5 Digit ZIP Code	Assessor Parcel Number	Very Low-Income	Low-Income	Moderate-Income	Above Moderate-Income	Type of Shortfall	Parcel Size (Acres)	Current General Plan Designation	Current Zoning	Proposed General Plan (GP) Designation	Proposed Zoning	Minimum Density Allowed	Maximum Density Allowed	Total Capacity	Vacant/ Nonvacant	Description of Existing Uses	PIN	Base Density Per Acre	Community Plan Area	Rent Stabalization Ordinance	Income Category	Applicable Rezoning Program (Program informing values in Column Q listed first)
Los Angeles	9307 SAWYER ST	90035	4306028018	0.000	0.000	0.065	0.000	Shortfall of Sites	0.190	Low Residential	R1V2	0	0	0	10.534	0.065		Residential - Single Family Residence, 1	129B169 1416		West Los Angeles	No	MI	ADU
Los Angeles	9301 SAWYER ST	90035	4306028017	0.000	0.000	0.065	0.000	Shortfall of Sites	0.221	Low Residential	R1V2	0	0	0	9.045	0.065		Residential - Single Family Residence - Pool, 1	129B169 1423		West Los Angeles	No	MI	ADU
Los Angeles	417 N CITRUS AVE	90036	5524030016	0.000	0.000	0.065	0.000	Shortfall of Sites	0.155	Low II Residential	R1-1	0	0	0	12.907	0.065		Residential - Single Family Residence - Pool, 1	141B181 1426		Wilshire	No	MI	ADU
Los Angeles	419 N FORMOSA AVE	90036	5525026011	0.000	0.000	0.065	0.000	Shortfall of Sites	0.177	Low II Residential	R1V2	0	0	0	11.314	0.065		Residential - Single Family Residence - Pool, 1	141B181 1431		Wilshire	No	MI	ADU
Los Angeles	1782 S BEDFORD ST	90035	4303016015	0.000	0.000	0.065	0.000	Shortfall of Sites	0.151	Low II Residential	R1V2	0	0	0	13.273	0.065		Residential - Single Family Residence, 1	129B169 1457		Wilshire	No	MI	ADU
Los Angeles	415 N FULLER AVE	90036	5526034011	0.000	0.000	0.065	0.000	Shortfall of Sites	0.190	Low II Residential	R1V2-O	0	0	0	10.551	0.065		Residential - Single Family Residence - Pool, 1	141B181 1463		Wilshire	No	MI	ADU
Los Angeles	414 N MARTEL AVE	90036	5526034018	0.000	0.000	0.065	0.000	Shortfall of Sites	0.189	Low II Residential	R1V2-O	0	0	0	10.567	0.065		Residential - Single Family Residence - Pool and Misc., 1	141B181 1464		Wilshire	No	MI	ADU
Los Angeles	415 N MARTEL AVE	90036	5526033013	0.000	0.000	0.065	0.000	Shortfall of Sites	0.161	Low II Residential	R1V2-O	0	0	0	12.412	0.065		Residential - Single Family Residence - Pool, 1	141B181 1465		Wilshire	No	MI	ADU
Los Angeles	3504 GRAND VIEW BLVD	90066	4248023045	0.000	0.000	0.065	0.000	Shortfall of Sites	0.205	Low Residential	R1V2	0	0	0	9.753	0.065		Residential - Single Family Residence - Pool, 1	114B153 1485		Palms - Mar Vista - Del Rey	No	MI	ADU
Los Angeles	3508 GRAND VIEW BLVD	90066	4248023046	0.000	0.000	0.065	0.000	Shortfall of Sites	0.187	Low Residential	R1V2	0	0	0	10.669	0.065		Residential - Single Family Residence - Pool, 1	114B153 1486		Palms - Mar Vista - Del Rey	No	MI	ADU
Los Angeles	3516 GRAND VIEW BLVD	90066	4248023047	0.000	0.000	0.065	0.000	Shortfall of Sites	0.257	Low Residential	R1V2	0	0	0	7.784	0.065		Residential - Single Family Residence, 1	114B153 1487		Palms - Mar Vista - Del Rey	No	MI	ADU
Los Angeles	5344 VAN NUYS BLVD	91401	2248014063	0.000	0.000	0.065	0.000	Shortfall of Sites	0.200	General Commercial	[Q]C2-1VL	0	0	0	5.007	0.065		Commercial - Office Building - One Story, 0	172-5A151 19		Van Nuys - North Sherman Oaks	No	MI	ADU , TOPP C
Los Angeles	5344 VAN NUYS BLVD	91401	2248014063	0.000	0.000	0.065	0.000	Shortfall of Sites	0.999	General Commercial	[Q]C2-1VL	0	0	0	1.001	0.065		Commercial - Office Building - One Story, 0	172-5A151 27		Van Nuys - North Sherman Oaks	No	MI	ADU , TOPP C
Los Angeles	5344 VAN NUYS BLVD	91401	2248014063	0.000	0.000	0.065	0.000	Shortfall of Sites	0.590	General Commercial	[Q]C2-1VL	0	0	0	1.695	0.065		Commercial - Office Building - One Story, 0	172-5A151 28		Van Nuys - North Sherman Oaks	No	MI	ADU , TOPP C
Los Angeles	3646 S INGLEWOOD BLVD	90066	4234019045	0.000	0.000	0.065	0.000	Shortfall of Sites	0.251	Low Residential	R1V2	0	0	0	7.974	0.065		Residential - Single Family Residence, 1	114B157 1586		Palms - Mar Vista - Del Rey	No	MI	ADU
Los Angeles	3660 S INGLEWOOD BLVD	90066	4234019046	0.000	0.000	0.065	0.000	Shortfall of Sites	0.251	Low Residential	R1V2	0	0	0	7.974	0.065		Residential - Single Family Residence - Pool, 1	114B157 1587		Palms - Mar Vista - Del Rey	No	MI	ADU
Los Angeles	0	0	2368007024	0.000	0.000	0.065	0.000	Shortfall of Sites	0.345	Very Low Residential	RE11-1-RIO	0	0	0	5.805	0.065		Residential - Single Family Residence - Pool, 1	162B169 2217		Sherman Oaks - Studio City - Toluca Lake - Cahuenga Pass	No	MI	ADU
Los Angeles	11540 KELSEY ST	91604	2368007025	0.000	0.000	0.065	0.000	Shortfall of Sites	0.344	Very Low Residential	R1-1-RIO, RE11-1-RIO	0	0	0	5.807	0.065		Residential - Single Family Residence - Pool, 1	162B169 2218		Sherman Oaks - Studio City - Toluca Lake - Cahuenga Pass	No	MI	ADU
Los Angeles	11532 KELSEY ST	91064	2368007026	0.000	0.000	0.065	0.000	Shortfall of Sites	0.344	Very Low Residential	R1-1-RIO	0	0	0	5.811	0.065		Residential - Single Family Residence - Pool, 1	162B169 2219		Sherman Oaks - Studio City - Toluca Lake - Cahuenga Pass	No	MI	ADU
Los Angeles	5951 HOLLYWOOD BLVD	90028	5545003006	0.000	0.000	0.000	0.065	Shortfall of Sites	0.001	High Density Residential	R4-2	0	0	0	0.000	0.065		Commercial - Professional Building - One Story, 0	148-5A191 59		Hollywood	No	ABMI	TOC EXP
Los Angeles	0	0	5201013918	0.000	0.000	0.000	0.065	Shortfall of Sites	0.042	Public Facilities	PF-1XL-CUGU	0	0	0	153.741	0.065		, 0	132A225 457		Boyle Heights	No	ABMI	PF
Los Angeles	1569 E 32ND ST	90011	5117001900	0.000	0.000	0.000	0.065	Shortfall of Sites	0.042	Public Facilities	PF-1	0	0	0	153.741	0.065		Miscellaneous - Government Owned Property, 0	117A213 354		Southeast Los Angeles	No	ABMI	PF
Los Angeles	151 W 30TH ST	90007	5122003900	0.000	0.000	0.000	0.065	Shortfall of Sites	0.042	Public Facilities	PF-1	0	0	0	153.741	0.065		Miscellaneous - Government Owned Property, 0	120A205 166		Southeast Los Angeles	No	ABMI	PF
Los Angeles	1717 7TH AVE	90019	5072012917	0.000	0.000	0.000	0.064	Shortfall of Sites	0.035	Public Facilities	PF-1-O	0	0	0	153.741	0.064		Miscellaneous - Government Owned Property - Miscellaneous - Government Property and Possessory Interest Not Classified in Any of the Above, 0	126B185 499		West Adams - Baldwin Hills - Leimert	No	ABMI	PF
Los Angeles	1537 ALCAZAR ST	90033	5201004902	0.000	0.000	0.000	0.064	Shortfall of Sites	0.042	Public Facilities	PF-1	0	0	0	153.741	0.064		Miscellaneous - Government Owned Property, 0	135A225 45		Northeast Los Angeles	No	ABMI	PF
Los Angeles	4533 W 16TH PL	90019	5071016045	0.000	0.000	0.000	0.064	Shortfall of Sites	0.012	Low Medium II Residential	RD1.5-1-O	0	0	0	113.635	0.064		Residential - Single Family Residence, 1	129B185 1190		West Adams - Baldwin Hills - Leimert	No	ABMI	OPP RC
Los Angeles	1463 W 35TH PL	90018	5041010013	0.000	0.000	0.000	0.064	Shortfall of Sites	0.014	Low Medium II Residential	RD2-1-O	0	0	0	102.494	0.064		Institutional - Church - One Story, 0	120B193 1035		South Los Angeles	No	ABMI	FBO
Los Angeles	8855 S BROADWAY	90003	6040025028	0.000	0.000	0.000	0.064	Shortfall of Sites	0.021	Neighborhood Commercial	C2-1VL-CPIO	0	0	0	102.494	0.064		Institutional - Church - Church Parking Lot - One Story, 0	096A203 315		Southeast Los Angeles	No	ABMI	FBO
Los Angeles	1569 E 32ND ST	90011	5117001900	0.000	0.000	0.000	0.064	Shortfall of Sites	0.042	Public Facilities	PF-1	0	0	0	153.741	0.064		Miscellaneous - Government Owned Property, 0	117A213 370		Southeast Los Angeles	No	ABMI	PF
Los Angeles	500 W TEMPLE ST	90012	5161004911	0.000	0.000	0.000	0.064	Shortfall of Sites	0.042	Public Facilities	PF-2D	0	0	0	153.741	0.064		Miscellaneous - Government Owned Property, 0	132A213 34		Central City	No	ABMI	PF
Los Angeles	2055 W 24TH ST	90018	5058009912	0.000	0.000	0.000	0.064	Shortfall of Sites	0.042	Public Facilities	PF-1-O	0	0	0	153.741	0.064		Miscellaneous - Government Owned Property, 0	123B193 234		South Los Angeles	No	ABMI	PF
Los Angeles	550 MAPLE AVE	90013	5148016914	0.000	0.000	0.000	0.000	Shortfall of Sites	0.042	Public Facilities	PF-2D	0	0	0	153.741	0.000		Miscellaneous - Government Owned Property, 0	127-5A213 145		Central City	No		PF
Los Angeles	0	0	5201013914	0.000	0.000	0.000	0.064	Shortfall of Sites	0.042	Public Facilities	PF-1XL-CUGU	0	0	0	153.741	0.064		Miscellaneous - Government Owned Property, 0	132A225 405		Boyle Heights	No	ABMI	PF
Los Angeles	550 MAPLE AVE	90013	5148016914	0.000	0.000	0.000	0.000	Shortfall of Sites	0.042	Public Facilities	PF-2D	0	0	0	153.741	0.000		Miscellaneous - Government Owned Property, 0	127-5A213 142		Central City	No		PF
Los Angeles	4840 CAHUENGA BLVD	91601	2420003900	0.000	0.000	0.000	0.064	Shortfall of Sites	0.042	Public Facilities	PF-1VL	0	0	0	153.741	0.064		Miscellaneous - Government Owned Property, 0	168B177 410		North Hollywood - Valley Village	No	ABMI	PF
Los Angeles	2041 MAPLE AVE	90011	5127029901	0.000	0.000	0.000	0.064	Shortfall of Sites	0.042	Public Facilities	PF-1-O	0	0	0	153.741	0.064		Commercial - Store - One Story, 0	121-5A207 85		Southeast Los Angeles	No	ABMI	PF
Los Angeles	5423 MONTE VISTA ST	90042	5469030900	0.000	0.000	0.000	0.064	Shortfall of Sites	0.042	Public Facilities	PF-1-HPOZ	0	0	0	153.741	0.064		Miscellaneous - Government Owned Property, 0	151-5A227 86		Northeast Los Angeles	No	ABMI	PF
Los Angeles	2829 S GRAND AVE	90007	5122016907	0.000	0.000	0.000	0.064	Shortfall of Sites	0.042	Public Facilities	PF-1	0	0	0	153.741	0.064		Industrial - Light Manufacturing - One Story, 0	120A203 97		Southeast Los Angeles	No	ABMI	PF
Los Angeles	2041 MAPLE AVE	90011	5127029901	0.000	0.000	0.000	0.064	Shortfall of Sites	0.042	Public Facilities	PF-1-O	0	0	0	153.741	0.064		Commercial - Store - One Story, 0	121-5A207 75		Southeast Los Angeles	No	ABMI	PF
Los Angeles	5423 MONTE VISTA ST	90042	5469030900	0.000	0.000	0.000	0.064	Shortfall of Sites	0.042	Public Facilities	PF-1-HPOZ	0	0	0	153.741	0.064		Miscellaneous - Government Owned Property, 0	151-5A227 103		Northeast Los Angeles	No	ABMI	PF
Los Angeles	7158 HAWTHORN AVE	90046	5548011057	0.000	0.000	0.000	0.064	Shortfall of Sites	0.001	Medium Residential	R3-1	0	0	0	0.000	0.064		Residential - Five or More Units or Apartments (Any Combination) · 4 Stories or Less, 0	147B181 482		Hollywood	No	ABMI	TOC EXP
Los Angeles	11925 BALBOA BLVD	91344	2606024023	0.000	0.000	0.000	0.064	Shortfall of Sites	0.001	Low I Residential	RS-1	0	0	0	0.000	0.064		Residential - Single Family Residence, 0	216B133 365		Granada Hills - Knollwood	No	ABMI	OPP RC
Los Angeles	1014 N WESTERN AVE	90029	5536022012	0.000	0.000	0.000	0.064	Shortfall of Sites	0.009	Neighborhood Office Commercial	C4-1D	0	0	0	66.287	0.064		Commercial - Store - One Story, 0	144B193 1422	54	Hollywood	No	ABMI	AHO , HWD CPU
Los Angeles	1018 N WESTERN AVE	90029	5536022011	0.000	0.000	0.000	0.064	Shortfall of Sites	0.009	Neighborhood Office Commercial	C4-1D	0	0	0	66.287	0.064		Commercial - Store - One Story, 0	144B193 980	54	Hollywood	No	ABMI	AHO , HWD CPU
Los Angeles	1020 N WESTERN AVE	90029	5536022010	0.000	0.000	0.000	0.064	Shortfall of Sites	0.009	Neighborhood Office Commercial	C4-1D	0	0	0	66.287	0.064		Commercial - Store - One Story, 0	144B193 968	54	Hollywood	No	ABMI	AHO , HWD CPU
Los Angeles	450 BAUCHET ST	90012	5409018918	0.000	0.000	0.000	0.064	Shortfall of Sites	0.041	Public Facilities	PF-1XL-RIO	0	0	0	153.741	0.064		Miscellaneous - Government Owned Property - Government Services - Court Building, Jail, 0	133-5A217 88		Central City North	No	ABMI	PF
Los Angeles	1211 S HOBART BLVD	90006	5080012903	0.000	0.000	0.000	0.064	Shortfall of Sites	0.041	Public Facilities	PF-1	0	0	0	153.741	0.064		Commercial - Store - One Story, 0	129B193 1214		Wilshire	No	ABMI	PF
Los Angeles	1453 FEDERAL AVE	90025	4263019011	0.000	0.000	0.000	0.064	Shortfall of Sites	0.011	Medium Residential	[Q]R3-1	0	0	0	102.494	0.064		Institutional - Church - One Story, 0	129B149 836		West Los Angeles	No	ABMI	FBO
Los Angeles	1451 FEDERAL AVE	90025	4263019013	0.000	0.000	0.000	0.064	Shortfall of Sites	0.011	Medium Residential	[Q]R3-1	0	0	0	102.494	0.064		Institutional - Church - Church Parking Lot - One Story, 0	129B149 525		West Los Angeles	No	ABMI	FBO
Los Angeles	215 E 108TH ST	90061	6063031033	0.000	0.000	0.000	0.064	Shortfall of Sites	0.014	Open Space	OS-1XL	0	0	0	102.494	0.064		Institutional - Church - One Story, 0	090A205 379		Southeast Los Angeles	No	ABMI	FBO
Los Angeles	215 E 108TH ST	90061	6063031033	0.000	0.000	0.000	0.064	Shortfall of Sites	0.014	Open Space	OS-1XL	0	0	0	102.494	0.064		Institutional - Church - One Story, 0	090A205 380		Southeast Los Angeles	No	ABMI	FBO
Los Angeles	1432 E 25TH ST	90011	5118009030	0.000	0.000	0.000	0.064	Shortfall of Sites	0.014	Low Medium II Residential	RD1.5-1	0	0	0	102.494	0.064		Institutional - Church - One Story, 0	117A211 427		Southeast Los Angeles	No	ABMI	FBO
Los Angeles	1919 2ND AVE	90018	5060030903	0.000	0.000	0.000	0.064	Shortfall of Sites	0.041	Public Facilities	PF-1VL-O	0	0	0	153.741	0.064		Industrial - Light Manufacturing - One Story, 0	126B189 1007		West Adams - Baldwin Hills - Leimert	No	ABMI	PF
Los Angeles	0	0	2341025802	0.000	0.000	0.000	0.064	Shortfall of Sites	0.041	Public Facilities	[Q]PF-1XL	0	0	0	153.741	0.064		Miscellaneous - Government Owned Property, 0	177B157 1100		Van Nuys - North Sherman Oaks	No	ABMI	PF
Los Angeles	6860 DE LONGPRE AVE	90028	5548024014	0.000	0.000	0.000	0.063	Shortfall of Sites	0.001	Low Medium II Residential	RD1.5-1XL	0	0	0	0.000	0.063		Residential - Five or More Units or Apartments (Any Combination) · 4 Stories or Less, 0	147B181 1017		Hollywood	Yes	ABMI	TOC EXP
Los Angeles	0	0	5164004905	0.000	0.000	0.000	0.063	Shortfall of Sites	0.041	Public Facilities	PF-1XL-RIO	0	0	0	153.741	0.063		Miscellaneous - Government Owned Property, 0	126A217 240		Central City North	No	ABMI	PF
Los Angeles	1353 E 20TH ST	90011	5129004906	0.000	0.000	0.000	0.063	Shortfall of Sites	0.041	Public Facilities	PF-1	0	0	0	153.741	0.063		Commercial - Office Building - One Story, 0	120A211 158		Southeast Los Angeles	No	ABMI	PF
Los Angeles	0	0	4261010908	0.000	0.000	0.000	0.063	Shortfall of Sites	0.034	Public Facilities	PF-1XL	0	0	0	153.741	0.063		Miscellaneous - Government Owned Property, 0	126B149 166		West Los Angeles	No	ABMI	PF
Los Angeles	0	0	2137020901	0.000	0.000	0.000	0.063	Shortfall of Sites	0.007	General Commercial	P-1VL-RIO	0	0	0	94.696	0.063		Miscellaneous - Government Owned Property, 0	183B109 157		Canoga Park - Winnetka - Woodland Hills - West Hills	No	ABMI	P
Los Angeles	915 E MARTIN LUTHER KING JR BLVD	90011	5114013033	0.000	0.000	0.000	0.063	Shortfall of Sites	0.014	Low Medium II Residential	RD2-1	0	0	0	102.494	0.063		Institutional - Church - One Story, 0	115-5A209 199		Southeast Los Angeles	No	ABMI	FBO
Los Angeles	17149 ENADIA WAY	91406	2227021008	0.000	0.000	0.000	0.063	Shortfall of Sites	0.006	Low Residential	R1-1	0	0	0	66.287	0.063		Residential - Single Family Residence, 0	183B133 174	1 per lot	Reseda - West Van Nuys	No	ABMI	AHO , RES CPU
Los Angeles	606 CYPRESS AVE	90065	5453014030	0.000	0.000	0.000	0.063	Shortfall of Sites	0.014	Low Medium II Residential	RD2-1-CDO-RIO	0	0	0	102.494	0.063		Institutional - Church - One Story, 0	144A219 302		Northeast Los Angeles	No	ABMI	FBO
Los Angeles	0	0	2356019033	0.000	0.000	0.000	0.063	Shortfall of Sites	0.001	Low Residential	R1-1	0	0	0	0.000	0.063	Vacant	Residential - Single Family Residence - Vacant Land, 0	171B165 671		North Hollywood - Valley Village	No	ABMI	TOC EXP
Los Angeles	8243 ZELZAH AVE	91335	2101017001	0.000	0.000	0.000	0.063	Shortfall of Sites	0.006	Low Residential	R1-1	0	0	0	66.287	0.063		Residential - Single Family Residence, 0	192B129 486	1 per lot	Reseda - West Van Nuys	No	ABMI	AHO , RES CPU
Los Angeles	7921 S FIGUEROA ST	90003	6032028028	0.000	0.000	0.000	0.063	Shortfall of Sites	0.021	Neighborhood Commercial	C2-1VL-CPIO	0	0	0	102.494	0.063		Institutional - Church - One Story, 0	099B201 729		South Los Angeles	No	ABMI	FBO
Los Angeles	6714 MCKINLEY AVE	90001	6007015010	0.000	0.000	0.000	0.063	Shortfall of Sites	0.041	Public Facilities	PF-1	0	0	0	153.741	0.063		Industrial - Light Manufacturing - One Story, 0	102B205 1679		Southeast Los Angeles	No	ABMI	PF
Los Angeles	0	0	4251015905	0.000	0.000	0.000	0.063	Shortfall of Sites	0.005	Neighborhood Commercial	C2-1VL	0	0	0	66.287	0.063		Miscellaneous - Government Owned Property, 0	117B157 98	54	Palms - Mar Vista - Del Rey	No	ABMI	AHO , PMVDR CPU
Los Angeles	1925 S BUDLONG AVE	90007	5075034906	0.000	0.000	0.000	0.063	Shortfall of Sites	0.041	Public Facilities	PF-1	0	0	0	153.741	0.063		Miscellaneous - Government Owned Property, 0	126B197 1009		South Los Angeles	No	ABMI	PF
Los Angeles	0	0	5409018913	0.000	0.000	0.000	0.063	Shortfall of Sites	0.041	Public Facilities	PF-1XL-RIO	0	0	0	153.741	0.063		Miscellaneous - Government Owned Property, 0	133-5A217 68		Central City North	No	ABMI	PF
Los Angeles	3328 WOODBINE ST	90064	4316032009	0.000	0.000	0.000	0.062	Shortfall of Sites	0.001	Medium Residential	R3-1	0	0	0	0.000	0.062		Residential - Five or More Units or Apartments (Any Combination) · 4 Stories or Less, 0	123B165 1330		West Los Angeles	Yes	ABMI	TOC EXP
Los Angeles	6728 MCKINLEY AVE	90001	6007015012	0.000	0.000	0.000	0.062	Shortfall of Sites	0.041	Public Facilities	PF-1	0	0	0	153.741	0.062		Industrial - Light Manufacturing - One Story, 0	102B205 1681		Southeast Los Angeles	No	ABMI	PF

Jurisdiction Name	Site Address/Intersection	5 Digit ZIP Code	Assessor Parcel Number	Very Low-Income	Low-Income	Moderate-Income	Above Moderate-Income	Type of Shortfall	Parcel Size (Acres)	Current General Plan Designation	Current Zoning	Proposed General Plan (GP) Designation	Proposed Zoning	Minimum Density Allowed	Maximum Density Allowed	Total Capacity	Vacant/ Nonvacant	Description of Existing Uses	PIN	Base Density Per Acre	Community Plan Area	Rent Stabalization Ordinance	Income Category	Applicable Rezoning Program (Program informing values in Column Q listed first)
Los Angeles	8770 S BROADWAY	90003	6040020002	0.000	0.000	0.000	0.062	Shortfall of Sites	0.048	Neighborhood Commercial	C2-1VL-CPIO	0	0	0	229.572	0.062		Commercial - Store Combination - Store and Office Combination - One Story, 1	096A203 208		Southeast Los Angeles	No	ABMI	ARO
Los Angeles	0	0	5408004911	0.000	0.000	0.000	0.062	Shortfall of Sites	0.040	Public Facilities	[T][Q]PF-2D	0	0	0	153.741	0.062		Miscellaneous - Government Owned Property, 0	133-5A213 285		Central City	No	ABMI	PF
Los Angeles	5207 CAHUENGA BLVD	91601	2416028035	0.000	0.000	0.000	0.062	Shortfall of Sites	0.006	Community Commercial	C4-1-CA	0	0	0	66.287	0.062		Commercial - Service Station - Full Service - No Additional Services, 0	171B177 1302	108	North Hollywood - Valley Village	No	ABMI	AHO , Orange LineTNP
Los Angeles	3115 S VERMONT AVE	90007	5040026044	0.000	0.000	0.000	0.062	Shortfall of Sites	0.021	Community Commercial	C2-2D-O-CPIO	0	0	0	102.494	0.062		Institutional - Church - One Story, 0	120B197 503		South Los Angeles	No	ABMI	FBO
Los Angeles	0	0	5201013915	0.000	0.000	0.000	0.062	Shortfall of Sites	0.040	Public Facilities	PF-1XL-CUGU	0	0	0	153.741	0.062		Miscellaneous - Government Owned Property, 0	132A225 441		Boyle Heights	No	ABMI	PF
Los Angeles	2005 W SUNSET BLVD	90026	5404001905	0.000	0.000	0.000	0.000	Shortfall of Sites	0.050	Public Facilities	PF-1VL	0	0	0	153.741	0.000		Commercial - Parking Lot (Commercial Use Property) - Lots - Patron or Employee - One Story, 0	139-5A207 16		Silver Lake - Echo Park - Elysian Valley	No		PF
Los Angeles	2709 MEDIA CENTER DR	90065	5442032001	0.000	0.000	0.000	0.062	Shortfall of Sites	0.050	Public Facilities	PF-1	0	0	0	153.741	0.062		Industrial - Warehousing, Distribution, Storage - Warehousing, Distribution, Under 10,000 SF - One Story, 0	153A213 1269		Northeast Los Angeles	No	ABMI	PF
Los Angeles	1721 N BROADWAY	90031	5447020006	0.000	0.000	0.000	0.062	Shortfall of Sites	0.021	Hybrid Industrial	UV(CA)	0	0	0	102.494	0.062		Institutional - Church - One Story, 0	138A219 92		Northeast Los Angeles	No	ABMI	FBO
Los Angeles	5734 FOUNTAIN AVE	90028	5536001004	0.000	0.000	0.000	0.061	Shortfall of Sites	0.006	Medium Residential	R3-1	0	0	0	66.287	0.061		Residential - Four Units (Any Combination) - 4 Stories or Less, 0	144B189 82		Hollywood	Yes	ABMI	AHO , HWD CPU
Los Angeles	18747 SHERMAN WAY	91335	2118025007	0.000	0.000	0.000	0.061	Shortfall of Sites	0.006	General Commercial	[Q]P-1VL-CDO	0	0	0	94.696	0.061		Commercial - Parking Lot (Commercial Use Property) - Lots - Patron or Employee - One Story, 0	183B121 98		Reseda - West Van Nuys	No	ABMI	P
Los Angeles	0	0	5161002906	0.000	0.000	0.000	0.000	Shortfall of Sites	0.040	Public Facilities	PF-2D	0	0	0	153.741	0.000		Commercial - Parking Lot (Commercial Use Property) - Lots - Patron or Employee - One Story, 0	133-5A211 243		Central City	No		PF
Los Angeles	11713 GILMORE ST	91606	2322017043	0.000	0.000	0.000	0.061	Shortfall of Sites	0.009	Highway Oriented Commercial	C2-1VL	0	0	0	66.287	0.061		Commercial - Parking Lot (Commercial Use Property) - Lots - Patron or Employee - One Story, 0	180B169 994	108	North Hollywood - Valley Village	No	ABMI	AHO , NH CPU
Los Angeles	7868 OSO AVE	91306	2107011069	0.000	0.000	0.000	0.061	Shortfall of Sites	0.006	Low Residential	R1-1	0	0	0	66.287	0.061		Residential - Single Family Residence - Pool, 0	189B113 797	1 per lot	Canoga Park - Winnetka - Woodland Hills - West Hills	No	ABMI	AHO , CPK CPU
Los Angeles	7856 OSO AVE	91306	2107011120	0.000	0.000	0.000	0.061	Shortfall of Sites	0.006	Low Residential	R1-1	0	0	0	66.287	0.061		Residential - Single Family Residence - Therapy Pool (Spa), 0	189B113 854	1 per lot	Canoga Park - Winnetka - Woodland Hills - West Hills	No	ABMI	AHO , CPK CPU
Los Angeles	7874 OSO AVE	91306	2107011122	0.000	0.000	0.000	0.061	Shortfall of Sites	0.006	Low Residential	R1-1	0	0	0	66.287	0.061		Residential - Single Family Residence - Pool, 0	189B113 745	1 per lot	Canoga Park - Winnetka - Woodland Hills - West Hills	No	ABMI	AHO , CPK CPU
Los Angeles	0	0	2107011065	0.000	0.000	0.000	0.061	Shortfall of Sites	0.006	Low Residential	R1-1	0	0	0	66.287	0.061	Vacant	Residential - Single Family Residence - Vacant Land, 0	189B113 861	1 per lot	Canoga Park - Winnetka - Woodland Hills - West Hills	No	ABMI	AHO , CPK CPU
Los Angeles	1717 S HOOVER ST	90006	5056010029	0.000	0.000	0.000	0.061	Shortfall of Sites	0.020	Community Commercial	C2-1VL-CPIO	0	0	0	102.494	0.061		Institutional - Church - One Story, 0	127-5A201 378		South Los Angeles	No	ABMI	FBO
Los Angeles	1626 ORCHARD AVE	90006	5056014911	0.000	0.000	0.000	0.061	Shortfall of Sites	0.039	Public Facilities	PF-1	0	0	0	153.741	0.061		Residential - Three Units (Any Combination) - 4 Stories or Less, 0	126B197 338		South Los Angeles	No	ABMI	PF
Los Angeles	7971 ALDEA AVE	91406	2204011028	0.000	0.000	0.000	0.061	Shortfall of Sites	0.005	Low Residential	R1-1	0	0	0	66.287	0.061		Residential - Single Family Residence, 0	189B133 459	1 per lot	Reseda - West Van Nuys	No	ABMI	AHO , RES CPU
Los Angeles	5351 CALVIN AVE	91356	2163004029	0.000	0.000	0.000	0.061	Shortfall of Sites	0.005	Very Low I Residential	RA-1	0	0	0	66.287	0.061		Residential - Single Family Residence - Pool and Misc., 0	171B117 43	1 per lot	Encino - Tarzana	No	ABMI	AHO , ENC CPU
Los Angeles	4411 W ADAMS BLVD	90016	5050010052	0.000	0.000	0.000	0.061	Shortfall of Sites	0.020	Community Commercial	C2-2D-SP	0	0	0	102.494	0.061		Institutional - Church - One Story, 0	123B185 639		West Adams - Baldwin Hills - Leimert	No	ABMI	FBO
Los Angeles	3408 ARROYO SECO AVE	90065	5446019901	0.000	0.000	0.000	0.061	Shortfall of Sites	0.039	Public Facilities	PF-1-CDO	0	0	0	153.741	0.061		Miscellaneous - Government Owned Property, 0	142-5A221 92		Northeast Los Angeles	No	ABMI	PF
Los Angeles	6712 SUNNYBRAE AVE	91306	2148012014	0.000	0.000	0.000	0.060	Shortfall of Sites	0.194	Low Residential	RS-1-RIO	0	0	0	66.287	0.060		, 2	180B109 181	1 per lot	Canoga Park - Winnetka - Woodland Hills - West Hills	No	ABMI	AHO , CPK CPU
Los Angeles	0	0	5130010907	0.000	0.000	0.000	0.060	Shortfall of Sites	0.039	Public Facilities	PF-2D	0	0	0	153.741	0.060		Miscellaneous - Government Owned Property, 0	121-5A213 162		Central City	No	ABMI	PF
Los Angeles	416 N MAIN ST	90012	5408008905	0.000	0.000	0.000	0.000	Shortfall of Sites	0.039	Public Facilities	PF-1VL	0	0	0	153.741	0.000		Miscellaneous - Government Owned Property, 0	132A215 102		Central City	No		PF
Los Angeles	1106 E 18TH ST	90021	5131003007	0.000	0.000	0.000	0.060	Shortfall of Sites	0.137	Hybrid Industrial	CM-2D-CPIO	0	0	0	10.962	0.060		Industrial - Light Manufacturing - One Story, 1	121-5A211 331		Southeast Los Angeles	No	ABMI	ARO
Los Angeles	4345 LOCKWOOD AVE	90029	5539005904	0.000	0.000	0.000	0.060	Shortfall of Sites	0.039	Public Facilities	[Q]PF-1XL	0	0	0	153.741	0.060		Residential - Single Family Residence, 0	144B197 1091		Hollywood	No	ABMI	PF
Los Angeles	421 ROSEMONT AVE	90026	5157015901	0.000	0.000	0.000	0.060	Shortfall of Sites	0.039	Public Facilities	PF-1XL	0	0	0	153.741	0.060		Residential - Single Family Residence, 0	138A205 180		Silver Lake - Echo Park - Elysian Valley	No	ABMI	PF
Los Angeles	0	0	5446025904	0.000	0.000	0.000	0.060	Shortfall of Sites	0.039	Public Facilities	PF-1	0	0	0	153.741	0.060		Industrial - Lumber Yard - One Story, 0	144A223 372		Northeast Los Angeles	No	ABMI	PF
Los Angeles	18812 SHERMAN WAY	91335	2126002022	0.000	0.000	0.000	0.060	Shortfall of Sites	0.006	General Commercial	[Q]P-1VL-CDO-RIO, [Q]C2-1VL-CDO-RIO	0	0	0	94.696	0.060		Commercial - Store - One Story, 0	183B121 137		Reseda - West Van Nuys	No	ABMI	P
Los Angeles	18812 SHERMAN WAY	91335	2126002022	0.000	0.000	0.000	0.060	Shortfall of Sites	0.006	General Commercial	[Q]P-1VL-CDO-RIO, [Q]C2-1VL-CDO-RIO	0	0	0	94.696	0.060		Commercial - Store - One Story, 0	183B121 139		Reseda - West Van Nuys	No	ABMI	P
Los Angeles	2312 CHARLOTTE ST	90033	5202007906	0.000	0.000	0.000	0.058	Shortfall of Sites	0.038	Public Facilities	PF-1XL-RIO	0	0	0	153.741	0.060		Miscellaneous - Government Owned Property, 0	127-5A217 41		Central City North	No	ABMI	PF
Los Angeles	25358 BELLE PORTE AVE	90710	7410027051	0.000	0.000	0.000	0.060	Shortfall of Sites	0.013	Medium Residential	[Q]R3-1XL	0	0	0	102.494	0.060		Institutional - Church - One Story, 0	036B193 503		Wilmington - Harbor City	No	ABMI	FBO
Los Angeles	25358 BELLE PORTE AVE	90710	7410027051	0.000	0.000	0.000	0.060	Shortfall of Sites	0.013	Medium Residential	[Q]R3-1VL	0	0	0	102.494	0.060		Institutional - Church - One Story, 0	036B193 502		Wilmington - Harbor City	No	ABMI	FBO
Los Angeles	6310 ALDAMA ST	90042	5484004023	0.030	0.030	0.000	0.000	Shortfall of Sites	0.230	Low Residential	R1-1	0	0	0	102.494	0.059		Institutional - Church - One Story, 1	154-5A229 16		Northeast Los Angeles	No	LI	FBO
Los Angeles	820 TOWNE AVE	90021	5146024901	0.000	0.000	0.000	0.059	Shortfall of Sites	0.039	Public Facilities	PF-2D	0	0	0	153.741	0.059		Miscellaneous - Government Owned Property, 0	124-5A213 189		Central City	No	ABMI	PF
Los Angeles	25358 BELLE PORTE AVE	90710	7410027051	0.000	0.000	0.000	0.059	Shortfall of Sites	0.013	Medium Residential	[Q]R3-1VL	0	0	0	102.494	0.059		Institutional - Church - One Story, 0	036B193 501		Wilmington - Harbor City	No	ABMI	FBO
Los Angeles	17541 NORDHOFF ST	91325	2766009022	0.000	0.000	0.000	0.059	Shortfall of Sites	0.001	Very Low I Residential	RA-1	0	0	0	0.000	0.059		, 0	198B129 405		Northridge	No	ABMI	OPP RC
Los Angeles	6515 CAPISTRANO AVE	91307	2038039039	0.000	0.000	0.000	0.059	Shortfall of Sites	0.193	Low Residential	RS-1	0	0	0	66.287	0.059		, 2	180B101 564	1 per lot	Canoga Park - Winnetka - Woodland Hills - West Hills	No	ABMI	AHO , CPK CPU
Los Angeles	1450 E ADAMS BLVD	90011	5118012907	0.000	0.000	0.000	0.059	Shortfall of Sites	0.039	Public Facilities	PF-1	0	0	0	153.741	0.059		Commercial - Auto, Recreation Equipment, Construction Equipment Sales and Service - Auto Body Repair Shop - One Story, 0	117A211 223		Southeast Los Angeles	No	ABMI	PF
Los Angeles	7965 ALDEA AVE	91406	2204011027	0.000	0.000	0.000	0.059	Shortfall of Sites	0.005	Low Residential	R1-1	0	0	0	66.287	0.059		Residential - Single Family Residence, 0	189B133 477	1 per lot	Reseda - West Van Nuys	No	ABMI	AHO , RES CPU
Los Angeles	505 E 3RD ST	90013	5161020015	0.000	0.000	0.000	0.059	Shortfall of Sites	0.013	Regional Center Commercial	R5-4D-O-CDO	0	0	0	102.494	0.059		Institutional - Church - One Story, 0	129A215 249	No Max	Central City	No	ABMI	FBO, DT CPU
Los Angeles	2829 S GRAND AVE	90007	5122016907	0.000	0.000	0.000	0.059	Shortfall of Sites	0.039	Public Facilities	PF-1	0	0	0	153.741	0.059		Industrial - Light Manufacturing - One Story, 0	120A203 29		Southeast Los Angeles	No	ABMI	PF
Los Angeles	1560 N LA BREA AVE	90028	5548012035	0.000	0.000	0.000	0.059	Shortfall of Sites	0.001	High Density Residential	R4-2	0	0	0	0.000	0.059		Commercial - Office Building - One Story, 0	147B181 416		Hollywood	No	ABMI	TOC EXP
Los Angeles	1 OLVERA ST	90012	5408011907	0.000	0.000	0.000	0.000	Shortfall of Sites	0.039	Public Facilities	PF-1VL	0	0	0	153.741	0.000		Miscellaneous - Government Owned Property, 0	132A215 30		Central City	No		PF
Los Angeles	0	0	2345003901	0.000	0.000	0.000	0.059	Shortfall of Sites	0.001	Low Residential	R1-1	0	0	0	0.000	0.059		Miscellaneous - Government Owned Property, 0	174B157 987		Van Nuys - North Sherman Oaks	No	ABMI	TOC EXP
Los Angeles	5151 S NORMANDIE AVE	90037	5003008029	0.000	0.000	0.000	0.059	Shortfall of Sites	0.013	Low Medium II Residential	[Q]R4-1	0	0	0	102.494	0.059		Institutional - Church - One Story, 0	108B193 93		South Los Angeles	No	ABMI	FBO
Los Angeles	820 TOWNE AVE	90021	5146024901	0.000	0.000	0.000	0.059	Shortfall of Sites	0.038	Public Facilities	PF-2D	0	0	0	153.741	0.059		Miscellaneous - Government Owned Property, 0	124-5A211 94		Central City	No	ABMI	PF
Los Angeles	820 TOWNE AVE	90021	5146024901	0.000	0.000	0.000	0.059	Shortfall of Sites	0.038	Public Facilities	PF-2D	0	0	0	153.741	0.059		Miscellaneous - Government Owned Property, 0	124-5A213 180		Central City	No	ABMI	PF
Los Angeles	820 TOWNE AVE	90021	5146024901	0.000	0.000	0.000	0.059	Shortfall of Sites	0.038	Public Facilities	PF-2D	0	0	0	153.741	0.059		Miscellaneous - Government Owned Property, 0	124-5A211 111		Central City	No	ABMI	PF
Los Angeles	820 TOWNE AVE	90021	5146024901	0.000	0.000	0.000	0.059	Shortfall of Sites	0.038	Public Facilities	PF-2D	0	0	0	153.741	0.059		Miscellaneous - Government Owned Property, 0	124-5A211 120		Central City	No	ABMI	PF
Los Angeles	820 TOWNE AVE	90021	5146024901	0.000	0.000	0.000	0.059	Shortfall of Sites	0.038	Public Facilities	PF-2D	0	0	0	153.741	0.059		Miscellaneous - Government Owned Property, 0	124-5A211 102		Central City	No	ABMI	PF
Los Angeles	820 TOWNE AVE	90021	5146024901	0.000	0.000	0.000	0.059	Shortfall of Sites	0.038	Public Facilities	PF-2D	0	0	0	153.741	0.059		Miscellaneous - Government Owned Property, 0	124-5A213 171		Central City	No	ABMI	PF
Los Angeles	1712 E 92ND ST	90002	6048025001	0.000	0.000	0.000	0.059	Shortfall of Sites	0.020	Neighborhood Commercial	C2-1VL	0	0	0	102.494	0.059		Institutional - Church - One Story, 0	094-5A213 162		Southeast Los Angeles	No	ABMI	FBO
Los Angeles	313 N FIGUEROA ST	90012	5161002908	0.000	0.000	0.000	0.058	Shortfall of Sites	0.038	Public Facilities	PF-2D	0	0	0	153.741	0.058		Miscellaneous - Government Owned Property, 0	133-5A211 130		Central City	No	ABMI	PF
Los Angeles	5479 HUNTINGTON DR N	90032	5309022031	0.000	0.000	0.000	0.058	Shortfall of Sites	0.035	Public Facilities	PF-1	0	0	0	153.741	0.058		Commercial - Store Combination - Store and Residential Combination - One Story, 0	145-5A239 74		Northeast Los Angeles	Yes	ABMI	PF
Los Angeles	5479 HUNTINGTON DR N	90032	5309022031	0.000	0.000	0.000	0.058	Shortfall of Sites	0.035	Public Facilities	PF-1	0	0	0	153.741	0.058		Commercial - Store Combination - Store and Residential Combination - One Story, 0	145-5A239 75		Northeast Los Angeles	Yes	ABMI	PF
Los Angeles	2312 CHARLOTTE ST	90033	5202007906	0.000	0.000	0.000	0.058	Shortfall of Sites	0.038	Public Facilities	PF-1	0	0	0	153.741	0.058		Residential - Single Family Residence, 0	132A225 107		Northeast Los Angeles	No	ABMI	PF
Los Angeles	220 E MARKET CT9	90021	5161013904	0.000	0.000	0.000	0.000	Shortfall of Sites	0.038	Public Facilities	PF-2D-CDO	0	0	0	153.741	0.000		Miscellaneous - Government Owned Property, 0	130-5A215 44		Central City	No		PF
Los Angeles	5479 HUNTINGTON DR N	90032	5309022031	0.000	0.000	0.000	0.058	Shortfall of Sites	0.035	Public Facilities	PF-1	0	0	0	153.741	0.058		Commercial - Store Combination - Store and Residential Combination - One Story, 0	145-5A239 76		Northeast Los Angeles	Yes	ABMI	PF
Los Angeles	5479 HUNTINGTON DR N	90032	5309022031	0.000	0.000	0.000	0.058	Shortfall of Sites	0.034	Public Facilities	PF-1	0	0	0	153.741	0.058		Commercial - Store Combination - Store and Residential Combination - One Story, 0	145-5A239 77		Northeast Los Angeles	Yes	ABMI	PF
Los Angeles	1808 GRIFFIN AVE	90031	5210016900	0.000	0.000	0.000	0.058	Shortfall of Sites	0.038	Public Facilities	PF-1	0	0	0	153.741	0.058		Miscellaneous - Government Owned Property, 0	135A223 109		Northeast Los Angeles	No	ABMI	PF
Los Angeles	1122 BRITTANIA ST	90033	5201009904	0.000	0.000	0.000	0.058	Shortfall of Sites	0.038	Public Facilities	PF-1	0	0	0	153.741	0.058		Miscellaneous - Government Owned Property, 0	132A225 100		Northeast Los Angeles	No	ABMI	PF
Los Angeles	17143 ENADIA WAY	91406	2227021009	0.000	0.000	0.000	0.058	Shortfall of Sites	0.005	Low Residential	R1-1	0	0	0	66.287	0.058		Residential - Single Family Residence, 0	183B133 177	1 per lot	Reseda - West Van Nuys	No	ABMI	AHO , RES CPU
Los Angeles	0	0	5202007904	0.000	0.000	0.000	0.058	Shortfall of Sites	0.038	Public Facilities	PF-1XL	0	0	0	153.741	0.058		, 0	132A225 278		Boyle Heights	No	ABMI	PF
Los Angeles	0	0	5161002906	0.000	0.000	0.000	0.000	Shortfall of Sites	0.038	Public Facilities	PF-2D	0	0	0	153.741	0.000		Commercial - Parking Lot (Commercial Use Property) - Lots - Patron or Employee - One Story, 0	133-5A211 245		Central City	No		PF
Los Angeles	2516 W AVENUE 33	90065	5456002033	0.000	0.000	0.000	0.058	Shortfall of Sites	0.010	Low Medium I Residential	R2-1	0	0	0	102.494	0.058		Institutional - Church - One Story, 0	150B213 256		Northeast Los Angeles	No	ABMI	FBO

Jurisdiction Name	Site Address/Intersection	5 Digit ZIP Code	Assessor Parcel Number	Very Low-Income	Low-Income	Moderate-Income	Above Moderate-Income	Type of Shortfall	Parcel Size (Acres)	Current General Plan Designation	Current Zoning	Proposed General Plan (GP) Designation	Proposed Zoning	Minimum Density Allowed	Maximum Density Allowed	Total Capacity	Vacant/ Nonvacant	Description of Existing Uses	PIN	Base Density Per Acre	Community Plan Area	Rent Stabalization Ordinance	Income Category	Applicable Rezoning Program (Program informing values in Column Q listed first)
Los Angeles	5460 LOUISE AVE	91316	2258001051	0.000	0.000	0.000	0.058	Shortfall of Sites	0.005	Very Low I Residential	RE11-1	0	0	0	66.287	0.058		Residential - Single Family Residence - Pool, 0	174B133 713	1 per lot	Encino - Tarzana	No	ABMI	AHO , ENC CPU
Los Angeles	5084 VALJEAN AVE	91436	2260021011	0.000	0.000	0.000	0.058	Shortfall of Sites	0.005	Low II Residential	RA-1	0	0	0	66.287	0.058		Residential - Single Family Residence - Pool, 0	171B137 388	1 per lot	Encino - Tarzana	No	ABMI	AHO , ENC CPU
Los Angeles	2039 MARENGO ST	90033	5201009930	0.000	0.000	0.000	0.058	Shortfall of Sites	0.038	Public Facilities	PF-1	0	0	0	153.741	0.058		Commercial - Restaurant, Cocktail Lounge - Fast Food - Walk Up - One Story, 0	132A225 144		Northeast Los Angeles	No	ABMI	PF
Los Angeles	13030 WEDDINGTON ST	91401	2345018030	0.000	0.000	0.000	0.058	Shortfall of Sites	0.001	Low Residential	R1-1	0	0	0	0.000	0.058		Residential - Single Family Residence, 0	171B161 372		Van Nuys - North Sherman Oaks	No	ABMI	TOC EXP
Los Angeles	0	0	6005011911	0.000	0.000	0.000	0.058	Shortfall of Sites	0.037	Public Facilities	PF-1	0	0	0	153.741	0.058	Vacant	Commercial - Commercial - Vacant Land, 0	105B201 1904		Southeast Los Angeles	No	ABMI	PF
Los Angeles	501 S HILL ST	90013	5408004909	0.000	0.000	0.000	0.058	Shortfall of Sites	0.037	Public Facilities	PF-1	0	0	0	153.741	0.058		Miscellaneous - Government Owned Property, 0	133-5A213 231		Central City	No	ABMI	PF
Los Angeles	627 N ARDEN BLVD	90004	5523010015	0.000	0.000	0.000	0.058	Shortfall of Sites	0.010	High Medium Residential	R4-2	0	0	0	102.494	0.058		Institutional - Church - One Story, 0	141B189 450		Wilshire	No	ABMI	FBO
Los Angeles	1122 BRITTANIA ST	90033	5201009904	0.000	0.000	0.000	0.057	Shortfall of Sites	0.037	Public Facilities	PF-1	0	0	0	153.741	0.057		Miscellaneous - Government Owned Property, 0	132A225 121		Northeast Los Angeles	No	ABMI	PF
Los Angeles	11442 CALIFA ST	91601	2338013014	0.000	0.000	0.000	0.057	Shortfall of Sites	0.161	Medium Residential	[Q]R3-1	0	0	0	55.261	0.057		Residential - Five or More Units or Apartments (Any Combination) - 4 Stories or Less, 7	174B169 27		North Hollywood - Valley Village	Yes	ABMI	DB50
Los Angeles	1345 N WILMINGTON BLVD	90744	7415004031	0.000	0.000	0.000	0.057	Shortfall of Sites	0.135	General Commercial	[Q]C1.5-1VL-O-CUGU	0	0	0	65.807	0.057		Commercial - Hotel and Motel - Motel - Under 50 Rooms - One Story, 7	033B201 41		Wilmington - Harbor City	Yes	ABMI	DB50 , ARO
Los Angeles	11443 EMELITA ST	91601	2338013031	0.000	0.000	0.000	0.057	Shortfall of Sites	0.161	Medium Residential	[Q]R3-1	0	0	0	55.256	0.057		Residential - Five or More Units or Apartments (Any Combination) - 4 Stories or Less, 7	174B169 93		North Hollywood - Valley Village	Yes	ABMI	DB50
Los Angeles	1308 N WILMINGTON BLVD	90744	7415005003	0.000	0.000	0.000	0.057	Shortfall of Sites	0.132	General Commercial	[Q]C1.5-1VL-O-CUGU	0	0	0	67.358	0.057		Residential - Five or More Units or Apartments (Any Combination) - 4 Stories or Less, 7	033B201 153		Wilmington - Harbor City	Yes	ABMI	DB50
Los Angeles	1306 N WILMINGTON BLVD	90744	7415005002	0.000	0.000	0.000	0.057	Shortfall of Sites	0.131	General Commercial	[Q]C1.5-1VL-O-CUGU	0	0	0	67.567	0.057		Residential - Five or More Units or Apartments (Any Combination) - 4 Stories or Less, 7	033B201 156		Wilmington - Harbor City	Yes	ABMI	DB50
Los Angeles	1166 N WILMINGTON BLVD	90744	7415023001	0.000	0.000	0.000	0.057	Shortfall of Sites	0.126	General Commercial	[Q]C1.5-1VL-O-CUGU	0	0	0	70.253	0.057		Residential - Five or More Units or Apartments (Any Combination) - 4 Stories or Less, 7	033B201 457		Wilmington - Harbor City	Yes	ABMI	DB50
Los Angeles	11415 CALVERT ST	91606	2335036003	0.000	0.000	0.000	0.057	Shortfall of Sites	0.161	Medium Residential	[Q]R3-1	0	0	0	55.286	0.057		Residential - Five or More Units or Apartments (Any Combination) - 4 Stories or Less, 7	177B169 572		North Hollywood - Valley Village	Yes	ABMI	DB50
Los Angeles	6850 WOODLEY AVE	91406	2224027023	0.000	0.000	0.000	0.057	Shortfall of Sites	0.161	Medium Residential	[Q]R3-1	0	0	0	55.260	0.057		Residential - Five or More Units or Apartments (Any Combination) - 4 Stories or Less, 7	183B141 679		Van Nuys - North Sherman Oaks	Yes	ABMI	DB50
Los Angeles	11118 VICTORY BLVD	91606	2336019007	0.000	0.000	0.000	0.057	Shortfall of Sites	0.181	Low Medium II Residential	RD1.5-1	0	0	0	48.937	0.057		Residential - Five or More Units or Apartments (Any Combination) - 4 Stories or Less, 7	180B173 891		North Hollywood - Valley Village	Yes	ABMI	DB50
Los Angeles	1312 N WILMINGTON BLVD	90744	7415005039	0.000	0.000	0.000	0.057	Shortfall of Sites	0.133	General Commercial	[Q]C1.5-1VL-O-CUGU	0	0	0	66.943	0.057		Commercial - Store Combination - Store and Residential Combination - One Story, 7	033B201 118		Wilmington - Harbor City	Yes	ABMI	DB50 , ARO
Los Angeles	4800 AVALON BLVD	90011	5108009036	0.000	0.000	0.000	0.057	Shortfall of Sites	0.012	Neighborhood Commercial	[Q]R4-1	0	0	0	102.494	0.057		Institutional - Church - One Story, 0	111A207 101		Southeast Los Angeles	No	ABMI	FBO
Los Angeles	512 S AVENUE 20	90031	5410018029	0.000	0.000	0.000	0.057	Shortfall of Sites	0.012	Low Medium II Residential	RD1.5-1	0	0	0	102.494	0.057		Institutional - Church - One Story, 0	136-5A221 412		Northeast Los Angeles	No	ABMI	FBO
Los Angeles	301 S GRAND VIEW ST	90057	5154035029	0.000	0.000	0.000	0.057	Shortfall of Sites	0.019	Highway Oriented Commercial	C2-1	0	0	0	102.494	0.057		Institutional - Church - One Story, 0	135A203 212		Westlake	No	ABMI	FBO
Los Angeles	1537 ALCAZAR ST	90033	5201004902	0.000	0.000	0.000	0.057	Shortfall of Sites	0.037	Public Facilities	PF-1	0	0	0	153.741	0.057		Miscellaneous - Government Owned Property, 0	135A225 59		Northeast Los Angeles	No	ABMI	PF
Los Angeles	5319 RADFORD AVE	91607	2348012044	0.000	0.000	0.000	0.057	Shortfall of Sites	0.001	Medium Residential	R3-1	0	0	0	0.000	0.057		Residential - Five or More Units or Apartments (Any Combination) - 4 Stories or Less, 0	171B169 219		North Hollywood - Valley Village	Yes	ABMI	TOC EXP
Los Angeles	3456 W 3RD ST	90020	5501024028	0.000	0.000	0.000	0.057	Shortfall of Sites	0.006	Community Commercial	(Q)P-1	0	0	0	94.696	0.057		Commercial - Supermarket - Supermarket - 12,000 SF or More - One Story, 0	135B197 168		Wilshire	No	ABMI	P
Los Angeles	1569 E 32ND ST	90011	5117001903	0.000	0.000	0.000	0.057	Shortfall of Sites	0.037	Public Facilities	PF-1	0	0	0	153.741	0.057		Industrial - Light Manufacturing - One Story, 0	117A211 356		Southeast Los Angeles	No	ABMI	PF
Los Angeles	0	0	6031001903	0.000	0.000	0.000	0.000	Shortfall of Sites	0.037	Public Facilities	PF-1	0	0	0	153.741	0.000	Vacant	Commercial - Commercial - Vacant Land, 0	102B201 1608		Southeast Los Angeles	No		PF
Los Angeles	0	0	5409018919	0.000	0.000	0.000	0.056	Shortfall of Sites	0.037	Public Facilities	PF-1XL-RIO	0	0	0	153.741	0.056		Miscellaneous - Government Owned Property - Transportation - Rapid Transit, Bus, etc., 0	132A217 419		Central City North	No	ABMI	PF
Los Angeles	6248 JUMILLA AVE	91367	2153022029	0.000	0.000	0.000	0.056	Shortfall of Sites	0.194	Low Residential	RS-1	0	0	0	66.287	0.056		, 2	177B117 242	1 per lot	Canoga Park - Winnetka - Woodland Hills - West Hills	No	ABMI	AHO , CPK CPU
Los Angeles	980 S HOBART BLVD	90006	5080023903	0.000	0.000	0.000	0.056	Shortfall of Sites	0.037	Public Facilities	PF-1XL	0	0	0	153.741	0.056		Residential - Single Family Residence, 0	132B193 1162		Wilshire	No	ABMI	PF
Los Angeles	501 S HILL ST	90013	5408004909	0.000	0.000	0.000	0.056	Shortfall of Sites	0.037	Public Facilities	[T][Q]PF-2D	0	0	0	153.741	0.056		Miscellaneous - Government Owned Property, 0	133-5A213 223		Central City	No	ABMI	PF
Los Angeles	0	0	2613027023	0.000	0.000	0.000	0.056	Shortfall of Sites	0.036	Public Facilities	PF-1XL	0	0	0	153.741	0.056	Vacant	Commercial - Commercial - Vacant Land, 0	213B149 992		Mission Hills - Panorama City - North Hills	No	ABMI	PF
Los Angeles	0	0	5536010012	0.000	0.000	0.000	0.056	Shortfall of Sites	0.005	Neighborhood Office Commercial	R4-1VL	0	0	0	66.287	0.056	Vacant	Residential - Four Units (Any Combination) - 4 Stories or Less - Vacant Land, 0	144B193 614	54	Hollywood	No	ABMI	AHO , HWD CPU
Los Angeles	2636 S HOOVER ST	90007	5123001406	0.000	0.000	0.000	0.056	Shortfall of Sites	0.012	Medium Residential	[Q]R4-1-O	0	0	0	102.494	0.056		Institutional - Church - One Story, 0	123A201 193		South Los Angeles	No	ABMI	FBO
Los Angeles	0	0	5201020905	0.000	0.000	0.000	0.056	Shortfall of Sites	0.036	Open Space	PF-1XL-CUGU	0	0	0	153.741	0.056		, 0	132A223 247		Boyle Heights	No	ABMI	PF
Los Angeles	2636 S HOOVER ST	90007	5123001406	0.000	0.000	0.000	0.056	Shortfall of Sites	0.012	Medium Residential	[Q]R4-1-O	0	0	0	102.494	0.056		Institutional - Church - One Story, 0	123A201 197		South Los Angeles	No	ABMI	FBO
Los Angeles	0	0	5201020905	0.000	0.000	0.000	0.056	Shortfall of Sites	0.036	Open Space	PF-1XL-CUGU	0	0	0	153.741	0.056		, 0	132A223 245		Boyle Heights	No	ABMI	PF
Los Angeles	2636 S HOOVER ST	90007	5123001406	0.000	0.000	0.000	0.056	Shortfall of Sites	0.012	Medium Residential	[Q]R4-1-O	0	0	0	102.494	0.056		Institutional - Church - One Story, 0	123A201 222		South Los Angeles	No	ABMI	FBO
Los Angeles	6533 LAUREL CANYON BLVD	91606	2322005912	0.000	0.000	0.000	0.056	Shortfall of Sites	0.006	Community Commercial	C2-1L, P-1L	0	0	0	94.696	0.056		Commercial - Shopping Center (Regional) - One Story, 0	180B165 887		North Hollywood - Valley Village	No	ABMI	P
Los Angeles	6518 TONY AVE	91307	2033009019	0.000	0.000	0.000	0.056	Shortfall of Sites	0.193	Low Residential	RS-1	0	0	0	66.287	0.056		, 2	180B089 604	1 per lot	Canoga Park - Winnetka - Woodland Hills - West Hills	No	ABMI	AHO , CPK CPU
Los Angeles	15544 OTSEGO ST	91436	2261032016	0.000	0.000	0.000	0.055	Shortfall of Sites	0.099	Low II Residential	R1-1	0	0	0	66.287	0.055		Residential - Single Family Residence, 1	171B141 281	1 per lot	Encino - Tarzana	No	ABMI	AHO , ENC CPU
Los Angeles	5423 MONTE VISTA ST	90042	5469030901	0.000	0.000	0.000	0.055	Shortfall of Sites	0.036	Public Facilities	PF-1-HPOZ	0	0	0	153.741	0.055		Residential - Single Family Residence, 0	151-5A227 89		Northeast Los Angeles	No	ABMI	PF
Los Angeles	0	0	5065004015	0.000	0.000	0.000	0.055	Shortfall of Sites	0.036	Public Facilities	PF-1	0	0	0	153.741	0.055	Vacant	Commercial - Commercial - Vacant Land, 0	123B173 2117		West Adams - Baldwin Hills - Leimert	No	ABMI	PF
Los Angeles	2510 E 6TH ST	90023	5185026900	0.000	0.000	0.000	0.055	Shortfall of Sites	0.036	Public Facilities	PF-1XL-CUGU	0	0	0	153.741	0.055		Miscellaneous - Government Owned Property, 0	124-5A223 22		Boyle Heights	No	ABMI	PF
Los Angeles	118 S AVENUE 22	90031	5204002011	0.028	0.028	0.000	0.000	Shortfall of Sites	0.229	General Commercial	[Q]C2-1XL-CDO	0	0	0	102.494	0.055		Institutional - Church - One Story, 1	139-5A221 276		Northeast Los Angeles	No	LI	FBO
Los Angeles	501 N POINSETTIA PL	90036	5526022016	0.000	0.000	0.055	0.000	Shortfall of Sites	0.169	Low II Residential	R1V2	0	0	0	11.839	0.055		Residential - Single Family Residence - Pool and Misc., 1	141B181 1178		Hollywood	Yes	MI	ADU
Los Angeles	1817 S WOOSTER ST	90035	4303007010	0.000	0.000	0.055	0.000	Shortfall of Sites	0.151	Low II Residential	R1R3-RG	0	0	0	13.279	0.055		Residential - Single Family Residence - Guesthouse, 1	129B169 1471		West Adams - Baldwin Hills - Leimert	Yes	MI	ADU
Los Angeles	1568 GORDON ST	90028	5545009013	0.000	0.000	0.000	0.055	Shortfall of Sites	0.005	High Medium Residential	[Q]R4-1VL	0	0	0	66.287	0.055		Residential - Double, Duplex, or Two Units - 4 Stories or Less, 0	148-5A191 265	72	Hollywood	Yes	ABMI	AHO , HWD CPU
Los Angeles	1537 ALCAZAR ST	90033	5201004902	0.000	0.000	0.000	0.055	Shortfall of Sites	0.036	Public Facilities	PF-1	0	0	0	153.741	0.055		Miscellaneous - Government Owned Property, 0	135A225 31		Northeast Los Angeles	No	ABMI	PF
Los Angeles	1537 ALCAZAR ST	90033	5201004902	0.000	0.000	0.000	0.055	Shortfall of Sites	0.036	Public Facilities	PF-1	0	0	0	153.741	0.055		Miscellaneous - Government Owned Property, 0	135A225 24		Northeast Los Angeles	No	ABMI	PF
Los Angeles	1537 ALCAZAR ST	90033	5201004902	0.000	0.000	0.000	0.055	Shortfall of Sites	0.036	Public Facilities	PF-1	0	0	0	153.741	0.055		Miscellaneous - Government Owned Property, 0	135A225 25		Northeast Los Angeles	No	ABMI	PF
Los Angeles	1537 ALCAZAR ST	90033	5201004902	0.000	0.000	0.000	0.055	Shortfall of Sites	0.036	Public Facilities	PF-1	0	0	0	153.741	0.055		Miscellaneous - Government Owned Property, 0	135A225 27		Northeast Los Angeles	No	ABMI	PF
Los Angeles	1537 ALCAZAR ST	90033	5201004902	0.000	0.000	0.000	0.055	Shortfall of Sites	0.036	Public Facilities	PF-1	0	0	0	153.741	0.055		Miscellaneous - Government Owned Property, 0	135A225 21		Northeast Los Angeles	No	ABMI	PF
Los Angeles	1537 ALCAZAR ST	90033	5201004902	0.000	0.000	0.000	0.055	Shortfall of Sites	0.036	Public Facilities	PF-1	0	0	0	153.741	0.055		Miscellaneous - Government Owned Property, 0	135A225 36		Northeast Los Angeles	No	ABMI	PF
Los Angeles	1537 ALCAZAR ST	90033	5201004902	0.000	0.000	0.000	0.055	Shortfall of Sites	0.036	Public Facilities	PF-1	0	0	0	153.741	0.055		Miscellaneous - Government Owned Property, 0	135A225 33		Northeast Los Angeles	No	ABMI	PF
Los Angeles	6430 SHIRLEY AVE	91335	2131026025	0.000	0.000	0.000	0.055	Shortfall of Sites	0.006	Medium Residential	R3-1-RIO	0	0	0	66.287	0.055		Residential - Five or More Units or Apartments (Any Combination) - 4 Stories or Less, 0	180B117 804	43	Reseda - West Van Nuys	Yes	ABMI	AHO , RES CPU
Los Angeles	6614 KRAFT AVE	91606	2320020002	0.000	0.000	0.000	0.055	Shortfall of Sites	0.039	Public Facilities	PF-1VL	0	0	0	153.741	0.055		Residential - Three Units (Any Combination) - 4 Stories or Less, 0	180B169 517		North Hollywood - Valley Village	Yes	ABMI	PF
Los Angeles	4861 VENICE BLVD	90019	5070013905	0.000	0.000	0.000	0.055	Shortfall of Sites	0.030	Public Facilities	[Q]PF-1XL-O	0	0	0	153.741	0.055		Miscellaneous - Government Owned Property, 0	129B181 1357		Wilshire	No	ABMI	PF
Los Angeles	1257 W JEFFERSON BLVD	90007	5040026905	0.000	0.000	0.000	0.054	Shortfall of Sites	0.035	Public Facilities	PF-1-O	0	0	0	153.741	0.054		Residential - Single Family Residence, 0	120B197 549		South Los Angeles	No	ABMI	PF
Los Angeles	22845 SATICOY ST	91304	2014017012	0.000	0.000	0.000	0.054	Shortfall of Sites	0.193	Low Residential	RS-1	0	0	0	66.287	0.054		Residential - Single Family Residence, 2	186B097 228	1 per lot	Canoga Park - Winnetka - Woodland Hills - West Hills	No	ABMI	AHO , CPK CPU
Los Angeles	0	0	5545007900	0.000	0.000	0.000	0.054	Shortfall of Sites	0.004	High Medium Residential	[Q]R4-1VL	0	0	0	66.287	0.054		Miscellaneous - Government Owned Property, 0	148-5A191 279	72	Hollywood	No	ABMI	AHO , HWD CPU
Los Angeles	1570 W 7TH ST	90732	7559034900	0.000	0.000	0.000	0.054	Shortfall of Sites	0.029	Public Facilities	[Q]PF-1XL	0	0	0	153.741	0.054		Miscellaneous - Government Owned Property, 0	015B193 173		San Pedro	No	ABMI	PF
Los Angeles	7528 WOODLAKE AVE	91304	2021001003	0.000	0.000	0.000	0.054	Shortfall of Sites	0.193	Low Residential	RS-1	0	0	0	66.287	0.054		, 2	186B093 237	1 per lot	Canoga Park - Winnetka - Woodland Hills - West Hills	No	ABMI	AHO , CPK CPU
Los Angeles	17350 MARLIN PL	91406	2229007032	0.000	0.000	0.000	0.054	Shortfall of Sites	0.005	Low Residential	R1-1	0	0	0	66.287	0.054		Residential - Single Family Residence, 0	183B133 699	1 per lot	Reseda - West Van Nuys	No	ABMI	AHO , RES CPU
Los Angeles	501 S HILL ST	90013	5408004909	0.000	0.000	0.000	0.054	Shortfall of Sites	0.035	Public Facilities	PF-1	0	0	0	153.741	0.054		Miscellaneous - Government Owned Property, 0	133-5A213 224		Central City	No	ABMI	PF
Los Angeles	3516 SAWTELLE BLVD	90066	4249032045	0.000	0.000	0.000	0.054	Shortfall of Sites	0.005	Medium Residential	R3-1	0	0	0	66.287	0.054		Residential - Five or More Units or Apartments (Any Combination) - 4 Stories or Less - Pool, 0	117B157 430	54	Palms - Mar Vista - Del Rey	Yes	ABMI	AHO , PMVDR CPU

Jurisdiction Name	Site Address/Intersection	5 Digit ZIP Code	Assessor Parcel Number	Very Low-Income	Low-Income	Moderate-Income	Above Moderate-Income	Type of Shortfall	Parcel Size (Acres)	Current General Plan Designation	Current Zoning	Proposed General Plan (GP) Designation	Proposed Zoning	Minimum Density Allowed	Maximum Density Allowed	Total Capacity	Vacant/ Nonvacant	Description of Existing Uses	PIN	Base Density Per Acre	Community Plan Area	Rent Stabalization Ordinance	Income Category	Applicable Rezoning Program (Program informing values in Column Q listed first)
Los Angeles	5200 VALLEY BLVD	90032	5221004021	0.000	0.000	0.000	0.054	Shortfall of Sites	0.049	General Commercial	[Q]C2-1VL	0	0	0	29.911	0.054		Industrial - Warehousing, Distribution, Storage - Warehousing, Distribution, Under 10,000 SF - One Story, 1	138A235 127		Northeast Los Angeles	No	ABMI	ARO
Los Angeles	6626 MCKINLEY AVE	90001	6007015008	0.000	0.000	0.000	0.054	Shortfall of Sites	0.035	Public Facilities	PF-1	0	0	0	153.741	0.054		Industrial - Light Manufacturing - One Story, 0	102B205 1677		Southeast Los Angeles	No	ABMI	PF
Los Angeles	6630 MCKINLEY AVE	90001	6007015009	0.000	0.000	0.000	0.054	Shortfall of Sites	0.035	Public Facilities	PF-1	0	0	0	153.741	0.054		Industrial - Warehousing, Distribution, Storage - Warehousing, Distribution, Under 10,000 SF - One Story, 0	102B205 1678		Southeast Los Angeles	No	ABMI	PF
Los Angeles	15544 OTSEGO ST	91436	2261032016	0.000	0.000	0.000	0.054	Shortfall of Sites	0.004	Low II Residential	R1-1	0	0	0	66.287	0.054		Residential - Single Family Residence, 0	171B141 328	1 per lot	Encino - Tarzana	No	ABMI	AHO , ENC CPU
Los Angeles	425 E 88TH PL	90002	6041021905	0.000	0.000	0.000	0.053	Shortfall of Sites	0.043	Public Facilities	PF-1	0	0	0	153.741	0.053		Commercial - Commercial - Miscellaneous Commercial - One Story, 0	096A207 123		Southeast Los Angeles	No	ABMI	PF
Los Angeles	0	0	2660015901	0.000	0.000	0.000	0.053	Shortfall of Sites	0.006	Community Commercial	P-1	0	0	0	94.696	0.053	Vacant	Miscellaneous - Government Owned Property - Vacant Land, 0	204B145 452		Mission Hills - Panorama City - North Hills	No	ABMI	P
Los Angeles	1432 E 25TH ST	90011	5118009030	0.000	0.000	0.000	0.053	Shortfall of Sites	0.012	Low Medium II Residential	RD1.5-1	0	0	0	102.494	0.053		Institutional - Church - One Story, 0	117A211 423		Southeast Los Angeles	No	ABMI	FBO
Los Angeles	313 N FIGUEROA ST	90012	5161002908	0.000	0.000	0.000	0.053	Shortfall of Sites	0.035	Public Facilities	PF-2D	0	0	0	153.741	0.053		Miscellaneous - Government Owned Property, 0	133-5A211 135		Central City	No	ABMI	PF
Los Angeles	0	0	4006013900	0.000	0.000	0.000	0.053	Shortfall of Sites	0.035	Public Facilities	PF-1	0	0	0	153.741	0.053		Miscellaneous - Government Owned Property, 0	105B185 1339		West Adams - Baldwin Hills - Leimert	No	ABMI	PF
Los Angeles	0	0	2102014039	0.000	0.000	0.000	0.053	Shortfall of Sites	0.005	Low Residential	RS-1	0	0	0	66.287	0.053	Vacant	Residential - Single Family Residence - Vacant Land, 0	189B125 444	1 per lot	Reseda - West Van Nuys	No	ABMI	AHO , RES CPU
Los Angeles	13400 ERWIN ST	91401	2330019900	0.000	0.000	0.000	0.053	Shortfall of Sites	0.035	Public Facilities	[Q]PF-1XL	0	0	0	153.741	0.053		Miscellaneous - Government Owned Property, 0	177B157 498		Van Nuys - North Sherman Oaks	No	ABMI	PF
Los Angeles	3408 ARROYO SECO AVE	90065	5446024900	0.000	0.000	0.000	0.053	Shortfall of Sites	0.034	Public Facilities	PF-1-CDO	0	0	0	153.741	0.053		Miscellaneous - Government Owned Property, 0	142-5A221 47		Northeast Los Angeles	No	ABMI	PF
Los Angeles	5420 FERNWOOD AVE	90027	5544031022	0.000	0.000	0.000	0.053	Shortfall of Sites	0.011	High Density Residential	R4-2	0	0	0	102.494	0.053		Institutional - Church - One Story, 0	147A193 248		Hollywood	No	ABMI	FBO
Los Angeles	1200 N STATE ST	90033	5201001901	0.000	0.000	0.000	0.053	Shortfall of Sites	0.034	Public Facilities	PF-1	0	0	0	153.741	0.053		Miscellaneous - Government Owned Property, 0	133-5A225 110		Northeast Los Angeles	No	ABMI	PF
Los Angeles	10765 STRATHERN ST	91352	2409004901	0.000	0.000	0.000	0.053	Shortfall of Sites	0.034	General Commercial	[Q]PF-1XL	0	0	0	153.741	0.053		Miscellaneous - Government Owned Property, 0	189B177 210		Sun Valley - La Tuna Canyon	No	ABMI	PF
Los Angeles	2020 OAK ST	90007	5124021906	0.000	0.000	0.000	0.053	Shortfall of Sites	0.034	Public Facilities	PF-1-O-HPOZ	0	0	0	153.741	0.053		Miscellaneous - Government Owned Property, 0	124-5A203 164		South Los Angeles	No	ABMI	PF
Los Angeles	9755 ROSLYNDALE AVE	91331	2644004001	0.000	0.000	0.000	0.053	Shortfall of Sites	0.034	Public Facilities	PF-1VL	0	0	0	153.741	0.053		Residential - Single Family Residence, 0	201B153 526		Arleta - Pacoima	No	ABMI	PF
Los Angeles	8643 ROSLYNDALE AVE	91331	2627026003	0.000	0.000	0.000	0.053	Shortfall of Sites	0.034	Public Facilities	PF-1XL	0	0	0	153.741	0.053		Residential - Single Family Residence, 0	192B157 50		Mission Hills - Panorama City - North Hills	No	ABMI	PF
Los Angeles	17063 RANCHO ST	91316	2289008022	0.000	0.000	0.000	0.053	Shortfall of Sites	0.004	Low II Residential	R1-1	0	0	0	66.287	0.053		Residential - Single Family Residence - Pool, 0	168B133 212		Encino - Tarzana	No	ABMI	AHO , ENC CPU
Los Angeles	17063 RANCHO ST	91316	2289008022	0.000	0.000	0.000	0.053	Shortfall of Sites	0.004	Low II Residential	R1-1	0	0	0	66.287	0.053		Residential - Single Family Residence - Pool, 0	168B133 228		Encino - Tarzana	No	ABMI	AHO , ENC CPU
Los Angeles	5619 BELLINGHAM AVE	91607	2340024017	0.000	0.000	0.000	0.053	Shortfall of Sites	0.005	Medium Residential	R3-1	0	0	0	66.287	0.053		Residential - Single Family Residence, 0	174B165 714	72	North Hollywood - Valley Village	No	ABMI	AHO , NH CPU
Los Angeles	4917 ENCINO TER	91316	2290007027	0.000	0.000	0.000	0.053	Shortfall of Sites	0.004	Low I Residential	RE11-1	0	0	0	66.287	0.053		Residential - Single Family Residence - Pool, 0	168B129 112		Encino - Tarzana	No	ABMI	AHO , ENC CPU
Los Angeles	6504 MCKINLEY AVE	90001	6007015004	0.000	0.000	0.000	0.053	Shortfall of Sites	0.034	Public Facilities	PF-1	0	0	0	153.741	0.053		Industrial - Light Manufacturing - One Story, 0	105B205 1439		Southeast Los Angeles	No	ABMI	PF
Los Angeles	10100 AVIATION BLVD	90045	4129029013	0.003	0.003	0.000	0.047	Shortfall of Sites	1.400	Regional Commercial	C2-2, M2-1	0	0	0	21.800	0.052		Industrial - Light Manufacturing - One Story, 3	090B173 144		Westchester - Playa del Rey	No	VLI, LI, ABMI	ARO
Los Angeles	6552 LAUREL CANYON BLVD	91606	2322008029	0.000	0.000	0.000	0.052	Shortfall of Sites	0.006	Community Commercial	C2-1L, P-1L	0	0	0	94.696	0.052		Commercial - Auto, Recreation Equipment, Construction Equipment Sales and Service - Auto Body Repair Shop - One Story, 0	180B165 445	108	North Hollywood - Valley Village	No	ABMI	P , NH CPU
Los Angeles	0	0	2415013900	0.000	0.000	0.000	0.052	Shortfall of Sites	0.034	Public Facilities	PF-1VL	0	0	0	153.741	0.052		Miscellaneous - Government Owned Property, 0	177B177 606		North Hollywood - Valley Village	No	ABMI	PF
Los Angeles	4607 S MAIN ST	90037	5110007901	0.000	0.000	0.000	0.000	Shortfall of Sites	0.034	Public Facilities	PF-1	0	0	0	153.741	0.000		Industrial - Food Processing Plant - Other - One Story, 0	112-5A203 343		Southeast Los Angeles	No		PF
Los Angeles	1500 W WASHINGTON BLVD	90007	5056024904	0.000	0.000	0.000	0.052	Shortfall of Sites	0.034	Public Facilities	PF-1	0	0	0	153.741	0.052		Commercial - Store - One Story, 0	126B197 687		South Los Angeles	No	ABMI	PF
Los Angeles	8521 KITTYHAWK AVE	90045	4107023017	0.000	0.000	0.000	0.052	Shortfall of Sites	0.023	Low Medium II Residential	R2-1	0	0	0	113.635	0.052		Residential - Double, Duplex, or Two Units - 4 Stories or Less, 2	096B169 403	21	Westchester - Playa del Rey	Yes	ABMI	OPP RC , WPDR CPU, AHO
Los Angeles	5120 WOODLEY AVE	91436	2261025034	0.000	0.000	0.000	0.052	Shortfall of Sites	0.004	Low II Residential	RE9-1	0	0	0	66.287	0.052		Residential - Single Family Residence, 0	171B141 339	1 per lot	Encino - Tarzana	No	ABMI	AHO , ENC CPU
Los Angeles	2312 CHARLOTTE ST	90033	5202007906	0.000	0.000	0.000	0.052	Shortfall of Sites	0.034	Public Facilities	PF-1	0	0	0	153.741	0.052		Residential - Single Family Residence, 0	132A225 280		Northeast Los Angeles	No	ABMI	PF
Los Angeles	150 W JEFFERSON BLVD	90007	5122031008	0.000	0.000	0.000	0.052	Shortfall of Sites	0.011	Limited Industrial	MR1-2	0	0	0	102.494	0.052		Institutional - Church - One Story, 0	118-5A203 143		Southeast Los Angeles	No	ABMI	FBO
Los Angeles	9749 ROSLYNDALE AVE	91331	2644004002	0.000	0.000	0.000	0.052	Shortfall of Sites	0.034	Public Facilities	PF-1VL	0	0	0	153.741	0.052		Residential - Single Family Residence, 0	201B153 545		Arleta - Pacoima	No	ABMI	PF
Los Angeles	9741 ROSLYNDALE AVE	91331	2644004003	0.000	0.000	0.000	0.052	Shortfall of Sites	0.034	Public Facilities	PF-1VL	0	0	0	153.741	0.052		Residential - Single Family Residence, 0	201B153 562		Arleta - Pacoima	No	ABMI	PF
Los Angeles	7547 TOPANGA CANYON BLVD	91303	2023001026	0.000	0.000	0.000	0.051	Shortfall of Sites	0.099	General Commercial	C2-1VL	0	0	0	66.287	0.051		Commercial - Store - One Story, 1	186B101 206	54	Canoga Park - Winnetka - Woodland Hills - West Hills	No	ABMI	AHO , CPK CPU
Los Angeles	17857 WILLARD ST	91335	2101010009	0.000	0.000	0.000	0.051	Shortfall of Sites	0.193	Low Residential	R1-1	0	0	0	66.287	0.051		, 2	192B129 648	1 per lot	Reseda - West Van Nuys	No	ABMI	AHO , RES CPU
Los Angeles	1416 W TEMPLE ST	90026	5160008903	0.000	0.000	0.000	0.000	Shortfall of Sites	0.033	Public Facilities	PF-1XL	0	0	0	153.741	0.000	Vacant	Residential - Single Family Residence - Vacant Land, 0	136-5A209 270		Westlake	No		PF
Los Angeles	1569 E 32ND ST	90011	5117001900	0.000	0.000	0.000	0.051	Shortfall of Sites	0.033	Public Facilities	PF-1	0	0	0	153.741	0.051		Miscellaneous - Government Owned Property, 0	117A213 430		Southeast Los Angeles	No	ABMI	PF
Los Angeles	550 MAPLE AVE	90013	5148016914	0.000	0.000	0.000	0.000	Shortfall of Sites	0.033	Public Facilities	PF-2D	0	0	0	153.741	0.000		Miscellaneous - Government Owned Property, 0	127-5A211 123		Central City	No		PF
Los Angeles	1745 WINONA BLVD	90027	5544011045	0.000	0.000	0.000	0.051	Shortfall of Sites	0.001	Medium Residential	R3-1	0	0	0	0.000	0.051		Residential - Five or More Units or Apartments (Any Combination) · 4 Stories or Less, 0	148-5A195 25		Hollywood	Yes	ABMI	TOC EXP
Los Angeles	6501 LAUREL CANYON BLVD	91606	2322005913	0.000	0.000	0.000	0.051	Shortfall of Sites	0.005	Community Commercial	P-1L	0	0	0	94.696	0.051		Commercial - Shopping Center (Regional) - One Story, 0	180B165 459		North Hollywood - Valley Village	No	ABMI	P
Los Angeles	0	0	5161012901	0.000	0.000	0.000	0.000	Shortfall of Sites	0.033	Public Facilities	PF-2D-CDO	0	0	0	153.741	0.000		Miscellaneous - Government Owned Property, 0	130-5A215 162		Central City	No		PF
Los Angeles	20840 KITTRIDGE ST	91306	2148024016	0.000	0.000	0.000	0.051	Shortfall of Sites	0.193	Low Residential	RS-1-RIO	0	0	0	66.287	0.051		, 2	180B109 332	1 per lot	Canoga Park - Winnetka - Woodland Hills - West Hills	No	ABMI	AHO , CPK CPU
Los Angeles	1068 N WESTERN AVE	90029	5536023025	0.000	0.000	0.000	0.051	Shortfall of Sites	0.007	Neighborhood Office Commercial	C4-1D	0	0	0	66.287	0.051		Commercial - Store - One Story, 0	144B193 871	54	Hollywood	No	ABMI	AHO , HWD CPU
Los Angeles	15433 HUSTON ST	91403	2261035017	0.000	0.000	0.000	0.051	Shortfall of Sites	0.004	Low II Residential	R1-1	0	0	0	66.287	0.051		Residential - Single Family Residence, 0	168B145 202	1 per lot	Encino - Tarzana	No	ABMI	AHO , ENC CPU
Los Angeles	0	0	5201013919	0.000	0.000	0.000	0.050	Shortfall of Sites	0.033	Public Facilities	PF-1XL-CUGU	0	0	0	153.741	0.050		, 0	132A225 338		Boyle Heights	No	ABMI	PF
Los Angeles	8151 BEVERLY BLVD	90048	5514008044	0.000	0.000	0.000	0.050	Shortfall of Sites	0.154	Neighborhood Office Commercial	C2-1VL	0	0	0	67.550	0.050		Commercial - Professional Building - Medical Dental Building - One Story, 1	138B173 373		Wilshire	No	ABMI	ARO , ADU
Los Angeles	11719 GILMORE ST	91606	2322017044	0.000	0.000	0.000	0.050	Shortfall of Sites	0.007	Highway Oriented Commercial	C2-1VL	0	0	0	66.287	0.050		Commercial - Parking Lot (Commercial Use Property) - Lots - Patron or Employee - One Story, 0	180B169 993	108	North Hollywood - Valley Village	No	ABMI	AHO , NH CPU
Los Angeles	0	0	5545004001	0.000	0.000	0.000	0.050	Shortfall of Sites	0.004	Highway Oriented Commercial	C2-1-SN	0	0	0	66.287	0.050	Vacant	Commercial - Commercial - Vacant Land, 0	148-5A191 136	108	Hollywood	No	ABMI	AHO , HWD CPU
Los Angeles	0	0	2664023034	0.000	0.000	0.000	0.050	Shortfall of Sites	0.033	Public Facilities	PF-1XL	0	0	0	153.741	0.050	Vacant	Residential - Single Family Residence - Vacant Land, 0	213B149 961		Mission Hills - Panorama City - North Hills	No	ABMI	PF
Los Angeles	1050 W SUNSET BLVD	90012	5405032008	0.000	0.000	0.000	0.050	Shortfall of Sites	0.033	General Commercial	PF-1XL	0	0	0	153.741	0.050		Commercial - Store - One Story, 0	135A211 351		Silver Lake - Echo Park - Elysian Valley	No	ABMI	PF
Los Angeles	1246 W 1ST ST	90026	5152008023	0.000	0.000	0.000	0.050	Shortfall of Sites	0.099	Community Commercial	CW	0	0	0	14.702	0.050		Industrial - Warehousing, Distribution, Storage - Warehousing, Distribution, Under 10,000 SF - One Story, 1	133-5A209 197		Westlake	No	ABMI	ARO
Los Angeles	4744 HASKELL AVE	91436	2261029003	0.000	0.000	0.000	0.050	Shortfall of Sites	0.004	Low II Residential	R1-1	0	0	0	66.287	0.050		, 0	168B141 586	1 per lot	Encino - Tarzana	No	ABMI	AHO , ENC CPU
Los Angeles	0	0	5201013914	0.000	0.000	0.000	0.050	Shortfall of Sites	0.032	Public Facilities	PF-1XL-CUGU	0	0	0	153.741	0.050		Miscellaneous - Government Owned Property, 0	132A225 334		Boyle Heights	No	ABMI	PF
Los Angeles	22901 SATICOY ST	91304	2014018021	0.000	0.000	0.000	0.050	Shortfall of Sites	0.193	Low Residential	RS-1	0	0	0	66.287	0.050		, 2	186B097 225	1 per lot	Canoga Park - Winnetka - Woodland Hills - West Hills	Yes	ABMI	AHO , CPK CPU
Los Angeles	0	0	5446025911	0.000	0.000	0.000	0.050	Shortfall of Sites	0.032	Public Facilities	PF-1	0	0	0	153.741	0.050		Miscellaneous - Government Owned Property - Transportation - Rapid Transit, Bus, etc., 0	144A223 716		Northeast Los Angeles	No	ABMI	PF
Los Angeles	1244 INNES AVE	90026	5406015041	0.025	0.025	0.000	0.000	Shortfall of Sites	0.228	Medium Residential	[Q]R3-1VL	0	0	0	102.494	0.050		Institutional - Church - One Story, 1	138A211 275		Silver Lake - Echo Park - Elysian Valley	No	LI	FBO
Los Angeles	5420 FERNWOOD AVE	90027	5544031022	0.000	0.000	0.000	0.050	Shortfall of Sites	0.011	High Density Residential	R4-2	0	0	0	102.494	0.050		Institutional - Church - One Story, 0	147A193 231		Hollywood	No	ABMI	FBO
Los Angeles	1201 E 16TH ST	90021	5132023032	0.000	0.000	0.000	0.049	Shortfall of Sites	0.011	Light Manufacturing	M2-2D	0	0	0	102.494	0.049		Institutional - Church - One Story, 0	121-5A211 223		Central City	No	ABMI	FBO
Los Angeles	7002 MCKINLEY AVE	90001	6007015020	0.000	0.000	0.000	0.049	Shortfall of Sites	0.032	Public Facilities	PF-1	0	0	0	153.741	0.049		Industrial - Light Manufacturing - One Story, 0	102B205 1688		Southeast Los Angeles	No	ABMI	PF
Los Angeles	150 S BURLINGTON AVE	90057	5153001900	0.000	0.000	0.000	0.049	Shortfall of Sites	0.032	Public Facilities	PF-1XL	0	0	0	153.741	0.049		Miscellaneous - Government Owned Property, 0	135A205 221		Westlake	No	ABMI	PF
Los Angeles	150 S BURLINGTON AVE	90057	5153002902	0.000	0.000	0.000	0.049	Shortfall of Sites	0.032	Public Facilities	PF-1XL	0	0	0	153.741	0.049		Residential - Single Family Residence, 0	135A205 258		Westlake	No	ABMI	PF
Los Angeles	2065 MARENGO ST	90033	5201009926	0.000	0.000	0.000	0.049	Shortfall of Sites	0.032	Public Facilities	PF-1	0	0	0	153.741	0.049		Commercial - Store - One Story, 0	132A225 172		Northeast Los Angeles	No	ABMI	PF
Los Angeles	1056 E 34TH ST	90011	5114015043	0.000	0.000	0.000	0.049	Shortfall of Sites	0.016	Community Commercial	C2-1-CPIO	0	0	0	102.494	0.049		Institutional - Church - One Story, 0	115-5A209 496		Southeast Los Angeles	No	ABMI	FBO
Los Angeles	4608 GLORIA AVE	91436	2283009016	0.000	0.000	0.000	0.049	Shortfall of Sites	0.099	Low II Residential	R1-1	0	0	0	66.287	0.049		Residential - Single Family Residence, 1	168B141 701	1 per lot	Encino - Tarzana	No	ABMI	AHO , ENC CPU
Los Angeles	0	0	5202007905	0.000	0.000	0.000	0.049	Shortfall of Sites	0.032	Public Facilities	PF-1XL	0	0	0	153.741	0.049		, 0	132A225 315		Boyle Heights	No	ABMI	PF
Los Angeles	0	0	5446025914	0.000	0.000	0.000	0.049	Shortfall of Sites	0.032	Public Facilities	PF-1	0	0	0	153.741	0.049		Miscellaneous - Government Owned Property, 0	144A223 367		Northeast Los Angeles	No	ABMI	PF
Los Angeles	220 E MARKET CT9	90021	5161013904	0.000	0.000	0.000	0.000	Shortfall of Sites	0.032	Public Facilities	PF-2D-CDO	0	0	0	153.741	0.000		Miscellaneous - Government Owned Property, 0	130-5A213 56		Central City	No		PF
Los Angeles	0	0	5410009905	0.000	0.000	0.000	0.049	Shortfall of Sites	0.032	Limited Manufacturing	PF-1XL-CUGU	0	0	0	153.741	0.049		, 0	132A221 200		Boyle Heights	No	ABMI	PF

Jurisdiction Name	Site Address/Intersection	5 Digit ZIP Code	Assessor Parcel Number	Very Low-Income	Low-Income	Moderate-Income	Above Moderate-Income	Type of Shortfall	Parcel Size (Acres)	Current General Plan Designation	Current Zoning	Proposed General Plan (GP) Designation	Proposed Zoning	Minimum Density Allowed	Maximum Density Allowed	Total Capacity	Vacant/ Nonvacant	Description of Existing Uses	PIN	Base Density Per Acre	Community Plan Area	Rent Stabalization Ordinance	Income Category	Applicable Rezoning Program (Program informing values in Column Q listed first)
Los Angeles	1157 S BERENDO ST	90006	5078024912	0.000	0.000	0.000	0.049	Shortfall of Sites	0.032	Public Facilities	[Q]PF-1XL	0	0	0	153.741	0.049		Residential - Single Family Residence, 0	129B197 489		Wilshire	No	ABMI	PF
Los Angeles	1157 S BERENDO ST	90006	5078024911	0.000	0.000	0.000	0.049	Shortfall of Sites	0.032	Public Facilities	[Q]PF-1XL	0	0	0	153.741	0.049		Residential - Single Family Residence, 0	129B197 488		Wilshire	No	ABMI	PF
Los Angeles	0	0	5161012901	0.000	0.000	0.000	0.000	Shortfall of Sites	0.032	Public Facilities	PF-2D-CDO	0	0	0	153.741	0.000		Miscellaneous - Government Owned Property, 0	130-5A215 175		Central City	No		PF
Los Angeles	0	0	5161012901	0.000	0.000	0.000	0.000	Shortfall of Sites	0.031	Public Facilities	PF-2D-CDO	0	0	0	153.741	0.000		Miscellaneous - Government Owned Property, 0	130-5A215 142		Central City	No		PF
Los Angeles	0	0	5408007902	0.000	0.000	0.000	0.000	Shortfall of Sites	0.031	Public Facilities	PF-1VL	0	0	0	153.741	0.000		Miscellaneous - Government Owned Property, 0	132A215 89		Central City	No		PF
Los Angeles	4126 ARLINGTON AVE	90008	5022017049	0.000	0.000	0.000	0.048	Shortfall of Sites	0.010	Low II Residential	R1-1	0	0	0	102.494	0.048		Institutional - Church - One Story, 0	114B189 1740		West Adams - Baldwin Hills - Leimert	No	ABMI	FBO
Los Angeles	0	0	5201020905	0.000	0.000	0.000	0.048	Shortfall of Sites	0.031	Open Space	PF-1XL-CUGU	0	0	0	153.741	0.048		, 0	132A223 233		Boyle Heights	No	ABMI	PF
Los Angeles	0	0	5201020905	0.000	0.000	0.000	0.048	Shortfall of Sites	0.031	Open Space	PF-1XL-CUGU	0	0	0	153.741	0.048		, 0	132A223 242		Boyle Heights	No	ABMI	PF
Los Angeles	1000 GRATTAN ST	90015	5137014903	0.000	0.000	0.000	0.048	Shortfall of Sites	0.031	Public Facilities	PF-1XL	0	0	0	153.741	0.048		Miscellaneous - Government Owned Property, 0	129A205 281		Westlake	No	ABMI	PF
Los Angeles	7618 TEXHOMA AVE	91325	2202003047	0.000	0.000	0.000	0.048	Shortfall of Sites	0.004	Low Residential	R1-1	0	0	0	66.287	0.048		Residential - Single Family Residence, 0	186B129 199	1 per lot	Reseda - West Van Nuys	No	ABMI	AHO , RES CPU
Los Angeles	2312 W FLORENCE AVE	90043	4009001027	0.000	0.000	0.000	0.048	Shortfall of Sites	0.016	Community Commercial	C2-2D-CPIO	0	0	0	102.494	0.048		Institutional - Church - One Story, 0	102B189 1448		West Adams - Baldwin Hills - Leimert	No	ABMI	FBO
Los Angeles	2312 W FLORENCE AVE	90043	4009001027	0.000	0.000	0.000	0.048	Shortfall of Sites	0.016	Neighborhood Commercial	C2-1VL-CPIO	0	0	0	102.494	0.048		Institutional - Church - One Story, 0	102B189 1449		West Adams - Baldwin Hills - Leimert	No	ABMI	FBO
Los Angeles	8216 S HOOVER ST	90044	6032022032	0.000	0.000	0.000	0.048	Shortfall of Sites	0.016	Neighborhood Commercial	C2-1VL-CPIO	0	0	0	102.494	0.048		Institutional - Church - One Story, 0	099B201 1375		South Los Angeles	No	ABMI	FBO
Los Angeles	416 N MAIN ST	90012	5408008905	0.000	0.000	0.000	0.000	Shortfall of Sites	0.031	Public Facilities	PF-1VL	0	0	0	153.741	0.000		Miscellaneous - Government Owned Property, 0	132A215 100		Central City	No		PF
Los Angeles	1711 N VAN NESS AVE	90028	5586030020	0.000	0.000	0.000	0.048	Shortfall of Sites	0.009	High Density Residential	R3-2	0	0	0	102.494	0.048		Institutional - Church - One Story, 0	148-5A191 126		Hollywood	No	ABMI	FBO
Los Angeles	0	0	5161012901	0.000	0.000	0.000	0.000	Shortfall of Sites	0.031	Public Facilities	PF-2D-CDO	0	0	0	153.741	0.000		Miscellaneous - Government Owned Property, 0	130-5A215 136		Central City	No		PF
Los Angeles	2312 CHARLOTTE ST	90033	5202007906	0.000	0.000	0.000	0.048	Shortfall of Sites	0.031	Public Facilities	PF-1	0	0	0	153.741	0.048		Residential - Single Family Residence, 0	132A225 277		Northeast Los Angeles	No	ABMI	PF
Los Angeles	17063 RANCHO ST	91316	2289008022	0.000	0.000	0.000	0.048	Shortfall of Sites	0.004	Low II Residential	R1-1	0	0	0	66.287	0.048		Residential - Single Family Residence - Pool, 0	168B133 248		Encino - Tarzana	No	ABMI	AHO , ENC CPU
Los Angeles	0	0	4256010902	0.000	0.000	0.000	0.048	Shortfall of Sites	0.026	Public Facilities	PF-1XL	0	0	0	153.741	0.048		Industrial - Mineral Processing - One Story, 0	123B153 260		West Los Angeles	No	ABMI	PF
Los Angeles	5029 4TH AVE	90043	5014024003	0.000	0.000	0.000	0.048	Shortfall of Sites	0.031	Public Facilities	PF-1	0	0	0	153.741	0.048		Residential - Single Family Residence, 0	111B189 1495		West Adams - Baldwin Hills - Leimert	No	ABMI	PF
Los Angeles	610 MICHELTORENA ST	90026	5401015900	0.000	0.000	0.000	0.048	Shortfall of Sites	0.026	Public Facilities	PF-1XL	0	0	0	153.741	0.048		Miscellaneous - Government Owned Property, 0	141A201 283		Silver Lake - Echo Park - Elysian Valley	No	ABMI	PF
Los Angeles	5028 5TH AVE	90043	5014024017	0.000	0.000	0.000	0.048	Shortfall of Sites	0.031	Public Facilities	PF-1	0	0	0	153.741	0.048		Residential - Single Family Residence, 0	111B189 1496		West Adams - Baldwin Hills - Leimert	No	ABMI	PF
Los Angeles	7547 LOUISE AVE	91406	2202010003	0.000	0.000	0.000	0.047	Shortfall of Sites	0.007	Neighborhood Office Commercial	C2-1VL	0	0	0	66.287	0.047		Commercial - Store - One Story, 0	186B133 286	54	Reseda - West Van Nuys	No	ABMI	AHO , RES CPU
Los Angeles	0	0	2322017042	0.000	0.000	0.000	0.047	Shortfall of Sites	0.007	Highway Oriented Commercial	C2-1VL	0	0	0	66.287	0.047		Commercial - Parking Lot (Commercial Use Property) - Lots - Patron or Employee - One Story, 0	180B169 1002	108	North Hollywood - Valley Village	No	ABMI	AHO , NH CPU
Los Angeles	0	0	2322017042	0.000	0.000	0.000	0.047	Shortfall of Sites	0.007	Highway Oriented Commercial	C2-1VL	0	0	0	66.287	0.047		Commercial - Parking Lot (Commercial Use Property) - Lots - Patron or Employee - One Story, 0	180B169 1028	108	North Hollywood - Valley Village	No	ABMI	AHO , NH CPU
Los Angeles	2312 CHARLOTTE ST	90033	5202007906	0.000	0.000	0.000	0.047	Shortfall of Sites	0.031	Public Facilities	PF-1	0	0	0	153.741	0.047		Residential - Single Family Residence, 0	132A225 111		Northeast Los Angeles	No	ABMI	PF
Los Angeles	0	0	5205005902	0.000	0.000	0.000	0.047	Shortfall of Sites	0.031	Public Facilities	PF-1	0	0	0	153.741	0.047	Vacant	Miscellaneous - Government Owned Property - Vacant Land, 0	142-5A221 672		Northeast Los Angeles	No	ABMI	PF
Los Angeles	3736 TRINITY ST	90011	5121015901	0.000	0.000	0.000	0.047	Shortfall of Sites	0.031	Public Facilities	PF-1	0	0	0	153.741	0.047		Miscellaneous - Government Owned Property, 0	115-5A205 210		Southeast Los Angeles	No	ABMI	PF
Los Angeles	989 LORD ST	90033	5201018033	0.000	0.000	0.000	0.047	Shortfall of Sites	0.031	Medium Residential	PF-1XL-CUGU	0	0	0	153.741	0.047		Residential - Five or More Units or Apartments (Any Combination) - 4 Stories or Less, 0	132A223 58		Boyle Heights	No	ABMI	PF
Los Angeles	0	0	5045001902	0.000	0.000	0.000	0.000	Shortfall of Sites	0.031	Public Facilities	PF-1	0	0	0	153.741	0.000		Miscellaneous - Government Owned Property, 0	117B181 1063		West Adams - Baldwin Hills - Leimert	No		PF
Los Angeles	2207 W 57TH ST	90062	5005007910	0.000	0.000	0.000	0.047	Shortfall of Sites	0.031	Public Facilities	PF-1	0	0	0	153.741	0.047		Miscellaneous - Government Owned Property, 0	108B189 1014		West Adams - Baldwin Hills - Leimert	No	ABMI	PF
Los Angeles	3535 S BROADWAY	90007	5122033903	0.000	0.000	0.000	0.047	Shortfall of Sites	0.031	Public Facilities	PF-1	0	0	0	153.741	0.047		Industrial - Warehousing, Distribution, Storage - Warehousing, Distribution, 25,000 to 50,000 SF - One Story, 0	118-5A203 247		Southeast Los Angeles	No	ABMI	PF
Los Angeles	1930 ELLENDALE PL	90007	5056025902	0.000	0.000	0.000	0.047	Shortfall of Sites	0.034	Public Facilities	PF-1	0	0	0	153.741	0.047		Residential - Double, Duplex, or Two Units - 4 Stories or Less, 0	126B197 856		South Los Angeles	Yes	ABMI	PF
Los Angeles	9912 HOLMES AVE	90002	6048035910	0.000	0.000	0.000	0.047	Shortfall of Sites	0.031	Public Facilities	PF-1	0	0	0	153.741	0.047		Residential - Single Family Residence, 0	091-5A215 34		Southeast Los Angeles	No	ABMI	PF
Los Angeles	0	0	5108028030	0.000	0.000	0.000	0.047	Shortfall of Sites	0.097	Community Commercial	C2-2D-CPIO	0	0	0	14.942	0.047		Commercial - Professional Building - Medical Dental Building - One Story, 1	112-5A209 118		Southeast Los Angeles	No	ABMI	ARO
Los Angeles	1330 NEWTON ST	90021	5130011905	0.000	0.000	0.000	0.047	Shortfall of Sites	0.030	Public Facilities	PF-2D	0	0	0	153.741	0.047		Miscellaneous - Government Owned Property - Public School - School Service Center, 0	121-5A213 124		Central City	No	ABMI	PF
Los Angeles	11423 EMELITA ST	91601	2338013050	0.000	0.000	0.000	0.047	Shortfall of Sites	0.155	Medium Residential	[Q]R3-1	0	0	0	57.305	0.047		Residential - Five or More Units or Apartments (Any Combination) - 4 Stories or Less, 7	174B169 89		North Hollywood - Valley Village	No	ABMI	DB50
Los Angeles	1330 NEWTON ST	90021	5130011905	0.000	0.000	0.000	0.047	Shortfall of Sites	0.030	Public Facilities	PF-2D	0	0	0	153.741	0.047		Miscellaneous - Government Owned Property - Public School - School Service Center, 0	121-5A213 139		Central City	No	ABMI	PF
Los Angeles	5850 S MAIN ST	90003	6006001904	0.000	0.000	0.000	0.047	Shortfall of Sites	0.030	Public Facilities	PF-1	0	0	0	153.741	0.047		Residential - Single Family Residence, 0	105B205 182		Southeast Los Angeles	No	ABMI	PF
Los Angeles	5850 S MAIN ST	90003	6006001901	0.000	0.000	0.000	0.047	Shortfall of Sites	0.030	Public Facilities	PF-1	0	0	0	153.741	0.047		Commercial - Parking Lot (Commercial Use Property) - Lots - Patron or Employee - One Story, 0	105B205 134		Southeast Los Angeles	No	ABMI	PF
Los Angeles	5850 S MAIN ST	90003	6006001902	0.000	0.000	0.000	0.047	Shortfall of Sites	0.030	Public Facilities	PF-1	0	0	0	153.741	0.047		Residential - Single Family Residence, 0	105B205 227		Southeast Los Angeles	No	ABMI	PF
Los Angeles	11241 PEACH GROVE ST	91601	2353021033	0.000	0.000	0.000	0.047	Shortfall of Sites	0.004	Medium Residential	R3-1VL	0	0	0	66.287	0.047		Residential - Three Units (Any Combination) - 4 Stories or Less, 0	168B173 257	54	North Hollywood - Valley Village	Yes	ABMI	AHO , Orange LineTNP
Los Angeles	8126 JUMILLA AVE	91306	2106014017	0.000	0.000	0.000	0.047	Shortfall of Sites	0.193	Low Residential	RA-1	0	0	0	66.287	0.047		, 2	189B117 121	1 per lot	Canoga Park - Winnetka - Woodland Hills - West Hills	No	ABMI	AHO , CPK CPU
Los Angeles	1821 DALY ST	90031	5210034016	0.000	0.000	0.000	0.047	Shortfall of Sites	0.030	Public Facilities	PF-1	0	0	0	153.741	0.047		Industrial - Light Manufacturing - One Story, 0	135A221 90		Northeast Los Angeles	No	ABMI	PF
Los Angeles	0	0	5202008901	0.000	0.000	0.000	0.047	Shortfall of Sites	0.030	Public Facilities	PF-1XL-CUGU	0	0	0	153.741	0.047		, 0	132A225 262		Boyle Heights	No	ABMI	PF
Los Angeles	1000 GRATTAN ST	90015	5137014903	0.000	0.000	0.000	0.046	Shortfall of Sites	0.030	Public Facilities	PF-1XL	0	0	0	153.741	0.046		Miscellaneous - Government Owned Property, 0	129A205 213		Westlake	No	ABMI	PF
Los Angeles	8038 JUMILLA AVE	91306	2106014021	0.000	0.000	0.000	0.046	Shortfall of Sites	0.193	Low Residential	RA-1	0	0	0	66.287	0.046		, 2	189B117 213	1 per lot	Canoga Park - Winnetka - Woodland Hills - West Hills	No	ABMI	AHO , CPK CPU
Los Angeles	5102 VALJEAN AVE	91436	2260021009	0.000	0.000	0.000	0.046	Shortfall of Sites	0.004	Low II Residential	RA-1	0	0	0	66.287	0.046		Residential - Single Family Residence - Pool, 0	171B137 369	1 per lot	Encino - Tarzana	No	ABMI	AHO , ENC CPU
Los Angeles	4595 DE CELIS PL	91436	2284009054	0.000	0.000	0.000	0.046	Shortfall of Sites	0.004	Low I Residential	RE9-1	0	0	0	66.287	0.046		Residential - Single Family Residence - Pool, 0	168B137 684	1 per lot	Encino - Tarzana	No	ABMI	AHO , ENC CPU
Los Angeles	9815 ROSLYNDALE AVE	91331	2644004010	0.000	0.000	0.000	0.046	Shortfall of Sites	0.030	Public Facilities	PF-1VL	0	0	0	153.741	0.046		Residential - Single Family Residence - Pool, 0	201B153 418		Arleta - Pacoima	No	ABMI	PF
Los Angeles	2829 S GRAND AVE	90007	5122016907	0.000	0.000	0.000	0.046	Shortfall of Sites	0.030	Public Facilities	PF-1	0	0	0	153.741	0.046		Industrial - Light Manufacturing - One Story, 0	120A203 91		Southeast Los Angeles	No	ABMI	PF
Los Angeles	980 S HOBART BLVD	90006	5080023903	0.000	0.000	0.000	0.046	Shortfall of Sites	0.030	Public Facilities	PF-1XL	0	0	0	153.741	0.046		Residential - Single Family Residence, 0	132B193 1134		Wilshire	No	ABMI	PF
Los Angeles	0	0	2648005906	0.000	0.000	0.000	0.000	Shortfall of Sites	0.030	Public Facilities	PF-1XL-O	0	0	0	153.741	0.000	Vacant	Miscellaneous - Government Owned Property - Vacant Land, 0	207B149 627		Mission Hills - Panorama City - North Hills	No		PF
Los Angeles	1433 WESTWOOD BLVD	90024	4324010008	0.000	0.000	0.000	0.046	Shortfall of Sites	0.001	Neighborhood Office Commercial	C4-1VL-POD	0	0	0	0.000	0.046		Commercial - Store - One Story, 0	132B153 1076		Westwood	No	ABMI	TOC EXP
Los Angeles	0	0	5201008915	0.000	0.000	0.000	0.046	Shortfall of Sites	0.030	Public Facilities	PF-1	0	0	0	153.741	0.046	Vacant	Miscellaneous - Government Owned Property - Vacant Land, 0	133-5A225 50		Northeast Los Angeles	No	ABMI	PF
Los Angeles	120 E MARTIN LUTHER KING JR BLVD	90011	5113029900	0.000	0.000	0.000	0.046	Shortfall of Sites	0.030	Public Facilities	PF-1	0	0	0	153.741	0.046		Commercial - Office Building - One Story, 0	115-5A205 257		Southeast Los Angeles	No	ABMI	PF
Los Angeles	15535 BLEDSOE ST	91342	2604015027	0.000	0.000	0.000	0.046	Shortfall of Sites	0.030	Public Facilities	PF-1VL	0	0	0	153.741	0.046		Residential - Single Family Residence, 0	219B145 73		Sylmar	No	ABMI	PF
Los Angeles	0	0	5104001900	0.000	0.000	0.000	0.000	Shortfall of Sites	0.030	Public Facilities	PF-1	0	0	0	153.741	0.000		Miscellaneous - Government Owned Property, 0	111A209 386		Southeast Los Angeles	No		PF
Los Angeles	1537 ALCAZAR ST	90033	5201004902	0.000	0.000	0.000	0.046	Shortfall of Sites	0.030	Public Facilities	PF-1	0	0	0	153.741	0.046		Miscellaneous - Government Owned Property, 0	135A225 54		Northeast Los Angeles	No	ABMI	PF
Los Angeles	1249 S KENMORE AVE	90006	5078033010	0.000	0.000	0.000	0.046	Shortfall of Sites	0.157	General Commercial	[Q]C2-2	0	0	0	9.782	0.046		Commercial - Store Combination - Store and Residential Combination - One Story, 1	129B197 1033		Wilshire	Yes	ABMI	ARO
Los Angeles	125 W CESAR E CHAVEZ AVE	90012	5408011908	0.000	0.000	0.000	0.000	Shortfall of Sites	0.030	Public Facilities	PF-1VL	0	0	0	153.741	0.000		Miscellaneous - Government Owned Property, 0	132A215 67		Central City	No		PF
Los Angeles	0	0	2257011052	0.000	0.000	0.000	0.046	Shortfall of Sites	0.004	Very Low I Residential	RA-1	0	0	0	66.287	0.046	Vacant	Residential - Single Family Residence - Vacant Land, 0	174B129 1054	1 per lot	Encino - Tarzana	No	ABMI	AHO , ENC CPU
Los Angeles	524 N SPRING ST	90012	5408006900	0.000	0.000	0.000	0.046	Shortfall of Sites	0.030	Public Facilities	[T][Q]PF-2D	0	0	0	153.741	0.046		Miscellaneous - Government Owned Property, 0	132A215 55		Central City	No	ABMI	PF
Los Angeles	0	0	5183006902	0.000	0.000	0.000	0.000	Shortfall of Sites	0.030	Public Facilities	PF-1XL-CUGU	0	0	0	153.741	0.000		Commercial - Parking Lot (Commercial Use Property) - Parking Structures - Patron or Employee - One Story, 0	129A223 438		Boyle Heights	No		PF
Los Angeles	1717 7TH AVE	90019	5072012917	0.000	0.000	0.000	0.046	Shortfall of Sites	0.025	Public Facilities	PF-1-O	0	0	0	153.741	0.046		Miscellaneous - Government Owned Property - Miscellaneous - Government Property and Possessory Interest Not Classified in Any of the Above, 0	126B189 740		West Adams - Baldwin Hills - Leimert	No	ABMI	PF

Jurisdiction Name	Site Address/Intersection	5 Digit ZIP Code	Assessor Parcel Number	Very Low-Income	Low-Income	Moderate-Income	Above Moderate-Income	Type of Shortfall	Parcel Size (Acres)	Current General Plan Designation	Current Zoning	Proposed General Plan (GP) Designation	Proposed Zoning	Minimum Density Allowed	Maximum Density Allowed	Total Capacity	Vacant/ Nonvacant	Description of Existing Uses	PIN	Base Density Per Acre	Community Plan Area	Rent Stabalization Ordinance	Income Category	Applicable Rezoning Program (Program informing values in Column Q listed first)
Los Angeles	11668 W PICO BLVD	90064	4260033008	0.000	0.000	0.000	0.046	Shortfall of Sites	0.005	General Commercial	C2-1VL	0	0	0	66.287	0.046		Commercial - Restaurant, Cocktail Lounge - Restaurant, Cocktail Lounge, Tavern - One Story, 0	123B153 741	54	Palms - Mar Vista - Del Rey	No	ABMI	AHO , PMVDR CPU
Los Angeles	0	0	5201020905	0.000	0.000	0.000	0.045	Shortfall of Sites	0.029	Public Facilities	PF-1XL-CUGU	0	0	0	153.741	0.045		, 0	132A225 422		Boyle Heights	No	ABMI	PF
Los Angeles	9807 ROSLYNDALE AVE	91331	2644004009	0.000	0.000	0.000	0.045	Shortfall of Sites	0.029	Public Facilities	PF-1VL	0	0	0	153.741	0.045		Residential - Single Family Residence, 0	201B153 436		Arleta - Pacoima	No	ABMI	PF
Los Angeles	9801 ROSLYNDALE AVE	91331	2644004008	0.000	0.000	0.000	0.045	Shortfall of Sites	0.029	Public Facilities	PF-1VL	0	0	0	153.741	0.045		Residential - Single Family Residence - Pool, 0	201B153 453		Arleta - Pacoima	No	ABMI	PF
Los Angeles	9781 ROSLYNDALE AVE	91331	2644004007	0.000	0.000	0.000	0.045	Shortfall of Sites	0.029	Public Facilities	PF-1VL	0	0	0	153.741	0.045		Residential - Single Family Residence, 0	201B153 467		Arleta - Pacoima	No	ABMI	PF
Los Angeles	9775 ROSLYNDALE AVE	91331	2644004006	0.000	0.000	0.000	0.045	Shortfall of Sites	0.029	Public Facilities	PF-1VL	0	0	0	153.741	0.045		Residential - Single Family Residence, 0	201B153 480		Arleta - Pacoima	No	ABMI	PF
Los Angeles	9769 ROSLYNDALE AVE	91331	2644004005	0.000	0.000	0.000	0.045	Shortfall of Sites	0.029	Public Facilities	PF-1VL	0	0	0	153.741	0.045		Residential - Single Family Residence, 0	201B153 497		Arleta - Pacoima	No	ABMI	PF
Los Angeles	9763 ROSLYNDALE AVE	91331	2644004004	0.000	0.000	0.000	0.045	Shortfall of Sites	0.029	Public Facilities	PF-1VL	0	0	0	153.741	0.045		Residential - Single Family Residence, 0	201B153 513		Arleta - Pacoima	No	ABMI	PF
Los Angeles	0	0	5546017904	0.000	0.000	0.000	0.045	Shortfall of Sites	0.029	Public Facilities	PF-1XL	0	0	0	153.741	0.045		Miscellaneous - Government Owned Property - Miscellaneous - Government Property and Possessory Interest Not Classified in Any of the Above, 0	147A187 350		Hollywood	No	ABMI	PF
Los Angeles	6832 SHOUP AVE	91307	2024036009	0.000	0.000	0.000	0.045	Shortfall of Sites	0.193	Low Residential	RS-1-RIO	0	0	0	66.287	0.045		, 2	183B101 727	1 per lot	Canoga Park - Winnetka - Woodland Hills - West Hills	No	ABMI	AHO , CPK CPU
Los Angeles	450 BAUCHET ST	90012	5409018918	0.000	0.000	0.000	0.045	Shortfall of Sites	0.029	Public Facilities	PF-1XL-RIO	0	0	0	153.741	0.045		Miscellaneous - Government Owned Property - Government Services - Court Building, Jail, 0	133-5A217 95		Central City North	No	ABMI	PF
Los Angeles	450 BAUCHET ST	90012	5409018918	0.000	0.000	0.000	0.045	Shortfall of Sites	0.029	Public Facilities	PF-1XL-RIO	0	0	0	153.741	0.045		Miscellaneous - Government Owned Property - Government Services - Court Building, Jail, 0	133-5A217 98		Central City North	No	ABMI	PF
Los Angeles	0	0	5073030900	0.000	0.000	0.000	0.000	Shortfall of Sites	0.029	Public Facilities	PF-1-O	0	0	0	153.741	0.000		Miscellaneous - Government Owned Property, 0	126B193 1137		South Los Angeles	No		PF
Los Angeles	8219 FALLBROOK AVE	91304	2014002008	0.000	0.000	0.000	0.045	Shortfall of Sites	0.193	Low Residential	RS-1	0	0	0	66.287	0.045		, 2	192B097 553	1 per lot	Canoga Park - Winnetka - Woodland Hills - West Hills	No	ABMI	AHO , CPK CPU
Los Angeles	8225 FALLBROOK AVE	91304	2014002007	0.000	0.000	0.000	0.045	Shortfall of Sites	0.193	Low Residential	RS-1	0	0	0	66.287	0.045		, 2	192B097 542	1 per lot	Canoga Park - Winnetka - Woodland Hills - West Hills	No	ABMI	AHO , CPK CPU
Los Angeles	0	0	5492028902	0.000	0.000	0.000	0.045	Shortfall of Sites	0.029	Public Facilities	PF-1-HPOZ	0	0	0	153.741	0.045	Vacant	Residential - Single Family Residence - Vacant Land, 0	153A231 400		Northeast Los Angeles	No	ABMI	PF
Los Angeles	0	0	5052007900	0.000	0.000	0.000	0.000	Shortfall of Sites	0.029	Public Facilities	PF-1-O-HPOZ	0	0	0	153.741	0.000		Miscellaneous - Government Owned Property, 0	120B189 649		West Adams - Baldwin Hills - Leimert	No		PF
Los Angeles	501 S HILL ST	90013	5408004909	0.000	0.000	0.000	0.045	Shortfall of Sites	0.029	Public Facilities	PF-1	0	0	0	153.741	0.045		Miscellaneous - Government Owned Property, 0	133-5A213 221		Central City	No	ABMI	PF
Los Angeles	2207 W 57TH ST	90062	5005007910	0.000	0.000	0.000	0.045	Shortfall of Sites	0.029	Public Facilities	PF-1	0	0	0	153.741	0.045		Miscellaneous - Government Owned Property, 0	108B189 1028		West Adams - Baldwin Hills - Leimert	No	ABMI	PF
Los Angeles	0	0	5113001926	0.000	0.000	0.000	0.045	Shortfall of Sites	0.029	Public Facilities	PF-1	0	0	0	153.741	0.045		Commercial - Store Combination - Store and Residential Combination - One Story, 0	115-5A207 517		Southeast Los Angeles	No	ABMI	PF
Los Angeles	0	0	5113001922	0.000	0.000	0.000	0.045	Shortfall of Sites	0.029	Public Facilities	PF-1	0	0	0	153.741	0.045		Commercial - Store Combination - Store and Residential Combination - One Story, 0	115-5A207 514		Southeast Los Angeles	No	ABMI	PF
Los Angeles	5928 HOLLYWOOD BLVD	90028	5545005006	0.000	0.000	0.000	0.045	Shortfall of Sites	0.005	Highway Oriented Commercial	C4-1-SN	0	0	0	66.287	0.045		Commercial - Auto, Recreation Equipment, Construction Equipment Sales and Service - Auto Body Repair Shop - One Story, 0	148-5A191 216	108	Hollywood	No	ABMI	AHO , HWD CPU
Los Angeles	16617 HARTLAND ST	91406	2225008027	0.000	0.000	0.000	0.044	Shortfall of Sites	0.004	Low Medium II Residential	R1-1	0	0	0	66.287	0.044		Residential - Single Family Residence, 0	183B137 523	10	Reseda - West Van Nuys	No	ABMI	AHO , RES CPU
Los Angeles	1738 W 46TH ST	90062	5016015908	0.000	0.000	0.000	0.044	Shortfall of Sites	0.029	Public Facilities	PF-1	0	0	0	153.741	0.044		Institutional - School (Private) - One Story, 0	111B193 490		South Los Angeles	No	ABMI	PF
Los Angeles	18567 SATICOY ST	91335	2103026206	0.000	0.000	0.000	0.044	Shortfall of Sites	0.004	Medium Residential	(Q)R3-1	0	0	0	66.287	0.044		Residential - Five or More Units or Apartments (Any Combination) · 4 Stories or Less - Pool, 0	186B125 1027	10	Reseda - West Van Nuys	No	ABMI	AHO , RES CPU
Los Angeles	3613 MAPLE AVE	90011	5120011908	0.000	0.000	0.000	0.044	Shortfall of Sites	0.029	Public Facilities	PF-1	0	0	0	153.741	0.044		Miscellaneous - Government Owned Property - Public School - Elementary School, 0	117A205 515		Southeast Los Angeles	No	ABMI	PF
Los Angeles	5712 MARMION WAY	90042	5492001900	0.000	0.000	0.000	0.000	Shortfall of Sites	0.029	Public Facilities	PF-2D-HPOZ	0	0	0	153.741	0.000		Miscellaneous - Government Owned Property, 0	151-5A229 104		Northeast Los Angeles	No		PF
Los Angeles	5712 MARMION WAY	90042	5492001900	0.000	0.000	0.000	0.000	Shortfall of Sites	0.029	Public Facilities	PF-2D-HPOZ	0	0	0	153.741	0.000		Miscellaneous - Government Owned Property, 0	151-5A229 108		Northeast Los Angeles	No		PF
Los Angeles	0	0	5429002007	0.000	0.000	0.000	0.044	Shortfall of Sites	0.004	Highway Oriented Commercial	C2-1D	0	0	0	66.287	0.044	Vacant	Commercial - Commercial - Vacant Land, 0	145-5A201 220	108	Hollywood	No	ABMI	AHO , HWD CPU
Los Angeles	126 N AVENUE 58	90042	5492001007	0.000	0.000	0.000	0.044	Shortfall of Sites	0.029	Public Facilities	PF-2D-HPOZ	0	0	0	153.741	0.044		Commercial - Parking Lot (Commercial Use Property) - Lots - Patron or Employee - One Story, 0	151-5A229 136		Northeast Los Angeles	No	ABMI	PF
Los Angeles	5712 MARMION WAY	90042	5492001900	0.000	0.000	0.000	0.000	Shortfall of Sites	0.029	Public Facilities	PF-2D-HPOZ	0	0	0	153.741	0.000		Miscellaneous - Government Owned Property, 0	151-5A229 101		Northeast Los Angeles	No		PF
Los Angeles	0	0	5409021900	0.000	0.000	0.000	0.000	Shortfall of Sites	0.029	Public Facilities	PF-1XL-RIO	0	0	0	153.741	0.000		Miscellaneous - Government Owned Property, 0	132A217 149		Central City North	No		PF
Los Angeles	5712 MARMION WAY	90042	5492001900	0.000	0.000	0.000	0.000	Shortfall of Sites	0.029	Public Facilities	PF-2D-HPOZ	0	0	0	153.741	0.000		Miscellaneous - Government Owned Property, 0	151-5A229 89		Northeast Los Angeles	No		PF
Los Angeles	5712 MARMION WAY	90042	5492001900	0.000	0.000	0.000	0.000	Shortfall of Sites	0.029	Public Facilities	PF-2D-HPOZ	0	0	0	153.741	0.000		Miscellaneous - Government Owned Property, 0	151-5A229 92		Northeast Los Angeles	No		PF
Los Angeles	5712 MARMION WAY	90042	5492001900	0.000	0.000	0.000	0.000	Shortfall of Sites	0.029	Public Facilities	PF-2D-HPOZ	0	0	0	153.741	0.000		Miscellaneous - Government Owned Property, 0	151-5A229 107		Northeast Los Angeles	No		PF
Los Angeles	126 N AVENUE 58	90042	5492001007	0.000	0.000	0.000	0.044	Shortfall of Sites	0.029	Public Facilities	PF-2D-HPOZ	0	0	0	153.741	0.044		Commercial - Parking Lot (Commercial Use Property) - Lots - Patron or Employee - One Story, 0	151-5A229 120		Northeast Los Angeles	No	ABMI	PF
Los Angeles	126 N AVENUE 58	90042	5492001007	0.000	0.000	0.000	0.044	Shortfall of Sites	0.029	Public Facilities	PF-2D-HPOZ	0	0	0	153.741	0.044		Commercial - Parking Lot (Commercial Use Property) - Lots - Patron or Employee - One Story, 0	151-5A229 127		Northeast Los Angeles	No	ABMI	PF
Los Angeles	126 N AVENUE 58	90042	5492001007	0.000	0.000	0.000	0.044	Shortfall of Sites	0.029	Public Facilities	PF-2D-HPOZ	0	0	0	153.741	0.044		Commercial - Parking Lot (Commercial Use Property) - Lots - Patron or Employee - One Story, 0	151-5A229 130		Northeast Los Angeles	No	ABMI	PF
Los Angeles	126 N AVENUE 58	90042	5492001007	0.000	0.000	0.000	0.044	Shortfall of Sites	0.029	Public Facilities	PF-2D-HPOZ	0	0	0	153.741	0.044		Commercial - Parking Lot (Commercial Use Property) - Lots - Patron or Employee - One Story, 0	151-5A229 141		Northeast Los Angeles	No	ABMI	PF
Los Angeles	5712 MARMION WAY	90042	5492001900	0.000	0.000	0.000	0.000	Shortfall of Sites	0.029	Public Facilities	PF-2D-HPOZ	0	0	0	153.741	0.000		Miscellaneous - Government Owned Property, 0	151-5A229 112		Northeast Los Angeles	No		PF
Los Angeles	5712 MARMION WAY	90042	5492001900	0.000	0.000	0.000	0.000	Shortfall of Sites	0.029	Public Facilities	PF-2D-HPOZ	0	0	0	153.741	0.000		Miscellaneous - Government Owned Property, 0	151-5A229 118		Northeast Los Angeles	No		PF
Los Angeles	5712 MARMION WAY	90042	5492001900	0.000	0.000	0.000	0.000	Shortfall of Sites	0.029	Public Facilities	PF-2D-HPOZ	0	0	0	153.741	0.000		Miscellaneous - Government Owned Property, 0	151-5A229 123		Northeast Los Angeles	No		PF
Los Angeles	1915 MAPLE AVE	90011	5127029900	0.000	0.000	0.000	0.044	Shortfall of Sites	0.029	Public Facilities	PF-1-O	0	0	0	153.741	0.044	Vacant	Industrial - Industrial - Vacant Land, 0	121-5A207 149		Southeast Los Angeles	No	ABMI	PF
Los Angeles	1537 ALCAZAR ST	90033	5201004902	0.000	0.000	0.000	0.044	Shortfall of Sites	0.029	Public Facilities	PF-1	0	0	0	153.741	0.044		Miscellaneous - Government Owned Property, 0	135A225 43		Northeast Los Angeles	No	ABMI	PF
Los Angeles	0	0	2261021099	0.000	0.000	0.000	0.044	Shortfall of Sites	0.003	Low II Residential	RE9-1	0	0	0	66.287	0.044	Vacant	Residential - Single Family Residence - Vacant Land, 0	168B141 912	1 per lot	Encino - Tarzana	No	ABMI	AHO , ENC CPU
Los Angeles	0	0	5183006902	0.000	0.000	0.000	0.000	Shortfall of Sites	0.028	Public Facilities	PF-1XL-CUGU	0	0	0	153.741	0.000		Commercial - Parking Lot (Commercial Use Property) - Parking Structures - Patron or Employee - One Story, 0	129A223 437		Boyle Heights	No		PF
Los Angeles	416 CORNWELL ST	90033	5175011900	0.000	0.000	0.000	0.044	Shortfall of Sites	0.028	Public Facilities	PF-1XL-CUGU	0	0	0	153.741	0.044		Miscellaneous - Government Owned Property, 0	129A223 123		Boyle Heights	No	ABMI	PF
Los Angeles	4225 SANTA MONICA BLVD	90029	5429001038	0.000	0.000	0.000	0.044	Shortfall of Sites	0.006	Highway Oriented Commercial	C2-1D	0	0	0	66.287	0.044		Commercial - Auto, Recreation Equipment, Construction Equipment Sales and Service - Auto Body Repair Shop - One Story, 0	145-5A201 478	108	Hollywood	No	ABMI	AHO , HWD CPU
Los Angeles	524 N SPRING ST	90012	5408006900	0.000	0.000	0.000	0.044	Shortfall of Sites	0.028	Public Facilities	[T][Q]PF-2D	0	0	0	153.741	0.044		Miscellaneous - Government Owned Property, 0	132A215 53		Central City	No	ABMI	PF
Los Angeles	17009 RANCHO ST	91316	2289003012	0.000	0.000	0.000	0.043	Shortfall of Sites	0.003	Very Low I Residential	RA-1	0	0	0	66.287	0.043		Residential - Single Family Residence, 0	168B133 268	10	Encino - Tarzana	No	ABMI	AHO , ENC CPU
Los Angeles	0	0	5164004905	0.000	0.000	0.000	0.043	Shortfall of Sites	0.028	Public Facilities	PF-1XL-RIO	0	0	0	153.741	0.043		Miscellaneous - Government Owned Property, 0	126A217 252		Central City North	No	ABMI	PF
Los Angeles	3640 FLETCHER DR	90065	5458029029	0.000	0.000	0.000	0.043	Shortfall of Sites	0.028	Low Medium II Residential	PF-1	0	0	0	153.741	0.043		Residential - Single Family Residence, 0	154-5A215 112		Northeast Los Angeles	No	ABMI	PF
Los Angeles	1825 N CAHUENGA BLVD	90028	5546001014	0.000	0.000	0.000	0.043	Shortfall of Sites	0.005	High Density Residential	C4-2D-SN	0	0	0	66.287	0.043		Residential - Five or More Units or Apartments (Any Combination) · Wireless Communication Tower, 0	150A187 274	108	Hollywood	Yes	ABMI	AHO , HWD CPU
Los Angeles	0	0	5201013919	0.000	0.000	0.000	0.043	Shortfall of Sites	0.028	Public Facilities	PF-1XL-CUGU	0	0	0	153.741	0.043		, 0	132A225 403		Boyle Heights	No	ABMI	PF
Los Angeles	2807 STANFORD AVE	90011	5128016904	0.000	0.000	0.000	0.043	Shortfall of Sites	0.028	Public Facilities	PF-1	0	0	0	153.741	0.043		Miscellaneous - Government Owned Property, 0	118-5A207 194		Southeast Los Angeles	No	ABMI	PF
Los Angeles	0	0	5446025916	0.000	0.000	0.000	0.043	Shortfall of Sites	0.028	Public Facilities	PF-1	0	0	0	153.741	0.043		Industrial - Food Processing Plant - Meat - One Story, 0	142-5A223 20		Northeast Los Angeles	No	ABMI	PF
Los Angeles	11757 SATICOY ST	91605	2317007055	0.022	0.022	0.000	0.000	Shortfall of Sites	0.231	Low Residential	R3-1-CUGU	0	0	0	81.617	0.043		Residential - Five or More Units or Apartments (Any Combination) · 4 Stories or Less, 15	186B169 235		Sun Valley - La Tuna Canyon	No	LI	DB50
Los Angeles	13457 VANOWEN ST	91405	2328014046	0.022	0.022	0.000	0.000	Shortfall of Sites	0.228	Medium Residential	R3-1	0	0	0	82.903	0.043		Residential - Five or More Units or Apartments (Any Combination) · 4 Stories or Less, 15	183B157 956		Van Nuys - North Sherman Oaks	No	LI	DB50
Los Angeles	118 W 88TH PL	90003	6040027903	0.000	0.000	0.000	0.043	Shortfall of Sites	0.031	Public Facilities	PF-1	0	0	0	153.741	0.043		Residential - Double, Duplex, or Two Units - 4 Stories or Less, 0	096A203 332		Southeast Los Angeles	Yes	ABMI	PF
Los Angeles	0	0	5019009900	0.000	0.000	0.000	0.000	Shortfall of Sites	0.028	Public Facilities	PF-1	0	0	0	153.741	0.000		Miscellaneous - Government Owned Property - Miscellaneous - Government Property and Possessory Interest Not Classified in Any of the Above, 0	112-5A201 368		South Los Angeles	No		PF
Los Angeles	421 ROSEMONT AVE	90026	5157014900	0.000	0.000	0.000	0.043	Shortfall of Sites	0.028	Public Facilities	PF-1XL	0	0	0	153.741	0.043		Miscellaneous - Government Owned Property, 0	138A205 213		Silver Lake - Echo Park - Elysian Valley	No	ABMI	PF
Los Angeles	3427 S CENTRAL AVE	90011	5114015044	0.000	0.000	0.000	0.043	Shortfall of Sites	0.021	Community Commercial	C2-1-CPIO	0	0	0	102.494	0.043		Institutional - Church - One Story, 0	115-5A209 491		Southeast Los Angeles	No	ABMI	FBO

Jurisdiction Name	Site Address/Intersection	5 Digit ZIP Code	Assessor Parcel Number	Very Low-Income	Low-Income	Moderate-Income	Above Moderate-Income	Type of Shortfall	Parcel Size (Acres)	Current General Plan Designation	Current Zoning	Proposed General Plan (GP) Designation	Proposed Zoning	Minimum Density Allowed	Maximum Density Allowed	Total Capacity	Vacant/ Nonvacant	Description of Existing Uses	PIN	Base Density Per Acre	Community Plan Area	Rent Stabalization Ordinance	Income Category	Applicable Rezoning Program (Program informing values in Column Q listed first)
Los Angeles	10901 ORION AVE	91345	2664018034	0.000	0.000	0.000	0.043	Shortfall of Sites	0.028	Open Space	PF-1XL	0	0	0	153.741	0.043		Residential - Single Family Residence, 0	210B145 408		Mission Hills - Panorama City - North Hills	No	ABMI	PF
Los Angeles	0	0	5202008901	0.000	0.000	0.000	0.043	Shortfall of Sites	0.028	Public Facilities	PF-1XL-CUGU	0	0	0	153.741	0.043		, 0	132A225 253		Boyle Heights	No	ABMI	PF
Los Angeles	3535 S BROADWAY	90007	5122033903	0.000	0.000	0.000	0.043	Shortfall of Sites	0.028	Public Facilities	PF-1	0	0	0	153.741	0.043		Industrial - Warehousing, Distribution, Storage - Warehousing, Distribution, 25,000 to 50,000 SF - One Story, 0	118-5A203 231		Southeast Los Angeles	No	ABMI	PF
Los Angeles	0	0	5173021903	0.000	0.000	0.000	0.043	Shortfall of Sites	0.028	Public Facilities	PF-1XL-RIO	0	0	0	153.741	0.043		, 0	130-5A217 291		Central City North	No	ABMI	PF
Los Angeles	8721 S MAIN ST	90003	6040017023	0.000	0.000	0.000	0.043	Shortfall of Sites	0.014	Neighborhood Commercial	C2-1VL-CPIO	0	0	0	102.494	0.043		Institutional - Church - One Story, 0	096A203 129		Southeast Los Angeles	No	ABMI	FBO
Los Angeles	6226 SHIRLEY AVE	91335	2131019012	0.000	0.000	0.000	0.043	Shortfall of Sites	0.004	Low Residential	R1-1-RIO	0	0	0	66.287	0.043		Residential - Single Family Residence - Pool, 0	177B117 813	1 per lot	Reseda - West Van Nuys	No	ABMI	AHO , RES CPU
Los Angeles	2516 W AVENUE 33	90065	5456002034	0.021	0.021	0.000	0.000	Shortfall of Sites	0.225	Low Medium I Residential	R2-1	0	0	0	102.494	0.043		Institutional - Church - One Story, 1	150B213 204		Northeast Los Angeles	No	LI	FBO, ADU, R2RD
Los Angeles	5423 MONTE VISTA ST	90042	5469030905	0.000	0.000	0.000	0.043	Shortfall of Sites	0.028	Public Facilities	PF-1-HPOZ	0	0	0	153.741	0.043		Residential - Single Family Residence, 0	151-5A227 85		Northeast Los Angeles	No	ABMI	PF
Los Angeles	2821 E 7TH ST	90023	5189004900	0.000	0.000	0.000	0.042	Shortfall of Sites	0.028	Public Facilities	PF-1XL-CUGU	0	0	0	153.741	0.042		Miscellaneous - Government Owned Property, 0	123A223 319		Boyle Heights	No	ABMI	PF
Los Angeles	5829 BUCKNELL AVE	91607	2339003028	0.000	0.000	0.000	0.042	Shortfall of Sites	0.028	Public Facilities	PF-1VL	0	0	0	153.741	0.042		Residential - Single Family Residence, 0	174B165 1153		North Hollywood - Valley Village	No	ABMI	PF
Los Angeles	3736 TRINITY ST	90011	5121014906	0.000	0.000	0.000	0.042	Shortfall of Sites	0.028	Public Facilities	PF-1	0	0	0	153.741	0.042		Miscellaneous - Government Owned Property, 0	115-5A205 22		Southeast Los Angeles	No	ABMI	PF
Los Angeles	450 BAUCHET ST	90012	5409018918	0.000	0.000	0.000	0.042	Shortfall of Sites	0.028	Public Facilities	PF-1XL-RIO	0	0	0	153.741	0.042		Miscellaneous - Government Owned Property - Government Services - Court Building, Jail, 0	133-5A217 90		Central City North	No	ABMI	PF
Los Angeles	3736 TRINITY ST	90011	5121015901	0.000	0.000	0.000	0.042	Shortfall of Sites	0.028	Public Facilities	PF-1	0	0	0	153.741	0.042		Miscellaneous - Government Owned Property, 0	115-5A205 52		Southeast Los Angeles	No	ABMI	PF
Los Angeles	3736 TRINITY ST	90011	5121015901	0.000	0.000	0.000	0.042	Shortfall of Sites	0.028	Public Facilities	PF-1	0	0	0	153.741	0.042		Miscellaneous - Government Owned Property, 0	115-5A205 92		Southeast Los Angeles	No	ABMI	PF
Los Angeles	3216 W WASHINGTON BLVD	90018	5060030907	0.000	0.000	0.000	0.042	Shortfall of Sites	0.028	Public Facilities	PF-1VL-O	0	0	0	153.741	0.042	Vacant	Miscellaneous - Government Owned Property - Vacant Land, 0	126B189 4336		West Adams - Baldwin Hills - Leimert	No	ABMI	PF
Los Angeles	3736 TRINITY ST	90011	5121015901	0.000	0.000	0.000	0.042	Shortfall of Sites	0.028	Public Facilities	PF-1	0	0	0	153.741	0.042		Miscellaneous - Government Owned Property, 0	115-5A205 69		Southeast Los Angeles	No	ABMI	PF
Los Angeles	3736 TRINITY ST	90011	5121015901	0.000	0.000	0.000	0.042	Shortfall of Sites	0.028	Public Facilities	PF-1	0	0	0	153.741	0.042		Miscellaneous - Government Owned Property, 0	115-5A205 31		Southeast Los Angeles	No	ABMI	PF
Los Angeles	3736 TRINITY ST	90011	5121014906	0.000	0.000	0.000	0.042	Shortfall of Sites	0.027	Public Facilities	PF-1	0	0	0	153.741	0.042		Miscellaneous - Government Owned Property, 0	117A205 449		Southeast Los Angeles	No	ABMI	PF
Los Angeles	3736 TRINITY ST	90011	5121014906	0.000	0.000	0.000	0.042	Shortfall of Sites	0.027	Public Facilities	PF-1	0	0	0	153.741	0.042		Miscellaneous - Government Owned Property, 0	117A205 473		Southeast Los Angeles	No	ABMI	PF
Los Angeles	0	0	5147036907	0.000	0.000	0.000	0.042	Shortfall of Sites	0.027	Light Manufacturing	PF-2D	0	0	0	153.741	0.042		Miscellaneous - Government Owned Property, 0	124-5A215 36		Central City	No	ABMI	PF
Los Angeles	2821 E 7TH ST	90023	5189004900	0.000	0.000	0.000	0.042	Shortfall of Sites	0.027	Public Facilities	PF-1XL-CUGU	0	0	0	153.741	0.042		Miscellaneous - Government Owned Property, 0	123A223 324		Boyle Heights	No	ABMI	PF
Los Angeles	11208 BURBANK BLVD	91601	2350006046	0.000	0.000	0.000	0.042	Shortfall of Sites	0.006	Community Commercial	C2-1	0	0	0	66.287	0.042		Commercial - Auto, Recreation Equipment, Construction Equipment Sales and Service - Auto Body Repair Shop - One Story, 0	174B173 1377	No Max	North Hollywood - Valley Village	No	ABMI	AHO , Orange LineTNP
Los Angeles	5132 AMESTOY AVE	91316	2258023021	0.000	0.000	0.000	0.042	Shortfall of Sites	0.003	Low II Residential	RE9-1	0	0	0	66.287	0.042		Residential - Single Family Residence - Pool, 0	171B133 477	10	Encino - Tarzana	No	ABMI	AHO , ENC CPU
Los Angeles	2020 OAK ST	90007	5124021906	0.000	0.000	0.000	0.042	Shortfall of Sites	0.027	Public Facilities	PF-1-O-HPOZ	0	0	0	153.741	0.042		Miscellaneous - Government Owned Property, 0	124-5A203 175		South Los Angeles	No	ABMI	PF
Los Angeles	5657 MERIDIAN ST	90042	5485010905	0.000	0.000	0.000	0.042	Shortfall of Sites	0.027	Public Facilities	PF-1	0	0	0	153.741	0.042		Miscellaneous - Government Owned Property, 0	156A229 321		Northeast Los Angeles	No	ABMI	PF
Los Angeles	0	0	5201015903	0.000	0.000	0.000	0.042	Shortfall of Sites	0.027	Open Space	PF-1XL-CUGU	0	0	0	153.741	0.042		Miscellaneous - Government Owned Property, 0	132A223 345		Boyle Heights	No	ABMI	PF
Los Angeles	0	0	5546017904	0.000	0.000	0.000	0.042	Shortfall of Sites	0.027	Public Facilities	PF-1XL	0	0	0	153.741	0.042		Miscellaneous - Government Owned Property - Miscellaneous - Government Property and Possessory Interest Not Classified in Any of the Above, 0	147A187 351		Hollywood	No	ABMI	PF
Los Angeles	150 N LOS ANGELES ST	90012	5161013905	0.000	0.000	0.000	0.000	Shortfall of Sites	0.027	Public Facilities	PF-2D-CDO	0	0	0	153.741	0.000		Miscellaneous - Government Owned Property, 0	130-5A213 94		Central City	No		PF
Los Angeles	1730 W 46TH ST	90062	5016015902	0.000	0.000	0.000	0.042	Shortfall of Sites	0.027	Public Facilities	PF-1	0	0	0	153.741	0.042		Institutional - School (Private) - One Story, 0	111B193 477		South Los Angeles	No	ABMI	PF
Los Angeles	0	0	5130010907	0.000	0.000	0.000	0.042	Shortfall of Sites	0.027	Public Facilities	PF-2D	0	0	0	153.741	0.042		Miscellaneous - Government Owned Property, 0	121-5A213 175		Central City	No	ABMI	PF
Los Angeles	214 S SANTA FE AVE	90012	5163017900	0.000	0.000	0.000	0.042	Shortfall of Sites	0.027	Public Facilities	PF-1XL-RIO	0	0	0	153.741	0.042		Miscellaneous - Government Owned Property, 0	127-5A217 43		Central City North	No	ABMI	PF
Los Angeles	0	0	5454035900	0.000	0.000	0.000	0.000	Shortfall of Sites	0.027	Public Facilities	PF-1-CDO-RIO	0	0	0	153.741	0.000		Miscellaneous - Government Owned Property, 0	147A217 256		Northeast Los Angeles	No		PF
Los Angeles	15507 MORRISON ST	91403	2261033014	0.000	0.000	0.000	0.041	Shortfall of Sites	0.003	Low II Residential	R1-1	0	0	0	66.287	0.041		Residential - Single Family Residence, 0	168B141 64	1 per lot	Encino - Tarzana	No	ABMI	AHO , ENC CPU
Los Angeles	1712 E 92ND ST	90002	6048025001	0.000	0.000	0.000	0.041	Shortfall of Sites	0.014	Neighborhood Commercial	C2-1VL	0	0	0	102.494	0.041		Institutional - Church - One Story, 0	094-5A213 161		Southeast Los Angeles	No	ABMI	FBO
Los Angeles	0	0	5114015040	0.000	0.000	0.000	0.041	Shortfall of Sites	0.014	Community Commercial	C2-1-CPIO	0	0	0	102.494	0.041		Institutional - Church - Wireless Communication Tower - One Story, 0	115-5A209 82		Southeast Los Angeles	No	ABMI	FBO
Los Angeles	8210 W SUNSET BLVD	90046	5554018003	0.000	0.000	0.000	0.041	Shortfall of Sites	0.000	Low Medium I Residential	R2-1XL	0	0	0	0.000	0.041		Commercial - Restaurant, Cocktail Lounge - Restaurant, Cocktail Lounge, Tavern - One Story, 0	147B173 385		Hollywood	No	ABMI	OPP RC
Los Angeles	6912 MCLENNAN AVE	91406	2225021003	0.000	0.000	0.000	0.041	Shortfall of Sites	0.004	Low Residential	R1-1	0	0	0	66.287	0.041		Residential - Single Family Residence, 0	183B133 752	1 per lot	Reseda - West Van Nuys	No	ABMI	AHO , RES CPU
Los Angeles	16122 HARTSOOK ST	91436	2260019027	0.000	0.000	0.000	0.041	Shortfall of Sites	0.003	Low II Residential	RE9-1	0	0	0	66.287	0.041		Residential - Single Family Residence - Pool, 0	171B141 218	1 per lot	Encino - Tarzana	No	ABMI	AHO , ENC CPU
Los Angeles	3055 OVERLAND AVE	90034	4254001028	0.000	0.000	0.000	0.041	Shortfall of Sites	0.022	Public Facilities	PF-1XL	0	0	0	153.741	0.041		Institutional - School (Private) - One Story, 0	123B161 793		Palms - Mar Vista - Del Rey	No	ABMI	PF
Los Angeles	1537 ALCAZAR ST	90033	5201004902	0.000	0.000	0.000	0.041	Shortfall of Sites	0.027	Public Facilities	PF-1	0	0	0	153.741	0.041		Miscellaneous - Government Owned Property, 0	135A225 20		Northeast Los Angeles	No	ABMI	PF
Los Angeles	1000 GRATTAN ST	90015	5137014903	0.000	0.000	0.000	0.041	Shortfall of Sites	0.027	Public Facilities	PF-1XL	0	0	0	153.741	0.041		Miscellaneous - Government Owned Property, 0	129A205 189		Westlake	No	ABMI	PF
Los Angeles	1739 GRIFFIN AVE	90031	5210014903	0.000	0.000	0.000	0.041	Shortfall of Sites	0.027	Public Facilities	PF-1	0	0	0	153.741	0.041		Miscellaneous - Government Owned Property, 0	135A223 246		Northeast Los Angeles	No	ABMI	PF
Los Angeles	636 MAPLE AVE	90014	5148023902	0.000	0.000	0.000	0.040	Shortfall of Sites	0.033	Public Facilities	PF-2D	0	0	0	153.741	0.040		Commercial - Parking Lot (Commercial Use Property) - Parking Structures - Commercial Parking - 6 to 13 Stories, 0	127-5A211 205		Central City	No	ABMI	PF
Los Angeles	23159 BIGLER ST	91364	2074021017	0.000	0.000	0.000	0.040	Shortfall of Sites	0.192	Low Residential	RS-1	0	0	0	66.287	0.040		, 2	171B093 807	1 per lot	Canoga Park - Winnetka - Woodland Hills - West Hills	No	ABMI	AHO , CPK CPU
Los Angeles	0	0	5408004914	0.000	0.000	0.000	0.040	Shortfall of Sites	0.026	Public Facilities	[T][Q]PF-2D	0	0	0	153.741	0.040		Miscellaneous - Government Owned Property, 0	133-5A213 237		Central City	No	ABMI	PF
Los Angeles	7501 S NORMANDIE AVE	90044	6018009026	0.000	0.000	0.000	0.040	Shortfall of Sites	0.009	Medium Residential	[Q]R4-1	0	0	0	102.494	0.040		Institutional - Church - One Story, 0	102B193 1916		South Los Angeles	No	ABMI	FBO
Los Angeles	1769 N HIGHLAND AVE	90028	5548004033	0.000	0.000	0.000	0.040	Shortfall of Sites	0.003	Regional Center Commercial	C4-2D-SN	0	0	0	66.287	0.040		Commercial - Service Station - Full Service - No Additional Services, 0	150A185 362	108	Hollywood	No	ABMI	AHO , HWD CPU
Los Angeles	15344 RAYMER ST	91406	2222001011	0.020	0.020	0.000	0.000	Shortfall of Sites	0.683	Light Manufacturing	PF-1XL	0	0	0	153.741	0.040		Industrial - Light Manufacturing - One Story, 1	189B145 732		Reseda - West Van Nuys	No	LI	PF
Los Angeles	0	0	2283009006	0.000	0.000	0.000	0.040	Shortfall of Sites	0.003	Low II Residential	R1-1	0	0	0	66.287	0.040		Commercial - Parking Lot (Commercial Use Property) - Lots - Patron or Employee - One Story, 0	168B141 693		Encino - Tarzana	No	ABMI	AHO , ENC CPU
Los Angeles	0	0	5021005902	0.000	0.000	0.000	0.000	Shortfall of Sites	0.026	Public Facilities	PF-1	0	0	0	153.741	0.000		Miscellaneous - Government Owned Property - Government Services - Police and Fire Station, 0	114B193 387		South Los Angeles	No		PF
Los Angeles	1460 S HOLT AVE	90035	4303033029	0.000	0.000	0.000	0.040	Shortfall of Sites	0.000	Medium Residential	[Q]R3-1-O	0	0	0	0.000	0.040		Residential - Four Units (Any Combination) - 4 Stories or Less, 0	129B173 440		Wilshire	Yes	ABMI	TOC EXP
Los Angeles	3112 S CATALINA ST	90007	5040026916	0.000	0.000	0.000	0.040	Shortfall of Sites	0.026	Public Facilities	PF-1-O	0	0	0	153.741	0.040		Residential - Double, Duplex, or Two Units - 4 Stories or Less, 0	120B197 547		South Los Angeles	No	ABMI	PF
Los Angeles	0	0	5201013918	0.000	0.000	0.000	0.040	Shortfall of Sites	0.026	Public Facilities	PF-1XL-CUGU	0	0	0	153.741	0.040		, 0	132A225 598		Boyle Heights	No	ABMI	PF
Los Angeles	0	0	5017030911	0.000	0.000	0.000	0.040	Shortfall of Sites	0.026	Public Facilities	PF-1	0	0	0	153.741	0.040		, 0	111B197 1541		South Los Angeles	No	ABMI	PF
Los Angeles	1715 MAGNOLIA AVE	90006	5056014908	0.000	0.000	0.000	0.040	Shortfall of Sites	0.026	Public Facilities	PF-1	0	0	0	153.741	0.040		Miscellaneous - Government Owned Property - Miscellaneous - Government Property and Possessory Interest Not Classified in Any of the Above, 0	127-5A201 436		South Los Angeles	No	ABMI	PF
Los Angeles	1626 ORCHARD AVE	90006	5056014907	0.000	0.000	0.000	0.040	Shortfall of Sites	0.026	Public Facilities	PF-1	0	0	0	153.741	0.040		Miscellaneous - Government Owned Property, 0	127-5A201 244		South Los Angeles	No	ABMI	PF
Los Angeles	10625 PLAINVIEW AVE	91042	2557024909	0.000	0.000	0.000	0.040	Shortfall of Sites	0.026	Public Facilities	[Q]PF-1XL	0	0	0	153.741	0.040		Miscellaneous - Government Owned Property, 0	207A195 294		Sunland - Tujunga - Lake View Terrace - Shadow Hills - East La Tuna Canyon	No	ABMI	PF
Los Angeles	2807 STANFORD AVE	90011	5128016904	0.000	0.000	0.000	0.040	Shortfall of Sites	0.026	Public Facilities	PF-1	0	0	0	153.741	0.040		Miscellaneous - Government Owned Property, 0	118-5A207 154		Southeast Los Angeles	No	ABMI	PF
Los Angeles	4307 S CENTRAL AVE	90011	5115015902	0.000	0.000	0.000	0.000	Shortfall of Sites	0.026	Public Facilities	PF-1	0	0	0	153.741	0.000	Vacant	Commercial - Commercial - Vacant Land, 0	114A209 305		Southeast Los Angeles	No		PF
Los Angeles	1537 ALCAZAR ST	90033	5201004902	0.000	0.000	0.000	0.040	Shortfall of Sites	0.026	Public Facilities	PF-1	0	0	0	153.741	0.040		Miscellaneous - Government Owned Property, 0	135A225 56		Northeast Los Angeles	No	ABMI	PF
Los Angeles	14101 VALLEYHEART DR	91423	2265023054	0.000	0.000	0.000	0.040	Shortfall of Sites	0.021	Open Space	PF-1XL-RIO	0	0	0	153.741	0.040		Commercial - Office Building - One Story, 0	168B153 596		Sherman Oaks - Studio City - Toluca Lake - Cahuenga Pass	No	ABMI	PF
Los Angeles	11208 BURBANK BLVD	91601	2350006046	0.000	0.000	0.000	0.040	Shortfall of Sites	0.006	Community Commercial	C2-1	0	0	0	66.287	0.040		Commercial - Auto, Recreation Equipment, Construction Equipment Sales and Service - Auto Body Repair Shop - One Story, 0	174B173 1378	No Max	North Hollywood - Valley Village	No	ABMI	AHO , Orange LineTNP
Los Angeles	0	0	5201013917	0.000	0.000	0.000	0.039	Shortfall of Sites	0.026	Public Facilities	PF-1XL-CUGU	0	0	0	153.741	0.039		Miscellaneous - Government Owned Property, 0	132A225 593		Boyle Heights	No	ABMI	PF
Los Angeles	0	0	5161012901	0.000	0.000	0.000	0.000	Shortfall of Sites	0.026	Public Facilities	PF-2D-CDO	0	0	0	153.741	0.000		Miscellaneous - Government Owned Property, 0	130-5A215 189		Central City	No		PF
Los Angeles	0	0	2343002901	0.000	0.000	0.000	0.039	Shortfall of Sites	0.000	Low Residential	R1-1	0	0	0	0.000	0.039		Miscellaneous - Government Owned Property, 0	174B157 161		Van Nuys - North Sherman Oaks	No	ABMI	TOC EXP
Los Angeles	0	0	4261010908	0.000	0.000	0.000	0.039	Shortfall of Sites	0.021	Public Facilities	PF-1XL	0	0	0	153.741	0.039		Miscellaneous - Government Owned Property, 0	126B149 151		West Los Angeles	No	ABMI	PF

Jurisdiction Name	Site Address/Intersection	5 Digit ZIP Code	Assessor Parcel Number	Very Low-Income	Low-Income	Moderate-Income	Above Moderate-Income	Type of Shortfall	Parcel Size (Acres)	Current General Plan Designation	Current Zoning	Proposed General Plan (GP) Designation	Proposed Zoning	Minimum Density Allowed	Maximum Density Allowed	Total Capacity	Vacant/ Nonvacant	Description of Existing Uses	PIN	Base Density Per Acre	Community Plan Area	Rent Stabalization Ordinance	Income Category	Applicable Rezoning Program (Program informing values in Column Q listed first)
Los Angeles	505 E 3RD ST	90013	5161020015	0.000	0.000	0.000	0.039	Shortfall of Sites	0.008	Regional Center Commercial	R5-4D-O-CDO	0	0	0	102.494	0.039		Institutional - Church - One Story, 0	129A215 243	No Max	Central City	No	ABMI	FBO, DT CPU
Los Angeles	10335 WALAVISTA RD	90064	4318034047	0.000	0.000	0.000	0.039	Shortfall of Sites	0.021	Low Residential	PF-1XL	0	0	0	153.741	0.039		Residential - Single Family Residence, 0	123B161 767		West Los Angeles	No	ABMI	PF
Los Angeles	1102 E 108TH ST	90059	6071018900	0.000	0.000	0.000	0.000	Shortfall of Sites	0.025	Public Facilities	PF-1	0	0	0	153.741	0.000		Industrial - Light Manufacturing - One Story, 0	088-5A209 58		Southeast Los Angeles	No		PF
Los Angeles	7000 SHOUP AVE	91307	2024014030	0.000	0.000	0.000	0.039	Shortfall of Sites	0.004	Low Residential	RS-1-RIO	0	0	0	66.287	0.039		Residential - Single Family Residence, 0	183B101 857	1 per lot	Canoga Park - Winnetka - Woodland Hills - West Hills	No	ABMI	AHO , CPK CPU
Los Angeles	3420 S CENTRAL AVE	90011	5114029909	0.000	0.000	0.000	0.000	Shortfall of Sites	0.025	Public Facilities	PF-1	0	0	0	153.741	0.000		Commercial - Bank, Savings and Loan - One Story, 0	115-5A209 77		Southeast Los Angeles	No		PF
Los Angeles	3461 W 10TH ST	90019	5081025018	0.000	0.000	0.000	0.039	Shortfall of Sites	0.008	Medium Residential	R3-1	0	0	0	102.494	0.039		Institutional - Church - One Story, 0	129B189 135		Wilshire	No	ABMI	FBO
Los Angeles	3000 N VERDUGO ROAD	90065	5456012904	0.000	0.000	0.000	0.039	Shortfall of Sites	0.025	Public Facilities	PF-1	0	0	0	153.741	0.039		Residential - Five or More Units or Apartments (Any Combination) - 4 Stories or Less, 0	150B213 3675		Northeast Los Angeles	No	ABMI	PF
Los Angeles	0	0	5202008901	0.000	0.000	0.000	0.039	Shortfall of Sites	0.025	Public Facilities	PF-1XL-CUGU	0	0	0	153.741	0.039		, 0	132A225 244		Boyle Heights	No	ABMI	PF
Los Angeles	3051 CAZADOR ST	90065	5456013004	0.000	0.000	0.000	0.039	Shortfall of Sites	0.023	Public Facilities	PF-1	0	0	0	153.741	0.039		Residential - Three Units (Any Combination) - 4 Stories or Less, 0	150B213 781		Northeast Los Angeles	Yes	ABMI	PF
Los Angeles	6430 MCKINLEY AVE	90001	6007015003	0.000	0.000	0.000	0.038	Shortfall of Sites	0.025	Public Facilities	PF-1	0	0	0	153.741	0.038		Industrial - Light Manufacturing - One Story, 0	105B205 1438		Southeast Los Angeles	No	ABMI	PF
Los Angeles	416 N MAIN ST	90012	5408008905	0.000	0.000	0.000	0.000	Shortfall of Sites	0.025	Public Facilities	PF-1VL	0	0	0	153.741	0.000		Miscellaneous - Government Owned Property, 0	132A215 99		Central City	No		PF
Los Angeles	0	0	2401042904	0.000	0.000	0.000	0.038	Shortfall of Sites	0.008	Open Space	OS-1XL	0	0	0	102.494	0.038	Vacant	Institutional - Church - Vacant Land, 0	186B181 184		Sun Valley - La Tuna Canyon	No	ABMI	FBO
Los Angeles	7852 LENA AVE	91304	2014011017	0.000	0.000	0.000	0.038	Shortfall of Sites	0.192	Low Residential	RS-1	0	0	0	66.287	0.038		, 2	189B097 656	1 per lot	Canoga Park - Winnetka - Woodland Hills - West Hills	No	ABMI	AHO , CPK CPU
Los Angeles	2476 ARMACOST AVE	90064	4257002025	0.000	0.000	0.000	0.038	Shortfall of Sites	0.000	Low Residential	R1V2	0	0	0	0.000	0.038		Residential - Single Family Residence, 0	120B149 130		Palms - Mar Vista - Del Rey	No	ABMI	TOC EXP
Los Angeles	0	0	2225012900	0.000	0.000	0.000	0.038	Shortfall of Sites	0.004	Low Residential	R1-1	0	0	0	66.287	0.038		Miscellaneous - Government Owned Property, 0	183B137 265	1 per lot	Reseda - West Van Nuys	No	ABMI	AHO , RES CPU
Los Angeles	10009 CANOGA AVE	91311	2747010033	0.000	0.000	0.038	0.000	Shortfall of Sites	0.659	Limited Manufacturing	[T][Q]CM-1	0	0	0	15.754	0.038		Industrial - Light Manufacturing - One Story, 1	204B105 756		Chatsworth - Porter Ranch	No	MI	ARO
Los Angeles	1266 E 52ND ST	90011	5104004911	0.000	0.000	0.000	0.038	Shortfall of Sites	0.025	Public Facilities	PF-1	0	0	0	153.741	0.038		Residential - Double, Duplex, or Two Units - 4 Stories or Less, 0	108B209 174		Southeast Los Angeles	No	ABMI	PF
Los Angeles	5081 GAVIOTA AVE	91436	2261025028	0.000	0.000	0.000	0.038	Shortfall of Sites	0.003	Low II Residential	RE9-1	0	0	0	66.287	0.038		Residential - Single Family Residence, 0	171B141 415	1 per lot	Encino - Tarzana	No	ABMI	AHO , ENC CPU
Los Angeles	620 BAILEY ST	90033	5174005036	0.000	0.000	0.000	0.037	Shortfall of Sites	0.008	Low Medium II Residential	RD1.5-1-RIO-CUGU	0	0	0	102.494	0.037		Institutional - Church - Church Parking Lot - One Story, 0	130-5A221 139		Boyle Heights	No	ABMI	FBO
Los Angeles	3611 MOTOR AVE	90034	4314008040	0.000	0.000	0.000	0.037	Shortfall of Sites	0.169	Community Commercial	MU(EC)	0	0	0	61.018	0.037		Commercial - Professional Building - One Story, 1	120B161 765		Palms - Mar Vista - Del Rey	No	ABMI	ARO , ADU
Los Angeles	1307 WARREN ST	90033	5174017031	0.000	0.000	0.000	0.037	Shortfall of Sites	0.008	Low Medium II Residential	[Q]C2-1-RIO-CUGU, RD1.5-1-RIO-CUGU	0	0	0	102.494	0.037		Institutional - Church - One Story, 0	130-5A221 167	54	Boyle Heights	No	ABMI	FBO, BH CPU
Los Angeles	17534 CORINTHIAN DR	91316	2290012033	0.000	0.000	0.000	0.037	Shortfall of Sites	0.003	Very Low I Residential	RA-1	0	0	0	66.287	0.037		Residential - Single Family Residence - Pool, 0	168B129 448	1 per lot	Encino - Tarzana	No	ABMI	AHO , ENC CPU
Los Angeles	0	0	5056030908	0.000	0.000	0.000	0.037	Shortfall of Sites	0.024	Public Facilities	PF-1	0	0	0	153.741	0.037	Vacant	Residential - Single Family Residence - Vacant Land, 0	126B197 1132		South Los Angeles	No	ABMI	PF
Los Angeles	5140 LANKERSHIM BLVD	91601	2353005017	0.000	0.000	0.000	0.037	Shortfall of Sites	0.004	Community Commercial	C4-2D-CA	0	0	0	66.287	0.037		Commercial - Store - One Story, 0	171B173 733	No Max	North Hollywood - Valley Village	No	ABMI	AHO , Orange LineTNP
Los Angeles	0	0	2242001900	0.000	0.000	0.000	0.000	Shortfall of Sites	0.024	Public Facilities	PF-1XL-RIO	0	0	0	153.741	0.000		Miscellaneous - Government Owned Property, 0	177B145 345		Van Nuys - North Sherman Oaks	No		PF
Los Angeles	2001 S HOOVER ST	90007	5056028031	0.000	0.000	0.000	0.037	Shortfall of Sites	0.078	Community Commercial	C2-1VL-CPIO	0	0	0	18.072	0.037		Industrial - Light Manufacturing - One Story, 1	126A201 282		South Los Angeles	No	ABMI	ARO
Los Angeles	6440 FRANKLIN AVE	90028	5546001020	0.000	0.000	0.000	0.037	Shortfall of Sites	0.005	Regional Center Commercial	C4-2D-SN	0	0	0	66.287	0.037		Commercial - Store - One Story, 0	150A187 226	72	Hollywood	No	ABMI	AHO , HWD CPU
Los Angeles	7946 N STATEN DR	91335	2103021084	0.000	0.000	0.000	0.037	Shortfall of Sites	0.099	Low Residential	(Q)RD6-1	0	0	0	66.287	0.037		Residential - Single Family Residence, 1	189B125 1013	1 per lot	Reseda - West Van Nuys	No	ABMI	AHO , RES CPU, R2RD
Los Angeles	7950 N STATEN DR	91335	2103021083	0.000	0.000	0.000	0.037	Shortfall of Sites	0.099	Low Residential	(Q)RD6-1	0	0	0	66.287	0.037		Residential - Single Family Residence, 1	189B125 1012	1 per lot	Reseda - West Van Nuys	No	ABMI	AHO , RES CPU, R2RD
Los Angeles	7949 N STATEN DR	91335	2103021080	0.000	0.000	0.000	0.037	Shortfall of Sites	0.099	Low Residential	(Q)RD6-1	0	0	0	66.287	0.037		Residential - Single Family Residence, 1	189B125 1009	1 per lot	Reseda - West Van Nuys	No	ABMI	AHO , RES CPU, R2RD
Los Angeles	18115 SHERMAN WAY	91335	2119030025	0.000	0.000	0.000	0.037	Shortfall of Sites	0.008	Low Residential	[Q]R1-1-CDO	0	0	0	102.494	0.037		Institutional - Church - One Story, 0	186B125 982		Reseda - West Van Nuys	No	ABMI	FBO
Los Angeles	0	0	2225023051	0.000	0.000	0.000	0.037	Shortfall of Sites	0.003	Low Residential	R1-1	0	0	0	66.287	0.037	Vacant	Residential - Single Family Residence - Vacant Land, 0	183B133 802	1 per lot	Reseda - West Van Nuys	No	ABMI	AHO , RES CPU
Los Angeles	500 S SANTA FE AVE	90013	5164004014	0.000	0.000	0.000	0.036	Shortfall of Sites	0.030	Public Facilities	PF-1XL-RIO	0	0	0	153.741	0.036		Commercial - Office Building - Four Stories, 0	126A217 256		Central City North	No	ABMI	PF
Los Angeles	1711 N VAN NESS AVE	90028	5586030020	0.000	0.000	0.000	0.036	Shortfall of Sites	0.007	High Density Residential	R3-2	0	0	0	102.494	0.036		Institutional - Church - One Story, 0	148-5A191 127		Hollywood	No	ABMI	FBO
Los Angeles	901 S HILL ST	90015	5139004022	0.000	0.000	0.000	0.036	Shortfall of Sites	0.003	High Density Residential	[Q]R5-4D	0	0	0	66.287	0.036		Commercial - Store - One Story, 0	127-5A209 171	No Max	Central City	No	ABMI	AHO , DT CPU
Los Angeles	0	0	2322005911	0.000	0.000	0.000	0.036	Shortfall of Sites	0.004	Community Commercial	P-1	0	0	0	94.696	0.036	Vacant	Commercial - Shopping Center (Regional) - Vacant Land, 0	180B165 458		North Hollywood - Valley Village	No	ABMI	P
Los Angeles	220 E MARKET CT9	90021	5161013904	0.000	0.000	0.000	0.000	Shortfall of Sites	0.024	Public Facilities	PF-2D-CDO	0	0	0	153.741	0.000		Miscellaneous - Government Owned Property, 0	130-5A215 166		Central City	No		PF
Los Angeles	8325 LAUREL CANYON BLVD	91352	2633006019	0.000	0.000	0.000	0.036	Shortfall of Sites	0.004	Neighborhood Office Commercial	P-1VL	0	0	0	94.696	0.036		Commercial - Shopping Center (Neighborhood, Community) - One Story, 0	192B165 248		Sun Valley - La Tuna Canyon	No	ABMI	P
Los Angeles	18230 KITTRIDGE ST	91335	2124001904	0.000	0.000	0.000	0.036	Shortfall of Sites	0.024	Public Facilities	[Q]PF-1XL-RIO	0	0	0	153.741	0.036		Miscellaneous - Government Owned Property, 0	180B125 652		Reseda - West Van Nuys	No	ABMI	PF
Los Angeles	4526 GLORIA AVE	91436	2283008032	0.000	0.000	0.000	0.036	Shortfall of Sites	0.003	Low II Residential	R1-1	0	0	0	66.287	0.036		Residential - Single Family Residence - Pool, 0	168B141 988	1 per lot	Encino - Tarzana	No	ABMI	AHO , ENC CPU
Los Angeles	11633 MISSISSIPPI AVE	90025	4262029020	0.000	0.000	0.000	0.036	Shortfall of Sites	0.013	Low Medium I Residential	R2-1	0	0	0	99.000	0.036		Residential - Single Family Residence, 1	123B149 162		West Los Angeles	No	ABMI	TOC EXP
Los Angeles	1915 MAPLE AVE	90011	5127029900	0.000	0.000	0.000	0.036	Shortfall of Sites	0.023	Public Facilities	PF-1-O	0	0	0	153.741	0.036	Vacant	Industrial - Industrial - Vacant Land, 0	121-5A207 159		Southeast Los Angeles	No	ABMI	PF
Los Angeles	5421 S VAN NESS AVE	90062	5005007911	0.000	0.000	0.000	0.036	Shortfall of Sites	0.023	Public Facilities	PF-1	0	0	0	153.741	0.036		Miscellaneous - Government Owned Property, 0	108B189 694		West Adams - Baldwin Hills - Leimert	No	ABMI	PF
Los Angeles	1321 N MISSION RD	90033	5210015904	0.000	0.000	0.000	0.036	Shortfall of Sites	0.023	Public Facilities	PF-1	0	0	0	153.741	0.036		Miscellaneous - Government Owned Property, 0	135A223 216		Northeast Los Angeles	No	ABMI	PF
Los Angeles	220 E MARKET CT9	90021	5161013904	0.000	0.000	0.000	0.000	Shortfall of Sites	0.023	Public Facilities	PF-2D-CDO	0	0	0	153.741	0.000		Miscellaneous - Government Owned Property, 0	130-5A215 89		Central City	No		PF
Los Angeles	0	0	5161002906	0.000	0.000	0.000	0.000	Shortfall of Sites	0.023	Public Facilities	PF-2D	0	0	0	153.741	0.000		Commercial - Parking Lot (Commercial Use Property) - Lots - Patron or Employee - One Story, 0	133-5A211 240		Central City	No		PF
Los Angeles	0	0	5224035804	0.000	0.000	0.000	0.036	Shortfall of Sites	0.023	Public Facilities	PF-1	0	0	0	153.741	0.036		Miscellaneous - Government Owned Property, 0	133-5A231 212		Northeast Los Angeles	No	ABMI	PF
Los Angeles	2611 W 52ND ST	90043	5014024900	0.000	0.000	0.000	0.036	Shortfall of Sites	0.023	Public Facilities	PF-1	0	0	0	153.741	0.036		Miscellaneous - Government Owned Property, 0	111B189 1617		West Adams - Baldwin Hills - Leimert	No	ABMI	PF
Los Angeles	2611 W 52ND ST	90043	5014024900	0.000	0.000	0.000	0.036	Shortfall of Sites	0.023	Public Facilities	PF-1	0	0	0	153.741	0.036		Miscellaneous - Government Owned Property, 0	111B189 1618		West Adams - Baldwin Hills - Leimert	No	ABMI	PF
Los Angeles	12220 W PICO BLVD	90064	4259040004	0.000	0.000	0.000	0.036	Shortfall of Sites	0.004	General Commercial	C2-1VL	0	0	0	66.287	0.036		Commercial - Store - One Story, 0	120B149 86	54	Palms - Mar Vista - Del Rey	No	ABMI	AHO , PMVDR CPU
Los Angeles	2611 COMPTON AVE	90011	5118012908	0.000	0.000	0.000	0.036	Shortfall of Sites	0.023	Public Facilities	PF-1	0	0	0	153.741	0.036		Commercial - Restaurant, Cocktail Lounge - Restaurant, Cocktail Lounge, Tavern - One Story, 0	117A211 434		Southeast Los Angeles	No	ABMI	PF
Los Angeles	10638 ORO VISTA AVE	91040	2555023078	0.000	0.000	0.000	0.036	Shortfall of Sites	0.008	Open Space	A1-1XL	0	0	0	102.494	0.036		Institutional - Church - One Story, 0	207B189 842		Sunland - Tujunga - Lake View Terrace - Shadow Hills - East La Tuna Canyon	No	ABMI	FBO
Los Angeles	0	0	5202007904	0.000	0.000	0.000	0.036	Shortfall of Sites	0.023	Public Facilities	PF-1XL	0	0	0	153.741	0.036		, 0	132A225 291		Boyle Heights	No	ABMI	PF
Los Angeles	3601 MAPLE AVE	90011	5120011907	0.000	0.000	0.000	0.035	Shortfall of Sites	0.029	Public Facilities	PF-1	0	0	0	153.741	0.035		Miscellaneous - Government Owned Property - Public School - Elementary School, 0	117A205 152		Southeast Los Angeles	No	ABMI	PF
Los Angeles	0	0	5409021900	0.000	0.000	0.000	0.000	Shortfall of Sites	0.023	Public Facilities	PF-1XL-RIO	0	0	0	153.741	0.000		Miscellaneous - Government Owned Property, 0	132A217 144		Central City North	No		PF
Los Angeles	5423 MONTE VISTA ST	90042	5469030902	0.000	0.000	0.000	0.035	Shortfall of Sites	0.023	Public Facilities	PF-1-HPOZ	0	0	0	153.741	0.035		Residential - Four Units (Any Combination) - 4 Stories or Less, 0	151-5A227 65		Northeast Los Angeles	No	ABMI	PF
Los Angeles	0	0	2261032901	0.000	0.000	0.000	0.035	Shortfall of Sites	0.003	Low II Residential	R1-1	0	0	0	66.287	0.035		Miscellaneous - Government Owned Property, 0	171B141 351	1 per lot	Encino - Tarzana	No	ABMI	AHO , ENC CPU
Los Angeles	4528 GLORIA AVE	91436	2283008031	0.000	0.000	0.000	0.035	Shortfall of Sites	0.003	Low II Residential	R1-1	0	0	0	66.287	0.035		Residential - Single Family Residence - Pool, 0	168B141 989	1 per lot	Encino - Tarzana	No	ABMI	AHO , ENC CPU
Los Angeles	6620 11TH AVE	90043	4006014900	0.000	0.000	0.000	0.035	Shortfall of Sites	0.023	Public Facilities	PF-1	0	0	0	153.741	0.035		Miscellaneous - Government Owned Property, 0	102B185 129		West Adams - Baldwin Hills - Leimert	No	ABMI	PF
Los Angeles	0	0	5173021902	0.000	0.000	0.000	0.035	Shortfall of Sites	0.023	Public Facilities	PF-1XL-RIO	0	0	0	153.741	0.035		, 0	130-5A217 420		Central City North	No	ABMI	PF
Los Angeles	2830 LANCASTER AVE	90033	5202024903	0.000	0.000	0.000	0.035	Shortfall of Sites	0.023	Public Facilities	PF-1XL-CUGU	0	0	0	153.741	0.035		Miscellaneous - Government Owned Property - Miscellaneous - Public Housing, 0	132A229 21		Northeast Los Angeles	No	ABMI	PF
Los Angeles	0	0	2613027023	0.000	0.000	0.000	0.035	Shortfall of Sites	0.023	Public Facilities	PF-1XL	0	0	0	153.741	0.035	Vacant	Commercial - Commercial - Vacant Land, 0	213B149 991		Mission Hills - Panorama City - North Hills	No	ABMI	PF
Los Angeles	0	0	2317020903	0.000	0.000	0.000	0.035	Shortfall of Sites	0.023	Public Facilities	PF-1VL	0	0	0	153.741	0.035		Miscellaneous - Government Owned Property - Transportation - General, 0	183B165 33		North Hollywood - Valley Village	No	ABMI	PF
Los Angeles	620 BAILEY ST	90033	5174005036	0.000	0.000	0.000	0.034	Shortfall of Sites	0.007	Low Medium II Residential	RD1.5-1-RIO-CUGU	0	0	0	102.494	0.034		Institutional - Church - Church Parking Lot - One Story, 0	130-5A221 183		Boyle Heights	No	ABMI	FBO
Los Angeles	6449 LANKERSHIM BLVD	91606	2322017039	0.000	0.000	0.000	0.034	Shortfall of Sites	0.005	Highway Oriented Commercial	C2-1VL	0	0	0	66.287	0.034		Commercial - Store - One Story, 0	180B169 970	108	North Hollywood - Valley Village	No	ABMI	AHO , NH CPU
Los Angeles	450 BAUCHET ST	90012	5409018918	0.000	0.000	0.000	0.034	Shortfall of Sites	0.022	Public Facilities	PF-1XL-RIO	0	0	0	153.741	0.034		Miscellaneous - Government Owned Property - Government Services - Court Building, Jail, 0	133-5A217 94		Central City North	No	ABMI	PF
Los Angeles	0	0	4261011912	0.000	0.000	0.000	0.000	Shortfall of Sites	0.019	Public Facilities	PF-1XL	0	0	0	153.741	0.000		Miscellaneous - Government Owned Property, 0	126B149 267		West Los Angeles	No		PF
Los Angeles	807 N LA CIENEGA BLVD	90069	4337002082	0.000	0.000	0.000	0.034	Shortfall of Sites	0.004	Neighborhood Office Commercial	C4-1VL	0	0	0	66.287	0.034		Commercial - Store - One Story, 0	141B173 194	108	Hollywood	No	ABMI	AHO , HWD CPU
Los Angeles	552 W REDONDO BEACH BLVD	90248	6120027010	0.000	0.000	0.000	0.034	Shortfall of Sites	0.022	Public Facilities	[Q]PF-1	0	0	0	153.741	0.034		Commercial - Parking Lot (Commercial Use Property) - Lots - Patron or Employee - One Story, 0	072B201 143		Harbor Gateway	No	ABMI	PF

Jurisdiction Name	Site Address/Intersection	5 Digit ZIP Code	Assessor Parcel Number	Very Low-Income	Low-Income	Moderate-Income	Above Moderate-Income	Type of Shortfall	Parcel Size (Acres)	Current General Plan Designation	Current Zoning	Proposed General Plan (GP) Designation	Proposed Zoning	Minimum Density Allowed	Maximum Density Allowed	Total Capacity	Vacant/ Nonvacant	Description of Existing Uses	PIN	Base Density Per Acre	Community Plan Area	Rent Stabalization Ordinance	Income Category	Applicable Rezoning Program (Program informing values in Column Q listed first)
Los Angeles	0	0	5408005903	0.000	0.000	0.000	0.034	Shortfall of Sites	0.022	Public Facilities	PF-1XL-CUGU	0	0	0	153.741	0.034		, 0	132A225 493		Boyle Heights	No	ABMI	PF
Los Angeles	0	0	5546017904	0.000	0.000	0.000	0.034	Shortfall of Sites	0.022	Public Facilities	PF-1XL	0	0	0	153.741	0.034		Miscellaneous - Government Owned Property - Miscellaneous - Government Property and Possessory Interest Not Classified in Any of the Above, 0	147A187 325		Hollywood	No	ABMI	PF
Los Angeles	1764 N LAS PALMAS AVE	90028	5547003003	0.000	0.000	0.000	0.034	Shortfall of Sites	0.003	High Density Residential	[Q]R4-2	0	0	0	66.287	0.034		Residential - Five or More Units or Apartments (Any Combination) - 4 Stories or Less, 0	150A185 353	72	Hollywood	Yes	ABMI	AHO , HWD CPU
Los Angeles	644 E 56TH ST	90011	5103013902	0.000	0.000	0.000	0.034	Shortfall of Sites	0.022	Public Facilities	PF-1	0	0	0	153.741	0.034	Vacant	Industrial - Industrial - Vacant Land, 0	108B205 1121		Southeast Los Angeles	No	ABMI	PF
Los Angeles	0	0	5128014900	0.000	0.000	0.000	0.000	Shortfall of Sites	0.022	Public Facilities	PF-1	0	0	0	153.741	0.000		Miscellaneous - Government Owned Property, 0	118-5A207 209		Southeast Los Angeles	No		PF
Los Angeles	527 N SPRING ST	90012	5408005904	0.000	0.000	0.000	0.034	Shortfall of Sites	0.022	Public Facilities	[T][Q]PF-2D	0	0	0	153.741	0.034		Miscellaneous - Government Owned Property, 0	132A215 51		Central City	No	ABMI	PF
Los Angeles	2020 OAK ST	90007	5124021906	0.000	0.000	0.000	0.034	Shortfall of Sites	0.022	Public Facilities	PF-1-O-HPOZ	0	0	0	153.741	0.034		Miscellaneous - Government Owned Property, 0	124-5A203 242		South Los Angeles	No	ABMI	PF
Los Angeles	0	0	5201013911	0.000	0.000	0.000	0.034	Shortfall of Sites	0.022	Public Facilities	PF-1XL-CUGU	0	0	0	153.741	0.034		Miscellaneous - Government Owned Property, 0	132A225 587		Boyle Heights	No	ABMI	PF
Los Angeles	0	0	2612015014	0.000	0.000	0.000	0.033	Shortfall of Sites	0.022	Public Facilities	PF-1VL	0	0	0	153.741	0.033	Vacant	Miscellaneous - Government Owned Property - Vacant Land, 0	213B149 188		Sylmar	No	ABMI	PF
Los Angeles	4809 WHITE OAK AVE	91316	2182004002	0.000	0.000	0.000	0.033	Shortfall of Sites	0.192	Low I Residential	RE9-1	0	0	0	66.287	0.033		, 2	168B129 317	1 per lot	Encino - Tarzana	No	ABMI	AHO , ENC CPU
Los Angeles	1601 W 7TH ST	90017	5142013913	0.000	0.000	0.000	0.000	Shortfall of Sites	0.022	Public Facilities	PF-1XL	0	0	0	153.741	0.000		Commercial - Store - One Story, 0	132A205 378		Westlake	No		PF
Los Angeles	1114 S MAIN ST	90015	5139016023	0.000	0.000	0.000	0.033	Shortfall of Sites	0.005	Regional Center Commercial	[T][Q]C2-4D	0	0	0	66.287	0.033		Commercial - Store - One Story, 0	126A209 224	No Max	Central City	No	ABMI	AHO , DT CPU
Los Angeles	3427 S CENTRAL AVE	90011	5114015044	0.000	0.000	0.000	0.033	Shortfall of Sites	0.016	Community Commercial	C2-1-CPIO	0	0	0	102.494	0.033		Institutional - Church - One Story, 0	115-5A209 492		Southeast Los Angeles	No	ABMI	FBO
Los Angeles	8651 ROSLYNDALE AVE	91331	2627026004	0.000	0.000	0.000	0.033	Shortfall of Sites	0.022	Public Facilities	PF-1XL	0	0	0	153.741	0.033		Residential - Single Family Residence, 0	195B157 1213		Mission Hills - Panorama City - North Hills	No	ABMI	PF
Los Angeles	1000 GRATTAN ST	90015	5137014903	0.000	0.000	0.000	0.033	Shortfall of Sites	0.022	Public Facilities	PF-1XL	0	0	0	153.741	0.033		Miscellaneous - Government Owned Property, 0	129A205 234		Westlake	No	ABMI	PF
Los Angeles	16525 CHATSWORTH ST	91344	2680017016	0.000	0.000	0.000	0.033	Shortfall of Sites	0.007	Low I Residential	RS-1	0	0	0	102.494	0.033		Institutional - Church - One Story, 0	207B137 416		Granada Hills - Knollwood	No	ABMI	FBO
Los Angeles	8331 ISIS AVE	90045	4127024902	0.000	0.000	0.000	0.033	Shortfall of Sites	0.018	Public Facilities	PF-1	0	0	0	153.741	0.033		Industrial - Light Manufacturing - Other Improvements Only, 0	096B173 96		Westchester - Playa del Rey	No	ABMI	PF
Los Angeles	680 LITTLE ST	90017	5142013911	0.000	0.000	0.000	0.033	Shortfall of Sites	0.021	Public Facilities	PF-1XL	0	0	0	153.741	0.033	Vacant	Commercial - Commercial - Vacant Land, 0	132A205 380		Westlake	No	ABMI	PF
Los Angeles	4840 CAHUENGA BLVD	91601	2420003900	0.000	0.000	0.000	0.033	Shortfall of Sites	0.021	Public Facilities	PF-1VL	0	0	0	153.741	0.033		Miscellaneous - Government Owned Property, 0	168B177 218		North Hollywood - Valley Village	No	ABMI	PF
Los Angeles	1775 E IMPERIAL HWY	90059	6069029098	0.000	0.000	0.000	0.033	Shortfall of Sites	0.007	Low Medium II Residential	RD2-1	0	0	0	102.494	0.033		Institutional - Church - One Story, 0	084B213 368		Southeast Los Angeles	No	ABMI	FBO
Los Angeles	2055 W 24TH ST	90018	5058009912	0.000	0.000	0.000	0.033	Shortfall of Sites	0.021	Public Facilities	PF-1-O	0	0	0	153.741	0.033		Miscellaneous - Government Owned Property, 0	123B193 100		South Los Angeles	No	ABMI	PF
Los Angeles	1261 W JEFFERSON BLVD	90007	5040026901	0.000	0.000	0.000	0.033	Shortfall of Sites	0.021	Public Facilities	PF-1-O	0	0	0	153.741	0.033		Residential - Single Family Residence, 0	120B197 1158		South Los Angeles	No	ABMI	PF
Los Angeles	2020 OAK ST	90007	5124021906	0.000	0.000	0.000	0.033	Shortfall of Sites	0.021	Public Facilities	PF-1-O-HPOZ	0	0	0	153.741	0.033		Miscellaneous - Government Owned Property, 0	124-5A203 234		South Los Angeles	No	ABMI	PF
Los Angeles	2020 OAK ST	90007	5124021906	0.000	0.000	0.000	0.033	Shortfall of Sites	0.021	Public Facilities	PF-1-O-HPOZ	0	0	0	153.741	0.033		Miscellaneous - Government Owned Property, 0	124-5A203 228		South Los Angeles	No	ABMI	PF
Los Angeles	1915 MAPLE AVE	90011	5127029900	0.000	0.000	0.000	0.033	Shortfall of Sites	0.021	Public Facilities	PF-1-O	0	0	0	153.741	0.033	Vacant	Industrial - Industrial - Vacant Land, 0	121-5A207 145		Southeast Los Angeles	No	ABMI	PF
Los Angeles	10443 CEDROS AVE	91345	2648011022	0.000	0.000	0.000	0.033	Shortfall of Sites	0.021	Open Space	PF-1XL-O	0	0	0	153.741	0.033		Residential - Single Family Residence, 0	207B149 870		Mission Hills - Panorama City - North Hills	No	ABMI	PF
Los Angeles	0	0	5128014900	0.000	0.000	0.000	0.000	Shortfall of Sites	0.021	Public Facilities	PF-1	0	0	0	153.741	0.000		Miscellaneous - Government Owned Property, 0	118-5A207 191		Southeast Los Angeles	No		PF
Los Angeles	3571 PASADENA AVE	90031	5446022905	0.000	0.000	0.000	0.032	Shortfall of Sites	0.021	Public Facilities	PF-1	0	0	0	153.741	0.032		Industrial - Warehousing, Distribution, Storage - Warehousing, Distribution, Under 10,000 SF - One Story, 0	144A223 305		Northeast Los Angeles	No	ABMI	PF
Los Angeles	2829 S GRAND AVE	90007	5122016907	0.000	0.000	0.000	0.032	Shortfall of Sites	0.021	Public Facilities	PF-1	0	0	0	153.741	0.032		Industrial - Light Manufacturing - One Story, 0	120A203 19		Southeast Los Angeles	No	ABMI	PF
Los Angeles	1717 7TH AVE	90019	5072012917	0.000	0.000	0.000	0.032	Shortfall of Sites	0.018	Public Facilities	PF-1-O	0	0	0	153.741	0.032		Miscellaneous - Government Owned Property - Miscellaneous - Government Property and Possessory Interest Not Classified in Any of the Above, 0	126B189 496		West Adams - Baldwin Hills - Leimert	No	ABMI	PF
Los Angeles	1 OLVERA ST	90012	5408011907	0.000	0.000	0.000	0.000	Shortfall of Sites	0.021	Public Facilities	PF-1VL	0	0	0	153.741	0.000		Miscellaneous - Government Owned Property, 0	133-5A215 296		Central City	No		PF
Los Angeles	13452 VENTURA BLVD	91423	2373007005	0.000	0.000	0.000	0.032	Shortfall of Sites	0.073	General Commercial	C2-1VL	0	0	0	69.949	0.032		Commercial - Store Combination - Store and Residential Combination - One Story, 4	165B157 799		Sherman Oaks - Studio City - Toluca Lake - Cahuenga Pass	Yes	ABMI	TOPP C , ARO
Los Angeles	1942 E 2ND ST	90033	5174022900	0.000	0.000	0.000	0.032	Shortfall of Sites	0.021	Public Facilities	PF-1XL-RIO-CUGU	0	0	0	153.741	0.032		Miscellaneous - Government Owned Property, 0	127-5A221 104		Boyle Heights	No	ABMI	PF
Los Angeles	0	0	2160013903	0.000	0.000	0.000	0.032	Shortfall of Sites	0.003	Low II Residential	R1-1	0	0	0	66.287	0.032		Miscellaneous - Government Owned Property, 0	171B125 204		Encino - Tarzana	No	ABMI	AHO , ENC CPU
Los Angeles	0	0	5201020907	0.000	0.000	0.000	0.032	Shortfall of Sites	0.021	Open Space	PF-1XL-CUGU	0	0	0	153.741	0.032		, 0	132A223 347		Boyle Heights	No	ABMI	PF
Los Angeles	3100 S CATALINA ST	90007	5040026907	0.000	0.000	0.000	0.032	Shortfall of Sites	0.021	Public Facilities	PF-1-O	0	0	0	153.741	0.032		Residential - Single Family Residence, 0	120B197 495		South Los Angeles	No	ABMI	PF
Los Angeles	3106 S CATALINA ST	90007	5040026908	0.000	0.000	0.000	0.032	Shortfall of Sites	0.021	Public Facilities	PF-1-O	0	0	0	153.741	0.032		Residential - Single Family Residence, 0	120B197 513		South Los Angeles	No	ABMI	PF
Los Angeles	0	0	5202008901	0.000	0.000	0.000	0.031	Shortfall of Sites	0.020	Public Facilities	PF-1XL-CUGU	0	0	0	153.741	0.031		, 0	132A225 240		Boyle Heights	No	ABMI	PF
Los Angeles	0	0	5183009901	0.000	0.000	0.000	0.000	Shortfall of Sites	0.020	Public Facilities	PF-1XL-CUGU	0	0	0	153.741	0.000		Miscellaneous - Government Owned Property, 0	127-5A223 138		Boyle Heights	No		PF
Los Angeles	5734 SANTA MONICA BLVD	90038	5536014907	0.000	0.000	0.000	0.031	Shortfall of Sites	0.020	Public Facilities	[Q]PF-1XL	0	0	0	153.741	0.031		Commercial - Restaurant, Cocktail Lounge - Restaurant, Cocktail Lounge, Tavern - One Story, 0	144B189 707		Hollywood	No	ABMI	PF
Los Angeles	1894 WESTWOOD BLVD	90025	4321001014	0.000	0.000	0.000	0.031	Shortfall of Sites	0.003	Neighborhood Commercial	C4-1VL-O	0	0	0	66.287	0.031		Commercial - Store - One Story, 0	129B153 717	54	West Los Angeles	No	ABMI	AHO , West WLA CPU
Los Angeles	9105 S BROADWAY	90003	6040032029	0.000	0.000	0.000	0.031	Shortfall of Sites	0.010	Neighborhood Commercial	C2-1VL-CPIO	0	0	0	102.494	0.031		Institutional - Church - One Story, 0	094-5A203 141		Southeast Los Angeles	No	ABMI	FBO
Los Angeles	2057 FAIR PARK AVE	90041	5686017900	0.000	0.000	0.000	0.031	Shortfall of Sites	0.017	Public Facilities	PF-1	0	0	0	153.741	0.031		Miscellaneous - Government Owned Property, 0	160-5A223 34		Northeast Los Angeles	No	ABMI	PF
Los Angeles	5734 SANTA MONICA BLVD	90038	5536014907	0.000	0.000	0.000	0.031	Shortfall of Sites	0.020	Public Facilities	[Q]PF-1XL	0	0	0	153.741	0.031		Commercial - Restaurant, Cocktail Lounge - Restaurant, Cocktail Lounge, Tavern - One Story, 0	144B189 708		Hollywood	No	ABMI	PF
Los Angeles	0	0	5446025916	0.000	0.000	0.000	0.031	Shortfall of Sites	0.020	Public Facilities	PF-1	0	0	0	153.741	0.031		Industrial - Food Processing Plant - Meat - One Story, 0	142-5A223 26		Northeast Los Angeles	No	ABMI	PF
Los Angeles	14433 EMELITA ST	91401	2245004025	0.000	0.000	0.000	0.031	Shortfall of Sites	0.003	Low Medium II Residential	[Q]RD1.5-1	0	0	0	66.287	0.031		Institutional - Hospital - One Story, 0	174B149 65	54	Van Nuys - North Sherman Oaks	No	ABMI	AHO , Orange LineTNP
Los Angeles	5110 VALJEAN AVE	91436	2260020009	0.000	0.000	0.000	0.031	Shortfall of Sites	0.002	Low II Residential	RA-1	0	0	0	66.287	0.031		Residential - Single Family Residence - Pool and Misc., 0	171B137 341	1 per lot	Encino - Tarzana	No	ABMI	AHO , ENC CPU
Los Angeles	4410 MCKINLEY AVE	90011	5108002905	0.000	0.000	0.000	0.031	Shortfall of Sites	0.020	Public Facilities	PF-1	0	0	0	153.741	0.031		Miscellaneous - Government Owned Property, 0	112-5A207 58		Southeast Los Angeles	No	ABMI	PF
Los Angeles	2312 CHARLOTTE ST	90033	5202007906	0.000	0.000	0.000	0.031	Shortfall of Sites	0.020	Public Facilities	PF-1	0	0	0	153.741	0.031		Residential - Single Family Residence, 0	132A225 585		Northeast Los Angeles	No	ABMI	PF
Los Angeles	0	0	5202007904	0.000	0.000	0.000	0.031	Shortfall of Sites	0.020	Public Facilities	PF-1XL	0	0	0	153.741	0.031		, 0	132A225 271		Boyle Heights	No	ABMI	PF
Los Angeles	501 S HILL ST	90013	5408004909	0.000	0.000	0.000	0.031	Shortfall of Sites	0.020	Public Facilities	PF-1	0	0	0	153.741	0.031		Miscellaneous - Government Owned Property, 0	132A213 6		Central City	No	ABMI	PF
Los Angeles	14433 EMELITA ST	91401	2245004025	0.000	0.000	0.000	0.031	Shortfall of Sites	0.003	Low Medium II Residential	[Q]RD1.5-1	0	0	0	66.287	0.031		Institutional - Hospital - One Story, 0	174B149 66	54	Van Nuys - North Sherman Oaks	No	ABMI	AHO , Orange LineTNP
Los Angeles	1537 ALCAZAR ST	90033	5201004902	0.000	0.000	0.000	0.031	Shortfall of Sites	0.020	Public Facilities	PF-1	0	0	0	153.741	0.031		Miscellaneous - Government Owned Property, 0	135A225 18		Northeast Los Angeles	No	ABMI	PF
Los Angeles	19136 OXNARD ST	91356	2156008033	0.000	0.000	0.000	0.031	Shortfall of Sites	0.191	Low II Residential	R1-1	0	0	0	66.287	0.031		, 2	177B121 634	1 per lot	Encino - Tarzana	No	ABMI	AHO , ENC CPU
Los Angeles	14433 EMELITA ST	91401	2245004025	0.000	0.000	0.000	0.031	Shortfall of Sites	0.003	Low Medium II Residential	[Q]RD1.5-1	0	0	0	66.287	0.031		Institutional - Hospital - One Story, 0	174B149 67	54	Van Nuys - North Sherman Oaks	No	ABMI	AHO , Orange LineTNP
Los Angeles	7949 ALDEA AVE	91406	2204011019	0.000	0.000	0.000	0.031	Shortfall of Sites	0.002	Low Residential	R1-1	0	0	0	66.287	0.031		Residential - Single Family Residence, 0	189B133 521	1 per lot	Reseda - West Van Nuys	No	ABMI	AHO , RES CPU
Los Angeles	680 LITTLE ST	90017	5142013906	0.000	0.000	0.000	0.031	Shortfall of Sites	0.022	Public Facilities	PF-1XL	0	0	0	153.741	0.031		Residential - Three Units (Any Combination) - 4 Stories or Less, 0	132A205 379		Westlake	Yes	ABMI	PF
Los Angeles	7862 OSO AVE	91306	2107011121	0.000	0.000	0.000	0.030	Shortfall of Sites	0.003	Low Residential	R1-1	0	0	0	66.287	0.030		Residential - Single Family Residence - Pool, 0	189B113 805	1 per lot	Canoga Park - Winnetka - Woodland Hills - West Hills	No	ABMI	AHO , CPK CPU
Los Angeles	7862 OSO AVE	91306	2107011121	0.000	0.000	0.000	0.030	Shortfall of Sites	0.003	Low Residential	R1-1	0	0	0	66.287	0.030		Residential - Single Family Residence - Pool, 0	189B113 809	1 per lot	Canoga Park - Winnetka - Woodland Hills - West Hills	No	ABMI	AHO , CPK CPU
Los Angeles	4201 S MAIN ST	90037	5111016027	0.000	0.000	0.000	0.030	Shortfall of Sites	0.010	Neighborhood Commercial	C2-1VL-CPIO	0	0	0	102.494	0.030		Institutional - Church - One Story, 0	114A203 165		Southeast Los Angeles	No	ABMI	FBO
Los Angeles	21035 COSTANSO ST	91364	2167024019	0.000	0.000	0.000	0.030	Shortfall of Sites	0.191	Low Residential	R1-1	0	0	0	66.287	0.030		, 2	171B105 338	1 per lot	Canoga Park - Winnetka - Woodland Hills - West Hills	No	ABMI	AHO , CPK CPU
Los Angeles	3535 S BROADWAY	90007	5122033903	0.000	0.000	0.000	0.030	Shortfall of Sites	0.020	Public Facilities	PF-1	0	0	0	153.741	0.030		Industrial - Warehousing, Distribution, Storage - Warehousing, Distribution, 25,000 to 50,000 SF - One Story, 0	118-5A203 250		Southeast Los Angeles	No	ABMI	PF
Los Angeles	6000 HOLLYWOOD BLVD	90028	5545006029	0.000	0.000	0.000	0.030	Shortfall of Sites	0.003	Highway Oriented Commercial	C4-1-SN	0	0	0	66.287	0.030		Commercial - Auto, Recreation Equipment, Construction Equipment Sales and Service - Auto Body Repair Shop - One Story, 0	148-5A189 117	108	Hollywood	No	ABMI	AHO , HWD CPU
Los Angeles	6000 HOLLYWOOD BLVD	90028	5545006029	0.000	0.000	0.000	0.030	Shortfall of Sites	0.003	Highway Oriented Commercial	C4-1-SN	0	0	0	66.287	0.030		Commercial - Auto, Recreation Equipment, Construction Equipment Sales and Service - Auto Body Repair Shop - One Story, 0	148-5A189 154	108	Hollywood	No	ABMI	AHO , HWD CPU
Los Angeles	1187 E 40TH PL	90011	5114033032	0.000	0.000	0.000	0.030	Shortfall of Sites	0.007	Low Medium I Residential	R2-1	0	0	0	102.494	0.030		Institutional - Church - One Story, 0	115-5A209 253		Southeast Los Angeles	No	ABMI	FBO
Los Angeles	5654 RAMARA AVE	91367	2045026006	0.000	0.000	0.000	0.030	Shortfall of Sites	0.191	Low Residential	RS-1	0	0	0	66.287	0.030		, 2	174B089 256	1 per lot	Canoga Park - Winnetka - Woodland Hills - West Hills	No	ABMI	AHO , CPK CPU
Los Angeles	14076 GAIN ST	91331	2644009034	0.000	0.000	0.000	0.030	Shortfall of Sites	0.020	Public Facilities	PF-1VL	0	0	0	153.741	0.030		Residential - Single Family Residence - Pool, 0	201B153 882		Arleta - Pacoima	No	ABMI	PF

Jurisdiction Name	Site Address/Intersection	5 Digit ZIP Code	Assessor Parcel Number	Very Low-Income	Low-Income	Moderate-Income	Above Moderate-Income	Type of Shortfall	Parcel Size (Acres)	Current General Plan Designation	Current Zoning	Proposed General Plan (GP) Designation	Proposed Zoning	Minimum Density Allowed	Maximum Density Allowed	Total Capacity	Vacant/ Nonvacant	Description of Existing Uses	PIN	Base Density Per Acre	Community Plan Area	Rent Stabalization Ordinance	Income Category	Applicable Rezoning Program (Program informing values in Column Q listed first)
Los Angeles	11241 PEACH GROVE ST	91601	2353021033	0.000	0.000	0.000	0.030	Shortfall of Sites	0.003	Medium Residential	R3-1VL	0	0	0	66.287	0.030		Residential - Three Units (Any Combination) - 4 Stories or Less, 0	168B173 258	54	North Hollywood - Valley Village	Yes	ABMI	AHO , Orange LineTNP
Los Angeles	5465 SANTA MONICA BLVD	90029	5536010400	0.000	0.000	0.000	0.030	Shortfall of Sites	0.004	Neighborhood Office Commercial	C4-1VL	0	0	0	66.287	0.030		Commercial - Shopping Center (Neighborhood, Community) - One Story, 0	144B193 704	54	Hollywood	No	ABMI	AHO , HWD CPU
Los Angeles	10142 NATIONAL BLVD	90034	4313001035	0.000	0.000	0.000	0.030	Shortfall of Sites	0.000	High Medium Residential	R4-1	0	0	0	0.000	0.030		Residential - Five or More Units or Apartments (Any Combination) - 4 Stories or Less, 0	120B161 84		Palms - Mar Vista - Del Rey	No	ABMI	TOC EXP
Los Angeles	0	0	2612027051	0.000	0.000	0.000	0.030	Shortfall of Sites	0.019	Public Facilities	PF-1VL	0	0	0	153.741	0.030	Vacant	Residential - Single Family Residence - Vacant Land, 0	213B149 954		Sylmar	No	ABMI	PF
Los Angeles	450 BAUCHET ST	90012	5409018918	0.000	0.000	0.000	0.030	Shortfall of Sites	0.019	Public Facilities	PF-1XL-RIO	0	0	0	153.741	0.030		Miscellaneous - Government Owned Property - Government Services - Court Building, Jail, 0	133-5A217 114		Central City North	No	ABMI	PF
Los Angeles	4093 LANKERSHIM BLVD	91602	2423030039	0.000	0.000	0.000	0.030	Shortfall of Sites	0.003	General Commercial	C2-1VL-CDO-RIO	0	0	0	66.287	0.030		Commercial - Restaurant, Cocktail Lounge - Restaurant, Cocktail Lounge, Tavern - One Story, 0	162B177 76	108	Sherman Oaks - Studio City - Toluca Lake - Cahuenga Pass	No	ABMI	AHO , SHR CPU
Los Angeles	7712 AMESTOY AVE	91406	2203007023	0.000	0.000	0.000	0.029	Shortfall of Sites	0.002	Low Residential	R1-1	0	0	0	66.287	0.029		Residential - Single Family Residence, 0	189B133 934	1 per lot	Reseda - West Van Nuys	No	ABMI	AHO , RES CPU
Los Angeles	7443 ALDEA AVE	91406	2203017032	0.000	0.000	0.000	0.029	Shortfall of Sites	0.003	Low Residential	R1-1	0	0	0	66.287	0.029		Residential - Single Family Residence, 0	186B133 589	1 per lot	Reseda - West Van Nuys	No	ABMI	AHO , RES CPU
Los Angeles	1314 S DACOTAH ST	90023	5190026903	0.000	0.000	0.000	0.029	Shortfall of Sites	0.019	Public Facilities	PF-1XL-CUGU	0	0	0	153.741	0.029		Miscellaneous - Government Owned Property, 0	120A223 117		Boyle Heights	No	ABMI	PF
Los Angeles	0	0	5205004905	0.000	0.000	0.000	0.029	Shortfall of Sites	0.019	Public Facilities	PF-1	0	0	0	153.741	0.029	Vacant	Miscellaneous - Government Owned Property - Vacant Land, 0	142-5A221 674		Northeast Los Angeles	No	ABMI	PF
Los Angeles	23395 SCHOOLCRAFT ST	91307	2028014001	0.000	0.000	0.000	0.029	Shortfall of Sites	0.191	Low Residential	RS-1	0	0	0	66.287	0.029		, 2	183B093 485	1 per lot	Canoga Park - Winnetka - Woodland Hills - West Hills	No	ABMI	AHO , CPK CPU
Los Angeles	0	0	5232020914	0.000	0.000	0.000	0.029	Shortfall of Sites	0.019	Public Facilities	PF-1XL-CUGU	0	0	0	153.741	0.029		Miscellaneous - Government Owned Property, 0	124-5A229 278		Boyle Heights	No	ABMI	PF
Los Angeles	7514 BECKFORD AVE	91335	2104017029	0.000	0.000	0.000	0.029	Shortfall of Sites	0.003	Low Residential	R1-1	0	0	0	66.287	0.029		Residential - Single Family Residence - Pool, 0	186B121 345	1 per lot	Reseda - West Van Nuys	No	ABMI	AHO , RES CPU
Los Angeles	430 EUCLID AVE	90063	5186001062	0.000	0.000	0.000	0.029	Shortfall of Sites	0.006	Low Medium I Residential	R2-1-CUGU	0	0	0	102.494	0.029		Institutional - Church - One Story, 0	124-5A225 459	21	Boyle Heights	No	ABMI	FBO, BH CPU
Los Angeles	1808 GRIFFIN AVE	90031	5210016900	0.000	0.000	0.000	0.029	Shortfall of Sites	0.019	Public Facilities	PF-1	0	0	0	153.741	0.029		Miscellaneous - Government Owned Property, 0	135A223 94		Northeast Los Angeles	No	ABMI	PF
Los Angeles	154 S AVENUE 24	90031	5204004901	0.000	0.000	0.000	0.000	Shortfall of Sites	0.019	Public Facilities	PF-1-CDO	0	0	0	153.741	0.000		Miscellaneous - Government Owned Property, 0	139-5A221 319		Northeast Los Angeles	No		PF
Los Angeles	5611 S VAN NESS AVE	90062	5005007909	0.000	0.000	0.000	0.029	Shortfall of Sites	0.019	Public Facilities	PF-1	0	0	0	153.741	0.029		Miscellaneous - Government Owned Property, 0	108B189 1027		West Adams - Baldwin Hills - Leimert	No	ABMI	PF
Los Angeles	0	0	5536024008	0.000	0.000	0.000	0.029	Shortfall of Sites	0.003	Highway Oriented Commercial	C2-1D	0	0	0	66.287	0.029	Vacant	Residential - Single Family Residence - Vacant Land, 0	144B193 794	54	Hollywood	No	ABMI	AHO , HWD CPU
Los Angeles	1712 E 92ND ST	90002	6048025001	0.000	0.000	0.000	0.029	Shortfall of Sites	0.010	Neighborhood Commercial	C2-1VL	0	0	0	102.494	0.029		Institutional - Church - One Story, 0	094-5A213 146		Southeast Los Angeles	No	ABMI	FBO
Los Angeles	1153 N CHICAGO ST	90033	5201009920	0.000	0.000	0.000	0.029	Shortfall of Sites	0.021	Public Facilities	PF-1	0	0	0	153.741	0.029		Residential - Double, Duplex, or Two Units - 4 Stories or Less, 0	132A225 49		Northeast Los Angeles	Yes	ABMI	PF
Los Angeles	1149 N CHICAGO ST	90033	5201009929	0.000	0.000	0.000	0.029	Shortfall of Sites	0.021	Public Facilities	PF-1	0	0	0	153.741	0.029		Residential - Four Units (Any Combination) - 4 Stories or Less, 0	132A225 583		Northeast Los Angeles	Yes	ABMI	PF
Los Angeles	2820 E 1ST ST	90033	5180014900	0.000	0.000	0.000	0.029	Shortfall of Sites	0.019	Public Facilities	PF-1XL-CUGU	0	0	0	153.741	0.029		Miscellaneous - Government Owned Property, 0	126A225 64		Boyle Heights	No	ABMI	PF
Los Angeles	150 N LOS ANGELES ST	90012	5161013905	0.000	0.000	0.000	0.000	Shortfall of Sites	0.019	Public Facilities	PF-2D-CDO	0	0	0	153.741	0.000		Miscellaneous - Government Owned Property, 0	130-5A213 105		Central City	No		PF
Los Angeles	8810 TOWNE AVE	90003	6041021902	0.000	0.000	0.000	0.029	Shortfall of Sites	0.019	Public Facilities	PF-1	0	0	0	153.741	0.029	Vacant	Industrial - Industrial - Vacant Land, 0	096A207 115		Southeast Los Angeles	No	ABMI	PF
Los Angeles	0	0	4006013900	0.000	0.000	0.000	0.029	Shortfall of Sites	0.019	Public Facilities	PF-1	0	0	0	153.741	0.029		Miscellaneous - Government Owned Property, 0	102B185 41		West Adams - Baldwin Hills - Leimert	No	ABMI	PF
Los Angeles	0	0	5409018920	0.000	0.000	0.000	0.028	Shortfall of Sites	0.018	Public Facilities	PF-1XL-RIO	0	0	0	153.741	0.028		Miscellaneous - Government Owned Property - Transportation - Rapid Transit, Bus, etc., 0	132A217 418		Central City North	No	ABMI	PF
Los Angeles	0	0	2648005906	0.000	0.000	0.000	0.000	Shortfall of Sites	0.018	Public Facilities	PF-1XL-O	0	0	0	153.741	0.000	Vacant	Miscellaneous - Government Owned Property - Vacant Land, 0	207B149 553		Mission Hills - Panorama City - North Hills	No		PF
Los Angeles	2055 W 24TH ST	90018	5058009912	0.000	0.000	0.000	0.028	Shortfall of Sites	0.018	Public Facilities	PF-1-O	0	0	0	153.741	0.028		Miscellaneous - Government Owned Property, 0	123B193 95		South Los Angeles	No	ABMI	PF
Los Angeles	2055 W 24TH ST	90018	5058009912	0.000	0.000	0.000	0.028	Shortfall of Sites	0.018	Public Facilities	PF-1-O	0	0	0	153.741	0.028		Miscellaneous - Government Owned Property, 0	123B193 99		South Los Angeles	No	ABMI	PF
Los Angeles	2055 W 24TH ST	90018	5058009912	0.000	0.000	0.000	0.028	Shortfall of Sites	0.018	Public Facilities	PF-1-O	0	0	0	153.741	0.028		Miscellaneous - Government Owned Property, 0	123B193 96		South Los Angeles	No	ABMI	PF
Los Angeles	2055 W 24TH ST	90018	5058009912	0.000	0.000	0.000	0.028	Shortfall of Sites	0.018	Public Facilities	PF-1-O	0	0	0	153.741	0.028		Miscellaneous - Government Owned Property, 0	123B193 94		South Los Angeles	No	ABMI	PF
Los Angeles	2055 W 24TH ST	90018	5058009912	0.000	0.000	0.000	0.028	Shortfall of Sites	0.018	Public Facilities	PF-1-O	0	0	0	153.741	0.028		Miscellaneous - Government Owned Property, 0	123B193 97		South Los Angeles	No	ABMI	PF
Los Angeles	2055 W 24TH ST	90018	5058009912	0.000	0.000	0.000	0.028	Shortfall of Sites	0.018	Public Facilities	PF-1-O	0	0	0	153.741	0.028		Miscellaneous - Government Owned Property, 0	123B193 98		South Los Angeles	No	ABMI	PF
Los Angeles	0	0	5114015901	0.000	0.000	0.000	0.000	Shortfall of Sites	0.018	Public Facilities	PF-1	0	0	0	153.741	0.000		Miscellaneous - Government Owned Property, 0	115-5A209 494		Southeast Los Angeles	No		PF
Los Angeles	3308 GRIFFITH AVE	90011	5114017901	0.000	0.000	0.000	0.028	Shortfall of Sites	0.018	Public Facilities	PF-1	0	0	0	153.741	0.028		Commercial - Store - One Story, 0	117A207 440		Southeast Los Angeles	No	ABMI	PF
Los Angeles	0	0	5114015902	0.000	0.000	0.000	0.000	Shortfall of Sites	0.018	Public Facilities	PF-1	0	0	0	153.741	0.000		Miscellaneous - Government Owned Property, 0	115-5A209 490		Southeast Los Angeles	No		PF
Los Angeles	0	0	5201013911	0.000	0.000	0.000	0.028	Shortfall of Sites	0.018	Public Facilities	PF-1XL-CUGU	0	0	0	153.741	0.028		Miscellaneous - Government Owned Property, 0	132A225 589		Boyle Heights	No	ABMI	PF
Los Angeles	0	0	4360002038	0.000	0.000	0.000	0.028	Shortfall of Sites	0.005	Medium Residential	[Q]R3-1-O	0	0	0	102.494	0.028		Institutional - Church - One Story, 0	132B153 140		Westwood	No	ABMI	FBO
Los Angeles	2627 S SEPULVEDA BLVD	90064	4256013042	0.000	0.000	0.000	0.028	Shortfall of Sites	0.000	Medium Residential	R3-1	0	0	0	0.000	0.028		Residential - Five or More Units or Apartments (Any Combination) - 4 Stories or Less, 0	123B157 901		West Los Angeles	Yes	ABMI	TOC EXP
Los Angeles	0	0	7415002036	0.000	0.000	0.000	0.028	Shortfall of Sites	0.018	Public Facilities	PF-1XL-O-CUGU	0	0	0	153.741	0.028	Vacant	Residential - Single Family Residence - Vacant Land, 0	033B201 177		Wilmington - Harbor City	No	ABMI	PF
Los Angeles	18824 CALIFA ST	91356	2156020024	0.000	0.000	0.000	0.028	Shortfall of Sites	0.003	Low Medium I Residential	RA-1	0	0	0	66.287	0.028		Residential - Single Family Residence, 0	177B121 761	43	Encino - Tarzana	No	ABMI	AHO , ENC CPU
Los Angeles	0	0	5445003900	0.000	0.000	0.000	0.028	Shortfall of Sites	0.018	Public Facilities	[Q]PF-1XL-RIO	0	0	0	153.741	0.028		Miscellaneous - Government Owned Property, 0	144B213 203		Silver Lake - Echo Park - Elysian Valley	No	ABMI	PF
Los Angeles	4949 YORK BLVD	90042	5476017017	0.000	0.000	0.000	0.028	Shortfall of Sites	0.009	Neighborhood Commercial	[Q]C4-1XL	0	0	0	102.494	0.028		Institutional - Church - One Story, 0	156A225 240		Northeast Los Angeles	No	ABMI	FBO
Los Angeles	14101 VALLEYHEART DR	91423	2265023054	0.000	0.000	0.000	0.028	Shortfall of Sites	0.015	Public Facilities	PF-1XL-RIO	0	0	0	153.741	0.028		Commercial - Office Building - One Story, 0	168B153 587		Sherman Oaks - Studio City - Toluca Lake - Cahuenga Pass	No	ABMI	PF
Los Angeles	8762 S CENTRAL AVE	90002	6043003014	0.000	0.000	0.000	0.028	Shortfall of Sites	0.009	Neighborhood Commercial	C2-1VL-CPIO	0	0	0	102.494	0.028		Institutional - Church - One Story, 0	096A209 88		Southeast Los Angeles	No	ABMI	FBO
Los Angeles	1432 E 25TH ST	90011	5118009030	0.000	0.000	0.000	0.028	Shortfall of Sites	0.006	Low Medium II Residential	RD1.5-1	0	0	0	102.494	0.028		Institutional - Church - One Story, 0	117A211 425		Southeast Los Angeles	No	ABMI	FBO
Los Angeles	0	0	2644004900	0.000	0.000	0.000	0.000	Shortfall of Sites	0.018	Public Facilities	PF-1VL	0	0	0	153.741	0.000		Miscellaneous - Government Owned Property, 0	201B153 529		Arleta - Pacoima	No		PF
Los Angeles	0	0	2415024900	0.000	0.000	0.000	0.027	Shortfall of Sites	0.018	Public Facilities	PF-1VL	0	0	0	153.741	0.027		Miscellaneous - Government Owned Property, 0	174B177 160		North Hollywood - Valley Village	No	ABMI	PF
Los Angeles	924 S SOTO ST	90023	5189009034	0.000	0.000	0.000	0.027	Shortfall of Sites	0.006	Low Medium II Residential	RD1.5-1-CUGU	0	0	0	102.494	0.027		Institutional - Church - One Story, 0	124-5A221 410	108	Boyle Heights	No	ABMI	FBO, BH CPU
Los Angeles	18757 BURBANK BLVD	91356	2160002063	0.000	0.000	0.000	0.027	Shortfall of Sites	0.015	Public Facilities	[Q]PF-1VL	0	0	0	153.741	0.027		Commercial - Office Building - Three Stories, 0	174B121 818		Encino - Tarzana	No	ABMI	PF
Los Angeles	0	0	5161002906	0.000	0.000	0.000	0.000	Shortfall of Sites	0.018	Public Facilities	PF-2D	0	0	0	153.741	0.000		Commercial - Parking Lot (Commercial Use Property) - Lots - Patron or Employee - One Story, 0	133-5A211 246		Central City	No		PF
Los Angeles	0	0	5164004904	0.000	0.000	0.000	0.027	Shortfall of Sites	0.018	Public Facilities	PF-1XL-RIO	0	0	0	153.741	0.027		Commercial - Parking Lot (Commercial Use Property) - Lots - Patron or Employee - One Story, 0	126A217 231		Central City North	No	ABMI	PF
Los Angeles	646 W 127TH ST	90044	6117020029	0.000	0.000	0.000	0.027	Shortfall of Sites	0.018	Public Facilities	[Q]PF-1	0	0	0	153.741	0.027		Residential - Double, Duplex, or Two Units - 4 Stories or Less, 0	081B201 500		Harbor Gateway	No	ABMI	PF
Los Angeles	4990 HUNTINGTON DR S	90032	5218009039	0.000	0.000	0.000	0.027	Shortfall of Sites	0.018	Public Facilities	PF-1	0	0	0	153.741	0.027		Institutional - School (Private) - One Story, 0	144A235 332		Northeast Los Angeles	No	ABMI	PF
Los Angeles	2625 SOUTHWEST DR	90043	4007020018	0.000	0.000	0.000	0.027	Shortfall of Sites	0.009	Hybrid Industrial	CM-1LD-CPIO	0	0	0	102.494	0.027		Institutional - Church - Church Parking Lot - One Story, 0	105B189 1409		West Adams - Baldwin Hills - Leimert	No	ABMI	FBO
Los Angeles	501 S HILL ST	90013	5408004909	0.000	0.000	0.000	0.027	Shortfall of Sites	0.018	Public Facilities	PF-1	0	0	0	153.741	0.027		Miscellaneous - Government Owned Property, 0	133-5A213 216		Central City	No	ABMI	PF
Los Angeles	7555 MELROSE AVE	90046	5526013002	0.000	0.000	0.000	0.027	Shortfall of Sites	0.003	Neighborhood Office Commercial	C4-1XL-O	0	0	0	66.287	0.027		Commercial - Store - One Story, 0	141B177 593	108	Hollywood	No	ABMI	AHO , HWD CPU
Los Angeles	3953 SEQUOIA ST	90039	5593029032	0.000	0.000	0.000	0.027	Shortfall of Sites	0.019	Low Residential	PF-1-RIO	0	0	0	153.741	0.027		Residential - Five or More Units or Apartments (Any Combination) - 4 Stories or Less, 0	162B205 263		Northeast Los Angeles	Yes	ABMI	PF
Los Angeles	7400 W MANCHESTER AVE	90045	4119001904	0.000	0.000	0.000	0.027	Shortfall of Sites	0.015	Public Facilities	[Q]PF-1XL	0	0	0	153.741	0.027		Miscellaneous - Government Owned Property, 0	096B157 831		Westchester - Playa del Rey	No	ABMI	PF
Los Angeles	0	0	5128014900	0.000	0.000	0.000	0.000	Shortfall of Sites	0.017	Public Facilities	PF-1	0	0	0	153.741	0.000		Miscellaneous - Government Owned Property, 0	118-5A207 215		Southeast Los Angeles	No		PF
Los Angeles	2312 CHARLOTTE ST	90033	5202007906	0.000	0.000	0.000	0.027	Shortfall of Sites	0.017	Public Facilities	PF-1	0	0	0	153.741	0.027		Residential - Single Family Residence, 0	132A225 586		Northeast Los Angeles	No	ABMI	PF
Los Angeles	0	0	5201013912	0.000	0.000	0.000	0.027	Shortfall of Sites	0.017	Public Facilities	PF-1XL-CUGU	0	0	0	153.741	0.027		Miscellaneous - Government Owned Property, 0	132A225 357		Boyle Heights	No	ABMI	PF
Los Angeles	8020 ALVERSTONE AVE	90045	4108027001	0.000	0.000	0.000	0.027	Shortfall of Sites	0.002	Low Residential	R1V2	0	0	0	66.287	0.027		Recreational - Club, Lodge Hall, Fraternal Organization - One Story, 0	099B165 601	43	Westchester - Playa del Rey	No	ABMI	AHO , WPDR CPU
Los Angeles	1500 W 51ST PL	90062	5003007029	0.000	0.000	0.000	0.027	Shortfall of Sites	0.006	Low Medium I Residential	[Q]R4-1	0	0	0	102.494	0.027		Institutional - Church - One Story, 0	108B193 78		South Los Angeles	No	ABMI	FBO
Los Angeles	0	0	5409021900	0.000	0.000	0.000	0.000	Shortfall of Sites	0.017	Public Facilities	PF-1XL-RIO	0	0	0	153.741	0.000		Miscellaneous - Government Owned Property, 0	132A217 137		Central City North	No		PF
Los Angeles	5712 MARMION WAY	90042	5492001900	0.000	0.000	0.000	0.000	Shortfall of Sites	0.017	Public Facilities	PF-2D-HPOZ	0	0	0	153.741	0.000		Miscellaneous - Government Owned Property, 0	151-5A229 98		Northeast Los Angeles	No		PF
Los Angeles	346 N FREMONT AVE	90012	5161002903	0.000	0.000	0.000	0.026	Shortfall of Sites	0.017	Public Facilities	PF-2D	0	0	0	153.741	0.026		Miscellaneous - Government Owned Property, 0	133-5A211 150		Central City	No	ABMI	PF
Los Angeles	1530 N WILTON PL	90028	5544027903	0.000	0.000	0.000	0.026	Shortfall of Sites	0.017	Public Facilities	PF-1XL	0	0	0	153.741	0.026		Miscellaneous - Government Owned Property, 0	148-5A193 316		Hollywood	No	ABMI	PF
Los Angeles	4156 MENLO AVE	90037	5019004905	0.000	0.000	0.000	0.026	Shortfall of Sites	0.017	Public Facilities	PF-1	0	0	0	153.741	0.026		Residential - Double, Duplex, or Two Units - 4 Stories or Less, 0	114B197 1521		South Los Angeles	No	ABMI	PF
Los Angeles	0	0	5202008901	0.000	0.000	0.000	0.026	Shortfall of Sites	0.017	Public Facilities	PF-1XL-CUGU	0	0	0	153.741	0.026		, 0	132A225 272		Boyle Heights	No	ABMI	PF
Los Angeles	1850 W 96TH ST	90047	6057010900	0.000	0.000	0.000	0.026	Shortfall of Sites	0.017	Public Facilities	PF-1	0	0	0	153.741	0.026		Miscellaneous - Government Owned Property, 0	093A193 191		South Los Angeles	No	ABMI	PF

Jurisdiction Name	Site Address/Intersection	5 Digit ZIP Code	Assessor Parcel Number	Very Low-Income	Low-Income	Moderate-Income	Above Moderate-Income	Type of Shortfall	Parcel Size (Acres)	Current General Plan Designation	Current Zoning	Proposed General Plan (GP) Designation	Proposed Zoning	Minimum Density Allowed	Maximum Density Allowed	Total Capacity	Vacant/ Nonvacant	Description of Existing Uses	PIN	Base Density Per Acre	Community Plan Area	Rent Stabalization Ordinance	Income Category	Applicable Rezoning Program (Program informing values in Column Q listed first)
Los Angeles	0	0	5409017904	0.000	0.000	0.000	0.026	Shortfall of Sites	0.017	Public Facilities	PF-1XL-RIO	0	0	0	153.741	0.026		Miscellaneous - Government Owned Property - Transportation - Rapid Transit, Bus, etc., 0	132A217 64		Central City North	No	ABMI	PF
Los Angeles	0	0	2261024027	0.000	0.000	0.000	0.026	Shortfall of Sites	0.002	Low II Residential	RE9-1	0	0	0	66.287	0.026	Vacant	Residential - Single Family Residence - Vacant Land, 0	168B141 186	1 per lot	Encino - Tarzana	No	ABMI	AHO , ENC CPU
Los Angeles	0	0	2345028901	0.000	0.000	0.000	0.026	Shortfall of Sites	0.000	Low Residential	R1-1	0	0	0	0.000	0.026		Miscellaneous - Government Owned Property, 0	171B161 433		Van Nuys - North Sherman Oaks	No	ABMI	TOC EXP
Los Angeles	0	0	5446016014	0.000	0.000	0.000	0.026	Shortfall of Sites	0.017	Public Facilities	PF-1-CDO	0	0	0	153.741	0.026		Industrial - Industrial - Wireless Communication Tower - One Story, 0	141A219 47		Northeast Los Angeles	No	ABMI	PF
Los Angeles	527 N SPRING ST	90012	5408005904	0.000	0.000	0.000	0.026	Shortfall of Sites	0.017	Public Facilities	[T][Q]PF-2D	0	0	0	153.741	0.026		Miscellaneous - Government Owned Property, 0	132A215 49		Central City	No	ABMI	PF
Los Angeles	5423 MONTE VISTA ST	90042	5469030900	0.000	0.000	0.000	0.026	Shortfall of Sites	0.017	Public Facilities	PF-1-HPOZ	0	0	0	153.741	0.026		Miscellaneous - Government Owned Property, 0	151-5A227 82		Northeast Los Angeles	No	ABMI	PF
Los Angeles	5423 MONTE VISTA ST	90042	5469030900	0.000	0.000	0.000	0.026	Shortfall of Sites	0.017	Public Facilities	PF-1-HPOZ	0	0	0	153.741	0.026		Miscellaneous - Government Owned Property, 0	151-5A227 102		Northeast Los Angeles	No	ABMI	PF
Los Angeles	0	0	5201013919	0.000	0.000	0.000	0.026	Shortfall of Sites	0.017	Public Facilities	PF-1XL-CUGU	0	0	0	153.741	0.026		, 0	132A225 383		Boyle Heights	No	ABMI	PF
Los Angeles	0	0	5201013911	0.000	0.000	0.000	0.026	Shortfall of Sites	0.017	Public Facilities	PF-1XL-CUGU	0	0	0	153.741	0.026		Miscellaneous - Government Owned Property, 0	132A225 591		Boyle Heights	No	ABMI	PF
Los Angeles	11133 CHARNOCK RD	90034	4252005900	0.000	0.000	0.000	0.026	Shortfall of Sites	0.014	Public Facilities	[Q]PF-1XL	0	0	0	153.741	0.026		Miscellaneous - Government Owned Property, 0	117B157 396		Palms - Mar Vista - Del Rey	No	ABMI	PF
Los Angeles	550 MAPLE AVE	90013	5148016914	0.000	0.000	0.000	0.000	Shortfall of Sites	0.017	Public Facilities	PF-2D	0	0	0	153.741	0.000		Miscellaneous - Government Owned Property, 0	127-5A211 122		Central City	No		PF
Los Angeles	1821 DALY ST	90031	5210034016	0.000	0.000	0.000	0.026	Shortfall of Sites	0.017	Public Facilities	PF-1	0	0	0	153.741	0.026		Industrial - Light Manufacturing - One Story, 0	135A221 134		Northeast Los Angeles	No	ABMI	PF
Los Angeles	0	0	2240010904	0.000	0.000	0.000	0.000	Shortfall of Sites	0.017	Public Facilities	[Q]PF-1-CDO	0	0	0	153.741	0.000		Miscellaneous - Government Owned Property, 0	177B153 259		Van Nuys - North Sherman Oaks	No		PF
Los Angeles	0	0	5104001900	0.000	0.000	0.000	0.000	Shortfall of Sites	0.017	Public Facilities	PF-1	0	0	0	153.741	0.000		Miscellaneous - Government Owned Property, 0	111A209 408		Southeast Los Angeles	No		PF
Los Angeles	22725 CALIFA ST	91367	2040003019	0.000	0.000	0.000	0.025	Shortfall of Sites	0.002	Very Low Residential	RA-1	0	0	0	66.287	0.025		Residential - Single Family Residence - Pool, 0	177B097 647	1 per lot	Canoga Park - Winnetka - Woodland Hills - West Hills	No	ABMI	AHO , CPK CPU
Los Angeles	1717 7TH AVE	90019	5072012917	0.000	0.000	0.000	0.025	Shortfall of Sites	0.014	Public Facilities	PF-1-O	0	0	0	153.741	0.025		Miscellaneous - Government Owned Property - Miscellaneous - Government Property and Possessory Interest Not Classified in Any of the Above, 0	126B185 584		West Adams - Baldwin Hills - Leimert	No	ABMI	PF
Los Angeles	8768 METTLER AVE	90003	6041020909	0.000	0.000	0.000	0.025	Shortfall of Sites	0.017	Public Facilities	PF-1	0	0	0	153.741	0.025		Industrial - Light Manufacturing - One Story, 0	096A207 107		Southeast Los Angeles	No	ABMI	PF
Los Angeles	1717 7TH AVE	90019	5072012917	0.000	0.000	0.000	0.025	Shortfall of Sites	0.014	Public Facilities	PF-1-O	0	0	0	153.741	0.025		Miscellaneous - Government Owned Property - Miscellaneous - Government Property and Possessory Interest Not Classified in Any of the Above, 0	126B189 563		West Adams - Baldwin Hills - Leimert	No	ABMI	PF
Los Angeles	1300 N MISSION RD	90033	5201002908	0.000	0.000	0.000	0.025	Shortfall of Sites	0.017	Public Facilities	PF-1	0	0	0	153.741	0.025		Miscellaneous - Government Owned Property, 0	135A223 199		Northeast Los Angeles	No	ABMI	PF
Los Angeles	1537 ALCAZAR ST	90033	5201004902	0.000	0.000	0.000	0.025	Shortfall of Sites	0.016	Public Facilities	PF-1	0	0	0	153.741	0.025		Miscellaneous - Government Owned Property, 0	135A225 23		Northeast Los Angeles	No	ABMI	PF
Los Angeles	0	0	5130010907	0.000	0.000	0.000	0.025	Shortfall of Sites	0.016	Public Facilities	PF-2D	0	0	0	153.741	0.025		Miscellaneous - Government Owned Property, 0	121-5A213 153		Central City	No	ABMI	PF
Los Angeles	0	0	5550025903	0.000	0.000	0.000	0.025	Shortfall of Sites	0.002	Neighborhood Office Commercial	C4-1D	0	0	0	66.287	0.025		Miscellaneous - Government Owned Property, 0	147B181 1175	108	Hollywood	No	ABMI	AHO , HWD CPU
Los Angeles	5608 FERNWOOD AVE	90028	5544030042	0.000	0.000	0.000	0.025	Shortfall of Sites	0.018	High Density Residential	PF-1XL	0	0	0	153.741	0.025		Residential - Double, Duplex, or Two Units - 4 Stories or Less, 0	147A193 241		Hollywood	Yes	ABMI	PF
Los Angeles	0	0	5538023903	0.000	0.000	0.000	0.025	Shortfall of Sites	0.016	Public Facilities	[Q]PF-1XL	0	0	0	153.741	0.025		Miscellaneous - Government Owned Property - Public School - College, 0	144B197 1397		Hollywood	No	ABMI	PF
Los Angeles	0	0	5201008908	0.000	0.000	0.000	0.025	Shortfall of Sites	0.016	Public Facilities	PF-1	0	0	0	153.741	0.025	Vacant	Miscellaneous - Government Owned Property - Vacant Land, 0	133-5A225 58		Northeast Los Angeles	No	ABMI	PF
Los Angeles	150 N LOS ANGELES ST	90012	5161013905	0.000	0.000	0.000	0.000	Shortfall of Sites	0.016	Public Facilities	PF-2D-CDO	0	0	0	153.741	0.000		Miscellaneous - Government Owned Property, 0	130-5A213 103		Central City	No		PF
Los Angeles	151 W 30TH ST	90007	5122003902	0.000	0.000	0.000	0.025	Shortfall of Sites	0.016	Public Facilities	PF-1	0	0	0	153.741	0.025		Miscellaneous - Government Owned Property, 0	120A205 224		Southeast Los Angeles	No	ABMI	PF
Los Angeles	0	0	6132001018	0.000	0.000	0.000	0.025	Shortfall of Sites	0.016	Medium Residential	[Q]PF-1	0	0	0	153.741	0.025	Vacant	Residential - Single Family Residence - Vacant Land, 0	081B201 416		Harbor Gateway	No	ABMI	PF
Los Angeles	5924 S FIGUEROA ST	90003	6004037004	0.000	0.000	0.000	0.025	Shortfall of Sites	0.008	Community Commercial	C2-1-CPIO	0	0	0	102.494	0.025		Institutional - Church - Church Parking Lot - One Story, 0	105B201 254		South Los Angeles	No	ABMI	FBO
Los Angeles	150 S BURLINGTON AVE	90057	5153002900	0.000	0.000	0.000	0.025	Shortfall of Sites	0.016	Public Facilities	PF-1XL	0	0	0	153.741	0.025		Residential - Four Units (Any Combination) - 4 Stories or Less, 0	135A205 282		Westlake	No	ABMI	PF
Los Angeles	13059 GLENOAKS BLVD	91342	2505011903	0.000	0.000	0.000	0.000	Shortfall of Sites	0.016	Public Facilities	PF-1XL-CPIO	0	0	0	153.741	0.000		Miscellaneous - Government Owned Property, 0	222B149 180		Sylmar	No		PF
Los Angeles	151 W 30TH ST	90007	5122003902	0.000	0.000	0.000	0.025	Shortfall of Sites	0.016	Public Facilities	PF-1	0	0	0	153.741	0.025		Miscellaneous - Government Owned Property, 0	120A205 248		Southeast Los Angeles	No	ABMI	PF
Los Angeles	3408 ARROYO SECO AVE	90065	5446019901	0.000	0.000	0.000	0.025	Shortfall of Sites	0.016	Public Facilities	PF-1-CDO	0	0	0	153.741	0.025		Miscellaneous - Government Owned Property, 0	142-5A221 106		Northeast Los Angeles	No	ABMI	PF
Los Angeles	552 W REDONDO BEACH BLVD	90248	6120027010	0.000	0.000	0.000	0.025	Shortfall of Sites	0.016	Public Facilities	[Q]PF-1	0	0	0	153.741	0.025		Commercial - Parking Lot (Commercial Use Property) - Lots - Patron or Employee - One Story, 0	072B201 140		Harbor Gateway	No	ABMI	PF
Los Angeles	1712 E 92ND ST	90002	6048025001	0.000	0.000	0.000	0.025	Shortfall of Sites	0.008	Neighborhood Commercial	C2-1VL	0	0	0	102.494	0.025		Institutional - Church - One Story, 0	094-5A213 167		Southeast Los Angeles	No	ABMI	FBO
Los Angeles	11047 NOBLE AVE	91345	2615004005	0.000	0.000	0.000	0.025	Shortfall of Sites	0.016	Public Facilities	PF-1XL	0	0	0	153.741	0.025		Residential - Single Family Residence, 0	210B145 255		Mission Hills - Panorama City - North Hills	No	ABMI	PF
Los Angeles	2410 W FLORENCE AVE	90043	4009002041	0.000	0.000	0.000	0.025	Shortfall of Sites	0.008	Neighborhood Commercial	C2-1VL-CPIO	0	0	0	102.494	0.025		Institutional - Church - One Story, 0	102B189 1455		West Adams - Baldwin Hills - Leimert	No	ABMI	FBO
Los Angeles	2410 W FLORENCE AVE	90043	4009002041	0.000	0.000	0.000	0.025	Shortfall of Sites	0.008	Neighborhood Commercial	C2-1VL-CPIO	0	0	0	102.494	0.025		Institutional - Church - One Story, 0	102B189 1454		West Adams - Baldwin Hills - Leimert	No	ABMI	FBO
Los Angeles	1408 E ADAMS BLVD	90011	5118012912	0.000	0.000	0.000	0.024	Shortfall of Sites	0.016	Public Facilities	PF-1	0	0	0	153.741	0.024		Industrial - Light Manufacturing - One Story, 0	117A211 145		Southeast Los Angeles	No	ABMI	PF
Los Angeles	7754 DELCO AVE	91306	2107014010	0.000	0.000	0.000	0.024	Shortfall of Sites	0.191	Low Residential	RS-1	0	0	0	66.287	0.024		, 2	189B109 902	1 per lot	Canoga Park - Winnetka - Woodland Hills - West Hills	No	ABMI	AHO , CPK CPU
Los Angeles	0	0	5202008901	0.000	0.000	0.000	0.024	Shortfall of Sites	0.016	Public Facilities	PF-1XL-CUGU	0	0	0	153.741	0.024		, 0	132A225 237		Boyle Heights	No	ABMI	PF
Los Angeles	0	0	5164004904	0.000	0.000	0.000	0.024	Shortfall of Sites	0.016	Public Facilities	PF-1XL-RIO	0	0	0	153.741	0.024		Commercial - Parking Lot (Commercial Use Property) - Lots - Patron or Employee - One Story, 0	126A217 239		Central City North	No	ABMI	PF
Los Angeles	4923 ENCINO TER	91316	2290007026	0.000	0.000	0.000	0.024	Shortfall of Sites	0.002	Low I Residential	RE11-1	0	0	0	66.287	0.024		Residential - Single Family Residence - Pool, 0	168B129 117	1 per lot	Encino - Tarzana	No	ABMI	AHO , ENC CPU
Los Angeles	0	0	5201013915	0.000	0.000	0.000	0.024	Shortfall of Sites	0.016	Public Facilities	PF-1XL-CUGU	0	0	0	153.741	0.024		Miscellaneous - Government Owned Property, 0	132A225 473		Boyle Heights	No	ABMI	PF
Los Angeles	5430 HUNTINGTON DR S	90032	5219033028	0.000	0.000	0.000	0.024	Shortfall of Sites	0.016	Public Facilities	PF-1	0	0	0	153.741	0.024		Residential - Single Family Residence, 0	145-5A237 246		Northeast Los Angeles	No	ABMI	PF
Los Angeles	11201 HUSTON ST	91601	2353016030	0.000	0.000	0.000	0.024	Shortfall of Sites	0.002	Medium Residential	R3-1	0	0	0	66.287	0.024		Residential - Five or More Units or Apartments (Any Combination) · 4 Stories or Less, 0	168B173 142	54	North Hollywood - Valley Village	Yes	ABMI	AHO , Orange LineTNP
Los Angeles	2312 CHARLOTTE ST	90033	5202007906	0.000	0.000	0.000	0.024	Shortfall of Sites	0.016	Public Facilities	PF-1	0	0	0	153.741	0.024		Residential - Single Family Residence, 0	132A225 148		Northeast Los Angeles	No	ABMI	PF
Los Angeles	151 W 30TH ST	90007	5122003900	0.000	0.000	0.000	0.024	Shortfall of Sites	0.016	Public Facilities	PF-1	0	0	0	153.741	0.024		Miscellaneous - Government Owned Property, 0	120A205 137		Southeast Los Angeles	No	ABMI	PF
Los Angeles	0	0	5161012901	0.000	0.000	0.000	0.000	Shortfall of Sites	0.016	Public Facilities	PF-2D-CDO	0	0	0	153.741	0.000		Miscellaneous - Government Owned Property, 0	130-5A215 180		Central City	No		PF
Los Angeles	16525 CHATSWORTH ST	91344	2680017016	0.000	0.000	0.000	0.024	Shortfall of Sites	0.005	Low I Residential	RS-1	0	0	0	102.494	0.024		Institutional - Church - One Story, 0	207B137 336		Granada Hills - Knollwood	No	ABMI	FBO
Los Angeles	1717 7TH AVE	90019	5072014901	0.000	0.000	0.000	0.024	Shortfall of Sites	0.013	Public Facilities	PF-1-O	0	0	0	153.741	0.024		Miscellaneous - Government Owned Property, 0	126B189 889		West Adams - Baldwin Hills - Leimert	No	ABMI	PF
Los Angeles	3663 W 54TH ST	90043	5007004022	0.000	0.000	0.000	0.024	Shortfall of Sites	0.005	Low II Residential	R1-1	0	0	0	102.494	0.024		Institutional - Church - One Story, 0	108B185 360		West Adams - Baldwin Hills - Leimert	No	ABMI	FBO
Los Angeles	2807 STANFORD AVE	90011	5128016904	0.000	0.000	0.000	0.024	Shortfall of Sites	0.016	Public Facilities	PF-1	0	0	0	153.741	0.024		Miscellaneous - Government Owned Property, 0	118-5A207 211		Southeast Los Angeles	No	ABMI	PF
Los Angeles	1915 MAPLE AVE	90011	5127029900	0.000	0.000	0.000	0.024	Shortfall of Sites	0.015	Public Facilities	PF-1-O	0	0	0	153.741	0.024	Vacant	Industrial - Industrial - Vacant Land, 0	121-5A207 154		Southeast Los Angeles	No	ABMI	PF
Los Angeles	9608 S FIGUEROA ST	90003	6054029046	0.000	0.000	0.000	0.024	Shortfall of Sites	0.005	Low Medium II Residential	[Q]R4-1	0	0	0	102.494	0.024		Institutional - Church - One Story, 0	093A201 437		South Los Angeles	No	ABMI	FBO
Los Angeles	7300 HOLLYWOOD BLVD	90046	5550016024	0.000	0.000	0.000	0.024	Shortfall of Sites	0.004	Medium Residential	R3-1	0	0	0	102.494	0.024		Institutional - Church - One Story, 0	147B181 293		Hollywood	No	ABMI	FBO
Los Angeles	450 BAUCHET ST	90012	5409018918	0.000	0.000	0.000	0.024	Shortfall of Sites	0.015	Public Facilities	PF-1XL-RIO	0	0	0	153.741	0.024		Miscellaneous - Government Owned Property - Government Services - Court Building, Jail, 0	133-5A217 92		Central City North	No	ABMI	PF
Los Angeles	1266 E 52ND ST	90011	5104004911	0.000	0.000	0.000	0.024	Shortfall of Sites	0.015	Public Facilities	PF-1	0	0	0	153.741	0.024		Residential - Double, Duplex, or Two Units - 4 Stories or Less, 0	108B209 175		Southeast Los Angeles	No	ABMI	PF
Los Angeles	0	0	5104004910	0.000	0.000	0.000	0.024	Shortfall of Sites	0.015	Public Facilities	PF-1	0	0	0	153.741	0.024	Vacant	Residential - Single Family Residence - Vacant Land, 0	108B209 176		Southeast Los Angeles	No	ABMI	PF
Los Angeles	501 S HILL ST	90013	5408004909	0.000	0.000	0.000	0.024	Shortfall of Sites	0.015	Public Facilities	[T][Q]PF-2D	0	0	0	153.741	0.024		Miscellaneous - Government Owned Property, 0	133-5A213 218		Central City	No	ABMI	PF
Los Angeles	5441 TOPANGA CANYON BLVD	91367	2169025097	0.000	0.000	0.000	0.024	Shortfall of Sites	0.013	Community Commercial	C4-1VLD, PF-1XL	0	0	0	153.741	0.024		Commercial - Store - One Story, 0	174B101 1445		Canoga Park - Winnetka - Woodland Hills - West Hills	No	ABMI	PF
Los Angeles	3937 LOWELL AVE	90032	5219033039	0.000	0.000	0.000	0.024	Shortfall of Sites	0.017	Public Facilities	PF-1	0	0	0	153.741	0.024		Residential - Five or More Units or Apartments (Any Combination) · 4 Stories or Less, 0	145-5A237 424		Northeast Los Angeles	Yes	ABMI	PF
Los Angeles	0	0	2338026012	0.000	0.000	0.000	0.024	Shortfall of Sites	0.002	Community Commercial	C2-1	0	0	0	66.287	0.024	Vacant	Commercial - Commercial - Vacant Land, 0	174B173 672	No Max	North Hollywood - Valley Village	No	ABMI	AHO , Orange LineTNP
Los Angeles	17129 RANCHO ST	91316	2289008024	0.000	0.000	0.000	0.023	Shortfall of Sites	0.002	Very Low I Residential	RA-1	0	0	0	66.287	0.023		Residential - Single Family Residence - Pool and Misc., 0	168B133 240		Encino - Tarzana	No	ABMI	AHO , ENC CPU
Los Angeles	0	0	5202007905	0.000	0.000	0.000	0.023	Shortfall of Sites	0.015	Public Facilities	PF-1XL	0	0	0	153.741	0.023		, 0	132A225 311		Boyle Heights	No	ABMI	PF
Los Angeles	1537 ALCAZAR ST	90033	5201004902	0.000	0.000	0.000	0.023	Shortfall of Sites	0.015	Public Facilities	PF-1	0	0	0	153.741	0.023		Miscellaneous - Government Owned Property, 0	135A225 60		Northeast Los Angeles	No	ABMI	PF
Los Angeles	0	0	5201013915	0.000	0.000	0.000	0.023	Shortfall of Sites	0.015	Public Facilities	PF-1XL-CUGU	0	0	0	153.741	0.023		Miscellaneous - Government Owned Property, 0	132A225 439		Boyle Heights	No	ABMI	PF
Los Angeles	0	0	5161002906	0.000	0.000	0.000	0.000	Shortfall of Sites	0.015	Public Facilities	PF-2D	0	0	0	153.741	0.000		Commercial - Parking Lot (Commercial Use Property) - Lots - Patron or Employee - One Story, 0	133-5A211 225		Central City	No		PF
Los Angeles	1537 ALCAZAR ST	90033	5201004902	0.000	0.000	0.000	0.023	Shortfall of Sites	0.015	Public Facilities	PF-1	0	0	0	153.741	0.023		Miscellaneous - Government Owned Property, 0	135A225 37		Northeast Los Angeles	No	ABMI	PF

Jurisdiction Name	Site Address/Intersection	5 Digit ZIP Code	Assessor Parcel Number	Very Low-Income	Low-Income	Moderate-Income	Above Moderate-Income	Type of Shortfall	Parcel Size (Acres)	Current General Plan Designation	Current Zoning	Proposed General Plan (GP) Designation	Proposed Zoning	Minimum Density Allowed	Maximum Density Allowed	Total Capacity	Vacant/ Nonvacant	Description of Existing Uses	PIN	Base Density Per Acre	Community Plan Area	Rent Stabalization Ordinance	Income Category	Applicable Rezoning Program (Program informing values in Column Q listed first)
Los Angeles	1537 ALCAZAR ST	90033	5201004902	0.000	0.000	0.000	0.023	Shortfall of Sites	0.015	Public Facilities	PF-1	0	0	0	153.741	0.023		Miscellaneous - Government Owned Property, 0	135A225 34		Northeast Los Angeles	No	ABMI	PF
Los Angeles	15530 OTSEGO ST	91436	2261032015	0.000	0.000	0.000	0.023	Shortfall of Sites	0.002	Low II Residential	R1-1	0	0	0	66.287	0.023		Residential - Single Family Residence, 0	171B141 321	1 per lot	Encino - Tarzana	No	ABMI	AHO , ENC CPU
Los Angeles	5900 S WESTERN AVE	90047	6002008034	0.000	0.000	0.000	0.023	Shortfall of Sites	0.011	Hybrid Industrial	CM-1-CPIO	0	0	0	102.494	0.023		Institutional - Church - One Story, 0	105B193 1880		South Los Angeles	No	ABMI	FBO
Los Angeles	2055 W 24TH ST	90018	5058009912	0.000	0.000	0.000	0.023	Shortfall of Sites	0.015	Public Facilities	PF-1-O	0	0	0	153.741	0.023		Miscellaneous - Government Owned Property, 0	123B193 93		South Los Angeles	No	ABMI	PF
Los Angeles	1500 W WASHINGTON BLVD	90007	5056024904	0.000	0.000	0.000	0.023	Shortfall of Sites	0.015	Public Facilities	PF-1	0	0	0	153.741	0.023		Commercial - Store - One Story, 0	126B197 797		South Los Angeles	No	ABMI	PF
Los Angeles	16122 HARTSOOK ST	91436	2260019027	0.000	0.000	0.000	0.023	Shortfall of Sites	0.002	Low II Residential	RE9-1	0	0	0	66.287	0.023		Residential - Single Family Residence - Pool, 0	171B141 190	1 per lot	Encino - Tarzana	No	ABMI	AHO , ENC CPU
Los Angeles	0	0	5113001924	0.000	0.000	0.000	0.022	Shortfall of Sites	0.015	Public Facilities	PF-1	0	0	0	153.741	0.022		Residential - Single Family Residence, 0	115-5A207 515		Southeast Los Angeles	No	ABMI	PF
Los Angeles	0	0	5130010907	0.000	0.000	0.000	0.022	Shortfall of Sites	0.015	Public Facilities	PF-2D	0	0	0	153.741	0.022		Miscellaneous - Government Owned Property, 0	121-5A213 129		Central City	No	ABMI	PF
Los Angeles	419 W 98TH ST	90003	6054029920	0.000	0.000	0.000	0.022	Shortfall of Sites	0.014	Public Facilities	PF-1	0	0	0	153.741	0.022		Miscellaneous - Government Owned Property, 0	093A203 172		South Los Angeles	No	ABMI	PF
Los Angeles	0	0	5113001924	0.000	0.000	0.000	0.022	Shortfall of Sites	0.014	Public Facilities	PF-1	0	0	0	153.741	0.022		Residential - Single Family Residence, 0	115-5A207 516		Southeast Los Angeles	No	ABMI	PF
Los Angeles	706 W 85TH ST	90044	6032015034	0.000	0.000	0.000	0.022	Shortfall of Sites	0.005	Medium Residential	R3-1	0	0	0	102.494	0.022		Institutional - Church - One Story, 0	097-5A201 445		South Los Angeles	No	ABMI	FBO
Los Angeles	450 BAUCHET ST	90012	5409018918	0.000	0.000	0.000	0.022	Shortfall of Sites	0.014	Public Facilities	PF-1XL-RIO	0	0	0	153.741	0.022		Miscellaneous - Government Owned Property - Government Services - Court Building, Jail, 0	133-5A217 110		Central City North	No	ABMI	PF
Los Angeles	18331 SHERMAN WAY	91335	2119023012	0.000	0.000	0.000	0.022	Shortfall of Sites	0.002	Community Commercial	[Q]P-1D-CDO	0	0	0	94.696	0.022		Commercial - Parking Lot (Commercial Use Property) - Lots - Patron or Employee - One Story, 0	183B125 1078		Reseda - West Van Nuys	No	ABMI	P
Los Angeles	2020 OAK ST	90007	5124021906	0.000	0.000	0.000	0.022	Shortfall of Sites	0.014	Public Facilities	PF-1-O-HPOZ	0	0	0	153.741	0.022		Miscellaneous - Government Owned Property, 0	124-5A203 139		South Los Angeles	No	ABMI	PF
Los Angeles	2020 OAK ST	90007	5124021906	0.000	0.000	0.000	0.022	Shortfall of Sites	0.014	Public Facilities	PF-1-O-HPOZ	0	0	0	153.741	0.022		Miscellaneous - Government Owned Property, 0	124-5A203 162		South Los Angeles	No	ABMI	PF
Los Angeles	1915 MAPLE AVE	90011	5127029900	0.000	0.000	0.000	0.022	Shortfall of Sites	0.014	Public Facilities	PF-1-O	0	0	0	153.741	0.022	Vacant	Industrial - Industrial - Vacant Land, 0	121-5A207 146		Southeast Los Angeles	No	ABMI	PF
Los Angeles	0	0	2227003901	0.000	0.000	0.000	0.022	Shortfall of Sites	0.002	Low Residential	(Q)RD3-1	0	0	0	66.287	0.022		Miscellaneous - Government Owned Property, 0	186B133 1138	10	Reseda - West Van Nuys	No	ABMI	AHO , RES CPU
Los Angeles	0	0	2102006900	0.000	0.000	0.000	0.022	Shortfall of Sites	0.002	Low Residential	RA-1	0	0	0	66.287	0.022		Miscellaneous - Government Owned Property, 0	189B125 294	10	Reseda - West Van Nuys	No	ABMI	AHO , RES CPU
Los Angeles	4720 RUBIO AVE	91436	2284005005	0.000	0.000	0.000	0.022	Shortfall of Sites	0.002	Low I Residential	RE9-1	0	0	0	66.287	0.022		Commercial - Parking Lot (Commercial Use Property) - Lots - Patron or Employee - One Story, 0	168B137 428		Encino - Tarzana	No	ABMI	AHO , ENC CPU
Los Angeles	0	0	2228021900	0.000	0.000	0.000	0.022	Shortfall of Sites	0.002	Low Residential	R1-1	0	0	0	66.287	0.022		Miscellaneous - Government Owned Property, 0	183B129 225	1 per lot	Reseda - West Van Nuys	No	ABMI	AHO , RES CPU
Los Angeles	0	0	2228021900	0.000	0.000	0.000	0.022	Shortfall of Sites	0.002	Low Residential	R1-1	0	0	0	66.287	0.022		Miscellaneous - Government Owned Property, 0	183B129 228	1 per lot	Reseda - West Van Nuys	No	ABMI	AHO , RES CPU
Los Angeles	0	0	2102003900	0.000	0.000	0.000	0.022	Shortfall of Sites	0.002	Low Residential	RA-1	0	0	0	66.287	0.022		Miscellaneous - Government Owned Property, 0	189B125 285	10	Reseda - West Van Nuys	No	ABMI	AHO , RES CPU
Los Angeles	17434 STAGG ST	91325	2202004005	0.000	0.000	0.000	0.022	Shortfall of Sites	0.190	Low Residential	R1-1	0	0	0	66.287	0.022		, 2	189B129 1086	1 per lot	Reseda - West Van Nuys	No	ABMI	AHO , RES CPU
Los Angeles	6951 FORBES AVE	91406	2225021023	0.000	0.000	0.000	0.022	Shortfall of Sites	0.191	Low Residential	R1-1	0	0	0	66.287	0.022		, 2	183B133 607	1 per lot	Reseda - West Van Nuys	No	ABMI	AHO , RES CPU
Los Angeles	0	0	5045001905	0.000	0.000	0.000	0.000	Shortfall of Sites	0.014	Public Facilities	PF-1	0	0	0	153.741	0.000		Institutional - School (Private) - One Story, 0	117B181 331		West Adams - Baldwin Hills - Leimert	No		PF
Los Angeles	0	0	5164004013	0.000	0.000	0.000	0.022	Shortfall of Sites	0.014	Public Facilities	PF-1XL-RIO	0	0	0	153.741	0.022		Commercial - Parking Lot (Commercial Use Property) - Lots - Patron or Employee - One Story, 0	126A217 257		Central City North	No	ABMI	PF
Los Angeles	5058 VENICE BLVD	90019	5067002056	0.000	0.000	0.000	0.022	Shortfall of Sites	0.081	Neighborhood Commercial	C2-1VL-CPIO	0	0	0	127.325	0.022		Industrial - Light Manufacturing - One Story, 1	126B181 110		West Adams - Baldwin Hills - Leimert	No	ABMI	ARO
Los Angeles	1211 S HOBART BLVD	90006	5080012901	0.000	0.000	0.000	0.021	Shortfall of Sites	0.015	Public Facilities	PF-1	0	0	0	153.741	0.021		Residential - Double, Duplex, or Two Units - 4 Stories or Less, 0	129B193 1251		Wilshire	Yes	ABMI	PF
Los Angeles	1211 S HOBART BLVD	90006	5080012901	0.000	0.000	0.000	0.021	Shortfall of Sites	0.015	Public Facilities	PF-1	0	0	0	153.741	0.021		Residential - Double, Duplex, or Two Units - 4 Stories or Less, 0	129B193 1250		Wilshire	Yes	ABMI	PF
Los Angeles	17446 STAGG ST	91325	2202004003	0.000	0.000	0.000	0.021	Shortfall of Sites	0.190	Low Residential	R1-1	0	0	0	66.287	0.021		, 2	189B129 1084	1 per lot	Reseda - West Van Nuys	No	ABMI	AHO , RES CPU
Los Angeles	150 N LOS ANGELES ST	90012	5161013905	0.000	0.000	0.000	0.000	Shortfall of Sites	0.014	Public Facilities	PF-2D-CDO	0	0	0	153.741	0.000		Miscellaneous - Government Owned Property, 0	130-5A213 100		Central City	No		PF
Los Angeles	6945 FORBES AVE	91406	2225021022	0.000	0.000	0.000	0.021	Shortfall of Sites	0.191	Low Residential	R1-1	0	0	0	66.287	0.021		, 2	183B133 634	1 per lot	Reseda - West Van Nuys	No	ABMI	AHO , RES CPU
Los Angeles	0	0	5210015902	0.000	0.000	0.000	0.021	Shortfall of Sites	0.014	Public Facilities	PF-1	0	0	0	153.741	0.021		Miscellaneous - Government Owned Property, 0	135A223 193		Northeast Los Angeles	No	ABMI	PF
Los Angeles	1134 E 34TH ST	90011	5114029905	0.000	0.000	0.000	0.000	Shortfall of Sites	0.014	Public Facilities	PF-1	0	0	0	153.741	0.000		Miscellaneous - Government Owned Property - Government Services - General, 0	115-5A209 39		Southeast Los Angeles	No		PF
Los Angeles	1717 7TH AVE	90019	5072012917	0.000	0.000	0.000	0.021	Shortfall of Sites	0.011	Public Facilities	PF-1-O	0	0	0	153.741	0.021		Miscellaneous - Government Owned Property - Miscellaneous - Government Property and Possessory Interest Not Classified in Any of the Above, 0	126B189 546		West Adams - Baldwin Hills - Leimert	No	ABMI	PF
Los Angeles	1717 7TH AVE	90019	5072012917	0.000	0.000	0.000	0.021	Shortfall of Sites	0.011	Public Facilities	PF-1-O	0	0	0	153.741	0.021		Miscellaneous - Government Owned Property - Miscellaneous - Government Property and Possessory Interest Not Classified in Any of the Above, 0	126B189 541		West Adams - Baldwin Hills - Leimert	No	ABMI	PF
Los Angeles	2055 W 24TH ST	90018	5058009912	0.000	0.000	0.000	0.021	Shortfall of Sites	0.014	Public Facilities	PF-1-O	0	0	0	153.741	0.021		Miscellaneous - Government Owned Property, 0	123B193 228		South Los Angeles	No	ABMI	PF
Los Angeles	0	0	5161012901	0.000	0.000	0.000	0.000	Shortfall of Sites	0.014	Public Facilities	PF-2D-CDO	0	0	0	153.741	0.000		Miscellaneous - Government Owned Property, 0	130-5A215 173		Central City	No		PF
Los Angeles	3705 WOODLAWN AVE	90011	5121030029	0.000	0.000	0.000	0.021	Shortfall of Sites	0.005	Low Medium I Residential	[Q]R4-1	0	0	0	102.494	0.021		Institutional - Church - One Story, 0	117A205 236		Southeast Los Angeles	No	ABMI	FBO
Los Angeles	1717 7TH AVE	90019	5072012917	0.000	0.000	0.000	0.021	Shortfall of Sites	0.011	Public Facilities	PF-1-O	0	0	0	153.741	0.021		Miscellaneous - Government Owned Property - Miscellaneous - Government Property and Possessory Interest Not Classified in Any of the Above, 0	126B189 516		West Adams - Baldwin Hills - Leimert	No	ABMI	PF
Los Angeles	980 S HOBART BLVD	90006	5080023903	0.000	0.000	0.000	0.021	Shortfall of Sites	0.014	Public Facilities	PF-1XL	0	0	0	153.741	0.021		Residential - Single Family Residence, 0	132B193 1119		Wilshire	No	ABMI	PF
Los Angeles	0	0	2204002900	0.000	0.000	0.000	0.021	Shortfall of Sites	0.002	Low Residential	RA-1	0	0	0	66.287	0.021		Miscellaneous - Government Owned Property, 0	192B133 323	10	Reseda - West Van Nuys	No	ABMI	AHO , RES CPU
Los Angeles	0	0	5139007947	0.000	0.000	0.000	0.021	Shortfall of Sites	0.002	High Density Residential	[Q]R5-4D	0	0	0	66.287	0.021	Vacant	Commercial - Commercial - Vacant Land, 0	127-5A209 310	No Max	Central City	No	ABMI	AHO , DT CPU
Los Angeles	9105 S BROADWAY	90003	6040032029	0.000	0.000	0.000	0.021	Shortfall of Sites	0.007	Neighborhood Commercial	C2-1VL-CPIO	0	0	0	102.494	0.021		Institutional - Church - One Story, 0	094-5A203 115		Southeast Los Angeles	No	ABMI	FBO
Los Angeles	1414 W TEMPLE ST	90026	5160008902	0.000	0.000	0.000	0.000	Shortfall of Sites	0.014	Public Facilities	PF-1XL	0	0	0	153.741	0.000		Residential - Single Family Residence, 0	136-5A209 273		Westlake	No		PF
Los Angeles	0	0	5202007905	0.000	0.000	0.000	0.021	Shortfall of Sites	0.014	Public Facilities	PF-1XL	0	0	0	153.741	0.021		, 0	132A225 275		Boyle Heights	No	ABMI	PF
Los Angeles	5024 RUBIO AVE	91436	2259017021	0.000	0.000	0.000	0.021	Shortfall of Sites	0.190	Low II Residential	R1-1	0	0	0	66.287	0.021		, 2	171B137 370	1 per lot	Encino - Tarzana	No	ABMI	AHO , ENC CPU
Los Angeles	1820 E 5TH ST	90033	5174023042	0.000	0.000	0.000	0.021	Shortfall of Sites	0.014	Low Medium I Residential	PF-1XL-CUGU	0	0	0	153.741	0.021		Residential - Single Family Residence, 0	126A221 36		Boyle Heights	No	ABMI	PF
Los Angeles	1717 7TH AVE	90019	5072012917	0.000	0.000	0.000	0.021	Shortfall of Sites	0.011	Public Facilities	PF-1-O	0	0	0	153.741	0.021		Miscellaneous - Government Owned Property - Miscellaneous - Government Property and Possessory Interest Not Classified in Any of the Above, 0	126B185 594		West Adams - Baldwin Hills - Leimert	No	ABMI	PF
Los Angeles	0	0	6003031904	0.000	0.000	0.000	0.000	Shortfall of Sites	0.013	Public Facilities	PF-1	0	0	0	153.741	0.000		Miscellaneous - Government Owned Property, 0	105B197 1679		South Los Angeles	No		PF
Los Angeles	0	0	5201013912	0.000	0.000	0.000	0.021	Shortfall of Sites	0.013	Public Facilities	PF-1XL-CUGU	0	0	0	153.741	0.021		Miscellaneous - Government Owned Property, 0	132A225 359		Boyle Heights	No	ABMI	PF
Los Angeles	450 BAUCHET ST	90012	5409018918	0.000	0.000	0.000	0.020	Shortfall of Sites	0.013	Public Facilities	PF-1XL-RIO	0	0	0	153.741	0.020		Miscellaneous - Government Owned Property - Government Services - Court Building, Jail, 0	133-5A217 129		Central City North	No	ABMI	PF
Los Angeles	5434 HUNTINGTON DR S	90032	5219033038	0.000	0.000	0.000	0.020	Shortfall of Sites	0.015	Public Facilities	PF-1	0	0	0	153.741	0.020		Commercial - Store Combination - Store and Residential Combination - One Story, 0	145-5A237 240		Northeast Los Angeles	Yes	ABMI	PF
Los Angeles	9105 S BROADWAY	90003	6040032029	0.000	0.000	0.000	0.020	Shortfall of Sites	0.007	Neighborhood Commercial	C2-1VL-CPIO	0	0	0	102.494	0.020		Institutional - Church - One Story, 0	094-5A203 142		Southeast Los Angeles	No	ABMI	FBO
Los Angeles	0	0	5224035802	0.000	0.000	0.000	0.020	Shortfall of Sites	0.013	Public Facilities	PF-1	0	0	0	153.741	0.020		Miscellaneous - Government Owned Property, 0	135A231 361		Northeast Los Angeles	No	ABMI	PF
Los Angeles	1711 N VAN NESS AVE	90028	5586030020	0.000	0.000	0.000	0.020	Shortfall of Sites	0.004	High Density Residential	[Q]R5-2	0	0	0	102.494	0.020		Institutional - Church - One Story, 0	148-5A191 133		Hollywood	No	ABMI	FBO
Los Angeles	220 E MARKET CT9	90021	5161013904	0.000	0.000	0.000	0.000	Shortfall of Sites	0.013	Public Facilities	PF-2D-CDO	0	0	0	153.741	0.000		Miscellaneous - Government Owned Property, 0	130-5A215 120		Central City	No		PF
Los Angeles	2201 W FLORENCE AVE	90043	4008019902	0.000	0.000	0.000	0.000	Shortfall of Sites	0.013	Public Facilities	PF-1	0	0	0	153.741	0.000		Commercial - Parking Lot (Commercial Use Property) - Lots - Patron or Employee - One Story, 0	102B189 1219		West Adams - Baldwin Hills - Leimert	No		PF
Los Angeles	7549 COLDWATER CANYON AVE	91605	2303021005	0.000	0.000	0.000	0.020	Shortfall of Sites	0.108	Limited Manufacturing	[Q]P-1	0	0	0	94.696	0.020		Residential - Single Family Residence, 1	186B161 374		Sun Valley - La Tuna Canyon	No	ABMI	P
Los Angeles	0	0	5082014034	0.000	0.000	0.000	0.020	Shortfall of Sites	0.000	Low Medium I Residential	R2-1-O	0	0	0	0.000	0.020		Residential - Single Family Residence, 0	129B185 1253		West Adams - Baldwin Hills - Leimert	No	ABMI	TOC EXP
Los Angeles	22600 SATICOY ST	91307	2022009009	0.000	0.000	0.000	0.020	Shortfall of Sites	0.190	Low Residential	RS-1	0	0	0	66.287	0.020		, 2	186B097 280	1 per lot	Canoga Park - Winnetka - Woodland Hills - West Hills	No	ABMI	AHO , CPK CPU
Los Angeles	0	0	2166001021	0.000	0.000	0.000	0.020	Shortfall of Sites	0.011	Public Facilities	PF-1XL	0	0	0	153.741	0.020	Vacant	Residential - Single Family Residence - Vacant Land, 0	174B113 400		Canoga Park - Winnetka - Woodland Hills - West Hills	No	ABMI	PF
Los Angeles	2312 CHARLOTTE ST	90033	5202007906	0.000	0.000	0.000	0.020	Shortfall of Sites	0.013	Public Facilities	PF-1	0	0	0	153.741	0.020		Residential - Single Family Residence, 0	132A225 259		Northeast Los Angeles	No	ABMI	PF
Los Angeles	3535 S BROADWAY	90007	5122033903	0.000	0.000	0.000	0.020	Shortfall of Sites	0.013	Public Facilities	PF-1	0	0	0	153.741	0.020		Industrial - Warehousing, Distribution, Storage - Warehousing, Distribution, 25,000 to 50,000 SF - One Story, 0	118-5A203 272		Southeast Los Angeles	No	ABMI	PF
Los Angeles	0	0	2106011900	0.000	0.000	0.000	0.020	Shortfall of Sites	0.002	Low Residential	R1-1	0	0	0	66.287	0.020	Vacant	Residential - Single Family Residence - Vacant Land, 0	186B113 59	1 per lot	Canoga Park - Winnetka - Woodland Hills - West Hills	No	ABMI	AHO , CPK CPU
Los Angeles	0	0	2106011901	0.000	0.000	0.000	0.020	Shortfall of Sites	0.002	Low Residential	R1-1	0	0	0	66.287	0.020	Vacant	Residential - Single Family Residence - Vacant Land, 0	186B113 63	1 per lot	Canoga Park - Winnetka - Woodland Hills - West Hills	No	ABMI	AHO , CPK CPU

Jurisdiction Name	Site Address/Intersection	5 Digit ZIP Code	Assessor Parcel Number	Very Low-Income	Low-Income	Moderate-Income	Above Moderate-Income	Type of Shortfall	Parcel Size (Acres)	Current General Plan Designation	Current Zoning	Proposed General Plan (GP) Designation	Proposed Zoning	Minimum Density Allowed	Maximum Density Allowed	Total Capacity	Vacant/ Nonvacant	Description of Existing Uses	PIN	Base Density Per Acre	Community Plan Area	Rent Stabalization Ordinance	Income Category	Applicable Rezoning Program (Program informing values in Column Q listed first)
Los Angeles	1717 7TH AVE	90019	5072012917	0.000	0.000	0.000	0.020	Shortfall of Sites	0.011	Public Facilities	PF-1-O	0	0	0	153.741	0.020		Miscellaneous - Government Owned Property - Miscellaneous - Government Property and Possessory Interest Not Classified in Any of the Above, 0	126B189 588		West Adams - Baldwin Hills - Leimert	No	ABMI	PF
Los Angeles	0	0	2408029900	0.000	0.000	0.000	0.020	Shortfall of Sites	0.002	Limited Manufacturing	P-1-CUGU	0	0	0	94.696	0.020		Miscellaneous - Government Owned Property, 0	195B173 287		Sun Valley - La Tuna Canyon	No	ABMI	P
Los Angeles	1717 7TH AVE	90019	5072012917	0.000	0.000	0.000	0.020	Shortfall of Sites	0.011	Public Facilities	PF-1-O	0	0	0	153.741	0.020		Miscellaneous - Government Owned Property - Miscellaneous - Government Property and Possessory Interest Not Classified in Any of the Above, 0	126B189 566		West Adams - Baldwin Hills - Leimert	No	ABMI	PF
Los Angeles	3333 MANITOU AVE	90031	5208011901	0.000	0.000	0.000	0.019	Shortfall of Sites	0.013	Public Facilities	PF-1	0	0	0	153.741	0.019		Residential - Four Units (Any Combination) - 4 Stories or Less, 0	138A225 75		Northeast Los Angeles	No	ABMI	PF
Los Angeles	3333 MANITOU AVE	90031	5208011903	0.000	0.000	0.000	0.019	Shortfall of Sites	0.013	Public Facilities	PF-1	0	0	0	153.741	0.019		Residential - Single Family Residence, 0	138A225 80		Northeast Los Angeles	No	ABMI	PF
Los Angeles	17641 SHERMAN WAY	91406	2228004019	0.000	0.000	0.000	0.019	Shortfall of Sites	0.003	Neighborhood Office Commercial	C2-1VL	0	0	0	66.287	0.019		Commercial - Store - One Story, 0	183B129 1102	54	Reseda - West Van Nuys	No	ABMI	AHO , RES CPU
Los Angeles	421 E VERNON AVE	90011	5113016001	0.000	0.000	0.000	0.019	Shortfall of Sites	0.006	Community Commercial	C2-1-CPIO	0	0	0	102.494	0.019		Institutional - Church - One Story, 0	112-5A205 428		Southeast Los Angeles	No	ABMI	FBO
Los Angeles	2807 STANFORD AVE	90011	5128016904	0.000	0.000	0.000	0.019	Shortfall of Sites	0.013	Public Facilities	PF-1	0	0	0	153.741	0.019		Miscellaneous - Government Owned Property, 0	118-5A207 206		Southeast Los Angeles	No	ABMI	PF
Los Angeles	4031 WOODLAWN AVE	90011	5113029903	0.000	0.000	0.000	0.019	Shortfall of Sites	0.013	Public Facilities	PF-1	0	0	0	153.741	0.019		Residential - Single Family Residence, 0	115-5A205 362		Southeast Los Angeles	No	ABMI	PF
Los Angeles	419 W 98TH ST	90003	6054029920	0.000	0.000	0.000	0.019	Shortfall of Sites	0.013	Public Facilities	PF-1	0	0	0	153.741	0.019		Miscellaneous - Government Owned Property, 0	093A203 194		South Los Angeles	No	ABMI	PF
Los Angeles	0	0	5114015040	0.000	0.000	0.000	0.019	Shortfall of Sites	0.006	Community Commercial	C2-1-CPIO	0	0	0	102.494	0.019		Institutional - Church - Wireless Communication Tower - One Story, 0	115-5A209 86		Southeast Los Angeles	No	ABMI	FBO
Los Angeles	2830 LANCASTER AVE	90033	5202024903	0.000	0.000	0.000	0.019	Shortfall of Sites	0.013	Public Facilities	PF-1XL-CUGU	0	0	0	153.741	0.019		Miscellaneous - Government Owned Property - Miscellaneous - Public Housing, 0	132A229 139		Northeast Los Angeles	No	ABMI	PF
Los Angeles	0	0	5130010907	0.000	0.000	0.000	0.019	Shortfall of Sites	0.013	Public Facilities	PF-2D	0	0	0	153.741	0.019		Miscellaneous - Government Owned Property, 0	121-5A213 200		Central City	No	ABMI	PF
Los Angeles	1524 PLEASANT AVE	90033	5174024008	0.000	0.000	0.000	0.019	Shortfall of Sites	0.004	Medium Residential	R3-1-RIO-CUGU	0	0	0	102.494	0.019		Institutional - Church - One Story, 0	129A219 28		Boyle Heights	No	ABMI	FBO
Los Angeles	1915 MAPLE AVE	90011	5127029900	0.000	0.000	0.000	0.019	Shortfall of Sites	0.012	Public Facilities	PF-1-O	0	0	0	153.741	0.019	Vacant	Industrial - Industrial - Vacant Land, 0	121-5A207 153		Southeast Los Angeles	No	ABMI	PF
Los Angeles	0	0	2229005048	0.000	0.000	0.000	0.019	Shortfall of Sites	0.002	Low Residential	R1-1	0	0	0	66.287	0.019	Vacant	Residential - Single Family Residence - Vacant Land, 0	183B129 1031	1 per lot	Reseda - West Van Nuys	No	ABMI	AHO , RES CPU
Los Angeles	1717 7TH AVE	90019	5072012917	0.000	0.000	0.000	0.019	Shortfall of Sites	0.010	Public Facilities	PF-1-O	0	0	0	153.741	0.019		Miscellaneous - Government Owned Property - Miscellaneous - Government Property and Possessory Interest Not Classified in Any of the Above, 0	126B185 577		West Adams - Baldwin Hills - Leimert	No	ABMI	PF
Los Angeles	1717 7TH AVE	90019	5072012917	0.000	0.000	0.000	0.019	Shortfall of Sites	0.010	Public Facilities	PF-1-O	0	0	0	153.741	0.019		Miscellaneous - Government Owned Property - Miscellaneous - Government Property and Possessory Interest Not Classified in Any of the Above, 0	126B185 567		West Adams - Baldwin Hills - Leimert	No	ABMI	PF
Los Angeles	0	0	4261011912	0.000	0.000	0.000	0.000	Shortfall of Sites	0.010	Public Facilities	PF-1XL	0	0	0	153.741	0.000		Miscellaneous - Government Owned Property, 0	126B149 253		West Los Angeles	No		PF
Los Angeles	1717 7TH AVE	90019	5072012917	0.000	0.000	0.000	0.019	Shortfall of Sites	0.010	Public Facilities	PF-1-O	0	0	0	153.741	0.019		Miscellaneous - Government Owned Property - Miscellaneous - Government Property and Possessory Interest Not Classified in Any of the Above, 0	126B185 608		West Adams - Baldwin Hills - Leimert	No	ABMI	PF
Los Angeles	1432 E 25TH ST	90011	5118009030	0.000	0.000	0.000	0.019	Shortfall of Sites	0.004	Low Medium II Residential	RD1.5-1	0	0	0	102.494	0.019		Institutional - Church - One Story, 0	117A211 424		Southeast Los Angeles	No	ABMI	FBO
Los Angeles	17040 OTSEGO ST	91316	2258014012	0.000	0.000	0.000	0.019	Shortfall of Sites	0.001	Low II Residential	R1-1	0	0	0	66.287	0.019		Residential - Single Family Residence, 0	171B133 780	10	Encino - Tarzana	No	ABMI	AHO , ENC CPU
Los Angeles	2005 W SUNSET BLVD	90026	5404001905	0.000	0.000	0.000	0.000	Shortfall of Sites	0.015	Public Facilities	PF-1VL	0	0	0	153.741	0.000		Commercial - Parking Lot (Commercial Use Property) - Lots - Patron or Employee - One Story, 0	141A207 402		Silver Lake - Echo Park - Elysian Valley	No		PF
Los Angeles	1717 7TH AVE	90019	5072012917	0.000	0.000	0.000	0.019	Shortfall of Sites	0.010	Public Facilities	PF-1-O	0	0	0	153.741	0.019		Miscellaneous - Government Owned Property - Miscellaneous - Government Property and Possessory Interest Not Classified in Any of the Above, 0	126B185 603		West Adams - Baldwin Hills - Leimert	No	ABMI	PF
Los Angeles	151 W 30TH ST	90007	5122003902	0.000	0.000	0.000	0.019	Shortfall of Sites	0.012	Public Facilities	PF-1	0	0	0	153.741	0.019		Miscellaneous - Government Owned Property, 0	120A205 205		Southeast Los Angeles	No	ABMI	PF
Los Angeles	0	0	2648005906	0.000	0.000	0.000	0.000	Shortfall of Sites	0.012	Public Facilities	PF-1XL-O	0	0	0	153.741	0.000	Vacant	Miscellaneous - Government Owned Property - Vacant Land, 0	207B149 467		Mission Hills - Panorama City - North Hills	No		PF
Los Angeles	0	0	5201013912	0.000	0.000	0.000	0.019	Shortfall of Sites	0.012	Public Facilities	PF-1XL-CUGU	0	0	0	153.741	0.019		Miscellaneous - Government Owned Property, 0	132A225 370		Boyle Heights	No	ABMI	PF
Los Angeles	5421 S VAN NESS AVE	90062	5005007911	0.000	0.000	0.000	0.019	Shortfall of Sites	0.012	Public Facilities	PF-1	0	0	0	153.741	0.019		Miscellaneous - Government Owned Property, 0	108B189 710		West Adams - Baldwin Hills - Leimert	No	ABMI	PF
Los Angeles	0	0	5201020901	0.000	0.000	0.000	0.019	Shortfall of Sites	0.012	Public Facilities	PF-1XL-CUGU	0	0	0	153.741	0.019		, 0	132A225 420		Boyle Heights	No	ABMI	PF
Los Angeles	0	0	2240008009	0.000	0.000	0.000	0.019	Shortfall of Sites	0.012	Public Facilities	PF-1XL	0	0	0	153.741	0.019		Commercial - Parking Lot (Commercial Use Property) - Lots - Patron or Employee - One Story, 0	177A151 260		Van Nuys - North Sherman Oaks	No	ABMI	PF
Los Angeles	17258 HAYNES ST	91406	2230018001	0.000	0.000	0.000	0.019	Shortfall of Sites	0.190	Low Residential	R1-1-RIO	0	0	0	66.287	0.019		, 2	180B133 331	1 per lot	Reseda - West Van Nuys	No	ABMI	AHO , RES CPU
Los Angeles	0	0	6071018903	0.000	0.000	0.000	0.018	Shortfall of Sites	0.012	Public Facilities	PF-1	0	0	0	153.741	0.018	Vacant	Industrial - Industrial - Vacant Land, 0	088-5A209 78		Southeast Los Angeles	No	ABMI	PF
Los Angeles	0	0	5147025900	0.000	0.000	0.000	0.000	Shortfall of Sites	0.012	Public Facilities	PF-2D	0	0	0	153.741	0.000		Miscellaneous - Government Owned Property, 0	127-5A213 315		Central City	No		PF
Los Angeles	0	0	4261010908	0.000	0.000	0.000	0.018	Shortfall of Sites	0.010	Public Facilities	PF-1XL	0	0	0	153.741	0.018		Miscellaneous - Government Owned Property, 0	126B149 42		West Los Angeles	No	ABMI	PF
Los Angeles	1717 7TH AVE	90019	5072012917	0.000	0.000	0.000	0.018	Shortfall of Sites	0.010	Public Facilities	PF-1-O	0	0	0	153.741	0.018		Miscellaneous - Government Owned Property - Miscellaneous - Government Property and Possessory Interest Not Classified in Any of the Above, 0	126B185 560		West Adams - Baldwin Hills - Leimert	No	ABMI	PF
Los Angeles	0	0	5202007904	0.000	0.000	0.000	0.018	Shortfall of Sites	0.012	Public Facilities	PF-1XL	0	0	0	153.741	0.018		, 0	132A225 295		Boyle Heights	No	ABMI	PF
Los Angeles	0	0	2225021016	0.000	0.000	0.000	0.018	Shortfall of Sites	0.002	Low Residential	R1-1	0	0	0	66.287	0.018	Vacant	Residential - Single Family Residence - Vacant Land, 0	183B133 744	1 per lot	Reseda - West Van Nuys	No	ABMI	AHO , RES CPU
Los Angeles	16525 CHATSWORTH ST	91344	2680017016	0.000	0.000	0.000	0.018	Shortfall of Sites	0.004	Low I Residential	RS-1	0	0	0	102.494	0.018		Institutional - Church - One Story, 0	207B137 348		Granada Hills - Knollwood	No	ABMI	FBO
Los Angeles	11053 NOBLE AVE	91345	2615004027	0.000	0.000	0.000	0.018	Shortfall of Sites	0.012	Public Facilities	PF-1XL	0	0	0	153.741	0.018		Residential - Single Family Residence, 0	210B145 485		Mission Hills - Panorama City - North Hills	No	ABMI	PF
Los Angeles	0	0	5161012901	0.000	0.000	0.000	0.000	Shortfall of Sites	0.011	Public Facilities	PF-2D-CDO	0	0	0	153.741	0.000		Miscellaneous - Government Owned Property, 0	130-5A215 177		Central City	No		PF
Los Angeles	1550 W WASHINGTON BLVD	90007	5056024901	0.000	0.000	0.000	0.018	Shortfall of Sites	0.011	Public Facilities	PF-1	0	0	0	153.741	0.018		Industrial - Light Manufacturing - One Story, 0	126B197 821		South Los Angeles	No	ABMI	PF
Los Angeles	1550 W WASHINGTON BLVD	90007	5056024901	0.000	0.000	0.000	0.018	Shortfall of Sites	0.011	Public Facilities	PF-1	0	0	0	153.741	0.018		Industrial - Light Manufacturing - One Story, 0	126B197 808		South Los Angeles	No	ABMI	PF
Los Angeles	840 E COMMERCIAL ST	90012	5173020902	0.000	0.000	0.000	0.018	Shortfall of Sites	0.011	Public Facilities	PF-1XL-RIO	0	0	0	153.741	0.018	Vacant	Miscellaneous - Government Owned Property - Vacant Land, 0	130-5A217 252		Central City North	No	ABMI	PF
Los Angeles	5712 MARMION WAY	90042	5492001900	0.000	0.000	0.000	0.000	Shortfall of Sites	0.011	Public Facilities	PF-2D-HPOZ	0	0	0	153.741	0.000		Miscellaneous - Government Owned Property, 0	151-5A229 99		Northeast Los Angeles	No		PF
Los Angeles	10810 BLOOMFIELD ST	91602	2423019076	0.000	0.000	0.000	0.018	Shortfall of Sites	0.001	General Commercial	C2-1VL-CDO-RIO	0	0	0	66.287	0.018	Vacant	Commercial - Commercial - Vacant Land, 0	165B177 565	108	Sherman Oaks - Studio City - Toluca Lake - Cahuenga Pass	No	ABMI	AHO , SHR CPU
Los Angeles	0	0	5407001908	0.000	0.000	0.000	0.017	Shortfall of Sites	0.011	Public Facilities	PF-1XL	0	0	0	153.741	0.017		Miscellaneous - Government Owned Property, 0	135A213 236		Central City North	No	ABMI	PF
Los Angeles	524 N SPRING ST	90012	5408006900	0.000	0.000	0.000	0.017	Shortfall of Sites	0.011	Public Facilities	[T][Q]PF-2D	0	0	0	153.741	0.017		Miscellaneous - Government Owned Property, 0	132A215 74		Central City	No	ABMI	PF
Los Angeles	1712 E 92ND ST	90002	6048025001	0.000	0.000	0.000	0.017	Shortfall of Sites	0.006	Neighborhood Commercial	C2-1VL	0	0	0	102.494	0.017		Institutional - Church - One Story, 0	094-5A213 166		Southeast Los Angeles	No	ABMI	FBO
Los Angeles	1717 N MAIN ST	90012	5409002025	0.000	0.000	0.000	0.017	Shortfall of Sites	0.011	Public Facilities	PF-1XL	0	0	0	153.741	0.017		Industrial - Light Manufacturing - One Story, 0	136-5A219 120		Central City North	No	ABMI	PF
Los Angeles	0	0	2320017900	0.000	0.000	0.000	0.000	Shortfall of Sites	0.011	Public Facilities	PF-1VL	0	0	0	153.741	0.000		Miscellaneous - Government Owned Property, 0	180B169 277		North Hollywood - Valley Village	No		PF
Los Angeles	709 W MANCHESTER AVE	90044	6032015042	0.000	0.000	0.000	0.017	Shortfall of Sites	0.006	Community Commercial	C2-1-CPIO	0	0	0	102.494	0.017		Institutional - Church - One Story, 0	097-5A201 455		South Los Angeles	No	ABMI	FBO
Los Angeles	709 W MANCHESTER AVE	90044	6032015042	0.000	0.000	0.000	0.017	Shortfall of Sites	0.006	Community Commercial	C2-1-CPIO	0	0	0	102.494	0.017		Institutional - Church - One Story, 0	097-5A201 454		South Los Angeles	No	ABMI	FBO
Los Angeles	0	0	2423035902	0.000	0.000	0.000	0.017	Shortfall of Sites	0.001	General Commercial	C2-1VL-CDO-RIO	0	0	0	66.287	0.017		Miscellaneous - Government Owned Property, 0	162B177 159	108	Sherman Oaks - Studio City - Toluca Lake - Cahuenga Pass	No	ABMI	AHO , SHR CPU
Los Angeles	16033 VALLEY VISTA BLVD	91436	2283012009	0.000	0.000	0.000	0.017	Shortfall of Sites	0.002	Very Low II Residential	RE15-1-H	0	0	0	66.287	0.017		Residential - Single Family Residence - Pool, 0	168B141 806	1 per lot	Encino - Tarzana	No	ABMI	AHO , ENC CPU
Los Angeles	0	0	5164004013	0.000	0.000	0.000	0.017	Shortfall of Sites	0.011	Public Facilities	PF-1XL-RIO	0	0	0	153.741	0.017		Commercial - Parking Lot (Commercial Use Property) - Lots - Patron or Employee - One Story, 0	126A217 258		Central City North	No	ABMI	PF
Los Angeles	1717 7TH AVE	90019	5072012917	0.000	0.000	0.000	0.017	Shortfall of Sites	0.009	Public Facilities	PF-1-O	0	0	0	153.741	0.017		Miscellaneous - Government Owned Property - Miscellaneous - Government Property and Possessory Interest Not Classified in Any of the Above, 0	126B189 575		West Adams - Baldwin Hills - Leimert	No	ABMI	PF
Los Angeles	0	0	5024019907	0.000	0.000	0.000	0.017	Shortfall of Sites	0.004	Neighborhood Commercial	C1.5-1-SP	0	0	0	102.494	0.017		Institutional - Church - One Story, 0	114B185 1271		West Adams - Baldwin Hills - Leimert	No	ABMI	FBO
Los Angeles	2055 W 24TH ST	90018	5058009912	0.000	0.000	0.000	0.017	Shortfall of Sites	0.011	Public Facilities	PF-1-O	0	0	0	153.741	0.017		Miscellaneous - Government Owned Property, 0	123B193 108		South Los Angeles	No	ABMI	PF
Los Angeles	680 LITTLE ST	90017	5142013901	0.000	0.000	0.000	0.017	Shortfall of Sites	0.011	Public Facilities	PF-1XL	0	0	0	153.741	0.017		Commercial - Parking Lot (Commercial Use Property) - Lots - Patron or Employee - One Story, 0	132A205 312		Westlake	No	ABMI	PF

Jurisdiction Name	Site Address/Intersection	5 Digit ZIP Code	Assessor Parcel Number	Very Low-Income	Low-Income	Moderate-Income	Above Moderate-Income	Type of Shortfall	Parcel Size (Acres)	Current General Plan Designation	Current Zoning	Proposed General Plan (GP) Designation	Proposed Zoning	Minimum Density Allowed	Maximum Density Allowed	Total Capacity	Vacant/ Nonvacant	Description of Existing Uses	PIN	Base Density Per Acre	Community Plan Area	Rent Stabalization Ordinance	Income Category	Applicable Rezoning Program (Program informing values in Column Q listed first)
Los Angeles	680 LITTLE ST	90017	5142013902	0.000	0.000	0.000	0.017	Shortfall of Sites	0.011	Public Facilities	PF-1XL	0	0	0	153.741	0.017		Miscellaneous - Government Owned Property - Public School - Elementary School, 0	132A205 325		Westlake	No	ABMI	PF
Los Angeles	2055 W 24TH ST	90018	5058009912	0.000	0.000	0.000	0.017	Shortfall of Sites	0.011	Public Facilities	PF-1-O	0	0	0	153.741	0.017		Miscellaneous - Government Owned Property, 0	123B193 106		South Los Angeles	No	ABMI	PF
Los Angeles	2055 W 24TH ST	90018	5058009912	0.000	0.000	0.000	0.017	Shortfall of Sites	0.011	Public Facilities	PF-1-O	0	0	0	153.741	0.017		Miscellaneous - Government Owned Property, 0	123B193 107		South Los Angeles	No	ABMI	PF
Los Angeles	0	0	4261010908	0.000	0.000	0.000	0.017	Shortfall of Sites	0.009	Public Facilities	PF-1XL	0	0	0	153.741	0.017		Miscellaneous - Government Owned Property, 0	129B149 558		West Los Angeles	No	ABMI	PF
Los Angeles	0	0	2656001900	0.000	0.000	0.000	0.000	Shortfall of Sites	0.011	Public Facilities	PF-1XL	0	0	0	153.741	0.000		Miscellaneous - Government Owned Property, 0	201B145 250		Mission Hills - Panorama City - North Hills	No		PF
Los Angeles	14742 SAN JOSE ST	91345	2648011034	0.000	0.000	0.000	0.017	Shortfall of Sites	0.011	Public Facilities	PF-1XL-O	0	0	0	153.741	0.017		Residential - Single Family Residence, 0	207B149 836		Mission Hills - Panorama City - North Hills	No	ABMI	PF
Los Angeles	0	0	2102016900	0.000	0.000	0.000	0.017	Shortfall of Sites	0.002	Low Residential	RA-1	0	0	0	66.287	0.017		Miscellaneous - Government Owned Property, 0	189B125 619	1 per lot	Reseda - West Van Nuys	No	ABMI	AHO , RES CPU
Los Angeles	7435 ALDEA AVE	91406	2203017033	0.000	0.000	0.000	0.017	Shortfall of Sites	0.002	Low Residential	R1-1	0	0	0	66.287	0.017		Residential - Single Family Residence - Pool, 0	186B133 640	1 per lot	Reseda - West Van Nuys	No	ABMI	AHO , RES CPU
Los Angeles	0	0	5202007904	0.000	0.000	0.000	0.017	Shortfall of Sites	0.011	Public Facilities	PF-1XL	0	0	0	153.741	0.017		, 0	132A225 570		Boyle Heights	No	ABMI	PF
Los Angeles	0	0	5164004904	0.000	0.000	0.000	0.017	Shortfall of Sites	0.011	Public Facilities	PF-1XL-RIO	0	0	0	153.741	0.017		Commercial - Parking Lot (Commercial Use Property) - Lots - Patron or Employee - One Story, 0	126A217 238		Central City North	No	ABMI	PF
Los Angeles	552 W REDONDO BEACH BLVD	90248	6120027010	0.000	0.000	0.000	0.017	Shortfall of Sites	0.011	Public Facilities	[Q]PF-1	0	0	0	153.741	0.017		Commercial - Parking Lot (Commercial Use Property) - Lots - Patron or Employee - One Story, 0	072B201 265		Harbor Gateway	No	ABMI	PF
Los Angeles	0	0	5202008901	0.000	0.000	0.000	0.016	Shortfall of Sites	0.011	Public Facilities	PF-1XL-CUGU	0	0	0	153.741	0.016		, 0	132A227 201		Boyle Heights	No	ABMI	PF
Los Angeles	131 W 64TH ST	90003	6005023021	0.008	0.008	0.000	0.000	Shortfall of Sites	0.220	Low Medium I Residential	R2-1	0	0	0	102.494	0.016		Institutional - Church - One Story, 1	105B201 1903		Southeast Los Angeles	No	LI	FBO, R2RD
Los Angeles	4009 AVALON BLVD	90011	5113001919	0.000	0.000	0.000	0.016	Shortfall of Sites	0.011	Public Facilities	PF-1	0	0	0	153.741	0.016		Commercial - Auto, Recreation Equipment, Construction Equipment Sales and Service - Used Car Sales - One Story, 0	115-5A207 237		Southeast Los Angeles	No	ABMI	PF
Los Angeles	680 LITTLE ST	90017	5142013916	0.000	0.000	0.000	0.016	Shortfall of Sites	0.011	Public Facilities	PF-1XL	0	0	0	153.741	0.016		Commercial - Store Combination - Store and Office Combination - One Story, 0	132A205 377		Westlake	No	ABMI	PF
Los Angeles	7844 RUDNICK AVE	91304	2012016013	0.000	0.000	0.000	0.016	Shortfall of Sites	0.190	Low Residential	RS-1	0	0	0	66.287	0.016		, 2	189B101 547	1 per lot	Canoga Park - Winnetka - Woodland Hills - West Hills	No	ABMI	AHO , CPK CPU
Los Angeles	0	0	5536026007	0.000	0.000	0.000	0.016	Shortfall of Sites	0.011	Public Facilities	PF-1XL	0	0	0	153.741	0.016	Vacant	Residential - Single Family Residence - Vacant Land, 0	144B193 1418		Hollywood	No	ABMI	PF
Los Angeles	0	0	5156023911	0.000	0.000	0.000	0.000	Shortfall of Sites	0.011	Public Facilities	PF-1XL	0	0	0	153.741	0.000		Miscellaneous - Government Owned Property, 0	138A203 615		Westlake	No		PF
Los Angeles	680 LITTLE ST	90017	5142013903	0.000	0.000	0.000	0.016	Shortfall of Sites	0.011	Public Facilities	PF-1XL	0	0	0	153.741	0.016	Vacant	Commercial - Commercial - Vacant Land, 0	132A205 303		Westlake	No	ABMI	PF
Los Angeles	680 LITTLE ST	90017	5142013904	0.000	0.000	0.000	0.016	Shortfall of Sites	0.011	Public Facilities	PF-1XL	0	0	0	153.741	0.016		Commercial - Store - One Story, 0	132A205 294		Westlake	No	ABMI	PF
Los Angeles	151 W 30TH ST	90007	5122003900	0.000	0.000	0.000	0.016	Shortfall of Sites	0.010	Public Facilities	PF-1	0	0	0	153.741	0.016		Miscellaneous - Government Owned Property, 0	120A205 199		Southeast Los Angeles	No	ABMI	PF
Los Angeles	680 LITTLE ST	90017	5142013914	0.000	0.000	0.000	0.016	Shortfall of Sites	0.010	Public Facilities	PF-1XL	0	0	0	153.741	0.016		Commercial - Auto, Recreation Equipment, Construction Equipment Sales and Service - Auto Body Repair Shop - One Story, 0	132A205 281		Westlake	No	ABMI	PF
Los Angeles	6501 FAIR AVE	91606	2336009900	0.000	0.000	0.000	0.016	Shortfall of Sites	0.010	Public Facilities	PF-1VL	0	0	0	153.741	0.016		Miscellaneous - Government Owned Property, 0	180B173 684		North Hollywood - Valley Village	No	ABMI	PF
Los Angeles	4009 AVALON BLVD	90011	5113001919	0.000	0.000	0.000	0.016	Shortfall of Sites	0.010	Public Facilities	PF-1	0	0	0	153.741	0.016		Commercial - Auto, Recreation Equipment, Construction Equipment Sales and Service - Used Car Sales - One Story, 0	115-5A207 236		Southeast Los Angeles	No	ABMI	PF
Los Angeles	680 LITTLE ST	90017	5142013915	0.000	0.000	0.000	0.016	Shortfall of Sites	0.010	Public Facilities	PF-1XL	0	0	0	153.741	0.016	Vacant	Commercial - Commercial - Vacant Land, 0	132A205 390		Westlake	No	ABMI	PF
Los Angeles	0	0	2307015900	0.000	0.000	0.000	0.000	Shortfall of Sites	0.010	Public Facilities	PF-1XL	0	0	0	153.741	0.000		Miscellaneous - Government Owned Property, 0	186B165 143		Sun Valley - La Tuna Canyon	No		PF
Los Angeles	3770 SANTA ROSALIA DR	90008	5032019011	0.000	0.000	0.000	0.016	Shortfall of Sites	0.005	Community Commercial	C2-1-SP	0	0	0	102.494	0.016		Institutional - Church - One Story, 0	114B181 188		West Adams - Baldwin Hills - Leimert	No	ABMI	FBO
Los Angeles	0	0	4258005012	0.000	0.000	0.000	0.016	Shortfall of Sites	0.009	Public Facilities	[Q]PF-1XL	0	0	0	153.741	0.016	Vacant	Residential - Single Family Residence - Vacant Land, 0	120B153 160		Palms - Mar Vista - Del Rey	No	ABMI	PF
Los Angeles	13079 CHANDLER BLVD	91401	2345012007	0.000	0.000	0.000	0.016	Shortfall of Sites	0.004	Low Residential	R1-1	0	0	0	102.494	0.016		Institutional - Church - One Story, 0	171B161 1211		Van Nuys - North Sherman Oaks	No	ABMI	FBO
Los Angeles	0	0	2334002029	0.000	0.000	0.000	0.016	Shortfall of Sites	0.002	Community Commercial	C2-1L	0	0	0	66.287	0.016		Commercial - Parking Lot (Commercial Use Property) - Lots - Patron or Employee - One Story, 0	177B165 218	145	North Hollywood - Valley Village	No	ABMI	AHO , NH CPU
Los Angeles	5028 GAVIOTA AVE	91436	2261020011	0.000	0.000	0.000	0.016	Shortfall of Sites	0.096	Low II Residential	RE9-1	0	0	0	66.287	0.016		Residential - Single Family Residence, 1	168B141 65	1 per lot	Encino - Tarzana	No	ABMI	AHO , ENC CPU
Los Angeles	0	0	2204003900	0.000	0.000	0.000	0.016	Shortfall of Sites	0.001	Low Residential	R1-1	0	0	0	66.287	0.016		Miscellaneous - Government Owned Property, 0	192B133 512	10	Reseda - West Van Nuys	No	ABMI	AHO , RES CPU
Los Angeles	514 BERNARD ST	90012	5414006026	0.000	0.000	0.000	0.016	Shortfall of Sites	0.005	Regional Commercial	C2-2D	0	0	0	102.494	0.016		Institutional - Church - One Story, 0	136-5A215 159	No Max	Central City North	No	ABMI	FBO, DT CPU
Los Angeles	0	0	5046013904	0.000	0.000	0.000	0.016	Shortfall of Sites	0.010	Public Facilities	PF-1	0	0	0	153.741	0.016		Miscellaneous - Government Owned Property, 0	120B181 1757		West Adams - Baldwin Hills - Leimert	No	ABMI	PF
Los Angeles	450 BAUCHET ST	90012	5409018918	0.000	0.000	0.000	0.016	Shortfall of Sites	0.010	Public Facilities	PF-1XL-RIO	0	0	0	153.741	0.016		Miscellaneous - Government Owned Property - Government Services - Court Building, Jail, 0	133-5A217 128		Central City North	No	ABMI	PF
Los Angeles	3420 S CENTRAL AVE	90011	5114029909	0.000	0.000	0.000	0.000	Shortfall of Sites	0.010	Public Facilities	PF-1	0	0	0	153.741	0.000		Commercial - Bank, Savings and Loan - One Story, 0	115-5A209 74		Southeast Los Angeles	No		PF
Los Angeles	3420 S CENTRAL AVE	90011	5114029909	0.000	0.000	0.000	0.000	Shortfall of Sites	0.010	Public Facilities	PF-1	0	0	0	153.741	0.000		Commercial - Bank, Savings and Loan - One Story, 0	115-5A209 71		Southeast Los Angeles	No		PF
Los Angeles	2005 W SUNSET BLVD	90026	5404001905	0.000	0.000	0.000	0.000	Shortfall of Sites	0.013	Public Facilities	PF-1VL	0	0	0	153.741	0.000		Commercial - Parking Lot (Commercial Use Property) - Lots - Patron or Employee - One Story, 0	141A207 410		Silver Lake - Echo Park - Elysian Valley	No		PF
Los Angeles	2829 S GRAND AVE	90007	5122016907	0.000	0.000	0.000	0.015	Shortfall of Sites	0.010	Public Facilities	PF-1	0	0	0	153.741	0.015		Industrial - Light Manufacturing - One Story, 0	120A203 88		Southeast Los Angeles	No	ABMI	PF
Los Angeles	0	0	7429013277	0.000	0.000	0.000	0.015	Shortfall of Sites	0.010	Public Facilities	PF-1XL	0	0	0	153.741	0.015	Vacant	Industrial - Industrial - Vacant Land, 0	033B217 914		Wilmington - Harbor City	No	ABMI	PF
Los Angeles	4833 DENSMORE AVE	91436	2261012022	0.000	0.000	0.000	0.015	Shortfall of Sites	0.001	Low II Residential	RE9-1	0	0	0	66.287	0.015		Residential - Single Family Residence - Pool, 0	168B141 430	1 per lot	Encino - Tarzana	No	ABMI	AHO , ENC CPU
Los Angeles	1915 MAPLE AVE	90011	5127029900	0.000	0.000	0.000	0.015	Shortfall of Sites	0.010	Public Facilities	PF-1-O	0	0	0	153.741	0.015	Vacant	Industrial - Industrial - Vacant Land, 0	121-5A207 139		Southeast Los Angeles	No	ABMI	PF
Los Angeles	0	0	5536026007	0.000	0.000	0.000	0.015	Shortfall of Sites	0.010	Public Facilities	PF-1XL	0	0	0	153.741	0.015	Vacant	Residential - Single Family Residence - Vacant Land, 0	144B193 1415		Hollywood	No	ABMI	PF
Los Angeles	3912 S BUDLONG AVE	90037	5037020052	0.000	0.000	0.000	0.015	Shortfall of Sites	0.003	Low Medium II Residential	[Q]R4-1	0	0	0	102.494	0.015		Institutional - Church - One Story, 0	117B197 1248		South Los Angeles	No	ABMI	FBO
Los Angeles	19831 FRIAR ST	91367	2134031007	0.000	0.000	0.000	0.015	Shortfall of Sites	0.190	Low Residential	RS-1-RIO	0	0	0	66.287	0.015		, 2	180B113 817	1 per lot	Canoga Park - Winnetka - Woodland Hills - West Hills	No	ABMI	AHO , CPK CPU
Los Angeles	1260 W 36TH PL	90007	5040016911	0.000	0.000	0.000	0.015	Shortfall of Sites	0.010	Public Facilities	PF-1	0	0	0	153.741	0.015		Residential - Single Family Residence, 0	120B197 1159		South Los Angeles	No	ABMI	PF
Los Angeles	1001 S OLIVE ST.	90015	5139009016	0.000	0.000	0.000	0.015	Shortfall of Sites	0.002	High Density Residential	[Q]R5-4D-O	0	0	0	66.287	0.015		Commercial - Store Combination - Store and Residential Combination - 14 to 20 Stories, 0	127-5A209 240	No Max	Central City	No	ABMI	AHO , DT CPU
Los Angeles	0	0	5161012901	0.000	0.000	0.000	0.000	Shortfall of Sites	0.010	Public Facilities	PF-2D-CDO	0	0	0	153.741	0.000		Miscellaneous - Government Owned Property, 0	130-5A215 167		Central City	No		PF
Los Angeles	416 N MAIN ST	90012	5408008905	0.000	0.000	0.000	0.000	Shortfall of Sites	0.010	Public Facilities	PF-1VL	0	0	0	153.741	0.000		Miscellaneous - Government Owned Property, 0	132A215 97		Central City	No		PF
Los Angeles	0	0	2240008009	0.000	0.000	0.000	0.015	Shortfall of Sites	0.010	Public Facilities	PF-1XL	0	0	0	153.741	0.015		Commercial - Parking Lot (Commercial Use Property) - Lots - Patron or Employee - One Story, 0	177A151 259		Van Nuys - North Sherman Oaks	No	ABMI	PF
Los Angeles	0	0	5161002906	0.000	0.000	0.000	0.000	Shortfall of Sites	0.010	Public Facilities	PF-2D	0	0	0	153.741	0.000		Commercial - Parking Lot (Commercial Use Property) - Lots - Patron or Employee - One Story, 0	133-5A211 217		Central City	No		PF
Los Angeles	12201 SHERMAN WAY	91605	2307021900	0.000	0.000	0.000	0.000	Shortfall of Sites	0.010	Public Facilities	PF-1VL	0	0	0	153.741	0.000		Miscellaneous - Government Owned Property, 0	183B165 40		North Hollywood - Valley Village	No		PF
Los Angeles	0	0	5183001900	0.000	0.000	0.000	0.000	Shortfall of Sites	0.010	Public Facilities	PF-1XL-CUGU	0	0	0	153.741	0.000	Vacant	Commercial - Commercial - Vacant Land, 0	129A223 63		Boyle Heights	No		PF
Los Angeles	1537 ALCAZAR ST	90033	5201004902	0.000	0.000	0.000	0.015	Shortfall of Sites	0.010	Public Facilities	PF-1	0	0	0	153.741	0.015		Miscellaneous - Government Owned Property, 0	135A225 29		Northeast Los Angeles	No	ABMI	PF
Los Angeles	1711 MONTANA ST	90026	5419022907	0.000	0.000	0.000	0.015	Shortfall of Sites	0.010	Public Facilities	[Q]PF-1XL	0	0	0	153.741	0.015		Residential - Three Units (Any Combination) - 4 Stories or Less, 0	141A209 356		Silver Lake - Echo Park - Elysian Valley	No	ABMI	PF
Los Angeles	0	0	2307015019	0.000	0.000	0.000	0.015	Shortfall of Sites	0.010	Public Facilities	PF-1XL	0	0	0	153.741	0.015	Vacant	Residential - Single Family Residence - Vacant Land, 0	186B165 628		Sun Valley - La Tuna Canyon	No	ABMI	PF
Los Angeles	7449 ALDEA AVE	91406	2203017031	0.000	0.000	0.000	0.015	Shortfall of Sites	0.001	Low Residential	R1-1	0	0	0	66.287	0.015		Residential - Single Family Residence, 0	186B133 586	1 per lot	Reseda - West Van Nuys	No	ABMI	AHO , RES CPU
Los Angeles	450 BAUCHET ST	90012	5409018918	0.000	0.000	0.000	0.015	Shortfall of Sites	0.010	Public Facilities	PF-1XL-RIO	0	0	0	153.741	0.015		Miscellaneous - Government Owned Property - Government Services - Court Building, Jail, 0	133-5A217 100		Central City North	No	ABMI	PF
Los Angeles	0	0	5201013914	0.000	0.000	0.000	0.015	Shortfall of Sites	0.010	Public Facilities	PF-1XL-CUGU	0	0	0	153.741	0.015		Miscellaneous - Government Owned Property, 0	132A225 377		Boyle Heights	No	ABMI	PF
Los Angeles	0	0	5130010907	0.000	0.000	0.000	0.015	Shortfall of Sites	0.010	Public Facilities	PF-2D	0	0	0	153.741	0.015		Miscellaneous - Government Owned Property, 0	121-5A213 215		Central City	No	ABMI	PF
Los Angeles	0	0	2114002900	0.000	0.000	0.000	0.015	Shortfall of Sites	0.001	Low Residential	RS-1	0	0	0	66.287	0.015		Miscellaneous - Government Owned Property, 0	186B109 148	1 per lot	Canoga Park - Winnetka - Woodland Hills - West Hills	No	ABMI	AHO , CPK CPU
Los Angeles	0	0	2114002900	0.000	0.000	0.000	0.015	Shortfall of Sites	0.001	Medium Residential	R3-1	0	0	0	66.287	0.015		Miscellaneous - Government Owned Property, 0	186B109 168	43	Canoga Park - Winnetka - Woodland Hills - West Hills	No	ABMI	AHO , CPK CPU
Los Angeles	524 N SPRING ST	90012	5408006900	0.000	0.000	0.000	0.015	Shortfall of Sites	0.009	Public Facilities	[T][Q]PF-2D	0	0	0	153.741	0.015		Miscellaneous - Government Owned Property, 0	132A215 46		Central City	No	ABMI	PF
Los Angeles	2020 OAK ST	90007	5124021906	0.000	0.000	0.000	0.015	Shortfall of Sites	0.009	Public Facilities	PF-1-O-HPOZ	0	0	0	153.741	0.015		Miscellaneous - Government Owned Property, 0	124-5A203 172		South Los Angeles	No	ABMI	PF
Los Angeles	17009 RANCHO ST	91316	2289003012	0.000	0.000	0.000	0.015	Shortfall of Sites	0.001	Very Low I Residential	R1-1	0	0	0	66.287	0.015		Residential - Single Family Residence, 0	168B133 264	10	Encino - Tarzana	No	ABMI	AHO , ENC CPU
Los Angeles	0	0	5429002017	0.000	0.000	0.000	0.014	Shortfall of Sites	0.001	Highway Oriented Commercial	C2-1D	0	0	0	66.287	0.014	Vacant	Residential - Single Family Residence - Vacant Land, 0	145-5A201 319	108	Hollywood	No	ABMI	AHO , HWD CPU

Jurisdiction Name	Site Address/Intersection	5 Digit ZIP Code	Assessor Parcel Number	Very Low-Income	Low-Income	Moderate-Income	Above Moderate-Income	Type of Shortfall	Parcel Size (Acres)	Current General Plan Designation	Current Zoning	Proposed General Plan (GP) Designation	Proposed Zoning	Minimum Density Allowed	Maximum Density Allowed	Total Capacity	Vacant/ Nonvacant	Description of Existing Uses	PIN	Base Density Per Acre	Community Plan Area	Rent Stabalization Ordinance	Income Category	Applicable Rezoning Program (Program informing values in Column Q listed first)
Los Angeles	1719 N MCCADDEN PL	90028	5547011026	0.000	0.000	0.000	0.014	Shortfall of Sites	0.002	Regional Center Commercial	C4-2D-SN	0	0	0	66.287	0.014		Commercial - Parking Lot (Commercial Use Property) - Lots - Patron or Employee - One Story, 0	148-5A185 82	108	Hollywood	No	ABMI	AHO , HWD CPU
Los Angeles	15045 BURBANK BLVD	91411	2243009026	0.000	0.000	0.000	0.014	Shortfall of Sites	0.002	Low Residential	R1-1	0	0	0	66.287	0.014		Residential - Five or More Units or Apartments (Any Combination) · 4 Stories or Less, 0	174B145 454	No Max	Van Nuys - North Sherman Oaks	Yes	ABMI	AHO , Orange LineTNP
Los Angeles	0	0	2423024083	0.000	0.000	0.000	0.014	Shortfall of Sites	0.001	Medium Residential	[Q]R3-1-RIO	0	0	0	66.287	0.014	Vacant	Residential - Single Family Residence - Vacant Land, 0	165B177 1097	108	Sherman Oaks - Studio City - Toluca Lake - Cahuenga Pass	No	ABMI	AHO , SHR CPU
Los Angeles	3010 ESTARA AVE	90065	5458019900	0.000	0.000	0.000	0.014	Shortfall of Sites	0.009	Public Facilities	PF-1-CDO	0	0	0	153.741	0.014		Miscellaneous - Government Owned Property, 0	153A213 42		Northeast Los Angeles	No	ABMI	PF
Los Angeles	0	0	6041021906	0.000	0.000	0.000	0.014	Shortfall of Sites	0.009	Public Facilities	PF-1	0	0	0	153.741	0.014	Vacant	Commercial - Commercial - Vacant Land, 0	096A207 125		Southeast Los Angeles	No	ABMI	PF
Los Angeles	7427 ALDEA AVE	91406	2203017034	0.000	0.000	0.000	0.014	Shortfall of Sites	0.001	Low Residential	R1-1	0	0	0	66.287	0.014		Residential - Single Family Residence, 0	186B133 651	1 per lot	Reseda - West Van Nuys	No	ABMI	AHO , RES CPU
Los Angeles	0	0	5128014900	0.000	0.000	0.000	0.000	Shortfall of Sites	0.009	Public Facilities	PF-1	0	0	0	153.741	0.000		Miscellaneous - Government Owned Property, 0	118-5A207 219		Southeast Los Angeles	No		PF
Los Angeles	0	0	5201020905	0.000	0.000	0.000	0.014	Shortfall of Sites	0.009	Public Facilities	PF-1XL-CUGU	0	0	0	153.741	0.014		, 0	132A225 468		Boyle Heights	No	ABMI	PF
Los Angeles	1064 MYRA AVE	90029	5429001020	0.000	0.000	0.000	0.014	Shortfall of Sites	0.002	Highway Oriented Commercial	C2-1D	0	0	0	66.287	0.014		Industrial - Industrial - Miscellaneous Industrial - One Story, 0	145-5A201 475	108	Hollywood	No	ABMI	AHO , HWD CPU
Los Angeles	1500 W WASHINGTON BLVD	90007	5056024904	0.000	0.000	0.000	0.014	Shortfall of Sites	0.009	Public Facilities	PF-1	0	0	0	153.741	0.014		Commercial - Store - One Story, 0	126B197 795		South Los Angeles	No	ABMI	PF
Los Angeles	0	0	5161012901	0.000	0.000	0.000	0.000	Shortfall of Sites	0.009	Public Facilities	PF-2D-CDO	0	0	0	153.741	0.000		Miscellaneous - Government Owned Property, 0	130-5A215 159		Central City	No		PF
Los Angeles	0	0	5056024902	0.000	0.000	0.000	0.014	Shortfall of Sites	0.009	Public Facilities	PF-1	0	0	0	153.741	0.014	Vacant	Commercial - Commercial - Vacant Land, 0	126B197 835		South Los Angeles	No	ABMI	PF
Los Angeles	0	0	5056024900	0.000	0.000	0.000	0.014	Shortfall of Sites	0.009	Public Facilities	PF-1	0	0	0	153.741	0.014	Vacant	Commercial - Commercial - Vacant Land, 0	126B197 831		South Los Angeles	No	ABMI	PF
Los Angeles	627 W MANCHESTER AVE	90044	6032015047	0.000	0.000	0.000	0.014	Shortfall of Sites	0.005	Community Commercial	C2-1-CPIO	0	0	0	102.494	0.014		Institutional - Church - One Story, 0	097-5A201 460		South Los Angeles	No	ABMI	FBO
Los Angeles	10702 S CENTRAL AVE	90059	6065011902	0.000	0.000	0.000	0.014	Shortfall of Sites	0.009	Public Facilities	PF-1	0	0	0	153.741	0.014		Miscellaneous - Government Owned Property, 0	090B209 1433		Southeast Los Angeles	No	ABMI	PF
Los Angeles	4009 AVALON BLVD	90011	5113001919	0.000	0.000	0.000	0.014	Shortfall of Sites	0.009	Public Facilities	PF-1	0	0	0	153.741	0.014		Commercial - Auto, Recreation Equipment, Construction Equipment Sales and Service - Used Car Sales - One Story, 0	115-5A207 226		Southeast Los Angeles	No	ABMI	PF
Los Angeles	6730 JUMILLA AVE	91306	2134001003	0.000	0.000	0.000	0.014	Shortfall of Sites	0.190	Low Residential	R1-1-RIO	0	0	0	66.287	0.014		, 2	180B117 112	1 per lot	Canoga Park - Winnetka - Woodland Hills - West Hills	No	ABMI	AHO , CPK CPU
Los Angeles	2750 TILDEN AVE	90064	4251001030	0.000	0.000	0.000	0.014	Shortfall of Sites	0.000	Low Residential	R1-1	0	0	0	0.000	0.014		Residential - Single Family Residence, 0	123B157 988		West Los Angeles	No	ABMI	TOC EXP
Los Angeles	0	0	5161012901	0.000	0.000	0.000	0.000	Shortfall of Sites	0.009	Public Facilities	PF-2D-CDO	0	0	0	153.741	0.000		Miscellaneous - Government Owned Property, 0	130-5A215 154		Central City	No		PF
Los Angeles	0	0	5183006902	0.000	0.000	0.000	0.000	Shortfall of Sites	0.009	Public Facilities	PF-1XL-CUGU	0	0	0	153.741	0.000		Commercial - Parking Lot (Commercial Use Property) - Parking Structures - Patron or Employee - One Story, 0	129A223 426		Boyle Heights	No		PF
Los Angeles	1410 W TEMPLE ST	90026	5160008901	0.000	0.000	0.000	0.000	Shortfall of Sites	0.009	Public Facilities	PF-1XL	0	0	0	153.741	0.000		Miscellaneous - Government Owned Property - Government Services - Library, 0	136-5A209 277		Westlake	No		PF
Los Angeles	0	0	5546017904	0.000	0.000	0.000	0.014	Shortfall of Sites	0.009	Public Facilities	PF-1XL	0	0	0	153.741	0.014		Miscellaneous - Government Owned Property - Miscellaneous - Government Property and Possessory Interest Not Classified in Any of the Above, 0	147A187 311		Hollywood	No	ABMI	PF
Los Angeles	0	0	5056024902	0.000	0.000	0.000	0.013	Shortfall of Sites	0.009	Public Facilities	PF-1	0	0	0	153.741	0.013	Vacant	Commercial - Commercial - Vacant Land, 0	126B197 836		South Los Angeles	No	ABMI	PF
Los Angeles	0	0	5056024900	0.000	0.000	0.000	0.013	Shortfall of Sites	0.009	Public Facilities	PF-1	0	0	0	153.741	0.013	Vacant	Commercial - Commercial - Vacant Land, 0	126B197 832		South Los Angeles	No	ABMI	PF
Los Angeles	450 BAUCHET ST	90012	5409018918	0.000	0.000	0.000	0.013	Shortfall of Sites	0.009	Public Facilities	PF-1XL-RIO	0	0	0	153.741	0.013		Miscellaneous - Government Owned Property - Government Services - Court Building, Jail, 0	133-5A217 101		Central City North	No	ABMI	PF
Los Angeles	9218 S SAN PEDRO ST	90003	6052024002	0.000	0.000	0.000	0.013	Shortfall of Sites	0.003	Low Medium II Residential	[Q]R4-1	0	0	0	102.494	0.013		Institutional - Church - One Story, 0	094-5A205 360		Southeast Los Angeles	No	ABMI	FBO
Los Angeles	9218 S SAN PEDRO ST	90003	6052024002	0.000	0.000	0.000	0.013	Shortfall of Sites	0.003	Low Medium II Residential	[Q]R4-1	0	0	0	102.494	0.013		Institutional - Church - One Story, 0	094-5A205 364		Southeast Los Angeles	No	ABMI	FBO
Los Angeles	10639 W PICO BLVD	90064	4320009054	0.000	0.000	0.000	0.013	Shortfall of Sites	0.001	Neighborhood Commercial	C2-1VL-O-POD	0	0	0	66.287	0.013		Commercial - Store - One Story, 0	126B157 511	54	West Los Angeles	No	ABMI	AHO , West WLA CPU
Los Angeles	0	0	5220032803	0.000	0.000	0.000	0.013	Shortfall of Sites	0.009	Public Facilities	PF-1	0	0	0	153.741	0.013		Commercial - Parking Lot (Commercial Use Property) - Lots - Patron or Employee - One Story, 0	139-5A237 67		Northeast Los Angeles	No	ABMI	PF
Los Angeles	416 CORNWELL ST	90033	5175011900	0.000	0.000	0.000	0.013	Shortfall of Sites	0.009	Public Facilities	PF-1XL-CUGU	0	0	0	153.741	0.013		Miscellaneous - Government Owned Property, 0	129A223 134		Boyle Heights	No	ABMI	PF
Los Angeles	450 BAUCHET ST	90012	5409018918	0.000	0.000	0.000	0.013	Shortfall of Sites	0.008	Public Facilities	PF-1XL-RIO	0	0	0	153.741	0.013		Miscellaneous - Government Owned Property - Government Services - Court Building, Jail, 0	133-5A217 135		Central City North	No	ABMI	PF
Los Angeles	3760 S HOPE ST	90007	5122025029	0.000	0.000	0.000	0.013	Shortfall of Sites	0.299	Hybrid Industrial	CM-1-CPIO	0	0	0	33.820	0.013		Industrial - Light Manufacturing - One Story, 1	117A203 78		Southeast Los Angeles	No	ABMI	ARO
Los Angeles	3925 LOWELL AVE	90032	5219033041	0.000	0.000	0.000	0.013	Shortfall of Sites	0.009	Public Facilities	PF-1	0	0	0	153.741	0.013		Residential - Double, Duplex, or Two Units - 4 Stories or Less, 0	145-5A237 423		Northeast Los Angeles	Yes	ABMI	PF
Los Angeles	1000 S GRAND AVE	90015	5139009015	0.000	0.000	0.000	0.013	Shortfall of Sites	0.002	High Density Residential	[Q]R5-4D-O	0	0	0	66.287	0.013		Residential - Five or More Units or Apartments (Any Combination) · 5 Stories or More - Pool and Misc., 0	127-5A209 242	No Max	Central City	No	ABMI	AHO , DT CPU
Los Angeles	19414 VENTURA BLVD	91356	2163002058	0.000	0.000	0.000	0.013	Shortfall of Sites	0.002	Very Low I Residential	RA-1	0	0	0	102.494	0.013		Institutional - Church - One Story, 0	174B117 403		Encino - Tarzana	No	ABMI	FBO
Los Angeles	4009 AVALON BLVD	90011	5113001919	0.000	0.000	0.000	0.013	Shortfall of Sites	0.008	Public Facilities	PF-1	0	0	0	153.741	0.013		Commercial - Auto, Recreation Equipment, Construction Equipment Sales and Service - Used Car Sales - One Story, 0	115-5A207 228		Southeast Los Angeles	No	ABMI	PF
Los Angeles	644 E 56TH ST	90011	5103013904	0.000	0.000	0.000	0.013	Shortfall of Sites	0.008	Public Facilities	PF-1	0	0	0	153.741	0.013	Vacant	Industrial - Industrial - Vacant Land, 0	108B205 1516		Southeast Los Angeles	No	ABMI	PF
Los Angeles	0	0	5501006008	0.000	0.000	0.000	0.013	Shortfall of Sites	0.000	Limited Manufacturing	[Q]C2-1	0	0	0	0.000	0.013	Vacant	Residential - Single Family Residence - Vacant Land, 0	138A201 92		Wilshire	No	ABMI	TOC EXP
Los Angeles	1000 GRATTAN ST	90015	5137014903	0.000	0.000	0.000	0.013	Shortfall of Sites	0.008	Public Facilities	PF-1XL	0	0	0	153.741	0.013		Miscellaneous - Government Owned Property, 0	129A205 223		Westlake	No	ABMI	PF
Los Angeles	0	0	5201013914	0.000	0.000	0.000	0.013	Shortfall of Sites	0.008	Public Facilities	PF-1XL-CUGU	0	0	0	153.741	0.013		Miscellaneous - Government Owned Property, 0	132A225 428		Boyle Heights	No	ABMI	PF
Los Angeles	450 BAUCHET ST	90012	5409018918	0.000	0.000	0.000	0.013	Shortfall of Sites	0.008	Public Facilities	PF-1XL-RIO	0	0	0	153.741	0.013		Miscellaneous - Government Owned Property - Government Services - Court Building, Jail, 0	133-5A217 141		Central City North	No	ABMI	PF
Los Angeles	238 E 1ST ST	90012	5161016011	0.000	0.000	0.000	0.013	Shortfall of Sites	0.002	Regional Center Commercial	[Q]C2-4D-CDO	0	0	0	66.287	0.013		Commercial - Store - One Story, 0	130-5A213 140	No Max	Central City	No	ABMI	AHO , DT CPU
Los Angeles	6611 SELMA AVE	90028	5547015902	0.000	0.000	0.000	0.012	Shortfall of Sites	0.008	Public Facilities	PF-1XL	0	0	0	153.741	0.012		Commercial - Auto, Recreation Equipment, Construction Equipment Sales and Service - Auto Body Repair Shop - One Story, 0	148-5A185 279		Hollywood	No	ABMI	PF
Los Angeles	0	0	2258023900	0.000	0.000	0.000	0.012	Shortfall of Sites	0.001	Low II Residential	RE9-1	0	0	0	66.287	0.012		Residential - Single Family Residence - Pool, 0	171B133 425	10	Encino - Tarzana	No	ABMI	AHO , ENC CPU
Los Angeles	4016 S CENTRAL AVE	90011	5114033033	0.000	0.000	0.000	0.012	Shortfall of Sites	0.004	Community Commercial	C2-2D-CPIO	0	0	0	102.494	0.012		Institutional - Church - One Story, 0	115-5A209 229		Southeast Los Angeles	No	ABMI	FBO
Los Angeles	2625 SOUTHWEST DR	90043	4007020018	0.000	0.000	0.000	0.012	Shortfall of Sites	0.004	Hybrid Industrial	CM-1LD-CPIO	0	0	0	102.494	0.012		Institutional - Church - Church Parking Lot - One Story, 0	105B189 1427		West Adams - Baldwin Hills - Leimert	No	ABMI	FBO
Los Angeles	4009 AVALON BLVD	90011	5113001919	0.000	0.000	0.000	0.012	Shortfall of Sites	0.008	Public Facilities	PF-1	0	0	0	153.741	0.012		Commercial - Auto, Recreation Equipment, Construction Equipment Sales and Service - Used Car Sales - One Story, 0	115-5A207 227		Southeast Los Angeles	No	ABMI	PF
Los Angeles	360 N LA BREA AVE	90036	5525032035	0.000	0.000	0.000	0.012	Shortfall of Sites	0.003	General Commercial	C2-1VL	0	0	0	102.494	0.012		Institutional - Church - One Story, 0	138B181 1356		Wilshire	No	ABMI	FBO
Los Angeles	0	0	2103011902	0.000	0.000	0.000	0.000	Shortfall of Sites	0.008	Public Facilities	PF-1XL	0	0	0	153.741	0.000		Miscellaneous - Government Owned Property, 0	189B121 163		Reseda - West Van Nuys	No		PF
Los Angeles	0	0	5202007904	0.000	0.000	0.000	0.012	Shortfall of Sites	0.008	Public Facilities	PF-1XL	0	0	0	153.741	0.012		, 0	132A225 300		Boyle Heights	No	ABMI	PF
Los Angeles	6850 TOPANGA CANYON BLVD	91303	2138006902	0.000	0.000	0.000	0.012	Shortfall of Sites	0.008	Public Facilities	[Q]PF-1XL-RIO	0	0	0	153.741	0.012		Miscellaneous - Government Owned Property, 0	183B105 868		Canoga Park - Winnetka - Woodland Hills - West Hills	No	ABMI	PF
Los Angeles	550 MAPLE AVE	90013	5148016914	0.000	0.000	0.000	0.000	Shortfall of Sites	0.008	Public Facilities	PF-2D	0	0	0	153.741	0.000		Miscellaneous - Government Owned Property, 0	127-5A213 205		Central City	No		PF
Los Angeles	0	0	2263026900	0.000	0.000	0.000	0.012	Shortfall of Sites	0.001	Community Commercial	P-1-RIO	0	0	0	94.696	0.012		Miscellaneous - Government Owned Property, 0	169-5A151 39		Van Nuys - North Sherman Oaks	No	ABMI	P
Los Angeles	1537 ALCAZAR ST	90033	5201004902	0.000	0.000	0.000	0.012	Shortfall of Sites	0.008	Public Facilities	PF-1	0	0	0	153.741	0.012		Miscellaneous - Government Owned Property, 0	135A225 26		Northeast Los Angeles	No	ABMI	PF
Los Angeles	0	0	2656001901	0.000	0.000	0.000	0.012	Shortfall of Sites	0.008	Public Facilities	PF-1XL	0	0	0	153.741	0.012		Miscellaneous - Government Owned Property, 0	201B145 235		Mission Hills - Panorama City - North Hills	No	ABMI	PF
Los Angeles	0	0	5201020907	0.000	0.000	0.000	0.012	Shortfall of Sites	0.008	Open Space	PF-1XL-CUGU	0	0	0	153.741	0.012		, 0	132A223 348		Boyle Heights	No	ABMI	PF
Los Angeles	0	0	5492028902	0.000	0.000	0.000	0.012	Shortfall of Sites	0.008	Public Facilities	PF-1-HPOZ	0	0	0	153.741	0.012	Vacant	Residential - Single Family Residence - Vacant Land, 0	153A231 397		Northeast Los Angeles	No	ABMI	PF
Los Angeles	2312 CHARLOTTE ST	90033	5202007906	0.000	0.000	0.000	0.011	Shortfall of Sites	0.007	Public Facilities	PF-1	0	0	0	153.741	0.011		Residential - Single Family Residence, 0	132A225 187		Northeast Los Angeles	No	ABMI	PF
Los Angeles	2312 CHARLOTTE ST	90033	5202007906	0.000	0.000	0.000	0.011	Shortfall of Sites	0.007	Public Facilities	PF-1	0	0	0	153.741	0.011		Residential - Single Family Residence, 0	132A225 178		Northeast Los Angeles	No	ABMI	PF
Los Angeles	2010 MERTON AVE	90041	5686004005	0.000	0.000	0.000	0.011	Shortfall of Sites	0.002	Low Medium II Residential	RD1.5-1	0	0	0	102.494	0.011		Institutional - Church - One Story, 0	162A223 229		Northeast Los Angeles	No	ABMI	FBO
Los Angeles	400 W 30TH ST	90007	5122018033	0.000	0.000	0.000	0.011	Shortfall of Sites	0.007	Limited Industrial	PF-1	0	0	0	153.741	0.011		Commercial - Professional Building - One Story, 0	120A203 87		Southeast Los Angeles	No	ABMI	PF
Los Angeles	2057 FAIR PARK AVE	90041	5686017900	0.000	0.000	0.000	0.011	Shortfall of Sites	0.006	Public Facilities	PF-1	0	0	0	153.741	0.011		Miscellaneous - Government Owned Property, 0	160-5A223 35		Northeast Los Angeles	No	ABMI	PF
Los Angeles	680 LITTLE ST	90017	5142013905	0.000	0.000	0.000	0.011	Shortfall of Sites	0.007	Public Facilities	PF-1XL	0	0	0	153.741	0.011		Residential - Single Family Residence, 0	132A205 279		Westlake	No	ABMI	PF
Los Angeles	680 LITTLE ST	90017	5142013909	0.000	0.000	0.000	0.011	Shortfall of Sites	0.007	Public Facilities	PF-1XL	0	0	0	153.741	0.011		Commercial - Parking Lot (Commercial Use Property) - Lots - Patron or Employee - One Story, 0	132A205 288		Westlake	No	ABMI	PF
Los Angeles	1000 S GRAND AVE	90015	5139009015	0.000	0.000	0.000	0.011	Shortfall of Sites	0.001	High Density Residential	[Q]R5-4D-O	0	0	0	66.287	0.011		Residential - Five or More Units or Apartments (Any Combination) · 5 Stories or More - Pool and Misc., 0	127-5A209 235	No Max	Central City	No	ABMI	AHO , DT CPU
Los Angeles	214 S SANTA FE AVE	90012	5163017900	0.000	0.000	0.000	0.011	Shortfall of Sites	0.007	Public Facilities	PF-1XL-RIO	0	0	0	153.741	0.011		Miscellaneous - Government Owned Property, 0	127-5A217 42		Central City North	No	ABMI	PF
Los Angeles	820 N AVENUE 54	90042	5478021903	0.000	0.000	0.000	0.011	Shortfall of Sites	0.006	Public Facilities	PF-1	0	0	0	153.741	0.011		Residential - Single Family Residence, 0	154-5A227 280		Northeast Los Angeles	No	ABMI	PF

Jurisdiction Name	Site Address/Intersection	5 Digit ZIP Code	Assessor Parcel Number	Very Low-Income	Low-Income	Moderate-Income	Above Moderate-Income	Type of Shortfall	Parcel Size (Acres)	Current General Plan Designation	Current Zoning	Proposed General Plan (GP) Designation	Proposed Zoning	Minimum Density Allowed	Maximum Density Allowed	Total Capacity	Vacant/ Nonvacant	Description of Existing Uses	PIN	Base Density Per Acre	Community Plan Area	Rent Stabalization Ordinance	Income Category	Applicable Rezoning Program (Program informing values in Column Q listed first)
Los Angeles	527 N SPRING ST	90012	5408005904	0.000	0.000	0.000	0.011	Shortfall of Sites	0.007	Public Facilities	[T][Q]PF-2D	0	0	0	153.741	0.011		Miscellaneous - Government Owned Property, 0	132A215 35		Central City	No	ABMI	PF
Los Angeles	0	0	5139007947	0.000	0.000	0.000	0.011	Shortfall of Sites	0.001	High Density Residential	[Q]R5-4D	0	0	0	66.287	0.011	Vacant	Commercial - Commercial - Vacant Land, 0	127-5A209 311	No Max	Central City	No	ABMI	AHO , DT CPU
Los Angeles	0	0	6032020032	0.000	0.000	0.000	0.011	Shortfall of Sites	0.004	Neighborhood Commercial	C2-1VL-CPIO	0	0	0	102.494	0.011		Institutional - Church - Wireless Communication Tower - One Story, 0	097-5A201 463		South Los Angeles	No	ABMI	FBO
Los Angeles	6850 TOPANGA CANYON BLVD	91303	2138001900	0.000	0.000	0.000	0.011	Shortfall of Sites	0.007	Public Facilities	[Q]PF-1XL-RIO	0	0	0	153.741	0.011		Miscellaneous - Government Owned Property, 0	183B105 835		Canoga Park - Winnetka - Woodland Hills - West Hills	No	ABMI	PF , MURC
Los Angeles	16033 VALLEY VISTA BLVD	91436	2283012009	0.000	0.000	0.000	0.011	Shortfall of Sites	0.001	Very Low II Residential	RE15-1-H	0	0	0	66.287	0.011		Residential - Single Family Residence - Pool, 0	168B141 840	1 per lot	Encino - Tarzana	No	ABMI	AHO , ENC CPU
Los Angeles	19854 LANARK ST	91306	2106017012	0.000	0.000	0.000	0.011	Shortfall of Sites	0.001	Low Residential	RA-1	0	0	0	66.287	0.011		Residential - Single Family Residence, 0	189B113 149	1 per lot	Canoga Park - Winnetka - Woodland Hills - West Hills	No	ABMI	AHO , CPK CPU
Los Angeles	0	0	2322017042	0.000	0.000	0.000	0.011	Shortfall of Sites	0.002	Highway Oriented Commercial	C2-1VL	0	0	0	66.287	0.011		Commercial - Parking Lot (Commercial Use Property) - Lots - Patron or Employee - One Story, 0	180B169 995	108	North Hollywood - Valley Village	No	ABMI	AHO , NH CPU
Los Angeles	238 E 1ST ST	90012	5161016011	0.000	0.000	0.000	0.011	Shortfall of Sites	0.002	Regional Center Commercial	[Q]C2-4D-CDO	0	0	0	66.287	0.011		Commercial - Store - One Story, 0	130-5A213 143	No Max	Central City	No	ABMI	AHO , DT CPU
Los Angeles	16661 LA MAIDA ST	91436	2259007015	0.000	0.000	0.000	0.011	Shortfall of Sites	0.189	Low II Residential	R1-1	0	0	0	66.287	0.011		Residential - Single Family Residence - Pool, 2	171B137 371	1 per lot	Encino - Tarzana	Yes	ABMI	AHO , ENC CPU
Los Angeles	524 N SPRING ST	90012	5408006900	0.000	0.000	0.000	0.011	Shortfall of Sites	0.007	Public Facilities	[T][Q]PF-2D	0	0	0	153.741	0.011		Miscellaneous - Government Owned Property, 0	132A215 78		Central City	No	ABMI	PF
Los Angeles	0	0	4108028900	0.000	0.000	0.000	0.011	Shortfall of Sites	0.006	Public Facilities	PF-1	0	0	0	153.741	0.011	Vacant	Residential - Single Family Residence - Vacant Land, 0	099B165 813		Westchester - Playa del Rey	No	ABMI	PF
Los Angeles	0	0	4108028901	0.000	0.000	0.000	0.011	Shortfall of Sites	0.006	Public Facilities	PF-1	0	0	0	153.741	0.011	Vacant	Residential - Single Family Residence - Vacant Land, 0	099B165 828		Westchester - Playa del Rey	No	ABMI	PF
Los Angeles	0	0	4108028903	0.000	0.000	0.000	0.011	Shortfall of Sites	0.006	Public Facilities	PF-1	0	0	0	153.741	0.011	Vacant	Residential - Single Family Residence - Vacant Land, 0	099B165 889		Westchester - Playa del Rey	No	ABMI	PF
Los Angeles	0	0	4108028902	0.000	0.000	0.000	0.011	Shortfall of Sites	0.006	Public Facilities	PF-1	0	0	0	153.741	0.011	Vacant	Residential - Single Family Residence - Vacant Land, 0	099B165 853		Westchester - Playa del Rey	No	ABMI	PF
Los Angeles	0	0	4108028904	0.000	0.000	0.000	0.011	Shortfall of Sites	0.006	Public Facilities	PF-1	0	0	0	153.741	0.011	Vacant	Residential - Single Family Residence - Vacant Land, 0	099B165 906		Westchester - Playa del Rey	No	ABMI	PF
Los Angeles	0	0	4108028907	0.000	0.000	0.000	0.011	Shortfall of Sites	0.006	Public Facilities	PF-1	0	0	0	153.741	0.011	Vacant	Residential - Single Family Residence - Vacant Land, 0	099B165 987		Westchester - Playa del Rey	No	ABMI	PF
Los Angeles	0	0	4108028905	0.000	0.000	0.000	0.011	Shortfall of Sites	0.006	Public Facilities	PF-1	0	0	0	153.741	0.011	Vacant	Residential - Single Family Residence - Vacant Land, 0	099B165 953		Westchester - Playa del Rey	No	ABMI	PF
Los Angeles	0	0	4108028906	0.000	0.000	0.000	0.011	Shortfall of Sites	0.006	Public Facilities	PF-1	0	0	0	153.741	0.011	Vacant	Residential - Single Family Residence - Vacant Land, 0	099B165 973		Westchester - Playa del Rey	No	ABMI	PF
Los Angeles	0	0	4108028908	0.000	0.000	0.000	0.011	Shortfall of Sites	0.006	Public Facilities	PF-1	0	0	0	153.741	0.011	Vacant	Residential - Single Family Residence - Vacant Land, 0	099B165 1018		Westchester - Playa del Rey	No	ABMI	PF
Los Angeles	0	0	4108028909	0.000	0.000	0.000	0.011	Shortfall of Sites	0.006	Public Facilities	PF-1	0	0	0	153.741	0.011	Vacant	Residential - Single Family Residence - Vacant Land, 0	099B165 1049		Westchester - Playa del Rey	No	ABMI	PF
Los Angeles	0	0	4108028910	0.000	0.000	0.000	0.011	Shortfall of Sites	0.006	Public Facilities	PF-1	0	0	0	153.741	0.011	Vacant	Residential - Single Family Residence - Vacant Land, 0	099B165 1067		Westchester - Playa del Rey	No	ABMI	PF
Los Angeles	0	0	4108028911	0.000	0.000	0.000	0.011	Shortfall of Sites	0.006	Public Facilities	PF-1	0	0	0	153.741	0.011	Vacant	Residential - Single Family Residence - Vacant Land, 0	099B165 1109		Westchester - Playa del Rey	No	ABMI	PF
Los Angeles	0	0	4108028912	0.000	0.000	0.000	0.011	Shortfall of Sites	0.006	Public Facilities	PF-1	0	0	0	153.741	0.011	Vacant	Residential - Single Family Residence - Vacant Land, 0	099B165 1122		Westchester - Playa del Rey	No	ABMI	PF
Los Angeles	5035 AMESTOY AVE	91316	2258012005	0.000	0.000	0.000	0.011	Shortfall of Sites	0.001	Neighborhood Office Commercial	P-1VL	0	0	0	94.696	0.011		Residential - Single Family Residence - Pool, 0	171B133 712		Encino - Tarzana	No	ABMI	P , ENC CPU
Los Angeles	8615 S CENTRAL AVE	90002	6042023034	0.000	0.000	0.000	0.011	Shortfall of Sites	0.004	Neighborhood Commercial	C2-1-CPIO	0	0	0	102.494	0.011		Institutional - Church - Wireless Communication Tower - One Story, 0	097-5A209 403		Southeast Los Angeles	No	ABMI	FBO
Los Angeles	0	0	5201020907	0.000	0.000	0.000	0.011	Shortfall of Sites	0.007	Open Space	PF-1XL-CUGU	0	0	0	153.741	0.011		, 0	132A223 224		Boyle Heights	No	ABMI	PF
Los Angeles	150 N LOS ANGELES ST	90012	5161013905	0.000	0.000	0.000	0.000	Shortfall of Sites	0.007	Public Facilities	PF-2D-CDO	0	0	0	153.741	0.000		Miscellaneous - Government Owned Property, 0	130-5A213 87		Central City	No		PF
Los Angeles	10831 MOORPARK ST	91602	2423007058	0.000	0.000	0.000	0.010	Shortfall of Sites	0.002	General Commercial	C2-1VL-RIO	0	0	0	66.287	0.010		Commercial - Parking Lot (Commercial Use Property) - Lots - Patron or Employee - One Story, 0	165B177 1126	108	Sherman Oaks - Studio City - Toluca Lake - Cahuenga Pass	No	ABMI	AHO , SHR CPU
Los Angeles	0	0	5201013919	0.000	0.000	0.000	0.010	Shortfall of Sites	0.007	Public Facilities	PF-1XL-CUGU	0	0	0	153.741	0.010		, 0	132A225 421		Boyle Heights	No	ABMI	PF
Los Angeles	659 W COLDEN AVE	90044	6039009001	0.000	0.000	0.000	0.010	Shortfall of Sites	0.003	Neighborhood Commercial	C2-1VL-CPIO	0	0	0	102.494	0.010		Institutional - Church - One Story, 0	093A201 136		South Los Angeles	No	ABMI	FBO
Los Angeles	680 LITTLE ST	90017	5142013908	0.000	0.000	0.000	0.010	Shortfall of Sites	0.007	Public Facilities	PF-1XL	0	0	0	153.741	0.010		Residential - Double, Duplex, or Two Units - 4 Stories or Less, 0	132A205 389		Westlake	Yes	ABMI	PF
Los Angeles	6620 11TH AVE	90043	4006014900	0.000	0.000	0.000	0.010	Shortfall of Sites	0.007	Public Facilities	PF-1	0	0	0	153.741	0.010		Miscellaneous - Government Owned Property, 0	102B185 188		West Adams - Baldwin Hills - Leimert	No	ABMI	PF
Los Angeles	238 E 1ST ST	90012	5161016011	0.000	0.000	0.000	0.010	Shortfall of Sites	0.001	Regional Center Commercial	[Q]C2-4D-CDO	0	0	0	66.287	0.010		Commercial - Store - One Story, 0	130-5A213 135	No Max	Central City	No	ABMI	AHO , DT CPU
Los Angeles	0	0	5446025914	0.000	0.000	0.000	0.010	Shortfall of Sites	0.007	Public Facilities	PF-1	0	0	0	153.741	0.010		Miscellaneous - Government Owned Property, 0	144A223 361		Northeast Los Angeles	No	ABMI	PF
Los Angeles	0	0	5201013911	0.000	0.000	0.000	0.010	Shortfall of Sites	0.007	Public Facilities	PF-1XL-CUGU	0	0	0	153.741	0.010		Miscellaneous - Government Owned Property, 0	132A225 594		Boyle Heights	No	ABMI	PF
Los Angeles	1303 YOSEMITE DR	90041	5690018906	0.000	0.000	0.000	0.010	Shortfall of Sites	0.005	Public Facilities	PF-1	0	0	0	153.741	0.010		Miscellaneous - Government Owned Property - Public School - Elementary School, 0	160-5A229 417		Northeast Los Angeles	No	ABMI	PF
Los Angeles	0	0	5021005902	0.000	0.000	0.000	0.000	Shortfall of Sites	0.007	Public Facilities	PF-1	0	0	0	153.741	0.000		Miscellaneous - Government Owned Property - Government Services - Police and Fire Station, 0	114B193 488		South Los Angeles	No		PF
Los Angeles	1000 W SUNSET BLVD	90012	5405032007	0.000	0.000	0.000	0.010	Shortfall of Sites	0.007	General Commercial	PF-1XL	0	0	0	153.741	0.010		Commercial - Office Building - Two Stories, 0	135A211 202		Silver Lake - Echo Park - Elysian Valley	No	ABMI	PF
Los Angeles	4848 EAGLE ROCK BLVD	90041	5685010025	0.000	0.000	0.000	0.010	Shortfall of Sites	0.003	Neighborhood Commercial	[Q]C4-1XL	0	0	0	102.494	0.010		Institutional - Church - One Story, 0	160-5A221 256		Northeast Los Angeles	No	ABMI	FBO
Los Angeles	0	0	5164004903	0.000	0.000	0.000	0.010	Shortfall of Sites	0.006	Public Facilities	PF-1XL-RIO	0	0	0	153.741	0.010		Miscellaneous - Government Owned Property, 0	126A217 254		Central City North	No	ABMI	PF
Los Angeles	2005 W SUNSET BLVD	90026	5404001905	0.000	0.000	0.000	0.000	Shortfall of Sites	0.008	Public Facilities	PF-1VL	0	0	0	153.741	0.000		Commercial - Parking Lot (Commercial Use Property) - Lots - Patron or Employee - One Story, 0	141A207 401		Silver Lake - Echo Park - Elysian Valley	No		PF
Los Angeles	4927 RUBIO AVE	91436	2259013011	0.000	0.000	0.000	0.010	Shortfall of Sites	0.189	Low II Residential	R1-1	0	0	0	66.287	0.010		, 2	168B137 96	1 per lot	Encino - Tarzana	No	ABMI	AHO , ENC CPU
Los Angeles	0	0	5156023911	0.000	0.000	0.000	0.000	Shortfall of Sites	0.006	Public Facilities	PF-1XL	0	0	0	153.741	0.000		Miscellaneous - Government Owned Property, 0	138A203 611		Westlake	No		PF
Los Angeles	0	0	5156023911	0.000	0.000	0.000	0.000	Shortfall of Sites	0.006	Public Facilities	PF-1XL	0	0	0	153.741	0.000		Miscellaneous - Government Owned Property, 0	138A203 610		Westlake	No		PF
Los Angeles	0	0	5156023911	0.000	0.000	0.000	0.000	Shortfall of Sites	0.006	Public Facilities	PF-1XL	0	0	0	153.741	0.000		Miscellaneous - Government Owned Property, 0	138A203 612		Westlake	No		PF
Los Angeles	0	0	5156023911	0.000	0.000	0.000	0.000	Shortfall of Sites	0.006	Public Facilities	PF-1XL	0	0	0	153.741	0.000		Miscellaneous - Government Owned Property, 0	138A203 613		Westlake	No		PF
Los Angeles	0	0	5156023911	0.000	0.000	0.000	0.000	Shortfall of Sites	0.006	Public Facilities	PF-1XL	0	0	0	153.741	0.000		Miscellaneous - Government Owned Property, 0	138A203 614		Westlake	No		PF
Los Angeles	3400 S CENTRAL AVE	90011	5114029908	0.000	0.000	0.000	0.000	Shortfall of Sites	0.006	Public Facilities	PF-1	0	0	0	153.741	0.000	Vacant	Commercial - Commercial - Vacant Land, 0	115-5A209 43		Southeast Los Angeles	No		PF
Los Angeles	0	0	2164001027	0.000	0.000	0.000	0.010	Shortfall of Sites	0.005	Open Space	PF-1XL	0	0	0	153.741	0.010		Commercial - Parking Lot (Commercial Use Property) - Lots - Patron or Employee - One Story, 0	174B113 381		Canoga Park - Winnetka - Woodland Hills - West Hills	No	ABMI	PF
Los Angeles	16525 CHATSWORTH ST	91344	2680017016	0.000	0.000	0.000	0.010	Shortfall of Sites	0.002	Low I Residential	RS-1	0	0	0	102.494	0.010		Institutional - Church - One Story, 0	207B137 332		Granada Hills - Knollwood	No	ABMI	FBO
Los Angeles	5320 W ADAMS BLVD	90016	5043006030	0.000	0.000	0.000	0.010	Shortfall of Sites	0.003	Neighborhood Commercial	C2-1VL-CPIO	0	0	0	102.494	0.010		Institutional - Church - One Story, 0	123B177 1027		West Adams - Baldwin Hills - Leimert	No	ABMI	FBO
Los Angeles	1052 S GRANDE VISTA AVE	90023	5188024022	0.000	0.000	0.000	0.010	Shortfall of Sites	0.006	Low Medium I Residential	PF-1XL-CUGU	0	0	0	153.741	0.010		Residential - Single Family Residence, 0	121-5A225 318		Boyle Heights	No	ABMI	PF
Los Angeles	1808 GRIFFIN AVE	90031	5210016900	0.000	0.000	0.000	0.010	Shortfall of Sites	0.006	Public Facilities	PF-1	0	0	0	153.741	0.010		Miscellaneous - Government Owned Property, 0	135A223 136		Northeast Los Angeles	No	ABMI	PF
Los Angeles	3333 MANITOU AVE	90031	5208011902	0.000	0.000	0.000	0.010	Shortfall of Sites	0.006	Public Facilities	PF-1	0	0	0	153.741	0.010	Vacant	Industrial - Industrial - Vacant Land, 0	138A225 78		Northeast Los Angeles	No	ABMI	PF
Los Angeles	3333 MANITOU AVE	90031	5208011902	0.000	0.000	0.000	0.010	Shortfall of Sites	0.006	Public Facilities	PF-1	0	0	0	153.741	0.010	Vacant	Industrial - Industrial - Vacant Land, 0	138A225 77		Northeast Los Angeles	No	ABMI	PF
Los Angeles	6611 SELMA AVE	90028	5547015902	0.000	0.000	0.000	0.010	Shortfall of Sites	0.006	Public Facilities	PF-1XL	0	0	0	153.741	0.010		Commercial - Auto, Recreation Equipment, Construction Equipment Sales and Service - Auto Body Repair Shop - One Story, 0	148-5A185 261		Hollywood	No	ABMI	PF
Los Angeles	214 S SANTA FE AVE	90012	5163017900	0.000	0.000	0.000	0.010	Shortfall of Sites	0.006	Public Facilities	PF-1XL-RIO	0	0	0	153.741	0.010		Miscellaneous - Government Owned Property, 0	127-5A217 51		Central City North	No	ABMI	PF
Los Angeles	0	0	5115020921	0.000	0.000	0.000	0.010	Shortfall of Sites	0.006	Public Facilities	PF-1	0	0	0	153.741	0.010		Residential - Double, Duplex, or Two Units - 4 Stories or Less, 0	114A209 1417		Southeast Los Angeles	No	ABMI	PF
Los Angeles	0	0	5115020921	0.000	0.000	0.000	0.010	Shortfall of Sites	0.006	Public Facilities	PF-1	0	0	0	153.741	0.010		Residential - Double, Duplex, or Two Units - 4 Stories or Less, 0	114A209 1418		Southeast Los Angeles	No	ABMI	PF
Los Angeles	980 S HOBART BLVD	90006	5080016903	0.000	0.000	0.000	0.010	Shortfall of Sites	0.006	Public Facilities	PF-1XL	0	0	0	153.741	0.010		Miscellaneous - Government Owned Property, 0	129B193 203		Wilshire	No	ABMI	PF
Los Angeles	0	0	5164004904	0.000	0.000	0.000	0.009	Shortfall of Sites	0.006	Public Facilities	PF-1XL-RIO	0	0	0	153.741	0.009		Commercial - Parking Lot (Commercial Use Property) - Lots - Patron or Employee - One Story, 0	126A217 235		Central City North	No	ABMI	PF
Los Angeles	0	0	5161012901	0.000	0.000	0.000	0.000	Shortfall of Sites	0.006	Public Facilities	PF-2D-CDO	0	0	0	153.741	0.000		Miscellaneous - Government Owned Property, 0	130-5A215 170		Central City	No		PF
Los Angeles	0	0	2225016901	0.000	0.000	0.000	0.009	Shortfall of Sites	0.001	Low Residential	R1-1	0	0	0	66.287	0.009		Miscellaneous - Government Owned Property, 0	183B137 492	1 per lot	Reseda - West Van Nuys	No	ABMI	AHO , RES CPU
Los Angeles	0	0	5202008901	0.000	0.000	0.000	0.009	Shortfall of Sites	0.006	Public Facilities	PF-1XL-CUGU	0	0	0	153.741	0.009		, 0	132A227 195		Boyle Heights	No	ABMI	PF
Los Angeles	1157 S BERENDO ST	90006	5078024914	0.000	0.000	0.000	0.009	Shortfall of Sites	0.006	Public Facilities	[Q]PF-1XL	0	0	0	153.741	0.009		Residential - Single Family Residence, 0	129B197 570		Wilshire	No	ABMI	PF
Los Angeles	1157 S BERENDO ST	90006	5078024917	0.000	0.000	0.000	0.009	Shortfall of Sites	0.006	Public Facilities	[Q]PF-1XL	0	0	0	153.741	0.009		Residential - Single Family Residence, 0	129B197 723		Wilshire	No	ABMI	PF
Los Angeles	2041 MAPLE AVE	90011	5127029901	0.000	0.000	0.000	0.009	Shortfall of Sites	0.006	Public Facilities	PF-1-O	0	0	0	153.741	0.009		Commercial - Store - One Story, 0	121-5A207 73		Southeast Los Angeles	No	ABMI	PF
Los Angeles	1416 W TEMPLE ST	90026	5160008903	0.000	0.000	0.000	0.000	Shortfall of Sites	0.006	Public Facilities	PF-1XL	0	0	0	153.741	0.000	Vacant	Residential - Single Family Residence - Vacant Land, 0	136-5A209 269		Westlake	No		PF
Los Angeles	22232 BURTON ST	91304	2012007005	0.000	0.000	0.000	0.009	Shortfall of Sites	0.189	Low Residential	RS-1	0	0	0	66.287	0.009		, 2	192B101 731	1 per lot	Canoga Park - Winnetka - Woodland Hills - West Hills	No	ABMI	AHO , CPK CPU
Los Angeles	238 E 1ST ST	90012	5161016011	0.000	0.000	0.000	0.009	Shortfall of Sites	0.001	Regional Center Commercial	[Q]C2-4D-CDO	0	0	0	66.287	0.009		Commercial - Store - One Story, 0	130-5A213 147	No Max	Central City	No	ABMI	AHO , DT CPU
Los Angeles	5106 GLORIA AVE	91436	2261014037	0.000	0.000	0.000	0.009	Shortfall of Sites	0.001	Low II Residential	RE9-1	0	0	0	66.287	0.009		Residential - Single Family Residence, 0	171B141 392	1 per lot	Encino - Tarzana	No	ABMI	AHO , ENC CPU
Los Angeles	16124 HARTSOOK ST	91436	2260019026	0.000	0.000	0.000	0.009	Shortfall of Sites	0.001	Low II Residential	RE9-1	0	0	0	66.287	0.009		Residential - Single Family Residence - Pool, 0	171B141 208	1 per lot	Encino - Tarzana	No	ABMI	AHO , ENC CPU
Los Angeles	0	0	2261032900	0.000	0.000	0.000	0.009	Shortfall of Sites	0.005	Public Facilities	PF-1XL	0	0	0	153.741	0.009		Miscellaneous - Government Owned Property, 0	171B141 1366		Encino - Tarzana	No	ABMI	PF , ENC CPU
Los Angeles	1201 VINE ST	90038	5533006036	0.000	0.000	0.000	0.009	Shortfall of Sites	0.003	Highway Oriented Commercial	C2-1D	0	0	0	102.494	0.009		Institutional - Church - One Story, 0	144B185 436	108	Hollywood	No	ABMI	FBO, HWD CPU

Jurisdiction Name	Site Address/Intersection	5 Digit ZIP Code	Assessor Parcel Number	Very Low-Income	Low-Income	Moderate-Income	Above Moderate-Income	Type of Shortfall	Parcel Size (Acres)	Current General Plan Designation	Current Zoning	Proposed General Plan (GP) Designation	Proposed Zoning	Minimum Density Allowed	Maximum Density Allowed	Total Capacity	Vacant/ Nonvacant	Description of Existing Uses	PIN	Base Density Per Acre	Community Plan Area	Rent Stabalization Ordinance	Income Category	Applicable Rezoning Program (Program informing values in Column Q listed first)
Los Angeles	613 N MAIN ST	90012	5408012903	0.000	0.000	0.000	0.000	Shortfall of Sites	0.006	Public Facilities	PF-1VL	0	0	0	153.741	0.000		Miscellaneous - Government Owned Property, 0	132A215 33		Central City	No		PF
Los Angeles	0	0	5202007905	0.000	0.000	0.000	0.009	Shortfall of Sites	0.006	Public Facilities	PF-1XL	0	0	0	153.741	0.009		, 0	132A225 318		Boyle Heights	No	ABMI	PF
Los Angeles	5071 GLORIA AVE	91436	2261017027	0.000	0.000	0.000	0.009	Shortfall of Sites	0.095	Low II Residential	RE9-1	0	0	0	66.287	0.009		Residential - Single Family Residence - Pool and Misc., 1	171B141 458	1 per lot	Encino - Tarzana	No	ABMI	AHO , ENC CPU
Los Angeles	6319 S VERMONT AVE	90044	6003031903	0.000	0.000	0.000	0.000	Shortfall of Sites	0.006	Public Facilities	PF-1	0	0	0	153.741	0.000		Miscellaneous - Government Owned Property - Government Services - Library, 0	105B197 1680		South Los Angeles	No		PF
Los Angeles	0	0	5409021900	0.000	0.000	0.000	0.000	Shortfall of Sites	0.006	Public Facilities	PF-1XL-RIO	0	0	0	153.741	0.000		Miscellaneous - Government Owned Property, 0	132A217 141		Central City North	No		PF
Los Angeles	2312 CHARLOTTE ST	90033	5202007906	0.000	0.000	0.000	0.009	Shortfall of Sites	0.006	Public Facilities	PF-1	0	0	0	153.741	0.009		Residential - Single Family Residence, 0	132A225 292		Northeast Los Angeles	No	ABMI	PF
Los Angeles	450 BAUCHET ST	90012	5409018918	0.000	0.000	0.000	0.009	Shortfall of Sites	0.006	Public Facilities	PF-1XL-RIO	0	0	0	153.741	0.009		Miscellaneous - Government Owned Property - Government Services - Court Building, Jail, 0	133-5A217 113		Central City North	No	ABMI	PF
Los Angeles	5700 S MAIN ST	90037	5101019906	0.000	0.000	0.000	0.009	Shortfall of Sites	0.006	Public Facilities	PF-1	0	0	0	153.741	0.009		Industrial - Heavy Manufacturing - One Story, 0	108B205 1042		Southeast Los Angeles	No	ABMI	PF
Los Angeles	1811 N CHEROKEE AVE	90028	5547003015	0.000	0.000	0.000	0.009	Shortfall of Sites	0.000	High Density Residential	[Q]R4-2	0	0	0	99.000	0.009		Residential - Five or More Units or Apartments (Any Combination) - 4 Stories or Less - Pool, 0	150A185 359	72	Hollywood	Yes	ABMI	TOC EXP , HWD CPU, AHO
Los Angeles	0	0	2261002022	0.000	0.000	0.000	0.009	Shortfall of Sites	0.001	Low II Residential	R1-1	0	0	0	66.287	0.009	Vacant	Residential - Single Family Residence - Vacant Land, 0	171B141 375	1 per lot	Encino - Tarzana	No	ABMI	AHO , ENC CPU
Los Angeles	524 N SPRING ST	90012	5408006900	0.000	0.000	0.000	0.009	Shortfall of Sites	0.006	Public Facilities	[T][Q]PF-2D	0	0	0	153.741	0.009		Miscellaneous - Government Owned Property, 0	132A215 71		Central City	No	ABMI	PF
Los Angeles	0	0	5410007020	0.000	0.000	0.000	0.009	Shortfall of Sites	0.006	Limited Manufacturing	PF-1XL-CUGU	0	0	0	153.741	0.009	Vacant	Industrial - Industrial - Vacant Land, 0	130-5A219 101		Boyle Heights	No	ABMI	PF
Los Angeles	5955 VAN NUYS BLVD	91401	2244001034	0.000	0.000	0.000	0.009	Shortfall of Sites	0.001	General Commercial	P-1VL	0	0	0	94.696	0.009		Commercial - Auto, Recreation Equipment, Construction Equipment Sales and Service - New Car Sales and Service - One Story, 0	177A151 181		Van Nuys - North Sherman Oaks	No	ABMI	P
Los Angeles	0	0	6004004906	0.000	0.000	0.000	0.009	Shortfall of Sites	0.006	Public Facilities	PF-1	0	0	0	153.741	0.009		Residential - Three Units (Any Combination) - 4 Stories or Less, 0	105B197 1683		South Los Angeles	No	ABMI	PF
Los Angeles	0	0	5409021900	0.000	0.000	0.000	0.000	Shortfall of Sites	0.006	Public Facilities	PF-1XL-RIO	0	0	0	153.741	0.000		Miscellaneous - Government Owned Property, 0	132A217 153		Central City North	No		PF
Los Angeles	5076 ENCINO AVE	91316	2257016050	0.000	0.000	0.000	0.008	Shortfall of Sites	0.001	Very Low I Residential	RA-1	0	0	0	66.287	0.008		Residential - Single Family Residence - Pool, 0	171B129 291	1 per lot	Encino - Tarzana	No	ABMI	AHO , ENC CPU
Los Angeles	0	0	5201013912	0.000	0.000	0.000	0.008	Shortfall of Sites	0.005	Public Facilities	PF-1XL-CUGU	0	0	0	153.741	0.008		Miscellaneous - Government Owned Property, 0	132A225 356		Boyle Heights	No	ABMI	PF
Los Angeles	4009 AVALON BLVD	90011	5113001919	0.000	0.000	0.000	0.008	Shortfall of Sites	0.005	Public Facilities	PF-1	0	0	0	153.741	0.008		Commercial - Auto, Recreation Equipment, Construction Equipment Sales and Service - Used Car Sales - One Story, 0	115-5A207 235		Southeast Los Angeles	No	ABMI	PF
Los Angeles	17601 TARZANA ST	91316	2290008017	0.000	0.000	0.000	0.008	Shortfall of Sites	0.001	Low I Residential	RS-1	0	0	0	66.287	0.008		Residential - Single Family Residence - Pool, 0	171B129 453		Encino - Tarzana	No	ABMI	AHO , ENC CPU
Los Angeles	0	0	5458006900	0.000	0.000	0.000	0.000	Shortfall of Sites	0.005	Public Facilities	PF-1	0	0	0	153.741	0.000		Commercial - Office Building - One Story, 0	153B209 53		Northeast Los Angeles	No		PF
Los Angeles	0	0	5173004900	0.000	0.000	0.000	0.000	Shortfall of Sites	0.005	Public Facilities	PF-1XL-RIO	0	0	0	153.741	0.000		Miscellaneous - Government Owned Property, 0	130-5A217 253		Central City North	No		PF
Los Angeles	139 S AVENUE 61	90042	5492028004	0.000	0.000	0.000	0.008	Shortfall of Sites	0.005	Public Facilities	PF-1-HPOZ	0	0	0	153.741	0.008		Residential - Single Family Residence, 0	151-5A231 22		Northeast Los Angeles	No	ABMI	PF
Los Angeles	4848 EAGLE ROCK BLVD	90041	5685010025	0.000	0.000	0.000	0.008	Shortfall of Sites	0.002	Neighborhood Commercial	[Q]C4-1XL	0	0	0	102.494	0.008		Institutional - Church - One Story, 0	160-5A221 263		Northeast Los Angeles	No	ABMI	FBO
Los Angeles	450 BAUCHET ST	90012	5409018918	0.000	0.000	0.000	0.008	Shortfall of Sites	0.005	Public Facilities	PF-1XL-RIO	0	0	0	153.741	0.008		Miscellaneous - Government Owned Property - Government Services - Court Building, Jail, 0	133-5A217 106		Central City North	No	ABMI	PF
Los Angeles	16033 VALLEY VISTA BLVD	91436	2283012009	0.000	0.000	0.000	0.008	Shortfall of Sites	0.001	Very Low II Residential	RE15-1-H	0	0	0	66.287	0.008		Residential - Single Family Residence - Pool, 0	168B141 794	1 per lot	Encino - Tarzana	No	ABMI	AHO , ENC CPU
Los Angeles	0	0	5410009907	0.000	0.000	0.000	0.008	Shortfall of Sites	0.005	Limited Manufacturing	PF-1XL-CUGU	0	0	0	153.741	0.008		, 0	132A221 199		Boyle Heights	No	ABMI	PF
Los Angeles	5081 GAVIOTA AVE	91436	2261025028	0.000	0.000	0.000	0.008	Shortfall of Sites	0.001	Low II Residential	RE9-1	0	0	0	66.287	0.008		Residential - Single Family Residence, 0	171B141 444	1 per lot	Encino - Tarzana	No	ABMI	AHO , ENC CPU
Los Angeles	1250 S BROADWAY	90015	5139026008	0.000	0.000	0.000	0.008	Shortfall of Sites	0.001	Regional Center Commercial	C2-4D-O	0	0	0	66.287	0.008		Commercial - Store - One Story, 0	124-5A207 39	No Max	Central City	No	ABMI	AHO , DT CPU
Los Angeles	15350 SUTTON ST	91403	2283021019	0.000	0.000	0.000	0.008	Shortfall of Sites	0.189	Low II Residential	R1-1	0	0	0	66.287	0.008		, 2	166-5A145 143	1 per lot	Encino - Tarzana	No	ABMI	AHO , ENC CPU
Los Angeles	753 N LA CIENEGA BLVD	90069	4337002075	0.000	0.000	0.000	0.008	Shortfall of Sites	0.001	Neighborhood Office Commercial	C4-1VL	0	0	0	66.287	0.008		Commercial - Shopping Center (Neighborhood, Community) - One Story, 0	141B173 219	108	Hollywood	No	ABMI	AHO , HWD CPU
Los Angeles	19934 VANOWEN ST	91306	2134012035	0.000	0.000	0.000	0.008	Shortfall of Sites	0.001	Low Residential	R1-1-RIO	0	0	0	66.287	0.008		Residential - Single Family Residence, 0	180B113 833	1 per lot	Canoga Park - Winnetka - Woodland Hills - West Hills	No	ABMI	AHO , CPK CPU
Los Angeles	0	0	7440006959	0.000	0.000	0.000	0.008	Shortfall of Sites	0.005	Public Facilities	PF-1D	0	0	0	153.741	0.008		Industrial - Light Manufacturing - One Story, 0	027B205 554		Wilmington - Harbor City	No	ABMI	PF
Los Angeles	13501 OSBORNE ST	91331	2621022014	0.000	0.000	0.000	0.008	Shortfall of Sites	0.002	Low Residential	RA-1	0	0	0	102.494	0.008		Institutional - Church - One Story, 0	198B157 1079		Arleta - Pacoima	No	ABMI	FBO
Los Angeles	18808 LULL ST	91335	2103016034	0.000	0.000	0.000	0.008	Shortfall of Sites	0.189	Low Residential	RS-1	0	0	0	66.287	0.008		, 2	186B121 6008	1 per lot	Reseda - West Van Nuys	No	ABMI	AHO , RES CPU
Los Angeles	851 W 59TH PL	90044	6004004911	0.000	0.000	0.000	0.007	Shortfall of Sites	0.005	Public Facilities	PF-1	0	0	0	153.741	0.007		Residential - Three Units (Any Combination) - 4 Stories or Less, 0	105B197 224		South Los Angeles	No	ABMI	PF
Los Angeles	2005 W SUNSET BLVD	90026	5404001900	0.000	0.000	0.000	0.000	Shortfall of Sites	0.005	Public Facilities	PF-1VL	0	0	0	153.741	0.000		Miscellaneous - Government Owned Property - Government Services - Library, 0	139-5A207 35		Silver Lake - Echo Park - Elysian Valley	No		PF
Los Angeles	0	0	5201013912	0.000	0.000	0.000	0.007	Shortfall of Sites	0.005	Public Facilities	PF-1XL-CUGU	0	0	0	153.741	0.007		Miscellaneous - Government Owned Property, 0	132A225 388		Boyle Heights	No	ABMI	PF
Los Angeles	0	0	5446025916	0.000	0.000	0.000	0.007	Shortfall of Sites	0.005	Public Facilities	PF-1	0	0	0	153.741	0.007		Industrial - Food Processing Plant - Meat - One Story, 0	142-5A223 18		Northeast Los Angeles	No	ABMI	PF
Los Angeles	8809 CROCKER ST	90003	6041022905	0.000	0.000	0.000	0.007	Shortfall of Sites	0.005	Public Facilities	PF-1	0	0	0	153.741	0.007		Industrial - Light Manufacturing - One Story, 0	096A205 249		Southeast Los Angeles	No	ABMI	PF
Los Angeles	2317 COTNER AVE	90064	4322023036	0.000	0.000	0.000	0.007	Shortfall of Sites	0.004	Public Facilities	PF-1XL	0	0	0	153.741	0.007		Commercial - Office Building - One Story, 0	123B153 1165		West Los Angeles	No	ABMI	PF
Los Angeles	0	0	5546017904	0.000	0.000	0.000	0.007	Shortfall of Sites	0.005	Public Facilities	PF-1XL	0	0	0	153.741	0.007		Miscellaneous - Government Owned Property - Miscellaneous - Government Property and Possessory Interest Not Classified in Any of the Above, 0	147A187 352		Hollywood	No	ABMI	PF
Los Angeles	128 W 89TH ST	90003	6040028909	0.000	0.000	0.000	0.007	Shortfall of Sites	0.005	Public Facilities	PF-1	0	0	0	153.741	0.007		Residential - Single Family Residence, 0	096A203 454		Southeast Los Angeles	No	ABMI	PF
Los Angeles	0	0	5114015040	0.000	0.000	0.000	0.007	Shortfall of Sites	0.002	Community Commercial	C2-1-CPIO	0	0	0	102.494	0.007		Institutional - Church - Wireless Communication Tower - One Story, 0	115-5A209 34		Southeast Los Angeles	No	ABMI	FBO
Los Angeles	0	0	5161012901	0.000	0.000	0.000	0.000	Shortfall of Sites	0.005	Public Facilities	PF-2D-CDO	0	0	0	153.741	0.000		Miscellaneous - Government Owned Property, 0	130-5A215 163		Central City	No		PF
Los Angeles	0	0	5201013914	0.000	0.000	0.000	0.007	Shortfall of Sites	0.005	Public Facilities	PF-1XL-CUGU	0	0	0	153.741	0.007		Miscellaneous - Government Owned Property, 0	132A225 477		Boyle Heights	No	ABMI	PF
Los Angeles	6906 MCLENNAN AVE	91406	2225021002	0.000	0.000	0.000	0.007	Shortfall of Sites	0.001	Low Residential	R1-1	0	0	0	66.287	0.007		Residential - Double, Duplex, or Two Units - 4 Stories or Less, 0	183B133 755	1 per lot	Reseda - West Van Nuys	Yes	ABMI	AHO , RES CPU
Los Angeles	0	0	4006013900	0.000	0.000	0.000	0.007	Shortfall of Sites	0.005	Public Facilities	PF-1	0	0	0	153.741	0.007		Miscellaneous - Government Owned Property, 0	102B185 82		West Adams - Baldwin Hills - Leimert	No	ABMI	PF
Los Angeles	5723 AUCKLAND AVE	91601	2415025018	0.000	0.000	0.000	0.007	Shortfall of Sites	0.005	Public Facilities	PF-1VL	0	0	0	153.741	0.007		Industrial - Light Manufacturing - One Story, 0	174B177 259		North Hollywood - Valley Village	No	ABMI	PF
Los Angeles	0	0	5065004015	0.000	0.000	0.000	0.007	Shortfall of Sites	0.004	Public Facilities	PF-1	0	0	0	153.741	0.007	Vacant	Commercial - Commercial - Vacant Land, 0	123B173 830		West Adams - Baldwin Hills - Leimert	No	ABMI	PF
Los Angeles	0	0	7440006959	0.000	0.000	0.000	0.007	Shortfall of Sites	0.004	Public Facilities	PF-1D	0	0	0	153.741	0.007		Industrial - Light Manufacturing - One Story, 0	027B205 676		Wilmington - Harbor City	No	ABMI	PF
Los Angeles	5032 PETIT AVE	91436	2259014002	0.000	0.000	0.000	0.007	Shortfall of Sites	0.189	Low II Residential	R1-1	0	0	0	66.287	0.007		, 2	171B137 332	1 per lot	Encino - Tarzana	No	ABMI	AHO , ENC CPU
Los Angeles	0	0	5164004905	0.000	0.000	0.000	0.007	Shortfall of Sites	0.004	Public Facilities	PF-1XL-RIO	0	0	0	153.741	0.007		Miscellaneous - Government Owned Property, 0	126A217 264		Central City North	No	ABMI	PF
Los Angeles	0	0	5586028900	0.000	0.000	0.000	0.000	Shortfall of Sites	0.004	Public Facilities	PF-1XL	0	0	0	153.741	0.000		Miscellaneous - Government Owned Property, 0	148-5A191 34		Hollywood	No		PF
Los Angeles	0	0	5201013918	0.000	0.000	0.000	0.007	Shortfall of Sites	0.004	Public Facilities	PF-1XL-CUGU	0	0	0	153.741	0.007		, 0	132A225 501		Boyle Heights	No	ABMI	PF
Los Angeles	0	0	5546017904	0.000	0.000	0.000	0.007	Shortfall of Sites	0.004	Public Facilities	PF-1XL	0	0	0	153.741	0.007		Miscellaneous - Government Owned Property - Miscellaneous - Government Property and Possessory Interest Not Classified in Any of the Above, 0	147A187 353		Hollywood	No	ABMI	PF
Los Angeles	820 N AVENUE 54	90042	5478021904	0.000	0.000	0.000	0.007	Shortfall of Sites	0.004	Public Facilities	PF-1	0	0	0	153.741	0.007		Residential - Single Family Residence, 0	154-5A227 279		Northeast Los Angeles	No	ABMI	PF
Los Angeles	8657 ROSLYNDALE AVE	91331	2627026005	0.000	0.000	0.000	0.007	Shortfall of Sites	0.004	Public Facilities	PF-1XL	0	0	0	153.741	0.007		Residential - Single Family Residence, 0	195B157 1203		Mission Hills - Panorama City - North Hills	No	ABMI	PF
Los Angeles	1717 7TH AVE	90019	5072012917	0.000	0.000	0.000	0.006	Shortfall of Sites	0.004	Public Facilities	PF-1-O	0	0	0	153.741	0.006		Miscellaneous - Government Owned Property - Miscellaneous - Government Property and Possessory Interest Not Classified in Any of the Above, 0	126B185 513		West Adams - Baldwin Hills - Leimert	No	ABMI	PF
Los Angeles	1475 W JEFFERSON BLVD	90007	5040001003	0.000	0.000	0.000	0.006	Shortfall of Sites	0.002	Neighborhood Commercial	C2-1VL-O-CPIO	0	0	0	102.494	0.006		Institutional - Church - One Story, 0	120B197 627		South Los Angeles	No	ABMI	FBO
Los Angeles	0	0	5173022902	0.000	0.000	0.000	0.006	Shortfall of Sites	0.004	Heavy Manufacturing	PF-1XL-RIO	0	0	0	153.741	0.006		, 0	130-5A217 454		Central City North	No	ABMI	PF
Los Angeles	0	0	5409021900	0.000	0.000	0.000	0.000	Shortfall of Sites	0.004	Public Facilities	PF-1XL-RIO	0	0	0	153.741	0.000		Miscellaneous - Government Owned Property, 0	132A217 159		Central City North	No		PF
Los Angeles	1717 7TH AVE	90019	5072012917	0.000	0.000	0.000	0.006	Shortfall of Sites	0.003	Public Facilities	PF-1-O	0	0	0	153.741	0.006		Miscellaneous - Government Owned Property - Miscellaneous - Government Property and Possessory Interest Not Classified in Any of the Above, 0	126B189 762		West Adams - Baldwin Hills - Leimert	No	ABMI	PF
Los Angeles	0	0	5161012901	0.000	0.000	0.000	0.000	Shortfall of Sites	0.004	Public Facilities	PF-2D-CDO	0	0	0	153.741	0.000		Miscellaneous - Government Owned Property, 0	130-5A215 188		Central City	No		PF
Los Angeles	6058 CRANER AVE	91606	2414004019	0.000	0.000	0.000	0.006	Shortfall of Sites	0.005	Public Facilities	PF-1VL	0	0	0	153.741	0.006		Residential - Three Units (Any Combination) - 4 Stories or Less, 0	177B173 801		North Hollywood - Valley Village	Yes	ABMI	PF

Jurisdiction Name	Site Address/Intersection	5 Digit ZIP Code	Assessor Parcel Number	Very Low-Income	Low-Income	Moderate-Income	Above Moderate-Income	Type of Shortfall	Parcel Size (Acres)	Current General Plan Designation	Current Zoning	Proposed General Plan (GP) Designation	Proposed Zoning	Minimum Density Allowed	Maximum Density Allowed	Total Capacity	Vacant/ Nonvacant	Description of Existing Uses	PIN	Base Density Per Acre	Community Plan Area	Rent Stabalization Ordinance	Income Category	Applicable Rezoning Program (Program informing values in Column Q listed first)
Los Angeles	0	0	2320017900	0.000	0.000	0.000	0.000	Shortfall of Sites	0.004	Public Facilities	PF-1VL	0	0	0	153.741	0.000		Miscellaneous - Government Owned Property, 0	180B169 205		North Hollywood - Valley Village	No		PF
Los Angeles	1717 7TH AVE	90019	5072012917	0.000	0.000	0.000	0.006	Shortfall of Sites	0.003	Public Facilities	PF-1-O	0	0	0	153.741	0.006		Miscellaneous - Government Owned Property - Miscellaneous - Government Property and Possessory Interest Not Classified in Any of the Above, 0	126B185 502		West Adams - Baldwin Hills - Leimert	No	ABMI	PF
Los Angeles	133 S AVENUE 61	90042	5492028903	0.000	0.000	0.000	0.006	Shortfall of Sites	0.004	Public Facilities	PF-1-HPOZ	0	0	0	153.741	0.006		Residential - Single Family Residence, 0	151-5A231 19		Northeast Los Angeles	No	ABMI	PF
Los Angeles	2020 OAK ST	90007	5124021906	0.000	0.000	0.000	0.006	Shortfall of Sites	0.004	Public Facilities	PF-1-O-HPOZ	0	0	0	153.741	0.006		Miscellaneous - Government Owned Property, 0	124-5A203 170		South Los Angeles	No	ABMI	PF
Los Angeles	1432 E 25TH ST	90011	5118009030	0.000	0.000	0.000	0.006	Shortfall of Sites	0.001	Low Medium II Residential	RD1.5-1	0	0	0	102.494	0.006		Institutional - Church - One Story, 0	117A211 426		Southeast Los Angeles	No	ABMI	FBO
Los Angeles	17458 STAGG ST	91325	2202004001	0.000	0.000	0.000	0.006	Shortfall of Sites	0.189	Low Residential	R1-1	0	0	0	66.287	0.006		, 2	189B129 1081	1 per lot	Reseda - West Van Nuys	No	ABMI	AHO , RES CPU
Los Angeles	613 N MAIN ST	90012	5408012903	0.000	0.000	0.000	0.000	Shortfall of Sites	0.004	Public Facilities	PF-1VL	0	0	0	153.741	0.000		Miscellaneous - Government Owned Property, 0	133-5A215 309		Central City	No		PF
Los Angeles	0	0	5114015040	0.000	0.000	0.000	0.006	Shortfall of Sites	0.002	Community Commercial	C2-1-CPIO	0	0	0	102.494	0.006		Institutional - Church - Wireless Communication Tower - One Story, 0	115-5A209 49		Southeast Los Angeles	No	ABMI	FBO
Los Angeles	0	0	5458011017	0.000	0.000	0.000	0.006	Shortfall of Sites	0.004	Public Facilities	PF-1	0	0	0	153.741	0.006	Vacant	Industrial - Industrial - Vacant Land, 0	153A213 95		Northeast Los Angeles	No	ABMI	PF
Los Angeles	3427 S CENTRAL AVE	90011	5114015044	0.000	0.000	0.000	0.006	Shortfall of Sites	0.003	Community Commercial	C2-1-CPIO	0	0	0	102.494	0.006		Institutional - Church - One Story, 0	115-5A209 493		Southeast Los Angeles	No	ABMI	FBO
Los Angeles	0	0	2322017042	0.000	0.000	0.000	0.006	Shortfall of Sites	0.001	Highway Oriented Commercial	C2-1VL	0	0	0	66.287	0.006		Commercial - Parking Lot (Commercial Use Property) - Lots - Patron or Employee - One Story, 0	180B169 996	108	North Hollywood - Valley Village	No	ABMI	AHO , NH CPU
Los Angeles	840 YALE ST	90012	5408033904	0.000	0.000	0.000	0.006	Shortfall of Sites	0.004	Public Facilities	PF-1XL	0	0	0	153.741	0.006		Miscellaneous - Government Owned Property, 0	135A215 259		Central City North	No	ABMI	PF
Los Angeles	5252 AMESTOY AVE	91316	2258025024	0.000	0.000	0.000	0.006	Shortfall of Sites	0.001	Very Low I Residential	RA-1	0	0	0	66.287	0.006		Residential - Single Family Residence - Pool, 0	171B133 233	1 per lot	Encino - Tarzana	No	ABMI	AHO , ENC CPU
Los Angeles	0	0	5210015902	0.000	0.000	0.000	0.005	Shortfall of Sites	0.003	Public Facilities	PF-1	0	0	0	153.741	0.005		Miscellaneous - Government Owned Property, 0	135A223 183		Northeast Los Angeles	No	ABMI	PF
Los Angeles	0	0	6005010910	0.000	0.000	0.000	0.005	Shortfall of Sites	0.003	Public Facilities	PF-1	0	0	0	153.741	0.005	Vacant	Industrial - Industrial - Vacant Land, 0	108B201 1419		Southeast Los Angeles	No	ABMI	PF
Los Angeles	1717 7TH AVE	90019	5072012917	0.000	0.000	0.000	0.005	Shortfall of Sites	0.003	Public Facilities	PF-1-O	0	0	0	153.741	0.005		Miscellaneous - Government Owned Property - Miscellaneous - Government Property and Possessory Interest Not Classified in Any of the Above, 0	126B185 523		West Adams - Baldwin Hills - Leimert	No	ABMI	PF
Los Angeles	5300 DENKER AVE	90062	5003015036	0.000	0.000	0.000	0.005	Shortfall of Sites	0.002	Neighborhood Office Commercial	[Q]C2-1L	0	0	0	102.494	0.005		Institutional - Church - One Story, 0	108B193 442		South Los Angeles	No	ABMI	FBO
Los Angeles	5300 DENKER AVE	90062	5003015036	0.000	0.000	0.000	0.005	Shortfall of Sites	0.002	Neighborhood Office Commercial	[Q]C2-1L	0	0	0	102.494	0.005		Institutional - Church - One Story, 0	108B193 441		South Los Angeles	No	ABMI	FBO
Los Angeles	220 E MARKET CT9	90021	5161013904	0.000	0.000	0.000	0.000	Shortfall of Sites	0.003	Public Facilities	PF-2D-CDO	0	0	0	153.741	0.000		Miscellaneous - Government Owned Property, 0	130-5A215 67		Central City	No		PF
Los Angeles	7101 ASMAN AVE	91307	2024018061	0.000	0.000	0.000	0.005	Shortfall of Sites	0.000	Low Residential	R1-1	0	0	0	66.287	0.005		Residential - Single Family Residence, 0	183B101 210	1 per lot	Canoga Park - Winnetka - Woodland Hills - West Hills	No	ABMI	AHO , CPK CPU
Los Angeles	0	0	5446016014	0.000	0.000	0.000	0.005	Shortfall of Sites	0.003	Public Facilities	PF-1-CDO	0	0	0	153.741	0.005		Industrial - Industrial - Wireless Communication Tower - One Story, 0	141A219 60		Northeast Los Angeles	No	ABMI	PF
Los Angeles	1942 E 2ND ST	90033	5174022900	0.000	0.000	0.000	0.005	Shortfall of Sites	0.003	Public Facilities	PF-1XL-RIO-CUGU	0	0	0	153.741	0.005		Miscellaneous - Government Owned Property, 0	127-5A221 124		Boyle Heights	No	ABMI	PF
Los Angeles	550 MAPLE AVE	90013	5148016914	0.000	0.000	0.000	0.000	Shortfall of Sites	0.003	Public Facilities	PF-2D	0	0	0	153.741	0.000		Miscellaneous - Government Owned Property, 0	127-5A211 113		Central City	No		PF
Los Angeles	0	0	5205001901	0.000	0.000	0.000	0.005	Shortfall of Sites	0.003	Public Facilities	PF-1	0	0	0	153.741	0.005		Miscellaneous - Government Owned Property, 0	142-5A221 635		Northeast Los Angeles	No	ABMI	PF
Los Angeles	15436 GREENLEAF ST	91403	2283018027	0.000	0.000	0.000	0.005	Shortfall of Sites	0.095	Low II Residential	R1-1	0	0	0	66.287	0.005		Residential - Single Family Residence - Pool, 1	166-5A145 32	1 per lot	Encino - Tarzana	No	ABMI	AHO , ENC CPU
Los Angeles	150 N LOS ANGELES ST	90012	5161013905	0.000	0.000	0.000	0.000	Shortfall of Sites	0.003	Public Facilities	PF-2D-CDO	0	0	0	153.741	0.000		Miscellaneous - Government Owned Property, 0	130-5A213 123		Central City	No		PF
Los Angeles	0	0	5161004910	0.000	0.000	0.000	0.005	Shortfall of Sites	0.003	Public Facilities	PF-2D	0	0	0	153.741	0.005		Miscellaneous - Government Owned Property, 0	132A213 7		Central City	No	ABMI	PF
Los Angeles	4506 LANKERSHIM BLVD	91602	2423001011	0.000	0.000	0.000	0.005	Shortfall of Sites	0.003	Public Facilities	PF-1XL	0	0	0	153.741	0.005		Commercial - Auto, Recreation Equipment, Construction Equipment Sales and Service - Auto Body Repair Shop - One Story, 0	165B173 964		Sherman Oaks - Studio City - Toluca Lake - Cahuenga Pass	No	ABMI	PF
Los Angeles	0	0	5407001908	0.000	0.000	0.000	0.005	Shortfall of Sites	0.003	Public Facilities	PF-1XL	0	0	0	153.741	0.005		Miscellaneous - Government Owned Property, 0	135A213 234		Central City North	No	ABMI	PF
Los Angeles	1537 ALCAZAR ST	90033	5201004902	0.000	0.000	0.000	0.005	Shortfall of Sites	0.003	Public Facilities	PF-1	0	0	0	153.741	0.005		Miscellaneous - Government Owned Property, 0	135A225 22		Northeast Los Angeles	No	ABMI	PF
Los Angeles	0	0	7440006959	0.000	0.000	0.000	0.005	Shortfall of Sites	0.003	Public Facilities	PF-1D	0	0	0	153.741	0.005		Industrial - Light Manufacturing - One Story, 0	027B205 584		Wilmington - Harbor City	No	ABMI	PF
Los Angeles	5421 S VAN NESS AVE	90062	5005007911	0.000	0.000	0.000	0.004	Shortfall of Sites	0.003	Public Facilities	PF-1	0	0	0	153.741	0.004		Miscellaneous - Government Owned Property, 0	108B189 702		West Adams - Baldwin Hills - Leimert	No	ABMI	PF
Los Angeles	4829 DENSMORE AVE	91436	2261012024	0.000	0.000	0.000	0.004	Shortfall of Sites	0.000	Low II Residential	RE9-1	0	0	0	66.287	0.004		Residential - Single Family Residence - Pool, 0	168B141 442		Encino - Tarzana	No	ABMI	AHO , ENC CPU
Los Angeles	2807 STANFORD AVE	90011	5128016904	0.000	0.000	0.000	0.004	Shortfall of Sites	0.003	Public Facilities	PF-1	0	0	0	153.741	0.004		Miscellaneous - Government Owned Property, 0	118-5A207 202		Southeast Los Angeles	No	ABMI	PF
Los Angeles	0	0	5201013914	0.000	0.000	0.000	0.004	Shortfall of Sites	0.003	Public Facilities	PF-1XL-CUGU	0	0	0	153.741	0.004		Miscellaneous - Government Owned Property, 0	132A225 402		Boyle Heights	No	ABMI	PF
Los Angeles	0	0	2307015901	0.000	0.000	0.000	0.004	Shortfall of Sites	0.003	Public Facilities	PF-1XL	0	0	0	153.741	0.004		Miscellaneous - Government Owned Property, 0	186B165 149		Sun Valley - La Tuna Canyon	No	ABMI	PF
Los Angeles	0	0	5446025914	0.000	0.000	0.000	0.004	Shortfall of Sites	0.003	Public Facilities	PF-1	0	0	0	153.741	0.004		Miscellaneous - Government Owned Property, 0	144A223 375		Northeast Los Angeles	No	ABMI	PF
Los Angeles	4840 CAHUENGA BLVD	91601	2420003900	0.000	0.000	0.000	0.004	Shortfall of Sites	0.003	Public Facilities	PF-1VL	0	0	0	153.741	0.004		Miscellaneous - Government Owned Property, 0	168B177 225		North Hollywood - Valley Village	No	ABMI	PF
Los Angeles	0	0	5546033026	0.000	0.000	0.000	0.004	Shortfall of Sites	0.000	0	0	0	0	0	0.000	0.004	Vacant	Residential - Five or More Units or Apartments (Any Combination) · 4 Stories or Less - Vacant Land, 0	150A189 393		Hollywood	No	ABMI	TOC EXP
Los Angeles	4822 W JEFFERSON BLVD	90016	5046011043	0.000	0.000	0.000	0.004	Shortfall of Sites	0.136	Hybrid Industrial	CM-2D-CPIO	0	0	0	0.000	0.004		Industrial - Warehousing, Distribution, Storage - Warehousing, Distribution, 10,000 to 24,999 SF - One Story, 1	120B181 815		West Adams - Baldwin Hills - Leimert	No	ABMI	ARO
Los Angeles	1432 E 25TH ST	90011	5118009030	0.000	0.000	0.000	0.004	Shortfall of Sites	0.001	Low Medium II Residential	RD1.5-1	0	0	0	102.494	0.004		Institutional - Church - One Story, 0	117A211 422		Southeast Los Angeles	No	ABMI	FBO
Los Angeles	1820 E 5TH ST	90033	5174023042	0.000	0.000	0.000	0.004	Shortfall of Sites	0.002	Low Medium I Residential	PF-1XL-CUGU	0	0	0	153.741	0.004		Residential - Single Family Residence, 0	126A221 41		Boyle Heights	No	ABMI	PF
Los Angeles	320 W 4TH ST	90013	5149025901	0.000	0.000	0.000	0.004	Shortfall of Sites	0.002	Public Facilities	PF-4D	0	0	0	153.741	0.004		Commercial - Office Building - 6 to 13 Stories, 0	130-5A211 165		Central City	No	ABMI	PF
Los Angeles	7560 BLOOMINGTON AVE	91504	2405021023	0.000	0.000	0.000	0.004	Shortfall of Sites	0.002	Public Facilities	PF-1XL	0	0	0	153.741	0.004		Residential - Single Family Residence, 0	186B181 471		Sun Valley - La Tuna Canyon	No	ABMI	PF
Los Angeles	0	0	5047001900	0.000	0.000	0.000	0.004	Shortfall of Sites	0.002	Public Facilities	PF-1	0	0	0	153.741	0.004		Miscellaneous - Government Owned Property, 0	120B177 765		West Adams - Baldwin Hills - Leimert	No	ABMI	PF
Los Angeles	0	0	5224035800	0.000	0.000	0.000	0.004	Shortfall of Sites	0.002	Public Facilities	PF-1	0	0	0	153.741	0.004		Miscellaneous - Government Owned Property, 0	135A231 370		Northeast Los Angeles	No	ABMI	PF
Los Angeles	2821 E 7TH ST	90023	5189004900	0.000	0.000	0.000	0.004	Shortfall of Sites	0.002	Public Facilities	PF-1XL-CUGU	0	0	0	153.741	0.004		Miscellaneous - Government Owned Property, 0	123A223 356		Boyle Heights	No	ABMI	PF
Los Angeles	5231 COLFAX AVE	91601	2348013900	0.000	0.000	0.000	0.004	Shortfall of Sites	0.002	Public Facilities	PF-1VL	0	0	0	153.741	0.004		Miscellaneous - Government Owned Property, 0	171B169 147		North Hollywood - Valley Village	No	ABMI	PF
Los Angeles	0	0	5201008908	0.000	0.000	0.000	0.004	Shortfall of Sites	0.002	Public Facilities	PF-1	0	0	0	153.741	0.004	Vacant	Miscellaneous - Government Owned Property - Vacant Land, 0	133-5A225 55		Northeast Los Angeles	No	ABMI	PF
Los Angeles	5231 COLFAX AVE	91601	2348013900	0.000	0.000	0.000	0.004	Shortfall of Sites	0.002	Public Facilities	PF-1VL	0	0	0	153.741	0.004		Miscellaneous - Government Owned Property, 0	171B169 385		North Hollywood - Valley Village	No	ABMI	PF
Los Angeles	0	0	6032015901	0.000	0.000	0.000	0.000	Shortfall of Sites	0.002	Public Facilities	PF-1	0	0	0	153.741	0.000		Miscellaneous - Government Owned Property, 0	097-5A201 451		South Los Angeles	No		PF
Los Angeles	12540 PIERCE ST	91331	2536011900	0.000	0.000	0.000	0.004	Shortfall of Sites	0.002	Public Facilities	PF-1VL-CUGU	0	0	0	153.741	0.004		Miscellaneous - Government Owned Property, 0	210B161 694		Arleta - Pacoima	No	ABMI	PF
Los Angeles	0	0	2242001900	0.000	0.000	0.000	0.000	Shortfall of Sites	0.002	Public Facilities	PF-1XL-RIO	0	0	0	153.741	0.000		Miscellaneous - Government Owned Property, 0	177B145 342		Van Nuys - North Sherman Oaks	No		PF
Los Angeles	6863 BECK AVE	91605	2320006021	0.000	0.000	0.000	0.003	Shortfall of Sites	0.002	Public Facilities	PF-1VL	0	0	0	153.741	0.003		Industrial - Light Manufacturing - One Story, 0	183B169 704		North Hollywood - Valley Village	No	ABMI	PF
Los Angeles	0	0	5201013912	0.000	0.000	0.000	0.003	Shortfall of Sites	0.002	Public Facilities	PF-1XL-CUGU	0	0	0	153.741	0.003		Miscellaneous - Government Owned Property, 0	132A225 390		Boyle Heights	No	ABMI	PF
Los Angeles	0	0	5189008900	0.000	0.000	0.000	0.003	Shortfall of Sites	0.002	Public Facilities	PF-1XL-CUGU	0	0	0	153.741	0.003		Miscellaneous - Government Owned Property, 0	123A221 94		Boyle Heights	No	ABMI	PF
Los Angeles	5084 VALJEAN AVE	91436	2260021011	0.000	0.000	0.000	0.003	Shortfall of Sites	0.000	Low II Residential	RA-1	0	0	0	66.287	0.003		Residential - Single Family Residence - Pool, 0	171B137 386	1 per lot	Encino - Tarzana	No	ABMI	AHO , ENC CPU
Los Angeles	4093 LANKERSHIM BLVD	91602	2423030039	0.000	0.000	0.000	0.003	Shortfall of Sites	0.000	General Commercial	C2-1VL-CDO-RIO	0	0	0	99.000	0.003		Commercial - Restaurant, Cocktail Lounge - Restaurant, Cocktail Lounge, Tavern - One Story, 0	162B177 75	108	Sherman Oaks - Studio City - Toluca Lake - Cahuenga Pass	No	ABMI	TOC EXP , SHR CPU, AHO
Los Angeles	0	0	5538023904	0.000	0.000	0.000	0.003	Shortfall of Sites	0.002	Public Facilities	[Q]PF-1XL	0	0	0	153.741	0.003		Miscellaneous - Government Owned Property - Public School - College, 0	144B197 1396		Hollywood	No	ABMI	PF
Los Angeles	3010 ESTARA AVE	90065	5458018913	0.000	0.000	0.000	0.003	Shortfall of Sites	0.002	Public Facilities	PF-1-CDO	0	0	0	153.741	0.003		Industrial - Lumber Yard - One Story, 0	154-5A213 175		Northeast Los Angeles	No	ABMI	PF
Los Angeles	3010 ESTARA AVE	90065	5458018915	0.000	0.000	0.000	0.003	Shortfall of Sites	0.002	Public Facilities	PF-1-CDO	0	0	0	153.741	0.003		Commercial - Store - One Story, 0	154-5A213 138		Northeast Los Angeles	No	ABMI	PF
Los Angeles	0	0	5409017905	0.000	0.000	0.000	0.003	Shortfall of Sites	0.002	Public Facilities	PF-1XL-RIO	0	0	0	153.741	0.003		Miscellaneous - Government Owned Property - Transportation - Rapid Transit, Bus, etc., 0	132A217 45		Central City North	No	ABMI	PF
Los Angeles	639 N HELIOTROPE DR	90004	5538031019	0.000	0.000	0.000	0.003	Shortfall of Sites	0.002	Medium Residential	PF-1XL	0	0	0	153.741	0.003		Residential - Five or More Units or Apartments (Any Combination) · 4 Stories or Less, 0	141B197 692		Wilshire	Yes	ABMI	PF
Los Angeles	5469 FORBES AVE	91436	2251009019	0.000	0.000	0.000	0.003	Shortfall of Sites	0.000	Low II Residential	R1-1-RIO	0	0	0	66.287	0.003		Residential - Single Family Residence - Pool, 0	174B133 712	1 per lot	Encino - Tarzana	No	ABMI	AHO , ENC CPU
Los Angeles	11056 BURNET AVE	91345	2615004006	0.000	0.000	0.000	0.003	Shortfall of Sites	0.002	Public Facilities	PF-1XL	0	0	0	153.741	0.003		Residential - Single Family Residence - Pool, 0	210B145 216		Mission Hills - Panorama City - North Hills	No	ABMI	PF
Los Angeles	4126 ARLINGTON AVE	90008	5022017049	0.000	0.000	0.000	0.003	Shortfall of Sites	0.001	Community Commercial	[Q]R4-1	0	0	0	102.494	0.003		Institutional - Church - One Story, 0	114B189 471		West Adams - Baldwin Hills - Leimert	No	ABMI	FBO

Jurisdiction Name	Site Address/Intersection	5 Digit ZIP Code	Assessor Parcel Number	Very Low-Income	Low-Income	Moderate-Income	Above Moderate-Income	Type of Shortfall	Parcel Size (Acres)	Current General Plan Designation	Current Zoning	Proposed General Plan (GP) Designation	Proposed Zoning	Minimum Density Allowed	Maximum Density Allowed	Total Capacity	Vacant/ Nonvacant	Description of Existing Uses	PIN	Base Density Per Acre	Community Plan Area	Rent Stabalization Ordinance	Income Category	Applicable Rezoning Program (Program informing values in Column Q listed first)
Los Angeles	1717 7TH AVE	90019	5072012917	0.000	0.000	0.000	0.003	Shortfall of Sites	0.001	Public Facilities	PF-1-O	0	0	0	153.741	0.003		Miscellaneous - Government Owned Property - Miscellaneous - Government Property and Possessory Interest Not Classified in Any of the Above, 0	126B189 568		West Adams - Baldwin Hills - Leimert	No	ABMI	PF
Los Angeles	0	0	5202008901	0.000	0.000	0.000	0.002	Shortfall of Sites	0.002	Public Facilities	PF-1XL-CUGU	0	0	0	153.741	0.002		, 0	132A227 188		Boyle Heights	No	ABMI	PF
Los Angeles	15350 SUTTON ST	91403	2283021019	0.000	0.000	0.000	0.002	Shortfall of Sites	0.001	Public Facilities	PF-1XL	0	0	0	153.741	0.002		, 0	166-5A145 250		Encino - Tarzana	No	ABMI	PF
Los Angeles	0	0	5409017904	0.000	0.000	0.000	0.002	Shortfall of Sites	0.001	Public Facilities	PF-1XL-RIO	0	0	0	153.741	0.002		Miscellaneous - Government Owned Property - Transportation - Rapid Transit, Bus, etc., 0	132A217 66		Central City North	No	ABMI	PF
Los Angeles	3353 N SAN FERNANDO RD	90065	5458006902	0.000	0.000	0.000	0.000	Shortfall of Sites	0.001	Public Facilities	PF-1	0	0	0	153.741	0.000		Commercial - Parking Lot (Commercial Use Property) - Lots - Patron or Employee - One Story, 0	153B209 45		Northeast Los Angeles	No		PF
Los Angeles	7501 S NORMANDIE AVE	90044	6018009026	0.000	0.000	0.000	0.002	Shortfall of Sites	0.000	Medium Residential	[Q]R4-1	0	0	0	102.494	0.002		Institutional - Church - One Story, 0	102B193 1951		South Los Angeles	No	ABMI	FBO
Los Angeles	325 N HOOVER ST	90004	5501003033	0.000	0.000	0.000	0.002	Shortfall of Sites	0.002	Public Facilities	PF-1XL	0	0	0	153.741	0.002	Vacant	Recreational - Athletic and Amusement Facility - Auditorium, Stadium, Amphitheater - Vacant Parcel with Existing Non-structural Other Imps., 0	139-5A201 96		Wilshire	No	ABMI	PF
Los Angeles	2005 W SUNSET BLVD	90026	5404001905	0.000	0.000	0.000	0.000	Shortfall of Sites	0.002	Public Facilities	PF-1VL	0	0	0	153.741	0.000		Commercial - Parking Lot (Commercial Use Property) - Lots - Patron or Employee - One Story, 0	141A207 411		Silver Lake - Echo Park - Elysian Valley	No		PF
Los Angeles	0	0	2102016058	0.000	0.000	0.000	0.002	Shortfall of Sites	0.000	Low Residential	RA-1	0	0	0	66.287	0.002	Vacant	Residential - Single Family Residence - Vacant Land, 0	189B125 950	1 per lot	Reseda - West Van Nuys	No	ABMI	AHO , RES CPU
Los Angeles	0	0	2336009007	0.000	0.000	0.000	0.002	Shortfall of Sites	0.001	Public Facilities	PF-1VL	0	0	0	153.741	0.002	Vacant	Residential - Single Family Residence - Vacant Land, 0	180B173 611		North Hollywood - Valley Village	No	ABMI	PF
Los Angeles	2751 FRUITDALE ST	90039	5437033032	0.000	0.000	0.000	0.002	Shortfall of Sites	0.001	Light Industrial	PF-1XL	0	0	0	153.741	0.002		Industrial - Parking Lot (Industrial Use Property) - One Story, 0	150A209 79		Silver Lake - Echo Park - Elysian Valley	No	ABMI	PF
Los Angeles	5608 FERNWOOD AVE	90028	5544030042	0.000	0.000	0.000	0.002	Shortfall of Sites	0.001	High Density Residential	PF-1XL	0	0	0	153.741	0.002		Residential - Double, Duplex, or Two Units - 4 Stories or Less, 0	147A193 226		Hollywood	Yes	ABMI	PF
Los Angeles	501 S HILL ST	90013	5408004909	0.000	0.000	0.000	0.002	Shortfall of Sites	0.001	Public Facilities	[T][Q]PF-2D	0	0	0	153.741	0.002		Miscellaneous - Government Owned Property, 0	133-5A213 217		Central City	No	ABMI	PF
Los Angeles	3408 ARROYO SECO AVE	90065	5446019901	0.000	0.000	0.000	0.002	Shortfall of Sites	0.001	Public Facilities	PF-1-CDO	0	0	0	153.741	0.002		Miscellaneous - Government Owned Property, 0	142-5A221 88		Northeast Los Angeles	No	ABMI	PF
Los Angeles	0	0	2538022020	0.000	0.000	0.000	0.002	Shortfall of Sites	0.001	Public Facilities	PF-1XL-CUGU	0	0	0	153.741	0.002	Vacant	Miscellaneous - Government Owned Property - Vacant Land, 0	201B169 78		Sun Valley - La Tuna Canyon	No	ABMI	PF
Los Angeles	1001 S OLIVE ST.	90015	5139009016	0.000	0.000	0.000	0.002	Shortfall of Sites	0.000	High Density Residential	[Q]R5-4D-O	0	0	0	66.287	0.002		Commercial - Store Combination - Store and Residential Combination - 14 to 20 Stories, 0	127-5A209 244	No Max	Central City	No	ABMI	AHO , DT CPU
Los Angeles	1052 S GRANDE VISTA AVE	90023	5188024022	0.000	0.000	0.000	0.002	Shortfall of Sites	0.001	Low Medium I Residential	PF-1XL-CUGU	0	0	0	153.741	0.002		Residential - Single Family Residence, 0	121-5A225 320		Boyle Heights	No	ABMI	PF
Los Angeles	14500 DYER ST	91342	2507019900	0.000	0.000	0.000	0.002	Shortfall of Sites	0.001	Public Facilities	PF-1VL	0	0	0	153.741	0.002		Miscellaneous - Government Owned Property - Public School - General, 0	219B149 232		Sylmar	No	ABMI	PF
Los Angeles	18230 KITTRIDGE ST	91335	2124001904	0.000	0.000	0.000	0.002	Shortfall of Sites	0.001	Public Facilities	[Q]PF-1XL-RIO	0	0	0	153.741	0.002		Miscellaneous - Government Owned Property, 0	180B125 457		Reseda - West Van Nuys	No	ABMI	PF
Los Angeles	208 BELLEVUE AVE	90012	5408012905	0.000	0.000	0.000	0.002	Shortfall of Sites	0.001	Public Facilities	PF-1VL	0	0	0	153.741	0.002		Miscellaneous - Government Owned Property, 0	132A215 186		Central City	No	ABMI	PF
Los Angeles	22330 VENTURA BLVD	91364	2146012018	0.000	0.000	0.000	0.002	Shortfall of Sites	0.001	General Commercial	PF-1XL	0	0	0	153.741	0.002		Commercial - Service Station - Full Service - No Additional Services, 0	171B101 168		Canoga Park - Winnetka - Woodland Hills - West Hills	No	ABMI	PF
Los Angeles	6238 NOBLE AVE	91411	2242021900	0.000	0.000	0.000	0.002	Shortfall of Sites	0.001	Public Facilities	PF-1XL	0	0	0	153.741	0.002		Miscellaneous - Government Owned Property, 0	177B145 366		Van Nuys - North Sherman Oaks	No	ABMI	PF
Los Angeles	0	0	5202007904	0.000	0.000	0.000	0.002	Shortfall of Sites	0.001	Public Facilities	PF-1XL	0	0	0	153.741	0.002		, 0	132A225 264		Boyle Heights	No	ABMI	PF
Los Angeles	0	0	6003021900	0.000	0.000	0.000	0.001	Shortfall of Sites	0.001	Public Facilities	PF-1	0	0	0	153.741	0.001		Miscellaneous - Government Owned Property, 0	105B197 642		South Los Angeles	No	ABMI	PF
Los Angeles	5469 FORBES AVE	91436	2251009019	0.000	0.000	0.000	0.001	Shortfall of Sites	0.000	Low II Residential	R1-1-RIO	0	0	0	66.287	0.001		Residential - Single Family Residence - Pool, 0	174B133 864	1 per lot	Encino - Tarzana	No	ABMI	AHO , ENC CPU
Los Angeles	0	0	5202007904	0.000	0.000	0.000	0.001	Shortfall of Sites	0.001	Public Facilities	PF-1XL	0	0	0	153.741	0.001		, 0	132A225 336		Boyle Heights	No	ABMI	PF
Los Angeles	11470 VANOWEN ST	91605	2320017001	0.000	0.000	0.000	0.001	Shortfall of Sites	0.001	Public Facilities	PF-1VL	0	0	0	153.741	0.001		Commercial - Auto, Recreation Equipment, Construction Equipment Sales and Service - Auto Service Centers (No Gasoline) - One Story, 0	180B169 83		North Hollywood - Valley Village	No	ABMI	PF , NH CPU
Los Angeles	220 E MARKET CT9	90021	5161013904	0.000	0.000	0.000	0.000	Shortfall of Sites	0.001	Public Facilities	PF-2D-CDO	0	0	0	153.741	0.000		Miscellaneous - Government Owned Property, 0	130-5A215 76		Central City	No		PF
Los Angeles	15557 SATICOY ST	91406	2222005001	0.000	0.000	0.000	0.001	Shortfall of Sites	0.000	Low Residential	R1-1	0	0	0	102.494	0.001		Institutional - Church - One Story, 0	189B145 559		Van Nuys - North Sherman Oaks	No	ABMI	FBO
Los Angeles	524 N SPRING ST	90012	5408006900	0.000	0.000	0.000	0.001	Shortfall of Sites	0.001	Public Facilities	[T][Q]PF-2D	0	0	0	153.741	0.001		Miscellaneous - Government Owned Property, 0	132A215 68		Central City	No	ABMI	PF
Los Angeles	0	0	5045001904	0.000	0.000	0.000	0.000	Shortfall of Sites	0.001	Public Facilities	PF-1	0	0	0	153.741	0.000		Miscellaneous - Government Owned Property, 0	117B181 1077		West Adams - Baldwin Hills - Leimert	No		PF
Los Angeles	0	0	2717005017	0.000	0.000	0.000	0.001	Shortfall of Sites	0.001	Public Facilities	PF-1XL	0	0	0	153.741	0.001	Vacant	Residential - Single Family Residence - Vacant Land, 0	210B121 843		Chatsworth - Porter Ranch	No	ABMI	PF
Los Angeles	0	0	6117013023	0.000	0.000	0.000	0.001	Shortfall of Sites	0.001	Public Facilities	[Q]PF-1	0	0	0	153.741	0.001	Vacant	Residential - Single Family Residence - Vacant Land, 0	081B201 98		Harbor Gateway	No	ABMI	PF
Los Angeles	3711 WOODLAWN AVE	90011	5121030030	0.000	0.000	0.000	0.001	Shortfall of Sites	0.000	Low Medium I Residential	[Q]R4-1	0	0	0	102.494	0.001		Institutional - Church - One Story, 0	117A205 249		Southeast Los Angeles	No	ABMI	FBO
Los Angeles	214 S SANTA FE AVE	90012	5163017900	0.000	0.000	0.000	0.001	Shortfall of Sites	0.001	Public Facilities	PF-1XL-RIO	0	0	0	153.741	0.001		Miscellaneous - Government Owned Property, 0	127-5A217 54		Central City North	No	ABMI	PF
Los Angeles	3408 ARROYO SECO AVE	90065	5446019901	0.000	0.000	0.000	0.001	Shortfall of Sites	0.001	Public Facilities	PF-1-CDO	0	0	0	153.741	0.001		Miscellaneous - Government Owned Property, 0	142-5A221 121		Northeast Los Angeles	No	ABMI	PF
Los Angeles	0	0	5173022902	0.000	0.000	0.000	0.001	Shortfall of Sites	0.001	Heavy Manufacturing	PF-1XL-RIO	0	0	0	153.741	0.001		, 0	130-5A217 455		Central City North	No	ABMI	PF
Los Angeles	0	0	5164004905	0.000	0.000	0.000	0.001	Shortfall of Sites	0.001	Public Facilities	PF-1XL-RIO	0	0	0	153.741	0.001		Miscellaneous - Government Owned Property, 0	126A217 232		Central City North	No	ABMI	PF
Los Angeles	644 E 56TH ST	90011	5103013904	0.000	0.000	0.000	0.001	Shortfall of Sites	0.001	Public Facilities	PF-1	0	0	0	153.741	0.001	Vacant	Industrial - Industrial - Vacant Land, 0	108B205 6		Southeast Los Angeles	No	ABMI	PF
Los Angeles	0	0	5161012901	0.000	0.000	0.000	0.000	Shortfall of Sites	0.001	Public Facilities	PF-2D-CDO	0	0	0	153.741	0.000		Miscellaneous - Government Owned Property, 0	130-5A215 160		Central City	No		PF
Los Angeles	0	0	7440006959	0.000	0.000	0.000	0.001	Shortfall of Sites	0.001	Public Facilities	PF-1D	0	0	0	153.741	0.001		Industrial - Light Manufacturing - One Story, 0	027B205 675		Wilmington - Harbor City	No	ABMI	PF
Los Angeles	150 N LOS ANGELES ST	90012	5161013905	0.000	0.000	0.000	0.000	Shortfall of Sites	0.001	Public Facilities	PF-2D-CDO	0	0	0	153.741	0.000		Miscellaneous - Government Owned Property, 0	130-5A213 125		Central City	No		PF
Los Angeles	4848 EAGLE ROCK BLVD	90041	5685010025	0.000	0.000	0.000	0.001	Shortfall of Sites	0.000	Neighborhood Commercial	[Q]C4-1XL	0	0	0	102.494	0.001		Institutional - Church - One Story, 0	160-5A221 262		Northeast Los Angeles	No	ABMI	FBO
Los Angeles	8809 CROCKER ST	90003	6041022905	0.000	0.000	0.000	0.001	Shortfall of Sites	0.001	Public Facilities	PF-1	0	0	0	153.741	0.001		Industrial - Light Manufacturing - One Story, 0	096A205 242		Southeast Los Angeles	No	ABMI	PF
Los Angeles	0	0	5161012901	0.000	0.000	0.000	0.000	Shortfall of Sites	0.000	Public Facilities	PF-2D-CDO	0	0	0	153.741	0.000		Miscellaneous - Government Owned Property, 0	130-5A215 155		Central City	No		PF
Los Angeles	16033 VALLEY VISTA BLVD	91436	2283012009	0.000	0.000	0.000	0.001	Shortfall of Sites	0.000	Very Low II Residential	RE15-1-H	0	0	0	66.287	0.001		Residential - Single Family Residence - Pool, 0	168B141 793	1 per lot	Encino - Tarzana	No	ABMI	AHO , ENC CPU
Los Angeles	550 MAPLE AVE	90013	5148016914	0.000	0.000	0.000	0.000	Shortfall of Sites	0.000	Public Facilities	PF-2D	0	0	0	153.741	0.000		Miscellaneous - Government Owned Property, 0	127-5A211 127		Central City	No		PF
Los Angeles	0	0	5221010900	0.000	0.000	0.000	0.001	Shortfall of Sites	0.000	Neighborhood Office Commercial	PF-1	0	0	0	153.741	0.001		Miscellaneous - Government Owned Property, 0	138A237 89		Northeast Los Angeles	No	ABMI	PF
Los Angeles	4423 FIRMAMENT AVE	91436	2283002002	0.000	0.000	0.000	0.001	Shortfall of Sites	0.000	Low II Residential	R1-1	0	0	0	66.287	0.001		Residential - Single Family Residence - Pool, 0	165B141 139		Encino - Tarzana	No	ABMI	AHO , ENC CPU
Los Angeles	0	0	2242001900	0.000	0.000	0.000	0.000	Shortfall of Sites	0.000	Public Facilities	PF-1XL-RIO	0	0	0	153.741	0.000		Miscellaneous - Government Owned Property, 0	177B145 343		Van Nuys - North Sherman Oaks	No		PF
Los Angeles	0	0	2731019900	0.000	0.000	0.000	0.000	Shortfall of Sites	0.000	Public Facilities	PF-1XL	0	0	0	153.741	0.000		Miscellaneous - Government Owned Property, 0	204B125 657		Northridge	No	ABMI	PF
Los Angeles	527 N SPRING ST	90012	5408005904	0.000	0.000	0.000	0.000	Shortfall of Sites	0.000	Public Facilities	[T][Q]PF-2D	0	0	0	153.741	0.000		Miscellaneous - Government Owned Property, 0	132A215 11		Central City	No	ABMI	PF
Los Angeles	1521 E 111TH ST	90059	6070008041	0.000	0.000	0.000	0.000	Shortfall of Sites	0.000	0	0	0	0	0	102.494	0.000		Institutional - Church - One Story, 0	088-5A213 621		Southeast Los Angeles	No	ABMI	FBO
Los Angeles	1717 7TH AVE	90019	5072012917	0.000	0.000	0.000	0.000	Shortfall of Sites	0.000	Public Facilities	PF-1-O	0	0	0	153.741	0.000		Miscellaneous - Government Owned Property - Miscellaneous - Government Property and Possessory Interest Not Classified in Any of the Above, 0	126B189 519		West Adams - Baldwin Hills - Leimert	No	ABMI	PF
Los Angeles	0	0	5202007904	0.000	0.000	0.000	0.000	Shortfall of Sites	0.000	Public Facilities	PF-1XL	0	0	0	153.741	0.000		, 0	132A225 319		Boyle Heights	No	ABMI	PF
Los Angeles	14810 CHATSWORTH ST	91345	2648005035	0.000	0.000	0.000	0.000	Shortfall of Sites	0.000	Public Facilities	PF-1XL-O	0	0	0	153.741	0.000		Residential - Single Family Residence, 0	207B149 494		Mission Hills - Panorama City - North Hills	No	ABMI	PF
Los Angeles	0	0	5446025916	0.000	0.000	0.000	0.000	Shortfall of Sites	0.000	Public Facilities	PF-1	0	0	0	153.741	0.000		Industrial - Food Processing Plant - Meat - One Story, 0	142-5A223 38		Northeast Los Angeles	No	ABMI	PF
Los Angeles	0	0	5171025902	0.000	0.000	0.000	0.000	Shortfall of Sites	0.000	Public Facilities	PF-1XL-RIO-CUGU	0	0	0	153.741	0.000		Industrial - Heavy Manufacturing - One Story, 0	124-5A219 249		Boyle Heights	No		PF
Los Angeles	1521 E 111TH ST	90059	6070008041	0.000	0.000	0.000	0.000	Shortfall of Sites	0.000	0	0	0	0	0	102.494	0.000		Institutional - Church - One Story, 0	088-5A213 622		Southeast Los Angeles	No	ABMI	FBO
Los Angeles	0	0	4323020037	0.000	0.000	0.000	0.000	Shortfall of Sites	0.000	0	0	0	0	0	0.000	0.000		Commercial - Parking Lot (Commercial Use Property) - Lots - Patron or Employee - One Story, 0	129B153 853		West Los Angeles	No	ABMI	TOC EXP
Los Angeles	2312 CHARLOTTE ST	90033	5202007906	0.000	0.000	0.000	0.000	Shortfall of Sites	0.000	Public Facilities	PF-1	0	0	0	153.741	0.000		Residential - Single Family Residence, 0	132A225 288		Northeast Los Angeles	No	ABMI	PF
Los Angeles	0	0	5183009901	0.000	0.000	0.000	0.000	Shortfall of Sites	0.000	Public Facilities	PF-1XL-CUGU	0	0	0	153.741	0.000		Miscellaneous - Government Owned Property, 0	127-5A223 139		Boyle Heights	No		PF
Los Angeles	0	0	5173021903	0.000	0.000	0.000	0.000	Shortfall of Sites	0.000	Public Facilities	PF-1XL-RIO	0	0	0	153.741	0.000		, 0	130-5A217 419		Central City North	No	ABMI	PF
Los Angeles	10743 RICHLAND AVE	90064	4255019008	0.000	0.000	0.000	0.000	Shortfall of Sites	0.013	Low Residential	R1-1	0	0	0	99.000	0.000		Residential - Single Family Residence, 1	123B157 112		West Los Angeles	No	ABMI	TOC EXP
Los Angeles	10801 RICHLAND AVE	90064	4255019017	0.000	0.000	0.000	0.000	Shortfall of Sites	0.013	Low Residential	R1-1	0	0	0	99.000	0.000		Residential - Single Family Residence, 1	123B157 151		West Los Angeles	No	ABMI	TOC EXP
Los Angeles	10765 RICHLAND AVE	90064	4255019012	0.000	0.000	0.000	0.000	Shortfall of Sites	0.013	Low Residential	R1-1	0	0	0	99.000	0.000		Residential - Single Family Residence, 1	123B157 132		West Los Angeles	No	ABMI	TOC EXP
Los Angeles	3213 LANFRANCO ST	90063	5186004014	0.000	0.000	0.000	0.000	Shortfall of Sites	0.029	Low Medium I Residential	R2-1-CUGU	0	0	0	0.000	0.000		Residential - Double, Duplex, or Two Units - 4 Stories or Less, 0	123A227 15	21	Boyle Heights	Yes	ABMI	BH CPU
Los Angeles	2708 E 5TH ST	90033	5185010009	0.000	0.000	0.000	0.000	Shortfall of Sites	0.004	Low Medium I Residential	R2-1-CUGU	0	0	0	0.000	0.000		Residential - Double, Duplex, or Two Units - 4 Stories or Less, 0	124-5A223 16	29	Boyle Heights	Yes	ABMI	BH CPU
Los Angeles	641 S EVERGREEN AVE	90023	5185022021	0.000	0.000	0.000	0.000	Shortfall of Sites	0.037	Low Medium I Residential	R2-1-CUGU	0	0	0	0.000	0.000		Residential - Single Family Residence, 0	123A225 16	21	Boyle Heights	No	ABMI	BH CPU

Jurisdiction Name	Site Address/Intersection	5 Digit ZIP Code	Assessor Parcel Number	Very Low-Income	Low-Income	Moderate-Income	Above Moderate-Income	Type of Shortfall	Parcel Size (Acres)	Current General Plan Designation	Current Zoning	Proposed General Plan (GP) Designation	Proposed Zoning	Minimum Density Allowed	Maximum Density Allowed	Total Capacity	Vacant/ Nonvacant	Description of Existing Uses	PIN	Base Density Per Acre	Community Plan Area	Rent Stabalization Ordinance	Income Category	Applicable Rezoning Program (Program informing values in Column Q listed first)
Los Angeles	0	0	5186007045	0.000	0.000	0.000	0.000	Shortfall of Sites	0.006	Low Medium I Residential	R2-1-CUGU	0	0	0	0.000	0.000	Vacant	Residential - Single Family Residence - Vacant Land, 0	123A227 16	21	Boyle Heights	No	ABMI	BH CPU
Los Angeles	1028 TREMONT ST	90033	5177004034	0.000	0.000	0.000	0.000	Shortfall of Sites	0.039	Low Medium I Residential	R2-1-CUGU	0	0	0	0.000	0.000		Residential - Double, Duplex, or Two Units - 4 Stories or Less, 0	130-5A227 20	21	Boyle Heights	Yes	ABMI	BH CPU
Los Angeles	1028 TREMONT ST	90033	5177004034	0.000	0.000	0.000	0.000	Shortfall of Sites	0.039	Low Medium I Residential	R2-1-CUGU	0	0	0	0.000	0.000		Residential - Double, Duplex, or Two Units - 4 Stories or Less, 0	130-5A227 22	21	Boyle Heights	Yes	ABMI	BH CPU
Los Angeles	1106 LOS PALOS ST	90023	5191003011	0.000	0.000	0.000	0.000	Shortfall of Sites	0.004	Low Medium I Residential	R2-1-CUGU	0	0	0	0.000	0.000		Residential - Single Family Residence, 0	118-5A229 22	21	Boyle Heights	No	ABMI	BH CPU
Los Angeles	710 N FRESNO ST	90063	5178013003	0.000	0.000	0.000	0.000	Shortfall of Sites	0.028	Low Medium I Residential	R2-1-CUGU	0	0	0	0.000	0.000		Residential - Single Family Residence, 0	127-5A229 24	21	Boyle Heights	No	ABMI	BH CPU
Los Angeles	2301 E 4TH ST	90033	5183013013	0.000	0.000	0.000	0.000	Shortfall of Sites	0.004	Neighborhood Office Commercial	C2-1-CUGU	0	0	0	0.000	0.000		Commercial - Store - One Story, 0	126A223 24	108	Boyle Heights	No	ABMI	BH CPU
Los Angeles	0	0	5189002016	0.000	0.000	0.000	0.000	Shortfall of Sites	0.031	Low Medium I Residential	R2-1-CUGU	0	0	0	0.000	0.000	Vacant	Residential - Single Family Residence - Vacant Land, 0	121-5A225 25	29	Boyle Heights	No	ABMI	BH CPU
Los Angeles	3307 BESWICK ST	90023	5190002036	0.000	0.000	0.000	0.000	Shortfall of Sites	0.020	Low Medium I Residential	R2-1-CUGU	0	0	0	0.000	0.000		Residential - Single Family Residence, 0	120A225 25	21	Boyle Heights	No	ABMI	BH CPU
Los Angeles	0	0	5189002036	0.000	0.000	0.000	0.000	Shortfall of Sites	0.002	Low Medium I Residential	R2-1-CUGU	0	0	0	0.000	0.000	Vacant	Residential - Single Family Residence - Vacant Land, 0	121-5A225 27	29	Boyle Heights	No	ABMI	BH CPU
Los Angeles	3110 GARNET ST	90023	5190011002	0.000	0.000	0.000	0.000	Shortfall of Sites	0.023	Low Medium I Residential	R2-1-CUGU	0	0	0	0.000	0.000		Residential - Single Family Residence, 0	120A223 27	21	Boyle Heights	No	ABMI	BH CPU
Los Angeles	3452 E 8TH ST	90023	5190017014	0.000	0.000	0.000	0.000	Shortfall of Sites	0.005	Low Medium I Residential	R2-1-CUGU	0	0	0	0.000	0.000		Residential - Double, Duplex, or Two Units - 4 Stories or Less, 0	118-5A225 29	21	Boyle Heights	Yes	ABMI	BH CPU
Los Angeles	610 SLOAT ST	90063	5178015002	0.000	0.000	0.000	0.000	Shortfall of Sites	0.034	Low Medium I Residential	R2-1-CUGU	0	0	0	0.000	0.000		Residential - Single Family Residence, 0	127-5A227 30	21	Boyle Heights	No	ABMI	BH CPU
Los Angeles	930 S FRESNO ST	90023	5189002051	0.000	0.000	0.000	0.000	Shortfall of Sites	0.015	Low Medium I Residential	R2-1-CUGU	0	0	0	0.000	0.000		Residential - Single Family Residence, 0	121-5A225 31	29	Boyle Heights	No	ABMI	BH CPU
Los Angeles	1121 S GRANDE VISTA AVE	90023	5190011003	0.000	0.000	0.000	0.000	Shortfall of Sites	0.045	Low Medium I Residential	R2-1-CUGU	0	0	0	0.000	0.000		Residential - Single Family Residence, 0	120A223 34	21	Boyle Heights	No	ABMI	BH CPU
Los Angeles	3090 LANFRANCO ST	90063	5186003037	0.000	0.000	0.000	0.000	Shortfall of Sites	0.008	Low Medium I Residential	R2-1-CUGU	0	0	0	0.000	0.000		Residential - Single Family Residence, 0	123A225 36	21	Boyle Heights	No	ABMI	BH CPU
Los Angeles	3110 GARNET ST	90023	5190011002	0.000	0.000	0.000	0.000	Shortfall of Sites	0.004	Low Medium I Residential	R2-1-CUGU	0	0	0	0.000	0.000		Residential - Single Family Residence, 0	120A223 36	21	Boyle Heights	No	ABMI	BH CPU
Los Angeles	640 S EVERGREEN AVE	90023	5185020031	0.000	0.000	0.000	0.000	Shortfall of Sites	0.004	Low Medium I Residential	R2-1-CUGU	0	0	0	0.000	0.000		Residential - Single Family Residence, 0	123A225 37	21	Boyle Heights	No	ABMI	BH CPU
Los Angeles	3325 BESWICK ST	90023	5190002033	0.000	0.000	0.000	0.000	Shortfall of Sites	0.030	Low Medium I Residential	R2-1-CUGU	0	0	0	0.000	0.000		Residential - Single Family Residence, 0	120A225 38	21	Boyle Heights	No	ABMI	BH CPU
Los Angeles	1120 S MOTT ST	90023	5170004034	0.000	0.000	0.000	0.000	Shortfall of Sites	0.006	Low Medium I Residential	R2-1-CUGU	0	0	0	0.000	0.000		Residential - Three Units (Any Combination) - 4 Stories or Less, 0	121-5A221 39	21	Boyle Heights	Yes	ABMI	BH CPU
Los Angeles	3233 LANFRANCO ST	90063	5186004019	0.000	0.000	0.000	0.000	Shortfall of Sites	0.029	Low Medium I Residential	R2-1-CUGU	0	0	0	0.000	0.000		Residential - Single Family Residence, 0	123A227 40	21	Boyle Heights	No	ABMI	BH CPU
Los Angeles	1120 S MOTT ST	90023	5170004034	0.000	0.000	0.000	0.000	Shortfall of Sites	0.019	Low Medium I Residential	R2-1-CUGU	0	0	0	0.000	0.000		Residential - Three Units (Any Combination) - 4 Stories or Less, 0	121-5A221 41	21	Boyle Heights	Yes	ABMI	BH CPU
Los Angeles	200 S FRESNO ST	90063	5179010036	0.000	0.000	0.000	0.000	Shortfall of Sites	0.007	Low Medium I Residential	R2-1-CUGU	0	0	0	0.000	0.000		Residential - Four Units (Any Combination) - 4 Stories or Less, 0	124-5A227 43	21	Boyle Heights	Yes	ABMI	BH CPU
Los Angeles	1121 S GRANDE VISTA AVE	90023	5190011003	0.000	0.000	0.000	0.000	Shortfall of Sites	0.007	Low Medium I Residential	R2-1-CUGU	0	0	0	0.000	0.000		Residential - Single Family Residence, 0	120A223 43	21	Boyle Heights	No	ABMI	BH CPU
Los Angeles	2707 POMEROY AVE	90033	5177004047	0.000	0.000	0.000	0.000	Shortfall of Sites	0.039	Low Medium I Residential	R2-1-CUGU	0	0	0	0.000	0.000		Residential - Five or More Units or Apartments (Any Combination) - 4 Stories or Less, 0	130-5A227 46	21	Boyle Heights	Yes	ABMI	BH CPU
Los Angeles	537 S GRANDE VISTA AVE	90063	5186003038	0.000	0.000	0.000	0.000	Shortfall of Sites	0.015	Low Medium I Residential	R2-1-CUGU	0	0	0	0.000	0.000		Residential - Double, Duplex, or Two Units - 4 Stories or Less, 0	123A225 46	21	Boyle Heights	No	ABMI	BH CPU
Los Angeles	1119 ORME AVE	90023	5170004031	0.000	0.000	0.000	0.000	Shortfall of Sites	0.017	Low Medium I Residential	R2-1-CUGU	0	0	0	0.000	0.000		Residential - Single Family Residence, 0	121-5A221 46	21	Boyle Heights	No	ABMI	BH CPU
Los Angeles	2707 POMEROY AVE	90033	5177004047	0.000	0.000	0.000	0.000	Shortfall of Sites	0.039	Low Medium I Residential	R2-1-CUGU	0	0	0	0.000	0.000		Residential - Five or More Units or Apartments (Any Combination) - 4 Stories or Less, 0	130-5A227 48	21	Boyle Heights	Yes	ABMI	BH CPU
Los Angeles	2430 POMEROY AVE	90033	5177007012	0.000	0.000	0.000	0.000	Shortfall of Sites	0.018	Low Medium I Residential	R2-1-CUGU	0	0	0	0.000	0.000		Residential - Single Family Residence, 0	130-5A225 49	21	Boyle Heights	No	ABMI	BH CPU
Los Angeles	3455 E 1ST ST	90063	5179018030	0.000	0.000	0.000	0.000	Shortfall of Sites	0.005	Community Commercial	C2-1-CUGU	0	0	0	0.000	0.000		Industrial - Lumber Yard - One Story, 0	124-5A229 49	108	Boyle Heights	No	ABMI	BH CPU
Los Angeles	3333 BESWICK ST	90023	5190002035	0.000	0.000	0.000	0.000	Shortfall of Sites	0.040	Low Medium I Residential	R2-1-CUGU	0	0	0	0.000	0.000		Residential - Single Family Residence, 0	120A225 49	21	Boyle Heights	No	ABMI	BH CPU
Los Angeles	608 SLOAT ST	90063	5178015001	0.000	0.000	0.000	0.000	Shortfall of Sites	0.041	Low Medium I Residential	R2-1-CUGU	0	0	0	0.000	0.000		Residential - Single Family Residence, 0	127-5A227 50	21	Boyle Heights	No	ABMI	BH CPU
Los Angeles	2675 POMEROY AVE	90033	5177005040	0.000	0.000	0.000	0.000	Shortfall of Sites	0.004	Low Medium I Residential	R2-1-CUGU	0	0	0	0.000	0.000		Residential - Three Units (Any Combination) - 4 Stories or Less, 0	130-5A227 51	21	Boyle Heights	Yes	ABMI	BH CPU
Los Angeles	536 S GRANDE VISTA AVE	90063	5186004030	0.000	0.000	0.000	0.000	Shortfall of Sites	0.034	Low Medium I Residential	R2-1-CUGU	0	0	0	0.000	0.000		Residential - Double, Duplex, or Two Units - 4 Stories or Less, 0	123A225 53	21	Boyle Heights	Yes	ABMI	BH CPU
Los Angeles	541 S GRANDE VISTA AVE	90063	5186003039	0.000	0.000	0.000	0.000	Shortfall of Sites	0.018	Low Medium I Residential	R2-1-CUGU	0	0	0	0.000	0.000		Residential - Double, Duplex, or Two Units - 4 Stories or Less, 0	123A225 55	21	Boyle Heights	Yes	ABMI	BH CPU
Los Angeles	0	0	5188023049	0.000	0.000	0.000	0.000	Shortfall of Sites	0.038	Low Medium I Residential	R2-1-CUGU	0	0	0	0.000	0.000	Vacant	Residential - Single Family Residence - Vacant Land, 0	121-5A225 56	21	Boyle Heights	No	ABMI	BH CPU
Los Angeles	0	0	5188023048	0.000	0.000	0.000	0.000	Shortfall of Sites	0.035	Low Medium I Residential	R2-1-CUGU	0	0	0	0.000	0.000	Vacant	Residential - Single Family Residence - Vacant Land, 0	121-5A225 59	21	Boyle Heights	No	ABMI	BH CPU
Los Angeles	2315 BARLOW ST	90033	5175002023	0.000	0.000	0.000	0.000	Shortfall of Sites	0.000	Highway Oriented and Limited Commercial	R3-2-CUGU	0	0	0	0.000	0.000		Residential - Five or More Units or Apartments (Any Combination) - 4 Stories or Less, 0	130-5A225 62	108	Boyle Heights	No	ABMI	BH CPU
Los Angeles	0	0	5179006032	0.000	0.000	0.000	0.000	Shortfall of Sites	0.017	Low Medium I Residential	R2-1-CUGU	0	0	0	0.000	0.000	Vacant	Residential - Single Family Residence - Vacant Land, 0	126A227 62	21	Boyle Heights	No	ABMI	BH CPU
Los Angeles	540 S GRANDE VISTA AVE	90063	5186004031	0.000	0.000	0.000	0.000	Shortfall of Sites	0.034	Low Medium I Residential	R2-1-CUGU	0	0	0	0.000	0.000		Residential - Single Family Residence, 0	123A225 65	21	Boyle Heights	No	ABMI	BH CPU
Los Angeles	0	0	5188023048	0.000	0.000	0.000	0.000	Shortfall of Sites	0.030	Low Medium I Residential	R2-1-CUGU	0	0	0	0.000	0.000	Vacant	Residential - Single Family Residence - Vacant Land, 0	121-5A225 65	21	Boyle Heights	No	ABMI	BH CPU
Los Angeles	0	0	5188023048	0.000	0.000	0.000	0.000	Shortfall of Sites	0.001	Low Medium I Residential	R2-1-CUGU	0	0	0	0.000	0.000	Vacant	Residential - Single Family Residence - Vacant Land, 0	121-5A225 66	21	Boyle Heights	No	ABMI	BH CPU
Los Angeles	3533 EAGLE ST	90063	5186011029	0.000	0.000	0.000	0.000	Shortfall of Sites	0.033	Low Medium I Residential	R2-1-CUGU	0	0	0	0.000	0.000		Residential - Double, Duplex, or Two Units - 4 Stories or Less, 0	123A229 68	29	Boyle Heights	Yes	ABMI	BH CPU
Los Angeles	0	0	5188023048	0.000	0.000	0.000	0.000	Shortfall of Sites	0.043	Low Medium I Residential	R2-1-CUGU	0	0	0	0.000	0.000	Vacant	Residential - Single Family Residence - Vacant Land, 0	121-5A225 68	21	Boyle Heights	No	ABMI	BH CPU
Los Angeles	0	0	5179006035	0.000	0.000	0.000	0.000	Shortfall of Sites	0.017	Low Medium I Residential	R2-1-CUGU	0	0	0	0.000	0.000	Vacant	Residential - Single Family Residence - Vacant Land, 0	126A227 69	21	Boyle Heights	No	ABMI	BH CPU
Los Angeles	0	0	5231017001	0.000	0.000	0.000	0.000	Shortfall of Sites	0.014	Low Medium II Residential	[Q]C2-1-CUGU	0	0	0	0.000	0.000		Commercial - Parking Lot (Commercial Use Property) - Lots - Patron or Employee - One Story, 0	129A229 70	54	Boyle Heights	No	ABMI	BH CPU
Los Angeles	3533 EAGLE ST	90063	5186011029	0.000	0.000	0.000	0.000	Shortfall of Sites	0.001	Low Medium I Residential	R2-1-CUGU	0	0	0	0.000	0.000		Residential - Double, Duplex, or Two Units - 4 Stories or Less, 0	123A229 70	29	Boyle Heights	Yes	ABMI	BH CPU
Los Angeles	137 N SOTO ST	90033	5183005054	0.000	0.000	0.000	0.000	Shortfall of Sites	0.003	Medium Residential	[Q]R4-1-CUGU	0	0	0	0.000	0.000		Residential - Five or More Units or Apartments (Any Combination) - 4 Stories or Less, 0	127-5A223 73	108	Boyle Heights	No	ABMI	BH CPU
Los Angeles	910 N ST LOUIS ST	90033	5175020022	0.000	0.000	0.000	0.000	Shortfall of Sites	0.030	Low Medium I Residential	R2-1-CUGU	0	0	0	0.000	0.000		Residential - Double, Duplex, or Two Units - 4 Stories or Less, 0	130-5A223 74	29	Boyle Heights	Yes	ABMI	BH CPU
Los Angeles	2800 FAIRMOUNT ST	90033	5178003046	0.000	0.000	0.000	0.000	Shortfall of Sites	0.015	Low Medium I Residential	R2-1-CUGU	0	0	0	0.000	0.000		Residential - Five or More Units or Apartments (Any Combination) - 4 Stories or Less, 0	129A227 74	29	Boyle Heights	Yes	ABMI	BH CPU
Los Angeles	1118 CALZONA ST	90023	5191004030	0.000	0.000	0.000	0.000	Shortfall of Sites	0.045	Low Medium I Residential	R2-1-CUGU	0	0	0	0.000	0.000		Residential - Single Family Residence, 0	118-5A227 75	21	Boyle Heights	No	ABMI	BH CPU
Los Angeles	3520 EAGLE ST	90063	5186011028	0.000	0.000	0.000	0.000	Shortfall of Sites	0.025	Low Medium I Residential	R2-1-CUGU	0	0	0	0.000	0.000		Residential - Single Family Residence, 0	123A229 76	29	Boyle Heights	No	ABMI	BH CPU
Los Angeles	3200 MALABAR ST	90063	5178014900	0.000	0.000	0.000	0.000	Shortfall of Sites	0.031	Low Medium I Residential	R2-1-CUGU	0	0	0	0.000	0.000		Miscellaneous - Government Owned Property, 0	127-5A229 81	21	Boyle Heights	No	ABMI	BH CPU
Los Angeles	3501 E 5TH ST	90063	5186011030	0.000	0.000	0.000	0.000	Shortfall of Sites	0.003	Low Medium I Residential	R2-1-CUGU	0	0	0	0.000	0.000		Residential - Single Family Residence, 0	123A229 82	29	Boyle Heights	No	ABMI	BH CPU
Los Angeles	312 N STATE ST	90033	5174006035	0.000	0.000	0.000	0.000	Shortfall of Sites	0.014	Low Medium II Residential	RD1.5-1-RIO-CUGU	0	0	0	0.000	0.000		Residential - Double, Duplex, or Two Units - 4 Stories or Less, 0	129A221 83	54	Boyle Heights	Yes	ABMI	BH CPU
Los Angeles	3228 LANFRANCO ST	90063	5186004024	0.000	0.000	0.000	0.000	Shortfall of Sites	0.022	Low Medium I Residential	R2-1-CUGU	0	0	0	0.000	0.000		Residential - Single Family Residence, 0	123A227 83	21	Boyle Heights	No	ABMI	BH CPU
Los Angeles	1035 S DACOTAH ST	90023	5188025008	0.000	0.000	0.000	0.000	Shortfall of Sites	0.002	Low Medium I Residential	R2-1-CUGU	0	0	0	0.000	0.000		Residential - Single Family Residence, 0	121-5A223 86	21	Boyle Heights	No	ABMI	BH CPU
Los Angeles	2206 BARLOW ST	90033	5175005011	0.000	0.000	0.000	0.000	Shortfall of Sites	0.013	Low Medium I Residential	R2-1-CUGU	0	0	0	0.000	0.000		Residential - Single Family Residence, 0	130-5A225 87	29	Boyle Heights	No	ABMI	BH CPU
Los Angeles	3141 FAIRMOUNT ST	90063	5178001019	0.000	0.000	0.000	0.000	Shortfall of Sites	0.024	Low Medium I Residential	R2-1-CUGU	0	0	0	0.000	0.000		Residential - Single Family Residence, 0	129A229 87	21	Boyle Heights	No	ABMI	BH CPU
Los Angeles	310 N STATE ST	90033	5174006034	0.000	0.000	0.000	0.000	Shortfall of Sites	0.016	Low Medium II Residential	RD1.5-1-RIO-CUGU	0	0	0	0.000	0.000		Residential - Single Family Residence, 0	129A221 88	54	Boyle Heights	No	ABMI	BH CPU
Los Angeles	2800 OREGON ST	90023	5185037001	0.000	0.000	0.000	0.000	Shortfall of Sites	0.013	Low Medium I Residential	R2-1-CUGU	0	0	0	0.000	0.000		Residential - Double, Duplex, or Two Units - 4 Stories or Less, 0	123A223 88	29	Boyle Heights	Yes	ABMI	BH CPU
Los Angeles	1112 MARIETTA ST	90023	5170002035	0.000	0.000	0.000	0.000	Shortfall of Sites	0.029	Low Medium I Residential	R2-1-CUGU	0	0	0	0.000	0.000		Residential - Single Family Residence, 0	121-5A223 88	21	Boyle Heights	No	ABMI	BH CPU
Los Angeles	2206 BARLOW ST	90033	5175005011	0.000	0.000	0.000	0.000	Shortfall of Sites	0.016	Low Medium I Residential	R2-1-CUGU	0	0	0	0.000	0.000		Residential - Single Family Residence, 0	130-5A225 91	29	Boyle Heights	No	ABMI	BH CPU
Los Angeles	3236 LANFRANCO ST	90063	5186004022	0.000	0.000	0.000	0.000	Shortfall of Sites	0.044	Low Medium I Residential	R2-1-CUGU	0	0	0	0.000	0.000		Residential - Single Family Residence, 0	123A227 92	21	Boyle Heights	No	ABMI	BH CPU
Los Angeles	736 N BREED ST	90033	5175003014	0.000	0.000	0.000	0.000	Shortfall of Sites	0.019	Low Medium I Residential	R2-1-CUGU	0	0	0	0.000	0.000		Residential - Double, Duplex, or Two Units - 4 Stories or Less, 0	130-5A225 95	29	Boyle Heights	Yes	ABMI	BH CPU
Los Angeles	2948 MARENGO ST	90033	5229003029	0.000	0.000	0.000	0.000	Shortfall of Sites	0.027	Low Medium I Residential	R2-1-CUGU	0	0	0	0.000	0.000		Residential - Double, Duplex, or Two Units - 4 Stories or Less, 0	132A229 96	21	Boyle Heights	Yes	ABMI	BH CPU
Los Angeles	1008 TREMONT ST	90033	5177009003	0.000	0.000	0.000	0.000	Shortfall of Sites	0.026	Low Medium I Residential	R2-1-CUGU	0	0	0	0.000	0.000		Commercial - Store Combination - Store and Residential Combination - One Story, 0	130-5A227 98	21	Boyle Heights	Yes	ABMI	BH CPU
Los Angeles	2121 JUDSON ST	90033	5175020017	0.000	0.000	0.000	0.000	Shortfall of Sites	0.008	Low Medium I Residential	R2-1-CUGU	0	0	0	0.000	0.000		Residential - Double, Duplex, or Two Units - 4 Stories or Less, 0	130-5A223 99	29	Boyle Heights	Yes	ABMI	BH CPU
Los Angeles	2754 POMEROY AVE	90033	5177009014	0.000	0.000	0.000	0.000	Shortfall of Sites	0.008	Low Medium I Residential	R2-1-CUGU	0	0	0	0.000	0.000		Residential - Double, Duplex, or Two Units - 4 Stories or Less, 0	130-5A227 99	21	Boyle Heights	Yes	ABMI	BH CPU
Los Angeles	1111 CAMULOS ST	90023	5170002036	0.000	0.000	0.000	0.000	Shortfall of Sites	0.024	Low Medium I Residential	R2-1-CUGU	0	0	0	0.000	0.000		Residential - Double, Duplex, or Two Units - 4 Stories or Less, 0	121-5A223 99	21	Boyle Heights	Yes	ABMI	BH CPU
Los Angeles	2702 POMEROY AVE	90033	5177009004	0.000	0.000	0.000	0.000	Shortfall of Sites	0.038	Low Medium I Residential	R2-1-CUGU	0	0	0	0.000	0.000		Residential - Single Family Residence, 0	130-5A227 101	21	Boyle Heights	No	ABMI	BH CPU
Los Angeles	143 S FRESNO ST	90063	5179006040	0.000	0.000	0.000	0.000	Shortfall of Sites	0.040	Low Medium I Residential	R2-1-CUGU	0	0	0	0.000	0.000		Residential - Double, Duplex, or Two Units - 4 Stories or Less, 0	126A227 103	21	Boyle Heights	Yes	ABMI	BH CPU
Los Angeles	1009 TREMONT ST	90033	5177008001	0.000	0.000	0.000	0.000	Shortfall of Sites	0.001	Low Medium I Residential	R2-1-CUGU	0	0	0	0.000	0.000		Residential - Double, Duplex, or Two Units - 4 Stories or Less, 0	130-5A227 105	21	Boyle Heights	Yes	ABMI	BH CPU
Los Angeles	3345 GARNET ST	90023	5190002024	0.000	0.000	0.000	0.000	Shortfall of Sites	0.015	Low Medium I Residential	R2-1-CUGU	0	0	0	0.000	0.000		Residential - Three Units (Any Combination) - 4 Stories or Less, 0	120A225 105	21	Boyle Heights	Yes	ABMI	BH CPU
Los Angeles	2308 BARLOW ST	90033	5175003007	0.000	0.000	0.000	0.000	Shortfall of Sites	0.029	Low Medium I Residential	R2-1-CUGU	0	0	0	0.000	0.000		Residential - Single Family Residence, 0	130-5A225 106	29	Boyle Heights	No	ABMI	BH CPU
Los Angeles	715 S SOTO ST	90023	5183026021	0.000	0.000	0.000	0.000	Shortfall of Sites	0.008	Highway Oriented and Limited Commercial	C1-1-CUGU	0	0	0	0.000	0.000		Commercial - Restaurant, Cocktail Lounge - Restaurant, Cocktail Lounge, Tavern - One Story, 0	124-5A221 106	108	Boyle Heights	No	ABMI	BH CPU
Los Angeles	1020 S DACOTAH ST	90023	5188025016	0.000	0.000	0.000	0.000	Shortfall of Sites	0.035	Low Medium I Residential	R2-1-CUGU	0	0	0	0.000	0.000		Residential - Double, Duplex, or Two Units - 4 Stories or Less, 0	121-5A225 108	21	Boyle Heights	Yes	ABMI	BH CPU
Los Angeles	2823 E CESAR E CHAVEZ AVE	90033	5178019006	0.000	0.000	0.000	0.000	Shortfall of Sites	0.016	Highway Oriented and Limited Commercial	C2-1-CUGU	0	0	0	0.000	0.000		Commercial - Parking Lot (Commercial Use Property) - Lots - Patron or Employee - One Story, 0	127-5A225 109	54	Boyle Heights	No	ABMI	BH CPU
Los Angeles	425 EUCLID AVE	90063	5185015004	0.000	0.000	0.000	0.000	Shortfall of Sites	0.006	Low Medium I Residential	R2-1-CUGU	0	0	0	0.000	0.000		Residential - Single Family Residence, 0	124-5A225 109	21	Boyle Heights	No	ABMI	BH CPU

Jurisdiction Name	Site Address/Intersection	5 Digit ZIP Code	Assessor Parcel Number	Very Low-Income	Low-Income	Moderate-Income	Above Moderate-Income	Type of Shortfall	Parcel Size (Acres)	Current General Plan Designation	Current Zoning	Proposed General Plan (GP) Designation	Proposed Zoning	Minimum Density Allowed	Maximum Density Allowed	Total Capacity	Vacant/ Nonvacant	Description of Existing Uses	PIN	Base Density Per Acre	Community Plan Area	Rent Stabalization Ordinance	Income Category	Applicable Rezoning Program (Program informing values in Column Q listed first)
Los Angeles	3415 BESWICK ST	90023	5190001045	0.000	0.000	0.000	0.000	Shortfall of Sites	0.019	Low Medium I Residential	R2-1-CUGU	0	0	0	0.000	0.000		Residential - Double, Duplex, or Two Units - 4 Stories or Less, 0	120A225 109	21	Boyle Heights	Yes	ABMI	BH CPU
Los Angeles	1005 S FRESNO ST	90023	5188025017	0.000	0.000	0.000	0.000	Shortfall of Sites	0.001	Low Medium I Residential	R2-1-CUGU	0	0	0	0.000	0.000		Residential - Single Family Residence, 0	121-5A225 111	21	Boyle Heights	No	ABMI	BH CPU
Los Angeles	3009 EAGLE ST	90063	5186001016	0.000	0.000	0.000	0.000	Shortfall of Sites	0.042	Low Medium I Residential	R2-1-CUGU	0	0	0	0.000	0.000		Residential - Single Family Residence, 0	124-5A225 113	21	Boyle Heights	No	ABMI	BH CPU
Los Angeles	209 S ST LOUIS ST	90033	5183011042	0.000	0.000	0.000	0.000	Shortfall of Sites	0.033	Low Medium II Residential	RD2-1-CUGU	0	0	0	0.000	0.000		Residential - Five or More Units or Apartments (Any Combination) · 4 Stories or Less, 0	127-5A221 114	29	Boyle Heights	Yes	ABMI	BH CPU
Los Angeles	209 S ST LOUIS ST	90033	5183011042	0.000	0.000	0.000	0.000	Shortfall of Sites	0.023	Low Medium II Residential	RD2-1-CUGU	0	0	0	0.000	0.000		Residential - Five or More Units or Apartments (Any Combination) · 4 Stories or Less, 0	127-5A221 118	29	Boyle Heights	Yes	ABMI	BH CPU
Los Angeles	3013 EAGLE ST	90063	5186001017	0.000	0.000	0.000	0.000	Shortfall of Sites	0.036	Low Medium I Residential	R2-1-CUGU	0	0	0	0.000	0.000		Residential - Single Family Residence, 0	124-5A225 120	21	Boyle Heights	No	ABMI	BH CPU
Los Angeles	713 ECHANDIA ST	90033	5174003049	0.000	0.000	0.000	0.000	Shortfall of Sites	0.033	Low Medium I Residential	R2-1-RIO-CUGU	0	0	0	0.000	0.000		Residential - Single Family Residence, 0	132A221 121	21	Boyle Heights	No	ABMI	BH CPU
Los Angeles	3425 BESWICK ST	90023	5190001046	0.000	0.000	0.000	0.000	Shortfall of Sites	0.022	Low Medium I Residential	R2-1-CUGU	0	0	0	0.000	0.000		Residential - Double, Duplex, or Two Units - 4 Stories or Less, 0	120A225 122	21	Boyle Heights	Yes	ABMI	BH CPU
Los Angeles	722 ECHANDIA ST	90033	5174003051	0.000	0.000	0.000	0.000	Shortfall of Sites	0.001	Low Medium I Residential	R2-1-RIO-CUGU	0	0	0	0.000	0.000		Residential - Single Family Residence, 0	132A221 124	21	Boyle Heights	No	ABMI	BH CPU
Los Angeles	1031 N FICKETT ST	90033	5177007035	0.000	0.000	0.000	0.000	Shortfall of Sites	0.032	Low Medium I Residential	R2-1-CUGU	0	0	0	0.000	0.000		Residential - Double, Duplex, or Two Units - 4 Stories or Less, 0	130-5A227 126	21	Boyle Heights	Yes	ABMI	BH CPU
Los Angeles	3009 EAGLE ST	90063	5186001016	0.000	0.000	0.000	0.000	Shortfall of Sites	0.043	Low Medium I Residential	R2-1-CUGU	0	0	0	0.000	0.000		Residential - Single Family Residence, 0	124-5A225 129	21	Boyle Heights	No	ABMI	BH CPU
Los Angeles	717 N BREED ST	90033	5175005006	0.000	0.000	0.000	0.000	Shortfall of Sites	0.028	Low Medium I Residential	R2-1-CUGU	0	0	0	0.000	0.000		Residential - Single Family Residence, 0	130-5A225 130	29	Boyle Heights	No	ABMI	BH CPU
Los Angeles	0	0	5174017900	0.000	0.000	0.000	0.000	Shortfall of Sites	0.004	Low Medium II Residential	[Q]C2-1-RIO-CUGU	0	0	0	0.000	0.000		Miscellaneous - Government Owned Property, 0	130-5A221 130	54	Boyle Heights	No	ABMI	BH CPU
Los Angeles	130 N BOYLE AVE	90033	5174014022	0.000	0.000	0.000	0.000	Shortfall of Sites	0.009	Neighborhood Office Commercial	C2-1-RIO-CUGU	0	0	0	0.000	0.000		Residential - Single Family Residence, 0	129A221 131	108	Boyle Heights	No	ABMI	BH CPU
Los Angeles	1045 S DACOTAH ST	90023	5188025003	0.000	0.000	0.000	0.000	Shortfall of Sites	0.034	Low Medium I Residential	R2-1-CUGU	0	0	0	0.000	0.000		Residential - Three Units (Any Combination) - 4 Stories or Less, 0	121-5A223 132	21	Boyle Heights	Yes	ABMI	BH CPU
Los Angeles	3527 HUNTER ST	90023	5191017012	0.000	0.000	0.000	0.000	Shortfall of Sites	0.005	Low Medium I Residential	R2-1-CUGU	0	0	0	0.000	0.000		Residential - Three Units (Any Combination) - 4 Stories or Less, 0	118-5A225 132	21	Boyle Heights	Yes	ABMI	BH CPU
Los Angeles	3013 EAGLE ST	90063	5186001017	0.000	0.000	0.000	0.000	Shortfall of Sites	0.036	Low Medium I Residential	R2-1-CUGU	0	0	0	0.000	0.000		Residential - Single Family Residence, 0	124-5A225 134	21	Boyle Heights	No	ABMI	BH CPU
Los Angeles	3437 BESWICK ST	90023	5190001044	0.000	0.000	0.000	0.000	Shortfall of Sites	0.033	Low Medium I Residential	R2-1-CUGU	0	0	0	0.000	0.000		Residential - Double, Duplex, or Two Units - 4 Stories or Less, 0	120A225 135	21	Boyle Heights	Yes	ABMI	BH CPU
Los Angeles	1401 MITCHELL PL	90033	5174003047	0.000	0.000	0.000	0.000	Shortfall of Sites	0.031	Low Medium I Residential	R2-1-RIO-CUGU	0	0	0	0.000	0.000		Residential - Five or More Units or Apartments (Any Combination) · 4 Stories or Less, 0	132A221 143	21	Boyle Heights	Yes	ABMI	BH CPU
Los Angeles	3445 BESWICK ST	90023	5190001043	0.000	0.000	0.000	0.000	Shortfall of Sites	0.045	Low Medium I Residential	R2-1-CUGU	0	0	0	0.000	0.000		Residential - Double, Duplex, or Two Units - 4 Stories or Less, 0	120A225 146	21	Boyle Heights	Yes	ABMI	BH CPU
Los Angeles	3300 E 2ND ST	90063	5179012001	0.000	0.000	0.000	0.000	Shortfall of Sites	0.001	Low Medium I Residential	R2-1-CUGU	0	0	0	0.000	0.000		Residential - Single Family Residence, 0	124-5A227 150	21	Boyle Heights	No	ABMI	BH CPU
Los Angeles	3011 GUIRADO ST	90023	5186019038	0.000	0.000	0.000	0.000	Shortfall of Sites	0.041	Low Medium I Residential	R2-1-CUGU	0	0	0	0.000	0.000		Residential - Double, Duplex, or Two Units - 4 Stories or Less, 0	123A225 150	21	Boyle Heights	Yes	ABMI	BH CPU
Los Angeles	113 S UTAH ST	90033	5172008017	0.000	0.000	0.000	0.000	Shortfall of Sites	0.003	Limited Manufacturing	[Q]MR2-1-RIO-CUGU	0	0	0	0.000	0.000		Industrial - Warehousing, Distribution, Storage - Warehousing, Distribution, 10,000 to 24,999 SF - One Story, 0	129A219 151	108	Boyle Heights	No	ABMI	BH CPU
Los Angeles	3042 ATLANTIC ST	90023	5188025025	0.000	0.000	0.000	0.000	Shortfall of Sites	0.040	Low Medium I Residential	R2-1-CUGU	0	0	0	0.000	0.000		Residential - Three Units (Any Combination) - 4 Stories or Less, 0	121-5A223 152	21	Boyle Heights	Yes	ABMI	BH CPU
Los Angeles	0	0	5179002047	0.000	0.000	0.000	0.000	Shortfall of Sites	0.044	Low Medium I Residential	R2-1-CUGU	0	0	0	0.000	0.000	Vacant	Residential - Single Family Residence - Vacant Land, 0	126A225 153	21	Boyle Heights	No	ABMI	BH CPU
Los Angeles	3522 HUNTER ST	90023	5191019004	0.000	0.000	0.000	0.000	Shortfall of Sites	0.023	Low Medium I Residential	R2-1-CUGU	0	0	0	0.000	0.000		Residential - Single Family Residence, 0	118-5A225 154	21	Boyle Heights	No	ABMI	BH CPU
Los Angeles	119 BAILEY ST	90033	5174014904	0.000	0.000	0.000	0.000	Shortfall of Sites	0.008	Low Medium II Residential	RD1.5-1-RIO-CUGU	0	0	0	0.000	0.000		Commercial - Parking Lot (Commercial Use Property) - Lots - Patron or Employee - One Story, 0	129A221 155	108	Boyle Heights	No	ABMI	BH CPU
Los Angeles	1944 SHERIDAN ST	90033	5175024008	0.000	0.000	0.000	0.000	Shortfall of Sites	0.014	Low Medium I Residential	R2-1-CUGU	0	0	0	0.000	0.000		Residential - Double, Duplex, or Two Units - 4 Stories or Less, 0	130-5A223 160	21	Boyle Heights	Yes	ABMI	BH CPU
Los Angeles	912 BLADES ST	90063	5178004010	0.000	0.000	0.000	0.000	Shortfall of Sites	0.004	Low Medium I Residential	R2-1-CUGU	0	0	0	0.000	0.000		Residential - Three Units (Any Combination) - 4 Stories or Less, 0	129A227 161	21	Boyle Heights	Yes	ABMI	BH CPU
Los Angeles	933 S LORENA ST	90023	5188022015	0.000	0.000	0.000	0.000	Shortfall of Sites	0.007	Low Medium II Residential	RD1.5-1-CUGU	0	0	0	0.000	0.000		Residential - Four Units (Any Combination) - 4 Stories or Less, 0	121-5A225 161	54	Boyle Heights	Yes	ABMI	BH CPU
Los Angeles	0	0	5174014905	0.000	0.000	0.000	0.000	Shortfall of Sites	0.008	Low Medium II Residential	RD1.5-1-RIO-CUGU	0	0	0	0.000	0.000	Vacant	Residential - Single Family Residence - Vacant Land, 0	129A221 163	108	Boyle Heights	No	ABMI	BH CPU
Los Angeles	967 S CONCORD ST	90023	5188023037	0.000	0.000	0.000	0.000	Shortfall of Sites	0.005	Low Medium I Residential	R2-1-CUGU	0	0	0	0.000	0.000		Residential - Single Family Residence, 0	121-5A225 164	21	Boyle Heights	No	ABMI	BH CPU
Los Angeles	1510 E CESAR E CHAVEZ AVE	90033	5174017034	0.000	0.000	0.000	0.000	Shortfall of Sites	0.007	Low Medium II Residential	[Q]C2-1-RIO-CUGU	0	0	0	0.000	0.000		Residential - Double, Duplex, or Two Units - 4 Stories or Less, 0	130-5A221 166	54	Boyle Heights	Yes	ABMI	BH CPU
Los Angeles	618 FAIRVIEW AVE	90033	5174011025	0.000	0.000	0.000	0.000	Shortfall of Sites	0.007	Low Medium I Residential	R2-1-RIO-CUGU	0	0	0	0.000	0.000		Residential - Five or More Units or Apartments (Any Combination) · 4 Stories or Less, 0	132A221 167	21	Boyle Heights	Yes	ABMI	BH CPU
Los Angeles	3016 EAGLE ST	90063	5186001040	0.000	0.000	0.000	0.000	Shortfall of Sites	0.040	Low Medium I Residential	R2-1-CUGU	0	0	0	0.000	0.000		Residential - Single Family Residence, 0	124-5A225 167	21	Boyle Heights	No	ABMI	BH CPU
Los Angeles	1948 SHERIDAN ST	90033	5175024009	0.000	0.000	0.000	0.000	Shortfall of Sites	0.014	Low Medium I Residential	R2-1-CUGU	0	0	0	0.000	0.000		Residential - Single Family Residence, 0	130-5A223 170	21	Boyle Heights	No	ABMI	BH CPU
Los Angeles	152 S SAVANNAH ST	90033	5180021031	0.000	0.000	0.000	0.000	Shortfall of Sites	0.023	Low Medium I Residential	R2-1-CUGU	0	0	0	0.000	0.000		Residential - Single Family Residence, 0	126A225 172	29	Boyle Heights	No	ABMI	BH CPU
Los Angeles	722 JUDSON ST	90033	5174004019	0.000	0.000	0.000	0.000	Shortfall of Sites	0.007	Low Medium I Residential	R2-1-RIO-CUGU	0	0	0	0.000	0.000		Residential - Double, Duplex, or Two Units - 4 Stories or Less, 0	132A221 173	21	Boyle Heights	Yes	ABMI	BH CPU
Los Angeles	3220 E 6TH ST	90023	5186015017	0.000	0.000	0.000	0.000	Shortfall of Sites	0.032	Low Medium I Residential	R2-1-CUGU	0	0	0	0.000	0.000		Residential - Double, Duplex, or Two Units - 4 Stories or Less, 0	123A225 173	21	Boyle Heights	Yes	ABMI	BH CPU
Los Angeles	722 JUDSON ST	90033	5174004019	0.000	0.000	0.000	0.000	Shortfall of Sites	0.006	Low Medium I Residential	R2-1-RIO-CUGU	0	0	0	0.000	0.000		Residential - Double, Duplex, or Two Units - 4 Stories or Less, 0	132A221 174	21	Boyle Heights	Yes	ABMI	BH CPU
Los Angeles	571 FAIRVIEW AVE	90033	5174011022	0.000	0.000	0.000	0.000	Shortfall of Sites	0.009	Low Medium I Residential	R2-1-RIO-CUGU	0	0	0	0.000	0.000		Residential - Five or More Units or Apartments (Any Combination) · 4 Stories or Less - Pool, 0	132A221 175	21	Boyle Heights	Yes	ABMI	BH CPU
Los Angeles	3422 GLEASON AVE	90063	5179016009	0.000	0.000	0.000	0.000	Shortfall of Sites	0.013	Low Medium I Residential	R2-1-CUGU	0	0	0	0.000	0.000		Residential - Double, Duplex, or Two Units - 4 Stories or Less, 0	124-5A227 176	54	Boyle Heights	Yes	ABMI	BH CPU
Los Angeles	1071 LOS PALOS ST	90023	5188011014	0.000	0.000	0.000	0.000	Shortfall of Sites	0.012	Low Medium I Residential	R2-1-CUGU	0	0	0	0.000	0.000		Residential - Single Family Residence, 0	120A229 176	29	Boyle Heights	No	ABMI	BH CPU
Los Angeles	1952 SHERIDAN ST	90033	5175024014	0.000	0.000	0.000	0.000	Shortfall of Sites	0.014	Low Medium I Residential	R2-1-CUGU	0	0	0	0.000	0.000		Residential - Single Family Residence, 0	130-5A223 177	21	Boyle Heights	No	ABMI	BH CPU
Los Angeles	3214 E 6TH ST	90023	5186015016	0.000	0.000	0.000	0.000	Shortfall of Sites	0.026	Low Medium I Residential	R2-1-CUGU	0	0	0	0.000	0.000		Residential - Single Family Residence, 0	123A225 177	21	Boyle Heights	No	ABMI	BH CPU
Los Angeles	612 FAIRVIEW AVE	90033	5174011023	0.000	0.000	0.000	0.000	Shortfall of Sites	0.038	Low Medium I Residential	R2-1-RIO-CUGU	0	0	0	0.000	0.000		Residential - Single Family Residence, 0	132A221 180	21	Boyle Heights	No	ABMI	BH CPU
Los Angeles	571 FAIRVIEW AVE	90033	5174011022	0.000	0.000	0.000	0.000	Shortfall of Sites	0.028	Low Medium I Residential	R2-1-RIO-CUGU	0	0	0	0.000	0.000		Residential - Five or More Units or Apartments (Any Combination) · 4 Stories or Less - Pool, 0	132A221 181	21	Boyle Heights	Yes	ABMI	BH CPU
Los Angeles	0	0	5188011026	0.000	0.000	0.000	0.000	Shortfall of Sites	0.021	Low Medium I Residential	R2-1-CUGU	0	0	0	0.000	0.000	Vacant	Residential - Single Family Residence - Vacant Land, 0	120A229 183	29	Boyle Heights	No	ABMI	BH CPU
Los Angeles	0	0	5175024013	0.000	0.000	0.000	0.000	Shortfall of Sites	0.013	Low Medium I Residential	R2-1-CUGU	0	0	0	0.000	0.000	Vacant	Residential - Single Family Residence - Vacant Land, 0	130-5A223 184	21	Boyle Heights	No	ABMI	BH CPU
Los Angeles	3139 FOLSOM ST	90063	5178016012	0.000	0.000	0.000	0.000	Shortfall of Sites	0.037	Low Medium I Residential	R2-1-CUGU	0	0	0	0.000	0.000		Residential - Single Family Residence, 0	127-5A227 186	21	Boyle Heights	No	ABMI	BH CPU
Los Angeles	3214 E 6TH ST	90023	5186015016	0.000	0.000	0.000	0.000	Shortfall of Sites	0.026	Low Medium I Residential	R2-1-CUGU	0	0	0	0.000	0.000		Residential - Single Family Residence, 0	123A225 187	21	Boyle Heights	No	ABMI	BH CPU
Los Angeles	1960 SHERIDAN ST	90033	5175026008	0.000	0.000	0.000	0.000	Shortfall of Sites	0.015	Low Medium I Residential	R2-1-CUGU	0	0	0	0.000	0.000		Residential - Five or More Units or Apartments (Any Combination) · 4 Stories or Less, 0	130-5A223 190	21	Boyle Heights	Yes	ABMI	BH CPU
Los Angeles	0	0	5179002019	0.000	0.000	0.000	0.000	Shortfall of Sites	0.029	Low Medium I Residential	R2-1-CUGU	0	0	0	0.000	0.000	Vacant	Residential - Single Family Residence - Vacant Land, 0	126A225 192	21	Boyle Heights	No	ABMI	BH CPU
Los Angeles	3100 E 4TH ST	90063	5186005045	0.000	0.000	0.000	0.000	Shortfall of Sites	0.011	Highway Oriented and Limited Commercial	C2-1-CUGU	0	0	0	0.000	0.000		Industrial - Food Processing Plant - Meat - One Story, 0	124-5A227 193	54	Boyle Heights	No	ABMI	BH CPU
Los Angeles	0	0	5191009027	0.000	0.000	0.000	0.000	Shortfall of Sites	0.011	Low Medium I Residential	R2-1-CUGU	0	0	0	0.000	0.000	Vacant	Residential - Single Family Residence - Vacant Land, 0	120A227 197	21	Boyle Heights	No	ABMI	BH CPU
Los Angeles	712 PENRITH DR	90023	5185029004	0.000	0.000	0.000	0.000	Shortfall of Sites	0.033	Low Medium I Residential	R2-1-CUGU	0	0	0	0.000	0.000		Residential - Single Family Residence, 0	124-5A223 198	29	Boyle Heights	No	ABMI	BH CPU
Los Angeles	3238 E 6TH ST	90023	5186015022	0.000	0.000	0.000	0.000	Shortfall of Sites	0.032	Low Medium I Residential	R2-1-CUGU	0	0	0	0.000	0.000		Residential - Three Units (Any Combination) - 4 Stories or Less, 0	123A227 199	21	Boyle Heights	Yes	ABMI	BH CPU
Los Angeles	0	0	5178020050	0.000	0.000	0.000	0.000	Shortfall of Sites	0.010	Highway Oriented and Limited Commercial	C2-1-CUGU	0	0	0	0.000	0.000		Residential - Single Family Residence, 0	127-5A227 201	54	Boyle Heights	No	ABMI	BH CPU
Los Angeles	721 N ST LOUIS ST	90033	5175022027	0.000	0.000	0.000	0.000	Shortfall of Sites	0.033	Low Medium I Residential	R2-1-CUGU	0	0	0	0.000	0.000		Residential - Single Family Residence, 0	130-5A223 202	21	Boyle Heights	No	ABMI	BH CPU
Los Angeles	1526 E CESAR E CHAVEZ AVE	90033	5174017039	0.000	0.000	0.000	0.000	Shortfall of Sites	0.035	Low Medium II Residential	[Q]C2-1-RIO-CUGU, RD1.5-1-RIO-CUGU	0	0	0	0.000	0.000	Vacant	Residential - Single Family Residence - Vacant Land, 0	130-5A221 202	54	Boyle Heights	No	ABMI	BH CPU
Los Angeles	3112 GANAHL ST	90063	5229025020	0.000	0.000	0.000	0.000	Shortfall of Sites	0.036	Low Medium I Residential	R2-1-CUGU	0	0	0	0.000	0.000		Residential - Single Family Residence, 0	130-5A229 202	21	Boyle Heights	No	ABMI	BH CPU
Los Angeles	2731 MICHIGAN AVE	90033	5180017025	0.000	0.000	0.000	0.000	Shortfall of Sites	0.014	Low Medium I Residential	R2-1-CUGU	0	0	0	0.000	0.000		Residential - Single Family Residence, 0	127-5A225 202	29	Boyle Heights	No	ABMI	BH CPU
Los Angeles	0	0	5179002019	0.000	0.000	0.000	0.000	Shortfall of Sites	0.029	Low Medium I Residential	R2-1-CUGU	0	0	0	0.000	0.000	Vacant	Residential - Single Family Residence - Vacant Land, 0	126A225 202	21	Boyle Heights	No	ABMI	BH CPU
Los Angeles	1809 KEARNEY ST	90033	5174017040	0.000	0.000	0.000	0.000	Shortfall of Sites	0.004	Low Medium II Residential	RD1.5-1-RIO-CUGU	0	0	0	0.000	0.000		Residential - Double, Duplex, or Two Units - 4 Stories or Less, 0	130-5A221 205	54	Boyle Heights	Yes	ABMI	BH CPU
Los Angeles	420 N EVERGREEN AVE	90033	5178020049	0.000	0.000	0.000	0.000	Shortfall of Sites	0.003	Low Medium I Residential	R2-1-CUGU	0	0	0	0.000	0.000		Residential - Five or More Units or Apartments (Any Combination) · 4 Stories or Less, 0	127-5A227 205	21	Boyle Heights	No	ABMI	BH CPU
Los Angeles	2943 E 2ND ST	90033	5179002039	0.000	0.000	0.000	0.000	Shortfall of Sites	0.029	Low Medium I Residential	R2-1-CUGU	0	0	0	0.000	0.000		Residential - Double, Duplex, or Two Units - 4 Stories or Less, 0	126A225 209	21	Boyle Heights	Yes	ABMI	BH CPU
Los Angeles	620 N BREED ST	90033	5175004018	0.000	0.000	0.000	0.000	Shortfall of Sites	0.019	Low Medium I Residential	R2-1-CUGU	0	0	0	0.000	0.000		Residential - Four Units (Any Combination) - 4 Stories or Less, 0	130-5A225 212	29	Boyle Heights	Yes	ABMI	BH CPU
Los Angeles	1811 KEARNEY ST	90033	5174017036	0.000	0.000	0.000	0.000	Shortfall of Sites	0.013	Low Medium II Residential	RD1.5-1-RIO-CUGU	0	0	0	0.000	0.000		Residential - Four Units (Any Combination) - 4 Stories or Less, 0	130-5A221 212	54	Boyle Heights	Yes	ABMI	BH CPU
Los Angeles	729 JUDSON ST	90033	5174003052	0.000	0.000	0.000	0.000	Shortfall of Sites	0.016	Low Medium I Residential	R2-1-RIO-CUGU	0	0	0	0.000	0.000		Residential - Double, Duplex, or Two Units - 4 Stories or Less, 0	132A221 214	21	Boyle Heights	Yes	ABMI	BH CPU
Los Angeles	1809 KEARNEY ST	90033	5174017040	0.000	0.000	0.000	0.000	Shortfall of Sites	0.008	Low Medium II Residential	RD1.5-1-RIO-CUGU	0	0	0	0.000	0.000		Residential - Double, Duplex, or Two Units - 4 Stories or Less, 0	130-5A221 214	54	Boyle Heights	Yes	ABMI	BH CPU
Los Angeles	729 JUDSON ST	90033	5174003052	0.000	0.000	0.000	0.000	Shortfall of Sites	0.016	Low Medium I Residential	R2-1-RIO-CUGU	0	0	0	0.000	0.000		Residential - Double, Duplex, or Two Units - 4 Stories or Less, 0	132A221 215	21	Boyle Heights	Yes	ABMI	BH CPU
Los Angeles	729 JUDSON ST	90033	5174003052	0.000	0.000	0.000	0.000	Shortfall of Sites	0.002	Low Medium I Residential	R2-1-RIO-CUGU	0	0	0	0.000	0.000		Residential - Double, Duplex, or Two Units - 4 Stories or Less, 0	132A221 216	21	Boyle Heights	Yes	ABMI	BH CPU
Los Angeles	1809 KEARNEY ST	90033	5174017040	0.000	0.000	0.000	0.000	Shortfall of Sites	0.000	Low Medium II Residential	RD1.5-1-RIO-CUGU	0	0	0	0.000	0.000		Residential - Double, Duplex, or Two Units - 4 Stories or Less, 0	130-5A221 216	54	Boyle Heights	Yes	ABMI	BH CPU
Los Angeles	0	0	5191014011	0.000	0.000	0.000	0.000	Shortfall of Sites	0.014	Low Medium I Residential	R2-1-CUGU	0	0	0	0.000	0.000	Vacant	Residential - Single Family Residence - Vacant Land, 0	120A227 217	21	Boyle Heights	No	ABMI	BH CPU

Jurisdiction Name	Site Address/Intersection	5 Digit ZIP Code	Assessor Parcel Number	Very Low-Income	Low-Income	Moderate-Income	Above Moderate-Income	Type of Shortfall	Parcel Size (Acres)	Current General Plan Designation	Current Zoning	Proposed General Plan (GP) Designation	Proposed Zoning	Minimum Density Allowed	Maximum Density Allowed	Total Capacity	Vacant/ Nonvacant	Description of Existing Uses	PIN	Base Density Per Acre	Community Plan Area	Rent Stabalization Ordinance	Income Category	Applicable Rezoning Program (Program informing values in Column Q listed first)
Los Angeles	1047 S GRANDE VISTA AVE	90023	5188024020	0.000	0.000	0.000	0.000	Shortfall of Sites	0.034	Low Medium I Residential	R2-1-CUGU	0	0	0	0.000	0.000		Residential - Single Family Residence, 0	121-5A225 219	21	Boyle Heights	No	ABMI	BH CPU
Los Angeles	1605 NEW JERSEY ST	90033	5174009058	0.000	0.000	0.000	0.000	Shortfall of Sites	1.421	Low Medium II Residential	RD1.5-1-RIO-CUGU, C2-1-RIO-CUGU	0	0	0	0.000	0.000		Institutional - School (Private) - One Story, 0	130-5A221 221	54	Boyle Heights	No	ABMI	BH CPU
Los Angeles	400 N EVERGREEN AVE	90033	5178020017	0.000	0.000	0.000	0.000	Shortfall of Sites	0.012	Highway Oriented and Limited Commercial	C2-1-CUGU	0	0	0	0.000	0.000		Residential - Double, Duplex, or Two Units - 4 Stories or Less - Other Improvements Only, 0	127-5A227 222	54	Boyle Heights	Yes	ABMI	BH CPU
Los Angeles	2060 MARENGO ST	90033	5201013027	0.000	0.000	0.000	0.000	Shortfall of Sites	0.003	Highway Oriented and Limited Commercial	C2-1-CUGU	0	0	0	0.000	0.000		Commercial - Auto, Recreation Equipment, Construction Equipment Sales and Service - Auto Body Repair Shop - One Story, 0	132A225 223	108	Boyle Heights	No	ABMI	BH CPU
Los Angeles	1107 S DACOTAH ST	90023	5190006013	0.000	0.000	0.000	0.000	Shortfall of Sites	0.034	Low Medium I Residential	R2-1-CUGU	0	0	0	0.000	0.000		Residential - Single Family Residence, 0	121-5A223 223	21	Boyle Heights	No	ABMI	BH CPU
Los Angeles	640 S FRESNO ST	90023	5186019055	0.000	0.000	0.000	0.000	Shortfall of Sites	0.011	Low Medium I Residential	R2-1-CUGU	0	0	0	0.000	0.000		Residential - Single Family Residence, 0	123A225 224	21	Boyle Heights	No	ABMI	BH CPU
Los Angeles	2016 NEW JERSEY ST	90033	5183001011	0.000	0.000	0.000	0.000	Shortfall of Sites	0.007	Low Medium II Residential	RD1.5-1-CUGU	0	0	0	0.000	0.000		Residential - Double, Duplex, or Two Units - 4 Stories or Less, 0	129A223 226	54	Boyle Heights	Yes	ABMI	BH CPU
Los Angeles	3428 GARNET ST	90023	5190015011	0.000	0.000	0.000	0.000	Shortfall of Sites	0.014	Low Medium I Residential	R2-1-CUGU	0	0	0	0.000	0.000		Residential - Double, Duplex, or Two Units - 4 Stories or Less, 0	120A225 226	21	Boyle Heights	Yes	ABMI	BH CPU
Los Angeles	2700 MICHIGAN AVE	90033	5180016015	0.000	0.000	0.000	0.000	Shortfall of Sites	0.010	Low Medium I Residential	R2-1-CUGU	0	0	0	0.000	0.000		Residential - Single Family Residence, 0	127-5A225 227	29	Boyle Heights	No	ABMI	BH CPU
Los Angeles	3304 E 3RD ST	90063	5179012030	0.000	0.000	0.000	0.000	Shortfall of Sites	0.029	Low Medium I Residential	R2-1-CUGU	0	0	0	0.000	0.000		Residential - Double, Duplex, or Two Units - 4 Stories or Less, 0	124-5A227 227	21	Boyle Heights	Yes	ABMI	BH CPU
Los Angeles	3515 E 3RD PL	90063	5179014059	0.000	0.000	0.000	0.000	Shortfall of Sites	0.008	Highway Oriented and Limited Commercial	C2-1-CUGU	0	0	0	0.000	0.000		Commercial - Auto, Recreation Equipment, Construction Equipment Sales and Service - Auto Body Repair Shop - One Story, 0	124-5A229 229	108	Boyle Heights	No	ABMI	BH CPU
Los Angeles	645 S GRANDE VISTA AVE	90023	5186019028	0.000	0.000	0.000	0.000	Shortfall of Sites	0.026	Low Medium I Residential	R2-1-CUGU	0	0	0	0.000	0.000	Vacant	Residential - Single Family Residence - Vacant Land, 0	123A225 230	21	Boyle Heights	No	ABMI	BH CPU
Los Angeles	1042 STONE ST	90063	5229025008	0.000	0.000	0.000	0.000	Shortfall of Sites	0.014	Low Medium I Residential	R2-1-CUGU	0	0	0	0.000	0.000		Residential - Double, Duplex, or Two Units - 4 Stories or Less, 0	130-5A229 231	21	Boyle Heights	Yes	ABMI	BH CPU
Los Angeles	3426 SISKIYOU ST	90023	5188018004	0.000	0.000	0.000	0.000	Shortfall of Sites	0.004	Low Medium I Residential	R2-1-CUGU	0	0	0	0.000	0.000		Residential - Single Family Residence, 0	121-5A227 231	29	Boyle Heights	No	ABMI	BH CPU
Los Angeles	1109 S DACOTAH ST	90023	5190006016	0.000	0.000	0.000	0.000	Shortfall of Sites	0.034	Low Medium I Residential	R2-1-CUGU	0	0	0	0.000	0.000		Residential - Single Family Residence, 0	121-5A223 231	21	Boyle Heights	No	ABMI	BH CPU
Los Angeles	3308 E 3RD ST	90063	5179012031	0.000	0.000	0.000	0.000	Shortfall of Sites	0.029	Low Medium I Residential	R2-1-CUGU	0	0	0	0.000	0.000		, 0	124-5A227 234	21	Boyle Heights	No	ABMI	BH CPU
Los Angeles	640 S FRESNO ST	90023	5186019055	0.000	0.000	0.000	0.000	Shortfall of Sites	0.011	Low Medium I Residential	R2-1-CUGU	0	0	0	0.000	0.000		Residential - Single Family Residence, 0	123A225 235	21	Boyle Heights	No	ABMI	BH CPU
Los Angeles	314 N CUMMINGS ST	90033	5183001041	0.000	0.000	0.000	0.000	Shortfall of Sites	0.017	Low Medium II Residential	RD1.5-1-CUGU	0	0	0	0.000	0.000		Residential - Single Family Residence, 0	129A223 238	54	Boyle Heights	No	ABMI	BH CPU
Los Angeles	1200 E CESAR E CHAVEZ AVE	90033	5174015031	0.000	0.000	0.000	0.000	Shortfall of Sites	0.002	Highway Oriented Commercial	RD1.5-1-RIO-CUGU	0	0	0	0.000	0.000		Commercial - Auto, Recreation Equipment, Construction Equipment Sales and Service - Auto Body Repair Shop - One Story, 0	130-5A219 241	54	Boyle Heights	No	ABMI	BH CPU
Los Angeles	0	0	5231017001	0.000	0.000	0.000	0.000	Shortfall of Sites	0.004	Low Medium II Residential	[Q]C2-1-CUGU	0	0	0	0.000	0.000		Commercial - Parking Lot (Commercial Use Property) - Lots - Patron or Employee - One Story, 0	129A229 242	54	Boyle Heights	No	ABMI	BH CPU
Los Angeles	2916 E CESAR E CHAVEZ AVE	90033	5180019004	0.000	0.000	0.000	0.000	Shortfall of Sites	0.014	Highway Oriented and Limited Commercial	C2-1-CUGU	0	0	0	0.000	0.000		Commercial - Auto, Recreation Equipment, Construction Equipment Sales and Service - Auto Body Repair Shop - One Story, 0	127-5A227 243	54	Boyle Heights	No	ABMI	BH CPU
Los Angeles	1111 S DACOTAH ST	90023	5190006026	0.000	0.000	0.000	0.000	Shortfall of Sites	0.034	Low Medium I Residential	R2-1-CUGU	0	0	0	0.000	0.000		Residential - Double, Duplex, or Two Units - 4 Stories or Less, 0	121-5A223 244	21	Boyle Heights	No	ABMI	BH CPU
Los Angeles	314 N CUMMINGS ST	90033	5183001041	0.000	0.000	0.000	0.000	Shortfall of Sites	0.017	Low Medium II Residential	RD1.5-1-CUGU	0	0	0	0.000	0.000		Residential - Single Family Residence, 0	129A223 245	54	Boyle Heights	No	ABMI	BH CPU
Los Angeles	3066 GUIRADO ST	90023	5186020023	0.000	0.000	0.000	0.000	Shortfall of Sites	0.028	Low Medium I Residential	R2-1-CUGU	0	0	0	0.000	0.000		Residential - Single Family Residence, 0	123A225 247	21	Boyle Heights	No	ABMI	BH CPU
Los Angeles	2924 WHITTIER BLVD	90023	5189004040	0.000	0.000	0.000	0.000	Shortfall of Sites	0.005	Highway Oriented and Limited Commercial	C1-1-CUGU	0	0	0	0.000	0.000		Commercial - Store - One Story, 0	123A223 247	108	Boyle Heights	No	ABMI	BH CPU
Los Angeles	442 S BOYLE AVE	90033	5174023024	0.000	0.000	0.000	0.000	Shortfall of Sites	0.001	Low Medium I Residential	R2-1-RIO-CUGU	0	0	0	0.000	0.000		Residential - Four Units (Any Combination) - 4 Stories or Less, 0	127-5A221 249	29	Boyle Heights	Yes	ABMI	BH CPU
Los Angeles	3420 LANFRANCO ST	90063	5186014009	0.000	0.000	0.000	0.000	Shortfall of Sites	0.004	Low Medium I Residential	R2-1-CUGU	0	0	0	0.000	0.000		Residential - Single Family Residence, 0	123A227 249	29	Boyle Heights	No	ABMI	BH CPU
Los Angeles	1400 E CESAR E CHAVEZ AVE	90033	5174017001	0.000	0.000	0.000	0.000	Shortfall of Sites	0.013	Low Medium II Residential	[Q]C2-1-RIO-CUGU	0	0	0	0.000	0.000		Commercial - Auto, Recreation Equipment, Construction Equipment Sales and Service - Auto Body Repair Shop - One Story, 0	130-5A219 250	54	Boyle Heights	No	ABMI	BH CPU
Los Angeles	0	0	5183001034	0.000	0.000	0.000	0.000	Shortfall of Sites	0.006	Low Medium II Residential	RD1.5-1-CUGU	0	0	0	0.000	0.000	Vacant	Residential - Single Family Residence - Vacant Land, 0	129A223 250	54	Boyle Heights	No	ABMI	BH CPU
Los Angeles	3212 E 4TH ST	90063	5186006002	0.000	0.000	0.000	0.000	Shortfall of Sites	0.012	Low Medium I Residential	[Q]C2-1-CUGU	0	0	0	0.000	0.000		Residential - Double, Duplex, or Two Units - 4 Stories or Less, 0	124-5A227 251	54	Boyle Heights	Yes	ABMI	BH CPU
Los Angeles	0	0	5183001034	0.000	0.000	0.000	0.000	Shortfall of Sites	0.014	Low Medium II Residential	RD1.5-1-CUGU	0	0	0	0.000	0.000	Vacant	Residential - Single Family Residence - Vacant Land, 0	129A223 253	54	Boyle Heights	No	ABMI	BH CPU
Los Angeles	0	0	5186019033	0.000	0.000	0.000	0.000	Shortfall of Sites	0.034	Low Medium I Residential	R2-1-CUGU	0	0	0	0.000	0.000	Vacant	Residential - Single Family Residence - Vacant Land, 0	123A225 253	21	Boyle Heights	No	ABMI	BH CPU
Los Angeles	3478 E 5TH ST	90063	5186013041	0.000	0.000	0.000	0.000	Shortfall of Sites	0.009	Low Medium I Residential	R2-1-CUGU	0	0	0	0.000	0.000		Residential - Single Family Residence, 0	123A227 254	29	Boyle Heights	No	ABMI	BH CPU
Los Angeles	973 S LORENA ST	90023	5188022033	0.000	0.000	0.000	0.000	Shortfall of Sites	0.008	Low Medium II Residential	RD1.5-1-CUGU	0	0	0	0.000	0.000		Residential - Three Units (Any Combination) - 4 Stories or Less, 0	121-5A225 255	54	Boyle Heights	Yes	ABMI	BH CPU
Los Angeles	0	0	5190005018	0.000	0.000	0.000	0.000	Shortfall of Sites	0.046	Low Medium I Residential	R2-1-CUGU	0	0	0	0.000	0.000	Vacant	Residential - Single Family Residence - Vacant Land, 0	121-5A223 256	21	Boyle Heights	No	ABMI	BH CPU
Los Angeles	3106 BLANCHARD ST	90063	5178007002	0.000	0.000	0.000	0.000	Shortfall of Sites	0.002	Low Medium I Residential	R2-1-CUGU	0	0	0	0.000	0.000		Residential - Single Family Residence, 0	129A227 257	21	Boyle Heights	No	ABMI	BH CPU
Los Angeles	510 EUCLID AVE	90063	5186002051	0.000	0.000	0.000	0.000	Shortfall of Sites	0.031	Low Medium I Residential	R2-1-CUGU	0	0	0	0.000	0.000		Residential - Double, Duplex, or Two Units - 4 Stories or Less, 0	124-5A225 257	21	Boyle Heights	Yes	ABMI	BH CPU
Los Angeles	0	0	5190005018	0.000	0.000	0.000	0.000	Shortfall of Sites	0.015	Low Medium I Residential	R2-1-CUGU	0	0	0	0.000	0.000	Vacant	Residential - Single Family Residence - Vacant Land, 0	121-5A223 257	21	Boyle Heights	No	ABMI	BH CPU
Los Angeles	640 S FRESNO ST	90023	5186019055	0.000	0.000	0.000	0.000	Shortfall of Sites	0.016	Low Medium I Residential	R2-1-CUGU	0	0	0	0.000	0.000		Residential - Single Family Residence, 0	123A225 258	21	Boyle Heights	No	ABMI	BH CPU
Los Angeles	3110 BLANCHARD ST	90063	5178007003	0.000	0.000	0.000	0.000	Shortfall of Sites	0.041	Low Medium I Residential	R2-1-CUGU	0	0	0	0.000	0.000		Residential - Single Family Residence, 0	129A227 259	21	Boyle Heights	No	ABMI	BH CPU
Los Angeles	1809 E 5TH ST	90033	5174023025	0.000	0.000	0.000	0.000	Shortfall of Sites	0.004	Low Medium I Residential	R2-1-RIO-CUGU	0	0	0	0.000	0.000		Residential - Five or More Units or Apartments (Any Combination) · 4 Stories or Less, 0	127-5A221 259	29	Boyle Heights	Yes	ABMI	BH CPU
Los Angeles	3218 INEZ ST	90023	5186017034	0.000	0.000	0.000	0.000	Shortfall of Sites	0.038	Low Medium I Residential	R2-1-CUGU	0	0	0	0.000	0.000		Residential - Single Family Residence, 0	123A225 259	21	Boyle Heights	No	ABMI	BH CPU
Los Angeles	0	0	5174009900	0.000	0.000	0.000	0.000	Shortfall of Sites	0.009	Low Medium II Residential	RD1.5-1-RIO-CUGU	0	0	0	0.000	0.000		Miscellaneous - Government Owned Property, 0	130-5A221 260	54	Boyle Heights	No	ABMI	BH CPU
Los Angeles	1815 E 5TH ST	90033	5174023034	0.000	0.000	0.000	0.000	Shortfall of Sites	0.013	Low Medium I Residential	R2-1-RIO-CUGU	0	0	0	0.000	0.000		Residential - Four Units (Any Combination) - 4 Stories or Less, 0	127-5A221 262	29	Boyle Heights	Yes	ABMI	BH CPU
Los Angeles	655 S GRANDE VISTA AVE	90023	5186019032	0.000	0.000	0.000	0.000	Shortfall of Sites	0.040	Low Medium I Residential	R2-1-CUGU	0	0	0	0.000	0.000		Residential - Single Family Residence, 0	123A225 262	21	Boyle Heights	No	ABMI	BH CPU
Los Angeles	2717 WABASH AVE	90033	5177012010	0.000	0.000	0.000	0.000	Shortfall of Sites	0.031	Low Medium I Residential	R2-1-CUGU	0	0	0	0.000	0.000		Residential - Three Units (Any Combination) - 4 Stories or Less, 0	130-5A227 263	29	Boyle Heights	Yes	ABMI	BH CPU
Los Angeles	2015 MICHIGAN AVE	90033	5183001009	0.000	0.000	0.000	0.000	Shortfall of Sites	0.008	Low Medium II Residential	RD1.5-1-CUGU	0	0	0	0.000	0.000		Residential - Single Family Residence - Other Improvements Only, 0	129A223 263	54	Boyle Heights	No	ABMI	BH CPU
Los Angeles	447 S STATE ST	90033	5174023043	0.000	0.000	0.000	0.000	Shortfall of Sites	0.005	Low Medium I Residential	R2-1-RIO-CUGU	0	0	0	0.000	0.000		Residential - Three Units (Any Combination) - 4 Stories or Less, 0	127-5A221 263	29	Boyle Heights	Yes	ABMI	BH CPU
Los Angeles	3222 INEZ ST	90023	5186017035	0.000	0.000	0.000	0.000	Shortfall of Sites	0.038	Low Medium I Residential	R2-1-CUGU	0	0	0	0.000	0.000		Residential - Single Family Residence, 0	123A225 265	21	Boyle Heights	No	ABMI	BH CPU
Los Angeles	3226 INEZ ST	90023	5186017036	0.000	0.000	0.000	0.000	Shortfall of Sites	0.038	Low Medium I Residential	R2-1-CUGU	0	0	0	0.000	0.000		Residential - Single Family Residence, 0	123A225 267	21	Boyle Heights	No	ABMI	BH CPU
Los Angeles	3218 INEZ ST	90023	5186017034	0.000	0.000	0.000	0.000	Shortfall of Sites	0.038	Low Medium I Residential	R2-1-CUGU	0	0	0	0.000	0.000		Residential - Single Family Residence, 0	123A225 271	21	Boyle Heights	No	ABMI	BH CPU
Los Angeles	2914 NEW JERSEY ST	90033	5180019035	0.000	0.000	0.000	0.000	Shortfall of Sites	0.028	Low Medium I Residential	R2-1-CUGU	0	0	0	0.000	0.000		Residential - Single Family Residence, 0	127-5A225 272	29	Boyle Heights	No	ABMI	BH CPU
Los Angeles	0	0	5186002900	0.000	0.000	0.000	0.000	Shortfall of Sites	0.003	Low Medium I Residential	R2-1-CUGU	0	0	0	0.000	0.000		Miscellaneous - Government Owned Property, 0	124-5A225 272	21	Boyle Heights	No	ABMI	BH CPU
Los Angeles	3222 INEZ ST	90023	5186017035	0.000	0.000	0.000	0.000	Shortfall of Sites	0.038	Low Medium I Residential	R2-1-CUGU	0	0	0	0.000	0.000		Residential - Single Family Residence, 0	123A225 274	21	Boyle Heights	No	ABMI	BH CPU
Los Angeles	652 GRANDE VISTA AVE	90023	5186017048	0.000	0.000	0.000	0.000	Shortfall of Sites	0.017	Low Medium I Residential	R2-1-CUGU	0	0	0	0.000	0.000		Residential - Single Family Residence, 0	123A225 277	21	Boyle Heights	No	ABMI	BH CPU
Los Angeles	3038 E 5TH ST	90063	5186002043	0.000	0.000	0.000	0.000	Shortfall of Sites	0.014	Low Medium I Residential	R2-1-CUGU	0	0	0	0.000	0.000		Residential - Single Family Residence, 0	124-5A225 280	21	Boyle Heights	No	ABMI	BH CPU
Los Angeles	3226 INEZ ST	90023	5186017036	0.000	0.000	0.000	0.000	Shortfall of Sites	0.038	Low Medium I Residential	R2-1-CUGU	0	0	0	0.000	0.000		Residential - Single Family Residence, 0	123A225 280	21	Boyle Heights	No	ABMI	BH CPU
Los Angeles	316 N SAVANNAH ST	90033	5180019039	0.000	0.000	0.000	0.000	Shortfall of Sites	0.021	Low Medium I Residential	R2-1-CUGU	0	0	0	0.000	0.000		Residential - Single Family Residence, 0	127-5A225 281	29	Boyle Heights	No	ABMI	BH CPU
Los Angeles	145 S DACOTAH ST	90063	5179003024	0.000	0.000	0.000	0.000	Shortfall of Sites	0.035	Low Medium I Residential	R2-1-CUGU	0	0	0	0.000	0.000		Residential - Double, Duplex, or Two Units - 4 Stories or Less, 0	126A225 281	21	Boyle Heights	Yes	ABMI	BH CPU
Los Angeles	700 S FRESNO ST	90023	5186022023	0.000	0.000	0.000	0.000	Shortfall of Sites	0.022	Low Medium I Residential	R2-1-CUGU	0	0	0	0.000	0.000		Residential - Double, Duplex, or Two Units - 4 Stories or Less, 0	123A225 281	21	Boyle Heights	Yes	ABMI	BH CPU
Los Angeles	0	0	5186022021	0.000	0.000	0.000	0.000	Shortfall of Sites	0.044	Low Medium I Residential	R2-1-CUGU	0	0	0	0.000	0.000	Vacant	Residential - Single Family Residence - Vacant Land, 0	123A225 283	21	Boyle Heights	No	ABMI	BH CPU
Los Angeles	0	0	5186014027	0.000	0.000	0.000	0.000	Shortfall of Sites	0.008	Low Medium I Residential	R2-1-CUGU	0	0	0	0.000	0.000	Vacant	Residential - Single Family Residence - Vacant Land, 0	123A227 283	29	Boyle Heights	No	ABMI	BH CPU
Los Angeles	1107 S FRESNO ST	90023	5190005014	0.000	0.000	0.000	0.000	Shortfall of Sites	0.004	Low Medium I Residential	R2-1-CUGU	0	0	0	0.000	0.000		Residential - Single Family Residence, 0	121-5A223 283	21	Boyle Heights	No	ABMI	BH CPU
Los Angeles	920 HOLLINS ST	90023	5189005013	0.000	0.000	0.000	0.000	Shortfall of Sites	0.026	Low Medium I Residential	R2-1-CUGU	0	0	0	0.000	0.000		Residential - Double, Duplex, or Two Units - 4 Stories or Less, 0	124-5A221 285	29	Boyle Heights	Yes	ABMI	BH CPU
Los Angeles	3108 E EAST SIDE BLVD	90063	5178022037	0.000	0.000	0.000	0.000	Shortfall of Sites	0.037	Low Medium I Residential	R2-1-CUGU	0	0	0	0.000	0.000		Residential - Single Family Residence, 0	127-5A227 286	21	Boyle Heights	No	ABMI	BH CPU
Los Angeles	214 S EVERGREEN AVE	90033	5179004042	0.000	0.000	0.000	0.000	Shortfall of Sites	0.039	Low Medium I Residential	R2-1-CUGU	0	0	0	0.000	0.000		Residential - Single Family Residence, 0	126A225 287	21	Boyle Heights	No	ABMI	BH CPU
Los Angeles	1016 S MOTT ST	90023	5189013021	0.000	0.000	0.000	0.000	Shortfall of Sites	0.013	Low Medium II Residential	R2-1-CUGU	0	0	0	0.000	0.000		Residential - Double, Duplex, or Two Units - 4 Stories or Less, 0	123A223 287	29	Boyle Heights	No	ABMI	BH CPU
Los Angeles	720 S FICKETT ST	90023	5185031006	0.000	0.000	0.000	0.000	Shortfall of Sites	0.007	Low Medium I Residential	R2-1-CUGU	0	0	0	0.000	0.000		Residential - Double, Duplex, or Two Units - 4 Stories or Less, 0	124-5A223 288	29	Boyle Heights	Yes	ABMI	BH CPU
Los Angeles	1005 ORME AVE	90023	5189013010	0.000	0.000	0.000	0.000	Shortfall of Sites	0.015	Low Medium II Residential	R2-1-CUGU	0	0	0	0.000	0.000		Residential - Double, Duplex, or Two Units - 4 Stories or Less, 0	123A223 288	29	Boyle Heights	Yes	ABMI	BH CPU
Los Angeles	652 GRANDE VISTA AVE	90023	5186017048	0.000	0.000	0.000	0.000	Shortfall of Sites	0.006	Low Medium I Residential	R2-1-CUGU	0	0	0	0.000	0.000		Residential - Single Family Residence, 0	123A225 289	21	Boyle Heights	No	ABMI	BH CPU
Los Angeles	701 S GRANDE VISTA AVE	90023	5186022022	0.000	0.000	0.000	0.000	Shortfall of Sites	0.022	Low Medium I Residential	R2-1-CUGU	0	0	0	0.000	0.000		Residential - Single Family Residence, 0	123A225 290	21	Boyle Heights	No	ABMI	BH CPU
Los Angeles	3412 LANFRANCO ST	90063	5186014026	0.000	0.000	0.000	0.000	Shortfall of Sites	0.031	Low Medium I Residential	R2-1-CUGU	0	0	0	0.000	0.000		Residential - Single Family Residence, 0	123A227 291	29	Boyle Heights	No	ABMI	BH CPU

Jurisdiction Name	Site Address/Intersection	5 Digit ZIP Code	Assessor Parcel Number	Very Low-Income	Low-Income	Moderate-Income	Above Moderate-Income	Type of Shortfall	Parcel Size (Acres)	Current General Plan Designation	Current Zoning	Proposed General Plan (GP) Designation	Proposed Zoning	Minimum Density Allowed	Maximum Density Allowed	Total Capacity	Vacant/ Nonvacant	Description of Existing Uses	PIN	Base Density Per Acre	Community Plan Area	Rent Stabalization Ordinance	Income Category	Applicable Rezoning Program (Program informing values in Column Q listed first)
Los Angeles	808 BLADES ST	90063	5178007034	0.000	0.000	0.000	0.000	Shortfall of Sites	0.013	Low Medium I Residential	R2-1-CUGU	0	0	0	0.000	0.000		Commercial - Store Combination - Store and Residential Combination - One Story, 0	129A227 294	21	Boyle Heights	Yes	ABMI	BH CPU
Los Angeles	1949 E 1ST ST	90033	5174016033	0.000	0.000	0.000	0.000	Shortfall of Sites	0.001	Neighborhood Office Commercial	C2-1-RIO-CUGU	0	0	0	0.000	0.000		Commercial - Restaurant, Cocktail Lounge - Restaurant, Cocktail Lounge, Tavern - One Story, 0	129A221 296	54	Boyle Heights	No	ABMI	BH CPU
Los Angeles	933 HOLLINS ST	90023	5189001011	0.000	0.000	0.000	0.000	Shortfall of Sites	0.013	Low Medium I Residential	R2-1-CUGU	0	0	0	0.000	0.000		Residential - Single Family Residence, 0	124-5A221 296	29	Boyle Heights	No	ABMI	BH CPU
Los Angeles	3442 LANFRANCO ST	90063	5186014025	0.000	0.000	0.000	0.000	Shortfall of Sites	0.010	Low Medium I Residential	R2-1-CUGU	0	0	0	0.000	0.000		Residential - Single Family Residence, 0	123A227 296	29	Boyle Heights	No	ABMI	BH CPU
Los Angeles	725 S FRESNO ST	90023	5186020018	0.000	0.000	0.000	0.000	Shortfall of Sites	0.033	Low Medium I Residential	R2-1-CUGU	0	0	0	0.000	0.000		Residential - Single Family Residence, 0	123A225 302	21	Boyle Heights	No	ABMI	BH CPU
Los Angeles	2947 SUNRISE ST	90023	5189004046	0.000	0.000	0.000	0.000	Shortfall of Sites	0.024	Low Medium I Residential	R2-1-CUGU	0	0	0	0.000	0.000		Residential - Single Family Residence, 0	123A223 303	29	Boyle Heights	No	ABMI	BH CPU
Los Angeles	3031 LANFRANCO ST	90063	5186002010	0.000	0.000	0.000	0.000	Shortfall of Sites	0.032	Low Medium I Residential	R2-1-CUGU	0	0	0	0.000	0.000		Residential - Double, Duplex, or Two Units - 4 Stories or Less, 0	124-5A225 306	21	Boyle Heights	Yes	ABMI	BH CPU
Los Angeles	0	0	5185019004	0.000	0.000	0.000	0.000	Shortfall of Sites	0.016	Low Medium I Residential	R2-1-CUGU	0	0	0	0.000	0.000	Vacant	Residential - Single Family Residence - Vacant Land, 0	124-5A225 315	21	Boyle Heights	No	ABMI	BH CPU
Los Angeles	0	0	5185019019	0.000	0.000	0.000	0.000	Shortfall of Sites	0.034	Low Medium I Residential	R2-1-CUGU	0	0	0	0.000	0.000	Vacant	Residential - Single Family Residence - Vacant Land, 0	124-5A225 317	21	Boyle Heights	No	ABMI	BH CPU
Los Angeles	1052 S GRANDE VISTA AVE	90023	5188024022	0.000	0.000	0.000	0.000	Shortfall of Sites	0.013	Low Medium I Residential	R2-1-CUGU	0	0	0	0.000	0.000		Residential - Single Family Residence, 0	121-5A225 319	21	Boyle Heights	No	ABMI	BH CPU
Los Angeles	652 S CONCORD ST	90023	5186017043	0.000	0.000	0.000	0.000	Shortfall of Sites	0.036	Low Medium I Residential	R2-1-CUGU	0	0	0	0.000	0.000		Residential - Single Family Residence, 0	123A225 320	21	Boyle Heights	No	ABMI	BH CPU
Los Angeles	202 N SARATOGA ST	90033	5180015029	0.000	0.000	0.000	0.000	Shortfall of Sites	0.024	Low Medium I Residential	R2-1-CUGU	0	0	0	0.000	0.000		Institutional - School (Private) - One Story, 0	127-5A225 323	29	Boyle Heights	No	ABMI	BH CPU
Los Angeles	915 S CONCORD ST	90023	5188023050	0.000	0.000	0.000	0.000	Shortfall of Sites	0.019	Low Medium I Residential	R2-1-CUGU	0	0	0	0.000	0.000		Residential - Four Units (Any Combination) - 4 Stories or Less, 0	121-5A225 323	21	Boyle Heights	Yes	ABMI	BH CPU
Los Angeles	0	0	5188023049	0.000	0.000	0.000	0.000	Shortfall of Sites	0.011	Low Medium I Residential	R2-1-CUGU	0	0	0	0.000	0.000	Vacant	Residential - Single Family Residence - Vacant Land, 0	121-5A225 324	21	Boyle Heights	No	ABMI	BH CPU
Los Angeles	0	0	5188023048	0.000	0.000	0.000	0.000	Shortfall of Sites	0.001	Low Medium I Residential	R2-1-CUGU	0	0	0	0.000	0.000	Vacant	Residential - Single Family Residence - Vacant Land, 0	121-5A225 325	21	Boyle Heights	No	ABMI	BH CPU
Los Angeles	1146 SPENCE ST	90023	5191013024	0.000	0.000	0.000	0.000	Shortfall of Sites	0.037	Low Medium I Residential	R2-1-CUGU	0	0	0	0.000	0.000		Residential - Double, Duplex, or Two Units - 4 Stories or Less, 0	120A225 325	21	Boyle Heights	Yes	ABMI	BH CPU
Los Angeles	1617 MICHIGAN AVE	90033	5174009033	0.000	0.000	0.000	0.000	Shortfall of Sites	0.008	Low Medium II Residential	RD1.5-1-RIO-CUGU	0	0	0	0.000	0.000		Institutional - Hospital - One Story, 0	130-5A221 329	54	Boyle Heights	No	ABMI	BH CPU
Los Angeles	534 EUCLID AVE	90063	5186003004	0.000	0.000	0.000	0.000	Shortfall of Sites	0.032	Low Medium I Residential	R2-1-CUGU	0	0	0	0.000	0.000		Residential - Five or More Units or Apartments (Any Combination) · 4 Stories or Less, 0	124-5A225 329	21	Boyle Heights	Yes	ABMI	BH CPU
Los Angeles	728 S FRESNO ST	90023	5186022016	0.000	0.000	0.000	0.000	Shortfall of Sites	0.033	Low Medium I Residential	R2-1-CUGU	0	0	0	0.000	0.000		Residential - Single Family Residence, 0	123A225 330	21	Boyle Heights	No	ABMI	BH CPU
Los Angeles	1526 W 4TH ST	90017	5171001902	0.000	0.000	0.000	0.000	Shortfall of Sites	0.006	Highway Oriented and Limited Commercial	C1-1-RIO-CUGU	0	0	0	0.000	0.000		Miscellaneous - Government Owned Property - Miscellaneous - Community Redevelopment, 0	127-5A219 331	54	Boyle Heights	No		BH CPU
Los Angeles	1617 MICHIGAN AVE	90033	5174009034	0.000	0.000	0.000	0.000	Shortfall of Sites	0.017	Low Medium II Residential	RD1.5-1-RIO-CUGU	0	0	0	0.000	0.000		Institutional - Hospital - One Story, 0	130-5A221 333	54	Boyle Heights	No	ABMI	BH CPU
Los Angeles	218 N CUMMINGS ST	90033	5183007031	0.000	0.000	0.000	0.000	Shortfall of Sites	0.011	Low Medium II Residential	RD1.5-1-CUGU	0	0	0	0.000	0.000		Residential - Double, Duplex, or Two Units - 4 Stories or Less, 0	129A223 333	54	Boyle Heights	Yes	ABMI	BH CPU
Los Angeles	430 S GRANDE VISTA AVE	90063	5186005019	0.000	0.000	0.000	0.000	Shortfall of Sites	0.023	Low Medium I Residential	R2-1-CUGU	0	0	0	0.000	0.000		Residential - Four Units (Any Combination) - 4 Stories or Less, 0	124-5A227 334	21	Boyle Heights	Yes	ABMI	BH CPU
Los Angeles	1150 SPENCE ST	90023	5191013025	0.000	0.000	0.000	0.000	Shortfall of Sites	0.037	Low Medium I Residential	R2-1-CUGU	0	0	0	0.000	0.000		Residential - Double, Duplex, or Two Units - 4 Stories or Less, 0	120A225 336	21	Boyle Heights	Yes	ABMI	BH CPU
Los Angeles	3242 E 4TH ST	90063	5186006023	0.000	0.000	0.000	0.000	Shortfall of Sites	0.025	Low Medium I Residential	R2-1-CUGU	0	0	0	0.000	0.000		Residential - Four Units (Any Combination) - 4 Stories or Less, 0	124-5A227 337	21	Boyle Heights	Yes	ABMI	BH CPU
Los Angeles	3250 E 4TH ST	90063	5186006024	0.000	0.000	0.000	0.000	Shortfall of Sites	0.037	Low Medium I Residential	R2-1-CUGU	0	0	0	0.000	0.000		Residential - Four Units (Any Combination) - 4 Stories or Less, 0	124-5A227 340	21	Boyle Heights	Yes	ABMI	BH CPU
Los Angeles	3505 E 6TH ST	90023	5188003003	0.000	0.000	0.000	0.000	Shortfall of Sites	0.022	Low Residential	R1-1-CUGU	0	0	0	0.000	0.000		Residential - Single Family Residence, 0	123A227 340	29	Boyle Heights	No	ABMI	BH CPU
Los Angeles	1907 E CESAR E CHAVEZ AVE	90033	5174007050	0.000	0.000	0.000	0.000	Shortfall of Sites	0.001	Highway Oriented and Limited Commercial	C2-1-RIO-CUGU	0	0	0	0.000	0.000	Vacant	Residential - Single Family Residence - Vacant Land, 0	130-5A221 341	108	Boyle Heights	No	ABMI	BH CPU
Los Angeles	3214 EAGLE ST	90063	5186005018	0.000	0.000	0.000	0.000	Shortfall of Sites	0.026	Low Medium I Residential	R2-1-CUGU	0	0	0	0.000	0.000		, 0	124-5A227 342	21	Boyle Heights	No	ABMI	BH CPU
Los Angeles	3008 LANFRANCO ST	90063	5186003005	0.000	0.000	0.000	0.000	Shortfall of Sites	0.019	Low Medium I Residential	R2-1-CUGU	0	0	0	0.000	0.000		Residential - Single Family Residence, 0	124-5A225 342	21	Boyle Heights	No	ABMI	BH CPU
Los Angeles	3146 E EAST SIDE BLVD	90063	5178022028	0.000	0.000	0.000	0.000	Shortfall of Sites	0.045	Low Medium I Residential	R2-1-CUGU	0	0	0	0.000	0.000		Residential - Single Family Residence, 0	127-5A227 345	21	Boyle Heights	No	ABMI	BH CPU
Los Angeles	436 S GRANDE VISTA AVE	90063	5186005020	0.000	0.000	0.000	0.000	Shortfall of Sites	0.020	Low Medium I Residential	R2-1-CUGU	0	0	0	0.000	0.000		Residential - Double, Duplex, or Two Units - 4 Stories or Less, 0	124-5A227 347	21	Boyle Heights	Yes	ABMI	BH CPU
Los Angeles	726 BLADES ST	90063	5178012011	0.000	0.000	0.000	0.000	Shortfall of Sites	0.012	Low Medium I Residential	R2-1-CUGU	0	0	0	0.000	0.000		Residential - Double, Duplex, or Two Units - 4 Stories or Less, 0	129A227 348	21	Boyle Heights	Yes	ABMI	BH CPU
Los Angeles	409 S GLESS ST	90033	5171001905	0.000	0.000	0.000	0.000	Shortfall of Sites	0.010	Highway Oriented and Limited Commercial	C1-1-RIO-CUGU	0	0	0	0.000	0.000	Vacant	Industrial - Industrial - Vacant Land, 0	127-5A219 349	54	Boyle Heights	No		BH CPU
Los Angeles	3012 LANFRANCO ST	90063	5186003006	0.000	0.000	0.000	0.000	Shortfall of Sites	0.020	Low Medium I Residential	R2-1-CUGU	0	0	0	0.000	0.000		Residential - Single Family Residence, 0	124-5A225 349	21	Boyle Heights	No	ABMI	BH CPU
Los Angeles	2925 E 6TH ST	90023	5185019006	0.000	0.000	0.000	0.000	Shortfall of Sites	0.038	Low Medium I Residential	R2-1-CUGU	0	0	0	0.000	0.000		Residential - Single Family Residence, 0	124-5A225 350	21	Boyle Heights	No	ABMI	BH CPU
Los Angeles	719 S GRANDE VISTA AVE	90023	5186022015	0.000	0.000	0.000	0.000	Shortfall of Sites	0.010	Low Medium I Residential	R2-1-CUGU	0	0	0	0.000	0.000		Residential - Single Family Residence, 0	123A225 351	21	Boyle Heights	No	ABMI	BH CPU
Los Angeles	3150 E EAST SIDE BLVD	90063	5178022027	0.000	0.000	0.000	0.000	Shortfall of Sites	0.015	Low Medium I Residential	R2-1-CUGU	0	0	0	0.000	0.000		Residential - Double, Duplex, or Two Units - 4 Stories or Less, 0	127-5A227 353	21	Boyle Heights	Yes	ABMI	BH CPU
Los Angeles	540 EUCLID AVE	90063	5186003003	0.000	0.000	0.000	0.000	Shortfall of Sites	0.016	Low Medium I Residential	R2-1-CUGU	0	0	0	0.000	0.000		Residential - Double, Duplex, or Two Units - 4 Stories or Less, 0	124-5A225 354	21	Boyle Heights	Yes	ABMI	BH CPU
Los Angeles	458 N MOTT ST	90033	5177031028	0.000	0.000	0.000	0.000	Shortfall of Sites	0.032	Low Medium I Residential	R2-1-CUGU	0	0	0	0.000	0.000		Residential - Three Units (Any Combination) - 4 Stories or Less, 0	129A225 358	29	Boyle Heights	Yes	ABMI	BH CPU
Los Angeles	3156 E EAST SIDE BLVD	90063	5178022026	0.000	0.000	0.000	0.000	Shortfall of Sites	0.033	Low Medium I Residential	R2-1-CUGU	0	0	0	0.000	0.000		Residential - Double, Duplex, or Two Units - 4 Stories or Less, 0	127-5A227 358	21	Boyle Heights	Yes	ABMI	BH CPU
Los Angeles	740 S FRESNO ST	90023	5186022012	0.000	0.000	0.000	0.000	Shortfall of Sites	0.026	Low Medium I Residential	R2-1-CUGU	0	0	0	0.000	0.000		Residential - Double, Duplex, or Two Units - 4 Stories or Less, 0	123A225 359	21	Boyle Heights	No	ABMI	BH CPU
Los Angeles	723 S GRANDE VISTA AVE	90023	5186022014	0.000	0.000	0.000	0.000	Shortfall of Sites	0.022	Low Medium I Residential	R2-1-CUGU	0	0	0	0.000	0.000		Residential - Single Family Residence, 0	123A225 360	21	Boyle Heights	No	ABMI	BH CPU
Los Angeles	440 S GRANDE VISTA AVE	90063	5186005021	0.000	0.000	0.000	0.000	Shortfall of Sites	0.020	Low Medium I Residential	R2-1-CUGU	0	0	0	0.000	0.000		Residential - Three Units (Any Combination) - 4 Stories or Less, 0	124-5A227 361	21	Boyle Heights	Yes	ABMI	BH CPU
Los Angeles	3106 WINTER ST	90063	5178012014	0.000	0.000	0.000	0.000	Shortfall of Sites	0.002	Low Medium I Residential	R2-1-CUGU	0	0	0	0.000	0.000		Residential - Three Units (Any Combination) - 4 Stories or Less, 0	129A227 364	21	Boyle Heights	Yes	ABMI	BH CPU
Los Angeles	2106 MICHIGAN AVE	90033	5183006013	0.000	0.000	0.000	0.000	Shortfall of Sites	0.011	Low Medium II Residential	RD1.5-1-CUGU	0	0	0	0.000	0.000		Residential - Four Units (Any Combination) - 4 Stories or Less, 0	129A223 365	72	Boyle Heights	Yes	ABMI	BH CPU
Los Angeles	0	0	5189009048	0.000	0.000	0.000	0.000	Shortfall of Sites	0.004	Highway Oriented and Limited Commercial	C1.5-1-CUGU	0	0	0	0.000	0.000		Commercial - Parking Lot (Commercial Use Property) - Lots - Patron or Employee - One Story, 0	124-5A221 366	108	Boyle Heights	No	ABMI	BH CPU
Los Angeles	0	0	5186022033	0.000	0.000	0.000	0.000	Shortfall of Sites	0.027	Low Medium I Residential	R2-1-CUGU	0	0	0	0.000	0.000	Vacant	Residential - Single Family Residence - Vacant Land, 0	123A225 368	21	Boyle Heights	No	ABMI	BH CPU
Los Angeles	3009 WABASH AVE	90063	5229029017	0.000	0.000	0.000	0.000	Shortfall of Sites	0.009	Neighborhood Office Commercial	C2-1-CUGU	0	0	0	0.000	0.000		Commercial - Store - One Story, 0	130-5A227 370	54	Boyle Heights	No	ABMI	BH CPU
Los Angeles	1720 E CESAR E CHAVEZ AVE	90033	5174008037	0.000	0.000	0.000	0.000	Shortfall of Sites	0.001	Low Medium II Residential	[Q]R5-1-RIO-CUGU	0	0	0	0.000	0.000		Institutional - Hospital - One Story, 0	130-5A221 370	108	Boyle Heights	No	ABMI	BH CPU
Los Angeles	546 EUCLID AVE	90063	5186003002	0.000	0.000	0.000	0.000	Shortfall of Sites	0.008	Low Medium I Residential	R2-1-CUGU	0	0	0	0.000	0.000		Residential - Double, Duplex, or Two Units - 4 Stories or Less, 0	124-5A225 370	21	Boyle Heights	Yes	ABMI	BH CPU
Los Angeles	1627 NEW JERSEY ST	90033	5174009023	0.000	0.000	0.000	0.000	Shortfall of Sites	0.009	Low Medium II Residential	RD1.5-1-RIO-CUGU	0	0	0	0.000	0.000		Residential - Three Units (Any Combination) - 4 Stories or Less, 0	130-5A221 371	54	Boyle Heights	Yes	ABMI	BH CPU
Los Angeles	3247 EAGLE ST	90063	5186006025	0.000	0.000	0.000	0.000	Shortfall of Sites	0.041	Low Medium I Residential	R2-1-CUGU	0	0	0	0.000	0.000		Residential - Three Units (Any Combination) - 4 Stories or Less, 0	124-5A227 371	21	Boyle Heights	Yes	ABMI	BH CPU
Los Angeles	3417 E 4TH ST	90063	5179013039	0.000	0.000	0.000	0.000	Shortfall of Sites	0.007	Low Medium I Residential	[Q]C2-1-CUGU	0	0	0	0.000	0.000		Residential - Double, Duplex, or Two Units - 4 Stories or Less, 0	124-5A227 373	108	Boyle Heights	Yes	ABMI	BH CPU
Los Angeles	3106 WINTER ST	90063	5178012014	0.000	0.000	0.000	0.000	Shortfall of Sites	0.001	Low Medium I Residential	R2-1-CUGU	0	0	0	0.000	0.000		Residential - Three Units (Any Combination) - 4 Stories or Less, 0	129A227 374	21	Boyle Heights	Yes	ABMI	BH CPU
Los Angeles	446 S GRANDE VISTA AVE	90063	5186005022	0.000	0.000	0.000	0.000	Shortfall of Sites	0.020	Low Medium I Residential	R2-1-CUGU	0	0	0	0.000	0.000		Residential - Double, Duplex, or Two Units - 4 Stories or Less, 0	124-5A227 375	21	Boyle Heights	Yes	ABMI	BH CPU
Los Angeles	2912 E 6TH ST	90023	5185020019	0.000	0.000	0.000	0.000	Shortfall of Sites	0.012	Low Medium I Residential	R2-1-CUGU	0	0	0	0.000	0.000		Residential - Five or More Units or Apartments (Any Combination) · 4 Stories or Less, 0	124-5A225 375	21	Boyle Heights	Yes	ABMI	BH CPU
Los Angeles	222 N ST LOUIS ST	90033	5183006014	0.000	0.000	0.000	0.000	Shortfall of Sites	0.011	Low Medium II Residential	RD1.5-1-CUGU	0	0	0	0.000	0.000		Residential - Double, Duplex, or Two Units - 4 Stories or Less, 0	129A223 377	72	Boyle Heights	Yes	ABMI	BH CPU
Los Angeles	0	0	5171023005	0.000	0.000	0.000	0.000	Shortfall of Sites	0.016	Highway Oriented and Limited Commercial	M2-2-RIO-CUGU	0	0	0	0.000	0.000	Vacant	Commercial - Commercial - Vacant Land, 0	127-5A219 381	54	Boyle Heights	No	ABMI	BH CPU
Los Angeles	3215 E 5TH ST	90063	5186005025	0.000	0.000	0.000	0.000	Shortfall of Sites	0.031	Low Medium I Residential	R2-1-CUGU	0	0	0	0.000	0.000		Residential - Double, Duplex, or Two Units - 4 Stories or Less, 0	124-5A227 384	21	Boyle Heights	Yes	ABMI	BH CPU
Los Angeles	3081 LANFRANCO ST	90063	5186002022	0.000	0.000	0.000	0.000	Shortfall of Sites	0.032	Low Medium I Residential	R2-1-CUGU	0	0	0	0.000	0.000		Residential - Double, Duplex, or Two Units - 4 Stories or Less, 0	124-5A225 384	21	Boyle Heights	Yes	ABMI	BH CPU
Los Angeles	2917 PENNSYLVANIA AVE	90033	5180020014	0.000	0.000	0.000	0.000	Shortfall of Sites	0.031	Low Medium I Residential	R2-1-CUGU	0	0	0	0.000	0.000	Vacant	Residential - Single Family Residence - Vacant Land, 0	127-5A225 387	29	Boyle Heights	No	ABMI	BH CPU
Los Angeles	958 HOLLINS ST	90023	5189005030	0.000	0.000	0.000	0.000	Shortfall of Sites	0.020	Low Medium I Residential	R2-1-CUGU	0	0	0	0.000	0.000		Residential - Double, Duplex, or Two Units - 4 Stories or Less, 0	124-5A221 387	29	Boyle Heights	Yes	ABMI	BH CPU
Los Angeles	450 S GRANDE VISTA AVE	90063	5186005023	0.000	0.000	0.000	0.000	Shortfall of Sites	0.020	Low Medium I Residential	R2-1-CUGU	0	0	0	0.000	0.000		Residential - Single Family Residence, 0	124-5A227 388	21	Boyle Heights	No	ABMI	BH CPU
Los Angeles	215 N EVERGREEN AVE	90033	5180020009	0.000	0.000	0.000	0.000	Shortfall of Sites	0.003	Low Medium I Residential	R2-1-CUGU	0	0	0	0.000	0.000		Residential - Double, Duplex, or Two Units - 4 Stories or Less, 0	127-5A225 391	29	Boyle Heights	Yes	ABMI	BH CPU
Los Angeles	3011 E 6TH ST	90023	5186003001	0.000	0.000	0.000	0.000	Shortfall of Sites	0.007	Low Medium I Residential	R2-1-CUGU	0	0	0	0.000	0.000		Residential - Three Units (Any Combination) - 4 Stories or Less, 0	124-5A225 394	21	Boyle Heights	Yes	ABMI	BH CPU
Los Angeles	612 N EVERGREEN AVE	90033	5178011008	0.000	0.000	0.000	0.000	Shortfall of Sites	0.035	Low Medium I Residential	R2-1-CUGU	0	0	0	0.000	0.000		Residential - Single Family Residence, 0	129A227 395	21	Boyle Heights	No	ABMI	BH CPU
Los Angeles	0	0	5189005032	0.000	0.000	0.000	0.000	Shortfall of Sites	0.029	Low Medium I Residential	R2-1-CUGU	0	0	0	0.000	0.000	Vacant	Residential - Single Family Residence - Vacant Land, 0	124-5A221 398	29	Boyle Heights	No	ABMI	BH CPU
Los Angeles	214 N ST LOUIS ST	90033	5183006038	0.000	0.000	0.000	0.000	Shortfall of Sites	0.008	Low Medium II Residential	RD1.5-1-CUGU	0	0	0	0.000	0.000		Residential - Double, Duplex, or Two Units - 4 Stories or Less, 0	129A223 399	72	Boyle Heights	Yes	ABMI	BH CPU
Los Angeles	3201 E 5TH ST	90063	5186005024	0.000	0.000	0.000	0.000	Shortfall of Sites	0.023	Low Medium I Residential	R2-1-CUGU	0	0	0	0.000	0.000		Residential - Five or More Units or Apartments (Any Combination) · 4 Stories or Less, 0	124-5A227 399	21	Boyle Heights	Yes	ABMI	BH CPU
Los Angeles	607 EUCLID AVE	90023	5185020003	0.000	0.000	0.000	0.000	Shortfall of Sites	0.002	Low Medium I Residential	R2-1-CUGU	0	0	0	0.000	0.000		Residential - Three Units (Any Combination) - 4 Stories or Less, 0	124-5A225 402	21	Boyle Heights	Yes	ABMI	BH CPU
Los Angeles	3031 E 6TH ST	90023	5186003033	0.000	0.000	0.000	0.000	Shortfall of Sites	0.015	Low Medium I Residential	R2-1-CUGU	0	0	0	0.000	0.000		Residential - Four Units (Any Combination) - 4 Stories or Less, 0	124-5A225 405	21	Boyle Heights	Yes	ABMI	BH CPU

Jurisdiction Name	Site Address/Intersection	5 Digit ZIP Code	Assessor Parcel Number	Very Low-Income	Low-Income	Moderate-Income	Above Moderate-Income	Type of Shortfall	Parcel Size (Acres)	Current General Plan Designation	Current Zoning	Proposed General Plan (GP) Designation	Proposed Zoning	Minimum Density Allowed	Maximum Density Allowed	Total Capacity	Vacant/ Nonvacant	Description of Existing Uses	PIN	Base Density Per Acre	Community Plan Area	Rent Stabalization Ordinance	Income Category	Applicable Rezoning Program (Program informing values in Column Q listed first)
Los Angeles	1400 E CESAR E CHAVEZ AVE	90033	5174017001	0.000	0.000	0.000	0.000	Shortfall of Sites	0.001	Low Medium II Residential	[Q]C2-1-RIO-CUGU	0	0	0	0.000	0.000		Commercial - Auto, Recreation Equipment, Construction Equipment Sales and Service - Auto Body Repair Shop - One Story, 0	130-5A219 405	54	Boyle Heights	No	ABMI	BH CPU
Los Angeles	556 S CONCORD ST	90063	5186007077	0.000	0.000	0.000	0.000	Shortfall of Sites	0.033	Low Medium I Residential	R2-1-CUGU	0	0	0	0.000	0.000		Residential - Five or More Units or Apartments (Any Combination) · 4 Stories or Less, 0	123A227 407	21	Boyle Heights	Yes	ABMI	BH CPU
Los Angeles	616 S EVERGREEN AVE	90023	5185020013	0.000	0.000	0.000	0.000	Shortfall of Sites	0.032	Low Medium I Residential	R2-1-CUGU	0	0	0	0.000	0.000		Residential - Single Family Residence, 0	124-5A225 408	21	Boyle Heights	No	ABMI	BH CPU
Los Angeles	546 S CONCORD ST	90063	5186007062	0.000	0.000	0.000	0.000	Shortfall of Sites	0.006	Low Medium I Residential	R2-1-CUGU	0	0	0	0.000	0.000		Residential - Single Family Residence, 0	123A227 408	21	Boyle Heights	No	ABMI	BH CPU
Los Angeles	547 S BERNAL AVE	90063	5186007058	0.000	0.000	0.000	0.000	Shortfall of Sites	0.006	Low Medium I Residential	R2-1-CUGU	0	0	0	0.000	0.000		Residential - Double, Duplex, or Two Units - 4 Stories or Less, 0	123A227 409	21	Boyle Heights	Yes	ABMI	BH CPU
Los Angeles	543 S BERNAL AVE	90063	5186007057	0.000	0.000	0.000	0.000	Shortfall of Sites	0.006	Low Medium I Residential	R2-1-CUGU	0	0	0	0.000	0.000		Residential - Single Family Residence, 0	123A227 410	21	Boyle Heights	No	ABMI	BH CPU
Los Angeles	542 S CONCORD ST	90063	5186007063	0.000	0.000	0.000	0.000	Shortfall of Sites	0.006	Low Medium I Residential	R2-1-CUGU	0	0	0	0.000	0.000		Residential - Double, Duplex, or Two Units - 4 Stories or Less, 0	123A227 411	21	Boyle Heights	Yes	ABMI	BH CPU
Los Angeles	3233 E 5TH ST	90063	5186005030	0.000	0.000	0.000	0.000	Shortfall of Sites	0.029	Low Medium I Residential	R2-1-CUGU	0	0	0	0.000	0.000		Residential - Double, Duplex, or Two Units - 4 Stories or Less, 0	124-5A227 412	21	Boyle Heights	Yes	ABMI	BH CPU
Los Angeles	538 S CONCORD ST	90063	5186007082	0.000	0.000	0.000	0.000	Shortfall of Sites	0.006	Low Medium I Residential	R2-1-CUGU	0	0	0	0.000	0.000		Residential - Single Family Residence, 0	123A227 412	21	Boyle Heights	No	ABMI	BH CPU
Los Angeles	537 S BERNAL AVE	90063	5186007056	0.000	0.000	0.000	0.000	Shortfall of Sites	0.006	Low Medium I Residential	R2-1-CUGU	0	0	0	0.000	0.000		Residential - Three Units (Any Combination) - 4 Stories or Less, 0	123A227 413	21	Boyle Heights	Yes	ABMI	BH CPU
Los Angeles	945 S BOYLE AVE	90023	5189001047	0.000	0.000	0.000	0.000	Shortfall of Sites	0.004	Light Manufacturing	C2-1-RIO-CUGU	0	0	0	0.000	0.000		Commercial - Restaurant, Cocktail Lounge - Wireless Communication Tower - One Story, 0	124-5A221 414	108	Boyle Heights	No	ABMI	BH CPU
Los Angeles	534 S CONCORD ST	90063	5186007065	0.000	0.000	0.000	0.000	Shortfall of Sites	0.006	Low Medium I Residential	R2-1-CUGU	0	0	0	0.000	0.000		Residential - Double, Duplex, or Two Units - 4 Stories or Less, 0	123A227 414	21	Boyle Heights	Yes	ABMI	BH CPU
Los Angeles	535 S BERNAL AVE	90063	5186007055	0.000	0.000	0.000	0.000	Shortfall of Sites	0.006	Low Medium I Residential	R2-1-CUGU	0	0	0	0.000	0.000		Residential - Double, Duplex, or Two Units - 4 Stories or Less, 0	123A227 415	21	Boyle Heights	Yes	ABMI	BH CPU
Los Angeles	531 S BERNAL AVE	90063	5186007054	0.000	0.000	0.000	0.000	Shortfall of Sites	0.006	Low Medium I Residential	R2-1-CUGU	0	0	0	0.000	0.000		Residential - Double, Duplex, or Two Units - 4 Stories or Less, 0	123A227 416	21	Boyle Heights	Yes	ABMI	BH CPU
Los Angeles	530 S CONCORD ST	90063	5186007066	0.000	0.000	0.000	0.000	Shortfall of Sites	0.006	Low Medium I Residential	R2-1-CUGU	0	0	0	0.000	0.000		Residential - Single Family Residence, 0	123A227 417	21	Boyle Heights	No	ABMI	BH CPU
Los Angeles	0	0	5185020020	0.000	0.000	0.000	0.000	Shortfall of Sites	0.032	Low Medium I Residential	R2-1-CUGU	0	0	0	0.000	0.000	Vacant	Residential - Single Family Residence - Vacant Land, 0	124-5A225 418	21	Boyle Heights	No	ABMI	BH CPU
Los Angeles	526 S CONCORD ST	90063	5186007067	0.000	0.000	0.000	0.000	Shortfall of Sites	0.006	Low Medium I Residential	R2-1-CUGU	0	0	0	0.000	0.000		Residential - Double, Duplex, or Two Units - 4 Stories or Less, 0	123A227 418	21	Boyle Heights	Yes	ABMI	BH CPU
Los Angeles	0	0	5178020050	0.000	0.000	0.000	0.000	Shortfall of Sites	0.008	Highway Oriented and Limited Commercial	C2-1-CUGU	0	0	0	0.000	0.000		Residential - Single Family Residence, 0	127-5A227 419	54	Boyle Heights	No	ABMI	BH CPU
Los Angeles	3200 E 5TH ST	90063	5186004008	0.000	0.000	0.000	0.000	Shortfall of Sites	0.006	Low Medium I Residential	R2-1-CUGU	0	0	0	0.000	0.000		Residential - Single Family Residence, 0	124-5A227 419	21	Boyle Heights	No	ABMI	BH CPU
Los Angeles	527 S BERNAL AVE	90063	5186007053	0.000	0.000	0.000	0.000	Shortfall of Sites	0.006	Low Medium I Residential	R2-1-CUGU	0	0	0	0.000	0.000		Residential - Three Units (Any Combination) - 4 Stories or Less, 0	123A227 419	21	Boyle Heights	Yes	ABMI	BH CPU
Los Angeles	521 S BERNAL AVE	90063	5186007052	0.000	0.000	0.000	0.000	Shortfall of Sites	0.006	Low Medium I Residential	R2-1-CUGU	0	0	0	0.000	0.000		Residential - Double, Duplex, or Two Units - 4 Stories or Less, 0	123A227 421	21	Boyle Heights	Yes	ABMI	BH CPU
Los Angeles	520 S CONCORD ST	90063	5186007081	0.000	0.000	0.000	0.000	Shortfall of Sites	0.032	Low Medium I Residential	R2-1-CUGU	0	0	0	0.000	0.000		Residential - Double, Duplex, or Two Units - 4 Stories or Less, 0	123A227 422	21	Boyle Heights	Yes	ABMI	BH CPU
Los Angeles	520 S CONCORD ST	90063	5186007081	0.000	0.000	0.000	0.000	Shortfall of Sites	0.006	Low Medium I Residential	R2-1-CUGU	0	0	0	0.000	0.000		Residential - Double, Duplex, or Two Units - 4 Stories or Less, 0	123A227 423	21	Boyle Heights	Yes	ABMI	BH CPU
Los Angeles	3091 LANFRANCO ST	90063	5186002030	0.000	0.000	0.000	0.000	Shortfall of Sites	0.017	Low Medium I Residential	R2-1-CUGU	0	0	0	0.000	0.000		Residential - Single Family Residence, 0	124-5A225 424	21	Boyle Heights	No	ABMI	BH CPU
Los Angeles	518 S CONCORD ST	90063	5186007069	0.000	0.000	0.000	0.000	Shortfall of Sites	0.006	Low Medium I Residential	R2-1-CUGU	0	0	0	0.000	0.000		Residential - Double, Duplex, or Two Units - 4 Stories or Less, 0	123A227 424	21	Boyle Heights	Yes	ABMI	BH CPU
Los Angeles	514 S CONCORD ST	90063	5186007070	0.000	0.000	0.000	0.000	Shortfall of Sites	0.006	Low Medium I Residential	R2-1-CUGU	0	0	0	0.000	0.000		Residential - Single Family Residence, 0	123A227 425	21	Boyle Heights	No	ABMI	BH CPU
Los Angeles	510 S CONCORD ST	90063	5186007071	0.000	0.000	0.000	0.000	Shortfall of Sites	0.006	Low Medium I Residential	R2-1-CUGU	0	0	0	0.000	0.000		Residential - Double, Duplex, or Two Units - 4 Stories or Less, 0	123A227 426	21	Boyle Heights	Yes	ABMI	BH CPU
Los Angeles	0	0	5186007072	0.000	0.000	0.000	0.000	Shortfall of Sites	0.006	Low Medium I Residential	R2-1-CUGU	0	0	0	0.000	0.000	Vacant	Residential - Single Family Residence - Vacant Land, 0	123A227 427	21	Boyle Heights	No	ABMI	BH CPU
Los Angeles	519 S BERNAL AVE	90063	5186007051	0.000	0.000	0.000	0.000	Shortfall of Sites	0.006	Low Medium I Residential	R2-1-CUGU	0	0	0	0.000	0.000		Residential - Single Family Residence, 0	123A227 428	21	Boyle Heights	No	ABMI	BH CPU
Los Angeles	515 S BERNAL AVE	90063	5186007050	0.000	0.000	0.000	0.000	Shortfall of Sites	0.006	Low Medium I Residential	R2-1-CUGU	0	0	0	0.000	0.000		Residential - Single Family Residence, 0	123A227 429	21	Boyle Heights	No	ABMI	BH CPU
Los Angeles	511 S BERNAL AVE	90063	5186007049	0.000	0.000	0.000	0.000	Shortfall of Sites	0.006	Low Medium I Residential	R2-1-CUGU	0	0	0	0.000	0.000		Residential - Double, Duplex, or Two Units - 4 Stories or Less, 0	123A227 430	21	Boyle Heights	Yes	ABMI	BH CPU
Los Angeles	509 S BERNAL AVE	90063	5186007048	0.000	0.000	0.000	0.000	Shortfall of Sites	0.006	Low Medium I Residential	R2-1-CUGU	0	0	0	0.000	0.000		Residential - Single Family Residence, 0	123A227 431	21	Boyle Heights	No	ABMI	BH CPU
Los Angeles	501 S BERNAL AVE	90063	5186007047	0.000	0.000	0.000	0.000	Shortfall of Sites	0.006	Low Medium I Residential	R2-1-CUGU	0	0	0	0.000	0.000		Residential - Single Family Residence, 0	123A227 432	21	Boyle Heights	No	ABMI	BH CPU
Los Angeles	461 S BERNAL AVE	90063	5186007046	0.000	0.000	0.000	0.000	Shortfall of Sites	0.006	Low Medium I Residential	R2-1-CUGU	0	0	0	0.000	0.000		Residential - Single Family Residence, 0	123A227 435	21	Boyle Heights	No	ABMI	BH CPU
Los Angeles	3063 E 6TH ST	90023	5186003027	0.000	0.000	0.000	0.000	Shortfall of Sites	0.020	Low Medium I Residential	R2-1-CUGU	0	0	0	0.000	0.000		Residential - Single Family Residence, 0	124-5A225 440	21	Boyle Heights	No	ABMI	BH CPU
Los Angeles	532 SAN BENITO ST	90033	5175033025	0.000	0.000	0.000	0.000	Shortfall of Sites	0.007	Highway Oriented and Limited Commercial	C2-1-CUGU	0	0	0	0.000	0.000		Residential - Five or More Units or Apartments (Any Combination) · 4 Stories or Less, 0	130-5A223 442	108	Boyle Heights	No	ABMI	BH CPU
Los Angeles	722 S CONCORD ST	90023	5186017047	0.000	0.000	0.000	0.000	Shortfall of Sites	0.012	Low Medium I Residential	R2-1-CUGU	0	0	0	0.000	0.000		Residential - Double, Duplex, or Two Units - 4 Stories or Less, 0	123A225 442	21	Boyle Heights	Yes	ABMI	BH CPU
Los Angeles	0	0	5185020021	0.000	0.000	0.000	0.000	Shortfall of Sites	0.026	Low Medium I Residential	R2-1-CUGU	0	0	0	0.000	0.000	Vacant	Residential - Single Family Residence - Vacant Land, 0	124-5A225 443	21	Boyle Heights	No	ABMI	BH CPU
Los Angeles	1947 E CESAR E CHAVEZ AVE	90033	5175033028	0.000	0.000	0.000	0.000	Shortfall of Sites	0.004	Highway Oriented and Limited Commercial	C2-1-CUGU	0	0	0	0.000	0.000		Commercial - Store - One Story, 0	130-5A223 450	108	Boyle Heights	No	ABMI	BH CPU
Los Angeles	614 SLOAT ST	90063	5178015019	0.000	0.000	0.000	0.000	Shortfall of Sites	0.029	Low Medium I Residential	R2-1-CUGU	0	0	0	0.000	0.000		Residential - Single Family Residence, 0	129A227 450	21	Boyle Heights	No	ABMI	BH CPU
Los Angeles	631 EUCLID AVE	90023	5185020008	0.000	0.000	0.000	0.000	Shortfall of Sites	0.026	Low Medium I Residential	R2-1-CUGU	0	0	0	0.000	0.000		Residential - Three Units (Any Combination) - 4 Stories or Less, 0	124-5A225 450	21	Boyle Heights	Yes	ABMI	BH CPU
Los Angeles	0	0	5186022037	0.000	0.000	0.000	0.000	Shortfall of Sites	0.025	Low Medium I Residential	R2-1-CUGU	0	0	0	0.000	0.000	Vacant	Commercial - Commercial - Vacant Land, 0	123A225 453	29	Boyle Heights	No	ABMI	BH CPU
Los Angeles	448 EUCLID AVE	90063	5186001044	0.000	0.000	0.000	0.000	Shortfall of Sites	0.006	Low Medium I Residential	R2-1-CUGU	0	0	0	0.000	0.000	Vacant	Residential - Single Family Residence - Vacant Land, 0	124-5A225 460	21	Boyle Heights	No	ABMI	BH CPU
Los Angeles	3011 E 5TH ST	90063	5186001046	0.000	0.000	0.000	0.000	Shortfall of Sites	0.006	Low Medium I Residential	R2-1-CUGU	0	0	0	0.000	0.000		Residential - Single Family Residence, 0	124-5A225 461	21	Boyle Heights	No	ABMI	BH CPU
Los Angeles	3017 E 5TH ST	90063	5186001047	0.000	0.000	0.000	0.000	Shortfall of Sites	0.016	Low Medium I Residential	R2-1-CUGU	0	0	0	0.000	0.000		Residential - Single Family Residence, 0	124-5A225 462	21	Boyle Heights	No	ABMI	BH CPU
Los Angeles	3013 EAGLE ST	90063	5186001017	0.000	0.000	0.000	0.000	Shortfall of Sites	0.002	Low Medium I Residential	R2-1-CUGU	0	0	0	0.000	0.000		Residential - Single Family Residence, 0	124-5A225 463	21	Boyle Heights	No	ABMI	BH CPU
Los Angeles	3013 EAGLE ST	90063	5186001017	0.000	0.000	0.000	0.000	Shortfall of Sites	0.006	Low Medium I Residential	R2-1-CUGU	0	0	0	0.000	0.000		Residential - Single Family Residence, 0	124-5A225 464	21	Boyle Heights	No	ABMI	BH CPU
Los Angeles	3013 EAGLE ST	90063	5186001017	0.000	0.000	0.000	0.000	Shortfall of Sites	0.006	Low Medium I Residential	R2-1-CUGU	0	0	0	0.000	0.000		Residential - Single Family Residence, 0	124-5A225 465	21	Boyle Heights	No	ABMI	BH CPU
Los Angeles	1947 E CESAR E CHAVEZ AVE	90033	5175033028	0.000	0.000	0.000	0.000	Shortfall of Sites	0.019	Medium Residential	R3-1-CUGU	0	0	0	0.000	0.000		Commercial - Store - One Story, 0	130-5A223 466	108	Boyle Heights	No	ABMI	BH CPU
Los Angeles	3017 EAGLE ST	90063	5186001018	0.000	0.000	0.000	0.000	Shortfall of Sites	0.016	Low Medium I Residential	R2-1-CUGU	0	0	0	0.000	0.000		Residential - Double, Duplex, or Two Units - 4 Stories or Less, 0	124-5A225 466	21	Boyle Heights	Yes	ABMI	BH CPU
Los Angeles	0	0	5186022035	0.000	0.000	0.000	0.000	Shortfall of Sites	0.007	Low Medium I Residential	R2-1-CUGU	0	0	0	0.000	0.000	Vacant	Commercial - Commercial - Vacant Land, 0	123A225 466	29	Boyle Heights	No	ABMI	BH CPU
Los Angeles	402 EUCLID AVE	90063	5186001012	0.000	0.000	0.000	0.000	Shortfall of Sites	0.006	Highway Oriented and Limited Commercial	C2-1-CUGU	0	0	0	0.000	0.000		Residential - Single Family Residence, 0	124-5A225 467	54	Boyle Heights	No	ABMI	BH CPU
Los Angeles	412 EUCLID AVE	90063	5186001014	0.000	0.000	0.000	0.000	Shortfall of Sites	0.004	Low Medium I Residential	C2-1-CUGU, R2-1-CUGU	0	0	0	0.000	0.000		Residential - Single Family Residence, 0	124-5A225 469	21	Boyle Heights	No	ABMI	BH CPU
Los Angeles	510 EUCLID AVE	90063	5186002051	0.000	0.000	0.000	0.000	Shortfall of Sites	0.004	Low Medium I Residential	R2-1-CUGU	0	0	0	0.000	0.000		Residential - Double, Duplex, or Two Units - 4 Stories or Less, 0	124-5A225 470	21	Boyle Heights	Yes	ABMI	BH CPU
Los Angeles	506 EUCLID AVE	90063	5186002050	0.000	0.000	0.000	0.000	Shortfall of Sites	0.004	Low Medium I Residential	R2-1-CUGU	0	0	0	0.000	0.000		Residential - Single Family Residence, 0	124-5A225 471	21	Boyle Heights	No	ABMI	BH CPU
Los Angeles	0	0	5186022035	0.000	0.000	0.000	0.000	Shortfall of Sites	0.008	Highway Oriented and Limited Commercial	C1-1-CUGU	0	0	0	0.000	0.000	Vacant	Commercial - Commercial - Vacant Land, 0	123A225 473	108	Boyle Heights	No	ABMI	BH CPU
Los Angeles	524 S GRANDE VISTA AVE	90063	5186004012	0.000	0.000	0.000	0.000	Shortfall of Sites	0.030	Low Medium I Residential	R2-1-CUGU	0	0	0	0.000	0.000		Residential - Single Family Residence, 0	124-5A225 474	21	Boyle Heights	No	ABMI	BH CPU
Los Angeles	518 S GRANDE VISTA AVE	90063	5186004011	0.000	0.000	0.000	0.000	Shortfall of Sites	0.031	Low Medium I Residential	R2-1-CUGU	0	0	0	0.000	0.000		Residential - Single Family Residence, 0	124-5A225 475	21	Boyle Heights	No	ABMI	BH CPU
Los Angeles	514 S GRANDE VISTA AVE	90063	5186004010	0.000	0.000	0.000	0.000	Shortfall of Sites	0.031	Low Medium I Residential	R2-1-CUGU	0	0	0	0.000	0.000		Residential - Single Family Residence, 0	124-5A225 476	21	Boyle Heights	No	ABMI	BH CPU
Los Angeles	510 S GRANDE VISTA AVE	90063	5186004009	0.000	0.000	0.000	0.000	Shortfall of Sites	0.038	Low Medium I Residential	R2-1-CUGU	0	0	0	0.000	0.000		Residential - Double, Duplex, or Two Units - 4 Stories or Less, 0	124-5A225 477	21	Boyle Heights	Yes	ABMI	BH CPU
Los Angeles	625 EUCLID AVE	90023	5185020007	0.000	0.000	0.000	0.000	Shortfall of Sites	0.026	Low Medium I Residential	R2-1-CUGU	0	0	0	0.000	0.000		Residential - Five or More Units or Apartments (Any Combination) · 4 Stories or Less, 0	124-5A225 478	21	Boyle Heights	Yes	ABMI	BH CPU
Los Angeles	506 EUCLID AVE	90063	5186002050	0.000	0.000	0.000	0.000	Shortfall of Sites	0.002	Low Medium I Residential	R2-1-CUGU	0	0	0	0.000	0.000		Residential - Single Family Residence, 0	124-5A225 480	21	Boyle Heights	No	ABMI	BH CPU
Los Angeles	500 EUCLID AVE	90063	5186002049	0.000	0.000	0.000	0.000	Shortfall of Sites	0.006	Low Medium I Residential	R2-1-CUGU	0	0	0	0.000	0.000		Residential - Five or More Units or Apartments (Any Combination) · 4 Stories or Less, 0	124-5A225 481	21	Boyle Heights	Yes	ABMI	BH CPU
Los Angeles	2926 CALLE PEDRO INFANTE	90063	5185019020	0.000	0.000	0.000	0.000	Shortfall of Sites	0.034	Low Medium I Residential	R2-1-CUGU	0	0	0	0.000	0.000		Residential - Single Family Residence, 0	124-5A225 482	21	Boyle Heights	No	ABMI	BH CPU
Los Angeles	3000 E 6TH ST	90023	5186018097	0.000	0.000	0.000	0.000	Shortfall of Sites	0.008	Low Medium I Residential	R2-1-CUGU	0	0	0	0.000	0.000		Residential - Five or More Units or Apartments (Any Combination) · 4 Stories or Less, 0	124-5A225 483	21	Boyle Heights	Yes	ABMI	BH CPU
Los Angeles	608 EUCLID AVE	90023	5186018075	0.000	0.000	0.000	0.000	Shortfall of Sites	0.008	Low Medium I Residential	R2-1-CUGU	0	0	0	0.000	0.000		Residential - Double, Duplex, or Two Units - 4 Stories or Less, 0	124-5A225 484	21	Boyle Heights	Yes	ABMI	BH CPU
Los Angeles	3098 E 6TH ST	90023	5186018023	0.000	0.000	0.000	0.000	Shortfall of Sites	0.008	Low Medium I Residential	R2-1-CUGU	0	0	0	0.000	0.000		Residential - Single Family Residence, 0	123A225 484	21	Boyle Heights	No	ABMI	BH CPU
Los Angeles	736 S FRESNO ST	90023	5186022013	0.000	0.000	0.000	0.000	Shortfall of Sites	0.022	Low Medium I Residential	R2-1-CUGU	0	0	0	0.000	0.000		Residential - Single Family Residence, 0	123A225 486	21	Boyle Heights	No	ABMI	BH CPU
Los Angeles	3063 INEZ ST	90023	5186018096	0.000	0.000	0.000	0.000	Shortfall of Sites	0.023	Low Medium I Residential	R2-1-CUGU	0	0	0	0.000	0.000		Residential - Single Family Residence, 0	123A225 487	21	Boyle Heights	No	ABMI	BH CPU
Los Angeles	3059 INEZ ST	90023	5186018095	0.000	0.000	0.000	0.000	Shortfall of Sites	0.023	Low Medium I Residential	R2-1-CUGU	0	0	0	0.000	0.000		Residential - Double, Duplex, or Two Units - 4 Stories or Less, 0	123A225 490	21	Boyle Heights	No	ABMI	BH CPU
Los Angeles	620 EUCLID AVE	90023	5186018077	0.000	0.000	0.000	0.000	Shortfall of Sites	0.007	Low Medium I Residential	R2-1-CUGU	0	0	0	0.000	0.000		Residential - Double, Duplex, or Two Units - 4 Stories or Less, 0	123A225 491	21	Boyle Heights	Yes	ABMI	BH CPU
Los Angeles	3022 E 6TH ST	90023	5186018079	0.000	0.000	0.000	0.000	Shortfall of Sites	0.010	Low Medium I Residential	R2-1-CUGU	0	0	0	0.000	0.000		Residential - Double, Duplex, or Two Units - 4 Stories or Less, 0	123A225 492	21	Boyle Heights	Yes	ABMI	BH CPU
Los Angeles	3024 E 6TH ST	90023	5186018080	0.000	0.000	0.000	0.000	Shortfall of Sites	0.010	Low Medium I Residential	R2-1-CUGU	0	0	0	0.000	0.000		Residential - Double, Duplex, or Two Units - 4 Stories or Less, 0	123A225 493	21	Boyle Heights	Yes	ABMI	BH CPU
Los Angeles	3028 E 6TH ST	90023	5186018081	0.000	0.000	0.000	0.000	Shortfall of Sites	0.010	Low Medium I Residential	R2-1-CUGU	0	0	0	0.000	0.000		Residential - Single Family Residence, 0	123A225 494	21	Boyle Heights	No	ABMI	BH CPU
Los Angeles	3032 E 6TH ST	90023	5186018082	0.000	0.000	0.000	0.000	Shortfall of Sites	0.015	Low Medium I Residential	R2-1-CUGU	0	0	0	0.000	0.000		Residential - Double, Duplex, or Two Units - 4 Stories or Less, 0	123A225 495	21	Boyle Heights	Yes	ABMI	BH CPU

Jurisdiction Name	Site Address/Intersection	5 Digit ZIP Code	Assessor Parcel Number	Very Low-Income	Low-Income	Moderate-Income	Above Moderate-Income	Type of Shortfall	Parcel Size (Acres)	Current General Plan Designation	Current Zoning	Proposed General Plan (GP) Designation	Proposed Zoning	Minimum Density Allowed	Maximum Density Allowed	Total Capacity	Vacant/ Nonvacant	Description of Existing Uses	PIN	Base Density Per Acre	Community Plan Area	Rent Stabalization Ordinance	Income Category	Applicable Rezoning Program (Program informing values in Column Q listed first)
Los Angeles	3038 E 6TH ST	90023	5186018083	0.000	0.000	0.000	0.000	Shortfall of Sites	0.012	Low Medium I Residential	R2-1-CUGU	0	0	0	0.000	0.000		Residential - Double, Duplex, or Two Units - 4 Stories or Less, 0	123A225 496	21	Boyle Heights	Yes	ABMI	BH CPU
Los Angeles	3044 E 6TH ST	90023	5186018085	0.000	0.000	0.000	0.000	Shortfall of Sites	0.012	Low Medium I Residential	R2-1-CUGU	0	0	0	0.000	0.000		Residential - Single Family Residence, 0	123A225 500	21	Boyle Heights	No	ABMI	BH CPU
Los Angeles	3048 E 6TH ST	90023	5186018086	0.000	0.000	0.000	0.000	Shortfall of Sites	0.012	Low Medium I Residential	R2-1-CUGU	0	0	0	0.000	0.000		Residential - Double, Duplex, or Two Units - 4 Stories or Less, 0	123A225 501	21	Boyle Heights	Yes	ABMI	BH CPU
Los Angeles	3052 E 6TH ST	90023	5186018087	0.000	0.000	0.000	0.000	Shortfall of Sites	0.012	Low Medium I Residential	R2-1-CUGU	0	0	0	0.000	0.000		Residential - Double, Duplex, or Two Units - 4 Stories or Less, 0	123A225 503	21	Boyle Heights	Yes	ABMI	BH CPU
Los Angeles	3056 E 6TH ST	90023	5186018088	0.000	0.000	0.000	0.000	Shortfall of Sites	0.012	Low Medium I Residential	R2-1-CUGU	0	0	0	0.000	0.000		Residential - Double, Duplex, or Two Units - 4 Stories or Less, 0	123A225 504	21	Boyle Heights	Yes	ABMI	BH CPU
Los Angeles	3060 E 6TH ST	90023	5186018089	0.000	0.000	0.000	0.000	Shortfall of Sites	0.012	Low Medium I Residential	R2-1-CUGU	0	0	0	0.000	0.000		Residential - Single Family Residence, 0	123A225 505	21	Boyle Heights	No	ABMI	BH CPU
Los Angeles	3064 E 6TH ST	90023	5186018090	0.000	0.000	0.000	0.000	Shortfall of Sites	0.012	Low Medium I Residential	R2-1-CUGU	0	0	0	0.000	0.000		Residential - Double, Duplex, or Two Units - 4 Stories or Less, 0	123A225 506	21	Boyle Heights	Yes	ABMI	BH CPU
Los Angeles	2418 MARENGO ST	90033	5177006018	0.000	0.000	0.000	0.000	Shortfall of Sites	0.035	Low Medium I Residential	R2-1-CUGU	0	0	0	0.000	0.000		Residential - Four Units (Any Combination) - 4 Stories or Less, 0	132A225 507	21	Boyle Heights	Yes	ABMI	BH CPU
Los Angeles	3068 E 6TH ST	90023	5186018091	0.000	0.000	0.000	0.000	Shortfall of Sites	0.014	Low Medium I Residential	R2-1-CUGU	0	0	0	0.000	0.000		Residential - Double, Duplex, or Two Units - 4 Stories or Less, 0	123A225 507	21	Boyle Heights	Yes	ABMI	BH CPU
Los Angeles	3074 E 6TH ST	90023	5186018092	0.000	0.000	0.000	0.000	Shortfall of Sites	0.017	Low Medium I Residential	R2-1-CUGU	0	0	0	0.000	0.000		Residential - Four Units (Any Combination) - 4 Stories or Less, 0	123A225 508	21	Boyle Heights	Yes	ABMI	BH CPU
Los Angeles	3078 E 6TH ST	90023	5186018093	0.000	0.000	0.000	0.000	Shortfall of Sites	0.015	Low Medium I Residential	R2-1-CUGU	0	0	0	0.000	0.000		Residential - Double, Duplex, or Two Units - 4 Stories or Less, 0	123A225 509	21	Boyle Heights	Yes	ABMI	BH CPU
Los Angeles	453 S BERNAL AVE	90063	5186007044	0.000	0.000	0.000	0.000	Shortfall of Sites	0.006	Low Medium I Residential	R2-1-CUGU	0	0	0	0.000	0.000		Residential - Single Family Residence, 0	124-5A227 510	21	Boyle Heights	No	ABMI	BH CPU
Los Angeles	3084 E 6TH ST	90023	5186018094	0.000	0.000	0.000	0.000	Shortfall of Sites	0.017	Low Medium I Residential	R2-1-CUGU	0	0	0	0.000	0.000		Residential - Double, Duplex, or Two Units - 4 Stories or Less, 0	123A225 510	21	Boyle Heights	Yes	ABMI	BH CPU
Los Angeles	452 S CONCORD ST	90063	5186007076	0.000	0.000	0.000	0.000	Shortfall of Sites	0.006	Low Medium I Residential	R2-1-CUGU	0	0	0	0.000	0.000		Residential - Double, Duplex, or Two Units - 4 Stories or Less, 0	124-5A227 511	21	Boyle Heights	No	ABMI	BH CPU
Los Angeles	3042 E 6TH ST	90023	5186018084	0.000	0.000	0.000	0.000	Shortfall of Sites	0.012	Low Medium I Residential	R2-1-CUGU	0	0	0	0.000	0.000		Residential - Double, Duplex, or Two Units - 4 Stories or Less, 0	123A225 511	21	Boyle Heights	Yes	ABMI	BH CPU
Los Angeles	456 S CONCORD ST	90063	5186007075	0.000	0.000	0.000	0.000	Shortfall of Sites	0.006	Low Medium I Residential	R2-1-CUGU	0	0	0	0.000	0.000		Residential - Double, Duplex, or Two Units - 4 Stories or Less, 0	124-5A227 512	21	Boyle Heights	Yes	ABMI	BH CPU
Los Angeles	612 EUCLID AVE	90023	5186018076	0.000	0.000	0.000	0.000	Shortfall of Sites	0.007	Low Medium I Residential	R2-1-CUGU	0	0	0	0.000	0.000		Residential - Double, Duplex, or Two Units - 4 Stories or Less, 0	123A225 512	21	Boyle Heights	Yes	ABMI	BH CPU
Los Angeles	310 S CONCORD ST	90063	5179012029	0.000	0.000	0.000	0.000	Shortfall of Sites	0.007	Low Medium I Residential	R2-1-CUGU	0	0	0	0.000	0.000		Residential - Single Family Residence, 0	124-5A227 514	21	Boyle Heights	No	ABMI	BH CPU
Los Angeles	1613 E 1ST ST	90033	5173031009	0.000	0.000	0.000	0.000	Shortfall of Sites	0.000	Highway Oriented and Limited Commercial	[Q]M1-1-RIO-CUGU	0	0	0	0.000	0.000		Residential - Double, Duplex, or Two Units - 4 Stories or Less, 0	129A219 606	108	Boyle Heights	Yes	ABMI	BH CPU
Los Angeles	1613 E 1ST ST	90033	5173031009	0.000	0.000	0.000	0.000	Shortfall of Sites	0.002	Highway Oriented and Limited Commercial	[Q]M1-1-RIO-CUGU	0	0	0	0.000	0.000		Residential - Double, Duplex, or Two Units - 4 Stories or Less, 0	129A219 607	108	Boyle Heights	Yes	ABMI	BH CPU
Los Angeles	1613 E 1ST ST	90033	5173031009	0.000	0.000	0.000	0.000	Shortfall of Sites	0.001	Highway Oriented and Limited Commercial	[Q]M1-1-RIO-CUGU	0	0	0	0.000	0.000		Residential - Double, Duplex, or Two Units - 4 Stories or Less, 0	129A219 608	108	Boyle Heights	Yes	ABMI	BH CPU
Los Angeles	1611 E 1ST ST	90033	5173031010	0.000	0.000	0.000	0.000	Shortfall of Sites	0.001	Highway Oriented and Limited Commercial	[Q]M1-1-RIO-CUGU	0	0	0	0.000	0.000		Commercial - Store Combination - Store and Office Combination, 0	129A219 610	108	Boyle Heights	No	ABMI	BH CPU
Los Angeles	1611 E 1ST ST	90033	5173031010	0.000	0.000	0.000	0.000	Shortfall of Sites	0.001	Highway Oriented and Limited Commercial	[Q]M1-1-RIO-CUGU	0	0	0	0.000	0.000		Commercial - Store Combination - Store and Office Combination, 0	129A219 611	108	Boyle Heights	No	ABMI	BH CPU
Los Angeles	0	0	5409006050	0.000	0.000	0.000	0.000	Shortfall of Sites	0.011	Hybrid Industrial	UI(CA)	0	0	0	0.000	0.000		Recreational - Athletic and Amusement Facility - Gymnasium, Health Spa - One Story, 0	135A217 33	No Max	Central City North	No	ABMI	CASP
Los Angeles	0	0	5409006050	0.000	0.000	0.000	0.000	Shortfall of Sites	0.016	Hybrid Industrial	UI(CA)	0	0	0	0.000	0.000		Recreational - Athletic and Amusement Facility - Gymnasium, Health Spa - One Story, 0	135A217 44	No Max	Central City North	No	ABMI	CASP
Los Angeles	0	0	5409006010	0.000	0.000	0.000	0.000	Shortfall of Sites	0.009	Hybrid Industrial	UI(CA)	0	0	0	0.000	0.000		Industrial - Parking Lot (Industrial Use Property) - One Story, 0	135A217 89	No Max	Central City North	No	ABMI	CASP
Los Angeles	21800 VICTORY BLVD	91367	2146029021	0.000	0.000	0.000	0.000	Shortfall of Sites	1.575	Regional Center Commercial	(WC)DOWNTOWN-SN	0	0	0	0.000	0.000		Commercial - Shopping Center (Neighborhood, Community) - One Story, 0	177B105 2		Canoga Park - Winnetka - Woodland Hills - West Hills	No	ABMI	CPK CPU ,
Los Angeles	0	0	2146006900	0.000	0.000	0.000	0.000	Shortfall of Sites	15.306	Regional Center Commercial	(WC)PARK-SN	0	0	0	0.000	0.000		Miscellaneous - Government Owned Property, 0	174B105 12		Canoga Park - Winnetka - Woodland Hills - West Hills	No	ABMI	CPK CPU ,
Los Angeles	20944 VANOWEN ST	91303	2148027005	0.000	0.000	0.000	0.000	Shortfall of Sites	0.364	Regional Center Commercial	(WC)NORTHVILLAGE-SN-RIO	0	0	0	0.000	0.000	Vacant	Residential - Single Family Residence - Vacant Land, 0	180B109 17		Canoga Park - Winnetka - Woodland Hills - West Hills	No	ABMI	CPK CPU ,
Los Angeles	6233 VARIEL AVE	91367	2149001027	0.000	0.000	0.000	0.000	Shortfall of Sites	0.565	Regional Center Commercial	(WC)COLLEGE-SN	0	0	0	0.000	0.000		Industrial - Light Manufacturing - One Story, 0	177B105 18		Canoga Park - Winnetka - Woodland Hills - West Hills	No	ABMI	CPK CPU ,
Los Angeles	20924 VANOWEN ST	91303	2148027026	0.000	0.000	0.000	0.000	Shortfall of Sites	0.364	Regional Center Commercial	(WC)NORTHVILLAGE-SN-RIO	0	0	0	0.000	0.000		Commercial - Auto, Recreation Equipment, Construction Equipment Sales and Service - Auto Body Repair Shop - One Story, 0	180B109 20		Canoga Park - Winnetka - Woodland Hills - West Hills	No	ABMI	CPK CPU ,
Los Angeles	21901 ERWIN ST	91367	2146029004	0.000	0.000	0.000	0.000	Shortfall of Sites	0.909	Regional Center Commercial	(WC)DOWNTOWN-SN	0	0	0	0.000	0.000		Commercial - Restaurant, Cocktail Lounge - Fast Food - Walk Up - One Story, 0	177B105 24		Canoga Park - Winnetka - Woodland Hills - West Hills	No	ABMI	CPK CPU ,
Los Angeles	21825 ERWIN ST	91367	2146029005	0.000	0.000	0.000	0.000	Shortfall of Sites	1.161	Regional Center Commercial	(WC)DOWNTOWN-SN	0	0	0	0.000	0.000		Commercial - Store - One Story, 0	177B105 25		Canoga Park - Winnetka - Woodland Hills - West Hills	No	ABMI	CPK CPU ,
Los Angeles	6701 ETON AVE	91303	2148030039	0.000	0.000	0.000	0.000	Shortfall of Sites	2.663	Regional Center Commercial	(WC)NORTHVILLAGE-SN-RIO	0	0	0	0.000	0.000		Residential - Five or More Units or Apartments (Any Combination) · 5 Stories or More - Pool and Misc., 0	180B105 27		Canoga Park - Winnetka - Woodland Hills - West Hills	No	ABMI	CPK CPU ,
Los Angeles	21725 ERWIN ST	91367	2146029007	0.000	0.000	0.000	0.000	Shortfall of Sites	0.908	Regional Center Commercial	(WC)DOWNTOWN-SN	0	0	0	0.000	0.000		Commercial - Store - One Story, 0	177B105 27		Canoga Park - Winnetka - Woodland Hills - West Hills	No	ABMI	CPK CPU ,
Los Angeles	21201 W KITTRIDGE ST	91303	2148030031	0.000	0.000	0.000	0.000	Shortfall of Sites	3.308	Regional Center Commercial	(WC)NORTHVILLAGE-SN-RIO	0	0	0	0.000	0.000		Residential - Five or More Units or Apartments (Any Combination) · 4 Stories or Less - Pool and Misc., 0	180B105 29		Canoga Park - Winnetka - Woodland Hills - West Hills	No	ABMI	CPK CPU ,
Los Angeles	0	0	2146005182	0.000	0.000	0.000	0.000	Shortfall of Sites	2.069	Regional Center Commercial	(WC)DOWNTOWN-SN	0	0	0	0.000	0.000		Commercial - Parking Lot (Commercial Use Property) - Lots - Patron or Employee - One Story, 0	177B105 32		Canoga Park - Winnetka - Woodland Hills - West Hills	No	ABMI	CPK CPU ,
Los Angeles	20910 VANOWEN ST	91303	2148027046	0.000	0.000	0.000	0.000	Shortfall of Sites	0.360	Regional Center Commercial	(WC)NORTHVILLAGE-SN-RIO	0	0	0	0.000	0.000		Commercial - Service Station - With Car Wash - No Additional Services, 0	180B109 34		Canoga Park - Winnetka - Woodland Hills - West Hills	No	ABMI	CPK CPU ,
Los Angeles	6737 TOPANGA CANYON BLVD	91303	2139006803	0.000	0.000	0.000	0.000	Shortfall of Sites	0.546	Regional Center Commercial	(WC)TOPANGA-SN-RIO	0	0	0	0.000	0.000		Miscellaneous - Utility, 0	180B101 35		Canoga Park - Winnetka - Woodland Hills - West Hills	No	ABMI	CPK CPU ,
Los Angeles	6737 TOPANGA CANYON BLVD	91303	2139006803	0.000	0.000	0.000	0.000	Shortfall of Sites	0.629	Regional Center Commercial	(WC)TOPANGA-SN-RIO	0	0	0	0.000	0.000		Miscellaneous - Utility, 0	180B101 37		Canoga Park - Winnetka - Woodland Hills - West Hills	No	ABMI	CPK CPU ,
Los Angeles	6750 DE SOTO AVE	91303	2148006023	0.000	0.000	0.000	0.000	Shortfall of Sites	0.354	Regional Center Commercial	(WC)RIVER-SN-RIO	0	0	0	0.000	0.000		Commercial - Store - One Story, 0	180B109 39		Canoga Park - Winnetka - Woodland Hills - West Hills	No	ABMI	CPK CPU ,
Los Angeles	6201 TOPANGA CANYON BLVD	91367	2146001022	0.000	0.000	0.000	0.000	Shortfall of Sites	6.260	Regional Center Commercial	(WC)TOPANGA-SN	0	0	0	0.000	0.000		Commercial - Shopping Center (Neighborhood, Community) - One Story, 0	177B101 44		Canoga Park - Winnetka - Woodland Hills - West Hills	No	ABMI	CPK CPU ,
Los Angeles	6140 VARIEL AVE	91367	2149005035	0.000	0.000	0.000	0.000	Shortfall of Sites	1.141	Regional Center Commercial	(WC)COLLEGE-SN	0	0	0	0.000	0.000		Industrial - Industrial - One Story, 0	177B105 45		Canoga Park - Winnetka - Woodland Hills - West Hills	No	ABMI	CPK CPU ,
Los Angeles	0	0	2139001007	0.000	0.000	0.000	0.000	Shortfall of Sites	13.002	Regional Center Commercial	(WC)UPTOWN-SN-RIO	0	0	0	0.000	0.000	Vacant	Industrial - Industrial - Vacant Land, 0	180B105 47		Canoga Park - Winnetka - Woodland Hills - West Hills	No	ABMI	CPK CPU ,
Los Angeles	0	0	2146005177	0.000	0.000	0.000	0.000	Shortfall of Sites	2.667	Regional Center Commercial	(WC)DOWNTOWN-SN	0	0	0	0.000	0.000		Commercial - Parking Lot (Commercial Use Property) - Lots - Patron or Employee - One Story, 0	177B105 48		Canoga Park - Winnetka - Woodland Hills - West Hills	No	ABMI	CPK CPU ,
Los Angeles	0	0	2146005183	0.000	0.000	0.000	0.000	Shortfall of Sites	2.072	Regional Center Commercial	(WC)DOWNTOWN-SN	0	0	0	0.000	0.000		Commercial - Parking Lot (Commercial Use Property) - Lots - Patron or Employee - One Story, 0	177B105 49		Canoga Park - Winnetka - Woodland Hills - West Hills	No	ABMI	CPK CPU ,
Los Angeles	6140 VARIEL AVE	91367	2149005035	0.000	0.000	0.000	0.000	Shortfall of Sites	0.070	Regional Center Commercial	(WC)COLLEGE-SN	0	0	0	0.000	0.000		Industrial - Industrial - One Story, 0	177B105 50		Canoga Park - Winnetka - Woodland Hills - West Hills	No	ABMI	CPK CPU ,
Los Angeles	0	0	2139004901	0.000	0.000	0.000	0.000	Shortfall of Sites	0.452	Open Space	OS-1XL-RIO	0	0	0	0.000	0.000		Miscellaneous - Government Owned Property, 0	180B101 51		Canoga Park - Winnetka - Woodland Hills - West Hills	No	ABMI	CPK CPU ,
Los Angeles	0	0	2149002900	0.000	0.000	0.000	0.000	Shortfall of Sites	2.029	Regional Center Commercial	(WC)COMMERCE-SN	0	0	0	0.000	0.000		Miscellaneous - Government Owned Property, 0	174B109 51		Canoga Park - Winnetka - Woodland Hills - West Hills	No	ABMI	CPK CPU ,
Los Angeles	0	0	2139004901	0.000	0.000	0.000	0.000	Shortfall of Sites	0.083	Open Space	OS-1XL-RIO	0	0	0	0.000	0.000		Miscellaneous - Government Owned Property, 0	180B101 52		Canoga Park - Winnetka - Woodland Hills - West Hills	No	ABMI	CPK CPU ,
Los Angeles	0	0	2146005184	0.000	0.000	0.000	0.000	Shortfall of Sites	2.133	Regional Center Commercial	(WC)DOWNTOWN-SN	0	0	0	0.000	0.000	Vacant	Industrial - Industrial - Vacant Land, 0	177B105 55		Canoga Park - Winnetka - Woodland Hills - West Hills	No	ABMI	CPK CPU ,
Los Angeles	21801 OXNARD ST	91367	2146005179	0.000	0.000	0.000	0.000	Shortfall of Sites	6.151	Regional Center Commercial	(WC)DOWNTOWN-SN	0	0	0	0.000	0.000		Commercial - Shopping Center (Regional) - One Story, 0	177B105 56		Canoga Park - Winnetka - Woodland Hills - West Hills	No	ABMI	CPK CPU ,
Los Angeles	21500 VICTORY BLVD	91367	2146005186	0.000	0.000	0.000	0.000	Shortfall of Sites	17.232	Regional Center Commercial	(WC)DOWNTOWN-SN	0	0	0	0.000	0.000		Commercial - Shopping Center (Neighborhood, Community) - One Story, 0	180B105 57		Canoga Park - Winnetka - Woodland Hills - West Hills	No	ABMI	CPK CPU ,
Los Angeles	6600 TOPANGA CANYON	91367	2146029022	0.000	0.000	0.000	0.000	Shortfall of Sites	16.774	Regional Center Commercial	(WC)DOWNTOWN-SN	0	0	0	0.000	0.000		Commercial - Shopping Center (Neighborhood, Community) - One Story, 0	180B105 60		Canoga Park - Winnetka - Woodland Hills - West Hills	No	ABMI	CPK CPU ,
Los Angeles	6041 VARIEL AVE	91367	2149005016	0.000	0.000	0.000	0.000	Shortfall of Sites	3.002	Regional Center Commercial	(WC)COLLEGE-SN	0	0	0	0.000	0.000		Industrial - Industrial - One Story, 0	177B105 60		Canoga Park - Winnetka - Woodland Hills - West Hills	No	ABMI	CPK CPU ,

Jurisdiction Name	Site Address/Intersection	5 Digit ZIP Code	Assessor Parcel Number	Very Low-Income	Low-Income	Moderate-Income	Above Moderate-Income	Type of Shortfall	Parcel Size (Acres)	Current General Plan Designation	Current Zoning	Proposed General Plan (GP) Designation	Proposed Zoning	Minimum Density Allowed	Maximum Density Allowed	Total Capacity	Vacant/ Nonvacant	Description of Existing Uses	PIN	Base Density Per Acre	Community Plan Area	Rent Stabalization Ordinance	Income Category	Applicable Rezoning Program (Program informing values in Column Q listed first)
Los Angeles	6424 CANOGA AVE	91367	2149001019	0.000	0.000	0.000	0.000	Shortfall of Sites	1.145	Regional Center Commercial	(WC)DOWNTOWN-SN	0	0	0	0.000	0.000		Commercial - Restaurant, Cocktail Lounge - Restaurant, Cocktail Lounge, Tavern - One Story, 0	180B105 62		Canoga Park - Winnetka - Woodland Hills - West Hills	No	ABMI	CPK CPU ,
Los Angeles	6400 OWENSMOUTH AVE	91367	2146005027	0.000	0.000	0.000	0.000	Shortfall of Sites	2.412	Regional Center Commercial	(WC)DOWNTOWN-SN	0	0	0	0.000	0.000		Commercial - Department Store - Discount Department Store (Target, etc.) - One Story, 0	180B105 64		Canoga Park - Winnetka - Woodland Hills - West Hills	No	ABMI	CPK CPU ,
Los Angeles	6220 TOPANGA CANYON	91367	2146029003	0.000	0.000	0.000	0.000	Shortfall of Sites	0.871	Regional Center Commercial	(WC)DOWNTOWN-SN	0	0	0	0.000	0.000		Commercial - Shopping Center (Neighborhood, Community) - One Story, 0	177B101 65		Canoga Park - Winnetka - Woodland Hills - West Hills	No	ABMI	CPK CPU ,
Los Angeles	0	0	2146005185	0.000	0.000	0.000	0.000	Shortfall of Sites	2.051	Regional Center Commercial	(WC)DOWNTOWN-SN	0	0	0	0.000	0.000	Vacant	Industrial - Industrial - Vacant Land, 0	177B105 65		Canoga Park - Winnetka - Woodland Hills - West Hills	No	ABMI	CPK CPU ,
Los Angeles	6345 VARIEL AVE	91367	2149001032	0.000	0.000	0.000	0.000	Shortfall of Sites	7.480	Regional Center Commercial	(WC)COLLEGE-SN	0	0	0	0.000	0.000		Commercial - Department Store - Building Supplies (Home Depot, etc.) - One Story, 0	180B105 66		Canoga Park - Winnetka - Woodland Hills - West Hills	No	ABMI	CPK CPU ,
Los Angeles	6345 VARIEL AVE	91367	2149001032	0.000	0.000	0.000	0.000	Shortfall of Sites	2.337	Regional Center Commercial	(WC)COLLEGE-SN	0	0	0	0.000	0.000		Commercial - Department Store - Building Supplies (Home Depot, etc.) - One Story, 0	180B105 67		Canoga Park - Winnetka - Woodland Hills - West Hills	No	ABMI	CPK CPU ,
Los Angeles	21281 WARNER RANCH RD	91367	2149019001	0.000	0.000	0.000	0.000	Shortfall of Sites	2.228	Regional Center Commercial	(WC)COMMERCE-SN	0	0	0	0.000	0.000		Commercial - Office Building - Five Stories, 0	174B105 73		Canoga Park - Winnetka - Woodland Hills - West Hills	No	ABMI	CPK CPU ,
Los Angeles	6500 CANOGA AVE	91303	2148031018	0.000	0.000	0.000	0.000	Shortfall of Sites	10.354	Regional Center Commercial	(WC)UPTOWN-SN-RIO	0	0	0	0.000	0.000		Commercial - Shopping Center (Neighborhood, Community) - One Story, 0	180B105 74		Canoga Park - Winnetka - Woodland Hills - West Hills	No	ABMI	CPK CPU ,
Los Angeles	21271 WARNER RANCH RD	91367	2149019002	0.000	0.000	0.000	0.000	Shortfall of Sites	2.136	Regional Center Commercial	(WC)COMMERCE-SN	0	0	0	0.000	0.000		Commercial - Office Building - Five Stories, 0	174B105 74		Canoga Park - Winnetka - Woodland Hills - West Hills	No	ABMI	CPK CPU ,
Los Angeles	21601 VICTORY BLVD	91303	2139001009	0.000	0.000	0.000	0.000	Shortfall of Sites	4.986	Regional Center Commercial	(WC)UPTOWN-SN-RIO	0	0	0	0.000	0.000		Commercial - Store - One Story, 0	180B105 75		Canoga Park - Winnetka - Woodland Hills - West Hills	No	ABMI	CPK CPU ,
Los Angeles	21900 VANOWEN ST	91303	2139004047	0.000	0.000	0.000	0.000	Shortfall of Sites	2.332	Regional Center Commercial	(WC)UPTOWN-SN-RIO	0	0	0	0.000	0.000		Commercial - Shopping Center (Regional) - One Story, 0	180B105 76		Canoga Park - Winnetka - Woodland Hills - West Hills	No	ABMI	CPK CPU ,
Los Angeles	5957 VARIEL AVE	91367	2149002023	0.000	0.000	0.000	0.000	Shortfall of Sites	1.267	Regional Center Commercial	(WC)COMMERCE-SN	0	0	0	0.000	0.000		Commercial - Office Building - One Story, 0	177B105 76		Canoga Park - Winnetka - Woodland Hills - West Hills	No	ABMI	CPK CPU ,
Los Angeles	21851 VICTORY BLVD	91303	2139004046	0.000	0.000	0.000	0.000	Shortfall of Sites	8.570	Regional Center Commercial	(WC)UPTOWN-SN-RIO	0	0	0	0.000	0.000		Commercial - Shopping Center (Regional) - One Story, 0	180B105 78		Canoga Park - Winnetka - Woodland Hills - West Hills	No	ABMI	CPK CPU ,
Los Angeles	5820 CANOGA AVE	91367	2149019009	0.000	0.000	0.000	0.000	Shortfall of Sites	3.364	Regional Center Commercial	(WC)COMMERCE-SN	0	0	0	0.000	0.000		Commercial - Office Building - Three Stories, 0	174B105 78		Canoga Park - Winnetka - Woodland Hills - West Hills	No	ABMI	CPK CPU ,
Los Angeles	6600 TOPANGA CANYON	91367	2146029022	0.000	0.000	0.000	0.000	Shortfall of Sites	1.559	Regional Center Commercial	(WC)DOWNTOWN-SN	0	0	0	0.000	0.000		Commercial - Shopping Center (Neighborhood, Community) - One Story, 0	180B105 79		Canoga Park - Winnetka - Woodland Hills - West Hills	No	ABMI	CPK CPU ,
Los Angeles	5960 CANOGA AVE	91367	2149002005	0.000	0.000	0.000	0.000	Shortfall of Sites	0.917	Regional Center Commercial	(WC)DOWNTOWN-SN	0	0	0	0.000	0.000		Commercial - Service Station - Self Service - Convenience Store, Fast Food, 0	177B105 79		Canoga Park - Winnetka - Woodland Hills - West Hills	No	ABMI	CPK CPU ,
Los Angeles	6600 TOPANGA CANYON BLVD	91303	2139004044	0.000	0.000	0.000	0.000	Shortfall of Sites	0.318	Regional Center Commercial	(WC)UPTOWN-SN-RIO	0	0	0	0.000	0.000		Commercial - Shopping Center (Regional) - One Story, 0	180B105 80		Canoga Park - Winnetka - Woodland Hills - West Hills	No	ABMI	CPK CPU ,
Los Angeles	5790 CANOGA AVE	91367	2149019013	0.000	0.000	0.000	0.000	Shortfall of Sites	2.602	Regional Center Commercial	(WC)COMMERCE-SN	0	0	0	0.000	0.000		Commercial - Parking Lot (Commercial Use Property) - Parking Structures - Commercial Parking - One Story, 0	174B105 81		Canoga Park - Winnetka - Woodland Hills - West Hills	No	ABMI	CPK CPU ,
Los Angeles	6600 TOPANGA CANYON BLVD	91303	2139004044	0.000	0.000	0.000	0.000	Shortfall of Sites	3.107	Regional Center Commercial	(WC)UPTOWN-SN-RIO	0	0	0	0.000	0.000		Commercial - Shopping Center (Regional) - One Story, 0	180B105 81		Canoga Park - Winnetka - Woodland Hills - West Hills	No	ABMI	CPK CPU ,
Los Angeles	21301 BURBANK BLVD	91367	2149019014	0.000	0.000	0.000	0.000	Shortfall of Sites	3.275	Regional Center Commercial	(WC)COMMERCE-SN	0	0	0	0.000	0.000		Commercial - Office Building - Five Stories, 0	174B105 82		Canoga Park - Winnetka - Woodland Hills - West Hills	No	ABMI	CPK CPU ,
Los Angeles	21900 VANOWEN ST	91303	2139004047	0.000	0.000	0.000	0.000	Shortfall of Sites	0.710	Regional Center Commercial	(WC)UPTOWN-SN-RIO	0	0	0	0.000	0.000		Commercial - Shopping Center (Regional) - One Story, 0	180B105 82		Canoga Park - Winnetka - Woodland Hills - West Hills	No	ABMI	CPK CPU ,
Los Angeles	5700 CANOGA AVE	91367	2149019015	0.000	0.000	0.000	0.000	Shortfall of Sites	2.992	Regional Center Commercial	(WC)COMMERCE-SN	0	0	0	0.000	0.000		Commercial - Office Building - Five Stories, 0	174B105 83		Canoga Park - Winnetka - Woodland Hills - West Hills	No	ABMI	CPK CPU ,
Los Angeles	6600 TOPANGA CANYON BLVD	91303	2139004044	0.000	0.000	0.000	0.000	Shortfall of Sites	0.160	Regional Center Commercial	(WC)UPTOWN-SN-RIO	0	0	0	0.000	0.000		Commercial - Shopping Center (Regional) - One Story, 0	180B105 83		Canoga Park - Winnetka - Woodland Hills - West Hills	No	ABMI	CPK CPU ,
Los Angeles	0	0	2149019016	0.000	0.000	0.000	0.000	Shortfall of Sites	2.079	Regional Center Commercial	(WC)COMMERCE-SN	0	0	0	0.000	0.000	Vacant	Commercial - Commercial - Vacant Land, 0	174B105 84		Canoga Park - Winnetka - Woodland Hills - West Hills	No	ABMI	CPK CPU ,
Los Angeles	0	0	2149016904	0.000	0.000	0.000	0.000	Shortfall of Sites	1.989	Regional Center Commercial	(WC)COMMERCE-SN	0	0	0	0.000	0.000		Industrial - Heavy Manufacturing - One Story, 0	174B105 85		Canoga Park - Winnetka - Woodland Hills - West Hills	No		CPK CPU ,
Los Angeles	21530 OXNARD ST	91367	2146006031	0.000	0.000	0.000	0.000	Shortfall of Sites	1.265	Regional Center Commercial	(WC)DOWNTOWN-SN	0	0	0	0.000	0.000		Recreational - Athletic and Amusement Facility - Gymnasium, Health Spa - One Story, 0	177B105 86		Canoga Park - Winnetka - Woodland Hills - West Hills	No	ABMI	CPK CPU ,
Los Angeles	0	0	2149019017	0.000	0.000	0.000	0.000	Shortfall of Sites	0.888	Regional Center Commercial	(WC)COMMERCE-SN	0	0	0	0.000	0.000	Vacant	Commercial - Commercial - Vacant Parcel with Existing Non-structural Other Imps., 0	174B105 86		Canoga Park - Winnetka - Woodland Hills - West Hills	No	ABMI	CPK CPU ,
Los Angeles	5959 CANOGA AVE	91367	2146006018	0.000	0.000	0.000	0.000	Shortfall of Sites	1.147	Regional Center Commercial	(WC)DOWNTOWN-SN	0	0	0	0.000	0.000		Commercial - Restaurant, Cocktail Lounge - Restaurant, Cocktail Lounge, Tavern - One Story, 0	177B105 88		Canoga Park - Winnetka - Woodland Hills - West Hills	No	ABMI	CPK CPU ,
Los Angeles	21215 W BURBANK BLVD	91367	2149019019	0.000	0.000	0.000	0.000	Shortfall of Sites	3.142	Regional Center Commercial	(WC)COMMERCE-SN	0	0	0	0.000	0.000		Commercial - Office Building - One Story, 0	174B105 88		Canoga Park - Winnetka - Woodland Hills - West Hills	No	ABMI	CPK CPU ,
Los Angeles	6600 TOPANGA CANYON BLVD	91303	2139004045	0.000	0.000	0.000	0.000	Shortfall of Sites	0.345	Regional Center Commercial	(WC)UPTOWN-SN-RIO	0	0	0	0.000	0.000		Commercial - Shopping Center (Regional) - One Story, 0	180B105 88		Canoga Park - Winnetka - Woodland Hills - West Hills	No	ABMI	CPK CPU ,
Los Angeles	0	0	2149019020	0.000	0.000	0.000	0.000	Shortfall of Sites	3.700	Regional Center Commercial	(WC)COMMERCE-SN	0	0	0	0.000	0.000		Commercial - Parking Lot (Commercial Use Property) - Parking Structures - Patron or Employee - One Story, 0	174B105 89		Canoga Park - Winnetka - Woodland Hills - West Hills	No	ABMI	CPK CPU ,
Los Angeles	6600 TOPANGA CANYON BLVD	91303	2139004045	0.000	0.000	0.000	0.000	Shortfall of Sites	0.228	Regional Center Commercial	(WC)UPTOWN-SN-RIO	0	0	0	0.000	0.000		Commercial - Shopping Center (Regional) - One Story, 0	180B105 89		Canoga Park - Winnetka - Woodland Hills - West Hills	No	ABMI	CPK CPU ,
Los Angeles	0	0	2149016027	0.000	0.000	0.000	0.000	Shortfall of Sites	17.625	Regional Center Commercial	(WC)COMMERCE-SN	0	0	0	0.000	0.000		Industrial - Heavy Manufacturing - One Story, 0	174B105 90		Canoga Park - Winnetka - Woodland Hills - West Hills	No	ABMI	CPK CPU ,
Los Angeles	21600 OXNARD ST	91367	2146006032	0.000	0.000	0.000	0.000	Shortfall of Sites	4.004	Regional Center Commercial	(WC)DOWNTOWN-SN	0	0	0	0.000	0.000		Commercial - Parking Lot (Commercial Use Property) - Lots - Commercial Parking - One Story, 0	177B105 91		Canoga Park - Winnetka - Woodland Hills - West Hills	No	ABMI	CPK CPU ,
Los Angeles	21725 VICTORY BLVD	91303	2139004042	0.000	0.000	0.000	0.000	Shortfall of Sites	1.005	Regional Center Commercial	(WC)UPTOWN-SN-RIO	0	0	0	0.000	0.000		Commercial - Shopping Center (Regional) - One Story, 0	180B105 91		Canoga Park - Winnetka - Woodland Hills - West Hills	No	ABMI	CPK CPU ,
Los Angeles	0	0	2149016028	0.000	0.000	0.000	0.000	Shortfall of Sites	41.164	Regional Center Commercial	(WC)COMMERCE-SN	0	0	0	0.000	0.000		Industrial - Heavy Manufacturing - One Story, 0	174B105 91		Canoga Park - Winnetka - Woodland Hills - West Hills	No	ABMI	CPK CPU ,
Los Angeles	6600 TOPANGA CANYON BLVD	91303	2139004045	0.000	0.000	0.000	0.000	Shortfall of Sites	0.099	Regional Center Commercial	(WC)UPTOWN-SN-RIO	0	0	0	0.000	0.000		Commercial - Shopping Center (Regional) - One Story, 0	180B105 92		Canoga Park - Winnetka - Woodland Hills - West Hills	No	ABMI	CPK CPU ,
Los Angeles	6700 TOPANGA CANYON BLVD	91303	2139004043	0.000	0.000	0.000	0.000	Shortfall of Sites	2.023	Regional Center Commercial	(WC)UPTOWN-SN-RIO	0	0	0	0.000	0.000		Commercial - Shopping Center (Regional) - One Story, 0	180B105 96		Canoga Park - Winnetka - Woodland Hills - West Hills	No	ABMI	CPK CPU ,
Los Angeles	0	0	2139004901	0.000	0.000	0.000	0.000	Shortfall of Sites	0.317	Open Space	OS-1XL-RIO	0	0	0	0.000	0.000		Miscellaneous - Government Owned Property, 0	180B101 101		Canoga Park - Winnetka - Woodland Hills - West Hills	No	ABMI	CPK CPU ,
Los Angeles	21607 SHERMAN WAY	91303	2111019016	0.000	0.000	0.000	0.000	Shortfall of Sites	0.048	Community Commercial	[Q]C2-1VL-CDO	0	0	0	0.000	0.000		Commercial - Restaurant, Cocktail Lounge - Restaurant, Cocktail Lounge, Tavern - One Story, 0	183B105 118	54	Canoga Park - Winnetka - Woodland Hills - West Hills	No	ABMI	CPK CPU ,
Los Angeles	6020 CANOGA AVE	91367	2149005051	0.000	0.000	0.000	0.000	Shortfall of Sites	0.364	Regional Center Commercial	(WC)DOWNTOWN-SN	0	0	0	0.000	0.000		Commercial - Store - One Story, 0	177B105 119		Canoga Park - Winnetka - Woodland Hills - West Hills	No	ABMI	CPK CPU ,
Los Angeles	0	0	2149002900	0.000	0.000	0.000	0.000	Shortfall of Sites	0.593	Regional Center Commercial	(WC)COMMERCE-SN	0	0	0	0.000	0.000		Miscellaneous - Government Owned Property, 0	174B109 119		Canoga Park - Winnetka - Woodland Hills - West Hills	No	ABMI	CPK CPU ,
Los Angeles	6030 CANOGA AVE	91367	2149005053	0.000	0.000	0.000	0.000	Shortfall of Sites	1.709	Regional Center Commercial	(WC)DOWNTOWN-SN	0	0	0	0.000	0.000		Industrial - Warehousing, Distribution, Storage - Wireless Communication Tower - One Story, 0	177B105 121		Canoga Park - Winnetka - Woodland Hills - West Hills	No	ABMI	CPK CPU ,
Los Angeles	21757 ERWIN ST	91367	2146029018	0.000	0.000	0.000	0.000	Shortfall of Sites	0.400	Regional Center Commercial	(WC)DOWNTOWN-SN	0	0	0	0.000	0.000		Commercial - Store Combination - Store and Office Combination - One Story, 0	177B105 125		Canoga Park - Winnetka - Woodland Hills - West Hills	No	ABMI	CPK CPU ,
Los Angeles	6021 TOPANGA CANYON BLVD	91367	2146025004	0.000	0.000	0.000	0.000	Shortfall of Sites	0.943	Regional Center Commercial	(WC)TOPANGA-SN	0	0	0	0.000	0.000		Commercial - Store - One Story, 0	177B101 132		Canoga Park - Winnetka - Woodland Hills - West Hills	No	ABMI	CPK CPU ,
Los Angeles	6722 INDEPENDENCE AVE	91303	2148027045	0.000	0.000	0.000	0.000	Shortfall of Sites	0.547	Regional Center Commercial	(WC)NORTHVILLAGE-SN-RIO	0	0	0	0.000	0.000		Residential - Five or More Units or Apartments (Any Combination) · 4 Stories or Less - Pool, 0	180B109 134		Canoga Park - Winnetka - Woodland Hills - West Hills	No	ABMI	CPK CPU ,

Jurisdiction Name	Site Address/Intersection	5 Digit ZIP Code	Assessor Parcel Number	Very Low-Income	Low-Income	Moderate-Income	Above Moderate-Income	Type of Shortfall	Parcel Size (Acres)	Current General Plan Designation	Current Zoning	Proposed General Plan (GP) Designation	Proposed Zoning	Minimum Density Allowed	Maximum Density Allowed	Total Capacity	Vacant/ Nonvacant	Description of Existing Uses	PIN	Base Density Per Acre	Community Plan Area	Rent Stabalization Ordinance	Income Category	Applicable Rezoning Program (Program informing values in Column Q listed first)
Los Angeles	21427 SHERMAN WAY	91303	2111017010	0.000	0.000	0.000	0.000	Shortfall of Sites	0.032	Community Commercial	[Q]C2-1VL-CDO	0	0	0	0.000	0.000		Commercial - Store - One Story, 0	183B105 135	54	Canoga Park - Winnetka - Woodland Hills - West Hills	No	ABMI	CPK CPU ,
Los Angeles	6737 TOPANGA CANYON BLVD	91303	2139006803	0.000	0.000	0.000	0.000	Shortfall of Sites	1.241	Regional Center Commercial	(WC)TOPANGA-SN-RIO	0	0	0	0.000	0.000		Miscellaneous - Utility, 0	180B101 137		Canoga Park - Winnetka - Woodland Hills - West Hills	No	ABMI	CPK CPU ,
Los Angeles	6001 TOPANGA CANYON BLVD	91367	2146025008	0.000	0.000	0.000	0.000	Shortfall of Sites	0.567	Regional Center Commercial	(WC)TOPANGA-SN	0	0	0	0.000	0.000		Commercial - Bank, Savings and Loan - One Story, 0	177B101 144		Canoga Park - Winnetka - Woodland Hills - West Hills	No	ABMI	CPK CPU ,
Los Angeles	21500 SHERMAN WAY	91303	2111027014	0.000	0.000	0.000	0.000	Shortfall of Sites	0.003	Community Commercial	[Q]C2-1VL-CDO-RIO	0	0	0	0.000	0.000		Commercial - Store - One Story, 0	183B105 176	54	Canoga Park - Winnetka - Woodland Hills - West Hills	No	ABMI	CPK CPU ,
Los Angeles	0	0	2146006901	0.000	0.000	0.000	0.000	Shortfall of Sites	1.373	Regional Center Commercial	(WC)PARK-SN	0	0	0	0.000	0.000		Miscellaneous - Government Owned Property, 0	177B101 180		Canoga Park - Winnetka - Woodland Hills - West Hills	No	ABMI	CPK CPU ,
Los Angeles	0	0	2108024048	0.000	0.000	0.000	0.000	Shortfall of Sites	0.012	Low Residential	RA-1	0	0	0	0.000	0.000	Vacant	Residential - Single Family Residence - Vacant Land, 0	186B109 199	1 per lot	Canoga Park - Winnetka - Woodland Hills - West Hills	No	ABMI	CPK CPU ,
Los Angeles	6737 TOPANGA CANYON BLVD	91303	2139006803	0.000	0.000	0.000	0.000	Shortfall of Sites	0.593	Regional Center Commercial	(WC)TOPANGA-SN-RIO	0	0	0	0.000	0.000		Miscellaneous - Utility, 0	180B101 199		Canoga Park - Winnetka - Woodland Hills - West Hills	No	ABMI	CPK CPU ,
Los Angeles	6709 INDEPENDENCE AVE	91303	2148029038	0.000	0.000	0.000	0.000	Shortfall of Sites	1.021	Regional Center Commercial	(WC)NORTHVILLAGE-SN-RIO	0	0	0	0.000	0.000		Industrial - Light Manufacturing - One Story, 0	180B109 222		Canoga Park - Winnetka - Woodland Hills - West Hills	No	ABMI	CPK CPU ,
Los Angeles	20653 SATICOY ST	91306	2108025033	0.000	0.000	0.000	0.000	Shortfall of Sites	0.003	Low Residential	RS-1	0	0	0	0.000	0.000		Residential - Single Family Residence, 0	186B109 225	1 per lot	Canoga Park - Winnetka - Woodland Hills - West Hills	No	ABMI	CPK CPU ,
Los Angeles	20649 SATICOY ST	91306	2108025034	0.000	0.000	0.000	0.000	Shortfall of Sites	0.001	Low Residential	RS-1	0	0	0	0.000	0.000		Residential - Single Family Residence, 0	186B109 227	1 per lot	Canoga Park - Winnetka - Woodland Hills - West Hills	No	ABMI	CPK CPU ,
Los Angeles	20653 SATICOY ST	91306	2108025033	0.000	0.000	0.000	0.000	Shortfall of Sites	0.047	Low Residential	RS-1	0	0	0	0.000	0.000		Residential - Single Family Residence, 0	186B109 233	1 per lot	Canoga Park - Winnetka - Woodland Hills - West Hills	No	ABMI	CPK CPU ,
Los Angeles	21500 SHERMAN WAY	91303	2111027014	0.000	0.000	0.000	0.000	Shortfall of Sites	0.001	Community Commercial	[Q]C2-1VL-CDO-RIO	0	0	0	0.000	0.000		Commercial - Store - One Story, 0	183B105 233	54	Canoga Park - Winnetka - Woodland Hills - West Hills	No	ABMI	CPK CPU ,
Los Angeles	20649 SATICOY ST	91306	2108025034	0.000	0.000	0.000	0.000	Shortfall of Sites	0.047	Low Residential	RS-1	0	0	0	0.000	0.000		Residential - Single Family Residence, 0	186B109 236	1 per lot	Canoga Park - Winnetka - Woodland Hills - West Hills	No	ABMI	CPK CPU ,
Los Angeles	6645 TOPANGA CANYON BLVD	91303	2139006021	0.000	0.000	0.000	0.000	Shortfall of Sites	0.149	Regional Center Commercial	(WC)TOPANGA-SN-RIO	0	0	0	0.000	0.000		Commercial - Store - One Story, 0	180B101 255		Canoga Park - Winnetka - Woodland Hills - West Hills	No	ABMI	CPK CPU ,
Los Angeles	6645 TOPANGA CANYON BLVD	91303	2139006021	0.000	0.000	0.000	0.000	Shortfall of Sites	0.267	Regional Center Commercial	(WC)TOPANGA-SN-RIO	0	0	0	0.000	0.000		Commercial - Store - One Story, 0	180B101 256		Canoga Park - Winnetka - Woodland Hills - West Hills	No	ABMI	CPK CPU ,
Los Angeles	0	0	2108003032	0.000	0.000	0.000	0.000	Shortfall of Sites	0.042	Low Residential	RS-1	0	0	0	0.000	0.000	Vacant	Residential - Single Family Residence - Vacant Land, 0	189B109 289	1 per lot	Canoga Park - Winnetka - Woodland Hills - West Hills	No	ABMI	CPK CPU ,
Los Angeles	20764 SATICOY ST	91306	2113011042	0.000	0.000	0.000	0.000	Shortfall of Sites	0.011	Low Residential	RS-1	0	0	0	0.000	0.000		Residential - Single Family Residence - Therapy Pool (Spa), 0	186B109 308	1 per lot	Canoga Park - Winnetka - Woodland Hills - West Hills	No	ABMI	CPK CPU ,
Los Angeles	6633 TOPANGA CANYON BLVD	91303	2139023027	0.000	0.000	0.000	0.000	Shortfall of Sites	0.181	Regional Center Commercial	(WC)TOPANGA-SN-RIO	0	0	0	0.000	0.000		Commercial - Bank, Savings and Loan - One Story, 0	180B101 311		Canoga Park - Winnetka - Woodland Hills - West Hills	No	ABMI	CPK CPU ,
Los Angeles	6633 TOPANGA CANYON BLVD	91303	2139023027	0.000	0.000	0.000	0.000	Shortfall of Sites	0.175	Regional Center Commercial	(WC)TOPANGA-SN-RIO	0	0	0	0.000	0.000		Commercial - Bank, Savings and Loan - One Story, 0	180B101 312		Canoga Park - Winnetka - Woodland Hills - West Hills	No	ABMI	CPK CPU ,
Los Angeles	6633 TOPANGA CANYON BLVD	91303	2139023027	0.000	0.000	0.000	0.000	Shortfall of Sites	0.155	Regional Center Commercial	(WC)TOPANGA-SN-RIO	0	0	0	0.000	0.000		Commercial - Bank, Savings and Loan - One Story, 0	180B101 321		Canoga Park - Winnetka - Woodland Hills - West Hills	No	ABMI	CPK CPU ,
Los Angeles	21050 KITTRIDGE ST	91303	2148029037	0.000	0.000	0.000	0.000	Shortfall of Sites	0.689	Regional Center Commercial	(WC)NORTHVILLAGE-SN-RIO	0	0	0	0.000	0.000		Residential - Five or More Units or Apartments (Any Combination) · 5 Stories or More - Pool and Misc., 0	180B109 326		Canoga Park - Winnetka - Woodland Hills - West Hills	No	ABMI	CPK CPU ,
Los Angeles	6001 TOPANGA CANYON BLVD	91367	2146025008	0.000	0.000	0.000	0.000	Shortfall of Sites	0.191	Regional Center Commercial	(WC)TOPANGA-SN	0	0	0	0.000	0.000		Commercial - Bank, Savings and Loan - One Story, 0	177B101 332		Canoga Park - Winnetka - Woodland Hills - West Hills	No	ABMI	CPK CPU ,
Los Angeles	6633 TOPANGA CANYON BLVD	91303	2139023027	0.000	0.000	0.000	0.000	Shortfall of Sites	0.169	Regional Center Commercial	(WC)TOPANGA-SN-RIO	0	0	0	0.000	0.000		Commercial - Bank, Savings and Loan - One Story, 0	180B101 345		Canoga Park - Winnetka - Woodland Hills - West Hills	No	ABMI	CPK CPU ,
Los Angeles	21815 COHASSET ST	91303	2111002021	0.000	0.000	0.000	0.000	Shortfall of Sites	0.005	Low Residential	R1-1	0	0	0	0.000	0.000		Residential - Single Family Residence, 0	186B105 351	10	Canoga Park - Winnetka - Woodland Hills - West Hills	No	ABMI	CPK CPU ,
Los Angeles	6630 INDEPENDENCE AVE	91303	2148026043	0.000	0.000	0.000	0.000	Shortfall of Sites	0.529	Regional Center Commercial	(WC)NORTHVILLAGE-SN-RIO	0	0	0	0.000	0.000		Residential - Five or More Units or Apartments (Any Combination) · 4 Stories or Less, 0	180B109 352		Canoga Park - Winnetka - Woodland Hills - West Hills	Yes	ABMI	CPK CPU ,
Los Angeles	6635 DE SOTO AVE	91303	2148026032	0.000	0.000	0.000	0.000	Shortfall of Sites	0.211	Regional Center Commercial	(WC)NORTHVILLAGE-SN-RIO	0	0	0	0.000	0.000		Residential - Five or More Units or Apartments (Any Combination) · 4 Stories or Less - Pool, 0	180B109 353		Canoga Park - Winnetka - Woodland Hills - West Hills	Yes	ABMI	CPK CPU ,
Los Angeles	6633 TOPANGA CANYON BLVD	91303	2139023027	0.000	0.000	0.000	0.000	Shortfall of Sites	0.165	Regional Center Commercial	(WC)TOPANGA-SN-RIO	0	0	0	0.000	0.000		Commercial - Bank, Savings and Loan - One Story, 0	180B101 368		Canoga Park - Winnetka - Woodland Hills - West Hills	No	ABMI	CPK CPU ,
Los Angeles	21720 COHASSET ST	91303	2111009007	0.000	0.000	0.000	0.000	Shortfall of Sites	0.011	Low Residential	R1-1	0	0	0	0.000	0.000		, 0	186B105 373	10	Canoga Park - Winnetka - Woodland Hills - West Hills	No	ABMI	CPK CPU ,
Los Angeles	21050 KITTRIDGE ST	91303	2148029037	0.000	0.000	0.000	0.000	Shortfall of Sites	0.604	Regional Center Commercial	(WC)NORTHVILLAGE-SN-RIO	0	0	0	0.000	0.000		Residential - Five or More Units or Apartments (Any Combination) · 5 Stories or More - Pool and Misc., 0	180B109 377		Canoga Park - Winnetka - Woodland Hills - West Hills	No	ABMI	CPK CPU ,
Los Angeles	0	0	2113011041	0.000	0.000	0.000	0.000	Shortfall of Sites	0.020	Low Residential	RA-1	0	0	0	0.000	0.000	Vacant	Residential - Single Family Residence - Vacant Land, 0	186B109 379	1 per lot	Canoga Park - Winnetka - Woodland Hills - West Hills	No	ABMI	CPK CPU ,
Los Angeles	5601 DE SOTO AVE	91367	2149016025	0.000	0.000	0.000	0.000	Shortfall of Sites	28.162	Regional Center Commercial	(WC)COMMERCE-SN	0	0	0	0.000	0.000		Institutional - Hospital - Five Stories, 0	174B109 379		Canoga Park - Winnetka - Woodland Hills - West Hills	No	ABMI	CPK CPU ,
Los Angeles	5601 DE SOTO AVE	91367	2149016025	0.000	0.000	0.000	0.000	Shortfall of Sites	0.250	Regional Center Commercial	(WC)COMMERCE-SN	0	0	0	0.000	0.000		Institutional - Hospital - Five Stories, 0	174B109 380		Canoga Park - Winnetka - Woodland Hills - West Hills	No	ABMI	CPK CPU ,
Los Angeles	0	0	2149016903	0.000	0.000	0.000	0.000	Shortfall of Sites	0.079	Regional Center Commercial	(WC)COMMERCE-SN	0	0	0	0.000	0.000	Vacant	Industrial - Industrial - Vacant Land, 0	174B109 381		Canoga Park - Winnetka - Woodland Hills - West Hills	No	ABMI	CPK CPU ,
Los Angeles	6625 DE SOTO AVE	91303	2148026033	0.000	0.000	0.000	0.000	Shortfall of Sites	0.346	Regional Center Commercial	(WC)NORTHVILLAGE-SN-RIO	0	0	0	0.000	0.000		Residential - Five or More Units or Apartments (Any Combination) · 4 Stories or Less - Pool, 0	180B109 383		Canoga Park - Winnetka - Woodland Hills - West Hills	Yes	ABMI	CPK CPU ,
Los Angeles	6633 TOPANGA CANYON BLVD	91303	2139023027	0.000	0.000	0.000	0.000	Shortfall of Sites	0.165	Regional Center Commercial	(WC)TOPANGA-SN-RIO	0	0	0	0.000	0.000		Commercial - Bank, Savings and Loan - One Story, 0	180B101 391		Canoga Park - Winnetka - Woodland Hills - West Hills	No	ABMI	CPK CPU ,
Los Angeles	20205 RUNNYMEDE ST	91306	2114006011	0.000	0.000	0.000	0.000	Shortfall of Sites	0.012	Low Residential	R1-1	0	0	0	0.000	0.000		Residential - Single Family Residence, 0	186B113 399	1 per lot	Canoga Park - Winnetka - Woodland Hills - West Hills	No	ABMI	CPK CPU ,
Los Angeles	20205 RUNNYMEDE ST	91306	2114006011	0.000	0.000	0.000	0.000	Shortfall of Sites	0.003	Low Residential	R1-1	0	0	0	0.000	0.000		Residential - Single Family Residence, 0	186B113 400	1 per lot	Canoga Park - Winnetka - Woodland Hills - West Hills	No	ABMI	CPK CPU ,
Los Angeles	21720 COHASSET ST	91303	2111009007	0.000	0.000	0.000	0.000	Shortfall of Sites	0.011	Low Residential	R1-1	0	0	0	0.000	0.000		, 0	186B105 403	10	Canoga Park - Winnetka - Woodland Hills - West Hills	No	ABMI	CPK CPU ,
Los Angeles	6633 TOPANGA CANYON BLVD	91303	2139023027	0.000	0.000	0.000	0.000	Shortfall of Sites	0.165	Regional Center Commercial	(WC)TOPANGA-SN-RIO	0	0	0	0.000	0.000		Commercial - Bank, Savings and Loan - One Story, 0	180B101 415		Canoga Park - Winnetka - Woodland Hills - West Hills	No	ABMI	CPK CPU ,
Los Angeles	6633 TOPANGA CANYON BLVD	91303	2139023027	0.000	0.000	0.000	0.000	Shortfall of Sites	0.165	Regional Center Commercial	(WC)TOPANGA-SN-RIO	0	0	0	0.000	0.000		Commercial - Bank, Savings and Loan - One Story, 0	180B101 440		Canoga Park - Winnetka - Woodland Hills - West Hills	No	ABMI	CPK CPU ,
Los Angeles	6949 TOPANGA CANYON BLVD	91303	2024003001	0.000	0.000	0.000	0.000	Shortfall of Sites	0.114	Regional Center Commercial	(WC)TOPANGA-SN-RIO	0	0	0	0.000	0.000		Commercial - Store - One Story, 0	183B101 447		Canoga Park - Winnetka - Woodland Hills - West Hills	No	ABMI	CPK CPU ,
Los Angeles	6530 INDEPENDENCE AVE	91303	2148026046	0.000	0.000	0.000	0.000	Shortfall of Sites	2.791	Regional Center Commercial	(WC)NORTHVILLAGE-SN-RIO	0	0	0	0.000	0.000		Residential - Five or More Units or Apartments (Any Combination) · 4 Stories or Less - Pool, 0	180B109 449		Canoga Park - Winnetka - Woodland Hills - West Hills	No	ABMI	CPK CPU ,
Los Angeles	0	0	2149016903	0.000	0.000	0.000	0.000	Shortfall of Sites	0.102	Regional Center Commercial	(WC)COMMERCE-SN	0	0	0	0.000	0.000	Vacant	Industrial - Industrial - Vacant Land, 0	174B109 453		Canoga Park - Winnetka - Woodland Hills - West Hills	No	ABMI	CPK CPU ,
Los Angeles	0	0	2149016903	0.000	0.000	0.000	0.000	Shortfall of Sites	0.464	Regional Center Commercial	(WC)COMMERCE-SN	0	0	0	0.000	0.000	Vacant	Industrial - Industrial - Vacant Land, 0	174B109 454		Canoga Park - Winnetka - Woodland Hills - West Hills	No	ABMI	CPK CPU ,
Los Angeles	7438 VASSAR AVE	91303	2111010025	0.000	0.000	0.000	0.000	Shortfall of Sites	0.011	Low Residential	R1-1	0	0	0	0.000	0.000		Residential - Three Units (Any Combination) - 4 Stories or Less, 0	186B105 459	43	Canoga Park - Winnetka - Woodland Hills - West Hills	Yes	ABMI	CPK CPU ,
Los Angeles	7438 VASSAR AVE	91303	2111010025	0.000	0.000	0.000	0.000	Shortfall of Sites	0.006	Low Residential	R1-1	0	0	0	0.000	0.000		Residential - Three Units (Any Combination) - 4 Stories or Less, 0	186B105 460	43	Canoga Park - Winnetka - Woodland Hills - West Hills	Yes	ABMI	CPK CPU ,

Jurisdiction Name	Site Address/Intersection	5 Digit ZIP Code	Assessor Parcel Number	Very Low-Income	Low-Income	Moderate-Income	Above Moderate-Income	Type of Shortfall	Parcel Size (Acres)	Current General Plan Designation	Current Zoning	Proposed General Plan (GP) Designation	Proposed Zoning	Minimum Density Allowed	Maximum Density Allowed	Total Capacity	Vacant/ Nonvacant	Description of Existing Uses	PIN	Base Density Per Acre	Community Plan Area	Rent Stabalization Ordinance	Income Category	Applicable Rezoning Program (Program informing values in Column Q listed first)
Los Angeles	7439 REMMET AVE	91303	2111008007	0.000	0.000	0.000	0.000	Shortfall of Sites	0.003	Low Residential	R1-1	0	0	0	0.000	0.000		Residential - Single Family Residence, 0	186B105 477	10	Canoga Park - Winnetka - Woodland Hills - West Hills	No	ABMI	CPK CPU ,
Los Angeles	6543 TOPANGA CANYON BLVD	91303	2139023028	0.000	0.000	0.000	0.000	Shortfall of Sites	0.165	Regional Center Commercial	(WC)TOPANGA-SN-RIO	0	0	0	0.000	0.000		Commercial - Store - One Story, 0	180B101 477		Canoga Park - Winnetka - Woodland Hills - West Hills	No	ABMI	CPK CPU ,
Los Angeles	0	0	2149016903	0.000	0.000	0.000	0.000	Shortfall of Sites	0.874	Regional Center Commercial	(WC)COMMERCE-SN	0	0	0	0.000	0.000	Vacant	Industrial - Industrial - Vacant Land, 0	174B109 488		Canoga Park - Winnetka - Woodland Hills - West Hills	No	ABMI	CPK CPU ,
Los Angeles	7044 VASSAR AVE	91303	2138003004	0.000	0.000	0.000	0.000	Shortfall of Sites	0.013	Medium Residential	(Q)R3-1-RIO	0	0	0	0.000	0.000		Residential - Five or More Units or Apartments (Any Combination) · 4 Stories or Less, 0	183B105 510	43	Canoga Park - Winnetka - Woodland Hills - West Hills	No	ABMI	CPK CPU ,
Los Angeles	6921 TOPANGA CANYON BLVD	91303	2024004025	0.000	0.000	0.000	0.000	Shortfall of Sites	0.114	Regional Center Commercial	(WC)TOPANGA-SN-RIO	0	0	0	0.000	0.000		Commercial - Restaurant, Cocktail Lounge - Restaurant, Cocktail Lounge, Tavern - One Story, 0	183B101 552		Canoga Park - Winnetka - Woodland Hills - West Hills	No	ABMI	CPK CPU ,
Los Angeles	6921 TOPANGA CANYON BLVD	91303	2024004003	0.000	0.000	0.000	0.000	Shortfall of Sites	0.114	Regional Center Commercial	(WC)TOPANGA-SN-RIO	0	0	0	0.000	0.000		Commercial - Parking Lot (Commercial Use Property) - Lots - Patron or Employee - One Story, 0	183B101 559		Canoga Park - Winnetka - Woodland Hills - West Hills	No	ABMI	CPK CPU ,
Los Angeles	6515 TOPANGA CANYON BLVD	91303	2139002030	0.000	0.000	0.000	0.000	Shortfall of Sites	0.165	Regional Center Commercial	(WC)TOPANGA-SN-RIO	0	0	0	0.000	0.000		Commercial - Auto, Recreation Equipment, Construction Equipment Sales and Service - Auto Body Repair Shop - One Story, 0	180B101 576		Canoga Park - Winnetka - Woodland Hills - West Hills	No	ABMI	CPK CPU ,
Los Angeles	20930 VICTORY BLVD	91367	2149003037	0.000	0.000	0.000	0.000	Shortfall of Sites	1.072	Regional Center Commercial	(WC)COLLEGE-SN	0	0	0	0.000	0.000		Commercial - Store - One Story, 0	180B109 588		Canoga Park - Winnetka - Woodland Hills - West Hills	No	ABMI	CPK CPU ,
Los Angeles	20930 VICTORY BLVD	91367	2149003037	0.000	0.000	0.000	0.000	Shortfall of Sites	0.067	Regional Center Commercial	(WC)COLLEGE-SN	0	0	0	0.000	0.000		Commercial - Store - One Story, 0	180B109 589		Canoga Park - Winnetka - Woodland Hills - West Hills	No	ABMI	CPK CPU ,
Los Angeles	0	0	2112012900	0.000	0.000	0.000	0.000	Shortfall of Sites	0.031	Low Residential	R1-1	0	0	0	0.000	0.000		Miscellaneous - Government Owned Property, 0	186B109 606	10	Canoga Park - Winnetka - Woodland Hills - West Hills	No		CPK CPU ,
Los Angeles	7006 JORDAN AVE	91303	2138004028	0.000	0.000	0.000	0.000	Shortfall of Sites	0.057	Medium Residential	R3-1-RIO	0	0	0	261.369	0.000		Residential - Five or More Units or Apartments (Any Combination) · 4 Stories or Less, 12	183B105 634	43	Canoga Park - Winnetka - Woodland Hills - West Hills	No	ABMI	CPK CPU ,
Los Angeles	6501 TOPANGA CANYON BLVD	91303	2139002029	0.000	0.000	0.000	0.000	Shortfall of Sites	0.165	Regional Center Commercial	(WC)TOPANGA-SN-RIO	0	0	0	0.000	0.000		Commercial - Restaurant, Cocktail Lounge - Restaurant, Cocktail Lounge, Tavern - One Story, 0	180B101 634		Canoga Park - Winnetka - Woodland Hills - West Hills	No	ABMI	CPK CPU ,
Los Angeles	0	0	2108022020	0.000	0.000	0.000	0.000	Shortfall of Sites	0.037	Low Residential	RS-1	0	0	0	0.000	0.000	Vacant	Residential - Single Family Residence - Vacant Land, 0	189B109 668	1 per lot	Canoga Park - Winnetka - Woodland Hills - West Hills	No	ABMI	CPK CPU ,
Los Angeles	6449 TOPANGA CANYON BLVD	91303	2139002031	0.000	0.000	0.000	0.000	Shortfall of Sites	0.165	Regional Center Commercial	(WC)TOPANGA-SN-RIO	0	0	0	0.000	0.000		Commercial - Restaurant, Cocktail Lounge - Restaurant, Cocktail Lounge, Tavern - One Story, 0	180B101 675		Canoga Park - Winnetka - Woodland Hills - West Hills	No	ABMI	CPK CPU ,
Los Angeles	0	0	2149016903	0.000	0.000	0.000	0.000	Shortfall of Sites	0.114	Regional Center Commercial	(WC)COMMERCE-SN	0	0	0	0.000	0.000	Vacant	Industrial - Industrial - Vacant Land, 0	174B109 685		Canoga Park - Winnetka - Woodland Hills - West Hills	No	ABMI	CPK CPU ,
Los Angeles	7810 TOPANGA CANYON BLVD	91304	2110012054	0.000	0.000	0.000	0.000	Shortfall of Sites	0.018	Low Medium II Residential	(Q)RD1.5-1	0	0	0	0.000	0.000		Residential - Five or More Units or Apartments (Any Combination) · 4 Stories or Less - Pool, 0	189B101 698	10	Canoga Park - Winnetka - Woodland Hills - West Hills	No	ABMI	CPK CPU ,
Los Angeles	6433 TOPANGA CANYON BLVD	91303	2139002020	0.000	0.000	0.000	0.000	Shortfall of Sites	0.165	Regional Center Commercial	(WC)TOPANGA-SN-RIO	0	0	0	0.000	0.000		Commercial - Store - One Story, 0	180B101 709		Canoga Park - Winnetka - Woodland Hills - West Hills	No	ABMI	CPK CPU ,
Los Angeles	6851 TOPANGA CANYON BLVD	91303	2024005023	0.000	0.000	0.000	0.000	Shortfall of Sites	0.120	Regional Center Commercial	(WC)TOPANGA-SN-RIO	0	0	0	0.000	0.000		Commercial - Store - One Story, 0	183B101 720		Canoga Park - Winnetka - Woodland Hills - West Hills	No	ABMI	CPK CPU ,
Los Angeles	20954 VALERIO ST	91303	2112016026	0.000	0.000	0.000	0.000	Shortfall of Sites	0.145	Medium Residential	R3-1	0	0	0	69.013	0.000		Residential - Five or More Units or Apartments (Any Combination) · 4 Stories or Less, 8	186B109 725	43	Canoga Park - Winnetka - Woodland Hills - West Hills	No	ABMI	CPK CPU ,
Los Angeles	0	0	2113015905	0.000	0.000	0.000	0.000	Shortfall of Sites	0.008	Low Residential	RA-1	0	0	0	0.000	0.000		Miscellaneous - Government Owned Property, 0	186B109 731	1 per lot	Canoga Park - Winnetka - Woodland Hills - West Hills	No	ABMI	CPK CPU ,
Los Angeles	7842 DE SOTO AVE	91304	2108029014	0.000	0.000	0.000	0.000	Shortfall of Sites	0.011	Low Residential	RS-1	0	0	0	0.000	0.000		Residential - Single Family Residence - Pool, 0	189B109 739	1 per lot	Canoga Park - Winnetka - Woodland Hills - West Hills	No	ABMI	CPK CPU ,
Los Angeles	6423 TOPANGA CANYON BLVD	91303	2139002027	0.000	0.000	0.000	0.000	Shortfall of Sites	0.165	Regional Center Commercial	(WC)TOPANGA-SN-RIO	0	0	0	0.000	0.000		Commercial - Service Station - Full Service - No Additional Services, 0	180B101 739		Canoga Park - Winnetka - Woodland Hills - West Hills	No	ABMI	CPK CPU ,
Los Angeles	7843 GAZETTE AVE	91306	2108029015	0.000	0.000	0.000	0.000	Shortfall of Sites	0.011	Low Residential	RS-1	0	0	0	0.000	0.000		Residential - Single Family Residence, 0	189B109 740	1 per lot	Canoga Park - Winnetka - Woodland Hills - West Hills	No	ABMI	CPK CPU ,
Los Angeles	6423 TOPANGA CANYON BLVD	91303	2139002027	0.000	0.000	0.000	0.000	Shortfall of Sites	0.190	Regional Center Commercial	(WC)TOPANGA-SN-RIO	0	0	0	0.000	0.000		Commercial - Service Station - Full Service - No Additional Services, 0	180B101 762		Canoga Park - Winnetka - Woodland Hills - West Hills	No	ABMI	CPK CPU ,
Los Angeles	0	0	2108001902	0.000	0.000	0.000	0.000	Shortfall of Sites	0.023	Low Residential	RS-1	0	0	0	0.000	0.000		Miscellaneous - Government Owned Property, 0	192B109 786	10	Canoga Park - Winnetka - Woodland Hills - West Hills	No		CPK CPU ,
Los Angeles	0	0	2137028900	0.000	0.000	0.000	0.000	Shortfall of Sites	0.031	Low Residential	RS-1-RIO	0	0	0	0.000	0.000		Miscellaneous - Government Owned Property, 0	183B109 786	1 per lot	Canoga Park - Winnetka - Woodland Hills - West Hills	No	ABMI	CPK CPU ,
Los Angeles	0	0	2137028009	0.000	0.000	0.000	0.000	Shortfall of Sites	0.011	Low Residential	RS-1-RIO	0	0	0	0.000	0.000	Vacant	Residential - Single Family Residence - Vacant Land, 0	183B109 788	1 per lot	Canoga Park - Winnetka - Woodland Hills - West Hills	No	ABMI	CPK CPU ,
Los Angeles	20525 LEADWELL ST	91306	2113020019	0.000	0.000	0.000	0.000	Shortfall of Sites	0.001	Low Residential	RS-1	0	0	0	0.000	0.000		Residential - Single Family Residence - Pool, 0	186B109 800	1 per lot	Canoga Park - Winnetka - Woodland Hills - West Hills	No	ABMI	CPK CPU ,
Los Angeles	0	0	2138021014	0.000	0.000	0.000	0.000	Shortfall of Sites	0.005	Low Residential	R3-1-RIO	0	0	0	0.000	0.000	Vacant	Residential - Single Family Residence - Vacant Land, 0	183B105 811	43	Canoga Park - Winnetka - Woodland Hills - West Hills	No	ABMI	CPK CPU ,
Los Angeles	6550 TOPANGA CANYON BLVD	91303	2139004030	0.000	0.000	0.000	0.000	Shortfall of Sites	1.973	Regional Center Commercial	(WC)UPTOWN-SN-RIO	0	0	0	0.000	0.000		Commercial - Shopping Center (Regional) - One Story, 0	180B101 827		Canoga Park - Winnetka - Woodland Hills - West Hills	No	ABMI	CPK CPU ,
Los Angeles	7813 MASON AVE	91306	2108020027	0.000	0.000	0.000	0.000	Shortfall of Sites	0.016	Low Residential	RS-1	0	0	0	0.000	0.000		Residential - Single Family Residence, 0	189B109 841	1 per lot	Canoga Park - Winnetka - Woodland Hills - West Hills	No	ABMI	CPK CPU ,
Los Angeles	6902 MILWOOD AVE	91303	2138021012	0.000	0.000	0.000	0.000	Shortfall of Sites	0.152	Medium Residential	R3-1-RIO	0	0	0	66.002	0.000		Residential - Five or More Units or Apartments (Any Combination) · 4 Stories or Less, 8	183B105 842	43	Canoga Park - Winnetka - Woodland Hills - West Hills	Yes	ABMI	CPK CPU ,
Los Angeles	7307 CANOGA AVE	91303	2111016037	0.000	0.000	0.000	0.000	Shortfall of Sites	0.006	Limited Manufacturing	MR1-1VL	0	0	0	0.000	0.000		Commercial - Store - One Story, 0	186B105 843	54	Canoga Park - Winnetka - Woodland Hills - West Hills	No	ABMI	CPK CPU ,
Los Angeles	7806 SUNNYBRAE AVE	91306	2108020028	0.000	0.000	0.000	0.000	Shortfall of Sites	0.007	Low Residential	RS-1	0	0	0	0.000	0.000		Residential - Single Family Residence, 0	189B109 844	1 per lot	Canoga Park - Winnetka - Woodland Hills - West Hills	No	ABMI	CPK CPU ,
Los Angeles	0	0	2024005026	0.000	0.000	0.000	0.000	Shortfall of Sites	0.028	Regional Center Commercial	(WC)TOPANGA-SN-RIO	0		0	0.000	0.000		Commercial - Parking Lot (Commercial Use Property) - Wireless Communication Tower - One Story, 0	183B101 859		Canoga Park - Winnetka - Woodland Hills - West Hills	No	ABMI	CPK CPU ,
Los Angeles	7303 CANOGA AVE	91303	2111016038	0.000	0.000	0.000	0.000	Shortfall of Sites	0.006	Limited Manufacturing	MR1-1VL	0	0	0	0.000	0.000		Commercial - Store Combination - Store and Office Combination - One Story, 0	186B105 867	54	Canoga Park - Winnetka - Woodland Hills - West Hills	No	ABMI	CPK CPU ,
Los Angeles	0	0	2138029900	0.000	0.000	0.000	0.000	Shortfall of Sites	0.631	Regional Center Commercial	(WC)RIVER-SN-RIO	0	0	0	0.000	0.000		Miscellaneous - Government Owned Property, 0	183B109 873		Canoga Park - Winnetka - Woodland Hills - West Hills	No		CPK CPU ,
Los Angeles	0	0	2138017903	0.000	0.000	0.000	0.000	Shortfall of Sites	2.288	Regional Center Commercial	(WC)RIVER-SN-RIO	0	0	0	0.000	0.000		Miscellaneous - Government Owned Property, 0	183B105 886		Canoga Park - Winnetka - Woodland Hills - West Hills	No	ABMI	CPK CPU ,
Los Angeles	6830 JORDAN AVE	91303	2138006113	0.000	0.000	0.000	0.000	Shortfall of Sites	0.073	Regional Center Commercial	(WC)RIVER-SN-RIO	0	0	0	0.000	0.000		Residential - Five or More Units or Apartments (Any Combination) · 4 Stories or Less, 0	183B105 901		Canoga Park - Winnetka - Woodland Hills - West Hills	No	ABMI	CPK CPU ,
Los Angeles	6830 JORDAN AVE	91303	2138006113	0.000	0.000	0.000	0.000	Shortfall of Sites	0.111	Regional Center Commercial	(WC)RIVER-SN-RIO	0	0	0	0.000	0.000		Residential - Five or More Units or Apartments (Any Combination) · 4 Stories or Less, 0	183B105 904		Canoga Park - Winnetka - Woodland Hills - West Hills	No	ABMI	CPK CPU ,
Los Angeles	7312 INDEPENDENCE AVE	91303	2112016003	0.000	0.000	0.000	0.000	Shortfall of Sites	0.147	Medium Residential	R3-1	0	0	0	68.242	0.000		Residential - Five or More Units or Apartments (Any Combination) · 4 Stories or Less, 8	186B109 909	43	Canoga Park - Winnetka - Woodland Hills - West Hills	Yes	ABMI	CPK CPU ,
Los Angeles	21037 VANOWEN ST	91303	2138023026	0.000	0.000	0.000	0.000	Shortfall of Sites	0.115	Regional Center Commercial	(WC)RIVER-SN-RIO	0	0	0	0.000	0.000		Residential - Five or More Units or Apartments (Any Combination) · 4 Stories or Less - Pool, 0	183B105 914		Canoga Park - Winnetka - Woodland Hills - West Hills	No	ABMI	CPK CPU ,
Los Angeles	6830 JORDAN AVE	91303	2138006113	0.000	0.000	0.000	0.000	Shortfall of Sites	0.184	Regional Center Commercial	(WC)RIVER-SN-RIO	0	0	0	0.000	0.000		Residential - Five or More Units or Apartments (Any Combination) · 4 Stories or Less, 0	183B105 917		Canoga Park - Winnetka - Woodland Hills - West Hills	No	ABMI	CPK CPU ,
Los Angeles	6830 JORDAN AVE	91303	2138006113	0.000	0.000	0.000	0.000	Shortfall of Sites	0.184	Regional Center Commercial	(WC)RIVER-SN-RIO	0	0	0	0.000	0.000		Residential - Five or More Units or Apartments (Any Combination) · 4 Stories or Less, 0	183B105 918		Canoga Park - Winnetka - Woodland Hills - West Hills	No	ABMI	CPK CPU ,
Los Angeles	0	0	2138017903	0.000	0.000	0.000	0.000	Shortfall of Sites	0.480	Regional Center Commercial	(WC)RIVER-SN-RIO	0	0	0	0.000	0.000		Miscellaneous - Government Owned Property, 0	183B105 925		Canoga Park - Winnetka - Woodland Hills - West Hills	No	ABMI	CPK CPU ,
Los Angeles	7311 DELCO AVE	91306	2114016024	0.000	0.000	0.000	0.000	Shortfall of Sites	0.011	Low Residential	RS-1	0	0	0	0.000	0.000		Residential - Single Family Residence, 0	186B109 930	1 per lot	Canoga Park - Winnetka - Woodland Hills - West Hills	No	ABMI	CPK CPU ,

Jurisdiction Name	Site Address/Intersection	5 Digit ZIP Code	Assessor Parcel Number	Very Low-Income	Low-Income	Moderate-Income	Above Moderate-Income	Type of Shortfall	Parcel Size (Acres)	Current General Plan Designation	Current Zoning	Proposed General Plan (GP) Designation	Proposed Zoning	Minimum Density Allowed	Maximum Density Allowed	Total Capacity	Vacant/ Nonvacant	Description of Existing Uses	PIN	Base Density Per Acre	Community Plan Area	Rent Stabalization Ordinance	Income Category	Applicable Rezoning Program (Program informing values in Column Q listed first)
Los Angeles	6818 VARIEL AVE	91303	2138023027	0.000	0.000	0.000	0.000	Shortfall of Sites	0.115	Regional Center Commercial	(WC)RIVER-SN-RIO	0	0	0	0.000	0.000		Residential - Five or More Units or Apartments (Any Combination) · 4 Stories or Less - Pool, 0	183B105 930		Canoga Park - Winnetka - Woodland Hills - West Hills	No	ABMI	CPK CPU ,
Los Angeles	6818 VARIEL AVE	91303	2138023027	0.000	0.000	0.000	0.000	Shortfall of Sites	0.230	Regional Center Commercial	(WC)RIVER-SN-RIO	0	0	0	0.000	0.000		Residential - Five or More Units or Apartments (Any Combination) · 4 Stories or Less - Pool, 0	183B105 931		Canoga Park - Winnetka - Woodland Hills - West Hills	No	ABMI	CPK CPU ,
Los Angeles	21037 VANOWEN ST	91303	2138023026	0.000	0.000	0.000	0.000	Shortfall of Sites	0.115	Regional Center Commercial	(WC)RIVER-SN-RIO	0	0	0	0.000	0.000		Residential - Five or More Units or Apartments (Any Combination) · 4 Stories or Less - Pool, 0	183B105 933		Canoga Park - Winnetka - Woodland Hills - West Hills	No	ABMI	CPK CPU ,
Los Angeles	20951 WYANDOTTE ST	91303	2112016001	0.000	0.000	0.000	0.000	Shortfall of Sites	0.147	Medium Residential	R3-1	0	0	0	68.238	0.000		Residential - Five or More Units or Apartments (Any Combination) · 4 Stories or Less, 8	186B109 936	43	Canoga Park - Winnetka - Woodland Hills - West Hills	No	ABMI	CPK CPU ,
Los Angeles	7244 VASSAR AVE	91303	2111021003	0.000	0.000	0.000	0.000	Shortfall of Sites	0.108	Community Commercial	R3-1-CDO	0	0	0	139.358	0.000		Residential - Five or More Units or Apartments (Any Combination) · 4 Stories or Less, 12	186B105 939	54	Canoga Park - Winnetka - Woodland Hills - West Hills	Yes	ABMI	CPK CPU ,
Los Angeles	0	0	2138028073	0.000	0.000	0.000	0.000	Shortfall of Sites	0.000	Low Residential	R1-1-RIO	0	0	0	0.000	0.000	Vacant	Residential - Single Family Residence - Vacant Land, 0	183B109 944	10	Canoga Park - Winnetka - Woodland Hills - West Hills	No	ABMI	CPK CPU ,
Los Angeles	6818 VARIEL AVE	91303	2138023027	0.000	0.000	0.000	0.000	Shortfall of Sites	0.200	Regional Center Commercial	(WC)RIVER-SN-RIO	0	0	0	0.000	0.000		Residential - Five or More Units or Apartments (Any Combination) · 4 Stories or Less - Pool, 0	183B105 953		Canoga Park - Winnetka - Woodland Hills - West Hills	No	ABMI	CPK CPU ,
Los Angeles	7254 INDEPENDENCE AVE	91303	2112018013	0.000	0.000	0.000	0.000	Shortfall of Sites	0.146	Medium Residential	R3-1	0	0	0	68.464	0.000		Residential - Five or More Units or Apartments (Any Combination) · 4 Stories or Less, 8	186B109 969	43	Canoga Park - Winnetka - Woodland Hills - West Hills	Yes	ABMI	CPK CPU ,
Los Angeles	19723 COVELLO ST	91306	2115016044	0.000	0.000	0.000	0.000	Shortfall of Sites	0.013	Low Residential	R1-1	0	0	0	0.000	0.000		, 0	186B117 982	1 per lot	Canoga Park - Winnetka - Woodland Hills - West Hills	No	ABMI	CPK CPU ,
Los Angeles	7559 CORBIN AVE	91306	2115016043	0.000	0.000	0.000	0.000	Shortfall of Sites	0.014	Low Residential	R1-1	0	0	0	0.000	0.000		Residential - Single Family Residence, 0	186B117 983	10	Canoga Park - Winnetka - Woodland Hills - West Hills	No	ABMI	CPK CPU ,
Los Angeles	7119 ETON	91303	2112027014	0.000	0.000	0.000	0.000	Shortfall of Sites	0.004	Community Commercial	MR1-1VL-RIO	0	0	0	0.000	0.000		Commercial - Auto, Recreation Equipment, Construction Equipment Sales and Service - Auto Body Repair Shop - One Story, 0	183B105 991	54	Canoga Park - Winnetka - Woodland Hills - West Hills	No	ABMI	CPK CPU ,
Los Angeles	7119 ETON	91303	2112027014	0.000	0.000	0.000	0.000	Shortfall of Sites	0.010	Community Commercial	MR1-1VL-RIO	0	0	0	0.000	0.000		Commercial - Auto, Recreation Equipment, Construction Equipment Sales and Service - Auto Body Repair Shop - One Story, 0	183B105 992	54	Canoga Park - Winnetka - Woodland Hills - West Hills	No	ABMI	CPK CPU ,
Los Angeles	0	0	2108037027	0.000	0.000	0.000	0.000	Shortfall of Sites	0.032	Medium Residential	(Q)R3-1	0	0	0	0.000	0.000		Residential - Single Family Residence, 0	192B109 996	10	Canoga Park - Winnetka - Woodland Hills - West Hills	No	ABMI	CPK CPU ,
Los Angeles	7244 INDEPENDENCE AVE	91303	2112018011	0.000	0.000	0.000	0.000	Shortfall of Sites	0.147	Medium Residential	R3-1	0	0	0	68.229	0.000		Residential - Five or More Units or Apartments (Any Combination) · 4 Stories or Less, 8	186B109 1007	43	Canoga Park - Winnetka - Woodland Hills - West Hills	Yes	ABMI	CPK CPU ,
Los Angeles	20622 DESERT ASH LANE	91306	2108037040	0.000	0.000	0.000	0.000	Shortfall of Sites	0.032	Medium Residential	(Q)R3-1	0	0	0	0.000	0.000		Residential - Single Family Residence - Planned Unit Development (PUD), 0	192B109 1009	10	Canoga Park - Winnetka - Woodland Hills - West Hills	No	ABMI	CPK CPU ,
Los Angeles	20620 DESERT ASH LANE	91306	2108037041	0.000	0.000	0.000	0.000	Shortfall of Sites	0.032	Medium Residential	(Q)R3-1	0	0	0	0.000	0.000		Residential - Single Family Residence - Planned Unit Development (PUD), 0	192B109 1010	10	Canoga Park - Winnetka - Woodland Hills - West Hills	No	ABMI	CPK CPU ,
Los Angeles	7542 JUMILLA AVE	91306	2115017035	0.000	0.000	0.000	0.000	Shortfall of Sites	0.013	Low Residential	R1-1	0	0	0	0.000	0.000		Residential - Single Family Residence, 0	186B117 1036	1 per lot	Canoga Park - Winnetka - Woodland Hills - West Hills	No	ABMI	CPK CPU ,
Los Angeles	7553 CORBIN AVE	91306	2115017034	0.000	0.000	0.000	0.000	Shortfall of Sites	0.014	Low Residential	R1-1	0	0	0	0.000	0.000		Residential - Single Family Residence, 0	186B117 1037	10	Canoga Park - Winnetka - Woodland Hills - West Hills	No	ABMI	CPK CPU ,
Los Angeles	7228 INDEPENDENCE AVE	91303	2112018023	0.000	0.000	0.000	0.000	Shortfall of Sites	0.032	Medium Residential	R3-1	0	0	0	0.000	0.000		Residential - Five or More Units or Apartments (Any Combination) · 4 Stories or Less, 0	186B109 1043	43	Canoga Park - Winnetka - Woodland Hills - West Hills	No	ABMI	CPK CPU ,
Los Angeles	7550 INDEPENDENCE AVE	91303	2112001112	0.000	0.000	0.000	0.000	Shortfall of Sites	0.026	Low Residential	R1-1	0	0	0	0.000	0.000		Residential - Single Family Residence, 0	186B109 1049	10	Canoga Park - Winnetka - Woodland Hills - West Hills	No	ABMI	CPK CPU ,
Los Angeles	7542 INDEPENDENCE AVE	91303	2112001113	0.000	0.000	0.000	0.000	Shortfall of Sites	0.029	Low Residential	R1-1	0	0	0	0.000	0.000		Residential - Single Family Residence, 0	186B109 1050	10	Canoga Park - Winnetka - Woodland Hills - West Hills	No	ABMI	CPK CPU ,
Los Angeles	20950 SATICOY ST	91304	2112001111	0.000	0.000	0.000	0.000	Shortfall of Sites	0.011	Low Residential	R1-1	0	0	0	0.000	0.000		Residential - Single Family Residence, 0	186B109 1054	10	Canoga Park - Winnetka - Woodland Hills - West Hills	No	ABMI	CPK CPU ,
Los Angeles	0	0	2112001904	0.000	0.000	0.000	0.000	Shortfall of Sites	0.011	Low Residential	R1-1	0	0	0	0.000	0.000		Miscellaneous - Government Owned Property, 0	186B109 1056	10	Canoga Park - Winnetka - Woodland Hills - West Hills	No		CPK CPU ,
Los Angeles	7301 OWENSMOUTH AVE	91303	2111013025	0.000	0.000	0.000	0.000	Shortfall of Sites	0.012	Low Residential	R1-1	0	0	0	0.000	0.000		Residential - Double, Duplex, or Two Units - 4 Stories or Less, 0	186B105 1065	43	Canoga Park - Winnetka - Woodland Hills - West Hills	Yes	ABMI	CPK CPU ,
Los Angeles	21400 SATICOY AVE	91303	2111005036	0.000	0.000	0.000	0.000	Shortfall of Sites	0.006	General Commercial	[T][Q]C2-1VL	0	0	0	0.000	0.000		Commercial - Office Building - One Story, 0	186B105 1068	54	Canoga Park - Winnetka - Woodland Hills - West Hills	No	ABMI	CPK CPU ,
Los Angeles	21032 RUNNYMEDE ST	91303	2112012027	0.000	0.000	0.000	0.000	Shortfall of Sites	0.002	Low Residential	R1-1	0	0	0	0.000	0.000		Residential - Single Family Residence, 0	186B105 1083	10	Canoga Park - Winnetka - Woodland Hills - West Hills	No	ABMI	CPK CPU ,
Los Angeles	21026 RUNNYMEDE ST	91303	2112012009	0.000	0.000	0.000	0.000	Shortfall of Sites	0.013	Low Residential	R1-1	0	0	0	0.000	0.000		Residential - Single Family Residence, 0	186B105 1084	10	Canoga Park - Winnetka - Woodland Hills - West Hills	No	ABMI	CPK CPU ,
Los Angeles	7700 SUNNYBRAE AVE	91306	2108024014	0.000	0.000	0.000	0.000	Shortfall of Sites	0.011	Low Residential	RS-1	0	0	0	0.000	0.000		Residential - Single Family Residence, 0	189B109 1100	1 per lot	Canoga Park - Winnetka - Woodland Hills - West Hills	No	ABMI	CPK CPU ,
Los Angeles	7701 MASON AVE	91306	2108024009	0.000	0.000	0.000	0.000	Shortfall of Sites	0.011	Low Residential	RS-1	0	0	0	0.000	0.000		Residential - Single Family Residence - Pool, 0	189B109 1101	1 per lot	Canoga Park - Winnetka - Woodland Hills - West Hills	No	ABMI	CPK CPU ,
Los Angeles	0	0	2107017190	0.000	0.000	0.000	0.000	Shortfall of Sites	0.000	Low Residential	R1-1	0	0	0	0.000	0.000	Vacant	Residential - Single Family Residence - Vacant Land, 0	189B113 1449	1 per lot	Canoga Park - Winnetka - Woodland Hills - West Hills	No	ABMI	CPK CPU ,
Los Angeles	730 N HILL PL	90012	5407024017	0.000	0.000	0.000	0.000	Shortfall of Sites	0.002	High Medium Residential	R4-1	0	0	0	0.000	0.000		Recreational - Club, Lodge Hall, Fraternal Organization - One Story, 0	133-5A213 8	No Max	Central City North	No	ABMI	DT CPU
Los Angeles	0	0	5414005025	0.000	0.000	0.000	0.000	Shortfall of Sites	0.008	Regional Commercial	C2-2	0	0	0	0.000	0.000	Vacant	Commercial - Commercial - Vacant Land, 0	135A215 11	No Max	Central City North	No	ABMI	DT CPU
Los Angeles	829 S LOS ANGELES ST	90014	5145014004	0.000	0.000	0.000	0.000	Shortfall of Sites	0.006	Light Manufacturing	M2-2D	0	0	0	0.000	0.000		Industrial - Light Manufacturing - One Story, 0	126A211 12	No Max	Central City	No	ABMI	DT CPU
Los Angeles	900 E 3RD ST	90013	5163015029	0.000	0.000	0.000	0.000	Shortfall of Sites	0.017	Heavy Manufacturing	M3-1-RIO	0	0	0	0.000	0.000		Commercial - Parking Lot (Commercial Use Property) - Lots - Patron or Employee - One Story, 0	127-5A215 14	No Max	Central City North	No	ABMI	DT CPU
Los Angeles	1028 WHITE KNOLL DR	90012	5406022020	0.000	0.000	0.000	0.000	Shortfall of Sites	0.003	Low Medium II Residential	RD1.5-1	0	0	0	0.000	0.000		Residential - Single Family Residence, 0	136-5A213 16	No Max	Central City North	No	ABMI	DT CPU
Los Angeles	214 E 8TH ST	90014	5145013004	0.000	0.000	0.000	0.000	Shortfall of Sites	0.007	Light Manufacturing	M2-2D	0	0	0	0.000	0.000		Industrial - Light Manufacturing - Five Stories, 0	126A211 16	No Max	Central City	No	ABMI	DT CPU
Los Angeles	0	0	5414005025	0.000	0.000	0.000	0.000	Shortfall of Sites	0.006	Regional Commercial	C2-2	0	0	0	0.000	0.000	Vacant	Commercial - Commercial - Vacant Land, 0	135A215 17	No Max	Central City North	No	ABMI	DT CPU
Los Angeles	529 S LOS ANGELES ST	90013	5148019018	0.000	0.000	0.000	0.000	Shortfall of Sites	0.007	Community Commercial	C2-2D	0	0	0	0.000	0.000		Commercial - Store - One Story, 0	127-5A211 18	No Max	Central City	No	ABMI	DT CPU
Los Angeles	321 S HEWITT ST	90013	5163012900	0.000	0.000	0.000	0.000	Shortfall of Sites	0.013	Heavy Manufacturing	M3-1-RIO	0	0	0	0.000	0.000		Commercial - Parking Lot (Commercial Use Property) - Parking Structures - Commercial Parking - Two Stories, 0	127-5A215 21	No Max	Central City North	No	ABMI	DT CPU
Los Angeles	0	0	5163016002	0.000	0.000	0.000	0.000	Shortfall of Sites	0.004	Heavy Manufacturing	(T)(Q)CM-2-RIO	0	0	0	0.000	0.000	Vacant	Industrial - Industrial - Vacant Land, 0	127-5A217 23	No Max	Central City North	No	ABMI	DT CPU
Los Angeles	1009 WHITE KNOLL DR	90012	5406018004	0.000	0.000	0.000	0.000	Shortfall of Sites	0.004	Low Medium II Residential	RD1.5-1	0	0	0	0.000	0.000		Residential - Double, Duplex, or Two Units - 4 Stories or Less, 0	136-5A213 26	No Max	Central City North	Yes	ABMI	DT CPU
Los Angeles	0	0	5163015024	0.000	0.000	0.000	0.000	Shortfall of Sites	0.012	Heavy Manufacturing	(T)(Q)CM-2-RIO	0	0	0	0.000	0.000	Vacant	Industrial - Industrial - Vacant Land, 0	127-5A217 26	No Max	Central City North	No	ABMI	DT CPU
Los Angeles	214 E 8TH ST	90014	5145013004	0.000	0.000	0.000	0.000	Shortfall of Sites	0.005	Light Manufacturing	M2-2D	0	0	0	0.000	0.000		Industrial - Light Manufacturing - Five Stories, 0	126A211 26	No Max	Central City	No	ABMI	DT CPU
Los Angeles	1001 WHITE KNOLL DR	90012	5406018005	0.000	0.000	0.000	0.000	Shortfall of Sites	0.002	Low Medium II Residential	RD1.5-1	0	0	0	0.000	0.000		Residential - Three Units (Any Combination) - 4 Stories or Less, 0	136-5A213 28	No Max	Central City North	Yes	ABMI	DT CPU
Los Angeles	0	0	5164003003	0.000	0.000	0.000	0.000	Shortfall of Sites	0.008	Heavy Manufacturing	M3-1-RIO	0	0	0	0.000	0.000	Vacant	Industrial - Industrial - Vacant Land, 0	126A217 29	No Max	Central City North	No	ABMI	DT CPU
Los Angeles	777 N BROADWAY	90012	5408020009	0.000	0.000	0.000	0.000	Shortfall of Sites	0.004	Regional Commercial	C2-2	0	0	0	0.000	0.000		Commercial - Bank, Savings and Loan - One Story, 0	133-5A215 31	No Max	Central City North	No	ABMI	DT CPU
Los Angeles	707 E 4TH PL	90013	5163012015	0.000	0.000	0.000	0.000	Shortfall of Sites	0.006	Heavy Manufacturing	M3-1-RIO	0	0	0	0.000	0.000		Commercial - Store - One Story, 0	127-5A215 31	No Max	Central City North	No	ABMI	DT CPU
Los Angeles	340 E 1ST ST	90012	5161017011	0.000	0.000	0.000	0.000	Shortfall of Sites	0.004	Regional Center Commercial	[Q]C2-4D-O-CDO	0	0	0	0.000	0.000		Commercial - Store - One Story, 0	129A215 33	No Max	Central City	No	ABMI	DT CPU
Los Angeles	719 N YALE ST	90012	5407024019	0.000	0.000	0.000	0.000	Shortfall of Sites	0.001	High Medium Residential	R4-1	0	0	0	0.000	0.000		Residential - Five or More Units or Apartments (Any Combination) · 5 Stories or More, 0	133-5A213 35	No Max	Central City North	No	ABMI	DT CPU
Los Angeles	1150 S LOS ANGELES ST	90015	5145021008	0.000	0.000	0.000	0.000	Shortfall of Sites	0.005	Light Manufacturing	M2-2D	0	0	0	0.000	0.000		Commercial - Wholesale and Manufacturing Outlet - One Story, 0	124-5A209 35	No Max	Central City	No	ABMI	DT CPU
Los Angeles	1616 S MAIN ST	90015	5133014004	0.000	0.000	0.000	0.000	Shortfall of Sites	0.006	Light Manufacturing	M2-2D	0	0	0	0.000	0.000		Commercial - Store Combination - Store and Residential Combination - One Story, 0	123A207 37	No Max	Central City	No	ABMI	DT CPU
Los Angeles	2045 VIOLET ST	90021	5166014003	0.000	0.000	0.000	0.000	Shortfall of Sites	0.006	Heavy Manufacturing	M3-1-RIO	0	0	0	0.000	0.000		Industrial - Light Manufacturing - One Story, 0	123A217 39	No Max	Central City North	No	ABMI	DT CPU
Los Angeles	415 BAMBOO LN	90012	5414008002	0.000	0.000	0.000	0.000	Shortfall of Sites	0.003	Regional Commercial	C2-2	0	0	0	0.000	0.000		Recreational - Club, Lodge Hall, Fraternal Organization - One Story, 0	135A215 41	No Max	Central City North	No	ABMI	DT CPU

Jurisdiction Name	Site Address/Intersection	5 Digit ZIP Code	Assessor Parcel Number	Very Low-Income	Low-Income	Moderate-Income	Above Moderate-Income	Type of Shortfall	Parcel Size (Acres)	Current General Plan Designation	Current Zoning	Proposed General Plan (GP) Designation	Proposed Zoning	Minimum Density Allowed	Maximum Density Allowed	Total Capacity	Vacant/ Nonvacant	Description of Existing Uses	PIN	Base Density Per Acre	Community Plan Area	Rent Stabalization Ordinance	Income Category	Applicable Rezoning Program (Program informing values in Column Q listed first)
Los Angeles	0	0	5163015800	0.000	0.000	0.000	0.000	Shortfall of Sites	0.004	Heavy Manufacturing	M3-1-RIO	0	0	0	0.000	0.000		Miscellaneous - Utility, 0	127-5A215 43	No Max	Central City North	No	ABMI	DT CPU
Los Angeles	777 S SANTA FE AVE	90021	5166013010	0.000	0.000	0.000	0.000	Shortfall of Sites	0.010	Heavy Manufacturing	M3-1-RIO	0	0	0	0.000	0.000		Commercial - Store Combination - Store and Office Combination - One Story, 0	123A217 46	No Max	Central City North	No	ABMI	DT CPU
Los Angeles	777 S SANTA FE AVE	90021	5166013010	0.000	0.000	0.000	0.000	Shortfall of Sites	0.016	Heavy Manufacturing	M3-1-RIO	0	0	0	0.000	0.000		Commercial - Store Combination - Store and Office Combination - One Story, 0	123A217 47	No Max	Central City North	No	ABMI	DT CPU
Los Angeles	424 BAMBOO LN	90012	5414008013	0.000	0.000	0.000	0.000	Shortfall of Sites	0.004	Regional Commercial	C2-2	0	0	0	0.000	0.000		Commercial - Restaurant, Cocktail Lounge - Restaurant, Cocktail Lounge, Tavern - Two Stories, 0	135A215 49	No Max	Central City North	No	ABMI	DT CPU
Los Angeles	821 SANTEE ST	90014	5145013006	0.000	0.000	0.000	0.000	Shortfall of Sites	0.003	Light Manufacturing	M2-2D	0	0	0	0.000	0.000		Industrial - Warehousing, Distribution, Storage - Warehousing, Distribution, Under 10,000 SF - One Story, 0	126A211 50	No Max	Central City	No	ABMI	DT CPU
Los Angeles	750 N HILL ST	90012	5408020003	0.000	0.000	0.000	0.000	Shortfall of Sites	0.005	Regional Commercial	C2-2	0	0	0	0.000	0.000		Commercial - Restaurant, Cocktail Lounge - Restaurant, Cocktail Lounge, Tavern - One Story, 0	133-5A215 51	No Max	Central City North	No	ABMI	DT CPU
Los Angeles	777 S SANTA FE AVE	90021	5166013010	0.000	0.000	0.000	0.000	Shortfall of Sites	0.017	Heavy Manufacturing	M3-1-RIO	0	0	0	0.000	0.000		Commercial - Store Combination - Store and Office Combination - One Story, 0	123A217 53	No Max	Central City North	No	ABMI	DT CPU
Los Angeles	0	0	5166008013	0.000	0.000	0.000	0.000	Shortfall of Sites	0.002	Heavy Manufacturing	M3-1-RIO	0	0	0	0.000	0.000	Vacant	Industrial - Industrial - Vacant Land, 0	121-5A217 53	No Max	Central City North	No	ABMI	DT CPU
Los Angeles	640 S SANTA FE AVE	90021	5164015022	0.000	0.000	0.000	0.000	Shortfall of Sites	0.005	Heavy Manufacturing	M3-1-RIO	0	0	0	0.000	0.000		Industrial - Warehousing, Distribution, Storage - Warehousing, Distribution, 25,000 to 50,000 SF - One Story, 0	124-5A217 53	No Max	Central City North	No	ABMI	DT CPU
Los Angeles	755 NEW HIGH ST	90012	5408024009	0.000	0.000	0.000	0.000	Shortfall of Sites	0.004	Regional Commercial	C2-2	0	0	0	0.000	0.000		Commercial - Auto, Recreation Equipment, Construction Equipment Sales and Service - Auto Body Repair Shop - One Story, 0	133-5A215 54	No Max	Central City North	No	ABMI	DT CPU
Los Angeles	312 S ALAMEDA ST	90013	5163010009	0.000	0.000	0.000	0.000	Shortfall of Sites	0.015	Heavy Manufacturing	M3-1-RIO	0	0	0	0.000	0.000		Commercial - Store Combination - Store and Residential Combination - One Story, 0	127-5A215 55	No Max	Central City North	No	ABMI	DT CPU
Los Angeles	0	0	5173011901	0.000	0.000	0.000	0.000	Shortfall of Sites	0.012	Regional Commercial	[T][Q]C2-2D-CDO-RIO	0	0	0	0.000	0.000		Commercial - Restaurant, Cocktail Lounge - Restaurant, Cocktail Lounge, Tavern - One Story, 0	129A215 57	No Max	Central City North	No	ABMI	DT CPU
Los Angeles	634 MATEO ST	90021	5164013037	0.000	0.000	0.000	0.000	Shortfall of Sites	0.011	Heavy Manufacturing	M3-1-RIO	0	0	0	0.000	0.000		Recreational - Athletic and Amusement Facility - Amusement Facility - One Story, 0	124-5A217 57	No Max	Central City North	No	ABMI	DT CPU
Los Angeles	525 MAPLE AVE	90013	5148018901	0.000	0.000	0.000	0.000	Shortfall of Sites	0.000	High Medium Residential	[Q]R5-2D	0	0	0	0.000	0.000		Commercial - Parking Lot (Commercial Use Property) - Lots - Patron or Employee - One Story, 0	127-5A211 58	No Max	Central City	No	ABMI	DT CPU
Los Angeles	821 SANTEE ST	90014	5145013006	0.000	0.000	0.000	0.000	Shortfall of Sites	0.004	Light Manufacturing	M2-2D	0	0	0	0.000	0.000		Industrial - Warehousing, Distribution, Storage - Warehousing, Distribution, Under 10,000 SF - One Story, 0	126A211 58	No Max	Central City	No	ABMI	DT CPU
Los Angeles	0	0	5414005024	0.000	0.000	0.000	0.000	Shortfall of Sites	0.008	Regional Commercial	C2-2	0	0	0	0.000	0.000	Vacant	Commercial - Commercial - Vacant Land, 0	135A215 60	No Max	Central City North	No	ABMI	DT CPU
Los Angeles	634 MATEO ST	90021	5164013037	0.000	0.000	0.000	0.000	Shortfall of Sites	0.003	Heavy Manufacturing	M3-1-RIO	0	0	0	0.000	0.000		Recreational - Athletic and Amusement Facility - Amusement Facility - One Story, 0	124-5A217 60	No Max	Central City North	No	ABMI	DT CPU
Los Angeles	707 E 4TH PL	90013	5163012015	0.000	0.000	0.000	0.000	Shortfall of Sites	0.013	Heavy Manufacturing	M3-1-RIO	0	0	0	0.000	0.000		Commercial - Store - One Story, 0	127-5A215 61	No Max	Central City North	No	ABMI	DT CPU
Los Angeles	124 N VIGNES ST	90012	5173013018	0.000	0.000	0.000	0.000	Shortfall of Sites	0.010	Heavy Manufacturing	M3-1-RIO	0	0	0	0.000	0.000		Commercial - Professional Building - Medical Dental Building - One Story, 0	129A217 62	No Max	Central City North	No	ABMI	DT CPU
Los Angeles	124 N VIGNES ST	90012	5173013018	0.000	0.000	0.000	0.000	Shortfall of Sites	0.010	Heavy Manufacturing	M3-1-RIO	0	0	0	0.000	0.000		Commercial - Professional Building - Medical Dental Building - One Story, 0	129A217 63	No Max	Central City North	No	ABMI	DT CPU
Los Angeles	821 SANTEE ST	90014	5145013006	0.000	0.000	0.000	0.000	Shortfall of Sites	0.000	Light Manufacturing	M2-2D	0	0	0	0.000	0.000		Industrial - Warehousing, Distribution, Storage - Warehousing, Distribution, Under 10,000 SF - One Story, 0	126A211 63	No Max	Central City	No	ABMI	DT CPU
Los Angeles	640 S SANTA FE AVE	90021	5164015022	0.000	0.000	0.000	0.000	Shortfall of Sites	0.009	Heavy Manufacturing	M3-1-RIO	0	0	0	0.000	0.000		Industrial - Warehousing, Distribution, Storage - Warehousing, Distribution, 25,000 to 50,000 SF - One Story, 0	124-5A217 63	No Max	Central City North	No	ABMI	DT CPU
Los Angeles	825 SANTEE ST	90014	5145013007	0.000	0.000	0.000	0.000	Shortfall of Sites	0.004	Light Manufacturing	M2-2D	0	0	0	0.000	0.000		Commercial - Restaurant, Cocktail Lounge - Restaurant, Cocktail Lounge, Tavern - One Story, 0	126A211 64	No Max	Central City	No	ABMI	DT CPU
Los Angeles	640 S SANTA FE AVE	90021	5164015022	0.000	0.000	0.000	0.000	Shortfall of Sites	0.011	Heavy Manufacturing	M3-1-RIO	0	0	0	0.000	0.000		Industrial - Warehousing, Distribution, Storage - Warehousing, Distribution, 25,000 to 50,000 SF - One Story, 0	124-5A217 64	No Max	Central City North	No	ABMI	DT CPU
Los Angeles	502 CHUNG KING CT	90012	5414005021	0.000	0.000	0.000	0.000	Shortfall of Sites	0.008	Regional Commercial	C2-2	0	0	0	0.000	0.000		Commercial - Restaurant, Cocktail Lounge - Restaurant, Cocktail Lounge, Tavern - Two Stories, 0	135A215 65	No Max	Central City North	No	ABMI	DT CPU
Los Angeles	747 N SPRING ST	90012	5408027902	0.000	0.000	0.000	0.000	Shortfall of Sites	0.006	Regional Commercial	C2-2	0	0	0	0.000	0.000		Miscellaneous - Government Owned Property, 0	133-5A215 65	No Max	Central City North	No	ABMI	DT CPU
Los Angeles	623 S SANTA FE AVE	90021	5164014026	0.000	0.000	0.000	0.000	Shortfall of Sites	0.006	Heavy Manufacturing	M3-1-RIO	0	0	0	0.000	0.000		Commercial - Parking Lot (Commercial Use Property) - Lots - Patron or Employee - One Story, 0	124-5A217 66	No Max	Central City North	No	ABMI	DT CPU
Los Angeles	500 S CENTRAL AVE	90013	5147014005	0.000	0.000	0.000	0.000	Shortfall of Sites	0.006	Light Manufacturing	M2-2D	0	0	0	0.000	0.000		Industrial - Warehousing, Distribution, Storage - Warehousing, Distribution, Over 50,000 SF - One Story, 0	126A215 68	No Max	Central City	No	ABMI	DT CPU
Los Angeles	640 S SANTA FE AVE	90021	5164015022	0.000	0.000	0.000	0.000	Shortfall of Sites	0.005	Heavy Manufacturing	M3-1-RIO	0	0	0	0.000	0.000		Industrial - Warehousing, Distribution, Storage - Warehousing, Distribution, 25,000 to 50,000 SF - One Story, 0	124-5A217 68	No Max	Central City North	No	ABMI	DT CPU
Los Angeles	747 N SPRING ST	90012	5408027902	0.000	0.000	0.000	0.000	Shortfall of Sites	0.006	Regional Commercial	C2-2	0	0	0	0.000	0.000		Miscellaneous - Government Owned Property, 0	133-5A215 69	No Max	Central City North	No	ABMI	DT CPU
Los Angeles	1227 S SANTA FE AVE	90021	5166008012	0.000	0.000	0.000	0.000	Shortfall of Sites	0.010	Heavy Manufacturing	M3-1-RIO	0	0	0	0.000	0.000	Vacant	Industrial - Industrial - Vacant Land, 0	121-5A217 69	No Max	Central City North	No	ABMI	DT CPU
Los Angeles	495 GIN LING WAY	90012	5414009001	0.000	0.000	0.000	0.000	Shortfall of Sites	0.001	Regional Commercial	C2-2	0	0	0	0.000	0.000		Commercial - Store - One Story, 0	135A215 71	No Max	Central City North	No	ABMI	DT CPU
Los Angeles	560 S LOS ANGELES ST	90013	5148017009	0.000	0.000	0.000	0.000	Shortfall of Sites	0.003	High Medium Residential	[Q]R5-2D	0	0	0	0.000	0.000		Commercial - Store Combination - Store and Office Combination - One Story, 0	127-5A211 73	No Max	Central City	No	ABMI	DT CPU
Los Angeles	0	0	5406029013	0.000	0.000	0.000	0.000	Shortfall of Sites	0.016	General Commercial	R4-1	0	0	0	0.000	0.000	Vacant	Residential - Single Family Residence - Vacant Land, 0	135A213 75	No Max	Central City North	No	ABMI	DT CPU
Los Angeles	0	0	5145013013	0.000	0.000	0.000	0.000	Shortfall of Sites	0.004	Light Manufacturing	M2-2D	0	0	0	0.000	0.000		Commercial - Parking Lot (Commercial Use Property) - Lots - Patron or Employee - One Story, 0	126A211 75	No Max	Central City	No	ABMI	DT CPU
Los Angeles	2312 DAMON ST	90021	5166009012	0.000	0.000	0.000	0.000	Shortfall of Sites	0.010	Heavy Manufacturing	M3-1	0	0	0	0.000	0.000		Industrial - Food Processing Plant - Meat - One Story, 0	121-5A217 75	No Max	Central City North	No	ABMI	DT CPU
Los Angeles	314 E 8TH ST	90014	5145012027	0.000	0.000	0.000	0.000	Shortfall of Sites	0.005	Light Manufacturing	M2-2D	0	0	0	0.000	0.000		Commercial - Store - One Story, 0	126A211 76	No Max	Central City	No	ABMI	DT CPU
Los Angeles	825 SANTEE ST	90014	5145013007	0.000	0.000	0.000	0.000	Shortfall of Sites	0.004	Light Manufacturing	M2-2D	0	0	0	0.000	0.000		Commercial - Restaurant, Cocktail Lounge - Restaurant, Cocktail Lounge, Tavern - One Story, 0	126A211 77	No Max	Central City	No	ABMI	DT CPU
Los Angeles	1140 SANTEE ST	90015	5145022007	0.000	0.000	0.000	0.000	Shortfall of Sites	0.006	Light Manufacturing	M2-2D	0	0	0	0.000	0.000		Commercial - Wholesale and Manufacturing Outlet - One Story, 0	124-5A209 77	No Max	Central City	No	ABMI	DT CPU
Los Angeles	0	0	5406029013	0.000	0.000	0.000	0.000	Shortfall of Sites	0.014	General Commercial	R4-1	0	0	0	0.000	0.000	Vacant	Residential - Single Family Residence - Vacant Land, 0	135A213 78	No Max	Central City North	No	ABMI	DT CPU
Los Angeles	0	0	5163024014	0.000	0.000	0.000	0.000	Shortfall of Sites	0.006	Heavy Manufacturing	M3-1-RIO	0	0	0	0.000	0.000		Industrial - Light Manufacturing - One Story, 0	126A215 78	No Max	Central City North	No	ABMI	DT CPU
Los Angeles	640 S SANTA FE AVE	90021	5164015022	0.000	0.000	0.000	0.000	Shortfall of Sites	0.010	Heavy Manufacturing	M3-1-RIO	0	0	0	0.000	0.000		Industrial - Warehousing, Distribution, Storage - Warehousing, Distribution, 25,000 to 50,000 SF - One Story, 0	124-5A217 78	No Max	Central City North	No	ABMI	DT CPU
Los Angeles	434 COTTAGE HOME ST	90012	5414017026	0.000	0.000	0.000	0.000	Shortfall of Sites	0.001	Medium Residential	R3-1	0	0	0	0.000	0.000		Residential - Five or More Units or Apartments (Any Combination) · 4 Stories or Less, 0	136-5A215 79	No Max	Central City North	Yes	ABMI	DT CPU
Los Angeles	0	0	5173011901	0.000	0.000	0.000	0.000	Shortfall of Sites	0.011	Regional Commercial	[T][Q]C2-2D-CDO-RIO	0	0	0	0.000	0.000		Commercial - Restaurant, Cocktail Lounge - Restaurant, Cocktail Lounge, Tavern - One Story, 0	129A215 79	No Max	Central City North	No	ABMI	DT CPU
Los Angeles	0	0	5173012906	0.000	0.000	0.000	0.000	Shortfall of Sites	0.012	Regional Commercial	[T][Q]C2-2D-CDO-RIO	0	0	0	0.000	0.000	Vacant	Industrial - Heavy Manufacturing - Vacant Land, 0	129A215 80	No Max	Central City North	No		DT CPU
Los Angeles	0	0	5147015023	0.000	0.000	0.000	0.000	Shortfall of Sites	0.001	Light Manufacturing	M2-2D	0	0	0	0.000	0.000	Vacant	Industrial - Industrial - Vacant Land, 0	126A215 80	No Max	Central City	No	ABMI	DT CPU
Los Angeles	640 S SANTA FE AVE	90021	5164015022	0.000	0.000	0.000	0.000	Shortfall of Sites	0.004	Heavy Manufacturing	M3-1-RIO	0	0	0	0.000	0.000		Industrial - Warehousing, Distribution, Storage - Warehousing, Distribution, 25,000 to 50,000 SF - One Story, 0	124-5A217 80	No Max	Central City North	No	ABMI	DT CPU
Los Angeles	1001 ALPINE ST	90012	5406029010	0.000	0.000	0.000	0.000	Shortfall of Sites	0.016	General Commercial	C1-1	0	0	0	0.000	0.000		Residential - Five or More Units or Apartments (Any Combination) · 4 Stories or Less, 0	135A213 81	No Max	Central City North	Yes	ABMI	DT CPU
Los Angeles	640 S SANTA FE AVE	90021	5164015022	0.000	0.000	0.000	0.000	Shortfall of Sites	0.005	Heavy Manufacturing	M3-1-RIO	0	0	0	0.000	0.000		Industrial - Warehousing, Distribution, Storage - Warehousing, Distribution, 25,000 to 50,000 SF - One Story, 0	124-5A217 81	No Max	Central City North	No	ABMI	DT CPU
Los Angeles	640 S SANTA FE AVE	90021	5164015022	0.000	0.000	0.000	0.000	Shortfall of Sites	0.005	Heavy Manufacturing	M3-1-RIO	0	0	0	0.000	0.000		Industrial - Warehousing, Distribution, Storage - Warehousing, Distribution, 25,000 to 50,000 SF - One Story, 0	124-5A217 83	No Max	Central City North	No	ABMI	DT CPU
Los Angeles	739 N SPRING ST	90012	5408026903	0.000	0.000	0.000	0.000	Shortfall of Sites	0.009	Regional Commercial	C2-2	0	0	0	0.000	0.000		Miscellaneous - Government Owned Property, 0	133-5A215 85	No Max	Central City North	No	ABMI	DT CPU
Los Angeles	525 MAPLE AVE	90013	5148018901	0.000	0.000	0.000	0.000	Shortfall of Sites	0.003	High Medium Residential	[Q]R5-2D	0	0	0	0.000	0.000		Commercial - Parking Lot (Commercial Use Property) - Lots - Patron or Employee - One Story, 0	127-5A213 85	No Max	Central City	No	ABMI	DT CPU
Los Angeles	1615 SANTEE ST	90015	5133015016	0.000	0.000	0.000	0.000	Shortfall of Sites	0.003	Light Manufacturing	M2-2D	0	0	0	0.000	0.000		Industrial - Light Manufacturing - One Story, 0	123A207 85	No Max	Central City	No	ABMI	DT CPU
Los Angeles	0	0	5163010003	0.000	0.000	0.000	0.000	Shortfall of Sites	0.008	Heavy Manufacturing	M3-1-RIO	0	0	0	0.000	0.000	Vacant	Industrial - Industrial - Vacant Land, 0	127-5A215 86	No Max	Central City North	No	ABMI	DT CPU

Jurisdiction Name	Site Address/Intersection	5 Digit ZIP Code	Assessor Parcel Number	Very Low-Income	Low-Income	Moderate-Income	Above Moderate-Income	Type of Shortfall	Parcel Size (Acres)	Current General Plan Designation	Current Zoning	Proposed General Plan (GP) Designation	Proposed Zoning	Minimum Density Allowed	Maximum Density Allowed	Total Capacity	Vacant/ Nonvacant	Description of Existing Uses	PIN	Base Density Per Acre	Community Plan Area	Rent Stabalization Ordinance	Income Category	Applicable Rezoning Program (Program informing values in Column Q listed first)
Los Angeles	0	0	5173012901	0.000	0.000	0.000	0.000	Shortfall of Sites	0.011	Regional Commercial	[T][Q]C2-2D-CDO-RIO	0	0	0	0.000	0.000	Vacant	Industrial - Heavy Manufacturing - Vacant Land, 0	129A215 87	No Max	Central City North	No	ABMI	DT CPU
Los Angeles	0	0	5145013013	0.000	0.000	0.000	0.000	Shortfall of Sites	0.004	Light Manufacturing	M2-2D	0	0	0	0.000	0.000		Commercial - Parking Lot (Commercial Use Property) - Lots - Patron or Employee - One Story, 0	126A211 87	No Max	Central City	No	ABMI	DT CPU
Los Angeles	0	0	5164004904	0.000	0.000	0.000	0.000	Shortfall of Sites	0.017	Heavy Manufacturing	M3-1-RIO	0	0	0	0.000	0.000		Commercial - Parking Lot (Commercial Use Property) - Lots - Patron or Employee - One Story, 0	126A217 87	No Max	Central City North	No	ABMI	DT CPU
Los Angeles	0	0	5164012017	0.000	0.000	0.000	0.000	Shortfall of Sites	0.015	Heavy Manufacturing	M3-1-RIO	0	0	0	0.000	0.000	Vacant	Industrial - Industrial - Vacant Land, 0	124-5A217 87	No Max	Central City North	No	ABMI	DT CPU
Los Angeles	0	0	5414005018	0.000	0.000	0.000	0.000	Shortfall of Sites	0.004	Regional Commercial	C2-2	0	0	0	0.000	0.000	Vacant	Commercial - Commercial - Vacant Land, 0	135A215 89	No Max	Central City North	No	ABMI	DT CPU
Los Angeles	0	0	5164004904	0.000	0.000	0.000	0.000	Shortfall of Sites	0.009	Heavy Manufacturing	M3-1-RIO	0	0	0	0.000	0.000		Commercial - Parking Lot (Commercial Use Property) - Lots - Patron or Employee - One Story, 0	126A217 89	No Max	Central City North	No	ABMI	DT CPU
Los Angeles	640 S SANTA FE AVE	90021	5164015022	0.000	0.000	0.000	0.000	Shortfall of Sites	0.017	Heavy Manufacturing	M3-1-RIO	0	0	0	0.000	0.000		Industrial - Warehousing, Distribution, Storage - Warehousing, Distribution, 25,000 to 50,000 SF - One Story, 0	124-5A217 89	No Max	Central City North	No	ABMI	DT CPU
Los Angeles	0	0	5173012905	0.000	0.000	0.000	0.000	Shortfall of Sites	0.000	Community Commercial	C2-1-CDO-RIO	0	0	0	0.000	0.000	Vacant	Industrial - Industrial - Vacant Land, 0	129A215 90	No Max	Central City North	No	ABMI	DT CPU
Los Angeles	525 MAPLE AVE	90013	5148018901	0.000	0.000	0.000	0.000	Shortfall of Sites	0.007	High Medium Residential	[Q]R5-2D	0	0	0	0.000	0.000		Commercial - Parking Lot (Commercial Use Property) - Lots - Patron or Employee - One Story, 0	127-5A213 90	No Max	Central City	No	ABMI	DT CPU
Los Angeles	640 S SANTA FE AVE	90021	5164015022	0.000	0.000	0.000	0.000	Shortfall of Sites	0.017	Heavy Manufacturing	M3-1-RIO	0	0	0	0.000	0.000		Industrial - Warehousing, Distribution, Storage - Warehousing, Distribution, 25,000 to 50,000 SF - One Story, 0	124-5A217 90	No Max	Central City North	No	ABMI	DT CPU
Los Angeles	724 NEW DEPOT ST	90012	5407007008	0.000	0.000	0.000	0.000	Shortfall of Sites	0.005	High Medium Residential	R4-1	0	0	0	0.000	0.000		Residential - Four Units (Any Combination) - 4 Stories or Less, 0	135A213 91	No Max	Central City North	Yes	ABMI	DT CPU
Los Angeles	239 S SPRING ST	90012	5149008015	0.000	0.000	0.000	0.000	Shortfall of Sites	0.002	Regional Center Commercial	C2-4D	0	0	0	0.000	0.000		Commercial - Parking Lot (Commercial Use Property) - Lots - Patron or Employee - One Story, 0	130-5A213 91	No Max	Central City	No	ABMI	DT CPU
Los Angeles	314 E 2ND ST	90012	5161022003	0.000	0.000	0.000	0.000	Shortfall of Sites	0.007	Regional Center Commercial	[Q]C2-4D-O-CDO	0	0	0	0.000	0.000		Commercial - Store - One Story, 0	129A213 91	No Max	Central City	No	ABMI	DT CPU
Los Angeles	640 S SANTA FE AVE	90021	5164015022	0.000	0.000	0.000	0.000	Shortfall of Sites	0.006	Heavy Manufacturing	M3-1-RIO	0	0	0	0.000	0.000		Industrial - Warehousing, Distribution, Storage - Warehousing, Distribution, 25,000 to 50,000 SF - One Story, 0	124-5A217 92	No Max	Central City North	No	ABMI	DT CPU
Los Angeles	502 CHUNG KING CT	90012	5414005021	0.000	0.000	0.000	0.000	Shortfall of Sites	0.004	Regional Commercial	C2-2	0	0	0	0.000	0.000		Commercial - Restaurant, Cocktail Lounge - Restaurant, Cocktail Lounge, Tavern - Two Stories, 0	135A215 93	No Max	Central City North	No	ABMI	DT CPU
Los Angeles	640 S SANTA FE AVE	90021	5164015022	0.000	0.000	0.000	0.000	Shortfall of Sites	0.015	Heavy Manufacturing	M3-1-RIO	0	0	0	0.000	0.000		Industrial - Warehousing, Distribution, Storage - Warehousing, Distribution, 25,000 to 50,000 SF - One Story, 0	124-5A217 93	No Max	Central City North	No	ABMI	DT CPU
Los Angeles	236 S LOS ANGELES ST	90012	5161024040	0.000	0.000	0.000	0.000	Shortfall of Sites	0.007	Regional Center Commercial	[Q]C2-4D-O-CDO	0	0	0	0.000	0.000		Residential - Five or More Units or Apartments (Any Combination) - 5 Stories or More - Pool, 0	129A213 94	No Max	Central City	No	ABMI	DT CPU
Los Angeles	0	0	5163017001	0.000	0.000	0.000	0.000	Shortfall of Sites	0.005	Heavy Manufacturing	M3-1-RIO	0	0	0	0.000	0.000	Vacant	Industrial - Industrial - Vacant Land, 0	127-5A217 94	No Max	Central City North	No	ABMI	DT CPU
Los Angeles	902 S MATEO ST	90021	5166012043	0.000	0.000	0.000	0.000	Shortfall of Sites	0.011	Heavy Manufacturing	M3-1-RIO	0	0	0	0.000	0.000		Commercial - Parking Lot (Commercial Use Property) - Lots - Patron or Employee - One Story, 0	123A217 96	No Max	Central City North	No	ABMI	DT CPU
Los Angeles	0	0	5414005065	0.000	0.000	0.000	0.000	Shortfall of Sites	0.004	Regional Commercial	C2-2	0	0	0	0.000	0.000	Vacant	Industrial - Industrial - Vacant Land, 0	135A215 97	No Max	Central City North	No	ABMI	DT CPU
Los Angeles	714 N BROADWAY	90012	5408022004	0.000	0.000	0.000	0.000	Shortfall of Sites	0.001	Regional Commercial	C2-2	0	0	0	0.000	0.000		Commercial - Store - One Story, 0	133-5A215 97	No Max	Central City North	No	ABMI	DT CPU
Los Angeles	0	0	5163015030	0.000	0.000	0.000	0.000	Shortfall of Sites	0.003	Heavy Manufacturing	M3-1-RIO	0	0	0	0.000	0.000		Commercial - Parking Lot (Commercial Use Property) - Lots - Patron or Employee - One Story, 0	127-5A215 97	No Max	Central City North	No	ABMI	DT CPU
Los Angeles	0	0	5145013008	0.000	0.000	0.000	0.000	Shortfall of Sites	0.004	Light Manufacturing	M2-2D	0	0	0	0.000	0.000		Commercial - Parking Lot (Commercial Use Property) - Lots - Patron or Employee - One Story, 0	126A211 97	No Max	Central City	No	ABMI	DT CPU
Los Angeles	0	0	5406030904	0.000	0.000	0.000	0.000	Shortfall of Sites	0.016	General Commercial	C1-1	0	0	0	0.000	0.000		Commercial - Parking Lot (Commercial Use Property) - Lots - Patron or Employee - One Story, 0	135A213 98	No Max	Central City North	No	ABMI	DT CPU
Los Angeles	0	0	5163005018	0.000	0.000	0.000	0.000	Shortfall of Sites	0.016	Heavy Manufacturing	M3-1-RIO	0	0	0	0.000	0.000		, 0	129A217 99	No Max	Central City North	No	ABMI	DT CPU
Los Angeles	714 N BROADWAY	90012	5408022004	0.000	0.000	0.000	0.000	Shortfall of Sites	0.001	Regional Commercial	C2-2	0	0	0	0.000	0.000		Commercial - Store - One Story, 0	133-5A215 100	No Max	Central City North	No	ABMI	DT CPU
Los Angeles	843 TRACTION AVE	90013	5163015004	0.000	0.000	0.000	0.000	Shortfall of Sites	0.000	Heavy Manufacturing	M3-1-RIO	0	0	0	0.000	0.000		Industrial - Industrial - Artist in Residence - One Story, 0	127-5A215 101	No Max	Central City North	No	ABMI	DT CPU
Los Angeles	0	0	5166004025	0.000	0.000	0.000	0.000	Shortfall of Sites	0.002	Heavy Manufacturing	M3-1-RIO	0	0	0	0.000	0.000	Vacant	Industrial - Industrial - Vacant Land, 0	123A217 101	No Max	Central City North	No	ABMI	DT CPU
Los Angeles	702 N BROADWAY	90012	5408022003	0.000	0.000	0.000	0.000	Shortfall of Sites	0.006	Regional Commercial	C2-2	0	0	0	0.000	0.000		Commercial - Store - One Story, 0	133-5A215 103	No Max	Central City North	No	ABMI	DT CPU
Los Angeles	491 GIN LING WAY	90012	5414009002	0.000	0.000	0.000	0.000	Shortfall of Sites	0.000	Regional Commercial	C2-2	0	0	0	0.000	0.000		Commercial - Store Combination - Store and Residential Combination - One Story, 0	135A215 104	No Max	Central City North	No	ABMI	DT CPU
Los Angeles	610 NEW DEPOT ST	90012	5407009003	0.000	0.000	0.000	0.000	Shortfall of Sites	0.003	High Medium Residential	R4-1	0	0	0	0.000	0.000		Residential - Five or More Units or Apartments (Any Combination) - 4 Stories or Less, 0	135A213 104	No Max	Central City North	Yes	ABMI	DT CPU
Los Angeles	902 S MATEO ST	90021	5166012043	0.000	0.000	0.000	0.000	Shortfall of Sites	0.014	Heavy Manufacturing	M3-1-RIO	0	0	0	0.000	0.000		Commercial - Parking Lot (Commercial Use Property) - Lots - Patron or Employee - One Story, 0	123A217 104	No Max	Central City North	No	ABMI	DT CPU
Los Angeles	0	0	5163015030	0.000	0.000	0.000	0.000	Shortfall of Sites	0.000	Heavy Manufacturing	M3-1-RIO	0	0	0	0.000	0.000		Commercial - Parking Lot (Commercial Use Property) - Lots - Patron or Employee - One Story, 0	127-5A215 105	No Max	Central City North	No	ABMI	DT CPU
Los Angeles	0	0	5145013009	0.000	0.000	0.000	0.000	Shortfall of Sites	0.004	Light Manufacturing	M2-2D	0	0	0	0.000	0.000		Commercial - Parking Lot (Commercial Use Property) - Lots - Patron or Employee - One Story, 0	126A211 105	No Max	Central City	No	ABMI	DT CPU
Los Angeles	640 S SANTA FE AVE	90021	5164015022	0.000	0.000	0.000	0.000	Shortfall of Sites	0.008	Heavy Manufacturing	M3-1-RIO	0	0	0	0.000	0.000		Industrial - Warehousing, Distribution, Storage - Warehousing, Distribution, 25,000 to 50,000 SF - One Story, 0	124-5A217 105	No Max	Central City North	No	ABMI	DT CPU
Los Angeles	902 S MATEO ST	90021	5166012043	0.000	0.000	0.000	0.000	Shortfall of Sites	0.014	Heavy Manufacturing	M3-1-RIO	0	0	0	0.000	0.000		Commercial - Parking Lot (Commercial Use Property) - Lots - Patron or Employee - One Story, 0	123A217 105	No Max	Central City North	No	ABMI	DT CPU
Los Angeles	843 TRACTION AVE	90013	5163015004	0.000	0.000	0.000	0.000	Shortfall of Sites	0.000	Heavy Manufacturing	M3-1-RIO	0	0	0	0.000	0.000		Industrial - Industrial - Artist in Residence - One Story, 0	127-5A215 106	No Max	Central City North	No	ABMI	DT CPU
Los Angeles	930 N HILL ST	90012	5414010002	0.000	0.000	0.000	0.000	Shortfall of Sites	0.002	Regional Commercial	C2-2	0	0	0	0.000	0.000		Commercial - Store - One Story, 0	135A215 108	No Max	Central City North	No	ABMI	DT CPU
Los Angeles	321 S HEWITT ST	90013	5163012900	0.000	0.000	0.000	0.000	Shortfall of Sites	0.003	Heavy Manufacturing	M3-1-RIO	0	0	0	0.000	0.000		Commercial - Parking Lot (Commercial Use Property) - Parking Structures - Commercial Parking - Two Stories, 0	127-5A215 108	No Max	Central City North	No	ABMI	DT CPU
Los Angeles	725 N SPRING ST	90012	5408025900	0.000	0.000	0.000	0.000	Shortfall of Sites	0.001	Regional Commercial	C2-2	0	0	0	0.000	0.000		Miscellaneous - Government Owned Property, 0	133-5A215 109	No Max	Central City North	No	ABMI	DT CPU
Los Angeles	1060 S HILL ST	90015	5139013021	0.000	0.000	0.000	0.000	Shortfall of Sites	0.003	High Density Residential	[Q]R5-4D-O	0	0	0	0.000	0.000		Commercial - Restaurant, Cocktail Lounge - Restaurant, Cocktail Lounge, Tavern - One Story, 0	126A209 109	No Max	Central City	No	ABMI	DT CPU
Los Angeles	910 S SANTA FE AVE	90021	5166004024	0.000	0.000	0.000	0.000	Shortfall of Sites	0.011	Heavy Manufacturing	M3-1-RIO	0	0	0	0.000	0.000		Industrial - Food Processing Plant - Meat - One Story, 0	123A217 109	No Max	Central City North	No	ABMI	DT CPU
Los Angeles	0	0	5414005067	0.000	0.000	0.000	0.000	Shortfall of Sites	0.006	Regional Commercial	C2-2	0	0	0	0.000	0.000	Vacant	Industrial - Industrial - Vacant Land, 0	135A215 110	No Max	Central City North	No	ABMI	DT CPU
Los Angeles	847 CLEVELAND ST	90012	5407009017	0.000	0.000	0.000	0.000	Shortfall of Sites	0.006	High Medium Residential	R4-1	0	0	0	0.000	0.000		Residential - Five or More Units or Apartments (Any Combination) - 4 Stories or Less, 0	135A213 110	No Max	Central City North	Yes	ABMI	DT CPU
Los Angeles	640 S SANTA FE AVE	90021	5164015022	0.000	0.000	0.000	0.000	Shortfall of Sites	0.011	Heavy Manufacturing	M3-1-RIO	0	0	0	0.000	0.000		Industrial - Warehousing, Distribution, Storage - Warehousing, Distribution, 25,000 to 50,000 SF - One Story, 0	124-5A217 110	No Max	Central City North	No	ABMI	DT CPU
Los Angeles	475 GIN LING WAY	90012	5414009005	0.000	0.000	0.000	0.000	Shortfall of Sites	0.000	Regional Commercial	C2-2	0	0	0	0.000	0.000		Commercial - Restaurant, Cocktail Lounge - Restaurant, Cocktail Lounge, Tavern - Two Stories, 0	135A215 111	No Max	Central City North	No	ABMI	DT CPU
Los Angeles	0	0	5145013010	0.000	0.000	0.000	0.000	Shortfall of Sites	0.002	Light Manufacturing	M2-2D	0	0	0	0.000	0.000		Commercial - Parking Lot (Commercial Use Property) - Lots - Patron or Employee - One Story, 0	126A211 111	No Max	Central City	No	ABMI	DT CPU
Los Angeles	725 N SPRING ST	90012	5408025900	0.000	0.000	0.000	0.000	Shortfall of Sites	0.006	Regional Commercial	C2-2	0	0	0	0.000	0.000		Miscellaneous - Government Owned Property, 0	133-5A215 112	No Max	Central City North	No	ABMI	DT CPU
Los Angeles	0	0	5161018907	0.000	0.000	0.000	0.000	Shortfall of Sites	0.004	Regional Center Commercial	[Q]C2-3D-O-CDO	0	0	0	0.000	0.000	Vacant	Residential - Single Family Residence - Vacant Land, 0	129A215 114	No Max	Central City	No	ABMI	DT CPU
Los Angeles	640 S SANTA FE AVE	90021	5164015022	0.000	0.000	0.000	0.000	Shortfall of Sites	0.001	Heavy Manufacturing	M3-1-RIO	0	0	0	0.000	0.000		Industrial - Warehousing, Distribution, Storage - Warehousing, Distribution, 25,000 to 50,000 SF - One Story, 0	124-5A217 115	No Max	Central City North	No	ABMI	DT CPU
Los Angeles	725 N SPRING ST	90012	5408025900	0.000	0.000	0.000	0.000	Shortfall of Sites	0.005	Regional Commercial	C2-2	0	0	0	0.000	0.000		Miscellaneous - Government Owned Property, 0	133-5A215 116	No Max	Central City North	No	ABMI	DT CPU
Los Angeles	0	0	5163002021	0.000	0.000	0.000	0.000	Shortfall of Sites	0.001	Commercial Manufacturing	CM-1-RIO	0	0	0	0.000	0.000	Vacant	Industrial - Industrial - Vacant Land, 0	129A215 116	No Max	Central City North	No	ABMI	DT CPU
Los Angeles	463 GIN LING WAY	90012	5414009006	0.000	0.000	0.000	0.000	Shortfall of Sites	0.000	Regional Commercial	C2-2	0	0	0	0.000	0.000		Commercial - Store - One Story, 0	135A215 119	No Max	Central City North	No	ABMI	DT CPU
Los Angeles	2026 VIOLET ST	90021	5166012037	0.000	0.000	0.000	0.000	Shortfall of Sites	0.017	Heavy Manufacturing	M3-1-RIO	0	0	0	0.000	0.000		Industrial - Warehousing, Distribution, Storage - Warehousing, Distribution, 25,000 to 50,000 SF - One Story, 0	123A217 119	No Max	Central City North	No	ABMI	DT CPU
Los Angeles	616 NEW DEPOT ST	90012	5407009015	0.000	0.000	0.000	0.000	Shortfall of Sites	0.010	High Medium Residential	R4-1	0	0	0	0.000	0.000	Vacant	Commercial - Commercial - Vacant Land, 0	135A213 120	No Max	Central City North	No	ABMI	DT CPU
Los Angeles	725 N SPRING ST	90012	5408025900	0.000	0.000	0.000	0.000	Shortfall of Sites	0.001	Regional Commercial	C2-2	0	0	0	0.000	0.000		Miscellaneous - Government Owned Property, 0	133-5A215 122	No Max	Central City North	No	ABMI	DT CPU
Los Angeles	2026 VIOLET ST	90021	5166012037	0.000	0.000	0.000	0.000	Shortfall of Sites	0.006	Heavy Manufacturing	M3-1-RIO	0	0	0	0.000	0.000		Industrial - Warehousing, Distribution, Storage - Warehousing, Distribution, 25,000 to 50,000 SF - One Story, 0	123A217 122	No Max	Central City North	No	ABMI	DT CPU
Los Angeles	910 S SANTA FE AVE	90021	5166004024	0.000	0.000	0.000	0.000	Shortfall of Sites	0.016	Heavy Manufacturing	M3-1-RIO	0	0	0	0.000	0.000		Industrial - Food Processing Plant - Meat - One Story, 0	123A217 123	No Max	Central City North	No	ABMI	DT CPU
Los Angeles	948 E 2ND ST	90012	5163006012	0.000	0.000	0.000	0.000	Shortfall of Sites	0.002	Heavy Manufacturing	M3-1-RIO	0	0	0	0.000	0.000		Commercial - Office Building - Three Stories, 0	129A217 124	No Max	Central City North	No	ABMI	DT CPU
Los Angeles	0	0	5166004025	0.000	0.000	0.000	0.000	Shortfall of Sites	0.005	Heavy Manufacturing	M3-1-RIO	0	0	0	0.000	0.000	Vacant	Industrial - Industrial - Vacant Land, 0	123A217 124	No Max	Central City North	No	ABMI	DT CPU
Los Angeles	900 S SANTA FE AVE	90021	5166004006	0.000	0.000	0.000	0.000	Shortfall of Sites	0.009	Heavy Manufacturing	M3-1-RIO	0	0	0	0.000	0.000		Commercial - Office Building - One Story, 0	123A217 125	No Max	Central City North	No	ABMI	DT CPU

Jurisdiction Name	Site Address/Intersection	5 Digit ZIP Code	Assessor Parcel Number	Very Low-Income	Low-Income	Moderate-Income	Above Moderate-Income	Type of Shortfall	Parcel Size (Acres)	Current General Plan Designation	Current Zoning	Proposed General Plan (GP) Designation	Proposed Zoning	Minimum Density Allowed	Maximum Density Allowed	Total Capacity	Vacant/ Nonvacant	Description of Existing Uses	PIN	Base Density Per Acre	Community Plan Area	Rent Stabalization Ordinance	Income Category	Applicable Rezoning Program (Program informing values in Column Q listed first)
Los Angeles	1600 SANTEE ST	90015	5133020015	0.000	0.000	0.000	0.000	Shortfall of Sites	0.001	Light Manufacturing	M2-2D	0	0	0	0.000	0.000		Industrial - Light Manufacturing - One Story, 0	123A209 128	No Max	Central City	No	ABMI	DT CPU
Los Angeles	639 N HILL PL	90012	5407017018	0.000	0.000	0.000	0.000	Shortfall of Sites	0.004	High Medium Residential	R4-1	0	0	0	0.000	0.000		Residential - Five or More Units or Apartments (Any Combination) · 4 Stories or Less, 0	133-5A213 129	No Max	Central City North	No	ABMI	DT CPU
Los Angeles	1600 SANTEE ST	90015	5133020015	0.000	0.000	0.000	0.000	Shortfall of Sites	0.001	Light Manufacturing	M2-2D	0	0	0	0.000	0.000		Industrial - Light Manufacturing - One Story, 0	123A209 129	No Max	Central City	No	ABMI	DT CPU
Los Angeles	435 W BERNARD ST	90012	5414017031	0.000	0.000	0.000	0.000	Shortfall of Sites	0.015	Regional Commercial	C2-2D	0	0	0	0.000	0.000		Commercial - Store Combination - Store and Residential Combination - One Story, 0	136-5A215 130	No Max	Central City North	No	ABMI	DT CPU
Los Angeles	1917 BAY ST	90021	5166018018	0.000	0.000	0.000	0.000	Shortfall of Sites	0.003	Heavy Manufacturing	M3-1-RIO	0	0	0	0.000	0.000		Industrial - Light Manufacturing - One Story, 0	123A217 130	No Max	Central City North	No	ABMI	DT CPU
Los Angeles	1600 SANTEE ST	90015	5133020015	0.000	0.000	0.000	0.000	Shortfall of Sites	0.004	Light Manufacturing	M2-2D	0	0	0	0.000	0.000		Industrial - Light Manufacturing - One Story, 0	123A209 131	No Max	Central City	No	ABMI	DT CPU
Los Angeles	948 E 2ND ST	90012	5163006012	0.000	0.000	0.000	0.000	Shortfall of Sites	0.012	Heavy Manufacturing	M3-1-RIO	0	0	0	0.000	0.000		Commercial - Office Building - Three Stories, 0	129A217 132	No Max	Central City North	No	ABMI	DT CPU
Los Angeles	1919 BAY ST	90021	5166018017	0.000	0.000	0.000	0.000	Shortfall of Sites	0.017	Heavy Manufacturing	M3-1-RIO	0	0	0	0.000	0.000		Industrial - Light Manufacturing - One Story, 0	123A217 132	No Max	Central City North	No	ABMI	DT CPU
Los Angeles	1320 MATEO ST	90021	5166009013	0.000	0.000	0.000	0.000	Shortfall of Sites	0.001	Heavy Manufacturing	M3-1-RIO	0	0	0	0.000	0.000		Industrial - Light Manufacturing - One Story, 0	121-5A217 132	No Max	Central City North	No	ABMI	DT CPU
Los Angeles	633 N HILL PL	90012	5407017019	0.000	0.000	0.000	0.000	Shortfall of Sites	0.003	High Medium Residential	R4-1	0	0	0	0.000	0.000		Residential - Single Family Residence, 0	133-5A213 135	No Max	Central City North	No	ABMI	DT CPU
Los Angeles	1931 BAY ST	90021	5166018016	0.000	0.000	0.000	0.000	Shortfall of Sites	0.009	Heavy Manufacturing	M3-1-RIO	0	0	0	0.000	0.000		Commercial - Office Building - Two Stories, 0	123A217 135	No Max	Central City North	No	ABMI	DT CPU
Los Angeles	924 E 2ND ST	90012	5163006016	0.000	0.000	0.000	0.000	Shortfall of Sites	0.010	Heavy Manufacturing	M3-1-RIO	0	0	0	0.000	0.000		Industrial - Industrial - Artist in Residence - One Story, 0	129A217 137	No Max	Central City North	No	ABMI	DT CPU
Los Angeles	1931 BAY ST	90021	5166018016	0.000	0.000	0.000	0.000	Shortfall of Sites	0.006	Heavy Manufacturing	M3-1-RIO	0	0	0	0.000	0.000		Commercial - Office Building - Two Stories, 0	123A217 137	No Max	Central City North	No	ABMI	DT CPU
Los Angeles	328 E 16TH ST	90015	5133020014	0.000	0.000	0.000	0.000	Shortfall of Sites	0.005	Light Manufacturing	M2-2D	0	0	0	0.000	0.000		Commercial - Parking Lot (Commercial Use Property) - Lots - Patron or Employee - One Story, 0	123A209 137	No Max	Central City	No	ABMI	DT CPU
Los Angeles	937 N HILL ST	90012	5414005006	0.000	0.000	0.000	0.000	Shortfall of Sites	0.006	Regional Commercial	C2-2	0	0	0	0.000	0.000		Commercial - Restaurant, Cocktail Lounge - Restaurant, Cocktail Lounge, Tavern - One Story, 0	135A215 139	No Max	Central City North	Yes	ABMI	DT CPU
Los Angeles	223 E 9TH ST	90015	5145013020	0.000	0.000	0.000	0.000	Shortfall of Sites	0.002	Light Manufacturing	M2-2D	0	0	0	0.000	0.000		Commercial - Store - One Story, 0	126A211 140	No Max	Central City	No	ABMI	DT CPU
Los Angeles	432 GIN LING WAY	90012	5414011025	0.000	0.000	0.000	0.000	Shortfall of Sites	0.001	Regional Commercial	C2-2	0	0	0	0.000	0.000		Commercial - Restaurant, Cocktail Lounge - Restaurant, Cocktail Lounge, Tavern - One Story, 0	135A215 142	No Max	Central City North	No	ABMI	DT CPU
Los Angeles	633 N HILL PL	90012	5407017019	0.000	0.000	0.000	0.000	Shortfall of Sites	0.002	High Medium Residential	R4-1	0	0	0	0.000	0.000		Residential - Single Family Residence, 0	133-5A213 142	No Max	Central City North	No	ABMI	DT CPU
Los Angeles	0	0	5407009013	0.000	0.000	0.000	0.000	Shortfall of Sites	0.010	High Medium Residential	R4-1	0	0	0	0.000	0.000	Vacant	Residential - Single Family Residence - Vacant Land, 0	135A213 143	No Max	Central City North	No	ABMI	DT CPU
Los Angeles	0	0	5414010004	0.000	0.000	0.000	0.000	Shortfall of Sites	0.000	Regional Commercial	C2-2	0	0	0	0.000	0.000	Vacant	Commercial - Commercial - Vacant Land, 0	135A215 147	No Max	Central City North	No	ABMI	DT CPU
Los Angeles	0	0	5408028908	0.000	0.000	0.000	0.000	Shortfall of Sites	0.004	Regional Commercial	C2-2	0	0	0	0.000	0.000		Miscellaneous - Government Owned Property, 0	133-5A215 149	No Max	Central City North	No	ABMI	DT CPU
Los Angeles	767 WALL ST	90014	5145004029	0.000	0.000	0.000	0.000	Shortfall of Sites	0.006	Light Manufacturing	M2-2D	0	0	0	0.000	0.000		Industrial - Light Manufacturing - One Story, 0	126A211 149	No Max	Central City	No	ABMI	DT CPU
Los Angeles	0	0	5414011024	0.000	0.000	0.000	0.000	Shortfall of Sites	0.000	Regional Commercial	C2-2	0	0	0	0.000	0.000	Vacant	Commercial - Commercial - Vacant Land, 0	135A215 151	No Max	Central City North	No	ABMI	DT CPU
Los Angeles	1253 BISHOPS RD	90012	5414019009	0.000	0.000	0.000	0.000	Shortfall of Sites	0.005	Medium Residential	[Q]R3-1	0	0	0	0.000	0.000		Institutional - School (Private) - One Story, 0	136-5A217 154	No Max	Central City North	No	ABMI	DT CPU
Los Angeles	838 NEW DEPOT ST	90012	5407006008	0.000	0.000	0.000	0.000	Shortfall of Sites	0.012	High Medium Residential	R4-1	0	0	0	0.000	0.000		Residential - Five or More Units or Apartments (Any Combination) · 4 Stories or Less, 0	135A213 154	No Max	Central City North	No	ABMI	DT CPU
Los Angeles	851 NEW DEPOT ST	90012	5407006015	0.000	0.000	0.000	0.000	Shortfall of Sites	0.010	Regional Commercial	C2-2D	0	0	0	0.000	0.000		Residential - Five or More Units or Apartments (Any Combination) · 4 Stories or Less, 0	135A213 156	No Max	Central City North	Yes	ABMI	DT CPU
Los Angeles	930 S SANTA FE AVE	90021	5166004009	0.000	0.000	0.000	0.000	Shortfall of Sites	0.013	Heavy Manufacturing	M3-1-RIO	0	0	0	0.000	0.000		Commercial - Service Station - Full Service - No Additional Services, 0	123A217 157	No Max	Central City North	No	ABMI	DT CPU
Los Angeles	0	0	5149019035	0.000	0.000	0.000	0.000	Shortfall of Sites	0.004	Regional Center Commercial	[Q]C4-4D-CDO-SN	0	0	0	0.000	0.000		Commercial - Parking Lot (Commercial Use Property) - Parking Structures - Commercial Parking - 6 to 13 Stories, 0	130-5A211 158	No Max	Central City	No	ABMI	DT CPU
Los Angeles	0	0	5166004802	0.000	0.000	0.000	0.000	Shortfall of Sites	0.000	Heavy Manufacturing	M3-1-RIO	0	0	0	0.000	0.000		, 0	123A217 158	No Max	Central City North	No	ABMI	DT CPU
Los Angeles	0	0	5166004802	0.000	0.000	0.000	0.000	Shortfall of Sites	0.003	Heavy Manufacturing	M3-1-RIO	0	0	0	0.000	0.000		, 0	123A217 159	No Max	Central City North	No	ABMI	DT CPU
Los Angeles	870 N BUNKER HILL AVE	90012	5407009012	0.000	0.000	0.000	0.000	Shortfall of Sites	0.010	High Medium Residential	R4-1	0	0	0	0.000	0.000		Residential - Five or More Units or Apartments (Any Combination) · 4 Stories or Less, 0	135A213 160	No Max	Central City North	Yes	ABMI	DT CPU
Los Angeles	0	0	5166004802	0.000	0.000	0.000	0.000	Shortfall of Sites	0.012	Heavy Manufacturing	M3-1-RIO	0	0	0	0.000	0.000		, 0	123A217 160	No Max	Central City North	No	ABMI	DT CPU
Los Angeles	2224 ENTERPRISE ST	90021	5166022042	0.000	0.000	0.000	0.000	Shortfall of Sites	0.015	Heavy Manufacturing	M3-1-RIO	0	0	0	0.000	0.000	Vacant	Industrial - Industrial - Vacant Land, 0	121-5A217 160	No Max	Central City North	No	ABMI	DT CPU
Los Angeles	0	0	5414016805	0.000	0.000	0.000	0.000	Shortfall of Sites	0.001	Light Manufacturing	MR2-1	0	0	0	0.000	0.000		Miscellaneous - Utility, 0	136-5A217 161	No Max	Central City North	No	ABMI	DT CPU
Los Angeles	0	0	5166004803	0.000	0.000	0.000	0.000	Shortfall of Sites	0.017	Heavy Manufacturing	M3-1-RIO	0	0	0	0.000	0.000		Miscellaneous - Utility, 0	123A217 161	No Max	Central City North	No	ABMI	DT CPU
Los Angeles	252 S SAN PEDRO ST	90012	5161020029	0.000	0.000	0.000	0.000	Shortfall of Sites	0.003	Regional Center Commercial	[Q]C2-4D-O-CDO	0	0	0	0.000	0.000		Commercial - Commercial - Miscellaneous Commercial - One Story, 0	129A215 162	No Max	Central City	No	ABMI	DT CPU
Los Angeles	1231 N SPRING ST	90012	5414014001	0.000	0.000	0.000	0.000	Shortfall of Sites	0.002	Regional Commercial	C2-2	0	0	0	0.000	0.000		Industrial - Heavy Manufacturing - One Story, 0	135A215 168	No Max	Central City North	No	ABMI	DT CPU
Los Angeles	1013 S LOS ANGELES ST	90015	5139015028	0.000	0.000	0.000	0.000	Shortfall of Sites	0.006	Light Manufacturing	M2-2D	0	0	0	0.000	0.000		Industrial - Light Manufacturing - One Story, 0	126A209 168	No Max	Central City	No	ABMI	DT CPU
Los Angeles	1917 BAY ST	90021	5166018018	0.000	0.000	0.000	0.000	Shortfall of Sites	0.004	Heavy Manufacturing	M3-1-RIO	0	0	0	0.000	0.000		Industrial - Light Manufacturing - One Story, 0	123A217 170	No Max	Central City North	No	ABMI	DT CPU
Los Angeles	1001 N ALAMEDA ST	90012	5408028004	0.000	0.000	0.000	0.000	Shortfall of Sites	0.007	Regional Commercial	C2-2	0	0	0	0.000	0.000		Commercial - Restaurant, Cocktail Lounge - Restaurant, Cocktail Lounge, Tavern - One Story, 0	133-5A215 172	No Max	Central City North	No	ABMI	DT CPU
Los Angeles	550 N FIGUEROA ST	90012	5407003039	0.000	0.000	0.000	0.000	Shortfall of Sites	0.008	Community Commercial	(T)(Q)C2-2D	0	0	0	0.000	0.000		Residential - Five or More Units or Apartments (Any Combination) · 5 Stories or More - Pool and Misc., 0	133-5A213 173	No Max	Central City	No	ABMI	DT CPU
Los Angeles	1325 S LOS ANGELES ST	90015	5133011012	0.000	0.000	0.000	0.000	Shortfall of Sites	0.005	Light Manufacturing	M2-2D	0	0	0	0.000	0.000		Industrial - Light Manufacturing - One Story, 0	124-5A209 173	No Max	Central City	No	ABMI	DT CPU
Los Angeles	930 FIGUEROA TER	90012	5406025058	0.000	0.000	0.000	0.000	Shortfall of Sites	0.010	High Medium Residential	R4-1	0	0	0	0.000	0.000		Residential - Five or More Units or Apartments (Any Combination) · 5 Stories or More - Pool, 0	136-5A213 174	No Max	Central City North	No	ABMI	DT CPU
Los Angeles	823 CLEVELAND ST	90012	5407009019	0.000	0.000	0.000	0.000	Shortfall of Sites	0.007	High Medium Residential	R4-1	0	0	0	0.000	0.000		Residential - Five or More Units or Apartments (Any Combination) · 4 Stories or Less, 0	135A213 178	No Max	Central City North	Yes	ABMI	DT CPU
Los Angeles	1152 WALL ST	90015	5145024041	0.000	0.000	0.000	0.000	Shortfall of Sites	0.005	Light Manufacturing	M2-2D	0	0	0	0.000	0.000		Industrial - Warehousing, Distribution, Storage - Warehousing, Distribution, Under 10,000 SF - One Story, 0	124-5A209 179	No Max	Central City	No	ABMI	DT CPU
Los Angeles	940 W COLLEGE ST	90012	5406028090	0.000	0.000	0.000	0.000	Shortfall of Sites	0.013	High Medium Residential	R4-1	0	0	0	0.000	0.000		Residential - Single Family Residence, 0	136-5A213 180	No Max	Central City North	No	ABMI	DT CPU
Los Angeles	611 W CESAR E CHAVEZ AVE	90012	5407016011	0.000	0.000	0.000	0.000	Shortfall of Sites	0.004	Regional Commercial	C2-2D	0	0	0	0.000	0.000		Institutional - Cemetery, Mausoleum, Mortuary - Cemetery, Mausoleum - One Story, 0	133-5A213 180	No Max	Central City North	No	ABMI	DT CPU
Los Angeles	1917 BAY ST	90021	5166018018	0.000	0.000	0.000	0.000	Shortfall of Sites	0.009	Heavy Manufacturing	M3-1-RIO	0	0	0	0.000	0.000		Industrial - Light Manufacturing - One Story, 0	123A217 180	No Max	Central City North	No	ABMI	DT CPU
Los Angeles	866 N BUNKER HILL AVE	90012	5407009020	0.000	0.000	0.000	0.000	Shortfall of Sites	0.010	High Medium Residential	R4-1	0	0	0	0.000	0.000		Residential - Five or More Units or Apartments (Any Combination) · 4 Stories or Less, 0	135A213 181	No Max	Central City North	No	ABMI	DT CPU
Los Angeles	942 N BROADWAY	90012	5414013014	0.000	0.000	0.000	0.000	Shortfall of Sites	0.000	Regional Commercial	0	0	0	0	0.000	0.000		Commercial - Shopping Center (Neighborhood, Community) - One Story, 0	135A215 182	No Max	Central City North	No	ABMI	DT CPU
Los Angeles	222 S MAIN ST.	90012	5161026040	0.000	0.000	0.000	0.000	Shortfall of Sites	0.001	Regional Center Commercial	C2-4D	0	0	0	0.000	0.000		Residential - Five or More Units or Apartments (Any Combination) · 5 Stories or More - Pool and Misc., 0	130-5A213 182	No Max	Central City	No	ABMI	DT CPU
Los Angeles	765 W COLLEGE ST	90012	5406024016	0.000	0.000	0.000	0.000	Shortfall of Sites	0.007	Low Medium II Residential	RD2-1-O	0	0	0	0.000	0.000		Institutional - Hospital - One Story, 0	136-5A213 184	No Max	Central City North	No	ABMI	DT CPU
Los Angeles	782 WALL ST	90014	5145005020	0.000	0.000	0.000	0.000	Shortfall of Sites	0.005	Light Manufacturing	M2-2D	0	0	0	0.000	0.000		Industrial - Light Manufacturing - One Story, 0	126A211 184	No Max	Central City	No	ABMI	DT CPU
Los Angeles	122 E 7TH ST	90014	5145001006	0.000	0.000	0.000	0.000	Shortfall of Sites	0.002	Light Manufacturing	M2-2D	0	0	0	0.000	0.000		Industrial - Light Manufacturing - 6 to 13 Stories, 0	127-5A211 185	No Max	Central City	No	ABMI	DT CPU
Los Angeles	1731 E OLYMPIC BLVD	90021	5146010015	0.000	0.000	0.000	0.000	Shortfall of Sites	0.004	Heavy Manufacturing	M3-2D	0	0	0	0.000	0.000		Commercial - Parking Lot (Commercial Use Property) - Lots - Patron or Employee - One Story, 0	123A215 186	No Max	Central City	No	ABMI	DT CPU
Los Angeles	831 E 6TH ST	90021	5147016004	0.000	0.000	0.000	0.000	Shortfall of Sites	0.007	Light Manufacturing	M2-2D	0	0	0	0.000	0.000		Commercial - Parking Lot (Commercial Use Property) - Lots - Patron or Employee - One Story, 0	126A213 187	No Max	Central City	No	ABMI	DT CPU
Los Angeles	866 N BUNKER HILL AVE	90012	5407009020	0.000	0.000	0.000	0.000	Shortfall of Sites	0.010	High Medium Residential	R4-1	0	0	0	0.000	0.000		Residential - Five or More Units or Apartments (Any Combination) · 4 Stories or Less, 0	135A213 190	No Max	Central City North	No	ABMI	DT CPU
Los Angeles	0	0	5414005060	0.000	0.000	0.000	0.000	Shortfall of Sites	0.002	Regional Commercial	C2-2	0	0	0	0.000	0.000	Vacant	Commercial - Commercial - Vacant Land, 0	136-5A215 191	No Max	Central City North	No	ABMI	DT CPU
Los Angeles	821 CLEVELAND ST	90012	5407009018	0.000	0.000	0.000	0.000	Shortfall of Sites	0.007	High Medium Residential	R4-1	0	0	0	0.000	0.000		Residential - Five or More Units or Apartments (Any Combination) · 4 Stories or Less, 0	135A213 191	No Max	Central City North	Yes	ABMI	DT CPU
Los Angeles	0	0	5163006804	0.000	0.000	0.000	0.000	Shortfall of Sites	0.007	Heavy Manufacturing	M3-1-RIO	0	0	0	0.000	0.000		Miscellaneous - Utility, 0	129A217 192	No Max	Central City North	No	ABMI	DT CPU
Los Angeles	913 N BROADWAY	90012	5414012006	0.000	0.000	0.000	0.000	Shortfall of Sites	0.006	Regional Commercial	C2-2	0	0	0	0.000	0.000		Commercial - Restaurant, Cocktail Lounge - Restaurant, Cocktail Lounge, Tavern - One Story, 0	135A215 193	No Max	Central City North	No	ABMI	DT CPU
Los Angeles	924 E 2ND ST	90012	5163006016	0.000	0.000	0.000	0.000	Shortfall of Sites	0.009	Heavy Manufacturing	M3-1-RIO	0	0	0	0.000	0.000		Industrial - Industrial - Artist in Residence - One Story, 0	129A217 193	No Max	Central City North	No	ABMI	DT CPU
Los Angeles	0	0	5406024012	0.000	0.000	0.000	0.000	Shortfall of Sites	0.003	Medium Residential	R3-1-O	0	0	0	0.000	0.000	Vacant	Residential - Four Units (Any Combination) - 4 Stories or Less - Vacant Land, 0	136-5A213 194	No Max	Central City North	No	ABMI	DT CPU
Los Angeles	942 N BROADWAY	90012	5414013014	0.000	0.000	0.000	0.000	Shortfall of Sites	0.003	Regional Commercial	[Q]C2-2	0	0	0	0.000	0.000		Commercial - Shopping Center (Neighborhood, Community) - One Story, 0	135A215 195	No Max	Central City North	No	ABMI	DT CPU
Los Angeles	611 W CESAR E CHAVEZ AVE	90012	5407016011	0.000	0.000	0.000	0.000	Shortfall of Sites	0.004	Regional Commercial	C2-2D	0	0	0	0.000	0.000		Institutional - Cemetery, Mausoleum, Mortuary - Cemetery, Mausoleum - One Story, 0	133-5A213 195	No Max	Central City North	No	ABMI	DT CPU

Jurisdiction Name	Site Address/Intersection	5 Digit ZIP Code	Assessor Parcel Number	Very Low-Income	Low-Income	Moderate-Income	Above Moderate-Income	Type of Shortfall	Parcel Size (Acres)	Current General Plan Designation	Current Zoning	Proposed General Plan (GP) Designation	Proposed Zoning	Minimum Density Allowed	Maximum Density Allowed	Total Capacity	Vacant/ Nonvacant	Description of Existing Uses	PIN	Base Density Per Acre	Community Plan Area	Rent Stabalization Ordinance	Income Category	Applicable Rezoning Program (Program informing values in Column Q listed first)
Los Angeles	0	0	5414005061	0.000	0.000	0.000	0.000	Shortfall of Sites	0.003	Regional Commercial	C2-2	0	0	0	0.000	0.000	Vacant	Commercial - Commercial - Vacant Land, 0	136-5A215 196	No Max	Central City North	No	ABMI	DT CPU
Los Angeles	931 N BROADWAY	90012	5414011030	0.000	0.000	0.000	0.000	Shortfall of Sites	0.007	Regional Commercial	C2-2	0	0	0	0.000	0.000		Commercial - Bank, Savings and Loan - One Story, 0	135A215 196	No Max	Central City North	No	ABMI	DT CPU
Los Angeles	220 E 2ND ST	90012	5161024039	0.000	0.000	0.000	0.000	Shortfall of Sites	0.007	Regional Center Commercial	[Q]C2-4D-O-CDO	0	0	0	0.000	0.000		Commercial - Store Combination - Store and Residential Combination - One Story, 0	130-5A213 196	No Max	Central City	No	ABMI	DT CPU
Los Angeles	437 E 2ND ST	90012	5161018011	0.000	0.000	0.000	0.000	Shortfall of Sites	0.006	Regional Center Commercial	[Q]C2-3D-O-CDO	0	0	0	0.000	0.000		Commercial - Parking Lot (Commercial Use Property) - Lots - Patron or Employee - One Story, 0	129A215 196	No Max	Central City	No	ABMI	DT CPU
Los Angeles	1349 S MAIN ST	90015	5133009005	0.000	0.000	0.000	0.000	Shortfall of Sites	0.004	Community Commercial	C2-2D	0	0	0	0.000	0.000		Commercial - Store - One Story, 0	124-5A207 197	No Max	Central City	No	ABMI	DT CPU
Los Angeles	820 N BUNKER HILL AVE	90012	5407011012	0.000	0.000	0.000	0.000	Shortfall of Sites	0.004	High Medium Residential	R4-1	0	0	0	0.000	0.000		Residential - Single Family Residence, 0	135A213 199	No Max	Central City North	No	ABMI	DT CPU
Los Angeles	530 RAMIREZ ST	90012	5409022905	0.000	0.000	0.000	0.000	Shortfall of Sites	0.007	Heavy Manufacturing	[Q]M3-1-RIO	0	0	0	0.000	0.000		Commercial - Restaurant, Cocktail Lounge - Restaurant, Cocktail Lounge, Tavern - One Story, 0	132A217 200	No Max	Central City North	No	ABMI	DT CPU
Los Angeles	0	0	5414005039	0.000	0.000	0.000	0.000	Shortfall of Sites	0.009	Regional Commercial	C2-2	0	0	0	0.000	0.000	Vacant	Commercial - Commercial - Vacant Land, 0	136-5A215 202	No Max	Central City North	No	ABMI	DT CPU
Los Angeles	0	0	5163006804	0.000	0.000	0.000	0.000	Shortfall of Sites	0.000	Heavy Manufacturing	M3-1-RIO	0	0	0	0.000	0.000		Miscellaneous - Utility, 0	129A217 203	No Max	Central City North	No	ABMI	DT CPU
Los Angeles	734 S MAIN ST	90014	5145001001	0.000	0.000	0.000	0.000	Shortfall of Sites	0.003	Light Manufacturing	[Q]C5-2D	0	0	0	0.000	0.000		Commercial - Store - One Story, 0	127-5A211 203	No Max	Central City	No	ABMI	DT CPU
Los Angeles	0	0	5163006804	0.000	0.000	0.000	0.000	Shortfall of Sites	0.003	Heavy Manufacturing	M3-1-RIO	0	0	0	0.000	0.000		Miscellaneous - Utility, 0	129A217 204	No Max	Central City North	No	ABMI	DT CPU
Los Angeles	625 N HILL ST	90012	5408017023	0.000	0.000	0.000	0.000	Shortfall of Sites	0.007	Regional Commercial	C2-2D	0	0	0	0.000	0.000		Residential - Five or More Units or Apartments (Any Combination) · 4 Stories or Less, 0	133-5A213 205	No Max	Central City North	No	ABMI	DT CPU
Los Angeles	924 E 2ND ST	90012	5163006016	0.000	0.000	0.000	0.000	Shortfall of Sites	0.004	Heavy Manufacturing	M3-1-RIO	0	0	0	0.000	0.000		Industrial - Industrial - Artist in Residence - One Story, 0	129A217 205	No Max	Central City North	No	ABMI	DT CPU
Los Angeles	924 E 2ND ST	90012	5163006016	0.000	0.000	0.000	0.000	Shortfall of Sites	0.001	Heavy Manufacturing	M3-1-RIO	0	0	0	0.000	0.000		Industrial - Industrial - Artist in Residence - One Story, 0	129A217 206	No Max	Central City North	No	ABMI	DT CPU
Los Angeles	0	0	5414005047	0.000	0.000	0.000	0.000	Shortfall of Sites	0.001	Regional Commercial	C2-2	0	0	0	0.000	0.000	Vacant	Commercial - Commercial - Vacant Land, 0	136-5A215 208	No Max	Central City North	No	ABMI	DT CPU
Los Angeles	0	0	5408016900	0.000	0.000	0.000	0.000	Shortfall of Sites	0.007	Regional Commercial	C2-2	0	0	0	0.000	0.000		Miscellaneous - Government Owned Property, 0	133-5A215 208	No Max	Central City North	No		DT CPU
Los Angeles	590 S CENTRAL AVE	90013	5147014001	0.000	0.000	0.000	0.000	Shortfall of Sites	0.003	Light Manufacturing	M2-2D	0	0	0	0.000	0.000		Commercial - Bank, Savings and Loan - One Story, 0	126A215 208	No Max	Central City	No	ABMI	DT CPU
Los Angeles	940 W COLLEGE ST	90012	5406028090	0.000	0.000	0.000	0.000	Shortfall of Sites	0.017	High Medium Residential	R4-1	0	0	0	0.000	0.000		Residential - Single Family Residence, 0	136-5A213 209	No Max	Central City North	No	ABMI	DT CPU
Los Angeles	0	0	5414005041	0.000	0.000	0.000	0.000	Shortfall of Sites	0.006	Regional Commercial	C2-2	0	0	0	0.000	0.000	Vacant	Commercial - Commercial - Vacant Land, 0	136-5A215 211	No Max	Central City North	No	ABMI	DT CPU
Los Angeles	530 RAMIREZ ST	90012	5409022905	0.000	0.000	0.000	0.000	Shortfall of Sites	0.008	Heavy Manufacturing	[Q]M3-1-RIO	0	0	0	0.000	0.000		Commercial - Restaurant, Cocktail Lounge - Restaurant, Cocktail Lounge, Tavern - One Story, 0	132A217 211	No Max	Central City North	No	ABMI	DT CPU
Los Angeles	900 N BROADWAY	90012	5414013901	0.000	0.000	0.000	0.000	Shortfall of Sites	0.002	Regional Commercial	[Q]C2-2	0	0	0	0.000	0.000		Commercial - Store Combination - Store and Residential Combination - Five Stories, 0	135A215 212	No Max	Central City North	No		DT CPU
Los Angeles	0	0	5414005047	0.000	0.000	0.000	0.000	Shortfall of Sites	0.003	Regional Commercial	C2-2	0	0	0	0.000	0.000	Vacant	Commercial - Commercial - Vacant Land, 0	136-5A215 213	No Max	Central City North	No	ABMI	DT CPU
Los Angeles	913 N BROADWAY	90012	5414012006	0.000	0.000	0.000	0.000	Shortfall of Sites	0.002	Regional Commercial	C2-2	0	0	0	0.000	0.000		Commercial - Restaurant, Cocktail Lounge - Restaurant, Cocktail Lounge, Tavern - One Story, 0	135A215 213	No Max	Central City North	No	ABMI	DT CPU
Los Angeles	417 W CESAR E CHAVEZ AVE	90012	5408016006	0.000	0.000	0.000	0.000	Shortfall of Sites	0.008	Regional Commercial	C2-2	0	0	0	0.000	0.000		Residential - Five or More Units or Apartments (Any Combination) · 5 Stories or More, 0	133-5A215 213	No Max	Central City North	No	ABMI	DT CPU
Los Angeles	847 YALE ST	90012	5407020019	0.000	0.000	0.000	0.000	Shortfall of Sites	0.011	High Medium Residential	R4-1	0	0	0	0.000	0.000		Residential - Five or More Units or Apartments (Any Combination) · 4 Stories or Less, 0	135A215 215	No Max	Central City North	Yes	ABMI	DT CPU
Los Angeles	530 RAMIREZ ST	90012	5409022905	0.000	0.000	0.000	0.000	Shortfall of Sites	0.002	Heavy Manufacturing	[Q]M3-1-RIO	0	0	0	0.000	0.000		Commercial - Restaurant, Cocktail Lounge - Restaurant, Cocktail Lounge, Tavern - One Story, 0	132A217 217	No Max	Central City North	No	ABMI	DT CPU
Los Angeles	0	0	5414005045	0.000	0.000	0.000	0.000	Shortfall of Sites	0.001	Regional Commercial	C2-2	0	0	0	0.000	0.000	Vacant	Commercial - Commercial - Vacant Parcel with Existing Non-structural Other Imps., 0	136-5A215 218	No Max	Central City North	No	ABMI	DT CPU
Los Angeles	408 STANFORD AVE	90013	5147012019	0.000	0.000	0.000	0.000	Shortfall of Sites	0.003	Light Manufacturing	M2-2D	0	0	0	0.000	0.000		Industrial - Food Processing Plant - Other - Two Stories, 0	127-5A215 218	No Max	Central City	No	ABMI	DT CPU
Los Angeles	670 MESQUIT ST	90021	5164017003	0.000	0.000	0.000	0.000	Shortfall of Sites	0.011	Heavy Manufacturing	M3-1-RIO	0	0	0	0.000	0.000		Industrial - Food Processing Plant - Meat - One Story, 0	124-5A217 218	No Max	Central City North	No	ABMI	DT CPU
Los Angeles	0	0	5166005013	0.000	0.000	0.000	0.000	Shortfall of Sites	0.002	Heavy Manufacturing	M3-1-RIO	0	0	0	0.000	0.000	Vacant	Industrial - Industrial - Vacant Land, 0	123A217 219	No Max	Central City North	No	ABMI	DT CPU
Los Angeles	0	0	5414005045	0.000	0.000	0.000	0.000	Shortfall of Sites	0.007	Regional Commercial	C2-2	0	0	0	0.000	0.000	Vacant	Commercial - Commercial - Vacant Parcel with Existing Non-structural Other Imps., 0	136-5A215 220	No Max	Central City North	No	ABMI	DT CPU
Los Angeles	2039 SACRAMENTO ST	90021	5166011020	0.000	0.000	0.000	0.000	Shortfall of Sites	0.004	Heavy Manufacturing	M3-1-RIO	0	0	0	0.000	0.000		Industrial - Light Manufacturing - One Story, 0	123A217 220	No Max	Central City North	No	ABMI	DT CPU
Los Angeles	710 S LOS ANGELES ST	90014	5145002002	0.000	0.000	0.000	0.000	Shortfall of Sites	0.001	Light Manufacturing	M2-2D	0	0	0	0.000	0.000		Commercial - Store Combination - Store and Office Combination - Mills Act Property, 0	127-5A211 222	No Max	Central City	No	ABMI	DT CPU
Los Angeles	670 MESQUIT ST	90021	5164017003	0.000	0.000	0.000	0.000	Shortfall of Sites	0.010	Heavy Manufacturing	M3-1-RIO	0	0	0	0.000	0.000		Industrial - Food Processing Plant - Meat - One Story, 0	124-5A217 223	No Max	Central City North	No	ABMI	DT CPU
Los Angeles	401 E PICO BLVD	90015	5145027021	0.000	0.000	0.000	0.000	Shortfall of Sites	0.005	Light Manufacturing	M2-2D	0	0	0	0.000	0.000		Industrial - Light Manufacturing - 6 to 13 Stories, 0	124-5A209 223	No Max	Central City	No	ABMI	DT CPU
Los Angeles	1375 E 6TH ST	90021	5164008021	0.000	0.000	0.000	0.000	Shortfall of Sites	0.007	Heavy Manufacturing	M3-1-RIO	0	0	0	0.000	0.000		Industrial - Warehousing, Distribution, Storage - Warehousing, Distribution, Over 50,000 SF - One Story, 0	126A215 224	No Max	Central City North	No	ABMI	DT CPU
Los Angeles	600 N BROADWAY	90012	5408015011	0.000	0.000	0.000	0.000	Shortfall of Sites	0.007	Regional Commercial	(Q)R5-2	0	0	0	0.000	0.000		Residential - Five or More Units or Apartments (Any Combination) · 5 Stories or More, 0	133-5A215 225	No Max	Central City North	No	ABMI	DT CPU
Los Angeles	1359 S MAIN ST	90015	5133009007	0.000	0.000	0.000	0.000	Shortfall of Sites	0.001	Community Commercial	C2-2D	0	0	0	0.000	0.000		Commercial - Store - One Story, 0	124-5A207 225	No Max	Central City	No	ABMI	DT CPU
Los Angeles	670 MESQUIT ST	90021	5164017003	0.000	0.000	0.000	0.000	Shortfall of Sites	0.010	Heavy Manufacturing	M3-1-RIO	0	0	0	0.000	0.000		Industrial - Food Processing Plant - Meat - One Story, 0	124-5A217 227	No Max	Central City North	No	ABMI	DT CPU
Los Angeles	633 ALPINE ST	90012	5407010005	0.000	0.000	0.000	0.000	Shortfall of Sites	0.008	High Medium Residential	R4-1	0	0	0	0.000	0.000		Residential - Five or More Units or Apartments (Any Combination) · 4 Stories or Less, 0	135A213 229	No Max	Central City North	Yes	ABMI	DT CPU
Los Angeles	710 S LOS ANGELES ST	90014	5145002002	0.000	0.000	0.000	0.000	Shortfall of Sites	0.003	Light Manufacturing	M2-2D	0	0	0	0.000	0.000		Commercial - Store Combination - Store and Office Combination - Mills Act Property, 0	127-5A211 231	No Max	Central City	No	ABMI	DT CPU
Los Angeles	649 N SPRING ST	90012	5408014015	0.000	0.000	0.000	0.000	Shortfall of Sites	0.006	Regional Commercial	C2-2	0	0	0	0.000	0.000		Recreational - Theater - Movie - Indoor - One Story, 0	133-5A215 235	No Max	Central City North	No	ABMI	DT CPU
Los Angeles	0	0	5163009901	0.000	0.000	0.000	0.000	Shortfall of Sites	0.000	Heavy Manufacturing	M3-1-RIO	0	0	0	0.000	0.000		Miscellaneous - Government Owned Property, 0	129A215 237	No Max	Central City North	No		DT CPU
Los Angeles	801 E 7TH ST	90021	5147028039	0.000	0.000	0.000	0.000	Shortfall of Sites	0.008	Light Manufacturing	M2-2D	0	0	0	0.000	0.000		Industrial - Light Manufacturing - One Story, 0	126A213 237	No Max	Central City	No	ABMI	DT CPU
Los Angeles	710 S LOS ANGELES ST	90014	5145002002	0.000	0.000	0.000	0.000	Shortfall of Sites	0.008	Light Manufacturing	M2-2D	0	0	0	0.000	0.000		Commercial - Store Combination - Store and Office Combination - Mills Act Property, 0	127-5A211 238	No Max	Central City	No	ABMI	DT CPU
Los Angeles	1027 S SANTA FE AVE	90021	5166011008	0.000	0.000	0.000	0.000	Shortfall of Sites	0.010	Heavy Manufacturing	M3-1-RIO	0	0	0	0.000	0.000		Commercial - Restaurant, Cocktail Lounge - Restaurant, Cocktail Lounge, Tavern - One Story, 0	123A217 241	No Max	Central City North	No	ABMI	DT CPU
Los Angeles	408 STANFORD AVE	90013	5147012019	0.000	0.000	0.000	0.000	Shortfall of Sites	0.000	Light Manufacturing	M2-2D	0	0	0	0.000	0.000		Industrial - Food Processing Plant - Other - Two Stories, 0	127-5A215 242	No Max	Central City	No	ABMI	DT CPU
Los Angeles	401 S LOS ANGELES ST	90013	5148008008	0.000	0.000	0.000	0.000	Shortfall of Sites	0.000	Community Commercial	[Q]C4-2D	0	0	0	0.000	0.000		Commercial - Store - One Story, 0	129A213 243	No Max	Central City	No	ABMI	DT CPU
Los Angeles	408 STANFORD AVE	90013	5147012019	0.000	0.000	0.000	0.000	Shortfall of Sites	0.000	Light Manufacturing	M2-2D	0	0	0	0.000	0.000		Industrial - Food Processing Plant - Other - Two Stories, 0	127-5A215 244	No Max	Central City	No	ABMI	DT CPU
Los Angeles	600 N BROADWAY	90012	5408015011	0.000	0.000	0.000	0.000	Shortfall of Sites	0.007	Regional Commercial	(Q)R5-2	0	0	0	0.000	0.000		Residential - Five or More Units or Apartments (Any Combination) · 5 Stories or More, 0	133-5A215 245	No Max	Central City North	No	ABMI	DT CPU
Los Angeles	408 STANFORD AVE	90013	5147012019	0.000	0.000	0.000	0.000	Shortfall of Sites	0.001	Light Manufacturing	M2-2D	0	0	0	0.000	0.000		Industrial - Food Processing Plant - Other - Two Stories, 0	127-5A215 245	No Max	Central City	No	ABMI	DT CPU
Los Angeles	0	0	5144004024	0.000	0.000	0.000	0.000	Shortfall of Sites	0.003	Regional Center Commercial	C2-4D	0	0	0	0.000	0.000	Vacant	Commercial - Commercial - Vacant Parcel with Existing Non-structural Other Imps., 0	129A209 247	No Max	Central City	No	ABMI	DT CPU
Los Angeles	1308 FACTORY PL	90013	5164008032	0.000	0.000	0.000	0.000	Shortfall of Sites	0.016	Heavy Manufacturing	M3-1-RIO	0	0	0	0.000	0.000		Industrial - Industrial - Artist in Residence - One Story, 0	126A215 247	No Max	Central City North	No	ABMI	DT CPU
Los Angeles	1308 FACTORY PL	90013	5164008032	0.000	0.000	0.000	0.000	Shortfall of Sites	0.002	Heavy Manufacturing	M3-1-RIO	0	0	0	0.000	0.000		Industrial - Industrial - Artist in Residence - One Story, 0	126A215 248	No Max	Central City North	No	ABMI	DT CPU
Los Angeles	1375 E 6TH ST	90021	5164008021	0.000	0.000	0.000	0.000	Shortfall of Sites	0.013	Heavy Manufacturing	M3-1-RIO	0	0	0	0.000	0.000		Industrial - Warehousing, Distribution, Storage - Warehousing, Distribution, Over 50,000 SF - One Story, 0	126A215 249	No Max	Central City North	No	ABMI	DT CPU
Los Angeles	1375 E 6TH ST	90021	5164008021	0.000	0.000	0.000	0.000	Shortfall of Sites	0.010	Heavy Manufacturing	M3-1-RIO	0	0	0	0.000	0.000		Industrial - Warehousing, Distribution, Storage - Warehousing, Distribution, Over 50,000 SF - One Story, 0	126A215 250	No Max	Central City North	No	ABMI	DT CPU
Los Angeles	600 N BROADWAY	90012	5408015011	0.000	0.000	0.000	0.000	Shortfall of Sites	0.005	Regional Commercial	(Q)R5-2	0	0	0	0.000	0.000		Residential - Five or More Units or Apartments (Any Combination) · 5 Stories or More, 0	133-5A215 251	No Max	Central City North	No	ABMI	DT CPU
Los Angeles	1308 FACTORY PL	90013	5164008032	0.000	0.000	0.000	0.000	Shortfall of Sites	0.017	Heavy Manufacturing	M3-1-RIO	0	0	0	0.000	0.000		Industrial - Industrial - Artist in Residence - One Story, 0	126A215 251	No Max	Central City North	No	ABMI	DT CPU
Los Angeles	600 N BROADWAY	90012	5408015011	0.000	0.000	0.000	0.000	Shortfall of Sites	0.011	Regional Commercial	(Q)R5-2	0	0	0	0.000	0.000		Residential - Five or More Units or Apartments (Any Combination) · 5 Stories or More, 0	133-5A215 252	No Max	Central City North	No	ABMI	DT CPU
Los Angeles	1308 FACTORY PL	90013	5164008032	0.000	0.000	0.000	0.000	Shortfall of Sites	0.013	Heavy Manufacturing	M3-1-RIO	0	0	0	0.000	0.000		Industrial - Industrial - Artist in Residence - One Story, 0	126A215 252	No Max	Central City North	No	ABMI	DT CPU
Los Angeles	425 E PICO BLVD	90015	5145027019	0.000	0.000	0.000	0.000	Shortfall of Sites	0.006	Light Manufacturing	M2-2D	0	0	0	0.000	0.000		Industrial - Light Manufacturing - One Story, 0	124-5A209 252	No Max	Central City	No	ABMI	DT CPU
Los Angeles	1308 FACTORY PL	90013	5164008032	0.000	0.000	0.000	0.000	Shortfall of Sites	0.017	Heavy Manufacturing	M3-1-RIO	0	0	0	0.000	0.000		Industrial - Industrial - Artist in Residence - One Story, 0	126A215 253	No Max	Central City North	No	ABMI	DT CPU
Los Angeles	0	0	5164004903	0.000	0.000	0.000	0.000	Shortfall of Sites	0.012	Heavy Manufacturing	M3-1-RIO	0	0	0	0.000	0.000		Miscellaneous - Government Owned Property, 0	126A217 253	No Max	Central City North	No	ABMI	DT CPU
Los Angeles	628 ALPINE ST	90012	5407022025	0.000	0.000	0.000	0.000	Shortfall of Sites	0.005	High Medium Residential	R4-1	0	0	0	0.000	0.000		Commercial - Store Combination - Store and Residential Combination - One Story, 0	135A213 255	No Max	Central City North	Yes	ABMI	DT CPU
Los Angeles	1308 FACTORY PL	90013	5164008032	0.000	0.000	0.000	0.000	Shortfall of Sites	0.017	Heavy Manufacturing	M3-1-RIO	0	0	0	0.000	0.000		Industrial - Industrial - Artist in Residence - One Story, 0	126A215 255	No Max	Central City North	No	ABMI	DT CPU

Jurisdiction Name	Site Address/Intersection	5 Digit ZIP Code	Assessor Parcel Number	Very Low-Income	Low-Income	Moderate-Income	Above Moderate-Income	Type of Shortfall	Parcel Size (Acres)	Current General Plan Designation	Current Zoning	Proposed General Plan (GP) Designation	Proposed Zoning	Minimum Density Allowed	Maximum Density Allowed	Total Capacity	Vacant/ Nonvacant	Description of Existing Uses	PIN	Base Density Per Acre	Community Plan Area	Rent Stabalization Ordinance	Income Category	Applicable Rezoning Program (Program informing values in Column Q listed first)
Los Angeles	1308 FACTORY PL	90013	5164008032	0.000	0.000	0.000	0.000	Shortfall of Sites	0.017	Heavy Manufacturing	M3-1-RIO	0	0	0	0.000	0.000		Industrial - Industrial - Artist in Residence - One Story, 0	126A215 256	No Max	Central City North	No	ABMI	DT CPU
Los Angeles	0	0	5164008030	0.000	0.000	0.000	0.000	Shortfall of Sites	0.004	Heavy Manufacturing	M3-1-RIO	0	0	0	0.000	0.000	Vacant	Industrial - Industrial - Vacant Land, 0	126A215 257	No Max	Central City North	No	ABMI	DT CPU
Los Angeles	1375 E 6TH ST	90021	5164008021	0.000	0.000	0.000	0.000	Shortfall of Sites	0.004	Heavy Manufacturing	M3-1-RIO	0	0	0	0.000	0.000		Industrial - Warehousing, Distribution, Storage - Warehousing, Distribution, Over 50,000 SF - One Story, 0	126A215 258	No Max	Central City North	No	ABMI	DT CPU
Los Angeles	1308 FACTORY PL	90013	5164008032	0.000	0.000	0.000	0.000	Shortfall of Sites	0.017	Heavy Manufacturing	M3-1-RIO	0	0	0	0.000	0.000		Industrial - Industrial - Artist in Residence - One Story, 0	126A215 259	No Max	Central City North	No	ABMI	DT CPU
Los Angeles	116 E 16TH ST	90015	5133014014	0.000	0.000	0.000	0.000	Shortfall of Sites	0.005	Light Manufacturing	M2-2D	0	0	0	0.000	0.000		Commercial - Store - One Story, 0	123A207 259	No Max	Central City	No	ABMI	DT CPU
Los Angeles	622 ALPINE ST	90012	5407022010	0.000	0.000	0.000	0.000	Shortfall of Sites	0.003	High Medium Residential	R4-1	0	0	0	0.000	0.000		Commercial - Store Combination - Store and Residential Combination - One Story, 0	135A213 260	No Max	Central City North	Yes	ABMI	DT CPU
Los Angeles	1308 FACTORY PL	90013	5164008032	0.000	0.000	0.000	0.000	Shortfall of Sites	0.017	Heavy Manufacturing	M3-1-RIO	0	0	0	0.000	0.000		Industrial - Industrial - Artist in Residence - One Story, 0	126A215 260	No Max	Central City North	No	ABMI	DT CPU
Los Angeles	122 E 16TH ST	90015	5133014015	0.000	0.000	0.000	0.000	Shortfall of Sites	0.002	Light Manufacturing	M2-2D	0	0	0	0.000	0.000		Industrial - Light Manufacturing - One Story, 0	123A207 260	No Max	Central City	No	ABMI	DT CPU
Los Angeles	1300 FACTORY PL	90013	5164008031	0.000	0.000	0.000	0.000	Shortfall of Sites	0.017	Heavy Manufacturing	M3-1-RIO	0	0	0	0.000	0.000		Industrial - Warehousing, Distribution, Storage - Warehousing, Distribution, 25,000 to 50,000 SF - Three Stories, 0	126A215 261	No Max	Central City North	No	ABMI	DT CPU
Los Angeles	1375 E 6TH ST	90021	5164008021	0.000	0.000	0.000	0.000	Shortfall of Sites	0.004	Heavy Manufacturing	M3-1-RIO	0	0	0	0.000	0.000		Industrial - Warehousing, Distribution, Storage - Warehousing, Distribution, Over 50,000 SF - One Story, 0	126A215 262	No Max	Central City North	No	ABMI	DT CPU
Los Angeles	550 N FIGUEROA ST	90012	5407003036	0.000	0.000	0.000	0.000	Shortfall of Sites	0.001	Community Commercial	C2-2D	0	0	0	0.000	0.000		Residential - Five or More Units or Apartments (Any Combination) - 5 Stories or More, 0	133-5A213 263	No Max	Central City	No	ABMI	DT CPU
Los Angeles	1375 E 6TH ST	90021	5164008021	0.000	0.000	0.000	0.000	Shortfall of Sites	0.015	Heavy Manufacturing	M3-1-RIO	0	0	0	0.000	0.000		Industrial - Warehousing, Distribution, Storage - Warehousing, Distribution, Over 50,000 SF - One Story, 0	126A215 263	No Max	Central City North	No	ABMI	DT CPU
Los Angeles	550 N FIGUEROA ST	90012	5407003036	0.000	0.000	0.000	0.000	Shortfall of Sites	0.000	Community Commercial	C2-2D	0	0	0	0.000	0.000		Residential - Five or More Units or Apartments (Any Combination) - 5 Stories or More, 0	133-5A213 264	No Max	Central City	No	ABMI	DT CPU
Los Angeles	1300 FACTORY PL	90013	5164008031	0.000	0.000	0.000	0.000	Shortfall of Sites	0.017	Heavy Manufacturing	M3-1-RIO	0	0	0	0.000	0.000		Industrial - Warehousing, Distribution, Storage - Warehousing, Distribution, 25,000 to 50,000 SF - Three Stories, 0	126A215 264	No Max	Central City North	No	ABMI	DT CPU
Los Angeles	550 N FIGUEROA ST	90012	5407003036	0.000	0.000	0.000	0.000	Shortfall of Sites	0.000	Community Commercial	C2-2D	0	0	0	0.000	0.000		Residential - Five or More Units or Apartments (Any Combination) - 5 Stories or More, 0	133-5A213 265	No Max	Central City	No	ABMI	DT CPU
Los Angeles	1375 E 6TH ST	90021	5164008021	0.000	0.000	0.000	0.000	Shortfall of Sites	0.017	Heavy Manufacturing	M3-1-RIO	0	0	0	0.000	0.000		Industrial - Warehousing, Distribution, Storage - Warehousing, Distribution, Over 50,000 SF - One Story, 0	126A215 265	No Max	Central City North	No	ABMI	DT CPU
Los Angeles	1300 FACTORY PL	90013	5164008031	0.000	0.000	0.000	0.000	Shortfall of Sites	0.017	Heavy Manufacturing	M3-1-RIO	0	0	0	0.000	0.000		Industrial - Warehousing, Distribution, Storage - Warehousing, Distribution, 25,000 to 50,000 SF - Three Stories, 0	126A215 266	No Max	Central City North	No	ABMI	DT CPU
Los Angeles	1375 E 6TH ST	90021	5164008021	0.000	0.000	0.000	0.000	Shortfall of Sites	0.010	Heavy Manufacturing	M3-1-RIO	0	0	0	0.000	0.000		Industrial - Warehousing, Distribution, Storage - Warehousing, Distribution, Over 50,000 SF - One Story, 0	126A215 267	No Max	Central City North	No	ABMI	DT CPU
Los Angeles	715 CROCKER ST	90021	5146033043	0.000	0.000	0.000	0.000	Shortfall of Sites	0.007	Light Manufacturing	M2-2D	0	0	0	0.000	0.000		Commercial - Store Combination - Store and Residential Combination - One Story, 0	126A213 268	No Max	Central City	No	ABMI	DT CPU
Los Angeles	1282 FACTORY PL	90013	5164009037	0.000	0.000	0.000	0.000	Shortfall of Sites	0.017	Heavy Manufacturing	M3-1-RIO	0	0	0	0.000	0.000		Industrial - Warehousing, Distribution, Storage - Warehousing, Distribution, Under 10,000 SF - One Story, 0	126A215 268	No Max	Central City North	No	ABMI	DT CPU
Los Angeles	1375 E 6TH ST	90021	5164008021	0.000	0.000	0.000	0.000	Shortfall of Sites	0.000	Heavy Manufacturing	M3-1-RIO	0	0	0	0.000	0.000		Industrial - Warehousing, Distribution, Storage - Warehousing, Distribution, Over 50,000 SF - One Story, 0	126A215 269	No Max	Central City North	No	ABMI	DT CPU
Los Angeles	758 S SAN PEDRO ST	90014	5146026033	0.000	0.000	0.000	0.000	Shortfall of Sites	0.002	Light Manufacturing	M2-2D	0	0	0	0.000	0.000		Industrial - Light Manufacturing - One Story, 0	126A211 271	No Max	Central City	No	ABMI	DT CPU
Los Angeles	0	0	5164009036	0.000	0.000	0.000	0.000	Shortfall of Sites	0.017	Heavy Manufacturing	M3-1-RIO	0	0	0	0.000	0.000	Vacant	Industrial - Industrial - Vacant Land, 0	126A215 271	No Max	Central City North	No	ABMI	DT CPU
Los Angeles	1308 FACTORY PL	90013	5164008032	0.000	0.000	0.000	0.000	Shortfall of Sites	0.015	Heavy Manufacturing	M3-1-RIO	0	0	0	0.000	0.000		Industrial - Industrial - Artist in Residence - One Story, 0	126A215 272	No Max	Central City North	No	ABMI	DT CPU
Los Angeles	1246 FACTORY PL	90013	5164009040	0.000	0.000	0.000	0.000	Shortfall of Sites	0.017	Heavy Manufacturing	M3-1-RIO	0	0	0	0.000	0.000	Vacant	Industrial - Industrial - Vacant Land, 0	126A215 273	No Max	Central City North	No	ABMI	DT CPU
Los Angeles	1308 FACTORY PL	90013	5164008032	0.000	0.000	0.000	0.000	Shortfall of Sites	0.017	Heavy Manufacturing	M3-1-RIO	0	0	0	0.000	0.000		Industrial - Industrial - Artist in Residence - One Story, 0	126A215 274	No Max	Central City North	No	ABMI	DT CPU
Los Angeles	1246 FACTORY PL	90013	5164009040	0.000	0.000	0.000	0.000	Shortfall of Sites	0.017	Heavy Manufacturing	M3-1-RIO	0	0	0	0.000	0.000	Vacant	Industrial - Industrial - Vacant Land, 0	126A215 276	No Max	Central City North	No	ABMI	DT CPU
Los Angeles	1308 FACTORY PL	90013	5164008032	0.000	0.000	0.000	0.000	Shortfall of Sites	0.017	Heavy Manufacturing	M3-1-RIO	0	0	0	0.000	0.000		Industrial - Industrial - Artist in Residence - One Story, 0	126A215 277	No Max	Central City North	No	ABMI	DT CPU
Los Angeles	0	0	5164009038	0.000	0.000	0.000	0.000	Shortfall of Sites	0.017	Heavy Manufacturing	M3-1-RIO	0	0	0	0.000	0.000	Vacant	Industrial - Industrial - Vacant Land, 0	126A215 278	No Max	Central City North	No	ABMI	DT CPU
Los Angeles	521 W CESAR E CHAVEZ AVE	90012	5408017024	0.000	0.000	0.000	0.000	Shortfall of Sites	0.004	Regional Commercial	C2-2D	0	0	0	0.000	0.000		Institutional - School (Private) - One Story, 0	133-5A213 279	No Max	Central City North	No	ABMI	DT CPU
Los Angeles	1308 FACTORY PL	90013	5164008032	0.000	0.000	0.000	0.000	Shortfall of Sites	0.017	Heavy Manufacturing	M3-1-RIO	0	0	0	0.000	0.000		Industrial - Industrial - Artist in Residence - One Story, 0	126A215 279	No Max	Central City North	No	ABMI	DT CPU
Los Angeles	521 W CESAR E CHAVEZ AVE	90012	5408017024	0.000	0.000	0.000	0.000	Shortfall of Sites	0.004	Regional Commercial	C2-2D	0	0	0	0.000	0.000		Institutional - School (Private) - One Story, 0	133-5A213 280	No Max	Central City North	No	ABMI	DT CPU
Los Angeles	0	0	5164009038	0.000	0.000	0.000	0.000	Shortfall of Sites	0.017	Heavy Manufacturing	M3-1-RIO	0	0	0	0.000	0.000	Vacant	Industrial - Industrial - Vacant Land, 0	126A215 280	No Max	Central City North	No	ABMI	DT CPU
Los Angeles	530 RAMIREZ ST	90012	5409022905	0.000	0.000	0.000	0.000	Shortfall of Sites	0.007	Heavy Manufacturing	[Q]M3-1-RIO	0	0	0	0.000	0.000		Commercial - Restaurant, Cocktail Lounge - Restaurant, Cocktail Lounge, Tavern - One Story, 0	132A217 281	No Max	Central City North	No	ABMI	DT CPU
Los Angeles	1308 FACTORY PL	90013	5164008032	0.000	0.000	0.000	0.000	Shortfall of Sites	0.017	Heavy Manufacturing	M3-1-RIO	0	0	0	0.000	0.000		Industrial - Industrial - Artist in Residence - One Story, 0	126A215 281	No Max	Central City North	No	ABMI	DT CPU
Los Angeles	0	0	5164009038	0.000	0.000	0.000	0.000	Shortfall of Sites	0.017	Heavy Manufacturing	M3-1-RIO	0	0	0	0.000	0.000	Vacant	Industrial - Industrial - Vacant Land, 0	126A215 282	No Max	Central City North	No	ABMI	DT CPU
Los Angeles	1308 FACTORY PL	90013	5164008032	0.000	0.000	0.000	0.000	Shortfall of Sites	0.017	Heavy Manufacturing	M3-1-RIO	0	0	0	0.000	0.000		Industrial - Industrial - Artist in Residence - One Story, 0	126A215 283	No Max	Central City North	No	ABMI	DT CPU
Los Angeles	0	0	5164009038	0.000	0.000	0.000	0.000	Shortfall of Sites	0.017	Heavy Manufacturing	M3-1-RIO	0	0	0	0.000	0.000	Vacant	Industrial - Industrial - Vacant Land, 0	126A215 284	No Max	Central City North	No	ABMI	DT CPU
Los Angeles	638 N SPRING ST	90012	5408013013	0.000	0.000	0.000	0.000	Shortfall of Sites	0.005	Regional Commercial	C2-2	0	0	0	0.000	0.000		Commercial - Store - One Story, 0	133-5A215 285	No Max	Central City North	No	ABMI	DT CPU
Los Angeles	1308 FACTORY PL	90013	5164008032	0.000	0.000	0.000	0.000	Shortfall of Sites	0.017	Heavy Manufacturing	M3-1-RIO	0	0	0	0.000	0.000		Industrial - Industrial - Artist in Residence - One Story, 0	126A215 285	No Max	Central City North	No	ABMI	DT CPU
Los Angeles	1226 WALL ST	90015	5145026037	0.000	0.000	0.000	0.000	Shortfall of Sites	0.002	Light Manufacturing	M2-2D	0	0	0	0.000	0.000		Commercial - Store - One Story, 0	124-5A209 285	No Max	Central City	No	ABMI	DT CPU
Los Angeles	325 W 17TH ST	90015	5134014019	0.000	0.000	0.000	0.000	Shortfall of Sites	0.004	Community Commercial	C2-2D-O	0	0	0	0.000	0.000	Vacant	Residential - Five or More Units or Apartments (Any Combination) - 4 Stories or Less - Vacant Land, 0	124-5A205 285	No Max	Central City	No	ABMI	DT CPU
Los Angeles	710 S LOS ANGELES ST	90014	5145002002	0.000	0.000	0.000	0.000	Shortfall of Sites	0.004	Light Manufacturing	M2-2D	0	0	0	0.000	0.000		Commercial - Store Combination - Store and Office Combination - Mills Act Property, 0	127-5A211 286	No Max	Central City	No	ABMI	DT CPU
Los Angeles	0	0	5164009038	0.000	0.000	0.000	0.000	Shortfall of Sites	0.017	Heavy Manufacturing	M3-1-RIO	0	0	0	0.000	0.000	Vacant	Industrial - Industrial - Vacant Land, 0	126A215 286	No Max	Central City North	No	ABMI	DT CPU
Los Angeles	325 W 17TH ST	90015	5134014019	0.000	0.000	0.000	0.000	Shortfall of Sites	0.000	0	0	0	0	0	0.000	0.000	Vacant	Residential - Five or More Units or Apartments (Any Combination) - 4 Stories or Less - Vacant Land, 0	124-5A205 286	No Max	Central City	No	ABMI	DT CPU
Los Angeles	523 ALPINE ST	90012	5408033006	0.000	0.000	0.000	0.000	Shortfall of Sites	0.003	High Medium Residential	R4-1	0	0	0	0.000	0.000		Commercial - Parking Lot (Commercial Use Property) - Lots - Patron or Employee - One Story, 0	135A215 287	No Max	Central City North	No	ABMI	DT CPU
Los Angeles	1300 FACTORY PL	90013	5164008031	0.000	0.000	0.000	0.000	Shortfall of Sites	0.017	Heavy Manufacturing	M3-1-RIO	0	0	0	0.000	0.000		Industrial - Warehousing, Distribution, Storage - Warehousing, Distribution, 25,000 to 50,000 SF - Three Stories, 0	126A215 287	No Max	Central City North	No	ABMI	DT CPU
Los Angeles	0	0	5164009038	0.000	0.000	0.000	0.000	Shortfall of Sites	0.017	Heavy Manufacturing	M3-1-RIO	0	0	0	0.000	0.000	Vacant	Industrial - Industrial - Vacant Land, 0	126A215 290	No Max	Central City North	No	ABMI	DT CPU
Los Angeles	1300 FACTORY PL	90013	5164008031	0.000	0.000	0.000	0.000	Shortfall of Sites	0.017	Heavy Manufacturing	M3-1-RIO	0	0	0	0.000	0.000		Industrial - Warehousing, Distribution, Storage - Warehousing, Distribution, 25,000 to 50,000 SF - Three Stories, 0	126A215 291	No Max	Central City North	No	ABMI	DT CPU
Los Angeles	412 SEATON ST	90013	5163025002	0.000	0.000	0.000	0.000	Shortfall of Sites	0.017	Heavy Manufacturing	M3-1-RIO	0	0	0	0.000	0.000		Industrial - Light Manufacturing - One Story, 0	127-5A215 293	No Max	Central City North	No	ABMI	DT CPU
Los Angeles	0	0	5164009038	0.000	0.000	0.000	0.000	Shortfall of Sites	0.017	Heavy Manufacturing	M3-1-RIO	0	0	0	0.000	0.000	Vacant	Industrial - Industrial - Vacant Land, 0	126A215 293	No Max	Central City North	No	ABMI	DT CPU
Los Angeles	735 E 3RD ST	90013	5163008010	0.000	0.000	0.000	0.000	Shortfall of Sites	0.015	Heavy Manufacturing	M3-1-RIO	0	0	0	0.000	0.000		Commercial - Commercial - Miscellaneous Commercial - One Story, 0	129A215 294	No Max	Central City North	No	ABMI	DT CPU
Los Angeles	1282 FACTORY PL	90013	5164009037	0.000	0.000	0.000	0.000	Shortfall of Sites	0.017	Heavy Manufacturing	M3-1-RIO	0	0	0	0.000	0.000		Industrial - Warehousing, Distribution, Storage - Warehousing, Distribution, Under 10,000 SF - One Story, 0	126A215 295	No Max	Central City North	No	ABMI	DT CPU
Los Angeles	862 S MAIN ST	90014	5145015002	0.000	0.000	0.000	0.000	Shortfall of Sites	0.001	Light Manufacturing	[Q]C5-2D	0	0	0	0.000	0.000		Commercial - Store Combination - Store and Office Combination - Two Stories, 0	127-5A209 296	No Max	Central City	No	ABMI	DT CPU
Los Angeles	0	0	5164009036	0.000	0.000	0.000	0.000	Shortfall of Sites	0.017	Heavy Manufacturing	M3-1-RIO	0	0	0	0.000	0.000	Vacant	Industrial - Industrial - Vacant Land, 0	126A215 296	No Max	Central City North	No	ABMI	DT CPU
Los Angeles	0	0	5407025904	0.000	0.000	0.000	0.000	Shortfall of Sites	0.011	High Medium Residential	R4-1	0	0	0	0.000	0.000	Vacant	Residential - Single Family Residence - Vacant Land, 0	133-5A213 297	No Max	Central City North	No	ABMI	DT CPU
Los Angeles	1246 FACTORY PL	90013	5164009040	0.000	0.000	0.000	0.000	Shortfall of Sites	0.017	Heavy Manufacturing	M3-1-RIO	0	0	0	0.000	0.000	Vacant	Industrial - Industrial - Vacant Land, 0	126A215 298	No Max	Central City North	No	ABMI	DT CPU
Los Angeles	1246 FACTORY PL	90013	5164009040	0.000	0.000	0.000	0.000	Shortfall of Sites	0.017	Heavy Manufacturing	M3-1-RIO	0	0	0	0.000	0.000	Vacant	Industrial - Industrial - Vacant Land, 0	126A215 300	No Max	Central City North	No	ABMI	DT CPU
Los Angeles	0	0	5166006800	0.000	0.000	0.000	0.000	Shortfall of Sites	0.001	Heavy Manufacturing	M3-1-RIO	0	0	0	0.000	0.000		Miscellaneous - Utility, 0	123A217 301	No Max	Central City North	No	ABMI	DT CPU
Los Angeles	0	0	5164009038	0.000	0.000	0.000	0.000	Shortfall of Sites	0.017	Heavy Manufacturing	M3-1-RIO	0	0	0	0.000	0.000	Vacant	Industrial - Industrial - Vacant Land, 0	126A215 302	No Max	Central City North	No	ABMI	DT CPU
Los Angeles	0	0	5166006800	0.000	0.000	0.000	0.000	Shortfall of Sites	0.007	Heavy Manufacturing	M3-1-RIO	0	0	0	0.000	0.000		Miscellaneous - Utility, 0	123A217 302	No Max	Central City North	No	ABMI	DT CPU
Los Angeles	0	0	5166006800	0.000	0.000	0.000	0.000	Shortfall of Sites	0.017	Heavy Manufacturing	M3-1-RIO	0	0	0	0.000	0.000		Miscellaneous - Utility, 0	123A217 303	No Max	Central City North	No	ABMI	DT CPU
Los Angeles	0	0	5164009038	0.000	0.000	0.000	0.000	Shortfall of Sites	0.017	Heavy Manufacturing	M3-1-RIO	0	0	0	0.000	0.000	Vacant	Industrial - Industrial - Vacant Land, 0	126A215 304	No Max	Central City North	No	ABMI	DT CPU
Los Angeles	0	0	5164009038	0.000	0.000	0.000	0.000	Shortfall of Sites	0.017	Heavy Manufacturing	M3-1-RIO	0	0	0	0.000	0.000	Vacant	Industrial - Industrial - Vacant Land, 0	126A215 306	No Max	Central City North	No	ABMI	DT CPU
Los Angeles	0	0	5164009038	0.000	0.000	0.000	0.000	Shortfall of Sites	0.017	Heavy Manufacturing	M3-1-RIO	0	0	0	0.000	0.000	Vacant	Industrial - Industrial - Vacant Land, 0	126A215 308	No Max	Central City North	No	ABMI	DT CPU
Los Angeles	0	0	5164009038	0.000	0.000	0.000	0.000	Shortfall of Sites	0.017	Heavy Manufacturing	M3-1-RIO	0	0	0	0.000	0.000	Vacant	Industrial - Industrial - Vacant Land, 0	126A215 311	No Max	Central City North	No	ABMI	DT CPU

Jurisdiction Name	Site Address/Intersection	5 Digit ZIP Code	Assessor Parcel Number	Very Low-Income	Low-Income	Moderate-Income	Above Moderate-Income	Type of Shortfall	Parcel Size (Acres)	Current General Plan Designation	Current Zoning	Proposed General Plan (GP) Designation	Proposed Zoning	Minimum Density Allowed	Maximum Density Allowed	Total Capacity	Vacant/ Nonvacant	Description of Existing Uses	PIN	Base Density Per Acre	Community Plan Area	Rent Stabalization Ordinance	Income Category	Applicable Rezoning Program (Program informing values in Column Q listed first)
Los Angeles	0	0	5164009038	0.000	0.000	0.000	0.000	Shortfall of Sites	0.017	Heavy Manufacturing	M3-1-RIO	0	0	0	0.000	0.000	Vacant	Industrial - Industrial - Vacant Land, 0	126A215 313	No Max	Central City North	No	ABMI	DT CPU
Los Angeles	505 N FIGUEROA ST	90012	5407002023	0.000	0.000	0.000	0.000	Shortfall of Sites	0.002	Community Commercial	C2-2D	0	0	0	0.000	0.000		Residential - Five or More Units or Apartments (Any Combination) · 5 Stories or More, 0	135A213 314	No Max	Central City	No	ABMI	DT CPU
Los Angeles	0	0	5164009038	0.000	0.000	0.000	0.000	Shortfall of Sites	0.017	Heavy Manufacturing	M3-1-RIO	0	0	0	0.000	0.000	Vacant	Industrial - Industrial - Vacant Land, 0	126A215 315	No Max	Central City North	No	ABMI	DT CPU
Los Angeles	225 WINSTON ST	90013	5148007007	0.000	0.000	0.000	0.000	Shortfall of Sites	0.007	Community Commercial	C2-2D	0	0	0	0.000	0.000		Commercial - Parking Lot (Commercial Use Property) - Lots - Commercial Parking - One Story, 0	129A213 317	No Max	Central City	No	ABMI	DT CPU
Los Angeles	855 S HILL ST	90014	5144018049	0.000	0.000	0.000	0.000	Shortfall of Sites	0.002	High Density Residential	[Q]R5-4D	0	0	0	0.000	0.000		Commercial - Bank, Savings and Loan - Mills Act Property, 0	127-5A209 318	No Max	Central City	No	ABMI	DT CPU
Los Angeles	800 E 3RD ST	90013	5163015014	0.000	0.000	0.000	0.000	Shortfall of Sites	0.002	Heavy Manufacturing	M3-1-RIO	0	0	0	0.000	0.000		Commercial - Restaurant, Cocktail Lounge - Restaurant, Cocktail Lounge, Tavern - One Story, 0	129A215 320	No Max	Central City North	No	ABMI	DT CPU
Los Angeles	1235 E 6TH ST	90021	5164009015	0.000	0.000	0.000	0.000	Shortfall of Sites	0.005	Heavy Manufacturing	M3-1-RIO	0	0	0	0.000	0.000		Industrial - Warehousing, Distribution, Storage - Warehousing, Distribution, Under 10,000 SF - One Story, 0	126A215 328	No Max	Central City North	No	ABMI	DT CPU
Los Angeles	746 N HILL PL	90012	5407022026	0.000	0.000	0.000	0.000	Shortfall of Sites	0.000	High Medium Residential	R4-1	0	0	0	0.000	0.000		Residential - Double, Duplex, or Two Units - 4 Stories or Less, 0	135A213 330	No Max	Central City North	Yes	ABMI	DT CPU
Los Angeles	2432 E 8TH ST	90021	5166007025	0.000	0.000	0.000	0.000	Shortfall of Sites	0.005	Heavy Manufacturing	M3-1-RIO	0	0	0	0.000	0.000		Industrial - Light Manufacturing - One Story, 0	123A217 331	No Max	Central City North	No	ABMI	DT CPU
Los Angeles	0	0	5161018020	0.000	0.000	0.000	0.000	Shortfall of Sites	0.003	Regional Center Commercial	[Q]C2-3D-O-CDO	0	0	0	0.000	0.000		Commercial - Department Store - Building Supplies (Home Depot, etc.) - One Story, 0	129A215 332	No Max	Central City	No	ABMI	DT CPU
Los Angeles	0	0	5161018907	0.000	0.000	0.000	0.000	Shortfall of Sites	0.001	Regional Center Commercial	[Q]C2-3D-O-CDO	0	0	0	0.000	0.000	Vacant	Residential - Single Family Residence - Vacant Land, 0	129A215 336	No Max	Central City	No	ABMI	DT CPU
Los Angeles	924 E 2ND ST	90012	5163006016	0.000	0.000	0.000	0.000	Shortfall of Sites	0.001	Heavy Manufacturing	M3-1-RIO	0	0	0	0.000	0.000		Industrial - Industrial - Artist in Residence - One Story, 0	129A215 337	No Max	Central City North	No	ABMI	DT CPU
Los Angeles	924 E 2ND ST	90012	5163006016	0.000	0.000	0.000	0.000	Shortfall of Sites	0.007	Heavy Manufacturing	M3-1-RIO	0	0	0	0.000	0.000		Industrial - Industrial - Artist in Residence - One Story, 0	129A215 338	No Max	Central City North	No	ABMI	DT CPU
Los Angeles	700 S MAIN ST	90014	5145001016	0.000	0.000	0.000	0.000	Shortfall of Sites	0.001	Light Manufacturing	0	0	0	0	0.000	0.000		Commercial - Department Store - Retail-Warehouse Combo (Levitz, etc.) - One Story, 0	127-5A211 338	No Max	Central City	No	ABMI	DT CPU
Los Angeles	410 S CENTRAL AVE	90013	5147013016	0.000	0.000	0.000	0.000	Shortfall of Sites	0.006	Light Manufacturing	M2-2D	0	0	0	0.000	0.000		Industrial - Food Processing Plant - Meat - One Story, 0	127-5A215 338	No Max	Central City	No	ABMI	DT CPU
Los Angeles	0	0	5163006803	0.000	0.000	0.000	0.000	Shortfall of Sites	0.000	Heavy Manufacturing	M3-1-RIO	0	0	0	0.000	0.000		Miscellaneous - Utility, 0	129A215 339	No Max	Central City North	No	ABMI	DT CPU
Los Angeles	2040 E 7TH PL	90021	5166014001	0.000	0.000	0.000	0.000	Shortfall of Sites	0.006	Heavy Manufacturing	M3-1-RIO	0	0	0	0.000	0.000		Commercial - Parking Lot (Commercial Use Property) - Lots - Patron or Employee - One Story, 0	124-5A217 339	No Max	Central City North	No	ABMI	DT CPU
Los Angeles	959 N MAIN ST	90012	5409008003	0.000	0.000	0.000	0.000	Shortfall of Sites	0.008	Regional Commercial	[T][Q]C2-2-RIO	0	0	0	0.000	0.000	Vacant	Industrial - Industrial - Vacant Land, 0	135A215 340	No Max	Central City North	No	ABMI	DT CPU
Los Angeles	0	0	5163006803	0.000	0.000	0.000	0.000	Shortfall of Sites	0.003	Heavy Manufacturing	M3-1-RIO	0	0	0	0.000	0.000		Miscellaneous - Utility, 0	129A215 340	No Max	Central City North	No	ABMI	DT CPU
Los Angeles	507 TOWNE AVE	90013	5147022031	0.000	0.000	0.000	0.000	Shortfall of Sites	0.006	Light Manufacturing	M2-2D	0	0	0	0.000	0.000		Industrial - Warehousing, Distribution, Storage - Warehousing, Distribution, 25,000 to 50,000 SF - One Story, 0	127-5A213 341	No Max	Central City	No	ABMI	DT CPU
Los Angeles	924 E 2ND ST	90012	5163006016	0.000	0.000	0.000	0.000	Shortfall of Sites	0.017	Heavy Manufacturing	M3-1-RIO	0	0	0	0.000	0.000		Industrial - Industrial - Artist in Residence - One Story, 0	129A215 342	No Max	Central City North	No	ABMI	DT CPU
Los Angeles	1105 MAPLE AVE	90015	5145022038	0.000	0.000	0.000	0.000	Shortfall of Sites	0.005	Light Manufacturing	M2-2D	0	0	0	0.000	0.000		Commercial - Store - One Story, 0	124-5A209 342	No Max	Central City	No	ABMI	DT CPU
Los Angeles	0	0	5163006803	0.000	0.000	0.000	0.000	Shortfall of Sites	0.007	Heavy Manufacturing	M3-1-RIO	0	0	0	0.000	0.000		Miscellaneous - Utility, 0	129A215 343	No Max	Central City North	No	ABMI	DT CPU
Los Angeles	0	0	5173012901	0.000	0.000	0.000	0.000	Shortfall of Sites	0.005	Regional Commercial	[T][Q]C2-2D-CDO-RIO	0	0	0	0.000	0.000	Vacant	Industrial - Heavy Manufacturing - Vacant Land, 0	129A215 348	No Max	Central City North	No	ABMI	DT CPU
Los Angeles	0	0	5148023023	0.000	0.000	0.000	0.000	Shortfall of Sites	0.000	High Medium Residential	[Q]R5-2D	0	0	0	0.000	0.000		Commercial - Auto, Recreation Equipment, Construction Equipment Sales and Service - Auto Body Repair Shop - One Story, 0	127-5A211 348	No Max	Central City	No	ABMI	DT CPU
Los Angeles	410 S CENTRAL AVE	90013	5147013016	0.000	0.000	0.000	0.000	Shortfall of Sites	0.005	Light Manufacturing	M2-2D	0	0	0	0.000	0.000		Industrial - Food Processing Plant - Meat - One Story, 0	127-5A215 349	No Max	Central City	No	ABMI	DT CPU
Los Angeles	0	0	5148023023	0.000	0.000	0.000	0.000	Shortfall of Sites	0.000	High Medium Residential	[Q]R5-2D	0	0	0	0.000	0.000		Commercial - Auto, Recreation Equipment, Construction Equipment Sales and Service - Auto Body Repair Shop - One Story, 0	127-5A211 349	No Max	Central City	No	ABMI	DT CPU
Los Angeles	1506 S MAIN ST	90015	5133013003	0.000	0.000	0.000	0.000	Shortfall of Sites	0.006	Light Manufacturing	M2-2D	0	0	0	0.000	0.000		Industrial - Light Manufacturing - One Story, 0	124-5A207 350	No Max	Central City	No	ABMI	DT CPU
Los Angeles	240 E 6TH ST	90014	5148023027	0.000	0.000	0.000	0.000	Shortfall of Sites	0.002	High Medium Residential	[Q]R5-2D	0	0	0	0.000	0.000		Residential - Five or More Units or Apartments (Any Combination) · 5 Stories or More, 0	127-5A211 350	No Max	Central City	No	ABMI	DT CPU
Los Angeles	0	0	5173012901	0.000	0.000	0.000	0.000	Shortfall of Sites	0.008	Regional Commercial	[T][Q]C2-2D-CDO-RIO	0	0	0	0.000	0.000	Vacant	Industrial - Heavy Manufacturing - Vacant Land, 0	129A215 351	No Max	Central City North	No	ABMI	DT CPU
Los Angeles	405 E 4TH ST	90013	5147006009	0.000	0.000	0.000	0.000	Shortfall of Sites	0.002	Light Manufacturing	M2-2D-O	0	0	0	0.000	0.000		Commercial - Store - One Story, 0	129A213 351	No Max	Central City	No	ABMI	DT CPU
Los Angeles	410 S CENTRAL AVE	90013	5147013016	0.000	0.000	0.000	0.000	Shortfall of Sites	0.007	Light Manufacturing	M2-2D	0	0	0	0.000	0.000		Industrial - Food Processing Plant - Meat - One Story, 0	127-5A215 351	No Max	Central City	No	ABMI	DT CPU
Los Angeles	544 S SAN PEDRO ST	90013	5147024026	0.000	0.000	0.000	0.000	Shortfall of Sites	0.007	Light Manufacturing	M2-2D	0	0	0	0.000	0.000		Residential - Rooming/Boarding House, 0	127-5A213 353	No Max	Central City	No	ABMI	DT CPU
Los Angeles	0	0	5173012906	0.000	0.000	0.000	0.000	Shortfall of Sites	0.000	Regional Commercial	[T][Q]C2-2D-CDO-RIO	0	0	0	0.000	0.000	Vacant	Industrial - Heavy Manufacturing - Vacant Land, 0	129A215 354	No Max	Central City North	No		DT CPU
Los Angeles	0	0	5173011902	0.000	0.000	0.000	0.000	Shortfall of Sites	0.002	Regional Commercial	[T][Q]C2-2D-CDO-RIO	0	0	0	0.000	0.000		Commercial - Restaurant, Cocktail Lounge - Restaurant, Cocktail Lounge, Tavern - One Story, 0	129A215 359	No Max	Central City North	No		DT CPU
Los Angeles	0	0	5164001904	0.000	0.000	0.000	0.000	Shortfall of Sites	0.006	Heavy Manufacturing	M3-1-RIO	0	0	0	0.000	0.000		Commercial - Auto, Recreation Equipment, Construction Equipment Sales and Service - Auto Body Repair Shop - One Story, 0	126A215 359	No Max	Central City North	No		DT CPU
Los Angeles	0	0	5173011902	0.000	0.000	0.000	0.000	Shortfall of Sites	0.009	Regional Commercial	[T][Q]C2-2D-CDO-RIO	0	0	0	0.000	0.000		Commercial - Restaurant, Cocktail Lounge - Restaurant, Cocktail Lounge, Tavern - One Story, 0	129A215 360	No Max	Central City North	No		DT CPU
Los Angeles	1200 S SANTA FE AVE	90021	5166007029	0.000	0.000	0.000	0.000	Shortfall of Sites	0.005	Heavy Manufacturing	M3-1-RIO	0	0	0	0.000	0.000		Commercial - Store Combination - Store and Residential Combination - Three Stories, 0	123A217 363	No Max	Central City North	No	ABMI	DT CPU
Los Angeles	406 WALL ST	90013	5148006012	0.000	0.000	0.000	0.000	Shortfall of Sites	0.003	Community Commercial	C2-2D	0	0	0	0.000	0.000		Commercial - Store - One Story, 0	129A213 365	No Max	Central City	No	ABMI	DT CPU
Los Angeles	0	0	5173011901	0.000	0.000	0.000	0.000	Shortfall of Sites	0.009	Regional Commercial	[T][Q]C2-2D-CDO-RIO	0	0	0	0.000	0.000		Commercial - Restaurant, Cocktail Lounge - Restaurant, Cocktail Lounge, Tavern - One Story, 0	129A215 366	No Max	Central City North	No	ABMI	DT CPU
Los Angeles	0	0	5173011901	0.000	0.000	0.000	0.000	Shortfall of Sites	0.001	Regional Commercial	[T][Q]C2-2D-CDO-RIO	0	0	0	0.000	0.000		Commercial - Restaurant, Cocktail Lounge - Restaurant, Cocktail Lounge, Tavern - One Story, 0	129A215 367	No Max	Central City North	No	ABMI	DT CPU
Los Angeles	1213 S SANTA FE AVE	90021	5166008001	0.000	0.000	0.000	0.000	Shortfall of Sites	0.012	Heavy Manufacturing	M3-1-RIO	0	0	0	0.000	0.000		Industrial - Light Manufacturing - One Story, 0	123A217 367	No Max	Central City North	No	ABMI	DT CPU
Los Angeles	0	0	5173011901	0.000	0.000	0.000	0.000	Shortfall of Sites	0.008	Regional Commercial	[T][Q]C2-2D-CDO-RIO	0	0	0	0.000	0.000		Commercial - Restaurant, Cocktail Lounge - Restaurant, Cocktail Lounge, Tavern - One Story, 0	129A215 369	No Max	Central City North	No	ABMI	DT CPU
Los Angeles	0	0	5173011901	0.000	0.000	0.000	0.000	Shortfall of Sites	0.005	Regional Commercial	[T][Q]C2-2D-CDO-RIO	0	0	0	0.000	0.000		Commercial - Restaurant, Cocktail Lounge - Restaurant, Cocktail Lounge, Tavern - One Story, 0	129A215 370	No Max	Central City North	No	ABMI	DT CPU
Los Angeles	2045 VIOLET ST	90021	5166014003	0.000	0.000	0.000	0.000	Shortfall of Sites	0.015	Heavy Manufacturing	M3-1-RIO	0	0	0	0.000	0.000		Industrial - Light Manufacturing - One Story, 0	124-5A217 370	No Max	Central City North	No	ABMI	DT CPU
Los Angeles	0	0	5173012905	0.000	0.000	0.000	0.000	Shortfall of Sites	0.011	Community Commercial	C2-1-CDO-RIO	0	0	0	0.000	0.000	Vacant	Industrial - Industrial - Vacant Land, 0	129A215 374	No Max	Central City North	No	ABMI	DT CPU
Los Angeles	0	0	5173012905	0.000	0.000	0.000	0.000	Shortfall of Sites	0.011	Community Commercial	C2-1-CDO-RIO	0	0	0	0.000	0.000	Vacant	Industrial - Industrial - Vacant Land, 0	129A215 375	No Max	Central City North	No	ABMI	DT CPU
Los Angeles	0	0	5173007904	0.000	0.000	0.000	0.000	Shortfall of Sites	0.005	Regional Commercial	[T][Q]C2-2D-CDO-RIO	0	0	0	0.000	0.000		Miscellaneous - Government Owned Property, 0	130-5A215 378	No Max	Central City North	No	ABMI	DT CPU
Los Angeles	0	0	5173011902	0.000	0.000	0.000	0.000	Shortfall of Sites	0.006	Regional Commercial	[T][Q]C2-2D-CDO-RIO	0	0	0	0.000	0.000		Commercial - Restaurant, Cocktail Lounge - Restaurant, Cocktail Lounge, Tavern - One Story, 0	129A215 380	No Max	Central City North	No		DT CPU
Los Angeles	0	0	5173011901	0.000	0.000	0.000	0.000	Shortfall of Sites	0.002	Regional Commercial	[T][Q]C2-2D-CDO-RIO	0	0	0	0.000	0.000		Commercial - Restaurant, Cocktail Lounge - Restaurant, Cocktail Lounge, Tavern - One Story, 0	129A215 381	No Max	Central City North	No	ABMI	DT CPU
Los Angeles	730 N HILL PL	90012	5407024017	0.000	0.000	0.000	0.000	Shortfall of Sites	0.012	High Medium Residential	R4-1	0	0	0	0.000	0.000		Recreational - Club, Lodge Hall, Fraternal Organization - One Story, 0	135A213 389	No Max	Central City North	No	ABMI	DT CPU
Los Angeles	2020 E 7TH PL	90021	5166014012	0.000	0.000	0.000	0.000	Shortfall of Sites	0.016	Heavy Manufacturing	M3-1-RIO	0	0	0	0.000	0.000		Industrial - Warehousing, Distribution, Storage - Warehousing, Distribution, Under 10,000 SF - One Story, 0	123A217 400	No Max	Central City North	No	ABMI	DT CPU
Los Angeles	2020 E 7TH PL	90021	5166014012	0.000	0.000	0.000	0.000	Shortfall of Sites	0.016	Heavy Manufacturing	M3-1-RIO	0	0	0	0.000	0.000		Industrial - Warehousing, Distribution, Storage - Warehousing, Distribution, Under 10,000 SF - One Story, 0	123A217 401	No Max	Central City North	No	ABMI	DT CPU
Los Angeles	937 N HILL ST	90012	5414005006	0.000	0.000	0.000	0.000	Shortfall of Sites	0.006	Regional Commercial	C2-2	0	0	0	0.000	0.000		Commercial - Restaurant, Cocktail Lounge - Restaurant, Cocktail Lounge, Tavern - One Story, 0	135A215 402	No Max	Central City North	Yes	ABMI	DT CPU
Los Angeles	2020 E 7TH PL	90021	5166014012	0.000	0.000	0.000	0.000	Shortfall of Sites	0.014	Heavy Manufacturing	M3-1-RIO	0	0	0	0.000	0.000		Industrial - Warehousing, Distribution, Storage - Warehousing, Distribution, Under 10,000 SF - One Story, 0	123A217 402	No Max	Central City North	No	ABMI	DT CPU
Los Angeles	2020 E 7TH PL	90021	5166014012	0.000	0.000	0.000	0.000	Shortfall of Sites	0.013	Heavy Manufacturing	M3-1-RIO	0	0	0	0.000	0.000		Industrial - Warehousing, Distribution, Storage - Warehousing, Distribution, Under 10,000 SF - One Story, 0	123A217 403	No Max	Central City North	No	ABMI	DT CPU
Los Angeles	2045 VIOLET ST	90021	5166014003	0.000	0.000	0.000	0.000	Shortfall of Sites	0.001	Heavy Manufacturing	M3-1-RIO	0	0	0	0.000	0.000		Industrial - Light Manufacturing - One Story, 0	123A217 404	No Max	Central City North	No	ABMI	DT CPU
Los Angeles	2045 VIOLET ST	90021	5166014003	0.000	0.000	0.000	0.000	Shortfall of Sites	0.014	Heavy Manufacturing	M3-1-RIO	0	0	0	0.000	0.000		Industrial - Light Manufacturing - One Story, 0	123A217 405	No Max	Central City North	No	ABMI	DT CPU
Los Angeles	410 S CENTRAL AVE	90013	5147013016	0.000	0.000	0.000	0.000	Shortfall of Sites	0.001	Light Manufacturing	M2-2D	0	0	0	0.000	0.000		Industrial - Food Processing Plant - Meat - One Story, 0	127-5A215 406	No Max	Central City	No	ABMI	DT CPU

Jurisdiction Name	Site Address/Intersection	5 Digit ZIP Code	Assessor Parcel Number	Very Low-Income	Low-Income	Moderate-Income	Above Moderate-Income	Type of Shortfall	Parcel Size (Acres)	Current General Plan Designation	Current Zoning	Proposed General Plan (GP) Designation	Proposed Zoning	Minimum Density Allowed	Maximum Density Allowed	Total Capacity	Vacant/ Nonvacant	Description of Existing Uses	PIN	Base Density Per Acre	Community Plan Area	Rent Stabalization Ordinance	Income Category	Applicable Rezoning Program (Program informing values in Column Q listed first)
Los Angeles	2045 VIOLET ST	90021	5166014003	0.000	0.000	0.000	0.000	Shortfall of Sites	0.014	Heavy Manufacturing	M3-1-RIO	0	0	0	0.000	0.000		Industrial - Light Manufacturing - One Story, 0	123A217 406	No Max	Central City North	No	ABMI	DT CPU
Los Angeles	410 S CENTRAL AVE	90013	5147013016	0.000	0.000	0.000	0.000	Shortfall of Sites	0.006	Light Manufacturing	M2-2D	0	0	0	0.000	0.000		Industrial - Food Processing Plant - Meat - One Story, 0	127-5A215 408	No Max	Central City	No	ABMI	DT CPU
Los Angeles	951 N MAIN ST	90012	5409008004	0.000	0.000	0.000	0.000	Shortfall of Sites	0.009	Regional Commercial	[T][Q]C2-2-RIO	0	0	0	0.000	0.000	Vacant	Industrial - Industrial - Vacant Land, 0	135A215 409	No Max	Central City North	No	ABMI	DT CPU
Los Angeles	945 N MAIN ST	90012	5409008005	0.000	0.000	0.000	0.000	Shortfall of Sites	0.010	Regional Commercial	[T][Q]C2-2-RIO	0	0	0	0.000	0.000	Vacant	Industrial - Industrial - Vacant Land, 0	135A215 410	No Max	Central City North	No	ABMI	DT CPU
Los Angeles	943 N MAIN ST	90012	5409008006	0.000	0.000	0.000	0.000	Shortfall of Sites	0.006	Regional Commercial	[T][Q]C2-2-RIO	0	0	0	0.000	0.000	Vacant	Industrial - Industrial - Vacant Land, 0	135A215 411	No Max	Central City North	No	ABMI	DT CPU
Los Angeles	951 N MAIN ST	90012	5409008004	0.000	0.000	0.000	0.000	Shortfall of Sites	0.004	Regional Commercial	[T][Q]C2-2-RIO	0	0	0	0.000	0.000	Vacant	Industrial - Industrial - Vacant Land, 0	135A215 412	No Max	Central City North	No	ABMI	DT CPU
Los Angeles	945 N MAIN ST	90012	5409008005	0.000	0.000	0.000	0.000	Shortfall of Sites	0.004	Regional Commercial	[T][Q]C2-2-RIO	0	0	0	0.000	0.000	Vacant	Industrial - Industrial - Vacant Land, 0	135A215 413	No Max	Central City North	No	ABMI	DT CPU
Los Angeles	943 N MAIN ST	90012	5409008006	0.000	0.000	0.000	0.000	Shortfall of Sites	0.002	Regional Commercial	[T][Q]C2-2-RIO	0	0	0	0.000	0.000	Vacant	Industrial - Industrial - Vacant Land, 0	135A215 414	No Max	Central City North	No	ABMI	DT CPU
Los Angeles	234 WINSTON ST	90013	5148010034	0.000	0.000	0.000	0.000	Shortfall of Sites	0.005	High Medium Residential	[Q]R5-2D	0	0	0	0.000	0.000		Commercial - Store - One Story, 0	129A213 414	No Max	Central City	No	ABMI	DT CPU
Los Angeles	1917 BAY ST	90021	5166018018	0.000	0.000	0.000	0.000	Shortfall of Sites	0.009	Heavy Manufacturing	M3-1-RIO	0	0	0	0.000	0.000		Industrial - Light Manufacturing - One Story, 0	123A217 415	No Max	Central City North	No	ABMI	DT CPU
Los Angeles	1931 BAY ST	90021	5166018016	0.000	0.000	0.000	0.000	Shortfall of Sites	0.010	Heavy Manufacturing	M3-1-RIO	0	0	0	0.000	0.000		Commercial - Office Building - Two Stories, 0	123A217 417	No Max	Central City North	No	ABMI	DT CPU
Los Angeles	1935 BAY ST	90021	5166018015	0.000	0.000	0.000	0.000	Shortfall of Sites	0.008	Heavy Manufacturing	M3-1-RIO	0	0	0	0.000	0.000		Industrial - Light Manufacturing - One Story, 0	123A217 418	No Max	Central City North	No	ABMI	DT CPU
Los Angeles	1917 BAY ST	90021	5166018018	0.000	0.000	0.000	0.000	Shortfall of Sites	0.001	Heavy Manufacturing	M3-1-RIO	0	0	0	0.000	0.000		Industrial - Light Manufacturing - One Story, 0	123A217 419	No Max	Central City North	No	ABMI	DT CPU
Los Angeles	1917 BAY ST	90021	5166018018	0.000	0.000	0.000	0.000	Shortfall of Sites	0.002	Heavy Manufacturing	M3-1-RIO	0	0	0	0.000	0.000		Industrial - Light Manufacturing - One Story, 0	123A217 420	No Max	Central City North	No	ABMI	DT CPU
Los Angeles	1917 BAY ST	90021	5166018018	0.000	0.000	0.000	0.000	Shortfall of Sites	0.008	Heavy Manufacturing	M3-1-RIO	0	0	0	0.000	0.000		Industrial - Light Manufacturing - One Story, 0	123A217 421	No Max	Central City North	No	ABMI	DT CPU
Los Angeles	902 S MATEO ST	90021	5166012043	0.000	0.000	0.000	0.000	Shortfall of Sites	0.013	Heavy Manufacturing	M3-1-RIO	0	0	0	0.000	0.000		Commercial - Parking Lot (Commercial Use Property) - Lots - Patron or Employee - One Story, 0	123A217 426	No Max	Central City North	No	ABMI	DT CPU
Los Angeles	906 S MATEO ST	90021	5166012044	0.000	0.000	0.000	0.000	Shortfall of Sites	0.003	Heavy Manufacturing	M3-1-RIO	0	0	0	0.000	0.000		Commercial - Parking Lot (Commercial Use Property) - Lots - Patron or Employee - One Story, 0	123A217 427	No Max	Central City North	No	ABMI	DT CPU
Los Angeles	906 S MATEO ST	90021	5166012044	0.000	0.000	0.000	0.000	Shortfall of Sites	0.012	Heavy Manufacturing	M3-1-RIO	0	0	0	0.000	0.000		Commercial - Parking Lot (Commercial Use Property) - Lots - Patron or Employee - One Story, 0	123A217 428	No Max	Central City North	No	ABMI	DT CPU
Los Angeles	550 N FIGUEROA ST	90012	5407003036	0.000	0.000	0.000	0.000	Shortfall of Sites	0.001	Community Commercial	C2-2D	0	0	0	0.000	0.000		Residential - Five or More Units or Apartments (Any Combination) · 5 Stories or More, 0	135A213 435	No Max	Central City	No	ABMI	DT CPU
Los Angeles	0	0	5148025026	0.000	0.000	0.000	0.000	Shortfall of Sites	0.008	High Medium Residential	[Q]R5-2D	0	0	0	0.000	0.000		Commercial - Parking Lot (Commercial Use Property) - Lots - Commercial Parking - One Story, 0	127-5A213 441	No Max	Central City	No	ABMI	DT CPU
Los Angeles	216 WINSTON ST	90013	5148010025	0.000	0.000	0.000	0.000	Shortfall of Sites	0.006	High Medium Residential	[Q]R5-2D	0	0	0	0.000	0.000		Commercial - Store - One Story, 0	129A213 444	No Max	Central City	No	ABMI	DT CPU
Los Angeles	846 WALL ST	90014	5145010003	0.000	0.000	0.000	0.000	Shortfall of Sites	0.004	Light Manufacturing	M2-2D	0	0	0	0.000	0.000		Commercial - Wholesale and Manufacturing Outlet - One Story, 0	126A211 444	No Max	Central City	No	ABMI	DT CPU
Los Angeles	0	0	5148025026	0.000	0.000	0.000	0.000	Shortfall of Sites	0.007	High Medium Residential	[Q]R5-2D	0	0	0	0.000	0.000		Commercial - Parking Lot (Commercial Use Property) - Lots - Commercial Parking - One Story, 0	127-5A213 445	No Max	Central City	No	ABMI	DT CPU
Los Angeles	844 WALL ST	90014	5145010004	0.000	0.000	0.000	0.000	Shortfall of Sites	0.009	Light Manufacturing	M2-2D	0	0	0	0.000	0.000		Commercial - Store - One Story, 0	126A211 445	No Max	Central City	No	ABMI	DT CPU
Los Angeles	117 WINSTON ST	90013	5148008010	0.000	0.000	0.000	0.000	Shortfall of Sites	0.003	Community Commercial	[Q]C4-2D	0	0	0	0.000	0.000		Residential - Five or More Units or Apartments (Any Combination) · 5 Stories or More, 0	129A213 451	No Max	Central City	No	ABMI	DT CPU
Los Angeles	236 S LOS ANGELES ST	90012	5161024040	0.000	0.000	0.000	0.000	Shortfall of Sites	0.001	Regional Center Commercial	[Q]C2-4D-O-CDO	0	0	0	0.000	0.000		Residential - Five or More Units or Apartments (Any Combination) · 5 Stories or More - Pool, 0	129A213 453	No Max	Central City	No	ABMI	DT CPU
Los Angeles	220 E 2ND ST	90012	5161024039	0.000	0.000	0.000	0.000	Shortfall of Sites	0.003	Regional Center Commercial	[Q]C2-4D-O-CDO	0	0	0	0.000	0.000		Commercial - Store Combination - Store and Residential Combination - One Story, 0	129A213 454	No Max	Central City	No	ABMI	DT CPU
Los Angeles	822 WALL ST	90014	5145010009	0.000	0.000	0.000	0.000	Shortfall of Sites	0.006	Light Manufacturing	M2-2D	0	0	0	0.000	0.000		Commercial - Store - Two Stories, 0	126A211 454	No Max	Central City	No	ABMI	DT CPU
Los Angeles	220 E 2ND ST	90012	5161024039	0.000	0.000	0.000	0.000	Shortfall of Sites	0.001	Regional Center Commercial	[Q]C2-4D-O-CDO	0	0	0	0.000	0.000		Commercial - Store Combination - Store and Residential Combination - One Story, 0	129A213 455	No Max	Central City	No	ABMI	DT CPU
Los Angeles	753 SAN JULIAN ST	90014	5145005019	0.000	0.000	0.000	0.000	Shortfall of Sites	0.006	Light Manufacturing	M2-2D	0	0	0	0.000	0.000		Commercial - Wholesale and Manufacturing Outlet - One Story, 0	126A211 456	No Max	Central City	No	ABMI	DT CPU
Los Angeles	236 S LOS ANGELES ST	90012	5161024040	0.000	0.000	0.000	0.000	Shortfall of Sites	0.000	Regional Center Commercial	[Q]C2-4D-O-CDO	0	0	0	0.000	0.000		Residential - Five or More Units or Apartments (Any Combination) · 5 Stories or More - Pool, 0	129A213 464	No Max	Central City	No	ABMI	DT CPU
Los Angeles	619 KOHLER ST	90021	5147031023	0.000	0.000	0.000	0.000	Shortfall of Sites	0.008	Light Manufacturing	M2-2D	0	0	0	0.000	0.000		Industrial - Food Processing Plant - Meat - Two Stories, 0	126A213 464	No Max	Central City	No	ABMI	DT CPU
Los Angeles	236 S LOS ANGELES ST	90012	5161024040	0.000	0.000	0.000	0.000	Shortfall of Sites	0.006	Regional Center Commercial	[Q]C2-4D-O-CDO	0	0	0	0.000	0.000		Residential - Five or More Units or Apartments (Any Combination) · 5 Stories or More - Pool, 0	129A213 465	No Max	Central City	No	ABMI	DT CPU
Los Angeles	0	0	5161020013	0.000	0.000	0.000	0.000	Shortfall of Sites	0.006	Regional Center Commercial	[Q]C2-4D-O-CDO	0	0	0	0.000	0.000	Vacant	Commercial - Commercial - Vacant Land, 0	129A213 470	No Max	Central City	No	ABMI	DT CPU
Los Angeles	236 S LOS ANGELES ST	90012	5161024040	0.000	0.000	0.000	0.000	Shortfall of Sites	0.010	Regional Center Commercial	[Q]C2-4D-O-CDO	0	0	0	0.000	0.000		Residential - Five or More Units or Apartments (Any Combination) · 5 Stories or More - Pool, 0	129A213 471	No Max	Central City	No	ABMI	DT CPU
Los Angeles	0	0	5148001029	0.000	0.000	0.000	0.000	Shortfall of Sites	0.007	Community Commercial	[Q]C4-2D	0	0	0	0.000	0.000		Residential - Five or More Units or Apartments (Any Combination) · 5 Stories or More - Pool and Misc., 0	129A213 476	No Max	Central City	No	ABMI	DT CPU
Los Angeles	0	0	5148001029	0.000	0.000	0.000	0.000	Shortfall of Sites	0.006	Community Commercial	[Q]C4-2D	0	0	0	0.000	0.000		Residential - Five or More Units or Apartments (Any Combination) · 5 Stories or More - Pool and Misc., 0	129A213 477	No Max	Central City	No	ABMI	DT CPU
Los Angeles	0	0	5148001029	0.000	0.000	0.000	0.000	Shortfall of Sites	0.006	Community Commercial	[Q]C4-2D	0	0	0	0.000	0.000		Residential - Five or More Units or Apartments (Any Combination) · 5 Stories or More - Pool and Misc., 0	129A213 478	No Max	Central City	No	ABMI	DT CPU
Los Angeles	545 TOWNE AVE	90013	5147023020	0.000	0.000	0.000	0.000	Shortfall of Sites	0.008	Light Manufacturing	M2-2D	0	0	0	0.000	0.000		Industrial - Warehousing, Distribution, Storage - Warehousing, Distribution, Under 10,000 SF - One Story, 0	127-5A213 526	No Max	Central City	No	ABMI	DT CPU
Los Angeles	0	0	5414002009	0.000	0.000	0.000	0.000	Shortfall of Sites	0.005	Regional Commercial	C2-2D-O	0	0	0	0.000	0.000	Vacant	Commercial - Commercial - Vacant Parcel with Existing Non-structural Other Imps., 0	136-5A215 601	No Max	Central City North	No	ABMI	DT CPU
Los Angeles	1012 S LOS ANGELES ST	90015	5145020029	0.000	0.000	0.000	0.000	Shortfall of Sites	0.001	Light Manufacturing	M2-2D	0	0	0	0.000	0.000		Commercial - Parking Lot (Commercial Use Property) - Lots - Patron or Employee - One Story, 0	126A209 603	No Max	Central City	No	ABMI	DT CPU
Los Angeles	1012 S LOS ANGELES ST	90015	5145020029	0.000	0.000	0.000	0.000	Shortfall of Sites	0.001	Light Manufacturing	M2-2D	0	0	0	0.000	0.000		Commercial - Parking Lot (Commercial Use Property) - Lots - Patron or Employee - One Story, 0	126A209 604	No Max	Central City	No	ABMI	DT CPU
Los Angeles	0	0	5414005060	0.000	0.000	0.000	0.000	Shortfall of Sites	0.002	Regional Commercial	C2-2	0	0	0	0.000	0.000	Vacant	Commercial - Commercial - Vacant Land, 0	136-5A215 607	No Max	Central City North	No	ABMI	DT CPU
Los Angeles	0	0	5414005057	0.000	0.000	0.000	0.000	Shortfall of Sites	0.009	Regional Commercial	C2-2	0	0	0	0.000	0.000	Vacant	Commercial - Commercial - Vacant Land, 0	136-5A215 608	No Max	Central City North	No	ABMI	DT CPU
Los Angeles	0	0	5414005058	0.000	0.000	0.000	0.000	Shortfall of Sites	0.004	Regional Commercial	C2-2	0	0	0	0.000	0.000	Vacant	Commercial - Commercial - Vacant Land, 0	136-5A215 609	No Max	Central City North	No	ABMI	DT CPU
Los Angeles	0	0	5414005058	0.000	0.000	0.000	0.000	Shortfall of Sites	0.004	Regional Commercial	C2-2	0	0	0	0.000	0.000	Vacant	Commercial - Commercial - Vacant Land, 0	136-5A215 610	No Max	Central City North	No	ABMI	DT CPU
Los Angeles	521 E 5TH ST	90013	5147008034	0.000	0.000	0.000	0.000	Shortfall of Sites	0.001	Light Manufacturing	M2-2D	0	0	0	0.000	0.000		Industrial - Food Processing Plant - Other - One Story, 0	127-5A213 619	No Max	Central City	No	ABMI	DT CPU
Los Angeles	531 E 5TH ST	90013	5147008031	0.000	0.000	0.000	0.000	Shortfall of Sites	0.005	Light Manufacturing	M2-2D	0	0	0	0.000	0.000	Vacant	Industrial - Industrial - Vacant Land, 0	127-5A213 620	No Max	Central City	No	ABMI	DT CPU
Los Angeles	0	0	5148012018	0.000	0.000	0.000	0.000	Shortfall of Sites	0.007	High Medium Residential	[Q]R5-2D	0	0	0	0.000	0.000	Vacant	Industrial - Industrial - Vacant Land, 0	127-5A213 622	No Max	Central City	No	ABMI	DT CPU
Los Angeles	0	0	5148012018	0.000	0.000	0.000	0.000	Shortfall of Sites	0.007	High Medium Residential	[Q]R5-2D	0	0	0	0.000	0.000	Vacant	Industrial - Industrial - Vacant Land, 0	127-5A213 623	No Max	Central City	No	ABMI	DT CPU
Los Angeles	511 E 6TH ST	90021	5147024023	0.000	0.000	0.000	0.000	Shortfall of Sites	0.002	Light Manufacturing	M2-2D	0	0	0	0.000	0.000		Commercial - Hotel and Motel - Hotel - Under 50 Rooms - 6 to 13 Stories, 0	127-5A213 628	No Max	Central City	No	ABMI	DT CPU
Los Angeles	540 S SAN PEDRO STREET	90013	5147024029	0.000	0.000	0.000	0.000	Shortfall of Sites	0.003	Light Manufacturing	M2-2D	0	0	0	0.000	0.000		Industrial - Light Manufacturing - One Story, 0	127-5A213 630	No Max	Central City	No	ABMI	DT CPU
Los Angeles	540 S SAN PEDRO STREET	90013	5147024029	0.000	0.000	0.000	0.000	Shortfall of Sites	0.002	Light Manufacturing	M2-2D	0	0	0	0.000	0.000		Industrial - Light Manufacturing - One Story, 0	127-5A213 632	No Max	Central City	No	ABMI	DT CPU
Los Angeles	0	0	5148024034	0.000	0.000	0.000	0.000	Shortfall of Sites	0.002	High Medium Residential	[Q]R5-2D	0	0	0	0.000	0.000		Residential - Five or More Units or Apartments (Any Combination), 0	127-5A213 635	No Max	Central City	No	ABMI	DT CPU
Los Angeles	1108 E 7TH ST	90021	5146004035	0.000	0.000	0.000	0.000	Shortfall of Sites	0.004	Light Manufacturing	M2-2D	0	0	0	0.000	0.000		Commercial - Store - One Story, 0	126A213 721	No Max	Central City	No	ABMI	DT CPU
Los Angeles	0	0	5146004047	0.000	0.000	0.000	0.000	Shortfall of Sites	0.006	Light Manufacturing	M2-2D	0	0	0	0.000	0.000		Commercial - Parking Lot (Commercial Use Property) - Lots - Patron or Employee - One Story, 0	126A213 722	No Max	Central City	No	ABMI	DT CPU
Los Angeles	647 CROCKER ST	90021	5147026005	0.000	0.000	0.000	0.000	Shortfall of Sites	0.004	Light Manufacturing	M2-2D	0	0	0	0.000	0.000		Commercial - Parking Lot (Commercial Use Property) - Lots - Patron or Employee - One Story, 0	126A213 740	No Max	Central City	No	ABMI	DT CPU
Los Angeles	720 S SANTA FE AVE	90021	5166002020	0.000	0.000	0.000	0.000	Shortfall of Sites	0.008	Heavy Manufacturing	M3-1-RIO	0	0	0	0.000	0.000		Industrial - Light Manufacturing - One Story, 0	124-5A2171365	No Max	Central City North	No	ABMI	DT CPU
Los Angeles	726 S SANTA FE AVE	90021	5166002021	0.000	0.000	0.000	0.000	Shortfall of Sites	0.008	Heavy Manufacturing	M3-1-RIO	0	0	0	0.000	0.000		Industrial - Light Manufacturing - One Story, 0	124-5A2171366	No Max	Central City North	No	ABMI	DT CPU
Los Angeles	0	0	5166002012	0.000	0.000	0.000	0.000	Shortfall of Sites	0.007	Regional Commercial	(Q)C2-1-RIO	0	0	0	0.000	0.000	Vacant	Industrial - Industrial - Vacant Land, 0	124-5A2171368	No Max	Central City North	No	ABMI	DT CPU
Los Angeles	0	0	2160018901	0.000	0.000	0.000	0.000	Shortfall of Sites	0.445	Open Space	OS-1XL	0	0	0	0.000	0.000		Miscellaneous - Government Owned Property, 0	171B125 11		Encino - Tarzana	No	ABMI	ENC CPU
Los Angeles	0	0	2251005901	0.000	0.000	0.000	0.000	Shortfall of Sites	0.000	Public Facilities-Freeway	PF-1XL	0	0	0	0.000	0.000		Miscellaneous - Government Owned Property, 0	172-5A145 29		Encino - Tarzana	No	ABMI	ENC CPU
Los Angeles	0	0	2157012018	0.000	0.000	0.000	0.000	Shortfall of Sites	0.001	Open Space	OS-1XL	0	0	0	0.000	0.000	Vacant	Residential - Single Family Residence - Vacant Land, 0	174B125 30		Encino - Tarzana	No	ABMI	ENC CPU
Los Angeles	16847 VENTURA BLVD	91436	2259010001	0.000	0.000	0.000	0.000	Shortfall of Sites	0.031	Regional Center Commercial	OS-1XL	0	0	0	0.000	0.000		Commercial - Shopping Center (Regional) - One Story, 0	168B133 48		Encino - Tarzana	No	ABMI	ENC CPU
Los Angeles	18219 HATTERAS ST	91356	2157012081	0.000	0.000	0.000	0.000	Shortfall of Sites	0.041	Open Space	OS-1XL	0	0	0	0.000	0.000		Residential - Single Family Residence - Pool, 0	174B125 64		Encino - Tarzana	No	ABMI	ENC CPU

Jurisdiction Name	Site Address/Intersection	5 Digit ZIP Code	Assessor Parcel Number	Very Low-Income	Low-Income	Moderate-Income	Above Moderate-Income	Type of Shortfall	Parcel Size (Acres)	Current General Plan Designation	Current Zoning	Proposed General Plan (GP) Designation	Proposed Zoning	Minimum Density Allowed	Maximum Density Allowed	Total Capacity	Vacant/ Nonvacant	Description of Existing Uses	PIN	Base Density Per Acre	Community Plan Area	Rent Stabalization Ordinance	Income Category	Applicable Rezoning Program (Program informing values in Column Q listed first)
Los Angeles	17111 BULLOCK ST	91316	2255002022	0.000	0.000	0.000	0.000	Shortfall of Sites	0.005	Open Space	OS-1XL-RIO	0	0	0	0.000	0.000		Residential - Single Family Residence, 0	177B133 275		Encino - Tarzana	No	ABMI	ENC CPU
Los Angeles	0	0	2229033900	0.000	0.000	0.000	0.000	Shortfall of Sites	0.068	Open Space	OS-1XL-RIO	0	0	0	0.000	0.000		Miscellaneous - Government Owned Property, 0	177B133 403		Encino - Tarzana	No	ABMI	ENC CPU
Los Angeles	6000 ETIWANDA AVE	91356	2157013167	0.000	0.000	0.000	0.000	Shortfall of Sites	0.141	Open Space	OS-1XL	0	0	0	0.000	0.000		Residential - Five or More Units or Apartments (Any Combination) · 4 Stories or Less - Pool, 0	177B125 759		Encino - Tarzana	No	ABMI	ENC CPU
Los Angeles	0	0	2251009028	0.000	0.000	0.000	0.000	Shortfall of Sites	0.002	Public Facilities	OS-1XL-RIO	0	0	0	0.000	0.000	Vacant	Residential - Single Family Residence - Vacant Land, 0	174B133 777		Encino - Tarzana	No	ABMI	ENC CPU
Los Angeles	0	0	2251009028	0.000	0.000	0.000	0.000	Shortfall of Sites	0.002	Public Facilities	OS-1XL-RIO	0	0	0	0.000	0.000	Vacant	Residential - Single Family Residence - Vacant Land, 0	174B133 778		Encino - Tarzana	No	ABMI	ENC CPU
Los Angeles	6000 ETIWANDA AVE	91356	2157013167	0.000	0.000	0.000	0.000	Shortfall of Sites	0.103	Open Space	OS-1XL	0	0	0	0.000	0.000		Residential - Five or More Units or Apartments (Any Combination) · 4 Stories or Less - Pool, 0	177B125 779		Encino - Tarzana	No	ABMI	ENC CPU
Los Angeles	0	0	2251009028	0.000	0.000	0.000	0.000	Shortfall of Sites	0.052	Public Facilities	OS-1XL-RIO	0	0	0	0.000	0.000	Vacant	Residential - Single Family Residence - Vacant Land, 0	174B133 780		Encino - Tarzana	No	ABMI	ENC CPU
Los Angeles	5933 LINDLEY AVE	91356	2157013149	0.000	0.000	0.000	0.000	Shortfall of Sites	0.123	Open Space	OS-1XL	0	0	0	0.000	0.000		Institutional - School (Private) - One Story, 0	177B125 800		Encino - Tarzana	No	ABMI	ENC CPU
Los Angeles	6055 CARLTON WAY	90028	5545006075	0.000	0.000	0.000	0.000	Shortfall of Sites	0.092	Highway Oriented Commercial	[Q]R4-1VL	0	0	0	108.901	0.000		Commercial - Parking Lot (Commercial Use Property) - Lots - Patron or Employee - One Story, 8	148-5A189 210	72	Hollywood	No	ABMI	HWD CPU , AHO
Los Angeles	1833 GRACE AVE	90028	5547005020	0.000	0.000	0.000	0.000	Shortfall of Sites	0.131	High Density Residential	[Q]R4-2	0	0	0	114.498	0.000		Residential - Five or More Units or Apartments (Any Combination) · 4 Stories or Less, 12	150A187 232	72	Hollywood	Yes	ABMI	HWD CPU , AHO
Los Angeles	7051 W SUNSET BLVD	90028	5548013004	0.000	0.000	0.000	0.000	Shortfall of Sites	0.275	Regional Center Commercial	C4-2D-SN	0	0	0	217.800	0.000		Commercial - Hotel and Motel - Motel - Under 50 Rooms - One Story, 48	147B181 579	108	Hollywood	No	ABMI	HWD CPU , ARO, AHO
Los Angeles	7751 MELROSE AVE	90046	5527009026	0.000	0.000	0.000	0.000	Shortfall of Sites	0.028	Neighborhood Office Commercial	C4-1XL-O	0	0	0	177.922	0.000		Commercial - Restaurant, Cocktail Lounge - Restaurant, Cocktail Lounge, Tavern - One Story, 4	141B177 600	108	Hollywood	No	ABMI	HWD CPU , AHO
Los Angeles	5942 CARLTON WAY	90028	5545009015	0.000	0.000	0.000	0.000	Shortfall of Sites	0.039	High Medium Residential	[Q]R4-1VL	0	0	0	129.422	0.000		Residential - Four Units (Any Combination) - 4 Stories or Less, 4	148-5A191 255	72	Hollywood	Yes	ABMI	HWD CPU , AHO, TOC EXP
Los Angeles	7871 W SUNSET BLVD	90046	5551019021	0.000	0.000	0.000	0.000	Shortfall of Sites	0.005	Neighborhood Office Commercial	C4-1VL	0	0	0	0.000	0.000		Commercial - Service Station - Full Service - No Additional Services, 0	147B177 965	54	Hollywood	No	ABMI	HWD CPU
Los Angeles	7855 W SUNSET BLVD	90046	5551019022	0.000	0.000	0.000	0.000	Shortfall of Sites	0.014	Low II Residential	C4-1VL	0	0	0	0.000	0.000		Commercial - Restaurant, Cocktail Lounge - Restaurant, Cocktail Lounge, Tavern - One Story, 0	147B177 966	54	Hollywood	No	ABMI	HWD CPU
Los Angeles	6151 FOUNTAIN AVE	90028	5546021036	0.000	0.000	0.000	0.000	Shortfall of Sites	0.241	Medium Residential	R3-1XL	0	0	0	0.000	0.000		Residential - Five or More Units or Apartments (Any Combination) · 4 Stories or Less - Pool, 0	144B189 50		Hollywood	Yes	ABMI	HWD CPU
Los Angeles	6201 FOUNTAIN AVE	90028	5546020023	0.000	0.000	0.000	0.000	Shortfall of Sites	0.135	Medium Residential	R3-1XL	0	0	0	0.000	0.000		Residential - Five or More Units or Apartments (Any Combination) · 4 Stories or Less - Pool, 0	144B189 52		Hollywood	Yes	ABMI	HWD CPU
Los Angeles	6233 FOUNTAIN AVE	90028	5546020024	0.000	0.000	0.000	0.000	Shortfall of Sites	0.150	Medium Residential	R3-1XL	0	0	0	0.000	0.000		Residential - Five or More Units or Apartments (Any Combination) · 4 Stories or Less, 0	144B189 55		Hollywood	No	ABMI	HWD CPU
Los Angeles	6233 FOUNTAIN AVE	90028	5546020024	0.000	0.000	0.000	0.000	Shortfall of Sites	0.150	Medium Residential	R3-1XL	0	0	0	0.000	0.000		Residential - Five or More Units or Apartments (Any Combination) · 4 Stories or Less, 0	144B189 56		Hollywood	No	ABMI	HWD CPU
Los Angeles	6233 FOUNTAIN AVE	90028	5546020024	0.000	0.000	0.000	0.000	Shortfall of Sites	0.150	Medium Residential	R3-1XL	0	0	0	0.000	0.000		Residential - Five or More Units or Apartments (Any Combination) · 4 Stories or Less, 0	144B189 57		Hollywood	No	ABMI	HWD CPU
Los Angeles	1307 WILCOX AVE	90028	5547028014	0.000	0.000	0.000	0.000	Shortfall of Sites	0.051	Medium Residential	R3-1XL	0	0	0	0.000	0.000		Commercial - Parking Lot (Commercial Use Property) - Lots - Patron or Employee - One Story, 0	144B185 69		Hollywood	No	ABMI	HWD CPU
Los Angeles	6565 FOUNTAIN AVE	90028	5547028027	0.000	0.000	0.000	0.000	Shortfall of Sites	0.161	Medium Residential	R3-1XL	0	0	0	0.000	0.000		Residential - Five or More Units or Apartments (Any Combination) · 4 Stories or Less - Pool, 0	144B185 82		Hollywood	Yes	ABMI	HWD CPU
Los Angeles	6565 FOUNTAIN AVE	90028	5547028027	0.000	0.000	0.000	0.000	Shortfall of Sites	0.161	Medium Residential	R3-1XL	0	0	0	0.000	0.000		Residential - Five or More Units or Apartments (Any Combination) · 4 Stories or Less - Pool, 0	144B185 83		Hollywood	Yes	ABMI	HWD CPU
Los Angeles	6220 DE LONGPRE AVE	90028	5546022004	0.000	0.000	0.000	0.000	Shortfall of Sites	0.155	Medium Residential	R3-1XL	0	0	0	0.000	0.000		Residential - Four Units (Any Combination) - 4 Stories or Less, 0	147A189 159		Hollywood	Yes	ABMI	HWD CPU
Los Angeles	6141 AFTON PL	90028	5546021014	0.000	0.000	0.000	0.000	Shortfall of Sites	0.222	Medium Residential	R3-1XL	0	0	0	0.000	0.000		Residential - Five or More Units or Apartments (Any Combination) · 4 Stories or Less, 0	147A189 180		Hollywood	Yes	ABMI	HWD CPU
Los Angeles	0	0	5546022900	0.000	0.000	0.000	0.000	Shortfall of Sites	0.208	Medium Residential	R3-1XL	0	0	0	0.000	0.000		Miscellaneous - Government Owned Property - Public School - School Service Center, 0	147A189 181		Hollywood	No		HWD CPU
Los Angeles	0	0	5546022900	0.000	0.000	0.000	0.000	Shortfall of Sites	0.161	Medium Residential	R3-1XL	0	0	0	0.000	0.000		Miscellaneous - Government Owned Property - Public School - School Service Center, 0	147A189 182		Hollywood	No		HWD CPU
Los Angeles	1432 N HUDSON AVE	90028	5547026015	0.000	0.000	0.000	0.000	Shortfall of Sites	0.122	Low Medium II Residential	C1-1VL, RD1.5-1XL	0	0	0	0.000	0.000		Commercial - Parking Lot (Commercial Use Property) - Lots - Patron or Employee - One Story, 0	147A187 199		Hollywood	No	ABMI	HWD CPU
Los Angeles	6130 AFTON PL	90028	5546021037	0.000	0.000	0.000	0.000	Shortfall of Sites	0.161	Medium Residential	R3-1XL	0	0	0	0.000	0.000		Residential - Five or More Units or Apartments (Any Combination) · 4 Stories or Less - Pool, 0	147A189 203		Hollywood	Yes	ABMI	HWD CPU
Los Angeles	1428 N HUDSON AVE	90028	5547026016	0.000	0.000	0.000	0.000	Shortfall of Sites	0.024	Low Medium II Residential	C1-1VL, RD1.5-1XL	0	0	0	0.000	0.000		Commercial - Parking Lot (Commercial Use Property) - Lots - Patron or Employee - One Story, 0	147A187 209		Hollywood	No	ABMI	HWD CPU
Los Angeles	1428 N HUDSON AVE	90028	5547026016	0.000	0.000	0.000	0.000	Shortfall of Sites	0.097	Low Medium II Residential	C1-1VL, RD1.5-1XL	0	0	0	0.000	0.000		Commercial - Parking Lot (Commercial Use Property) - Lots - Patron or Employee - One Story, 0	147A187 210		Hollywood	No	ABMI	HWD CPU
Los Angeles	1427 WILCOX AVE	90028	5547026017	0.000	0.000	0.000	0.000	Shortfall of Sites	0.049	Low Medium II Residential	C1-1VL, RD1.5-1XL	0	0	0	0.000	0.000		Commercial - Office Building - One Story, 0	147A187 221		Hollywood	No	ABMI	HWD CPU
Los Angeles	6112 DE LONGPRE AVE	90028	5546021041	0.000	0.000	0.000	0.000	Shortfall of Sites	0.006	Medium Residential	R3-1XL	0	0	0	0.000	0.000		Residential - Double, Duplex, or Two Units - 4 Stories or Less, 0	147A189 226		Hollywood	No	ABMI	HWD CPU
Los Angeles	1427 WILCOX AVE	90028	5547026017	0.000	0.000	0.000	0.000	Shortfall of Sites	0.073	Low Medium II Residential	C1-1VL, RD1.5-1XL	0	0	0	0.000	0.000		Commercial - Office Building - One Story, 0	147A187 228		Hollywood	No	ABMI	HWD CPU
Los Angeles	1425 N HUDSON AVE	90028	5547026007	0.000	0.000	0.000	0.000	Shortfall of Sites	0.016	Low Medium II Residential	RD1.5-1XL	0	0	0	0.000	0.000		Residential - Four Units (Any Combination) - 4 Stories or Less, 0	147A187 229		Hollywood	Yes	ABMI	HWD CPU
Los Angeles	1418 N HUDSON AVE	90028	5547026018	0.000	0.000	0.000	0.000	Shortfall of Sites	0.073	Low Medium II Residential	C1-1VL, RD1.5-1XL	0	0	0	0.000	0.000		Commercial - Office Building - One Story, 0	147A187 236		Hollywood	No	ABMI	HWD CPU
Los Angeles	1418 N HUDSON AVE	90028	5547026018	0.000	0.000	0.000	0.000	Shortfall of Sites	0.012	Low Medium II Residential	C1-1VL, RD1.5-1XL	0	0	0	0.000	0.000		Commercial - Office Building - One Story, 0	147A187 237		Hollywood	No	ABMI	HWD CPU
Los Angeles	0	0	5547026901	0.000	0.000	0.000	0.000	Shortfall of Sites	0.085	Low Medium II Residential	C1-1VL, RD1.5-1XL	0	0	0	0.000	0.000		Miscellaneous - Government Owned Property, 0	147A187 239		Hollywood	No		HWD CPU
Los Angeles	0	0	5547026900	0.000	0.000	0.000	0.000	Shortfall of Sites	0.049	Low Medium II Residential	C1-1VL, RD1.5-1XL	0	0	0	0.000	0.000		Miscellaneous - Government Owned Property, 0	147A187 253		Hollywood	No		HWD CPU
Los Angeles	0	0	5547026900	0.000	0.000	0.000	0.000	Shortfall of Sites	0.049	Low Medium II Residential	C1-1VL, RD1.5-1XL	0	0	0	0.000	0.000		Miscellaneous - Government Owned Property, 0	147A187 260		Hollywood	No		HWD CPU
Los Angeles	0	0	5547026900	0.000	0.000	0.000	0.000	Shortfall of Sites	0.097	Low Medium II Residential	C1-1VL, RD1.5-1XL	0	0	0	0.000	0.000		Miscellaneous - Government Owned Property, 0	147A187 267		Hollywood	No		HWD CPU
Los Angeles	1405 N HUDSON AVE	90028	5547026047	0.000	0.000	0.000	0.000	Shortfall of Sites	0.036	Low Medium II Residential	RD1.5-1XL	0	0	0	0.000	0.000		Residential - Five or More Units or Apartments (Any Combination) · 4 Stories or Less, 0	147A187 269		Hollywood	Yes	ABMI	HWD CPU
Los Angeles	0	0	5547026900	0.000	0.000	0.000	0.000	Shortfall of Sites	0.024	Low Medium II Residential	C1-1VL, RD1.5-1XL	0	0	0	0.000	0.000		Miscellaneous - Government Owned Property, 0	147A187 272		Hollywood	No		HWD CPU
Los Angeles	1405 N HUDSON AVE	90028	5547026047	0.000	0.000	0.000	0.000	Shortfall of Sites	0.146	Low Medium II Residential	RD1.5-1XL	0	0	0	0.000	0.000		Residential - Five or More Units or Apartments (Any Combination) · 4 Stories or Less, 0	147A187 274		Hollywood	Yes	ABMI	HWD CPU
Los Angeles	6543 DE LONGPRE AVE	90028	5547026012	0.000	0.000	0.000	0.000	Shortfall of Sites	0.047	Low Medium II Residential	RD1.5-1XL	0	0	0	0.000	0.000		Residential - Single Family Residence, 0	147A187 276		Hollywood	No	ABMI	HWD CPU
Los Angeles	4370 FOUNTAIN AVE	90029	5542023043	0.000	0.000	0.000	0.000	Shortfall of Sites	0.004	Highway Oriented Commercial	C4-1D	0	0	0	0.000	0.000		Commercial - Store - One Story, 0	147A201 279	108	Hollywood	No	ABMI	HWD CPU
Los Angeles	4368 FOUNTAIN AVE	90029	5542023042	0.000	0.000	0.000	0.000	Shortfall of Sites	0.006	Highway Oriented Commercial	C4-1D	0	0	0	0.000	0.000		Commercial - Auto, Recreation Equipment, Construction Equipment Sales and Service - Auto Body Repair Shop - One Story, 0	147A201 280	108	Hollywood	No	ABMI	HWD CPU
Los Angeles	0	0	5547026902	0.000	0.000	0.000	0.000	Shortfall of Sites	0.122	Low Medium II Residential	C1-1VL, RD1.5-1XL	0	0	0	0.000	0.000		Miscellaneous - Government Owned Property, 0	147A187 281		Hollywood	No		HWD CPU
Los Angeles	4352 FOUNTAIN AVE	90029	5542023046	0.000	0.000	0.000	0.000	Shortfall of Sites	0.007	Highway Oriented Commercial	C4-1D	0	0	0	0.000	0.000		Commercial - Store - One Story, 0	147A201 281	108	Hollywood	No	ABMI	HWD CPU
Los Angeles	702 N VAN NESS AVE	90038	5535002001	0.000	0.000	0.000	0.000	Shortfall of Sites	0.009	Neighborhood Office Commercial	C4-1D	0	0	0	0.000	0.000		Commercial - Store - One Story, 0	141B189 292	54	Hollywood	No	ABMI	HWD CPU
Los Angeles	6544 DE LONGPRE AVE	90028	5547027008	0.000	0.000	0.000	0.000	Shortfall of Sites	0.151	Low Medium II Residential	RD1.5-1XL	0	0	0	0.000	0.000		Residential - Five or More Units or Apartments (Any Combination) · 4 Stories or Less, 0	147A187 298		Hollywood	Yes	ABMI	HWD CPU
Los Angeles	6520 HOMEWOOD AVE	90028	5547028013	0.000	0.000	0.000	0.000	Shortfall of Sites	0.160	Low Medium II Residential	RD1.5-1XL	0	0	0	0.000	0.000		Residential - Five or More Units or Apartments (Any Combination) · 4 Stories or Less, 0	147A187 376		Hollywood	Yes	ABMI	HWD CPU
Los Angeles	6565 FOUNTAIN AVE	90028	5547028027	0.000	0.000	0.000	0.000	Shortfall of Sites	0.160	Low Medium II Residential	RD1.5-1XL	0	0	0	0.000	0.000		Residential - Five or More Units or Apartments (Any Combination) · 4 Stories or Less - Pool, 0	147A187 384		Hollywood	Yes	ABMI	HWD CPU
Los Angeles	4430 FOUNTAIN AVE	90029	5542022038	0.000	0.000	0.000	0.000	Shortfall of Sites	0.003	Neighborhood Office Commercial	C4-1D	0	0	0	0.000	0.000		Commercial - Restaurant, Cocktail Lounge - Restaurant, Cocktail Lounge, Tavern - One Story, 0	147A201 559	108	Hollywood	No	ABMI	HWD CPU
Los Angeles	6060 SANTA MONICA BLVD	90038	5534020036	0.000	0.000	0.000	0.000	Shortfall of Sites	0.007	Open Space	(T)(Q)A1-2D	0	0	0	0.000	0.000		Commercial - Auto, Recreation Equipment, Construction Equipment Sales and Service - Auto Body Repair Shop - One Story, 0	144B189 717	108	Hollywood	No	ABMI	HWD CPU
Los Angeles	5206 SANTA MONICA BLVD	90029	5537020025	0.000	0.000	0.000	0.000	Shortfall of Sites	0.018	Highway Oriented Commercial	[T][Q]C2-1D	0	0	0	0.000	0.000		Commercial - Parking Lot (Commercial Use Property) - Lots - Patron or Employee - One Story, 0	144B193 733	54	Hollywood	No	ABMI	HWD CPU
Los Angeles	5210 SANTA MONICA BLVD	90029	5537020006	0.000	0.000	0.000	0.000	Shortfall of Sites	0.008	Highway Oriented Commercial	[T][Q]C2-1D	0	0	0	0.000	0.000		Commercial - Parking Lot (Commercial Use Property) - Lots - Patron or Employee - One Story, 0	144B193 754	54	Hollywood	No	ABMI	HWD CPU

Jurisdiction Name	Site Address/Intersection	5 Digit ZIP Code	Assessor Parcel Number	Very Low-Income	Low-Income	Moderate-Income	Above Moderate-Income	Type of Shortfall	Parcel Size (Acres)	Current General Plan Designation	Current Zoning	Proposed General Plan (GP) Designation	Proposed Zoning	Minimum Density Allowed	Maximum Density Allowed	Total Capacity	Vacant/ Nonvacant	Description of Existing Uses	PIN	Base Density Per Acre	Community Plan Area	Rent Stabalization Ordinance	Income Category	Applicable Rezoning Program (Program informing values in Column Q listed first)
Los Angeles	4455 DE LONGPRE AVE	90027	5542011005	0.000	0.000	0.000	0.000	Shortfall of Sites	0.004	Highway Oriented Commercial	C2-1D	0	0	0	0.000	0.000		Residential - Five or More Units or Apartments (Any Combination) - 4 Stories or Less, 0	147B197 863	108	Hollywood	Yes	ABMI	HWD CPU
Los Angeles	4455 DE LONGPRE AVE	90027	5542011005	0.000	0.000	0.000	0.000	Shortfall of Sites	0.004	Highway Oriented Commercial	C2-1D	0	0	0	0.000	0.000		Residential - Five or More Units or Apartments (Any Combination) - 4 Stories or Less, 0	147B197 888	108	Hollywood	Yes	ABMI	HWD CPU
Los Angeles	11846 VICTORY BLVD	91606	2334005012	0.000	0.000	0.000	0.000	Shortfall of Sites	0.129	Low Medium II Residential	RD1.5-1	0	0	0	38.729	0.000		Residential - Four Units (Any Combination) - 4 Stories or Less, 4	180B169 1167	72	North Hollywood - Valley Village	Yes	ABMI	NH CPU , R2RD, AHO
Los Angeles	6048 HAZELHURST PL	91606	2338007037	0.000	0.000	0.000	0.000	Shortfall of Sites	0.375	Medium Residential	R3-1	0	0	0	106.790	0.000		Residential - Five or More Units or Apartments (Any Combination) - 4 Stories or Less, 32	177B169 646	145	North Hollywood - Valley Village	Yes	ABMI	NH CPU , DB50
Los Angeles	12504 SHERMAN WAY	91605	2324034018	0.000	0.000	0.000	0.000	Shortfall of Sites	0.002	Highway Oriented Commercial	C2-1VL	0	0	0	0.000	0.000		Commercial - Service Station - Full Service - No Additional Services, 0	183B165 49	145	North Hollywood - Valley Village	No	ABMI	NH CPU
Los Angeles	6327 LANKERSHIM BLVD	91606	2335031006	0.000	0.000	0.000	0.000	Shortfall of Sites	0.003	Neighborhood Office Commercial	[Q]C2-1VL	0	0	0	0.000	0.000		Commercial - Store - One Story, 0	177B169 58	145	North Hollywood - Valley Village	No	ABMI	NH CPU
Los Angeles	6329 LANKERSHIM BLVD	91606	2335031004	0.000	0.000	0.000	0.000	Shortfall of Sites	0.001	Neighborhood Office Commercial	[Q]C2-1VL	0	0	0	0.000	0.000		Commercial - Store - One Story, 0	177B169 74	145	North Hollywood - Valley Village	No	ABMI	NH CPU
Los Angeles	11634 VANOWEN ST	91605	2320013020	0.000	0.000	0.000	0.000	Shortfall of Sites	0.001	Highway Oriented Commercial	C2-1VL	0	0	0	0.000	0.000		Commercial - Auto, Recreation Equipment, Construction Equipment Sales and Service - Auto Service Centers (No Gasoline) - One Story, 0	180B169 76	108	North Hollywood - Valley Village	No	ABMI	NH CPU
Los Angeles	11748 WELBY WAY	91606	2322015002	0.000	0.000	0.000	0.000	Shortfall of Sites	0.008	Low Residential	R1-1	0	0	0	0.000	0.000		Residential - Single Family Residence, 0	180B169 191	43	North Hollywood - Valley Village	No	ABMI	NH CPU
Los Angeles	0	0	2335030004	0.000	0.000	0.000	0.000	Shortfall of Sites	0.005	Neighborhood Office Commercial	R3-1	0	0	0	0.000	0.000	Vacant	Industrial - Industrial - Vacant Land, 0	177B169 305	145	North Hollywood - Valley Village	No	ABMI	NH CPU
Los Angeles	0	0	2338005010	0.000	0.000	0.000	0.000	Shortfall of Sites	0.009	Neighborhood Office Commercial	[Q]C2-1VL	0	0	0	0.000	0.000	Vacant	Commercial - Commercial - Vacant Land, 0	177B169 599	43	North Hollywood - Valley Village	No	ABMI	NH CPU
Los Angeles	12504 SHERMAN WAY	91605	2324034018	0.000	0.000	0.000	0.000	Shortfall of Sites	0.001	Highway Oriented Commercial	C2-1VL	0	0	0	0.000	0.000		Commercial - Service Station - Full Service - No Additional Services, 0	183B165 720	145	North Hollywood - Valley Village	No	ABMI	NH CPU
Los Angeles	6525 TROOST AVE	91606	2335009015	0.000	0.000	0.000	0.000	Shortfall of Sites	0.003	Medium Residential	R3-1	0	0	0	0.000	0.000		Residential - Five or More Units or Apartments (Any Combination) - 4 Stories or Less, 0	180B169 775	108	North Hollywood - Valley Village	Yes	ABMI	NH CPU
Los Angeles	6519 TROOST AVE	91606	2335009016	0.000	0.000	0.000	0.000	Shortfall of Sites	0.003	Medium Residential	R3-1	0	0	0	0.000	0.000		Residential - Five or More Units or Apartments (Any Combination) - 4 Stories or Less, 0	180B169 809	108	North Hollywood - Valley Village	Yes	ABMI	NH CPU
Los Angeles	6441 COLDWATER CANYON AVE	91606	2326016002	0.000	0.000	0.000	0.000	Shortfall of Sites	0.013	Neighborhood Office Commercial	[Q]C1-1VL	0	0	0	0.000	0.000		Institutional - School (Private) - One Story, 0	180B161 944	108	North Hollywood - Valley Village	No	ABMI	NH CPU
Los Angeles	5739 HALBRENT AVE	91411	2243004013	0.000	0.000	0.000	0.000	Shortfall of Sites	0.169	Medium Residential	R3-1-RIO	0	0	0	59.025	0.000		Residential - Five or More Units or Apartments (Any Combination) - 4 Stories or Less, 8	174B145 219	54	Van Nuys - North Sherman Oaks	Yes	ABMI	Orange LineTNP , AHO
Los Angeles	5735 HALBRENT AVE	91411	2243004017	0.000	0.000	0.000	0.000	Shortfall of Sites	0.169	Medium Residential	R3-1-RIO	0	0	0	59.025	0.000		Residential - Five or More Units or Apartments (Any Combination) - 4 Stories or Less, 8	174B145 232	54	Van Nuys - North Sherman Oaks	Yes	ABMI	Orange LineTNP , AHO
Los Angeles	11424 HATTERAS ST	91601	2338024039	0.000	0.000	0.000	0.000	Shortfall of Sites	0.065	Community Commercial	C2-1	0	0	0	153.066	0.000		Residential - Five or More Units or Apartments (Any Combination) - 4 Stories or Less, 8	174B169 324	No Max	North Hollywood - Valley Village	No	ABMI	Orange LineTNP , AHO
Los Angeles	5643 TILDEN AVE	91401	2245006006	0.000	0.000	0.000	0.000	Shortfall of Sites	0.155	Low Medium II Residential	[Q]RD1.5-1	0	0	0	32.256	0.000		Residential - Four Units (Any Combination) - 4 Stories or Less, 4	174B149 695	29	Van Nuys - North Sherman Oaks	No	ABMI	Orange LineTNP , AHO
Los Angeles	14152 FRIAR ST	91401	2240015003	0.000	0.000	0.000	0.000	Shortfall of Sites	0.006	Low Medium II Residential	[Q]RD1.5-1	0	0	0	0.000	0.000		Residential - Three Units (Any Combination) - 4 Stories or Less, 0	177B153 126	108	Van Nuys - North Sherman Oaks	Yes	ABMI	Orange LineTNP
Los Angeles	14146 FRIAR ST	91401	2240015004	0.000	0.000	0.000	0.000	Shortfall of Sites	0.006	Low Medium II Residential	[Q]RD1.5-1	0	0	0	0.000	0.000		Residential - Three Units (Any Combination) - 4 Stories or Less, 0	177B153 127	108	Van Nuys - North Sherman Oaks	Yes	ABMI	Orange LineTNP
Los Angeles	6260 CEDROS AVE	91411	2241011014	0.000	0.000	0.000	0.000	Shortfall of Sites	0.006	Medium Residential	[Q]R3-1	0	0	0	0.000	0.000		Residential - Single Family Residence, 0	178-5A149 157	No Max	Van Nuys - North Sherman Oaks	No	ABMI	Orange LineTNP
Los Angeles	14509 ERWIN ST	91411	2241012901	0.000	0.000	0.000	0.000	Shortfall of Sites	0.010	Community Commercial	[Q]C1.5-1VL-CDO	0	0	0	0.000	0.000		Miscellaneous - Government Owned Property, 0	178-5A151 214	No Max	Van Nuys - North Sherman Oaks	No		Orange LineTNP
Los Angeles	6103 VAN NUYS BLVD	91401	2241021018	0.000	0.000	0.000	0.000	Shortfall of Sites	0.013	Commercial Manufacturing	CM-1VL	0	0	0	0.000	0.000		Commercial - Auto, Recreation Equipment, Construction Equipment Sales and Service - Auto Body Repair Shop - One Story, 0	177A151 254	No Max	Van Nuys - North Sherman Oaks	No	ABMI	Orange LineTNP
Los Angeles	0	0	2240008908	0.000	0.000	0.000	0.000	Shortfall of Sites	0.022	Commercial Manufacturing	CM-1VL	0	0	0	0.000	0.000		Industrial - Light Manufacturing - One Story, 0	177A151 258	No Max	Van Nuys - North Sherman Oaks	No	ABMI	Orange LineTNP
Los Angeles	14223 CALIFA STREET	91401	2243020016	0.000	0.000	0.000	0.000	Shortfall of Sites	0.001	Limited Manufacturing	M1-1-RIO	0	0	0	0.000	0.000	Vacant	Industrial - Industrial - Vacant Land, 0	177B145 607	No Max	Van Nuys - North Sherman Oaks	No	ABMI	Orange LineTNP
Los Angeles	14223 CALIFA STREET	91401	2243020016	0.000	0.000	0.000	0.000	Shortfall of Sites	0.001	Limited Manufacturing	M1-1-RIO	0	0	0	0.000	0.000	Vacant	Industrial - Industrial - Vacant Land, 0	177B145 608	No Max	Van Nuys - North Sherman Oaks	No	ABMI	Orange LineTNP
Los Angeles	6100 SEPULVEDA BLVD	90230	2242025025	0.000	0.000	0.000	0.000	Shortfall of Sites	0.001	0	0	0	0	0	0.000	0.000		Commercial - Department Store - Warehouse Store (Costco, etc.) - One Story, 0	177B145 616	No Max	Van Nuys - North Sherman Oaks	No	ABMI	Orange LineTNP
Los Angeles	6730 WHITAKER AVE	91406	2231018010	0.000	0.000	0.000	0.000	Shortfall of Sites	0.005	Low Residential	R1-1-RIO	0	0	0	0.000	0.000		Residential - Single Family Residence - Pool, 0	180B137 72	1 per lot	Reseda - West Van Nuys	No	ABMI	RES CPU
Los Angeles	19230 KESWICK ST	91335	2104012037	0.000	0.000	0.000	0.000	Shortfall of Sites	0.052	Low Residential	RA-1	0	0	0	0.000	0.000		Residential - Single Family Residence, 0	186B117 79	1 per lot	Reseda - West Van Nuys	0	ABMI	RES CPU
Los Angeles	0	0	2103015018	0.000	0.000	0.000	0.000	Shortfall of Sites	0.009	Very Low II Residential	RA-1	0	0	0	0.000	0.000	Vacant	Residential - Single Family Residence - Vacant Land, 0	186B121 151	1 per lot	Reseda - West Van Nuys	0	ABMI	RES CPU
Los Angeles	0	0	2104006048	0.000	0.000	0.000	0.000	Shortfall of Sites	0.043	Very Low I Residential	RA-1	0	0	0	0.000	0.000	Vacant	Residential - Single Family Residence - Vacant Land, 0	189B121 297	1 per lot	Reseda - West Van Nuys	0	ABMI	RES CPU
Los Angeles	0	0	2104005900	0.000	0.000	0.000	0.000	Shortfall of Sites	0.007	Very Low I Residential	RA-1	0	0	0	0.000	0.000		Miscellaneous - Government Owned Property, 0	189B121 298	1 per lot	Reseda - West Van Nuys	0	ABMI	RES CPU
Los Angeles	0	0	2104006034	0.000	0.000	0.000	0.000	Shortfall of Sites	0.017	Very Low I Residential	RA-1	0	0	0	0.000	0.000	Vacant	Residential - Single Family Residence - Vacant Land, 0	189B121 304	1 per lot	Reseda - West Van Nuys	0	ABMI	RES CPU
Los Angeles	0	0	2104006035	0.000	0.000	0.000	0.000	Shortfall of Sites	0.017	Very Low I Residential	RA-1	0	0	0	0.000	0.000	Vacant	Residential - Single Family Residence - Vacant Land, 0	189B121 305	1 per lot	Reseda - West Van Nuys	0	ABMI	RES CPU
Los Angeles	6542 WHITAKER AVE	91406	2231017004	0.000	0.000	0.000	0.000	Shortfall of Sites	0.008	Low Residential	R1-1-RIO	0	0	0	0.000	0.000		Residential - Single Family Residence - Pool, 0	180B137 365	1 per lot	Reseda - West Van Nuys	0	ABMI	RES CPU
Los Angeles	6537 WHITAKER AVE	91406	2231020024	0.000	0.000	0.000	0.000	Shortfall of Sites	0.008	Low Residential	R1-1-RIO	0	0	0	0.000	0.000		Residential - Single Family Residence - Pool, 0	180B137 381	1 per lot	Reseda - West Van Nuys	0	ABMI	RES CPU
Los Angeles	6536 WHITAKER AVE	91406	2231017003	0.000	0.000	0.000	0.000	Shortfall of Sites	0.008	Low Residential	R1-1-RIO	0	0	0	0.000	0.000		Residential - Single Family Residence - Pool, 0	180B137 383	1 per lot	Reseda - West Van Nuys	0	ABMI	RES CPU
Los Angeles	6531 WHITAKER AVE	91406	2231020025	0.000	0.000	0.000	0.000	Shortfall of Sites	0.008	Low Residential	R1-1-RIO	0	0	0	0.000	0.000		Residential - Single Family Residence, 0	180B137 409	1 per lot	Reseda - West Van Nuys	0	ABMI	RES CPU
Los Angeles	6530 WHITAKER AVE	91406	2231017002	0.000	0.000	0.000	0.000	Shortfall of Sites	0.008	Low Residential	R1-1-RIO	0	0	0	0.000	0.000		Residential - Single Family Residence, 0	180B137 411	1 per lot	Reseda - West Van Nuys	0	ABMI	RES CPU
Los Angeles	7849 VANALDEN AVE	91335	2104007028	0.000	0.000	0.000	0.000	Shortfall of Sites	0.047	Very Low I Residential	RA-1	0	0	0	0.000	0.000		Residential - Single Family Residence, 0	189B121 417	1 per lot	Reseda - West Van Nuys	0	ABMI	RES CPU
Los Angeles	16815 VICTORY BLVD	91406	2231023052	0.000	0.000	0.000	0.000	Shortfall of Sites	0.011	Low Residential	R1-1-RIO	0	0	0	0.000	0.000		Residential - Five or More Units or Apartments (Any Combination) - 4 Stories or Less - Pool, 0	180B133 515	43	Reseda - West Van Nuys	Yes	ABMI	RES CPU
Los Angeles	19141 INGOMAR ST	91335	2104007025	0.000	0.000	0.000	0.000	Shortfall of Sites	0.026	Very Low I Residential	RA-1	0	0	0	0.000	0.000		Residential - Single Family Residence, 0	189B121 524	1 per lot	Reseda - West Van Nuys	0	ABMI	RES CPU
Los Angeles	0	0	2104010030	0.000	0.000	0.000	0.000	Shortfall of Sites	0.002	Very Low I Residential	RA-1	0	0	0	0.000	0.000	Vacant	Residential - Single Family Residence - Vacant Land, 0	189B121 702	1 per lot	Reseda - West Van Nuys	0	ABMI	RES CPU
Los Angeles	16515 VICTORY BLVD	91406	2231009025	0.000	0.000	0.000	0.000	Shortfall of Sites	0.138	Low Medium II Residential	[Q]R4-1-RIO	0	0	0	72.570	0.000		Residential - Five or More Units or Apartments (Any Combination) - 4 Stories or Less, 8	180B137 732	43	Reseda - West Van Nuys	Yes	ABMI	RES CPU
Los Angeles	0	0	2105017900	0.000	0.000	0.000	0.000	Shortfall of Sites	0.001	Low Residential	RS-1	0	0	0	0.000	0.000		Miscellaneous - Government Owned Property, 0	192B117 853	1 per lot	Reseda - West Van Nuys	0	ABMI	RES CPU
Los Angeles	0	0	2105017901	0.000	0.000	0.000	0.000	Shortfall of Sites	0.059	Low Residential	RA-1	0	0	0	0.000	0.000		Miscellaneous - Government Owned Property, 0	192B117 855	1 per lot	Reseda - West Van Nuys	0		RES CPU
Los Angeles	0	0	2105018900	0.000	0.000	0.000	0.000	Shortfall of Sites	0.040	Low Residential	RA-1	0	0	0	0.000	0.000		Miscellaneous - Government Owned Property, 0	192B117 856	1 per lot	Reseda - West Van Nuys	0		RES CPU
Los Angeles	0	0	2105018906	0.000	0.000	0.000	0.000	Shortfall of Sites	0.002	Low Residential	RA-1	0	0	0	0.000	0.000		Miscellaneous - Government Owned Property, 0	192B117 857	1 per lot	Reseda - West Van Nuys	0	ABMI	RES CPU
Los Angeles	0	0	2105018905	0.000	0.000	0.000	0.000	Shortfall of Sites	0.005	Low Residential	RA-1	0	0	0	0.000	0.000		Miscellaneous - Government Owned Property, 0	192B117 858	1 per lot	Reseda - West Van Nuys	0	ABMI	RES CPU
Los Angeles	0	0	2105018905	0.000	0.000	0.000	0.000	Shortfall of Sites	0.005	Low Residential	RA-1	0	0	0	0.000	0.000		Miscellaneous - Government Owned Property, 0	192B117 862	1 per lot	Reseda - West Van Nuys	0	ABMI	RES CPU
Los Angeles	0	0	2105018908	0.000	0.000	0.000	0.000	Shortfall of Sites	0.005	Low Residential	RA-1	0	0	0	0.000	0.000		Miscellaneous - Government Owned Property, 0	189B117 1047	1 per lot	Reseda - West Van Nuys	0	ABMI	RES CPU
Los Angeles	10611 LANDALE ST	91602	2423003011	0.000	0.000	0.000	0.000	Shortfall of Sites	0.000	0	0	0	0	0	0.000	0.000		Residential - Five or More Units or Apartments (Any Combination) - 4 Stories or Less, 0	165B177 1083	108	Sherman Oaks - Studio City - Toluca Lake - Cahuenga Pass	Yes	ABMI	SHR CPU
Los Angeles	5887 CROCKER ST	90003	6006029901	0.000	0.000	0.000	0.000	Shortfall of Sites	0.030	Low Medium II Residential	RD1.5-1-CPIO	0	0	0	0.000	0.000		Commercial - Parking Lot (Commercial Use Property) - Lots - Patron or Employee - One Story, 0	105B205 90	29	Southeast Los Angeles	0		SLTNP
Los Angeles	5933 CROCKER ST	90003	6006029014	0.000	0.000	0.000	0.000	Shortfall of Sites	0.030	Low Medium II Residential	RD1.5-1-CPIO	0	0	0	0.000	0.000		Residential - Single Family Residence, 0	105B205 250	29	Southeast Los Angeles	0	ABMI	SLTNP
Los Angeles	5934 S SAN PEDRO ST	90003	6006029028	0.000	0.000	0.000	0.000	Shortfall of Sites	0.030	Low Medium II Residential	RD1.5-1-CPIO	0	0	0	0.000	0.000		Residential - Single Family Residence, 0	105B205 251	29	Southeast Los Angeles	0	ABMI	SLTNP
Los Angeles	5931 S SAN PEDRO ST	90003	6006004061	0.000	0.000	0.000	0.000	Shortfall of Sites	0.025	Low Medium II Residential	RD1.5-1-CPIO	0	0	0	0.000	0.000		Residential - Double, Duplex, or Two Units - 4 Stories or Less, 0	105B205 252	29	Southeast Los Angeles	Yes	ABMI	SLTNP
Los Angeles	5852 S WESTERN AVE	90047	6002001004	0.000	0.000	0.000	0.000	Shortfall of Sites	0.005	Limited Industrial	M1-1-CPIO	0	0	0	0.000	0.000		Industrial - Light Manufacturing - One Story, 0	108B193 1446	54	South Los Angeles	0	ABMI	SLTNP

Jurisdiction Name	Site Address/Intersection	5 Digit ZIP Code	Assessor Parcel Number	Very Low-Income	Low-Income	Moderate-Income	Above Moderate-Income	Type of Shortfall	Parcel Size (Acres)	Current General Plan Designation	Current Zoning	Proposed General Plan (GP) Designation	Proposed Zoning	Minimum Density Allowed	Maximum Density Allowed	Total Capacity	Vacant/ Nonvacant	Description of Existing Uses	PIN	Base Density Per Acre	Community Plan Area	Rent Stabalization Ordinance	Income Category	Applicable Rezoning Program (Program informing values in Column Q listed first)
Los Angeles	7638 VAN NUYS BLVD	91405	2215028023	0.000	0.000	0.000	0.000	Shortfall of Sites	0.005	General Commercial	C2-1VL	0	0	0	0.000	0.000		Commercial - Restaurant, Cocktail Lounge - Restaurant, Cocktail Lounge, Tavern - One Story, 0	186B149 148	108	Van Nuys - North Sherman Oaks	0	ABMI	VNY CPU
Los Angeles	7622 VAN NUYS BLVD	91405	2215028020	0.000	0.000	0.000	0.000	Shortfall of Sites	0.005	General Commercial	C2-1VL	0	0	0	0.000	0.000		Commercial - Store - One Story, 0	186B149 155	108	Van Nuys - North Sherman Oaks	0	ABMI	VNY CPU
Los Angeles	6856 TOBIAS AVE	91405	2219023015	0.000	0.000	0.000	0.000	Shortfall of Sites	0.009	Low Residential	R1-1	0	0	0	0.000	0.000		Residential - Single Family Residence, 0	183B149 795	29	Van Nuys - North Sherman Oaks	0	ABMI	VNY CPU
Los Angeles	6857 VESPER AVE	91405	2219023002	0.000	0.000	0.000	0.000	Shortfall of Sites	0.009	Low Residential	R1-1	0	0	0	0.000	0.000		Residential - Single Family Residence, 0	183B149 796	29	Van Nuys - North Sherman Oaks	0	ABMI	VNY CPU
Los Angeles	7221 VAN NUYS BLVD	91405	2218024015	0.000	0.000	0.000	0.000	Shortfall of Sites	0.003	General Commercial	C2-1VL, (Q)C2-1VL	0	0	0	0.000	0.000		Commercial - Store - One Story, 0	186B149 838	108	Van Nuys - North Sherman Oaks	0	ABMI	VNY CPU
Los Angeles	15232 SHERMAN WAY	91405	2220022015	0.000	0.000	0.000	0.000	Shortfall of Sites	0.004	Neighborhood Office Commercial	C1.5-1VL	0	0	0	0.000	0.000		Commercial - Store - One Story, 0	183B145 1124	72	Van Nuys - North Sherman Oaks	0	ABMI	VNY CPU
Los Angeles	1652 PACIFIC COAST HWY	90710	7411004040	0.000	0.000	0.000	0.000	Shortfall of Sites	0.018	General Commercial	[Q]C2-1VL	0	0	0	0.000	0.000		Commercial - Auto, Recreation Equipment, Construction Equipment Sales and Service - Car Wash Only - One Story, 0	033B193 61	54	Wilmington - Harbor City	0	ABMI	WHC CPU
Los Angeles	0	0	7418023024	0.000	0.000	0.000	0.000	Shortfall of Sites	0.005	Limited Industrial	[Q]MR1-1VL-O-CUGU	0	0	0	0.000	0.000	Vacant	Commercial - Commercial - Vacant Land, 0	027B205 114	43	Wilmington - Harbor City	0	ABMI	WHC CPU
Los Angeles	120 W C ST	90744	7418032903	0.000	0.000	0.000	0.000	Shortfall of Sites	0.012	Limited Industrial	[Q]CM-1VL-O	0	0	0	0.000	0.000		Miscellaneous - Government Owned Property, 0	027B205 190	43	Wilmington - Harbor City	0		WHC CPU
Los Angeles	120 W C ST	90744	7418032903	0.000	0.000	0.000	0.000	Shortfall of Sites	0.012	Limited Industrial	[Q]CM-1VL-O	0	0	0	0.000	0.000		Miscellaneous - Government Owned Property, 0	027B205 191	43	Wilmington - Harbor City	0		WHC CPU
Los Angeles	0	0	7418032902	0.000	0.000	0.000	0.000	Shortfall of Sites	0.010	Limited Industrial	[Q]CM-1VL-O	0	0	0	0.000	0.000	Vacant	Commercial - Commercial - Vacant Land, 0	027B205 225	43	Wilmington - Harbor City	0	ABMI	WHC CPU
Los Angeles	729 N MARINE AVE	90744	7416033024	0.000	0.000	0.000	0.000	Shortfall of Sites	0.204	Community Commercial	[T][Q]C2-1VL-O-CUGU	0	0	0	73.560	0.000		Residential - Five or More Units or Apartments (Any Combination) · 4 Stories or Less, 12	030B205 493	43	Wilmington - Harbor City	Yes	ABMI	WHC CPU
Los Angeles	710 N FRIES AVE	90744	7416033027	0.000	0.000	0.000	0.000	Shortfall of Sites	0.006	Community Commercial	[Q]C2-1VL-O-CUGU	0	0	0	0.000	0.000		Residential - Single Family Residence, 0	030B205 571	43	Wilmington - Harbor City	0	ABMI	WHC CPU
Los Angeles	653 BROAD AVE	90744	7423001020	0.000	0.000	0.000	0.000	Shortfall of Sites	0.006	Community Commercial	[Q]C2-1VL-O-CUGU	0	0	0	0.000	0.000		Residential - Single Family Residence, 0	030B205 621	43	Wilmington - Harbor City	0	ABMI	WHC CPU
Los Angeles	643 BROAD AVE	90744	7423001021	0.000	0.000	0.000	0.000	Shortfall of Sites	0.006	Community Commercial	[Q]C2-1VL-O-CUGU	0	0	0	0.000	0.000		Residential - Single Family Residence, 0	030B205 651	43	Wilmington - Harbor City	0	ABMI	WHC CPU
Los Angeles	1350 W PACIFIC COAST HWY	90744	7415001032	0.000	0.000	0.000	0.000	Shortfall of Sites	0.003	General Commercial	[Q]C2-1VL-O-CUGU	0	0	0	0.000	0.000		Commercial - Department Store - Building Supplies (Home Depot, etc.) - One Story, 0	036B201 890	54	Wilmington - Harbor City	0	ABMI	WHC CPU
Los Angeles	909 PACIFIC COAST HWY	90710	7413031026	0.000	0.000	0.000	0.000	Shortfall of Sites	0.003	General Commercial	[Q]RD1.5-1VL-O	0	0	0	0.000	0.000		Commercial - Service Station - Full Service - No Additional Services, 0	036B197 963	54	Wilmington - Harbor City	0	ABMI	WHC CPU
Los Angeles	909 PACIFIC COAST HWY	90710	7413031026	0.000	0.000	0.000	0.000	Shortfall of Sites	0.018	General Commercial	[Q]C2-1VL-O	0	0	0	0.000	0.000		Commercial - Service Station - Full Service - No Additional Services, 0	036B197 1051	54	Wilmington - Harbor City	0	ABMI	WHC CPU
Los Angeles	0	0	7418013900	0.000	0.000	0.000	0.000	Shortfall of Sites	0.011	Limited Industrial	[Q]CM-1VL-O-CUGU	0	0	0	0.000	0.000		Miscellaneous - Government Owned Property, 0	030B205 1114	43	Wilmington - Harbor City	0		WHC CPU
Los Angeles	0	0	7418013035	0.000	0.000	0.000	0.000	Shortfall of Sites	0.002	Limited Industrial	[Q]CM-1VL-O-CUGU	0	0	0	0.000	0.000		Commercial - Parking Lot (Commercial Use Property) - Lots - Patron or Employee - One Story, 0	030B205 1207	36	Wilmington - Harbor City	0	ABMI	WHC CPU
Los Angeles	0	0	7418013035	0.000	0.000	0.000	0.000	Shortfall of Sites	0.014	Limited Industrial	[Q]CM-1VL-O-CUGU	0	0	0	0.000	0.000		Commercial - Parking Lot (Commercial Use Property) - Lots - Patron or Employee - One Story, 0	030B205 1249	43	Wilmington - Harbor City	0	ABMI	WHC CPU
Los Angeles	0	0	7418013035	0.000	0.000	0.000	0.000	Shortfall of Sites	0.005	Limited Industrial	[Q]CM-1VL-O-CUGU	0	0	0	0.000	0.000		Commercial - Parking Lot (Commercial Use Property) - Lots - Patron or Employee - One Story, 0	030B205 1250	43	Wilmington - Harbor City	0	ABMI	WHC CPU
Los Angeles	0	0	7418013035	0.000	0.000	0.000	0.000	Shortfall of Sites	0.007	Limited Industrial	[Q]CM-1VL-O-CUGU	0	0	0	0.000	0.000		Commercial - Parking Lot (Commercial Use Property) - Lots - Patron or Employee - One Story, 0	030B205 1276	43	Wilmington - Harbor City	0	ABMI	WHC CPU
Los Angeles	0	0	7418013035	0.000	0.000	0.000	0.000	Shortfall of Sites	0.004	Limited Industrial	[Q]CM-1VL-O-CUGU	0	0	0	0.000	0.000		Commercial - Parking Lot (Commercial Use Property) - Lots - Patron or Employee - One Story, 0	030B205 1301	43	Wilmington - Harbor City	0	ABMI	WHC CPU
Los Angeles	335 N AVALON BLVD	90744	7418023027	0.000	0.000	0.000	0.000	Shortfall of Sites	0.008	Limited Industrial	[Q]CM-1VL-O-CUGU	0	0	0	0.000	0.000		Commercial - Restaurant, Cocktail Lounge - Restaurant, Cocktail Lounge, Tavern - One Story, 0	030B205 1372	43	Wilmington - Harbor City	0	ABMI	WHC CPU
Los Angeles	335 N AVALON BLVD	90744	7418023027	0.000	0.000	0.000	0.000	Shortfall of Sites	0.002	Limited Industrial	[Q]CM-1VL-O-CUGU	0	0	0	0.000	0.000		Commercial - Restaurant, Cocktail Lounge - Restaurant, Cocktail Lounge, Tavern - One Story, 0	030B205 1383	43	Wilmington - Harbor City	0	ABMI	WHC CPU
Los Angeles	5550 W MANCHESTER AVE	90045	4126001010	0.000	0.000	0.000	0.000	Shortfall of Sites	0.004	Light Manufacturing	M2-1	0	0	0	0.000	0.000		Commercial - Store Combination - Store and Office Combination - One Story, 0	096B173 120	29	Westchester - Playa del Rey	0	ABMI	WPDR CPU
Los Angeles	5710 W MANCHESTER AVE	90045	4125016023	0.000	0.000	0.000	0.000	Shortfall of Sites	0.007	Limited Industrial	MR1-1	0	0	0	0.000	0.000		Commercial - Office Building - One Story, 0	096B169 605	29	Westchester - Playa del Rey	0	ABMI	WPDR CPU
Los Angeles	10955 W PICO BLVD	90064	4322009016	0.000	0.000	0.000	3.576	Shortfall of Sites	0.126	Neighborhood Commercial	NMU(EC)-POD	0	0	0	108.900	3.576		Commercial - Store Combination - Store and Office Combination - One Story, 5	126B157 1093		West Los Angeles	0	ABMI	OPP C
Los Angeles	10867 W PICO BLVD	90064	4322003035	0.000	0.000	0.000	3.587	Shortfall of Sites	0.127	Neighborhood Commercial	NMU(EC)-POD	0	0	0	108.900	3.587		Commercial - Store Combination - Store and Office Combination - One Story, 4	126B157 928		West Los Angeles	0	ABMI	OPP C
Los Angeles	10701 W PICO BLVD	90064	4320005064	0.000	0.000	0.000	1.736	Shortfall of Sites	0.047	Neighborhood Commercial	NMU(EC)-O-POD	0	0	0	108.900	1.736		Commercial - Bank, Savings and Loan - One Story, 0	126B157 664		West Los Angeles	0	ABMI	OPP C
Los Angeles	10914 W PICO BLVD	90064	4256001013	0.000	0.000	0.000	1.680	Shortfall of Sites	0.032	Neighborhood Commercial	NMU(EC)-POD	0	0	0	108.900	1.680		Commercial - Restaurant, Cocktail Lounge - Restaurant, Cocktail Lounge, Tavern - One Story, 0	126B157 1074		West Los Angeles	0	ABMI	OPP C
Los Angeles	10961 W PICO BLVD	90064	4322010032	0.000	0.000	0.000	1.399	Shortfall of Sites	0.038	Neighborhood Commercial	NMU(EC)-POD	0	0	0	108.900	1.399		Commercial - Office Building - One Story, 0	126B157 1669		West Los Angeles	0	ABMI	OPP C
Los Angeles	10961 W PICO BLVD	90064	4322010033	0.000	0.000	0.000	1.183	Shortfall of Sites	0.032	Neighborhood Commercial	NMU(EC)-POD	0	0	0	108.900	1.183		Residential - Five or More Units or Apartments (Any Combination) · 4 Stories or Less, 0	126B157 1668		West Los Angeles	0	ABMI	OPP C
Los Angeles	10976 W PICO BLVD	90064	4256007004	0.000	0.000	0.000	0.637	Shortfall of Sites	0.017	Neighborhood Commercial	NMU(EC)-POD	0	0	0	108.900	0.637		Commercial - Parking Lot (Commercial Use Property) - Lots - Patron or Employee - One Story, 0	126B157 1664		West Los Angeles	0	ABMI	OPP C
Los Angeles	10972 W PICO BLVD	90064	4256007011	0.000	0.000	0.000	0.637	Shortfall of Sites	0.017	Neighborhood Commercial	NMU(EC)-POD	0	0	0	108.900	0.637		Commercial - Restaurant, Cocktail Lounge - Restaurant, Cocktail Lounge, Tavern - One Story, 0	126B157 1223		West Los Angeles	0	ABMI	OPP C
Los Angeles	10961 W PICO BLVD	90064	4322010032	0.000	0.000	0.000	0.425	Shortfall of Sites	0.011	Neighborhood Commercial	NMU(EC)-POD	0	0	0	108.900	0.425		Commercial - Office Building - One Story, 0	126B157 1670		West Los Angeles	0	ABMI	OPP C
Los Angeles	10914 W PICO BLVD	90064	4256001013	0.000	0.000	0.000	0.213	Shortfall of Sites	0.006	Neighborhood Commercial	NMU(EC)-POD	0	0	0	108.900	0.213		Commercial - Restaurant, Cocktail Lounge - Restaurant, Cocktail Lounge, Tavern - One Story, 0	126B157 1659		West Los Angeles	0	ABMI	OPP C
Los Angeles	10915 W PICO BLVD	90064	4322004039	0.000	0.000	0.000	0.115	Shortfall of Sites	0.003	Neighborhood Commercial	NMU(EC)-POD	0	0	0	108.900	0.115		Commercial - Store - One Story, 0	126B157 1021		West Los Angeles	0	ABMI	OPP C
Los Angeles	10701 W PICO BLVD	90064	4320005064	0.000	0.000	0.000	3.971	Shortfall of Sites	0.107	Neighborhood Commercial	NMU(EC)-O-POD	0	0	0	108.900	3.971		Commercial - Bank, Savings and Loan - One Story, 0	126B157 670		West Los Angeles	0	ABMI	OPP C
Los Angeles	10701 W PICO BLVD	90064	4320005064	0.000	0.000	0.000	3.974	Shortfall of Sites	0.107	Neighborhood Commercial	NMU(EC)-O-POD	0	0	0	108.900	3.974		Commercial - Bank, Savings and Loan - One Story, 0	126B157 680		West Los Angeles	0	ABMI	OPP C
Los Angeles	10701 W PICO BLVD	90064	4320005064	0.000	0.000	0.000	3.974	Shortfall of Sites	0.107	Neighborhood Commercial	NMU(EC)-O-POD	0	0	0	108.900	3.974		Commercial - Bank, Savings and Loan - One Story, 0	126B157 691		West Los Angeles	0	ABMI	OPP C
Los Angeles	10701 W PICO BLVD	90064	4320005064	0.000	0.000	0.000	3.974	Shortfall of Sites	0.107	Neighborhood Commercial	NMU(EC)-O-POD	0	0	0	108.900	3.974		Commercial - Bank, Savings and Loan - One Story, 0	126B157 704		West Los Angeles	0	ABMI	OPP C
Los Angeles	10701 W PICO BLVD	90064	4320005064	0.000	0.000	0.000	4.618	Shortfall of Sites	0.125	Neighborhood Commercial	NMU(EC)-O-POD	0	0	0	108.900	4.618		Commercial - Bank, Savings and Loan - One Story, 0	126B157 713		West Los Angeles	0	ABMI	OPP C
Los Angeles	10731 W PICO BLVD	90064	4320004113	0.000	0.000	0.000	6.643	Shortfall of Sites	0.127	Neighborhood Commercial	NMU(EC)-O-POD	0	0	0	108.900	6.643		Commercial - Bank, Savings and Loan - One Story, 0	126B157 734		West Los Angeles	0	ABMI	OPP C
Los Angeles	10731 W PICO BLVD	90064	4320004113	0.000	0.000	0.000	5.614	Shortfall of Sites	0.107	Neighborhood Commercial	NMU(EC)-O-POD	0	0	0	108.900	5.614		Commercial - Bank, Savings and Loan - One Story, 0	126B157 745		West Los Angeles	0	ABMI	OPP C
Los Angeles	10739 W PICO BLVD	90064	4320004112	0.000	0.000	0.000	5.613	Shortfall of Sites	0.107	Neighborhood Commercial	NMU(EC)-O-POD	0	0	0	108.900	5.613		Commercial - Store - One Story, 0	126B157 755		West Los Angeles	0	ABMI	OPP C
Los Angeles	10743 W PICO BLVD	90064	4320004093	0.000	0.000	0.000	5.613	Shortfall of Sites	0.107	Neighborhood Commercial	NMU(EC)-O-POD	0	0	0	108.900	5.613		Commercial - Store - One Story, 0	126B157 764		West Los Angeles	0	ABMI	OPP C
Los Angeles	10749 W PICO BLVD	90064	4320004092	0.000	0.000	0.000	5.613	Shortfall of Sites	0.107	Neighborhood Commercial	NMU(EC)-O-POD	0	0	0	108.900	5.613		Commercial - Store - One Story, 0	126B157 775		West Los Angeles	0	ABMI	OPP C
Los Angeles	10755 W PICO BLVD	90064	4320004091	0.000	0.000	0.000	6.603	Shortfall of Sites	0.126	Neighborhood Commercial	NMU(EC)-O-POD	0	0	0	108.900	6.603		Commercial - Restaurant, Cocktail Lounge - Restaurant, Cocktail Lounge, Tavern - One Story, 0	126B157 785		West Los Angeles	0	ABMI	OPP C
Los Angeles	10761 W PICO BLVD	90064	4320003056	0.000	0.000	0.000	6.627	Shortfall of Sites	0.127	Neighborhood Commercial	NMU(EC)-POD	0	0	0	108.900	6.627		Commercial - Restaurant, Cocktail Lounge - Restaurant, Cocktail Lounge, Tavern - One Story, 0	126B157 805		West Los Angeles	0	ABMI	OPP C
Los Angeles	10767 W PICO BLVD	90064	4320003055	0.000	0.000	0.000	5.612	Shortfall of Sites	0.107	Neighborhood Commercial	NMU(EC)-POD	0	0	0	108.900	5.612		Commercial - Store - One Story, 0	126B157 815		West Los Angeles	0	ABMI	OPP C
Los Angeles	10773 W PICO BLVD	90064	4320003054	0.000	0.000	0.000	5.612	Shortfall of Sites	0.107	Neighborhood Commercial	NMU(EC)-POD	0	0	0	108.900	5.612		Commercial - Store - One Story, 0	126B157 823		West Los Angeles	0	ABMI	OPP C
Los Angeles	10789 W PICO BLVD	90064	4320003052	0.000	0.000	0.000	5.612	Shortfall of Sites	0.107	Neighborhood Commercial	NMU(EC)-POD	0	0	0	108.900	5.612		Commercial - Bank, Savings and Loan - One Story, 0	126B157 841		West Los Angeles	0	ABMI	OPP C
Los Angeles	10789 W PICO BLVD	90064	4320003052	0.000	0.000	0.000	6.602	Shortfall of Sites	0.126	Neighborhood Commercial	NMU(EC)-POD	0	0	0	108.900	6.602		Commercial - Bank, Savings and Loan - One Story, 0	126B157 851		West Los Angeles	0	ABMI	OPP C
Los Angeles	10831 W PICO BLVD	90064	4320002062	0.000	0.000	0.000	5.415	Shortfall of Sites	0.146	Neighborhood Commercial	NMU(EC)-POD	0	0	0	108.900	5.415		Commercial - Store - One Story, 0	126B157 860		West Los Angeles	0	ABMI	OPP C
Los Angeles	10801 W PICO BLVD	90064	4320002041	0.000	0.000	0.000	6.602	Shortfall of Sites	0.126	Neighborhood Commercial	NMU(EC)-POD	0	0	0	108.900	6.602		Commercial - Restaurant, Cocktail Lounge - Restaurant, Cocktail Lounge, Tavern - One Story, 0	126B157 868		West Los Angeles	0	ABMI	OPP C
Los Angeles	10831 W PICO BLVD	90064	4320002062	0.000	0.000	0.000	5.223	Shortfall of Sites	0.141	Neighborhood Commercial	NMU(EC)-POD	0	0	0	108.900	5.223		Commercial - Store - One Story, 0	126B157 875		West Los Angeles	0	ABMI	OPP C
Los Angeles	10807 W PICO BLVD	90064	4320002040	0.000	0.000	0.000	5.612	Shortfall of Sites	0.107	Neighborhood Commercial	NMU(EC)-POD	0	0	0	108.900	5.612		Commercial - Store - One Story, 0	126B157 880		West Los Angeles	0	ABMI	OPP C
Los Angeles	10831 W PICO BLVD	90064	4320002062	0.000	0.000	0.000	3.975	Shortfall of Sites	0.107	Neighborhood Commercial	NMU(EC)-POD	0	0	0	108.900	3.975		Commercial - Store - One Story, 0	126B157 889		West Los Angeles	0	ABMI	OPP C
Los Angeles	10831 W PICO BLVD	90064	4320002062	0.000	0.000	0.000	3.975	Shortfall of Sites	0.107	Neighborhood Commercial	NMU(EC)-POD	0	0	0	108.900	3.975		Commercial - Store - One Story, 0	126B157 895		West Los Angeles	0	ABMI	OPP C
Los Angeles	10831 W PICO BLVD	90064	4320002062	0.000	0.000	0.000	3.975	Shortfall of Sites	0.107	Neighborhood Commercial	NMU(EC)-POD	0	0	0	108.900	3.975		Commercial - Store - One Story, 0	126B157 903		West Los Angeles	0	ABMI	OPP C

Jurisdiction Name	Site Address/Intersection	5 Digit ZIP Code	Assessor Parcel Number	Very Low-Income	Low-Income	Moderate-Income	Above Moderate-Income	Type of Shortfall	Parcel Size (Acres)	Current General Plan Designation	Current Zoning	Proposed General Plan (GP) Designation	Proposed Zoning	Minimum Density Allowed	Maximum Density Allowed	Total Capacity	Vacant/ Nonvacant	Description of Existing Uses	PIN	Base Density Per Acre	Community Plan Area	Rent Stabalization Ordinance	Income Category	Applicable Rezoning Program (Program informing values in Column Q listed first)
Los Angeles	10831 W PICO BLVD	90064	4320002062	0.000	0.000	0.000	4.355	Shortfall of Sites	0.118	Neighborhood Commercial	NMU(EC)-POD	0	0	0	108.900	4.355		Commercial - Store - One Story, 0	126B157 908		West Los Angeles	0	ABMI	OPP C
Los Angeles	10871 W PICO BLVD	90064	4322003034	0.000	0.000	0.000	3.975	Shortfall of Sites	0.107	Neighborhood Commercial	NMU(EC)-POD	0	0	0	108.900	3.975		Commercial - Store - One Story, 4	126B157 945		West Los Angeles	0	ABMI	OPP C
Los Angeles	10871 W PICO BLVD	90064	4322003034	0.000	0.000	0.000	5.612	Shortfall of Sites	0.107	Neighborhood Commercial	NMU(EC)-POD	0	0	0	108.900	5.612		Commercial - Store - One Story, 0	126B157 953		West Los Angeles	0	ABMI	OPP C
Los Angeles	10885 W PICO BLVD	90064	4322003018	0.000	0.000	0.000	5.611	Shortfall of Sites	0.107	Neighborhood Commercial	NMU(EC)-POD	0	0	0	108.900	5.611		Commercial - Store - One Story, 0	126B157 959		West Los Angeles	0	ABMI	OPP C
Los Angeles	10893 W PICO BLVD	90064	4322003017	0.000	0.000	0.000	6.602	Shortfall of Sites	0.126	Neighborhood Commercial	NMU(EC)-POD	0	0	0	108.900	6.602		Commercial - Store - One Story, 0	126B157 967		West Los Angeles	0	ABMI	OPP C
Los Angeles	10909 W PICO BLVD	90064	4322004902	0.000	0.000	0.000	6.468	Shortfall of Sites	0.124	Neighborhood Commercial	NMU(EC)-POD	0	0	0	108.900	6.468		Commercial - Restaurant, Cocktail Lounge - Restaurant, Cocktail Lounge, Tavern - One Story, 0	126B157 984		West Los Angeles	0	ABMI	OPP C
Los Angeles	10909 W PICO BLVD	90064	4322004902	0.000	0.000	0.000	5.612	Shortfall of Sites	0.107	Neighborhood Commercial	NMU(EC)-POD	0	0	0	108.900	5.612		Commercial - Restaurant, Cocktail Lounge - Restaurant, Cocktail Lounge, Tavern - One Story, 0	126B157 993		West Los Angeles	0	ABMI	OPP C
Los Angeles	10911 W PICO BLVD	90064	4322004020	0.000	0.000	0.000	5.612	Shortfall of Sites	0.107	Neighborhood Commercial	NMU(EC)-POD	0	0	0	108.900	5.612		Commercial - Store - One Story, 1	126B157 1000		West Los Angeles	0	ABMI	OPP C
Los Angeles	10915 W PICO BLVD	90064	4322004039	0.000	0.000	0.000	5.611	Shortfall of Sites	0.107	Neighborhood Commercial	NMU(EC)-POD	0	0	0	108.900	5.611		Commercial - Store - One Story, 2	126B157 1009		West Los Angeles	0	ABMI	OPP C
Los Angeles	10961 W PICO BLVD	90064	4322010032	0.000	0.000	0.000	6.278	Shortfall of Sites	0.120	Neighborhood Commercial	NMU(EC)-POD	0	0	0	108.900	6.278		Commercial - Office Building - One Story, 1	126B153 1011		West Los Angeles	0	ABMI	OPP C
Los Angeles	10921 W PICO BLVD	90064	4322004040	0.000	0.000	0.000	5.450	Shortfall of Sites	0.104	Neighborhood Commercial	NMU(EC)-POD	0	0	0	108.900	5.450		Commercial - Store - One Story, 2	126B157 1014		West Los Angeles	0	ABMI	OPP C
Los Angeles	10927 W PICO BLVD	90064	4322004017	0.000	0.000	0.000	6.602	Shortfall of Sites	0.126	Neighborhood Commercial	NMU(EC)-POD	0	0	0	108.900	6.602		Commercial - Restaurant, Cocktail Lounge - Restaurant, Cocktail Lounge, Tavern - One Story, 0	126B157 1025		West Los Angeles	0	ABMI	OPP C
Los Angeles	11001 W PICO BLVD	90064	4322015015	0.000	0.000	0.000	6.506	Shortfall of Sites	0.124	Neighborhood Commercial	NMU(EC)-POD	0	0	0	108.900	6.506		Commercial - Restaurant, Cocktail Lounge - Restaurant, Cocktail Lounge, Tavern - One Story, 0	126B153 1031		West Los Angeles	0	ABMI	OPP C
Los Angeles	11001 W PICO BLVD	90064	4322015015	0.000	0.000	0.000	5.456	Shortfall of Sites	0.104	Neighborhood Commercial	NMU(EC)-POD	0	0	0	108.900	5.456		Commercial - Restaurant, Cocktail Lounge - Restaurant, Cocktail Lounge, Tavern - One Story, 0	126B153 1042		West Los Angeles	0	ABMI	OPP C
Los Angeles	10931 W PICO BLVD	90064	4322009020	0.000	0.000	0.000	6.637	Shortfall of Sites	0.127	Neighborhood Commercial	NMU(EC)-POD	0	0	0	108.900	6.637		Commercial - Store - One Story, 1	126B157 1043		West Los Angeles	0	ABMI	OPP C
Los Angeles	11001 W PICO BLVD	90064	4322015015	0.000	0.000	0.000	5.638	Shortfall of Sites	0.108	Neighborhood Commercial	NMU(EC)-POD	0	0	0	108.900	5.638		Commercial - Restaurant, Cocktail Lounge - Restaurant, Cocktail Lounge, Tavern - One Story, 0	126B153 1047		West Los Angeles	0	ABMI	OPP C
Los Angeles	11001 W PICO BLVD	90064	4322015015	0.000	0.000	0.000	5.640	Shortfall of Sites	0.108	Neighborhood Commercial	NMU(EC)-POD	0	0	0	108.900	5.640		Commercial - Restaurant, Cocktail Lounge - Restaurant, Cocktail Lounge, Tavern - One Story, 0	126B153 1055		West Los Angeles	0	ABMI	OPP C
Los Angeles	10939 W PICO BLVD	90064	4322009019	0.000	0.000	0.000	5.611	Shortfall of Sites	0.107	Neighborhood Commercial	NMU(EC)-POD	0	0	0	108.900	5.611		Commercial - Store - One Story, 0	126B157 1057		West Los Angeles	0	ABMI	OPP C
Los Angeles	11021 W PICO BLVD	90064	4322015014	0.000	0.000	0.000	3.995	Shortfall of Sites	0.108	Neighborhood Commercial	NMU(EC)-POD	0	0	0	108.900	3.995		Commercial - Store - One Story, 5	126B153 1061		West Los Angeles	0	ABMI	OPP C
Los Angeles	10941 W PICO BLVD	90064	4322009018	0.000	0.000	0.000	3.975	Shortfall of Sites	0.107	Neighborhood Commercial	NMU(EC)-POD	0	0	0	108.900	3.975		Commercial - Store - One Story, 3	126B157 1066		West Los Angeles	0	ABMI	OPP C
Los Angeles	10914 W PICO BLVD	90064	4256001013	0.000	0.000	0.000	4.903	Shortfall of Sites	0.094	Neighborhood Commercial	NMU(EC)-POD	0	0	0	108.900	4.903		Commercial - Restaurant, Cocktail Lounge - Restaurant, Cocktail Lounge, Tavern - One Story, 0	126B157 1067		West Los Angeles	0	ABMI	OPP C
Los Angeles	11021 W PICO BLVD	90064	4322015014	0.000	0.000	0.000	6.636	Shortfall of Sites	0.127	Neighborhood Commercial	NMU(EC)-POD	0	0	0	108.900	6.636		Commercial - Store - One Story, 0	126B153 1069		West Los Angeles	0	ABMI	OPP C
Los Angeles	10916 W PICO BLVD	90064	4256001012	0.000	0.000	0.000	2.999	Shortfall of Sites	0.057	Neighborhood Commercial	NMU(EC)-POD	0	0	0	108.900	2.999		Commercial - Restaurant, Cocktail Lounge - Restaurant, Cocktail Lounge, Tavern - One Story, 0	126B157 1079		West Los Angeles	0	ABMI	OPP C
Los Angeles	11033 W PICO BLVD	90064	4322016018	0.000	0.000	0.000	5.941	Shortfall of Sites	0.114	Neighborhood Commercial	NMU(EC)-POD	0	0	0	108.900	5.941		Commercial - Store - One Story, 0	126B153 1083		West Los Angeles	0	ABMI	OPP C
Los Angeles	10918 W PICO BLVD	90064	4256001011	0.000	0.000	0.000	3.399	Shortfall of Sites	0.092	Neighborhood Commercial	NMU(EC)-POD	0	0	0	108.900	3.399		Commercial - Store - One Story, 3	126B157 1084		West Los Angeles	0	ABMI	OPP C
Los Angeles	11010 W PICO BLVD	90064	4256007001	0.000	0.000	0.000	5.046	Shortfall of Sites	0.097	Neighborhood Commercial	NMU(EC)-POD	0	0	0	108.900	5.046		Commercial - Restaurant, Cocktail Lounge - Fast Food - Auto Oriented - One Story, 0	126B153 1087		West Los Angeles	0	ABMI	OPP C
Los Angeles	10922 W PICO BLVD	90064	4256001010	0.000	0.000	0.000	5.053	Shortfall of Sites	0.097	Neighborhood Commercial	NMU(EC)-POD	0	0	0	108.900	5.053		Commercial - Store - One Story, 0	126B157 1092		West Los Angeles	0	ABMI	OPP C
Los Angeles	11010 W PICO BLVD	90064	4256007001	0.000	0.000	0.000	5.045	Shortfall of Sites	0.097	Neighborhood Commercial	NMU(EC)-POD	0	0	0	108.900	5.045		Commercial - Restaurant, Cocktail Lounge - Fast Food - Auto Oriented - One Story, 0	126B153 1093		West Los Angeles	0	ABMI	OPP C
Los Angeles	11043 W PICO BLVD	90064	4322016016	0.000	0.000	0.000	5.610	Shortfall of Sites	0.107	Neighborhood Commercial	NMU(EC)-POD	0	0	0	108.900	5.610		Commercial - Store - One Story, 0	126B153 1097		West Los Angeles	0	ABMI	OPP C
Los Angeles	10924 W PICO BLVD	90064	4256001009	0.000	0.000	0.000	5.045	Shortfall of Sites	0.097	Neighborhood Commercial	NMU(EC)-POD	0	0	0	108.900	5.045		Commercial - Store - One Story, 0	126B157 1103		West Los Angeles	0	ABMI	OPP C
Los Angeles	11010 W PICO BLVD	90064	4256007001	0.000	0.000	0.000	4.998	Shortfall of Sites	0.096	Neighborhood Commercial	NMU(EC)-POD	0	0	0	108.900	4.998		Commercial - Restaurant, Cocktail Lounge - Fast Food - Auto Oriented - One Story, 0	126B153 1103		West Los Angeles	0	ABMI	OPP C
Los Angeles	11055 W PICO BLVD	90064	4322016015	0.000	0.000	0.000	5.610	Shortfall of Sites	0.107	Neighborhood Commercial	NMU(EC)-POD	0	0	0	108.900	5.610		Commercial - Store - One Story, 0	126B153 1107		West Los Angeles	0	ABMI	OPP C
Los Angeles	10928 W PICO BLVD	90064	4256001008	0.000	0.000	0.000	4.919	Shortfall of Sites	0.094	Neighborhood Commercial	NMU(EC)-POD	0	0	0	108.900	4.919		Commercial - Restaurant, Cocktail Lounge - Restaurant, Cocktail Lounge, Tavern - One Story, 0	126B157 1109		West Los Angeles	0	ABMI	OPP C
Los Angeles	10961 W PICO BLVD	90064	4322010033	0.000	0.000	0.000	2.750	Shortfall of Sites	0.126	Neighborhood Commercial	NMU(EC)-POD	0	0	0	108.900	2.750		Residential - Five or More Units or Apartments (Any Combination) - 4 Stories or Less, 46	126B157 1112		West Los Angeles	0	ABMI	OPP C
Los Angeles	11055 W PICO BLVD	90064	4322016015	0.000	0.000	0.000	5.610	Shortfall of Sites	0.107	Neighborhood Commercial	NMU(EC)-POD	0	0	0	108.900	5.610		Commercial - Store - One Story, 0	126B153 1112		West Los Angeles	0	ABMI	OPP C
Los Angeles	10934 W PICO BLVD	90064	4256001007	0.000	0.000	0.000	4.919	Shortfall of Sites	0.094	Neighborhood Commercial	NMU(EC)-POD	0	0	0	108.900	4.919		Commercial - Parking Lot (Commercial Use Property) - Lots - Patron or Employee - One Story, 0	126B157 1118		West Los Angeles	0	ABMI	OPP C
Los Angeles	11057 W PICO BLVD	90064	4322016014	0.000	0.000	0.000	5.939	Shortfall of Sites	0.114	Neighborhood Commercial	NMU(EC)-POD	0	0	0	108.900	5.939		Commercial - Parking Lot (Commercial Use Property) - Lots - Patron or Employee - One Story, 0	126B153 1121		West Los Angeles	0	ABMI	OPP C
Los Angeles	10961 W PICO BLVD	90064	4322010033	0.000	0.000	0.000	3.974	Shortfall of Sites	0.107	Neighborhood Commercial	NMU(EC)-POD	0	0	0	108.900	3.974		Residential - Five or More Units or Apartments (Any Combination) - 4 Stories or Less, 0	126B157 1122		West Los Angeles	0	ABMI	OPP C
Los Angeles	10936 W PICO BLVD	90064	4256001006	0.000	0.000	0.000	4.919	Shortfall of Sites	0.094	Neighborhood Commercial	NMU(EC)-POD	0	0	0	108.900	4.919		Commercial - Store - One Story, 0	126B157 1125		West Los Angeles	0	ABMI	OPP C
Los Angeles	10961 W PICO BLVD	90064	4322010033	0.000	0.000	0.000	3.549	Shortfall of Sites	0.096	Neighborhood Commercial	NMU(EC)-POD	0	0	0	108.900	3.549		Residential - Five or More Units or Apartments (Any Combination) - 4 Stories or Less, 0	126B157 1132		West Los Angeles	0	ABMI	OPP C
Los Angeles	10946 W PICO BLVD	90064	4256001005	0.000	0.000	0.000	4.919	Shortfall of Sites	0.094	Neighborhood Commercial	NMU(EC)-POD	0	0	0	108.900	4.919		Commercial - Restaurant, Cocktail Lounge - Restaurant, Cocktail Lounge, Tavern - One Story, 0	126B157 1135		West Los Angeles	0	ABMI	OPP C
Los Angeles	10961 W PICO BLVD	90064	4322010033	0.000	0.000	0.000	2.484	Shortfall of Sites	0.067	Neighborhood Commercial	NMU(EC)-POD	0	0	0	108.900	2.484		Residential - Five or More Units or Apartments (Any Combination) - 4 Stories or Less, 0	126B157 1142		West Los Angeles	0	ABMI	OPP C
Los Angeles	10946 W PICO BLVD	90064	4256001005	0.000	0.000	0.000	5.045	Shortfall of Sites	0.097	Neighborhood Commercial	NMU(EC)-POD	0	0	0	108.900	5.045		Commercial - Restaurant, Cocktail Lounge - Restaurant, Cocktail Lounge, Tavern - One Story, 0	126B157 1146		West Los Angeles	0	ABMI	OPP C
Los Angeles	10961 W PICO BLVD	90064	4322010032	0.000	0.000	0.000	2.708	Shortfall of Sites	0.073	Neighborhood Commercial	NMU(EC)-POD	0	0	0	108.900	2.708		Commercial - Office Building - One Story, 0	126B157 1152		West Los Angeles	0	ABMI	OPP C
Los Angeles	10950 W PICO BLVD	90064	4256007016	0.000	0.000	0.000	5.045	Shortfall of Sites	0.097	Neighborhood Commercial	NMU(EC)-POD	0	0	0	108.900	5.045		Commercial - Auto, Recreation Equipment, Construction Equipment Sales and Service - Auto Body Repair Shop - One Story, 1	126B157 1168		West Los Angeles	0	ABMI	OPP C
Los Angeles	10964 W PICO BLVD	90064	4256007013	0.000	0.000	0.000	4.920	Shortfall of Sites	0.094	Neighborhood Commercial	NMU(EC)-POD	0	0	0	108.900	4.920		Commercial - Store - One Story, 2	126B157 1196		West Los Angeles	0	ABMI	OPP C
Los Angeles	10970 W PICO BLVD	90064	4256007012	0.000	0.000	0.000	4.920	Shortfall of Sites	0.094	Neighborhood Commercial	NMU(EC)-POD	0	0	0	108.900	4.920		Commercial - Store - One Story, 0	126B157 1204		West Los Angeles	0	ABMI	OPP C
Los Angeles	10972 W PICO BLVD	90064	4256007011	0.000	0.000	0.000	5.046	Shortfall of Sites	0.097	Neighborhood Commercial	NMU(EC)-POD	0	0	0	108.900	5.046		Commercial - Restaurant, Cocktail Lounge - Restaurant, Cocktail Lounge, Tavern - One Story, 0	126B157 1214		West Los Angeles	0	ABMI	OPP C
Los Angeles	10976 W PICO BLVD	90064	4256007004	0.000	0.000	0.000	5.414	Shortfall of Sites	0.104	Neighborhood Commercial	NMU(EC)-POD	0	0	0	108.900	5.414		Commercial - Parking Lot (Commercial Use Property) - Lots - Patron or Employee - One Story, 0	126B157 1227		West Los Angeles	0	ABMI	OPP C
Los Angeles	10982 W PICO BLVD	90064	4256007003	0.000	0.000	0.000	5.106	Shortfall of Sites	0.098	Neighborhood Commercial	NMU(EC)-POD	0	0	0	108.900	5.106		Commercial - Restaurant, Cocktail Lounge - Restaurant, Cocktail Lounge, Tavern - One Story, 0	126B157 1237		West Los Angeles	0	ABMI	OPP C
Los Angeles	10986 W PICO BLVD	90064	4256007002	0.000	0.000	0.000	5.040	Shortfall of Sites	0.096	Neighborhood Commercial	NMU(EC)-POD	0	0	0	108.900	5.040		Commercial - Store - One Story, 0	126B157 1246		West Los Angeles	0	ABMI	OPP C
Los Angeles	11010 W PICO BLVD	90064	4256007001	0.000	0.000	0.000	5.045	Shortfall of Sites	0.097	Neighborhood Commercial	NMU(EC)-POD	0	0	0	108.900	5.045		Commercial - Restaurant, Cocktail Lounge - Fast Food - Auto Oriented - One Story, 0	126B157 1255		West Los Angeles	0	ABMI	OPP C

Appendix 4.8

Potential Candidate Sites for Public Land Program

Appendix 4.8 Potential Candidate Sites for Public Land Program

Jurisdiction Name	Site Status	Lower Income Capacity	Moderate Income Capacity	Above Moderate Income Capacity	Total Capacity	Site Address	Zip	Assessor Parcel Number	Lot Area (sq. ft.)	Zoning Designation
Los Angeles	Available	0.267	0.217	0.000	0.483	24510 Stonegate Dr Canoga Park	91304	2017030900	16437.889	RE11-1-H
Los Angeles	Available	0.344	0.279	0.000	0.623			2028011900	21185.354	A1-1
Los Angeles	Available	0.561	0.455	0.000	1.016			2028011901	34545.994	A1-1
Los Angeles	Available	0.050	0.040	0.000	0.090			2032030901	3051.169	RE11-1
Los Angeles	Available	0.621	0.504	0.000	1.124	6445 Platt Ave West Hills	91307	2033010901	38224.831	RS-1
Los Angeles	Available	0.351	0.285	0.000	0.636			2033021900	21613.972	OS-1XL
Los Angeles	Available	0.843	0.685	0.000	1.528			2033022901	51954.614	OS-1XL
Los Angeles	Available	1.825	1.481	0.000	3.307			2035007900	112422.353	OS-1XL
Los Angeles	Available	0.625	0.507	0.000	1.131	23600 Victory Blvd Woodland Hills	91367	2035008901	38468.573	P-1VL
Los Angeles	Available	0.251	0.204	0.000	0.455	6345 Fallbrook Ave Woodland Hills	91367	2039007900	15474.659	RA-1VL
Los Angeles	Available	0.013	0.010	0.000	0.023			2040006902	793.870	
Los Angeles	Available	0.242	0.196	0.000	0.438	22767 Ventura Blvd Woodland Hills	91364	2040030900	14901.589	C4-1VLD
Los Angeles	Available	0.061	0.049	0.000	0.110			2041016901	3750.994	RA-1
Los Angeles	Available	0.019	0.015	0.000	0.034			2044001905	1164.134	RA-1
Los Angeles	Available	0.074	0.060	0.000	0.134			2044020905	4543.553	PF-1XL
Los Angeles	Available	0.109	0.089	0.000	0.198			2075001900	6729.146	R1-1VLD
Los Angeles	Available	0.079	0.064	0.000	0.143			2075001901	4860.340	R1-1VLD
Los Angeles	Available	0.227	0.184	0.000	0.411	22200 Woodland Hills	91364	2075001902	13985.736	R2-1VLD
Los Angeles	Available	0.108	0.088	0.000	0.196			2075001903	6651.203	R1-1VLD
Los Angeles	Available	0.271	0.220	0.000	0.491	4835 Calderon Rd Woodland Hills	91364	2076003900	16688.058	RE40-1
Los Angeles	Available	0.484	0.393	0.000	0.877	4755 San Sebastian Dr Woodland Hills	91364	2076010900	29823.454	RE40-1
Los Angeles	Available	0.028	0.023	0.000	0.051			2076020900	1724.296	R1-1
Los Angeles	Available	1.797	1.458	0.000	3.256	7711 Alabama Ave Canoga Park	91304	2110016901	110688.284	MR1-1VL
Los Angeles	Available	0.652	0.529	0.000	1.181	7453 Canoga Ave Canoga Park	91303	2111006900	40145.103	MR1-1VL
Los Angeles	Available	0.178	0.144	0.000	0.322	7218 Remmet Ave Canoga Park	91303	2111018900	10942.778	[Q]C2-1VL-CDO
Los Angeles	Available	0.118	0.096	0.000	0.213	7219 Remmet Ave Canoga Park	91303	2111019902	7248.463	[Q]C2-1VL-CDO
Los Angeles	Available	0.122	0.099	0.000	0.221	7248 Owensmouth Ave Canoga Park	91303	2111019904	7500.020	[Q]C2-1VL-CDO
Los Angeles	Available	0.178	0.145	0.000	0.323	7220 Jordan Ave Canoga Park	91303	2111020900	10993.308	[Q]P-1VL-CDO
Los Angeles	Available	0.122	0.099	0.000	0.221	7128 Jordan Ave Canoga Park	91303	2111025900	7500.124	[Q]R3-1-CDO-RIO
Los Angeles	Available	0.122	0.099	0.000	0.221	7130 Jordan Ave Canoga Park	91303	2111025901	7500.174	[Q]R3-1-CDO-RIO
Los Angeles	Available	0.118	0.095	0.000	0.213	7141 Remmet Ave Canoga Park	91303	2111026900	7243.404	[Q]C2-1VL-CDO-RIO
Los Angeles	Available	0.122	0.099	0.000	0.221	7117 Remmet Ave Canoga Park	91303	2111026902	7500.151	[Q]C2-1VL-CDO-RIO
Los Angeles	Available	0.122	0.099	0.000	0.221	21624 Sherman Wy Canoga Park	91303	2111026904	7499.692	[Q]C2-1VL-CDO-RIO
Los Angeles	Available	0.122	0.099	0.000	0.221	7136 Remmet Ave Canoga Park	91303	2111027900	7499.537	[Q]C2-1VL-CDO-RIO
Los Angeles	Available	0.008	0.007	0.000	0.015			2112001904	500.708	R1-1
Los Angeles	Available	0.022	0.018	0.000	0.040			2112012900	1349.972	R1-1
Los Angeles	Available	0.243	0.197	0.000	0.440	20931 Sherman Wy Canoga Park	91303	2112018900	14961.190	[Q]C2-1VL-CDO
Los Angeles	Available	0.122	0.099	0.000	0.221	20943 Sherman Wy Canoga Park	91303	2112018901	7499.379	[Q]C2-1VL-CDO
Los Angeles	Available	0.133	0.108	0.000	0.240	20955 Sherman Wy Canoga Park	91303	2112018902	8162.245	[Q]C2-1VL-CDO

Los Angeles	Available	0.122	0.099	0.000	0.221	20949 Sherman Wy Canoga Park	91303	2112018903	7499.894	[Q]C2-1VL-CDO
Los Angeles	Available	0.509	0.413	0.000	0.921	21323 Sherman Wy Canoga Park	91303	2112026900	31324.691	MR1-1VL
Los Angeles	Available	0.562	0.456	0.000	1.018	19411 Sherman Wy Reseda	91335	2116018900	34614.875	RA-1
Los Angeles	Available	1.036	0.840	0.000	1.876	19438 Wyandotte St Reseda	91335	2116018901	63787.088	R3-1
Los Angeles	Available	0.195	0.158	0.000	0.353	7425 Reseda Blvd Reseda	91335	2118014900	11997.426	[Q]C2-1VL-CDO
Los Angeles	Available	0.097	0.079	0.000	0.176	7429 Reseda Blvd Reseda	91335	2118014901	6000.211	[Q]C2-1VL-CDO
Los Angeles	Available	0.158	0.129	0.000	0.287			2118024910	9761.549	PF-1XL
Los Angeles	Available	0.545	0.443	0.000	0.988	7222 Baird Ave Reseda	91335	2118029900	33582.893	[Q]P-2D-CDO
Los Angeles	Available	0.122	0.099	0.000	0.221	7236 Baird Ave Reseda	91335	2118029901	7520.601	[Q]P-2D-CDO
Los Angeles	Available	0.122	0.099	0.000	0.221	7246 Baird Ave Reseda	91335	2118029902	7499.161	[Q]P-2D-CDO
Los Angeles	Available	0.146	0.119	0.000	0.265	18445 Sherman Wy Reseda	91335	2119020900	9000.490	[Q]C2-2D-CDO
Los Angeles	Available	0.179	0.145	0.000	0.324	7217 Canby Ave Reseda	91335	2119020901	11026.290	[Q]C2-2D-CDO
Los Angeles	Available	0.437	0.355	0.000	0.792	6733 White Oak Ave Reseda	91335	2122015900	26938.526	C2-1VL-RIO
Los Angeles	Available	0.013	0.011	0.000	0.024			2122023900	812.806	R1-1-RIO
Los Angeles	Available	0.034	0.028	0.000	0.062			2122023901	2100.360	R1-1-RIO
Los Angeles	Available	0.422	0.343	0.000	0.765			2125001900	25998.237	[Q]C2-1D-CDO
Los Angeles	Available	0.796	0.646	0.000	1.441	7136 Darby Ave Reseda	91335	2125003900	48998.511	[Q]C2-1D-CDO
Los Angeles	Available	0.352	0.286	0.000	0.637	18132 Sherman Wy Reseda	91335	2125036900	21667.413	[Q]C2-1L-CDO
Los Angeles	Available	0.430	0.349	0.000	0.778			2125036901	26462.038	[Q]P-1L-CDO
Los Angeles	Available	0.274	0.222	0.000	0.496	18210 Sherman Wy Reseda	91335	2125036902	16848.178	[Q]C2-1L-CDO
Los Angeles	Available	0.452	0.367	0.000	0.818			2125036903	27824.029	[Q]P-1L-CDO
Los Angeles	Available	0.435	0.353	0.000	0.788			2126001901	26786.757	PF-1XL-RIO
Los Angeles	Available	0.544	0.441	0.000	0.985	7136 Baird Ave Reseda	91335	2126007900	33485.659	[Q]P-2D-CDO-RIO
Los Angeles	Available	0.731	0.593	0.000	1.324			2126014900	45016.286	PF-1XL-RIO
Los Angeles	Available	0.731	0.593	0.000	1.324			2126015902	45004.248	PF-1XL-RIO
Los Angeles	Available	0.719	0.584	0.000	1.303	18847 Vanowen St Reseda	91335	2126028902	44293.204	PF-1XL-RIO
Los Angeles	Available	0.482	0.391	0.000	0.873	18807 Erwin St Reseda	91335	2127013902	29695.271	PF-1XL-RIO
Los Angeles	Available	1.157	0.939	0.000	2.096	18802 Erwin St Reseda	91335	2127014900	71259.568	PF-1XL-K-RIO
Los Angeles	Available	0.683	0.555	0.000	1.238			2127017901	42096.309	PF-1XL-K-RIO
Los Angeles	Available	0.942	0.764	0.000	1.706	18806 Victory Blvd Reseda	91335	2127021900	58008.290	PF-1XL-RIO
Los Angeles	Available	5.958	4.835	0.000	10.793	19036 Vanowen St Reseda	91335	2129021906	366948.577	[Q]PF-1XL-RIO
Los Angeles	Available	0.095	0.077	0.000	0.172			2134036900	5849.521	R1-1-RIO
Los Angeles	Available	0.757	0.615	0.000	1.372			2134040900	46657.093	R1-1-RIO
Los Angeles	Available	0.010	0.008	0.000	0.018			2135014904	598.652	RA-1-RIO
Los Angeles	Available	0.011	0.009	0.000	0.020			2135025901	675.255	R1-1-RIO
Los Angeles	Available	0.016	0.013	0.000	0.029			2137020901	990.841	
Los Angeles	Available	0.463	0.376	0.000	0.838	6811 De Soto Ave Canoga Park	91303	2138029900	28499.129	R1-1-RIO
Los Angeles	Available	0.133	0.108	0.000	0.241			2139021900	8198.778	RS-1-RIO
Los Angeles	Available	0.115	0.093	0.000	0.208			2139021901	7070.662	RS-1-RIO
Los Angeles	Available	0.117	0.095	0.000	0.212			2139021902	7214.347	RS-1-RIO
Los Angeles	Available	0.117	0.095	0.000	0.212			2139021903	7206.526	RS-1-RIO
Los Angeles	Available	0.117	0.095	0.000	0.212	22219 Victory Blvd Canoga Park	91303	2139021904	7219.522	RS-1-RIO
Los Angeles	Available	0.118	0.096	0.000	0.213			2139021905	7249.378	RS-1-RIO
Los Angeles	Available	0.117	0.095	0.000	0.212			2139021906	7195.263	RS-1-RIO

Los Angeles	Available	0.186	0.151	0.000	0.337			2146011902	11441.577	RE11-1
Los Angeles	Available	0.124	0.101	0.000	0.225			2148007900	7646.633	RS-1-RIO
Los Angeles	Available	0.044	0.036	0.000	0.080			2148007901	2712.553	RS-1-RIO
Los Angeles	Available	0.343	0.278	0.000	0.621			2148024900	21128.806	RS-1-RIO
Los Angeles	Available	4.229	3.432	0.000	7.661	6541 Independence Ave Canoga Park	91303	2148029901	260474.019	WC-RIO
Los Angeles	Available	1.415	1.148	0.000	2.563	21050 Burbank Blvd Woodland Hills	91367	2149016904	87126.199	WC
Los Angeles	Available	0.105	0.085	0.000	0.191	20874 Clark St Woodland Hills	91367	2151037901	6483.590	R1-1
Los Angeles	Available	1.889	1.533	0.000	3.421	18550 Oxnard St Tarzana	91356	2156006902	116321.988	[Q]PF-1XL
Los Angeles	Available	4.472	3.630	0.000	8.102	6000 Wilbur Ave Tarzana	91356	2156019905	275460.758	[Q]PF-1XL
Los Angeles	Available	0.804	0.652	0.000	1.456	18777 Hatteras St Tarzana	91356	2156020900	49516.669	[Q]PF-1XL
Los Angeles	Available	0.762	0.619	0.000	1.381			2156021903	46941.975	PF-1XL
Los Angeles	Available	0.669	0.543	0.000	1.211			2156022900	41184.922	PF-1XL
Los Angeles	Available	0.400	0.325	0.000	0.725			2156024900	24661.015	PF-1XL
Los Angeles	Available	0.368	0.298	0.000	0.666	18833 Ventura Blvd Tarzana	91356	2160002900	22646.426	PF-1XL
Los Angeles	Available	0.300	0.244	0.000	0.544	18816 W Philiprimm St Tarzana	91356	2160002902	18480.756	PF-1XL
Los Angeles	Available	0.390	0.317	0.000	0.707	18231 Ventura Blvd Tarzana	91356	2160013906	24033.965	C2-1VLD
Los Angeles	Available	0.122	0.099	0.000	0.220	5305 Nestle Ave Tarzana	91356	2160013907	7484.011	R1-1
Los Angeles	Available	0.010	0.008	0.000	0.018			2160016902	613.114	
Los Angeles	Available	1.731	1.405	0.000	3.136			2161003907	106613.841	PF-1XL
Los Angeles	Available	0.311	0.253	0.000	0.564	18824 Ventura Blvd Tarzana	91356	2161003908	19173.027	C2-1VL
Los Angeles	Available	2.746	2.228	0.000	4.974			2161004907	169113.637	PF-1XL
Los Angeles	Available	0.012	0.010	0.000	0.021			2161013901	723.178	RA-1
Los Angeles	Available	0.469	0.380	0.000	0.849	18033 Ventura Blvd Encino	91316	2162005900	28873.925	C2-1VL
Los Angeles	Available	0.020	0.016	0.000	0.036			2162016901	1219.788	R3-1
Los Angeles	Available	0.394	0.320	0.000	0.713	5555 Sylvia Ave Tarzana	91356	2163016900	24256.716	C2-1VLD
Los Angeles	Available	0.348	0.282	0.000	0.630	19059 Tarzana	91356	2163020900	21413.819	C2-1VLD
Los Angeles	Available	0.010	0.008	0.000	0.018			2163023902	599.996	RA-1
Los Angeles	Available	0.010	0.008	0.000	0.018			2163024900	599.772	RA-1
Los Angeles	Available	0.031	0.025	0.000	0.055			2164006900	1884.899	RA-1
Los Angeles	Available	0.553	0.449	0.000	1.002	5325 De Soto Ave Woodland Hills	91364	2167001900	34056.538	P-1LD
Los Angeles	Available	0.060	0.048	0.000	0.108			2167001901	3670.614	R1-1
Los Angeles	Available	0.044	0.036	0.000	0.079			2169003900	2695.954	R2P-1VLD
Los Angeles	Available	0.087	0.071	0.000	0.158	21907 Costanso St Woodland Hills	91364	2169003901	5376.468	R2P-1VLD
Los Angeles	Available	0.126	0.103	0.000	0.229	21901 Costanso St Woodland Hills	91364	2169003902	7783.996	R2P-1VLD
Los Angeles	Available	0.353	0.287	0.000	0.640			2173007900	21751.043	RE15-1-H
Los Angeles	Available	1.060	0.860	0.000	1.920			2175005900	65276.349	RA-1
Los Angeles	Available	0.671	0.545	0.000	1.216			2175025900	41339.181	RA-1
Los Angeles	Available	0.023	0.019	0.000	0.042			2176002900	1419.689	RA-1
Los Angeles	Available	0.156	0.127	0.000	0.282			2176005901	9601.936	RA-1
Los Angeles	Available	1.350	1.096	0.000	2.445			2176012900	83146.581	PF-1XL
Los Angeles	Available	1.790	1.453	0.000	3.243			2176025900	110272.498	PF-1XL
Los Angeles	Available	0.315	0.256	0.000	0.571	18825 Edleen Dr Tarzana	91356	2176026904	19418.877	RA-1
Los Angeles	Available	0.732	0.594	0.000	1.327			2176027900	45101.936	PF-1XL
Los Angeles	Available	1.249	1.013	0.000	2.262			2176028900	76904.665	PF-1XL

Los Angeles	Available	0.055	0.045	0.000	0.100			2177011900	3414.796	PF-1XL
Los Angeles	Available	1.445	1.173	0.000	2.617			2177015900	88991.563	PF-1XL
Los Angeles	Available	1.178	0.956	0.000	2.134			2177016901	72547.096	PF-1XL
Los Angeles	Available	0.430	0.349	0.000	0.779			2177038900	26495.775	RA-1
Los Angeles	Available	1.023	0.830	0.000	1.854			2178022900	63028.504	RA-1-H
Los Angeles	Available	0.008	0.006	0.000	0.014			2181016901	471.218	A1-1XL
Los Angeles	Available	2.734	2.219	0.000	4.953	4401 Gable Dr Encino	91316	2184013900	168385.951	RA-1
Los Angeles	Available	11.900	9.658	0.000	21.559	7740 Woodley Ave Van Nuys	91406	2206009901	732991.835	[T][Q]M2-1VL
Los Angeles	Available	13.792	11.194	0.000	24.986	7610 Woodley Ave Van Nuys	91406	2206009902	849527.967	[T][Q]M2-1VL
Los Angeles	Available	4.389	3.562	0.000	7.951	14840 Raymer St Van Nuys	91405	2210025900	270331.395	PF-1XL
Los Angeles	Available	0.019	0.015	0.000	0.034			2214023900	1144.542	M2-1
Los Angeles	Available	0.747	0.606	0.000	1.353			2214024902	46015.518	M2-1
Los Angeles	Available	0.053	0.043	0.000	0.096			2215001902	3250.203	R1-1
Los Angeles	Available	23.191	18.822	0.000	42.014	14401 Saticoy St Van Nuys	91405	2215001910	1428459.187	PF-1XL
Los Angeles	Available	2.084	1.691	0.000	3.776	7664 Van Nuys Blvd Van Nuys	91405	2215001912	128371.621	PF-1XL
Los Angeles	Available	12.228	9.924	0.000	22.152	7639 Hazeltine Ave Van Nuys	91405	2215001913	753166.233	M2-1
Los Angeles	Available	0.024	0.020	0.000	0.044			2215009900	1499.089	R1-1
Los Angeles	Available	0.013	0.011	0.000	0.024			2215011900	807.785	R1-1
Los Angeles	Available	0.013	0.010	0.000	0.023			2215017903	781.072	R1-1
Los Angeles	Available	0.017	0.014	0.000	0.031			2215017904	1051.016	R1-1
Los Angeles	Available	0.079	0.064	0.000	0.142			2215019901	4842.967	R1-1
Los Angeles	Available	0.013	0.011	0.000	0.024			2215024900	825.697	R1-1
Los Angeles	Available	0.015	0.012	0.000	0.027			2215026901	915.104	R1-1
Los Angeles	Available	0.676	0.548	0.000	1.224	14053 Vanowen St Van Nuys	91405	2216014900	41613.988	[Q]RD1.5-1
Los Angeles	Available	0.274	0.223	0.000	0.497	14409 Vanowen St Van Nuys	91405	2217009900	16906.220	P-1L
Los Angeles	Available	0.106	0.086	0.000	0.191			2217009901	6502.119	P-1L
Los Angeles	Available	0.654	0.531	0.000	1.186	6946 Van Nuys Blvd Van Nuys	91405	2217009902	40308.733	P-1L
Los Angeles	Available	1.614	1.310	0.000	2.924	6821 Lennox Ave Van Nuys	91405	2217010901	99432.141	C2-1L
Los Angeles	Available	0.123	0.100	0.000	0.223			2217014900	7596.247	
Los Angeles	Available	0.008	0.006	0.000	0.014			2220009900	480.971	R1-1
Los Angeles	Available	0.013	0.011	0.000	0.024			2221011900	810.262	R1-1
Los Angeles	Available	0.008	0.007	0.000	0.015			2221012900	503.971	R1-1
Los Angeles	Available	0.027	0.022	0.000	0.049			2221015901	1650.028	R1-1
Los Angeles	Available	0.117	0.095	0.000	0.212	14961 Sherman Wy Van Nuys	91405	2221020900	7208.714	R1-1
Los Angeles	Available	0.429	0.348	0.000	0.778	14959 Sherman Wy Van Nuys	91405	2221021900	26435.125	R1-1
Los Angeles	Available	0.063	0.051	0.000	0.115			2222014900	3902.298	R1-1
Los Angeles	Available	0.020	0.016	0.000	0.036			2224026900	1231.013	R1-1
Los Angeles	Available	0.016	0.013	0.000	0.029			2225007900	998.489	R1-1
Los Angeles	Available	0.009	0.008	0.000	0.017			2225008900	575.294	R1-1
Los Angeles	Available	0.461	0.374	0.000	0.835			2225014901	28401.415	R1-1
Los Angeles	Available	0.008	0.007	0.000	0.015			2225023900	499.956	R1-1
Los Angeles	Available	5.311	4.311	0.000	9.622	7247 Hayvenhurst Ave Van Nuys	91406	2226001906	327156.082	[T][Q]M2-1VL
Los Angeles	Available	6.603	5.359	0.000	11.962	7240 Hayvenhurst Ave Van Nuys	91406	2226001907	406700.499	[T][Q]M2-1VL
Los Angeles	Available	12.749	10.347	0.000	23.097	7530 Hayvenhurst Ave Van Nuys	91406	2226001908	785290.716	[T][Q]M2-1VL

Los Angeles	Available	0.015	0.012	0.000	0.026			2226020900	900.166	R1-1
Los Angeles	Available	0.555	0.451	0.000	1.006	6751 Louise Ave Van Nuys	91406	2229008900	34210.163	[Q]PF-1XL-RIO
Los Angeles	Available	0.013	0.010	0.000	0.023			2233001900	784.390	
Los Angeles	Available	0.717	0.582	0.000	1.299	16126 Vanowen St Van Nuys	91406	2233030900	44167.231	PF-1XL-RIO
Los Angeles	Available	0.009	0.008	0.000	0.017			2234026900	582.397	R1-1
Los Angeles	Available	0.825	0.669	0.000	1.494	14530 Gilmore St Van Nuys	91411	2236023900	50787.356	[Q]C2-1L-CDO
Los Angeles	Available	0.070	0.056	0.000	0.126			2237008900	4282.034	R1-1-HPOZ
Los Angeles	Available	0.658	0.534	0.000	1.192	6566 Van Nuys Blvd Van Nuys	91401	2237013906	40523.290	[Q]C2-1L-CDO
Los Angeles	Available	0.487	0.395	0.000	0.882	14412 Gilmore St Van Nuys	91401	2237024900	29997.967	[Q]C2-1L-CDO
Los Angeles	Available	0.008	0.006	0.000	0.014			2239013900	485.383	R1-1
Los Angeles	Available	0.877	0.712	0.000	1.589	14419 Friar St Van Nuys	91401	2240001900	54035.990	[Q]C2-1L-CDO
Los Angeles	Available	0.228	0.185	0.000	0.412	14415 Sylvan St Van Nuys	91401	2240002900	14018.144	[Q]C2-1L-CDO
Los Angeles	Available	0.910	0.738	0.000	1.648	14440 Sylvan St Van Nuys	91401	2240003900	56025.043	[Q]PF-1-CDO
Los Angeles	Available	0.315	0.255	0.000	0.570	6270 Van Nuys Blvd Van Nuys	91401	2240003902	19385.670	[Q]PF-1-CDO
Los Angeles	Available	0.910	0.739	0.000	1.649	14441 Erwin St Van Nuys	91401	2240003903	56064.801	[Q]PF-1-CDO
Los Angeles	Available	0.441	0.358	0.000	0.799	6254 Van Nuys Blvd Van Nuys	91401	2240003907	27153.808	[Q]PF-1-CDO
Los Angeles	Available	0.227	0.185	0.000	0.412			2240003908	14005.326	[Q]PF-1-CDO
Los Angeles	Available	4.197	3.406	0.000	7.603	14453 Oxnard St Van Nuys	91401	2240007901	258517.106	PF-1XL
Los Angeles	Available	0.730	0.592	0.000	1.322	14306 Delano St Van Nuys	91401	2240009900	44954.018	[Q]PF-1-CDO
Los Angeles	Available	3.899	3.164	0.000	7.063	14320 Sylvan St Van Nuys	91401	2240010904	240131.774	[Q]PF-1-CDO
Los Angeles	Available	0.483	0.392	0.000	0.875	14525 Friar St Van Nuys	91411	2241004900	29737.977	[Q]C2-1L-CDO
Los Angeles	Available	0.391	0.317	0.000	0.708	14611 Sylvan St Van Nuys	91411	2241006900	24071.852	R3-1
Los Angeles	Available	0.455	0.369	0.000	0.824	14517 Erwin St Van Nuys	91411	2241012901	28015.962	[Q]C1.5-1VL-CDO
Los Angeles	Available	0.019	0.015	0.000	0.034			2242001900	1160.462	PF-1XL-RIO
Los Angeles	Available	0.132	0.107	0.000	0.239			2242002900	8110.739	PF-1XL-RIO
Los Angeles	Available	1.557	1.263	0.000	2.820	15145 Oxnard St Van Nuys	91411	2242026901	95890.466	PF-1XL-RIO
Los Angeles	Available	0.009	0.007	0.000	0.015			2243019900	526.010	M2-1-RIO
Los Angeles	Available	0.008	0.006	0.000	0.014			2244001901	474.998	R1-1
Los Angeles	Available	0.009	0.007	0.000	0.016			2246013900	557.207	R1-1
Los Angeles	Available	0.054	0.043	0.000	0.097			2246016901	3298.379	R1-1
Los Angeles	Available	0.053	0.043	0.000	0.097			2246019900	3283.727	R1-1
Los Angeles	Available	0.014	0.011	0.000	0.026			2246032900	870.429	[Q]RD1.5-1
Los Angeles	Available	0.031	0.025	0.000	0.057			2247017900	1930.261	RE11-1
Los Angeles	Available	0.015	0.012	0.000	0.027			2248028900	915.134	P-1L-RIO
Los Angeles	Available	0.010	0.008	0.000	0.018			2250008900	600.061	[Q]R3-1-RIO
Los Angeles	Available	0.011	0.009	0.000	0.019			2258002900	660.519	RA-1
Los Angeles	Available	0.019	0.015	0.000	0.034			2258006901	1160.600	RA-1
Los Angeles	Available	0.015	0.012	0.000	0.028			2258028901	938.697	RA-1
Los Angeles	Available	0.079	0.064	0.000	0.144			2258028902	4886.069	RA-1
Los Angeles	Available	0.134	0.109	0.000	0.243	16837 Moorpark St Encino	91436	2259005900	8249.482	R1-1
Los Angeles	Available	0.145	0.117	0.000	0.262	16856 Addison St Encino	91436	2259005901	8913.326	R1-1
Los Angeles	Available	0.134	0.109	0.000	0.243	16831 Moorpark St Encino	91436	2259005902	8249.840	R1-1
Los Angeles	Available	0.148	0.120	0.000	0.268	16850 Addison St Encino	91436	2259005903	9098.144	R1-1
Los Angeles	Available	0.145	0.117	0.000	0.262	4960 Balboa Blvd Encino	91436	2259005904	8911.919	R1-1

Los Angeles	Available	0.134	0.109	0.000	0.243	16825 Moorpark St Encino	91436	2259005905	8254.275	R1-1
Los Angeles	Available	0.467	0.379	0.000	0.846	16834 Moorpark St Encino	91436	2259010902	28755.522	[Q]PF-1XL
Los Angeles	Available	0.040	0.033	0.000	0.073			2260018901	2488.006	RE9-1
Los Angeles	Available	0.190	0.154	0.000	0.343			2260022900	11677.514	RE9-1
Los Angeles	Available	0.015	0.012	0.000	0.027			2261030902	901.575	R1-1
Los Angeles	Available	0.009	0.008	0.000	0.017			2261039900	577.399	R3-1
Los Angeles	Available	0.404	0.328	0.000	0.732	14245 Moorpark St Sherman Oaks	91423	2265018900	24884.568	RD1.5-1-RIO
Los Angeles	Available	0.081	0.066	0.000	0.147	14263 Moorpark St Sherman Oaks	91423	2265018901	5004.224	RD1.5-1-RIO
Los Angeles	Available	0.081	0.066	0.000	0.147	14263 Moorpark St Sherman Oaks	91423	2265018902	5004.224	RD1.5-1-RIO
Los Angeles	Available	0.081	0.066	0.000	0.147	14263 Moorpark St Sherman Oaks	91423	2265018903	5004.224	RD1.5-1-RIO
Los Angeles	Available	0.081	0.066	0.000	0.147	14263 Moorpark St Sherman Oaks	91423	2265018904	5004.224	RD1.5-1-RIO
Los Angeles	Available	0.067	0.055	0.000	0.122	4404 Tyrone Ave Sherman Oaks	91423	2265018905	4155.315	RD1.5-1-RIO
Los Angeles	Available	0.129	0.104	0.000	0.233	4814 Hazeltine Ave Sherman Oaks	91423	2269015902	7919.462	[Q]R3-1-RIO
Los Angeles	Available	0.249	0.202	0.000	0.450	14065 Riverside Dr Sherman Oaks	91423	2269015903	15312.142	[Q]C2-1VL-RIO
Los Angeles	Available	0.319	0.259	0.000	0.578	14141 Mulholland Dr Beverly Hills	90210	2272033900	19645.061	[Q]PF-1XL
Los Angeles	Available	0.301	0.244	0.000	0.546	14145 Mulholland Dr Beverly Hills	90210	2272033901	18550.675	[Q]PF-1XL
Los Angeles	Available	0.254	0.206	0.000	0.460	3634 Knobhill Dr Sherman Oaks	91423	2274010900	15651.325	RE15-1-H
Los Angeles	Available	0.245	0.199	0.000	0.444	3650 Knobhill Dr Sherman Oaks	91423	2274010901	15083.541	RE15-1-H
Los Angeles	Available	0.148	0.120	0.000	0.268			2274012900	9103.263	RE15-1-H
Los Angeles	Available	0.394	0.320	0.000	0.714	3655 Oakfield Dr Sherman Oaks	91423	2274014900	24274.306	RE15-1-H
Los Angeles	Available	0.032	0.026	0.000	0.058			2274020900	1959.642	RE15-1-H
Los Angeles	Available	0.767	0.623	0.000	1.390	14567 Dickens St Sherman Oaks	91403	2276001907	47264.350	[T][Q]RD1.5-1
Los Angeles	Available	0.341	0.277	0.000	0.618	14858 Ventura Blvd Sherman Oaks	91403	2276004900	21000.548	C2-1L
Los Angeles	Available	0.338	0.275	0.000	0.613	3645 Stone Canyon Ave Sherman Oaks	91403	2278010902	20849.239	RE15-1-H
Los Angeles	Available	0.054	0.044	0.000	0.098			2278016900	3317.561	RE15-1-H
Los Angeles	Available	0.544	0.441	0.000	0.985	15952 Ventura Blvd Encino	91436	2283010900	33499.577	C2-1L
Los Angeles	Available	0.027	0.022	0.000	0.049			2284004900	1681.437	RE15-1-H
Los Angeles	Available	0.020	0.017	0.000	0.037			2286012900	1257.750	RE15-1-H
Los Angeles	Available	0.726	0.589	0.000	1.315	16619 Calneva Dr Encino	91436	2293009900	44699.414	RE15-1-H
Los Angeles	Available	1.013	0.822	0.000	1.835			2303024903	62402.013	M2-1
Los Angeles	Available	2.009	1.630	0.000	3.639	12400 Stagg St North Hollywood	91605	2307007900	123731.238	PF-1XL
Los Angeles	Available	0.983	0.798	0.000	1.781			2307008900	60564.422	PF-1XL
Los Angeles	Available	0.089	0.072	0.000	0.161			2307012901	5484.476	R3-1
Los Angeles	Available	0.649	0.527	0.000	1.176	12205 Saticoy St North Hollywood	91605	2307015900	39993.827	PF-1XL
Los Angeles	Available	0.263	0.213	0.000	0.476			2307015903	16199.719	PF-1XL
Los Angeles	Available	0.866	0.703	0.000	1.569	7467 Laurel Canyon Blvd North Hollywood	91605	2307020902	53339.195	PF-1VL
Los Angeles	Available	4.099	3.327	0.000	7.426	12251 Sherman Wy North Hollywood	91605	2307021900	252479.025	PF-1VL
Los Angeles	Available	1.304	1.058	0.000	2.362	12200 Saticoy St North Hollywood	91605	2307025900	80299.378	PF-1VL
Los Angeles	Available	0.101	0.082	0.000	0.183			2315010900	6206.925	R1-1-CUGU
Los Angeles	Available	0.090	0.073	0.000	0.162	11133 Sherman Wy Sun Valley	91352	2315028900	5514.119	R3-1
Los Angeles	Available	0.106	0.086	0.000	0.192	7223 Tujunga Ave North Hollywood	91605	2316021900	6514.490	R1-1
Los Angeles	Available	0.139	0.113	0.000	0.251	11513 Sherman Wy North Hollywood	91605	2316026900	8539.867	C2-1VL
Los Angeles	Available	2.339	1.898	0.000	4.237	11801 Saticoy St North Hollywood	91605	2317006901	144069.397	PF-1XL-CUGU
Los Angeles	Available	1.505	1.222	0.000	2.727	11800 Saticoy St North Hollywood	91605	2317009900	92712.897	PF-1XL

Los Angeles	Available	0.742	0.603	0.000	1.345	11765 Runnymede St North Hollywood	91605	2317010900	45727.613	PF-1XL
Los Angeles	Available	0.258	0.209	0.000	0.467	7448 Laurel Canyon Blvd North Hollywood	91605	2317013901	15872.841	C2-1VL
Los Angeles	Available	0.877	0.712	0.000	1.589	12025 Valerio St North Hollywood	91605	2317014904	54017.993	PF-1XL
Los Angeles	Available	1.364	1.107	0.000	2.472			2317015902	84043.669	PF-1XL
Los Angeles	Available	1.703	1.382	0.000	3.086	11903 Sherman Wy North Hollywood	91605	2317016900	104916.271	PF-1XL
Los Angeles	Available	0.012	0.009	0.000	0.021			2317016901	717.482	PF-1XL
Los Angeles	Available	0.733	0.595	0.000	1.328	11766 Runnymede St North Hollywood	91605	2317017900	45142.768	PF-1XL
Los Angeles	Available	1.629	1.322	0.000	2.952			2317018900	100363.783	PF-1XL
Los Angeles	Available	1.529	1.241	0.000	2.769			2317019900	94156.739	PF-1XL
Los Angeles	Available	0.659	0.535	0.000	1.194	11839 Sherman Wy North Hollywood	91605	2317019902	40596.363	PF-1XL
Los Angeles	Available	0.096	0.078	0.000	0.174			2319007900	5899.760	C2-1VL
Los Angeles	Available	0.611	0.496	0.000	1.107			2319008900	37622.253	PF-1VL
Los Angeles	Available	0.095	0.077	0.000	0.171	11150 Vanowen St North Hollywood	91605	2319013900	5824.050	R1-1
Los Angeles	Available	0.109	0.089	0.000	0.198			2319017900	6718.891	R1-1
Los Angeles	Available	0.768	0.623	0.000	1.391	7040 Lankershim Blvd North Hollywood	91605	2320001902	47299.320	PF-1VL
Los Angeles	Available	0.097	0.079	0.000	0.176			2320005903	5967.465	PF-1VL
Los Angeles	Available	0.679	0.551	0.000	1.230	11501 Vanowen St North Hollywood	91605	2320005904	41827.897	PF-1VL
Los Angeles	Available	0.065	0.053	0.000	0.117	11600 Hart St North Hollywood	91605	2320006906	3990.707	M2-1VL
Los Angeles	Available	1.971	1.599	0.000	3.570			2320006907	121375.423	PF-1VL
Los Angeles	Available	2.614	2.122	0.000	4.736	11627 Dehougne St North Hollywood	91605	2320008904	161022.438	PF-1VL
Los Angeles	Available	1.913	1.553	0.000	3.466	11644 Dehougne St North Hollywood	91605	2320009902	117846.053	PF-1VL
Los Angeles	Available	0.069	0.056	0.000	0.125			2320010900	4238.374	PF-1VL
Los Angeles	Available	0.116	0.094	0.000	0.210	11640 Vanowen St North Hollywood	91605	2320013900	7137.560	C2-1VL
Los Angeles	Available	0.101	0.082	0.000	0.182	11558 Vanowen St North Hollywood	91605	2320015900	6195.851	C2-1VL
Los Angeles	Available	0.625	0.507	0.000	1.132	11504 Vanowen St North Hollywood	91606	2320016903	38481.800	PF-1VL
Los Angeles	Available	0.535	0.434	0.000	0.969	6713 Farmdale Ave North Hollywood	91606	2320017900	32938.595	PF-1VL
Los Angeles	Available	1.210	0.982	0.000	2.193	6737 Farmdale Ave North Hollywood	91606	2320017901	74552.134	PF-1VL
Los Angeles	Available	0.651	0.528	0.000	1.179	6712 Farmdale Ave North Hollywood	91606	2320018902	40102.698	PF-1VL
Los Angeles	Available	0.101	0.082	0.000	0.184	11408 Vanowen St North Hollywood	91605	2320019900	6250.512	C2-1VL
Los Angeles	Available	1.396	1.133	0.000	2.529	6656 Kraft Ave North Hollywood	91606	2320020900	86002.572	PF-1VL
Los Angeles	Available	0.548	0.445	0.000	0.993	6651 Kraft Ave North Hollywood	91606	2320021900	33748.550	PF-1VL
Los Angeles	Available	0.927	0.753	0.000	1.680			2321003900	57113.355	PF-1XL
Los Angeles	Available	1.082	0.878	0.000	1.960			2321003901	66632.787	PF-1XL
Los Angeles	Available	1.468	1.191	0.000	2.659			2321003902	90392.759	PF-1VL
Los Angeles	Available	1.228	0.997	0.000	2.225	11835 Vose St North Hollywood	91605	2321004900	75642.067	M2-1VL
Los Angeles	Available	2.186	1.774	0.000	3.961	7041 Lankershim Blvd North Hollywood	91605	2321004901	134667.463	PF-1VL
Los Angeles	Available	2.132	1.730	0.000	3.862	7063 Laurel Canyon Blvd North Hollywood	91605	2321005906	131292.133	PF-1VL
Los Angeles	Available	0.067	0.055	0.000	0.122			2321007900	4139.906	R3-1
Los Angeles	Available	0.456	0.370	0.000	0.825	7013 Lankershim Blvd North Hollywood	91605	2321007901	28066.088	PF-1VL
Los Angeles	Available	0.015	0.013	0.000	0.028			2321009900	949.831	OS-1XL
Los Angeles	Available	0.015	0.012	0.000	0.027			2321010900	924.668	OS-1XL
Los Angeles	Available	0.014	0.012	0.000	0.026			2321013901	879.326	OS-1XL
Los Angeles	Available	0.128	0.104	0.000	0.232	6900 Morella Ave North Hollywood	91605	2321016904	7904.796	RD1.5-1
Los Angeles	Available	0.204	0.166	0.000	0.370	6800 Simpson Ave North Hollywood	91605	2321018900	12586.537	RD1.5-1

Los Angeles	Available	0.134	0.109	0.000	0.242	11759 Vanowen St North Hollywood	91605	2321019901	8240.693	R3-1
Los Angeles	Available	1.360	1.104	0.000	2.464	6808 Hinds Ave North Hollywood	91605	2321020900	83785.905	PF-1VL
Los Angeles	Available	0.128	0.104	0.000	0.232	6843 Morella Ave North Hollywood	91605	2321020901	7903.385	PF-1VL
Los Angeles	Available	0.128	0.104	0.000	0.232	6830 Hinds Ave North Hollywood	91605	2321020902	7901.199	PF-1VL
Los Angeles	Available	0.128	0.104	0.000	0.232	6851 Morella Ave North Hollywood	91605	2321020903	7903.347	PF-1VL
Los Angeles	Available	0.128	0.104	0.000	0.232	6842 Hinds Ave North Hollywood	91605	2321020904	7900.884	PF-1VL
Los Angeles	Available	0.128	0.104	0.000	0.232	6850 Hinds Ave North Hollywood	91605	2321020905	7900.897	PF-1VL
Los Angeles	Available	0.128	0.104	0.000	0.232	6838 Hinds Ave North Hollywood	91605	2321020906	7901.213	PF-1VL
Los Angeles	Available	0.128	0.104	0.000	0.232	6868 Hinds Ave North Hollywood	91605	2321020907	7902.180	RD1.5-1
Los Angeles	Available	0.128	0.104	0.000	0.232	6856 Hinds Ave North Hollywood	91605	2321020908	7902.810	RD1.5-1
Los Angeles	Available	0.130	0.105	0.000	0.235	6842 Gentry Ave North Hollywood	91605	2321022900	8004.225	RD1.5-1
Los Angeles	Available	0.106	0.086	0.000	0.193	11947 Vanowen St North Hollywood	91605	2321023900	6554.796	R3-1
Los Angeles	Available	5.151	4.181	0.000	9.332	12730 Saticoy St S North Hollywood	91605	2324001903	317275.615	M2-1
Los Angeles	Available	2.543	2.064	0.000	4.608	12542 Saticoy St S North Hollywood	91605	2324002900	156661.297	M2-1
Los Angeles	Available	0.062	0.050	0.000	0.113			2324026900	3826.205	[Q]R3-1
Los Angeles	Available	0.048	0.039	0.000	0.087			2327007910	2963.878	[Q]R3-1
Los Angeles	Available	0.026	0.021	0.000	0.048			2327013902	1629.800	R3-1
Los Angeles	Available	0.831	0.674	0.000	1.505	13149 Barbara Ann St North Hollywood	91605	2327014900	51159.993	R3-1
Los Angeles	Available	0.009	0.007	0.000	0.016			2327018900	533.620	R3-1
Los Angeles	Available	0.095	0.077	0.000	0.172			2327025900	5849.190	[Q]R3-1
Los Angeles	Available	0.417	0.338	0.000	0.755	7447 Fulton Ave North Hollywood	91605	2328029900	25667.254	M2-1
Los Angeles	Available	0.008	0.007	0.000	0.015			2328034901	513.665	R3-1
Los Angeles	Available	0.007	0.006	0.000	0.013			2331028900	453.630	R1-1
Los Angeles	Available	0.178	0.144	0.000	0.322			2333007900	10954.273	OS-1XL
Los Angeles	Available	0.107	0.087	0.000	0.193			2335024900	6577.437	[Q]R3-1
Los Angeles	Available	0.036	0.029	0.000	0.065			2335025900	2223.966	R1-1
Los Angeles	Available	0.715	0.580	0.000	1.295	6240 Lankershim Blvd North Hollywood	91606	2335029901	44024.760	R3-1
Los Angeles	Available	0.119	0.097	0.000	0.216	11416 Delano St North Hollywood	91606	2335036900	7339.207	R1-1
Los Angeles	Available	0.509	0.413	0.000	0.921			2336005900	31330.372	PF-1VL
Los Angeles	Available	0.044	0.036	0.000	0.080			2336005901	2715.409	PF-1VL
Los Angeles	Available	0.054	0.044	0.000	0.098			2336007900	3341.543	PF-1VL
Los Angeles	Available	0.945	0.767	0.000	1.712			2336007901	58210.083	PF-1VL
Los Angeles	Available	0.985	0.800	0.000	1.785			2336009901	60691.621	PF-1VL
Los Angeles	Available	2.791	2.265	0.000	5.056			2336010901	171903.965	PF-1VL
Los Angeles	Available	1.929	1.566	0.000	3.495			2336019900	118839.946	PF-1VL
Los Angeles	Available	2.198	1.784	0.000	3.982	6241 Vineland Ave North Hollywood	91606	2336021904	135373.301	PF-1VL
Los Angeles	Available	0.187	0.152	0.000	0.338			2336021905	11504.112	PF-1VL
Los Angeles	Available	0.077	0.063	0.000	0.140			2336021906	4749.648	PF-1VL
Los Angeles	Available	0.033	0.027	0.000	0.060			2336021907	2032.813	PF-1VL
Los Angeles	Available	0.110	0.090	0.000	0.200			2336022900	6793.657	R1-1
Los Angeles	Available	0.097	0.079	0.000	0.176			2337001900	6000.079	R1-1
Los Angeles	Available	0.235	0.191	0.000	0.426	5637 Elmer Ave North Hollywood	91601	2337035900	14498.823	RD1.5-1VL
Los Angeles	Available	0.118	0.096	0.000	0.213	11300 Martha St North Hollywood	91601	2337035901	7249.767	RD1.5-1VL
Los Angeles	Available	0.617	0.501	0.000	1.117	5539 Fulton Ave Van Nuys	91401	2344014900	37987.013	PF-1XL

Los Angeles	Available	0.422	0.342	0.000	0.764	13200 Burbank Blvd Van Nuys	91401	2345005900	25990.392	[Q]C2-1VL
Los Angeles	Available	0.772	0.627	0.000	1.399	5506 Laurel Canyon Blvd Valley Village	91607	2348002900	47558.300	R3-1
Los Angeles	Available	0.088	0.071	0.000	0.159			2348009900	5400.033	R3-1
Los Angeles	Available	1.900	1.542	0.000	3.442	11640 Burbank Blvd North Hollywood	91601	2350001901	117029.234	PF-1VL
Los Angeles	Available	0.356	0.289	0.000	0.645	11471 W Chandler Blvd North Hollywood	91601	2350011900	21920.985	OS-1XL
Los Angeles	Available	0.321	0.261	0.000	0.582			2350013916	19787.596	
Los Angeles	Available	0.098	0.079	0.000	0.177			2350013918	6020.917	
Los Angeles	Available	0.572	0.464	0.000	1.036	11336 Chandler Blvd North Hollywood	91601	2350016901	35234.472	C4-1-CA
Los Angeles	Available	0.325	0.264	0.000	0.589	11231 Magnolia Blvd North Hollywood	91601	2350017901	20034.274	C4-2D-CA
Los Angeles	Available	0.097	0.079	0.000	0.177	5108 Lankershim Blvd North Hollywood	91601	2353007900	6004.884	C4-1-CA
Los Angeles	Available	0.311	0.252	0.000	0.563	4406 Babcock Ave Studio City	91604	2362028900	19134.843	[Q]C2-1VL-RIO
Los Angeles	Available	0.315	0.256	0.000	0.571	4413 Whitsett Ave Studio City	91604	2362028901	19425.749	[Q]C2-1VL-RIO
Los Angeles	Available	0.022	0.018	0.000	0.040			2364014902	1350.040	R1-1-RFA-RIO
Los Angeles	Available	0.030	0.025	0.000	0.055			2365008900	1873.608	R1-1-RFA-RIO
Los Angeles	Available	0.026	0.021	0.000	0.047			2366020900	1590.777	R4-1-RIO
Los Angeles	Available	0.011	0.009	0.000	0.019			2366023903	653.479	[Q]R4-1-RIO
Los Angeles	Available	0.856	0.695	0.000	1.550	11137 Ventura Blvd Studio City	91604	2366024900	52707.635	PF-1XL-RIO
Los Angeles	Available	0.029	0.023	0.000	0.052			2367017902	1780.336	C2-1L-RIO
Los Angeles	Available	0.772	0.627	0.000	1.399	4264 Coldwater Canyon Ave Studio City	91604	2375010903	47554.841	RD1.5-1-RIO
Los Angeles	Available	0.772	0.627	0.000	1.399			2375018904	47556.337	A1-1XL-RIO
Los Angeles	Available	0.065	0.053	0.000	0.118			2376009900	3999.473	RE15-1-H
Los Angeles	Available	0.581	0.471	0.000	1.052			2376009901	35779.199	RE40-1-H
Los Angeles	Available	0.040	0.033	0.000	0.073			2377010900	2480.128	RE15-1-H
Los Angeles	Available	0.129	0.105	0.000	0.234	11265 Laurie Dr Studio City	91604	2378018900	7972.661	RE15-1-H
Los Angeles	Available	0.266	0.216	0.000	0.482	11273 Laurie Dr Studio City	91604	2378018901	16401.100	RE15-1-H
Los Angeles	Available	0.280	0.227	0.000	0.508	11247 Laurie Dr Studio City	91604	2378018902	17260.740	RE15-1-H
Los Angeles	Available	0.535	0.434	0.000	0.969	3897 Eureka Dr Studio City	91604	2378018903	32942.466	RE15-1-H
Los Angeles	Available	0.261	0.212	0.000	0.473	11253 Laurie Dr Studio City	91604	2378018904	16091.347	RE15-1-H
Los Angeles	Available	0.204	0.166	0.000	0.370	11259 Laurie Dr Studio City	91604	2378018905	12582.846	RE15-1-H
Los Angeles	Available	0.426	0.346	0.000	0.772			2378009900	26259.212	C2-1VL-RIO
Los Angeles	Available	0.015	0.012	0.000	0.028			2380006900	946.172	RE15-1-H
Los Angeles	Available	0.539	0.437	0.000	0.976	2910 Laurel Canyon Blvd Studio City	91604	2380029900	33177.729	RE15-1-H
Los Angeles	Available	0.410	0.333	0.000	0.743	8021 Mulholland Dr Los Angeles	90046	2380030901	25251.209	[Q]PF-1XL
Los Angeles	Available	0.013	0.011	0.000	0.024			2381026902	802.644	RE15-1-H
Los Angeles	Available	0.494	0.401	0.000	0.895			2384024901	30430.746	RE40-1-H
Los Angeles	Available	1.638	1.329	0.000	2.967	3140 Coldwater Canyon Ln Studio City	91604	2384024902	100862.138	RE40-1-H
Los Angeles	Available	0.110	0.089	0.000	0.198			2385018900	6748.340	RE40-1-H
Los Angeles	Available	0.042	0.034	0.000	0.077			2409016902	2606.910	R1-1
Los Angeles	Available	0.603	0.489	0.000	1.092			2414003901	37133.758	PF-1VL
Los Angeles	Available	2.847	2.310	0.000	5.157	6210 Vineland Ave North Hollywood	91606	2414003902	175333.718	PF-1VL
Los Angeles	Available	0.008	0.007	0.000	0.015			2414003904	497.527	R1-1
Los Angeles	Available	0.079	0.064	0.000	0.144	6206 Vineland Ave North Hollywood	91606	2414003907	4894.577	PF-1VL
Los Angeles	Available	0.655	0.532	0.000	1.187	6126 N Whitnall Hwy North Hollywood	91606	2414005900	40373.718	PF-1VL
Los Angeles	Available	0.644	0.523	0.000	1.167	6038 N Whitnall Hwy North Hollywood	91606	2414005901	39683.034	PF-1VL

Los Angeles	Available	1.954	1.586	0.000	3.540			2414005902	120356.435	PF-1VL
Los Angeles	Available	0.110	0.089	0.000	0.199	6233 Riverton Ave North Hollywood	91606	2414007900	6749.263	R1-1
Los Angeles	Available	0.563	0.457	0.000	1.020			2414014900	34675.109	PF-1VL
Los Angeles	Available	0.165	0.134	0.000	0.298			2414015900	10147.345	R1-1
Los Angeles	Available	0.027	0.022	0.000	0.049			2414015903	1671.766	R1-1
Los Angeles	Available	0.086	0.070	0.000	0.156			2414018900	5320.350	RD1.5-1
Los Angeles	Available	0.087	0.071	0.000	0.158	6558 Cleon Ave North Hollywood	91606	2414029900	5365.689	R1-1
Los Angeles	Available	0.109	0.088	0.000	0.197	6557 Denny Ave North Hollywood	91606	2414032900	6706.711	R1-1
Los Angeles	Available	0.176	0.143	0.000	0.318	6558 N Clybourn Ave North Hollywood	91606	2414034900	10820.213	R1-1
Los Angeles	Available	0.703	0.571	0.000	1.274	5906 Whitnall Hwy North Hollywood	91601	2415013901	43302.889	PF-1VL
Los Angeles	Available	0.615	0.499	0.000	1.114	5882 Whitnall Hwy North Hollywood	91601	2415014900	37859.548	PF-1VL
Los Angeles	Available	0.758	0.615	0.000	1.372	5846 Whitnall Hwy North Hollywood	91601	2415015901	46661.766	PF-1VL
Los Angeles	Available	0.029	0.023	0.000	0.052			2415020900	1782.295	R1-1VL
Los Angeles	Available	0.046	0.038	0.000	0.084			2415028901	2850.380	
Los Angeles	Available	16.797	13.633	0.000	30.430	5700 Whitnall Hwy North Hollywood	91601	2415028904	1034621.989	PF-1VL
Los Angeles	Available	3.173	2.576	0.000	5.749	10801 Chandler Blvd North Hollywood	91601	2416015900	195463.114	PF-1VL
Los Angeles	Available	0.050	0.040	0.000	0.090			2416022900	3051.713	
Los Angeles	Available	149.031	120.952	0.000	269.983	5242 1/2 Riverton Ave North Hollywood	91601	2416024900	57371.390	R3-1VL
Los Angeles	Available	0.063	0.051	0.000	0.114	4958 Cahuenga Blvd North Hollywood	91601	2420001901	3868.560	RD1.5-1
Los Angeles	Available	1.421	1.153	0.000	2.574	10627 Blix St North Hollywood	91602	2421018900	87526.317	PF-1VL
Los Angeles	Available	0.546	0.443	0.000	0.990	4305 Vineland Ave North Hollywood	91602	2423013900	33654.848	PF-1XL-RIO
Los Angeles	Available	0.045	0.036	0.000	0.081			2423027902	2756.187	OS-1XL-RIO
Los Angeles	Available	0.493	0.400	0.000	0.894			2424041900	30388.022	R1-1-RIO
Los Angeles	Available	0.046	0.037	0.000	0.083			2425019900	2831.968	RE15-1-H
Los Angeles	Available	0.063	0.051	0.000	0.114			2425020901	3886.095	RE15-1-H
Los Angeles	Available	0.242	0.196	0.000	0.438	2901 Passmore Dr Los Angeles	90068	2427009901	14895.503	RE15-1-H
Los Angeles	Available	0.015	0.012	0.000	0.027			2429003900	924.499	R1-1
Los Angeles	Available	0.059	0.048	0.000	0.107			2429018900	3631.428	C2-1VL
Los Angeles	Available	0.232	0.188	0.000	0.420	3111 Cahuenga Blvd W Los Angeles	90068	2429018901	14290.438	C2-1VL
Los Angeles	Available	0.035	0.029	0.000	0.064	6939 W Valleyton Trl Los Angeles	90068	2429022900	2164.240	R1-1
Los Angeles	Available	0.316	0.256	0.000	0.572			2466029900	19457.223	M1-1
Los Angeles	Available	0.452	0.367	0.000	0.819	3316 W 60th St Los Angeles	90043	4006003900	27844.590	R3-1
Los Angeles	Available	0.185	0.150	0.000	0.335	6108 S Victoria Ave Los Angeles	90043	4006004900	11375.344	R3-1
Los Angeles	Available	16.246	13.186	0.000	29.432	6309 10th Ave Los Angeles	90043	4006011902	6254.310	R3-1
Los Angeles	Available	19.686	15.977	0.000	35.662	6317 10th Ave Los Angeles	90043	4006011903	7578.213	R3-1
Los Angeles	Available	17.223	13.978	0.000	31.201	6321 10th Ave Los Angeles	90043	4006011904	6630.141	R3-1
Los Angeles	Available	22.139	17.968	0.000	40.106	6323 10th Ave Los Angeles	90043	4006011905	8522.608	R3-1
Los Angeles	Available	27.906	22.648	0.000	50.554	6527 Crenshaw Blvd Los Angeles	90043	4006018901	10742.777	[Q]C2-1
Los Angeles	Available	29.496	23.939	0.000	53.435	3460 Hyde Park Blvd Los Angeles	90043	4006019901	11354.907	R3-1
Los Angeles	Available	0.078	0.063	0.000	0.141	6577 Arlington Ave Los Angeles	90043	4008002900	4801.178	R1-1
Los Angeles	Available	0.176	0.143	0.000	0.318	2215 W Florence Ave Los Angeles	90043	4008019900	10825.598	C2-1
Los Angeles	Available	0.177	0.144	0.000	0.321	2211 W Florence Ave Los Angeles	90043	4008019901	10920.749	C2-1
Los Angeles	Available	0.093	0.076	0.000	0.169	2201 W Florence Ave Los Angeles	90043	4008019902	5746.030	C2-1
Los Angeles	Available	0.098	0.079	0.000	0.177	7115 S Van Ness Ave Los Angeles	90047	4008019904	6016.505	R1-1

Los Angeles	Available	0.010	0.008	0.000	0.018			4104017904	600.171	R1-1
Los Angeles	Available	0.524	0.425	0.000	0.949	7871 State Route 170 Los Angeles	90045	4105016900	32259.108	PF-1
Los Angeles	Available	0.020	0.016	0.000	0.036			4105017900	1220.598	R1-1
Los Angeles	Available	0.010	0.008	0.000	0.018			4105017901	609.608	R1-1
Los Angeles	Available	0.008	0.007	0.000	0.015			4106002901	509.990	R1-1
Los Angeles	Available	0.009	0.007	0.000	0.017			4107009904	566.938	R1-1
Los Angeles	Available	0.008	0.007	0.000	0.015			4107014909	499.982	R1-1
Los Angeles	Available	0.016	0.013	0.000	0.029			4107014910	1000.526	R1-1
Los Angeles	Available	0.008	0.007	0.000	0.015			4107018903	500.036	R2-1
Los Angeles	Available	0.019	0.016	0.000	0.035			4108027900	1200.213	R1-1
Los Angeles	Available	0.076	0.062	0.000	0.137			4110014901	4669.334	[Q]M1-1VL
Los Angeles	Available	0.317	0.257	0.000	0.574	6614 W 85th Pl Los Angeles	90045	4112029900	19507.376	R1-1
Los Angeles	Available	0.805	0.653	0.000	1.458			4113001900	49561.691	R4-1
Los Angeles	Available	0.110	0.089	0.000	0.199	8163 Zitola Ter Playa Del Rey	90293	4115006900	6777.215	R1-1
Los Angeles	Available	0.111	0.090	0.000	0.200	8156 Zitola Ter Playa Del Rey	90293	4115007900	6816.200	R1-1
Los Angeles	Available	0.085	0.069	0.000	0.153	8127 Delgany Ave Playa Del Rey	90293	4115007902	5218.355	R1-1
Los Angeles	Available	0.113	0.092	0.000	0.205	8148 Zitola Ter Playa Del Rey	90293	4115007903	6963.713	R1-1
Los Angeles	Available	0.123	0.100	0.000	0.222	8271 Rees St Playa Del Rey	90293	4115009900	7554.481	R1-1
Los Angeles	Available	0.758	0.615	0.000	1.373			4115021900	46677.871	R1-1
Los Angeles	Available	0.169	0.137	0.000	0.305			4115021901	10379.127	R1-1
Los Angeles	Available	0.128	0.104	0.000	0.232			4116007920	7887.641	R1-1
Los Angeles	Available	4.232	3.435	0.000	7.667	9101 W Northside Pkwy Los Angeles	90045	4117036901	260677.727	LAX
Los Angeles	Available	2.332	1.893	0.000	4.225	6980 W Westchester Pkwy Los Angeles	90045	4117036902	143656.915	LAX
Los Angeles	Available	0.839	0.681	0.000	1.520			4117036903	51673.049	LAX
Los Angeles	Available	0.756	0.613	0.000	1.369	8610 Gulana Ave Playa Del Rey	90293	4118001900	46554.754	PF-1
Los Angeles	Available	15.575	12.641	0.000	28.216	9014 Pershing Dr Playa Del Rey	90293	4118013915	959331.154	LAX
Los Angeles	Available	50.356	40.869	0.000	91.225	7201 W Westchester Pkwy Los Angeles	90045	4119006912	3101659.081	LAX
Los Angeles	Available	8.482	6.884	0.000	15.366	6901 W Westchester Pkwy Los Angeles	90045	4119006913	522448.926	LAX
Los Angeles	Available	0.018	0.014	0.000	0.032			4122003907	1100.004	R2-1
Los Angeles	Available	0.008	0.007	0.000	0.015			4122011910	502.204	R1-1
Los Angeles	Available	0.009	0.008	0.000	0.017			4122011911	572.725	R1-1
Los Angeles	Available	0.017	0.014	0.000	0.031			4122013900	1051.103	R1-1
Los Angeles	Available	8.484	6.886	0.000	15.370	8945 Sepulveda Westway Los Angeles	90045	4122022928	522593.600	LAX
Los Angeles	Available	9.574	7.770	0.000	17.344	8800 Liberator Ave Los Angeles	90045	4122022929	589703.333	LAX
Los Angeles	Available	4.989	4.049	0.000	9.038	9320 State Route 1 Los Angeles	90045	4122022931	307307.665	LAX
Los Angeles	Available	1.969	1.598	0.000	3.567	6700 W Westchester Pkwy Los Angeles	90045	4122023916	121282.771	LAX
Los Angeles	Available	18.229	14.794	0.000	33.023	9100 N McConnell Ave Los Angeles	90045	4122023917	1122780.617	LAX
Los Angeles	Available	0.635	0.515	0.000	1.150	9201 S Sepulveda Blvd Los Angeles	90045	4122024918	39097.528	LAX
Los Angeles	Available	0.008	0.007	0.000	0.015			4123015900	499.660	R1-1
Los Angeles	Available	12.824	10.408	0.000	23.232			4123018927	789885.088	LAX
Los Angeles	Available	17.413	14.132	0.000	31.546	9029 Airport Blvd Los Angeles	90045	4123018928	1072550.620	LAX
Los Angeles	Available	1.684	1.367	0.000	3.051	9101 S Kittyhawk Ave Los Angeles	90045	4124002916	103717.257	LAX
Los Angeles	Available	1.745	1.416	0.000	3.161	9437 Kittyhawk Ave Los Angeles	90045	4124003914	107474.860	LAX
Los Angeles	Available	2.823	2.291	0.000	5.115			4124004916	173895.122	LAX

Los Angeles	Available	2.220	1.802	0.000	4.022			4124005916	136738.774	LAX
Los Angeles	Available	2.558	2.076	0.000	4.633			4124006921	157538.097	LAX
Los Angeles	Available	2.779	2.255	0.000	5.034			4124007921	171165.988	LAX
Los Angeles	Available	3.013	2.445	0.000	5.458			4124008929	185567.119	LAX
Los Angeles	Available	0.512	0.416	0.000	0.928			4124008930	31543.631	
Los Angeles	Available	19.449	15.785	0.000	35.234	9419 Airport Blvd Los Angeles	90045	4124009920	1197943.267	LAX
Los Angeles	Available	0.595	0.483	0.000	1.077			4124009921	36628.850	LAX
Los Angeles	Available	2.771	2.249	0.000	5.021			4124015901	170698.684	LAX
Los Angeles	Available	0.815	0.662	0.000	1.477			4124015902	50229.353	LAX
Los Angeles	Available	0.302	0.245	0.000	0.547			4124019900	18607.747	LAX
Los Angeles	Available	0.207	0.168	0.000	0.376			4124019901	12769.946	LAX
Los Angeles	Available	0.206	0.167	0.000	0.373			4124019902	12687.047	LAX
Los Angeles	Available	0.107	0.087	0.000	0.193			4124019903	6569.026	LAX
Los Angeles	Available	0.221	0.179	0.000	0.400			4124019904	13610.477	LAX
Los Angeles	Available	0.333	0.270	0.000	0.602			4124019906	20482.959	LAX
Los Angeles	Available	0.091	0.074	0.000	0.165			4124019907	5599.523	LAX
Los Angeles	Available	0.128	0.104	0.000	0.232			4124019908	7878.245	LAX
Los Angeles	Available	0.088	0.072	0.000	0.160			4124019909	5443.823	LAX
Los Angeles	Available	0.089	0.072	0.000	0.161			4124019910	5487.369	LAX
Los Angeles	Available	0.105	0.086	0.000	0.191			4124019911	6492.585	LAX
Los Angeles	Available	0.127	0.103	0.000	0.231			4124019912	7844.567	LAX
Los Angeles	Available	0.089	0.072	0.000	0.161			4124019914	5484.286	LAX
Los Angeles	Available	0.130	0.105	0.000	0.235			4124019915	7991.681	LAX
Los Angeles	Available	0.089	0.072	0.000	0.162			4124019916	5494.983	LAX
Los Angeles	Available	0.089	0.073	0.000	0.162			4124019917	5502.663	LAX
Los Angeles	Available	0.097	0.079	0.000	0.176			4124019918	5972.986	LAX
Los Angeles	Available	0.124	0.101	0.000	0.225			4124019919	7661.781	LAX
Los Angeles	Available	0.128	0.104	0.000	0.232			4124019920	7872.834	LAX
Los Angeles	Available	0.114	0.093	0.000	0.207			4124019921	7028.194	LAX
Los Angeles	Available	0.087	0.070	0.000	0.157			4124019922	5329.810	LAX
Los Angeles	Available	0.363	0.295	0.000	0.658			4124019923	22362.597	LAX
Los Angeles	Available	1.186	0.962	0.000	2.148			4124019924	73036.275	LAX
Los Angeles	Available	0.273	0.222	0.000	0.495			4124020901	16835.407	LAX
Los Angeles	Available	0.093	0.076	0.000	0.169			4124020902	5754.321	LAX
Los Angeles	Available	0.087	0.071	0.000	0.157			4124020904	5353.336	LAX
Los Angeles	Available	0.293	0.238	0.000	0.532			4124020905	18072.066	LAX
Los Angeles	Available	0.095	0.077	0.000	0.172			4124020907	5854.290	LAX
Los Angeles	Available	0.092	0.075	0.000	0.167			4124020909	5673.195	LAX
Los Angeles	Available	0.197	0.160	0.000	0.357			4124020910	12124.328	LAX
Los Angeles	Available	0.103	0.083	0.000	0.186			4124020911	6318.209	LAX
Los Angeles	Available	0.096	0.078	0.000	0.174			4124020912	5922.310	LAX
Los Angeles	Available	0.095	0.077	0.000	0.171			4124020913	5821.124	LAX
Los Angeles	Available	0.094	0.076	0.000	0.170			4124020914	5777.839	LAX
Los Angeles	Available	0.095	0.077	0.000	0.172			4124020915	5857.379	LAX

Los Angeles	Available	0.370	0.300	0.000	0.670			4124020916	22782.912	LAX
Los Angeles	Available	0.090	0.073	0.000	0.163			4124020917	5542.948	LAX
Los Angeles	Available	0.086	0.070	0.000	0.156			4124020918	5287.647	LAX
Los Angeles	Available	1.784	1.448	0.000	3.233			4124021914	109909.930	LAX
Los Angeles	Available	3.375	2.739	0.000	6.113			4124022920	207850.248	LAX
Los Angeles	Available	2.808	2.279	0.000	5.087			4124023913	172955.282	LAX
Los Angeles	Available	2.222	1.804	0.000	4.026			4124024917	136892.441	LAX
Los Angeles	Available	0.322	0.261	0.000	0.583			4124025900	19833.377	LAX
Los Angeles	Available	0.114	0.093	0.000	0.207			4124025902	7052.268	LAX
Los Angeles	Available	0.103	0.083	0.000	0.186			4124025903	6333.244	LAX
Los Angeles	Available	0.107	0.087	0.000	0.193			4124025904	6570.665	LAX
Los Angeles	Available	0.104	0.084	0.000	0.188			4124025905	6382.113	LAX
Los Angeles	Available	0.108	0.088	0.000	0.196			4124025906	6674.408	LAX
Los Angeles	Available	0.105	0.085	0.000	0.191			4124025910	6477.506	LAX
Los Angeles	Available	0.105	0.085	0.000	0.191			4124025914	6477.437	LAX
Los Angeles	Available	0.101	0.082	0.000	0.183			4124025915	6221.647	LAX
Los Angeles	Available	0.102	0.083	0.000	0.185			4124025916	6284.566	LAX
Los Angeles	Available	0.107	0.086	0.000	0.193			4124025919	6561.479	LAX
Los Angeles	Available	0.109	0.089	0.000	0.198			4124025927	6734.697	LAX
Los Angeles	Available	0.078	0.064	0.000	0.142			4124025928	4824.503	LAX
Los Angeles	Available	0.078	0.064	0.000	0.142			4124025929	4825.206	LAX
Los Angeles	Available	0.086	0.070	0.000	0.155			4124025930	5277.870	LAX
Los Angeles	Available	1.387	1.126	0.000	2.512			4124025931	85418.035	LAX
Los Angeles	Available	0.688	0.558	0.000	1.246			4124027900	42379.769	C2-2
Los Angeles	Available	0.020	0.016	0.000	0.037			4124027901	1249.992	LAX
Los Angeles	Available	0.101	0.082	0.000	0.184	6210 W 96th St Los Angeles	90045	4124027902	6251.674	LAX
Los Angeles	Available	0.101	0.082	0.000	0.184	6216 W 96th St Los Angeles	90045	4124027903	6250.709	LAX
Los Angeles	Available	0.093	0.075	0.000	0.168	6220 W 96th St Los Angeles	90045	4124027904	5702.680	LAX
Los Angeles	Available	0.008	0.007	0.000	0.015			4124027905	500.070	LAX
Los Angeles	Available	6.646	5.394	0.000	12.040	6052 W 96th St Los Angeles	90045	4124028900	409347.401	LAX
Los Angeles	Available	2.287	1.856	0.000	4.144	6100 W 98th St Los Angeles	90045	4124030900	140887.718	C2-2
Los Angeles	Available	1.112	0.902	0.000	2.014	6053 W Century Blvd Los Angeles	90045	4124030901	68470.474	C2-2
Los Angeles	Available	1.159	0.941	0.000	2.100	5980 W 98th St Los Angeles	90045	4124030902	71405.863	C2-2
Los Angeles	Available	9.609	7.798	0.000	17.407	8345 Osage Ave Los Angeles	90045	4125001901	591832.085	PF-1
Los Angeles	Available	0.009	0.007	0.000	0.016			4125006900	540.324	R2-1
Los Angeles	Available	0.342	0.278	0.000	0.620	9300 Belford Ave Los Angeles	90045	4125022900	21069.403	R3-1
Los Angeles	Available	2.260	1.835	0.000	4.095	9319 Belford Ave Los Angeles	90045	4125022901	139229.995	LAX
Los Angeles	Available	0.117	0.095	0.000	0.212	5832 Arbor Vitae St Los Angeles	90045	4125022902	7209.334	R3-1
Los Angeles	Available	0.460	0.373	0.000	0.832	9410 Airport Blvd Los Angeles	90045	4125022903	28303.517	LAX
Los Angeles	Available	0.117	0.095	0.000	0.212	5826 Arbor Vitae St Los Angeles	90045	4125022904	7209.678	R3-1
Los Angeles	Available	0.117	0.095	0.000	0.212	9306 Belford Ave Los Angeles	90045	4125022905	7213.474	R3-1
Los Angeles	Available	0.119	0.097	0.000	0.216	9406 Belford Ave Los Angeles	90045	4125022906	7336.495	R3-1
Los Angeles	Available	0.117	0.095	0.000	0.212	5838 Arbor Vitae St Los Angeles	90045	4125022907	7209.364	R3-1
Los Angeles	Available	0.117	0.095	0.000	0.212	5844 Arbor Vitae St Los Angeles	90045	4125022908	7208.143	R3-1

Los Angeles	Available	0.117	0.095	0.000	0.212	9400 Belford Ave Los Angeles	90045	4125022909	7200.599	R3-1
Los Angeles	Available	0.243	0.197	0.000	0.440	5847 W 93rd St Los Angeles	90045	4125022910	14951.734	R3-1
Los Angeles	Available	0.117	0.095	0.000	0.212	5820 Arbor Vitae St Los Angeles	90045	4125022911	7209.926	R3-1
Los Angeles	Available	0.118	0.096	0.000	0.214	5814 W Arbor Vitae St Los Angeles	90045	4125022912	7284.747	R3-1
Los Angeles	Available	0.116	0.094	0.000	0.211	5850 Arbor Vitae St Los Angeles	90045	4125022913	7158.641	R3-1
Los Angeles	Available	0.125	0.101	0.000	0.226	5837 W 93rd St Los Angeles	90045	4125022914	7680.390	R3-1
Los Angeles	Available	0.119	0.097	0.000	0.216	5825 W 93rd St Los Angeles	90045	4125022915	7333.601	R3-1
Los Angeles	Available	0.355	0.288	0.000	0.642	9318 Belford Ave Los Angeles	90045	4125022916	21842.041	R3-1
Los Angeles	Available	0.121	0.098	0.000	0.219	9422 Belford Ave Los Angeles	90045	4125023900	7440.009	R3-1
Los Angeles	Available	0.101	0.082	0.000	0.183	5843 W 95th St Los Angeles	90045	4125023901	6227.407	LAX
Los Angeles	Available	0.102	0.083	0.000	0.186	5835 W 96th St Los Angeles	90045	4125023902	6311.146	LAX
Los Angeles	Available	1.325	1.075	0.000	2.400	9420 Airport Blvd Los Angeles	90045	4125023903	81610.352	LAX
Los Angeles	Available	0.102	0.083	0.000	0.186	5843 W 96th St Los Angeles	90045	4125023904	6311.146	LAX
Los Angeles	Available	0.104	0.084	0.000	0.188	5831 W 96th St Los Angeles	90045	4125023905	6397.941	LAX
Los Angeles	Available	0.175	0.142	0.000	0.316	9625 1/2 Belford Ave Los Angeles	90045	4125023906	10753.595	R3-1
Los Angeles	Available	0.100	0.081	0.000	0.180	5855 W 96th St Los Angeles	90045	4125023907	6130.168	LAX
Los Angeles	Available	0.121	0.098	0.000	0.219	9502 Belford Ave Los Angeles	90045	4125023908	7440.640	R3-1
Los Angeles	Available	0.121	0.098	0.000	0.219	9512 Belford Ave Los Angeles	90045	4125023909	7441.257	R3-1
Los Angeles	Available	0.118	0.096	0.000	0.214	9501 Belford Ave Los Angeles	90045	4125023910	7286.146	LAX
Los Angeles	Available	0.101	0.082	0.000	0.183	5835 W 95th St Los Angeles	90045	4125023911	6228.357	LAX
Los Angeles	Available	0.102	0.083	0.000	0.186	5845 W 96th St Los Angeles	90045	4125023912	6311.755	LAX
Los Angeles	Available	0.116	0.094	0.000	0.210	9605 Belford Ave Los Angeles	90045	4125023913	7128.944	R3-1
Los Angeles	Available	0.114	0.092	0.000	0.206	9423 Belford Ave Los Angeles	90045	4125023914	6999.138	LAX
Los Angeles	Available	0.121	0.098	0.000	0.219	9428 Belford Ave Los Angeles	90045	4125023915	7440.940	R3-1
Los Angeles	Available	0.107	0.087	0.000	0.194	9606 Belford Ave Los Angeles	90045	4125023916	6600.431	R3-1
Los Angeles	Available	0.121	0.098	0.000	0.219	9514 Belford Ave Los Angeles	90045	4125023917	7440.629	R3-1
Los Angeles	Available	0.122	0.099	0.000	0.222	9600 Belford Ave Los Angeles	90045	4125023918	7534.490	R3-1
Los Angeles	Available	0.158	0.128	0.000	0.287	9626 Belford Ave Los Angeles	90045	4125023919	9746.090	R3-1
Los Angeles	Available	0.106	0.086	0.000	0.192	9614 Belford Ave Los Angeles	90045	4125023920	6520.220	R3-1
Los Angeles	Available	0.117	0.095	0.000	0.212	9622 1/2 Belford Ave Los Angeles	90045	4125023921	7195.267	R3-1
Los Angeles	Available	0.101	0.082	0.000	0.183	5836 W 95th St Los Angeles	90045	4125023922	6231.669	LAX
Los Angeles	Available	0.124	0.100	0.000	0.224	5848 W 95th St Los Angeles	90045	4125023923	7613.987	LAX
Los Angeles	Available	0.388	0.315	0.000	0.703	5849 W 95th St Los Angeles	90045	4125023924	23902.963	LAX
Los Angeles	Available	0.098	0.079	0.000	0.177	5842 W 95th St Los Angeles	90045	4125023925	6013.555	LAX
Los Angeles	Available	0.128	0.104	0.000	0.232	9601 Belford Ave Los Angeles	90045	4125023926	7887.230	R3-1
Los Angeles	Available	0.121	0.098	0.000	0.219	9630 Belford Ave Los Angeles	90045	4125023927	7450.814	R3-1
Los Angeles	Available	0.128	0.104	0.000	0.232	9619 Belford Ave Los Angeles	90045	4125023928	7893.431	R3-1
Los Angeles	Available	0.124	0.101	0.000	0.225	9412 Belford Ave Los Angeles	90045	4125023929	7650.986	R3-1
Los Angeles	Available	0.114	0.093	0.000	0.207	9613 Belford Ave Los Angeles	90045	4125023930	7033.771	R3-1
Los Angeles	Available	0.159	0.129	0.000	0.289	5500 W Arbor Vitae St Los Angeles	90045	4128002900	9815.016	LAX
Los Angeles	Available	0.147	0.120	0.000	0.267	5506 W Arbor Vitae St Los Angeles	90045	4128002901	9075.867	LAX
Los Angeles	Available	0.442	0.359	0.000	0.801	5518 W Arbor Vitae St Los Angeles	90045	4128002902	27226.380	LAX
Los Angeles	Available	0.109	0.088	0.000	0.197	5513 W 93rd St Los Angeles	90045	4128002903	6711.460	LAX
Los Angeles	Available	0.109	0.088	0.000	0.197	5523 W 93rd St Los Angeles	90045	4128002904	6710.329	LAX

Los Angeles	Available	0.109	0.088	0.000	0.197	5505 W 93rd St Los Angeles	90045	4128002905	6710.860	LAX
Los Angeles	Available	0.109	0.088	0.000	0.197	5537 W 93rd St Los Angeles	90045	4128002907	6710.289	LAX
Los Angeles	Available	0.113	0.092	0.000	0.204	9219 Isis Ave Los Angeles	90045	4128002908	6944.339	LAX
Los Angeles	Available	0.109	0.088	0.000	0.197	5517 W 93rd St Los Angeles	90045	4128002909	6710.018	LAX
Los Angeles	Available	0.112	0.091	0.000	0.202	9226 Aviation Blvd Los Angeles	90045	4128002910	6884.346	LAX
Los Angeles	Available	0.109	0.088	0.000	0.197	5531 W 93rd St Los Angeles	90045	4128002911	6710.560	LAX
Los Angeles	Available	0.339	0.275	0.000	0.614	9204 Isis Ave Los Angeles	90045	4128003900	20860.783	LAX
Los Angeles	Available	0.110	0.089	0.000	0.199	5406 W Arbor Vitae St Los Angeles	90045	4128003901	6762.546	LAX
Los Angeles	Available	0.109	0.088	0.000	0.197	5425 W 93rd St Los Angeles	90045	4128003902	6710.909	LAX
Los Angeles	Available	0.117	0.095	0.000	0.212	9207 Hindry Pl Los Angeles	90045	4128003903	7202.642	LAX
Los Angeles	Available	0.109	0.088	0.000	0.197	5421 W 93rd St Los Angeles	90045	4128003904	6710.280	LAX
Los Angeles	Available	0.109	0.088	0.000	0.197	5335 W 93rd St Los Angeles	90045	4128003905	6709.717	LAX
Los Angeles	Available	0.109	0.088	0.000	0.197	5413 W 93rd St Los Angeles	90045	4128003906	6710.040	LAX
Los Angeles	Available	0.109	0.088	0.000	0.197	5343 W 93rd St Los Angeles	90045	4128003907	6710.929	LAX
Los Angeles	Available	0.109	0.088	0.000	0.197	5329 W 93rd St Los Angeles	90045	4128003908	6711.799	LAX
Los Angeles	Available	0.109	0.088	0.000	0.197	5313 W 93rd St Los Angeles	90045	4128003909	6711.160	LAX
Los Angeles	Available	0.118	0.096	0.000	0.214	5303 W 93rd St Los Angeles	90045	4128003910	7272.475	LAX
Los Angeles	Available	0.109	0.088	0.000	0.197	5321 W 93rd St Los Angeles	90045	4128003911	6710.329	LAX
Los Angeles	Available	0.110	0.089	0.000	0.199	5410 W Arbor Vitae St Los Angeles	90045	4128003912	6763.128	LAX
Los Angeles	Available	0.109	0.088	0.000	0.197	5407 W 93rd St Los Angeles	90045	4128003913	6710.009	LAX
Los Angeles	Available	0.110	0.089	0.000	0.199	5308 W Arbor Vitae St Los Angeles	90045	4128003914	6758.714	LAX
Los Angeles	Available	0.130	0.105	0.000	0.235	9218 Isis Ave Los Angeles	90045	4128003915	7990.980	LAX
Los Angeles	Available	0.110	0.089	0.000	0.199	5314 W Arbor Vitae St Los Angeles	90045	4128003916	6759.264	LAX
Los Angeles	Available	0.109	0.088	0.000	0.197	5401 W 93rd St Los Angeles	90045	4128003917	6710.289	LAX
Los Angeles	Available	0.110	0.089	0.000	0.199	5320 W Arbor Vitae St Los Angeles	90045	4128003918	6759.786	LAX
Los Angeles	Available	0.220	0.178	0.000	0.398	5326 W Arbor Vitae St Los Angeles	90045	4128003919	13522.147	LAX
Los Angeles	Available	0.220	0.178	0.000	0.398	5400 W Arbor Vitae St Los Angeles	90045	4128003920	13524.917	LAX
Los Angeles	Available	0.019	0.015	0.000	0.034			4128004900	1159.032	LAX
Los Angeles	Available	0.087	0.071	0.000	0.158	5200 W 93rd St Los Angeles	90045	4128004901	5367.020	LAX
Los Angeles	Available	0.094	0.076	0.000	0.170	5206 W 93rd St Los Angeles	90045	4128004902	5795.789	LAX
Los Angeles	Available	0.109	0.088	0.000	0.197	5263 W 93rd St Los Angeles	90045	4128004903	6710.559	LAX
Los Angeles	Available	0.117	0.095	0.000	0.212	9302 Glasgow Pl Los Angeles	90045	4128004904	7224.875	LAX
Los Angeles	Available	0.108	0.088	0.000	0.195	5248 W Arbor Vitae St Los Angeles	90045	4128004905	6643.470	LAX
Los Angeles	Available	0.108	0.088	0.000	0.197	9202 Hindry Pl Los Angeles	90045	4128004906	6681.299	LAX
Los Angeles	Available	0.176	0.143	0.000	0.319	9306 Glasgow Pl Los Angeles	90045	4128004907	10849.721	LAX
Los Angeles	Available	0.183	0.148	0.000	0.331	9308 Glasgow Pl Los Angeles	90045	4128004908	11252.945	LAX
Los Angeles	Available	0.097	0.079	0.000	0.176	5201 W 93rd St Los Angeles	90045	4128004909	5992.213	LAX
Los Angeles	Available	0.108	0.088	0.000	0.195	9324 Glasgow Pl Los Angeles	90045	4128004910	6644.585	LAX
Los Angeles	Available	0.103	0.084	0.000	0.187	5211 W 94th St Los Angeles	90045	4128004911	6358.493	LAX
Los Angeles	Available	0.109	0.088	0.000	0.197	5273 W 93rd St Los Angeles	90045	4128004912	6710.850	LAX
Los Angeles	Available	0.108	0.088	0.000	0.195	5242 W Arbor Vitae St Los Angeles	90045	4128004913	6642.558	LAX
Los Angeles	Available	0.094	0.076	0.000	0.171	5207 W 94th St Los Angeles	90045	4128004914	5805.514	LAX
Los Angeles	Available	0.112	0.091	0.000	0.202	5207 W 93rd St Los Angeles	90045	4128004915	6870.819	LAX
Los Angeles	Available	0.110	0.089	0.000	0.199	5266 W Arbor Vitae St Los Angeles	90045	4128004916	6766.969	LAX

Los Angeles	Available	0.108	0.088	0.000	0.195	5232 W Arbor Vitae St Los Angeles	90045	4128004917	6646.433	LAX
Los Angeles	Available	0.108	0.088	0.000	0.195	5238 W Arbor Vitae St Los Angeles	90045	4128004918	6642.292	LAX
Los Angeles	Available	0.087	0.071	0.000	0.158	5201 W 94th St Los Angeles	90045	4128004919	5370.644	LAX
Los Angeles	Available	0.103	0.084	0.000	0.187	5210 W 93rd St Los Angeles	90045	4128004921	6371.824	LAX
Los Angeles	Available	0.120	0.098	0.000	0.218	5211 W 93rd St Los Angeles	90045	4128004922	7407.407	LAX
Los Angeles	Available	0.109	0.088	0.000	0.197	5269 W 93rd St Los Angeles	90045	4128004923	6710.579	LAX
Los Angeles	Available	0.108	0.088	0.000	0.196	9320 Glasgow Pl Los Angeles	90045	4128004924	6649.238	LAX
Los Angeles	Available	0.110	0.089	0.000	0.199	5262 W Arbor Vitae St Los Angeles	90045	4128004925	6765.773	LAX
Los Angeles	Available	0.037	0.030	0.000	0.066			4128005900	2259.737	LAX
Los Angeles	Available	0.081	0.066	0.000	0.147	5207 Pardee St Los Angeles	90045	4128005901	5006.508	LAX
Los Angeles	Available	0.104	0.084	0.000	0.188	5211 W 95th St Los Angeles	90045	4128005902	6379.740	LAX
Los Angeles	Available	0.083	0.067	0.000	0.150	5206 W 95th St Los Angeles	90045	4128005903	5087.198	LAX
Los Angeles	Available	0.083	0.067	0.000	0.150	5206 W 95th St Los Angeles	90045	4128005904	5090.931	LAX
Los Angeles	Available	0.089	0.072	0.000	0.161	5210 W 95th St Los Angeles	90045	4128005905	5461.071	LAX
Los Angeles	Available	0.094	0.077	0.000	0.171	5207 W 95th St Los Angeles	90045	4128005906	5806.913	LAX
Los Angeles	Available	0.087	0.071	0.000	0.158	9411 S La Cienega Blvd Los Angeles	90045	4128005907	5373.569	LAX
Los Angeles	Available	0.094	0.077	0.000	0.171	5206 W 94th St Los Angeles	90045	4128005908	5813.443	LAX
Los Angeles	Available	0.108	0.087	0.000	0.195	9408 Glasgow Pl Los Angeles	90045	4128005909	6626.421	LAX
Los Angeles	Available	0.081	0.066	0.000	0.147	5211 Pardee St Los Angeles	90045	4128005910	4984.489	LAX
Los Angeles	Available	0.083	0.067	0.000	0.150	5211 W 95th Pl Los Angeles	90045	4128005911	5101.104	LAX
Los Angeles	Available	0.089	0.072	0.000	0.161	5207 W 95th Pl Los Angeles	90045	4128005912	5460.703	LAX
Los Angeles	Available	0.103	0.084	0.000	0.187	5210 W 94th St Los Angeles	90045	4128005913	6369.908	LAX
Los Angeles	Available	0.105	0.085	0.000	0.191	9514 Glasgow Pl Los Angeles	90045	4128005914	6483.550	LAX
Los Angeles	Available	0.117	0.095	0.000	0.212	9422 Glasgow Pl Los Angeles	90045	4128005915	7218.312	LAX
Los Angeles	Available	0.104	0.085	0.000	0.189	9526 Glasgow Pl Los Angeles	90045	4128005916	6425.030	LAX
Los Angeles	Available	0.085	0.069	0.000	0.155	5210 W 95th St Los Angeles	90045	4128005917	5257.690	LAX
Los Angeles	Available	0.083	0.067	0.000	0.150	5201 W 95th Pl Los Angeles	90045	4128005918	5086.711	LAX
Los Angeles	Available	0.087	0.071	0.000	0.158	9401 S La Cienega Blvd Los Angeles	90045	4128005919	5377.019	LAX
Los Angeles	Available	0.117	0.095	0.000	0.212	9414 Glasgow Pl Los Angeles	90045	4128005920	7223.755	LAX
Los Angeles	Available	0.221	0.179	0.000	0.399	9500 Glasgow Pl Los Angeles	90045	4128005921	13582.058	LAX
Los Angeles	Available	0.105	0.085	0.000	0.191	9520 Glasgow Pl Los Angeles	90045	4128005922	6478.694	LAX
Los Angeles	Available	0.084	0.069	0.000	0.153	5201 Pardee St Los Angeles	90045	4128005923	5203.876	LAX
Los Angeles	Available	0.104	0.085	0.000	0.189	9306 Hindry Pl Los Angeles	90045	4128006900	6435.594	LAX
Los Angeles	Available	0.104	0.085	0.000	0.189	9410 Hindry Pl Los Angeles	90045	4128006901	6435.875	LAX
Los Angeles	Available	0.104	0.085	0.000	0.189	9414 Hindry Pl Los Angeles	90045	4128006902	6435.559	LAX
Los Angeles	Available	0.105	0.086	0.000	0.191	9337 Glasgow Pl Los Angeles	90045	4128006903	6491.679	LAX
Los Angeles	Available	0.211	0.171	0.000	0.382	9403 Glasgow Pl Los Angeles	90045	4128006904	12983.340	LAX
Los Angeles	Available	0.104	0.085	0.000	0.189	9400 Hindry Pl Los Angeles	90045	4128006905	6435.038	LAX
Los Angeles	Available	0.104	0.085	0.000	0.189	9322 Hindry Pl Los Angeles	90045	4128006906	6435.280	LAX
Los Angeles	Available	0.104	0.085	0.000	0.189	9312 Hindry Pl Los Angeles	90045	4128006907	6435.308	LAX
Los Angeles	Available	0.114	0.093	0.000	0.206	9420 Hindry Pl Los Angeles	90045	4128006908	7020.353	LAX
Los Angeles	Available	0.104	0.084	0.000	0.188	5265 W 96th St Los Angeles	90045	4128006909	6387.518	LAX
Los Angeles	Available	0.115	0.093	0.000	0.208	9505 Glasgow Pl Los Angeles	90045	4128006910	7082.402	LAX
Los Angeles	Available	0.104	0.084	0.000	0.188	5274 W 93rd St Los Angeles	90045	4128006911	6387.979	LAX

Los Angeles	Available	0.115	0.093	0.000	0.208	9421 Glasgow Pl Los Angeles	90045	4128006912	7082.145	LAX
Los Angeles	Available	0.104	0.084	0.000	0.188	5254 W 93rd St Los Angeles	90045	4128006913	6404.942	LAX
Los Angeles	Available	0.104	0.085	0.000	0.189	9404 Hindry Pl Los Angeles	90045	4128006914	6435.595	LAX
Los Angeles	Available	0.105	0.085	0.000	0.190	5255 W 96th St Los Angeles	90045	4128006915	6444.633	LAX
Los Angeles	Available	0.105	0.086	0.000	0.191	9331 Glasgow Pl Los Angeles	90045	4128006916	6491.400	LAX
Los Angeles	Available	0.114	0.092	0.000	0.206	9500 Hindry Pl Los Angeles	90045	4128006917	7020.020	LAX
Los Angeles	Available	0.104	0.085	0.000	0.189	9512 Hindry Pl Los Angeles	90045	4128006918	6435.308	LAX
Los Angeles	Available	0.105	0.086	0.000	0.191	9519 Glasgow Pl Los Angeles	90045	4128006919	6492.821	LAX
Los Angeles	Available	0.105	0.086	0.000	0.191	9507 Glasgow Pl Los Angeles	90045	4128006920	6492.201	LAX
Los Angeles	Available	0.105	0.086	0.000	0.191	9325 Glasgow Pl Los Angeles	90045	4128006921	6491.430	LAX
Los Angeles	Available	0.104	0.085	0.000	0.189	9506 Hindry Pl Los Angeles	90045	4128006922	6435.613	LAX
Los Angeles	Available	0.105	0.086	0.000	0.191	9319 Glasgow Pl Los Angeles	90045	4128006923	6491.160	LAX
Los Angeles	Available	0.091	0.074	0.000	0.165	5413 W 96th St Los Angeles	90045	4128007900	5620.646	LAX
Los Angeles	Available	0.091	0.074	0.000	0.165	5303 W 96th St Los Angeles	90045	4128007901	5621.953	LAX
Los Angeles	Available	0.100	0.081	0.000	0.181	5328 W 95th St Los Angeles	90045	4128007902	6148.027	LAX
Los Angeles	Available	0.125	0.101	0.000	0.226	5440 W 95th St Los Angeles	90045	4128007903	7675.701	LAX
Los Angeles	Available	0.091	0.074	0.000	0.165	5310 W 95th St Los Angeles	90045	4128007904	5618.269	LAX
Los Angeles	Available	0.098	0.080	0.000	0.178	5439 W 96th St Los Angeles	90045	4128007905	6059.933	LAX
Los Angeles	Available	0.093	0.075	0.000	0.168	5351 W 96th St Los Angeles	90045	4128007906	5726.206	LAX
Los Angeles	Available	0.093	0.075	0.000	0.168	5434 W 96th St Los Angeles	90045	4128007907	5724.966	LAX
Los Angeles	Available	0.095	0.077	0.000	0.173	5447 W 96th St Los Angeles	90045	4128007908	5874.810	LAX
Los Angeles	Available	0.100	0.081	0.000	0.181	5433 W 96th St Los Angeles	90045	4128007909	6141.889	LAX
Los Angeles	Available	0.093	0.075	0.000	0.168	5401 W 96th St Los Angeles	90045	4128007910	5727.232	LAX
Los Angeles	Available	0.093	0.076	0.000	0.169	5319 W 96th St Los Angeles	90045	4128007911	5753.784	LAX
Los Angeles	Available	0.096	0.078	0.000	0.174	5315 W 96th St Los Angeles	90045	4128007912	5913.136	LAX
Los Angeles	Available	0.097	0.079	0.000	0.176	9513 Hindry Pl Los Angeles	90045	4128007913	5995.847	LAX
Los Angeles	Available	0.095	0.077	0.000	0.171	9507 Hindry Pl Los Angeles	90045	4128007914	5830.846	LAX
Los Angeles	Available	0.093	0.075	0.000	0.168	5322 W 95th St Los Angeles	90045	4128007915	5724.026	LAX
Los Angeles	Available	0.091	0.074	0.000	0.165	5406 W 95th St Los Angeles	90045	4128007916	5618.017	LAX
Los Angeles	Available	0.093	0.075	0.000	0.168	5428 W 95th St Los Angeles	90045	4128007917	5725.081	LAX
Los Angeles	Available	0.098	0.079	0.000	0.177	9506 Isis Ave Los Angeles	90045	4128007918	6029.802	LAX
Los Angeles	Available	0.096	0.078	0.000	0.175	5357 W 96th St Los Angeles	90045	4128007919	5938.828	LAX
Los Angeles	Available	0.091	0.074	0.000	0.165	5345 W 96th St Los Angeles	90045	4128007920	5594.414	LAX
Los Angeles	Available	0.100	0.081	0.000	0.181	5323 W 96th St Los Angeles	90045	4128007921	6151.534	LAX
Los Angeles	Available	0.095	0.077	0.000	0.172	5419 W 96th St Los Angeles	90045	4128007922	5833.275	LAX
Los Angeles	Available	0.096	0.078	0.000	0.175	5344 W 95th St Los Angeles	90045	4128007923	5936.029	LAX
Los Angeles	Available	0.093	0.075	0.000	0.168	5340 W 95th St Los Angeles	90045	4128007924	5724.567	LAX
Los Angeles	Available	0.096	0.078	0.000	0.175	5407 W 96th St Los Angeles	90045	4128007925	5938.846	LAX
Los Angeles	Available	0.094	0.076	0.000	0.170	5335 W 96th St Los Angeles	90045	4128007926	5781.644	LAX
Los Angeles	Available	0.093	0.075	0.000	0.168	5424 W 95th St Los Angeles	90045	4128007927	5725.352	LAX
Los Angeles	Available	0.093	0.075	0.000	0.168	5334 W 95th St Los Angeles	90045	4128007928	5724.026	LAX
Los Angeles	Available	0.103	0.084	0.000	0.187	5412 W 95th St Los Angeles	90045	4128007929	6360.314	LAX
Los Angeles	Available	0.095	0.077	0.000	0.171	5418 W 95th St Los Angeles	90045	4128007930	5830.561	LAX
Los Angeles	Available	0.094	0.076	0.000	0.170	5302 W 95th St Los Angeles	90045	4128007931	5780.862	LAX

Los Angeles	Available	0.093	0.075	0.000	0.168	5341 W 96th St Los Angeles	90045	4128007932	5701.012	LAX
Los Angeles	Available	0.095	0.077	0.000	0.172	5329 W 96th St Los Angeles	90045	4128007933	5833.858	LAX
Los Angeles	Available	0.102	0.083	0.000	0.184	9512 Isis Ave Los Angeles	90045	4128007934	6267.607	LAX
Los Angeles	Available	0.095	0.077	0.000	0.172	5423 W 96th St Los Angeles	90045	4128007935	5832.508	LAX
Los Angeles	Available	0.095	0.077	0.000	0.171	5400 W 95th St Los Angeles	90045	4128007936	5830.035	LAX
Los Angeles	Available	0.096	0.078	0.000	0.174	5450 W 95th St Los Angeles	90045	4128007937	5903.776	LAX
Los Angeles	Available	0.091	0.074	0.000	0.165	5350 W 95th St Los Angeles	90045	4128007938	5618.566	LAX
Los Angeles	Available	0.098	0.080	0.000	0.178	5316 W 95th St Los Angeles	90045	4128007939	6042.034	LAX
Los Angeles	Available	0.103	0.083	0.000	0.186	5435 W 95th St Los Angeles	90045	4128008900	6327.777	LAX
Los Angeles	Available	0.094	0.076	0.000	0.170	5413 W 95th St Los Angeles	90045	4128008901	5777.552	LAX
Los Angeles	Available	0.093	0.076	0.000	0.169	5401 W 95th St Los Angeles	90045	4128008902	5750.535	LAX
Los Angeles	Available	0.104	0.085	0.000	0.189	5313 W 95th St Los Angeles	90045	4128008903	6413.566	LAX
Los Angeles	Available	0.095	0.077	0.000	0.173	9413 Hindry Pl Los Angeles	90045	4128008904	5874.679	LAX
Los Angeles	Available	0.092	0.075	0.000	0.167	5400 W 94th St Los Angeles	90045	4128008905	5677.459	LAX
Los Angeles	Available	0.107	0.087	0.000	0.194	5434 W 94th St Los Angeles	90045	4128008906	6582.613	LAX
Los Angeles	Available	0.090	0.073	0.000	0.162	9417 Hindry Pl Los Angeles	90045	4128008907	5524.860	LAX
Los Angeles	Available	0.098	0.080	0.000	0.178	5312 W 94th St Los Angeles	90045	4128008908	6048.824	LAX
Los Angeles	Available	0.092	0.075	0.000	0.167	5428 W 94th St Los Angeles	90045	4128008909	5677.961	LAX
Los Angeles	Available	0.095	0.077	0.000	0.172	5424 W 94th St Los Angeles	90045	4128008910	5837.142	LAX
Los Angeles	Available	0.095	0.077	0.000	0.172	5318 W 94th St Los Angeles	90045	4128008911	5836.384	LAX
Los Angeles	Available	0.097	0.079	0.000	0.176	5406 W 94th St Los Angeles	90045	4128008912	5995.784	LAX
Los Angeles	Available	0.095	0.077	0.000	0.172	5412 W 94th St Los Angeles	90045	4128008913	5837.139	LAX
Los Angeles	Available	0.092	0.074	0.000	0.166	9416 Isis Ave Los Angeles	90045	4128008914	5643.393	LAX
Los Angeles	Available	0.101	0.082	0.000	0.182	5429 W 95th St Los Angeles	90045	4128008915	6201.551	LAX
Los Angeles	Available	0.100	0.081	0.000	0.181	5423 W 95th St Los Angeles	90045	4128008916	6147.979	LAX
Los Angeles	Available	0.095	0.077	0.000	0.171	5407 W 95th St Los Angeles	90045	4128008917	5830.013	LAX
Los Angeles	Available	0.095	0.077	0.000	0.171	5341 W 95th St Los Angeles	90045	4128008918	5830.583	LAX
Los Angeles	Available	0.095	0.077	0.000	0.172	5335 W 95th St Los Angeles	90045	4128008919	5831.079	LAX
Los Angeles	Available	0.092	0.075	0.000	0.167	5302 W 94th St Los Angeles	90045	4128008920	5675.243	LAX
Los Angeles	Available	0.095	0.077	0.000	0.172	5340 W 94th St Los Angeles	90045	4128008921	5836.060	LAX
Los Angeles	Available	0.095	0.077	0.000	0.172	5344 W 94th St Los Angeles	90045	4128008922	5837.107	LAX
Los Angeles	Available	0.103	0.084	0.000	0.187	5418 W 94th St Los Angeles	90045	4128008923	6367.488	LAX
Los Angeles	Available	0.097	0.079	0.000	0.176	5347 W 95th St Los Angeles	90045	4128008924	5990.086	LAX
Los Angeles	Available	0.096	0.078	0.000	0.173	5417 W 95th St Los Angeles	90045	4128008925	5882.994	LAX
Los Angeles	Available	0.113	0.092	0.000	0.205	9410 Isis Ave Los Angeles	90045	4128008926	6962.049	LAX
Los Angeles	Available	0.095	0.077	0.000	0.171	5319 W 95th St Los Angeles	90045	4128008927	5830.606	LAX
Los Angeles	Available	0.103	0.084	0.000	0.187	5328 W 94th St Los Angeles	90045	4128008928	6366.609	LAX
Los Angeles	Available	0.099	0.080	0.000	0.178	5351 W 95th St Los Angeles	90045	4128008929	6068.809	LAX
Los Angeles	Available	0.091	0.074	0.000	0.164	9412 Isis Ave Los Angeles	90045	4128008930	5586.146	LAX
Los Angeles	Available	0.095	0.077	0.000	0.172	5334 W 94th St Los Angeles	90045	4128008931	5835.790	LAX
Los Angeles	Available	0.091	0.074	0.000	0.165	5329 W 95th St Los Angeles	90045	4128008932	5618.539	LAX
Los Angeles	Available	0.093	0.076	0.000	0.169	9407 Hindry Pl Los Angeles	90045	4128008933	5735.923	LAX
Los Angeles	Available	0.094	0.076	0.000	0.170	5325 W 95th St Los Angeles	90045	4128008934	5777.871	LAX
Los Angeles	Available	0.106	0.086	0.000	0.192	9404 Isis Ave Los Angeles	90045	4128008935	6533.298	LAX

Los Angeles	Available	0.095	0.077	0.000	0.172	5322 W 94th St Los Angeles	90045	4128008936	5836.645	LAX
Los Angeles	Available	0.095	0.077	0.000	0.171	5417 W 94th St Los Angeles	90045	4128009900	5828.654	LAX
Los Angeles	Available	0.094	0.076	0.000	0.170	5407 W 94th St Los Angeles	90045	4128009901	5775.358	LAX
Los Angeles	Available	0.092	0.075	0.000	0.167	5401 W 94th St Los Angeles	90045	4128009902	5668.649	LAX
Los Angeles	Available	0.091	0.074	0.000	0.165	5345 W 94th St Los Angeles	90045	4128009903	5615.357	LAX
Los Angeles	Available	0.096	0.078	0.000	0.174	5323 W 94th St Los Angeles	90045	4128009904	5932.113	LAX
Los Angeles	Available	0.091	0.074	0.000	0.165	5313 W 94th St Los Angeles	90045	4128009905	5613.244	LAX
Los Angeles	Available	0.109	0.088	0.000	0.197	5402 W 93rd St Los Angeles	90045	4128009906	6710.289	LAX
Los Angeles	Available	0.094	0.076	0.000	0.170	5433 W 94th St Los Angeles	90045	4128009907	5777.273	LAX
Los Angeles	Available	0.091	0.074	0.000	0.164	9320 Isis Ave Los Angeles	90045	4128009908	5590.639	LAX
Los Angeles	Available	0.091	0.074	0.000	0.165	5413 W 94th St Los Angeles	90045	4128009909	5616.182	LAX
Los Angeles	Available	0.095	0.077	0.000	0.173	5333 W 94th St Los Angeles	90045	4128009910	5880.535	LAX
Los Angeles	Available	0.091	0.074	0.000	0.165	5327 W 94th St Los Angeles	90045	4128009911	5614.582	LAX
Los Angeles	Available	0.089	0.073	0.000	0.162	9323 Hindry Pl Los Angeles	90045	4128009912	5503.858	LAX
Los Angeles	Available	0.109	0.088	0.000	0.197	5412 W 93rd St Los Angeles	90045	4128009913	6710.909	LAX
Los Angeles	Available	0.096	0.078	0.000	0.173	9317 Hindry Pl Los Angeles	90045	4128009914	5886.018	LAX
Los Angeles	Available	0.129	0.105	0.000	0.234	5436 W 93rd St Los Angeles	90045	4128009915	7948.961	LAX
Los Angeles	Available	0.092	0.075	0.000	0.167	5423 W 94th St Los Angeles	90045	4128009916	5669.654	LAX
Los Angeles	Available	0.109	0.088	0.000	0.197	5320 W 93rd St Los Angeles	90045	4128009917	6710.918	LAX
Los Angeles	Available	0.109	0.088	0.000	0.197	5342 W 93rd St Los Angeles	90045	4128009918	6711.200	LAX
Los Angeles	Available	0.095	0.077	0.000	0.173	5429 W 94th St Los Angeles	90045	4128009919	5881.114	LAX
Los Angeles	Available	0.109	0.088	0.000	0.197	5408 W 93rd St Los Angeles	90045	4128009920	6710.309	LAX
Los Angeles	Available	0.092	0.075	0.000	0.167	5319 W 94th St Los Angeles	90045	4128009921	5667.254	LAX
Los Angeles	Available	0.109	0.088	0.000	0.197	5418 W 93rd St Los Angeles	90045	4128009922	6710.018	LAX
Los Angeles	Available	0.090	0.073	0.000	0.164	5339 W 94th St Los Angeles	90045	4128009923	5562.390	LAX
Los Angeles	Available	0.109	0.088	0.000	0.197	5428 W 93rd St Los Angeles	90045	4128009924	6710.329	LAX
Los Angeles	Available	0.109	0.088	0.000	0.197	5430 W 93rd St Los Angeles	90045	4128009925	6709.079	LAX
Los Angeles	Available	0.115	0.093	0.000	0.208	5526 W 93rd St Los Angeles	90045	4128010900	7077.211	LAX
Los Angeles	Available	0.104	0.084	0.000	0.188	9513 Isis Ave Los Angeles	90045	4128010901	6380.851	LAX
Los Angeles	Available	0.116	0.094	0.000	0.210	9318 Aviation Blvd Los Angeles	90045	4128010902	7145.664	LAX
Los Angeles	Available	0.114	0.093	0.000	0.207	9402 Aviation Blvd Los Angeles	90045	4128010903	7026.722	LAX
Los Angeles	Available	0.113	0.092	0.000	0.205	9419 Isis Ave Los Angeles	90045	4128010904	6961.070	LAX
Los Angeles	Available	0.107	0.087	0.000	0.195	9413 Isis Ave Los Angeles	90045	4128010905	6613.094	LAX
Los Angeles	Available	0.104	0.085	0.000	0.189	9416 Aviation Blvd Los Angeles	90045	4128010906	6435.683	LAX
Los Angeles	Available	0.113	0.092	0.000	0.205	9501 Isis Ave Los Angeles	90045	4128010907	6960.205	LAX
Los Angeles	Available	0.127	0.103	0.000	0.231	9305 Isis Ave Los Angeles	90045	4128010908	7837.946	LAX
Los Angeles	Available	0.115	0.093	0.000	0.208	5508 W 93rd St Los Angeles	90045	4128010909	7076.335	LAX
Los Angeles	Available	0.113	0.092	0.000	0.205	5520 W 93rd St Los Angeles	90045	4128010910	6954.300	LAX
Los Angeles	Available	0.113	0.092	0.000	0.205	9520 Aviation Blvd Los Angeles	90045	4128010911	6970.175	LAX
Los Angeles	Available	0.108	0.088	0.000	0.196	9407 Isis Ave Los Angeles	90045	4128010912	6667.427	LAX
Los Angeles	Available	0.104	0.084	0.000	0.188	9415 Isis Ave Los Angeles	90045	4128010913	6380.016	LAX
Los Angeles	Available	0.113	0.092	0.000	0.205	5516 W 93rd St Los Angeles	90045	4128010914	6954.040	LAX
Los Angeles	Available	0.108	0.087	0.000	0.195	9410 Aviation Blvd Los Angeles	90045	4128010915	6633.134	LAX
Los Angeles	Available	0.104	0.085	0.000	0.189	9516 Aviation Blvd Los Angeles	90045	4128010916	6433.094	LAX

Los Angeles	Available	0.114	0.092	0.000	0.206	9422 Aviation Blvd Los Angeles	90045	4128010917	7018.990	LAX
Los Angeles	Available	0.110	0.089	0.000	0.199	5256 W Arbor Vitae St Los Angeles	90045	4128004920	6766.759	LAX
Los Angeles	Available	0.112	0.091	0.000	0.203	9519 Isis Ave Los Angeles	90045	4128010918	6911.403	LAX
Los Angeles	Available	0.095	0.077	0.000	0.172	9625 Isis Ave Los Angeles	90045	4128011900	5834.601	LAX
Los Angeles	Available	0.104	0.085	0.000	0.189	9622 Aviation Blvd Los Angeles	90045	4128011901	6433.542	LAX
Los Angeles	Available	0.104	0.084	0.000	0.188	9619 Isis Ave Los Angeles	90045	4128011902	6380.653	LAX
Los Angeles	Available	0.105	0.086	0.000	0.191	9626 Aviation Blvd Los Angeles	90045	4128011903	6492.730	LAX
Los Angeles	Available	0.104	0.085	0.000	0.189	9616 Aviation Blvd Los Angeles	90045	4128011904	6434.023	LAX
Los Angeles	Available	0.115	0.094	0.000	0.209	9725 Isis Ave Los Angeles	90045	4128011905	7109.838	LAX
Los Angeles	Available	0.112	0.091	0.000	0.204	5513 W 98th St Los Angeles	90045	4128011906	6927.500	LAX
Los Angeles	Available	0.113	0.092	0.000	0.205	5516 W 96th St Los Angeles	90045	4128011907	6971.070	LAX
Los Angeles	Available	0.142	0.115	0.000	0.256	9726 Aviation Blvd Los Angeles	90045	4128011908	8717.991	LAX
Los Angeles	Available	0.114	0.093	0.000	0.207	9720 Aviation Blvd Los Angeles	90045	4128011909	7049.203	LAX
Los Angeles	Available	0.104	0.084	0.000	0.188	9613 Isis Ave Los Angeles	90045	4128011910	6380.378	LAX
Los Angeles	Available	0.105	0.085	0.000	0.189	9712 Aviation Blvd Los Angeles	90045	4128011911	6437.008	LAX
Los Angeles	Available	0.104	0.085	0.000	0.189	9706 Aviation Blvd Los Angeles	90045	4128011912	6436.282	LAX
Los Angeles	Available	0.103	0.084	0.000	0.187	9700 Aviation Blvd Los Angeles	90045	4128011913	6350.439	LAX
Los Angeles	Available	0.108	0.088	0.000	0.196	9717 Isis Ave Los Angeles	90045	4128011914	6655.433	LAX
Los Angeles	Available	0.295	0.239	0.000	0.534	9701 Isis Ave Los Angeles	90045	4128011915	18165.977	LAX
Los Angeles	Available	0.104	0.084	0.000	0.188	5334 W 96th St Los Angeles	90045	4128012901	6383.167	LAX
Los Angeles	Available	0.102	0.083	0.000	0.184	5340 W 96th St Los Angeles	90045	4128012902	6267.348	LAX
Los Angeles	Available	0.119	0.097	0.000	0.216	5440 W 96th St Los Angeles	90045	4128012903	7350.533	LAX
Los Angeles	Available	0.107	0.087	0.000	0.195	5324 W 96th St Los Angeles	90045	4128012904	6620.880	LAX
Los Angeles	Available	0.100	0.081	0.000	0.181	5400 W 96th St Los Angeles	90045	4128012905	6153.207	LAX
Los Angeles	Available	0.105	0.085	0.000	0.189	5406 W 96th St Los Angeles	90045	4128012906	6440.426	LAX
Los Angeles	Available	0.102	0.083	0.000	0.184	5422 W 96th St Los Angeles	90045	4128012907	6268.658	LAX
Los Angeles	Available	0.133	0.108	0.000	0.240	5446 W 96th St Los Angeles	90045	4128012908	8164.679	LAX
Los Angeles	Available	0.096	0.078	0.000	0.175	5313 W 97th St Los Angeles	90045	4128012909	5934.149	LAX
Los Angeles	Available	0.093	0.075	0.000	0.168	5325 W 97th St Los Angeles	90045	4128012910	5722.510	LAX
Los Angeles	Available	0.096	0.078	0.000	0.175	5331 W 97th St Los Angeles	90045	4128012911	5933.610	LAX
Los Angeles	Available	0.093	0.075	0.000	0.168	5335 W 97th St Los Angeles	90045	4128012912	5721.564	LAX
Los Angeles	Available	0.100	0.081	0.000	0.181	5418 W 96th St Los Angeles	90045	4128012913	6153.044	LAX
Los Angeles	Available	0.100	0.081	0.000	0.181	5307 W 97th St Los Angeles	90045	4128012914	6146.911	LAX
Los Angeles	Available	0.099	0.080	0.000	0.179	5412 W 96th St Los Angeles	90045	4128012915	6095.415	LAX
Los Angeles	Available	0.099	0.080	0.000	0.179	5356 W 96th St Los Angeles	90045	4128012916	6095.151	LAX
Los Angeles	Available	0.121	0.098	0.000	0.218	9615 Hindry Ave Los Angeles	90045	4128012917	7425.399	LAX
Los Angeles	Available	0.100	0.081	0.000	0.181	5341 W 97th St Los Angeles	90045	4128012918	6146.049	LAX
Los Angeles	Available	0.093	0.075	0.000	0.168	5319 W 97th St Los Angeles	90045	4128012919	5721.946	LAX
Los Angeles	Available	0.099	0.080	0.000	0.179	5350 W 96th St Los Angeles	90045	4128012920	6095.111	LAX
Los Angeles	Available	0.107	0.087	0.000	0.194	5434 W 96th St Los Angeles	90045	4128012921	6599.810	LAX
Los Angeles	Available	0.102	0.083	0.000	0.184	5344 W 96th St Los Angeles	90045	4128012922	6267.926	LAX
Los Angeles	Available	0.093	0.076	0.000	0.169	9612 Isis Ave Los Angeles	90045	4128012923	5750.695	LAX
Los Angeles	Available	0.102	0.083	0.000	0.184	9606 Isis Ave Los Angeles	90045	4128012924	6267.764	LAX
Los Angeles	Available	0.099	0.080	0.000	0.179	5428 W 96th St Los Angeles	90045	4128012925	6095.269	LAX

Los Angeles	Available	0.105	0.086	0.000	0.191	9700 Atwell Pl Los Angeles	90045	4128013900	6492.508	LAX
Los Angeles	Available	0.093	0.076	0.000	0.169	5330 W 97th St Los Angeles	90045	4128013901	5737.508	LAX
Los Angeles	Available	0.093	0.075	0.000	0.168	5315 W 98th St Los Angeles	90045	4128013902	5704.345	LAX
Los Angeles	Available	0.093	0.076	0.000	0.169	5320 W 97th St Los Angeles	90045	4128013903	5737.754	LAX
Los Angeles	Available	0.096	0.078	0.000	0.174	5316 W 97th St Los Angeles	90045	4128013904	5912.541	LAX
Los Angeles	Available	0.114	0.093	0.000	0.207	5300 W 97th St Los Angeles	90045	4128013905	7047.596	LAX
Los Angeles	Available	0.087	0.071	0.000	0.157	9715 Hindry Ave Los Angeles	90045	4128013906	5350.808	LAX
Los Angeles	Available	0.108	0.088	0.000	0.196	5301 W 98th St Los Angeles	90045	4128013907	6664.103	LAX
Los Angeles	Available	0.088	0.072	0.000	0.160	5310 W 97th St Los Angeles	90045	4128013908	5448.058	LAX
Los Angeles	Available	0.093	0.076	0.000	0.169	5326 W 97th St Los Angeles	90045	4128013909	5737.508	LAX
Los Angeles	Available	0.093	0.075	0.000	0.168	5311 W 98th St Los Angeles	90045	4128013910	5706.286	LAX
Los Angeles	Available	0.110	0.090	0.000	0.200	9714 Atwell Pl Los Angeles	90045	4128013911	6792.503	LAX
Los Angeles	Available	0.096	0.078	0.000	0.174	9721 Hindry Ave Los Angeles	90045	4128013912	5924.134	LAX
Los Angeles	Available	0.113	0.092	0.000	0.205	9749 Hindry Pl Los Angeles	90045	4128014900	6966.968	LAX
Los Angeles	Available	0.102	0.083	0.000	0.185	9719 Hindry Pl Los Angeles	90045	4128014902	6279.190	LAX
Los Angeles	Available	0.100	0.081	0.000	0.182	9700 Hindry Ave Los Angeles	90045	4128014903	6185.062	LAX
Los Angeles	Available	0.103	0.083	0.000	0.186	9720 Hindry Ave Los Angeles	90045	4128014904	6322.077	LAX
Los Angeles	Available	0.095	0.077	0.000	0.173	9731 Hindry Pl Los Angeles	90045	4128014905	5875.357	LAX
Los Angeles	Available	0.099	0.080	0.000	0.179	9725 Hindry Pl Los Angeles	90045	4128014906	6098.120	LAX
Los Angeles	Available	0.100	0.081	0.000	0.181	9743 Hindry Pl Los Angeles	90045	4128014907	6140.428	LAX
Los Angeles	Available	0.107	0.086	0.000	0.193	9712 Hindry Ave Los Angeles	90045	4128014908	6561.850	LAX
Los Angeles	Available	0.126	0.103	0.000	0.229	9726 Hindry Ave Los Angeles	90045	4128014909	7780.500	LAX
Los Angeles	Available	0.097	0.079	0.000	0.176	9609 Hindry Pl Los Angeles	90045	4128014910	5989.037	LAX
Los Angeles	Available	0.100	0.081	0.000	0.182	9620 Hindry Ave Los Angeles	90045	4128014911	6173.810	LAX
Los Angeles	Available	0.096	0.078	0.000	0.174	9626 Hindry Ave Los Angeles	90045	4128014912	5928.951	LAX
Los Angeles	Available	0.104	0.084	0.000	0.188	9706 Hindry Ave Los Angeles	90045	4128014913	6378.213	LAX
Los Angeles	Available	0.099	0.080	0.000	0.180	9737 Hindry Pl Los Angeles	90045	4128014914	6104.031	LAX
Los Angeles	Available	0.103	0.083	0.000	0.186	9614 Hindry Ave Los Angeles	90045	4128014915	6323.234	LAX
Los Angeles	Available	0.107	0.087	0.000	0.194	9716 Hindry Ave Los Angeles	90045	4128014916	6583.097	LAX
Los Angeles	Available	0.094	0.076	0.000	0.169	9707 Hindry Pl Los Angeles	90045	4128014917	5760.213	LAX
Los Angeles	Available	0.100	0.081	0.000	0.181	5314 W 96th St Los Angeles	90045	4128014918	6157.098	LAX
Los Angeles	Available	0.094	0.076	0.000	0.169	9701 Hindry Pl Los Angeles	90045	4128014919	5760.275	LAX
Los Angeles	Available	0.100	0.081	0.000	0.181	5302 W 96th St Los Angeles	90045	4128014920	6153.139	LAX
Los Angeles	Available	0.097	0.079	0.000	0.176	9713 Hindry Pl Los Angeles	90045	4128014921	5973.845	LAX
Los Angeles	Available	0.098	0.079	0.000	0.177	9613 Hindry Pl Los Angeles	90045	4128014922	6008.827	LAX
Los Angeles	Available	0.097	0.079	0.000	0.176	9608 Hindry Ave Los Angeles	90045	4128014923	5993.098	LAX
Los Angeles	Available	0.097	0.079	0.000	0.176	9625 Hindry Pl Los Angeles	90045	4128014924	5974.928	LAX
Los Angeles	Available	0.094	0.076	0.000	0.170	9619 Hindry Pl Los Angeles	90045	4128014925	5772.933	LAX
Los Angeles	Available	0.107	0.087	0.000	0.193	9700 Hindry Ave Los Angeles	90045	4128015900	6569.456	LAX
Los Angeles	Available	0.107	0.087	0.000	0.195	9608 Hindry Ave Los Angeles	90045	4128015901	6615.900	LAX
Los Angeles	Available	0.110	0.090	0.000	0.200	9602 Hindry Ave Los Angeles	90045	4128015902	6799.963	LAX
Los Angeles	Available	0.104	0.085	0.000	0.189	9710 Hindry Ave Los Angeles	90045	4128015903	6417.186	LAX
Los Angeles	Available	0.106	0.086	0.000	0.191	9706 Hindry Ave Los Angeles	90045	4128015904	6501.893	LAX
Los Angeles	Available	0.108	0.088	0.000	0.196	9614 Hindry Ave Los Angeles	90045	4128015905	6675.461	LAX

Los Angeles	Available	0.108	0.088	0.000	0.196	9618 Hindry Ave Los Angeles	90045	4128015906	6655.176	LAX
Los Angeles	Available	0.107	0.087	0.000	0.195	9624 Hindry Ave Los Angeles	90045	4128015907	6621.288	LAX
Los Angeles	Available	0.217	0.176	0.000	0.394	9709 Glasgow Pl Los Angeles	90045	4128015908	13384.272	LAX
Los Angeles	Available	0.105	0.086	0.000	0.191	9615 Glasgow Pl Los Angeles	90045	4128015909	6492.997	LAX
Los Angeles	Available	0.105	0.086	0.000	0.191	9609 Glasgow Pl Los Angeles	90045	4128015910	6493.029	LAX
Los Angeles	Available	0.114	0.093	0.000	0.207	5256 W 96th St Los Angeles	90045	4128015911	7035.266	LAX
Los Angeles	Available	0.112	0.091	0.000	0.203	9719 Glasgow Pl Los Angeles	90045	4128015912	6907.699	LAX
Los Angeles	Available	0.106	0.086	0.000	0.192	9623 Glasgow Pl Los Angeles	90045	4128015913	6529.371	LAX
Los Angeles	Available	0.111	0.090	0.000	0.200	9715 Glasgow Pl Los Angeles	90045	4128015914	6814.983	LAX
Los Angeles	Available	0.105	0.085	0.000	0.190	5211 W 97th Pl Los Angeles	90045	4128016900	6465.291	LAX
Los Angeles	Available	0.100	0.081	0.000	0.181	5201 W 97th Pl Los Angeles	90045	4128016901	6148.176	LAX
Los Angeles	Available	0.101	0.082	0.000	0.182	5207 W 97th Pl Los Angeles	90045	4128016902	6196.310	LAX
Los Angeles	Available	0.099	0.081	0.000	0.180	5201 W 97th Pl Los Angeles	90045	4128016903	6120.298	LAX
Los Angeles	Available	0.089	0.072	0.000	0.160	5206 W 97th Pl Los Angeles	90045	4128016904	5452.331	LAX
Los Angeles	Available	0.147	0.120	0.000	0.267	5216 W 97th Pl Los Angeles	90045	4128016905	9085.113	LAX
Los Angeles	Available	0.094	0.076	0.000	0.170	5207 W 97th Pl Los Angeles	90045	4128016906	5772.771	LAX
Los Angeles	Available	0.116	0.094	0.000	0.210	9604 Glasgow Pl Los Angeles	90045	4128016907	7136.834	LAX
Los Angeles	Available	0.100	0.081	0.000	0.182	5206 W 97th St Los Angeles	90045	4128016908	6180.609	LAX
Los Angeles	Available	0.112	0.091	0.000	0.202	5210 W 97th Pl Los Angeles	90045	4128016909	6873.397	LAX
Los Angeles	Available	0.132	0.107	0.000	0.239	9736 Glasgow Pl Los Angeles	90045	4128016910	8138.467	LAX
Los Angeles	Available	0.099	0.081	0.000	0.180	5200 Pardee St Los Angeles	90045	4128016911	6116.006	LAX
Los Angeles	Available	0.094	0.076	0.000	0.171	5200 W 97th Pl Los Angeles	90045	4128016912	5805.749	LAX
Los Angeles	Available	0.120	0.097	0.000	0.217	9730 Glasgow Pl Los Angeles	90045	4128016913	7377.373	LAX
Los Angeles	Available	0.224	0.182	0.000	0.406	9616 Glasgow Pl Los Angeles	90045	4128016914	13812.635	LAX
Los Angeles	Available	0.013	0.011	0.000	0.024			4128016915	826.197	LAX
Los Angeles	Available	0.015	0.012	0.000	0.027			4128016916	901.297	LAX
Los Angeles	Available	0.135	0.109	0.000	0.244	5210 W 97th St Los Angeles	90045	4128016917	8304.172	LAX
Los Angeles	Available	0.120	0.098	0.000	0.218	9702 Glasgow Pl Los Angeles	90045	4128016918	7411.464	LAX
Los Angeles	Available	0.101	0.082	0.000	0.182	5217 W 97th Pl Los Angeles	90045	4128016919	6203.391	LAX
Los Angeles	Available	0.115	0.093	0.000	0.208	9626 Glasgow Pl Los Angeles	90045	4128016920	7060.475	LAX
Los Angeles	Available	0.111	0.090	0.000	0.202	5210 Pardee St Los Angeles	90045	4128016921	6864.954	LAX
Los Angeles	Available	0.107	0.087	0.000	0.194	9608 Glasgow Pl Los Angeles	90045	4128016922	6582.990	LAX
Los Angeles	Available	0.121	0.098	0.000	0.219	9724 Glasgow Pl Los Angeles	90045	4128016923	7451.809	LAX
Los Angeles	Available	0.099	0.080	0.000	0.179	5200 W 97th St Los Angeles	90045	4128016924	6078.053	LAX
Los Angeles	Available	0.253	0.206	0.000	0.459	9714 Glasgow Pl Los Angeles	90045	4128016925	15596.533	LAX
Los Angeles	Available	0.123	0.100	0.000	0.223	9718 Glasgow Pl Los Angeles	90045	4128016926	7577.635	LAX
Los Angeles	Available	0.108	0.088	0.000	0.196	5227 W 98th St Los Angeles	90045	4128017900	6664.231	LAX
Los Angeles	Available	0.086	0.070	0.000	0.155	5216 W 98th St Los Angeles	90045	4128017901	5282.660	LAX
Los Angeles	Available	0.099	0.081	0.000	0.180	5220 W 98th St Los Angeles	90045	4128017902	6113.916	LAX
Los Angeles	Available	0.134	0.109	0.000	0.242	9744 Glasgow Pl Los Angeles	90045	4128017903	8241.088	LAX
Los Angeles	Available	0.094	0.076	0.000	0.170	9741 S La Cienega Blvd Los Angeles	90045	4128017904	5788.630	LAX
Los Angeles	Available	0.122	0.099	0.000	0.221	9800 Glasgow Pl Los Angeles	90045	4128017905	7500.055	LAX
Los Angeles	Available	0.122	0.099	0.000	0.221	9810 Glasgow Pl Los Angeles	90045	4128017906	7500.088	LAX
Los Angeles	Available	0.089	0.072	0.000	0.162	5206 W 98th St Los Angeles	90045	4128017907	5498.033	LAX

Los Angeles	Available	0.089	0.072	0.000	0.161	5207 W 98th St Los Angeles	90045	4128017908	5487.285	LAX
Los Angeles	Available	0.086	0.069	0.000	0.155	5217 W 98th St Los Angeles	90045	4128017909	5272.019	LAX
Los Angeles	Available	0.123	0.100	0.000	0.222	9852 Glasgow Pl Los Angeles	90045	4128017910	7555.762	LAX
Los Angeles	Available	0.122	0.099	0.000	0.221	9836 Glasgow Pl Los Angeles	90045	4128017911	7508.919	LAX
Los Angeles	Available	0.118	0.096	0.000	0.214	5221 W 98th St Los Angeles	90045	4128017912	7264.347	LAX
Los Angeles	Available	0.011	0.009	0.000	0.020			4128017913	664.414	
Los Angeles	Available	0.011	0.009	0.000	0.019			4128017914	656.837	
Los Angeles	Available	0.257	0.208	0.000	0.465	5226 W 98th St Los Angeles	90045	4128017915	15808.134	LAX
Los Angeles	Available	0.089	0.072	0.000	0.161	5211 W 98th St Los Angeles	90045	4128017916	5487.020	LAX
Los Angeles	Available	0.094	0.076	0.000	0.171	5200 W 98th St Los Angeles	90045	4128017917	5801.452	LAX
Los Angeles	Available	0.123	0.099	0.000	0.222	9818 Glasgow Pl Los Angeles	90045	4128017918	7550.507	LAX
Los Angeles	Available	0.089	0.072	0.000	0.162	5210 W 98th St Los Angeles	90045	4128017919	5497.560	LAX
Los Angeles	Available	0.122	0.099	0.000	0.221	9750 Glasgow Pl Los Angeles	90045	4128017920	7499.583	LAX
Los Angeles	Available	0.122	0.099	0.000	0.221	9842 Glasgow Pl Los Angeles	90045	4128017921	7508.109	LAX
Los Angeles	Available	0.122	0.099	0.000	0.220	9824 Glasgow Pl Los Angeles	90045	4128017922	7491.757	LAX
Los Angeles	Available	0.122	0.099	0.000	0.221	9846 Glasgow Pl Los Angeles	90045	4128017923	7510.534	LAX
Los Angeles	Available	0.106	0.086	0.000	0.192	9726 Hindry Pl Los Angeles	90045	4128018900	6529.428	LAX
Los Angeles	Available	0.112	0.091	0.000	0.203	9738 Hindry Pl Los Angeles	90045	4128018901	6893.129	LAX
Los Angeles	Available	0.103	0.083	0.000	0.186	9714 Hindry Ave Los Angeles	90045	4128018902	6315.572	LAX
Los Angeles	Available	0.107	0.087	0.000	0.194	9730 Hindry Pl Los Angeles	90045	4128018903	6592.158	LAX
Los Angeles	Available	0.119	0.096	0.000	0.215	9750 Hindry Pl Los Angeles	90045	4128018904	7307.736	LAX
Los Angeles	Available	0.116	0.094	0.000	0.210	9803 Glasgow Pl Los Angeles	90045	4128018905	7148.146	LAX
Los Angeles	Available	0.112	0.091	0.000	0.203	9746 Hindry Pl Los Angeles	90045	4128018906	6912.981	LAX
Los Angeles	Available	0.107	0.087	0.000	0.195	9734 Hindry Pl Los Angeles	90045	4128018907	6616.211	LAX
Los Angeles	Available	0.116	0.094	0.000	0.210	9839 Glasgow Pl Los Angeles	90045	4128018908	7137.192	LAX
Los Angeles	Available	0.116	0.094	0.000	0.210	9739 Glasgow Pl Los Angeles	90045	4128018909	7143.787	LAX
Los Angeles	Available	0.116	0.094	0.000	0.210	9809 Glasgow Pl Los Angeles	90045	4128018910	7143.682	LAX
Los Angeles	Available	0.116	0.094	0.000	0.211	9831 Glasgow Pl Los Angeles	90045	4128018911	7157.888	LAX
Los Angeles	Available	0.140	0.114	0.000	0.254	9847 Glasgow Pl Los Angeles	90045	4128018912	8649.697	LAX
Los Angeles	Available	0.116	0.094	0.000	0.211	9745 Glasgow Pl Los Angeles	90045	4128018913	7159.175	LAX
Los Angeles	Available	0.115	0.093	0.000	0.208	9731 Glasgow Pl Los Angeles	90045	4128018914	7083.809	LAX
Los Angeles	Available	0.116	0.094	0.000	0.210	9815 Glasgow Pl Los Angeles	90045	4128018915	7143.747	LAX
Los Angeles	Available	0.114	0.092	0.000	0.206	9727 Glasgow Pl Los Angeles	90045	4128018916	7007.778	LAX
Los Angeles	Available	0.109	0.088	0.000	0.197	9720 Hindry Ave Los Angeles	90045	4128018917	6695.170	LAX
Los Angeles	Available	0.104	0.084	0.000	0.188	5300 W 99th St Los Angeles	90045	4128019900	6376.913	LAX
Los Angeles	Available	0.108	0.087	0.000	0.195	5310 W 99th St Los Angeles	90045	4128019901	6622.933	LAX
Los Angeles	Available	0.106	0.086	0.000	0.193	5306 W 99th St Los Angeles	90045	4128019902	6551.650	LAX
Los Angeles	Available	0.098	0.080	0.000	0.178	5316 W 99th St Los Angeles	90045	4128019903	6065.608	LAX
Los Angeles	Available	0.116	0.095	0.000	0.211	5323 W 99th Pl Los Angeles	90045	4128019904	7174.570	LAX
Los Angeles	Available	0.100	0.081	0.000	0.181	5328 W 99th St Los Angeles	90045	4128019905	6160.600	LAX
Los Angeles	Available	0.096	0.078	0.000	0.175	5322 W 99th St Los Angeles	90045	4128019906	5940.615	LAX
Los Angeles	Available	0.135	0.110	0.000	0.245	5303 W 99th Pl Los Angeles	90045	4128019907	8324.649	LAX
Los Angeles	Available	0.100	0.081	0.000	0.181	5338 W 99th St Los Angeles	90045	4128019908	6160.060	LAX
Los Angeles	Available	0.114	0.093	0.000	0.207	5353 W 99th Pl Los Angeles	90045	4128019909	7022.735	LAX

Los Angeles	Available	0.100	0.081	0.000	0.181	5332 W 99th St Los Angeles	90045	4128019910	6160.293	LAX
Los Angeles	Available	0.114	0.093	0.000	0.207	5345 W 99th Pl Los Angeles	90045	4128019911	7023.388	LAX
Los Angeles	Available	0.116	0.094	0.000	0.211	5317 W 99th Pl Los Angeles	90045	4128019912	7169.045	LAX
Los Angeles	Available	0.342	0.277	0.000	0.619	5329 W 99th Pl Los Angeles	90045	4128019913	21042.487	LAX
Los Angeles	Available	0.095	0.077	0.000	0.171	5344 W 99th St Los Angeles	90045	4128020900	5830.010	LAX
Los Angeles	Available	0.116	0.094	0.000	0.209	5421 W 99th Pl Los Angeles	90045	4128020901	7116.802	LAX
Los Angeles	Available	0.095	0.077	0.000	0.172	5400 W 99th St Los Angeles	90045	4128020902	5831.478	LAX
Los Angeles	Available	0.098	0.080	0.000	0.178	5406 W 99th St Los Angeles	90045	4128020903	6054.577	LAX
Los Angeles	Available	0.114	0.093	0.000	0.206	5431 W 99th Pl Los Angeles	90045	4128020904	7020.137	LAX
Los Angeles	Available	0.101	0.082	0.000	0.183	5416 W 99th St Los Angeles	90045	4128020905	6224.968	LAX
Los Angeles	Available	0.121	0.098	0.000	0.219	5443 W 99th Pl Los Angeles	90045	4128020906	7434.017	LAX
Los Angeles	Available	0.121	0.098	0.000	0.219	5461 W 99th Pl Los Angeles	90045	4128020907	7438.732	LAX
Los Angeles	Available	0.116	0.094	0.000	0.209	5415 W 99th Pl Los Angeles	90045	4128020908	7116.437	LAX
Los Angeles	Available	0.099	0.081	0.000	0.180	5426 W 99th St Los Angeles	90045	4128020909	6121.721	LAX
Los Angeles	Available	0.086	0.070	0.000	0.155	5432 W 99th St Los Angeles	90045	4128020910	5274.666	LAX
Los Angeles	Available	0.096	0.078	0.000	0.175	5422 W 99th St Los Angeles	90045	4128020911	5940.713	LAX
Los Angeles	Available	0.113	0.092	0.000	0.205	5425 W 99th Pl Los Angeles	90045	4128020912	6973.126	LAX
Los Angeles	Available	0.121	0.098	0.000	0.219	5453 W 99th Pl Los Angeles	90045	4128020913	7431.155	LAX
Los Angeles	Available	0.120	0.098	0.000	0.218	5435 W 99th Pl Los Angeles	90045	4128020914	7402.477	LAX
Los Angeles	Available	0.104	0.084	0.000	0.188	5410 W 99th St Los Angeles	90045	4128020915	6406.663	LAX
Los Angeles	Available	0.229	0.186	0.000	0.415	5407 W 99th Pl Los Angeles	90045	4128020916	14110.034	LAX
Los Angeles	Available	0.148	0.120	0.000	0.267	5452 W 99th St Los Angeles	90045	4128020917	9086.083	LAX
Los Angeles	Available	0.093	0.075	0.000	0.168	5423 W 99th St Los Angeles	90045	4128021900	5710.540	LAX
Los Angeles	Available	0.094	0.076	0.000	0.170	5407 W 99th St Los Angeles	90045	4128021901	5776.683	LAX
Los Angeles	Available	0.104	0.084	0.000	0.188	5309 W 99th St Los Angeles	90045	4128021902	6405.765	LAX
Los Angeles	Available	0.126	0.102	0.000	0.228	5301 W 99th St Los Angeles	90045	4128021903	7762.367	LAX
Los Angeles	Available	0.105	0.085	0.000	0.190	5458 W 98th St Los Angeles	90045	4128021904	6460.400	LAX
Los Angeles	Available	0.093	0.076	0.000	0.169	5322 W 98th St Los Angeles	90045	4128021905	5731.412	LAX
Los Angeles	Available	0.101	0.082	0.000	0.183	5306 W 98th St Los Angeles	90045	4128021907	6227.887	LAX
Los Angeles	Available	0.097	0.078	0.000	0.175	5400 W 98th St Los Angeles	90045	4128021908	5944.416	LAX
Los Angeles	Available	0.093	0.076	0.000	0.169	5412 W 98th St Los Angeles	90045	4128021909	5733.419	LAX
Los Angeles	Available	0.096	0.078	0.000	0.175	5413 W 99th St Los Angeles	90045	4128021910	5941.690	LAX
Los Angeles	Available	0.098	0.079	0.000	0.177	5422 W 98th St Los Angeles	90045	4128021911	6031.484	LAX
Los Angeles	Available	0.091	0.074	0.000	0.165	5446 W 98th St Los Angeles	90045	4128021912	5602.520	LAX
Los Angeles	Available	0.100	0.081	0.000	0.181	5318 W 98th St Los Angeles	90045	4128021913	6155.173	LAX
Los Angeles	Available	0.097	0.078	0.000	0.175	5418 W 98th St Los Angeles	90045	4128021914	5946.885	LAX
Los Angeles	Available	0.130	0.105	0.000	0.235	5300 W 98th St Los Angeles	90045	4128021915	7976.687	LAX
Los Angeles	Available	0.100	0.081	0.000	0.181	5339 W 99th St Los Angeles	90045	4128021916	6148.841	LAX
Los Angeles	Available	0.094	0.076	0.000	0.170	5428 W 98th St Los Angeles	90045	4128021917	5779.160	LAX
Los Angeles	Available	0.096	0.078	0.000	0.175	5315 W 99th St Los Angeles	90045	4128021918	5936.282	LAX
Los Angeles	Available	0.100	0.081	0.000	0.181	5312 W 98th St Los Angeles	90045	4128021919	6154.971	LAX
Los Angeles	Available	0.089	0.072	0.000	0.161	5452 W 98th St Los Angeles	90045	4128021920	5458.710	LAX
Los Angeles	Available	0.094	0.076	0.000	0.171	5429 W 99th St Los Angeles	90045	4128021921	5801.630	LAX
Los Angeles	Available	0.100	0.081	0.000	0.181	5406 W 98th St Los Angeles	90045	4128021922	6156.181	LAX

Los Angeles	Available	0.091	0.074	0.000	0.165	5434 W 98th St Los Angeles	90045	4128021923	5595.970	LAX
Los Angeles	Available	0.092	0.074	0.000	0.166	5440 W 98th St Los Angeles	90045	4128021924	5641.591	LAX
Los Angeles	Available	0.100	0.081	0.000	0.181	5333 W 99th St Los Angeles	90045	4128021925	6148.761	LAX
Los Angeles	Available	0.094	0.077	0.000	0.171	5419 W 99th St Los Angeles	90045	4128021926	5817.836	LAX
Los Angeles	Available	0.096	0.078	0.000	0.175	5327 W 99th St Los Angeles	90045	4128021927	5936.126	LAX
Los Angeles	Available	0.094	0.076	0.000	0.170	5441 W 99th St Los Angeles	90045	4128021928	5763.013	LAX
Los Angeles	Available	0.092	0.075	0.000	0.167	5435 W 99th St Los Angeles	90045	4128021929	5687.604	LAX
Los Angeles	Available	0.093	0.075	0.000	0.168	5321 W 99th St Los Angeles	90045	4128021930	5724.146	LAX
Los Angeles	Available	0.093	0.075	0.000	0.168	5401 W 99th St Los Angeles	90045	4128021931	5723.990	LAX
Los Angeles	Available	0.096	0.078	0.000	0.175	5345 W 99th St Los Angeles	90045	4128021932	5936.456	LAX
Los Angeles	Available	0.116	0.095	0.000	0.211	9810 Isis Ave Los Angeles	90045	4128021933	7174.970	LAX
Los Angeles	Available	0.119	0.097	0.000	0.216	5472 W 99th St Los Angeles	90045	4128022900	7356.029	LAX
Los Angeles	Available	0.132	0.107	0.000	0.239	5456 W 99th St Los Angeles	90045	4128022901	8137.290	LAX
Los Angeles	Available	0.139	0.113	0.000	0.252	5524 W 98th St Los Angeles	90045	4128022902	8561.497	LAX
Los Angeles	Available	0.111	0.090	0.000	0.201	5518 W 98th St Los Angeles	90045	4128022903	6835.674	LAX
Los Angeles	Available	0.106	0.086	0.000	0.191	5514 W 98th St Los Angeles	90045	4128022904	6507.210	LAX
Los Angeles	Available	0.100	0.081	0.000	0.182	5508 W 98th St Los Angeles	90045	4128022905	6182.482	LAX
Los Angeles	Available	0.110	0.089	0.000	0.199	5500 W 98th St Los Angeles	90045	4128022906	6759.816	LAX
Los Angeles	Available	0.127	0.103	0.000	0.230	5434 W 99th St Los Angeles	90045	4128022907	7815.906	LAX
Los Angeles	Available	0.135	0.110	0.000	0.245	5452 W 99th St Los Angeles	90045	4128022908	8318.462	LAX
Los Angeles	Available	0.130	0.106	0.000	0.236	5464 W 99th St Los Angeles	90045	4128022909	8033.013	LAX
Los Angeles	Available	0.131	0.106	0.000	0.237	5462 W 99th St Los Angeles	90045	4128022910	8069.461	LAX
Los Angeles	Available	0.235	0.191	0.000	0.427	9821 Isis Ave Los Angeles	90045	4128022911	14502.112	LAX
Los Angeles	Available	0.124	0.101	0.000	0.225	5428 W 99th St Los Angeles	90045	4128022912	7639.323	LAX
Los Angeles	Available	0.142	0.115	0.000	0.257	5438 W 99th St Los Angeles	90045	4128022913	8742.581	LAX
Los Angeles	Available	0.158	0.128	0.000	0.286	5444 W 99th St Los Angeles	90045	4128022914	9732.826	LAX
Los Angeles	Available	0.149	0.121	0.000	0.269	5448 W 99th St Los Angeles	90045	4128022915	9158.715	LAX
Los Angeles	Available	0.127	0.103	0.000	0.229	9815 Isis Ave Los Angeles	90045	4128022916	7796.275	LAX
Los Angeles	Available	0.114	0.093	0.000	0.207	5400 W 99th St Los Angeles	90045	4128023900	7051.682	LAX
Los Angeles	Available	0.120	0.098	0.000	0.218	5312 W 99th St Los Angeles	90045	4128023901	7411.073	LAX
Los Angeles	Available	0.122	0.099	0.000	0.221	5300 W 99th St Los Angeles	90045	4128023902	7530.643	LAX
Los Angeles	Available	0.120	0.098	0.000	0.218	5306 W 99th St Los Angeles	90045	4128023903	7410.864	LAX
Los Angeles	Available	0.120	0.098	0.000	0.218	5316 W 99th St Los Angeles	90045	4128023904	7410.510	LAX
Los Angeles	Available	0.120	0.098	0.000	0.218	5324 W 99th St Los Angeles	90045	4128023905	7410.425	LAX
Los Angeles	Available	0.117	0.095	0.000	0.212	5328 W 99th St Los Angeles	90045	4128023906	7221.532	LAX
Los Angeles	Available	0.115	0.093	0.000	0.208	5358 W 99th St Los Angeles	90045	4128023907	7056.653	LAX
Los Angeles	Available	0.114	0.093	0.000	0.207	5406 W 99th St Los Angeles	90045	4128023908	7047.625	LAX
Los Angeles	Available	0.120	0.097	0.000	0.217	5418 W 99th St Los Angeles	90045	4128023909	7385.387	LAX
Los Angeles	Available	0.127	0.103	0.000	0.231	5422 W 99th St Los Angeles	90045	4128023910	7839.935	LAX
Los Angeles	Available	0.229	0.186	0.000	0.416	5334 W 99th St Los Angeles	90045	4128023911	14129.707	LAX
Los Angeles	Available	0.229	0.186	0.000	0.415	5344 W 99th St Los Angeles	90045	4128023912	14125.032	LAX
Los Angeles	Available	0.010	0.008	0.000	0.018			4128024900	617.806	LAX
Los Angeles	Available	0.348	0.282	0.000	0.630	5501 W Century Blvd Los Angeles	90045	4128024901	21418.643	LAX
Los Angeles	Available	1.912	1.551	0.000	3.463	9920 Aviation Blvd Los Angeles	90045	4128024902	117737.486	LAX

Los Angeles	Available	0.016	0.013	0.000	0.030			4128024903	1011.567	LAX
Los Angeles	Available	0.950	0.771	0.000	1.721			4129026914	58497.003	LAX
Los Angeles	Available	0.163	0.132	0.000	0.295	10435 S Sepulveda Blvd Los Angeles	90045	4129027903	10020.147	LAX
Los Angeles	Available	0.393	0.319	0.000	0.712	10415 S Sepulveda Blvd Los Angeles	90045	4129027904	24213.434	LAX
Los Angeles	Available	1.774	1.440	0.000	3.214	5550 W 102nd St Los Angeles	90045	4129033900	109271.875	LAX
Los Angeles	Available	0.994	0.807	0.000	1.801			4129033901	61227.708	LAX
Los Angeles	Available	0.083	0.068	0.000	0.151			4129033902	5126.214	M2-1
Los Angeles	Available	1.215	0.986	0.000	2.201			4129036904	74817.923	LAX
Los Angeles	Available	1.452	1.178	0.000	2.630	10501 S La Cienega Blvd Los Angeles	90045	4129036906	89434.485	LAX
Los Angeles	Available	0.085	0.069	0.000	0.155			4129036907	5253.397	LAX
Los Angeles	Available	0.272	0.221	0.000	0.493	5455 W Imperial Hwy Los Angeles	90045	4129037902	16750.669	M2-1
Los Angeles	Available	2.555	2.073	0.000	4.628	11200 S Continental City Dr Los Angeles	90045	4129037906	157357.517	LAX
Los Angeles	Available	1.181	0.958	0.000	2.139	11314 S Continental City Dr Los Angeles	90045	4129037907	72727.154	LAX
Los Angeles	Available	1.780	1.444	0.000	3.224	11312 Aviation Blvd Los Angeles	90045	4129037908	109620.131	LAX
Los Angeles	Available	2.864	2.324	0.000	5.188	11340 Aviation Blvd Los Angeles	90045	4129037909	176376.145	LAX
Los Angeles	Available	1.963	1.593	0.000	3.555	5410 W Imperial Hwy Los Angeles	90045	4129037910	120886.255	LAX
Los Angeles	Available	1.023	0.830	0.000	1.853	11212 Continental City Dr Los Angeles	90045	4129037911	63017.832	LAX
Los Angeles	Available	1.899	1.542	0.000	3.441	5550 W Continental City Dr Los Angeles	90045	4129037912	116996.828	LAX
Los Angeles	Available	1.315	1.067	0.000	2.383	11114 Aviation Blvd Los Angeles	90045	4129037913	81013.414	LAX
Los Angeles	Available	0.657	0.534	0.000	1.191	11120 S Continental City Dr Los Angeles	90045	4129037914	40489.289	LAX
Los Angeles	Available	1.598	1.297	0.000	2.894	11132 S Continental City Dr Los Angeles	90045	4129037915	98402.861	LAX
Los Angeles	Available	0.441	0.358	0.000	0.798			4129037916	27147.137	LAX
Los Angeles	Available	2.762	2.242	0.000	5.004	7404 Grand Ave Playa Del Rey	90293	4131027900	170147.073	PF-1
Los Angeles	Available	25.641	20.810	0.000	46.451	7664 W Imperial Hwy Playa Del Rey	90293	4131029901	1579328.184	PF-1
Los Angeles	Available	35.030	28.430	0.000	63.460	7500 W Imperial Hwy El Segundo	90245	4131029902	2157646.936	PF-1
Los Angeles	Available	0.122	0.099	0.000	0.220			4204008900	7486.291	M1-1VL
Los Angeles	Available	1.661	1.348	0.000	3.010	9070 Highway 187 Culver City	90232	4206034906	102336.458	OS-1XL
Los Angeles	Available	0.111	0.090	0.000	0.200	12931 W Jefferson Blvd Los Angeles	90066	4211008900	6806.547	[T]M2-1
Los Angeles	Available	0.202	0.164	0.000	0.366			4211011900	12444.621	M(PV)
Los Angeles	Available	0.584	0.474	0.000	1.058	6400 S Playa Vista Dr Playa Vista	90094	4211020900	35969.591	C2(PV)
Los Angeles	Available	0.679	0.551	0.000	1.230	13160 Fountain Park Dr Playa Vista	90094	4211022900	41803.187	C2(PV)
Los Angeles	Available	0.143	0.116	0.000	0.260			4214022900	8826.950	R3-1
Los Angeles	Available	0.137	0.111	0.000	0.249			4214022901	8457.454	R3-1
Los Angeles	Available	0.122	0.099	0.000	0.221			4214022902	7514.634	R3-1
Los Angeles	Available	0.120	0.097	0.000	0.217			4214022903	7389.666	R3-1
Los Angeles	Available	0.179	0.146	0.000	0.325	11970 Venice Blvd Los Angeles	90066	4214022904	11054.295	C2-1
Los Angeles	Available	0.540	0.438	0.000	0.979			4218002904	33278.573	R1-1
Los Angeles	Available	0.060	0.048	0.000	0.108			4218002905	3674.603	R3-1
Los Angeles	Available	10.261	8.327	0.000	18.588	11953 Allin St Culver City	90230	4218002907	631990.568	R1-1
Los Angeles	Available	0.435	0.353	0.000	0.788			4218002908	26792.877	R1-1
Los Angeles	Available	0.130	0.106	0.000	0.236	5550 Inglewood Blvd Culver City	90230	4220016900	8035.535	C2-1
Los Angeles	Available	0.251	0.204	0.000	0.455	12300 Culver Blvd Los Angeles	90066	4221001900	15455.132	PF-1XL
Los Angeles	Available	0.784	0.636	0.000	1.421	12414 Culver Blvd Los Angeles	90066	4221003902	48303.938	R4-1
Los Angeles	Available	3.190	2.589	0.000	5.778	4630 S Centinela Ave Los Angeles	90066	4221009902	196455.672	PF-1XL

Los Angeles	Available	0.219	0.178	0.000	0.396	122 Eastwind St Marina Del Rey	90292	4225007905	13475.605	R3-1
Los Angeles	Available	0.127	0.103	0.000	0.231	133 Hurricane St Marina Del Rey	90292	4225008904	7847.672	RW2-1
Los Angeles	Available	0.130	0.106	0.000	0.236	3901 S Esplanade Marina Del Rey	90292	4225010900	8031.696	RW1-1
Los Angeles	Available	1.527	1.239	0.000	2.766	3311 Thatcher Ave Marina Del Rey	90292	4229002901	94049.352	[Q]PF-1XL
Los Angeles	Available	0.081	0.066	0.000	0.147	820 Washington Blvd Marina Del Rey	90292	4229017900	5000.348	C2-1
Los Angeles	Available	0.503	0.408	0.000	0.911	11701 Venice Blvd Los Angeles	90066	4234015900	30976.879	R3-1
Los Angeles	Available	0.305	0.247	0.000	0.552	12010 Venice Blvd Los Angeles	90066	4235024900	18763.325	C2-1
Los Angeles	Available	0.136	0.111	0.000	0.247	12018 Venice Blvd Los Angeles	90066	4235024901	8397.652	C2-1
Los Angeles	Available	0.138	0.112	0.000	0.249	12016 Venice Blvd Los Angeles	90066	4235024902	8474.214	C2-1
Los Angeles	Available	0.789	0.640	0.000	1.429			4237002901	48586.170	M1-1-O
Los Angeles	Available	0.614	0.498	0.000	1.112			4237031902	37803.586	OS-1XL
Los Angeles	Available	0.760	0.617	0.000	1.376			4237031905	46791.257	OS-1XL
Los Angeles	Available	0.099	0.080	0.000	0.179	1610 Pacific Ave Venice	90291	4238014900	6079.338	C2-1-O
Los Angeles	Available	2.969	2.410	0.000	5.379	501 Venice Blvd Venice	90291	4238018900	182899.306	PF-O
Los Angeles	Available	0.011	0.009	0.000	0.020			4238020901	668.642	R3-1-O
Los Angeles	Available	0.451	0.366	0.000	0.817	2102 Pacific Ave Venice	90291	4238024900	27779.238	OS-1XL-O
Los Angeles	Available	0.227	0.185	0.000	0.412	128 N Venice Blvd Venice	90291	4238024902	14010.978	OS-1XL-O
Los Angeles	Available	0.103	0.083	0.000	0.186	208 N Venice Blvd Venice	90291	4238024903	6319.589	OS-1XL-O
Los Angeles	Available	0.103	0.083	0.000	0.186	216 N Venice Blvd Venice	90291	4238024905	6323.983	OS-1XL-O
Los Angeles	Available	0.051	0.041	0.000	0.093	302 N Venice Blvd Venice	90291	4238024906	3148.469	OS-1XL-O
Los Angeles	Available	0.776	0.629	0.000	1.405	317 S Venice Blvd Venice	90291	4238024907	47767.059	OS-1XL-O
Los Angeles	Available	0.051	0.042	0.000	0.093	200 N Venice Blvd Venice	90291	4238024908	3167.856	OS-1XL-O
Los Angeles	Available	0.018	0.015	0.000	0.033			4238024909	1121.220	OS-1XL-O
Los Angeles	Available	0.052	0.042	0.000	0.094	210 N Venice Blvd Venice	90291	4238024910	3186.147	OS-1XL-O
Los Angeles	Available	0.044	0.036	0.000	0.079			4238024911	2694.840	OS-1XL-O
Los Angeles	Available	0.045	0.036	0.000	0.081			4238025901	2753.622	OS-1XL-O
Los Angeles	Available	0.715	0.581	0.000	1.296			4238025902	44059.165	OS-1XL-O
Los Angeles	Available	0.222	0.180	0.000	0.403			4238025903	13693.904	OS-1XL-O
Los Angeles	Available	0.431	0.350	0.000	0.782	915 Pch Venice	90291	4239014900	26572.903	[Q]PF-CDO
Los Angeles	Available	0.150	0.122	0.000	0.272	917 Broadway Ave Venice	90291	4239014901	9244.631	[Q]PF-CDO
Los Angeles	Available	0.084	0.069	0.000	0.153	650 Westminster Ave Venice	90291	4239024900	5200.806	RD1.5-1
Los Angeles	Available	0.289	0.235	0.000	0.524	610 California Ave Venice	90291	4241005900	17830.752	PF
Los Angeles	Available	0.414	0.336	0.000	0.750	704 Amoroso Pl Venice	90291	4241028900	25491.283	PF
Los Angeles	Available	0.200	0.163	0.000	0.363			4241028901	12344.459	PF
Los Angeles	Available	0.117	0.095	0.000	0.213	681 Venice Blvd Venice	90291	4241028902	7237.229	PF
Los Angeles	Available	0.056	0.045	0.000	0.101	724 Amoroso Pl Venice	90291	4241028903	3443.489	PF
Los Angeles	Available	0.063	0.051	0.000	0.114	2020 Pisani Pl Venice	90291	4241028904	3869.181	PF
Los Angeles	Available	0.063	0.051	0.000	0.115	2016 Pisani Pl Venice	90291	4241028905	3903.418	PF
Los Angeles	Available	0.064	0.052	0.000	0.115	2010 Pisani Pl Venice	90291	4241028906	3913.807	PF
Los Angeles	Available	0.143	0.116	0.000	0.260			4241036904	8838.567	C2-1-O-CA
Los Angeles	Available	0.166	0.135	0.000	0.301			4241036905	10232.241	C2-1-O-CA
Los Angeles	Available	0.183	0.149	0.000	0.332	1600 S Irving Tabor Ct Venice	90291	4241036906	11276.235	M1-1-O
Los Angeles	Available	0.078	0.064	0.000	0.142			4241036907	4820.797	M1-1-O
Los Angeles	Available	0.060	0.049	0.000	0.109			4242019900	3703.933	

Los Angeles	Available	0.211	0.171	0.000	0.381	12901 Venice Blvd Los Angeles	90066	4245018900	12969.874	[Q]C2-1
Los Angeles	Available	0.008	0.006	0.000	0.014			4246005900	490.493	R1-1
Los Angeles	Available	0.244	0.198	0.000	0.441	3635 S Centinela Ave Los Angeles	90066	4246008900	15001.685	[Q]RD1.5-1
Los Angeles	Available	0.008	0.007	0.000	0.015			4247029900	499.995	R1-1
Los Angeles	Available	0.008	0.007	0.000	0.015			4247031900	499.674	R1-1
Los Angeles	Available	0.009	0.007	0.000	0.016			4248003900	549.742	R1-1
Los Angeles	Available	0.009	0.007	0.000	0.016			4248003901	549.745	R1-1
Los Angeles	Available	0.009	0.007	0.000	0.016			4248003902	550.091	R1-1
Los Angeles	Available	0.418	0.339	0.000	0.757	11131 National Blvd Los Angeles	90064	4251003900	25754.247	C2-1VL
Los Angeles	Available	0.124	0.101	0.000	0.225			4251028906	7638.704	R1-1
Los Angeles	Available	0.114	0.092	0.000	0.206			4255006901	7007.309	R1-1
Los Angeles	Available	0.035	0.029	0.000	0.064			4255006902	2169.242	R1-1
Los Angeles	Available	0.085	0.069	0.000	0.154			4255008902	5230.336	R1-1
Los Angeles	Available	0.008	0.006	0.000	0.014			4255008903	472.021	R1-1
Los Angeles	Available	0.465	0.378	0.000	0.843			4255019900	28672.083	R1-1
Los Angeles	Available	0.165	0.134	0.000	0.300			4255019901	10189.191	R1-1
Los Angeles	Available	0.495	0.402	0.000	0.897			4255020900	30507.262	R1-1
Los Angeles	Available	0.419	0.340	0.000	0.759			4255021900	25804.352	R1-1
Los Angeles	Available	0.749	0.608	0.000	1.357	11110 W Pico Blvd Los Angeles	90064	4256010901	46139.922	M2-1-O
Los Angeles	Available	0.339	0.275	0.000	0.614	2513 S Sepulveda Blvd Los Angeles	90064	4256011901	20870.011	[Q]PF-1XL
Los Angeles	Available	1.829	1.485	0.000	3.314	11214 Exposition Blvd Los Angeles	90064	4256011902	112663.064	[Q]PF-1XL
Los Angeles	Available	1.378	1.118	0.000	2.496	12272 Nebraska Ave Los Angeles	90025	4259018901	84868.220	[Q]PF-1XL
Los Angeles	Available	7.317	5.938	0.000	13.255	12300 Nebraska Ave Los Angeles	90025	4259018902	450672.573	[Q]PF-1XL
Los Angeles	Available	0.815	0.662	0.000	1.477			4259019900	50212.490	[Q]PF-1XL
Los Angeles	Available	0.530	0.430	0.000	0.960	1900 S Bundy Dr Los Angeles	90025	4259020900	32629.534	PF-1XL
Los Angeles	Available	0.384	0.312	0.000	0.696	11505 W Olympic Blvd Los Angeles	90064	4260005900	23677.660	R2-1
Los Angeles	Available	0.132	0.107	0.000	0.240	2111 S Colby Ave Los Angeles	90025	4260005901	8147.636	R2-1
Los Angeles	Available	0.132	0.107	0.000	0.240	2117 Butler Ave Los Angeles	90025	4260005902	8147.280	R2-1
Los Angeles	Available	0.170	0.138	0.000	0.308	2127 Butler Ave Los Angeles	90025	4260005903	10456.234	R2-1
Los Angeles	Available	0.095	0.077	0.000	0.172			4260005904	5842.544	R2-1
Los Angeles	Available	0.096	0.078	0.000	0.173	11504 Mississippi Ave Los Angeles	90025	4260005905	5885.599	R2-1
Los Angeles	Available	0.087	0.071	0.000	0.158	11506 Mississippi Ave Los Angeles	90025	4260005906	5383.500	R2-1
Los Angeles	Available	1.348	1.094	0.000	2.442	2346 Purdue Ave Los Angeles	90064	4260023900	83029.030	[Q]M2-1VL-CDO
Los Angeles	Available	0.241	0.196	0.000	0.437	1526 Butler Ave Los Angeles	90025	4261003900	14851.133	R3-1
Los Angeles	Available	0.114	0.092	0.000	0.206	1536 1/2 Purdue Ave Los Angeles	90025	4261004900	6999.170	R3-1
Los Angeles	Available	0.114	0.092	0.000	0.206	1538 Purdue Ave Los Angeles	90025	4261004901	7000.166	R3-1
Los Angeles	Available	0.114	0.092	0.000	0.206	1551 Corinth Ave Los Angeles	90025	4261004902	6995.484	C2-1VL
Los Angeles	Available	0.114	0.092	0.000	0.206	1547 Corinth Ave Los Angeles	90025	4261004903	7004.764	R3-1
Los Angeles	Available	0.156	0.126	0.000	0.282	11312 Idaho Ave Los Angeles	90025	4261009900	9595.923	C2-1
Los Angeles	Available	0.414	0.336	0.000	0.750	11407 Iowa Ave Los Angeles	90025	4261011911	25501.275	PF-1XL
Los Angeles	Available	0.455	0.369	0.000	0.823	1427 W Iowa Ave Los Angeles	90025	4261011912	27998.172	PF-1XL
Los Angeles	Available	0.795	0.645	0.000	1.439	1643 Butler Ave Los Angeles	90025	4261012903	48938.616	[Q]PF-1XL
Los Angeles	Available	0.199	0.162	0.000	0.361	1615 Colby Ave Los Angeles	90025	4261013900	12279.367	R3-1
Los Angeles	Available	0.224	0.181	0.000	0.405	1828 Sawtelle Blvd Los Angeles	90025	4261020900	13770.993	C2-1VL

Los Angeles	Available	0.069	0.056	0.000	0.124	11266 Nebraska Ave Los Angeles	90025	4261020901	4220.317	C2-1VL
Los Angeles	Available	0.114	0.092	0.000	0.206	1516 Barry Ave Los Angeles	90025	4262001900	6999.952	C2-1VL
Los Angeles	Available	2.274	1.845	0.000	4.119	2016 Granville Ave Los Angeles	90025	4262032901	140041.168	PF-1XL
Los Angeles	Available	0.070	0.057	0.000	0.127	11804 La Grange Ave Los Angeles	90025	4262033900	4325.045	M2-1
Los Angeles	Available	0.072	0.058	0.000	0.130	11800 La Grange Ave Los Angeles	90025	4262033901	4432.179	M2-1
Los Angeles	Available	0.078	0.063	0.000	0.141	11808 La Grange Ave Los Angeles	90025	4262033902	4800.032	M2-1
Los Angeles	Available	0.177	0.143	0.000	0.320	2027 Granville Ave Los Angeles	90025	4262033903	10887.348	M2-1
Los Angeles	Available	0.118	0.096	0.000	0.214			4262033904	7259.037	M2-1
Los Angeles	Available	0.482	0.391	0.000	0.873			4264008900	29678.795	[Q]PF-1XL
Los Angeles	Available	0.213	0.173	0.000	0.386	11820 San Vicente Blvd Los Angeles	90049	4265018900	13125.922	C1.5-1VL
Los Angeles	Available	10.623	8.621	0.000	19.244	110 1/2 Pacific Ave Venice	90291	4286017901	4089.371	R3-1
Los Angeles	Available	0.031	0.025	0.000	0.055			4301020900	1884.502	R1-1
Los Angeles	Available	0.182	0.147	0.000	0.329	1556 S Robertson Blvd Los Angeles	90035	4303002900	11187.732	C2-1-O
Los Angeles	Available	0.156	0.126	0.000	0.282	1421 S Wooster St Los Angeles	90035	4303001902	9596.734	[Q]R3-1-O
Los Angeles	Available	0.120	0.097	0.000	0.217	1417 S Wooster St Los Angeles	90035	4303001903	7373.187	[Q]R3-1-O
Los Angeles	Available	0.114	0.093	0.000	0.207	1625 S La Cienega Blvd Los Angeles	90035	4303028900	7022.239	C2-1-O
Los Angeles	Available	0.213	0.173	0.000	0.386	1713 S Robertson Blvd Los Angeles	90035	4305021900	13125.025	R3-1
Los Angeles	Available	0.168	0.136	0.000	0.304	2507 Beverwil Dr Los Angeles	90034	4309001900	10332.131	R1-1-O
Los Angeles	Available	1.295	1.051	0.000	2.347	2317 Beverwil Dr Los Angeles	90034	4309002901	79792.872	R1-1-O
Los Angeles	Available	0.399	0.324	0.000	0.723	3030 S Canfield Ave Los Angeles	90034	4311031902	24570.327	PF-1
Los Angeles	Available	0.349	0.283	0.000	0.633	3690 Motor Ave Los Angeles	90034	4314007900	21506.697	C2-1
Los Angeles	Available	0.350	0.284	0.000	0.634	10331 Regent St Los Angeles	90034	4314007901	21540.454	R3-1
Los Angeles	Available	0.179	0.145	0.000	0.324	10556 W Pico Blvd Los Angeles	90064	4318002900	10999.813	C2-1VL-O-POD
Los Angeles	Available	0.107	0.087	0.000	0.195			4318033901	6618.837	PF-1XL
Los Angeles	Available	0.105	0.085	0.000	0.190	2386 Malcolm Ave Los Angeles	90064	4320004900	6447.049	R1-1-O
Los Angeles	Available	0.096	0.078	0.000	0.174	2377 Overland Ave Los Angeles	90064	4320005900	5931.534	R1-1-O
Los Angeles	Available	0.102	0.083	0.000	0.184	2371 Overland Ave Los Angeles	90064	4320005902	6265.384	R1-1-O
Los Angeles	Available	0.097	0.079	0.000	0.175	2371 Prosser Ave Los Angeles	90064	4320013900	5961.331	R1-1-O
Los Angeles	Available	0.099	0.080	0.000	0.179	2367 Prosser Ave Los Angeles	90064	4320013901	6074.248	R1-1-O
Los Angeles	Available	0.131	0.106	0.000	0.237			4321002900	8058.242	[Q]PF-1XL
Los Angeles	Available	0.163	0.133	0.000	0.296	10909 W Pico Blvd Los Angeles	90064	4322004902	10065.409	C2-1VL-POD
Los Angeles	Available	0.110	0.090	0.000	0.200	2377 Midvale Ave Los Angeles	90064	4322004903	6793.533	R1-1
Los Angeles	Available	0.083	0.067	0.000	0.151	11010 State Route 2 Los Angeles	90025	4323013900	5121.415	C2-1VL-O
Los Angeles	Available	0.083	0.067	0.000	0.151	11018 State Route 2 Los Angeles	90025	4323013901	5121.284	C2-1VL-O
Los Angeles	Available	0.182	0.148	0.000	0.330	11101 Mississippi Ave Los Angeles	90025	4323024901	11211.763	[Q]P-1
Los Angeles	Available	0.599	0.486	0.000	1.085	2029 S Sepulveda Blvd Los Angeles	90025	4323024902	36876.793	M2-1VL
Los Angeles	Available	0.648	0.526	0.000	1.174	1910 Cotner Ave Los Angeles	90025	4323025900	39901.455	PF-1XL
Los Angeles	Available	0.795	0.645	0.000	1.440	1830 Cotner Ave Los Angeles	90025	4323026900	48971.444	PF-1XL
Los Angeles	Available	0.523	0.424	0.000	0.947	1816 Cotner Ave Los Angeles	90025	4323026901	32208.826	PF-1XL
Los Angeles	Available	3.236	2.627	0.000	5.863	1400 S Sepulveda Blvd Los Angeles	90025	4324013900	199337.761	[Q]PF-1XL-O
Los Angeles	Available	0.303	0.246	0.000	0.548	1246 Glendon Ave Los Angeles	90024	4325005928	18641.258	[Q]C2-1LD
Los Angeles	Available	0.209	0.169	0.000	0.378	1158 S Clark Dr Los Angeles	90035	4332014901	12852.224	R3-1-O
Los Angeles	Available	0.199	0.162	0.000	0.360	129 S Robertson Blvd Los Angeles	90048	4334001900	12256.966	[Q]C2-1VL-O
Los Angeles	Available	0.201	0.163	0.000	0.365	133 S Robertson Blvd Los Angeles	90048	4334001901	12400.290	[Q]C2-1VL-O

Los Angeles	Available	0.014	0.012	0.000	0.026			4355002901	892.517	
Los Angeles	Available	0.634	0.515	0.000	1.148			4355020900	39047.605	[Q]PF-1XL
Los Angeles	Available	0.854	0.693	0.000	1.547	1318 Benedict Canyon Dr Beverly Hills	90210	4356011900	52599.050	RE15-1-H
Los Angeles	Available	0.096	0.078	0.000	0.174	10080 Cielo Dr Beverly Hills	90210	4357015901	5916.470	RE15-1-H
Los Angeles	Available	0.009	0.007	0.000	0.016			4358013900	558.349	RE15-1
Los Angeles	Available	0.450	0.365	0.000	0.815	10400 W Sunset Blvd Los Angeles	90077	4359009900	27720.691	R1-1
Los Angeles	Available	0.367	0.298	0.000	0.665	880 Comstock Ave Los Angeles	90024	4359018900	22593.320	[Q]PF-1XL
Los Angeles	Available	0.485	0.394	0.000	0.879	1054 Broxton Ave Los Angeles	90024	4363018904	29875.822	C4-2D-O
Los Angeles	Available	0.229	0.186	0.000	0.415	1090 Veteran Ave Los Angeles	90024	4363026902	14099.169	PF-1XL
Los Angeles	Available	0.656	0.533	0.000	1.189	121 N Church Ln Los Angeles	90049	4365001903	40427.894	[Q]R3-1
Los Angeles	Available	0.456	0.370	0.000	0.826	133 S Church Ln Los Angeles	90049	4365002903	28083.738	[Q]R3-1
Los Angeles	Available	1.069	0.868	0.000	1.937	11381 Chalon Rd Los Angeles	90049	4369007900	65844.584	RE20-1-H
Los Angeles	Available	0.067	0.054	0.000	0.122			4370024900	4133.731	RE20-1-H
Los Angeles	Available	0.040	0.033	0.000	0.073	1514 N Yonkers Ln Los Angeles	90077	4371015900	2486.743	RE40-1-H
Los Angeles	Available	0.125	0.101	0.000	0.226			4371020900	7696.299	RE40-1-H
Los Angeles	Available	0.232	0.188	0.000	0.420	2081 Roscomare Rd Los Angeles	90077	4377013900	14295.177	RE15-1-H
Los Angeles	Available	0.007	0.006	0.000	0.014			4380005900	460.497	RE15-1
Los Angeles	Available	0.207	0.168	0.000	0.374			4382024900	12729.910	OS-1XL-H
Los Angeles	Available	0.022	0.018	0.000	0.039			4384027901	1332.293	RE40-1-H
Los Angeles	Available	0.504	0.409	0.000	0.913	9509 Highridge Dr Beverly Hills	90210	4384033900	31054.880	RE40-1-H
Los Angeles	Available	1.957	1.588	0.000	3.545	2770 Coldwater Canyon Dr Beverly Hills	90210	4388001900	120540.998	RE40-1-H
Los Angeles	Available	2.736	2.220	0.000	4.956			4388001901	168500.694	RE40-1-H
Los Angeles	Available	1.820	1.477	0.000	3.298	8908 Mulholland Dr Beverly Hills	90210	4388001902	112129.795	RE40-1-H
Los Angeles	Available	1.188	0.964	0.000	2.153			4388012900	73192.498	RE40-1-H
Los Angeles	Available	0.067	0.055	0.000	0.122			4391007901	4138.164	OS-1XL
Los Angeles	Available	0.018	0.015	0.000	0.033			4392015900	1121.338	RE11-1
Los Angeles	Available	0.322	0.261	0.000	0.584	12227 W Sunset Blvd Los Angeles	90049	4403001900	19843.079	RS-1
Los Angeles	Available	0.050	0.041	0.000	0.091			4405007900	3107.443	RS-1
Los Angeles	Available	0.011	0.009	0.000	0.021			4405027900	705.978	RE20-1
Los Angeles	Available	0.016	0.013	0.000	0.029			4405027902	992.524	RE20-1
Los Angeles	Available	0.018	0.015	0.000	0.033			4405027903	1135.427	RE20-1
Los Angeles	Available	0.062	0.051	0.000	0.113	301 Entrada Dr Santa Monica	90402	4410022900	3837.805	R1-1
Los Angeles	Available	0.016	0.013	0.000	0.029			4411030900	978.395	RE20-1
Los Angeles	Available	0.146	0.119	0.000	0.265	15216 W Sunset Blvd Pacific Palisades	90272	4412002900	9000.993	C2-1VL
Los Angeles	Available	1.445	1.173	0.000	2.618	15300 W Pacific Coast Hwy Pacific Palisades	90272	4412030906	88997.383	[Q]OS-1XL
Los Angeles	Available	0.145	0.118	0.000	0.263	545 N Bienveneda Ave Pacific Palisades	90272	4414017901	8952.117	R1-1
Los Angeles	Available	0.304	0.246	0.000	0.550	17291 Sunset Blvd Pacific Palisades	90272	4416002900	18702.917	[Q]RD5-1
Los Angeles	Available	0.308	0.250	0.000	0.558	415 N Via Lucia Pacific Palisades	90272	4416007902	18977.481	RE15-1-H
Los Angeles	Available	0.050	0.041	0.000	0.091			4416007903	3085.715	RE15-1-H
Los Angeles	Available	0.228	0.185	0.000	0.413	418 Paseo Miramar Pacific Palisades	90272	4416007904	14030.746	RE15-1-H
Los Angeles	Available	0.269	0.218	0.000	0.487	412 Paseo Miramar Pacific Palisades	90272	4416007905	16555.916	RE15-1-H
Los Angeles	Available	0.060	0.049	0.000	0.109			4416010900	3715.113	R1-1
Los Angeles	Available	0.060	0.048	0.000	0.108	17549 Castellammare Dr Pacific Palisades	90272	4416010902	3675.570	R1-1
Los Angeles	Available	0.061	0.049	0.000	0.110	17552 Revello Dr Pacific Palisades	90272	4416011900	3754.164	R1-1

Los Angeles	Available	0.060	0.048	0.000	0.108	17637 Castellammare Dr Pacific Palisades	90272	4416012900	3677.273	R1-1
Los Angeles	Available	0.149	0.121	0.000	0.269	17908 Castellammare Dr Pacific Palisades	90272	4416015900	9157.008	R1-1
Los Angeles	Available	0.154	0.125	0.000	0.279	17945 Porto Marina Wy Pacific Palisades	90272	4416015901	9472.974	R1-1
Los Angeles	Available	0.120	0.097	0.000	0.217	17953 Porto Marina Wy Pacific Palisades	90272	4416015902	7370.039	R1-1
Los Angeles	Available	0.066	0.054	0.000	0.120	17863 Porto Marina Wy Pacific Palisades	90272	4416015903	4089.575	R1-1
Los Angeles	Available	0.060	0.049	0.000	0.109	17853 Porto Marina Wy Pacific Palisades	90272	4416015904	3701.671	R1-1
Los Angeles	Available	0.144	0.117	0.000	0.262	17909 Porto Marina Wy Pacific Palisades	90272	4416015905	8892.592	R1-1
Los Angeles	Available	0.080	0.065	0.000	0.144	17912 W Porto Marina Wy Pacific Palisades	90272	4416015906	4905.319	R1-1
Los Angeles	Available	0.089	0.073	0.000	0.162	17924 Porto Marina Wy Pacific Palisades	90272	4416015907	5506.806	R1-1
Los Angeles	Available	0.085	0.069	0.000	0.154	17916 Porto Marina Wy Pacific Palisades	90272	4416015908	5232.835	R1-1
Los Angeles	Available	0.088	0.072	0.000	0.160	17910 Porto Marina Wy Pacific Palisades	90272	4416015909	5435.424	R1-1
Los Angeles	Available	0.060	0.049	0.000	0.109	17857 Porto Marina Wy Pacific Palisades	90272	4416015910	3690.591	R1-1
Los Angeles	Available	0.091	0.074	0.000	0.165	17920 Porto Marina Wy Pacific Palisades	90272	4416015911	5601.933	R1-1
Los Angeles	Available	0.135	0.110	0.000	0.245	17600 Tramonto Dr Pacific Palisades	90272	4416021900	8339.555	R1-1
Los Angeles	Available	1.330	1.080	0.000	2.410	16931 Marquez Ave Pacific Palisades	90272	4419015908	81938.589	RE40-1
Los Angeles	Available	0.195	0.158	0.000	0.353	15341 W Sunset Blvd Pacific Palisades	90272	4423016900	12017.892	C2-1VL
Los Angeles	Available	0.084	0.068	0.000	0.152			4423024900	5183.123	R1-1
Los Angeles	Available	0.383	0.311	0.000	0.694	15051 W Sunset Blvd Pacific Palisades	90272	4423028900	23599.258	R1-1
Los Angeles	Available	0.019	0.015	0.000	0.034			4426011901	1168.537	RE15-1-H
Los Angeles	Available	0.998	0.810	0.000	1.808	555 Homewood Rd Los Angeles	90049	4426034902	61479.759	PF-1XL-H
Los Angeles	Available	0.391	0.317	0.000	0.708	1798 Westridge Rd Los Angeles	90049	4426038900	24060.026	RE20-1-H
Los Angeles	Available	0.832	0.676	0.000	1.508	1433 Monte Grande Pl Pacific Palisades	90272	4431026900	51276.584	OS-1XL
Los Angeles	Available	0.703	0.570	0.000	1.273	1884 Chastain Pkwy E Pacific Palisades	90272	4431037900	43284.063	R1-1
Los Angeles	Available	0.932	0.756	0.000	1.688	15911 Mulholland Dr Los Angeles	90049	4490001900	57388.630	OS-1XL
Los Angeles	Available	1.427	1.158	0.000	2.586	16500 Mulholland Dr Los Angeles	90049	4490007900	87916.394	RE40-1-H
Los Angeles	Available	0.749	0.608	0.000	1.357	17016 Mulholland Dr Los Angeles	90049	4490010900	46123.648	RE40-1-H
Los Angeles	Available	0.019	0.015	0.000	0.034			4491006900	1162.261	RE40-1-H
Los Angeles	Available	0.044	0.036	0.000	0.080			4492029901	2708.283	
Los Angeles	Available	17.534	14.230	0.000	31.765	5215 S Figueroa St Los Angeles	90037	5001029900	6749.957	C2-1VL
Los Angeles	Available	17.545	14.239	0.000	31.784	5219 S Figueroa St Los Angeles	90037	5001029901	6754.010	C2-1VL
Los Angeles	Available	85.249	69.188	0.000	154.437	5266 S Figueroa St Los Angeles	90037	5001034900	32817.783	C2-1VL
Los Angeles	Available	0.331	0.269	0.000	0.599	5800 S Figueroa St Los Angeles	90003	5001037900	20379.156	M1-1
Los Angeles	Available	0.187	0.152	0.000	0.338	5516 S Western Ave Los Angeles	90062	5003021900	11507.525	C2-1VL
Los Angeles	Available	0.073	0.060	0.000	0.133	5701 S Van Ness Ave Los Angeles	90062	5005006907	4517.214	OS-1XL
Los Angeles	Available	0.073	0.060	0.000	0.133	5715 S Van Ness Ave Los Angeles	90062	5005006908	4523.840	OS-1XL
Los Angeles	Available	0.072	0.059	0.000	0.131			5005006909	4447.210	OS-1XL
Los Angeles	Available	0.074	0.060	0.000	0.133	5711 S Van Ness Ave Los Angeles	90062	5005006910	4532.804	OS-1XL
Los Angeles	Available	0.074	0.060	0.000	0.133	5707 S Van Ness Ave Los Angeles	90062	5005006911	4531.143	OS-1XL
Los Angeles	Available	52.226	42.386	0.000	94.613	5316 S Van Ness Ave Los Angeles	90062	5005009900	20105.174	C2-1VL
Los Angeles	Available	0.435	0.353	0.000	0.788	1913 W Slauson Ave Los Angeles	90047	5005023900	26783.166	[Q]C2-1
Los Angeles	Available	0.097	0.079	0.000	0.175	5510 S Manhattan Pl Los Angeles	90062	5005031900	5958.083	R2-1
Los Angeles	Available	0.244	0.198	0.000	0.441	5349 11th Ave Los Angeles	90043	5006007900	15001.442	R1-1
Los Angeles	Available	0.244	0.198	0.000	0.441	5415 11th Ave Los Angeles	90043	5006008900	15000.689	R1-1
Los Angeles	Available	0.124	0.100	0.000	0.224	5730 S Crenshaw Blvd Los Angeles	90043	5006009900	7614.738	[Q]C2-1

Los Angeles	Available	0.185	0.151	0.000	0.336	5732 S Crenshaw Blvd Los Angeles	90043	5006009901	11422.742	[Q]C2-1
Los Angeles	Available	0.264	0.214	0.000	0.478	5707 11th Ave Los Angeles	90043	5006009902	16254.216	R1-1
Los Angeles	Available	0.175	0.142	0.000	0.317			5006025900	10780.948	R1-1
Los Angeles	Available	0.196	0.159	0.000	0.354	5133 Crenshaw Blvd Los Angeles	90043	5013018900	12045.551	[Q]C2-1
Los Angeles	Available	0.015	0.012	0.000	0.028			5015029900	938.948	R1-1
Los Angeles	Available	0.066	0.053	0.000	0.119	5114 Arlington Ave Los Angeles	90043	5015030900	4038.217	R1-1
Los Angeles	Available	0.018	0.015	0.000	0.033			5015030901	1123.289	R1-1
Los Angeles	Available	29.644	24.059	0.000	53.702	807 W 40th Pl Los Angeles	90037	5019001901	11411.713	[Q]R3-1
Los Angeles	Available	0.266	0.216	0.000	0.482	723 W Vernon Ave Los Angeles	90037	5019009900	16392.144	PF-1
Los Angeles	Available	0.100	0.081	0.000	0.181			5021005900	6153.358	R2-1
Los Angeles	Available	0.101	0.082	0.000	0.183			5021005901	6222.561	R2-1
Los Angeles	Available	1.212	0.984	0.000	2.196	1546 W Martin Luther King Jr Blvd Los Angele	90062	5021005902	74675.866	R2-1
Los Angeles	Available	0.115	0.093	0.000	0.208			5021005903	7072.761	R2-1
Los Angeles	Available	0.213	0.172	0.000	0.385	1409 W Vernon Ave Los Angeles	90062	5021017902	13091.338	C2-1VL
Los Angeles	Available	14.156	11.489	0.000	25.645	3507 Stocker St Los Angeles	90008	5024011900	5449.612	R3-1
Los Angeles	Available	14.013	11.373	0.000	25.386	3511 Stocker St Los Angeles	90008	5024011901	5394.568	R3-1
Los Angeles	Available	0.183	0.149	0.000	0.332	3416 W 43rd St Los Angeles	90008	5024018901	11295.683	[Q]C1.5-1
Los Angeles	Available	0.974	0.790	0.000	1.764			5024018902	59977.358	[Q]C1.5-1
Los Angeles	Available	0.014	0.011	0.000	0.025			5024018903	839.604	[Q]C1.5-1
Los Angeles	Available	0.871	0.707	0.000	1.578	3342 W 43rd St Los Angeles	90008	5024019906	53659.275	[Q]C1.5-1
Los Angeles	Available	0.805	0.653	0.000	1.458	3338 W 43rd St Los Angeles	90008	5024019907	49564.155	[Q]C1.5-1
Los Angeles	Available	1.748	1.419	0.000	3.167	5501 Coliseum St Los Angeles	90016	5025006900	107686.782	PF-1
Los Angeles	Available	0.260	0.211	0.000	0.471	5500 Coliseum St Los Angeles	90008	5029011900	16017.095	PF-1
Los Angeles	Available	0.259	0.210	0.000	0.469	3909 Gibraltar Ave Los Angeles	90008	5030002900	15931.079	R3-1
Los Angeles	Available	0.258	0.210	0.000	0.468	3901 Gibraltar Ave Los Angeles	90008	5030002901	15906.218	R3-1
Los Angeles	Available	0.313	0.254	0.000	0.567	3700 W Martin Luther King Jr Blvd Los Angele	90008	5032003900	19286.227	[Q]C2-2D
Los Angeles	Available	0.253	0.206	0.000	0.459	4013 Marlton Ave Los Angeles	90008	5032003901	15599.945	[Q]C2-2D
Los Angeles	Available	0.273	0.221	0.000	0.494	3758 W Martin Luther King Jr Blvd Los Angele	90008	5032003902	16801.091	[Q]C2-2D
Los Angeles	Available	0.114	0.092	0.000	0.206	4023 Marlton Ave Los Angeles	90008	5032003903	7000.067	[Q]C2-2D
Los Angeles	Available	0.137	0.112	0.000	0.249	3766 W Martin Luther King Jr Blvd Los Angele	90008	5032003904	8464.479	[Q]C2-2D
Los Angeles	Available	0.136	0.111	0.000	0.247	3772 W Martin Luther King Jr Blvd Los Angele	90008	5032003905	8407.183	[Q]C2-2D
Los Angeles	Available	0.136	0.111	0.000	0.247	3738 W Martin Luther King Jr Blvd Los Angele	90008	5032003906	8400.286	[Q]C2-2D
Los Angeles	Available	0.546	0.443	0.000	0.988	3824 W Martin Luther King Jr Blvd Los Angele	90008	5032004900	33604.155	[Q]C2-2D
Los Angeles	Available	0.773	0.628	0.000	1.401	4062 Buckingham Rd Los Angeles	90008	5032004908	47628.544	[Q]C2-2D
Los Angeles	Available	0.492	0.399	0.000	0.891	4030 S Crenshaw Blvd Los Angeles	90008	5033004900	30285.752	[Q]C2-1
Los Angeles	Available	0.522	0.423	0.000	0.945	3974 S Crenshaw Blvd Los Angeles	90008	5033004901	32138.877	[Q]P-1
Los Angeles	Available	0.082	0.067	0.000	0.149			5034003900	5064.877	R1-1
Los Angeles	Available	0.088	0.072	0.000	0.160			5034004900	5443.083	R1-1
Los Angeles	Available	0.094	0.076	0.000	0.170			5034007900	5770.183	R1-1
Los Angeles	Available	0.095	0.077	0.000	0.172			5034008900	5837.133	R1-1
Los Angeles	Available	0.085	0.069	0.000	0.153	3908 S Hobart Blvd Los Angeles	90062	5036025901	5205.945	OS-1XL
Los Angeles	Available	0.075	0.061	0.000	0.135	1514 W 39th St Los Angeles	90062	5036025902	4605.139	OS-1XL
Los Angeles	Available	0.047	0.039	0.000	0.086	3904 S Hobart Blvd Los Angeles	90062	5036025911	2924.099	OS-1XL
Los Angeles	Available	0.048	0.039	0.000	0.088	3900 S Hobart Blvd Los Angeles	90062	5036025913	2975.581	OS-1XL

Los Angeles	Available	0.211	0.172	0.000	0.383	3933 S Hobart Blvd Los Angeles	90062	5036026900	13026.438	OS-1XL
Los Angeles	Available	0.211	0.172	0.000	0.383	3947 S Hobart Blvd Los Angeles	90062	5036026901	13026.659	OS-1XL
Los Angeles	Available	0.569	0.462	0.000	1.032	3936 S Western Ave Los Angeles	90062	5036026902	35077.166	OS-1XL
Los Angeles	Available	0.106	0.086	0.000	0.192	3937 S Hobart Blvd Los Angeles	90062	5036026903	6513.462	OS-1XL
Los Angeles	Available	0.106	0.086	0.000	0.192	3913 S Hobart Blvd Los Angeles	90062	5036026904	6514.112	OS-1XL
Los Angeles	Available	0.106	0.086	0.000	0.192	3915 S Hobart Blvd Los Angeles	90062	5036026905	6512.846	OS-1XL
Los Angeles	Available	0.109	0.088	0.000	0.197	3925 S Hobart Blvd Los Angeles	90062	5036026908	6712.647	OS-1XL
Los Angeles	Available	0.106	0.086	0.000	0.192	3909 S Hobart Blvd Los Angeles	90062	5036026909	6513.463	OS-1XL
Los Angeles	Available	0.107	0.086	0.000	0.193	3905 S Hobart Blvd Los Angeles	90062	5036026910	6563.270	OS-1XL
Los Angeles	Available	0.074	0.060	0.000	0.133	1562 W 39th St Los Angeles	90062	5036026911	4529.862	OS-1XL
Los Angeles	Available	0.228	0.185	0.000	0.413	3908 S Western Ave Los Angeles	90062	5036026912	14033.177	OS-1XL
Los Angeles	Available	0.228	0.185	0.000	0.413	3924 S Western Ave Los Angeles	90062	5036026914	14032.544	R1-1
Los Angeles	Available	0.155	0.126	0.000	0.282	1578 W 39th St Los Angeles	90062	5036026915	9573.776	OS-1XL
Los Angeles	Available	0.095	0.077	0.000	0.172	3952 S Hobart Blvd Los Angeles	90062	5036027901	5850.340	PF-1
Los Angeles	Available	1.957	1.588	0.000	3.545	3855 S Figueroa St Los Angeles	90037	5037027915	120528.042	OS-1XL
Los Angeles	Available	0.323	0.262	0.000	0.585	3990 Bill Robertson Ave Los Angeles	90037	5037027921	19881.448	OS-1XL
Los Angeles	Available	0.163	0.133	0.000	0.296	3952 S Vermont Ave Los Angeles	90037	5037027924	10066.354	RD1.5-1
Los Angeles	Available	0.173	0.140	0.000	0.313	3955 Bill Robertson Ave Los Angeles	90037	5037027925	10657.180	RD1.5-1
Los Angeles	Available	4.958	4.024	0.000	8.982	3756 Bii Rbertson Avenida Los Angeles	90007	5037028902	305394.516	OS-1XL
Los Angeles	Available	3.564	2.892	0.000	6.456	600 S State Dr Los Angeles	90037	5037028908	219510.856	OS-1XL
Los Angeles	Available	0.142	0.116	0.000	0.258	3777 1/4 Bill Robertson Ave Los Angeles	90037	5037028910	8775.064	OS-1XL
Los Angeles	Available	0.143	0.116	0.000	0.258	3781 3/4 Bill Robertson Ave Los Angeles	90037	5037028911	8778.777	OS-1XL
Los Angeles	Available	0.034	0.028	0.000	0.062			5039019923	2099.799	RD1.5-1-O
Los Angeles	Available	0.481	0.390	0.000	0.871	3520 S Normandie Ave Los Angeles	90007	5040004900	29608.757	[Q]R4-1
Los Angeles	Available	0.549	0.445	0.000	0.994	1111 W 37th St Los Angeles	90007	5040030905	33797.797	PF-1
Los Angeles	Available	0.114	0.092	0.000	0.206	1143 W 37th Pl Los Angeles	90007	5040031909	7000.260	RD1.5-1
Los Angeles	Available	0.179	0.145	0.000	0.324			5042008902	11032.981	[Q]C1-1VL
Los Angeles	Available	0.104	0.085	0.000	0.189			5042008903	6428.796	[Q]C1-1VL
Los Angeles	Available	0.293	0.238	0.000	0.530			5042008904	18029.999	[Q]C1-1VL
Los Angeles	Available	0.112	0.091	0.000	0.203			5042008905	6908.116	[Q]C1-1VL
Los Angeles	Available	0.095	0.077	0.000	0.172			5042008906	5855.811	[Q]C1-1VL
Los Angeles	Available	0.101	0.082	0.000	0.182			5042008907	6190.795	[Q]C1-1VL
Los Angeles	Available	2.018	1.637	0.000	3.655	3301 Exposition Blvd Los Angeles	90018	5044003900	124268.067	[Q]CM-1VL
Los Angeles	Available	0.165	0.134	0.000	0.299			5044003901	10165.116	PF-1
Los Angeles	Available	0.093	0.075	0.000	0.168	3120 W Jefferson Blvd Los Angeles	90018	5044008900	5715.218	C2-1
Los Angeles	Available	0.093	0.075	0.000	0.168	3118 W Jefferson Blvd Los Angeles	90018	5044008901	5715.223	C2-1
Los Angeles	Available	0.565	0.459	0.000	1.024	3612 11th Ave Los Angeles	90018	5044010901	34800.387	[Q]CM-1VL
Los Angeles	Available	0.105	0.085	0.000	0.190			5044017900	6454.883	R1-1
Los Angeles	Available	0.233	0.189	0.000	0.423	3661 7th Ave Los Angeles	90018	5044018900	14375.384	[Q]CM-1VL-HPOZ
Los Angeles	Available	1.652	1.341	0.000	2.993	2801 Exposition Blvd Los Angeles	90018	5044018902	101769.149	PF-1
Los Angeles	Available	0.017	0.014	0.000	0.031			5045001902	1061.466	PF-1
Los Angeles	Available	0.287	0.233	0.000	0.521	4470 Coliseum St Los Angeles	90016	5045001904	17701.857	PF-1
Los Angeles	Available	0.745	0.604	0.000	1.349	4409 W Martin Luther King Jr Blvd Los Angele	90008	5045001905	45860.098	C2-1
Los Angeles	Available	0.094	0.076	0.000	0.170	3408 Virginia Rd Los Angeles	90016	5046004900	5764.498	[Q]CM-1VL

Los Angeles	Available	0.101	0.082	0.000	0.184	3914 W Jefferson Blvd Los Angeles	90016	5046004901	6249.863	[Q]CM-1VL
Los Angeles	Available	0.216	0.175	0.000	0.392	3411 Wellington Rd Los Angeles	90016	5046004902	13318.122	[Q]CM-1VL
Los Angeles	Available	3.551	2.882	0.000	6.433	5450 W Jefferson Blvd Los Angeles	90016	5047014902	218733.927	PF-1
Los Angeles	Available	0.725	0.588	0.000	1.313	5633 Corbett St Los Angeles	90016	5047015902	44653.063	RD1.5-1
Los Angeles	Available	0.725	0.588	0.000	1.313	5633 Corbett St Los Angeles	90016	5047015903	44653.063	RD1.5-1
Los Angeles	Available	0.725	0.588	0.000	1.313	5633 Corbett St Los Angeles	90016	5047015904	44653.063	RD1.5-1
Los Angeles	Available	0.725	0.588	0.000	1.313	5633 Corbett St Los Angeles	90016	5047015905	44653.063	RD1.5-1
Los Angeles	Available	0.725	0.588	0.000	1.313	5633 Corbett St Los Angeles	90016	5047015906	44653.063	RD1.5-1
Los Angeles	Available	0.725	0.588	0.000	1.313	5633 Corbett St Los Angeles	90016	5047015907	44653.063	RD1.5-1
Los Angeles	Available	0.725	0.588	0.000	1.313	5633 Corbett St Los Angeles	90016	5047015908	44653.063	RD1.5-1
Los Angeles	Available	0.016	0.013	0.000	0.029			5047016900	992.843	PF-1
Los Angeles	Available	0.489	0.397	0.000	0.886	5644 Corbet St Los Angeles	90016	5047017901	30111.336	RD1.5-1
Los Angeles	Available	0.594	0.482	0.000	1.077	5605 Clemson St Los Angeles	90016	5047017903	36615.220	RD1.5-1
Los Angeles	Available	0.594	0.482	0.000	1.077	5605 Clemson St Los Angeles	90016	5047017904	36615.219	RD1.5-1
Los Angeles	Available	0.605	0.491	0.000	1.097	5622 Corbet St Los Angeles	90016	5047017905	37289.345	RD1.5-1
Los Angeles	Available	0.605	0.491	0.000	1.097	5622 Corbet St Los Angeles	90016	5047017906	37289.345	RD1.5-1
Los Angeles	Available	0.605	0.491	0.000	1.097	5622 Corbet St Los Angeles	90016	5047017907	37289.345	RD1.5-1
Los Angeles	Available	0.605	0.491	0.000	1.097	5622 Corbet St Los Angeles	90016	5047017908	37289.345	RD1.5-1
Los Angeles	Available	0.605	0.491	0.000	1.097	5622 Corbet St Los Angeles	90016	5047017909	37289.345	RD1.5-1
Los Angeles	Available	0.605	0.491	0.000	1.097	5622 Corbet St Los Angeles	90016	5047017910	37289.345	RD1.5-1
Los Angeles	Available	0.605	0.491	0.000	1.097	5622 Corbet St Los Angeles	90016	5047017911	37289.345	RD1.5-1
Los Angeles	Available	0.605	0.491	0.000	1.097	5622 Corbet St Los Angeles	90016	5047017912	37289.345	RD1.5-1
Los Angeles	Available	0.594	0.482	0.000	1.077	5605 Clemson St Los Angeles	90016	5047017913	36615.219	RD1.5-1
Los Angeles	Available	0.594	0.482	0.000	1.077	5605 Clemson St Los Angeles	90016	5047017914	36615.219	RD1.5-1
Los Angeles	Available	0.594	0.482	0.000	1.077	5605 Clemson St Los Angeles	90016	5047017915	36615.219	RD1.5-1
Los Angeles	Available	0.594	0.482	0.000	1.077	5605 Clemson St Los Angeles	90016	5047017916	36615.219	RD1.5-1
Los Angeles	Available	0.489	0.397	0.000	0.886	5644 Corbet St Los Angeles	90016	5047017917	30111.336	RD1.5-1
Los Angeles	Available	0.489	0.397	0.000	0.886	5644 Corbet St Los Angeles	90016	5047017918	30111.336	RD1.5-1
Los Angeles	Available	0.489	0.397	0.000	0.886	5644 Corbet St Los Angeles	90016	5047017919	30111.336	RD1.5-1
Los Angeles	Available	0.489	0.397	0.000	0.886	5644 Corbet St Los Angeles	90016	5047017920	30111.336	RD1.5-1
Los Angeles	Available	0.489	0.397	0.000	0.886	5644 Corbet St Los Angeles	90016	5047017921	30111.336	RD1.5-1
Los Angeles	Available	0.489	0.397	0.000	0.886	5644 Corbet St Los Angeles	90016	5047017922	30111.336	RD1.5-1
Los Angeles	Available	0.489	0.397	0.000	0.886	5644 Corbet St Los Angeles	90016	5047017923	30111.336	RD1.5-1
Los Angeles	Available	0.489	0.397	0.000	0.886	5644 Corbet St Los Angeles	90016	5047017924	30111.336	RD1.5-1
Los Angeles	Available	0.489	0.397	0.000	0.886	5644 Corbet St Los Angeles	90016	5047017925	30111.336	RD1.5-1
Los Angeles	Available	0.489	0.397	0.000	0.886	5644 Corbet St Los Angeles	90016	5047017926	30111.336	RD1.5-1
Los Angeles	Available	0.520	0.422	0.000	0.943	5631 Clemson St Los Angeles	90016	5047017927	32057.489	RD1.5-1
Los Angeles	Available	0.520	0.422	0.000	0.943	5631 Clemson St Los Angeles	90016	5047017928	32057.489	RD1.5-1
Los Angeles	Available	0.520	0.422	0.000	0.943	5631 Clemson St Los Angeles	90016	5047017929	32057.489	RD1.5-1
Los Angeles	Available	0.681	0.552	0.000	1.233	5751 Corbett St Los Angeles	90016	5047018900	41924.914	RD1.5-1
Los Angeles	Available	0.681	0.552	0.000	1.233	5751 Corbett St Los Angeles	90016	5047018902	41924.914	RD1.5-1
Los Angeles	Available	0.681	0.552	0.000	1.233	5751 Corbett St Los Angeles	90016	5047018903	41924.914	RD1.5-1
Los Angeles	Available	0.681	0.552	0.000	1.233	5751 Corbett St Los Angeles	90016	5047018904	41924.914	RD1.5-1
Los Angeles	Available	0.681	0.552	0.000	1.233	5751 Corbett St Los Angeles	90016	5047018905	41924.914	RD1.5-1

Los Angeles	Available	0.681	0.552	0.000	1.233	5751 Corbett St Los Angeles	90016	5047018906	41924.914	RD1.5-1
Los Angeles	Available	0.681	0.552	0.000	1.233	5751 Corbett St Los Angeles	90016	5047018907	41924.914	RD1.5-1
Los Angeles	Available	0.681	0.552	0.000	1.233	5751 Corbett St Los Angeles	90016	5047018908	41924.914	RD1.5-1
Los Angeles	Available	0.681	0.552	0.000	1.233	5751 Corbett St Los Angeles	90016	5047018909	41924.914	RD1.5-1
Los Angeles	Available	0.681	0.552	0.000	1.233	5751 Corbett St Los Angeles	90016	5047018910	41924.914	RD1.5-1
Los Angeles	Available	0.681	0.552	0.000	1.233	5751 Corbett St Los Angeles	90016	5047018911	41924.914	RD1.5-1
Los Angeles	Available	0.681	0.552	0.000	1.233	5751 Corbett St Los Angeles	90016	5047018912	41924.914	RD1.5-1
Los Angeles	Available	0.681	0.552	0.000	1.233	5751 Corbett St Los Angeles	90016	5047018913	41924.914	RD1.5-1
Los Angeles	Available	0.681	0.552	0.000	1.233	5751 Corbett St Los Angeles	90016	5047018914	41924.914	RD1.5-1
Los Angeles	Available	0.681	0.552	0.000	1.233	5751 Corbett St Los Angeles	90016	5047018915	41924.914	RD1.5-1
Los Angeles	Available	0.681	0.552	0.000	1.233	5751 Corbett St Los Angeles	90016	5047018916	41924.914	RD1.5-1
Los Angeles	Available	0.349	0.283	0.000	0.631	5771 Corbett St Los Angeles	90016	5047018917	21467.659	RD1.5-1
Los Angeles	Available	0.349	0.283	0.000	0.631	5771 Corbett St Los Angeles	90016	5047018918	21467.659	RD1.5-1
Los Angeles	Available	0.349	0.283	0.000	0.631	5771 Corbett St Los Angeles	90016	5047018919	21467.659	RD1.5-1
Los Angeles	Available	0.349	0.283	0.000	0.631	5771 Corbett St Los Angeles	90016	5047018920	21467.659	RD1.5-1
Los Angeles	Available	0.349	0.283	0.000	0.631	5771 Corbett St Los Angeles	90016	5047018921	21467.659	RD1.5-1
Los Angeles	Available	0.349	0.283	0.000	0.631	5771 Corbett St Los Angeles	90016	5047018922	21467.659	RD1.5-1
Los Angeles	Available	0.377	0.306	0.000	0.684			5047018924	23251.310	M1-1VL
Los Angeles	Available	0.495	0.402	0.000	0.897	5760 Corbet St Los Angeles	90016	5047019901	30499.425	RD1.5-1
Los Angeles	Available	0.495	0.402	0.000	0.897	5760 Corbet St Los Angeles	90016	5047019902	30499.425	RD1.5-1
Los Angeles	Available	0.495	0.402	0.000	0.897	5760 Corbet St Los Angeles	90016	5047019903	30499.425	RD1.5-1
Los Angeles	Available	0.495	0.402	0.000	0.897	5760 Corbet St Los Angeles	90016	5047019904	30499.425	RD1.5-1
Los Angeles	Available	0.495	0.402	0.000	0.897	5760 Corbet St Los Angeles	90016	5047019905	30499.425	RD1.5-1
Los Angeles	Available	0.495	0.402	0.000	0.897	5760 Corbet St Los Angeles	90016	5047019906	30499.425	RD1.5-1
Los Angeles	Available	0.495	0.402	0.000	0.897	5760 Corbet St Los Angeles	90016	5047019907	30499.425	RD1.5-1
Los Angeles	Available	0.495	0.402	0.000	0.897	5760 Corbet St Los Angeles	90016	5047019908	30499.425	RD1.5-1
Los Angeles	Available	0.495	0.402	0.000	0.897	5760 Corbet St Los Angeles	90016	5047019909	30499.425	RD1.5-1
Los Angeles	Available	0.495	0.402	0.000	0.897	5760 Corbet St Los Angeles	90016	5047019910	30499.425	RD1.5-1
Los Angeles	Available	0.495	0.402	0.000	0.897	5760 Corbet St Los Angeles	90016	5047019911	30499.425	RD1.5-1
Los Angeles	Available	0.495	0.402	0.000	0.897	5760 Corbet St Los Angeles	90016	5047019912	30499.425	RD1.5-1
Los Angeles	Available	0.712	0.578	0.000	1.291	5748 Corbet St Los Angeles	90016	5047019913	43880.126	RD1.5-1
Los Angeles	Available	0.712	0.578	0.000	1.291	5748 Corbet St Los Angeles	90016	5047019914	43880.126	RD1.5-1
Los Angeles	Available	0.712	0.578	0.000	1.291	5748 Corbet St Los Angeles	90016	5047019915	43880.126	RD1.5-1
Los Angeles	Available	0.712	0.578	0.000	1.291	5748 Corbet St Los Angeles	90016	5047019916	43880.126	RD1.5-1
Los Angeles	Available	0.712	0.578	0.000	1.291	5748 Corbet St Los Angeles	90016	5047019917	43880.126	RD1.5-1
Los Angeles	Available	0.712	0.578	0.000	1.291	5748 Corbet St Los Angeles	90016	5047019918	43880.126	RD1.5-1
Los Angeles	Available	0.712	0.578	0.000	1.291	5748 Corbet St Los Angeles	90016	5047019919	43880.126	RD1.5-1
Los Angeles	Available	0.712	0.578	0.000	1.291	5748 Corbet St Los Angeles	90016	5047019920	43880.126	RD1.5-1
Los Angeles	Available	0.712	0.578	0.000	1.291	5748 Corbet St Los Angeles	90016	5047019921	43880.126	RD1.5-1
Los Angeles	Available	0.712	0.578	0.000	1.291	5748 Corbet St Los Angeles	90016	5047019922	43880.126	RD1.5-1
Los Angeles	Available	0.712	0.578	0.000	1.291	5748 Corbet St Los Angeles	90016	5047019923	43880.126	RD1.5-1
Los Angeles	Available	0.712	0.578	0.000	1.291	5748 Corbet St Los Angeles	90016	5047019924	43880.126	RD1.5-1
Los Angeles	Available	0.712	0.578	0.000	1.291	5748 Corbet St Los Angeles	90016	5047019925	43880.126	RD1.5-1
Los Angeles	Available	0.712	0.578	0.000	1.291	5748 Corbet St Los Angeles	90016	5047019926	43880.126	RD1.5-1

Los Angeles	Available	0.751	0.610	0.000	1.361	5723 Clemson St Los Angeles	90016	5047019927	46257.327	RD1.5-1
Los Angeles	Available	0.751	0.610	0.000	1.361	5723 Clemson St Los Angeles	90016	5047019928	46257.327	RD1.5-1
Los Angeles	Available	0.751	0.610	0.000	1.361	5723 Clemson St Los Angeles	90016	5047019929	46257.327	RD1.5-1
Los Angeles	Available	0.751	0.610	0.000	1.361	5723 Clemson St Los Angeles	90016	5047019930	46257.327	RD1.5-1
Los Angeles	Available	0.751	0.610	0.000	1.361	5723 Clemson St Los Angeles	90016	5047019931	46257.327	RD1.5-1
Los Angeles	Available	0.751	0.610	0.000	1.361	5723 Clemson St Los Angeles	90016	5047019932	46257.327	RD1.5-1
Los Angeles	Available	0.751	0.610	0.000	1.361	5723 Clemson St Los Angeles	90016	5047019933	46257.327	RD1.5-1
Los Angeles	Available	0.751	0.610	0.000	1.361	5723 Clemson St Los Angeles	90016	5047019934	46257.327	RD1.5-1
Los Angeles	Available	0.261	0.212	0.000	0.473	5792 Corbet St Los Angeles	90016	5047019935	16070.546	RD1.5-1
Los Angeles	Available	0.261	0.212	0.000	0.473	5792 Corbet St Los Angeles	90016	5047019936	16070.546	RD1.5-1
Los Angeles	Available	0.261	0.212	0.000	0.473	5792 Corbet St Los Angeles	90016	5047019937	16070.546	RD1.5-1
Los Angeles	Available	0.261	0.212	0.000	0.473	5792 Corbet St Los Angeles	90016	5047019938	16070.546	RD1.5-1
Los Angeles	Available	0.752	0.611	0.000	1.363	5765 Clemson St Los Angeles	90016	5047019939	46333.777	RD1.5-1
Los Angeles	Available	0.752	0.611	0.000	1.363	5765 Clemson St Los Angeles	90016	5047019940	46333.777	RD1.5-1
Los Angeles	Available	0.752	0.611	0.000	1.363	5765 Clemson St Los Angeles	90016	5047019941	46333.777	RD1.5-1
Los Angeles	Available	0.752	0.611	0.000	1.363	5765 Clemson St Los Angeles	90016	5047019942	46333.777	RD1.5-1
Los Angeles	Available	0.752	0.611	0.000	1.363	5765 Clemson St Los Angeles	90016	5047019943	46333.777	RD1.5-1
Los Angeles	Available	0.752	0.611	0.000	1.363	5765 Clemson St Los Angeles	90016	5047019944	46333.777	RD1.5-1
Los Angeles	Available	0.752	0.611	0.000	1.363	5765 Clemson St Los Angeles	90016	5047019945	46333.777	RD1.5-1
Los Angeles	Available	0.752	0.611	0.000	1.363	5765 Clemson St Los Angeles	90016	5047019946	46333.777	RD1.5-1
Los Angeles	Available	0.752	0.611	0.000	1.363	5765 Clemson St Los Angeles	90016	5047019947	46333.777	RD1.5-1
Los Angeles	Available	0.752	0.611	0.000	1.363	5765 Clemson St Los Angeles	90016	5047019948	46333.777	RD1.5-1
Los Angeles	Available	0.752	0.611	0.000	1.363	5765 Clemson St Los Angeles	90016	5047019949	46333.777	RD1.5-1
Los Angeles	Available	0.752	0.611	0.000	1.363	5765 Clemson St Los Angeles	90016	5047019950	46333.777	RD1.5-1
Los Angeles	Available	0.752	0.611	0.000	1.363	5765 Clemson St Los Angeles	90016	5047019951	46333.777	RD1.5-1
Los Angeles	Available	0.498	0.404	0.000	0.903	5648 Clemson St Los Angeles	90016	5047020900	30690.544	RD1.5-1
Los Angeles	Available	0.596	0.483	0.000	1.079	5624 1/2 Clemson St Los Angeles	90016	5047020901	36688.923	RD1.5-1
Los Angeles	Available	0.498	0.404	0.000	0.903	5648 Clemson St Los Angeles	90016	5047020902	30690.544	RD1.5-1
Los Angeles	Available	0.498	0.404	0.000	0.903	5648 Clemson St Los Angeles	90016	5047020903	30690.544	RD1.5-1
Los Angeles	Available	0.498	0.404	0.000	0.903	5648 Clemson St Los Angeles	90016	5047020904	30690.544	RD1.5-1
Los Angeles	Available	0.498	0.404	0.000	0.903	5648 Clemson St Los Angeles	90016	5047020905	30690.544	RD1.5-1
Los Angeles	Available	0.498	0.404	0.000	0.903	5648 Clemson St Los Angeles	90016	5047020906	30690.544	RD1.5-1
Los Angeles	Available	0.498	0.404	0.000	0.903	5648 Clemson St Los Angeles	90016	5047020907	30690.544	RD1.5-1
Los Angeles	Available	0.596	0.483	0.000	1.079	5624 1/2 Clemson St Los Angeles	90016	5047020908	36688.923	RD1.5-1
Los Angeles	Available	0.596	0.483	0.000	1.079	5624 1/2 Clemson St Los Angeles	90016	5047020909	36688.923	RD1.5-1
Los Angeles	Available	0.596	0.483	0.000	1.079	5624 1/2 Clemson St Los Angeles	90016	5047020910	36688.923	RD1.5-1
Los Angeles	Available	0.596	0.483	0.000	1.079	5624 1/2 Clemson St Los Angeles	90016	5047020911	36688.923	RD1.5-1
Los Angeles	Available	0.596	0.483	0.000	1.079	5624 1/2 Clemson St Los Angeles	90016	5047020912	36688.923	RD1.5-1
Los Angeles	Available	0.596	0.483	0.000	1.079	5624 1/2 Clemson St Los Angeles	90016	5047020913	36688.923	RD1.5-1
Los Angeles	Available	0.596	0.483	0.000	1.079	5624 1/2 Clemson St Los Angeles	90016	5047020914	36688.923	RD1.5-1
Los Angeles	Available	0.333	0.270	0.000	0.603	5736 Clemson St Los Angeles	90016	5047021900	20515.037	RD1.5-1
Los Angeles	Available	0.501	0.406	0.000	0.907	5772 Clemson St Los Angeles	90016	5047021901	30840.195	RD1.5-1
Los Angeles	Available	0.501	0.406	0.000	0.907	5772 Clemson St Los Angeles	90016	5047021902	30840.195	RD1.5-1
Los Angeles	Available	0.501	0.406	0.000	0.907	5772 Clemson St Los Angeles	90016	5047021903	30840.195	RD1.5-1

Los Angeles	Available	0.501	0.406	0.000	0.907	5772 Clemson St Los Angeles	90016	5047021904	30840.195	RD1.5-1
Los Angeles	Available	0.501	0.406	0.000	0.907	5772 Clemson St Los Angeles	90016	5047021905	30840.195	RD1.5-1
Los Angeles	Available	0.501	0.406	0.000	0.907	5772 Clemson St Los Angeles	90016	5047021906	30840.195	RD1.5-1
Los Angeles	Available	0.501	0.406	0.000	0.907	5772 Clemson St Los Angeles	90016	5047021907	30840.195	RD1.5-1
Los Angeles	Available	0.501	0.406	0.000	0.907	5772 Clemson St Los Angeles	90016	5047021908	30840.195	RD1.5-1
Los Angeles	Available	0.918	0.745	0.000	1.663			5048014901	56525.384	PF-1
Los Angeles	Available	0.898	0.729	0.000	1.627			5048017900	55314.390	PF-1
Los Angeles	Available	0.443	0.360	0.000	0.803			5048017901	27285.862	PF-1
Los Angeles	Available	0.118	0.096	0.000	0.214	2520 S West View St Los Angeles	90016	5049001900	7289.643	RD1.5-1-O
Los Angeles	Available	0.302	0.245	0.000	0.547	4964 Westhaven St Los Angeles	90016	5049030902	18614.151	RD1.5-1
Los Angeles	Available	0.073	0.059	0.000	0.132	2922 S La Brea Ave Los Angeles	90016	5049030904	4491.159	RD1.5-1
Los Angeles	Available	0.074	0.060	0.000	0.133	2920 1/2 S La Brea Ave Los Angeles	90016	5049030905	4537.110	RD1.5-1
Los Angeles	Available	0.072	0.059	0.000	0.131	2926 S La Brea Ave Los Angeles	90016	5049030906	4445.454	RD1.5-1
Los Angeles	Available	0.071	0.058	0.000	0.129	2930 S La Brea Ave Los Angeles	90016	5049030907	4399.343	RD1.5-1
Los Angeles	Available	0.045	0.037	0.000	0.082	2440 West Blvd Los Angeles	90016	5050006912	2777.853	R2-1
Los Angeles	Available	20.029	16.256	0.000	36.285	4314 W Adams Blvd Los Angeles	90018	5051005901	7710.622	[Q]C2-1-O
Los Angeles	Available	19.471	15.803	0.000	35.274	4306 W Adams Blvd Los Angeles	90018	5051005902	7495.676	[Q]C2-1-O
Los Angeles	Available	0.106	0.086	0.000	0.191	2211 W Jefferson Blvd Los Angeles	90018	5052007900	6498.701	C2-1-O-HPOZ
Los Angeles	Available	0.084	0.069	0.000	0.153	2207 W Jefferson Blvd Los Angeles	90018	5052007901	5200.309	C2-1-O-HPOZ
Los Angeles	Available	0.084	0.069	0.000	0.153	2203 W Jefferson Blvd Los Angeles	90018	5052007902	5201.393	C2-1-O-HPOZ
Los Angeles	Available	0.042	0.034	0.000	0.077			5053029907	2612.590	R1-1-O
Los Angeles	Available	0.301	0.244	0.000	0.545	1469 1/2 Dana St Los Angeles	90007	5054028900	18522.035	[Q]R4-1-O-HPOZ
Los Angeles	Available	0.134	0.109	0.000	0.243	2450 Crenshaw Blvd Los Angeles	90016	5059004900	8273.500	[Q]C2-1
Los Angeles	Available	0.131	0.107	0.000	0.238	2444 Crenshaw Blvd Los Angeles	90016	5059004901	8087.576	[Q]C2-1
Los Angeles	Available	0.158	0.128	0.000	0.287	2309 W 24th St Los Angeles	90018	5059030904	9750.809	RD2-1-O-HPOZ
Los Angeles	Available	0.190	0.154	0.000	0.344	4606 W Washington Blvd Los Angeles	90016	5061014900	11707.058	[Q]CM-1VL-O
Los Angeles	Available	0.075	0.061	0.000	0.135	4712 W Washington Blvd Los Angeles	90016	5061016901	4600.874	[Q]C2-1VL-O
Los Angeles	Available	0.075	0.061	0.000	0.135	4708 W Washington Blvd Los Angeles	90016	5061016902	4600.788	[Q]C2-1VL-O
Los Angeles	Available	0.075	0.061	0.000	0.135	4700 W Washington Blvd Los Angeles	90016	5061016904	4600.821	[Q]C2-1VL-O
Los Angeles	Available	0.112	0.091	0.000	0.203	1914 S Harcourt Ave Los Angeles	90016	5061016906	6912.364	RD2-1-O
Los Angeles	Available	0.184	0.150	0.000	0.334	4718 W Washington Blvd Los Angeles	90016	5061016907	11354.955	[Q]C2-1VL-O
Los Angeles	Available	0.185	0.150	0.000	0.336			5064029905	11415.504	PF-1
Los Angeles	Available	15.799	12.823	0.000	28.622	2311 S Fairfax Ave Los Angeles	90016	5064029907	973136.697	PF-1
Los Angeles	Available	5.796	4.704	0.000	10.500	5880 Venice Blvd Los Angeles	90019	5064029908	357003.876	PF-1
Los Angeles	Available	0.855	0.694	0.000	1.550	2533 S Genesee Ave Los Angeles	90016	5065015906	52693.160	PF-1
Los Angeles	Available	0.015	0.012	0.000	0.027			5066007907	929.771	R1-1
Los Angeles	Available	0.051	0.041	0.000	0.092	5023 W Washington Blvd Los Angeles	90016	5067015901	3119.987	C2-1
Los Angeles	Available	0.051	0.041	0.000	0.092	5021 W Washington Blvd Los Angeles	90016	5067015902	3120.651	C2-1
Los Angeles	Available	0.051	0.041	0.000	0.092	5019 W Washington Blvd Los Angeles	90016	5067015903	3119.662	C2-1
Los Angeles	Available	0.056	0.046	0.000	0.102	5027 W Washington Blvd Los Angeles	90016	5067015904	3460.795	C2-1
Los Angeles	Available	0.051	0.041	0.000	0.092	5017 W Washington Blvd Los Angeles	90016	5067015905	3120.538	C2-1
Los Angeles	Available	0.426	0.346	0.000	0.772	4858 San Vicente Blvd Los Angeles	90019	5070001901	26250.706	PF-1XL-O
Los Angeles	Available	0.336	0.273	0.000	0.609	1270 S Cochran Ave Los Angeles	90019	5070010900	20710.750	R3-1-O
Los Angeles	Available	0.106	0.086	0.000	0.193	5213 W Pico Blvd Los Angeles	90019	5070011900	6554.526	C4-1-O

Los Angeles	Available	0.023	0.019	0.000	0.042			5070011901	1413.464	C4-1-O
Los Angeles	Available	0.628	0.510	0.000	1.138			5070013906	38696.514	OS-1XL
Los Angeles	Available	0.115	0.093	0.000	0.208	4613 W Washington Blvd Los Angeles	90016	5071025901	7085.730	[Q]CM-1VL-O
Los Angeles	Available	0.115	0.093	0.000	0.208	4609 W Washington Blvd Los Angeles	90016	5071025902	7086.710	[Q]CM-1VL-O
Los Angeles	Available	0.173	0.140	0.000	0.313	1859 Vineyard Ave Los Angeles	90019	5071025903	10641.093	[Q]CM-1VL-O
Los Angeles	Available	0.509	0.413	0.000	0.922	4113 W Washington Blvd Los Angeles	90018	5072013900	31342.637	C2-1-O
Los Angeles	Available	0.191	0.155	0.000	0.345	1803 Arlington Ave Los Angeles	90019	5072030900	11735.819	RD1.5-1-O
Los Angeles	Available	0.199	0.161	0.000	0.360	1819 S Western Ave Los Angeles	90006	5073013900	12250.312	[Q]C2-1
Los Angeles	Available	0.108	0.087	0.000	0.195	1818 S Manhattan Pl Los Angeles	90019	5073013901	6628.193	P-1
Los Angeles	Available	0.108	0.087	0.000	0.195	1826 S Manhattan Pl Los Angeles	90019	5073013902	6625.390	P-1
Los Angeles	Available	23.152	18.790	0.000	41.941	1808 S Saint Andrews Pl Los Angeles	90019	5073014900	8912.543	R3-1
Los Angeles	Available	0.332	0.270	0.000	0.602	2375 W Washington Blvd Los Angeles	90018	5073018900	20461.425	[Q]CM-1
Los Angeles	Available	0.188	0.153	0.000	0.341	2343 W Washington Blvd Los Angeles	90018	5073018901	11578.531	[Q]CM-1
Los Angeles	Available	0.144	0.117	0.000	0.262	1849 S Gramercy Pl Los Angeles	90018	5073018902	8899.049	[Q]CM-1
Los Angeles	Available	0.113	0.092	0.000	0.205	2475 W Washington Blvd Los Angeles	90018	5073024900	6963.455	[Q]C2-1
Los Angeles	Available	0.222	0.180	0.000	0.401	2009 S Western Ave Los Angeles	90018	5073030900	13643.862	PF-1-O
Los Angeles	Available	0.010	0.008	0.000	0.017			5075024918	592.625	A1-1
Los Angeles	Available	1.975	1.603	0.000	3.579	1139 Menlo Ave Los Angeles	90006	5076010900	121670.357	R4-1VL
Los Angeles	Available	0.154	0.125	0.000	0.280	1206 S Vermont Ave Los Angeles	90006	5076019900	9506.201	R4-1VL
Los Angeles	Available	0.325	0.264	0.000	0.588	1251 S Westmoreland Ave Los Angeles	90006	5076019901	20000.540	C2-1
Los Angeles	Available	0.161	0.131	0.000	0.292	2401 W Pico Blvd Los Angeles	90006	5076019902	9937.416	C2-1
Los Angeles	Available	0.161	0.131	0.000	0.292			5076019903	9935.554	C2-1
Los Angeles	Available	1.009	0.819	0.000	1.828	3185 Wilshire Blvd Los Angeles	90010	5077009916	62153.479	C4-2
Los Angeles	Available	0.399	0.324	0.000	0.724	690 S Vermont Ave Los Angeles	90005	5077010902	24601.138	C2-2
Los Angeles	Available	0.138	0.112	0.000	0.251	954 S Irolo St Los Angeles	90006	5078001914	8529.124	R4-1
Los Angeles	Available	0.093	0.075	0.000	0.168			5078001916	5707.770	R4-1
Los Angeles	Available	0.096	0.078	0.000	0.174	1035 S Berendo St Los Angeles	90006	5078012900	5901.388	R4-1
Los Angeles	Available	0.096	0.078	0.000	0.174	1039 S Berendo St Los Angeles	90006	5078012901	5902.036	R4-1
Los Angeles	Available	0.096	0.078	0.000	0.174	1047 S Mariposa Ave Los Angeles	90006	5078017900	5899.274	R4-1
Los Angeles	Available	0.096	0.078	0.000	0.174	1053 1/2 S Mariposa Ave Los Angeles	90006	5078017901	5899.493	R4-1
Los Angeles	Available	0.288	0.234	0.000	0.521	2904 W 11th St Los Angeles	90006	5078019900	17723.352	R3-1
Los Angeles	Available	0.197	0.160	0.000	0.357	993 S Hobart Blvd Los Angeles	90006	5080016900	12147.060	PF-1XL
Los Angeles	Available	0.114	0.092	0.000	0.206	1269 Queen Anne Pl Los Angeles	90019	5082011906	7009.497	RD1.5-1-O
Los Angeles	Available	0.391	0.317	0.000	0.708	4446 W Pico Blvd Los Angeles	90019	5082012900	24072.129	C4-1-O
Los Angeles	Available	0.008	0.007	0.000	0.015			5082026900	502.137	R1-1-O
Los Angeles	Available	0.331	0.269	0.000	0.600	1315 West Blvd Los Angeles	90019	5083032900	20416.101	R4-1-O
Los Angeles	Available	0.091	0.074	0.000	0.165	5769 W Pico Blvd Los Angeles	90019	5086016900	5610.233	C4-1-O
Los Angeles	Available	0.217	0.176	0.000	0.393	737 S Cloverdale Ave Los Angeles	90036	5089003901	13377.219	[Q]R4-1
Los Angeles	Available	0.898	0.729	0.000	1.627	694 S Oxford Ave Los Angeles	90005	5093006900	55329.274	CR-2
Los Angeles	Available	0.497	0.403	0.000	0.900	1187 E 52nd St Los Angeles	90011	5104001900	30587.716	PF-1
Los Angeles	Available	0.094	0.076	0.000	0.171	1164 E 51st St Los Angeles	90011	5104001901	5797.246	RD1.5-1
Los Angeles	Available	0.094	0.076	0.000	0.171	1168 E 51st St Los Angeles	90011	5104001902	5797.107	PF-1
Los Angeles	Available	0.094	0.076	0.000	0.171	1180 E 51st St Los Angeles	90011	5104001903	5797.264	PF-1
Los Angeles	Available	0.283	0.230	0.000	0.512	1169 E 52nd St Los Angeles	90011	5104001904	17422.341	PF-1

Los Angeles	Available	0.142	0.115	0.000	0.256	1165 E 52nd St Los Angeles	90011	5104001905	8715.668	RD1.5-1
Los Angeles	Available	0.141	0.115	0.000	0.256	1167 1/2 E 52nd St Los Angeles	90011	5104001906	8706.539	RD1.5-1
Los Angeles	Available	0.094	0.076	0.000	0.171	1166 E 51st St Los Angeles	90011	5104001907	5798.152	RD1.5-1
Los Angeles	Available	1.365	1.108	0.000	2.473			5105004900	84076.430	R2-1
Los Angeles	Available	0.046	0.038	0.000	0.084			5105004901	2863.397	R2-1
Los Angeles	Available	4.175	3.388	0.000	7.563			5105005900	257134.536	R2-1
Los Angeles	Available	0.047	0.038	0.000	0.085			5105005901	2883.860	OS-1XL
Los Angeles	Available	2.238	1.816	0.000	4.054	5425 Staunton Ave Los Angeles	90058	5105006900	137849.868	RD2-1
Los Angeles	Available	2.235	1.814	0.000	4.049	5348 E Long Beach Ave Los Angeles	90058	5105006901	137652.857	RD2-1
Los Angeles	Available	2.146	1.742	0.000	3.888	5246 S Staunton Ave Los Angeles	90058	5105006902	132193.150	RD2-1
Los Angeles	Available	1.825	1.481	0.000	3.306	5351 S Bandera St Los Angeles	90058	5105008901	112402.994	RD2-1
Los Angeles	Available	1.977	1.605	0.000	3.582	5235 S Alba St Los Angeles	90058	5105008903	121774.553	RD2-1
Los Angeles	Available	1.066	0.866	0.000	1.932	1810 E 54th St Los Angeles	90058	5105008905	65690.174	RD2-1
Los Angeles	Available	0.041	0.033	0.000	0.074			5106011900	2506.272	R2-1
Los Angeles	Available	0.013	0.010	0.000	0.023			5106019900	770.313	R2-1
Los Angeles	Available	0.009	0.008	0.000	0.017			5106021900	573.736	R2-1
Los Angeles	Available	1.179	0.957	0.000	2.135			5106027900	72601.317	RD2-1
Los Angeles	Available	3.653	2.965	0.000	6.618	1721 E 52nd St Los Angeles	90058	5106027901	225004.105	RD2-1
Los Angeles	Available	0.358	0.291	0.000	0.649	4504 S Central Ave Los Angeles	90011	5107008900	22073.905	[Q]C2-1
Los Angeles	Available	0.993	0.806	0.000	1.798	4617 S Main St Los Angeles	90037	5110007901	61136.715	C2-1VL
Los Angeles	Available	0.211	0.171	0.000	0.383	4255 S Olive St Los Angeles	90037	5111008900	13015.299	RD2-1
Los Angeles	Available	0.682	0.553	0.000	1.235	4206 S Main St Los Angeles	90037	5113031900	41998.204	C2-1VL
Los Angeles	Available	0.114	0.092	0.000	0.206	4228 S Main St Los Angeles	90037	5113031901	7001.198	C2-1VL
Los Angeles	Available	0.114	0.092	0.000	0.206	4258 S Main St Los Angeles	90037	5113031902	7000.009	C2-1VL
Los Angeles	Available	0.114	0.092	0.000	0.206	4252 S Main St Los Angeles	90037	5113031903	7000.300	C2-1VL
Los Angeles	Available	0.133	0.108	0.000	0.242	4332 Woodlawn Ave Los Angeles	90011	5113035900	8217.200	C2-1VL
Los Angeles	Available	0.233	0.189	0.000	0.422	4366 S Main St Los Angeles	90037	5113036900	14339.467	CM-1
Los Angeles	Available	0.022	0.018	0.000	0.040			5114004900	1364.198	RD2-1
Los Angeles	Available	24.679	20.029	0.000	44.708	1019 E Martin Luther King Jr Blvd Los Angeles	90011	5114014906	9500.539	RD1.5-1
Los Angeles	Available	61.696	50.072	0.000	111.768	991 E Martin Luther King Jr Blvd Los Angeles	90011	5114014907	23750.805	RD1.5-1
Los Angeles	Available	0.208	0.169	0.000	0.377	3401 S Central Ave Los Angeles	90011	5114015901	12809.784	PF-1
Los Angeles	Available	0.013	0.011	0.000	0.024			5114015902	799.953	M1-1
Los Angeles	Available	0.065	0.053	0.000	0.118	3406 S Central Ave Los Angeles	90011	5114029900	3999.050	M1-1
Los Angeles	Available	0.078	0.063	0.000	0.141	1152 E 34th St Los Angeles	90011	5114029901	4805.232	R2-1
Los Angeles	Available	0.075	0.061	0.000	0.135	1153 E 35th St Los Angeles	90011	5114029902	4598.505	R2-1
Los Angeles	Available	0.067	0.054	0.000	0.121	1126 E 34th St Los Angeles	90011	5114029903	4107.511	R2-1
Los Angeles	Available	0.078	0.063	0.000	0.141	1146 E 34th St Los Angeles	90011	5114029904	4805.075	R2-1
Los Angeles	Available	0.068	0.055	0.000	0.124	1134 E 34th St Los Angeles	90011	5114029905	4204.560	R2-1
Los Angeles	Available	0.068	0.055	0.000	0.124	1140 E 34th St Los Angeles	90011	5114029906	4204.708	R2-1
Los Angeles	Available	0.071	0.058	0.000	0.129	3412 1/2 S Central Ave Los Angeles	90011	5114029907	4398.941	M1-1
Los Angeles	Available	0.226	0.183	0.000	0.409	3400 S Central Ave Los Angeles	90011	5114029908	13914.517	M1-1
Los Angeles	Available	0.613	0.497	0.000	1.110	1137 E 35th St Los Angeles	90011	5114029909	37737.341	M1-1
Los Angeles	Available	0.188	0.152	0.000	0.340			5115015900	11552.719	[Q]C2-1
Los Angeles	Available	0.169	0.137	0.000	0.307			5115015901	10422.183	[Q]C2-1

Los Angeles	Available	0.128	0.104	0.000	0.232			5115015902	7877.394	[Q]C2-1
Los Angeles	Available	0.148	0.120	0.000	0.268	4323 S Central Ave Los Angeles	90011	5115015903	9125.611	[Q]C2-1
Los Angeles	Available	0.098	0.080	0.000	0.177	1213 E 43rd Pl Los Angeles	90011	5115031900	6034.037	R2-1
Los Angeles	Available	0.063	0.051	0.000	0.115			5117012900	3896.003	OS-1XL
Los Angeles	Available	0.083	0.068	0.000	0.151	1584 E Martin Luther King Jr Blvd Los Angeles	90011	5117012901	5138.865	OS-1XL
Los Angeles	Available	0.083	0.068	0.000	0.151	1600 E Martin Luther King Jr Blvd Los Angeles	90011	5117012902	5138.309	R2-1
Los Angeles	Available	0.032	0.026	0.000	0.059			5117015900	1996.464	R2-1
Los Angeles	Available	0.034	0.027	0.000	0.061	281 E Martin Luther King Jr Blvd Los Angeles	90011	5121013901	2066.366	[Q]C2-1VL
Los Angeles	Available	0.093	0.076	0.000	0.169	3811 S San Pedro St Los Angeles	90011	5121013902	5749.424	C2-1
Los Angeles	Available	0.093	0.076	0.000	0.169	3817 S San Pedro St Los Angeles	90011	5121013903	5748.520	C2-1
Los Angeles	Available	0.085	0.069	0.000	0.154	3823 S San Pedro St Los Angeles	90011	5121013904	5222.681	C2-1
Los Angeles	Available	0.021	0.017	0.000	0.038			5122028900	1280.278	M1-2
Los Angeles	Available	103.251	83.798	0.000	187.048	1008 W Adams Blvd Los Angeles	90007	5123001900	39747.792	[Q]R4-1-O
Los Angeles	Available	0.240	0.195	0.000	0.435	3217 University Ave Los Angeles	90007	5123008909	14791.670	[Q]R4-1-O
Los Angeles	Available	0.184	0.149	0.000	0.334	2320 S Hoover St Los Angeles	90007	5124001900	11343.177	[Q]C2-1VL-O-HPOZ
Los Angeles	Available	0.167	0.135	0.000	0.302			5126025912	10257.934	M1-2-O
Los Angeles	Available	0.085	0.069	0.000	0.153	2313 S San Pedro St Los Angeles	90011	5127008900	5212.792	[Q]C2-1
Los Angeles	Available	0.081	0.066	0.000	0.147	660 E 23rd St Los Angeles	90011	5127008901	5004.668	[Q]C2-1
Los Angeles	Available	0.078	0.063	0.000	0.141	656 E 23rd St Los Angeles	90011	5127008903	4804.494	[Q]C2-1
Los Angeles	Available	0.122	0.099	0.000	0.221	210 E Washington Blvd Los Angeles	90015	5127029902	7507.525	M1-2-O
Los Angeles	Available	0.110	0.089	0.000	0.200	1914 S Los Angeles St Los Angeles	90011	5127029903	6786.294	M1-2-O
Los Angeles	Available	0.572	0.464	0.000	1.036	224 E Washington Blvd Los Angeles	90015	5127029904	35227.586	(T)(Q)C2-1-O
Los Angeles	Available	0.211	0.171	0.000	0.382	2824 S Main St Los Angeles	90007	5128003900	13000.001	M1-2
Los Angeles	Available	0.504	0.409	0.000	0.914	3005 S Trinity St Los Angeles	90011	5128014900	31069.120	M1-1
Los Angeles	Available	0.245	0.199	0.000	0.444	1401 S Central Ave Los Angeles	90021	5132023901	15097.731	PF-2D
Los Angeles	Available	1.205	0.978	0.000	2.183	1355 Wall St Los Angeles	90015	5133022902	74221.881	PF-2D-O
Los Angeles	Available	1.084	0.879	0.000	1.963	1323 Wall St Los Angeles	90015	5133023902	66738.943	PF-2D-O
Los Angeles	Available	1.359	1.103	0.000	2.462	507 E 15th St Los Angeles	90015	5133025904	83693.757	PF-2D-O
Los Angeles	Available	0.244	0.198	0.000	0.442	1335 S Olive St Los Angeles	90015	5134025900	15022.490	PF-2D-O
Los Angeles	Available	19.079	15.484	0.000	34.563	1301 S Figueroa St Los Angeles	90015	5134007933	1175125.397	(Q)CEC-4D-O
Los Angeles	Available	0.223	0.181	0.000	0.404	1403 S Union Ave Los Angeles	90015	5135018900	13743.394	PF-1XL-HPOZ
Los Angeles	Available	0.051	0.041	0.000	0.092	949 S Carondelet St Los Angeles	90006	5136001900	3141.350	R4-1
Los Angeles	Available	0.348	0.283	0.000	0.631	1018 S Alvarado St Los Angeles	90006	5136012900	21449.304	C2-1
Los Angeles	Available	0.135	0.109	0.000	0.244	1030 S Alvarado St Los Angeles	90006	5136012901	8308.180	C2-1
Los Angeles	Available	56.367	45.747	0.000	102.115	1129 S Alvarado St Los Angeles	90006	5136018902	21699.418	C2-1-HPOZ
Los Angeles	Available	0.175	0.142	0.000	0.317	1016 Valencia St Los Angeles	90015	5137013907	10792.653	C2-1
Los Angeles	Available	0.105	0.085	0.000	0.190	1423 Connecticut St Los Angeles	90015	5137013908	6468.649	R4-1
Los Angeles	Available	0.250	0.203	0.000	0.453	1030 Valencia St Los Angeles	90015	5137013910	15410.795	R4-1
Los Angeles	Available	0.449	0.365	0.000	0.814	1031 Albany St Los Angeles	90015	5137013911	27673.183	R4-1
Los Angeles	Available	0.049	0.040	0.000	0.088	1554 W 11th Pl Los Angeles	90015	5137025901	2999.677	R4-1
Los Angeles	Available	0.028	0.023	0.000	0.051	1136 S Union Ave Los Angeles	90015	5137025902	1750.062	R4-1
Los Angeles	Available	0.101	0.082	0.000	0.184	1563 W 12th Pl Los Angeles	90015	5137025903	6245.004	R4-1
Los Angeles	Available	0.024	0.020	0.000	0.044	1140 S Union Ave Los Angeles	90015	5137025904	1500.416	R4-1
Los Angeles	Available	1.387	1.126	0.000	2.513	1412 W 12th St Los Angeles	90015	5137030916	85443.856	CR-1

Los Angeles	Available	0.247	0.200	0.000	0.447			5138004900	15200.511	C2-4D
Los Angeles	Available	0.778	0.631	0.000	1.409			5138016908	47898.998	(Q)CEC-4D-O
Los Angeles	Available	1.454	1.180	0.000	2.634			5138016909	89564.065	(Q)CEC-4D-O
Los Angeles	Available	14.562	11.819	0.000	26.381	1110 Chick Hearn Ct Los Angeles	90015	5138016912	896939.800	(Q)CEC-4D-O
Los Angeles	Available	6.024	4.889	0.000	10.914	740 Chick Hearn Ct Los Angeles	90015	5138016913	371060.840	(Q)CEC-4D-O
Los Angeles	Available	2.285	1.855	0.000	4.140	730 W Tehran St Los Angeles	90015	5138016914	140764.460	(Q)CEC-4D-O
Los Angeles	Available	0.810	0.657	0.000	1.467	1150 S Hill St Los Angeles	90015	5139019900	49865.248	C2-4D-O-SN
Los Angeles	Available	19.430	15.769	0.000	35.200	619 S Westlake Ave Los Angeles	90057	5141001900	7479.926	C1-2
Los Angeles	Available	19.424	15.765	0.000	35.189	623 S Westlake Ave Los Angeles	90057	5141001901	7477.671	C1-2
Los Angeles	Available	19.417	15.759	0.000	35.176	627 S Westlake Ave Los Angeles	90057	5141001902	7474.827	C1-2
Los Angeles	Available	25.368	20.588	0.000	45.956	633 S Westlake Ave Los Angeles	90057	5141001903	9765.651	C1-2
Los Angeles	Available	0.609	0.494	0.000	1.103	2626 Wilshire Blvd Los Angeles	90057	5141008900	37513.554	C4-2
Los Angeles	Available	0.285	0.231	0.000	0.517	690 S Rampart Blvd Los Angeles	90057	5141008901	17563.548	C2-2
Los Angeles	Available	0.112	0.091	0.000	0.203	664 S Rampart Blvd Los Angeles	90057	5141008902	6905.478	C4-2
Los Angeles	Available	0.579	0.470	0.000	1.048	2245 W 8th St Los Angeles	90057	5141017905	35648.480	C2-1
Los Angeles	Available	0.248	0.201	0.000	0.449	680 S Bonnie Brae St Los Angeles	90057	5142007900	15282.097	C2-4
Los Angeles	Available	0.224	0.182	0.000	0.406	1607 W 7th St Los Angeles	90017	5142013913	13803.587	PF-1XL
Los Angeles	Available	0.222	0.181	0.000	0.403	801 Beacon Ave Los Angeles	90017	5142015900	13702.596	C2-1
Los Angeles	Available	0.373	0.303	0.000	0.676	749 S Los Angeles St Los Angeles	90014	5145001900	22982.855	PF-2D
Los Angeles	Available	0.216	0.175	0.000	0.391	426 E 7th St Los Angeles	90014	5145006900	13297.633	PF-2D
Los Angeles	Available	0.369	0.300	0.000	0.669	511 E 5th St Los Angeles	90013	5147007901	22731.105	M2-2D
Los Angeles	Available	10.998	8.926	0.000	19.924	561 S Crocker St Los Angeles	90013	5147024900	4233.746	M2-2D
Los Angeles	Available	3.667	2.976	0.000	6.642	557 S Crocker St Los Angeles	90013	5147024901	1411.514	M2-2D
Los Angeles	Available	0.422	0.342	0.000	0.764	526 S San Pedro St Los Angeles	90013	5147025900	25981.717	PF-2D
Los Angeles	Available	0.257	0.208	0.000	0.465	120 E 4th St Los Angeles	90013	5148008900	15809.289	[Q]C4-2D
Los Angeles	Available	0.073	0.059	0.000	0.131	225 E 5th St Los Angeles	90013	5148010900	4466.378	PF-2D
Los Angeles	Available	0.425	0.345	0.000	0.770	327 E 6th St Los Angeles	90013	5148014900	26196.119	PF-2D
Los Angeles	Available	0.522	0.424	0.000	0.946	548 Wall St Los Angeles	90013	5148015900	32172.796	PF-2D
Los Angeles	Available	2.468	2.003	0.000	4.471	240 E 5th St Los Angeles	90013	5148016914	152023.054	PF-2D
Los Angeles	Available	0.077	0.063	0.000	0.140	638 San Julian St Los Angeles	90014	5148025900	4743.611	[Q]R5-2D
Los Angeles	Available	0.162	0.132	0.000	0.294	634 San Julian St Los Angeles	90014	5148025901	10000.477	[Q]R5-2D
Los Angeles	Available	2.640	2.142	0.000	4.782	141 S Main St Los Angeles	90012	5149001915	162597.968	PF-4D
Los Angeles	Available	0.015	0.012	0.000	0.026			5149008900	899.921	[Q]C2-4D-CDO-SN
Los Angeles	Available	0.207	0.168	0.000	0.375	420 W 4th St Los Angeles	90013	5149027901	12764.648	C2-4D
Los Angeles	Available	0.307	0.249	0.000	0.556	522 S Spring St Los Angeles	90013	5149036907	18893.571	C2-4D
Los Angeles	Available	1.333	1.082	0.000	2.415	220 S Hope St Los Angeles	90012	5151004928	82120.129	[T][Q]C2-4D
Los Angeles	Available	1.333	1.082	0.000	2.415	220 S Hope St Los Angeles	90012	5151004930	82120.129	[T][Q]C2-4D
Los Angeles	Available	0.260	0.211	0.000	0.471	431 S Grand Ave Los Angeles	90071	5151017911	16028.748	C2-4D
Los Angeles	Available	2.448	1.987	0.000	4.435	630 W 5th St Los Angeles	90071	5151025905	150803.916	PF-4D
Los Angeles	Available	0.564	0.457	0.000	1.021	1320 W 5th St Los Angeles	90017	5152001900	34712.531	CW
Los Angeles	Available	5.966	4.842	0.000	10.808	1141 W 2nd St Los Angeles	90012	5152009901	367459.904	CW
Los Angeles	Available	0.381	0.309	0.000	0.691	1274 W 2nd St Los Angeles	90026	5152010900	23479.100	CW
Los Angeles	Available	0.545	0.442	0.000	0.987	1219 W 4th St Los Angeles	90017	5152014908	33541.345	CW
Los Angeles	Available	0.676	0.549	0.000	1.224	1236 W 3rd St Los Angeles	90017	5152014909	41632.096	CW

Los Angeles	Available	0.831	0.674	0.000	1.505	435 Union Dr Los Angeles	90017	5153004900	51161.763	R4-1
Los Angeles	Available	0.107	0.087	0.000	0.194	319 Witmer St Los Angeles	90017	5153026901	6597.345	R3-1
Los Angeles	Available	0.114	0.092	0.000	0.206	252 S Rampart Blvd Los Angeles	90057	5155025900	7000.915	R4-1
Los Angeles	Available	1.231	0.999	0.000	2.230	2710 W Temple St Los Angeles	90026	5156023911	75834.070	PF-1XL
Los Angeles	Available	0.223	0.181	0.000	0.404	213 N Lake St Los Angeles	90026	5157018904	13730.926	R3-1
Los Angeles	Available	0.234	0.190	0.000	0.424			5159023900	14400.964	R4-1VL
Los Angeles	Available	0.253	0.206	0.000	0.459	517 Laveta Ter Los Angeles	90026	5160001902	15600.985	CW
Los Angeles	Available	0.181	0.147	0.000	0.328	1400 W Temple St Los Angeles	90026	5160008900	11154.242	PF-1XL
Los Angeles	Available	0.085	0.069	0.000	0.155	1412 1/2 W Temple St Los Angeles	90026	5160008901	5263.872	PF-1XL
Los Angeles	Available	0.052	0.042	0.000	0.094	1414 W Temple St Los Angeles	90026	5160008902	3184.595	PF-1XL
Los Angeles	Available	0.149	0.121	0.000	0.271	1418 W Temple St Los Angeles	90026	5160008903	9201.842	PF-1XL
Los Angeles	Available	0.816	0.663	0.000	1.479	923 W 1st St Los Angeles	90012	5161002906	50288.979	PF-2D
Los Angeles	Available	0.042	0.034	0.000	0.076			5161005905	2579.313	PF-2D
Los Angeles	Available	4.146	3.364	0.000	7.510	200 N Spring St Los Angeles	90012	5161005906	255338.937	PF-2D
Los Angeles	Available	0.645	0.523	0.000	1.168	208 N Fremont Ave Los Angeles	90012	5161006908	39701.292	C4-2D
Los Angeles	Available	0.727	0.590	0.000	1.316	221 N Figueroa St Los Angeles	90012	5161006909	44760.682	C4-2D
Los Angeles	Available	0.403	0.327	0.000	0.731			5161006910	24839.367	[Q]C4-2D
Los Angeles	Available	0.405	0.328	0.000	0.733			5161006911	24926.196	C4-2D
Los Angeles	Available	1.682	1.365	0.000	3.047	317 N Los Angeles St Los Angeles	90012	5161010901	103595.561	[Q]PF-2D
Los Angeles	Available	1.226	0.995	0.000	2.220	331 E Jackson St Los Angeles	90012	5161012901	75487.921	PF-2D-CDO
Los Angeles	Available	0.910	0.739	0.000	1.649	140 N San Pedro St Los Angeles	90012	5161012902	56074.221	[Q]C4-2D-CDO
Los Angeles	Available	0.957	0.777	0.000	1.734	363 E 1st St Los Angeles	90012	5161012903	58957.387	[Q]C4-2D-CDO
Los Angeles	Available	1.348	1.094	0.000	2.442	100 N Central Ave Los Angeles	90012	5161012904	83016.900	[Q]C4-2D-CDO
Los Angeles	Available	0.989	0.803	0.000	1.792	160 N Central Ave Los Angeles	90012	5161012905	60937.667	[Q]C4-2D-CDO
Los Angeles	Available	0.148	0.120	0.000	0.267	124 N San Pedro St Los Angeles	90012	5161012906	9092.414	[Q]C4-2D-CDO
Los Angeles	Available	0.088	0.072	0.000	0.160	305 E 1st St Los Angeles	90012	5161012908	5448.556	[Q]C4-2D-CDO
Los Angeles	Available	2.954	2.398	0.000	5.352	180 N Los Angeles St Los Angeles	90012	5161013904	181974.718	PF-2D-CDO
Los Angeles	Available	2.831	2.297	0.000	5.128	100 N Los Angeles St Los Angeles	90012	5161013905	174349.495	PF-2D-CDO
Los Angeles	Available	2.265	1.838	0.000	4.103	201 N Los Angeles St Los Angeles	90012	5161014901	139489.274	PF-2D
Los Angeles	Available	1.022	0.829	0.000	1.851	111 E 1st St Los Angeles	90012	5161014902	62940.442	PF-2D
Los Angeles	Available	0.151	0.122	0.000	0.273	120 N San Pedro St Los Angeles	90012	5161012909	9292.515	[Q]C4-2D-CDO
Los Angeles	Available	0.045	0.036	0.000	0.081			5161026907	2762.605	[Q]C2-4D-CDO
Los Angeles	Available	0.182	0.148	0.000	0.330	262 S Main St Los Angeles	90012	5161026908	11225.238	[Q]C4-4D
Los Angeles	Available	0.256	0.208	0.000	0.463	256 S Main St Los Angeles	90012	5161026909	15755.660	C2-4D
Los Angeles	Available	0.245	0.198	0.000	0.443	249 S Los Angeles St Los Angeles	90012	5161026910	15063.304	[Q]C2-4D-CDO
Los Angeles	Available	0.213	0.173	0.000	0.386	244 S Main St Los Angeles	90012	5161026911	13131.770	C2-4D
Los Angeles	Available	0.087	0.071	0.000	0.158	242 S Main St Los Angeles	90012	5161026912	5382.574	C2-4D
Los Angeles	Available	0.086	0.070	0.000	0.156	240 S Main St Los Angeles	90012	5161026913	5287.921	C2-4D
Los Angeles	Available	0.236	0.191	0.000	0.427	238 S Main St Los Angeles	90012	5161026915	14508.750	C2-4D
Los Angeles	Available	0.564	0.458	0.000	1.023	510 E 2nd St Los Angeles	90012	5163009901	34766.831	M3-1-RIO
Los Angeles	Available	0.230	0.187	0.000	0.417	244 S Alameda St Los Angeles	90012	5163009902	14174.102	[Q]M3-2-RIO
Los Angeles	Available	0.094	0.077	0.000	0.171	719 E 3rd St Los Angeles	90013	5163009903	5817.432	M3-1-RIO
Los Angeles	Available	0.602	0.489	0.000	1.090	1148 Palmetto St Los Angeles	90013	5164001904	37075.598	M3-1-RIO
Los Angeles	Available	0.245	0.199	0.000	0.444	1447 E 6th St Los Angeles	90021	5164007900	15084.404	M3-1-RIO

Los Angeles	Available	0.069	0.056	0.000	0.125	1443 E 6th St Los Angeles	90021	5164007901	4259.172	M3-1-RIO
Los Angeles	Available	0.207	0.168	0.000	0.376	1435 E 6th St Los Angeles	90021	5164007902	12779.491	M3-1-RIO
Los Angeles	Available	0.208	0.168	0.000	0.376	1425 E 6th St Los Angeles	90021	5164007903	12781.349	M3-1-RIO
Los Angeles	Available	0.329	0.267	0.000	0.595	1206 Factory Pl Los Angeles	90013	5164009900	20243.722	M3-1-RIO
Los Angeles	Available	1.274	1.034	0.000	2.308	631 Mesquit St Los Angeles	90021	5164015900	78477.281	PF-1XL-RIO
Los Angeles	Available	0.234	0.190	0.000	0.424	630 Mesquit St Los Angeles	90021	5164016900	14403.711	PF-1XL-RIO
Los Angeles	Available	0.427	0.347	0.000	0.774			5166025900	26326.831	M3-1-RIO
Los Angeles	Available	0.325	0.263	0.000	0.588	1500 Mateo St Los Angeles	90021	5167001900	19994.830	M3-1-RIO
Los Angeles	Available	0.107	0.087	0.000	0.195	1532 Mateo St Los Angeles	90021	5167001901	6616.969	M3-1-RIO
Los Angeles	Available	0.073	0.059	0.000	0.132			5167005900	4484.465	M3-1-RIO
Los Angeles	Available	1.362	1.106	0.000	2.468	1865 E 25th St Los Angeles	90058	5167006902	83913.232	M3-1-RIO
Los Angeles	Available	0.681	0.553	0.000	1.233	1825 E 25th St Los Angeles	90058	5167006916	41931.707	M3-1-RIO
Los Angeles	Available	0.097	0.079	0.000	0.176			5167006919	5996.921	M3-1-RIO
Los Angeles	Available	0.044	0.036	0.000	0.080			5167006923	2713.061	M3-1-RIO
Los Angeles	Available	0.200	0.162	0.000	0.363	1819 E 25th St Los Angeles	90058	5167006924	12331.511	M3-1-RIO
Los Angeles	Available	0.009	0.007	0.000	0.016			5167006927	556.263	M3-1-RIO
Los Angeles	Available	0.023	0.018	0.000	0.041			5167010900	1398.229	M3-1-S-RIO
Los Angeles	Available	0.487	0.395	0.000	0.881	1601 S Santa Fe Ave Los Angeles	90021	5167010901	29968.619	M3-1-S-RIO
Los Angeles	Available	6.447	5.233	0.000	11.680	2143 E Washington Blvd Los Angeles	90021	5167019900	397120.977	M3-1-RIO
Los Angeles	Available	1.368	1.110	0.000	2.477	2484 E Olympic Blvd Los Angeles	90021	5168002900	84233.204	M3-1-RIO
Los Angeles	Available	0.168	0.137	0.000	0.305	2014 S Santa Fe Ave Los Angeles	90021	5168007907	10376.863	M3-1-RIO
Los Angeles	Available	0.324	0.263	0.000	0.587	2032 S Santa Fe Ave Los Angeles	90021	5168008900	19954.403	M3-1-RIO
Los Angeles	Available	0.108	0.088	0.000	0.196	2058 S Santa Fe Ave Los Angeles	90021	5168009900	6674.795	M3-1-RIO
Los Angeles	Available	0.054	0.044	0.000	0.097	2050 S Santa Fe Ave Los Angeles	90021	5168009901	3314.337	M3-1-RIO
Los Angeles	Available	0.107	0.087	0.000	0.194	2068 S Santa Fe Ave Los Angeles	90021	5168009902	6584.220	M3-1-RIO
Los Angeles	Available	0.053	0.043	0.000	0.096	2070 S Santa Fe Ave Los Angeles	90021	5168009903	3278.623	M3-1-RIO
Los Angeles	Available	0.068	0.055	0.000	0.123	2408 E Washington Blvd Los Angeles	90021	5168012900	4177.383	M3-1-RIO
Los Angeles	Available	0.113	0.092	0.000	0.205	2108 S Santa Fe Ave Los Angeles	90058	5168012901	6974.134	M3-1-RIO
Los Angeles	Available	0.117	0.095	0.000	0.212	2156 S Santa Fe Ave Los Angeles	90058	5168012902	7207.359	M3-1-RIO
Los Angeles	Available	0.613	0.497	0.000	1.110	2200 S Santa Fe Ave Los Angeles	90058	5168013905	37742.565	M3-1-RIO
Los Angeles	Available	0.012	0.010	0.000	0.022			5168013915	738.402	M3-1-RIO
Los Angeles	Available	0.008	0.006	0.000	0.014			5168013920	467.152	M3-1-RIO
Los Angeles	Available	1.295	1.051	0.000	2.347	2551 E Washington Blvd Los Angeles	90021	5168014904	79795.043	M3-1-RIO
Los Angeles	Available	0.198	0.161	0.000	0.358	2314 S Santa Fe Ave Los Angeles	90058	5168019900	12181.101	M3-1-RIO
Los Angeles	Available	0.099	0.080	0.000	0.179	2322 S Santa Fe Ave Los Angeles	90058	5168019901	6099.289	M3-1-RIO
Los Angeles	Available	0.101	0.082	0.000	0.184	2409 E 24th St Los Angeles	90058	5168019902	6249.377	M3-1-RIO
Los Angeles	Available	0.200	0.162	0.000	0.362	2306 S Santa Fe Ave Los Angeles	90058	5168019903	12294.714	M3-1-RIO
Los Angeles	Available	0.099	0.080	0.000	0.180	2324 S Santa Fe Ave Los Angeles	90058	5168019904	6106.807	M3-1-RIO
Los Angeles	Available	0.302	0.245	0.000	0.548	2422 S Santa Fe Ave Los Angeles	90058	5168020900	18628.567	M3-1-RIO
Los Angeles	Available	0.102	0.083	0.000	0.185	2400 S Santa Fe Ave Los Angeles	90058	5168020901	6302.654	M3-1-RIO
Los Angeles	Available	0.100	0.081	0.000	0.181	2406 S Santa Fe Ave Los Angeles	90058	5168020902	6162.847	M3-1-RIO
Los Angeles	Available	0.100	0.081	0.000	0.181	2410 S Santa Fe Ave Los Angeles	90058	5168020903	6164.016	M3-1-RIO
Los Angeles	Available	0.100	0.081	0.000	0.181	2414 S Santa Fe Ave Los Angeles	90058	5168020904	6162.661	M3-1-RIO
Los Angeles	Available	0.660	0.535	0.000	1.195			5168022900	40632.055	M3-1-RIO

Los Angeles	Available	0.205	0.166	0.000	0.371			5168022901	12599.961	M3-1-RIO
Los Angeles	Available	0.377	0.306	0.000	0.683	1636 Perrino Pl Los Angeles	90023	5169016909	23217.631	M3-1-RIO-CUGU
Los Angeles	Available	2.357	1.913	0.000	4.270	1702 S Soto St Los Angeles	90023	5169017901	145178.026	M3-1-CUGU
Los Angeles	Available	0.065	0.053	0.000	0.119			5169017911	4030.631	M3-1-CUGU
Los Angeles	Available	0.628	0.509	0.000	1.137			5169019900	38656.892	M3-1-CUGU
Los Angeles	Available	1.553	1.261	0.000	2.814			5169020900	95685.632	M3-1-CUGU
Los Angeles	Available	0.258	0.210	0.000	0.468			5169021900	15919.169	M3-1-CUGU
Los Angeles	Available	0.081	0.066	0.000	0.146	1520 1/2 E 4th St Los Angeles	90033	5171001900	4979.664	C1-1-RIO-CUGU
Los Angeles	Available	0.062	0.051	0.000	0.113	1510 E 4th St Los Angeles	90033	5171001901	3848.467	C1-1-RIO-CUGU
Los Angeles	Available	0.034	0.028	0.000	0.062	1526 E 4th St Los Angeles	90033	5171001902	2115.042	C1-1-RIO-CUGU
Los Angeles	Available	0.066	0.053	0.000	0.119	1512 1/2 E 4th St Los Angeles	90033	5171001903	4048.492	C1-1-RIO-CUGU
Los Angeles	Available	0.055	0.044	0.000	0.099	1500 E 4th St Los Angeles	90033	5171001904	3367.963	C1-1-RIO-CUGU
Los Angeles	Available	0.048	0.039	0.000	0.086	411 S Gless St Los Angeles	90033	5171001905	2936.644	C1-1-RIO-CUGU
Los Angeles	Available	0.151	0.122	0.000	0.273	1504 E 4th St Los Angeles	90033	5171001906	9288.283	C1-1-RIO-CUGU
Los Angeles	Available	0.272	0.221	0.000	0.493	1600 E 4th St Los Angeles	90033	5171001907	16769.808	C1-1-RIO-CUGU
Los Angeles	Available	0.063	0.051	0.000	0.114			5171001908	3861.189	C1-1-RIO-CUGU
Los Angeles	Available	0.065	0.052	0.000	0.117	407 S Pecan St Los Angeles	90033	5171001909	3976.974	C1-1-RIO-CUGU
Los Angeles	Available	0.065	0.053	0.000	0.117			5171001910	3989.294	C1-1-RIO-CUGU
Los Angeles	Available	0.064	0.052	0.000	0.115			5171001911	3925.608	C1-1-RIO-CUGU
Los Angeles	Available	4.358	3.537	0.000	7.896	437 S Via Los Santos Los Angeles	90033	5171002900	268453.281	RD2-1-RIO-CUGU
Los Angeles	Available	5.583	4.531	0.000	10.114	500 S Gless St Los Angeles	90033	5171003900	343859.877	RD2-1-RIO-CUGU
Los Angeles	Available	0.045	0.037	0.000	0.082			5171004900	2776.163	M2-1-RIO-CUGU
Los Angeles	Available	0.273	0.221	0.000	0.494	652 S Clarence St Los Angeles	90023	5171004901	16788.041	M2-1-RIO-CUGU
Los Angeles	Available	0.095	0.077	0.000	0.171	645 S Clarence St Los Angeles	90023	5171005902	5824.925	M1-1-RIO-CUGU
Los Angeles	Available	0.131	0.106	0.000	0.238	649 S Clarence St Los Angeles	90023	5171005903	8081.276	M1-1-RIO-CUGU
Los Angeles	Available	0.035	0.029	0.000	0.064	655 S Clarence St Los Angeles	90023	5171005904	2186.436	M1-1-RIO-CUGU
Los Angeles	Available	0.142	0.115	0.000	0.257	641 S Clarence St Los Angeles	90023	5171005905	8737.833	M2-1-RIO-CUGU
Los Angeles	Available	0.037	0.030	0.000	0.068			5171006900	2303.449	M2-1-RIO-CUGU
Los Angeles	Available	0.248	0.202	0.000	0.450	644 S Anderson St Los Angeles	90023	5171006901	15298.297	M2-1-RIO-CUGU
Los Angeles	Available	0.035	0.029	0.000	0.064			5171012900	2174.487	M2-1-RIO-CUGU
Los Angeles	Available	0.233	0.189	0.000	0.422	633 S Anderson St Los Angeles	90023	5171012901	14352.199	M2-1-RIO-CUGU
Los Angeles	Available	0.134	0.109	0.000	0.243	625 S Anderson St Los Angeles	90023	5171012902	8249.570	M2-1-RIO-CUGU
Los Angeles	Available	0.045	0.036	0.000	0.081	627 S Anderson St Los Angeles	90023	5171012903	2750.285	M2-1-RIO-CUGU
Los Angeles	Available	0.090	0.073	0.000	0.163			5171013900	5528.338	M2-1-RIO-CUGU
Los Angeles	Available	0.540	0.438	0.000	0.978	633 S Mission Rd Los Angeles	90033	5171014902	33237.492	M2-1-RIO-CUGU
Los Angeles	Available	0.486	0.395	0.000	0.881	651 S Mission Rd Los Angeles	90023	5171015902	29961.841	M2-1-RIO-CUGU
Los Angeles	Available	0.566	0.460	0.000	1.026	2212 Jesse St Los Angeles	90023	5171015903	34882.151	M2-1-RIO-CUGU
Los Angeles	Available	3.351	2.720	0.000	6.071	786 S Mission Rd Los Angeles	90023	5171024902	206421.203	PF-1XL-CUGU
Los Angeles	Available	3.143	2.551	0.000	5.695	710 S Mission Rd Los Angeles	90023	5171024904	193620.155	PF-1XL-CUGU
Los Angeles	Available	0.752	0.610	0.000	1.362	795 S Mission Rd Los Angeles	90023	5171024905	46313.522	M3-1-RIO-CUGU
Los Angeles	Available	0.201	0.163	0.000	0.363			5171024910	12353.036	M3-1-RIO-CUGU
Los Angeles	Available	0.037	0.030	0.000	0.068			5171005900	2302.018	M2-1-RIO-CUGU
Los Angeles	Available	2.968	2.409	0.000	5.378	2222 E 7th Pl Los Angeles	90023	5171025900	182841.105	PF-1XL-CUGU
Los Angeles	Available	2.966	2.408	0.000	5.374	2310 E 7th St Los Angeles	90023	5171025901	182716.270	PF-1XL-CUGU

Los Angeles	Available	3.268	2.652	0.000	5.920	2260 E 7th St Los Angeles	90023	5171025902	201277.156	PF-1XL-CUGU
Los Angeles	Available	1.167	0.947	0.000	2.113	1450 E 1st St Los Angeles	90033	5172007902	71852.210	R3-1-RIO-CUGU
Los Angeles	Available	2.197	1.783	0.000	3.981	145 S Clarence St Los Angeles	90033	5172007903	135349.219	R3-1-RIO-CUGU
Los Angeles	Available	2.197	1.783	0.000	3.981	145 S Clarence St Los Angeles	90033	5172007904	135349.219	R3-1-RIO-CUGU
Los Angeles	Available	2.197	1.783	0.000	3.981	145 S Clarence St Los Angeles	90033	5172007905	135349.219	R3-1-RIO-CUGU
Los Angeles	Available	2.197	1.783	0.000	3.981	145 S Clarence St Los Angeles	90033	5172007906	135349.219	R3-1-RIO-CUGU
Los Angeles	Available	2.197	1.783	0.000	3.981	145 S Clarence St Los Angeles	90033	5172007907	135349.219	R3-1-RIO-CUGU
Los Angeles	Available	2.197	1.783	0.000	3.981	145 S Clarence St Los Angeles	90033	5172007908	135349.219	R3-1-RIO-CUGU
Los Angeles	Available	2.197	1.783	0.000	3.981	145 S Clarence St Los Angeles	90033	5172007909	135349.219	R3-1-RIO-CUGU
Los Angeles	Available	2.197	1.783	0.000	3.981	145 S Clarence St Los Angeles	90033	5172007910	135349.219	R3-1-RIO-CUGU
Los Angeles	Available	2.197	1.783	0.000	3.981	145 S Clarence St Los Angeles	90033	5172007911	135349.219	R3-1-RIO-CUGU
Los Angeles	Available	2.197	1.783	0.000	3.981	145 S Clarence St Los Angeles	90033	5172007912	135349.219	R3-1-RIO-CUGU
Los Angeles	Available	2.197	1.783	0.000	3.981	145 S Clarence St Los Angeles	90033	5172007913	135349.219	R3-1-RIO-CUGU
Los Angeles	Available	2.197	1.783	0.000	3.981	145 S Clarence St Los Angeles	90033	5172007914	135349.219	R3-1-RIO-CUGU
Los Angeles	Available	2.197	1.783	0.000	3.981	145 S Clarence St Los Angeles	90033	5172007915	135349.219	R3-1-RIO-CUGU
Los Angeles	Available	2.197	1.783	0.000	3.981	145 S Clarence St Los Angeles	90033	5172007916	135349.219	R3-1-RIO-CUGU
Los Angeles	Available	2.197	1.783	0.000	3.981	145 S Clarence St Los Angeles	90033	5172007917	135349.219	R3-1-RIO-CUGU
Los Angeles	Available	2.197	1.783	0.000	3.981	145 S Clarence St Los Angeles	90033	5172007918	135349.219	R3-1-RIO-CUGU
Los Angeles	Available	2.197	1.783	0.000	3.981	145 S Clarence St Los Angeles	90033	5172007919	135349.219	R3-1-RIO-CUGU
Los Angeles	Available	2.197	1.783	0.000	3.981	145 S Clarence St Los Angeles	90033	5172007920	135349.219	R3-1-RIO-CUGU
Los Angeles	Available	2.197	1.783	0.000	3.981	145 S Clarence St Los Angeles	90033	5172007921	135349.219	R3-1-RIO-CUGU
Los Angeles	Available	2.197	1.783	0.000	3.981	145 S Clarence St Los Angeles	90033	5172007922	135349.219	R3-1-RIO-CUGU
Los Angeles	Available	2.197	1.783	0.000	3.981	145 S Clarence St Los Angeles	90033	5172007923	135349.219	R3-1-RIO-CUGU
Los Angeles	Available	2.197	1.783	0.000	3.981	145 S Clarence St Los Angeles	90033	5172007924	135349.219	R3-1-RIO-CUGU
Los Angeles	Available	2.197	1.783	0.000	3.981	145 S Clarence St Los Angeles	90033	5172007925	135349.219	R3-1-RIO-CUGU
Los Angeles	Available	2.197	1.783	0.000	3.981	145 S Clarence St Los Angeles	90033	5172007926	135349.219	R3-1-RIO-CUGU
Los Angeles	Available	2.197	1.783	0.000	3.981	145 S Clarence St Los Angeles	90033	5172007927	135349.219	R3-1-RIO-CUGU
Los Angeles	Available	2.197	1.783	0.000	3.981	145 S Clarence St Los Angeles	90033	5172007928	135349.219	R3-1-RIO-CUGU
Los Angeles	Available	2.197	1.783	0.000	3.981	145 S Clarence St Los Angeles	90033	5172007929	135349.219	R3-1-RIO-CUGU
Los Angeles	Available	2.197	1.783	0.000	3.981	145 S Clarence St Los Angeles	90033	5172007930	135349.219	R3-1-RIO-CUGU
Los Angeles	Available	2.197	1.783	0.000	3.981	145 S Clarence St Los Angeles	90033	5172007931	135349.219	R3-1-RIO-CUGU
Los Angeles	Available	2.197	1.783	0.000	3.981	145 S Clarence St Los Angeles	90033	5172007932	135349.219	R3-1-RIO-CUGU
Los Angeles	Available	2.197	1.783	0.000	3.981	145 S Clarence St Los Angeles	90033	5172007933	135349.219	R3-1-RIO-CUGU
Los Angeles	Available	2.197	1.783	0.000	3.981	145 S Clarence St Los Angeles	90033	5172007934	135349.219	R3-1-RIO-CUGU
Los Angeles	Available	2.197	1.783	0.000	3.981	145 S Clarence St Los Angeles	90033	5172007935	135349.219	R3-1-RIO-CUGU
Los Angeles	Available	2.197	1.783	0.000	3.981	145 S Clarence St Los Angeles	90033	5172007936	135349.219	R3-1-RIO-CUGU
Los Angeles	Available	2.197	1.783	0.000	3.981	145 S Clarence St Los Angeles	90033	5172007937	135349.219	R3-1-RIO-CUGU
Los Angeles	Available	2.197	1.783	0.000	3.981	145 S Clarence St Los Angeles	90033	5172007938	135349.219	R3-1-RIO-CUGU
Los Angeles	Available	2.197	1.783	0.000	3.981	145 S Clarence St Los Angeles	90033	5172007939	135349.219	R3-1-RIO-CUGU
Los Angeles	Available	2.197	1.783	0.000	3.981	145 S Clarence St Los Angeles	90033	5172007940	135349.219	R3-1-RIO-CUGU
Los Angeles	Available	2.197	1.783	0.000	3.981	145 S Clarence St Los Angeles	90033	5172007941	135349.219	R3-1-RIO-CUGU
Los Angeles	Available	0.695	0.564	0.000	1.259	361 S Anderson St Los Angeles	90033	5172015900	42790.417	M2-1-RIO-CUGU
Los Angeles	Available	3.118	2.531	0.000	5.649	375 S Gless St Los Angeles	90033	5172021900	192062.595	R3-1-RIO-CUGU
Los Angeles	Available	0.632	0.513	0.000	1.145	430 E Commercial St Los Angeles	90012	5173001900	38919.500	CM-1-RIO

Los Angeles	Available	0.031	0.025	0.000	0.056			5173001903	1904.627	CM-1-RIO
Los Angeles	Available	0.247	0.200	0.000	0.447	454 E Commercial St Los Angeles	90012	5173001904	15213.251	CM-1-RIO
Los Angeles	Available	0.253	0.206	0.000	0.459	459 Ducommun St Los Angeles	90012	5173001905	15605.310	CM-1-RIO
Los Angeles	Available	1.078	0.875	0.000	1.953	505 Ducommun St Los Angeles	90012	5173002901	66412.554	CM-1-RIO
Los Angeles	Available	0.290	0.236	0.000	0.526	503 Ducommun St Los Angeles	90012	5173002902	17889.474	CM-1-RIO
Los Angeles	Available	3.331	2.704	0.000	6.035	517 E Temple St Los Angeles	90012	5173005902	205189.872	PF-1XL-RIO
Los Angeles	Available	5.822	4.725	0.000	10.548	420 Ducommun St Los Angeles	90012	5173006902	358617.671	PF-1XL-RIO
Los Angeles	Available	0.035	0.028	0.000	0.063			5173007905	2133.241	[T][Q]C2-2D-CDO-RIO
Los Angeles	Available	1.738	1.410	0.000	3.148	431 E Temple St Los Angeles	90012	5173007906	107039.787	PF-1XL-RIO
Los Angeles	Available	0.221	0.180	0.000	0.401	414 E Temple St Los Angeles	90012	5173008901	13626.381	[T][Q]C2-2D-CDO-RIO
Los Angeles	Available	0.423	0.344	0.000	0.767	541 Banning St Los Angeles	90012	5173008902	26083.854	[T][Q]C2-2D-CDO-RIO
Los Angeles	Available	0.110	0.089	0.000	0.199	416 E Temple St Los Angeles	90012	5173008904	6759.935	M3-1-CDO-RIO
Los Angeles	Available	0.110	0.089	0.000	0.199	420 E Temple St Los Angeles	90012	5173008905	6756.732	M3-1-CDO-RIO
Los Angeles	Available	0.330	0.268	0.000	0.598	428 E Temple St Los Angeles	90012	5173008906	20342.983	M3-1-CDO-RIO
Los Angeles	Available	0.553	0.449	0.000	1.003	507 Banning St Los Angeles	90012	5173008908	34090.838	M3-1-CDO-RIO
Los Angeles	Available	0.899	0.730	0.000	1.629	450 E Temple St Los Angeles	90012	5173009900	55386.314	[T][Q]C2-2D-RIO
Los Angeles	Available	0.730	0.593	0.000	1.323	615 Banning St Los Angeles	90012	5173009901	44967.401	[T][Q]C2-2D-RIO
Los Angeles	Available	0.643	0.522	0.000	1.165	510 E Temple St Los Angeles	90012	5173009902	39621.626	[T][Q]C2-2D-RIO
Los Angeles	Available	0.113	0.092	0.000	0.205	623 Banning St Los Angeles	90012	5173010900	6962.086	[T][Q]C2-2D-RIO
Los Angeles	Available	0.113	0.092	0.000	0.205	600 E Temple St Los Angeles	90012	5173010901	6962.930	C2-1-RIO
Los Angeles	Available	0.113	0.092	0.000	0.205	606 E Temple St Los Angeles	90012	5173010902	6959.892	C2-1-RIO
Los Angeles	Available	0.226	0.183	0.000	0.409	614 E Temple St Los Angeles	90012	5173010903	13898.128	C2-1-RIO
Los Angeles	Available	0.113	0.092	0.000	0.204	217 N Vignes St Los Angeles	90012	5173010904	6950.612	C2-1-RIO
Los Angeles	Available	0.113	0.092	0.000	0.204	620 E Temple St Los Angeles	90012	5173010905	6951.602	C2-1-RIO
Los Angeles	Available	1.809	1.468	0.000	3.277	522 Banning St Los Angeles	90012	5173011902	111423.811	[T][Q]C2-2D-CDO-RIO
Los Angeles	Available	1.690	1.372	0.000	3.062	560 Banning St Los Angeles	90012	5173012906	104124.207	[T][Q]C2-2D-CDO-RIO
Los Angeles	Available	1.733	1.407	0.000	3.140	729 Banning St Los Angeles	90012	5173014900	106770.883	PF-1XL-RIO
Los Angeles	Available	0.117	0.095	0.000	0.213	717 Jackson St Los Angeles	90012	5173016900	7236.945	M3-1-RIO
Los Angeles	Available	0.010	0.008	0.000	0.019			5173017900	635.002	M3-1-RIO
Los Angeles	Available	0.510	0.414	0.000	0.924	112 Center St Los Angeles	90012	5173023903	31404.111	M3-1-RIO
Los Angeles	Available	7.053	5.724	0.000	12.776	1345 Kearney St Los Angeles	90033	5173029906	434399.120	RD2-1-RIO-CUGU
Los Angeles	Available	6.016	4.883	0.000	10.899	217 Park Paseo Ln Los Angeles	90033	5173029907	370570.067	RD2-1-RIO-CUGU
Los Angeles	Available	0.194	0.157	0.000	0.352	1400 Gabriel Garcia Marquez St Los Angeles	90033	5173029909	11952.743	RD2-1-RIO-CUGU
Los Angeles	Available	0.980	0.796	0.000	1.776			5173029911	60377.470	RD2-1-RIO-CUGU
Los Angeles	Available	1.794	1.456	0.000	3.249	1411 Eudora Ct Los Angeles	90033	5173029913	110480.427	RD2-1-RIO-CUGU
Los Angeles	Available	1.794	1.456	0.000	3.249	1411 Eudora Ct Los Angeles	90033	5173029914	110480.427	RD2-1-RIO-CUGU
Los Angeles	Available	1.794	1.456	0.000	3.249	1411 Eudora Ct Los Angeles	90033	5173029915	110480.427	RD2-1-RIO-CUGU
Los Angeles	Available	1.794	1.456	0.000	3.249	1411 Eudora Ct Los Angeles	90033	5173029916	110480.427	RD2-1-RIO-CUGU
Los Angeles	Available	1.794	1.456	0.000	3.249	1411 Eudora Ct Los Angeles	90033	5173029917	110480.427	RD2-1-RIO-CUGU
Los Angeles	Available	1.794	1.456	0.000	3.249	1411 Eudora Ct Los Angeles	90033	5173029918	110480.427	RD2-1-RIO-CUGU
Los Angeles	Available	1.794	1.456	0.000	3.249	1411 Eudora Ct Los Angeles	90033	5173029919	110480.427	RD2-1-RIO-CUGU
Los Angeles	Available	1.794	1.456	0.000	3.249	1411 Eudora Ct Los Angeles	90033	5173029920	110480.427	RD2-1-RIO-CUGU
Los Angeles	Available	1.794	1.456	0.000	3.249	1411 Eudora Ct Los Angeles	90033	5173029921	110480.427	RD2-1-RIO-CUGU
Los Angeles	Available	1.794	1.456	0.000	3.249	1411 Eudora Ct Los Angeles	90033	5173029922	110480.427	RD2-1-RIO-CUGU

Los Angeles	Available	1.794	1.456	0.000	3.249	1411 Eudora Ct Los Angeles	90033	5173029923	110480.427	RD2-1-RIO-CUGU
Los Angeles	Available	1.794	1.456	0.000	3.249	1411 Eudora Ct Los Angeles	90033	5173029924	110480.427	RD2-1-RIO-CUGU
Los Angeles	Available	1.794	1.456	0.000	3.249	1411 Eudora Ct Los Angeles	90033	5173029925	110480.427	RD2-1-RIO-CUGU
Los Angeles	Available	1.794	1.456	0.000	3.249	1411 Eudora Ct Los Angeles	90033	5173029926	110480.427	RD2-1-RIO-CUGU
Los Angeles	Available	1.794	1.456	0.000	3.249	1411 Eudora Ct Los Angeles	90033	5173029927	110480.427	RD2-1-RIO-CUGU
Los Angeles	Available	1.794	1.456	0.000	3.249	1411 Eudora Ct Los Angeles	90033	5173029928	110480.427	RD2-1-RIO-CUGU
Los Angeles	Available	1.794	1.456	0.000	3.249	1411 Eudora Ct Los Angeles	90033	5173029929	110480.427	RD2-1-RIO-CUGU
Los Angeles	Available	1.794	1.456	0.000	3.249	1411 Eudora Ct Los Angeles	90033	5173029930	110480.427	RD2-1-RIO-CUGU
Los Angeles	Available	1.794	1.456	0.000	3.249	1411 Eudora Ct Los Angeles	90033	5173029931	110480.427	RD2-1-RIO-CUGU
Los Angeles	Available	1.794	1.456	0.000	3.249	1411 Eudora Ct Los Angeles	90033	5173029932	110480.427	RD2-1-RIO-CUGU
Los Angeles	Available	1.794	1.456	0.000	3.249	1411 Eudora Ct Los Angeles	90033	5173029933	110480.427	RD2-1-RIO-CUGU
Los Angeles	Available	1.794	1.456	0.000	3.249	1411 Eudora Ct Los Angeles	90033	5173029934	110480.427	RD2-1-RIO-CUGU
Los Angeles	Available	1.794	1.456	0.000	3.249	1411 Eudora Ct Los Angeles	90033	5173029935	110480.427	RD2-1-RIO-CUGU
Los Angeles	Available	1.794	1.456	0.000	3.249	1411 Eudora Ct Los Angeles	90033	5173029936	110480.427	RD2-1-RIO-CUGU
Los Angeles	Available	1.794	1.456	0.000	3.249	1411 Eudora Ct Los Angeles	90033	5173029937	110480.427	RD2-1-RIO-CUGU
Los Angeles	Available	1.794	1.456	0.000	3.249	1411 Eudora Ct Los Angeles	90033	5173029938	110480.427	RD2-1-RIO-CUGU
Los Angeles	Available	1.794	1.456	0.000	3.249	1411 Eudora Ct Los Angeles	90033	5173029939	110480.427	RD2-1-RIO-CUGU
Los Angeles	Available	1.794	1.456	0.000	3.249	1411 Eudora Ct Los Angeles	90033	5173029940	110480.427	RD2-1-RIO-CUGU
Los Angeles	Available	1.794	1.456	0.000	3.249	1411 Eudora Ct Los Angeles	90033	5173029941	110480.427	RD2-1-RIO-CUGU
Los Angeles	Available	1.794	1.456	0.000	3.249	1411 Eudora Ct Los Angeles	90033	5173029942	110480.427	RD2-1-RIO-CUGU
Los Angeles	Available	1.794	1.456	0.000	3.249	1411 Eudora Ct Los Angeles	90033	5173029943	110480.427	RD2-1-RIO-CUGU
Los Angeles	Available	1.794	1.456	0.000	3.249	1411 Eudora Ct Los Angeles	90033	5173029944	110480.427	RD2-1-RIO-CUGU
Los Angeles	Available	0.517	0.419	0.000	0.936	1300 Plaza Del Sol Los Angeles	90033	5173029947	31833.367	RD2-1-RIO-CUGU
Los Angeles	Available	1.210	0.982	0.000	2.193	1200 Plaza Del Sol Los Angeles	90033	5173029948	74555.478	RD2-1-RIO-CUGU
Los Angeles	Available	0.471	0.382	0.000	0.853	1505 E 1st St Los Angeles	90033	5173031902	28998.149	[Q]M1-1-RIO-CUGU
Los Angeles	Available	0.550	0.447	0.000	0.997			5173031903	33888.504	[Q]C1-1-RIO-CUGU
Los Angeles	Available	2.101	1.705	0.000	3.806	1515 E Via Francisca Los Angeles	90033	5173032900	129410.885	RD2-1-RIO-CUGU
Los Angeles	Available	2.101	1.705	0.000	3.806	1515 E Via Francisca Los Angeles	90033	5173032901	129410.885	RD2-1-RIO-CUGU
Los Angeles	Available	2.101	1.705	0.000	3.806	1515 E Via Francisca Los Angeles	90033	5173032902	129410.885	RD2-1-RIO-CUGU
Los Angeles	Available	2.101	1.705	0.000	3.806	1515 E Via Francisca Los Angeles	90033	5173032903	129410.885	RD2-1-RIO-CUGU
Los Angeles	Available	2.101	1.705	0.000	3.806	1515 E Via Francisca Los Angeles	90033	5173032904	129410.885	RD2-1-RIO-CUGU
Los Angeles	Available	2.101	1.705	0.000	3.806	1515 E Via Francisca Los Angeles	90033	5173032905	129410.885	RD2-1-RIO-CUGU
Los Angeles	Available	2.101	1.705	0.000	3.806	1515 E Via Francisca Los Angeles	90033	5173032906	129410.885	RD2-1-RIO-CUGU
Los Angeles	Available	2.101	1.705	0.000	3.806	1515 E Via Francisca Los Angeles	90033	5173032907	129410.885	RD2-1-RIO-CUGU
Los Angeles	Available	2.101	1.705	0.000	3.806	1515 E Via Francisca Los Angeles	90033	5173032908	129410.885	RD2-1-RIO-CUGU
Los Angeles	Available	2.101	1.705	0.000	3.806	1515 E Via Francisca Los Angeles	90033	5173032909	129410.885	RD2-1-RIO-CUGU
Los Angeles	Available	2.101	1.705	0.000	3.806	1515 E Via Francisca Los Angeles	90033	5173032910	129410.885	RD2-1-RIO-CUGU
Los Angeles	Available	2.101	1.705	0.000	3.806	1515 E Via Francisca Los Angeles	90033	5173032911	129410.885	RD2-1-RIO-CUGU
Los Angeles	Available	2.101	1.705	0.000	3.806	1515 E Via Francisca Los Angeles	90033	5173032912	129410.885	RD2-1-RIO-CUGU
Los Angeles	Available	2.101	1.705	0.000	3.806	1515 E Via Francisca Los Angeles	90033	5173032913	129410.885	RD2-1-RIO-CUGU
Los Angeles	Available	2.101	1.705	0.000	3.806	1515 E Via Francisca Los Angeles	90033	5173032914	129410.885	RD2-1-RIO-CUGU
Los Angeles	Available	2.101	1.705	0.000	3.806	1515 E Via Francisca Los Angeles	90033	5173032915	129410.885	RD2-1-RIO-CUGU
Los Angeles	Available	2.101	1.705	0.000	3.806	1515 E Via Francisca Los Angeles	90033	5173032916	129410.885	RD2-1-RIO-CUGU
Los Angeles	Available	2.101	1.705	0.000	3.806	1515 E Via Francisca Los Angeles	90033	5173032917	129410.885	RD2-1-RIO-CUGU

Los Angeles	Available	2.101	1.705	0.000	3.806	1515 E Via Francisca Los Angeles	90033	5173032918	129410.885	RD2-1-RIO-CUGU
Los Angeles	Available	2.101	1.705	0.000	3.806	1515 E Via Francisca Los Angeles	90033	5173032919	129410.885	RD2-1-RIO-CUGU
Los Angeles	Available	2.101	1.705	0.000	3.806	1515 E Via Francisca Los Angeles	90033	5173032920	129410.885	RD2-1-RIO-CUGU
Los Angeles	Available	2.101	1.705	0.000	3.806	1515 E Via Francisca Los Angeles	90033	5173032921	129410.885	RD2-1-RIO-CUGU
Los Angeles	Available	2.101	1.705	0.000	3.806	1515 E Via Francisca Los Angeles	90033	5173032922	129410.885	RD2-1-RIO-CUGU
Los Angeles	Available	2.101	1.705	0.000	3.806	1515 E Via Francisca Los Angeles	90033	5173032923	129410.885	RD2-1-RIO-CUGU
Los Angeles	Available	2.101	1.705	0.000	3.806	1515 E Via Francisca Los Angeles	90033	5173032924	129410.885	RD2-1-RIO-CUGU
Los Angeles	Available	2.101	1.705	0.000	3.806	1515 E Via Francisca Los Angeles	90033	5173032925	129410.885	RD2-1-RIO-CUGU
Los Angeles	Available	2.101	1.705	0.000	3.806	1515 E Via Francisca Los Angeles	90033	5173032926	129410.885	RD2-1-RIO-CUGU
Los Angeles	Available	2.101	1.705	0.000	3.806	1515 E Via Francisca Los Angeles	90033	5173032927	129410.885	RD2-1-RIO-CUGU
Los Angeles	Available	2.101	1.705	0.000	3.806	1515 E Via Francisca Los Angeles	90033	5173032928	129410.885	RD2-1-RIO-CUGU
Los Angeles	Available	2.101	1.705	0.000	3.806	1515 E Via Francisca Los Angeles	90033	5173032929	129410.885	RD2-1-RIO-CUGU
Los Angeles	Available	2.101	1.705	0.000	3.806	1515 E Via Francisca Los Angeles	90033	5173032930	129410.885	RD2-1-RIO-CUGU
Los Angeles	Available	2.101	1.705	0.000	3.806	1515 E Via Francisca Los Angeles	90033	5173032931	129410.885	RD2-1-RIO-CUGU
Los Angeles	Available	2.101	1.705	0.000	3.806	1515 E Via Francisca Los Angeles	90033	5173032932	129410.885	RD2-1-RIO-CUGU
Los Angeles	Available	2.101	1.705	0.000	3.806	1515 E Via Francisca Los Angeles	90033	5173032933	129410.885	RD2-1-RIO-CUGU
Los Angeles	Available	2.101	1.705	0.000	3.806	1515 E Via Francisca Los Angeles	90033	5173032934	129410.885	RD2-1-RIO-CUGU
Los Angeles	Available	2.101	1.705	0.000	3.806	1515 E Via Francisca Los Angeles	90033	5173032935	129410.885	RD2-1-RIO-CUGU
Los Angeles	Available	2.101	1.705	0.000	3.806	1515 E Via Francisca Los Angeles	90033	5173032936	129410.885	RD2-1-RIO-CUGU
Los Angeles	Available	2.101	1.705	0.000	3.806	1515 E Via Francisca Los Angeles	90033	5173032937	129410.885	RD2-1-RIO-CUGU
Los Angeles	Available	2.101	1.705	0.000	3.806	1515 E Via Francisca Los Angeles	90033	5173032938	129410.885	RD2-1-RIO-CUGU
Los Angeles	Available	2.101	1.705	0.000	3.806	1515 E Via Francisca Los Angeles	90033	5173032939	129410.885	RD2-1-RIO-CUGU
Los Angeles	Available	2.101	1.705	0.000	3.806	1515 E Via Francisca Los Angeles	90033	5173032940	129410.885	RD2-1-RIO-CUGU
Los Angeles	Available	1.367	1.109	0.000	2.476	123 Cancion Ct Los Angeles	90033	5173032941	84170.974	RD2-1-RIO-CUGU
Los Angeles	Available	1.367	1.109	0.000	2.476	123 Cancion Ct Los Angeles	90033	5173032942	84170.974	RD2-1-RIO-CUGU
Los Angeles	Available	1.367	1.109	0.000	2.476	123 Cancion Ct Los Angeles	90033	5173032943	84170.974	RD2-1-RIO-CUGU
Los Angeles	Available	1.367	1.109	0.000	2.476	123 Cancion Ct Los Angeles	90033	5173032944	84170.974	RD2-1-RIO-CUGU
Los Angeles	Available	1.367	1.109	0.000	2.476	123 Cancion Ct Los Angeles	90033	5173032945	84170.974	RD2-1-RIO-CUGU
Los Angeles	Available	1.367	1.109	0.000	2.476	123 Cancion Ct Los Angeles	90033	5173032946	84170.974	RD2-1-RIO-CUGU
Los Angeles	Available	1.367	1.109	0.000	2.476	123 Cancion Ct Los Angeles	90033	5173032947	84170.974	RD2-1-RIO-CUGU
Los Angeles	Available	1.367	1.109	0.000	2.476	123 Cancion Ct Los Angeles	90033	5173032948	84170.974	RD2-1-RIO-CUGU
Los Angeles	Available	1.367	1.109	0.000	2.476	123 Cancion Ct Los Angeles	90033	5173032949	84170.974	RD2-1-RIO-CUGU
Los Angeles	Available	1.367	1.109	0.000	2.476	123 Cancion Ct Los Angeles	90033	5173032950	84170.974	RD2-1-RIO-CUGU
Los Angeles	Available	1.367	1.109	0.000	2.476	123 Cancion Ct Los Angeles	90033	5173032951	84170.974	RD2-1-RIO-CUGU
Los Angeles	Available	1.367	1.109	0.000	2.476	123 Cancion Ct Los Angeles	90033	5173032952	84170.974	RD2-1-RIO-CUGU
Los Angeles	Available	1.367	1.109	0.000	2.476	123 Cancion Ct Los Angeles	90033	5173032953	84170.974	RD2-1-RIO-CUGU
Los Angeles	Available	1.367	1.109	0.000	2.476	123 Cancion Ct Los Angeles	90033	5173032954	84170.974	RD2-1-RIO-CUGU
Los Angeles	Available	1.367	1.109	0.000	2.476	123 Cancion Ct Los Angeles	90033	5173032955	84170.974	RD2-1-RIO-CUGU
Los Angeles	Available	1.367	1.109	0.000	2.476	123 Cancion Ct Los Angeles	90033	5173032956	84170.974	RD2-1-RIO-CUGU
Los Angeles	Available	1.367	1.109	0.000	2.476	123 Cancion Ct Los Angeles	90033	5173032957	84170.974	RD2-1-RIO-CUGU
Los Angeles	Available	1.367	1.109	0.000	2.476	123 Cancion Ct Los Angeles	90033	5173032958	84170.974	RD2-1-RIO-CUGU
Los Angeles	Available	1.367	1.109	0.000	2.476	123 Cancion Ct Los Angeles	90033	5173032959	84170.974	RD2-1-RIO-CUGU
Los Angeles	Available	1.367	1.109	0.000	2.476	123 Cancion Ct Los Angeles	90033	5173032960	84170.974	RD2-1-RIO-CUGU
Los Angeles	Available	1.367	1.109	0.000	2.476	123 Cancion Ct Los Angeles	90033	5173032961	84170.974	RD2-1-RIO-CUGU

Los Angeles	Available	1.367	1.109	0.000	2.476	123 Cancion Ct Los Angeles	90033	5173032962	84170.974	RD2-1-RIO-CUGU
Los Angeles	Available	1.367	1.109	0.000	2.476	123 Cancion Ct Los Angeles	90033	5173032963	84170.974	RD2-1-RIO-CUGU
Los Angeles	Available	0.237	0.192	0.000	0.429	110 S Boyle Ave Los Angeles	90033	5174018900	14600.083	C2-1-RIO-CUGU
Los Angeles	Available	0.202	0.164	0.000	0.366	318 N Breed St Los Angeles	90033	5175010900	12456.531	R4P-1-CUGU
Los Angeles	Available	0.044	0.036	0.000	0.080			5175026900	2724.900	R2-1-CUGU
Los Angeles	Available	0.025	0.020	0.000	0.045			5178026900	1536.627	C2-1-CUGU
Los Angeles	Available	0.036	0.029	0.000	0.065			5178026901	2213.391	C2-1-CUGU
Los Angeles	Available	0.043	0.035	0.000	0.077	3283 E Cesar E Chavez Ave Los Angeles	90063	5178026902	2623.522	C2-1-CUGU
Los Angeles	Available	0.085	0.069	0.000	0.154	3287 E Cesar E Chavez Ave Los Angeles	90063	5178026903	5247.779	C2-1-CUGU
Los Angeles	Available	0.043	0.035	0.000	0.077	3289 E Cesar E Chavez Ave Los Angeles	90063	5178026904	2623.630	C2-1-CUGU
Los Angeles	Available	0.092	0.075	0.000	0.167	3291 E Cesar E Chavez Ave Los Angeles	90063	5178026905	5679.002	C2-1-CUGU
Los Angeles	Available	0.098	0.079	0.000	0.177	3551 E 4th St Los Angeles	90063	5179014900	6006.154	[Q]C2-1-CUGU
Los Angeles	Available	0.330	0.268	0.000	0.597	115 1/2 S Indiana St Los Angeles	90063	5179015900	20312.992	PF-1XL-CUGU
Los Angeles	Available	0.099	0.080	0.000	0.179	2827 E 3rd St Los Angeles	90033	5180013900	6095.026	OS-1XL-CUGU
Los Angeles	Available	0.099	0.080	0.000	0.179	2826 E 3rd St Los Angeles	90033	5180013901	6095.677	OS-1XL-CUGU
Los Angeles	Available	0.099	0.081	0.000	0.180	2830 E 3rd St Los Angeles	90033	5180013902	6125.296	OS-1XL-CUGU
Los Angeles	Available	0.100	0.081	0.000	0.180	2833 1/2 E 3rd St Los Angeles	90033	5180013903	6136.984	OS-1XL-CUGU
Los Angeles	Available	0.344	0.280	0.000	0.624	1966 E Cesar E Chavez Ave Los Angeles	90033	5183001900	21219.039	PF-1XL-CUGU
Los Angeles	Available	0.147	0.119	0.000	0.266	243 N Chicago St Los Angeles	90033	5183002900	9044.190	[Q]R4-1-CUGU
Los Angeles	Available	0.147	0.119	0.000	0.266	239 N Chicago St Los Angeles	90033	5183002901	9043.778	[Q]R4-1-CUGU
Los Angeles	Available	0.147	0.119	0.000	0.266	249 N Chicago St Los Angeles	90033	5183002902	9042.433	[Q]R4-1-CUGU
Los Angeles	Available	0.355	0.288	0.000	0.644	229 N Breed St Los Angeles	90033	5183003900	21883.199	R4-1-CUGU
Los Angeles	Available	0.239	0.194	0.000	0.433	2127 E 1st St Los Angeles	90033	5183006900	14738.358	PF-1XL-CUGU
Los Angeles	Available	0.433	0.351	0.000	0.785	2101 E 1st St Los Angeles	90033	5183006901	26675.668	PF-1XL-CUGU
Los Angeles	Available	0.632	0.513	0.000	1.144	200 N Saint Louis St Los Angeles	90033	5183006902	38907.942	PF-1XL-CUGU
Los Angeles	Available	0.195	0.158	0.000	0.353	2135 E 1st St Los Angeles	90033	5183006903	12013.301	C2-1-CUGU
Los Angeles	Available	0.170	0.138	0.000	0.308	139 1/4 N Chicago St Los Angeles	90033	5183006904	10474.500	PF-1XL-CUGU
Los Angeles	Available	0.147	0.119	0.000	0.266	131 N Chicago St Los Angeles	90033	5183006905	9027.387	RD1.5-1-CUGU
Los Angeles	Available	0.147	0.119	0.000	0.266	115 1/2 N Chicago St Los Angeles	90033	5183006906	9047.356	RD1.5-1-CUGU
Los Angeles	Available	0.122	0.099	0.000	0.221	116 N Saint Louis St Los Angeles	90033	5183006907	7503.910	RD1.5-1-CUGU
Los Angeles	Available	0.147	0.119	0.000	0.266	129 1/4 N Chicago St Los Angeles	90033	5183006908	9047.832	RD1.5-1-CUGU
Los Angeles	Available	0.121	0.099	0.000	0.220	126 N Saint Louis St Los Angeles	90033	5183006909	7475.499	RD1.5-1-CUGU
Los Angeles	Available	0.122	0.099	0.000	0.221	122 N Saint Louis St Los Angeles	90033	5183006910	7503.446	RD1.5-1-CUGU
Los Angeles	Available	0.147	0.119	0.000	0.266	121 1/2 N Chicago St Los Angeles	90033	5183006911	9048.293	RD1.5-1-CUGU
Los Angeles	Available	0.073	0.059	0.000	0.132	2117 1/8 E 1st St Los Angeles	90033	5183006912	4498.529	RD1.5-1-CUGU
Los Angeles	Available	0.273	0.222	0.000	0.495	2015 E 1st St Los Angeles	90033	5183007900	16815.762	C2-2D-CUGU
Los Angeles	Available	0.289	0.235	0.000	0.524	2127 E 2nd St Los Angeles	90033	5183008900	17817.179	R4-1-CUGU
Los Angeles	Available	0.289	0.235	0.000	0.524	2124 E 1st St Los Angeles	90033	5183008901	17821.165	C2-1-CUGU
Los Angeles	Available	0.284	0.231	0.000	0.515	2200 E 1st St Los Angeles	90033	5183009901	17523.285	PF-1XL-CUGU
Los Angeles	Available	0.120	0.098	0.000	0.218	126 S Chicago St Los Angeles	90033	5183009902	7403.697	PF-1XL-CUGU
Los Angeles	Available	0.120	0.097	0.000	0.218	120 S Chicago St Los Angeles	90033	5183009903	7398.733	PF-1XL-CUGU
Los Angeles	Available	0.107	0.087	0.000	0.193	2927 Whittier Blvd Los Angeles	90023	5185038900	6578.532	PF-1XL-CUGU
Los Angeles	Available	0.107	0.087	0.000	0.194	2921 Whittier Blvd Los Angeles	90023	5185038901	6587.270	PF-1XL-CUGU
Los Angeles	Available	0.010	0.008	0.000	0.018			5186015902	600.195	C2-1-CUGU

Los Angeles	Available	0.169	0.137	0.000	0.306	803 S Spence St Los Angeles	90023	5188004900	10398.872	PF-1XL-CUGU
Los Angeles	Available	0.916	0.743	0.000	1.659	1021 S Mott St Los Angeles	90023	5189008908	56401.590	PF-1XL-CUGU
Los Angeles	Available	0.083	0.068	0.000	0.151	1164 S Dacotah St Los Angeles	90023	5190010900	5133.064	R2-1-CUGU
Los Angeles	Available	7.688	6.240	0.000	13.928	3317 E Olympic Blvd Los Angeles	90023	5190021900	473560.347	RD1.5-1-CUGU
Los Angeles	Available	6.863	5.570	0.000	12.433	3232 Estrada St Los Angeles	90023	5190024900	422738.455	RD1.5-1-CUGU
Los Angeles	Available	0.139	0.113	0.000	0.251	3716 Union Pacific Ave Los Angeles	90023	5192002900	8545.617	M3-1-CUGU
Los Angeles	Available	4.614	3.745	0.000	8.359	3483 Emery St Los Angeles	90023	5192009900	284219.284	PF-1-CUGU
Los Angeles	Available	0.290	0.235	0.000	0.526	3434 Emery St Los Angeles	90023	5192015900	17867.785	M3-1-CUGU
Los Angeles	Available	0.822	0.667	0.000	1.489			5192020900	50632.286	M3-1-CUGU
Los Angeles	Available	0.192	0.156	0.000	0.347	1650 S Grande Vista Ave Los Angeles	90023	5192021902	11805.693	M3-1-CUGU
Los Angeles	Available	0.081	0.066	0.000	0.146	1762 Industrial Wy Los Angeles	90023	5192022900	4971.355	M3-1-CUGU
Los Angeles	Available	0.096	0.078	0.000	0.174	1758 Industrial Wy Los Angeles	90023	5192022901	5912.579	M3-1-CUGU
Los Angeles	Available	0.087	0.070	0.000	0.157	1750 Downey Rd Los Angeles	90023	5192024900	5342.895	M3-1-CUGU
Los Angeles	Available	0.557	0.452	0.000	1.009	1020 Brittania Los Angeles	90033	5201014903	34301.175	R3-1-CUGU
Los Angeles	Available	0.246	0.199	0.000	0.445	2230 Pasadena Ave Los Angeles	90031	5204002900	15125.692	PF-1-CDO
Los Angeles	Available	0.051	0.042	0.000	0.093	2417 Daly St Los Angeles	90031	5204004900	3150.395	[Q]C4-1XL-CDO
Los Angeles	Available	0.308	0.250	0.000	0.558	156 S Avenue 24 Los Angeles	90031	5204004901	18975.763	PF-1-CDO
Los Angeles	Available	0.320	0.260	0.000	0.581	224 S Avenue 24 Los Angeles	90031	5204005901	19738.808	PF-1-CDO
Los Angeles	Available	0.251	0.204	0.000	0.454			5204006900	15450.383	PF-1-CDO
Los Angeles	Available	0.386	0.313	0.000	0.699	2414 Manitou Ave Los Angeles	90031	5204007900	23760.759	OS-1XL-HPOZ
Los Angeles	Available	0.142	0.115	0.000	0.257	2414 Daly St Los Angeles	90031	5204012900	8728.097	PF-1-CDO
Los Angeles	Available	0.446	0.362	0.000	0.808	2530 Workman St Los Angeles	90031	5204014900	27467.088	PF-1-HPOZ
Los Angeles	Available	0.268	0.217	0.000	0.485	2416 Workman St Los Angeles	90031	5204015901	16501.862	PF-1-CDO
Los Angeles	Available	0.107	0.087	0.000	0.194	2340 Workman St Los Angeles	90031	5204016900	6601.707	[Q]C4-1XL-CDO
Los Angeles	Available	0.107	0.087	0.000	0.194	2336 Workman St Los Angeles	90031	5204016901	6597.885	[Q]C4-1XL-CDO
Los Angeles	Available	2.402	1.950	0.000	4.352	331 W Avenue 26 Los Angeles	90031	5205009900	147975.039	UI(CA)
Los Angeles	Available	1.654	1.342	0.000	2.996	3237 Artesian St Los Angeles	90031	5205010900	101847.917	UI(CA)
Los Angeles	Available	0.971	0.788	0.000	1.759	2665 Artesian Pl Los Angeles	90031	5205010901	59808.922	UI(CA)
Los Angeles	Available	0.237	0.192	0.000	0.429	357 W Avenue 26 Los Angeles	90031	5205010902	14593.585	UI(CA)
Los Angeles	Available	0.120	0.098	0.000	0.218	2629 Artesian Pl Los Angeles	90031	5205010903	7403.791	UI(CA)
Los Angeles	Available	0.120	0.098	0.000	0.218	2625 Artesian Pl Los Angeles	90031	5205010904	7403.182	UI(CA)
Los Angeles	Available	0.120	0.098	0.000	0.218	2619 Artesian Pl Los Angeles	90031	5205010905	7402.685	UI(CA)
Los Angeles	Available	1.119	0.908	0.000	2.028	2633 Artesian Pl Los Angeles	90031	5205010906	68935.477	UI(CA)
Los Angeles	Available	0.573	0.465	0.000	1.038			5205002901	35296.808	GW(CA)
Los Angeles	Available	2.390	1.940	0.000	4.330	3201 Lacy St Los Angeles	90031	5205002902	147229.217	UI(CA)
Los Angeles	Available	0.396	0.321	0.000	0.717			5205012900	24377.390	UC(CA)
Los Angeles	Available	0.189	0.153	0.000	0.342			5205012901	11637.952	UC(CA)
Los Angeles	Available	0.018	0.014	0.000	0.032			5207026900	1082.083	[Q]RE20-1D
Los Angeles	Available	0.122	0.099	0.000	0.221	3514 N Broadway Los Angeles	90031	5208031900	7500.154	PF-1-CDO
Los Angeles	Available	0.152	0.123	0.000	0.275	4338 Radium Dr Los Angeles	90032	5209016901	9359.829	[Q]RE20-1D
Los Angeles	Available	0.043	0.035	0.000	0.077	4273 Huntington Dr S Los Angeles	90032	5209030900	2626.898	[Q]C2-1VL
Los Angeles	Available	0.114	0.092	0.000	0.206	4460 Tourmaline St Los Angeles	90032	5209030901	7000.587	[Q]C2-1VL
Los Angeles	Available	0.059	0.048	0.000	0.106	4277 Huntington Dr S Los Angeles	90032	5209030902	3617.683	[Q]C2-1VL
Los Angeles	Available	0.036	0.029	0.000	0.064			5210006901	2187.328	OS-1XL

Los Angeles	Available	0.036	0.029	0.000	0.065	3031 Alhambra Ave Los Angeles	90031	5210024900	2207.571	M1-1VL
Los Angeles	Available	0.214	0.174	0.000	0.389	1807 1/2 N Eastlake Ave Los Angeles	90031	5210025905	13210.609	OS-1XL
Los Angeles	Available	0.099	0.080	0.000	0.179			5210025906	6089.298	OS-1XL
Los Angeles	Available	0.051	0.041	0.000	0.092	1804 1/4 Hancock St Los Angeles	90031	5210025909	3136.987	OS-1XL
Los Angeles	Available	0.036	0.029	0.000	0.065			5210025910	2210.671	OS-1XL
Los Angeles	Available	0.078	0.063	0.000	0.141			5211019901	4805.078	M1-1
Los Angeles	Available	2.284	1.854	0.000	4.138	4669 Huntington Dr S Los Angeles	90032	5213013902	140697.021	OS-1XL
Los Angeles	Available	0.324	0.263	0.000	0.587	4575 Huntington Dr S Los Angeles	90032	5213013904	19949.369	PF-1
Los Angeles	Available	2.510	2.037	0.000	4.546			5213014900	154579.549	
Los Angeles	Available	0.104	0.085	0.000	0.189			5213024900	6413.134	[Q]RD1.5-1D
Los Angeles	Available	0.026	0.021	0.000	0.047			5213024901	1609.380	[Q]R1-1D
Los Angeles	Available	0.353	0.287	0.000	0.640	4855 Converse St Los Angeles	90032	5213037900	21771.490	PF-1
Los Angeles	Available	0.034	0.028	0.000	0.062			5213037901	2100.042	[Q]R1-1D
Los Angeles	Available	0.047	0.038	0.000	0.085			5214001900	2905.239	[Q]R1-1D
Los Angeles	Available	0.011	0.009	0.000	0.019			5214002905	654.750	[Q]R1-1D
Los Angeles	Available	0.026	0.021	0.000	0.047			5214002906	1582.233	[Q]R1-1D
Los Angeles	Available	6.746	5.475	0.000	12.221	4358 Kewanee St Los Angeles	90032	5214003900	415527.177	[Q]OS-1XLD
Los Angeles	Available	0.025	0.021	0.000	0.046			5214003901	1568.578	[Q]OS-1XLD
Los Angeles	Available	0.010	0.008	0.000	0.017			5214005900	586.672	[Q]R1-1D
Los Angeles	Available	0.077	0.063	0.000	0.140	4530 Dudley Dr Los Angeles	90032	5214009900	4744.824	[Q]R1-1D
Los Angeles	Available	4.189	3.399	0.000	7.588			5214014901	257993.772	[Q]OS-1XLD
Los Angeles	Available	0.016	0.013	0.000	0.028			5214021900	959.803	R1-1
Los Angeles	Available	0.010	0.008	0.000	0.018			5214021901	600.607	R1-1
Los Angeles	Available	0.496	0.402	0.000	0.898			5214021902	30531.696	R1-1
Los Angeles	Available	0.010	0.008	0.000	0.018			5214021903	598.311	RD5-1
Los Angeles	Available	7.705	6.254	0.000	13.959			5214025901	474596.602	[Q]OS-1XLD
Los Angeles	Available	0.227	0.184	0.000	0.412	2007 N Eastern Ave Los Angeles	90032	5215031900	13999.684	PF-1
Los Angeles	Available	0.199	0.161	0.000	0.360	4883 Navarro St Los Angeles	90032	5218007900	12255.010	[Q]C4-1XL
Los Angeles	Available	0.286	0.232	0.000	0.518	5212 Huntington Dr S Los Angeles	90032	5219002900	17613.035	[Q]C4-1XL
Los Angeles	Available	0.526	0.427	0.000	0.953	4856 Valley Blvd Los Angeles	90032	5223003900	32392.252	MR1-1
Los Angeles	Available	0.244	0.198	0.000	0.443	4858 Valley Blvd Los Angeles	90032	5223003902	15051.482	MR1-1
Los Angeles	Available	0.049	0.040	0.000	0.088	2029 N Marianna Ave Los Angeles	90032	5223004900	3000.470	MR1-1
Los Angeles	Available	0.103	0.083	0.000	0.186	2057 N Marianna Ave Los Angeles	90032	5223004901	6329.126	MR1-1
Los Angeles	Available	0.097	0.079	0.000	0.176	2049 N Marianna Ave Los Angeles	90032	5223004902	5999.905	MR1-1
Los Angeles	Available	0.097	0.079	0.000	0.176	2017 N Marianna Ave Los Angeles	90032	5223004903	6000.053	MR1-1
Los Angeles	Available	0.094	0.076	0.000	0.169	2021 N Marianna Ave Los Angeles	90032	5223004904	5759.741	MR1-1
Los Angeles	Available	0.195	0.158	0.000	0.353	2037 N Marianna Ave Los Angeles	90032	5223004905	12000.554	MR1-1
Los Angeles	Available	0.695	0.564	0.000	1.259	2101 N Marianna Ave Los Angeles	90032	5223004906	42809.039	M1-1
Los Angeles	Available	0.019	0.015	0.000	0.034			5301016900	1171.799	[Q]R1-1D
Los Angeles	Available	0.208	0.169	0.000	0.377			5303004900	12809.654	[Q]OS-1XLD
Los Angeles	Available	0.027	0.022	0.000	0.049			5304002901	1667.418	[Q]R1-1D
Los Angeles	Available	0.065	0.053	0.000	0.118			5304002902	4014.549	[Q]R1-1D
Los Angeles	Available	0.015	0.012	0.000	0.027			5304014900	901.024	[Q]R1-1D
Los Angeles	Available	3.708	3.010	0.000	6.718	4466 Florizel St Los Angeles	90032	5305011900	228407.225	[Q]R1-1D

Los Angeles	Available	0.022	0.017	0.000	0.039			5305025900	1325.538	[Q]OS-1XLD
Los Angeles	Available	0.044	0.035	0.000	0.079			5305043903	2690.570	
Los Angeles	Available	0.122	0.099	0.000	0.221	3757 Harriman Ave Los Angeles	90032	5306001900	7514.215	[Q]R1-1D
Los Angeles	Available	0.122	0.099	0.000	0.221	4417 N Locke Ave Los Angeles	90032	5306006911	7505.680	[Q]OS-1D
Los Angeles	Available	0.122	0.099	0.000	0.221	4407 N Randolph Ave Los Angeles	90032	5306006913	7505.346	[Q]OS-1D
Los Angeles	Available	0.122	0.099	0.000	0.221	4256 N Randolph Ave Los Angeles	90032	5306007901	7507.737	[Q]OS-1D
Los Angeles	Available	0.243	0.197	0.000	0.441	4927 Huntington Dr N Los Angeles	90032	5306015901	14981.508	PF-1
Los Angeles	Available	0.123	0.100	0.000	0.223	4426 N Locke Ave Los Angeles	90032	5306017902	7577.597	[Q]OS-1D
Los Angeles	Available	0.123	0.100	0.000	0.223	4422 N Locke Ave Los Angeles	90032	5306017903	7577.154	[Q]OS-1D
Los Angeles	Available	0.123	0.100	0.000	0.223	4412 N Locke Ave Los Angeles	90032	5306017904	7578.396	[Q]OS-1D
Los Angeles	Available	0.123	0.100	0.000	0.223	4417 N Pueblo Ave Los Angeles	90032	5306017910	7577.918	[Q]OS-1D
Los Angeles	Available	0.123	0.100	0.000	0.223	4423 N Pueblo Ave Los Angeles	90032	5306017911	7577.631	[Q]OS-1D
Los Angeles	Available	0.123	0.100	0.000	0.223	4427 N Pueblo Ave Los Angeles	90032	5306017912	7577.347	[Q]OS-1D
Los Angeles	Available	0.123	0.100	0.000	0.223	4433 N Pueblo Ave Los Angeles	90032	5306017913	7569.228	[Q]OS-1D
Los Angeles	Available	0.123	0.100	0.000	0.223	4437 N Pueblo Ave Los Angeles	90032	5306017914	7578.229	[Q]OS-1D
Los Angeles	Available	0.123	0.100	0.000	0.223	4443 N Pueblo Ave Los Angeles	90032	5306017915	7576.935	[Q]OS-1D
Los Angeles	Available	0.123	0.100	0.000	0.223	4447 N Pueblo Ave Los Angeles	90032	5306017916	7577.595	[Q]OS-1D
Los Angeles	Available	0.123	0.100	0.000	0.223	4453 N Pueblo Ave Los Angeles	90032	5306017917	7576.870	[Q]OS-1D
Los Angeles	Available	0.123	0.100	0.000	0.223	4457 N Pueblo Ave Los Angeles	90032	5306017918	7576.889	[Q]OS-1D
Los Angeles	Available	0.188	0.152	0.000	0.340			5307004900	11572.401	[Q]R1-1D
Los Angeles	Available	0.207	0.168	0.000	0.375	4432 Corona Dr Los Angeles	90032	5307004901	12750.201	[Q]R1-1D
Los Angeles	Available	0.231	0.187	0.000	0.418			5307008903	14222.687	[Q]OS-1XLD
Los Angeles	Available	0.638	0.518	0.000	1.156	4013 Tampico Ave Los Angeles	90032	5307008904	39287.261	[Q]OS-1XLD
Los Angeles	Available	0.429	0.348	0.000	0.778	4475 N Ringgold Dr Los Angeles	90032	5307023900	26445.863	[Q]OS-1D
Los Angeles	Available	0.398	0.323	0.000	0.721			5307023902	24501.096	[Q]OS-1D
Los Angeles	Available	0.326	0.264	0.000	0.590			5307023903	20056.446	[Q]OS-1D
Los Angeles	Available	0.327	0.265	0.000	0.592			5307023904	20117.520	[Q]OS-1D
Los Angeles	Available	0.327	0.265	0.000	0.593			5307023905	20148.433	[Q]OS-1D
Los Angeles	Available	0.381	0.309	0.000	0.690			5307023908	23469.609	[Q]OS-1D
Los Angeles	Available	0.324	0.263	0.000	0.587			5307023909	19965.712	[Q]OS-1D
Los Angeles	Available	0.329	0.267	0.000	0.595			5307023910	20237.421	[Q]OS-1D
Los Angeles	Available	0.403	0.327	0.000	0.731			5307023911	24850.320	[Q]OS-1D
Los Angeles	Available	0.329	0.267	0.000	0.595			5307023912	20236.028	[Q]OS-1D
Los Angeles	Available	0.332	0.270	0.000	0.602			5307023913	20477.903	[Q]OS-1D
Los Angeles	Available	0.424	0.344	0.000	0.769			5307023914	26139.350	[Q]OS-1D
Los Angeles	Available	0.355	0.288	0.000	0.643			5307023915	21861.177	[Q]OS-1D
Los Angeles	Available	0.325	0.264	0.000	0.589			5307023919	20023.696	[Q]OS-1D
Los Angeles	Available	0.325	0.264	0.000	0.588			5307023920	20006.561	[Q]OS-1D
Los Angeles	Available	0.326	0.264	0.000	0.590			5307023921	20053.826	[Q]OS-1D
Los Angeles	Available	0.678	0.550	0.000	1.228			5307023922	41748.426	[Q]OS-1D
Los Angeles	Available	0.398	0.323	0.000	0.721			5307023923	24504.463	[Q]OS-1D
Los Angeles	Available	0.101	0.082	0.000	0.183			5309004905	6223.581	[Q]R1-1D
Los Angeles	Available	0.029	0.024	0.000	0.053	6100 Pine Crest Dr Los Angeles	90042	5312023900	1791.479	[Q]R1-1D
Los Angeles	Available	0.064	0.052	0.000	0.115			5402002900	3926.651	[Q]C2-1VL

Los Angeles	Available	0.122	0.099	0.000	0.221	1015 Mohawk St Los Angeles	90026	5402030900	7503.923	RD2-1VL
Los Angeles	Available	0.114	0.093	0.000	0.207	2144 W Sunset Blvd Los Angeles	90026	5402030901	7028.914	[Q]C2-1VL
Los Angeles	Available	0.117	0.095	0.000	0.212	2007 W Sunset Blvd Los Angeles	90026	5404001900	7210.428	PF-1VL
Los Angeles	Available	0.128	0.104	0.000	0.232	2011 W Sunset Blvd Los Angeles	90026	5404001901	7892.871	PF-1VL
Los Angeles	Available	0.114	0.092	0.000	0.206	2015 W Sunset Blvd Los Angeles	90026	5404001902	7000.269	PF-1VL
Los Angeles	Available	0.096	0.078	0.000	0.173	1210 N Sr-2 Los Angeles	90026	5404001903	5888.182	PF-1VL
Los Angeles	Available	0.114	0.092	0.000	0.206	1218 N Sr-2 Los Angeles	90026	5404001904	7007.745	PF-1VL
Los Angeles	Available	0.062	0.051	0.000	0.113			5404001905	3836.827	PF-1VL
Los Angeles	Available	1.053	0.854	0.000	1.907	1632 W Bellevue Ave Los Angeles	90026	5404014900	64848.259	OS-1XL-CDO
Los Angeles	Available	0.335	0.272	0.000	0.607	1149 Lemoyne St Los Angeles	90026	5404016900	20626.649	R4-1VL-CDO
Los Angeles	Available	0.110	0.090	0.000	0.200	1148 Glendale Blvd Los Angeles	90026	5404016901	6798.293	C2-1L-CDO
Los Angeles	Available	0.432	0.351	0.000	0.783	1156 Lemoyne St Los Angeles	90026	5404017900	26629.591	R4-1VL-CDO
Los Angeles	Available	0.244	0.198	0.000	0.441	1149 Echo Park Ave Los Angeles	90026	5404018900	15000.021	R4-1VL-CDO
Los Angeles	Available	0.212	0.172	0.000	0.385	1146 Logan St Los Angeles	90026	5404018901	13081.744	R4-1VL-CDO
Los Angeles	Available	0.587	0.477	0.000	1.064	1490 1/2 Wallace Ave Los Angeles	90026	5405007900	36185.902	RD2-1VL-HPOZ
Los Angeles	Available	0.183	0.149	0.000	0.332	1016 Douglas St Los Angeles	90026	5405020900	11298.993	RD2-1VL-HPOZ
Los Angeles	Available	0.118	0.096	0.000	0.214	707 E Kensington Rd Los Angeles	90026	5405024900	7273.110	RD2-1VL-HPOZ
Los Angeles	Available	0.220	0.178	0.000	0.398			5405025900	13535.326	PF-1VL-HPOZ
Los Angeles	Available	0.010	0.008	0.000	0.019			5405027900	632.893	RD2-1-HPOZ
Los Angeles	Available	0.290	0.235	0.000	0.525	401 N Main St Los Angeles	90012	5408007901	17856.499	PF-1VL
Los Angeles	Available	0.022	0.018	0.000	0.040			5408007902	1371.410	PF-1VL
Los Angeles	Available	0.042	0.034	0.000	0.076			5408007903	2569.619	PF-1VL
Los Angeles	Available	0.869	0.705	0.000	1.574	415 N Los Angeles St Los Angeles	90012	5408008905	53501.708	PF-1VL
Los Angeles	Available	0.127	0.103	0.000	0.230			5408009900	7824.884	PF-1VL
Los Angeles	Available	0.078	0.064	0.000	0.142			5408009901	4830.084	PF-1VL
Los Angeles	Available	0.282	0.229	0.000	0.510			5408009902	17347.987	C4-1VL
Los Angeles	Available	0.651	0.528	0.000	1.179	618 N Main St Los Angeles	90012	5408011907	40094.676	PF-1VL
Los Angeles	Available	0.892	0.724	0.000	1.615	849 N Alameda St Los Angeles	90012	5408011908	54911.875	PF-1VL
Los Angeles	Available	0.102	0.083	0.000	0.186			5408012901	6309.475	PF-1VL
Los Angeles	Available	0.067	0.055	0.000	0.122			5408012903	4155.699	PF-1VL
Los Angeles	Available	0.086	0.070	0.000	0.156	615 N Spring St Los Angeles	90012	5408012904	5287.401	PF-1VL
Los Angeles	Available	0.458	0.371	0.000	0.829	631 N Main St Los Angeles	90012	5408012906	28185.253	PF-1VL
Los Angeles	Available	0.307	0.249	0.000	0.557			5408016900	18933.802	C2-2
Los Angeles	Available	0.380	0.308	0.000	0.688	516 Ord St Los Angeles	90012	5408017904	23401.482	C2-2D
Los Angeles	Available	0.380	0.308	0.000	0.688			5408017905	23402.355	C2-2D
Los Angeles	Available	0.147	0.120	0.000	0.267	1701 N Spring St Los Angeles	90012	5409002904	9075.269	UV(CA)
Los Angeles	Available	0.823	0.668	0.000	1.491	901 N Main St Los Angeles	90012	5409008909	50682.798	
Los Angeles	Available	1.285	1.043	0.000	2.328			5409011900	79153.394	UV(CA)
Los Angeles	Available	1.759	1.427	0.000	3.186	120 Leroy St Los Angeles	90012	5409011901	108327.976	UV(CA)
Los Angeles	Available	4.732	3.841	0.000	8.573	220 Bloom St Los Angeles	90012	5409012902	291494.185	UV(CA)
Los Angeles	Available	4.886	3.966	0.000	8.852	1439 Bolero Ln Los Angeles	90012	5409012903	300965.355	UV(CA)
Los Angeles	Available	15.335	12.445	0.000	27.780	409 E Leroy St Los Angeles	90012	5409013913	944523.467	UI(CA)
Los Angeles	Available	0.420	0.341	0.000	0.760	201 Leroy St Los Angeles	90012	5409013914	25854.730	UI(CA)
Los Angeles	Available	9.303	7.550	0.000	16.853	835 N Keller St Los Angeles	90012	5409021900	573011.509	PF-1XL-RIO

Los Angeles	Available	0.031	0.025	0.000	0.056			5410009912	1906.966	M1-2D-RIO-CUGU
Los Angeles	Available	0.826	0.670	0.000	1.496	886 N Mission Rd Los Angeles	90033	5410009913	50852.988	M1-2D-RIO-CUGU
Los Angeles	Available	0.122	0.099	0.000	0.220	2001 N Main St Los Angeles	90031	5410018900	7494.194	UI(CA)
Los Angeles	Available	0.126	0.102	0.000	0.228	2007 N Main St Los Angeles	90031	5410018901	7740.996	UI(CA)
Los Angeles	Available	0.125	0.101	0.000	0.226	2013 N Main St Los Angeles	90031	5410018902	7673.801	UI(CA)
Los Angeles	Available	0.128	0.104	0.000	0.231	2015 N Main St Los Angeles	90031	5410018903	7861.461	UI(CA)
Los Angeles	Available	0.252	0.204	0.000	0.456	2029 N Main St Los Angeles	90031	5410018904	15497.094	UI(CA)
Los Angeles	Available	0.161	0.131	0.000	0.292	529 S Avenue 21 Los Angeles	90031	5410018905	9934.141	RD1.5-1
Los Angeles	Available	1.308	1.061	0.000	2.369	904 N Broadway Los Angeles	90012	5414013901	80540.915	C2-2
Los Angeles	Available	1.273	1.033	0.000	2.306			5414020902	78416.303	PF-1XL
Los Angeles	Available	0.065	0.053	0.000	0.118	498 Solano Ave Los Angeles	90012	5414023901	4018.875	R2-1VL
Los Angeles	Available	0.459	0.373	0.000	0.832			5415002901	28275.341	GW(CA)
Los Angeles	Available	7.618	6.183	0.000	13.801	800 Lilac Ter Los Angeles	90012	5415014900	469219.281	PF-1XL
Los Angeles	Available	2.355	1.911	0.000	4.266	700 Spruce St Los Angeles	90012	5415018900	145041.581	PF-1XL
Los Angeles	Available	3.565	2.893	0.000	6.458	1000 E Stadium Wy Los Angeles	90012	5415018901	219577.734	PF-1XL
Los Angeles	Available	0.096	0.078	0.000	0.174	1709 W Sunset Blvd Los Angeles	90026	5419030901	5905.946	[Q]C2-1VL-CDO
Los Angeles	Available	0.238	0.193	0.000	0.431			5419032900	14645.649	
Los Angeles	Available	0.101	0.082	0.000	0.184	1953 Lake Shore Ave Los Angeles	90039	5420004900	6243.023	R1-1VL
Los Angeles	Available	0.081	0.066	0.000	0.147	1471 Angelus Ave Los Angeles	90026	5424010900	4981.105	R1-1VL
Los Angeles	Available	0.081	0.066	0.000	0.147	1467 Angelus Ave Los Angeles	90026	5424010901	4982.254	R1-1VL
Los Angeles	Available	0.013	0.011	0.000	0.024			5427017900	808.308	RD2-1VL
Los Angeles	Available	0.013	0.011	0.000	0.024			5427017901	821.161	R2-1VL
Los Angeles	Available	0.260	0.211	0.000	0.470	3016 Riverside Dr Los Angeles	90039	5434024900	15989.940	CM-1VL-RIO
Los Angeles	Available	0.069	0.056	0.000	0.124			5434024901	4230.584	CM-1VL-RIO
Los Angeles	Available	0.135	0.109	0.000	0.244			5434030900	8306.164	RD1.5-1XL
Los Angeles	Available	0.163	0.133	0.000	0.296	2763 Rowena Ave Los Angeles	90039	5434031900	10068.059	C4-1D
Los Angeles	Available	0.137	0.111	0.000	0.249	2759 Rowena Ave Los Angeles	90039	5434031901	8453.400	C4-1D
Los Angeles	Available	0.073	0.059	0.000	0.131	3379 Glendale Blvd Los Angeles	90039	5435007900	4468.839	PF-1XL-RIO-POD
Los Angeles	Available	0.110	0.089	0.000	0.198	3614 Revere Ave Los Angeles	90039	5435007901	6745.584	PF-1XL-RIO
Los Angeles	Available	0.053	0.043	0.000	0.096	3375 Glendale Blvd Los Angeles	90039	5435007902	3252.328	PF-1XL-RIO-POD
Los Angeles	Available	0.031	0.025	0.000	0.057			5436004904	1934.328	MR1-1-RIO
Los Angeles	Available	0.219	0.178	0.000	0.397	3528 Larga Ave Los Angeles	90039	5436025900	13483.250	[Q]C4-1XL-RIO
Los Angeles	Available	0.975	0.792	0.000	1.767			5436030900	60080.096	
Los Angeles	Available	0.070	0.057	0.000	0.126	3017 Larga Ave Los Angeles	90039	5436031900	4288.167	PF-1-RIO
Los Angeles	Available	0.336	0.273	0.000	0.608	2660 Fletcher Dr Los Angeles	90039	5436031902	20687.837	PF-1
Los Angeles	Available	0.088	0.071	0.000	0.159	3043 Perlita Ave Los Angeles	90039	5436032900	5395.349	[Q]RD1.5-1-RIO
Los Angeles	Available	0.110	0.089	0.000	0.198			5436033901	6748.705	[Q]RD1.5-1-RIO
Los Angeles	Available	0.548	0.445	0.000	0.993			5437001904	33761.476	PF-1-RIO
Los Angeles	Available	0.094	0.076	0.000	0.171			5437001906	5799.752	OS-1XL-RIO
Los Angeles	Available	0.212	0.172	0.000	0.383	2625 Fletcher Dr Los Angeles	90039	5437001907	13034.376	PF-1-RIO
Los Angeles	Available	0.088	0.071	0.000	0.159	3528 Garden Ave Los Angeles	90039	5437007900	5401.407	PF-1XL-RIO
Los Angeles	Available	0.088	0.071	0.000	0.159	3539 Madera Ave Los Angeles	90039	5437007901	5400.689	PF-1XL-RIO
Los Angeles	Available	0.273	0.222	0.000	0.495			5437034910	16818.910	MR1-1VL-RIO
Los Angeles	Available	0.246	0.199	0.000	0.445			5438006903	15128.433	R2-1VL

Los Angeles	Available	0.050	0.041	0.000	0.091			5438008900	3096.341	R2-1VL
Los Angeles	Available	1.028	0.834	0.000	1.862	2333 Fletcher Dr Los Angeles	90039	5438016900	63301.707	C2-1VL
Los Angeles	Available	0.200	0.162	0.000	0.363			5438023900	12327.815	C2-1VL
Los Angeles	Available	0.303	0.246	0.000	0.550			5438023901	18691.227	C2-1VL
Los Angeles	Available	0.421	0.341	0.000	0.762			5438023902	25915.792	C2-1VL
Los Angeles	Available	0.193	0.157	0.000	0.350	2721 Waverly Dr Los Angeles	90039	5438024900	11902.531	RD2-1VL-RIO
Los Angeles	Available	0.093	0.076	0.000	0.169			5438026901	5740.816	CM-1VL
Los Angeles	Available	0.277	0.225	0.000	0.502	2411 Glendale Blvd Los Angeles	90039	5439006900	17053.933	[Q]C2-1VL
Los Angeles	Available	0.110	0.089	0.000	0.200	2405 Glendale Blvd Los Angeles	90039	5439006901	6785.429	[Q]C2-1VL
Los Angeles	Available	0.022	0.018	0.000	0.039			5442024902	1342.222	R2-1VL-RIO
Los Angeles	Available	0.130	0.105	0.000	0.235			5443007900	7991.477	R1-1VL
Los Angeles	Available	0.216	0.175	0.000	0.391	1906 Riverside Dr Los Angeles	90039	5443036902	13285.087	OS-1XL
Los Angeles	Available	2.898	2.352	0.000	5.250	2400 Altman St Los Angeles	90031	5445017904	178497.476	[Q]PF-1XL-RIO
Los Angeles	Available	0.105	0.085	0.000	0.190	2363 Riverdale Ave Los Angeles	90031	5445018900	6456.495	R1-1VL-RIO
Los Angeles	Available	0.461	0.374	0.000	0.835			5446025900	28383.247	PF-1
Los Angeles	Available	6.974	5.660	0.000	12.635	2020 Lacy St Los Angeles	90031	5447003901	429578.625	UI(CA)
Los Angeles	Available	0.420	0.340	0.000	0.760			5447007900	25840.707	UI(CA)
Los Angeles	Available	0.858	0.696	0.000	1.554	303 N San Fernando Rd Los Angeles	90031	5447007901	52823.349	UI(CA)
Los Angeles	Available	3.036	2.464	0.000	5.500	140 N Avenue 19 Los Angeles	90031	5447015901	186985.118	UV(CA)
Los Angeles	Available	0.254	0.207	0.000	0.461	203 N San Fernando Rd Los Angeles	90031	5447016902	15673.413	UV(CA)
Los Angeles	Available	0.173	0.141	0.000	0.314	202 N Avenue 19 Los Angeles	90031	5447016903	10668.482	UV(CA)
Los Angeles	Available	0.044	0.036	0.000	0.080			5447016904	2722.489	UV(CA)
Los Angeles	Available	0.639	0.519	0.000	1.157	1831 Pasadena Ave Los Angeles	90031	5447018900	39354.088	UV(CA)
Los Angeles	Available	0.621	0.504	0.000	1.126	141 N Avenue 19 Los Angeles	90031	5447018901	38278.976	UV(CA)
Los Angeles	Available	0.106	0.086	0.000	0.192	1725 N Broadway Los Angeles	90031	5447020900	6521.196	UV(CA)
Los Angeles	Available	0.020	0.017	0.000	0.037			5447027900	1261.610	GW(CA)
Los Angeles	Available	0.087	0.070	0.000	0.157			5447027909	5337.114	GW(CA)
Los Angeles	Available	0.429	0.348	0.000	0.778			5451017900	26436.633	
Los Angeles	Available	0.081	0.066	0.000	0.147	3721 E Monterey St Los Angeles	90065	5451017902	4997.068	R1-1
Los Angeles	Available	0.081	0.066	0.000	0.147	3718 E Camino Real Los Angeles	90065	5451017904	5000.355	R1-1
Los Angeles	Available	0.078	0.063	0.000	0.141	3644 Maceo St Los Angeles	90065	5452001900	4782.294	RE20-1
Los Angeles	Available	0.112	0.091	0.000	0.203	3614 N Camino Real Los Angeles	90065	5452004900	6912.854	RE20-1
Los Angeles	Available	0.102	0.083	0.000	0.185	639 W Beech St Los Angeles	90065	5452004901	6289.255	RE20-1
Los Angeles	Available	0.175	0.142	0.000	0.316	1150 Cypress Ave Los Angeles	90065	5453002901	10748.904	RD1.5-1-CDO-RIO
Los Angeles	Available	0.068	0.055	0.000	0.124	2670 Alice St Los Angeles	90065	5453002902	4200.540	RD1.5-1-CDO-RIO
Los Angeles	Available	0.097	0.079	0.000	0.177	1142 Cypress Ave Los Angeles	90065	5453002903	6005.230	RD1.5-1-CDO-RIO
Los Angeles	Available	0.106	0.086	0.000	0.193	2666 Alice St Los Angeles	90065	5453002904	6552.380	RD3-1-CDO-RIO
Los Angeles	Available	0.028	0.023	0.000	0.051			5453002905	1739.837	RD1.5-1-CDO-RIO
Los Angeles	Available	0.017	0.014	0.000	0.031			5453003905	1057.191	RD3-1-CDO-RIO
Los Angeles	Available	0.012	0.010	0.000	0.022			5453003908	764.720	RD3-1-CDO-RIO
Los Angeles	Available	0.038	0.030	0.000	0.068			5453004900	2313.012	
Los Angeles	Available	0.097	0.079	0.000	0.176	929 Cypress Ave Los Angeles	90065	5453022900	5990.186	[Q]C2-1XL-CDO
Los Angeles	Available	0.230	0.187	0.000	0.417	3651 Loosmore St Los Angeles	90065	5454016901	14182.806	RE20-1
Los Angeles	Available	0.407	0.330	0.000	0.738	3642 Roseview Ave Los Angeles	90065	5454016902	25081.754	RE20-1

Los Angeles	Available	0.078	0.063	0.000	0.141	1049 Andalusia Ave Los Angeles	90065	5454018900	4800.016	RE20-1
Los Angeles	Available	0.159	0.129	0.000	0.288	1085 W Andalusia Ave Los Angeles	90065	5454018902	9777.912	RE20-1
Los Angeles	Available	0.141	0.114	0.000	0.255			5454019901	8661.377	RE20-1
Los Angeles	Available	0.077	0.063	0.000	0.140	3633 Maceo St Los Angeles	90065	5454020900	4760.578	RE20-1
Los Angeles	Available	0.078	0.063	0.000	0.141	3640 E River View St Los Angeles	90065	5454020901	4789.467	RE20-1
Los Angeles	Available	0.077	0.063	0.000	0.140	3655 E River View St Los Angeles	90065	5454020904	4766.111	RE20-1
Los Angeles	Available	0.053	0.043	0.000	0.097			5454021900	3291.023	RE20-1
Los Angeles	Available	0.467	0.379	0.000	0.847	1410 Cypress Ave Los Angeles	90065	5454035900	28781.610	PF-1-CDO-RIO
Los Angeles	Available	0.008	0.007	0.000	0.015			5455007900	500.140	R1-1
Los Angeles	Available	0.042	0.034	0.000	0.076			5455008902	2575.873	R1-1-CDO
Los Angeles	Available	0.045	0.037	0.000	0.082			5455008903	2773.578	R2-1-CDO
Los Angeles	Available	0.015	0.012	0.000	0.027			5455009900	927.755	R1-1-CDO
Los Angeles	Available	0.015	0.012	0.000	0.027			5455009901	932.217	R1-1-CDO
Los Angeles	Available	0.397	0.322	0.000	0.719	2110 N San Fernando Rd Los Angeles	90065	5457001901	24462.244	[Q]M1-1-CDO-RIO
Los Angeles	Available	0.393	0.319	0.000	0.713	2200 W San Fernando Rd Los Angeles	90065	5457001902	24227.440	[Q]M1-1-CDO-RIO
Los Angeles	Available	0.465	0.377	0.000	0.842	3401 W San Fernando Rd Los Angeles	90065	5458006900	28626.677	[Q]PF-1-CDO
Los Angeles	Available	0.150	0.122	0.000	0.272	3036 Treadwell St Los Angeles	90065	5458006901	9241.423	PF-1
Los Angeles	Available	0.112	0.091	0.000	0.203	3022 Treadwell St Los Angeles	90065	5458006902	6914.327	PF-1
Los Angeles	Available	1.052	0.854	0.000	1.906	3355 W San Fernando Rd Los Angeles	90065	5458006903	64815.718	[Q]PF-1-CDO
Los Angeles	Available	0.066	0.053	0.000	0.119	3032 Treadwell St Los Angeles	90065	5458006904	4034.590	PF-1
Los Angeles	Available	0.110	0.089	0.000	0.200	3026 Treadwell St Los Angeles	90065	5458006905	6791.055	PF-1
Los Angeles	Available	0.182	0.148	0.000	0.330	3036 Fletcher Dr Los Angeles	90065	5458009900	11219.363	[Q]PF-1-CDO
Los Angeles	Available	0.017	0.014	0.000	0.030			5460004901	1033.021	OS-1XL-CDO
Los Angeles	Available	0.255	0.207	0.000	0.462	3626 Primavera Ave Los Angeles	90065	5464004900	15701.424	R1-1
Los Angeles	Available	0.930	0.754	0.000	1.684	4110 Glenalbyn Dr Los Angeles	90065	5465022900	57257.388	R1-1-HPOZ
Los Angeles	Available	0.168	0.136	0.000	0.304	506 W Avenue 46 Los Angeles	90065	5466029900	10326.279	R1-1
Los Angeles	Available	0.939	0.762	0.000	1.701	731 Lark Ct Los Angeles	90065	5466033901	57822.709	OS-1XL
Los Angeles	Available	0.192	0.156	0.000	0.349			5467004900	11856.816	OS-1XL-HPOZ
Los Angeles	Available	0.114	0.093	0.000	0.207	135 W Avenue 43 Los Angeles	90065	5467005900	7023.701	RD2-1-HPOZ
Los Angeles	Available	0.035	0.029	0.000	0.064			5467007900	2171.375	A1-1
Los Angeles	Available	0.118	0.095	0.000	0.213	4500 N Carlota Blvd Los Angeles	90031	5467007901	7237.334	RD2-1-HPOZ
Los Angeles	Available	0.040	0.033	0.000	0.073			5467008900	2468.648	A1-1
Los Angeles	Available	0.134	0.108	0.000	0.242	4560 N Carlota Blvd Los Angeles	90031	5467008903	8227.067	RD1.5-1-HPOZ
Los Angeles	Available	0.279	0.226	0.000	0.505	4601 N Figueroa St Los Angeles	90065	5467010900	17176.014	RD2-1-HPOZ
Los Angeles	Available	0.073	0.059	0.000	0.131	324 Museum Dr Los Angeles	90065	5467019900	4470.095	R1-1
Los Angeles	Available	0.120	0.097	0.000	0.217	313 Furness Ave Los Angeles	90042	5467023900	7363.714	RE40-1
Los Angeles	Available	0.022	0.018	0.000	0.040			5467030900	1346.273	PF-1-HPOZ
Los Angeles	Available	0.009	0.007	0.000	0.016			5468013900	559.716	RD2-1
Los Angeles	Available	0.215	0.175	0.000	0.390	116 S Avenue 56 Los Angeles	90042	5468025900	13250.988	PF-1-HPOZ
Los Angeles	Available	0.070	0.057	0.000	0.126	117 Roselawn Pl Los Angeles	90042	5468025901	4294.007	PF-1-HPOZ
Los Angeles	Available	0.085	0.069	0.000	0.154	5524 Echo St Los Angeles	90042	5468027900	5232.488	RD2-1-HPOZ
Los Angeles	Available	0.230	0.186	0.000	0.416			5468032901	14142.910	PF-2D-HPOZ
Los Angeles	Available	0.170	0.138	0.000	0.309	115 1/2 S Avenue 56 Los Angeles	90042	5468032902	10499.702	PF-2D-HPOZ
Los Angeles	Available	0.066	0.054	0.000	0.120			5468032903	4072.481	PF-2D-HPOZ

Los Angeles	Available	0.166	0.134	0.000	0.300	119 N Avenue 56 Los Angeles	90042	5468033900	10196.144	PF-2D-HPOZ
Los Angeles	Available	0.165	0.134	0.000	0.300			5468033901	10187.800	PF-2D-HPOZ
Los Angeles	Available	0.075	0.061	0.000	0.136			5468033902	4608.754	PF-2D-HPOZ
Los Angeles	Available	0.161	0.130	0.000	0.291			5468033903	9899.829	PF-2D-HPOZ
Los Angeles	Available	0.098	0.080	0.000	0.178	5601 N Figueroa St Los Angeles	90042	5468033905	6059.755	[Q]C4-2D-HPOZ
Los Angeles	Available	0.100	0.081	0.000	0.181	649 N Avenue 50 Los Angeles	90042	5469009900	6164.272	RD2-1
Los Angeles	Available	0.614	0.498	0.000	1.112	4114 N Eagle Rock Blvd Los Angeles	90065	5472001900	37824.265	PF-1-CDO
Los Angeles	Available	0.084	0.068	0.000	0.152	4276 Scandia Wy Los Angeles	90065	5472012900	5156.224	RE11-1
Los Angeles	Available	0.111	0.090	0.000	0.201	4455 York Blvd Los Angeles	90041	5474009900	6829.218	PF-1
Los Angeles	Available	0.099	0.080	0.000	0.179	4449 York Blvd Los Angeles	90041	5474009901	6077.594	PF-1
Los Angeles	Available	0.122	0.099	0.000	0.221	1501 N Avenue 45 Los Angeles	90041	5474009902	7528.357	PF-1
Los Angeles	Available	0.069	0.056	0.000	0.125	1439 N Avenue 45 Los Angeles	90041	5474020900	4240.137	PF-1
Los Angeles	Available	0.362	0.294	0.000	0.656			5476003900	22301.139	R1-1
Los Angeles	Available	0.144	0.117	0.000	0.260	5079 N Townsend Ave Los Angeles	90041	5476003901	8849.522	R1-1
Los Angeles	Available	0.082	0.066	0.000	0.148	5081 N Townsend Ave Los Angeles	90041	5476003902	5028.012	R1-1
Los Angeles	Available	0.081	0.066	0.000	0.147	5085 N Townsend Ave Los Angeles	90041	5476003903	4998.867	R1-1
Los Angeles	Available	0.081	0.066	0.000	0.147	5091 N Townsend Ave Los Angeles	90041	5476003904	4999.586	R1-1
Los Angeles	Available	0.252	0.205	0.000	0.457	5058 Meridian St Los Angeles	90042	5476016901	15546.659	[Q]C4-1XL
Los Angeles	Available	0.162	0.131	0.000	0.293			5480028900	9972.973	RE11-1
Los Angeles	Available	0.068	0.055	0.000	0.124			5480031901	4200.197	RE11-1
Los Angeles	Available	0.029	0.024	0.000	0.053			5480031902	1801.204	RE11-1
Los Angeles	Available	0.768	0.623	0.000	1.391			5481012900	47294.129	R1-1
Los Angeles	Available	0.325	0.264	0.000	0.588	6057 York Blvd Los Angeles	90042	5484006901	20002.526	PF-1
Los Angeles	Available	0.486	0.394	0.000	0.881	6045 York Blvd Los Angeles	90042	5484007900	29939.511	[Q]C2-1XL
Los Angeles	Available	0.162	0.132	0.000	0.294	6033 York Blvd Los Angeles	90042	5484007901	9984.016	[Q]C2-1XL
Los Angeles	Available	0.434	0.352	0.000	0.787	225 N Avenue 61 Los Angeles	90042	5484034903	26746.420	PF-1-HPOZ
Los Angeles	Available	0.355	0.288	0.000	0.643	5712 Marmion Wy Los Angeles	90042	5492001900	21874.319	PF-2D-HPOZ
Los Angeles	Available	0.124	0.100	0.000	0.224	123 N Avenue 57 Los Angeles	90042	5492001901	7616.954	PF-2D-HPOZ
Los Angeles	Available	0.152	0.124	0.000	0.276	5708 Marmion Wy Los Angeles	90042	5492001902	9373.712	PF-2D-HPOZ
Los Angeles	Available	0.148	0.120	0.000	0.268	122 S Avenue 58 Los Angeles	90042	5492002900	9100.411	PF-2D-HPOZ
Los Angeles	Available	0.019	0.016	0.000	0.035	121 S Avenue 57 Los Angeles	90042	5492002901	1190.415	PF-2D-HPOZ
Los Angeles	Available	0.114	0.092	0.000	0.206	119 S Avenue 58 Los Angeles	90042	5492011900	7014.269	PF-1-HPOZ
Los Angeles	Available	0.114	0.092	0.000	0.206	113 1/2 S Avenue 58 Los Angeles	90042	5492011901	7016.070	C2-2D-HPOZ
Los Angeles	Available	0.219	0.178	0.000	0.397	132 N Avenue 59 Los Angeles	90042	5492012900	13503.416	PF-2D-HPOZ
Los Angeles	Available	0.122	0.099	0.000	0.222	5921 N Figueroa St Los Angeles	90042	5492013900	7542.376	PF-2D-HPOZ
Los Angeles	Available	0.044	0.036	0.000	0.079	116 N Avenue 60 Los Angeles	90042	5492013901	2699.682	PF-1-HPOZ
Los Angeles	Available	0.407	0.331	0.000	0.738	6038 N Figueroa St Los Angeles	90042	5492024900	25099.548	PF-2D-HPOZ
Los Angeles	Available	0.311	0.253	0.000	0.564	6141 N Figueroa St Los Angeles	90042	5492025901	19186.237	OS-1XL-HPOZ
Los Angeles	Available	0.022	0.018	0.000	0.039			5492040900	1334.819	PF-1
Los Angeles	Available	0.008	0.006	0.000	0.014			5493003900	492.149	[Q]C4-1VL
Los Angeles	Available	0.903	0.733	0.000	1.636	111 Bridewell St Los Angeles	90042	5493028900	55619.526	PF-1
Los Angeles	Available	0.244	0.198	0.000	0.441	6726 Salonica St Los Angeles	90042	5493028901	15000.864	PF-1
Los Angeles	Available	0.197	0.160	0.000	0.357			5493030900	12132.357	OS-1XL
Los Angeles	Available	0.095	0.077	0.000	0.173			5493031900	5868.254	RD2-1

Los Angeles	Available	0.026	0.021	0.000	0.046			5501003900	1572.193	C2-1
Los Angeles	Available	0.163	0.132	0.000	0.295	329 N Commonwealth Ave Los Angeles	90004	5501003901	10023.256	M1-1VL
Los Angeles	Available	0.116	0.094	0.000	0.209	322 N Virgil Ave Los Angeles	90004	5501003902	7115.547	M1-1VL
Los Angeles	Available	0.081	0.066	0.000	0.147	3662 Oakwood Ave Los Angeles	90004	5501003903	5008.486	M1-1VL
Los Angeles	Available	0.115	0.093	0.000	0.208	3672 Oakwood Ave Los Angeles	90004	5501003904	7087.300	M1-1VL
Los Angeles	Available	0.078	0.064	0.000	0.142			5501004900	4832.038	C2-1
Los Angeles	Available	0.273	0.221	0.000	0.494			5501004902	16808.511	C2-1
Los Angeles	Available	0.030	0.025	0.000	0.055			5501015900	1874.190	R3-1
Los Angeles	Available	0.254	0.206	0.000	0.461	3569 W 6th St Los Angeles	90020	5502018902	15670.489	C2-1
Los Angeles	Available	0.366	0.297	0.000	0.663	606 Lorraine Blvd Los Angeles	90005	5504008900	22534.888	RE15-1-HPOZ
Los Angeles	Available	0.366	0.297	0.000	0.663	605 S Irving Blvd Los Angeles	90005	5504008901	22531.128	RE15-1-HPOZ
Los Angeles	Available	0.058	0.047	0.000	0.106			5504008902	3601.007	RE15-1-HPOZ
Los Angeles	Available	0.021	0.017	0.000	0.039			5504009900	1322.556	RE15-1-HPOZ
Los Angeles	Available	0.168	0.137	0.000	0.305	4033 Wilshire Blvd Los Angeles	90010	5504017901	10375.673	CR(PKM)-1
Los Angeles	Available	0.107	0.087	0.000	0.194	625 S Van Ness Ave Los Angeles	90005	5504017902	6582.686	CR(PKM)-1
Los Angeles	Available	0.121	0.098	0.000	0.219	619 S Van Ness Ave Los Angeles	90005	5504017903	7441.580	RD3-1
Los Angeles	Available	0.122	0.099	0.000	0.222			5504017904	7541.015	CR(PKM)-1
Los Angeles	Available	0.118	0.095	0.000	0.213	615 S Van Ness Ave Los Angeles	90005	5504017905	7245.914	RD3-1
Los Angeles	Available	0.329	0.267	0.000	0.596	143 N La Jolla Ave Los Angeles	90048	5511007900	20262.676	C2-1VL-O
Los Angeles	Available	0.106	0.086	0.000	0.193	8216 Beverly Blvd Los Angeles	90048	5511007902	6545.810	C2-1VL-O
Los Angeles	Available	0.097	0.079	0.000	0.176	141 S Gardner St Los Angeles	90036	5512007900	5983.696	[Q]PF-1XL-O
Los Angeles	Available	0.097	0.079	0.000	0.176	151 S Gardner St Los Angeles	90036	5512007901	5984.265	[Q]PF-1XL-O
Los Angeles	Available	0.097	0.079	0.000	0.176	161 S Gardner St Los Angeles	90036	5512007903	5984.031	[Q]PF-1XL-O
Los Angeles	Available	0.097	0.079	0.000	0.176	147 S Gardner St Los Angeles	90036	5512007904	5984.011	[Q]PF-1XL-O
Los Angeles	Available	0.097	0.079	0.000	0.176	131 S Gardner St Los Angeles	90036	5512007905	5984.012	[Q]PF-1XL-O
Los Angeles	Available	0.097	0.079	0.000	0.176	137 S Gardner St Los Angeles	90036	5512007906	5984.874	[Q]PF-1XL-O
Los Angeles	Available	0.097	0.079	0.000	0.176	167 S Gardner St Los Angeles	90036	5512007913	5984.265	R1-1-O-HPOZ
Los Angeles	Available	0.337	0.273	0.000	0.610			5512025903	20731.050	PF-1XL
Los Angeles	Available	0.260	0.211	0.000	0.471	250 S Alta Vista Blvd Los Angeles	90036	5512025904	16024.488	PF-1XL
Los Angeles	Available	0.203	0.165	0.000	0.368	213 N Larchmont Blvd Los Angeles	90004	5515018900	12501.059	[Q]C2-1D
Los Angeles	Available	0.169	0.137	0.000	0.307	149 N Saint Andrews Pl Los Angeles	90004	5516021900	10426.585	R2-1
Los Angeles	Available	1.379	1.119	0.000	2.499	3921 Oakwood Ave Los Angeles	90004	5520018901	84949.333	C2-1
Los Angeles	Available	0.118	0.096	0.000	0.213	4918 Maplewood Ave Los Angeles	90004	5522018900	7258.963	R3-1
Los Angeles	Available	0.118	0.096	0.000	0.213	4926 Maplewood Ave Los Angeles	90004	5522018901	7258.002	R3-1
Los Angeles	Available	0.118	0.096	0.000	0.213	4928 Maplewood Ave Los Angeles	90004	5522018902	7258.709	R3-1
Los Angeles	Available	0.118	0.096	0.000	0.214	4914 3/4 Maplewood Ave Los Angeles	90004	5522018903	7259.201	C2-1
Los Angeles	Available	0.103	0.084	0.000	0.187	416 N Spaulding Ave Los Angeles	90036	5527026900	6354.017	RD1.5-1-O
Los Angeles	Available	0.089	0.072	0.000	0.162	1258 N June St Los Angeles	90038	5532001900	5495.394	R3-1XL
Los Angeles	Available	0.099	0.081	0.000	0.180	6910 Fountain Ave Los Angeles	90028	5532008904	6114.136	R3-1XL
Los Angeles	Available	0.731	0.594	0.000	1.325	6640 Romaine St Los Angeles	90038	5532014901	45055.673	PF-1XL
Los Angeles	Available	0.195	0.158	0.000	0.352	1043 Cole Ave Los Angeles	90038	5533014900	11983.894	MR1-1-SN
Los Angeles	Available	0.102	0.083	0.000	0.186	1033 Cole Ave Los Angeles	90038	5533014901	6307.787	MR1-1-SN
Los Angeles	Available	0.474	0.384	0.000	0.858	1006 Lillian Wy Los Angeles	90038	5533017900	29174.112	PF-1XL
Los Angeles	Available	0.626	0.508	0.000	1.134	738 Cole Ave Los Angeles	90038	5533033902	38539.133	CM-1VL

Los Angeles	Available	0.267	0.217	0.000	0.483	6121 Melrose Ave Los Angeles	90038	5533037903	16432.868	[Q]PF-1XL
Los Angeles	Available	0.116	0.094	0.000	0.209	4933 Melrose Ave Los Angeles	90029	5535018900	7115.331	PF-1XL
Los Angeles	Available	0.118	0.096	0.000	0.213	4959 Melrose Ave Los Angeles	90029	5535018901	7251.724	PF-1XL
Los Angeles	Available	0.118	0.096	0.000	0.213	4961 Melrose Ave Los Angeles	90029	5535018902	7252.503	PF-1XL
Los Angeles	Available	0.065	0.053	0.000	0.118	5637 La Mirada Ave Los Angeles	90038	5536002911	4010.050	R3-1
Los Angeles	Available	0.041	0.034	0.000	0.075	5643 La Mirada Ave Los Angeles	90038	5536002914	2546.727	R3-1
Los Angeles	Available	0.273	0.221	0.000	0.494	5636 Fountain Ave Los Angeles	90028	5536002916	16805.617	R3-1
Los Angeles	Available	0.117	0.095	0.000	0.212	4409 Willow Brook Ave Los Angeles	90029	5539002901	7200.569	[Q]PF-1XL
Los Angeles	Available	0.336	0.273	0.000	0.609	4572 Santa Monica Blvd Los Angeles	90029	5539002902	20706.869	[Q]PF-1XL
Los Angeles	Available	0.168	0.136	0.000	0.304	4588 Santa Monica Blvd Los Angeles	90029	5539002903	10327.479	[Q]PF-1XL
Los Angeles	Available	0.164	0.133	0.000	0.297	4508 Santa Monica Blvd Los Angeles	90029	5539002904	10092.396	[Q]PF-1XL
Los Angeles	Available	0.140	0.113	0.000	0.253	1018 N Madison Ave Los Angeles	90029	5539002905	8606.113	[Q]PF-1XL
Los Angeles	Available	0.097	0.079	0.000	0.176	4592 Santa Monica Blvd Los Angeles	90029	5539002906	5999.407	[Q]PF-1XL
Los Angeles	Available	0.097	0.079	0.000	0.176	4590 Santa Monica Blvd Los Angeles	90029	5539002907	5999.882	C2-1D
Los Angeles	Available	0.097	0.079	0.000	0.177	1007 N Virgil Ave Los Angeles	90029	5539002908	6002.540	R3-1
Los Angeles	Available	1.828	1.484	0.000	3.312	612 N Commonwealth Ave Los Angeles	90004	5539027900	112613.347	PF-1XL
Los Angeles	Available	0.122	0.099	0.000	0.221	622 N Commonwealth Ave Los Angeles	90004	5539027901	7508.959	PF-1XL
Los Angeles	Available	0.476	0.386	0.000	0.862	1675 Hillhurst Ave Los Angeles	90027	5542003900	29298.376	PF-1XL
Los Angeles	Available	0.238	0.193	0.000	0.431	1607 Hillhurst Ave Los Angeles	90027	5542003901	14659.079	PF-1XL
Los Angeles	Available	0.250	0.203	0.000	0.453	4591 Santa Monica Blvd Los Angeles	90029	5542027900	15406.455	PF-1XL
Los Angeles	Available	0.173	0.141	0.000	0.314	1114 1/4 N Madison Ave Los Angeles	90029	5542027901	10679.403	PF-1XL
Los Angeles	Available	0.146	0.119	0.000	0.265			5543012900	9010.396	OS-1XL
Los Angeles	Available	19.051	15.462	0.000	34.512	1816 N Wilton Pl Los Angeles	90028	5544002900	7333.905	RD1.5-1XL
Los Angeles	Available	13.705	11.123	0.000	24.828	1720 N Gower St Los Angeles	90028	5545002903	5275.887	C4-1-SN
Los Angeles	Available	44.533	36.142	0.000	80.675			5545002904	17143.419	R4-2
Los Angeles	Available	29.685	24.092	0.000	53.777	1734 N Gower St Los Angeles	90028	5545002905	11427.546	R4-2
Los Angeles	Available	0.037	0.030	0.000	0.068			5546001900	2307.702	A1-1XL
Los Angeles	Available	0.178	0.144	0.000	0.322	1637 N Cahuenga Blvd Los Angeles	90028	5546007900	10946.114	C4-2D-SN
Los Angeles	Available	0.477	0.387	0.000	0.865	1623 Ivar Ave Los Angeles	90028	5546008900	29398.297	PF-1XL
Los Angeles	Available	0.678	0.550	0.000	1.229	1628 Ivar Ave Los Angeles	90028	5546009904	41769.716	C4-2D-SN
Los Angeles	Available	0.146	0.118	0.000	0.264	1416 Wilcox Ave Los Angeles	90028	5546014900	8962.217	C2-1XL
Los Angeles	Available	0.261	0.212	0.000	0.473	6201 Afton Pl Los Angeles	90028	5546022900	16072.477	R3-1XL
Los Angeles	Available	0.549	0.445	0.000	0.994			5546033900	33808.481	PF-1XL
Los Angeles	Available	0.180	0.146	0.000	0.326	1710 N Cherokee Ave Los Angeles	90028	5547004901	11096.007	[Q]R5-2
Los Angeles	Available	0.171	0.139	0.000	0.310			5547004902	10540.189	[Q]R5-2
Los Angeles	Available	0.150	0.122	0.000	0.272	1720 N Cherokee Ave Los Angeles	90028	5547004903	9246.797	[Q]R5-2
Los Angeles	Available	0.307	0.249	0.000	0.556	1700 N Cherokee Ave Los Angeles	90028	5547004904	18907.121	C4-2D-SN
Los Angeles	Available	0.101	0.082	0.000	0.184	6776 W Hawthorn Ave Los Angeles	90028	5547013900	6250.377	C4-2D
Los Angeles	Available	0.190	0.155	0.000	0.345	6518 Hollywood Blvd Los Angeles	90028	5547016906	11730.149	C4-2D-SN
Los Angeles	Available	0.177	0.144	0.000	0.320	1637 N Wilcox Ave Los Angeles	90028	5547016907	10895.880	C4-2D
Los Angeles	Available	0.177	0.144	0.000	0.321	1635 N Wilcox Ave Los Angeles	90028	5547016908	10897.923	C4-2D
Los Angeles	Available	0.390	0.316	0.000	0.706	1630 Schrader Blvd Los Angeles	90028	5547016909	23999.387	C4-2D
Los Angeles	Available	0.348	0.283	0.000	0.631	1535 Schrader Blvd Los Angeles	90028	5547018901	21446.753	C4-2D
Los Angeles	Available	0.155	0.126	0.000	0.281	1415 Wilcox Ave Los Angeles	90028	5547026900	9548.995	C1-1VL

Los Angeles	Available	0.060	0.049	0.000	0.109	1417 Wilcox Ave Los Angeles	90028	5547026901	3712.476	C1-1VL
Los Angeles	Available	0.086	0.070	0.000	0.156	1405 Wilcox Ave Los Angeles	90028	5547026902	5308.066	C1-1VL
Los Angeles	Available	0.091	0.074	0.000	0.165	7018 Franklin Ave Los Angeles	90028	5548003901	5625.012	OS-1XL
Los Angeles	Available	0.033	0.027	0.000	0.060	1738 N Orange Dr Los Angeles	90028	5548004923	2031.083	[Q]R4-1VL
Los Angeles	Available	0.691	0.561	0.000	1.251			5548004924	42545.522	C4-2D-SN
Los Angeles	Available	1.844	1.497	0.000	3.341	6801 Hollywood Blvd Los Angeles	90028	5548004904	113600.538	C4-2D-SN
Los Angeles	Available	1.844	1.497	0.000	3.341	6801 Hollywood Blvd Los Angeles	90028	5548004905	113600.538	C4-2D-SN
Los Angeles	Available	1.844	1.497	0.000	3.341	6801 Hollywood Blvd Los Angeles	90028	5548004906	113600.538	C4-2D-SN
Los Angeles	Available	1.844	1.497	0.000	3.341	6801 Hollywood Blvd Los Angeles	90028	5548004911	113600.538	C4-2D-SN
Los Angeles	Available	1.288	1.045	0.000	2.333			5548004912	79323.330	(T)(Q)C4-2D-SN
Los Angeles	Available	1.288	1.045	0.000	2.333			5548004913	79323.330	(T)(Q)C4-2D-SN
Los Angeles	Available	1.288	1.045	0.000	2.333			5548004914	79323.330	(T)(Q)C4-2D-SN
Los Angeles	Available	1.844	1.497	0.000	3.341	6801 Hollywood Blvd Los Angeles	90028	5548004916	113600.538	C4-2D-SN
Los Angeles	Available	1.844	1.497	0.000	3.341	6801 Hollywood Blvd Los Angeles	90028	5548004917	113600.538	C4-2D-SN
Los Angeles	Available	1.288	1.045	0.000	2.333			5548004918	79323.330	(T)(Q)C4-2D-SN
Los Angeles	Available	1.288	1.045	0.000	2.333			5548004920	79323.330	(T)(Q)C4-2D-SN
Los Angeles	Available	1.288	1.045	0.000	2.333			5548004921	79323.330	(T)(Q)C4-2D-SN
Los Angeles	Available	1.288	1.045	0.000	2.333			5548004922	79323.330	(T)(Q)C4-2D-SN
Los Angeles	Available	0.159	0.129	0.000	0.288	7140 W Sunset Blvd Los Angeles	90046	5548018900	9803.129	C4-1VL-SN
Los Angeles	Available	0.148	0.120	0.000	0.268	7146 W Sunset Blvd Los Angeles	90046	5548018901	9098.882	C4-1VL-SN
Los Angeles	Available	0.104	0.084	0.000	0.189	1443 N Detroit St Los Angeles	90046	5548018902	6412.746	R3-1
Los Angeles	Available	0.110	0.089	0.000	0.199	1437 N Detroit St Los Angeles	90046	5548018903	6750.136	R3-1
Los Angeles	Available	0.144	0.116	0.000	0.260	7156 W Sunset Blvd Los Angeles	90046	5548018904	8841.017	C4-1VL-SN
Los Angeles	Available	3.483	2.827	0.000	6.310	2770 Cahuenga Blvd W Los Angeles	90068	5549003901	214554.273	RE15-1-H
Los Angeles	Available	0.167	0.135	0.000	0.302			5549018900	10267.439	[Q]R4-1VL
Los Angeles	Available	0.229	0.186	0.000	0.415	1910 Pinehurst Rd Los Angeles	90068	5549019900	14124.237	R2-1XL
Los Angeles	Available	0.023	0.019	0.000	0.042			5549024900	1441.835	R2-1XL
Los Angeles	Available	0.125	0.101	0.000	0.226			5549024901	7699.807	R2-1XL
Los Angeles	Available	0.143	0.116	0.000	0.259	1439 N Gardner St Los Angeles	90046	5550025901	8797.661	[Q]PF-1XL
Los Angeles	Available	0.280	0.227	0.000	0.508	7501 De Longpre Ave Los Angeles	90046	5550025902	17265.136	[Q]PF-1XL
Los Angeles	Available	0.208	0.169	0.000	0.376			5550025903	12798.330	R3-1
Los Angeles	Available	0.119	0.097	0.000	0.216	1433 N Gardner St Los Angeles	90046	5550025904	7350.372	[Q]PF-1XL
Los Angeles	Available	0.078	0.063	0.000	0.141	1770 Seaview Trl Los Angeles	90046	5551032901	4782.607	R1-1
Los Angeles	Available	0.104	0.084	0.000	0.188	1762 Seaview Trl Los Angeles	90046	5551032902	6387.896	R1-1
Los Angeles	Available	0.092	0.074	0.000	0.166	1758 Seaview Trl Los Angeles	90046	5551032903	5645.495	R1-1
Los Angeles	Available	0.088	0.071	0.000	0.159	1754 Seaview Trl Los Angeles	90046	5551032904	5394.959	R1-1
Los Angeles	Available	0.082	0.067	0.000	0.149	1752 Seaview Trl Los Angeles	90046	5551032905	5064.220	R1-1
Los Angeles	Available	0.157	0.128	0.000	0.285	8118 W Sunset Blvd Los Angeles	90046	5554007900	9677.858	C4-1
Los Angeles	Available	0.026	0.021	0.000	0.047			5555025901	1587.955	R1-1
Los Angeles	Available	0.100	0.081	0.000	0.181			5555032900	6161.804	R1-1
Los Angeles	Available	0.195	0.158	0.000	0.352	1941 Laurel Canyon Blvd Los Angeles	90046	5556001900	11984.585	R1-1
Los Angeles	Available	0.817	0.663	0.000	1.481			5556001901	50346.074	R1-1
Los Angeles	Available	0.070	0.057	0.000	0.127	8242 Gould Ave Los Angeles	90046	5556003900	4324.162	R1-1
Los Angeles	Available	0.075	0.061	0.000	0.135	8284 Gould Ave Los Angeles	90046	5556003901	4602.447	R1-1

Los Angeles	Available	0.392	0.319	0.000	0.711	8132 Gould Ave Los Angeles	90046	5556005900	24174.900	R1-1
Los Angeles	Available	0.092	0.074	0.000	0.166	8296 Baird Rd Los Angeles	90046	5556008900	5641.645	R1-1
Los Angeles	Available	0.070	0.057	0.000	0.126	8455 W Grand View Dr Los Angeles	90046	5556017900	4292.573	R1-1
Los Angeles	Available	0.050	0.041	0.000	0.091			5556018900	3093.354	R1-1
Los Angeles	Available	0.084	0.068	0.000	0.152	8327 W Grand View Dr Los Angeles	90046	5556019900	5177.287	R1-1
Los Angeles	Available	0.056	0.046	0.000	0.102	8430 W Yucca Trl Los Angeles	90046	5556020900	3470.312	R1-1
Los Angeles	Available	0.085	0.069	0.000	0.154			5556021900	5229.880	R1-1
Los Angeles	Available	0.101	0.082	0.000	0.184			5556022902	6241.370	R1-1
Los Angeles	Available	0.313	0.254	0.000	0.566			5556023901	19254.450	R1-1
Los Angeles	Available	0.119	0.096	0.000	0.215			5556023902	7315.061	R1-1
Los Angeles	Available	0.064	0.052	0.000	0.115			5562001902	3921.720	R1-1
Los Angeles	Available	0.044	0.036	0.000	0.081	8906 W Wonderland Ave Los Angeles	90046	5563002901	2738.554	R1-1
Los Angeles	Available	0.069	0.056	0.000	0.125	8895 W Crescent Dr Los Angeles	90046	5563005901	4246.571	R1-1
Los Angeles	Available	0.063	0.051	0.000	0.114			5563011900	3885.026	R1-1
Los Angeles	Available	1.210	0.982	0.000	2.192	8100 Mulholland Dr Los Angeles	90046	5565003901	74523.235	RE15-1-H
Los Angeles	Available	0.190	0.154	0.000	0.343	2430 Laurel Canyon Blvd Los Angeles	90046	5565016903	11674.425	RE15-1-H
Los Angeles	Available	0.062	0.051	0.000	0.113	8146 W Edwin Dr Los Angeles	90046	5565044900	3838.989	RE15-1-H
Los Angeles	Available	0.017	0.014	0.000	0.031			5567001900	1047.458	R1-1
Los Angeles	Available	0.038	0.031	0.000	0.069			5567001901	2336.796	R1-1
Los Angeles	Available	0.219	0.177	0.000	0.396	8320 Lookout Mountain Ave Los Angeles	90046	5567004902	13458.501	R1-1
Los Angeles	Available	0.237	0.193	0.000	0.430	8310 Lookout Mountain Ave Los Angeles	90046	5567004903	14619.945	R1-1
Los Angeles	Available	0.262	0.213	0.000	0.475	8300 Lookout Mountain Ave Los Angeles	90046	5567004904	16146.910	R1-1
Los Angeles	Available	0.247	0.200	0.000	0.447	8244 Lookout Mountain Ave Los Angeles	90046	5567004905	15194.104	R1-1
Los Angeles	Available	0.020	0.016	0.000	0.037			5567004906	1249.680	R1-1
Los Angeles	Available	0.099	0.081	0.000	0.180	8317 Wyndham Rd Los Angeles	90046	5567007900	6124.156	R1-1
Los Angeles	Available	0.118	0.096	0.000	0.213	8301 Wyndham Rd Los Angeles	90046	5567007901	7255.657	R1-1
Los Angeles	Available	0.094	0.077	0.000	0.171	2172 Beech Knoll Rd Los Angeles	90046	5567008900	5809.753	R1-1
Los Angeles	Available	0.217	0.176	0.000	0.393			5567015900	13376.472	R1-1
Los Angeles	Available	0.050	0.040	0.000	0.090			5567015901	3062.994	R1-1
Los Angeles	Available	0.037	0.030	0.000	0.067	2008 N Beech Knoll Rd Los Angeles	90046	5567021901	2279.863	R1-1
Los Angeles	Available	0.176	0.143	0.000	0.318			5567021903	10820.485	R1-1
Los Angeles	Available	0.133	0.108	0.000	0.241	2305 Laurel Canyon Blvd Los Angeles	90046	5567031900	8185.797	R1-1
Los Angeles	Available	0.072	0.059	0.000	0.131			5570007900	4447.149	R1-1
Los Angeles	Available	0.020	0.016	0.000	0.036			5570030900	1229.018	RE11-1
Los Angeles	Available	0.008	0.007	0.000	0.015			5570030901	506.430	RE11-1
Los Angeles	Available	0.023	0.019	0.000	0.042			5571031908	1412.326	RE15-1-H
Los Angeles	Available	0.523	0.425	0.000	0.948	7223 Franklin Ave Los Angeles	90046	5572031901	32218.173	R3-1
Los Angeles	Available	0.042	0.034	0.000	0.076			5576003900	2594.255	RD1.5-1-HPOZ
Los Angeles	Available	0.008	0.006	0.000	0.014			5577032901	467.789	R1-1
Los Angeles	Available	0.058	0.047	0.000	0.106	2766 Pitcher Rd Los Angeles	90068	5585003900	3597.744	R1-1
Los Angeles	Available	0.277	0.225	0.000	0.501	1800 N Bronson Ave Los Angeles	90028	5586028900	17047.982	PF-1XL
Los Angeles	Available	0.446	0.362	0.000	0.807	5777 Hollywood Blvd Los Angeles	90028	5586032900	27448.738	[Q]R5-2
Los Angeles	Available	0.115	0.094	0.000	0.209	1904 N Western Ave Los Angeles	90027	5587023900	7102.133	RE9-1
Los Angeles	Available	0.124	0.101	0.000	0.225	1872 Hillhurst Ave Los Angeles	90027	5590017900	7640.216	C4-1D

Los Angeles	Available	0.124	0.100	0.000	0.224	1866 Hillhurst Ave Los Angeles	90027	5590017901	7607.866	C4-1D
Los Angeles	Available	0.247	0.200	0.000	0.448	1860 Hillhurst Ave Los Angeles	90027	5590017902	15215.302	C4-1D
Los Angeles	Available	0.220	0.178	0.000	0.398	4643 Melbourne Ave Los Angeles	90027	5590020900	13520.514	R2-1XL
Los Angeles	Available	1.530	1.241	0.000	2.771	2037 Sanborn Ave Los Angeles	90027	5591022900	94212.611	R2-1XL
Los Angeles	Available	0.013	0.010	0.000	0.023			5593012906	792.286	M3-1-RIO
Los Angeles	Available	0.743	0.603	0.000	1.345	4600 Colorado Blvd Los Angeles	90039	5593018903	45743.508	PF-1-RIO
Los Angeles	Available	0.114	0.092	0.000	0.206	3948 Baywood St Los Angeles	90039	5593027900	6994.369	PF-1-RIO
Los Angeles	Available	0.114	0.092	0.000	0.206			5593028900	7013.125	PF-1-RIO
Los Angeles	Available	0.114	0.092	0.000	0.206	3949 Baywood St Los Angeles	90039	5593028901	7002.282	PF-1-RIO
Los Angeles	Available	0.225	0.183	0.000	0.408	3948 Goodwin Ave Los Angeles	90039	5593029900	13871.270	PF-1-RIO
Los Angeles	Available	1.434	1.163	0.000	2.597	3934 Rigali Ave Los Angeles	90039	5594018902	88299.476	OS-1XL-K-RIO
Los Angeles	Available	0.863	0.701	0.000	1.564	1219 Blue Hill Rd Los Angeles	90041	5666025906	53174.160	PF-1
Los Angeles	Available	0.045	0.036	0.000	0.081			5671001900	2743.509	
Los Angeles	Available	0.522	0.423	0.000	0.945	2035 Colorado Blvd Los Angeles	90041	5671009900	32138.683	PF-1
Los Angeles	Available	0.187	0.151	0.000	0.338	2225 Colorado Blvd Los Angeles	90041	5671013900	11492.170	PF-1
Los Angeles	Available	7.375	5.985	0.000	13.360			5672021900	454250.953	OS-1XL
Los Angeles	Available	0.017	0.014	0.000	0.032			5683021900	1075.501	R1-1
Los Angeles	Available	0.088	0.072	0.000	0.160	4867 Yosemite Wy Los Angeles	90041	5683022900	5430.187	RE20-1
Los Angeles	Available	0.212	0.172	0.000	0.384	5067 Caspar Ave Los Angeles	90041	5686003900	13050.910	[Q]C4-1XL
Los Angeles	Available	0.119	0.097	0.000	0.216	5027 Caspar Ave Los Angeles	90041	5686004900	7343.538	PF-1
Los Angeles	Available	0.117	0.095	0.000	0.211	5031 Caspar Ave Los Angeles	90041	5686004901	7184.628	PF-1
Los Angeles	Available	0.131	0.106	0.000	0.237	2112 Merton Ave Los Angeles	90041	5686004902	8048.921	PF-1
Los Angeles	Available	0.121	0.098	0.000	0.219	5019 Caspar Ave Los Angeles	90041	5686004903	7437.342	PF-1
Los Angeles	Available	0.121	0.098	0.000	0.218	5023 1/2 Caspar Ave Los Angeles	90041	5686004904	7428.971	PF-1
Los Angeles	Available	0.463	0.376	0.000	0.838	4911 N Maywood Ave Los Angeles	90041	5686018900	28502.855	PF-1
Los Angeles	Available	0.263	0.213	0.000	0.476	2231 Los Angeles	90041	5686021900	16180.630	PF-1
Los Angeles	Available	0.361	0.293	0.000	0.653	2239 Los Angeles	90041	5686021901	22212.614	PF-1
Los Angeles	Available	0.041	0.033	0.000	0.075			5689008900	2536.326	R1-1
Los Angeles	Available	1.309	1.062	0.000	2.370	1560 Yosemite Dr Los Angeles	90041	5689028905	80596.330	RD1.5-1
Los Angeles	Available	0.031	0.026	0.000	0.057			5689030900	1940.075	[Q]C1-1XL
Los Angeles	Available	0.062	0.050	0.000	0.112	1653 Silver Oak Ter Los Angeles	90041	5689031905	3808.114	R1-1
Los Angeles	Available	0.109	0.089	0.000	0.198			5689031907	6726.420	PF-1
Los Angeles	Available	0.008	0.006	0.000	0.014			5689031908	465.376	R1-1
Los Angeles	Available	0.276	0.224	0.000	0.499			5689033903	16982.803	PF-1
Los Angeles	Available	0.019	0.015	0.000	0.035			5690022900	1174.571	R2-1
Los Angeles	Available	0.121	0.098	0.000	0.219			5691017904	7442.556	PF-1
Los Angeles	Available	0.026	0.021	0.000	0.047			5716012900	1599.993	R1-1-HPOZ
Los Angeles	Available	3.215	2.610	0.000	5.825	2010 W Slauson Ave Los Angeles	90047	6001001900	198043.563	M2-1
Los Angeles	Available	0.098	0.079	0.000	0.177	5860 S Wilton Pl Los Angeles	90047	6001007900	6024.448	R1-1
Los Angeles	Available	0.106	0.086	0.000	0.192	5960 S Wilton Pl Los Angeles	90047	6001007901	6544.640	R1-1
Los Angeles	Available	0.599	0.486	0.000	1.085	5971 S Saint Andrews Pl Los Angeles	90047	6001013906	36893.759	M2-1
Los Angeles	Available	1.979	1.606	0.000	3.585	1811 W 60th St Los Angeles	90047	6001014900	121880.582	M2-1
Los Angeles	Available	1.026	0.832	0.000	1.858	6219 S Manhattan Pl Los Angeles	90047	6001016900	63168.239	M2-1
Los Angeles	Available	1.870	1.518	0.000	3.388	6000 S Saint Andrews Pl Los Angeles	90047	6001017901	115189.074	M2-1

Los Angeles	Available	0.999	0.810	0.000	1.809			6001019900	61508.405	M2-1
Los Angeles	Available	0.024	0.019	0.000	0.043	6312 S Western Ave Los Angeles	90047	6002030903	1455.681	C2-1VL
Los Angeles	Available	0.026	0.021	0.000	0.048			6002030904	1621.326	[Q]CM-1
Los Angeles	Available	0.136	0.110	0.000	0.246	6302 S Western Ave Los Angeles	90047	6002030906	8378.227	OS-1XL
Los Angeles	Available	0.045	0.036	0.000	0.081	6321 S Vermont Ave Los Angeles	90044	6003031903	2749.863	C2-1VL
Los Angeles	Available	0.104	0.084	0.000	0.188	1005 W 64th St Los Angeles	90044	6003031904	6407.890	PF-1
Los Angeles	Available	0.120	0.097	0.000	0.217	1015 W 64th St Los Angeles	90044	6003031905	7368.990	R2-1
Los Angeles	Available	0.099	0.080	0.000	0.179	5928 S Vermont Ave Los Angeles	90044	6004001902	6075.685	[Q]C2-1
Los Angeles	Available	0.392	0.318	0.000	0.711	5810 Menlo Ave Los Angeles	90044	6004002903	24159.124	C2-1
Los Angeles	Available	0.219	0.177	0.000	0.396	6264 S Vermont Ave Los Angeles	90044	6004015901	13463.996	C2-1
Los Angeles	Available	0.083	0.068	0.000	0.151	5865 Wall St Los Angeles	90003	6006002900	5143.007	MR1-1
Los Angeles	Available	0.285	0.231	0.000	0.516	6406 S Main St Los Angeles	90003	6006015900	17551.830	PF-1
Los Angeles	Available	0.088	0.071	0.000	0.159	114 E 64th St Los Angeles	90003	6006015901	5401.449	R2-1
Los Angeles	Available	0.084	0.068	0.000	0.153	5879 Crocker St Los Angeles	90003	6006029900	5187.695	[Q]MR1-1
Los Angeles	Available	0.084	0.068	0.000	0.153	5887 Crocker St Los Angeles	90003	6006029901	5187.140	[Q]MR1-1
Los Angeles	Available	0.338	0.274	0.000	0.612	5908 Crocker St Los Angeles	90003	6006030901	20800.999	MR1-1
Los Angeles	Available	0.084	0.069	0.000	0.153	5912 Crocker St Los Angeles	90003	6006030902	5201.044	MR1-1
Los Angeles	Available	0.114	0.092	0.000	0.206			6007013900	6991.925	OS-1XL
Los Angeles	Available	0.393	0.319	0.000	0.712			6007013903	24219.242	OS-1XL
Los Angeles	Available	14.528	11.791	0.000	26.319	6905 S Main St Los Angeles	90003	6012009901	5592.725	[Q]C2-1
Los Angeles	Available	14.467	11.742	0.000	26.209	6901 S Main St Los Angeles	90003	6012009902	5569.393	[Q]C2-1
Los Angeles	Available	6.494	5.271	0.000	11.765	6915 S Main St Los Angeles	90003	6012009903	2499.994	[Q]C2-1
Los Angeles	Available	14.525	11.789	0.000	26.314	6909 S Main St Los Angeles	90003	6012009904	5591.783	[Q]C2-1
Los Angeles	Available	0.261	0.212	0.000	0.472	1713 W Florence Ave Los Angeles	90047	6015036900	16058.413	[Q]C2-1VL
Los Angeles	Available	0.203	0.165	0.000	0.367	954 W 78th St Los Angeles	90044	6020013900	12487.925	C2-1VL
Los Angeles	Available	0.091	0.074	0.000	0.165	7812 S Vermont Ave Los Angeles	90044	6020013901	5599.972	C2-1VL
Los Angeles	Available	0.106	0.086	0.000	0.191	514 W 78th St Los Angeles	90003	6020016900	6500.476	R3-1
Los Angeles	Available	0.121	0.098	0.000	0.219	518 W 78th St Los Angeles	90044	6020016901	7452.413	RD2-1
Los Angeles	Available	0.024	0.020	0.000	0.044			6022023900	1505.129	R2-1
Los Angeles	Available	0.284	0.231	0.000	0.515	7600 Avalon Blvd Los Angeles	90003	6023017900	17507.437	[Q]R4-1
Los Angeles	Available	0.088	0.071	0.000	0.159	120 W Florence Ave Los Angeles	90003	6031001900	5413.002	C2-1VL
Los Angeles	Available	0.100	0.081	0.000	0.181	116 W Florence Ave Los Angeles	90003	6031001901	6163.180	C2-1VL
Los Angeles	Available	0.086	0.070	0.000	0.155	114 W Florence Ave Los Angeles	90003	6031001902	5277.928	C2-1VL
Los Angeles	Available	0.143	0.116	0.000	0.259	7207 S Main St Los Angeles	90003	6031001903	8811.695	[Q]C2-1
Los Angeles	Available	0.727	0.590	0.000	1.318	220 W 76th St Los Angeles	90003	6031014900	44807.379	R2-1
Los Angeles	Available	0.727	0.590	0.000	1.318	241 W 77th St Los Angeles	90003	6031014902	44802.296	R2-1
Los Angeles	Available	0.106	0.086	0.000	0.191	7632 S Broadway Los Angeles	90003	6031014903	6500.262	C2-1VL
Los Angeles	Available	0.101	0.082	0.000	0.184	7620 S Broadway Los Angeles	90003	6031014904	6241.128	C2-1VL
Los Angeles	Available	0.101	0.082	0.000	0.184	7616 S Broadway Los Angeles	90003	6031014905	6240.229	C2-1VL
Los Angeles	Available	0.101	0.082	0.000	0.184	7612 S Broadway Los Angeles	90003	6031014906	6240.037	C2-1VL
Los Angeles	Available	0.206	0.167	0.000	0.373	7600 S Broadway Los Angeles	90003	6031014907	12676.229	C2-1VL
Los Angeles	Available	0.163	0.133	0.000	0.296	954 W 81st St Los Angeles	90044	6032005900	10057.924	[Q]C2-1
Los Angeles	Available	0.441	0.358	0.000	0.798	932 W 85th St Los Angeles	90044	6032013901	27134.422	P-1
Los Angeles	Available	0.261	0.212	0.000	0.473	943 State Route 42 Los Angeles	90044	6032013902	16083.233	[Q]C2-1

Los Angeles	Available	0.131	0.106	0.000	0.237	915 State Route 42 Los Angeles	90044	6032013903	8064.659	[Q]C2-1
Los Angeles	Available	0.393	0.319	0.000	0.712	927 State Route 42 Los Angeles	90044	6032013904	24194.285	[Q]C2-1
Los Angeles	Available	0.194	0.158	0.000	0.352	729 W Manchester Ave Los Angeles	90044	6032015901	11966.165	PF-1
Los Angeles	Available	0.066	0.054	0.000	0.120	8531 S Flower St Los Angeles	90003	6032035900	4078.799	[Q]C2-1
Los Angeles	Available	0.020	0.016	0.000	0.036	8467 S Flower St Los Angeles	90003	6032035908	1210.665	
Los Angeles	Available	0.071	0.058	0.000	0.129	8463 S Vermont Ave Los Angeles	90044	6033025900	4401.125	[Q]C2-1
Los Angeles	Available	0.071	0.058	0.000	0.129	8465 S Vermont Ave Los Angeles	90044	6033025901	4400.032	[Q]C2-1
Los Angeles	Available	0.165	0.134	0.000	0.300	8473 S Vermont Ave Los Angeles	90044	6033025902	10193.163	[Q]C2-1
Los Angeles	Available	0.317	0.257	0.000	0.574	1630 State Route 42 Los Angeles	90047	6037001900	19520.612	C2-1VL
Los Angeles	Available	0.210	0.171	0.000	0.381	8622 Denver Ave Los Angeles	90044	6038001900	12963.359	[Q]C2-1
Los Angeles	Available	0.274	0.222	0.000	0.496	8602 Denver Ave Los Angeles	90044	6038001901	16862.780	[Q]C2-1
Los Angeles	Available	0.236	0.191	0.000	0.427	8638 S Figueroa St Los Angeles	90003	6038001902	14512.746	C2-1VL
Los Angeles	Available	82.161	66.682	0.000	148.843	8727 Menlo Ave Los Angeles	90044	6038010902	31629.136	[Q]C2-1
Los Angeles	Available	15.593	12.655	0.000	28.249	8742 S Vermont Ave Los Angeles	90044	6038010903	6002.825	[Q]C2-1
Los Angeles	Available	7.796	6.327	0.000	14.124	8752 S Vermont Ave Los Angeles	90044	6038010904	3001.250	[Q]C2-1
Los Angeles	Available	0.253	0.206	0.000	0.459	9111 Menlo Ave Los Angeles	90044	6039001900	15606.622	R2-1
Los Angeles	Available	0.076	0.062	0.000	0.138	9146 S Figueroa St Los Angeles	90003	6039003900	4689.275	[Q]C2-1VL
Los Angeles	Available	0.370	0.300	0.000	0.670	8501 S Broadway Los Angeles	90003	6040005900	22766.318	[Q]C2-1
Los Angeles	Available	0.070	0.057	0.000	0.127	243 W 86th Pl Los Angeles	90003	6040013900	4320.496	[Q]C2-1
Los Angeles	Available	0.070	0.057	0.000	0.127	239 W 86th Pl Los Angeles	90003	6040013901	4320.222	[Q]C2-1
Los Angeles	Available	0.492	0.399	0.000	0.891	329 W 87th St Los Angeles	90003	6040014905	30310.384	[Q]C2-1
Los Angeles	Available	0.036	0.029	0.000	0.065			6040014906	2196.992	R4-1
Los Angeles	Available	0.351	0.285	0.000	0.635	239 1/4 W 87th St Los Angeles	90003	6040015900	21597.841	[Q]C2-1
Los Angeles	Available	0.070	0.057	0.000	0.127	244 W 86th Pl Los Angeles	90003	6040015901	4319.560	[Q]C2-1
Los Angeles	Available	9.613	7.802	0.000	17.415			6042006900	592115.565	R2-1
Los Angeles	Available	2.101	1.705	0.000	3.806	9102 Compton Ave Los Angeles	90002	6044007902	129396.634	R3-1
Los Angeles	Available	0.055	0.044	0.000	0.099	9526 Grape St Los Angeles	90002	6046014902	3372.240	R1-1
Los Angeles	Available	4.843	3.930	0.000	8.773			6046021915	298289.121	RAS3(UV)
Los Angeles	Available	2.758	2.238	0.000	4.996			6046021916	169850.650	RAS3(UV)
Los Angeles	Available	0.364	0.295	0.000	0.659	1505 E 103rd St Los Angeles	90002	6048012930	22392.643	PF-1
Los Angeles	Available	0.369	0.300	0.000	0.669	1513 E 103rd St Los Angeles	90002	6048012931	22757.264	PF-1
Los Angeles	Available	0.044	0.036	0.000	0.079			6048012932	2700.758	PF-1
Los Angeles	Available	0.444	0.361	0.000	0.805	10205 Compton Ave Los Angeles	90002	6048012933	27366.332	PF-1
Los Angeles	Available	0.014	0.012	0.000	0.026			6048013923	886.839	OS-1XL
Los Angeles	Available	1.550	1.258	0.000	2.808	10212 Compton Ave Los Angeles	90002	6048013927	95467.851	[Q]C2-1
Los Angeles	Available	2.739	2.223	0.000	4.961	1645 E 103rd St Los Angeles	90002	6048013928	168688.937	[Q]C2-1
Los Angeles	Available	0.339	0.275	0.000	0.614	1845 E 103rd St Los Angeles	90002	6048028934	20888.430	R3-1
Los Angeles	Available	0.250	0.203	0.000	0.453	1827 E 103rd Pl Los Angeles	90002	6048028935	15418.357	R3-1
Los Angeles	Available	0.145	0.118	0.000	0.263	9927 Holmes Ave Los Angeles	90002	6048030901	8951.144	R1-1
Los Angeles	Available	0.096	0.078	0.000	0.174	1773 E Century Blvd Los Angeles	90002	6048030902	5921.799	R1-1
Los Angeles	Available	0.054	0.044	0.000	0.098	9921 Holmes Ave Los Angeles	90002	6048030903	3324.138	R1-1
Los Angeles	Available	0.108	0.088	0.000	0.195	9922 Holmes Ave Los Angeles	90002	6048035900	6644.426	R1-1
Los Angeles	Available	0.108	0.088	0.000	0.195	9909 Bandera St Los Angeles	90002	6048035901	6645.006	
Los Angeles	Available	0.108	0.088	0.000	0.195	9917 Bandera St Los Angeles	90002	6048035902	6645.854	R1-1

Los Angeles	Available	0.054	0.044	0.000	0.098	9924 Holmes Ave Los Angeles	90002	6048035903	3321.682	R1-1
Los Angeles	Available	0.098	0.080	0.000	0.178	1807 E Century Blvd Los Angeles	90002	6048035904	6051.186	R1-1
Los Angeles	Available	0.108	0.088	0.000	0.195	9914 Holmes Ave Los Angeles	90002	6048035905	6643.622	R1-1
Los Angeles	Available	0.108	0.088	0.000	0.195	9912 Holmes Ave Los Angeles	90002	6048035907	6645.563	R1-1
Los Angeles	Available	0.319	0.259	0.000	0.578	9923 Bandera St Los Angeles	90002	6048035908	19667.433	R1-1
Los Angeles	Available	0.149	0.121	0.000	0.270	9532 S Central Ave Los Angeles	90002	6049013900	9183.472	RD3-1
Los Angeles	Available	0.121	0.098	0.000	0.220	9616 S Central Ave Los Angeles	90002	6049014901	7469.506	RD3-1
Los Angeles	Available	0.085	0.069	0.000	0.155	1104 E Century Blvd Los Angeles	90002	6049028900	5260.144	R2-1
Los Angeles	Available	16.553	13.434	0.000	29.986	9615 S Central Ave Los Angeles	90002	6049029900	1019538.896	M1-1
Los Angeles	Available	1.083	0.879	0.000	1.961			6050035900	66685.076	R1-1
Los Angeles	Available	0.786	0.638	0.000	1.423			6051002900	48386.906	R1-1
Los Angeles	Available	0.350	0.284	0.000	0.634	659 E 105th St Los Angeles	90002	6051027900	21559.996	R1-1
Los Angeles	Available	0.351	0.285	0.000	0.636	654 E 105th St Los Angeles	90002	6051028900	21625.189	R1-1
Los Angeles	Available	0.338	0.274	0.000	0.612	658 E 106th St Los Angeles	90002	6051029900	20810.820	R1-1
Los Angeles	Available	0.357	0.290	0.000	0.647	658 E 107th St Los Angeles	90002	6051030902	21995.653	R1-1
Los Angeles	Available	13.015	10.563	0.000	23.577			6053006904	5010.198	RD1.5-1
Los Angeles	Available	313.255	254.236	0.000	567.490	218 1/2 W 94th St Los Angeles	90003	6053006926	120591.660	C2-1
Los Angeles	Available	0.329	0.267	0.000	0.596	9621 S Figueroa St Los Angeles	90003	6054028900	20248.072	PF-1
Los Angeles	Available	5.903	4.791	0.000	10.694	1975 W Century Blvd Los Angeles	90047	6057010902	363583.641	OS-1XL
Los Angeles	Available	0.269	0.218	0.000	0.488	437 E 108th St Los Angeles	90061	6063029901	16575.049	R2-1
Los Angeles	Available	12.347	10.021	0.000	22.367			6065017907	760490.251	R2-1
Los Angeles	Available	0.151	0.123	0.000	0.274			6065023916	9319.477	PF-1
Los Angeles	Available	0.152	0.123	0.000	0.276	1760 E 104th St Los Angeles	90002	6065028902	9370.388	R1-1
Los Angeles	Available	0.203	0.165	0.000	0.367	1727 E 107th St Los Angeles	90002	6065034901	12492.412	OS-1XL
Los Angeles	Available	0.152	0.123	0.000	0.276	1713 E 107th St Los Angeles	90002	6065034902	9369.354	OS-1XL
Los Angeles	Available	0.225	0.182	0.000	0.407			6065034906	13841.854	OS-1XL
Los Angeles	Available	0.051	0.041	0.000	0.092	10626 Graham Ave Los Angeles	90002	6065034907	3130.679	OS-1XL
Los Angeles	Available	0.051	0.041	0.000	0.092	10618 Graham Ave Los Angeles	90002	6065034908	3130.876	OS-1XL
Los Angeles	Available	0.102	0.083	0.000	0.184	10622 Graham Ave Los Angeles	90002	6065034909	6262.211	OS-1XL
Los Angeles	Available	0.101	0.082	0.000	0.184	1707 E 107th St Los Angeles	90002	6065034910	6246.582	OS-1XL
Los Angeles	Available	0.122	0.099	0.000	0.221	10614 Graham Ave Los Angeles	90002	6065034911	7530.090	OS-1XL
Los Angeles	Available	0.051	0.041	0.000	0.092	10616 Graham Ave Los Angeles	90002	6065034912	3130.788	OS-1XL
Los Angeles	Available	0.058	0.047	0.000	0.105	1831 E 108th St Los Angeles	90059	6065036900	3564.718	R2-1
Los Angeles	Available	0.060	0.048	0.000	0.108	10627 Croesus Ave Los Angeles	90002	6066013901	3678.529	R1-1
Los Angeles	Available	0.085	0.069	0.000	0.154	2254 E 103rd St Los Angeles	90002	6066015900	5250.535	RD2-1
Los Angeles	Available	0.053	0.043	0.000	0.096	2206 E 103rd St Los Angeles	90002	6066018904	3249.824	[Q]R4-1
Los Angeles	Available	0.079	0.064	0.000	0.143	2054 E 110th St Los Angeles	90059	6067009902	4874.660	R1-1
Los Angeles	Available	2.744	2.227	0.000	4.970	11541 S Croesus Ave Los Angeles	90059	6067013900	168996.397	RD2-1
Los Angeles	Available	8.601	6.980	0.000	15.581	11425 Gorman Ave Los Angeles	90059	6067013901	529760.645	RD2-1
Los Angeles	Available	0.169	0.137	0.000	0.306			6067013902	10395.434	RD2-1
Los Angeles	Available	2.056	1.669	0.000	3.725			6067014900	126641.934	RD2-1
Los Angeles	Available	2.404	1.951	0.000	4.355			6067014901	148053.957	RD2-1
Los Angeles	Available	4.249	3.449	0.000	7.698			6067014902	261738.641	RD2-1
Los Angeles	Available	0.043	0.035	0.000	0.077	2319 Santa Ana Blvd S Los Angeles	90059	6067027900	2621.668	(Q)RZ2.5-1

Los Angeles	Available	0.041	0.033	0.000	0.073	2331 Santa Ana Blvd S Los Angeles	90059	6067027901	2497.838	(Q)RZ2.5-1
Los Angeles	Available	0.040	0.033	0.000	0.073	2256 Santa Ana Blvd N Los Angeles	90059	6067027902	2490.710	(Q)RZ2.5-1
Los Angeles	Available	0.040	0.033	0.000	0.073	2260 Santa Ana Blvd N Los Angeles	90059	6067027903	2472.732	(Q)RZ2.5-1
Los Angeles	Available	0.040	0.033	0.000	0.073	2266 Santa Ana Blvd N Los Angeles	90059	6067027904	2494.351	(Q)RZ2.5-1
Los Angeles	Available	0.040	0.033	0.000	0.073	2323 Santa Ana Blvd S Los Angeles	90059	6067027905	2488.370	(Q)RZ2.5-1
Los Angeles	Available	0.040	0.033	0.000	0.073	2350 Santa Ana Blvd N Los Angeles	90059	6067027906	2472.239	(Q)RZ2.5-1
Los Angeles	Available	0.040	0.033	0.000	0.073	2365 Santa Ana Blvd S Los Angeles	90059	6067027907	2481.453	(Q)RZ2.5-1
Los Angeles	Available	0.040	0.033	0.000	0.073	2369 Santa Ana Blvd S Los Angeles	90059	6067027908	2473.561	(Q)RZ2.5-1
Los Angeles	Available	0.040	0.033	0.000	0.073	2114 Santa Ana Blvd N Los Angeles	90059	6067028900	2471.476	(Q)RZ2.5-1
Los Angeles	Available	0.041	0.033	0.000	0.074	2131 Santa Ana Blvd S Los Angeles	90059	6067028901	2505.728	(Q)RZ2.5-1
Los Angeles	Available	0.040	0.033	0.000	0.073	2135 Santa Ana Blvd S Los Angeles	90059	6067028902	2470.327	(Q)RZ2.5-1
Los Angeles	Available	0.041	0.033	0.000	0.074	2137 Santa Ana Blvd S Los Angeles	90059	6067028903	2517.754	(Q)RZ2.5-1
Los Angeles	Available	0.040	0.033	0.000	0.073	2225 Santa Ana Blvd S Los Angeles	90059	6067028904	2471.466	(Q)RZ2.5-1
Los Angeles	Available	0.051	0.041	0.000	0.092	10825 Gorman Ave Los Angeles	90059	6068008900	3128.199	R1-1
Los Angeles	Available	0.071	0.057	0.000	0.128	10915 Mona Blvd Los Angeles	90059	6068012901	4360.052	R1-1
Los Angeles	Available	0.051	0.041	0.000	0.092	2361 E 108th St Los Angeles	90059	6068013900	3122.671	R1-1
Los Angeles	Available	0.031	0.025	0.000	0.057	1631 E 110th St Los Angeles	90059	6069009900	1931.626	R2-1
Los Angeles	Available	0.063	0.051	0.000	0.114	1647 E 111th Pl Los Angeles	90059	6069011901	3863.532	R2-1
Los Angeles	Available	0.107	0.087	0.000	0.194	1767 1/2 E 112th St Los Angeles	90059	6069018900	6589.429	R1-1
Los Angeles	Available	0.017	0.014	0.000	0.032			6069029902	1074.777	C2-1VL
Los Angeles	Available	0.212	0.172	0.000	0.385	1849 E Imperial Hwy Los Angeles	90059	6069029903	13080.790	C2-1VL
Los Angeles	Available	0.010	0.008	0.000	0.018			6069029904	618.755	C2-1VL
Los Angeles	Available	0.114	0.092	0.000	0.206	1840 E 115th St Los Angeles	90059	6069029905	7016.541	R1-1
Los Angeles	Available	0.055	0.045	0.000	0.100	1844 E 115th St Los Angeles	90059	6069029906	3398.074	R1-1
Los Angeles	Available	0.114	0.092	0.000	0.206	1836 E 115th St Los Angeles	90059	6069029907	7013.092	R1-1
Los Angeles	Available	0.114	0.092	0.000	0.206	1832 E 115th St Los Angeles	90059	6069029909	7008.213	R1-1
Los Angeles	Available	0.114	0.092	0.000	0.206	1824 E 115th St Los Angeles	90059	6069029910	7001.996	R1-1
Los Angeles	Available	0.087	0.070	0.000	0.157	1833 State Route 90 Los Angeles	90059	6069029912	5328.668	CR-1VL
Los Angeles	Available	0.083	0.067	0.000	0.151	1821 State Route 90 Los Angeles	90059	6069029914	5121.130	CR-1VL
Los Angeles	Available	0.249	0.202	0.000	0.451	10812 S Central Ave Los Angeles	90059	6070001900	15339.329	[Q]C2-1VL
Los Angeles	Available	0.233	0.189	0.000	0.421	1214 E 108th St Los Angeles	90059	6070001901	14322.843	R2-1
Los Angeles	Available	0.062	0.051	0.000	0.113	1417 E 109th St Los Angeles	90059	6070002902	3845.124	R2-1
Los Angeles	Available	0.062	0.051	0.000	0.113	1415 E 109th St Los Angeles	90059	6070002903	3845.154	R2-1
Los Angeles	Available	0.062	0.051	0.000	0.113	1413 E 109th St Los Angeles	90059	6070002904	3845.124	R2-1
Los Angeles	Available	0.012	0.010	0.000	0.022			6070008900	749.825	R2-1
Los Angeles	Available	0.022	0.018	0.000	0.039			6070008901	1328.288	R2-1
Los Angeles	Available	1.067	0.866	0.000	1.934			6070010900	65742.540	R2-1
Los Angeles	Available	0.886	0.719	0.000	1.605			6070011900	54577.782	R2-1
Los Angeles	Available	1.784	1.448	0.000	3.232			6070011901	109873.427	R2-1
Los Angeles	Available	2.410	1.956	0.000	4.365	11155 Antwerp St Los Angeles	90059	6070011902	148412.644	R2-1
Los Angeles	Available	12.164	9.872	0.000	22.036			6070012900	749226.420	R2-1
Los Angeles	Available	1.524	1.237	0.000	2.761			6070013900	93861.708	R2-1
Los Angeles	Available	2.273	1.845	0.000	4.118			6070013901	140011.639	R2-1
Los Angeles	Available	0.804	0.652	0.000	1.456	11328 Alvaro St Los Angeles	90059	6070014900	49506.985	R2-1

Los Angeles	Available	0.081	0.066	0.000	0.146	11235 Hooper Ave Los Angeles	90059	6070014901	4980.054	R2-1
Los Angeles	Available	2.344	1.902	0.000	4.246			6070016900	144351.201	RD2-1
Los Angeles	Available	4.973	4.036	0.000	9.009			6070016901	306293.922	RD2-1
Los Angeles	Available	1.798	1.460	0.000	3.258			6070017900	110776.234	RD2-1
Los Angeles	Available	3.367	2.733	0.000	6.100			6070017901	207412.203	RD2-1
Los Angeles	Available	2.309	1.874	0.000	4.182	1500 E 114th St Los Angeles	90059	6070017902	142203.591	RD2-1
Los Angeles	Available	0.143	0.116	0.000	0.259			6071001900	8818.703	RD1.5-1
Los Angeles	Available	0.188	0.153	0.000	0.341			6071002900	11608.194	R2-1
Los Angeles	Available	0.316	0.256	0.000	0.572			6071003900	19449.881	R2-1
Los Angeles	Available	0.289	0.234	0.000	0.523			6071004900	17771.639	R2-1
Los Angeles	Available	0.346	0.281	0.000	0.627	654 E 110th St Los Angeles	90059	6071005900	21323.852	R2-1
Los Angeles	Available	0.116	0.094	0.000	0.210			6071006900	7143.254	R2-1
Los Angeles	Available	0.064	0.052	0.000	0.116	1100 E 108th St Los Angeles	90059	6071018900	3951.881	M1-1
Los Angeles	Available	2.106	1.710	0.000	3.816			6071021914	129743.262	M1-1
Los Angeles	Available	3.018	2.450	0.000	5.468			6071021915	185908.321	M1-1
Los Angeles	Available	1.287	1.045	0.000	2.332			6071021916	79283.143	M1-1
Los Angeles	Available	0.743	0.603	0.000	1.347			6071022900	45790.170	M1-1
Los Angeles	Available	2.426	1.969	0.000	4.394	710 E 111th Pl Los Angeles	90059	6071022902	149408.751	M1-1
Los Angeles	Available	0.463	0.376	0.000	0.839			6072001900	28525.265	R2-1
Los Angeles	Available	0.522	0.424	0.000	0.946			6072005900	32159.773	R2-1
Los Angeles	Available	0.554	0.449	0.000	1.003			6072007900	34106.090	R2-1
Los Angeles	Available	2.687	2.181	0.000	4.867	10709 S Main St Los Angeles	90061	6074009923	165485.131	PF-1
Los Angeles	Available	0.266	0.216	0.000	0.482	122 W 108th St Los Angeles	90061	6074010900	16396.525	PF-1
Los Angeles	Available	0.049	0.040	0.000	0.089	10825 S Main St Los Angeles	90061	6074010905	3022.592	C2-1
Los Angeles	Available	0.338	0.274	0.000	0.612	117 W 109th Pl Los Angeles	90061	6074010906	20808.486	R2-1
Los Angeles	Available	0.164	0.133	0.000	0.297	130 W 108th St Los Angeles	90061	6074010907	10094.030	R2-1
Los Angeles	Available	0.501	0.407	0.000	0.908	10801 S Main St Los Angeles	90061	6074010908	30870.241	C2-1
Los Angeles	Available	0.209	0.170	0.000	0.379	819 E 120th St Los Angeles	90059	6084019900	12885.126	(T)(Q)RD1.5-1
Los Angeles	Available	0.144	0.117	0.000	0.262	136 E 120th St Los Angeles	90061	6086001900	8897.696	R3-1
Los Angeles	Available	0.180	0.146	0.000	0.325	140 E 120th St Los Angeles	90061	6086001901	11062.117	R3-1
Los Angeles	Available	0.148	0.120	0.000	0.268	739 Laconia Blvd Los Angeles	90044	6117018900	9100.771	RD1.5-1XL-O
Los Angeles	Available	0.200	0.163	0.000	0.363	732 Laconia Pl Los Angeles	90044	6117019901	12347.777	R3-1-O
Los Angeles	Available	0.919	0.746	0.000	1.665	12926 S Vermont Ave Gardena	90247	6117023902	56622.353	[Q]PF-1
Los Angeles	Available	0.953	0.774	0.000	1.727	12921 S Hoover St Gardena	90247	6117024902	58707.508	[Q]PF-1
Los Angeles	Available	1.150	0.934	0.000	2.084	555 W 146th St Gardena	90248	6119006900	70855.589	[Q]PF-1
Los Angeles	Available	1.513	1.228	0.000	2.742			6119012900	93216.831	[Q]PF-1
Los Angeles	Available	0.177	0.144	0.000	0.320			6119017900	10894.287	[Q]PF-1
Los Angeles	Available	0.092	0.075	0.000	0.167			6120021900	5693.033	R2-1
Los Angeles	Available	0.839	0.681	0.000	1.520			6120023908	51667.567	[Q]PF-1
Los Angeles	Available	0.925	0.750	0.000	1.675			6120023910	56944.864	[Q]PF-1
Los Angeles	Available	1.004	0.815	0.000	1.820			6120024900	61870.924	[Q]PF-1
Los Angeles	Available	1.022	0.830	0.000	1.852			6120025900	62968.824	[Q]PF-1
Los Angeles	Available	0.996	0.808	0.000	1.804			6120026902	61332.027	[Q]PF-1
Los Angeles	Available	0.184	0.149	0.000	0.333			6120027901	11320.833	[Q]PF-1

Los Angeles	Available	0.997	0.809	0.000	1.806			6120028901	61399.888	[Q]PF-1
Los Angeles	Available	1.253	1.017	0.000	2.270			6120029900	77178.963	[Q]PF-1
Los Angeles	Available	0.510	0.414	0.000	0.924			6121001901	31401.929	[Q]PF-1
Los Angeles	Available	0.039	0.032	0.000	0.071			6121001904	2400.654	[Q]PF-1
Los Angeles	Available	0.960	0.779	0.000	1.740			6121002901	59145.574	[Q]PF-1
Los Angeles	Available	0.761	0.618	0.000	1.379			6121003902	46889.650	[Q]PF-1
Los Angeles	Available	1.069	0.868	0.000	1.936			6121004901	65840.621	[Q]PF-1
Los Angeles	Available	0.205	0.166	0.000	0.371	802 W Gardena Blvd Gardena	90247	6121007900	12610.137	C2-1
Los Angeles	Available	0.199	0.161	0.000	0.360	18030 S Vermont Ave Gardena	90248	6121019902	12254.781	M2-1
Los Angeles	Available	1.345	1.092	0.000	2.437			6132003900	82851.688	[Q]PF-1
Los Angeles	Available	2.077	1.685	0.000	3.762	599 W 135th St Gardena	90248	6132004900	127915.657	[Q]PF-1
Los Angeles	Available	2.079	1.687	0.000	3.766			6132005900	128055.418	[Q]PF-1
Los Angeles	Available	1.962	1.592	0.000	3.554			6132006900	120829.594	[Q]PF-1
Los Angeles	Available	0.862	0.699	0.000	1.561			7339007901	53064.190	[Q]PF-1
Los Angeles	Available	2.446	1.985	0.000	4.432			7339008911	150682.316	[Q]PF-1
Los Angeles	Available	0.069	0.056	0.000	0.124			7339008912	4222.618	[Q]PF-1
Los Angeles	Available	0.453	0.368	0.000	0.821			7339008913	27927.477	[Q]PF-1
Los Angeles	Available	0.414	0.336	0.000	0.750			7339008914	25504.419	OS
Los Angeles	Available	2.044	1.659	0.000	3.704	1431 W Del Amo Blvd Torrance	90501	7351019904	125919.884	PF
Los Angeles	Available	2.000	1.623	0.000	3.623			7351033900	123196.238	PF
Los Angeles	Available	4.192	3.402	0.000	7.594	20201 S Vermont Ave Torrance	90502	7351034901	258206.633	
Los Angeles	Available	3.550	2.881	0.000	6.432	6150 W 96th St Los Angeles	90045	4124027906	218680.081	LAX
Los Angeles	Available	0.009	0.007	0.000	0.016			5122026901	534.745	[Q]CM-2
Los Angeles	Available	1.125	0.913	0.000	2.038			5173004900	69290.652	PF-1XL-RIO
Los Angeles	Available	0.048	0.039	0.000	0.086			5220027901	2937.341	PF-1
Los Angeles	Available	0.252	0.205	0.000	0.457	5029 Lincoln Ave Los Angeles	90042	5477001901	15550.115	[Q]C4-1XL
Los Angeles	Available	7.204	5.846	0.000	13.050	2100 E Century Blvd Los Angeles	90002	6046021917	443699.978	OS(UV)
Los Angeles	Available	0.154	0.125	0.000	0.278	9722 S Central Ave Los Angeles	90002	6049014900	9462.709	RD3-1
Los Angeles	Available	0.033	0.027	0.000	0.060			6121022903	2042.069	M2-1VL
Los Angeles	Available	0.136	0.110	0.000	0.247	312 W 120th St Los Angeles	90061	6132024900	8382.825	R3-1
Los Angeles	Available	5.227	4.242	0.000	9.468			2032002901	321926.448	OS-1XL
Los Angeles	Available	1.318	1.070	0.000	2.388	6019 County Oak Rd Woodland Hills	91367	2032030900	81200.888	RE11-1
Los Angeles	Available	0.237	0.193	0.000	0.430	5216 W Arbor Vitae St Los Angeles	90045	4128004926	14624.614	LAX
Los Angeles	Available	0.498	0.404	0.000	0.901	5210 W Arbor Vitae St Los Angeles	90045	4128004927	30648.071	LAX
Los Angeles	Available	19.420	15.761	0.000	35.180	7540 Grand Ave Playa Del Rey	90293	4131027901	1196135.889	PF-1
Los Angeles	Available	45.321	36.782	0.000	82.103	7405 Grand Ave Playa Del Rey	90293	4131028900	2791498.552	PF-1
Los Angeles	Available	0.010	0.008	0.000	0.018			5029017918	618.625	OS-1XL
Los Angeles	Available	1.172	0.951	0.000	2.123	3492 Emery St Los Angeles	90023	5192016904	72184.595	M3-1-CUGU
Los Angeles	Available	0.048	0.039	0.000	0.086			5220027901	2937.341	PF-1
Los Angeles	Available	1.766	1.433	0.000	3.200			5313001906	108787.474	A1-1
Los Angeles	Available	0.252	0.205	0.000	0.457	5029 Lincoln Ave Los Angeles	90042	5477001901	15550.115	[Q]C4-1XL
Los Angeles	Available	5.523	4.482	0.000	10.005	936 N Poinsettia Pl Los Angeles	90046	5531019900	340185.947	[Q]PF-1XL
Los Angeles	Available	0.523	0.425	0.000	0.948	2107 N Ridgemont Dr Los Angeles	90046	5564028901	32227.174	OS-1XL
Los Angeles	Available	0.733	0.595	0.000	1.328			5678021902	45168.003	OS-1XL-CDO

Los Angeles	Available	0.032	0.026	0.000	0.057			5683013900	1949.117	R1-1-CDO
Los Angeles	Available	0.154	0.125	0.000	0.278	9722 S Central Ave Los Angeles	90002	6049014900	9462.709	RD3-1
Los Angeles	Available	0.574	0.466	0.000	1.040	18120 S Normandie Ave Gardena	90248	6111026900	35351.109	R1-1
Los Angeles	Available	0.033	0.027	0.000	0.060			6121022903	2042.069	M2-1VL
Los Angeles	Available	0.313	0.254	0.000	0.567	22345 Malden St Canoga Park	91304	2004018900	19284.476	RE11-1
Los Angeles	Available	0.183	0.149	0.000	0.332	22330 Napa St Canoga Park	91304	2004018901	11300.887	RE11-1
Los Angeles	Available	0.190	0.154	0.000	0.344	22322 Napa St Canoga Park	91304	2004018902	11682.544	RE11-1
Los Angeles	Available	3.512	2.851	0.000	6.363			2005002901	216347.081	A1-1
Los Angeles	Available	0.029	0.024	0.000	0.053			2012014900	1786.677	
Los Angeles	Available	0.016	0.013	0.000	0.029			2012015900	989.954	A1-1
Los Angeles	Available	0.471	0.382	0.000	0.853	23004 Roscoe Blvd Canoga Park	91304	2014008900	29006.109	RS-1
Los Angeles	Available	0.047	0.038	0.000	0.086			2017016900	2915.692	RE40-1
Los Angeles	Available	1.193	0.968	0.000	2.161	18450 Ingomar St Reseda	91335	2102021901	73478.230	R3-1
Los Angeles	Available	0.291	0.236	0.000	0.526			2103011902	17894.928	PF-1XL
Los Angeles	Available	0.669	0.543	0.000	1.212	7725 Reseda Blvd Reseda	91335	2103025901	41208.228	R3-1
Los Angeles	Available	0.042	0.034	0.000	0.076			2105017901	2580.590	RA-1
Los Angeles	Available	0.028	0.023	0.000	0.051			2105018900	1730.324	RA-1
Los Angeles	Available	0.017	0.014	0.000	0.030			2108001902	1025.165	RS-1
Los Angeles	Available	2.102	1.706	0.000	3.809	16623 Arminta St Van Nuys	91406	2205003901	129493.011	M2-1
Los Angeles	Available	2.673	2.169	0.000	4.843			2205004901	164648.324	[T][Q]M2-1VL
Los Angeles	Available	0.209	0.170	0.000	0.379			2209031900	12897.558	[Q]M1-1
Los Angeles	Available	0.109	0.089	0.000	0.198			2209031901	6742.396	M1-1
Los Angeles	Available	3.260	2.646	0.000	5.905	14347 Arminta St Panorama City	91402	2212028900	200785.571	[Q]M2-1-CDO
Los Angeles	Available	1.104	0.896	0.000	2.001	7870 Nollan Pl Panorama City	91402	2212028901	68018.176	[Q]M2-1-CDO
Los Angeles	Available	0.008	0.006	0.000	0.014			2222001900	477.877	M1-1
Los Angeles	Available	0.069	0.056	0.000	0.126			2222002900	4278.432	M1-1
Los Angeles	Available	0.496	0.402	0.000	0.898	7960 Ventura Canyon Ave Panorama City	91402	2301011901	30532.260	RS-1
Los Angeles	Available	0.011	0.009	0.000	0.020			2301011903	675.946	RA-1
Los Angeles	Available	0.015	0.012	0.000	0.026			2303001902	900.224	RA-1
Los Angeles	Available	0.009	0.007	0.000	0.016			2303003901	552.309	
Los Angeles	Available	0.008	0.007	0.000	0.015			2303003903	495.018	RA-1
Los Angeles	Available	0.008	0.007	0.000	0.015			2303004900	501.881	RA-1
Los Angeles	Available	0.014	0.012	0.000	0.026			2304008900	884.728	RA-1
Los Angeles	Available	0.041	0.033	0.000	0.074			2304014900	2522.076	RS-1
Los Angeles	Available	0.390	0.316	0.000	0.706			2305001900	24008.297	PF-1XL
Los Angeles	Available	0.886	0.719	0.000	1.605			2305003900	54568.380	PF-1XL
Los Angeles	Available	0.437	0.354	0.000	0.791			2305004900	26903.970	PF-1XL
Los Angeles	Available	0.115	0.094	0.000	0.209			2308009900	7103.194	PF-1XL
Los Angeles	Available	0.018	0.015	0.000	0.033			2308011901	1128.457	OS-1XL
Los Angeles	Available	2.668	2.165	0.000	4.833	7910 Whitsett Ave North Hollywood	91605	2308024900	164335.106	PF-1XL
Los Angeles	Available	1.865	1.514	0.000	3.379	11800 Roscoe Blvd Sun Valley	91352	2310006900	114873.495	PF-1XL-CUGU
Los Angeles	Available	0.589	0.478	0.000	1.067			2310007900	36273.127	PF-1XL-CUGU
Los Angeles	Available	2.119	1.720	0.000	3.839	11801 Strathern St North Hollywood	91605	2310008900	130531.049	PF-1XL-CUGU
Los Angeles	Available	0.009	0.007	0.000	0.015			2310013900	524.959	R1-1-CUGU

Los Angeles	Available	0.011	0.009	0.000	0.020			2310019900	690.448	R1-1-CUGU
Los Angeles	Available	0.014	0.011	0.000	0.026			2310021902	869.274	R1-1-CUGU
Los Angeles	Available	0.525	0.426	0.000	0.950			2310022901	32312.278	PF-1XL-CUGU
Los Angeles	Available	0.505	0.410	0.000	0.915	11800 Strathern St North Hollywood	91605	2310022903	31095.751	PF-1XL-CUGU
Los Angeles	Available	1.167	0.947	0.000	2.115			2310023901	71901.620	PF-1XL-CUGU
Los Angeles	Available	0.455	0.369	0.000	0.824	7935 Vineland Ave Sun Valley	91352	2314007900	27999.893	[Q]R1-1-CDO-CUGU
Los Angeles	Available	0.227	0.184	0.000	0.412	7945 Vineland Ave Sun Valley	91352	2314007901	14000.050	[Q]CR-1L-CDO-CUGU
Los Angeles	Available	0.135	0.109	0.000	0.244	8742 La Tuna Canyon Rd Sun Valley	91352	2401003910	8303.829	A1-1XL-K
Los Angeles	Available	0.329	0.267	0.000	0.596			2404006902	20279.741	
Los Angeles	Available	0.263	0.214	0.000	0.477			2404018906	16203.336	R1-1
Los Angeles	Available	0.314	0.255	0.000	0.569	8642 Sunland Blvd Sun Valley	91352	2404026900	19358.819	R2-1VL-CUGU
Los Angeles	Available	0.240	0.195	0.000	0.435			2408001903	14781.908	[T]P-1-CUGU
Los Angeles	Available	10.602	8.605	0.000	19.207	11025 Randall St Sun Valley	91352	2408001904	653040.794	[T][Q]M2-1-CUGU
Los Angeles	Available	0.152	0.123	0.000	0.275			2408005901	9344.682	P-1-CUGU
Los Angeles	Available	0.291	0.236	0.000	0.528	8943 Glenoaks Blvd Sun Valley	91352	2408006900	17938.291	C2-1VL-CUGU
Los Angeles	Available	0.011	0.009	0.000	0.020			2408017900	666.148	(Q)M2-1-CUGU
Los Angeles	Available	0.013	0.011	0.000	0.024			2466031900	826.549	M1-1
Los Angeles	Available	0.031	0.025	0.000	0.056			2501010900	1893.812	RA-1-K
Los Angeles	Available	0.019	0.015	0.000	0.034			2501010901	1172.809	RA-1-K
Los Angeles	Available	0.036	0.029	0.000	0.065			2502010900	2223.010	RA-1-K
Los Angeles	Available	0.017	0.014	0.000	0.031			2502010901	1048.317	RA-1-K
Los Angeles	Available	0.034	0.027	0.000	0.061			2502013901	2066.281	RA-1
Los Angeles	Available	0.054	0.044	0.000	0.098	14948 W Foothill Blvd Sylmar	91342	2502016900	3334.972	C2-1VL
Los Angeles	Available	0.019	0.016	0.000	0.035			2503007900	1185.508	RA-1-K
Los Angeles	Available	5.946	4.826	0.000	10.771	13554 Fenton Ave Sylmar	91342	2503009902	366227.609	PF-1VL
Los Angeles	Available	4.477	3.634	0.000	8.111	13601 Astoria St Sylmar	91342	2503010901	275769.404	PF-1VL
Los Angeles	Available	0.017	0.014	0.000	0.031			2505004900	1037.777	RA-1
Los Angeles	Available	0.117	0.095	0.000	0.212	14561 Polk St Sylmar	91342	2505011900	7208.549	PF-1XL-CPIO
Los Angeles	Available	0.172	0.140	0.000	0.312	13059 Glenoaks Blvd Sylmar	91342	2505011903	10611.426	PF-1XL-CPIO
Los Angeles	Available	0.374	0.304	0.000	0.678	13079 Glenoaks Blvd Sylmar	91342	2505011904	23058.283	PF-1XL-CPIO
Los Angeles	Available	0.098	0.079	0.000	0.177	14569 Polk St Sylmar	91342	2505011905	6006.521	PF-1XL-CPIO
Los Angeles	Available	0.098	0.079	0.000	0.177	14565 Polk St Sylmar	91342	2505011906	6006.519	PF-1XL-CPIO
Los Angeles	Available	0.098	0.079	0.000	0.177	14573 Polk St Sylmar	91342	2505011907	6005.657	PF-1XL-CPIO
Los Angeles	Available	0.019	0.016	0.000	0.035			2505021900	1189.953	OS-1XL
Los Angeles	Available	0.011	0.009	0.000	0.019			2505028901	648.954	RA-1
Los Angeles	Available	0.011	0.009	0.000	0.020			2506020900	681.176	(T)R1-1
Los Angeles	Available	0.336	0.272	0.000	0.608			2506034900	20676.433	RD3-1XL-CPIO
Los Angeles	Available	0.112	0.091	0.000	0.203			2506034901	6895.981	RD3-1XL-CPIO
Los Angeles	Available	0.112	0.091	0.000	0.203			2506034902	6897.690	RD3-1XL-CPIO
Los Angeles	Available	0.223	0.181	0.000	0.403	12568 San Fernando Rd Sylmar	91342	2506034903	13711.904	RD3-1XL-CPIO
Los Angeles	Available	0.784	0.636	0.000	1.420			2506035900	48265.396	RD3-1XL-CPIO
Los Angeles	Available	2.574	2.089	0.000	4.663	12165 N Truman Ave Sylmar	91342	2507009905	158529.434	[Q]PF-1VL
Los Angeles	Available	0.451	0.366	0.000	0.817			2507009906	27788.222	[Q]PF-1VL
Los Angeles	Available	0.029	0.024	0.000	0.053			2508021900	1797.966	R1-1

Los Angeles	Available	4.118	3.342	0.000	7.460	13651 Eldridge Ave Sylmar	91342	2510007901	253648.999	PF-1VL
Los Angeles	Available	0.010	0.008	0.000	0.017			2512008900	593.945	RS-1
Los Angeles	Available	1.112	0.903	0.000	2.015	13257 Fenton Ave Sylmar	91342	2512011900	68500.735	PF-1VL
Los Angeles	Available	0.898	0.729	0.000	1.626	13570 Foothill Blvd Sylmar	91342	2513006900	55293.189	RD1.5-1XL
Los Angeles	Available	0.035	0.028	0.000	0.063			2513028908	2125.495	OS-1XL
Los Angeles	Available	5.244	4.256	0.000	9.500	11400 San Fernando Rd San Fernando	91340	2523002902	322993.698	PF-1VL-CUGU
Los Angeles	Available	0.373	0.303	0.000	0.676	11844 Glenoaks Blvd San Fernando	91340	2524001900	22999.741	M2-1-CUGU
Los Angeles	Available	0.019	0.015	0.000	0.034			2525005900	1156.537	RS-1
Los Angeles	Available	0.490	0.398	0.000	0.887			2525019902	30169.078	[Q]M1-1
Los Angeles	Available	13.485	10.945	0.000	24.430	11950 Lopez Canyon Rd Sylmar	91342	2526003909	830612.280	OS-1XL
Los Angeles	Available	33.350	27.067	0.000	60.417	20000 W Lopez Canyon Rd Sylmar	91342	2526003910	2054190.274	OS-1XL
Los Angeles	Available	71.328	57.890	0.000	129.218			2526004901	4393415.331	OS-1XL
Los Angeles	Available	2.361	1.916	0.000	4.277			2526004908	145433.504	A1-1XL
Los Angeles	Available	1.082	0.879	0.000	1.961			2526004909	66673.271	A1-1XL
Los Angeles	Available	2.177	1.767	0.000	3.944			2528007900	134090.992	[T][Q]MR1-1VL
Los Angeles	Available	4.712	3.824	0.000	8.537			2528035903	290249.605	PF-1XL-K
Los Angeles	Available	2.144	1.740	0.000	3.884	11681 Foothill Blvd Sylmar	91342	2530008901	132047.577	(T)RD2-1
Los Angeles	Available	0.072	0.058	0.000	0.130	11545 W Sunburst St Sylmar	91342	2530011902	4410.829	OS-1XL
Los Angeles	Available	0.126	0.102	0.000	0.227	11594 Kamloops St Sylmar	91342	2530011903	7733.837	OS-1XL
Los Angeles	Available	0.040	0.032	0.000	0.072			2530012904	2462.490	OS-1XL
Los Angeles	Available	0.103	0.084	0.000	0.187			2530012905	6364.191	OS-1XL
Los Angeles	Available	3.576	2.902	0.000	6.478			2531001900	220255.455	OS-1XL
Los Angeles	Available	0.109	0.089	0.000	0.198	11801 Pierce St Sylmar	91342	2531034900	6729.631	(T)R1-1
Los Angeles	Available	0.707	0.574	0.000	1.281	12390 Van Nuys Blvd Pacoima	91331	2532010903	43566.368	PF-1VL-CUGU
Los Angeles	Available	0.032	0.026	0.000	0.058			2532023904	1979.144	RS-1-CUGU
Los Angeles	Available	1.947	1.580	0.000	3.528	11243 Glenoaks Blvd Pacoima	91331	2533018900	119939.485	OS-1VL-CUGU
Los Angeles	Available	0.231	0.187	0.000	0.418	13031 Van Nuys Blvd Pacoima	91331	2534015900	14198.194	[Q]C2-1VL-CDO-CUGU
Los Angeles	Available	0.173	0.140	0.000	0.313	11016 Lehigh Ave Pacoima	91331	2534015901	10648.057	R1-1-CUGU
Los Angeles	Available	0.335	0.272	0.000	0.607	10995 Lehigh Ave Pacoima	91331	2534017900	20647.133	R3-1VL-O-CUGU
Los Angeles	Available	5.274	4.280	0.000	9.554			2534019900	324832.165	R1-1-O-CUGU
Los Angeles	Available	9.024	7.324	0.000	16.348	12911 Pierce St Pacoima	91331	2534020900	555822.172	R1-1-O-CUGU
Los Angeles	Available	3.234	2.624	0.000	5.858	10994 Lehigh Ave Pacoima	91331	2534021900	199175.863	R1-1-O-CUGU
Los Angeles	Available	0.438	0.355	0.000	0.793	12655 Garber St Pacoima	91331	2536025900	26955.851	RS-1-CUGU
Los Angeles	Available	0.765	0.621	0.000	1.386	11611 Sheldon St Sun Valley	91352	2537023903	47116.410	M2-1-CUGU
Los Angeles	Available	1.854	1.505	0.000	3.359			2538002900	114217.821	PF-1XL-CUGU
Los Angeles	Available	2.671	2.168	0.000	4.840			2538003900	164545.517	M3-1-G-CUGU
Los Angeles	Available	2.275	1.846	0.000	4.121			2538004900	140126.499	PF-1XL-CUGU
Los Angeles	Available	2.206	1.790	0.000	3.996			2538005901	135865.250	PF-1XL-CUGU
Los Angeles	Available	1.196	0.970	0.000	2.166	11600 Sheldon St Sun Valley	91352	2538005902	73651.807	M2-1-CUGU
Los Angeles	Available	1.128	0.915	0.000	2.043			2538008900	69459.020	PF-1XL-CUGU
Los Angeles	Available	0.072	0.058	0.000	0.130	11758 Wicks St Sun Valley	91352	2538008901	4418.331	PF-1XL-CUGU
Los Angeles	Available	3.044	2.471	0.000	5.515			2538021901	187497.832	PF-1XL-CUGU
Los Angeles	Available	1.512	1.227	0.000	2.740			2538023902	93151.653	PF-1XL
Los Angeles	Available	2.089	1.696	0.000	3.785			2538027900	128695.635	PF-1XL-K-HPOZ

Los Angeles	Available	0.678	0.550	0.000	1.228	10069 N Stonehurst Pl Sun Valley	91352	2538028902	41754.599	PF-1XL-K-HPOZ
Los Angeles	Available	0.376	0.305	0.000	0.681	10101 N Stonehurst Ave Sun Valley	91352	2538030900	23146.330	PF-1XL-K
Los Angeles	Available	1.661	1.348	0.000	3.010			2538031900	102326.546	PF-1XL-K
Los Angeles	Available	0.813	0.659	0.000	1.472			2542002900	50051.087	PF-1XL-K
Los Angeles	Available	0.261	0.212	0.000	0.473			2542004900	16086.320	PF-1XL-K
Los Angeles	Available	1.237	1.004	0.000	2.241			2542004901	76177.763	PF-1XL-K
Los Angeles	Available	1.647	1.337	0.000	2.983			2542007901	101431.773	PF-1XL-K
Los Angeles	Available	2.563	2.080	0.000	4.643			2542008900	157878.752	PF-1XL-K
Los Angeles	Available	0.956	0.775	0.000	1.731			2542009900	58853.410	PF-1XL-K
Los Angeles	Available	0.030	0.024	0.000	0.054			2542024900	1843.096	RA-1-K
Los Angeles	Available	0.069	0.056	0.000	0.125			2542024901	4237.668	RA-1-K
Los Angeles	Available	0.015	0.012	0.000	0.027			2543028900	901.483	RA-1-K
Los Angeles	Available	0.010	0.008	0.000	0.018			2543029900	597.118	RA-1-K
Los Angeles	Available	1.099	0.892	0.000	1.990	10841 Tuxford Pl Sun Valley	91352	2544012902	67674.952	RA-1VL
Los Angeles	Available	0.234	0.190	0.000	0.424			2546010900	14399.196	A1-1
Los Angeles	Available	3.474	2.819	0.000	6.293	9411 Wentworth St Sunland	91040	2548007901	213970.993	RA-1
Los Angeles	Available	0.161	0.131	0.000	0.291	9323 Wentworth St Sunland	91040	2548009903	9904.661	RA-1
Los Angeles	Available	0.012	0.010	0.000	0.021			2549025900	726.757	RA-1-K
Los Angeles	Available	0.011	0.009	0.000	0.020			2549025901	681.945	RA-1-K
Los Angeles	Available	1.854	1.505	0.000	3.359			2550012900	114222.981	PF-1XL-K
Los Angeles	Available	0.107	0.087	0.000	0.193			2550012901	6569.159	RA-1-K
Los Angeles	Available	1.268	1.029	0.000	2.296			2550023900	78071.343	PF-1XL
Los Angeles	Available	0.145	0.117	0.000	0.262	10222 Foothill Blvd Sylmar	91342	2550023901	8915.483	RA-1-K
Los Angeles	Available	17.107	13.884	0.000	30.990	11600 Unknown Street Name Sunland	91040	2551003900	1053663.271	OS-1XL
Los Angeles	Available	13.216	10.726	0.000	23.942	8200 Unknown Street Name Sunland	91040	2551012900	814044.423	OS-1XL
Los Angeles	Available	0.953	0.774	0.000	1.727	11380 Alethea Dr Sunland	91040	2551013900	58729.918	RE40-1
Los Angeles	Available	0.447	0.363	0.000	0.810			2551013901	27555.210	RE40-1
Los Angeles	Available	0.787	0.639	0.000	1.426	11390 Alethea Dr Sunland	91040	2551015900	48484.972	RE40-1
Los Angeles	Available	1.120	0.909	0.000	2.029			2551015901	68988.459	RE40-1
Los Angeles	Available	1.078	0.875	0.000	1.952			2551015902	66373.490	RE40-1
Los Angeles	Available	0.018	0.014	0.000	0.032			2551019900	1080.219	A2-1
Los Angeles	Available	0.534	0.434	0.000	0.968			2551019901	32906.928	A2-1
Los Angeles	Available	0.239	0.194	0.000	0.433			2551020900	14732.051	R1-1
Los Angeles	Available	28.461	23.099	0.000	51.560	7700 Unknown Street Name Sunland	91040	2552004900	1753048.908	OS-1XL
Los Angeles	Available	0.061	0.049	0.000	0.110			2552004901	3733.884	OS-1XL
Los Angeles	Available	56.274	45.671	0.000	101.945	7300 Unknown Street Name Tujunga	91042	2552005901	3466126.062	OS-1XL
Los Angeles	Available	2.774	2.252	0.000	5.026	7601 Airlie Dr Tujunga	91042	2552006900	170877.545	PF-1XL
Los Angeles	Available	24.831	20.152	0.000	44.983	11651 Big Tujunga Canyon Rd Tujunga	91042	2552007902	1529427.655	OS-1XL
Los Angeles	Available	8.416	6.830	0.000	15.246	11401 Mount Gleason Ave Tujunga	91042	2552007906	518353.106	OS-1XL
Los Angeles	Available	5.168	4.194	0.000	9.363	7825 Rim Canyon Rd Sunland	91040	2552009902	318332.008	OS-1XL
Los Angeles	Available	0.258	0.210	0.000	0.468	11037 Plainview Ave Tujunga	91042	2552023903	15921.137	R1-1
Los Angeles	Available	0.137	0.111	0.000	0.248			2552042900	8424.772	RE11-1
Los Angeles	Available	0.009	0.008	0.000	0.017			2555004900	577.446	R1-1-RFA
Los Angeles	Available	0.009	0.008	0.000	0.017			2555005900	581.537	R1-1-RFA

Los Angeles	Available	0.007	0.006	0.000	0.014			2555008901	459.918	R1-1-RFA
Los Angeles	Available	0.073	0.059	0.000	0.132	10558 McVine Ave Sunland	91040	2556022900	4477.599	R1-1-RFA
Los Angeles	Available	0.073	0.059	0.000	0.132	10543 Langmuir Ave Sunland	91040	2556024900	4479.797	R1-1-RFA
Los Angeles	Available	0.681	0.552	0.000	1.233			2557004902	41918.055	R1-1-RFA
Los Angeles	Available	0.377	0.306	0.000	0.683	7703 Wyngate St Tujunga	91042	2558003900	23216.850	OS-1XL
Los Angeles	Available	2.032	1.649	0.000	3.682	7771 Foothill Blvd Tujunga	91042	2558003901	125180.032	OS-1XL
Los Angeles	Available	0.237	0.192	0.000	0.429	7564 W Machrea St Tujunga	91042	2558003902	14579.504	R3-1
Los Angeles	Available	0.633	0.514	0.000	1.147			2559005900	39008.932	OS-1XL
Los Angeles	Available	0.396	0.322	0.000	0.718	7960 Foothill Blvd Sunland	91040	2559006900	24407.176	C2-1VL
Los Angeles	Available	0.034	0.027	0.000	0.061			2559031900	2064.255	RE40-1
Los Angeles	Available	0.427	0.346	0.000	0.773	8642 Foothill Blvd Sunland	91040	2560003900	26274.925	C2-1VL
Los Angeles	Available	0.039	0.032	0.000	0.071			2561003900	2400.000	RE40-1
Los Angeles	Available	0.044	0.036	0.000	0.080			2561021900	2705.235	OS-1XL
Los Angeles	Available	0.150	0.121	0.000	0.271	9705 Estaban Wy Tujunga	91042	2563030900	9220.459	RE11-1
Los Angeles	Available	0.012	0.010	0.000	0.022			2564008900	749.361	R1-1
Los Angeles	Available	0.191	0.155	0.000	0.346			2564008901	11758.991	R1-1
Los Angeles	Available	0.065	0.053	0.000	0.117	6846 Foothill Blvd Tujunga	91042	2564008902	3986.270	C2-1VL
Los Angeles	Available	0.057	0.047	0.000	0.104	6840 Foothill Blvd Tujunga	91042	2564008903	3537.230	C2-1VL
Los Angeles	Available	0.325	0.264	0.000	0.589	6838 Foothill Blvd Tujunga	91042	2564008904	20029.829	R1-1
Los Angeles	Available	0.063	0.052	0.000	0.115			2564008905	3909.003	R1-1
Los Angeles	Available	0.063	0.052	0.000	0.115			2564008906	3908.709	R1-1
Los Angeles	Available	0.141	0.115	0.000	0.256			2564009900	8711.305	R1-1
Los Angeles	Available	1.083	0.879	0.000	1.963			2564014900	66730.623	RE40-1
Los Angeles	Available	0.048	0.039	0.000	0.086			2566016900	2937.676	R1-1-RFA
Los Angeles	Available	0.265	0.215	0.000	0.481	7333 Summitrose St Tujunga	91042	2566016901	16338.634	R1-1-RFA
Los Angeles	Available	0.010	0.008	0.000	0.019	10008 Marcus Ave Tujunga	91042	2568002901	629.172	RD3-1
Los Angeles	Available	0.707	0.574	0.000	1.281	7240 Valmont St Tujunga	91042	2568008902	43554.127	R3-1
Los Angeles	Available	0.100	0.082	0.000	0.182	6242 Blanchard Canyon Rd Tujunga	91042	2569005900	6186.983	RE40-1
Los Angeles	Available	0.558	0.453	0.000	1.011	6030 Sister Elsie Dr Tujunga	91042	2569007900	34383.630	RE40-1
Los Angeles	Available	0.030	0.024	0.000	0.055	6238 Deerwood Trl Tujunga	91042	2569014900	1857.002	RE40-1
Los Angeles	Available	3.997	3.244	0.000	7.240	10330 Haines Canyon Ave Tujunga	91042	2569021900	246172.000	RE40-1
Los Angeles	Available	0.040	0.033	0.000	0.073			2571002901	2482.526	R1-1-RFA
Los Angeles	Available	1.593	1.293	0.000	2.885	9512 Cordero Ave Tujunga	91042	2572017900	98102.746	RE40-1
Los Angeles	Available	0.817	0.663	0.000	1.480			2572031900	50305.058	RE40-1
Los Angeles	Available	0.984	0.798	0.000	1.782	14100 N Simshaw Ave Sylmar	91342	2582017900	60593.373	RS-1
Los Angeles	Available	2.164	1.756	0.000	3.919			2582030902	133262.021	PF-1VL
Los Angeles	Available	0.788	0.639	0.000	1.427	12401 Zelzah Ave Granada Hills	91344	2601023902	48521.041	A1-1-O-K
Los Angeles	Available	0.489	0.397	0.000	0.885			2601028900	30097.261	RE40-1-O-K
Los Angeles	Available	0.454	0.368	0.000	0.822	11530 N Hesperia Ave Granada Hills	91344	2601033900	27962.105	A1-1-K
Los Angeles	Available	0.432	0.351	0.000	0.783	11542 N Hesperia Ave Granada Hills	91344	2601033901	26629.265	A1-1-K
Los Angeles	Available	0.363	0.294	0.000	0.657	11606 N Hesperia Ave Granada Hills	91344	2601033902	22333.337	A1-1-K
Los Angeles	Available	0.361	0.293	0.000	0.653	11618 N Hesperia Ave Granada Hills	91344	2601033903	22217.538	A1-1-K
Los Angeles	Available	0.447	0.363	0.000	0.810	11632 N Hesperia Ave Granada Hills	91344	2601033904	27541.349	A1-1-K
Los Angeles	Available	0.165	0.134	0.000	0.298			2601034900	10140.106	PF-1

Los Angeles	Available	0.309	0.250	0.000	0.559	11480 N Hesperia Ave Granada Hills	91344	2601034904	19005.910	A1-1-K
Los Angeles	Available	0.289	0.235	0.000	0.524			2601034905	17809.184	A1-1-K
Los Angeles	Available	0.382	0.310	0.000	0.691	11500 N Hesperia Ave Granada Hills	91344	2601034906	23500.445	A1-1-K
Los Angeles	Available	0.436	0.354	0.000	0.790	11518 N Hesperia Ave Granada Hills	91344	2601034907	26870.718	A1-1-K
Los Angeles	Available	0.120	0.097	0.000	0.218			2601062900	7397.902	
Los Angeles	Available	17.740	14.397	0.000	32.137			2603002902	1092658.854	A1-1
Los Angeles	Available	0.555	0.450	0.000	1.005			2603002903	34173.581	A1-1
Los Angeles	Available	3.057	2.481	0.000	5.539			2603003903	188319.035	A1-1
Los Angeles	Available	3.640	2.954	0.000	6.593			2603004901	224173.641	A1-1
Los Angeles	Available	9.279	7.531	0.000	16.810			2603005900	571552.291	A1-1
Los Angeles	Available	8.464	6.870	0.000	15.334	16201 N Gilford St Sylmar	91342	2603005903	521346.311	PF-1VL
Los Angeles	Available	0.681	0.552	0.000	1.233			2603005905	41918.931	A1-1
Los Angeles	Available	5.956	4.834	0.000	10.790	16301 W Gilford St Sylmar	91342	2603005906	366869.398	A1-1
Los Angeles	Available	0.701	0.569	0.000	1.271			2603005908	43202.089	PF-1VL
Los Angeles	Available	9.774	7.932	0.000	17.706			2603006901	602000.330	PF-1VL
Los Angeles	Available	4.996	4.055	0.000	9.051			2603006902	307729.800	PF-1VL
Los Angeles	Available	3.013	2.445	0.000	5.458			2603006903	185582.288	PF-1VL
Los Angeles	Available	0.158	0.128	0.000	0.286			2603009900	9737.153	PF-1VL
Los Angeles	Available	2.430	1.972	0.000	4.401	14000 Bradley Ave Sylmar	91342	2603009906	149647.228	PF-1VL
Los Angeles	Available	0.091	0.074	0.000	0.165			2603009907	5625.797	[Q]M1-1
Los Angeles	Available	4.966	4.031	0.000	8.997	14001 Bradley Ave Sylmar	91342	2603010907	305907.400	PF-1VL
Los Angeles	Available	5.206	4.225	0.000	9.431	16200 Yarnell St Sylmar	91342	2603015905	320639.924	PF-1VL
Los Angeles	Available	0.040	0.033	0.000	0.073			2603022900	2491.406	R1-1
Los Angeles	Available	3.736	3.032	0.000	6.769			2604002903	230132.495	PF-1VL
Los Angeles	Available	0.144	0.117	0.000	0.262			2604007901	8897.862	RA-1
Los Angeles	Available	0.067	0.054	0.000	0.121			2604002909	4129.982	
Los Angeles	Available	34.103	27.677	0.000	61.780	13801 San Fernando Rd Sylmar	91342	2604002910	2100522.654	PF-1VL
Los Angeles	Available	0.071	0.057	0.000	0.128			2604022903	4359.217	RA-1-K
Los Angeles	Available	0.850	0.690	0.000	1.540			2604036900	52361.914	PF-1VL
Los Angeles	Available	48.224	39.138	0.000	87.362	12537 Amboy Ave Sylmar	91342	2604038907	2970293.860	OS-1XL
Los Angeles	Available	1.525	1.237	0.000	2.762			2604041903	93906.130	PF-1VL
Los Angeles	Available	0.268	0.217	0.000	0.485	12366 Woodley Ave Granada Hills	91344	2605005902	16488.201	RA-1
Los Angeles	Available	0.093	0.075	0.000	0.168			2605022900	5704.731	RS-1
Los Angeles	Available	0.403	0.327	0.000	0.730	12050 Balboa Blvd Granada Hills	91344	2609027900	24811.956	PF-1
Los Angeles	Available	3.648	2.961	0.000	6.609	14900 W Astoria St Sylmar	91342	2611006900	224696.792	RS-1
Los Angeles	Available	1.498	1.216	0.000	2.715			2611038901	92297.986	OS-1XL
Los Angeles	Available	0.077	0.063	0.000	0.140			2615004903	4756.842	PF-1XL
Los Angeles	Available	1.702	1.381	0.000	3.084			2615010901	104843.526	PF-1XL
Los Angeles	Available	0.356	0.289	0.000	0.645			2615011900	21946.910	R1-1
Los Angeles	Available	1.099	0.892	0.000	1.991	11034 Noble Ave San Fernando	91345	2615011903	67694.837	R1-1
Los Angeles	Available	0.008	0.007	0.000	0.015			2615017903	493.808	
Los Angeles	Available	0.025	0.020	0.000	0.045			2615021900	1533.811	(T)RS-1
Los Angeles	Available	0.155	0.126	0.000	0.281			2616010902	9540.316	RA-1-O-CUGU
Los Angeles	Available	0.364	0.295	0.000	0.659			2616017901	22392.226	A1-1XL-CUGU

Los Angeles	Available	0.010	0.008	0.000	0.018			2616018905	615.562	OS-1XL-CUGU
Los Angeles	Available	0.051	0.041	0.000	0.092			2616018906	3115.933	M1-1-CUGU
Los Angeles	Available	0.008	0.007	0.000	0.015			2618002900	500.092	R1-1-O-CUGU
Los Angeles	Available	0.436	0.354	0.000	0.790	13632 Pinney St Pacoima	91331	2618023901	26868.940	[Q]C2-1VL-O-CDO-CU
Los Angeles	Available	0.245	0.199	0.000	0.444	13483 Van Nuys Blvd Pacoima	91331	2619025900	15097.825	[Q]C2-1VL-O-CDO-CU
Los Angeles	Available	0.122	0.099	0.000	0.220			2620014900	7492.167	[Q]C2-1VL-O-CDO-CU
Los Angeles	Available	0.122	0.099	0.000	0.220	13520 Van Nuys Blvd Pacoima	91331	2620014901	7492.184	[Q]C2-1VL-O-CDO-CU
Los Angeles	Available	0.122	0.099	0.000	0.220			2620014902	7491.786	[Q]C2-1VL-O-CDO-CU
Los Angeles	Available	0.146	0.118	0.000	0.264	13526 Van Nuys Blvd Pacoima	91331	2620014903	8984.051	[Q]C2-1VL-O-CDO-CU
Los Angeles	Available	0.127	0.103	0.000	0.230			2620014904	7808.915	R1-1-O-CUGU
Los Angeles	Available	0.020	0.016	0.000	0.037			2621013901	1249.641	(T)R1-1
Los Angeles	Available	0.013	0.011	0.000	0.024			2623023903	808.353	
Los Angeles	Available	1.498	1.216	0.000	2.714	10048 El Dorado Ave Pacoima	91331	2624001900	92285.991	PF-1VL-CUGU
Los Angeles	Available	0.605	0.491	0.000	1.097	13701 Rayen St Pacoima	91331	2625025900	37285.344	PF-1VL
Los Angeles	Available	2.568	2.084	0.000	4.653	9100 Canterbury Ave Pacoima	91331	2625027900	158188.712	PF-1VL
Los Angeles	Available	0.299	0.243	0.000	0.542			2625034900	18411.738	PF-1VL
Los Angeles	Available	0.390	0.316	0.000	0.706	8996 Canterbury Ave Pacoima	91331	2625037902	24018.534	PF-1VL
Los Angeles	Available	0.248	0.201	0.000	0.449	9000 Canterbury Ave Pacoima	91331	2625037903	15252.818	PF-1VL
Los Angeles	Available	0.506	0.411	0.000	0.917			2625038900	31173.627	PF-1VL
Los Angeles	Available	0.531	0.431	0.000	0.962			2625039902	32707.165	PF-1VL
Los Angeles	Available	2.592	2.104	0.000	4.696			2627007900	159663.384	PF-1XL
Los Angeles	Available	0.028	0.023	0.000	0.050			2627008903	1716.226	OS-1XL
Los Angeles	Available	0.032	0.026	0.000	0.057			2627008905	1948.795	OS-1XL
Los Angeles	Available	0.518	0.420	0.000	0.938			2627008906	31889.116	PF-1XL
Los Angeles	Available	0.074	0.060	0.000	0.134			2627020900	4549.985	PF-1XL
Los Angeles	Available	2.683	2.178	0.000	4.861			2627026900	165265.388	PF-1XL
Los Angeles	Available	2.521	2.046	0.000	4.567	12401 Truesdale St Sun Valley	91352	2629005900	155263.815	PF-1XL-CUGU
Los Angeles	Available	2.723	2.210	0.000	4.934	12201 Truesdale St Sun Valley	91352	2629006900	167740.598	
Los Angeles	Available	1.650	1.339	0.000	2.990	12500 W Truesdale St Sun Valley	91352	2629015902	101643.340	PF-1XL-CUGU
Los Angeles	Available	1.636	1.328	0.000	2.964			2629020901	100772.525	PF-1XL-CUGU
Los Angeles	Available	2.239	1.817	0.000	4.055	12600 W Truesdale St Sun Valley	91352	2629032901	137884.091	PF-1XL
Los Angeles	Available	0.051	0.041	0.000	0.092			2629033900	3112.562	PF-1XL-CUGU
Los Angeles	Available	1.137	0.923	0.000	2.060	12124 Sheldon St Sun Valley	91352	2631002900	70030.508	(Q)R3-1-CUGU
Los Angeles	Available	0.717	0.582	0.000	1.300	11771 Rialto St Sun Valley	91352	2631011900	44184.761	PF-1XL-CUGU
Los Angeles	Available	0.292	0.237	0.000	0.528	11766 Rialto St Sun Valley	91352	2631011903	17959.475	PF-1XL-CUGU
Los Angeles	Available	0.718	0.583	0.000	1.301	11757 Neenach St Sun Valley	91352	2631013900	44217.537	PF-1XL-CUGU
Los Angeles	Available	0.695	0.564	0.000	1.259	11747 Redbank St Sun Valley	91352	2631013901	42809.475	PF-1XL-CUGU
Los Angeles	Available	0.534	0.433	0.000	0.967	9107 San Fernando Rd Sun Valley	91352	2631023903	32867.067	PF-1XL-CUGU
Los Angeles	Available	0.848	0.688	0.000	1.536	9025 Ilex Ave Sun Valley	91352	2631027901	52219.750	PF-1XL-CUGU
Los Angeles	Available	0.233	0.189	0.000	0.422	9048 Ilex Ave Sun Valley	91352	2631028902	14343.780	PF-1XL-CUGU
Los Angeles	Available	1.762	1.430	0.000	3.192	11100 Olinda St Sun Valley	91352	2632026900	108517.943	[Q]M2-1-CDO-CUGU
Los Angeles	Available	1.477	1.199	0.000	2.676			2633030900	90974.074	PF-1XL-CUGU
Los Angeles	Available	5.847	4.746	0.000	10.593	8515 Haddon Ave Sun Valley	91352	2633031902	360153.562	[Q]PF-1XL-CUGU
Los Angeles	Available	0.235	0.191	0.000	0.425	14345 Roscoe Blvd Panorama City	91402	2638022900	14462.215	[Q]PF-1-CDO

Los Angeles	Available	0.156	0.126	0.000	0.282	14363 Roscoe Blvd Panorama City	91402	2638022902	9599.012	[Q]PF-1-CDO
Los Angeles	Available	0.574	0.466	0.000	1.040	14001 Garber St Pacoima	91331	2642001900	35357.223	PF-1VL
Los Angeles	Available	2.484	2.016	0.000	4.501	9450 Canterbury Ave Pacoima	91331	2642012900	153024.474	PF-1VL
Los Angeles	Available	2.418	1.962	0.000	4.380	9400 Canterbury Ave Pacoima	91331	2642021900	148931.720	PF-1VL
Los Angeles	Available	0.522	0.424	0.000	0.946			2642022902	32159.288	
Los Angeles	Available	0.417	0.338	0.000	0.755	14123 Nordhoff St Pacoima	91331	2642030900	25659.542	RA-1
Los Angeles	Available	0.519	0.421	0.000	0.939	9800 Canterbury Ave Pacoima	91331	2644002900	31939.937	PF-1VL
Los Angeles	Available	0.292	0.237	0.000	0.529			2644002904	17991.139	PF-1VL
Los Angeles	Available	0.243	0.197	0.000	0.440			2644002905	14958.517	PF-1VL
Los Angeles	Available	0.962	0.781	0.000	1.743			2644004900	59259.769	PF-1VL
Los Angeles	Available	0.292	0.237	0.000	0.530			2644004901	18004.301	PF-1VL
Los Angeles	Available	0.340	0.276	0.000	0.615	9728 Canterbury Ave Pacoima	91331	2644004902	20921.234	PF-1VL
Los Angeles	Available	0.127	0.103	0.000	0.229			2644004903	7798.273	PF-1VL
Los Angeles	Available	1.202	0.976	0.000	2.178	9678 Canterbury Ave Pacoima	91331	2644007900	74039.215	PF-1VL
Los Angeles	Available	0.330	0.268	0.000	0.597	9620 Canterbury Ave Pacoima	91331	2644008900	20309.887	PF-1VL
Los Angeles	Available	0.016	0.013	0.000	0.029			2644013900	1000.405	A2-1
Los Angeles	Available	1.042	0.845	0.000	1.887	9363 Sylmar Ave Panorama City	91402	2644029900	64163.936	(Q)RD2-1
Los Angeles	Available	0.018	0.014	0.000	0.032			2645021902	1079.652	RA-1
Los Angeles	Available	0.272	0.220	0.000	0.492	14094 Van Nuys Blvd Pacoima	91331	2645021905	16730.110	(T)(Q)RD2-1
Los Angeles	Available	0.961	0.780	0.000	1.741	9880 Canterbury Ave Pacoima	91331	2647023902	59179.721	PF-1VL
Los Angeles	Available	0.339	0.275	0.000	0.614			2647023903	20891.367	PF-1VL
Los Angeles	Available	0.561	0.455	0.000	1.016			2647025900	34530.086	PF-1VL
Los Angeles	Available	0.512	0.416	0.000	0.928			2647025901	31553.630	PF-1VL
Los Angeles	Available	0.523	0.424	0.000	0.947			2647025902	32192.544	PF-1VL
Los Angeles	Available	0.245	0.199	0.000	0.444	14841 Fox St San Fernando	91345	2648003902	15080.280	RA-1
Los Angeles	Available	0.087	0.071	0.000	0.157			2648003903	5354.086	RA-1
Los Angeles	Available	0.381	0.309	0.000	0.691			2648003904	23478.938	RA-1
Los Angeles	Available	2.611	2.119	0.000	4.729			2648005906	160792.810	PF-1XL-O
Los Angeles	Available	0.012	0.010	0.000	0.021			2648006900	722.111	(T)RS-1-O
Los Angeles	Available	0.012	0.010	0.000	0.022			2648008900	735.728	A2-1-O
Los Angeles	Available	0.776	0.629	0.000	1.405			2648010904	47773.639	PF-1XL-O
Los Angeles	Available	0.101	0.082	0.000	0.182			2648011900	6190.507	PF-1XL-O
Los Angeles	Available	0.545	0.442	0.000	0.988			2648013900	33579.487	PF-1XL-O
Los Angeles	Available	0.346	0.281	0.000	0.626			2648013901	21288.380	PF-1XL-O
Los Angeles	Available	0.045	0.036	0.000	0.081			2648015900	2753.487	RA-1-O
Los Angeles	Available	0.047	0.038	0.000	0.085			2649001900	2893.830	RS-1VL
Los Angeles	Available	0.845	0.686	0.000	1.531	10651 Lemona Ave San Fernando	91345	2649004900	52041.229	PF-1-O
Los Angeles	Available	0.010	0.008	0.000	0.018			2649024900	614.892	R1-1-O
Los Angeles	Available	0.021	0.017	0.000	0.039			2650012901	1317.347	RA-1
Los Angeles	Available	0.020	0.017	0.000	0.037			2650025904	1261.787	
Los Angeles	Available	0.267	0.217	0.000	0.483	14630 Plummer St Panorama City	91402	2650026900	16434.645	(T)(Q)RD1.5-1
Los Angeles	Available	0.267	0.216	0.000	0.483	14640 Plummer St Panorama City	91402	2650026901	16429.898	(T)(Q)RD1.5-1
Los Angeles	Available	0.267	0.217	0.000	0.483	14650 Plummer St Panorama City	91402	2650026902	16430.816	(T)(Q)RD1.5-1
Los Angeles	Available	0.267	0.217	0.000	0.483	14658 Plummer St Panorama City	91402	2650026903	16432.754	(T)(Q)RD1.5-1

Los Angeles	Available	0.267	0.216	0.000	0.483	14666 Plummer St Panorama City	91402	2650026904	16430.415	(T)(Q)RD1.5-1
Los Angeles	Available	0.583	0.473	0.000	1.055	9060 Tobias Ave Panorama City	91402	2651010900	35886.478	PF-1
Los Angeles	Available	0.326	0.265	0.000	0.591	15310 W Acre St North Hills	91343	2654011902	20081.528	C2-1
Los Angeles	Available	0.192	0.155	0.000	0.347	8756 Parthenia Pl North Hills	91343	2654011903	11797.896	C2-1
Los Angeles	Available	0.510	0.414	0.000	0.924	15504 Parthenia St North Hills	91343	2654018900	31426.356	(Q)RD1.5-1
Los Angeles	Available	0.007	0.006	0.000	0.013			2654019900	455.779	RA-1
Los Angeles	Available	0.051	0.042	0.000	0.093			2654037902	3171.271	R3-1
Los Angeles	Available	0.008	0.006	0.000	0.014			2656001900	475.555	PF-1XL
Los Angeles	Available	0.205	0.166	0.000	0.371			2656024900	12627.638	RA-1
Los Angeles	Available	0.561	0.455	0.000	1.016	10030 N Sepulveda Blvd San Fernando	91345	2660010901	34540.700	R3-1
Los Angeles	Available	2.325	1.887	0.000	4.212	11030 Stranwood Ave San Fernando	91345	2664004900	143205.882	M1-1
Los Angeles	Available	4.083	3.314	0.000	7.397			2664006900	251503.844	PF-1XL
Los Angeles	Available	0.371	0.301	0.000	0.672	11109 Stranwood Ave San Fernando	91345	2664007901	22857.081	PF-1XL
Los Angeles	Available	2.433	1.975	0.000	4.408	11151 N Sepulveda Blvd San Fernando	91345	2664007902	149862.561	QC2-1
Los Angeles	Available	0.022	0.018	0.000	0.039			2664017900	1330.760	R1-1
Los Angeles	Available	0.016	0.013	0.000	0.029			2664017901	973.570	OS-1XL
Los Angeles	Available	0.944	0.766	0.000	1.710			2664022900	58152.445	A2-1
Los Angeles	Available	0.025	0.020	0.000	0.045	10161 Haskell Ave North Hills	91343	2669013900	1536.755	A2-1
Los Angeles	Available	0.009	0.007	0.000	0.016			2669013901	538.474	A2-1
Los Angeles	Available	0.016	0.013	0.000	0.029			2669014900	1001.299	RS-1
Los Angeles	Available	0.104	0.084	0.000	0.188			2672006900	6377.830	RS-1
Los Angeles	Available	0.015	0.012	0.000	0.027			2673002901	928.958	(T)RS-1
Los Angeles	Available	0.014	0.011	0.000	0.025			2673006900	854.872	RA-1
Los Angeles	Available	0.013	0.011	0.000	0.024			2673006901	815.175	RA-1
Los Angeles	Available	0.033	0.026	0.000	0.059			2673008901	2002.864	RA-1
Los Angeles	Available	0.011	0.009	0.000	0.020			2673009901	683.477	RA-1
Los Angeles	Available	0.106	0.086	0.000	0.191			2673009903	6507.879	RS-1
Los Angeles	Available	0.017	0.014	0.000	0.031			2678016900	1070.835	RS-1
Los Angeles	Available	0.037	0.030	0.000	0.068			2678020901	2296.070	RS-1
Los Angeles	Available	0.382	0.310	0.000	0.693	16200 San Fernando Mission Blvd Granada H	91344	2680001900	23552.172	PF-1
Los Angeles	Available	8.727	7.083	0.000	15.809			2681009902	537514.719	
Los Angeles	Available	0.862	0.700	0.000	1.562			2682007900	53111.284	PF-1
Los Angeles	Available	0.405	0.328	0.000	0.733			2682011900	24927.501	PF-1
Los Angeles	Available	2.192	1.779	0.000	3.971			2682012900	135021.380	PF-1
Los Angeles	Available	2.075	1.684	0.000	3.760	11342 Balboa Blvd Granada Hills	91344	2682027900	127828.038	PF-1
Los Angeles	Available	0.028	0.023	0.000	0.051			2684016900	1745.886	OS-1XL
Los Angeles	Available	0.479	0.389	0.000	0.868	10120 Balboa Blvd Granada Hills	91344	2685002900	29521.795	PF-1L
Los Angeles	Available	0.288	0.233	0.000	0.521	10112 Balboa Blvd Granada Hills	91344	2685002901	17710.194	PF-1L
Los Angeles	Available	1.396	1.133	0.000	2.528	10124 Balboa Blvd Granada Hills	91344	2685002902	85967.597	PF-1L
Los Angeles	Available	0.479	0.389	0.000	0.868	10116 Balboa Blvd Granada Hills	91344	2685002903	29520.383	PF-1L
Los Angeles	Available	0.016	0.013	0.000	0.028			2685005900	958.612	A2-1
Los Angeles	Available	0.621	0.504	0.000	1.126			2685018900	38270.750	RS-1
Los Angeles	Available	0.200	0.163	0.000	0.363			2685019900	12336.445	RS-1
Los Angeles	Available	0.564	0.457	0.000	1.021			2687004900	34718.912	RS-1

Los Angeles	Available	0.013	0.010	0.000	0.023			2688003901	774.390	PF-1
Los Angeles	Available	1.637	1.329	0.000	2.966	16302 Nordhoff St North Hills	91343	2688003904	100841.425	PF-1
Los Angeles	Available	0.009	0.007	0.000	0.016			2689002905	549.545	RA-1
Los Angeles	Available	1.010	0.819	0.000	1.829			2689002907	62190.739	[Q]OS-1XL
Los Angeles	Available	2.654	2.154	0.000	4.808	8300 Hayvenhurst Pl North Hills	91343	2689002908	163467.796	[Q]OS-1XL
Los Angeles	Available	18.679	15.160	0.000	33.838	16424 Chase St North Hills	91343	2689002909	1150503.033	[Q]OS-1XL
Los Angeles	Available	11.654	9.458	0.000	21.113	16405 Chase St North Hills	91343	2689002910	717829.654	[Q]OS-1XL
Los Angeles	Available	0.020	0.016	0.000	0.036			2689021900	1235.933	RA-1
Los Angeles	Available	0.845	0.685	0.000	1.530			2689022900	52022.325	[Q]M2-1
Los Angeles	Available	4.839	3.927	0.000	8.766	8240 N Hayvenhurst Ave Van Nuys	91406	2689022901	298058.526	[T][Q]M2-1VL
Los Angeles	Available	0.008	0.007	0.000	0.015			2690018901	495.916	RA-1
Los Angeles	Available	0.195	0.158	0.000	0.353	10241 Balboa Blvd Northridge	91325	2694001900	11999.784	A2-1VL
Los Angeles	Available	1.269	1.030	0.000	2.299			2697003900	78181.731	PF-1
Los Angeles	Available	1.533	1.244	0.000	2.777			2697016900	94414.668	PF-1
Los Angeles	Available	0.581	0.471	0.000	1.052			2697020900	35768.131	PF-1
Los Angeles	Available	0.844	0.685	0.000	1.530			2701001918	52006.619	OS
Los Angeles	Available	4.088	3.318	0.000	7.405			2701002914	251784.124	OS-1XL
Los Angeles	Available	12.061	9.789	0.000	21.850	11050 De Soto Ave Chatsworth	91311	2701003907	742890.371	PF-1XL
Los Angeles	Available	0.825	0.669	0.000	1.494	11351 Tampa Ave Porter Ranch	91326	2701005900	50796.010	RD2-1
Los Angeles	Available	0.669	0.543	0.000	1.211	11641 Corbin Ave Porter Ranch	91326	2701057900	41180.972	PF-1XL
Los Angeles	Available	0.083	0.068	0.000	0.151			2706001903	5140.538	RA-1
Los Angeles	Available	3.647	2.960	0.000	6.607	11200 De Soto Ave Chatsworth	91311	2706007901	224622.555	A2-1
Los Angeles	Available	0.014	0.011	0.000	0.025			2706011900	846.943	RA-1
Los Angeles	Available	0.010	0.008	0.000	0.018			2706011902	600.584	A2-1
Los Angeles	Available	3.141	2.550	0.000	5.691	11101 N Lurline Ave Chatsworth	91311	2707001904	193494.121	[T]RE11-1
Los Angeles	Available	0.276	0.224	0.000	0.500	20225 Devonshire St Chatsworth	91311	2707023900	16999.731	RA-1
Los Angeles	Available	0.610	0.495	0.000	1.105	11051 Tampa Ave Porter Ranch	91326	2708001900	37575.251	OS-1XL
Los Angeles	Available	0.323	0.262	0.000	0.586			2708001906	19909.579	RA-1
Los Angeles	Available	4.801	3.896	0.000	8.697			2711001903	295713.618	PF-1
Los Angeles	Available	4.370	3.546	0.000	7.916			2711002901	269151.305	PF-1
Los Angeles	Available	0.009	0.007	0.000	0.016			2711012902	536.570	RA-1
Los Angeles	Available	0.009	0.007	0.000	0.017			2711013900	566.819	RA-1
Los Angeles	Available	3.789	3.075	0.000	6.865	11355 White Oak Ave Granada Hills	91344	2711016901	233406.739	PF-1
Los Angeles	Available	3.553	2.883	0.000	6.436			2715012903	218833.896	PF-1
Los Angeles	Available	6.161	5.000	0.000	11.161			2715013900	379458.540	PF-1
Los Angeles	Available	3.612	2.932	0.000	6.544			2715018901	222503.493	PF-1
Los Angeles	Available	1.251	1.015	0.000	2.266			2715026900	77034.336	RE11-1
Los Angeles	Available	0.128	0.104	0.000	0.233			2715032900	7911.414	RE11-1
Los Angeles	Available	0.954	0.774	0.000	1.728			2715032901	58764.675	RE11-1
Los Angeles	Available	7.359	5.973	0.000	13.332			2715034908	453271.452	PF-1
Los Angeles	Available	0.114	0.092	0.000	0.206			2717010909	7000.842	PF-1XL
Los Angeles	Available	0.599	0.486	0.000	1.084			2717010912	36867.239	A1-1
Los Angeles	Available	0.538	0.437	0.000	0.975			2717005901	33133.686	PF-1XL
Los Angeles	Available	0.202	0.164	0.000	0.366			2717005902	12458.102	PF-1XL

Los Angeles	Available	1.423	1.155	0.000	2.578	10861 Andora Ave Chatsworth	91311	2722004902	87644.065	A2-1
Los Angeles	Available	2.150	1.745	0.000	3.895			2722004903	132421.684	A2-1
Los Angeles	Available	0.014	0.012	0.000	0.026			2722027900	887.169	RA-1
Los Angeles	Available	0.016	0.013	0.000	0.030			2722028901	1004.602	RA-1
Los Angeles	Available	0.417	0.339	0.000	0.756			2722037900	25694.252	
Los Angeles	Available	0.867	0.703	0.000	1.570			2723013903	53386.399	RA-1
Los Angeles	Available	0.010	0.008	0.000	0.018			2727005900	600.031	RA-1
Los Angeles	Available	0.537	0.436	0.000	0.973			2727021901	33065.325	A1-1
Los Angeles	Available	0.130	0.106	0.000	0.236			2727021903	8025.804	A1-1
Los Angeles	Available	9.041	7.338	0.000	16.379	18755 Devonshire St Northridge	91324	2728020902	556902.036	A1-1XL
Los Angeles	Available	0.930	0.754	0.000	1.684	18545 W Lassen St Northridge	91324	2729024901	57259.701	PF-1XL
Los Angeles	Available	4.647	3.771	0.000	8.418			2731008906	286205.197	PF-1
Los Angeles	Available	4.827	3.918	0.000	8.745	18201 Devonshire St Porter Ranch	91326	2731012901	297344.668	PF-1
Los Angeles	Available	0.271	0.220	0.000	0.492			2731018900	16711.987	A2-1
Los Angeles	Available	7.464	6.058	0.000	13.522	10210 Etiwanda Ave Northridge	91325	2731020919	459759.905	[Q]PF-1XL
Los Angeles	Available	3.306	2.683	0.000	5.989	18144 Devonshire St Northridge	91325	2731020922	203637.326	[Q]PF-1XL
Los Angeles	Available	4.808	3.902	0.000	8.709	18220 Devonshire St Northridge	91325	2731020924	296122.778	PF-1XL
Los Angeles	Available	1.070	0.869	0.000	1.939	18439 Lassen St Northridge	91325	2731024901	65934.196	PF-1XL
Los Angeles	Available	3.629	2.946	0.000	6.575			2731024903	223552.204	PF-1XL
Los Angeles	Available	0.016	0.013	0.000	0.029			2734029900	978.975	A2-1
Los Angeles	Available	0.009	0.008	0.000	0.017			2734033901	573.251	A2-1
Los Angeles	Available	0.707	0.574	0.000	1.280	10236 De Soto Ave Chatsworth	91311	2741001900	43527.095	RA-1
Los Angeles	Available	0.007	0.006	0.000	0.013			2745006900	452.142	RE11-1
Los Angeles	Available	1.687	1.369	0.000	3.057	9324 State Route 27 Chatsworth	91311	2746013902	103935.233	MR1-1
Los Angeles	Available	0.256	0.208	0.000	0.464	21800 Marilla St Chatsworth	91311	2746016900	15767.598	MR2-1
Los Angeles	Available	0.332	0.269	0.000	0.601	21052 Devonshire St Chatsworth	91311	2747004901	20445.352	(T)P-1
Los Angeles	Available	0.333	0.270	0.000	0.603	21048 Devonshire St Chatsworth	91311	2747004903	20496.030	P-1
Los Angeles	Available	0.031	0.025	0.000	0.055			2748005900	1883.135	RMP-1
Los Angeles	Available	2.839	2.304	0.000	5.143	20655 Plummer St Chatsworth	91311	2748040900	174851.416	MR2-1
Los Angeles	Available	0.021	0.017	0.000	0.039			2755007900	1320.492	RA-1
Los Angeles	Available	0.857	0.696	0.000	1.553			2761013900	52786.844	RS-1
Los Angeles	Available	0.516	0.419	0.000	0.934			2761026900	31771.960	RS-1
Los Angeles	Available	0.235	0.191	0.000	0.426			2761027900	14480.219	RS-1
Los Angeles	Available	0.913	0.741	0.000	1.654	19940 Plummer St Chatsworth	91311	2761040902	56247.604	MR2-1
Los Angeles	Available	0.015	0.012	0.000	0.027			2762030900	915.120	RA-1
Los Angeles	Available	2.552	2.071	0.000	4.624			2763001904	157206.081	PF-1XL
Los Angeles	Available	0.167	0.136	0.000	0.303			2763001905	10303.110	PF-1XL
Los Angeles	Available	3.841	3.117	0.000	6.958	18590 Lassen St Northridge	91324	2763002900	236586.035	PF-1XL
Los Angeles	Available	2.139	1.736	0.000	3.874			2763019902	131727.752	PF-1XL
Los Angeles	Available	2.253	1.829	0.000	4.082			2763020900	138798.837	PF-1XL
Los Angeles	Available	4.436	3.601	0.000	8.037	18825 Nordhoff St Northridge	91324	2763021900	273258.336	PF-1XL
Los Angeles	Available	0.286	0.232	0.000	0.517			2763030900	17587.844	PF-1XL
Los Angeles	Available	2.391	1.941	0.000	4.332			2763030901	147284.618	PF-1XL
Los Angeles	Available	0.422	0.343	0.000	0.765	9861 Reseda Blvd Northridge	91324	2763037900	26013.208	[Q]PF-1XL

Los Angeles	Available	0.415	0.337	0.000	0.752	9051 Darby Ave Northridge	91325	2769001902	25566.129	PF-1XL
Los Angeles	Available	0.085	0.069	0.000	0.154			2769001904	5249.844	(Q)P-1VL
Los Angeles	Available	0.126	0.102	0.000	0.228			2769001905	7761.781	(Q)P-1VL
Los Angeles	Available	0.275	0.223	0.000	0.499	18143 Parthenia St Northridge	91325	2769019903	16955.104	[Q]CM-1VL
Los Angeles	Available	4.427	3.593	0.000	8.019	18811 Rayen St Northridge	91324	2770001900	272647.483	PF-1XL
Los Angeles	Available	8.601	6.981	0.000	15.582	18718 Rayen St Northridge	91324	2770013900	529772.601	[Q]PF-1XL
Los Angeles	Available	1.586	1.287	0.000	2.873	18810 Rayen St Northridge	91324	2770013901	97668.886	PF-1XL
Los Angeles	Available	11.219	9.106	0.000	20.325	18821 Parthenia St Northridge	91324	2770018902	691052.370	[Q]PF-1XL
Los Angeles	Available	4.211	3.417	0.000	7.628	21501 Parthenia St Canoga Park	91304	2779019900	259354.596	[Q]PF-1XL
Los Angeles	Available	4.617	3.747	0.000	8.365	8341 Canoga Ave Canoga Park	91304	2779022903	284397.902	[Q]M2-1
Los Angeles	Available	0.015	0.012	0.000	0.027			2783025901	920.274	MR2-1
Los Angeles	Available	4.853	3.939	0.000	8.792	8840 Vanalden Ave Northridge	91324	2784003901	298917.235	[Q]PF-1XL
Los Angeles	Available	3.931	3.191	0.000	7.122	18901 Parthenia St Northridge	91324	2784003907	242140.206	[Q]PF-1XL
Los Angeles	Available	0.010	0.008	0.000	0.019			2785010901	644.529	R1-1
Los Angeles	Available	0.009	0.007	0.000	0.016			2785012901	534.372	RA-1
Los Angeles	Available	0.172	0.140	0.000	0.312	8431 Geyser Ave Northridge	91324	2785013900	10620.085	RS-1
Los Angeles	Available	0.011	0.009	0.000	0.020			2785014900	676.257	RA-1
Los Angeles	Available	0.008	0.006	0.000	0.014			2786024902	487.708	
Los Angeles	Available	0.410	0.333	0.000	0.743			2787031901	25258.605	RA-1
Los Angeles	Available	2.918	2.368	0.000	5.286			2822019900	179707.362	QR3-1
Los Angeles	Available	0.044	0.036	0.000	0.079			2871001904	2701.684	A1-1
Los Angeles	Available	0.740	0.600	0.000	1.340			2871001906	45564.410	A1-1
Los Angeles	Available	0.294	0.238	0.000	0.532	11954 Calle Vista Ct Porter Ranch	91326	2872004900	18092.115	RE11-1-H
Los Angeles	Available	0.091	0.073	0.000	0.164			7315017901	5576.674	M3-1VL
Los Angeles	Available	0.090	0.073	0.000	0.163			7315017902	5556.296	[Q]M3-1
Los Angeles	Available	0.199	0.161	0.000	0.360			7347004902	12228.450	M2-1
Los Angeles	Available	0.046	0.038	0.000	0.084			7347004903	2848.531	M2-1
Los Angeles	Available	0.118	0.096	0.000	0.214			7410002900	7280.523	
Los Angeles	Available	0.421	0.342	0.000	0.763	1339 W 253rd St Harbor City	90710	7410026900	25926.457	[Q]RD1.5-1XL
Los Angeles	Available	0.497	0.403	0.000	0.900	25901 Frampton Ave Harbor City	90710	7411002902	30586.997	[Q]MR1-1VL
Los Angeles	Available	0.126	0.102	0.000	0.228			7411007900	7759.114	
Los Angeles	Available	3.803	3.087	0.000	6.890	1740 W L St Wilmington	90744	7412012900	234259.985	PF-1XL-O
Los Angeles	Available	0.135	0.110	0.000	0.245			7412012901	8314.682	PF-1XL-O
Los Angeles	Available	0.045	0.037	0.000	0.082			7412026911	2773.485	[Q]M2-1VL
Los Angeles	Available	1.535	1.245	0.000	2.780	25601 S Broadwell Ave Harbor City	90710	7413012904	94518.438	[Q]R3-1VL
Los Angeles	Available	6.752	5.480	0.000	12.231			7413012918	415855.049	[Q]R3-1VL
Los Angeles	Available	4.657	3.779	0.000	8.436			7413012919	286833.411	[Q]R3-1VL
Los Angeles	Available	0.366	0.297	0.000	0.664			7413012920	22571.669	[Q]R3-1VL
Los Angeles	Available	1.360	1.104	0.000	2.464			7413012921	83767.533	[Q]R3-1VL
Los Angeles	Available	0.369	0.299	0.000	0.668			7413012922	22705.246	[Q]R3-1VL
Los Angeles	Available	0.452	0.367	0.000	0.819	1081 W 257th St Harbor City	90710	7413012923	27860.237	[Q]R3-1VL
Los Angeles	Available	0.601	0.488	0.000	1.089			7413012941	37020.454	[Q]R3-1VL
Los Angeles	Available	0.601	0.488	0.000	1.089			7413012942	37020.454	[Q]R3-1VL
Los Angeles	Available	0.601	0.488	0.000	1.089			7413012943	37020.454	[Q]R3-1VL

Los Angeles	Available	0.601	0.488	0.000	1.089			7413012944	37020.454	[Q]R3-1VL
Los Angeles	Available	0.601	0.488	0.000	1.089			7413012945	37020.454	[Q]R3-1VL
Los Angeles	Available	0.601	0.488	0.000	1.089			7413012946	37020.454	[Q]R3-1VL
Los Angeles	Available	0.601	0.488	0.000	1.089			7413012947	37020.454	[Q]R3-1VL
Los Angeles	Available	0.601	0.488	0.000	1.089			7413012948	37020.454	[Q]R3-1VL
Los Angeles	Available	0.601	0.488	0.000	1.089			7413012949	37020.454	[Q]R3-1VL
Los Angeles	Available	0.601	0.488	0.000	1.089			7413012950	37020.454	[Q]R3-1VL
Los Angeles	Available	0.601	0.488	0.000	1.089			7413012951	37020.454	[Q]R3-1VL
Los Angeles	Available	0.601	0.488	0.000	1.089			7413012952	37020.454	[Q]R3-1VL
Los Angeles	Available	0.601	0.488	0.000	1.089			7413012953	37020.454	[Q]R3-1VL
Los Angeles	Available	0.601	0.488	0.000	1.089			7413012954	37020.454	[Q]R3-1VL
Los Angeles	Available	0.601	0.488	0.000	1.089			7413012955	37020.454	[Q]R3-1VL
Los Angeles	Available	0.601	0.488	0.000	1.089			7413012956	37020.454	[Q]R3-1VL
Los Angeles	Available	0.601	0.488	0.000	1.089			7413012957	37020.454	[Q]R3-1VL
Los Angeles	Available	0.601	0.488	0.000	1.089			7413012958	37020.454	[Q]R3-1VL
Los Angeles	Available	0.336	0.273	0.000	0.609			7413012959	20721.271	[Q]R3-1VL
Los Angeles	Available	0.336	0.273	0.000	0.609			7413012960	20721.271	[Q]R3-1VL
Los Angeles	Available	0.336	0.273	0.000	0.609			7413012961	20721.271	[Q]R3-1VL
Los Angeles	Available	0.336	0.273	0.000	0.609			7413012962	20721.271	[Q]R3-1VL
Los Angeles	Available	0.336	0.273	0.000	0.609			7413012963	20721.271	[Q]R3-1VL
Los Angeles	Available	0.336	0.273	0.000	0.609			7413012964	20721.271	[Q]R3-1VL
Los Angeles	Available	0.336	0.273	0.000	0.609			7413012965	20721.271	[Q]R3-1VL
Los Angeles	Available	0.336	0.273	0.000	0.609			7413012966	20721.271	[Q]R3-1VL
Los Angeles	Available	0.336	0.273	0.000	0.609			7413012967	20721.271	[Q]R3-1VL
Los Angeles	Available	0.312	0.253	0.000	0.566			7413012968	19236.905	[Q]R3-1VL
Los Angeles	Available	0.312	0.253	0.000	0.566			7413012969	19236.905	[Q]R3-1VL
Los Angeles	Available	0.312	0.253	0.000	0.566			7413012970	19236.905	[Q]R3-1VL
Los Angeles	Available	0.312	0.253	0.000	0.566			7413012971	19236.905	[Q]R3-1VL
Los Angeles	Available	0.312	0.253	0.000	0.566			7413012972	19236.905	[Q]R3-1VL
Los Angeles	Available	0.312	0.253	0.000	0.566			7413012973	19236.905	[Q]R3-1VL
Los Angeles	Available	0.312	0.253	0.000	0.566			7413012974	19236.905	[Q]R3-1VL
Los Angeles	Available	0.312	0.253	0.000	0.566			7413012975	19236.905	[Q]R3-1VL
Los Angeles	Available	0.312	0.253	0.000	0.566			7413012976	19236.905	[Q]R3-1VL
Los Angeles	Available	0.301	0.244	0.000	0.545			7413012977	18542.241	[Q]R3-1VL
Los Angeles	Available	0.301	0.244	0.000	0.545			7413012978	18542.241	[Q]R3-1VL
Los Angeles	Available	0.301	0.244	0.000	0.545			7413012979	18542.241	[Q]R3-1VL
Los Angeles	Available	0.301	0.244	0.000	0.545			7413012980	18542.241	[Q]R3-1VL
Los Angeles	Available	0.301	0.244	0.000	0.545			7413012981	18542.241	[Q]R3-1VL
Los Angeles	Available	0.301	0.244	0.000	0.545			7413012982	18542.241	[Q]R3-1VL
Los Angeles	Available	0.301	0.244	0.000	0.545			7413012983	18542.241	[Q]R3-1VL
Los Angeles	Available	0.301	0.244	0.000	0.545			7413012984	18542.241	[Q]R3-1VL
Los Angeles	Available	0.301	0.244	0.000	0.545			7413012985	18542.241	[Q]R3-1VL
Los Angeles	Available	1.677	1.361	0.000	3.039			7413025900	103322.889	[Q]R3-1VL
Los Angeles	Available	1.677	1.361	0.000	3.039			7413025901	103322.865	[Q]R3-1VL

Los Angeles	Available	1.677	1.361	0.000	3.039			7413025902	103322.865	[Q]R3-1VL
Los Angeles	Available	1.677	1.361	0.000	3.039			7413025903	103322.865	[Q]R3-1VL
Los Angeles	Available	1.677	1.361	0.000	3.039			7413025904	103322.865	[Q]R3-1VL
Los Angeles	Available	1.677	1.361	0.000	3.039			7413025905	103322.865	[Q]R3-1VL
Los Angeles	Available	1.677	1.361	0.000	3.039			7413025906	103322.865	[Q]R3-1VL
Los Angeles	Available	1.677	1.361	0.000	3.039			7413025907	103322.865	[Q]R3-1VL
Los Angeles	Available	1.677	1.361	0.000	3.039			7413025908	103322.865	[Q]R3-1VL
Los Angeles	Available	1.677	1.361	0.000	3.039			7413025909	103322.865	[Q]R3-1VL
Los Angeles	Available	1.677	1.361	0.000	3.039			7413025910	103322.865	[Q]R3-1VL
Los Angeles	Available	1.677	1.361	0.000	3.039			7413025911	103322.865	[Q]R3-1VL
Los Angeles	Available	1.677	1.361	0.000	3.039			7413025912	103322.865	[Q]R3-1VL
Los Angeles	Available	1.677	1.361	0.000	3.039			7413025913	103322.865	[Q]R3-1VL
Los Angeles	Available	1.677	1.361	0.000	3.039			7413025914	103322.865	[Q]R3-1VL
Los Angeles	Available	1.677	1.361	0.000	3.039			7413025915	103322.865	[Q]R3-1VL
Los Angeles	Available	0.440	0.357	0.000	0.798			7413025916	27115.821	[Q]R3-1VL
Los Angeles	Available	0.440	0.357	0.000	0.798			7413025917	27115.821	[Q]R3-1VL
Los Angeles	Available	0.440	0.357	0.000	0.798			7413025918	27115.821	[Q]R3-1VL
Los Angeles	Available	0.440	0.357	0.000	0.798			7413025919	27115.821	[Q]R3-1VL
Los Angeles	Available	0.440	0.357	0.000	0.798			7413025920	27115.821	[Q]R3-1VL
Los Angeles	Available	0.440	0.357	0.000	0.798			7413025921	27115.821	[Q]R3-1VL
Los Angeles	Available	0.440	0.357	0.000	0.798			7413025922	27115.821	[Q]R3-1VL
Los Angeles	Available	0.440	0.357	0.000	0.798			7413025923	27115.821	[Q]R3-1VL
Los Angeles	Available	0.326	0.265	0.000	0.591			7413025924	20096.000	[Q]R3-1VL
Los Angeles	Available	0.326	0.265	0.000	0.591			7413025925	20096.000	[Q]R3-1VL
Los Angeles	Available	0.326	0.265	0.000	0.591			7413025926	20096.000	[Q]R3-1VL
Los Angeles	Available	0.326	0.265	0.000	0.591			7413025927	20096.000	[Q]R3-1VL
Los Angeles	Available	0.326	0.265	0.000	0.591			7413025928	20096.000	[Q]R3-1VL
Los Angeles	Available	0.326	0.265	0.000	0.591			7413025929	20096.000	[Q]R3-1VL
Los Angeles	Available	0.326	0.265	0.000	0.591			7413025930	20096.000	[Q]R3-1VL
Los Angeles	Available	0.326	0.265	0.000	0.591			7413025931	20096.000	[Q]R3-1VL
Los Angeles	Available	0.611	0.496	0.000	1.107			7413025932	37626.611	[Q]R3-1VL
Los Angeles	Available	0.611	0.496	0.000	1.107			7413025933	37626.611	[Q]R3-1VL
Los Angeles	Available	0.611	0.496	0.000	1.107			7413025934	37626.611	[Q]R3-1VL
Los Angeles	Available	0.611	0.496	0.000	1.107			7413025935	37626.611	[Q]R3-1VL
Los Angeles	Available	0.611	0.496	0.000	1.107			7413025936	37626.611	[Q]R3-1VL
Los Angeles	Available	0.611	0.496	0.000	1.107			7413025937	37626.611	[Q]R3-1VL
Los Angeles	Available	0.611	0.496	0.000	1.107			7413025938	37626.611	[Q]R3-1VL
Los Angeles	Available	0.611	0.496	0.000	1.107			7413025939	37626.611	[Q]R3-1VL
Los Angeles	Available	0.611	0.496	0.000	1.107			7413025940	37626.611	[Q]R3-1VL
Los Angeles	Available	0.611	0.496	0.000	1.107			7413025941	37626.611	[Q]R3-1VL
Los Angeles	Available	0.611	0.496	0.000	1.107			7413025942	37626.611	[Q]R3-1VL
Los Angeles	Available	0.611	0.496	0.000	1.107			7413025943	37626.611	[Q]R3-1VL
Los Angeles	Available	0.611	0.496	0.000	1.107			7413025944	37626.611	[Q]R3-1VL
Los Angeles	Available	0.611	0.496	0.000	1.107			7413025945	37626.611	[Q]R3-1VL

Los Angeles	Available	0.611	0.496	0.000	1.107			7413025946	37626.611	[Q]R3-1VL
Los Angeles	Available	0.611	0.496	0.000	1.107			7413025947	37626.611	[Q]R3-1VL
Los Angeles	Available	0.611	0.496	0.000	1.107			7413025948	37626.611	[Q]R3-1VL
Los Angeles	Available	0.611	0.496	0.000	1.107			7413025949	37626.611	[Q]R3-1VL
Los Angeles	Available	0.451	0.366	0.000	0.818	25516 Baycrest Ct Harbor City	90710	7413025950	27798.531	[Q]R3-1VL
Los Angeles	Available	0.451	0.366	0.000	0.818	25516 Baycrest Ct Harbor City	90710	7413025951	27798.531	[Q]R3-1VL
Los Angeles	Available	0.451	0.366	0.000	0.818	25516 Baycrest Ct Harbor City	90710	7413025952	27798.531	[Q]R3-1VL
Los Angeles	Available	0.451	0.366	0.000	0.818	25516 Baycrest Ct Harbor City	90710	7413025953	27798.531	[Q]R3-1VL
Los Angeles	Available	0.451	0.366	0.000	0.818	25516 Baycrest Ct Harbor City	90710	7413025954	27798.531	[Q]R3-1VL
Los Angeles	Available	0.451	0.366	0.000	0.818	25516 Baycrest Ct Harbor City	90710	7413025955	27798.531	[Q]R3-1VL
Los Angeles	Available	0.451	0.366	0.000	0.818	25516 Baycrest Ct Harbor City	90710	7413025956	27798.531	[Q]R3-1VL
Los Angeles	Available	0.451	0.366	0.000	0.818	25516 Baycrest Ct Harbor City	90710	7413025957	27798.531	[Q]R3-1VL
Los Angeles	Available	0.381	0.309	0.000	0.690			7413025958	23458.348	[Q]R3-1VL
Los Angeles	Available	0.381	0.309	0.000	0.690			7413025959	23458.348	[Q]R3-1VL
Los Angeles	Available	0.381	0.309	0.000	0.690			7413025960	23458.348	[Q]R3-1VL
Los Angeles	Available	0.381	0.309	0.000	0.690			7413025961	23458.348	[Q]R3-1VL
Los Angeles	Available	0.381	0.309	0.000	0.690			7413025962	23458.348	[Q]R3-1VL
Los Angeles	Available	0.369	0.300	0.000	0.669			7413025969	22745.711	[Q]R3-1VL
Los Angeles	Available	0.369	0.300	0.000	0.669			7413025970	22745.711	[Q]R3-1VL
Los Angeles	Available	0.369	0.300	0.000	0.669			7413025971	22745.711	[Q]R3-1VL
Los Angeles	Available	0.369	0.300	0.000	0.669			7413025972	22745.711	[Q]R3-1VL
Los Angeles	Available	0.369	0.300	0.000	0.669			7413025973	22745.711	[Q]R3-1VL
Los Angeles	Available	0.369	0.300	0.000	0.669			7413025974	22745.711	[Q]R3-1VL
Los Angeles	Available	0.369	0.300	0.000	0.669			7413025975	22745.711	[Q]R3-1VL
Los Angeles	Available	0.369	0.300	0.000	0.669			7413025976	22745.711	[Q]R3-1VL
Los Angeles	Available	0.563	0.457	0.000	1.020			7413025977	34680.181	[Q]R3-1VL
Los Angeles	Available	0.563	0.457	0.000	1.020			7413025978	34680.181	[Q]R3-1VL
Los Angeles	Available	0.563	0.457	0.000	1.020			7413025979	34680.181	[Q]R3-1VL
Los Angeles	Available	0.563	0.457	0.000	1.020			7413025982	34680.181	[Q]R3-1VL
Los Angeles	Available	0.367	0.298	0.000	0.665			7413025983	22622.986	[Q]R3-1VL
Los Angeles	Available	0.367	0.298	0.000	0.665			7413025984	22622.986	[Q]R3-1VL
Los Angeles	Available	0.367	0.298	0.000	0.665			7413025985	22622.986	[Q]R3-1VL
Los Angeles	Available	0.367	0.298	0.000	0.665			7413025986	22622.986	[Q]R3-1VL
Los Angeles	Available	0.367	0.298	0.000	0.665			7413025987	22622.986	[Q]R3-1VL
Los Angeles	Available	0.367	0.298	0.000	0.665			7413025988	22622.986	[Q]R3-1VL
Los Angeles	Available	0.367	0.298	0.000	0.665			7413025989	22622.986	[Q]R3-1VL
Los Angeles	Available	0.367	0.298	0.000	0.665			7413025990	22622.986	[Q]R3-1VL
Los Angeles	Available	0.381	0.309	0.000	0.690			7413025991	23458.348	[Q]R3-1VL
Los Angeles	Available	0.381	0.309	0.000	0.690			7413025992	23458.348	[Q]R3-1VL
Los Angeles	Available	0.381	0.309	0.000	0.690			7413025993	23458.348	[Q]R3-1VL
Los Angeles	Available	0.563	0.457	0.000	1.020			7413025995	34680.181	[Q]R3-1VL
Los Angeles	Available	0.563	0.457	0.000	1.020			7413025996	34680.181	[Q]R3-1VL
Los Angeles	Available	0.975	0.791	0.000	1.767			7413026903	60062.978	[Q]R3-1VL
Los Angeles	Available	0.975	0.791	0.000	1.767			7413026904	60062.978	[Q]R3-1VL

Los Angeles	Available	0.975	0.791	0.000	1.767			7413026905	60062.978	[Q]R3-1VL
Los Angeles	Available	0.975	0.791	0.000	1.767			7413026906	60062.978	[Q]R3-1VL
Los Angeles	Available	0.975	0.791	0.000	1.767			7413026907	60062.978	[Q]R3-1VL
Los Angeles	Available	0.975	0.791	0.000	1.767			7413026908	60062.978	[Q]R3-1VL
Los Angeles	Available	0.975	0.791	0.000	1.767			7413026909	60062.978	[Q]R3-1VL
Los Angeles	Available	0.975	0.791	0.000	1.767			7413026910	60062.978	[Q]R3-1VL
Los Angeles	Available	0.975	0.791	0.000	1.767			7413026911	60062.978	[Q]R3-1VL
Los Angeles	Available	0.975	0.791	0.000	1.767			7413026912	60062.978	[Q]R3-1VL
Los Angeles	Available	0.975	0.791	0.000	1.767			7413026913	60062.978	[Q]R3-1VL
Los Angeles	Available	0.975	0.791	0.000	1.767			7413026914	60062.978	[Q]R3-1VL
Los Angeles	Available	0.975	0.791	0.000	1.767			7413026915	60062.978	[Q]R3-1VL
Los Angeles	Available	0.975	0.791	0.000	1.767			7413026916	60062.978	[Q]R3-1VL
Los Angeles	Available	0.975	0.791	0.000	1.767			7413026917	60062.978	[Q]R3-1VL
Los Angeles	Available	0.975	0.791	0.000	1.767			7413026918	60062.978	[Q]R3-1VL
Los Angeles	Available	0.975	0.791	0.000	1.767			7413026919	60062.978	[Q]R3-1VL
Los Angeles	Available	0.975	0.791	0.000	1.767			7413026920	60062.978	[Q]R3-1VL
Los Angeles	Available	0.618	0.502	0.000	1.119			7413027901	38060.553	[Q]R3-1VL
Los Angeles	Available	0.618	0.502	0.000	1.119			7413027902	38060.553	[Q]R3-1VL
Los Angeles	Available	0.618	0.502	0.000	1.119			7413027903	38060.553	[Q]R3-1VL
Los Angeles	Available	0.618	0.502	0.000	1.119			7413027904	38060.553	[Q]R3-1VL
Los Angeles	Available	0.618	0.502	0.000	1.119			7413027905	38060.553	[Q]R3-1VL
Los Angeles	Available	0.618	0.502	0.000	1.119			7413027906	38060.553	[Q]R3-1VL
Los Angeles	Available	0.618	0.502	0.000	1.119			7413027907	38060.553	[Q]R3-1VL
Los Angeles	Available	0.618	0.502	0.000	1.119			7413027908	38060.553	[Q]R3-1VL
Los Angeles	Available	0.618	0.502	0.000	1.119			7413027909	38060.553	[Q]R3-1VL
Los Angeles	Available	0.618	0.502	0.000	1.119			7413027910	38060.553	[Q]R3-1VL
Los Angeles	Available	0.618	0.502	0.000	1.119			7413027911	38060.553	[Q]R3-1VL
Los Angeles	Available	0.618	0.502	0.000	1.119			7413027912	38060.553	[Q]R3-1VL
Los Angeles	Available	0.618	0.502	0.000	1.119			7413027913	38060.553	[Q]R3-1VL
Los Angeles	Available	0.618	0.502	0.000	1.119			7413027914	38060.553	[Q]R3-1VL
Los Angeles	Available	0.618	0.502	0.000	1.119			7413027915	38060.553	[Q]R3-1VL
Los Angeles	Available	0.618	0.502	0.000	1.119			7413027916	38060.553	[Q]R3-1VL
Los Angeles	Available	0.618	0.502	0.000	1.119			7413027917	38060.553	[Q]R3-1VL
Los Angeles	Available	0.618	0.502	0.000	1.119			7413027918	38060.553	[Q]R3-1VL
Los Angeles	Available	0.854	0.693	0.000	1.548			7413035901	52621.293	[Q]R3-1VL
Los Angeles	Available	0.854	0.693	0.000	1.548			7413035902	52621.293	[Q]R3-1VL
Los Angeles	Available	0.854	0.693	0.000	1.548			7413035903	52621.293	[Q]R3-1VL
Los Angeles	Available	0.854	0.693	0.000	1.548			7413035904	52621.293	[Q]R3-1VL
Los Angeles	Available	0.854	0.693	0.000	1.548			7413035905	52621.293	[Q]R3-1VL
Los Angeles	Available	0.854	0.693	0.000	1.548			7413035906	52621.293	[Q]R3-1VL
Los Angeles	Available	0.854	0.693	0.000	1.548			7413035907	52621.293	[Q]R3-1VL
Los Angeles	Available	0.854	0.693	0.000	1.548			7413035908	52621.293	[Q]R3-1VL
Los Angeles	Available	0.854	0.693	0.000	1.548			7413035909	52621.293	[Q]R3-1VL
Los Angeles	Available	0.854	0.693	0.000	1.548			7413035910	52621.293	[Q]R3-1VL

Los Angeles	Available	0.854	0.693	0.000	1.548			7413035911	52621.293	[Q]R3-1VL
Los Angeles	Available	0.854	0.693	0.000	1.548			7413035912	52621.293	[Q]R3-1VL
Los Angeles	Available	0.854	0.693	0.000	1.548			7413035913	52621.293	[Q]R3-1VL
Los Angeles	Available	0.854	0.693	0.000	1.548			7413035914	52621.293	[Q]R3-1VL
Los Angeles	Available	0.854	0.693	0.000	1.548			7413035915	52621.293	[Q]R3-1VL
Los Angeles	Available	0.854	0.693	0.000	1.548			7413035916	52621.293	[Q]R3-1VL
Los Angeles	Available	0.854	0.693	0.000	1.548			7413035917	52621.293	[Q]R3-1VL
Los Angeles	Available	0.854	0.693	0.000	1.548			7413035918	52621.293	[Q]R3-1VL
Los Angeles	Available	0.282	0.229	0.000	0.512			7413035919	17398.158	[Q]R3-1VL
Los Angeles	Available	0.282	0.229	0.000	0.512			7413035920	17398.158	[Q]R3-1VL
Los Angeles	Available	0.282	0.229	0.000	0.512			7413035921	17398.158	[Q]R3-1VL
Los Angeles	Available	0.282	0.229	0.000	0.512			7413035922	17398.158	[Q]R3-1VL
Los Angeles	Available	0.282	0.229	0.000	0.512			7413035923	17398.158	[Q]R3-1VL
Los Angeles	Available	0.282	0.229	0.000	0.512			7413035924	17398.158	[Q]R3-1VL
Los Angeles	Available	0.282	0.229	0.000	0.512			7413035925	17398.158	[Q]R3-1VL
Los Angeles	Available	0.282	0.229	0.000	0.512			7413035926	17398.158	[Q]R3-1VL
Los Angeles	Available	0.282	0.229	0.000	0.512			7413035927	17398.158	[Q]R3-1VL
Los Angeles	Available	0.269	0.218	0.000	0.487			7413035928	16562.623	[Q]R3-1VL
Los Angeles	Available	0.269	0.218	0.000	0.487			7413035929	16562.623	[Q]R3-1VL
Los Angeles	Available	0.269	0.218	0.000	0.487			7413035930	16562.623	[Q]R3-1VL
Los Angeles	Available	0.269	0.218	0.000	0.487			7413035931	16562.623	[Q]R3-1VL
Los Angeles	Available	0.421	0.341	0.000	0.762			7413036901	25908.496	[Q]R3-1VL
Los Angeles	Available	0.421	0.341	0.000	0.762			7413036902	25908.496	[Q]R3-1VL
Los Angeles	Available	0.421	0.341	0.000	0.762			7413036903	25908.496	[Q]R3-1VL
Los Angeles	Available	0.421	0.341	0.000	0.762			7413036904	25908.496	[Q]R3-1VL
Los Angeles	Available	0.421	0.341	0.000	0.762			7413036905	25908.496	[Q]R3-1VL
Los Angeles	Available	0.421	0.341	0.000	0.762			7413036906	25908.496	[Q]R3-1VL
Los Angeles	Available	0.421	0.341	0.000	0.762			7413036907	25908.496	[Q]R3-1VL
Los Angeles	Available	0.421	0.341	0.000	0.762			7413036908	25908.496	[Q]R3-1VL
Los Angeles	Available	0.461	0.374	0.000	0.836			7413036909	28416.162	[Q]R3-1VL
Los Angeles	Available	0.461	0.374	0.000	0.836			7413036910	28416.162	[Q]R3-1VL
Los Angeles	Available	0.461	0.374	0.000	0.836			7413036911	28416.162	[Q]R3-1VL
Los Angeles	Available	0.461	0.374	0.000	0.836			7413036912	28416.162	[Q]R3-1VL
Los Angeles	Available	0.461	0.374	0.000	0.836			7413036913	28416.162	[Q]R3-1VL
Los Angeles	Available	0.461	0.374	0.000	0.836			7413036914	28416.162	[Q]R3-1VL
Los Angeles	Available	0.461	0.374	0.000	0.836			7413036915	28416.162	[Q]R3-1VL
Los Angeles	Available	0.461	0.374	0.000	0.836			7413036916	28416.162	[Q]R3-1VL
Los Angeles	Available	0.313	0.254	0.000	0.567			7413036917	19272.856	[Q]R3-1VL
Los Angeles	Available	0.313	0.254	0.000	0.567			7413036918	19272.856	[Q]R3-1VL
Los Angeles	Available	0.313	0.254	0.000	0.567			7413036919	19272.856	[Q]R3-1VL
Los Angeles	Available	0.313	0.254	0.000	0.567			7413036920	19272.856	[Q]R3-1VL
Los Angeles	Available	0.313	0.254	0.000	0.567			7413036921	19272.856	[Q]R3-1VL
Los Angeles	Available	0.313	0.254	0.000	0.567			7413036922	19272.856	[Q]R3-1VL
Los Angeles	Available	0.313	0.254	0.000	0.567			7413036923	19272.856	[Q]R3-1VL

Los Angeles	Available	0.313	0.254	0.000	0.567			7413036924	19272.856	[Q]R3-1VL
Los Angeles	Available	0.220	0.179	0.000	0.399	1744 Eudora Ave Wilmington	90744	7414003900	13580.902	R1-1XL-CUGU
Los Angeles	Available	0.149	0.121	0.000	0.270	245 W Lomita Blvd Wilmington	90744	7414004900	9178.002	R1-1XL-CUGU
Los Angeles	Available	0.243	0.197	0.000	0.440	1624 Eudora Ave Wilmington	90744	7414020900	14973.134	R1-1XL-CUGU
Los Angeles	Available	0.098	0.079	0.000	0.177	1357 W Sr-1 Wilmington	90744	7414023900	6018.515	PF-1XL-O-CUGU
Los Angeles	Available	0.301	0.245	0.000	0.546	638 Island Ave Wilmington	90744	7416034900	18563.231	[Q]RD1.5-1XL-O-CUGU
Los Angeles	Available	2.432	1.974	0.000	4.406	225 Figueroa St San Pedro	90731	7417001900	149820.990	M2-1VL
Los Angeles	Available	4.247	3.447	0.000	7.695	315 N King Ave Wilmington	90744	7417010907	261619.181	[Q]RD1.5-1XL-O-CUGU
Los Angeles	Available	1.501	1.218	0.000	2.720	1111 W D St Wilmington	90744	7417012905	92467.073	[Q]RD1.5-1XL-O-CUGU
Los Angeles	Available	5.909	4.796	0.000	10.704	525 N Wilmington Blvd Wilmington	90744	7417012906	363949.491	[Q]RD1.5-1XL-O-CUGU
Los Angeles	Available	0.301	0.244	0.000	0.545	309 McDonald Ave Wilmington	90744	7417016900	18521.802	[Q]RD1.5-1XL-O-CUGU
Los Angeles	Available	0.312	0.253	0.000	0.565	707 W C St Wilmington	90744	7417020901	19214.474	[Q]C1-1VL-O-CUGU
Los Angeles	Available	0.077	0.062	0.000	0.139	503 Broad Ave Wilmington	90744	7418006900	4720.428	[Q]C2-1VL-O-CUGU
Los Angeles	Available	0.266	0.216	0.000	0.482	544 N Avalon Blvd Wilmington	90744	7418006901	16383.503	[Q]C2-1VL-O-CUGU
Los Angeles	Available	0.008	0.006	0.000	0.014			7418013900	466.192	[Q]CM-1VL-O-CUGU
Los Angeles	Available	0.149	0.121	0.000	0.270	129 E B St Wilmington	90744	7418031900	9190.224	[Q]CM-1VL-O
Los Angeles	Available	0.059	0.048	0.000	0.107	242 N Avalon Blvd Wilmington	90744	7418031901	3650.037	[Q]CM-1VL-O
Los Angeles	Available	0.047	0.038	0.000	0.086	236 1/2 N Avalon Blvd Wilmington	90744	7418031902	2920.957	[Q]CM-1VL-O
Los Angeles	Available	0.152	0.123	0.000	0.275	112 E C St Wilmington	90744	7418031903	9362.716	[Q]CM-1VL-O
Los Angeles	Available	0.151	0.123	0.000	0.274	122 E C St Wilmington	90744	7418031904	9316.319	[Q]CM-1VL-O
Los Angeles	Available	0.150	0.122	0.000	0.273	130 E C St Wilmington	90744	7418031905	9269.622	[Q]CM-1VL-O
Los Angeles	Available	0.071	0.058	0.000	0.129			7418031906	4380.464	[Q]CM-1VL-O
Los Angeles	Available	0.051	0.041	0.000	0.092	111 E Harry Bridges Blvd Wilmington	90744	7418031907	3144.319	[Q]CM-1VL-O
Los Angeles	Available	0.188	0.153	0.000	0.341	226 N Avalon Blvd Wilmington	90744	7418031908	11581.344	[Q]CM-1VL-O
Los Angeles	Available	0.044	0.036	0.000	0.080			7418031909	2736.231	[Q]CM-1VL-O
Los Angeles	Available	0.243	0.197	0.000	0.441	214 N Avalon Blvd Wilmington	90744	7418031910	14982.083	[Q]CM-1VL-O
Los Angeles	Available	0.299	0.243	0.000	0.542	217 Broad Ave Wilmington	90744	7418031911	18432.572	[Q]CM-1VL-O
Los Angeles	Available	0.031	0.025	0.000	0.057			7418031912	1932.493	[Q]CM-1VL-O
Los Angeles	Available	0.259	0.210	0.000	0.469	239 N Avalon Blvd Wilmington	90744	7418032901	15942.048	[Q]CM-1VL-O
Los Angeles	Available	0.567	0.460	0.000	1.027	120 W C St Wilmington	90744	7418032903	34917.255	[Q]CM-1VL-O
Los Angeles	Available	0.038	0.031	0.000	0.068	209 N Avalon Blvd Wilmington	90744	7418032904	2323.152	[Q]CM-1VL-O
Los Angeles	Available	0.146	0.119	0.000	0.265	119 E Harry Bridges Blvd Wilmington	90744	7418032905	9010.076	[Q]CM-1VL-O
Los Angeles	Available	0.068	0.055	0.000	0.123	117 E Harry Bridges Blvd Wilmington	90744	7418032906	4188.905	[Q]CM-1VL-O
Los Angeles	Available	0.037	0.030	0.000	0.067	201 N Avalon Blvd Wilmington	90744	7418032907	2267.468	[Q]CM-1VL-O
Los Angeles	Available	0.021	0.017	0.000	0.039			7418032908	1320.499	[Q]CM-1VL-O
Los Angeles	Available	0.048	0.039	0.000	0.088	203 N Avalon Blvd Wilmington	90744	7418032909	2981.879	[Q]CM-1VL-O
Los Angeles	Available	0.056	0.046	0.000	0.102	109 E Harry Bridges Blvd Wilmington	90744	7418032910	3458.905	[Q]CM-1VL-O
Los Angeles	Available	0.155	0.126	0.000	0.281	223 N Avalon Blvd Wilmington	90744	7418032911	9562.625	[Q]CM-1VL-O
Los Angeles	Available	0.137	0.111	0.000	0.248	127 E Harry Bridges Blvd Wilmington	90744	7418032912	8432.789	[Q]CM-1VL-O
Los Angeles	Available	0.014	0.011	0.000	0.025			7418033904	865.989	[Q]M1-1VL-O
Los Angeles	Available	0.050	0.041	0.000	0.091			7418033906	3080.925	
Los Angeles	Available	0.050	0.041	0.000	0.091	204 N Fries Ave Wilmington	90744	7418033909	3080.155	[Q]M1-1VL-O
Los Angeles	Available	0.011	0.009	0.000	0.021			7418033912	700.471	[Q]M1-1VL-O
Los Angeles	Available	0.111	0.090	0.000	0.202	221 W Harry Bridges Blvd Wilmington	90744	7418033914	6861.386	[Q]M1-1VL-O

Los Angeles	Available	0.170	0.138	0.000	0.308	211 W Harry Bridges Blvd Wilmington	90744	7418033915	10473.172	[Q]M1-1VL-O
Los Angeles	Available	1.416	1.149	0.000	2.565	326 W C St Wilmington	90744	7418034900	87202.422	[Q]M1-1VL-O
Los Angeles	Available	0.388	0.315	0.000	0.703	317 W Harry Bridges Blvd Wilmington	90744	7418034901	23893.963	[Q]M1-1VL-O
Los Angeles	Available	0.041	0.033	0.000	0.074			7418034903	2514.513	[Q]M1-1VL-O
Los Angeles	Available	0.151	0.123	0.000	0.274	205 Island Ave Wilmington	90744	7418035900	9321.333	M2-1VL-O
Los Angeles	Available	0.152	0.123	0.000	0.275	411 W Harry Bridges Blvd Wilmington	90744	7418035901	9355.750	M2-1VL-O
Los Angeles	Available	0.197	0.159	0.000	0.356	231 Island Ave Wilmington	90744	7418035902	12104.871	[Q]M1-1VL-O
Los Angeles	Available	0.197	0.160	0.000	0.356	217 Island Ave Wilmington	90744	7418035903	12105.694	M2-1VL-O
Los Angeles	Available	0.076	0.061	0.000	0.137			7418035904	4659.630	M2-1VL-O
Los Angeles	Available	0.076	0.061	0.000	0.137	204 Lagoon Ave Wilmington	90744	7418035905	4659.963	M2-1VL-O
Los Angeles	Available	0.076	0.061	0.000	0.137			7418035906	4660.537	M2-1VL-O
Los Angeles	Available	0.076	0.061	0.000	0.137	419 W Harry Bridges Blvd Wilmington	90744	7418035907	4660.537	M2-1VL-O
Los Angeles	Available	0.196	0.159	0.000	0.355	216 Lagoon Ave Wilmington	90744	7418035908	12080.663	M2-1VL-O
Los Angeles	Available	1.974	1.602	0.000	3.576	314 Lagoon Ave Wilmington	90744	7418037900	121575.674	PF-1XL-O-CUGU
Los Angeles	Available	0.231	0.187	0.000	0.418	311 W Opp St Wilmington	90744	7420024900	14213.372	[Q]RD2-1XL-O-CUGU
Los Angeles	Available	0.148	0.120	0.000	0.267	127 E M St Wilmington	90744	7422005902	9087.080	[Q]R2-1VL-O-CUGU
Los Angeles	Available	0.126	0.102	0.000	0.228	123 E M St Wilmington	90744	7422005903	7755.227	[Q]R2-1VL-O-CUGU
Los Angeles	Available	0.126	0.102	0.000	0.228	119 E M St Wilmington	90744	7422005904	7757.939	[Q]R2-1VL-O-CUGU
Los Angeles	Available	0.094	0.076	0.000	0.170			7422005905	5789.246	[Q]C2-1VL-O-CUGU
Los Angeles	Available	0.094	0.076	0.000	0.170			7422005906	5788.805	[Q]C2-1VL-O-CUGU
Los Angeles	Available	0.094	0.076	0.000	0.170	1300 N Avalon Blvd Wilmington	90744	7422005907	5769.265	[Q]C2-1VL-O-CUGU
Los Angeles	Available	0.086	0.069	0.000	0.155	1638 N Banning Blvd Wilmington	90744	7422029900	5272.448	R1-1XL-O-CUGU
Los Angeles	Available	0.086	0.069	0.000	0.155	1634 N Banning Blvd Wilmington	90744	7422029901	5272.123	R1-1XL-O-CUGU
Los Angeles	Available	14.190	11.517	0.000	25.707	900 E Lomita Blvd Wilmington	90744	7422029902	874025.602	PF-1VL-CUGU
Los Angeles	Available	0.199	0.161	0.000	0.360	124 E I St Wilmington	90744	7423003901	12250.477	PF-1VL-O-CUGU
Los Angeles	Available	0.110	0.089	0.000	0.199	837 Avalon Pl Wilmington	90744	7423003902	6755.584	[Q]C2-2D-O-CUGU
Los Angeles	Available	0.248	0.202	0.000	0.450	922 N Marine Ave Wilmington	90744	7423004900	15301.871	[Q]RD1.5-1XL-O-CUGU
Los Angeles	Available	0.154	0.125	0.000	0.279	1148 N Avalon Blvd Wilmington	90744	7423007900	9500.889	[Q]C2-1VL-O-CUGU
Los Angeles	Available	0.067	0.054	0.000	0.121	1065 Cary Ave Wilmington	90744	7423021903	4098.419	R1-1XL-O-CUGU
Los Angeles	Available	0.009	0.007	0.000	0.016			7423024900	547.590	[Q]RD3-1XL-O-CUGU
Los Angeles	Available	0.093	0.075	0.000	0.168			7423024901	5705.875	[Q]RD3-1XL-O-CUGU
Los Angeles	Available	0.961	0.780	0.000	1.741			7423026900	59179.478	[T][Q]RD5-1XL-O-CUG
Los Angeles	Available	0.116	0.094	0.000	0.211	444 Lecouvreur Ave Wilmington	90744	7424005901	7162.634	
Los Angeles	Available	0.009	0.007	0.000	0.015			7424012900	526.471	[Q]M2-1VL-O-CUGU
Los Angeles	Available	0.063	0.051	0.000	0.114	530 McFarland Ave Wilmington	90744	7424014900	3874.385	[Q]M2-1VL-O-CUGU
Los Angeles	Available	0.063	0.051	0.000	0.114	526 McFarland Ave Wilmington	90744	7424014901	3876.727	[Q]M2-1VL-O-CUGU
Los Angeles	Available	0.063	0.051	0.000	0.114	524 McFarland Ave Wilmington	90744	7424014902	3875.857	[Q]M2-1VL-O-CUGU
Los Angeles	Available	0.063	0.051	0.000	0.114	522 McFarland Ave Wilmington	90744	7424014903	3875.141	[Q]M2-1VL-O-CUGU
Los Angeles	Available	0.063	0.051	0.000	0.114	518 McFarland Ave Wilmington	90744	7424014904	3875.339	[Q]M2-1VL-O-CUGU
Los Angeles	Available	0.063	0.051	0.000	0.114	516 McFarland Ave Wilmington	90744	7424014905	3875.138	[Q]M2-1VL-O-CUGU
Los Angeles	Available	0.063	0.051	0.000	0.114	514 McFarland Ave Wilmington	90744	7424014906	3875.850	[Q]M2-1VL-O-CUGU
Los Angeles	Available	0.058	0.047	0.000	0.105	801 E E St Wilmington	90744	7424014907	3571.099	[Q]M2-1VL-O-CUGU
Los Angeles	Available	0.048	0.039	0.000	0.087	803 E E St Wilmington	90744	7424014908	2974.932	[Q]M2-1VL-O-CUGU
Los Angeles	Available	0.048	0.039	0.000	0.088	805 E E St Wilmington	90744	7424014909	2975.439	[Q]M2-1VL-O-CUGU

Los Angeles	Available	0.048	0.039	0.000	0.088	809 E E St Wilmington	90744	7424014910	2976.031	[Q]M2-1VL-O-CUGU
Los Angeles	Available	0.048	0.039	0.000	0.087	811 E E St Wilmington	90744	7424014911	2974.336	[Q]M2-1VL-O-CUGU
Los Angeles	Available	0.048	0.039	0.000	0.088	813 E E St Wilmington	90744	7424014912	2975.595	[Q]M2-1VL-O-CUGU
Los Angeles	Available	0.048	0.039	0.000	0.088	817 E E St Wilmington	90744	7424014913	2975.559	[Q]M2-1VL-O-CUGU
Los Angeles	Available	0.048	0.039	0.000	0.088	819 E E St Wilmington	90744	7424014914	2975.088	[Q]M2-1VL-O-CUGU
Los Angeles	Available	0.048	0.039	0.000	0.088	825 E E St Wilmington	90744	7424014915	2976.280	[Q]M2-1VL-O-CUGU
Los Angeles	Available	0.048	0.039	0.000	0.087	827 E E St Wilmington	90744	7424014916	2974.336	[Q]M2-1VL-O-CUGU
Los Angeles	Available	0.048	0.039	0.000	0.088	829 E E St Wilmington	90744	7424014917	2975.596	[Q]M2-1VL-O-CUGU
Los Angeles	Available	0.110	0.089	0.000	0.199			7424016901	6778.972	[Q]M2-1VL-O-CUGU
Los Angeles	Available	0.036	0.029	0.000	0.065	1006 E E St Wilmington	90744	7424017903	2224.035	[Q]M2-1VL-O-CUGU
Los Angeles	Available	0.023	0.019	0.000	0.042	1008 E E St Wilmington	90744	7424017904	1430.108	[Q]M2-1VL-O-CUGU
Los Angeles	Available	0.009	0.007	0.000	0.016	1010 E E St Wilmington	90744	7424017912	556.294	[Q]M2-1VL-O-CUGU
Los Angeles	Available	0.677	0.550	0.000	1.227	1305 E G St Wilmington	90744	7424023901	41720.627	[Q]M2-1VL-O-CUGU
Los Angeles	Available	0.042	0.034	0.000	0.076	1162 Watson Ave Wilmington	90744	7425015900	2571.516	R1-1XL-O-CUGU
Los Angeles	Available	0.947	0.768	0.000	1.715	1405 E Anaheim St Wilmington	90744	7425023901	58310.710	[Q]MR2-1VL-CUGU
Los Angeles	Available	0.035	0.028	0.000	0.063	1215 E Denni St Wilmington	90744	7425032900	2145.379	OS-1XL-O-CUGU
Los Angeles	Available	0.194	0.157	0.000	0.351	1511 E I St Wilmington	90744	7425043901	11923.985	M3-1VL
Los Angeles	Available	0.078	0.063	0.000	0.141	1527 E I St Wilmington	90744	7425043902	4810.628	M3-1VL
Los Angeles	Available	0.234	0.190	0.000	0.425	1515 E I St Wilmington	90744	7425043903	14433.483	M3-1VL
Los Angeles	Available	0.906	0.735	0.000	1.641	820 N Lansing Ave Wilmington	90744	7425044900	55777.826	M3-1VL
Los Angeles	Available	0.306	0.249	0.000	0.555	1620 E I St Wilmington	90744	7425045900	18871.266	M3-1VL
Los Angeles	Available	0.067	0.054	0.000	0.121	832 Cristobal Ave Wilmington	90744	7425045901	4106.786	M3-1VL
Los Angeles	Available	0.067	0.054	0.000	0.121	828 Cristobal Ave Wilmington	90744	7425045902	4106.843	M3-1VL
Los Angeles	Available	0.059	0.048	0.000	0.106	525 N Henry Ford Ave Wilmington	90744	7425045903	3615.038	M3-1VL
Los Angeles	Available	0.063	0.051	0.000	0.114	815 N Henry Ford Ave Wilmington	90744	7425045904	3882.585	M3-1VL
Los Angeles	Available	0.061	0.049	0.000	0.110			7426008900	3748.752	[Q]MR2-1VL-CUGU
Los Angeles	Available	0.078	0.063	0.000	0.141			7426028904	4804.175	[Q]M3-1-CUGU
Los Angeles	Available	0.534	0.433	0.000	0.967			7426029912	32864.900	[Q]M3-1VL-CUGU
Los Angeles	Available	9.863	8.005	0.000	17.869	1220 Alameda St Wilmington	90744	7428004900	607533.699	M3-1VL
Los Angeles	Available	0.081	0.066	0.000	0.147			7428007903	4998.394	M3-1VL
Los Angeles	Available	0.315	0.255	0.000	0.570	2821 E Grant St Wilmington	90744	7428010903	19380.410	M3-1VL
Los Angeles	Available	0.027	0.022	0.000	0.049			7428010904	1680.133	M3-1VL
Los Angeles	Available	0.098	0.079	0.000	0.177	1009 Perry Ave Wilmington	90744	7428011902	6006.335	M3-1VL
Los Angeles	Available	0.098	0.079	0.000	0.177	1007 Perry Ave Wilmington	90744	7428011903	6005.626	M3-1VL
Los Angeles	Available	0.106	0.086	0.000	0.192	1003 Perry Ave Wilmington	90744	7428011904	6534.025	M3-1VL
Los Angeles	Available	0.090	0.073	0.000	0.163	1002 Farragut Ave Wilmington	90744	7428011905	5527.182	M3-1VL
Los Angeles	Available	0.082	0.066	0.000	0.148	1029 Perry Ave Wilmington	90744	7428011906	5046.431	M3-1VL
Los Angeles	Available	0.082	0.066	0.000	0.148	1023 Perry Ave Wilmington	90744	7428011907	5046.550	M3-1VL
Los Angeles	Available	0.082	0.066	0.000	0.148	1039 Perry Ave Wilmington	90744	7428011909	5045.720	M3-1VL
Los Angeles	Available	0.082	0.066	0.000	0.148	1033 Perry Ave Wilmington	90744	7428011910	5045.977	M3-1VL
Los Angeles	Available	0.082	0.066	0.000	0.148	1025 Perry Ave Wilmington	90744	7428011911	5045.826	M3-1VL
Los Angeles	Available	0.082	0.067	0.000	0.148	1024 Farragut Ave Wilmington	90744	7428011915	5047.547	M3-1VL
Los Angeles	Available	0.078	0.063	0.000	0.141	1008 Farragut Ave Wilmington	90744	7428011916	4806.492	M3-1VL
Los Angeles	Available	0.078	0.063	0.000	0.141	1006 Farragut Ave Wilmington	90744	7428011917	4806.195	M3-1VL

Los Angeles	Available	0.062	0.050	0.000	0.112	1043 Perry Ave Wilmington	90744	7428011920	3819.698	M3-1VL
Los Angeles	Available	0.010	0.008	0.000	0.018			7428011921	601.871	M3-1VL
Los Angeles	Available	0.049	0.040	0.000	0.089			7428011922	3022.274	M3-1VL
Los Angeles	Available	0.069	0.056	0.000	0.125			7428011923	4266.797	M3-1VL
Los Angeles	Available	0.079	0.064	0.000	0.143	1032 Farragut Ave Wilmington	90744	7428011924	4867.879	M3-1VL
Los Angeles	Available	0.082	0.066	0.000	0.148	1028 Farragut Ave Wilmington	90744	7428011925	5041.763	M3-1VL
Los Angeles	Available	0.057	0.046	0.000	0.104	919 N Perry Ave Wilmington	90744	7428012900	3522.908	M3-1VL
Los Angeles	Available	0.057	0.046	0.000	0.104	915 N Perry Ave Wilmington	90744	7428012901	3523.157	M3-1VL
Los Angeles	Available	0.048	0.039	0.000	0.088			7428012902	2983.042	M3-1VL
Los Angeles	Available	0.057	0.046	0.000	0.104	927 N Perry Ave Wilmington	90744	7428012904	3524.020	M3-1VL
Los Angeles	Available	0.057	0.046	0.000	0.104	923 N Perry Ave Wilmington	90744	7428012905	3523.502	M3-1VL
Los Angeles	Available	0.057	0.046	0.000	0.104	935 N Perry Ave Wilmington	90744	7428012907	3524.263	M3-1VL
Los Angeles	Available	0.090	0.073	0.000	0.163	938 Farragut Ave Wilmington	90744	7428012908	5528.376	M3-1VL
Los Angeles	Available	0.057	0.046	0.000	0.104	931 N Perry Ave Wilmington	90744	7428012909	3524.402	M3-1VL
Los Angeles	Available	0.057	0.046	0.000	0.104	937 Perry Ave Wilmington	90744	7428012915	3523.809	M3-1VL
Los Angeles	Available	0.009	0.007	0.000	0.016			7428012916	527.943	M3-1VL
Los Angeles	Available	0.077	0.063	0.000	0.140	930 Farragut Ave Wilmington	90744	7428012917	4758.848	M3-1VL
Los Angeles	Available	0.065	0.053	0.000	0.118			7428012918	4001.386	M3-1VL
Los Angeles	Available	0.035	0.028	0.000	0.063			7428012919	2137.469	M3-1VL
Los Angeles	Available	0.016	0.013	0.000	0.028	910 Farragut Ave Wilmington	90744	7428012921	963.833	M3-1VL
Los Angeles	Available	0.025	0.021	0.000	0.046	914 Farragut Ave Wilmington	90744	7428012922	1568.737	M3-1VL
Los Angeles	Available	0.230	0.187	0.000	0.417	2611 E Anaheim St Wilmington	90744	7428014900	14176.334	M3-1VL
Los Angeles	Available	0.078	0.063	0.000	0.141	821 Farragut Ave Wilmington	90744	7428014901	4801.480	M3-1VL
Los Angeles	Available	0.078	0.063	0.000	0.141	829 Farragut Ave Wilmington	90744	7428014902	4800.830	M3-1VL
Los Angeles	Available	0.078	0.063	0.000	0.141	825 Farragut Ave Wilmington	90744	7428014903	4801.449	M3-1VL
Los Angeles	Available	0.082	0.067	0.000	0.149	906 Foote Ave Wilmington	90744	7428015900	5065.443	M3-1VL
Los Angeles	Available	0.066	0.054	0.000	0.120	1041 Farragut Ave Wilmington	90744	7428016912	4068.963	M3-1VL
Los Angeles	Available	0.082	0.066	0.000	0.148	1037 Farragut Ave Wilmington	90744	7428016913	5046.785	M3-1VL
Los Angeles	Available	0.082	0.067	0.000	0.148			7428016914	5048.055	M3-1VL
Los Angeles	Available	0.082	0.067	0.000	0.148	1031 Farragut Ave Wilmington	90744	7428016915	5048.311	M3-1VL
Los Angeles	Available	0.082	0.067	0.000	0.148	1025 Farragut Ave Wilmington	90744	7428016916	5047.538	M3-1VL
Los Angeles	Available	0.082	0.067	0.000	0.148	1021 Farragut Ave Wilmington	90744	7428016917	5047.541	M3-1VL
Los Angeles	Available	0.082	0.066	0.000	0.148	1023 Cushing Ave Wilmington	90744	7428017902	5042.361	M3-1VL
Los Angeles	Available	0.077	0.063	0.000	0.140	1041 Foote Ave Wilmington	90744	7428017904	4766.013	M3-1VL
Los Angeles	Available	0.077	0.063	0.000	0.140	1041 Cushing Ave Wilmington	90744	7428017909	4766.120	M3-1VL
Los Angeles	Available	0.087	0.070	0.000	0.157	1012 Macdonough Ave Wilmington	90744	7428017910	5330.834	M3-1VL
Los Angeles	Available	0.082	0.066	0.000	0.148	1037 Cushing Ave Wilmington	90744	7428017911	5043.994	M3-1VL
Los Angeles	Available	0.082	0.066	0.000	0.148	1022 Macdonough Ave Wilmington	90744	7428017912	5046.579	M3-1VL
Los Angeles	Available	0.079	0.064	0.000	0.144	1002 Cushing Ave Wilmington	90744	7428017913	4884.873	M3-1VL
Los Angeles	Available	0.034	0.027	0.000	0.061			7428017914	2077.100	M3-1VL
Los Angeles	Available	0.082	0.066	0.000	0.148	1003 Foote Ave Wilmington	90744	7428017915	5042.357	M3-1VL
Los Angeles	Available	0.082	0.066	0.000	0.148	1001 Foote Ave Wilmington	90744	7428017916	5043.436	M3-1VL
Los Angeles	Available	0.059	0.048	0.000	0.107	2605 E I St Wilmington	90744	7428017917	3642.357	M3-1VL
Los Angeles	Available	0.082	0.066	0.000	0.148			7428017918	5042.821	M3-1VL

Los Angeles	Available	0.077	0.063	0.000	0.140	1044 Cushing Ave Wilmington	90744	7428017919	4766.632	M3-1VL
Los Angeles	Available	0.082	0.066	0.000	0.148	1040 Cushing Ave Wilmington	90744	7428017920	5042.841	M3-1VL
Los Angeles	Available	0.082	0.066	0.000	0.148	1033 Cushing Ave Wilmington	90744	7428017921	5044.423	M3-1VL
Los Angeles	Available	0.082	0.066	0.000	0.148	1027 Cushing Ave Wilmington	90744	7428017922	5043.775	M3-1VL
Los Angeles	Available	0.082	0.066	0.000	0.148	1025 Cushing Ave Wilmington	90744	7428017923	5043.570	M3-1VL
Los Angeles	Available	0.082	0.066	0.000	0.148	1037 Foote Ave Wilmington	90744	7428017924	5043.645	M3-1VL
Los Angeles	Available	0.082	0.066	0.000	0.148	1025 Foote Ave Wilmington	90744	7428017925	5043.386	M3-1VL
Los Angeles	Available	0.082	0.066	0.000	0.148	1036 Cushing Ave Wilmington	90744	7428017926	5043.254	M3-1VL
Los Angeles	Available	0.082	0.066	0.000	0.148	1028 Cushing Ave Wilmington	90744	7428017927	5043.378	M3-1VL
Los Angeles	Available	0.082	0.066	0.000	0.148	1024 Cushing Ave Wilmington	90744	7428017928	5043.587	M3-1VL
Los Angeles	Available	0.082	0.066	0.000	0.148			7428017929	5043.293	M3-1VL
Los Angeles	Available	0.082	0.066	0.000	0.148	1014 Macdonough Ave Wilmington	90744	7428017930	5045.434	M3-1VL
Los Angeles	Available	0.082	0.066	0.000	0.148	1021 Foote Ave Wilmington	90744	7428017931	5042.866	M3-1VL
Los Angeles	Available	0.076	0.062	0.000	0.138	1038 Macdonough Ave Wilmington	90744	7428017932	4683.114	M3-1VL
Los Angeles	Available	0.082	0.067	0.000	0.148	1034 Macdonough Ave Wilmington	90744	7428017933	5047.251	M3-1VL
Los Angeles	Available	0.082	0.066	0.000	0.148	1030 Macdonough Ave Wilmington	90744	7428017934	5046.841	M3-1VL
Los Angeles	Available	0.082	0.066	0.000	0.148	1026 Macdonough Ave Wilmington	90744	7428017935	5045.354	M3-1VL
Los Angeles	Available	0.082	0.066	0.000	0.148	1029 Foote Ave Wilmington	90744	7428017936	5043.347	M3-1VL
Los Angeles	Available	0.082	0.066	0.000	0.148	1020 Macdonough Ave Wilmington	90744	7428017937	5045.753	M3-1VL
Los Angeles	Available	0.082	0.066	0.000	0.148	1017 Cushing Ave Wilmington	90744	7428017938	5043.603	M3-1VL
Los Angeles	Available	0.196	0.159	0.000	0.356	1015 Cushing Ave Wilmington	90744	7428017939	12098.486	M3-1VL
Los Angeles	Available	0.082	0.066	0.000	0.148	1017 Foote Ave Wilmington	90744	7428017940	5042.521	M3-1VL
Los Angeles	Available	0.082	0.066	0.000	0.148	1015 Foote Ave Wilmington	90744	7428017941	5043.503	M3-1VL
Los Angeles	Available	0.082	0.066	0.000	0.148	1011 Foote Ave Wilmington	90744	7428017942	5042.849	M3-1VL
Los Angeles	Available	0.082	0.066	0.000	0.148	1005 Foote Ave Wilmington	90744	7428017943	5044.053	M3-1VL
Los Angeles	Available	0.082	0.066	0.000	0.148	1020 Cushing Ave Wilmington	90744	7428017944	5043.356	M3-1VL
Los Angeles	Available	0.082	0.066	0.000	0.148	1012 Cushing Ave Wilmington	90744	7428017945	5043.971	M3-1VL
Los Angeles	Available	0.082	0.066	0.000	0.148	1008 Cushing Ave Wilmington	90744	7428017946	5044.250	M3-1VL
Los Angeles	Available	0.082	0.066	0.000	0.148	1006 Cushing Ave Wilmington	90744	7428017947	5044.329	M3-1VL
Los Angeles	Available	0.061	0.050	0.000	0.111	1031 Schley Ave Wilmington	90744	7428018900	3760.358	M3-1VL
Los Angeles	Available	0.152	0.123	0.000	0.275	1041 Schley Ave Wilmington	90744	7428018901	9338.919	M3-1VL
Los Angeles	Available	0.082	0.066	0.000	0.148	1035 Macdonough Ave Wilmington	90744	7428018902	5045.664	M3-1VL
Los Angeles	Available	0.082	0.066	0.000	0.148	1031 Macdonough Ave Wilmington	90744	7428018903	5045.652	M3-1VL
Los Angeles	Available	0.077	0.063	0.000	0.140	1038 Schley Ave Wilmington	90744	7428018904	4766.924	M3-1VL
Los Angeles	Available	0.082	0.066	0.000	0.148	1034 Schley Ave Wilmington	90744	7428018905	5044.234	M3-1VL
Los Angeles	Available	0.082	0.066	0.000	0.148	1030 Schley Ave Wilmington	90744	7428018906	5044.884	M3-1VL
Los Angeles	Available	0.082	0.066	0.000	0.148	1027 Macdonough Ave Wilmington	90744	7428018907	5044.744	M3-1VL
Los Angeles	Available	0.082	0.066	0.000	0.148	1026 Schley Ave Wilmington	90744	7428018908	5044.819	M3-1VL
Los Angeles	Available	0.077	0.063	0.000	0.140	1039 Macdonough Ave Wilmington	90744	7428018909	4766.290	M3-1VL
Los Angeles	Available	0.152	0.123	0.000	0.275	1041 Schley Ave Wilmington	90744	7428018910	9338.919	M3-1VL
Los Angeles	Available	0.060	0.049	0.000	0.109			7428018911	3708.796	M3-1VL
Los Angeles	Available	0.082	0.066	0.000	0.148	1023 Macdonough Ave Wilmington	90744	7428018912	5045.961	M3-1VL
Los Angeles	Available	0.071	0.058	0.000	0.129	1019 Macdonough Ave Wilmington	90744	7428018913	4384.963	M3-1VL
Los Angeles	Available	0.017	0.014	0.000	0.031			7428018914	1060.007	M3-1VL

Los Angeles	Available	0.082	0.067	0.000	0.149	925 Macdonough Ave Wilmington	90744	7428019900	5055.974	M3-1VL
Los Angeles	Available	0.082	0.067	0.000	0.149	921 Macdonough Ave Wilmington	90744	7428019901	5055.996	M3-1VL
Los Angeles	Available	0.082	0.067	0.000	0.149	917 Macdonough Ave Wilmington	90744	7428019902	5055.163	M3-1VL
Los Angeles	Available	0.082	0.067	0.000	0.149	930 Macdonough Ave Wilmington	90744	7428019903	5050.081	M3-1VL
Los Angeles	Available	0.082	0.067	0.000	0.149	926 Macdonough Ave Wilmington	90744	7428019904	5049.732	M3-1VL
Los Angeles	Available	0.059	0.048	0.000	0.106	813 Sampson Ave Wilmington	90744	7428021904	3605.493	M3-1VL
Los Angeles	Available	0.059	0.048	0.000	0.106	812 Sigsbee Ave Wilmington	90744	7428021905	3605.106	M3-1VL
Los Angeles	Available	0.059	0.048	0.000	0.106	816 Sigsbee Ave Wilmington	90744	7428021906	3605.538	M3-1VL
Los Angeles	Available	0.059	0.048	0.000	0.106	817 Sampson Ave Wilmington	90744	7428021907	3605.804	M3-1VL
Los Angeles	Available	0.063	0.051	0.000	0.115	2222 E I St Wilmington	90744	7428021908	3905.585	M3-1VL
Los Angeles	Available	0.049	0.040	0.000	0.088	2220 E I St Wilmington	90744	7428021909	3005.656	M3-1VL
Los Angeles	Available	0.049	0.040	0.000	0.088	2216 E I St Wilmington	90744	7428021910	3004.546	M3-1VL
Los Angeles	Available	0.049	0.040	0.000	0.088	2204 E I St Wilmington	90744	7428021911	3005.745	M3-1VL
Los Angeles	Available	0.063	0.051	0.000	0.115	2200 E I St Wilmington	90744	7428021912	3906.743	M3-1VL
Los Angeles	Available	2.128	1.727	0.000	3.855	921 Schley Ave Wilmington	90744	7428022903	131060.874	M3-1VL
Los Angeles	Available	0.059	0.048	0.000	0.107			7428022904	3624.609	M3-1VL
Los Angeles	Available	0.059	0.048	0.000	0.106	915 Sampson Ave Wilmington	90744	7428023900	3608.931	M3-1VL
Los Angeles	Available	0.049	0.040	0.000	0.088	933 Sigsbee Ave Wilmington	90744	7428024900	3005.165	M3-1VL
Los Angeles	Available	0.049	0.040	0.000	0.088	921 Sigsbee Ave Wilmington	90744	7428024901	3003.275	M3-1VL
Los Angeles	Available	0.049	0.040	0.000	0.088	923 Sigsbee Ave Wilmington	90744	7428024902	3004.355	M3-1VL
Los Angeles	Available	0.049	0.040	0.000	0.088			7428024903	3003.370	M3-1VL
Los Angeles	Available	0.043	0.035	0.000	0.078			7428024904	2657.803	M3-1VL
Los Angeles	Available	0.040	0.032	0.000	0.073			7428004903	2465.005	M3-1VL
Los Angeles	Available	0.474	0.385	0.000	0.859			7428004903	29192.230	M3-1VL
Los Angeles	Available	0.082	0.066	0.000	0.148	1011 Farragut Ave Wilmington	90744	7428016900	5046.331	M3-1VL
Los Angeles	Available	0.082	0.066	0.000	0.148	1007 Farragut Ave Wilmington	90744	7428016901	5045.943	M3-1VL
Los Angeles	Available	0.094	0.076	0.000	0.171	1003 Farragut Ave Wilmington	90744	7428016902	5802.119	M3-1VL
Los Angeles	Available	0.094	0.076	0.000	0.171	933 Farragut Ave Wilmington	90744	7428016903	5803.397	M3-1VL
Los Angeles	Available	0.082	0.067	0.000	0.148	929 Farragut Ave Wilmington	90744	7428016904	5047.067	M3-1VL
Los Angeles	Available	0.082	0.067	0.000	0.148	923 Farragut Ave Wilmington	90744	7428016905	5047.656	M3-1VL
Los Angeles	Available	0.079	0.064	0.000	0.143	921 Farragut Ave Wilmington	90744	7428016906	4849.053	M3-1VL
Los Angeles	Available	0.058	0.047	0.000	0.105	919 Farragut Ave Wilmington	90744	7428016907	3576.512	M3-1VL
Los Angeles	Available	0.498	0.405	0.000	0.903	1028 Foote Ave Wilmington	90744	7428016908	30703.438	M3-1VL
Los Angeles	Available	0.555	0.451	0.000	1.006	938 Foote Ave Wilmington	90744	7428016909	34206.275	M3-1VL
Los Angeles	Available	0.036	0.029	0.000	0.065			7428024905	2224.240	M3-1VL
Los Angeles	Available	0.074	0.060	0.000	0.135	1004 Pennington Ave Wilmington	90744	7428024906	4583.024	M3-1VL
Los Angeles	Available	0.049	0.039	0.000	0.088			7428024907	2991.900	M3-1VL
Los Angeles	Available	0.049	0.040	0.000	0.088			7428025901	3004.026	M3-1VL
Los Angeles	Available	0.045	0.036	0.000	0.081			7428025902	2753.562	M3-1VL
Los Angeles	Available	0.045	0.036	0.000	0.081			7428025903	2752.519	M3-1VL
Los Angeles	Available	0.045	0.036	0.000	0.081	2037 E Anaheim St Wilmington	90744	7428025904	2755.713	M3-1VL
Los Angeles	Available	0.046	0.037	0.000	0.083	800 Pennington Ave Wilmington	90744	7428025906	2806.509	M3-1VL
Los Angeles	Available	0.055	0.045	0.000	0.100	2029 E Anaheim St Wilmington	90744	7428025907	3398.050	M3-1VL
Los Angeles	Available	0.045	0.036	0.000	0.081	2127 E Anaheim St Wilmington	90744	7428025908	2753.308	M3-1VL

Los Angeles	Available	0.045	0.036	0.000	0.081	2035 E Anaheim St Wilmington	90744	7428025909	2756.214	M3-1VL
Los Angeles	Available	0.045	0.036	0.000	0.081	2033 E Anaheim St Wilmington	90744	7428025910	2755.178	M3-1VL
Los Angeles	Available	0.045	0.036	0.000	0.081	2045 E Anaheim St Wilmington	90744	7428025911	2755.660	M3-1VL
Los Angeles	Available	0.045	0.036	0.000	0.081	2047 E Anaheim St Wilmington	90744	7428025912	2755.635	M3-1VL
Los Angeles	Available	0.045	0.036	0.000	0.081	2051 E Anaheim St Wilmington	90744	7428025913	2755.748	M3-1VL
Los Angeles	Available	0.086	0.070	0.000	0.156	801 Wainwright Ave Wilmington	90744	7428025914	5306.425	M3-1VL
Los Angeles	Available	0.100	0.081	0.000	0.180	2021 E Anaheim St Wilmington	90744	7428025915	6129.784	M3-1VL
Los Angeles	Available	0.045	0.036	0.000	0.081	2055 E Anaheim St Wilmington	90744	7428025916	2753.106	M3-1VL
Los Angeles	Available	0.045	0.036	0.000	0.081			7428025917	2753.499	M3-1VL
Los Angeles	Available	0.033	0.027	0.000	0.060	801 Pennington Ave Wilmington	90744	7428026915	2046.307	M3-1VL
Los Angeles	Available	0.028	0.023	0.000	0.052			7428026934	1751.429	M3-1VL
Los Angeles	Available	0.028	0.023	0.000	0.051	1003 Pennington Ave Wilmington	90744	7428027909	1739.277	M3-1VL
Los Angeles	Available	0.021	0.017	0.000	0.037	1023 Pennington Ave Wilmington	90744	7428027910	1265.423	M3-1VL
Los Angeles	Available	0.013	0.010	0.000	0.023	1031 Pennington Ave Wilmington	90744	7428027914	784.285	M3-1VL
Los Angeles	Available	0.016	0.013	0.000	0.028	1029 Pennington Ave Wilmington	90744	7428027915	963.552	M3-1VL
Los Angeles	Available	0.018	0.015	0.000	0.033	1025 Pennington Ave Wilmington	90744	7428027916	1123.980	M3-1VL
Los Angeles	Available	0.028	0.023	0.000	0.052	907 Pennington Ave Wilmington	90744	7428027917	1753.055	M3-1VL
Los Angeles	Available	0.041	0.033	0.000	0.074	1024 Southerland Ave Wilmington	90744	7428028926	2516.456	M3-1VL
Los Angeles	Available	0.041	0.034	0.000	0.075			7428028927	2543.934	M3-1VL
Los Angeles	Available	0.041	0.033	0.000	0.074	1020 Southerland Ave Wilmington	90744	7428028928	2522.810	M3-1VL
Los Angeles	Available	0.040	0.033	0.000	0.073			7428028929	2483.861	M3-1VL
Los Angeles	Available	0.059	0.048	0.000	0.107			7428028930	3652.454	M3-1VL
Los Angeles	Available	0.042	0.034	0.000	0.076	954 Southerland Ave Wilmington	90744	7428028931	2571.920	M3-1VL
Los Angeles	Available	0.042	0.034	0.000	0.075	1000 Southerland Ave Wilmington	90744	7428028933	2566.041	M3-1VL
Los Angeles	Available	0.042	0.034	0.000	0.075	1004 Southerland Ave Wilmington	90744	7428028934	2560.180	M3-1VL
Los Angeles	Available	0.041	0.034	0.000	0.075	1006 Southerland Ave Wilmington	90744	7428028935	2555.194	M3-1VL
Los Angeles	Available	0.041	0.033	0.000	0.075			7428028936	2539.069	M3-1VL
Los Angeles	Available	0.041	0.033	0.000	0.074	1010 Southerland Ave Wilmington	90744	7428028937	2527.307	M3-1VL
Los Angeles	Available	0.040	0.033	0.000	0.073	1046 Southerland Ave Wilmington	90744	7428028938	2479.216	M3-1VL
Los Angeles	Available	0.040	0.033	0.000	0.073			7428028939	2473.232	M3-1VL
Los Angeles	Available	0.040	0.033	0.000	0.073			7428028940	2467.245	M3-1VL
Los Angeles	Available	0.042	0.034	0.000	0.076	946 Southerland Ave Wilmington	90744	7428028941	2576.891	M3-1VL
Los Angeles	Available	0.042	0.034	0.000	0.076			7428028942	2582.389	M3-1VL
Los Angeles	Available	0.382	0.310	0.000	0.692			7428028944	23536.984	M3-1VL
Los Angeles	Available	0.041	0.033	0.000	0.074	1028 Southerland Ave Wilmington	90744	7428028945	2511.824	M3-1VL
Los Angeles	Available	0.040	0.033	0.000	0.073	1040 Southerland Ave Wilmington	90744	7428028946	2489.327	M3-1VL
Los Angeles	Available	0.041	0.033	0.000	0.075	1008 Southerland Ave Wilmington	90744	7428028947	2533.431	M3-1VL
Los Angeles	Available	0.041	0.033	0.000	0.074	1036 Southerland Ave Wilmington	90744	7428028951	2500.674	M3-1VL
Los Angeles	Available	0.041	0.033	0.000	0.074			7428028952	2506.061	M3-1VL
Los Angeles	Available	0.041	0.033	0.000	0.073			7428028953	2495.854	M3-1VL
Los Angeles	Available	0.041	0.034	0.000	0.075			7428028954	2549.934	M3-1VL
Los Angeles	Available	0.046	0.037	0.000	0.084			7428028959	2842.450	M3-1VL
Los Angeles	Available	0.027	0.022	0.000	0.049			7428028961	1666.407	M3-1VL
Los Angeles	Available	0.029	0.024	0.000	0.053			7428028963	1806.025	M3-1VL

Los Angeles	Available	0.439	0.356	0.000	0.796	940 Southerland Ave Wilmington	90744	7428028966	27048.073	M3-1VL
Los Angeles	Available	0.029	0.023	0.000	0.052			7428028968	1766.449	M3-1VL
Los Angeles	Available	0.027	0.022	0.000	0.048			7428028970	1642.524	M3-1VL
Los Angeles	Available	0.025	0.020	0.000	0.045			7428028972	1517.237	M3-1VL
Los Angeles	Available	0.161	0.130	0.000	0.291	1011 Southerland Ave Wilmington	90744	7428029900	9903.521	M3-1VL
Los Angeles	Available	0.313	0.254	0.000	0.566	1022 Leeds Ave Wilmington	90744	7428029901	19252.533	M3-1VL
Los Angeles	Available	0.097	0.079	0.000	0.177	1036 Leeds Ave Wilmington	90744	7428029902	6004.066	M3-1VL
Los Angeles	Available	0.051	0.042	0.000	0.093	1018 Leeds Ave Wilmington	90744	7428029903	3152.530	M3-1VL
Los Angeles	Available	0.096	0.078	0.000	0.174	1039 Southerland Ave Wilmington	90744	7428029904	5925.436	M3-1VL
Los Angeles	Available	0.049	0.040	0.000	0.088	1030 Leeds Ave Wilmington	90744	7428029907	3001.664	M3-1VL
Los Angeles	Available	0.059	0.048	0.000	0.106			7428029908	3605.224	M3-1VL
Los Angeles	Available	0.059	0.047	0.000	0.106	1008 Goodrich Ave Wilmington	90744	7428029909	3603.425	M3-1VL
Los Angeles	Available	0.097	0.079	0.000	0.176	1032 Goodrich Ave Wilmington	90744	7428029910	5980.211	M3-1VL
Los Angeles	Available	0.059	0.047	0.000	0.106	1002 Goodrich Ave Wilmington	90744	7428029917	3604.252	M3-1VL
Los Angeles	Available	0.059	0.048	0.000	0.106	1004 Goodrich Ave Wilmington	90744	7428029918	3605.248	M3-1VL
Los Angeles	Available	0.049	0.040	0.000	0.088	1028 Goodrich Ave Wilmington	90744	7428029919	3003.670	M3-1VL
Los Angeles	Available	0.049	0.040	0.000	0.088			7428029920	3003.220	M3-1VL
Los Angeles	Available	0.049	0.040	0.000	0.088			7428029921	3002.484	M3-1VL
Los Angeles	Available	0.049	0.040	0.000	0.088			7428029922	3004.092	M3-1VL
Los Angeles	Available	0.049	0.040	0.000	0.088	1012 Goodrich Ave Wilmington	90744	7428029923	3003.337	M3-1VL
Los Angeles	Available	0.049	0.040	0.000	0.088	1018 Goodrich Ave Wilmington	90744	7428029924	3003.260	M3-1VL
Los Angeles	Available	0.049	0.040	0.000	0.088	1020 Goodrich Ave Wilmington	90744	7428029926	3003.072	M3-1VL
Los Angeles	Available	0.016	0.013	0.000	0.029			7428029931	987.860	M3-1VL
Los Angeles	Available	0.056	0.046	0.000	0.102	1030 Goodrich Ave Wilmington	90744	7428029933	3470.750	M3-1VL
Los Angeles	Available	0.014	0.012	0.000	0.026			7428029935	876.125	M3-1VL
Los Angeles	Available	0.488	0.396	0.000	0.883	1027 Goodrich Ave Wilmington	90744	7428030900	30028.199	M3-1VL
Los Angeles	Available	0.195	0.158	0.000	0.353	1029 Goodrich Ave Wilmington	90744	7428030901	12013.438	M3-1VL
Los Angeles	Available	0.048	0.039	0.000	0.088	1036 Vreeland Ave Wilmington	90744	7428030902	2977.494	M3-1VL
Los Angeles	Available	0.058	0.047	0.000	0.106	1005 Goodrich Ave Wilmington	90744	7428030903	3602.816	M3-1VL
Los Angeles	Available	0.058	0.047	0.000	0.106	1001 Goodrich Ave Wilmington	90744	7428030904	3602.816	M3-1VL
Los Angeles	Available	0.048	0.039	0.000	0.087	1037 Goodrich Ave Wilmington	90744	7428030905	2974.964	M3-1VL
Los Angeles	Available	0.146	0.118	0.000	0.264	1037 Vreeland Ave Wilmington	90744	7428031901	8987.587	M3-1VL
Los Angeles	Available	0.049	0.040	0.000	0.088	1023 Vreeland Ave Wilmington	90744	7428031902	3002.205	M3-1VL
Los Angeles	Available	0.058	0.047	0.000	0.106	1005 Vreeland Ave Wilmington	90744	7428031903	3602.714	M3-1VL
Los Angeles	Available	0.058	0.047	0.000	0.106	1011 Vreeland Ave Wilmington	90744	7428031904	3602.816	M3-1VL
Los Angeles	Available	0.058	0.047	0.000	0.106	1009 Vreeland Ave Wilmington	90744	7428031905	3602.855	M3-1VL
Los Angeles	Available	0.049	0.040	0.000	0.088	1029 Vreeland Ave Wilmington	90744	7428031906	3002.666	M3-1VL
Los Angeles	Available	0.049	0.040	0.000	0.088	1021 Vreeland Ave Wilmington	90744	7428031907	3003.287	M3-1VL
Los Angeles	Available	0.049	0.040	0.000	0.088			7428031908	3002.672	M3-1VL
Los Angeles	Available	0.049	0.040	0.000	0.088	1019 Vreeland Ave Wilmington	90744	7428031909	3002.849	M3-1VL
Los Angeles	Available	0.049	0.040	0.000	0.088	1015 Vreeland Ave Wilmington	90744	7428031910	3003.251	M3-1VL
Los Angeles	Available	0.049	0.040	0.000	0.088	1027 Vreeland Ave Wilmington	90744	7428031911	3003.287	M3-1VL
Los Angeles	Available	0.085	0.069	0.000	0.153	1727 E I St Wilmington	90744	7428033900	5211.188	M3-1VL
Los Angeles	Available	0.078	0.063	0.000	0.141	925 Preble Ave Wilmington	90744	7428033902	4804.572	M3-1VL

Los Angeles	Available	0.078	0.063	0.000	0.141	931 Preble Ave Wilmington	90744	7428033903	4805.913	M3-1VL
Los Angeles	Available	0.085	0.069	0.000	0.153	1657 E I St Wilmington	90744	7428033904	5210.412	M3-1VL
Los Angeles	Available	0.085	0.069	0.000	0.153	1661 E I St Wilmington	90744	7428033905	5210.027	M3-1VL
Los Angeles	Available	0.085	0.069	0.000	0.153	1665 E I St Wilmington	90744	7428033906	5210.302	M3-1VL
Los Angeles	Available	0.085	0.069	0.000	0.153	1673 E I St Wilmington	90744	7428033907	5209.174	M3-1VL
Los Angeles	Available	0.078	0.063	0.000	0.141	919 Preble Ave Wilmington	90744	7428033908	4805.337	M3-1VL
Los Angeles	Available	0.078	0.063	0.000	0.141	923 Preble Ave Wilmington	90744	7428033909	4805.918	M3-1VL
Los Angeles	Available	0.098	0.079	0.000	0.177	936 N Henry Ford Ave Wilmington	90744	7428033910	6014.930	M3-1VL
Los Angeles	Available	0.078	0.063	0.000	0.141	934 N Henry Ford Ave Wilmington	90744	7428033911	4804.962	M3-1VL
Los Angeles	Available	0.078	0.063	0.000	0.141	915 Preble Ave Wilmington	90744	7428033912	4805.197	M3-1VL
Los Angeles	Available	0.039	0.032	0.000	0.071	1653 E I St Wilmington	90744	7428033913	2413.186	M3-1VL
Los Angeles	Available	0.059	0.048	0.000	0.106	935 Vreeland Ave Wilmington	90744	7428034903	3606.067	M3-1VL
Los Angeles	Available	0.059	0.048	0.000	0.106	934 Murdock Ave Wilmington	90744	7428034904	3606.105	M3-1VL
Los Angeles	Available	0.176	0.143	0.000	0.318	923 Vreeland Ave Wilmington	90744	7428034906	10818.846	M3-1VL
Los Angeles	Available	0.059	0.048	0.000	0.106	928 Murdock Ave Wilmington	90744	7428034908	3606.045	M3-1VL
Los Angeles	Available	0.059	0.048	0.000	0.106	924 Murdock Ave Wilmington	90744	7428034909	3606.431	M3-1VL
Los Angeles	Available	0.059	0.048	0.000	0.106	924 Murdock Ave Wilmington	90744	7428034910	3605.450	M3-1VL
Los Angeles	Available	0.059	0.048	0.000	0.106	918 Murdock Ave Wilmington	90744	7428034911	3607.322	M3-1VL
Los Angeles	Available	0.059	0.048	0.000	0.106	934 Vreeland Ave Wilmington	90744	7428035901	3606.380	M3-1VL
Los Angeles	Available	0.049	0.040	0.000	0.088	931 Goodrich Ave Wilmington	90744	7428035902	3006.577	M3-1VL
Los Angeles	Available	0.049	0.040	0.000	0.088	933 Goodrich Ave Wilmington	90744	7428035903	3005.954	M3-1VL
Los Angeles	Available	0.049	0.040	0.000	0.088			7428035904	3006.125	M3-1VL
Los Angeles	Available	0.059	0.048	0.000	0.106	928 Vreeland Ave Wilmington	90744	7428035917	3608.038	M3-1VL
Los Angeles	Available	0.053	0.043	0.000	0.097	902 Goodrich Ave Wilmington	90744	7428035923	3289.024	M3-1VL
Los Angeles	Available	0.028	0.022	0.000	0.050	915 Southerland Ave Wilmington	90744	7428035925	1697.837	M3-1VL
Los Angeles	Available	0.030	0.025	0.000	0.055	917 Southerland Ave Wilmington	90744	7428035927	1871.816	M3-1VL
Los Angeles	Available	0.033	0.027	0.000	0.060			7428035929	2035.219	M3-1VL
Los Angeles	Available	0.036	0.029	0.000	0.064			7428035931	2188.624	M3-1VL
Los Angeles	Available	0.038	0.031	0.000	0.069			7428035933	2332.406	M3-1VL
Los Angeles	Available	0.040	0.032	0.000	0.073			7428035935	2465.837	M3-1VL
Los Angeles	Available	0.042	0.034	0.000	0.076	930 Goodrich Ave Wilmington	90744	7428035937	2588.648	M3-1VL
Los Angeles	Available	0.044	0.036	0.000	0.079	932 Goodrich Ave Wilmington	90744	7428035939	2702.563	M3-1VL
Los Angeles	Available	0.046	0.037	0.000	0.083	936 Goodrich Ave Wilmington	90744	7428035941	2807.704	M3-1VL
Los Angeles	Available	0.047	0.038	0.000	0.085	938 Goodrich Ave Wilmington	90744	7428035943	2900.248	M3-1VL
Los Angeles	Available	0.048	0.039	0.000	0.088	942 Goodrich Ave Wilmington	90744	7428035945	2984.499	M3-1VL
Los Angeles	Available	0.059	0.048	0.000	0.106	1642 E I St Wilmington	90744	7428037900	3615.251	M3-1VL
Los Angeles	Available	0.059	0.048	0.000	0.106	1656 E I St Wilmington	90744	7428037901	3616.193	M3-1VL
Los Angeles	Available	0.059	0.048	0.000	0.106	1654 E I St Wilmington	90744	7428037902	3614.417	M3-1VL
Los Angeles	Available	0.059	0.048	0.000	0.106			7428037903	3614.956	M3-1VL
Los Angeles	Available	0.054	0.043	0.000	0.097			7428037905	3300.202	M3-1VL
Los Angeles	Available	0.107	0.087	0.000	0.194	1671 E Anaheim St Wilmington	90744	7428037906	6601.753	M3-1VL
Los Angeles	Available	0.054	0.043	0.000	0.097	1669 E Anaheim St Wilmington	90744	7428037907	3300.196	M3-1VL
Los Angeles	Available	1.150	0.934	0.000	2.084	3000 E Grant St Wilmington	90744	7428038901	70857.514	M3-1VL
Los Angeles	Available	0.080	0.065	0.000	0.145			7429013918	4940.311	M3-1VL

Los Angeles	Available	0.978	0.794	0.000	1.772			7429013920	60263.142	M3-1VL
Los Angeles	Available	0.780	0.633	0.000	1.413	1644 W 240th St Harbor City	90710	7439014900	48055.191	[Q]MR1-1VL-O
Los Angeles	Available	0.036	0.029	0.000	0.065	1115 E E St Wilmington	90744	7440001903	2212.195	[Q]M3-1
Los Angeles	Available	0.048	0.039	0.000	0.087	1121 E E St Wilmington	90744	7440001904	2945.362	[Q]M3-1
Los Angeles	Available	0.155	0.125	0.000	0.280	1127 E E St Wilmington	90744	7440001910	9521.393	[Q]M3-1
Los Angeles	Available	0.250	0.203	0.000	0.453			7440001913	15403.477	[Q]M3-1
Los Angeles	Available	0.046	0.038	0.000	0.084	1119 E E St Wilmington	90744	7440001914	2858.872	[Q]M3-1
Los Angeles	Available	0.080	0.065	0.000	0.146	515 N Pioneer Ave Wilmington	90744	7440001915	4954.838	[Q]M3-1
Los Angeles	Available	0.048	0.039	0.000	0.088	1123 E E St Wilmington	90744	7440001917	2975.634	[Q]M3-1
Los Angeles	Available	0.042	0.034	0.000	0.077	517 N Pioneer Ave Wilmington	90744	7440001918	2608.969	[Q]M3-1
Los Angeles	Available	0.144	0.117	0.000	0.261			7440002910	8871.996	[Q]M3-1
Los Angeles	Available	0.395	0.320	0.000	0.715			7440002911	24304.045	M3-1VL
Los Angeles	Available	0.089	0.073	0.000	0.162			7440002912	5505.412	M3-1VL
Los Angeles	Available	0.219	0.178	0.000	0.396			7440002913	13474.147	[Q]M3-1
Los Angeles	Available	0.136	0.111	0.000	0.247	710 N Henry Ford Ave Wilmington	90744	7440002914	8393.909	[Q]M3-1
Los Angeles	Available	0.369	0.299	0.000	0.668			7440002921	22720.845	[Q]M3-1
Los Angeles	Available	0.226	0.184	0.000	0.410			7440002923	13933.639	[Q]M3-1
Los Angeles	Available	0.058	0.047	0.000	0.106			7440003900	3600.035	M3-1VL
Los Angeles	Available	0.278	0.225	0.000	0.503			7440003901	17100.242	M3-1VL
Los Angeles	Available	0.106	0.086	0.000	0.191			7440003902	6500.370	M3-1VL
Los Angeles	Available	1.377	1.118	0.000	2.495	408 N Henry Ford Ave Wilmington	90744	7440003909	84817.831	M3-1VL
Los Angeles	Available	2.590	2.102	0.000	4.691			7440004905	159501.740	[Q]M3-1
Los Angeles	Available	0.094	0.076	0.000	0.170			7440005900	5786.557	[Q]M3-1
Los Angeles	Available	0.130	0.106	0.000	0.236			7440005901	8007.592	[Q]M3-1
Los Angeles	Available	0.336	0.272	0.000	0.608			7440005903	20670.416	[Q]M3-1VL
Los Angeles	Available	0.065	0.053	0.000	0.118	211 N Eubank Ave Wilmington	90744	7440005907	4004.321	[Q]M3-1
Los Angeles	Available	0.014	0.011	0.000	0.025			7440005909	850.813	[Q]M3-1VL
Los Angeles	Available	0.203	0.164	0.000	0.367			7440005912	12474.879	[Q]M3-1VL
Los Angeles	Available	0.045	0.036	0.000	0.081	239 McFarland Ave Wilmington	90744	7440005915	2754.717	[Q]M3-1
Los Angeles	Available	0.045	0.036	0.000	0.081	237 McFarland Ave Wilmington	90744	7440005916	2754.181	[Q]M3-1
Los Angeles	Available	0.040	0.032	0.000	0.072			7440005917	2446.123	[Q]M3-1
Los Angeles	Available	0.065	0.053	0.000	0.118			7440005918	4003.974	[Q]M3-1
Los Angeles	Available	0.065	0.053	0.000	0.118			7440005919	4003.637	[Q]M3-1
Los Angeles	Available	0.045	0.036	0.000	0.081			7440005928	2753.945	[Q]M3-1
Los Angeles	Available	0.045	0.036	0.000	0.081			7440005929	2754.191	[Q]M3-1
Los Angeles	Available	0.378	0.307	0.000	0.686	208 E Harry Bridges Blvd Wilmington	90744	7440005930	23310.869	[Q]M3-1VL
Los Angeles	Available	0.045	0.036	0.000	0.081	235 McFarland Ave Wilmington	90744	7440005931	2753.937	[Q]M3-1
Los Angeles	Available	1.215	0.986	0.000	2.201	131 N Quay Ave Wilmington	90744	7440005933	74823.225	
Los Angeles	Available	0.150	0.122	0.000	0.272	218 E Harry Bridges Blvd Wilmington	90744	7440005936	9240.465	[Q]M3-1VL
Los Angeles	Available	0.123	0.100	0.000	0.222	210 E Harry Bridges Blvd Wilmington	90744	7440005937	7554.630	[Q]M3-1VL
Los Angeles	Available	0.079	0.064	0.000	0.144			7440005940	4892.447	[Q]M3-1VL
Los Angeles	Available	0.072	0.059	0.000	0.131			7440005941	4455.357	[Q]M3-1VL
Los Angeles	Available	1.200	0.974	0.000	2.174	144 N Fries Ave Wilmington	90744	7440006905	73926.189	[Q]M3-1D
Los Angeles	Available	0.125	0.101	0.000	0.226	128 N Marine Ave Wilmington	90744	7440006906	7690.306	[Q]C2-1VL

Los Angeles	Available	0.671	0.544	0.000	1.215	103 N Avalon Blvd Wilmington	90744	7440006908	41301.466	[Q]C2-1VL
Los Angeles	Available	8.574	6.959	0.000	15.532	100 S Neptune Ave Wilmington	90744	7440006910	528103.267	[Q]M3-1
Los Angeles	Available	5.781	4.692	0.000	10.473	300 W Harry Bridges Blvd Wilmington	90744	7440006911	356072.714	PF-1D
Los Angeles	Available	1.572	1.276	0.000	2.848	120 W A St Wilmington	90744	7440006912	96837.317	PF-1D
Los Angeles	Available	0.390	0.317	0.000	0.707	120 E Harry Bridges Blvd Wilmington	90744	7440006913	24044.450	[Q]C2-1VL
Los Angeles	Available	0.193	0.157	0.000	0.350	140 N Marine Ave Wilmington	90744	7440006914	11909.365	[Q]C2-1VL
Los Angeles	Available	0.810	0.657	0.000	1.468	115 S Broad Ave Wilmington	90744	7440006915	49897.818	[Q]C2-1VL
Los Angeles	Available	0.109	0.088	0.000	0.197			7440006916	6692.213	[Q]C2-1VL
Los Angeles	Available	0.056	0.046	0.000	0.102			7440006917	3466.552	[Q]C2-1VL
Los Angeles	Available	0.141	0.114	0.000	0.255	120 E Harry Bridges Blvd Wilmington	90744	7440006918	8664.039	[Q]C2-1VL
Los Angeles	Available	0.102	0.083	0.000	0.184	108 N Avalon Blvd Wilmington	90744	7440006919	6272.955	[Q]C2-1VL
Los Angeles	Available	0.119	0.096	0.000	0.215	102 N Avalon Blvd Wilmington	90744	7440006920	7319.959	[Q]C2-1VL
Los Angeles	Available	0.093	0.075	0.000	0.168	100 S Avalon Blvd Wilmington	90744	7440006921	5713.622	[Q]C2-1VL
Los Angeles	Available	0.861	0.699	0.000	1.559	125 N Marine Ave Wilmington	90744	7440006922	53019.263	[Q]C2-1VL
Los Angeles	Available	0.278	0.226	0.000	0.504	112 N Avalon Blvd Wilmington	90744	7440006923	17138.597	[Q]C2-1VL
Los Angeles	Available	0.109	0.088	0.000	0.197			7440006924	6688.482	[Q]M3-1
Los Angeles	Available	0.311	0.253	0.000	0.564			7440006925	19181.442	[Q]M3-1
Los Angeles	Available	0.456	0.370	0.000	0.827			7440006926	28103.407	[Q]M3-1
Los Angeles	Available	1.091	0.885	0.000	1.976			7440006927	67189.242	PF-1D
Los Angeles	Available	0.080	0.065	0.000	0.146	110 E Harry Bridges Blvd Wilmington	90744	7440006928	4949.246	[Q]C2-1VL
Los Angeles	Available	0.061	0.050	0.000	0.111			7440006929	3779.236	[Q]C2-1VL
Los Angeles	Available	0.113	0.092	0.000	0.205	114 E Harry Bridges Blvd Wilmington	90744	7440006930	6958.521	[Q]C2-1VL
Los Angeles	Available	0.088	0.072	0.000	0.160	140 N Avalon Blvd Wilmington	90744	7440006931	5438.689	[Q]C2-1VL
Los Angeles	Available	0.228	0.185	0.000	0.414	147 N Avalon Blvd Wilmington	90744	7440006932	14064.881	[Q]C2-1VL
Los Angeles	Available	0.035	0.029	0.000	0.064			7440006933	2182.954	[Q]C2-1VL
Los Angeles	Available	0.501	0.407	0.000	0.908			7440005932	30874.087	[Q]M3-1VL
Los Angeles	Available	0.126	0.103	0.000	0.229	133 N Marine Ave Wilmington	90744	7440006934	7782.324	[Q]C2-1VL
Los Angeles	Available	0.139	0.113	0.000	0.252	133 N Avalon Blvd Wilmington	90744	7440006938	8556.882	[Q]C2-1VL
Los Angeles	Available	0.282	0.229	0.000	0.511	127 N Avalon Blvd Wilmington	90744	7440006939	17389.974	[Q]C2-1VL
Los Angeles	Available	0.149	0.121	0.000	0.271	121 N Avalon Blvd Wilmington	90744	7440006940	9204.517	[Q]C2-1VL
Los Angeles	Available	15.979	12.968	0.000	28.947	1450 W Harry Bridges Blvd Wilmington	90744	7440007901	984210.418	[Q]M3-1
Los Angeles	Available	1.522	1.235	0.000	2.757	930 W Harry Bridges Blvd Wilmington	90744	7440007902	93740.763	[Q]M3-1
Los Angeles	Available	5.483	4.450	0.000	9.933	120 S Lagoon Ave Wilmington	90744	7440009904	337729.880	PF-1D
Los Angeles	Available	4.384	3.558	0.000	7.942	120 S Fries Ave Wilmington	90744	7440009905	270038.138	PF-1D
Los Angeles	Available	5.243	4.255	0.000	9.498			7440009906	322920.367	[Q]M3-1
Los Angeles	Available	0.211	0.171	0.000	0.382	120 S Neptune Ave Wilmington	90744	7440009907	12984.184	[Q]M3-1
Los Angeles	Available	0.059	0.048	0.000	0.107			7440009908	3625.786	PF-1D
Los Angeles	Available	1.242	1.008	0.000	2.250			7440009909	76503.727	[Q]M3-1
Los Angeles	Available	1.147	0.931	0.000	2.078			7440009910	70668.934	PF-1D
Los Angeles	Available	0.644	0.523	0.000	1.167			7440010911	39665.018	[Q]C2-1VL
Los Angeles	Available	3.014	2.446	0.000	5.460			7440012904	185628.203	[Q]M3-1
Los Angeles	Available	0.169	0.137	0.000	0.305			7440012905	10382.106	[Q]M3-1
Los Angeles	Available	0.370	0.300	0.000	0.670			7440012907	22784.758	[Q]M3-1
Los Angeles	Available	1.196	0.971	0.000	2.166			7440014905	73655.129	[Q]M3-1

Los Angeles	Available	1.791	1.454	0.000	3.244			7440014906	110310.840	[Q]M3-1
Los Angeles	Available	17.507	14.208	0.000	31.715			7440015905	1078316.309	[Q]M3-1
Los Angeles	Available	2.692	2.185	0.000	4.877			7440015906	165818.573	[Q]M3-1
Los Angeles	Available	1.528	1.240	0.000	2.768	1540 John S Gibson Blvd San Pedro	90731	7440016908	94113.878	[Q]M3-1
Los Angeles	Available	0.910	0.738	0.000	1.648	1250 N John S Gibson Blvd San Pedro	90731	7440017904	56042.244	[Q]M3-1
Los Angeles	Available	0.118	0.096	0.000	0.214			7440017907	7287.242	PF-1XL
Los Angeles	Available	1.099	0.892	0.000	1.990			7440018909	67666.504	[Q]M3-1
Los Angeles	Available	10.533	8.548	0.000	19.081			7440019909	648752.910	[Q]M3-1
Los Angeles	Available	56.687	46.007	0.000	102.694	701 New Dock St San Pedro	90731	7440020908	3491598.928	[Q]M3-1
Los Angeles	Available	10.888	8.836	0.000	19.724			7440020909	670608.915	[Q]M3-1
Los Angeles	Available	0.070	0.056	0.000	0.126			7440020912	4287.846	[Q]M3-1
Los Angeles	Available	0.252	0.205	0.000	0.457			7440020913	15529.550	[Q]M3-1
Los Angeles	Available	0.180	0.146	0.000	0.326			7440020914	11070.184	[Q]M3-1
Los Angeles	Available	0.160	0.130	0.000	0.291			7440020915	9877.212	[Q]M3-1
Los Angeles	Available	0.179	0.145	0.000	0.324			7440020916	11026.411	[Q]M3-1
Los Angeles	Available	0.047	0.038	0.000	0.086			7440020917	2919.932	[Q]M3-1
Los Angeles	Available	0.539	0.437	0.000	0.976			7440020920	33180.982	[Q]M3-1
Los Angeles	Available	0.048	0.039	0.000	0.087			7440020921	2962.728	[Q]M3-1
Los Angeles	Available	1.361	1.105	0.000	2.466			7440021911	83829.016	[Q]M3-1
Los Angeles	Available	0.878	0.713	0.000	1.591			7440021912	54100.398	[Q]M3-1
Los Angeles	Available	7.075	5.742	0.000	12.817	701 New Dock St San Pedro	90731	7440021914	435793.578	[Q]M3-1
Los Angeles	Available	0.120	0.098	0.000	0.218			7440021915	7411.425	[Q]M3-1
Los Angeles	Available	1.158	0.940	0.000	2.098			7440021916	71340.653	[Q]M3-1
Los Angeles	Available	5.547	4.502	0.000	10.049	751 E Terminal Wy San Pedro	90731	7440022915	341670.299	[Q]M3-1
Los Angeles	Available	5.530	4.488	0.000	10.019			7440023909	340642.191	[Q]M3-1
Los Angeles	Available	0.028	0.023	0.000	0.050			7440023912	1710.729	[Q]M3-1
Los Angeles	Available	1.024	0.831	0.000	1.855	123 Altoona Pl San Pedro	90731	7440023914	63060.635	[Q]M3-1
Los Angeles	Available	0.617	0.501	0.000	1.118	122 E Ocean Ave San Pedro	90731	7440023915	38006.512	[Q]M3-1
Los Angeles	Available	1.301	1.056	0.000	2.356	209 E Ocean Ave San Pedro	90731	7440023916	80109.844	[Q]M3-1
Los Angeles	Available	0.188	0.153	0.000	0.341			7440025905	11592.335	[Q]M3-1
Los Angeles	Available	0.022	0.018	0.000	0.040			7440025908	1346.897	[Q]M3-1
Los Angeles	Available	17.398	14.120	0.000	31.518			7440026904	1071597.542	[Q]M3-1
Los Angeles	Available	91.416	74.193	0.000	165.609	460 E Albacore St San Pedro	90731	7440027914	5630699.211	[Q]M3-1
Los Angeles	Available	0.038	0.031	0.000	0.069			7440027915	2338.642	M3
Los Angeles	Available	2.088	1.694	0.000	3.782	330 Ferry St San Pedro	90731	7440027916	128592.452	[Q]M3-1
Los Angeles	Available	2.474	2.008	0.000	4.482			7440027918	152387.298	[Q]M3-1
Los Angeles	Available	0.759	0.616	0.000	1.375			7440030910	46741.588	OS-1
Los Angeles	Available	0.342	0.277	0.000	0.619			7440030917	21043.430	[Q]M2-1
Los Angeles	Available	1.514	1.229	0.000	2.743			7440030918	93250.626	[Q]M2-1
Los Angeles	Available	5.112	4.148	0.000	9.260	1416 N San Pedro St San Pedro	90731	7440031910	314839.295	[Q]M2-1
Los Angeles	Available	0.395	0.321	0.000	0.716			7440034906	24356.116	[Q]M2-1
Los Angeles	Available	2.994	2.430	0.000	5.424			7440008902	184410.472	[Q]M3-1
Los Angeles	Available	0.014	0.012	0.000	0.026			7440024912	879.694	[Q]M3-1
Los Angeles	Available	0.460	0.373	0.000	0.833			7440030911	28326.321	OS-1

Los Angeles	Available	0.029	0.024	0.000	0.053			7442022901	1802.076	[Q]M1-1VL
Los Angeles	Available	0.028	0.023	0.000	0.050			7442023901	1716.542	[Q]M1-1VL
Los Angeles	Available	0.097	0.079	0.000	0.176	1144 W Macarthur Ave San Pedro	90732	7446015900	6000.530	OS-1XL
Los Angeles	Available	0.203	0.165	0.000	0.368	750 Miraflores Ave San Pedro	90731	7447022900	12496.347	[Q]CM-1VL
Los Angeles	Available	0.168	0.136	0.000	0.304	738 W Miraflores Ave San Pedro	90731	7447022901	10341.437	[Q]CM-1VL
Los Angeles	Available	0.101	0.082	0.000	0.184	760 Miraflores Ave San Pedro	90731	7447022902	6247.261	[Q]CM-1VL
Los Angeles	Available	0.277	0.225	0.000	0.502	957 N Gaffey St San Pedro	90731	7447023900	17061.533	[Q]CM-1VL
Los Angeles	Available	0.146	0.119	0.000	0.265			7447023901	9018.884	[Q]CM-1VL
Los Angeles	Available	0.016	0.013	0.000	0.030			7447023902	1012.403	[Q]CM-1VL
Los Angeles	Available	0.875	0.710	0.000	1.586			7447023903	53914.888	[Q]CM-1VL
Los Angeles	Available	0.053	0.043	0.000	0.095	427 N Gaffey St San Pedro	90731	7447029904	3239.667	[Q]C2-1VL
Los Angeles	Available	0.340	0.276	0.000	0.616	739 W Shields Dr San Pedro	90731	7448004900	20959.687	R1-1XL
Los Angeles	Available	0.009	0.007	0.000	0.016			7448008900	541.354	C1-1XL
Los Angeles	Available	0.236	0.191	0.000	0.427	406 N Interstate 110 San Pedro	90731	7448009900	14524.582	[Q]C2-1VL
Los Angeles	Available	0.263	0.214	0.000	0.477	509 N Mesa St San Pedro	90731	7449002900	16211.773	R2-1XL
Los Angeles	Available	0.146	0.118	0.000	0.264	428 N Mesa St San Pedro	90731	7449009900	8991.051	R2-1XL
Los Angeles	Available	0.945	0.767	0.000	1.711			7449017900	58179.234	RD1.5-1XL
Los Angeles	Available	0.945	0.767	0.000	1.711			7449017901	58180.236	RD1.5-1XL
Los Angeles	Available	0.437	0.354	0.000	0.791	128 S Beacon St San Pedro	90731	7449017902	26901.977	RD1.5-1XL-CDO
Los Angeles	Available	2.581	2.095	0.000	4.676	205 W Santa Cruz St San Pedro	90731	7449018900	158993.009	RD1.5-1XL
Los Angeles	Available	2.582	2.096	0.000	4.678	275 W 1st St San Pedro	90731	7449018901	159045.184	RD1.5-1XL
Los Angeles	Available	2.559	2.077	0.000	4.637	305 W 1st St San Pedro	90731	7449018902	157645.148	RD1.5-1XL
Los Angeles	Available	0.244	0.198	0.000	0.441	792 W 3rd St San Pedro	90731	7451015902	15002.871	RD1.5-1XL
Los Angeles	Available	16.038	13.016	0.000	29.053	819 W 4th St San Pedro	90731	7451024900	6173.866	RD1.5-1XL
Los Angeles	Available	0.097	0.079	0.000	0.176	510 W 7th St San Pedro	90731	7451037901	6000.199	[Q]C2-1XL-CDO
Los Angeles	Available	0.996	0.809	0.000	1.805	919 S Gaffey St San Pedro	90731	7454009908	61375.662	PF-1XL
Los Angeles	Available	0.077	0.063	0.000	0.140	746 W 10th St San Pedro	90731	7454009909	4750.649	RD2-1XL
Los Angeles	Available	0.110	0.089	0.000	0.199			7454019900	6753.679	RD1.5-1XL
Los Angeles	Available	0.110	0.089	0.000	0.199			7454019901	6753.251	RD1.5-1XL
Los Angeles	Available	0.088	0.071	0.000	0.159			7454019902	5400.394	RD1.5-1XL
Los Angeles	Available	0.287	0.233	0.000	0.521	1601 S Grand Ave San Pedro	90731	7454034900	17705.984	RD2-1XL
Los Angeles	Available	0.075	0.061	0.000	0.137	629 W 16th St San Pedro	90731	7454034901	4648.883	RD2-1XL
Los Angeles	Available	0.093	0.076	0.000	0.169	445 W 5th St San Pedro	90731	7455004900	5750.949	[Q]C2-1-CDO
Los Angeles	Available	0.093	0.076	0.000	0.169	437 W 5th St San Pedro	90731	7455004901	5751.122	[Q]C2-1-CDO
Los Angeles	Available	0.304	0.247	0.000	0.551	474 W 6th St San Pedro	90731	7455004903	18730.234	C2-1-CDO
Los Angeles	Available	0.078	0.063	0.000	0.141	444 W 7th St San Pedro	90731	7455005900	4802.459	[Q]C2-1-CDO
Los Angeles	Available	0.156	0.127	0.000	0.282	458 W 7th St San Pedro	90731	7455005901	9604.500	[Q]C2-1-CDO
Los Angeles	Available	0.039	0.032	0.000	0.071			7455005902	2402.321	C2-1-CDO
Los Angeles	Available	0.078	0.063	0.000	0.141	424 W 7th St San Pedro	90731	7455005903	4802.660	C2-1-CDO
Los Angeles	Available	0.078	0.063	0.000	0.141	436 W 7th St San Pedro	90731	7455005904	4802.833	C2-1-CDO
Los Angeles	Available	0.078	0.063	0.000	0.141	440 W 7th St San Pedro	90731	7455005905	4802.848	C2-1-CDO
Los Angeles	Available	0.244	0.198	0.000	0.441	466 W 8th St San Pedro	90731	7455006900	15001.050	[Q]C2-1-CDO
Los Angeles	Available	0.263	0.213	0.000	0.476	461 W 8th St San Pedro	90731	7455007900	16186.235	[Q]C2-1-CDO
Los Angeles	Available	0.264	0.214	0.000	0.478	468 W 9th St San Pedro	90731	7455007902	16241.807	[Q]C2-1-CDO

Los Angeles	Available	0.109	0.088	0.000	0.197	457 W 8th St San Pedro	90731	7455007903	6683.920	[Q]C2-1-CDO
Los Angeles	Available	0.111	0.090	0.000	0.201	500 S Mesa St San Pedro	90731	7455013902	6833.663	C2-2-CDO
Los Angeles	Available	0.063	0.051	0.000	0.114			7455013903	3870.214	C2-2-CDO
Los Angeles	Available	0.189	0.153	0.000	0.342	396 W 6th St San Pedro	90731	7455013904	11611.888	C2-2-CDO
Los Angeles	Available	2.503	2.031	0.000	4.534			7455017900	154167.063	RD1.5-1XL
Los Angeles	Available	1.840	1.493	0.000	3.333	425 S Palos Verdes St San Pedro	90731	7455019916	113318.897	C2-2-CDO
Los Angeles	Available	1.361	1.105	0.000	2.466	298 W 5th St San Pedro	90731	7455019922	83849.757	C2-2-CDO
Los Angeles	Available	0.561	0.456	0.000	1.017	722 Ante Perkov Wy San Pedro	90731	7455025903	34575.314	C2-2-CDO
Los Angeles	Available	0.187	0.152	0.000	0.338	638 S Beacon St San Pedro	90731	7455026900	11507.454	C2-2-CDO
Los Angeles	Available	0.630	0.512	0.000	1.142	210 S Beacon St San Pedro	90731	7455027929	38829.733	RD1.5-1XL-CDO
Los Angeles	Available	0.640	0.519	0.000	1.159	219 S Beacon St San Pedro	90731	7455027930	39396.424	RD1.5-1XL
Los Angeles	Available	0.287	0.233	0.000	0.520			7455027931	17682.763	RD1.5-1XL
Los Angeles	Available	1.030	0.836	0.000	1.866	426 S Palos Verdes St San Pedro	90731	7455027932	63432.499	C2-2-CDO
Los Angeles	Available	0.889	0.721	0.000	1.610	111 W 3rd St San Pedro	90731	7455027933	54726.871	PF-2-CDO
Los Angeles	Available	0.577	0.468	0.000	1.045	2114 S Mesa St San Pedro	90731	7456034900	35532.262	MR1-1XL
Los Angeles	Available	0.236	0.191	0.000	0.427	1414 W 25th St San Pedro	90732	7460004901	14517.370	[Q]C2-1XL
Los Angeles	Available	0.552	0.448	0.000	1.000	1415 W 18th St San Pedro	90732	7460009900	33989.797	R1-1XL
Los Angeles	Available	0.552	0.448	0.000	1.000	735 W 18th St San Pedro	90731	7462009906	33987.833	PF-1XL
Los Angeles	Available	0.153	0.124	0.000	0.277			7560028901	9421.988	R1-1XL
Los Angeles	Available	0.008	0.007	0.000	0.015			7562008901	518.544	OS-1XL
Los Angeles	Available	0.716	0.581	0.000	1.297			7562021900	44104.492	PF-1XL
Los Angeles	Available	0.021	0.017	0.000	0.038			7562021901	1290.185	OS-1XL
Los Angeles	Available	0.979	0.795	0.000	1.774			2103011901	60329.214	PF-1XL
Los Angeles	Available	0.321	0.261	0.000	0.581			7315016900	19770.170	M3-1
Los Angeles	Available	0.048	0.039	0.000	0.087			7315016902	2969.268	M3-1
Los Angeles	Available	0.235	0.191	0.000	0.426			7428008901	14492.233	
Los Angeles	Available	0.078	0.063	0.000	0.141	934 Farragut Ave Wilmington	90744	7428012906	4808.687	M3-1VL
Los Angeles	Available	0.202	0.164	0.000	0.367			7440012908	12471.661	[Q]M3-1
Los Angeles	Available	3.764	3.055	0.000	6.818	1260 E Dock St San Pedro	90731	7440012909	231818.333	[Q]M3-1
Los Angeles	Available	1.461	1.186	0.000	2.647	939 W Santa Cruz St San Pedro	90731	7451001900	90011.133	PF-1XL
Los Angeles	Available	1.434	1.164	0.000	2.597	950 W 1st St San Pedro	90731	7451001901	88301.492	PF-1XL
Los Angeles	Available	0.219	0.178	0.000	0.397	528 W 7th St San Pedro	90731	7451037900	13511.978	C2-1
Los Angeles	Available	0.343	0.278	0.000	0.621			2017009900	21124.548	RE40-1
Los Angeles	Available	0.979	0.795	0.000	1.774			2103011901	60329.214	PF-1XL
Los Angeles	Available	1.395	1.132	0.000	2.526	16841 Roscoe Blvd Van Nuys	91406	2205001900	85895.391	[Q]M2-1VL
Los Angeles	Available	43.058	34.946	0.000	78.004			2526004900	2652121.766	OS-1XL
Los Angeles	Available	0.335	0.272	0.000	0.607			2529025900	20654.487	RA-1-K
Los Angeles	Available	0.043	0.035	0.000	0.078			2530038900	2663.056	
Los Angeles	Available	2.909	2.361	0.000	5.270			2530039901	179196.941	A2-1
Los Angeles	Available	2.156	1.750	0.000	3.906			2538022901	132790.487	PF-1XL
Los Angeles	Available	3.022	2.453	0.000	5.475			2582001902	186142.994	PF-1VL
Los Angeles	Available	8.262	6.706	0.000	14.968			2582001903	508918.957	PF-1VL
Los Angeles	Available	0.329	0.267	0.000	0.596			2616001900	20275.868	
Los Angeles	Available	9.713	7.883	0.000	17.597	19801 Sesnon Blvd Porter Ranch	91326	2701001917	598285.228	OS-1XL

Los Angeles	Available	1.053	0.854	0.000	1.907			2701047900	64828.106	[Q]RD6-1XL
Los Angeles	Available	111.654	90.618	0.000	202.272			2846003900	6877261.970	OS-1XL
Los Angeles	Available	71.828	58.295	0.000	130.123	2450 E Sepulveda Blvd Long Beach	90810	7315015905	4424191.988	M3-1
Los Angeles	Available	0.623	0.505	0.000	1.128	2401 Route 1 Long Beach	90810	7315015910	38353.505	M3-1VL
Los Angeles	Available	0.321	0.261	0.000	0.581			7315016900	19770.170	M3-1
Los Angeles	Available	2.139	1.736	0.000	3.875	835 E Lomita Blvd Wilmington	90744	7404030900	131752.302	[Q]PF-1XL-O-CUGU
Los Angeles	Available	2.152	1.747	0.000	3.899	898 Deloras Dr Wilmington	90744	7404034900	132554.447	[Q]PF-1XL-O-CUGU
Los Angeles	Available	0.215	0.175	0.000	0.390			7411029900	13269.559	R1-1XL
Los Angeles	Available	0.563	0.457	0.000	1.019			7411029901	34655.842	R1-1XL
Los Angeles	Available	0.806	0.654	0.000	1.460			7429013922	49648.192	M3-1VL
Los Angeles	Available	3.764	3.055	0.000	6.818	1260 E Dock St San Pedro	90731	7440012909	231818.333	[Q]M3-1
Los Angeles	Available	56.653	45.979	0.000	102.632			7440017910	3489484.044	M3
Los Angeles	Available	29.481	23.927	0.000	53.408			7440028906	1815864.869	[Q]M3-1
Los Angeles	Available	1.461	1.186	0.000	2.647	939 W Santa Cruz St San Pedro	90731	7451001900	90011.133	PF-1XL
Los Angeles	Available	1.434	1.164	0.000	2.597	950 W 1st St San Pedro	90731	7451001901	88301.492	PF-1XL
Los Angeles	Available	0.131	0.106	0.000	0.236			7451001902	8040.634	PF-1XL
Los Angeles	Available	0.950	0.771	0.000	1.721			7557039900	58515.711	PF-1XL
Los Angeles	Available	0.241	0.196	0.000	0.437			7561044900	14853.495	R1-1XL
Los Angeles	Available	0.011	0.009	0.000	0.021			7562002900	700.348	R1-1XL
Los Angeles	Available	0.030	0.024	0.000	0.054			7562002901	1838.588	R1-1XL
Los Angeles	Available	10.535	8.550	0.000	19.086	8401 S HOOVER ST		6032011003	4055.700	C2-1VL-CPIO
Los Angeles	Available	11.832	9.603	0.000	21.435	8407 S HOOVER ST		6032011003	4555.000	C2-1VL-CPIO
Los Angeles	Available	13.001	10.552	0.000	23.553	8411 S HOOVER ST		6032011036	5005.000	C2-1VL-CPIO
Los Angeles	Available	15.584	12.648	0.000	28.232	8415 S HOOVER ST		6032011036	5999.300	C2-1VL-CPIO
Los Angeles	Available	8.191	6.648	0.000	14.839	8423 S HOOVER ST		6032011006	3153.200	C2-1VL-CPIO
Los Angeles	Available	8.191	6.648	0.000	14.839	8427 S HOOVER ST		6032011007	3153.200	C2-1VL-CPIO
Los Angeles	Available	7.281	5.909	0.000	13.190	8431 HOOVER ST		6032011008	2802.954	C2-1VL-CPIO
Los Angeles	Available	26.671	21.646	0.000	48.318			5549018900	10267.500	[Q]R4-1VL

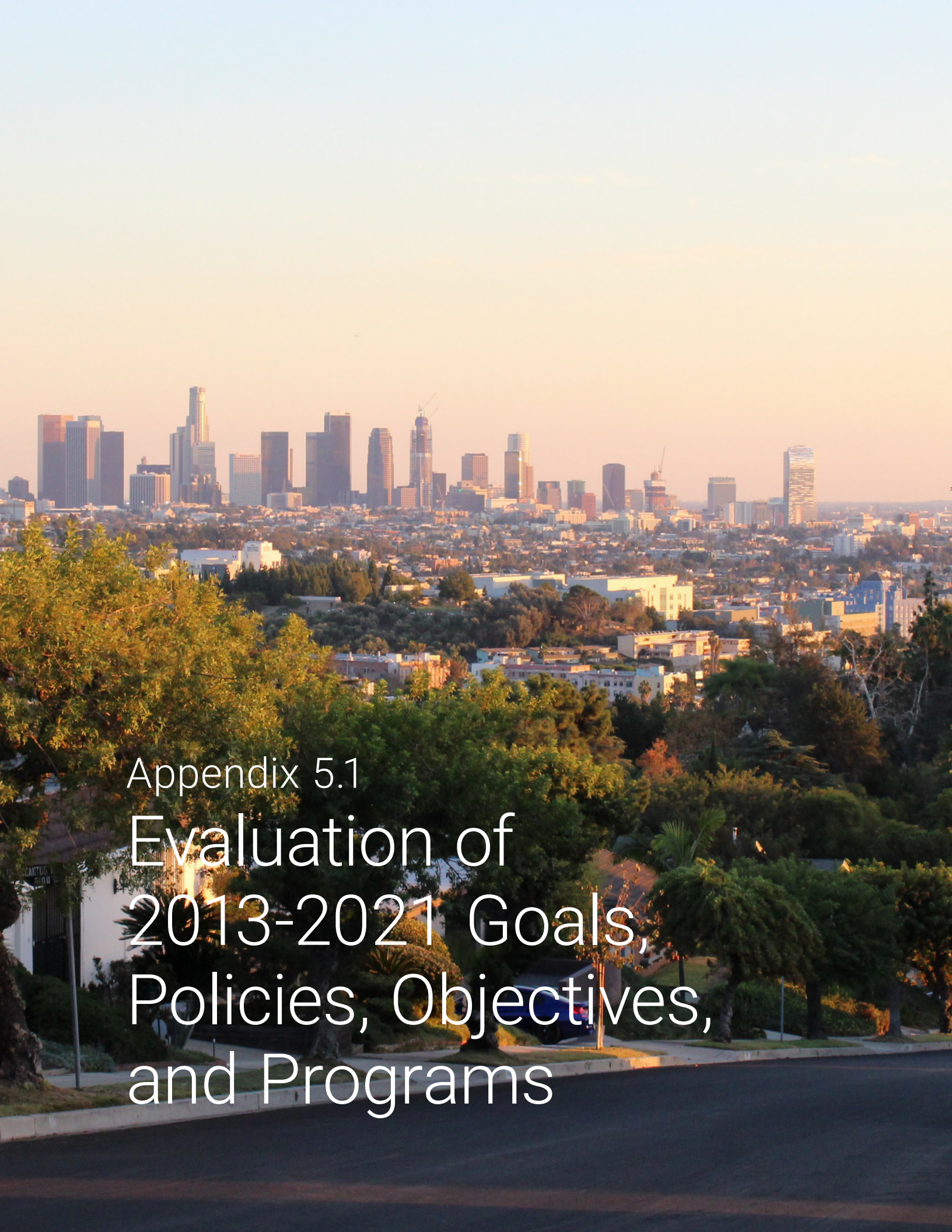

Appendix 5.1

Evaluation of 2013-2021 Goals, Policies, Objectives, and Programs

Appendix 5.1 Evaluation of 2013-2021 Goals, Policies, Objectives and Programs

Detailed evaluation of Goals, Policies, Objectives, and Programs

This Appendix provides a more detailed review of the 2013-2021 Housing Element and evaluates the City's progress in meeting its housing needs during the planning period.

Appendix 5.1 Evaluation of 2013-2021 Goals, Policies Objectives, and Programs 1
Review and Evaluation of Existing Vision, Goals, Objectives and Policies 2
GOAL 1 3
GOAL 2 13
GOAL 3 20
GOAL 4: 22
Review and Evaluation of Existing Programs 25

Before undertaking an update of the Housing Element the City reviews the Goals, Programs, and Policies of the previous element to determine progress, effectiveness and continued relevance. In anticipation of this review the Housing Element update effort began in early 2020 with a series of in person and online workshops that detailed the Goals, Policies, Objectives and Programs of the 2013-2021 Housing Element and invited the public to comment on areas they would like to see added or better emphasized. The Housing Element Task Force subcommittees reviewed their portion of the existing element over three meetings and offered detailed feedback. City agencies who lead the various implementation Programs were also consulted on the progress and appropriateness to continue, amend or discontinue them.

As discussed in the Executive Summary,the City developed six Concepts to guide the Housing Element update. These Concepts integrate feedback from the public with requirements from the state to illustrate how the City will shift it's Policy focus to meet housing Goals. The six Housing Element Concepts are:

- **Housing Stability and Anti-Displacement** - Protect Angelenos - especially persons of color - from indirect and direct displacement, and ensure the stability of existing vulnerable communities.
- **Housing Production** - Increase the production of new housing, particularly affordable housing.
- **Access to Opportunity**- Increase access to opportunities and proactively desegregate the City by planning for more affordable and mixed-income housing in high-resource areas.
- **Homelessness** - Prevent and end homelessness in a manner that centers human dignity and respect by developing early interventions, significantly expanding permanent housing options, and providing appropriate services and support.
- **Built Environment** - Design and regulate housing to promote health and well-being, increase access to amenities, contribute to a sense of place, foster community and belonging, and plan for a sustainable future
- **Meeting the Needs of all Angelenos** - Build, operate, and maintain welcoming and accessible housing for Angelenos with unique needs, including those with disabilities, large families, older adults, and other people facing housing barriers

These Concepts helped guide the preliminary analysis of the Vision, Goals, Objectives and Policies of the prior 2013-2021 Housing Element. The Vision, Goals, Policies and Objectives of the 2013-2021 element are excerpted below, followed by an analysis of their effectiveness and appropriateness to continue. Finally, a suggested action for how each should be edited or revised for the 2021-2029 Housing Element was included to specifically guide the updates in Chapter 6. .

Review and Evaluation of Existing Vision, Goals, Objectives and Policies

Los Angeles' housing Goals, Objectives, policies and Programs are guided by the City's overall housing vision:

> *It is the overall housing vision of the City of Los Angeles to create for all residents a city of livable and sustainable neighborhoods with a range of housing types, sizes and costs in proximity to jobs, amenities and services. In keeping with decades of federal Housing Acts and the Universal Declaration of Human Rights that declared housing as a human right, the City will work towards ensuring that housing is provided to all residents.*

Effectiveness: The Vision provides important guiding principles for the Goals, Objectives, policies and Programs that follow. However, the importance of undoing

discriminatory practices and creating greater access to housing opportunities is not sufficiently emphasized, nor are the core Goals of housing stability and affordability.

Appropriateness: Add language around creating new housing opportunities that undo past discriminatory practices, as well as housing stability and affordability. Add a new defined term called Citywide Housing Policies in the section preceding the Goals, Policies and Objectives that is used to better connect them back to the broad ideals expressed in the Vision.

GOAL 1

A City where housing production and preservation result in an adequate supply of ownership and rental housing that is safe, healthy, and affordable to people of all income levels, races, ages, and suitable for their various needs.

Effectiveness: Goal 1 supports the overall intent of the Housing Element. It combines housing production with housing preservation in order to emphasize the importance of balancing the construction of new units and preserving those affordable units we already have. The two issues are often intertwined; however, are also fundamentally different and would benefit from distinct Objectives and policies to clarify the intent for each.

The term "adequate supply" may be improperly read as achieving the bare minimum of housing. The severe deficit of affordable housing calls for greater clarity that the Goal is to address existing unmet needs, in addition to meeting projected needs, so that the city can create more equitable and affordable housing options and to better align with changes to state RHNA law. Additionally, the important concept of housing stability should be added throughout this Goal to provide Policy guidance in balancing production and preservation Objectives to achieve the ultimate Goal of stable housing for all Angelenos. Safety in housing is specifically addressed under a different Goal (2013-2021 Goal 2), so it may be repetitive here.

Appropriateness:

To more clearly expand upon and delineate both Goals, production and preservation have been separated as individual Goals. The new Goal 1 will highlight the critical importance of housing production to provide a decent, affordable housing supply for the entire population. The new Goal 2 will highlight the importance of preservation, protection, and stability.

Within Goal 1, the term "adequate supply" will be replaced with "ample supply," and meeting "various needs" of people will be specified to mean "existing and projected needs." Within new Goal 2, replace "safe" with "stable" in describing housing Goals.

OBJECTIVE 1.1 Produce an adequate supply of rental and ownership housing in order to meet current and projected needs.

Effectiveness: Housing production remains a critical Objective, but would benefit from added clarity as to what the adequate supply is meant to achieve, which is to address a variety of housing needs and Goals expressed throughout the document. Also, like in Goal 1, the term "adequate" does not convey the importance of overcoming the housing shortage to meeting citywide Goals. Additionally Objective 1.4 "Reduce regulatory and procedural barriers to the production and preservation of housing at all income levels and needs." has the same intent as Objective 1.1, with added specificity on strategy.

Appropriateness: Replace the term "adequate" with "sufficient." Clarify that housing supply is meant to address the array of "housing needs and Goals" expressed throughout the document. Consolidate Objective 1.1 and 1.4, bringing policies from both in this section.

Policies

1.1.1 Expand affordable home ownership opportunities and support current homeowners in retaining their homeowner status.

Effectiveness: Expanding affordable ownership opportunities remains a critical way to achieve housing stability and build wealth, but traditional homeownership is out of reach for most Angelenos. Alternative forms of ownership, which have expanded implementation Programs in this Housing Element, should be explicitly included, in addition to a greater focus on first-time homeowners. Th encompasses owner-occupancy of small multifamily properties, properties with ADUs, smaller lots and shared equity models of ownership. Additionally there should be a stronger focus on homeownership as a wealth building tool, especially in communities of color.

Appropriateness: Relocate this Policy to new Goal 2, underscoring the value of homeownership as a housing stability strategy. Add language on alternative models for homeownership, including shared and limited equity ownership. Expand the second clause ("support current homeowners in retaining their homeowner status") to also underscore protections if a property is foreclosed. Add a new Policy (2.33) on expanding ownership and wealth generation opportunities through education and technical assistance. Add a new Policy on protecting communities, especially communities of color, from predatory and speculative land practices (2.3.5). Create a new Objective that focuses on homeownership to reflect the expansion of focus on homeownership (2.3).

1.1.2 Expand affordable rental housing for all income groups that need assistance.

Effectiveness: Expanding affordable rental housing remains a primary concern and there is also a need to expand for-sale housing. Greater clarity in terms of groups needing assistance would be beneficial, although given the wide range of needs in Los Angeles, getting too specific in this Policy may also not be helpful.

Appropriateness: Add "for-sale housing" and expand this Policy to focus on people of all income levels, with a priority on meeting underserved needs. Add a new Policy on developing land use and financial tools to promote more housing that is affordable to those with the lowest incomes for longer periods of time (1.2.10).

1.1.3 Facilitate new construction and preservation of a range of different housing types that address the particular needs of the city's households.

Effectiveness: It remains important to include an Objective that highlights the need for a range of housing types to meet the various needs of Angelenos. Minor clarifications may help.

Appropriateness: Slightly update this Policy to be more clear that it relates to addressing the housing needs of the City's "diverse" households (including those with special needs). Remove "and preservation" as housing stability strategies is now covered under new Goal 2.

1.1.4 Expand opportunities for residential development, particularly in designated Centers, Transit Oriented Districts and along Mixed-Use Boulevards.

Effectiveness: This Policy supports the Goal of expanding opportunities for residential uses, particularly in areas designated for growth in the General Plan. The Framework Element of the General Plan will likely be updated during this cycle of the Housing Element and it's unclear if specific terms like "centers, Transit Oriented Districts and Mixed-Use Boulevards" will be carried forward, though the city will maintain its core strategy of concentrating growth around transit and job centers. Legislation around Affirmatively Furthering Fair Housing requires the city to additionally prioritize growth in Higher Opportunity Areas, which have a dense concentration of place based characteristics that are linked to critical life outcomes.

Appropriateness: Remove specific references to Framework Element terminology like "centers" and "mixed use boulevards" but continue to capture the City's ongoing strategy to expand housing opportunities in areas that provide access to high quality transit, job centers, and corridors. Include a reference to High

Opportunity Areas and Citywide Housing Priorities in this Policy to capture the need to expand racial equity and access to opportunity by expanding housing opportunities in resource rich neighborhoods.

1.1.5 Develop financial resources for new construction of affordable housing.

Effectiveness: This Policy highlights the importance of developing new sources of financing in order to create the amount of affordable housing that is needed. It could be expanded to additionally capture the city's role in dedicating financial resources from other sources, mostly state and federal, to local affordable housing.

Appropriateness: Add "and facilitate the dedication of" directly after "Develop."

1.1.6 Facilitate innovative models that reduce the costs of housing production.

Effectiveness: This Policy has increased relevance as the pace of change and innovation increases. Regulatory frameworks can be an additional barrier in implementing innovative models, as the pace of government regulations lags behind private sector innovations. There is a need to promote both housing and regulatory innovation in a way that protects citywide priorities of advancing equity and ensuring the safety of residents.

Appropriateness: Add language about promoting regulatory reforms that reduces costs in addition to a reference to Citywide Housing Priorities..

1.1.7 Strengthen the capacity of the development community to develop affordable housing.

Effectiveness: It remains relevant to assist housing developers understand opportunities and requirements inherent in different affordable housing funding and incentive Programs.

Appropriateness: Retain.

OBJECTIVE 1.2 Preserve quality rental and ownership housing for households of all income levels and special needs.

Effectiveness: Preserving rental and ownership housing remains a critical Objective as this stock provides many of the city's affordable units. However, the policies below also cover related strategies such as maintenance, rehabilitation and replacement/no net loss. Housing Element law uses the term "conserve and improve" to describe an array of related strategies.

Appropriateness: Retain, but broaden to include conservation and improvement in addition to preservation. Relocate to new Goal 2, focused on preservation.

1.2.1 Facilitate the maintenance of existing housing in decent, safe and healthy condition.

Effectiveness: This Policy supports the Objective and several Programs such as code enforcement, foreclosure prevention and home rehabilitation. However, most of this work involves enforcement of existing law.

Appropriateness: Retain, but include enforcement as well as facilitation.

1.2.2 Encourage and incentivize the preservation of affordable housing, including non-subsidized affordable units, to ensure that demolitions and conversions do not result in the net loss of the City's stock of decent, safe, healthy or affordable housing.

Effectiveness: This is still relevant, but the first section emphasizing preservation could be better aligned with the second portion, which focuses on mitigation and replacement. In addition, the Policy would benefit from stronger and more precise language to describe the City's role. For example, this Policy should also speak to the need to enforce existing and future tenant protections and no net loss provisions.

Appropriateness: Replace "encourage and incentivize" with "Incentivise and require" and add language to include "the expiration of affordability covenants" alongside conversion and demolition.

1.2.3 Rehabilitate and/or replace substandard housing with housing that is decent, safe, healthy and
affordable and of appropriate size to meet the City's current and future household needs.

Effectiveness: The Policy is intended to focus on the need to rehabilitate, and in some cases replace, substandard housing. This remains relevant, but the clause about the size of units fits more appropriately under the next Objective around planning for housing needs and tracking household sizes with size of available units when undertaking planning efforts.

Appropriateness: Retain, but relocate the clause about size to the next Objective 1.3.

1.2.4 Develop financial resources for the long-term affordability of publicly assisted rental and ownership housing.

Effectiveness: Still effective and relevant; however, it may not be sufficiently clear that this Policy refers to the preservation of at-risk affordable housing.

Appropriateness: Add “preservation” to the beginning of this Policy.

1.2.5 Provide incentives that extend affordability to existing market rate housing units.

Effectiveness: This remains effective; however, the use of the word “extend” may obscure that this Policy refers to the creation of affordability where it may not already exist in market rate housing.

Appropriateness: Revise to say ”provide resources that enable the creation of the Affordable Housing…””

1.2.6 Provide incentives for the preservation of historic residential structures.

Effectiveness: Remains effective.

Appropriateness: Retain, but relocate to the New Goal 3, which focuses on the relationship between housing and the built environment, including design.

1.2.7 Strengthen the capacity of the development community to preserve and manage affordable housing.

Effectiveness: Remains effective and a priority; however, many of the City’s Programs are oriented towards private owners of rent stabilized housing, which may not be adequately reflected by the term “development community” or “affordable housing.”

Appropriateness: Retain but broaden to include owners of existing rental housing.

1.2.8 Preserve the existing stock of affordable housing near transit stations and transit corridors. Encourage one-to-one replacement of demolished units.

Effectiveness: This Policy was added in the last Housing Element to recognize the particular importance of areas located near transit stations and corridors in terms of protecting affordable housing. While the Policy remains vital and effective, it closely overlaps with Policy 1.2.2, which similarly calls for preservation of affordable housing to ensure that demolitions and conversions do not result in the net loss of the City’s affordable housing stock stock. Policy 1.2.2 is also being amended to more closely mirror the existing language in this Policy. Protecting and preserving affordable housing is important everywhere in the City, so this Policy is unnecessary.

Appropriateness: Consolidate with Policy 1.2.2.

Additional Note: Several additional policies on the following topics should also be added: strengthening tenant protections and access to legal assistance, expanding the

right of first refusal to allow displaced households to return to their neighborhoods, promoting long term residents by limiting practices like short term rentals and prolonged vacancies, and developing specific anti-displacement strategies when a new transformative investment is planned.

OBJECTIVE 1.3 Forecast and plan for changing housing needs over time in relation to production and preservation needs.

Effectiveness: Still relevant, but the focus on "changing needs" is limited and does not encompass the full range of planning around housing needs.

Appropriateness: Replace "changing needs" with "existing and projected" needs. Move this to Objective 1.1 to signify that examining existing needs is the first step to effective housing plans.

1.3.1 Monitor and report on the production and preservation of the housing supply.

Effectiveness: Remains effective; however the need to track and report housing related information overlaps with Policy 1.3.3 below.

Appropriateness: Combine with Policy 1.3 and make a more expliciting connection between the collection of data and how it is used to plan for housing needs.

1.3.2 Advocate and collaborate for the production of data necessary for the City's planning purposes, particularly with regard to special needs populations.

Effectiveness: Still important, but emphasis on "special needs populations" may not encompass the full range of data that is being sought. Additionally this Policy is very similar to 1.3.5.

Appropriateness: Consolidate with Policy 1.3.5,

1.3.3 Collect, report and project citywide and local housing needs on a periodic basis.

Effectiveness: Reporting and projecting on housing needs at a citywide and local level remains a critical part of planning efforts; however, the intended connection to informing planning efforts could be strengthened.

Appropriateness: Combine with Policy 1.3.1 and add "and use this information to plan for housing needs at a local and citywide level."

1.3.4 Plan for post-disaster reconstruction of housing.

Effectiveness: Planning for post-disaster housing and recovery goes beyond just reconstruction, particularly due to climate change and the increased potential for repeated disasters. Planning efforts should also identify and mitigate risk to

housing. Once expanded, this Policy makes more sense moving to New Goal 3, given its importance to safety and resilience.

Appropriateness: Relocate to new Goal 3 and create a new Objective dedicated to disaster recovery and resilience. Add language to specify that post disaster reconstruction should promote equity, resilience, sustainability and safety. Add language to ensure that displaced tenants have the right to return to reconstructed housing.

1.3.5 Provide sufficient land use and density to accommodate an adequate supply of housing units by type and cost within the City to meet the projections of housing needs, according to the policies and Objectives of the City's Framework Element of the General Plan.

Effectiveness: This Policy remains effective, however the planning for housing needs must be consistent with the entire General Plan, and seek to address existing housing needs (in alignment with the new 6th cycle RHNA methodology), not just projected needs.

Appropriateness: Include planning for "existing needs" alongside projected needs, add a mention of housing size from Policy 1.2.3 and add language that speaks to the entire General Plan and broader Citywide Housing Priorities.

Additional Note: Add new Policy 1.3.5 on regional and state planning around housing and a Policy on better integrating anti-displacement strategies with housing production.

OBJECTIVE 1.4 Reduce regulatory and procedural barriers to the production and preservation of housing at all income levels and needs.

Effectiveness: Remains very important but Policy should reflect that barriers impacting affordable housing and projects that served undermet needs like workforce housing merit particular attention, given the greater need. Also, with the reorganization of this Goal, the reference to preservation can be shifted under the New Goal 2. This Objective should be consolidated with Objective 1.2.

Appropriateness: Retain but add "with an emphasis on projects that include affordable housing and meet underserved needs."

1.4.1 Streamline the land use entitlement, environmental review, and building permit processes, while maintaining incentives to create and preserve affordable housing.

Effectiveness: Remains effective, but should also reflect an emphasis on expanding access to higher opportunity areas and protecting communities from displacement

Appropriateness: Retain, but add language around expanding access to higher opportunity areas and protecting communities from displacement

1.4.2 Streamline affordable housing funding processes.

Effectiveness: Could be clarified that this Policy refers to City funding processes, as well as be expanded to include the important work around streamlining and prioritizing affordable housing.

Appropriateness: Retain and add "steamline affordable housing funding and project approval processes throughout City departments."

GOAL 2

A City in which housing helps to create safe, livable and sustainable neighborhoods.

Effectiveness: This Goal supports the overall intent of the General Plan and highlights the role of housing in creating communities. This Goal remains appropriate, though the critical citywide planning Objectives of equity should be included here. In addition, the reference to neighborhoods can be seen as limiting reach to a certain geographic scale, when the intent is both to cover a range from the property/development level to the entire city and region. Finally, the word "safe" is very broad and has many (sometimes) conflicting interpretations.

Appropriateness: Retain Goal but add a focus on equity, and substitute "communities" for "neighborhoods." In addition, the current focus on safety should shift to a focus on health and disaster resilience, which are both increasingly important considerations around safety.

OBJECTIVE 2.1 Promote safety and health within neighborhoods.

Effectiveness: Remains effective but could be expanded to encompass the importance of disaster and climate resilience given recent natural disasters, the pandemic, and the worsening climate crisis The focus on health can be carried over to the livability Objective.

Appropriateness: Revise this Objective to include "disaster and climate resilience." Shift the focus on neighborhoods to a broader focus on achieving these Objectives through housing.

2.1.1 Establish development standards and policing practices that reduce the likelihood of crime.

Effectiveness: Policing practices and crime are outside of the scope of the Housing Element. Additionally, it is important to recognize these topics have often historically been used for purposes that are contrary to the Goals of the Housing Element.

Appropriateness: Remove

2.1.2 Establish development standards and other measures that promote and implement positive health outcomes.

Effectiveness: Remains effective but could benefit by clarifying health related efforts should focus on those most at risk. Additionally this Policy could make a more explicit link to housing.

Appropriateness: Target the Policy to those most at risk. Add more proactive language on identifying housing risk related to disasters, especially those likely to accelerate as a result of climate change. Additionally carry this Policy over to the livability Objective to speak to health outcomes beyond just disaster response..

Note: Add additional policies under this new disaster resilience Objective, including: identifying resources to support housing providers in retrofitting existing housing, educating homeowners, tenants and landlords about disaster risks and mitigations, and providing assistance to support people to stay in their homes through a state of emergency that does not threaten the housing stock, like a pandemic.

OBJECTIVE 2.2 Promote sustainable neighborhoods that have mixed-income housing, jobs, amenities, services and transit.

Effectiveness: The need to promote sustainable development remains critical to the City's Goals but it could be clarified that this includes sustainable land use patterns beyond the neighborhood level, promoting access to jobs, amenities and transportation options citywide. The phrase "mixed income housing" is also imprecise in this context. The City of LA takes an integrated approach to sustainability that considers land use patterns and buildings, but these two ideas are currently separated into two Objectives.

Appropriateness: Retain but add "land use patterns," replace "transit" with "transportation options," and "mixed-income housing" with "housing for all income levels. Consolidate with Objective 2.3 below so the Objective speaks to "buildings and land use patterns."

2.2.1 Provide incentives to encourage the integration of housing with other compatible land uses.

Effectiveness: Both mixed-use development and the integration of housing with other uses remain key strategies for promoting sustainable and livable communities. However additional clarity on the intent may help ensure both concepts are captured. In addition, "incentives" are usually not necessary, as removing existing zoning barriers is often sufficient to promote mixed use.

Appropriateness: Revise to "Promote the integration of housing with other compatible land uses at both the building and neighborhood level""

2.2.2 Provide incentives and flexibility to generate new multi-family housing near transit and centers, in accordance with the General Plan Framework element, as reflected in Map ES.1.

Effectiveness: Locating multi-family housing near transit and centers remains a cornerstone of the City's housing growth strategy. It is important that as much of this housing as possible is affordable, and that housing serves a range of incomes. The term "centers" is a term used in the Framework Element to refer to a collection of mixed-use districts ranging in scale from the neighborhood-level to regional centers and downtown. The Framework Element is likely to be updated during this cycle and may not retain the same terminology, so referencing job and transit centers, in addition to Higher Opportunity Areas, is more descriptive. A new map will be adopted, similar to ES.1., that highlights transit adjacency and related regional centers.

Appropriateness: Add language to detail the need for multi-family housing and replace "centers" with "job centers." Identify a new map that identifies these areas.

2.2.3 Promote and facilitate a jobs/housing balance at a citywide level.

Effectiveness: Jobs/Housing balance remains critical, but focusing on the citywide scale may obscure the Goals of this Policy.

Appropriateness: Replace "at a citywide level" with "and access to jobs to help shorten commutes and improve air quality and quality of life for Los Angeles area residents."

2.2.4 Educate the public to understand and support the benefits of mixed-use and mixed-income communities to accommodate projected growth.

Effectiveness: This Policy remains effective but should emphasize the need for more outreach along with education. Also, this Policy can be reworded to better

communicate the more nuanced intent here around the relationship between unmet housing needs and other outcomes.

Appropriateness: Retain but add "Provide outreach..." and "about the need to address housing needs in relation to other important outcomes, including education, health, transportation, and the environment."

2.2.5 Provide sufficient services and amenities to support the planned population while preserving the neighborhood for those currently there.

Effectiveness: Planning for and providing adequate services and amenities is a critical part of meeting our housing Goals and helps create livable and sustainable neighborhoods. However, the connection to public infrastructure and long-term planning may not be sufficiently clear.

Appropriateness: Relocate this Policy to Objective 1.3, which focuses on forecasting and planning to meet housing needs. Add language to specify that planning should address existing and planned populations to integrate new state mandates.

OBJECTIVE 2.3 Promote sustainable buildings, which minimize adverse effects on the environment and minimize the use of non-renewable resources.

Effectiveness: Remains effective and important to the Goal of livable and sustainable neighborhoods, but the focus on "buildings" may obscure this.

Appropriateness: Consolidate with Objective 2.2.

2.3.1 Streamline entitlement, environmental, and permitting processes for sustainable buildings.

Effectiveness: Streamlining City processes is a key area where the City can help promote sustainable buildings, though to focus on streamlining specific processes might be limiting. Incentives should be reserved for those that exceed existing standards, such as the LA Green Code.

Appropriateness: Revise "Streamline entitlements, environmental, and permitting processes" to "provide streamlining, incentives and flexibility to promote..." Add "particularly those that exceed existing standards."

2.3.2 Promote and facilitate reduction of water consumption in new and existing housing.

2.3.3 Promote and facilitate reduction of energy consumption in new and existing housing.

2.3.4 Promote and facilitate reduction of waste in construction and building operations.

Effectiveness: These all remain effective but could be consolidated. Does not include decarbonization efforts.

Appropriateness: Consolidate into one Policy to "promote and facilitate reduction of water, energy, greenhouse gas, and waste..."

2.3.5 Promote outreach and education regarding sustainable buildings.

Effectiveness: Remains effective, but could be broadened from sustainable buildings to include other sustainability best practices relating to housing, such as locating housing in areas that reduce VMT, limiting the consumption of new materials and improving onsite recycling and composting. Additionally the Policy could specify which audiences would benefit from outreach..

Appropriateness: Revise to "Provide outreach and education to property owners, tenants and homebuilders regarding sustainable residential practices"

Additional Note: There are several new sustainability policies that should be added, including: incorporating sustainable best practices into building and zoning code updates, providing incentives and promoting flexibility for adaptive reuse of non-residential structures into housing, and considering land use transitions from less productive industrial, commercial and office spaces into housing when the transition can happen safety and sustainability Goals can be maximized.

OBJECTIVE 2.4 Promote livable neighborhoods with a mix of housing types, quality design and a scale and character that respects unique residential neighborhoods in the city.

Effectiveness: Livability remains important, but the focus on "residential neighborhoods" seems to exclude mixed use neighborhoods, which are an important part of livability and promoted through other policies. Additionally some Policy language about different housing types has been added under New Goal 1, making it repetitive here.

Appropriateness: Revise to keep the focus on livable neighborhoods using design but also promote a sense of place, promote health and foster community belonging.

2.4.1 Promote preservation of neighborhood character in balance with facilitating new development.

Effectiveness: Remains effective. However, "neighborhood character" is a vague term.

Appropriateness: Retain but add a greater focus to furthering citywide housing priorities, including equity, and revise "neighborhood character" to "existing architectural context."

2.4.2 Develop and implement design standards that promote quality residential development.

Effectiveness: Remains effective.

Appropriateness: Retain.

2.4.3 Develop and implement sustainable design standards in public and private open space and street rights-of-way. Increase access to open space, parks and green spaces.

Effectiveness: This is still a priority, but it's unclear if this Policy is targeting privately opened open spaces, public open spaces, or streets. Additionally, design standards are not the best tool to increase access to open spaces, though they are effective for public right of way improvement..

Appropriateness: Revise to "Develop and implement sustainable standards and pedestrian centered improvements in the public and private realm.""

Additional Note: Add a new Policy on promoting complete neighborhoods by planning for housing that includes open space and other amenities identified by the community.

OBJECTIVE 2.5: Promote a more equitable distribution of affordable housing opportunities throughout the city.

Effectiveness: It remains a critical Objective to achieve a more equitable distribution of affordable housing across the city and within neighborhoods.

Appropriateness: Retain, but move up to Goal 1 to reflect the connection between this Objective and Affirmatively Furthering Fair Housing integration into the RHNA methodology. Specify the focus on increasingly affordable housing in high opportunity areas and areas that further Citywide Housing Priorities

2.5.1 Target housing resources, policies and incentives to include affordable housing in residential development, particularly in mixed use development, Transit Oriented Districts and designated Centers.

Effectiveness: This remains relevant but the language regarding "Transit Oriented Districts" and "Centers" is connected to the Framework Element, which is likely to be updated.

Appropriateness: Revise to clarify a focus more broadly on areas near transit, jobs and in high opportunity areas.

2.5.2 Foster the development of new affordable housing units citywide and within each Community Plan area.

Effectiveness: Remains effective, but could do more to address the current condition where a few community plans have the majority of affordable housing and some have next to none.

Suggest Action: Add a clear prioritization for the development of new affordable housing in communities that currently have little.

Additional Note: Add new Policy on providing outreach and education to community members about the history of racist planning, zoning and real estate practices and how they are reflected in today's land use patterns and socio-economic disparities.

GOAL 3

A City where there are housing opportunities for all without discrimination.

Effectiveness: Remains effective.

Appropriateness: Retain, but add some language to reflect a broader focus on Affirmatively Furthering Fair Housing, in addition to the existing language around protected classes.

OBJECTIVE 3.1: Ensure that housing opportunities are accessible to all residents without discrimination on the basis of race, ancestry, sex, national origin, color, religion, sexual orientation, marital status, family status, age, disability (including HIV/AIDS), and student status.

Effectiveness: This Objective remains relevant and important, but the list of protected status labels should be revised each cycle to incorporate the latest thinking on inclusion.

Appropriateness: Retain, but add mental and physical disability, gender identity, immigration status, source of income, or any arbitrary reasons.

3.1.1 Promote and facilitate equal opportunity practices in the construction, provision, sale and rental of affordable housing.

Effectiveness: This remains important, but should be applied to affordable and market rate housing.

Appropriateness: Remove the word "affordable"

3.1.2. Promote responsible mortgage lending that meets community credit needs and the Community Reinvestment Act (CRA).

Effectiveness: Remains effective, but could be expanded to include predatory lending and home sale practices.

Appropriateness: Retain.

Additional Note: Add new policies on ensuring that people with disabilities have an equal opportunity to access affordable housing that has received any public subsidy, identifying and assisting populatons experiencing housing discrimination (including those outside of protected classes), and eliminating housing accessibility barriers that disproproriatenyl affect populations in protected classes and special needs populations.

OBJECTIVE 3.2 Promote fair housing practices and accessibility among residents, community stakeholders and those involved in the production, preservation and operation of housing.

Effectiveness: Remains a key Objective to reach this Goal.

Appropriateness: Retain. But given new emphasis on affirmatively furthering fair housing, a new Objective (4.3) should be added to address proactive measures that can be taken to actively promote diverse, inclusive communities. Additionally language can be added to this Objective to specify the need to promote "outreach and education" on fair housing practices.

3.2.1 Provide outreach and education for homebuyers and renters regarding rights, financing options, rental subsidies available and protections in the purchase, rental, and/or modification of a housing unit.

Effectiveness: This Policy highlights the city's critical role in developing education and outreach tools to proactively prevent violations.

Appropriateness: Retain.

3.2.2 Provide outreach and education for the broader community of residents, residential property owners and operators regarding fair housing practices and requirements.

Effectiveness: Remains effective.

Appropriateness: Retain.

3.2.3 Collect and report findings on discrimination in the sale and rental or housing.

Effectiveness: Remains an effective strategy to understand and combat housing discrimination.

Appropriateness: Retain and develop a related Program to share this data.

Additional Note: A new Objective should be added to note the need to affirmatively further fair housing in housing Programs by taking proactive measures to promote diverse, inclusive communities that grant all Angelenos access to housing in high opportunity areas. This Objective should include policies on proactively working to identify and meet unmet housing needs, increasing access and transparency in the lease-up process, ensuring all neighborhoods have a range of housing types, allowing for aging in place, and examining and reforming practices that have been used to perpetuate racial and economic segregation.

GOAL 4

A City committed to preventing and ending homelessness.

Effectiveness: Remains effective.

Appropriateness: The Goal does not need to be edited, but the related policies and Objectives could better incorporate the latest thinking on how best to prevent homelessness and compassionately care for the needs of the unhoused.

OBJECTIVE 4.1 Provide an adequate supply of short-term and permanent housing and services throughout the City that are appropriate and meet the specific needs of all persons who are homeless or at risk of homelessness.

Effectiveness: This remains effective and necessary.

Appropriateness: Retain, specify “supportive” services to reflect the current emphasis on permanent supportive housing.

4.1.1 Ensure an adequate supply of emergency and temporary housing for people who are homeless or are at a risk of becoming homeless, including people with disabilities.

Effectiveness: Having an adequate supply of emergency and interim housing options to house those in need is the central Policy to meeting this Objective.

Appropriateness: Retain.

4.1.2 Promote and facilitate Programs and strategies that ensure the rapid re-housing of all people who become homeless.

Effectiveness: Expanding rapid re-housing options is a critical part of preventing homelessness, but a greater emphasis could be placed on preventing eviction.

Appropriateness: Retain, but broden to focus on strategies that ensure eviction prevention and rapid re-housing.

4.1.3 Provide permanent supportive housing options with services for homeless persons and persons/families at risk of homelessness to ensure that they remain housed and get the individualized help they may need.

Effectiveness: This remains effective but is slightly repetitive of surrounding policies.

Appropriateness: Retain, but shift the focus from "persons at risk of homelessness" to "chronically homeless individuals and the most vulnerable."

4.1.4 Target chronically homeless individuals and prioritize the most vulnerable among them for services and Permanent Supportive Housing, including through the coordination of service provision and the efficient access to information so as to rapidly match available services to those in need of services.

Effectiveness: This remains critical.

Appropriateness: Edit this Policy to focus on housing first and the provision of appropriate supportive services,

4.1.5 Plan for emergency housing needs that will result from natural or man-made disasters.

Effectiveness: This remains effective and relevant as planning for disasters is an important part of maintaining adequate housing and services.

Appropriateness: Retain, but move up to the disaster Objective added under the livability Goal (new Goal 3).

4.1.6 Provide housing facilities and supportive services for the homeless and special needs populations throughout the City, and reduce zoning and other regulatory barriers to their placement and operation in appropriate locations.

Effectiveness: This remains effective and has become more important as the Homelessness crisis worsens. Neighborhood opposition and zoning remains a prominent barrier in the wider distribution of homelessness facilities and services. The reference to "appropriate" location is not descriptive enough and may be seen as muting the overriding intention to reduce barriers to expanding housing/ services and achieving a more equitable distribution.

Appropriateness: Retain but remove the reference to "appropriate locations" and revise "throughout the city" to "in all communities."

OBJECTIVE 4.2 Promote outreach and education to: homeless populations; residents; community stakeholders; health, social service and housing providers and funders; criminal justice system agencies; and communities in which facilities and services should be located.

Effectiveness: The Goal of outreach and education remains important. The term "residents" is unclear and could mean homeless populations or community stakeholders.

Appropriateness: Remove "residents."

4.2.1 Provide a high level of outreach targeted to the chronically homeless to inform them of their rights and opportunities to move them from the streets into permanent housing with appropriate support services.

Effectiveness: This remains important and effective. The clause "from the streets" seems to exclude individuals living out of cars or staying with a family and friends. Also language on "chronically homeless" is not people-centered.

Appropriateness: Retain but use the clause "chronically homeless people" and remove "from the streets."

4.2.2 Inform communities about special needs populations in the City and effective approaches to meeting their housing needs.

Effectiveness: This Policy is vague and correlates homelessness with having special needs, which is often not the case.

Appropriateness: This Policy should direct the city to educate the broader Los Angeles region about the complex reasons individuals become unhoused and the diverse solutions necessary to combat homelessness. A special emphasis should be placed on dispelling common misunderstandings, such as the assertion that everyone experiencing homelessness has addiction and/or mental health challenges.

4.2.3 Strengthen the capacity of the development community to locate, construct and manage housing facilities for the homeless.

Effectiveness: This Policy remains relevant.

Appropriateness: Retain.

4.2.4 In accordance with the federal Hearth Act, target outreach and permanent supportive housing resources to the chronically homeless so as to move them from the streets into permanent housing with appropriate supportive services.

Effectiveness: Remains effective.

Appropriateness: Retain.

4.2.5 Promote and facilitate a planning process that includes homeless persons, formerly homeless and providers of housing and services for the homeless in order to provide up-to date information for the more effective coordination and use of resources.

Effectiveness: Critical Policy to ensure an inclusive Program. The "provide up-to-date information" clause implies that current information is the largest benefit, when the largest benefit is likely that including more expert and diverse perspectives helps to develop and maintain Programs with a high rate of success.

Appropriateness: Retain, but remove the clause "in order to provide up-to-date information for the most effective coordination and use of resources."

Review and Evaluation of Existing Programs

Each set of policies is accompanied by implementing Programs - a detailed schedule of actions that will allow the City to reach, including timelines, steps, projected outcomes and entities responsible for each action.

Appendix 5.1 - Evaluation of Programs

Program Number	Lead / Reporting Department(s)	Program Title	Objective	Progresss	Effectiveness	Appropriateness / Next Steps
1	HCIDLA	Homebuyer Financial Assistance	During the first year, 80 loans for low-income homebuyers and 30 loans for moderate-income homebuyers; 50 loans for low-income homebuyers per year thereafter, if funding permits; Issue 80 MCCs per year: 40 for low-income and 40 for moderate-income.	HCIDLA's Homeownership Unit oversees and administers three (3) citywide First-Time Homebuyer Programs: the Low Income Purchase Assistance (LIPA) Program, the Moderate Income Purchase Assistance (MIPA) Program, and the Mortgage Credit Certificate (MCC) Program. All three programs have been effective, successful and popular. -During Fiscal Year 2018-2019, 72 Low-Income and 37 Moderate-Income first-time homebuyers were provided gap financing to purchase homes through the First-Time Homeownership Program and 137 Mortgage Credit Certificates (MCCs) were issued to First-Time Homebuyers. - During Fiscal Year 2019-2020 (through June 11, 2020), 84 Low-Income and 6 Moderate-Income first-time homebuyers were provided gap financing to purchase homes through the First-Time Homeownership Program and 90 Mortgage Credit Certificates (MCCs) were issued to First-Time Homebuyers.	This program was effective. During this update the city will analyze current need against available subsidies to determine how to revise the numeric goals. The only goal that was not exceed was MCC's for Moderate Income homes.	Retain, consider revising metrics. Consider additional policy considerations such as pairing homeownership assistance with relocation assistance
2	HACLA	Homeownership for Voucher Holders	Increase homeownership opportunities among voucher holders.	This program allows Section 8 participants to become homeowners by using their Vouchers to purchase a home. HACLA continued to participate in the Section 8 Homeownership program through much of this cycle, though the program is now suspended.	The city should consider an alternative tool to promote homeownership among section 8 voucher holders. The program description mentions homeownership opportunities through housing development conversion - the city could evaluate the feasibility of this option.	Revise, to detail initiatives to improve homeownership opportunities for low income households, particularly Section 8 Voucher holders.
3	DCP	Small Lot Subdivisions	1400 market-rate units; 100 moderate income units; Revised Small Lot Subdivision Guidelines - 2013-2014; Inter-departmental clarification memo - 2013-2014.	As of December 2019, 356 small lot subdivision applications were filed, with a total of 7,360 unit approved. Only a small number of these were affordable. In 2018, the the Small Lot Subdivision Ordinance was amended to modify certain development standards for new construction, establishing a process to convert certain apartment homes to small lot homes, recognizing a set of Small Lot Map Standards, and creating an administrative review process for design review of small lot homes. An interdepartmental clarification memo on small lot subdivision regulations was issued in 2014.	The Small Lot Subdivisions program has been effective at producing for-sale units, but not below market rate units. Code amendments to the Small Lot Subdivision Ordinance in 2018 strengthened the design compatibility of new projects and facilitated conversions of existing properties as well as smaller projects. However, the focus on multiple-family areas sometimes results in the demolition of multifamily housing. Until SB 330 became effective in 2020, these RSO or lower-income units were not being replaced and fewer units could be built than demolished.	Revise. This program has exceeded the current objectives, which presents an opportunity to consider program improvements on issues such as affordability, displacement and replacement policies. Also continue to consider ways to promote small lot housing typology innovation, including allowing in a wider variety of zones.
4	DCP, HCIDLA	Barriers to Limited Equity Housing Cooperatives	Study barriers to the greater utilization of limited-equity cooperatives; Utilize limited equity co-ops as a tool to facilitate affordable homeownership	No progress was reported for this program.	This program has no specific tools for implementation, but there continues to be strong public support.	Revise to focus on viable implementation tactics. Revise to be inclusive of land trusts and other shared-equity models.
5	HCIDLA	Pre Development/Acquisition Financing for the Development of Affordable Housing	Facilitate predevelopment and/or acquisition financing for approximately 500 units annually.	On average the goal of 500 units annually during this housing cycle was exceeded. The total fell below the 500 unit goal three of the seven years, though during the other two the goal was met and exceeded. The ability to meet the goals is determined by funding availability.	This program was effective and should be retained.	Revise to pre-acquisition loans and consider revising metrics due to changes in funding availability,
6	HCIDLA	New Production of Affordable Housing	Add 500 units annually to the City of Los Angeles affordable housing stock; 30% of units to be Permanent Supportive Housing (PSH); Construct housing for seniors, the disabled and large families.	Each year more than 500 units of affordable housing were added, two years more 1,000 units were added. Most years the percentage of units set aside for PSH was near or over 30%. Housing was constructed for seniors, families and the disabled.	This program was effective. This appears to be aligned with HCIDLA's annual goal for number of units Ready for Occupancy, for which actual numbers vary annually. With the Proposition HHH supportive housing program adding to the output previously only covered by the Managed Pipeline and Bond Unit, this number is expected to increase to @ 1,400 units per year, with approximately 40% of those units being supportive housing (SH). HCIDLA has moved over the past five years from primarily financing affordable housing for large families and seniors to focusing on supportive housing (SH). As more SH is financed, the result in subsequent years is that a higher percentage of the units ready for occupancy will be SH.	Revise to be specific to managed pipeline and add metric. Discuss whether or not population targeted is needed/realistic
7	HACLA	Project-Based Rental Assistance	1,074 (430 extremely low-income, 644 very low- income) households housed through project- based rental assistance vouchers.	HACLA maintained between 3,245 and 20,351 Project Based Section 8 units each year of this reporting period.	The reporting on this objective has been inconsistent, but the program remains effective.	Remove.
8	DCP, Mayor, HCIDLA	Land Use Program to Increase the Production of Affordable Housing	Increase the supply of affordable and mixed-income housing; Prepare draft ordinance Schedule 2014 - 2018	The city created multiple programs to increase the supply of affordable housing in exchange for increased development potential, including the Value Capture Ordinance, which clarifies and standardizes affordability requirements on certain entitlements that allow for greater density and floor area (Adopted 2018) and the Affordable Housing Linkage Fee, which creates a permanent source of local funding for the development of affordable housing and preservation. The ordinance places a linkage fee to both new residential and commercial development (Adopted 2018). Additionally, the Permanent Supportive Housing and Motel Conversation Ordinance increased PSH production with incentives (Adopted 2018). Measure JJJ, passed by the voters in 2016, created a new affordable housing and labor requirements for residential projects with 10 or more units that request a Zone Change. It also created the Transit Oriented Communities (TOC) Affordable Housing Incentive Program, which incentivizes mixed-income and affordable housing projects near transit (effective 2017).	This program was effective with the passage of Measure JJJ, the Affordable Housing Linkage Fee (AHLF) and several land use ordinances that have significantly increased the number of projects that include affordable housing in mixed-income residential projects. There continues to be additional opportunities to employ a "value capture" or density bonus approach to create more affordable housing.	Revise to reflect the pending Density Bonus update (which can incorporate elements of TOC), inclusionary housing study as well as the opportunity to revisit to provisions of Measure JJJ when it expires. Emphasize introduction of greater equity and anti-displacement measures in updates. The implementation of the Affordable Housing Linkage Fee will also be integrated as a new program.
9	HACLA, DCP	Facilitate Housing for Senior and Disabled Persons	Assist in the development of 250 senior units a year; Construct 1750 Elder Care units; Explore the creation of an affordability component to Eldercare Ordinance.	Progress for this objective was difficult to track. As reported several different, but related, topics like senior housing maintained by HACLA, edercase entitlement applications, and senior units were funded through the Affordable Housing Trust Fund. Over 270 affordable senior housing units were funded through the Affordable Housing Trust Fund in 2014 and a new set of guidelines and procedures were adopted by DCP to improve the application and approval process for Eldercare Facilities.	This program has not been effective, but reporting could be improved.	Revise. This program should include revised objectives for reporting.

Appendix 5.1 - Evaluation of Programs

Program Number	Lead / Reporting Department(s)	Program Title	Objective	Progresss	Effectiveness	Appropriateness / Next Steps	
10	DoA	Housing Alternatives for Seniors	Find alternative housing solutions for 1,600 senior citizens	During this cycle the Department of Aging continued to contract with a non-profit organization to connect seniors with alternative housing solutions.	This program was effective, but because there is no reported metric for total number of seniors served it's difficult to evaluate progress.	Revise. The city will re-evaluate in light of the Age Friendly Action Plan and determine how best to revise this program to evaluate success.	<-- Double check that DoA doesn't contract w/affordable living
11	DoA, DCP, LADBS, HCIDLA, DOD	Innovative Housing Unit Design	500 units with universal design elements; Provide assistance to developers and property owners during project review; Increase the number of affordable, accessible units occupied by persons with special needs	The Purposeful Aging Los Angeles Initiative is a partnership between the city, county and non-profits including AARP that continues work to reach the goals of the Age Friendly Action Plan.	Efforts were made to facilitate innovative housing design that allows for aging in place. Through Mayor Garcetti's Executive Directive 17 a Purposeful Aging LA initiative was launched, convening a Purposeful Aging Task Force. The task force completed a Purposeful Aging Age-Friendly Action Plan, which will help to refine this program for the next housing element cycle. HCIDLA has contracted with IBI Group, Inc. to provide Pre-RFP Site Design Analysis for City-owned properties.	Revise. It is critical that the needs of older adults are prioritized in the City's land use and housing policies. This program will be re-evaluated in light of the Age Friendly Action Plan. A new metric will be included to measure success. Could be merged with program 10.	
12	DCP	Adaptive Reuse	4,000 market rate and 100 affordable housing units	At least 1,400 adaptive reuse permits were issued during the period, likely falling short of goals.	This program has been effective, but there are many opportunities to build on the past success and further expand the reach of the program, as well as capture on-site affordability.	Revise to emphasize the opportunity to expand the Adaptive Reuse Ordinance to facilitate additional adaptive reuse opportunities as well as include affordability provisions.	
13	LASAN, DCP, HCIDLA	Redevelopment of Brownfield Industrial and Commercial Sites	Environmental clean-up of at least five brownfield sites; Create opportunity for 100 units, including 10 very low- and 10 low-income units.	The City continues to make strides in addressing brownfield remediation through the Citywide Brownfields Program (the Program). From 2013 - 2021, the Program has completed 59 environmental assessments and 5 cleanups at brownfields. A few notable success stories include the opening of community gardens in Council District 15 and Council District 7. The Program assisted in the transformation by conducting environmental investigations to ensure that the brownfield sites were safe for reuse. The Program continues to make progress on the larger cleanup projects which can take several years to complete depending on level on contamination. For example, in 2019-2020, the Program secured $1 million in EPA Cleanup Grant funding for the cleanup at Taylor Yard G2, a 42-acre brownfield (future open space and park).	The Program has been effective with limited funding sources. EPA grant funding has been the primary source of funding for the Program and there are over 5,000 recorded brownfields in the City with high concentration of brownfields in Environmental Justice communities. In order to address the need, the Program needs more funding. Additionally, to ensure efficiency, there needs to be more collaboration between the City departments.	Revise so this program further supports the connection between housing and brownfield remediation, particularly towards opportunities for large-scale housing development.	
14	GSD, DCP	Public Facilities Zoned Land: Joint Use Opportunities	In partnership with LAUSD, Create opportunities for 50 very low and 50 low income units during the planning period.	LAUSD has developed two affordable housing projects in Los Angeles during the cycle, including a 68 unit project in Hollywood (Selma Community Workforce Housing Project) and a 26 unit project near USC (Norwood Learning Village). In 2020, the LAUSD Board recommended expanding the program to 10 sites (8 in the City) specifically for employee workforce housing, which is now permitted by the state per the Teacher Housing Act of 2016 and AB 3308 (2020). LAUSD and HACLA have also partnered to expand a pilot program to provide 50 rental vouchers to families in the Northeast San Fernando Valley out of HACLA's Section 8 Homeless Initiative. In August 2017, the Mayor's Office launched an online property database catalogiuing the City's real estate assets (Property Panel LA). City Planning made progress on developing zoning tools to incentive the re-use of land zoned as Public Facility (PF Zone), including in the TOC Program and PSH Ordinance, which both allow PF zoned sites to be used for residential use at the densities permitted on adjacent sites. The City Administrative Office (CAO) has continued to create and manage RFQ/P's to sell or develop city-owned sites for affordable housing, including at least two projects approved to develop PF land, totaling 247 proposed units. A proposal for a Los Angeles Municipal Development Corporation to coordinate efforts has been made by the CAO.	This program was effective but the amount of unused or underutilized land in the City presents tremendous opportunity to contiunue to expand these efforts in the next cycle. Increased land is available for housing at the City level, including surplus land from City agencies, as well as land from the old Community Redevelopment Agency. In addition, LAUSD has expressed a commttment to build significant affordable housing on their own land. To streamline the management of the real estate assets, a new nonprofit entity should be created.	Retain, expand to encompass important work by HCIDLA, HACLA and the CAO in managing citywide land assets. Support continued cooperation with City Planning to make needed zoning changes to support housing, as appropriate. Support the creation of a new nonprofit entity, the Los Angeles Municipal Development Corporation (LAMDC), to streamline the City's management of its real estate assets. Reflect recent committments made my LAUSD.	
15	CLA, HCIDLA, Mayor's Office, City Council, HACLA, DCP	Advocate for Housing Funds	Support State and Federal bills that provide funds for affordable housing development and preservation in Los Angeles City in each legislative session; Increase the Affordable Housing Trust Fund.	Efforts to advocate for state and federal funding of affordable housing have occurred during this cycle. The City created its first permanent source of local funding in 2018 with the passage of the Affordable Housing Linkage Fee (AHLF) Ordinance. Approximately $35 million has been collected thus far. An AHLF expenditure plan has been approved by City Council.	This program has been effective with increased local coordination in state advocacy. Significant additional funding is necessary given the tremendous need, so additional work to identify more state, federal as well as local funding must remain a key focus. However, funding is not all that is needed from the state and federal governments.	Revise. This program could be split into two programs to indicate the difference between affordable housing funding and local sources of revenue to the affordable housing trust fund. The first program could focus on affordable housing funding, instructing the CLA and HCID to advocate broadly for funding for affordable housing at the state, federal and local level. The second could instruct the Department of City Planning and HCID to increase revenue streams for the Affordable Housing Trust Fund using tools like land use incentives.	
16	HCIDLA, DCP, City Council, Mayor's Office	New Local Revenue to Increase the Production of Affordable Housing	Prepare reports to Council and the Mayor that identify potential policies and programs to address the increase in funding for the production and preservation of affordable housing.	The city successfully created the multiple programs to increase the supply of affordable housing: -Value Capture Ordinance, which clarifies and standardizes affordability requirements on certain entitlements that allow for greater density and floor area (Adopted 2018). -Permanent Supportive Housing and Motel Conversation Ordinance increase PSH production with incentives (Adopted 2018) Affordable Housing Linkage Fee, which creates a permanent source of local funding for the development of affordable housing and preservation. The ordinance places a development impact fee (or on-site requirement) to most new residential and commercial development. (adopted 2018). Opportunities for nomdifying the fee as well as creating significant new sources of fees must remain an imperitive gfiven the need. -Transit Oriented Communities (TOC) incentivizes mixed-income and affordable housing projects near transit (effective 2017).	The city has effectively created a permanent source of funding for increasing the supply of affordable housing, but significantly more funding is needed to meet citywide need. The program name can be clarified to better differentiate from Program 8 but focusing more on continuing to develop local revenue sources to support affordable housing.	Revise. Change the program name to be made more distinct from program 8. Update to include new potential sources of additional local revenie, particularly those that support housing policies in other ways such as a vacancy tax, real estate transfer tax or further refinements to the linkage fee ordinance.	

Appendix 5.1 - Evaluation of Programs

Program Number	Lead / Reporting Department(s)	Program Title	Objective	Progresss	Effectiveness	Appropriateness / Next Steps
17	DCP	Downtown TFAR Public Benefit Fee	$20 million for affordable housing development; Evaluate whether changes are needed as part of the re:code:LA Unified Downtown Development Code (Program 66).	Delete and merge with existing Land Use Affordable Housing programs (#101).	While this program brought in funding for an array of public benefits downtown, the program has not met objectives with regard to funding and the creation of new affordable housing units downtown. The program is being revised with the update to the Downtown Community Plan, with the aim to prioritize the production of on-site affordable units directly in new construction. As such, a downtown specific program is not needed and the objectives can be merged with the more general land use affordable housing production program (#101).	Delete and merge with existing Land Use Affordable Housing program (#101).
18	DCP, LADOT	Innovative Parking Strategies	Incorporate parking recommendations into Community Plans, Specific Plans and Transit Neighborhood Plans, where appropriate.	Community Plans, Specific Plans and Transit Neighborhood Plans continue to consider and adopt innovative parking strategies. The Downtown Community Plan update is currently proposing to remove parking requirements in all mixed use areas of downtown town Los Angeles. The Boyle Heights Community Plan update completed a parking study in 2015, which will inform the plan update. The Re:Code LA effort is creating a wider menu of parking options that better fit the design intent of a project. A citywide update to the Transportation Demand Management (TDM) ordinance is underway and will allow for creative alternatives to traditional vehicle parking that will better serve the mobility needs of residents.	Program was effective, carry over to next update.	Retain, program was effective. LADOT supports expading objectives of this program.
19	HCIDLA	Systematic Code Enforcement Program (SCEP) /Gateway to Green	Inspect 180,000 multi-family residential rental units annually for compliance with state health and safety codes and the Los Angeles Housing Code; Achieve code compliance with habitability standards within 120 days of systematic inspection; Initiate contact for complaint inspections within 72 hours of complaint receipt 80% of the time; Launch Gateway to Green Program in 2014.	During this cycle SCEP inspected approximately 180,000 units each year, meeting this objective. Compliance was achieved within 120 days 95% of the time, at minimum. Contact for complaint inspections was initiative within three business days at least 80% of the time. Gateway to Green program was launched in 2014.	Program has been effective, should be carried over in next update.	Retain, but revise to include TIER frequency in this section
20	HCIDLA, LADBS	Foreclosure Registry	Maintain a database of contact information of all residential properties within the City of Los Angeles that are subject to Ordinance No. 181,185.	HCIDLA has registered 71,616 properties since 2010. HCIDLA continues its proactive inspection and monthly inspection responsibilities in compliance with the Foreclosure Registry Program Ordinance requirements with enhancements made to the Foreclosure Information Management System (FIMS). HCIDLA enhanced its foreclosure processes, which include the automation of the de-registration process on a weekly basis and enhanced the Online Foreclosure Registry portal to accommodate registrations by Notice of Default (NOD) document vs. APN. HCIDLA implemented its GeoRegistry system as a tool for City Departments to report blighted properties in the foreclosure process and to operate as a collaborative tool for City Departments to work to reduce blight in neighborhoods. HCIDLA collaborated with other City Departments (Building and Safety, Police, City Attorney Neighborhood Prosecutors Office, Bureau of Sanitation and Fire Department) toward the reduction of nuisance and blighted properties. Also, HCIDLA enhanced the customer service of the GeoRegistry portal with the geo-mapping of all foreclosed properties within City limits, and the filing of GeoRegistry complaints. LADBS performed 173 proactive inspections on REO single-family and vacant multi-family residential properties. The inspections were successful to determine if blight conditions existed on the properties and then to take appropriate enforcement action to abate those conditions.	This program has been effective.	Retain and include efforts to develop a dashboard (HCID) to show results and identify trends impacting neighborhoods. LADBS to provide inspection data as needed.
21	HCIDLA	Single Family Rehabilitation	384 extremely low, very low- and low-income units annually.	The Handworker Program provided services for an average of 316 clients during each calendar year of this reporting period, just under the objective. The clients serviced represented a balance of low, very low, extremely low income households.	This is a CDBG-funded program which has seen decreases in allocation over the past 5 years. Approximately 240-280 seniors and disabled households are assisted through the Handyworker Program annually. However the 2019-2020 program year has seen a decrease in units completed because there was a delay in receiving funds from HUD, the HW unit was going to be transferred to ACHP and the Program was paused, and the Program has had to pause again due to Covid-19.The actual completed units for PY 45 total to 114 as of 6/4/20.The reduction in performance in PY 45 will create an even bigger demand and longer wait times, especially for South LA where there are hundreds of people on a waitlist. The Handyworker Program must continue to support this high demand.	Retain, but consider new metrics to reflect funding levels
22	HACLA	Residential Rehabilitation of Public Housing	Complete revitalization of Jordan Downs, including: 280 extremely low income, 280 very low income, and 140 low income 1-for-1 replacement Public Housing units; 100 new extremely low-income units, 400 new very low-income units (< 60% AMI), 20 low-income workforce housing units (< 80% AMI) and 380 market-rate units.	During this cycle significant progress was made toward several affordable housing redevelopment projects, including: Jordan Downs, Rancho San Pedro and Rancho San Pedro Extension, Rose Hill Courts, and new Dana Strand. Construction on phase 1 of the Jordan Downs redevelopment, which includes 135 new units, is nearly complete. Additional properties were added for rehab efforts, such as Rancho San Pedro.	Reporting includes data on several public housing facilities. Objective should be expanded to capture this work in addition to Jordan Downs. Objective is still underway and should be continued in the next update.	Retain, but revise to reflect the goals and objectives of the Vision Plan.
23	HCIDLA	Foreclosure Eviction Moratorium	Determine the applicability of the moratorium on an annual basis and enforce registration requirement for foreclosed Los Angeles rental properties.	The Foreclosure Eviction Moratorium has been extended through 2020.	This program should be continued. However, if Council passes the Just Cause ordinance it would offer similar protections to all tenants, expanding the reach of this program. If Just Cause pases, we would not need a seperate foreclosure moratorium.	Retain, with possible revisions to reflect a more ambitious Just Cause program.

Appendix 5.1 - Evaluation of Programs

Program Number	Lead / Reporting Department(s)	Program Title	Objective	Progresss	Effectiveness	Appropriateness / Next Steps
24	LADWP, HCIDLA	Utility Maintenance Program	LADWP-referred cases: 30 DWP utility shut-offs prevented through issuance of payments: 130	Through this program an average of 96 utility shut-offs were prevented each year, each impacting several units.	This program should be continued and the objective should be clarified.	Retain.
25	DCP	Mobile Home Park Preservation	Assist 100 mobile park tenants; 250 market-rate mobile home park pads in residential areas preserved.	There has been no reporting on this program during this cycle.	Reporting on this program has been difficult, while the purpose remains important.	Remove and Merge. Mobile Homes subject to RSO receive renter protections and can be included under Program 42. Changes to facilitate the creation of more mobilehome parks, manufactured homes, tiny home trailers, small parks, etc. and other ways to expand these low-cost homes can be tied to Program 67 (innovative housing typologies).
26	HCIDLA	Monitor and Preserve At-Risk Affordable Housing	Monitor and report on identified assisted affordable housing at-risk of conversion annually through the Annual Progress Report; Involve property owners and residents of identified at-risk units in preservation efforts; Create non-financial strategies and support Citywide and inter-agency efforts to create strategies for preserving at-risk housing.	The At-Risk Tenant Outreach contractor, Coalition for Economic Survival, has continued to increase awareness among tenants. HCIDLA has worked with property owners and HACLA to extend housing subsidies for at-risk properties. A comprehensive report back on preservation strategies is pending release as of 6/24/2020.	This program is effective and should be continued in the next cycle.	Retain.
27	DCP	Preservation of the Rental Housing Stock - Condominium Conversions and Demolitions	Propose Zoning Code amendment or Director's Interpretation.	Several reports on these important topics have led to policy changes during the planning period enhancing the preservation and affordable replacement of rental housing stock. Demolition and Ellis Act removals have generally increased along with new construction trends and have totaled about 8730 units in 2282 properties during the planning period (through July 2020). Overall, RSO and affordable housing replacement requirements have been significantly expanded during the planning period from an amendment to the RSO (see CF 15-0728) as well as state laws (AB 2222 and AB 2556, as well as SB 330). LACP staff reports now include some information on impacts on existing housing and any replacement requirements, although there may still be room for improvement. With regards to condo conversions, the frequency of conversions has slowed considerably without any code amendments being made during the period. A total of 96 units in 16 buildings have been approved for condo conversion during the planning period.	The program has been effective, particularly in replacing more demolished housing with affordable replacement units and new RSO units. However, the patchwork of state and local policies is has resulted in a confusing and slightly inconsistent approach depending on the type of project and whether an entitlement is being sought.	Revise this important program to reflect current and proposed strategies to prevent the loss of naturally affordable rental housing stock and provide tenants new protections when demolition or conversion is being proposed.
28	HCIDLA	Preservation of Rent-Stabilized Housing Units	Preserve more than 638,000 RSO units; Approximately 330 rent adjustment applications will be processed for over $13 million in property improvements will be approved annually.	During this cycle an average of 540 rent adjustment applications were approved, with an average investment of 27.5 million each year. This far exceeds the goal of 330 applications annually for $13 million in property improvements. Numbers increased sharply in 2017 and 2018 as landlords undertook more earthquake retrofit programs to meet new state mandates.	This program is effective and should be continued in the next cycle, with more ambitious targets reflecting new seismic retrofit requirements. HICD answer - Continue program because rent adjustments for improvements and just and reasonable increases are legally required.	Revise. In recent years, adjustments to cover seismic retrofit expenses has been added to the program and should continue.
29	HCIDLA, OCA	RSO Enforcement	Investigate and enforce 6,000 RSO violations annually; Refer 60 non-compliant cases to the City Attorney annually.	During this reporting period an average of 7,460 RSO complaints were investigated each year, well over the objective of 6,000. The number of total complaints rose sharply in 2017 and again in 2018. An average of 31 cases were referred to the City Attorney. This is below the anticipated objective of 60 cases a year. It should be noted that only cases that rent staff is not able to successful resolve are referred to the City Attorney, so this low number could be a reflect of the effectiveness of staff.	This program is effective and should be continued in the next cycle. Given the increase in complaints the city could consider a larger number for complaints investigated. Also considfer ways to increase outreach and education about housing and tenant rights to marginalized communities.	Retain, but revise if a Just Cause Ordinance is passed
30	HACLA	Public Housing Annual Inspections	All public housing units inspected annually. All Section 8 units inspected annually.	All public housing and Section 8 units were inspected annually by HACLA.	This program is effective and should be continued in the next cycle.	Merge with programs 19, 31, 33
31	HCIDLA	Healthy Homes and Lead-Safe Housing	Complete interventions in 52 extremely low-, 79 very low- and 131 low-income units annually.	This program ran for the past 3 years without Lead funding and was on "life-support" through a small amount of CDBG funding. Lead funding has been reinstated by HUD and goals need to be revisited.	This program should be maintained but the objective targets should be reconsidered.	Retain, but consider expanding health focus beyond lead remediation.
32	HACLA	Lead-Based Paint Evaluation and Abatement Program in Public Housing	Abate lead-based paint hazards in 280 units.	Reporting on this program has been inconsistent, but HACLA verifies that most of the lead abatement work is now completed.	This program was effective, but most of the lead abatement work has been completed.	Remove, or replace with a different objective on health and safety. Consider consolidating with program 20. Switch out lead for annual unit inspection.
33	HCIDLA	Urgent Repair Program	Prevent the vacation of 4,500 market-rate apartment buildings due to life-safety Housing Code and the California Health and Safety Code violations.	Of the eight years in this housing cycle we have reported numbers for four years, totaling 2,060 cases reported and 1,487 cases resolved. This falls short of the 4,500 goal.	Reporting should be clarified to avoid missing data. We should retain this objective but revisit the objective.	Retain
34	HCIDLA, DBS, OCA, DCP	Nuisance Abatement in Residential Buildings	Respond to and successfully resolve 30,000 nuisance complaints on residential properties annually.	The City's enforcement agencies continue to successfully resolve nuisance complaints on residential properties. LADBS responded to over 25,000 complaints on private property concerns related to building or zoning code violations. Over 95% of these complaints are resolved to restore code compliant properties.	Effective but need to clarify reporting to get the number of nuisance complaints reported and resolved annually. LADBS code enforcement activities are an effective function to abate or mitigate public safety and nuisance conditions on residential property.	Retain the code enforcement services and develop reporting ability to distinguish complaints on residential use property from other property uses.
35	HCIDLA	Rent Escrow Account Program (REAP)	Enforce REAP as a vehicle to motivate property owners to maintain their properties and comply with health, safety and habitability standards.	Each year an average of 425 cases, representing approximately 1,800 units, were brought into compliance and removed from REAP.	Continue program and add an accounting metric, such as how many cases and units were removed from REAP and brought into compliance. Could also consider number of cases added to REAP.	Revise to adjust accounting metrics.

Appendix 5.1 - Evaluation of Programs

Program Number	Lead / Reporting Department(s)	Program Title	Objective	Progresss	Effectiveness	Appropriateness / Next Steps
36	HCIDLA	Rent Escrow Account Program (REAP) Rehabilitation Loan Pilot Program	Provide 20 qualifying small-scale property owners with a low interest, deferred payment loan to rectify Housing Code violations; ensure rental units are properly maintained and provide a safe and healthy residence for the tenants of RSO units; and expedite the removal of properties from REAP. Removing the property from REAP will allow the property owner to restore their source of rental income. The pilot program will last for 18 months.	This program was never funded, so no progress was made.	Determine if this a viable program.	Remove if no funding
37	OCA	Housing Enforcement (Inter-Agency Slum Housing Task Force)	500 properties subjected to Task Force review and/or prosecution annually.	In 2014 and 2015, the City Attorney's Code Enforcement Section received a total of approximately 1,926 property-based referrals submitted by the Los Angeles Department of Building & Safety (LADBS), Housing & Community Investment Department (HCID), Los Angeles Fire Department (LAFD) and Department of Public Health (DPH). During the same period, Code Enforcement conducted 1,806 City Attorney Office Hearings (CAOHs) with property owners. Prosecutors filed 167 misdemeanor criminal complaints. This effort resulted in 7075 rental units having brought into compliance during this reporting period. There were no updated for the 2016-2018 years of reporting.	Effective, but this function is now captured under SCEP.	Merge with program 19- SCEP.
38	HCIDLA	Billing Information Management System	Maintain Billing Information Management System.	Reporting on this objective has been inconsistant, need to reexamine.	Data integrity continues to be refined and the department recently executed a contract with a third-party vendor.	Remove or revise to include information about the data for public access
39	HCIDLA	Due Process Hearing	Conduct 1,300 hearings.	Over the four years with reported data an average 1,810 hearings were conducted, exceeding the goal of 1,300 hearings annually.	Effective but need to clarify reporting requirements.	Retain, revise to include virtual and in-person hearings.
40	HCIDLA	Outreach and Education of Enforcement Programs	Conduct 14 informational workshops.	Each year HCID conducted robust outreach, holding workshops, answering a hotline, responding to emails, and serving constituents at the public counter.	Revise the metric in the objective, maybe to include calls, in person (counter) and in person (workshops) to resolve spotty reporting.	Retain
41	HCIDLA	Preservation of Affordable Housing	Preserve and/or extend the affordability of 500 units annually currently part of the City of Los Angeles affordable housing stock.	HCID employed multiple strategies to preserve affordable housing. Some of the more common included: financial assistance and debt restructuring, extension of covenants through the issuance of tax exempt bond financing, additional bond financing, and research into covenant expiration dates.	Consider removing the 500 units target, it's difficult to evaluate how to count units preserved for different reasons and periods of time. The goal of 500 units preserved annually is not an attainable goal without allocation of City resources to support Preservation initiatives.	Revise to reflect constraints on financing and be inclusive of major rehab
42	HCIDLA	Rent Stabilization Ordinance (RSO)	Maintain registration of 638,000 units annually; Protect tenants from unreasonable rent increases while providing landlords with a just and reasonable return; Maintain registration of 6,500 spaces in 57 mobile home parks; 400 landlord declarations of intent to evict will be processed annually; 300 tenant households will be provided approximately $3 million in relocation assistance through the HCIDLA contractor annually.	The objective of this program was to process 400 landlord declarations of intent for no-fault evictions annually. This objective was exceeded in 2014 with 517 declarations of intent, and the number continued to elevate hitting 939 in 2016 and 1,367 in 2018. The number of tenant households receiving benefits was anticipated to be about 300, but ultimately averaged 890. The following amendments were made to the RSO during the planning period: Ordinance No. 184,080 (2016), regulating seismic retrofit cost pass throughs Ordinance No. 184,529, (2016), requiring registration of rents Ordinance No. 184,673 (2017), regulating tenant buy-out agreements Ordinance No. 184,822 (2017), amending rules for evictions and tenant relocation assistance Ordinance No. 184,873 (2017), strengthening the RSO Ellis eviction protections Ordinance No. 185,224, (2017), amending the RSO Ellis Provisions to eliminate relocation waivers and extend tenants' right to return to 10 years Data on mobile home registration spots is currently not available.	This program is effective and important, however, the objectives may need to be revised	Revise to include all units if a Just Cause ordinance is passed. Include reference to mobilhome residents as protected tenants.
43	HACLA	Housing Choice Voucher Program	Maintain 47,500 Section 8 vouchers for very low-income households.	Over the course of this cycle a stock of 47,500-50,850 housing choice vouchers were continuously maintained.	This program is effective, but need to expand objective to get some sense of utilization rates.	Retain, but expand objective to get some sense of utilization rates. Also consider merging with 44, 115 and 118 by adding objectives on voucher utilization for specific groups.
44	HACLA	Section 8 Vouchers for Disabled and Elderly Households	Continue to provide 375 vouchers.	During this reporting cycle HACLA maintained 375-504 units of housing specifically for the disabled.	The overall goal of this program was met, but the reporting on this program is confusing. The reporting focuses on HACLA units, while the objective is for vouchers.	Revise the objective to focus on HACLA units and other supportive programs to assist low income elderly and disabled individuals in securing housing.
45	HCIDLA	Neighborhood Stabilization Program—Foreclosed Properties	300 units acquired, rehabilitated, and resold/rented.	The Neighborhood Stabilization Program was in the process of winding down throughout this cycle, so no new projects were started.	This program was effective and completed its cycle. Must determine which program would be an appropriate replacement.	Revise/Merge to focus on foreclosure assistance program; addressing SF corporate ownership and house flipping.
46	DCP	Historic Preservation	Expand the number of HPOZs and HCMs; Study the provision of a historic rehabilitation grant program for low-income homeowners in HPOZs.	Approximately 24 new Historic Cultural Monuments were adopted each year (2013-2019). A total of 5 new Historic Preservation Overlay Zones were adopted during this reporting period.	This program was effective and several HPOZ's were adopted. No additional incentives were created at the City level but state law (SB 451) has added new historic preservation tax credits, for which the state is still developing final program regulations.	Revise to develop new objective standards to guide ministerial historic design reviews of accessory dwelling units (ADUs) and housing development projects subject to other state streamlining measure. Prioritize the initiation of proactive nominations of new Historic-Cultural Monuments that reflect the histories of communities of color within Los Angeles.
47	DCP	Mills Act Implementation	50 homes annually	On average 38 homes recorded a new Mills Act contract each year (2013-2019). The Mills Act program has become more selective to ensure that only properties with significant public benefit are approved.	This program was effective, but needs to be revised and merged with broader historic preservation program.	Merge with Program 46 (Historic Preservation). Revise metric to reflect number of applications in addition to awarded contracts.

Appendix 5.1 - Evaluation of Programs

Program Number	Lead / Reporting Department(s)	Program Title	Objective	Progresss	Effectiveness	Appropriateness / Next Steps
48	HCIDLA	Property Management Training Program (PMTP)	Complete 12 Property Management Training programs annually for approximately 420 landlords & managers; Refer non-compliant property to property management training programs provided by partnering apartment owner associations in Los Angeles.	From 2014-2017 HCID participated in 12 Property Management Training Programs and in 2018 HCID participated in 9. Each year referrals were mailed to non-compliant property owners, average 875 letters mailed each year.	This program was effective and several training programs were conducted as related to its objective.	Retain.
49	HCIDLA, HACLA, DCP	Affordable Housing Monitoring	Annual reports on the status of the affordable housing inventory; Monitor and enforce compliance with affordability covenants; Identify affordability covenants in ZIMAS.	The Affordable Housing Inventory was monitored throughout this cycle. During CY 2015 the inventory increased dramatically, from 27,117 units to 43,090 because HCIDLA took over monitoring responsibilities for the CRA/LA housing assets. HACLA continues to participate in providing information on the affordable housing inventory.	This program was effective as affordable housing inventory has increased and database continues to be monitored closely by HCIDLA.	Retain.
50	HCIDLA, HACLA, DCP	Citywide Housing Production System (CHPS)	Maintain and continue to enhance the Citywide Housing Production System (CHPS).	Affordable housing units are being monitored and reported on through the Annual Progress Report (APR), the Open Data website as well as the HCIDLA website. The CHPS inventory was maintained with quarterly reporting during 2014, 2015 and 2016. CHPS website is a public website and has to be ADA compliant. Since the users are not using this website, it was turned off to save the costs associated with the ADA compliance conversion. In 2017 and 2018 City Planning began maintaining a Housing Development data dashboard that uses the Power BI software to show several of the most requested housing data topics, including housing development (Measure HHH), Ellis Act, RSO, Tenant Ability Program as well as call-for-project application data and asset management data.	Monitoring and reporting on the City's affordable housing remains important. While more information is available now, it remains challenging to effectively present the information in a useful way for the public.	Monitoring and reporting on the City's affordable housing remains important. While more information is available now, it remains challenging to effectively present the information in a useful way for the public.
51	HCIDLA	RSO Monitoring	Annual report on the status of the RSO inventory; 50 Ellis removal applications processed annually.	The program has been regulated by HCIDLA and RSO units and Ellis replacement units continue to be monitored and flagged.	This program has been effective but can be consolidate duplicated objective about monitoring RSO units and organize all objectives that pertain to tenant protects into one objective.	Revise and Merge with program 42.
52	DCP, HCIDLA	Housing Element Sites Inventory Update	Annual report on development of sites included in the Inventory of Sites	No activity was reported annually. A comprehensive report on development of sites in the inventory will be conducted as part of this update cycle.	Not very effective in the past; However the inventory of sites has gotten even more important in Housing Element law and it remains important to monitor and analyze the sites being selection to improve the process in subsequent Housing Elements. Specific requirements for selected sites will require identification in ZIMAS along with a new Zoning Information sheet. The Program should also make clear what should be done annually with the APR and what should be done with the Housing Element update.	Revise to include identification of parcels that have been included in the Housing Element sites inventory on ZIMAS and continued tracking of their redevelopment to maintain adequate sites throughout the planning period.
53	DCP, HCIDLA, HACLA, LAHSA	Monitor and Report on Housing Production Goals	Quarterly and annual summaries on residential building activity; Annual report on the City's housing production and preservation goals and accomplishments; Annual report on changes in the rental housing stock.	The Department of City Planning issued several types of report on housing production and changes in rental housing stock. These included the Growth and Infrastructure Report (2014, 2015 and 2016-2017), Performance Metrics for the Mayor's Office (2014-2017) and quarterly Housing Progress Reports (2108). All of these reports were made available on the Department of City Planning Website. Back to Basics tracks HCIDLA's annual progress with stated housing production and preservation goals metrics.	Effective, but as the programs have evolved this is now repetitive of program 50 and should be merged.	Revise to focus on Housing Dashboard and similar programs to report prgress, merging with program 50.
54	DCP, HCIDLA	Monitor and Update the Density Bonus Program	Annual report on affordable housing units produced as a result of land use incentives; Make revisions to the density bonus provisions in the Code; Update the Affordable Housing Incentives Guidelines.	The DCP participated in a report for the Mayor's Office (per Executive Directive 13) that documents the number and percentage of housing units produced as a result of land use incentives in 2016, 2017, 2018, 2019 and 2020. Additionally, the Department launched a quarterly housing progress report in July 2018 to provide data on housing units produced as a result of various land use incentive programs as they relate to overall housing development trends. In October 2018, the Mayor announced a new initiative to conduct an update of the City's Density Bonus program and Affordable Housing Incentives Guidelines. The Density Bonus program update has been funded and is set to launch in spring 2021. The enhanced monitoring and reporting during the planning period will greatly assist this important endeavor.	Effective but progress on an update to the program has been has been slower than anticipated. This important update is on track for a spring 2021 launch and a late 2022 adoption.	Retain. Focus on the pending update to the Density Bonus Ordinance, which will aim to increase the local beneficial aspects of this important state affordable housing incentive program. The Affordable Housing Incentive Guidelines will also to be updated to better explain and communicate the new City's affordable housing incentives.
55	DCP, CLA, HCIDLA, LAHSA	Collaboration on Data Production and Collection	Additional data from Federal, State, regional and County agencies; Homeless Count with City of Los Angeles data	The DCP issued three Growth and Infrastructure Reports (2014, 2015, 2016-2017) that detailed population, housing, employment and development trends, including estimated growth based on a range of date sources for the City, state, regional and federal agencies. The Report was shared on the department website. In addition, DCP coordinated with agencies such as SCAG, Metro, CA Department of Finance (DOF) and HCID on the creation and publication of data that will aid the planning process. The DCP utilized data from sources from the DOF, Metro, SCAG, HCID, LAHSA, the US Census and others when developing plans. LAHSA completed and reported a count of homeless populations each year, with the exception of 2021 due to the Covid 19 Pandemic.	This program was effective, but recommend merging with other programs and also separating homeless count and demographics data. Homelessness is already captured in other programs.	Merge. Homelessness Count is captured in Program 128 and should be removed from this program. Demographics can be consolidated into program 58. Integrate coordination with SCAG and DOF into program 58.
56	DCP, CLA, OCA, ITA, Mayor's Office, HCIDLA	Census 2020	Census forms and methodologies that better reflect the City's needs.	The DCP and Mayors office coordinated on the Census 2020 process to ensure wide participation.	This program was effective but overlaps with other data monitoring and reporting Programs, resulting in some overlap.	Merge with other demographic programs (58).

Appendix 5.1 - Evaluation of Programs

Program Number	Lead / Reporting Department(s)	Program Title	Objective	Progresss	Effectiveness	Appropriateness / Next Steps
57	DCP	Housing Needs Assessment by Community Plan Area	Housing Needs Assessment by Community Plan Area	The DCP undertook several community plan updates, each of which involved a local housing needs assessment. During this reporting period one plan was adopted in 2015 (Sylmar) and four plans were adopted in 2017-2018 (West Adams-Baldwin Hills, South Los Angeles, San Pedro, and Southeast Los Angeles). As of January 2021, an additional 16 plans are in process and have completed housing needs assessments (Hollywood, Boyle Heights, Central City, Central City North, North Hollywood-Valley Village, Sherman Oaks-Studio City-Toluca Take-Cahuenga Pass, Van Nuys-North Sherman Oaks, Canoga Park-Winnetka Woodland Hills- West Hills, Encino Tarzana, Reseda-West Van Nuys, Venice, Palms-Mar Vista-Del Rey, West LA, Westchester-Playa Del Rey, Harbor Gateway and Wilmington-Harbor City.)	This program has been effective, but there are opportunities to clarify and strengthen connections between local and citywide goals and policies, as well as the RHNA. This program on identifying needs should also be more closely linked with the implementation of community level housing programs (Program 101).	Revise to strengthen linkages between citywide housing goals and local planning efforts in order to better address housing needs. Clarify when/how local housing needs are to be identified and how to better align local considerations with citywide goals.
58	DCP	Database for Evaluating Housing Needs	Database of current socioeconomic and demographic data on DCP website; Periodic reports of socioeconomic and demographic data.	Throughout this cycle LACP coordinated with agencies such as SCAG, Metro, CA Department of Finance (DOF) and HCID on the creation and publication of data that will aid the planning process. The DCP utilized data from sources from the DOF, Metro, SCAG, HCID, LAHSA, the US Census and others when developing plans. In addition, LACP published a Growth and Infrastructure Report in 2014, 2015 and 2016-2017 that detailed population, housing, employment and development trends, including estimated growth since the 2010 census. LACP also worked to annually disaggregate data from Census ACS to reflect Community Plan Area boundaries.	This program was effective. City Planning maintained a web page for current demographic data, citywide and by Community Plan Area.	Revise to integrate some of the objectives currently in program 55.
59	HCIDLA, Mayor's Office, DCP, HACLA, LAHSA	Consolidated Plan	Complete 1 and 5-year plans	The City of Los Angeles receives 4 formula/entitlement grants annually and as a condition of receiving and administering these funds must develop a 5 year plan with annual action that report on the accomplishments/progress toward planned uses of the formula/entitlement grants. The Consolidated Plan was last updated in 2018 and annual progress reports were issued each year during this cycle.	This program is both effective, appropriate and required by the federal government.	Retain.
60	DCP, DBS, HCIDLA, HACLA	Expedited Residential Recovery	Issue entitlement approvals within four weeks of application for reconstruction, in the event of a natural disaster; Issue loans and grants within four weeks of application for reconstruction funds.	No natural disasters occured in 2014-2017. In 2018, the City Council received a report on expedited building permits and granting fee waivers for reconstruction due to damages from the La Tuna Canyon and Creek Wildfires. The City Council instructed the Department of Building and Safety to activate its newly created wildfires phone hotline program whenever there is a state of emergency, to answer specific questions relating to building permits for homes and buildings damaged by wildfire. In 2019, Saddleridge and Getty fires took place further	This program has been effective, but Los Angeles was fortunate to have relatively few large scale disasters.	Revise to evaluate if this is the most effective direction. The city should explore policy on expedited re-building in repeat loss areas. Instead this program could focus on the rapid development of temporary housing and assistance to rebuild or relocate for those who lose their homes.
61	DCP, DBS, HCIDLA	Expedite Affordable Housing Projects	Reduce building permit processing time by up to 12 months; Adopt amendments to the Affordable Housing Incentives Program Guidelines to facilitate implementation of expedited processes for affordable housing development; Prioritize affordable housing projects to expedite processing of permits and any related entitlements; Assist 20 affordable housing projects per year; Reduce entitlement processing time by up to three months	During this cycle the Department of City Planning created the Priority Housing Project (PHP) program, which grants priority case processing for projects that meet specific thresholds for affordability. Time savings for PHP projects as compared non-PHP projects is as follows: 33% for City Planning Commission Cases, 37.5% of Director level cases, and 66% for Subdivision cases. Projects which qualify under ED13, ED24, or SB 330 (regardless if by-right or by entitlement) may utilize HSAP.	Difficult to measure effectiveness, need numbers for permit processing and number of months for PHP cases.	Retain. Expand to include other streamlining programs, like SB 35 and SB 1397 (by right development for RHNA sites with an affordability threshold).
62	DCP	Implement CEQA Streamlining Measures	Allow for streamlined environmental review (i.e. SCEA) required for Infill and Transit Priority Projects; Assist 10 Transit Priority Projects and Infill Projects per year.	During this cycle the Department of City Planning released two Technical Bulletins (TBs) for CEQA streamlining. One focused on SCPE and one on SCEA. Both of these instructed staff of intake requirements, review requirements, and procedures to process these streamlining documents. City Planning provided training to staff on both the SCPE and SCEA through the Environmental Staff Advisory Committee meetings, and updates summarizing the procedures at our geographic team meetings. Published SCEAs were added to the City Planning website: https://planning.lacity.org/development-services/environmental-review/scea Finally, the department prioritized transit adjacent housing development through the Transit Neighborhood Plan program and Transit Oriented Community (TOC) program.	Effective.	Retain.
63	DCP, DPW	Preservation Barriers Assessment	Identify development standards that pose compliance difficulties for preservation projects; Adopt amendments to the Zoning Code to alleviate challenges	The Unapproved Dwelling Unit Ordinance was approved by City Council in 2017. The ordinance provides a pathway to legalizing existing unpermitted dwelling units in exchange for providing on-site affordable housing. The ordinance is designed to help preserve unpermitted housing units that may otherwise be required to be removed because of zoning code violations. In 2018, 53 cases were proposed with 167 units. 56 cases were approved in 2018, with 153 units legalized. The City also passed an ADU ordinance that encourage homeowners to legalize existing unpermitted units and revised the Small Lot Subdivision Ordinance to make it an effective tool to protect bungalow court housing.	This program was effective. However more can be done to continue to remove unnecesary barriers, expand outreach and assistance ...	Retain. Track barriers and consider updating the ADU ordinance to further remove barriers such as expanding allowanbce of ADU construction above two-car garages and.... Expand outreach to unreprepresented owners, including through mailers...
64	DCP, LADBS, HCIDLA	Improvements to Entitlement Processing/ Department Realignment	Complete fee study of entitlement processing costs; Amend the Zoning Code to implement full cost recovery	In December 2016, the Department of City Planning completed a comprehensive fee study with a goal of achieving full cost recovery for project planning services. The study and final report indicated the City is recovering approximately 74% of the estimated full cost of providing most fee related services, where the annual revenue collected is less than the estimated fully burdened costs of providing those services. Based on the fee study findings, the Department recommended to City Council revising Los Angeles Municipal Code (LAMC) Section 19.01 through 19.10 to more accurately represent the cost of providing planning and land use services. An ordinance adopting new fees was adopted in March of 2018. Most project planning fees were increased to become much closer to full cost recovery. Some fees, such as the fee for an aggrieved party to appeal an entitlement, will continue to be subsidized.	Program is complete.	Remove, program completed.
65	DCP	Development and Design Standards	Include development and design standards in 10 Community Plans	All community plans adopted and drafted during this cycle include a focus on design. Some plans utilize community plan implementation overlays (CPIOs) to implement design standards, and some rely on the design regulations that are integrated into baseline zoning through the Re:Code LA project.	Effective.	Revise to also include the work of Re:Code and Urban Design Studio.

Appendix 5.1 - Evaluation of Programs

Program Number	Lead / Reporting Department(s)	Program Title	Objective	Progresss	Effectiveness	Appropriateness / Next Steps
66	DCP	Zoning Code Revision	Adopt a brand new Zoning Code that establishes clear and predictable regulations.	During 2019, the Zoning Code revision project called re:code LA continued to make progress. As part of that effort the Process and Procedures Ordinance continued through the adoption process. The Processes and Procedures Ordinance centralizes information and workflows related to administrative provisions and project review processes in a new, more user-friendly Chapter of the City's Zoning Code.	This program is effective and continues to move forward.	Retain.
67	DCP	Amend the Zoning Code to Facilitate Non-Conventional Housing	Adopt amendments to the Zoning Code to accommodate innovative multifamily housing types.	The Mayor's Office continued to convened Housing Innovation Working Groups from 2016-2018, focusing on issues such as modular housing, container housing, tiny houses and supportive housing. In Spring 2018, the Planning and Land Use Management (PLUM) Committee of the City Council recommended an amendment to the City's proposed Accessory Dwelling Unit ordinance that would allow for Movable Tiny Homes to be permitted as a type of ADU. $120 million of Proposition HHH financing was approved to be used for a Housing Innovation Challenge program to seek out non-traditional construction and financing techniques that either would lower project expenses and/or increase speed to completion of supportive housing developments. The program awarded funds to six projects that utilize modular or prefabricated construction methods, Opportunity Zone financing, and other social impact investments and design strategies.	This program has been effective in promoting housing innovation.	Revise to speak more broadly to all housing innovation. Also make specific mention of emerging innovative strategies, such as expanded adaptive reuse. Consider expanding to focus on protecting innovative forms of housing that do not comply with current zoning code, including mobile home developments, bungalow courts, etc (may overlap with program 63) as well as other codes (i.e., building code, fire code) and/or just the Municipal Code, as some of these efforts may be to clarify adminsitrative documents or identify the correct approval agency (e.g., 3D printed homes).
68	DCP	Second Unit (Granny Flat) Process	30 second units on lots annually; Identify development standards and code requirements that pose compliance difficulties to second unit process; Adopt amendments to the Zoning Code to alleviate challenges.	With the adoption of AB 2299 and SB 1069 (2016), the City drafted a new Accessory Dwelling Unit (ADU) ordinance to comply with the new State ADU law. The City Planning Commission approved a revised draft ordinance in November 2018 and the ordinance is currently under consideration by City Council. With the passage of the state law, ADU permits have significantly increased in recent years. The City issued approximately 117 ADU permit applications in 2016, compared to 2,326 permits in 2017 and 4,171 permits in 2018.	This program has been effective and completed.	Remove. Program has been completed.
69	DBS	Update the Los Angeles Building Code	Adopt the most recent version of the CBC when released.	The Los Angeles Building Code was updated in December 2019 to incorporate provisions of the 2019 California Building Code, which is based on the 2018 International Building Code. The building code is updated every three years.	Effective, but might not be necessary to include as a program.	Remove, or retain the city's work with regular implementation and updates to the Building Code.
70	DCP	Zoning and Neighborhood Implementation Tools for Mixed Use Development	1,000 housing units in mixed use developments; Identify targets in all Community Plans; Adopt ordinances if appropriate.	In 2018, two Community Plan Implementation Overlays (CPIO) were enacted, which included new by-right mixed-use zones along transit-rich commercial corridors. Work continued on the Transit Neighborhood Plans program, which is also creating new mixed-use zones to protect jobs and housing mix near key transit lines.	Effective, but requires additional discussion with community planners to summarize how new zoning in adopted community plans will promote mixed use.	Revise to remove # of units objective, difficult to report on consistently.
71	LADOT	Reduced "Trips" for Housing near Transit and/ or with Affordable Housing Units	Increase the trip credits provided for affordable housing units.	Starting in January 2017, LADOT included updated trip generation rates for residential or mixed-use developments that include Affordable Housing Units based on the total number and type of dwelling units reserved as affordable. These trip generation rates are based on vehicle trip count data collected at affordable housing sites in the City of Los Angeles in 2016. The DOT also continued to implement guidelines that allow for trip credits of up to 25% for residential development that is located in close proximity to certain transit stops and up to 5% for developments with affordable housing units. Finally, the city transitioned trip generation CEQA thresholds from LOS to VMT during this cycle.	Effective	Retain and expand to a general trip reduction prorgram. Incorporate TDM and VMT work, including the VMT nexus fee being explored in some community plan updates. Expand objective to include Congestion pricing pilot in ED 25 GND, being executed by METRO with support from LADOT. Expand objective to include exploring infastructure that supports telecommuting, like broadband and wireless internet. Explore incentives for mobility infastructure, such as EV charging, car share, bike share, bike parking.
72	DCP	Transit Oriented District Studies	Complete Transit Neighborhood Plans (TNPs) for 24 transit stations.	The draft Exposition Corridor Transit Neighborhood Plan continued through the adoption process in 2018 and is now pending final approval. Transit planning along the Orange Line continues, with two of the Orange Line station area plans being integrated into the ongoing Southwest Valley community plan update effort. Plans for three stations along the Purple Line extension went through the EIR scoping process during 2018. Finally, the Downtown Community Plan update includes planning for the existing transit stations and proposed new stations associated with the Regional Connector project.	Effective, the program is pending final approval.	Merge with program 73 and call out transit as a targeted growth area, revise to remove reference to number of stations.
73	DCP	Targeting Growth in Community Plan Areas	Identify targeted growth areas and incorporate appropriate land use designations in 10 Community Plans; Complete Transit Neighborhood Plans (TNPs) for 24 transit station.	Each of the community plans during this cycle included targeted growth area. Adopted community plans include: Sylmar, San Pedro, South LA and Southeast LA. All of the TNP's consider the study area as a targeted growth area.	Effective, the programs pending final approval and community plans continue to be developed.	Merge with program 72 to cover TNPs, integrate AFFH language into growth areas identification.
74	DCP	Housing Element Relationship to Land Use Entitlement and Long-Range Planning	Annual report to City Planning Commission.	Staff incorporated findings that address the Housing Element into project based determinations, but no formal reports were made to City Council.	Not effective, no reporting.	Merge with programs on Growth and Infrastructure Report and Housing Dashboard.
75	DCP, LADOT	Congestion Management Program Land Use Strategy	Report on all projects developed and all demolitions around major transit stations and transit corridors annually; Certify compliance with the Los Angeles County Congestion Management Program annually.	In 2014 and 2015, the Department of City Planning submitted a Local Development report to Metro. In 2019, Metro, with the support of jurisdictions supporting the majority population in LA County, elected to be exempt from the Congestion Management Program (CMP), and the City is no longer obligated to submit Local Development Reports, or prepare CMP biennial Monitoring Reports. Opting out of the CMP allows the City to to align with our VMT metric adopted per SB 743, and focus more on monitoring metrics that result in less reliance on drive alone trips from new development as opposed to focusing on correcting for delay at specific CMP intersections.	No longer relevant.	Remove.
76	DCP, LADOT	Jobs/Housing Balance Incentives: Residential Exemptions in Transportation Specific Plans	Add fee exemption for residential units to Transportation Specific Plans that govern employment centers.	The adopted Westside Mobility Plan, which among other things, expands fees to rental housing development to help pay for area transportation improvements, includes an exception for the provision of affordable housing units.	This program was not effective, the Westside mobility is actually doing the opposite of this program's objective.	Remove.

Appendix 5.1 - Evaluation of Programs

Program Number	Lead / Reporting Department(s)	Program Title	Objective	Progresss	Effectiveness	Appropriateness / Next Steps
77	DCP, HACLA, DONE, HRC	Education about Growth, Housing Need, Mixed Use and Mixed-Income Neighborhoods	50 training sessions/workshops; 100 participating neighborhood council members and community organization members annually.	The Department of City Planning held 8 Planning 101 trainings in 2019. Trainings focused on specific planning topics, such as development review, the Community planning process, and environmental review. City Planning Neighborhood Liaisons also attended an average of six neighborhood council meetings a month. Liaisons provide Department legislative updates, including updates on any housing policies under development. Liaisons also coordinate presentations with Department staff working on Citywide housing ordinances and neighborhood planning efforts. DCP also broke new ground in terms of sharing entitlement application information with a new quarterly Housing Progress Report. The reports share data and insights related to efforts to produce more affordable housing. Reports have been shared on the Departments website since 2018. The City contracts with the Housing Rights Center (HRC) to conduct presentations and/or workshops different neighborhood councils as part of the Citywide Fair Housing Program. HACLA continued to work with Jordan Downs Community Advisory Committee and the WATTS neighborhood council to provide training and information regarding the redevelopment of Jordan Downs which is proposed to be a mixed use and mixed income neighborhood.	Effective.	Revise objective to focus on LACP External Affairs work, including meetings and attended and publications.
78	HACLA	Services in Public Housing	50 residential clients served by educational assistance programs; 100 residential clients served by computer training programs; 100 youth served by recreational, educational and cultural programs; 1,600 residential clients served by career assistance programs; Submit application for Workforce Investment Act Recertification for 2013 -15.	HACLA continues to cooperates with the other City agencies, non-profits, community organizations and others to provide an array of services for public housing residents, including educational training, employment training (including job placement and job retention services) and recreational services. Specifically, HACLA operates the Watts/Los Angeles Worksource Center, which provides services to 1,500 customers annually, many of whom are public housing residents and section 8 participants.	Effective.	Revise objective so as to consider a metric that is earlier to report.
79	DCP, LADBS	Entitlement Case Management and Expediting for Green Building Projects	Reduce plan check process time for 50 Tier 1 and 2 projects	Green projects are no longer expedited, though LADBS continues to enforce the requirements of the Los Angeles Green Building Code.	Not Effective.	Remove or revise to focus on meeting green building standard requirements.
80	LADWP	Financial Incentives to Conserve Water	Installation of high efficiency clothes washers in 5,000 households per year.	Between FY13-14 to FY19-20, the Department has rebated 38,831 clothes washers; providing an annual average of over 5,000 rebated devices per year. DWP continues to work on additional programs to help inform the public of available incentives/programs to help use water more efficiently.	This program should be retained given the remaining potential for additional water savings from high efficiency clothes washer and other additional rebates/incentives.	Retain program as is. Consider exploring incentive changes and additional advertisements to spread the word for the program.
81	LADWP, LASAN, DCP, DPW, LADOT	Stormwater Mitigation	Integrate on-site stormwater design guidelines into project review process.	The Low-Impact Development (LID) Ordinance, which effectively replaced the previous stormwater collection and mitigations program, became effective and applicable to most relevant projects in 2012. LADWP implemented the ordinacne throughout this planning period.	Program has been effectively accomplished, but a program could reflect the continued implementation. LADOT also continues work on greenways.	Revised to reflect continued implementation of LID ordinance. Consider additional programs for OneWater and Greenway infiltration / GRASS network.
82	LADWP, SOCAL GAS	Incentives to Conserve Energy	50,000 low income households obtain more energy-efficient refrigerators; 2,000 households retire non-energy efficient refrigerators annually.	The attic insulation measure offered in CRP is temporarily suspended. The program is evaluating the resources to fullfill the needs of the needs of the program to resume offering attic insulation to the program The EPM now offers a point of sale credit option to customers, eliminating the need for completing a rebate application. In addition, the EPM provides customers with the ability to customize a solar system for their home and to compare and choose offers from a list of local third-party vendors. Due to COVID-19, the RETIRE program has been suspended since March 2020. Plans for additional campaigns through RLEP are being evaluated. Partnership programs with SCG were discontinued as January 1, 2021. Plans for future partnerships are being evaluated. The partnership programs that impact program #82 are Energy Upgrade California Program, Multifamily Direct Therm Savings Program, Energy Upgrade Califnronia Home Upgrade Multifamily Retrofit Program, and the Energy Savings Assistance Program. As the situation around COVID-19 continues to evolve, LADWP is taking action to prioritize the health and safety of our customers and employees.	Effective. The CRP continues to be well participated. EPM is designed to simplify shopping for a product and streamline obtaining a rebate. The self-service design of the program allowed customers to continue benefiting from instant rebates through the pandemic restrictions.	Retain, but consolidate with program 80 to make one program focuses on energy efficient appliances. Expand objective reporting to focus on all households, not just low income. Consider adding an objective for light bulbs.
83	LADWP	Encourage Energy Conservation through Pricing	10,000 residential customers on the TOU rate	There was a 38% increase in the time-of-use rate for LADWP electric customers and there continues to be growth into 2020. A separate meter is sometimes required for particular rate incentives.	Program will be retained to encourage customers to shift their energy use from high peak to base peak periods where the demand for energy is typically lower.	LADWP is continuing to promote Time of Use rates to residential customers through the LADWP website.
84	LADWP	Green Power for a Green LA	25,000 households choosing alternative energy sources.	During the cycle LADWP continued to serve "Green Power" customers, who paid a small premium to use renewable energy. In March of 2017, LADWP announced that they had $14.3 million in rebates available to subsidize the cost of installing a solar PV system for their customers. Their program is called the Solar Incentive Program (SIP) . Currently LADWP's own generation mix includes 23% renewable. The Green Power Program purchasee 40,550 MWh of renewable energy for our Green Power customers in 2019. A portion of these costs were offset by LADWP's avoided generation costs. The program began in 1999 and through calendar year 2019, has provided over 1,284,653 MWh of renewable energy to our customers.	Effective, but reporting includes several metrics.	Revise Objective to include: -Percent of renewable energy used by LADWP -Number of customers enrolled in a program to use renewable energy (currently through the "Green Power" program) -Programs to incentive the installation of solar panels -Other related efforts -Green House Gas (GHG) reductions as a metric.

Appendix 5.1 - Evaluation of Programs

Program Number	Lead / Reporting Department(s)	Program Title	Objective	Progresss	Effectiveness	Appropriateness / Next Steps
85	DPW, LADWP, Mayor's Office	Million Trees LA	Distribute free shade trees to residents to increase shade, energy efficiency and clean air in individual homes and multi-family residential properties as part of the Million Trees LA program. Plant trees on public property and along City-controlled parkways, medians and other public right-of-ways with appropriate tree canopy to reduce air pollution, provide cooling through shading, and to improve blighted neighborhoods. CDBG, SCAQMD, Private Donations, LADWP Funds	Million Trees LA was a major objective of a previous administration. The objective of distributing trees was implemented by the City Plants program in partnership with the LA Conservation Corps. In 2019, with the support of a grant from the California Department of Forestry and Fire Protection (CAL FIRE) Urban and Community Forestry Program and USDA Forest Service, the City of Los Angeles released a "First Step" Urban Forest Management Plan (UFMP) which assesses the current urban forest and its management, identifies industry sustainability standards, and outlines a framework for a forthcoming comprehensive Urban Forestry Management Plan.	Effective.	Revise to focus more broadly on urban forest enhancement.
86	DCP, LADWP	Building Design for Sustainability	Guidelines developed and updated; Integrate guidelines into all project reviews.	During 2018 the Urban Design Studio initiated work to revise the City's Citywide Design Guidelines to better integrate several key principals, including climate adapted design. Revised guidelines were adopted and implemented in 2019.	Effective.	Remove, achieved.
87	LADWP	Incentives to Encourage Green Building Solutions in Existing Buildings	Develop green building incentives program for existing buildings.	EETAP was discontinued in 2018. LADWP continues to pay incentives for projects approved prior to the programs end. Commercial customers can continue to participate in CPP for energy efficiency retrofits. Partnership programs with SCG were discontinued as January 1, 2021. Plans for future partnerships are being evaluated. The partnership programs that impact program #86 Residential: Energy Upgrade California Program, Multifamily Direct Therm Savings Program, Energy Upgrade Califnronia Home Upgrade Multifamily Retrofit Program, and the Energy Savings Assistance Program. As the situation around COVID-19 continues to evolve, LADWP is taking action to prioritize the health and safety of our customers and employees Programs assist small buildings (small business direct install), moderate size buildings (energy advantage) and large buildings (LABBC and EETAP, plus new construction projects).	Effective.	Retain.
88	LASAN	Recycle Construction Waste	Establish incentive program for source separation of construction and demolition waste; Establish rebate program for construction and demolition waste taken to a City-certified waste processor; Adopt ordinance to require construction and demolition waste to be taken to a City-certified waste processor.	The Citywide Construction and Demolition (C&D) Waste Recycling Ordinance became effective January 2011. Requires that all mixed C&D waste generated within City limits be taken to City certified C&D waste processors (BOS is responsible).	Not Effective. Most of this program, aside from source separation, was achieved before this update cycle.	Remove.
89	DBS, LADWP, DCP, EAD	Sustainable Building Materials and Practices	Integrate guidelines into project review process; Develop and maintain an outreach website.	The LADBS and LADWP implements the sustainable building materials requirements of the Green Building Code. Guidelines regarding sustainable building materials are integrated into project reviews.	Not Effective, this is an established program.	Revise to demonstrate emerging work programs.
90	LASAN,	Recycling Collection in Residential Development	Provide on-site recycling bins and weekly pickup for all residential developments.	LA Sanitation continues to collect residential recycling for single family homes and small multi-family buildings. Discussions began that would lead to recycling on multiple family and commercial developments.	Effective.	Retain, integrate program to expand multi-family recycling.
91	LADWP	Home Energy Improvement Program	Provide free green assessments to property owners.	LADWP's Home Energy Improvement Program (HEIP) offers free energy efficient upgrades for residential customers and their families, designed to reduce their energy bills by making their homes more energy efficient. Through the program, an assessment of a customer's home is performed by an LADWP trained technician to identify the most appropriate and effective improvements available. The program builds upon the success of a grant-funded home weatherization program, which was instituted by LADWP for a limited period. HEIP assessments were performed throughout this cycle. Prior to the pandemic, 360 project assessments per month were given each year.	Effective.	Retain, consider revising objective.
92	DCP	Planning for Neighborhood Character	10 updated Community Plans; Implementation tools as appropriate.	The Baseline Mansionization and Hillside Ordinance was approved in 2016 to to preserve the unique character of our varied neighborhoods. New development standards were established for hillside and residential communities. These regulations will address the out-of-scale development in single-family zones throughout the City and the related construction impacts in our hillside areas. A subsequent revision to the Baseline Mansionization Ordinance was adopted in 2017. During this cycle the following Community Plans and related implementing ordinances were adopted: Sylmar, West Adams-Baldwin Hills-Leimert, South Los Angeles, Southeast Los Angeles and San Pedro. The following Community Plans are currently in process: Canoga Park-Winnetka-Woodland Hills-West Hills, Reseda-West Van Nuys, Encino-Tarzana, Hollywood, Boyle Heights, Central City, Central City North, Venice, Westchester-Playa del Rey, West Los Angeles, Sherman Oaks-Studio City-Toluca Lake-Cahuenga Pass, North Hollywood-Valley Village, Van Nuys-North Sherman Oaks, Harbor-Gateway, Wilmington-Harbor City.	Effective.	Merge with program 95 and revise metric. Consider integrating program 65 on design standards in Community Plans.
93	DCP, DONE	Community and Neighborhood Council Development Review	Duplicate case files provided to CNCs for proposed projects; Notifications to CNCs for filed applications bi-weekly; Case filing activity posted on DCP website bi-weekly	Duplicate case files and early notification were provided to Certified Neighborhood Councils (CNCs) for all proposed projects in their neighborhoods (through the Certified Neighborhood Council Notification Program and the Early Notification System). The Neighborhood Council Liaison position was significantly expanded from 1 to 3 positions by DCP in 2018 to provide community members with a direct point of contact for planning-related policies and issues.	Effective.	Retain, consider altering the objective

Appendix 5.1 - Evaluation of Programs

Program Number	Lead / Reporting Department(s)	Program Title	Objective	Progresss	Effectiveness	Appropriateness / Next Steps
94	DCP	SurveyLA - The Los Angeles Historic Resources Survey	Complete citywide survey; Publish results.	The SurveyLA project finished its surveying of Los Angeles community plan areas for historic and/or culturally significant resources in 2016, including completion of reports for Northeast Los Angeles, Central City and Central City West. It also completed a Field Survey Results Master Report in August 2016. The Report is intended for use as a cover document for all CPA reports and provides detailed information about SurveyLA methodology and further defines terms used in the reports. Significant progress was made in publishing narratives of the Los Angeles' citywide historic context statement. The citywide context was developed as part of SurveyLA and includes nine contexts and over 200 themes and subthemes that served as the evaluation framework for SurveyLA and is now in use for other surveys conducted by both City departments and outside agencies. Context themes are published online (at: http: //preservation.lacity.org/survey/historic-context) as they become available. The Office of Historic Resources continued to work in partnership with the Getty Conservation Institute to add 100% of digital SurveyLA data to HistoricPlacesLA, Los Angeles Historic Resources Inventory. Work to upgrade the system software (Arches) to version 4 will commence in 2019.	Effective.	Revise to shift focus from completing Survey LA to publishing the results and determining how best to implement the findings.
95	DCP	Neighborhood Preservation - Downzoning	Rezone appropriate areas in 10 Community Plans.	16 Community Plan were in process at the end of this cycle. Each update effort includes an inventory of housing stock and an evaluation of which multi-family areas are vulnerable to displacement. Several tools, including downzoning, are being considered to protect this housing stock.	Effective, recommend focusing on the rezoning involved in community plan updates.	Revise and merge with general program under 92 and consolidate zoning designations.
96	DCP	Urban Design Studio	Maintain Urban Design Studio as a division within the DCP; Maintain the Professional Volunteer Program (PVP).	The DCP's Urban Design Studio was maintained and expanded throughout 2018 to include review and advice on residential projects regarding overall project design and sustainable alternatives for public right of way improvements associated with residential projects. In 2018, the DCP expanded the services of the Professional Volunteer Program (PVP) to provide design review services to additional projects. Additionally,the Urban Design Studio adopted a new set of Citywide Design Guidelines during this cycle.	Effective and stable program.	Retain.
97	DCP	Landscape Design	Integrate Landscape Ordinance and Low Impact Development; Ordinance into project review process.	The City continued to capture, treat and infiltrate stormwater and urban runoff by utilizing the recently adopted Low Impact Development Ordinance, as well as additional water conservation measures.	Effective and stable program.	Retain, or integrate into a broader program on code implementation. Consider consolidating with program 81, Stormwater Mitigation.
98	DCP, HCIDLA	Density Bonus	Create 375 non-subsidized very low income units; Create 750 non-subsidized low income units; Create 187 non-subsidized moderate income units; Make revisions to the density bonus provisions in the Code and the Affordable Housing Incentives Program Guidelines.	Discretionary cases continue to be filed for proposed units falling under market rate, ELI, VLI, LI, and moderate income categories.	Effective. Although, it may be helpful to clarify this program's relationship with TOC and reporting metrics (permitted units vs filed units).	Revise to improve reporting metric and updated DB provisions in accordance with current status of DB law. Shift focus to Density Bonus update.
99	DCP, HCIDLA	Downtown Affordable Housing Bonus	300 moderate, 225 low, and 225 very low income affordable units; Study whether program is meeting objectives and ways to make improvements.	Market rate projects continued to take advantage of the provisions of the program. However, very few developers are believed to have received the affordable housing bonus. In 2016 four projects were proposed with a total of 19 units set aside. Affordable housing in the Downtown community plan area will be further incentivized through a revised community benefit system in the updated plan.	Not Effective. Reporting on this program has been unclear.	Revise to improve reporting objective.
100	DCP, HCIDLA	Affordable Housing in the Coastal Zone (Mello Act Implementation)	Adopt amendments to the Zoning Code to implement inclusionary and replacement housing requirements in the Coastal Zone; Adopt amendments to the Affordable Housing Incentives Program Guidelines to facilitate implementation of affordable housing requirements in the Coastal Zone; 45 very low income units; 30 low income units; 50 moderate income units	Work continues to progress toward a public review draft of a permanent ordinance implementing the Mello Act in the Coastal Zone portions of the City of Los Angeles. A draft ordinance was released in 2019.	Amendment to the Zoning Code, Affordable Housing Incentive Guidelines and the Adoption of the Mello Ordinance satisfies the inclusionary and replacement housing needs in the Coastal Zone.	Retain.
101	DCP	Community Level Affordable Housing Programs	Playa Vista: 125 moderate-income for-sale and 83 low-income rental units in Phase 2; Cornfield Arroyo Seco: 20 very low-income and 46 low-income units; Central City West: 500 low-income units; Creation of 10 community plans with affordable housing incentives.	In June 2017, the City Planning Commission (CPC) unanimously recommended approval of the updated South and Southeast Los Angeles Community Plans. A key element of the Plans are the Community Plan Implementation Overlays (CPIOs)- a zoning tool that implements many of the Plans - goals and policies including incentivizing affordable and mixed-income housing around the area's 30 bus and rail stations. The City of Los Angeles approved the Cornfield Arroyo Seco Specific Plan (CASP) on July 2, 2014. One key element of the CASP is the provision of Bonus Floor Area and/or to Transfer Floor Area for projects that provide affordable housing units. During 2018 City Council approved a motion directing the Department of City Planning to study the Cornfield Arroyo Secco Specific Plan and make recommendations of revisions that will better inventive the development of affordable housing. This study is currently underway. Transit Neighborhood Plans along the Expo Line Phase 2 also include affordable housing programs. The Boyle Heights and Downtown Community Plan updates each include affordable housing programs.	Effective.	Revise metrics to allow for monitoring of policy changes and future implementation.
102	DCP, DOD	Reasonable Accommodation	Train City Planning Department staff on processing Reasonable Accommodation requests; Produce and disseminate materials regarding Reasonable Accommodation process; Improve forms and outreach.	DOD continued to provide sign language interpreter services and Communication Access Realtime Translation (CART) reasonable accommodation requests. In addition to the above, DOD provided ADA training and processed requests to provide ADA equipment.	Not Effective. Need to better understand and build out reasonable accommodation entitlements.	Revise. Reporting does not meet with program. Split this into Reasonable Accommodation as a specific entitlement provisions of the zoning code, and reasonable accommodation of people with disabilities trying to access city government (ie sign language, ada at meetings, etc…).

Appendix 5.1 - Evaluation of Programs

Program Number	Lead / Reporting Department(s)	Program Title	Objective	Progresss	Effectiveness	Appropriateness / Next Steps
103	OCA	Office of the City Attorney Dispute Resolution Program (DRP)	Refer and resolve 20 housing-related disputes.	The DRP continues providing comprehensive dispute resolution services including information, referral, conciliation, mediation, facilitation and consultation services. The DRP reviews Rent Stabilization Ordinance (RSO) case files, contacts the parties (landlord and tenant) involved in the dispute, and invites them to resolve their conflict through mediated dialogue in lieu of prosecution.	Effective.	Retain, consider revising objective.
104	HCIDLA	Citywide Fair Housing Program	Receive 7,310 fair housing inquiries annually; Resolve 413 fair housing investigations annually; Conduct 67 fair housing training sessions annually; Train 35 new fair housing testers annually; Maintain the Housing/Predatory Lending Hotline	On average, HRC received 8,046 general housing inquiries. 182 fair housing investigations were resolved. This is a subset of investigations that were undertaken. 56 fair housing training sessions conducted. 21 new fair housing testers trained. Some of these numbers are slightly below the targeted objective. This is likely because the reporting for some years did not include the full calendar year, featuring instead 8 month periods in 2015 and 2017. The Lending Hotline remain active throughout the reporting period, fielding calls about mortgage foreclosures, fraud, high cost loans, mortgage rates, and other types of lending questions.	Effective, determine why it's sometimes challenging to report on the full calendar year. Consider expanding to include SB 329 anti-discirimation protections	Retain and continue as a 3rd party contractor. Increase focus on source-of-income discrimination
105	HACLA, HCID	Housing Information	Establish a consolidated housing information database on the City's website; Update available Section 8 Voucher units online.	The City's housing agencies continue to forward information on affordable housing projects to socialserve.com housing locator service. HACLA has also partnered with www.Gosection8.com, to provide rental listing service. Listings are available to voucher holders seeking residential dwellings in the private market (see http://hacla.gosection8.com/)/ The City also participates in making information available for the Housing.LACounty.gov website, including the launch in 2018 of a new database for landlords who have units available for housing voucher holders.	Effective, but it seems there is no longer a need for an LA City Portal. Information is better served through other websites, real estate websites for private homes and gosection8 for section 8.	Merge with Program 44, which deals with providing the vouchers, consider including advertising units available to voucher holders in that program.
106	HCIDLA	RSO Tenant/Landlord Outreach and Education Program	Develop mechanism to ensure disclosure; 120 public presentations will be conducted annually, including Property Management Training Program presentations, community presentations, landlord/tenant workshops and drop-in sessions, and fair housing clinics.	In 2015 RSO property status started to be listed on ZIMAS. In 2017, a new mobile text application to research RSO status of properties was developed. In 2018, RSO Outreach & Education efforts were expanded with Phase II of the Home for LA Renters campaign which focused on RSO transit-oriented advertisements on public transit sites including bus shelters, DASH and Metro buses, Metro Subway stations. RSO materials were expanded to include Korean. Banners & posters were posted at over 100 City offices and facilities including libraries, Recreation Centers, HCIDLA offices and Family Source Centers. Throughout this reporting period an average of 231 public presentations and meetings were held each year. Staff also continued to assist individuals with questions over the Rent/Code hotline and in person.	Effective, but update program and objectives to emphasize outreach to tenants	Retain, expand to include the development of an online workshop program
107	HCIDLA	Fair Housing Research	Conduct studies to evaluate the level of housing discrimination in Los Angeles City. Comply with the HUD requirement for an Analysis of Impediments to Fair Housing Choice (AI) study to be conducted approximately every five years as a condition of receiving Consolidated Plan grant funds. Develop action items per results of studies.; Complete the AI; Identify and implement action items	in 2015 HUD Published it's AFFH final rule for juridictions and public housing authorities. In 2016 HCIDLA and the Housing Authority of the City of Los Angeles (HACLA) agreed to collaborate on submitting a joint AFH Plan to HUD in June 2017. HCIDLA carried out the City's procurement process and released an RFP to solicit responses from qualified applicants to assist in the development of the City's first AFH. A contractor was selected in August 2017 and an orientation meeting between HCIDLA, HACLA and the contractor was held after receiving approval from City Council and Mayor to execute a contract. During the early portion 2017, with assistance from its AFH contractor, the City developed a resident and stakeholder survey for Los Angeles residents and service providers to complete and provide answers to their fair housing experiences and concerns. More than 6,000 City resident surveys were completed by City of L.A. residents. In addition, staff from HCIDLA and HACLA collaborated with CDC and HACoLA in hosting focus groups under four different topic areas totaling 12 meetings. The City posted the draft AFH Plan for a 45-day public comment period. In addition, a two-hour public forum was held in the evening to present the key objectives and status of the AFH, as well as solicit verbal and written comments from attendees. Three months after the City submitted its final AFH Plan to HUD in fall 2017, HUD published a new rule suspending the submission of AFHs until after October 2020. This suspension includes HUD's discontinuance of reviewing AFHs that were under review at that time, HUD ceased any rendering of acceptance, deemed acceptance, or non-acceptance determination. As a result, the City of L.A.'s AFH did not receive any determination from HUD, however, many of the key goals and strategies that were set by the City's AFH progressed forward by being incorporated into the City's Five-Year 2018-2023 Consolidated Plan. In addition, the AFFH research will be incorporated into this update of the Housing Element.	The Fair Housing Research Program was effective since the objective was to assess housing discrimination in the City, this premise aligns with the City's intent to provide fair access to everyone who needs housing and increase affordable housing options in general.	Revise - The program should be modified for the next Housing Element to reflect the passage of state law, AB 686, which created new requirements for all state and local agencies to ensure that local laws, programs and activities affirmatively further fair housing (AFFH). As such, the state law supports and requires cities like Los Angeles to carry out a more robust and strategic plan to AFFH by drafting an Assessment of Fair Housing (AFH) Plan, not the previous HUD required Analysis of Impediments to Fair Housing Choice (AI) study.
108	DoA	Housing Legal Services for Seniors	Assist 200 seniors with legal advice each year.	Citywide legal services are available at 16 Multipurpose Senior Centers (MPC) to assist seniors in various legal issues including housing related laws, landlord/tenant disputes, government benefits, nursing home law and powers of attorney, but detailed annual reporting was not available.	Effective.	Retain, clarify reporting.
109	HCIDLA	Domestic Violence Shelter Program	Provide 1,500 individuals with access to public services annually; Maintain 580 shelter and transitional beds annually for domestic violence victims.	Each year an average of 1,410 people were assisted through the City's Domestic Violence Shelter Operations Program. The City of Los Angeles procures this service and partners with nonprofit services providers to ensure that survivors can access shelter and services in a client-based, confidential manner.	Effective.	Retain.
110	HCIDLA	HOPWA Emergency Shelter and Transitional Housing Program	1,589-2,162 housing subsidies per year.	Each year an average of 1,100 people were provided with housing subsidies through the HOPWA program. The City of Los Angeles procures this service and partners with nonprofit services providers to ensure that persons living with HIV/AIDS have access to information and services in a client-based, confidential and holistic manner.	Effective.	Merge with other HOPWA programs (105, 110, 117, 126 and 136).

Appendix 5.1 - Evaluation of Programs

Program Number	Lead / Reporting Department(s)	Program Title	Objective	Progresss	Effectiveness	Appropriateness / Next Steps
111	LAHSA	Emergency Shelter and Transitional Housing Facilities	483 existing emergency shelter beds funded annually; 1,740 existing transitional housing beds funded annually.	During this reporting period an average of 3,467 emergency shelter beds and 2654 transitional shelter beds were funded annually. 2016 marked the beginning of a trend away from transitional housing as an effective intervention for all homeless populations with the exception of transition age youth. A greater emphasis was placed on the Housing First model in which the priority is to rapidly match persons with permanent housing resources and place them in PH as quickly as possible.	This program was effective.	Revise objective numbers.
112	LAHSA	Overnight Shelter (Winter Shelter and Year-Round Shelter)	871 temporary shelter beds year round; 1,335 temporary winter shelter beds.	Due to COVID-19 response, LAHSA is delayed in reporting for this period. However, the overall progress of the program has continued to service persons in need to overnight beds throughout the year as well as weather activated/augmented beds.	This program has been effective.	Revise to clarify differences between program 112 and 111.
113	HCIDLA, LAHSA, Mayor's Office	New Resources for Rental Assistance	Increase the funding base for rental assistance for homeless households and households at high risk of homelessness.	Ballot Measures H and HHH were passed in November 2016 providing significant new resources for rental assistance. More recently, the Mayor's Innovation Team launched the LA ADU Accelerator Program to provide financial incentives to homeowners who rent an Accessory Dwelling Unit (ADU) to residents in need. The pilot program, funded by a grant from Bloomberg Philanthropies with a financial match from the City, is open to homeowners with an existing ADU or to those who build one new. The program focuses on serving vulnerable seniors and continue to offer subsidies to supplement the affordable rents.	Overall, the program has been effective though there are inconsistencies between the program and the objective making it challenging to measure its performance. Rental assistance remains a critical issue but is subject to funding.	There are inconsistencies between the program and the objective. Work with LAHSA to create a revised program that reflects current and future work efforts. Create an additional program to address rental assistance shortage and homelessness prevention.
114	LAHSA, HCIDLA	Family Solutions System	Initiated seven regional Family Solution Systems throughout the Los Angeles CoC; Serve approximately 1,200 homeless and at- risk persons per year.	The Homeless Family Solution System (HFSS) aligned with the Coordinated Entry System for Adults and Youth and renamed itself to Coordinated Entry System (CES) for Families. CES for Families is designed to utilize both centralized and decentralized access points to quickly identify and move families experiencing homelessness into more stable housing situations. The Family Solution Centers (FSC) operate as the ¿front door¿ to the homeless system serving families in LA County. Each FSC utilizes a standardized screening, triage, and assessment process to help connect families to the housing intervention that best meets their needs.	Effective.	Retain, but consider simplifying acronyms to reduce confusion between different program names and acronyms.
115	HCIDLA, HACLA, LAHSA	Veterans Affairs Supportive Housing (VASH)	Maintain 1,000 housing vouchers for formerly homeless Veterans.	During this cycle HACLA maintained an allocation of 4,195 HUD VASH vouchers on average per year. LAHSA assists the VA along with several other partners in providing HMIS data to ensure full capture of utilization and effect of VASH vouchers in reducing veteran homelessness, including the support of incentives to encourage landlords to accept vouchers. LAHSA supports the dashboard tracking system which tracks performance for veteran housing services with VASH placements and performance included in that data. Increased data sharing and transparency will allow LA to better track trends and needs and overcome barriers by making systematic changes. LAHSA has worked with the VA to integrate VASH resources into CES, starting with project-specific pilots that match vacancies in permanent supportive housing to Veterans experiencing homelessness countywide.	Effective.	Revise reporting objective to 3,000.
116	LAHSA, HCIDLA	Job Training and Placement for Homeless Individuals	Provide educational/vocational training and employment placement/retention services to 1000 homeless persons annually.	LAHSA subcontractors who provide rapid re-housing services are required to support participants with obtaining employment services. In 2018 12% of rapid re-housing participants saw an income increase through either benefits increases or employment. LAHSA subcontractors have entered into MOU's with the the LA R.I.S.E. program workforce program to link 50 program participants to supported employment opportunities, with the goal of increasing program participation in future years. Los Angeles County has convened a countywide taskforce to examine job training and placement programs for persons experiencing homelessness and to come up with strategies to increase future resources and outcomes.	Effective, but difficult to report on.	Revise to improve reporting metric.
117	HCIDLA	HOPWA Supportive Services for Persons Living with HIV/AIDS	Provide between 4,618-6,613 clients with supportive services annually.	During this cycle the HOPWA program provided supportive services to an average of 3,931 average clients via various programs per year.	Effective, but reporting could be consolidated.	Merge HOPWA programs (105, 110, 117, 126 and 136).
118	HACLA	Rental Assistance for Homeless Households	Maintain 4,000 Housing Choice Vouchers to homeless individuals or households	he Housing Authority of the City of Los Angeles (HACLA) has committed permanent supportive housing (PSH) assistance to almost 19,000 households of formerly homeless and chronically homeless individuals and families through the following rental assistance subsidy programs: Homeless Program (4111 vouchers), Tenant-Based Supportive Housing Program (800 vouchers), Permanent Supportive Housing Project-Based Voucher Program (3269 units), HUD-VASH Program (4615), Homeless Veterans Initiative (500), Continuum of Care (Shelter Plus Care) Program (4382 vouchers), Moderate Rehabilitation Single Room Occupancy (SRO) Program (1107 units). HACLA has a Waiting List Limited Preference for homeless and chronically homeless. The voucher allocation is approximately 4,911 tenant-based vouchers.	Effective, but reporting could be consolidated.	Merge. The reporting for this program is covered in other programs, namely the programs on rehousing the homeless and programs on the allocation of Section 8 vouchers.
119	HACLA, LAHSA	Rental Assistance for Homeless Households with Disabilities	Maintain housing for 2,400 homeless households with disabilities annually.	HACLA has approximately 3,500 units of supportive housing allocated for the homeless with debilitating conditions.	Effective, but could be consolidated with PSH supportive housing reporting.	Merge with other programs on units maintained by HACLA. Remove LAHSA.
120	HCIDLA	HOPWA Housing Development for Persons Living with HIV/AIDS	Financing commitment to, at minimum, 10 units per year dedicated to serving persons living with HIV/AIDS and their families.	The HOPWA program continued to provide services (program 117) but was unable to provide a financing commitment for units.	Not Effective.	Merge HOPWA programs (105, 110, 117, 126 and 136).

Appendix 5.1 - Evaluation of Programs

Program Number	Lead / Reporting Department(s)	Program Title	Objective	Progresss	Effectiveness	Appropriateness / Next Steps
121	LAHSA, HCIDLA, HACLA, Mayor's Office,	Resources for Housing Serving the Mentally Ill	Pursue funding towards permanent housing units for homeless mentally ill annually.	The Los Angeles County Department of Health Services (DHS), in collaboration with other governmental partners and the Conrad N. Hilton Foundation, launched a new supportive housing rental subsidy program called the Flexible Housing Subsidy Pool (FHSP). As of fiscal year 2017, over $40 million has been invited in the FHSP. Funding is expected to provide housing subsidies for at least 2,400 persons, who will be linked with wraparound, intensive case management services to support them in their transition to permanent housing and to achieve long-term housing stability.	This program is difficult to report on because funding is often shared between multiple types of PSH. The HHH Unit was created to oversee the development of supportive housing under the Proposition HHH initiative. The mentally ill population is one among many served by the construction of HHH units. The CAO oversees other elements of the Comprehensive Homeless Strategy in the City, including work with LAHSA to maintain services for this population.	Revise to improve reporting metric.
122	LAHSA	Permanent Supportive Housing For Homeless Persons	Maintain 1,477 permanent supportive housing units for homeless households annually.	On average 9,545 beds in 7,150 units of Permanent Supportive Housing were supported each year. It is unclear if these beds were set aside for homeless individuals.	PSH is effective, but the reporting on this program is confusing.	Merge with all PSH programs, it's likely difficult to report on which were set aside for homeless populations. Also clarify if reporting on the of beds/units maintained or # built.
123	County of Los Angeles Department of Health Services	Access to Housing for Health Program (AHH)	Assist approximately 70 persons per year.	The County DMH runs the Countywide Housing, Employment and Education Resource Development (CHEERD) Division provides a range of housing services and resources for homeless consumers that includes housing subsidies through the Section 8 Housing Choice Voucher Program and Shelter Plus Care Program; financial assistance for rental assistance, household goods and eviction prevention through the Countywide Housing Assistance Program; and temporary shelter through the Specialized Shelter Bed Program. In addition, the CHEERD Division provides capital development funding and operating subsidies for the creation of new permanent supportive housing throughout Los Angeles County.	Not effective to report on a county program.	Remove.
124	LAHSA, Mayor's Office, HCIDLA	Homeless Housing and Services Coordination	Citywide and sub-regional plans to reduce and end homelessness adopted by the City Council; Regular reports on financial management; Regular reports on contract management and program implementation; Report on applicability of Standards for Excellence criteria being developed by Home for Good.	The Los Angeles Continuum of Care (LA CoC) Coordinating Council plays a big role in Homeless Housing and Services Coordination. This Council is comprised of representatives from all 8 Service Planning Areas (SPAs) in the LA CoC. During this cycle the group met monthly with attendees from service providers, City and County government departments and other stakeholders. In addition, there were three CoC Quarterly SPA meetings. On average, there were 24 attendees per meeting in each SPA. Finally, LAHSA has been an active participant in meetings hosted by the City and County of Los Angeles strategic planning efforts to address homelessness In February 2016, the City and County of Los Angeles took a historic joint effort to address homelessness regionally. The approval and adoption of the Los Angeles County Recommended Strategies to Combat Homelessness and the Los Angeles City Comprehensive Homeless Strategy served as a focused starting point for a coordinated effort to address the growing issue of homelessness in Los Angeles. in 2018 The Mayor set up a Unified Homelessness Response Center in the City's Emergency Operations Center, putting all critical City Departments (along with partners like the Los Angeles Homeless Services Authority and Metro) at the same table to respond to the crisis together — proactively and in real-time — with services and engagement with the goal of bringing people indoors. Throughout this cycle there were regular Coordinating Council meetings and Special meetings hosted and facilitated by LAHSA. During each meeting, there was at least one SPA Representative present or on the phone to represent each SPA in Los Angeles, as well as other attendees including City and County government, and LAHSA representatives "The Los Angeles Continuum of Care (LA CoC) Coordinating Council plays a big role in Homeless Housing and Services Coordination. This Council is comprised of representatives from all 8 Service Planning Areas (SPAs) in the LA CoC. During this cycle the group met monthly with attendees from service providers, City and County government departments and other stakeholders. In addition, there were three CoC Quarterly SPA meetings. On average, there were 24 attendees per meeting in each SPA. Finally, LAHSA has been an active participant in meetings hosted by the City and County of Los Angeles strategic planning efforts to address homelessness. In February 2016, the City and County of Los Angeles took a historic joint effort to address homelessness regionally. The approval and adoption of the Los Angeles County Recommended Strategies to Combat Homelessness and the Los Angeles City Comprehensive Homeless Strategy served as a focused starting point for a coordinated effort to address the growing issue of homelessness in Los Angeles. In 2018, the Mayor set up a Unified Homelessness Response Center in the City's Emergency Operations Center, putting all critical City Departments (along with partners like the Los Angeles Homeless Services Authority and Metro) at the same table to respond to the crisis together — proactively and in real-time — with services and engagement with the goal of bringing people indoors. Throughout this cycle there were regular Coordinating Council meetings and Special meetings hosted and facilitated by LAHSA. During each meeting, there was at least one SPA Representative present or on the phone to represent each SPA in Los Angeles, as well as other attendees including City and County government, and LAHSA representatives. "	This program is effective, appropriate, and required by the local and federal government. The City of Los Angeles, as a partner in a joint powers authority created to address homelessness, receives formula/entitlement grant funds annually and as a condition of receiving and administering these funds must plan and coordinate with LAHSA.	Retain, consider moving the reporting objectives to 125, so this program focuses on coordination and the 125 focuses on reporting. Currently reporting gets lost in this program.

Appendix 5.1 - Evaluation of Programs

Program Number	Lead / Reporting Department(s)	Program Title	Objective	Progresss	Effectiveness	Appropriateness / Next Steps
125	Mayor's Office, LAHSA	Access New Resources and Services for the Homeless	Periodic reports on legislative and budgetary initiatives.	In late 2014 the City Council bundled a number of housing related motions requesting reports on policy initiatives to address affordable housing into one unified motion. In 2015 the City Council voted to commit $12.4 million for emergency relief to get homeless people off the streets before the anticipated El Niño winter storms. This includes $10 million in short-term rent subsidies for veterans and other homeless people, and $1.7 million for emergency shelter beds. It marks the first time in city history that general fund dollars have been used for homeless aid. In addition, the City made an initial investment of $2.9M in F/Y 15-16 to scale up the Coordinated Entry System by increasing outreach workers to find homeless residents and place into a housing placement pipeline. This funding also supported CES administrative staff positions. Mayor Garcetti's 2018-19 budget includes $431 million dollars to take on the crisis, including a $20 million Crisis and Bridge Housing Fund that is the crux of his A Bridge Home plan. Mayor Garcetti also pushed for state funding to help accelerate the work of ending the homelessness crisis. The successful effort resulted in an additional $166 million in state funding to Los Angeles for homeless services and housing.	Effective, though the reporting is often different form the program objective.	Retain, consider absorbing reporting requirements from 124 but expand to include state and federal coordination and monitoring of funding/legislation.
126	HCIDLA	Housing and Services Planning for Persons Living with HIV/AIDS	Regularly updated plan for the use of HOPWA grant funds.	This program is still in progress.	Effective, but repetitive of other HOPWA programs.	Merge with HOPWA programs (105, 110, 117, 126 and 136).
127	LAHSA, Mayor's Office	City Homeless Coordinator	Periodic reports on homeless housing and service delivery and recommendations for improvement.	During this Cycle Mayor Garcetti appointed Meg Barclay as the City Homelessness Coordinator and Monthly Homelessness Cabinet meetings were held each month. Much of the reporting was focused on the Homelessness Count from program 128.	Effective, but repetitive of program 128.	Merge with programs 128 and 137.
128	LAHSA	Biennial Homeless Count	Biennial count and survey of sheltered and unsheltered homeless persons residing in the Los Angeles CoC area.	In 2017 the homeless count transitioned from a bi-annual to annual program. The total number of homeless individuals in the City of Los Angeles has fluctuated during this cycle. In 2016 the number increased 11%, in 2017 it increased 20%, in 2018 it decreased 6%.	Effective.	Retain, but consolidate with 127 and 137, so the objectives include completing the count, making recommendations based on the count, and using the count as a way to educate the public through reporting and volunteer engagement.
129	LAHSA	Homeless Management Information Systems (HMIS) Data Collection	All providers receiving City funding shall participate in HMIS.	LAHSA on a yearly basis updates the Housing and Services Inventory that gets submitted to HUD. LAHSA launched a new HMIS in the Spring of 2017, promoting the benefits of the user-friendly interface, its automated features, and reporting capabilities via HMIS User Forums to encourage HMIS participation among homeless service providers. As a result, the HMIS bed coverage rate has increased to 64% as of June 2018. In response to the unprecedented growth of partners participating in HMIS, LAHSA has taken on a number of initiatives to provide tools and resources to help providers with data collection, analysis and reporting. LAHSA also recently expanded HMIS participation to non-traditional homeless partners to foster care coordination which helps obtain a comprehensive report on available resources in the Los Angeles Continuum. LAHSA is collaborating with internal and external partners on HMIS customizations to improve data collection in the context of coordinated entry and homeless street outreach.	This program was effective.	Retain, add bed coverage rate as a reporting objective.
130	EMD, EOO, DRP, HCIDLA	Temporary Housing Facilities for Disaster Response	120 sites available throughout the City within 24 hours of a natural disaster.	Los Angeles did not experience a major disaster event that required temporary housing until the COVID pandemic in 2020. During the COVID-19 pandemic, which is a public health disaster, the City quickly created shelters - not temporary housing - for vulnerable homeless residents at City recreation centers and is participating in the State's Project Room Key program established for the same purpose. This is shelter, not temporary housing, but is serving an important purpose and also providing 'lessons learned' and best practices for future disasters.	This program was effective, however it requires an update on COVID strategy Project roomkey, etc.	Retain, consider revising objective. This program should be maintained, perhaps without specific numbers. The City of Los Angeles, working with LAHSA and the State, should analyze Covid 19 emergency shelter operations to identify lessons learned, best practices, mistakes to avoid in the future, and more. How to staff, how to keep everyone safe, the entire effort has been a huge lift and should influence future planning and practice.
131	EMD, EOO, HCIDLA, All	Outreach and Training for Emergency Preparedness and Response	4 fairs during Emergency Preparedness Month annually; 2 Neighborhood Preparedness Ambassadors Trainings annually; Outreach to neighborhood and community groups as requested.	There were efforts to coordinate Regional Disaster Housing Planning activities during the early years of this Housing Element cycle, but reporting on this objective has not been consistent in recent years.	This program has not been reported on consistently and is likely ineffective.	Revise to focus on outreach activities of EMD.
132	DCP	Zoning and Development Standards for Homeless Housing	Adopt amendment to zoning code to facilitate by-right siting of shelter and transitional housing facilities.	The Emergency Homeless Shelter Ordinance was adopted in March 2016, making it easier to site and develop homeless housing during a state of emergency. The Ordinance was amended in 2017 to further expedite the establishment of emergency shelters and make the process to declare a shelter crisis easier. in 2018 The City Council adopted two new zoning code amendments on that will facilitate by-right siting of supportive housing and transitional housing. The Permanent Supportive Housing Ordinance built on State Density Bonus law to establish a new administrative clearance process for qualifying projects. The Interim Motel Conversion Ordinance created a by-right approval process that allows existing motels and hotels to be retrofitted and used for supportive housing and transitional housing, so long as a contract is in place with a local public agency to provide the supportive and/or transitional housing.	Effective	Retain.
133	DCP	Zoning for Health Facilities	Adopt amendment to Zoning Code to remove restrictions on locations of public health and treatment program facilities.	In 2014 City Council formed an Ad Hoc committee on Community Care Facilities, but the committee stopped meeting before an ordinance could be passed.	Not effective.	Remove, but incorporate language about promoting community care facilities in other land use objectives.

Appendix 5.1 - Evaluation of Programs

Program Number	Lead / Reporting Department(s)	Program Title	Objective	Progresss	Effectiveness	Appropriateness / Next Steps
134	LAHSA	Assistance for Homeless Persons in Accessing Housing and Services	Continue funding 1 organization to reach 300 or more homeless individuals; Explore expanding outreach funding to community based organizations within the City.	LAHSA continues to serve as the largest single outreach and engagement program in the City and County of Los Angeles. The focus of the HET is to engage people experiencing homelessness and connect them to the services needed to obtain and maintain permanent housing. To accomplish this, the HET continues to work closely with the Departments of Mental Health (DMH), Health Services (DHS), Public Health (DPH), and Public Social Services (DPSS). In 2018, LAHSA's HET also expanded its partnership with LAPD and LASAN, called the HOPE project, through the addition of one new team whose focus area is the LA River and its immediate surroundings. HOPE is a collaborative effort between the three departments to expand outreach to the homeless residents of the City of Los Angeles. While the program continues to service homeless residents in LA, there is a need to clarify the objective.	While this program has been effective, there are challenges with reporting and the objective and its metrics require clarification.	Revise objective to solidify metrics for reporting.
135	DOD	Computerized Information Center/Informatio n & Referrals for Persons with Disabilities	Assist 150 or more clients seeking homeless services and housing resource referrals annually.	The Computerized Information and Referral Center continued to provide direct referrals to the City Attorney's Dispute Resolution Program (DRP) for landlord/tenant disputes. The Majority of CIC housing disputes were referred to the Eviction Center and to the Housing Rights Center due to the immediate crisis and time. In addition to the above, DOD provided ADA training, Fair Housing and ADA equipment to participants throughout this cycle.	Effective, but referrals seemed to focus on both dispute resolution and homelessness services.	Revise to capture DOD referrals to dispute resolution in addition to homelessness services.
136	HCIDLA	HOPWA Centralized Countywide Housing Information Services Clearinghouse	Assist between 25,140-36,000 clients seeking HIV/AIDS housing information annually.	The HOPWA program provided an average of 43,556 people with housing information and referrals each year.	This program has been effective but should be consolidated with other HOPWA programs.	Merge with other HOPWA programs.
137	LAHSA	Neighborhood Awareness of Special Needs Housing	Establish outreach curriculum; Pursue funding for training program.	LAHSA continues to host the Community Information Sessions whose purpose is to educate and inform members of the community on homeless related issues. Through presentations and question and answer breakout sessions, community members are encouraged to ask questions and learn more about the state of homelessness in Los Angeles. Community Information Sessions are held in each of the 8 Service Planning Areas, bi-annually during the months of April and September, typically run for an hour and a half, and are held at centrally located locations during evening hours or on the weekend so that community members can attend. in 2018, LAHSA partnered with Everyone In and Homeful LA from for the Weekend to End Homelessness to conduct 22 events throughout the County of Los Angeles to help educate the community on the issue of homelessness, local volunteer opportunities, and taking tours of permanent supportive housing programs/shelters in their community. This event will be held annually in August.	This program is effective and should be continued.	Retain
138	DCP, LAHSA	Homeless Needs Outreach	Disseminate information about the housing needs of special needs populations to 2,000 people.	Through our Community Plan update program the Department of City Planning works to identify the housing needs of special needs populations. During this cycle this was especially relevant to the Downtown Community Plan update, which evaluated the needs of the Skid Row community and continues to integrate those needs into the wider community plan update effort.	This program has been effective, but could be consolidated with other Community Planning programs. LAHSA should be removed as a reporting agency.	Merge with other programs on community plan updates.
139	LAHSA	Technical Assistance to Homeless Housing Providers	Technical assistance provided to 20 providers annually	Throughout the reporting cycle LAHSA provided technical assistance to emergency, transitional and permanent housing providers. In 2016, LAHSA formed a Capacity Building and Technical Assistance Working Group to address the growing demand for technical assistance among homeless service providers. In 2018, LAHSA's Data Management Department provided training on Contract Performance Reports (CPR) and developed program-specific and reporting tutorial videos for Emergency Shelter, Transitional Housing, and Permanent Supportive Housing programs to improve data collection and quality in HMIS. LAHSA continues to lead the Centralized Training Academy, a countywide training and education resource that provides consistent access to training opportunities in a number of areas relevant to staff working in the homeless services industry. LAHSA also continues to engage local technical assistance providers for support with leading the annual CoC Program NOFA competition, program analysis and development, and policy development.	This program is effective, though reporting usually focused on programs instead of number of providers changed.	Retain, consider revising objective.

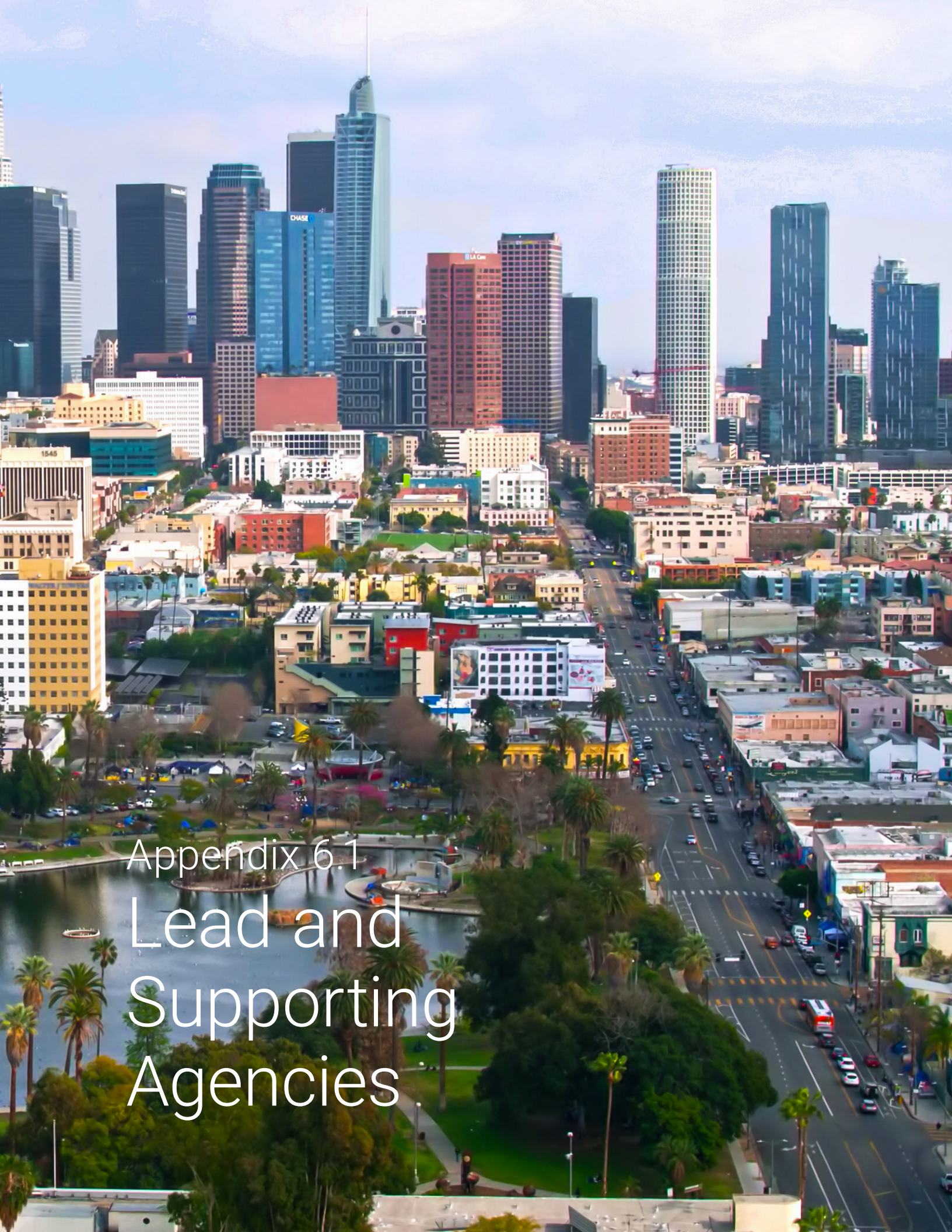

Appendix 6.1

Lead and Supporting Agencies

Appendix 6.1 - Lead and Supporting Agencies

The following is a list of City Department/Agencies that are involved in implementing the Housing Element along with their respective City functions.

Chief Administrative Officer of Los Angeles (CAO): provides internal and centralized services to the Mayor, City Council, and City departments. The primary work activities of the CAO include: budget, grants, and financial analysis; debt management and investor relations; employee relations; asset management; municipal facilities and physical plant; capital project oversight and; disaster grant administration.

Civil + Human Rights and Equity Department (LA Civil Rights): Is focused on reducing bias and injustices while leveling the playing field through equity initiatives, upward mobility programming, and work with Equity and Empowerment (E^2), the Human Relations Commission, the Commission on the Status of Women, and the Commission on Civil Rights.

Economic & Workforce Development Department (EWDD): Partners with agencies and service providers throughout Los Angeles to offer economic, social and employment opportunities for individuals, families, and neighborhoods in need.

Department of City Planning (DCP): Prepares and maintains a General Plan for the development of the City; implements the General Plan utilizing a variety of tools, including the development and application of zoning regulations, urban design, and the division of land.

Department on Disability (DOD): Conducts strategic management and builds partnerships for education, advocacy, training, research and improved service delivery for the benefit of persons with disabilities, providers of essential resources, and policymakers.

Department of Neighborhood Empowerment (DONE): Promotes public participation in government and helps make government more aware of local needs by creating and

supporting a citywide system of grass-roots, independent and participatory neighborhood councils.

Department of Public Works (DPW): Designs, constructs and maintains streets and public works improvements such as bridges, rights of way, sewers and storm drains, lighting facilities and landfills owned by the City; designs and constructs public buildings belonging to the City; collects and disposes of refuse, recyclables and yard trimmings; collects and treats wastewater.

Emergency Management Department (EMD): Provides citywide management program leadership, continuity, and direction to enable the City of Los Angeles to respond to, recover from, and mitigate the impact of natural or manmade disasters.

General Services Department (GSD): Purchases, manages and maintains City buildings and other facilities, equipment, and supplies for City departments. Provides support services, including security, communication, parking, mail, copying and publishing, recycling, and vehicles.

Housing Authority of the City of Los Angeles (HACLA): Provides affordable housing and supportive services through funding from the United States Department of Housing and Urban Development, including conventional public housing, Section 8 rental assistance, and job training, job placement, and educational, cultural, and recreational programs. Partners with other City and State agencies, non-profit foundations, community-based organizations, and private developers to provide affordable housing and supportive services.

Los Angeles Housing Department (LAHD) (formerly Housing + Community Investment Department (HCIDLA)): Develops and implements citywide affordable housing policy which promotes the production and preservation of affordable housing in the City; supports safe and livable neighborhoods through promotion, development and preservation of decent, safe and affordable housing; administers the City's Rent Stabilization Ordinance (RSO).

Information Technology Agency (ITA): Provides an information technology infrastructure and systems that are reliable long-term, viable and secure. Improves the dissemination of public service information through the expanded use of communications, computing technology, and effective telecommunications oversight.

Los Angeles Department of Building and Safety (LADBS): Implements the Building, Zoning, Plumbing, Mechanical, and Electrical codes, as well as Engineering, Energy, and Disabled Access regulations, and local and State laws for construction and maintenance of commercial, industrial, and residential buildings.

Los Angeles Department of Transportation (LADOT): Delivers services to increase safety and facilitate the flow of traffic along major City streets; manages the DASHand Commuter Express bus lines; regulates taxicab franchises and medical transportation companies; enforces on-street parking and manages public parking facilities. With other agencies, plans transportation improvements on freeways, rail lines, city streets, bicycle and pedestrian facilities.

Los Angeles Department of Water and Power (LADWP): Delivers reliable and safe water and electricity supplies to approximately 3.8 million residents and businesses in Los Angeles. Promotes water conservation efforts and explores recycling and other alternatives to meet increased demand. Reduces pollution and promotes energy efficiency through a variety of initiatives, such as hydrogen-powered fuel cell power plants and increasing the use of renewable energy.

Los Angeles Homeless Services Authority (LAHSA): Supports, creates and sustains solutions to homelessness in Los Angeles County by providing leadership, advocacy, and planning. Manages Federal, State, and City funds for providing shelter, housing and services to homeless persons in Los Angeles County.

Los Angeles Mayor's Office: Serves as the Chief Executive of the City, responsible for preparing the City budget and for running the day-to-day operations of the City. Submits proposals and recommendations to the Council. Approves or vetoes ordinances passed by the Council, and is active in the enforcement of the City's ordinances.

Office of the Chief Legislative Analyst (CLA): Provides analyses and advice to the 15-member City Council to insure the cost effective implementation of City legislation, policies and initiatives. Initiates major financing and capital improvement enterprises on behalf of the City, and advises on legislation at the State and Federal levels.

Office of the City Attorney (OCA): Serves as the chief legal advisor and prosecutor for the City of Los Angeles. Administers a number of citywide crime prevention initiatives focused on preserving the quality of life throughout Los Angeles' neighborhoods.